APPENDIX L Construction support sites and works areas recommended minimum working distances for vibration

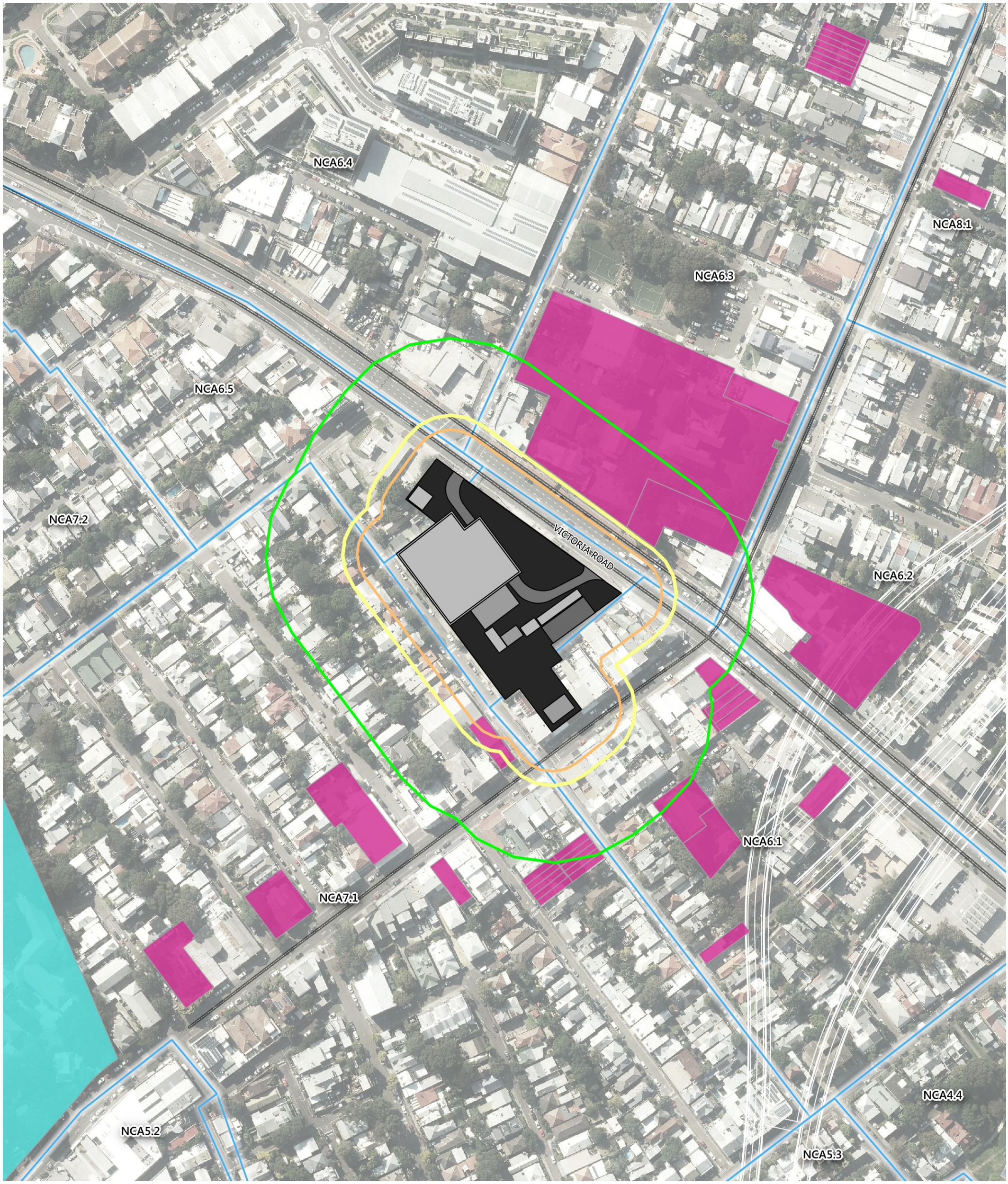

Legend

- Major works area
- Construction support site
- Tunnel alignment

Minimum vibration buffer distance

- Human response
- Cosmetic damage - Unsound structure
- Cosmetic damage - Sound structure

Heritage item classification

- Item - General
- State Heritage Act

Consultant:

RENZO TONIN & ASSOCIATES
inspired to achieve

1/418A Elizabeth Street, SURRY HILLS NSW 2010
P: 02 8218 0500 F: 02 8218 0501

Client:

Roads and Maritime Services

Project:

Western Harbour Tunnel and Warringah Freeway Upgrade

Description:

Vibration minimum working distance
Large rock hammer
Victoria Road construction support site

Figure No: TJ500-01-6-1-3-1 020-1 (r13)
Created by: ALE
Rev: R13
Date: 16-10-2019
Sheet: A3

For information only and not for construction.
This information is protected by copyright.

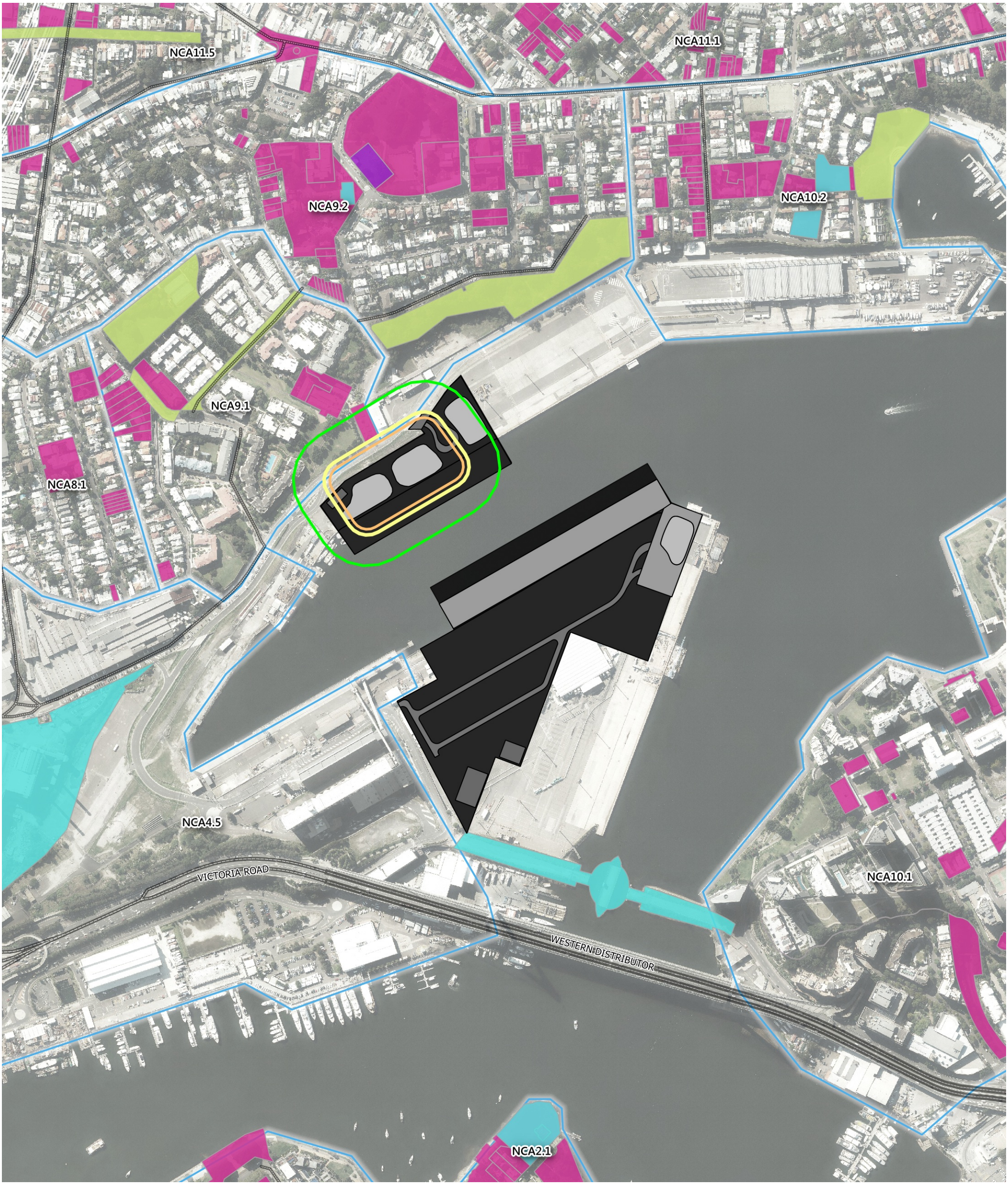

0 50 100 150 m

Legend

- Major works area
- Construction support site
- Tunnel alignment

Minimum vibration buffer distance

- Human response
- Cosmetic damage - Unsound structure
- Cosmetic damage - Sound structure

Heritage item classification

- Item - Archaeological
- Item - General
- Item - Landscape
- State Heritage Act

Consultant:

RENZO TONIN & ASSOCIATES
inspired to achieve

1/418A Elizabeth Street, SURRY HILLS NSW 2010
P: 02 8218 0500 F: 02 8218 0501

Client:
Roads and Maritime Services

Project:
Western Harbour Tunnel and Warringah Freeway Upgrade

Description:
Vibration minimum working distance
Large rock hammer
White Bay construction support site

Figure No: TJ500-01-6-1-3-1 020-2 (r13)
Created by: ALE
Rev: R13
Date: 16-10-2019
Sheet: A3

For information only and not for construction.
This information is protected by copyright.

Legend

- Major works area
- Construction support site
- Tunnel alignment

Minimum vibration buffer distance

- Human response
- Cosmetic damage - Unsound structure
- Cosmetic damage - Sound structure

Heritage item classification

- Item - Archaeological
- Item - General
- Item - Landscape
- State Heritage Act
- National Parks and Wildlife Act (AHIMS registered site)
- Listed maritime heritage item/structure

Consultant:

RENZO TONIN & ASSOCIATES
inspired to achieve

1/418A Elizabeth Street, SURRY HILLS NSW 2010
P: 02 8218 0500 F: 02 8218 0501

Client:
Roads and Maritime Services

Project:
Western Harbour Tunnel and Warringah Freeway Upgrade

Description:
Vibration minimum working distance
Large rock hammer
Yurulbin Point construction support site

Figure No: TJ500-01-6-1-3-1 020-3 (r13)
Created by: ALE
Rev: R13
Date: 16-10-2019
Sheet: A3

For information only and not for construction.
This information is protected by copyright.

NCA13.1

NCA12.1

NCA11.4

0 50 100 150 m

Legend

- Major works area
- Construction support site
- Tunnel alignment

Minimum vibration buffer distance

- Human response
- Cosmetic damage - Unsound structure
- Cosmetic damage - Sound structure

Heritage item classification

- Item - Archaeological
- Item - General
- Item - Landscape
- State Heritage Act
- National Parks and Wildlife Act (AHIMS registered site)
- Listed maritime heritage item/structure

Consultant:

RENZO TONIN & ASSOCIATES
inspired to achieve

1/418A Elizabeth Street, SURRY HILLS NSW 2010
P: 02 8218 0500 F: 02 8218 0501

Client:
Roads and Maritime Services

Project:
Western Harbour Tunnel and Warringah Freeway Upgrade

For information only and not for construction.
This information is protected by copyright.

Description:
Vibration minimum working distance
Shed piling
Yurulbin Point construction support site

Figure No: TJ500-01-6-1-3-1 020-4 (r13)
Created by: ALE
Rev: R13
Date: 16-10-2019
Sheet: A3

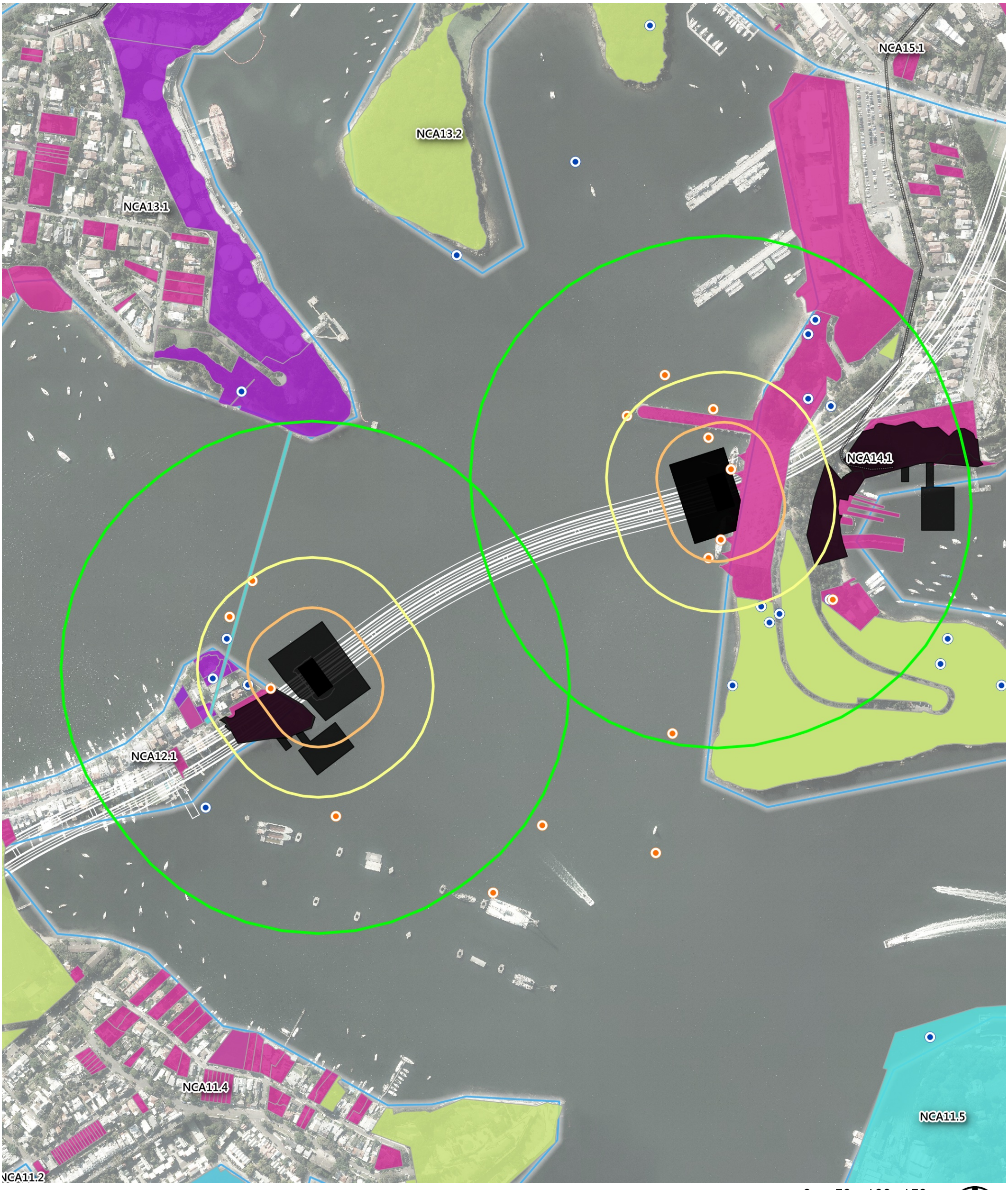

Legend

- Major works area
- Construction support site
- Tunnel alignment

Minimum vibration buffer distance

- Human response
- Cosmetic damage - Unsound structure
- Cosmetic damage - Sound structure

Heritage item classification

- Item - Archaeological
- Item - General
- Item - Landscape
- State Heritage Act
- National Parks and Wildlife Act (AHIMS registered site)
- Listed maritime heritage item/structure

Consultant:

RENZO TONIN & ASSOCIATES
inspired to achieve

1/418A Elizabeth Street, SURRY HILLS NSW 2010
P: 02 8218 0500 F: 02 8218 0501

Client:
Roads and Maritime Services

Project:
Western Harbour Tunnel and Warringah Freeway Upgrade

For information only and not for construction.
This information is protected by copyright.

Description:
Vibration minimum working distance
Cofferdam impact piling
Western Harbour Tunnel Sydney Harbour Coffer Dams

Figure No: TJ500-01-6-1-3-1 020-5 (r13)
Created by: ALE
Rev: R13
Date: 16-10-2019
Sheet: A3

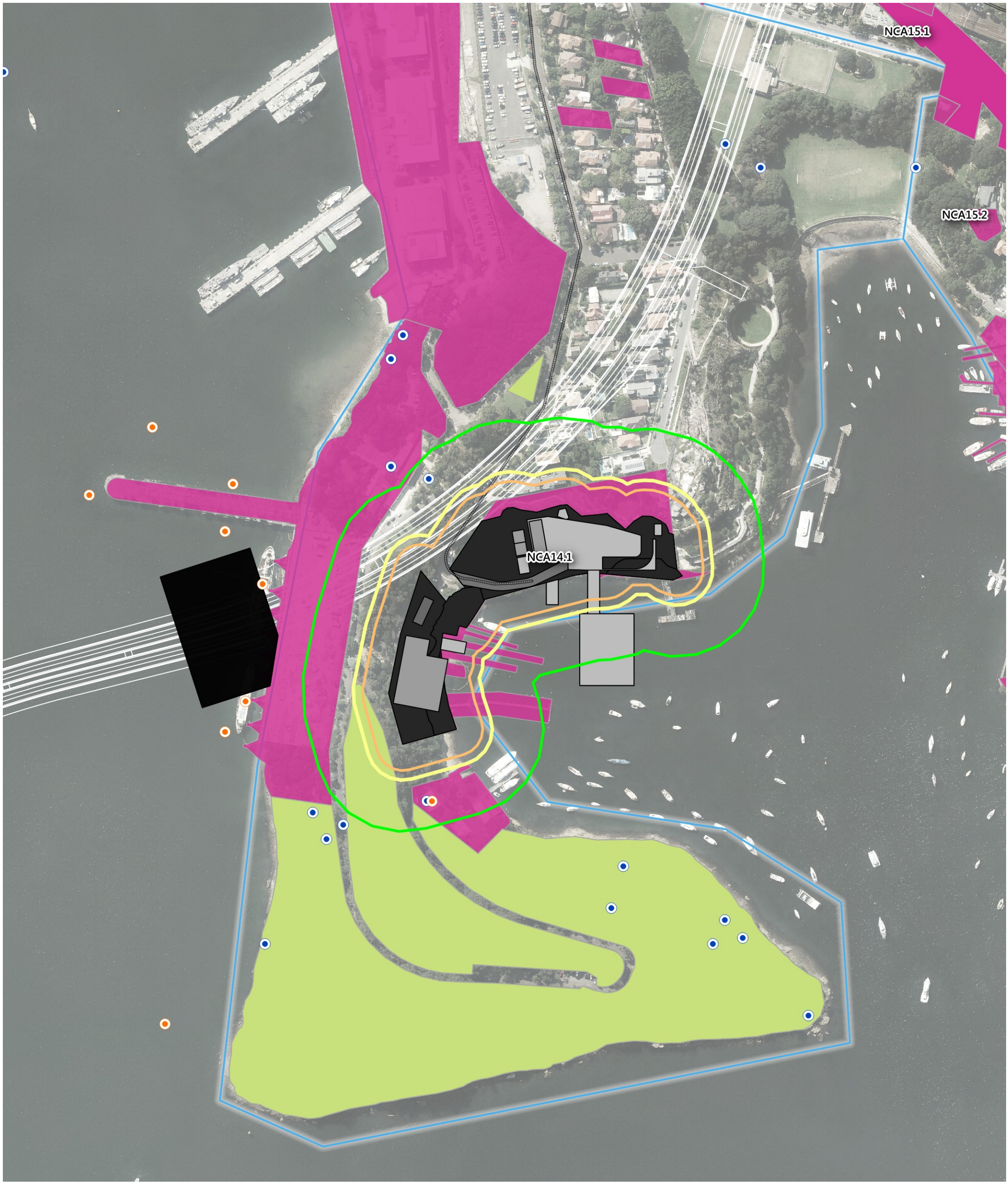

0 50 100 150 m

Legend

- Major works area
- Construction support site
- Tunnel alignment

Minimum vibration buffer distance

- Human response
- Cosmetic damage - Unsound structure
- Cosmetic damage - Sound structure

Heritage item classification

- Item - General
- Item - Landscape
- National Parks and Wildlife Act (AHIMS registered site)
- Listed maritime heritage item/structure

Consultant:

RENZO TONIN & ASSOCIATES
inspired to achieve

1/418A Elizabeth Street, SURRY HILLS NSW 2010
P: 02 8218 0500 F: 02 8218 0501

Client:
Roads and Maritime Services

Project:
Western Harbour Tunnel and Warringah Freeway Upgrade

Description:
Vibration minimum working distance
Large rock hammer
Berrys Bay construction support site

Figure No: TJ500-01-6-1-3-1 020-6 (r13)
Created by: ALE
Rev: R13
Date: 16-10-2019
Sheet: A3

For information only and not for construction.
This information is protected by copyright.

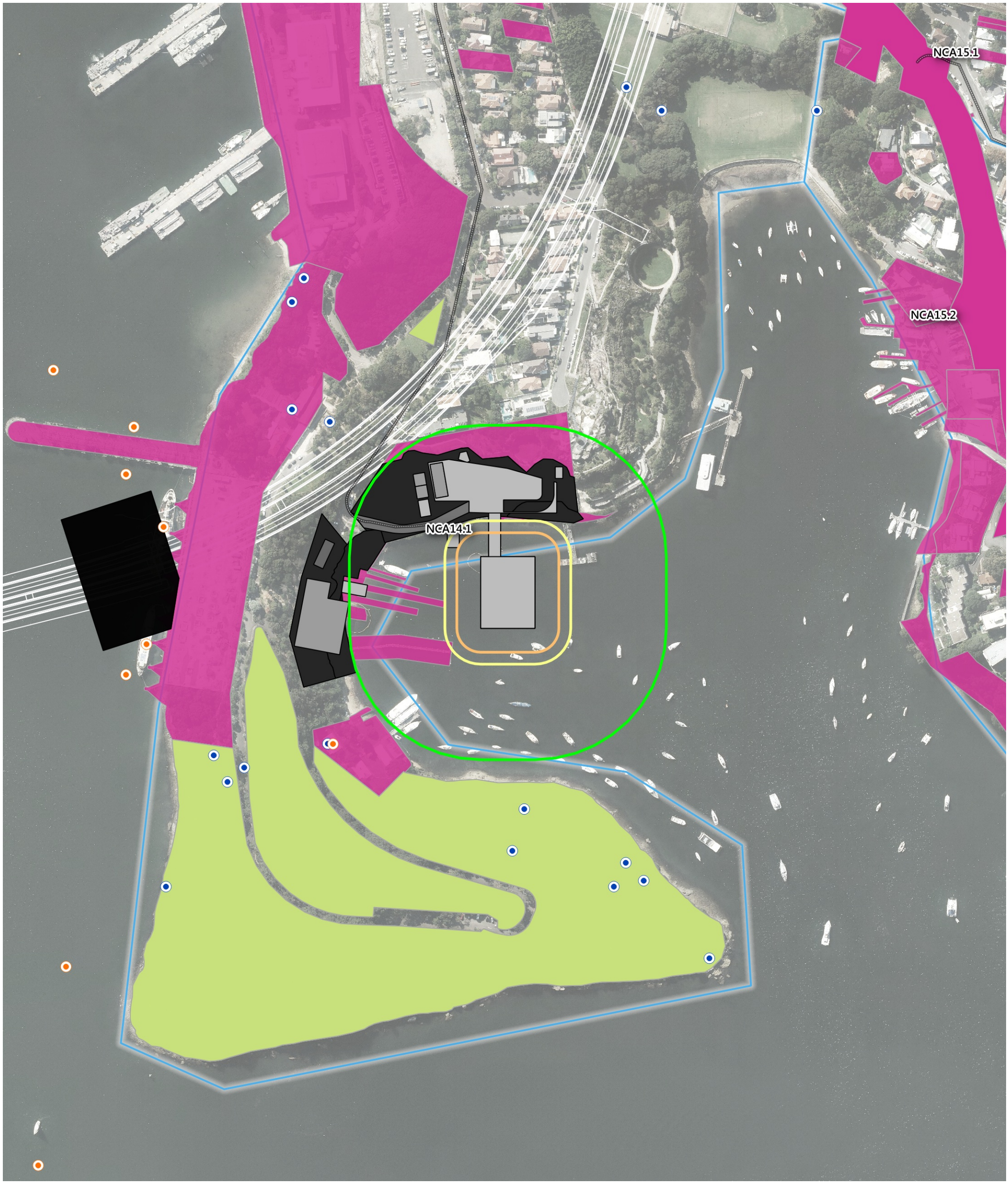

0 50 100 150 m

Legend

- Major works area
- Construction support site
- Tunnel alignment

Minimum vibration buffer distance

- Human response
- Cosmetic damage - Unsound structure
- Cosmetic damage - Sound structure

Heritage item classification

- Item - General
- Item - Landscape
- National Parks and Wildlife Act (AHIMS registered site)
- Listed maritime heritage item/structure

Consultant:

RENZO TONIN & ASSOCIATES
inspired to achieve

1/418A Elizabeth Street, SURRY HILLS NSW 2010
P: 02 8218 0500 F: 02 8218 0501

Client:
Roads and Maritime Services

Project:
Western Harbour Tunnel and Warringah Freeway Upgrade

For information only and not for construction.
This information is protected by copyright.

Description:
Vibration minimum working distance
Shed piling
Berrys Bay construction support site

Figure No: TJ500-01-6-1-3-1 020-7 (r13)
Created by: ALE
Rev: R13
Date: 16-10-2019
Sheet: A3

NCA30.3
NCA28.1
NCA29.1
NCA27.1
NCA26.2
NCA25.1
NCA26.1
NCA24.1
NCA21.1
NCA23.2
NCA23.1
MILLER STREET
WARRINGAH FREEWAY
FALCON STREET
MILITARY ROAD

0 50 100 150 m

Legend

- Major works area
- Construction support site
- Tunnel alignment

Minimum vibration buffer distance

- Human response
- Cosmetic damage - Unsound structure
- Cosmetic damage - Sound structure

Heritage item classification

- Item - General
- Item - Landscape
- State Heritage Act

Consultant:

RENZO TONIN & ASSOCIATES
inspired to achieve

1/418A Elizabeth Street, SURRY HILLS NSW 2010
P: 02 8218 0500 F: 02 8218 0501

Client:
Roads and Maritime Services

Project:
Western Harbour Tunnel and Warringah Freeway Upgrade

Description:
Vibration minimum working distance
Large rock hammer
Cammeray Golf Course construction support site

Figure No: TJ500-01-6-1-3-1 020-8 (r13)
Created by: ALE
Rev: R13
Date: 16-10-2019
Sheet: A3

For information only and not for construction.
This information is protected by copyright.

NCA23.1
NCA23.2
NCA20.1
WARRINGAH FREEWAY
NCA17.4
NCA18.3
NCA21.2
NCA19.1
NCA16.3

0 50 100 150 m

Legend

- Major works area
- Construction support site
- Tunnel alignment

Minimum vibration buffer distance

- Human response
- Cosmetic damage - Unsound structure
- Cosmetic damage - Sound structure

Heritage item classification

- Item - General
- Item - Landscape
- State Heritage Act

Consultant:

RENZO TONIN & ASSOCIATES
inspired to achieve

1/418A Elizabeth Street, SURRY HILLS NSW 2010
P: 02 8218 0500 F: 02 8218 0501

Client:
Roads and Maritime Services

Project:
Western Harbour Tunnel and Warringah Freeway Upgrade

Description:
Vibration minimum working distance
Large rock hammer
Warringah Freeway Upgrade (WFU1A)

Figure No: TJ500-01-6-1-3-1 020-9 (r13)
Created by: ALE
Rev: R13
Date: 16-10-2019
Sheet: A3

For information only and not for construction.
This information is protected by copyright.

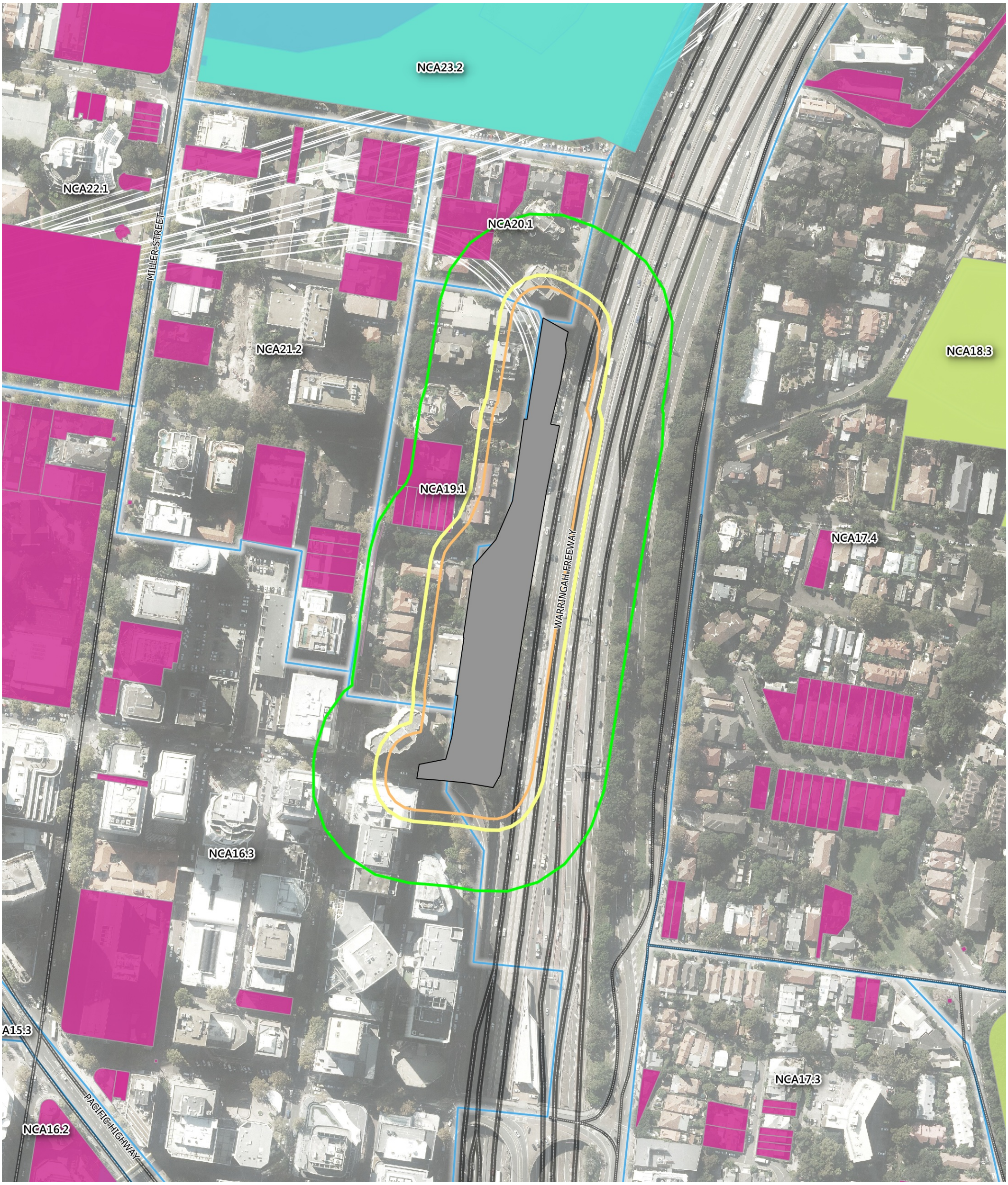

Legend

- Major works area
- Construction support site
- Tunnel alignment

Minimum vibration buffer distance

- Human response
- Cosmetic damage - Unsound structure
- Cosmetic damage - Sound structure

Heritage item classification

- Item - General
- Item - Landscape
- State Heritage Act

Consultant:

RENZO TONIN & ASSOCIATES
inspired to achieve

1/418A Elizabeth Street, SURRY HILLS NSW 2010
P: 02 8218 0500 F: 02 8218 0501

Client:
Roads and Maritime Services

Project:
Western Harbour Tunnel and Warringah Freeway Upgrade

For information only and not for construction.
This information is protected by copyright.

Description:
Vibration minimum working distance
Large rock hammer
Warringah Freeway Upgrade (WFU1B)

Figure No: TJ500-01-6-1-3-1 020-10 (r13) Created by: ALE
Rev: R13
Date: 16-10-2019 Sheet: A3

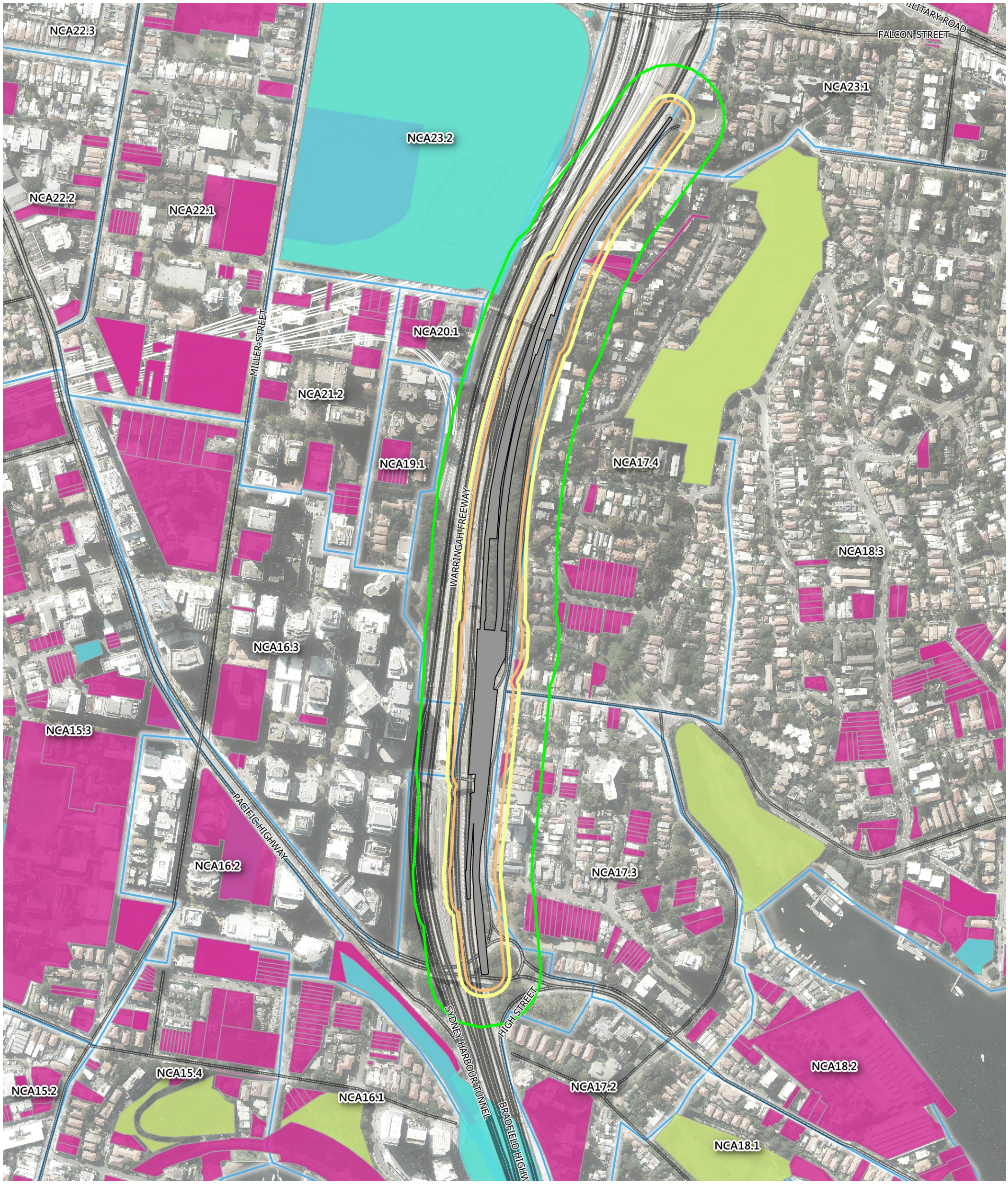

Legend

- Major works area
- Construction support site
- Tunnel alignment

Minimum vibration buffer distance

- Human response
- Cosmetic damage - Unsound structure
- Cosmetic damage - Sound structure

Heritage item classification

- Item - General
- Item - Landscape
- State Heritage Act

Consultant:

RENZO TONIN & ASSOCIATES
inspired to achieve

1/418A Elizabeth Street, SURRY HILLS NSW 2010
P: 02 8218 0500 F: 02 8218 0501

Client:

Roads and Maritime Services

Project:

Western Harbour Tunnel and Warringah Freeway Upgrade

For information only and not for construction.
This information is protected by copyright.

Description:

Vibration minimum working distance
Large rock hammer
Warringah Freeway Upgrade (WFU1C)

Figure No: TJ500-01-6-1-3-1 020-11 (r13) Created by: ALE
Rev: R13
Date: 16-10-2019 Sheet: A3

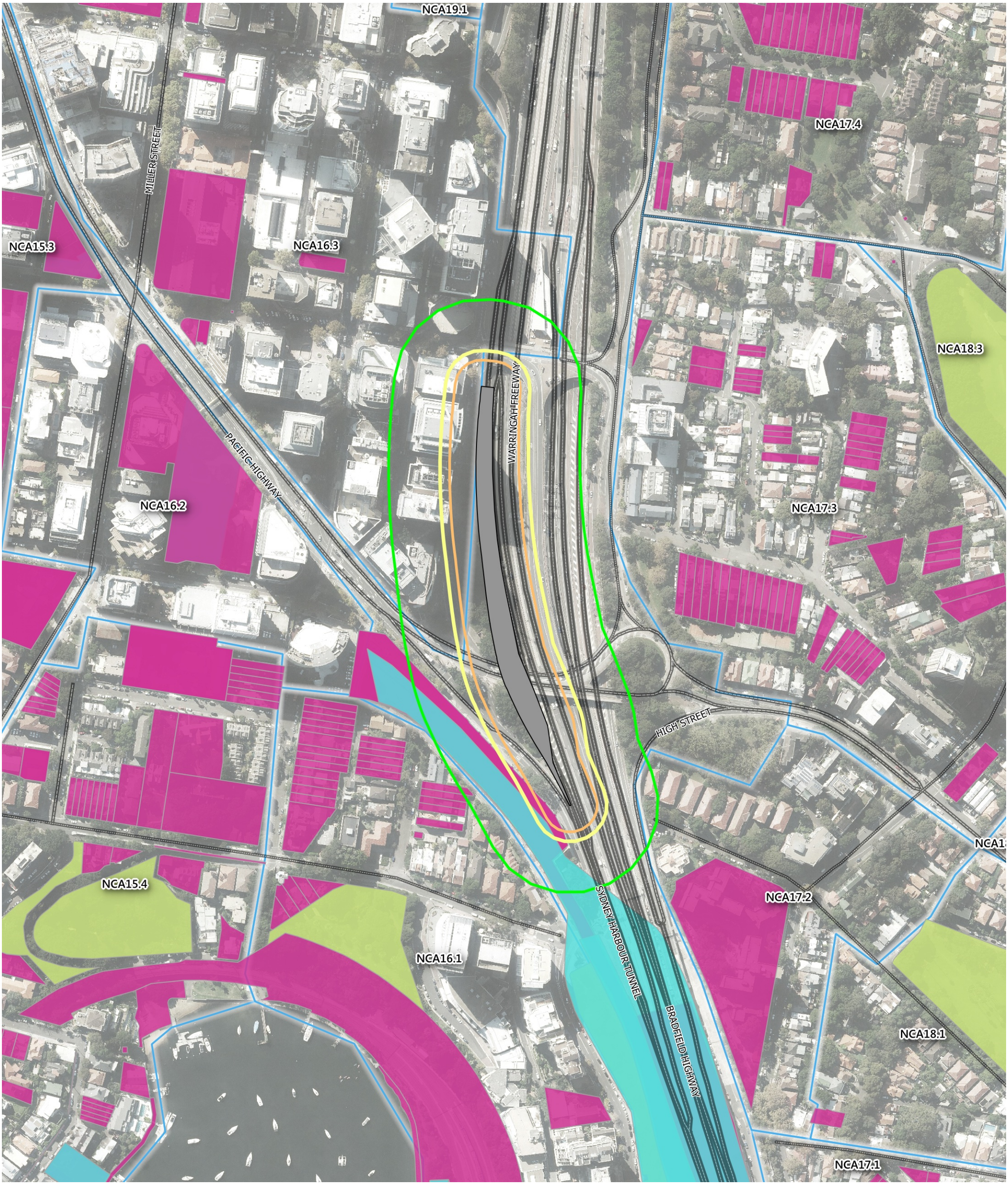

Legend

- Major works area
- Construction support site
- Tunnel alignment

Minimum vibration buffer distance

- Human response
- Cosmetic damage - Unsound structure
- Cosmetic damage - Sound structure

Heritage item classification

- Item - General
- Item - Landscape
- State Heritage Act

Consultant:

RENZO TONIN & ASSOCIATES
inspired to achieve

1/418A Elizabeth Street, SURRY HILLS NSW 2010
P: 02 8218 0500 F: 02 8218 0501

Client:
Roads and Maritime Services

Project:
Western Harbour Tunnel and Warringah Freeway Upgrade

For information only and not for construction.
This information is protected by copyright.

Description:
Vibration minimum working distance
Large rock hammer
Warringah Freeway Upgrade (WFU1D)

Figure No: TJ500-01-6-1-3-1 020-12 (r13) Created by: ALE
Rev: R13
Date: 16-10-2019 Sheet: A3

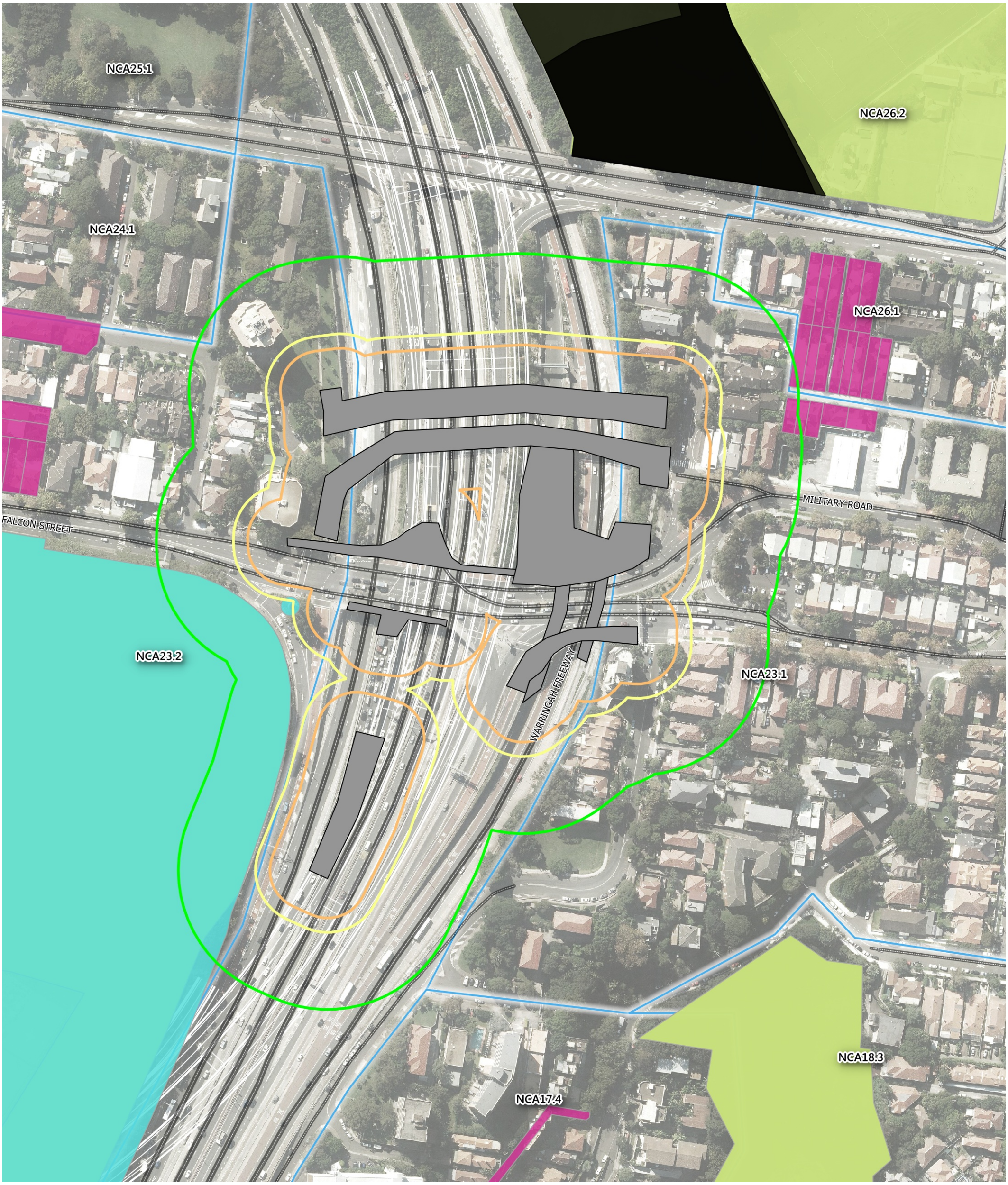

Legend

- Major works area
- Construction support site
- Tunnel alignment

Minimum vibration buffer distance

- Human response
- Cosmetic damage - Unsound structure
- Cosmetic damage - Sound structure

Heritage item classification

- Item - General
- Item - Landscape
- State Heritage Act

Consultant:

RENZO TONIN & ASSOCIATES
inspired to achieve

1/418A Elizabeth Street, SURRY HILLS NSW 2010
P: 02 8218 0500 F: 02 8218 0501

Client:
Roads and Maritime Services

Project:
Western Harbour Tunnel and Warringah Freeway Upgrade

For information only and not for construction.
This information is protected by copyright.

Description:
Vibration minimum working distance
Large rock hammer
Warringah Freeway Upgrade (WFU1E)

Figure No: TJ500-01-6-1-3-1 020-13 (r13) Created by: ALE
Rev: R13
Date: 16-10-2019 Sheet: A3

Legend

- Major works area
- Construction support site
- Tunnel alignment

Minimum vibration buffer distance

- Human response
- Cosmetic damage - Unsound structure
- Cosmetic damage - Sound structure

Heritage item classification

- Item - General
- Item - Landscape
- State Heritage Act

Consultant:

RENZO TONIN & ASSOCIATES
inspired to achieve

1/418A Elizabeth Street, SURRY HILLS NSW 2010
P: 02 8218 0500 F: 02 8218 0501

Client:

Roads and Maritime Services

Project:

Western Harbour Tunnel and Warringah Freeway Upgrade

For information only and not for construction.
This information is protected by copyright.

Description:

Vibration minimum working distance
Large rock hammer
Warringah Freeway Upgrade (WFU1F)

Figure No: TJ500-01-6-1-3-1 020-14 (r13) Created by: ALE
Rev: R13
Date: 16-10-2019 Sheet: A3

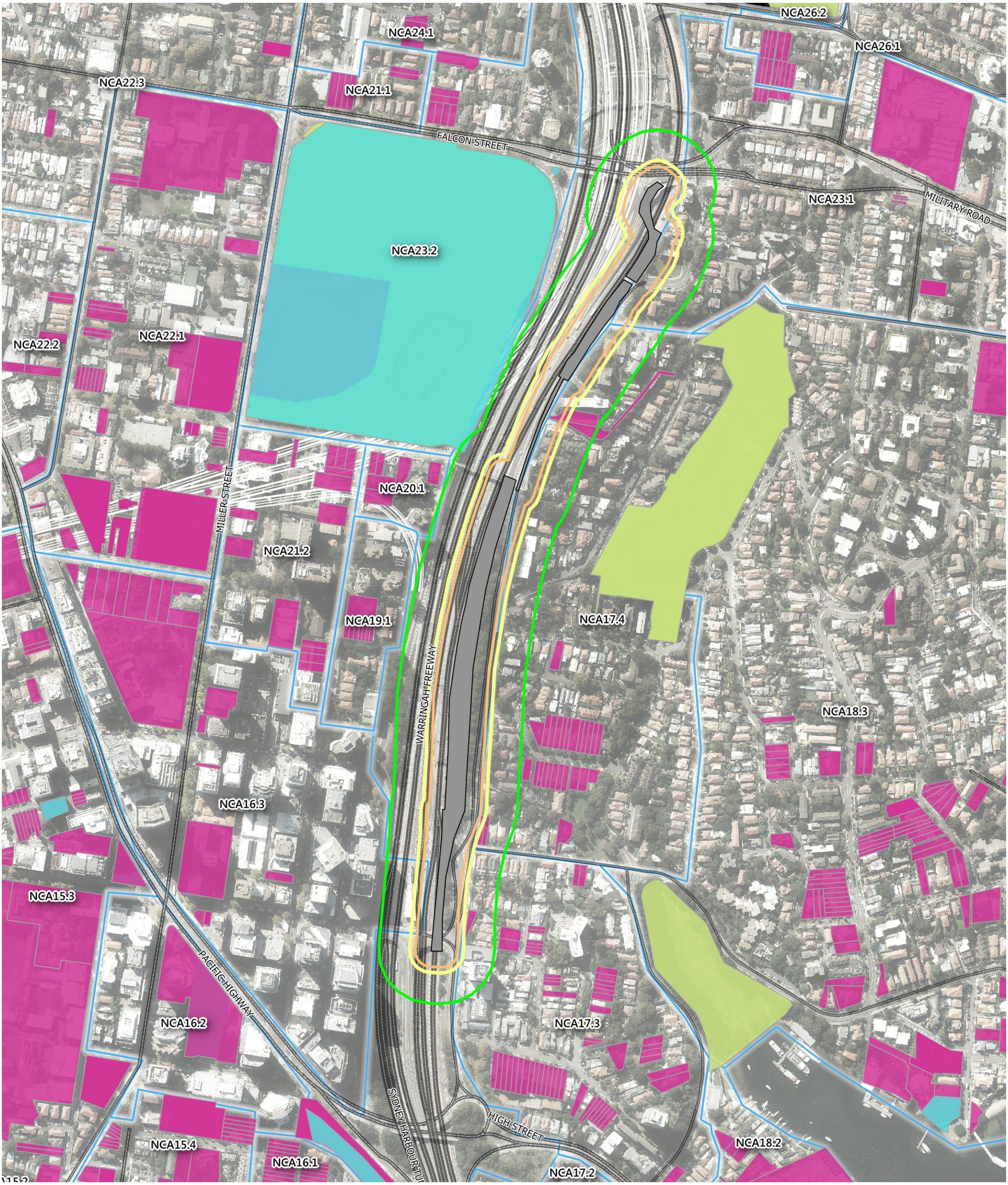

Legend

- Major works area
- Construction support site
- Tunnel alignment

Minimum vibration buffer distance

- Human response
- Cosmetic damage - Unsound structure
- Cosmetic damage - Sound structure

Heritage item classification

- Item - General
- Item - Landscape
- State Heritage Act

Consultant:

RENZO TONIN & ASSOCIATES
inspired to achieve

1/418A Elizabeth Street, SURRY HILLS NSW 2010
P: 02 8218 0500 F: 02 8218 0501

Client:

Roads and Maritime Services

Project:

Western Harbour Tunnel and Warringah Freeway Upgrade

Description:

Vibration minimum working distance
Large rock hammer
Warringah Freeway Upgrade (WFU1G)

Figure No: TJ500-01-6-1-3-1 020-15 (r13) Created by: ALE
Rev: R13
Date: 16-10-2019 Sheet: A3

For information only and not for construction.
This information is protected by copyright.

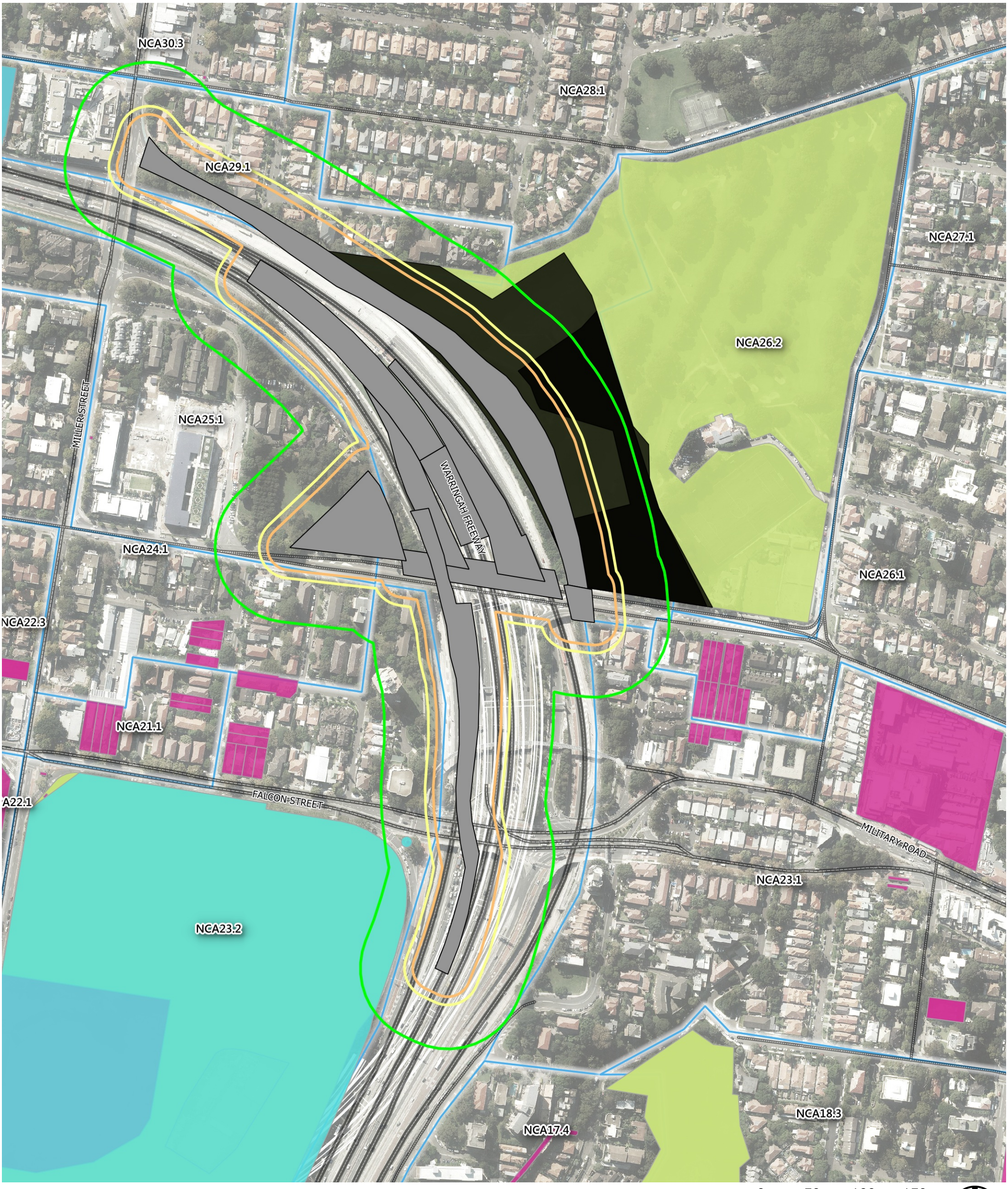

Legend

- Major works area
- Construction support site
- Tunnel alignment

Minimum vibration buffer distance

- Human response
- Cosmetic damage - Unsound structure
- Cosmetic damage - Sound structure

Heritage item classification

- Item - General
- Item - Landscape
- State Heritage Act

Consultant:

RENZO TONIN & ASSOCIATES
inspired to achieve

1/418A Elizabeth Street, SURRY HILLS NSW 2010
P: 02 8218 0500 F: 02 8218 0501

Client:

Roads and Maritime Services

Project:

Western Harbour Tunnel and Warringah Freeway Upgrade

Description:

Vibration minimum working distance
Large rock hammer
Warringah Freeway Upgrade (WFU2H_01 to WFU2H_09)

Figure No: TJ500-01-6-1-3-1 020-16 (r13) Created by: ALE
Rev: R13
Date: 16-10-2019 Sheet: A3

For information only and not for construction.
This information is protected by copyright.

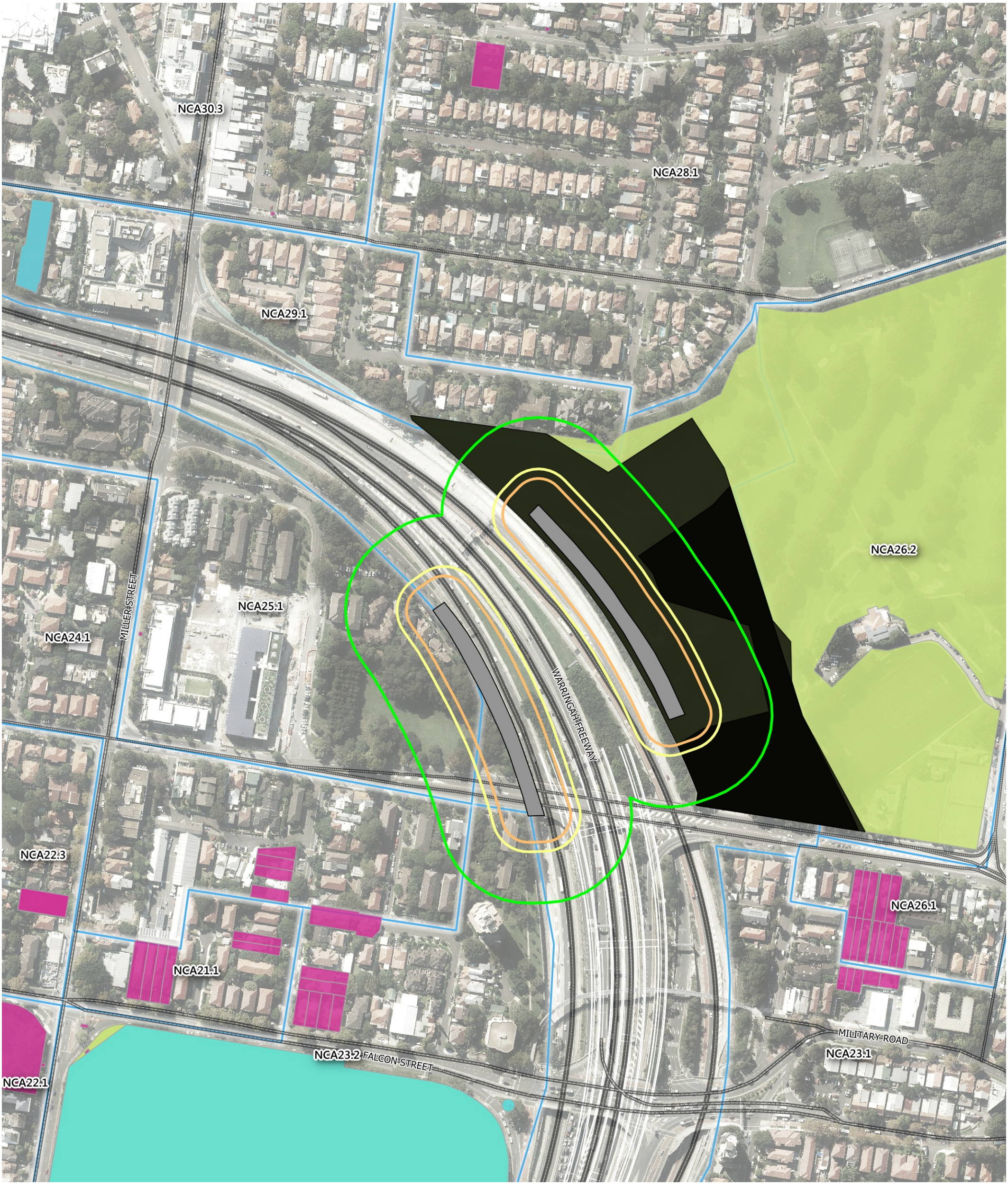

Legend

- Major works area
- Construction support site
- Tunnel alignment

Minimum vibration buffer distance

- Human response
- Cosmetic damage - Unsound structure
- Cosmetic damage - Sound structure

Heritage item classification

- Item - General
- Item - Landscape
- State Heritage Act

Consultant:

RENZO TONIN & ASSOCIATES
inspired to achieve

1/418A Elizabeth Street, SURRY HILLS NSW 2010
P: 02 8218 0500 F: 02 8218 0501

Client:
Roads and Maritime Services

Project:
Western Harbour Tunnel and Warringah Freeway Upgrade

Description:
Vibration minimum working distance
Large rock hammer
Warringah Freeway Upgrade (WFU2H_10 to WFU2H_11)

Figure No: TJ500-01-6-1-3-1 020-17 (r13)
Created by: ALE
Rev: R13
Date: 16-10-2019
Sheet: A3

For information only and not for construction.
This information is protected by copyright.

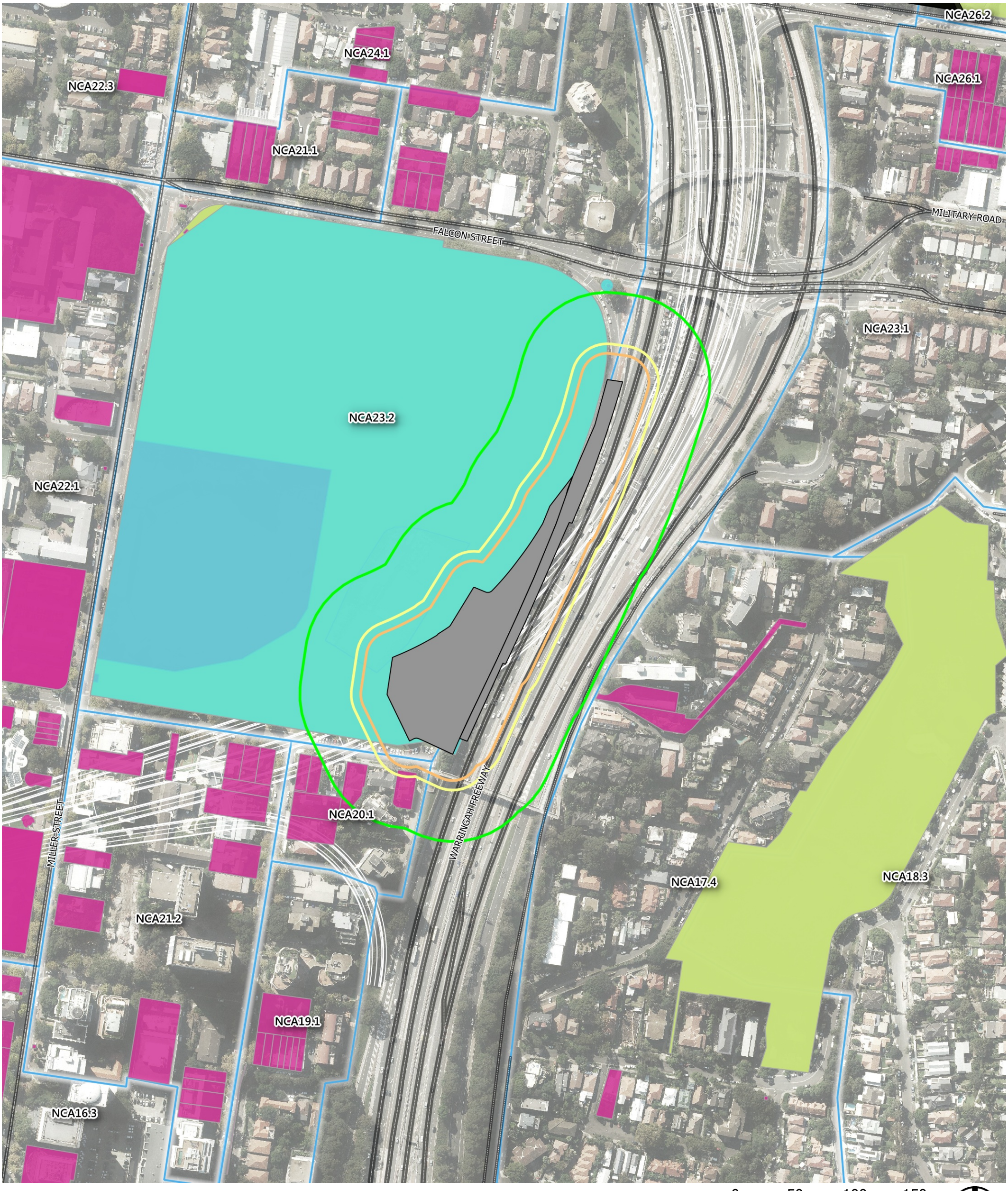

Legend

- Major works area
- Construction support site
- Tunnel alignment

Minimum vibration buffer distance

- Human response
- Cosmetic damage - Unsound structure
- Cosmetic damage - Sound structure

Heritage item classification

- Item - General
- Item - Landscape
- State Heritage Act

Consultant:

RENZO TONIN & ASSOCIATES
inspired to achieve

1/418A Elizabeth Street, SURRY HILLS NSW 2010
P: 02 8218 0500 F: 02 8218 0501

Client:
Roads and Maritime Services

Project:
Western Harbour Tunnel and Warringah Freeway Upgrade

For information only and not for construction.
This information is protected by copyright.

Description:
Vibration minimum working distance
Large rock hammer
Warringah Freeway Upgrade (WFU3J)

Figure No: TJ500-01-6-1-3-1 020-18 (r13)
Created by: ALE
Rev: R13
Date: 16-10-2019
Sheet: A3

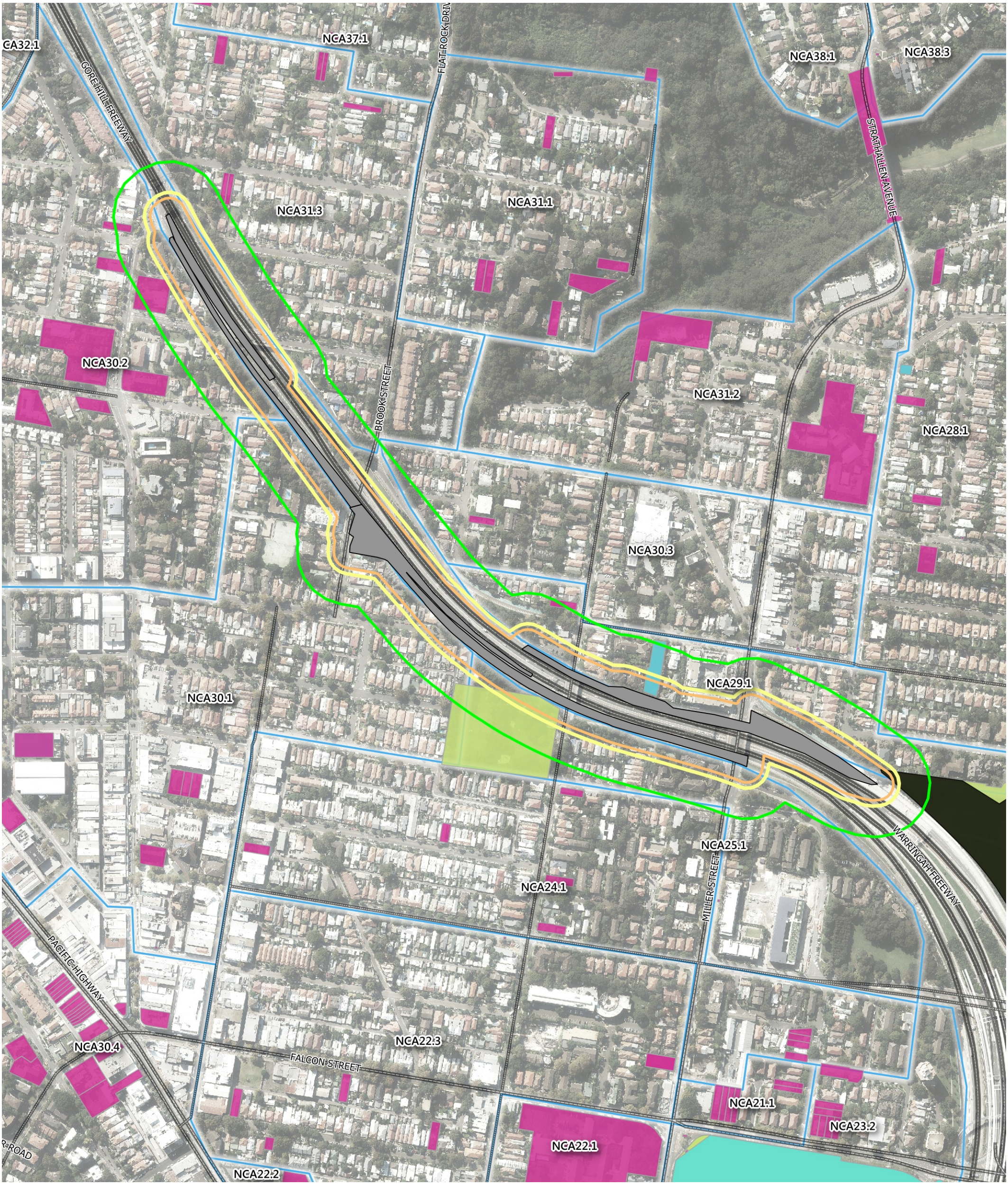

Legend

- Major works area
- Construction support site
- Tunnel alignment

Minimum vibration buffer distance

- Human response
- Cosmetic damage - Unsound structure
- Cosmetic damage - Sound structure

Heritage item classification

- Item - General
- Item - Landscape
- State Heritage Act

Consultant:

RENZO TONIN & ASSOCIATES
inspired to achieve

1/418A Elizabeth Street, SURRY HILLS NSW 2010
P: 02 8218 0500 F: 02 8218 0501

Client:
Roads and Maritime Services

Project:
Western Harbour Tunnel and Warringah Freeway Upgrade

For information only and not for construction.
This information is protected by copyright.

Description:
Vibration minimum working distance
Large rock hammer
Warringah Freeway Upgrade (WFU3I)

Figure No: TJ500-01-6-1-3-1 020-19 (r13)
Created by: ALE
Rev: R13
Date: 16-10-2019
Sheet: A3

Legend

- Major works area
- Construction support site
- Tunnel alignment

Minimum vibration buffer distance

- Human response
- Cosmetic damage - Unsound structure
- Cosmetic damage - Sound structure

Heritage item classification

- Item - General
- Potential archaeological deposits (Aboriginal)

Consultant:

RENZO TONIN & ASSOCIATES
inspired to achieve

1/418A Elizabeth Street, SURRY HILLS NSW 2010
P: 02 8218 0500 F: 02 8218 0501

Client:
Roads and Maritime Services

Project:
Western Harbour Tunnel and Warringah Freeway Upgrade

Description:
Vibration minimum working distance
Large rock hammer
Warringah Freeway Upgrade (WFU3K)

Figure No: TJ500-01-6-1-3-1 020-20 (r13)
Created by: ALE
Rev: R13
Date: 16-10-2019
Sheet: A3

For information only and not for construction.
This information is protected by copyright.

APPENDIX M Noise Criteria Guideline (NCG) Transition zones

Transition zone

- -3.0 > Contribution difference (Criteria: Day 60dB(A))
- -1.5 > Contribution difference =>-3.0 (Criteria: Day 59dB(A))
- 0 > Contribution difference =>-1.5 (Criteria: Day 58dB(A))
- +1.5 > Contribution difference =>0 (Criteria: Day 57dB(A))
- +3.0 > Contribution difference =>+1.5 (Criteria: Day 56dB(A))
- Contribution difference =>+3.0 (Criteria: Day 55dB(A))

25 0 25 50 75 m

Consultant:

RENZO TONIN & ASSOCIATES
inspired to achieve

1/418A Elizabeth Street, SURRY HILLS NSW 2010
P: 02 8218 0500 F: 02 8218 0501

Client:
Roads and Maritime Services

Project:
Western Harbour Tunnel and Warringah Freeway Upgrade

For information only and not for construction.
This information is protected by copyright.

Description:
Area surrounding the surface connection to City West Link at Rozelle
Transition zone - Day

Figure No:	TJ500-01-5-1-4-001 (r7)-1	Rev:	R7
Date:	09-10-2019	Sheet:	A3
Created by:	THW/DK	Scale:	1:2000

Transition zone

- -3.0 > Contribution difference (Criteria: Night 55dB(A))
- -1.5 > Contribution difference =>-3.0 (Criteria: Night 54dB(A))
- 0 > Contribution difference =>-1.5 (Criteria: Night 53dB(A))
- +1.5 > Contribution difference =>0 (Criteria: Night 52dB(A))
- +3.0 > Contribution difference =>+1.5 (Criteria: Night 51dB(A))
- Contribution difference =>+3.0 (Criteria: Night 50dB(A))

25 0 25 50 75 m

Consultant:

RENZO TONIN & ASSOCIATES
inspired to achieve

1/418A Elizabeth Street, SURRY HILLS NSW 2010
P: 02 8218 0500 F: 02 8218 0501

Client:
Roads and Maritime Services

Project:
Western Harbour Tunnel and Warringah Freeway Upgrade

For information only and not for construction.
This information is protected by copyright.

Description:
Area surrounding the surface connection to City West Link at Rozelle
Transition zone - Night

Figure No:	TJ500-01-5-1-4-001 (r7)-1	Rev:	R7
Date:	09-10-2019	Sheet:	A3
Created by:	THW/DK	Scale:	1:2000

Transition zone

- -3.0 > Contribution difference (Criteria: Day 60dB(A))
- -1.5 > Contribution difference =>-3.0 (Criteria: Day 59dB(A))
- 0 > Contribution difference =>-1.5 (Criteria: Day 58dB(A))
- +1.5 > Contribution difference =>0 (Criteria: Day 57dB(A))
- +3.0 > Contribution difference =>+1.5 (Criteria: Day 56dB(A))
- Contribution difference =>+3.0 (Criteria: Day 55dB(A))

25 0 25 50 75 m

Consultant:
RENZO TONIN & ASSOCIATES
inspired to achieve
1/418A Elizabeth Street, SURRY HILLS NSW 2010
P: 02 8218 0500 F: 02 8218 0501

Client:
Roads and Maritime Services

Project:
Western Harbour Tunnel and Warringah Freeway Upgrade

For information only and not for construction.
This information is protected by copyright.

Description:
Warringah Freeway and surrounds
Transition zone - Day

Figure No:	TJ500-01-5-1-4-001 (r7)-6	Rev:	R7
Date:	09-10-2019	Sheet:	A3
Created by:	THW/DK	Scale:	1:3000

Transition zone

- -3.0 > Contribution difference (Criteria: Night 55dB(A))
- -1.5 > Contribution difference =>-3.0 (Criteria: Night 54dB(A))
- 0 > Contribution difference =>-1.5 (Criteria: Night 53dB(A))
- +1.5 > Contribution difference =>0 (Criteria: Night 52dB(A))
- +3.0 > Contribution difference =>+1.5 (Criteria: Night 51dB(A))
- Contribution difference =>+3.0 (Criteria: Night 50dB(A))

25 0 25 50 75 m

Consultant:
RENZO TONIN & ASSOCIATES
inspired to achieve
1/418A Elizabeth Street, SURRY HILLS NSW 2010
P: 02 8218 0500 F: 02 8218 0501

Client:
Roads and Maritime Services

Project:
Western Harbour Tunnel and Warringah Freeway Upgrade

For information only and not for construction.
This information is protected by copyright.

Description:
Warringah Freeway and surrounds
Transition zone - Night

Figure No:	TJ500-01-5-1-4-001 (r7)-6	Rev:	R7
Date:	09-10-2019	Sheet:	A3
Created by:	THW/DK	Scale:	1:3000

APPENDIX N Receivers identified for additional operational road traffic noise mitigation with existing noise barriers only

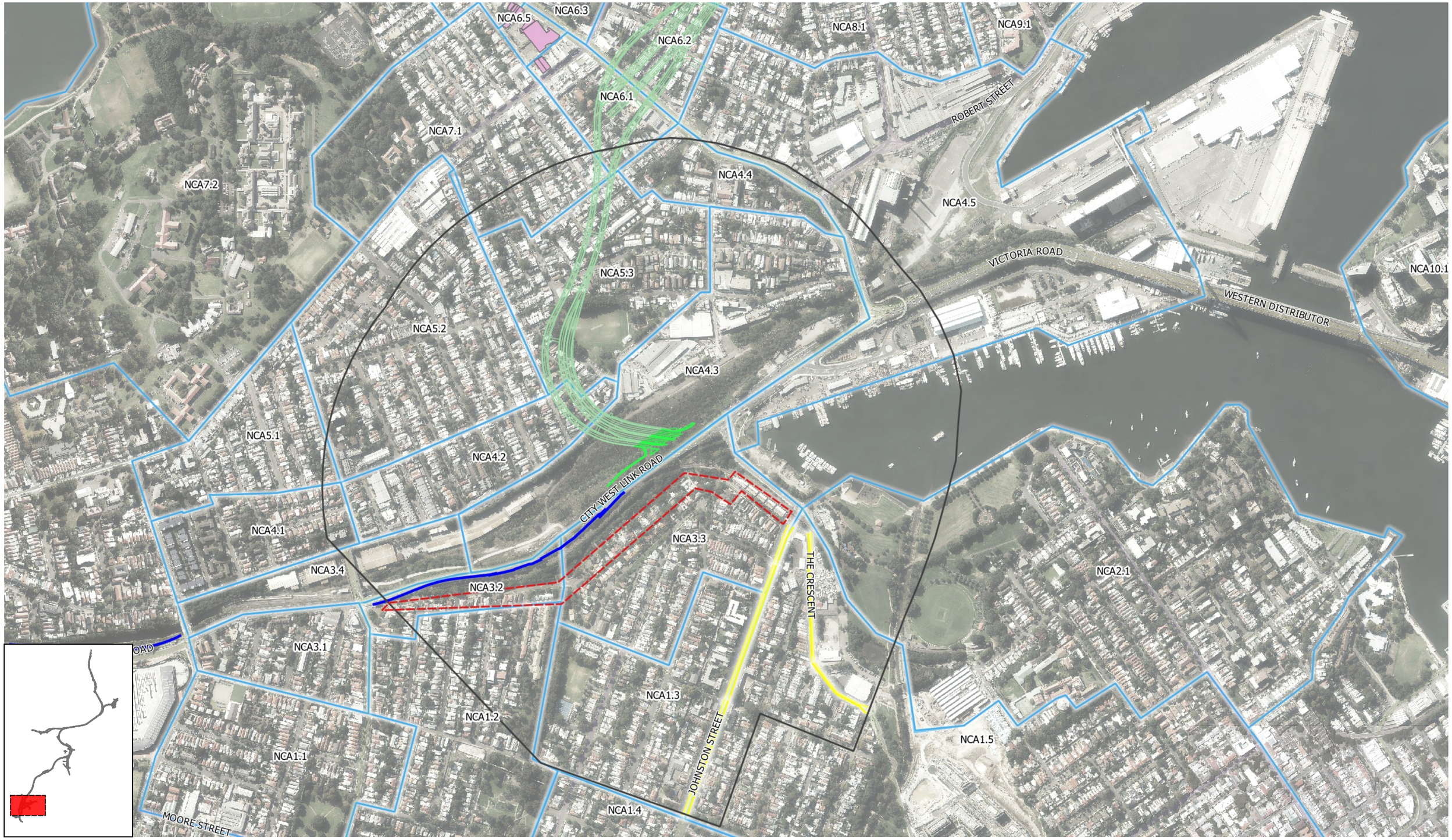

R:\AssocSydProjects\TJ451-TJ500\TJ500 mch WHTBL EIS\6 Figures & CAD Out\01 QGIS\03 OUTPUT\02 Operational\TJ500 Operational Figures (r3).qgz

Legend

- Noise catchment boundary
- > 2dB increase in noise & over criteria
- Cumulative limit exceedance
- Project road acute
- Cumulative limit exceedance & >2dB increase
- Cumulative limit exceedance & project road acute
- Acquired building
- Study area
- Potential >2 dB increase[2]
- Mitigation occuring under M4-M5 Link approval[3]

Road Design

- Surface road
- Western Harbour Tunnel

100 0 100 200 300 m

Notes: 1. The cumulative impacts of the Western Harbour Tunnel, Warringah Freeway Upgrade, Beaches Link and Gore Hill Freeway Connection have been assessed.
2. Potential increase of >2dB due to multiple projects. Impacts to be confirmed during further design development.
3. Mitigation occurring under the M4-M5 Link Conditions of Approval. Refer Condition E87.

Consultant:
RENZO TONIN & ASSOCIATES
inspired to achieve
1/418A Elizabeth Street, SURRY HILLS NSW 2010
P: 02 8218 0500 F: 02 8218 0501

Client:
Roads and Maritime Services

Project:
Western Harbour Tunnel and Warringah Freeway Upgrade

For information only and not for construction.
This information is protected by copyright.

Description:
Area surrounding the surface connection to City West Link at Rozelle - buildings eligible for consideration of noise mitigation
Unmitigated with existing noise barriers only
2037 Do Something - Cumulative

Figure No:	TJ500-01-5-1-4-001 (r14)-1	Rev:	R14
Date:	15-10-2019	Sheet:	A3
Created by:	DK/THW	Scale:	1:7500

R:\AssocSydProjects\TJ451-TJ500\TJ500 mch WHTBL EIS\6 Figures & CAD Out\01 QGIS\03 OUTPUT\02 Operational\TJ500 Operational Figures (r3).qgz

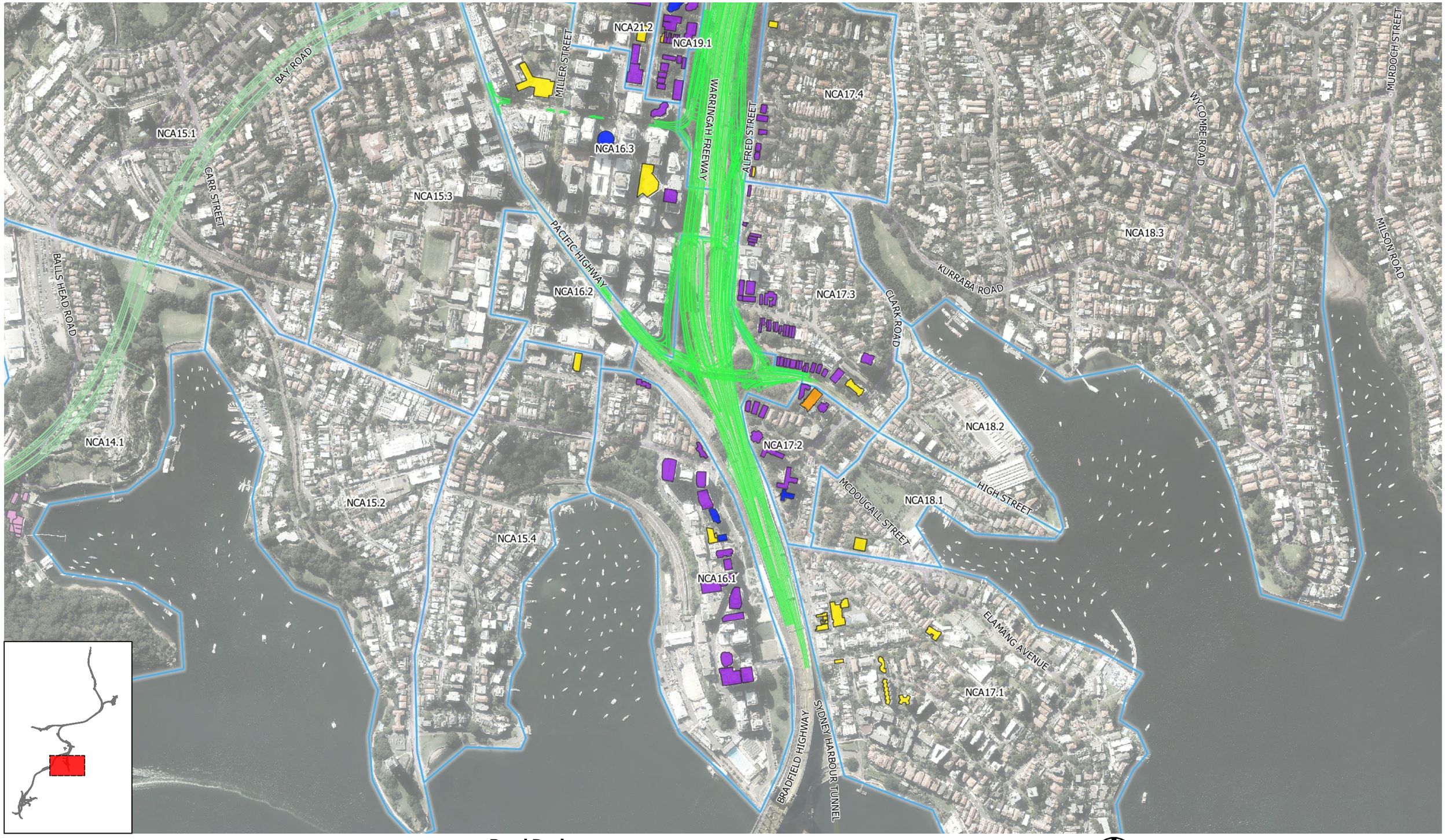

Legend

- Noise catchment boundary
- > 2dB increase in noise & over criteria
- Cumulative limit exceedance
- Project road acute
- Cumulative limit exceedance & >2dB increase
- Cumulative limit exceedance & project road acute
- Acquired building

Road Design

- Surface road
- Western Harbour Tunnel

100 0 100 200 300 m

Notes: 1. The cumulative impacts of the Western Harbour Tunnel, Warringah Freeway Upgrade, Beaches Link and Gore Hill Freeway Connection have been assessed.
2. Individual dwellings eligible for at-property treatment will be confirmed during detailed design.

Consultant:
RENZO TONIN & ASSOCIATES
inspired to achieve
1/418A Elizabeth Street, SURRY HILLS NSW 2010
P: 02 8218 0500 F: 02 8218 0501

Client:
Roads and Maritime Services

Project:
Western Harbour Tunnel and Warringah Freeway Upgrade

For information only and not for construction.
This information is protected by copyright.

Description:
Warringah Freeway and surrounds - buildings eligible for consideration of noise mitigation
Unmitigated with existing noise barriers only
2037 Do Something - Cumulative

Figure No:	TJ500-01-5-1-4-001 (r14)-2	Rev:	R14
Date:	15-10-2019	Sheet:	A3
Created by:	DK/THW	Scale:	1:7500

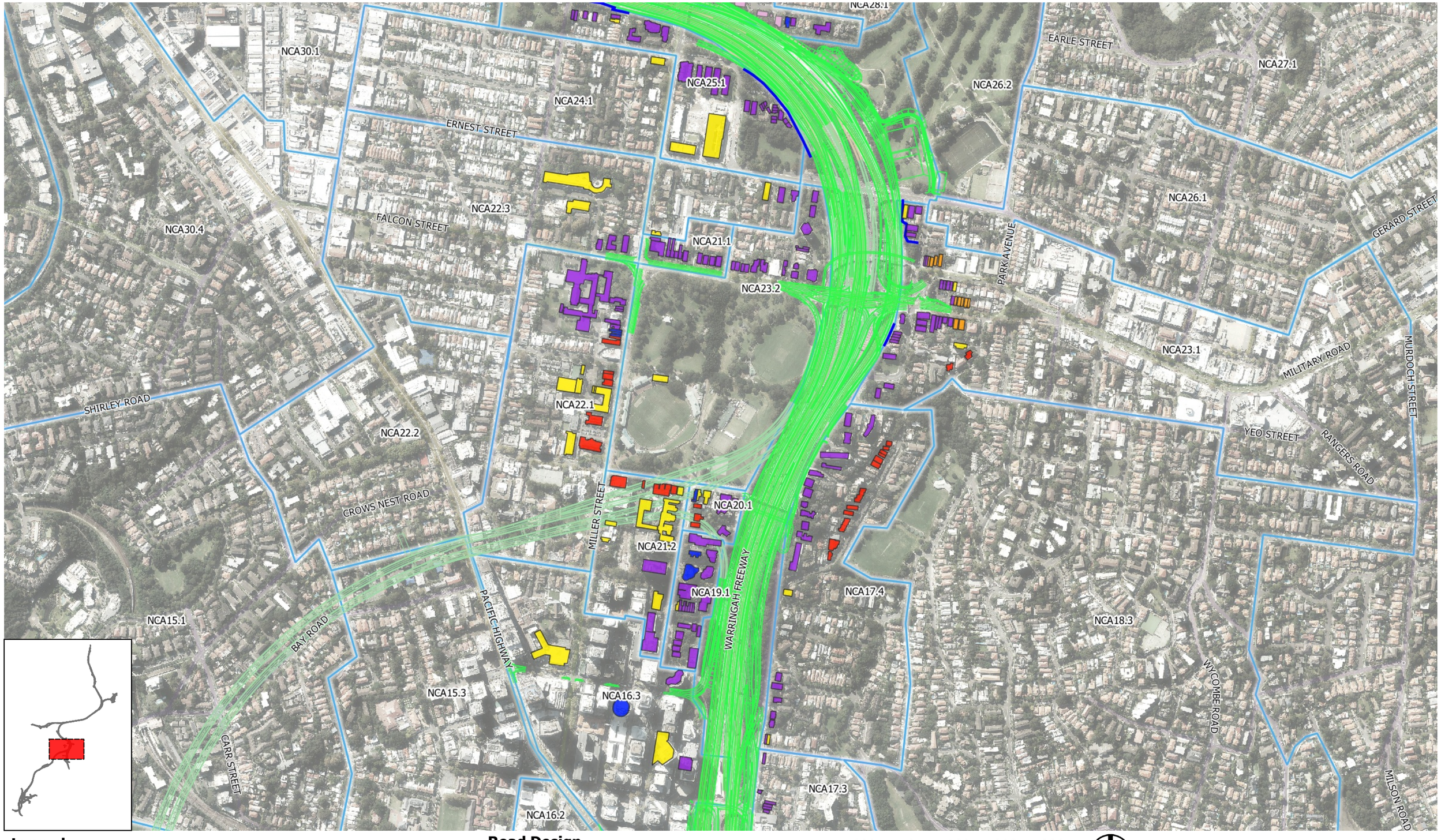

Legend

- Noise catchment boundary
- > 2dB increase in noise & over criteria
- Cumulative limit exceedance
- Project road acute
- Cumulative limit exceedance & >2dB increase
- Cumulative limit exceedance & project road acute
- Acquired building
- Existing barrier

Road Design

- Surface road
- Western Harbour Tunnel

100 0 100 200 300 m

Notes: 1. The cumulative impacts of the Western Harbour Tunnel, Warringah Freeway Upgrade, Beaches Link and Gore Hill Freeway Connection have been assessed.
2. Individual dwellings eligible for at-property treatment will be confirmed during detailed design.

Consultant:
RENZO TONIN & ASSOCIATES
inspired to achieve
1/418A Elizabeth Street, SURRY HILLS NSW 2010
P: 02 8218 0500 F: 02 8218 0501

Client:
Roads and Maritime Services

Project:
Western Harbour Tunnel and Warringah Freeway Upgrade

For information only and not for construction.
This information is protected by copyright.

Description:
Warringah Freeway and surrounds - buildings eligible for consideration of noise mitigation
Unmitigated with existing noise barriers only
2037 Do Something - Cumulative

Figure No:	TJ500-01-5-1-4-001 (r14)-3	Rev:	R14
Date:	15-10-2019	Sheet:	A3
Created by:	DK/THW	Scale:	1:7500

R:\AssocSydProjects\TJ451-TJ500\TJ500 mch WHTBL EIS\6 Figures & CAD Out\01 QGIS\03 OUTPUT\02 Operational\TJ500 Operational Figures (r3).qgz

R:\AssocSydProjects\TJ451-TJ500\TJ500 mch WHTBL EIS\6 Figures & CAD Out\01 QGIS\03 OUTPUT\02 Operational\TJ500 Operational Figures (r3).qgz

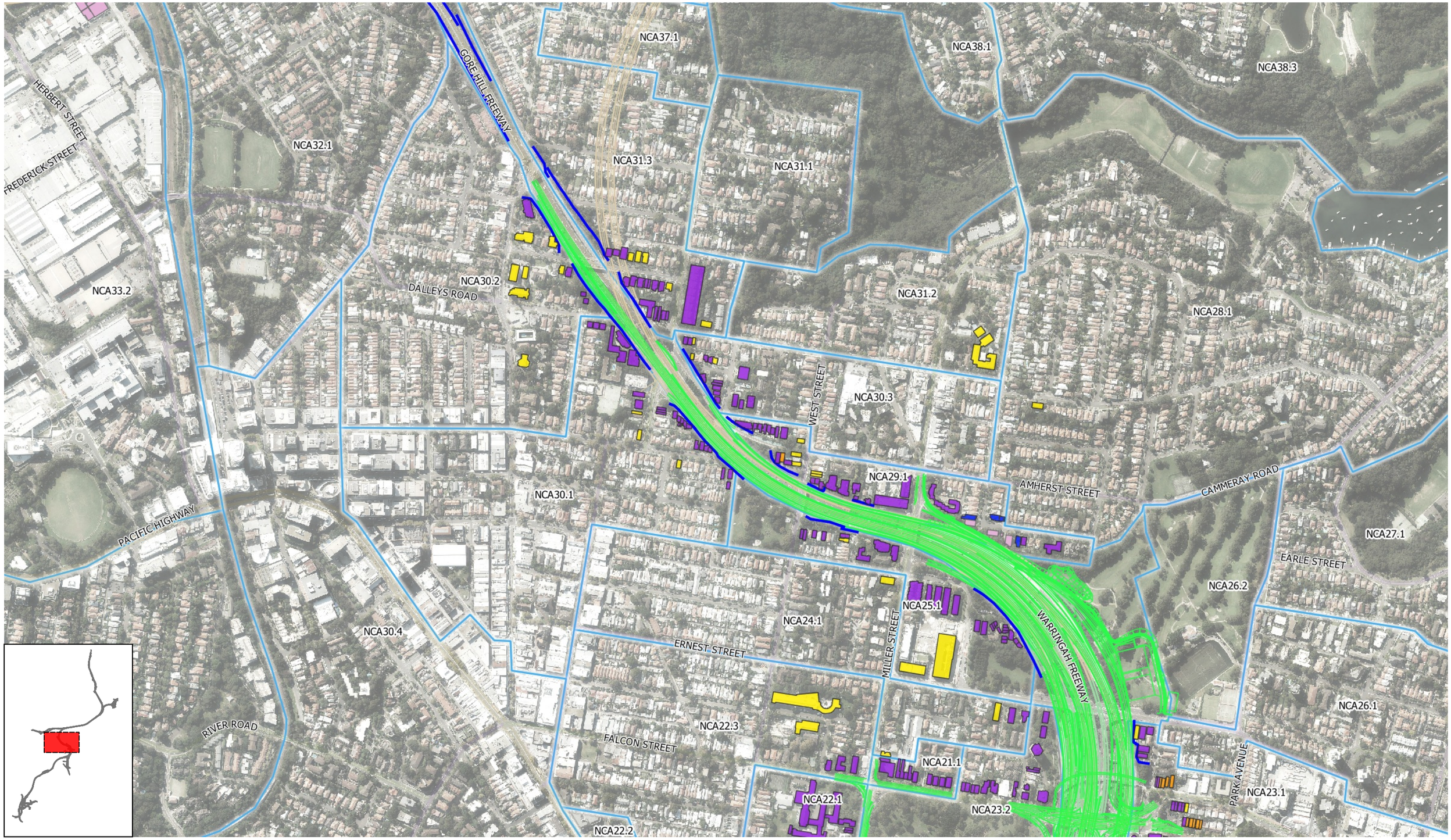

Legend

- Noise catchment boundary
- > 2dB increase in noise & over criteria
- Cumulative limit exceedance
- Project road acute
- Cumulative limit exceedance & >2dB increase
- Cumulative limit exceedance & project road acute
- Acquired building
- Existing barrier

Road Design

- Surface road
- Western Harbour Tunnel
- Beaches Link and Gore Hill Freeway Connection

100 0 100 200 300 m

Notes: 1. The cumulative impacts of the Western Harbour Tunnel, Warringah Freeway Upgrade, Beaches Link and Gore Hill Freeway Connection have been assessed.
2. Individual dwellings eligible for at-property treatment will be confirmed during detailed design.

Consultant:
RENZO TONIN & ASSOCIATES
inspired to achieve
1/418A Elizabeth Street, SURRY HILLS NSW 2010
P: 02 8218 0500 F: 02 8218 0501

Client:
Roads and Maritime Services

Project:
Western Harbour Tunnel and Warringah Freeway Upgrade

For information only and not for construction.
This information is protected by copyright.

Description:
Warringah Freeway and surrounds - buildings eligible for consideration of noise mitigation
Unmitigated with existing noise barriers only
2037 Do Something - Cumulative

Figure No:	TJ500-01-5-1-4-001 (r14)-4	Rev:	R14
Date:	15-10-2019	Sheet:	A3
Created by:	DK/THW	Scale:	1:7500

APPENDIX O Detailed predicted operational road traffic noise

Predicted L_{Aeq} Traffic Noise Levels (no mitigation) - Rozelle Interchange, dB(A)

NCA	Receiver ID	Address	Floor Level	Facade	Opening Year 2027				Design Year 2037				Increase (Do Smthng - Do Nothing)				NCG project road noise criteria		Do noise levels exceed the cumulative limit with project roads adding ≥2dB to the total noise levels?		Is the contribution from the road project Acute?		Consider further treatment?
					Do Nothing		Do Smthng		Do Nothing		Do Smthng		Opening Year 2027		Design Year 2037								
					Day	Night	Day	Night	Day	Night	Day	Night	Day	Night	Day	Night	Day	Night	Day	Night	$L_{Aeq,15hr}$ ≥ 65dB	$L_{Aeq,9hr}$ ≥ 60dB	
1.2	36167	66 WHITE STREET LILYFIELD	Ground	S	40	36	39	35	40	36	40	36	-0.4	-0.8	0.1	-0.4	52	48	NO	NO	NO	NO	NO
1.2	36167	66 WHITE STREET LILYFIELD	Ground	E	44	40	44	40	44	40	45	40	0.5	-0.1	1.1	0.3	56	52	NO	NO	NO	NO	NO
1.2	36167	66 WHITE STREET LILYFIELD	Ground	N	37	33	37	32	37	33	37	33	-0.1	-0.6	0.3	-0.3	49	45	NO	NO	NO	NO	NO
1.2	36167	66 WHITE STREET LILYFIELD	Ground	W	38	35	38	34	38	35	38	34	-0.3	-0.8	0.1	-0.4	50	47	NO	NO	NO	NO	NO
1.2	36169	64 WHITE STREET LILYFIELD	Ground	E	45	41	46	42	45	42	47	43	1.3	0.7	1.8	1.1	57	54	NO	NO	NO	NO	NO
1.2	36169	64 WHITE STREET LILYFIELD	Ground	N	40	36	39	35	40	36	40	36	-0.3	-0.8	0.2	-0.4	52	48	NO	NO	NO	NO	NO
1.2	36169	64 WHITE STREET LILYFIELD	Ground	W	40	37	40	36	40	37	41	36	-0.4	-0.9	0.1	-0.5	52	49	NO	NO	NO	NO	NO
1.2	36170	62 WHITE STREET LILYFIELD	Ground	N	41	38	41	37	41	38	41	37	-0.4	-1.0	-0.1	-0.6	53	50	NO	NO	NO	NO	NO
1.2	36170	62 WHITE STREET LILYFIELD	Ground	W	42	39	42	38	42	39	42	38	-0.6	-1.0	-0.1	-0.6	54	51	NO	NO	NO	NO	NO
1.2	36170	62 WHITE STREET LILYFIELD	Ground	E	46	42	47	43	46	42	48	43	1.5	0.9	2.0	1.3	58	54	NO	NO	NO	NO	NO
1.2	36172	60 WHITE STREET LILYFIELD	Ground	S	43	39	42	38	43	39	43	39	-0.5	-0.9	0.0	-0.5	55	51	NO	NO	NO	NO	NO
1.2	36172	60 WHITE STREET LILYFIELD	Ground	E	46	42	47	43	46	42	48	43	1.4	0.8	2.0	1.2	58	54	NO	NO	NO	NO	NO
1.2	36172	60 WHITE STREET LILYFIELD	Ground	W	42	39	42	38	42	39	42	38	-0.5	-1.0	0.0	-0.6	54	51	NO	NO	NO	NO	NO
1.2	36174	58 WHITE STREET LILYFIELD	Ground	N	43	39	42	38	43	39	43	39	-0.5	-0.9	0.0	-0.6	55	51	NO	NO	NO	NO	NO
1.2	36174	58 WHITE STREET LILYFIELD	Ground	W	43	39	42	38	43	39	43	39	-0.5	-1.0	-0.1	-0.6	55	51	NO	NO	NO	NO	NO
1.2	36176	56 WHITE STREET LILYFIELD	Ground	NW	43	40	43	39	43	40	43	39	-0.5	-0.9	-0.1	-0.5	55	52	NO	NO	NO	NO	NO
1.2	36176	56 WHITE STREET LILYFIELD	Ground	SW	43	39	42	38	43	39	43	39	-0.5	-1.0	0.0	-0.6	55	51	NO	NO	NO	NO	NO
1.2	36176	56 WHITE STREET LILYFIELD	Ground	E	46	42	47	43	46	43	48	44	1.2	0.6	1.7	1.1	58	55	NO	NO	NO	NO	NO
1.2	36178	54 WHITE STREET LILYFIELD	Ground	W	44	41	44	40	44	41	44	40	-0.5	-1.0	-0.1	-0.6	56	53	NO	NO	NO	NO	NO
1.2	36178	54 WHITE STREET LILYFIELD	Ground	N	44	41	44	40	44	41	44	40	-0.5	-1.0	0.0	-0.6	56	53	NO	NO	NO	NO	NO
1.2	36178	54 WHITE STREET LILYFIELD	Ground	NE	44	41	44	40	44	41	44	40	-0.5	-1.0	0.0	-0.6	56	53	NO	NO	NO	NO	NO
1.2	36178	54 WHITE STREET LILYFIELD	Ground	W	43	40	43	39	43	40	43	39	-0.6	-1.1	-0.2	-0.7	55	52	NO	NO	NO	NO	NO
1.2	36178	54 WHITE STREET LILYFIELD	Ground	S	43	39	43	39	43	39	43	39	-0.4	-0.8	0.1	-0.4	55	51	NO	NO	NO	NO	NO
1.2	36178	54 WHITE STREET LILYFIELD	Ground	E	46	43	48	43	47	43	48	44	1.3	0.7	1.8	1.1	59	55	NO	NO	NO	NO	NO
1.2	36180	59 WHITE STREET LILYFIELD	Ground	E	46	42	47	42	46	42	47	43	1.0	0.4	1.4	0.9	58	54	NO	NO	NO	NO	NO
1.2	36180	59 WHITE STREET LILYFIELD	Ground	N	44	40	44	39	44	40	44	40	-0.1	-0.7	0.3	-0.2	56	52	NO	NO	NO	NO	NO
1.2	36180	59 WHITE STREET LILYFIELD	Ground	S	43	40	43	39	43	40	44	39	-0.2	-0.7	0.2	-0.4	55	52	NO	NO	NO	NO	NO
1.2	36182	55 WHITE STREET LILYFIELD	First	S	43	39	43	39	43	39	43	39	-0.3	-0.7	0.2	-0.3	55	51	NO	NO	NO	NO	NO
1.2	36182	55 WHITE STREET LILYFIELD	First	E	47	43	48	44	47	43	49	44	1.4	0.8	1.9	1.1	59	55	NO	NO	NO	NO	NO
1.2	36182	55 WHITE STREET LILYFIELD	First	N	47	44	48	44	47	44	49	45	1.1	0.6	1.6	1.0	59	55	NO	NO	NO	NO	NO
1.2	36182	55 WHITE STREET LILYFIELD	First	N	47	44	48	44	47	44	49	45	1.1	0.5	1.7	1.0	59	55	NO	NO	NO	NO	NO
1.2	36182	55 WHITE STREET LILYFIELD	First	W	47	43	48	44	47	43	49	44	1.2	0.6	1.6	1.0	59	55	NO	NO	NO	NO	NO
1.2	36182	55 WHITE STREET LILYFIELD	Ground	S	39	36	39	35	39	36	40	35	-0.3	-0.8	0.2	-0.4	51	48	NO	NO	NO	NO	NO
1.2	36182	55 WHITE STREET LILYFIELD	Ground	E	45	41	46	42	45	42	47	43	1.3	0.7	1.8	1.1	57	54	NO	NO	NO	NO	NO
1.2	36182	55 WHITE STREET LILYFIELD	Ground	N	46	42	47	42	46	42	47	43	1.0	0.4	1.5	0.9	58	54	NO	NO	NO	NO	NO
1.2	36182	55 WHITE STREET LILYFIELD	Ground	N	46	42	47	42	46	42	47	43	0.8	0.2	1.3	0.6	58	54	NO	NO	NO	NO	NO
1.2	36182	55 WHITE STREET LILYFIELD	Ground	W	45	42	46	42	45	42	47	42	0.8	0.2	1.2	0.7	57	54	NO	NO	NO	NO	NO
1.2	36184	53 WHITE STREET LILYFIELD	First	N	45	41	45	41	45	42	45	41	-0.2	-0.6	0.2	-0.3	57	54	NO	NO	NO	NO	NO
1.2	36184	53 WHITE STREET LILYFIELD	First	W	47	43	48	44	47	43	49	44	1.2	0.6	1.7	1.0	59	55	NO	NO	NO	NO	NO
1.2	36184	53 WHITE STREET LILYFIELD	First	S	43	39	43	38	43	39	43	39	-0.2	-0.8	0.2	-0.4	55	51	NO	NO	NO	NO	NO
1.2	36184	53 WHITE STREET LILYFIELD	First	E	45	41	45	41	45	41	46	41	0.1	-0.3	0.7	0.1	57	53	NO	NO	NO	NO	NO
1.2	36184	53 WHITE STREET LILYFIELD	Ground	N	43	39	42	38	43	39	43	38	-0.6	-1.1	-0.1	-0.7	55	51	NO	NO	NO	NO	NO
1.2	36184	53 WHITE STREET LILYFIELD	Ground	W	46	42	47	42	46	42	47	43	0.9	0.3	1.4	0.8	58	54	NO	NO	NO	NO	NO
1.2	36184	53 WHITE STREET LILYFIELD	Ground	S	39	35	39	35	39	36	39	35	-0.2	-0.7	0.2	-0.3	51	48	NO	NO	NO	NO	NO
1.2	36184	53 WHITE STREET LILYFIELD	Ground	E	41	38	41	37	42	38	42	38	-0.1	-0.7	0.3	-0.3	54	50	NO	NO	NO	NO	NO
1.2	36450	1 GLADSTONE STREET LILYFIELD	Ground	S	42	39	42	38	42	39	43	39	-0.1	-0.6	0.3	-0.3	54	51	NO	NO	NO	NO	NO
1.2	36450	1 GLADSTONE STREET LILYFIELD	Ground	E	48	45	49	45	48	45	50	46	1.0	0.6	1.6	0.9	60	55	NO	NO	NO	NO	NO
1.2	36450	1 GLADSTONE STREET LILYFIELD	Ground	N	37	34	38	33	38	34	38	34	0.1	-0.5	0.5	-0.1	50	46	NO	NO	NO	NO	NO
1.2	36476	3 GLADSTONE STREET LILYFIELD	First	E	47	44	48	44	47	44	49	44	0.7	0.2	1.2	0.6	59	55	NO	NO	NO	NO	NO
1.2	36476	3 GLADSTONE STREET LILYFIELD	First	N	48	44	48	44	48	44	49	45	0.3	-0.1	0.8	0.3	60	55	NO	NO	NO	NO	NO
1.2	36476	3 GLADSTONE STREET LILYFIELD	First	W	46	42	46	42	46	42	46	42	0.0	-0.4	0.4	0.0	58	54	NO	NO	NO	NO	NO
1.2	36476	3 GLADSTONE STREET LILYFIELD	First	S	40	36	39	35	40	36	40	36	-0.2	-0.7	0.3	-0.3	52	48	NO	NO	NO	NO	NO
1.2	36476	3 GLADSTONE STREET LILYFIELD	Second	E	49	45	51	46	49	45	51	47	1.4	0.9	1.9	1.3	60	55	NO	NO	NO	NO	NO
1.2	36476	3 GLADSTONE STREET LILYFIELD	Second	N	50	46	51	46	50	46	51	47	1.1	0.6	1.5	1.0	60	55	NO	NO	NO	NO	NO
1.2	36476	3 GLADSTONE STREET LILYFIELD	Second	W	47	43	48	44	47	44	48	44	0.5	0.2	1.0	0.5	59	55	NO	NO	NO	NO	NO
1.2	36476	3 GLADSTONE STREET LILYFIELD	Second	S	43	40	43	39	43	40	44	39	-0.3	-0.8	0.1	-0.4	55	52	NO	NO	NO	NO	NO
1.2	36476	3 GLADSTONE STREET LILYFIELD	Ground	E	46	42	46	42	46	42	47	42	0.2	-0.3	0.8	0.2	58	54	NO	NO	NO	NO	NO
1.2	36476	3 GLADSTONE STREET LILYFIELD	Ground	N	46	42	46	42	46	43	47	42	-0.1	-0.5	0.3	-0.2	58	55	NO	NO	NO	NO	NO
1.2	36476	3 GLADSTONE STREET LILYFIELD	Ground	S	37	33	37	33	37	34	38	33	-0.1	-0.6	0.4	-0.3	49	46	NO	NO	NO	NO	NO
1.2	36577	22B GLADSTONE STREET LILYFIELD	Ground	E	49	45	49	45	49	45	50	46	0.6	0.0	1.0	0.5	60	55	NO	NO	NO	NO	NO

NCA	Receiver ID	Address	Floor Level	Facade	Opening Year 2027				Design Year 2037				Increase (Do Smthng - Do Nothing)				NCG project road noise criteria		Do noise levels exceed the cumulative limit with project roads adding ≥2dB to the total noise levels?		Is the contribution from the road project Acute?		Consider further treatment?
					Do Nothing		Do Smthng		Do Nothing		Do Smthng		Opening Year 2027		Design Year 2037								
					Day	Night	Day	Night	Day	Night	Day	Night	Day	Night	Day	Night	Day	Night	Day	Night	$L_{Aeq,15hr}$ ≥ 65dB	$L_{Aeq,9hr}$ ≥ 60dB	
1.2	36577	22B GLADSTONE STREET LILYFIELD	Ground	N	42	39	42	38	42	39	42	38	-0.5	-1.0	-0.1	-0.6	54	51	NO	NO	NO	NO	NO
1.2	36578	22A GLADSTONE STREET LILYFIELD	First	N	51	47	51	47	51	47	52	47	0.5	0.0	0.9	0.5	60	55	NO	NO	NO	NO	NO
1.2	36578	22A GLADSTONE STREET LILYFIELD	First	S	44	40	44	40	44	41	44	40	-0.4	-0.8	0.1	-0.5	56	53	NO	NO	NO	NO	NO
1.2	36578	22A GLADSTONE STREET LILYFIELD	First	E	45	41	45	41	45	42	45	41	-0.5	-0.9	0.0	-0.6	57	54	NO	NO	NO	NO	NO
1.2	36578	22A GLADSTONE STREET LILYFIELD	First	S	44	41	44	40	44	41	44	40	-0.5	-1.0	0.0	-0.6	56	53	NO	NO	NO	NO	NO
1.2	36578	22A GLADSTONE STREET LILYFIELD	Ground	S	40	37	40	36	40	37	41	36	-0.2	-0.7	0.4	-0.3	52	49	NO	NO	NO	NO	NO
1.2	36578	22A GLADSTONE STREET LILYFIELD	Ground	E	41	37	41	36	41	37	41	37	-0.2	-0.8	0.3	-0.4	53	49	NO	NO	NO	NO	NO
1.2	36578	22A GLADSTONE STREET LILYFIELD	Ground	S	40	37	40	36	40	37	41	36	-0.2	-0.7	0.2	-0.3	52	49	NO	NO	NO	NO	NO
1.2	36590	69 WHITE STREET LILYFIELD	Ground	S	44	40	44	40	44	41	44	40	-0.1	-0.7	0.3	-0.3	56	53	NO	NO	NO	NO	NO
1.2	36590	69 WHITE STREET LILYFIELD	Ground	E	47	43	48	43	47	43	48	44	1.2	0.6	1.6	1.0	59	55	NO	NO	NO	NO	NO
1.2	36590	69 WHITE STREET LILYFIELD	Ground	N	42	38	42	37	42	38	42	38	-0.3	-0.9	0.1	-0.5	54	50	NO	NO	NO	NO	NO
1.2	36590	69 WHITE STREET LILYFIELD	Ground	W	45	41	46	41	45	41	46	42	0.8	0.3	1.2	0.6	57	53	NO	NO	NO	NO	NO
1.2	36590	69 WHITE STREET LILYFIELD	Ground	S	44	40	43	39	44	40	44	40	-0.4	-0.9	0.0	-0.5	56	52	NO	NO	NO	NO	NO
1.2	36601	24 GLADSTONE STREET LILYFIELD	Ground	E	50	46	50	46	50	46	51	47	0.7	0.3	1.3	0.6	60	55	NO	NO	NO	NO	NO
1.2	36601	24 GLADSTONE STREET LILYFIELD	Ground	W	45	41	44	40	45	42	45	41	-0.6	-1.0	-0.2	-0.6	57	54	NO	NO	NO	NO	NO
1.2	36601	24 GLADSTONE STREET LILYFIELD	Ground	N	46	43	45	41	46	43	46	42	-0.7	-1.1	-0.2	-0.7	58	55	NO	NO	NO	NO	NO
1.2	36601	24 GLADSTONE STREET LILYFIELD	Ground	W	47	44	47	43	47	44	48	44	-0.3	-0.6	0.1	-0.3	59	55	NO	NO	NO	NO	NO
1.2	36601	24 GLADSTONE STREET LILYFIELD	Ground	S	44	41	44	40	44	41	44	40	-0.5	-0.9	-0.1	-0.6	56	53	NO	NO	NO	NO	NO
1.2	36616	71 WHITE STREET LILYFIELD	First	E	48	44	49	45	48	44	50	45	1.2	0.6	1.6	1.0	60	55	NO	NO	NO	NO	NO
1.2	36616	71 WHITE STREET LILYFIELD	First	N	48	44	49	45	48	45	49	45	0.7	0.3	1.2	0.6	60	55	NO	NO	NO	NO	NO
1.2	36616	71 WHITE STREET LILYFIELD	First	W	47	44	49	45	47	44	49	45	1.5	0.9	1.9	1.4	59	55	NO	NO	NO	NO	NO
1.2	36616	71 WHITE STREET LILYFIELD	First	S	44	40	44	40	44	41	44	40	-0.2	-0.6	0.2	-0.3	56	53	NO	NO	NO	NO	NO
1.2	36616	71 WHITE STREET LILYFIELD	Ground	E	45	41	46	42	45	42	47	43	1.2	0.6	1.7	1.1	57	54	NO	NO	NO	NO	NO
1.2	36616	71 WHITE STREET LILYFIELD	Ground	N	46	42	45	41	46	42	46	42	-0.1	-0.5	0.3	-0.2	58	54	NO	NO	NO	NO	NO
1.2	36616	71 WHITE STREET LILYFIELD	Ground	W	46	42	47	43	46	42	48	43	1.1	0.6	1.5	1.0	58	54	NO	NO	NO	NO	NO
1.2	36616	71 WHITE STREET LILYFIELD	Ground	S	41	37	40	36	41	37	41	37	-0.3	-0.8	0.2	-0.4	53	49	NO	NO	NO	NO	NO
1.2	36629	26 GLADSTONE STREET LILYFIELD	Ground	E	51	47	51	47	51	47	52	48	0.8	0.4	1.2	0.7	60	55	NO	NO	NO	NO	NO
1.2	36629	26 GLADSTONE STREET LILYFIELD	Ground	N	46	43	46	42	46	43	46	42	-0.3	-0.8	0.0	-0.4	58	55	NO	NO	NO	NO	NO
1.2	36629	26 GLADSTONE STREET LILYFIELD	Ground	W	48	45	48	44	48	45	48	45	-0.2	-0.5	0.2	-0.1	60	55	NO	NO	NO	NO	NO
1.2	36629	26 GLADSTONE STREET LILYFIELD	Ground	N	49	45	49	45	49	45	49	45	-0.1	-0.4	0.4	0.0	60	55	NO	NO	NO	NO	NO
1.2	36629	26 GLADSTONE STREET LILYFIELD	Ground	W	48	44	48	44	48	45	49	45	0.0	-0.2	0.5	0.1	60	55	NO	NO	NO	NO	NO
1.2	36629	26 GLADSTONE STREET LILYFIELD	Ground	N	49	45	49	45	49	45	49	45	-0.1	-0.4	0.4	0.0	60	55	NO	NO	NO	NO	NO
1.2	36629	26 GLADSTONE STREET LILYFIELD	Ground	W	48	44	48	44	48	45	49	45	0.0	-0.2	0.5	0.1	60	55	NO	NO	NO	NO	NO
1.2	36639	27 STARLING STREET LILYFIELD	Ground	E	51	47	52	48	51	47	53	48	1.6	1.2	2.1	1.5	60	55	NO	NO	NO	NO	NO
1.2	36639	27 STARLING STREET LILYFIELD	Ground	N	47	44	47	43	47	44	47	43	-0.5	-0.8	0.0	-0.4	59	55	NO	NO	NO	NO	NO
1.2	36639	27 STARLING STREET LILYFIELD	Ground	E	47	43	46	42	47	43	47	42	-0.5	-0.9	0.0	-0.5	59	55	NO	NO	NO	NO	NO
1.2	36649	12 BRENAN STREET LILYFIELD	First	W	47	43	47	43	47	43	47	43	0.1	-0.3	0.5	0.1	59	55	NO	NO	NO	NO	NO
1.2	36649	12 BRENAN STREET LILYFIELD	First	S	41	37	41	36	41	37	41	37	-0.2	-0.7	0.3	-0.3	53	49	NO	NO	NO	NO	NO
1.2	36649	12 BRENAN STREET LILYFIELD	First	E	41	37	41	37	41	37	41	37	-0.1	-0.7	0.4	-0.2	53	49	NO	NO	NO	NO	NO
1.2	36649	12 BRENAN STREET LILYFIELD	First	S	41	37	41	36	41	37	41	37	-0.1	-0.7	0.3	-0.2	53	49	NO	NO	NO	NO	NO
1.2	36649	12 BRENAN STREET LILYFIELD	First	E	47	44	49	45	47	44	50	46	2.1	1.4	2.6	1.8	59	55	NO	NO	NO	NO	NO
1.2	36649	12 BRENAN STREET LILYFIELD	First	N	48	44	50	45	48	44	50	46	1.7	1.0	2.2	1.5	60	55	NO	NO	NO	NO	NO
1.2	36649	12 BRENAN STREET LILYFIELD	Second	W	48	44	49	45	48	45	49	45	0.4	0.1	0.9	0.5	60	55	NO	NO	NO	NO	NO
1.2	36649	12 BRENAN STREET LILYFIELD	Second	S	44	41	44	40	44	41	45	41	0.0	-0.5	0.5	-0.1	56	53	NO	NO	NO	NO	NO
1.2	36649	12 BRENAN STREET LILYFIELD	Second	E	44	41	45	40	44	41	45	41	0.2	-0.3	0.7	0.1	56	53	NO	NO	NO	NO	NO
1.2	36649	12 BRENAN STREET LILYFIELD	Second	S	44	40	44	40	44	41	45	41	0.1	-0.4	0.5	0.0	56	53	NO	NO	NO	NO	NO
1.2	36649	12 BRENAN STREET LILYFIELD	Second	E	49	45	51	46	49	45	51	47	1.6	0.9	2.1	1.4	60	55	NO	NO	NO	NO	NO
1.2	36649	12 BRENAN STREET LILYFIELD	Second	N	50	46	51	47	50	46	52	47	1.5	0.8	2.0	1.2	60	55	NO	NO	NO	NO	NO
1.2	36649	12 BRENAN STREET LILYFIELD	Ground	W	45	42	45	41	45	42	46	42	0.0	-0.4	0.4	0.0	57	54	NO	NO	NO	NO	NO
1.2	36649	12 BRENAN STREET LILYFIELD	Ground	S	38	35	38	34	38	35	39	35	0.0	-0.5	0.5	-0.2	50	47	NO	NO	NO	NO	NO
1.2	36649	12 BRENAN STREET LILYFIELD	Ground	E	38	35	39	34	39	35	39	35	0.2	-0.5	0.6	-0.1	51	47	NO	NO	NO	NO	NO
1.2	36649	12 BRENAN STREET LILYFIELD	Ground	S	38	35	38	34	38	35	39	35	0.1	-0.4	0.6	-0.1	50	47	NO	NO	NO	NO	NO
1.2	36649	12 BRENAN STREET LILYFIELD	Ground	E	46	42	48	44	46	42	49	44	2.3	1.7	2.8	2.1	58	54	NO	NO	NO	NO	NO
1.2	36649	12 BRENAN STREET LILYFIELD	Ground	N	47	43	49	44	47	43	49	45	2.0	1.3	2.5	1.7	59	55	NO	NO	NO	NO	NO
1.2	36658	28 GLADSTONE STREET LILYFIELD	Ground	W	48	45	48	44	48	45	48	45	-0.2	-0.5	0.2	-0.1	60	55	NO	NO	NO	NO	NO
1.2	36658	28 GLADSTONE STREET LILYFIELD	Ground	S	45	41	44	40	45	41	45	41	-0.5	-1.0	-0.1	-0.6	57	53	NO	NO	NO	NO	NO
1.2	36658	28 GLADSTONE STREET LILYFIELD	Ground	E	49	46	50	46	49	46	50	46	0.4	0.0	0.9	0.4	60	55	NO	NO	NO	NO	NO
1.2	36658	28 GLADSTONE STREET LILYFIELD	Ground	N	49	45	49	45	49	45	49	45	-0.1	-0.4	0.4	0.0	60	55	NO	NO	NO	NO	NO
1.2	36673	29 STARLING STREET LILYFIELD	Ground	S	45	41	44	40	45	41	45	41	-0.5	-1.0	-0.1	-0.6	57	53	NO	NO	NO	NO	NO
1.2	36673	29 STARLING STREET LILYFIELD	Ground	E	53	49	55	51	53	49	55	51	2.0	1.6	2.5	2.0	60	55	NO	NO	NO	NO	NO
1.2	36684	30 GLADSTONE STREET LILYFIELD	Ground	S	45	41	45	41	45	41	45	41	-0.5	-0.8	0.0	-0.4	57	53	NO	NO	NO	NO	NO
1.2	36684	30 GLADSTONE STREET LILYFIELD	Ground	E	49	45	50	45	49	46	50	46	0.5	0.1	1.0	0.4	60	55	NO	NO	NO	NO	NO
1.2	36684	30 GLADSTONE STREET LILYFIELD	Ground	W	48	44	48	44	48	45	49	45	-0.1	-0.4	0.4	-0.1	60	55	NO	NO	NO	NO	NO
1.2	36686	12 BRENAN STREET LILYFIELD	First	W	47	43	47	43	47	43	47	43	0.0	-0.2	0.5	0.0	59	55	NO	NO	NO	NO	NO

NCA	Receiver ID	Address	Floor Level	Facade	Opening Year 2027				Design Year 2037				Increase (Do Smthng - Do Nothing)				NCG project road noise criteria		Do noise levels exceed the cumulative limit with project roads adding ≥2dB to the total noise levels?		Is the contribution from the road project Acute?		Consider further treatment?
					Do Nothing		Do Smthng		Do Nothing		Do Smthng		Opening Year 2027		Design Year 2037								
					Day	Night	Day	Night	Day	Night	Day	Night	Day	Night	Day	Night	Day	Night	Day	Night	$L_{Aeq,15hr}$ ≥ 65dB	$L_{Aeq,9hr}$ ≥ 60dB	
1.2	36686	12 BRENAN STREET LILYFIELD	First	E	48	44	50	45	48	45	50	46	1.6	1.0	2.1	1.3	60	55	NO	NO	NO	NO	NO
1.2	36686	12 BRENAN STREET LILYFIELD	First	N	49	45	50	46	49	45	51	46	1.2	0.6	1.8	1.0	60	55	NO	NO	NO	NO	NO
1.2	36686	12 BRENAN STREET LILYFIELD	Second	W	48	45	49	45	48	45	49	45	0.4	0.1	0.9	0.5	60	55	NO	NO	NO	NO	NO
1.2	36686	12 BRENAN STREET LILYFIELD	Second	E	50	46	51	47	50	46	52	47	1.3	0.6	1.9	1.1	60	55	NO	NO	NO	NO	NO
1.2	36686	12 BRENAN STREET LILYFIELD	Second	N	50	46	51	47	50	47	52	47	1.2	0.5	1.7	0.9	60	55	NO	NO	NO	NO	NO
1.2	36686	12 BRENAN STREET LILYFIELD	Ground	W	45	41	45	41	45	41	45	41	-0.1	-0.4	0.4	-0.1	57	53	NO	NO	NO	NO	NO
1.2	36686	12 BRENAN STREET LILYFIELD	Ground	E	47	43	49	44	47	43	49	45	1.8	1.1	2.3	1.6	59	55	NO	NO	NO	NO	NO
1.2	36686	12 BRENAN STREET LILYFIELD	Ground	N	48	44	49	44	48	44	49	45	1.2	0.5	1.8	1.0	60	55	NO	NO	NO	NO	NO
1.2	36693	31 STARLING STREET LILYFIELD	Ground	N	46	43	46	42	46	43	46	42	-0.5	-1.0	-0.2	-0.6	58	55	NO	NO	NO	NO	NO
1.2	36693	31 STARLING STREET LILYFIELD	Ground	W	49	45	48	44	49	45	49	45	-0.9	-1.1	-0.4	-0.8	60	55	NO	NO	NO	NO	NO
1.2	36693	31 STARLING STREET LILYFIELD	Ground	E	53	50	55	51	54	50	55	51	1.5	1.0	1.9	1.5	60	55	NO	NO	NO	NO	NO
1.2	36717	72A WHITE STREET LILYFIELD	First	E	51	47	53	48	51	47	53	49	2.0	1.4	2.5	1.8	60	55	NO	NO	NO	NO	NO
1.2	36717	72A WHITE STREET LILYFIELD	First	N	51	47	53	49	51	47	53	49	1.8	1.3	2.4	1.7	60	55	NO	NO	NO	NO	NO
1.2	36717	72A WHITE STREET LILYFIELD	First	W	47	43	48	44	47	44	49	45	1.3	0.6	1.8	1.1	59	55	NO	NO	NO	NO	NO
1.2	36717	72A WHITE STREET LILYFIELD	Ground	E	48	44	49	45	48	44	50	45	1.4	0.8	1.8	1.3	60	55	NO	NO	NO	NO	NO
1.2	36717	72A WHITE STREET LILYFIELD	Ground	N	46	43	46	42	46	43	47	43	0.0	-0.5	0.4	-0.1	58	55	NO	NO	NO	NO	NO
1.2	36717	72A WHITE STREET LILYFIELD	Ground	W	45	41	45	41	45	41	46	42	0.4	-0.1	0.8	0.3	57	53	NO	NO	NO	NO	NO
1.2	36718	72 WHITE STREET LILYFIELD	First	W	46	42	46	42	46	43	46	42	-0.1	-0.4	0.3	-0.1	58	55	NO	NO	NO	NO	NO
1.2	36718	72 WHITE STREET LILYFIELD	First	S	45	41	44	40	45	41	45	41	-0.3	-0.7	0.1	-0.3	57	53	NO	NO	NO	NO	NO
1.2	36718	72 WHITE STREET LILYFIELD	First	E	50	47	52	48	50	47	53	49	2.1	1.4	2.5	1.9	60	55	NO	NO	NO	NO	NO
1.2	36718	72 WHITE STREET LILYFIELD	Ground	W	44	40	43	39	44	40	44	40	-0.4	-0.7	0.1	-0.3	56	52	NO	NO	NO	NO	NO
1.2	36718	72 WHITE STREET LILYFIELD	Ground	S	41	37	41	37	41	38	41	37	-0.4	-0.9	0.1	-0.5	53	50	NO	NO	NO	NO	NO
1.2	36718	72 WHITE STREET LILYFIELD	Ground	E	48	44	49	45	48	44	50	46	1.7	1.0	2.2	1.5	60	55	NO	NO	NO	NO	NO
1.2	36719	32 GLADSTONE STREET LILYFIELD	Ground	N	47	43	47	43	47	44	47	43	-0.4	-0.7	0.1	-0.4	59	55	NO	NO	NO	NO	NO
1.2	36719	32 GLADSTONE STREET LILYFIELD	Ground	W	48	44	47	43	48	44	48	44	-0.6	-1.0	-0.2	-0.6	60	55	NO	NO	NO	NO	NO
1.2	36719	32 GLADSTONE STREET LILYFIELD	Ground	E	49	45	50	45	49	45	50	46	0.6	0.2	1.1	0.5	60	55	NO	NO	NO	NO	NO
1.2	36728	12 BRENAN STREET LILYFIELD	First	N	49	45	50	45	49	45	50	46	0.7	0.2	1.2	0.6	60	55	NO	NO	NO	NO	NO
1.2	36728	12 BRENAN STREET LILYFIELD	First	W	48	44	49	44	48	44	49	45	0.6	0.3	1.1	0.6	60	55	NO	NO	NO	NO	NO
1.2	36728	12 BRENAN STREET LILYFIELD	First	S	44	41	44	40	45	41	45	41	-0.1	-0.5	0.3	-0.2	57	53	NO	NO	NO	NO	NO
1.2	36728	12 BRENAN STREET LILYFIELD	First	E	48	44	49	45	48	44	50	46	1.4	0.9	1.9	1.2	60	55	NO	NO	NO	NO	NO
1.2	36728	12 BRENAN STREET LILYFIELD	Ground	N	46	43	46	42	46	43	47	43	0.0	-0.4	0.5	0.0	58	55	NO	NO	NO	NO	NO
1.2	36728	12 BRENAN STREET LILYFIELD	Ground	W	47	43	47	43	47	43	47	43	0.4	0.0	0.9	0.3	59	55	NO	NO	NO	NO	NO
1.2	36728	12 BRENAN STREET LILYFIELD	Ground	S	41	37	41	37	41	38	41	37	-0.2	-0.7	0.2	-0.4	53	50	NO	NO	NO	NO	NO
1.2	36728	12 BRENAN STREET LILYFIELD	Ground	E	45	42	46	42	45	42	47	43	1.2	0.7	1.8	1.2	57	54	NO	NO	NO	NO	NO
1.2	36737	33 STARLING STREET LILYFIELD	Ground	N	45	42	45	41	46	42	45	41	-0.6	-1.0	-0.2	-0.7	58	54	NO	NO	NO	NO	NO
1.2	36737	33 STARLING STREET LILYFIELD	Ground	W	50	46	50	46	50	46	50	46	-0.1	-0.3	0.3	-0.1	60	55	NO	NO	NO	NO	NO
1.2	36737	33 STARLING STREET LILYFIELD	Ground	S	45	42	45	41	45	42	45	41	-0.6	-1.1	-0.2	-0.7	57	54	NO	NO	NO	NO	NO
1.2	36737	33 STARLING STREET LILYFIELD	Ground	E	54	51	56	51	55	51	56	52	1.1	0.6	1.6	1.1	60	55	NO	NO	NO	NO	NO
1.2	36753	74 WHITE STREET LILYFIELD	Ground	E	49	45	50	46	49	45	51	46	1.4	0.9	2.0	1.3	60	55	NO	NO	NO	NO	NO
1.2	36753	74 WHITE STREET LILYFIELD	Ground	N	46	43	46	42	46	43	47	43	-0.1	-0.5	0.4	-0.2	58	55	NO	NO	NO	NO	NO
1.2	36753	74 WHITE STREET LILYFIELD	Ground	S	45	41	45	40	45	41	45	41	-0.4	-0.8	0.1	-0.4	57	53	NO	NO	NO	NO	NO
1.2	36770	34 GLADSTONE STREET LILYFIELD	Ground	N	48	44	47	43	48	44	48	44	-0.5	-0.9	0.0	-0.5	60	55	NO	NO	NO	NO	NO
1.2	36770	34 GLADSTONE STREET LILYFIELD	Ground	W	49	45	48	44	49	45	48	45	-0.5	-0.8	-0.1	-0.4	60	55	NO	NO	NO	NO	NO
1.2	36770	34 GLADSTONE STREET LILYFIELD	Ground	N	49	45	48	44	49	45	49	45	-0.4	-0.7	0.0	-0.3	60	55	NO	NO	NO	NO	NO
1.2	36770	34 GLADSTONE STREET LILYFIELD	Ground	W	49	45	49	45	49	45	49	45	-0.2	-0.5	0.2	-0.2	60	55	NO	NO	NO	NO	NO
1.2	36770	34 GLADSTONE STREET LILYFIELD	Ground	S	46	42	45	41	46	42	46	42	-0.6	-1.0	-0.3	-0.6	58	54	NO	NO	NO	NO	NO
1.2	36770	34 GLADSTONE STREET LILYFIELD	Ground	S	46	42	45	41	46	42	46	42	-0.5	-0.9	-0.1	-0.5	58	54	NO	NO	NO	NO	NO
1.2	36770	34 GLADSTONE STREET LILYFIELD	Ground	E	49	46	51	46	49	46	51	47	1.4	0.8	1.9	1.2	60	55	NO	NO	NO	NO	NO
1.2	36771	11 GLADSTONE STREET LILYFIELD	Ground	E	53	49	54	50	53	49	55	50	1.6	1.0	2.0	1.4	60	55	NO	NO	NO	NO	NO
1.2	36771	11 GLADSTONE STREET LILYFIELD	Ground	N	44	41	44	40	44	41	44	40	-0.6	-1.0	-0.2	-0.7	56	53	NO	NO	NO	NO	NO
1.2	36772	5 GLADSTONE STREET LILYFIELD	First	N	53	49	54	49	53	50	54	50	0.3	-0.1	0.7	0.3	60	55	NO	NO	NO	NO	NO
1.2	36772	5 GLADSTONE STREET LILYFIELD	First	W	50	46	50	46	50	46	51	47	0.1	-0.2	0.5	0.2	60	55	NO	NO	NO	NO	NO
1.2	36772	5 GLADSTONE STREET LILYFIELD	First	S	46	42	45	41	46	42	46	42	-0.6	-1.0	-0.1	-0.6	58	54	NO	NO	NO	NO	NO
1.2	36772	5 GLADSTONE STREET LILYFIELD	First	W	48	44	47	43	48	44	48	44	-0.6	-0.9	-0.1	-0.5	60	55	NO	NO	NO	NO	NO
1.2	36772	5 GLADSTONE STREET LILYFIELD	First	N	49	45	49	45	49	45	49	45	-0.2	-0.4	0.3	-0.1	60	55	NO	NO	NO	NO	NO
1.2	36772	5 GLADSTONE STREET LILYFIELD	First	W	50	46	50	46	50	46	50	46	0.2	-0.2	0.6	0.2	60	55	NO	NO	NO	NO	NO
1.2	36772	5 GLADSTONE STREET LILYFIELD	First	E	53	49	55	50	53	49	55	51	1.8	1.3	2.3	1.7	60	55	NO	NO	NO	NO	NO
1.2	36772	5 GLADSTONE STREET LILYFIELD	First	N	54	50	56	51	54	50	56	52	1.6	1.1	2.0	1.5	60	55	NO	NO	NO	NO	NO
1.2	36772	5 GLADSTONE STREET LILYFIELD	Ground	W	49	45	48	44	49	45	49	45	-0.3	-0.6	0.1	-0.3	60	55	NO	NO	NO	NO	NO
1.2	36772	5 GLADSTONE STREET LILYFIELD	Ground	W	44	41	43	39	44	41	44	40	-0.9	-1.3	-0.5	-0.9	56	53	NO	NO	NO	NO	NO
1.2	36772	5 GLADSTONE STREET LILYFIELD	Ground	N	47	43	46	42	47	43	46	42	-0.9	-1.1	-0.4	-0.7	59	55	NO	NO	NO	NO	NO
1.2	36772	5 GLADSTONE STREET LILYFIELD	Ground	E	52	48	54	49	52	48	54	50	1.9	1.3	2.3	1.7	60	55	NO	NO	NO	NO	NO

NCA	Receiver ID	Address	Floor Level	Facade	Opening Year 2027				Design Year 2037				Increase (Do Smthng - Do Nothing)				NCG project road noise criteria		Do noise levels exceed the cumulative limit with project roads adding ≥2dB to the total noise levels?		Is the contribution from the road project Acute?		Consider further treatment?
					Do Nothing		Do Smthng		Do Nothing		Do Smthng		Opening Year 2027		Design Year 2037								
					Day	Night	Day	Night	Day	Night	Day	Night	Day	Night	Day	Night	Day	Night	Day	Night	$L_{Aeq,15hr}$ ≥ 65dB	$L_{Aeq,9hr}$ ≥ 60dB	
1.2	36773	68-70 WHITE STREET LILYFIELD	First	W	43	39	42	38	43	39	42	38	-0.9	-1.3	-0.4	-0.9	55	51	NO	NO	NO	NO	NO
1.2	36773	68-70 WHITE STREET LILYFIELD	First	S	41	37	40	36	41	37	41	37	-0.4	-0.8	0.1	-0.4	53	49	NO	NO	NO	NO	NO
1.2	36773	68-70 WHITE STREET LILYFIELD	First	E	42	38	41	37	42	38	42	38	-0.5	-1.0	0.0	-0.6	54	50	NO	NO	NO	NO	NO
1.2	36773	68-70 WHITE STREET LILYFIELD	First	W	42	38	41	37	42	39	42	38	-0.6	-1.1	-0.2	-0.7	54	51	NO	NO	NO	NO	NO
1.2	36773	68-70 WHITE STREET LILYFIELD	First	S	41	37	40	36	41	37	41	37	-0.3	-0.8	0.1	-0.4	53	49	NO	NO	NO	NO	NO
1.2	36773	68-70 WHITE STREET LILYFIELD	First	E	50	46	52	47	50	46	52	48	1.9	1.3	2.4	1.7	60	55	NO	NO	NO	NO	NO
1.2	36773	68-70 WHITE STREET LILYFIELD	First	N	48	45	49	45	49	45	50	46	0.8	0.3	1.2	0.6	60	55	NO	NO	NO	NO	NO
1.2	36773	68-70 WHITE STREET LILYFIELD	Second	W	48	44	47	43	48	44	48	44	-0.3	-0.6	0.1	-0.3	60	55	NO	NO	NO	NO	NO
1.2	36773	68-70 WHITE STREET LILYFIELD	Second	W	46	42	45	41	46	42	46	42	-0.7	-1.1	-0.3	-0.7	58	54	NO	NO	NO	NO	NO
1.2	36773	68-70 WHITE STREET LILYFIELD	Second	S	44	41	44	40	44	41	44	40	-0.3	-0.7	0.1	-0.4	56	53	NO	NO	NO	NO	NO
1.2	36773	68-70 WHITE STREET LILYFIELD	Second	E	46	42	46	42	46	42	46	42	-0.1	-0.6	0.3	-0.2	58	54	NO	NO	NO	NO	NO
1.2	36773	68-70 WHITE STREET LILYFIELD	Second	W	46	42	46	42	46	43	46	42	-0.3	-0.7	0.2	-0.3	58	55	NO	NO	NO	NO	NO
1.2	36773	68-70 WHITE STREET LILYFIELD	Second	S	44	40	44	40	44	41	44	40	-0.2	-0.7	0.2	-0.4	56	53	NO	NO	NO	NO	NO
1.2	36773	68-70 WHITE STREET LILYFIELD	Second	E	51	47	53	48	51	47	53	49	2.0	1.3	2.5	1.8	60	55	NO	NO	NO	NO	NO
1.2	36773	68-70 WHITE STREET LILYFIELD	Second	N	52	48	54	50	52	49	55	50	1.7	1.1	2.2	1.5	60	55	NO	NO	NO	NO	NO
1.2	36773	68-70 WHITE STREET LILYFIELD	Ground	W	40	37	39	35	40	37	40	36	-0.8	-1.3	-0.4	-0.9	52	49	NO	NO	NO	NO	NO
1.2	36773	68-70 WHITE STREET LILYFIELD	Ground	S	38	34	38	34	38	34	38	34	-0.1	-0.7	0.3	-0.3	50	46	NO	NO	NO	NO	NO
1.2	36773	68-70 WHITE STREET LILYFIELD	Ground	E	39	35	38	34	39	35	39	35	-0.5	-1.0	0.0	-0.6	51	47	NO	NO	NO	NO	NO
1.2	36773	68-70 WHITE STREET LILYFIELD	Ground	W	39	35	38	34	39	36	39	35	-0.6	-1.1	-0.2	-0.7	51	48	NO	NO	NO	NO	NO
1.2	36773	68-70 WHITE STREET LILYFIELD	Ground	S	38	34	38	34	38	34	39	34	0.0	-0.6	0.4	-0.2	50	46	NO	NO	NO	NO	NO
1.2	36773	68-70 WHITE STREET LILYFIELD	Ground	E	48	45	50	46	48	45	51	46	1.9	1.2	2.4	1.7	60	55	NO	NO	NO	NO	NO
1.2	36773	68-70 WHITE STREET LILYFIELD	Ground	N	44	40	43	39	44	40	44	40	-0.4	-0.8	0.1	-0.5	56	52	NO	NO	NO	NO	NO
1.2	36775	35 STARLING STREET LILYFIELD	Ground	N	46	43	45	41	46	43	46	42	-0.7	-1.1	-0.4	-0.8	58	55	NO	NO	NO	NO	NO
1.2	36775	35 STARLING STREET LILYFIELD	Ground	W	50	46	50	46	50	47	50	46	-0.2	-0.5	0.3	-0.1	60	55	NO	NO	NO	NO	NO
1.2	36775	35 STARLING STREET LILYFIELD	Ground	S	46	42	45	41	46	42	45	41	-0.6	-1.0	-0.2	-0.7	58	54	NO	NO	NO	NO	NO
1.2	36775	35 STARLING STREET LILYFIELD	Ground	E	55	51	57	52	55	51	57	53	1.4	1.0	1.8	1.4	60	55	NO	NO	NO	NO	NO
1.2	36775	35 STARLING STREET LILYFIELD	Ground	N	46	42	45	41	46	42	45	41	-0.7	-1.1	-0.2	-0.7	58	54	NO	NO	NO	NO	NO
1.2	36788	76 WHITE STREET LILYFIELD	Ground	E	49	45	50	46	49	45	51	46	1.5	0.9	1.9	1.3	60	55	NO	NO	NO	NO	NO
1.2	36788	76 WHITE STREET LILYFIELD	Ground	W	46	43	46	42	46	43	47	42	-0.1	-0.6	0.3	-0.2	58	55	NO	NO	NO	NO	NO
1.2	36788	76 WHITE STREET LILYFIELD	Ground	S	45	41	45	41	45	41	45	41	-0.3	-0.7	0.2	-0.3	57	53	NO	NO	NO	NO	NO
1.2	36791	36 STARLING STREET LILYFIELD	Ground	E	51	47	51	47	51	47	52	48	0.5	0.2	1.0	0.6	60	55	NO	NO	NO	NO	NO
1.2	36791	36 STARLING STREET LILYFIELD	Ground	N	49	45	48	44	49	45	48	44	-0.9	-1.2	-0.4	-0.9	60	55	NO	NO	NO	NO	NO
1.2	36800	37 STARLING STREET LILYFIELD	Ground	N	46	42	45	41	46	42	46	42	-0.7	-1.1	-0.2	-0.7	58	54	NO	NO	NO	NO	NO
1.2	36800	37 STARLING STREET LILYFIELD	Ground	W	51	47	51	47	51	47	51	47	0.0	-0.4	0.3	0.0	60	55	NO	NO	NO	NO	NO
1.2	36800	37 STARLING STREET LILYFIELD	Ground	S	46	42	45	41	46	43	46	42	-0.7	-1.1	-0.3	-0.7	58	55	NO	NO	NO	NO	NO
1.2	36800	37 STARLING STREET LILYFIELD	Ground	E	56	52	57	52	56	52	57	53	1.1	0.6	1.5	1.0	60	55	NO	NO	NO	NO	NO
1.2	36801	12 BRENAN STREET LILYFIELD	First	E	49	45	50	46	49	46	51	46	1.1	0.4	1.6	0.8	60	55	NO	NO	NO	NO	NO
1.2	36801	12 BRENAN STREET LILYFIELD	First	NE	46	42	46	42	46	42	46	42	0.0	-0.5	0.3	-0.2	58	54	NO	NO	NO	NO	NO
1.2	36801	12 BRENAN STREET LILYFIELD	First	W	48	44	49	45	48	44	49	45	0.8	0.4	1.3	0.8	60	55	NO	NO	NO	NO	NO
1.2	36801	12 BRENAN STREET LILYFIELD	Second	E	50	47	52	47	50	47	52	48	1.2	0.5	1.7	1.0	60	55	NO	NO	NO	NO	NO
1.2	36801	12 BRENAN STREET LILYFIELD	Second	NE	52	49	54	49	52	49	54	50	1.4	0.9	1.9	1.3	60	55	NO	NO	NO	NO	NO
1.2	36801	12 BRENAN STREET LILYFIELD	Second	W	50	46	51	47	50	46	51	47	1.0	0.5	1.5	0.8	60	55	NO	NO	NO	NO	NO
1.2	36801	12 BRENAN STREET LILYFIELD	Ground	E	48	44	49	45	48	45	50	45	0.9	0.2	1.4	0.6	60	55	NO	NO	NO	NO	NO
1.2	36801	12 BRENAN STREET LILYFIELD	Ground	NE	42	39	42	38	42	39	42	38	-0.3	-0.8	0.1	-0.4	54	51	NO	NO	NO	NO	NO
1.2	36801	12 BRENAN STREET LILYFIELD	Ground	W	47	43	47	43	47	43	48	44	0.4	0.1	0.9	0.4	59	55	NO	NO	NO	NO	NO
1.2	36811	38 GLADSTONE STREET LILYFIELD	Ground	E	52	48	55	51	52	49	56	52	3.0	2.5	3.5	2.9	60	55	NO	NO	NO	NO	NO
1.2	36811	38 GLADSTONE STREET LILYFIELD	Ground	N	49	45	48	44	49	45	49	45	-0.5	-0.8	-0.1	-0.4	60	55	NO	NO	NO	NO	NO
1.2	36812	36 GLADSTONE STREET LILYFIELD	Ground	W	49	45	49	45	49	46	49	45	-0.2	-0.5	0.3	-0.1	60	55	NO	NO	NO	NO	NO
1.2	36812	36 GLADSTONE STREET LILYFIELD	Ground	S	46	43	46	42	46	43	46	42	-0.7	-1.1	-0.2	-0.7	58	55	NO	NO	NO	NO	NO
1.2	36812	36 GLADSTONE STREET LILYFIELD	Ground	E	51	47	54	49	51	47	54	50	2.7	2.2	3.2	2.5	60	55	NO	NO	NO	NO	NO
1.2	36815	38 STARLING STREET LILYFIELD	Ground	E	51	47	52	48	51	47	52	48	0.8	0.4	1.3	0.8	60	55	NO	NO	NO	NO	NO
1.2	36815	38 STARLING STREET LILYFIELD	Ground	N	46	43	46	42	46	43	46	42	-0.7	-1.1	-0.3	-0.7	58	55	NO	NO	NO	NO	NO
1.2	36815	38 STARLING STREET LILYFIELD	Ground	W	49	46	49	45	49	46	49	45	-0.8	-1.1	-0.4	-0.7	60	55	NO	NO	NO	NO	NO
1.2	36815	38 STARLING STREET LILYFIELD	Ground	S	46	42	45	41	46	43	46	42	-0.7	-1.1	-0.3	-0.7	58	55	NO	NO	NO	NO	NO
1.2	36833	15 GLADSTONE STREET LILYFIELD	First	E	55	51	57	52	55	51	57	53	2.0	1.6	2.5	2.0	60	55	NO	NO	NO	NO	NO
1.2	36833	15 GLADSTONE STREET LILYFIELD	First	N	48	44	47	43	48	44	48	44	-0.4	-0.8	0.0	-0.4	60	55	NO	NO	NO	NO	NO
1.2	36833	15 GLADSTONE STREET LILYFIELD	First	W	51	48	52	48	51	48	52	48	0.3	0.0	0.7	0.4	60	55	NO	NO	NO	NO	NO
1.2	36833	15 GLADSTONE STREET LILYFIELD	Ground	E	53	49	55	50	53	50	55	51	1.4	0.9	1.9	1.3	60	55	NO	NO	NO	NO	NO
1.2	36833	15 GLADSTONE STREET LILYFIELD	Ground	N	43	39	43	38	43	40	43	39	-0.5	-1.0	-0.2	-0.6	55	52	NO	NO	NO	NO	NO
1.2	36833	15 GLADSTONE STREET LILYFIELD	Ground	W	50	46	50	46	50	46	50	46	0.1	-0.3	0.5	0.1	60	55	NO	NO	NO	NO	NO
1.2	36834	13 GLADSTONE STREET LILYFIELD	Ground	W	49	46	49	45	49	46	50	46	-0.1	-0.3	0.4	-0.1	60	55	NO	NO	NO	NO	NO
1.2	36834	13 GLADSTONE STREET LILYFIELD	Ground	S	46	42	45	41	46	42	46	42	-0.6	-1.1	-0.1	-0.7	58	54	NO	NO	NO	NO	NO

NCA	Receiver ID	Address	Floor Level	Facade	Opening Year 2027				Design Year 2037				Increase (Do Smthng - Do Nothing)				NCG project road noise criteria		Do noise levels exceed the cumulative limit with project roads adding ≥2dB to the total noise levels?		Is the contribution from the road project Acute?		Consider further treatment?
					Do Nothing		Do Smthng		Do Nothing		Do Smthng		Opening Year 2027		Design Year 2037								
					Day	Night	Day	Night	Day	Night	Day	Night	Day	Night	Day	Night	Day	Night	Day	Night	$L_{Aeq,15hr}$ ≥ 65dB	$L_{Aeq,9hr}$ ≥ 60dB	
1.2	36834	13 GLADSTONE STREET LILYFIELD	Ground	E	53	49	55	50	53	49	55	51	1.7	1.1	2.2	1.6	60	55	NO	NO	NO	NO	NO
1.2	36839	39 STARLING STREET LILYFIELD	Ground	W	51	47	51	47	51	47	51	47	-0.1	-0.4	0.2	-0.2	60	55	NO	NO	NO	NO	NO
1.2	36839	39 STARLING STREET LILYFIELD	Ground	S	46	43	46	42	46	43	46	42	-0.7	-1.1	-0.3	-0.7	58	55	NO	NO	NO	NO	NO
1.2	36839	39 STARLING STREET LILYFIELD	Ground	E	47	43	46	42	47	43	46	43	-0.7	-1.1	-0.3	-0.7	59	55	NO	NO	NO	NO	NO
1.2	36839	39 STARLING STREET LILYFIELD	Ground	S	46	43	46	42	46	43	46	42	-0.6	-1.0	-0.3	-0.8	58	55	NO	NO	NO	NO	NO
1.2	36839	39 STARLING STREET LILYFIELD	Ground	E	56	53	57	53	57	53	58	53	0.7	0.2	1.1	0.7	60	55	NO	NO	NO	NO	NO
1.2	36839	39 STARLING STREET LILYFIELD	Ground	N	48	44	47	43	48	44	47	43	-0.8	-1.2	-0.3	-0.8	60	55	NO	NO	NO	NO	NO
1.2	36851	40 STARLING STREET LILYFIELD	Ground	N	49	45	48	44	49	45	49	45	-0.8	-1.1	-0.3	-0.7	60	55	NO	NO	NO	NO	NO
1.2	36851	40 STARLING STREET LILYFIELD	Ground	W	52	48	51	47	52	48	51	47	-0.7	-1.0	-0.2	-0.6	60	55	NO	NO	NO	NO	NO
1.2	36851	40 STARLING STREET LILYFIELD	Ground	S	46	43	46	42	46	43	46	42	-0.7	-1.1	-0.3	-0.7	58	55	NO	NO	NO	NO	NO
1.2	36851	40 STARLING STREET LILYFIELD	Ground	E	52	48	53	49	52	48	53	49	0.7	0.3	1.2	0.7	60	55	NO	NO	NO	NO	NO
1.2	36851	40 STARLING STREET LILYFIELD	Ground	N	53	49	54	50	53	50	55	50	0.8	0.5	1.4	0.8	60	55	NO	NO	NO	NO	NO
1.2	36852	40 GLADSTONE STREET LILYFIELD	Ground	W	51	47	50	46	51	47	51	47	-0.3	-0.5	0.1	-0.2	60	55	NO	NO	NO	NO	NO
1.2	36852	40 GLADSTONE STREET LILYFIELD	Ground	S	47	43	46	42	47	43	46	42	-0.6	-1.1	-0.2	-0.7	59	55	NO	NO	NO	NO	NO
1.2	36852	40 GLADSTONE STREET LILYFIELD	Ground	E	54	51	57	52	54	51	57	53	2.5	1.9	3.0	2.3	60	55	NO	NO	NO	NO	NO
1.2	36865	17 GLADSTONE STREET LILYFIELD	First	E	55	51	57	52	55	51	57	53	2.0	1.5	2.5	1.8	60	55	NO	NO	NO	NO	NO
1.2	36865	17 GLADSTONE STREET LILYFIELD	First	N	56	52	58	54	56	52	59	54	2.0	1.6	2.5	1.9	60	55	NO	NO	NO	NO	NO
1.2	36865	17 GLADSTONE STREET LILYFIELD	First	W	52	48	52	48	52	48	53	49	0.6	0.3	1.1	0.6	60	55	NO	NO	NO	NO	NO
1.2	36865	17 GLADSTONE STREET LILYFIELD	First	S	47	43	46	42	47	43	46	42	-0.5	-1.0	-0.1	-0.6	59	55	NO	NO	NO	NO	NO
1.2	36865	17 GLADSTONE STREET LILYFIELD	Ground	E	49	45	50	46	49	46	50	46	0.9	0.4	1.3	0.7	60	55	NO	NO	NO	NO	NO
1.2	36865	17 GLADSTONE STREET LILYFIELD	Ground	W	50	47	51	46	50	47	51	47	0.2	-0.1	0.7	0.2	60	55	NO	NO	NO	NO	NO
1.2	36865	17 GLADSTONE STREET LILYFIELD	Ground	S	42	39	42	38	42	39	42	38	-0.6	-1.0	-0.1	-0.6	54	51	NO	NO	NO	NO	NO
1.2	36866	43 STARLING STREET LILYFIELD	Ground	N	47	44	47	43	48	44	47	43	-0.6	-1.0	-0.2	-0.6	60	55	NO	NO	NO	NO	NO
1.2	36866	43 STARLING STREET LILYFIELD	Ground	W	52	48	53	48	52	48	53	49	0.5	0.2	0.9	0.5	60	55	NO	NO	NO	NO	NO
1.2	36866	43 STARLING STREET LILYFIELD	Ground	E	55	52	56	52	56	52	56	52	0.5	0.0	0.9	0.4	60	55	NO	NO	NO	NO	NO
1.2	36867	41 STARLING STREET LILYFIELD	Ground	W	52	48	52	48	52	48	53	49	0.4	0.1	0.8	0.4	60	55	NO	NO	NO	NO	NO
1.2	36867	41 STARLING STREET LILYFIELD	Ground	S	47	43	46	42	47	43	46	42	-0.7	-1.1	-0.3	-0.8	59	55	NO	NO	NO	NO	NO
1.2	36867	41 STARLING STREET LILYFIELD	Ground	E	56	53	57	53	56	53	57	53	0.6	0.1	1.0	0.5	60	55	NO	NO	NO	NO	NO
1.2	36880	42 GLADSTONE STREET LILYFIELD	Ground	E	55	51	57	53	55	51	58	53	2.5	2.0	3.0	2.3	60	55	NO	NO	NO	NO	NO
1.2	36880	42 GLADSTONE STREET LILYFIELD	Ground	N	49	46	49	45	49	46	49	45	-0.5	-0.8	0.0	-0.4	60	55	NO	NO	NO	NO	NO
1.2	36880	42 GLADSTONE STREET LILYFIELD	Ground	W	51	47	50	46	51	47	51	47	-0.1	-0.3	0.3	-0.1	60	55	NO	NO	NO	NO	NO
1.2	36880	42 GLADSTONE STREET LILYFIELD	Ground	N	51	47	51	47	51	47	51	47	-0.1	-0.3	0.3	0.0	60	55	NO	NO	NO	NO	NO
1.2	36880	42 GLADSTONE STREET LILYFIELD	Ground	W	52	48	51	47	52	48	52	48	-0.1	-0.3	0.4	0.0	60	55	NO	NO	NO	NO	NO
1.2	36882	12 BRENAN STREET LILYFIELD	First	W	49	45	50	46	49	46	50	46	0.8	0.3	1.1	0.7	60	55	NO	NO	NO	NO	NO
1.2	36882	12 BRENAN STREET LILYFIELD	First	S	46	42	46	42	46	42	46	42	0.0	-0.4	0.3	-0.1	58	54	NO	NO	NO	NO	NO
1.2	36882	12 BRENAN STREET LILYFIELD	First	E	50	46	51	47	50	47	52	47	0.9	0.3	1.4	0.7	60	55	NO	NO	NO	NO	NO
1.2	36882	12 BRENAN STREET LILYFIELD	Ground	W	47	44	47	43	47	44	48	44	0.1	-0.3	0.4	0.1	59	55	NO	NO	NO	NO	NO
1.2	36882	12 BRENAN STREET LILYFIELD	Ground	S	42	38	42	38	42	38	42	38	-0.4	-0.8	0.1	-0.4	54	50	NO	NO	NO	NO	NO
1.2	36882	12 BRENAN STREET LILYFIELD	Ground	E	49	45	49	45	49	45	50	46	0.7	0.0	1.3	0.5	60	55	NO	NO	NO	NO	NO
1.2	36891	78 WHITE STREET LILYFIELD	Ground	E	47	43	47	43	47	43	47	43	0.1	-0.3	0.6	0.1	59	55	NO	NO	NO	NO	NO
1.2	36891	78 WHITE STREET LILYFIELD	Ground	S	46	42	46	42	46	42	46	42	-0.3	-0.7	0.2	-0.3	58	54	NO	NO	NO	NO	NO
1.2	36891	78 WHITE STREET LILYFIELD	Ground	E	49	45	50	46	49	45	50	46	1.0	0.5	1.4	0.9	60	55	NO	NO	NO	NO	NO
1.2	36892	80-82 WHITE STREET LILYFIELD	Ground	E	49	46	51	47	50	46	52	47	1.6	1.1	2.1	1.4	60	55	NO	NO	NO	NO	NO
1.2	36892	80-82 WHITE STREET LILYFIELD	Ground	N	50	46	50	46	50	46	51	47	0.7	0.4	1.2	0.7	60	55	NO	NO	NO	NO	NO
1.2	36893	42 STARLING STREET LILYFIELD	Ground	W	52	49	51	47	52	49	52	48	-0.9	-1.2	-0.4	-0.8	60	55	NO	NO	NO	NO	NO
1.2	36893	42 STARLING STREET LILYFIELD	Ground	S	47	43	46	42	47	44	47	43	-0.7	-1.2	-0.4	-0.8	59	55	NO	NO	NO	NO	NO
1.2	36893	42 STARLING STREET LILYFIELD	Ground	E	53	49	53	49	53	50	53	49	-0.2	-0.6	0.2	-0.2	60	55	NO	NO	NO	NO	NO
1.2	36901	19 GLADSTONE STREET LILYFIELD	Ground	E	48	44	47	43	48	44	48	44	-0.3	-0.8	0.0	-0.4	60	55	NO	NO	NO	NO	NO
1.2	36901	19 GLADSTONE STREET LILYFIELD	Ground	N	46	43	46	42	46	43	46	42	-0.8	-1.2	-0.4	-0.8	58	55	NO	NO	NO	NO	NO
1.2	36901	19 GLADSTONE STREET LILYFIELD	Ground	W	51	47	51	47	51	47	52	48	0.5	0.2	0.9	0.4	60	55	NO	NO	NO	NO	NO
1.2	36913	45 STARLING STREET LILYFIELD	Ground	W	52	48	52	48	52	48	53	49	0.4	0.1	0.9	0.4	60	55	NO	NO	NO	NO	NO
1.2	36913	45 STARLING STREET LILYFIELD	Ground	S	47	43	46	42	47	43	47	43	-0.7	-1.1	-0.3	-0.7	59	55	NO	NO	NO	NO	NO
1.2	36913	45 STARLING STREET LILYFIELD	Ground	E	54	50	55	51	54	50	56	51	0.9	0.5	1.4	0.8	60	55	NO	NO	NO	NO	NO
1.2	36913	45 STARLING STREET LILYFIELD	Ground	N	48	44	47	43	48	44	48	44	-0.8	-1.1	-0.3	-0.7	60	55	NO	NO	NO	NO	NO
1.2	36914	41 PERCIVAL STREET LILYFIELD	Ground	N	48	44	47	43	48	44	48	44	-0.7	-1.1	-0.3	-0.7	60	55	NO	NO	NO	NO	NO
1.2	36914	41 PERCIVAL STREET LILYFIELD	Ground	E	52	48	52	47	52	48	52	48	-0.2	-0.5	0.3	-0.2	60	55	NO	NO	NO	NO	NO
1.2	36929	44 STARLING STREET LILYFIELD	Ground	E	54	50	55	51	54	50	56	51	1.1	0.6	1.5	1.0	60	55	NO	NO	NO	NO	NO
1.2	36929	44 STARLING STREET LILYFIELD	Ground	N	50	47	50	46	50	47	50	46	-0.6	-1.0	-0.2	-0.6	60	55	NO	NO	NO	NO	NO
1.2	36929	44 STARLING STREET LILYFIELD	Ground	W	52	48	51	47	52	48	51	47	-1.1	-1.3	-0.7	-1.0	60	55	NO	NO	NO	NO	NO
1.2	36937	84 WHITE STREET LILYFIELD	First	W	52	48	53	48	52	48	53	49	0.6	0.3	1.0	0.5	60	55	NO	NO	NO	NO	NO
1.2	36937	84 WHITE STREET LILYFIELD	First	S	47	43	47	43	47	44	47	43	-0.4	-0.8	0.0	-0.4	59	55	NO	NO	NO	NO	NO
1.2	36937	84 WHITE STREET LILYFIELD	First	E	54	51	56	52	54	51	57	52	2.0	1.4	2.4	1.7	60	55	NO	NO	NO	NO	NO

NCA	Receiver ID	Address	Floor Level	Facade	Opening Year 2027				Design Year 2037				Increase (Do Smthng - Do Nothing)				NCG project road noise criteria		Do noise levels exceed the cumulative limit with project roads adding ≥2dB to the total noise levels?		Is the contribution from the road project Acute?		Consider further treatment?
					Do Nothing		Do Smthng		Do Nothing		Do Smthng		Opening Year 2027		Design Year 2037								
					Day	Night	Day	Night	Day	Night	Day	Night	Day	Night	Day	Night	Day	Night	Day	Night	$L_{Aeq,15hr}$ ≥ 65dB	$L_{Aeq,9hr}$ ≥ 60dB	
1.2	36937	84 WHITE STREET LILYFIELD	First	N	56	52	58	53	56	52	58	54	1.8	1.3	2.3	1.7	60	55	NO	NO	NO	NO	NO
1.2	36937	84 WHITE STREET LILYFIELD	Ground	S	43	40	43	39	43	40	43	39	-0.5	-1.0	-0.1	-0.6	55	52	NO	NO	NO	NO	NO
1.2	36937	84 WHITE STREET LILYFIELD	Ground	E	53	49	54	49	53	49	54	50	1.1	0.5	1.5	1.0	60	55	NO	NO	NO	NO	NO
1.2	36937	84 WHITE STREET LILYFIELD	Ground	N	53	49	54	50	53	49	55	50	1.6	1.1	2.1	1.6	60	55	NO	NO	NO	NO	NO
1.2	36945	47 STARLING STREET LILYFIELD	Ground	E	58	54	59	54	58	54	59	55	1.0	0.6	1.5	0.9	60	55	NO	NO	NO	NO	NO
1.2	36945	47 STARLING STREET LILYFIELD	Ground	N	48	45	48	44	48	45	48	44	-0.6	-1.0	-0.2	-0.6	60	55	NO	NO	NO	NO	NO
1.2	36945	47 STARLING STREET LILYFIELD	Ground	W	52	49	53	49	52	49	53	49	0.6	0.2	0.9	0.6	60	55	NO	NO	NO	NO	NO
1.2	36945	47 STARLING STREET LILYFIELD	Ground	S	47	44	47	43	47	44	47	43	-0.8	-1.2	-0.4	-0.8	59	55	NO	NO	NO	NO	NO
1.2	36948	43 PERCIVAL STREET LILYFIELD	Ground	S	48	44	47	43	48	44	47	43	-0.8	-1.1	-0.5	-0.8	60	55	NO	NO	NO	NO	NO
1.2	36948	43 PERCIVAL STREET LILYFIELD	Ground	E	51	48	50	46	51	48	51	47	-0.9	-1.3	-0.6	-0.9	60	55	NO	NO	NO	NO	NO
1.2	36951	44 GLADSTONE STREET LILYFIELD	Ground	W	50	47	50	46	50	47	50	46	-0.6	-0.9	-0.2	-0.6	60	55	NO	NO	NO	NO	NO
1.2	36951	44 GLADSTONE STREET LILYFIELD	Ground	S	47	44	47	43	47	44	47	43	-0.7	-1.0	-0.3	-0.6	59	55	NO	NO	NO	NO	NO
1.2	36951	44 GLADSTONE STREET LILYFIELD	Ground	E	55	51	57	53	55	51	58	54	2.6	2.1	3.1	2.5	60	55	NO	NO	NO	NO	NO
1.2	36952	46 GLADSTONE STREET LILYFIELD	Ground	E	55	51	57	53	55	51	58	54	2.9	2.3	3.3	2.7	60	55	NO	NO	NO	NO	NO
1.2	36952	46 GLADSTONE STREET LILYFIELD	Ground	W	52	48	52	48	52	48	52	48	0.0	-0.3	0.4	0.1	60	55	NO	NO	NO	NO	NO
1.2	36960	86 WHITE STREET LILYFIELD	Ground	E	50	47	52	47	50	47	52	48	1.4	0.8	1.8	1.2	60	55	NO	NO	NO	NO	NO
1.2	36960	86 WHITE STREET LILYFIELD	Ground	N	47	43	46	42	47	44	47	43	-0.6	-1.1	-0.2	-0.7	59	55	NO	NO	NO	NO	NO
1.2	36960	86 WHITE STREET LILYFIELD	Ground	W	49	45	49	45	49	45	49	45	0.0	-0.3	0.4	0.1	60	55	NO	NO	NO	NO	NO
1.2	36960	86 WHITE STREET LILYFIELD	Ground	S	47	44	47	43	47	44	47	43	-0.3	-0.8	0.1	-0.4	59	55	NO	NO	NO	NO	NO
1.2	36966	48 GLADSTONE STREET LILYFIELD	Ground	E	55	51	58	53	55	51	58	54	3.0	2.4	3.4	2.9	60	55	NO	NO	NO	NO	NO
1.2	36967	46 STARLING STREET LILYFIELD	Ground	N	51	47	50	46	51	48	51	47	-0.7	-1.1	-0.3	-0.7	60	55	NO	NO	NO	NO	NO
1.2	36967	46 STARLING STREET LILYFIELD	Ground	NW	53	49	52	48	53	49	52	49	-0.9	-1.2	-0.5	-0.8	60	55	NO	NO	NO	NO	NO
1.2	36967	46 STARLING STREET LILYFIELD	Ground	S	48	44	47	43	48	44	47	43	-0.8	-1.1	-0.5	-0.8	60	55	NO	NO	NO	NO	NO
1.2	36967	46 STARLING STREET LILYFIELD	Ground	E	54	50	55	51	54	50	55	51	1.2	0.8	1.7	1.1	60	55	NO	NO	NO	NO	NO
1.2	36973	45 PERCIVAL STREET LILYFIELD	Ground	N	52	48	51	47	52	48	51	48	-0.6	-0.9	-0.3	-0.6	60	55	NO	NO	NO	NO	NO
1.2	36973	45 PERCIVAL STREET LILYFIELD	Ground	W	53	49	52	48	53	49	53	49	-0.6	-1.0	-0.3	-0.7	60	55	NO	NO	NO	NO	NO
1.2	36973	45 PERCIVAL STREET LILYFIELD	Ground	E	53	49	53	49	53	50	54	50	-0.1	-0.4	0.3	-0.1	60	55	NO	NO	NO	NO	NO
1.2	36979	49 STARLING STREET LILYFIELD	Ground	N	50	47	50	46	50	47	50	46	-0.5	-0.8	-0.1	-0.4	60	55	NO	NO	NO	NO	NO
1.2	36979	49 STARLING STREET LILYFIELD	Ground	W	53	49	53	49	53	49	54	50	0.6	0.4	1.1	0.7	60	55	NO	NO	NO	NO	NO
1.2	36979	49 STARLING STREET LILYFIELD	Ground	S	48	44	47	43	48	44	47	43	-0.7	-1.2	-0.4	-0.8	60	55	NO	NO	NO	NO	NO
1.2	36979	49 STARLING STREET LILYFIELD	Ground	E	58	54	59	55	58	54	59	55	1.1	0.6	1.6	1.0	60	55	NO	NO	NO	NO	NO
1.2	36979	49 STARLING STREET LILYFIELD	Ground	S	48	44	47	43	48	44	47	43	-0.7	-1.2	-0.4	-0.8	60	55	NO	NO	NO	NO	NO
1.2	36979	49 STARLING STREET LILYFIELD	Ground	E	58	54	59	55	58	54	59	55	1.1	0.6	1.6	1.0	60	55	NO	NO	NO	NO	NO
1.2	36983	21 GLADSTONE STREET LILYFIELD	Ground	E	52	48	55	50	52	49	55	51	2.5	1.9	2.9	2.3	60	55	NO	NO	NO	NO	NO
1.2	36983	21 GLADSTONE STREET LILYFIELD	Ground	N	55	51	57	52	55	51	57	53	1.7	1.1	2.2	1.6	60	55	NO	NO	NO	NO	NO
1.2	36983	21 GLADSTONE STREET LILYFIELD	Ground	W	52	48	52	48	52	48	53	49	0.7	0.5	1.2	0.7	60	55	NO	NO	NO	NO	NO
1.2	36983	21 GLADSTONE STREET LILYFIELD	Ground	S	47	44	47	43	47	44	47	43	-0.5	-0.8	-0.1	-0.5	59	55	NO	NO	NO	NO	NO
1.2	36985	12 BRENAN STREET LILYFIELD	First	N	48	44	48	44	48	44	48	44	0.0	-0.5	0.4	-0.1	60	55	NO	NO	NO	NO	NO
1.2	36985	12 BRENAN STREET LILYFIELD	First	W	51	47	52	48	51	47	52	48	1.1	0.7	1.5	1.0	60	55	NO	NO	NO	NO	NO
1.2	36985	12 BRENAN STREET LILYFIELD	First	W	50	46	51	47	50	46	52	48	1.2	0.8	1.7	1.2	60	55	NO	NO	NO	NO	NO
1.2	36985	12 BRENAN STREET LILYFIELD	First	S	47	43	46	42	47	43	47	43	-0.4	-0.8	0.1	-0.4	59	55	NO	NO	NO	NO	NO
1.2	36985	12 BRENAN STREET LILYFIELD	First	W	49	45	50	46	49	45	50	46	0.8	0.5	1.3	0.8	60	55	NO	NO	NO	NO	NO
1.2	36985	12 BRENAN STREET LILYFIELD	First	S	45	42	45	41	45	42	46	42	-0.1	-0.5	0.4	-0.2	57	54	NO	NO	NO	NO	NO
1.2	36985	12 BRENAN STREET LILYFIELD	First	E	46	43	47	43	47	43	47	43	0.3	-0.3	0.7	0.1	59	55	NO	NO	NO	NO	NO
1.2	36985	12 BRENAN STREET LILYFIELD	First	S	45	42	45	41	46	42	46	42	-0.1	-0.6	0.3	-0.2	58	54	NO	NO	NO	NO	NO
1.2	36985	12 BRENAN STREET LILYFIELD	First	E	49	45	50	46	49	45	51	46	1.3	0.7	1.9	1.2	60	55	NO	NO	NO	NO	NO
1.2	36985	12 BRENAN STREET LILYFIELD	First	N	47	44	47	43	47	44	48	44	0.2	-0.2	0.5	0.1	59	55	NO	NO	NO	NO	NO
1.2	36985	12 BRENAN STREET LILYFIELD	First	E	46	43	46	42	46	43	47	43	0.1	-0.4	0.5	0.0	58	55	NO	NO	NO	NO	NO
1.2	36985	12 BRENAN STREET LILYFIELD	First	S	46	42	46	42	46	42	46	42	-0.2	-0.6	0.3	-0.2	58	54	NO	NO	NO	NO	NO
1.2	36985	12 BRENAN STREET LILYFIELD	First	E	49	45	50	46	49	45	51	47	1.4	1.0	1.9	1.3	60	55	NO	NO	NO	NO	NO
1.2	36985	12 BRENAN STREET LILYFIELD	First	S	46	42	46	42	46	42	46	42	0.0	-0.5	0.3	-0.1	58	54	NO	NO	NO	NO	NO
1.2	36985	12 BRENAN STREET LILYFIELD	First	N	46	42	46	42	46	43	46	42	-0.1	-0.6	0.3	-0.2	58	55	NO	NO	NO	NO	NO
1.2	36985	12 BRENAN STREET LILYFIELD	First	E	49	45	51	46	49	46	51	47	1.4	0.8	1.8	1.3	60	55	NO	NO	NO	NO	NO
1.2	36985	12 BRENAN STREET LILYFIELD	First	N	47	43	47	43	47	43	47	43	-0.1	-0.5	0.4	-0.1	59	55	NO	NO	NO	NO	NO
1.2	36985	12 BRENAN STREET LILYFIELD	First	S	47	43	46	42	47	43	47	43	-0.1	-0.6	0.2	-0.2	59	55	NO	NO	NO	NO	NO
1.2	36985	12 BRENAN STREET LILYFIELD	First	E	49	46	51	47	50	46	51	47	1.4	0.8	1.8	1.3	60	55	NO	NO	NO	NO	NO
1.2	36985	12 BRENAN STREET LILYFIELD	First	N	47	44	47	43	47	44	48	44	-0.1	-0.5	0.3	-0.1	59	55	NO	NO	NO	NO	NO
1.2	36985	12 BRENAN STREET LILYFIELD	First	S	47	43	47	43	47	43	47	43	-0.1	-0.6	0.2	-0.2	59	55	NO	NO	NO	NO	NO
1.2	36985	12 BRENAN STREET LILYFIELD	First	E	50	46	51	47	50	46	52	47	1.3	0.7	1.7	1.2	60	55	NO	NO	NO	NO	NO
1.2	36985	12 BRENAN STREET LILYFIELD	First	N	49	45	49	45	49	45	49	45	0.1	-0.3	0.5	0.1	60	55	NO	NO	NO	NO	NO
1.2	36985	12 BRENAN STREET LILYFIELD	First	E	47	44	47	43	47	44	48	44	0.0	-0.4	0.5	0.0	59	55	NO	NO	NO	NO	NO
1.2	36985	12 BRENAN STREET LILYFIELD	First	S	47	44	47	43	47	44	48	43	-0.1	-0.6	0.3	-0.2	59	55	NO	NO	NO	NO	NO
1.2	36985	12 BRENAN STREET LILYFIELD	First	E	50	46	50	46	50	46	51	47	0.7	0.2	1.1	0.6	60	55	NO	NO	NO	NO	NO
1.2	36985	12 BRENAN STREET LILYFIELD	Ground	N	44	41	44	40	44	41	44	40	-0.5	-1.0	-0.2	-0.6	56	53	NO	NO	NO	NO	NO

NCA	Receiver ID	Address	Floor Level	Facade	Opening Year 2027				Design Year 2037				Increase (Do Smthng - Do Nothing)				NCG project road noise criteria		Do noise levels exceed the cumulative limit with project roads adding ≥2dB to the total noise levels?		Is the contribution from the road project Acute?		Consider further treatment?
					Do Nothing		Do Smthng		Do Nothing		Do Smthng		Opening Year 2027		Design Year 2037								
					Day	Night	Day	Night	Day	Night	Day	Night	Day	Night	Day	Night	Day	Night	Day	Night	$L_{Aeq,15hr}$ ≥ 65dB	$L_{Aeq,9hr}$ ≥ 60dB	
1.2	36985	12 BRENAN STREET LILYFIELD	Ground	W	50	46	50	46	50	46	51	47	0.7	0.3	1.0	0.6	60	55	NO	NO	NO	NO	NO
1.2	36985	12 BRENAN STREET LILYFIELD	Ground	W	49	45	50	45	49	45	50	46	0.6	0.2	1.0	0.5	60	55	NO	NO	NO	NO	NO
1.2	36985	12 BRENAN STREET LILYFIELD	Ground	S	44	40	43	39	44	40	43	39	-0.7	-1.1	-0.3	-0.7	56	52	NO	NO	NO	NO	NO
1.2	36985	12 BRENAN STREET LILYFIELD	Ground	W	47	44	48	44	47	44	48	44	0.1	-0.1	0.6	0.2	59	55	NO	NO	NO	NO	NO
1.2	36985	12 BRENAN STREET LILYFIELD	Ground	S	42	38	42	37	42	38	42	38	-0.4	-0.8	0.1	-0.4	54	50	NO	NO	NO	NO	NO
1.2	36985	12 BRENAN STREET LILYFIELD	Ground	E	43	39	43	39	43	39	43	39	-0.1	-0.5	0.3	-0.2	55	51	NO	NO	NO	NO	NO
1.2	36985	12 BRENAN STREET LILYFIELD	Ground	S	42	38	42	37	42	38	42	38	-0.3	-0.8	0.2	-0.5	54	50	NO	NO	NO	NO	NO
1.2	36985	12 BRENAN STREET LILYFIELD	Ground	E	46	42	47	43	46	42	48	43	1.1	0.5	1.6	0.9	58	54	NO	NO	NO	NO	NO
1.2	36985	12 BRENAN STREET LILYFIELD	Ground	N	44	40	43	39	44	40	44	40	-0.3	-0.8	0.2	-0.4	56	52	NO	NO	NO	NO	NO
1.2	36985	12 BRENAN STREET LILYFIELD	Ground	E	43	39	42	38	43	39	43	39	-0.3	-0.7	0.2	-0.4	55	51	NO	NO	NO	NO	NO
1.2	36985	12 BRENAN STREET LILYFIELD	Ground	S	42	39	42	38	42	39	42	38	-0.4	-0.8	0.0	-0.5	54	51	NO	NO	NO	NO	NO
1.2	36985	12 BRENAN STREET LILYFIELD	Ground	E	46	43	47	43	46	43	48	44	1.1	0.5	1.6	1.0	58	55	NO	NO	NO	NO	NO
1.2	36985	12 BRENAN STREET LILYFIELD	Ground	S	42	39	42	38	43	39	43	39	-0.3	-0.8	0.1	-0.4	55	51	NO	NO	NO	NO	NO
1.2	36985	12 BRENAN STREET LILYFIELD	Ground	N	42	39	42	38	43	39	43	39	-0.3	-0.8	0.1	-0.4	55	51	NO	NO	NO	NO	NO
1.2	36985	12 BRENAN STREET LILYFIELD	Ground	E	46	43	47	43	46	43	48	44	1.0	0.5	1.6	0.9	58	55	NO	NO	NO	NO	NO
1.2	36985	12 BRENAN STREET LILYFIELD	Ground	N	43	40	43	39	43	40	43	39	-0.3	-0.8	0.0	-0.5	55	52	NO	NO	NO	NO	NO
1.2	36985	12 BRENAN STREET LILYFIELD	Ground	S	43	39	43	38	43	39	43	39	-0.4	-0.8	0.1	-0.4	55	51	NO	NO	NO	NO	NO
1.2	36985	12 BRENAN STREET LILYFIELD	Ground	E	47	43	48	43	47	43	48	44	1.0	0.5	1.4	0.8	59	55	NO	NO	NO	NO	NO
1.2	36985	12 BRENAN STREET LILYFIELD	Ground	N	43	40	43	39	44	40	44	39	-0.4	-0.9	0.0	-0.5	56	52	NO	NO	NO	NO	NO
1.2	36985	12 BRENAN STREET LILYFIELD	Ground	S	43	40	43	39	43	40	43	39	-0.4	-0.9	0.0	-0.5	55	52	NO	NO	NO	NO	NO
1.2	36985	12 BRENAN STREET LILYFIELD	Ground	E	47	43	48	43	47	43	48	44	0.8	0.2	1.2	0.6	59	55	NO	NO	NO	NO	NO
1.2	36985	12 BRENAN STREET LILYFIELD	Ground	N	45	41	44	40	45	41	45	41	-0.5	-1.0	-0.1	-0.6	57	53	NO	NO	NO	NO	NO
1.2	36985	12 BRENAN STREET LILYFIELD	Ground	E	44	40	43	39	44	40	44	40	-0.4	-0.9	0.0	-0.5	56	52	NO	NO	NO	NO	NO
1.2	36985	12 BRENAN STREET LILYFIELD	Ground	S	44	40	43	39	44	40	44	39	-0.5	-1.0	0.0	-0.6	56	52	NO	NO	NO	NO	NO
1.2	36985	12 BRENAN STREET LILYFIELD	Ground	E	46	42	46	42	46	43	47	42	0.1	-0.5	0.5	-0.1	58	55	NO	NO	NO	NO	NO
1.2	36990	50 GLADSTONE STREET LILYFIELD	First	W	53	50	54	50	53	50	54	50	0.4	0.1	0.8	0.4	60	55	NO	NO	NO	NO	NO
1.2	36990	50 GLADSTONE STREET LILYFIELD	First	E	56	52	59	54	56	52	59	55	2.9	2.4	3.4	2.8	60	55	NO	NO	NO	NO	NO
1.2	36990	50 GLADSTONE STREET LILYFIELD	Ground	W	51	47	51	47	51	47	51	47	0.1	-0.2	0.5	0.2	60	55	NO	NO	NO	NO	NO
1.2	36990	50 GLADSTONE STREET LILYFIELD	Ground	E	54	50	57	53	54	50	58	54	3.4	2.8	3.9	3.3	60	55	NO	NO	NO	NO	NO
1.2	36992	12 BRENAN STREET LILYFIELD	First	E	51	47	52	47	51	47	52	48	1.0	0.3	1.4	0.8	60	55	NO	NO	NO	NO	NO
1.2	36992	12 BRENAN STREET LILYFIELD	First	W	50	47	51	47	50	47	52	48	1.0	0.5	1.4	0.8	60	55	NO	NO	NO	NO	NO
1.2	36992	12 BRENAN STREET LILYFIELD	First	W	50	47	51	47	50	47	52	48	1.0	0.5	1.4	0.8	60	55	NO	NO	NO	NO	NO
1.2	36992	12 BRENAN STREET LILYFIELD	First	SW	49	45	49	45	49	45	49	45	0.1	-0.2	0.6	0.2	60	55	NO	NO	NO	NO	NO
1.2	36992	12 BRENAN STREET LILYFIELD	First	NW	49	45	49	45	49	45	50	46	0.2	-0.1	0.7	0.3	60	55	NO	NO	NO	NO	NO
1.2	36992	12 BRENAN STREET LILYFIELD	First	N	50	46	50	46	50	46	51	47	0.5	0.0	0.9	0.4	60	55	NO	NO	NO	NO	NO
1.2	36992	12 BRENAN STREET LILYFIELD	First	W	50	46	51	47	50	46	52	47	1.0	0.5	1.4	0.9	60	55	NO	NO	NO	NO	NO
1.2	36992	12 BRENAN STREET LILYFIELD	First	S	48	44	47	43	48	44	48	44	-0.2	-0.5	0.3	-0.3	60	55	NO	NO	NO	NO	NO
1.2	36992	12 BRENAN STREET LILYFIELD	First	W	48	44	48	44	48	45	49	45	0.1	-0.3	0.5	0.1	60	55	NO	NO	NO	NO	NO
1.2	36992	12 BRENAN STREET LILYFIELD	First	N	49	45	49	45	49	45	50	46	0.3	0.1	0.8	0.4	60	55	NO	NO	NO	NO	NO
1.2	36992	12 BRENAN STREET LILYFIELD	First	W	50	46	51	46	50	46	51	47	0.9	0.5	1.4	0.9	60	55	NO	NO	NO	NO	NO
1.2	36992	12 BRENAN STREET LILYFIELD	First	SW	48	44	48	44	48	44	48	44	0.0	-0.3	0.4	0.0	60	55	NO	NO	NO	NO	NO
1.2	36992	12 BRENAN STREET LILYFIELD	Ground	E	49	46	50	46	49	46	51	46	0.9	0.2	1.3	0.6	60	55	NO	NO	NO	NO	NO
1.2	36992	12 BRENAN STREET LILYFIELD	Ground	W	48	45	49	45	48	45	49	45	0.3	-0.1	0.8	0.3	60	55	NO	NO	NO	NO	NO
1.2	36992	12 BRENAN STREET LILYFIELD	Ground	SW	46	42	45	41	46	42	46	42	-0.6	-0.9	-0.1	-0.6	58	54	NO	NO	NO	NO	NO
1.2	36992	12 BRENAN STREET LILYFIELD	Ground	NW	46	42	46	42	46	43	46	42	-0.5	-0.9	-0.1	-0.6	58	55	NO	NO	NO	NO	NO
1.2	36992	12 BRENAN STREET LILYFIELD	Ground	N	47	44	48	44	48	44	48	44	0.2	-0.2	0.5	0.1	60	55	NO	NO	NO	NO	NO
1.2	36992	12 BRENAN STREET LILYFIELD	Ground	W	48	44	48	44	48	44	49	45	0.4	0.1	0.9	0.5	60	55	NO	NO	NO	NO	NO
1.2	36992	12 BRENAN STREET LILYFIELD	Ground	S	44	41	44	40	44	41	44	40	-0.6	-1.1	-0.2	-0.7	56	53	NO	NO	NO	NO	NO
1.2	36992	12 BRENAN STREET LILYFIELD	Ground	W	45	41	44	40	45	41	45	41	-0.7	-1.1	-0.2	-0.7	57	53	NO	NO	NO	NO	NO
1.2	36992	12 BRENAN STREET LILYFIELD	Ground	N	46	43	46	42	46	43	46	42	-0.5	-0.9	-0.1	-0.5	58	55	NO	NO	NO	NO	NO
1.2	36992	12 BRENAN STREET LILYFIELD	Ground	W	48	44	48	44	48	44	49	45	0.5	0.1	1.0	0.5	60	55	NO	NO	NO	NO	NO
1.2	36992	12 BRENAN STREET LILYFIELD	Ground	SW	45	41	44	40	45	41	45	41	-0.6	-1.0	-0.3	-0.6	57	53	NO	NO	NO	NO	NO
1.2	36995	48 STARLING STREET LILYFIELD	Ground	W	53	49	51	47	53	49	52	48	-1.4	-1.6	-1.0	-1.2	60	55	NO	NO	NO	NO	NO
1.2	36995	48 STARLING STREET LILYFIELD	Ground	S	49	45	48	44	49	45	48	44	-0.9	-1.2	-0.5	-0.8	60	55	NO	NO	NO	NO	NO
1.2	36995	48 STARLING STREET LILYFIELD	Ground	E	54	50	55	51	54	51	55	51	0.8	0.4	1.3	0.7	60	55	NO	NO	NO	NO	NO
1.2	37010	51 STARLING STREET LILYFIELD	Ground	W	53	49	54	50	53	50	54	50	0.5	0.2	1.0	0.5	60	55	NO	NO	NO	NO	NO
1.2	37010	51 STARLING STREET LILYFIELD	Ground	S	48	45	47	43	48	45	48	44	-0.8	-1.2	-0.4	-0.8	60	55	NO	NO	NO	NO	NO
1.2	37010	51 STARLING STREET LILYFIELD	Ground	E	58	54	58	54	58	54	59	55	0.7	0.2	1.2	0.7	60	55	NO	NO	NO	NO	NO
1.2	37011	88 WHITE STREET LILYFIELD	First	S	48	44	47	43	48	44	48	44	-0.3	-0.7	0.0	-0.3	60	55	NO	NO	NO	NO	NO
1.2	37011	88 WHITE STREET LILYFIELD	First	E	53	49	54	50	53	49	55	50	1.7	1.1	2.1	1.5	60	55	NO	NO	NO	NO	NO
1.2	37011	88 WHITE STREET LILYFIELD	First	N	54	50	56	52	54	50	56	52	1.8	1.3	2.2	1.6	60	55	NO	NO	NO	NO	NO
1.2	37011	88 WHITE STREET LILYFIELD	First	W	52	48	54	50	52	49	54	50	1.8	1.3	2.3	1.6	60	55	NO	NO	NO	NO	NO
1.2	37011	88 WHITE STREET LILYFIELD	First	S	48	45	48	44	48	45	48	44	-0.4	-0.7	0.0	-0.4	60	55	NO	NO	NO	NO	NO

NCA	Receiver ID	Address	Floor Level	Facade	Opening Year 2027				Design Year 2037				Increase (Do Smthng - Do Nothing)				NCG project road noise criteria		Do noise levels exceed the cumulative limit with project roads adding ≥2dB to the total noise levels?		Is the contribution from the road project Acute?		Consider further treatment?
					Do Nothing		Do Smthng		Do Nothing		Do Smthng		Opening Year 2027		Design Year 2037								
					Day	Night	Day	Night	Day	Night	Day	Night	Day	Night	Day	Night	Day	Night	Day	Night	$L_{Aeq,15hr}$ ≥ 65dB	$L_{Aeq,9hr}$ ≥ 60dB	
1.2	37011	88 WHITE STREET LILYFIELD	Ground	S	44	40	43	39	44	40	44	40	-0.5	-1.0	-0.1	-0.6	56	52	NO	NO	NO	NO	NO
1.2	37011	88 WHITE STREET LILYFIELD	Ground	E	49	46	51	47	49	46	51	47	1.3	0.8	1.9	1.2	60	55	NO	NO	NO	NO	NO
1.2	37011	88 WHITE STREET LILYFIELD	Ground	N	52	48	53	49	52	48	53	49	1.0	0.6	1.5	0.9	60	55	NO	NO	NO	NO	NO
1.2	37011	88 WHITE STREET LILYFIELD	Ground	W	50	46	51	47	50	46	52	48	1.3	0.8	1.7	1.1	60	55	NO	NO	NO	NO	NO
1.2	37011	88 WHITE STREET LILYFIELD	Ground	S	45	41	44	40	45	41	45	41	-0.7	-1.1	-0.3	-0.7	57	53	NO	NO	NO	NO	NO
1.2	37012	47 PERCIVAL STREET LILYFIELD	Ground	N	49	46	49	45	49	46	49	45	-0.8	-1.1	-0.4	-0.7	60	55	NO	NO	NO	NO	NO
1.2	37012	47 PERCIVAL STREET LILYFIELD	Ground	W	54	50	53	49	54	50	54	50	-0.7	-1.0	-0.3	-0.7	60	55	NO	NO	NO	NO	NO
1.2	37012	47 PERCIVAL STREET LILYFIELD	Ground	S	48	45	48	44	49	45	48	44	-0.8	-1.3	-0.5	-0.9	60	55	NO	NO	NO	NO	NO
1.2	37012	47 PERCIVAL STREET LILYFIELD	Ground	E	53	50	53	49	53	50	53	49	-0.2	-0.6	0.2	-0.2	60	55	NO	NO	NO	NO	NO
1.2	37016	50 STARLING STREET LILYFIELD	Ground	E	56	52	57	52	56	52	57	53	0.7	0.2	1.2	0.6	60	55	NO	NO	NO	NO	NO
1.2	37016	50 STARLING STREET LILYFIELD	Ground	N	51	48	50	47	51	48	51	47	-0.9	-1.2	-0.5	-0.9	60	55	NO	NO	NO	NO	NO
1.2	37016	50 STARLING STREET LILYFIELD	Ground	W	53	49	51	47	53	49	52	48	-1.3	-1.5	-0.9	-1.2	60	55	NO	NO	NO	NO	NO
1.2	37024	52 GLADSTONE STREET LILYFIELD	Ground	E	55	51	58	54	55	51	59	54	3.4	3.0	3.9	3.3	60	55	NO	NO	NO	NO	NO
1.2	37024	52 GLADSTONE STREET LILYFIELD	Ground	N	53	49	53	49	53	49	53	49	0.1	-0.3	0.5	0.1	60	55	NO	NO	NO	NO	NO
1.2	37024	52 GLADSTONE STREET LILYFIELD	Ground	W	53	49	54	50	53	49	54	50	0.6	0.3	1.1	0.6	60	55	NO	NO	NO	NO	NO
1.2	37024	52 GLADSTONE STREET LILYFIELD	Ground	N	54	50	55	51	54	50	55	51	0.9	0.5	1.3	0.8	60	55	NO	NO	NO	NO	NO
1.2	37024	52 GLADSTONE STREET LILYFIELD	Ground	W	53	49	53	49	53	49	54	50	0.5	0.2	0.9	0.5	60	55	NO	NO	NO	NO	NO
1.2	37035	23 GLADSTONE STREET LILYFIELD	Ground	W	51	47	51	47	51	47	51	47	0.0	-0.3	0.4	0.0	60	55	NO	NO	NO	NO	NO
1.2	37035	23 GLADSTONE STREET LILYFIELD	Ground	S	48	45	48	44	48	45	48	44	-0.4	-0.8	0.0	-0.4	60	55	NO	NO	NO	NO	NO
1.2	37035	23 GLADSTONE STREET LILYFIELD	Ground	E	52	48	54	49	52	48	54	50	1.8	1.2	2.2	1.6	60	55	NO	NO	NO	NO	NO
1.2	37036	25 GLADSTONE STREET LILYFIELD	Ground	E	53	49	54	50	53	49	55	50	1.4	0.8	1.9	1.2	60	55	NO	NO	NO	NO	NO
1.2	37036	25 GLADSTONE STREET LILYFIELD	Ground	W	51	47	51	47	51	47	51	47	0.0	-0.3	0.4	0.0	60	55	NO	NO	NO	NO	NO
1.2	37040	12 BRENAN STREET LILYFIELD	First	N	49	46	49	45	49	46	50	46	0.2	-0.1	0.7	0.2	60	55	NO	NO	NO	NO	NO
1.2	37040	12 BRENAN STREET LILYFIELD	First	W	51	47	51	47	51	47	52	48	0.7	0.4	1.2	0.7	60	55	NO	NO	NO	NO	NO
1.2	37040	12 BRENAN STREET LILYFIELD	First	S	48	45	48	44	48	45	49	45	-0.1	-0.5	0.3	-0.1	60	55	NO	NO	NO	NO	NO
1.2	37040	12 BRENAN STREET LILYFIELD	First	W	49	45	49	45	49	45	50	46	0.3	0.0	0.8	0.4	60	55	NO	NO	NO	NO	NO
1.2	37040	12 BRENAN STREET LILYFIELD	First	E	52	48	53	49	52	48	54	50	1.3	0.7	1.8	1.1	60	55	NO	NO	NO	NO	NO
1.2	37040	12 BRENAN STREET LILYFIELD	Ground	N	46	42	46	42	46	43	46	42	-0.4	-0.9	-0.1	-0.5	58	55	NO	NO	NO	NO	NO
1.2	37040	12 BRENAN STREET LILYFIELD	Ground	W	49	45	49	45	49	45	49	45	0.3	0.0	0.8	0.3	60	55	NO	NO	NO	NO	NO
1.2	37040	12 BRENAN STREET LILYFIELD	Ground	S	45	41	44	40	45	41	45	41	-0.6	-1.1	-0.2	-0.7	57	53	NO	NO	NO	NO	NO
1.2	37040	12 BRENAN STREET LILYFIELD	Ground	W	46	42	45	41	46	42	46	42	-0.6	-1.0	-0.2	-0.6	58	54	NO	NO	NO	NO	NO
1.2	37040	12 BRENAN STREET LILYFIELD	Ground	E	51	47	52	48	51	47	53	48	1.4	0.7	1.9	1.2	60	55	NO	NO	NO	NO	NO
1.2	37046	49 PERCIVAL STREET LILYFIELD	Ground	N	50	47	49	45	50	47	50	46	-0.8	-1.1	-0.4	-0.7	60	55	NO	NO	NO	NO	NO
1.2	37046	49 PERCIVAL STREET LILYFIELD	Ground	W	54	51	54	50	54	51	54	50	-0.5	-0.9	-0.2	-0.6	60	55	NO	NO	NO	NO	NO
1.2	37046	49 PERCIVAL STREET LILYFIELD	Ground	S	49	46	48	44	49	46	49	45	-0.9	-1.2	-0.5	-0.8	60	55	NO	NO	NO	NO	NO
1.2	37046	49 PERCIVAL STREET LILYFIELD	Ground	E	54	50	54	50	54	50	54	50	-0.4	-0.6	0.1	-0.3	60	55	NO	NO	NO	NO	NO
1.2	37047	53 STARLING STREET LILYFIELD	Ground	W	54	50	54	50	54	51	55	51	0.1	-0.2	0.6	0.2	60	55	NO	NO	NO	NO	NO
1.2	37047	53 STARLING STREET LILYFIELD	Ground	E	58	54	59	55	58	54	60	55	1.6	1.1	2.0	1.5	60	55	NO	NO	NO	NO	NO
1.2	37052	90 WHITE STREET LILYFIELD	Ground	N	50	47	51	47	50	47	52	48	1.0	0.6	1.5	1.0	60	55	NO	NO	NO	NO	NO
1.2	37052	90 WHITE STREET LILYFIELD	Ground	E	50	46	51	47	50	47	51	47	0.6	0.1	1.0	0.5	60	55	NO	NO	NO	NO	NO
1.2	37052	90 WHITE STREET LILYFIELD	Ground	N	51	47	51	47	51	47	52	48	0.4	0.0	0.9	0.4	60	55	NO	NO	NO	NO	NO
1.2	37052	90 WHITE STREET LILYFIELD	Ground	W	51	47	51	47	51	47	52	48	0.4	0.0	0.7	0.3	60	55	NO	NO	NO	NO	NO
1.2	37052	90 WHITE STREET LILYFIELD	Ground	S	48	44	48	44	48	44	48	44	-0.1	-0.6	0.2	-0.2	60	55	NO	NO	NO	NO	NO
1.2	37052	90 WHITE STREET LILYFIELD	Ground	E	50	47	52	47	50	47	52	48	1.2	0.7	1.6	1.0	60	55	NO	NO	NO	NO	NO
1.2	37056	12 BRENAN STREET LILYFIELD	First	W	52	48	53	49	52	48	54	49	1.1	0.7	1.5	1.0	60	55	NO	NO	NO	NO	NO
1.2	37056	12 BRENAN STREET LILYFIELD	First	S	47	44	47	43	47	44	48	44	-0.2	-0.6	0.3	-0.2	59	55	NO	NO	NO	NO	NO
1.2	37056	12 BRENAN STREET LILYFIELD	First	E	50	46	51	47	50	46	52	47	1.2	0.7	1.7	1.1	60	55	NO	NO	NO	NO	NO
1.2	37056	12 BRENAN STREET LILYFIELD	First	N	49	45	49	45	49	45	49	45	0.3	-0.1	0.7	0.3	60	55	NO	NO	NO	NO	NO
1.2	37056	12 BRENAN STREET LILYFIELD	First	E	48	44	48	44	48	44	48	44	0.2	-0.2	0.5	0.1	60	55	NO	NO	NO	NO	NO
1.2	37056	12 BRENAN STREET LILYFIELD	First	S	48	44	48	44	48	44	48	44	0.0	-0.5	0.3	-0.1	60	55	NO	NO	NO	NO	NO
1.2	37056	12 BRENAN STREET LILYFIELD	First	E	50	46	51	47	50	47	52	48	1.2	0.8	1.7	1.1	60	55	NO	NO	NO	NO	NO
1.2	37056	12 BRENAN STREET LILYFIELD	First	N	48	44	48	44	48	44	48	44	-0.1	-0.5	0.3	-0.1	60	55	NO	NO	NO	NO	NO
1.2	37056	12 BRENAN STREET LILYFIELD	Ground	W	51	47	51	47	51	47	52	48	0.6	0.3	1.0	0.6	60	55	NO	NO	NO	NO	NO
1.2	37056	12 BRENAN STREET LILYFIELD	Ground	S	44	40	43	39	44	40	44	40	-0.6	-1.0	-0.1	-0.6	56	52	NO	NO	NO	NO	NO
1.2	37056	12 BRENAN STREET LILYFIELD	Ground	E	47	43	48	43	47	43	48	44	0.7	0.1	1.1	0.5	59	55	NO	NO	NO	NO	NO
1.2	37056	12 BRENAN STREET LILYFIELD	Ground	N	45	42	45	41	45	42	45	41	-0.4	-0.8	0.0	-0.5	57	54	NO	NO	NO	NO	NO
1.2	37056	12 BRENAN STREET LILYFIELD	Ground	E	44	41	44	40	44	41	44	40	-0.5	-1.0	0.0	-0.6	56	53	NO	NO	NO	NO	NO
1.2	37056	12 BRENAN STREET LILYFIELD	Ground	S	44	41	44	40	44	41	44	40	-0.5	-1.0	-0.1	-0.6	56	53	NO	NO	NO	NO	NO
1.2	37056	12 BRENAN STREET LILYFIELD	Ground	E	48	44	48	44	48	44	49	44	0.6	0.1	1.0	0.5	60	55	NO	NO	NO	NO	NO
1.2	37056	12 BRENAN STREET LILYFIELD	Ground	N	44	41	44	40	44	41	44	40	-0.5	-0.9	0.0	-0.5	56	53	NO	NO	NO	NO	NO
1.2	37058	52 STARLING STREET LILYFIELD	Ground	N	53	49	51	47	53	49	52	48	-1.8	-2.1	-1.4	-1.7	60	55	NO	NO	NO	NO	NO
1.2	37058	52 STARLING STREET LILYFIELD	Ground	W	54	50	53	49	54	50	54	50	-0.6	-0.9	-0.2	-0.6	60	55	NO	NO	NO	NO	NO

NCA	Receiver ID	Address	Floor Level	Facade	Opening Year 2027				Design Year 2037				Increase (Do Smthng - Do Nothing)				NCG project road noise criteria		Do noise levels exceed the cumulative limit with project roads adding ≥2dB to the total noise levels?		Is the contribution from the road project Acute?		Consider further treatment?
					Do Nothing		Do Smthng		Do Nothing		Do Smthng		Opening Year 2027		Design Year 2037								
					Day	Night	Day	Night	Day	Night	Day	Night	Day	Night	Day	Night	Day	Night	Day	Night	$L_{Aeq,15hr}$ ≥ 65dB	$L_{Aeq,9hr}$ ≥ 60dB	
1.2	37058	52 STARLING STREET LILYFIELD	Ground	S	49	45	48	44	49	46	49	45	-0.9	-1.2	-0.5	-0.8	60	55	NO	NO	NO	NO	NO
1.2	37058	52 STARLING STREET LILYFIELD	Ground	E	58	55	59	55	59	55	59	55	0.4	-0.1	0.8	0.3	60	55	NO	NO	NO	NO	NO
1.2	37058	52 STARLING STREET LILYFIELD	Ground	NE	48	45	47	43	48	45	48	44	-0.9	-1.3	-0.5	-0.9	60	55	NO	NO	NO	NO	NO
1.2	37058	52 STARLING STREET LILYFIELD	Ground	N	48	45	47	43	48	45	48	44	-1.0	-1.3	-0.6	-1.0	60	55	NO	NO	NO	NO	NO
1.2	37062	54 GLADSTONE STREET LILYFIELD	Ground	S	49	45	48	44	49	45	48	45	-0.6	-0.9	-0.2	-0.6	60	55	NO	NO	NO	NO	NO
1.2	37062	54 GLADSTONE STREET LILYFIELD	Ground	E	54	50	58	53	54	50	58	54	3.5	3.0	3.9	3.5	60	55	NO	NO	NO	NO	NO
1.2	37074	51 PERCIVAL STREET LILYFIELD	Ground	W	55	51	55	50	55	51	55	51	-0.5	-0.8	-0.1	-0.5	60	55	NO	NO	NO	NO	NO
1.2	37074	51 PERCIVAL STREET LILYFIELD	Ground	S	50	46	49	45	50	46	49	45	-0.9	-1.2	-0.5	-0.8	60	55	NO	NO	NO	NO	NO
1.2	37074	51 PERCIVAL STREET LILYFIELD	Ground	E	54	51	54	50	54	51	55	51	-0.1	-0.4	0.4	0.0	60	55	NO	NO	NO	NO	NO
1.2	37074	51 PERCIVAL STREET LILYFIELD	Ground	N	53	49	52	48	53	49	53	49	-0.3	-0.6	0.2	-0.2	60	55	NO	NO	NO	NO	NO
1.2	37074	51 PERCIVAL STREET LILYFIELD	Ground	NE	52	48	51	47	52	48	52	48	-0.8	-1.1	-0.5	-0.7	60	55	NO	NO	NO	NO	NO
1.2	37074	51 PERCIVAL STREET LILYFIELD	Ground	W	52	49	51	47	52	49	52	48	-0.8	-1.1	-0.4	-0.7	60	55	NO	NO	NO	NO	NO
1.2	37074	51 PERCIVAL STREET LILYFIELD	Ground	N	51	48	51	47	51	48	51	47	-0.8	-1.1	-0.4	-0.7	60	55	NO	NO	NO	NO	NO
1.2	37075	55 STARLING STREET LILYFIELD	Ground	N	59	55	60	56	59	55	60	56	1.2	0.8	1.6	1.1	60	55	NO	NO	NO	NO	NO
1.2	37075	55 STARLING STREET LILYFIELD	Ground	E	54	50	54	50	54	50	54	50	0.2	-0.2	0.6	0.2	60	55	NO	NO	NO	NO	NO
1.2	37075	55 STARLING STREET LILYFIELD	Ground	N	52	48	52	48	52	49	52	48	-0.4	-0.7	0.0	-0.3	60	55	NO	NO	NO	NO	NO
1.2	37075	55 STARLING STREET LILYFIELD	Ground	W	54	50	55	51	54	51	55	51	0.5	0.1	0.9	0.5	60	55	NO	NO	NO	NO	NO
1.2	37075	55 STARLING STREET LILYFIELD	Ground	E	58	54	59	55	58	54	59	55	1.3	0.9	1.8	1.3	60	55	NO	NO	NO	NO	NO
1.2	37087	27 GLADSTONE STREET LILYFIELD	Ground	N	54	50	56	52	54	50	56	52	1.9	1.4	2.3	1.8	60	55	NO	NO	NO	NO	NO
1.2	37087	27 GLADSTONE STREET LILYFIELD	Ground	W	52	49	53	49	52	49	54	49	0.8	0.3	1.2	0.7	60	55	NO	NO	NO	NO	NO
1.2	37087	27 GLADSTONE STREET LILYFIELD	Ground	S	49	46	49	45	49	46	49	45	-0.5	-0.9	-0.1	-0.5	60	55	NO	NO	NO	NO	NO
1.2	37087	27 GLADSTONE STREET LILYFIELD	Ground	W	51	47	51	47	51	47	51	47	-0.1	-0.4	0.3	0.0	60	55	NO	NO	NO	NO	NO
1.2	37087	27 GLADSTONE STREET LILYFIELD	Ground	E	53	49	55	50	53	50	55	51	1.4	0.9	2.0	1.3	60	55	NO	NO	NO	NO	NO
1.2	37087	27 GLADSTONE STREET LILYFIELD	Ground	N	53	49	53	49	53	49	54	50	0.6	0.2	1.0	0.6	60	55	NO	NO	NO	NO	NO
1.2	37087	27 GLADSTONE STREET LILYFIELD	Ground	W	53	49	54	50	53	49	54	50	1.1	0.7	1.5	1.0	60	55	NO	NO	NO	NO	NO
1.2	37087	27 GLADSTONE STREET LILYFIELD	Ground	N	52	49	54	49	52	49	54	50	1.2	0.7	1.6	1.1	60	55	NO	NO	NO	NO	NO
1.2	37087	27 GLADSTONE STREET LILYFIELD	Ground	E	53	49	54	50	53	49	55	50	1.4	1.0	1.9	1.3	60	55	NO	NO	NO	NO	NO
1.2	37089	92 WHITE STREET LILYFIELD	Ground	E	50	47	52	48	50	47	52	48	1.3	0.8	1.8	1.2	60	55	NO	NO	NO	NO	NO
1.2	37089	92 WHITE STREET LILYFIELD	Ground	N	51	47	51	47	51	47	51	47	0.3	0.0	0.8	0.4	60	55	NO	NO	NO	NO	NO
1.2	37089	92 WHITE STREET LILYFIELD	Ground	W	51	47	51	47	51	47	52	48	0.4	0.1	0.7	0.5	60	55	NO	NO	NO	NO	NO
1.2	37089	92 WHITE STREET LILYFIELD	Ground	S	49	45	48	44	49	45	49	45	-0.1	-0.6	0.2	-0.2	60	55	NO	NO	NO	NO	NO
1.2	37091	54 STARLING STREET LILYFIELD	First	W	56	52	55	51	56	52	55	51	-1.1	-1.5	-0.7	-1.1	60	55	NO	NO	NO	NO	NO
1.2	37091	54 STARLING STREET LILYFIELD	First	S	50	46	49	45	50	46	49	45	-0.9	-1.3	-0.6	-1.0	60	55	NO	NO	NO	NO	NO
1.2	37091	54 STARLING STREET LILYFIELD	First	E	60	57	61	57	60	57	61	57	0.6	0.1	1.1	0.5	60	55	NO	NO	NO	NO	NO
1.2	37091	54 STARLING STREET LILYFIELD	First	N	62	58	62	58	62	58	63	59	0.9	0.4	1.2	0.8	60	55	NO	NO	NO	NO	NO
1.2	37091	54 STARLING STREET LILYFIELD	First	N	54	51	53	49	54	51	54	50	-0.9	-1.1	-0.5	-0.9	60	55	NO	NO	NO	NO	NO
1.2	37091	54 STARLING STREET LILYFIELD	Ground	W	53	49	51	47	53	49	52	48	-1.2	-1.4	-0.7	-1.0	60	55	NO	NO	NO	NO	NO
1.2	37091	54 STARLING STREET LILYFIELD	Ground	S	46	42	45	41	46	42	45	41	-0.9	-1.2	-0.5	-0.9	58	54	NO	NO	NO	NO	NO
1.2	37091	54 STARLING STREET LILYFIELD	Ground	E	59	55	59	55	59	55	60	56	0.4	0.1	0.9	0.4	60	55	NO	NO	NO	NO	NO
1.2	37091	54 STARLING STREET LILYFIELD	Ground	N	59	55	59	55	59	56	60	55	0.0	-0.6	0.4	-0.2	60	55	NO	NO	NO	NO	NO
1.2	37091	54 STARLING STREET LILYFIELD	Ground	N	50	47	49	45	50	47	49	46	-1.1	-1.5	-0.7	-1.1	60	55	NO	NO	NO	NO	NO
1.2	37099	57 STARLING STREET LILYFIELD	Ground	N	58	54	59	55	58	54	60	56	1.2	0.9	1.7	1.2	60	55	NO	NO	NO	NO	NO
1.2	37099	57 STARLING STREET LILYFIELD	Ground	W	55	51	56	52	55	52	57	53	1.1	0.9	1.6	1.1	60	55	NO	NO	NO	NO	NO
1.2	37099	57 STARLING STREET LILYFIELD	Ground	S	50	46	49	45	50	46	49	45	-0.8	-1.3	-0.4	-0.8	60	55	NO	NO	NO	NO	NO
1.2	37099	57 STARLING STREET LILYFIELD	Ground	E	58	54	60	55	58	54	60	56	1.7	1.2	2.2	1.6	60	55	NO	NO	NO	NO	NO
1.2	37099	57 STARLING STREET LILYFIELD	Ground	N	59	55	60	56	59	56	61	57	1.0	0.6	1.5	1.0	60	55	NO	NO	NO	NO	NO
1.2	37099	57 STARLING STREET LILYFIELD	Ground	NE	59	55	60	56	59	55	61	56	1.2	0.8	1.7	1.2	60	55	NO	NO	NO	NO	NO
1.2	37130	29 GLADSTONE STREET LILYFIELD	Ground	N	53	50	54	50	53	50	55	51	0.9	0.6	1.4	0.9	60	55	NO	NO	NO	NO	NO
1.2	37130	29 GLADSTONE STREET LILYFIELD	Ground	W	53	49	53	49	53	49	54	50	0.6	0.3	1.0	0.6	60	55	NO	NO	NO	NO	NO
1.2	37130	29 GLADSTONE STREET LILYFIELD	Ground	N	53	49	53	49	53	49	54	50	0.6	0.4	1.1	0.6	60	55	NO	NO	NO	NO	NO
1.2	37130	29 GLADSTONE STREET LILYFIELD	Ground	W	53	49	53	49	53	49	54	50	0.7	0.3	1.1	0.7	60	55	NO	NO	NO	NO	NO
1.2	37130	29 GLADSTONE STREET LILYFIELD	Ground	S	49	46	49	45	49	46	49	45	-0.4	-0.8	0.1	-0.4	60	55	NO	NO	NO	NO	NO
1.2	37130	29 GLADSTONE STREET LILYFIELD	Ground	E	52	48	53	49	52	48	53	49	1.1	0.6	1.5	0.9	60	55	NO	NO	NO	NO	NO
1.2	37132	94 WHITE STREET LILYFIELD	Ground	E	51	47	52	48	51	47	53	49	1.6	1.0	2.1	1.5	60	55	NO	NO	NO	NO	NO
1.2	37132	94 WHITE STREET LILYFIELD	Ground	N	52	49	53	49	52	49	53	49	0.7	0.4	1.1	0.6	60	55	NO	NO	NO	NO	NO
1.2	37132	94 WHITE STREET LILYFIELD	Ground	W	52	48	52	48	52	48	53	49	0.5	0.2	0.9	0.5	60	55	NO	NO	NO	NO	NO
1.2	37132	94 WHITE STREET LILYFIELD	Ground	S	49	46	49	45	49	46	50	46	-0.2	-0.5	0.3	-0.1	60	55	NO	NO	NO	NO	NO
1.2	37142	12 BRENAN STREET LILYFIELD	First	E	50	46	51	47	50	47	52	48	1.1	0.6	1.5	1.0	60	55	NO	NO	NO	NO	NO
1.2	37142	12 BRENAN STREET LILYFIELD	First	N	48	45	48	44	48	45	49	45	-0.1	-0.5	0.3	-0.2	60	55	NO	NO	NO	NO	NO
1.2	37142	12 BRENAN STREET LILYFIELD	First	S	48	45	48	44	48	45	49	45	-0.2	-0.6	0.3	-0.2	60	55	NO	NO	NO	NO	NO
1.2	37142	12 BRENAN STREET LILYFIELD	First	E	50	47	51	47	50	47	52	48	1.0	0.5	1.4	0.9	60	55	NO	NO	NO	NO	NO
1.2	37142	12 BRENAN STREET LILYFIELD	First	N	49	45	49	45	49	45	49	45	0.1	-0.4	0.4	0.0	60	55	NO	NO	NO	NO	NO

NCA	Receiver ID	Address	Floor Level	Facade	Opening Year 2027				Design Year 2037				Increase (Do Smthng - Do Nothing)				NCG project road noise criteria		Do noise levels exceed the cumulative limit with project roads adding ≥2dB to the total noise levels?		Is the contribution from the road project Acute?		Consider further treatment?
					Do Nothing		Do Smthng		Do Nothing		Do Smthng		Opening Year 2027		Design Year 2037								
					Day	Night	Day	Night	Day	Night	Day	Night	Day	Night	Day	Night	Day	Night	Day	Night	$L_{Aeq,15hr}$ ≥ 65dB	$L_{Aeq,9hr}$ ≥ 60dB	
1.2	37142	12 BRENAN STREET LILYFIELD	First	S	49	45	49	44	49	45	49	45	-0.1	-0.5	0.3	-0.1	60	55	NO	NO	NO	NO	NO
1.2	37142	12 BRENAN STREET LILYFIELD	First	E	51	47	52	47	51	47	52	48	0.7	0.3	1.2	0.7	60	55	NO	NO	NO	NO	NO
1.2	37142	12 BRENAN STREET LILYFIELD	First	N	53	50	55	50	53	50	55	51	1.2	0.8	1.6	1.1	60	55	NO	NO	NO	NO	NO
1.2	37142	12 BRENAN STREET LILYFIELD	First	W	53	49	54	50	53	49	55	51	1.3	0.9	1.8	1.3	60	55	NO	NO	NO	NO	NO
1.2	37142	12 BRENAN STREET LILYFIELD	Ground	E	47	44	48	44	47	44	48	44	0.4	-0.1	0.9	0.3	59	55	NO	NO	NO	NO	NO
1.2	37142	12 BRENAN STREET LILYFIELD	Ground	N	45	41	44	40	45	41	45	41	-0.4	-0.9	-0.1	-0.5	57	53	NO	NO	NO	NO	NO
1.2	37142	12 BRENAN STREET LILYFIELD	Ground	S	45	41	44	40	45	41	45	41	-0.5	-0.9	0.0	-0.5	57	53	NO	NO	NO	NO	NO
1.2	37142	12 BRENAN STREET LILYFIELD	Ground	E	47	44	48	43	47	44	48	44	0.3	-0.2	0.7	0.2	59	55	NO	NO	NO	NO	NO
1.2	37142	12 BRENAN STREET LILYFIELD	Ground	N	45	42	45	41	45	42	45	41	-0.6	-1.0	-0.1	-0.6	57	54	NO	NO	NO	NO	NO
1.2	37142	12 BRENAN STREET LILYFIELD	Ground	S	45	41	45	40	45	42	45	41	-0.5	-1.0	-0.2	-0.6	57	54	NO	NO	NO	NO	NO
1.2	37142	12 BRENAN STREET LILYFIELD	Ground	E	48	44	48	44	48	44	48	44	0.1	-0.3	0.6	0.1	60	55	NO	NO	NO	NO	NO
1.2	37142	12 BRENAN STREET LILYFIELD	Ground	N	51	48	52	48	52	48	52	48	0.5	0.1	0.9	0.5	60	55	NO	NO	NO	NO	NO
1.2	37142	12 BRENAN STREET LILYFIELD	Ground	W	52	48	53	49	52	48	53	49	0.9	0.4	1.3	0.8	60	55	NO	NO	NO	NO	NO
1.2	37147	12 BRENAN STREET LILYFIELD	First	E	52	49	54	49	53	49	54	50	1.3	0.7	1.7	1.1	60	55	NO	NO	NO	NO	NO
1.2	37147	12 BRENAN STREET LILYFIELD	First	N	53	49	54	50	53	50	54	50	0.5	0.2	0.8	0.4	60	55	NO	NO	NO	NO	NO
1.2	37147	12 BRENAN STREET LILYFIELD	First	W	52	49	53	49	52	49	54	50	0.9	0.5	1.4	0.8	60	55	NO	NO	NO	NO	NO
1.2	37147	12 BRENAN STREET LILYFIELD	First	N	51	48	52	48	51	48	52	48	0.5	0.1	0.9	0.5	60	55	NO	NO	NO	NO	NO
1.2	37147	12 BRENAN STREET LILYFIELD	First	SW	51	48	52	48	51	48	52	48	0.5	0.1	0.9	0.4	60	55	NO	NO	NO	NO	NO
1.2	37147	12 BRENAN STREET LILYFIELD	First	W	52	48	53	49	52	48	53	49	1.0	0.7	1.5	1.0	60	55	NO	NO	NO	NO	NO
1.2	37147	12 BRENAN STREET LILYFIELD	First	S	49	46	49	45	49	46	50	46	-0.1	-0.5	0.2	-0.2	60	55	NO	NO	NO	NO	NO
1.2	37147	12 BRENAN STREET LILYFIELD	First	NW	50	47	51	46	50	47	51	47	0.3	-0.1	0.6	0.2	60	55	NO	NO	NO	NO	NO
1.2	37147	12 BRENAN STREET LILYFIELD	First	S	49	46	49	45	49	46	50	46	0.0	-0.3	0.4	-0.1	60	55	NO	NO	NO	NO	NO
1.2	37147	12 BRENAN STREET LILYFIELD	First	W	50	46	50	46	50	46	51	47	0.1	-0.1	0.6	0.1	60	55	NO	NO	NO	NO	NO
1.2	37147	12 BRENAN STREET LILYFIELD	First	N	51	47	51	47	51	47	51	47	0.4	0.0	0.8	0.4	60	55	NO	NO	NO	NO	NO
1.2	37147	12 BRENAN STREET LILYFIELD	First	W	51	47	52	48	51	47	52	48	0.7	0.3	1.1	0.7	60	55	NO	NO	NO	NO	NO
1.2	37147	12 BRENAN STREET LILYFIELD	First	S	48	45	49	45	49	45	49	45	0.2	-0.2	0.5	0.1	60	55	NO	NO	NO	NO	NO
1.2	37147	12 BRENAN STREET LILYFIELD	Ground	E	51	47	52	48	51	47	53	48	1.4	0.8	1.9	1.2	60	55	NO	NO	NO	NO	NO
1.2	37147	12 BRENAN STREET LILYFIELD	Ground	N	51	47	51	47	51	47	51	47	-0.1	-0.5	0.2	-0.1	60	55	NO	NO	NO	NO	NO
1.2	37147	12 BRENAN STREET LILYFIELD	Ground	W	50	46	50	46	50	47	51	47	0.1	-0.2	0.4	0.1	60	55	NO	NO	NO	NO	NO
1.2	37147	12 BRENAN STREET LILYFIELD	Ground	N	49	45	49	45	49	45	49	45	0.0	-0.3	0.4	0.0	60	55	NO	NO	NO	NO	NO
1.2	37147	12 BRENAN STREET LILYFIELD	Ground	SW	49	46	49	46	49	46	50	46	0.1	-0.2	0.4	0.1	60	55	NO	NO	NO	NO	NO
1.2	37147	12 BRENAN STREET LILYFIELD	Ground	W	50	46	51	47	50	47	51	47	0.4	0.2	0.9	0.4	60	55	NO	NO	NO	NO	NO
1.2	37147	12 BRENAN STREET LILYFIELD	Ground	S	46	42	45	41	46	42	46	42	-0.6	-1.0	-0.2	-0.6	58	54	NO	NO	NO	NO	NO
1.2	37147	12 BRENAN STREET LILYFIELD	Ground	NW	47	44	47	43	47	44	47	43	-0.3	-0.7	0.1	-0.3	59	55	NO	NO	NO	NO	NO
1.2	37147	12 BRENAN STREET LILYFIELD	Ground	S	46	42	45	41	46	43	46	42	-0.6	-0.9	-0.1	-0.6	58	55	NO	NO	NO	NO	NO
1.2	37147	12 BRENAN STREET LILYFIELD	Ground	W	47	43	46	42	47	43	47	43	-0.5	-0.9	-0.1	-0.5	59	55	NO	NO	NO	NO	NO
1.2	37147	12 BRENAN STREET LILYFIELD	Ground	N	48	44	48	44	48	44	48	44	-0.2	-0.6	0.2	-0.2	60	55	NO	NO	NO	NO	NO
1.2	37147	12 BRENAN STREET LILYFIELD	Ground	W	49	45	49	45	49	45	49	45	0.2	-0.1	0.6	0.2	60	55	NO	NO	NO	NO	NO
1.2	37147	12 BRENAN STREET LILYFIELD	Ground	S	45	42	45	41	45	42	45	41	-0.5	-1.0	-0.2	-0.6	57	54	NO	NO	NO	NO	NO
1.2	37211	58 GLADSTONE STREET LILYFIELD	First	S	49	46	49	45	50	46	49	45	-0.5	-0.9	-0.2	-0.5	60	55	NO	NO	NO	NO	NO
1.2	37211	58 GLADSTONE STREET LILYFIELD	First	E	55	51	59	55	55	51	60	55	4.2	3.7	4.6	4.1	60	55	NO	NO	NO	NO	NO
1.2	37211	58 GLADSTONE STREET LILYFIELD	First	N	57	53	60	56	57	53	61	57	3.6	3.2	4.1	3.6	60	55	NO	NO	NO	NO	YES
1.2	37211	58 GLADSTONE STREET LILYFIELD	First	W	54	50	55	51	54	50	55	51	0.4	0.2	0.8	0.5	60	55	NO	NO	NO	NO	NO
1.2	37211	58 GLADSTONE STREET LILYFIELD	Ground	S	46	42	45	41	46	42	45	41	-0.7	-1.1	-0.3	-0.8	58	54	NO	NO	NO	NO	NO
1.2	37211	58 GLADSTONE STREET LILYFIELD	Ground	E	53	49	56	52	53	49	57	52	3.2	2.7	3.6	3.1	60	55	NO	NO	NO	NO	NO
1.2	37211	58 GLADSTONE STREET LILYFIELD	Ground	N	54	50	55	51	54	51	55	51	0.7	0.3	1.1	0.7	60	55	NO	NO	NO	NO	NO
1.2	37211	58 GLADSTONE STREET LILYFIELD	Ground	W	52	48	52	48	52	48	52	48	-0.2	-0.4	0.3	-0.1	60	55	NO	NO	NO	NO	NO
1.2	37213	56 GLADSTONE STREET LILYFIELD	Ground	NW	52	48	51	47	52	48	52	48	-0.6	-0.8	-0.2	-0.5	60	55	NO	NO	NO	NO	NO
1.2	37213	56 GLADSTONE STREET LILYFIELD	Ground	E	52	49	56	51	52	49	56	52	3.4	2.9	4.0	3.3	60	55	NO	NO	NO	NO	NO
1.2	37898	61 WHITE STREET LILYFIELD	Ground	NW	45	41	46	41	45	41	46	42	0.5	0.0	1.0	0.5	57	53	NO	NO	NO	NO	NO
1.2	37898	61 WHITE STREET LILYFIELD	Ground	S	43	40	43	39	43	40	44	40	-0.3	-0.7	0.2	-0.3	55	52	NO	NO	NO	NO	NO
1.2	37898	61 WHITE STREET LILYFIELD	Ground	E	44	41	44	40	44	41	45	41	-0.1	-0.6	0.3	-0.2	56	53	NO	NO	NO	NO	NO
1.2	37898	61 WHITE STREET LILYFIELD	Ground	S	44	40	43	39	44	40	44	40	-0.2	-0.8	0.1	-0.4	56	52	NO	NO	NO	NO	NO
1.2	37899	63 WHITE STREET LILYFIELD	Ground	E	45	42	46	42	45	42	46	42	0.4	-0.1	0.9	0.3	57	54	NO	NO	NO	NO	NO
1.2	37899	63 WHITE STREET LILYFIELD	Ground	N	44	40	44	40	44	41	45	40	-0.1	-0.6	0.4	-0.2	56	53	NO	NO	NO	NO	NO
1.2	37899	63 WHITE STREET LILYFIELD	Ground	W	45	41	46	41	45	41	46	42	0.6	0.1	1.0	0.5	57	53	NO	NO	NO	NO	NO
1.2	37900	67 WHITE STREET LILYFIELD	Ground	E	46	42	47	43	46	42	48	43	1.1	0.5	1.5	1.0	58	54	NO	NO	NO	NO	NO
1.2	37900	67 WHITE STREET LILYFIELD	Ground	N	44	40	43	39	44	40	44	40	-0.4	-0.9	0.0	-0.5	56	52	NO	NO	NO	NO	NO
1.2	37900	67 WHITE STREET LILYFIELD	Ground	W	45	41	46	41	45	41	46	42	0.9	0.4	1.3	0.7	57	53	NO	NO	NO	NO	NO
1.2	37901	65 WHITE STREET LILYFIELD	Ground	E	46	42	47	43	46	42	48	43	1.0	0.5	1.5	0.8	58	54	NO	NO	NO	NO	NO
1.2	37901	65 WHITE STREET LILYFIELD	Ground	W	45	41	46	41	45	41	46	42	0.8	0.3	1.2	0.7	57	53	NO	NO	NO	NO	NO
1.2	37901	65 WHITE STREET LILYFIELD	Ground	S	43	40	43	39	44	40	44	40	-0.2	-0.7	0.2	-0.3	56	52	NO	NO	NO	NO	NO

NCA	Receiver ID	Address	Floor Level	Facade	Opening Year 2027				Design Year 2037				Increase (Do Smthng - Do Nothing)				NCG project road noise criteria		Do noise levels exceed the cumulative limit with project roads adding ≥2dB to the total noise levels?		Is the contribution from the road project Acute?		Consider further treatment?
					Do Nothing		Do Smthng		Do Nothing		Do Smthng		Opening Year 2027		Design Year 2037								
					Day	Night	Day	Night	Day	Night	Day	Night	Day	Night	Day	Night	Day	Night	Day	Night	$L_{Aeq,15hr}$ ≥ 65dB	$L_{Aeq,9hr}$ ≥ 60dB	
1.3	35746	227 ANNANDALE STREET ANNANDALE	Ground	W	44	40	45	40	44	40	45	41	0.9	0.4	1.4	0.8	56	52	NO	NO	NO	NO	NO
1.3	35746	227 ANNANDALE STREET ANNANDALE	Ground	S	43	38	44	39	43	39	45	40	1.3	0.7	1.7	0.9	55	51	NO	NO	NO	NO	NO
1.3	35746	227 ANNANDALE STREET ANNANDALE	Ground	E	42	38	43	38	42	38	43	39	0.8	0.1	1.2	0.5	54	50	NO	NO	NO	NO	NO
1.3	35747	279 ANNANDALE STREET ANNANDALE	Ground	S	45	41	47	42	45	41	47	42	1.3	0.8	1.8	0.9	57	53	NO	NO	NO	NO	NO
1.3	35747	279 ANNANDALE STREET ANNANDALE	Ground	E	47	42	48	43	47	43	49	44	1.3	0.6	1.7	0.9	59	55	NO	NO	NO	NO	NO
1.3	35747	279 ANNANDALE STREET ANNANDALE	Ground	N	44	40	45	40	44	40	45	41	0.8	0.2	1.2	0.4	56	52	NO	NO	NO	NO	NO
1.3	35747	279 ANNANDALE STREET ANNANDALE	Ground	W	46	42	47	43	47	43	48	43	0.7	0.2	1.0	0.5	59	55	NO	NO	NO	NO	NO
1.3	35747	279 ANNANDALE STREET ANNANDALE	Ground	S	44	40	45	40	44	40	45	41	0.7	0.1	1.1	0.4	56	52	NO	NO	NO	NO	NO
1.3	35751	313 ANNANDALE STREET ANNANDALE	Ground	N	44	40	45	41	45	41	46	41	0.9	0.2	1.3	0.5	57	53	NO	NO	NO	NO	NO
1.3	35751	313 ANNANDALE STREET ANNANDALE	Ground	W	46	42	46	42	46	43	47	43	0.2	-0.4	0.7	0.1	58	55	NO	NO	NO	NO	NO
1.3	35751	313 ANNANDALE STREET ANNANDALE	Ground	E	45	41	46	41	45	41	47	42	0.9	0.3	1.3	0.5	57	53	NO	NO	NO	NO	NO
1.3	35777	17 PIPER STREET ANNANDALE	Ground	S	45	41	47	42	46	41	48	43	1.8	1.2	2.1	1.3	58	53	NO	NO	NO	NO	NO
1.3	35777	17 PIPER STREET ANNANDALE	Ground	E	42	38	43	38	42	38	44	39	0.9	0.4	1.4	0.6	54	50	NO	NO	NO	NO	NO
1.3	35777	17 PIPER STREET ANNANDALE	Ground	NE	45	41	46	42	45	41	47	42	1.4	0.8	1.8	1.0	57	53	NO	NO	NO	NO	NO
1.3	35778	19 PIPER STREET ANNANDALE	Ground	N	45	41	46	42	45	41	47	42	1.2	0.7	1.6	0.9	57	53	NO	NO	NO	NO	NO
1.3	35778	19 PIPER STREET ANNANDALE	Ground	W	44	40	45	40	44	40	46	41	0.9	0.4	1.4	0.8	56	52	NO	NO	NO	NO	NO
1.3	35778	19 PIPER STREET ANNANDALE	Ground	S	45	41	47	42	46	41	48	42	1.7	1.1	2.0	1.2	58	53	NO	NO	NO	NO	NO
1.3	35787	229 ANNANDALE STREET ANNANDALE	Ground	W	44	40	45	41	44	40	46	41	1.0	0.5	1.5	0.9	56	52	NO	NO	NO	NO	NO
1.3	35787	229 ANNANDALE STREET ANNANDALE	Ground	SE	42	38	43	38	42	38	43	39	0.9	0.2	1.3	0.5	54	50	NO	NO	NO	NO	NO
1.3	35788	231 ANNANDALE STREET ANNANDALE	Ground	E	42	38	43	38	42	38	43	39	0.9	0.2	1.4	0.6	54	50	NO	NO	NO	NO	NO
1.3	35788	231 ANNANDALE STREET ANNANDALE	Ground	N	39	35	40	35	40	35	41	36	0.9	0.2	1.2	0.5	52	47	NO	NO	NO	NO	NO
1.3	35788	231 ANNANDALE STREET ANNANDALE	Ground	W	44	40	45	41	44	40	46	41	1.1	0.6	1.5	0.9	56	52	NO	NO	NO	NO	NO
1.3	35814	235 ANNANDALE STREET ANNANDALE	Ground	E	42	38	43	39	43	39	44	39	1.1	0.4	1.5	0.6	55	51	NO	NO	NO	NO	NO
1.3	35814	235 ANNANDALE STREET ANNANDALE	Ground	N	40	36	41	36	40	36	41	37	0.9	0.3	1.4	0.6	52	48	NO	NO	NO	NO	NO
1.3	35814	235 ANNANDALE STREET ANNANDALE	Ground	W	44	41	45	41	45	41	46	42	1.1	0.5	1.5	0.9	57	53	NO	NO	NO	NO	NO
1.3	35815	233 ANNANDALE STREET ANNANDALE	Ground	W	44	40	45	41	44	41	46	42	1.1	0.6	1.5	1.0	56	53	NO	NO	NO	NO	NO
1.3	35815	233 ANNANDALE STREET ANNANDALE	Ground	S	41	37	42	38	42	38	43	38	0.8	0.3	1.3	0.5	54	50	NO	NO	NO	NO	NO
1.3	35815	233 ANNANDALE STREET ANNANDALE	Ground	E	42	38	43	39	43	39	44	39	0.9	0.3	1.4	0.5	55	51	NO	NO	NO	NO	NO
1.3	35851	237 ANNANDALE STREET ANNANDALE	Ground	W	45	41	46	41	45	41	46	42	0.9	0.5	1.4	0.8	57	53	NO	NO	NO	NO	NO
1.3	35851	237 ANNANDALE STREET ANNANDALE	Ground	S	42	38	43	38	42	38	43	38	0.9	0.3	1.4	0.6	54	50	NO	NO	NO	NO	NO
1.3	35851	237 ANNANDALE STREET ANNANDALE	Ground	E	44	40	45	40	44	40	46	41	1.2	0.6	1.6	0.8	56	52	NO	NO	NO	NO	NO
1.3	35851	237 ANNANDALE STREET ANNANDALE	Ground	NE	44	40	45	40	44	40	45	41	1.0	0.4	1.4	0.7	56	52	NO	NO	NO	NO	NO
1.3	35852	239 ANNANDALE STREET ANNANDALE	Ground	E	43	38	44	39	43	39	44	39	1.0	0.3	1.5	0.6	55	51	NO	NO	NO	NO	NO
1.3	35852	239 ANNANDALE STREET ANNANDALE	Ground	N	40	36	41	36	40	36	41	37	0.9	0.3	1.4	0.6	52	48	NO	NO	NO	NO	NO
1.3	35852	239 ANNANDALE STREET ANNANDALE	Ground	W	45	41	46	41	45	41	46	42	0.9	0.4	1.3	0.7	57	53	NO	NO	NO	NO	NO
1.3	35871	260 ANNANDALE STREET ANNANDALE	Ground	W	44	41	45	41	44	41	46	42	1.1	0.6	1.6	1.0	56	53	NO	NO	NO	NO	NO
1.3	35871	260 ANNANDALE STREET ANNANDALE	Ground	E	41	37	42	38	42	38	43	38	0.7	0.1	1.1	0.4	54	50	NO	NO	NO	NO	NO
1.3	35872	264A ANNANDALE STREET ANNANDALE	Ground	W	45	41	46	42	45	41	47	42	1.3	0.8	1.8	1.1	57	53	NO	NO	NO	NO	NO
1.3	35872	264A ANNANDALE STREET ANNANDALE	Ground	E	42	38	43	38	43	39	44	39	0.6	0.0	1.1	0.3	55	51	NO	NO	NO	NO	NO
1.3	35873	264 ANNANDALE STREET ANNANDALE	Ground	N	44	40	45	41	44	41	46	42	1.1	0.6	1.6	1.0	56	53	NO	NO	NO	NO	NO
1.3	35873	264 ANNANDALE STREET ANNANDALE	Ground	W	44	41	46	41	44	41	46	42	1.2	0.7	1.7	1.1	56	53	NO	NO	NO	NO	NO
1.3	35874	262A ANNANDALE STREET ANNANDALE	First	W	45	41	47	42	45	41	47	43	1.4	0.9	1.8	1.3	57	53	NO	NO	NO	NO	NO
1.3	35874	262A ANNANDALE STREET ANNANDALE	First	SW	41	37	42	38	42	38	43	38	0.7	0.1	1.1	0.4	54	50	NO	NO	NO	NO	NO
1.3	35874	262A ANNANDALE STREET ANNANDALE	First	E	43	39	44	39	43	39	44	40	0.8	0.1	1.3	0.5	55	51	NO	NO	NO	NO	NO
1.3	35874	262A ANNANDALE STREET ANNANDALE	Ground	W	43	39	43	39	43	39	44	39	0.2	-0.2	0.6	0.1	55	51	NO	NO	NO	NO	NO
1.3	35874	262A ANNANDALE STREET ANNANDALE	Ground	E	41	37	42	37	41	37	42	38	0.9	0.3	1.4	0.6	53	49	NO	NO	NO	NO	NO
1.3	35875	258 ANNANDALE STREET ANNANDALE	First	NW	45	41	46	42	45	41	47	42	1.3	0.9	1.8	1.2	57	53	NO	NO	NO	NO	NO
1.3	35875	258 ANNANDALE STREET ANNANDALE	First	S	42	38	43	38	42	38	43	38	0.9	0.4	1.3	0.6	54	50	NO	NO	NO	NO	NO
1.3	35875	258 ANNANDALE STREET ANNANDALE	First	E	43	39	43	39	43	39	44	39	0.8	0.1	1.2	0.4	55	51	NO	NO	NO	NO	NO
1.3	35875	258 ANNANDALE STREET ANNANDALE	Ground	NW	41	37	41	37	41	38	42	38	0.1	-0.3	0.6	0.0	53	50	NO	NO	NO	NO	NO
1.3	35875	258 ANNANDALE STREET ANNANDALE	Ground	S	39	34	40	35	39	35	40	35	1.1	0.4	1.4	0.6	51	47	NO	NO	NO	NO	NO
1.3	35875	258 ANNANDALE STREET ANNANDALE	Ground	E	40	36	41	36	41	37	42	37	0.7	0.1	1.2	0.3	53	49	NO	NO	NO	NO	NO
1.3	35877	311 YOUNG STREET ANNANDALE	Ground	W	44	41	46	41	45	41	46	42	1.3	0.8	1.7	1.1	57	53	NO	NO	NO	NO	NO
1.3	35877	311 YOUNG STREET ANNANDALE	Ground	S	41	37	42	37	41	38	42	38	0.5	-0.1	1.0	0.3	53	50	NO	NO	NO	NO	NO
1.3	35877	311 YOUNG STREET ANNANDALE	Ground	E	42	38	42	38	42	38	43	38	0.2	-0.4	0.7	0.0	54	50	NO	NO	NO	NO	NO
1.3	35877	311 YOUNG STREET ANNANDALE	Ground	S	41	38	42	37	42	38	42	38	0.1	-0.4	0.6	-0.1	54	50	NO	NO	NO	NO	NO
1.3	35878	313 YOUNG STREET ANNANDALE	Ground	W	45	41	46	42	45	41	46	42	1.3	0.8	1.7	1.1	57	53	NO	NO	NO	NO	NO
1.3	35878	313 YOUNG STREET ANNANDALE	Ground	E	42	38	42	37	42	38	42	38	0.2	-0.3	0.7	0.1	54	50	NO	NO	NO	NO	NO
1.3	35889	315 YOUNG STREET ANNANDALE	Ground	E	42	38	43	38	42	39	43	39	0.4	-0.2	0.9	0.2	54	51	NO	NO	NO	NO	NO
1.3	35889	315 YOUNG STREET ANNANDALE	Ground	N	40	36	40	36	40	36	41	36	0.3	-0.2	0.8	0.1	52	48	NO	NO	NO	NO	NO
1.3	35889	315 YOUNG STREET ANNANDALE	Ground	W	45	41	46	42	45	41	46	42	1.3	0.8	1.8	1.2	57	53	NO	NO	NO	NO	NO
1.3	35897	241 ANNANDALE STREET ANNANDALE	Ground	W	45	41	46	42	45	41	47	42	1.0	0.5	1.5	0.9	57	53	NO	NO	NO	NO	NO

NCA	Receiver ID	Address	Floor Level	Facade	Opening Year 2027				Design Year 2037				Increase (Do Smthng - Do Nothing)				NCG project road noise criteria		Do noise levels exceed the cumulative limit with project roads adding ≥2dB to the total noise levels?		Is the contribution from the road project Acute?		Consider further treatment?
					Do Nothing		Do Smthng		Do Nothing		Do Smthng		Opening Year 2027		Design Year 2037								
					Day	Night	Day	Night	Day	Night	Day	Night	Day	Night	Day	Night	Day	Night	Day	Night	$L_{Aeq,15hr}$ ≥ 65dB	$L_{Aeq,9hr}$ ≥ 60dB	
1.3	35897	241 ANNANDALE STREET ANNANDALE	Ground	S	42	38	43	38	42	38	43	39	0.9	0.3	1.3	0.6	54	50	NO	NO	NO	NO	NO
1.3	35897	241 ANNANDALE STREET ANNANDALE	Ground	E	43	39	44	40	44	40	45	40	1.0	0.4	1.5	0.7	56	52	NO	NO	NO	NO	NO
1.3	35897	241 ANNANDALE STREET ANNANDALE	Ground	NE	44	40	45	40	44	40	46	41	1.0	0.4	1.5	0.6	56	52	NO	NO	NO	NO	NO
1.3	35898	243 ANNANDALE STREET ANNANDALE	Ground	E	44	39	45	40	44	40	45	40	1.1	0.4	1.5	0.7	56	52	NO	NO	NO	NO	NO
1.3	35898	243 ANNANDALE STREET ANNANDALE	Ground	N	43	39	44	40	44	40	45	40	1.0	0.4	1.5	0.8	56	52	NO	NO	NO	NO	NO
1.3	35898	243 ANNANDALE STREET ANNANDALE	Ground	N	41	37	42	37	41	37	42	37	1.0	0.4	1.4	0.6	53	49	NO	NO	NO	NO	NO
1.3	35898	243 ANNANDALE STREET ANNANDALE	Ground	W	45	41	46	42	45	41	47	42	1.0	0.6	1.5	0.9	57	53	NO	NO	NO	NO	NO
1.3	35899	266 ANNANDALE STREET ANNANDALE	Ground	E	42	38	43	38	42	38	43	39	0.7	0.1	1.1	0.3	54	50	NO	NO	NO	NO	NO
1.3	35899	266 ANNANDALE STREET ANNANDALE	Ground	W	45	41	46	42	45	41	47	43	1.3	0.8	1.8	1.2	57	53	NO	NO	NO	NO	NO
1.3	35921	268 ANNANDALE STREET ANNANDALE	Ground	E	42	39	43	39	43	39	44	39	0.7	0.0	1.1	0.3	55	51	NO	NO	NO	NO	NO
1.3	35921	268 ANNANDALE STREET ANNANDALE	Ground	W	45	41	47	42	45	42	47	43	1.4	0.8	1.8	1.2	57	54	NO	NO	NO	NO	NO
1.3	35923	245 ANNANDALE STREET ANNANDALE	Ground	S	42	38	43	39	43	38	44	39	1.0	0.5	1.5	0.7	55	50	NO	NO	NO	NO	NO
1.3	35923	245 ANNANDALE STREET ANNANDALE	Ground	E	44	39	45	40	44	40	45	40	1.0	0.4	1.5	0.7	56	52	NO	NO	NO	NO	NO
1.3	35923	245 ANNANDALE STREET ANNANDALE	Ground	W	45	41	46	42	45	42	47	42	1.1	0.6	1.5	0.9	57	54	NO	NO	NO	NO	NO
1.3	35923	245 ANNANDALE STREET ANNANDALE	Ground	S	42	38	42	38	42	38	43	38	0.7	0.1	1.1	0.4	54	50	NO	NO	NO	NO	NO
1.3	35945	270 ANNANDALE STREET ANNANDALE	Ground	N	44	40	44	40	44	40	45	41	0.5	0.0	0.9	0.3	56	52	NO	NO	NO	NO	NO
1.3	35945	270 ANNANDALE STREET ANNANDALE	Ground	NW	45	41	46	42	45	41	47	42	1.1	0.5	1.5	0.9	57	53	NO	NO	NO	NO	NO
1.3	35945	270 ANNANDALE STREET ANNANDALE	Ground	SE	42	38	43	38	43	39	44	39	0.6	0.0	1.0	0.3	55	51	NO	NO	NO	NO	NO
1.3	35946	317 YOUNG STREET ANNANDALE	Ground	NW	45	41	46	42	45	41	47	42	1.4	0.9	1.8	1.2	57	53	NO	NO	NO	NO	NO
1.3	35946	317 YOUNG STREET ANNANDALE	Ground	S	41	37	42	37	41	38	42	38	0.4	-0.2	0.8	0.1	53	50	NO	NO	NO	NO	NO
1.3	35946	317 YOUNG STREET ANNANDALE	Ground	SE	41	38	42	37	42	38	42	38	0.3	-0.3	0.7	0.0	54	50	NO	NO	NO	NO	NO
1.3	35947	319 YOUNG STREET ANNANDALE	Ground	E	42	38	42	38	42	38	43	38	0.4	-0.1	0.9	0.3	54	50	NO	NO	NO	NO	NO
1.3	35947	319 YOUNG STREET ANNANDALE	Ground	NE	42	38	42	38	42	38	43	39	0.3	-0.2	0.8	0.2	54	50	NO	NO	NO	NO	NO
1.3	35947	319 YOUNG STREET ANNANDALE	Ground	W	45	41	46	42	45	41	47	42	1.4	0.9	1.9	1.3	57	53	NO	NO	NO	NO	NO
1.3	35950	247 ANNANDALE STREET ANNANDALE	Ground	E	43	39	44	40	43	39	45	40	1.1	0.5	1.6	0.7	55	51	NO	NO	NO	NO	NO
1.3	35950	247 ANNANDALE STREET ANNANDALE	Ground	W	45	41	46	42	45	42	47	43	1.0	0.5	1.5	0.9	57	54	NO	NO	NO	NO	NO
1.3	35965	272 ANNANDALE STREET ANNANDALE	Ground	E	43	39	43	39	43	39	44	39	0.6	0.0	1.1	0.4	55	51	NO	NO	NO	NO	NO
1.3	35965	272 ANNANDALE STREET ANNANDALE	Ground	W	44	40	44	39	44	40	44	40	0.1	-0.4	0.6	0.0	56	52	NO	NO	NO	NO	NO
1.3	35975	249 ANNANDALE STREET ANNANDALE	Ground	E	44	40	45	41	44	40	46	41	1.1	0.4	1.5	0.8	56	52	NO	NO	NO	NO	NO
1.3	35975	249 ANNANDALE STREET ANNANDALE	Ground	N	44	40	45	40	44	40	45	40	0.8	0.3	1.2	0.5	56	52	NO	NO	NO	NO	NO
1.3	35975	249 ANNANDALE STREET ANNANDALE	Ground	W	45	41	46	42	45	42	47	42	1.0	0.5	1.4	0.8	57	54	NO	NO	NO	NO	NO
1.3	35975	249 ANNANDALE STREET ANNANDALE	Ground	N	44	40	45	40	44	40	45	40	0.8	0.3	1.2	0.5	56	52	NO	NO	NO	NO	NO
1.3	35975	249 ANNANDALE STREET ANNANDALE	Ground	W	45	41	46	42	45	42	47	42	1.0	0.5	1.4	0.8	57	54	NO	NO	NO	NO	NO
1.3	35976	321 YOUNG STREET ANNANDALE	Ground	W	45	41	46	42	45	41	47	43	1.4	0.9	1.9	1.4	57	53	NO	NO	NO	NO	NO
1.3	35976	321 YOUNG STREET ANNANDALE	Ground	S	41	37	42	37	41	38	42	38	0.5	-0.1	0.9	0.2	53	50	NO	NO	NO	NO	NO
1.3	35976	321 YOUNG STREET ANNANDALE	Ground	SE	41	37	42	37	41	38	42	38	0.5	-0.1	0.9	0.2	53	50	NO	NO	NO	NO	NO
1.3	35976	321 YOUNG STREET ANNANDALE	Ground	S	42	38	42	37	42	38	42	38	0.2	-0.3	0.7	0.0	54	50	NO	NO	NO	NO	NO
1.3	35978	214 JOHNSTON STREET ANNANDALE	Ground	N	49	44	51	46	49	45	52	46	1.9	1.4	2.2	1.4	60	55	NO	NO	NO	NO	NO
1.3	35978	214 JOHNSTON STREET ANNANDALE	Ground	W	46	41	47	42	46	42	47	43	1.2	0.8	1.7	1.0	58	54	NO	NO	NO	NO	NO
1.3	35978	214 JOHNSTON STREET ANNANDALE	Ground	E	46	42	48	43	47	42	49	43	1.7	1.1	2.0	1.2	59	54	NO	NO	NO	NO	NO
1.3	35987	350 YOUNG STREET ANNANDALE	Ground	W	45	41	46	42	45	41	47	42	1.3	0.8	1.7	1.1	57	53	NO	NO	NO	NO	NO
1.3	35987	350 YOUNG STREET ANNANDALE	Ground	S	41	37	41	37	41	38	42	38	0.3	-0.2	0.8	0.1	53	50	NO	NO	NO	NO	NO
1.3	35987	350 YOUNG STREET ANNANDALE	Ground	NW	42	38	42	38	42	38	42	38	0.2	-0.3	0.7	0.1	54	50	NO	NO	NO	NO	NO
1.3	35987	350 YOUNG STREET ANNANDALE	Ground	N	43	39	43	39	43	39	44	39	0.2	-0.3	0.7	0.2	55	51	NO	NO	NO	NO	NO
1.3	35987	350 YOUNG STREET ANNANDALE	Ground	E	42	38	43	38	42	39	43	39	0.5	0.0	1.0	0.3	54	51	NO	NO	NO	NO	NO
1.3	35988	346 YOUNG STREET ANNANDALE	First	W	45	41	47	42	45	42	47	43	1.6	1.0	2.1	1.5	57	54	NO	NO	NO	NO	NO
1.3	35988	346 YOUNG STREET ANNANDALE	First	S	41	37	42	37	41	38	42	38	0.5	-0.1	0.9	0.2	53	50	NO	NO	NO	NO	NO
1.3	35988	346 YOUNG STREET ANNANDALE	First	SE	42	39	43	39	42	39	44	39	0.6	-0.1	1.1	0.4	54	51	NO	NO	NO	NO	NO
1.3	35988	346 YOUNG STREET ANNANDALE	Ground	W	45	41	46	42	45	41	46	42	1.3	0.7	1.7	1.2	57	53	NO	NO	NO	NO	NO
1.3	35988	346 YOUNG STREET ANNANDALE	Ground	S	38	34	38	34	38	34	39	34	0.3	-0.3	0.8	0.1	50	46	NO	NO	NO	NO	NO
1.3	35988	346 YOUNG STREET ANNANDALE	Ground	SE	40	36	41	36	40	37	42	37	0.8	0.1	1.3	0.5	52	49	NO	NO	NO	NO	NO
1.3	35989	352 YOUNG STREET ANNANDALE	Ground	E	42	38	43	38	42	39	43	39	0.5	-0.1	1.0	0.3	54	51	NO	NO	NO	NO	NO
1.3	35989	352 YOUNG STREET ANNANDALE	Ground	N	40	37	41	36	40	37	41	37	0.3	-0.2	0.8	0.1	52	49	NO	NO	NO	NO	NO
1.3	35989	352 YOUNG STREET ANNANDALE	Ground	W	45	41	46	42	45	42	47	43	1.3	0.8	1.8	1.2	57	54	NO	NO	NO	NO	NO
1.3	35997	21 PIPER STREET ANNANDALE	Ground	S	41	38	41	37	41	38	42	38	0.1	-0.4	0.6	0.0	53	50	NO	NO	NO	NO	NO
1.3	35997	21 PIPER STREET ANNANDALE	Ground	E	43	39	43	39	43	39	44	40	0.8	0.3	1.3	0.6	55	51	NO	NO	NO	NO	NO
1.3	35997	21 PIPER STREET ANNANDALE	Ground	N	45	41	46	42	45	41	46	42	1.0	0.6	1.6	0.9	57	53	NO	NO	NO	NO	NO
1.3	35999	23 PIPER STREET ANNANDALE	Ground	N	45	41	46	42	45	41	47	42	1.2	0.6	1.7	1.1	57	53	NO	NO	NO	NO	NO
1.3	35999	23 PIPER STREET ANNANDALE	Ground	S	41	38	41	37	41	38	42	38	0.2	-0.3	0.7	0.1	53	50	NO	NO	NO	NO	NO
1.3	36003	274 ANNANDALE STREET ANNANDALE	Ground	NW	45	41	46	41	45	41	46	42	0.6	0.1	1.1	0.5	57	53	NO	NO	NO	NO	NO
1.3	36003	274 ANNANDALE STREET ANNANDALE	Ground	E	43	39	43	39	43	39	44	39	0.6	0.0	1.1	0.3	55	51	NO	NO	NO	NO	NO
1.3	36022	276 ANNANDALE STREET ANNANDALE	Ground	W	44	40	45	40	44	41	45	41	0.4	0.0	0.9	0.3	56	53	NO	NO	NO	NO	NO
1.3	36022	276 ANNANDALE STREET ANNANDALE	Ground	E	43	39	44	39	43	39	44	40	0.7	0.1	1.2	0.4	55	51	NO	NO	NO	NO	NO
1.3	36028	354 YOUNG STREET ANNANDALE	Ground	E	42	38	43	38	42	39	43	39	0.5	-0.1	1.0	0.3	54	51	NO	NO	NO	NO	NO

NCA	Receiver ID	Address	Floor Level	Facade	Opening Year 2027				Design Year 2037				Increase (Do Smthng - Do Nothing)				NCG project road noise criteria		Do noise levels exceed the cumulative limit with project roads adding ≥2dB to the total noise levels?		Is the contribution from the road project Acute?		Consider further treatment?
					Do Nothing		Do Smthng		Do Nothing		Do Smthng		Opening Year 2027		Design Year 2037								
					Day	Night	Day	Night	Day	Night	Day	Night	Day	Night	Day	Night	Day	Night	Day	Night	$L_{Aeq,15hr}$ ≥ 65dB	$L_{Aeq,9hr}$ ≥ 60dB	
1.3	36028	354 YOUNG STREET ANNANDALE	Ground	N	42	38	42	38	42	38	43	38	0.3	-0.3	0.7	0.1	54	50	NO	NO	NO	NO	NO
1.3	36028	354 YOUNG STREET ANNANDALE	Ground	W	45	41	46	42	45	41	47	42	1.1	0.7	1.6	1.0	57	53	NO	NO	NO	NO	NO
1.3	36028	354 YOUNG STREET ANNANDALE	Ground	S	41	37	42	37	41	38	42	38	0.4	-0.1	0.9	0.2	53	50	NO	NO	NO	NO	NO
1.3	36035	218 JOHNSTON STREET ANNANDALE	First	W	46	42	48	43	47	43	48	44	1.4	0.8	1.8	1.0	59	55	NO	NO	NO	NO	NO
1.3	36035	218 JOHNSTON STREET ANNANDALE	First	E	66	61	68	63	67	62	69	64	2.1	1.9	2.4	1.7	60	55	NO	NO	NO	NO	YES
1.3	36035	218 JOHNSTON STREET ANNANDALE	Ground	W	44	40	45	41	45	41	46	41	0.8	0.2	1.3	0.6	57	53	NO	NO	NO	NO	NO
1.3	36035	218 JOHNSTON STREET ANNANDALE	Ground	E	65	61	68	63	66	61	68	63	2.2	1.8	2.4	1.8	60	55	NO	NO	NO	NO	YES
1.3	36036	216 JOHNSTON STREET ANNANDALE	Ground	W	45	41	46	41	45	41	47	42	0.9	0.4	1.4	0.6	57	53	NO	NO	NO	NO	NO
1.3	36036	216 JOHNSTON STREET ANNANDALE	Ground	S	49	45	51	46	50	45	52	47	1.9	1.5	2.3	1.5	60	55	NO	NO	NO	NO	NO
1.3	36036	216 JOHNSTON STREET ANNANDALE	Ground	E	65	60	67	62	66	61	68	63	2.2	1.8	2.5	1.8	60	55	NO	NO	NO	NO	YES
1.3	36040	253 ANNANDALE STREET ANNANDALE	Ground	E	44	40	45	41	45	40	46	41	1.2	0.6	1.6	0.8	57	52	NO	NO	NO	NO	NO
1.3	36040	253 ANNANDALE STREET ANNANDALE	Ground	N	41	37	42	37	41	37	43	38	0.9	0.3	1.4	0.6	53	49	NO	NO	NO	NO	NO
1.3	36040	253 ANNANDALE STREET ANNANDALE	Ground	W	45	41	46	42	45	42	47	42	1.0	0.5	1.5	0.9	57	54	NO	NO	NO	NO	NO
1.3	36041	251 ANNANDALE STREET ANNANDALE	Ground	W	45	41	46	42	45	41	47	42	1.0	0.6	1.5	0.9	57	53	NO	NO	NO	NO	NO
1.3	36041	251 ANNANDALE STREET ANNANDALE	Ground	S	43	38	43	39	43	39	44	39	0.9	0.4	1.4	0.6	55	51	NO	NO	NO	NO	NO
1.3	36041	251 ANNANDALE STREET ANNANDALE	Ground	S	43	39	44	39	43	39	45	40	1.1	0.5	1.6	0.7	55	51	NO	NO	NO	NO	NO
1.3	36041	251 ANNANDALE STREET ANNANDALE	Ground	E	44	40	45	41	45	41	46	41	1.1	0.4	1.5	0.7	57	53	NO	NO	NO	NO	NO
1.3	36041	251 ANNANDALE STREET ANNANDALE	Ground	N	45	41	46	41	45	41	47	42	1.2	0.6	1.5	0.8	57	53	NO	NO	NO	NO	NO
1.3	36056	325 YOUNG STREET ANNANDALE	Ground	W	45	42	47	43	46	42	47	43	1.5	0.9	1.9	1.3	58	54	NO	NO	NO	NO	NO
1.3	36056	325 YOUNG STREET ANNANDALE	Ground	NE	43	39	44	39	43	39	44	40	0.6	0.1	1.1	0.5	55	51	NO	NO	NO	NO	NO
1.3	36056	325 YOUNG STREET ANNANDALE	Ground	E	42	38	43	38	42	39	43	39	0.4	-0.2	0.9	0.2	54	51	NO	NO	NO	NO	NO
1.3	36057	329 YOUNG STREET ANNANDALE	Ground	W	46	42	47	43	46	42	48	43	1.6	1.0	2.0	1.4	58	54	NO	NO	NO	NO	NO
1.3	36057	329 YOUNG STREET ANNANDALE	Ground	E	43	39	43	39	43	39	44	40	0.6	0.1	1.1	0.4	55	51	NO	NO	NO	NO	NO
1.3	36058	323 YOUNG STREET ANNANDALE	Ground	W	45	41	47	42	45	42	47	43	1.5	1.0	1.9	1.3	57	54	NO	NO	NO	NO	NO
1.3	36058	323 YOUNG STREET ANNANDALE	Ground	E	41	38	42	37	42	38	42	38	0.1	-0.5	0.6	-0.1	54	50	NO	NO	NO	NO	NO
1.3	36061	220 JOHNSTON STREET ANNANDALE	Ground	N	49	45	51	46	50	45	52	47	2.0	1.5	2.3	1.5	60	55	NO	NO	NO	NO	NO
1.3	36061	220 JOHNSTON STREET ANNANDALE	Ground	W	46	41	47	42	46	42	47	43	1.1	0.6	1.6	0.8	58	54	NO	NO	NO	NO	NO
1.3	36061	220 JOHNSTON STREET ANNANDALE	Ground	E	65	60	67	62	65	60	68	62	2.2	1.8	2.5	1.8	60	55	NO	NO	NO	NO	YES
1.3	36066	354A YOUNG STREET ANNANDALE	Ground	W	46	42	47	43	46	42	47	43	1.3	0.8	1.8	1.2	58	54	NO	NO	NO	NO	NO
1.3	36066	354A YOUNG STREET ANNANDALE	Ground	S	42	38	42	38	42	38	43	38	0.3	-0.2	0.8	0.1	54	50	NO	NO	NO	NO	NO
1.3	36066	354A YOUNG STREET ANNANDALE	Ground	E	42	38	42	38	42	39	43	39	0.2	-0.3	0.7	0.0	54	51	NO	NO	NO	NO	NO
1.3	36071	278 ANNANDALE STREET ANNANDALE	Ground	E	43	39	44	39	43	39	44	39	0.8	0.2	1.3	0.5	55	51	NO	NO	NO	NO	NO
1.3	36071	278 ANNANDALE STREET ANNANDALE	Ground	N	46	42	48	44	46	43	49	44	1.8	1.3	2.3	1.6	58	55	NO	NO	NO	NO	NO
1.3	36071	278 ANNANDALE STREET ANNANDALE	Ground	W	46	43	48	44	46	43	49	44	1.9	1.3	2.4	1.7	58	55	NO	NO	NO	NO	NO
1.3	36077	31 PIPER STREET ANNANDALE	Ground	E	42	39	43	39	43	39	44	40	1.0	0.5	1.4	0.8	55	51	NO	NO	NO	NO	NO
1.3	36077	31 PIPER STREET ANNANDALE	Ground	N	45	41	46	41	45	41	46	42	1.1	0.6	1.6	1.0	57	53	NO	NO	NO	NO	NO
1.3	36077	31 PIPER STREET ANNANDALE	Ground	S	41	37	41	37	41	37	42	37	0.3	-0.3	0.7	0.0	53	49	NO	NO	NO	NO	NO
1.3	36077	31 PIPER STREET ANNANDALE	Ground	E	42	38	43	38	42	38	43	39	0.8	0.3	1.3	0.7	54	50	NO	NO	NO	NO	NO
1.3	36078	25 PIPER STREET ANNANDALE	Ground	E	44	40	45	40	44	40	45	41	1.3	0.6	1.8	1.1	56	52	NO	NO	NO	NO	NO
1.3	36078	25 PIPER STREET ANNANDALE	Ground	N	45	41	46	42	45	41	47	42	1.1	0.6	1.7	1.0	57	53	NO	NO	NO	NO	NO
1.3	36078	25 PIPER STREET ANNANDALE	Ground	S	41	37	41	37	41	37	42	37	0.3	-0.2	0.7	0.1	53	49	NO	NO	NO	NO	NO
1.3	36079	29 PIPER STREET ANNANDALE	Ground	E	44	40	45	40	44	40	45	41	1.2	0.6	1.7	1.0	56	52	NO	NO	NO	NO	NO
1.3	36079	29 PIPER STREET ANNANDALE	Ground	N	44	40	45	40	44	40	45	41	0.6	0.1	1.0	0.5	56	52	NO	NO	NO	NO	NO
1.3	36079	29 PIPER STREET ANNANDALE	Ground	W	42	38	43	38	42	38	43	39	0.8	0.2	1.2	0.6	54	50	NO	NO	NO	NO	NO
1.3	36079	29 PIPER STREET ANNANDALE	Ground	S	41	38	42	37	42	38	42	38	0.1	-0.4	0.5	-0.1	54	50	NO	NO	NO	NO	NO
1.3	36080	33 PIPER STREET ANNANDALE	Ground	N	44	40	45	40	44	40	45	41	0.7	0.3	1.2	0.6	56	52	NO	NO	NO	NO	NO
1.3	36080	33 PIPER STREET ANNANDALE	Ground	W	44	41	46	41	44	41	46	42	1.3	0.7	1.8	1.2	56	53	NO	NO	NO	NO	NO
1.3	36080	33 PIPER STREET ANNANDALE	Ground	S	41	38	41	37	41	38	42	38	0.2	-0.4	0.6	-0.1	53	50	NO	NO	NO	NO	NO
1.3	36081	27 PIPER STREET ANNANDALE	Ground	N	44	41	46	41	45	41	46	42	1.2	0.7	1.7	1.1	57	53	NO	NO	NO	NO	NO
1.3	36081	27 PIPER STREET ANNANDALE	Ground	S	41	37	41	37	41	37	42	37	0.2	-0.3	0.6	0.0	53	49	NO	NO	NO	NO	NO
1.3	36088	222 JOHNSTON STREET ANNANDALE	First	SW	53	48	55	50	54	49	56	50	2.1	1.7	2.4	1.6	60	55	NO	NO	NO	NO	NO
1.3	36088	222 JOHNSTON STREET ANNANDALE	First	E	67	62	69	64	67	62	70	64	2.2	1.8	2.4	1.8	60	55	NO	NO	NO	NO	YES
1.3	36088	222 JOHNSTON STREET ANNANDALE	Ground	SW	51	46	53	48	52	47	54	49	2.1	1.7	2.4	1.6	60	55	NO	NO	NO	NO	NO
1.3	36088	222 JOHNSTON STREET ANNANDALE	Ground	E	66	61	68	63	66	62	69	64	2.2	1.9	2.5	1.7	60	55	NO	NO	NO	NO	YES
1.3	36089	224 JOHNSTON STREET ANNANDALE	First	N	52	47	54	49	53	48	55	49	2.0	1.6	2.4	1.5	60	55	NO	NO	NO	NO	NO
1.3	36089	224 JOHNSTON STREET ANNANDALE	First	W	47	42	48	43	47	43	49	44	1.3	0.8	1.7	1.0	59	55	NO	NO	NO	NO	NO
1.3	36089	224 JOHNSTON STREET ANNANDALE	First	E	67	62	69	64	67	63	70	64	2.2	1.8	2.4	1.7	60	55	NO	NO	NO	NO	YES
1.3	36089	224 JOHNSTON STREET ANNANDALE	First	N	57	52	59	54	57	52	60	54	2.3	1.8	2.6	1.7	60	55	NO	NO	NO	NO	NO
1.3	36089	224 JOHNSTON STREET ANNANDALE	Ground	N	47	43	49	44	48	43	50	45	1.8	1.3	2.1	1.2	60	55	NO	NO	NO	NO	NO
1.3	36089	224 JOHNSTON STREET ANNANDALE	Ground	W	45	41	46	41	45	41	46	42	0.8	0.3	1.2	0.6	57	53	NO	NO	NO	NO	NO
1.3	36089	224 JOHNSTON STREET ANNANDALE	Ground	E	66	61	68	63	66	62	69	63	2.2	1.9	2.5	1.7	60	55	NO	NO	NO	NO	YES
1.3	36094	255 ANNANDALE STREET ANNANDALE	Ground	W	45	42	46	42	46	42	47	43	1.0	0.5	1.5	0.8	58	54	NO	NO	NO	NO	NO

NCA	Receiver ID	Address	Floor Level	Facade	Opening Year 2027				Design Year 2037				Increase (Do Smthng - Do Nothing)				NCG project road noise criteria		Do noise levels exceed the cumulative limit with project roads adding ≥2dB to the total noise levels?		Is the contribution from the road project Acute?		Consider further treatment?
					Do Nothing		Do Smthng		Do Nothing		Do Smthng		Opening Year 2027		Design Year 2037								
					Day	Night	Day	Night	Day	Night	Day	Night	Day	Night	Day	Night	Day	Night	Day	Night	$L_{Aeq,15hr}$ ≥ 65dB	$L_{Aeq,9hr}$ ≥ 60dB	
1.3	36094	255 ANNANDALE STREET ANNANDALE	Ground	S	43	39	43	39	43	39	44	39	0.9	0.3	1.4	0.6	55	51	NO	NO	NO	NO	NO
1.3	36094	255 ANNANDALE STREET ANNANDALE	Ground	E	44	40	45	40	44	40	46	41	1.2	0.6	1.7	0.9	56	52	NO	NO	NO	NO	NO
1.3	36094	255 ANNANDALE STREET ANNANDALE	Ground	S	44	39	45	40	44	40	45	40	1.0	0.4	1.4	0.7	56	52	NO	NO	NO	NO	NO
1.3	36095	257 ANNANDALE STREET ANNANDALE	Ground	E	45	40	46	41	45	41	47	42	1.3	0.6	1.7	0.8	57	53	NO	NO	NO	NO	NO
1.3	36095	257 ANNANDALE STREET ANNANDALE	Ground	N	43	38	44	39	43	39	44	39	1.1	0.5	1.5	0.7	55	51	NO	NO	NO	NO	NO
1.3	36095	257 ANNANDALE STREET ANNANDALE	Ground	W	46	42	47	42	46	42	47	43	1.1	0.6	1.5	0.9	58	54	NO	NO	NO	NO	NO
1.3	36099	331 YOUNG STREET ANNANDALE	Ground	W	46	42	47	43	46	42	48	43	1.5	1.0	2.0	1.3	58	54	NO	NO	NO	NO	NO
1.3	36099	331 YOUNG STREET ANNANDALE	Ground	E	42	39	43	38	42	39	43	39	0.3	-0.3	0.8	0.1	54	51	NO	NO	NO	NO	NO
1.3	36100	333 YOUNG STREET ANNANDALE	Ground	W	46	42	47	43	46	42	48	44	1.5	1.0	1.9	1.4	58	54	NO	NO	NO	NO	NO
1.3	36100	333 YOUNG STREET ANNANDALE	Ground	E	43	39	43	39	43	39	44	39	0.5	-0.2	0.9	0.3	55	51	NO	NO	NO	NO	NO
1.3	36100	333 YOUNG STREET ANNANDALE	Ground	N	41	37	42	37	41	37	42	38	0.5	-0.1	1.0	0.3	53	49	NO	NO	NO	NO	NO
1.3	36102	356 YOUNG STREET ANNANDALE	Ground	W	46	42	47	43	46	42	47	43	1.3	0.7	1.7	1.1	58	54	NO	NO	NO	NO	NO
1.3	36102	356 YOUNG STREET ANNANDALE	Ground	E	42	38	42	38	42	38	43	38	0.3	-0.3	0.8	0.1	54	50	NO	NO	NO	NO	NO
1.3	36110	358 YOUNG STREET ANNANDALE	First	W	44	40	44	40	44	41	45	41	0.2	-0.2	0.6	0.2	56	53	NO	NO	NO	NO	NO
1.3	36110	358 YOUNG STREET ANNANDALE	First	E	43	40	44	40	44	40	45	40	0.6	0.1	1.1	0.4	56	52	NO	NO	NO	NO	NO
1.3	36110	358 YOUNG STREET ANNANDALE	Ground	W	42	38	42	37	42	38	42	38	-0.2	-0.7	0.2	-0.3	54	50	NO	NO	NO	NO	NO
1.3	36110	358 YOUNG STREET ANNANDALE	Ground	E	41	37	41	37	41	37	42	38	0.7	0.0	1.1	0.4	53	49	NO	NO	NO	NO	NO
1.3	36128	226 JOHNSTON STREET ANNANDALE	Ground	N	51	47	53	48	52	47	54	49	1.9	1.4	2.3	1.5	60	55	NO	NO	NO	NO	NO
1.3	36128	226 JOHNSTON STREET ANNANDALE	Ground	W	46	42	47	42	46	42	48	43	1.3	0.6	1.6	0.8	58	54	NO	NO	NO	NO	NO
1.3	36128	226 JOHNSTON STREET ANNANDALE	Ground	S	45	41	46	42	45	41	47	42	1.5	1.0	1.9	1.1	57	53	NO	NO	NO	NO	NO
1.3	36128	226 JOHNSTON STREET ANNANDALE	Ground	E	65	60	67	62	65	60	68	62	2.2	1.8	2.5	1.8	60	55	NO	NO	NO	NO	YES
1.3	36131	335 YOUNG STREET ANNANDALE	Ground	NW	46	42	47	43	46	42	48	44	1.4	1.0	2.0	1.3	58	54	NO	NO	NO	NO	NO
1.3	36131	335 YOUNG STREET ANNANDALE	Ground	S	42	38	42	38	42	38	43	38	0.4	-0.1	0.9	0.3	54	50	NO	NO	NO	NO	NO
1.3	36131	335 YOUNG STREET ANNANDALE	Ground	E	43	39	44	40	43	39	45	40	0.9	0.3	1.3	0.7	55	51	NO	NO	NO	NO	NO
1.3	36131	335 YOUNG STREET ANNANDALE	Ground	NE	46	42	47	43	46	42	48	43	1.3	0.8	1.8	1.2	58	54	NO	NO	NO	NO	NO
1.3	36139	261 ANNANDALE STREET ANNANDALE	Ground	E	44	39	45	40	44	40	46	41	1.2	0.6	1.6	0.8	56	52	NO	NO	NO	NO	NO
1.3	36139	261 ANNANDALE STREET ANNANDALE	Ground	N	40	36	41	36	40	36	42	37	1.2	0.6	1.6	0.8	52	48	NO	NO	NO	NO	NO
1.3	36139	261 ANNANDALE STREET ANNANDALE	Ground	W	45	41	46	42	45	42	47	43	1.0	0.6	1.5	0.9	57	54	NO	NO	NO	NO	NO
1.3	36140	259 ANNANDALE STREET ANNANDALE	Ground	W	46	42	47	42	46	42	47	43	1.1	0.6	1.4	0.9	58	54	NO	NO	NO	NO	NO
1.3	36140	259 ANNANDALE STREET ANNANDALE	Ground	S	43	39	44	39	43	39	45	40	0.8	0.3	1.3	0.5	55	51	NO	NO	NO	NO	NO
1.3	36140	259 ANNANDALE STREET ANNANDALE	Ground	E	44	40	45	41	45	40	46	41	1.2	0.6	1.6	0.8	57	52	NO	NO	NO	NO	NO
1.3	36179	263 ANNANDALE STREET ANNANDALE	First	E	45	41	47	42	46	41	47	42	1.3	0.7	1.7	0.9	58	53	NO	NO	NO	NO	NO
1.3	36179	263 ANNANDALE STREET ANNANDALE	First	N	47	43	48	44	47	43	49	44	1.3	0.8	1.8	1.0	59	55	NO	NO	NO	NO	NO
1.3	36179	263 ANNANDALE STREET ANNANDALE	First	W	47	43	48	43	47	43	48	44	1.1	0.6	1.6	1.0	59	55	NO	NO	NO	NO	NO
1.3	36179	263 ANNANDALE STREET ANNANDALE	First	S	44	40	45	40	44	40	45	41	1.1	0.4	1.5	0.8	56	52	NO	NO	NO	NO	NO
1.3	36179	263 ANNANDALE STREET ANNANDALE	Ground	E	43	39	44	39	43	39	45	40	1.3	0.7	1.7	0.8	55	51	NO	NO	NO	NO	NO
1.3	36179	263 ANNANDALE STREET ANNANDALE	Ground	N	42	38	43	38	42	38	44	39	0.8	0.3	1.3	0.5	54	50	NO	NO	NO	NO	NO
1.3	36179	263 ANNANDALE STREET ANNANDALE	Ground	W	45	42	46	42	45	42	47	42	0.8	0.3	1.2	0.7	57	54	NO	NO	NO	NO	NO
1.3	36179	263 ANNANDALE STREET ANNANDALE	Ground	S	40	36	41	36	40	36	42	37	1.1	0.4	1.5	0.6	52	48	NO	NO	NO	NO	NO
1.3	36195	280 ANNANDALE STREET ANNANDALE	First	N	46	42	47	43	46	43	48	44	1.1	0.7	1.6	1.0	58	55	NO	NO	NO	NO	NO
1.3	36195	280 ANNANDALE STREET ANNANDALE	First	W	47	43	49	45	47	43	50	45	1.9	1.4	2.5	1.7	59	55	NO	NO	NO	NO	NO
1.3	36195	280 ANNANDALE STREET ANNANDALE	First	S	43	39	43	39	43	39	44	39	0.7	0.1	1.2	0.4	55	51	NO	NO	NO	NO	NO
1.3	36195	280 ANNANDALE STREET ANNANDALE	First	E	44	40	45	40	44	40	45	41	0.9	0.3	1.4	0.6	56	52	NO	NO	NO	NO	NO
1.3	36195	280 ANNANDALE STREET ANNANDALE	Ground	N	45	41	46	42	45	41	47	42	1.0	0.6	1.4	0.9	57	53	NO	NO	NO	NO	NO
1.3	36195	280 ANNANDALE STREET ANNANDALE	Ground	W	46	43	48	44	46	43	49	44	1.8	1.3	2.3	1.7	58	55	NO	NO	NO	NO	NO
1.3	36195	280 ANNANDALE STREET ANNANDALE	Ground	S	39	35	40	35	40	36	41	36	0.8	0.2	1.3	0.4	52	48	NO	NO	NO	NO	NO
1.3	36195	280 ANNANDALE STREET ANNANDALE	Ground	E	42	37	43	38	42	38	43	38	1.1	0.5	1.5	0.7	54	50	NO	NO	NO	NO	NO
1.3	36197	282 ANNANDALE STREET ANNANDALE	First	NW	47	43	49	45	47	44	50	45	1.9	1.4	2.4	1.8	59	55	NO	NO	NO	NO	NO
1.3	36197	282 ANNANDALE STREET ANNANDALE	First	SW	45	42	46	42	46	42	47	42	0.7	0.3	1.2	0.6	58	54	NO	NO	NO	NO	NO
1.3	36197	282 ANNANDALE STREET ANNANDALE	First	E	44	40	45	40	44	40	46	41	1.0	0.4	1.5	0.6	56	52	NO	NO	NO	NO	NO
1.3	36197	282 ANNANDALE STREET ANNANDALE	Ground	NW	46	42	48	43	46	42	48	44	1.7	1.2	2.2	1.5	58	54	NO	NO	NO	NO	NO
1.3	36197	282 ANNANDALE STREET ANNANDALE	Ground	SW	44	40	45	41	44	40	45	41	0.7	0.3	1.1	0.6	56	52	NO	NO	NO	NO	NO
1.3	36197	282 ANNANDALE STREET ANNANDALE	Ground	E	42	38	43	38	42	38	44	39	1.1	0.6	1.6	0.8	54	50	NO	NO	NO	NO	NO
1.3	36204	366 YOUNG STREET ANNANDALE	First	E	44	40	45	41	44	40	46	41	1.2	0.5	1.7	1.0	56	52	NO	NO	NO	NO	NO
1.3	36204	366 YOUNG STREET ANNANDALE	First	N	46	43	48	44	47	43	49	44	1.6	1.0	2.0	1.5	59	55	NO	NO	NO	NO	NO
1.3	36204	366 YOUNG STREET ANNANDALE	First	W	46	43	48	44	46	43	49	44	1.7	1.1	2.1	1.5	58	55	NO	NO	NO	NO	NO
1.3	36204	366 YOUNG STREET ANNANDALE	Ground	E	42	38	43	39	42	38	44	40	1.4	0.8	1.8	1.2	54	50	NO	NO	NO	NO	NO
1.3	36204	366 YOUNG STREET ANNANDALE	Ground	N	46	42	47	43	46	42	48	44	1.4	0.9	1.9	1.3	58	54	NO	NO	NO	NO	NO
1.3	36204	366 YOUNG STREET ANNANDALE	Ground	W	46	42	47	43	46	42	48	44	1.5	0.9	1.9	1.4	58	54	NO	NO	NO	NO	NO
1.3	36205	362 YOUNG STREET ANNANDALE	First	W	46	42	48	44	46	43	48	44	1.6	1.1	2.1	1.4	58	55	NO	NO	NO	NO	NO
1.3	36205	362 YOUNG STREET ANNANDALE	First	E	43	39	44	39	43	40	44	40	0.4	-0.2	0.9	0.2	55	52	NO	NO	NO	NO	NO
1.3	36205	362 YOUNG STREET ANNANDALE	Ground	W	45	42	47	43	46	42	47	43	1.4	0.8	1.8	1.3	58	54	NO	NO	NO	NO	NO

NCA	Receiver ID	Address	Floor Level	Facade	Opening Year 2027				Design Year 2037				Increase (Do Smthng - Do Nothing)				NCG project road noise criteria		Do noise levels exceed the cumulative limit with project roads adding ≥2dB to the total noise levels?		Is the contribution from the road project Acute?		Consider further treatment?
					Do Nothing		Do Smthng		Do Nothing		Do Smthng		Opening Year 2027		Design Year 2037								
					Day	Night	Day	Night	Day	Night	Day	Night	Day	Night	Day	Night	Day	Night	Day	Night	$L_{Aeq,15hr}$ ≥ 65dB	$L_{Aeq,9hr}$ ≥ 60dB	
1.3	36205	362 YOUNG STREET ANNANDALE	Ground	E	40	37	41	36	40	37	42	37	0.6	-0.1	1.2	0.4	52	49	NO	NO	NO	NO	NO
1.3	36206	360 YOUNG STREET ANNANDALE	First	W	46	42	48	43	46	43	48	44	1.6	1.1	2.1	1.5	58	55	NO	NO	NO	NO	NO
1.3	36206	360 YOUNG STREET ANNANDALE	First	E	43	39	43	39	43	39	44	40	0.4	-0.2	0.9	0.2	55	51	NO	NO	NO	NO	NO
1.3	36206	360 YOUNG STREET ANNANDALE	Ground	W	45	42	47	42	45	42	47	43	1.3	0.8	1.8	1.2	57	54	NO	NO	NO	NO	NO
1.3	36206	360 YOUNG STREET ANNANDALE	Ground	E	40	36	41	36	40	37	41	37	0.6	0.0	1.1	0.3	52	49	NO	NO	NO	NO	NO
1.3	36207	364 YOUNG STREET ANNANDALE	First	W	46	43	48	44	46	43	48	44	1.6	1.1	2.1	1.5	58	55	NO	NO	NO	NO	NO
1.3	36207	364 YOUNG STREET ANNANDALE	First	E	43	39	44	39	43	40	44	40	0.4	-0.2	0.9	0.2	55	52	NO	NO	NO	NO	NO
1.3	36207	364 YOUNG STREET ANNANDALE	Ground	W	46	42	47	43	46	42	48	43	1.6	1.0	2.0	1.4	58	54	NO	NO	NO	NO	NO
1.3	36207	364 YOUNG STREET ANNANDALE	Ground	E	41	37	41	37	41	37	42	37	0.7	0.0	1.2	0.4	53	49	NO	NO	NO	NO	NO
1.3	36216	3 HUTCHINSON STREET ANNANDALE	First	N	50	47	52	48	51	47	53	48	1.7	1.2	2.2	1.5	60	55	NO	NO	NO	NO	NO
1.3	36216	3 HUTCHINSON STREET ANNANDALE	First	W	50	46	52	48	50	46	52	48	1.9	1.4	2.4	1.8	60	55	NO	NO	NO	NO	NO
1.3	36216	3 HUTCHINSON STREET ANNANDALE	First	SW	47	43	47	43	47	43	48	44	0.1	-0.2	0.6	0.1	59	55	NO	NO	NO	NO	NO
1.3	36216	3 HUTCHINSON STREET ANNANDALE	Ground	N	50	46	51	47	50	46	52	47	1.5	1.0	1.9	1.3	60	55	NO	NO	NO	NO	NO
1.3	36216	3 HUTCHINSON STREET ANNANDALE	Ground	W	47	44	49	44	48	44	49	45	1.1	0.5	1.5	1.0	60	55	NO	NO	NO	NO	NO
1.3	36216	3 HUTCHINSON STREET ANNANDALE	Ground	SW	44	40	44	40	44	40	44	40	-0.1	-0.5	0.2	-0.2	56	52	NO	NO	NO	NO	NO
1.3	36218	3 HUTCHINSON STREET ANNANDALE	First	NE	50	47	52	48	50	47	53	48	1.9	1.4	2.4	1.7	60	55	NO	NO	NO	NO	NO
1.3	36218	3 HUTCHINSON STREET ANNANDALE	First	SW	46	43	46	42	46	43	47	43	0.0	-0.5	0.5	-0.1	58	55	NO	NO	NO	NO	NO
1.3	36218	3 HUTCHINSON STREET ANNANDALE	Ground	NE	49	46	51	47	50	46	52	47	1.5	1.0	2.0	1.4	60	55	NO	NO	NO	NO	NO
1.3	36218	3 HUTCHINSON STREET ANNANDALE	Ground	SW	43	39	43	38	43	39	43	39	-0.2	-0.8	0.1	-0.4	55	51	NO	NO	NO	NO	NO
1.3	36220	3 HUTCHINSON STREET ANNANDALE	First	N	50	46	52	48	50	47	53	48	1.9	1.4	2.4	1.8	60	55	NO	NO	NO	NO	NO
1.3	36220	3 HUTCHINSON STREET ANNANDALE	First	S	46	43	46	42	46	43	47	43	0.1	-0.4	0.5	0.0	58	55	NO	NO	NO	NO	NO
1.3	36220	3 HUTCHINSON STREET ANNANDALE	Ground	N	49	46	51	47	49	46	51	47	1.5	1.0	1.9	1.4	60	55	NO	NO	NO	NO	NO
1.3	36220	3 HUTCHINSON STREET ANNANDALE	Ground	S	43	39	43	39	43	40	43	39	-0.3	-0.8	0.1	-0.5	55	52	NO	NO	NO	NO	NO
1.3	36222	3 HUTCHINSON STREET ANNANDALE	First	NE	50	46	52	48	50	46	52	48	1.9	1.4	2.4	1.7	60	55	NO	NO	NO	NO	NO
1.3	36222	3 HUTCHINSON STREET ANNANDALE	First	SW	47	43	47	43	47	43	48	43	0.1	-0.3	0.6	0.0	59	55	NO	NO	NO	NO	NO
1.3	36222	3 HUTCHINSON STREET ANNANDALE	Ground	NE	49	45	51	46	49	45	51	47	1.5	1.0	1.9	1.3	60	55	NO	NO	NO	NO	NO
1.3	36222	3 HUTCHINSON STREET ANNANDALE	Ground	SW	44	40	43	39	44	40	44	40	-0.3	-0.8	0.2	-0.4	56	52	NO	NO	NO	NO	NO
1.3	36224	3 HUTCHINSON STREET ANNANDALE	First	NE	50	46	52	47	50	46	52	48	1.9	1.4	2.4	1.8	60	55	NO	NO	NO	NO	NO
1.3	36224	3 HUTCHINSON STREET ANNANDALE	First	S	46	43	46	42	46	43	47	43	-0.1	-0.5	0.4	-0.2	58	55	NO	NO	NO	NO	NO
1.3	36224	3 HUTCHINSON STREET ANNANDALE	Ground	NE	49	45	50	46	49	45	51	46	1.4	1.0	1.9	1.3	60	55	NO	NO	NO	NO	NO
1.3	36224	3 HUTCHINSON STREET ANNANDALE	Ground	S	43	39	43	39	43	40	43	39	-0.2	-0.8	0.2	-0.4	55	52	NO	NO	NO	NO	NO
1.3	36225	267A PIPER LANE ANNANDALE	First	SE	47	43	49	44	48	43	50	44	1.8	1.3	2.3	1.4	60	55	NO	NO	NO	NO	NO
1.3	36225	267A PIPER LANE ANNANDALE	First	N	48	44	50	45	49	44	51	46	1.6	1.0	2.0	1.2	60	55	NO	NO	NO	NO	NO
1.3	36225	267A PIPER LANE ANNANDALE	First	W	46	43	48	43	47	43	48	44	1.1	0.6	1.5	0.9	59	55	NO	NO	NO	NO	NO
1.3	36225	267A PIPER LANE ANNANDALE	First	SW	45	41	46	41	45	41	46	42	0.8	0.3	1.3	0.5	57	53	NO	NO	NO	NO	NO
1.3	36225	267A PIPER LANE ANNANDALE	First	N	45	41	46	42	46	42	47	42	0.9	0.5	1.3	0.7	58	54	NO	NO	NO	NO	NO
1.3	36225	267A PIPER LANE ANNANDALE	First	W	46	42	47	43	46	42	48	44	1.3	0.7	1.7	1.1	58	54	NO	NO	NO	NO	NO
1.3	36225	267A PIPER LANE ANNANDALE	First	SW	45	41	46	41	45	41	47	42	1.1	0.5	1.4	0.7	57	53	NO	NO	NO	NO	NO
1.3	36225	267A PIPER LANE ANNANDALE	Ground	SE	45	40	46	41	45	41	47	42	1.8	1.3	2.2	1.3	57	53	NO	NO	NO	NO	NO
1.3	36225	267A PIPER LANE ANNANDALE	Ground	N	47	43	48	43	47	43	49	44	1.2	0.6	1.7	0.8	59	55	NO	NO	NO	NO	NO
1.3	36225	267A PIPER LANE ANNANDALE	Ground	W	45	41	45	41	45	41	46	41	0.6	0.0	1.0	0.4	57	53	NO	NO	NO	NO	NO
1.3	36225	267A PIPER LANE ANNANDALE	Ground	SW	42	38	42	38	42	38	43	38	0.5	-0.1	0.9	0.1	54	50	NO	NO	NO	NO	NO
1.3	36225	267A PIPER LANE ANNANDALE	Ground	N	42	38	43	38	43	39	43	39	0.4	0.0	0.9	0.3	55	51	NO	NO	NO	NO	NO
1.3	36225	267A PIPER LANE ANNANDALE	Ground	W	45	41	45	41	45	41	46	41	0.7	0.2	1.2	0.5	57	53	NO	NO	NO	NO	NO
1.3	36225	267A PIPER LANE ANNANDALE	Ground	SW	41	37	42	37	42	38	43	38	0.7	0.0	1.1	0.3	54	50	NO	NO	NO	NO	NO
1.3	36226	3 HUTCHINSON STREET ANNANDALE	First	N	49	45	51	47	49	45	52	47	2.0	1.4	2.5	1.9	60	55	NO	NO	NO	NO	NO
1.3	36226	3 HUTCHINSON STREET ANNANDALE	First	W	48	44	48	44	48	44	49	45	0.7	0.2	1.3	0.7	60	55	NO	NO	NO	NO	NO
1.3	36226	3 HUTCHINSON STREET ANNANDALE	First	S	46	42	46	42	46	42	46	42	-0.2	-0.6	0.3	-0.2	58	54	NO	NO	NO	NO	NO
1.3	36226	3 HUTCHINSON STREET ANNANDALE	Ground	N	47	43	48	44	47	44	49	45	1.4	0.8	1.9	1.2	59	55	NO	NO	NO	NO	NO
1.3	36226	3 HUTCHINSON STREET ANNANDALE	Ground	W	45	41	45	41	45	41	46	41	0.4	-0.2	0.9	0.3	57	53	NO	NO	NO	NO	NO
1.3	36226	3 HUTCHINSON STREET ANNANDALE	Ground	S	42	38	42	38	42	38	42	38	-0.2	-0.8	0.3	-0.4	54	50	NO	NO	NO	NO	NO
1.3	36228	3 HUTCHINSON STREET ANNANDALE	First	NE	49	45	50	46	49	45	51	47	1.5	0.9	1.9	1.4	60	55	NO	NO	NO	NO	NO
1.3	36228	3 HUTCHINSON STREET ANNANDALE	First	SW	46	42	46	42	46	43	47	42	0.0	-0.5	0.3	-0.1	58	55	NO	NO	NO	NO	NO
1.3	36228	3 HUTCHINSON STREET ANNANDALE	Ground	NE	47	43	47	43	47	43	48	44	0.6	0.1	1.0	0.5	59	55	NO	NO	NO	NO	NO
1.3	36228	3 HUTCHINSON STREET ANNANDALE	Ground	SW	42	39	42	38	43	39	43	38	-0.3	-0.8	0.1	-0.4	55	51	NO	NO	NO	NO	NO
1.3	36230	3 HUTCHINSON STREET ANNANDALE	First	NE	49	45	50	46	49	45	50	46	1.1	0.7	1.6	1.1	60	55	NO	NO	NO	NO	NO
1.3	36230	3 HUTCHINSON STREET ANNANDALE	First	SW	46	43	46	42	46	43	47	43	0.0	-0.4	0.4	-0.1	58	55	NO	NO	NO	NO	NO
1.3	36230	3 HUTCHINSON STREET ANNANDALE	Ground	NE	46	43	46	42	46	43	47	43	0.1	-0.3	0.6	0.1	58	55	NO	NO	NO	NO	NO
1.3	36230	3 HUTCHINSON STREET ANNANDALE	Ground	SW	43	39	43	38	43	39	43	39	-0.3	-0.8	0.2	-0.4	55	51	NO	NO	NO	NO	NO
1.3	36232	3 HUTCHINSON STREET ANNANDALE	First	N	48	45	49	45	49	45	50	46	0.8	0.4	1.2	0.7	60	55	NO	NO	NO	NO	NO
1.3	36232	3 HUTCHINSON STREET ANNANDALE	First	SW	47	43	47	43	47	43	47	43	0.2	-0.3	0.6	0.1	59	55	NO	NO	NO	NO	NO
1.3	36232	3 HUTCHINSON STREET ANNANDALE	Ground	N	46	42	46	42	46	42	46	42	-0.1	-0.5	0.4	-0.1	58	54	NO	NO	NO	NO	NO

NCA	Receiver ID	Address	Floor Level	Facade	Opening Year 2027				Design Year 2037				Increase (Do Smthng - Do Nothing)				NCG project road noise criteria		Do noise levels exceed the cumulative limit with project roads adding ≥2dB to the total noise levels?		Is the contribution from the road project Acute?		Consider further treatment?
					Do Nothing		Do Smthng		Do Nothing		Do Smthng		Opening Year 2027		Design Year 2037								
					Day	Night	Day	Night	Day	Night	Day	Night	Day	Night	Day	Night	Day	Night	Day	Night	$L_{Aeq,15hr}$ ≥ 65dB	$L_{Aeq,9hr}$ ≥ 60dB	
1.3	36232	3 HUTCHINSON STREET ANNANDALE	Ground	SW	44	40	43	39	44	40	44	40	-0.4	-0.9	0.0	-0.5	56	52	NO	NO	NO	NO	NO
1.3	36234	3 HUTCHINSON STREET ANNANDALE	First	NE	48	45	49	45	48	45	50	45	0.8	0.4	1.3	0.8	60	55	NO	NO	NO	NO	NO
1.3	36234	3 HUTCHINSON STREET ANNANDALE	First	S	45	42	45	41	45	42	46	41	-0.1	-0.6	0.4	-0.2	57	54	NO	NO	NO	NO	NO
1.3	36234	3 HUTCHINSON STREET ANNANDALE	Ground	NE	46	42	46	42	46	42	46	42	0.0	-0.3	0.5	0.0	58	54	NO	NO	NO	NO	NO
1.3	36234	3 HUTCHINSON STREET ANNANDALE	Ground	S	42	38	41	37	42	38	42	38	-0.1	-0.7	0.3	-0.4	54	50	NO	NO	NO	NO	NO
1.3	36236	3 HUTCHINSON STREET ANNANDALE	First	N	48	45	49	45	48	45	50	45	0.8	0.4	1.2	0.7	60	55	NO	NO	NO	NO	NO
1.3	36236	3 HUTCHINSON STREET ANNANDALE	First	S	46	43	46	42	46	43	47	43	0.0	-0.4	0.4	-0.1	58	55	NO	NO	NO	NO	NO
1.3	36236	3 HUTCHINSON STREET ANNANDALE	Ground	N	46	42	46	42	46	42	46	42	0.2	-0.2	0.6	0.1	58	54	NO	NO	NO	NO	NO
1.3	36236	3 HUTCHINSON STREET ANNANDALE	Ground	S	43	40	43	39	43	40	44	39	-0.2	-0.7	0.2	-0.4	55	52	NO	NO	NO	NO	NO
1.3	36237	3 HUTCHINSON STREET ANNANDALE	First	SE	47	43	47	43	47	43	48	43	0.4	-0.1	0.8	0.2	59	55	NO	NO	NO	NO	NO
1.3	36237	3 HUTCHINSON STREET ANNANDALE	First	W	51	47	52	48	51	47	53	49	1.7	1.2	2.1	1.5	60	55	NO	NO	NO	NO	NO
1.3	36237	3 HUTCHINSON STREET ANNANDALE	Ground	SE	44	40	45	40	44	41	45	41	0.4	-0.2	0.9	0.2	56	53	NO	NO	NO	NO	NO
1.3	36237	3 HUTCHINSON STREET ANNANDALE	Ground	W	49	46	51	47	49	46	52	47	1.7	1.3	2.2	1.6	60	55	NO	NO	NO	NO	NO
1.3	36239	3 HUTCHINSON STREET ANNANDALE	First	E	47	43	47	43	47	43	48	44	0.4	-0.1	1.0	0.3	59	55	NO	NO	NO	NO	NO
1.3	36239	3 HUTCHINSON STREET ANNANDALE	First	NW	51	47	53	48	51	47	53	49	1.9	1.4	2.4	1.7	60	55	NO	NO	NO	NO	NO
1.3	36239	3 HUTCHINSON STREET ANNANDALE	Ground	E	44	40	44	40	44	40	45	41	0.3	-0.3	0.8	0.1	56	52	NO	NO	NO	NO	NO
1.3	36239	3 HUTCHINSON STREET ANNANDALE	Ground	NW	49	46	51	47	50	46	52	47	1.8	1.3	2.2	1.6	60	55	NO	NO	NO	NO	NO
1.3	36242	230 JOHNSTON STREET ANNANDALE	Ground	NW	46	42	48	43	47	42	48	43	1.3	0.7	1.8	0.9	59	54	NO	NO	NO	NO	NO
1.3	36242	230 JOHNSTON STREET ANNANDALE	Ground	E	65	60	67	62	66	61	68	63	2.2	1.9	2.5	1.7	60	55	NO	NO	NO	NO	YES
1.3	36243	232 JOHNSTON STREET ANNANDALE	Ground	E	65	60	67	62	65	61	68	63	2.3	1.9	2.5	1.8	60	55	NO	NO	NO	NO	YES
1.3	36243	232 JOHNSTON STREET ANNANDALE	Ground	W	46	42	48	43	47	42	48	43	1.4	0.9	1.8	1.0	59	54	NO	NO	NO	NO	NO
1.3	36243	232 JOHNSTON STREET ANNANDALE	Ground	NE	47	42	48	43	47	43	49	44	1.5	1.0	1.8	1.1	59	55	NO	NO	NO	NO	NO
1.3	36243	232 JOHNSTON STREET ANNANDALE	Ground	W	46	42	47	43	46	42	48	43	1.3	0.8	1.7	1.0	58	54	NO	NO	NO	NO	NO
1.3	36244	228 JOHNSTON STREET ANNANDALE	Ground	W	46	42	47	43	46	42	48	43	1.2	0.7	1.5	0.9	58	54	NO	NO	NO	NO	NO
1.3	36244	228 JOHNSTON STREET ANNANDALE	Ground	S	50	46	52	47	51	46	53	48	2.0	1.6	2.3	1.5	60	55	NO	NO	NO	NO	NO
1.3	36244	228 JOHNSTON STREET ANNANDALE	Ground	SE	65	60	67	62	65	61	68	62	2.3	1.8	2.5	1.8	60	55	NO	NO	NO	NO	YES
1.3	36250	265 ANNANDALE STREET ANNANDALE	Ground	W	46	42	47	42	46	42	47	43	0.9	0.4	1.3	0.7	58	54	NO	NO	NO	NO	NO
1.3	36250	265 ANNANDALE STREET ANNANDALE	Ground	S	43	39	44	39	43	39	44	40	0.8	0.2	1.2	0.5	55	51	NO	NO	NO	NO	NO
1.3	36250	265 ANNANDALE STREET ANNANDALE	Ground	E	44	40	45	40	44	40	46	41	1.1	0.4	1.4	0.7	56	52	NO	NO	NO	NO	NO
1.3	36250	265 ANNANDALE STREET ANNANDALE	Ground	NE	45	40	46	41	45	41	46	41	1.0	0.5	1.5	0.7	57	53	NO	NO	NO	NO	NO
1.3	36251	265A ANNANDALE STREET ANNANDALE	Ground	E	44	40	45	40	44	40	46	41	1.0	0.4	1.4	0.6	56	52	NO	NO	NO	NO	NO
1.3	36251	265A ANNANDALE STREET ANNANDALE	Ground	W	46	42	47	42	46	42	47	43	0.8	0.3	1.2	0.6	58	54	NO	NO	NO	NO	NO
1.3	36252	284 ANNANDALE STREET ANNANDALE	Ground	W	47	43	49	44	47	43	49	45	1.8	1.3	2.3	1.7	59	55	NO	NO	NO	NO	NO
1.3	36252	284 ANNANDALE STREET ANNANDALE	Ground	E	43	39	44	40	44	40	45	40	0.8	0.2	1.3	0.4	56	52	NO	NO	NO	NO	NO
1.3	36253	286 ANNANDALE STREET ANNANDALE	Ground	E	44	40	44	40	44	40	45	40	0.8	0.1	1.3	0.5	56	52	NO	NO	NO	NO	NO
1.3	36253	286 ANNANDALE STREET ANNANDALE	Ground	N	43	39	43	39	43	39	44	39	0.6	0.1	1.1	0.4	55	51	NO	NO	NO	NO	NO
1.3	36253	286 ANNANDALE STREET ANNANDALE	Ground	W	47	43	49	44	47	43	49	45	1.9	1.3	2.3	1.6	59	55	NO	NO	NO	NO	NO
1.3	36261	1 HUDSON STREET ANNANDALE	Ground	S	42	38	42	38	42	39	43	38	0.0	-0.5	0.5	-0.2	54	51	NO	NO	NO	NO	NO
1.3	36261	1 HUDSON STREET ANNANDALE	Ground	E	43	39	43	39	43	39	44	40	0.6	0.2	1.2	0.5	55	51	NO	NO	NO	NO	NO
1.3	36261	1 HUDSON STREET ANNANDALE	Ground	N	46	42	47	43	46	42	48	44	1.5	0.9	2.0	1.3	58	54	NO	NO	NO	NO	NO
1.3	36262	3 HUDSON STREET ANNANDALE	Ground	N	46	42	47	43	46	42	48	44	1.5	1.0	2.0	1.4	58	54	NO	NO	NO	NO	NO
1.3	36262	3 HUDSON STREET ANNANDALE	Ground	S	42	38	42	38	42	39	43	39	0.1	-0.5	0.5	0.0	54	51	NO	NO	NO	NO	NO
1.3	36263	5 HUDSON STREET ANNANDALE	Ground	N	46	42	47	43	46	42	48	44	1.5	1.0	2.1	1.4	58	54	NO	NO	NO	NO	NO
1.3	36263	5 HUDSON STREET ANNANDALE	Ground	W	45	41	45	41	45	41	46	42	0.9	0.3	1.4	0.8	57	53	NO	NO	NO	NO	NO
1.3	36263	5 HUDSON STREET ANNANDALE	Ground	S	42	38	42	38	42	38	43	38	0.3	-0.3	0.7	0.1	54	50	NO	NO	NO	NO	NO
1.3	36265	337 YOUNG STREET ANNANDALE	Ground	N	42	39	43	38	43	39	43	39	0.4	-0.1	0.8	0.2	55	51	NO	NO	NO	NO	NO
1.3	36265	337 YOUNG STREET ANNANDALE	Ground	W	46	43	48	44	47	43	48	44	1.5	1.0	1.9	1.3	59	55	NO	NO	NO	NO	NO
1.3	36265	337 YOUNG STREET ANNANDALE	Ground	S	42	38	43	38	42	39	43	39	0.4	-0.1	0.9	0.2	54	51	NO	NO	NO	NO	NO
1.3	36265	337 YOUNG STREET ANNANDALE	Ground	E	43	39	43	39	43	39	44	39	0.5	-0.1	0.9	0.3	55	51	NO	NO	NO	NO	NO
1.3	36269	267 ANNANDALE STREET ANNANDALE	Ground	E	44	40	45	41	45	41	46	41	1.0	0.3	1.5	0.7	57	53	NO	NO	NO	NO	NO
1.3	36269	267 ANNANDALE STREET ANNANDALE	Ground	N	45	41	46	42	45	41	47	42	1.0	0.5	1.5	0.7	57	53	NO	NO	NO	NO	NO
1.3	36269	267 ANNANDALE STREET ANNANDALE	Ground	N	43	39	44	39	43	39	45	40	0.9	0.3	1.3	0.6	55	51	NO	NO	NO	NO	NO
1.3	36269	267 ANNANDALE STREET ANNANDALE	Ground	W	45	41	46	41	45	41	46	42	0.5	0.0	1.0	0.4	57	53	NO	NO	NO	NO	NO
1.3	36269	267 ANNANDALE STREET ANNANDALE	Ground	N	46	42	47	43	46	42	48	43	1.0	0.5	1.4	0.8	58	54	NO	NO	NO	NO	NO
1.3	36269	267 ANNANDALE STREET ANNANDALE	Ground	W	46	42	47	42	46	42	47	43	0.7	0.2	1.0	0.5	58	54	NO	NO	NO	NO	NO
1.3	36276	7 HUDSON STREET ANNANDALE	Ground	W	43	39	43	39	43	39	44	40	0.6	0.0	1.1	0.5	55	51	NO	NO	NO	NO	NO
1.3	36276	7 HUDSON STREET ANNANDALE	Ground	S	42	38	42	38	42	38	43	38	0.2	-0.3	0.7	0.0	54	50	NO	NO	NO	NO	NO
1.3	36276	7 HUDSON STREET ANNANDALE	Ground	E	43	39	44	40	43	40	44	40	0.8	0.2	1.2	0.6	55	52	NO	NO	NO	NO	NO
1.3	36276	7 HUDSON STREET ANNANDALE	Ground	N	46	42	47	43	46	42	48	44	1.6	1.0	2.0	1.4	58	54	NO	NO	NO	NO	NO
1.3	36281	9 HUDSON STREET ANNANDALE	Ground	S	42	38	42	38	42	39	43	38	0.0	-0.5	0.4	-0.1	54	51	NO	NO	NO	NO	NO
1.3	36281	9 HUDSON STREET ANNANDALE	Ground	E	43	39	44	39	43	39	44	40	0.7	0.2	1.2	0.7	55	51	NO	NO	NO	NO	NO
1.3	36281	9 HUDSON STREET ANNANDALE	Ground	N	46	42	47	43	46	42	48	44	1.6	1.1	2.1	1.4	58	54	NO	NO	NO	NO	NO

NCA	Receiver ID	Address	Floor Level	Facade	Opening Year 2027				Design Year 2037				Increase (Do Smthng - Do Nothing)				NCG project road noise criteria		Do noise levels exceed the cumulative limit with project roads adding ≥2dB to the total noise levels?		Is the contribution from the road project Acute?		Consider further treatment?
					Do Nothing		Do Smthng		Do Nothing		Do Smthng		Opening Year 2027		Design Year 2037								
					Day	Night	Day	Night	Day	Night	Day	Night	Day	Night	Day	Night	Day	Night	Day	Night	$L_{Aeq,15hr}$ ≥ 65dB	$L_{Aeq,9hr}$ ≥ 60dB	
1.3	36281	9 HUDSON STREET ANNANDALE	Ground	W	42	38	42	38	42	38	43	39	0.5	0.0	1.0	0.3	54	50	NO	NO	NO	NO	NO
1.3	36297	11 HUDSON STREET ANNANDALE	Ground	S	42	38	42	38	42	38	43	38	0.0	-0.4	0.6	-0.1	54	50	NO	NO	NO	NO	NO
1.3	36297	11 HUDSON STREET ANNANDALE	Ground	E	43	39	43	39	43	39	44	40	0.7	0.2	1.1	0.6	55	51	NO	NO	NO	NO	NO
1.3	36297	11 HUDSON STREET ANNANDALE	Ground	N	46	42	47	43	46	42	48	44	1.5	1.0	2.1	1.4	58	54	NO	NO	NO	NO	NO
1.3	36298	290 ANNANDALE STREET ANNANDALE	Ground	E	44	40	45	40	44	40	45	40	0.8	0.1	1.2	0.5	56	52	NO	NO	NO	NO	NO
1.3	36298	290 ANNANDALE STREET ANNANDALE	Ground	N	43	39	44	39	44	40	44	40	0.5	-0.1	0.9	0.3	56	52	NO	NO	NO	NO	NO
1.3	36298	290 ANNANDALE STREET ANNANDALE	Ground	W	47	43	49	45	47	44	50	45	1.8	1.3	2.2	1.6	59	55	NO	NO	NO	NO	NO
1.3	36299	288 ANNANDALE STREET ANNANDALE	Ground	W	47	43	49	45	47	43	50	45	1.8	1.3	2.3	1.7	59	55	NO	NO	NO	NO	NO
1.3	36299	288 ANNANDALE STREET ANNANDALE	Ground	S	43	39	43	39	43	39	44	39	0.6	0.1	1.1	0.3	55	51	NO	NO	NO	NO	NO
1.3	36299	288 ANNANDALE STREET ANNANDALE	Ground	E	44	40	44	40	44	40	45	40	0.8	0.1	1.3	0.5	56	52	NO	NO	NO	NO	NO
1.3	36302	13 HUDSON STREET ANNANDALE	Ground	N	46	42	47	43	46	42	48	44	1.6	1.1	2.1	1.4	58	54	NO	NO	NO	NO	NO
1.3	36302	13 HUDSON STREET ANNANDALE	Ground	W	46	42	47	43	46	42	48	43	1.5	1.0	2.0	1.4	58	54	NO	NO	NO	NO	NO
1.3	36302	13 HUDSON STREET ANNANDALE	Ground	S	42	38	42	38	42	38	43	38	0.0	-0.5	0.4	-0.1	54	50	NO	NO	NO	NO	NO
1.3	36307	339 YOUNG STREET ANNANDALE	Ground	W	47	43	48	44	47	43	49	44	1.5	1.0	1.9	1.3	59	55	NO	NO	NO	NO	NO
1.3	36307	339 YOUNG STREET ANNANDALE	Ground	S	43	39	43	38	43	39	43	39	0.3	-0.2	0.7	0.2	55	51	NO	NO	NO	NO	NO
1.3	36307	339 YOUNG STREET ANNANDALE	Ground	SE	43	39	43	39	43	39	44	39	0.4	-0.2	0.9	0.1	55	51	NO	NO	NO	NO	NO
1.3	36308	341 YOUNG STREET ANNANDALE	Ground	E	43	39	44	39	43	39	44	40	0.5	-0.1	1.0	0.3	55	51	NO	NO	NO	NO	NO
1.3	36308	341 YOUNG STREET ANNANDALE	Ground	NE	44	40	45	41	44	40	45	41	0.8	0.3	1.2	0.6	56	52	NO	NO	NO	NO	NO
1.3	36308	341 YOUNG STREET ANNANDALE	Ground	N	43	39	43	39	43	39	44	39	0.4	-0.2	0.8	0.2	55	51	NO	NO	NO	NO	NO
1.3	36308	341 YOUNG STREET ANNANDALE	Ground	W	47	43	48	44	47	43	49	44	1.5	1.0	1.9	1.3	59	55	NO	NO	NO	NO	NO
1.3	36314	292 ANNANDALE STREET ANNANDALE	Ground	N	41	37	42	37	41	37	43	38	0.8	0.2	1.3	0.5	53	49	NO	NO	NO	NO	NO
1.3	36314	292 ANNANDALE STREET ANNANDALE	Ground	W	47	43	49	45	47	44	50	45	1.8	1.2	2.3	1.5	59	55	NO	NO	NO	NO	NO
1.3	36314	292 ANNANDALE STREET ANNANDALE	Ground	S	43	39	44	39	43	40	44	40	0.6	0.0	1.0	0.3	55	52	NO	NO	NO	NO	NO
1.3	36314	292 ANNANDALE STREET ANNANDALE	Ground	E	44	40	44	40	44	40	45	40	0.8	0.1	1.2	0.4	56	52	NO	NO	NO	NO	NO
1.3	36315	271 ANNANDALE STREET ANNANDALE	Ground	NE	43	39	44	40	44	40	45	40	0.8	0.1	1.2	0.4	56	52	NO	NO	NO	NO	NO
1.3	36315	271 ANNANDALE STREET ANNANDALE	Ground	W	44	40	44	40	44	40	45	40	0.8	0.2	1.2	0.5	56	52	NO	NO	NO	NO	NO
1.3	36315	271 ANNANDALE STREET ANNANDALE	Ground	NE	46	42	47	43	46	42	48	43	1.2	0.7	1.7	1.0	58	54	NO	NO	NO	NO	NO
1.3	36315	271 ANNANDALE STREET ANNANDALE	Ground	W	46	42	47	42	46	42	47	43	0.7	0.2	1.2	0.5	58	54	NO	NO	NO	NO	NO
1.3	36315	271 ANNANDALE STREET ANNANDALE	Ground	E	45	41	47	42	46	41	47	42	1.5	0.9	1.9	1.0	58	53	NO	NO	NO	NO	NO
1.3	36315	271 ANNANDALE STREET ANNANDALE	Ground	N	45	41	46	42	45	41	47	42	1.0	0.5	1.4	0.7	57	53	NO	NO	NO	NO	NO
1.3	36316	269 ANNANDALE STREET ANNANDALE	Ground	W	46	42	47	42	46	42	47	43	0.7	0.3	1.1	0.6	58	54	NO	NO	NO	NO	NO
1.3	36315	271 ANNANDALE STREET ANNANDALE	Ground	N	45	41	46	42	45	41	47	42	1.0	0.5	1.4	0.7	57	53	NO	NO	NO	NO	NO
1.3	36316	269 ANNANDALE STREET ANNANDALE	Ground	W	46	42	47	42	46	42	47	43	0.7	0.3	1.1	0.6	58	54	NO	NO	NO	NO	NO
1.3	36316	269 ANNANDALE STREET ANNANDALE	Ground	S	44	40	45	40	44	40	46	41	0.9	0.3	1.4	0.6	56	52	NO	NO	NO	NO	NO
1.3	36316	269 ANNANDALE STREET ANNANDALE	Ground	SE	45	41	47	42	45	41	47	42	1.4	0.9	1.8	1.0	57	53	NO	NO	NO	NO	NO
1.3	36342	345 YOUNG STREET ANNANDALE	Ground	E	43	39	43	39	43	39	44	40	0.4	-0.2	0.8	0.2	55	51	NO	NO	NO	NO	NO
1.3	36342	345 YOUNG STREET ANNANDALE	Ground	N	43	39	43	39	43	40	44	40	0.3	-0.2	0.8	0.2	55	52	NO	NO	NO	NO	NO
1.3	36342	345 YOUNG STREET ANNANDALE	Ground	NW	47	43	48	44	47	43	49	44	1.4	0.9	1.8	1.3	59	55	NO	NO	NO	NO	NO
1.3	36343	343 YOUNG STREET ANNANDALE	Ground	NW	47	43	48	44	47	43	49	44	1.4	1.0	1.9	1.3	59	55	NO	NO	NO	NO	NO
1.3	36343	343 YOUNG STREET ANNANDALE	Ground	S	43	39	43	39	43	39	44	39	0.3	-0.2	0.8	0.1	55	51	NO	NO	NO	NO	NO
1.3	36343	343 YOUNG STREET ANNANDALE	Ground	E	43	39	43	39	43	39	44	39	0.4	-0.2	0.8	0.2	55	51	NO	NO	NO	NO	NO
1.3	36343	343 YOUNG STREET ANNANDALE	Ground	S	43	39	43	38	43	39	43	39	0.1	-0.5	0.6	-0.1	55	51	NO	NO	NO	NO	NO
1.3	36344	376 YOUNG STREET ANNANDALE	Ground	W	47	43	48	44	47	43	48	44	1.4	0.9	1.8	1.2	59	55	NO	NO	NO	NO	NO
1.3	36344	376 YOUNG STREET ANNANDALE	Ground	S	43	39	43	39	43	39	44	39	0.3	-0.2	0.8	0.1	55	51	NO	NO	NO	NO	NO
1.3	36344	376 YOUNG STREET ANNANDALE	Ground	E	43	39	44	39	43	40	44	40	0.5	0.0	1.0	0.3	55	52	NO	NO	NO	NO	NO
1.3	36349	242 JOHNSTON STREET ANNANDALE	First	N	55	50	57	52	55	51	57	52	2.1	1.7	2.3	1.6	60	55	NO	NO	NO	NO	NO
1.3	36349	242 JOHNSTON STREET ANNANDALE	First	S	62	57	64	59	62	57	65	59	2.2	1.8	2.5	1.7	60	55	NO	NO	NO	NO	YES
1.3	36349	242 JOHNSTON STREET ANNANDALE	First	E	66	61	68	63	67	62	69	64	2.3	1.9	2.5	1.8	60	55	NO	NO	NO	NO	YES
1.3	36349	242 JOHNSTON STREET ANNANDALE	Ground	N	53	48	55	50	54	49	56	51	2.1	1.8	2.4	1.6	60	55	NO	NO	NO	NO	NO
1.3	36349	242 JOHNSTON STREET ANNANDALE	Ground	S	60	55	62	57	60	56	63	57	2.3	1.8	2.4	1.7	60	55	NO	NO	NO	NO	YES
1.3	36349	242 JOHNSTON STREET ANNANDALE	Ground	E	64	60	67	62	65	60	68	62	2.4	1.9	2.6	1.8	60	55	NO	NO	NO	NO	YES
1.3	36352	242 JOHNSTON STREET ANNANDALE	Ground	N	46	42	47	43	46	42	48	43	1.4	0.9	1.8	1.0	58	54	NO	NO	NO	NO	NO
1.3	36352	242 JOHNSTON STREET ANNANDALE	Ground	W	45	41	46	41	45	41	47	42	1.4	0.7	1.8	0.9	57	53	NO	NO	NO	NO	NO
1.3	36352	242 JOHNSTON STREET ANNANDALE	Ground	S	54	50	57	51	55	50	57	52	2.1	1.7	2.4	1.7	60	55	NO	NO	NO	NO	NO
1.3	36354	273 ANNANDALE STREET ANNANDALE	First	E	46	42	47	42	46	42	48	43	0.9	0.4	1.4	0.6	58	54	NO	NO	NO	NO	NO
1.3	36354	273 ANNANDALE STREET ANNANDALE	First	N	48	44	49	44	48	44	50	45	1.1	0.5	1.5	0.8	60	55	NO	NO	NO	NO	NO
1.3	36354	273 ANNANDALE STREET ANNANDALE	First	W	47	43	48	44	47	43	49	44	1.1	0.7	1.5	1.0	59	55	NO	NO	NO	NO	NO
1.3	36354	273 ANNANDALE STREET ANNANDALE	First	S	45	41	46	41	45	41	47	42	1.3	0.6	1.7	0.8	57	53	NO	NO	NO	NO	NO
1.3	36354	273 ANNANDALE STREET ANNANDALE	First	E	47	43	49	44	48	43	50	44	1.6	1.0	2.0	1.0	60	55	NO	NO	NO	NO	NO
1.3	36354	273 ANNANDALE STREET ANNANDALE	First	N	48	43	49	44	48	44	50	44	1.3	0.7	1.8	0.9	60	55	NO	NO	NO	NO	NO
1.3	36354	273 ANNANDALE STREET ANNANDALE	First	E	47	43	49	44	48	43	49	44	1.4	0.8	1.8	0.9	60	55	NO	NO	NO	NO	NO
1.3	36354	273 ANNANDALE STREET ANNANDALE	First	N	47	43	49	44	48	44	49	45	1.2	0.7	1.7	0.9	60	55	NO	NO	NO	NO	NO
1.3	36354	273 ANNANDALE STREET ANNANDALE	Ground	E	43	39	45	40	44	40	45	40	1.1	0.5	1.6	0.7	56	52	NO	NO	NO	NO	NO
1.3	36354	273 ANNANDALE STREET ANNANDALE	Ground	N	46	42	47	42	46	42	47	43	0.6	0.1	1.0	0.3	58	54	NO	NO	NO	NO	NO

NCA	Receiver ID	Address	Floor Level	Facade	Opening Year 2027				Design Year 2037				Increase (Do Smthng - Do Nothing)				NCG project road noise criteria		Do noise levels exceed the cumulative limit with project roads adding ≥2dB to the total noise levels?		Is the contribution from the road project Acute?		Consider further treatment?
					Do Nothing		Do Smthng		Do Nothing		Do Smthng		Opening Year 2027		Design Year 2037								
					Day	Night	Day	Night	Day	Night	Day	Night	Day	Night	Day	Night	Day	Night	Day	Night	$L_{Aeq,15hr}$ ≥ 65dB	$L_{Aeq,9hr}$ ≥ 60dB	
1.3	36354	273 ANNANDALE STREET ANNANDALE	Ground	W	46	42	47	43	46	43	47	43	0.7	0.3	1.1	0.6	58	55	NO	NO	NO	NO	NO
1.3	36354	273 ANNANDALE STREET ANNANDALE	Ground	S	42	38	44	39	43	38	44	39	1.3	0.7	1.7	0.8	55	50	NO	NO	NO	NO	NO
1.3	36354	273 ANNANDALE STREET ANNANDALE	Ground	E	45	40	46	41	45	41	47	42	1.4	0.9	1.8	1.0	57	53	NO	NO	NO	NO	NO
1.3	36354	273 ANNANDALE STREET ANNANDALE	Ground	N	45	41	47	42	46	41	47	42	1.3	0.6	1.6	0.8	58	53	NO	NO	NO	NO	NO
1.3	36354	273 ANNANDALE STREET ANNANDALE	Ground	E	45	40	46	41	45	41	47	42	1.5	0.9	1.9	1.1	57	53	NO	NO	NO	NO	NO
1.3	36354	273 ANNANDALE STREET ANNANDALE	Ground	N	46	42	47	42	46	42	47	43	1.0	0.5	1.4	0.7	58	54	NO	NO	NO	NO	NO
1.3	36355	1/236 JOHNSTON STREET ANNANDALE	First	SW	48	43	50	45	48	44	51	45	1.9	1.4	2.2	1.4	60	55	NO	NO	NO	NO	NO
1.3	36355	1/236 JOHNSTON STREET ANNANDALE	First	SE	63	58	65	60	63	59	66	60	2.2	1.8	2.4	1.7	60	55	NO	NO	NO	NO	YES
1.3	36355	1/236 JOHNSTON STREET ANNANDALE	First	NE	62	57	64	59	63	58	65	60	2.1	1.8	2.4	1.7	60	55	NO	NO	NO	NO	YES
1.3	36355	1/236 JOHNSTON STREET ANNANDALE	Second	SW	55	51	58	52	56	51	58	53	2.1	1.7	2.5	1.7	60	55	NO	NO	NO	NO	NO
1.3	36355	1/236 JOHNSTON STREET ANNANDALE	Second	SE	64	59	66	61	65	60	67	62	2.2	1.8	2.4	1.7	60	55	NO	NO	NO	NO	YES
1.3	36355	1/236 JOHNSTON STREET ANNANDALE	Second	NE	63	58	65	60	63	59	66	60	2.1	1.8	2.4	1.7	60	55	NO	NO	NO	NO	YES
1.3	36355	1/236 JOHNSTON STREET ANNANDALE	Ground	SW	43	39	45	40	44	39	45	40	1.6	1.1	1.9	1.2	56	51	NO	NO	NO	NO	NO
1.3	36355	1/236 JOHNSTON STREET ANNANDALE	Ground	SE	62	57	64	59	62	57	65	59	2.2	1.9	2.5	1.7	60	55	NO	NO	NO	NO	YES
1.3	36355	1/236 JOHNSTON STREET ANNANDALE	Ground	NE	61	56	63	58	62	57	64	59	2.1	1.8	2.4	1.7	60	55	NO	NO	NO	NO	YES
1.3	36360	296 ANNANDALE STREET ANNANDALE	First	E	45	41	46	41	45	41	46	41	0.9	0.2	1.3	0.5	57	53	NO	NO	NO	NO	NO
1.3	36360	296 ANNANDALE STREET ANNANDALE	First	N	48	44	49	45	48	44	50	46	1.8	1.2	2.3	1.6	60	55	NO	NO	NO	NO	NO
1.3	36360	296 ANNANDALE STREET ANNANDALE	First	W	48	44	50	45	48	44	50	46	1.9	1.4	2.4	1.7	60	55	NO	NO	NO	NO	NO
1.3	36360	296 ANNANDALE STREET ANNANDALE	Ground	E	42	38	43	39	42	38	44	39	1.2	0.6	1.7	0.8	54	50	NO	NO	NO	NO	NO
1.3	36360	296 ANNANDALE STREET ANNANDALE	Ground	N	43	39	44	40	43	40	45	40	0.7	0.1	1.1	0.4	55	52	NO	NO	NO	NO	NO
1.3	36360	296 ANNANDALE STREET ANNANDALE	Ground	W	47	44	49	45	47	44	50	45	1.7	1.1	2.2	1.5	59	55	NO	NO	NO	NO	NO
1.3	36361	294 ANNANDALE STREET ANNANDALE	First	S	45	41	45	40	45	41	45	41	-0.1	-0.6	0.4	-0.3	57	53	NO	NO	NO	NO	NO
1.3	36361	294 ANNANDALE STREET ANNANDALE	First	W	45	41	45	41	45	41	46	41	-0.1	-0.6	0.4	-0.3	57	53	NO	NO	NO	NO	NO
1.3	36361	294 ANNANDALE STREET ANNANDALE	First	NE	45	41	45	41	45	42	46	41	0.1	-0.4	0.5	-0.1	57	54	NO	NO	NO	NO	NO
1.3	36361	294 ANNANDALE STREET ANNANDALE	First	W	47	43	49	45	47	44	50	45	1.8	1.3	2.3	1.6	59	55	NO	NO	NO	NO	NO
1.3	36361	294 ANNANDALE STREET ANNANDALE	First	S	43	39	44	40	44	40	45	40	0.8	0.2	1.2	0.5	56	52	NO	NO	NO	NO	NO
1.3	36361	294 ANNANDALE STREET ANNANDALE	First	E	45	40	45	41	45	41	46	41	0.8	0.2	1.2	0.4	57	53	NO	NO	NO	NO	NO
1.3	36361	294 ANNANDALE STREET ANNANDALE	Ground	S	42	38	42	37	42	38	42	38	-0.5	-1.0	-0.1	-0.7	54	50	NO	NO	NO	NO	NO
1.3	36361	294 ANNANDALE STREET ANNANDALE	Ground	W	42	39	42	38	43	39	43	38	-0.4	-0.8	0.0	-0.5	55	51	NO	NO	NO	NO	NO
1.3	36361	294 ANNANDALE STREET ANNANDALE	Ground	NE	43	39	43	38	43	39	43	39	0.0	-0.6	0.4	-0.3	55	51	NO	NO	NO	NO	NO
1.3	36361	294 ANNANDALE STREET ANNANDALE	Ground	W	46	43	48	44	46	43	49	44	1.7	1.2	2.2	1.6	58	55	NO	NO	NO	NO	NO
1.3	36361	294 ANNANDALE STREET ANNANDALE	Ground	S	40	36	41	36	40	36	42	37	1.0	0.4	1.4	0.6	52	48	NO	NO	NO	NO	NO
1.3	36361	294 ANNANDALE STREET ANNANDALE	Ground	E	42	38	43	38	42	38	44	39	1.2	0.5	1.6	0.8	54	50	NO	NO	NO	NO	NO
1.3	36367	298 ANNANDALE STREET ANNANDALE	Ground	N	40	36	40	36	40	36	41	36	0.9	0.2	1.3	0.5	52	48	NO	NO	NO	NO	NO
1.3	36367	298 ANNANDALE STREET ANNANDALE	Ground	S	43	40	44	39	44	40	44	40	0.4	-0.2	0.9	0.1	56	52	NO	NO	NO	NO	NO
1.3	36367	298 ANNANDALE STREET ANNANDALE	Ground	E	43	39	44	39	43	39	45	40	0.9	0.3	1.4	0.6	55	51	NO	NO	NO	NO	NO
1.3	36371	378 YOUNG STREET ANNANDALE	Ground	E	43	40	44	40	43	40	44	40	0.5	0.0	1.0	0.3	55	52	NO	NO	NO	NO	NO
1.3	36371	378 YOUNG STREET ANNANDALE	Ground	N	43	39	43	39	43	40	44	40	0.2	-0.3	0.6	0.1	55	52	NO	NO	NO	NO	NO
1.3	36371	378 YOUNG STREET ANNANDALE	Ground	W	45	41	45	41	45	41	46	41	0.3	0.0	0.9	0.3	57	53	NO	NO	NO	NO	NO
1.3	36371	378 YOUNG STREET ANNANDALE	Ground	N	45	42	46	42	45	42	47	42	0.7	0.3	1.2	0.6	57	54	NO	NO	NO	NO	NO
1.3	36371	378 YOUNG STREET ANNANDALE	Ground	W	46	42	47	43	46	43	48	43	1.0	0.5	1.4	0.8	58	55	NO	NO	NO	NO	NO
1.3	36375	244 JOHNSTON STREET ANNANDALE	First	NE	59	54	61	56	59	55	62	56	2.1	1.7	2.4	1.7	60	55	NO	NO	NO	NO	YES
1.3	36375	244 JOHNSTON STREET ANNANDALE	First	NW	47	43	48	44	47	43	49	44	1.4	0.9	1.8	1.0	59	55	NO	NO	NO	NO	NO
1.3	36375	244 JOHNSTON STREET ANNANDALE	First	S	54	50	56	51	55	50	57	52	2.0	1.7	2.3	1.6	60	55	NO	NO	NO	NO	NO
1.3	36375	244 JOHNSTON STREET ANNANDALE	First	E	66	61	68	63	67	62	69	64	2.2	1.9	2.5	1.8	60	55	NO	NO	NO	NO	YES
1.3	36375	244 JOHNSTON STREET ANNANDALE	Ground	NE	58	53	60	55	58	54	61	55	2.2	1.8	2.4	1.8	60	55	NO	NO	NO	NO	YES
1.3	36375	244 JOHNSTON STREET ANNANDALE	Ground	NW	44	40	45	41	44	40	46	41	1.1	0.5	1.5	0.7	56	52	NO	NO	NO	NO	NO
1.3	36375	244 JOHNSTON STREET ANNANDALE	Ground	S	53	48	55	50	53	49	56	50	2.1	1.7	2.4	1.7	60	55	NO	NO	NO	NO	NO
1.3	36375	244 JOHNSTON STREET ANNANDALE	Ground	E	64	60	67	62	65	60	67	62	2.4	2.0	2.6	1.8	60	55	NO	NO	NO	NO	YES
1.3	36388	300 ANNANDALE STREET ANNANDALE	First	E	44	40	45	41	45	41	46	41	1.0	0.3	1.5	0.6	57	53	NO	NO	NO	NO	NO
1.3	36388	300 ANNANDALE STREET ANNANDALE	First	N	43	39	43	39	43	39	44	39	0.6	-0.1	1.0	0.3	55	51	NO	NO	NO	NO	NO
1.3	36388	300 ANNANDALE STREET ANNANDALE	First	W	48	44	50	45	48	44	50	46	1.9	1.4	2.4	1.7	60	55	NO	NO	NO	NO	NO
1.3	36388	300 ANNANDALE STREET ANNANDALE	First	S	44	40	45	40	44	40	45	41	0.6	0.0	1.0	0.3	56	52	NO	NO	NO	NO	NO
1.3	36388	300 ANNANDALE STREET ANNANDALE	Ground	E	42	37	43	38	42	38	44	39	1.3	0.7	1.8	0.9	54	50	NO	NO	NO	NO	NO
1.3	36388	300 ANNANDALE STREET ANNANDALE	Ground	N	39	35	40	35	39	36	40	36	0.5	-0.1	1.0	0.2	51	48	NO	NO	NO	NO	NO
1.3	36388	300 ANNANDALE STREET ANNANDALE	Ground	W	47	43	49	44	47	44	49	45	1.5	1.1	2.0	1.4	59	55	NO	NO	NO	NO	NO
1.3	36388	300 ANNANDALE STREET ANNANDALE	Ground	S	41	37	41	37	41	37	42	37	0.5	-0.2	0.9	0.1	53	49	NO	NO	NO	NO	NO
1.3	36395	349 YOUNG STREET ANNANDALE	Ground	E	43	40	44	40	43	40	44	40	0.5	0.0	1.0	0.4	55	52	NO	NO	NO	NO	NO
1.3	36395	349 YOUNG STREET ANNANDALE	Ground	N	42	39	43	38	43	39	43	39	0.3	-0.2	0.7	0.1	55	51	NO	NO	NO	NO	NO
1.3	36395	349 YOUNG STREET ANNANDALE	Ground	W	46	42	46	42	46	42	47	43	0.5	0.1	0.9	0.4	58	54	NO	NO	NO	NO	NO
1.3	36395	349 YOUNG STREET ANNANDALE	Ground	N	46	42	47	43	46	43	48	43	0.8	0.4	1.3	0.7	58	55	NO	NO	NO	NO	NO
1.3	36395	349 YOUNG STREET ANNANDALE	Ground	W	47	43	48	44	47	43	48	44	1.2	0.7	1.6	1.0	59	55	NO	NO	NO	NO	NO

NCA	Receiver ID	Address	Floor Level	Facade	Opening Year 2027				Design Year 2037				Increase (Do Smthng - Do Nothing)				NCG project road noise criteria		Do noise levels exceed the cumulative limit with project roads adding ≥2dB to the total noise levels?		Is the contribution from the road project Acute?		Consider further treatment?
					Do Nothing		Do Smthng		Do Nothing		Do Smthng		Opening Year 2027		Design Year 2037								
					Day	Night	Day	Night	Day	Night	Day	Night	Day	Night	Day	Night	Day	Night	Day	Night	$L_{Aeq,15hr}$ ≥ 65dB	$L_{Aeq,9hr}$ ≥ 60dB	
1.3	36396	347 YOUNG STREET ANNANDALE	Ground	W	47	43	48	44	47	43	48	44	1.3	0.8	1.7	1.1	59	55	NO	NO	NO	NO	NO
1.3	36396	347 YOUNG STREET ANNANDALE	Ground	S	43	39	43	39	43	39	44	39	0.2	-0.3	0.7	0.2	55	51	NO	NO	NO	NO	NO
1.3	36401	275 ANNANDALE STREET ANNANDALE	Ground	E	46	42	48	43	47	42	48	43	1.4	0.8	1.8	0.9	59	54	NO	NO	NO	NO	NO
1.3	36401	275 ANNANDALE STREET ANNANDALE	Ground	W	46	42	47	42	46	42	47	43	0.8	0.2	1.2	0.5	58	54	NO	NO	NO	NO	NO
1.3	36401	275 ANNANDALE STREET ANNANDALE	Ground	S	44	40	45	41	45	41	46	41	1.0	0.4	1.4	0.6	57	53	NO	NO	NO	NO	NO
1.3	36419	380 YOUNG STREET ANNANDALE	Ground	E	43	40	44	40	44	40	44	40	0.4	-0.2	0.9	0.2	56	52	NO	NO	NO	NO	NO
1.3	36419	380 YOUNG STREET ANNANDALE	Ground	W	47	43	48	44	47	43	49	45	1.3	0.8	1.8	1.3	59	55	NO	NO	NO	NO	NO
1.3	36419	380 YOUNG STREET ANNANDALE	Ground	S	43	39	43	39	43	39	44	40	0.2	-0.3	0.7	0.1	55	51	NO	NO	NO	NO	NO
1.3	36420	302 ANNANDALE STREET ANNANDALE	First	E	45	41	46	42	45	41	47	42	0.9	0.4	1.4	0.6	57	53	NO	NO	NO	NO	NO
1.3	36420	302 ANNANDALE STREET ANNANDALE	First	N	48	44	49	45	48	44	50	45	1.2	0.7	1.7	1.0	60	55	NO	NO	NO	NO	NO
1.3	36420	302 ANNANDALE STREET ANNANDALE	First	W	48	44	50	45	48	44	50	46	1.8	1.3	2.3	1.7	60	55	NO	NO	NO	NO	NO
1.3	36420	302 ANNANDALE STREET ANNANDALE	Ground	E	43	39	45	40	44	40	45	40	1.2	0.5	1.6	0.7	56	52	NO	NO	NO	NO	NO
1.3	36420	302 ANNANDALE STREET ANNANDALE	Ground	N	47	43	48	44	47	43	48	44	1.0	0.5	1.4	0.8	59	55	NO	NO	NO	NO	NO
1.3	36420	302 ANNANDALE STREET ANNANDALE	Ground	W	47	43	49	44	47	43	49	45	1.4	1.0	1.8	1.3	59	55	NO	NO	NO	NO	NO
1.3	36423	277 ANNANDALE STREET ANNANDALE	Ground	E	46	42	48	43	46	42	48	43	1.4	0.8	1.8	0.9	58	54	NO	NO	NO	NO	NO
1.3	36423	277 ANNANDALE STREET ANNANDALE	Ground	N	43	39	44	39	43	39	45	40	0.9	0.3	1.4	0.6	55	51	NO	NO	NO	NO	NO
1.3	36423	277 ANNANDALE STREET ANNANDALE	Ground	W	46	42	47	42	46	42	47	43	0.7	0.3	1.2	0.5	58	54	NO	NO	NO	NO	NO
1.3	36424	8A PIPER LANE ANNANDALE	Ground	NE	47	43	48	43	47	43	49	44	1.2	0.7	1.6	0.9	59	55	NO	NO	NO	NO	NO
1.3	36424	8A PIPER LANE ANNANDALE	Ground	W	45	41	46	42	46	42	47	42	0.9	0.3	1.3	0.6	58	54	NO	NO	NO	NO	NO
1.3	36424	8A PIPER LANE ANNANDALE	Ground	S	49	45	51	46	50	45	52	47	1.8	1.3	2.2	1.4	60	55	NO	NO	NO	NO	NO
1.3	36424	8A PIPER LANE ANNANDALE	Ground	E	47	43	49	44	47	43	50	44	1.7	1.2	2.2	1.3	59	55	NO	NO	NO	NO	NO
1.3	36424	8A PIPER LANE ANNANDALE	Ground	N	46	42	48	43	47	42	49	44	1.8	1.4	2.2	1.4	59	54	NO	NO	NO	NO	NO
1.3	36430	382 YOUNG STREET ANNANDALE	Ground	E	44	40	44	40	44	40	45	41	0.5	0.0	1.0	0.3	56	52	NO	NO	NO	NO	NO
1.3	36430	382 YOUNG STREET ANNANDALE	Ground	W	47	43	48	44	47	43	49	45	1.4	0.8	1.8	1.2	59	55	NO	NO	NO	NO	NO
1.3	36440	353 YOUNG STREET ANNANDALE	Ground	E	43	40	44	39	44	40	44	40	0.3	-0.2	0.8	0.1	56	52	NO	NO	NO	NO	NO
1.3	36440	353 YOUNG STREET ANNANDALE	Ground	N	42	38	42	38	42	38	43	38	0.4	-0.2	0.9	0.1	54	50	NO	NO	NO	NO	NO
1.3	36440	353 YOUNG STREET ANNANDALE	Ground	W	47	43	48	44	47	43	48	44	1.1	0.6	1.5	1.0	59	55	NO	NO	NO	NO	NO
1.3	36441	351 YOUNG STREET ANNANDALE	Ground	W	47	43	48	44	47	43	48	44	1.1	0.6	1.5	1.0	59	55	NO	NO	NO	NO	NO
1.3	36441	351 YOUNG STREET ANNANDALE	Ground	S	43	39	43	39	43	39	44	40	0.3	-0.2	0.7	0.1	55	51	NO	NO	NO	NO	NO
1.3	36441	351 YOUNG STREET ANNANDALE	Ground	E	43	39	43	39	43	39	44	40	0.3	-0.3	0.8	0.1	55	51	NO	NO	NO	NO	NO
1.3	36449	8A PIPER LANE ANNANDALE	First	NW	46	42	47	43	46	42	48	43	1.0	0.5	1.5	0.8	58	54	NO	NO	NO	NO	NO
1.3	36449	8A PIPER LANE ANNANDALE	First	S	48	44	50	45	49	44	51	45	1.7	1.2	2.0	1.2	60	55	NO	NO	NO	NO	NO
1.3	36449	8A PIPER LANE ANNANDALE	First	E	51	46	53	48	51	47	54	48	2.0	1.5	2.4	1.6	60	55	NO	NO	NO	NO	NO
1.3	36449	8A PIPER LANE ANNANDALE	First	N	47	43	49	44	48	44	50	45	1.4	0.9	1.8	1.0	60	55	NO	NO	NO	NO	NO
1.3	36449	8A PIPER LANE ANNANDALE	Ground	NW	44	41	45	41	45	41	46	41	0.6	0.1	1.0	0.4	57	53	NO	NO	NO	NO	NO
1.3	36449	8A PIPER LANE ANNANDALE	Ground	S	46	41	48	43	46	42	48	43	1.8	1.3	2.0	1.3	58	54	NO	NO	NO	NO	NO
1.3	36449	8A PIPER LANE ANNANDALE	Ground	E	49	44	51	46	50	45	52	46	2.0	1.6	2.3	1.5	60	55	NO	NO	NO	NO	NO
1.3	36449	8A PIPER LANE ANNANDALE	Ground	N	45	41	46	42	45	41	47	42	1.1	0.5	1.6	0.8	57	53	NO	NO	NO	NO	NO
1.3	36457	277A ANNANDALE STREET ANNANDALE	Ground	E	46	42	47	42	46	42	48	43	1.2	0.7	1.6	0.9	58	54	NO	NO	NO	NO	NO
1.3	36457	277A ANNANDALE STREET ANNANDALE	Ground	W	46	42	47	43	46	43	48	43	0.6	0.2	1.1	0.5	58	55	NO	NO	NO	NO	NO
1.3	36457	277A ANNANDALE STREET ANNANDALE	Ground	S	44	40	45	40	44	40	45	41	0.7	0.2	1.2	0.4	56	52	NO	NO	NO	NO	NO
1.3	36463	384 YOUNG STREET ANNANDALE	Ground	W	47	43	48	44	47	43	49	45	1.3	0.8	1.8	1.2	59	55	NO	NO	NO	NO	NO
1.3	36463	384 YOUNG STREET ANNANDALE	Ground	E	44	40	44	40	44	40	45	40	0.4	-0.2	0.9	0.3	56	52	NO	NO	NO	NO	NO
1.3	36464	386 YOUNG STREET ANNANDALE	Ground	E	44	40	44	40	44	40	45	40	0.4	-0.2	0.9	0.2	56	52	NO	NO	NO	NO	NO
1.3	36464	386 YOUNG STREET ANNANDALE	Ground	NW	47	43	48	44	47	44	49	45	1.3	0.8	1.7	1.2	59	55	NO	NO	NO	NO	NO
1.3	36492	355A YOUNG STREET ANNANDALE	Ground	W	47	43	48	44	47	43	49	44	1.0	0.6	1.6	1.0	59	55	NO	NO	NO	NO	NO
1.3	36492	355A YOUNG STREET ANNANDALE	Ground	E	43	39	43	39	43	40	44	40	0.3	-0.3	0.8	0.1	55	52	NO	NO	NO	NO	NO
1.3	36493	355B YOUNG STREET ANNANDALE	Ground	E	42	39	43	38	43	39	43	39	0.2	-0.4	0.6	-0.1	55	51	NO	NO	NO	NO	NO
1.3	36493	355B YOUNG STREET ANNANDALE	Ground	N	44	40	44	40	44	40	45	41	0.3	-0.2	0.8	0.3	56	52	NO	NO	NO	NO	NO
1.3	36493	355B YOUNG STREET ANNANDALE	Ground	W	47	43	48	44	47	43	49	44	1.0	0.6	1.5	0.9	59	55	NO	NO	NO	NO	NO
1.3	36494	355 YOUNG STREET ANNANDALE	Ground	W	47	43	48	44	47	43	48	44	1.1	0.6	1.5	0.9	59	55	NO	NO	NO	NO	NO
1.3	36494	355 YOUNG STREET ANNANDALE	Ground	SW	44	41	44	40	44	41	45	41	0.0	-0.4	0.4	-0.1	56	53	NO	NO	NO	NO	NO
1.3	36494	355 YOUNG STREET ANNANDALE	Ground	S	43	39	43	39	43	39	44	40	0.2	-0.3	0.6	0.1	55	51	NO	NO	NO	NO	NO
1.3	36494	355 YOUNG STREET ANNANDALE	Ground	E	43	40	44	39	43	40	44	40	0.4	-0.3	0.8	0.1	55	52	NO	NO	NO	NO	NO
1.3	36495	390 YOUNG STREET ANNANDALE	Ground	E	44	40	44	40	44	40	44	40	0.3	-0.2	0.8	0.1	56	52	NO	NO	NO	NO	NO
1.3	36495	390 YOUNG STREET ANNANDALE	Ground	N	42	38	42	38	42	38	42	38	0.2	-0.3	0.6	0.1	54	50	NO	NO	NO	NO	NO
1.3	36495	390 YOUNG STREET ANNANDALE	Ground	W	47	44	49	44	47	44	49	45	1.2	0.8	1.7	1.1	59	55	NO	NO	NO	NO	NO
1.3	36496	388 YOUNG STREET ANNANDALE	Ground	W	47	43	49	44	47	44	49	45	1.3	0.8	1.7	1.1	59	55	NO	NO	NO	NO	NO
1.3	36496	388 YOUNG STREET ANNANDALE	Ground	E	44	40	44	40	44	40	45	40	0.4	-0.2	0.9	0.3	56	52	NO	NO	NO	NO	NO
1.3	36498	84 ROSE STREET ANNANDALE	Ground	N	50	46	52	47	50	46	53	48	2.3	1.5	2.6	1.6	60	55	NO	NO	NO	NO	NO
1.3	36498	84 ROSE STREET ANNANDALE	Ground	W	45	41	46	41	45	41	47	42	1.0	0.3	1.4	0.6	57	53	NO	NO	NO	NO	NO
1.3	36498	84 ROSE STREET ANNANDALE	Ground	S	43	40	44	39	44	40	44	40	0.4	-0.1	0.9	0.2	56	52	NO	NO	NO	NO	NO

NCA	Receiver ID	Address	Floor Level	Facade	Opening Year 2027				Design Year 2037				Increase (Do Smthng - Do Nothing)				NCG project road noise criteria		Do noise levels exceed the cumulative limit with project roads adding ≥2dB to the total noise levels?		Is the contribution from the road project Acute?		Consider further treatment?
					Do Nothing		Do Smthng		Do Nothing		Do Smthng		Opening Year 2027		Design Year 2037								
					Day	Night	Day	Night	Day	Night	Day	Night	Day	Night	Day	Night	Day	Night	Day	Night	$L_{Aeq,15hr}$ ≥ 65dB	$L_{Aeq,9hr}$ ≥ 60dB	
1.3	36498	84 ROSE STREET ANNANDALE	Ground	E	45	41	47	42	45	41	47	42	1.5	0.9	1.9	1.0	57	53	NO	NO	NO	NO	NO
1.3	36499	82 ROSE STREET ANNANDALE	Ground	N	54	50	57	52	55	51	58	52	2.6	1.9	2.9	1.8	60	55	NO	NO	NO	NO	NO
1.3	36499	82 ROSE STREET ANNANDALE	Ground	W	45	41	46	41	45	41	47	42	1.2	0.5	1.6	0.8	57	53	NO	NO	NO	NO	NO
1.3	36499	82 ROSE STREET ANNANDALE	Ground	E	43	39	44	39	43	39	45	40	1.0	0.4	1.4	0.6	55	51	NO	NO	NO	NO	NO
1.3	36500	281 ANNANDALE STREET ANNANDALE	Ground	E	47	43	49	44	48	43	50	45	1.7	1.1	2.2	1.2	60	55	NO	NO	NO	NO	NO
1.3	36500	281 ANNANDALE STREET ANNANDALE	Ground	W	46	42	47	43	47	43	48	43	0.7	0.3	1.1	0.6	59	55	NO	NO	NO	NO	NO
1.3	36500	281 ANNANDALE STREET ANNANDALE	Ground	S	44	40	45	40	45	41	46	41	0.7	0.1	1.1	0.4	57	53	NO	NO	NO	NO	NO
1.3	36512	304 ANNANDALE STREET ANNANDALE	First	NW	49	45	51	46	49	45	51	47	1.9	1.4	2.4	1.8	60	55	NO	NO	NO	NO	NO
1.3	36512	304 ANNANDALE STREET ANNANDALE	First	S	44	40	45	40	45	41	46	41	0.6	0.0	1.0	0.3	57	53	NO	NO	NO	NO	NO
1.3	36512	304 ANNANDALE STREET ANNANDALE	First	E	46	42	47	42	46	42	47	42	0.9	0.3	1.3	0.5	58	54	NO	NO	NO	NO	NO
1.3	36512	304 ANNANDALE STREET ANNANDALE	Ground	NW	47	44	49	45	48	44	50	45	1.8	1.3	2.3	1.7	60	55	NO	NO	NO	NO	NO
1.3	36512	304 ANNANDALE STREET ANNANDALE	Ground	S	42	37	42	37	42	38	43	38	0.6	0.0	1.0	0.2	54	50	NO	NO	NO	NO	NO
1.3	36512	304 ANNANDALE STREET ANNANDALE	Ground	E	44	40	45	40	44	40	45	41	1.1	0.4	1.5	0.7	56	52	NO	NO	NO	NO	NO
1.3	36513	283 ANNANDALE STREET ANNANDALE	Ground	E	47	43	49	44	47	43	49	44	1.6	1.0	2.0	1.1	59	55	NO	NO	NO	NO	NO
1.3	36513	283 ANNANDALE STREET ANNANDALE	Ground	N	43	39	44	39	43	39	45	40	0.9	0.2	1.3	0.6	55	51	NO	NO	NO	NO	NO
1.3	36513	283 ANNANDALE STREET ANNANDALE	Ground	W	46	42	47	43	46	42	47	43	0.7	0.3	1.2	0.6	58	54	NO	NO	NO	NO	NO
1.3	36521	394 YOUNG STREET ANNANDALE	Ground	W	47	43	48	44	47	43	48	44	0.8	0.4	1.3	0.7	59	55	NO	NO	NO	NO	NO
1.3	36521	394 YOUNG STREET ANNANDALE	Ground	SE	44	40	44	40	44	40	45	40	0.5	0.0	0.9	0.3	56	52	NO	NO	NO	NO	NO
1.3	36536	306 ANNANDALE STREET ANNANDALE	Ground	S	46	42	46	42	46	42	47	43	0.4	0.0	0.9	0.3	58	54	NO	NO	NO	NO	NO
1.3	36536	306 ANNANDALE STREET ANNANDALE	Ground	W	47	43	47	43	47	43	47	43	0.4	0.0	0.8	0.3	59	55	NO	NO	NO	NO	NO
1.3	36536	306 ANNANDALE STREET ANNANDALE	Ground	E	45	41	46	41	45	41	46	42	0.8	0.1	1.2	0.5	57	53	NO	NO	NO	NO	NO
1.3	36537	308 ANNANDALE STREET ANNANDALE	Ground	E	45	41	46	41	45	41	47	42	0.8	0.2	1.3	0.4	57	53	NO	NO	NO	NO	NO
1.3	36537	308 ANNANDALE STREET ANNANDALE	Ground	N	43	39	44	39	43	39	44	40	0.5	-0.1	0.9	0.2	55	51	NO	NO	NO	NO	NO
1.3	36537	308 ANNANDALE STREET ANNANDALE	Ground	W	48	44	50	46	48	45	51	46	1.7	1.2	2.2	1.5	60	55	NO	NO	NO	NO	NO
1.3	36541	396 YOUNG STREET ANNANDALE	Ground	E	44	40	44	40	44	40	45	41	0.3	-0.3	0.8	0.2	56	52	NO	NO	NO	NO	NO
1.3	36541	396 YOUNG STREET ANNANDALE	Ground	N	47	44	49	44	47	44	49	45	1.2	0.7	1.6	1.0	59	55	NO	NO	NO	NO	NO
1.3	36541	396 YOUNG STREET ANNANDALE	Ground	W	48	44	49	45	48	44	49	45	1.2	0.7	1.7	1.2	60	55	NO	NO	NO	NO	NO
1.3	36548	357 YOUNG STREET ANNANDALE	Ground	N	44	40	44	40	44	40	45	41	0.2	-0.2	0.8	0.1	56	52	NO	NO	NO	NO	NO
1.3	36548	357 YOUNG STREET ANNANDALE	Ground	SE	43	40	44	39	43	40	44	40	0.2	-0.4	0.6	0.0	55	52	NO	NO	NO	NO	NO
1.3	36548	357 YOUNG STREET ANNANDALE	Ground	N	45	42	46	42	46	42	46	42	0.3	-0.1	0.7	0.2	58	54	NO	NO	NO	NO	NO
1.3	36548	357 YOUNG STREET ANNANDALE	Ground	W	45	41	45	41	45	42	46	42	0.2	-0.2	0.6	0.1	57	54	NO	NO	NO	NO	NO
1.3	36548	357 YOUNG STREET ANNANDALE	Ground	S	43	39	44	39	43	40	44	40	0.3	-0.3	0.7	0.1	55	52	NO	NO	NO	NO	NO
1.3	36548	357 YOUNG STREET ANNANDALE	Ground	SW	44	40	44	40	44	40	45	40	0.3	-0.2	0.7	0.1	56	52	NO	NO	NO	NO	NO
1.3	36549	357C YOUNG STREET ANNANDALE	Ground	NE	43	40	44	39	44	40	44	40	0.3	-0.3	0.7	0.0	56	52	NO	NO	NO	NO	NO
1.3	36549	357C YOUNG STREET ANNANDALE	Ground	S	45	41	45	41	45	41	45	41	0.1	-0.4	0.6	-0.1	57	53	NO	NO	NO	NO	NO
1.3	36549	357C YOUNG STREET ANNANDALE	Ground	W	45	41	45	41	45	42	46	42	0.2	-0.2	0.6	0.1	57	54	NO	NO	NO	NO	NO
1.3	36550	357D YOUNG STREET ANNANDALE	Ground	N	41	38	41	37	41	38	42	37	-0.1	-0.7	0.3	-0.3	53	50	NO	NO	NO	NO	NO
1.3	36550	357D YOUNG STREET ANNANDALE	Ground	NE	43	40	43	39	44	40	44	40	0.0	-0.4	0.4	-0.1	56	52	NO	NO	NO	NO	NO
1.3	36550	357D YOUNG STREET ANNANDALE	Ground	W	47	43	48	43	47	43	48	44	0.9	0.5	1.4	0.8	59	55	NO	NO	NO	NO	NO
1.3	36550	357D YOUNG STREET ANNANDALE	Ground	S	43	40	44	39	44	40	44	40	0.3	-0.2	0.7	0.1	56	52	NO	NO	NO	NO	NO
1.3	36551	357B YOUNG STREET ANNANDALE	Ground	W	46	43	47	43	46	43	47	43	0.5	0.0	1.0	0.4	58	55	NO	NO	NO	NO	NO
1.3	36551	357B YOUNG STREET ANNANDALE	Ground	N	47	43	47	43	47	43	48	43	0.5	0.2	1.1	0.5	59	55	NO	NO	NO	NO	NO
1.3	36551	357B YOUNG STREET ANNANDALE	Ground	S	43	40	44	39	44	40	44	40	0.2	-0.3	0.6	0.1	56	52	NO	NO	NO	NO	NO
1.3	36551	357B YOUNG STREET ANNANDALE	Ground	E	43	39	44	39	43	39	44	40	0.5	-0.1	0.9	0.2	55	51	NO	NO	NO	NO	NO
1.3	36551	357B YOUNG STREET ANNANDALE	Ground	S	43	39	43	39	43	39	44	40	0.3	-0.3	0.7	0.2	55	51	NO	NO	NO	NO	NO
1.3	36558	310 ANNANDALE STREET ANNANDALE	Ground	N	45	41	45	41	45	41	46	41	0.1	-0.4	0.5	-0.1	57	53	NO	NO	NO	NO	NO
1.3	36558	310 ANNANDALE STREET ANNANDALE	Ground	W	48	44	50	46	48	45	50	46	1.7	1.2	2.1	1.5	60	55	NO	NO	NO	NO	NO
1.3	36558	310 ANNANDALE STREET ANNANDALE	Ground	S	44	41	45	40	45	41	45	41	0.3	-0.2	0.8	0.1	57	53	NO	NO	NO	NO	NO
1.3	36558	310 ANNANDALE STREET ANNANDALE	Ground	E	45	41	46	41	45	41	46	42	0.9	0.2	1.3	0.6	57	53	NO	NO	NO	NO	NO
1.3	36562	359A YOUNG STREET ANNANDALE	First	N	47	43	47	43	47	43	48	43	0.6	0.1	1.0	0.5	59	55	NO	NO	NO	NO	NO
1.3	36562	359A YOUNG STREET ANNANDALE	First	W	48	44	49	45	48	44	50	45	1.2	0.8	1.7	1.2	60	55	NO	NO	NO	NO	NO
1.3	36562	359A YOUNG STREET ANNANDALE	First	S	44	40	44	40	44	41	45	41	0.2	-0.4	0.6	0.0	56	53	NO	NO	NO	NO	NO
1.3	36562	359A YOUNG STREET ANNANDALE	First	E	44	40	45	40	44	41	45	41	0.4	-0.2	0.9	0.1	56	53	NO	NO	NO	NO	NO
1.3	36562	359A YOUNG STREET ANNANDALE	Ground	N	44	40	44	40	44	40	45	40	0.1	-0.3	0.6	0.1	56	52	NO	NO	NO	NO	NO
1.3	36562	359A YOUNG STREET ANNANDALE	Ground	W	46	43	47	43	47	43	48	44	0.9	0.4	1.3	0.8	59	55	NO	NO	NO	NO	NO
1.3	36562	359A YOUNG STREET ANNANDALE	Ground	S	41	37	41	37	41	37	42	37	0.1	-0.5	0.4	-0.2	53	49	NO	NO	NO	NO	NO
1.3	36562	359A YOUNG STREET ANNANDALE	Ground	E	42	38	42	38	42	38	43	38	0.6	0.0	1.0	0.3	54	50	NO	NO	NO	NO	NO
1.3	36571	285 ANNANDALE STREET ANNANDALE	Ground	W	46	42	47	43	46	43	48	43	0.7	0.2	1.2	0.5	58	55	NO	NO	NO	NO	NO
1.3	36571	285 ANNANDALE STREET ANNANDALE	Ground	S	44	40	45	40	44	41	45	41	0.6	0.0	1.0	0.3	56	53	NO	NO	NO	NO	NO
1.3	36571	285 ANNANDALE STREET ANNANDALE	Ground	E	46	42	48	43	47	43	48	43	1.3	0.7	1.7	0.9	59	55	NO	NO	NO	NO	NO
1.3	36572	289 ANNANDALE STREET ANNANDALE	Ground	N	47	42	48	43	47	43	48	43	1.1	0.5	1.6	0.7	59	55	NO	NO	NO	NO	NO
1.3	36572	289 ANNANDALE STREET ANNANDALE	Ground	E	47	42	48	43	47	43	48	44	1.2	0.7	1.7	0.9	59	55	NO	NO	NO	NO	NO

NCA	Receiver ID	Address	Floor Level	Facade	Opening Year 2027				Design Year 2037				Increase (Do Smthng - Do Nothing)				NCG project road noise criteria		Do noise levels exceed the cumulative limit with project roads adding ≥2dB to the total noise levels?		Is the contribution from the road project Acute?		Consider further treatment?
					Do Nothing		Do Smthng		Do Nothing		Do Smthng		Opening Year 2027		Design Year 2037								
					Day	Night	Day	Night	Day	Night	Day	Night	Day	Night	Day	Night	Day	Night	Day	Night	$L_{Aeq,15hr}$ ≥ 65dB	$L_{Aeq,9hr}$ ≥ 60dB	
1.3	36572	289 ANNANDALE STREET ANNANDALE	Ground	N	48	44	49	45	48	44	50	45	1.7	0.9	2.0	1.1	60	55	NO	NO	NO	NO	NO
1.3	36572	289 ANNANDALE STREET ANNANDALE	Ground	E	47	43	49	44	48	44	50	45	1.8	1.1	2.2	1.2	60	55	NO	NO	NO	NO	NO
1.3	36572	289 ANNANDALE STREET ANNANDALE	Ground	N	49	45	50	46	49	45	51	46	1.6	1.0	2.0	1.2	60	55	NO	NO	NO	NO	NO
1.3	36572	289 ANNANDALE STREET ANNANDALE	Ground	W	47	43	47	43	47	43	48	44	0.7	0.1	1.0	0.4	59	55	NO	NO	NO	NO	NO
1.3	36573	287 ANNANDALE STREET ANNANDALE	Ground	W	46	42	47	43	46	43	48	43	0.7	0.3	1.2	0.6	58	55	NO	NO	NO	NO	NO
1.3	36573	287 ANNANDALE STREET ANNANDALE	Ground	E	46	42	48	43	47	43	48	43	1.2	0.6	1.7	0.8	59	55	NO	NO	NO	NO	NO
1.3	36579	310A ANNANDALE STREET ANNANDALE	Ground	W	48	44	50	45	48	44	50	46	1.6	1.2	2.1	1.5	60	55	NO	NO	NO	NO	NO
1.3	36579	310A ANNANDALE STREET ANNANDALE	Ground	SW	45	41	46	41	45	42	46	42	0.3	-0.3	0.6	0.0	57	54	NO	NO	NO	NO	NO
1.3	36579	310A ANNANDALE STREET ANNANDALE	Ground	E	45	41	45	41	45	41	46	41	0.9	0.3	1.4	0.5	57	53	NO	NO	NO	NO	NO
1.3	36589	359B YOUNG STREET ANNANDALE	First	N	48	44	49	45	48	44	50	45	1.2	0.8	1.6	1.1	60	55	NO	NO	NO	NO	NO
1.3	36589	359B YOUNG STREET ANNANDALE	First	W	48	44	49	45	48	44	50	46	1.4	0.9	1.9	1.3	60	55	NO	NO	NO	NO	NO
1.3	36589	359B YOUNG STREET ANNANDALE	First	S	44	40	44	40	44	41	45	41	0.2	-0.4	0.6	0.1	56	53	NO	NO	NO	NO	NO
1.3	36589	359B YOUNG STREET ANNANDALE	First	E	44	41	45	40	44	41	45	41	0.3	-0.2	0.8	0.2	56	53	NO	NO	NO	NO	NO
1.3	36589	359B YOUNG STREET ANNANDALE	Ground	N	45	42	46	42	45	42	46	42	0.4	-0.1	0.8	0.3	57	54	NO	NO	NO	NO	NO
1.3	36589	359B YOUNG STREET ANNANDALE	Ground	W	47	43	48	44	47	43	48	44	0.9	0.4	1.4	0.8	59	55	NO	NO	NO	NO	NO
1.3	36589	359B YOUNG STREET ANNANDALE	Ground	S	41	37	41	37	41	37	42	37	0.0	-0.5	0.5	-0.2	53	49	NO	NO	NO	NO	NO
1.3	36589	359B YOUNG STREET ANNANDALE	Ground	E	42	38	42	38	42	38	43	38	0.5	-0.2	0.9	0.2	54	50	NO	NO	NO	NO	NO
1.3	36597	312 ANNANDALE STREET ANNANDALE	Ground	SE	45	41	46	41	45	41	46	42	0.7	0.2	1.2	0.4	57	53	NO	NO	NO	NO	NO
1.3	36597	312 ANNANDALE STREET ANNANDALE	Ground	N	46	42	46	42	46	42	47	42	0.7	0.3	1.1	0.6	58	54	NO	NO	NO	NO	NO
1.3	36597	312 ANNANDALE STREET ANNANDALE	Ground	W	49	45	50	46	49	45	51	46	1.6	1.1	2.0	1.4	60	55	NO	NO	NO	NO	NO
1.3	36607	359C YOUNG STREET ANNANDALE	Ground	N	41	37	41	37	41	37	42	37	0.0	-0.5	0.5	-0.2	53	49	NO	NO	NO	NO	NO
1.3	36607	359C YOUNG STREET ANNANDALE	Ground	W	47	43	48	44	47	43	49	44	1.0	0.5	1.4	0.8	59	55	NO	NO	NO	NO	NO
1.3	36607	359C YOUNG STREET ANNANDALE	Ground	S	44	40	44	40	44	41	45	41	0.2	-0.4	0.6	0.0	56	53	NO	NO	NO	NO	NO
1.3	36607	359C YOUNG STREET ANNANDALE	Ground	E	43	39	43	39	43	39	44	39	0.1	-0.5	0.6	-0.1	55	51	NO	NO	NO	NO	NO
1.3	36610	314 ANNANDALE STREET ANNANDALE	First	NE	49	45	51	46	50	46	51	47	1.5	0.9	1.9	1.3	60	55	NO	NO	NO	NO	NO
1.3	36610	314 ANNANDALE STREET ANNANDALE	First	W	49	45	51	46	49	45	51	47	1.6	1.1	2.0	1.4	60	55	NO	NO	NO	NO	NO
1.3	36610	314 ANNANDALE STREET ANNANDALE	First	SW	47	43	47	43	47	43	48	43	0.7	0.2	1.2	0.5	59	55	NO	NO	NO	NO	NO
1.3	36610	314 ANNANDALE STREET ANNANDALE	First	E	46	42	47	43	47	43	48	43	0.9	0.4	1.4	0.6	59	55	NO	NO	NO	NO	NO
1.3	36610	314 ANNANDALE STREET ANNANDALE	Ground	NE	47	43	48	43	47	43	48	44	0.9	0.4	1.3	0.7	59	55	NO	NO	NO	NO	NO
1.3	36610	314 ANNANDALE STREET ANNANDALE	Ground	W	48	45	50	46	49	45	50	46	1.4	0.9	1.8	1.2	60	55	NO	NO	NO	NO	NO
1.3	36610	314 ANNANDALE STREET ANNANDALE	Ground	SW	45	41	45	41	45	41	46	42	0.7	0.2	1.1	0.5	57	53	NO	NO	NO	NO	NO
1.3	36610	314 ANNANDALE STREET ANNANDALE	Ground	E	45	40	46	41	45	41	46	41	1.1	0.5	1.5	0.7	57	53	NO	NO	NO	NO	NO
1.3	36611	400 YOUNG STREET ANNANDALE	Ground	E	43	40	44	39	43	40	44	40	0.3	-0.4	0.8	0.1	55	52	NO	NO	NO	NO	NO
1.3	36611	400 YOUNG STREET ANNANDALE	Ground	W	48	44	49	45	48	44	50	45	1.3	0.8	1.8	1.2	60	55	NO	NO	NO	NO	NO
1.3	36612	398 YOUNG STREET ANNANDALE	Ground	N	48	44	49	45	48	44	49	45	1.1	0.7	1.6	1.0	60	55	NO	NO	NO	NO	NO
1.3	36612	398 YOUNG STREET ANNANDALE	Ground	W	48	44	49	45	48	44	50	45	1.0	0.6	1.6	1.0	60	55	NO	NO	NO	NO	NO
1.3	36612	398 YOUNG STREET ANNANDALE	Ground	S	44	40	44	40	44	41	45	41	0.2	-0.3	0.7	0.0	56	53	NO	NO	NO	NO	NO
1.3	36630	402 YOUNG STREET ANNANDALE	First	E	45	41	46	41	45	42	46	42	0.6	0.0	1.1	0.5	57	54	NO	NO	NO	NO	NO
1.3	36630	402 YOUNG STREET ANNANDALE	First	W	49	45	50	46	49	45	51	47	1.5	1.0	2.0	1.5	60	55	NO	NO	NO	NO	NO
1.3	36630	402 YOUNG STREET ANNANDALE	Ground	E	43	39	43	39	43	39	44	39	0.6	0.0	1.0	0.3	55	51	NO	NO	NO	NO	NO
1.3	36630	402 YOUNG STREET ANNANDALE	Ground	W	47	43	48	44	47	44	48	44	0.7	0.3	1.1	0.6	59	55	NO	NO	NO	NO	NO
1.3	36632	359D YOUNG STREET ANNANDALE	First	N	48	44	49	45	48	44	49	45	1.1	0.7	1.5	1.0	60	55	NO	NO	NO	NO	NO
1.3	36632	359D YOUNG STREET ANNANDALE	First	W	48	44	49	45	48	44	50	46	1.2	0.8	1.7	1.2	60	55	NO	NO	NO	NO	NO
1.3	36632	359D YOUNG STREET ANNANDALE	First	S	45	41	45	41	45	41	45	41	-0.1	-0.6	0.3	-0.2	57	53	NO	NO	NO	NO	NO
1.3	36632	359D YOUNG STREET ANNANDALE	First	E	44	40	45	40	44	41	45	41	0.4	-0.2	0.8	0.1	56	53	NO	NO	NO	NO	NO
1.3	36632	359D YOUNG STREET ANNANDALE	Ground	N	46	42	47	42	46	42	47	43	0.4	0.0	0.9	0.4	58	54	NO	NO	NO	NO	NO
1.3	36632	359D YOUNG STREET ANNANDALE	Ground	W	47	43	48	44	47	43	48	44	0.9	0.5	1.3	0.8	59	55	NO	NO	NO	NO	NO
1.3	36632	359D YOUNG STREET ANNANDALE	Ground	S	42	38	42	38	42	39	42	38	-0.3	-0.9	0.1	-0.6	54	51	NO	NO	NO	NO	NO
1.3	36632	359D YOUNG STREET ANNANDALE	Ground	E	42	38	42	38	42	38	43	38	0.6	-0.1	1.0	0.2	54	50	NO	NO	NO	NO	NO
1.3	36642	404 YOUNG STREET ANNANDALE	Ground	E	44	40	44	40	44	41	45	41	0.2	-0.3	0.6	0.0	56	53	NO	NO	NO	NO	NO
1.3	36642	404 YOUNG STREET ANNANDALE	Ground	W	48	44	49	45	48	44	50	46	1.3	0.8	1.7	1.2	60	55	NO	NO	NO	NO	NO
1.3	36652	316 ANNANDALE STREET ANNANDALE	Ground	N	45	41	45	41	45	41	46	41	0.3	-0.4	0.7	-0.2	57	53	NO	NO	NO	NO	NO
1.3	36652	316 ANNANDALE STREET ANNANDALE	Ground	NW	48	45	50	45	49	45	50	46	1.3	0.9	1.8	1.2	60	55	NO	NO	NO	NO	NO
1.3	36652	316 ANNANDALE STREET ANNANDALE	Ground	W	48	45	50	45	49	45	50	46	1.3	0.9	1.8	1.2	60	55	NO	NO	NO	NO	NO
1.3	36652	316 ANNANDALE STREET ANNANDALE	Ground	S	46	42	46	42	46	42	47	43	0.6	0.0	1.1	0.4	58	54	NO	NO	NO	NO	NO
1.3	36652	316 ANNANDALE STREET ANNANDALE	Ground	E	46	42	47	43	46	42	48	43	1.2	0.6	1.6	0.8	58	54	NO	NO	NO	NO	NO
1.3	36652	316 ANNANDALE STREET ANNANDALE	Ground	N	45	41	45	41	45	41	46	41	0.8	0.1	1.3	0.4	57	53	NO	NO	NO	NO	NO
1.3	36656	359E YOUNG STREET ANNANDALE	Ground	N	44	40	44	40	44	40	45	40	0.2	-0.3	0.6	0.0	56	52	NO	NO	NO	NO	NO
1.3	36656	359E YOUNG STREET ANNANDALE	Ground	W	47	43	48	44	47	43	48	44	1.0	0.5	1.4	0.8	59	55	NO	NO	NO	NO	NO
1.3	36656	359E YOUNG STREET ANNANDALE	Ground	S	45	41	45	40	45	41	45	41	0.0	-0.5	0.4	-0.2	57	53	NO	NO	NO	NO	NO
1.3	36656	359E YOUNG STREET ANNANDALE	Ground	E	44	40	44	40	44	40	45	40	0.3	-0.3	0.7	0.1	56	52	NO	NO	NO	NO	NO
1.3	36664	406 YOUNG STREET ANNANDALE	Ground	N	44	40	44	40	44	40	44	40	0.1	-0.4	0.5	-0.1	56	52	NO	NO	NO	NO	NO

NCA	Receiver ID	Address	Floor Level	Facade	Opening Year 2027				Design Year 2037				Increase (Do Smthng - Do Nothing)				NCG project road noise criteria		Do noise levels exceed the cumulative limit with project roads adding ≥2dB to the total noise levels?		Is the contribution from the road project Acute?		Consider further treatment?
					Do Nothing		Do Smthng		Do Nothing		Do Smthng		Opening Year 2027		Design Year 2037								
					Day	Night	Day	Night	Day	Night	Day	Night	Day	Night	Day	Night	Day	Night	Day	Night	$L_{Aeq,15hr}$ ≥ 65dB	$L_{Aeq,9hr}$ ≥ 60dB	
1.3	36664	406 YOUNG STREET ANNANDALE	Ground	W	47	44	48	44	48	44	49	45	1.0	0.6	1.4	0.9	60	55	NO	NO	NO	NO	NO
1.3	36664	406 YOUNG STREET ANNANDALE	Ground	E	44	40	45	40	44	41	45	41	0.3	-0.2	0.8	0.1	56	53	NO	NO	NO	NO	NO
1.3	36683	361 YOUNG STREET ANNANDALE	Ground	E	44	40	44	40	44	40	45	40	0.4	-0.1	0.9	0.2	56	52	NO	NO	NO	NO	NO
1.3	36683	361 YOUNG STREET ANNANDALE	Ground	N	43	40	44	39	44	40	44	40	0.2	-0.3	0.6	0.0	56	52	NO	NO	NO	NO	NO
1.3	36683	361 YOUNG STREET ANNANDALE	Ground	W	47	44	48	44	47	44	49	45	0.9	0.5	1.3	0.9	59	55	NO	NO	NO	NO	NO
1.3	36683	361 YOUNG STREET ANNANDALE	Ground	S	45	41	45	41	45	41	45	41	0.2	-0.3	0.6	0.1	57	53	NO	NO	NO	NO	NO
1.3	36685	318 ANNANDALE STREET ANNANDALE	Ground	N	49	45	50	46	49	45	51	46	1.2	0.7	1.7	1.1	60	55	NO	NO	NO	NO	NO
1.3	36685	318 ANNANDALE STREET ANNANDALE	Ground	W	49	45	50	46	49	45	51	46	1.2	0.8	1.8	1.1	60	55	NO	NO	NO	NO	NO
1.3	36685	318 ANNANDALE STREET ANNANDALE	Ground	S	46	42	47	42	46	42	47	43	0.7	0.1	1.2	0.4	58	54	NO	NO	NO	NO	NO
1.3	36685	318 ANNANDALE STREET ANNANDALE	Ground	E	46	42	47	43	46	42	48	43	1.1	0.5	1.6	0.7	58	54	NO	NO	NO	NO	NO
1.3	36702	408 YOUNG STREET ANNANDALE	Ground	S	45	41	45	40	45	41	45	41	0.0	-0.5	0.4	-0.1	57	53	NO	NO	NO	NO	NO
1.3	36702	408 YOUNG STREET ANNANDALE	Ground	E	44	40	44	40	44	40	44	40	0.1	-0.5	0.5	-0.1	56	52	NO	NO	NO	NO	NO
1.3	36702	408 YOUNG STREET ANNANDALE	Ground	N	42	38	41	37	42	38	42	38	-0.4	-0.9	0.0	-0.6	54	50	NO	NO	NO	NO	NO
1.3	36702	408 YOUNG STREET ANNANDALE	Ground	W	47	43	48	44	47	44	49	45	1.2	0.8	1.6	1.1	59	55	NO	NO	NO	NO	NO
1.3	36702	408 YOUNG STREET ANNANDALE	Ground	S	46	42	46	42	46	42	46	42	0.2	-0.3	0.6	0.1	58	54	NO	NO	NO	NO	NO
1.3	36705	363 YOUNG STREET ANNANDALE	Ground	S	44	41	45	40	45	41	45	41	0.2	-0.2	0.7	0.1	57	53	NO	NO	NO	NO	NO
1.3	36705	363 YOUNG STREET ANNANDALE	Ground	E	44	40	44	40	44	40	45	41	0.3	-0.2	0.8	0.2	56	52	NO	NO	NO	NO	NO
1.3	36705	363 YOUNG STREET ANNANDALE	Ground	N	45	41	45	41	45	42	46	42	0.3	-0.1	0.7	0.2	57	54	NO	NO	NO	NO	NO
1.3	36705	363 YOUNG STREET ANNANDALE	Ground	W	47	44	48	44	47	44	49	44	0.9	0.4	1.4	0.8	59	55	NO	NO	NO	NO	NO
1.3	36707	252 JOHNSTON STREET ANNANDALE	First	NE	47	43	49	44	48	44	50	45	1.9	1.0	2.3	1.2	60	55	NO	NO	NO	NO	NO
1.3	36707	252 JOHNSTON STREET ANNANDALE	First	W	44	41	45	40	44	41	45	41	0.2	-0.4	0.6	-0.1	56	53	NO	NO	NO	NO	NO
1.3	36707	252 JOHNSTON STREET ANNANDALE	First	S	53	49	56	51	54	49	57	51	2.5	1.9	2.7	1.9	60	55	NO	NO	NO	NO	NO
1.3	36707	252 JOHNSTON STREET ANNANDALE	First	W	49	44	51	46	49	45	52	46	2.0	1.5	2.3	1.5	60	55	NO	NO	NO	NO	NO
1.3	36707	252 JOHNSTON STREET ANNANDALE	First	S	60	56	63	58	61	57	64	58	2.5	1.9	2.8	1.8	60	55	NO	NO	NO	NO	YES
1.3	36707	252 JOHNSTON STREET ANNANDALE	First	E	65	60	67	62	65	61	68	63	2.7	2.0	3.0	2.0	60	55	NO	NO	NO	NO	YES
1.3	36707	252 JOHNSTON STREET ANNANDALE	First	N	62	58	65	60	62	58	65	60	2.9	2.1	3.2	2.1	60	55	NO	NO	NO	NO	YES
1.3	36707	252 JOHNSTON STREET ANNANDALE	First	NW	57	53	60	55	57	53	61	56	3.1	2.3	3.4	2.2	60	55	NO	NO	NO	NO	YES
1.3	36707	252 JOHNSTON STREET ANNANDALE	First	NW	52	47	54	50	52	48	55	50	2.9	2.1	3.3	2.1	60	55	NO	NO	NO	NO	NO
1.3	36707	252 JOHNSTON STREET ANNANDALE	First	N	53	48	56	51	53	49	56	51	3.1	2.3	3.6	2.3	60	55	NO	NO	NO	NO	NO
1.3	36707	252 JOHNSTON STREET ANNANDALE	First	E	54	49	57	52	54	50	57	52	3.0	2.2	3.4	2.2	60	55	NO	NO	NO	NO	NO
1.3	36707	252 JOHNSTON STREET ANNANDALE	First	S	54	50	57	52	55	51	58	53	2.8	1.9	3.2	1.9	60	55	NO	NO	NO	NO	NO
1.3	36707	252 JOHNSTON STREET ANNANDALE	First	SE	57	53	60	55	57	53	61	55	2.9	2.1	3.3	2.0	60	55	NO	NO	NO	NO	YES
1.3	36707	252 JOHNSTON STREET ANNANDALE	First	N	49	45	52	47	50	46	52	47	2.4	1.6	2.9	1.6	60	55	NO	NO	NO	NO	NO
1.3	36707	252 JOHNSTON STREET ANNANDALE	Second	NE	49	45	51	46	49	46	52	47	1.8	1.2	2.4	1.3	60	55	NO	NO	NO	NO	NO
1.3	36707	252 JOHNSTON STREET ANNANDALE	Second	W	46	42	47	42	46	42	47	43	0.4	-0.1	0.8	0.2	58	54	NO	NO	NO	NO	NO
1.3	36707	252 JOHNSTON STREET ANNANDALE	Second	S	54	50	57	51	55	50	57	52	2.3	1.8	2.7	1.8	60	55	NO	NO	NO	NO	NO
1.3	36707	252 JOHNSTON STREET ANNANDALE	Second	W	52	47	54	48	52	47	54	49	2.0	1.5	2.4	1.6	60	55	NO	NO	NO	NO	NO
1.3	36707	252 JOHNSTON STREET ANNANDALE	Second	S	61	56	63	58	61	57	64	59	2.5	2.0	2.9	1.9	60	55	NO	NO	NO	NO	YES
1.3	36707	252 JOHNSTON STREET ANNANDALE	Second	E	65	61	67	63	65	61	68	63	2.7	2.0	3.1	1.9	60	55	NO	NO	NO	NO	YES
1.3	36707	252 JOHNSTON STREET ANNANDALE	Second	N	62	58	65	60	62	58	66	60	2.9	2.1	3.2	2.0	60	55	NO	NO	NO	NO	YES
1.3	36707	252 JOHNSTON STREET ANNANDALE	Second	NW	57	53	60	55	58	54	61	56	3.0	2.2	3.3	2.1	60	55	NO	NO	NO	NO	YES
1.3	36707	252 JOHNSTON STREET ANNANDALE	Second	NW	52	48	55	50	53	49	56	51	2.7	1.9	3.1	1.9	60	55	NO	NO	NO	NO	NO
1.3	36707	252 JOHNSTON STREET ANNANDALE	Second	N	53	49	56	51	54	50	57	52	3.0	2.2	3.3	2.1	60	55	NO	NO	NO	NO	NO
1.3	36707	252 JOHNSTON STREET ANNANDALE	Second	E	54	50	57	52	55	51	58	53	2.9	2.1	3.3	2.0	60	55	NO	NO	NO	NO	NO
1.3	36707	252 JOHNSTON STREET ANNANDALE	Second	S	55	51	58	53	55	51	58	53	2.8	1.9	3.1	1.9	60	55	NO	NO	NO	NO	NO
1.3	36707	252 JOHNSTON STREET ANNANDALE	Second	SE	58	53	60	55	58	54	61	56	2.9	2.0	3.2	2.0	60	55	NO	NO	NO	NO	YES
1.3	36707	252 JOHNSTON STREET ANNANDALE	Second	N	51	47	53	48	51	47	54	49	2.4	1.5	2.8	1.6	60	55	NO	NO	NO	NO	NO
1.3	36707	252 JOHNSTON STREET ANNANDALE	Third	NE	50	46	52	48	51	47	53	48	1.8	1.2	2.3	1.3	60	55	NO	NO	NO	NO	NO
1.3	36707	252 JOHNSTON STREET ANNANDALE	Third	W	48	44	49	44	48	44	49	45	0.7	0.2	1.1	0.5	60	55	NO	NO	NO	NO	NO
1.3	36707	252 JOHNSTON STREET ANNANDALE	Third	S	55	51	57	52	56	51	58	53	2.3	1.7	2.6	1.7	60	55	NO	NO	NO	NO	NO
1.3	36707	252 JOHNSTON STREET ANNANDALE	Third	W	54	49	56	51	55	50	57	51	2.1	1.5	2.4	1.6	60	55	NO	NO	NO	NO	NO
1.3	36707	252 JOHNSTON STREET ANNANDALE	Third	S	61	57	64	59	62	57	64	59	2.5	1.9	2.8	1.8	60	55	NO	NO	NO	NO	YES
1.3	36707	252 JOHNSTON STREET ANNANDALE	Third	E	65	60	67	62	65	61	68	63	2.7	1.9	2.9	2.0	60	55	NO	NO	NO	NO	YES
1.3	36707	252 JOHNSTON STREET ANNANDALE	Third	N	62	58	65	60	62	58	65	60	2.9	2.0	3.2	2.0	60	55	NO	NO	NO	NO	YES
1.3	36707	252 JOHNSTON STREET ANNANDALE	Third	NW	58	53	60	56	58	54	61	56	2.9	2.1	3.2	2.1	60	55	NO	NO	NO	NO	YES
1.3	36707	252 JOHNSTON STREET ANNANDALE	Third	NW	53	49	56	51	53	50	56	51	2.6	1.8	3.0	1.8	60	55	NO	NO	NO	NO	NO
1.3	36707	252 JOHNSTON STREET ANNANDALE	Third	N	54	50	57	52	54	50	58	53	2.9	2.0	3.2	2.1	60	55	NO	NO	NO	NO	NO
1.3	36707	252 JOHNSTON STREET ANNANDALE	Third	E	55	51	58	53	55	51	58	53	2.8	2.0	3.1	1.9	60	55	NO	NO	NO	NO	NO
1.3	36707	252 JOHNSTON STREET ANNANDALE	Third	S	55	51	58	53	56	52	59	54	2.7	1.9	3.1	1.9	60	55	NO	NO	NO	NO	NO
1.3	36707	252 JOHNSTON STREET ANNANDALE	Third	SE	58	54	61	56	58	54	62	56	2.8	2.1	3.3	2.0	60	55	NO	NO	NO	NO	YES
1.3	36707	252 JOHNSTON STREET ANNANDALE	Third	N	52	48	54	49	52	48	55	50	2.3	1.6	2.7	1.6	60	55	NO	NO	NO	NO	NO
1.3	36707	252 JOHNSTON STREET ANNANDALE	Ground	W	43	39	43	39	43	39	44	39	0.2	-0.4	0.7	-0.1	55	51	NO	NO	NO	NO	NO

NCA	Receiver ID	Address	Floor Level	Facade	Opening Year 2027				Design Year 2037				Increase (Do Smthng - Do Nothing)				NCG project road noise criteria		Do noise levels exceed the cumulative limit with project roads adding ≥2dB to the total noise levels?		Is the contribution from the road project Acute?		Consider further treatment?
					Do Nothing		Do Smthng		Do Nothing		Do Smthng		Opening Year 2027		Design Year 2037								
					Day	Night	Day	Night	Day	Night	Day	Night	Day	Night	Day	Night	Day	Night	Day	Night	$L_{Aeq,15hr}$ ≥ 65dB	$L_{Aeq,9hr}$ ≥ 60dB	
1.3	36707	252 JOHNSTON STREET ANNANDALE	Ground	S	53	48	55	50	53	49	56	50	2.5	2.0	2.8	1.9	60	55	NO	NO	NO	NO	NO
1.3	36707	252 JOHNSTON STREET ANNANDALE	Ground	W	48	43	50	45	48	43	50	45	2.0	1.6	2.3	1.6	60	55	NO	NO	NO	NO	NO
1.3	36707	252 JOHNSTON STREET ANNANDALE	Ground	S	60	55	62	57	60	56	63	58	2.5	1.9	2.9	1.9	60	55	NO	NO	NO	NO	YES
1.3	36707	252 JOHNSTON STREET ANNANDALE	Ground	E	64	60	67	62	65	61	68	62	2.7	2.0	3.0	1.9	60	55	NO	NO	NO	NO	YES
1.3	36707	252 JOHNSTON STREET ANNANDALE	Ground	N	61	57	64	59	61	57	65	60	3.0	2.2	3.3	2.2	60	55	NO	NO	NO	NO	YES
1.3	36707	252 JOHNSTON STREET ANNANDALE	Ground	NW	56	51	59	54	56	52	60	54	3.3	2.4	3.6	2.4	60	55	NO	NO	NO	NO	NO
1.3	36707	252 JOHNSTON STREET ANNANDALE	Ground	NW	49	45	52	47	49	45	53	48	3.5	2.6	3.9	2.6	60	55	NO	NO	NO	NO	NO
1.3	36707	252 JOHNSTON STREET ANNANDALE	Ground	N	51	47	54	49	51	47	55	50	3.3	2.4	3.7	2.3	60	55	NO	NO	NO	NO	NO
1.3	36707	252 JOHNSTON STREET ANNANDALE	Ground	E	52	48	55	50	52	48	56	51	3.0	2.2	3.5	2.2	60	55	NO	NO	NO	NO	NO
1.3	36707	252 JOHNSTON STREET ANNANDALE	Ground	S	53	49	56	51	53	49	56	51	2.8	1.9	3.3	1.9	60	55	NO	NO	NO	NO	NO
1.3	36707	252 JOHNSTON STREET ANNANDALE	Ground	SE	55	51	58	53	56	52	59	54	2.9	2.1	3.4	2.1	60	55	NO	NO	NO	NO	NO
1.3	36707	252 JOHNSTON STREET ANNANDALE	Ground	N	47	43	49	44	47	43	50	44	2.2	1.4	2.8	1.4	59	55	NO	NO	NO	NO	NO
1.3	36724	297 ANNANDALE STREET ANNANDALE	Ground	W	47	44	48	44	47	44	48	44	0.5	0.0	0.9	0.3	59	55	NO	NO	NO	NO	NO
1.3	36724	297 ANNANDALE STREET ANNANDALE	Ground	S	46	42	47	42	46	42	47	43	0.6	0.1	1.0	0.4	58	54	NO	NO	NO	NO	NO
1.3	36725	299 ANNANDALE STREET ANNANDALE	Ground	NW	47	43	47	43	47	43	47	43	0.3	-0.2	0.8	0.2	59	55	NO	NO	NO	NO	NO
1.3	36741	301 ANNANDALE STREET ANNANDALE	Ground	W	46	42	46	42	46	42	47	43	0.4	-0.2	0.8	0.2	58	54	NO	NO	NO	NO	NO
1.3	36741	301 ANNANDALE STREET ANNANDALE	Ground	E	45	41	46	41	45	41	46	42	0.9	0.3	1.4	0.5	57	53	NO	NO	NO	NO	NO
1.3	36745	365 YOUNG STREET ANNANDALE	Ground	N	44	40	44	39	44	40	44	40	-0.2	-0.7	0.1	-0.4	56	52	NO	NO	NO	NO	NO
1.3	36745	365 YOUNG STREET ANNANDALE	Ground	W	48	44	49	45	48	44	49	45	0.9	0.5	1.4	0.8	60	55	NO	NO	NO	NO	NO
1.3	36745	365 YOUNG STREET ANNANDALE	Ground	S	45	42	46	41	45	42	46	42	0.4	-0.2	0.8	0.2	57	54	NO	NO	NO	NO	NO
1.3	36745	365 YOUNG STREET ANNANDALE	Ground	E	44	40	44	40	44	40	45	41	0.4	-0.1	0.9	0.2	56	52	NO	NO	NO	NO	NO
1.3	36751	418 YOUNG STREET ANNANDALE	Ground	E	43	40	44	39	44	40	44	40	0.1	-0.4	0.6	-0.1	56	52	NO	NO	NO	NO	NO
1.3	36751	418 YOUNG STREET ANNANDALE	Ground	N	44	40	44	40	44	40	45	40	0.2	-0.2	0.6	0.1	56	52	NO	NO	NO	NO	NO
1.3	36751	418 YOUNG STREET ANNANDALE	Ground	W	47	44	49	44	47	44	49	45	1.2	0.8	1.7	1.1	59	55	NO	NO	NO	NO	NO
1.3	36752	416 YOUNG STREET ANNANDALE	First	S	47	43	47	43	47	44	48	44	0.1	-0.3	0.5	0.0	59	55	NO	NO	NO	NO	NO
1.3	36752	416 YOUNG STREET ANNANDALE	First	NW	48	44	48	44	48	44	48	44	0.2	-0.2	0.6	0.1	60	55	NO	NO	NO	NO	NO
1.3	36752	416 YOUNG STREET ANNANDALE	First	SW	47	43	47	43	47	43	47	43	0.2	-0.2	0.6	0.1	59	55	NO	NO	NO	NO	NO
1.3	36752	416 YOUNG STREET ANNANDALE	First	E	45	41	46	41	45	42	46	42	0.4	-0.1	0.8	0.2	57	54	NO	NO	NO	NO	NO
1.3	36752	416 YOUNG STREET ANNANDALE	Ground	S	44	40	44	40	44	40	44	40	-0.3	-0.6	0.2	-0.3	56	52	NO	NO	NO	NO	NO
1.3	36752	416 YOUNG STREET ANNANDALE	Ground	NW	45	41	44	40	45	41	45	41	-0.1	-0.5	0.4	-0.1	57	53	NO	NO	NO	NO	NO
1.3	36752	416 YOUNG STREET ANNANDALE	Ground	SW	44	40	44	40	44	40	44	40	-0.1	-0.5	0.3	-0.1	56	52	NO	NO	NO	NO	NO
1.3	36752	416 YOUNG STREET ANNANDALE	Ground	E	42	38	43	38	42	39	43	39	0.4	-0.1	0.9	0.2	54	51	NO	NO	NO	NO	NO
1.3	36774	367 YOUNG STREET ANNANDALE	Ground	E	44	40	45	40	44	41	45	41	0.4	-0.1	0.9	0.2	56	53	NO	NO	NO	NO	NO
1.3	36774	367 YOUNG STREET ANNANDALE	Ground	N	48	44	49	45	48	44	49	45	0.9	0.5	1.4	0.8	60	55	NO	NO	NO	NO	NO
1.3	36774	367 YOUNG STREET ANNANDALE	Ground	W	48	44	49	45	48	45	50	45	1.1	0.6	1.5	0.9	60	55	NO	NO	NO	NO	NO
1.3	36774	367 YOUNG STREET ANNANDALE	Ground	S	45	42	46	42	45	42	46	42	0.4	0.0	0.8	0.4	57	54	NO	NO	NO	NO	NO
1.3	36780	303 ANNANDALE STREET ANNANDALE	Ground	W	46	42	46	42	46	42	47	42	0.4	-0.2	0.7	0.1	58	54	NO	NO	NO	NO	NO
1.3	36780	303 ANNANDALE STREET ANNANDALE	Ground	SE	46	42	46	42	46	42	47	42	0.7	0.2	1.1	0.4	58	54	NO	NO	NO	NO	NO
1.3	36781	305 ANNANDALE STREET ANNANDALE	Ground	E	46	42	47	42	46	42	47	43	0.8	0.3	1.2	0.5	58	54	NO	NO	NO	NO	NO
1.3	36781	305 ANNANDALE STREET ANNANDALE	Ground	N	43	39	44	39	43	39	44	40	0.5	-0.1	1.0	0.2	55	51	NO	NO	NO	NO	NO
1.3	36781	305 ANNANDALE STREET ANNANDALE	Ground	W	46	42	46	42	46	42	47	42	0.4	-0.2	0.9	0.2	58	54	NO	NO	NO	NO	NO
1.3	36784	420 YOUNG STREET ANNANDALE	First	SW	47	43	47	43	47	43	48	43	0.4	-0.1	0.8	0.2	59	55	NO	NO	NO	NO	NO
1.3	36784	420 YOUNG STREET ANNANDALE	First	E	45	41	45	41	45	42	46	42	0.3	-0.2	0.8	0.1	57	54	NO	NO	NO	NO	NO
1.3	36784	420 YOUNG STREET ANNANDALE	Ground	SW	44	40	44	40	44	40	45	41	0.2	-0.2	0.6	0.1	56	52	NO	NO	NO	NO	NO
1.3	36784	420 YOUNG STREET ANNANDALE	Ground	E	42	38	43	38	42	39	43	39	0.5	-0.1	0.9	0.2	54	51	NO	NO	NO	NO	NO
1.3	36785	422 YOUNG STREET ANNANDALE	First	E	45	42	46	42	46	42	46	42	0.4	-0.1	0.9	0.3	58	54	NO	NO	NO	NO	NO
1.3	36785	422 YOUNG STREET ANNANDALE	Ground	E	43	39	43	39	43	39	44	39	0.5	-0.1	1.0	0.2	55	51	NO	NO	NO	NO	NO
1.3	36786	307 ANNANDALE STREET ANNANDALE	Ground	NW	44	40	44	40	44	40	45	40	0.8	0.2	1.1	0.4	56	52	NO	NO	NO	NO	NO
1.3	36786	307 ANNANDALE STREET ANNANDALE	Ground	E	46	42	47	42	46	42	47	42	0.8	0.3	1.2	0.4	58	54	NO	NO	NO	NO	NO
1.3	36786	307 ANNANDALE STREET ANNANDALE	Ground	N	45	41	46	41	45	41	46	42	0.9	0.3	1.3	0.5	57	53	NO	NO	NO	NO	NO
1.3	36792	258 JOHNSTON STREET ANNANDALE	First	W	46	42	46	41	46	42	46	42	0.3	-0.3	0.7	0.1	58	54	NO	NO	NO	NO	NO
1.3	36792	258 JOHNSTON STREET ANNANDALE	First	N	43	40	44	39	44	40	44	40	0.3	-0.2	0.7	0.0	56	52	NO	NO	NO	NO	NO
1.3	36792	258 JOHNSTON STREET ANNANDALE	First	S	42	39	43	39	43	39	44	39	0.6	-0.1	1.0	0.2	55	51	NO	NO	NO	NO	NO
1.3	36792	258 JOHNSTON STREET ANNANDALE	First	W	45	42	46	41	46	42	46	42	0.3	-0.3	0.7	0.1	58	54	NO	NO	NO	NO	NO
1.3	36792	258 JOHNSTON STREET ANNANDALE	First	S	51	47	53	48	51	47	54	49	2.5	1.7	3.0	1.7	60	55	NO	NO	NO	NO	NO
1.3	36792	258 JOHNSTON STREET ANNANDALE	First	E	53	49	56	51	54	50	57	52	2.7	1.8	3.1	1.8	60	55	NO	NO	NO	NO	NO
1.3	36792	258 JOHNSTON STREET ANNANDALE	First	S	51	47	54	49	52	48	55	50	2.7	1.8	3.0	1.8	60	55	NO	NO	NO	NO	NO
1.3	36792	258 JOHNSTON STREET ANNANDALE	First	S	52	47	54	49	52	48	55	50	2.7	1.8	3.1	1.9	60	55	NO	NO	NO	NO	NO
1.3	36792	258 JOHNSTON STREET ANNANDALE	First	S	42	38	43	38	42	38	44	39	1.4	0.7	1.9	0.8	54	50	NO	NO	NO	NO	NO
1.3	36792	258 JOHNSTON STREET ANNANDALE	First	W	44	40	45	40	44	40	45	41	1.0	0.3	1.4	0.5	56	52	NO	NO	NO	NO	NO
1.3	36792	258 JOHNSTON STREET ANNANDALE	First	S	61	56	63	58	61	57	64	59	2.7	2.0	3.1	1.9	60	55	NO	NO	NO	NO	YES
1.3	36792	258 JOHNSTON STREET ANNANDALE	First	E	65	61	68	63	65	61	68	63	2.9	2.1	3.2	2.1	60	55	NO	NO	NO	NO	YES

NCA	Receiver ID	Address	Floor Level	Facade	Opening Year 2027				Design Year 2037				Increase (Do Smthng - Do Nothing)				NCG project road noise criteria		Do noise levels exceed the cumulative limit with project roads adding ≥2dB to the total noise levels?		Is the contribution from the road project Acute?		Consider further treatment?
					Do Nothing		Do Smthng		Do Nothing		Do Smthng		Opening Year 2027		Design Year 2037								
					Day	Night	Day	Night	Day	Night	Day	Night	Day	Night	Day	Night	Day	Night	Day	Night	$L_{Aeq,15hr}$ ≥ 65dB	$L_{Aeq,9hr}$ ≥ 60dB	
1.3	36792	258 JOHNSTON STREET ANNANDALE	First	N	52	48	55	50	52	49	56	51	2.9	2.0	3.2	2.0	60	55	NO	NO	NO	NO	NO
1.3	36792	258 JOHNSTON STREET ANNANDALE	Second	W	47	43	48	43	47	44	48	44	0.5	0.0	1.0	0.3	59	55	NO	NO	NO	NO	NO
1.3	36792	258 JOHNSTON STREET ANNANDALE	Second	N	46	42	47	42	46	42	47	43	0.7	0.1	1.2	0.5	58	54	NO	NO	NO	NO	NO
1.3	36792	258 JOHNSTON STREET ANNANDALE	Second	S	45	41	46	42	46	42	47	42	0.9	0.3	1.3	0.5	58	54	NO	NO	NO	NO	NO
1.3	36792	258 JOHNSTON STREET ANNANDALE	Second	W	47	43	48	43	47	43	48	44	0.6	0.0	1.0	0.4	59	55	NO	NO	NO	NO	NO
1.3	36792	258 JOHNSTON STREET ANNANDALE	Second	S	52	48	54	49	52	48	55	50	2.4	1.6	2.8	1.7	60	55	NO	NO	NO	NO	NO
1.3	36792	258 JOHNSTON STREET ANNANDALE	Second	E	54	50	57	52	54	50	57	52	2.6	1.8	3.1	1.7	60	55	NO	NO	NO	NO	NO
1.3	36792	258 JOHNSTON STREET ANNANDALE	Second	S	52	48	55	50	53	49	56	50	2.6	1.8	3.0	1.7	60	55	NO	NO	NO	NO	NO
1.3	36792	258 JOHNSTON STREET ANNANDALE	Second	S	52	48	55	50	53	49	56	51	2.6	1.7	3.0	1.7	60	55	NO	NO	NO	NO	NO
1.3	36792	258 JOHNSTON STREET ANNANDALE	Second	S	45	41	47	42	46	42	47	43	1.5	0.8	1.9	1.0	58	54	NO	NO	NO	NO	NO
1.3	36792	258 JOHNSTON STREET ANNANDALE	Second	W	47	43	48	43	47	43	49	44	1.2	0.6	1.6	0.8	59	55	NO	NO	NO	NO	NO
1.3	36792	258 JOHNSTON STREET ANNANDALE	Second	S	61	57	63	58	61	57	64	59	2.7	1.9	3.1	1.9	60	55	NO	NO	NO	NO	YES
1.3	36792	258 JOHNSTON STREET ANNANDALE	Second	E	65	61	68	63	65	61	68	63	2.9	2.1	3.2	2.0	60	55	NO	NO	NO	NO	YES
1.3	36792	258 JOHNSTON STREET ANNANDALE	Second	N	53	49	56	51	53	49	56	51	2.7	1.9	3.1	2.0	60	55	NO	NO	NO	NO	NO
1.3	36792	258 JOHNSTON STREET ANNANDALE	Ground	W	44	40	44	40	44	40	45	40	0.3	-0.4	0.6	-0.1	56	52	NO	NO	NO	NO	NO
1.3	36792	258 JOHNSTON STREET ANNANDALE	Ground	N	41	38	41	37	41	38	42	38	0.2	-0.4	0.6	-0.1	53	50	NO	NO	NO	NO	NO
1.3	36792	258 JOHNSTON STREET ANNANDALE	Ground	S	40	36	41	36	40	37	41	37	0.5	-0.2	0.9	0.1	52	49	NO	NO	NO	NO	NO
1.3	36792	258 JOHNSTON STREET ANNANDALE	Ground	W	44	40	44	40	44	40	45	40	0.2	-0.4	0.7	-0.1	56	52	NO	NO	NO	NO	NO
1.3	36792	258 JOHNSTON STREET ANNANDALE	Ground	S	49	44	51	46	49	45	52	47	2.6	1.7	3.1	1.7	60	55	NO	NO	NO	NO	NO
1.3	36792	258 JOHNSTON STREET ANNANDALE	Ground	E	52	48	55	50	52	48	55	50	2.8	1.9	3.2	1.8	60	55	NO	NO	NO	NO	NO
1.3	36792	258 JOHNSTON STREET ANNANDALE	Ground	S	50	46	53	48	51	47	54	48	2.8	1.9	3.1	1.8	60	55	NO	NO	NO	NO	NO
1.3	36792	258 JOHNSTON STREET ANNANDALE	Ground	S	51	46	53	48	51	47	54	49	2.7	1.9	3.2	1.8	60	55	NO	NO	NO	NO	NO
1.3	36792	258 JOHNSTON STREET ANNANDALE	Ground	S	39	35	41	36	39	35	41	36	1.5	0.8	1.9	1.0	51	47	NO	NO	NO	NO	NO
1.3	36792	258 JOHNSTON STREET ANNANDALE	Ground	W	41	37	42	37	41	37	43	38	1.0	0.3	1.4	0.5	53	49	NO	NO	NO	NO	NO
1.3	36792	258 JOHNSTON STREET ANNANDALE	Ground	S	60	56	63	58	60	56	63	58	2.8	2.0	3.0	2.0	60	55	NO	NO	NO	NO	YES
1.3	36792	258 JOHNSTON STREET ANNANDALE	Ground	E	64	60	67	62	65	61	68	63	3.0	2.3	3.3	2.1	60	55	NO	NO	NO	NO	YES
1.3	36792	258 JOHNSTON STREET ANNANDALE	Ground	N	51	47	54	49	51	47	54	49	3.0	2.2	3.5	2.2	60	55	NO	NO	NO	NO	NO
1.3	36794	307 ANNANDALE STREET ANNANDALE	Ground	N	43	39	43	39	43	39	44	39	0.5	-0.1	1.0	0.2	55	51	NO	NO	NO	NO	NO
1.3	36794	307 ANNANDALE STREET ANNANDALE	Ground	W	46	42	46	42	46	42	47	43	0.4	-0.1	0.8	0.3	58	54	NO	NO	NO	NO	NO
1.3	36794	307 ANNANDALE STREET ANNANDALE	Ground	S	45	41	46	41	45	42	46	42	0.6	0.0	1.0	0.3	57	54	NO	NO	NO	NO	NO
1.3	36794	307 ANNANDALE STREET ANNANDALE	Ground	E	45	41	45	41	45	41	46	41	0.6	0.1	1.0	0.3	57	53	NO	NO	NO	NO	NO
1.3	36796	424A YOUNG STREET ANNANDALE	Ground	W	48	44	49	44	48	44	49	45	1.0	0.6	1.5	0.9	60	55	NO	NO	NO	NO	NO
1.3	36796	424A YOUNG STREET ANNANDALE	Ground	E	45	41	45	40	45	41	45	41	0.2	-0.4	0.6	0.1	57	53	NO	NO	NO	NO	NO
1.3	36824	309 ANNANDALE STREET ANNANDALE	First	N	48	44	49	44	48	45	49	45	0.6	0.1	1.0	0.4	60	55	NO	NO	NO	NO	NO
1.3	36824	309 ANNANDALE STREET ANNANDALE	First	W	48	44	49	45	48	45	49	45	0.5	0.1	0.9	0.4	60	55	NO	NO	NO	NO	NO
1.3	36824	309 ANNANDALE STREET ANNANDALE	First	S	47	43	48	43	47	43	49	44	0.9	0.4	1.4	0.7	59	55	NO	NO	NO	NO	NO
1.3	36824	309 ANNANDALE STREET ANNANDALE	First	E	47	43	48	44	48	44	49	44	1.1	0.5	1.4	0.6	60	55	NO	NO	NO	NO	NO
1.3	36824	309 ANNANDALE STREET ANNANDALE	Ground	N	45	41	45	41	45	41	46	41	0.3	-0.2	0.8	0.1	57	53	NO	NO	NO	NO	NO
1.3	36824	309 ANNANDALE STREET ANNANDALE	Ground	W	47	43	47	42	47	43	47	43	0.1	-0.4	0.5	-0.1	59	55	NO	NO	NO	NO	NO
1.3	36824	309 ANNANDALE STREET ANNANDALE	Ground	S	43	40	44	40	44	40	45	40	0.5	0.0	1.0	0.3	56	52	NO	NO	NO	NO	NO
1.3	36824	309 ANNANDALE STREET ANNANDALE	Ground	E	44	40	45	40	44	40	46	41	1.1	0.5	1.5	0.7	56	52	NO	NO	NO	NO	NO
1.3	36828	426 YOUNG STREET ANNANDALE	Ground	E	45	41	45	41	45	41	46	42	0.3	-0.2	0.8	0.1	57	53	NO	NO	NO	NO	NO
1.3	36828	426 YOUNG STREET ANNANDALE	Ground	N	49	45	50	45	49	45	50	46	1.0	0.6	1.4	0.9	60	55	NO	NO	NO	NO	NO
1.3	36828	426 YOUNG STREET ANNANDALE	Ground	W	49	45	50	46	49	45	51	46	1.4	0.9	1.8	1.2	60	55	NO	NO	NO	NO	NO
1.3	36829	3 HUTCHINSON STREET ANNANDALE	First	S	45	41	45	41	45	41	46	41	0.0	-0.5	0.5	-0.1	57	53	NO	NO	NO	NO	NO
1.3	36829	3 HUTCHINSON STREET ANNANDALE	First	E	46	42	46	42	46	42	47	42	0.4	-0.1	0.9	0.2	58	54	NO	NO	NO	NO	NO
1.3	36829	3 HUTCHINSON STREET ANNANDALE	First	NE	48	44	49	45	48	45	50	45	0.8	0.4	1.2	0.7	60	55	NO	NO	NO	NO	NO
1.3	36829	3 HUTCHINSON STREET ANNANDALE	Ground	S	41	38	41	37	41	38	42	38	0.1	-0.5	0.6	-0.1	53	50	NO	NO	NO	NO	NO
1.3	36829	3 HUTCHINSON STREET ANNANDALE	Ground	E	43	39	43	39	43	39	44	39	0.4	-0.3	0.8	0.1	55	51	NO	NO	NO	NO	NO
1.3	36829	3 HUTCHINSON STREET ANNANDALE	Ground	NE	46	42	46	42	46	42	47	42	0.2	-0.2	0.7	0.2	58	54	NO	NO	NO	NO	NO
1.3	36847	311 ANNANDALE STREET ANNANDALE	Ground	W	46	42	46	42	46	43	47	43	0.2	-0.4	0.7	0.0	58	55	NO	NO	NO	NO	NO
1.3	36847	311 ANNANDALE STREET ANNANDALE	Ground	S	45	41	45	41	45	41	46	42	0.4	-0.2	0.8	0.1	57	53	NO	NO	NO	NO	NO
1.3	36847	311 ANNANDALE STREET ANNANDALE	Ground	E	45	41	46	41	45	41	47	42	0.9	0.3	1.4	0.5	57	53	NO	NO	NO	NO	NO
1.3	36854	260 JOHNSTON STREET ANNANDALE	First	W	45	41	45	41	45	42	46	42	0.3	-0.3	0.7	0.0	57	54	NO	NO	NO	NO	NO
1.3	36854	260 JOHNSTON STREET ANNANDALE	First	N	46	42	46	42	46	42	47	42	0.3	-0.2	0.8	0.1	58	54	NO	NO	NO	NO	NO
1.3	36854	260 JOHNSTON STREET ANNANDALE	First	W	46	42	46	41	46	42	46	42	0.1	-0.5	0.5	-0.1	58	54	NO	NO	NO	NO	NO
1.3	36854	260 JOHNSTON STREET ANNANDALE	First	S	53	49	56	51	53	49	56	51	3.0	2.3	3.5	2.3	60	55	NO	NO	NO	NO	NO
1.3	36854	260 JOHNSTON STREET ANNANDALE	First	E	65	61	67	63	65	61	68	63	2.7	2.0	3.0	1.9	60	55	NO	NO	NO	NO	YES
1.3	36854	260 JOHNSTON STREET ANNANDALE	First	N	51	47	54	49	52	48	54	49	2.4	1.6	2.9	1.6	60	55	NO	NO	NO	NO	NO
1.3	36854	260 JOHNSTON STREET ANNANDALE	Second	W	47	43	47	43	47	43	48	43	0.4	-0.1	0.9	0.3	59	55	NO	NO	NO	NO	NO
1.3	36854	260 JOHNSTON STREET ANNANDALE	Second	N	47	43	48	43	47	43	48	44	0.5	-0.1	0.9	0.3	59	55	NO	NO	NO	NO	NO
1.3	36854	260 JOHNSTON STREET ANNANDALE	Second	W	47	43	47	43	47	44	48	44	0.2	-0.2	0.7	0.1	59	55	NO	NO	NO	NO	NO

NCA	Receiver ID	Address	Floor Level	Facade	Opening Year 2027				Design Year 2037				Increase (Do Smthng - Do Nothing)				NCG project road noise criteria		Do noise levels exceed the cumulative limit with project roads adding ≥2dB to the total noise levels?		Is the contribution from the road project Acute?		Consider further treatment?
					Do Nothing		Do Smthng		Do Nothing		Do Smthng		Opening Year 2027		Design Year 2037								
					Day	Night	Day	Night	Day	Night	Day	Night	Day	Night	Day	Night	Day	Night	Day	Night	$L_{Aeq,15hr}$ ≥ 65dB	$L_{Aeq,9hr}$ ≥ 60dB	
1.3	36854	260 JOHNSTON STREET ANNANDALE	Second	S	53	49	56	51	54	50	57	52	3.0	2.2	3.3	2.2	60	55	NO	NO	NO	NO	NO
1.3	36854	260 JOHNSTON STREET ANNANDALE	Second	E	65	60	67	62	65	61	68	63	2.7	2.0	3.1	1.9	60	55	NO	NO	NO	NO	YES
1.3	36854	260 JOHNSTON STREET ANNANDALE	Second	N	52	48	55	50	53	49	55	50	2.2	1.4	2.6	1.5	60	55	NO	NO	NO	NO	NO
1.3	36854	260 JOHNSTON STREET ANNANDALE	Third	W	48	44	49	45	48	45	50	45	0.8	0.3	1.2	0.5	60	55	NO	NO	NO	NO	NO
1.3	36854	260 JOHNSTON STREET ANNANDALE	Third	N	49	45	49	45	49	45	50	45	0.8	0.3	1.2	0.6	60	55	NO	NO	NO	NO	NO
1.3	36854	260 JOHNSTON STREET ANNANDALE	Third	W	49	45	49	45	49	45	50	45	0.6	0.2	1.1	0.4	60	55	NO	NO	NO	NO	NO
1.3	36854	260 JOHNSTON STREET ANNANDALE	Third	S	54	50	57	52	54	50	58	53	2.8	2.1	3.3	2.1	60	55	NO	NO	NO	NO	NO
1.3	36854	260 JOHNSTON STREET ANNANDALE	Third	E	64	60	67	62	65	61	68	63	2.7	2.0	3.0	1.9	60	55	NO	NO	NO	NO	YES
1.3	36854	260 JOHNSTON STREET ANNANDALE	Third	N	53	49	55	51	54	50	56	51	2.1	1.3	2.5	1.4	60	55	NO	NO	NO	NO	NO
1.3	36854	260 JOHNSTON STREET ANNANDALE	Ground	W	44	40	44	39	44	40	44	40	0.3	-0.4	0.6	0.0	56	52	NO	NO	NO	NO	NO
1.3	36854	260 JOHNSTON STREET ANNANDALE	Ground	N	44	40	44	40	44	40	45	40	0.3	-0.3	0.7	0.0	56	52	NO	NO	NO	NO	NO
1.3	36854	260 JOHNSTON STREET ANNANDALE	Ground	W	44	40	44	40	44	40	45	40	0.2	-0.5	0.5	-0.1	56	52	NO	NO	NO	NO	NO
1.3	36854	260 JOHNSTON STREET ANNANDALE	Ground	S	52	48	55	50	52	48	56	51	3.2	2.4	3.7	2.4	60	55	NO	NO	NO	NO	NO
1.3	36854	260 JOHNSTON STREET ANNANDALE	Ground	E	64	60	67	62	64	61	68	63	2.8	2.0	3.2	2.0	60	55	NO	NO	NO	NO	YES
1.3	36854	260 JOHNSTON STREET ANNANDALE	Ground	N	48	44	50	45	48	44	51	46	2.7	1.8	3.2	1.9	60	55	NO	NO	NO	NO	NO
1.3	36875	3 HUTCHINSON STREET ANNANDALE	First	S	46	42	46	41	46	42	46	42	0.0	-0.5	0.4	-0.1	58	54	NO	NO	NO	NO	NO
1.3	36875	3 HUTCHINSON STREET ANNANDALE	First	E	46	42	46	42	46	42	47	42	0.3	-0.2	0.8	0.2	58	54	NO	NO	NO	NO	NO
1.3	36875	3 HUTCHINSON STREET ANNANDALE	First	N	50	46	51	47	50	46	52	48	1.8	1.4	2.3	1.7	60	55	NO	NO	NO	NO	NO
1.3	36875	3 HUTCHINSON STREET ANNANDALE	Ground	S	42	38	42	38	42	39	43	38	-0.1	-0.7	0.3	-0.3	54	51	NO	NO	NO	NO	NO
1.3	36875	3 HUTCHINSON STREET ANNANDALE	Ground	E	43	39	43	39	43	39	44	39	0.4	-0.3	0.9	0.2	55	51	NO	NO	NO	NO	NO
1.3	36875	3 HUTCHINSON STREET ANNANDALE	Ground	N	49	45	50	46	49	45	50	46	1.3	0.8	1.7	1.1	60	55	NO	NO	NO	NO	NO
1.3	36912	317 ANNANDALE STREET ANNANDALE	Ground	NE	45	41	46	41	45	41	46	42	0.6	0.0	1.1	0.3	57	53	NO	NO	NO	NO	NO
1.3	36912	317 ANNANDALE STREET ANNANDALE	Ground	NW	44	40	45	40	44	40	45	41	0.7	0.1	1.1	0.4	56	52	NO	NO	NO	NO	NO
1.3	36912	317 ANNANDALE STREET ANNANDALE	Ground	E	46	42	47	43	47	43	48	43	0.8	0.3	1.0	0.4	59	55	NO	NO	NO	NO	NO
1.3	36915	262 JOHNSTON STREET ANNANDALE	First	W	46	42	46	42	46	42	47	42	0.5	-0.1	0.9	0.2	58	54	NO	NO	NO	NO	NO
1.3	36915	262 JOHNSTON STREET ANNANDALE	First	S	52	48	54	50	52	48	55	50	2.3	1.7	2.8	1.6	60	55	NO	NO	NO	NO	NO
1.3	36915	262 JOHNSTON STREET ANNANDALE	First	E	65	61	67	63	65	61	68	63	2.6	1.9	3.0	1.9	60	55	NO	NO	NO	NO	YES
1.3	36915	262 JOHNSTON STREET ANNANDALE	First	N	52	48	54	50	52	48	55	50	2.6	1.8	3.1	1.8	60	55	NO	NO	NO	NO	NO
1.3	36915	262 JOHNSTON STREET ANNANDALE	Second	W	47	43	48	44	48	44	49	44	0.7	0.2	1.1	0.4	60	55	NO	NO	NO	NO	NO
1.3	36915	262 JOHNSTON STREET ANNANDALE	Second	S	53	49	55	50	53	49	56	51	2.2	1.5	2.6	1.6	60	55	NO	NO	NO	NO	NO
1.3	36915	262 JOHNSTON STREET ANNANDALE	Second	E	65	61	67	62	65	61	68	63	2.7	1.8	3.0	1.9	60	55	NO	NO	NO	NO	YES
1.3	36915	262 JOHNSTON STREET ANNANDALE	Second	N	53	49	55	50	53	49	56	51	2.4	1.6	2.8	1.7	60	55	NO	NO	NO	NO	NO
1.3	36915	262 JOHNSTON STREET ANNANDALE	Ground	W	44	40	44	40	44	40	45	40	0.4	-0.2	0.9	0.1	56	52	NO	NO	NO	NO	NO
1.3	36915	262 JOHNSTON STREET ANNANDALE	Ground	S	50	46	52	47	50	46	53	48	2.8	1.9	3.2	1.9	60	55	NO	NO	NO	NO	NO
1.3	36915	262 JOHNSTON STREET ANNANDALE	Ground	E	64	60	67	62	65	61	68	63	2.7	2.0	3.0	1.9	60	55	NO	NO	NO	NO	YES
1.3	36915	262 JOHNSTON STREET ANNANDALE	Ground	N	49	45	52	47	49	46	53	48	2.9	2.0	3.4	2.0	60	55	NO	NO	NO	NO	NO
1.3	36916	315 ANNANDALE STREET ANNANDALE	Ground	W	47	43	47	43	47	43	48	43	0.2	-0.3	0.6	0.0	59	55	NO	NO	NO	NO	NO
1.3	36916	315 ANNANDALE STREET ANNANDALE	Ground	S	46	42	46	42	46	42	47	42	0.9	0.2	1.3	0.5	58	54	NO	NO	NO	NO	NO
1.3	36916	315 ANNANDALE STREET ANNANDALE	Ground	E	46	42	47	43	46	42	48	43	0.9	0.4	1.2	0.6	58	54	NO	NO	NO	NO	NO
1.3	36919	3 HUTCHINSON STREET ANNANDALE	First	E	48	44	49	45	48	44	49	45	1.4	0.8	1.8	1.1	60	55	NO	NO	NO	NO	NO
1.3	36919	3 HUTCHINSON STREET ANNANDALE	First	NE	47	43	48	44	47	44	48	44	0.7	0.2	1.2	0.5	59	55	NO	NO	NO	NO	NO
1.3	36919	3 HUTCHINSON STREET ANNANDALE	First	NW	50	46	50	46	50	46	51	46	0.6	0.2	1.1	0.6	60	55	NO	NO	NO	NO	NO
1.3	36919	3 HUTCHINSON STREET ANNANDALE	Ground	E	44	41	45	41	45	41	46	41	0.6	0.1	1.0	0.4	57	53	NO	NO	NO	NO	NO
1.3	36919	3 HUTCHINSON STREET ANNANDALE	Ground	NE	45	41	45	41	45	41	46	42	0.5	0.0	1.0	0.4	57	53	NO	NO	NO	NO	NO
1.3	36919	3 HUTCHINSON STREET ANNANDALE	Ground	NW	48	44	48	44	48	44	49	45	0.6	0.2	1.0	0.5	60	55	NO	NO	NO	NO	NO
1.3	36935	317 ANNANDALE STREET ANNANDALE	Ground	N	45	41	46	41	45	41	46	42	0.6	0.0	1.0	0.4	57	53	NO	NO	NO	NO	NO
1.3	36935	317 ANNANDALE STREET ANNANDALE	Ground	W	47	43	47	43	47	43	48	43	0.3	-0.4	0.7	0.1	59	55	NO	NO	NO	NO	NO
1.3	36935	317 ANNANDALE STREET ANNANDALE	Ground	E	45	41	45	41	45	41	46	41	0.5	-0.1	0.9	0.2	57	53	NO	NO	NO	NO	NO
1.3	36963	319 ANNANDALE STREET ANNANDALE	Ground	W	47	43	47	43	47	44	48	44	0.3	-0.3	0.7	0.1	59	55	NO	NO	NO	NO	NO
1.3	36963	319 ANNANDALE STREET ANNANDALE	Ground	S	45	41	46	41	45	41	46	42	0.6	0.0	0.9	0.3	57	53	NO	NO	NO	NO	NO
1.3	36963	319 ANNANDALE STREET ANNANDALE	Ground	E	46	42	47	43	47	43	48	43	0.9	0.3	1.2	0.5	59	55	NO	NO	NO	NO	NO
1.3	36968	264 JOHNSTON STREET ANNANDALE	First	NW	45	42	46	42	46	42	46	42	0.5	-0.1	0.9	0.2	58	54	NO	NO	NO	NO	NO
1.3	36968	264 JOHNSTON STREET ANNANDALE	First	S	53	48	55	50	53	49	56	51	2.6	1.8	3.0	1.8	60	55	NO	NO	NO	NO	NO
1.3	36968	264 JOHNSTON STREET ANNANDALE	First	E	64	60	67	62	65	61	68	63	2.7	1.9	3.1	1.8	60	55	NO	NO	NO	NO	YES
1.3	36968	264 JOHNSTON STREET ANNANDALE	First	N	49	45	52	47	50	46	52	47	2.2	1.3	2.6	1.5	60	55	NO	NO	NO	NO	NO
1.3	36968	264 JOHNSTON STREET ANNANDALE	Second	NW	48	44	48	44	48	44	49	44	0.8	0.2	1.3	0.6	60	55	NO	NO	NO	NO	NO
1.3	36968	264 JOHNSTON STREET ANNANDALE	Second	S	53	49	56	51	54	50	57	52	2.5	1.7	2.9	1.7	60	55	NO	NO	NO	NO	NO
1.3	36968	264 JOHNSTON STREET ANNANDALE	Second	E	64	60	67	62	64	61	68	62	2.6	1.9	3.1	1.9	60	55	NO	NO	NO	NO	YES
1.3	36968	264 JOHNSTON STREET ANNANDALE	Second	N	51	47	53	48	51	47	54	49	2.1	1.4	2.5	1.4	60	55	NO	NO	NO	NO	NO
1.3	36968	264 JOHNSTON STREET ANNANDALE	Ground	NW	43	40	44	39	44	40	44	40	0.3	-0.3	0.7	0.0	56	52	NO	NO	NO	NO	NO
1.3	36968	264 JOHNSTON STREET ANNANDALE	Ground	S	51	47	54	49	51	47	54	49	2.9	2.0	3.4	2.1	60	55	NO	NO	NO	NO	NO
1.3	36968	264 JOHNSTON STREET ANNANDALE	Ground	E	64	60	67	62	64	60	67	62	2.8	1.9	3.1	1.9	60	55	NO	NO	NO	NO	YES

NCA	Receiver ID	Address	Floor Level	Facade	Opening Year 2027				Design Year 2037				Increase (Do Smthng - Do Nothing)				NCG project road noise criteria		Do noise levels exceed the cumulative limit with project roads adding ≥2dB to the total noise levels?		Is the contribution from the road project Acute?		Consider further treatment?
					Do Nothing		Do Smthng		Do Nothing		Do Smthng		Opening Year 2027		Design Year 2037								
					Day	Night	Day	Night	Day	Night	Day	Night	Day	Night	Day	Night	Day	Night	Day	Night	$L_{Aeq,15hr}$ ≥ 65dB	$L_{Aeq,9hr}$ ≥ 60dB	
1.3	36968	264 JOHNSTON STREET ANNANDALE	Ground	N	48	44	50	45	48	44	51	46	2.3	1.5	2.8	1.5	60	55	NO	NO	NO	NO	NO
1.3	36984	321 ANNANDALE STREET ANNANDALE	First	N	44	40	44	40	44	40	45	40	0.5	-0.1	1.0	0.3	56	52	NO	NO	NO	NO	NO
1.3	36984	321 ANNANDALE STREET ANNANDALE	First	W	49	45	49	45	49	45	50	46	0.4	-0.1	0.9	0.4	60	55	NO	NO	NO	NO	NO
1.3	36984	321 ANNANDALE STREET ANNANDALE	First	S	47	43	48	44	47	43	49	44	0.8	0.4	1.3	0.7	59	55	NO	NO	NO	NO	NO
1.3	36984	321 ANNANDALE STREET ANNANDALE	First	E	47	43	48	43	47	43	49	44	0.9	0.4	1.2	0.6	59	55	NO	NO	NO	NO	NO
1.3	36984	321 ANNANDALE STREET ANNANDALE	Ground	N	41	37	41	37	41	37	42	37	0.4	-0.3	0.8	0.0	53	49	NO	NO	NO	NO	NO
1.3	36984	321 ANNANDALE STREET ANNANDALE	Ground	W	47	44	48	43	48	44	48	44	0.1	-0.4	0.6	0.0	60	55	NO	NO	NO	NO	NO
1.3	36984	321 ANNANDALE STREET ANNANDALE	Ground	E	44	40	45	40	44	40	46	41	1.0	0.5	1.4	0.7	56	52	NO	NO	NO	NO	NO
1.3	37007	323 ANNANDALE STREET ANNANDALE	First	N	49	45	50	45	49	45	50	46	0.6	0.1	1.1	0.5	60	55	NO	NO	NO	NO	NO
1.3	37007	323 ANNANDALE STREET ANNANDALE	First	W	50	46	50	46	50	46	50	46	0.4	0.0	0.8	0.3	60	55	NO	NO	NO	NO	NO
1.3	37007	323 ANNANDALE STREET ANNANDALE	First	S	44	40	45	40	44	40	45	41	0.6	0.1	1.1	0.4	56	52	NO	NO	NO	NO	NO
1.3	37007	323 ANNANDALE STREET ANNANDALE	First	E	47	43	48	43	47	43	49	44	0.8	0.3	1.1	0.5	59	55	NO	NO	NO	NO	NO
1.3	37007	323 ANNANDALE STREET ANNANDALE	Second	N	51	47	52	48	51	47	53	48	0.9	0.5	1.2	0.7	60	55	NO	NO	NO	NO	NO
1.3	37007	323 ANNANDALE STREET ANNANDALE	Second	W	51	47	52	48	51	48	53	48	0.7	0.3	1.1	0.6	60	55	NO	NO	NO	NO	NO
1.3	37007	323 ANNANDALE STREET ANNANDALE	Second	S	48	44	49	45	49	45	50	45	0.8	0.3	1.3	0.5	60	55	NO	NO	NO	NO	NO
1.3	37007	323 ANNANDALE STREET ANNANDALE	Second	E	51	47	51	47	51	47	52	47	0.7	0.4	0.9	0.5	60	55	NO	NO	NO	NO	NO
1.3	37007	323 ANNANDALE STREET ANNANDALE	Ground	N	46	42	46	42	46	42	47	43	0.4	-0.1	0.8	0.3	58	54	NO	NO	NO	NO	NO
1.3	37007	323 ANNANDALE STREET ANNANDALE	Ground	W	48	44	48	44	48	44	49	44	0.2	-0.3	0.6	0.0	60	55	NO	NO	NO	NO	NO
1.3	37007	323 ANNANDALE STREET ANNANDALE	Ground	S	41	38	42	37	42	38	42	38	0.4	-0.2	0.8	0.1	54	50	NO	NO	NO	NO	NO
1.3	37007	323 ANNANDALE STREET ANNANDALE	Ground	E	44	40	45	40	45	40	46	41	0.8	0.3	1.1	0.5	57	52	NO	NO	NO	NO	NO
1.3	37031	266 JOHNSTON STREET ANNANDALE	First	SW	45	41	46	42	45	41	47	42	1.2	0.6	1.7	0.7	57	53	NO	NO	NO	NO	NO
1.3	37031	266 JOHNSTON STREET ANNANDALE	First	W	45	41	47	42	46	42	47	42	1.1	0.5	1.5	0.7	58	54	NO	NO	NO	NO	NO
1.3	37031	266 JOHNSTON STREET ANNANDALE	First	S	53	49	55	50	53	49	56	51	2.5	1.7	3.0	1.7	60	55	NO	NO	NO	NO	NO
1.3	37031	266 JOHNSTON STREET ANNANDALE	First	E	63	59	66	61	64	60	67	62	2.7	1.9	3.2	1.9	60	55	NO	NO	NO	NO	YES
1.3	37031	266 JOHNSTON STREET ANNANDALE	First	NE	54	50	57	52	54	50	57	52	2.8	1.9	3.2	2.0	60	55	NO	NO	NO	NO	NO
1.3	37031	266 JOHNSTON STREET ANNANDALE	First	W	44	40	45	40	44	40	46	41	1.2	0.5	1.6	0.7	56	52	NO	NO	NO	NO	NO
1.3	37031	266 JOHNSTON STREET ANNANDALE	Ground	SW	42	38	43	38	42	38	44	39	1.2	0.5	1.7	0.7	54	50	NO	NO	NO	NO	NO
1.3	37031	266 JOHNSTON STREET ANNANDALE	Ground	W	43	39	43	39	43	39	44	39	0.9	0.2	1.3	0.5	55	51	NO	NO	NO	NO	NO
1.3	37031	266 JOHNSTON STREET ANNANDALE	Ground	S	52	48	54	50	52	48	55	50	2.7	1.8	3.1	1.9	60	55	NO	NO	NO	NO	NO
1.3	37031	266 JOHNSTON STREET ANNANDALE	Ground	E	63	59	66	61	63	59	66	61	2.8	1.9	3.2	1.9	60	55	NO	NO	NO	NO	YES
1.3	37031	266 JOHNSTON STREET ANNANDALE	Ground	NE	52	48	55	50	52	48	56	51	3.2	2.3	3.7	2.3	60	55	NO	NO	NO	NO	NO
1.3	37031	266 JOHNSTON STREET ANNANDALE	Ground	W	41	38	42	38	42	38	43	38	1.0	0.4	1.5	0.6	54	50	NO	NO	NO	NO	NO
1.3	37041	325 ANNANDALE STREET ANNANDALE	Ground	N	47	43	47	43	47	43	48	43	0.5	0.0	0.9	0.2	59	55	NO	NO	NO	NO	NO
1.3	37041	325 ANNANDALE STREET ANNANDALE	Ground	W	49	45	49	44	49	45	49	45	0.2	-0.3	0.6	0.1	60	55	NO	NO	NO	NO	NO
1.3	37041	325 ANNANDALE STREET ANNANDALE	Ground	S	46	42	46	42	46	42	47	42	0.4	-0.1	0.9	0.3	58	54	NO	NO	NO	NO	NO
1.3	37041	325 ANNANDALE STREET ANNANDALE	Ground	E	47	43	48	43	47	43	48	43	0.9	0.3	1.2	0.5	59	55	NO	NO	NO	NO	NO
1.3	37043	20 PIPER LANE ANNANDALE	First	E	45	41	47	42	45	42	47	42	1.4	0.8	1.9	0.9	57	54	NO	NO	NO	NO	NO
1.3	37043	20 PIPER LANE ANNANDALE	First	N	47	43	48	43	47	43	49	44	1.2	0.4	1.6	0.8	59	55	NO	NO	NO	NO	NO
1.3	37043	20 PIPER LANE ANNANDALE	First	W	49	45	49	44	49	45	49	45	0.3	-0.2	0.8	0.1	60	55	NO	NO	NO	NO	NO
1.3	37043	20 PIPER LANE ANNANDALE	First	S	47	43	48	44	48	44	49	44	1.1	0.5	1.6	0.8	60	55	NO	NO	NO	NO	NO
1.3	37043	20 PIPER LANE ANNANDALE	Ground	E	42	38	44	39	43	39	45	40	1.4	0.9	1.9	1.0	55	51	NO	NO	NO	NO	NO
1.3	37043	20 PIPER LANE ANNANDALE	Ground	N	45	41	46	41	45	41	47	42	1.0	0.3	1.5	0.7	57	53	NO	NO	NO	NO	NO
1.3	37043	20 PIPER LANE ANNANDALE	Ground	W	47	43	47	43	47	43	48	43	0.1	-0.4	0.6	0.0	59	55	NO	NO	NO	NO	NO
1.3	37043	20 PIPER LANE ANNANDALE	Ground	S	45	41	46	41	45	41	47	42	1.2	0.5	1.7	0.7	57	53	NO	NO	NO	NO	NO
1.3	37064	327 ANNANDALE STREET ANNANDALE	Ground	W	49	45	49	44	49	45	49	45	0.2	-0.3	0.6	0.1	60	55	NO	NO	NO	NO	NO
1.3	37064	327 ANNANDALE STREET ANNANDALE	Ground	S	47	43	47	43	47	43	48	43	0.4	-0.2	0.8	0.1	59	55	NO	NO	NO	NO	NO
1.3	37064	327 ANNANDALE STREET ANNANDALE	Ground	E	45	41	46	41	45	42	47	42	0.7	0.2	1.2	0.4	57	54	NO	NO	NO	NO	NO
1.3	37084	329 ANNANDALE STREET ANNANDALE	Ground	W	48	45	49	44	49	45	49	45	0.2	-0.3	0.6	0.0	60	55	NO	NO	NO	NO	NO
1.3	37084	329 ANNANDALE STREET ANNANDALE	Ground	E	46	42	47	42	46	42	47	43	0.6	0.0	1.0	0.4	58	54	NO	NO	NO	NO	NO
1.3	37111	331 ANNANDALE STREET ANNANDALE	First	W	51	47	51	47	51	47	52	47	0.6	0.1	1.0	0.4	60	55	NO	NO	NO	NO	NO
1.3	37111	331 ANNANDALE STREET ANNANDALE	First	E	49	45	50	45	50	46	50	46	0.6	0.2	0.8	0.3	60	55	NO	NO	NO	NO	NO
1.3	37111	331 ANNANDALE STREET ANNANDALE	Ground	W	49	45	49	45	49	45	49	45	0.1	-0.5	0.5	-0.1	60	55	NO	NO	NO	NO	NO
1.3	37111	331 ANNANDALE STREET ANNANDALE	Ground	E	46	41	46	42	46	42	47	42	0.7	0.3	1.1	0.4	58	54	NO	NO	NO	NO	NO
1.3	37133	333 ANNANDALE STREET ANNANDALE	Ground	W	49	45	49	45	49	45	50	45	0.2	-0.3	0.7	0.1	60	55	NO	NO	NO	NO	NO
1.3	37133	333 ANNANDALE STREET ANNANDALE	Ground	E	46	42	47	43	47	43	48	43	0.8	0.2	1.2	0.5	59	55	NO	NO	NO	NO	NO
1.3	37152	335 ANNANDALE STREET ANNANDALE	Ground	N	45	41	45	41	45	41	46	41	0.4	-0.1	0.9	0.2	57	53	NO	NO	NO	NO	NO
1.3	37152	335 ANNANDALE STREET ANNANDALE	Ground	W	49	45	49	45	49	45	50	46	0.4	-0.1	0.9	0.3	60	55	NO	NO	NO	NO	NO
1.3	37152	335 ANNANDALE STREET ANNANDALE	Ground	E	46	42	47	43	47	43	48	43	0.7	0.2	1.1	0.4	59	55	NO	NO	NO	NO	NO
1.3	37168	337 ANNANDALE STREET ANNANDALE	Ground	S	46	42	46	42	46	42	47	42	0.5	-0.1	0.8	0.2	58	54	NO	NO	NO	NO	NO
1.3	37168	337 ANNANDALE STREET ANNANDALE	Ground	E	49	45	49	45	49	45	50	45	0.6	0.3	0.9	0.4	60	55	NO	NO	NO	NO	NO
1.3	37168	337 ANNANDALE STREET ANNANDALE	Ground	N	45	41	46	41	46	42	46	42	0.4	-0.1	0.8	0.2	58	54	NO	NO	NO	NO	NO
1.3	37168	337 ANNANDALE STREET ANNANDALE	Ground	W	49	45	49	45	49	45	50	46	0.5	-0.1	0.9	0.3	60	55	NO	NO	NO	NO	NO

NCA	Receiver ID	Address	Floor Level	Facade	Opening Year 2027				Design Year 2037				Increase (Do Smthng - Do Nothing)				NCG project road noise criteria		Do noise levels exceed the cumulative limit with project roads adding ≥2dB to the total noise levels?		Is the contribution from the road project Acute?		Consider further treatment?
					Do Nothing		Do Smthng		Do Nothing		Do Smthng		Opening Year 2027		Design Year 2037								
					Day	Night	Day	Night	Day	Night	Day	Night	Day	Night	Day	Night	Day	Night	Day	Night	$L_{Aeq,15hr}$ ≥ 65dB	$L_{Aeq,9hr}$ ≥ 60dB	
1.3	37191	268 JOHNSTON STREET ANNANDALE	First	N	53	49	55	50	53	49	56	51	2.1	1.4	2.6	1.4	60	55	NO	NO	NO	NO	NO
1.3	37191	268 JOHNSTON STREET ANNANDALE	First	E	49	45	50	46	49	45	51	46	1.4	0.9	1.8	1.0	60	55	NO	NO	NO	NO	NO
1.3	37191	268 JOHNSTON STREET ANNANDALE	First	N	51	47	53	48	51	47	53	48	1.7	1.0	2.1	1.1	60	55	NO	NO	NO	NO	NO
1.3	37191	268 JOHNSTON STREET ANNANDALE	First	W	46	42	46	42	46	43	47	42	-0.2	-0.7	0.2	-0.4	58	55	NO	NO	NO	NO	NO
1.3	37191	268 JOHNSTON STREET ANNANDALE	First	S	51	47	54	49	51	47	55	50	3.2	2.3	3.7	2.3	60	55	NO	NO	NO	NO	NO
1.3	37191	268 JOHNSTON STREET ANNANDALE	First	E	64	60	67	62	65	61	68	63	2.7	1.9	3.1	1.8	60	55	NO	NO	NO	NO	YES
1.3	37191	268 JOHNSTON STREET ANNANDALE	First	S	63	59	66	61	63	59	66	61	2.7	1.9	3.1	1.9	60	55	NO	NO	NO	NO	YES
1.3	37191	268 JOHNSTON STREET ANNANDALE	First	E	66	62	69	64	66	62	69	64	2.5	1.7	2.9	1.8	60	55	NO	NO	NO	NO	YES
1.3	37191	268 JOHNSTON STREET ANNANDALE	First	NE	64	60	66	61	64	60	67	62	2.5	1.6	2.8	1.7	60	55	NO	NO	NO	NO	YES
1.3	37191	268 JOHNSTON STREET ANNANDALE	Second	N	56	52	57	53	56	52	58	53	1.5	0.9	1.9	1.0	60	55	NO	NO	NO	NO	NO
1.3	37191	268 JOHNSTON STREET ANNANDALE	Second	E	54	50	55	50	54	50	56	51	0.9	0.5	1.3	0.5	60	55	NO	NO	NO	NO	NO
1.3	37191	268 JOHNSTON STREET ANNANDALE	Second	N	56	52	57	52	56	52	58	53	1.0	0.5	1.4	0.5	60	55	NO	NO	NO	NO	NO
1.3	37191	268 JOHNSTON STREET ANNANDALE	Second	W	48	44	48	43	48	44	48	44	-0.1	-0.6	0.3	-0.3	60	55	NO	NO	NO	NO	NO
1.3	37191	268 JOHNSTON STREET ANNANDALE	Second	S	53	49	56	51	53	49	56	51	2.8	1.9	3.3	2.0	60	55	NO	NO	NO	NO	NO
1.3	37191	268 JOHNSTON STREET ANNANDALE	Second	E	64	60	67	62	64	61	68	62	2.7	1.9	3.1	1.8	60	55	NO	NO	NO	NO	YES
1.3	37191	268 JOHNSTON STREET ANNANDALE	Second	S	63	58	65	60	63	59	66	61	2.7	1.9	3.1	1.9	60	55	NO	NO	NO	NO	YES
1.3	37191	268 JOHNSTON STREET ANNANDALE	Second	E	66	62	68	63	66	62	69	64	2.5	1.7	2.9	1.7	60	55	NO	NO	NO	NO	YES
1.3	37191	268 JOHNSTON STREET ANNANDALE	Second	NE	64	59	66	61	64	60	67	62	2.3	1.6	2.8	1.6	60	55	NO	NO	NO	NO	YES
1.3	37191	268 JOHNSTON STREET ANNANDALE	Third	N	58	54	60	55	59	55	61	56	1.7	1.0	2.1	1.0	60	55	NO	NO	NO	NO	YES
1.3	37191	268 JOHNSTON STREET ANNANDALE	Third	E	57	53	59	54	57	53	59	54	1.5	0.9	2.0	0.9	60	55	NO	NO	NO	NO	NO
1.3	37191	268 JOHNSTON STREET ANNANDALE	Third	N	57	53	58	54	57	53	59	54	1.1	0.6	1.4	0.6	60	55	NO	NO	NO	NO	NO
1.3	37191	268 JOHNSTON STREET ANNANDALE	Third	W	50	46	50	45	50	46	50	46	0.2	-0.3	0.5	0.0	60	55	NO	NO	NO	NO	NO
1.3	37191	268 JOHNSTON STREET ANNANDALE	Third	S	54	50	56	51	54	50	57	52	2.5	1.8	3.0	1.8	60	55	NO	NO	NO	NO	NO
1.3	37191	268 JOHNSTON STREET ANNANDALE	Third	E	64	60	67	62	64	60	67	62	2.7	1.9	3.1	1.8	60	55	NO	NO	NO	NO	YES
1.3	37191	268 JOHNSTON STREET ANNANDALE	Third	S	62	58	65	60	63	59	66	61	2.7	1.9	3.1	1.9	60	55	NO	NO	NO	NO	YES
1.3	37191	268 JOHNSTON STREET ANNANDALE	Third	E	66	61	68	63	66	62	69	64	2.5	1.6	2.8	1.7	60	55	NO	NO	NO	NO	YES
1.3	37191	268 JOHNSTON STREET ANNANDALE	Third	NE	64	59	66	61	64	60	67	61	2.3	1.5	2.7	1.5	60	55	NO	NO	NO	NO	YES
1.3	37191	268 JOHNSTON STREET ANNANDALE	Fourth	N	60	56	62	57	60	56	63	57	1.9	1.2	2.3	1.2	60	55	NO	NO	NO	NO	YES
1.3	37191	268 JOHNSTON STREET ANNANDALE	Fourth	E	59	54	60	56	59	55	61	56	1.9	1.2	2.3	1.2	60	55	NO	NO	NO	NO	YES
1.3	37191	268 JOHNSTON STREET ANNANDALE	Fourth	N	58	54	59	55	58	54	60	55	1.3	0.8	1.6	0.8	60	55	NO	NO	NO	NO	NO
1.3	37191	268 JOHNSTON STREET ANNANDALE	Fourth	W	52	48	52	48	52	48	53	48	0.3	0.0	0.7	0.2	60	55	NO	NO	NO	NO	NO
1.3	37191	268 JOHNSTON STREET ANNANDALE	Fourth	N	58	54	59	55	58	54	60	55	1.3	0.8	1.6	0.8	60	55	NO	NO	NO	NO	NO
1.3	37191	268 JOHNSTON STREET ANNANDALE	Fourth	W	52	48	52	48	52	48	53	48	0.3	0.0	0.7	0.2	60	55	NO	NO	NO	NO	NO
1.3	37191	268 JOHNSTON STREET ANNANDALE	Fourth	S	55	51	57	52	55	51	58	53	2.4	1.7	2.9	1.7	60	55	NO	NO	NO	NO	NO
1.3	37191	268 JOHNSTON STREET ANNANDALE	Fourth	E	64	59	66	61	64	60	67	62	2.7	1.9	3.1	1.9	60	55	NO	NO	NO	NO	YES
1.3	37191	268 JOHNSTON STREET ANNANDALE	Fourth	S	62	58	65	60	62	59	66	60	2.7	1.9	3.1	1.8	60	55	NO	NO	NO	NO	YES
1.3	37191	268 JOHNSTON STREET ANNANDALE	Fourth	E	65	61	68	63	66	62	68	63	2.4	1.6	2.8	1.7	60	55	NO	NO	NO	NO	YES
1.3	37191	268 JOHNSTON STREET ANNANDALE	Fourth	NE	63	59	66	61	64	60	66	61	2.2	1.5	2.7	1.5	60	55	NO	NO	NO	NO	YES
1.3	37191	268 JOHNSTON STREET ANNANDALE	Ground	N	50	46	52	47	50	46	53	48	2.4	1.5	3.0	1.5	60	55	NO	NO	NO	NO	NO
1.3	37191	268 JOHNSTON STREET ANNANDALE	Ground	E	45	41	47	42	45	41	47	42	1.5	1.1	1.8	1.1	57	53	NO	NO	NO	NO	NO
1.3	37191	268 JOHNSTON STREET ANNANDALE	Ground	N	48	43	49	44	48	44	50	45	1.8	1.0	2.2	1.2	60	55	NO	NO	NO	NO	NO
1.3	37191	268 JOHNSTON STREET ANNANDALE	Ground	S	46	42	48	43	46	42	49	44	2.7	1.8	3.1	1.9	58	54	NO	NO	NO	NO	NO
1.3	37191	268 JOHNSTON STREET ANNANDALE	Ground	E	64	60	67	62	64	60	67	62	2.8	1.9	3.1	1.9	60	55	NO	NO	NO	NO	YES
1.3	37191	268 JOHNSTON STREET ANNANDALE	Ground	S	63	58	65	60	63	59	66	61	2.7	2.0	3.1	2.0	60	55	NO	NO	NO	NO	YES
1.3	37191	268 JOHNSTON STREET ANNANDALE	Ground	E	66	62	69	64	67	63	70	64	2.5	1.8	3.0	1.7	60	55	NO	NO	NO	NO	YES
1.3	37191	268 JOHNSTON STREET ANNANDALE	Ground	NE	63	59	66	61	64	60	66	61	2.5	1.7	2.9	1.8	60	55	NO	NO	NO	NO	YES
1.3	37197	339 ANNANDALE STREET ANNANDALE	Ground	N	47	43	47	43	47	43	48	44	0.5	0.0	1.0	0.3	59	55	NO	NO	NO	NO	NO
1.3	37197	339 ANNANDALE STREET ANNANDALE	Ground	W	49	45	50	45	49	45	50	46	0.4	-0.1	0.9	0.3	60	55	NO	NO	NO	NO	NO
1.3	37197	339 ANNANDALE STREET ANNANDALE	Ground	S	46	42	46	42	46	42	47	42	0.5	-0.1	0.9	0.2	58	54	NO	NO	NO	NO	NO
1.3	37197	339 ANNANDALE STREET ANNANDALE	Ground	E	48	44	48	44	48	44	49	44	0.8	0.3	1.0	0.5	60	55	NO	NO	NO	NO	NO
1.3	37229	341 ANNANDALE STREET ANNANDALE	Ground	N	46	42	46	42	46	42	47	42	0.5	-0.1	0.9	0.3	58	54	NO	NO	NO	NO	NO
1.3	37229	341 ANNANDALE STREET ANNANDALE	Ground	W	49	46	50	45	50	46	50	46	0.4	-0.2	0.9	0.2	60	55	NO	NO	NO	NO	NO
1.3	37229	341 ANNANDALE STREET ANNANDALE	Ground	S	46	43	47	42	47	43	47	43	0.4	-0.1	0.8	0.2	59	55	NO	NO	NO	NO	NO
1.3	37229	341 ANNANDALE STREET ANNANDALE	Ground	E	48	44	48	44	48	44	49	44	0.7	0.2	1.1	0.4	60	55	NO	NO	NO	NO	NO
1.3	37245	272 JOHNSTON STREET ANNANDALE	First	N	61	57	63	58	61	57	64	59	2.5	1.6	2.8	1.6	60	55	NO	NO	NO	NO	YES
1.3	37245	272 JOHNSTON STREET ANNANDALE	First	W	51	47	51	47	51	47	52	47	0.8	0.3	1.0	0.4	60	55	NO	NO	NO	NO	NO
1.3	37245	272 JOHNSTON STREET ANNANDALE	First	N	53	49	55	50	54	50	55	50	1.2	0.5	1.6	0.6	60	55	NO	NO	NO	NO	NO
1.3	37245	272 JOHNSTON STREET ANNANDALE	First	NW	53	49	53	49	53	49	54	49	0.2	-0.2	0.5	-0.2	60	55	NO	NO	NO	NO	NO
1.3	37245	272 JOHNSTON STREET ANNANDALE	First	N	55	51	56	51	55	51	57	52	0.9	0.4	1.2	0.4	60	55	NO	NO	NO	NO	NO
1.3	37245	272 JOHNSTON STREET ANNANDALE	First	W	51	47	51	47	51	47	51	47	0.3	0.0	0.5	0.1	60	55	NO	NO	NO	NO	NO
1.3	37245	272 JOHNSTON STREET ANNANDALE	First	S	53	49	54	49	53	49	55	50	1.3	0.3	1.8	0.4	60	55	NO	NO	NO	NO	NO
1.3	37245	272 JOHNSTON STREET ANNANDALE	First	E	64	60	66	61	64	60	67	62	2.6	1.7	3.0	1.8	60	55	NO	NO	NO	NO	YES
1.3	37245	272 JOHNSTON STREET ANNANDALE	Ground	N	60	56	63	58	61	57	64	58	2.5	1.6	3.0	1.7	60	55	NO	NO	NO	NO	YES
1.3	37245	272 JOHNSTON STREET ANNANDALE	Ground	W	48	44	49	44	48	44	49	45	0.5	0.1	0.9	0.3	60	55	NO	NO	NO	NO	NO

NCA	Receiver ID	Address	Floor Level	Facade	Opening Year 2027				Design Year 2037				Increase (Do Smthng - Do Nothing)				NCG project road noise criteria		Do noise levels exceed the cumulative limit with project roads adding ≥2dB to the total noise levels?		Is the contribution from the road project Acute?		Consider further treatment?
					Do Nothing		Do Smthng		Do Nothing		Do Smthng		Opening Year 2027		Design Year 2037								
					Day	Night	Day	Night	Day	Night	Day	Night	Day	Night	Day	Night	Day	Night	Day	Night	$L_{Aeq,15hr}$ ≥ 65dB	$L_{Aeq,9hr}$ ≥ 60dB	
1.3	37245	272 JOHNSTON STREET ANNANDALE	Ground	N	52	48	53	48	52	48	54	49	1.2	0.4	1.7	0.6	60	55	NO	NO	NO	NO	NO
1.3	37245	272 JOHNSTON STREET ANNANDALE	Ground	NW	51	47	51	46	51	47	52	47	0.1	-0.4	0.4	-0.4	60	55	NO	NO	NO	NO	NO
1.3	37245	272 JOHNSTON STREET ANNANDALE	Ground	E	63	59	66	61	63	59	66	61	2.6	1.8	3.1	1.8	60	55	NO	NO	NO	NO	YES
1.3	37250	343 ANNANDALE STREET ANNANDALE	Ground	NW	49	46	50	45	50	46	50	46	0.5	-0.2	0.8	0.2	60	55	NO	NO	NO	NO	NO
1.3	37250	343 ANNANDALE STREET ANNANDALE	Ground	S	46	42	47	42	46	42	47	43	0.5	0.0	1.0	0.3	58	54	NO	NO	NO	NO	NO
1.3	37250	343 ANNANDALE STREET ANNANDALE	Ground	E	48	44	49	44	48	44	49	44	0.6	0.1	1.0	0.3	60	55	NO	NO	NO	NO	NO
1.3	37253	272 JOHNSTON STREET ANNANDALE	First	N	56	52	57	52	56	52	57	52	0.7	0.3	1.0	0.3	60	55	NO	NO	NO	NO	NO
1.3	37253	272 JOHNSTON STREET ANNANDALE	First	W	51	47	51	46	51	47	51	47	-0.4	-0.8	0.0	-0.6	60	55	NO	NO	NO	NO	NO
1.3	37253	272 JOHNSTON STREET ANNANDALE	First	S	48	44	50	45	48	44	50	45	2.1	1.1	2.6	1.3	60	55	NO	NO	NO	NO	NO
1.3	37253	272 JOHNSTON STREET ANNANDALE	First	E	55	51	55	51	55	51	56	51	0.3	0.0	0.7	0.0	60	55	NO	NO	NO	NO	NO
1.3	37253	272 JOHNSTON STREET ANNANDALE	Second	N	57	53	58	53	57	53	58	54	0.7	0.2	1.0	0.3	60	55	NO	NO	NO	NO	NO
1.3	37253	272 JOHNSTON STREET ANNANDALE	Second	W	53	49	53	49	54	50	54	49	-0.3	-0.7	0.0	-0.5	60	55	NO	NO	NO	NO	NO
1.3	37253	272 JOHNSTON STREET ANNANDALE	Second	S	50	46	52	47	51	47	53	48	2.0	1.1	2.5	1.3	60	55	NO	NO	NO	NO	NO
1.3	37253	272 JOHNSTON STREET ANNANDALE	Second	E	57	53	58	53	58	54	59	54	0.8	0.2	1.1	0.2	60	55	NO	NO	NO	NO	NO
1.3	37253	272 JOHNSTON STREET ANNANDALE	Ground	N	53	49	54	49	53	49	55	50	0.9	0.3	1.2	0.3	60	55	NO	NO	NO	NO	NO
1.3	37253	272 JOHNSTON STREET ANNANDALE	Ground	W	48	44	48	43	48	44	48	44	-0.3	-0.7	0.0	-0.5	60	55	NO	NO	NO	NO	NO
1.3	37253	272 JOHNSTON STREET ANNANDALE	Ground	S	45	41	47	42	45	42	48	43	2.0	1.1	2.6	1.2	57	54	NO	NO	NO	NO	NO
1.3	37253	272 JOHNSTON STREET ANNANDALE	Ground	E	51	47	52	47	52	48	52	48	0.4	0.0	0.7	0.0	60	55	NO	NO	NO	NO	NO
1.3	37274	345 ANNANDALE STREET ANNANDALE	First	E	52	48	52	48	53	49	53	48	0.0	-0.3	0.3	-0.3	60	55	NO	NO	NO	NO	NO
1.3	37274	345 ANNANDALE STREET ANNANDALE	First	N	48	44	48	44	48	44	49	44	0.9	0.3	1.3	0.6	60	55	NO	NO	NO	NO	NO
1.3	37274	345 ANNANDALE STREET ANNANDALE	First	NE	47	43	47	43	47	43	48	43	0.9	0.2	1.3	0.5	59	55	NO	NO	NO	NO	NO
1.3	37274	345 ANNANDALE STREET ANNANDALE	First	E	46	42	47	42	46	42	47	43	0.8	0.2	1.3	0.5	58	54	NO	NO	NO	NO	NO
1.3	37274	345 ANNANDALE STREET ANNANDALE	First	N	48	44	49	45	48	44	49	45	0.8	0.3	1.3	0.6	60	55	NO	NO	NO	NO	NO
1.3	37274	345 ANNANDALE STREET ANNANDALE	First	W	51	48	52	48	52	48	53	48	0.8	0.3	1.2	0.6	60	55	NO	NO	NO	NO	NO
1.3	37274	345 ANNANDALE STREET ANNANDALE	Ground	E	48	44	49	44	48	44	49	44	0.4	0.1	0.8	0.2	60	55	NO	NO	NO	NO	NO
1.3	37274	345 ANNANDALE STREET ANNANDALE	Ground	N	45	41	46	41	45	41	46	42	0.9	0.3	1.5	0.6	57	53	NO	NO	NO	NO	NO
1.3	37274	345 ANNANDALE STREET ANNANDALE	Ground	NE	43	39	44	40	43	40	45	40	1.1	0.4	1.5	0.7	55	52	NO	NO	NO	NO	NO
1.3	37274	345 ANNANDALE STREET ANNANDALE	Ground	E	43	39	44	39	43	39	44	40	1.0	0.3	1.5	0.6	55	51	NO	NO	NO	NO	NO
1.3	37274	345 ANNANDALE STREET ANNANDALE	Ground	N	46	43	47	42	46	43	47	43	0.4	-0.1	0.8	0.3	58	55	NO	NO	NO	NO	NO
1.3	37274	345 ANNANDALE STREET ANNANDALE	Ground	W	50	46	50	46	50	46	51	46	0.3	-0.2	0.8	0.2	60	55	NO	NO	NO	NO	NO
1.3	37283	1 WEYNTON STREET ANNANDALE	Ground	S	45	41	46	42	46	42	47	42	0.7	0.1	1.2	0.4	58	54	NO	NO	NO	NO	NO
1.3	37283	1 WEYNTON STREET ANNANDALE	Ground	E	52	48	53	49	53	49	54	49	0.8	0.4	1.1	0.4	60	55	NO	NO	NO	NO	NO
1.3	37283	1 WEYNTON STREET ANNANDALE	Ground	N	53	49	54	49	53	49	55	50	1.2	0.5	1.5	0.6	60	55	NO	NO	NO	NO	NO
1.3	37283	1 WEYNTON STREET ANNANDALE	Ground	W	45	41	46	41	45	41	46	42	0.9	0.4	1.2	0.6	57	53	NO	NO	NO	NO	NO
1.3	37290	5 WEYNTON STREET ANNANDALE	First	N	55	51	56	51	55	51	56	51	0.7	0.3	1.0	0.3	60	55	NO	NO	NO	NO	NO
1.3	37290	5 WEYNTON STREET ANNANDALE	First	W	50	46	51	46	51	46	51	46	0.2	-0.1	0.6	0.0	60	55	NO	NO	NO	NO	NO
1.3	37290	5 WEYNTON STREET ANNANDALE	First	S	47	43	47	43	47	43	48	43	0.7	0.0	1.1	0.4	59	55	NO	NO	NO	NO	NO
1.3	37290	5 WEYNTON STREET ANNANDALE	Ground	N	52	48	53	48	52	48	54	49	1.1	0.5	1.4	0.6	60	55	NO	NO	NO	NO	NO
1.3	37290	5 WEYNTON STREET ANNANDALE	Ground	W	47	43	47	43	47	43	48	43	0.2	-0.3	0.5	-0.1	59	55	NO	NO	NO	NO	NO
1.3	37290	5 WEYNTON STREET ANNANDALE	Ground	S	43	39	44	40	44	40	45	40	0.7	0.1	1.1	0.4	56	52	NO	NO	NO	NO	NO
1.3	37291	3 WEYNTON STREET ANNANDALE	First	SE	53	49	53	49	53	49	54	49	0.6	0.3	0.7	0.3	60	55	NO	NO	NO	NO	NO
1.3	37291	3 WEYNTON STREET ANNANDALE	First	E	54	50	55	50	54	50	55	51	0.5	0.3	0.7	0.3	60	55	NO	NO	NO	NO	NO
1.3	37291	3 WEYNTON STREET ANNANDALE	First	N	55	51	56	52	56	52	57	52	0.8	0.4	1.1	0.5	60	55	NO	NO	NO	NO	NO
1.3	37291	3 WEYNTON STREET ANNANDALE	Ground	SE	46	42	47	42	46	42	47	43	0.8	0.4	1.2	0.6	58	54	NO	NO	NO	NO	NO
1.3	37291	3 WEYNTON STREET ANNANDALE	Ground	N	52	48	54	49	53	49	54	49	1.1	0.4	1.4	0.6	60	55	NO	NO	NO	NO	NO
1.3	37304	347 ANNANDALE STREET ANNANDALE	First	NE	54	50	55	50	54	50	55	51	0.6	0.2	0.9	0.3	60	55	NO	NO	NO	NO	NO
1.3	37304	347 ANNANDALE STREET ANNANDALE	First	NW	52	48	53	48	53	49	53	49	0.4	-0.1	0.8	0.2	60	55	NO	NO	NO	NO	NO
1.3	37304	347 ANNANDALE STREET ANNANDALE	First	S	45	41	46	41	45	41	46	42	0.6	0.1	1.0	0.4	57	53	NO	NO	NO	NO	NO
1.3	37304	347 ANNANDALE STREET ANNANDALE	First	E	53	49	53	49	53	49	54	49	0.2	0.0	0.4	0.0	60	55	NO	NO	NO	NO	NO
1.3	37304	347 ANNANDALE STREET ANNANDALE	First	N	55	50	55	51	55	51	56	51	0.5	0.2	0.8	0.2	60	55	NO	NO	NO	NO	NO
1.3	37304	347 ANNANDALE STREET ANNANDALE	Second	NE	56	52	57	53	57	53	58	53	0.7	0.3	0.9	0.4	60	55	NO	NO	NO	NO	NO
1.3	37304	347 ANNANDALE STREET ANNANDALE	Second	NW	55	51	55	51	55	51	56	51	0.5	0.1	0.8	0.3	60	55	NO	NO	NO	NO	NO
1.3	37304	347 ANNANDALE STREET ANNANDALE	Second	S	49	45	49	45	49	45	50	45	0.6	0.1	1.1	0.4	60	55	NO	NO	NO	NO	NO
1.3	37304	347 ANNANDALE STREET ANNANDALE	Second	E	56	52	56	52	56	52	56	52	0.3	0.0	0.4	0.0	60	55	NO	NO	NO	NO	NO
1.3	37304	347 ANNANDALE STREET ANNANDALE	Second	N	57	53	57	53	57	53	58	53	0.5	0.2	0.8	0.3	60	55	NO	NO	NO	NO	NO
1.3	37304	347 ANNANDALE STREET ANNANDALE	Ground	NE	51	47	52	47	51	47	52	48	0.8	0.2	1.2	0.4	60	55	NO	NO	NO	NO	NO
1.3	37304	347 ANNANDALE STREET ANNANDALE	Ground	NW	50	46	50	46	50	46	51	46	0.2	-0.3	0.6	0.1	60	55	NO	NO	NO	NO	NO
1.3	37304	347 ANNANDALE STREET ANNANDALE	Ground	S	43	39	43	39	43	39	44	39	0.3	-0.2	0.8	0.2	55	51	NO	NO	NO	NO	NO
1.3	37304	347 ANNANDALE STREET ANNANDALE	Ground	E	49	45	49	45	49	45	50	45	0.6	0.3	0.8	0.4	60	55	NO	NO	NO	NO	NO
1.3	37304	347 ANNANDALE STREET ANNANDALE	Ground	N	51	47	52	47	51	47	53	48	0.7	0.2	1.1	0.4	60	55	NO	NO	NO	NO	NO
1.3	37712	246 JOHNSTON STREET ANNANDALE	First	W	47	42	48	43	47	43	49	44	1.5	0.9	1.9	1.0	59	55	NO	NO	NO	NO	NO
1.3	37712	246 JOHNSTON STREET ANNANDALE	First	S	58	53	60	55	58	54	61	55	2.1	1.8	2.4	1.6	60	55	NO	NO	NO	NO	YES

NCA	Receiver ID	Address	Floor Level	Facade	Opening Year 2027				Design Year 2037				Increase (Do Smthng - Do Nothing)				NCG project road noise criteria		Do noise levels exceed the cumulative limit with project roads adding ≥2dB to the total noise levels?		Is the contribution from the road project Acute?		Consider further treatment?
					Do Nothing		Do Smthng		Do Nothing		Do Smthng		Opening Year 2027		Design Year 2037								
					Day	Night	Day	Night	Day	Night	Day	Night	Day	Night	Day	Night	Day	Night	Day	Night	$L_{Aeq,15hr}$ ≥ 65dB	$L_{Aeq,9hr}$ ≥ 60dB	
1.3	37712	246 JOHNSTON STREET ANNANDALE	First	SE	65	60	67	62	66	61	68	63	2.2	1.8	2.4	1.7	60	55	NO	NO	NO	NO	YES
1.3	37712	246 JOHNSTON STREET ANNANDALE	First	S	65	61	68	62	66	61	68	63	2.2	1.8	2.4	1.7	60	55	NO	NO	NO	NO	YES
1.3	37712	246 JOHNSTON STREET ANNANDALE	Ground	W	43	39	44	40	43	39	45	40	1.3	0.8	1.7	0.9	55	51	NO	NO	NO	NO	NO
1.3	37712	246 JOHNSTON STREET ANNANDALE	Ground	S	57	52	59	54	57	53	60	54	2.2	1.8	2.4	1.7	60	55	NO	NO	NO	NO	NO
1.3	37712	246 JOHNSTON STREET ANNANDALE	Ground	SE	64	59	66	61	64	60	67	61	2.2	1.9	2.5	1.7	60	55	NO	NO	NO	NO	YES
1.3	37712	246 JOHNSTON STREET ANNANDALE	Ground	S	64	60	67	61	65	60	67	62	2.3	1.8	2.4	1.8	60	55	NO	NO	NO	NO	YES
1.3	38006	234 JOHNSTON STREET ANNANDALE	Ground	E	65	60	67	62	65	60	68	62	2.3	1.9	2.6	1.8	60	55	NO	NO	NO	NO	YES
1.3	38006	234 JOHNSTON STREET ANNANDALE	Ground	N	59	54	61	56	60	55	62	57	2.2	1.7	2.4	1.7	60	55	NO	NO	NO	NO	YES
1.3	38006	234 JOHNSTON STREET ANNANDALE	Ground	W	46	41	47	42	46	42	48	43	1.3	0.7	1.6	0.9	58	54	NO	NO	NO	NO	NO
1.3	38148	7/236 JOHNSTON STREET ANNANDALE	First	E	51	46	53	48	51	47	54	48	2.0	1.5	2.3	1.6	60	55	NO	NO	NO	NO	NO
1.3	38148	7/236 JOHNSTON STREET ANNANDALE	First	NW	46	42	47	43	46	42	48	43	1.0	0.4	1.4	0.7	58	54	NO	NO	NO	NO	NO
1.3	38148	7/236 JOHNSTON STREET ANNANDALE	First	SW	46	42	48	43	46	42	48	43	1.4	0.8	1.7	1.0	58	54	NO	NO	NO	NO	NO
1.3	38148	7/236 JOHNSTON STREET ANNANDALE	Second	E	52	47	54	49	52	48	55	49	2.0	1.5	2.3	1.6	60	55	NO	NO	NO	NO	NO
1.3	38148	7/236 JOHNSTON STREET ANNANDALE	Second	NW	48	44	49	45	48	44	50	45	1.4	0.9	1.9	1.1	60	55	NO	NO	NO	NO	NO
1.3	38148	7/236 JOHNSTON STREET ANNANDALE	Second	SW	48	44	50	45	49	44	51	46	1.6	1.1	2.0	1.3	60	55	NO	NO	NO	NO	NO
1.3	38148	7/236 JOHNSTON STREET ANNANDALE	Ground	E	50	45	52	47	50	46	52	47	1.9	1.4	2.3	1.5	60	55	NO	NO	NO	NO	NO
1.3	38148	7/236 JOHNSTON STREET ANNANDALE	Ground	NW	45	41	45	41	45	41	46	41	0.7	0.1	1.2	0.4	57	53	NO	NO	NO	NO	NO
1.3	38148	7/236 JOHNSTON STREET ANNANDALE	Ground	SW	44	40	45	41	45	40	46	41	1.1	0.5	1.5	0.8	57	52	NO	NO	NO	NO	NO
1.3	38149	2/236 JOHNSTON STREET ANNANDALE	First	SW	47	42	49	44	47	43	50	44	2.0	1.5	2.3	1.5	59	55	NO	NO	NO	NO	NO
1.3	38149	2/236 JOHNSTON STREET ANNANDALE	First	NE	56	52	58	53	57	52	59	54	2.1	1.7	2.4	1.6	60	55	NO	NO	NO	NO	NO
1.3	38149	2/236 JOHNSTON STREET ANNANDALE	Second	SW	52	48	55	49	53	48	55	50	2.1	1.7	2.6	1.6	60	55	NO	NO	NO	NO	NO
1.3	38149	2/236 JOHNSTON STREET ANNANDALE	Second	NE	58	53	60	55	58	53	61	55	2.2	1.8	2.5	1.7	60	55	NO	NO	NO	NO	YES
1.3	38149	2/236 JOHNSTON STREET ANNANDALE	Ground	SW	42	38	44	39	43	38	45	39	1.9	1.4	2.1	1.4	55	50	NO	NO	NO	NO	NO
1.3	38149	2/236 JOHNSTON STREET ANNANDALE	Ground	NE	55	50	57	52	56	51	58	53	2.1	1.7	2.4	1.7	60	55	NO	NO	NO	NO	NO
1.3	38150	3/236 JOHNSTON STREET ANNANDALE	First	SW	47	42	49	43	47	42	49	44	2.0	1.4	2.3	1.5	59	54	NO	NO	NO	NO	NO
1.3	38150	3/236 JOHNSTON STREET ANNANDALE	First	NE	54	50	57	51	55	50	57	52	2.1	1.7	2.3	1.6	60	55	NO	NO	NO	NO	NO
1.3	38150	3/236 JOHNSTON STREET ANNANDALE	Second	SW	51	46	53	48	52	47	54	48	2.1	1.5	2.5	1.6	60	55	NO	NO	NO	NO	NO
1.3	38150	3/236 JOHNSTON STREET ANNANDALE	Second	NE	56	51	58	53	56	51	59	53	2.2	1.7	2.5	1.7	60	55	NO	NO	NO	NO	NO
1.3	38150	3/236 JOHNSTON STREET ANNANDALE	Ground	SW	43	38	45	39	43	39	45	40	1.9	1.4	2.2	1.4	55	51	NO	NO	NO	NO	NO
1.3	38150	3/236 JOHNSTON STREET ANNANDALE	Ground	NE	53	49	55	50	54	49	56	51	2.1	1.6	2.4	1.6	60	55	NO	NO	NO	NO	NO
1.3	38151	4/236 JOHNSTON STREET ANNANDALE	First	SW	46	41	48	43	47	42	49	43	2.0	1.4	2.3	1.5	59	54	NO	NO	NO	NO	NO
1.3	38151	4/236 JOHNSTON STREET ANNANDALE	First	NE	53	48	55	50	53	49	55	50	2.0	1.6	2.3	1.5	60	55	NO	NO	NO	NO	NO
1.3	38151	4/236 JOHNSTON STREET ANNANDALE	Second	SW	50	45	52	47	50	46	53	47	2.0	1.4	2.4	1.5	60	55	NO	NO	NO	NO	NO
1.3	38151	4/236 JOHNSTON STREET ANNANDALE	Second	NE	54	49	56	51	54	50	57	51	2.1	1.6	2.5	1.7	60	55	NO	NO	NO	NO	NO
1.3	38151	4/236 JOHNSTON STREET ANNANDALE	Ground	SW	43	38	45	40	44	39	46	40	1.9	1.5	2.3	1.4	56	51	NO	NO	NO	NO	NO
1.3	38151	4/236 JOHNSTON STREET ANNANDALE	Ground	NE	52	47	54	48	52	47	54	49	2.0	1.5	2.3	1.6	60	55	NO	NO	NO	NO	NO
1.3	38152	5/236 JOHNSTON STREET ANNANDALE	First	SW	46	42	48	43	47	42	49	44	1.6	1.1	2.1	1.2	59	54	NO	NO	NO	NO	NO
1.3	38152	5/236 JOHNSTON STREET ANNANDALE	First	NE	52	47	54	49	52	48	54	49	1.9	1.6	2.3	1.5	60	55	NO	NO	NO	NO	NO
1.3	38152	5/236 JOHNSTON STREET ANNANDALE	Second	SW	50	45	51	46	50	45	52	47	1.8	1.3	2.3	1.4	60	55	NO	NO	NO	NO	NO
1.3	38152	5/236 JOHNSTON STREET ANNANDALE	Second	NE	53	48	55	50	53	49	56	50	2.0	1.5	2.4	1.6	60	55	NO	NO	NO	NO	NO
1.3	38152	5/236 JOHNSTON STREET ANNANDALE	Ground	SW	44	40	46	41	44	40	46	41	1.5	0.9	1.9	1.0	56	52	NO	NO	NO	NO	NO
1.3	38152	5/236 JOHNSTON STREET ANNANDALE	Ground	NE	51	46	53	47	51	46	53	48	2.0	1.5	2.3	1.5	60	55	NO	NO	NO	NO	NO
1.3	38153	6/236 JOHNSTON STREET ANNANDALE	First	SW	46	42	48	43	47	42	49	43	1.5	1.0	1.9	1.1	59	54	NO	NO	NO	NO	NO
1.3	38153	6/236 JOHNSTON STREET ANNANDALE	First	NE	46	42	48	43	47	43	49	44	1.7	1.1	2.2	1.2	59	55	NO	NO	NO	NO	NO
1.3	38153	6/236 JOHNSTON STREET ANNANDALE	Second	SW	49	44	51	46	49	45	51	46	1.8	1.2	2.2	1.4	60	55	NO	NO	NO	NO	NO
1.3	38153	6/236 JOHNSTON STREET ANNANDALE	Second	NE	49	44	51	46	49	45	51	46	1.8	1.2	2.3	1.3	60	55	NO	NO	NO	NO	NO
1.3	38153	6/236 JOHNSTON STREET ANNANDALE	Ground	SW	44	40	46	41	45	40	46	41	1.3	0.7	1.7	0.9	57	52	NO	NO	NO	NO	NO
1.3	38153	6/236 JOHNSTON STREET ANNANDALE	Ground	NE	45	41	46	42	45	41	47	42	1.6	0.9	2.0	1.2	57	53	NO	NO	NO	NO	NO
1.3	43713	214 JOHNSTON STREET ANNANDALE	Ground	E	64	60	67	62	65	60	67	62	2.3	1.9	2.4	1.7	60	55	NO	NO	NO	NO	YES
1.3	43713	214 JOHNSTON STREET ANNANDALE	Ground	N	55	51	57	52	56	51	58	53	2.2	1.7	2.4	1.7	60	55	NO	NO	NO	NO	NO
1.3	43713	214 JOHNSTON STREET ANNANDALE	Ground	NW	45	41	47	42	46	41	47	42	1.5	0.9	1.8	1.1	58	53	NO	NO	NO	NO	NO
1.3	43713	214 JOHNSTON STREET ANNANDALE	Ground	S	56	52	59	53	57	52	59	54	2.2	1.8	2.4	1.6	60	55	NO	NO	NO	NO	NO
1.3	48743	270 JOHNSTON STREET ANNANDALE	First	N	59	55	61	56	59	55	62	57	2.6	1.7	3.1	1.7	60	55	NO	NO	NO	NO	YES
1.3	48743	270 JOHNSTON STREET ANNANDALE	First	W	47	43	48	43	47	43	48	44	1.0	0.5	1.3	0.5	59	55	NO	NO	NO	NO	NO
1.3	48743	270 JOHNSTON STREET ANNANDALE	First	S	54	50	57	52	55	51	58	52	2.6	1.7	3.1	1.7	60	55	NO	NO	NO	NO	NO
1.3	48743	270 JOHNSTON STREET ANNANDALE	First	E	65	61	67	62	65	61	68	63	2.5	1.8	3.0	1.7	60	55	NO	NO	NO	NO	YES
1.3	48743	270 JOHNSTON STREET ANNANDALE	Ground	E	58	54	61	56	58	54	61	56	2.7	1.9	3.1	1.8	60	55	NO	NO	NO	NO	YES
1.3	35744	196-212 JOHNSTON STREET ANNANDALE	First	N	60	55	62	57	60	56	63	57	2.2	1.8	2.3	1.7	50	-	NO	NO	NO	NO	YES
1.3	35744	196-212 JOHNSTON STREET ANNANDALE	First	W	46	42	47	43	46	42	48	43	1.5	1.0	1.9	1.2	50	-	NO	NO	NO	NO	NO
1.3	35744	196-212 JOHNSTON STREET ANNANDALE	First	N	46	42	48	43	46	42	48	43	1.5	1.0	2.0	1.2	50	-	NO	NO	NO	NO	NO
1.3	35744	196-212 JOHNSTON STREET ANNANDALE	First	SE	45	40	46	41	45	41	47	42	1.5	1.0	2.0	1.1	50	-	NO	NO	NO	NO	NO
1.3	35744	196-212 JOHNSTON STREET ANNANDALE	First	N	47	43	49	44	48	43	50	45	1.7	1.1	2.1	1.3	50	-	NO	NO	NO	NO	NO

NCA	Receiver ID	Address	Floor Level	Facade	Opening Year 2027				Design Year 2037				Increase (Do Smthng - Do Nothing)				NCG project road noise criteria		Do noise levels exceed the cumulative limit with project roads adding ≥2dB to the total noise levels?		Is the contribution from the road project Acute?		Consider further treatment?
					Do Nothing		Do Smthng		Do Nothing		Do Smthng		Opening Year 2027		Design Year 2037								
					Day	Night	Day	Night	Day	Night	Day	Night	Day	Night	Day	Night	Day	Night	Day	Night	$L_{Aeq,15hr}$ ≥ 65dB	$L_{Aeq,9hr}$ ≥ 60dB	
1.3	35744	196-212 JOHNSTON STREET ANNANDALE	First	W	45	41	46	42	45	41	47	42	1.3	0.8	1.7	1.0	50	-	NO	NO	NO	NO	NO
1.3	35744	196-212 JOHNSTON STREET ANNANDALE	First	S	54	49	56	51	54	50	56	51	2.2	1.8	2.3	1.7	50	-	NO	NO	NO	NO	YES
1.3	35744	196-212 JOHNSTON STREET ANNANDALE	First	E	66	62	69	64	67	62	69	64	2.2	1.8	2.3	1.7	50	-	NO	NO	NO	NO	YES
1.3	35744	196-212 JOHNSTON STREET ANNANDALE	Ground	N	59	54	61	56	59	55	62	56	2.1	1.8	2.4	1.7	50	-	NO	NO	NO	NO	YES
1.3	35744	196-212 JOHNSTON STREET ANNANDALE	Ground	W	44	40	45	40	44	40	45	41	0.9	0.5	1.3	0.7	50	-	NO	NO	NO	NO	NO
1.3	35744	196-212 JOHNSTON STREET ANNANDALE	Ground	N	44	40	45	40	44	40	46	41	1.3	0.7	1.7	0.9	50	-	NO	NO	NO	NO	NO
1.3	35744	196-212 JOHNSTON STREET ANNANDALE	Ground	SE	43	38	44	39	43	38	45	40	1.6	1.1	1.9	1.2	50	-	NO	NO	NO	NO	NO
1.3	35744	196-212 JOHNSTON STREET ANNANDALE	Ground	N	46	42	48	43	47	42	48	43	1.5	1.0	1.9	1.1	50	-	NO	NO	NO	NO	NO
1.3	35744	196-212 JOHNSTON STREET ANNANDALE	Ground	W	44	40	45	40	44	40	45	41	0.9	0.4	1.4	0.8	50	-	NO	NO	NO	NO	NO
1.3	35744	196-212 JOHNSTON STREET ANNANDALE	Ground	S	52	48	55	50	53	48	55	50	2.2	1.8	2.3	1.7	50	-	NO	NO	NO	NO	YES
1.3	35744	196-212 JOHNSTON STREET ANNANDALE	Ground	E	66	61	68	63	66	62	69	64	2.2	1.9	2.4	1.8	50	-	NO	NO	NO	NO	YES
1.3	35904	196-212 JOHNSTON STREET ANNANDALE	First	N	64	59	66	61	65	60	67	62	2.2	1.8	2.5	1.7	50	-	NO	NO	NO	NO	YES
1.3	35904	196-212 JOHNSTON STREET ANNANDALE	First	NW	46	42	47	42	46	42	48	43	1.3	0.8	1.7	1.0	50	-	NO	NO	NO	NO	NO
1.3	35904	196-212 JOHNSTON STREET ANNANDALE	First	N	46	42	48	43	46	42	48	43	1.4	0.9	1.8	1.1	50	-	NO	NO	NO	NO	NO
1.3	35904	196-212 JOHNSTON STREET ANNANDALE	First	W	45	41	47	42	45	42	47	43	1.3	0.7	1.7	1.0	50	-	NO	NO	NO	NO	NO
1.3	35904	196-212 JOHNSTON STREET ANNANDALE	First	W	45	41	46	42	45	41	47	42	1.1	0.6	1.5	1.0	50	-	NO	NO	NO	NO	NO
1.3	35904	196-212 JOHNSTON STREET ANNANDALE	First	SW	54	49	56	51	54	50	57	51	2.1	1.7	2.4	1.7	50	-	NO	NO	NO	NO	YES
1.3	35904	196-212 JOHNSTON STREET ANNANDALE	First	W	42	38	44	39	43	38	45	39	1.4	1.0	1.8	1.0	50	-	NO	NO	NO	NO	NO
1.3	35904	196-212 JOHNSTON STREET ANNANDALE	First	S	63	58	65	60	64	59	66	61	2.2	1.8	2.4	1.7	50	-	NO	NO	NO	NO	YES
1.3	35904	196-212 JOHNSTON STREET ANNANDALE	First	E	68	63	70	65	68	64	71	66	2.2	1.9	2.4	1.7	50	-	NO	NO	NO	NO	YES
1.3	35904	196-212 JOHNSTON STREET ANNANDALE	Second	N	64	59	66	61	65	60	67	62	2.2	1.7	2.5	1.7	50	-	NO	NO	NO	NO	YES
1.3	35904	196-212 JOHNSTON STREET ANNANDALE	Second	NW	48	44	50	45	49	45	51	46	1.8	1.2	2.2	1.3	50	-	NO	NO	NO	NO	YES
1.3	35904	196-212 JOHNSTON STREET ANNANDALE	Second	N	49	45	51	46	50	45	52	47	1.8	1.3	2.3	1.5	50	-	NO	NO	NO	NO	YES
1.3	35904	196-212 JOHNSTON STREET ANNANDALE	Second	W	47	43	49	44	48	43	50	45	1.7	1.0	2.0	1.3	50	-	NO	NO	NO	NO	NO
1.3	35904	196-212 JOHNSTON STREET ANNANDALE	Second	W	47	43	48	44	47	43	49	44	1.5	0.9	1.8	1.1	50	-	NO	NO	NO	NO	NO
1.3	35904	196-212 JOHNSTON STREET ANNANDALE	Second	SW	55	50	57	52	55	50	58	52	2.1	1.7	2.3	1.7	50	-	NO	NO	NO	NO	YES
1.3	35904	196-212 JOHNSTON STREET ANNANDALE	Second	W	46	42	48	43	47	42	49	44	1.6	1.1	2.0	1.2	50	-	NO	NO	NO	NO	NO
1.3	35904	196-212 JOHNSTON STREET ANNANDALE	Second	S	63	58	65	60	64	59	66	61	2.2	1.8	2.3	1.7	50	-	NO	NO	NO	NO	YES
1.3	35904	196-212 JOHNSTON STREET ANNANDALE	Second	E	68	63	70	65	68	63	70	65	2.2	1.9	2.3	1.7	50	-	NO	NO	NO	NO	YES
1.3	35904	196-212 JOHNSTON STREET ANNANDALE	Ground	N	63	58	65	60	64	59	66	61	2.2	1.8	2.5	1.8	50	-	NO	NO	NO	NO	YES
1.3	35904	196-212 JOHNSTON STREET ANNANDALE	Ground	NW	44	40	45	40	44	40	45	41	0.8	0.3	1.2	0.6	50	-	NO	NO	NO	NO	NO
1.3	35904	196-212 JOHNSTON STREET ANNANDALE	Ground	N	63	58	65	60	64	59	66	61	2.2	1.8	2.5	1.8	50	-	NO	NO	NO	NO	YES
1.3	35904	196-212 JOHNSTON STREET ANNANDALE	Ground	NW	44	40	45	40	44	40	45	41	0.8	0.3	1.2	0.6	50	-	NO	NO	NO	NO	NO
1.3	35904	196-212 JOHNSTON STREET ANNANDALE	Ground	N	44	40	45	41	44	40	46	41	1.0	0.5	1.4	0.7	50	-	NO	NO	NO	NO	NO
1.3	35904	196-212 JOHNSTON STREET ANNANDALE	Ground	W	44	40	44	40	44	40	45	40	0.6	0.1	1.1	0.4	50	-	NO	NO	NO	NO	NO
1.3	35904	196-212 JOHNSTON STREET ANNANDALE	Ground	W	44	40	45	40	44	40	45	41	0.7	0.2	1.2	0.5	50	-	NO	NO	NO	NO	NO
1.3	35904	196-212 JOHNSTON STREET ANNANDALE	Ground	SW	53	48	55	50	53	49	56	50	2.1	1.8	2.4	1.7	50	-	NO	NO	NO	NO	YES
1.3	35904	196-212 JOHNSTON STREET ANNANDALE	Ground	W	40	35	41	36	40	36	42	37	1.4	0.8	1.7	0.9	50	-	NO	NO	NO	NO	NO
1.3	35904	196-212 JOHNSTON STREET ANNANDALE	Ground	S	62	58	64	59	63	58	65	60	2.2	1.9	2.4	1.7	50	-	NO	NO	NO	NO	YES
1.3	35904	196-212 JOHNSTON STREET ANNANDALE	Ground	E	68	63	70	65	68	63	70	65	2.2	1.9	2.4	1.8	50	-	NO	NO	NO	NO	YES
1.3	35982	196-212 JOHNSTON STREET ANNANDALE	Ground	N	46	42	47	43	46	42	48	43	1.3	0.7	1.7	1.0	50	-	NO	NO	NO	NO	NO
1.3	35982	196-212 JOHNSTON STREET ANNANDALE	Ground	W	45	41	46	42	45	41	47	42	1.0	0.5	1.4	0.8	50	-	NO	NO	NO	NO	NO
1.3	35982	196-212 JOHNSTON STREET ANNANDALE	Ground	S	46	42	48	43	47	42	49	44	1.8	1.3	2.1	1.4	50	-	NO	NO	NO	NO	NO
1.3	35982	196-212 JOHNSTON STREET ANNANDALE	Ground	E	53	48	55	50	53	49	56	50	2.1	1.7	2.3	1.6	50	-	NO	NO	NO	NO	YES
1.3	35982	196-212 JOHNSTON STREET ANNANDALE	Ground	S	53	49	55	50	54	49	56	51	2.1	1.7	2.4	1.7	50	-	NO	NO	NO	NO	YES
1.3	35982	196-212 JOHNSTON STREET ANNANDALE	Ground	E	54	49	56	50	54	49	56	51	2.1	1.6	2.3	1.6	50	-	NO	NO	NO	NO	YES
1.3	35982	196-212 JOHNSTON STREET ANNANDALE	Ground	N	45	41	46	42	45	41	47	42	1.2	0.7	1.7	1.0	50	-	NO	NO	NO	NO	NO
1.3	35982	196-212 JOHNSTON STREET ANNANDALE	Ground	E	46	41	47	42	46	42	48	43	1.6	1.1	2.0	1.2	50	-	NO	NO	NO	NO	NO
1.3	35982	196-212 JOHNSTON STREET ANNANDALE	Ground	S	43	39	44	40	43	39	45	40	1.3	0.7	1.7	0.9	50	-	NO	NO	NO	NO	NO
1.3	35982	196-212 JOHNSTON STREET ANNANDALE	Ground	E	49	44	51	46	49	45	52	47	2.0	1.6	2.4	1.6	50	-	NO	NO	NO	NO	YES
1.3	36429	HUDSON STREET ANNANDALE	Ground	NE	47	43	48	44	47	43	49	44	1.5	1.0	1.9	1.3	60	-	NO	NO	NO	NO	NO
1.3	36429	HUDSON STREET ANNANDALE	Ground	W	46	43	48	44	46	43	48	44	1.5	1.0	2.0	1.4	60	-	NO	NO	NO	NO	NO
1.3	36429	HUDSON STREET ANNANDALE	Ground	S	43	39	43	39	43	39	43	39	0.1	-0.4	0.5	0.0	60	-	NO	NO	NO	NO	NO
1.3	36429	HUDSON STREET ANNANDALE	Ground	E	43	39	44	39	43	39	44	40	0.8	0.2	1.2	0.5	60	-	NO	NO	NO	NO	NO
1.4	35588	221 ANNANDALE STREET ANNANDALE	First	N	44	40	45	41	44	40	46	41	1.3	0.8	1.8	1.1	56	52	NO	NO	NO	NO	NO
1.4	35588	221 ANNANDALE STREET ANNANDALE	First	W	44	40	45	40	44	40	45	41	1.2	0.8	1.7	1.1	56	52	NO	NO	NO	NO	NO
1.4	35588	221 ANNANDALE STREET ANNANDALE	First	E	41	37	42	37	41	37	42	37	0.9	0.3	1.3	0.6	53	49	NO	NO	NO	NO	NO
1.4	35588	221 ANNANDALE STREET ANNANDALE	First	SW	41	37	41	37	41	37	42	37	0.5	0.0	0.9	0.3	53	49	NO	NO	NO	NO	NO
1.4	35588	221 ANNANDALE STREET ANNANDALE	First	N	43	39	44	39	43	39	44	40	0.9	0.3	1.4	0.7	55	51	NO	NO	NO	NO	NO
1.4	35588	221 ANNANDALE STREET ANNANDALE	First	N	43	39	44	40	43	40	45	40	0.8	0.4	1.3	0.6	55	52	NO	NO	NO	NO	NO
1.4	35588	221 ANNANDALE STREET ANNANDALE	Ground	N	43	39	44	39	43	39	44	40	0.8	0.3	1.2	0.7	55	51	NO	NO	NO	NO	NO
1.4	35588	221 ANNANDALE STREET ANNANDALE	Ground	W	43	39	43	39	43	39	44	40	0.6	0.2	1.2	0.6	55	51	NO	NO	NO	NO	NO
1.4	35588	221 ANNANDALE STREET ANNANDALE	Ground	E	37	33	38	33	37	33	39	34	0.7	0.1	1.2	0.4	49	45	NO	NO	NO	NO	NO
1.4	35588	221 ANNANDALE STREET ANNANDALE	Ground	SW	37	33	37	33	37	34	38	34	0.3	-0.4	0.7	0.0	49	46	NO	NO	NO	NO	NO

NCA	Receiver ID	Address	Floor Level	Facade	Opening Year 2027				Design Year 2037				Increase (Do Smthng - Do Nothing)				NCG project road noise criteria		Do noise levels exceed the cumulative limit with project roads adding ≥2dB to the total noise levels?		Is the contribution from the road project Acute?		Consider further treatment?
					Do Nothing		Do Smthng		Do Nothing		Do Smthng		Opening Year 2027		Design Year 2037								
					Day	Night	Day	Night	Day	Night	Day	Night	Day	Night	Day	Night	Day	Night	Day	Night	$L_{Aeq,15hr}$ ≥ 65dB	$L_{Aeq,9hr}$ ≥ 60dB	
1.4	35588	221 ANNANDALE STREET ANNANDALE	Ground	N	41	37	41	37	41	37	42	37	0.6	-0.1	1.0	0.3	53	49	NO	NO	NO	NO	NO
1.4	35588	221 ANNANDALE STREET ANNANDALE	Ground	N	42	38	42	38	42	38	43	38	0.5	0.1	0.9	0.4	54	50	NO	NO	NO	NO	NO
1.4	35594	242 ANNANDALE STREET ANNANDALE	Ground	E	41	37	41	37	41	37	42	37	0.6	0.0	1.1	0.3	53	49	NO	NO	NO	NO	NO
1.4	35594	242 ANNANDALE STREET ANNANDALE	Ground	N	38	35	39	34	39	35	39	35	0.4	-0.1	0.9	0.2	51	47	NO	NO	NO	NO	NO
1.4	35595	2 GILLIES STREET ANNANDALE	Ground	E	41	37	41	37	41	37	42	37	0.5	-0.1	1.0	0.3	53	49	NO	NO	NO	NO	NO
1.4	35616	244 ANNANDALE STREET ANNANDALE	Ground	E	41	37	41	37	41	37	42	38	0.6	0.0	1.2	0.4	53	49	NO	NO	NO	NO	NO
1.4	35616	244 ANNANDALE STREET ANNANDALE	Ground	N	41	37	41	37	41	37	42	37	0.6	0.0	1.0	0.3	53	49	NO	NO	NO	NO	NO
1.4	35616	244 ANNANDALE STREET ANNANDALE	Ground	W	43	40	45	40	43	40	45	41	1.3	0.8	1.8	1.1	55	52	NO	NO	NO	NO	NO
1.4	35616	244 ANNANDALE STREET ANNANDALE	Ground	S	39	36	40	36	40	36	41	36	0.5	0.0	1.0	0.3	52	48	NO	NO	NO	NO	NO
1.4	35631	248 ANNANDALE STREET ANNANDALE	Ground	E	41	37	42	37	41	37	42	38	0.5	-0.1	1.1	0.3	53	49	NO	NO	NO	NO	NO
1.4	35631	248 ANNANDALE STREET ANNANDALE	Ground	N	43	39	44	40	43	40	45	41	1.1	0.6	1.6	1.0	55	52	NO	NO	NO	NO	NO
1.4	35631	248 ANNANDALE STREET ANNANDALE	Ground	W	43	40	45	40	43	40	45	41	1.1	0.7	1.7	1.0	55	52	NO	NO	NO	NO	NO
1.4	35632	246 ANNANDALE STREET ANNANDALE	Ground	W	43	40	45	40	44	40	45	41	1.2	0.7	1.6	1.0	56	52	NO	NO	NO	NO	NO
1.4	35632	246 ANNANDALE STREET ANNANDALE	Ground	S	40	36	40	36	40	36	41	36	0.5	0.0	1.0	0.3	52	48	NO	NO	NO	NO	NO
1.4	35632	246 ANNANDALE STREET ANNANDALE	Ground	E	41	37	41	37	41	37	42	37	0.6	-0.1	1.0	0.2	53	49	NO	NO	NO	NO	NO
1.4	35657	6 PIPER STREET ANNANDALE	Ground	N	46	42	48	43	46	42	48	43	1.6	1.1	2.0	1.2	58	54	NO	NO	NO	NO	NO
1.4	35657	6 PIPER STREET ANNANDALE	Ground	S	40	36	41	36	40	36	41	37	0.4	-0.2	0.9	0.2	52	48	NO	NO	NO	NO	NO
1.4	35658	12 PIPER STREET ANNANDALE	Ground	N	45	41	47	42	45	41	47	42	1.5	0.9	1.8	1.1	57	53	NO	NO	NO	NO	NO
1.4	35658	12 PIPER STREET ANNANDALE	Ground	SW	40	37	41	36	41	37	42	37	0.5	-0.2	1.0	0.2	53	49	NO	NO	NO	NO	NO
1.4	35659	14 PIPER STREET ANNANDALE	Ground	N	45	41	46	42	45	41	47	42	1.3	0.9	1.8	1.1	57	53	NO	NO	NO	NO	NO
1.4	35659	14 PIPER STREET ANNANDALE	Ground	S	39	35	40	35	39	35	41	36	0.9	0.2	1.3	0.5	51	47	NO	NO	NO	NO	NO
1.4	35660	2A PIPER STREET ANNANDALE	Ground	E	42	38	43	38	42	38	43	38	1.0	0.4	1.4	0.6	54	50	NO	NO	NO	NO	NO
1.4	35660	2A PIPER STREET ANNANDALE	Ground	N	47	42	48	43	47	43	49	44	1.7	1.1	2.1	1.3	59	55	NO	NO	NO	NO	NO
1.4	35661	8 PIPER STREET ANNANDALE	Ground	N	46	41	47	42	46	42	48	43	1.5	1.1	1.9	1.2	58	54	NO	NO	NO	NO	NO
1.4	35661	8 PIPER STREET ANNANDALE	Ground	W	40	36	41	36	40	36	41	37	0.9	0.3	1.3	0.6	52	48	NO	NO	NO	NO	NO
1.4	35661	8 PIPER STREET ANNANDALE	Ground	S	41	37	41	37	41	37	42	37	0.5	-0.1	0.9	0.2	53	49	NO	NO	NO	NO	NO
1.4	35662	16 PIPER STREET ANNANDALE	First	N	46	42	47	43	46	42	48	43	1.6	1.1	2.0	1.3	58	54	NO	NO	NO	NO	NO
1.4	35662	16 PIPER STREET ANNANDALE	First	W	43	39	44	39	43	39	44	40	1.0	0.4	1.4	0.8	55	51	NO	NO	NO	NO	NO
1.4	35662	16 PIPER STREET ANNANDALE	First	S	41	37	42	37	41	37	42	38	0.5	-0.1	0.9	0.2	53	49	NO	NO	NO	NO	NO
1.4	35662	16 PIPER STREET ANNANDALE	Ground	N	45	41	46	41	45	41	47	42	1.4	0.8	1.7	1.0	57	53	NO	NO	NO	NO	NO
1.4	35662	16 PIPER STREET ANNANDALE	Ground	W	40	36	40	36	40	36	41	36	0.3	-0.3	0.8	0.0	52	48	NO	NO	NO	NO	NO
1.4	35662	16 PIPER STREET ANNANDALE	Ground	S	37	33	38	33	38	34	39	34	0.5	0.0	1.0	0.3	50	46	NO	NO	NO	NO	NO
1.4	35663	10 PIPER STREET ANNANDALE	Ground	N	45	41	47	42	46	41	47	43	1.4	1.0	1.9	1.1	58	53	NO	NO	NO	NO	NO
1.4	35663	10 PIPER STREET ANNANDALE	Ground	SW	41	37	41	37	41	37	42	37	0.6	-0.1	1.0	0.3	53	49	NO	NO	NO	NO	NO
1.4	35663	10 PIPER STREET ANNANDALE	Ground	SE	40	36	41	36	41	37	42	37	0.6	0.0	1.0	0.3	53	49	NO	NO	NO	NO	NO
1.4	35664	4 PIPER STREET ANNANDALE	First	N	48	43	49	45	48	44	50	45	1.7	1.3	2.2	1.3	60	55	NO	NO	NO	NO	NO
1.4	35664	4 PIPER STREET ANNANDALE	First	W	44	40	45	40	44	40	45	41	1.2	0.7	1.6	1.0	56	52	NO	NO	NO	NO	NO
1.4	35664	4 PIPER STREET ANNANDALE	First	SW	42	38	43	38	42	38	43	39	0.5	0.1	1.0	0.3	54	50	NO	NO	NO	NO	NO
1.4	35664	4 PIPER STREET ANNANDALE	Ground	N	46	42	48	43	47	42	49	44	1.6	1.1	2.0	1.2	59	54	NO	NO	NO	NO	NO
1.4	35664	4 PIPER STREET ANNANDALE	Ground	W	39	35	40	35	39	36	40	36	0.5	0.0	1.0	0.2	51	48	NO	NO	NO	NO	NO
1.4	35664	4 PIPER STREET ANNANDALE	Ground	SW	40	36	40	36	40	36	40	36	0.1	-0.4	0.5	0.0	52	48	NO	NO	NO	NO	NO
1.4	35670	225 ANNANDALE STREET ANNANDALE	First	E	41	37	42	38	41	37	43	38	0.9	0.3	1.3	0.6	53	49	NO	NO	NO	NO	NO
1.4	35670	225 ANNANDALE STREET ANNANDALE	First	N	41	37	42	38	42	38	43	38	0.8	0.2	1.2	0.6	54	50	NO	NO	NO	NO	NO
1.4	35670	225 ANNANDALE STREET ANNANDALE	First	SE	41	37	42	37	41	37	42	38	0.7	0.2	1.2	0.4	53	49	NO	NO	NO	NO	NO
1.4	35670	225 ANNANDALE STREET ANNANDALE	First	NE	45	41	47	42	45	41	47	43	1.6	1.0	1.9	1.3	57	53	NO	NO	NO	NO	NO
1.4	35670	225 ANNANDALE STREET ANNANDALE	First	W	44	40	45	40	44	40	45	41	1.1	0.7	1.6	1.0	56	52	NO	NO	NO	NO	NO
1.4	35670	225 ANNANDALE STREET ANNANDALE	First	S	40	36	41	36	40	36	41	37	0.5	0.0	0.9	0.3	52	48	NO	NO	NO	NO	NO
1.4	35670	225 ANNANDALE STREET ANNANDALE	Ground	E	39	35	40	35	39	35	40	35	0.9	0.2	1.4	0.5	51	47	NO	NO	NO	NO	NO
1.4	35670	225 ANNANDALE STREET ANNANDALE	Ground	N	38	34	39	34	38	35	39	35	0.6	-0.1	1.0	0.2	50	47	NO	NO	NO	NO	NO
1.4	35670	225 ANNANDALE STREET ANNANDALE	Ground	SE	38	34	38	34	38	34	39	34	0.6	0.0	1.1	0.2	50	46	NO	NO	NO	NO	NO
1.4	35670	225 ANNANDALE STREET ANNANDALE	Ground	NE	44	40	45	41	45	41	46	41	1.1	0.6	1.5	0.8	57	53	NO	NO	NO	NO	NO
1.4	35670	225 ANNANDALE STREET ANNANDALE	Ground	W	43	39	44	39	43	39	44	40	0.6	0.2	1.0	0.5	55	51	NO	NO	NO	NO	NO
1.4	35670	225 ANNANDALE STREET ANNANDALE	Ground	S	36	32	37	32	37	33	38	33	0.6	-0.1	1.0	0.2	49	45	NO	NO	NO	NO	NO
1.4	35699	301 YOUNG STREET ANNANDALE	Ground	E	41	37	42	37	41	37	42	38	0.4	-0.2	0.9	0.2	53	49	NO	NO	NO	NO	NO
1.4	35701	303 YOUNG STREET ANNANDALE	Ground	N	43	39	44	40	43	39	44	40	0.9	0.4	1.4	0.7	55	51	NO	NO	NO	NO	NO
1.4	35701	303 YOUNG STREET ANNANDALE	Ground	E	42	38	43	38	42	38	43	39	0.9	0.3	1.4	0.7	54	50	NO	NO	NO	NO	NO
1.4	35717	20 PIPER STREET ANNANDALE	Ground	N	44	40	45	41	44	40	46	41	1.2	0.7	1.6	1.0	56	52	NO	NO	NO	NO	NO
1.4	35717	20 PIPER STREET ANNANDALE	Ground	S	41	37	41	37	41	37	42	37	0.4	-0.3	0.8	0.0	53	49	NO	NO	NO	NO	NO
1.4	35718	256 ANNANDALE STREET ANNANDALE	Ground	S	40	36	41	36	40	36	41	37	0.7	0.1	1.1	0.4	52	48	NO	NO	NO	NO	NO
1.4	35718	256 ANNANDALE STREET ANNANDALE	Ground	E	42	38	42	38	42	38	43	38	0.8	0.2	1.2	0.4	54	50	NO	NO	NO	NO	NO
1.4	35718	256 ANNANDALE STREET ANNANDALE	Ground	N	44	40	45	40	44	40	45	41	0.9	0.4	1.3	0.7	56	52	NO	NO	NO	NO	NO
1.4	35730	20 PIPER STREET ANNANDALE	Ground	SW	41	37	41	37	41	37	42	38	0.5	-0.1	0.9	0.3	53	49	NO	NO	NO	NO	NO

NCA	Receiver ID	Address	Floor Level	Facade	Opening Year 2027				Design Year 2037				Increase (Do Smthng - Do Nothing)				NCG project road noise criteria		Do noise levels exceed the cumulative limit with project roads adding ≥2dB to the total noise levels?		Is the contribution from the road project Acute?		Consider further treatment?
					Do Nothing		Do Smthng		Do Nothing		Do Smthng		Opening Year 2027		Design Year 2037								
					Day	Night	Day	Night	Day	Night	Day	Night	Day	Night	Day	Night	Day	Night	Day	Night	$L_{Aeq,15hr}$ ≥ 65dB	$L_{Aeq,9hr}$ ≥ 60dB	
1.4	35730	20 PIPER STREET ANNANDALE	Ground	S	40	36	41	36	40	36	41	37	0.6	0.0	1.1	0.3	52	48	NO	NO	NO	NO	NO
1.4	35730	20 PIPER STREET ANNANDALE	Ground	N	44	40	45	41	44	40	46	41	1.3	0.7	1.7	1.1	56	52	NO	NO	NO	NO	NO
1.4	35731	22 PIPER STREET ANNANDALE	Ground	N	44	40	45	41	44	40	46	41	1.1	0.7	1.6	1.1	56	52	NO	NO	NO	NO	NO
1.4	35731	22 PIPER STREET ANNANDALE	Ground	W	44	40	45	41	44	40	46	41	1.2	0.7	1.7	1.0	56	52	NO	NO	NO	NO	NO
1.4	35731	22 PIPER STREET ANNANDALE	Ground	N	44	40	45	41	44	40	46	41	1.2	0.7	1.7	1.0	56	52	NO	NO	NO	NO	NO
1.4	35731	22 PIPER STREET ANNANDALE	Ground	W	43	40	45	40	44	40	45	41	1.3	0.8	1.8	1.1	56	52	NO	NO	NO	NO	NO
1.4	35731	22 PIPER STREET ANNANDALE	Ground	S	40	36	41	36	40	36	41	37	0.5	0.0	1.0	0.3	52	48	NO	NO	NO	NO	NO
1.4	35759	307 YOUNG STREET ANNANDALE	Ground	W	44	40	45	41	44	40	45	41	1.2	0.7	1.7	1.1	56	52	NO	NO	NO	NO	NO
1.4	35759	307 YOUNG STREET ANNANDALE	Ground	S	40	36	41	36	40	36	41	37	0.5	0.0	1.0	0.3	52	48	NO	NO	NO	NO	NO
1.4	35759	307 YOUNG STREET ANNANDALE	Ground	E	41	38	42	38	42	38	43	38	0.6	0.1	1.1	0.4	54	50	NO	NO	NO	NO	NO
1.4	35786	309 YOUNG STREET ANNANDALE	Ground	E	42	38	42	38	42	38	43	39	0.6	0.1	1.1	0.5	54	50	NO	NO	NO	NO	NO
1.4	35786	309 YOUNG STREET ANNANDALE	Ground	NE	44	40	45	41	44	40	46	41	1.1	0.6	1.6	0.9	56	52	NO	NO	NO	NO	NO
1.4	35786	309 YOUNG STREET ANNANDALE	Ground	NW	44	40	45	41	44	40	45	41	1.2	0.7	1.6	1.1	56	52	NO	NO	NO	NO	NO
1.4	35809	342 YOUNG STREET ANNANDALE	First	E	43	39	44	40	43	39	45	40	1.3	0.7	1.8	1.0	55	51	NO	NO	NO	NO	NO
1.4	35809	342 YOUNG STREET ANNANDALE	First	W	45	41	46	42	45	41	47	43	1.6	1.0	2.1	1.5	57	53	NO	NO	NO	NO	NO
1.4	35809	342 YOUNG STREET ANNANDALE	Ground	E	41	37	41	37	41	37	42	37	0.8	0.1	1.3	0.6	53	49	NO	NO	NO	NO	NO
1.4	35809	342 YOUNG STREET ANNANDALE	Ground	W	44	40	45	41	44	41	46	42	1.2	0.7	1.7	1.1	56	53	NO	NO	NO	NO	NO
1.4	35810	340 YOUNG STREET ANNANDALE	Ground	E	40	36	40	36	40	36	41	36	0.2	-0.4	0.7	-0.1	52	48	NO	NO	NO	NO	NO
1.4	35825	344 YOUNG STREET ANNANDALE	Ground	E	42	38	42	38	42	38	43	39	0.4	-0.2	0.9	0.3	54	50	NO	NO	NO	NO	NO
1.4	35825	344 YOUNG STREET ANNANDALE	Ground	N	44	40	44	40	44	40	45	40	0.5	0.0	1.0	0.4	56	52	NO	NO	NO	NO	NO
1.4	35825	344 YOUNG STREET ANNANDALE	Ground	W	44	41	46	41	44	41	46	42	1.2	0.7	1.7	1.1	56	53	NO	NO	NO	NO	NO
1.5	35691	195 JOHNSTON STREET ANNANDALE	First	E	46	42	48	43	47	42	49	44	1.6	1.1	2.0	1.2	59	54	NO	NO	NO	NO	NO
1.5	35691	195 JOHNSTON STREET ANNANDALE	First	NE	48	44	50	45	49	44	51	46	1.8	1.4	2.1	1.4	60	55	NO	NO	NO	NO	NO
1.5	35691	195 JOHNSTON STREET ANNANDALE	First	E	47	43	49	44	48	43	50	45	1.8	1.3	2.2	1.3	60	55	NO	NO	NO	NO	NO
1.5	35691	195 JOHNSTON STREET ANNANDALE	First	N	57	52	59	54	57	52	59	54	2.1	1.7	2.4	1.7	60	55	NO	NO	NO	NO	NO
1.5	35691	195 JOHNSTON STREET ANNANDALE	First	W	67	62	69	64	67	62	70	64	2.1	1.7	2.4	1.7	60	55	NO	NO	NO	NO	YES
1.5	35691	195 JOHNSTON STREET ANNANDALE	Ground	E	43	39	45	40	43	39	45	40	1.5	0.9	1.9	1.1	55	51	NO	NO	NO	NO	NO
1.5	35691	195 JOHNSTON STREET ANNANDALE	Ground	NE	45	40	46	41	45	41	47	42	1.6	1.0	1.9	1.2	57	53	NO	NO	NO	NO	NO
1.5	35691	195 JOHNSTON STREET ANNANDALE	Ground	E	43	38	45	40	43	39	45	40	1.6	1.1	2.0	1.2	55	51	NO	NO	NO	NO	NO
1.5	35691	195 JOHNSTON STREET ANNANDALE	Ground	N	54	49	56	51	55	50	57	52	2.1	1.7	2.4	1.7	60	55	NO	NO	NO	NO	NO
1.5	35691	195 JOHNSTON STREET ANNANDALE	Ground	W	67	62	69	64	67	62	70	64	2.1	1.7	2.4	1.7	60	55	NO	NO	NO	NO	YES
1.5	35692	193 JOHNSTON STREET ANNANDALE	First	W	67	62	69	64	67	62	70	64	2.1	1.7	2.5	1.6	60	55	NO	NO	NO	NO	YES
1.5	35692	193 JOHNSTON STREET ANNANDALE	First	NE	44	40	46	41	45	40	47	42	1.6	1.1	2.0	1.2	57	52	NO	NO	NO	NO	NO
1.5	35692	193 JOHNSTON STREET ANNANDALE	First	NE	44	40	46	41	45	40	47	42	1.6	1.1	2.0	1.2	57	52	NO	NO	NO	NO	NO
1.5	35692	193 JOHNSTON STREET ANNANDALE	Ground	W	67	62	69	63	67	62	70	64	2.1	1.7	2.5	1.7	60	55	NO	NO	NO	NO	YES
1.5	35692	193 JOHNSTON STREET ANNANDALE	Ground	NE	40	36	42	37	41	36	43	38	1.7	1.1	2.0	1.2	53	48	NO	NO	NO	NO	NO
1.5	35692	193 JOHNSTON STREET ANNANDALE	Ground	NE	40	36	42	37	41	36	43	38	1.7	1.1	2.0	1.2	53	48	NO	NO	NO	NO	NO
1.5	35693	191 JOHNSTON STREET ANNANDALE	First	W	66	62	69	63	67	62	69	64	2.1	1.7	2.4	1.7	60	55	NO	NO	NO	NO	YES
1.5	35693	191 JOHNSTON STREET ANNANDALE	Ground	W	66	61	68	63	67	62	69	64	2.2	1.7	2.5	1.7	60	55	NO	NO	NO	NO	YES
1.5	35710	79 VIEW STREET ANNANDALE	Ground	N	45	41	46	42	45	41	47	42	1.3	0.8	1.7	0.9	57	53	NO	NO	NO	NO	NO
1.5	35710	79 VIEW STREET ANNANDALE	Ground	W	47	43	48	43	47	43	48	43	0.8	0.2	1.2	0.4	59	55	NO	NO	NO	NO	NO
1.5	35710	79 VIEW STREET ANNANDALE	Ground	N	45	41	46	41	45	41	47	42	1.2	0.7	1.7	0.9	57	53	NO	NO	NO	NO	NO
1.5	35720	226A TRAFALGAR STREET ANNANDALE	Ground	N	46	42	47	42	46	42	47	42	1.0	0.4	1.3	0.6	58	54	NO	NO	NO	NO	NO
1.5	35720	226A TRAFALGAR STREET ANNANDALE	Ground	NW	45	41	46	42	46	41	47	42	1.0	0.5	1.4	0.8	58	53	NO	NO	NO	NO	NO
1.5	35720	226A TRAFALGAR STREET ANNANDALE	Ground	NE	42	38	43	39	42	38	44	39	1.1	0.5	1.5	0.7	54	50	NO	NO	NO	NO	NO
1.5	35732	228 TRAFALGAR STREET ANNANDALE	Ground	W	46	41	47	42	46	42	47	42	1.0	0.4	1.3	0.6	58	54	NO	NO	NO	NO	NO
1.5	35732	228 TRAFALGAR STREET ANNANDALE	Ground	N	41	36	42	37	41	37	43	38	1.3	0.7	1.7	0.8	53	49	NO	NO	NO	NO	NO
1.5	35748	83 VIEW STREET ANNANDALE	Ground	N	43	38	44	39	43	39	45	40	1.4	0.8	1.8	1.0	55	51	NO	NO	NO	NO	NO
1.5	35748	83 VIEW STREET ANNANDALE	Ground	W	47	43	48	43	48	44	49	44	0.7	0.2	1.1	0.3	60	55	NO	NO	NO	NO	NO
1.5	35748	83 VIEW STREET ANNANDALE	Ground	S	43	38	44	39	43	39	45	40	1.4	0.8	1.6	1.0	55	51	NO	NO	NO	NO	NO
1.5	35748	83 VIEW STREET ANNANDALE	Ground	E	42	38	43	39	43	38	44	39	1.2	0.6	1.6	0.9	55	50	NO	NO	NO	NO	NO
1.5	35748	83 VIEW STREET ANNANDALE	Ground	N	42	37	43	38	42	38	44	39	1.4	0.8	1.7	1.0	54	50	NO	NO	NO	NO	NO
1.5	35754	98 VIEW STREET ANNANDALE	Ground	S	45	41	47	42	46	41	47	42	1.6	1.1	1.9	1.1	58	53	NO	NO	NO	NO	NO
1.5	35754	98 VIEW STREET ANNANDALE	Ground	W	46	42	48	43	47	42	49	44	1.6	1.1	1.9	1.2	59	54	NO	NO	NO	NO	NO
1.5	35754	98 VIEW STREET ANNANDALE	Ground	E	43	39	45	40	44	39	46	40	1.5	1.0	1.9	1.1	56	51	NO	NO	NO	NO	NO
1.5	35756	100 VIEW STREET ANNANDALE	Ground	NW	48	43	49	44	48	44	50	45	1.5	1.1	1.8	1.1	60	55	NO	NO	NO	NO	NO
1.5	35756	100 VIEW STREET ANNANDALE	Ground	NW	47	43	49	44	48	43	50	45	1.7	1.2	2.0	1.3	60	55	NO	NO	NO	NO	NO
1.5	35756	100 VIEW STREET ANNANDALE	Ground	E	43	39	45	40	44	39	45	40	1.5	0.9	1.8	1.2	56	51	NO	NO	NO	NO	NO
1.5	35758	102 VIEW STREET ANNANDALE	Ground	E	42	38	44	39	43	38	45	40	1.4	0.8	1.8	1.1	55	50	NO	NO	NO	NO	NO
1.5	35758	102 VIEW STREET ANNANDALE	Ground	NE	45	40	47	42	45	41	47	42	1.8	1.4	2.1	1.3	57	53	NO	NO	NO	NO	NO
1.5	35758	102 VIEW STREET ANNANDALE	Ground	NW	48	44	50	45	48	44	50	45	1.6	1.0	1.9	1.1	60	55	NO	NO	NO	NO	NO
1.5	35762	230 TRAFALGAR STREET ANNANDALE	Ground	W	45	41	46	42	46	41	47	42	1.1	0.5	1.5	0.7	58	53	NO	NO	NO	NO	NO

NCA	Receiver ID	Address	Floor Level	Facade	Opening Year 2027				Design Year 2037				Increase (Do Smthng - Do Nothing)				NCG project road noise criteria		Do noise levels exceed the cumulative limit with project roads adding ≥2dB to the total noise levels?		Is the contribution from the road project Acute?		Consider further treatment?
					Do Nothing		Do Smthng		Do Nothing		Do Smthng		Opening Year 2027		Design Year 2037								
					Day	Night	Day	Night	Day	Night	Day	Night	Day	Night	Day	Night	Day	Night	Day	Night	$L_{Aeq,15hr}$ ≥ 65dB	$L_{Aeq,9hr}$ ≥ 60dB	
1.5	35762	230 TRAFALGAR STREET ANNANDALE	Ground	E	43	38	44	39	43	39	44	40	1.1	0.7	1.6	0.9	55	51	NO	NO	NO	NO	NO
1.5	35767	237 TRAFALGAR STREET ANNANDALE	First	NE	42	38	43	38	42	38	44	39	1.0	0.5	1.4	0.7	54	50	NO	NO	NO	NO	NO
1.5	35767	237 TRAFALGAR STREET ANNANDALE	First	W	49	45	50	45	49	45	51	46	1.2	0.7	1.7	0.9	60	55	NO	NO	NO	NO	NO
1.5	35767	237 TRAFALGAR STREET ANNANDALE	Ground	NE	38	34	39	34	38	34	40	35	1.0	0.4	1.4	0.6	50	46	NO	NO	NO	NO	NO
1.5	35767	237 TRAFALGAR STREET ANNANDALE	Ground	W	48	43	49	44	48	44	50	45	1.1	0.6	1.6	0.9	60	55	NO	NO	NO	NO	NO
1.5	35779	85 VIEW STREET ANNANDALE	Ground	N	45	40	46	41	45	41	47	42	1.4	0.9	1.7	1.1	57	53	NO	NO	NO	NO	NO
1.5	35779	85 VIEW STREET ANNANDALE	Ground	W	48	44	49	44	48	44	49	44	0.8	0.3	1.2	0.3	60	55	NO	NO	NO	NO	NO
1.5	35779	85 VIEW STREET ANNANDALE	Ground	S	42	38	44	39	43	38	44	39	1.2	0.6	1.5	0.8	55	50	NO	NO	NO	NO	NO
1.5	35779	85 VIEW STREET ANNANDALE	Ground	E	42	38	43	39	42	38	44	39	1.2	0.7	1.7	1.0	54	50	NO	NO	NO	NO	NO
1.5	35781	232 TRAFALGAR STREET ANNANDALE	Ground	N	42	38	43	38	42	38	44	39	1.2	0.7	1.6	0.8	54	50	NO	NO	NO	NO	NO
1.5	35781	232 TRAFALGAR STREET ANNANDALE	Ground	W	45	41	46	41	45	41	47	42	1.3	0.8	1.7	1.0	57	53	NO	NO	NO	NO	NO
1.5	35781	232 TRAFALGAR STREET ANNANDALE	Ground	E	43	39	44	39	43	39	45	40	1.1	0.7	1.7	0.9	55	51	NO	NO	NO	NO	NO
1.5	35782	201 JOHNSTON STREET ANNANDALE	Ground	E	45	41	47	42	46	41	48	42	1.6	1.1	2.0	1.2	58	53	NO	NO	NO	NO	NO
1.5	35782	201 JOHNSTON STREET ANNANDALE	Ground	N	54	49	56	50	54	49	56	51	2.1	1.6	2.4	1.6	60	55	NO	NO	NO	NO	NO
1.5	35782	201 JOHNSTON STREET ANNANDALE	Ground	W	67	62	69	64	67	62	70	64	2.1	1.7	2.5	1.7	60	55	NO	NO	NO	NO	YES
1.5	35783	197 JOHNSTON STREET ANNANDALE	Ground	W	67	62	69	64	67	62	70	64	2.1	1.7	2.4	1.7	60	55	NO	NO	NO	NO	YES
1.5	35783	197 JOHNSTON STREET ANNANDALE	Ground	S	52	47	54	49	52	47	54	49	2.1	1.6	2.3	1.7	60	55	NO	NO	NO	NO	NO
1.5	35783	197 JOHNSTON STREET ANNANDALE	Ground	E	45	40	46	41	45	41	47	42	1.6	1.1	1.9	1.1	57	53	NO	NO	NO	NO	NO
1.5	35784	199 JOHNSTON STREET ANNANDALE	Ground	W	67	62	69	64	67	62	70	64	2.1	1.7	2.5	1.7	60	55	NO	NO	NO	NO	YES
1.5	35784	199 JOHNSTON STREET ANNANDALE	Ground	E	45	41	47	42	46	41	47	42	1.6	1.1	1.9	1.2	58	53	NO	NO	NO	NO	NO
1.5	35785	239 TRAFALGAR STREET ANNANDALE	First	NE	42	38	43	39	43	38	44	39	1.1	0.5	1.4	0.7	55	50	NO	NO	NO	NO	NO
1.5	35785	239 TRAFALGAR STREET ANNANDALE	First	W	49	45	50	45	49	45	51	46	0.9	0.4	1.4	0.6	60	55	NO	NO	NO	NO	NO
1.5	35785	239 TRAFALGAR STREET ANNANDALE	First	S	42	37	43	38	42	38	43	38	1.0	0.5	1.4	0.7	54	50	NO	NO	NO	NO	NO
1.5	35785	239 TRAFALGAR STREET ANNANDALE	Ground	NE	38	34	39	35	39	35	40	35	1.0	0.4	1.3	0.6	51	47	NO	NO	NO	NO	NO
1.5	35785	239 TRAFALGAR STREET ANNANDALE	Ground	W	48	44	49	44	48	44	50	45	0.8	0.4	1.3	0.6	60	55	NO	NO	NO	NO	NO
1.5	35785	239 TRAFALGAR STREET ANNANDALE	Ground	S	38	34	39	34	38	34	40	35	1.0	0.4	1.3	0.6	50	46	NO	NO	NO	NO	NO
1.5	35793	104 VIEW STREET ANNANDALE	First	SW	48	43	50	45	48	44	50	45	1.8	1.4	2.2	1.4	60	55	NO	NO	NO	NO	NO
1.5	35793	104 VIEW STREET ANNANDALE	First	E	45	40	46	41	45	40	47	42	1.4	1.0	1.9	1.2	57	52	NO	NO	NO	NO	NO
1.5	35793	104 VIEW STREET ANNANDALE	Ground	SW	45	40	47	42	45	41	47	42	1.8	1.4	2.1	1.3	57	53	NO	NO	NO	NO	NO
1.5	35793	104 VIEW STREET ANNANDALE	Ground	E	41	37	43	38	42	37	44	39	1.7	1.2	2.1	1.5	54	49	NO	NO	NO	NO	NO
1.5	35794	106 VIEW STREET ANNANDALE	First	NW	51	47	53	48	51	47	53	48	1.7	1.2	2.0	1.2	60	55	NO	NO	NO	NO	NO
1.5	35794	106 VIEW STREET ANNANDALE	First	E	45	40	46	41	45	41	47	42	1.5	1.0	1.8	1.2	57	53	NO	NO	NO	NO	NO
1.5	35794	106 VIEW STREET ANNANDALE	Ground	NW	48	44	50	45	48	44	50	45	1.7	1.3	2.0	1.4	60	55	NO	NO	NO	NO	NO
1.5	35794	106 VIEW STREET ANNANDALE	Ground	E	41	37	43	38	42	37	44	39	1.7	1.3	2.2	1.4	54	49	NO	NO	NO	NO	NO
1.5	35795	108 VIEW STREET ANNANDALE	First	W	50	46	52	47	51	46	53	48	2.0	1.5	2.3	1.5	60	55	NO	NO	NO	NO	NO
1.5	35795	108 VIEW STREET ANNANDALE	First	E	45	40	46	41	45	41	47	42	1.4	0.9	1.9	1.1	57	53	NO	NO	NO	NO	NO
1.5	35795	108 VIEW STREET ANNANDALE	Ground	W	48	43	50	45	48	44	50	45	1.8	1.3	2.1	1.3	60	55	NO	NO	NO	NO	NO
1.5	35795	108 VIEW STREET ANNANDALE	Ground	E	42	37	43	38	42	37	44	39	1.6	1.1	2.0	1.3	54	49	NO	NO	NO	NO	NO
1.5	35802	241 TRAFALGAR STREET ANNANDALE	First	W	49	45	50	45	49	45	51	46	0.7	0.2	1.1	0.4	60	55	NO	NO	NO	NO	NO
1.5	35802	241 TRAFALGAR STREET ANNANDALE	First	S	42	37	43	38	42	38	43	39	1.0	0.5	1.5	0.7	54	50	NO	NO	NO	NO	NO
1.5	35802	241 TRAFALGAR STREET ANNANDALE	First	E	43	39	44	39	43	39	45	40	0.9	0.5	1.4	0.6	55	51	NO	NO	NO	NO	NO
1.5	35802	241 TRAFALGAR STREET ANNANDALE	Ground	W	45	41	46	41	45	41	47	42	1.0	0.4	1.3	0.6	57	53	NO	NO	NO	NO	NO
1.5	35802	241 TRAFALGAR STREET ANNANDALE	Ground	S	38	34	39	34	38	34	40	35	1.0	0.4	1.4	0.6	50	46	NO	NO	NO	NO	NO
1.5	35802	241 TRAFALGAR STREET ANNANDALE	Ground	E	39	35	40	35	40	35	41	36	1.0	0.5	1.4	0.7	52	47	NO	NO	NO	NO	NO
1.5	35804	234 TRAFALGAR STREET ANNANDALE	Ground	NW	45	41	46	42	45	41	47	42	1.3	0.8	1.6	0.9	57	53	NO	NO	NO	NO	NO
1.5	35804	234 TRAFALGAR STREET ANNANDALE	Ground	SW	42	38	43	39	43	38	44	39	1.1	0.6	1.4	0.7	55	50	NO	NO	NO	NO	NO
1.5	35804	234 TRAFALGAR STREET ANNANDALE	Ground	SE	42	38	43	38	42	38	44	39	1.1	0.6	1.5	0.9	54	50	NO	NO	NO	NO	NO
1.5	35813	288 NELSON STREET ANNANDALE	Ground	W	43	39	44	39	43	39	44	40	0.8	0.2	1.2	0.5	55	51	NO	NO	NO	NO	NO
1.5	35816	112 VIEW STREET ANNANDALE	First	W	52	48	54	49	53	48	55	50	1.8	1.3	2.1	1.3	60	55	NO	NO	NO	NO	NO
1.5	35816	112 VIEW STREET ANNANDALE	First	S	46	41	47	42	46	42	48	43	1.7	1.3	2.0	1.3	58	54	NO	NO	NO	NO	NO
1.5	35816	112 VIEW STREET ANNANDALE	First	E	46	41	47	42	46	42	48	43	1.3	0.8	1.8	1.0	58	54	NO	NO	NO	NO	NO
1.5	35816	112 VIEW STREET ANNANDALE	Ground	W	49	44	51	46	49	45	51	46	1.9	1.4	2.2	1.4	60	55	NO	NO	NO	NO	NO
1.5	35816	112 VIEW STREET ANNANDALE	Ground	S	42	38	44	39	43	38	45	39	1.8	1.2	2.0	1.3	55	50	NO	NO	NO	NO	NO
1.5	35816	112 VIEW STREET ANNANDALE	Ground	E	43	38	44	39	43	38	45	40	1.5	1.1	1.9	1.2	55	50	NO	NO	NO	NO	NO
1.5	35819	87 VIEW STREET ANNANDALE	First	NW	50	46	51	46	51	47	52	47	0.6	0.1	1.0	0.2	60	55	NO	NO	NO	NO	NO
1.5	35819	87 VIEW STREET ANNANDALE	First	W	49	45	50	45	49	45	50	45	0.7	0.1	0.9	0.1	60	55	NO	NO	NO	NO	NO
1.5	35819	87 VIEW STREET ANNANDALE	First	S	44	40	45	40	44	40	46	41	1.5	0.9	1.9	1.0	56	52	NO	NO	NO	NO	NO
1.5	35819	87 VIEW STREET ANNANDALE	First	E	45	41	46	41	45	41	47	42	0.9	0.5	1.3	0.6	57	53	NO	NO	NO	NO	NO
1.5	35819	87 VIEW STREET ANNANDALE	First	N	49	45	50	45	50	45	51	46	1.0	0.5	1.4	0.5	60	55	NO	NO	NO	NO	NO
1.5	35819	87 VIEW STREET ANNANDALE	Ground	NW	49	45	49	45	49	45	50	45	0.6	0.1	1.0	0.2	60	55	NO	NO	NO	NO	NO
1.5	35819	87 VIEW STREET ANNANDALE	Ground	W	47	43	48	43	47	43	48	44	0.9	0.3	1.2	0.4	59	55	NO	NO	NO	NO	NO
1.5	35819	87 VIEW STREET ANNANDALE	Ground	S	41	37	43	38	42	37	44	38	1.6	1.1	1.9	1.1	54	49	NO	NO	NO	NO	NO

NCA	Receiver ID	Address	Floor Level	Facade	Opening Year 2027				Design Year 2037				Increase (Do Smthng - Do Nothing)				NCG project road noise criteria		Do noise levels exceed the cumulative limit with project roads adding ≥2dB to the total noise levels?		Is the contribution from the road project Acute?		Consider further treatment?
					Do Nothing		Do Smthng		Do Nothing		Do Smthng		Opening Year 2027		Design Year 2037								
					Day	Night	Day	Night	Day	Night	Day	Night	Day	Night	Day	Night	Day	Night	Day	Night	$L_{Aeq,15hr}$ ≥ 65dB	$L_{Aeq,9hr}$ ≥ 60dB	
1.5	35819	87 VIEW STREET ANNANDALE	Ground	E	40	36	41	36	40	36	42	37	1.2	0.8	1.7	1.0	52	48	NO	NO	NO	NO	NO
1.5	35819	87 VIEW STREET ANNANDALE	Ground	N	43	39	44	39	43	39	45	40	1.3	0.7	1.7	0.9	55	51	NO	NO	NO	NO	NO
1.5	35827	234A TRAFALGAR STREET ANNANDALE	Ground	W	46	42	47	43	46	42	48	43	1.3	0.8	1.6	0.9	58	54	NO	NO	NO	NO	NO
1.5	35827	234A TRAFALGAR STREET ANNANDALE	Ground	E	43	39	45	40	44	39	45	40	1.4	0.9	1.8	1.0	56	51	NO	NO	NO	NO	NO
1.5	35831	290 NELSON STREET ANNANDALE	Ground	NW	44	40	44	40	44	40	45	40	0.8	0.3	1.2	0.6	56	52	NO	NO	NO	NO	NO
1.5	35831	290 NELSON STREET ANNANDALE	Ground	N	42	37	42	38	42	38	43	38	0.9	0.4	1.3	0.6	54	50	NO	NO	NO	NO	NO
1.5	35832	112A VIEW STREET ANNANDALE	Ground	NW	49	44	51	46	49	45	51	46	1.9	1.4	2.2	1.4	60	55	NO	NO	NO	NO	NO
1.5	35832	112A VIEW STREET ANNANDALE	Ground	E	44	40	46	41	45	40	47	42	1.5	1.1	1.9	1.3	57	52	NO	NO	NO	NO	NO
1.5	35832	112A VIEW STREET ANNANDALE	Ground	N	46	42	48	43	47	42	49	44	1.8	1.3	2.2	1.4	59	54	NO	NO	NO	NO	NO
1.5	35834	245 TRAFALGAR STREET ANNANDALE	Ground	W	49	45	50	45	50	45	51	46	0.6	0.1	1.1	0.3	60	55	NO	NO	NO	NO	NO
1.5	35834	245 TRAFALGAR STREET ANNANDALE	Ground	E	41	37	42	37	41	37	43	38	1.0	0.5	1.4	0.7	53	49	NO	NO	NO	NO	NO
1.5	35835	243 TRAFALGAR STREET ANNANDALE	Ground	W	49	45	50	45	49	45	50	46	0.7	0.2	1.2	0.5	60	55	NO	NO	NO	NO	NO
1.5	35835	243 TRAFALGAR STREET ANNANDALE	Ground	E	41	37	42	38	42	38	43	38	1.0	0.4	1.4	0.7	54	50	NO	NO	NO	NO	NO
1.5	35838	249 TRAFALGAR STREET ANNANDALE	Ground	E	42	38	43	38	42	38	44	39	1.1	0.5	1.5	0.8	54	50	NO	NO	NO	NO	NO
1.5	35838	249 TRAFALGAR STREET ANNANDALE	Ground	W	43	39	44	40	44	40	45	40	0.9	0.3	1.4	0.6	56	52	NO	NO	NO	NO	NO
1.5	35838	249 TRAFALGAR STREET ANNANDALE	Ground	S	41	37	42	38	42	38	43	38	1.0	0.4	1.4	0.7	54	50	NO	NO	NO	NO	NO
1.5	35838	249 TRAFALGAR STREET ANNANDALE	Ground	SE	41	37	42	38	42	37	43	38	1.0	0.5	1.5	0.8	54	49	NO	NO	NO	NO	NO
1.5	35839	87A VIEW STREET ANNANDALE	Ground	N	43	39	45	40	43	39	45	40	1.4	0.8	1.8	1.0	55	51	NO	NO	NO	NO	NO
1.5	35839	87A VIEW STREET ANNANDALE	Ground	W	49	45	50	45	49	45	50	45	0.6	0.0	1.0	0.1	60	55	NO	NO	NO	NO	NO
1.5	35839	87A VIEW STREET ANNANDALE	Ground	S	43	38	44	39	43	39	45	40	1.2	0.6	1.6	0.9	55	51	NO	NO	NO	NO	NO
1.5	35839	87A VIEW STREET ANNANDALE	Ground	E	44	40	45	40	44	40	46	41	1.1	0.5	1.5	0.8	56	52	NO	NO	NO	NO	NO
1.5	35841	236 TRAFALGAR STREET ANNANDALE	Ground	N	42	38	43	39	42	38	44	39	1.3	0.7	1.7	1.0	54	50	NO	NO	NO	NO	NO
1.5	35841	236 TRAFALGAR STREET ANNANDALE	Ground	W	45	41	47	42	46	42	48	43	1.4	0.9	1.8	1.0	58	54	NO	NO	NO	NO	NO
1.5	35841	236 TRAFALGAR STREET ANNANDALE	Ground	E	44	39	45	40	44	40	46	41	1.3	0.9	1.7	1.0	56	52	NO	NO	NO	NO	NO
1.5	35841	236 TRAFALGAR STREET ANNANDALE	Ground	NE	41	37	43	38	42	38	43	38	1.3	0.7	1.7	0.9	54	50	NO	NO	NO	NO	NO
1.5	35843	205 JOHNSTON STREET ANNANDALE	Ground	E	46	41	48	43	46	42	48	43	1.6	1.1	2.0	1.3	58	54	NO	NO	NO	NO	NO
1.5	35843	205 JOHNSTON STREET ANNANDALE	Ground	N	53	48	55	50	53	49	56	50	2.1	1.6	2.4	1.6	60	55	NO	NO	NO	NO	NO
1.5	35843	205 JOHNSTON STREET ANNANDALE	Ground	W	67	62	69	64	67	63	70	64	2.0	1.7	2.5	1.7	60	55	NO	NO	NO	NO	YES
1.5	35844	203 JOHNSTON STREET ANNANDALE	Ground	W	67	62	69	64	67	63	70	64	2.1	1.7	2.4	1.7	60	55	NO	NO	NO	NO	YES
1.5	35844	203 JOHNSTON STREET ANNANDALE	Ground	S	54	50	56	51	55	50	57	52	2.1	1.7	2.4	1.6	60	55	NO	NO	NO	NO	NO
1.5	35844	203 JOHNSTON STREET ANNANDALE	Ground	E	46	41	47	42	46	41	48	43	1.6	1.1	2.0	1.2	58	53	NO	NO	NO	NO	NO
1.5	35844	203 JOHNSTON STREET ANNANDALE	Ground	N	46	42	48	43	47	42	49	43	1.6	1.2	2.0	1.2	59	54	NO	NO	NO	NO	NO
1.5	35844	203 JOHNSTON STREET ANNANDALE	Ground	S	46	42	48	43	47	42	49	43	1.7	1.2	2.0	1.3	59	54	NO	NO	NO	NO	NO
1.5	35850	294 NELSON STREET ANNANDALE	Ground	N	40	36	41	36	40	36	41	37	0.9	0.3	1.2	0.5	52	48	NO	NO	NO	NO	NO
1.5	35850	294 NELSON STREET ANNANDALE	Ground	E	39	35	40	35	39	35	40	36	0.8	0.2	1.3	0.5	51	47	NO	NO	NO	NO	NO
1.5	35853	247 TRAFALGAR STREET ANNANDALE	Ground	N	38	34	39	35	38	34	40	35	1.3	0.7	1.7	1.0	50	46	NO	NO	NO	NO	NO
1.5	35853	247 TRAFALGAR STREET ANNANDALE	Ground	W	50	45	50	45	50	46	51	46	0.6	0.2	1.0	0.4	60	55	NO	NO	NO	NO	NO
1.5	35853	247 TRAFALGAR STREET ANNANDALE	Ground	E	40	36	41	37	41	36	42	37	0.9	0.4	1.4	0.7	53	48	NO	NO	NO	NO	NO
1.5	35854	238 TRAFALGAR STREET ANNANDALE	Ground	N	44	40	45	40	44	40	46	41	1.2	0.7	1.6	0.8	56	52	NO	NO	NO	NO	NO
1.5	35854	238 TRAFALGAR STREET ANNANDALE	Ground	NW	48	44	49	44	48	44	50	45	0.8	0.3	1.1	0.4	60	55	NO	NO	NO	NO	NO
1.5	35854	238 TRAFALGAR STREET ANNANDALE	Ground	S	42	38	44	39	43	39	44	39	1.1	0.5	1.5	0.8	55	51	NO	NO	NO	NO	NO
1.5	35854	238 TRAFALGAR STREET ANNANDALE	Ground	E	43	38	44	39	43	39	45	40	1.3	0.8	1.7	1.0	55	51	NO	NO	NO	NO	NO
1.5	35855	317 NELSON STREET ANNANDALE	Ground	W	44	39	45	40	44	40	45	41	1.3	0.9	1.5	1.1	56	52	NO	NO	NO	NO	NO
1.5	35858	114 VIEW STREET ANNANDALE	Ground	W	48	44	50	45	48	44	50	45	1.7	1.2	2.1	1.3	60	55	NO	NO	NO	NO	NO
1.5	35858	114 VIEW STREET ANNANDALE	Ground	S	46	42	48	43	47	42	49	43	1.8	1.2	2.1	1.3	59	54	NO	NO	NO	NO	NO
1.5	35858	114 VIEW STREET ANNANDALE	Ground	E	45	40	46	41	45	41	47	42	1.5	1.1	1.9	1.3	57	53	NO	NO	NO	NO	NO
1.5	35859	89 VIEW STREET ANNANDALE	Ground	N	44	40	46	41	45	40	46	41	1.4	0.8	1.7	0.9	57	52	NO	NO	NO	NO	NO
1.5	35859	89 VIEW STREET ANNANDALE	Ground	NW	50	45	50	45	50	46	51	46	0.4	-0.1	0.8	0.0	60	55	NO	NO	NO	NO	NO
1.5	35859	89 VIEW STREET ANNANDALE	Ground	SW	43	39	44	39	43	39	45	40	1.3	0.7	1.6	0.8	55	51	NO	NO	NO	NO	NO
1.5	35859	89 VIEW STREET ANNANDALE	Ground	E	44	40	45	40	44	40	46	41	1.1	0.6	1.6	0.9	56	52	NO	NO	NO	NO	NO
1.5	35859	89 VIEW STREET ANNANDALE	Ground	NE	44	39	45	40	44	40	46	41	1.3	0.8	1.7	1.0	56	52	NO	NO	NO	NO	NO
1.5	35869	319 NELSON STREET ANNANDALE	Ground	N	37	32	38	33	37	33	38	33	1.1	0.6	1.6	0.8	49	45	NO	NO	NO	NO	NO
1.5	35869	319 NELSON STREET ANNANDALE	Ground	W	45	40	46	41	45	41	46	41	1.0	0.7	1.4	0.8	57	53	NO	NO	NO	NO	NO
1.5	35870	116 VIEW STREET ANNANDALE	Ground	W	48	43	49	44	48	44	50	45	1.7	1.2	2.0	1.3	60	55	NO	NO	NO	NO	NO
1.5	35870	116 VIEW STREET ANNANDALE	Ground	E	45	40	46	41	45	41	47	42	1.6	1.1	2.0	1.2	57	53	NO	NO	NO	NO	NO
1.5	35870	116 VIEW STREET ANNANDALE	Ground	N	46	41	47	43	46	42	48	43	1.6	1.1	2.0	1.2	58	54	NO	NO	NO	NO	NO
1.5	35876	296 NELSON STREET ANNANDALE	First	N	47	42	47	43	47	43	48	43	0.8	0.4	1.1	0.5	59	55	NO	NO	NO	NO	NO
1.5	35876	296 NELSON STREET ANNANDALE	First	W	46	42	47	43	47	43	48	43	0.9	0.4	1.2	0.5	59	55	NO	NO	NO	NO	NO
1.5	35876	296 NELSON STREET ANNANDALE	First	E	46	42	46	42	46	42	47	42	0.1	-0.2	0.4	-0.1	58	54	NO	NO	NO	NO	NO
1.5	35876	296 NELSON STREET ANNANDALE	Ground	N	40	36	41	36	40	36	42	37	0.9	0.5	1.4	0.6	52	48	NO	NO	NO	NO	NO
1.5	35876	296 NELSON STREET ANNANDALE	Ground	W	44	40	44	40	44	40	45	40	0.7	0.2	1.0	0.4	56	52	NO	NO	NO	NO	NO
1.5	35876	296 NELSON STREET ANNANDALE	Ground	E	43	39	43	38	43	39	44	39	0.2	-0.1	0.6	0.1	55	51	NO	NO	NO	NO	NO

NCA	Receiver ID	Address	Floor Level	Facade	Opening Year 2027				Design Year 2037				Increase (Do Smthng - Do Nothing)				NCG project road noise criteria		Do noise levels exceed the cumulative limit with project roads adding ≥2dB to the total noise levels?		Is the contribution from the road project Acute?		Consider further treatment?
					Do Nothing		Do Smthng		Do Nothing		Do Smthng		Opening Year 2027		Design Year 2037								
					Day	Night	Day	Night	Day	Night	Day	Night	Day	Night	Day	Night	Day	Night	Day	Night	$L_{Aeq,15hr}$ ≥ 65dB	$L_{Aeq,9hr}$ ≥ 60dB	
1.5	35879	207 JOHNSTON STREET ANNANDALE	Ground	N	55	50	57	52	56	51	58	52	2.1	1.6	2.4	1.7	60	55	NO	NO	NO	NO	NO
1.5	35879	207 JOHNSTON STREET ANNANDALE	Ground	W	67	62	69	64	67	62	70	64	2.1	1.6	2.4	1.7	60	55	NO	NO	NO	NO	YES
1.5	35879	207 JOHNSTON STREET ANNANDALE	Ground	S	52	47	54	49	52	48	55	49	2.0	1.6	2.4	1.6	60	55	NO	NO	NO	NO	NO
1.5	35879	207 JOHNSTON STREET ANNANDALE	Ground	E	46	41	47	42	46	41	48	43	1.6	1.1	2.1	1.2	58	53	NO	NO	NO	NO	NO
1.5	35880	240 TRAFALGAR STREET ANNANDALE	Ground	NW	46	42	47	43	46	42	48	43	1.3	0.7	1.6	0.9	58	54	NO	NO	NO	NO	NO
1.5	35880	240 TRAFALGAR STREET ANNANDALE	Ground	S	43	39	44	39	43	39	44	40	1.1	0.5	1.5	0.8	55	51	NO	NO	NO	NO	NO
1.5	35880	240 TRAFALGAR STREET ANNANDALE	Ground	SE	42	38	43	39	42	38	44	39	1.3	0.8	1.8	1.0	54	50	NO	NO	NO	NO	NO
1.5	35880	240 TRAFALGAR STREET ANNANDALE	Ground	NE	39	35	41	36	39	35	41	36	1.5	1.0	1.9	1.1	51	47	NO	NO	NO	NO	NO
1.5	35885	91 VIEW STREET ANNANDALE	Ground	N	46	42	48	43	47	42	48	43	1.4	0.8	1.8	1.0	59	54	NO	NO	NO	NO	NO
1.5	35885	91 VIEW STREET ANNANDALE	Ground	W	50	46	50	45	50	46	51	46	0.1	-0.4	0.5	-0.4	60	55	NO	NO	NO	NO	NO
1.5	35885	91 VIEW STREET ANNANDALE	Ground	S	43	39	45	40	44	39	45	40	1.2	0.8	1.6	0.9	56	51	NO	NO	NO	NO	NO
1.5	35885	91 VIEW STREET ANNANDALE	Ground	E	44	39	45	40	44	40	46	41	1.1	0.6	1.6	0.8	56	52	NO	NO	NO	NO	NO
1.5	35891	253 TRAFALGAR STREET ANNANDALE	Ground	E	42	38	43	39	43	38	44	39	1.1	0.6	1.5	0.9	55	50	NO	NO	NO	NO	NO
1.5	35891	253 TRAFALGAR STREET ANNANDALE	Ground	N	42	38	43	38	42	38	44	39	1.1	0.6	1.4	0.7	54	50	NO	NO	NO	NO	NO
1.5	35891	253 TRAFALGAR STREET ANNANDALE	Ground	W	45	41	46	42	46	41	47	42	0.9	0.5	1.2	0.7	58	53	NO	NO	NO	NO	NO
1.5	35892	251 TRAFALGAR STREET ANNANDALE	Ground	W	44	40	45	40	44	40	45	40	0.9	0.4	1.4	0.6	56	52	NO	NO	NO	NO	NO
1.5	35892	251 TRAFALGAR STREET ANNANDALE	Ground	SW	42	38	43	38	42	38	44	39	0.9	0.4	1.4	0.6	54	50	NO	NO	NO	NO	NO
1.5	35892	251 TRAFALGAR STREET ANNANDALE	Ground	E	42	38	43	38	42	38	44	39	1.1	0.6	1.5	0.8	54	50	NO	NO	NO	NO	NO
1.5	35894	249 TRAFALGAR STREET ANNANDALE	First	W	51	46	51	47	51	47	52	47	0.6	0.1	1.1	0.3	60	55	NO	NO	NO	NO	NO
1.5	35894	249 TRAFALGAR STREET ANNANDALE	First	S	42	38	44	39	43	39	44	39	1.2	0.7	1.6	0.8	55	51	NO	NO	NO	NO	NO
1.5	35894	249 TRAFALGAR STREET ANNANDALE	First	E	43	39	44	39	43	39	44	40	0.9	0.4	1.3	0.6	55	51	NO	NO	NO	NO	NO
1.5	35894	249 TRAFALGAR STREET ANNANDALE	Ground	W	50	46	50	46	50	46	51	46	0.5	0.0	0.9	0.2	60	55	NO	NO	NO	NO	NO
1.5	35894	249 TRAFALGAR STREET ANNANDALE	Ground	S	38	34	39	35	39	35	40	35	1.0	0.4	1.4	0.7	51	47	NO	NO	NO	NO	NO
1.5	35894	249 TRAFALGAR STREET ANNANDALE	Ground	E	39	35	40	36	39	35	41	36	1.2	0.8	1.7	1.0	51	47	NO	NO	NO	NO	NO
1.5	35902	118 VIEW STREET ANNANDALE	Ground	W	51	47	53	48	52	47	54	49	1.8	1.4	2.2	1.4	60	55	NO	NO	NO	NO	NO
1.5	35902	118 VIEW STREET ANNANDALE	Ground	S	45	40	46	41	45	41	47	42	1.6	1.1	2.0	1.1	57	53	NO	NO	NO	NO	NO
1.5	35902	118 VIEW STREET ANNANDALE	Ground	E	43	38	44	39	43	39	45	40	1.6	1.0	1.9	1.2	55	51	NO	NO	NO	NO	NO
1.5	35903	242 TRAFALGAR STREET ANNANDALE	First	N	43	39	44	40	43	39	45	40	1.3	0.7	1.7	0.9	55	51	NO	NO	NO	NO	NO
1.5	35903	242 TRAFALGAR STREET ANNANDALE	First	W	51	46	52	47	51	47	52	47	0.9	0.4	1.3	0.5	60	55	NO	NO	NO	NO	NO
1.5	35903	242 TRAFALGAR STREET ANNANDALE	First	E	44	39	45	40	44	40	46	41	1.4	0.9	1.8	1.1	56	52	NO	NO	NO	NO	NO
1.5	35903	242 TRAFALGAR STREET ANNANDALE	Ground	N	40	35	41	36	40	36	42	37	1.3	0.7	1.7	0.9	52	48	NO	NO	NO	NO	NO
1.5	35903	242 TRAFALGAR STREET ANNANDALE	Ground	W	49	45	49	45	49	45	50	45	0.7	0.1	1.0	0.3	60	55	NO	NO	NO	NO	NO
1.5	35903	242 TRAFALGAR STREET ANNANDALE	Ground	E	40	36	42	37	41	36	43	38	1.5	1.0	1.9	1.3	53	48	NO	NO	NO	NO	NO
1.5	35905	298 NELSON STREET ANNANDALE	Ground	N	44	40	45	41	45	41	46	41	0.8	0.3	1.3	0.6	57	53	NO	NO	NO	NO	NO
1.5	35905	298 NELSON STREET ANNANDALE	Ground	W	45	40	45	41	45	41	46	41	0.8	0.4	1.2	0.5	57	53	NO	NO	NO	NO	NO
1.5	35905	298 NELSON STREET ANNANDALE	Ground	S	41	37	42	37	41	37	43	38	0.8	0.3	1.2	0.5	53	49	NO	NO	NO	NO	NO
1.5	35905	298 NELSON STREET ANNANDALE	Ground	E	43	39	44	39	43	39	44	40	0.8	0.4	1.1	0.7	55	51	NO	NO	NO	NO	NO
1.5	35906	321 NELSON STREET ANNANDALE	First	W	47	43	48	44	48	43	49	44	1.0	0.6	1.3	0.8	60	55	NO	NO	NO	NO	NO
1.5	35906	321 NELSON STREET ANNANDALE	Ground	W	45	41	46	42	46	41	47	42	0.9	0.6	1.2	0.7	58	53	NO	NO	NO	NO	NO
1.5	35907	323 NELSON STREET ANNANDALE	First	N	49	44	49	44	49	45	49	44	0.0	-0.4	0.3	-0.3	60	55	NO	NO	NO	NO	NO
1.5	35907	323 NELSON STREET ANNANDALE	First	W	48	43	49	44	48	44	49	44	0.7	0.5	1.1	0.6	60	55	NO	NO	NO	NO	NO
1.5	35907	323 NELSON STREET ANNANDALE	Ground	N	41	37	42	37	41	37	42	38	0.9	0.3	1.3	0.6	53	49	NO	NO	NO	NO	NO
1.5	35907	323 NELSON STREET ANNANDALE	Ground	W	46	42	47	42	46	42	47	43	0.8	0.4	1.1	0.6	58	54	NO	NO	NO	NO	NO
1.5	35909	255 TRAFALGAR STREET ANNANDALE	Ground	N	45	41	46	41	45	41	46	41	0.9	0.3	1.3	0.6	57	53	NO	NO	NO	NO	NO
1.5	35909	255 TRAFALGAR STREET ANNANDALE	Ground	W	46	42	47	42	46	42	47	43	0.9	0.4	1.3	0.6	58	54	NO	NO	NO	NO	NO
1.5	35909	255 TRAFALGAR STREET ANNANDALE	Ground	S	42	38	43	38	42	38	43	39	1.0	0.4	1.3	0.7	54	50	NO	NO	NO	NO	NO
1.5	35909	255 TRAFALGAR STREET ANNANDALE	Ground	E	43	39	44	40	43	39	45	40	1.0	0.7	1.5	0.8	55	51	NO	NO	NO	NO	NO
1.5	35909	255 TRAFALGAR STREET ANNANDALE	Ground	N	45	41	46	41	45	41	46	42	1.0	0.5	1.4	0.7	57	53	NO	NO	NO	NO	NO
1.5	35910	120 VIEW STREET ANNANDALE	First	NE	52	47	53	48	52	48	54	49	1.5	0.9	1.8	0.9	60	55	NO	NO	NO	NO	NO
1.5	35910	120 VIEW STREET ANNANDALE	First	W	52	48	54	49	53	48	54	49	1.6	1.1	1.9	1.1	60	55	NO	NO	NO	NO	NO
1.5	35910	120 VIEW STREET ANNANDALE	First	E	49	44	49	45	49	45	50	45	0.8	0.2	1.2	0.4	60	55	NO	NO	NO	NO	NO
1.5	35910	120 VIEW STREET ANNANDALE	First	N	51	47	53	48	52	47	53	48	1.4	0.9	1.7	0.9	60	55	NO	NO	NO	NO	NO
1.5	35910	120 VIEW STREET ANNANDALE	Ground	NE	47	42	48	44	47	43	49	44	1.6	1.1	2.0	1.2	59	55	NO	NO	NO	NO	NO
1.5	35910	120 VIEW STREET ANNANDALE	Ground	W	48	44	50	45	49	44	51	46	1.8	1.2	2.1	1.3	60	55	NO	NO	NO	NO	NO
1.5	35910	120 VIEW STREET ANNANDALE	Ground	E	45	40	46	41	45	41	46	41	1.2	0.7	1.6	0.9	57	53	NO	NO	NO	NO	NO
1.5	35910	120 VIEW STREET ANNANDALE	Ground	N	46	42	48	43	47	43	49	44	1.5	1.0	1.9	1.1	59	55	NO	NO	NO	NO	NO
1.5	35913	244 TRAFALGAR STREET ANNANDALE	First	N	51	46	51	47	51	47	52	47	0.7	0.3	1.1	0.4	60	55	NO	NO	NO	NO	NO
1.5	35913	244 TRAFALGAR STREET ANNANDALE	First	W	50	46	51	46	50	46	52	47	0.9	0.4	1.3	0.6	60	55	NO	NO	NO	NO	NO
1.5	35913	244 TRAFALGAR STREET ANNANDALE	First	SW	43	39	44	39	43	39	45	40	1.1	0.6	1.5	0.7	55	51	NO	NO	NO	NO	NO
1.5	35913	244 TRAFALGAR STREET ANNANDALE	First	E	48	43	48	44	48	44	49	44	0.9	0.5	1.3	0.7	60	55	NO	NO	NO	NO	NO
1.5	35913	244 TRAFALGAR STREET ANNANDALE	Ground	N	44	40	46	41	45	41	46	41	1.3	0.8	1.6	0.9	57	53	NO	NO	NO	NO	NO
1.5	35913	244 TRAFALGAR STREET ANNANDALE	Ground	W	46	42	47	43	46	42	48	43	1.4	0.8	1.7	1.0	58	54	NO	NO	NO	NO	NO

NCA	Receiver ID	Address	Floor Level	Facade	Opening Year 2027				Design Year 2037				Increase (Do Smthng - Do Nothing)				NCG project road noise criteria		Do noise levels exceed the cumulative limit with project roads adding ≥2dB to the total noise levels?		Is the contribution from the road project Acute?		Consider further treatment?
					Do Nothing		Do Smthng		Do Nothing		Do Smthng		Opening Year 2027		Design Year 2037								
					Day	Night	Day	Night	Day	Night	Day	Night	Day	Night	Day	Night	Day	Night	Day	Night	$L_{Aeq,15hr}$ ≥ 65dB	$L_{Aeq,9hr}$ ≥ 60dB	
1.5	35913	244 TRAFALGAR STREET ANNANDALE	Ground	SW	40	36	41	36	40	36	41	37	1.0	0.3	1.3	0.6	52	48	NO	NO	NO	NO	NO
1.5	35913	244 TRAFALGAR STREET ANNANDALE	Ground	E	43	39	45	40	44	39	46	41	1.3	1.0	1.8	1.2	56	51	NO	NO	NO	NO	NO
1.5	35914	251 TRAFALGAR STREET ANNANDALE	Ground	N	42	37	43	38	42	38	43	39	1.2	0.6	1.6	0.9	54	50	NO	NO	NO	NO	NO
1.5	35914	251 TRAFALGAR STREET ANNANDALE	Ground	W	50	46	51	46	50	46	51	46	0.6	0.2	1.0	0.4	60	55	NO	NO	NO	NO	NO
1.5	35914	251 TRAFALGAR STREET ANNANDALE	Ground	E	42	38	43	38	42	38	44	39	1.1	0.7	1.6	0.9	54	50	NO	NO	NO	NO	NO
1.5	35929	95 VIEW STREET ANNANDALE	Ground	SE	43	39	44	40	43	39	45	40	1.4	0.9	1.8	1.1	55	51	NO	NO	NO	NO	NO
1.5	35929	95 VIEW STREET ANNANDALE	Ground	N	44	39	45	40	44	40	46	41	1.4	0.9	1.8	1.0	56	52	NO	NO	NO	NO	NO
1.5	35929	95 VIEW STREET ANNANDALE	Ground	W	51	46	50	46	51	47	51	46	-0.2	-0.8	0.1	-0.7	60	55	NO	NO	NO	NO	NO
1.5	35929	95 VIEW STREET ANNANDALE	Ground	S	44	40	45	40	44	40	46	41	1.4	0.9	1.8	1.0	56	52	NO	NO	NO	NO	NO
1.5	35934	209 JOHNSTON STREET ANNANDALE	Ground	W	65	60	68	62	66	61	68	63	2.2	1.7	2.5	1.7	60	55	NO	NO	NO	NO	YES
1.5	35934	209 JOHNSTON STREET ANNANDALE	Ground	S	54	49	56	50	54	49	56	51	2.1	1.6	2.4	1.7	60	55	NO	NO	NO	NO	NO
1.5	35934	209 JOHNSTON STREET ANNANDALE	Ground	SW	50	45	52	47	51	46	53	47	2.0	1.6	2.3	1.5	60	55	NO	NO	NO	NO	NO
1.5	35934	209 JOHNSTON STREET ANNANDALE	Ground	E	46	42	47	43	46	42	48	43	1.3	0.9	1.7	1.0	58	54	NO	NO	NO	NO	NO
1.5	35935	211 JOHNSTON STREET ANNANDALE	Ground	NE	55	50	57	52	55	50	58	52	2.0	1.6	2.3	1.7	60	55	NO	NO	NO	NO	NO
1.5	35935	211 JOHNSTON STREET ANNANDALE	Ground	W	68	63	70	65	69	64	71	65	2.1	1.6	2.5	1.7	60	55	NO	NO	NO	NO	YES
1.5	35935	211 JOHNSTON STREET ANNANDALE	Ground	SW	65	60	67	62	66	61	68	62	2.1	1.7	2.5	1.7	60	55	NO	NO	NO	NO	YES
1.5	35935	211 JOHNSTON STREET ANNANDALE	Ground	E	46	42	48	43	46	42	48	43	1.4	0.9	1.8	1.0	58	54	NO	NO	NO	NO	NO
1.5	35942	253 TRAFALGAR STREET ANNANDALE	Ground	N	39	34	40	35	39	35	41	36	1.3	0.8	1.7	1.0	51	47	NO	NO	NO	NO	NO
1.5	35942	253 TRAFALGAR STREET ANNANDALE	Ground	W	51	47	52	47	51	47	52	47	0.6	0.2	1.0	0.3	60	55	NO	NO	NO	NO	NO
1.5	35942	253 TRAFALGAR STREET ANNANDALE	Ground	S	42	38	43	38	42	38	44	39	0.9	0.4	1.3	0.6	54	50	NO	NO	NO	NO	NO
1.5	35942	253 TRAFALGAR STREET ANNANDALE	Ground	E	41	37	42	37	41	37	43	38	1.1	0.6	1.6	0.8	53	49	NO	NO	NO	NO	NO
1.5	35948	325 NELSON STREET ANNANDALE	Ground	W	47	42	47	42	47	43	48	43	0.4	0.1	0.8	0.3	59	55	NO	NO	NO	NO	NO
1.5	35948	325 NELSON STREET ANNANDALE	Ground	S	41	36	41	37	41	37	42	37	0.9	0.4	1.3	0.6	53	49	NO	NO	NO	NO	NO
1.5	35948	325 NELSON STREET ANNANDALE	Ground	E	42	37	42	38	42	38	43	38	0.9	0.5	1.2	0.6	54	50	NO	NO	NO	NO	NO
1.5	35949	327 NELSON STREET ANNANDALE	Ground	E	43	39	44	39	43	39	44	40	0.7	0.3	1.0	0.4	55	51	NO	NO	NO	NO	NO
1.5	35949	327 NELSON STREET ANNANDALE	Ground	W	47	43	48	43	48	44	48	44	0.2	-0.1	0.5	0.0	60	55	NO	NO	NO	NO	NO
1.5	35953	246 TRAFALGAR STREET ANNANDALE	Ground	N	44	40	45	41	45	41	46	41	1.1	0.6	1.5	0.8	57	53	NO	NO	NO	NO	NO
1.5	35953	246 TRAFALGAR STREET ANNANDALE	Ground	W	46	41	47	42	46	42	47	43	1.3	0.8	1.6	1.0	58	54	NO	NO	NO	NO	NO
1.5	35953	246 TRAFALGAR STREET ANNANDALE	Ground	S	43	38	44	39	43	39	44	39	1.0	0.5	1.4	0.7	55	51	NO	NO	NO	NO	NO
1.5	35953	246 TRAFALGAR STREET ANNANDALE	Ground	E	45	41	46	41	45	41	47	42	1.3	0.9	1.8	1.0	57	53	NO	NO	NO	NO	NO
1.5	35964	3 TRAFALGAR LANE ANNANDALE	Ground	N	43	39	44	39	43	39	45	40	1.0	0.5	1.5	0.7	55	51	NO	NO	NO	NO	NO
1.5	35964	3 TRAFALGAR LANE ANNANDALE	Ground	W	45	41	46	41	45	41	47	42	0.9	0.4	1.3	0.7	57	53	NO	NO	NO	NO	NO
1.5	35964	3 TRAFALGAR LANE ANNANDALE	Ground	S	42	38	43	38	42	38	44	39	1.0	0.5	1.4	0.7	54	50	NO	NO	NO	NO	NO
1.5	35964	3 TRAFALGAR LANE ANNANDALE	Ground	E	43	39	44	39	43	39	45	40	1.1	0.7	1.4	0.9	55	51	NO	NO	NO	NO	NO
1.5	35966	122 VIEW STREET ANNANDALE	Ground	W	51	46	53	48	51	47	53	48	1.9	1.5	2.2	1.4	60	55	NO	NO	NO	NO	NO
1.5	35966	122 VIEW STREET ANNANDALE	Ground	S	44	40	45	41	44	40	46	41	1.4	0.9	1.8	1.0	56	52	NO	NO	NO	NO	NO
1.5	35966	122 VIEW STREET ANNANDALE	Ground	E	45	40	46	42	45	41	47	42	1.5	1.1	1.9	1.2	57	53	NO	NO	NO	NO	NO
1.5	35966	122 VIEW STREET ANNANDALE	Ground	N	45	41	47	42	46	41	48	43	1.7	1.1	2.0	1.2	58	53	NO	NO	NO	NO	NO
1.5	35967	255 TRAFALGAR STREET ANNANDALE	First	W	47	43	48	43	47	43	48	43	0.8	0.3	1.2	0.4	59	55	NO	NO	NO	NO	NO
1.5	35967	255 TRAFALGAR STREET ANNANDALE	First	S	43	39	44	39	43	39	45	40	1.3	0.7	1.6	0.8	55	51	NO	NO	NO	NO	NO
1.5	35967	255 TRAFALGAR STREET ANNANDALE	First	E	51	46	51	46	51	47	52	47	0.7	0.4	1.1	0.5	60	55	NO	NO	NO	NO	NO
1.5	35967	255 TRAFALGAR STREET ANNANDALE	Ground	W	45	40	46	41	45	41	46	41	1.1	0.5	1.5	0.7	57	53	NO	NO	NO	NO	NO
1.5	35967	255 TRAFALGAR STREET ANNANDALE	Ground	S	39	35	40	35	39	35	41	36	1.0	0.5	1.4	0.7	51	47	NO	NO	NO	NO	NO
1.5	35967	255 TRAFALGAR STREET ANNANDALE	Ground	E	44	39	45	40	44	40	45	41	1.0	0.7	1.3	0.8	56	52	NO	NO	NO	NO	NO
1.5	35968	97 VIEW STREET ANNANDALE	Ground	N	45	40	46	41	45	41	47	42	1.4	0.9	1.7	1.0	57	53	NO	NO	NO	NO	NO
1.5	35968	97 VIEW STREET ANNANDALE	Ground	W	51	47	50	46	51	47	51	46	-0.4	-1.0	-0.1	-0.9	60	55	NO	NO	NO	NO	NO
1.5	35968	97 VIEW STREET ANNANDALE	Ground	S	43	39	44	40	44	39	45	40	1.2	0.7	1.6	0.8	56	51	NO	NO	NO	NO	NO
1.5	35968	97 VIEW STREET ANNANDALE	Ground	NE	44	40	46	41	45	41	46	41	1.2	0.8	1.7	0.9	57	53	NO	NO	NO	NO	NO
1.5	35968	97 VIEW STREET ANNANDALE	Ground	E	43	39	44	40	44	39	45	40	1.2	0.7	1.6	0.9	56	51	NO	NO	NO	NO	NO
1.5	35968	97 VIEW STREET ANNANDALE	Ground	N	44	40	45	40	44	40	46	41	1.3	0.8	1.7	0.9	56	52	NO	NO	NO	NO	NO
1.5	35983	329 NELSON STREET ANNANDALE	Ground	W	48	44	48	44	48	44	49	44	0.3	0.0	0.6	0.2	60	55	NO	NO	NO	NO	NO
1.5	35983	329 NELSON STREET ANNANDALE	Ground	SE	40	36	41	37	41	37	42	37	1.0	0.5	1.3	0.8	53	49	NO	NO	NO	NO	NO
1.5	35984	331 NELSON STREET ANNANDALE	Ground	E	45	41	46	41	45	41	47	42	0.9	0.5	1.3	0.7	57	53	NO	NO	NO	NO	NO
1.5	35984	331 NELSON STREET ANNANDALE	Ground	N	47	43	48	43	47	43	48	43	0.7	0.4	1.0	0.5	59	55	NO	NO	NO	NO	NO
1.5	35984	331 NELSON STREET ANNANDALE	Ground	W	48	44	49	44	49	44	49	44	0.3	0.0	0.6	0.1	60	55	NO	NO	NO	NO	NO
1.5	35985	213 JOHNSTON STREET ANNANDALE	First	W	66	62	69	63	67	62	69	64	2.1	1.7	2.4	1.7	60	55	NO	NO	NO	NO	YES
1.5	35985	213 JOHNSTON STREET ANNANDALE	First	S	55	51	57	52	56	51	58	53	2.1	1.7	2.4	1.6	60	55	NO	NO	NO	NO	NO
1.5	35985	213 JOHNSTON STREET ANNANDALE	First	E	48	43	48	43	48	43	49	44	0.8	0.4	1.2	0.5	60	55	NO	NO	NO	NO	NO
1.5	35985	213 JOHNSTON STREET ANNANDALE	Ground	W	66	61	68	63	66	61	69	63	2.1	1.7	2.5	1.7	60	55	NO	NO	NO	NO	YES
1.5	35985	213 JOHNSTON STREET ANNANDALE	Ground	S	54	49	56	51	54	49	57	51	2.1	1.7	2.4	1.7	60	55	NO	NO	NO	NO	NO
1.5	35985	213 JOHNSTON STREET ANNANDALE	Ground	E	43	39	45	40	43	39	45	40	1.5	1.0	2.0	1.2	55	51	NO	NO	NO	NO	NO
1.5	35986	215 JOHNSTON STREET ANNANDALE	First	E	50	45	51	46	50	46	52	47	1.3	0.8	1.8	0.9	60	55	NO	NO	NO	NO	NO

NCA	Receiver ID	Address	Floor Level	Facade	Opening Year 2027				Design Year 2037				Increase (Do Smthng - Do Nothing)				NCG project road noise criteria		Do noise levels exceed the cumulative limit with project roads adding ≥2dB to the total noise levels?		Is the contribution from the road project Acute?		Consider further treatment?
					Do Nothing		Do Smthng		Do Nothing		Do Smthng		Opening Year 2027		Design Year 2037								
					Day	Night	Day	Night	Day	Night	Day	Night	Day	Night	Day	Night	Day	Night	Day	Night	$L_{Aeq,15hr}$ ≥ 65dB	$L_{Aeq,9hr}$ ≥ 60dB	
1.5	35986	215 JOHNSTON STREET ANNANDALE	First	N	58	54	60	55	59	54	61	56	2.0	1.6	2.3	1.5	60	55	NO	NO	NO	NO	YES
1.5	35986	215 JOHNSTON STREET ANNANDALE	First	W	67	62	69	63	67	62	69	64	2.1	1.7	2.4	1.6	60	55	NO	NO	NO	NO	YES
1.5	35986	215 JOHNSTON STREET ANNANDALE	Ground	E	44	39	45	41	44	40	46	41	1.5	1.1	1.9	1.2	56	52	NO	NO	NO	NO	NO
1.5	35986	215 JOHNSTON STREET ANNANDALE	Ground	N	56	52	58	53	57	52	59	54	2.1	1.6	2.4	1.7	60	55	NO	NO	NO	NO	NO
1.5	35986	215 JOHNSTON STREET ANNANDALE	Ground	W	66	61	68	63	66	61	69	63	2.1	1.7	2.5	1.7	60	55	NO	NO	NO	NO	YES
1.5	35993	257 TRAFALGAR STREET ANNANDALE	First	N	43	39	44	39	43	39	45	40	1.3	0.7	1.6	0.9	55	51	NO	NO	NO	NO	NO
1.5	35993	257 TRAFALGAR STREET ANNANDALE	First	W	53	48	53	48	53	49	54	49	0.7	0.3	1.0	0.4	60	55	NO	NO	NO	NO	NO
1.5	35993	257 TRAFALGAR STREET ANNANDALE	First	E	51	47	52	47	51	47	53	48	0.8	0.5	1.3	0.6	60	55	NO	NO	NO	NO	NO
1.5	35993	257 TRAFALGAR STREET ANNANDALE	Ground	N	39	35	40	36	39	35	41	36	1.2	0.6	1.6	0.8	51	47	NO	NO	NO	NO	NO
1.5	35993	257 TRAFALGAR STREET ANNANDALE	Ground	W	52	47	52	47	52	48	53	48	0.6	0.3	1.0	0.4	60	55	NO	NO	NO	NO	NO
1.5	35993	257 TRAFALGAR STREET ANNANDALE	Ground	E	44	40	45	40	44	40	46	41	1.0	0.6	1.3	0.9	56	52	NO	NO	NO	NO	NO
1.5	36001	126 VIEW STREET ANNANDALE	Ground	W	49	45	51	46	50	45	52	47	1.8	1.4	2.1	1.4	60	55	NO	NO	NO	NO	NO
1.5	36001	126 VIEW STREET ANNANDALE	Ground	S	45	40	46	41	45	41	47	42	1.5	0.9	1.8	1.0	57	53	NO	NO	NO	NO	NO
1.5	36001	126 VIEW STREET ANNANDALE	Ground	E	46	42	47	42	46	42	48	43	1.2	0.8	1.6	0.9	58	54	NO	NO	NO	NO	NO
1.5	36007	248 TRAFALGAR STREET ANNANDALE	Ground	W	49	44	49	45	49	45	50	45	0.6	0.2	1.0	0.3	60	55	NO	NO	NO	NO	NO
1.5	36007	248 TRAFALGAR STREET ANNANDALE	Ground	S	43	39	45	40	43	39	45	40	1.4	0.8	1.7	1.0	55	51	NO	NO	NO	NO	NO
1.5	36007	248 TRAFALGAR STREET ANNANDALE	Ground	SW	43	39	44	40	43	39	45	40	1.1	0.6	1.6	0.8	55	51	NO	NO	NO	NO	NO
1.5	36007	248 TRAFALGAR STREET ANNANDALE	Ground	E	45	41	47	42	45	41	47	42	1.4	1.0	1.8	1.1	57	53	NO	NO	NO	NO	NO
1.5	36008	250 TRAFALGAR STREET ANNANDALE	Ground	NW	49	44	49	44	49	45	50	45	0.6	0.1	0.9	0.3	60	55	NO	NO	NO	NO	NO
1.5	36008	250 TRAFALGAR STREET ANNANDALE	Ground	E	45	40	46	41	45	41	47	42	1.4	1.0	1.8	1.2	57	53	NO	NO	NO	NO	NO
1.5	36009	99 VIEW STREET ANNANDALE	Ground	NW	50	45	49	44	50	46	50	45	-0.5	-1.1	-0.1	-1.0	60	55	NO	NO	NO	NO	NO
1.5	36009	99 VIEW STREET ANNANDALE	Ground	S	44	40	45	40	44	40	46	41	1.1	0.6	1.5	0.8	56	52	NO	NO	NO	NO	NO
1.5	36009	99 VIEW STREET ANNANDALE	Ground	N	41	37	43	38	42	37	44	39	1.6	1.1	1.9	1.2	54	49	NO	NO	NO	NO	NO
1.5	36015	12 ROSE STREET ANNANDALE	Ground	N	52	48	53	48	53	48	54	49	0.9	0.5	1.3	0.7	60	55	NO	NO	NO	NO	NO
1.5	36015	12 ROSE STREET ANNANDALE	Ground	W	41	37	42	38	42	37	43	38	1.2	0.6	1.5	0.9	54	49	NO	NO	NO	NO	NO
1.5	36015	12 ROSE STREET ANNANDALE	Ground	S	43	38	44	39	43	39	44	39	1.0	0.5	1.4	0.7	55	51	NO	NO	NO	NO	NO
1.5	36015	12 ROSE STREET ANNANDALE	Ground	E	38	34	39	34	38	34	39	35	1.0	0.5	1.4	0.8	50	46	NO	NO	NO	NO	NO
1.5	36016	10 ROSE STREET ANNANDALE	First	SE	42	38	43	39	42	38	44	39	1.0	0.5	1.4	0.8	54	50	NO	NO	NO	NO	NO
1.5	36016	10 ROSE STREET ANNANDALE	First	SW	42	38	43	39	43	39	44	39	1.0	0.5	1.5	0.7	55	51	NO	NO	NO	NO	NO
1.5	36016	10 ROSE STREET ANNANDALE	First	E	48	44	48	43	48	44	48	44	-0.4	-0.6	0.0	-0.5	60	55	NO	NO	NO	NO	NO
1.5	36016	10 ROSE STREET ANNANDALE	First	NE	53	48	54	49	53	49	55	50	0.9	0.6	1.3	0.7	60	55	NO	NO	NO	NO	NO
1.5	36016	10 ROSE STREET ANNANDALE	First	NW	53	49	54	49	53	49	55	50	0.9	0.6	1.4	0.7	60	55	NO	NO	NO	NO	NO
1.5	36016	10 ROSE STREET ANNANDALE	Ground	SE	38	33	39	34	38	34	39	35	1.0	0.6	1.5	0.8	50	46	NO	NO	NO	NO	NO
1.5	36016	10 ROSE STREET ANNANDALE	Ground	SW	38	34	39	35	39	35	40	35	1.0	0.5	1.4	0.7	51	47	NO	NO	NO	NO	NO
1.5	36016	10 ROSE STREET ANNANDALE	Ground	E	47	42	46	42	47	43	47	42	-0.6	-0.8	-0.4	-0.8	59	55	NO	NO	NO	NO	NO
1.5	36016	10 ROSE STREET ANNANDALE	Ground	NE	52	47	53	48	52	47	53	48	1.0	0.7	1.5	0.9	60	55	NO	NO	NO	NO	NO
1.5	36016	10 ROSE STREET ANNANDALE	Ground	NW	52	48	53	48	52	48	54	49	1.0	0.6	1.4	0.8	60	55	NO	NO	NO	NO	NO
1.5	36019	2 ROSE STREET ANNANDALE	Ground	N	45	41	46	41	45	41	46	42	0.9	0.4	1.2	0.6	57	53	NO	NO	NO	NO	NO
1.5	36019	2 ROSE STREET ANNANDALE	Ground	W	39	35	40	36	39	35	41	36	1.1	0.7	1.6	0.9	51	47	NO	NO	NO	NO	NO
1.5	36019	2 ROSE STREET ANNANDALE	Ground	S	40	36	41	36	40	36	42	37	1.0	0.5	1.4	0.7	52	48	NO	NO	NO	NO	NO
1.5	36019	2 ROSE STREET ANNANDALE	Ground	E	43	39	44	40	43	39	45	40	1.4	1.1	1.8	1.3	55	51	NO	NO	NO	NO	NO
1.5	36021	259 TRAFALGAR STREET ANNANDALE	First	NE	53	48	53	49	53	49	54	49	0.6	0.2	1.0	0.4	60	55	NO	NO	NO	NO	NO
1.5	36021	259 TRAFALGAR STREET ANNANDALE	First	W	53	48	53	49	53	49	54	49	0.7	0.2	1.1	0.4	60	55	NO	NO	NO	NO	NO
1.5	36021	259 TRAFALGAR STREET ANNANDALE	First	S	43	39	44	39	43	39	45	40	1.1	0.5	1.5	0.8	55	51	NO	NO	NO	NO	NO
1.5	36021	259 TRAFALGAR STREET ANNANDALE	First	E	52	47	52	48	52	48	53	48	0.8	0.5	1.3	0.6	60	55	NO	NO	NO	NO	NO
1.5	36021	259 TRAFALGAR STREET ANNANDALE	Ground	NE	44	39	45	40	44	40	45	40	1.0	0.4	1.3	0.7	56	52	NO	NO	NO	NO	NO
1.5	36021	259 TRAFALGAR STREET ANNANDALE	Ground	W	52	47	52	48	52	48	53	48	0.6	0.2	1.0	0.3	60	55	NO	NO	NO	NO	NO
1.5	36021	259 TRAFALGAR STREET ANNANDALE	Ground	S	40	35	41	36	40	36	41	36	1.0	0.5	1.4	0.6	52	48	NO	NO	NO	NO	NO
1.5	36021	259 TRAFALGAR STREET ANNANDALE	Ground	E	43	39	44	39	43	39	45	40	0.9	0.6	1.4	0.8	55	51	NO	NO	NO	NO	NO
1.5	36024	128 VIEW STREET ANNANDALE	Ground	W	49	44	50	45	49	45	51	46	1.4	0.9	1.8	1.0	60	55	NO	NO	NO	NO	NO
1.5	36024	128 VIEW STREET ANNANDALE	Ground	E	46	42	48	43	47	42	48	43	1.3	0.9	1.7	1.0	59	54	NO	NO	NO	NO	NO
1.5	36025	252 TRAFALGAR STREET ANNANDALE	Ground	NW	51	46	51	46	51	47	52	47	0.5	0.1	0.8	0.2	60	55	NO	NO	NO	NO	NO
1.5	36025	252 TRAFALGAR STREET ANNANDALE	Ground	E	44	40	45	41	44	40	46	41	1.4	0.9	1.8	1.1	56	52	NO	NO	NO	NO	NO
1.5	36025	252 TRAFALGAR STREET ANNANDALE	Ground	N	42	38	44	39	43	39	44	40	1.3	0.7	1.7	0.9	55	51	NO	NO	NO	NO	NO
1.5	36027	4 ROSE STREET ANNANDALE	Ground	NE	47	43	48	43	48	43	49	44	0.7	0.2	1.0	0.4	60	55	NO	NO	NO	NO	NO
1.5	36027	4 ROSE STREET ANNANDALE	Ground	S	40	36	41	36	40	36	42	37	0.9	0.4	1.2	0.5	52	48	NO	NO	NO	NO	NO
1.5	36027	4 ROSE STREET ANNANDALE	Ground	E	42	38	43	38	42	38	44	39	1.0	0.6	1.5	0.8	54	50	NO	NO	NO	NO	NO
1.5	36038	6 ROSE STREET ANNANDALE	Ground	N	50	46	50	45	51	47	51	46	-0.3	-0.7	0.0	-0.6	60	55	NO	NO	NO	NO	NO
1.5	36038	6 ROSE STREET ANNANDALE	Ground	W	38	34	39	35	38	34	40	35	1.3	0.9	1.8	1.1	50	46	NO	NO	NO	NO	NO
1.5	36038	6 ROSE STREET ANNANDALE	Ground	S	40	36	41	36	40	36	42	37	1.0	0.5	1.4	0.7	52	48	NO	NO	NO	NO	NO
1.5	36038	6 ROSE STREET ANNANDALE	Ground	E	42	38	43	38	42	38	44	39	1.0	0.5	1.4	0.8	54	50	NO	NO	NO	NO	NO
1.5	36042	130 VIEW STREET ANNANDALE	Ground	N	46	41	48	43	46	42	49	43	1.8	1.4	2.1	1.4	58	54	NO	NO	NO	NO	NO

NCA	Receiver ID	Address	Floor Level	Facade	Opening Year 2027				Design Year 2037				Increase (Do Smthng - Do Nothing)				NCG project road noise criteria		Do noise levels exceed the cumulative limit with project roads adding ≥2dB to the total noise levels?		Is the contribution from the road project Acute?		Consider further treatment?
					Do Nothing		Do Smthng		Do Nothing		Do Smthng		Opening Year 2027		Design Year 2037								
					Day	Night	Day	Night	Day	Night	Day	Night	Day	Night	Day	Night	Day	Night	Day	Night	$L_{Aeq,15hr}$ ≥ 65dB	$L_{Aeq,9hr}$ ≥ 60dB	
1.5	36042	130 VIEW STREET ANNANDALE	Ground	W	50	45	51	46	50	46	52	46	1.2	0.6	1.5	0.7	60	55	NO	NO	NO	NO	NO
1.5	36042	130 VIEW STREET ANNANDALE	Ground	E	47	43	48	44	48	43	49	44	1.0	0.6	1.4	0.8	60	55	NO	NO	NO	NO	NO
1.5	36043	254 TRAFALGAR STREET ANNANDALE	Ground	W	51	47	51	47	51	47	52	47	0.3	-0.1	0.7	0.0	60	55	NO	NO	NO	NO	NO
1.5	36043	254 TRAFALGAR STREET ANNANDALE	Ground	S	43	39	44	39	43	39	45	40	1.1	0.6	1.4	0.7	55	51	NO	NO	NO	NO	NO
1.5	36043	254 TRAFALGAR STREET ANNANDALE	Ground	E	45	41	47	42	46	41	48	43	1.6	1.2	2.1	1.4	58	53	NO	NO	NO	NO	NO
1.5	36044	261 TRAFALGAR STREET ANNANDALE	Ground	N	51	47	51	46	51	47	52	47	0.1	-0.3	0.4	-0.2	60	55	NO	NO	NO	NO	NO
1.5	36044	261 TRAFALGAR STREET ANNANDALE	Ground	W	52	48	53	48	52	48	53	48	0.6	0.2	1.1	0.4	60	55	NO	NO	NO	NO	NO
1.5	36044	261 TRAFALGAR STREET ANNANDALE	Ground	S	42	38	43	38	42	38	44	39	0.9	0.4	1.3	0.6	54	50	NO	NO	NO	NO	NO
1.5	36045	101 VIEW STREET ANNANDALE	First	W	53	49	53	48	53	49	54	49	0.0	-0.6	0.3	-0.5	60	55	NO	NO	NO	NO	NO
1.5	36045	101 VIEW STREET ANNANDALE	First	S	45	41	47	42	45	41	47	42	1.6	1.0	1.8	1.1	57	53	NO	NO	NO	NO	NO
1.5	36045	101 VIEW STREET ANNANDALE	First	E	44	39	45	40	44	40	45	41	1.2	0.7	1.6	0.9	56	52	NO	NO	NO	NO	NO
1.5	36045	101 VIEW STREET ANNANDALE	Ground	W	52	47	51	46	52	48	52	47	-0.4	-1.0	-0.2	-1.0	60	55	NO	NO	NO	NO	NO
1.5	36045	101 VIEW STREET ANNANDALE	Ground	S	41	37	43	38	42	37	43	38	1.3	0.7	1.6	0.9	54	49	NO	NO	NO	NO	NO
1.5	36045	101 VIEW STREET ANNANDALE	Ground	E	39	35	40	36	40	35	41	36	1.2	0.7	1.6	0.9	52	47	NO	NO	NO	NO	NO
1.5	36046	103 VIEW STREET ANNANDALE	First	NE	45	41	46	42	45	41	47	42	1.4	0.9	1.8	1.0	57	53	NO	NO	NO	NO	NO
1.5	36046	103 VIEW STREET ANNANDALE	First	W	53	49	53	48	54	49	54	49	0.0	-0.5	0.3	-0.5	60	55	NO	NO	NO	NO	NO
1.5	36046	103 VIEW STREET ANNANDALE	First	SE	50	45	50	45	50	46	51	46	0.4	0.1	0.8	0.2	60	55	NO	NO	NO	NO	NO
1.5	36046	103 VIEW STREET ANNANDALE	Ground	NE	41	37	43	38	42	37	43	38	1.2	0.7	1.6	0.8	54	49	NO	NO	NO	NO	NO
1.5	36046	103 VIEW STREET ANNANDALE	Ground	W	52	48	51	47	52	48	52	47	-0.5	-1.1	-0.3	-1.1	60	55	NO	NO	NO	NO	NO
1.5	36046	103 VIEW STREET ANNANDALE	Ground	SE	44	39	45	40	44	40	46	41	1.2	0.8	1.5	1.0	56	52	NO	NO	NO	NO	NO
1.5	36047	8 ROSE STREET ANNANDALE	First	N	52	48	52	47	52	48	52	48	-0.2	-0.7	0.1	-0.5	60	55	NO	NO	NO	NO	NO
1.5	36047	8 ROSE STREET ANNANDALE	First	W	51	47	51	46	51	47	52	47	0.1	-0.3	0.4	-0.1	60	55	NO	NO	NO	NO	NO
1.5	36047	8 ROSE STREET ANNANDALE	First	S	41	36	42	37	41	37	42	38	1.0	0.5	1.4	0.8	53	49	NO	NO	NO	NO	NO
1.5	36047	8 ROSE STREET ANNANDALE	First	E	43	39	44	39	43	39	45	40	1.2	0.8	1.7	1.0	55	51	NO	NO	NO	NO	NO
1.5	36047	8 ROSE STREET ANNANDALE	Ground	N	50	46	50	45	51	47	51	46	-0.4	-0.8	-0.1	-0.8	60	55	NO	NO	NO	NO	NO
1.5	36047	8 ROSE STREET ANNANDALE	Ground	W	48	44	48	44	48	44	49	44	0.4	0.0	0.6	0.1	60	55	NO	NO	NO	NO	NO
1.5	36047	8 ROSE STREET ANNANDALE	Ground	E	39	35	40	36	39	35	41	36	1.2	0.9	1.8	1.1	51	47	NO	NO	NO	NO	NO
1.5	36048	14 ROSE STREET ANNANDALE	First	N	54	49	55	50	54	50	56	51	1.0	0.6	1.4	0.8	60	55	NO	NO	NO	NO	NO
1.5	36048	14 ROSE STREET ANNANDALE	First	E	48	43	48	43	48	44	49	44	0.4	0.1	0.7	0.4	60	55	NO	NO	NO	NO	NO
1.5	36048	14 ROSE STREET ANNANDALE	Ground	N	53	48	54	49	53	49	55	50	0.9	0.5	1.3	0.7	60	55	NO	NO	NO	NO	NO
1.5	36048	14 ROSE STREET ANNANDALE	Ground	E	46	42	46	42	47	42	47	42	0.2	0.0	0.4	0.0	59	54	NO	NO	NO	NO	NO
1.5	36053	219 JOHNSTON STREET ANNANDALE	Ground	W	66	61	68	63	67	62	69	63	2.2	1.7	2.5	1.7	60	55	NO	NO	NO	NO	YES
1.5	36053	219 JOHNSTON STREET ANNANDALE	Ground	S	56	51	58	53	56	52	59	53	2.1	1.7	2.4	1.7	60	55	NO	NO	NO	NO	NO
1.5	36053	219 JOHNSTON STREET ANNANDALE	Ground	SE	45	41	47	42	46	41	48	43	1.6	1.1	2.0	1.2	58	53	NO	NO	NO	NO	NO
1.5	36053	219 JOHNSTON STREET ANNANDALE	Ground	N	52	47	54	49	52	47	55	49	2.0	1.6	2.3	1.6	60	55	NO	NO	NO	NO	NO
1.5	36064	256 TRAFALGAR STREET ANNANDALE	Ground	N	41	36	42	37	41	37	43	38	1.5	1.0	1.9	1.1	53	49	NO	NO	NO	NO	NO
1.5	36064	256 TRAFALGAR STREET ANNANDALE	Ground	W	47	43	47	43	48	44	48	43	0.0	-0.5	0.4	-0.5	60	55	NO	NO	NO	NO	NO
1.5	36072	132 VIEW STREET ANNANDALE	Ground	E	48	43	49	44	48	44	49	44	1.0	0.6	1.4	0.7	60	55	NO	NO	NO	NO	NO
1.5	36072	132 VIEW STREET ANNANDALE	Ground	W	50	45	51	46	50	46	52	47	1.5	1.1	1.8	1.1	60	55	NO	NO	NO	NO	NO
1.5	36072	132 VIEW STREET ANNANDALE	Ground	S	46	41	48	43	46	42	48	43	1.7	1.2	2.0	1.2	58	54	NO	NO	NO	NO	NO
1.5	36075	105 VIEW STREET ANNANDALE	First	N	52	48	53	48	52	48	53	48	0.6	0.1	1.0	0.2	60	55	NO	NO	NO	NO	NO
1.5	36075	105 VIEW STREET ANNANDALE	First	W	54	49	54	49	54	50	54	49	0.0	-0.4	0.4	-0.4	60	55	NO	NO	NO	NO	NO
1.5	36075	105 VIEW STREET ANNANDALE	First	S	44	40	46	41	45	40	46	41	1.3	0.8	1.7	0.9	57	52	NO	NO	NO	NO	NO
1.5	36075	105 VIEW STREET ANNANDALE	First	E	50	45	50	45	50	46	51	46	0.3	0.0	0.8	0.1	60	55	NO	NO	NO	NO	NO
1.5	36075	105 VIEW STREET ANNANDALE	Ground	N	44	40	46	41	45	41	46	41	1.2	0.8	1.6	0.9	57	53	NO	NO	NO	NO	NO
1.5	36075	105 VIEW STREET ANNANDALE	Ground	W	52	48	52	47	53	48	52	47	-0.5	-1.0	-0.2	-1.0	60	55	NO	NO	NO	NO	NO
1.5	36075	105 VIEW STREET ANNANDALE	Ground	S	41	37	42	37	41	37	43	38	1.2	0.6	1.6	0.8	53	49	NO	NO	NO	NO	NO
1.5	36075	105 VIEW STREET ANNANDALE	Ground	E	43	38	44	39	43	39	45	40	1.2	0.7	1.6	0.9	55	51	NO	NO	NO	NO	NO
1.5	36086	221 JOHNSTON STREET ANNANDALE	Ground	N	54	49	56	50	54	49	56	51	2.0	1.6	2.3	1.5	60	55	NO	NO	NO	NO	NO
1.5	36086	221 JOHNSTON STREET ANNANDALE	Ground	W	68	63	70	65	68	63	71	65	2.1	1.6	2.5	1.7	60	55	NO	NO	NO	NO	YES
1.5	36086	221 JOHNSTON STREET ANNANDALE	Ground	S	51	46	53	48	52	47	54	49	2.0	1.6	2.4	1.6	60	55	NO	NO	NO	NO	NO
1.5	36086	221 JOHNSTON STREET ANNANDALE	Ground	E	47	43	48	44	47	43	49	44	1.4	0.9	1.8	1.0	59	55	NO	NO	NO	NO	NO
1.5	36090	258 TRAFALGAR STREET ANNANDALE	First	N	52	47	52	47	52	48	53	48	0.4	-0.2	0.6	-0.1	60	55	NO	NO	NO	NO	NO
1.5	36090	258 TRAFALGAR STREET ANNANDALE	First	W	54	49	54	49	54	50	54	49	0.0	-0.5	0.4	-0.5	60	55	NO	NO	NO	NO	NO
1.5	36090	258 TRAFALGAR STREET ANNANDALE	First	S	45	41	47	42	45	41	47	42	1.5	1.0	1.8	1.1	57	53	NO	NO	NO	NO	NO
1.5	36090	258 TRAFALGAR STREET ANNANDALE	First	E	50	45	50	46	50	45	51	46	0.9	0.6	1.2	0.8	60	55	NO	NO	NO	NO	NO
1.5	36090	258 TRAFALGAR STREET ANNANDALE	Ground	W	52	48	52	47	52	48	52	48	-0.2	-0.6	0.2	-0.5	60	55	NO	NO	NO	NO	NO
1.5	36090	258 TRAFALGAR STREET ANNANDALE	Ground	S	41	37	42	38	41	37	43	38	1.2	0.6	1.6	0.7	53	49	NO	NO	NO	NO	NO
1.5	36090	258 TRAFALGAR STREET ANNANDALE	Ground	E	46	41	47	42	46	42	48	43	1.6	1.3	2.1	1.5	58	54	NO	NO	NO	NO	NO
1.5	36092	134 VIEW STREET ANNANDALE	Ground	W	49	45	51	46	49	45	51	46	1.7	1.2	2.0	1.3	60	55	NO	NO	NO	NO	NO
1.5	36092	134 VIEW STREET ANNANDALE	Ground	E	48	43	49	44	48	44	49	44	1.0	0.6	1.3	0.7	60	55	NO	NO	NO	NO	NO
1.5	36092	134 VIEW STREET ANNANDALE	Ground	NE	45	40	46	41	45	41	47	42	1.5	1.0	2.0	1.1	57	53	NO	NO	NO	NO	NO

NCA	Receiver ID	Address	Floor Level	Facade	Opening Year 2027				Design Year 2037				Increase (Do Smthng - Do Nothing)				NCG project road noise criteria		Do noise levels exceed the cumulative limit with project roads adding ≥2dB to the total noise levels?		Is the contribution from the road project Acute?		Consider further treatment?
					Do Nothing		Do Smthng		Do Nothing		Do Smthng		Opening Year 2027		Design Year 2037								
					Day	Night	Day	Night	Day	Night	Day	Night	Day	Night	Day	Night	Day	Night	Day	Night	$L_{Aeq,15hr}$ ≥ 65dB	$L_{Aeq,9hr}$ ≥ 60dB	
1.5	36104	18 ROSE STREET ANNANDALE	First	N	54	50	55	50	55	50	56	51	0.7	0.4	1.1	0.5	60	55	NO	NO	NO	NO	NO
1.5	36104	18 ROSE STREET ANNANDALE	First	S	43	39	44	39	43	39	44	40	0.9	0.4	1.4	0.6	55	51	NO	NO	NO	NO	NO
1.5	36104	18 ROSE STREET ANNANDALE	First	E	49	44	50	45	49	45	51	46	1.1	0.8	1.5	1.0	60	55	NO	NO	NO	NO	NO
1.5	36104	18 ROSE STREET ANNANDALE	Ground	N	53	48	53	48	53	49	53	48	0.1	-0.4	0.4	-0.2	60	55	NO	NO	NO	NO	NO
1.5	36104	18 ROSE STREET ANNANDALE	Ground	S	39	34	39	35	39	35	40	35	0.9	0.3	1.3	0.6	51	47	NO	NO	NO	NO	NO
1.5	36104	18 ROSE STREET ANNANDALE	Ground	E	48	43	49	44	48	44	49	45	1.0	0.8	1.4	0.9	60	55	NO	NO	NO	NO	NO
1.5	36106	107 VIEW STREET ANNANDALE	Ground	NE	46	42	48	43	47	42	48	43	1.4	0.8	1.7	1.0	59	54	NO	NO	NO	NO	NO
1.5	36106	107 VIEW STREET ANNANDALE	Ground	NW	52	48	52	47	53	49	52	47	-0.4	-1.1	-0.2	-1.1	60	55	NO	NO	NO	NO	NO
1.5	36106	107 VIEW STREET ANNANDALE	Ground	S	44	39	45	40	44	40	46	41	1.2	0.7	1.6	0.9	56	52	NO	NO	NO	NO	NO
1.5	36106	107 VIEW STREET ANNANDALE	Ground	E	45	40	46	41	45	41	46	42	1.1	0.7	1.6	0.9	57	53	NO	NO	NO	NO	NO
1.5	36108	20 ROSE STREET ANNANDALE	Ground	N	53	49	54	49	54	49	54	49	0.3	-0.1	0.7	0.1	60	55	NO	NO	NO	NO	NO
1.5	36108	20 ROSE STREET ANNANDALE	Ground	NW	52	48	53	48	53	48	54	49	0.8	0.5	1.3	0.6	60	55	NO	NO	NO	NO	NO
1.5	36108	20 ROSE STREET ANNANDALE	Ground	W	49	45	49	44	49	45	49	44	-0.5	-0.9	-0.3	-0.8	60	55	NO	NO	NO	NO	NO
1.5	36108	20 ROSE STREET ANNANDALE	Ground	NE	48	44	48	43	49	45	48	44	-0.5	-0.8	-0.2	-0.8	60	55	NO	NO	NO	NO	NO
1.5	36108	20 ROSE STREET ANNANDALE	Ground	W	45	41	46	41	45	41	47	42	1.3	0.8	1.6	1.1	57	53	NO	NO	NO	NO	NO
1.5	36108	20 ROSE STREET ANNANDALE	Ground	SW	43	38	44	39	43	39	44	39	1.0	0.5	1.4	0.7	55	51	NO	NO	NO	NO	NO
1.5	36108	20 ROSE STREET ANNANDALE	Ground	E	43	38	44	39	43	39	44	40	1.1	0.7	1.5	0.8	55	51	NO	NO	NO	NO	NO
1.5	36113	136 VIEW STREET ANNANDALE	Ground	N	45	41	47	42	45	41	47	42	1.7	1.1	2.0	1.2	57	53	NO	NO	NO	NO	NO
1.5	36113	136 VIEW STREET ANNANDALE	Ground	W	49	45	51	46	49	45	52	46	1.8	1.3	2.1	1.3	60	55	NO	NO	NO	NO	NO
1.5	36113	136 VIEW STREET ANNANDALE	Ground	E	48	43	49	44	48	44	49	44	1.0	0.7	1.3	0.7	60	55	NO	NO	NO	NO	NO
1.5	36116	223 JOHNSTON STREET ANNANDALE	Ground	E	46	42	48	43	47	42	49	43	1.6	1.1	2.0	1.2	59	54	NO	NO	NO	NO	NO
1.5	36116	223 JOHNSTON STREET ANNANDALE	Ground	W	67	63	70	64	68	63	70	65	2.1	1.6	2.5	1.7	60	55	NO	NO	NO	NO	YES
1.5	36116	223 JOHNSTON STREET ANNANDALE	Ground	S	54	49	56	51	54	49	57	51	2.1	1.6	2.4	1.6	60	55	NO	NO	NO	NO	NO
1.5	36119	260 TRAFALGAR STREET ANNANDALE	Ground	W	52	48	52	47	53	49	53	48	-0.2	-0.6	0.2	-0.6	60	55	NO	NO	NO	NO	NO
1.5	36119	260 TRAFALGAR STREET ANNANDALE	Ground	E	46	42	48	43	47	42	49	44	1.6	1.3	2.1	1.5	59	54	NO	NO	NO	NO	NO
1.5	36124	22 ROSE STREET ANNANDALE	Ground	E	48	43	49	44	48	44	50	45	1.3	1.0	1.7	1.2	60	55	NO	NO	NO	NO	NO
1.5	36124	22 ROSE STREET ANNANDALE	Ground	N	53	49	54	49	54	49	54	49	0.4	0.0	0.8	0.1	60	55	NO	NO	NO	NO	NO
1.5	36124	22 ROSE STREET ANNANDALE	Ground	W	39	35	40	36	39	35	41	36	1.3	1.0	1.9	1.2	51	47	NO	NO	NO	NO	NO
1.5	36124	22 ROSE STREET ANNANDALE	Ground	E	45	40	46	41	45	41	47	42	1.4	1.0	1.8	1.2	57	53	NO	NO	NO	NO	NO
1.5	36129	24 ROSE STREET ANNANDALE	First	N	55	50	55	50	55	51	56	51	0.7	0.2	1.1	0.4	60	55	NO	NO	NO	NO	NO
1.5	36129	24 ROSE STREET ANNANDALE	First	W	42	38	43	39	42	38	44	39	1.2	0.8	1.7	1.0	54	50	NO	NO	NO	NO	NO
1.5	36129	24 ROSE STREET ANNANDALE	First	S	44	40	45	41	44	40	46	41	1.2	0.7	1.7	0.9	56	52	NO	NO	NO	NO	NO
1.5	36129	24 ROSE STREET ANNANDALE	First	E	44	39	45	40	44	40	46	41	1.3	0.8	1.8	1.1	56	52	NO	NO	NO	NO	NO
1.5	36129	24 ROSE STREET ANNANDALE	Ground	N	53	49	53	48	53	49	54	49	0.1	-0.4	0.5	-0.2	60	55	NO	NO	NO	NO	NO
1.5	36129	24 ROSE STREET ANNANDALE	Ground	W	38	34	40	35	39	35	40	36	1.2	0.7	1.6	1.0	51	47	NO	NO	NO	NO	NO
1.5	36129	24 ROSE STREET ANNANDALE	Ground	E	39	35	40	36	39	35	41	36	1.2	0.7	1.5	0.9	51	47	NO	NO	NO	NO	NO
1.5	36132	109A VIEW STREET ANNANDALE	Ground	N	47	42	48	43	47	43	49	44	1.5	0.9	1.8	1.0	59	55	NO	NO	NO	NO	NO
1.5	36132	109A VIEW STREET ANNANDALE	Ground	W	53	49	52	48	53	49	53	48	-0.4	-1.1	-0.2	-1.1	60	55	NO	NO	NO	NO	NO
1.5	36132	109A VIEW STREET ANNANDALE	Ground	S	44	40	45	41	44	40	46	41	1.4	0.8	1.7	1.0	56	52	NO	NO	NO	NO	NO
1.5	36132	109A VIEW STREET ANNANDALE	Ground	E	50	46	51	46	51	46	51	46	0.2	-0.2	0.5	-0.1	60	55	NO	NO	NO	NO	NO
1.5	36134	262 TRAFALGAR STREET ANNANDALE	Ground	N	42	38	44	39	43	38	45	40	1.6	1.1	2.0	1.2	55	50	NO	NO	NO	NO	NO
1.5	36134	262 TRAFALGAR STREET ANNANDALE	Ground	W	53	49	52	48	53	49	53	48	-0.5	-1.0	-0.2	-0.9	60	55	NO	NO	NO	NO	NO
1.5	36134	262 TRAFALGAR STREET ANNANDALE	Ground	E	47	42	48	44	47	43	49	44	1.6	1.3	2.0	1.5	59	55	NO	NO	NO	NO	NO
1.5	36134	262 TRAFALGAR STREET ANNANDALE	Ground	N	42	38	44	39	43	38	44	39	1.3	0.8	1.7	1.0	55	50	NO	NO	NO	NO	NO
1.5	36138	138 VIEW STREET ANNANDALE	Ground	E	48	44	49	44	48	44	49	45	0.8	0.4	1.1	0.5	60	55	NO	NO	NO	NO	NO
1.5	36138	138 VIEW STREET ANNANDALE	Ground	N	46	42	48	43	47	42	49	44	1.6	1.1	2.0	1.2	59	54	NO	NO	NO	NO	NO
1.5	36138	138 VIEW STREET ANNANDALE	Ground	NW	48	44	50	45	49	44	51	46	1.6	1.1	1.9	1.2	60	55	NO	NO	NO	NO	NO
1.5	36138	138 VIEW STREET ANNANDALE	Ground	N	48	44	49	45	48	44	50	45	1.5	1.0	1.9	1.1	60	55	NO	NO	NO	NO	NO
1.5	36138	138 VIEW STREET ANNANDALE	Ground	W	47	43	48	43	47	43	49	44	1.4	0.8	1.7	0.9	59	55	NO	NO	NO	NO	NO
1.5	36138	138 VIEW STREET ANNANDALE	Ground	S	45	40	46	41	45	41	47	42	1.4	0.9	1.8	1.1	57	53	NO	NO	NO	NO	NO
1.5	36141	26 ROSE STREET ANNANDALE	First	N	55	50	55	50	55	51	56	51	0.7	0.2	1.1	0.4	60	55	NO	NO	NO	NO	NO
1.5	36141	26 ROSE STREET ANNANDALE	First	W	43	38	44	39	43	39	45	40	1.2	0.7	1.6	1.0	55	51	NO	NO	NO	NO	NO
1.5	36141	26 ROSE STREET ANNANDALE	First	S	44	39	45	40	44	40	45	41	1.2	0.8	1.7	0.9	56	52	NO	NO	NO	NO	NO
1.5	36141	26 ROSE STREET ANNANDALE	First	E	43	39	44	39	43	39	44	40	1.0	0.6	1.4	0.7	55	51	NO	NO	NO	NO	NO
1.5	36141	26 ROSE STREET ANNANDALE	Ground	N	53	48	53	48	53	49	53	48	-0.1	-0.5	0.3	-0.4	60	55	NO	NO	NO	NO	NO
1.5	36141	26 ROSE STREET ANNANDALE	Ground	W	39	35	40	35	39	35	41	36	1.3	0.8	1.7	1.0	51	47	NO	NO	NO	NO	NO
1.5	36141	26 ROSE STREET ANNANDALE	Ground	S	40	36	42	37	40	36	42	37	1.4	0.9	1.8	1.0	52	48	NO	NO	NO	NO	NO
1.5	36141	26 ROSE STREET ANNANDALE	Ground	E	39	35	40	35	39	35	41	36	1.0	0.6	1.5	0.8	51	47	NO	NO	NO	NO	NO
1.5	36143	225 JOHNSTON STREET ANNANDALE	Ground	N	53	48	55	50	53	49	56	50	2.0	1.5	2.3	1.6	60	55	NO	NO	NO	NO	NO
1.5	36143	225 JOHNSTON STREET ANNANDALE	Ground	W	67	62	69	64	68	63	70	64	2.1	1.6	2.5	1.7	60	55	NO	NO	NO	NO	YES
1.5	36143	225 JOHNSTON STREET ANNANDALE	Ground	E	48	43	48	43	48	44	49	44	0.3	-0.2	0.7	-0.2	60	55	NO	NO	NO	NO	NO
1.5	36146	28 ROSE STREET ANNANDALE	First	N	55	50	55	50	55	50	56	51	0.5	0.1	0.9	0.3	60	55	NO	NO	NO	NO	NO

NCA	Receiver ID	Address	Floor Level	Facade	Opening Year 2027				Design Year 2037				Increase (Do Smthng - Do Nothing)				NCG project road noise criteria		Do noise levels exceed the cumulative limit with project roads adding ≥2dB to the total noise levels?		Is the contribution from the road project Acute?		Consider further treatment?
					Do Nothing		Do Smthng		Do Nothing		Do Smthng		Opening Year 2027		Design Year 2037								
					Day	Night	Day	Night	Day	Night	Day	Night	Day	Night	Day	Night	Day	Night	Day	Night	$L_{Aeq,15hr}$ ≥ 65dB	$L_{Aeq,9hr}$ ≥ 60dB	
1.5	36146	28 ROSE STREET ANNANDALE	First	W	52	48	52	48	52	48	53	48	0.2	-0.3	0.5	-0.1	60	55	NO	NO	NO	NO	NO
1.5	36146	28 ROSE STREET ANNANDALE	First	W	51	47	51	46	51	47	52	47	0.0	-0.4	0.3	-0.3	60	55	NO	NO	NO	NO	NO
1.5	36146	28 ROSE STREET ANNANDALE	First	S	44	40	45	41	45	40	46	41	1.2	0.6	1.5	0.9	57	52	NO	NO	NO	NO	NO
1.5	36146	28 ROSE STREET ANNANDALE	First	E	44	40	45	41	45	40	46	41	1.0	0.6	1.3	0.8	57	52	NO	NO	NO	NO	NO
1.5	36146	28 ROSE STREET ANNANDALE	Ground	N	52	48	52	47	53	48	53	48	-0.4	-0.7	0.0	-0.7	60	55	NO	NO	NO	NO	NO
1.5	36146	28 ROSE STREET ANNANDALE	Ground	W	46	42	46	42	46	42	47	42	0.4	0.1	0.6	0.2	58	54	NO	NO	NO	NO	NO
1.5	36146	28 ROSE STREET ANNANDALE	Ground	W	42	37	43	38	42	38	43	39	1.1	0.6	1.5	0.8	54	50	NO	NO	NO	NO	NO
1.5	36146	28 ROSE STREET ANNANDALE	Ground	S	41	37	42	37	41	37	43	38	1.1	0.6	1.6	0.8	53	49	NO	NO	NO	NO	NO
1.5	36146	28 ROSE STREET ANNANDALE	Ground	E	41	37	42	37	41	37	42	38	0.9	0.7	1.2	0.8	53	49	NO	NO	NO	NO	NO
1.5	36151	30 ROSE STREET ANNANDALE	Ground	N	52	48	52	47	53	48	53	48	-0.2	-0.7	0.2	-0.5	60	55	NO	NO	NO	NO	NO
1.5	36151	30 ROSE STREET ANNANDALE	Ground	W	43	39	45	40	44	40	45	40	1.1	0.6	1.5	0.8	56	52	NO	NO	NO	NO	NO
1.5	36151	30 ROSE STREET ANNANDALE	Ground	E	43	39	44	40	44	40	45	40	0.9	0.6	1.2	0.7	56	52	NO	NO	NO	NO	NO
1.5	36153	264 TRAFALGAR STREET ANNANDALE	First	NE	54	50	54	49	54	50	55	50	-0.2	-0.7	0.1	-0.7	60	55	NO	NO	NO	NO	NO
1.5	36153	264 TRAFALGAR STREET ANNANDALE	First	W	54	50	54	49	55	50	55	50	-0.1	-0.7	0.1	-0.7	60	55	NO	NO	NO	NO	NO
1.5	36153	264 TRAFALGAR STREET ANNANDALE	First	S	45	41	47	42	45	41	47	42	1.5	1.0	1.9	1.2	57	53	NO	NO	NO	NO	NO
1.5	36153	264 TRAFALGAR STREET ANNANDALE	First	E	46	42	48	43	47	42	49	44	1.4	1.0	1.8	1.1	59	54	NO	NO	NO	NO	NO
1.5	36153	264 TRAFALGAR STREET ANNANDALE	First	N	47	43	48	44	47	43	49	44	1.5	1.0	1.8	1.1	59	55	NO	NO	NO	NO	NO
1.5	36153	264 TRAFALGAR STREET ANNANDALE	First	NW	52	48	52	47	52	48	52	47	-0.1	-0.8	0.3	-0.7	60	55	NO	NO	NO	NO	NO
1.5	36153	264 TRAFALGAR STREET ANNANDALE	Ground	NE	53	49	52	47	53	49	53	48	-0.8	-1.4	-0.5	-1.3	60	55	NO	NO	NO	NO	NO
1.5	36153	264 TRAFALGAR STREET ANNANDALE	Ground	W	53	49	52	47	53	49	53	48	-0.6	-1.1	-0.2	-1.0	60	55	NO	NO	NO	NO	NO
1.5	36153	264 TRAFALGAR STREET ANNANDALE	Ground	S	41	36	42	37	41	37	43	38	1.3	0.8	1.7	0.9	53	49	NO	NO	NO	NO	NO
1.5	36153	264 TRAFALGAR STREET ANNANDALE	Ground	E	43	39	45	40	44	39	46	41	1.6	1.3	2.1	1.5	56	51	NO	NO	NO	NO	NO
1.5	36153	264 TRAFALGAR STREET ANNANDALE	Ground	N	43	38	44	39	43	39	45	40	1.6	1.0	2.0	1.1	55	51	NO	NO	NO	NO	NO
1.5	36153	264 TRAFALGAR STREET ANNANDALE	Ground	NW	50	46	49	44	51	47	50	45	-1.1	-1.8	-0.7	-1.8	60	55	NO	NO	NO	NO	NO
1.5	36154	109 VIEW STREET ANNANDALE	Ground	N	47	43	49	44	48	43	50	44	1.5	0.9	1.9	1.1	60	55	NO	NO	NO	NO	NO
1.5	36154	109 VIEW STREET ANNANDALE	Ground	W	53	49	53	48	53	49	53	48	-0.6	-1.2	-0.3	-1.2	60	55	NO	NO	NO	NO	NO
1.5	36154	109 VIEW STREET ANNANDALE	Ground	S	45	41	47	42	46	41	47	42	1.4	1.0	1.8	1.1	58	53	NO	NO	NO	NO	NO
1.5	36154	109 VIEW STREET ANNANDALE	Ground	E	46	41	47	42	46	42	48	43	1.2	0.9	1.6	1.0	58	54	NO	NO	NO	NO	NO
1.5	36161	32 ROSE STREET ANNANDALE	Ground	N	52	47	52	47	52	48	52	47	-0.2	-0.7	0.1	-0.7	60	55	NO	NO	NO	NO	NO
1.5	36161	32 ROSE STREET ANNANDALE	Ground	S	43	39	44	39	43	39	45	40	1.1	0.6	1.5	0.8	55	51	NO	NO	NO	NO	NO
1.5	36161	32 ROSE STREET ANNANDALE	Ground	E	45	41	46	41	45	41	46	42	0.6	0.3	0.9	0.5	57	53	NO	NO	NO	NO	NO
1.5	36171	227 JOHNSTON STREET ANNANDALE	Ground	SW	53	48	55	50	54	49	56	50	2.0	1.5	2.4	1.6	60	55	NO	NO	NO	NO	NO
1.5	36171	227 JOHNSTON STREET ANNANDALE	Ground	E	47	43	49	44	48	43	49	44	1.3	0.8	1.7	0.9	60	55	NO	NO	NO	NO	NO
1.5	36171	227 JOHNSTON STREET ANNANDALE	Ground	W	67	62	69	64	68	63	70	64	2.1	1.7	2.5	1.7	60	55	NO	NO	NO	NO	YES
1.5	36173	34 ROSE STREET ANNANDALE	Ground	NE	52	47	51	47	52	48	52	47	-0.4	-0.7	0.1	-0.7	60	55	NO	NO	NO	NO	NO
1.5	36173	34 ROSE STREET ANNANDALE	Ground	S	43	39	45	40	44	40	45	40	1.2	0.6	1.5	0.8	56	52	NO	NO	NO	NO	NO
1.5	36177	142 VIEW STREET ANNANDALE	Ground	E	46	41	47	42	46	42	48	43	1.4	0.9	1.8	1.1	58	54	NO	NO	NO	NO	NO
1.5	36177	142 VIEW STREET ANNANDALE	Ground	N	53	48	54	48	53	49	54	49	0.9	0.3	1.2	0.2	60	55	NO	NO	NO	NO	NO
1.5	36177	142 VIEW STREET ANNANDALE	Ground	W	51	47	52	47	52	47	53	47	0.6	0.0	0.9	0.0	60	55	NO	NO	NO	NO	NO
1.5	36177	142 VIEW STREET ANNANDALE	Ground	S	47	43	49	44	48	43	50	44	1.8	1.3	2.1	1.3	60	55	NO	NO	NO	NO	NO
1.5	36191	111A VIEW STREET ANNANDALE	Ground	N	49	44	51	46	49	45	51	46	1.8	1.2	2.3	1.3	60	55	NO	NO	NO	NO	NO
1.5	36191	111A VIEW STREET ANNANDALE	Ground	W	53	49	52	47	53	49	53	48	-0.9	-1.4	-0.5	-1.4	60	55	NO	NO	NO	NO	NO
1.5	36191	111A VIEW STREET ANNANDALE	Ground	S	45	41	47	42	46	41	48	42	1.4	0.9	1.8	1.0	58	53	NO	NO	NO	NO	NO
1.5	36191	111A VIEW STREET ANNANDALE	Ground	E	49	45	50	45	50	45	50	45	0.3	-0.1	0.6	0.0	60	55	NO	NO	NO	NO	NO
1.5	36191	111A VIEW STREET ANNANDALE	Ground	N	47	42	48	43	47	43	49	44	1.3	0.8	1.7	0.9	59	55	NO	NO	NO	NO	NO
1.5	36201	36 ROSE STREET ANNANDALE	Ground	N	54	49	54	49	54	50	55	50	0.4	-0.2	0.7	0.0	60	55	NO	NO	NO	NO	NO
1.5	36201	36 ROSE STREET ANNANDALE	Ground	W	53	49	53	48	53	49	54	49	0.0	-0.4	0.4	-0.3	60	55	NO	NO	NO	NO	NO
1.5	36211	229 JOHNSTON STREET ANNANDALE	Ground	E	47	43	49	44	48	43	50	45	1.6	1.1	1.9	1.2	60	55	NO	NO	NO	NO	NO
1.5	36211	229 JOHNSTON STREET ANNANDALE	Ground	N	54	49	56	50	54	49	56	51	2.0	1.5	2.4	1.6	60	55	NO	NO	NO	NO	NO
1.5	36211	229 JOHNSTON STREET ANNANDALE	Ground	W	67	62	69	64	67	62	70	64	2.1	1.7	2.5	1.7	60	55	NO	NO	NO	NO	YES
1.5	36215	266 TRAFALGAR STREET ANNANDALE	First	W	54	50	54	49	55	50	55	50	-0.2	-0.8	0.0	-0.8	60	55	NO	NO	NO	NO	NO
1.5	36215	266 TRAFALGAR STREET ANNANDALE	First	W	52	48	51	47	52	48	52	47	-0.3	-1.0	0.1	-1.0	60	55	NO	NO	NO	NO	NO
1.5	36215	266 TRAFALGAR STREET ANNANDALE	First	S	44	40	45	40	44	40	45	41	1.1	0.5	1.5	0.7	56	52	NO	NO	NO	NO	NO
1.5	36215	266 TRAFALGAR STREET ANNANDALE	First	E	52	48	53	48	52	48	53	48	0.5	0.2	0.9	0.3	60	55	NO	NO	NO	NO	NO
1.5	36215	266 TRAFALGAR STREET ANNANDALE	First	NE	48	43	49	45	48	44	50	45	1.5	1.2	1.9	1.3	60	55	NO	NO	NO	NO	NO
1.5	36215	266 TRAFALGAR STREET ANNANDALE	Ground	W	52	48	52	47	53	48	52	47	-0.6	-1.1	-0.3	-1.1	60	55	NO	NO	NO	NO	NO
1.5	36215	266 TRAFALGAR STREET ANNANDALE	Ground	W	50	46	49	44	50	46	50	45	-0.7	-1.4	-0.3	-1.4	60	55	NO	NO	NO	NO	NO
1.5	36215	266 TRAFALGAR STREET ANNANDALE	Ground	S	41	37	42	37	41	37	42	37	0.9	0.3	1.3	0.6	53	49	NO	NO	NO	NO	NO
1.5	36215	266 TRAFALGAR STREET ANNANDALE	Ground	E	50	45	50	45	50	46	51	46	0.7	0.4	1.2	0.6	60	55	NO	NO	NO	NO	NO
1.5	36215	266 TRAFALGAR STREET ANNANDALE	Ground	NE	43	39	45	40	44	39	46	41	1.5	1.2	2.0	1.4	56	51	NO	NO	NO	NO	NO
1.5	36229	113 VIEW STREET ANNANDALE	Ground	N	46	41	47	42	46	42	48	43	1.3	0.7	1.6	0.9	58	54	NO	NO	NO	NO	NO
1.5	36229	113 VIEW STREET ANNANDALE	Ground	W	52	48	52	47	53	49	52	47	-0.7	-1.3	-0.5	-1.3	60	55	NO	NO	NO	NO	NO

NCA	Receiver ID	Address	Floor Level	Facade	Opening Year 2027				Design Year 2037				Increase (Do Smthng - Do Nothing)				NCG project road noise criteria		Do noise levels exceed the cumulative limit with project roads adding ≥2dB to the total noise levels?		Is the contribution from the road project Acute?		Consider further treatment?
					Do Nothing		Do Smthng		Do Nothing		Do Smthng		Opening Year 2027		Design Year 2037								
					Day	Night	Day	Night	Day	Night	Day	Night	Day	Night	Day	Night	Day	Night	Day	Night	$L_{Aeq,15hr}$ ≥ 65dB	$L_{Aeq,9hr}$ ≥ 60dB	
1.5	36229	113 VIEW STREET ANNANDALE	Ground	S	44	40	46	41	45	41	46	41	1.3	0.7	1.7	0.8	57	53	NO	NO	NO	NO	NO
1.5	36229	113 VIEW STREET ANNANDALE	Ground	E	45	41	46	42	45	41	47	42	1.2	0.8	1.7	1.0	57	53	NO	NO	NO	NO	NO
1.5	36229	113 VIEW STREET ANNANDALE	Ground	N	45	41	46	41	45	41	47	42	1.2	0.6	1.5	0.8	57	53	NO	NO	NO	NO	NO
1.5	36233	144 VIEW STREET ANNANDALE	Ground	E	48	43	49	44	48	44	49	45	1.0	0.6	1.3	0.7	60	55	NO	NO	NO	NO	NO
1.5	36233	144 VIEW STREET ANNANDALE	Ground	N	50	45	52	47	50	46	52	47	1.9	1.4	2.3	1.4	60	55	NO	NO	NO	NO	NO
1.5	36233	144 VIEW STREET ANNANDALE	Ground	W	52	48	54	49	53	48	55	50	1.9	1.3	2.2	1.3	60	55	NO	NO	NO	NO	NO
1.5	36233	144 VIEW STREET ANNANDALE	Ground	S	49	45	51	46	50	45	52	47	1.9	1.4	2.3	1.5	60	55	NO	NO	NO	NO	NO
1.5	36249	231 JOHNSTON STREET ANNANDALE	Ground	SE	47	42	49	44	47	43	49	44	1.8	1.3	2.1	1.4	59	55	NO	NO	NO	NO	NO
1.5	36249	231 JOHNSTON STREET ANNANDALE	Ground	N	59	54	61	56	59	55	62	56	2.1	1.7	2.6	1.6	60	55	NO	NO	NO	NO	YES
1.5	36249	231 JOHNSTON STREET ANNANDALE	Ground	W	67	62	69	63	67	62	70	64	2.2	1.7	2.5	1.7	60	55	NO	NO	NO	NO	YES
1.5	36249	231 JOHNSTON STREET ANNANDALE	Ground	S	53	48	55	50	53	48	56	50	2.0	1.6	2.4	1.7	60	55	NO	NO	NO	NO	NO
1.5	36255	266A TRAFALGAR STREET ANNANDALE	First	N	54	50	54	49	54	50	54	49	-0.5	-1.0	-0.1	-0.9	60	55	NO	NO	NO	NO	NO
1.5	36255	266A TRAFALGAR STREET ANNANDALE	First	W	54	50	54	49	55	50	55	50	-0.4	-0.9	0.0	-0.8	60	55	NO	NO	NO	NO	NO
1.5	36255	266A TRAFALGAR STREET ANNANDALE	First	E	52	48	53	48	52	48	53	48	0.5	0.1	0.8	0.2	60	55	NO	NO	NO	NO	NO
1.5	36255	266A TRAFALGAR STREET ANNANDALE	Ground	N	46	42	47	42	46	42	48	43	1.1	0.5	1.5	0.8	58	54	NO	NO	NO	NO	NO
1.5	36255	266A TRAFALGAR STREET ANNANDALE	Ground	W	51	46	50	45	51	47	50	45	-0.8	-1.4	-0.4	-1.4	60	55	NO	NO	NO	NO	NO
1.5	36255	266A TRAFALGAR STREET ANNANDALE	Ground	E	45	40	46	41	45	41	47	42	1.2	0.9	1.5	1.0	57	53	NO	NO	NO	NO	NO
1.5	36268	146 VIEW STREET ANNANDALE	Ground	E	48	43	49	44	48	44	49	44	1.0	0.7	1.4	0.8	60	55	NO	NO	NO	NO	NO
1.5	36268	146 VIEW STREET ANNANDALE	Ground	W	51	47	54	48	52	47	54	49	2.1	1.6	2.5	1.5	60	55	NO	NO	NO	NO	NO
1.5	36268	146 VIEW STREET ANNANDALE	Ground	SW	50	45	52	46	50	45	52	47	2.0	1.5	2.4	1.5	60	55	NO	NO	NO	NO	NO
1.5	36271	117 VIEW STREET ANNANDALE	Ground	W	52	48	51	46	52	48	51	46	-1.3	-1.9	-1.0	-1.9	60	55	NO	NO	NO	NO	NO
1.5	36271	117 VIEW STREET ANNANDALE	Ground	E	45	41	46	42	45	41	47	42	1.2	0.8	1.6	0.9	57	53	NO	NO	NO	NO	NO
1.5	36271	117 VIEW STREET ANNANDALE	Ground	NE	44	40	45	40	44	40	46	41	1.2	0.6	1.5	0.8	56	52	NO	NO	NO	NO	NO
1.5	36272	115 VIEW STREET ANNANDALE	Ground	W	52	48	51	46	52	48	52	47	-0.9	-1.5	-0.7	-1.6	60	55	NO	NO	NO	NO	NO
1.5	36272	115 VIEW STREET ANNANDALE	Ground	S	44	40	45	40	44	40	46	41	1.1	0.5	1.5	0.7	56	52	NO	NO	NO	NO	NO
1.5	36272	115 VIEW STREET ANNANDALE	Ground	E	46	41	47	42	46	42	47	43	1.2	0.8	1.5	0.9	58	54	NO	NO	NO	NO	NO
1.5	36277	268A TRAFALGAR STREET ANNANDALE	Ground	N	51	47	51	46	51	47	51	46	-0.3	-0.9	0.1	-0.8	60	55	NO	NO	NO	NO	NO
1.5	36277	268A TRAFALGAR STREET ANNANDALE	Ground	W	52	48	51	46	52	48	51	46	-1.1	-1.6	-0.8	-1.6	60	55	NO	NO	NO	NO	NO
1.5	36277	268A TRAFALGAR STREET ANNANDALE	Ground	SW	44	40	45	41	45	40	46	41	1.1	0.6	1.5	0.7	57	52	NO	NO	NO	NO	NO
1.5	36277	268A TRAFALGAR STREET ANNANDALE	Ground	E	49	44	50	45	49	45	51	46	1.3	1.1	1.8	1.2	60	55	NO	NO	NO	NO	NO
1.5	36283	17 ROSE STREET ANNANDALE	First	N	56	51	57	52	56	51	57	52	1.1	0.7	1.5	0.9	60	55	NO	NO	NO	NO	NO
1.5	36283	17 ROSE STREET ANNANDALE	First	S	45	41	46	41	45	41	47	42	1.2	0.6	1.6	0.8	57	53	NO	NO	NO	NO	NO
1.5	36283	17 ROSE STREET ANNANDALE	Ground	N	52	47	52	47	52	47	53	48	0.7	0.3	1.0	0.5	60	55	NO	NO	NO	NO	NO
1.5	36284	11 ROSE STREET ANNANDALE	Ground	N	54	50	55	50	55	50	56	51	1.0	0.7	1.5	0.8	60	55	NO	NO	NO	NO	NO
1.5	36285	15 ROSE STREET ANNANDALE	Ground	N	52	47	53	48	52	48	53	48	0.8	0.4	1.2	0.5	60	55	NO	NO	NO	NO	NO
1.5	36286	13 ROSE STREET ANNANDALE	Ground	N	54	49	55	50	54	50	56	51	1.2	1.0	1.7	1.1	60	55	NO	NO	NO	NO	NO
1.5	36287	19 ROSE STREET ANNANDALE	Ground	N	53	48	54	49	53	48	54	49	1.1	0.8	1.6	1.0	60	55	NO	NO	NO	NO	NO
1.5	36287	19 ROSE STREET ANNANDALE	Ground	W	53	49	54	49	54	49	55	50	0.9	0.5	1.3	0.7	60	55	NO	NO	NO	NO	NO
1.5	36288	7 ROSE STREET ANNANDALE	Ground	N	53	49	54	49	53	49	55	50	0.7	0.4	1.2	0.5	60	55	NO	NO	NO	NO	NO
1.5	36289	5 ROSE STREET ANNANDALE	First	N	56	51	57	52	56	52	58	53	1.3	1.1	1.8	1.2	60	55	NO	NO	NO	NO	NO
1.5	36289	5 ROSE STREET ANNANDALE	First	S	44	40	45	40	44	40	46	41	1.2	0.7	1.6	0.9	56	52	NO	NO	NO	NO	NO
1.5	36289	5 ROSE STREET ANNANDALE	Ground	N	53	48	53	48	53	49	54	49	0.7	0.4	1.1	0.5	60	55	NO	NO	NO	NO	NO
1.5	36290	9 ROSE STREET ANNANDALE	Ground	N	53	49	54	49	54	49	55	50	0.8	0.4	1.2	0.6	60	55	NO	NO	NO	NO	NO
1.5	36290	9 ROSE STREET ANNANDALE	Ground	S	43	39	45	40	44	39	45	40	1.2	0.7	1.6	0.9	56	51	NO	NO	NO	NO	NO
1.5	36291	1 ROSE STREET ANNANDALE	First	S	44	39	45	40	44	40	45	41	1.2	0.7	1.6	0.9	56	52	NO	NO	NO	NO	NO
1.5	36291	1 ROSE STREET ANNANDALE	First	E	48	43	50	45	49	44	51	46	2.0	1.9	2.5	2.1	60	55	NO	NO	NO	NO	NO
1.5	36291	1 ROSE STREET ANNANDALE	First	N	56	51	57	52	56	51	58	53	1.3	1.1	1.8	1.3	60	55	NO	NO	NO	NO	NO
1.5	36291	1 ROSE STREET ANNANDALE	Ground	S	40	36	41	37	40	36	42	37	1.2	0.6	1.6	0.9	52	48	NO	NO	NO	NO	NO
1.5	36291	1 ROSE STREET ANNANDALE	Ground	E	47	42	49	44	47	42	50	45	2.1	2.2	2.6	2.4	59	54	NO	NO	NO	NO	NO
1.5	36291	1 ROSE STREET ANNANDALE	Ground	N	51	47	52	47	51	47	53	48	0.8	0.5	1.3	0.7	60	55	NO	NO	NO	NO	NO
1.5	36292	3 ROSE STREET ANNANDALE	First	N	56	51	57	52	56	52	58	53	1.4	1.2	1.9	1.3	60	55	NO	NO	NO	NO	NO
1.5	36292	3 ROSE STREET ANNANDALE	First	S	44	39	45	40	44	40	46	41	1.2	0.7	1.7	0.9	56	52	NO	NO	NO	NO	NO
1.5	36292	3 ROSE STREET ANNANDALE	Ground	N	52	47	53	48	52	48	53	48	0.9	0.6	1.3	0.7	60	55	NO	NO	NO	NO	NO
1.5	36296	119 VIEW STREET ANNANDALE	Ground	N	45	40	46	41	45	41	46	41	1.1	0.6	1.5	0.8	57	53	NO	NO	NO	NO	NO
1.5	36296	119 VIEW STREET ANNANDALE	Ground	W	52	48	50	46	53	48	51	46	-1.8	-2.4	-1.5	-2.3	60	55	NO	NO	NO	NO	NO
1.5	36296	119 VIEW STREET ANNANDALE	Ground	E	46	42	47	43	47	43	48	43	1.0	0.6	1.4	0.8	59	55	NO	NO	NO	NO	NO
1.5	36301	21 ROSE STREET ANNANDALE	First	N	55	51	57	52	56	51	57	52	1.1	0.8	1.6	0.9	60	55	NO	NO	NO	NO	NO
1.5	36301	21 ROSE STREET ANNANDALE	First	S	45	41	46	42	45	41	47	42	1.6	1.0	1.9	1.2	57	53	NO	NO	NO	NO	NO
1.5	36301	21 ROSE STREET ANNANDALE	First	E	53	48	53	48	53	48	54	49	0.7	0.5	1.1	0.6	60	55	NO	NO	NO	NO	NO
1.5	36301	21 ROSE STREET ANNANDALE	First	N	55	50	56	51	55	51	57	52	1.3	0.9	1.7	1.1	60	55	NO	NO	NO	NO	NO
1.5	36301	21 ROSE STREET ANNANDALE	Ground	N	50	46	51	46	50	46	52	47	0.9	0.5	1.3	0.7	60	55	NO	NO	NO	NO	NO
1.5	36301	21 ROSE STREET ANNANDALE	Ground	E	50	45	51	46	50	46	52	47	1.2	1.1	1.7	1.2	60	55	NO	NO	NO	NO	NO

NCA	Receiver ID	Address	Floor Level	Facade	Opening Year 2027				Design Year 2037				Increase (Do Smthng - Do Nothing)				NCG project road noise criteria		Do noise levels exceed the cumulative limit with project roads adding ≥2dB to the total noise levels?		Is the contribution from the road project Acute?		Consider further treatment?
					Do Nothing		Do Smthng		Do Nothing		Do Smthng		Opening Year 2027		Design Year 2037								
					Day	Night	Day	Night	Day	Night	Day	Night	Day	Night	Day	Night	Day	Night	Day	Night	$L_{Aeq,15hr}$ ≥ 65dB	$L_{Aeq,9hr}$ ≥ 60dB	
1.5	36301	21 ROSE STREET ANNANDALE	Ground	N	50	45	51	46	50	46	51	47	1.0	0.7	1.4	0.9	60	55	NO	NO	NO	NO	NO
1.5	36304	148 VIEW STREET ANNANDALE	Ground	E	48	43	49	44	48	44	49	44	1.1	0.7	1.4	0.8	60	55	NO	NO	NO	NO	NO
1.5	36304	148 VIEW STREET ANNANDALE	Ground	N	46	42	48	43	46	42	48	43	1.5	0.9	1.8	1.0	58	54	NO	NO	NO	NO	NO
1.5	36304	148 VIEW STREET ANNANDALE	Ground	W	51	46	52	47	51	46	53	47	1.1	0.6	1.5	0.7	60	55	NO	NO	NO	NO	NO
1.5	36304	148 VIEW STREET ANNANDALE	Ground	S	50	45	52	46	50	45	52	47	2.1	1.6	2.5	1.5	60	55	NO	NO	NO	NO	NO
1.5	36305	148 VIEW STREET ANNANDALE	Ground	SW	47	43	49	44	47	43	50	44	1.8	1.2	2.2	1.3	59	55	NO	NO	NO	NO	NO
1.5	36305	148 VIEW STREET ANNANDALE	Ground	E	48	43	49	44	48	44	49	45	1.1	0.7	1.5	0.8	60	55	NO	NO	NO	NO	NO
1.5	36305	148 VIEW STREET ANNANDALE	Ground	N	46	42	48	43	47	42	48	43	1.4	0.8	1.8	1.0	59	54	NO	NO	NO	NO	NO
1.5	36305	148 VIEW STREET ANNANDALE	Ground	W	51	46	52	47	51	47	53	47	1.2	0.6	1.5	0.6	60	55	NO	NO	NO	NO	NO
1.5	36317	121 VIEW STREET ANNANDALE	Ground	N	52	47	51	46	52	48	52	47	-0.7	-1.4	-0.3	-1.4	60	55	NO	NO	NO	NO	NO
1.5	36317	121 VIEW STREET ANNANDALE	Ground	W	52	48	52	47	53	49	52	47	-0.6	-1.2	-0.2	-1.3	60	55	NO	NO	NO	NO	NO
1.5	36317	121 VIEW STREET ANNANDALE	Ground	S	44	40	45	40	44	40	46	41	1.0	0.5	1.5	0.7	56	52	NO	NO	NO	NO	NO
1.5	36317	121 VIEW STREET ANNANDALE	Ground	E	46	42	47	43	46	42	48	43	1.0	0.7	1.4	0.8	58	54	NO	NO	NO	NO	NO
1.5	36320	150 VIEW STREET ANNANDALE	Ground	SW	44	40	46	41	45	41	47	42	1.4	0.8	1.8	1.0	57	53	NO	NO	NO	NO	NO
1.5	36320	150 VIEW STREET ANNANDALE	Ground	E	46	42	48	43	47	42	48	43	1.3	0.9	1.7	1.0	59	54	NO	NO	NO	NO	NO
1.5	36320	150 VIEW STREET ANNANDALE	Ground	N	46	42	47	42	46	42	48	43	1.4	0.9	1.8	1.0	58	54	NO	NO	NO	NO	NO
1.5	36320	150 VIEW STREET ANNANDALE	Ground	W	47	43	49	44	48	43	49	44	1.3	0.7	1.6	0.7	60	55	NO	NO	NO	NO	NO
1.5	36325	23 ROSE STREET ANNANDALE	First	N	55	50	56	51	55	51	57	52	1.1	0.8	1.5	1.0	60	55	NO	NO	NO	NO	NO
1.5	36325	23 ROSE STREET ANNANDALE	First	W	54	49	55	50	54	50	56	51	0.9	0.5	1.3	0.7	60	55	NO	NO	NO	NO	NO
1.5	36325	23 ROSE STREET ANNANDALE	First	S	46	42	48	43	46	42	48	43	1.5	1.0	2.0	1.1	58	54	NO	NO	NO	NO	NO
1.5	36325	23 ROSE STREET ANNANDALE	First	E	44	40	45	41	44	40	46	41	1.2	0.7	1.5	0.9	56	52	NO	NO	NO	NO	NO
1.5	36325	23 ROSE STREET ANNANDALE	Ground	N	49	44	50	45	49	45	50	45	0.8	0.4	1.1	0.5	60	55	NO	NO	NO	NO	NO
1.5	36325	23 ROSE STREET ANNANDALE	Ground	W	53	48	54	49	53	49	54	49	0.9	0.5	1.3	0.6	60	55	NO	NO	NO	NO	NO
1.5	36325	23 ROSE STREET ANNANDALE	Ground	S	42	38	43	39	42	38	44	39	1.4	0.8	1.7	0.9	54	50	NO	NO	NO	NO	NO
1.5	36325	23 ROSE STREET ANNANDALE	Ground	E	40	36	41	37	40	36	42	37	1.2	0.8	1.6	1.0	52	48	NO	NO	NO	NO	NO
1.5	36335	6 WILLIAM STREET ANNANDALE	Ground	NW	51	47	52	47	52	47	53	48	1.1	0.7	1.4	0.9	60	55	NO	NO	NO	NO	NO
1.5	36335	6 WILLIAM STREET ANNANDALE	Ground	S	44	39	45	40	44	40	45	40	1.0	0.6	1.5	0.8	56	52	NO	NO	NO	NO	NO
1.5	36335	6 WILLIAM STREET ANNANDALE	Ground	SE	50	45	51	46	50	45	52	47	1.9	1.7	2.4	1.9	60	55	NO	NO	NO	NO	NO
1.5	36335	6 WILLIAM STREET ANNANDALE	Ground	E	51	47	53	48	52	47	54	49	1.8	1.7	2.3	1.8	60	55	NO	NO	NO	NO	NO
1.5	36335	6 WILLIAM STREET ANNANDALE	Ground	N	49	44	50	45	49	45	50	45	0.9	0.5	1.3	0.7	60	55	NO	NO	NO	NO	NO
1.5	36338	7 WILLIAM STREET ANNANDALE	Ground	W	55	51	57	52	56	51	58	53	1.4	1.1	1.9	1.4	60	55	NO	NO	NO	NO	NO
1.5	36338	7 WILLIAM STREET ANNANDALE	Ground	S	45	41	46	41	45	41	47	42	0.8	0.3	1.2	0.5	57	53	NO	NO	NO	NO	NO
1.5	36338	7 WILLIAM STREET ANNANDALE	Ground	E	54	49	56	51	54	50	56	51	1.7	1.6	2.2	1.7	60	55	NO	NO	NO	NO	NO
1.5	36368	36A ROSE STREET ANNANDALE	Ground	N	55	50	55	50	55	51	56	50	0.4	-0.5	1.0	-0.5	60	55	NO	NO	NO	NO	NO
1.5	36368	36A ROSE STREET ANNANDALE	Ground	W	44	40	46	41	44	40	46	41	1.4	1.0	1.8	1.0	56	52	NO	NO	NO	NO	NO
1.5	36368	36A ROSE STREET ANNANDALE	Ground	S	44	40	46	41	44	40	46	41	1.4	0.9	1.9	1.0	56	52	NO	NO	NO	NO	NO
1.5	36369	152A VIEW STREET ANNANDALE	Ground	E	47	43	48	44	47	43	49	44	1.1	0.7	1.5	0.8	59	55	NO	NO	NO	NO	NO
1.5	36369	152A VIEW STREET ANNANDALE	Ground	N	54	50	54	49	54	50	55	49	-0.1	-1.0	0.4	-1.0	60	55	NO	NO	NO	NO	NO
1.5	36369	152A VIEW STREET ANNANDALE	Ground	S	44	40	46	41	45	40	46	41	1.3	0.8	1.7	0.9	57	52	NO	NO	NO	NO	NO
1.5	36376	4 WILLIAM STREET ANNANDALE	Ground	W	50	46	51	47	51	46	52	47	1.1	0.8	1.5	1.0	60	55	NO	NO	NO	NO	NO
1.5	36376	4 WILLIAM STREET ANNANDALE	Ground	S	45	40	46	41	45	41	47	42	1.0	0.6	1.4	0.8	57	53	NO	NO	NO	NO	NO
1.5	36376	4 WILLIAM STREET ANNANDALE	Ground	SE	53	48	55	50	53	49	55	50	1.7	1.6	2.2	1.7	60	55	NO	NO	NO	NO	NO
1.5	36376	4 WILLIAM STREET ANNANDALE	Ground	NE	47	42	48	43	47	43	49	44	1.3	1.0	1.8	1.2	59	55	NO	NO	NO	NO	NO
1.5	36377	5 WILLIAM STREET ANNANDALE	Ground	E	51	46	53	48	51	46	53	48	1.9	1.7	2.4	1.9	60	55	NO	NO	NO	NO	NO
1.5	36377	5 WILLIAM STREET ANNANDALE	Ground	N	55	50	56	51	55	50	57	52	1.4	1.2	1.9	1.3	60	55	NO	NO	NO	NO	NO
1.5	36377	5 WILLIAM STREET ANNANDALE	Ground	W	57	52	58	53	57	52	59	54	1.7	1.5	2.2	1.7	60	55	NO	NO	NO	NO	NO
1.5	36382	233 JOHNSTON STREET ANNANDALE	Ground	N	57	52	58	52	57	53	58	53	0.7	-0.2	1.4	-0.2	60	55	NO	NO	NO	NO	NO
1.5	36382	233 JOHNSTON STREET ANNANDALE	Ground	E	46	42	47	43	47	42	48	43	1.1	0.6	1.5	0.7	59	54	NO	NO	NO	NO	NO
1.5	36391	272 TRAFALGAR STREET ANNANDALE	Ground	E	48	44	50	45	49	44	51	46	1.8	1.5	2.3	1.7	60	55	NO	NO	NO	NO	NO
1.5	36391	272 TRAFALGAR STREET ANNANDALE	Ground	N	41	37	43	38	42	38	44	39	1.4	0.8	1.8	1.0	54	50	NO	NO	NO	NO	NO
1.5	36391	272 TRAFALGAR STREET ANNANDALE	Ground	NW	49	44	49	44	49	45	50	45	0.4	0.1	0.6	0.2	60	55	NO	NO	NO	NO	NO
1.5	36392	268 TRAFALGAR STREET ANNANDALE	First	W	48	43	49	44	48	44	49	44	1.0	0.5	1.4	0.6	60	55	NO	NO	NO	NO	NO
1.5	36392	268 TRAFALGAR STREET ANNANDALE	First	S	48	43	49	44	48	44	50	45	1.5	0.8	1.8	0.9	60	55	NO	NO	NO	NO	NO
1.5	36392	268 TRAFALGAR STREET ANNANDALE	First	SE	50	46	52	47	51	46	52	47	1.5	1.3	1.9	1.4	60	55	NO	NO	NO	NO	NO
1.5	36392	268 TRAFALGAR STREET ANNANDALE	Ground	W	45	41	46	41	45	41	47	42	1.3	0.7	1.6	0.8	57	53	NO	NO	NO	NO	NO
1.5	36392	268 TRAFALGAR STREET ANNANDALE	Ground	S	46	42	48	43	46	42	49	43	1.8	1.2	2.2	1.2	58	54	NO	NO	NO	NO	NO
1.5	36392	268 TRAFALGAR STREET ANNANDALE	Ground	SE	48	43	50	45	49	44	51	46	1.8	1.6	2.2	1.7	60	55	NO	NO	NO	NO	NO
1.5	36393	270 TRAFALGAR STREET ANNANDALE	First	N	48	44	49	44	49	45	50	45	0.5	0.0	0.9	0.2	60	55	NO	NO	NO	NO	NO
1.5	36393	270 TRAFALGAR STREET ANNANDALE	First	W	49	45	49	44	49	45	50	45	0.2	-0.3	0.5	-0.2	60	55	NO	NO	NO	NO	NO
1.5	36393	270 TRAFALGAR STREET ANNANDALE	First	E	50	46	52	47	51	46	53	48	1.5	1.3	2.0	1.5	60	55	NO	NO	NO	NO	NO
1.5	36393	270 TRAFALGAR STREET ANNANDALE	Ground	W	47	42	47	42	47	43	47	42	0.1	-0.3	0.5	-0.2	59	55	NO	NO	NO	NO	NO
1.5	36393	270 TRAFALGAR STREET ANNANDALE	Ground	E	49	44	50	45	49	44	51	46	1.7	1.5	2.2	1.6	60	55	NO	NO	NO	NO	NO

NCA	Receiver ID	Address	Floor Level	Facade	Opening Year 2027				Design Year 2037				Increase (Do Smthng - Do Nothing)				NCG project road noise criteria		Do noise levels exceed the cumulative limit with project roads adding ≥2dB to the total noise levels?		Is the contribution from the road project Acute?		Consider further treatment?
					Do Nothing		Do Smthng		Do Nothing		Do Smthng		Opening Year 2027		Design Year 2037								
					Day	Night	Day	Night	Day	Night	Day	Night	Day	Night	Day	Night	Day	Night	Day	Night	$L_{Aeq,15hr}$ ≥ 65dB	$L_{Aeq,9hr}$ ≥ 60dB	
1.5	36408	2 WILLIAM STREET ANNANDALE	Ground	N	51	46	52	47	51	46	52	48	1.2	0.8	1.6	1.1	60	55	NO	NO	NO	NO	NO
1.5	36408	2 WILLIAM STREET ANNANDALE	Ground	W	51	47	53	48	52	47	54	49	1.7	1.5	2.1	1.6	60	55	NO	NO	NO	NO	NO
1.5	36408	2 WILLIAM STREET ANNANDALE	Ground	E	54	49	55	50	54	49	56	51	1.8	1.7	2.3	1.9	60	55	NO	NO	NO	NO	NO
1.5	36409	304 NELSON STREET ANNANDALE	Ground	W	54	49	56	51	54	50	57	52	1.9	1.8	2.4	2.0	60	55	NO	NO	NO	NO	NO
1.5	36409	304 NELSON STREET ANNANDALE	Ground	E	53	48	55	50	53	48	56	51	2.2	2.5	2.8	2.7	60	55	NO	NO	NO	NO	NO
1.5	36410	310 NELSON STREET ANNANDALE	Ground	W	57	52	59	54	57	52	60	55	2.0	2.0	2.5	2.2	60	55	NO	NO	NO	NO	NO
1.5	36410	310 NELSON STREET ANNANDALE	Ground	E	57	52	59	54	57	52	60	55	2.4	2.8	2.9	3.1	60	55	NO	NO	NO	NO	NO
1.5	36411	302 NELSON STREET ANNANDALE	Ground	W	53	49	55	50	54	49	56	51	1.8	1.7	2.3	1.8	60	55	NO	NO	NO	NO	NO
1.5	36411	302 NELSON STREET ANNANDALE	Ground	E	52	47	54	49	52	47	55	50	2.1	2.3	2.7	2.6	60	55	NO	NO	NO	NO	NO
1.5	36412	314 NELSON STREET ANNANDALE	Ground	E	65	59	67	62	65	59	68	63	2.4	3.1	3.0	3.5	60	55	NO	NO	NO	NO	YES
1.5	36412	314 NELSON STREET ANNANDALE	Ground	NE	69	64	71	66	70	64	72	67	2.2	2.5	2.7	2.7	60	55	NO	NO	NO	NO	YES
1.5	36412	314 NELSON STREET ANNANDALE	Ground	N	68	63	70	65	69	64	71	66	2.2	2.1	2.7	2.4	60	55	NO	NO	NO	NO	YES
1.5	36412	314 NELSON STREET ANNANDALE	Ground	W	63	57	65	59	63	58	65	60	2.0	1.9	2.5	2.2	60	55	NO	NO	NO	NO	YES
1.5	36413	312 NELSON STREET ANNANDALE	Ground	W	59	54	61	56	59	54	62	57	2.0	2.1	2.6	2.2	60	55	NO	NO	NO	NO	YES
1.5	36413	312 NELSON STREET ANNANDALE	Ground	E	60	54	62	57	60	55	63	58	2.4	2.8	3.0	3.2	60	55	NO	NO	NO	NO	YES
1.5	36414	308 NELSON STREET ANNANDALE	Ground	W	55	50	57	52	56	51	58	53	2.0	1.8	2.5	2.0	60	55	NO	NO	NO	NO	NO
1.5	36414	308 NELSON STREET ANNANDALE	Ground	E	55	50	58	53	56	50	58	53	2.4	2.6	2.9	3.0	60	55	NO	NO	NO	NO	NO
1.5	36415	300 NELSON STREET ANNANDALE	Ground	W	53	48	55	50	53	49	55	50	1.7	1.5	2.2	1.6	60	55	NO	NO	NO	NO	NO
1.5	36415	300 NELSON STREET ANNANDALE	Ground	S	44	40	45	41	44	40	46	41	1.3	0.8	1.7	1.1	56	52	NO	NO	NO	NO	NO
1.5	36415	300 NELSON STREET ANNANDALE	Ground	E	51	46	53	48	51	46	54	49	2.1	2.2	2.6	2.5	60	55	NO	NO	NO	NO	NO
1.5	36416	306 NELSON STREET ANNANDALE	Ground	W	54	49	56	51	55	50	57	52	2.0	1.9	2.6	2.1	60	55	NO	NO	NO	NO	NO
1.5	36416	306 NELSON STREET ANNANDALE	Ground	E	54	49	56	51	54	49	57	52	2.3	2.5	2.8	2.8	60	55	NO	NO	NO	NO	NO
1.5	36434	274 TRAFALGAR STREET ANNANDALE	First	W	52	48	51	46	52	48	52	47	-1.0	-1.4	-0.6	-1.4	60	55	NO	NO	NO	NO	NO
1.5	36434	274 TRAFALGAR STREET ANNANDALE	First	S	45	40	46	41	45	41	47	42	1.2	0.7	1.6	0.7	57	53	NO	NO	NO	NO	NO
1.5	36434	274 TRAFALGAR STREET ANNANDALE	First	E	51	46	52	47	51	46	53	48	1.6	1.4	2.1	1.6	60	55	NO	NO	NO	NO	NO
1.5	36434	274 TRAFALGAR STREET ANNANDALE	Ground	W	49	45	49	44	49	45	49	45	-0.2	-0.6	0.1	-0.6	60	55	NO	NO	NO	NO	NO
1.5	36434	274 TRAFALGAR STREET ANNANDALE	Ground	S	41	37	42	37	41	37	43	38	1.2	0.7	1.6	0.8	53	49	NO	NO	NO	NO	NO
1.5	36434	274 TRAFALGAR STREET ANNANDALE	Ground	E	49	44	51	46	49	45	51	46	1.8	1.6	2.3	1.8	60	55	NO	NO	NO	NO	NO
1.5	36435	276 TRAFALGAR STREET ANNANDALE	First	E	53	48	54	49	53	48	54	49	1.0	0.8	1.4	0.9	60	55	NO	NO	NO	NO	NO
1.5	36435	276 TRAFALGAR STREET ANNANDALE	First	N	53	48	52	48	53	49	53	48	-0.2	-0.7	0.2	-0.5	60	55	NO	NO	NO	NO	NO
1.5	36435	276 TRAFALGAR STREET ANNANDALE	First	W	52	48	51	47	53	48	52	47	-0.9	-1.4	-0.6	-1.4	60	55	NO	NO	NO	NO	NO
1.5	36435	276 TRAFALGAR STREET ANNANDALE	First	N	53	48	52	48	53	49	53	48	-0.2	-0.7	0.2	-0.5	60	55	NO	NO	NO	NO	NO
1.5	36435	276 TRAFALGAR STREET ANNANDALE	First	W	52	48	51	47	53	48	52	47	-0.9	-1.4	-0.6	-1.4	60	55	NO	NO	NO	NO	NO
1.5	36435	276 TRAFALGAR STREET ANNANDALE	Ground	E	50	45	52	47	50	46	52	47	1.6	1.4	2.1	1.5	60	55	NO	NO	NO	NO	NO
1.5	36435	276 TRAFALGAR STREET ANNANDALE	Ground	N	48	43	48	43	48	44	49	44	0.4	0.0	0.7	0.1	60	55	NO	NO	NO	NO	NO
1.5	36435	276 TRAFALGAR STREET ANNANDALE	Ground	W	47	43	48	43	48	44	49	44	0.6	0.1	0.9	0.2	60	55	NO	NO	NO	NO	NO
1.5	36442	37 ROSE STREET ANNANDALE	First	N	53	49	52	47	54	49	53	48	-1.4	-1.9	-1.0	-1.9	60	55	NO	NO	NO	NO	NO
1.5	36442	37 ROSE STREET ANNANDALE	First	W	53	48	51	47	53	49	52	47	-1.2	-1.8	-0.8	-1.8	60	55	NO	NO	NO	NO	NO
1.5	36442	37 ROSE STREET ANNANDALE	First	S	50	46	51	46	51	46	52	46	0.6	-0.2	1.0	-0.2	60	55	NO	NO	NO	NO	NO
1.5	36442	37 ROSE STREET ANNANDALE	Ground	N	49	45	48	43	49	45	49	44	-1.0	-1.7	-0.6	-1.6	60	55	NO	NO	NO	NO	NO
1.5	36442	37 ROSE STREET ANNANDALE	Ground	W	49	45	49	44	50	46	50	45	-0.1	-0.7	0.2	-0.6	60	55	NO	NO	NO	NO	NO
1.5	36442	37 ROSE STREET ANNANDALE	Ground	S	48	44	50	44	48	44	50	45	1.6	0.9	2.1	0.9	60	55	NO	NO	NO	NO	NO
1.5	36443	35 ROSE STREET ANNANDALE	First	N	53	48	51	46	53	49	52	47	-1.6	-2.1	-1.3	-2.1	60	55	NO	NO	NO	NO	NO
1.5	36443	35 ROSE STREET ANNANDALE	First	S	49	45	50	45	49	45	51	46	1.5	0.8	1.9	0.8	60	55	NO	NO	NO	NO	NO
1.5	36443	35 ROSE STREET ANNANDALE	Ground	N	48	44	47	42	49	45	48	43	-1.4	-2.0	-1.0	-1.9	60	55	NO	NO	NO	NO	NO
1.5	36443	35 ROSE STREET ANNANDALE	Ground	S	47	43	49	44	48	43	50	45	2.0	1.3	2.4	1.3	60	55	NO	NO	NO	NO	NO
1.5	36444	31 ROSE STREET ANNANDALE	First	N	53	48	51	47	53	49	52	47	-1.2	-1.6	-0.8	-1.5	60	55	NO	NO	NO	NO	NO
1.5	36444	31 ROSE STREET ANNANDALE	First	S	48	44	50	45	49	44	51	45	1.7	1.0	2.1	1.0	60	55	NO	NO	NO	NO	NO
1.5	36444	31 ROSE STREET ANNANDALE	Ground	N	48	43	47	42	48	44	48	43	-0.7	-1.2	-0.3	-1.1	60	55	NO	NO	NO	NO	NO
1.5	36444	31 ROSE STREET ANNANDALE	Ground	S	47	42	49	44	47	43	50	44	2.0	1.4	2.5	1.4	59	55	NO	NO	NO	NO	NO
1.5	36445	33 ROSE STREET ANNANDALE	First	N	52	48	51	46	53	49	52	47	-1.3	-1.8	-1.0	-1.8	60	55	NO	NO	NO	NO	NO
1.5	36445	33 ROSE STREET ANNANDALE	First	S	49	44	50	45	49	45	51	46	1.7	1.0	2.1	1.0	60	55	NO	NO	NO	NO	NO
1.5	36445	33 ROSE STREET ANNANDALE	Ground	N	48	43	47	42	48	44	47	43	-0.8	-1.4	-0.5	-1.4	60	55	NO	NO	NO	NO	NO
1.5	36445	33 ROSE STREET ANNANDALE	Ground	S	47	43	49	44	47	43	50	44	2.1	1.3	2.5	1.4	59	55	NO	NO	NO	NO	NO
1.5	36446	29 ROSE STREET ANNANDALE	First	N	53	48	52	47	53	49	52	47	-1.1	-1.5	-0.6	-1.4	60	55	NO	NO	NO	NO	NO
1.5	36446	29 ROSE STREET ANNANDALE	First	S	48	44	50	45	49	44	51	45	1.7	1.0	2.1	1.0	60	55	NO	NO	NO	NO	NO
1.5	36446	29 ROSE STREET ANNANDALE	Ground	N	48	44	47	43	48	44	48	43	-0.5	-1.0	-0.1	-0.9	60	55	NO	NO	NO	NO	NO
1.5	36446	29 ROSE STREET ANNANDALE	Ground	S	47	42	49	43	47	43	49	44	2.1	1.4	2.4	1.4	59	55	NO	NO	NO	NO	NO
1.5	36447	27 ROSE STREET ANNANDALE	First	N	53	48	52	47	53	49	52	48	-0.9	-1.4	-0.6	-1.4	60	55	NO	NO	NO	NO	NO
1.5	36447	27 ROSE STREET ANNANDALE	First	S	48	44	50	45	48	44	50	45	1.8	1.1	2.1	1.1	60	55	NO	NO	NO	NO	NO
1.5	36447	27 ROSE STREET ANNANDALE	First	E	48	44	49	45	49	44	50	45	1.0	0.7	1.3	0.8	60	55	NO	NO	NO	NO	NO
1.5	36447	27 ROSE STREET ANNANDALE	Ground	N	50	45	49	45	50	46	50	45	-0.1	-0.5	0.2	-0.5	60	55	NO	NO	NO	NO	NO
1.5	36447	27 ROSE STREET ANNANDALE	Ground	S	46	42	48	43	47	42	49	44	2.0	1.3	2.4	1.4	59	54	NO	NO	NO	NO	NO
1.5	36447	27 ROSE STREET ANNANDALE	Ground	E	46	42	47	43	47	42	48	43	0.9	0.7	1.2	0.8	59	54	NO	NO	NO	NO	NO

NCA	Receiver ID	Address	Floor Level	Facade	Opening Year 2027				Design Year 2037				Increase (Do Smthng - Do Nothing)				NCG project road noise criteria		Do noise levels exceed the cumulative limit with project roads adding ≥2dB to the total noise levels?		Is the contribution from the road project Acute?		Consider further treatment?
					Do Nothing		Do Smthng		Do Nothing		Do Smthng		Opening Year 2027		Design Year 2037								
					Day	Night	Day	Night	Day	Night	Day	Night	Day	Night	Day	Night	Day	Night	Day	Night	$L_{Aeq,15hr}$ ≥ 65dB	$L_{Aeq,9hr}$ ≥ 60dB	
1.5	36451	267 TRAFALGAR STREET ANNANDALE	Ground	SE	51	46	52	47	51	46	53	48	1.8	1.7	2.3	1.9	60	55	NO	NO	NO	NO	NO
1.5	36451	267 TRAFALGAR STREET ANNANDALE	Ground	N	45	41	45	41	45	41	46	41	0.2	-0.3	0.7	-0.1	57	53	NO	NO	NO	NO	NO
1.5	36451	267 TRAFALGAR STREET ANNANDALE	Ground	W	54	49	55	50	54	50	56	51	1.5	1.2	1.9	1.4	60	55	NO	NO	NO	NO	NO
1.5	36452	265 TRAFALGAR STREET ANNANDALE	Ground	W	53	49	55	50	54	49	55	50	1.3	1.0	1.7	1.2	60	55	NO	NO	NO	NO	NO
1.5	36452	265 TRAFALGAR STREET ANNANDALE	Ground	S	43	38	44	39	43	39	45	40	1.3	0.9	1.7	1.1	55	51	NO	NO	NO	NO	NO
1.5	36452	265 TRAFALGAR STREET ANNANDALE	Ground	E	50	45	51	46	50	45	52	47	1.8	1.5	2.3	1.8	60	55	NO	NO	NO	NO	NO
1.5	36453	263 TRAFALGAR STREET ANNANDALE	Ground	W	53	48	54	49	53	49	55	50	1.0	0.7	1.4	0.9	60	55	NO	NO	NO	NO	NO
1.5	36453	263 TRAFALGAR STREET ANNANDALE	Ground	S	41	37	42	37	41	37	42	37	0.7	0.0	1.1	0.2	53	49	NO	NO	NO	NO	NO
1.5	36453	263 TRAFALGAR STREET ANNANDALE	Ground	E	48	43	49	45	48	44	50	45	1.6	1.3	2.0	1.5	60	55	NO	NO	NO	NO	NO
1.5	36453	263 TRAFALGAR STREET ANNANDALE	Ground	N	47	43	48	43	47	43	49	44	1.3	0.8	1.7	1.1	59	55	NO	NO	NO	NO	NO
1.5	36453	263 TRAFALGAR STREET ANNANDALE	Ground	E	45	40	46	41	45	41	47	42	1.4	1.0	1.8	1.2	57	53	NO	NO	NO	NO	NO
1.5	36453	263 TRAFALGAR STREET ANNANDALE	Ground	S	44	40	46	41	45	40	46	42	1.3	0.8	1.7	1.1	57	52	NO	NO	NO	NO	NO
1.5	36454	23 ROSE STREET ANNANDALE	First	N	56	51	57	52	56	51	58	53	1.2	1.0	1.6	1.2	60	55	NO	NO	NO	NO	NO
1.5	36454	23 ROSE STREET ANNANDALE	First	S	46	42	46	42	46	42	47	42	0.2	-0.4	0.6	-0.2	58	54	NO	NO	NO	NO	NO
1.5	36454	23 ROSE STREET ANNANDALE	First	W	45	41	46	42	46	42	47	42	1.0	0.5	1.3	0.8	58	54	NO	NO	NO	NO	NO
1.5	36454	23 ROSE STREET ANNANDALE	First	S	45	41	47	42	46	42	48	43	1.5	1.0	1.8	1.1	58	54	NO	NO	NO	NO	NO
1.5	36454	23 ROSE STREET ANNANDALE	First	NE	55	50	55	51	55	50	56	51	0.9	0.7	1.4	0.9	60	55	NO	NO	NO	NO	NO
1.5	36454	23 ROSE STREET ANNANDALE	Ground	S	42	38	43	38	43	39	44	39	0.4	-0.3	0.8	-0.1	55	51	NO	NO	NO	NO	NO
1.5	36454	23 ROSE STREET ANNANDALE	Ground	W	41	37	42	37	41	37	43	38	1.1	0.6	1.5	0.8	53	49	NO	NO	NO	NO	NO
1.5	36454	23 ROSE STREET ANNANDALE	Ground	NE	47	43	48	43	47	43	49	44	0.7	0.3	1.1	0.4	59	55	NO	NO	NO	NO	NO
1.5	36468	1 WILLIAM STREET ANNANDALE	Ground	E	65	60	67	62	65	60	68	62	2.0	2.0	2.6	2.2	60	55	NO	NO	NO	NO	YES
1.5	36468	1 WILLIAM STREET ANNANDALE	Ground	NE	70	65	72	67	71	66	73	68	2.1	2.3	2.7	2.6	60	55	NO	NO	NO	NO	YES
1.5	36468	1 WILLIAM STREET ANNANDALE	Ground	W	64	59	66	61	65	60	67	62	2.0	2.0	2.5	2.3	60	55	NO	NO	NO	NO	YES
1.5	36469	3 WILLIAM STREET ANNANDALE	Ground	W	59	54	61	56	60	55	62	57	1.9	1.9	2.4	2.1	60	55	NO	NO	NO	NO	YES
1.5	36469	3 WILLIAM STREET ANNANDALE	Ground	S	46	42	48	43	47	42	49	44	1.4	1.1	1.9	1.4	59	54	NO	NO	NO	NO	NO
1.5	36469	3 WILLIAM STREET ANNANDALE	Ground	E	59	54	61	56	59	55	62	57	2.0	2.0	2.5	2.2	60	55	NO	NO	NO	NO	YES
1.5	36474	123 VIEW STREET ANNANDALE	Ground	E	47	43	48	44	47	43	49	44	1.2	0.8	1.5	1.0	59	55	NO	NO	NO	NO	NO
1.5	36474	123 VIEW STREET ANNANDALE	Ground	W	49	45	49	44	50	46	49	44	-0.6	-1.2	-0.3	-1.2	60	55	NO	NO	NO	NO	NO
1.5	36474	123 VIEW STREET ANNANDALE	Ground	S	46	41	46	41	46	42	46	41	-0.1	-0.7	0.3	-0.6	58	54	NO	NO	NO	NO	NO
1.5	36477	280 TRAFALGAR STREET ANNANDALE	Ground	E	45	41	47	42	46	41	47	43	1.3	0.9	1.7	1.1	58	53	NO	NO	NO	NO	NO
1.5	36477	280 TRAFALGAR STREET ANNANDALE	Ground	W	47	43	48	44	48	44	49	44	0.8	0.3	1.1	0.4	60	55	NO	NO	NO	NO	NO
1.5	36477	280 TRAFALGAR STREET ANNANDALE	Ground	S	45	41	46	41	46	41	47	42	0.5	0.0	1.0	0.2	58	53	NO	NO	NO	NO	NO
1.5	36478	154 VIEW STREET ANNANDALE	Ground	W	47	43	49	44	48	43	50	45	2.0	1.4	2.4	1.5	60	55	NO	NO	NO	NO	NO
1.5	36478	154 VIEW STREET ANNANDALE	Ground	S	51	47	53	48	52	47	54	48	2.0	1.1	2.6	1.2	60	55	NO	NO	NO	NO	NO
1.5	36478	154 VIEW STREET ANNANDALE	Ground	E	47	43	48	44	47	43	49	44	1.3	0.8	1.6	0.9	59	55	NO	NO	NO	NO	NO
1.5	36479	156 VIEW STREET ANNANDALE	Ground	N	46	42	46	41	46	42	47	42	0.3	-0.4	0.7	-0.3	58	54	NO	NO	NO	NO	NO
1.5	36479	156 VIEW STREET ANNANDALE	Ground	W	45	40	46	41	45	41	47	42	1.7	1.2	2.1	1.2	57	53	NO	NO	NO	NO	NO
1.5	36479	156 VIEW STREET ANNANDALE	Ground	E	47	43	48	44	47	43	49	44	1.2	0.9	1.6	0.9	59	55	NO	NO	NO	NO	NO
1.5	36479	156 VIEW STREET ANNANDALE	Ground	N	46	41	46	41	46	42	47	42	0.5	-0.2	0.9	-0.1	58	54	NO	NO	NO	NO	NO
1.5	36490	2 THE CRESCENT ANNANDALE	Ground	S	46	42	48	43	47	42	49	44	1.5	1.3	2.0	1.5	59	54	NO	NO	NO	NO	NO
1.5	36490	2 THE CRESCENT ANNANDALE	Ground	E	60	55	62	57	61	56	63	58	2.0	2.1	2.6	2.2	60	55	NO	NO	NO	NO	YES
1.5	36490	2 THE CRESCENT ANNANDALE	Ground	N	67	62	70	64	68	63	70	65	2.1	2.2	2.6	2.4	60	55	NO	NO	NO	NO	YES
1.5	36491	125 VIEW STREET ANNANDALE	Ground	E	46	41	47	42	46	42	48	43	1.3	0.8	1.7	1.0	58	54	NO	NO	NO	NO	NO
1.5	36491	125 VIEW STREET ANNANDALE	Ground	W	49	45	49	44	50	46	50	45	-0.5	-1.0	-0.2	-1.0	60	55	NO	NO	NO	NO	NO
1.5	36504	282 TRAFALGAR STREET ANNANDALE	Ground	E	51	46	53	48	51	47	53	48	1.8	1.6	2.3	1.7	60	55	NO	NO	NO	NO	NO
1.5	36504	282 TRAFALGAR STREET ANNANDALE	Ground	N	45	41	46	41	46	41	47	42	0.5	0.0	1.0	0.2	58	53	NO	NO	NO	NO	NO
1.5	36504	282 TRAFALGAR STREET ANNANDALE	Ground	W	48	44	49	44	49	45	50	45	0.7	0.3	1.0	0.4	60	55	NO	NO	NO	NO	NO
1.5	36510	127 VIEW STREET ANNANDALE	Ground	E	47	42	48	43	47	43	49	44	1.2	0.8	1.6	1.0	59	55	NO	NO	NO	NO	NO
1.5	36510	127 VIEW STREET ANNANDALE	Ground	W	49	45	49	44	49	45	49	44	-0.3	-0.8	0.1	-0.7	60	55	NO	NO	NO	NO	NO
1.5	36511	4 THE CRESCENT ANNANDALE	Ground	N	68	63	70	65	68	63	71	66	2.1	2.2	2.6	2.4	60	55	NO	NO	NO	NO	YES
1.5	36511	4 THE CRESCENT ANNANDALE	Ground	S	46	41	48	43	46	42	48	43	1.6	1.3	2.1	1.5	58	54	NO	NO	NO	NO	NO
1.5	36517	284 TRAFALGAR STREET ANNANDALE	Ground	E	51	46	53	48	52	47	54	49	1.9	1.7	2.4	1.9	60	55	NO	NO	NO	NO	NO
1.5	36517	284 TRAFALGAR STREET ANNANDALE	Ground	W	46	42	47	43	47	42	48	43	1.1	0.6	1.5	0.6	59	54	NO	NO	NO	NO	NO
1.5	36517	284 TRAFALGAR STREET ANNANDALE	Ground	S	45	41	45	41	45	41	46	41	0.6	0.1	1.0	0.3	57	53	NO	NO	NO	NO	NO
1.5	36519	158 VIEW STREET ANNANDALE	Ground	W	44	40	46	41	44	40	46	41	1.7	1.2	2.1	1.2	56	52	NO	NO	NO	NO	NO
1.5	36519	158 VIEW STREET ANNANDALE	Ground	S	45	41	46	41	46	42	46	41	0.3	-0.3	0.7	-0.2	58	54	NO	NO	NO	NO	NO
1.5	36519	158 VIEW STREET ANNANDALE	Ground	E	47	43	48	44	47	43	49	44	1.3	0.9	1.6	0.9	59	55	NO	NO	NO	NO	NO
1.5	36520	160 VIEW STREET ANNANDALE	Ground	E	47	43	48	44	47	43	49	44	1.3	0.9	1.6	1.1	59	55	NO	NO	NO	NO	NO
1.5	36520	160 VIEW STREET ANNANDALE	Ground	N	50	46	46	42	50	46	47	42	-3.5	-4.1	-3.0	-4.1	60	55	NO	NO	NO	NO	NO
1.5	36520	160 VIEW STREET ANNANDALE	Ground	W	44	39	45	41	44	40	46	41	1.7	1.2	2.1	1.2	56	52	NO	NO	NO	NO	NO
1.5	36522	6 THE CRESCENT ANNANDALE	Ground	N	68	63	70	65	68	63	71	66	2.1	2.2	2.6	2.4	60	55	NO	NO	NO	NO	YES
1.5	36522	6 THE CRESCENT ANNANDALE	Ground	S	46	41	47	43	46	42	48	43	1.5	1.3	2.0	1.5	58	54	NO	NO	NO	NO	NO

NCA	Receiver ID	Address	Floor Level	Facade	Opening Year 2027				Design Year 2037				Increase (Do Smthng - Do Nothing)				NCG project road noise criteria		Do noise levels exceed the cumulative limit with project roads adding ≥2dB to the total noise levels?		Is the contribution from the road project Acute?		Consider further treatment?
					Do Nothing		Do Smthng		Do Nothing		Do Smthng		Opening Year 2027		Design Year 2037								
					Day	Night	Day	Night	Day	Night	Day	Night	Day	Night	Day	Night	Day	Night	Day	Night	$L_{Aeq,15hr}$ ≥ 65dB	$L_{Aeq,9hr}$ ≥ 60dB	
1.5	36528	129 VIEW STREET ANNANDALE	Ground	E	46	42	47	42	46	42	48	43	1.3	0.8	1.7	1.0	58	54	NO	NO	NO	NO	NO
1.5	36528	129 VIEW STREET ANNANDALE	Ground	N	46	42	46	41	46	42	47	42	0.1	-0.5	0.5	-0.3	58	54	NO	NO	NO	NO	NO
1.5	36528	129 VIEW STREET ANNANDALE	Ground	W	49	45	49	44	49	45	49	44	-0.2	-0.7	0.1	-0.7	60	55	NO	NO	NO	NO	NO
1.5	36535	8 THE CRESCENT ANNANDALE	Ground	N	68	63	70	65	68	63	71	66	2.0	2.2	2.7	2.5	60	55	NO	NO	NO	NO	YES
1.5	36535	8 THE CRESCENT ANNANDALE	Ground	W	56	51	58	53	57	52	59	54	1.9	1.9	2.5	2.1	60	55	NO	NO	NO	NO	NO
1.5	36535	8 THE CRESCENT ANNANDALE	Ground	S	46	41	47	42	46	42	48	43	1.5	1.1	1.9	1.3	58	54	NO	NO	NO	NO	NO
1.5	36538	162 VIEW STREET ANNANDALE	Ground	W	43	39	45	40	43	39	45	40	1.7	1.2	2.2	1.3	55	51	NO	NO	NO	NO	NO
1.5	36538	162 VIEW STREET ANNANDALE	Ground	S	49	45	46	41	49	45	46	41	-3.5	-4.0	-3.0	-4.0	60	55	NO	NO	NO	NO	NO
1.5	36538	162 VIEW STREET ANNANDALE	Ground	E	47	43	48	43	47	43	49	44	1.3	0.9	1.6	1.0	59	55	NO	NO	NO	NO	NO
1.5	36553	131 VIEW STREET ANNANDALE	Ground	N	44	40	45	40	45	40	46	41	0.8	0.2	1.2	0.3	57	52	NO	NO	NO	NO	NO
1.5	36553	131 VIEW STREET ANNANDALE	Ground	W	49	44	49	44	49	45	49	44	0.0	-0.4	0.3	-0.3	60	55	NO	NO	NO	NO	NO
1.5	36553	131 VIEW STREET ANNANDALE	Ground	S	45	41	46	41	46	41	46	41	0.3	-0.2	0.7	-0.1	58	53	NO	NO	NO	NO	NO
1.5	36553	131 VIEW STREET ANNANDALE	Ground	E	48	44	49	44	48	44	50	45	1.0	0.7	1.5	0.9	60	55	NO	NO	NO	NO	NO
1.5	36556	288 TRAFALGAR STREET ANNANDALE	Ground	E	52	47	54	49	53	48	55	50	1.9	1.8	2.4	2.0	60	55	NO	NO	NO	NO	NO
1.5	36556	288 TRAFALGAR STREET ANNANDALE	Ground	W	48	43	49	44	48	44	49	44	1.1	0.7	1.4	0.8	60	55	NO	NO	NO	NO	NO
1.5	36557	286 TRAFALGAR STREET ANNANDALE	Ground	W	48	43	49	44	48	44	49	44	1.1	0.7	1.4	0.8	60	55	NO	NO	NO	NO	NO
1.5	36557	286 TRAFALGAR STREET ANNANDALE	Ground	E	52	47	54	49	52	47	54	49	1.9	1.7	2.4	1.9	60	55	NO	NO	NO	NO	NO
1.5	36563	133 VIEW STREET ANNANDALE	Ground	E	48	43	49	44	48	44	50	45	1.2	0.9	1.6	1.0	60	55	NO	NO	NO	NO	NO
1.5	36563	133 VIEW STREET ANNANDALE	Ground	W	48	44	49	44	49	45	49	44	0.1	-0.3	0.5	-0.2	60	55	NO	NO	NO	NO	NO
1.5	36563	133 VIEW STREET ANNANDALE	Ground	S	45	40	45	41	45	41	46	41	0.9	0.4	1.4	0.6	57	53	NO	NO	NO	NO	NO
1.5	36568	166 VIEW STREET ANNANDALE	Ground	E	47	42	48	43	47	43	49	44	1.3	1.0	1.7	1.1	59	55	NO	NO	NO	NO	NO
1.5	36568	166 VIEW STREET ANNANDALE	Ground	W	42	37	43	39	42	38	44	39	1.7	1.2	2.1	1.3	54	50	NO	NO	NO	NO	NO
1.5	36569	164 VIEW STREET ANNANDALE	Ground	W	42	38	44	39	43	38	45	40	1.7	1.2	2.1	1.4	55	50	NO	NO	NO	NO	NO
1.5	36569	164 VIEW STREET ANNANDALE	Ground	E	47	42	48	43	47	43	49	44	1.3	1.0	1.7	1.0	59	55	NO	NO	NO	NO	NO
1.5	36583	135 VIEW STREET ANNANDALE	Ground	E	47	42	48	43	47	43	49	44	1.4	1.0	1.8	1.3	59	55	NO	NO	NO	NO	NO
1.5	36583	135 VIEW STREET ANNANDALE	Ground	W	48	44	49	44	49	45	49	45	0.4	0.0	0.6	0.0	60	55	NO	NO	NO	NO	NO
1.5	36588	168 VIEW STREET ANNANDALE	Ground	E	47	42	48	43	47	43	49	44	1.4	1.0	1.8	1.1	59	55	NO	NO	NO	NO	NO
1.5	36588	168 VIEW STREET ANNANDALE	Ground	W	41	37	43	38	42	37	44	39	1.6	1.2	2.1	1.3	54	49	NO	NO	NO	NO	NO
1.5	36596	137 VIEW STREET ANNANDALE	Ground	SE	46	42	48	43	46	42	48	43	1.5	1.1	1.9	1.2	58	54	NO	NO	NO	NO	NO
1.5	36596	137 VIEW STREET ANNANDALE	Ground	W	48	44	49	44	49	44	49	45	0.5	0.1	0.9	0.2	60	55	NO	NO	NO	NO	NO
1.5	36602	170 VIEW STREET ANNANDALE	Ground	E	47	43	49	44	48	43	49	44	1.4	1.0	1.7	1.1	60	55	NO	NO	NO	NO	NO
1.5	36602	170 VIEW STREET ANNANDALE	Ground	W	41	37	43	38	41	37	44	39	1.8	1.3	2.2	1.4	53	49	NO	NO	NO	NO	NO
1.5	36605	139 VIEW STREET ANNANDALE	Ground	E	48	43	49	44	48	44	50	45	1.4	1.1	1.7	1.1	60	55	NO	NO	NO	NO	NO
1.5	36605	139 VIEW STREET ANNANDALE	Ground	W	48	44	48	44	48	44	49	44	0.6	0.2	1.0	0.3	60	55	NO	NO	NO	NO	NO
1.5	36613	296 TRAFALGAR STREET ANNANDALE	Ground	E	56	51	58	52	56	51	58	53	1.9	1.9	2.5	2.1	60	55	NO	NO	NO	NO	NO
1.5	36613	296 TRAFALGAR STREET ANNANDALE	Ground	W	47	43	49	44	48	43	49	44	1.2	0.8	1.6	0.9	60	55	NO	NO	NO	NO	NO
1.5	36614	292 TRAFALGAR STREET ANNANDALE	Ground	NW	46	42	48	43	47	42	48	43	1.3	0.9	1.7	1.1	59	54	NO	NO	NO	NO	NO
1.5	36614	292 TRAFALGAR STREET ANNANDALE	Ground	E	54	49	56	51	54	49	56	51	1.9	1.9	2.4	2.0	60	55	NO	NO	NO	NO	NO
1.5	36615	294 TRAFALGAR STREET ANNANDALE	Ground	NW	48	43	49	44	48	44	50	45	1.2	0.9	1.6	0.9	60	55	NO	NO	NO	NO	NO
1.5	36615	294 TRAFALGAR STREET ANNANDALE	Ground	E	55	50	57	51	55	50	57	52	2.0	1.8	2.5	2.1	60	55	NO	NO	NO	NO	NO
1.5	36624	269 TRAFALGAR STREET ANNANDALE	First	E	67	61	69	64	67	62	70	64	2.1	2.1	2.6	2.4	60	55	NO	NO	NO	NO	YES
1.5	36624	269 TRAFALGAR STREET ANNANDALE	First	NE	69	64	71	66	69	65	72	67	2.1	2.1	2.6	2.4	60	55	NO	NO	NO	NO	YES
1.5	36624	269 TRAFALGAR STREET ANNANDALE	First	E	69	64	71	66	69	64	72	67	2.1	2.2	2.6	2.4	60	55	NO	NO	NO	NO	YES
1.5	36624	269 TRAFALGAR STREET ANNANDALE	First	N	68	62	70	65	68	63	71	65	2.1	2.1	2.6	2.4	60	55	NO	NO	NO	NO	YES
1.5	36624	269 TRAFALGAR STREET ANNANDALE	First	W	62	57	64	59	62	57	65	60	1.9	2.0	2.6	2.2	60	55	NO	NO	NO	NO	YES
1.5	36624	269 TRAFALGAR STREET ANNANDALE	First	S	48	44	49	44	49	45	50	44	0.3	-0.1	0.8	-0.1	60	55	NO	NO	NO	NO	NO
1.5	36624	269 TRAFALGAR STREET ANNANDALE	First	W	57	52	59	54	58	53	60	55	1.8	1.7	2.3	1.9	60	55	NO	NO	NO	NO	NO
1.5	36624	269 TRAFALGAR STREET ANNANDALE	First	S	46	41	46	41	46	42	47	42	0.3	-0.1	0.8	0.0	58	54	NO	NO	NO	NO	NO
1.5	36624	269 TRAFALGAR STREET ANNANDALE	First	E	56	51	58	53	56	51	59	54	2.0	2.0	2.5	2.1	60	55	NO	NO	NO	NO	NO
1.5	36624	269 TRAFALGAR STREET ANNANDALE	Ground	E	67	61	69	64	67	62	70	64	2.1	2.2	2.7	2.4	60	55	NO	NO	NO	NO	YES
1.5	36624	269 TRAFALGAR STREET ANNANDALE	Ground	NE	69	64	72	66	70	65	72	67	2.1	2.2	2.7	2.5	60	55	NO	NO	NO	NO	YES
1.5	36624	269 TRAFALGAR STREET ANNANDALE	Ground	E	69	64	71	66	69	65	72	67	2.0	2.2	2.7	2.5	60	55	NO	NO	NO	NO	YES
1.5	36624	269 TRAFALGAR STREET ANNANDALE	Ground	N	68	63	70	65	68	63	71	66	2.1	2.3	2.6	2.5	60	55	NO	NO	NO	NO	YES
1.5	36624	269 TRAFALGAR STREET ANNANDALE	Ground	W	61	56	63	58	62	57	64	59	2.0	2.1	2.5	2.2	60	55	NO	NO	NO	NO	YES
1.5	36624	269 TRAFALGAR STREET ANNANDALE	Ground	S	45	41	46	41	45	41	47	42	0.9	0.4	1.3	0.5	57	53	NO	NO	NO	NO	NO
1.5	36624	269 TRAFALGAR STREET ANNANDALE	Ground	W	57	52	59	54	57	52	60	54	2.0	1.9	2.5	2.1	60	55	NO	NO	NO	NO	NO
1.5	36624	269 TRAFALGAR STREET ANNANDALE	Ground	E	54	49	56	51	54	50	57	52	2.1	2.0	2.6	2.2	60	55	NO	NO	NO	NO	NO
1.5	36628	141 VIEW STREET ANNANDALE	Ground	E	47	43	49	44	48	43	50	45	1.4	1.1	1.8	1.3	60	55	NO	NO	NO	NO	NO
1.5	36628	141 VIEW STREET ANNANDALE	Ground	W	47	43	48	43	48	44	49	44	0.8	0.3	1.1	0.3	60	55	NO	NO	NO	NO	NO
1.5	36633	172 VIEW STREET ANNANDALE	First	W	44	39	45	41	44	40	46	41	1.6	1.2	2.0	1.2	56	52	NO	NO	NO	NO	NO
1.5	36633	172 VIEW STREET ANNANDALE	First	E	49	44	50	45	49	45	51	46	1.4	1.1	1.8	1.2	60	55	NO	NO	NO	NO	NO
1.5	36633	172 VIEW STREET ANNANDALE	Ground	W	42	37	43	38	42	38	44	39	1.5	1.1	1.9	1.1	54	50	NO	NO	NO	NO	NO

NCA	Receiver ID	Address	Floor Level	Facade	Opening Year 2027				Design Year 2037				Increase (Do Smthng - Do Nothing)				NCG project road noise criteria		Do noise levels exceed the cumulative limit with project roads adding ≥2dB to the total noise levels?		Is the contribution from the road project Acute?		Consider further treatment?
					Do Nothing		Do Smthng		Do Nothing		Do Smthng		Opening Year 2027		Design Year 2037								
					Day	Night	Day	Night	Day	Night	Day	Night	Day	Night	Day	Night	Day	Night	Day	Night	$L_{Aeq,15hr}$ ≥ 65dB	$L_{Aeq,9hr}$ ≥ 60dB	
1.5	36633	172 VIEW STREET ANNANDALE	Ground	E	46	42	48	43	47	42	49	44	1.5	1.3	1.9	1.3	59	54	NO	NO	NO	NO	NO
1.5	36634	174 VIEW STREET ANNANDALE	Ground	E	47	43	49	44	48	43	49	44	1.4	1.1	1.8	1.2	60	55	NO	NO	NO	NO	NO
1.5	36634	174 VIEW STREET ANNANDALE	Ground	W	42	38	44	39	42	38	44	39	1.6	1.1	2.0	1.2	54	50	NO	NO	NO	NO	NO
1.5	36640	143 VIEW STREET ANNANDALE	Ground	E	47	43	49	44	47	43	49	44	1.5	1.2	2.0	1.4	59	55	NO	NO	NO	NO	NO
1.5	36640	143 VIEW STREET ANNANDALE	Ground	N	44	40	46	41	44	40	46	41	1.4	0.9	1.8	1.0	56	52	NO	NO	NO	NO	NO
1.5	36640	143 VIEW STREET ANNANDALE	Ground	W	48	43	48	44	48	44	49	44	0.8	0.4	1.2	0.5	60	55	NO	NO	NO	NO	NO
1.5	36641	1 THE CRESCENT ANNANDALE	First	NW	62	57	64	58	62	57	64	59	1.8	1.7	2.3	1.8	60	55	NO	NO	NO	NO	YES
1.5	36641	1 THE CRESCENT ANNANDALE	First	SW	70	65	72	66	70	65	72	67	2.0	1.8	2.6	1.9	60	55	NO	NO	NO	NO	YES
1.5	36641	1 THE CRESCENT ANNANDALE	First	S	67	62	69	63	67	63	69	64	1.9	1.5	2.4	1.7	60	55	NO	NO	NO	NO	YES
1.5	36641	1 THE CRESCENT ANNANDALE	First	SE	55	50	57	52	55	51	58	52	1.9	1.7	2.4	1.8	60	55	NO	NO	NO	NO	NO
1.5	36641	1 THE CRESCENT ANNANDALE	First	NE	54	50	55	50	54	50	55	51	0.5	0.4	0.8	0.5	60	55	NO	NO	NO	NO	NO
1.5	36641	1 THE CRESCENT ANNANDALE	Ground	NW	61	56	63	57	61	56	63	58	1.8	1.6	2.3	1.8	60	55	NO	NO	NO	NO	YES
1.5	36641	1 THE CRESCENT ANNANDALE	Ground	SW	70	65	72	66	70	65	73	67	2.0	1.7	2.5	1.8	60	55	NO	NO	NO	NO	YES
1.5	36641	1 THE CRESCENT ANNANDALE	Ground	S	66	61	68	63	67	62	69	64	1.9	1.6	2.4	1.6	60	55	NO	NO	NO	NO	YES
1.5	36641	1 THE CRESCENT ANNANDALE	Ground	SE	54	49	56	50	54	49	56	51	1.9	1.7	2.4	1.9	60	55	NO	NO	NO	NO	NO
1.5	36641	1 THE CRESCENT ANNANDALE	Ground	NE	53	49	54	49	54	49	54	50	0.5	0.2	0.7	0.3	60	55	NO	NO	NO	NO	NO
1.5	36645	298 TRAFALGAR STREET ANNANDALE	Ground	W	48	43	49	44	48	44	49	45	1.2	0.9	1.6	1.0	60	55	NO	NO	NO	NO	NO
1.5	36645	298 TRAFALGAR STREET ANNANDALE	Ground	E	56	51	58	53	56	51	59	54	2.0	2.0	2.6	2.2	60	55	NO	NO	NO	NO	NO
1.5	36645	298 TRAFALGAR STREET ANNANDALE	Ground	S	43	38	44	39	43	39	45	40	1.4	1.0	1.9	1.1	55	51	NO	NO	NO	NO	NO
1.5	36645	298 TRAFALGAR STREET ANNANDALE	Ground	N	43	39	45	40	43	39	45	40	1.5	1.1	2.0	1.3	55	51	NO	NO	NO	NO	NO
1.5	36646	300 TRAFALGAR STREET ANNANDALE	First	E	61	55	63	57	61	56	63	58	2.0	2.0	2.5	2.1	60	55	NO	NO	NO	NO	YES
1.5	36646	300 TRAFALGAR STREET ANNANDALE	First	W	51	46	51	47	51	47	52	47	0.8	0.5	1.2	0.6	60	55	NO	NO	NO	NO	NO
1.5	36646	300 TRAFALGAR STREET ANNANDALE	First	S	48	43	48	43	48	44	49	44	0.3	-0.1	0.8	0.1	60	55	NO	NO	NO	NO	NO
1.5	36646	300 TRAFALGAR STREET ANNANDALE	Ground	E	59	54	61	56	60	55	62	57	2.0	2.1	2.5	2.2	60	55	NO	NO	NO	NO	YES
1.5	36646	300 TRAFALGAR STREET ANNANDALE	Ground	W	46	42	47	43	46	42	48	43	1.2	0.8	1.6	0.9	58	54	NO	NO	NO	NO	NO
1.5	36646	300 TRAFALGAR STREET ANNANDALE	Ground	S	43	38	44	39	43	39	45	40	1.5	1.0	1.9	1.2	55	51	NO	NO	NO	NO	NO
1.5	36669	178 VIEW STREET ANNANDALE	Ground	E	48	44	50	45	48	44	50	45	1.6	1.3	1.9	1.3	60	55	NO	NO	NO	NO	NO
1.5	36669	178 VIEW STREET ANNANDALE	Ground	W	43	39	45	40	44	39	46	41	1.5	1.0	2.0	1.2	56	51	NO	NO	NO	NO	NO
1.5	36670	176 VIEW STREET ANNANDALE	Ground	W	42	38	44	39	43	39	45	40	1.5	1.1	1.9	1.2	55	51	NO	NO	NO	NO	NO
1.5	36670	176 VIEW STREET ANNANDALE	Ground	E	48	43	49	44	48	44	50	45	1.6	1.2	1.8	1.2	60	55	NO	NO	NO	NO	NO
1.5	36671	302 TRAFALGAR STREET ANNANDALE	Ground	N	51	46	53	48	51	46	53	48	1.9	1.8	2.4	2.0	60	55	NO	NO	NO	NO	NO
1.5	36671	302 TRAFALGAR STREET ANNANDALE	Ground	W	48	43	49	44	48	44	50	45	1.4	1.0	1.8	1.2	60	55	NO	NO	NO	NO	NO
1.5	36671	302 TRAFALGAR STREET ANNANDALE	Ground	E	59	54	61	56	60	55	62	57	2.0	2.0	2.6	2.3	60	55	NO	NO	NO	NO	YES
1.5	36677	147 VIEW STREET ANNANDALE	Ground	E	49	44	50	45	49	45	51	46	1.6	1.4	2.1	1.5	60	55	NO	NO	NO	NO	NO
1.5	36677	147 VIEW STREET ANNANDALE	Ground	W	48	44	49	44	48	44	50	45	0.9	0.6	1.3	0.6	60	55	NO	NO	NO	NO	NO
1.5	36678	145 VIEW STREET ANNANDALE	Ground	W	48	44	49	44	48	44	49	45	0.9	0.5	1.2	0.6	60	55	NO	NO	NO	NO	NO
1.5	36678	145 VIEW STREET ANNANDALE	Ground	S	45	41	47	42	45	41	47	43	1.5	1.0	2.0	1.3	57	53	NO	NO	NO	NO	NO
1.5	36678	145 VIEW STREET ANNANDALE	Ground	E	48	43	50	45	48	44	50	45	1.6	1.3	2.0	1.4	60	55	NO	NO	NO	NO	NO
1.5	36680	180 VIEW STREET ANNANDALE	Ground	E	48	44	50	45	48	44	50	46	1.6	1.3	1.9	1.5	60	55	NO	NO	NO	NO	NO
1.5	36680	180 VIEW STREET ANNANDALE	Ground	W	44	40	46	41	44	40	46	41	1.7	1.1	2.1	1.3	56	52	NO	NO	NO	NO	NO
1.5	36694	149 VIEW STREET ANNANDALE	Ground	E	49	44	50	45	49	44	51	46	1.6	1.4	2.1	1.6	60	55	NO	NO	NO	NO	NO
1.5	36694	149 VIEW STREET ANNANDALE	Ground	W	48	44	49	44	48	44	50	45	1.0	0.6	1.4	0.7	60	55	NO	NO	NO	NO	NO
1.5	36695	235 JOHNSTON STREET ANNANDALE	First	E	48	43	49	45	48	44	50	45	1.7	1.2	2.1	1.4	60	55	NO	NO	NO	NO	NO
1.5	36695	235 JOHNSTON STREET ANNANDALE	First	W	63	59	66	61	63	59	67	61	3.3	2.4	3.8	2.4	60	55	NO	NO	NO	NO	YES
1.5	36695	235 JOHNSTON STREET ANNANDALE	Ground	E	45	41	47	42	45	41	48	43	1.7	1.3	2.2	1.5	57	53	NO	NO	NO	NO	NO
1.5	36696	233A JOHNSTON STREET ANNANDALE	First	W	66	62	69	64	66	62	70	64	2.8	1.9	3.4	2.0	60	55	NO	NO	NO	NO	YES
1.5	36696	233A JOHNSTON STREET ANNANDALE	First	E	47	42	49	44	47	43	50	45	1.7	1.4	2.1	1.6	59	55	NO	NO	NO	NO	NO
1.5	36696	233A JOHNSTON STREET ANNANDALE	Second	W	66	62	69	64	67	63	70	65	2.7	1.9	3.2	1.8	60	55	NO	NO	NO	NO	YES
1.5	36696	233A JOHNSTON STREET ANNANDALE	Second	S	54	50	57	52	55	51	58	52	2.5	1.8	2.8	1.7	60	55	NO	NO	NO	NO	NO
1.5	36696	233A JOHNSTON STREET ANNANDALE	Second	E	50	45	51	46	50	46	52	47	1.7	1.3	2.1	1.4	60	55	NO	NO	NO	NO	NO
1.5	36696	233A JOHNSTON STREET ANNANDALE	Second	N	58	54	61	56	58	54	62	56	3.0	2.3	3.5	2.2	60	55	NO	NO	NO	NO	YES
1.5	36696	233A JOHNSTON STREET ANNANDALE	Ground	E	45	40	47	42	45	41	48	43	1.7	1.4	2.1	1.6	57	53	NO	NO	NO	NO	NO
1.5	36703	306 TRAFALGAR STREET ANNANDALE	Ground	E	65	59	67	61	65	60	67	62	2.0	2.1	2.6	2.3	60	55	NO	NO	NO	NO	YES
1.5	36703	306 TRAFALGAR STREET ANNANDALE	Ground	W	48	44	50	45	49	44	50	46	1.4	1.1	1.8	1.3	60	55	NO	NO	NO	NO	NO
1.5	36704	304 TRAFALGAR STREET ANNANDALE	Ground	NW	48	44	50	45	49	44	50	45	1.3	1.0	1.7	1.1	60	55	NO	NO	NO	NO	NO
1.5	36704	304 TRAFALGAR STREET ANNANDALE	Ground	S	52	47	54	49	53	48	55	50	2.0	1.9	2.5	2.1	60	55	NO	NO	NO	NO	NO
1.5	36704	304 TRAFALGAR STREET ANNANDALE	Ground	E	63	58	66	60	64	59	66	61	2.1	2.1	2.6	2.4	60	55	NO	NO	NO	NO	YES
1.5	36716	182 VIEW STREET ANNANDALE	Ground	N	45	40	46	41	45	41	47	42	1.4	0.8	1.8	0.9	57	53	NO	NO	NO	NO	NO
1.5	36716	182 VIEW STREET ANNANDALE	Ground	E	49	45	51	46	49	45	51	47	1.6	1.3	2.0	1.4	60	55	NO	NO	NO	NO	NO
1.5	36722	151 VIEW STREET ANNANDALE	Ground	E	50	45	51	46	50	45	52	47	1.6	1.4	2.1	1.6	60	55	NO	NO	NO	NO	NO
1.5	36722	151 VIEW STREET ANNANDALE	Ground	W	48	43	49	44	48	44	49	44	1.0	0.7	1.4	0.7	60	55	NO	NO	NO	NO	NO
1.5	36726	237 JOHNSTON STREET ANNANDALE	Ground	E	47	43	49	44	48	43	50	45	1.8	1.3	2.2	1.5	60	55	NO	NO	NO	NO	NO

NCA	Receiver ID	Address	Floor Level	Facade	Opening Year 2027				Design Year 2037				Increase (Do Smthng - Do Nothing)				NCG project road noise criteria		Do noise levels exceed the cumulative limit with project roads adding ≥2dB to the total noise levels?		Is the contribution from the road project Acute?		Consider further treatment?
					Do Nothing		Do Smthng		Do Nothing		Do Smthng		Opening Year 2027		Design Year 2037								
					Day	Night	Day	Night	Day	Night	Day	Night	Day	Night	Day	Night	Day	Night	Day	Night	$L_{Aeq,15hr}$ ≥ 65dB	$L_{Aeq,9hr}$ ≥ 60dB	
1.5	36726	237 JOHNSTON STREET ANNANDALE	Ground	W	58	54	62	57	58	55	63	57	3.6	2.5	4.1	2.6	60	55	NO	NO	NO	NO	YES
1.5	36734	308 TRAFALGAR STREET ANNANDALE	Ground	N	61	56	63	58	61	56	64	59	2.0	2.1	2.7	2.3	60	55	NO	NO	NO	NO	YES
1.5	36734	308 TRAFALGAR STREET ANNANDALE	Ground	W	48	44	50	45	49	44	51	46	1.5	1.1	1.9	1.4	60	55	NO	NO	NO	NO	NO
1.5	36734	308 TRAFALGAR STREET ANNANDALE	Ground	E	68	63	70	65	68	63	71	66	2.1	2.3	2.6	2.5	60	55	NO	NO	NO	NO	YES
1.5	36742	153 VIEW STREET ANNANDALE	Ground	E	50	45	52	47	50	46	52	47	1.7	1.4	2.2	1.6	60	55	NO	NO	NO	NO	NO
1.5	36742	153 VIEW STREET ANNANDALE	Ground	W	48	43	49	44	48	44	49	45	1.1	0.7	1.5	0.8	60	55	NO	NO	NO	NO	NO
1.5	36743	239 JOHNSTON STREET ANNANDALE	Ground	E	48	43	49	44	48	44	50	45	1.8	1.3	2.3	1.4	60	55	NO	NO	NO	NO	NO
1.5	36743	239 JOHNSTON STREET ANNANDALE	Ground	W	58	54	61	56	58	54	62	56	3.0	2.2	3.5	2.1	60	55	NO	NO	NO	NO	YES
1.5	36746	184 VIEW STREET ANNANDALE	Ground	S	45	41	47	42	46	42	48	43	1.5	1.0	1.9	1.1	58	54	NO	NO	NO	NO	NO
1.5	36746	184 VIEW STREET ANNANDALE	Ground	E	50	45	51	46	50	45	52	47	1.7	1.4	2.1	1.5	60	55	NO	NO	NO	NO	NO
1.5	36747	186 VIEW STREET ANNANDALE	Ground	E	50	45	52	47	50	46	52	47	1.8	1.5	2.2	1.6	60	55	NO	NO	NO	NO	NO
1.5	36747	186 VIEW STREET ANNANDALE	Ground	N	46	42	48	43	47	42	49	44	1.8	1.3	2.2	1.4	59	54	NO	NO	NO	NO	NO
1.5	36747	186 VIEW STREET ANNANDALE	Ground	N	46	41	48	43	46	42	48	43	1.7	1.1	2.1	1.3	58	54	NO	NO	NO	NO	NO
1.5	36763	241 JOHNSTON STREET ANNANDALE	Ground	E	48	44	50	45	48	44	50	45	1.6	1.0	2.1	1.2	60	55	NO	NO	NO	NO	NO
1.5	36763	241 JOHNSTON STREET ANNANDALE	Ground	W	64	60	67	62	64	60	68	63	3.3	2.4	3.8	2.4	60	55	NO	NO	NO	NO	YES
1.5	36769	155 VIEW STREET ANNANDALE	Ground	E	51	47	53	48	52	47	54	49	1.7	1.6	2.2	1.7	60	55	NO	NO	NO	NO	NO
1.5	36769	155 VIEW STREET ANNANDALE	Ground	N	53	48	55	50	53	48	55	50	1.8	1.8	2.3	2.0	60	55	NO	NO	NO	NO	NO
1.5	36776	20 THE CRESCENT ANNANDALE	Ground	W	48	43	49	44	48	44	50	45	1.6	1.4	2.0	1.6	60	55	NO	NO	NO	NO	NO
1.5	36776	20 THE CRESCENT ANNANDALE	Ground	S	62	56	64	59	62	57	65	60	2.1	2.2	2.6	2.5	60	55	NO	NO	NO	NO	YES
1.5	36776	20 THE CRESCENT ANNANDALE	Ground	E	70	65	72	67	71	66	73	68	2.1	2.4	2.7	2.7	60	55	NO	NO	NO	NO	YES
1.5	36797	243 JOHNSTON STREET ANNANDALE	Ground	N	50	46	53	48	51	46	53	48	2.3	1.6	2.8	1.7	60	55	NO	NO	NO	NO	NO
1.5	36797	243 JOHNSTON STREET ANNANDALE	Ground	W	64	60	67	62	65	61	68	63	2.9	2.0	3.4	2.1	60	55	NO	NO	NO	NO	YES
1.5	36797	243 JOHNSTON STREET ANNANDALE	Ground	E	48	44	50	45	49	44	51	46	1.8	1.3	2.2	1.5	60	55	NO	NO	NO	NO	NO
1.5	36798	190 VIEW STREET ANNANDALE	Ground	E	51	46	53	48	51	47	53	48	1.8	1.5	2.0	1.6	60	55	NO	NO	NO	NO	NO
1.5	36798	190 VIEW STREET ANNANDALE	Ground	N	49	44	51	46	49	45	51	46	1.7	1.4	2.1	1.5	60	55	NO	NO	NO	NO	NO
1.5	36798	190 VIEW STREET ANNANDALE	Ground	W	44	40	46	41	45	40	47	42	1.8	1.2	2.2	1.3	57	52	NO	NO	NO	NO	NO
1.5	36799	188 VIEW STREET ANNANDALE	Ground	N	45	41	47	42	45	41	47	42	1.8	1.3	2.2	1.4	57	53	NO	NO	NO	NO	NO
1.5	36799	188 VIEW STREET ANNANDALE	Ground	W	45	41	47	42	45	41	48	42	1.7	1.1	2.2	1.2	57	53	NO	NO	NO	NO	NO
1.5	36799	188 VIEW STREET ANNANDALE	Ground	S	46	42	48	43	47	43	49	44	1.7	1.2	2.2	1.3	59	55	NO	NO	NO	NO	NO
1.5	36799	188 VIEW STREET ANNANDALE	Ground	E	51	46	52	48	51	47	53	48	1.7	1.5	2.1	1.6	60	55	NO	NO	NO	NO	NO
1.5	36805	22 THE CRESCENT ANNANDALE	Ground	E	69	64	71	66	69	64	72	67	2.1	2.3	2.6	2.5	60	55	NO	NO	NO	NO	YES
1.5	36799	188 VIEW STREET ANNANDALE	Ground	E	51	46	52	48	51	47	53	48	1.7	1.5	2.1	1.6	60	55	NO	NO	NO	NO	NO
1.5	36805	22 THE CRESCENT ANNANDALE	Ground	E	69	64	71	66	69	64	72	67	2.1	2.3	2.6	2.5	60	55	NO	NO	NO	NO	YES
1.5	36805	22 THE CRESCENT ANNANDALE	Ground	W	47	43	49	44	48	43	50	45	1.6	1.3	2.0	1.5	60	55	NO	NO	NO	NO	NO
1.5	36807	157 VIEW STREET ANNANDALE	Ground	N	51	46	52	48	51	47	53	48	1.4	1.2	1.8	1.3	60	55	NO	NO	NO	NO	NO
1.5	36807	157 VIEW STREET ANNANDALE	Ground	S	52	47	54	49	52	48	55	50	1.9	1.8	2.5	2.0	60	55	NO	NO	NO	NO	NO
1.5	36807	157 VIEW STREET ANNANDALE	Ground	E	48	43	49	44	48	44	50	45	1.6	1.4	2.1	1.6	60	55	NO	NO	NO	NO	NO
1.5	36807	157 VIEW STREET ANNANDALE	Ground	S	47	43	49	44	47	43	49	44	1.6	1.2	2.0	1.4	59	55	NO	NO	NO	NO	NO
1.5	36807	157 VIEW STREET ANNANDALE	Ground	W	47	43	49	44	48	43	50	45	1.6	1.1	2.0	1.3	60	55	NO	NO	NO	NO	NO
1.5	36807	157 VIEW STREET ANNANDALE	Ground	S	55	50	57	52	55	51	58	53	2.0	2.0	2.5	2.2	60	55	NO	NO	NO	NO	NO
1.5	36807	157 VIEW STREET ANNANDALE	Ground	E	52	47	54	49	52	48	55	50	1.7	1.5	2.1	1.7	60	55	NO	NO	NO	NO	NO
1.5	36835	24 THE CRESCENT ANNANDALE	Ground	W	48	43	49	44	48	44	50	45	1.6	1.2	2.0	1.4	60	55	NO	NO	NO	NO	NO
1.5	36835	24 THE CRESCENT ANNANDALE	Ground	E	68	63	70	65	68	64	71	66	2.1	2.2	2.6	2.5	60	55	NO	NO	NO	NO	YES
1.5	36841	245 JOHNSTON STREET ANNANDALE	Ground	S	48	44	50	45	48	44	51	46	2.1	1.4	2.5	1.5	60	55	NO	NO	NO	NO	NO
1.5	36841	245 JOHNSTON STREET ANNANDALE	Ground	E	47	43	49	44	48	44	50	45	1.6	1.2	2.0	1.3	60	55	NO	NO	NO	NO	NO
1.5	36841	245 JOHNSTON STREET ANNANDALE	Ground	N	52	48	55	49	52	48	55	50	2.8	1.9	3.2	1.9	60	55	NO	NO	NO	NO	NO
1.5	36841	245 JOHNSTON STREET ANNANDALE	Ground	W	64	60	67	62	64	60	68	62	3.1	2.2	3.6	2.2	60	55	NO	NO	NO	NO	YES
1.5	36853	26 THE CRESCENT ANNANDALE	Ground	W	48	43	49	44	48	44	50	45	1.6	1.2	2.0	1.4	60	55	NO	NO	NO	NO	NO
1.5	36853	26 THE CRESCENT ANNANDALE	Ground	E	69	64	71	66	70	65	72	67	2.1	2.3	2.6	2.5	60	55	NO	NO	NO	NO	YES
1.5	36877	249 JOHNSTON STREET ANNANDALE	First	E	54	50	55	50	55	50	56	51	1.1	0.8	1.6	0.9	60	55	NO	NO	NO	NO	NO
1.5	36877	249 JOHNSTON STREET ANNANDALE	First	N	51	47	53	48	51	47	54	49	2.3	1.5	2.7	1.6	60	55	NO	NO	NO	NO	NO
1.5	36877	249 JOHNSTON STREET ANNANDALE	First	W	63	58	65	60	63	59	66	61	2.9	2.1	3.5	2.0	60	55	NO	NO	NO	NO	YES
1.5	36877	249 JOHNSTON STREET ANNANDALE	Ground	E	51	47	53	48	52	47	54	49	1.5	1.2	2.0	1.4	60	55	NO	NO	NO	NO	NO
1.5	36877	249 JOHNSTON STREET ANNANDALE	Ground	N	47	43	49	44	47	43	50	45	2.3	1.6	2.8	1.7	59	55	NO	NO	NO	NO	NO
1.5	36878	247 JOHNSTON STREET ANNANDALE	First	W	63	59	66	61	63	59	67	61	3.0	2.0	3.5	2.1	60	55	NO	NO	NO	NO	YES
1.5	36878	247 JOHNSTON STREET ANNANDALE	First	S	51	47	54	49	52	48	54	49	2.4	1.8	2.9	1.8	60	55	NO	NO	NO	NO	NO
1.5	36878	247 JOHNSTON STREET ANNANDALE	First	E	53	48	54	49	53	49	55	50	1.3	1.0	1.7	1.1	60	55	NO	NO	NO	NO	NO
1.5	36878	247 JOHNSTON STREET ANNANDALE	Second	W	65	60	67	62	65	61	68	63	2.7	1.8	3.1	1.8	60	55	NO	NO	NO	NO	YES
1.5	36878	247 JOHNSTON STREET ANNANDALE	Second	S	57	52	58	53	57	53	59	54	1.8	1.2	2.2	1.2	60	55	NO	NO	NO	NO	NO
1.5	36878	247 JOHNSTON STREET ANNANDALE	Second	E	56	51	56	52	56	51	57	52	0.9	0.6	1.3	0.7	60	55	NO	NO	NO	NO	NO
1.5	36878	247 JOHNSTON STREET ANNANDALE	Ground	S	47	43	50	45	47	43	50	45	2.7	2.0	3.1	2.0	59	55	NO	NO	NO	NO	NO
1.5	36878	247 JOHNSTON STREET ANNANDALE	Ground	E	51	46	52	47	51	46	53	48	1.6	1.4	2.0	1.5	60	55	NO	NO	NO	NO	NO
1.5	36881	28 THE CRESCENT ANNANDALE	Ground	W	48	43	49	44	48	44	50	45	1.5	1.2	2.0	1.4	60	55	NO	NO	NO	NO	NO
1.5	36881	28 THE CRESCENT ANNANDALE	Ground	E	70	64	72	67	70	65	73	68	2.1	2.2	2.7	2.5	60	55	NO	NO	NO	NO	YES

NCA	Receiver ID	Address	Floor Level	Facade	Opening Year 2027				Design Year 2037				Increase (Do Smthng - Do Nothing)				NCG project road noise criteria		Do noise levels exceed the cumulative limit with project roads adding ≥2dB to the total noise levels?		Is the contribution from the road project Acute?		Consider further treatment?
					Do Nothing		Do Smthng		Do Nothing		Do Smthng		Opening Year 2027		Design Year 2037								
					Day	Night	Day	Night	Day	Night	Day	Night	Day	Night	Day	Night	Day	Night	Day	Night	$L_{Aeq,15hr}$ ≥ 65dB	$L_{Aeq,9hr}$ ≥ 60dB	
1.5	36895	192 VIEW STREET ANNANDALE	Ground	S	50	45	51	46	50	46	52	47	1.8	1.3	2.2	1.4	60	55	NO	NO	NO	NO	NO
1.5	36895	192 VIEW STREET ANNANDALE	Ground	E	54	49	56	51	54	50	57	51	1.8	1.6	2.3	1.7	60	55	NO	NO	NO	NO	NO
1.5	36896	194 VIEW STREET ANNANDALE	Ground	E	55	50	56	51	55	50	57	52	1.8	1.6	2.3	1.8	60	55	NO	NO	NO	NO	NO
1.5	36922	30 THE CRESCENT ANNANDALE	Ground	W	48	44	50	45	48	44	50	45	1.5	1.2	2.0	1.3	60	55	NO	NO	NO	NO	NO
1.5	36922	30 THE CRESCENT ANNANDALE	Ground	E	69	64	71	66	69	64	72	67	2.1	2.2	2.6	2.4	60	55	NO	NO	NO	NO	YES
1.5	36927	196 VIEW STREET ANNANDALE	Ground	W	47	43	48	44	48	43	49	44	1.1	0.6	1.4	0.8	60	55	NO	NO	NO	NO	NO
1.5	36927	196 VIEW STREET ANNANDALE	Ground	E	54	49	56	51	54	50	57	52	1.9	1.8	2.3	2.0	60	55	NO	NO	NO	NO	NO
1.5	36944	198 VIEW STREET ANNANDALE	Ground	W	47	43	48	44	48	44	49	44	1.0	0.6	1.5	0.7	60	55	NO	NO	NO	NO	NO
1.5	36944	198 VIEW STREET ANNANDALE	Ground	E	55	50	57	52	55	51	58	53	1.8	1.7	2.3	1.8	60	55	NO	NO	NO	NO	NO
1.5	36956	32 THE CRESCENT ANNANDALE	Ground	W	49	44	50	46	49	45	51	46	1.4	1.1	1.8	1.3	60	55	NO	NO	NO	NO	NO
1.5	36956	32 THE CRESCENT ANNANDALE	Ground	E	68	62	70	65	68	63	70	65	2.1	2.2	2.6	2.3	60	55	NO	NO	NO	NO	YES
1.5	36957	34 THE CRESCENT ANNANDALE	Ground	E	69	64	71	66	70	65	72	67	2.1	2.3	2.6	2.5	60	55	NO	NO	NO	NO	YES
1.5	36957	34 THE CRESCENT ANNANDALE	Ground	W	49	44	50	45	49	44	51	46	1.5	1.2	1.9	1.3	60	55	NO	NO	NO	NO	NO
1.5	36964	200 VIEW STREET ANNANDALE	Ground	N	46	41	47	43	46	42	48	43	1.7	1.2	2.2	1.4	58	54	NO	NO	NO	NO	NO
1.5	36964	200 VIEW STREET ANNANDALE	Ground	W	47	43	48	43	47	43	49	44	1.2	0.8	1.6	0.9	59	55	NO	NO	NO	NO	NO
1.5	36964	200 VIEW STREET ANNANDALE	Ground	E	55	50	57	52	56	51	58	53	1.9	1.9	2.3	2.1	60	55	NO	NO	NO	NO	NO
1.5	36976	36 THE CRESCENT ANNANDALE	Ground	E	69	64	71	66	69	64	72	67	2.1	2.3	2.7	2.5	60	55	NO	NO	NO	NO	YES
1.5	36976	36 THE CRESCENT ANNANDALE	Ground	W	48	43	50	45	48	44	50	45	1.6	1.3	2.0	1.5	60	55	NO	NO	NO	NO	NO
1.5	36999	38 THE CRESCENT ANNANDALE	Ground	E	68	63	71	65	69	64	71	66	2.2	2.3	2.7	2.5	60	55	NO	NO	NO	NO	YES
1.5	36999	38 THE CRESCENT ANNANDALE	Ground	W	48	43	49	45	48	44	50	45	1.6	1.3	2.0	1.5	60	55	NO	NO	NO	NO	NO
1.5	37001	204 VIEW STREET ANNANDALE	Ground	E	56	52	58	53	57	52	59	54	1.9	1.8	2.3	1.9	60	55	NO	NO	NO	NO	NO
1.5	37001	204 VIEW STREET ANNANDALE	Ground	N	46	42	48	43	46	42	48	43	1.7	1.2	2.2	1.4	58	54	NO	NO	NO	NO	NO
1.5	37001	204 VIEW STREET ANNANDALE	Ground	W	48	44	49	44	48	44	50	45	1.0	0.7	1.4	0.7	60	55	NO	NO	NO	NO	NO
1.5	37002	202 VIEW STREET ANNANDALE	Ground	W	48	43	49	44	48	44	49	45	1.0	0.6	1.4	0.7	60	55	NO	NO	NO	NO	NO
1.5	37002	202 VIEW STREET ANNANDALE	Ground	S	46	42	48	43	47	43	49	44	1.7	1.1	2.1	1.3	59	55	NO	NO	NO	NO	NO
1.5	37002	202 VIEW STREET ANNANDALE	Ground	E	56	51	58	53	56	52	59	54	1.9	1.8	2.3	2.0	60	55	NO	NO	NO	NO	NO
1.5	37018	251 JOHNSTON STREET ANNANDALE	First	W	66	62	69	63	66	62	69	64	2.7	1.8	3.3	1.8	60	55	NO	NO	NO	NO	YES
1.5	37018	251 JOHNSTON STREET ANNANDALE	First	SE	53	48	55	50	53	49	55	50	1.6	1.3	2.0	1.5	60	55	NO	NO	NO	NO	NO
1.5	37018	251 JOHNSTON STREET ANNANDALE	Ground	W	64	60	67	62	65	61	68	63	3.0	2.1	3.5	2.0	60	55	NO	NO	NO	NO	YES
1.5	37018	251 JOHNSTON STREET ANNANDALE	Ground	SE	49	44	50	46	49	45	51	46	1.6	1.3	1.9	1.5	60	55	NO	NO	NO	NO	NO
1.5	37019	257 JOHNSTON STREET ANNANDALE	Ground	E	50	46	52	47	50	46	52	47	1.5	1.2	1.8	1.2	60	55	NO	NO	NO	NO	NO
1.5	37019	257 JOHNSTON STREET ANNANDALE	Ground	N	50	45	52	47	50	46	53	48	2.6	1.7	3.1	1.7	60	55	NO	NO	NO	NO	NO
1.5	37019	257 JOHNSTON STREET ANNANDALE	Ground	W	62	58	65	59	62	58	66	60	3.0	1.9	3.6	2.0	60	55	NO	NO	NO	NO	YES
1.5	37020	255 JOHNSTON STREET ANNANDALE	Ground	W	65	61	68	63	65	61	68	63	2.9	1.9	3.4	1.9	60	55	NO	NO	NO	NO	YES
1.5	37020	255 JOHNSTON STREET ANNANDALE	Ground	SE	50	46	52	47	50	46	52	47	1.4	1.1	1.8	1.3	60	55	NO	NO	NO	NO	NO
1.5	37021	251A JOHNSTON STREET ANNANDALE	Ground	NW	64	60	67	62	64	60	68	63	3.2	2.3	3.7	2.3	60	55	NO	NO	NO	NO	YES
1.5	37021	251A JOHNSTON STREET ANNANDALE	Ground	S	50	46	53	48	50	46	53	48	2.7	1.9	3.1	1.9	60	55	NO	NO	NO	NO	NO
1.5	37021	251A JOHNSTON STREET ANNANDALE	Ground	E	50	45	51	47	50	46	52	47	1.5	1.2	1.9	1.3	60	55	NO	NO	NO	NO	NO
1.5	37022	251B JOHNSTON STREET ANNANDALE	Ground	W	64	60	67	62	64	61	68	63	3.0	2.1	3.5	2.1	60	55	NO	NO	NO	NO	YES
1.5	37022	251B JOHNSTON STREET ANNANDALE	Ground	E	49	45	51	46	49	45	52	47	1.8	1.4	2.1	1.5	60	55	NO	NO	NO	NO	NO
1.5	37023	253 JOHNSTON STREET ANNANDALE	First	W	66	62	69	63	66	62	69	64	2.7	1.8	3.2	1.9	60	55	NO	NO	NO	NO	YES
1.5	37023	253 JOHNSTON STREET ANNANDALE	First	E	54	49	55	50	54	49	56	51	1.6	1.3	1.9	1.5	60	55	NO	NO	NO	NO	NO
1.5	37023	253 JOHNSTON STREET ANNANDALE	Ground	W	64	60	67	62	64	60	68	62	2.8	1.9	3.4	2.0	60	55	NO	NO	NO	NO	YES
1.5	37023	253 JOHNSTON STREET ANNANDALE	Ground	E	49	45	51	46	50	45	51	47	1.5	1.3	1.8	1.3	60	55	NO	NO	NO	NO	NO
1.5	37032	40 THE CRESCENT ANNANDALE	Ground	E	69	64	71	66	69	64	72	67	2.2	2.4	2.8	2.6	60	55	NO	NO	NO	NO	YES
1.5	37032	40 THE CRESCENT ANNANDALE	Ground	NW	48	44	50	45	49	44	51	46	1.7	1.3	2.1	1.5	60	55	NO	NO	NO	NO	NO
1.5	37032	40 THE CRESCENT ANNANDALE	Ground	N	49	44	50	46	49	45	51	46	1.6	1.4	2.1	1.5	60	55	NO	NO	NO	NO	NO
1.5	37032	40 THE CRESCENT ANNANDALE	Ground	W	53	48	55	50	53	48	55	50	1.9	1.7	2.4	1.9	60	55	NO	NO	NO	NO	NO
1.5	37048	208 VIEW STREET ANNANDALE	Ground	E	57	52	59	54	57	53	60	55	1.8	1.7	2.3	1.9	60	55	NO	NO	NO	NO	NO
1.5	37048	208 VIEW STREET ANNANDALE	Ground	W	47	43	48	44	47	43	49	44	1.3	0.9	1.7	1.0	59	55	NO	NO	NO	NO	NO
1.5	37049	206 VIEW STREET ANNANDALE	Ground	W	48	43	49	44	48	44	49	45	1.2	0.8	1.6	1.0	60	55	NO	NO	NO	NO	NO
1.5	37049	206 VIEW STREET ANNANDALE	Ground	S	47	42	48	43	47	43	49	44	1.6	1.1	2.0	1.3	59	55	NO	NO	NO	NO	NO
1.5	37049	206 VIEW STREET ANNANDALE	Ground	E	57	52	59	54	57	52	59	54	1.8	1.7	2.3	1.8	60	55	NO	NO	NO	NO	NO
1.5	37057	259 JOHNSTON STREET ANNANDALE	First	W	63	59	66	61	64	60	67	61	2.8	1.8	3.3	1.8	60	55	NO	NO	NO	NO	YES
1.5	37057	259 JOHNSTON STREET ANNANDALE	First	S	54	50	57	52	54	50	57	52	2.8	1.9	3.2	1.9	60	55	NO	NO	NO	NO	NO
1.5	37057	259 JOHNSTON STREET ANNANDALE	First	E	54	49	55	51	54	50	56	51	1.5	1.3	1.8	1.4	60	55	NO	NO	NO	NO	NO
1.5	37057	259 JOHNSTON STREET ANNANDALE	Ground	W	62	57	64	59	62	58	65	60	2.8	1.8	3.4	1.8	60	55	NO	NO	NO	NO	YES
1.5	37057	259 JOHNSTON STREET ANNANDALE	Ground	S	50	45	52	47	50	46	53	48	2.6	1.7	3.0	1.7	60	55	NO	NO	NO	NO	NO
1.5	37057	259 JOHNSTON STREET ANNANDALE	Ground	E	49	45	51	46	50	45	52	47	1.4	1.3	1.8	1.3	60	55	NO	NO	NO	NO	NO
1.5	37063	42 THE CRESCENT ANNANDALE	Ground	E	69	64	72	66	69	65	72	67	2.4	2.5	2.9	2.7	60	55	NO	NO	NO	NO	YES
1.5	37063	42 THE CRESCENT ANNANDALE	Ground	N	56	51	58	53	56	51	59	54	2.3	2.3	2.8	2.4	60	55	NO	NO	NO	NO	NO
1.5	37063	42 THE CRESCENT ANNANDALE	Ground	W	54	49	55	50	54	49	56	51	1.4	1.2	1.8	1.4	60	55	NO	NO	NO	NO	NO

NCA	Receiver ID	Address	Floor Level	Facade	Opening Year 2027				Design Year 2037				Increase (Do Smthng - Do Nothing)				NCG project road noise criteria		Do noise levels exceed the cumulative limit with project roads adding ≥2dB to the total noise levels?		Is the contribution from the road project Acute?		Consider further treatment?
					Do Nothing		Do Smthng		Do Nothing		Do Smthng		Opening Year 2027		Design Year 2037								
					Day	Night	Day	Night	Day	Night	Day	Night	Day	Night	Day	Night	Day	Night	Day	Night	$L_{Aeq,15hr}$ ≥ 65dB	$L_{Aeq,9hr}$ ≥ 60dB	
1.5	37063	42 THE CRESCENT ANNANDALE	Ground	N	54	49	55	50	54	50	56	51	1.4	1.3	1.9	1.4	60	55	NO	NO	NO	NO	NO
1.5	37063	42 THE CRESCENT ANNANDALE	Ground	W	54	49	56	51	54	50	56	51	1.7	1.6	2.2	1.7	60	55	NO	NO	NO	NO	NO
1.5	37068	210 VIEW STREET ANNANDALE	Ground	W	48	44	50	45	49	45	50	45	1.1	0.7	1.4	0.8	60	55	NO	NO	NO	NO	NO
1.5	37068	210 VIEW STREET ANNANDALE	Ground	E	57	52	59	54	58	53	60	55	1.8	1.7	2.3	1.8	60	55	NO	NO	NO	NO	NO
1.5	37102	263 JOHNSTON STREET ANNANDALE	First	W	66	62	69	64	67	63	70	65	2.7	1.7	3.2	1.7	60	55	NO	NO	NO	NO	YES
1.5	37102	263 JOHNSTON STREET ANNANDALE	First	E	54	50	55	51	54	50	56	51	1.3	1.0	1.6	1.1	60	55	NO	NO	NO	NO	NO
1.5	37102	263 JOHNSTON STREET ANNANDALE	Ground	W	65	61	68	63	65	62	69	63	2.6	1.7	3.2	1.8	60	55	NO	NO	NO	NO	YES
1.5	37102	263 JOHNSTON STREET ANNANDALE	Ground	E	50	45	51	46	50	46	52	47	1.2	0.9	1.5	1.0	60	55	NO	NO	NO	NO	NO
1.5	37103	265 JOHNSTON STREET ANNANDALE	Ground	NW	65	60	67	62	65	61	68	63	2.8	1.9	3.3	1.8	60	55	NO	NO	NO	NO	YES
1.5	37103	265 JOHNSTON STREET ANNANDALE	Ground	E	51	46	52	47	51	47	53	48	1.2	0.9	1.5	0.9	60	55	NO	NO	NO	NO	NO
1.5	37103	265 JOHNSTON STREET ANNANDALE	Ground	N	50	46	52	47	50	46	53	48	2.3	1.5	2.7	1.5	60	55	NO	NO	NO	NO	NO
1.5	37105	214 VIEW STREET ANNANDALE	First	E	59	54	61	56	59	55	62	57	1.9	1.8	2.4	1.9	60	55	NO	NO	NO	NO	YES
1.5	37105	214 VIEW STREET ANNANDALE	First	N	49	44	51	46	49	45	51	46	1.9	1.3	2.3	1.5	60	55	NO	NO	NO	NO	NO
1.5	37105	214 VIEW STREET ANNANDALE	First	W	52	48	54	49	53	48	54	49	1.3	0.9	1.7	1.0	60	55	NO	NO	NO	NO	NO
1.5	37105	214 VIEW STREET ANNANDALE	Ground	E	58	53	60	54	58	53	60	55	1.9	1.7	2.3	1.9	60	55	NO	NO	NO	NO	NO
1.5	37105	214 VIEW STREET ANNANDALE	Ground	N	46	41	47	42	46	42	48	43	1.9	1.4	2.3	1.6	58	54	NO	NO	NO	NO	NO
1.5	37105	214 VIEW STREET ANNANDALE	Ground	W	50	45	51	46	50	46	52	47	1.4	0.9	1.8	1.1	60	55	NO	NO	NO	NO	NO
1.5	37106	212 VIEW STREET ANNANDALE	Ground	W	49	45	51	46	49	45	51	46	1.4	0.9	1.7	1.1	60	55	NO	NO	NO	NO	NO
1.5	37106	212 VIEW STREET ANNANDALE	Ground	E	57	53	59	54	58	53	60	55	1.9	1.8	2.4	1.9	60	55	NO	NO	NO	NO	NO
1.5	37107	44 THE CRESCENT ANNANDALE	Ground	E	69	64	71	66	69	64	72	67	2.4	2.5	2.9	2.7	60	55	NO	NO	NO	NO	YES
1.5	37107	44 THE CRESCENT ANNANDALE	Ground	N	59	54	62	57	60	55	63	57	2.2	2.2	2.8	2.4	60	55	NO	NO	NO	NO	YES
1.5	37107	44 THE CRESCENT ANNANDALE	Ground	W	55	50	57	52	56	51	58	53	1.7	1.6	2.1	1.8	60	55	NO	NO	NO	NO	NO
1.5	37107	44 THE CRESCENT ANNANDALE	Ground	S	55	49	57	52	55	50	58	52	2.2	2.2	2.7	2.4	60	55	NO	NO	NO	NO	NO
1.5	37135	269 JOHNSTON STREET ANNANDALE	Ground	E	50	46	52	47	51	46	52	47	1.3	0.9	1.6	0.9	60	55	NO	NO	NO	NO	NO
1.5	37135	269 JOHNSTON STREET ANNANDALE	Ground	N	51	46	53	48	51	47	54	48	2.3	1.5	2.9	1.6	60	55	NO	NO	NO	NO	NO
1.5	37135	269 JOHNSTON STREET ANNANDALE	Ground	W	66	62	68	63	66	62	69	64	2.6	1.6	3.2	1.7	60	55	NO	NO	NO	NO	YES
1.5	37136	267 JOHNSTON STREET ANNANDALE	Ground	W	66	61	68	63	66	62	69	64	2.6	1.7	3.2	1.7	60	55	NO	NO	NO	NO	YES
1.5	37136	267 JOHNSTON STREET ANNANDALE	Ground	S	50	46	52	47	50	46	53	48	2.2	1.4	2.7	1.5	60	55	NO	NO	NO	NO	NO
1.5	37136	267 JOHNSTON STREET ANNANDALE	Ground	E	50	46	52	47	51	47	52	48	1.3	0.9	1.6	1.0	60	55	NO	NO	NO	NO	NO
1.5	37137	218 VIEW STREET ANNANDALE	First	E	60	55	62	57	60	55	62	57	1.8	1.7	2.3	2.0	60	55	NO	NO	NO	NO	YES
1.5	37137	218 VIEW STREET ANNANDALE	First	W	52	48	54	49	53	48	54	49	1.8	1.2	2.3	1.2	60	55	NO	NO	NO	NO	NO
1.5	37137	218 VIEW STREET ANNANDALE	First	W	52	47	53	48	52	48	54	49	1.8	1.2	2.3	1.2	60	55	NO	NO	NO	NO	NO
1.5	37137	218 VIEW STREET ANNANDALE	Ground	E	58	53	60	55	59	54	61	56	1.8	1.8	2.3	1.9	60	55	NO	NO	NO	NO	YES
1.5	37137	218 VIEW STREET ANNANDALE	Ground	W	49	45	51	46	50	46	52	47	1.9	1.1	2.3	1.2	60	55	NO	NO	NO	NO	NO
1.5	37138	216 VIEW STREET ANNANDALE	First	W	52	48	54	49	53	48	55	49	1.6	1.1	1.9	1.1	60	55	NO	NO	NO	NO	NO
1.5	37138	216 VIEW STREET ANNANDALE	First	S	48	44	50	45	49	44	51	46	1.8	1.3	2.2	1.5	60	55	NO	NO	NO	NO	NO
1.5	37138	216 VIEW STREET ANNANDALE	First	E	59	54	61	56	60	55	62	57	1.9	1.8	2.4	1.9	60	55	NO	NO	NO	NO	YES
1.5	37138	216 VIEW STREET ANNANDALE	Ground	W	50	46	52	47	50	46	52	47	1.4	0.9	1.9	1.0	60	55	NO	NO	NO	NO	NO
1.5	37138	216 VIEW STREET ANNANDALE	Ground	S	45	41	47	42	46	41	48	43	1.9	1.4	2.3	1.6	58	53	NO	NO	NO	NO	NO
1.5	37138	216 VIEW STREET ANNANDALE	Ground	E	58	53	60	55	58	54	61	56	1.9	1.8	2.3	2.0	60	55	NO	NO	NO	NO	YES
1.5	37158	220 VIEW STREET ANNANDALE	First	N	49	45	51	46	50	46	52	47	1.9	1.4	2.4	1.6	60	55	NO	NO	NO	NO	NO
1.5	37158	220 VIEW STREET ANNANDALE	First	W	54	49	56	51	54	50	56	51	1.8	1.1	2.2	1.2	60	55	NO	NO	NO	NO	NO
1.5	37158	220 VIEW STREET ANNANDALE	First	E	60	55	62	57	61	56	63	58	1.8	1.8	2.3	1.9	60	55	NO	NO	NO	NO	YES
1.5	37158	220 VIEW STREET ANNANDALE	Ground	N	46	42	48	43	46	42	49	44	1.9	1.5	2.4	1.6	58	54	NO	NO	NO	NO	NO
1.5	37158	220 VIEW STREET ANNANDALE	Ground	W	52	48	54	49	52	48	55	49	1.8	1.1	2.2	1.1	60	55	NO	NO	NO	NO	NO
1.5	37158	220 VIEW STREET ANNANDALE	Ground	E	59	54	61	56	59	55	62	57	1.9	1.8	2.4	2.0	60	55	NO	NO	NO	NO	YES
1.5	37163	46 THE CRESCENT ANNANDALE	Ground	E	70	64	72	67	70	65	73	68	2.3	2.4	2.8	2.6	60	55	NO	NO	NO	NO	YES
1.5	37163	46 THE CRESCENT ANNANDALE	Ground	W	59	54	61	56	59	55	62	57	1.9	2.0	2.5	2.1	60	55	NO	NO	NO	NO	YES
1.5	37163	46 THE CRESCENT ANNANDALE	Ground	S	58	53	60	55	58	54	61	56	2.2	2.2	2.8	2.3	60	55	NO	NO	NO	NO	YES
1.5	37163	46 THE CRESCENT ANNANDALE	Ground	E	70	65	72	67	70	65	73	68	2.3	2.5	2.8	2.7	60	55	NO	NO	NO	NO	YES
1.5	37169	271 JOHNSTON STREET ANNANDALE	Ground	W	65	61	68	63	66	62	69	63	2.6	1.6	3.2	1.7	60	55	NO	NO	NO	NO	YES
1.5	37169	271 JOHNSTON STREET ANNANDALE	Ground	S	50	46	52	47	50	46	53	48	2.3	1.4	2.7	1.4	60	55	NO	NO	NO	NO	NO
1.5	37169	271 JOHNSTON STREET ANNANDALE	Ground	E	50	46	51	46	50	46	52	47	1.1	0.7	1.4	0.8	60	55	NO	NO	NO	NO	NO
1.5	37170	273 JOHNSTON STREET ANNANDALE	First	E	56	51	56	52	56	52	57	52	0.7	0.4	1.0	0.4	60	55	NO	NO	NO	NO	NO
1.5	37170	273 JOHNSTON STREET ANNANDALE	First	W	67	62	69	64	67	63	70	65	2.6	1.7	3.2	1.6	60	55	NO	NO	NO	NO	YES
1.5	37170	273 JOHNSTON STREET ANNANDALE	Ground	E	51	47	52	48	52	47	53	48	1.2	0.9	1.6	1.0	60	55	NO	NO	NO	NO	NO
1.5	37170	273 JOHNSTON STREET ANNANDALE	Ground	W	63	59	66	60	63	59	66	61	2.7	1.7	3.3	1.7	60	55	NO	NO	NO	NO	YES
1.5	37183	222 VIEW STREET ANNANDALE	First	N	60	55	62	57	60	56	63	58	2.1	1.8	2.6	1.9	60	55	NO	NO	NO	NO	YES
1.5	37183	222 VIEW STREET ANNANDALE	First	W	56	52	58	53	56	52	59	54	2.2	1.4	2.6	1.4	60	55	NO	NO	NO	NO	NO
1.5	37183	222 VIEW STREET ANNANDALE	First	S	48	44	50	45	49	45	51	46	1.9	1.4	2.3	1.5	60	55	NO	NO	NO	NO	NO
1.5	37183	222 VIEW STREET ANNANDALE	First	E	61	56	63	58	61	56	63	58	2.0	1.8	2.4	2.1	60	55	NO	NO	NO	NO	YES
1.5	37183	222 VIEW STREET ANNANDALE	Ground	N	58	54	61	56	59	54	61	56	2.2	1.9	2.7	2.0	60	55	NO	NO	NO	NO	YES
1.5	37183	222 VIEW STREET ANNANDALE	Ground	W	54	50	56	51	54	50	57	52	2.1	1.4	2.6	1.4	60	55	NO	NO	NO	NO	NO

NCA	Receiver ID	Address	Floor Level	Facade	Opening Year 2027				Design Year 2037				Increase (Do Smthng - Do Nothing)				NCG project road noise criteria		Do noise levels exceed the cumulative limit with project roads adding ≥2dB to the total noise levels?		Is the contribution from the road project Acute?		Consider further treatment?
					Do Nothing		Do Smthng		Do Nothing		Do Smthng		Opening Year 2027		Design Year 2037								
					Day	Night	Day	Night	Day	Night	Day	Night	Day	Night	Day	Night	Day	Night	Day	Night	$L_{Aeq,15hr}$ ≥ 65dB	$L_{Aeq,9hr}$ ≥ 60dB	
1.5	37183	222 VIEW STREET ANNANDALE	Ground	S	45	41	47	42	46	41	48	43	1.9	1.4	2.4	1.5	58	53	NO	NO	NO	NO	NO
1.5	37183	222 VIEW STREET ANNANDALE	Ground	E	60	54	61	56	60	55	62	57	1.9	2.0	2.5	2.2	60	55	NO	NO	NO	NO	YES
1.5	37190	275 JOHNSTON STREET ANNANDALE	First	W	67	63	69	64	67	63	70	65	2.6	1.6	3.2	1.7	60	55	NO	NO	NO	NO	YES
1.5	37190	275 JOHNSTON STREET ANNANDALE	First	E	56	52	57	52	56	52	58	53	0.8	0.5	1.1	0.6	60	55	NO	NO	NO	NO	NO
1.5	37190	275 JOHNSTON STREET ANNANDALE	Ground	W	65	61	68	63	66	62	69	63	2.5	1.7	3.1	1.6	60	55	NO	NO	NO	NO	YES
1.5	37190	275 JOHNSTON STREET ANNANDALE	Ground	E	52	48	54	49	53	48	54	49	1.3	1.1	1.7	1.2	60	55	NO	NO	NO	NO	NO
1.5	37215	277 JOHNSTON STREET ANNANDALE	First	N	63	58	65	60	63	59	66	60	2.2	1.5	2.7	1.5	60	55	NO	NO	NO	NO	YES
1.5	37215	277 JOHNSTON STREET ANNANDALE	First	W	66	62	69	64	67	63	70	64	2.6	1.7	3.2	1.6	60	55	NO	NO	NO	NO	YES
1.5	37215	277 JOHNSTON STREET ANNANDALE	First	E	57	53	59	54	58	53	59	54	1.4	1.2	1.8	1.4	60	55	NO	NO	NO	NO	NO
1.5	37215	277 JOHNSTON STREET ANNANDALE	Ground	N	61	57	64	59	62	58	65	59	2.3	1.6	2.8	1.5	60	55	NO	NO	NO	NO	YES
1.5	37215	277 JOHNSTON STREET ANNANDALE	Ground	W	65	61	67	62	65	61	68	63	2.6	1.7	3.2	1.7	60	55	NO	NO	NO	NO	YES
1.5	37215	277 JOHNSTON STREET ANNANDALE	Ground	E	55	50	57	52	55	50	57	52	1.9	1.8	2.4	1.9	60	55	NO	NO	NO	NO	NO
1.5	37902	290 TRAFALGAR STREET ANNANDALE	Ground	W	47	43	49	44	48	44	49	44	1.2	0.7	1.5	0.9	60	55	NO	NO	NO	NO	NO
1.5	37902	290 TRAFALGAR STREET ANNANDALE	Ground	E	53	48	55	50	53	49	56	51	1.9	1.8	2.4	2.0	60	55	NO	NO	NO	NO	NO
1.5	38015	41 ROSE STREET ANNANDALE	Ground	S	54	49	57	51	54	50	57	52	2.7	1.8	3.3	1.9	60	55	NO	NO	NO	NO	NO
1.5	38015	41 ROSE STREET ANNANDALE	Ground	N	43	39	45	40	43	39	46	41	1.8	1.3	2.3	1.5	55	51	NO	NO	NO	NO	NO
1.5	38016	39 ROSE STREET ANNANDALE	Ground	S	53	48	55	50	53	49	56	50	2.7	1.8	3.2	1.8	60	55	NO	NO	NO	NO	NO
1.5	38016	39 ROSE STREET ANNANDALE	Ground	E	45	41	47	42	45	41	48	42	1.8	1.2	2.1	1.2	57	53	NO	NO	NO	NO	NO
1.5	38016	39 ROSE STREET ANNANDALE	Ground	N	44	40	46	41	45	41	47	42	1.9	1.3	2.2	1.4	57	53	NO	NO	NO	NO	NO
1.5	38247	333A NELSON STREET ANNANDALE	Ground	S	42	38	43	38	42	38	44	39	1.0	0.6	1.5	0.8	54	50	NO	NO	NO	NO	NO
1.5	38247	333A NELSON STREET ANNANDALE	Ground	E	43	38	43	39	43	39	44	39	0.7	0.4	0.9	0.5	55	51	NO	NO	NO	NO	NO
1.5	38247	333A NELSON STREET ANNANDALE	Ground	NW	50	46	51	46	50	46	52	47	0.8	0.6	1.3	0.7	60	55	NO	NO	NO	NO	NO
1.5	38248	333 NELSON STREET ANNANDALE	First	E	44	40	45	40	44	40	45	41	0.6	0.3	0.8	0.5	56	52	NO	NO	NO	NO	NO
1.5	38248	333 NELSON STREET ANNANDALE	First	N	50	45	51	46	50	46	52	47	1.1	0.9	1.6	1.0	60	55	NO	NO	NO	NO	NO
1.5	38248	333 NELSON STREET ANNANDALE	First	W	52	47	53	48	52	48	53	48	0.8	0.5	1.2	0.6	60	55	NO	NO	NO	NO	NO
1.5	38248	333 NELSON STREET ANNANDALE	Ground	E	38	34	39	35	39	35	40	35	0.9	0.5	1.2	0.6	51	47	NO	NO	NO	NO	NO
1.5	38248	333 NELSON STREET ANNANDALE	Ground	N	44	40	45	41	44	40	46	41	1.2	0.7	1.6	0.9	56	52	NO	NO	NO	NO	NO
1.5	38248	333 NELSON STREET ANNANDALE	Ground	W	47	42	48	43	47	43	49	44	1.3	0.9	1.7	1.1	59	55	NO	NO	NO	NO	NO
1.5	38249	335 NELSON STREET ANNANDALE	Ground	S	42	38	43	38	42	38	44	39	1.1	0.7	1.6	0.9	54	50	NO	NO	NO	NO	NO
1.5	38249	335 NELSON STREET ANNANDALE	Ground	E	45	41	46	42	46	42	47	42	1.0	0.8	1.0	0.8	58	54	NO	NO	NO	NO	NO
1.5	38249	335 NELSON STREET ANNANDALE	Ground	N	41	37	43	38	42	37	43	38	1.1	0.7	1.6	0.9	54	49	NO	NO	NO	NO	NO
1.5	38249	335 NELSON STREET ANNANDALE	Ground	NW	50	46	52	47	51	46	53	48	1.6	1.4	2.0	1.6	60	55	NO	NO	NO	NO	NO
1.5	38250	337 NELSON STREET ANNANDALE	Ground	S	42	38	44	39	43	39	44	39	1.1	0.6	1.5	0.8	55	51	NO	NO	NO	NO	NO
1.5	38250	337 NELSON STREET ANNANDALE	Ground	E	42	38	43	38	42	38	44	39	1.1	0.7	1.5	0.9	54	50	NO	NO	NO	NO	NO
1.5	38250	337 NELSON STREET ANNANDALE	Ground	N	40	36	41	36	40	36	42	37	0.9	0.5	1.4	0.7	52	48	NO	NO	NO	NO	NO
1.5	38250	337 NELSON STREET ANNANDALE	Ground	NW	52	47	54	49	52	48	54	49	1.7	1.6	2.1	1.7	60	55	NO	NO	NO	NO	NO
1.5	38251	339 NELSON STREET ANNANDALE	First	S	43	39	44	39	43	39	45	40	0.9	0.5	1.4	0.7	55	51	NO	NO	NO	NO	NO
1.5	38251	339 NELSON STREET ANNANDALE	First	SE	48	44	48	44	49	44	49	44	0.0	-0.3	0.1	-0.2	60	55	NO	NO	NO	NO	NO
1.5	38251	339 NELSON STREET ANNANDALE	First	E	54	49	55	50	54	49	56	51	1.5	1.2	1.9	1.4	60	55	NO	NO	NO	NO	NO
1.5	38251	339 NELSON STREET ANNANDALE	First	N	57	52	58	53	57	52	59	54	1.8	1.8	2.3	2.1	60	55	NO	NO	NO	NO	NO
1.5	38251	339 NELSON STREET ANNANDALE	First	W	55	50	57	52	55	51	58	52	1.7	1.7	2.3	1.9	60	55	NO	NO	NO	NO	NO
1.5	38251	339 NELSON STREET ANNANDALE	Ground	S	40	35	40	36	40	36	41	36	0.9	0.4	1.4	0.7	52	48	NO	NO	NO	NO	NO
1.5	38251	339 NELSON STREET ANNANDALE	Ground	SE	46	42	47	42	47	43	47	43	0.3	0.2	0.3	0.1	59	55	NO	NO	NO	NO	NO
1.5	38251	339 NELSON STREET ANNANDALE	Ground	E	52	48	54	49	53	48	55	50	1.6	1.4	2.0	1.7	60	55	NO	NO	NO	NO	NO
1.5	38251	339 NELSON STREET ANNANDALE	Ground	N	55	50	57	52	55	50	58	53	2.0	2.0	2.5	2.3	60	55	NO	NO	NO	NO	NO
1.5	38251	339 NELSON STREET ANNANDALE	Ground	W	53	48	55	50	53	49	56	51	1.9	1.9	2.4	2.1	60	55	NO	NO	NO	NO	NO
1.5	48742	233A JOHNSTON STREET ANNANDALE	First	W	65	61	68	63	66	62	69	64	2.8	1.9	3.4	1.9	60	55	NO	NO	NO	NO	YES
1.5	48742	233A JOHNSTON STREET ANNANDALE	First	W	66	61	68	63	66	62	69	64	2.8	1.8	3.4	1.9	60	55	NO	NO	NO	NO	YES
1.5	48742	233A JOHNSTON STREET ANNANDALE	First	S	61	56	63	58	61	57	64	59	2.5	1.8	3.0	1.8	60	55	NO	NO	NO	NO	YES
1.5	48742	233A JOHNSTON STREET ANNANDALE	First	E	48	43	49	44	48	44	50	45	1.8	1.3	2.2	1.3	60	55	NO	NO	NO	NO	NO
1.5	48742	233A JOHNSTON STREET ANNANDALE	First	S	47	43	49	44	48	44	50	45	2.0	1.3	2.4	1.4	60	55	NO	NO	NO	NO	NO
1.5	48742	233A JOHNSTON STREET ANNANDALE	First	E	47	43	49	44	48	43	50	45	1.8	1.2	2.2	1.3	60	55	NO	NO	NO	NO	NO
1.5	48742	233A JOHNSTON STREET ANNANDALE	Ground	W	63	59	66	61	63	59	67	61	2.8	1.7	3.6	1.8	60	55	NO	NO	NO	NO	YES
1.5	48742	233A JOHNSTON STREET ANNANDALE	Ground	S	59	54	61	56	59	54	62	56	2.7	1.9	3.4	1.9	60	55	NO	NO	NO	NO	YES
1.5	48742	233A JOHNSTON STREET ANNANDALE	Ground	S	44	39	46	41	44	40	46	41	2.0	1.2	2.3	1.4	56	52	NO	NO	NO	NO	NO
1.5	48742	233A JOHNSTON STREET ANNANDALE	Ground	E	45	40	46	41	45	41	47	42	1.8	1.3	2.2	1.5	57	53	NO	NO	NO	NO	NO
1.5	37279	279 JOHNSTON STREET ANNANDALE	First	E	54	49	56	50	54	50	56	51	1.8	1.4	2.1	1.6	50	-	NO	NO	NO	NO	YES
1.5	37279	279 JOHNSTON STREET ANNANDALE	First	N	62	57	64	59	62	58	65	59	2.2	1.5	2.7	1.5	50	-	NO	NO	NO	NO	YES
1.5	37279	279 JOHNSTON STREET ANNANDALE	First	W	61	56	63	58	61	57	64	59	2.7	1.8	3.2	1.7	50	-	NO	NO	NO	NO	YES
1.5	37279	279 JOHNSTON STREET ANNANDALE	First	S	57	52	59	54	57	53	60	55	2.2	2.1	2.7	2.3	50	-	NO	NO	NO	NO	YES
1.5	37279	279 JOHNSTON STREET ANNANDALE	Ground	E	51	46	53	48	51	47	54	48	1.9	1.6	2.3	1.7	50	-	NO	NO	NO	NO	YES
1.5	37279	279 JOHNSTON STREET ANNANDALE	Ground	N	59	55	62	57	59	55	62	57	2.4	1.6	3.0	1.6	50	-	NO	NO	NO	NO	YES

NCA	Receiver ID	Address	Floor Level	Facade	Opening Year 2027				Design Year 2037				Increase (Do Smthng - Do Nothing)				NCG project road noise criteria		Do noise levels exceed the cumulative limit with project roads adding ≥2dB to the total noise levels?		Is the contribution from the road project Acute?		Consider further treatment?
					Do Nothing		Do Smthng		Do Nothing		Do Smthng		Opening Year 2027		Design Year 2037								
					Day	Night	Day	Night	Day	Night	Day	Night	Day	Night	Day	Night	Day	Night	Day	Night	$L_{Aeq,15hr}$ ≥ 65dB	$L_{Aeq,9hr}$ ≥ 60dB	
1.5	37279	279 JOHNSTON STREET ANNANDALE	Ground	W	58	54	61	56	58	54	62	56	3.0	2.0	3.6	2.0	50	-	NO	NO	NO	NO	YES
1.5	37279	279 JOHNSTON STREET ANNANDALE	Ground	S	55	50	57	52	55	50	58	53	2.6	2.5	3.1	2.7	50	-	NO	NO	NO	NO	YES
1.5	37310	279 JOHNSTON STREET ANNANDALE	First	E	64	59	66	60	64	59	66	61	1.9	1.8	2.4	2.1	50	-	NO	NO	NO	NO	YES
1.5	37310	279 JOHNSTON STREET ANNANDALE	First	N	60	56	62	57	61	57	63	58	1.9	1.3	2.3	1.3	50	-	NO	NO	NO	NO	YES
1.5	37310	279 JOHNSTON STREET ANNANDALE	First	W	57	52	59	54	57	53	60	54	2.1	1.3	2.6	1.4	50	-	NO	NO	NO	NO	YES
1.5	37310	279 JOHNSTON STREET ANNANDALE	First	S	60	55	63	57	61	56	63	58	2.2	2.1	2.7	2.4	50	-	NO	NO	NO	NO	YES
1.5	37310	279 JOHNSTON STREET ANNANDALE	Ground	E	62	57	64	59	62	57	65	60	2.1	2.1	2.6	2.3	50	-	NO	NO	NO	NO	YES
1.5	37310	279 JOHNSTON STREET ANNANDALE	Ground	N	58	54	60	55	58	54	61	56	2.2	1.4	2.6	1.5	50	-	NO	NO	NO	NO	YES
1.5	37310	279 JOHNSTON STREET ANNANDALE	Ground	W	55	51	57	52	55	51	58	53	2.3	1.4	2.7	1.4	50	-	NO	NO	NO	NO	YES
1.5	37310	279 JOHNSTON STREET ANNANDALE	Ground	S	59	54	62	56	60	55	62	57	2.3	2.3	2.8	2.6	50	-	NO	NO	NO	NO	YES
1.5	37389	279 JOHNSTON STREET ANNANDALE	Ground	N	58	53	59	54	59	54	60	55	1.1	0.7	1.5	0.7	50	-	NO	NO	NO	NO	NO
1.5	37389	279 JOHNSTON STREET ANNANDALE	Ground	W	63	59	65	59	64	59	65	60	1.2	0.5	1.7	0.6	50	-	NO	NO	NO	NO	NO
1.5	37389	279 JOHNSTON STREET ANNANDALE	Ground	S	59	55	61	56	59	55	62	57	2.5	1.6	3.1	1.5	50	-	NO	NO	NO	NO	YES
1.5	37389	279 JOHNSTON STREET ANNANDALE	Ground	E	56	51	58	53	56	51	58	53	1.9	1.6	2.3	1.8	50	-	NO	NO	NO	NO	YES
1.5	37399	279 JOHNSTON STREET ANNANDALE	Ground	N	60	55	61	56	60	55	62	57	1.4	1.2	1.9	1.3	50	-	NO	NO	NO	NO	NO
1.5	37399	279 JOHNSTON STREET ANNANDALE	Ground	W	56	51	58	53	56	52	59	53	1.8	1.3	2.3	1.4	50	-	NO	NO	NO	NO	YES
1.5	37399	279 JOHNSTON STREET ANNANDALE	Ground	S	61	56	64	59	62	57	65	59	2.4	2.2	2.9	2.4	50	-	NO	NO	NO	NO	YES
1.5	37399	279 JOHNSTON STREET ANNANDALE	Ground	E	69	64	71	66	69	64	72	67	1.9	2.0	2.4	2.3	50	-	NO	NO	NO	NO	YES
1.5	37414	279 JOHNSTON STREET ANNANDALE	Ground	N	61	56	63	57	62	57	63	58	1.2	0.8	1.6	0.9	50	-	NO	NO	NO	NO	NO
1.5	37414	279 JOHNSTON STREET ANNANDALE	Ground	W	64	59	65	60	65	60	66	60	0.7	0.3	1.2	0.3	50	-	NO	NO	NO	NO	NO
1.5	37414	279 JOHNSTON STREET ANNANDALE	Ground	S	58	53	59	54	59	54	60	54	0.8	0.4	1.2	0.5	50	-	NO	NO	NO	NO	NO
1.5	37414	279 JOHNSTON STREET ANNANDALE	Ground	E	55	50	57	52	55	51	57	52	1.5	1.3	1.9	1.4	50	-	NO	NO	NO	NO	NO
1.5	37515	279 JOHNSTON STREET ANNANDALE	Ground	E	67	62	70	65	68	63	71	66	2.9	3.1	3.4	3.3	50	-	NO	NO	NO	NO	YES
1.5	37515	279 JOHNSTON STREET ANNANDALE	Ground	NE	63	58	70	65	64	59	70	65	6.4	6.4	6.9	6.7	50	-	NO	NO	NO	NO	YES
1.5	37515	279 JOHNSTON STREET ANNANDALE	Ground	S	57	52	60	54	57	53	60	55	2.5	2.0	3.0	2.1	50	-	NO	NO	NO	NO	YES
1.5	37515	279 JOHNSTON STREET ANNANDALE	Ground	W	57	52	59	54	57	53	60	54	1.8	1.3	2.2	1.4	50	-	NO	NO	NO	NO	YES
1.5	37515	279 JOHNSTON STREET ANNANDALE	Ground	S	66	61	68	63	66	61	69	64	2.0	2.1	2.5	2.3	50	-	NO	NO	NO	NO	YES
1.5	37515	279 JOHNSTON STREET ANNANDALE	Ground	E	71	66	74	68	72	67	74	69	2.1	2.4	2.6	2.6	50	-	NO	NO	NO	NO	YES
1.5	37515	279 JOHNSTON STREET ANNANDALE	Ground	E	71	65	73	68	71	66	74	69	2.2	2.5	2.7	2.8	50	-	NO	NO	NO	NO	YES
1.5	37515	279 JOHNSTON STREET ANNANDALE	Ground	N	66	61	69	64	67	62	70	65	2.7	2.9	3.2	3.2	50	-	NO	NO	NO	NO	YES
2.1	36372	14 ARCADIA ROAD GLEBE	First	NW	47	43	48	43	47	43	48	44	0.5	0.2	0.7	0.3	59	55	NO	NO	NO	NO	NO
2.1	36372	14 ARCADIA ROAD GLEBE	Second	NW	50	46	51	46	51	46	51	47	0.3	0.0	0.5	0.2	60	55	NO	NO	NO	NO	NO
2.1	36372	14 ARCADIA ROAD GLEBE	Ground	NW	45	41	45	41	45	41	46	41	0.6	0.4	0.8	0.4	57	53	NO	NO	NO	NO	NO
2.1	36373	12 ARCADIA ROAD GLEBE	First	NE	43	39	43	38	43	39	43	39	0.0	-0.5	0.4	-0.2	55	51	NO	NO	NO	NO	NO
2.1	36373	12 ARCADIA ROAD GLEBE	First	NW	47	43	48	43	47	43	48	44	0.4	0.2	0.7	0.3	59	55	NO	NO	NO	NO	NO
2.1	36373	12 ARCADIA ROAD GLEBE	Second	NE	46	42	46	42	46	42	47	42	0.1	-0.6	0.5	-0.3	58	54	NO	NO	NO	NO	NO
2.1	36373	12 ARCADIA ROAD GLEBE	Second	NW	50	46	51	46	50	46	51	47	0.3	0.0	0.6	0.2	60	55	NO	NO	NO	NO	NO
2.1	36373	12 ARCADIA ROAD GLEBE	Ground	NE	41	36	40	36	41	37	41	36	-0.2	-0.6	0.2	-0.4	53	49	NO	NO	NO	NO	NO
2.1	36373	12 ARCADIA ROAD GLEBE	Ground	NW	45	40	45	41	45	41	46	41	0.5	0.3	0.8	0.4	57	53	NO	NO	NO	NO	NO
2.1	36374	10 ARCADIA ROAD GLEBE	First	NE	42	38	42	37	42	38	42	38	-0.1	-0.3	0.1	-0.2	54	50	NO	NO	NO	NO	NO
2.1	36374	10 ARCADIA ROAD GLEBE	First	NW	47	43	48	44	48	44	48	44	0.6	0.4	0.8	0.4	60	55	NO	NO	NO	NO	NO
2.1	36374	10 ARCADIA ROAD GLEBE	Second	NE	46	42	46	42	47	42	47	42	0.1	-0.1	0.2	0.0	59	54	NO	NO	NO	NO	NO
2.1	36374	10 ARCADIA ROAD GLEBE	Second	NW	51	47	51	47	51	47	52	47	0.3	0.0	0.5	0.1	60	55	NO	NO	NO	NO	NO
2.1	36374	10 ARCADIA ROAD GLEBE	Ground	NE	39	35	39	34	39	35	39	35	-0.3	-0.5	-0.1	-0.5	51	47	NO	NO	NO	NO	NO
2.1	36374	10 ARCADIA ROAD GLEBE	Ground	NW	44	40	45	41	45	41	46	41	0.8	0.6	1.0	0.6	57	53	NO	NO	NO	NO	NO
2.1	36394	8 ARCADIA ROAD GLEBE	First	NE	42	38	43	38	43	39	43	39	0.2	0.0	0.4	0.0	55	51	NO	NO	NO	NO	NO
2.1	36394	8 ARCADIA ROAD GLEBE	First	NW	47	43	48	43	47	43	48	44	0.6	0.2	0.8	0.3	59	55	NO	NO	NO	NO	NO
2.1	36394	8 ARCADIA ROAD GLEBE	First	SW	43	38	43	38	43	39	43	39	0.0	-0.2	0.1	-0.2	55	51	NO	NO	NO	NO	NO
2.1	36394	8 ARCADIA ROAD GLEBE	Ground	NE	40	36	40	35	40	36	40	36	-0.1	-0.4	0.1	-0.3	52	48	NO	NO	NO	NO	NO
2.1	36394	8 ARCADIA ROAD GLEBE	Ground	NW	44	40	45	41	45	41	46	41	0.7	0.4	0.9	0.4	57	53	NO	NO	NO	NO	NO
2.1	36394	8 ARCADIA ROAD GLEBE	Ground	SW	39	35	39	35	40	36	40	35	-0.3	-0.5	-0.1	-0.4	52	48	NO	NO	NO	NO	NO
2.1	36405	6 ARCADIA ROAD GLEBE	First	NE	42	38	43	39	43	39	44	39	0.8	0.7	1.0	0.7	55	51	NO	NO	NO	NO	NO
2.1	36405	6 ARCADIA ROAD GLEBE	First	NW	47	42	47	43	47	43	48	43	0.5	0.2	0.9	0.3	59	55	NO	NO	NO	NO	NO
2.1	36405	6 ARCADIA ROAD GLEBE	Ground	NE	40	35	40	36	40	36	41	36	0.9	0.8	1.0	0.8	52	48	NO	NO	NO	NO	NO
2.1	36405	6 ARCADIA ROAD GLEBE	Ground	NW	44	40	45	40	44	40	45	41	0.7	0.3	0.9	0.4	56	52	NO	NO	NO	NO	NO
2.1	36437	2A ARCADIA ROAD GLEBE	Ground	NE	38	34	39	35	39	35	40	35	0.8	0.6	1.0	0.7	51	47	NO	NO	NO	NO	NO
2.1	36437	2A ARCADIA ROAD GLEBE	Ground	NE	38	34	39	34	38	34	39	35	0.6	0.4	0.9	0.5	50	46	NO	NO	NO	NO	NO
2.1	36438	4 ARCADIA ROAD GLEBE	Ground	SW	41	37	42	37	41	37	42	38	0.9	0.6	1.2	0.7	53	49	NO	NO	NO	NO	NO
2.1	36438	4 ARCADIA ROAD GLEBE	Ground	N	41	37	42	38	42	38	43	38	0.9	0.5	1.1	0.6	54	50	NO	NO	NO	NO	NO
2.1	36438	4 ARCADIA ROAD GLEBE	Ground	SW	40	36	41	37	41	37	41	37	0.5	0.4	0.6	0.4	53	49	NO	NO	NO	NO	NO
2.1	36497	4A AVENUE ROAD GLEBE	First	N	40	36	41	36	40	36	41	37	0.7	0.6	0.9	0.6	52	48	NO	NO	NO	NO	NO
2.1	36497	4A AVENUE ROAD GLEBE	First	NW	39	35	40	36	40	36	41	36	0.8	0.6	0.9	0.6	52	48	NO	NO	NO	NO	NO

NCA	Receiver ID	Address	Floor Level	Facade	Opening Year 2027				Design Year 2037				Increase (Do Smthng - Do Nothing)				NCG project road noise criteria		Do noise levels exceed the cumulative limit with project roads adding ≥2dB to the total noise levels?		Is the contribution from the road project Acute?		Consider further treatment?
					Do Nothing		Do Smthng		Do Nothing		Do Smthng		Opening Year 2027		Design Year 2037								
					Day	Night	Day	Night	Day	Night	Day	Night	Day	Night	Day	Night	Day	Night	Day	Night	$L_{Aeq,15hr}$ ≥ 65dB	$L_{Aeq,9hr}$ ≥ 60dB	
2.1	36497	4A AVENUE ROAD GLEBE	First	W	42	38	43	38	42	38	43	39	0.8	0.6	1.0	0.5	54	50	NO	NO	NO	NO	NO
2.1	36497	4A AVENUE ROAD GLEBE	First	SW	42	38	43	38	42	38	44	39	1.0	0.6	1.3	0.7	54	50	NO	NO	NO	NO	NO
2.1	36497	4A AVENUE ROAD GLEBE	Second	N	45	40	45	41	45	41	46	41	0.6	0.5	0.8	0.5	57	53	NO	NO	NO	NO	NO
2.1	36497	4A AVENUE ROAD GLEBE	Second	NW	44	40	45	41	44	40	45	41	0.7	0.6	0.9	0.5	56	52	NO	NO	NO	NO	NO
2.1	36497	4A AVENUE ROAD GLEBE	Second	W	46	42	46	42	46	42	47	42	0.6	0.5	0.7	0.4	58	54	NO	NO	NO	NO	NO
2.1	36497	4A AVENUE ROAD GLEBE	Second	SW	45	41	46	41	45	41	47	42	0.8	0.6	1.2	0.7	57	53	NO	NO	NO	NO	NO
2.1	36497	4A AVENUE ROAD GLEBE	Ground	N	37	32	37	33	37	33	38	33	0.7	0.5	0.9	0.6	49	45	NO	NO	NO	NO	NO
2.1	36497	4A AVENUE ROAD GLEBE	Ground	NW	36	32	37	33	36	32	37	33	0.9	0.6	1.0	0.7	48	44	NO	NO	NO	NO	NO
2.1	36497	4A AVENUE ROAD GLEBE	Ground	W	39	35	40	35	39	35	40	36	1.0	0.7	1.2	0.8	51	47	NO	NO	NO	NO	NO
2.1	36497	4A AVENUE ROAD GLEBE	Ground	SW	38	34	39	35	39	35	40	35	0.9	0.4	1.1	0.5	51	47	NO	NO	NO	NO	NO
2.1	36709	42 VICTORIA ROAD GLEBE	Ground	NW	56	51	55	51	56	52	56	51	-0.4	-0.5	-0.1	-0.5	60	55	NO	NO	NO	NO	NO
2.1	36709	42 VICTORIA ROAD GLEBE	Ground	SE	40	36	41	37	40	36	42	37	0.8	0.6	1.1	0.7	52	48	NO	NO	NO	NO	NO
2.1	36710	44 VICTORIA ROAD GLEBE	Ground	NW	56	51	56	51	56	52	56	51	-0.1	-0.2	0.1	-0.3	60	55	NO	NO	NO	NO	NO
2.1	36710	44 VICTORIA ROAD GLEBE	Ground	SW	50	46	50	46	50	46	51	46	0.4	-0.2	0.7	0.0	60	55	NO	NO	NO	NO	NO
2.1	36710	44 VICTORIA ROAD GLEBE	Ground	SE	41	37	42	37	41	37	42	38	0.8	0.5	1.0	0.6	53	49	NO	NO	NO	NO	NO
2.1	36711	34 VICTORIA ROAD GLEBE	Ground	SE	41	37	42	38	42	37	42	38	0.7	0.5	0.9	0.5	54	49	NO	NO	NO	NO	NO
2.1	36711	34 VICTORIA ROAD GLEBE	Ground	NW	56	51	55	51	56	52	55	51	-0.6	-0.8	-0.4	-0.7	60	55	NO	NO	NO	NO	NO
2.1	36712	40 VICTORIA ROAD GLEBE	First	NW	56	52	56	51	56	52	56	52	-0.3	-0.4	0.0	-0.4	60	55	NO	NO	NO	NO	NO
2.1	36712	40 VICTORIA ROAD GLEBE	First	SE	43	38	43	39	43	39	44	39	0.8	0.5	1.1	0.7	55	51	NO	NO	NO	NO	NO
2.1	36712	40 VICTORIA ROAD GLEBE	Ground	NW	56	51	55	51	56	52	56	51	-0.3	-0.4	-0.1	-0.4	60	55	NO	NO	NO	NO	NO
2.1	36712	40 VICTORIA ROAD GLEBE	Ground	SE	38	33	39	34	38	34	39	35	0.9	0.6	1.1	0.8	50	46	NO	NO	NO	NO	NO
2.1	36713	38 VICTORIA ROAD GLEBE	Ground	NW	56	52	55	51	56	52	56	51	-0.4	-0.6	-0.2	-0.5	60	55	NO	NO	NO	NO	NO
2.1	36713	38 VICTORIA ROAD GLEBE	Ground	S	41	37	42	37	41	37	42	38	0.7	0.5	0.9	0.6	53	49	NO	NO	NO	NO	NO
2.1	36714	36 VICTORIA ROAD GLEBE	Ground	NW	56	51	55	51	56	52	56	51	-0.4	-0.6	-0.2	-0.6	60	55	NO	NO	NO	NO	NO
2.1	36714	36 VICTORIA ROAD GLEBE	Ground	SE	41	37	42	38	42	38	43	38	0.8	0.6	0.9	0.6	54	50	NO	NO	NO	NO	NO
2.1	36714	36 VICTORIA ROAD GLEBE	Ground	NE	42	38	43	38	42	38	43	39	0.6	0.4	0.8	0.4	54	50	NO	NO	NO	NO	NO
2.1	36759	26 VICTORIA ROAD GLEBE	Ground	SE	41	37	42	38	42	37	42	38	0.6	0.5	0.9	0.6	54	49	NO	NO	NO	NO	NO
2.1	36759	26 VICTORIA ROAD GLEBE	Ground	NW	55	51	54	50	55	51	55	50	-0.7	-0.9	-0.4	-0.8	60	55	NO	NO	NO	NO	NO
2.1	36760	28 VICTORIA ROAD GLEBE	Ground	NW	55	51	55	50	55	51	55	51	-0.5	-0.7	-0.3	-0.7	60	55	NO	NO	NO	NO	NO
2.1	36760	28 VICTORIA ROAD GLEBE	Ground	SE	41	37	42	38	42	37	42	38	0.7	0.5	0.9	0.5	54	49	NO	NO	NO	NO	NO
2.1	36760	28 VICTORIA ROAD GLEBE	Ground	NE	42	38	43	39	43	39	44	39	0.7	0.5	0.8	0.5	55	51	NO	NO	NO	NO	NO
2.1	36761	32 VICTORIA ROAD GLEBE	Ground	NW	56	51	55	50	56	52	55	51	-0.6	-0.8	-0.3	-0.7	60	55	NO	NO	NO	NO	NO
2.1	36761	32 VICTORIA ROAD GLEBE	Ground	SE	41	37	42	38	42	37	42	38	0.7	0.5	0.9	0.5	54	49	NO	NO	NO	NO	NO
2.1	36761	32 VICTORIA ROAD GLEBE	Ground	SW	42	38	43	38	42	38	43	39	0.7	0.5	0.9	0.6	54	50	NO	NO	NO	NO	NO
2.1	36762	30 VICTORIA ROAD GLEBE	Ground	NW	55	51	55	50	55	51	55	51	-0.4	-0.7	-0.2	-0.6	60	55	NO	NO	NO	NO	NO
2.1	36762	30 VICTORIA ROAD GLEBE	Ground	SE	41	37	42	38	42	37	43	38	0.7	0.5	1.0	0.6	54	49	NO	NO	NO	NO	NO
2.1	36816	24 VICTORIA ROAD GLEBE	Ground	NW	55	51	55	50	55	51	55	50	-0.5	-0.7	-0.1	-0.7	60	55	NO	NO	NO	NO	NO
2.1	36816	24 VICTORIA ROAD GLEBE	Ground	SE	41	37	42	38	42	37	42	38	0.7	0.5	0.9	0.6	54	49	NO	NO	NO	NO	NO
2.1	36817	14 VICTORIA ROAD GLEBE	Ground	SE	41	37	42	38	42	38	43	38	0.7	0.5	0.9	0.6	54	50	NO	NO	NO	NO	NO
2.1	36817	14 VICTORIA ROAD GLEBE	Ground	NE	44	40	44	39	44	40	44	40	-0.5	-0.8	-0.2	-0.7	56	52	NO	NO	NO	NO	NO
2.1	36817	14 VICTORIA ROAD GLEBE	Ground	NW	54	50	54	50	55	51	55	50	-0.4	-0.7	-0.1	-0.7	60	55	NO	NO	NO	NO	NO
2.1	36818	22 VICTORIA ROAD GLEBE	Ground	NW	55	51	54	50	55	51	55	50	-0.6	-0.9	-0.3	-0.8	60	55	NO	NO	NO	NO	NO
2.1	36818	22 VICTORIA ROAD GLEBE	Ground	SE	41	37	42	38	42	38	42	38	0.7	0.4	0.9	0.5	54	50	NO	NO	NO	NO	NO
2.1	36819	18 VICTORIA ROAD GLEBE	Ground	NW	55	51	55	50	55	51	55	51	-0.6	-0.8	-0.3	-0.8	60	55	NO	NO	NO	NO	NO
2.1	36819	18 VICTORIA ROAD GLEBE	Ground	SE	41	37	42	38	42	38	42	38	0.7	0.4	0.9	0.5	54	50	NO	NO	NO	NO	NO
2.1	36820	20 VICTORIA ROAD GLEBE	Ground	NW	55	51	54	50	55	51	55	50	-0.6	-0.8	-0.3	-0.7	60	55	NO	NO	NO	NO	NO
2.1	36820	20 VICTORIA ROAD GLEBE	Ground	SE	41	37	42	38	42	38	43	38	0.7	0.5	0.9	0.5	54	50	NO	NO	NO	NO	NO
2.1	36821	16 VICTORIA ROAD GLEBE	Ground	NW	55	51	55	50	55	51	55	50	-0.7	-1.1	-0.4	-1.0	60	55	NO	NO	NO	NO	NO
2.1	36821	16 VICTORIA ROAD GLEBE	Ground	SE	41	37	42	38	42	38	43	38	0.6	0.5	0.9	0.5	54	50	NO	NO	NO	NO	NO
2.1	36821	16 VICTORIA ROAD GLEBE	Ground	SW	42	38	43	39	43	39	44	39	0.7	0.4	0.9	0.5	55	51	NO	NO	NO	NO	NO
2.1	36859	12 VICTORIA ROAD GLEBE	Ground	NW	54	50	54	50	54	50	55	50	0.2	0.0	0.4	0.1	60	55	NO	NO	NO	NO	NO
2.1	36859	12 VICTORIA ROAD GLEBE	Ground	SW	46	42	46	41	46	42	46	42	-0.3	-0.5	0.0	-0.4	58	54	NO	NO	NO	NO	NO
2.1	36859	12 VICTORIA ROAD GLEBE	Ground	SE	41	37	42	38	42	37	42	38	0.7	0.4	0.8	0.5	54	49	NO	NO	NO	NO	NO
2.1	36860	10 VICTORIA ROAD GLEBE	Ground	NW	54	50	54	50	55	50	55	50	-0.2	-0.4	0.0	-0.4	60	55	NO	NO	NO	NO	NO
2.1	36860	10 VICTORIA ROAD GLEBE	Ground	SE	41	37	42	38	42	37	42	38	0.6	0.5	0.8	0.5	54	49	NO	NO	NO	NO	NO
2.1	36886	8 VICTORIA ROAD GLEBE	Ground	NW	53	48	53	48	53	49	53	49	-0.1	-0.2	0.2	-0.1	60	55	NO	NO	NO	NO	NO
2.1	36886	8 VICTORIA ROAD GLEBE	Ground	SE	41	37	42	38	42	37	42	38	0.7	0.5	0.8	0.5	54	49	NO	NO	NO	NO	NO
2.1	36924	6 VICTORIA ROAD GLEBE	Ground	SE	41	37	42	37	41	37	42	38	0.6	0.3	0.7	0.4	53	49	NO	NO	NO	NO	NO
2.1	36924	6 VICTORIA ROAD GLEBE	Ground	NE	49	45	49	45	50	45	50	45	0.1	0.0	0.2	0.0	60	55	NO	NO	NO	NO	NO
2.1	36924	6 VICTORIA ROAD GLEBE	Ground	NW	53	49	53	48	53	49	53	49	-0.1	-0.4	0.1	-0.3	60	55	NO	NO	NO	NO	NO
2.1	36943	6 AVENUE ROAD GLEBE	Ground	NW	56	52	55	51	56	52	56	51	-0.5	-0.6	-0.3	-0.6	60	55	NO	NO	NO	NO	NO
2.1	36943	6 AVENUE ROAD GLEBE	Ground	W	53	49	52	48	54	49	53	48	-1.1	-1.4	-0.9	-1.3	60	55	NO	NO	NO	NO	NO

NCA	Receiver ID	Address	Floor Level	Facade	Opening Year 2027				Design Year 2037				Increase (Do Smthng - Do Nothing)				NCG project road noise criteria		Do noise levels exceed the cumulative limit with project roads adding ≥2dB to the total noise levels?		Is the contribution from the road project Acute?		Consider further treatment?
					Do Nothing		Do Smthng		Do Nothing		Do Smthng		Opening Year 2027		Design Year 2037								
					Day	Night	Day	Night	Day	Night	Day	Night	Day	Night	Day	Night	Day	Night	Day	Night	$L_{Aeq,15hr}$ ≥ 65dB	$L_{Aeq,9hr}$ ≥ 60dB	
2.1	36943	6 AVENUE ROAD GLEBE	Ground	SE	41	37	41	37	41	37	42	37	0.6	0.4	0.7	0.4	53	49	NO	NO	NO	NO	NO
2.1	36943	6 AVENUE ROAD GLEBE	Ground	NE	55	51	54	50	55	51	55	50	-0.8	-0.8	-0.6	-0.9	60	55	NO	NO	NO	NO	NO
2.1	36982	2 VICTORIA ROAD GLEBE	First	SE	37	33	38	34	37	33	38	34	0.6	0.4	0.8	0.4	49	45	NO	NO	NO	NO	NO
2.1	36982	2 VICTORIA ROAD GLEBE	First	NE	56	51	55	51	56	52	55	51	-0.5	-0.5	-0.4	-0.5	60	55	NO	NO	NO	NO	NO
2.1	36982	2 VICTORIA ROAD GLEBE	First	NW	57	53	57	52	57	53	57	52	-0.2	-0.4	-0.1	-0.4	60	55	NO	NO	NO	NO	NO
2.1	36982	2 VICTORIA ROAD GLEBE	First	SW	51	46	51	46	51	47	51	47	0.2	-0.4	0.5	-0.2	60	55	NO	NO	NO	NO	NO
2.1	36982	2 VICTORIA ROAD GLEBE	First	SW	51	47	51	46	51	47	51	47	0.1	-0.4	0.5	-0.2	60	55	NO	NO	NO	NO	NO
2.1	36982	2 VICTORIA ROAD GLEBE	First	SE	37	33	38	33	37	33	38	34	0.6	0.5	0.8	0.5	49	45	NO	NO	NO	NO	NO
2.1	36982	2 VICTORIA ROAD GLEBE	First	NE	53	49	53	49	53	49	53	49	0.3	0.3	0.3	0.3	60	55	NO	NO	NO	NO	NO
2.1	36982	2 VICTORIA ROAD GLEBE	Second	SE	41	37	42	38	42	38	42	38	0.6	0.4	0.8	0.4	54	50	NO	NO	NO	NO	NO
2.1	36982	2 VICTORIA ROAD GLEBE	Second	NE	56	52	56	52	57	52	56	52	-0.4	-0.4	-0.4	-0.4	60	55	NO	NO	NO	NO	NO
2.1	36982	2 VICTORIA ROAD GLEBE	Second	NW	57	53	57	53	57	53	57	53	-0.2	-0.4	0.0	-0.3	60	55	NO	NO	NO	NO	NO
2.1	36982	2 VICTORIA ROAD GLEBE	Second	SW	51	47	52	47	52	47	52	47	0.2	-0.3	0.7	0.0	60	55	NO	NO	NO	NO	NO
2.1	36982	2 VICTORIA ROAD GLEBE	Second	SW	52	47	52	47	52	48	52	48	0.3	-0.3	0.6	0.0	60	55	NO	NO	NO	NO	NO
2.1	36982	2 VICTORIA ROAD GLEBE	Second	SE	41	37	42	38	42	37	42	38	0.6	0.4	0.7	0.5	54	49	NO	NO	NO	NO	NO
2.1	36982	2 VICTORIA ROAD GLEBE	Second	NE	54	50	55	51	55	50	55	51	0.3	0.4	0.2	0.3	60	55	NO	NO	NO	NO	NO
2.1	36982	2 VICTORIA ROAD GLEBE	Ground	SE	34	30	35	31	35	31	35	31	0.6	0.4	0.8	0.4	47	43	NO	NO	NO	NO	NO
2.1	36982	2 VICTORIA ROAD GLEBE	Ground	NE	54	49	53	49	54	50	53	49	-0.8	-0.9	-0.7	-0.9	60	55	NO	NO	NO	NO	NO
2.1	36982	2 VICTORIA ROAD GLEBE	Ground	NW	53	49	53	49	53	49	53	49	0.2	0.1	0.3	0.1	60	55	NO	NO	NO	NO	NO
2.1	36982	2 VICTORIA ROAD GLEBE	Ground	SW	50	46	50	45	50	46	51	46	0.0	-0.5	0.5	-0.2	60	55	NO	NO	NO	NO	NO
2.1	36982	2 VICTORIA ROAD GLEBE	Ground	SW	49	45	49	45	50	46	50	45	0.0	-0.6	0.4	-0.3	60	55	NO	NO	NO	NO	NO
2.1	36982	2 VICTORIA ROAD GLEBE	Ground	SE	34	30	35	31	34	30	35	31	0.6	0.4	0.8	0.4	46	42	NO	NO	NO	NO	NO
2.1	36982	2 VICTORIA ROAD GLEBE	Ground	NE	50	46	50	46	50	46	51	46	0.3	0.4	0.3	0.3	60	55	NO	NO	NO	NO	NO
2.1	37008	5 ALEXANDRA LANE GLEBE	First	SE	42	38	43	39	43	38	44	39	0.8	0.6	1.1	0.7	55	50	NO	NO	NO	NO	NO
2.1	37008	5 ALEXANDRA LANE GLEBE	First	NE	53	49	52	48	53	49	53	48	-1.2	-1.3	-0.9	-1.3	60	55	NO	NO	NO	NO	NO
2.1	37008	5 ALEXANDRA LANE GLEBE	First	NW	56	52	56	51	57	52	56	52	-0.3	-0.6	-0.2	-0.5	60	55	NO	NO	NO	NO	NO
2.1	37008	5 ALEXANDRA LANE GLEBE	First	SW	52	48	52	47	52	48	53	48	0.2	-0.4	0.5	-0.1	60	55	NO	NO	NO	NO	NO
2.1	37008	5 ALEXANDRA LANE GLEBE	Ground	SE	39	34	39	35	39	35	40	35	0.9	0.7	1.2	0.9	51	47	NO	NO	NO	NO	NO
2.1	37008	5 ALEXANDRA LANE GLEBE	Ground	NE	52	47	50	45	52	48	50	45	-2.0	-2.3	-1.7	-2.3	60	55	NO	NO	NO	NO	NO
2.1	37008	5 ALEXANDRA LANE GLEBE	Ground	NW	55	51	55	50	56	51	55	51	-0.4	-0.7	-0.2	-0.6	60	55	NO	NO	NO	NO	NO
2.1	37008	5 ALEXANDRA LANE GLEBE	Ground	SW	51	47	51	47	51	47	52	47	0.1	-0.4	0.6	-0.2	60	55	NO	NO	NO	NO	NO
2.1	37008	5 ALEXANDRA LANE GLEBE	Ground	NW	55	51	55	50	56	51	55	51	-0.4	-0.7	-0.2	-0.6	60	55	NO	NO	NO	NO	NO
2.1	37008	5 ALEXANDRA LANE GLEBE	Ground	SW	51	47	51	47	51	47	52	47	0.1	-0.4	0.6	-0.2	60	55	NO	NO	NO	NO	NO
2.1	37030	27 AVENUE ROAD GLEBE	Ground	SW	50	46	50	46	50	46	51	46	0.3	-0.1	0.7	0.1	60	55	NO	NO	NO	NO	NO
2.1	37039	3 VICTORIA ROAD GLEBE	Ground	SW	48	43	47	43	48	44	48	43	-0.6	-0.8	-0.2	-0.7	60	55	NO	NO	NO	NO	NO
2.1	37039	3 VICTORIA ROAD GLEBE	Ground	SE	42	38	42	38	42	38	43	39	0.5	0.3	0.8	0.4	54	50	NO	NO	NO	NO	NO
2.1	37039	3 VICTORIA ROAD GLEBE	Ground	NE	49	45	49	45	49	45	49	45	0.0	-0.2	0.1	-0.1	60	55	NO	NO	NO	NO	NO
2.1	37039	3 VICTORIA ROAD GLEBE	Ground	NW	55	51	55	50	55	51	55	50	-0.4	-0.8	-0.2	-0.7	60	55	NO	NO	NO	NO	NO
2.1	37070	27B AVENUE ROAD GLEBE	Ground	NW	43	39	43	39	43	39	44	40	0.5	0.4	0.7	0.4	55	51	NO	NO	NO	NO	NO
2.1	37070	27B AVENUE ROAD GLEBE	Ground	W	49	45	49	45	49	45	50	45	0.6	0.2	1.0	0.4	60	55	NO	NO	NO	NO	NO
2.1	37071	27A AVENUE ROAD GLEBE	Ground	SW	50	45	50	45	50	46	51	46	0.4	0.0	0.8	0.2	60	55	NO	NO	NO	NO	NO
2.1	37081	2 ALEXANDRA ROAD GLEBE	Ground	SW	51	46	51	46	51	47	52	47	0.3	-0.3	0.7	0.0	60	55	NO	NO	NO	NO	NO
2.1	37081	2 ALEXANDRA ROAD GLEBE	Ground	SE	42	38	42	38	42	38	43	39	0.6	0.4	0.7	0.5	54	50	NO	NO	NO	NO	NO
2.1	37081	2 ALEXANDRA ROAD GLEBE	Ground	NE	54	50	53	49	54	50	53	49	-0.9	-1.0	-0.9	-1.1	60	55	NO	NO	NO	NO	NO
2.1	37081	2 ALEXANDRA ROAD GLEBE	Ground	NW	42	38	43	39	43	39	43	39	0.5	0.3	0.6	0.3	55	51	NO	NO	NO	NO	NO
2.1	37109	29 AVENUE ROAD GLEBE	Ground	NE	53	48	52	47	53	49	52	48	-0.9	-1.0	-0.8	-1.1	60	55	NO	NO	NO	NO	NO
2.1	37109	29 AVENUE ROAD GLEBE	Ground	SW	49	45	49	45	49	45	50	45	0.4	-0.1	0.7	0.1	60	55	NO	NO	NO	NO	NO
2.1	37109	29 AVENUE ROAD GLEBE	Ground	SE	41	37	42	37	41	37	42	38	0.6	0.4	0.7	0.4	53	49	NO	NO	NO	NO	NO
2.1	37114	4 ALEXANDRA ROAD GLEBE	Ground	SW	50	46	51	46	50	46	52	47	0.7	0.3	1.2	0.5	60	55	NO	NO	NO	NO	NO
2.1	37114	4 ALEXANDRA ROAD GLEBE	Ground	SE	42	38	43	38	42	38	43	39	0.6	0.3	0.7	0.4	54	50	NO	NO	NO	NO	NO
2.1	37114	4 ALEXANDRA ROAD GLEBE	Ground	NE	54	50	53	49	54	50	53	49	-0.8	-0.9	-0.7	-0.9	60	55	NO	NO	NO	NO	NO
2.1	37114	4 ALEXANDRA ROAD GLEBE	Ground	NW	42	38	42	38	42	38	43	39	0.4	0.3	0.7	0.4	54	50	NO	NO	NO	NO	NO
2.1	37129	6 ALEXANDRA ROAD GLEBE	Ground	NE	54	49	53	49	54	50	53	49	-0.9	-0.9	-0.8	-1.0	60	55	NO	NO	NO	NO	NO
2.1	37129	6 ALEXANDRA ROAD GLEBE	Ground	SW	52	47	52	47	52	48	53	48	0.5	0.0	0.8	0.3	60	55	NO	NO	NO	NO	NO
2.1	37129	6 ALEXANDRA ROAD GLEBE	Ground	SE	42	38	43	38	42	38	43	39	0.6	0.4	0.8	0.5	54	50	NO	NO	NO	NO	NO
2.1	37139	29A AVENUE ROAD GLEBE	Ground	SW	52	48	51	46	53	48	52	47	-1.1	-1.6	-0.9	-1.5	60	55	NO	NO	NO	NO	NO
2.1	37139	29A AVENUE ROAD GLEBE	Ground	NE	53	49	52	47	53	49	52	48	-1.0	-1.1	-0.9	-1.1	60	55	NO	NO	NO	NO	NO
2.1	37140	29B AVENUE ROAD GLEBE	Ground	NE	53	49	52	48	53	49	52	48	-1.0	-1.2	-1.0	-1.2	60	55	NO	NO	NO	NO	NO
2.1	37140	29B AVENUE ROAD GLEBE	Ground	NW	41	37	42	38	42	38	42	38	0.5	0.4	0.7	0.4	54	50	NO	NO	NO	NO	NO
2.1	37140	29B AVENUE ROAD GLEBE	Ground	SW	52	48	51	46	53	48	52	47	-1.2	-1.5	-0.9	-1.5	60	55	NO	NO	NO	NO	NO
2.1	37148	8 ALEXANDRA ROAD GLEBE	Ground	NE	54	50	53	49	54	50	53	49	-0.8	-1.0	-0.8	-1.0	60	55	NO	NO	NO	NO	NO
2.1	37148	8 ALEXANDRA ROAD GLEBE	Ground	SW	50	46	51	46	50	46	52	47	1.1	0.6	1.4	0.8	60	55	NO	NO	NO	NO	NO
2.1	37167	10 ALEXANDRA ROAD GLEBE	Ground	SW	49	45	50	45	49	45	50	46	0.8	0.4	1.1	0.5	60	55	NO	NO	NO	NO	NO
2.1	37167	10 ALEXANDRA ROAD GLEBE	Ground	NE	54	50	53	49	54	50	53	49	-0.9	-1.0	-0.8	-1.0	60	55	NO	NO	NO	NO	NO

NCA	Receiver ID	Address	Floor Level	Facade	Opening Year 2027				Design Year 2037				Increase (Do Smthng - Do Nothing)				NCG project road noise criteria		Do noise levels exceed the cumulative limit with project roads adding ≥2dB to the total noise levels?		Is the contribution from the road project Acute?		Consider further treatment?
					Do Nothing		Do Smthng		Do Nothing		Do Smthng		Opening Year 2027		Design Year 2037								
					Day	Night	Day	Night	Day	Night	Day	Night	Day	Night	Day	Night	Day	Night	Day	Night	$L_{Aeq,15hr}$ ≥ 65dB	$L_{Aeq,9hr}$ ≥ 60dB	
2.1	37176	3 ALEXANDRA ROAD GLEBE	Ground	NE	47	43	47	43	47	43	47	43	0.4	0.3	0.5	0.3	59	55	NO	NO	NO	NO	NO
2.1	37176	3 ALEXANDRA ROAD GLEBE	Ground	SW	49	45	50	45	50	45	50	45	0.2	-0.2	0.5	0.0	60	55	NO	NO	NO	NO	NO
2.1	37177	1 ALEXANDRA ROAD GLEBE	Ground	SW	49	45	50	45	49	45	50	45	0.3	-0.1	0.6	0.1	60	55	NO	NO	NO	NO	NO
2.1	37177	1 ALEXANDRA ROAD GLEBE	Ground	SE	42	38	42	38	42	38	43	39	0.6	0.4	0.7	0.5	54	50	NO	NO	NO	NO	NO
2.1	37177	1 ALEXANDRA ROAD GLEBE	Ground	NE	52	48	52	48	52	48	52	48	0.1	0.2	0.0	0.1	60	55	NO	NO	NO	NO	NO
2.1	37185	31 AVENUE ROAD GLEBE	Ground	SW	50	46	50	45	51	47	50	46	-0.5	-0.9	-0.3	-0.9	60	55	NO	NO	NO	NO	NO
2.1	37185	31 AVENUE ROAD GLEBE	Ground	SE	41	37	42	38	42	38	42	38	0.5	0.5	0.7	0.5	54	50	NO	NO	NO	NO	NO
2.1	37185	31 AVENUE ROAD GLEBE	Ground	NE	53	49	52	48	54	49	53	48	-0.9	-1.0	-0.8	-1.0	60	55	NO	NO	NO	NO	NO
2.1	37186	33 AVENUE ROAD GLEBE	Ground	NE	54	50	53	48	54	50	53	49	-1.0	-1.2	-1.0	-1.2	60	55	NO	NO	NO	NO	NO
2.1	37186	33 AVENUE ROAD GLEBE	Ground	NW	54	50	53	49	54	50	54	50	-0.3	-0.3	-0.2	-0.4	60	55	NO	NO	NO	NO	NO
2.1	37186	33 AVENUE ROAD GLEBE	Ground	SW	51	47	50	46	52	47	51	46	-0.8	-1.2	-0.6	-1.1	60	55	NO	NO	NO	NO	NO
2.1	37196	5 ALEXANDRA ROAD GLEBE	Ground	N	55	51	55	51	56	51	55	51	-0.5	-0.5	-0.5	-0.6	60	55	NO	NO	NO	NO	NO
2.1	37196	5 ALEXANDRA ROAD GLEBE	Ground	SW	49	45	49	45	49	45	50	45	0.1	-0.3	0.4	-0.1	60	55	NO	NO	NO	NO	NO
2.1	37196	5 ALEXANDRA ROAD GLEBE	Ground	NE	55	51	54	50	55	51	55	50	-0.7	-0.7	-0.7	-0.9	60	55	NO	NO	NO	NO	NO
2.1	37199	12 ALEXANDRA ROAD GLEBE	Ground	SW	47	43	48	43	47	43	48	44	0.6	0.2	0.8	0.3	59	55	NO	NO	NO	NO	NO
2.1	37199	12 ALEXANDRA ROAD GLEBE	Ground	NE	54	50	53	49	54	50	54	49	-0.8	-1.0	-0.7	-1.0	60	55	NO	NO	NO	NO	NO
2.1	37218	7 ALEXANDRA ROAD GLEBE	Ground	NE	55	51	54	50	55	51	55	51	-0.5	-0.4	-0.4	-0.5	60	55	NO	NO	NO	NO	NO
2.1	37218	7 ALEXANDRA ROAD GLEBE	Ground	SW	49	45	49	45	50	45	50	45	0.1	-0.3	0.4	-0.1	60	55	NO	NO	NO	NO	NO
2.1	37219	35 ALLEN STREET GLEBE	Ground	W	48	43	48	43	48	44	48	44	0.0	-0.2	0.3	-0.1	60	55	NO	NO	NO	NO	NO
2.1	37219	35 ALLEN STREET GLEBE	Ground	NW	42	38	43	38	42	38	43	39	0.5	0.4	0.6	0.4	54	50	NO	NO	NO	NO	NO
2.1	37241	9 ALEXANDRA ROAD GLEBE	Ground	NE	54	50	54	50	55	50	54	50	-0.2	-0.1	-0.1	-0.2	60	55	NO	NO	NO	NO	NO
2.1	37241	9 ALEXANDRA ROAD GLEBE	Ground	SW	50	46	50	45	50	46	50	46	-0.1	-0.5	0.2	-0.3	60	55	NO	NO	NO	NO	NO
2.1	37249	37 ALLEN STREET GLEBE	Ground	SW	53	49	52	48	54	49	53	48	-1.0	-1.3	-0.7	-1.2	60	55	NO	NO	NO	NO	NO
2.1	37249	37 ALLEN STREET GLEBE	Ground	NW	42	38	43	39	43	39	43	39	0.5	0.5	0.7	0.5	55	51	NO	NO	NO	NO	NO
2.1	37258	18 ALEXANDRA ROAD GLEBE	Ground	NE	56	51	55	51	56	52	55	51	-0.6	-0.6	-0.6	-0.8	60	55	NO	NO	NO	NO	NO
2.1	37258	18 ALEXANDRA ROAD GLEBE	Ground	NW	39	35	40	36	40	36	41	36	0.6	0.4	0.8	0.5	52	48	NO	NO	NO	NO	NO
2.1	37258	18 ALEXANDRA ROAD GLEBE	Ground	SW	51	47	52	47	51	47	52	48	0.5	0.1	1.0	0.3	60	55	NO	NO	NO	NO	NO
2.1	37259	16 ALEXANDRA ROAD GLEBE	Ground	NE	55	51	55	50	56	51	55	51	-0.8	-0.7	-0.7	-0.9	60	55	NO	NO	NO	NO	NO
2.1	37259	16 ALEXANDRA ROAD GLEBE	Ground	SW	52	47	52	47	52	48	53	48	0.5	0.0	0.9	0.2	60	55	NO	NO	NO	NO	NO
2.1	37260	14 ALEXANDRA ROAD GLEBE	Ground	SW	52	48	53	48	53	48	53	48	0.2	-0.3	0.6	-0.1	60	55	NO	NO	NO	NO	NO
2.1	37260	14 ALEXANDRA ROAD GLEBE	Ground	NE	55	50	54	49	55	51	54	50	-1.1	-1.0	-0.9	-1.2	60	55	NO	NO	NO	NO	NO
2.1	37260	14 ALEXANDRA ROAD GLEBE	Ground	SW	52	48	53	48	53	48	53	48	0.2	-0.3	0.6	-0.1	60	55	NO	NO	NO	NO	NO
2.1	37260	14 ALEXANDRA ROAD GLEBE	Ground	NE	55	50	54	49	55	51	54	50	-1.1	-1.0	-0.9	-1.2	60	55	NO	NO	NO	NO	NO
2.1	37263	11 ALEXANDRA ROAD GLEBE	Ground	NE	55	51	55	50	55	51	55	51	-0.4	-0.4	-0.4	-0.5	60	55	NO	NO	NO	NO	NO
2.1	37263	11 ALEXANDRA ROAD GLEBE	Ground	SW	50	46	50	45	50	46	50	46	-0.3	-0.6	0.0	-0.4	60	55	NO	NO	NO	NO	NO
2.1	37271	39 ALLEN STREET GLEBE	Ground	NE	45	40	45	41	45	41	45	41	0.5	0.5	0.5	0.4	57	53	NO	NO	NO	NO	NO
2.1	37271	39 ALLEN STREET GLEBE	Ground	NW	54	50	53	48	54	50	53	49	-1.0	-1.3	-0.7	-1.3	60	55	NO	NO	NO	NO	NO
2.1	37271	39 ALLEN STREET GLEBE	Ground	SW	53	49	52	48	54	49	53	48	-1.0	-1.3	-0.9	-1.3	60	55	NO	NO	NO	NO	NO
2.1	37271	39 ALLEN STREET GLEBE	Ground	SE	41	37	42	38	42	38	42	38	0.6	0.4	0.7	0.5	54	50	NO	NO	NO	NO	NO
2.1	37275	20 ALEXANDRA ROAD GLEBE	First	NE	56	52	56	52	57	53	56	52	-0.4	-0.4	-0.3	-0.5	60	55	NO	NO	NO	NO	NO
2.1	37275	20 ALEXANDRA ROAD GLEBE	First	NW	44	40	45	40	44	40	45	41	0.8	0.5	1.0	0.6	56	52	NO	NO	NO	NO	NO
2.1	37275	20 ALEXANDRA ROAD GLEBE	First	SW	55	51	54	49	55	51	55	50	-0.8	-1.3	-0.4	-1.0	60	55	NO	NO	NO	NO	NO
2.1	37275	20 ALEXANDRA ROAD GLEBE	First	SE	43	39	44	39	43	39	44	40	0.6	0.4	0.8	0.5	55	51	NO	NO	NO	NO	NO
2.1	37275	20 ALEXANDRA ROAD GLEBE	Ground	NE	56	52	56	51	56	52	56	52	-0.5	-0.4	-0.4	-0.5	60	55	NO	NO	NO	NO	NO
2.1	37275	20 ALEXANDRA ROAD GLEBE	Ground	NW	41	37	42	38	42	37	43	38	0.8	0.6	1.1	0.6	54	49	NO	NO	NO	NO	NO
2.1	37275	20 ALEXANDRA ROAD GLEBE	Ground	SW	55	50	54	49	55	51	54	50	-0.9	-1.4	-0.5	-1.2	60	55	NO	NO	NO	NO	NO
2.1	37275	20 ALEXANDRA ROAD GLEBE	Ground	SE	39	35	40	35	39	35	40	36	0.6	0.4	0.8	0.5	51	47	NO	NO	NO	NO	NO
2.1	37280	13 ALEXANDRA ROAD GLEBE	Ground	NE	54	50	54	50	55	51	55	50	0.0	0.0	0.0	-0.1	60	55	NO	NO	NO	NO	NO
2.1	37280	13 ALEXANDRA ROAD GLEBE	Ground	SW	51	47	50	46	51	47	51	46	-0.5	-0.9	-0.2	-0.7	60	55	NO	NO	NO	NO	NO
2.1	37281	15 ALEXANDRA ROAD GLEBE	Ground	NE	54	50	54	50	54	50	54	50	0.1	0.1	0.1	0.1	60	55	NO	NO	NO	NO	NO
2.1	37281	15 ALEXANDRA ROAD GLEBE	Ground	SW	51	47	50	46	51	47	51	46	-0.5	-0.9	-0.2	-0.6	60	55	NO	NO	NO	NO	NO
2.1	37298	17 ALEXANDRA ROAD GLEBE	Ground	NE	53	49	54	50	54	50	54	50	0.3	0.4	0.2	0.3	60	55	NO	NO	NO	NO	NO
2.1	37298	17 ALEXANDRA ROAD GLEBE	Ground	SW	51	47	51	46	52	48	51	47	-0.6	-1.1	-0.3	-0.9	60	55	NO	NO	NO	NO	NO
2.1	37301	22 ALEXANDRA ROAD GLEBE	First	NE	57	53	56	52	57	53	57	52	-0.4	-0.4	-0.4	-0.4	60	55	NO	NO	NO	NO	NO
2.1	37301	22 ALEXANDRA ROAD GLEBE	First	NW	58	54	58	53	58	54	58	54	-0.2	-0.4	-0.1	-0.4	60	55	NO	NO	NO	NO	NO
2.1	37301	22 ALEXANDRA ROAD GLEBE	First	NW	58	54	58	53	58	54	58	54	-0.1	-0.3	0.1	-0.3	60	55	NO	NO	NO	NO	NO
2.1	37301	22 ALEXANDRA ROAD GLEBE	First	SW	54	50	53	49	54	50	54	49	-0.4	-1.0	0.0	-0.8	60	55	NO	NO	NO	NO	NO
2.1	37301	22 ALEXANDRA ROAD GLEBE	First	SE	39	35	40	36	40	35	41	36	0.7	0.6	1.0	0.6	52	47	NO	NO	NO	NO	NO
2.1	37301	22 ALEXANDRA ROAD GLEBE	Second	NE	57	53	57	53	57	53	57	53	-0.4	-0.3	-0.3	-0.4	60	55	NO	NO	NO	NO	NO
2.1	37301	22 ALEXANDRA ROAD GLEBE	Second	NW	58	54	58	54	58	54	58	54	-0.2	-0.3	0.0	-0.3	60	55	NO	NO	NO	NO	NO
2.1	37301	22 ALEXANDRA ROAD GLEBE	Second	NW	58	54	58	54	58	54	58	54	-0.1	-0.3	0.1	-0.3	60	55	NO	NO	NO	NO	NO
2.1	37301	22 ALEXANDRA ROAD GLEBE	Second	SW	54	50	54	49	54	50	54	50	-0.3	-0.9	0.0	-0.7	60	55	NO	NO	NO	NO	NO
2.1	37301	22 ALEXANDRA ROAD GLEBE	Second	SE	43	39	44	40	44	39	44	40	0.7	0.5	0.8	0.6	56	51	NO	NO	NO	NO	NO
2.1	37301	22 ALEXANDRA ROAD GLEBE	Ground	NE	56	52	56	52	57	53	56	52	-0.4	-0.4	-0.4	-0.5	60	55	NO	NO	NO	NO	NO

NCA	Receiver ID	Address	Floor Level	Facade	Opening Year 2027				Design Year 2037				Increase (Do Smthng - Do Nothing)				NCG project road noise criteria		Do noise levels exceed the cumulative limit with project roads adding ≥2dB to the total noise levels?		Is the contribution from the road project Acute?		Consider further treatment?
					Do Nothing		Do Smthng		Do Nothing		Do Smthng		Opening Year 2027		Design Year 2037								
					Day	Night	Day	Night	Day	Night	Day	Night	Day	Night	Day	Night	Day	Night	Day	Night	$L_{Aeq,15hr}$ ≥ 65dB	$L_{Aeq,9hr}$ ≥ 60dB	
2.1	37301	22 ALEXANDRA ROAD GLEBE	Ground	NW	58	53	57	53	58	54	58	53	-0.3	-0.4	-0.2	-0.4	60	55	NO	NO	NO	NO	NO
2.1	37301	22 ALEXANDRA ROAD GLEBE	Ground	NW	58	53	57	53	58	54	58	53	-0.2	-0.3	-0.1	-0.3	60	55	NO	NO	NO	NO	NO
2.1	37301	22 ALEXANDRA ROAD GLEBE	Ground	SW	53	49	53	48	54	50	54	49	-0.4	-1.0	-0.1	-0.8	60	55	NO	NO	NO	NO	NO
2.1	37301	22 ALEXANDRA ROAD GLEBE	Ground	SE	37	33	38	33	37	33	38	34	0.8	0.6	1.1	0.8	49	45	NO	NO	NO	NO	NO
2.1	37312	19 ALEXANDRA ROAD GLEBE	Ground	SW	52	48	52	47	52	48	52	48	-0.1	-0.5	0.3	-0.3	60	55	NO	NO	NO	NO	NO
2.1	37312	19 ALEXANDRA ROAD GLEBE	Ground	NE	50	46	51	47	51	47	51	47	0.4	0.4	0.4	0.4	60	55	NO	NO	NO	NO	NO
2.1	37329	21 ALEXANDRA ROAD GLEBE	Ground	SW	52	48	52	47	53	49	52	48	-0.5	-1.0	-0.3	-0.8	60	55	NO	NO	NO	NO	NO
2.1	37329	21 ALEXANDRA ROAD GLEBE	Ground	NE	47	43	48	43	47	43	48	44	0.5	0.4	0.5	0.4	59	55	NO	NO	NO	NO	NO
2.1	37347	23 ALEXANDRA ROAD GLEBE	Ground	NE	49	45	50	46	50	46	50	46	0.5	0.5	0.5	0.4	60	55	NO	NO	NO	NO	NO
2.1	37347	23 ALEXANDRA ROAD GLEBE	Ground	NW	51	47	52	47	52	48	52	47	0.2	-0.4	0.6	-0.2	60	55	NO	NO	NO	NO	NO
2.1	37347	23 ALEXANDRA ROAD GLEBE	Ground	SW	55	50	54	49	55	51	54	49	-1.1	-1.5	-0.7	-1.4	60	55	NO	NO	NO	NO	NO
2.1	37348	1A EDWARD STREET GLEBE	First	SW	55	50	54	49	55	51	55	50	-0.7	-1.0	-0.3	-0.9	60	55	NO	NO	NO	NO	NO
2.1	37348	1A EDWARD STREET GLEBE	First	SE	42	38	43	38	42	38	43	39	0.5	0.4	0.7	0.5	54	50	NO	NO	NO	NO	NO
2.1	37348	1A EDWARD STREET GLEBE	First	E	43	39	44	40	43	39	44	40	0.6	0.5	0.6	0.4	55	51	NO	NO	NO	NO	NO
2.1	37348	1A EDWARD STREET GLEBE	First	N	52	48	51	47	52	48	51	47	-1.1	-1.3	-1.0	-1.4	60	55	NO	NO	NO	NO	NO
2.1	37348	1A EDWARD STREET GLEBE	Ground	SW	54	50	53	49	54	50	54	49	-0.9	-1.4	-0.7	-1.2	60	55	NO	NO	NO	NO	NO
2.1	37348	1A EDWARD STREET GLEBE	Ground	SE	38	34	39	34	38	34	39	35	0.6	0.5	0.7	0.5	50	46	NO	NO	NO	NO	NO
2.1	37348	1A EDWARD STREET GLEBE	Ground	E	41	36	41	37	41	37	42	37	0.7	0.6	0.7	0.6	53	49	NO	NO	NO	NO	NO
2.1	37348	1A EDWARD STREET GLEBE	Ground	N	46	42	46	42	46	42	46	42	0.0	0.0	0.1	-0.2	58	54	NO	NO	NO	NO	NO
2.1	37374	1C EDWARD STREET GLEBE	First	E	45	41	45	41	46	42	46	42	0.2	0.2	0.2	0.1	58	54	NO	NO	NO	NO	NO
2.1	37374	1C EDWARD STREET GLEBE	First	N	54	50	54	49	55	50	54	50	-0.6	-0.9	-0.3	-0.9	60	55	NO	NO	NO	NO	NO
2.1	37374	1C EDWARD STREET GLEBE	First	NW	55	51	55	51	56	51	55	51	-0.3	-0.6	-0.2	-0.5	60	55	NO	NO	NO	NO	NO
2.1	37374	1C EDWARD STREET GLEBE	First	SW	55	51	55	50	55	51	55	50	-0.6	-0.9	-0.4	-0.8	60	55	NO	NO	NO	NO	NO
2.1	37374	1C EDWARD STREET GLEBE	Ground	E	43	38	43	39	43	39	43	39	0.4	0.5	0.4	0.4	55	51	NO	NO	NO	NO	NO
2.1	37374	1C EDWARD STREET GLEBE	Ground	N	48	43	48	44	48	44	48	44	0.1	0.1	0.3	0.1	60	55	NO	NO	NO	NO	NO
2.1	37374	1C EDWARD STREET GLEBE	Ground	NW	48	44	48	44	48	44	49	44	0.5	0.4	0.7	0.4	60	55	NO	NO	NO	NO	NO
2.1	37374	1C EDWARD STREET GLEBE	Ground	SW	54	50	54	49	55	51	54	49	-0.8	-1.2	-0.5	-1.1	60	55	NO	NO	NO	NO	NO
2.1	37375	1B EDWARD STREET GLEBE	First	E	45	41	46	42	46	42	46	42	0.8	0.8	0.7	0.7	58	54	NO	NO	NO	NO	NO
2.1	37375	1B EDWARD STREET GLEBE	First	N	46	42	46	42	46	42	46	42	0.3	0.2	0.3	0.2	58	54	NO	NO	NO	NO	NO
2.1	37375	1B EDWARD STREET GLEBE	First	SW	55	51	54	50	55	51	55	50	-0.6	-1.0	-0.4	-0.9	60	55	NO	NO	NO	NO	NO
2.1	37375	1B EDWARD STREET GLEBE	Ground	E	42	38	43	39	42	38	43	39	0.9	1.0	0.9	0.9	54	50	NO	NO	NO	NO	NO
2.1	37375	1B EDWARD STREET GLEBE	First	SW	55	51	54	50	55	51	55	50	-0.6	-1.0	-0.4	-0.9	60	55	NO	NO	NO	NO	NO
2.1	37375	1B EDWARD STREET GLEBE	Ground	E	42	38	43	39	42	38	43	39	0.9	1.0	0.9	0.9	54	50	NO	NO	NO	NO	NO
2.1	37375	1B EDWARD STREET GLEBE	Ground	N	43	39	43	39	43	39	43	39	0.5	0.5	0.5	0.4	55	51	NO	NO	NO	NO	NO
2.1	37375	1B EDWARD STREET GLEBE	Ground	SW	54	50	53	49	55	50	54	49	-0.9	-1.4	-0.6	-1.2	60	55	NO	NO	NO	NO	NO
2.1	37402	25 ALEXANDRA ROAD GLEBE	First	NE	56	52	56	52	57	53	56	52	-0.6	-0.7	-0.6	-0.8	60	55	NO	NO	NO	NO	NO
2.1	37402	25 ALEXANDRA ROAD GLEBE	First	NW	58	54	57	53	58	54	58	53	-0.5	-0.6	-0.3	-0.6	60	55	NO	NO	NO	NO	NO
2.1	37402	25 ALEXANDRA ROAD GLEBE	First	W	58	54	57	53	58	54	58	53	-0.5	-0.6	-0.3	-0.6	60	55	NO	NO	NO	NO	NO
2.1	37402	25 ALEXANDRA ROAD GLEBE	First	SW	56	51	55	50	56	52	55	51	-0.8	-1.0	-0.4	-1.0	60	55	NO	NO	NO	NO	NO
2.1	37402	25 ALEXANDRA ROAD GLEBE	First	SE	41	36	41	37	41	37	42	37	0.9	0.7	1.2	0.8	53	49	NO	NO	NO	NO	NO
2.1	37402	25 ALEXANDRA ROAD GLEBE	Second	NE	57	53	56	52	57	53	57	52	-0.6	-0.6	-0.6	-0.7	60	55	NO	NO	NO	NO	NO
2.1	37402	25 ALEXANDRA ROAD GLEBE	Second	NW	58	54	58	53	58	54	58	54	-0.4	-0.5	-0.3	-0.6	60	55	NO	NO	NO	NO	NO
2.1	37402	25 ALEXANDRA ROAD GLEBE	Second	W	58	54	58	53	58	54	58	54	-0.5	-0.6	-0.4	-0.5	60	55	NO	NO	NO	NO	NO
2.1	37402	25 ALEXANDRA ROAD GLEBE	Second	SW	56	52	55	51	56	52	56	51	-0.7	-1.1	-0.4	-0.9	60	55	NO	NO	NO	NO	NO
2.1	37402	25 ALEXANDRA ROAD GLEBE	Second	SE	44	40	45	40	44	40	45	41	0.7	0.4	0.9	0.6	56	52	NO	NO	NO	NO	NO
2.1	37402	25 ALEXANDRA ROAD GLEBE	Ground	NE	56	52	55	51	56	52	56	51	-0.6	-0.6	-0.6	-0.7	60	55	NO	NO	NO	NO	NO
2.1	37402	25 ALEXANDRA ROAD GLEBE	Ground	NW	57	53	57	53	58	54	57	53	-0.4	-0.6	-0.3	-0.6	60	55	NO	NO	NO	NO	NO
2.1	37402	25 ALEXANDRA ROAD GLEBE	Ground	W	57	53	57	53	58	53	57	53	-0.4	-0.6	-0.3	-0.6	60	55	NO	NO	NO	NO	NO
2.1	37402	25 ALEXANDRA ROAD GLEBE	Ground	SW	55	51	54	50	55	51	55	50	-0.8	-1.1	-0.5	-0.9	60	55	NO	NO	NO	NO	NO
2.1	37402	25 ALEXANDRA ROAD GLEBE	Ground	SE	38	34	39	35	39	34	40	35	1.0	0.7	1.3	0.8	51	46	NO	NO	NO	NO	NO
2.1	37420	40 EGLINTON ROAD GLEBE	Ground	NW	57	53	57	52	57	53	57	53	-0.4	-0.5	-0.3	-0.6	60	55	NO	NO	NO	NO	NO
2.1	37420	40 EGLINTON ROAD GLEBE	Ground	SW	54	50	52	48	54	50	53	48	-1.7	-2.0	-1.3	-1.9	60	55	NO	NO	NO	NO	NO
2.1	37420	40 EGLINTON ROAD GLEBE	Ground	SE	43	39	44	39	43	39	44	40	0.4	0.3	0.5	0.3	55	51	NO	NO	NO	NO	NO
2.1	37421	38 EGLINTON ROAD GLEBE	Ground	SE	43	39	44	39	43	39	44	40	0.4	0.3	0.6	0.3	55	51	NO	NO	NO	NO	NO
2.1	37421	38 EGLINTON ROAD GLEBE	Ground	NW	57	53	57	52	57	53	57	53	-0.5	-0.6	-0.3	-0.6	60	55	NO	NO	NO	NO	NO
2.1	37435	34 EGLINTON ROAD GLEBE	Ground	SE	43	39	44	39	43	39	44	40	0.5	0.4	0.7	0.4	55	51	NO	NO	NO	NO	NO
2.1	37435	34 EGLINTON ROAD GLEBE	Ground	NE	51	47	50	45	52	47	50	45	-1.7	-2.0	-1.3	-2.0	60	55	NO	NO	NO	NO	NO
2.1	37435	34 EGLINTON ROAD GLEBE	Ground	NW	57	53	56	52	57	53	57	52	-0.5	-0.7	-0.4	-0.6	60	55	NO	NO	NO	NO	NO
2.1	37436	36 EGLINTON ROAD GLEBE	Ground	NW	57	53	56	52	57	53	57	52	-0.7	-0.8	-0.4	-0.7	60	55	NO	NO	NO	NO	NO
2.1	37436	36 EGLINTON ROAD GLEBE	Ground	SE	43	39	44	39	43	39	44	40	0.5	0.4	0.7	0.4	55	51	NO	NO	NO	NO	NO
2.1	37441	11 EDWARD STREET GLEBE	Ground	NE	51	47	51	46	51	47	51	47	-0.1	-0.2	0.0	-0.2	60	55	NO	NO	NO	NO	NO
2.1	37441	11 EDWARD STREET GLEBE	Ground	NW	54	50	54	50	54	50	55	50	-0.1	-0.2	0.2	-0.2	60	55	NO	NO	NO	NO	NO
2.1	37441	11 EDWARD STREET GLEBE	Ground	SW	55	51	54	50	55	51	55	50	-0.6	-0.8	-0.2	-0.8	60	55	NO	NO	NO	NO	NO
2.1	37442	3 EDWARD STREET GLEBE	Ground	NE	43	39	43	39	43	39	44	39	0.6	0.5	0.6	0.4	55	51	NO	NO	NO	NO	NO

NCA	Receiver ID	Address	Floor Level	Facade	Opening Year 2027				Design Year 2037				Increase (Do Smthng - Do Nothing)				NCG project road noise criteria		Do noise levels exceed the cumulative limit with project roads adding ≥2dB to the total noise levels?		Is the contribution from the road project Acute?		Consider further treatment?
					Do Nothing		Do Smthng		Do Nothing		Do Smthng		Opening Year 2027		Design Year 2037								
					Day	Night	Day	Night	Day	Night	Day	Night	Day	Night	Day	Night	Day	Night	Day	Night	$L_{Aeq,15hr}$ ≥ 65dB	$L_{Aeq,9hr}$ ≥ 60dB	
2.1	37442	3 EDWARD STREET GLEBE	Ground	SW	55	50	54	49	55	51	55	50	-0.7	-1.1	-0.4	-0.9	60	55	NO	NO	NO	NO	NO
2.1	37443	7 EDWARD STREET GLEBE	Ground	NE	51	47	51	46	51	47	51	47	-0.5	-0.6	-0.4	-0.6	60	55	NO	NO	NO	NO	NO
2.1	37443	7 EDWARD STREET GLEBE	Ground	SW	55	51	54	50	55	51	55	50	-0.7	-1.0	-0.3	-0.9	60	55	NO	NO	NO	NO	NO
2.1	37444	5 EDWARD STREET GLEBE	Ground	NE	48	44	48	44	48	44	49	45	0.6	0.6	0.5	0.5	60	55	NO	NO	NO	NO	NO
2.1	37444	5 EDWARD STREET GLEBE	Ground	SW	55	51	54	49	55	51	55	50	-0.7	-1.1	-0.4	-0.9	60	55	NO	NO	NO	NO	NO
2.1	37445	1 EDWARD STREET GLEBE	Ground	SW	54	50	53	49	55	50	54	49	-0.8	-1.3	-0.5	-1.1	60	55	NO	NO	NO	NO	NO
2.1	37445	1 EDWARD STREET GLEBE	Ground	SE	42	38	43	39	43	38	43	39	0.5	0.5	0.6	0.5	55	50	NO	NO	NO	NO	NO
2.1	37445	1 EDWARD STREET GLEBE	Ground	NE	45	41	46	42	45	41	46	42	0.7	0.7	0.7	0.6	57	53	NO	NO	NO	NO	NO
2.1	37446	9 EDWARD STREET GLEBE	Ground	NE	51	47	51	47	52	47	51	47	-0.4	-0.5	-0.3	-0.5	60	55	NO	NO	NO	NO	NO
2.1	37446	9 EDWARD STREET GLEBE	Ground	SW	55	50	54	50	55	51	55	50	-0.6	-0.9	-0.3	-0.8	60	55	NO	NO	NO	NO	NO
2.1	37450	32 EGLINTON ROAD GLEBE	Ground	NW	57	53	56	52	57	53	57	52	-0.6	-0.8	-0.3	-0.7	60	55	NO	NO	NO	NO	NO
2.1	37450	32 EGLINTON ROAD GLEBE	Ground	SW	52	48	50	46	52	48	51	46	-1.7	-2.1	-1.5	-2.1	60	55	NO	NO	NO	NO	NO
2.1	37450	32 EGLINTON ROAD GLEBE	Ground	SE	43	39	44	39	44	39	44	40	0.6	0.3	0.7	0.4	56	51	NO	NO	NO	NO	NO
2.1	37451	30 EGLINTON ROAD GLEBE	Ground	SE	43	39	44	39	43	39	44	40	0.5	0.4	0.7	0.4	55	51	NO	NO	NO	NO	NO
2.1	37451	30 EGLINTON ROAD GLEBE	Ground	NW	57	52	56	52	57	53	57	52	-0.5	-0.7	-0.4	-0.8	60	55	NO	NO	NO	NO	NO
2.1	37461	1-5 PENDRILL STREET GLEBE	First	SW	55	50	54	49	55	51	55	50	-0.8	-1.2	-0.4	-1.1	60	55	NO	NO	NO	NO	NO
2.1	37461	1-5 PENDRILL STREET GLEBE	First	SE	41	37	42	38	41	37	42	38	0.8	0.7	1.0	0.7	53	49	NO	NO	NO	NO	NO
2.1	37461	1-5 PENDRILL STREET GLEBE	First	NE	39	35	39	35	39	35	40	35	0.7	0.5	0.7	0.5	51	47	NO	NO	NO	NO	NO
2.1	37461	1-5 PENDRILL STREET GLEBE	First	NW	38	33	39	34	38	34	39	34	0.7	0.5	1.0	0.5	50	46	NO	NO	NO	NO	NO
2.1	37461	1-5 PENDRILL STREET GLEBE	Ground	SW	53	49	52	48	54	49	53	48	-1.1	-1.5	-0.8	-1.3	60	55	NO	NO	NO	NO	NO
2.1	37461	1-5 PENDRILL STREET GLEBE	Ground	SE	38	34	39	35	39	34	39	35	0.7	0.6	0.8	0.6	51	46	NO	NO	NO	NO	NO
2.1	37461	1-5 PENDRILL STREET GLEBE	Ground	NE	36	32	37	33	37	33	37	33	0.6	0.5	0.7	0.5	49	45	NO	NO	NO	NO	NO
2.1	37461	1-5 PENDRILL STREET GLEBE	Ground	NW	36	31	37	32	36	32	37	32	0.9	0.7	1.2	0.7	48	44	NO	NO	NO	NO	NO
2.1	37472	28 EGLINTON ROAD GLEBE	Ground	NW	57	52	56	52	57	53	57	52	-0.5	-0.7	-0.2	-0.6	60	55	NO	NO	NO	NO	NO
2.1	37472	28 EGLINTON ROAD GLEBE	Ground	SE	43	39	44	39	43	39	44	40	0.5	0.3	0.6	0.4	55	51	NO	NO	NO	NO	NO
2.1	37473	26 EGLINTON ROAD GLEBE	Ground	SE	43	39	44	39	43	39	44	40	0.5	0.4	0.7	0.4	55	51	NO	NO	NO	NO	NO
2.1	37473	26 EGLINTON ROAD GLEBE	Ground	NW	56	52	56	52	57	53	56	52	-0.4	-0.7	-0.3	-0.6	60	55	NO	NO	NO	NO	NO
2.1	37481	24 EGLINTON ROAD GLEBE	Ground	SE	43	39	44	39	43	39	44	40	0.5	0.4	0.6	0.4	55	51	NO	NO	NO	NO	NO
2.1	37481	24 EGLINTON ROAD GLEBE	Ground	NW	56	52	56	51	57	52	56	52	-0.5	-0.8	-0.4	-0.7	60	55	NO	NO	NO	NO	NO
2.1	37493	20 EGLINTON ROAD GLEBE	Ground	NW	56	52	56	51	56	52	56	52	-0.5	-0.7	-0.2	-0.7	60	55	NO	NO	NO	NO	NO
2.1	37493	20 EGLINTON ROAD GLEBE	Ground	SE	43	39	44	39	43	39	44	40	0.4	0.4	0.6	0.4	55	51	NO	NO	NO	NO	NO
2.1	37494	22 EGLINTON ROAD GLEBE	Ground	NW	56	52	56	51	57	52	56	52	-0.5	-0.8	-0.3	-0.7	60	55	NO	NO	NO	NO	NO
2.1	37494	22 EGLINTON ROAD GLEBE	Ground	SE	43	39	44	40	44	40	44	40	0.4	0.4	0.6	0.4	56	52	NO	NO	NO	NO	NO
2.1	37538	8 EGLINTON ROAD GLEBE	Ground	NW	55	51	55	50	55	51	55	51	-0.3	-0.5	0.0	-0.4	60	55	NO	NO	NO	NO	NO
2.1	37538	8 EGLINTON ROAD GLEBE	Ground	SE	43	39	44	40	44	39	44	40	0.5	0.4	0.7	0.4	56	51	NO	NO	NO	NO	NO
2.1	37538	8 EGLINTON ROAD GLEBE	Ground	NE	44	40	44	40	44	40	44	40	0.2	0.1	0.4	0.1	56	52	NO	NO	NO	NO	NO
2.1	37539	12 EGLINTON ROAD GLEBE	Ground	NW	56	52	55	51	56	52	56	51	-0.6	-0.9	-0.4	-0.8	60	55	NO	NO	NO	NO	NO
2.1	37539	12 EGLINTON ROAD GLEBE	Ground	SE	43	39	44	40	44	40	44	40	0.6	0.5	0.7	0.5	56	52	NO	NO	NO	NO	NO
2.1	37539	12 EGLINTON ROAD GLEBE	Ground	NE	44	40	44	40	44	40	44	40	0.4	0.2	0.4	0.2	56	52	NO	NO	NO	NO	NO
2.1	37540	16 EGLINTON ROAD GLEBE	Ground	NW	56	52	56	51	56	52	56	51	-0.6	-0.9	-0.4	-0.8	60	55	NO	NO	NO	NO	NO
2.1	37540	16 EGLINTON ROAD GLEBE	Ground	NE	44	40	44	40	44	40	44	40	0.4	0.3	0.5	0.3	56	52	NO	NO	NO	NO	NO
2.1	37540	16 EGLINTON ROAD GLEBE	Ground	SE	43	39	44	39	43	39	44	40	0.5	0.3	0.5	0.3	55	51	NO	NO	NO	NO	NO
2.1	37540	16 EGLINTON ROAD GLEBE	Ground	NE	43	39	43	39	43	39	44	39	0.1	-0.1	0.3	0.0	55	51	NO	NO	NO	NO	NO
2.1	37541	6 EGLINTON ROAD GLEBE	Ground	NW	55	51	55	50	56	52	55	51	-0.5	-0.8	-0.2	-0.7	60	55	NO	NO	NO	NO	NO
2.1	37541	6 EGLINTON ROAD GLEBE	Ground	SE	43	39	44	39	43	39	44	40	0.6	0.4	0.6	0.4	55	51	NO	NO	NO	NO	NO
2.1	37542	14 EGLINTON ROAD GLEBE	Ground	NW	56	52	56	51	56	52	56	51	-0.6	-0.9	-0.4	-0.8	60	55	NO	NO	NO	NO	NO
2.1	37542	14 EGLINTON ROAD GLEBE	Ground	SE	43	39	44	40	44	39	44	40	0.6	0.4	0.7	0.4	56	51	NO	NO	NO	NO	NO
2.1	37542	14 EGLINTON ROAD GLEBE	Ground	SW	44	40	45	40	44	40	45	41	0.5	0.4	0.7	0.5	56	52	NO	NO	NO	NO	NO
2.1	37543	10 EGLINTON ROAD GLEBE	Ground	NW	55	51	55	50	55	51	55	51	-0.1	-0.4	0.1	-0.3	60	55	NO	NO	NO	NO	NO
2.1	37543	10 EGLINTON ROAD GLEBE	Ground	SE	43	39	44	40	44	40	44	40	0.5	0.4	0.8	0.5	56	52	NO	NO	NO	NO	NO
2.1	37544	4 EGLINTON ROAD GLEBE	Ground	SE	43	39	44	39	43	39	44	40	0.5	0.4	0.7	0.4	55	51	NO	NO	NO	NO	NO
2.1	37544	4 EGLINTON ROAD GLEBE	Ground	NE	45	41	46	41	46	41	46	42	0.2	0.2	0.4	0.2	58	53	NO	NO	NO	NO	NO
2.1	37544	4 EGLINTON ROAD GLEBE	Ground	NE	44	40	45	41	45	41	45	41	0.5	0.4	0.5	0.4	57	53	NO	NO	NO	NO	NO
2.1	37544	4 EGLINTON ROAD GLEBE	Ground	NW	56	51	55	51	56	52	56	51	-0.6	-0.8	-0.2	-0.8	60	55	NO	NO	NO	NO	NO
2.1	37545	18 EGLINTON ROAD GLEBE	Ground	NW	56	52	56	51	56	52	56	52	-0.5	-0.7	-0.3	-0.7	60	55	NO	NO	NO	NO	NO
2.1	37545	18 EGLINTON ROAD GLEBE	Ground	SW	47	43	48	44	48	44	48	44	0.3	0.3	0.3	0.3	60	55	NO	NO	NO	NO	NO
2.1	37545	18 EGLINTON ROAD GLEBE	Ground	S	44	40	44	40	44	40	45	40	0.6	0.4	0.8	0.5	56	52	NO	NO	NO	NO	NO
2.1	37561	2 EGLINTON ROAD GLEBE	Ground	SW	45	41	46	42	46	42	46	42	0.4	0.3	0.4	0.2	58	54	NO	NO	NO	NO	NO
2.1	37561	2 EGLINTON ROAD GLEBE	Ground	SE	43	39	44	39	43	39	44	40	0.4	0.4	0.6	0.4	55	51	NO	NO	NO	NO	NO
2.1	37561	2 EGLINTON ROAD GLEBE	Ground	NE	48	44	48	44	48	44	49	44	0.5	0.5	0.4	0.4	60	55	NO	NO	NO	NO	NO
2.1	37561	2 EGLINTON ROAD GLEBE	Ground	NW	55	51	55	50	56	52	55	51	-0.5	-0.9	-0.4	-0.7	60	55	NO	NO	NO	NO	NO
2.1	37561	2 EGLINTON ROAD GLEBE	Ground	SW	45	41	45	41	45	41	46	42	0.6	0.5	0.6	0.5	57	53	NO	NO	NO	NO	NO

NCA	Receiver ID	Address	Floor Level	Facade	Opening Year 2027				Design Year 2037				Increase (Do Smthng - Do Nothing)				NCG project road noise criteria		Do noise levels exceed the cumulative limit with project roads adding ≥2dB to the total noise levels?		Is the contribution from the road project Acute?		Consider further treatment?
					Do Nothing		Do Smthng		Do Nothing		Do Smthng		Opening Year 2027		Design Year 2037								
					Day	Night	Day	Night	Day	Night	Day	Night	Day	Night	Day	Night	Day	Night	Day	Night	$L_{Aeq,15hr}$ ≥ 65dB	$L_{Aeq,9hr}$ ≥ 60dB	
2.1	37571	274-276 GLEBE POINT ROAD GLEBE	First	SE	36	31	36	32	36	32	36	32	0.5	0.5	0.7	0.5	48	44	NO	NO	NO	NO	NO
2.1	37571	274-276 GLEBE POINT ROAD GLEBE	First	NE	52	48	51	47	52	48	52	48	-0.4	-0.2	-0.5	-0.3	60	55	NO	NO	NO	NO	NO
2.1	37571	274-276 GLEBE POINT ROAD GLEBE	First	NW	52	47	52	48	52	48	53	48	0.8	0.5	1.1	0.7	60	55	NO	NO	NO	NO	NO
2.1	37571	274-276 GLEBE POINT ROAD GLEBE	First	SW	56	52	55	51	56	52	56	51	-0.7	-1.1	-0.5	-1.0	60	55	NO	NO	NO	NO	NO
2.1	37571	274-276 GLEBE POINT ROAD GLEBE	First	NW	57	52	56	52	57	53	57	52	-0.4	-0.6	-0.2	-0.6	60	55	NO	NO	NO	NO	NO
2.1	37571	274-276 GLEBE POINT ROAD GLEBE	First	SW	55	51	55	50	56	51	55	50	-0.7	-1.1	-0.4	-1.0	60	55	NO	NO	NO	NO	NO
2.1	37571	274-276 GLEBE POINT ROAD GLEBE	First	SE	36	32	37	33	36	32	37	33	0.8	0.6	1.0	0.7	48	44	NO	NO	NO	NO	NO
2.1	37571	274-276 GLEBE POINT ROAD GLEBE	First	SE	36	31	36	32	36	32	37	32	0.7	0.6	0.9	0.7	48	44	NO	NO	NO	NO	NO
2.1	37571	274-276 GLEBE POINT ROAD GLEBE	Second	SE	38	34	39	35	39	35	39	35	0.5	0.5	0.6	0.4	51	47	NO	NO	NO	NO	NO
2.1	37571	274-276 GLEBE POINT ROAD GLEBE	Second	NE	53	49	53	49	53	49	53	49	-0.1	0.0	-0.2	-0.1	60	55	NO	NO	NO	NO	NO
2.1	37571	274-276 GLEBE POINT ROAD GLEBE	Second	NW	55	50	55	51	55	51	55	51	0.4	0.2	0.6	0.3	60	55	NO	NO	NO	NO	NO
2.1	37571	274-276 GLEBE POINT ROAD GLEBE	Second	SW	56	52	56	51	57	52	56	51	-0.7	-0.9	-0.5	-0.9	60	55	NO	NO	NO	NO	NO
2.1	37571	274-276 GLEBE POINT ROAD GLEBE	Second	NW	58	53	57	53	58	54	58	53	-0.3	-0.4	-0.1	-0.4	60	55	NO	NO	NO	NO	NO
2.1	37571	274-276 GLEBE POINT ROAD GLEBE	Second	SW	56	51	55	50	56	52	55	51	-0.7	-1.0	-0.3	-1.0	60	55	NO	NO	NO	NO	NO
2.1	37571	274-276 GLEBE POINT ROAD GLEBE	Second	SE	39	34	39	35	39	35	40	35	0.7	0.6	0.8	0.5	51	47	NO	NO	NO	NO	NO
2.1	37571	274-276 GLEBE POINT ROAD GLEBE	Second	SE	38	34	39	34	38	34	39	35	0.7	0.5	0.8	0.6	50	46	NO	NO	NO	NO	NO
2.1	37571	274-276 GLEBE POINT ROAD GLEBE	Third	SE	43	39	43	39	43	39	44	39	0.5	0.5	0.7	0.5	55	51	NO	NO	NO	NO	NO
2.1	37571	274-276 GLEBE POINT ROAD GLEBE	Third	NE	54	50	54	50	54	50	54	50	0.1	0.2	0.0	0.1	60	55	NO	NO	NO	NO	NO
2.1	37571	274-276 GLEBE POINT ROAD GLEBE	Third	NW	58	54	58	54	58	54	59	54	-0.1	-0.2	0.1	-0.2	60	55	NO	NO	NO	NO	NO
2.1	37571	274-276 GLEBE POINT ROAD GLEBE	Third	SW	57	52	56	51	57	53	56	52	-0.6	-0.9	-0.4	-0.8	60	55	NO	NO	NO	NO	NO
2.1	37571	274-276 GLEBE POINT ROAD GLEBE	Third	NW	59	54	58	54	59	55	59	54	-0.1	-0.2	-0.1	-0.3	60	55	NO	NO	NO	NO	NO
2.1	37571	274-276 GLEBE POINT ROAD GLEBE	Third	SW	56	51	55	51	56	52	56	51	-0.6	-0.9	-0.3	-0.9	60	55	NO	NO	NO	NO	NO
2.1	37571	274-276 GLEBE POINT ROAD GLEBE	Third	SE	43	39	43	39	43	39	44	39	0.6	0.5	0.7	0.4	55	51	NO	NO	NO	NO	NO
2.1	37571	274-276 GLEBE POINT ROAD GLEBE	Third	SE	42	38	43	38	42	38	43	39	0.6	0.4	0.7	0.4	54	50	NO	NO	NO	NO	NO
2.1	37571	274-276 GLEBE POINT ROAD GLEBE	Third	SE	43	39	43	39	43	39	44	39	0.6	0.5	0.7	0.5	55	51	NO	NO	NO	NO	NO
2.1	37571	274-276 GLEBE POINT ROAD GLEBE	Ground	NE	51	47	51	47	52	48	51	47	-0.5	-0.4	-0.6	-0.5	60	55	NO	NO	NO	NO	NO
2.1	37571	274-276 GLEBE POINT ROAD GLEBE	Ground	NW	44	40	45	41	44	40	45	41	0.6	0.5	0.7	0.5	56	52	NO	NO	NO	NO	NO
2.1	37571	274-276 GLEBE POINT ROAD GLEBE	Ground	SW	55	50	54	50	55	51	55	50	-0.6	-0.9	-0.4	-0.9	60	55	NO	NO	NO	NO	NO
2.1	37571	274-276 GLEBE POINT ROAD GLEBE	Ground	NW	55	51	55	50	56	51	55	51	-0.4	-0.7	-0.2	-0.6	60	55	NO	NO	NO	NO	NO
2.1	37571	274-276 GLEBE POINT ROAD GLEBE	Ground	SW	55	51	54	50	55	51	55	50	-0.7	-1.1	-0.5	-1.0	60	55	NO	NO	NO	NO	NO
2.1	37571	274-276 GLEBE POINT ROAD GLEBE	Ground	SE	34	30	35	30	34	30	35	31	0.7	0.4	0.9	0.6	46	42	NO	NO	NO	NO	NO
2.1	37571	274-276 GLEBE POINT ROAD GLEBE	Ground	SW	55	51	54	50	55	51	55	50	-0.7	-1.1	-0.5	-1.0	60	55	NO	NO	NO	NO	NO
2.1	37571	274-276 GLEBE POINT ROAD GLEBE	Ground	SE	34	30	35	30	34	30	35	31	0.7	0.4	0.9	0.6	46	42	NO	NO	NO	NO	NO
2.1	37571	274-276 GLEBE POINT ROAD GLEBE	Ground	SE	34	30	34	30	34	30	35	30	0.7	0.0	0.9	0.3	46	42	NO	NO	NO	NO	NO
2.1	37572	272 GLEBE POINT ROAD GLEBE	First	S	43	39	44	39	43	39	44	40	0.8	0.6	1.0	0.7	55	51	NO	NO	NO	NO	NO
2.1	37572	272 GLEBE POINT ROAD GLEBE	First	SE	42	38	43	39	42	38	43	39	0.6	0.5	0.6	0.5	54	50	NO	NO	NO	NO	NO
2.1	37572	272 GLEBE POINT ROAD GLEBE	First	NE	44	40	45	41	45	40	45	41	0.3	0.3	0.4	0.4	57	52	NO	NO	NO	NO	NO
2.1	37572	272 GLEBE POINT ROAD GLEBE	First	SW	40	35	40	36	40	36	41	36	0.8	0.6	0.9	0.7	52	48	NO	NO	NO	NO	NO
2.1	37572	272 GLEBE POINT ROAD GLEBE	First	NW	41	37	42	37	41	37	42	38	0.7	0.6	0.9	0.6	53	49	NO	NO	NO	NO	NO
2.1	37572	272 GLEBE POINT ROAD GLEBE	First	SW	42	38	43	39	43	38	43	39	0.7	0.6	0.9	0.6	55	50	NO	NO	NO	NO	NO
2.1	37572	272 GLEBE POINT ROAD GLEBE	Ground	S	39	34	39	35	39	35	40	35	0.8	0.6	0.9	0.6	51	47	NO	NO	NO	NO	NO
2.1	37572	272 GLEBE POINT ROAD GLEBE	Ground	SE	38	34	39	35	38	34	39	35	0.6	0.5	0.6	0.4	50	46	NO	NO	NO	NO	NO
2.1	37572	272 GLEBE POINT ROAD GLEBE	Ground	NE	41	37	42	37	41	37	42	38	0.4	0.4	0.4	0.3	53	49	NO	NO	NO	NO	NO
2.1	37572	272 GLEBE POINT ROAD GLEBE	Ground	SW	37	33	38	33	37	33	38	34	0.8	0.7	0.9	0.7	49	45	NO	NO	NO	NO	NO
2.1	37572	272 GLEBE POINT ROAD GLEBE	Ground	NW	38	34	39	34	38	34	39	35	0.8	0.6	0.9	0.6	50	46	NO	NO	NO	NO	NO
2.1	37572	272 GLEBE POINT ROAD GLEBE	Ground	SW	39	35	40	35	39	35	40	36	0.7	0.6	1.0	0.7	51	47	NO	NO	NO	NO	NO
2.1	37585	441 GLEBE POINT ROAD GLEBE	First	SW	51	47	50	46	52	47	51	46	-1.2	-1.4	-1.0	-1.4	60	55	NO	NO	NO	NO	NO
2.1	37585	441 GLEBE POINT ROAD GLEBE	Second	SW	53	49	52	48	54	49	53	48	-1.2	-1.4	-1.1	-1.4	60	55	NO	NO	NO	NO	NO
2.1	37585	441 GLEBE POINT ROAD GLEBE	Ground	SW	49	45	48	44	49	45	49	44	-0.9	-1.1	-0.8	-1.1	60	55	NO	NO	NO	NO	NO
2.1	37586	445 GLEBE POINT ROAD GLEBE	First	NE	56	52	57	53	57	53	57	53	0.4	0.3	0.3	0.3	60	55	NO	NO	NO	NO	NO
2.1	37586	445 GLEBE POINT ROAD GLEBE	First	NW	43	39	44	39	43	39	44	40	0.5	0.4	0.5	0.4	55	51	NO	NO	NO	NO	NO
2.1	37586	445 GLEBE POINT ROAD GLEBE	First	SW	52	48	51	46	52	48	51	47	-1.1	-1.3	-0.9	-1.3	60	55	NO	NO	NO	NO	NO
2.1	37586	445 GLEBE POINT ROAD GLEBE	Second	NE	57	53	57	53	57	53	58	54	0.3	0.4	0.3	0.3	60	55	NO	NO	NO	NO	NO
2.1	37586	445 GLEBE POINT ROAD GLEBE	Second	NW	56	52	56	52	57	52	57	52	-0.1	-0.2	0.0	-0.1	60	55	NO	NO	NO	NO	NO
2.1	37586	445 GLEBE POINT ROAD GLEBE	Second	SW	54	50	53	48	54	50	53	49	-1.1	-1.3	-0.8	-1.3	60	55	NO	NO	NO	NO	NO
2.1	37586	445 GLEBE POINT ROAD GLEBE	Ground	NE	55	51	56	52	56	52	56	52	0.3	0.3	0.2	0.2	60	55	NO	NO	NO	NO	NO
2.1	37586	445 GLEBE POINT ROAD GLEBE	Ground	NW	39	35	39	35	39	35	39	35	0.5	0.4	0.5	0.4	51	47	NO	NO	NO	NO	NO
2.1	37586	445 GLEBE POINT ROAD GLEBE	Ground	SW	50	45	49	44	50	46	49	44	-1.0	-1.1	-0.8	-1.1	60	55	NO	NO	NO	NO	NO
2.1	37589	443 GLEBE POINT ROAD GLEBE	First	SW	52	47	51	46	52	48	51	46	-1.1	-1.3	-0.9	-1.3	60	55	NO	NO	NO	NO	NO
2.1	37589	443 GLEBE POINT ROAD GLEBE	Second	SW	54	49	53	48	54	50	53	48	-0.9	-1.1	-0.7	-1.2	60	55	NO	NO	NO	NO	NO
2.1	37589	443 GLEBE POINT ROAD GLEBE	Ground	SW	49	45	48	44	50	45	49	44	-0.9	-1.1	-0.7	-1.1	60	55	NO	NO	NO	NO	NO
2.1	37596	1 NORTHCOTE ROAD GLEBE	Ground	SW	56	51	55	50	56	52	55	51	-0.8	-1.2	-0.5	-1.0	60	55	NO	NO	NO	NO	NO
2.1	37596	1 NORTHCOTE ROAD GLEBE	Ground	SE	44	40	45	40	44	40	45	41	0.5	0.4	0.7	0.4	56	52	NO	NO	NO	NO	NO
2.1	37596	1 NORTHCOTE ROAD GLEBE	Ground	NE	47	43	47	43	47	43	48	43	0.4	0.4	0.4	0.3	59	55	NO	NO	NO	NO	NO

NCA	Receiver ID	Address	Floor Level	Facade	Opening Year 2027				Design Year 2037				Increase (Do Smthng - Do Nothing)				NCG project road noise criteria		Do noise levels exceed the cumulative limit with project roads adding ≥2dB to the total noise levels?		Is the contribution from the road project Acute?		Consider further treatment?
					Do Nothing		Do Smthng		Do Nothing		Do Smthng		Opening Year 2027		Design Year 2037								
					Day	Night	Day	Night	Day	Night	Day	Night	Day	Night	Day	Night	Day	Night	Day	Night	$L_{Aeq,15hr}$ ≥ 65dB	$L_{Aeq,9hr}$ ≥ 60dB	
2.1	37596	1 NORTHCOTE ROAD GLEBE	Ground	NW	44	40	45	41	45	40	45	41	0.5	0.4	0.6	0.4	57	52	NO	NO	NO	NO	NO
2.1	37603	284 GLEBE POINT ROAD GLEBE	First	NE	55	51	55	51	55	51	56	52	0.2	0.3	0.2	0.2	60	55	NO	NO	NO	NO	NO
2.1	37603	284 GLEBE POINT ROAD GLEBE	First	NW	44	40	45	40	44	40	45	41	0.8	0.6	1.0	0.7	56	52	NO	NO	NO	NO	NO
2.1	37603	284 GLEBE POINT ROAD GLEBE	First	SE	43	39	44	39	43	39	44	40	0.6	0.4	0.7	0.5	55	51	NO	NO	NO	NO	NO
2.1	37603	284 GLEBE POINT ROAD GLEBE	Ground	NE	55	51	55	51	55	51	55	51	0.3	0.4	0.2	0.3	60	55	NO	NO	NO	NO	NO
2.1	37603	284 GLEBE POINT ROAD GLEBE	Ground	NW	40	36	41	36	40	36	41	37	0.8	0.7	1.0	0.7	52	48	NO	NO	NO	NO	NO
2.1	37603	284 GLEBE POINT ROAD GLEBE	Ground	SE	39	35	40	35	39	35	40	36	0.7	0.6	0.8	0.6	51	47	NO	NO	NO	NO	NO
2.1	37604	280 GLEBE POINT ROAD GLEBE	First	NE	54	50	54	50	54	50	55	51	0.3	0.4	0.2	0.3	60	55	NO	NO	NO	NO	NO
2.1	37604	280 GLEBE POINT ROAD GLEBE	First	SE	45	41	46	41	45	41	46	42	0.9	0.8	1.2	0.8	57	53	NO	NO	NO	NO	NO
2.1	37604	280 GLEBE POINT ROAD GLEBE	First	SE	43	39	44	40	44	40	44	40	0.6	0.5	0.7	0.5	56	52	NO	NO	NO	NO	NO
2.1	37604	280 GLEBE POINT ROAD GLEBE	Ground	NE	54	50	54	50	54	50	54	50	0.2	0.4	0.2	0.3	60	55	NO	NO	NO	NO	NO
2.1	37604	280 GLEBE POINT ROAD GLEBE	Ground	SE	42	37	43	38	42	38	44	39	1.1	0.9	1.4	0.9	54	50	NO	NO	NO	NO	NO
2.1	37604	280 GLEBE POINT ROAD GLEBE	Ground	SE	40	35	40	36	40	36	41	36	0.6	0.6	0.9	0.5	52	48	NO	NO	NO	NO	NO
2.1	37605	286 GLEBE POINT ROAD GLEBE	First	NE	56	52	56	52	56	52	56	52	0.1	0.2	0.1	0.1	60	55	NO	NO	NO	NO	NO
2.1	37605	286 GLEBE POINT ROAD GLEBE	First	NW	57	53	57	53	57	53	58	54	0.5	0.4	0.6	0.4	60	55	NO	NO	NO	NO	NO
2.1	37605	286 GLEBE POINT ROAD GLEBE	First	SW	56	52	55	51	56	52	56	51	-0.7	-0.9	-0.3	-0.9	60	55	NO	NO	NO	NO	NO
2.1	37605	286 GLEBE POINT ROAD GLEBE	Second	NE	58	53	57	53	58	54	58	53	-0.3	-0.2	-0.3	-0.4	60	55	NO	NO	NO	NO	NO
2.1	37605	286 GLEBE POINT ROAD GLEBE	Second	NW	59	55	59	55	59	55	59	55	0.0	-0.2	0.0	-0.2	60	55	NO	NO	NO	NO	NO
2.1	37605	286 GLEBE POINT ROAD GLEBE	Second	SW	57	52	56	52	57	53	57	52	-0.6	-0.9	-0.4	-0.8	60	55	NO	NO	NO	NO	NO
2.1	37605	286 GLEBE POINT ROAD GLEBE	Ground	NE	55	51	55	51	56	51	56	52	0.2	0.3	0.1	0.2	60	55	NO	NO	NO	NO	NO
2.1	37605	286 GLEBE POINT ROAD GLEBE	Ground	NW	55	51	55	51	55	51	56	51	0.5	0.3	0.5	0.3	60	55	NO	NO	NO	NO	NO
2.1	37605	286 GLEBE POINT ROAD GLEBE	Ground	SW	55	50	54	50	55	51	55	50	-0.6	-0.9	-0.2	-0.9	60	55	NO	NO	NO	NO	NO
2.1	37606	282 GLEBE POINT ROAD GLEBE	First	NE	55	50	55	51	55	51	55	51	0.2	0.3	0.1	0.2	60	55	NO	NO	NO	NO	NO
2.1	37606	282 GLEBE POINT ROAD GLEBE	First	SW	56	51	55	50	56	52	56	51	-0.8	-1.0	-0.4	-0.9	60	55	NO	NO	NO	NO	NO
2.1	37606	282 GLEBE POINT ROAD GLEBE	Ground	NE	54	50	54	50	54	50	55	51	0.2	0.3	0.1	0.2	60	55	NO	NO	NO	NO	NO
2.1	37606	282 GLEBE POINT ROAD GLEBE	Ground	SW	54	50	53	48	54	50	53	49	-1.3	-1.6	-1.1	-1.5	60	55	NO	NO	NO	NO	NO
2.1	37609	3 NORTHCOTE ROAD GLEBE	Ground	SW	56	52	55	50	56	52	55	51	-0.9	-1.2	-0.6	-1.0	60	55	NO	NO	NO	NO	NO
2.1	37609	3 NORTHCOTE ROAD GLEBE	Ground	SE	44	40	45	40	44	40	45	41	0.5	0.4	0.6	0.3	56	52	NO	NO	NO	NO	NO
2.1	37609	3 NORTHCOTE ROAD GLEBE	Ground	NE	46	42	47	42	46	42	47	43	0.6	0.5	0.6	0.5	58	54	NO	NO	NO	NO	NO
2.1	37609	3 NORTHCOTE ROAD GLEBE	Ground	NW	44	40	44	40	44	40	45	40	0.5	0.4	0.7	0.4	56	52	NO	NO	NO	NO	NO
2.1	37610	447-449 GLEBE POINT ROAD GLEBE	First	NW	53	49	53	48	53	49	54	49	-0.4	-0.7	-0.1	-0.6	60	55	NO	NO	NO	NO	NO
2.1	37609	3 NORTHCOTE ROAD GLEBE	Ground	NW	44	40	44	40	44	40	45	40	0.5	0.4	0.7	0.4	56	52	NO	NO	NO	NO	NO
2.1	37610	447-449 GLEBE POINT ROAD GLEBE	First	NW	53	49	53	48	54	49	54	49	-0.4	-0.7	-0.1	-0.6	60	55	NO	NO	NO	NO	NO
2.1	37610	447-449 GLEBE POINT ROAD GLEBE	First	SW	52	48	52	47	53	49	52	47	-0.9	-1.1	-0.8	-1.2	60	55	NO	NO	NO	NO	NO
2.1	37610	447-449 GLEBE POINT ROAD GLEBE	First	SE	43	39	43	39	43	39	44	39	0.5	0.4	0.6	0.3	55	51	NO	NO	NO	NO	NO
2.1	37610	447-449 GLEBE POINT ROAD GLEBE	First	NE	52	48	53	48	52	48	53	49	0.3	0.3	0.3	0.3	60	55	NO	NO	NO	NO	NO
2.1	37610	447-449 GLEBE POINT ROAD GLEBE	First	SE	43	39	43	39	43	39	44	39	0.5	0.5	0.6	0.4	55	51	NO	NO	NO	NO	NO
2.1	37610	447-449 GLEBE POINT ROAD GLEBE	First	NE	53	49	53	49	53	49	53	49	0.3	0.3	0.2	0.2	60	55	NO	NO	NO	NO	NO
2.1	37610	447-449 GLEBE POINT ROAD GLEBE	Ground	NW	51	47	51	46	52	47	51	47	-0.8	-1.0	-0.6	-0.9	60	55	NO	NO	NO	NO	NO
2.1	37610	447-449 GLEBE POINT ROAD GLEBE	Ground	SW	50	46	49	45	50	46	50	45	-0.7	-1.0	-0.6	-0.9	60	55	NO	NO	NO	NO	NO
2.1	37610	447-449 GLEBE POINT ROAD GLEBE	Ground	SE	39	34	39	35	39	35	39	35	0.5	0.5	0.6	0.4	51	47	NO	NO	NO	NO	NO
2.1	37610	447-449 GLEBE POINT ROAD GLEBE	Ground	NE	51	47	51	47	51	47	52	48	0.3	0.4	0.3	0.3	60	55	NO	NO	NO	NO	NO
2.1	37610	447-449 GLEBE POINT ROAD GLEBE	Ground	SE	39	34	39	35	39	35	39	35	0.6	0.5	0.6	0.4	51	47	NO	NO	NO	NO	NO
2.1	37610	447-449 GLEBE POINT ROAD GLEBE	Ground	NE	49	45	49	45	49	45	49	45	0.3	0.3	0.3	0.3	60	55	NO	NO	NO	NO	NO
2.1	37619	5 NORTHCOTE ROAD GLEBE	Ground	NW	44	40	45	40	45	40	45	41	0.4	0.3	0.5	0.2	57	52	NO	NO	NO	NO	NO
2.1	37619	5 NORTHCOTE ROAD GLEBE	Ground	SW	56	52	55	50	56	52	56	51	-0.8	-1.3	-0.6	-1.1	60	55	NO	NO	NO	NO	NO
2.1	37619	5 NORTHCOTE ROAD GLEBE	Ground	SE	44	40	45	41	45	40	45	41	0.5	0.4	0.7	0.4	57	52	NO	NO	NO	NO	NO
2.1	37619	5 NORTHCOTE ROAD GLEBE	Ground	NE	46	42	46	42	46	42	47	43	0.4	0.3	0.4	0.3	58	54	NO	NO	NO	NO	NO
2.1	37619	5 NORTHCOTE ROAD GLEBE	Ground	NW	47	43	47	43	47	43	48	43	0.3	0.1	0.3	0.1	59	55	NO	NO	NO	NO	NO
2.1	37619	5 NORTHCOTE ROAD GLEBE	Ground	NE	47	43	47	43	47	43	48	43	0.4	0.4	0.5	0.3	59	55	NO	NO	NO	NO	NO
2.1	37625	4 MARY STREET GLEBE	First	SW	48	44	48	44	48	44	49	44	0.4	0.4	0.4	0.3	60	55	NO	NO	NO	NO	NO
2.1	37625	4 MARY STREET GLEBE	First	NW	51	47	52	48	52	47	53	48	1.1	1.1	1.0	1.0	60	55	NO	NO	NO	NO	NO
2.1	37625	4 MARY STREET GLEBE	First	NW	58	54	58	54	58	54	58	54	0.3	0.3	0.2	0.2	60	55	NO	NO	NO	NO	NO
2.1	37625	4 MARY STREET GLEBE	Ground	SW	45	41	46	41	45	41	46	42	0.7	0.7	0.7	0.7	57	53	NO	NO	NO	NO	NO
2.1	37625	4 MARY STREET GLEBE	Ground	NW	50	46	51	47	50	46	52	47	1.3	1.4	1.3	1.3	60	55	NO	NO	NO	NO	NO
2.1	37625	4 MARY STREET GLEBE	Ground	NW	57	53	58	54	58	54	58	54	0.3	0.3	0.2	0.2	60	55	NO	NO	NO	NO	NO
2.1	37633	7 NORTHCOTE ROAD GLEBE	Ground	NW	47	43	48	43	47	43	48	44	0.4	0.3	0.5	0.3	59	55	NO	NO	NO	NO	NO
2.1	37633	7 NORTHCOTE ROAD GLEBE	Ground	SW	56	52	55	51	56	52	56	51	-0.9	-1.2	-0.5	-1.1	60	55	NO	NO	NO	NO	NO
2.1	37633	7 NORTHCOTE ROAD GLEBE	Ground	SE	44	40	45	40	45	40	45	41	0.4	0.2	0.5	0.2	57	52	NO	NO	NO	NO	NO
2.1	37636	288 GLEBE POINT ROAD GLEBE	Ground	SW	52	48	53	48	53	49	54	49	0.5	0.1	0.9	0.3	60	55	NO	NO	NO	NO	NO
2.1	37636	288 GLEBE POINT ROAD GLEBE	Ground	SE	44	40	45	40	44	40	45	41	0.7	0.5	0.8	0.5	56	52	NO	NO	NO	NO	NO
2.1	37636	288 GLEBE POINT ROAD GLEBE	Ground	NE	58	54	58	54	58	54	58	54	0.2	0.2	0.1	0.1	60	55	NO	NO	NO	NO	NO
2.1	37643	9 NORTHCOTE ROAD GLEBE	Ground	SW	56	52	55	51	56	52	56	51	-0.8	-1.1	-0.4	-1.0	60	55	NO	NO	NO	NO	NO
2.1	37643	9 NORTHCOTE ROAD GLEBE	Ground	W	52	48	53	48	52	48	53	49	0.8	0.3	1.1	0.5	60	55	NO	NO	NO	NO	NO

NCA	Receiver ID	Address	Floor Level	Facade	Opening Year 2027				Design Year 2037				Increase (Do Smthng - Do Nothing)				NCG project road noise criteria		Do noise levels exceed the cumulative limit with project roads adding ≥2dB to the total noise levels?		Is the contribution from the road project Acute?		Consider further treatment?
					Do Nothing		Do Smthng		Do Nothing		Do Smthng		Opening Year 2027		Design Year 2037								
					Day	Night	Day	Night	Day	Night	Day	Night	Day	Night	Day	Night	Day	Night	Day	Night	$L_{Aeq,15hr}$ ≥ 65dB	$L_{Aeq,9hr}$ ≥ 60dB	
2.1	37643	9 NORTHCOTE ROAD GLEBE	Ground	SE	45	41	45	41	45	41	46	41	0.4	0.2	0.6	0.2	57	53	NO	NO	NO	NO	NO
2.1	37643	9 NORTHCOTE ROAD GLEBE	Ground	NW	44	40	44	40	44	40	45	40	0.4	0.4	0.6	0.3	56	52	NO	NO	NO	NO	NO
2.1	37649	11 NORTHCOTE ROAD GLEBE	Ground	SW	56	52	56	51	57	52	56	52	-0.7	-1.0	-0.4	-0.9	60	55	NO	NO	NO	NO	NO
2.1	37649	11 NORTHCOTE ROAD GLEBE	Ground	SW	56	51	55	50	56	52	55	51	-1.0	-1.4	-0.6	-1.3	60	55	NO	NO	NO	NO	NO
2.1	37649	11 NORTHCOTE ROAD GLEBE	Ground	SE	45	41	45	41	45	41	46	41	0.4	0.3	0.5	0.3	57	53	NO	NO	NO	NO	NO
2.1	37650	451-459 GLEBE POINT ROAD GLEBE	First	SE	37	32	37	33	37	33	38	33	0.7	0.6	0.8	0.6	49	45	NO	NO	NO	NO	NO
2.1	37650	451-459 GLEBE POINT ROAD GLEBE	First	NE	37	33	38	33	37	33	38	34	0.5	0.5	0.6	0.5	49	45	NO	NO	NO	NO	NO
2.1	37650	451-459 GLEBE POINT ROAD GLEBE	First	SE	36	32	37	33	36	32	37	33	0.5	0.5	0.6	0.5	48	44	NO	NO	NO	NO	NO
2.1	37650	451-459 GLEBE POINT ROAD GLEBE	First	NE	56	51	56	52	56	52	56	52	0.0	0.1	0.0	0.0	60	55	NO	NO	NO	NO	NO
2.1	37650	451-459 GLEBE POINT ROAD GLEBE	First	NW	45	41	46	42	46	42	46	42	0.6	0.5	0.7	0.5	58	54	NO	NO	NO	NO	NO
2.1	37650	451-459 GLEBE POINT ROAD GLEBE	First	SW	54	49	53	48	54	50	53	48	-1.2	-1.4	-0.9	-1.3	60	55	NO	NO	NO	NO	NO
2.1	37650	451-459 GLEBE POINT ROAD GLEBE	First	SE	40	35	41	36	40	36	41	37	0.9	0.8	1.2	0.8	52	48	NO	NO	NO	NO	NO
2.1	37650	451-459 GLEBE POINT ROAD GLEBE	First	NW	41	37	43	38	42	37	43	38	1.3	1.0	1.6	1.1	54	49	NO	NO	NO	NO	NO
2.1	37650	451-459 GLEBE POINT ROAD GLEBE	First	SW	53	49	52	48	53	49	53	48	-1.0	-1.2	-0.7	-1.2	60	55	NO	NO	NO	NO	NO
2.1	37650	451-459 GLEBE POINT ROAD GLEBE	First	SE	37	33	38	33	37	33	38	34	0.8	0.6	1.0	0.7	49	45	NO	NO	NO	NO	NO
2.1	37650	451-459 GLEBE POINT ROAD GLEBE	Second	SE	39	35	40	36	40	35	40	36	0.6	0.6	0.8	0.5	52	47	NO	NO	NO	NO	NO
2.1	37650	451-459 GLEBE POINT ROAD GLEBE	Second	NE	40	36	40	36	40	36	41	37	0.5	0.5	0.6	0.4	52	48	NO	NO	NO	NO	NO
2.1	37650	451-459 GLEBE POINT ROAD GLEBE	Second	SE	39	35	39	35	39	35	40	36	0.5	0.4	0.6	0.4	51	47	NO	NO	NO	NO	NO
2.1	37650	451-459 GLEBE POINT ROAD GLEBE	Second	NE	58	54	58	54	58	54	59	55	0.2	0.3	0.2	0.2	60	55	NO	NO	NO	NO	NO
2.1	37650	451-459 GLEBE POINT ROAD GLEBE	Second	NW	50	46	51	47	51	47	51	47	0.4	0.4	0.6	0.4	60	55	NO	NO	NO	NO	NO
2.1	37650	451-459 GLEBE POINT ROAD GLEBE	Second	SW	55	51	54	50	55	51	55	50	-0.6	-0.9	-0.3	-0.8	60	55	NO	NO	NO	NO	NO
2.1	37650	451-459 GLEBE POINT ROAD GLEBE	Second	SE	41	37	42	38	42	37	43	38	0.8	0.7	1.1	0.7	54	49	NO	NO	NO	NO	NO
2.1	37650	451-459 GLEBE POINT ROAD GLEBE	Second	NW	43	38	44	39	43	39	45	40	1.2	1.0	1.5	1.0	55	51	NO	NO	NO	NO	NO
2.1	37650	451-459 GLEBE POINT ROAD GLEBE	Second	SW	55	50	54	49	55	51	54	50	-0.7	-1.0	-0.5	-0.9	60	55	NO	NO	NO	NO	NO
2.1	37650	451-459 GLEBE POINT ROAD GLEBE	Second	SE	40	35	40	36	40	36	41	36	0.8	0.6	1.0	0.7	52	48	NO	NO	NO	NO	NO
2.1	37650	451-459 GLEBE POINT ROAD GLEBE	Third	SE	43	39	44	40	44	40	44	40	0.6	0.5	0.7	0.5	56	52	NO	NO	NO	NO	NO
2.1	37650	451-459 GLEBE POINT ROAD GLEBE	Third	NE	45	41	45	41	45	41	45	41	0.4	0.4	0.4	0.3	57	53	NO	NO	NO	NO	NO
2.1	37650	451-459 GLEBE POINT ROAD GLEBE	Third	SE	43	39	44	40	44	39	44	40	0.5	0.4	0.5	0.4	56	51	NO	NO	NO	NO	NO
2.1	37650	451-459 GLEBE POINT ROAD GLEBE	Third	NE	58	54	59	55	59	55	59	55	0.2	0.3	0.1	0.2	60	55	NO	NO	NO	NO	NO
2.1	37650	451-459 GLEBE POINT ROAD GLEBE	Third	NW	58	54	58	54	58	54	59	54	0.2	0.1	0.3	0.1	60	55	NO	NO	NO	NO	NO
2.1	37650	451-459 GLEBE POINT ROAD GLEBE	Third	SW	56	52	56	51	56	52	56	52	-0.5	-0.7	-0.2	-0.6	60	55	NO	NO	NO	NO	NO
2.1	37650	451-459 GLEBE POINT ROAD GLEBE	Third	NW	58	54	58	54	58	54	59	54	0.2	0.1	0.3	0.1	60	55	NO	NO	NO	NO	NO
2.1	37650	451-459 GLEBE POINT ROAD GLEBE	Third	SW	56	52	56	51	56	52	56	52	-0.5	-0.7	-0.2	-0.6	60	55	NO	NO	NO	NO	NO
2.1	37650	451-459 GLEBE POINT ROAD GLEBE	Third	SE	44	40	45	41	45	41	46	41	0.6	0.5	0.8	0.5	57	53	NO	NO	NO	NO	NO
2.1	37650	451-459 GLEBE POINT ROAD GLEBE	Third	NW	46	41	47	42	46	42	47	42	0.9	0.7	1.1	0.7	58	54	NO	NO	NO	NO	NO
2.1	37650	451-459 GLEBE POINT ROAD GLEBE	Third	SW	56	51	55	51	56	52	56	51	-0.5	-0.8	-0.2	-0.7	60	55	NO	NO	NO	NO	NO
2.1	37650	451-459 GLEBE POINT ROAD GLEBE	Third	SE	44	40	44	40	44	40	45	40	0.6	0.5	0.8	0.6	56	52	NO	NO	NO	NO	NO
2.1	37650	451-459 GLEBE POINT ROAD GLEBE	Ground	SE	35	30	35	31	35	31	36	31	0.7	0.6	0.8	0.6	47	43	NO	NO	NO	NO	NO
2.1	37650	451-459 GLEBE POINT ROAD GLEBE	Ground	NE	35	31	35	31	35	31	36	31	0.5	0.5	0.6	0.5	47	43	NO	NO	NO	NO	NO
2.1	37650	451-459 GLEBE POINT ROAD GLEBE	Ground	SE	34	30	35	30	34	30	35	31	0.5	0.4	0.5	0.4	46	42	NO	NO	NO	NO	NO
2.1	37650	451-459 GLEBE POINT ROAD GLEBE	Ground	NE	52	48	52	48	53	49	52	48	-0.5	-0.3	-0.6	-0.4	60	55	NO	NO	NO	NO	NO
2.1	37650	451-459 GLEBE POINT ROAD GLEBE	Ground	NW	42	38	43	38	42	38	43	39	0.7	0.6	0.8	0.6	54	50	NO	NO	NO	NO	NO
2.1	37650	451-459 GLEBE POINT ROAD GLEBE	Ground	SW	52	48	51	47	52	48	52	47	-1.1	-1.1	-0.8	-1.2	60	55	NO	NO	NO	NO	NO
2.1	37650	451-459 GLEBE POINT ROAD GLEBE	Ground	SE	38	34	39	34	39	34	40	35	0.8	0.6	1.1	0.6	51	46	NO	NO	NO	NO	NO
2.1	37650	451-459 GLEBE POINT ROAD GLEBE	Ground	NW	40	35	41	36	40	35	41	36	1.1	0.8	1.5	0.9	52	47	NO	NO	NO	NO	NO
2.1	37650	451-459 GLEBE POINT ROAD GLEBE	Ground	SW	51	47	50	46	52	47	51	46	-0.9	-1.0	-0.6	-1.0	60	55	NO	NO	NO	NO	NO
2.1	37650	451-459 GLEBE POINT ROAD GLEBE	Ground	SE	35	31	36	31	35	31	36	32	0.9	0.7	1.0	0.6	47	43	NO	NO	NO	NO	NO
2.1	37657	292 GLEBE POINT ROAD GLEBE	Ground	NE	58	54	58	54	58	54	59	54	0.2	0.3	0.2	0.2	60	55	NO	NO	NO	NO	NO
2.1	37657	292 GLEBE POINT ROAD GLEBE	Ground	SW	56	52	55	51	56	52	56	51	-0.7	-1.0	-0.3	-0.9	60	55	NO	NO	NO	NO	NO
2.1	37658	290 GLEBE POINT ROAD GLEBE	First	NE	58	54	58	54	59	54	59	55	0.2	0.2	0.2	0.2	60	55	NO	NO	NO	NO	NO
2.1	37658	290 GLEBE POINT ROAD GLEBE	First	NW	54	50	55	50	54	50	55	51	0.4	0.4	0.5	0.3	60	55	NO	NO	NO	NO	NO
2.1	37658	290 GLEBE POINT ROAD GLEBE	First	SW	53	49	53	49	53	49	54	49	0.4	0.0	0.8	0.2	60	55	NO	NO	NO	NO	NO
2.1	37658	290 GLEBE POINT ROAD GLEBE	Ground	NE	58	54	58	54	58	54	58	54	0.3	0.2	0.2	0.2	60	55	NO	NO	NO	NO	NO
2.1	37658	290 GLEBE POINT ROAD GLEBE	Ground	SW	48	43	49	44	48	44	49	45	1.2	0.8	1.5	0.9	60	55	NO	NO	NO	NO	NO
2.1	37659	292A GLEBE POINT ROAD GLEBE	Ground	NE	58	54	58	54	58	54	59	55	0.2	0.3	0.2	0.3	60	55	NO	NO	NO	NO	NO
2.1	37659	292A GLEBE POINT ROAD GLEBE	Ground	SW	56	52	56	51	56	52	56	52	-0.6	-0.9	-0.3	-0.8	60	55	NO	NO	NO	NO	NO
2.1	37665	294 GLEBE POINT ROAD GLEBE	First	NW	45	41	45	41	45	41	46	42	0.4	0.4	0.5	0.4	57	53	NO	NO	NO	NO	NO
2.1	37665	294 GLEBE POINT ROAD GLEBE	First	SW	57	52	56	51	57	53	56	52	-0.7	-0.9	-0.4	-0.9	60	55	NO	NO	NO	NO	NO
2.1	37665	294 GLEBE POINT ROAD GLEBE	First	NE	59	54	59	55	59	55	59	55	0.2	0.2	0.1	0.1	60	55	NO	NO	NO	NO	NO
2.1	37665	294 GLEBE POINT ROAD GLEBE	Ground	NW	41	36	41	37	41	37	42	37	0.6	0.5	0.7	0.5	53	49	NO	NO	NO	NO	NO
2.1	37665	294 GLEBE POINT ROAD GLEBE	Ground	SW	56	52	55	51	56	52	56	51	-0.8	-1.1	-0.5	-0.9	60	55	NO	NO	NO	NO	NO
2.1	37665	294 GLEBE POINT ROAD GLEBE	Ground	NE	58	54	58	54	58	54	59	54	0.1	0.2	0.1	0.1	60	55	NO	NO	NO	NO	NO
2.1	37670	13 NORTHCOTE ROAD GLEBE	Ground	SW	56	52	55	51	56	52	56	51	-0.8	-1.1	-0.4	-1.0	60	55	NO	NO	NO	NO	NO
2.1	37670	13 NORTHCOTE ROAD GLEBE	Ground	SE	45	41	45	41	45	41	46	41	0.4	0.2	0.5	0.3	57	53	NO	NO	NO	NO	NO

NCA	Receiver ID	Address	Floor Level	Facade	Opening Year 2027				Design Year 2037				Increase (Do Smthng - Do Nothing)				NCG project road noise criteria		Do noise levels exceed the cumulative limit with project roads adding ≥2dB to the total noise levels?		Is the contribution from the road project Acute?		Consider further treatment?
					Do Nothing		Do Smthng		Do Nothing		Do Smthng		Opening Year 2027		Design Year 2037								
					Day	Night	Day	Night	Day	Night	Day	Night	Day	Night	Day	Night	Day	Night	Day	Night	$L_{Aeq,15hr}$ ≥ 65dB	$L_{Aeq,9hr}$ ≥ 60dB	
2.1	37671	15 NORTHCOTE ROAD GLEBE	Ground	NE	55	51	54	50	56	52	54	50	-1.4	-1.5	-1.3	-1.6	60	55	NO	NO	NO	NO	NO
2.1	37671	15 NORTHCOTE ROAD GLEBE	Ground	NW	59	55	59	54	59	55	59	55	-0.4	-0.6	-0.3	-0.6	60	55	NO	NO	NO	NO	NO
2.1	37671	15 NORTHCOTE ROAD GLEBE	Ground	SW	57	52	56	51	57	53	56	52	-0.7	-1.0	-0.4	-1.0	60	55	NO	NO	NO	NO	NO
2.1	37674	300 GLEBE POINT ROAD GLEBE	First	NW	45	41	45	41	45	41	46	41	0.4	0.3	0.5	0.3	57	53	NO	NO	NO	NO	NO
2.1	37674	300 GLEBE POINT ROAD GLEBE	First	SW	56	52	55	51	56	52	56	51	-0.5	-0.9	-0.2	-0.8	60	55	NO	NO	NO	NO	NO
2.1	37674	300 GLEBE POINT ROAD GLEBE	First	SE	45	41	45	41	45	41	46	41	0.4	0.3	0.5	0.3	57	53	NO	NO	NO	NO	NO
2.1	37674	300 GLEBE POINT ROAD GLEBE	First	NE	59	55	59	55	59	55	59	55	0.2	0.3	0.1	0.2	60	55	NO	NO	NO	NO	NO
2.1	37674	300 GLEBE POINT ROAD GLEBE	Ground	NW	41	36	41	37	41	37	42	37	0.5	0.4	0.7	0.4	53	49	NO	NO	NO	NO	NO
2.1	37674	300 GLEBE POINT ROAD GLEBE	Ground	SW	55	51	54	50	55	51	55	50	-0.8	-1.1	-0.4	-1.0	60	55	NO	NO	NO	NO	NO
2.1	37674	300 GLEBE POINT ROAD GLEBE	Ground	SE	41	37	41	37	41	37	42	37	0.3	0.3	0.4	0.2	53	49	NO	NO	NO	NO	NO
2.1	37674	300 GLEBE POINT ROAD GLEBE	Ground	NE	58	54	58	54	58	54	58	54	0.2	0.3	0.1	0.2	60	55	NO	NO	NO	NO	NO
2.1	37675	451-459 GLEBE POINT ROAD GLEBE	First	NE	58	54	58	54	58	54	59	55	0.2	0.3	0.1	0.2	60	55	NO	NO	NO	NO	NO
2.1	37675	451-459 GLEBE POINT ROAD GLEBE	First	NW	59	55	59	55	59	55	59	55	-0.1	-0.1	-0.1	-0.2	60	55	NO	NO	NO	NO	NO
2.1	37675	451-459 GLEBE POINT ROAD GLEBE	First	SW	46	42	46	42	47	42	47	43	0.1	0.2	0.0	0.1	59	54	NO	NO	NO	NO	NO
2.1	37675	451-459 GLEBE POINT ROAD GLEBE	First	SE	39	35	39	35	39	35	40	35	0.4	0.4	0.5	0.4	51	47	NO	NO	NO	NO	NO
2.1	37675	451-459 GLEBE POINT ROAD GLEBE	Second	NE	58	54	59	55	59	55	59	55	0.2	0.3	0.1	0.2	60	55	NO	NO	NO	NO	NO
2.1	37675	451-459 GLEBE POINT ROAD GLEBE	Second	NW	60	56	59	55	60	56	60	56	-0.2	-0.2	-0.2	-0.3	60	55	NO	NO	NO	NO	NO
2.1	37675	451-459 GLEBE POINT ROAD GLEBE	Second	SW	49	45	49	45	49	45	49	45	0.0	0.1	-0.1	0.0	60	55	NO	NO	NO	NO	NO
2.1	37675	451-459 GLEBE POINT ROAD GLEBE	Second	SE	43	39	43	39	43	39	44	40	0.4	0.4	0.4	0.3	55	51	NO	NO	NO	NO	NO
2.1	37675	451-459 GLEBE POINT ROAD GLEBE	Ground	NE	58	54	58	54	58	54	58	54	0.2	0.3	0.3	0.3	60	55	NO	NO	NO	NO	NO
2.1	37675	451-459 GLEBE POINT ROAD GLEBE	Ground	NW	57	53	58	53	58	54	58	54	0.1	0.1	0.0	0.0	60	55	NO	NO	NO	NO	NO
2.1	37675	451-459 GLEBE POINT ROAD GLEBE	Ground	SW	43	39	44	40	44	39	44	40	0.4	0.5	0.3	0.4	56	51	NO	NO	NO	NO	NO
2.1	37675	451-459 GLEBE POINT ROAD GLEBE	Ground	SE	36	32	37	33	36	32	37	33	0.4	0.5	0.5	0.4	48	44	NO	NO	NO	NO	NO
2.1	37679	451-459 GLEBE POINT ROAD GLEBE	First	NW	60	56	60	56	60	56	60	56	-0.2	-0.1	-0.1	-0.2	60	55	NO	NO	NO	NO	NO
2.1	37679	451-459 GLEBE POINT ROAD GLEBE	First	SW	56	51	54	50	56	52	55	50	-1.2	-1.3	-1.1	-1.3	60	55	NO	NO	NO	NO	NO
2.1	37679	451-459 GLEBE POINT ROAD GLEBE	First	SE	41	36	42	37	41	37	42	37	0.9	0.7	1.1	0.7	53	49	NO	NO	NO	NO	NO
2.1	37679	451-459 GLEBE POINT ROAD GLEBE	First	NW	42	37	43	38	42	38	43	39	1.1	0.9	1.3	0.9	54	50	NO	NO	NO	NO	NO
2.1	37679	451-459 GLEBE POINT ROAD GLEBE	First	SW	54	49	53	48	54	50	53	48	-1.2	-1.4	-0.9	-1.3	60	55	NO	NO	NO	NO	NO
2.1	37679	451-459 GLEBE POINT ROAD GLEBE	First	SE	40	35	40	36	40	36	40	36	0.5	0.5	0.6	0.5	52	48	NO	NO	NO	NO	NO
2.1	37679	451-459 GLEBE POINT ROAD GLEBE	First	NE	59	55	59	55	59	55	59	55	0.2	0.3	0.2	0.2	60	55	NO	NO	NO	NO	NO
2.1	37679	451-459 GLEBE POINT ROAD GLEBE	Second	NW	60	56	60	56	61	56	61	56	-0.1	0.0	0.1	0.0	60	55	NO	NO	NO	NO	NO
2.1	37679	451-459 GLEBE POINT ROAD GLEBE	First	NE	59	55	59	55	59	55	59	55	0.2	0.3	0.2	0.2	60	55	NO	NO	NO	NO	NO
2.1	37679	451-459 GLEBE POINT ROAD GLEBE	Second	NW	60	56	60	56	61	56	61	56	-0.1	0.0	0.1	0.0	60	55	NO	NO	NO	NO	NO
2.1	37679	451-459 GLEBE POINT ROAD GLEBE	Second	SW	57	52	56	52	57	53	56	52	-0.6	-0.8	-0.5	-0.7	60	55	NO	NO	NO	NO	NO
2.1	37679	451-459 GLEBE POINT ROAD GLEBE	Second	SE	45	40	45	41	45	41	46	41	0.7	0.6	0.8	0.6	57	53	NO	NO	NO	NO	NO
2.1	37679	451-459 GLEBE POINT ROAD GLEBE	Second	NW	46	41	47	42	46	42	47	43	0.8	0.7	1.0	0.7	58	54	NO	NO	NO	NO	NO
2.1	37679	451-459 GLEBE POINT ROAD GLEBE	Second	SW	55	51	54	50	55	51	55	50	-0.6	-0.8	-0.3	-0.8	60	55	NO	NO	NO	NO	NO
2.1	37679	451-459 GLEBE POINT ROAD GLEBE	Second	SE	44	40	44	40	44	40	45	40	0.5	0.4	0.5	0.4	56	52	NO	NO	NO	NO	NO
2.1	37679	451-459 GLEBE POINT ROAD GLEBE	Second	NE	59	55	59	55	59	55	59	55	0.2	0.3	0.2	0.2	60	55	NO	NO	NO	NO	NO
2.1	37679	451-459 GLEBE POINT ROAD GLEBE	Ground	NW	60	56	60	55	60	56	60	56	-0.2	-0.2	-0.2	-0.2	60	55	NO	NO	NO	NO	NO
2.1	37679	451-459 GLEBE POINT ROAD GLEBE	Ground	SW	55	51	54	49	55	51	54	50	-1.2	-1.2	-1.1	-1.3	60	55	NO	NO	NO	NO	NO
2.1	37679	451-459 GLEBE POINT ROAD GLEBE	Ground	SE	38	34	39	34	38	34	39	35	0.9	0.8	1.1	0.8	50	46	NO	NO	NO	NO	NO
2.1	37679	451-459 GLEBE POINT ROAD GLEBE	Ground	NW	39	34	40	35	39	35	40	36	1.0	0.9	1.3	0.9	51	47	NO	NO	NO	NO	NO
2.1	37679	451-459 GLEBE POINT ROAD GLEBE	Ground	SW	52	48	51	47	53	49	52	47	-1.1	-1.2	-0.9	-1.3	60	55	NO	NO	NO	NO	NO
2.1	37679	451-459 GLEBE POINT ROAD GLEBE	Ground	SE	37	33	37	33	37	33	38	33	0.6	0.5	0.7	0.5	49	45	NO	NO	NO	NO	NO
2.1	37679	451-459 GLEBE POINT ROAD GLEBE	Ground	NE	59	54	59	55	59	55	59	55	0.2	0.3	0.1	0.2	60	55	NO	NO	NO	NO	NO
2.1	37681	298 GLEBE POINT ROAD GLEBE	First	NW	46	42	46	42	46	42	47	42	0.3	0.3	0.5	0.3	58	54	NO	NO	NO	NO	NO
2.1	37681	298 GLEBE POINT ROAD GLEBE	First	SW	55	51	55	50	55	51	56	51	-0.3	-0.7	0.1	-0.5	60	55	NO	NO	NO	NO	NO
2.1	37681	298 GLEBE POINT ROAD GLEBE	First	SE	45	41	45	41	45	41	46	41	0.4	0.3	0.5	0.2	57	53	NO	NO	NO	NO	NO
2.1	37681	298 GLEBE POINT ROAD GLEBE	First	NE	59	55	59	55	59	55	59	55	0.2	0.3	0.1	0.2	60	55	NO	NO	NO	NO	NO
2.1	37681	298 GLEBE POINT ROAD GLEBE	Ground	NW	42	37	42	38	42	38	42	38	0.4	0.3	0.5	0.2	54	50	NO	NO	NO	NO	NO
2.1	37681	298 GLEBE POINT ROAD GLEBE	Ground	SW	55	50	54	50	55	51	55	50	-0.5	-0.9	-0.1	-0.7	60	55	NO	NO	NO	NO	NO
2.1	37681	298 GLEBE POINT ROAD GLEBE	Ground	SE	41	37	42	37	42	37	42	38	0.4	0.3	0.5	0.2	54	49	NO	NO	NO	NO	NO
2.1	37681	298 GLEBE POINT ROAD GLEBE	Ground	NE	58	54	58	54	58	54	58	54	0.2	0.2	0.1	0.2	60	55	NO	NO	NO	NO	NO
2.1	37687	296 GLEBE POINT ROAD GLEBE	First	NW	47	43	48	44	48	44	48	44	0.4	0.2	0.5	0.2	60	55	NO	NO	NO	NO	NO
2.1	37687	296 GLEBE POINT ROAD GLEBE	First	SW	52	48	53	49	53	49	54	49	1.0	0.5	1.4	0.8	60	55	NO	NO	NO	NO	NO
2.1	37687	296 GLEBE POINT ROAD GLEBE	First	SE	45	41	46	41	45	41	46	42	0.4	0.4	0.6	0.3	57	53	NO	NO	NO	NO	NO
2.1	37687	296 GLEBE POINT ROAD GLEBE	First	NE	59	55	59	55	59	55	59	55	0.1	0.3	0.1	0.2	60	55	NO	NO	NO	NO	NO
2.1	37687	296 GLEBE POINT ROAD GLEBE	Ground	NW	43	38	43	39	43	39	43	39	0.4	0.2	0.6	0.3	55	51	NO	NO	NO	NO	NO
2.1	37687	296 GLEBE POINT ROAD GLEBE	Ground	SW	51	47	52	48	52	48	53	48	1.2	0.7	1.6	0.9	60	55	NO	NO	NO	NO	NO
2.1	37687	296 GLEBE POINT ROAD GLEBE	Ground	SE	41	37	42	37	41	37	42	38	0.4	0.3	0.6	0.3	53	49	NO	NO	NO	NO	NO
2.1	37687	296 GLEBE POINT ROAD GLEBE	Ground	NE	58	54	58	54	58	54	58	54	0.0	0.1	0.0	0.0	60	55	NO	NO	NO	NO	NO
2.1	37688	302 GLEBE POINT ROAD GLEBE	First	NW	46	42	47	43	47	43	47	43	0.4	0.3	0.6	0.3	59	55	NO	NO	NO	NO	NO
2.1	37688	302 GLEBE POINT ROAD GLEBE	First	SW	57	53	56	52	57	53	57	52	-0.7	-1.0	-0.5	-0.8	60	55	NO	NO	NO	NO	NO

NCA	Receiver ID	Address	Floor Level	Facade	Opening Year 2027				Design Year 2037				Increase (Do Smthng - Do Nothing)				NCG project road noise criteria		Do noise levels exceed the cumulative limit with project roads adding ≥2dB to the total noise levels?		Is the contribution from the road project Acute?		Consider further treatment?
					Do Nothing		Do Smthng		Do Nothing		Do Smthng		Opening Year 2027		Design Year 2037								
					Day	Night	Day	Night	Day	Night	Day	Night	Day	Night	Day	Night	Day	Night	Day	Night	$L_{Aeq,15hr}$ ≥ 65dB	$L_{Aeq,9hr}$ ≥ 60dB	
2.1	37688	302 GLEBE POINT ROAD GLEBE	First	SE	45	41	46	42	46	42	46	42	0.5	0.4	0.6	0.3	58	54	NO	NO	NO	NO	NO
2.1	37688	302 GLEBE POINT ROAD GLEBE	First	NE	59	55	59	55	59	55	59	55	0.2	0.3	0.1	0.2	60	55	NO	NO	NO	NO	NO
2.1	37688	302 GLEBE POINT ROAD GLEBE	Ground	NW	42	38	43	39	43	38	43	39	0.6	0.5	0.8	0.5	55	50	NO	NO	NO	NO	NO
2.1	37688	302 GLEBE POINT ROAD GLEBE	Ground	SW	57	53	56	51	57	53	57	52	-0.8	-1.2	-0.5	-1.0	60	55	NO	NO	NO	NO	NO
2.1	37688	302 GLEBE POINT ROAD GLEBE	Ground	SE	42	37	42	38	42	38	43	38	0.4	0.3	0.7	0.4	54	50	NO	NO	NO	NO	NO
2.1	37688	302 GLEBE POINT ROAD GLEBE	Ground	NE	57	53	57	53	57	53	57	53	0.1	0.2	0.0	0.1	60	55	NO	NO	NO	NO	NO
2.1	37692	304 GLEBE POINT ROAD GLEBE	First	NW	46	42	47	42	46	42	47	43	0.4	0.3	0.5	0.3	58	54	NO	NO	NO	NO	NO
2.1	37692	304 GLEBE POINT ROAD GLEBE	First	SW	52	48	53	49	53	49	54	49	1.0	0.5	1.4	0.8	60	55	NO	NO	NO	NO	NO
2.1	37692	304 GLEBE POINT ROAD GLEBE	First	SE	45	41	46	42	46	42	46	42	0.5	0.4	0.7	0.4	58	54	NO	NO	NO	NO	NO
2.1	37692	304 GLEBE POINT ROAD GLEBE	First	NE	59	55	59	55	59	55	60	55	0.1	0.2	0.1	0.1	60	55	NO	NO	NO	NO	NO
2.1	37692	304 GLEBE POINT ROAD GLEBE	Ground	NW	42	38	42	38	42	38	43	38	0.4	0.4	0.5	0.3	54	50	NO	NO	NO	NO	NO
2.1	37692	304 GLEBE POINT ROAD GLEBE	Ground	SW	51	47	52	48	52	47	53	48	1.1	0.6	1.5	0.9	60	55	NO	NO	NO	NO	NO
2.1	37692	304 GLEBE POINT ROAD GLEBE	Ground	SE	42	37	42	38	42	38	43	38	0.6	0.5	0.8	0.6	54	50	NO	NO	NO	NO	NO
2.1	37692	304 GLEBE POINT ROAD GLEBE	Ground	NE	57	53	57	54	58	53	58	54	0.2	0.3	0.2	0.3	60	55	NO	NO	NO	NO	NO
2.1	37694	306 GLEBE POINT ROAD GLEBE	First	SW	57	53	56	52	58	53	57	52	-0.8	-1.1	-0.5	-1.0	60	55	NO	NO	NO	NO	NO
2.1	37694	306 GLEBE POINT ROAD GLEBE	First	SE	45	41	46	42	46	42	46	42	0.5	0.4	0.6	0.4	58	54	NO	NO	NO	NO	NO
2.1	37694	306 GLEBE POINT ROAD GLEBE	First	NE	59	55	59	55	59	55	59	55	0.1	0.1	0.0	0.1	60	55	NO	NO	NO	NO	NO
2.1	37694	306 GLEBE POINT ROAD GLEBE	Ground	SW	57	53	56	51	57	53	57	52	-0.9	-1.2	-0.5	-1.1	60	55	NO	NO	NO	NO	NO
2.1	37694	306 GLEBE POINT ROAD GLEBE	Ground	SE	41	37	42	38	42	37	42	38	0.6	0.5	0.7	0.5	54	49	NO	NO	NO	NO	NO
2.1	37694	306 GLEBE POINT ROAD GLEBE	Ground	NE	57	53	58	54	58	54	58	54	0.1	0.3	0.1	0.1	60	55	NO	NO	NO	NO	NO
2.1	37695	308 GLEBE POINT ROAD GLEBE	First	NE	59	55	59	55	59	55	60	55	0.1	0.1	0.1	0.1	60	55	NO	NO	NO	NO	NO
2.1	37695	308 GLEBE POINT ROAD GLEBE	First	NW	46	42	47	42	46	42	47	43	0.5	0.4	0.6	0.3	58	54	NO	NO	NO	NO	NO
2.1	37695	308 GLEBE POINT ROAD GLEBE	First	SW	57	53	57	52	58	53	57	52	-0.8	-1.1	-0.5	-1.0	60	55	NO	NO	NO	NO	NO
2.1	37695	308 GLEBE POINT ROAD GLEBE	Ground	NE	58	54	58	54	58	54	58	54	0.0	0.1	-0.1	0.0	60	55	NO	NO	NO	NO	NO
2.1	37695	308 GLEBE POINT ROAD GLEBE	Ground	NW	42	38	43	38	43	38	43	39	0.5	0.4	0.7	0.5	55	50	NO	NO	NO	NO	NO
2.1	37695	308 GLEBE POINT ROAD GLEBE	Ground	SW	57	53	56	52	57	53	57	52	-0.8	-1.2	-0.6	-1.0	60	55	NO	NO	NO	NO	NO
2.1	37698	312 GLEBE POINT ROAD GLEBE	First	NE	61	57	60	56	61	57	61	56	-0.4	-0.4	-0.4	-0.5	60	55	NO	NO	NO	NO	NO
2.1	37698	312 GLEBE POINT ROAD GLEBE	First	NW	61	57	61	57	62	57	61	57	-0.2	-0.2	-0.1	-0.2	60	55	NO	NO	NO	NO	NO
2.1	37698	312 GLEBE POINT ROAD GLEBE	First	SW	58	54	57	53	58	54	58	53	-0.9	-1.1	-0.6	-1.0	60	55	NO	NO	NO	NO	NO
2.1	37698	312 GLEBE POINT ROAD GLEBE	Ground	NE	60	56	60	56	61	57	60	56	-0.5	-0.5	-0.5	-0.5	60	55	NO	NO	NO	NO	NO
2.1	37698	312 GLEBE POINT ROAD GLEBE	Ground	NW	61	57	61	57	61	57	61	57	-0.3	-0.3	-0.2	-0.4	60	55	NO	NO	NO	NO	NO
2.1	37698	312 GLEBE POINT ROAD GLEBE	Ground	SW	58	54	57	52	58	54	57	53	-0.9	-1.1	-0.7	-1.0	60	55	NO	NO	NO	NO	NO
2.1	37699	310 GLEBE POINT ROAD GLEBE	First	SW	57	53	57	52	58	53	57	52	-0.8	-1.1	-0.5	-1.0	60	55	NO	NO	NO	NO	NO
2.1	37699	310 GLEBE POINT ROAD GLEBE	First	SE	46	42	46	42	46	42	47	42	0.5	0.4	0.6	0.4	58	54	NO	NO	NO	NO	NO
2.1	37699	310 GLEBE POINT ROAD GLEBE	First	NE	59	55	59	55	60	55	60	55	0.1	0.1	0.0	0.0	60	55	NO	NO	NO	NO	NO
2.1	37699	310 GLEBE POINT ROAD GLEBE	Ground	SW	57	53	56	51	57	53	57	52	-0.9	-1.3	-0.6	-1.1	60	55	NO	NO	NO	NO	NO
2.1	37699	310 GLEBE POINT ROAD GLEBE	Ground	SE	42	38	42	38	42	38	43	38	0.6	0.5	0.7	0.5	54	50	NO	NO	NO	NO	NO
2.1	37699	310 GLEBE POINT ROAD GLEBE	Ground	NE	58	54	58	54	59	55	59	55	0.0	0.1	-0.1	-0.1	60	55	NO	NO	NO	NO	NO
2.1	37705	501 GLEBE POINT ROAD GLEBE	First	NE	61	57	61	57	61	57	61	57	-0.3	-0.3	-0.3	-0.4	60	55	NO	NO	NO	NO	NO
2.1	37705	501 GLEBE POINT ROAD GLEBE	First	NW	45	41	46	41	45	41	46	42	0.4	0.4	0.5	0.4	57	53	NO	NO	NO	NO	NO
2.1	37705	501 GLEBE POINT ROAD GLEBE	First	NE	59	55	59	55	60	56	60	56	0.0	0.1	0.0	0.0	60	55	NO	NO	NO	NO	NO
2.1	37705	501 GLEBE POINT ROAD GLEBE	First	E	57	52	57	53	57	53	57	53	0.2	0.3	0.2	0.2	60	55	NO	NO	NO	NO	NO
2.1	37705	501 GLEBE POINT ROAD GLEBE	First	N	61	57	60	56	61	57	61	57	-0.3	-0.3	-0.4	-0.4	60	55	NO	NO	NO	NO	NO
2.1	37705	501 GLEBE POINT ROAD GLEBE	First	E	58	54	58	54	59	54	59	54	0.1	0.1	0.1	0.0	60	55	NO	NO	NO	NO	NO
2.1	37705	501 GLEBE POINT ROAD GLEBE	First	NW	59	55	59	55	59	55	60	55	0.2	0.2	0.1	0.1	60	55	NO	NO	NO	NO	NO
2.1	37705	501 GLEBE POINT ROAD GLEBE	First	N	61	57	61	57	61	57	61	57	-0.3	-0.3	-0.3	-0.4	60	55	NO	NO	NO	NO	NO
2.1	37705	501 GLEBE POINT ROAD GLEBE	First	NW	61	57	61	57	62	58	62	57	-0.3	-0.3	-0.2	-0.3	60	55	NO	NO	NO	NO	NO
2.1	37705	501 GLEBE POINT ROAD GLEBE	First	SW	56	52	55	50	56	52	55	51	-1.1	-1.5	-0.9	-1.3	60	55	NO	NO	NO	NO	NO
2.1	37705	501 GLEBE POINT ROAD GLEBE	First	NE	51	47	52	47	51	47	52	48	0.4	0.4	0.4	0.3	60	55	NO	NO	NO	NO	NO
2.1	37705	501 GLEBE POINT ROAD GLEBE	First	S	46	42	46	42	46	42	47	42	0.4	0.3	0.4	0.2	58	54	NO	NO	NO	NO	NO
2.1	37705	501 GLEBE POINT ROAD GLEBE	First	SW	47	43	47	43	47	43	48	43	0.2	0.0	0.4	0.1	59	55	NO	NO	NO	NO	NO
2.1	37705	501 GLEBE POINT ROAD GLEBE	First	NW	48	44	48	44	48	44	48	44	0.2	0.0	0.3	0.0	60	55	NO	NO	NO	NO	NO
2.1	37705	501 GLEBE POINT ROAD GLEBE	First	SW	49	44	49	44	49	45	49	45	0.0	-0.1	0.2	-0.1	60	55	NO	NO	NO	NO	NO
2.1	37705	501 GLEBE POINT ROAD GLEBE	First	SW	49	45	49	45	49	45	49	45	0.1	-0.1	0.1	-0.1	60	55	NO	NO	NO	NO	NO
2.1	37705	501 GLEBE POINT ROAD GLEBE	First	SW	49	45	49	45	49	45	49	45	-0.1	-0.1	0.1	-0.1	60	55	NO	NO	NO	NO	NO
2.1	37705	501 GLEBE POINT ROAD GLEBE	First	NW	50	45	50	46	50	46	50	46	0.1	0.1	0.1	-0.1	60	55	NO	NO	NO	NO	NO
2.1	37705	501 GLEBE POINT ROAD GLEBE	First	S	46	42	46	42	46	42	47	42	0.1	0.1	0.3	0.1	58	54	NO	NO	NO	NO	NO
2.1	37705	501 GLEBE POINT ROAD GLEBE	First	SW	48	44	48	44	49	45	49	44	0.0	-0.2	0.0	-0.2	60	55	NO	NO	NO	NO	NO
2.1	37705	501 GLEBE POINT ROAD GLEBE	First	SE	44	40	45	41	45	40	45	41	0.5	0.4	0.5	0.3	57	52	NO	NO	NO	NO	NO
2.1	37705	501 GLEBE POINT ROAD GLEBE	First	NE	51	47	51	47	51	47	52	48	0.3	0.4	0.4	0.3	60	55	NO	NO	NO	NO	NO
2.1	37705	501 GLEBE POINT ROAD GLEBE	First	SE	44	40	45	41	45	41	45	41	0.5	0.4	0.5	0.4	57	53	NO	NO	NO	NO	NO
2.1	37705	501 GLEBE POINT ROAD GLEBE	First	NE	59	55	59	55	59	55	59	55	0.1	0.2	0.1	0.1	60	55	NO	NO	NO	NO	NO

NCA	Receiver ID	Address	Floor Level	Facade	Opening Year 2027				Design Year 2037				Increase (Do Smthng - Do Nothing)				NCG project road noise criteria		Do noise levels exceed the cumulative limit with project roads adding ≥2dB to the total noise levels?		Is the contribution from the road project Acute?		Consider further treatment?
					Do Nothing		Do Smthng		Do Nothing		Do Smthng		Opening Year 2027		Design Year 2037								
					Day	Night	Day	Night	Day	Night	Day	Night	Day	Night	Day	Night	Day	Night	Day	Night	$L_{Aeq,15hr}$ ≥ 65dB	$L_{Aeq,9hr}$ ≥ 60dB	
2.1	37705	501 GLEBE POINT ROAD GLEBE	First	SE	44	40	45	41	45	40	45	41	0.5	0.4	0.5	0.3	57	52	NO	NO	NO	NO	NO
2.1	37705	501 GLEBE POINT ROAD GLEBE	First	N	45	40	45	41	45	41	45	41	0.4	0.4	0.5	0.3	57	53	NO	NO	NO	NO	NO
2.1	37705	501 GLEBE POINT ROAD GLEBE	First	NE	59	55	59	55	60	56	60	56	0.0	0.1	-0.1	0.0	60	55	NO	NO	NO	NO	NO
2.1	37705	501 GLEBE POINT ROAD GLEBE	First	SE	43	39	44	40	44	39	44	40	0.4	0.4	0.5	0.3	56	51	NO	NO	NO	NO	NO
2.1	37705	501 GLEBE POINT ROAD GLEBE	Ground	NE	61	57	60	56	61	57	61	57	-0.3	-0.2	-0.3	-0.3	60	55	NO	NO	NO	NO	NO
2.1	37705	501 GLEBE POINT ROAD GLEBE	Ground	NW	41	37	41	37	41	37	42	37	0.5	0.4	0.5	0.4	53	49	NO	NO	NO	NO	NO
2.1	37705	501 GLEBE POINT ROAD GLEBE	Ground	NE	59	55	59	55	59	55	59	55	0.0	0.0	-0.1	-0.1	60	55	NO	NO	NO	NO	NO
2.1	37705	501 GLEBE POINT ROAD GLEBE	Ground	E	56	52	56	52	57	52	57	53	0.2	0.3	0.2	0.2	60	55	NO	NO	NO	NO	NO
2.1	37705	501 GLEBE POINT ROAD GLEBE	Ground	N	60	56	60	56	61	57	60	56	-0.3	-0.2	-0.3	-0.3	60	55	NO	NO	NO	NO	NO
2.1	37705	501 GLEBE POINT ROAD GLEBE	Ground	E	58	54	58	54	58	54	58	54	0.1	0.1	0.0	0.0	60	55	NO	NO	NO	NO	NO
2.1	37705	501 GLEBE POINT ROAD GLEBE	Ground	NW	59	55	59	55	59	55	59	55	0.2	0.2	0.1	0.1	60	55	NO	NO	NO	NO	NO
2.1	37705	501 GLEBE POINT ROAD GLEBE	Ground	N	61	57	60	56	61	57	61	57	-0.3	-0.2	-0.3	-0.3	60	55	NO	NO	NO	NO	NO
2.1	37705	501 GLEBE POINT ROAD GLEBE	Ground	NW	61	57	61	57	61	57	61	57	-0.2	-0.3	-0.2	-0.3	60	55	NO	NO	NO	NO	NO
2.1	37705	501 GLEBE POINT ROAD GLEBE	Ground	S	42	37	42	38	42	38	42	38	0.4	0.4	0.5	0.4	54	50	NO	NO	NO	NO	NO
2.1	37705	501 GLEBE POINT ROAD GLEBE	Ground	SW	43	39	43	39	43	39	44	39	0.2	0.0	0.4	0.1	55	51	NO	NO	NO	NO	NO
2.1	37705	501 GLEBE POINT ROAD GLEBE	Ground	NW	44	40	44	40	44	40	45	40	0.3	0.1	0.4	0.1	56	52	NO	NO	NO	NO	NO
2.1	37705	501 GLEBE POINT ROAD GLEBE	Ground	SW	45	41	45	41	45	41	45	41	0.1	-0.1	0.2	0.0	57	53	NO	NO	NO	NO	NO
2.1	37705	501 GLEBE POINT ROAD GLEBE	Ground	SW	46	42	46	41	46	42	46	42	0.0	-0.1	0.1	-0.1	58	54	NO	NO	NO	NO	NO
2.1	37705	501 GLEBE POINT ROAD GLEBE	Ground	SW	46	42	46	42	46	42	46	42	0.0	-0.2	0.0	-0.2	58	54	NO	NO	NO	NO	NO
2.1	37705	501 GLEBE POINT ROAD GLEBE	Ground	NW	46	41	46	42	46	42	46	42	0.3	0.3	0.3	0.2	58	54	NO	NO	NO	NO	NO
2.1	37705	501 GLEBE POINT ROAD GLEBE	Ground	S	42	38	42	38	42	38	43	39	0.2	0.0	0.4	0.1	54	50	NO	NO	NO	NO	NO
2.1	37705	501 GLEBE POINT ROAD GLEBE	Ground	SW	45	41	45	41	45	41	45	41	0.0	-0.1	0.2	-0.1	57	53	NO	NO	NO	NO	NO
2.1	37705	501 GLEBE POINT ROAD GLEBE	Ground	SE	40	36	41	36	40	36	41	37	0.5	0.4	0.6	0.4	52	48	NO	NO	NO	NO	NO
2.1	37705	501 GLEBE POINT ROAD GLEBE	Ground	NE	50	46	50	46	50	46	50	46	0.3	0.4	0.3	0.3	60	55	NO	NO	NO	NO	NO
2.1	37705	501 GLEBE POINT ROAD GLEBE	Ground	SE	40	36	41	36	40	36	41	37	0.4	0.5	0.6	0.4	52	48	NO	NO	NO	NO	NO
2.1	37705	501 GLEBE POINT ROAD GLEBE	Ground	NE	59	54	59	55	59	55	59	55	0.1	0.2	0.0	0.1	60	55	NO	NO	NO	NO	NO
2.1	37705	501 GLEBE POINT ROAD GLEBE	Ground	SE	40	36	41	36	40	36	41	37	0.4	0.5	0.5	0.4	52	48	NO	NO	NO	NO	NO
2.1	37705	501 GLEBE POINT ROAD GLEBE	Ground	N	40	36	41	37	41	36	41	37	0.5	0.4	0.5	0.4	53	48	NO	NO	NO	NO	NO
2.1	37705	501 GLEBE POINT ROAD GLEBE	Ground	NE	59	55	59	55	59	55	59	55	0.0	0.0	-0.1	-0.1	60	55	NO	NO	NO	NO	NO
2.1	37705	501 GLEBE POINT ROAD GLEBE	Ground	SE	40	35	40	36	40	36	40	36	0.5	0.4	0.5	0.4	52	48	NO	NO	NO	NO	NO
2.1	37880	278 GLEBE POINT ROAD GLEBE	Ground	NE	53	49	53	50	53	49	54	50	0.3	0.5	0.2	0.3	60	55	NO	NO	NO	NO	NO
2.1	37880	278 GLEBE POINT ROAD GLEBE	Ground	NW	39	35	40	35	39	35	40	36	0.6	0.5	0.8	0.5	51	47	NO	NO	NO	NO	NO
2.1	37880	278 GLEBE POINT ROAD GLEBE	Ground	SW	51	47	51	47	51	47	52	47	0.3	0.0	0.4	0.1	60	55	NO	NO	NO	NO	NO
2.1	37880	278 GLEBE POINT ROAD GLEBE	Ground	NW	52	48	52	47	52	48	52	48	0.1	-0.2	0.3	0.0	60	55	NO	NO	NO	NO	NO
2.1	37880	278 GLEBE POINT ROAD GLEBE	Ground	SW	55	51	54	50	55	51	55	50	-0.7	-1.0	-0.5	-1.0	60	55	NO	NO	NO	NO	NO
2.1	37880	278 GLEBE POINT ROAD GLEBE	Ground	SE	43	39	44	39	43	39	44	40	0.6	0.5	0.7	0.5	55	51	NO	NO	NO	NO	NO
2.1	36466	4A AVENUE ROAD GLEBE	First	NW	55	50	54	50	55	51	55	50	-0.2	-0.4	0.1	-0.4	50	-	NO	NO	NO	NO	NO
2.1	36466	4A AVENUE ROAD GLEBE	First	W	55	51	55	50	55	51	55	50	-0.2	-0.5	0.0	-0.4	50	-	NO	NO	NO	NO	NO
2.1	36466	4A AVENUE ROAD GLEBE	First	SW	50	46	51	46	50	46	51	46	0.6	0.1	1.0	0.3	50	-	NO	NO	NO	NO	NO
2.1	36466	4A AVENUE ROAD GLEBE	First	SW	49	44	50	45	49	45	51	46	1.1	0.6	1.6	0.9	50	-	NO	NO	NO	NO	NO
2.1	36466	4A AVENUE ROAD GLEBE	First	SE	40	36	40	36	40	36	41	36	0.6	0.4	0.8	0.4	50	-	NO	NO	NO	NO	NO
2.1	36466	4A AVENUE ROAD GLEBE	First	NE	43	39	44	39	43	39	44	40	0.7	0.5	0.8	0.5	50	-	NO	NO	NO	NO	NO
2.1	36466	4A AVENUE ROAD GLEBE	Ground	NW	53	48	53	48	53	49	53	49	0.2	-0.1	0.5	0.0	50	-	NO	NO	NO	NO	NO
2.1	36466	4A AVENUE ROAD GLEBE	Ground	W	53	49	53	48	53	49	54	49	0.0	-0.3	0.3	-0.3	50	-	NO	NO	NO	NO	NO
2.1	36466	4A AVENUE ROAD GLEBE	Ground	SW	50	45	50	45	50	46	51	46	0.6	0.0	1.1	0.3	50	-	NO	NO	NO	NO	NO
2.1	36466	4A AVENUE ROAD GLEBE	Ground	SW	48	44	49	44	48	44	50	45	1.2	0.7	1.7	1.0	50	-	NO	NO	NO	NO	NO
2.1	36466	4A AVENUE ROAD GLEBE	Ground	SE	36	32	36	32	36	32	37	32	0.6	0.4	0.8	0.5	50	-	NO	NO	NO	NO	NO
2.1	36466	4A AVENUE ROAD GLEBE	Ground	NE	40	36	40	36	40	36	41	37	0.7	0.6	0.8	0.6	50	-	NO	NO	NO	NO	NO
2.1	36564	4A AVENUE ROAD GLEBE	First	E	41	37	42	38	41	37	42	38	0.7	0.5	0.9	0.5	50	-	NO	NO	NO	NO	NO
2.1	36564	4A AVENUE ROAD GLEBE	First	SE	40	36	41	37	41	37	42	37	0.8	0.5	0.9	0.6	50	-	NO	NO	NO	NO	NO
2.1	36564	4A AVENUE ROAD GLEBE	First	SW	43	39	44	40	44	40	45	40	0.7	0.3	0.9	0.5	50	-	NO	NO	NO	NO	NO
2.1	36564	4A AVENUE ROAD GLEBE	First	SE	40	36	40	36	40	36	41	37	0.7	0.5	0.9	0.6	50	-	NO	NO	NO	NO	NO
2.1	36564	4A AVENUE ROAD GLEBE	First	NE	42	38	42	38	42	38	43	38	0.6	0.4	0.8	0.4	50	-	NO	NO	NO	NO	NO
2.1	36564	4A AVENUE ROAD GLEBE	First	NW	41	37	42	37	41	37	42	38	0.7	0.5	0.9	0.6	50	-	NO	NO	NO	NO	NO
2.1	36564	4A AVENUE ROAD GLEBE	First	SE	40	36	41	37	40	36	41	37	0.7	0.5	0.9	0.5	50	-	NO	NO	NO	NO	NO
2.1	36564	4A AVENUE ROAD GLEBE	First	NE	44	40	45	41	45	41	45	41	0.7	0.6	0.7	0.6	50	-	NO	NO	NO	NO	NO
2.1	36564	4A AVENUE ROAD GLEBE	First	NW	47	42	48	43	47	43	48	44	1.0	0.8	1.3	0.9	50	-	NO	NO	NO	NO	NO
2.1	36564	4A AVENUE ROAD GLEBE	First	NW	51	47	51	47	52	47	52	47	0.2	-0.4	0.5	-0.1	50	-	NO	NO	NO	NO	NO
2.1	36564	4A AVENUE ROAD GLEBE	First	NE	54	49	53	48	54	50	53	49	-0.6	-0.9	-0.4	-0.9	50	-	NO	NO	NO	NO	NO
2.1	36564	4A AVENUE ROAD GLEBE	First	NW	54	50	54	49	54	50	55	50	-0.2	-0.6	0.1	-0.5	50	-	NO	NO	NO	NO	NO
2.1	36564	4A AVENUE ROAD GLEBE	Ground	E	37	33	37	33	37	33	38	34	0.7	0.5	0.9	0.6	50	-	NO	NO	NO	NO	NO
2.1	36564	4A AVENUE ROAD GLEBE	Ground	SE	36	32	37	33	36	32	37	33	0.7	0.5	0.9	0.6	50	-	NO	NO	NO	NO	NO

NCA	Receiver ID	Address	Floor Level	Facade	Opening Year 2027				Design Year 2037				Increase (Do Smthng - Do Nothing)				NCG project road noise criteria		Do noise levels exceed the cumulative limit with project roads adding ≥2dB to the total noise levels?		Is the contribution from the road project Acute?		Consider further treatment?
					Do Nothing		Do Smthng		Do Nothing		Do Smthng		Opening Year 2027		Design Year 2037								
					Day	Night	Day	Night	Day	Night	Day	Night	Day	Night	Day	Night	Day	Night	Day	Night	$L_{Aeq,15hr}$ ≥ 65dB	$L_{Aeq,9hr}$ ≥ 60dB	
2.1	36564	4A AVENUE ROAD GLEBE	Ground	SW	40	36	41	36	40	36	41	37	0.6	0.2	1.0	0.4	50	-	NO	NO	NO	NO	NO
2.1	36564	4A AVENUE ROAD GLEBE	Ground	SE	36	31	36	32	36	32	37	32	0.7	0.5	0.8	0.5	50	-	NO	NO	NO	NO	NO
2.1	36564	4A AVENUE ROAD GLEBE	Ground	NW	36	32	37	33	37	33	38	33	0.8	0.5	0.9	0.6	50	-	NO	NO	NO	NO	NO
2.1	36564	4A AVENUE ROAD GLEBE	Ground	SE	36	32	37	32	36	32	37	33	0.6	0.4	0.8	0.4	50	-	NO	NO	NO	NO	NO
2.1	36564	4A AVENUE ROAD GLEBE	Ground	NW	44	40	45	41	45	40	46	41	1.0	0.7	1.2	0.8	50	-	NO	NO	NO	NO	NO
2.1	36564	4A AVENUE ROAD GLEBE	Ground	NW	51	47	51	46	51	47	51	47	0.0	-0.6	0.4	-0.3	50	-	NO	NO	NO	NO	NO
2.1	36564	4A AVENUE ROAD GLEBE	Ground	NE	53	49	53	48	54	49	53	49	-0.7	-1.1	-0.5	-0.9	50	-	NO	NO	NO	NO	NO
2.1	36564	4A AVENUE ROAD GLEBE	Ground	NW	54	50	54	49	54	50	54	50	-0.3	-0.7	0.1	-0.6	50	-	NO	NO	NO	NO	NO
2.1	36574	4A AVENUE ROAD GLEBE	First	NW	35	31	36	31	35	31	36	32	0.7	0.5	0.8	0.5	50	-	NO	NO	NO	NO	NO
2.1	36574	4A AVENUE ROAD GLEBE	First	SW	38	34	39	34	38	34	39	35	0.8	0.5	0.9	0.6	50	-	NO	NO	NO	NO	NO
2.1	36574	4A AVENUE ROAD GLEBE	First	NW	39	35	39	35	39	35	40	35	0.7	0.6	0.9	0.5	50	-	NO	NO	NO	NO	NO
2.1	36574	4A AVENUE ROAD GLEBE	First	NE	38	34	39	34	38	34	39	35	0.6	0.4	0.7	0.4	50	-	NO	NO	NO	NO	NO
2.1	36574	4A AVENUE ROAD GLEBE	First	NW	38	34	39	34	38	34	39	35	0.7	0.5	0.9	0.5	50	-	NO	NO	NO	NO	NO
2.1	36574	4A AVENUE ROAD GLEBE	First	SW	38	34	38	34	38	34	39	35	0.8	0.7	0.8	0.7	50	-	NO	NO	NO	NO	NO
2.1	36574	4A AVENUE ROAD GLEBE	First	SE	35	31	36	32	36	32	37	32	0.7	0.5	0.8	0.6	50	-	NO	NO	NO	NO	NO
2.1	36574	4A AVENUE ROAD GLEBE	Second	NW	39	35	40	35	39	35	40	36	0.6	0.5	0.8	0.5	50	-	NO	NO	NO	NO	NO
2.1	36574	4A AVENUE ROAD GLEBE	Second	SW	42	38	43	39	43	38	43	39	0.7	0.5	0.8	0.5	50	-	NO	NO	NO	NO	NO
2.1	36574	4A AVENUE ROAD GLEBE	Second	NW	43	39	44	40	43	39	44	40	0.7	0.5	0.8	0.5	50	-	NO	NO	NO	NO	NO
2.1	36574	4A AVENUE ROAD GLEBE	Second	NE	43	39	43	39	43	39	44	39	0.6	0.4	0.6	0.4	50	-	NO	NO	NO	NO	NO
2.1	36574	4A AVENUE ROAD GLEBE	Second	NW	43	38	43	39	43	39	44	39	0.6	0.5	0.9	0.6	50	-	NO	NO	NO	NO	NO
2.1	36574	4A AVENUE ROAD GLEBE	Second	SW	42	38	43	38	42	38	43	39	0.8	0.6	0.8	0.6	50	-	NO	NO	NO	NO	NO
2.1	36574	4A AVENUE ROAD GLEBE	Second	SE	40	36	40	36	40	36	41	36	0.7	0.6	0.9	0.5	50	-	NO	NO	NO	NO	NO
2.1	36574	4A AVENUE ROAD GLEBE	Ground	NW	32	30	33	30	33	30	33	30	0.7	0.0	0.8	0.0	50	-	NO	NO	NO	NO	NO
2.1	36574	4A AVENUE ROAD GLEBE	Ground	SW	35	31	35	31	35	31	36	31	0.8	0.5	0.9	0.6	50	-	NO	NO	NO	NO	NO
2.1	36574	4A AVENUE ROAD GLEBE	Ground	NW	36	31	36	32	36	32	37	32	0.7	0.6	0.9	0.6	50	-	NO	NO	NO	NO	NO
2.1	36574	4A AVENUE ROAD GLEBE	Ground	NE	35	31	35	31	35	31	36	32	0.6	0.5	0.7	0.5	50	-	NO	NO	NO	NO	NO
2.1	36574	4A AVENUE ROAD GLEBE	Ground	NW	35	31	36	31	35	31	36	32	0.7	0.5	0.8	0.6	50	-	NO	NO	NO	NO	NO
2.1	36574	4A AVENUE ROAD GLEBE	Ground	SW	35	31	35	31	35	31	36	32	0.8	0.7	0.9	0.7	50	-	NO	NO	NO	NO	NO
2.1	36574	4A AVENUE ROAD GLEBE	Ground	SE	33	30	33	30	33	30	34	30	0.7	0.0	0.8	0.0	50	-	NO	NO	NO	NO	NO
2.1	36627	4A AVENUE ROAD GLEBE	First	S	36	32	36	32	36	32	37	32	0.6	0.5	0.9	0.6	50	-	NO	NO	NO	NO	NO
2.1	36627	4A AVENUE ROAD GLEBE	First	SE	36	32	36	32	36	32	37	32	0.7	0.4	0.9	0.5	50	-	NO	NO	NO	NO	NO
2.1	36627	4A AVENUE ROAD GLEBE	First	S	36	32	36	32	36	32	37	32	0.6	0.5	0.9	0.6	50	-	NO	NO	NO	NO	NO
2.1	36627	4A AVENUE ROAD GLEBE	First	SE	36	32	36	32	36	32	37	32	0.7	0.4	0.9	0.5	50	-	NO	NO	NO	NO	NO
2.1	36627	4A AVENUE ROAD GLEBE	First	W	36	32	37	32	36	32	37	33	0.7	0.6	0.8	0.6	50	-	NO	NO	NO	NO	NO
2.1	36627	4A AVENUE ROAD GLEBE	First	NW	48	44	49	44	49	44	49	45	0.3	0.2	0.6	0.2	50	-	NO	NO	NO	NO	NO
2.1	36627	4A AVENUE ROAD GLEBE	First	N	48	44	49	44	49	45	49	45	0.3	0.2	0.4	0.1	50	-	NO	NO	NO	NO	NO
2.1	36627	4A AVENUE ROAD GLEBE	First	N	50	46	50	46	50	46	51	46	0.4	0.3	0.5	0.3	50	-	NO	NO	NO	NO	NO
2.1	36627	4A AVENUE ROAD GLEBE	First	NW	50	46	51	47	51	47	51	47	0.4	0.2	0.5	0.2	50	-	NO	NO	NO	NO	NO
2.1	36627	4A AVENUE ROAD GLEBE	First	SW	47	43	47	43	47	43	48	43	0.2	-0.2	0.6	-0.1	50	-	NO	NO	NO	NO	NO
2.1	36627	4A AVENUE ROAD GLEBE	First	NW	47	43	47	43	47	43	48	43	0.3	-0.1	0.6	0.1	50	-	NO	NO	NO	NO	NO
2.1	36627	4A AVENUE ROAD GLEBE	First	SW	47	43	48	43	48	44	48	44	0.5	0.1	0.8	0.2	50	-	NO	NO	NO	NO	NO
2.1	36627	4A AVENUE ROAD GLEBE	First	SE	36	31	36	32	36	32	37	32	0.7	0.5	0.9	0.6	50	-	NO	NO	NO	NO	NO
2.1	36627	4A AVENUE ROAD GLEBE	First	NE	39	35	40	35	39	35	40	36	0.7	0.6	0.7	0.6	50	-	NO	NO	NO	NO	NO
2.1	36627	4A AVENUE ROAD GLEBE	Second	S	40	36	41	36	40	36	41	37	0.7	0.5	0.8	0.5	50	-	NO	NO	NO	NO	NO
2.1	36627	4A AVENUE ROAD GLEBE	Second	SE	40	36	41	36	40	36	41	37	0.7	0.5	0.8	0.5	50	-	NO	NO	NO	NO	NO
2.1	36627	4A AVENUE ROAD GLEBE	Second	W	40	36	41	37	41	37	42	37	0.7	0.6	0.8	0.6	50	-	NO	NO	NO	NO	NO
2.1	36627	4A AVENUE ROAD GLEBE	Second	NW	52	48	52	48	53	48	53	48	-0.1	-0.3	0.0	-0.3	50	-	NO	NO	NO	NO	NO
2.1	36627	4A AVENUE ROAD GLEBE	Second	N	52	48	52	48	53	48	52	48	-0.3	-0.5	-0.2	-0.5	50	-	NO	NO	NO	NO	NO
2.1	36627	4A AVENUE ROAD GLEBE	Second	N	54	49	54	49	54	50	54	50	-0.1	-0.1	0.1	-0.1	50	-	NO	NO	NO	NO	NO
2.1	36627	4A AVENUE ROAD GLEBE	Second	NW	54	50	54	50	54	50	54	50	-0.1	-0.2	0.1	-0.2	50	-	NO	NO	NO	NO	NO
2.1	36627	4A AVENUE ROAD GLEBE	Second	SW	51	47	51	46	51	47	51	46	-0.5	-0.8	-0.1	-0.7	50	-	NO	NO	NO	NO	NO
2.1	36627	4A AVENUE ROAD GLEBE	Second	NW	51	47	51	46	51	47	51	47	-0.3	-0.7	0.0	-0.6	50	-	NO	NO	NO	NO	NO
2.1	36627	4A AVENUE ROAD GLEBE	Second	SW	51	47	51	46	51	47	52	47	-0.1	-0.5	0.1	-0.4	50	-	NO	NO	NO	NO	NO
2.1	36627	4A AVENUE ROAD GLEBE	Second	SE	40	36	41	36	40	36	41	37	0.7	0.5	0.8	0.5	50	-	NO	NO	NO	NO	NO
2.1	36627	4A AVENUE ROAD GLEBE	Second	NE	43	39	44	40	44	39	44	40	0.7	0.6	0.7	0.6	50	-	NO	NO	NO	NO	NO
2.1	36627	4A AVENUE ROAD GLEBE	Ground	S	33	30	34	30	33	30	34	30	0.7	0.0	0.9	0.0	50	-	NO	NO	NO	NO	NO
2.1	36627	4A AVENUE ROAD GLEBE	Ground	SE	33	30	34	30	33	30	34	30	0.7	0.0	0.8	0.0	50	-	NO	NO	NO	NO	NO
2.1	36627	4A AVENUE ROAD GLEBE	Ground	W	33	30	34	30	33	30	34	30	0.7	0.0	0.7	0.0	50	-	NO	NO	NO	NO	NO
2.1	36627	4A AVENUE ROAD GLEBE	Ground	NW	45	41	46	41	46	41	46	42	0.6	0.3	0.7	0.4	50	-	NO	NO	NO	NO	NO
2.1	36627	4A AVENUE ROAD GLEBE	Ground	N	45	41	46	41	45	41	46	42	0.6	0.4	0.7	0.4	50	-	NO	NO	NO	NO	NO
2.1	36627	4A AVENUE ROAD GLEBE	Ground	N	46	42	47	43	47	43	47	43	0.6	0.5	0.7	0.5	50	-	NO	NO	NO	NO	NO
2.1	36627	4A AVENUE ROAD GLEBE	Ground	NW	47	43	48	43	47	43	48	44	0.5	0.4	0.8	0.5	50	-	NO	NO	NO	NO	NO
2.1	36627	4A AVENUE ROAD GLEBE	Ground	SW	44	39	44	39	44	40	45	40	0.4	0.0	0.8	0.2	50	-	NO	NO	NO	NO	NO
2.1	36627	4A AVENUE ROAD GLEBE	Ground	NW	44	40	44	40	44	40	45	40	0.4	0.1	0.8	0.3	50	-	NO	NO	NO	NO	NO

NCA	Receiver ID	Address	Floor Level	Facade	Opening Year 2027				Design Year 2037				Increase (Do Smthng - Do Nothing)				NCG project road noise criteria		Do noise levels exceed the cumulative limit with project roads adding ≥2dB to the total noise levels?		Is the contribution from the road project Acute?		Consider further treatment?
					Do Nothing		Do Smthng		Do Nothing		Do Smthng		Opening Year 2027		Design Year 2037								
					Day	Night	Day	Night	Day	Night	Day	Night	Day	Night	Day	Night	Day	Night	Day	Night	$L_{Aeq,15hr}$ ≥ 65dB	$L_{Aeq,9hr}$ ≥ 60dB	
2.1	36627	4A AVENUE ROAD GLEBE	Ground	SW	44	40	44	40	44	40	45	40	0.5	0.1	0.7	0.2	50	-	NO	NO	NO	NO	NO
2.1	36627	4A AVENUE ROAD GLEBE	Ground	SE	33	30	34	30	33	30	34	30	0.8	0.0	0.9	0.0	50	-	NO	NO	NO	NO	NO
2.1	36627	4A AVENUE ROAD GLEBE	Ground	NE	36	32	36	32	36	32	37	32	0.8	0.7	0.8	0.6	50	-	NO	NO	NO	NO	NO
2.1	36768	4A AVENUE ROAD GLEBE	First	NW	48	44	49	45	49	45	49	45	0.4	0.4	0.6	0.4	50	-	NO	NO	NO	NO	NO
2.1	36768	4A AVENUE ROAD GLEBE	First	SW	46	42	46	42	46	42	47	42	0.4	0.1	0.5	0.2	50	-	NO	NO	NO	NO	NO
2.1	36768	4A AVENUE ROAD GLEBE	First	NW	47	43	48	44	48	44	48	44	0.5	0.4	0.7	0.4	50	-	NO	NO	NO	NO	NO
2.1	36768	4A AVENUE ROAD GLEBE	First	SW	45	41	46	42	46	42	46	42	0.5	0.3	0.6	0.3	50	-	NO	NO	NO	NO	NO
2.1	36768	4A AVENUE ROAD GLEBE	First	SE	36	32	37	33	37	33	38	33	0.7	0.6	1.0	0.6	50	-	NO	NO	NO	NO	NO
2.1	36768	4A AVENUE ROAD GLEBE	First	SW	40	36	41	36	40	36	41	37	1.0	0.7	1.3	0.8	50	-	NO	NO	NO	NO	NO
2.1	36768	4A AVENUE ROAD GLEBE	First	SE	36	32	37	32	36	32	37	33	0.6	0.5	0.8	0.5	50	-	NO	NO	NO	NO	NO
2.1	36768	4A AVENUE ROAD GLEBE	First	E	50	46	50	46	50	46	51	47	0.4	0.5	0.4	0.4	50	-	NO	NO	NO	NO	NO
2.1	36768	4A AVENUE ROAD GLEBE	First	NW	54	50	54	50	54	50	54	50	-0.3	-0.2	-0.2	-0.3	50	-	NO	NO	NO	NO	NO
2.1	36768	4A AVENUE ROAD GLEBE	First	NE	53	49	53	49	53	49	53	49	0.4	0.4	0.3	0.4	50	-	NO	NO	NO	NO	NO
2.1	36768	4A AVENUE ROAD GLEBE	Second	NW	56	51	55	51	56	52	56	51	-0.2	-0.2	-0.2	-0.3	50	-	NO	NO	NO	NO	NO
2.1	36768	4A AVENUE ROAD GLEBE	Second	SW	53	49	52	48	53	49	53	48	-0.8	-1.0	-0.6	-1.0	50	-	NO	NO	NO	NO	NO
2.1	36768	4A AVENUE ROAD GLEBE	Second	NW	54	50	54	50	54	50	54	50	-0.2	-0.3	-0.1	-0.3	50	-	NO	NO	NO	NO	NO
2.1	36768	4A AVENUE ROAD GLEBE	Second	SW	51	46	50	46	51	47	51	46	-0.2	-0.4	0.0	-0.3	50	-	NO	NO	NO	NO	NO
2.1	36768	4A AVENUE ROAD GLEBE	Second	SE	41	36	41	37	41	37	42	37	0.7	0.5	0.8	0.5	50	-	NO	NO	NO	NO	NO
2.1	36768	4A AVENUE ROAD GLEBE	Second	SW	44	40	44	40	44	40	45	40	0.8	0.5	1.0	0.6	50	-	NO	NO	NO	NO	NO
2.1	36768	4A AVENUE ROAD GLEBE	Second	SE	40	36	41	37	40	36	41	37	0.6	0.5	0.8	0.5	50	-	NO	NO	NO	NO	NO
2.1	36768	4A AVENUE ROAD GLEBE	Second	E	52	48	53	49	53	49	53	49	0.4	0.4	0.3	0.4	50	-	NO	NO	NO	NO	NO
2.1	36768	4A AVENUE ROAD GLEBE	Second	NW	55	51	55	51	55	51	55	51	-0.3	-0.4	-0.3	-0.5	50	-	NO	NO	NO	NO	NO
2.1	36768	4A AVENUE ROAD GLEBE	Second	NE	55	51	55	51	55	51	55	51	-0.3	-0.3	-0.3	-0.5	50	-	NO	NO	NO	NO	NO
2.1	36768	4A AVENUE ROAD GLEBE	Ground	NW	42	38	43	39	42	38	43	39	0.6	0.5	0.8	0.5	50	-	NO	NO	NO	NO	NO
2.1	36768	4A AVENUE ROAD GLEBE	Ground	SW	41	37	42	37	41	37	42	38	0.5	0.3	0.8	0.3	50	-	NO	NO	NO	NO	NO
2.1	36768	4A AVENUE ROAD GLEBE	Ground	NW	43	39	43	39	43	39	44	39	0.8	0.6	0.8	0.6	50	-	NO	NO	NO	NO	NO
2.1	36768	4A AVENUE ROAD GLEBE	Ground	SW	42	38	42	38	42	38	43	38	0.7	0.5	0.9	0.6	50	-	NO	NO	NO	NO	NO
2.1	36768	4A AVENUE ROAD GLEBE	Ground	SE	34	30	35	30	34	30	35	31	0.8	0.2	1.0	0.5	50	-	NO	NO	NO	NO	NO
2.1	36768	4A AVENUE ROAD GLEBE	Ground	SW	37	33	38	34	37	33	39	34	1.2	0.9	1.4	0.9	50	-	NO	NO	NO	NO	NO
2.1	36768	4A AVENUE ROAD GLEBE	Ground	SE	33	30	34	30	33	30	34	30	0.6	0.0	0.8	0.0	50	-	NO	NO	NO	NO	NO
2.1	36768	4A AVENUE ROAD GLEBE	Ground	E	45	41	45	41	45	41	46	41	0.6	0.7	0.6	0.6	50	-	NO	NO	NO	NO	NO
2.1	36768	4A AVENUE ROAD GLEBE	Ground	SE	33	30	34	30	33	30	34	30	0.6	0.0	0.8	0.0	50	-	NO	NO	NO	NO	NO
2.1	36768	4A AVENUE ROAD GLEBE	Ground	E	45	41	45	41	45	41	46	41	0.6	0.7	0.6	0.6	50	-	NO	NO	NO	NO	NO
2.1	36768	4A AVENUE ROAD GLEBE	Ground	NW	48	44	48	44	48	44	49	44	0.4	0.4	0.3	0.3	50	-	NO	NO	NO	NO	NO
2.1	36768	4A AVENUE ROAD GLEBE	Ground	NE	48	44	48	44	48	44	49	44	0.7	0.7	0.7	0.7	50	-	NO	NO	NO	NO	NO
2.1	36836	4A AVENUE ROAD GLEBE	Ground	NW	47	43	48	44	48	44	48	44	0.4	0.3	0.6	0.3	50	-	NO	NO	NO	NO	NO
2.1	36836	4A AVENUE ROAD GLEBE	Ground	SW	45	41	45	41	45	41	46	41	0.4	0.2	0.4	0.2	50	-	NO	NO	NO	NO	NO
2.1	36836	4A AVENUE ROAD GLEBE	Ground	SE	40	36	41	37	41	37	41	37	0.6	0.4	0.7	0.4	50	-	NO	NO	NO	NO	NO
2.1	36836	4A AVENUE ROAD GLEBE	Ground	SW	41	37	42	37	41	37	42	38	0.6	0.4	0.7	0.5	50	-	NO	NO	NO	NO	NO
2.1	36836	4A AVENUE ROAD GLEBE	Ground	NW	42	38	42	38	42	38	43	38	0.6	0.4	0.6	0.4	50	-	NO	NO	NO	NO	NO
2.1	36836	4A AVENUE ROAD GLEBE	Ground	SW	43	39	43	39	43	39	44	39	0.5	0.2	0.6	0.3	50	-	NO	NO	NO	NO	NO
2.1	36843	4A AVENUE ROAD GLEBE	First	NE	53	49	53	48	53	49	53	49	-0.2	-0.2	-0.1	-0.2	50	-	NO	NO	NO	NO	NO
2.1	36843	4A AVENUE ROAD GLEBE	First	NW	56	52	55	51	56	52	56	51	-0.5	-0.6	-0.4	-0.6	50	-	NO	NO	NO	NO	NO
2.1	36843	4A AVENUE ROAD GLEBE	First	SW	42	38	42	38	42	38	42	38	0.6	0.4	0.6	0.5	50	-	NO	NO	NO	NO	NO
2.1	36843	4A AVENUE ROAD GLEBE	First	SE	41	36	41	37	41	37	42	37	0.6	0.5	0.8	0.5	50	-	NO	NO	NO	NO	NO
2.1	36843	4A AVENUE ROAD GLEBE	Ground	NE	43	39	43	39	43	39	44	40	0.4	0.4	0.5	0.4	50	-	NO	NO	NO	NO	NO
2.1	36843	4A AVENUE ROAD GLEBE	Ground	NW	55	51	55	50	56	51	55	51	-0.6	-0.6	-0.6	-0.7	50	-	NO	NO	NO	NO	NO
2.1	36843	4A AVENUE ROAD GLEBE	Ground	SW	38	33	38	34	38	34	39	34	0.6	0.5	0.7	0.5	50	-	NO	NO	NO	NO	NO
2.1	36843	4A AVENUE ROAD GLEBE	Ground	SE	36	32	37	33	37	33	37	33	0.6	0.4	0.8	0.5	50	-	NO	NO	NO	NO	NO
2.1	36850	4A AVENUE ROAD GLEBE	First	SE	37	32	37	33	37	33	38	33	0.6	0.4	0.7	0.5	50	-	NO	NO	NO	NO	NO
2.1	36850	4A AVENUE ROAD GLEBE	First	NE	56	51	55	51	56	52	55	51	-0.5	-0.5	-0.4	-0.5	50	-	NO	NO	NO	NO	NO
2.1	36850	4A AVENUE ROAD GLEBE	First	NW	57	52	56	52	57	53	57	52	-0.4	-0.5	-0.1	-0.5	50	-	NO	NO	NO	NO	NO
2.1	36850	4A AVENUE ROAD GLEBE	First	SW	51	47	51	46	51	47	52	47	0.2	-0.4	0.6	-0.1	50	-	NO	NO	NO	NO	NO
2.1	36850	4A AVENUE ROAD GLEBE	First	S	44	39	46	41	44	40	46	41	1.5	1.3	1.9	1.4	50	-	NO	NO	NO	NO	NO
2.1	36850	4A AVENUE ROAD GLEBE	First	E	38	34	38	34	38	34	39	34	0.6	0.5	0.8	0.5	50	-	NO	NO	NO	NO	NO
2.1	36850	4A AVENUE ROAD GLEBE	First	SE	36	32	37	33	37	33	37	33	0.7	0.5	0.8	0.5	50	-	NO	NO	NO	NO	NO
2.1	36850	4A AVENUE ROAD GLEBE	First	SW	38	34	39	35	38	34	39	35	0.7	0.4	1.0	0.5	50	-	NO	NO	NO	NO	NO
2.1	36850	4A AVENUE ROAD GLEBE	First	SE	36	32	37	33	37	32	37	33	0.7	0.5	0.8	0.5	50	-	NO	NO	NO	NO	NO
2.1	36850	4A AVENUE ROAD GLEBE	First	NE	37	33	38	33	37	33	38	34	0.6	0.4	0.8	0.5	50	-	NO	NO	NO	NO	NO
2.1	36850	4A AVENUE ROAD GLEBE	First	SE	36	32	37	33	37	33	37	33	0.6	0.4	0.8	0.5	50	-	NO	NO	NO	NO	NO
2.1	36850	4A AVENUE ROAD GLEBE	First	NE	40	36	40	36	40	36	41	36	0.5	0.4	0.7	0.4	50	-	NO	NO	NO	NO	NO
2.1	36850	4A AVENUE ROAD GLEBE	First	NW	39	35	40	36	40	35	40	36	0.7	0.5	0.8	0.6	50	-	NO	NO	NO	NO	NO
2.1	36850	4A AVENUE ROAD GLEBE	First	NE	38	34	38	34	38	34	39	34	0.6	0.5	0.7	0.5	50	-	NO	NO	NO	NO	NO
2.1	36850	4A AVENUE ROAD GLEBE	Second	SE	41	37	41	37	41	37	42	37	0.6	0.5	0.8	0.4	50	-	NO	NO	NO	NO	NO

NCA	Receiver ID	Address	Floor Level	Facade	Opening Year 2027				Design Year 2037				Increase (Do Smthng - Do Nothing)				NCG project road noise criteria		Do noise levels exceed the cumulative limit with project roads adding ≥2dB to the total noise levels?		Is the contribution from the road project Acute?		Consider further treatment?
					Do Nothing		Do Smthng		Do Nothing		Do Smthng		Opening Year 2027		Design Year 2037								
					Day	Night	Day	Night	Day	Night	Day	Night	Day	Night	Day	Night	Day	Night	Day	Night	$L_{Aeq,15hr}$ ≥ 65dB	$L_{Aeq,9hr}$ ≥ 60dB	
2.1	36850	4A AVENUE ROAD GLEBE	Second	NE	56	52	55	51	56	52	56	52	-0.5	-0.4	-0.4	-0.5	50	-	NO	NO	NO	NO	NO
2.1	36850	4A AVENUE ROAD GLEBE	Second	NW	57	53	57	52	57	53	57	53	-0.2	-0.4	-0.1	-0.4	50	-	NO	NO	NO	NO	NO
2.1	36850	4A AVENUE ROAD GLEBE	Second	SW	51	47	52	47	52	48	52	48	0.3	-0.2	0.7	0.0	50	-	NO	NO	NO	NO	NO
2.1	36850	4A AVENUE ROAD GLEBE	Second	S	45	41	47	42	46	41	47	43	1.3	1.1	1.7	1.3	50	-	NO	NO	NO	NO	NO
2.1	36850	4A AVENUE ROAD GLEBE	Second	E	42	38	43	39	42	38	43	39	0.7	0.6	0.7	0.6	50	-	NO	NO	NO	NO	NO
2.1	36850	4A AVENUE ROAD GLEBE	Second	SE	41	37	41	37	41	37	42	37	0.6	0.4	0.9	0.5	50	-	NO	NO	NO	NO	NO
2.1	36850	4A AVENUE ROAD GLEBE	Second	SW	43	39	43	39	43	39	44	39	0.6	0.4	0.9	0.4	50	-	NO	NO	NO	NO	NO
2.1	36850	4A AVENUE ROAD GLEBE	Second	SE	41	36	41	37	41	37	42	37	0.7	0.4	0.9	0.5	50	-	NO	NO	NO	NO	NO
2.1	36850	4A AVENUE ROAD GLEBE	Second	NE	42	38	42	38	42	38	43	38	0.6	0.5	0.7	0.5	50	-	NO	NO	NO	NO	NO
2.1	36850	4A AVENUE ROAD GLEBE	Second	SE	41	36	41	37	41	37	42	37	0.6	0.5	0.8	0.5	50	-	NO	NO	NO	NO	NO
2.1	36850	4A AVENUE ROAD GLEBE	Second	NE	45	41	46	41	45	41	46	42	0.6	0.5	0.6	0.5	50	-	NO	NO	NO	NO	NO
2.1	36850	4A AVENUE ROAD GLEBE	Second	NW	44	40	44	40	44	40	45	41	0.6	0.5	0.8	0.6	50	-	NO	NO	NO	NO	NO
2.1	36850	4A AVENUE ROAD GLEBE	Second	NE	42	38	43	39	43	39	43	39	0.6	0.4	0.7	0.5	50	-	NO	NO	NO	NO	NO
2.1	36850	4A AVENUE ROAD GLEBE	Ground	SE	34	30	34	30	34	30	35	30	0.7	0.1	0.8	0.4	50	-	NO	NO	NO	NO	NO
2.1	36850	4A AVENUE ROAD GLEBE	Ground	NE	55	51	55	50	55	51	55	51	-0.5	-0.5	-0.4	-0.6	50	-	NO	NO	NO	NO	NO
2.1	36850	4A AVENUE ROAD GLEBE	Ground	NW	56	52	56	51	56	52	56	52	-0.5	-0.6	-0.2	-0.6	50	-	NO	NO	NO	NO	NO
2.1	36850	4A AVENUE ROAD GLEBE	Ground	SW	51	47	51	46	51	47	52	47	0.1	-0.5	0.6	-0.2	50	-	NO	NO	NO	NO	NO
2.1	36850	4A AVENUE ROAD GLEBE	Ground	S	43	38	44	39	43	39	45	40	1.4	1.1	1.9	1.3	50	-	NO	NO	NO	NO	NO
2.1	36850	4A AVENUE ROAD GLEBE	Ground	E	35	31	35	31	35	31	36	31	0.7	0.6	0.8	0.6	50	-	NO	NO	NO	NO	NO
2.1	36850	4A AVENUE ROAD GLEBE	Ground	SE	34	30	34	30	34	30	35	30	0.7	0.0	0.9	0.3	50	-	NO	NO	NO	NO	NO
2.1	36850	4A AVENUE ROAD GLEBE	Ground	NE	36	32	37	33	37	32	37	33	0.6	0.4	0.6	0.5	50	-	NO	NO	NO	NO	NO
2.1	36850	4A AVENUE ROAD GLEBE	Ground	NW	36	32	37	33	36	32	37	33	0.7	0.6	0.9	0.6	50	-	NO	NO	NO	NO	NO
2.1	36850	4A AVENUE ROAD GLEBE	Ground	NE	35	31	35	31	35	31	36	31	0.6	0.4	0.8	0.5	50	-	NO	NO	NO	NO	NO
2.1	36897	4A AVENUE ROAD GLEBE	Ground	NE	54	50	54	49	55	50	54	50	-0.6	-0.6	-0.5	-0.7	50	-	NO	NO	NO	NO	NO
2.1	36897	4A AVENUE ROAD GLEBE	Ground	NW	46	42	46	42	46	42	47	43	0.5	0.4	0.6	0.4	50	-	NO	NO	NO	NO	NO
2.1	36897	4A AVENUE ROAD GLEBE	Ground	SW	42	38	42	38	42	38	42	38	0.2	0.0	0.3	0.1	50	-	NO	NO	NO	NO	NO
2.1	36897	4A AVENUE ROAD GLEBE	Ground	SE	41	37	41	37	41	37	42	37	0.6	0.4	0.7	0.4	50	-	NO	NO	NO	NO	NO
2.1	37382	JUBILEE PARK, EGLINTONRD GLEBE	Ground	NE	57	53	57	52	57	53	57	53	-0.5	-0.6	-0.5	-0.6	50	-	NO	NO	NO	NO	NO
2.1	37382	JUBILEE PARK, EGLINTONRD GLEBE	Ground	NW	58	54	58	53	58	54	58	54	-0.3	-0.3	-0.2	-0.4	50	-	NO	NO	NO	NO	NO
2.1	37382	JUBILEE PARK, EGLINTONRD GLEBE	Ground	SW	51	47	51	46	52	47	52	47	-0.2	-0.8	0.1	-0.5	50	-	NO	NO	NO	NO	NO
2.1	37382	JUBILEE PARK, EGLINTONRD GLEBE	Ground	SE	44	40	45	40	45	40	45	41	0.5	0.3	0.6	0.4	50	-	NO	NO	NO	NO	NO
2.1	37371	270 GLEBE POINT ROAD GLEBE	Ground	NE	44	40	45	40	44	40	45	41	0.4	0.3	0.6	0.3	56	52	NO	NO	NO	NO	NO
2.1	37371	270 GLEBE POINT ROAD GLEBE	Ground	NW	53	49	51	47	53	49	52	47	-1.6	-1.9	-1.3	-1.9	60	55	NO	NO	NO	NO	NO
2.1	37371	270 GLEBE POINT ROAD GLEBE	Ground	SE	42	38	43	38	42	38	43	39	0.6	0.5	0.8	0.5	54	50	NO	NO	NO	NO	NO
2.1	37037	2 FEDERAL ROAD GLEBE	Ground	N	55	51	54	50	55	51	55	50	-0.8	-0.9	-0.6	-1.0	60	-	NO	NO	NO	NO	NO
2.1	37037	2 FEDERAL ROAD GLEBE	Ground	W	56	51	55	51	56	52	55	51	-0.5	-0.7	-0.4	-0.6	60	-	NO	NO	NO	NO	NO
2.1	37037	2 FEDERAL ROAD GLEBE	Ground	S	47	42	48	43	47	43	49	44	1.3	1.0	1.7	1.2	60	-	NO	NO	NO	NO	NO
2.1	37037	2 FEDERAL ROAD GLEBE	Ground	E	48	44	49	44	48	44	49	45	0.4	0.4	0.5	0.4	60	-	NO	NO	NO	NO	NO
2.1	37570	2-2A CHAPMAN ROAD ANNANDALE	Ground	N	59	55	59	55	59	55	59	55	-0.3	-0.5	0.0	-0.4	55	-	NO	NO	NO	NO	NO
2.1	37570	2-2A CHAPMAN ROAD ANNANDALE	Ground	W	58	54	58	53	58	54	59	54	0.0	-0.5	0.4	-0.3	55	-	NO	NO	NO	NO	NO
2.1	37570	2-2A CHAPMAN ROAD ANNANDALE	Ground	S	50	46	52	47	51	46	52	47	1.2	0.9	1.6	1.0	55	-	NO	NO	NO	NO	NO
2.1	37570	2-2A CHAPMAN ROAD ANNANDALE	Ground	E	55	51	56	52	56	52	56	52	0.3	0.4	0.4	0.4	55	-	NO	NO	NO	NO	NO
2.1	37282	2 EDWARD STREET GLEBE	Ground	NE	55	50	54	49	55	51	54	50	-0.9	-1.0	-0.8	-1.0	50	50	NO	NO	NO	NO	NO
2.1	37282	2 EDWARD STREET GLEBE	Ground	NW	56	52	55	51	56	52	56	51	-0.5	-0.7	-0.4	-0.7	50	50	NO	NO	NO	NO	NO
2.1	37282	2 EDWARD STREET GLEBE	Ground	SW	53	49	52	47	54	49	52	48	-1.6	-1.9	-1.3	-1.8	50	50	NO	NO	NO	NO	NO
2.1	37282	2 EDWARD STREET GLEBE	Ground	SE	42	38	43	38	42	38	43	39	0.6	0.4	0.7	0.4	50	50	NO	NO	NO	NO	NO
3.2	37044	50 PERCIVAL STREET LILYFIELD	Ground	E	55	51	54	50	55	52	55	51	-1.0	-1.2	-0.5	-0.9	60	55	NO	NO	NO	NO	NO
3.2	37072	52 PERCIVAL STREET LILYFIELD	Ground	E	56	52	55	51	56	52	55	51	-0.8	-1.1	-0.3	-0.7	60	55	NO	NO	NO	NO	NO
3.2	37072	52 PERCIVAL STREET LILYFIELD	Ground	N	51	48	50	46	51	48	51	47	-1.0	-1.3	-0.7	-1.0	60	55	NO	NO	NO	NO	NO
3.2	37097	54 PERCIVAL STREET LILYFIELD	Ground	N	48	45	48	44	48	45	48	45	0.1	-0.3	0.4	0.2	60	55	NO	NO	NO	NO	NO
3.2	37097	54 PERCIVAL STREET LILYFIELD	Ground	W	55	51	54	50	55	51	55	51	-0.1	-0.5	0.2	-0.1	60	55	NO	NO	NO	NO	NO
3.2	37097	54 PERCIVAL STREET LILYFIELD	Ground	E	57	53	56	52	57	53	57	53	-0.4	-0.7	0.1	-0.3	60	55	NO	NO	NO	NO	NO
3.2	37128	56 PERCIVAL STREET LILYFIELD	First	E	61	57	61	57	61	57	61	57	0.1	-0.3	0.6	0.0	60	55	NO	NO	NO	NO	NO
3.2	37128	56 PERCIVAL STREET LILYFIELD	First	N	64	60	66	62	64	61	66	62	1.5	1.2	1.9	1.5	60	55	NO	NO	NO	NO	NO
3.2	37128	56 PERCIVAL STREET LILYFIELD	First	W	62	58	65	61	62	58	65	61	3.1	2.7	3.5	3.1	60	55	NO	NO	NO	NO	YES
3.2	37128	56 PERCIVAL STREET LILYFIELD	First	N	64	60	67	62	64	60	67	63	2.5	2.1	2.8	2.4	60	55	NO	NO	NO	NO	YES
3.2	37128	56 PERCIVAL STREET LILYFIELD	First	W	62	59	66	61	63	59	66	62	3.1	2.7	3.5	3.0	60	55	NO	NO	NO	NO	YES
3.2	37128	56 PERCIVAL STREET LILYFIELD	First	S	54	50	53	50	54	50	54	50	-0.2	-0.7	0.0	-0.3	60	55	NO	NO	NO	NO	NO
3.2	37128	56 PERCIVAL STREET LILYFIELD	Ground	E	57	54	58	53	57	54	58	54	0.2	-0.1	0.7	0.2	60	55	NO	NO	NO	NO	NO
3.2	37128	56 PERCIVAL STREET LILYFIELD	Ground	N	58	54	58	54	58	54	58	54	0.3	0.0	0.6	0.3	60	55	NO	NO	NO	NO	NO
3.2	37128	56 PERCIVAL STREET LILYFIELD	Ground	W	59	55	62	57	59	55	62	58	2.8	2.4	3.1	2.7	60	55	NO	NO	NO	NO	YES
3.2	37128	56 PERCIVAL STREET LILYFIELD	Ground	N	60	56	62	58	60	56	63	59	2.5	2.1	2.9	2.4	60	55	NO	NO	NO	NO	YES

NCA	Receiver ID	Address	Floor Level	Facade	Opening Year 2027				Design Year 2037				Increase (Do Smthng - Do Nothing)				NCG project road noise criteria		Do noise levels exceed the cumulative limit with project roads adding ≥2dB to the total noise levels?		Is the contribution from the road project Acute?		Consider further treatment?
					Do Nothing		Do Smthng		Do Nothing		Do Smthng		Opening Year 2027		Design Year 2037								
					Day	Night	Day	Night	Day	Night	Day	Night	Day	Night	Day	Night	Day	Night	Day	Night	$L_{Aeq,15hr}$ ≥ 65dB	$L_{Aeq,9hr}$ ≥ 60dB	
3.2	37128	56 PERCIVAL STREET LILYFIELD	Ground	W	59	56	62	58	60	56	62	58	2.4	2.0	2.6	2.2	60	55	NO	NO	NO	NO	YES
3.2	37128	56 PERCIVAL STREET LILYFIELD	Ground	S	49	46	49	45	49	46	49	45	-0.2	-0.6	0.0	-0.3	60	55	NO	NO	NO	NO	NO
3.2	37149	389 CATHERINE STREET LILYFIELD	Ground	E	57	53	58	54	57	53	58	54	1.2	0.7	1.5	1.1	60	55	NO	NO	NO	NO	NO
3.2	37150	60 BRENAN STREET LILYFIELD	Ground	E	58	54	60	56	58	54	61	56	2.3	1.8	2.6	2.1	60	55	NO	NO	NO	NO	YES
3.2	37150	60 BRENAN STREET LILYFIELD	Ground	N	61	57	64	60	61	57	64	60	3.4	3.0	3.8	3.3	60	55	NO	NO	NO	NO	YES
3.2	37157	46 BRENAN STREET LILYFIELD	First	S	51	47	50	46	51	47	50	46	-1.0	-1.3	-0.6	-0.9	60	55	NO	NO	NO	NO	NO
3.2	37157	46 BRENAN STREET LILYFIELD	First	E	62	58	62	58	62	58	62	58	0.2	-0.2	0.7	0.2	60	55	NO	NO	NO	NO	NO
3.2	37157	46 BRENAN STREET LILYFIELD	First	N	65	61	66	62	65	62	66	62	0.6	0.3	1.1	0.7	60	55	NO	NO	NO	NO	NO
3.2	37157	46 BRENAN STREET LILYFIELD	First	W	60	56	59	55	60	56	59	55	-1.0	-1.3	-0.5	-0.9	60	55	NO	NO	NO	NO	NO
3.2	37157	46 BRENAN STREET LILYFIELD	Ground	E	54	51	54	50	54	51	54	50	-0.6	-0.9	-0.2	-0.5	60	55	NO	NO	NO	NO	NO
3.2	37157	46 BRENAN STREET LILYFIELD	Ground	N	64	60	64	60	64	60	65	61	0.6	0.2	1.1	0.6	60	55	NO	NO	NO	NO	NO
3.2	37157	46 BRENAN STREET LILYFIELD	Ground	W	56	52	54	49	56	52	54	50	-2.5	-2.7	-2.0	-2.4	60	55	NO	NO	NO	NO	NO
3.2	37159	40 BRENAN STREET LILYFIELD	First	S	51	47	50	46	51	48	50	47	-1.1	-1.4	-0.7	-1.0	60	55	NO	NO	NO	NO	NO
3.2	37159	40 BRENAN STREET LILYFIELD	First	W	52	48	51	47	52	48	51	47	-1.1	-1.5	-0.7	-1.1	60	55	NO	NO	NO	NO	NO
3.2	37159	40 BRENAN STREET LILYFIELD	First	S	51	47	50	46	51	47	50	46	-1.0	-1.4	-0.6	-1.0	60	55	NO	NO	NO	NO	NO
3.2	37159	40 BRENAN STREET LILYFIELD	First	E	61	57	62	58	61	58	62	58	0.9	0.4	1.2	0.7	60	55	NO	NO	NO	NO	NO
3.2	37159	40 BRENAN STREET LILYFIELD	First	N	64	60	64	60	64	60	64	60	0.3	-0.2	0.7	0.2	60	55	NO	NO	NO	NO	NO
3.2	37159	40 BRENAN STREET LILYFIELD	First	W	58	55	58	54	58	55	59	54	-0.3	-0.6	0.1	-0.3	60	55	NO	NO	NO	NO	NO
3.2	37159	40 BRENAN STREET LILYFIELD	Ground	S	47	44	46	42	47	44	46	43	-1.0	-1.4	-0.7	-1.0	59	55	NO	NO	NO	NO	NO
3.2	37159	40 BRENAN STREET LILYFIELD	Ground	W	48	44	47	43	48	44	47	43	-1.1	-1.4	-0.7	-1.1	60	55	NO	NO	NO	NO	NO
3.2	37159	40 BRENAN STREET LILYFIELD	Ground	S	47	43	46	42	47	44	46	43	-1.0	-1.3	-0.6	-1.0	59	55	NO	NO	NO	NO	NO
3.2	37159	40 BRENAN STREET LILYFIELD	Ground	E	55	52	57	52	55	52	57	53	1.2	0.8	1.6	1.2	60	55	NO	NO	NO	NO	NO
3.2	37159	40 BRENAN STREET LILYFIELD	Ground	N	60	56	60	56	60	56	61	57	0.3	0.0	0.7	0.2	60	55	NO	NO	NO	NO	NO
3.2	37160	42 BRENAN STREET LILYFIELD	Ground	E	53	49	55	51	53	49	55	51	1.9	1.5	2.4	1.8	60	55	NO	NO	NO	NO	NO
3.2	37160	42 BRENAN STREET LILYFIELD	Ground	W	54	50	55	51	54	50	56	52	1.8	1.4	2.3	1.8	60	55	NO	NO	NO	NO	NO
3.2	37160	42 BRENAN STREET LILYFIELD	Ground	N	62	58	63	59	62	58	63	59	0.9	0.5	1.4	0.9	60	55	NO	NO	NO	NO	NO
3.2	37160	42 BRENAN STREET LILYFIELD	Ground	W	53	49	54	50	53	49	54	50	0.9	0.5	1.3	0.9	60	55	NO	NO	NO	NO	NO
3.2	37160	42 BRENAN STREET LILYFIELD	Ground	S	50	46	49	45	50	46	49	45	-1.0	-1.5	-0.8	-1.1	60	55	NO	NO	NO	NO	NO
3.2	37161	48 BRENAN STREET LILYFIELD	Ground	E	56	52	53	49	56	52	53	49	-2.7	-2.9	-2.2	-2.6	60	55	NO	NO	NO	NO	NO
3.2	37161	48 BRENAN STREET LILYFIELD	Ground	N	63	59	64	59	63	59	64	60	1.0	0.7	1.5	1.1	60	55	NO	NO	NO	NO	NO
3.2	37161	48 BRENAN STREET LILYFIELD	Ground	W	58	54	58	54	58	54	59	55	0.8	0.5	1.3	0.8	60	55	NO	NO	NO	NO	NO
3.2	37161	48 BRENAN STREET LILYFIELD	Ground	S	52	48	51	47	52	48	51	47	-0.9	-1.3	-0.6	-0.8	60	55	NO	NO	NO	NO	NO
3.2	37161	48 BRENAN STREET LILYFIELD	Ground	SW	52	48	51	47	52	48	52	48	-0.7	-1.0	-0.5	-0.7	60	55	NO	NO	NO	NO	NO
3.2	37162	58 PERCIVAL STREET LILYFIELD	Ground	E	60	56	61	57	60	56	62	57	1.4	1.0	1.9	1.3	60	55	NO	NO	NO	NO	NO
3.2	37162	58 PERCIVAL STREET LILYFIELD	Ground	N	61	58	64	60	61	58	65	61	3.1	2.8	3.6	3.0	60	55	NO	NO	NO	NO	YES
3.2	37162	58 PERCIVAL STREET LILYFIELD	Ground	W	58	55	62	58	58	55	62	58	3.4	3.0	3.7	3.3	60	55	NO	NO	NO	NO	YES
3.2	37162	58 PERCIVAL STREET LILYFIELD	Ground	S	54	50	53	49	54	50	53	50	-0.5	-0.7	-0.1	-0.4	60	55	NO	NO	NO	NO	NO
3.2	37162	58 PERCIVAL STREET LILYFIELD	Ground	E	59	55	60	56	59	55	61	56	1.3	1.0	1.8	1.3	60	55	NO	NO	NO	NO	NO
3.2	37164	44 BRENAN STREET LILYFIELD	Ground	S	50	46	48	45	50	46	49	45	-1.1	-1.4	-0.7	-1.1	60	55	NO	NO	NO	NO	NO
3.2	37164	44 BRENAN STREET LILYFIELD	Ground	E	54	50	54	50	54	50	54	50	0.4	0.1	0.8	0.4	60	55	NO	NO	NO	NO	NO
3.2	37164	44 BRENAN STREET LILYFIELD	Ground	N	63	59	64	59	63	59	64	60	0.8	0.5	1.3	0.8	60	55	NO	NO	NO	NO	NO
3.2	37164	44 BRENAN STREET LILYFIELD	Ground	W	55	51	53	49	55	51	54	50	-1.9	-2.1	-1.3	-1.8	60	55	NO	NO	NO	NO	NO
3.2	37181	38 BRENAN STREET LILYFIELD	Ground	S	51	47	50	46	51	47	50	46	-0.8	-1.1	-0.4	-0.8	60	55	NO	NO	NO	NO	NO
3.2	37181	38 BRENAN STREET LILYFIELD	Ground	E	58	54	60	56	58	54	60	56	2.4	1.9	2.7	2.3	60	55	NO	NO	NO	NO	YES
3.2	37181	38 BRENAN STREET LILYFIELD	Ground	N	60	57	62	58	61	57	63	58	1.7	1.3	2.1	1.6	60	55	NO	NO	NO	NO	YES
3.2	37181	38 BRENAN STREET LILYFIELD	Ground	W	58	54	59	54	58	55	59	55	0.3	-0.1	0.7	0.3	60	55	NO	NO	NO	NO	NO
3.2	37192	34 BRENAN STREET LILYFIELD	First	N	60	56	62	58	60	56	63	59	2.6	2.2	3.0	2.5	60	55	NO	NO	NO	NO	YES
3.2	37192	34 BRENAN STREET LILYFIELD	First	W	55	51	55	51	55	51	55	51	-0.1	-0.3	0.3	0.0	60	55	NO	NO	NO	NO	NO
3.2	37192	34 BRENAN STREET LILYFIELD	First	S	51	48	51	47	51	48	51	47	-0.7	-1.0	-0.3	-0.6	60	55	NO	NO	NO	NO	NO
3.2	37192	34 BRENAN STREET LILYFIELD	Ground	N	58	54	60	55	58	54	60	56	1.8	1.4	2.2	1.8	60	55	NO	NO	NO	NO	NO
3.2	37192	34 BRENAN STREET LILYFIELD	Ground	W	49	46	48	44	49	46	49	45	-0.8	-1.1	-0.4	-0.8	60	55	NO	NO	NO	NO	NO
3.2	37192	34 BRENAN STREET LILYFIELD	Ground	S	47	44	46	43	47	44	47	43	-0.8	-1.2	-0.5	-0.9	59	55	NO	NO	NO	NO	NO
3.2	37193	36 BRENAN STREET LILYFIELD	Ground	N	58	54	60	56	58	54	60	56	1.8	1.5	2.3	1.7	60	55	NO	NO	NO	NO	NO
3.2	37193	36 BRENAN STREET LILYFIELD	Ground	W	56	52	57	53	56	52	57	53	0.8	0.3	1.1	0.7	60	55	NO	NO	NO	NO	NO
3.2	37193	36 BRENAN STREET LILYFIELD	Ground	S	51	47	50	46	51	47	50	47	-0.6	-0.9	-0.2	-0.5	60	55	NO	NO	NO	NO	NO
3.2	37193	36 BRENAN STREET LILYFIELD	Ground	E	51	47	50	46	51	47	51	47	-0.4	-0.7	0.0	-0.4	60	55	NO	NO	NO	NO	NO
3.2	37198	34 BRENAN STREET LILYFIELD	First	N	59	55	62	57	59	55	62	58	2.7	2.3	3.1	2.6	60	55	NO	NO	NO	NO	YES
3.2	37198	34 BRENAN STREET LILYFIELD	First	S	51	47	50	46	51	48	51	47	-0.8	-1.1	-0.4	-0.7	60	55	NO	NO	NO	NO	NO
3.2	37198	34 BRENAN STREET LILYFIELD	First	E	52	49	52	48	52	49	52	48	-0.3	-0.7	0.1	-0.3	60	55	NO	NO	NO	NO	NO
3.2	37198	34 BRENAN STREET LILYFIELD	Ground	N	57	54	59	55	57	54	60	55	1.8	1.4	2.2	1.8	60	55	NO	NO	NO	NO	NO
3.2	37198	34 BRENAN STREET LILYFIELD	Ground	S	47	43	46	42	47	44	47	43	-0.9	-1.2	-0.5	-0.9	59	55	NO	NO	NO	NO	NO
3.2	37198	34 BRENAN STREET LILYFIELD	Ground	E	48	45	48	44	48	45	48	44	-0.6	-1.0	-0.2	-0.6	60	55	NO	NO	NO	NO	NO

NCA	Receiver ID	Address	Floor Level	Facade	Opening Year 2027				Design Year 2037				Increase (Do Smthng - Do Nothing)				NCG project road noise criteria		Do noise levels exceed the cumulative limit with project roads adding ≥2dB to the total noise levels?		Is the contribution from the road project Acute?		Consider further treatment?
					Do Nothing		Do Smthng		Do Nothing		Do Smthng		Opening Year 2027		Design Year 2037								
					Day	Night	Day	Night	Day	Night	Day	Night	Day	Night	Day	Night	Day	Night	Day	Night	$L_{Aeq,15hr}$ ≥ 65dB	$L_{Aeq,9hr}$ ≥ 60dB	
3.2	37202	30 BRENAN STREET LILYFIELD	First	E	56	52	59	55	56	53	59	55	2.7	2.4	3.2	2.6	60	55	NO	NO	NO	NO	NO
3.2	37202	30 BRENAN STREET LILYFIELD	First	N	59	55	61	57	59	55	62	57	2.5	2.1	3.0	2.4	60	55	NO	NO	NO	NO	YES
3.2	37202	30 BRENAN STREET LILYFIELD	First	W	51	48	51	47	51	48	51	47	-0.5	-0.9	-0.1	-0.5	60	55	NO	NO	NO	NO	NO
3.2	37202	30 BRENAN STREET LILYFIELD	First	S	51	47	50	47	51	48	51	47	-0.6	-0.9	-0.2	-0.6	60	55	NO	NO	NO	NO	NO
3.2	37202	30 BRENAN STREET LILYFIELD	First	E	55	52	59	55	55	52	59	55	3.3	2.9	3.7	3.2	60	55	NO	NO	NO	NO	NO
3.2	37202	30 BRENAN STREET LILYFIELD	Ground	N	57	53	59	55	57	53	59	55	1.7	1.3	2.1	1.7	60	55	NO	NO	NO	NO	NO
3.2	37202	30 BRENAN STREET LILYFIELD	Ground	W	48	44	47	43	48	44	47	44	-0.7	-1.0	-0.3	-0.7	60	55	NO	NO	NO	NO	NO
3.2	37202	30 BRENAN STREET LILYFIELD	Ground	S	48	44	47	43	48	44	47	43	-0.9	-1.2	-0.5	-0.8	60	55	NO	NO	NO	NO	NO
3.2	37202	30 BRENAN STREET LILYFIELD	Ground	E	52	48	52	48	52	48	52	48	0.2	-0.1	0.7	0.3	60	55	NO	NO	NO	NO	NO
3.2	37203	28 BRENAN STREET LILYFIELD	Ground	N	57	53	58	54	57	53	59	55	1.7	1.2	2.0	1.6	60	55	NO	NO	NO	NO	NO
3.2	37203	28 BRENAN STREET LILYFIELD	Ground	W	52	48	52	48	52	48	53	49	0.1	-0.2	0.6	0.2	60	55	NO	NO	NO	NO	NO
3.2	37203	28 BRENAN STREET LILYFIELD	Ground	S	50	46	49	46	50	47	50	46	-0.6	-0.9	-0.1	-0.5	60	55	NO	NO	NO	NO	NO
3.2	37203	28 BRENAN STREET LILYFIELD	Ground	E	52	48	52	48	52	48	52	48	-0.1	-0.5	0.3	-0.1	60	55	NO	NO	NO	NO	NO
3.2	37210	26 BRENAN STREET LILYFIELD	Ground	N	57	53	59	54	57	53	59	55	1.8	1.4	2.2	1.6	60	55	NO	NO	NO	NO	NO
3.2	37210	26 BRENAN STREET LILYFIELD	Ground	W	52	49	52	48	52	49	53	49	0.1	-0.3	0.5	0.0	60	55	NO	NO	NO	NO	NO
3.2	37210	26 BRENAN STREET LILYFIELD	Ground	S	51	47	50	46	51	47	51	47	-0.5	-0.8	-0.1	-0.5	60	55	NO	NO	NO	NO	NO
3.2	37210	26 BRENAN STREET LILYFIELD	Ground	W	52	48	52	48	52	48	52	48	-0.3	-0.7	0.1	-0.3	60	55	NO	NO	NO	NO	NO
3.2	37210	26 BRENAN STREET LILYFIELD	Ground	N	52	49	52	48	52	49	53	49	0.0	-0.3	0.4	0.0	60	55	NO	NO	NO	NO	NO
3.2	37212	24 BRENAN STREET LILYFIELD	Ground	E	53	50	55	51	53	50	56	52	1.8	1.3	2.3	1.7	60	55	NO	NO	NO	NO	NO
3.2	37212	24 BRENAN STREET LILYFIELD	Ground	N	57	53	59	54	57	53	59	55	1.8	1.4	2.2	1.7	60	55	NO	NO	NO	NO	NO
3.2	37217	22 BRENAN STREET LILYFIELD	Ground	N	56	52	57	53	56	52	58	54	1.7	1.2	2.0	1.6	60	55	NO	NO	NO	NO	NO
3.2	37217	22 BRENAN STREET LILYFIELD	Ground	W	54	50	55	51	54	51	56	52	1.2	0.8	1.7	1.2	60	55	NO	NO	NO	NO	NO
3.2	37217	22 BRENAN STREET LILYFIELD	Ground	S	51	47	50	46	51	47	51	47	-0.4	-0.7	0.0	-0.3	60	55	NO	NO	NO	NO	NO
3.2	37217	22 BRENAN STREET LILYFIELD	Ground	E	52	48	53	49	52	48	53	49	0.5	0.2	1.0	0.5	60	55	NO	NO	NO	NO	NO
3.2	37224	12 BRENAN STREET LILYFIELD	First	N	57	53	58	54	57	53	59	55	1.6	1.1	2.1	1.4	60	55	NO	NO	NO	NO	NO
3.2	37224	12 BRENAN STREET LILYFIELD	First	W	54	51	56	52	54	51	56	52	1.4	0.9	1.8	1.3	60	55	NO	NO	NO	NO	NO
3.2	37224	12 BRENAN STREET LILYFIELD	First	S	52	48	52	48	52	48	53	49	0.5	0.2	0.9	0.4	60	55	NO	NO	NO	NO	NO
3.2	37224	12 BRENAN STREET LILYFIELD	First	E	50	46	50	46	50	46	51	47	0.2	-0.2	0.7	0.1	60	55	NO	NO	NO	NO	NO
3.2	37224	12 BRENAN STREET LILYFIELD	Ground	N	56	52	57	53	56	52	58	53	1.5	1.2	2.0	1.4	60	55	NO	NO	NO	NO	NO
3.2	37224	12 BRENAN STREET LILYFIELD	Ground	W	53	49	54	50	53	49	54	50	1.2	0.8	1.5	1.1	60	55	NO	NO	NO	NO	NO
3.2	37224	12 BRENAN STREET LILYFIELD	Ground	S	49	45	49	45	49	45	49	45	0.0	-0.4	0.3	-0.1	60	55	NO	NO	NO	NO	NO
3.2	37224	12 BRENAN STREET LILYFIELD	Ground	E	47	43	46	42	47	43	47	43	-0.5	-0.9	-0.1	-0.6	59	55	NO	NO	NO	NO	NO
3.2	37225	18 BRENAN STREET LILYFIELD	Ground	S	51	47	51	47	51	47	51	47	-0.2	-0.5	0.2	-0.1	60	55	NO	NO	NO	NO	NO
3.2	37225	18 BRENAN STREET LILYFIELD	Ground	E	52	48	52	48	52	48	53	49	0.7	0.3	1.1	0.7	60	55	NO	NO	NO	NO	NO
3.2	37225	18 BRENAN STREET LILYFIELD	Ground	N	55	51	57	53	55	52	57	53	1.6	1.2	2.0	1.5	60	55	NO	NO	NO	NO	NO
3.2	37228	12 BRENAN STREET LILYFIELD	First	N	57	53	58	54	57	53	59	55	1.7	1.1	2.1	1.5	60	55	NO	NO	NO	NO	NO
3.2	37228	12 BRENAN STREET LILYFIELD	First	S	50	46	50	46	50	46	50	46	-0.2	-0.5	0.2	-0.1	60	55	NO	NO	NO	NO	NO
3.2	37228	12 BRENAN STREET LILYFIELD	First	E	50	46	50	46	50	46	51	46	0.3	-0.2	0.7	0.2	60	55	NO	NO	NO	NO	NO
3.2	37228	12 BRENAN STREET LILYFIELD	Ground	N	56	52	57	53	56	52	58	53	1.5	1.1	2.0	1.4	60	55	NO	NO	NO	NO	NO
3.2	37228	12 BRENAN STREET LILYFIELD	Ground	S	46	43	46	42	46	43	46	42	-0.6	-1.1	-0.2	-0.7	58	55	NO	NO	NO	NO	NO
3.2	37228	12 BRENAN STREET LILYFIELD	Ground	E	46	43	46	42	46	43	46	42	-0.4	-0.8	0.0	-0.4	58	55	NO	NO	NO	NO	NO
3.2	37231	20 BRENAN STREET LILYFIELD	Ground	N	56	52	57	53	56	52	58	53	1.5	1.1	2.0	1.5	60	55	NO	NO	NO	NO	NO
3.2	37231	20 BRENAN STREET LILYFIELD	Ground	W	51	48	52	48	51	48	52	48	0.5	0.2	0.9	0.5	60	55	NO	NO	NO	NO	NO
3.2	37231	20 BRENAN STREET LILYFIELD	Ground	S	50	47	50	46	50	47	51	47	-0.2	-0.6	0.1	-0.2	60	55	NO	NO	NO	NO	NO
3.2	37235	12 BRENAN STREET LILYFIELD	First	N	57	53	58	54	57	53	59	55	1.7	1.2	2.1	1.6	60	55	NO	NO	NO	NO	NO
3.2	37235	12 BRENAN STREET LILYFIELD	First	S	50	46	50	46	50	46	50	46	-0.2	-0.5	0.2	-0.1	60	55	NO	NO	NO	NO	NO
3.2	37235	12 BRENAN STREET LILYFIELD	First	E	50	46	50	46	50	46	51	47	0.4	0.0	0.9	0.4	60	55	NO	NO	NO	NO	NO
3.2	37235	12 BRENAN STREET LILYFIELD	Ground	N	55	52	57	53	56	52	58	53	1.6	1.1	2.0	1.4	60	55	NO	NO	NO	NO	NO
3.2	37235	12 BRENAN STREET LILYFIELD	Ground	S	46	43	46	42	46	43	46	42	-0.6	-1.0	-0.2	-0.7	58	55	NO	NO	NO	NO	NO
3.2	37235	12 BRENAN STREET LILYFIELD	Ground	E	46	43	46	42	46	43	47	43	-0.2	-0.7	0.3	-0.3	58	55	NO	NO	NO	NO	NO
3.2	37237	16 BRENAN STREET LILYFIELD	Ground	S	51	47	51	47	51	47	52	48	0.1	-0.2	0.6	0.2	60	55	NO	NO	NO	NO	NO
3.2	37237	16 BRENAN STREET LILYFIELD	Ground	E	51	47	51	47	51	47	52	48	0.2	-0.1	0.7	0.3	60	55	NO	NO	NO	NO	NO
3.2	37237	16 BRENAN STREET LILYFIELD	Ground	N	55	52	57	53	55	52	57	53	1.7	1.2	2.0	1.5	60	55	NO	NO	NO	NO	NO
3.2	37237	16 BRENAN STREET LILYFIELD	Ground	W	52	48	53	49	52	49	53	49	0.8	0.3	1.1	0.7	60	55	NO	NO	NO	NO	NO
3.2	37238	12 BRENAN STREET LILYFIELD	First	N	57	53	58	54	57	53	59	54	1.7	1.2	2.2	1.5	60	55	NO	NO	NO	NO	NO
3.2	37238	12 BRENAN STREET LILYFIELD	First	S	50	46	50	46	50	46	50	46	-0.2	-0.5	0.2	-0.1	60	55	NO	NO	NO	NO	NO
3.2	37238	12 BRENAN STREET LILYFIELD	First	E	49	46	49	45	49	46	50	46	0.1	-0.4	0.4	0.0	60	55	NO	NO	NO	NO	NO
3.2	37238	12 BRENAN STREET LILYFIELD	Ground	N	55	52	57	53	56	52	58	53	1.6	1.1	2.0	1.4	60	55	NO	NO	NO	NO	NO
3.2	37238	12 BRENAN STREET LILYFIELD	Ground	S	46	42	45	41	46	43	46	42	-0.6	-1.0	-0.1	-0.6	58	55	NO	NO	NO	NO	NO
3.2	37238	12 BRENAN STREET LILYFIELD	Ground	E	46	42	45	41	46	42	46	42	-0.6	-1.0	-0.2	-0.6	58	54	NO	NO	NO	NO	NO
3.2	37240	12 BRENAN STREET LILYFIELD	First	W	48	45	48	44	48	45	49	45	-0.1	-0.5	0.4	-0.1	60	55	NO	NO	NO	NO	NO
3.2	37240	12 BRENAN STREET LILYFIELD	First	S	50	46	50	45	50	46	50	46	-0.1	-0.5	0.3	-0.1	60	55	NO	NO	NO	NO	NO

NCA	Receiver ID	Address	Floor Level	Facade	Opening Year 2027				Design Year 2037				Increase (Do Smthng - Do Nothing)				NCG project road noise criteria		Do noise levels exceed the cumulative limit with project roads adding ≥2dB to the total noise levels?		Is the contribution from the road project Acute?		Consider further treatment?
					Do Nothing		Do Smthng		Do Nothing		Do Smthng		Opening Year 2027		Design Year 2037								
					Day	Night	Day	Night	Day	Night	Day	Night	Day	Night	Day	Night	Day	Night	Day	Night	$L_{Aeq,15hr}$ ≥ 65dB	$L_{Aeq,9hr}$ ≥ 60dB	
3.2	37240	12 BRENAN STREET LILYFIELD	First	E	54	51	55	51	54	51	56	52	1.0	0.4	1.4	0.9	60	55	NO	NO	NO	NO	NO
3.2	37240	12 BRENAN STREET LILYFIELD	First	N	57	53	58	54	57	53	59	54	1.5	1.0	1.9	1.3	60	55	NO	NO	NO	NO	NO
3.2	37240	12 BRENAN STREET LILYFIELD	Ground	W	45	41	44	40	45	42	45	41	-0.6	-1.0	-0.1	-0.6	57	54	NO	NO	NO	NO	NO
3.2	37240	12 BRENAN STREET LILYFIELD	Ground	S	46	42	45	41	46	42	46	42	-0.5	-1.0	-0.2	-0.6	58	54	NO	NO	NO	NO	NO
3.2	37240	12 BRENAN STREET LILYFIELD	Ground	E	53	49	54	49	53	49	54	50	1.0	0.5	1.4	0.8	60	55	NO	NO	NO	NO	NO
3.2	37240	12 BRENAN STREET LILYFIELD	Ground	N	56	52	57	53	56	52	58	53	1.5	1.0	1.9	1.3	60	55	NO	NO	NO	NO	NO
3.2	37243	14 BRENAN STREET LILYFIELD	Ground	S	50	47	50	46	50	47	51	47	-0.1	-0.5	0.2	-0.1	60	55	NO	NO	NO	NO	NO
3.2	37243	14 BRENAN STREET LILYFIELD	Ground	E	54	50	55	50	54	50	55	51	1.2	0.6	1.6	1.1	60	55	NO	NO	NO	NO	NO
3.2	37243	14 BRENAN STREET LILYFIELD	Ground	N	56	52	57	53	56	52	58	53	1.6	1.2	2.1	1.6	60	55	NO	NO	NO	NO	NO
3.2	37243	14 BRENAN STREET LILYFIELD	Ground	W	51	47	51	47	51	48	52	48	0.3	-0.2	0.6	0.2	60	55	NO	NO	NO	NO	NO
3.3	35755	15 BAYVIEW CRESCENT ANNANDALE	Ground	NE	53	49	53	49	53	49	54	49	0.5	0.1	0.8	0.3	60	55	NO	NO	NO	NO	NO
3.3	35755	15 BAYVIEW CRESCENT ANNANDALE	Ground	NW	50	46	51	47	50	46	52	47	0.8	0.5	1.1	0.6	60	55	NO	NO	NO	NO	NO
3.3	35755	15 BAYVIEW CRESCENT ANNANDALE	Ground	SW	50	46	51	46	50	46	52	47	1.1	0.5	1.5	0.8	60	55	NO	NO	NO	NO	NO
3.3	35755	15 BAYVIEW CRESCENT ANNANDALE	Ground	SE	50	45	50	46	50	46	51	46	0.9	0.5	1.2	0.7	60	55	NO	NO	NO	NO	NO
3.3	35757	15 BAYVIEW CRESCENT ANNANDALE	Ground	SW	49	45	50	46	50	46	51	46	1.0	0.4	1.4	0.7	60	55	NO	NO	NO	NO	NO
3.3	35757	15 BAYVIEW CRESCENT ANNANDALE	Ground	SE	51	47	52	48	52	48	53	48	1.0	0.6	1.2	0.7	60	55	NO	NO	NO	NO	NO
3.3	35757	15 BAYVIEW CRESCENT ANNANDALE	Ground	NE	56	51	58	53	56	52	58	54	2.0	1.5	2.3	1.7	60	55	NO	NO	NO	NO	NO
3.3	36787	320 ANNANDALE STREET ANNANDALE	Ground	S	47	43	47	43	47	43	48	44	0.6	0.2	1.0	0.5	59	55	NO	NO	NO	NO	NO
3.3	36787	320 ANNANDALE STREET ANNANDALE	Ground	E	45	41	46	41	45	41	46	42	0.4	0.0	0.8	0.2	57	53	NO	NO	NO	NO	NO
3.3	36790	320 ANNANDALE STREET ANNANDALE	Ground	N	48	45	49	45	49	45	50	46	0.9	0.4	1.4	0.8	60	55	NO	NO	NO	NO	NO
3.3	36790	320 ANNANDALE STREET ANNANDALE	Ground	W	48	44	49	44	48	44	49	45	0.9	0.4	1.3	0.8	60	55	NO	NO	NO	NO	NO
3.3	36790	320 ANNANDALE STREET ANNANDALE	Ground	S	47	43	48	43	47	43	48	44	0.6	0.2	1.1	0.4	59	55	NO	NO	NO	NO	NO
3.3	36826	322 ANNANDALE STREET ANNANDALE	First	W	50	46	51	46	50	46	51	47	1.1	0.6	1.5	0.9	60	55	NO	NO	NO	NO	NO
3.3	36826	322 ANNANDALE STREET ANNANDALE	First	E	47	43	47	43	47	43	48	43	0.5	0.0	0.9	0.2	59	55	NO	NO	NO	NO	NO
3.3	36826	322 ANNANDALE STREET ANNANDALE	Ground	W	48	44	49	44	48	44	49	45	0.6	0.2	1.1	0.6	60	55	NO	NO	NO	NO	NO
3.3	36826	322 ANNANDALE STREET ANNANDALE	Ground	E	44	40	45	40	45	41	46	41	0.6	0.2	1.1	0.3	57	53	NO	NO	NO	NO	NO
3.3	36827	324 ANNANDALE STREET ANNANDALE	First	E	47	43	47	43	47	43	48	43	0.5	-0.1	0.9	0.2	59	55	NO	NO	NO	NO	NO
3.3	36827	324 ANNANDALE STREET ANNANDALE	First	W	50	46	51	46	50	46	51	47	0.9	0.5	1.4	0.9	60	55	NO	NO	NO	NO	NO
3.3	36827	324 ANNANDALE STREET ANNANDALE	Ground	E	45	41	45	41	45	41	46	41	0.7	0.1	1.0	0.3	57	53	NO	NO	NO	NO	NO
3.3	36846	1 BREILLAT STREET ANNANDALE	Ground	W	49	45	50	46	49	45	50	46	0.8	0.3	1.2	0.7	60	55	NO	NO	NO	NO	NO
3.3	36846	1 BREILLAT STREET ANNANDALE	Ground	S	47	43	48	43	47	43	48	44	0.5	0.1	0.9	0.4	59	55	NO	NO	NO	NO	NO
3.3	36846	1 BREILLAT STREET ANNANDALE	Ground	E	45	41	45	41	45	41	46	41	0.2	-0.3	0.7	0.0	57	53	NO	NO	NO	NO	NO
3.3	36862	3 BREILLAT STREET ANNANDALE	Ground	NW	49	45	50	45	49	45	50	46	0.7	0.3	1.1	0.7	60	55	NO	NO	NO	NO	NO
3.3	36870	328 ANNANDALE STREET ANNANDALE	Ground	E	46	42	46	42	46	42	47	42	0.4	-0.1	0.8	0.1	58	54	NO	NO	NO	NO	NO
3.3	36870	328 ANNANDALE STREET ANNANDALE	Ground	N	47	43	47	43	47	43	48	44	0.4	0.0	0.9	0.3	59	55	NO	NO	NO	NO	NO
3.3	36871	326 ANNANDALE STREET ANNANDALE	Ground	W	48	44	48	44	48	44	49	45	0.6	0.2	1.1	0.5	60	55	NO	NO	NO	NO	NO
3.3	36871	326 ANNANDALE STREET ANNANDALE	Ground	S	47	44	48	44	48	44	49	44	0.6	0.2	1.0	0.5	60	55	NO	NO	NO	NO	NO
3.3	36871	326 ANNANDALE STREET ANNANDALE	Ground	E	46	42	46	42	46	42	47	42	0.5	-0.1	0.9	0.2	58	54	NO	NO	NO	NO	NO
3.3	36879	5 BREILLAT STREET ANNANDALE	Ground	W	49	45	49	45	49	45	50	46	0.6	0.2	1.0	0.5	60	55	NO	NO	NO	NO	NO
3.3	36899	332 ANNANDALE STREET ANNANDALE	First	E	46	42	47	42	46	43	48	43	0.7	0.0	1.1	0.3	58	55	NO	NO	NO	NO	NO
3.3	36899	332 ANNANDALE STREET ANNANDALE	First	N	48	44	49	44	48	44	49	45	0.7	0.3	1.1	0.6	60	55	NO	NO	NO	NO	NO
3.3	36899	332 ANNANDALE STREET ANNANDALE	First	W	50	46	51	47	50	46	52	47	1.1	0.7	1.5	1.0	60	55	NO	NO	NO	NO	NO
3.3	36899	332 ANNANDALE STREET ANNANDALE	First	S	48	44	49	45	49	45	50	45	0.8	0.5	1.3	0.8	60	55	NO	NO	NO	NO	NO
3.3	36899	332 ANNANDALE STREET ANNANDALE	Ground	E	43	39	44	40	44	40	45	40	1.0	0.4	1.3	0.6	56	52	NO	NO	NO	NO	NO
3.3	36899	332 ANNANDALE STREET ANNANDALE	Ground	N	45	42	46	42	46	42	46	42	0.4	0.0	0.8	0.3	58	54	NO	NO	NO	NO	NO
3.3	36899	332 ANNANDALE STREET ANNANDALE	Ground	W	48	44	49	45	48	45	50	45	0.8	0.4	1.2	0.7	60	55	NO	NO	NO	NO	NO
3.3	36899	332 ANNANDALE STREET ANNANDALE	Ground	S	45	41	45	41	45	41	46	41	0.6	0.1	1.0	0.4	57	53	NO	NO	NO	NO	NO
3.3	36900	7 BREILLAT STREET ANNANDALE	Ground	NE	44	41	45	40	45	41	45	41	0.3	-0.2	0.7	0.1	57	53	NO	NO	NO	NO	NO
3.3	36900	7 BREILLAT STREET ANNANDALE	Ground	NW	49	45	49	45	49	45	50	46	0.4	0.0	1.0	0.4	60	55	NO	NO	NO	NO	NO
3.3	36911	2 BREILLAT STREET ANNANDALE	Ground	N	44	41	44	40	45	41	45	41	-0.1	-0.5	0.4	-0.2	57	53	NO	NO	NO	NO	NO
3.3	36911	2 BREILLAT STREET ANNANDALE	Ground	W	47	43	48	44	47	44	49	44	0.8	0.4	1.4	0.8	59	55	NO	NO	NO	NO	NO
3.3	36911	2 BREILLAT STREET ANNANDALE	Ground	S	47	43	47	43	47	43	48	43	0.3	-0.1	0.7	0.2	59	55	NO	NO	NO	NO	NO
3.3	36911	2 BREILLAT STREET ANNANDALE	Ground	E	45	41	45	41	45	41	45	41	0.2	-0.3	0.6	0.0	57	53	NO	NO	NO	NO	NO
3.3	36934	4 BREILLAT STREET ANNANDALE	Ground	W	48	44	49	45	48	44	49	45	1.0	0.4	1.4	0.9	60	55	NO	NO	NO	NO	NO
3.3	36934	4 BREILLAT STREET ANNANDALE	Ground	S	46	42	46	42	46	42	47	43	0.2	-0.1	0.6	0.2	58	54	NO	NO	NO	NO	NO
3.3	36934	4 BREILLAT STREET ANNANDALE	Ground	E	45	41	45	40	45	41	45	41	0.1	-0.4	0.6	-0.1	57	53	NO	NO	NO	NO	NO
3.3	36946	9 BREILLAT STREET ANNANDALE	Ground	NW	49	45	49	45	49	45	50	46	0.6	0.2	1.1	0.6	60	55	NO	NO	NO	NO	NO
3.3	36946	9 BREILLAT STREET ANNANDALE	Ground	E	45	41	45	41	45	41	46	42	0.3	-0.3	0.8	0.1	57	53	NO	NO	NO	NO	NO
3.3	36947	11 BREILLAT STREET ANNANDALE	Ground	E	45	42	45	41	46	42	46	42	0.0	-0.5	0.5	-0.2	58	54	NO	NO	NO	NO	NO
3.3	36947	11 BREILLAT STREET ANNANDALE	Ground	W	49	45	50	46	49	45	50	46	0.8	0.4	1.3	0.7	60	55	NO	NO	NO	NO	NO
3.3	36950	334 ANNANDALE STREET ANNANDALE	First	E	47	43	48	43	48	44	48	44	0.4	0.0	0.8	0.2	60	55	NO	NO	NO	NO	NO
3.3	36950	334 ANNANDALE STREET ANNANDALE	First	S	49	45	50	46	49	45	51	46	1.0	0.6	1.5	0.9	60	55	NO	NO	NO	NO	NO

NCA	Receiver ID	Address	Floor Level	Facade	Opening Year 2027				Design Year 2037				Increase (Do Smthng - Do Nothing)				NCG project road noise criteria		Do noise levels exceed the cumulative limit with project roads adding ≥2dB to the total noise levels?		Is the contribution from the road project Acute?		Consider further treatment?
					Do Nothing		Do Smthng		Do Nothing		Do Smthng		Opening Year 2027		Design Year 2037								
					Day	Night	Day	Night	Day	Night	Day	Night	Day	Night	Day	Night	Day	Night	Day	Night	$L_{Aeq,15hr}$ ≥ 65dB	$L_{Aeq,9hr}$ ≥ 60dB	
3.3	36950	334 ANNANDALE STREET ANNANDALE	First	W	49	45	50	46	49	46	51	46	0.9	0.5	1.3	0.8	60	55	NO	NO	NO	NO	NO
3.3	36950	334 ANNANDALE STREET ANNANDALE	First	S	48	44	49	45	48	44	49	45	0.9	0.5	1.3	0.8	60	55	NO	NO	NO	NO	NO
3.3	36950	334 ANNANDALE STREET ANNANDALE	Ground	E	45	41	46	41	45	41	46	42	0.6	0.0	0.9	0.2	57	53	NO	NO	NO	NO	NO
3.3	36950	334 ANNANDALE STREET ANNANDALE	Ground	S	47	43	47	43	47	43	48	44	0.5	0.3	1.0	0.5	59	55	NO	NO	NO	NO	NO
3.3	36950	334 ANNANDALE STREET ANNANDALE	Ground	W	47	43	48	43	47	43	48	44	0.5	0.2	1.0	0.5	59	55	NO	NO	NO	NO	NO
3.3	36950	334 ANNANDALE STREET ANNANDALE	Ground	S	45	41	46	42	45	42	46	42	0.6	0.2	1.0	0.5	57	54	NO	NO	NO	NO	NO
3.3	36962	13 BREILLAT STREET ANNANDALE	Ground	NW	49	45	50	45	49	45	50	46	0.8	0.3	1.2	0.7	60	55	NO	NO	NO	NO	NO
3.3	36962	13 BREILLAT STREET ANNANDALE	Ground	E	45	41	45	41	45	42	46	42	0.2	-0.3	0.7	0.0	57	54	NO	NO	NO	NO	NO
3.3	36970	336 ANNANDALE STREET ANNANDALE	Ground	NW	49	45	50	45	49	45	50	46	0.6	0.2	1.1	0.5	60	55	NO	NO	NO	NO	NO
3.3	36970	336 ANNANDALE STREET ANNANDALE	Ground	E	46	42	46	42	46	42	47	42	0.4	-0.1	0.7	0.1	58	54	NO	NO	NO	NO	NO
3.3	36975	6 BREILLAT STREET ANNANDALE	First	SE	46	42	46	42	46	42	47	42	0.3	-0.3	0.7	0.0	58	54	NO	NO	NO	NO	NO
3.3	36975	6 BREILLAT STREET ANNANDALE	First	N	47	43	48	43	47	44	48	44	0.5	0.0	0.9	0.3	59	55	NO	NO	NO	NO	NO
3.3	36975	6 BREILLAT STREET ANNANDALE	First	W	51	47	53	49	51	47	54	49	2.0	1.5	2.5	1.8	60	55	NO	NO	NO	NO	NO
3.3	36975	6 BREILLAT STREET ANNANDALE	First	S	48	44	49	45	48	45	49	45	0.5	0.1	1.0	0.4	60	55	NO	NO	NO	NO	NO
3.3	36975	6 BREILLAT STREET ANNANDALE	First	E	46	42	46	42	46	42	47	42	0.3	-0.2	0.8	0.2	58	54	NO	NO	NO	NO	NO
3.3	36975	6 BREILLAT STREET ANNANDALE	Ground	SE	43	39	43	39	43	39	44	39	0.4	-0.2	0.8	0.1	55	51	NO	NO	NO	NO	NO
3.3	36975	6 BREILLAT STREET ANNANDALE	Ground	N	44	40	44	40	44	40	45	40	0.2	-0.1	0.7	0.2	56	52	NO	NO	NO	NO	NO
3.3	36975	6 BREILLAT STREET ANNANDALE	Ground	W	49	45	50	46	49	45	51	47	1.4	1.0	2.0	1.3	60	55	NO	NO	NO	NO	NO
3.3	36975	6 BREILLAT STREET ANNANDALE	Ground	S	45	41	45	41	45	42	46	42	0.2	-0.1	0.7	0.2	57	54	NO	NO	NO	NO	NO
3.3	36975	6 BREILLAT STREET ANNANDALE	Ground	E	43	39	43	39	43	39	44	39	0.4	-0.2	0.8	0.1	55	51	NO	NO	NO	NO	NO
3.3	36978	15 BREILLAT STREET ANNANDALE	Ground	E	45	41	45	41	45	41	46	42	0.3	-0.3	0.8	0.1	57	53	NO	NO	NO	NO	NO
3.3	36978	15 BREILLAT STREET ANNANDALE	Ground	W	49	45	50	46	49	45	51	46	0.9	0.5	1.4	0.8	60	55	NO	NO	NO	NO	NO
3.3	36989	17 BREILLAT STREET ANNANDALE	Ground	E	46	42	46	42	46	42	47	43	0.3	-0.3	0.8	0.1	58	54	NO	NO	NO	NO	NO
3.3	36989	17 BREILLAT STREET ANNANDALE	Ground	W	49	46	50	46	49	46	51	47	0.9	0.4	1.3	0.8	60	55	NO	NO	NO	NO	NO
3.3	36996	338 ANNANDALE STREET ANNANDALE	First	S	49	45	49	45	49	45	50	45	0.7	0.4	1.2	0.7	60	55	NO	NO	NO	NO	NO
3.3	36996	338 ANNANDALE STREET ANNANDALE	First	E	48	44	48	44	48	44	49	44	0.3	-0.2	0.6	0.0	60	55	NO	NO	NO	NO	NO
3.3	36996	338 ANNANDALE STREET ANNANDALE	First	N	49	45	49	45	49	45	50	46	0.7	0.3	1.1	0.6	60	55	NO	NO	NO	NO	NO
3.3	36996	338 ANNANDALE STREET ANNANDALE	First	W	51	47	52	48	51	47	53	48	1.2	0.8	1.7	1.1	60	55	NO	NO	NO	NO	NO
3.3	36996	338 ANNANDALE STREET ANNANDALE	First	S	49	45	50	46	49	45	51	46	1.1	0.6	1.5	0.9	60	55	NO	NO	NO	NO	NO
3.3	36996	338 ANNANDALE STREET ANNANDALE	Ground	E	46	42	46	42	46	42	47	42	0.4	-0.1	0.8	0.0	58	54	NO	NO	NO	NO	NO
3.3	36996	338 ANNANDALE STREET ANNANDALE	Ground	N	45	41	45	41	45	41	46	42	0.3	-0.2	0.7	0.1	57	53	NO	NO	NO	NO	NO
3.3	36996	338 ANNANDALE STREET ANNANDALE	Ground	W	49	45	50	45	49	45	50	46	0.7	0.2	1.1	0.6	60	55	NO	NO	NO	NO	NO
3.3	37000	8 BREILLAT STREET ANNANDALE	First	N	46	43	47	43	47	43	48	44	0.9	0.5	1.3	0.9	59	55	NO	NO	NO	NO	NO
3.3	37000	8 BREILLAT STREET ANNANDALE	First	W	51	47	54	49	51	48	54	50	2.2	1.7	2.8	2.1	60	55	NO	NO	NO	NO	NO
3.3	37000	8 BREILLAT STREET ANNANDALE	First	S	48	44	49	44	48	44	49	45	0.7	0.4	1.2	0.7	60	55	NO	NO	NO	NO	NO
3.3	37000	8 BREILLAT STREET ANNANDALE	First	E	46	42	46	42	46	42	46	42	0.2	-0.3	0.7	0.0	58	54	NO	NO	NO	NO	NO
3.3	37000	8 BREILLAT STREET ANNANDALE	Ground	N	44	40	45	41	44	41	46	41	1.0	0.5	1.4	0.9	56	53	NO	NO	NO	NO	NO
3.3	37000	8 BREILLAT STREET ANNANDALE	Ground	W	49	46	51	47	49	46	52	47	1.6	1.1	2.1	1.5	60	55	NO	NO	NO	NO	NO
3.3	37000	8 BREILLAT STREET ANNANDALE	Ground	S	45	41	45	41	45	41	45	41	0.4	0.0	0.8	0.3	57	53	NO	NO	NO	NO	NO
3.3	37000	8 BREILLAT STREET ANNANDALE	Ground	E	42	39	43	38	43	39	43	39	0.5	-0.2	0.8	0.1	55	51	NO	NO	NO	NO	NO
3.3	37009	19 BREILLAT STREET ANNANDALE	Ground	E	46	42	46	42	46	42	47	43	0.3	-0.2	0.8	0.1	58	54	NO	NO	NO	NO	NO
3.3	37009	19 BREILLAT STREET ANNANDALE	Ground	W	50	46	50	46	50	46	51	47	0.8	0.4	1.3	0.7	60	55	NO	NO	NO	NO	NO
3.3	37017	340 ANNANDALE STREET ANNANDALE	Ground	NE	45	41	45	41	45	41	46	41	0.5	0.0	0.9	0.3	57	53	NO	NO	NO	NO	NO
3.3	37017	340 ANNANDALE STREET ANNANDALE	Ground	W	49	45	50	45	49	45	50	46	0.7	0.2	1.1	0.6	60	55	NO	NO	NO	NO	NO
3.3	37017	340 ANNANDALE STREET ANNANDALE	Ground	S	45	41	45	41	45	41	46	42	0.4	0.0	0.9	0.3	57	53	NO	NO	NO	NO	NO
3.3	37017	340 ANNANDALE STREET ANNANDALE	Ground	E	47	43	47	42	47	43	47	43	0.3	-0.3	0.6	-0.1	59	55	NO	NO	NO	NO	NO
3.3	37017	340 ANNANDALE STREET ANNANDALE	Ground	N	44	40	45	40	44	41	45	41	0.4	-0.1	0.8	0.2	56	53	NO	NO	NO	NO	NO
3.3	37027	10 BREILLAT STREET ANNANDALE	First	N	47	43	48	44	47	43	48	44	0.9	0.5	1.4	0.8	59	55	NO	NO	NO	NO	NO
3.3	37027	10 BREILLAT STREET ANNANDALE	First	W	52	48	54	49	52	48	54	50	2.3	1.7	2.8	2.1	60	55	NO	NO	NO	NO	NO
3.3	37027	10 BREILLAT STREET ANNANDALE	First	S	47	44	48	44	47	44	48	44	0.4	0.1	0.9	0.4	59	55	NO	NO	NO	NO	NO
3.3	37027	10 BREILLAT STREET ANNANDALE	First	E	46	42	46	42	46	43	47	43	0.2	-0.4	0.6	0.0	58	55	NO	NO	NO	NO	NO
3.3	37027	10 BREILLAT STREET ANNANDALE	Ground	N	45	41	46	42	45	41	47	42	1.0	0.8	1.5	1.1	57	53	NO	NO	NO	NO	NO
3.3	37027	10 BREILLAT STREET ANNANDALE	Ground	W	51	47	52	48	51	47	53	49	1.6	1.1	2.1	1.5	60	55	NO	NO	NO	NO	NO
3.3	37027	10 BREILLAT STREET ANNANDALE	Ground	S	45	41	45	41	45	41	46	42	0.5	0.1	1.1	0.5	57	53	NO	NO	NO	NO	NO
3.3	37027	10 BREILLAT STREET ANNANDALE	Ground	E	43	39	44	39	43	40	44	40	0.3	-0.3	0.7	0.0	55	52	NO	NO	NO	NO	NO
3.3	37028	21 BREILLAT STREET ANNANDALE	Ground	W	50	46	51	47	50	47	52	47	0.9	0.6	1.5	0.9	60	55	NO	NO	NO	NO	NO
3.3	37028	21 BREILLAT STREET ANNANDALE	Ground	E	46	42	46	42	46	42	47	42	0.3	-0.2	0.7	0.1	58	54	NO	NO	NO	NO	NO
3.3	37045	12 BREILLAT STREET ANNANDALE	First	N	50	46	52	48	50	47	52	48	1.5	1.1	2.0	1.4	60	55	NO	NO	NO	NO	NO
3.3	37045	12 BREILLAT STREET ANNANDALE	First	W	52	48	53	49	52	48	54	50	1.8	1.4	2.3	1.8	60	55	NO	NO	NO	NO	NO
3.3	37045	12 BREILLAT STREET ANNANDALE	First	S	48	44	48	44	48	44	49	44	0.6	0.1	1.0	0.4	60	55	NO	NO	NO	NO	NO
3.3	37045	12 BREILLAT STREET ANNANDALE	First	E	47	43	47	42	47	43	47	43	0.3	-0.3	0.6	0.0	59	55	NO	NO	NO	NO	NO
3.3	37045	12 BREILLAT STREET ANNANDALE	Ground	N	46	42	46	42	46	43	47	43	0.2	-0.1	0.7	0.2	58	55	NO	NO	NO	NO	NO

NCA	Receiver ID	Address	Floor Level	Facade	Opening Year 2027				Design Year 2037				Increase (Do Smthng - Do Nothing)				NCG project road noise criteria		Do noise levels exceed the cumulative limit with project roads adding ≥2dB to the total noise levels?		Is the contribution from the road project Acute?		Consider further treatment?
					Do Nothing		Do Smthng		Do Nothing		Do Smthng		Opening Year 2027		Design Year 2037								
					Day	Night	Day	Night	Day	Night	Day	Night	Day	Night	Day	Night	Day	Night	Day	Night	$L_{Aeq,15hr}$ ≥ 65dB	$L_{Aeq,9hr}$ ≥ 60dB	
3.3	37045	12 BREILLAT STREET ANNANDALE	Ground	S	45	41	45	41	45	41	46	42	0.6	0.2	1.1	0.5	57	53	NO	NO	NO	NO	NO
3.3	37045	12 BREILLAT STREET ANNANDALE	Ground	E	44	40	44	40	44	40	45	40	0.4	-0.3	0.8	0.0	56	52	NO	NO	NO	NO	NO
3.3	37050	56 PRITCHARD STREET ANNANDALE	First	N	51	47	52	48	51	47	52	48	1.4	0.9	1.9	1.3	60	55	NO	NO	NO	NO	NO
3.3	37050	56 PRITCHARD STREET ANNANDALE	First	NW	51	47	53	49	51	48	54	49	1.9	1.4	2.3	1.7	60	55	NO	NO	NO	NO	NO
3.3	37050	56 PRITCHARD STREET ANNANDALE	First	S	48	44	48	44	48	44	49	45	0.5	0.1	0.9	0.4	60	55	NO	NO	NO	NO	NO
3.3	37050	56 PRITCHARD STREET ANNANDALE	First	E	46	42	46	42	46	42	47	43	0.4	-0.2	0.8	0.3	58	54	NO	NO	NO	NO	NO
3.3	37050	56 PRITCHARD STREET ANNANDALE	Ground	N	49	45	50	45	49	45	50	46	0.6	0.2	1.1	0.6	60	55	NO	NO	NO	NO	NO
3.3	37050	56 PRITCHARD STREET ANNANDALE	Ground	NW	50	47	52	48	51	47	52	48	1.4	1.0	1.9	1.3	60	55	NO	NO	NO	NO	NO
3.3	37050	56 PRITCHARD STREET ANNANDALE	Ground	S	46	42	46	42	46	42	46	42	-0.2	-0.6	0.3	-0.2	58	54	NO	NO	NO	NO	NO
3.3	37050	56 PRITCHARD STREET ANNANDALE	Ground	E	43	39	43	39	43	40	44	40	0.1	-0.4	0.6	0.0	55	52	NO	NO	NO	NO	NO
3.3	37051	23 BREILLAT STREET ANNANDALE	Ground	N	46	43	47	42	46	43	47	43	0.3	-0.1	0.8	0.2	58	55	NO	NO	NO	NO	NO
3.3	37051	23 BREILLAT STREET ANNANDALE	Ground	SE	46	42	46	42	46	42	47	42	0.3	-0.2	0.8	0.1	58	54	NO	NO	NO	NO	NO
3.3	37051	23 BREILLAT STREET ANNANDALE	Ground	S	46	42	46	42	46	42	47	42	0.3	-0.3	0.6	0.0	58	54	NO	NO	NO	NO	NO
3.3	37053	342 ANNANDALE STREET ANNANDALE	First	NW	51	47	52	48	51	48	53	49	1.0	0.7	1.5	1.0	60	55	NO	NO	NO	NO	NO
3.3	37053	342 ANNANDALE STREET ANNANDALE	First	S	49	45	50	45	49	45	50	46	0.7	0.4	1.2	0.7	60	55	NO	NO	NO	NO	NO
3.3	37053	342 ANNANDALE STREET ANNANDALE	First	E	48	44	49	44	49	45	49	45	0.2	-0.2	0.5	-0.1	60	55	NO	NO	NO	NO	NO
3.3	37053	342 ANNANDALE STREET ANNANDALE	Ground	NW	49	45	50	45	49	45	50	46	0.5	0.1	1.0	0.5	60	55	NO	NO	NO	NO	NO
3.3	37053	342 ANNANDALE STREET ANNANDALE	Ground	S	44	41	45	41	45	41	45	41	0.4	0.0	0.9	0.3	57	53	NO	NO	NO	NO	NO
3.3	37053	342 ANNANDALE STREET ANNANDALE	Ground	E	46	42	46	42	46	42	47	42	0.2	-0.2	0.6	0.0	58	54	NO	NO	NO	NO	NO
3.3	37059	23 BREILLAT STREET ANNANDALE	Ground	N	48	44	48	44	48	44	49	45	0.4	0.1	0.9	0.4	60	55	NO	NO	NO	NO	NO
3.3	37059	23 BREILLAT STREET ANNANDALE	Ground	W	50	47	51	47	50	47	52	47	0.8	0.4	1.3	0.7	60	55	NO	NO	NO	NO	NO
3.3	37067	14 BREILLAT STREET ANNANDALE	Ground	N	47	43	48	43	47	43	48	44	0.4	0.1	0.9	0.4	59	55	NO	NO	NO	NO	NO
3.3	37067	14 BREILLAT STREET ANNANDALE	Ground	S	46	43	47	42	46	43	47	43	0.3	-0.1	0.7	0.2	58	55	NO	NO	NO	NO	NO
3.3	37067	14 BREILLAT STREET ANNANDALE	Ground	E	46	42	46	41	46	42	46	42	0.2	-0.4	0.6	0.0	58	54	NO	NO	NO	NO	NO
3.3	37079	82 RAILWAY PARADE ANNANDALE	Ground	W	50	47	52	47	50	47	52	48	1.4	0.9	1.8	1.3	60	55	NO	NO	NO	NO	NO
3.3	37079	82 RAILWAY PARADE ANNANDALE	Ground	SW	48	45	49	45	48	45	49	45	0.4	0.0	0.8	0.4	60	55	NO	NO	NO	NO	NO
3.3	37079	82 RAILWAY PARADE ANNANDALE	Ground	E	47	44	48	44	47	44	48	44	0.4	-0.1	0.8	0.2	59	55	NO	NO	NO	NO	NO
3.3	37080	50 PRITCHARD STREET ANNANDALE	Ground	N	45	42	45	41	46	42	46	42	-0.2	-0.6	0.2	-0.3	58	54	NO	NO	NO	NO	NO
3.3	37080	50 PRITCHARD STREET ANNANDALE	Ground	W	51	47	53	48	51	47	53	49	1.7	1.2	2.1	1.5	60	55	NO	NO	NO	NO	NO
3.3	37080	50 PRITCHARD STREET ANNANDALE	Ground	SW	49	45	49	45	49	45	50	46	0.6	0.3	1.1	0.6	60	55	NO	NO	NO	NO	NO
3.3	37080	50 PRITCHARD STREET ANNANDALE	Ground	E	46	42	46	42	46	42	46	42	0.0	-0.5	0.6	-0.1	58	54	NO	NO	NO	NO	NO
3.3	37082	342A ANNANDALE STREET ANNANDALE	Ground	E	46	42	46	42	46	42	47	42	0.5	-0.1	0.9	0.3	58	54	NO	NO	NO	NO	NO
3.3	37082	342A ANNANDALE STREET ANNANDALE	Ground	N	44	41	45	40	45	41	45	41	0.2	-0.3	0.6	0.0	57	53	NO	NO	NO	NO	NO
3.3	37082	342A ANNANDALE STREET ANNANDALE	Ground	W	49	46	50	46	49	46	50	46	0.5	0.0	0.9	0.4	60	55	NO	NO	NO	NO	NO
3.3	37088	344 ANNANDALE STREET ANNANDALE	Ground	E	48	44	48	44	48	44	49	44	0.3	-0.1	0.7	0.1	60	55	NO	NO	NO	NO	NO
3.3	37088	344 ANNANDALE STREET ANNANDALE	Ground	N	46	42	47	42	46	43	47	43	0.3	-0.2	0.6	0.1	58	55	NO	NO	NO	NO	NO
3.3	37092	27 BREILLAT STREET ANNANDALE	Ground	E	46	42	46	42	46	42	47	42	0.3	-0.3	0.8	0.1	58	54	NO	NO	NO	NO	NO
3.3	37092	27 BREILLAT STREET ANNANDALE	Ground	W	51	47	51	47	51	47	52	48	0.6	0.3	1.0	0.6	60	55	NO	NO	NO	NO	NO
3.3	37093	25 BREILLAT STREET ANNANDALE	Ground	W	50	47	51	47	51	47	51	47	0.5	0.2	0.9	0.5	60	55	NO	NO	NO	NO	NO
3.3	37093	25 BREILLAT STREET ANNANDALE	Ground	S	47	43	47	43	47	43	48	43	0.5	0.0	0.9	0.3	59	55	NO	NO	NO	NO	NO
3.3	37093	25 BREILLAT STREET ANNANDALE	Ground	E	46	42	46	42	46	43	47	43	0.2	-0.3	0.7	0.0	58	55	NO	NO	NO	NO	NO
3.3	37096	16 BREILLAT STREET ANNANDALE	Ground	N	49	45	50	46	49	45	51	46	1.4	1.0	1.9	1.3	60	55	NO	NO	NO	NO	NO
3.3	37096	16 BREILLAT STREET ANNANDALE	Ground	W	52	48	53	49	52	48	54	49	1.6	1.2	2.1	1.5	60	55	NO	NO	NO	NO	NO
3.3	37096	16 BREILLAT STREET ANNANDALE	Ground	S	48	44	49	45	48	44	49	45	0.7	0.2	1.2	0.6	60	55	NO	NO	NO	NO	NO
3.3	37096	16 BREILLAT STREET ANNANDALE	Ground	E	46	42	46	42	46	42	47	42	0.1	-0.5	0.5	-0.1	58	54	NO	NO	NO	NO	NO
3.3	37117	346 ANNANDALE STREET ANNANDALE	Ground	SE	48	44	48	44	48	44	49	44	0.3	-0.1	0.6	0.1	60	55	NO	NO	NO	NO	NO
3.3	37117	346 ANNANDALE STREET ANNANDALE	Ground	N	45	41	45	41	45	42	46	42	0.2	-0.3	0.7	0.0	57	54	NO	NO	NO	NO	NO
3.3	37117	346 ANNANDALE STREET ANNANDALE	Ground	S	46	43	47	42	47	43	47	43	0.2	-0.3	0.7	0.1	59	55	NO	NO	NO	NO	NO
3.3	37120	20 BREILLAT STREET ANNANDALE	Ground	N	47	43	48	43	47	43	48	44	0.7	0.3	1.2	0.6	59	55	NO	NO	NO	NO	NO
3.3	37120	20 BREILLAT STREET ANNANDALE	Ground	W	50	46	52	47	50	47	52	48	1.5	1.0	1.9	1.5	60	55	NO	NO	NO	NO	NO
3.3	37120	20 BREILLAT STREET ANNANDALE	Ground	S	48	45	49	45	48	45	50	45	0.8	0.3	1.3	0.7	60	55	NO	NO	NO	NO	NO
3.3	37120	20 BREILLAT STREET ANNANDALE	Ground	E	46	42	46	42	46	42	47	42	0.0	-0.5	0.5	-0.2	58	54	NO	NO	NO	NO	NO
3.3	37121	46 PRITCHARD STREET ANNANDALE	First	N	51	47	52	48	51	47	53	48	1.4	1.0	1.8	1.4	60	55	NO	NO	NO	NO	NO
3.3	37121	46 PRITCHARD STREET ANNANDALE	First	W	52	49	55	50	53	49	55	51	2.1	1.6	2.6	1.9	60	55	NO	NO	NO	NO	NO
3.3	37121	46 PRITCHARD STREET ANNANDALE	First	S	50	46	50	46	50	46	51	47	0.7	0.3	1.1	0.6	60	55	NO	NO	NO	NO	NO
3.3	37121	46 PRITCHARD STREET ANNANDALE	First	E	47	44	47	43	47	44	48	44	0.1	-0.3	0.6	0.0	59	55	NO	NO	NO	NO	NO
3.3	37121	46 PRITCHARD STREET ANNANDALE	Ground	N	48	44	49	45	48	44	49	45	0.8	0.4	1.3	0.8	60	55	NO	NO	NO	NO	NO
3.3	37121	46 PRITCHARD STREET ANNANDALE	Ground	W	51	48	53	49	52	48	54	49	1.8	1.3	2.2	1.6	60	55	NO	NO	NO	NO	NO
3.3	37121	46 PRITCHARD STREET ANNANDALE	Ground	S	44	41	44	40	44	41	45	41	-0.2	-0.7	0.3	-0.3	56	53	NO	NO	NO	NO	NO
3.3	37121	46 PRITCHARD STREET ANNANDALE	Ground	E	44	40	44	40	44	41	45	41	0.1	-0.4	0.6	-0.1	56	53	NO	NO	NO	NO	NO
3.3	37122	29 BREILLAT STREET ANNANDALE	Ground	W	50	46	50	46	50	46	51	46	0.4	-0.1	0.8	0.4	60	55	NO	NO	NO	NO	NO
3.3	37122	29 BREILLAT STREET ANNANDALE	Ground	E	46	42	47	42	46	43	47	43	0.3	-0.2	0.7	0.1	58	55	NO	NO	NO	NO	NO

NCA	Receiver ID	Address	Floor Level	Facade	Opening Year 2027				Design Year 2037				Increase (Do Smthng - Do Nothing)				NCG project road noise criteria		Do noise levels exceed the cumulative limit with project roads adding ≥2dB to the total noise levels?		Is the contribution from the road project Acute?		Consider further treatment?
					Do Nothing		Do Smthng		Do Nothing		Do Smthng		Opening Year 2027		Design Year 2037								
					Day	Night	Day	Night	Day	Night	Day	Night	Day	Night	Day	Night	Day	Night	Day	Night	$L_{Aeq,15hr}$ ≥ 65dB	$L_{Aeq,9hr}$ ≥ 60dB	
3.3	37124	82 RAILWAY PARADE ANNANDALE	Ground	W	51	47	52	48	51	47	53	49	1.7	1.2	2.1	1.5	60	55	NO	NO	NO	NO	NO
3.3	37124	82 RAILWAY PARADE ANNANDALE	Ground	S	47	44	48	43	48	44	48	44	0.1	-0.4	0.5	0.0	60	55	NO	NO	NO	NO	NO
3.3	37124	82 RAILWAY PARADE ANNANDALE	Ground	E	48	44	48	44	48	44	48	44	0.2	-0.4	0.6	0.1	60	55	NO	NO	NO	NO	NO
3.3	37124	82 RAILWAY PARADE ANNANDALE	Ground	NE	47	43	47	43	47	44	48	44	0.3	-0.1	0.6	0.2	59	55	NO	NO	NO	NO	NO
3.3	37126	348 ANNANDALE STREET ANNANDALE	Ground	E	48	44	48	44	48	44	49	44	0.3	-0.1	0.6	0.1	60	55	NO	NO	NO	NO	NO
3.3	37126	348 ANNANDALE STREET ANNANDALE	Ground	S	46	42	46	42	46	43	47	43	0.2	-0.3	0.7	0.1	58	55	NO	NO	NO	NO	NO
3.3	37144	348 ANNANDALE STREET ANNANDALE	Ground	N	48	44	48	44	48	44	49	44	0.2	-0.2	0.6	0.1	60	55	NO	NO	NO	NO	NO
3.3	37144	348 ANNANDALE STREET ANNANDALE	Ground	W	50	46	50	46	50	46	51	46	0.4	-0.1	0.8	0.2	60	55	NO	NO	NO	NO	NO
3.3	37146	44 PRITCHARD STREET ANNANDALE	Ground	N	49	45	49	45	49	45	50	46	0.6	0.2	1.1	0.6	60	55	NO	NO	NO	NO	NO
3.3	37146	44 PRITCHARD STREET ANNANDALE	Ground	W	52	48	54	50	52	48	54	50	1.9	1.4	2.3	1.7	60	55	NO	NO	NO	NO	NO
3.3	37146	44 PRITCHARD STREET ANNANDALE	Ground	S	49	45	49	45	49	45	50	46	0.8	0.5	1.3	0.8	60	55	NO	NO	NO	NO	NO
3.3	37146	44 PRITCHARD STREET ANNANDALE	Ground	N	48	44	48	44	48	44	49	45	0.4	-0.1	0.8	0.3	60	55	NO	NO	NO	NO	NO
3.3	37151	31 BREILLAT STREET ANNANDALE	Ground	NW	46	42	46	42	46	42	47	42	0.1	-0.4	0.6	-0.1	58	54	NO	NO	NO	NO	NO
3.3	37151	31 BREILLAT STREET ANNANDALE	Ground	N	47	43	46	42	47	43	47	43	-0.1	-0.5	0.4	-0.1	59	55	NO	NO	NO	NO	NO
3.3	37151	31 BREILLAT STREET ANNANDALE	Ground	W	50	47	51	47	50	47	52	47	0.5	0.1	1.1	0.5	60	55	NO	NO	NO	NO	NO
3.3	37151	31 BREILLAT STREET ANNANDALE	Ground	E	47	43	47	42	47	43	47	43	0.3	-0.3	0.6	0.0	59	55	NO	NO	NO	NO	NO
3.3	37151	31 BREILLAT STREET ANNANDALE	Ground	N	47	43	47	42	47	43	47	43	0.1	-0.4	0.5	0.0	59	55	NO	NO	NO	NO	NO
3.3	37151	31 BREILLAT STREET ANNANDALE	Ground	E	45	41	45	41	45	41	46	41	0.2	-0.3	0.7	0.0	57	53	NO	NO	NO	NO	NO
3.3	37153	80A RAILWAY PARADE ANNANDALE	Ground	W	51	47	52	48	51	47	53	49	1.4	1.0	1.8	1.4	60	55	NO	NO	NO	NO	NO
3.3	37153	80A RAILWAY PARADE ANNANDALE	Ground	S	48	44	48	44	48	44	48	44	0.4	0.0	0.8	0.3	60	55	NO	NO	NO	NO	NO
3.3	37153	80A RAILWAY PARADE ANNANDALE	Ground	E	47	44	48	43	48	44	48	44	0.2	-0.3	0.6	0.1	60	55	NO	NO	NO	NO	NO
3.3	37154	22 BREILLAT STREET ANNANDALE	First	W	54	50	57	52	54	50	57	53	2.8	2.2	3.3	2.7	60	55	NO	NO	NO	NO	NO
3.3	37154	22 BREILLAT STREET ANNANDALE	First	S	50	47	52	47	51	47	52	48	1.1	0.7	1.5	1.0	60	55	NO	NO	NO	NO	NO
3.3	37154	22 BREILLAT STREET ANNANDALE	First	E	48	44	48	43	48	44	48	44	0.2	-0.4	0.6	0.0	60	55	NO	NO	NO	NO	NO
3.3	37154	22 BREILLAT STREET ANNANDALE	Ground	W	52	48	54	50	52	49	55	50	1.6	1.2	2.2	1.6	60	55	NO	NO	NO	NO	NO
3.3	37154	22 BREILLAT STREET ANNANDALE	Ground	S	48	44	49	45	48	44	49	45	0.9	0.6	1.4	0.9	60	55	NO	NO	NO	NO	NO
3.3	37154	22 BREILLAT STREET ANNANDALE	Ground	E	45	41	45	41	45	41	46	41	0.1	-0.5	0.5	-0.2	57	53	NO	NO	NO	NO	NO
3.3	37155	24 BREILLAT STREET ANNANDALE	First	E	48	45	49	44	48	45	49	45	0.4	-0.3	0.9	0.2	60	55	NO	NO	NO	NO	NO
3.3	37155	24 BREILLAT STREET ANNANDALE	First	N	54	50	57	52	54	50	57	53	2.7	2.1	3.3	2.5	60	55	NO	NO	NO	NO	NO
3.3	37155	24 BREILLAT STREET ANNANDALE	Ground	E	46	42	46	42	46	42	47	42	0.3	-0.4	0.7	0.0	58	54	NO	NO	NO	NO	NO
3.3	37155	24 BREILLAT STREET ANNANDALE	Ground	N	52	49	54	50	53	49	55	50	1.7	1.2	2.2	1.6	60	55	NO	NO	NO	NO	NO
3.3	37165	350 ANNANDALE STREET ANNANDALE	Ground	E	48	44	48	44	48	44	49	44	0.3	-0.1	0.6	0.0	60	55	NO	NO	NO	NO	NO
3.3	37165	350 ANNANDALE STREET ANNANDALE	Ground	N	44	40	44	40	44	41	45	41	0.1	-0.4	0.6	-0.1	56	53	NO	NO	NO	NO	NO
3.3	37165	350 ANNANDALE STREET ANNANDALE	Ground	NW	50	46	50	46	50	46	51	47	0.3	-0.2	0.7	0.2	60	55	NO	NO	NO	NO	NO
3.3	37165	350 ANNANDALE STREET ANNANDALE	Ground	SW	48	44	48	44	48	45	49	45	0.3	-0.2	0.7	0.1	60	55	NO	NO	NO	NO	NO
3.3	37165	350 ANNANDALE STREET ANNANDALE	Ground	S	46	42	46	42	46	42	47	42	0.4	-0.2	0.9	0.1	58	54	NO	NO	NO	NO	NO
3.3	37180	35 BREILLAT STREET ANNANDALE	Ground	W	51	47	52	47	51	47	52	48	0.9	0.4	1.3	0.7	60	55	NO	NO	NO	NO	NO
3.3	37180	35 BREILLAT STREET ANNANDALE	Ground	S	47	44	47	43	47	44	48	44	0.1	-0.3	0.5	0.0	59	55	NO	NO	NO	NO	NO
3.3	37180	35 BREILLAT STREET ANNANDALE	Ground	E	46	42	47	42	46	43	47	43	0.3	-0.3	0.7	0.0	58	55	NO	NO	NO	NO	NO
3.3	37180	35 BREILLAT STREET ANNANDALE	Ground	S	46	42	46	42	46	43	47	43	0.2	-0.3	0.7	0.0	58	55	NO	NO	NO	NO	NO
3.3	37180	35 BREILLAT STREET ANNANDALE	Ground	E	46	42	46	42	46	42	47	42	0.3	-0.3	0.7	0.1	58	54	NO	NO	NO	NO	NO
3.3	37180	35 BREILLAT STREET ANNANDALE	Ground	N	47	43	47	43	47	43	47	43	0.1	-0.4	0.5	0.0	59	55	NO	NO	NO	NO	NO
3.3	37182	26 BREILLAT STREET ANNANDALE	Ground	W	53	49	55	50	53	49	55	51	1.9	1.5	2.5	1.9	60	55	NO	NO	NO	NO	NO
3.3	37182	26 BREILLAT STREET ANNANDALE	Ground	E	47	43	47	43	47	44	48	43	0.1	-0.5	0.5	-0.1	59	55	NO	NO	NO	NO	NO
3.3	37184	42 PRITCHARD STREET ANNANDALE	Ground	N	46	42	46	42	46	43	46	42	-0.2	-0.6	0.2	-0.3	58	55	NO	NO	NO	NO	NO
3.3	37184	42 PRITCHARD STREET ANNANDALE	Ground	E	45	42	45	41	45	42	46	41	-0.2	-0.7	0.2	-0.3	57	54	NO	NO	NO	NO	NO
3.3	37184	42 PRITCHARD STREET ANNANDALE	Ground	N	50	46	51	47	50	46	51	47	1.3	0.9	1.7	1.2	60	55	NO	NO	NO	NO	NO
3.3	37184	42 PRITCHARD STREET ANNANDALE	Ground	W	52	48	54	49	52	48	54	50	1.8	1.4	2.3	1.7	60	55	NO	NO	NO	NO	NO
3.3	37184	42 PRITCHARD STREET ANNANDALE	Ground	S	49	45	49	45	49	45	50	45	0.5	0.1	1.0	0.5	60	55	NO	NO	NO	NO	NO
3.3	37184	42 PRITCHARD STREET ANNANDALE	Ground	E	46	43	46	42	46	43	47	43	-0.1	-0.7	0.3	-0.2	58	55	NO	NO	NO	NO	NO
3.3	37188	80 RAILWAY PARADE ANNANDALE	Ground	N	49	45	50	46	49	45	50	46	0.7	0.3	1.2	0.6	60	55	NO	NO	NO	NO	NO
3.3	37188	80 RAILWAY PARADE ANNANDALE	Ground	W	52	48	53	49	52	48	54	49	1.5	1.0	1.9	1.4	60	55	NO	NO	NO	NO	NO
3.3	37188	80 RAILWAY PARADE ANNANDALE	Ground	E	47	43	47	43	47	43	48	43	0.0	-0.5	0.4	0.0	59	55	NO	NO	NO	NO	NO
3.3	37188	80 RAILWAY PARADE ANNANDALE	Ground	NE	46	43	47	42	46	43	47	43	0.2	-0.2	0.7	0.1	58	55	NO	NO	NO	NO	NO
3.3	37204	352 ANNANDALE STREET ANNANDALE	First	W	52	48	53	49	52	49	54	49	0.7	0.3	1.1	0.6	60	55	NO	NO	NO	NO	NO
3.3	37204	352 ANNANDALE STREET ANNANDALE	First	SW	49	45	50	46	49	46	50	46	0.6	0.2	1.0	0.5	60	55	NO	NO	NO	NO	NO
3.3	37204	352 ANNANDALE STREET ANNANDALE	First	E	50	46	50	46	50	46	51	46	0.2	-0.1	0.5	0.0	60	55	NO	NO	NO	NO	NO
3.3	37204	352 ANNANDALE STREET ANNANDALE	Ground	W	50	46	50	46	50	46	50	46	0.3	-0.2	0.7	0.1	60	55	NO	NO	NO	NO	NO
3.3	37204	352 ANNANDALE STREET ANNANDALE	Ground	SW	44	40	44	40	44	41	45	40	0.1	-0.5	0.6	-0.1	56	53	NO	NO	NO	NO	NO
3.3	37204	352 ANNANDALE STREET ANNANDALE	Ground	E	47	43	48	43	48	44	48	44	0.3	0.0	0.5	0.1	60	55	NO	NO	NO	NO	NO
3.3	37205	354 ANNANDALE STREET ANNANDALE	First	E	50	46	51	46	51	47	51	47	0.1	-0.2	0.4	-0.1	60	55	NO	NO	NO	NO	NO
3.3	37205	354 ANNANDALE STREET ANNANDALE	First	N	52	48	53	48	52	48	53	49	0.6	0.3	1.1	0.5	60	55	NO	NO	NO	NO	NO

NCA	Receiver ID	Address	Floor Level	Facade	Opening Year 2027				Design Year 2037				Increase (Do Smthng - Do Nothing)				NCG project road noise criteria		Do noise levels exceed the cumulative limit with project roads adding ≥2dB to the total noise levels?		Is the contribution from the road project Acute?		Consider further treatment?
					Do Nothing		Do Smthng		Do Nothing		Do Smthng		Opening Year 2027		Design Year 2037								
					Day	Night	Day	Night	Day	Night	Day	Night	Day	Night	Day	Night	Day	Night	Day	Night	$L_{Aeq,15hr}$ ≥ 65dB	$L_{Aeq,9hr}$ ≥ 60dB	
3.3	37205	354 ANNANDALE STREET ANNANDALE	First	NW	53	49	54	50	53	49	54	50	0.7	0.3	1.1	0.6	60	55	NO	NO	NO	NO	NO
3.3	37205	354 ANNANDALE STREET ANNANDALE	First	W	53	49	54	49	53	49	54	50	0.5	0.2	0.9	0.5	60	55	NO	NO	NO	NO	NO
3.3	37205	354 ANNANDALE STREET ANNANDALE	Ground	E	48	43	48	43	48	44	48	44	0.3	-0.1	0.6	0.0	60	55	NO	NO	NO	NO	NO
3.3	37205	354 ANNANDALE STREET ANNANDALE	Ground	N	45	41	46	41	45	42	46	42	0.3	-0.3	0.7	0.0	57	54	NO	NO	NO	NO	NO
3.3	37205	354 ANNANDALE STREET ANNANDALE	Ground	NW	48	45	48	44	48	45	49	45	0.1	-0.4	0.5	-0.1	60	55	NO	NO	NO	NO	NO
3.3	37205	354 ANNANDALE STREET ANNANDALE	Ground	W	50	46	50	46	50	46	50	46	0.2	-0.2	0.6	0.1	60	55	NO	NO	NO	NO	NO
3.3	37206	28 BREILLAT STREET ANNANDALE	First	NW	55	51	57	53	55	51	58	53	2.3	1.9	2.9	2.2	60	55	NO	NO	NO	NO	NO
3.3	37206	28 BREILLAT STREET ANNANDALE	First	E	49	45	49	45	49	45	50	45	0.1	-0.4	0.5	-0.1	60	55	NO	NO	NO	NO	NO
3.3	37206	28 BREILLAT STREET ANNANDALE	First	NE	51	47	53	48	51	48	53	49	1.2	0.8	1.7	1.2	60	55	NO	NO	NO	NO	NO
3.3	37206	28 BREILLAT STREET ANNANDALE	Ground	NW	53	49	55	51	53	50	56	51	1.7	1.4	2.2	1.7	60	55	NO	NO	NO	NO	NO
3.3	37206	28 BREILLAT STREET ANNANDALE	Ground	E	46	42	46	41	46	42	47	42	0.3	-0.3	0.7	0.0	58	54	NO	NO	NO	NO	NO
3.3	37206	28 BREILLAT STREET ANNANDALE	Ground	NE	46	42	47	42	46	42	47	43	0.7	0.1	1.1	0.5	58	54	NO	NO	NO	NO	NO
3.3	37207	67 PRITCHARD STREET ANNANDALE	Ground	SW	48	45	49	44	48	45	49	45	0.2	-0.1	0.7	0.2	60	55	NO	NO	NO	NO	NO
3.3	37207	67 PRITCHARD STREET ANNANDALE	Ground	SE	48	44	48	44	48	44	49	44	0.1	-0.4	0.5	0.0	60	55	NO	NO	NO	NO	NO
3.3	37208	37A BREILLAT LANE ANNANDALE	Ground	W	51	48	52	48	51	48	53	48	0.7	0.3	1.2	0.6	60	55	NO	NO	NO	NO	NO
3.3	37208	37A BREILLAT LANE ANNANDALE	Ground	SE	46	42	46	42	46	42	47	42	0.2	-0.4	0.6	0.0	58	54	NO	NO	NO	NO	NO
3.3	37208	37A BREILLAT LANE ANNANDALE	Ground	N	48	45	49	44	48	45	49	45	0.2	-0.3	0.6	0.1	60	55	NO	NO	NO	NO	NO
3.3	37214	38 PRITCHARD STREET ANNANDALE	Ground	S	50	46	51	46	50	46	51	47	0.6	0.2	1.1	0.6	60	55	NO	NO	NO	NO	NO
3.3	37214	38 PRITCHARD STREET ANNANDALE	Ground	E	47	44	48	43	48	44	48	44	0.1	-0.5	0.5	-0.1	60	55	NO	NO	NO	NO	NO
3.3	37226	38 PRITCHARD STREET ANNANDALE	First	W	54	50	57	53	54	51	58	53	2.6	2.1	3.2	2.5	60	55	NO	NO	NO	NO	NO
3.3	37226	38 PRITCHARD STREET ANNANDALE	First	S	51	47	52	48	51	47	53	48	1.1	0.7	1.6	1.1	60	55	NO	NO	NO	NO	NO
3.3	37226	38 PRITCHARD STREET ANNANDALE	Ground	W	53	49	55	51	53	49	56	51	2.3	1.7	2.8	2.1	60	55	NO	NO	NO	NO	NO
3.3	37226	38 PRITCHARD STREET ANNANDALE	Ground	S	49	45	50	46	49	45	51	46	1.3	0.9	1.7	1.2	60	55	NO	NO	NO	NO	NO
3.3	37227	30 BREILLAT STREET ANNANDALE	Ground	NW	54	50	55	51	54	50	56	52	1.7	1.3	2.2	1.7	60	55	NO	NO	NO	NO	NO
3.3	37227	30 BREILLAT STREET ANNANDALE	Ground	E	48	44	48	43	48	44	48	44	0.0	-0.5	0.5	-0.1	60	55	NO	NO	NO	NO	NO
3.3	37233	78 RAILWAY PARADE ANNANDALE	Ground	NW	52	48	54	49	52	48	54	50	1.5	1.0	1.9	1.4	60	55	NO	NO	NO	NO	NO
3.3	37233	78 RAILWAY PARADE ANNANDALE	Ground	SW	50	46	51	47	50	46	51	47	0.9	0.4	1.3	0.8	60	55	NO	NO	NO	NO	NO
3.3	37233	78 RAILWAY PARADE ANNANDALE	Ground	NE	49	46	50	46	50	46	51	46	0.6	0.1	1.0	0.4	60	55	NO	NO	NO	NO	NO
3.3	37234	39 BREILLAT STREET ANNANDALE	Ground	S	46	43	47	42	47	43	47	43	0.1	-0.4	0.6	0.0	59	55	NO	NO	NO	NO	NO
3.3	37234	39 BREILLAT STREET ANNANDALE	Ground	E	48	44	48	44	48	44	49	44	0.2	-0.3	0.7	0.0	60	55	NO	NO	NO	NO	NO
3.3	37234	39 BREILLAT STREET ANNANDALE	Ground	N	49	45	49	44	49	45	49	45	0.0	-0.4	0.5	-0.1	60	55	NO	NO	NO	NO	NO
3.3	37234	39 BREILLAT STREET ANNANDALE	Ground	E	47	43	47	43	47	43	48	43	0.3	-0.3	0.6	0.0	59	55	NO	NO	NO	NO	NO
3.3	37234	39 BREILLAT STREET ANNANDALE	Ground	N	47	44	47	43	47	44	48	44	0.2	-0.3	0.7	0.1	59	55	NO	NO	NO	NO	NO
3.3	37234	39 BREILLAT STREET ANNANDALE	Ground	W	49	45	49	45	49	45	50	45	0.3	-0.1	0.8	0.2	60	55	NO	NO	NO	NO	NO
3.3	37234	39 BREILLAT STREET ANNANDALE	Ground	S	47	43	47	42	47	43	47	43	0.1	-0.4	0.5	-0.1	59	55	NO	NO	NO	NO	NO
3.3	37239	356 ANNANDALE STREET ANNANDALE	Ground	SE	49	45	49	44	49	45	49	45	0.3	-0.2	0.6	0.0	60	55	NO	NO	NO	NO	NO
3.3	37239	356 ANNANDALE STREET ANNANDALE	Ground	NE	46	42	46	42	46	42	47	42	0.2	-0.4	0.7	0.0	58	54	NO	NO	NO	NO	NO
3.3	37239	356 ANNANDALE STREET ANNANDALE	Ground	N	48	45	49	45	49	45	49	45	0.4	-0.1	0.8	0.2	60	55	NO	NO	NO	NO	NO
3.3	37239	356 ANNANDALE STREET ANNANDALE	Ground	S	46	42	46	42	46	42	47	42	0.3	-0.2	0.7	0.1	58	54	NO	NO	NO	NO	NO
3.3	37244	36 PRITCHARD STREET ANNANDALE	Ground	W	54	50	56	52	54	50	57	52	2.6	2.1	3.2	2.5	60	55	NO	NO	NO	NO	NO
3.3	37244	36 PRITCHARD STREET ANNANDALE	Ground	S	46	43	47	42	47	43	47	43	0.1	-0.4	0.5	0.0	59	55	NO	NO	NO	NO	NO
3.3	37244	36 PRITCHARD STREET ANNANDALE	Ground	E	47	44	47	43	47	44	48	44	0.0	-0.6	0.4	-0.1	59	55	NO	NO	NO	NO	NO
3.3	37247	39 BREILLAT STREET ANNANDALE	Ground	SE	46	42	46	41	46	42	46	42	0.1	-0.4	0.6	-0.1	58	54	NO	NO	NO	NO	NO
3.3	37247	39 BREILLAT STREET ANNANDALE	Ground	NW	52	48	52	48	52	48	53	49	0.7	0.2	1.2	0.6	60	55	NO	NO	NO	NO	NO
3.3	37247	39 BREILLAT STREET ANNANDALE	Ground	S	49	45	49	45	49	45	50	45	0.2	-0.2	0.6	0.1	60	55	NO	NO	NO	NO	NO
3.3	37248	65 PRITCHARD STREET ANNANDALE	Ground	W	52	48	53	49	52	48	54	49	1.2	0.7	1.6	1.1	60	55	NO	NO	NO	NO	NO
3.3	37248	65 PRITCHARD STREET ANNANDALE	Ground	E	48	45	48	44	48	45	49	44	-0.1	-0.6	0.3	-0.3	60	55	NO	NO	NO	NO	NO
3.3	37248	65 PRITCHARD STREET ANNANDALE	Ground	N	48	44	48	44	48	44	49	44	0.4	0.0	0.9	0.4	60	55	NO	NO	NO	NO	NO
3.3	37251	32 BREILLAT STREET ANNANDALE	Ground	W	54	50	56	51	54	50	56	52	1.8	1.4	2.3	1.7	60	55	NO	NO	NO	NO	NO
3.3	37251	32 BREILLAT STREET ANNANDALE	Ground	E	48	44	48	43	48	44	48	44	0.1	-0.5	0.4	-0.2	60	55	NO	NO	NO	NO	NO
3.3	37252	34 BREILLAT STREET ANNANDALE	Ground	W	54	51	57	52	55	51	57	53	2.2	1.8	2.7	2.2	60	55	NO	NO	NO	NO	NO
3.3	37252	34 BREILLAT STREET ANNANDALE	Ground	SE	48	44	48	44	48	44	48	44	0.1	-0.4	0.5	-0.1	60	55	NO	NO	NO	NO	NO
3.3	37255	41A BREILLAT STREET ANNANDALE	Ground	W	52	48	53	49	52	48	53	49	0.9	0.4	1.4	0.9	60	55	NO	NO	NO	NO	NO
3.3	37255	41A BREILLAT STREET ANNANDALE	Ground	E	47	43	47	43	47	43	48	43	0.2	-0.4	0.5	-0.1	59	55	NO	NO	NO	NO	NO
3.3	37256	34 PRITCHARD STREET ANNANDALE	Ground	W	54	51	57	53	54	51	58	53	2.6	2.0	3.1	2.3	60	55	NO	NO	NO	NO	NO
3.3	37256	34 PRITCHARD STREET ANNANDALE	Ground	E	47	44	47	43	47	44	48	44	0.1	-0.5	0.5	-0.1	59	55	NO	NO	NO	NO	NO
3.3	37257	36 BREILLAT STREET ANNANDALE	Ground	W	54	50	56	52	54	50	57	53	2.5	2.0	3.0	2.4	60	55	NO	NO	NO	NO	NO
3.3	37257	36 BREILLAT STREET ANNANDALE	Ground	E	47	43	47	43	47	43	48	43	0.2	-0.4	0.6	0.0	59	55	NO	NO	NO	NO	NO
3.3	37261	358 ANNANDALE STREET ANNANDALE	Ground	E	49	45	49	45	49	45	50	45	0.2	-0.2	0.5	0.0	60	55	NO	NO	NO	NO	NO
3.3	37261	358 ANNANDALE STREET ANNANDALE	Ground	N	46	43	47	42	47	43	47	43	0.2	-0.4	0.6	0.0	59	55	NO	NO	NO	NO	NO
3.3	37261	358 ANNANDALE STREET ANNANDALE	Ground	W	50	47	51	47	51	47	52	47	0.6	0.1	0.9	0.4	60	55	NO	NO	NO	NO	NO
3.3	37261	358 ANNANDALE STREET ANNANDALE	Ground	S	46	43	47	42	47	43	47	43	0.3	-0.2	0.7	0.1	59	55	NO	NO	NO	NO	NO

NCA	Receiver ID	Address	Floor Level	Facade	Opening Year 2027				Design Year 2037				Increase (Do Smthng - Do Nothing)				NCG project road noise criteria		Do noise levels exceed the cumulative limit with project roads adding ≥2dB to the total noise levels?		Is the contribution from the road project Acute?		Consider further treatment?
					Do Nothing		Do Smthng		Do Nothing		Do Smthng		Opening Year 2027		Design Year 2037								
					Day	Night	Day	Night	Day	Night	Day	Night	Day	Night	Day	Night	Day	Night	Day	Night	$L_{Aeq,15hr}$ ≥ 65dB	$L_{Aeq,9hr}$ ≥ 60dB	
3.3	37262	76 RAILWAY PARADE ANNANDALE	Ground	W	53	49	54	50	53	49	55	51	1.7	1.2	2.1	1.6	60	55	NO	NO	NO	NO	NO
3.3	37262	76 RAILWAY PARADE ANNANDALE	Ground	S	50	47	51	47	50	47	52	48	0.9	0.5	1.4	0.8	60	55	NO	NO	NO	NO	NO
3.3	37262	76 RAILWAY PARADE ANNANDALE	Ground	E	49	45	49	45	49	45	49	45	0.3	-0.2	0.7	0.2	60	55	NO	NO	NO	NO	NO
3.3	37265	63 PRITCHARD STREET ANNANDALE	First	N	52	48	53	49	52	48	53	49	1.0	0.6	1.4	0.9	60	55	NO	NO	NO	NO	NO
3.3	37265	63 PRITCHARD STREET ANNANDALE	First	W	54	50	56	52	54	50	56	52	2.0	1.5	2.4	1.8	60	55	NO	NO	NO	NO	NO
3.3	37265	63 PRITCHARD STREET ANNANDALE	First	S	52	48	53	48	52	48	53	49	1.0	0.6	1.4	0.9	60	55	NO	NO	NO	NO	NO
3.3	37265	63 PRITCHARD STREET ANNANDALE	First	E	50	46	50	46	50	46	51	46	0.3	-0.2	0.7	0.2	60	55	NO	NO	NO	NO	NO
3.3	37265	63 PRITCHARD STREET ANNANDALE	Ground	N	50	46	50	46	50	46	51	47	0.6	0.3	1.1	0.6	60	55	NO	NO	NO	NO	NO
3.3	37265	63 PRITCHARD STREET ANNANDALE	Ground	W	52	48	53	49	52	49	54	50	1.1	0.7	1.5	1.0	60	55	NO	NO	NO	NO	NO
3.3	37265	63 PRITCHARD STREET ANNANDALE	Ground	S	48	44	49	44	48	44	49	45	0.6	0.1	0.9	0.5	60	55	NO	NO	NO	NO	NO
3.3	37265	63 PRITCHARD STREET ANNANDALE	Ground	E	47	43	47	42	47	43	47	43	0.1	-0.4	0.6	-0.1	59	55	NO	NO	NO	NO	NO
3.3	37268	360 ANNANDALE STREET ANNANDALE	Ground	E	49	45	49	45	49	45	50	45	0.3	-0.2	0.6	0.0	60	55	NO	NO	NO	NO	NO
3.3	37268	360 ANNANDALE STREET ANNANDALE	Ground	W	50	47	51	47	50	47	51	47	0.5	0.0	1.0	0.4	60	55	NO	NO	NO	NO	NO
3.3	37268	360 ANNANDALE STREET ANNANDALE	Ground	S	47	43	47	43	47	43	48	43	0.3	-0.2	0.7	0.1	59	55	NO	NO	NO	NO	NO
3.3	37269	38 BREILLAT STREET ANNANDALE	Ground	N	53	50	56	51	53	50	56	52	2.3	1.7	2.8	2.1	60	55	NO	NO	NO	NO	NO
3.3	37269	38 BREILLAT STREET ANNANDALE	Ground	W	55	51	57	53	55	51	58	53	2.2	1.8	2.7	2.2	60	55	NO	NO	NO	NO	NO
3.3	37269	38 BREILLAT STREET ANNANDALE	Ground	E	49	45	49	45	49	45	50	45	0.3	-0.3	0.8	0.1	60	55	NO	NO	NO	NO	NO
3.3	37272	41 BREILLAT STREET ANNANDALE	First	W	55	51	57	53	55	52	58	53	1.7	1.3	2.2	1.6	60	55	NO	NO	NO	NO	NO
3.3	37272	41 BREILLAT STREET ANNANDALE	First	E	49	45	49	45	49	45	50	45	0.1	-0.3	0.6	0.0	60	55	NO	NO	NO	NO	NO
3.3	37272	41 BREILLAT STREET ANNANDALE	Ground	W	52	48	53	49	52	49	54	49	1.0	0.5	1.5	0.9	60	55	NO	NO	NO	NO	NO
3.3	37272	41 BREILLAT STREET ANNANDALE	Ground	E	46	42	46	41	46	42	47	42	0.2	-0.2	0.6	0.0	58	54	NO	NO	NO	NO	NO
3.3	37273	32 PRITCHARD STREET ANNANDALE	Ground	N	52	48	54	50	52	48	55	50	2.3	1.8	2.9	2.2	60	55	NO	NO	NO	NO	NO
3.3	37273	32 PRITCHARD STREET ANNANDALE	Ground	NW	55	51	57	53	55	51	58	53	2.5	1.9	3.0	2.3	60	55	NO	NO	NO	NO	NO
3.3	37273	32 PRITCHARD STREET ANNANDALE	Ground	E	47	44	47	43	47	44	48	44	0.1	-0.5	0.5	-0.1	59	55	NO	NO	NO	NO	NO
3.3	37273	32 PRITCHARD STREET ANNANDALE	Ground	N	48	44	47	43	48	44	48	44	-0.2	-0.6	0.2	-0.2	60	55	NO	NO	NO	NO	NO
3.3	37276	362 ANNANDALE STREET ANNANDALE	Ground	W	50	46	50	46	50	46	51	47	0.6	0.2	1.1	0.5	60	55	NO	NO	NO	NO	NO
3.3	37276	362 ANNANDALE STREET ANNANDALE	Ground	E	49	45	49	45	49	45	50	45	0.2	-0.2	0.5	0.0	60	55	NO	NO	NO	NO	NO
3.3	37278	43 BREILLAT STREET ANNANDALE	First	W	56	52	57	53	56	52	58	53	1.6	1.2	2.1	1.5	60	55	NO	NO	NO	NO	NO
3.3	37278	43 BREILLAT STREET ANNANDALE	First	E	50	46	51	46	51	47	51	47	0.5	0.0	0.9	0.3	60	55	NO	NO	NO	NO	NO
3.3	37278	43 BREILLAT STREET ANNANDALE	Ground	W	52	48	53	49	52	49	54	50	1.0	0.6	1.5	0.9	60	55	NO	NO	NO	NO	NO
3.3	37278	43 BREILLAT STREET ANNANDALE	Ground	E	46	42	46	41	46	42	47	42	0.2	-0.2	0.6	0.0	58	54	NO	NO	NO	NO	NO
3.3	37278	43 BREILLAT STREET ANNANDALE	Ground	W	52	48	53	49	52	49	54	50	1.0	0.6	1.5	0.9	60	55	NO	NO	NO	NO	NO
3.3	37278	43 BREILLAT STREET ANNANDALE	Ground	E	45	42	46	41	46	42	47	42	0.5	-0.1	0.9	0.2	58	54	NO	NO	NO	NO	NO
3.3	37287	40 BREILLAT STREET ANNANDALE	Ground	W	55	51	56	52	55	51	57	53	1.8	1.3	2.4	1.7	60	55	NO	NO	NO	NO	NO
3.3	37287	40 BREILLAT STREET ANNANDALE	Ground	E	49	45	49	45	49	45	50	45	0.3	-0.2	0.8	0.1	60	55	NO	NO	NO	NO	NO
3.3	37288	45 BREILLAT STREET ANNANDALE	Ground	N	47	43	47	43	47	44	48	44	0.3	-0.2	0.7	0.1	59	55	NO	NO	NO	NO	NO
3.3	37288	45 BREILLAT STREET ANNANDALE	Ground	W	52	48	53	49	52	49	54	50	1.3	0.8	1.8	1.2	60	55	NO	NO	NO	NO	NO
3.3	37288	45 BREILLAT STREET ANNANDALE	Ground	E	48	44	48	44	48	44	49	45	0.3	-0.2	0.7	0.1	60	55	NO	NO	NO	NO	NO
3.3	37289	364 ANNANDALE STREET ANNANDALE	Ground	W	50	46	51	46	50	46	51	47	0.6	0.1	1.0	0.4	60	55	NO	NO	NO	NO	NO
3.3	37289	364 ANNANDALE STREET ANNANDALE	Ground	E	49	45	50	45	50	46	50	46	0.2	-0.2	0.5	0.0	60	55	NO	NO	NO	NO	NO
3.3	37292	61 PRITCHARD STREET ANNANDALE	First	E	51	47	51	47	51	47	52	48	0.6	0.0	1.1	0.5	60	55	NO	NO	NO	NO	NO
3.3	37292	61 PRITCHARD STREET ANNANDALE	First	N	53	49	55	51	53	49	56	51	2.1	1.5	2.7	1.9	60	55	NO	NO	NO	NO	NO
3.3	37292	61 PRITCHARD STREET ANNANDALE	First	NW	54	50	56	51	54	50	56	52	1.7	1.2	2.2	1.6	60	55	NO	NO	NO	NO	NO
3.3	37292	61 PRITCHARD STREET ANNANDALE	First	S	51	48	53	48	52	48	53	49	1.1	0.7	1.5	1.0	60	55	NO	NO	NO	NO	NO
3.3	37292	61 PRITCHARD STREET ANNANDALE	First	E	50	46	51	46	50	47	51	47	0.4	-0.1	0.9	0.4	60	55	NO	NO	NO	NO	NO
3.3	37292	61 PRITCHARD STREET ANNANDALE	First	N	51	48	53	48	51	48	53	49	1.4	0.8	1.9	1.2	60	55	NO	NO	NO	NO	NO
3.3	37292	61 PRITCHARD STREET ANNANDALE	Ground	E	46	43	46	42	46	43	47	42	-0.1	-0.7	0.4	-0.2	58	55	NO	NO	NO	NO	NO
3.3	37292	61 PRITCHARD STREET ANNANDALE	Ground	N	50	46	51	47	50	46	52	48	1.3	0.7	1.8	1.2	60	55	NO	NO	NO	NO	NO
3.3	37292	61 PRITCHARD STREET ANNANDALE	Ground	NW	50	47	51	47	50	47	52	48	0.9	0.4	1.3	0.8	60	55	NO	NO	NO	NO	NO
3.3	37292	61 PRITCHARD STREET ANNANDALE	Ground	S	49	46	50	46	50	46	51	46	0.6	0.3	1.0	0.6	60	55	NO	NO	NO	NO	NO
3.3	37292	61 PRITCHARD STREET ANNANDALE	Ground	N	48	44	48	44	48	44	49	44	0.4	-0.1	1.0	0.3	60	55	NO	NO	NO	NO	NO
3.3	37295	30 PRITCHARD STREET ANNANDALE	Ground	W	55	51	58	53	55	51	58	54	2.7	2.1	3.3	2.6	60	55	NO	NO	NO	NO	NO
3.3	37295	30 PRITCHARD STREET ANNANDALE	Ground	S	49	46	50	46	49	46	50	46	0.6	0.1	1.0	0.5	60	55	NO	NO	NO	NO	NO
3.3	37295	30 PRITCHARD STREET ANNANDALE	Ground	E	47	43	47	43	47	43	47	43	0.0	-0.5	0.4	-0.2	59	55	NO	NO	NO	NO	NO
3.3	37296	28 PRITCHARD STREET ANNANDALE	First	SE	50	46	51	46	50	47	51	47	0.5	-0.1	1.0	0.3	60	55	NO	NO	NO	NO	NO
3.3	37296	28 PRITCHARD STREET ANNANDALE	First	N	56	52	59	54	56	52	59	55	3.2	2.5	3.8	3.0	60	55	NO	NO	NO	NO	NO
3.3	37296	28 PRITCHARD STREET ANNANDALE	First	W	55	51	59	54	55	52	59	55	3.4	2.9	4.0	3.3	60	55	NO	NO	NO	NO	NO
3.3	37296	28 PRITCHARD STREET ANNANDALE	First	N	56	52	59	55	56	52	60	55	3.2	2.6	3.7	3.0	60	55	NO	NO	NO	NO	NO
3.3	37296	28 PRITCHARD STREET ANNANDALE	Ground	SE	45	42	46	41	45	42	46	42	0.3	-0.3	0.8	0.1	57	54	NO	NO	NO	NO	NO
3.3	37296	28 PRITCHARD STREET ANNANDALE	Ground	N	53	50	56	52	53	50	57	52	2.8	2.2	3.3	2.6	60	55	NO	NO	NO	NO	NO
3.3	37296	28 PRITCHARD STREET ANNANDALE	Ground	W	54	50	57	53	54	50	58	53	3.0	2.5	3.5	2.9	60	55	NO	NO	NO	NO	NO
3.3	37296	28 PRITCHARD STREET ANNANDALE	Ground	N	54	50	57	53	54	51	58	53	2.9	2.3	3.4	2.7	60	55	NO	NO	NO	NO	NO
3.3	37299	42 BREILLAT STREET ANNANDALE	First	N	55	51	56	52	55	51	57	52	1.7	1.2	2.2	1.6	60	55	NO	NO	NO	NO	NO
3.3	37299	42 BREILLAT STREET ANNANDALE	First	W	58	54	60	56	58	54	61	57	2.3	1.8	2.8	2.2	60	55	NO	NO	NO	NO	YES

NCA	Receiver ID	Address	Floor Level	Facade	Opening Year 2027				Design Year 2037				Increase (Do Smthng - Do Nothing)				NCG project road noise criteria		Do noise levels exceed the cumulative limit with project roads adding ≥2dB to the total noise levels?		Is the contribution from the road project Acute?		Consider further treatment?
					Do Nothing		Do Smthng		Do Nothing		Do Smthng		Opening Year 2027		Design Year 2037								
					Day	Night	Day	Night	Day	Night	Day	Night	Day	Night	Day	Night	Day	Night	Day	Night	$L_{Aeq,15hr}$ ≥ 65dB	$L_{Aeq,9hr}$ ≥ 60dB	
3.3	37299	42 BREILLAT STREET ANNANDALE	First	E	51	47	52	47	52	48	52	48	0.3	-0.2	0.7	0.1	60	55	NO	NO	NO	NO	NO
3.3	37299	42 BREILLAT STREET ANNANDALE	Ground	N	47	43	47	43	47	43	48	44	0.3	-0.2	0.8	0.2	59	55	NO	NO	NO	NO	NO
3.3	37299	42 BREILLAT STREET ANNANDALE	Ground	W	56	52	58	53	56	52	58	54	1.6	1.1	2.0	1.5	60	55	NO	NO	NO	NO	NO
3.3	37299	42 BREILLAT STREET ANNANDALE	Ground	E	48	44	48	44	48	44	49	44	0.2	-0.4	0.6	-0.1	60	55	NO	NO	NO	NO	NO
3.3	37300	366 ANNANDALE STREET ANNANDALE	Ground	W	50	47	51	47	50	47	51	47	0.7	0.2	1.0	0.6	60	55	NO	NO	NO	NO	NO
3.3	37300	366 ANNANDALE STREET ANNANDALE	Ground	E	49	45	50	45	50	46	50	46	0.2	-0.1	0.5	0.0	60	55	NO	NO	NO	NO	NO
3.3	37308	47 BREILLAT STREET ANNANDALE	Ground	W	53	49	54	50	53	50	55	51	1.2	0.7	1.7	1.1	60	55	NO	NO	NO	NO	NO
3.3	37308	47 BREILLAT STREET ANNANDALE	Ground	S	47	44	48	44	48	44	48	44	0.3	-0.2	0.8	0.2	60	55	NO	NO	NO	NO	NO
3.3	37308	47 BREILLAT STREET ANNANDALE	Ground	E	47	43	47	43	47	43	48	44	0.3	-0.2	0.7	0.1	59	55	NO	NO	NO	NO	NO
3.3	37308	47 BREILLAT STREET ANNANDALE	Ground	S	47	43	47	43	47	43	48	43	0.2	-0.3	0.7	0.0	59	55	NO	NO	NO	NO	NO
3.3	37308	47 BREILLAT STREET ANNANDALE	Ground	E	49	45	49	45	49	45	50	45	0.3	-0.2	0.7	0.1	60	55	NO	NO	NO	NO	NO
3.3	37314	70-72 RAILWAY PARADE ANNANDALE	First	NE	54	50	56	52	54	50	57	52	2.3	1.7	2.7	2.1	60	55	NO	NO	NO	NO	NO
3.3	37314	70-72 RAILWAY PARADE ANNANDALE	First	NW	56	52	58	54	56	53	59	54	2.1	1.6	2.6	1.9	60	55	NO	NO	NO	NO	NO
3.3	37314	70-72 RAILWAY PARADE ANNANDALE	First	SW	53	49	54	50	53	49	55	50	1.3	0.9	1.7	1.2	60	55	NO	NO	NO	NO	NO
3.3	37314	70-72 RAILWAY PARADE ANNANDALE	First	SE	49	46	49	45	49	46	50	46	0.0	-0.4	0.5	-0.1	60	55	NO	NO	NO	NO	NO
3.3	37314	70-72 RAILWAY PARADE ANNANDALE	Ground	NE	51	47	53	48	51	48	53	49	1.5	1.0	1.9	1.4	60	55	NO	NO	NO	NO	NO
3.3	37314	70-72 RAILWAY PARADE ANNANDALE	Ground	NW	53	49	54	50	53	49	54	50	1.2	0.7	1.6	1.0	60	55	NO	NO	NO	NO	NO
3.3	37314	70-72 RAILWAY PARADE ANNANDALE	Ground	SW	51	47	52	48	51	47	53	48	1.1	0.7	1.5	1.0	60	55	NO	NO	NO	NO	NO
3.3	37314	70-72 RAILWAY PARADE ANNANDALE	Ground	SE	46	42	46	41	46	42	46	42	-0.3	-0.8	0.1	-0.4	58	54	NO	NO	NO	NO	NO
3.3	37315	44 BREILLAT STREET ANNANDALE	Ground	S	47	44	48	43	47	44	48	44	0.2	-0.4	0.6	0.1	59	55	NO	NO	NO	NO	NO
3.3	37315	44 BREILLAT STREET ANNANDALE	Ground	E	49	46	50	45	50	46	50	46	0.3	-0.4	0.6	0.0	60	55	NO	NO	NO	NO	NO
3.3	37315	44 BREILLAT STREET ANNANDALE	Ground	N	48	44	49	44	48	44	49	45	0.7	0.1	1.0	0.4	60	55	NO	NO	NO	NO	NO
3.3	37315	44 BREILLAT STREET ANNANDALE	Ground	W	53	49	57	52	53	50	58	53	3.7	2.9	4.3	3.5	60	55	NO	NO	NO	NO	NO
3.3	37316	59 PRITCHARD STREET ANNANDALE	Ground	NE	49	46	50	46	49	46	51	46	0.7	0.2	1.2	0.7	60	55	NO	NO	NO	NO	NO
3.3	37316	59 PRITCHARD STREET ANNANDALE	Ground	NW	55	51	57	53	55	51	58	53	2.3	1.6	2.8	2.1	60	55	NO	NO	NO	NO	NO
3.3	37316	59 PRITCHARD STREET ANNANDALE	Ground	SW	50	46	51	47	50	46	52	47	1.0	0.5	1.4	0.9	60	55	NO	NO	NO	NO	NO
3.3	37316	59 PRITCHARD STREET ANNANDALE	Ground	SE	49	45	49	44	49	45	49	45	0.1	-0.5	0.6	0.0	60	55	NO	NO	NO	NO	NO
3.3	37317	368 ANNANDALE STREET ANNANDALE	Ground	W	51	48	52	48	52	48	53	48	0.5	0.0	1.0	0.4	60	55	NO	NO	NO	NO	NO
3.3	37317	368 ANNANDALE STREET ANNANDALE	Ground	E	49	45	50	45	49	46	50	46	0.3	-0.1	0.6	0.0	60	55	NO	NO	NO	NO	NO
3.3	37320	370 ANNANDALE STREET ANNANDALE	Ground	E	49	45	50	45	49	46	50	46	0.4	-0.1	0.7	0.1	60	55	NO	NO	NO	NO	NO
3.3	37320	370 ANNANDALE STREET ANNANDALE	Ground	W	51	48	52	48	52	48	53	48	0.6	0.2	1.0	0.5	60	55	NO	NO	NO	NO	NO
3.3	37320	370 ANNANDALE STREET ANNANDALE	Ground	E	49	45	50	45	49	46	50	46	0.4	-0.1	0.7	0.1	60	55	NO	NO	NO	NO	NO
3.3	37320	370 ANNANDALE STREET ANNANDALE	Ground	W	51	48	52	48	52	48	53	48	0.6	0.2	1.0	0.5	60	55	NO	NO	NO	NO	NO
3.3	37321	49 BREILLAT STREET ANNANDALE	Ground	NE	48	45	49	44	48	45	49	45	0.3	-0.2	0.8	0.2	60	55	NO	NO	NO	NO	NO
3.3	37321	49 BREILLAT STREET ANNANDALE	Ground	W	53	49	54	50	53	50	55	51	1.1	0.5	1.5	1.0	60	55	NO	NO	NO	NO	NO
3.3	37321	49 BREILLAT STREET ANNANDALE	Ground	E	48	45	49	44	49	45	49	45	0.2	-0.3	0.7	0.0	60	55	NO	NO	NO	NO	NO
3.3	37322	26 PRITCHARD STREET ANNANDALE	Ground	N	57	53	60	55	57	53	60	56	2.7	2.1	3.2	2.5	60	55	NO	NO	NO	NO	YES
3.3	37322	26 PRITCHARD STREET ANNANDALE	Ground	W	57	53	60	55	57	53	60	56	2.7	2.2	3.3	2.6	60	55	NO	NO	NO	NO	YES
3.3	37322	26 PRITCHARD STREET ANNANDALE	Ground	S	52	48	53	49	52	49	54	50	1.1	0.7	1.7	1.0	60	55	NO	NO	NO	NO	NO
3.3	37322	26 PRITCHARD STREET ANNANDALE	Ground	E	51	47	51	47	51	47	52	48	0.8	0.2	1.3	0.6	60	55	NO	NO	NO	NO	NO
3.3	37324	57 PRITCHARD STREET ANNANDALE	Ground	NW	56	52	58	54	56	52	59	54	2.4	1.8	2.8	2.1	60	55	NO	NO	NO	NO	NO
3.3	37324	57 PRITCHARD STREET ANNANDALE	Ground	SW	50	47	52	47	51	47	52	48	1.3	0.7	1.7	1.1	60	55	NO	NO	NO	NO	NO
3.3	37325	278 JOHNSTON STREET ANNANDALE	Ground	E	66	62	68	63	66	62	69	64	2.3	1.6	2.6	1.6	60	55	NO	NO	NO	NO	YES
3.3	37326	276 JOHNSTON STREET ANNANDALE	First	N	55	51	56	51	55	51	57	52	1.0	0.5	1.4	0.6	60	55	NO	NO	NO	NO	NO
3.3	37326	276 JOHNSTON STREET ANNANDALE	First	SW	46	42	46	42	46	42	47	42	0.8	0.2	1.3	0.5	58	54	NO	NO	NO	NO	NO
3.3	37326	276 JOHNSTON STREET ANNANDALE	First	W	46	43	47	43	47	43	48	43	0.6	0.0	1.0	0.2	59	55	NO	NO	NO	NO	NO
3.3	37326	276 JOHNSTON STREET ANNANDALE	First	SE	68	63	70	65	68	64	71	66	2.5	1.8	2.8	1.7	60	55	NO	NO	NO	NO	YES
3.3	37326	276 JOHNSTON STREET ANNANDALE	Second	N	60	55	61	57	60	56	62	57	1.7	1.2	2.2	1.2	60	55	NO	NO	NO	NO	YES
3.3	37326	276 JOHNSTON STREET ANNANDALE	Second	SW	48	44	49	45	49	45	50	45	1.1	0.4	1.5	0.7	60	55	NO	NO	NO	NO	NO
3.3	37326	276 JOHNSTON STREET ANNANDALE	Second	W	49	45	50	45	49	45	51	46	0.8	0.2	1.3	0.4	60	55	NO	NO	NO	NO	NO
3.3	37326	276 JOHNSTON STREET ANNANDALE	Second	SW	60	56	63	58	60	56	63	58	2.6	1.8	3.1	1.7	60	55	NO	NO	NO	NO	YES
3.3	37326	276 JOHNSTON STREET ANNANDALE	Second	SE	67	63	70	65	68	64	70	65	2.4	1.7	2.7	1.6	60	55	NO	NO	NO	NO	YES
3.3	37326	276 JOHNSTON STREET ANNANDALE	Ground	SE	68	64	70	65	68	64	71	66	2.5	1.7	2.7	1.7	60	55	NO	NO	NO	NO	YES
3.3	37328	46 BREILLAT STREET ANNANDALE	Ground	N	54	50	54	50	54	50	55	51	0.7	0.5	1.2	0.8	60	55	NO	NO	NO	NO	NO
3.3	37328	46 BREILLAT STREET ANNANDALE	Ground	W	55	52	58	54	56	52	59	54	2.7	2.1	3.2	2.6	60	55	NO	NO	NO	NO	NO
3.3	37328	46 BREILLAT STREET ANNANDALE	Ground	S	48	45	49	45	49	45	50	45	0.8	0.3	1.2	0.6	60	55	NO	NO	NO	NO	NO
3.3	37328	46 BREILLAT STREET ANNANDALE	Ground	E	48	44	48	44	48	44	49	44	0.3	-0.3	0.6	0.0	60	55	NO	NO	NO	NO	NO
3.3	37328	46 BREILLAT STREET ANNANDALE	Ground	NE	47	44	48	43	48	44	48	44	0.2	-0.3	0.6	0.1	60	55	NO	NO	NO	NO	NO
3.3	37331	372 ANNANDALE STREET ANNANDALE	Ground	E	48	44	48	44	48	44	49	44	0.5	-0.1	0.9	0.2	60	55	NO	NO	NO	NO	NO
3.3	37331	372 ANNANDALE STREET ANNANDALE	Ground	W	51	47	52	48	51	48	52	48	0.6	0.2	1.0	0.5	60	55	NO	NO	NO	NO	NO
3.3	37334	2 WEYNTON STREET ANNANDALE	Ground	S	54	50	56	51	55	51	57	52	1.6	0.8	2.0	0.7	60	55	NO	NO	NO	NO	NO
3.3	37334	2 WEYNTON STREET ANNANDALE	Ground	E	57	52	56	51	57	53	56	51	-1.1	-1.6	-0.8	-1.6	60	55	NO	NO	NO	NO	NO
3.3	37334	2 WEYNTON STREET ANNANDALE	Ground	N	53	49	54	50	54	50	55	50	0.8	0.5	1.1	0.5	60	55	NO	NO	NO	NO	NO
3.3	37334	2 WEYNTON STREET ANNANDALE	Ground	W	48	44	49	44	48	44	49	45	0.7	0.3	1.1	0.3	60	55	NO	NO	NO	NO	NO

NCA	Receiver ID	Address	Floor Level	Facade	Opening Year 2027				Design Year 2037				Increase (Do Smthng - Do Nothing)				NCG project road noise criteria		Do noise levels exceed the cumulative limit with project roads adding ≥2dB to the total noise levels?		Is the contribution from the road project Acute?		Consider further treatment?
					Do Nothing		Do Smthng		Do Nothing		Do Smthng		Opening Year 2027		Design Year 2037								
					Day	Night	Day	Night	Day	Night	Day	Night	Day	Night	Day	Night	Day	Night	Day	Night	$L_{Aeq,15hr}$ ≥ 65dB	$L_{Aeq,9hr}$ ≥ 60dB	
3.3	37335	55 PRITCHARD STREET ANNANDALE	Ground	NE	50	47	52	48	50	47	53	48	1.9	1.2	2.3	1.6	60	55	NO	NO	NO	NO	NO
3.3	37335	55 PRITCHARD STREET ANNANDALE	Ground	NW	56	52	59	54	56	52	59	55	2.5	2.0	3.0	2.3	60	55	NO	NO	NO	NO	NO
3.3	37338	51 BREILLAT STREET ANNANDALE	Ground	N	48	44	49	44	48	45	49	45	0.4	-0.1	0.8	0.3	60	55	NO	NO	NO	NO	NO
3.3	37338	51 BREILLAT STREET ANNANDALE	Ground	W	53	49	54	49	53	49	54	50	0.9	0.4	1.4	0.9	60	55	NO	NO	NO	NO	NO
3.3	37338	51 BREILLAT STREET ANNANDALE	Ground	S	48	44	48	44	48	44	48	44	0.2	-0.4	0.7	0.1	60	55	NO	NO	NO	NO	NO
3.3	37338	51 BREILLAT STREET ANNANDALE	Ground	E	48	44	48	44	48	44	49	44	0.3	-0.3	0.7	0.0	60	55	NO	NO	NO	NO	NO
3.3	37339	374 ANNANDALE STREET ANNANDALE	Ground	E	51	47	51	47	51	47	52	47	0.3	-0.2	0.6	0.0	60	55	NO	NO	NO	NO	NO
3.3	37339	374 ANNANDALE STREET ANNANDALE	Ground	N	50	46	50	46	50	46	51	46	0.7	0.0	1.1	0.4	60	55	NO	NO	NO	NO	NO
3.3	37340	48 BREILLAT STREET ANNANDALE	Ground	W	52	48	52	48	52	48	53	48	0.4	-0.2	1.0	0.3	60	55	NO	NO	NO	NO	NO
3.3	37340	48 BREILLAT STREET ANNANDALE	Ground	SW	48	44	48	44	48	45	49	45	0.0	-0.4	0.5	-0.1	60	55	NO	NO	NO	NO	NO
3.3	37340	48 BREILLAT STREET ANNANDALE	Ground	E	50	46	50	46	50	46	51	46	0.2	-0.3	0.7	0.0	60	55	NO	NO	NO	NO	NO
3.3	37342	68 RAILWAY PARADE ANNANDALE	Ground	NE	51	47	52	47	51	47	52	48	0.8	0.4	1.2	0.7	60	55	NO	NO	NO	NO	NO
3.3	37342	68 RAILWAY PARADE ANNANDALE	Ground	NW	55	51	57	53	55	52	58	53	1.9	1.2	2.3	1.7	60	55	NO	NO	NO	NO	NO
3.3	37342	68 RAILWAY PARADE ANNANDALE	Ground	SW	53	49	55	50	53	50	55	51	1.4	0.9	1.8	1.2	60	55	NO	NO	NO	NO	NO
3.3	37344	6 WEYNTON STREET ANNANDALE	Ground	S	51	47	53	48	51	47	54	49	2.0	1.1	2.4	1.2	60	55	NO	NO	NO	NO	NO
3.3	37344	6 WEYNTON STREET ANNANDALE	Ground	E	49	45	50	45	49	45	51	46	0.8	0.3	1.1	0.5	60	55	NO	NO	NO	NO	NO
3.3	37344	6 WEYNTON STREET ANNANDALE	Ground	N	52	48	53	48	52	48	53	49	0.8	0.4	1.1	0.5	60	55	NO	NO	NO	NO	NO
3.3	37345	8 WEYNTON STREET ANNANDALE	Ground	N	51	47	52	47	51	47	52	48	0.8	0.3	1.0	0.5	60	55	NO	NO	NO	NO	NO
3.3	37345	8 WEYNTON STREET ANNANDALE	Ground	S	50	46	52	47	51	47	53	48	1.9	1.1	2.4	1.2	60	55	NO	NO	NO	NO	NO
3.3	37346	4 WEYNTON STREET ANNANDALE	Ground	S	51	47	53	48	51	48	54	49	2.2	1.3	2.6	1.4	60	55	NO	NO	NO	NO	NO
3.3	37346	4 WEYNTON STREET ANNANDALE	Ground	E	49	45	50	45	50	46	51	46	0.6	0.2	1.0	0.4	60	55	NO	NO	NO	NO	NO
3.3	37346	4 WEYNTON STREET ANNANDALE	Ground	N	53	48	53	49	53	49	54	49	0.9	0.5	1.3	0.6	60	55	NO	NO	NO	NO	NO
3.3	37346	4 WEYNTON STREET ANNANDALE	Ground	W	51	47	51	47	51	47	52	47	0.6	0.1	0.8	0.2	60	55	NO	NO	NO	NO	NO
3.3	37346	4 WEYNTON STREET ANNANDALE	Ground	N	51	47	52	48	52	47	53	48	0.8	0.4	1.0	0.5	60	55	NO	NO	NO	NO	NO
3.3	37346	4 WEYNTON STREET ANNANDALE	Ground	W	47	43	48	43	47	43	48	44	0.8	0.3	1.2	0.5	59	55	NO	NO	NO	NO	NO
3.3	37352	10 WEYNTON STREET ANNANDALE	Ground	S	50	46	52	47	51	47	53	48	1.6	0.9	2.2	1.0	60	55	NO	NO	NO	NO	NO
3.3	37352	10 WEYNTON STREET ANNANDALE	Ground	N	52	48	53	48	52	48	53	48	0.7	0.2	1.1	0.4	60	55	NO	NO	NO	NO	NO
3.3	37352	10 WEYNTON STREET ANNANDALE	Ground	W	48	44	48	44	48	44	49	44	0.6	0.1	0.8	0.3	60	55	NO	NO	NO	NO	NO
3.3	37353	53 PRITCHARD STREET ANNANDALE	Ground	NW	57	53	59	55	57	53	60	56	2.4	1.8	2.9	2.3	60	55	NO	NO	NO	NO	YES
3.3	37354	12 WEYNTON STREET ANNANDALE	Ground	S	50	46	51	47	50	46	52	47	1.5	0.8	2.1	1.0	60	55	NO	NO	NO	NO	NO
3.3	37354	12 WEYNTON STREET ANNANDALE	Ground	E	49	45	49	45	49	45	50	45	0.5	0.0	0.8	0.2	60	55	NO	NO	NO	NO	NO
3.3	37354	12 WEYNTON STREET ANNANDALE	Ground	N	52	48	52	48	52	48	53	48	0.6	0.1	1.0	0.3	60	55	NO	NO	NO	NO	NO
3.3	37355	282 JOHNSTON STREET ANNANDALE	Ground	E	67	63	69	64	67	63	70	65	2.2	1.6	2.6	1.6	60	55	NO	NO	NO	NO	YES
3.3	37356	280 JOHNSTON STREET ANNANDALE	Ground	E	67	63	69	64	67	63	70	65	2.3	1.6	2.7	1.7	60	55	NO	NO	NO	NO	YES
3.3	37357	284 JOHNSTON STREET ANNANDALE	Ground	E	67	63	69	64	67	63	70	65	2.3	1.7	2.5	1.7	60	55	NO	NO	NO	NO	YES
3.3	37359	50 BREILLAT STREET ANNANDALE	Ground	N	51	47	52	47	51	47	52	48	1.1	0.7	1.6	1.0	60	55	NO	NO	NO	NO	NO
3.3	37359	50 BREILLAT STREET ANNANDALE	Ground	W	56	53	59	54	56	53	59	55	2.4	1.8	3.0	2.2	60	55	NO	NO	NO	NO	NO
3.3	37359	50 BREILLAT STREET ANNANDALE	Ground	N	54	50	58	53	54	50	59	54	3.9	3.2	4.4	3.7	60	55	NO	NO	NO	NO	NO
3.3	37359	50 BREILLAT STREET ANNANDALE	Ground	W	58	54	60	56	58	54	61	57	2.4	1.7	2.9	2.2	60	55	NO	NO	NO	NO	YES
3.3	37359	50 BREILLAT STREET ANNANDALE	Ground	E	49	45	49	45	49	45	50	45	0.2	-0.3	0.7	0.0	60	55	NO	NO	NO	NO	NO
3.3	37360	55 BREILLAT STREET ANNANDALE	Ground	W	55	51	56	52	55	51	57	52	1.2	0.6	1.7	1.1	60	55	NO	NO	NO	NO	NO
3.3	37360	55 BREILLAT STREET ANNANDALE	Ground	E	48	44	48	44	48	44	49	44	0.4	-0.2	0.8	0.1	60	55	NO	NO	NO	NO	NO
3.3	37361	53 BREILLAT STREET ANNANDALE	Ground	W	54	51	55	51	54	51	56	52	1.2	0.6	1.7	1.1	60	55	NO	NO	NO	NO	NO
3.3	37361	53 BREILLAT STREET ANNANDALE	Ground	S	48	44	48	44	48	44	49	45	0.4	-0.1	0.9	0.3	60	55	NO	NO	NO	NO	NO
3.3	37361	53 BREILLAT STREET ANNANDALE	Ground	E	48	44	48	44	48	44	49	44	0.3	-0.2	0.8	0.1	60	55	NO	NO	NO	NO	NO
3.3	37363	66 RAILWAY PARADE ANNANDALE	Ground	NE	51	47	52	48	51	47	52	48	0.9	0.4	1.3	0.8	60	55	NO	NO	NO	NO	NO
3.3	37363	66 RAILWAY PARADE ANNANDALE	Ground	NW	55	51	57	53	55	51	58	53	2.0	1.4	2.5	1.7	60	55	NO	NO	NO	NO	NO
3.3	37363	66 RAILWAY PARADE ANNANDALE	Ground	SW	53	50	55	51	53	50	55	51	1.4	0.9	1.8	1.2	60	55	NO	NO	NO	NO	NO
3.3	37364	376 ANNANDALE STREET ANNANDALE	Ground	W	51	47	52	48	51	47	53	48	1.0	0.4	1.5	0.8	60	55	NO	NO	NO	NO	NO
3.3	37364	376 ANNANDALE STREET ANNANDALE	Ground	S	49	45	50	45	49	46	50	46	0.4	0.0	0.8	0.3	60	55	NO	NO	NO	NO	NO
3.3	37364	376 ANNANDALE STREET ANNANDALE	Ground	S	47	43	47	43	47	43	48	43	0.4	-0.2	0.7	0.1	59	55	NO	NO	NO	NO	NO
3.3	37364	376 ANNANDALE STREET ANNANDALE	Ground	W	48	44	48	44	48	44	48	44	0.3	-0.3	0.7	0.1	60	55	NO	NO	NO	NO	NO
3.3	37364	376 ANNANDALE STREET ANNANDALE	Ground	S	48	44	49	44	48	45	49	45	0.4	-0.2	0.8	0.2	60	55	NO	NO	NO	NO	NO
3.3	37364	376 ANNANDALE STREET ANNANDALE	Ground	E	52	48	53	48	52	48	53	48	0.5	-0.1	0.8	0.1	60	55	NO	NO	NO	NO	NO
3.3	37366	51 PRITCHARD STREET ANNANDALE	Ground	SE	49	46	49	45	49	46	50	46	0.1	-0.5	0.5	-0.1	60	55	NO	NO	NO	NO	NO
3.3	37366	51 PRITCHARD STREET ANNANDALE	Ground	NE	49	46	52	47	49	46	53	48	2.8	1.8	3.5	2.4	60	55	NO	NO	NO	NO	NO
3.3	37366	51 PRITCHARD STREET ANNANDALE	Ground	NW	58	54	60	56	58	54	61	57	2.5	1.9	2.9	2.3	60	55	NO	NO	NO	NO	YES
3.3	37366	51 PRITCHARD STREET ANNANDALE	Ground	SE	49	46	49	45	49	46	50	46	0.0	-0.4	0.4	-0.1	60	55	NO	NO	NO	NO	NO
3.3	37367	57 BREILLAT STREET ANNANDALE	Ground	W	55	51	56	52	55	51	57	53	1.5	0.9	2.0	1.4	60	55	NO	NO	NO	NO	NO
3.3	37367	57 BREILLAT STREET ANNANDALE	Ground	E	47	44	48	43	48	44	48	44	0.4	-0.2	0.8	0.2	60	55	NO	NO	NO	NO	NO
3.3	37368	16 WEYNTON STREET ANNANDALE	Ground	N	52	48	52	48	52	48	53	48	0.6	0.1	1.0	0.3	60	55	NO	NO	NO	NO	NO
3.3	37368	16 WEYNTON STREET ANNANDALE	Ground	S	49	45	51	46	49	46	51	46	1.4	0.6	1.9	0.9	60	55	NO	NO	NO	NO	NO

NCA	Receiver ID	Address	Floor Level	Facade	Opening Year 2027				Design Year 2037				Increase (Do Smthng - Do Nothing)				NCG project road noise criteria		Do noise levels exceed the cumulative limit with project roads adding ≥2dB to the total noise levels?		Is the contribution from the road project Acute?		Consider further treatment?
					Do Nothing		Do Smthng		Do Nothing		Do Smthng		Opening Year 2027		Design Year 2037								
					Day	Night	Day	Night	Day	Night	Day	Night	Day	Night	Day	Night	Day	Night	Day	Night	$L_{Aeq,15hr}$ ≥ 65dB	$L_{Aeq,9hr}$ ≥ 60dB	
3.3	37369	18 WEYNTON STREET ANNANDALE	Ground	N	52	48	52	48	52	48	53	48	0.6	0.1	0.9	0.4	60	55	NO	NO	NO	NO	NO
3.3	37369	18 WEYNTON STREET ANNANDALE	Ground	W	47	43	47	43	47	43	48	43	0.6	0.2	0.9	0.3	59	55	NO	NO	NO	NO	NO
3.3	37369	18 WEYNTON STREET ANNANDALE	Ground	S	49	45	50	45	49	45	51	46	1.1	0.5	1.7	0.7	60	55	NO	NO	NO	NO	NO
3.3	37370	14 WEYNTON STREET ANNANDALE	Ground	N	52	48	52	48	52	48	53	48	0.7	0.2	1.1	0.5	60	55	NO	NO	NO	NO	NO
3.3	37370	14 WEYNTON STREET ANNANDALE	Ground	S	50	46	51	46	50	46	52	47	1.5	0.7	2.0	0.9	60	55	NO	NO	NO	NO	NO
3.3	37380	59 BREILLAT STREET ANNANDALE	Ground	N	49	45	50	46	49	45	51	46	1.4	0.8	1.9	1.2	60	55	NO	NO	NO	NO	NO
3.3	37380	59 BREILLAT STREET ANNANDALE	Ground	W	55	51	56	52	55	51	57	53	1.9	1.3	2.4	1.8	60	55	NO	NO	NO	NO	NO
3.3	37380	59 BREILLAT STREET ANNANDALE	Ground	E	47	43	47	43	47	43	48	43	0.5	-0.2	0.9	0.2	59	55	NO	NO	NO	NO	NO
3.3	37381	378 ANNANDALE STREET ANNANDALE	Ground	W	49	45	50	46	49	46	51	47	1.1	0.5	1.6	1.0	60	55	NO	NO	NO	NO	NO
3.3	37381	378 ANNANDALE STREET ANNANDALE	Ground	E	52	48	52	47	52	48	53	48	0.0	-0.5	0.4	-0.3	60	55	NO	NO	NO	NO	NO
3.3	37383	49 PRITCHARD STREET ANNANDALE	Ground	SE	50	46	50	46	50	46	50	46	0.1	-0.4	0.5	-0.1	60	55	NO	NO	NO	NO	NO
3.3	37383	49 PRITCHARD STREET ANNANDALE	Ground	NE	55	51	57	53	55	51	58	53	2.7	2.0	3.2	2.4	60	55	NO	NO	NO	NO	NO
3.3	37383	49 PRITCHARD STREET ANNANDALE	Ground	NW	58	54	60	56	58	54	61	57	2.6	2.1	3.2	2.4	60	55	NO	NO	NO	NO	YES
3.3	37383	49 PRITCHARD STREET ANNANDALE	Ground	SW	50	46	52	47	50	46	52	48	1.9	1.2	2.3	1.7	60	55	NO	NO	NO	NO	NO
3.3	37383	49 PRITCHARD STREET ANNANDALE	Ground	SE	50	46	50	45	50	46	50	46	0.0	-0.4	0.4	-0.1	60	55	NO	NO	NO	NO	NO
3.3	37384	20 WEYNTON STREET ANNANDALE	Ground	E	47	43	48	43	47	44	48	44	0.3	-0.2	0.8	0.0	59	55	NO	NO	NO	NO	NO
3.3	37384	20 WEYNTON STREET ANNANDALE	Ground	N	52	48	52	48	52	48	53	48	0.6	0.1	0.9	0.3	60	55	NO	NO	NO	NO	NO
3.3	37384	20 WEYNTON STREET ANNANDALE	Ground	S	49	45	50	45	49	45	51	46	1.0	0.4	1.6	0.6	60	55	NO	NO	NO	NO	NO
3.3	37385	22 WEYNTON STREET ANNANDALE	Ground	N	51	47	51	47	51	47	52	47	0.5	0.0	0.8	0.2	60	55	NO	NO	NO	NO	NO
3.3	37385	22 WEYNTON STREET ANNANDALE	Ground	W	47	43	47	43	47	43	48	43	0.5	0.1	0.8	0.3	59	55	NO	NO	NO	NO	NO
3.3	37385	22 WEYNTON STREET ANNANDALE	Ground	S	49	45	50	45	49	45	50	46	0.9	0.3	1.5	0.6	60	55	NO	NO	NO	NO	NO
3.3	37387	284A JOHNSTON STREET ANNANDALE	Ground	E	63	58	65	60	63	59	66	61	2.1	1.6	2.4	1.7	60	55	NO	NO	NO	NO	YES
3.3	37387	284A JOHNSTON STREET ANNANDALE	Ground	NE	60	56	62	57	61	56	63	58	2.0	1.5	2.2	1.5	60	55	NO	NO	NO	NO	YES
3.3	37387	284A JOHNSTON STREET ANNANDALE	Ground	W	50	45	50	46	50	46	51	46	0.7	0.2	1.1	0.4	60	55	NO	NO	NO	NO	NO
3.3	37390	64 RAILWAY PARADE ANNANDALE	Ground	NE	51	47	52	48	51	47	52	48	0.9	0.4	1.4	0.9	60	55	NO	NO	NO	NO	NO
3.3	37390	64 RAILWAY PARADE ANNANDALE	Ground	NW	55	51	57	53	55	51	58	53	2.1	1.5	2.6	2.0	60	55	NO	NO	NO	NO	NO
3.3	37390	64 RAILWAY PARADE ANNANDALE	Ground	SW	54	50	55	51	54	50	56	51	1.4	1.0	1.9	1.3	60	55	NO	NO	NO	NO	NO
3.3	37394	52 BREILLAT STREET ANNANDALE	Ground	W	54	50	58	53	54	50	58	54	3.9	3.1	4.5	3.7	60	55	NO	NO	NO	NO	NO
3.3	37394	52 BREILLAT STREET ANNANDALE	Ground	S	51	47	52	48	51	47	52	48	1.2	0.7	1.6	1.0	60	55	NO	NO	NO	NO	NO
3.3	37394	52 BREILLAT STREET ANNANDALE	Ground	E	51	47	51	47	51	47	52	47	0.3	-0.3	0.6	0.0	60	55	NO	NO	NO	NO	NO
3.3	37394	52 BREILLAT STREET ANNANDALE	Ground	N	48	44	49	44	48	45	49	45	0.5	0.1	1.0	0.4	60	55	NO	NO	NO	NO	NO
3.3	37395	380 ANNANDALE STREET ANNANDALE	First	N	54	50	55	50	54	50	55	51	0.6	0.1	1.0	0.4	60	55	NO	NO	NO	NO	NO
3.3	37395	380 ANNANDALE STREET ANNANDALE	First	W	54	50	55	51	54	50	56	52	1.8	1.2	2.4	1.6	60	55	NO	NO	NO	NO	NO
3.3	37395	380 ANNANDALE STREET ANNANDALE	First	E	55	51	55	50	55	51	55	51	-0.1	-0.7	0.2	-0.4	60	55	NO	NO	NO	NO	NO
3.3	37395	380 ANNANDALE STREET ANNANDALE	Ground	N	51	47	51	47	51	47	52	47	0.4	-0.1	0.7	0.2	60	55	NO	NO	NO	NO	NO
3.3	37395	380 ANNANDALE STREET ANNANDALE	Ground	W	51	47	52	48	51	47	53	48	1.2	0.6	1.8	1.0	60	55	NO	NO	NO	NO	NO
3.3	37395	380 ANNANDALE STREET ANNANDALE	Ground	E	52	48	53	48	52	48	53	48	0.4	-0.3	0.7	0.1	60	55	NO	NO	NO	NO	NO
3.3	37400	24 WEYNTON STREET ANNANDALE	Ground	S	49	45	49	45	49	45	50	45	0.8	0.2	1.3	0.5	60	55	NO	NO	NO	NO	NO
3.3	37400	24 WEYNTON STREET ANNANDALE	Ground	E	47	44	48	43	48	44	48	44	0.3	-0.3	0.7	0.1	60	55	NO	NO	NO	NO	NO
3.3	37400	24 WEYNTON STREET ANNANDALE	Ground	N	51	48	52	48	52	48	53	48	0.6	0.1	0.9	0.4	60	55	NO	NO	NO	NO	NO
3.3	37403	26 WEYNTON STREET ANNANDALE	Ground	N	52	48	52	48	52	48	53	49	0.7	0.2	1.1	0.5	60	55	NO	NO	NO	NO	NO
3.3	37403	26 WEYNTON STREET ANNANDALE	Ground	W	51	47	52	47	51	47	52	48	0.8	0.3	1.3	0.7	60	55	NO	NO	NO	NO	NO
3.3	37403	26 WEYNTON STREET ANNANDALE	Ground	S	48	44	48	44	48	44	49	44	0.4	-0.2	0.8	0.1	60	55	NO	NO	NO	NO	NO
3.3	37404	61 BREILLAT STREET ANNANDALE	First	W	59	55	61	56	59	55	61	57	1.8	1.2	2.3	1.7	60	55	NO	NO	NO	NO	YES
3.3	37404	61 BREILLAT STREET ANNANDALE	First	S	50	47	51	47	50	47	52	47	0.7	0.2	1.2	0.6	60	55	NO	NO	NO	NO	NO
3.3	37404	61 BREILLAT STREET ANNANDALE	First	E	51	47	52	47	51	48	53	48	0.6	0.1	1.1	0.5	60	55	NO	NO	NO	NO	NO
3.3	37404	61 BREILLAT STREET ANNANDALE	Ground	W	56	52	57	53	56	52	58	54	1.6	1.0	2.1	1.5	60	55	NO	NO	NO	NO	NO
3.3	37404	61 BREILLAT STREET ANNANDALE	Ground	S	47	43	47	43	47	43	48	43	0.2	-0.2	0.7	0.1	59	55	NO	NO	NO	NO	NO
3.3	37404	61 BREILLAT STREET ANNANDALE	Ground	E	49	45	49	45	49	45	50	45	0.4	-0.2	0.9	0.2	60	55	NO	NO	NO	NO	NO
3.3	37407	1 KENTVILLE AVENUE ANNANDALE	Ground	N	55	51	57	52	56	51	58	53	1.6	1.2	1.9	1.3	60	55	NO	NO	NO	NO	NO
3.3	37407	1 KENTVILLE AVENUE ANNANDALE	Ground	W	48	44	49	44	48	44	49	45	0.8	0.3	1.2	0.4	60	55	NO	NO	NO	NO	NO
3.3	37407	1 KENTVILLE AVENUE ANNANDALE	Ground	S	50	45	50	45	50	46	50	45	0.1	-0.6	0.5	-0.4	60	55	NO	NO	NO	NO	NO
3.3	37407	1 KENTVILLE AVENUE ANNANDALE	Ground	SE	54	49	55	50	54	50	56	51	1.3	0.9	1.6	1.0	60	55	NO	NO	NO	NO	NO
3.3	37412	63 BREILLAT STREET ANNANDALE	Ground	W	57	53	59	54	57	53	59	55	1.9	1.2	2.4	1.7	60	55	NO	NO	NO	NO	NO
3.3	37412	63 BREILLAT STREET ANNANDALE	Ground	E	50	46	50	46	50	46	51	46	0.3	-0.2	0.8	0.0	60	55	NO	NO	NO	NO	NO
3.3	37413	60 RAILWAY PARADE ANNANDALE	Ground	NW	58	54	59	55	58	54	60	55	1.7	1.0	2.1	1.3	60	55	NO	NO	NO	NO	NO
3.3	37413	60 RAILWAY PARADE ANNANDALE	Ground	SW	51	48	52	48	51	48	52	48	0.6	0.0	1.0	0.5	60	55	NO	NO	NO	NO	NO
3.3	37413	60 RAILWAY PARADE ANNANDALE	Ground	SE	50	46	50	46	50	46	51	46	0.2	-0.3	0.7	0.1	60	55	NO	NO	NO	NO	NO
3.3	37415	45 PRITCHARD STREET ANNANDALE	Ground	NE	49	46	51	47	50	46	52	47	1.6	1.0	2.1	1.4	60	55	NO	NO	NO	NO	NO
3.3	37415	45 PRITCHARD STREET ANNANDALE	Ground	NW	58	54	61	56	58	54	61	57	2.6	1.9	3.1	2.4	60	55	NO	NO	NO	NO	YES
3.3	37415	45 PRITCHARD STREET ANNANDALE	Ground	SW	55	51	58	53	55	52	58	54	2.7	2.1	3.1	2.5	60	55	NO	NO	NO	NO	NO
3.3	37415	45 PRITCHARD STREET ANNANDALE	Ground	SE	49	46	50	45	50	46	50	46	0.1	-0.4	0.5	-0.1	60	55	NO	NO	NO	NO	NO

NCA	Receiver ID	Address	Floor Level	Facade	Opening Year 2027				Design Year 2037				Increase (Do Smthng - Do Nothing)				NCG project road noise criteria		Do noise levels exceed the cumulative limit with project roads adding ≥2dB to the total noise levels?		Is the contribution from the road project Acute?		Consider further treatment?
					Do Nothing		Do Smthng		Do Nothing		Do Smthng		Opening Year 2027		Design Year 2037								
					Day	Night	Day	Night	Day	Night	Day	Night	Day	Night	Day	Night	Day	Night	Day	Night	$L_{Aeq,15hr}$ ≥ 65dB	$L_{Aeq,9hr}$ ≥ 60dB	
3.3	37422	5 KENTVILLE AVENUE ANNANDALE	Ground	N	53	49	54	50	53	49	55	50	1.4	1.0	1.8	1.1	60	55	NO	NO	NO	NO	NO
3.3	37422	5 KENTVILLE AVENUE ANNANDALE	Ground	S	48	43	49	44	48	44	50	45	1.2	0.6	1.7	0.8	60	55	NO	NO	NO	NO	NO
3.3	37423	3 KENTVILLE AVENUE ANNANDALE	Ground	S	48	44	49	45	48	44	50	45	1.2	0.6	1.7	0.8	60	55	NO	NO	NO	NO	NO
3.3	37423	3 KENTVILLE AVENUE ANNANDALE	Ground	E	51	47	52	48	51	47	53	48	1.1	0.7	1.4	0.9	60	55	NO	NO	NO	NO	NO
3.3	37423	3 KENTVILLE AVENUE ANNANDALE	Ground	N	55	50	56	51	55	51	57	52	1.5	1.0	1.8	1.1	60	55	NO	NO	NO	NO	NO
3.3	37424	65 BREILLAT STREET ANNANDALE	Ground	W	57	54	59	54	57	54	59	55	1.5	0.8	2.1	1.3	60	55	NO	NO	NO	NO	NO
3.3	37424	65 BREILLAT STREET ANNANDALE	Ground	E	50	46	50	46	50	46	51	46	0.4	-0.3	0.7	0.1	60	55	NO	NO	NO	NO	NO
3.3	37427	43 PRITCHARD STREET ANNANDALE	Ground	NE	49	45	51	46	49	46	51	47	1.6	1.0	2.0	1.4	60	55	NO	NO	NO	NO	NO
3.3	37427	43 PRITCHARD STREET ANNANDALE	Ground	SW	50	46	51	47	50	46	51	47	1.0	0.4	1.5	0.9	60	55	NO	NO	NO	NO	NO
3.3	37427	43 PRITCHARD STREET ANNANDALE	Ground	SE	49	46	49	45	49	46	50	46	0.1	-0.5	0.5	-0.1	60	55	NO	NO	NO	NO	NO
3.3	37428	382 ANNANDALE STREET ANNANDALE	Ground	W	50	46	50	46	50	46	51	46	0.2	-0.4	0.6	0.0	60	55	NO	NO	NO	NO	NO
3.3	37428	382 ANNANDALE STREET ANNANDALE	Ground	S	48	44	49	44	48	45	49	45	0.2	-0.2	0.7	0.1	60	55	NO	NO	NO	NO	NO
3.3	37428	382 ANNANDALE STREET ANNANDALE	Ground	E	53	49	53	49	53	49	54	49	0.2	-0.5	0.6	-0.1	60	55	NO	NO	NO	NO	NO
3.3	37429	58 RAILWAY PARADE ANNANDALE	Ground	NE	50	46	51	47	50	46	52	47	1.0	0.4	1.6	0.9	60	55	NO	NO	NO	NO	NO
3.3	37429	58 RAILWAY PARADE ANNANDALE	Ground	NW	59	55	60	56	59	55	61	56	1.6	0.8	2.0	1.3	60	55	NO	NO	NO	NO	NO
3.3	37429	58 RAILWAY PARADE ANNANDALE	Ground	SE	50	46	50	46	50	46	51	46	0.3	-0.3	0.7	0.1	60	55	NO	NO	NO	NO	NO
3.3	37430	54 BREILLAT STREET ANNANDALE	Ground	NW	60	56	62	58	60	56	63	58	1.9	1.4	2.4	1.8	60	55	NO	NO	NO	NO	YES
3.3	37430	54 BREILLAT STREET ANNANDALE	Ground	E	51	47	51	47	51	47	52	48	0.3	-0.3	0.7	0.1	60	55	NO	NO	NO	NO	NO
3.3	37431	56 BREILLAT STREET ANNANDALE	Ground	E	51	47	52	47	51	48	52	48	0.3	-0.2	0.7	0.0	60	55	NO	NO	NO	NO	NO
3.3	37431	56 BREILLAT STREET ANNANDALE	Ground	NE	57	53	58	54	57	53	59	55	1.5	0.9	2.0	1.3	60	55	NO	NO	NO	NO	NO
3.3	37431	56 BREILLAT STREET ANNANDALE	Ground	NW	60	56	62	57	60	56	62	58	1.9	1.3	2.3	1.7	60	55	NO	NO	NO	NO	YES
3.3	37431	56 BREILLAT STREET ANNANDALE	Ground	W	59	55	61	57	59	55	62	57	2.4	1.8	3.0	2.2	60	55	NO	NO	NO	NO	YES
3.3	37432	67 BREILLAT STREET ANNANDALE	Ground	N	46	42	46	42	46	42	47	42	0.2	-0.4	0.6	-0.1	58	54	NO	NO	NO	NO	NO
3.3	37432	67 BREILLAT STREET ANNANDALE	Ground	W	57	54	59	55	58	54	59	55	1.4	0.8	1.8	1.2	60	55	NO	NO	NO	NO	NO
3.3	37432	67 BREILLAT STREET ANNANDALE	Ground	E	50	46	50	46	50	47	51	46	0.2	-0.3	0.7	-0.1	60	55	NO	NO	NO	NO	NO
3.3	37434	7 KENTVILLE AVENUE ANNANDALE	First	E	54	50	55	50	54	50	56	51	1.0	0.7	1.3	0.7	60	55	NO	NO	NO	NO	NO
3.3	37434	7 KENTVILLE AVENUE ANNANDALE	First	N	56	51	57	52	56	52	57	52	1.0	0.5	1.4	0.7	60	55	NO	NO	NO	NO	NO
3.3	37434	7 KENTVILLE AVENUE ANNANDALE	First	S	49	45	51	46	50	46	51	46	1.2	0.7	1.7	0.8	60	55	NO	NO	NO	NO	NO
3.3	37434	7 KENTVILLE AVENUE ANNANDALE	Ground	N	53	49	55	50	54	49	55	50	1.3	0.8	1.6	0.9	60	55	NO	NO	NO	NO	NO
3.3	37434	7 KENTVILLE AVENUE ANNANDALE	Ground	S	46	42	47	43	46	42	48	43	1.4	0.7	1.9	1.0	58	54	NO	NO	NO	NO	NO
3.3	37437	384 ANNANDALE STREET ANNANDALE	Ground	W	53	49	54	50	53	49	55	50	1.2	0.6	1.7	1.1	60	55	NO	NO	NO	NO	NO
3.3	37437	384 ANNANDALE STREET ANNANDALE	Ground	E	53	50	53	49	54	50	54	49	0.0	-0.8	0.3	-0.4	60	55	NO	NO	NO	NO	NO
3.3	37438	47 PRITCHARD STREET ANNANDALE	Ground	NE	52	48	53	48	52	48	53	49	0.7	0.1	1.1	0.5	60	55	NO	NO	NO	NO	NO
3.3	37438	47 PRITCHARD STREET ANNANDALE	Ground	SE	51	47	51	47	51	47	52	47	0.4	-0.3	0.8	0.2	60	55	NO	NO	NO	NO	NO
3.3	37438	47 PRITCHARD STREET ANNANDALE	Ground	NE	52	48	54	50	52	49	54	50	1.8	1.1	2.2	1.6	60	55	NO	NO	NO	NO	NO
3.3	37438	47 PRITCHARD STREET ANNANDALE	Ground	NW	58	54	59	55	58	54	60	55	1.6	1.1	2.1	1.4	60	55	NO	NO	NO	NO	NO
3.3	37438	47 PRITCHARD STREET ANNANDALE	Ground	SW	50	47	51	47	50	47	52	48	1.0	0.4	1.4	0.8	60	55	NO	NO	NO	NO	NO
3.3	37438	47 PRITCHARD STREET ANNANDALE	Ground	E	50	46	50	46	50	46	51	46	0.2	-0.5	0.6	0.0	60	55	NO	NO	NO	NO	NO
3.3	37438	47 PRITCHARD STREET ANNANDALE	Ground	S	50	46	50	46	50	46	50	46	0.0	-0.5	0.5	-0.1	60	55	NO	NO	NO	NO	NO
3.3	37439	11 KENTVILLE AVENUE ANNANDALE	Ground	N	53	49	54	49	54	49	55	50	0.8	0.4	1.1	0.4	60	55	NO	NO	NO	NO	NO
3.3	37439	11 KENTVILLE AVENUE ANNANDALE	Ground	W	47	43	48	43	47	43	49	44	0.7	0.2	1.1	0.4	59	55	NO	NO	NO	NO	NO
3.3	37439	11 KENTVILLE AVENUE ANNANDALE	Ground	S	48	44	49	45	48	44	50	45	1.0	0.4	1.4	0.7	60	55	NO	NO	NO	NO	NO
3.3	37440	9 KENTVILLE AVENUE ANNANDALE	Ground	S	48	44	50	45	49	45	50	45	1.1	0.5	1.6	0.8	60	55	NO	NO	NO	NO	NO
3.3	37440	9 KENTVILLE AVENUE ANNANDALE	Ground	N	54	49	54	50	54	50	55	50	0.7	0.2	1.0	0.4	60	55	NO	NO	NO	NO	NO
3.3	37447	41 PRITCHARD STREET ANNANDALE	First	NW	60	56	62	57	60	56	62	58	2.1	1.6	2.7	2.0	60	55	NO	NO	NO	NO	YES
3.3	37447	41 PRITCHARD STREET ANNANDALE	First	SW	52	48	53	49	52	48	54	50	1.6	1.1	2.1	1.5	60	55	NO	NO	NO	NO	NO
3.3	37447	41 PRITCHARD STREET ANNANDALE	First	SE	50	47	50	46	50	47	51	47	0.0	-0.5	0.4	-0.2	60	55	NO	NO	NO	NO	NO
3.3	37447	41 PRITCHARD STREET ANNANDALE	First	NE	54	50	55	51	54	50	56	52	1.7	1.1	2.2	1.5	60	55	NO	NO	NO	NO	NO
3.3	37447	41 PRITCHARD STREET ANNANDALE	Ground	NW	57	54	60	55	57	54	60	56	2.3	1.7	2.7	2.1	60	55	NO	NO	NO	NO	YES
3.3	37447	41 PRITCHARD STREET ANNANDALE	Ground	SW	48	45	50	46	48	45	51	46	1.8	1.2	2.3	1.7	60	55	NO	NO	NO	NO	NO
3.3	37447	41 PRITCHARD STREET ANNANDALE	Ground	NE	49	45	51	46	49	45	51	47	1.7	1.0	2.1	1.5	60	55	NO	NO	NO	NO	NO
3.3	37448	386 ANNANDALE STREET ANNANDALE	First	E	56	52	55	51	56	52	56	51	-0.6	-1.2	-0.2	-0.9	60	55	NO	NO	NO	NO	NO
3.3	37448	386 ANNANDALE STREET ANNANDALE	First	N	54	50	55	51	54	50	55	51	1.1	0.5	1.5	0.9	60	55	NO	NO	NO	NO	NO
3.3	37448	386 ANNANDALE STREET ANNANDALE	First	W	57	53	59	54	57	53	59	55	1.6	1.0	2.1	1.5	60	55	NO	NO	NO	NO	NO
3.3	37448	386 ANNANDALE STREET ANNANDALE	Ground	E	54	50	54	49	54	50	54	49	-0.1	-0.7	0.2	-0.5	60	55	NO	NO	NO	NO	NO
3.3	37448	386 ANNANDALE STREET ANNANDALE	Ground	N	49	45	49	45	49	45	50	45	0.5	-0.1	0.9	0.2	60	55	NO	NO	NO	NO	NO
3.3	37448	386 ANNANDALE STREET ANNANDALE	Ground	W	53	49	54	50	53	50	55	51	1.1	0.6	1.8	1.0	60	55	NO	NO	NO	NO	NO
3.3	37459	71 BREILLAT STREET ANNANDALE	First	W	60	56	62	58	60	56	62	58	2.0	1.4	2.5	1.8	60	55	NO	NO	NO	NO	YES
3.3	37459	71 BREILLAT STREET ANNANDALE	First	E	54	50	54	49	54	50	54	50	-0.1	-0.5	0.2	-0.3	60	55	NO	NO	NO	NO	NO
3.3	37459	71 BREILLAT STREET ANNANDALE	Ground	W	58	54	59	55	58	54	60	56	1.9	1.3	2.5	1.8	60	55	NO	NO	NO	NO	NO
3.3	37459	71 BREILLAT STREET ANNANDALE	Ground	E	50	45	50	45	50	46	50	46	0.1	-0.4	0.4	-0.2	60	55	NO	NO	NO	NO	NO
3.3	37460	69 BREILLAT STREET ANNANDALE	First	W	60	56	62	58	60	56	62	58	1.9	1.3	2.4	1.8	60	55	NO	NO	NO	NO	YES

NCA	Receiver ID	Address	Floor Level	Facade	Opening Year 2027				Design Year 2037				Increase (Do Smthng - Do Nothing)				NCG project road noise criteria		Do noise levels exceed the cumulative limit with project roads adding ≥2dB to the total noise levels?		Is the contribution from the road project Acute?		Consider further treatment?
					Do Nothing		Do Smthng		Do Nothing		Do Smthng		Opening Year 2027		Design Year 2037								
					Day	Night	Day	Night	Day	Night	Day	Night	Day	Night	Day	Night	Day	Night	Day	Night	$L_{Aeq,15hr}$ ≥ 65dB	$L_{Aeq,9hr}$ ≥ 60dB	
3.3	37460	69 BREILLAT STREET ANNANDALE	First	S	51	47	53	49	51	48	54	49	1.8	1.2	2.3	1.6	60	55	NO	NO	NO	NO	NO
3.3	37460	69 BREILLAT STREET ANNANDALE	First	E	53	49	53	48	53	49	53	49	-0.1	-0.4	0.2	-0.3	60	55	NO	NO	NO	NO	NO
3.3	37460	69 BREILLAT STREET ANNANDALE	Ground	W	58	54	59	55	58	54	60	56	1.8	1.2	2.4	1.7	60	55	NO	NO	NO	NO	NO
3.3	37460	69 BREILLAT STREET ANNANDALE	Ground	S	46	42	48	44	46	42	49	44	2.4	1.7	2.9	2.2	58	54	NO	NO	NO	NO	NO
3.3	37460	69 BREILLAT STREET ANNANDALE	Ground	E	49	45	49	44	49	45	49	45	0.2	-0.2	0.5	-0.1	60	55	NO	NO	NO	NO	NO
3.3	37462	15 KENTVILLE AVENUE ANNANDALE	Ground	N	53	49	54	49	53	49	54	50	0.9	0.4	1.1	0.6	60	55	NO	NO	NO	NO	NO
3.3	37462	15 KENTVILLE AVENUE ANNANDALE	Ground	SW	48	44	49	44	48	45	50	45	0.8	0.1	1.3	0.5	60	55	NO	NO	NO	NO	NO
3.3	37463	13 KENTVILLE AVENUE ANNANDALE	Ground	S	49	44	49	45	49	45	50	45	0.9	0.4	1.4	0.7	60	55	NO	NO	NO	NO	NO
3.3	37463	13 KENTVILLE AVENUE ANNANDALE	Ground	E	48	44	49	44	49	45	49	45	0.5	0.1	0.9	0.3	60	55	NO	NO	NO	NO	NO
3.3	37463	13 KENTVILLE AVENUE ANNANDALE	Ground	N	54	49	54	50	54	50	55	50	0.7	0.3	1.0	0.5	60	55	NO	NO	NO	NO	NO
3.3	37464	17 KENTVILLE AVENUE ANNANDALE	Ground	N	52	48	53	49	53	49	53	49	0.5	0.1	0.8	0.3	60	55	NO	NO	NO	NO	NO
3.3	37464	17 KENTVILLE AVENUE ANNANDALE	Ground	SW	48	44	49	45	49	45	50	45	0.7	0.1	1.2	0.5	60	55	NO	NO	NO	NO	NO
3.3	37465	39 PRITCHARD STREET ANNANDALE	Ground	NE	50	46	51	47	50	46	52	47	1.2	0.6	1.6	1.1	60	55	NO	NO	NO	NO	NO
3.3	37465	39 PRITCHARD STREET ANNANDALE	Ground	NW	58	54	60	56	58	55	60	56	1.5	1.1	2.1	1.4	60	55	NO	NO	NO	NO	NO
3.3	37465	39 PRITCHARD STREET ANNANDALE	Ground	SW	50	46	52	48	50	46	53	48	2.1	1.5	2.6	2.0	60	55	NO	NO	NO	NO	NO
3.3	37465	39 PRITCHARD STREET ANNANDALE	Ground	SE	49	45	49	45	49	45	50	46	0.2	-0.3	0.6	0.1	60	55	NO	NO	NO	NO	NO
3.3	37466	2 KENTVILLE AVENUE ANNANDALE	Ground	SW	61	57	63	58	62	57	64	59	2.2	1.7	2.5	1.7	60	55	NO	NO	NO	NO	YES
3.3	37466	2 KENTVILLE AVENUE ANNANDALE	Ground	E	66	62	68	63	67	62	69	64	2.1	1.8	2.4	1.8	60	55	NO	NO	NO	NO	YES
3.3	37466	2 KENTVILLE AVENUE ANNANDALE	Ground	N	63	58	65	60	63	59	66	61	2.2	1.9	2.4	1.9	60	55	NO	NO	NO	NO	YES
3.3	37467	388 ANNANDALE STREET ANNANDALE	Ground	E	54	50	54	49	55	51	54	50	-0.6	-1.2	-0.3	-1.0	60	55	NO	NO	NO	NO	NO
3.3	37467	388 ANNANDALE STREET ANNANDALE	Ground	W	54	50	55	50	54	50	55	51	1.1	0.6	1.7	1.0	60	55	NO	NO	NO	NO	NO
3.3	37467	388 ANNANDALE STREET ANNANDALE	Ground	S	48	44	48	43	48	44	48	44	0.3	-0.3	0.8	0.1	60	55	NO	NO	NO	NO	NO
3.3	37470	19 KENTVILLE AVENUE ANNANDALE	Ground	N	53	49	53	49	53	49	54	49	0.7	0.3	1.0	0.5	60	55	NO	NO	NO	NO	NO
3.3	37470	19 KENTVILLE AVENUE ANNANDALE	Ground	S	48	45	49	45	49	45	50	45	0.7	0.1	1.1	0.3	60	55	NO	NO	NO	NO	NO
3.3	37471	21 KENTVILLE AVENUE ANNANDALE	Ground	N	53	49	53	49	53	49	54	49	0.7	0.2	1.1	0.6	60	55	NO	NO	NO	NO	NO
3.3	37471	21 KENTVILLE AVENUE ANNANDALE	Ground	S	48	44	49	44	48	45	50	45	0.7	0.0	1.1	0.4	60	55	NO	NO	NO	NO	NO
3.3	37474	54 RAILWAY PARADE ANNANDALE	Ground	NE	51	47	52	48	51	47	53	48	1.2	0.7	1.7	1.0	60	55	NO	NO	NO	NO	NO
3.3	37474	54 RAILWAY PARADE ANNANDALE	Ground	NW	60	56	61	57	60	56	61	57	1.1	0.4	1.5	0.9	60	55	NO	NO	NO	NO	NO
3.3	37474	54 RAILWAY PARADE ANNANDALE	Ground	SW	53	49	55	50	53	49	55	51	2.2	1.5	2.6	1.9	60	55	NO	NO	NO	NO	NO
3.3	37474	54 RAILWAY PARADE ANNANDALE	Ground	SE	50	46	50	46	50	46	51	46	0.3	-0.3	0.7	0.1	60	55	NO	NO	NO	NO	NO
3.3	37474	54 RAILWAY PARADE ANNANDALE	Ground	SW	50	46	50	46	50	47	51	47	0.3	-0.2	0.7	0.1	60	55	NO	NO	NO	NO	NO
3.3	37474	54 RAILWAY PARADE ANNANDALE	Ground	E	50	47	51	47	50	47	51	47	0.4	-0.2	0.9	0.3	60	55	NO	NO	NO	NO	NO
3.3	37477	4 KENTVILLE AVENUE ANNANDALE	Ground	N	60	55	62	57	60	56	63	58	2.2	1.8	2.5	1.9	60	55	NO	NO	NO	NO	YES
3.3	37477	4 KENTVILLE AVENUE ANNANDALE	Ground	S	59	55	61	56	59	55	62	57	2.2	1.6	2.6	1.7	60	55	NO	NO	NO	NO	YES
3.3	37478	37 PRITCHARD STREET ANNANDALE	Ground	NE	49	46	51	47	49	46	51	47	1.8	1.1	2.2	1.5	60	55	NO	NO	NO	NO	NO
3.3	37478	37 PRITCHARD STREET ANNANDALE	Ground	NW	59	55	60	55	59	55	60	56	0.6	0.1	1.0	0.4	60	55	NO	NO	NO	NO	NO
3.3	37478	37 PRITCHARD STREET ANNANDALE	Ground	SW	50	46	51	47	50	46	51	47	0.9	0.2	1.3	0.7	60	55	NO	NO	NO	NO	NO
3.3	37478	37 PRITCHARD STREET ANNANDALE	Ground	SE	49	45	49	45	49	45	50	45	0.3	-0.3	0.6	0.1	60	55	NO	NO	NO	NO	NO
3.3	37479	25 KENTVILLE AVENUE ANNANDALE	Ground	N	54	50	55	51	54	50	56	51	1.1	0.7	1.5	1.0	60	55	NO	NO	NO	NO	NO
3.3	37479	25 KENTVILLE AVENUE ANNANDALE	Ground	S	49	45	49	45	49	45	50	45	0.5	-0.1	1.0	0.3	60	55	NO	NO	NO	NO	NO
3.3	37480	23 KENTVILLE AVENUE ANNANDALE	Ground	S	49	45	49	45	49	45	50	45	0.5	0.0	1.1	0.3	60	55	NO	NO	NO	NO	NO
3.3	37480	23 KENTVILLE AVENUE ANNANDALE	Ground	N	54	50	54	50	54	50	55	50	0.7	0.2	1.1	0.5	60	55	NO	NO	NO	NO	NO
3.3	37482	73 BREILLAT STREET ANNANDALE	First	W	62	58	63	59	62	58	64	59	1.6	1.0	2.1	1.4	60	55	NO	NO	NO	NO	YES
3.3	37482	73 BREILLAT STREET ANNANDALE	First	E	55	51	55	50	55	51	55	51	0.3	-0.2	0.6	0.1	60	55	NO	NO	NO	NO	NO
3.3	37482	73 BREILLAT STREET ANNANDALE	First	N	59	56	61	56	60	56	61	57	1.4	0.9	1.9	1.3	60	55	NO	NO	NO	NO	NO
3.3	37482	73 BREILLAT STREET ANNANDALE	Ground	W	59	56	61	57	60	56	62	57	1.6	1.0	2.0	1.3	60	55	NO	NO	NO	NO	NO
3.3	37482	73 BREILLAT STREET ANNANDALE	Ground	E	50	46	51	46	51	47	51	47	0.1	-0.4	0.5	-0.1	60	55	NO	NO	NO	NO	NO
3.3	37482	73 BREILLAT STREET ANNANDALE	Ground	N	51	47	54	49	51	47	55	50	3.3	2.6	3.8	3.0	60	55	NO	NO	NO	NO	NO
3.3	37483	390 ANNANDALE STREET ANNANDALE	First	N	58	54	59	55	58	54	60	55	1.1	0.5	1.5	0.8	60	55	NO	NO	NO	NO	NO
3.3	37483	390 ANNANDALE STREET ANNANDALE	First	W	58	54	59	55	58	54	60	55	1.2	0.6	1.7	1.0	60	55	NO	NO	NO	NO	NO
3.3	37483	390 ANNANDALE STREET ANNANDALE	First	E	57	53	57	52	57	53	57	53	-0.4	-1.0	0.0	-0.7	60	55	NO	NO	NO	NO	NO
3.3	37483	390 ANNANDALE STREET ANNANDALE	Ground	N	51	47	51	47	51	47	52	48	0.7	0.1	1.1	0.5	60	55	NO	NO	NO	NO	NO
3.3	37483	390 ANNANDALE STREET ANNANDALE	Ground	W	53	49	54	49	53	49	54	50	0.9	0.3	1.4	0.7	60	55	NO	NO	NO	NO	NO
3.3	37483	390 ANNANDALE STREET ANNANDALE	Ground	E	55	51	55	50	55	51	55	51	-0.4	-1.1	-0.1	-0.8	60	55	NO	NO	NO	NO	NO
3.3	37485	27 KENTVILLE AVENUE ANNANDALE	Ground	N	54	50	56	51	54	50	56	52	1.5	1.0	1.9	1.3	60	55	NO	NO	NO	NO	NO
3.3	37485	27 KENTVILLE AVENUE ANNANDALE	Ground	W	48	44	48	44	48	44	49	44	0.4	-0.1	0.8	0.1	60	55	NO	NO	NO	NO	NO
3.3	37485	27 KENTVILLE AVENUE ANNANDALE	Ground	S	49	45	49	45	49	45	50	45	0.5	-0.1	0.9	0.2	60	55	NO	NO	NO	NO	NO
3.3	37486	52 RAILWAY PARADE ANNANDALE	Ground	NE	50	47	51	47	50	47	52	48	1.0	0.5	1.6	0.9	60	55	NO	NO	NO	NO	NO
3.3	37486	52 RAILWAY PARADE ANNANDALE	Ground	NW	59	56	61	56	59	56	61	57	1.3	0.7	1.7	1.0	60	55	NO	NO	NO	NO	NO
3.3	37486	52 RAILWAY PARADE ANNANDALE	Ground	SW	51	48	53	48	51	48	53	49	1.3	0.7	1.7	1.1	60	55	NO	NO	NO	NO	NO
3.3	37486	52 RAILWAY PARADE ANNANDALE	Ground	SE	50	46	50	46	50	46	51	47	0.3	-0.3	0.8	0.2	60	55	NO	NO	NO	NO	NO
3.3	37486	52 RAILWAY PARADE ANNANDALE	Ground	SW	51	47	51	47	51	47	52	48	0.4	-0.1	0.8	0.3	60	55	NO	NO	NO	NO	NO

NCA	Receiver ID	Address	Floor Level	Facade	Opening Year 2027				Design Year 2037				Increase (Do Smthng - Do Nothing)				NCG project road noise criteria		Do noise levels exceed the cumulative limit with project roads adding ≥2dB to the total noise levels?		Is the contribution from the road project Acute?		Consider further treatment?
					Do Nothing		Do Smthng		Do Nothing		Do Smthng		Opening Year 2027		Design Year 2037								
					Day	Night	Day	Night	Day	Night	Day	Night	Day	Night	Day	Night	Day	Night	Day	Night	$L_{Aeq,15hr}$ ≥ 65dB	$L_{Aeq,9hr}$ ≥ 60dB	
3.3	37486	52 RAILWAY PARADE ANNANDALE	Ground	SE	50	46	50	46	50	46	50	46	0.0	-0.6	0.4	-0.2	60	55	NO	NO	NO	NO	NO
3.3	37489	29 KENTVILLE AVENUE ANNANDALE	Ground	N	54	50	56	52	54	51	57	52	1.8	1.4	2.3	1.8	60	55	NO	NO	NO	NO	NO
3.3	37489	29 KENTVILLE AVENUE ANNANDALE	Ground	W	54	50	55	51	54	50	56	52	1.7	1.1	2.2	1.5	60	55	NO	NO	NO	NO	NO
3.3	37489	29 KENTVILLE AVENUE ANNANDALE	Ground	S	48	44	49	44	48	45	49	45	0.5	-0.1	0.9	0.3	60	55	NO	NO	NO	NO	NO
3.3	37489	29 KENTVILLE AVENUE ANNANDALE	Ground	E	48	44	48	43	48	44	49	44	0.3	-0.3	0.8	0.1	60	55	NO	NO	NO	NO	NO
3.3	37492	35 PRITCHARD STREET ANNANDALE	First	NW	60	56	61	57	60	56	62	57	1.6	1.0	2.0	1.4	60	55	NO	NO	NO	NO	NO
3.3	37492	35 PRITCHARD STREET ANNANDALE	First	SW	55	51	57	52	55	51	57	53	1.7	1.1	2.1	1.5	60	55	NO	NO	NO	NO	NO
3.3	37492	35 PRITCHARD STREET ANNANDALE	First	SE	50	47	51	46	51	47	51	47	0.1	-0.4	0.5	-0.1	60	55	NO	NO	NO	NO	NO
3.3	37492	35 PRITCHARD STREET ANNANDALE	Ground	NW	56	52	57	53	56	52	58	54	1.5	1.0	1.9	1.3	60	55	NO	NO	NO	NO	NO
3.3	37492	35 PRITCHARD STREET ANNANDALE	Ground	SW	49	46	51	47	49	46	52	47	2.0	1.4	2.4	1.8	60	55	NO	NO	NO	NO	NO
3.3	37492	35 PRITCHARD STREET ANNANDALE	Ground	SE	46	43	47	42	46	43	47	43	0.3	-0.2	0.7	0.2	58	55	NO	NO	NO	NO	NO
3.3	37496	392 ANNANDALE STREET ANNANDALE	Ground	W	55	51	56	52	55	51	57	53	1.5	1.0	2.0	1.4	60	55	NO	NO	NO	NO	NO
3.3	37496	392 ANNANDALE STREET ANNANDALE	Ground	S	49	45	49	45	49	45	50	45	0.3	-0.2	0.8	0.2	60	55	NO	NO	NO	NO	NO
3.3	37496	392 ANNANDALE STREET ANNANDALE	Ground	E	56	52	55	51	56	52	56	51	-0.5	-1.2	-0.2	-0.8	60	55	NO	NO	NO	NO	NO
3.3	37497	6 KENTVILLE AVENUE ANNANDALE	Ground	N	57	52	59	54	57	53	60	54	1.8	1.4	2.1	1.5	60	55	NO	NO	NO	NO	NO
3.3	37497	6 KENTVILLE AVENUE ANNANDALE	Ground	S	57	52	59	54	57	53	60	54	2.2	1.5	2.6	1.6	60	55	NO	NO	NO	NO	NO
3.3	37498	10 KENTVILLE AVENUE ANNANDALE	Ground	N	54	49	55	50	54	50	56	51	1.2	0.7	1.6	0.9	60	55	NO	NO	NO	NO	NO
3.3	37498	10 KENTVILLE AVENUE ANNANDALE	Ground	W	48	43	49	44	48	44	49	45	0.9	0.6	1.3	0.7	60	55	NO	NO	NO	NO	NO
3.3	37498	10 KENTVILLE AVENUE ANNANDALE	Ground	S	54	50	56	51	55	50	57	52	2.1	1.4	2.5	1.5	60	55	NO	NO	NO	NO	NO
3.3	37499	8 KENTVILLE AVENUE ANNANDALE	Ground	NE	55	50	56	51	55	51	57	52	1.4	1.0	1.8	1.1	60	55	NO	NO	NO	NO	NO
3.3	37499	8 KENTVILLE AVENUE ANNANDALE	Ground	S	52	48	55	50	53	49	55	50	2.1	1.3	2.5	1.4	60	55	NO	NO	NO	NO	NO
3.3	37499	8 KENTVILLE AVENUE ANNANDALE	Ground	W	49	44	50	45	49	45	50	46	1.1	0.6	1.5	0.8	60	55	NO	NO	NO	NO	NO
3.3	37502	75 BREILLAT STREET ANNANDALE	Ground	N	50	46	54	49	50	46	54	50	3.7	2.9	4.3	3.4	60	55	NO	NO	NO	NO	NO
3.3	37502	75 BREILLAT STREET ANNANDALE	Ground	W	59	56	61	57	59	56	61	57	1.6	1.0	2.1	1.4	60	55	NO	NO	NO	NO	YES
3.3	37502	75 BREILLAT STREET ANNANDALE	Ground	S	50	46	54	50	50	46	55	50	4.4	3.6	4.9	4.0	60	55	NO	NO	NO	NO	NO
3.3	37503	50 RAILWAY PARADE ANNANDALE	First	NE	52	48	54	50	52	49	54	50	1.7	1.1	2.1	1.4	60	55	NO	NO	NO	NO	NO
3.3	37503	50 RAILWAY PARADE ANNANDALE	First	NW	61	57	62	58	61	58	63	58	1.0	0.3	1.4	0.6	60	55	NO	NO	NO	NO	NO
3.3	37503	50 RAILWAY PARADE ANNANDALE	First	SW	52	49	54	49	52	49	54	50	1.4	0.8	1.8	1.2	60	55	NO	NO	NO	NO	NO
3.3	37503	50 RAILWAY PARADE ANNANDALE	First	SE	50	47	50	46	50	47	51	47	0.3	-0.3	0.7	0.1	60	55	NO	NO	NO	NO	NO
3.3	37503	50 RAILWAY PARADE ANNANDALE	Ground	NE	49	46	51	47	49	46	51	47	1.7	1.1	2.1	1.4	60	55	NO	NO	NO	NO	NO
3.3	37503	50 RAILWAY PARADE ANNANDALE	Ground	NW	59	56	60	56	60	56	61	56	0.8	0.1	1.2	0.6	60	55	NO	NO	NO	NO	NO
3.3	37503	50 RAILWAY PARADE ANNANDALE	Ground	SW	49	45	51	46	49	46	51	47	1.5	0.8	1.9	1.2	60	55	NO	NO	NO	NO	NO
3.3	37503	50 RAILWAY PARADE ANNANDALE	Ground	SE	46	43	46	42	47	43	47	43	0.0	-0.6	0.5	-0.2	59	55	NO	NO	NO	NO	NO
3.3	37506	394 ANNANDALE STREET ANNANDALE	Ground	W	53	49	54	50	53	49	55	50	1.4	0.9	1.9	1.3	60	55	NO	NO	NO	NO	NO
3.3	37506	394 ANNANDALE STREET ANNANDALE	Ground	E	56	52	56	51	56	53	56	52	-0.5	-1.1	-0.1	-0.8	60	55	NO	NO	NO	NO	NO
3.3	37509	12 KENTVILLE AVENUE ANNANDALE	First	S	52	48	54	49	52	48	55	50	1.9	1.2	2.3	1.3	60	55	NO	NO	NO	NO	NO
3.3	37509	12 KENTVILLE AVENUE ANNANDALE	First	E	56	52	57	53	57	52	58	53	0.8	0.6	1.1	0.6	60	55	NO	NO	NO	NO	NO
3.3	37509	12 KENTVILLE AVENUE ANNANDALE	First	N	58	53	58	54	58	54	59	54	0.6	0.3	0.8	0.3	60	55	NO	NO	NO	NO	NO
3.3	37509	12 KENTVILLE AVENUE ANNANDALE	Ground	S	48	44	49	45	48	44	50	45	1.6	1.0	2.1	1.1	60	55	NO	NO	NO	NO	NO
3.3	37509	12 KENTVILLE AVENUE ANNANDALE	Ground	E	48	44	49	45	49	44	50	45	1.0	0.7	1.3	0.7	60	55	NO	NO	NO	NO	NO
3.3	37509	12 KENTVILLE AVENUE ANNANDALE	Ground	N	54	49	55	50	54	50	55	50	1.0	0.5	1.3	0.6	60	55	NO	NO	NO	NO	NO
3.3	37510	14 KENTVILLE AVENUE ANNANDALE	First	N	57	53	58	53	57	53	58	53	0.5	0.3	0.7	0.2	60	55	NO	NO	NO	NO	NO
3.3	37510	14 KENTVILLE AVENUE ANNANDALE	First	W	51	46	51	46	51	47	51	47	0.0	-0.3	0.4	-0.2	60	55	NO	NO	NO	NO	NO
3.3	37510	14 KENTVILLE AVENUE ANNANDALE	First	S	53	49	55	50	53	49	56	51	1.9	1.3	2.4	1.4	60	55	NO	NO	NO	NO	NO
3.3	37510	14 KENTVILLE AVENUE ANNANDALE	Ground	N	53	49	54	49	53	49	54	49	0.7	0.3	1.0	0.5	60	55	NO	NO	NO	NO	NO
3.3	37510	14 KENTVILLE AVENUE ANNANDALE	Ground	W	46	42	46	42	46	42	47	42	0.5	0.1	0.8	0.2	58	54	NO	NO	NO	NO	NO
3.3	37510	14 KENTVILLE AVENUE ANNANDALE	Ground	S	51	47	53	48	51	47	54	49	2.1	1.4	2.5	1.5	60	55	NO	NO	NO	NO	NO
3.3	37513	48 RAILWAY PARADE ANNANDALE	First	NE	60	57	61	56	61	57	61	57	0.2	-0.5	0.7	0.0	60	55	NO	NO	NO	NO	NO
3.3	37513	48 RAILWAY PARADE ANNANDALE	First	NW	61	58	62	58	61	58	63	58	0.8	0.1	1.2	0.5	60	55	NO	NO	NO	NO	NO
3.3	37513	48 RAILWAY PARADE ANNANDALE	First	SW	52	48	54	49	52	48	54	50	1.7	1.1	2.1	1.6	60	55	NO	NO	NO	NO	NO
3.3	37513	48 RAILWAY PARADE ANNANDALE	First	SE	50	46	50	46	50	46	50	46	0.3	-0.3	0.8	0.1	60	55	NO	NO	NO	NO	NO
3.3	37513	48 RAILWAY PARADE ANNANDALE	Ground	NE	59	55	59	55	59	55	60	55	0.3	-0.4	0.8	0.1	60	55	NO	NO	NO	NO	NO
3.3	37513	48 RAILWAY PARADE ANNANDALE	Ground	NW	59	56	60	56	60	56	61	56	0.8	0.2	1.2	0.5	60	55	NO	NO	NO	NO	NO
3.3	37513	48 RAILWAY PARADE ANNANDALE	Ground	SW	49	46	51	47	49	46	51	47	1.8	1.1	2.2	1.5	60	55	NO	NO	NO	NO	NO
3.3	37513	48 RAILWAY PARADE ANNANDALE	Ground	SE	46	42	46	42	46	42	46	42	0.0	-0.6	0.4	-0.2	58	54	NO	NO	NO	NO	NO
3.3	37514	396 ANNANDALE STREET ANNANDALE	Ground	N	56	52	57	53	56	52	57	53	0.9	0.5	1.3	0.8	60	55	NO	NO	NO	NO	NO
3.3	37514	396 ANNANDALE STREET ANNANDALE	Ground	W	55	51	57	52	55	51	57	53	1.5	1.0	2.0	1.4	60	55	NO	NO	NO	NO	NO
3.3	37514	396 ANNANDALE STREET ANNANDALE	Ground	E	57	53	56	52	57	53	57	52	-0.6	-1.2	-0.2	-0.9	60	55	NO	NO	NO	NO	NO
3.3	37517	33 PRITCHARD STREET ANNANDALE	First	NW	60	56	62	58	60	56	63	59	2.4	1.8	2.9	2.2	60	55	NO	NO	NO	NO	YES
3.3	37517	33 PRITCHARD STREET ANNANDALE	First	SE	51	48	52	47	52	48	52	48	0.1	-0.3	0.4	-0.1	60	55	NO	NO	NO	NO	NO
3.3	37517	33 PRITCHARD STREET ANNANDALE	Ground	NW	56	53	59	54	57	53	59	55	2.3	1.6	2.8	2.0	60	55	NO	NO	NO	NO	NO
3.3	37517	33 PRITCHARD STREET ANNANDALE	Ground	SE	47	43	47	43	47	44	48	44	0.2	-0.2	0.6	0.1	59	55	NO	NO	NO	NO	NO

NCA	Receiver ID	Address	Floor Level	Facade	Opening Year 2027				Design Year 2037				Increase (Do Smthng - Do Nothing)				NCG project road noise criteria		Do noise levels exceed the cumulative limit with project roads adding ≥2dB to the total noise levels?		Is the contribution from the road project Acute?		Consider further treatment?
					Do Nothing		Do Smthng		Do Nothing		Do Smthng		Opening Year 2027		Design Year 2037								
					Day	Night	Day	Night	Day	Night	Day	Night	Day	Night	Day	Night	Day	Night	Day	Night	$L_{Aeq,15hr}$ ≥ 65dB	$L_{Aeq,9hr}$ ≥ 60dB	
3.3	37518	31 PRITCHARD STREET ANNANDALE	Ground	SE	50	46	50	46	50	46	50	46	0.3	-0.3	0.6	0.1	60	55	NO	NO	NO	NO	NO
3.3	37518	31 PRITCHARD STREET ANNANDALE	Ground	NE	53	49	53	49	53	49	54	50	0.7	0.1	1.1	0.5	60	55	NO	NO	NO	NO	NO
3.3	37518	31 PRITCHARD STREET ANNANDALE	Ground	NW	58	54	59	55	58	54	60	56	1.8	1.2	2.3	1.6	60	55	NO	NO	NO	NO	NO
3.3	37519	46 RAILWAY PARADE ANNANDALE	First	NE	58	55	59	55	58	55	60	55	0.6	-0.1	1.1	0.4	60	55	NO	NO	NO	NO	NO
3.3	37519	46 RAILWAY PARADE ANNANDALE	First	NW	61	58	62	58	61	58	63	58	0.6	-0.1	1.1	0.2	60	55	NO	NO	NO	NO	NO
3.3	37519	46 RAILWAY PARADE ANNANDALE	First	SW	52	48	54	50	52	49	54	50	1.7	1.1	2.1	1.5	60	55	NO	NO	NO	NO	NO
3.3	37519	46 RAILWAY PARADE ANNANDALE	First	NE	50	46	50	46	50	46	51	46	0.2	-0.4	0.5	-0.1	60	55	NO	NO	NO	NO	NO
3.3	37519	46 RAILWAY PARADE ANNANDALE	First	SE	49	45	49	45	49	45	50	45	0.1	-0.4	0.4	-0.1	60	55	NO	NO	NO	NO	NO
3.3	37519	46 RAILWAY PARADE ANNANDALE	Second	NE	61	57	61	56	61	57	61	57	0.2	-0.6	0.7	-0.1	60	55	NO	NO	NO	NO	NO
3.3	37519	46 RAILWAY PARADE ANNANDALE	Second	NW	63	59	64	60	63	60	65	61	1.3	0.6	1.7	1.0	60	55	NO	NO	NO	NO	NO
3.3	37519	46 RAILWAY PARADE ANNANDALE	Second	SW	57	54	61	56	57	54	61	57	3.1	2.5	3.7	2.8	60	55	NO	NO	NO	NO	YES
3.3	37519	46 RAILWAY PARADE ANNANDALE	Second	NE	53	50	53	49	54	50	54	50	0.0	-0.4	0.4	-0.1	60	55	NO	NO	NO	NO	NO
3.3	37519	46 RAILWAY PARADE ANNANDALE	Second	SE	53	49	53	48	53	49	53	49	-0.1	-0.6	0.3	-0.3	60	55	NO	NO	NO	NO	NO
3.3	37519	46 RAILWAY PARADE ANNANDALE	Ground	NE	50	46	51	47	50	46	52	48	1.8	1.0	2.2	1.5	60	55	NO	NO	NO	NO	NO
3.3	37519	46 RAILWAY PARADE ANNANDALE	Ground	NW	60	56	60	56	60	56	61	57	0.6	-0.2	1.0	0.2	60	55	NO	NO	NO	NO	NO
3.3	37519	46 RAILWAY PARADE ANNANDALE	Ground	SW	49	46	50	46	49	46	51	46	0.8	0.2	1.2	0.7	60	55	NO	NO	NO	NO	NO
3.3	37519	46 RAILWAY PARADE ANNANDALE	Ground	NE	47	43	47	43	47	44	48	43	0.2	-0.3	0.6	-0.1	59	55	NO	NO	NO	NO	NO
3.3	37519	46 RAILWAY PARADE ANNANDALE	Ground	SE	46	42	47	42	46	43	47	43	0.3	-0.2	0.5	0.0	58	55	NO	NO	NO	NO	NO
3.3	37521	77 BREILLAT STREET ANNANDALE	Ground	N	58	54	59	54	58	54	59	55	1.2	0.7	1.7	1.1	60	55	NO	NO	NO	NO	NO
3.3	37521	77 BREILLAT STREET ANNANDALE	Ground	W	58	54	59	55	58	54	60	55	1.2	0.6	1.6	1.0	60	55	NO	NO	NO	NO	NO
3.3	37521	77 BREILLAT STREET ANNANDALE	Ground	E	51	48	53	49	52	48	54	49	1.5	0.9	2.1	1.3	60	55	NO	NO	NO	NO	NO
3.3	37523	29 PRITCHARD STREET ANNANDALE	Ground	SW	52	48	53	49	52	48	53	49	1.2	0.6	1.7	1.0	60	55	NO	NO	NO	NO	NO
3.3	37523	29 PRITCHARD STREET ANNANDALE	Ground	SE	51	47	51	46	51	47	51	47	0.2	-0.3	0.5	0.0	60	55	NO	NO	NO	NO	NO
3.3	37524	18 KENTVILLE AVENUE ANNANDALE	First	N	58	53	58	53	58	54	58	54	0.2	-0.1	0.4	0.0	60	55	NO	NO	NO	NO	NO
3.3	37524	18 KENTVILLE AVENUE ANNANDALE	First	W	52	48	52	48	52	48	53	48	0.3	-0.2	0.6	0.0	60	55	NO	NO	NO	NO	NO
3.3	37524	18 KENTVILLE AVENUE ANNANDALE	First	S	52	48	54	49	53	49	55	50	1.8	1.2	2.3	1.3	60	55	NO	NO	NO	NO	NO
3.3	37524	18 KENTVILLE AVENUE ANNANDALE	Ground	N	53	49	54	49	54	49	54	50	0.5	0.2	0.7	0.2	60	55	NO	NO	NO	NO	NO
3.3	37524	18 KENTVILLE AVENUE ANNANDALE	Ground	W	47	43	47	43	47	43	48	43	0.4	0.0	0.8	0.2	59	55	NO	NO	NO	NO	NO
3.3	37524	18 KENTVILLE AVENUE ANNANDALE	Ground	S	49	45	51	46	49	45	52	47	1.7	1.0	2.2	1.2	60	55	NO	NO	NO	NO	NO
3.3	37525	16 KENTVILLE AVENUE ANNANDALE	First	S	53	49	55	50	53	49	56	50	1.8	1.2	2.3	1.4	60	55	NO	NO	NO	NO	NO
3.3	37525	16 KENTVILLE AVENUE ANNANDALE	First	E	50	45	50	46	50	46	51	46	0.9	0.4	1.2	0.6	60	55	NO	NO	NO	NO	NO
3.3	37525	16 KENTVILLE AVENUE ANNANDALE	First	N	58	54	58	54	58	54	59	54	0.3	0.0	0.5	0.1	60	55	NO	NO	NO	NO	NO
3.3	37525	16 KENTVILLE AVENUE ANNANDALE	Ground	S	51	47	53	48	51	47	54	49	2.0	1.4	2.4	1.5	60	55	NO	NO	NO	NO	NO
3.3	37525	16 KENTVILLE AVENUE ANNANDALE	Ground	E	46	41	46	42	46	42	47	42	0.8	0.4	1.1	0.6	58	54	NO	NO	NO	NO	NO
3.3	37525	16 KENTVILLE AVENUE ANNANDALE	Ground	N	54	50	55	50	54	50	55	51	0.6	0.2	0.9	0.4	60	55	NO	NO	NO	NO	NO
3.3	37527	44 RAILWAY PARADE ANNANDALE	Ground	NE	50	46	52	47	50	46	52	48	1.9	1.3	2.4	1.7	60	55	NO	NO	NO	NO	NO
3.3	37527	44 RAILWAY PARADE ANNANDALE	Ground	NW	60	56	61	56	60	56	61	57	0.8	0.1	1.2	0.5	60	55	NO	NO	NO	NO	NO
3.3	37527	44 RAILWAY PARADE ANNANDALE	Ground	SW	49	46	51	47	49	46	52	47	1.8	1.0	2.2	1.5	60	55	NO	NO	NO	NO	NO
3.3	37527	44 RAILWAY PARADE ANNANDALE	Ground	SE	49	45	49	45	49	45	50	46	0.5	-0.1	0.8	0.2	60	55	NO	NO	NO	NO	NO
3.3	37533	22 KENTVILLE AVENUE ANNANDALE	Ground	N	55	51	56	51	56	52	56	52	0.1	-0.1	0.4	0.0	60	55	NO	NO	NO	NO	NO
3.3	37533	22 KENTVILLE AVENUE ANNANDALE	Ground	S	51	47	53	48	51	47	53	48	1.6	1.0	2.1	1.2	60	55	NO	NO	NO	NO	NO
3.3	37534	20 KENTVILLE AVENUE ANNANDALE	Ground	S	51	47	53	48	51	47	53	48	1.6	1.1	2.1	1.1	60	55	NO	NO	NO	NO	NO
3.3	37534	20 KENTVILLE AVENUE ANNANDALE	Ground	E	48	44	48	44	48	44	49	44	0.5	-0.1	0.8	0.3	60	55	NO	NO	NO	NO	NO
3.3	37534	20 KENTVILLE AVENUE ANNANDALE	Ground	N	54	50	55	50	54	50	55	51	0.5	0.1	0.7	0.2	60	55	NO	NO	NO	NO	NO
3.3	37536	20 PRITCHARD STREET ANNANDALE	Ground	N	57	53	58	54	57	53	59	55	1.5	0.9	2.0	1.3	60	55	NO	NO	NO	NO	NO
3.3	37536	20 PRITCHARD STREET ANNANDALE	Ground	W	56	52	58	53	56	52	58	54	1.6	1.1	2.2	1.5	60	55	NO	NO	NO	NO	NO
3.3	37536	20 PRITCHARD STREET ANNANDALE	Ground	S	49	45	49	45	49	45	49	45	0.0	-0.5	0.4	-0.2	60	55	NO	NO	NO	NO	NO
3.3	37536	20 PRITCHARD STREET ANNANDALE	Ground	E	49	46	50	46	50	46	51	46	0.5	-0.1	0.9	0.3	60	55	NO	NO	NO	NO	NO
3.3	37547	42 RAILWAY PARADE ANNANDALE	First	NW	62	58	62	58	62	58	63	59	0.7	-0.1	1.2	0.4	60	55	NO	NO	NO	NO	NO
3.3	37547	42 RAILWAY PARADE ANNANDALE	First	SW	54	50	57	52	54	50	57	53	2.9	2.2	3.4	2.7	60	55	NO	NO	NO	NO	NO
3.3	37547	42 RAILWAY PARADE ANNANDALE	First	SE	51	47	51	47	51	47	52	47	0.3	-0.2	0.7	0.1	60	55	NO	NO	NO	NO	NO
3.3	37547	42 RAILWAY PARADE ANNANDALE	Ground	NW	60	56	61	56	60	57	61	57	0.7	0.0	1.2	0.5	60	55	NO	NO	NO	NO	NO
3.3	37547	42 RAILWAY PARADE ANNANDALE	Ground	SW	50	46	52	48	50	46	52	48	1.9	1.3	2.4	1.7	60	55	NO	NO	NO	NO	NO
3.3	37547	42 RAILWAY PARADE ANNANDALE	Ground	SE	47	43	48	43	47	44	48	44	0.3	-0.2	0.7	0.1	59	55	NO	NO	NO	NO	NO
3.3	37550	27 PRITCHARD STREET ANNANDALE	Ground	NW	61	57	61	57	61	57	62	57	0.4	-0.2	0.9	0.2	60	55	NO	NO	NO	NO	NO
3.3	37550	27 PRITCHARD STREET ANNANDALE	Ground	SE	50	46	50	46	50	46	51	47	0.4	-0.2	0.7	0.2	60	55	NO	NO	NO	NO	NO
3.3	37551	32 KENTVILLE AVENUE ANNANDALE	First	E	50	46	50	46	50	46	51	46	0.1	-0.4	0.5	-0.2	60	55	NO	NO	NO	NO	NO
3.3	37551	32 KENTVILLE AVENUE ANNANDALE	First	N	59	54	59	54	59	55	59	55	0.1	-0.2	0.4	-0.1	60	55	NO	NO	NO	NO	NO
3.3	37551	32 KENTVILLE AVENUE ANNANDALE	First	W	55	51	55	50	55	51	55	51	-0.1	-0.7	0.2	-0.3	60	55	NO	NO	NO	NO	NO
3.3	37551	32 KENTVILLE AVENUE ANNANDALE	First	S	51	47	53	48	51	47	53	49	1.5	0.9	1.9	1.2	60	55	NO	NO	NO	NO	NO
3.3	37551	32 KENTVILLE AVENUE ANNANDALE	Ground	E	46	42	46	42	46	42	47	42	0.1	-0.5	0.5	-0.1	58	54	NO	NO	NO	NO	NO
3.3	37551	32 KENTVILLE AVENUE ANNANDALE	Ground	N	55	51	55	51	55	51	56	51	0.2	-0.2	0.4	0.0	60	55	NO	NO	NO	NO	NO

NCA	Receiver ID	Address	Floor Level	Facade	Opening Year 2027				Design Year 2037				Increase (Do Smthng - Do Nothing)				NCG project road noise criteria		Do noise levels exceed the cumulative limit with project roads adding ≥2dB to the total noise levels?		Is the contribution from the road project Acute?		Consider further treatment?
					Do Nothing		Do Smthng		Do Nothing		Do Smthng		Opening Year 2027		Design Year 2037								
					Day	Night	Day	Night	Day	Night	Day	Night	Day	Night	Day	Night	Day	Night	Day	Night	$L_{Aeq,15hr}$ ≥ 65dB	$L_{Aeq,9hr}$ ≥ 60dB	
3.3	37551	32 KENTVILLE AVENUE ANNANDALE	Ground	W	52	48	51	47	52	48	52	47	-0.3	-0.9	0.1	-0.5	60	55	NO	NO	NO	NO	NO
3.3	37551	32 KENTVILLE AVENUE ANNANDALE	Ground	S	48	44	50	45	48	45	50	46	1.3	0.6	1.7	1.0	60	55	NO	NO	NO	NO	NO
3.3	37553	22A KENTVILLE AVENUE ANNANDALE	Ground	S	51	47	52	48	51	47	53	48	1.5	1.0	2.0	1.1	60	55	NO	NO	NO	NO	NO
3.3	37553	22A KENTVILLE AVENUE ANNANDALE	Ground	N	57	53	57	52	57	53	57	53	0.2	-0.1	0.4	0.0	60	55	NO	NO	NO	NO	NO
3.3	37554	28 KENTVILLE AVENUE ANNANDALE	First	E	55	51	55	50	55	51	55	51	-0.4	-0.7	-0.1	-0.7	60	55	NO	NO	NO	NO	NO
3.3	37554	28 KENTVILLE AVENUE ANNANDALE	First	NW	54	50	54	49	54	50	54	50	-0.1	-0.4	0.2	-0.4	60	55	NO	NO	NO	NO	NO
3.3	37554	28 KENTVILLE AVENUE ANNANDALE	First	N	59	55	59	55	59	55	59	55	0.1	-0.2	0.4	-0.1	60	55	NO	NO	NO	NO	NO
3.3	37554	28 KENTVILLE AVENUE ANNANDALE	First	S	51	47	53	48	51	47	54	49	1.6	1.1	2.1	1.2	60	55	NO	NO	NO	NO	NO
3.3	37554	28 KENTVILLE AVENUE ANNANDALE	First	E	56	52	57	52	57	52	57	52	0.3	0.1	0.4	0.0	60	55	NO	NO	NO	NO	NO
3.3	37554	28 KENTVILLE AVENUE ANNANDALE	Ground	E	53	48	52	48	53	49	53	48	-0.5	-0.9	-0.2	-0.9	60	55	NO	NO	NO	NO	NO
3.3	37554	28 KENTVILLE AVENUE ANNANDALE	Ground	NW	51	47	51	46	52	47	52	47	-0.3	-0.6	0.0	-0.6	60	55	NO	NO	NO	NO	NO
3.3	37554	28 KENTVILLE AVENUE ANNANDALE	Ground	N	57	53	57	52	57	53	57	53	0.1	-0.2	0.3	-0.1	60	55	NO	NO	NO	NO	NO
3.3	37554	28 KENTVILLE AVENUE ANNANDALE	Ground	S	49	45	50	46	49	45	51	46	1.6	1.0	2.0	1.2	60	55	NO	NO	NO	NO	NO
3.3	37555	30 KENTVILLE AVENUE ANNANDALE	First	N	59	54	59	54	59	55	59	55	0.1	-0.1	0.4	0.0	60	55	NO	NO	NO	NO	NO
3.3	37555	30 KENTVILLE AVENUE ANNANDALE	First	W	50	46	50	46	50	46	51	46	0.6	0.2	0.9	0.3	60	55	NO	NO	NO	NO	NO
3.3	37555	30 KENTVILLE AVENUE ANNANDALE	First	S	51	47	53	48	51	47	53	49	1.7	1.1	2.1	1.4	60	55	NO	NO	NO	NO	NO
3.3	37555	30 KENTVILLE AVENUE ANNANDALE	Ground	N	56	51	56	51	56	52	56	52	0.2	0.0	0.5	0.1	60	55	NO	NO	NO	NO	NO
3.3	37555	30 KENTVILLE AVENUE ANNANDALE	Ground	W	46	42	46	42	46	42	47	42	0.5	0.0	0.7	0.1	58	54	NO	NO	NO	NO	NO
3.3	37555	30 KENTVILLE AVENUE ANNANDALE	Ground	S	49	44	50	45	49	45	51	46	1.6	0.9	2.0	1.1	60	55	NO	NO	NO	NO	NO
3.3	37556	26 KENTVILLE AVENUE ANNANDALE	Ground	N	57	53	57	53	57	53	58	53	0.1	-0.1	0.3	-0.1	60	55	NO	NO	NO	NO	NO
3.3	37556	26 KENTVILLE AVENUE ANNANDALE	Ground	W	47	42	47	42	47	43	47	43	0.1	-0.3	0.5	-0.1	59	55	NO	NO	NO	NO	NO
3.3	37556	26 KENTVILLE AVENUE ANNANDALE	Ground	S	50	46	52	47	51	46	52	48	1.4	0.9	1.9	1.1	60	55	NO	NO	NO	NO	NO
3.3	37557	3 BAYVIEW CRESCENT ANNANDALE	First	NE	62	58	65	60	63	58	66	61	2.7	2.4	3.0	2.5	60	55	NO	NO	NO	NO	YES
3.3	37557	3 BAYVIEW CRESCENT ANNANDALE	First	NW	53	49	54	49	53	49	54	50	0.6	0.2	0.9	0.4	60	55	NO	NO	NO	NO	NO
3.3	37557	3 BAYVIEW CRESCENT ANNANDALE	First	SW	55	50	56	51	55	51	57	52	1.8	1.4	2.1	1.4	60	55	NO	NO	NO	NO	NO
3.3	37557	3 BAYVIEW CRESCENT ANNANDALE	Ground	NE	61	57	64	59	62	57	65	60	3.0	2.6	3.2	2.7	60	55	NO	NO	NO	NO	YES
3.3	37557	3 BAYVIEW CRESCENT ANNANDALE	Ground	NW	47	43	48	43	47	43	49	44	1.0	0.6	1.3	0.7	59	55	NO	NO	NO	NO	NO
3.3	37557	3 BAYVIEW CRESCENT ANNANDALE	Ground	SW	52	47	54	49	52	48	54	49	1.8	1.4	2.1	1.4	60	55	NO	NO	NO	NO	NO
3.3	37558	1 BAYVIEW CRESCENT ANNANDALE	Ground	SW	54	49	56	51	54	50	56	51	1.8	1.4	2.1	1.4	60	55	NO	NO	NO	NO	NO
3.3	37558	1 BAYVIEW CRESCENT ANNANDALE	Ground	SE	65	60	67	62	65	61	68	63	2.4	2.2	2.7	2.2	60	55	NO	NO	NO	NO	YES
3.3	37558	1 BAYVIEW CRESCENT ANNANDALE	Ground	NE	63	58	66	61	63	59	67	62	2.8	2.6	3.2	2.7	60	55	NO	NO	NO	NO	YES
3.3	37564	40 RAILWAY PARADE ANNANDALE	First	NE	50	46	51	47	50	46	52	48	1.9	1.2	2.4	1.7	60	55	NO	NO	NO	NO	NO
3.3	37564	40 RAILWAY PARADE ANNANDALE	First	NW	63	59	63	59	63	59	64	59	0.4	-0.3	0.8	0.1	60	55	NO	NO	NO	NO	NO
3.3	37564	40 RAILWAY PARADE ANNANDALE	First	SE	48	44	48	43	48	44	48	44	0.2	-0.4	0.7	0.0	60	55	NO	NO	NO	NO	NO
3.3	37564	40 RAILWAY PARADE ANNANDALE	Second	NE	56	52	57	52	56	52	57	53	1.1	0.4	1.6	0.9	60	55	NO	NO	NO	NO	NO
3.3	37564	40 RAILWAY PARADE ANNANDALE	Second	NW	64	61	65	60	64	61	65	61	0.7	-0.1	1.1	0.4	60	55	NO	NO	NO	NO	NO
3.3	37564	40 RAILWAY PARADE ANNANDALE	Second	SE	53	49	53	49	53	49	54	49	0.2	-0.3	0.5	0.0	60	55	NO	NO	NO	NO	NO
3.3	37564	40 RAILWAY PARADE ANNANDALE	Ground	NE	47	43	49	45	47	44	50	46	2.3	1.6	2.7	2.0	59	55	NO	NO	NO	NO	NO
3.3	37564	40 RAILWAY PARADE ANNANDALE	Ground	NW	61	57	62	57	61	58	62	58	0.5	-0.2	0.9	0.2	60	55	NO	NO	NO	NO	NO
3.3	37564	40 RAILWAY PARADE ANNANDALE	Ground	SE	45	41	45	40	45	41	45	41	0.2	-0.3	0.7	0.0	57	53	NO	NO	NO	NO	NO
3.3	37565	25 PRITCHARD STREET ANNANDALE	Ground	NE	52	48	52	48	52	49	52	48	-0.2	-0.8	0.3	-0.4	60	55	NO	NO	NO	NO	NO
3.3	37565	25 PRITCHARD STREET ANNANDALE	Ground	NW	59	55	60	56	59	56	61	57	1.3	0.7	1.8	1.1	60	55	NO	NO	NO	NO	NO
3.3	37565	25 PRITCHARD STREET ANNANDALE	Ground	SE	50	46	50	45	50	46	50	46	0.0	-0.5	0.4	-0.2	60	55	NO	NO	NO	NO	NO
3.3	37566	18 PRITCHARD STREET ANNANDALE	Ground	W	52	48	52	48	52	48	53	49	0.6	-0.1	1.1	0.4	60	55	NO	NO	NO	NO	NO
3.3	37566	18 PRITCHARD STREET ANNANDALE	Ground	E	49	45	49	45	49	45	50	45	0.0	-0.6	0.5	-0.1	60	55	NO	NO	NO	NO	NO
3.3	37566	18 PRITCHARD STREET ANNANDALE	Ground	N	61	57	61	56	61	57	61	57	0.0	-0.5	0.5	-0.1	60	55	NO	NO	NO	NO	NO
3.3	37566	18 PRITCHARD STREET ANNANDALE	Ground	W	58	54	59	55	58	55	60	55	1.0	0.4	1.4	0.7	60	55	NO	NO	NO	NO	NO
3.3	37568	5 BAYVIEW CRESCENT ANNANDALE	Ground	SW	52	48	54	49	53	48	55	50	1.9	1.5	2.3	1.6	60	55	NO	NO	NO	NO	NO
3.3	37568	5 BAYVIEW CRESCENT ANNANDALE	Ground	SE	48	44	49	45	49	45	50	45	0.9	0.4	1.1	0.6	60	55	NO	NO	NO	NO	NO
3.3	37568	5 BAYVIEW CRESCENT ANNANDALE	Ground	NE	59	55	62	57	60	55	63	58	3.0	2.6	3.2	2.7	60	55	NO	NO	NO	NO	YES
3.3	37569	7 BAYVIEW CRESCENT ANNANDALE	Ground	NE	58	54	61	56	59	54	62	57	2.6	2.2	2.9	2.3	60	55	NO	NO	NO	NO	YES
3.3	37569	7 BAYVIEW CRESCENT ANNANDALE	Ground	NW	48	44	49	45	48	44	50	45	1.2	0.7	1.5	0.9	60	55	NO	NO	NO	NO	NO
3.3	37569	7 BAYVIEW CRESCENT ANNANDALE	Ground	SW	52	47	53	48	52	48	54	49	1.6	1.1	2.0	1.2	60	55	NO	NO	NO	NO	NO
3.3	37569	7 BAYVIEW CRESCENT ANNANDALE	Ground	SE	52	48	54	49	53	48	55	50	1.8	1.3	2.2	1.4	60	55	NO	NO	NO	NO	NO
3.3	37573	351 ANNANDALE STREET ANNANDALE	Ground	W	57	53	59	55	57	53	60	55	2.1	1.5	2.7	1.9	60	55	NO	NO	NO	NO	NO
3.3	37573	351 ANNANDALE STREET ANNANDALE	Ground	S	47	43	48	43	47	43	48	44	0.8	0.2	1.2	0.4	59	55	NO	NO	NO	NO	NO
3.3	37573	351 ANNANDALE STREET ANNANDALE	Ground	E	54	50	54	50	54	50	55	50	0.2	-0.1	0.3	-0.1	60	55	NO	NO	NO	NO	NO
3.3	37574	353 ANNANDALE STREET ANNANDALE	Ground	E	54	50	54	50	55	50	55	50	0.2	-0.1	0.4	-0.1	60	55	NO	NO	NO	NO	NO
3.3	37574	353 ANNANDALE STREET ANNANDALE	Ground	W	56	52	58	54	56	52	59	54	2.3	1.7	2.9	2.2	60	55	NO	NO	NO	NO	NO
3.3	37575	349 ANNANDALE STREET ANNANDALE	First	W	60	56	62	57	60	56	62	58	1.7	1.1	2.2	1.6	60	55	NO	NO	NO	NO	YES
3.3	37575	349 ANNANDALE STREET ANNANDALE	First	S	53	49	54	50	53	49	55	50	1.6	1.1	2.1	1.4	60	55	NO	NO	NO	NO	NO
3.3	37575	349 ANNANDALE STREET ANNANDALE	First	E	55	51	55	50	55	51	55	51	0.2	-0.1	0.4	-0.1	60	55	NO	NO	NO	NO	NO

NCA	Receiver ID	Address	Floor Level	Facade	Opening Year 2027				Design Year 2037				Increase (Do Smthng - Do Nothing)				NCG project road noise criteria		Do noise levels exceed the cumulative limit with project roads adding ≥2dB to the total noise levels?		Is the contribution from the road project Acute?		Consider further treatment?
					Do Nothing		Do Smthng		Do Nothing		Do Smthng		Opening Year 2027		Design Year 2037								
					Day	Night	Day	Night	Day	Night	Day	Night	Day	Night	Day	Night	Day	Night	Day	Night	$L_{Aeq,15hr}$ ≥ 65dB	$L_{Aeq,9hr}$ ≥ 60dB	
3.3	37575	349 ANNANDALE STREET ANNANDALE	Ground	W	57	53	59	55	57	54	60	55	1.7	1.1	2.2	1.5	60	55	NO	NO	NO	NO	NO
3.3	37575	349 ANNANDALE STREET ANNANDALE	Ground	S	49	45	50	46	49	45	51	46	1.3	0.8	1.8	1.1	60	55	NO	NO	NO	NO	NO
3.3	37575	349 ANNANDALE STREET ANNANDALE	Ground	E	47	43	48	43	48	44	49	44	0.7	0.2	1.1	0.4	60	55	NO	NO	NO	NO	NO
3.3	37579	16 PRITCHARD STREET ANNANDALE	Ground	E	59	55	58	54	59	55	59	54	-0.6	-1.2	-0.4	-1.0	60	55	NO	NO	NO	NO	NO
3.3	37579	16 PRITCHARD STREET ANNANDALE	Ground	N	62	58	62	58	62	58	63	58	0.4	-0.1	0.8	0.2	60	55	NO	NO	NO	NO	NO
3.3	37579	16 PRITCHARD STREET ANNANDALE	Ground	W	51	48	52	48	51	48	53	48	1.0	0.3	1.4	0.7	60	55	NO	NO	NO	NO	NO
3.3	37579	16 PRITCHARD STREET ANNANDALE	Ground	S	49	45	49	45	49	45	50	45	0.5	-0.1	0.8	0.2	60	55	NO	NO	NO	NO	NO
3.3	37580	38 RAILWAY PARADE ANNANDALE	First	NE	61	57	61	57	61	57	62	57	0.5	-0.2	1.0	0.3	60	55	NO	NO	NO	NO	NO
3.3	37580	38 RAILWAY PARADE ANNANDALE	First	NW	63	60	64	59	64	60	64	60	0.4	-0.3	0.9	0.1	60	55	NO	NO	NO	NO	NO
3.3	37580	38 RAILWAY PARADE ANNANDALE	First	SW	50	47	52	48	51	47	53	48	1.6	0.8	2.0	1.3	60	55	NO	NO	NO	NO	NO
3.3	37580	38 RAILWAY PARADE ANNANDALE	First	SE	51	47	51	47	51	47	52	47	0.4	-0.1	0.8	0.2	60	55	NO	NO	NO	NO	NO
3.3	37580	38 RAILWAY PARADE ANNANDALE	First	E	58	55	58	54	58	55	59	55	0.0	-0.6	0.5	-0.2	60	55	NO	NO	NO	NO	NO
3.3	37580	38 RAILWAY PARADE ANNANDALE	Ground	NE	55	52	55	51	55	52	55	51	-0.2	-1.1	0.2	-0.6	60	55	NO	NO	NO	NO	NO
3.3	37580	38 RAILWAY PARADE ANNANDALE	Ground	NW	62	58	62	58	62	58	63	59	0.5	-0.2	1.0	0.2	60	55	NO	NO	NO	NO	NO
3.3	37580	38 RAILWAY PARADE ANNANDALE	Ground	SW	47	44	49	45	48	44	50	46	2.0	1.4	2.5	1.7	60	55	NO	NO	NO	NO	NO
3.3	37580	38 RAILWAY PARADE ANNANDALE	Ground	SE	47	43	47	43	47	43	48	44	0.5	0.0	0.9	0.3	59	55	NO	NO	NO	NO	NO
3.3	37580	38 RAILWAY PARADE ANNANDALE	Ground	E	53	49	52	48	53	50	53	48	-0.8	-1.5	-0.2	-1.1	60	55	NO	NO	NO	NO	NO
3.3	37581	9 BAYVIEW CRESCENT ANNANDALE	Ground	NW	51	47	52	48	51	47	52	48	0.9	0.6	1.2	0.7	60	55	NO	NO	NO	NO	NO
3.3	37581	9 BAYVIEW CRESCENT ANNANDALE	Ground	SW	51	47	52	48	51	47	53	48	1.5	1.0	1.9	1.2	60	55	NO	NO	NO	NO	NO
3.3	37581	9 BAYVIEW CRESCENT ANNANDALE	Ground	SE	49	45	50	46	50	46	51	46	1.1	0.6	1.4	0.8	60	55	NO	NO	NO	NO	NO
3.3	37581	9 BAYVIEW CRESCENT ANNANDALE	Ground	NE	57	53	60	55	58	53	61	56	2.4	2.0	2.7	2.2	60	55	NO	NO	NO	NO	YES
3.3	37581	9 BAYVIEW CRESCENT ANNANDALE	Ground	NW	49	45	50	46	49	45	51	46	1.4	1.0	1.7	1.1	60	55	NO	NO	NO	NO	NO
3.3	37582	36 RAILWAY PARADE ANNANDALE	Ground	NE	56	52	54	50	56	52	55	50	-1.7	-2.5	-1.2	-2.0	60	55	NO	NO	NO	NO	NO
3.3	37582	36 RAILWAY PARADE ANNANDALE	Ground	NW	62	59	63	58	62	59	63	59	0.4	-0.3	0.9	0.2	60	55	NO	NO	NO	NO	NO
3.3	37582	36 RAILWAY PARADE ANNANDALE	Ground	SW	56	53	55	50	56	53	55	51	-1.6	-2.5	-1.2	-2.0	60	55	NO	NO	NO	NO	NO
3.3	37582	36 RAILWAY PARADE ANNANDALE	Ground	SE	50	46	50	46	50	46	51	47	0.5	-0.1	0.9	0.2	60	55	NO	NO	NO	NO	NO
3.3	37590	23 PRITCHARD STREET ANNANDALE	First	NE	58	54	58	53	58	54	58	54	-0.3	-1.0	0.1	-0.5	60	55	NO	NO	NO	NO	NO
3.3	37590	23 PRITCHARD STREET ANNANDALE	First	NW	63	59	64	59	63	59	64	60	1.2	0.6	1.7	1.0	60	55	NO	NO	NO	NO	NO
3.3	37590	23 PRITCHARD STREET ANNANDALE	First	SW	56	52	56	52	56	52	56	52	0.2	-0.4	0.8	0.0	60	55	NO	NO	NO	NO	NO
3.3	37590	23 PRITCHARD STREET ANNANDALE	First	SE	50	47	51	46	51	47	51	47	0.4	-0.3	0.7	0.2	60	55	NO	NO	NO	NO	NO
3.3	37590	23 PRITCHARD STREET ANNANDALE	First	NE	51	47	52	47	51	48	52	48	0.4	-0.2	0.9	0.1	60	55	NO	NO	NO	NO	NO
3.3	37590	23 PRITCHARD STREET ANNANDALE	First	NW	63	60	64	60	63	60	64	60	1.2	0.6	1.7	1.0	60	55	NO	NO	NO	NO	NO
3.3	37590	23 PRITCHARD STREET ANNANDALE	First	SW	56	52	56	52	56	52	56	52	0.2	-0.4	0.8	0.0	60	55	NO	NO	NO	NO	NO
3.3	37590	23 PRITCHARD STREET ANNANDALE	First	SE	50	47	51	46	51	47	51	47	0.4	-0.3	0.7	0.2	60	55	NO	NO	NO	NO	NO
3.3	37590	23 PRITCHARD STREET ANNANDALE	First	NE	51	47	52	47	51	48	52	48	0.4	-0.2	0.9	0.1	60	55	NO	NO	NO	NO	NO
3.3	37590	23 PRITCHARD STREET ANNANDALE	First	SE	50	46	50	46	50	47	51	47	0.4	-0.3	0.7	0.1	60	55	NO	NO	NO	NO	NO
3.3	37590	23 PRITCHARD STREET ANNANDALE	Ground	NE	55	52	55	50	55	52	55	51	-0.7	-1.4	-0.1	-0.9	60	55	NO	NO	NO	NO	NO
3.3	37590	23 PRITCHARD STREET ANNANDALE	Ground	NW	59	56	61	57	59	56	61	57	1.5	1.0	2.0	1.3	60	55	NO	NO	NO	NO	NO
3.3	37590	23 PRITCHARD STREET ANNANDALE	Ground	SW	52	48	51	47	52	48	52	48	-0.4	-1.0	0.2	-0.6	60	55	NO	NO	NO	NO	NO
3.3	37590	23 PRITCHARD STREET ANNANDALE	Ground	NE	47	43	47	43	47	43	48	43	0.4	-0.2	0.9	0.2	59	55	NO	NO	NO	NO	NO
3.3	37590	23 PRITCHARD STREET ANNANDALE	Ground	SE	46	42	46	42	46	42	47	42	0.4	-0.2	0.9	0.1	58	54	NO	NO	NO	NO	NO
3.3	37591	21 PRITCHARD STREET ANNANDALE	First	SE	50	46	50	46	50	46	51	46	0.3	-0.3	0.8	0.0	60	55	NO	NO	NO	NO	NO
3.3	37591	21 PRITCHARD STREET ANNANDALE	First	SW	51	47	51	47	51	47	52	47	0.2	-0.3	0.8	0.1	60	55	NO	NO	NO	NO	NO
3.3	37591	21 PRITCHARD STREET ANNANDALE	First	SE	51	47	51	47	51	47	52	47	0.4	-0.1	0.7	0.2	60	55	NO	NO	NO	NO	NO
3.3	37591	21 PRITCHARD STREET ANNANDALE	First	NE	57	53	56	52	57	53	56	52	-0.8	-1.7	-0.4	-1.2	60	55	NO	NO	NO	NO	NO
3.3	37591	21 PRITCHARD STREET ANNANDALE	First	NW	63	60	64	60	63	60	65	60	0.8	0.1	1.3	0.6	60	55	NO	NO	NO	NO	NO
3.3	37591	21 PRITCHARD STREET ANNANDALE	First	SW	58	55	58	54	59	55	58	54	-0.6	-1.3	-0.1	-0.8	60	55	NO	NO	NO	NO	NO
3.3	37591	21 PRITCHARD STREET ANNANDALE	Ground	SE	46	42	46	42	46	42	46	42	0.3	-0.3	0.8	0.0	58	54	NO	NO	NO	NO	NO
3.3	37591	21 PRITCHARD STREET ANNANDALE	Ground	SW	47	43	47	42	47	43	47	43	0.2	-0.5	0.7	0.0	59	55	NO	NO	NO	NO	NO
3.3	37591	21 PRITCHARD STREET ANNANDALE	Ground	NE	56	52	55	50	56	52	55	51	-1.0	-1.8	-0.5	-1.3	60	55	NO	NO	NO	NO	NO
3.3	37591	21 PRITCHARD STREET ANNANDALE	Ground	NW	62	58	62	58	62	58	63	58	0.6	-0.1	1.0	0.4	60	55	NO	NO	NO	NO	NO
3.3	37591	21 PRITCHARD STREET ANNANDALE	Ground	SW	57	54	56	52	57	54	57	53	-0.7	-1.4	-0.2	-1.0	60	55	NO	NO	NO	NO	NO
3.3	37593	13 BAYVIEW CRESCENT ANNANDALE	Ground	NE	55	51	58	53	56	51	58	53	2.3	1.8	2.7	2.0	60	55	NO	NO	NO	NO	NO
3.3	37593	13 BAYVIEW CRESCENT ANNANDALE	Ground	NW	52	47	52	48	52	48	53	48	0.5	0.1	0.8	0.3	60	55	NO	NO	NO	NO	NO
3.3	37593	13 BAYVIEW CRESCENT ANNANDALE	Ground	SW	49	45	50	45	49	45	51	46	1.0	0.5	1.5	0.7	60	55	NO	NO	NO	NO	NO
3.3	37594	11 BAYVIEW CRESCENT ANNANDALE	Ground	SW	49	45	50	45	49	45	51	46	0.9	0.3	1.4	0.6	60	55	NO	NO	NO	NO	NO
3.3	37594	11 BAYVIEW CRESCENT ANNANDALE	Ground	SE	52	48	53	49	52	48	54	49	1.4	1.2	1.6	1.2	60	55	NO	NO	NO	NO	NO
3.3	37594	11 BAYVIEW CRESCENT ANNANDALE	Ground	NE	57	52	59	54	57	52	60	55	2.5	2.1	2.9	2.3	60	55	NO	NO	NO	NO	NO
3.3	37597	355 ANNANDALE STREET ANNANDALE	First	W	60	57	62	58	61	57	63	59	2.0	1.4	2.5	1.8	60	55	NO	NO	NO	NO	YES
3.3	37597	355 ANNANDALE STREET ANNANDALE	First	E	58	53	58	53	58	54	58	54	0.1	-0.2	0.3	-0.1	60	55	NO	NO	NO	NO	NO
3.3	37597	355 ANNANDALE STREET ANNANDALE	Ground	W	58	54	60	56	58	54	61	56	2.4	1.8	2.9	2.2	60	55	NO	NO	NO	NO	YES
3.3	37597	355 ANNANDALE STREET ANNANDALE	Ground	E	54	50	54	50	55	50	55	50	0.1	-0.2	0.3	-0.2	60	55	NO	NO	NO	NO	NO
3.3	37598	357 ANNANDALE STREET ANNANDALE	Ground	E	55	51	55	51	56	52	56	51	-0.2	-0.5	0.1	-0.4	60	55	NO	NO	NO	NO	NO
3.3	37598	357 ANNANDALE STREET ANNANDALE	Ground	W	57	53	60	56	57	53	61	56	2.9	2.4	3.5	2.8	60	55	NO	NO	NO	NO	YES
3.3	37601	34 RAILWAY PARADE ANNANDALE	First	NW	64	60	64	60	64	60	65	60	0.2	-0.5	0.7	-0.1	60	55	NO	NO	NO	NO	NO
3.3	37601	34 RAILWAY PARADE ANNANDALE	First	SW	58	54	58	53	58	55	58	54	-0.4	-1.2	0.0	-0.8	60	55	NO	NO	NO	NO	NO

NCA	Receiver ID	Address	Floor Level	Facade	Opening Year 2027				Design Year 2037				Increase (Do Smthng - Do Nothing)				NCG project road noise criteria		Do noise levels exceed the cumulative limit with project roads adding ≥2dB to the total noise levels?		Is the contribution from the road project Acute?		Consider further treatment?
					Do Nothing		Do Smthng		Do Nothing		Do Smthng		Opening Year 2027		Design Year 2037								
					Day	Night	Day	Night	Day	Night	Day	Night	Day	Night	Day	Night	Day	Night	Day	Night	$L_{Aeq,15hr}$ ≥ 65dB	$L_{Aeq,9hr}$ ≥ 60dB	
3.3	37601	34 RAILWAY PARADE ANNANDALE	First	SE	52	48	52	48	52	48	53	48	0.3	-0.2	0.7	0.1	60	55	NO	NO	NO	NO	NO
3.3	37601	34 RAILWAY PARADE ANNANDALE	Ground	NW	62	59	63	58	62	59	63	59	0.3	-0.4	0.7	0.0	60	55	NO	NO	NO	NO	NO
3.3	37601	34 RAILWAY PARADE ANNANDALE	Ground	SW	56	53	54	50	56	53	55	50	-1.9	-2.7	-1.4	-2.3	60	55	NO	NO	NO	NO	NO
3.3	37601	34 RAILWAY PARADE ANNANDALE	Ground	SE	48	44	48	44	48	44	49	45	0.4	-0.2	0.8	0.1	60	55	NO	NO	NO	NO	NO
3.3	37602	19 PRITCHARD STREET ANNANDALE	First	NE	61	57	62	58	61	57	62	58	1.0	0.4	1.4	0.8	60	55	NO	NO	NO	NO	NO
3.3	37602	19 PRITCHARD STREET ANNANDALE	First	NW	64	60	64	60	64	60	65	61	0.5	-0.1	1.0	0.3	60	55	NO	NO	NO	NO	NO
3.3	37602	19 PRITCHARD STREET ANNANDALE	First	SW	56	52	56	51	56	52	56	52	-0.2	-1.0	0.2	-0.5	60	55	NO	NO	NO	NO	NO
3.3	37602	19 PRITCHARD STREET ANNANDALE	First	SE	52	48	52	48	52	49	53	49	0.2	-0.3	0.5	0.0	60	55	NO	NO	NO	NO	NO
3.3	37602	19 PRITCHARD STREET ANNANDALE	First	NE	53	49	54	50	53	49	54	50	1.0	0.5	1.4	0.9	60	55	NO	NO	NO	NO	NO
3.3	37602	19 PRITCHARD STREET ANNANDALE	First	SE	51	47	52	47	51	48	52	48	0.3	-0.2	0.7	0.1	60	55	NO	NO	NO	NO	NO
3.3	37602	19 PRITCHARD STREET ANNANDALE	Ground	NE	59	55	59	55	59	56	60	56	0.3	-0.3	0.9	0.2	60	55	NO	NO	NO	NO	NO
3.3	37602	19 PRITCHARD STREET ANNANDALE	Ground	NW	62	59	62	58	62	59	63	59	0.1	-0.5	0.6	-0.2	60	55	NO	NO	NO	NO	NO
3.3	37602	19 PRITCHARD STREET ANNANDALE	Ground	SW	55	51	55	50	55	51	55	51	-0.3	-1.0	0.2	-0.5	60	55	NO	NO	NO	NO	NO
3.3	37602	19 PRITCHARD STREET ANNANDALE	Ground	NE	49	45	49	45	49	45	50	45	0.1	-0.4	0.6	0.0	60	55	NO	NO	NO	NO	NO
3.3	37602	19 PRITCHARD STREET ANNANDALE	Ground	SE	47	43	48	43	47	43	48	44	0.5	-0.1	0.9	0.2	59	55	NO	NO	NO	NO	NO
3.3	37607	17 BAYVIEW CRESCENT ANNANDALE	Ground	NE	55	51	57	52	55	51	57	53	2.0	1.5	2.4	1.7	60	55	NO	NO	NO	NO	NO
3.3	37607	17 BAYVIEW CRESCENT ANNANDALE	Ground	SW	49	45	50	45	49	45	51	46	0.9	0.3	1.4	0.6	60	55	NO	NO	NO	NO	NO
3.3	37608	32 RAILWAY PARADE ANNANDALE	First	NE	61	58	61	57	61	58	62	57	0.0	-0.8	0.4	-0.3	60	55	NO	NO	NO	NO	NO
3.3	37608	32 RAILWAY PARADE ANNANDALE	First	NW	64	60	64	60	64	60	65	60	0.2	-0.5	0.7	-0.1	60	55	NO	NO	NO	NO	NO
3.3	37608	32 RAILWAY PARADE ANNANDALE	First	SW	57	53	56	51	57	54	56	52	-1.4	-2.2	-1.0	-1.8	60	55	NO	NO	NO	NO	NO
3.3	37608	32 RAILWAY PARADE ANNANDALE	First	SE	51	48	52	47	52	48	52	48	0.4	-0.3	0.8	0.2	60	55	NO	NO	NO	NO	NO
3.3	37608	32 RAILWAY PARADE ANNANDALE	Ground	NE	58	54	56	52	58	54	57	52	-1.6	-2.5	-1.1	-2.0	60	55	NO	NO	NO	NO	NO
3.3	37608	32 RAILWAY PARADE ANNANDALE	Ground	NW	62	58	62	58	62	58	63	58	0.4	-0.3	0.9	0.1	60	55	NO	NO	NO	NO	NO
3.3	37608	32 RAILWAY PARADE ANNANDALE	Ground	SW	55	51	54	49	55	51	54	50	-1.0	-1.8	-0.6	-1.3	60	55	NO	NO	NO	NO	NO
3.3	37608	32 RAILWAY PARADE ANNANDALE	Ground	SE	48	44	48	44	48	44	49	44	0.4	-0.2	0.8	0.1	60	55	NO	NO	NO	NO	NO
3.3	37613	19 BAYVIEW CRESCENT ANNANDALE	Ground	NE	54	50	56	52	55	50	57	52	1.9	1.4	2.4	1.7	60	55	NO	NO	NO	NO	NO
3.3	37613	19 BAYVIEW CRESCENT ANNANDALE	Ground	NW	48	44	49	45	49	45	50	45	1.0	0.6	1.2	0.6	60	55	NO	NO	NO	NO	NO
3.3	37613	19 BAYVIEW CRESCENT ANNANDALE	Ground	SW	49	45	50	45	49	45	50	45	0.8	0.1	1.2	0.4	60	55	NO	NO	NO	NO	NO
3.3	37614	359 ANNANDALE STREET ANNANDALE	Ground	W	60	56	62	57	60	56	62	58	2.1	1.5	2.7	1.9	60	55	NO	NO	NO	NO	YES
3.3	37614	359 ANNANDALE STREET ANNANDALE	Ground	S	51	47	51	47	51	47	52	47	0.4	-0.2	0.8	0.2	60	55	NO	NO	NO	NO	NO
3.3	37614	359 ANNANDALE STREET ANNANDALE	Ground	E	56	51	55	51	56	52	56	51	-0.3	-0.6	-0.1	-0.6	60	55	NO	NO	NO	NO	NO
3.3	37615	361 ANNANDALE STREET ANNANDALE	Ground	W	59	55	61	57	59	55	62	58	2.6	2.0	3.2	2.5	60	55	NO	NO	NO	NO	YES
3.3	37615	361 ANNANDALE STREET ANNANDALE	Ground	E	53	48	53	49	53	49	54	49	0.8	0.5	1.0	0.6	60	55	NO	NO	NO	NO	NO
3.3	37618	15 PRITCHARD STREET ANNANDALE	First	NW	62	59	64	59	63	59	64	60	1.2	0.6	1.6	1.0	60	55	NO	NO	NO	NO	NO
3.3	37618	15 PRITCHARD STREET ANNANDALE	First	SW	60	56	60	56	60	56	61	56	0.2	-0.6	0.6	-0.1	60	55	NO	NO	NO	NO	NO
3.3	37618	15 PRITCHARD STREET ANNANDALE	First	SE	50	46	50	46	50	46	51	47	0.4	-0.2	0.8	0.1	60	55	NO	NO	NO	NO	NO
3.3	37618	15 PRITCHARD STREET ANNANDALE	Ground	NW	58	54	59	55	58	54	60	56	1.5	0.9	2.0	1.3	60	55	NO	NO	NO	NO	NO
3.3	37618	15 PRITCHARD STREET ANNANDALE	Ground	SW	56	53	57	53	56	53	58	53	0.8	0.1	1.3	0.6	60	55	NO	NO	NO	NO	NO
3.3	37621	30 RAILWAY PARADE ANNANDALE	Ground	NE	58	54	57	53	58	55	58	53	-1.0	-1.7	-0.5	-1.3	60	55	NO	NO	NO	NO	NO
3.3	37621	30 RAILWAY PARADE ANNANDALE	Ground	NW	62	59	63	58	63	59	63	59	0.4	-0.3	0.9	0.1	60	55	NO	NO	NO	NO	NO
3.3	37621	30 RAILWAY PARADE ANNANDALE	Ground	SW	59	55	58	54	59	55	58	54	-1.0	-1.8	-0.6	-1.4	60	55	NO	NO	NO	NO	NO
3.3	37621	30 RAILWAY PARADE ANNANDALE	Ground	SE	51	47	51	47	51	47	51	47	0.3	-0.3	0.8	0.2	60	55	NO	NO	NO	NO	NO
3.3	37624	300 JOHNSTON STREET ANNANDALE	First	NE	67	62	69	64	67	63	70	65	2.2	1.6	2.5	1.8	60	55	NO	NO	NO	NO	YES
3.3	37624	300 JOHNSTON STREET ANNANDALE	First	NW	57	53	61	56	58	53	61	57	3.4	2.9	3.9	3.1	60	55	NO	NO	NO	NO	YES
3.3	37624	300 JOHNSTON STREET ANNANDALE	First	SW	58	53	60	55	58	54	60	55	1.9	1.5	2.2	1.6	60	55	NO	NO	NO	NO	NO
3.3	37624	300 JOHNSTON STREET ANNANDALE	First	SE	65	60	69	64	65	61	69	64	3.7	3.4	4.0	3.5	60	55	NO	NO	NO	NO	YES
3.3	37624	300 JOHNSTON STREET ANNANDALE	Ground	NE	64	59	68	63	64	60	69	64	4.5	3.9	4.9	4.1	60	55	NO	NO	NO	NO	YES
3.3	37624	300 JOHNSTON STREET ANNANDALE	Ground	NW	55	51	56	52	56	51	57	52	1.1	0.7	1.4	0.8	60	55	NO	NO	NO	NO	NO
3.3	37624	300 JOHNSTON STREET ANNANDALE	Ground	SW	55	50	57	52	55	51	57	52	1.8	1.5	2.2	1.6	60	55	NO	NO	NO	NO	NO
3.3	37624	300 JOHNSTON STREET ANNANDALE	Ground	SE	64	59	68	63	65	60	68	63	3.7	3.4	3.9	3.5	60	55	NO	NO	NO	NO	YES
3.3	37626	21 BAYVIEW CRESCENT ANNANDALE	Ground	SW	49	45	50	45	49	45	50	46	0.8	0.2	1.2	0.5	60	55	NO	NO	NO	NO	NO
3.3	37626	21 BAYVIEW CRESCENT ANNANDALE	Ground	SE	49	45	50	46	50	46	51	46	0.6	0.1	1.0	0.3	60	55	NO	NO	NO	NO	NO
3.3	37626	21 BAYVIEW CRESCENT ANNANDALE	Ground	NE	55	51	57	52	55	51	57	52	1.8	1.3	2.2	1.6	60	55	NO	NO	NO	NO	NO
3.3	37627	23 BAYVIEW CRESCENT ANNANDALE	Ground	NE	55	51	57	52	55	51	58	53	1.7	1.3	2.2	1.5	60	55	NO	NO	NO	NO	NO
3.3	37627	23 BAYVIEW CRESCENT ANNANDALE	Ground	NW	51	47	52	48	51	47	53	48	1.3	1.1	1.4	1.1	60	55	NO	NO	NO	NO	NO
3.3	37627	23 BAYVIEW CRESCENT ANNANDALE	Ground	SW	48	44	49	44	49	44	50	45	0.8	0.3	1.2	0.6	60	55	NO	NO	NO	NO	NO
3.3	37630	13 PRITCHARD STREET ANNANDALE	First	NW	63	59	64	60	63	60	65	61	1.3	0.7	1.8	1.1	60	55	NO	NO	NO	NO	NO
3.3	37630	13 PRITCHARD STREET ANNANDALE	First	SE	51	47	51	47	51	47	52	47	0.6	0.0	0.9	0.3	60	55	NO	NO	NO	NO	NO
3.3	37630	13 PRITCHARD STREET ANNANDALE	First	NE	55	52	57	52	56	52	57	53	1.1	0.5	1.5	0.9	60	55	NO	NO	NO	NO	NO
3.3	37630	13 PRITCHARD STREET ANNANDALE	Ground	NE	55	51	57	52	55	51	57	53	1.9	1.3	2.5	1.8	60	55	NO	NO	NO	NO	NO
3.3	37630	13 PRITCHARD STREET ANNANDALE	Ground	NW	59	55	61	56	59	55	61	57	1.6	1.1	2.1	1.5	60	55	NO	NO	NO	NO	YES
3.3	37630	13 PRITCHARD STREET ANNANDALE	Ground	NE	51	47	52	48	51	47	53	48	1.3	0.7	1.8	1.1	60	55	NO	NO	NO	NO	NO

NCA	Receiver ID	Address	Floor Level	Facade	Opening Year 2027				Design Year 2037				Increase (Do Smthng - Do Nothing)				NCG project road noise criteria		Do noise levels exceed the cumulative limit with project roads adding ≥2dB to the total noise levels?		Is the contribution from the road project Acute?		Consider further treatment?
					Do Nothing		Do Smthng		Do Nothing		Do Smthng		Opening Year 2027		Design Year 2037								
					Day	Night	Day	Night	Day	Night	Day	Night	Day	Night	Day	Night	Day	Night	Day	Night	$L_{Aeq,15hr}$ ≥ 65dB	$L_{Aeq,9hr}$ ≥ 60dB	
3.3	37632	26 RAILWAY PARADE ANNANDALE	Ground	NW	62	59	62	58	62	59	63	58	-0.1	-0.9	0.4	-0.4	60	55	NO	NO	NO	NO	NO
3.3	37632	26 RAILWAY PARADE ANNANDALE	Ground	SW	56	52	57	53	56	53	57	53	0.8	0.1	1.3	0.6	60	55	NO	NO	NO	NO	NO
3.3	37632	26 RAILWAY PARADE ANNANDALE	Ground	SE	52	48	52	48	52	48	52	48	0.0	-0.5	0.5	-0.2	60	55	NO	NO	NO	NO	NO
3.3	37632	26 RAILWAY PARADE ANNANDALE	Ground	NE	52	48	53	48	52	49	53	49	0.3	-0.2	0.8	0.2	60	55	NO	NO	NO	NO	NO
3.3	37637	12 PRITCHARD STREET ANNANDALE	First	N	62	58	63	59	62	58	63	59	1.3	0.9	1.6	1.2	60	55	NO	NO	NO	NO	NO
3.3	37637	12 PRITCHARD STREET ANNANDALE	First	W	64	60	65	61	64	60	66	62	1.3	0.7	1.8	1.1	60	55	NO	NO	NO	NO	NO
3.3	37637	12 PRITCHARD STREET ANNANDALE	First	E	59	55	59	55	60	56	60	55	-0.1	-0.4	0.0	-0.4	60	55	NO	NO	NO	NO	NO
3.3	37637	12 PRITCHARD STREET ANNANDALE	Ground	N	55	52	59	55	56	52	60	55	3.5	3.0	4.1	3.5	60	55	NO	NO	NO	NO	NO
3.3	37637	12 PRITCHARD STREET ANNANDALE	Ground	W	63	59	64	60	63	59	65	61	1.5	0.9	1.9	1.3	60	55	NO	NO	NO	NO	NO
3.3	37637	12 PRITCHARD STREET ANNANDALE	Ground	E	55	51	55	51	55	51	55	51	0.3	0.0	0.4	0.0	60	55	NO	NO	NO	NO	NO
3.3	37638	14 PRITCHARD STREET ANNANDALE	Ground	W	62	58	64	59	62	58	64	60	1.5	1.0	2.1	1.4	60	55	NO	NO	NO	NO	YES
3.3	37638	14 PRITCHARD STREET ANNANDALE	Ground	E	56	52	56	51	56	52	56	52	0.1	-0.1	0.2	-0.2	60	55	NO	NO	NO	NO	NO
3.3	37639	11 PRITCHARD STREET ANNANDALE	Ground	NE	53	49	54	50	53	49	54	50	1.3	0.8	1.9	1.3	60	55	NO	NO	NO	NO	NO
3.3	37639	11 PRITCHARD STREET ANNANDALE	Ground	NW	60	56	62	58	60	57	63	59	2.0	1.5	2.6	2.0	60	55	NO	NO	NO	NO	YES
3.3	37639	11 PRITCHARD STREET ANNANDALE	Ground	SW	53	49	54	50	53	49	54	50	1.3	0.8	1.8	1.2	60	55	NO	NO	NO	NO	NO
3.3	37641	300 JOHNSTON STREET ANNANDALE	First	NE	67	62	68	63	67	63	69	64	1.6	1.0	2.0	1.1	60	55	NO	NO	NO	NO	NO
3.3	37641	300 JOHNSTON STREET ANNANDALE	First	NW	58	54	59	55	59	55	60	55	0.8	0.5	1.3	0.6	60	55	NO	NO	NO	NO	NO
3.3	37641	300 JOHNSTON STREET ANNANDALE	First	SW	53	49	55	50	54	49	56	51	2.1	1.6	2.5	1.9	60	55	NO	NO	NO	NO	NO
3.3	37641	300 JOHNSTON STREET ANNANDALE	First	SE	56	52	61	56	56	52	61	56	4.7	4.0	4.9	4.3	60	55	NO	NO	NO	NO	YES
3.3	37641	300 JOHNSTON STREET ANNANDALE	First	NE	67	62	69	64	67	63	69	64	2.0	1.4	2.4	1.6	60	55	NO	NO	NO	NO	YES
3.3	37641	300 JOHNSTON STREET ANNANDALE	Ground	NE	64	60	65	60	64	60	66	61	0.9	0.3	1.3	0.5	60	55	NO	NO	NO	NO	NO
3.3	37641	300 JOHNSTON STREET ANNANDALE	Ground	NW	57	53	57	53	57	53	58	53	-0.1	-0.3	0.2	-0.2	60	55	NO	NO	NO	NO	NO
3.3	37641	300 JOHNSTON STREET ANNANDALE	Ground	SW	51	46	52	47	51	47	53	48	1.7	1.2	2.1	1.4	60	55	NO	NO	NO	NO	NO
3.3	37641	300 JOHNSTON STREET ANNANDALE	Ground	SE	54	50	58	54	55	51	59	54	3.8	3.3	4.0	3.5	60	55	NO	NO	NO	NO	NO
3.3	37641	300 JOHNSTON STREET ANNANDALE	Ground	NE	64	60	67	63	64	60	68	63	3.3	2.6	3.7	2.8	60	55	NO	NO	NO	NO	YES
3.3	37642	24 RAILWAY PARADE ANNANDALE	First	NE	55	51	56	52	55	52	57	52	0.9	0.4	1.3	0.7	60	55	NO	NO	NO	NO	NO
3.3	37642	24 RAILWAY PARADE ANNANDALE	First	NW	64	60	64	60	64	60	65	60	0.5	-0.3	1.0	0.2	60	55	NO	NO	NO	NO	NO
3.3	37642	24 RAILWAY PARADE ANNANDALE	First	SE	53	50	54	49	54	50	54	50	0.2	-0.3	0.6	-0.1	60	55	NO	NO	NO	NO	NO
3.3	37642	24 RAILWAY PARADE ANNANDALE	Ground	NE	52	49	54	49	53	49	54	50	1.4	0.9	1.9	1.2	60	55	NO	NO	NO	NO	NO
3.3	37642	24 RAILWAY PARADE ANNANDALE	Ground	NW	62	58	62	58	62	58	63	59	0.5	-0.2	1.0	0.2	60	55	NO	NO	NO	NO	NO
3.3	37642	24 RAILWAY PARADE ANNANDALE	Ground	SE	49	45	50	45	50	46	50	46	0.5	0.0	0.9	0.2	60	55	NO	NO	NO	NO	NO
3.3	37644	29 BAYVIEW CRESCENT ANNANDALE	First	SE	55	51	55	50	55	51	55	51	-0.2	-0.3	0.0	-0.3	60	55	NO	NO	NO	NO	NO
3.3	37644	29 BAYVIEW CRESCENT ANNANDALE	First	NE	61	57	62	58	61	57	63	58	1.5	1.0	1.8	1.2	60	55	NO	NO	NO	NO	NO
3.3	37644	29 BAYVIEW CRESCENT ANNANDALE	First	NW	60	56	60	55	60	56	61	56	0.3	-0.4	0.7	0.0	60	55	NO	NO	NO	NO	NO
3.3	37644	29 BAYVIEW CRESCENT ANNANDALE	First	SW	51	47	52	48	51	48	53	48	0.9	0.2	1.4	0.6	60	55	NO	NO	NO	NO	NO
3.3	37644	29 BAYVIEW CRESCENT ANNANDALE	Ground	SE	49	45	49	45	49	45	50	45	0.3	0.0	0.6	0.1	60	55	NO	NO	NO	NO	NO
3.3	37644	29 BAYVIEW CRESCENT ANNANDALE	Ground	NE	57	53	60	55	57	53	60	56	2.6	2.1	3.1	2.4	60	55	NO	NO	NO	NO	YES
3.3	37644	29 BAYVIEW CRESCENT ANNANDALE	Ground	NW	57	53	58	53	57	53	58	54	0.6	-0.3	0.9	0.1	60	55	NO	NO	NO	NO	NO
3.3	37644	29 BAYVIEW CRESCENT ANNANDALE	Ground	SW	48	44	48	44	48	44	49	45	0.6	0.0	1.2	0.4	60	55	NO	NO	NO	NO	NO
3.3	37645	25 BAYVIEW CRESCENT ANNANDALE	Ground	SW	47	43	48	43	47	43	49	44	1.0	0.5	1.4	0.7	59	55	NO	NO	NO	NO	NO
3.3	37645	25 BAYVIEW CRESCENT ANNANDALE	Ground	SE	49	45	50	45	49	45	50	46	0.5	0.1	0.9	0.3	60	55	NO	NO	NO	NO	NO
3.3	37645	25 BAYVIEW CRESCENT ANNANDALE	Ground	NE	55	51	57	53	55	51	58	53	2.5	1.9	2.9	2.3	60	55	NO	NO	NO	NO	NO
3.3	37645	25 BAYVIEW CRESCENT ANNANDALE	Ground	NW	47	43	47	43	47	43	48	43	0.7	0.3	0.8	0.4	59	55	NO	NO	NO	NO	NO
3.3	37646	27 BAYVIEW CRESCENT ANNANDALE	First	NE	60	56	61	57	60	56	62	57	1.4	0.9	1.7	1.2	60	55	NO	NO	NO	NO	NO
3.3	37646	27 BAYVIEW CRESCENT ANNANDALE	First	NW	53	49	54	49	54	50	54	50	0.3	0.1	0.5	0.1	60	55	NO	NO	NO	NO	NO
3.3	37646	27 BAYVIEW CRESCENT ANNANDALE	First	SW	50	46	51	46	50	47	51	47	0.5	0.0	1.0	0.3	60	55	NO	NO	NO	NO	NO
3.3	37646	27 BAYVIEW CRESCENT ANNANDALE	First	NW	52	48	53	49	53	49	54	49	0.7	0.1	1.1	0.5	60	55	NO	NO	NO	NO	NO
3.3	37646	27 BAYVIEW CRESCENT ANNANDALE	First	SW	50	46	51	46	50	46	51	47	0.8	0.2	1.2	0.5	60	55	NO	NO	NO	NO	NO
3.3	37646	27 BAYVIEW CRESCENT ANNANDALE	Ground	NE	55	51	58	54	56	52	59	54	2.7	2.2	3.2	2.5	60	55	NO	NO	NO	NO	NO
3.3	37646	27 BAYVIEW CRESCENT ANNANDALE	Ground	NW	48	44	49	44	48	44	49	45	0.6	0.4	0.9	0.4	60	55	NO	NO	NO	NO	NO
3.3	37646	27 BAYVIEW CRESCENT ANNANDALE	Ground	SW	46	42	47	42	46	43	47	43	0.5	-0.1	1.0	0.3	58	55	NO	NO	NO	NO	NO
3.3	37646	27 BAYVIEW CRESCENT ANNANDALE	Ground	NW	49	45	50	45	49	46	50	46	0.5	-0.2	1.0	0.2	60	55	NO	NO	NO	NO	NO
3.3	37648	9 PRITCHARD STREET ANNANDALE	First	E	61	57	62	57	61	57	62	58	0.5	0.1	0.9	0.4	60	55	NO	NO	NO	NO	NO
3.3	37648	9 PRITCHARD STREET ANNANDALE	First	NE	63	59	64	60	63	59	65	60	0.7	0.3	1.2	0.7	60	55	NO	NO	NO	NO	NO
3.3	37648	9 PRITCHARD STREET ANNANDALE	First	NW	64	60	65	61	64	60	66	61	1.0	0.4	1.4	0.8	60	55	NO	NO	NO	NO	NO
3.3	37648	9 PRITCHARD STREET ANNANDALE	First	SW	54	50	55	51	54	50	56	52	1.4	0.9	2.0	1.3	60	55	NO	NO	NO	NO	NO
3.3	37648	9 PRITCHARD STREET ANNANDALE	First	NE	55	51	58	54	55	51	59	54	3.1	2.6	3.8	3.3	60	55	NO	NO	NO	NO	NO
3.3	37648	9 PRITCHARD STREET ANNANDALE	Ground	E	59	55	59	54	59	55	59	55	0.1	-0.4	0.5	-0.1	60	55	NO	NO	NO	NO	NO
3.3	37648	9 PRITCHARD STREET ANNANDALE	Ground	NE	61	57	61	57	61	57	62	57	0.4	0.0	0.9	0.3	60	55	NO	NO	NO	NO	NO
3.3	37648	9 PRITCHARD STREET ANNANDALE	Ground	NW	60	56	61	57	60	56	62	57	1.1	0.6	1.5	1.0	60	55	NO	NO	NO	NO	NO
3.3	37648	9 PRITCHARD STREET ANNANDALE	Ground	SW	51	47	52	48	51	47	53	49	1.3	0.9	2.0	1.3	60	55	NO	NO	NO	NO	NO
3.3	37651	22 RAILWAY PARADE ANNANDALE	First	NW	64	60	65	60	64	60	65	61	0.9	0.3	1.4	0.7	60	55	NO	NO	NO	NO	NO

NCA	Receiver ID	Address	Floor Level	Facade	Opening Year 2027				Design Year 2037				Increase (Do Smthng - Do Nothing)				NCG project road noise criteria		Do noise levels exceed the cumulative limit with project roads adding ≥2dB to the total noise levels?		Is the contribution from the road project Acute?		Consider further treatment?
					Do Nothing		Do Smthng		Do Nothing		Do Smthng		Opening Year 2027		Design Year 2037								
					Day	Night	Day	Night	Day	Night	Day	Night	Day	Night	Day	Night	Day	Night	Day	Night	$L_{Aeq,15hr}$ ≥ 65dB	$L_{Aeq,9hr}$ ≥ 60dB	
3.3	37651	22 RAILWAY PARADE ANNANDALE	First	SW	57	53	58	54	57	53	59	54	1.3	0.7	1.8	1.1	60	55	NO	NO	NO	NO	NO
3.3	37651	22 RAILWAY PARADE ANNANDALE	First	SE	50	46	51	46	50	47	51	47	0.6	0.0	1.0	0.3	60	55	NO	NO	NO	NO	NO
3.3	37651	22 RAILWAY PARADE ANNANDALE	First	NE	56	52	57	53	56	52	58	54	1.5	1.0	2.0	1.4	60	55	NO	NO	NO	NO	NO
3.3	37651	22 RAILWAY PARADE ANNANDALE	Second	NW	66	62	66	62	66	62	67	63	0.9	0.3	1.4	0.6	60	55	NO	NO	NO	NO	NO
3.3	37651	22 RAILWAY PARADE ANNANDALE	Second	SW	59	55	60	55	59	55	60	56	1.0	0.5	1.6	0.9	60	55	NO	NO	NO	NO	NO
3.3	37651	22 RAILWAY PARADE ANNANDALE	Second	SE	55	51	55	50	55	51	55	51	0.2	-0.4	0.6	0.0	60	55	NO	NO	NO	NO	NO
3.3	37651	22 RAILWAY PARADE ANNANDALE	Second	NE	60	57	62	58	61	57	63	58	1.8	1.3	2.3	1.7	60	55	NO	NO	NO	NO	YES
3.3	37651	22 RAILWAY PARADE ANNANDALE	Ground	NW	61	58	62	58	62	58	63	59	1.0	0.4	1.5	0.8	60	55	NO	NO	NO	NO	NO
3.3	37651	22 RAILWAY PARADE ANNANDALE	Ground	SW	55	51	56	52	55	51	57	52	1.1	0.5	1.5	0.8	60	55	NO	NO	NO	NO	NO
3.3	37651	22 RAILWAY PARADE ANNANDALE	Ground	SE	47	43	47	43	47	43	48	43	0.7	0.1	1.1	0.4	59	55	NO	NO	NO	NO	NO
3.3	37651	22 RAILWAY PARADE ANNANDALE	Ground	NE	54	50	55	50	54	50	55	51	1.1	0.6	1.6	1.0	60	55	NO	NO	NO	NO	NO
3.3	37652	8 PRITCHARD STREET ANNANDALE	Ground	SE	54	49	54	49	54	50	54	50	0.2	-0.1	0.4	0.0	60	55	NO	NO	NO	NO	NO
3.3	37652	8 PRITCHARD STREET ANNANDALE	Ground	NW	64	60	65	61	64	60	66	62	1.2	0.8	1.8	1.1	60	55	NO	NO	NO	NO	NO
3.3	37653	10 PRITCHARD STREET ANNANDALE	Ground	NW	64	60	65	61	64	60	66	61	1.4	0.8	1.8	1.2	60	55	NO	NO	NO	NO	NO
3.3	37653	10 PRITCHARD STREET ANNANDALE	Ground	SW	54	50	56	52	54	51	57	53	2.1	1.7	2.7	2.2	60	55	NO	NO	NO	NO	NO
3.3	37653	10 PRITCHARD STREET ANNANDALE	Ground	SE	54	50	54	50	54	50	54	50	0.2	-0.1	0.4	0.0	60	55	NO	NO	NO	NO	NO
3.3	37654	300 JOHNSTON STREET ANNANDALE	First	NE	67	63	68	63	67	63	69	64	0.8	0.2	1.2	0.4	60	55	NO	NO	NO	NO	NO
3.3	37654	300 JOHNSTON STREET ANNANDALE	First	NW	59	54	60	55	59	55	61	56	1.5	1.1	1.9	1.1	60	55	NO	NO	NO	NO	NO
3.3	37654	300 JOHNSTON STREET ANNANDALE	First	SW	53	49	56	51	53	49	57	52	3.1	2.6	3.7	3.0	60	55	NO	NO	NO	NO	NO
3.3	37654	300 JOHNSTON STREET ANNANDALE	First	SE	57	53	59	54	57	53	60	55	2.1	1.7	2.4	1.8	60	55	NO	NO	NO	NO	NO
3.3	37654	300 JOHNSTON STREET ANNANDALE	First	NE	67	63	68	63	67	63	69	64	1.1	0.3	1.3	0.6	60	55	NO	NO	NO	NO	NO
3.3	37654	300 JOHNSTON STREET ANNANDALE	Ground	NE	65	61	66	61	65	61	67	62	0.7	0.0	1.1	0.3	60	55	NO	NO	NO	NO	NO
3.3	37654	300 JOHNSTON STREET ANNANDALE	Ground	NW	57	53	58	54	58	54	59	54	0.8	0.5	1.1	0.5	60	55	NO	NO	NO	NO	NO
3.3	37654	300 JOHNSTON STREET ANNANDALE	Ground	SW	50	46	52	47	50	46	53	48	2.1	1.5	2.6	1.8	60	55	NO	NO	NO	NO	NO
3.3	37654	300 JOHNSTON STREET ANNANDALE	Ground	SE	55	51	56	52	55	51	57	52	1.2	1.0	1.4	1.1	60	55	NO	NO	NO	NO	NO
3.3	37654	300 JOHNSTON STREET ANNANDALE	Ground	NE	65	61	66	61	65	61	66	61	0.6	0.0	1.1	0.2	60	55	NO	NO	NO	NO	NO
3.3	37655	5 PRITCHARD STREET ANNANDALE	Ground	SE	57	53	57	52	57	53	57	53	-0.3	-0.7	0.0	-0.6	60	55	NO	NO	NO	NO	NO
3.3	37655	5 PRITCHARD STREET ANNANDALE	Ground	NE	63	59	65	60	63	59	65	61	1.7	1.2	2.1	1.6	60	55	NO	NO	NO	NO	YES
3.3	37655	5 PRITCHARD STREET ANNANDALE	Ground	NW	65	61	66	61	65	61	66	62	1.2	0.8	1.6	1.1	60	55	NO	NO	NO	NO	NO
3.3	37656	7 PRITCHARD STREET ANNANDALE	Ground	NW	62	58	63	59	62	58	64	60	1.4	0.9	1.9	1.4	60	55	NO	NO	NO	NO	NO
3.3	37656	7 PRITCHARD STREET ANNANDALE	Ground	SW	55	52	58	54	55	52	59	55	2.9	2.4	3.5	2.9	60	55	NO	NO	NO	NO	NO
3.3	37656	7 PRITCHARD STREET ANNANDALE	Ground	SE	54	50	54	50	54	51	55	50	-0.1	-0.5	0.2	-0.4	60	55	NO	NO	NO	NO	NO
3.3	37661	20 RAILWAY PARADE ANNANDALE	First	NE	57	53	57	53	57	53	58	54	0.9	0.3	1.5	0.7	60	55	NO	NO	NO	NO	NO
3.3	37661	20 RAILWAY PARADE ANNANDALE	First	NW	64	60	65	61	64	60	66	61	1.2	0.6	1.6	1.0	60	55	NO	NO	NO	NO	NO
3.3	37661	20 RAILWAY PARADE ANNANDALE	First	SW	61	57	61	56	61	57	61	57	0.0	-0.6	0.5	-0.2	60	55	NO	NO	NO	NO	NO
3.3	37661	20 RAILWAY PARADE ANNANDALE	Ground	NE	53	49	53	49	53	49	54	50	0.6	0.0	1.1	0.5	60	55	NO	NO	NO	NO	NO
3.3	37661	20 RAILWAY PARADE ANNANDALE	Ground	NW	61	58	63	58	62	58	63	59	1.3	0.7	1.7	1.1	60	55	NO	NO	NO	NO	NO
3.3	37661	20 RAILWAY PARADE ANNANDALE	Ground	SW	59	55	59	54	59	55	59	55	0.1	-0.7	0.5	-0.3	60	55	NO	NO	NO	NO	NO
3.3	37663	6 PRITCHARD STREET ANNANDALE	Ground	NW	64	60	66	61	65	61	66	62	1.1	0.6	1.6	0.9	60	55	NO	NO	NO	NO	NO
3.3	37663	6 PRITCHARD STREET ANNANDALE	Ground	SE	53	49	53	49	53	49	54	49	0.5	0.1	0.7	0.2	60	55	NO	NO	NO	NO	NO
3.3	37664	4 PRITCHARD STREET ANNANDALE	Ground	SE	53	49	53	49	53	49	54	49	0.4	0.1	0.7	0.2	60	55	NO	NO	NO	NO	NO
3.3	37664	4 PRITCHARD STREET ANNANDALE	Ground	NE	60	56	58	54	60	56	59	54	-1.1	-1.9	-0.7	-1.5	60	55	NO	NO	NO	NO	NO
3.3	37664	4 PRITCHARD STREET ANNANDALE	Ground	SE	54	50	54	50	54	50	55	50	0.4	0.0	0.8	0.2	60	55	NO	NO	NO	NO	NO
3.3	37664	4 PRITCHARD STREET ANNANDALE	Ground	NE	62	58	64	59	63	59	64	60	1.4	0.8	1.9	1.2	60	55	NO	NO	NO	NO	NO
3.3	37664	4 PRITCHARD STREET ANNANDALE	Ground	NW	63	59	65	60	64	60	65	61	1.1	0.6	1.6	1.0	60	55	NO	NO	NO	NO	NO
3.3	37664	4 PRITCHARD STREET ANNANDALE	Ground	NE	64	60	65	60	64	60	66	61	1.2	0.7	1.7	1.0	60	55	NO	NO	NO	NO	NO
3.3	37664	4 PRITCHARD STREET ANNANDALE	Ground	NW	65	61	66	61	65	61	66	62	1.1	0.6	1.6	0.8	60	55	NO	NO	NO	NO	NO
3.3	37667	18 RAILWAY PARADE ANNANDALE	Ground	NE	54	51	55	51	54	51	56	52	1.0	0.4	1.5	0.8	60	55	NO	NO	NO	NO	NO
3.3	37667	18 RAILWAY PARADE ANNANDALE	Ground	NW	62	58	64	59	62	58	64	60	1.9	1.3	2.3	1.7	60	55	NO	NO	NO	NO	YES
3.3	37667	18 RAILWAY PARADE ANNANDALE	Ground	SW	52	48	53	48	52	48	53	49	0.8	0.2	1.4	0.7	60	55	NO	NO	NO	NO	NO
3.3	37667	18 RAILWAY PARADE ANNANDALE	Ground	SE	51	47	50	46	51	48	51	47	-0.9	-1.5	-0.4	-1.1	60	55	NO	NO	NO	NO	NO
3.3	37673	300 JOHNSTON STREET ANNANDALE	First	NE	67	63	68	63	68	63	69	64	0.8	0.0	1.1	0.3	60	55	NO	NO	NO	NO	NO
3.3	37673	300 JOHNSTON STREET ANNANDALE	First	NW	60	56	60	56	60	56	61	56	0.7	0.0	1.0	0.2	60	55	NO	NO	NO	NO	NO
3.3	37673	300 JOHNSTON STREET ANNANDALE	First	SW	54	50	58	53	54	50	59	54	4.0	3.5	4.7	4.0	60	55	NO	NO	NO	NO	NO
3.3	37673	300 JOHNSTON STREET ANNANDALE	First	SE	57	53	59	54	57	53	60	55	2.2	1.6	2.5	1.8	60	55	NO	NO	NO	NO	NO
3.3	37673	300 JOHNSTON STREET ANNANDALE	Ground	NE	65	61	66	61	66	62	67	62	0.9	0.1	1.3	0.4	60	55	NO	NO	NO	NO	NO
3.3	37673	300 JOHNSTON STREET ANNANDALE	Ground	NW	58	54	58	54	58	54	59	54	0.6	0.1	0.9	0.3	60	55	NO	NO	NO	NO	NO
3.3	37673	300 JOHNSTON STREET ANNANDALE	Ground	SW	51	47	54	49	51	47	55	50	3.2	2.5	3.8	3.0	60	55	NO	NO	NO	NO	NO
3.3	37673	300 JOHNSTON STREET ANNANDALE	Ground	SE	55	51	57	52	56	51	57	53	1.5	1.0	1.7	1.1	60	55	NO	NO	NO	NO	NO
3.3	37676	16 RAILWAY PARADE ANNANDALE	Ground	NW	61	58	64	59	61	58	64	60	2.3	1.7	2.8	2.2	60	55	NO	NO	NO	NO	YES
3.3	37676	16 RAILWAY PARADE ANNANDALE	Ground	SW	54	50	55	50	54	50	55	51	0.7	0.1	1.3	0.6	60	55	NO	NO	NO	NO	NO
3.3	37676	16 RAILWAY PARADE ANNANDALE	Ground	S	51	48	52	47	51	48	52	48	0.4	-0.3	0.9	0.2	60	55	NO	NO	NO	NO	NO

NCA	Receiver ID	Address	Floor Level	Facade	Opening Year 2027				Design Year 2037				Increase (Do Smthng - Do Nothing)				NCG project road noise criteria		Do noise levels exceed the cumulative limit with project roads adding ≥2dB to the total noise levels?		Is the contribution from the road project Acute?		Consider further treatment?
					Do Nothing		Do Smthng		Do Nothing		Do Smthng		Opening Year 2027		Design Year 2037								
					Day	Night	Day	Night	Day	Night	Day	Night	Day	Night	Day	Night	Day	Night	Day	Night	$L_{Aeq,15hr}$ ≥ 65dB	$L_{Aeq,9hr}$ ≥ 60dB	
3.3	37677	14 RAILWAY PARADE ANNANDALE	Ground	SE	50	47	51	47	50	47	52	47	0.6	-0.1	1.1	0.3	60	55	NO	NO	NO	NO	NO
3.3	37677	14 RAILWAY PARADE ANNANDALE	Ground	NE	52	48	52	48	52	48	53	48	0.5	-0.1	1.0	0.4	60	55	NO	NO	NO	NO	NO
3.3	37677	14 RAILWAY PARADE ANNANDALE	Ground	NW	61	57	64	60	61	58	64	60	2.7	2.1	3.1	2.5	60	55	NO	NO	NO	NO	YES
3.3	37680	33 BAYVIEW CRESCENT ANNANDALE	Ground	NE	58	54	62	58	58	54	63	59	4.7	4.2	5.2	4.7	60	55	NO	NO	NO	NO	YES
3.3	37680	33 BAYVIEW CRESCENT ANNANDALE	Ground	NW	59	55	63	59	59	55	64	60	4.8	4.3	5.2	4.7	60	55	NO	NO	NO	NO	YES
3.3	37680	33 BAYVIEW CRESCENT ANNANDALE	Ground	SW	53	49	55	51	53	49	56	51	2.4	1.8	3.0	2.3	60	55	NO	NO	NO	NO	NO
3.3	37680	33 BAYVIEW CRESCENT ANNANDALE	Ground	SE	53	49	53	49	53	50	54	49	0.2	-0.4	0.6	-0.1	60	55	NO	NO	NO	NO	NO
3.3	37682	12 RAILWAY PARADE ANNANDALE	First	NW	64	60	66	62	64	60	67	63	2.4	1.9	2.9	2.4	60	55	NO	NO	NO	NO	YES
3.3	37682	12 RAILWAY PARADE ANNANDALE	First	SW	58	54	58	54	58	54	59	55	0.7	0.1	1.2	0.6	60	55	NO	NO	NO	NO	NO
3.3	37682	12 RAILWAY PARADE ANNANDALE	Ground	NW	61	57	64	60	61	57	65	60	3.2	2.6	3.6	3.0	60	55	NO	NO	NO	NO	YES
3.3	37682	12 RAILWAY PARADE ANNANDALE	Ground	SW	51	47	52	47	51	48	52	48	0.6	-0.1	1.1	0.4	60	55	NO	NO	NO	NO	NO
3.3	37683	10 RAILWAY PARADE ANNANDALE	First	SE	54	50	55	50	54	51	55	51	0.3	-0.2	0.7	0.0	60	55	NO	NO	NO	NO	NO
3.3	37683	10 RAILWAY PARADE ANNANDALE	First	NE	61	57	65	60	61	57	65	61	3.7	3.3	4.2	3.7	60	55	NO	NO	NO	NO	YES
3.3	37683	10 RAILWAY PARADE ANNANDALE	First	NW	64	60	67	62	64	60	67	63	2.8	2.2	3.2	2.6	60	55	NO	NO	NO	NO	YES
3.3	37683	10 RAILWAY PARADE ANNANDALE	Ground	SE	49	45	49	45	49	45	50	45	0.6	-0.1	1.0	0.3	60	55	NO	NO	NO	NO	NO
3.3	37683	10 RAILWAY PARADE ANNANDALE	Ground	NE	57	53	62	58	57	54	63	59	5.1	4.7	5.6	5.0	60	55	NO	NO	NO	NO	YES
3.3	37683	10 RAILWAY PARADE ANNANDALE	Ground	NW	61	57	64	60	61	57	65	61	3.6	3.0	4.0	3.5	60	55	NO	NO	NO	NO	YES
3.3	37686	300 JOHNSTON STREET ANNANDALE	First	NE	67	63	68	63	68	64	68	63	0.2	-0.4	0.6	-0.2	60	55	NO	NO	NO	NO	NO
3.3	37686	300 JOHNSTON STREET ANNANDALE	First	NW	66	62	67	62	67	63	68	63	0.6	-0.1	0.9	0.2	60	55	NO	NO	NO	NO	NO
3.3	37686	300 JOHNSTON STREET ANNANDALE	First	SW	57	53	60	56	57	53	61	57	3.7	3.0	4.2	3.5	60	55	NO	NO	NO	NO	YES
3.3	37686	300 JOHNSTON STREET ANNANDALE	First	SE	58	54	59	54	58	54	60	55	1.3	0.5	1.5	0.8	60	55	NO	NO	NO	NO	NO
3.3	37686	300 JOHNSTON STREET ANNANDALE	Ground	NE	66	62	66	61	66	62	66	61	-0.3	-0.9	0.2	-0.7	60	55	NO	NO	NO	NO	NO
3.3	37686	300 JOHNSTON STREET ANNANDALE	Ground	NW	66	61	66	61	66	62	66	62	0.1	-0.4	0.6	-0.1	60	55	NO	NO	NO	NO	NO
3.3	37686	300 JOHNSTON STREET ANNANDALE	Ground	SW	55	51	59	54	55	51	60	55	3.9	3.3	4.6	3.9	60	55	NO	NO	NO	NO	NO
3.3	37686	300 JOHNSTON STREET ANNANDALE	Ground	SE	56	52	57	52	56	52	58	53	0.8	0.3	1.1	0.4	60	55	NO	NO	NO	NO	NO
3.3	43911	31 BAYVIEW CRESCENT ANNANDALE	Ground	NE	59	55	62	57	59	55	62	58	2.9	2.5	3.3	2.8	60	55	NO	NO	NO	NO	YES
3.3	43911	31 BAYVIEW CRESCENT ANNANDALE	Ground	NW	59	55	63	58	60	56	63	59	3.2	2.7	3.7	3.1	60	55	NO	NO	NO	NO	YES
3.3	43911	31 BAYVIEW CRESCENT ANNANDALE	Ground	SW	55	51	60	56	55	51	61	56	5.5	5.0	6.1	5.4	60	55	NO	NO	NO	NO	YES
3.3	43911	31 BAYVIEW CRESCENT ANNANDALE	Ground	SE	54	50	54	50	54	50	55	50	0.4	-0.1	0.8	0.2	60	55	NO	NO	NO	NO	NO
3.3	48744	274 JOHNSTON STREET ANNANDALE	Ground	S	59	55	61	56	59	55	62	57	2.6	1.8	3.1	1.8	60	55	NO	NO	NO	NO	YES
3.3	48744	274 JOHNSTON STREET ANNANDALE	Ground	SE	65	60	67	62	65	61	68	63	2.6	1.8	3.1	1.8	60	55	NO	NO	NO	NO	YES
3.3	37286	74 RAILWAY PARADE ANNANDALE	Ground	N	53	50	56	51	53	50	56	52	2.2	1.6	2.6	2.0	60	55	NO	NO	NO	NO	NO
3.3	37286	74 RAILWAY PARADE ANNANDALE	Ground	W	55	51	56	52	55	51	57	53	1.6	1.1	2.1	1.5	60	55	NO	NO	NO	NO	NO
3.3	37286	74 RAILWAY PARADE ANNANDALE	Ground	S	50	46	50	46	50	46	51	47	0.8	0.4	1.2	0.8	60	55	NO	NO	NO	NO	NO
3.3	37286	74 RAILWAY PARADE ANNANDALE	Ground	E	48	44	48	44	48	45	49	45	0.1	-0.4	0.5	-0.1	60	55	NO	NO	NO	NO	NO
3.3	37286	74 RAILWAY PARADE ANNANDALE	Ground	N	51	47	52	48	51	47	52	48	1.1	0.7	1.6	1.0	60	55	NO	NO	NO	NO	NO
4.1	29706	97-99 LILYFIELD ROAD LILYFIELD	First	S	63	60	62	58	63	60	62	58	-1.5	-1.8	-1.1	-1.4	60	55	NO	NO	NO	NO	NO
4.1	29706	97-99 LILYFIELD ROAD LILYFIELD	First	E	63	59	61	57	63	59	61	58	-1.6	-2.0	-1.3	-1.6	60	55	NO	NO	NO	NO	NO
4.1	29706	97-99 LILYFIELD ROAD LILYFIELD	First	N	36	33	36	31	36	33	36	32	-0.7	-1.2	-0.3	-0.9	48	45	NO	NO	NO	NO	NO
4.1	29706	97-99 LILYFIELD ROAD LILYFIELD	First	S	63	60	62	58	63	60	62	58	-1.4	-1.8	-1.0	-1.4	60	55	NO	NO	NO	NO	NO
4.1	29706	97-99 LILYFIELD ROAD LILYFIELD	First	E	63	59	61	57	63	59	62	58	-1.5	-1.9	-1.2	-1.5	60	55	NO	NO	NO	NO	NO
4.1	29706	97-99 LILYFIELD ROAD LILYFIELD	First	SW	62	58	60	56	62	58	61	57	-1.6	-2.0	-1.2	-1.5	60	55	NO	NO	NO	NO	NO
4.1	29706	97-99 LILYFIELD ROAD LILYFIELD	First	E	60	56	58	54	60	56	59	55	-1.6	-1.9	-1.3	-1.6	60	55	NO	NO	NO	NO	NO
4.1	29706	97-99 LILYFIELD ROAD LILYFIELD	First	S	57	53	55	51	57	53	55	52	-1.5	-1.8	-1.2	-1.5	60	55	NO	NO	NO	NO	NO
4.1	29706	97-99 LILYFIELD ROAD LILYFIELD	First	W	56	52	54	50	56	52	55	51	-1.6	-2.0	-1.3	-1.6	60	55	NO	NO	NO	NO	NO
4.1	29706	97-99 LILYFIELD ROAD LILYFIELD	First	S	64	60	62	58	64	60	63	59	-1.4	-1.8	-1.0	-1.5	60	55	NO	NO	NO	NO	NO
4.1	29706	97-99 LILYFIELD ROAD LILYFIELD	First	E	64	60	62	58	64	60	62	59	-1.4	-1.8	-1.1	-1.4	60	55	NO	NO	NO	NO	NO
4.1	29706	97-99 LILYFIELD ROAD LILYFIELD	Second	S	64	60	63	59	64	60	63	59	-1.1	-1.5	-0.8	-1.2	60	55	NO	NO	NO	NO	NO
4.1	29706	97-99 LILYFIELD ROAD LILYFIELD	Second	E	64	60	62	59	64	60	63	59	-1.2	-1.5	-0.8	-1.2	60	55	NO	NO	NO	NO	NO
4.1	29706	97-99 LILYFIELD ROAD LILYFIELD	Second	N	38	34	37	33	38	34	37	33	-0.7	-1.2	-0.3	-0.8	50	46	NO	NO	NO	NO	NO
4.1	29706	97-99 LILYFIELD ROAD LILYFIELD	Second	S	63	60	62	58	63	60	63	59	-1.2	-1.6	-0.8	-1.2	60	55	NO	NO	NO	NO	NO
4.1	29706	97-99 LILYFIELD ROAD LILYFIELD	Second	E	63	59	62	58	63	59	62	58	-1.3	-1.6	-0.9	-1.2	60	55	NO	NO	NO	NO	NO
4.1	29706	97-99 LILYFIELD ROAD LILYFIELD	Second	SW	62	59	61	57	62	59	61	57	-1.3	-1.7	-1.0	-1.3	60	55	NO	NO	NO	NO	NO
4.1	29706	97-99 LILYFIELD ROAD LILYFIELD	Second	E	60	57	59	55	60	57	59	55	-1.3	-1.7	-1.1	-1.4	60	55	NO	NO	NO	NO	NO
4.1	29706	97-99 LILYFIELD ROAD LILYFIELD	Second	S	57	53	55	52	57	53	56	52	-1.4	-1.8	-1.2	-1.5	60	55	NO	NO	NO	NO	NO
4.1	29706	97-99 LILYFIELD ROAD LILYFIELD	Second	W	56	53	55	51	56	53	55	51	-1.5	-1.9	-1.2	-1.5	60	55	NO	NO	NO	NO	NO
4.1	29706	97-99 LILYFIELD ROAD LILYFIELD	Second	S	64	60	63	59	64	61	63	59	-1.2	-1.5	-0.8	-1.1	60	55	NO	NO	NO	NO	NO
4.1	29706	97-99 LILYFIELD ROAD LILYFIELD	Second	E	64	60	63	59	64	60	63	59	-1.2	-1.5	-0.8	-1.1	60	55	NO	NO	NO	NO	NO
4.1	29706	97-99 LILYFIELD ROAD LILYFIELD	Third	S	64	60	63	59	64	61	63	59	-1.1	-1.5	-0.8	-1.1	60	55	NO	NO	NO	NO	NO
4.1	29706	97-99 LILYFIELD ROAD LILYFIELD	Third	E	64	60	63	59	64	60	63	59	-1.1	-1.5	-0.7	-1.1	60	55	NO	NO	NO	NO	NO
4.1	29706	97-99 LILYFIELD ROAD LILYFIELD	Third	N	39	36	39	35	40	36	39	35	-0.7	-1.3	-0.3	-0.9	52	48	NO	NO	NO	NO	NO
4.1	29706	97-99 LILYFIELD ROAD LILYFIELD	Third	S	64	60	63	59	64	60	63	59	-1.1	-1.5	-0.7	-1.2	60	55	NO	NO	NO	NO	NO

NCA	Receiver ID	Address	Floor Level	Facade	Opening Year 2027				Design Year 2037				Increase (Do Smthng - Do Nothing)				NCG project road noise criteria		Do noise levels exceed the cumulative limit with project roads adding ≥2dB to the total noise levels?		Is the contribution from the road project Acute?		Consider further treatment?
					Do Nothing		Do Smthng		Do Nothing		Do Smthng		Opening Year 2027		Design Year 2037								
					Day	Night	Day	Night	Day	Night	Day	Night	Day	Night	Day	Night	Day	Night	Day	Night	$L_{Aeq,15hr}$ ≥ 65dB	$L_{Aeq,9hr}$ ≥ 60dB	
4.1	29706	97-99 LILYFIELD ROAD LILYFIELD	Third	E	63	60	62	58	63	60	62	58	-1.2	-1.5	-0.9	-1.2	60	55	NO	NO	NO	NO	NO
4.1	29706	97-99 LILYFIELD ROAD LILYFIELD	Third	SW	62	59	61	57	62	59	61	58	-1.2	-1.6	-0.9	-1.2	60	55	NO	NO	NO	NO	NO
4.1	29706	97-99 LILYFIELD ROAD LILYFIELD	Third	E	60	57	59	55	60	57	59	56	-1.3	-1.6	-1.0	-1.3	60	55	NO	NO	NO	NO	NO
4.1	29706	97-99 LILYFIELD ROAD LILYFIELD	Third	S	57	54	56	52	57	54	56	52	-1.4	-1.7	-1.1	-1.4	60	55	NO	NO	NO	NO	NO
4.1	29706	97-99 LILYFIELD ROAD LILYFIELD	Third	W	56	53	55	51	56	53	55	51	-1.4	-1.8	-1.1	-1.4	60	55	NO	NO	NO	NO	NO
4.1	29706	97-99 LILYFIELD ROAD LILYFIELD	Third	S	64	61	63	59	64	61	63	60	-1.2	-1.5	-0.8	-1.1	60	55	NO	NO	NO	NO	NO
4.1	29706	97-99 LILYFIELD ROAD LILYFIELD	Third	E	64	61	63	59	64	61	63	60	-1.1	-1.5	-0.7	-1.1	60	55	NO	NO	NO	NO	NO
4.1	29706	97-99 LILYFIELD ROAD LILYFIELD	Fourth	S	64	61	63	59	64	61	63	60	-1.1	-1.4	-0.7	-1.0	60	55	NO	NO	NO	NO	NO
4.1	29706	97-99 LILYFIELD ROAD LILYFIELD	Fourth	E	64	60	63	59	64	61	63	59	-1.1	-1.5	-0.7	-1.1	60	55	NO	NO	NO	NO	NO
4.1	29706	97-99 LILYFIELD ROAD LILYFIELD	Fourth	N	42	38	41	37	42	38	42	38	-0.8	-1.3	-0.4	-0.9	54	50	NO	NO	NO	NO	NO
4.1	29706	97-99 LILYFIELD ROAD LILYFIELD	Fourth	S	64	60	63	59	64	60	63	59	-1.1	-1.5	-0.7	-1.1	60	55	NO	NO	NO	NO	NO
4.1	29706	97-99 LILYFIELD ROAD LILYFIELD	Fourth	E	63	60	62	58	63	60	62	59	-1.2	-1.5	-0.8	-1.1	60	55	NO	NO	NO	NO	NO
4.1	29706	97-99 LILYFIELD ROAD LILYFIELD	Fourth	SW	62	59	61	57	62	59	62	58	-1.2	-1.5	-0.9	-1.2	60	55	NO	NO	NO	NO	NO
4.1	29706	97-99 LILYFIELD ROAD LILYFIELD	Fourth	E	60	57	59	55	60	57	60	56	-1.3	-1.6	-0.9	-1.2	60	55	NO	NO	NO	NO	NO
4.1	29706	97-99 LILYFIELD ROAD LILYFIELD	Fourth	S	57	54	56	52	57	54	56	53	-1.3	-1.7	-1.0	-1.3	60	55	NO	NO	NO	NO	NO
4.1	29706	97-99 LILYFIELD ROAD LILYFIELD	Fourth	W	56	53	55	51	57	53	56	52	-1.3	-1.7	-1.0	-1.3	60	55	NO	NO	NO	NO	NO
4.1	29706	97-99 LILYFIELD ROAD LILYFIELD	Fourth	S	64	61	63	59	64	61	64	60	-1.1	-1.5	-0.8	-1.1	60	55	NO	NO	NO	NO	NO
4.1	29706	97-99 LILYFIELD ROAD LILYFIELD	Fourth	E	64	61	63	59	64	61	64	60	-1.1	-1.5	-0.8	-1.1	60	55	NO	NO	NO	NO	NO
4.1	29706	97-99 LILYFIELD ROAD LILYFIELD	Fifth	S	64	61	63	59	64	61	64	60	-1.0	-1.4	-0.6	-1.1	60	55	NO	NO	NO	NO	NO
4.1	29706	97-99 LILYFIELD ROAD LILYFIELD	Fifth	E	64	61	63	59	64	61	63	60	-1.1	-1.5	-0.7	-1.0	60	55	NO	NO	NO	NO	NO
4.1	29706	97-99 LILYFIELD ROAD LILYFIELD	Fifth	N	46	42	45	41	46	42	46	42	-0.8	-1.3	-0.5	-0.9	58	54	NO	NO	NO	NO	NO
4.1	29706	97-99 LILYFIELD ROAD LILYFIELD	Fifth	S	64	60	63	59	64	60	63	59	-1.1	-1.5	-0.7	-1.0	60	55	NO	NO	NO	NO	NO
4.1	29706	97-99 LILYFIELD ROAD LILYFIELD	Fifth	E	63	60	62	58	63	60	63	59	-1.1	-1.5	-0.9	-1.2	60	55	NO	NO	NO	NO	NO
4.1	29706	97-99 LILYFIELD ROAD LILYFIELD	Fifth	SW	62	59	61	57	63	59	62	58	-1.1	-1.5	-0.8	-1.1	60	55	NO	NO	NO	NO	NO
4.1	29706	97-99 LILYFIELD ROAD LILYFIELD	Fifth	E	61	57	59	56	61	57	60	56	-1.2	-1.6	-0.8	-1.1	60	55	NO	NO	NO	NO	NO
4.1	29706	97-99 LILYFIELD ROAD LILYFIELD	Fifth	S	58	54	56	52	58	54	57	53	-1.2	-1.6	-0.9	-1.2	60	55	NO	NO	NO	NO	NO
4.1	29706	97-99 LILYFIELD ROAD LILYFIELD	Fifth	W	57	53	56	52	57	53	56	52	-1.2	-1.7	-0.9	-1.2	60	55	NO	NO	NO	NO	NO
4.1	29706	97-99 LILYFIELD ROAD LILYFIELD	Fifth	S	65	61	63	60	65	61	64	60	-1.1	-1.4	-0.7	-1.1	60	55	NO	NO	NO	NO	NO
4.1	29706	97-99 LILYFIELD ROAD LILYFIELD	Fifth	E	64	61	63	59	64	61	64	60	-1.1	-1.4	-0.7	-1.1	60	55	NO	NO	NO	NO	NO
4.1	29706	97-99 LILYFIELD ROAD LILYFIELD	Ground	S	62	59	60	56	62	59	61	57	-1.9	-2.3	-1.6	-1.9	60	55	NO	NO	NO	NO	NO
4.1	29706	97-99 LILYFIELD ROAD LILYFIELD	Ground	E	61	58	59	55	61	58	60	56	-2.1	-2.4	-1.7	-2.1	60	55	NO	NO	NO	NO	NO
4.1	29706	97-99 LILYFIELD ROAD LILYFIELD	Ground	S	62	59	60	56	62	59	61	57	-1.9	-2.3	-1.6	-1.9	60	55	NO	NO	NO	NO	NO
4.1	29706	97-99 LILYFIELD ROAD LILYFIELD	Ground	E	61	58	59	55	61	58	60	56	-2.1	-2.4	-1.7	-2.1	60	55	NO	NO	NO	NO	NO
4.1	29706	97-99 LILYFIELD ROAD LILYFIELD	Ground	S	62	59	60	57	62	59	61	57	-1.8	-2.1	-1.5	-1.7	60	55	NO	NO	NO	NO	NO
4.1	29706	97-99 LILYFIELD ROAD LILYFIELD	Ground	E	62	58	60	56	62	58	60	56	-2.0	-2.4	-1.7	-2.0	60	55	NO	NO	NO	NO	NO
4.1	29706	97-99 LILYFIELD ROAD LILYFIELD	Ground	SW	61	58	59	55	61	58	59	56	-2.1	-2.4	-1.7	-2.1	60	55	NO	NO	NO	NO	NO
4.1	29706	97-99 LILYFIELD ROAD LILYFIELD	Ground	E	59	56	58	54	59	56	58	54	-1.8	-2.1	-1.6	-1.8	60	55	NO	NO	NO	NO	NO
4.1	29706	97-99 LILYFIELD ROAD LILYFIELD	Ground	S	56	53	55	51	56	53	55	51	-1.6	-2.0	-1.4	-1.7	60	55	NO	NO	NO	NO	NO
4.1	29706	97-99 LILYFIELD ROAD LILYFIELD	Ground	W	55	52	54	50	55	52	54	50	-1.7	-2.1	-1.4	-1.7	60	55	NO	NO	NO	NO	NO
4.1	29706	97-99 LILYFIELD ROAD LILYFIELD	Ground	S	63	59	61	57	63	59	61	58	-1.8	-2.2	-1.5	-1.9	60	55	NO	NO	NO	NO	NO
4.1	29706	97-99 LILYFIELD ROAD LILYFIELD	Ground	E	63	59	61	57	63	59	61	57	-1.9	-2.2	-1.5	-1.9	60	55	NO	NO	NO	NO	NO
4.1	29722	16 GARNET AVENUE LILYFIELD	Ground	E	43	39	42	38	43	39	43	39	-0.6	-1.1	-0.3	-0.7	55	51	NO	NO	NO	NO	NO
4.1	29722	16 GARNET AVENUE LILYFIELD	Ground	N	44	40	43	39	44	40	43	39	-0.7	-1.1	-0.2	-0.7	56	52	NO	NO	NO	NO	NO
4.1	29722	16 GARNET AVENUE LILYFIELD	Ground	W	43	40	42	38	43	40	43	39	-0.8	-1.2	-0.4	-0.8	55	52	NO	NO	NO	NO	NO
4.1	29722	16 GARNET AVENUE LILYFIELD	Ground	S	54	50	53	49	54	50	53	49	-1.1	-1.5	-0.9	-1.1	60	55	NO	NO	NO	NO	NO
4.1	29722	16 GARNET AVENUE LILYFIELD	Ground	NE	45	42	46	41	45	42	46	42	0.2	-0.5	0.6	0.0	57	54	NO	NO	NO	NO	NO
4.1	29723	14 GARNET AVENUE LILYFIELD	First	E	51	48	51	47	52	48	51	47	-0.7	-1.2	-0.4	-0.8	60	55	NO	NO	NO	NO	NO
4.1	29723	14 GARNET AVENUE LILYFIELD	First	N	45	41	44	40	45	41	45	41	-0.6	-1.1	-0.1	-0.6	57	53	NO	NO	NO	NO	NO
4.1	29723	14 GARNET AVENUE LILYFIELD	Ground	E	45	41	44	40	45	41	44	41	-0.7	-1.2	-0.4	-0.8	57	53	NO	NO	NO	NO	NO
4.1	29723	14 GARNET AVENUE LILYFIELD	Ground	N	41	38	41	37	41	38	41	37	-0.4	-0.9	0.0	-0.5	53	50	NO	NO	NO	NO	NO
4.1	29727	18 GARNET AVENUE LILYFIELD	Ground	E	41	38	41	37	41	38	41	37	-0.8	-1.3	-0.5	-0.9	53	50	NO	NO	NO	NO	NO
4.1	29727	18 GARNET AVENUE LILYFIELD	Ground	N	43	40	42	38	43	40	43	39	-0.9	-1.2	-0.4	-0.9	55	52	NO	NO	NO	NO	NO
4.1	29727	18 GARNET AVENUE LILYFIELD	Ground	W	42	39	42	38	43	39	42	38	-0.7	-1.2	-0.4	-0.9	55	51	NO	NO	NO	NO	NO
4.1	29727	18 GARNET AVENUE LILYFIELD	Ground	S	50	46	50	45	50	47	50	46	-0.4	-1.0	0.1	-0.5	60	55	NO	NO	NO	NO	NO
4.1	29732	20 GARNET AVENUE LILYFIELD	First	W	43	40	42	38	43	40	43	39	-0.8	-1.3	-0.4	-0.9	55	52	NO	NO	NO	NO	NO
4.1	29732	20 GARNET AVENUE LILYFIELD	First	S	52	48	51	47	52	48	52	48	-0.2	-0.9	0.2	-0.4	60	55	NO	NO	NO	NO	NO
4.1	29732	20 GARNET AVENUE LILYFIELD	First	E	55	51	54	50	55	51	54	50	-0.6	-1.1	-0.2	-0.7	60	55	NO	NO	NO	NO	NO
4.1	29732	20 GARNET AVENUE LILYFIELD	First	E	58	55	57	54	58	55	58	54	-1.0	-1.3	-0.6	-0.9	60	55	NO	NO	NO	NO	NO
4.1	29732	20 GARNET AVENUE LILYFIELD	First	N	46	42	46	41	46	42	46	42	-0.4	-0.9	0.0	-0.5	58	54	NO	NO	NO	NO	NO
4.1	29732	20 GARNET AVENUE LILYFIELD	First	W	44	40	43	39	44	41	44	40	-0.8	-1.3	-0.5	-0.9	56	53	NO	NO	NO	NO	NO
4.1	29732	20 GARNET AVENUE LILYFIELD	Ground	W	40	37	40	36	40	37	40	36	-0.8	-1.3	-0.5	-0.9	52	49	NO	NO	NO	NO	NO
4.1	29732	20 GARNET AVENUE LILYFIELD	Ground	S	51	47	50	46	51	47	51	47	-0.5	-1.1	-0.1	-0.7	60	55	NO	NO	NO	NO	NO
4.1	29732	20 GARNET AVENUE LILYFIELD	Ground	E	53	50	53	49	54	50	53	49	-0.8	-1.3	-0.5	-0.9	60	55	NO	NO	NO	NO	NO
4.1	29732	20 GARNET AVENUE LILYFIELD	Ground	E	46	43	46	42	46	43	46	42	-0.8	-1.2	-0.3	-0.8	58	55	NO	NO	NO	NO	NO

NCA	Receiver ID	Address	Floor Level	Facade	Opening Year 2027				Design Year 2037				Increase (Do Smthng - Do Nothing)				NCG project road noise criteria		Do noise levels exceed the cumulative limit with project roads adding ≥2dB to the total noise levels?		Is the contribution from the road project Acute?		Consider further treatment?
					Do Nothing		Do Smthng		Do Nothing		Do Smthng		Opening Year 2027		Design Year 2037								
					Day	Night	Day	Night	Day	Night	Day	Night	Day	Night	Day	Night	Day	Night	Day	Night	$L_{Aeq,15hr}$ ≥ 65dB	$L_{Aeq,9hr}$ ≥ 60dB	
4.1	29732	20 GARNET AVENUE LILYFIELD	Ground	N	43	39	42	38	43	39	43	39	-0.2	-0.8	0.3	-0.4	55	51	NO	NO	NO	NO	NO
4.1	29732	20 GARNET AVENUE LILYFIELD	Ground	W	40	37	40	36	41	37	40	36	-0.8	-1.3	-0.5	-0.9	53	49	NO	NO	NO	NO	NO
4.1	29733	22 GARNET AVENUE LILYFIELD	Ground	E	50	46	49	45	50	46	49	45	-1.0	-1.3	-0.6	-1.0	60	55	NO	NO	NO	NO	NO
4.1	29733	22 GARNET AVENUE LILYFIELD	Ground	N	45	41	44	40	45	41	44	40	-0.7	-1.1	-0.2	-0.7	57	53	NO	NO	NO	NO	NO
4.1	29733	22 GARNET AVENUE LILYFIELD	Ground	W	43	39	42	38	43	40	43	39	-0.7	-1.3	-0.4	-0.9	55	52	NO	NO	NO	NO	NO
4.1	29733	22 GARNET AVENUE LILYFIELD	Ground	S	54	50	53	49	54	51	54	50	-0.9	-1.2	-0.4	-0.8	60	55	NO	NO	NO	NO	NO
4.1	29734	24 GARNET AVENUE LILYFIELD	Ground	N	44	41	43	39	44	41	44	40	-0.9	-1.2	-0.4	-0.9	56	53	NO	NO	NO	NO	NO
4.1	29734	24 GARNET AVENUE LILYFIELD	Ground	W	44	41	43	39	44	41	44	40	-0.8	-1.3	-0.5	-0.9	56	53	NO	NO	NO	NO	NO
4.1	29734	24 GARNET AVENUE LILYFIELD	Ground	S	58	55	56	52	58	55	57	53	-2.1	-2.5	-1.8	-2.2	60	55	NO	NO	NO	NO	NO
4.1	29743	26 GARNET AVENUE LILYFIELD	First	S	62	58	60	56	62	58	61	57	-1.4	-1.7	-1.0	-1.4	60	55	NO	NO	NO	NO	NO
4.1	29743	26 GARNET AVENUE LILYFIELD	First	E	61	58	60	56	61	58	60	56	-1.3	-1.8	-1.1	-1.4	60	55	NO	NO	NO	NO	NO
4.1	29743	26 GARNET AVENUE LILYFIELD	First	N	46	42	45	41	46	42	46	42	-0.7	-1.1	-0.2	-0.7	58	54	NO	NO	NO	NO	NO
4.1	29743	26 GARNET AVENUE LILYFIELD	First	W	53	49	52	48	53	50	52	48	-1.4	-1.8	-1.1	-1.5	60	55	NO	NO	NO	NO	NO
4.1	29743	26 GARNET AVENUE LILYFIELD	Ground	S	60	56	58	54	60	56	59	55	-1.7	-2.1	-1.4	-1.7	60	55	NO	NO	NO	NO	NO
4.1	29743	26 GARNET AVENUE LILYFIELD	Ground	E	60	56	58	54	60	56	58	55	-1.6	-1.9	-1.2	-1.6	60	55	NO	NO	NO	NO	NO
4.1	29743	26 GARNET AVENUE LILYFIELD	Ground	N	42	39	42	38	42	39	42	38	-0.5	-1.0	-0.1	-0.5	54	51	NO	NO	NO	NO	NO
4.1	29743	26 GARNET AVENUE LILYFIELD	Ground	W	50	47	49	45	50	47	49	45	-1.3	-1.6	-0.9	-1.3	60	55	NO	NO	NO	NO	NO
4.1	29764	9 GARNET AVENUE LILYFIELD	Ground	SE	49	45	48	44	49	45	49	45	-0.6	-1.1	-0.1	-0.7	60	55	NO	NO	NO	NO	NO
4.1	29764	9 GARNET AVENUE LILYFIELD	Ground	E	46	43	45	41	46	43	46	42	-0.8	-1.2	-0.4	-0.8	58	55	NO	NO	NO	NO	NO
4.1	29764	9 GARNET AVENUE LILYFIELD	Ground	N	44	40	43	39	44	40	44	39	-0.5	-1.1	-0.1	-0.7	56	52	NO	NO	NO	NO	NO
4.1	29764	9 GARNET AVENUE LILYFIELD	Ground	NE	46	42	45	41	46	42	45	41	-0.7	-1.1	-0.2	-0.7	58	54	NO	NO	NO	NO	NO
4.1	29764	9 GARNET AVENUE LILYFIELD	Ground	N	45	41	44	40	45	42	45	41	-0.5	-1.1	-0.1	-0.7	57	54	NO	NO	NO	NO	NO
4.1	29776	11 GARNET AVENUE LILYFIELD	Ground	W	44	40	43	39	44	40	43	39	-0.8	-1.3	-0.5	-0.9	56	52	NO	NO	NO	NO	NO
4.1	29776	11 GARNET AVENUE LILYFIELD	Ground	S	50	47	50	46	50	47	50	46	-0.8	-1.2	-0.4	-0.8	60	55	NO	NO	NO	NO	NO
4.1	29776	11 GARNET AVENUE LILYFIELD	Ground	E	46	42	45	41	46	43	46	42	-0.8	-1.3	-0.4	-0.9	58	55	NO	NO	NO	NO	NO
4.1	29776	11 GARNET AVENUE LILYFIELD	Ground	N	44	41	44	40	44	41	45	40	-0.3	-0.9	0.2	-0.4	56	53	NO	NO	NO	NO	NO
4.1	29776	11 GARNET AVENUE LILYFIELD	Ground	W	43	40	43	39	43	40	43	39	-0.8	-1.3	-0.5	-0.9	55	52	NO	NO	NO	NO	NO
4.1	29776	11 GARNET AVENUE LILYFIELD	Ground	N	43	39	42	38	43	40	43	39	-0.8	-1.3	-0.4	-0.9	55	52	NO	NO	NO	NO	NO
4.1	29776	11 GARNET AVENUE LILYFIELD	Ground	E	44	41	43	39	44	41	44	40	-0.9	-1.4	-0.6	-1.0	56	53	NO	NO	NO	NO	NO
4.1	29776	11 GARNET AVENUE LILYFIELD	Ground	N	43	40	43	39	43	40	43	39	-0.7	-1.1	-0.2	-0.7	55	52	NO	NO	NO	NO	NO
4.1	29776	11 GARNET AVENUE LILYFIELD	Ground	W	43	40	43	39	43	40	43	39	-0.8	-1.2	-0.4	-0.8	55	52	NO	NO	NO	NO	NO
4.1	29776	11 GARNET AVENUE LILYFIELD	Ground	N	43	40	43	39	43	40	43	39	-0.7	-1.1	-0.2	-0.7	55	52	NO	NO	NO	NO	NO
4.1	29776	11 GARNET AVENUE LILYFIELD	Ground	W	43	40	43	39	43	40	43	39	-0.8	-1.2	-0.4	-0.8	55	52	NO	NO	NO	NO	NO
4.1	29777	15 GARNET AVENUE LILYFIELD	Ground	NE	46	43	46	42	46	43	46	42	-0.8	-1.3	-0.5	-0.8	58	55	NO	NO	NO	NO	NO
4.1	29777	15 GARNET AVENUE LILYFIELD	Ground	NW	43	40	43	39	44	40	43	39	-0.7	-1.2	-0.4	-0.8	56	52	NO	NO	NO	NO	NO
4.1	29777	15 GARNET AVENUE LILYFIELD	Ground	W	44	40	43	39	44	40	43	39	-0.9	-1.3	-0.5	-0.9	56	52	NO	NO	NO	NO	NO
4.1	29777	15 GARNET AVENUE LILYFIELD	Ground	S	51	48	50	46	51	48	51	47	-1.1	-1.5	-0.7	-1.1	60	55	NO	NO	NO	NO	NO
4.1	29779	15 GARNET AVENUE LILYFIELD	Ground	S	52	49	51	47	52	49	52	48	-1.0	-1.5	-0.7	-1.1	60	55	NO	NO	NO	NO	NO
4.1	29779	15 GARNET AVENUE LILYFIELD	Ground	E	49	46	48	45	50	46	49	45	-1.0	-1.4	-0.7	-1.1	60	55	NO	NO	NO	NO	NO
4.1	29779	15 GARNET AVENUE LILYFIELD	Ground	N	45	41	44	40	45	41	45	41	-0.6	-1.0	-0.1	-0.6	57	53	NO	NO	NO	NO	NO
4.1	29779	15 GARNET AVENUE LILYFIELD	Ground	W	44	40	43	39	44	40	43	39	-0.9	-1.2	-0.4	-0.9	56	52	NO	NO	NO	NO	NO
4.1	29780	13 GARNET AVENUE LILYFIELD	Ground	S	51	47	50	46	51	48	51	47	-0.9	-1.3	-0.5	-0.9	60	55	NO	NO	NO	NO	NO
4.1	29780	13 GARNET AVENUE LILYFIELD	Ground	E	52	48	51	47	52	48	51	47	-1.1	-1.5	-0.7	-1.1	60	55	NO	NO	NO	NO	NO
4.1	29780	13 GARNET AVENUE LILYFIELD	Ground	S	50	47	49	45	50	47	49	45	-1.2	-1.6	-0.8	-1.2	60	55	NO	NO	NO	NO	NO
4.1	29780	13 GARNET AVENUE LILYFIELD	Ground	E	45	42	44	40	45	42	45	41	-0.8	-1.3	-0.4	-0.9	57	54	NO	NO	NO	NO	NO
4.1	29780	13 GARNET AVENUE LILYFIELD	Ground	NW	43	40	42	38	43	40	43	39	-0.7	-1.2	-0.4	-0.9	55	52	NO	NO	NO	NO	NO
4.1	29786	19 GARNET AVENUE LILYFIELD	Ground	S	55	52	54	50	55	52	54	50	-1.5	-1.8	-1.2	-1.5	60	55	NO	NO	NO	NO	NO
4.1	29786	19 GARNET AVENUE LILYFIELD	Ground	E	57	53	55	51	57	53	55	52	-1.5	-1.9	-1.2	-1.6	60	55	NO	NO	NO	NO	NO
4.1	29786	19 GARNET AVENUE LILYFIELD	Ground	N	45	41	44	40	45	41	45	41	-0.7	-1.1	-0.3	-0.8	57	53	NO	NO	NO	NO	NO
4.1	29787	17 GARNET AVENUE LILYFIELD	Ground	N	44	41	44	40	44	41	44	40	-0.7	-1.1	-0.4	-0.7	56	53	NO	NO	NO	NO	NO
4.1	29787	17 GARNET AVENUE LILYFIELD	Ground	E	46	43	45	41	46	43	46	42	-0.8	-1.2	-0.3	-0.8	58	55	NO	NO	NO	NO	NO
4.1	29787	17 GARNET AVENUE LILYFIELD	Ground	N	45	42	45	41	45	42	45	41	-0.6	-1.2	-0.3	-0.8	57	54	NO	NO	NO	NO	NO
4.1	29787	17 GARNET AVENUE LILYFIELD	Ground	SW	44	41	43	39	44	41	44	40	-0.9	-1.3	-0.5	-0.9	56	53	NO	NO	NO	NO	NO
4.1	29787	17 GARNET AVENUE LILYFIELD	Ground	S	55	51	54	50	55	51	54	50	-1.1	-1.5	-0.7	-1.1	60	55	NO	NO	NO	NO	NO
4.1	29801	8 JOSEPH STREET LILYFIELD	Ground	N	42	39	42	38	42	39	42	38	-0.6	-1.1	-0.2	-0.7	54	51	NO	NO	NO	NO	NO
4.1	29801	8 JOSEPH STREET LILYFIELD	Ground	E	44	40	43	39	44	40	43	39	-0.6	-1.2	-0.3	-0.8	56	52	NO	NO	NO	NO	NO
4.1	29801	8 JOSEPH STREET LILYFIELD	Ground	E	42	39	41	37	42	39	42	38	-0.9	-1.2	-0.4	-0.8	54	51	NO	NO	NO	NO	NO
4.1	29802	10 JOSEPH STREET LILYFIELD	Ground	SW	43	40	42	38	43	40	43	39	-0.9	-1.3	-0.6	-1.0	55	52	NO	NO	NO	NO	NO
4.1	29802	10 JOSEPH STREET LILYFIELD	Ground	S	49	45	48	44	49	45	48	44	-0.8	-1.2	-0.4	-0.8	60	55	NO	NO	NO	NO	NO
4.1	29802	10 JOSEPH STREET LILYFIELD	Ground	E	44	40	43	39	44	40	43	40	-0.8	-1.2	-0.4	-0.8	56	52	NO	NO	NO	NO	NO
4.1	29802	10 JOSEPH STREET LILYFIELD	Ground	N	42	39	42	38	43	39	42	38	-0.7	-1.1	-0.4	-0.7	55	51	NO	NO	NO	NO	NO
4.1	29806	14 JOSEPH STREET LILYFIELD	Ground	E	44	40	43	39	44	41	44	40	-0.8	-1.3	-0.5	-0.9	56	53	NO	NO	NO	NO	NO
4.1	29806	14 JOSEPH STREET LILYFIELD	Ground	N	43	39	42	38	43	39	43	39	-0.7	-1.2	-0.3	-0.8	55	51	NO	NO	NO	NO	NO
4.1	29806	14 JOSEPH STREET LILYFIELD	Ground	W	43	39	42	38	43	39	42	38	-0.8	-1.3	-0.5	-0.9	55	51	NO	NO	NO	NO	NO

NCA	Receiver ID	Address	Floor Level	Facade	Opening Year 2027				Design Year 2037				Increase (Do Smthng - Do Nothing)				NCG project road noise criteria		Do noise levels exceed the cumulative limit with project roads adding ≥2dB to the total noise levels?		Is the contribution from the road project Acute?		Consider further treatment?
					Do Nothing		Do Smthng		Do Nothing		Do Smthng		Opening Year 2027		Design Year 2037								
					Day	Night	Day	Night	Day	Night	Day	Night	Day	Night	Day	Night	Day	Night	Day	Night	$L_{Aeq,15hr}$ ≥ 65dB	$L_{Aeq,9hr}$ ≥ 60dB	
4.1	29806	14 JOSEPH STREET LILYFIELD	Ground	S	46	43	46	41	46	43	46	42	-0.6	-1.2	-0.2	-0.8	58	55	NO	NO	NO	NO	NO
4.1	29808	12 JOSEPH STREET LILYFIELD	Ground	E	46	42	45	41	46	42	45	41	-0.9	-1.3	-0.5	-0.9	58	54	NO	NO	NO	NO	NO
4.1	29808	12 JOSEPH STREET LILYFIELD	Ground	N	43	39	42	38	43	39	42	38	-0.7	-1.2	-0.3	-0.8	55	51	NO	NO	NO	NO	NO
4.1	29808	12 JOSEPH STREET LILYFIELD	Ground	W	43	39	42	38	43	39	42	38	-0.9	-1.3	-0.5	-0.9	55	51	NO	NO	NO	NO	NO
4.1	29808	12 JOSEPH STREET LILYFIELD	Ground	S	47	44	47	43	48	44	47	43	-0.8	-1.3	-0.4	-0.9	60	55	NO	NO	NO	NO	NO
4.1	29811	16 JOSEPH STREET LILYFIELD	Ground	SW	44	40	43	39	44	40	43	39	-1.0	-1.3	-0.5	-1.0	56	52	NO	NO	NO	NO	NO
4.1	29811	16 JOSEPH STREET LILYFIELD	Ground	S	47	44	47	43	47	44	47	43	-0.8	-1.2	-0.4	-0.8	59	55	NO	NO	NO	NO	NO
4.1	29811	16 JOSEPH STREET LILYFIELD	Ground	E	49	45	48	44	49	45	48	44	-0.9	-1.4	-0.5	-1.0	60	55	NO	NO	NO	NO	NO
4.1	29811	16 JOSEPH STREET LILYFIELD	Ground	S	50	47	49	45	50	47	50	46	-1.0	-1.4	-0.6	-1.1	60	55	NO	NO	NO	NO	NO
4.1	29811	16 JOSEPH STREET LILYFIELD	Ground	E	49	45	48	44	49	45	48	44	-0.9	-1.3	-0.5	-0.9	60	55	NO	NO	NO	NO	NO
4.1	29811	16 JOSEPH STREET LILYFIELD	Ground	N	43	39	42	38	43	40	43	39	-0.8	-1.2	-0.3	-0.8	55	52	NO	NO	NO	NO	NO
4.1	29811	16 JOSEPH STREET LILYFIELD	Ground	W	43	40	42	38	43	40	43	39	-0.8	-1.2	-0.4	-0.8	55	52	NO	NO	NO	NO	NO
4.1	29813	18 JOSEPH STREET LILYFIELD	Ground	S	50	46	49	45	50	46	49	45	-0.9	-1.3	-0.5	-0.9	60	55	NO	NO	NO	NO	NO
4.1	29813	18 JOSEPH STREET LILYFIELD	Ground	E	52	48	51	47	52	49	51	47	-1.1	-1.4	-0.7	-1.1	60	55	NO	NO	NO	NO	NO
4.1	29813	18 JOSEPH STREET LILYFIELD	Ground	E	51	48	50	46	51	48	50	47	-1.2	-1.5	-0.8	-1.1	60	55	NO	NO	NO	NO	NO
4.1	29813	18 JOSEPH STREET LILYFIELD	Ground	N	44	41	44	39	44	41	44	40	-0.6	-1.1	-0.1	-0.7	56	53	NO	NO	NO	NO	NO
4.1	29813	18 JOSEPH STREET LILYFIELD	Ground	E	47	43	46	42	47	43	46	42	-0.8	-1.2	-0.5	-0.8	59	55	NO	NO	NO	NO	NO
4.1	29813	18 JOSEPH STREET LILYFIELD	Ground	N	43	40	43	39	44	40	43	39	-0.6	-1.2	-0.3	-0.8	56	52	NO	NO	NO	NO	NO
4.1	29813	18 JOSEPH STREET LILYFIELD	Ground	W	43	40	42	39	43	40	43	39	-0.9	-1.3	-0.5	-0.9	55	52	NO	NO	NO	NO	NO
4.1	29816	20 JOSEPH STREET LILYFIELD	Ground	N	44	40	43	39	44	40	44	40	-0.7	-1.2	-0.3	-0.8	56	52	NO	NO	NO	NO	NO
4.1	29816	20 JOSEPH STREET LILYFIELD	Ground	W	44	40	43	39	44	40	43	40	-0.8	-1.2	-0.4	-0.8	56	52	NO	NO	NO	NO	NO
4.1	29816	20 JOSEPH STREET LILYFIELD	Ground	S	49	46	48	44	49	46	49	45	-1.0	-1.4	-0.6	-1.0	60	55	NO	NO	NO	NO	NO
4.1	29816	20 JOSEPH STREET LILYFIELD	Ground	E	48	45	47	43	48	45	48	44	-1.0	-1.4	-0.6	-1.0	60	55	NO	NO	NO	NO	NO
4.1	29826	22 JOSEPH STREET LILYFIELD	Ground	E	47	43	46	42	47	43	46	42	-1.0	-1.4	-0.6	-1.0	59	55	NO	NO	NO	NO	NO
4.1	29826	22 JOSEPH STREET LILYFIELD	Ground	N	44	40	43	39	44	40	44	40	-0.7	-1.2	-0.3	-0.8	56	52	NO	NO	NO	NO	NO
4.1	29826	22 JOSEPH STREET LILYFIELD	Ground	W	45	41	44	40	45	41	44	40	-0.9	-1.3	-0.6	-1.0	57	53	NO	NO	NO	NO	NO
4.1	29826	22 JOSEPH STREET LILYFIELD	Ground	S	50	46	49	45	50	46	49	45	-1.0	-1.3	-0.6	-1.0	60	55	NO	NO	NO	NO	NO
4.1	29838	24B JOSEPH STREET LILYFIELD	Ground	S	51	48	50	47	51	48	51	47	-1.0	-1.3	-0.6	-1.0	60	55	NO	NO	NO	NO	NO
4.1	29838	24B JOSEPH STREET LILYFIELD	Ground	E	55	51	53	49	55	51	54	50	-1.5	-1.9	-1.2	-1.5	60	55	NO	NO	NO	NO	NO
4.1	29838	24B JOSEPH STREET LILYFIELD	Ground	N	44	41	43	39	44	41	44	40	-0.8	-1.2	-0.3	-0.8	56	53	NO	NO	NO	NO	NO
4.1	29839	24A JOSEPH STREET LILYFIELD	Ground	N	44	41	43	39	44	41	44	40	-0.7	-1.2	-0.4	-0.8	56	53	NO	NO	NO	NO	NO
4.1	29839	24A JOSEPH STREET LILYFIELD	Ground	W	45	42	44	41	46	42	45	41	-1.0	-1.4	-0.6	-1.0	58	54	NO	NO	NO	NO	NO
4.1	29839	24A JOSEPH STREET LILYFIELD	Ground	S	49	46	48	44	49	46	49	45	-1.0	-1.4	-0.6	-1.0	60	55	NO	NO	NO	NO	NO
4.2	29702	93 LILYFIELD ROAD LILYFIELD	First	N	49	45	48	44	49	45	48	44	-0.8	-1.2	-0.4	-0.9	60	55	NO	NO	NO	NO	NO
4.2	29702	93 LILYFIELD ROAD LILYFIELD	First	SE	64	61	62	58	64	61	63	59	-1.9	-2.2	-1.5	-1.9	60	55	NO	NO	NO	NO	NO
4.2	29702	93 LILYFIELD ROAD LILYFIELD	Ground	N	44	40	43	39	44	41	44	40	-0.8	-1.2	-0.5	-0.8	56	53	NO	NO	NO	NO	NO
4.2	29702	93 LILYFIELD ROAD LILYFIELD	Ground	SE	61	58	59	55	61	58	60	56	-2.0	-2.4	-1.6	-2.0	60	55	NO	NO	NO	NO	NO
4.2	29703	95 LILYFIELD ROAD LILYFIELD	First	NW	48	44	47	43	48	44	47	43	-0.9	-1.3	-0.4	-0.9	60	55	NO	NO	NO	NO	NO
4.2	29703	95 LILYFIELD ROAD LILYFIELD	First	W	60	56	58	54	60	56	58	54	-1.8	-2.2	-1.5	-1.8	60	55	NO	NO	NO	NO	NO
4.2	29703	95 LILYFIELD ROAD LILYFIELD	First	S	64	60	62	58	64	61	63	59	-1.9	-2.3	-1.5	-1.9	60	55	NO	NO	NO	NO	NO
4.2	29703	95 LILYFIELD ROAD LILYFIELD	Ground	NW	44	40	43	39	44	40	43	39	-0.8	-1.2	-0.4	-0.8	56	52	NO	NO	NO	NO	NO
4.2	29703	95 LILYFIELD ROAD LILYFIELD	Ground	W	57	53	55	51	57	53	55	51	-2.0	-2.3	-1.7	-2.0	60	55	NO	NO	NO	NO	NO
4.2	29703	95 LILYFIELD ROAD LILYFIELD	Ground	S	61	57	59	55	61	57	59	55	-1.9	-2.3	-1.6	-1.9	60	55	NO	NO	NO	NO	NO
4.2	29711	91 LILYFIELD ROAD LILYFIELD	First	NW	48	44	47	43	48	44	47	43	-0.9	-1.4	-0.6	-0.9	60	55	NO	NO	NO	NO	NO
4.2	29711	91 LILYFIELD ROAD LILYFIELD	First	S	64	61	62	58	64	61	63	59	-1.8	-2.1	-1.4	-1.8	60	55	NO	NO	NO	NO	NO
4.2	29711	91 LILYFIELD ROAD LILYFIELD	Ground	NW	44	40	43	39	44	40	43	39	-1.0	-1.3	-0.5	-0.9	56	52	NO	NO	NO	NO	NO
4.2	29711	91 LILYFIELD ROAD LILYFIELD	Ground	S	61	58	60	56	61	58	60	56	-1.8	-2.1	-1.4	-1.8	60	55	NO	NO	NO	NO	NO
4.2	29712	89 LILYFIELD ROAD LILYFIELD	First	NW	48	44	47	43	48	45	47	44	-0.9	-1.4	-0.6	-1.0	60	55	NO	NO	NO	NO	NO
4.2	29712	89 LILYFIELD ROAD LILYFIELD	First	SE	64	61	63	59	64	61	63	59	-1.7	-2.1	-1.3	-1.7	60	55	NO	NO	NO	NO	NO
4.2	29712	89 LILYFIELD ROAD LILYFIELD	Ground	NW	44	40	43	39	44	40	43	39	-0.9	-1.4	-0.6	-1.0	56	52	NO	NO	NO	NO	NO
4.2	29712	89 LILYFIELD ROAD LILYFIELD	Ground	SE	62	58	60	56	62	58	61	57	-1.6	-1.9	-1.2	-1.6	60	55	NO	NO	NO	NO	NO
4.2	29721	33 HALLORAN STREET LILYFIELD	Ground	E	60	57	59	55	60	57	59	55	-1.5	-1.9	-1.1	-1.5	60	55	NO	NO	NO	NO	NO
4.2	29721	33 HALLORAN STREET LILYFIELD	Ground	SW	50	46	48	44	50	46	48	44	-1.6	-1.9	-1.2	-1.6	60	55	NO	NO	NO	NO	NO
4.2	29721	33 HALLORAN STREET LILYFIELD	Ground	S	48	44	47	43	48	44	47	43	-0.9	-1.3	-0.6	-0.9	60	55	NO	NO	NO	NO	NO
4.2	29736	25 HALLORAN STREET LILYFIELD	Ground	E	58	55	56	52	58	55	57	53	-1.8	-2.2	-1.4	-1.8	60	55	NO	NO	NO	NO	NO
4.2	29736	25 HALLORAN STREET LILYFIELD	Ground	NW	47	43	46	42	47	43	46	42	-0.9	-1.3	-0.5	-0.8	59	55	NO	NO	NO	NO	NO
4.2	29736	25 HALLORAN STREET LILYFIELD	Ground	W	49	45	48	44	49	45	48	44	-1.1	-1.4	-0.7	-1.1	60	55	NO	NO	NO	NO	NO
4.2	29737	27 HALLORAN STREET LILYFIELD	Ground	E	58	55	57	53	58	55	57	53	-1.8	-2.1	-1.3	-1.7	60	55	NO	NO	NO	NO	NO
4.2	29737	27 HALLORAN STREET LILYFIELD	Ground	W	48	45	47	43	48	45	48	44	-1.0	-1.4	-0.7	-1.0	60	55	NO	NO	NO	NO	NO
4.2	29738	29 HALLORAN STREET LILYFIELD	Ground	NE	59	55	57	53	59	55	58	54	-1.7	-2.1	-1.3	-1.7	60	55	NO	NO	NO	NO	NO
4.2	29738	29 HALLORAN STREET LILYFIELD	Ground	W	48	45	47	43	48	45	48	44	-1.1	-1.4	-0.7	-1.0	60	55	NO	NO	NO	NO	NO
4.2	29739	31 HALLORAN STREET LILYFIELD	Ground	E	60	56	58	54	60	56	58	54	-1.7	-2.0	-1.3	-1.7	60	55	NO	NO	NO	NO	NO

NCA	Receiver ID	Address	Floor Level	Facade	Opening Year 2027				Design Year 2037				Increase (Do Smthng - Do Nothing)				NCG project road noise criteria		Do noise levels exceed the cumulative limit with project roads adding ≥2dB to the total noise levels?		Is the contribution from the road project Acute?		Consider further treatment?
					Do Nothing		Do Smthng		Do Nothing		Do Smthng		Opening Year 2027		Design Year 2037								
					Day	Night	Day	Night	Day	Night	Day	Night	Day	Night	Day	Night	Day	Night	Day	Night	$L_{Aeq,15hr}$ ≥ 65dB	$L_{Aeq,9hr}$ ≥ 60dB	
4.2	29739	31 HALLORAN STREET LILYFIELD	Ground	W	48	45	47	43	48	45	48	44	-1.0	-1.5	-0.7	-1.1	60	55	NO	NO	NO	NO	NO
4.2	29740	79 JUSTIN STREET LILYFIELD	First	W	64	60	62	58	64	60	63	59	-1.5	-1.8	-1.1	-1.4	60	55	NO	NO	NO	NO	NO
4.2	29740	79 JUSTIN STREET LILYFIELD	First	S	65	61	64	60	65	62	64	60	-1.3	-1.7	-0.9	-1.3	60	55	NO	NO	NO	NO	NO
4.2	29740	79 JUSTIN STREET LILYFIELD	First	E	64	61	63	59	64	61	64	60	-1.2	-1.6	-0.8	-1.2	60	55	NO	NO	NO	NO	NO
4.2	29740	79 JUSTIN STREET LILYFIELD	First	NE	61	58	60	56	61	58	61	57	-1.2	-1.6	-0.7	-1.2	60	55	NO	NO	NO	NO	NO
4.2	29740	79 JUSTIN STREET LILYFIELD	Second	W	64	61	63	59	64	61	63	60	-1.5	-1.8	-1.1	-1.4	60	55	NO	NO	NO	NO	NO
4.2	29740	79 JUSTIN STREET LILYFIELD	Second	S	66	63	65	61	66	63	65	61	-1.3	-1.6	-0.8	-1.2	60	55	NO	NO	NO	NO	NO
4.2	29740	79 JUSTIN STREET LILYFIELD	Second	E	66	62	65	61	66	62	65	61	-1.2	-1.5	-0.7	-1.1	60	55	NO	NO	NO	NO	NO
4.2	29740	79 JUSTIN STREET LILYFIELD	Second	NE	63	60	62	58	63	60	63	59	-1.1	-1.4	-0.6	-1.1	60	55	NO	NO	NO	NO	NO
4.2	29740	79 JUSTIN STREET LILYFIELD	Ground	W	63	59	62	58	63	60	62	58	-1.4	-1.8	-1.0	-1.4	60	55	NO	NO	NO	NO	NO
4.2	29740	79 JUSTIN STREET LILYFIELD	Ground	S	64	61	63	59	64	61	63	59	-1.4	-1.8	-1.0	-1.4	60	55	NO	NO	NO	NO	NO
4.2	29740	79 JUSTIN STREET LILYFIELD	Ground	E	63	60	62	58	64	60	63	59	-1.3	-1.8	-1.0	-1.4	60	55	NO	NO	NO	NO	NO
4.2	29740	79 JUSTIN STREET LILYFIELD	Ground	NE	60	56	59	55	60	56	59	55	-1.3	-1.7	-0.9	-1.3	60	55	NO	NO	NO	NO	NO
4.2	29741	77 JUSTIN STREET LILYFIELD	First	E	61	57	60	56	61	57	60	56	-1.1	-1.5	-0.7	-1.1	60	55	NO	NO	NO	NO	NO
4.2	29741	77 JUSTIN STREET LILYFIELD	First	S	63	59	61	57	63	59	61	58	-1.7	-2.0	-1.3	-1.6	60	55	NO	NO	NO	NO	NO
4.2	29741	77 JUSTIN STREET LILYFIELD	First	SW	62	58	60	56	62	58	61	57	-1.7	-2.1	-1.3	-1.7	60	55	NO	NO	NO	NO	NO
4.2	29741	77 JUSTIN STREET LILYFIELD	Second	E	63	59	62	58	63	59	62	58	-1.1	-1.4	-0.7	-1.1	60	55	NO	NO	NO	NO	NO
4.2	29741	77 JUSTIN STREET LILYFIELD	Second	S	63	60	62	58	63	60	62	58	-1.6	-1.9	-1.2	-1.6	60	55	NO	NO	NO	NO	NO
4.2	29741	77 JUSTIN STREET LILYFIELD	Second	SW	63	59	61	57	63	59	62	58	-1.6	-2.0	-1.3	-1.7	60	55	NO	NO	NO	NO	NO
4.2	29741	77 JUSTIN STREET LILYFIELD	Ground	E	59	55	58	54	59	56	58	54	-1.3	-1.7	-0.9	-1.3	60	55	NO	NO	NO	NO	NO
4.2	29741	77 JUSTIN STREET LILYFIELD	Ground	S	62	58	60	56	62	58	61	57	-1.6	-1.9	-1.2	-1.6	60	55	NO	NO	NO	NO	NO
4.2	29741	77 JUSTIN STREET LILYFIELD	Ground	SW	61	57	59	56	61	58	60	56	-1.6	-1.9	-1.3	-1.6	60	55	NO	NO	NO	NO	NO
4.2	29742	75 JUSTIN STREET LILYFIELD	First	E	59	56	58	54	59	56	59	55	-1.1	-1.4	-0.7	-1.0	60	55	NO	NO	NO	NO	NO
4.2	29742	75 JUSTIN STREET LILYFIELD	First	NW	44	41	43	39	44	41	44	40	-0.9	-1.3	-0.5	-0.9	56	53	NO	NO	NO	NO	NO
4.2	29742	75 JUSTIN STREET LILYFIELD	First	W	45	41	44	40	45	41	44	40	-1.0	-1.4	-0.7	-1.0	57	53	NO	NO	NO	NO	NO
4.2	29742	75 JUSTIN STREET LILYFIELD	First	NW	44	41	43	39	44	41	44	40	-0.9	-1.4	-0.6	-1.0	56	53	NO	NO	NO	NO	NO
4.2	29742	75 JUSTIN STREET LILYFIELD	Second	E	62	58	60	57	62	58	61	57	-1.1	-1.4	-0.7	-1.1	60	55	NO	NO	NO	NO	NO
4.2	29742	75 JUSTIN STREET LILYFIELD	Second	NW	49	45	48	44	49	45	48	44	-0.9	-1.3	-0.5	-1.0	60	55	NO	NO	NO	NO	NO
4.2	29742	75 JUSTIN STREET LILYFIELD	Second	W	50	46	48	45	50	46	49	45	-1.1	-1.4	-0.6	-1.0	60	55	NO	NO	NO	NO	NO
4.2	29742	75 JUSTIN STREET LILYFIELD	Second	NW	49	45	48	44	49	45	48	44	-0.9	-1.3	-0.5	-0.9	60	55	NO	NO	NO	NO	NO
4.2	29742	75 JUSTIN STREET LILYFIELD	Ground	E	57	54	56	52	57	54	56	53	-1.2	-1.6	-0.8	-1.2	60	55	NO	NO	NO	NO	NO
4.2	29742	75 JUSTIN STREET LILYFIELD	Second	NW	49	45	48	44	49	45	48	44	-0.9	-1.3	-0.5	-1.0	60	55	NO	NO	NO	NO	NO
4.2	29742	75 JUSTIN STREET LILYFIELD	Ground	E	57	54	56	52	57	54	56	53	-1.2	-1.6	-0.8	-1.2	60	55	NO	NO	NO	NO	NO
4.2	29742	75 JUSTIN STREET LILYFIELD	Ground	NW	42	38	41	37	42	38	41	37	-0.9	-1.3	-0.4	-0.9	54	50	NO	NO	NO	NO	NO
4.2	29742	75 JUSTIN STREET LILYFIELD	Ground	W	42	38	41	37	42	39	41	38	-1.0	-1.4	-0.6	-1.0	54	51	NO	NO	NO	NO	NO
4.2	29742	75 JUSTIN STREET LILYFIELD	Ground	NW	42	38	41	37	42	38	41	37	-1.0	-1.4	-0.5	-1.0	54	50	NO	NO	NO	NO	NO
4.2	29747	62 JUSTIN STREET LILYFIELD	First	NE	63	59	62	58	63	59	62	58	-1.1	-1.4	-0.7	-1.1	60	55	NO	NO	NO	NO	NO
4.2	29747	62 JUSTIN STREET LILYFIELD	First	SW	64	60	62	58	64	60	63	59	-1.4	-1.8	-1.0	-1.4	60	55	NO	NO	NO	NO	NO
4.2	29747	62 JUSTIN STREET LILYFIELD	First	SE	66	62	64	60	66	62	65	61	-1.3	-1.7	-0.9	-1.3	60	55	NO	NO	NO	NO	NO
4.2	29747	62 JUSTIN STREET LILYFIELD	Second	NE	64	60	63	59	64	60	63	59	-1.0	-1.4	-0.6	-1.0	60	55	NO	NO	NO	NO	NO
4.2	29747	62 JUSTIN STREET LILYFIELD	Second	SW	65	61	63	59	65	61	64	60	-1.3	-1.6	-0.9	-1.3	60	55	NO	NO	NO	NO	NO
4.2	29747	62 JUSTIN STREET LILYFIELD	Second	SE	67	63	66	62	67	63	66	62	-1.1	-1.5	-0.7	-1.1	60	55	NO	NO	NO	NO	NO
4.2	29747	62 JUSTIN STREET LILYFIELD	Ground	NE	54	51	53	49	54	51	54	50	-1.0	-1.3	-0.6	-1.0	60	55	NO	NO	NO	NO	NO
4.2	29747	62 JUSTIN STREET LILYFIELD	Ground	SW	62	58	60	56	62	58	60	57	-1.6	-2.0	-1.2	-1.6	60	55	NO	NO	NO	NO	NO
4.2	29747	62 JUSTIN STREET LILYFIELD	Ground	SE	63	59	61	58	63	60	62	58	-1.6	-1.9	-1.2	-1.6	60	55	NO	NO	NO	NO	NO
4.2	29750	73 JUSTIN STREET LILYFIELD	First	E	58	54	57	53	58	54	57	53	-1.2	-1.4	-0.8	-1.0	60	55	NO	NO	NO	NO	NO
4.2	29750	73 JUSTIN STREET LILYFIELD	First	NW	44	40	43	39	44	41	44	40	-0.9	-1.3	-0.5	-0.9	56	53	NO	NO	NO	NO	NO
4.2	29750	73 JUSTIN STREET LILYFIELD	First	W	53	49	51	48	53	50	52	48	-1.6	-1.9	-1.3	-1.6	60	55	NO	NO	NO	NO	NO
4.2	29750	73 JUSTIN STREET LILYFIELD	First	S	44	40	43	39	44	40	43	39	-0.9	-1.3	-0.5	-0.9	56	52	NO	NO	NO	NO	NO
4.2	29750	73 JUSTIN STREET LILYFIELD	Second	E	60	57	59	55	60	57	60	56	-1.1	-1.4	-0.6	-1.0	60	55	NO	NO	NO	NO	NO
4.2	29750	73 JUSTIN STREET LILYFIELD	Second	NW	48	45	47	43	48	45	48	44	-0.9	-1.3	-0.5	-0.9	60	55	NO	NO	NO	NO	NO
4.2	29750	73 JUSTIN STREET LILYFIELD	Second	W	56	53	55	51	56	53	55	51	-1.6	-2.0	-1.3	-1.6	60	55	NO	NO	NO	NO	NO
4.2	29750	73 JUSTIN STREET LILYFIELD	Second	S	48	44	47	43	48	44	47	43	-1.0	-1.4	-0.5	-1.0	60	55	NO	NO	NO	NO	NO
4.2	29750	73 JUSTIN STREET LILYFIELD	Ground	E	55	52	54	50	55	52	54	50	-1.3	-1.6	-0.9	-1.2	60	55	NO	NO	NO	NO	NO
4.2	29750	73 JUSTIN STREET LILYFIELD	Ground	NW	41	38	40	36	41	38	41	37	-0.9	-1.4	-0.5	-1.0	53	50	NO	NO	NO	NO	NO
4.2	29750	73 JUSTIN STREET LILYFIELD	Ground	W	48	45	47	43	48	45	47	43	-1.5	-1.8	-1.2	-1.5	60	55	NO	NO	NO	NO	NO
4.2	29750	73 JUSTIN STREET LILYFIELD	Ground	S	41	37	40	36	41	38	41	37	-1.0	-1.3	-0.5	-1.0	53	50	NO	NO	NO	NO	NO
4.2	29752	21 HALLORAN STREET LILYFIELD	Ground	S	51	47	50	46	51	47	50	46	-1.0	-1.4	-0.7	-1.1	60	55	NO	NO	NO	NO	NO
4.2	29752	21 HALLORAN STREET LILYFIELD	Ground	E	58	54	56	52	58	54	56	52	-1.9	-2.3	-1.6	-2.0	60	55	NO	NO	NO	NO	NO
4.2	29752	21 HALLORAN STREET LILYFIELD	Ground	N	46	43	45	41	46	43	46	42	-0.9	-1.3	-0.4	-0.9	58	55	NO	NO	NO	NO	NO
4.2	29752	21 HALLORAN STREET LILYFIELD	Ground	W	50	46	48	44	50	46	49	45	-1.2	-1.5	-0.8	-1.1	60	55	NO	NO	NO	NO	NO
4.2	29752	21 HALLORAN STREET LILYFIELD	Ground	S	50	46	49	45	50	46	49	45	-1.0	-1.4	-0.6	-1.0	60	55	NO	NO	NO	NO	NO
4.2	29755	62 JUSTIN STREET LILYFIELD	First	NE	61	58	60	56	61	58	61	57	-1.0	-1.3	-0.6	-1.0	60	55	NO	NO	NO	NO	NO
4.2	29755	62 JUSTIN STREET LILYFIELD	First	SW	63	60	62	58	63	60	62	58	-1.4	-1.7	-1.0	-1.3	60	55	NO	NO	NO	NO	NO

NCA	Receiver ID	Address	Floor Level	Facade	Opening Year 2027				Design Year 2037				Increase (Do Smthng - Do Nothing)				NCG project road noise criteria		Do noise levels exceed the cumulative limit with project roads adding ≥2dB to the total noise levels?		Is the contribution from the road project Acute?		Consider further treatment?
					Do Nothing		Do Smthng		Do Nothing		Do Smthng		Opening Year 2027		Design Year 2037								
					Day	Night	Day	Night	Day	Night	Day	Night	Day	Night	Day	Night	Day	Night	Day	Night	$L_{Aeq,15hr}$ ≥ 65dB	$L_{Aeq,9hr}$ ≥ 60dB	
4.2	29755	62 JUSTIN STREET LILYFIELD	Second	NE	63	59	62	58	63	59	62	58	-0.9	-1.3	-0.5	-0.9	60	55	NO	NO	NO	NO	NO
4.2	29755	62 JUSTIN STREET LILYFIELD	Second	SW	64	60	62	58	64	60	63	59	-1.3	-1.7	-1.0	-1.3	60	55	NO	NO	NO	NO	NO
4.2	29755	62 JUSTIN STREET LILYFIELD	Ground	NE	60	57	59	55	60	57	60	56	-1.0	-1.4	-0.5	-0.9	60	55	NO	NO	NO	NO	NO
4.2	29755	62 JUSTIN STREET LILYFIELD	Ground	SW	62	58	60	56	62	58	61	57	-1.5	-1.8	-1.1	-1.4	60	55	NO	NO	NO	NO	NO
4.2	29757	71 JUSTIN STREET LILYFIELD	First	E	57	53	56	52	57	54	56	52	-1.1	-1.4	-0.7	-1.1	60	55	NO	NO	NO	NO	NO
4.2	29757	71 JUSTIN STREET LILYFIELD	First	NW	44	40	43	39	44	40	43	39	-0.9	-1.4	-0.5	-1.0	56	52	NO	NO	NO	NO	NO
4.2	29757	71 JUSTIN STREET LILYFIELD	First	W	55	51	53	49	55	51	53	49	-1.8	-2.1	-1.4	-1.8	60	55	NO	NO	NO	NO	NO
4.2	29757	71 JUSTIN STREET LILYFIELD	First	S	44	40	43	39	44	40	43	39	-1.0	-1.4	-0.5	-1.0	56	52	NO	NO	NO	NO	NO
4.2	29757	71 JUSTIN STREET LILYFIELD	Second	E	60	56	59	55	60	56	59	55	-1.0	-1.4	-0.6	-1.0	60	55	NO	NO	NO	NO	NO
4.2	29757	71 JUSTIN STREET LILYFIELD	Second	NW	48	45	47	43	48	45	48	44	-1.0	-1.4	-0.5	-1.0	60	55	NO	NO	NO	NO	NO
4.2	29757	71 JUSTIN STREET LILYFIELD	Second	W	57	54	56	52	58	54	56	52	-1.9	-2.2	-1.6	-1.9	60	55	NO	NO	NO	NO	NO
4.2	29757	71 JUSTIN STREET LILYFIELD	Second	S	48	44	47	43	48	44	47	43	-0.9	-1.3	-0.6	-0.9	60	55	NO	NO	NO	NO	NO
4.2	29757	71 JUSTIN STREET LILYFIELD	Ground	E	54	51	53	49	54	51	53	49	-1.3	-1.5	-0.8	-1.2	60	55	NO	NO	NO	NO	NO
4.2	29757	71 JUSTIN STREET LILYFIELD	Ground	NW	41	38	40	36	41	38	41	37	-0.9	-1.3	-0.5	-0.9	53	50	NO	NO	NO	NO	NO
4.2	29757	71 JUSTIN STREET LILYFIELD	Ground	W	50	46	48	44	50	46	49	45	-1.7	-1.9	-1.3	-1.7	60	55	NO	NO	NO	NO	NO
4.2	29757	71 JUSTIN STREET LILYFIELD	Ground	S	41	37	40	36	41	37	40	36	-0.9	-1.3	-0.5	-0.9	53	49	NO	NO	NO	NO	NO
4.2	29760	81 LILYFIELD ROAD LILYFIELD	First	S	66	63	65	61	66	63	66	62	-1.1	-1.6	-0.6	-1.1	60	55	NO	NO	NO	NO	NO
4.2	29760	81 LILYFIELD ROAD LILYFIELD	First	E	65	61	64	60	65	62	65	61	-0.9	-1.3	-0.5	-0.9	60	55	NO	NO	NO	NO	NO
4.2	29760	81 LILYFIELD ROAD LILYFIELD	First	N	51	47	50	46	51	47	51	47	-0.6	-1.1	-0.2	-0.7	60	55	NO	NO	NO	NO	NO
4.2	29760	81 LILYFIELD ROAD LILYFIELD	Ground	S	65	61	64	60	65	61	64	60	-1.2	-1.5	-0.8	-1.1	60	55	NO	NO	NO	NO	NO
4.2	29760	81 LILYFIELD ROAD LILYFIELD	Ground	E	64	61	63	59	64	61	63	60	-1.1	-1.4	-0.7	-1.0	60	55	NO	NO	NO	NO	NO
4.2	29760	81 LILYFIELD ROAD LILYFIELD	Ground	N	47	43	46	42	47	43	46	42	-0.7	-1.1	-0.3	-0.7	59	55	NO	NO	NO	NO	NO
4.2	29761	81A LILYFIELD ROAD LILYFIELD	First	N	51	47	50	46	51	47	51	47	-0.5	-1.0	0.0	-0.6	60	55	NO	NO	NO	NO	NO
4.2	29761	81A LILYFIELD ROAD LILYFIELD	First	SW	64	60	62	58	64	60	63	59	-1.4	-1.8	-1.1	-1.4	60	55	NO	NO	NO	NO	NO
4.2	29761	81A LILYFIELD ROAD LILYFIELD	First	S	66	63	65	61	66	63	65	61	-1.2	-1.6	-0.8	-1.2	60	55	NO	NO	NO	NO	NO
4.2	29761	81A LILYFIELD ROAD LILYFIELD	Ground	N	46	43	46	42	46	43	46	42	-0.5	-1.0	-0.1	-0.6	58	55	NO	NO	NO	NO	NO
4.2	29761	81A LILYFIELD ROAD LILYFIELD	Ground	SW	61	58	60	56	61	58	60	56	-1.5	-1.8	-1.1	-1.5	60	55	NO	NO	NO	NO	NO
4.2	29761	81A LILYFIELD ROAD LILYFIELD	Ground	S	64	61	63	59	64	61	64	60	-1.2	-1.5	-0.8	-1.2	60	55	NO	NO	NO	NO	NO
4.2	29768	17 HALLORAN STREET LILYFIELD	Ground	SE	48	44	47	43	48	44	48	44	-0.9	-1.3	-0.4	-0.9	60	55	NO	NO	NO	NO	NO
4.2	29768	17 HALLORAN STREET LILYFIELD	Ground	NE	54	51	53	49	54	51	53	49	-1.2	-1.5	-0.8	-1.2	60	55	NO	NO	NO	NO	NO
4.2	29768	17 HALLORAN STREET LILYFIELD	Ground	N	46	42	45	41	46	43	46	42	-0.9	-1.2	-0.4	-0.9	58	55	NO	NO	NO	NO	NO
4.2	29768	17 HALLORAN STREET LILYFIELD	Ground	W	50	46	49	45	50	46	49	45	-1.1	-1.5	-0.8	-1.2	60	55	NO	NO	NO	NO	NO
4.2	29768	17 HALLORAN STREET LILYFIELD	Ground	SE	46	42	45	41	46	42	45	41	-0.8	-1.3	-0.5	-0.9	58	54	NO	NO	NO	NO	NO
4.2	29771	34 HALLORAN STREET LILYFIELD	Ground	W	54	51	52	48	54	51	52	48	-2.5	-2.8	-2.2	-2.4	60	55	NO	NO	NO	NO	NO
4.2	29771	34 HALLORAN STREET LILYFIELD	Ground	S	45	42	44	40	45	42	45	41	-0.8	-1.2	-0.4	-0.8	57	54	NO	NO	NO	NO	NO
4.2	29771	34 HALLORAN STREET LILYFIELD	Ground	E	47	44	46	42	47	44	47	43	-0.9	-1.4	-0.6	-1.0	59	55	NO	NO	NO	NO	NO
4.2	29772	62 JUSTIN STREET LILYFIELD	First	E	60	57	59	55	60	57	60	56	-0.9	-1.3	-0.5	-0.9	60	55	NO	NO	NO	NO	NO
4.2	29772	62 JUSTIN STREET LILYFIELD	First	W	63	59	61	57	63	59	62	58	-1.4	-1.8	-1.0	-1.4	60	55	NO	NO	NO	NO	NO
4.2	29772	62 JUSTIN STREET LILYFIELD	Second	E	62	58	61	57	62	58	61	57	-0.8	-1.2	-0.4	-0.8	60	55	NO	NO	NO	NO	NO
4.2	29772	62 JUSTIN STREET LILYFIELD	Second	W	63	60	62	58	63	60	62	58	-1.4	-1.8	-1.1	-1.4	60	55	NO	NO	NO	NO	NO
4.2	29772	62 JUSTIN STREET LILYFIELD	Ground	E	59	55	58	54	59	55	58	55	-1.0	-1.2	-0.5	-0.9	60	55	NO	NO	NO	NO	NO
4.2	29772	62 JUSTIN STREET LILYFIELD	Ground	W	61	58	60	56	61	58	60	56	-1.4	-1.8	-1.1	-1.4	60	55	NO	NO	NO	NO	NO
4.2	29775	62 JUSTIN STREET LILYFIELD	First	E	59	56	58	54	59	56	58	55	-1.2	-1.4	-0.7	-1.0	60	55	NO	NO	NO	NO	NO
4.2	29775	62 JUSTIN STREET LILYFIELD	First	W	62	58	61	57	62	58	61	57	-1.4	-1.7	-1.0	-1.3	60	55	NO	NO	NO	NO	NO
4.2	29775	62 JUSTIN STREET LILYFIELD	Ground	E	58	54	57	53	58	54	57	53	-1.0	-1.4	-0.6	-0.9	60	55	NO	NO	NO	NO	NO
4.2	29775	62 JUSTIN STREET LILYFIELD	Ground	W	61	57	59	55	61	57	60	56	-1.5	-1.8	-1.1	-1.4	60	55	NO	NO	NO	NO	NO
4.2	29778	15 HALLORAN STREET LILYFIELD	Ground	NE	56	53	54	50	56	53	55	51	-1.9	-2.3	-1.6	-1.9	60	55	NO	NO	NO	NO	NO
4.2	29778	15 HALLORAN STREET LILYFIELD	Ground	NW	46	42	45	41	46	42	45	41	-0.9	-1.2	-0.4	-0.9	58	54	NO	NO	NO	NO	NO
4.2	29778	15 HALLORAN STREET LILYFIELD	Ground	W	48	44	47	43	48	44	47	43	-1.0	-1.4	-0.6	-1.0	60	55	NO	NO	NO	NO	NO
4.2	29778	15 HALLORAN STREET LILYFIELD	Ground	S	46	42	45	41	46	43	46	42	-0.9	-1.3	-0.4	-0.9	58	55	NO	NO	NO	NO	NO
4.2	29785	62 JUSTIN STREET LILYFIELD	First	E	59	55	57	54	59	55	58	54	-1.1	-1.4	-0.7	-1.1	60	55	NO	NO	NO	NO	NO
4.2	29785	62 JUSTIN STREET LILYFIELD	First	W	61	58	60	56	61	58	60	56	-1.4	-1.8	-1.0	-1.4	60	55	NO	NO	NO	NO	NO
4.2	29785	62 JUSTIN STREET LILYFIELD	Ground	E	57	53	56	52	57	53	56	52	-1.1	-1.4	-0.6	-1.0	60	55	NO	NO	NO	NO	NO
4.2	29785	62 JUSTIN STREET LILYFIELD	Ground	W	60	57	59	55	60	57	59	55	-1.5	-1.8	-1.1	-1.5	60	55	NO	NO	NO	NO	NO
4.2	29788	101 LAMB STREET LILYFIELD	First	SW	63	59	61	57	63	59	62	58	-1.3	-1.6	-0.9	-1.3	60	55	NO	NO	NO	NO	NO
4.2	29788	101 LAMB STREET LILYFIELD	First	SE	65	62	64	60	65	62	65	61	-1.1	-1.5	-0.7	-1.1	60	55	NO	NO	NO	NO	NO
4.2	29788	101 LAMB STREET LILYFIELD	First	E	63	59	62	58	63	59	62	58	-1.0	-1.4	-0.6	-1.0	60	55	NO	NO	NO	NO	NO
4.2	29788	101 LAMB STREET LILYFIELD	Ground	SW	55	52	54	50	55	52	55	51	-1.0	-1.4	-0.6	-1.1	60	55	NO	NO	NO	NO	NO
4.2	29788	101 LAMB STREET LILYFIELD	Ground	SE	62	59	61	57	62	59	62	58	-1.0	-1.4	-0.6	-1.0	60	55	NO	NO	NO	NO	NO
4.2	29789	99 LAMB STREET LILYFIELD	Ground	NE	59	56	58	54	59	56	59	55	-1.0	-1.4	-0.7	-1.0	60	55	NO	NO	NO	NO	NO
4.2	29789	99 LAMB STREET LILYFIELD	Ground	NW	49	45	48	44	49	45	48	44	-0.9	-1.3	-0.5	-0.9	60	55	NO	NO	NO	NO	NO
4.2	29789	99 LAMB STREET LILYFIELD	Ground	W	58	54	57	53	58	54	57	53	-1.2	-1.5	-0.8	-1.2	60	55	NO	NO	NO	NO	NO

NCA	Receiver ID	Address	Floor Level	Facade	Opening Year 2027				Design Year 2037				Increase (Do Smthng - Do Nothing)				NCG project road noise criteria		Do noise levels exceed the cumulative limit with project roads adding ≥2dB to the total noise levels?		Is the contribution from the road project Acute?		Consider further treatment?
					Do Nothing		Do Smthng		Do Nothing		Do Smthng		Opening Year 2027		Design Year 2037								
					Day	Night	Day	Night	Day	Night	Day	Night	Day	Night	Day	Night	Day	Night	Day	Night	$L_{Aeq,15hr} \geq 65dB$	$L_{Aeq,9hr} \geq 60dB$	
4.2	29789	99 LAMB STREET LILYFIELD	Ground	S	56	53	55	51	56	53	56	52	-1.1	-1.4	-0.7	-1.0	60	55	NO	NO	NO	NO	NO
4.2	29798	62 JUSTIN STREET LILYFIELD	First	N	48	44	47	43	48	44	47	43	-0.9	-1.3	-0.6	-0.9	60	55	NO	NO	NO	NO	NO
4.2	29798	62 JUSTIN STREET LILYFIELD	First	W	61	57	59	55	61	57	60	56	-1.4	-1.7	-1.0	-1.4	60	55	NO	NO	NO	NO	NO
4.2	29798	62 JUSTIN STREET LILYFIELD	First	E	58	54	57	53	58	54	57	53	-1.1	-1.4	-0.7	-1.1	60	55	NO	NO	NO	NO	NO
4.2	29798	62 JUSTIN STREET LILYFIELD	Ground	N	44	40	43	39	44	40	43	39	-0.9	-1.3	-0.6	-0.9	56	52	NO	NO	NO	NO	NO
4.2	29798	62 JUSTIN STREET LILYFIELD	Ground	W	59	56	58	54	59	56	58	54	-1.5	-1.9	-1.1	-1.5	60	55	NO	NO	NO	NO	NO
4.2	29798	62 JUSTIN STREET LILYFIELD	Ground	E	56	52	55	51	56	52	55	51	-1.1	-1.4	-0.8	-1.1	60	55	NO	NO	NO	NO	NO
4.2	29803	97 LAMB STREET LILYFIELD	Ground	W	58	55	57	53	58	55	57	54	-1.3	-1.6	-0.9	-1.2	60	55	NO	NO	NO	NO	NO
4.2	29803	97 LAMB STREET LILYFIELD	Ground	S	51	47	50	46	51	47	50	46	-0.9	-1.3	-0.6	-0.9	60	55	NO	NO	NO	NO	NO
4.2	29803	97 LAMB STREET LILYFIELD	Ground	NE	59	55	58	54	59	55	58	54	-1.0	-1.3	-0.6	-1.0	60	55	NO	NO	NO	NO	NO
4.2	29803	97 LAMB STREET LILYFIELD	Ground	NW	48	45	47	43	48	45	48	44	-0.9	-1.4	-0.5	-1.0	60	55	NO	NO	NO	NO	NO
4.2	29807	62 JUSTIN STREET LILYFIELD	First	NE	57	53	56	52	57	53	56	52	-1.1	-1.3	-0.6	-1.0	60	55	NO	NO	NO	NO	NO
4.2	29807	62 JUSTIN STREET LILYFIELD	First	SW	50	47	49	45	50	47	50	46	-1.1	-1.4	-0.7	-1.1	60	55	NO	NO	NO	NO	NO
4.2	29807	62 JUSTIN STREET LILYFIELD	Ground	NE	56	52	55	51	56	52	55	51	-1.1	-1.4	-0.6	-1.0	60	55	NO	NO	NO	NO	NO
4.2	29807	62 JUSTIN STREET LILYFIELD	Ground	SW	46	42	45	41	46	42	45	41	-1.0	-1.4	-0.6	-1.0	58	54	NO	NO	NO	NO	NO
4.2	29809	7 HALLORAN STREET LILYFIELD	Ground	E	55	52	53	49	55	52	53	50	-2.1	-2.4	-1.7	-2.0	60	55	NO	NO	NO	NO	NO
4.2	29809	7 HALLORAN STREET LILYFIELD	Ground	NW	45	42	44	40	45	42	45	41	-0.8	-1.2	-0.5	-0.8	57	54	NO	NO	NO	NO	NO
4.2	29809	7 HALLORAN STREET LILYFIELD	Ground	W	46	42	45	41	46	43	45	42	-1.0	-1.3	-0.6	-1.0	58	55	NO	NO	NO	NO	NO
4.2	29809	7 HALLORAN STREET LILYFIELD	Ground	NW	45	42	44	40	45	42	45	41	-0.9	-1.3	-0.5	-0.9	57	54	NO	NO	NO	NO	NO
4.2	29810	13 HALLORAN STREET LILYFIELD	Ground	NW	45	42	44	40	45	42	45	41	-0.8	-1.3	-0.5	-0.9	57	54	NO	NO	NO	NO	NO
4.2	29810	13 HALLORAN STREET LILYFIELD	Ground	S	51	48	50	46	51	48	51	47	-1.2	-1.5	-0.8	-1.1	60	55	NO	NO	NO	NO	NO
4.2	29810	13 HALLORAN STREET LILYFIELD	Ground	W	50	47	49	45	50	47	49	46	-1.0	-1.4	-0.8	-1.1	60	55	NO	NO	NO	NO	NO
4.2	29810	13 HALLORAN STREET LILYFIELD	Ground	S	49	45	48	44	49	45	48	44	-0.9	-1.4	-0.5	-0.9	60	55	NO	NO	NO	NO	NO
4.2	29810	13 HALLORAN STREET LILYFIELD	Ground	NE	55	51	53	50	55	52	54	50	-1.6	-1.9	-1.2	-1.6	60	55	NO	NO	NO	NO	NO
4.2	29812	82 LAMB STREET LILYFIELD	First	NE	54	51	54	50	54	51	54	50	-0.6	-1.1	-0.2	-0.7	60	55	NO	NO	NO	NO	NO
4.2	29812	82 LAMB STREET LILYFIELD	First	NW	49	45	48	44	49	45	48	44	-0.9	-1.3	-0.5	-0.9	60	55	NO	NO	NO	NO	NO
4.2	29812	82 LAMB STREET LILYFIELD	First	SW	62	58	61	57	62	58	61	57	-1.2	-1.5	-0.8	-1.1	60	55	NO	NO	NO	NO	NO
4.2	29812	82 LAMB STREET LILYFIELD	First	SE	58	54	56	52	58	54	57	53	-1.1	-1.5	-0.7	-1.1	60	55	NO	NO	NO	NO	NO
4.2	29812	82 LAMB STREET LILYFIELD	Ground	NE	49	46	49	45	50	46	49	45	-0.6	-1.1	-0.2	-0.7	60	55	NO	NO	NO	NO	NO
4.2	29812	82 LAMB STREET LILYFIELD	Ground	SW	61	58	60	56	61	58	61	57	-1.2	-1.5	-0.8	-1.1	60	55	NO	NO	NO	NO	NO
4.2	29812	82 LAMB STREET LILYFIELD	Ground	SE	53	50	52	48	53	50	53	49	-1.3	-1.7	-0.8	-1.3	60	55	NO	NO	NO	NO	NO
4.2	29812	82 LAMB STREET LILYFIELD	Ground	SW	61	58	60	56	61	58	61	57	-1.2	-1.5	-0.8	-1.1	60	55	NO	NO	NO	NO	NO
4.2	29812	82 LAMB STREET LILYFIELD	Ground	SE	53	50	52	48	53	50	53	49	-1.3	-1.7	-0.8	-1.3	60	55	NO	NO	NO	NO	NO
4.2	29814	95 LAMB STREET LILYFIELD	Ground	SW	58	55	57	53	58	55	57	54	-1.4	-1.7	-0.9	-1.3	60	55	NO	NO	NO	NO	NO
4.2	29814	95 LAMB STREET LILYFIELD	Ground	SE	49	45	48	44	49	45	48	44	-1.0	-1.4	-0.5	-1.0	60	55	NO	NO	NO	NO	NO
4.2	29814	95 LAMB STREET LILYFIELD	Ground	NE	54	51	53	49	54	51	54	50	-1.0	-1.4	-0.6	-1.0	60	55	NO	NO	NO	NO	NO
4.2	29814	95 LAMB STREET LILYFIELD	Ground	NW	48	44	47	43	48	45	48	44	-1.0	-1.4	-0.5	-1.0	60	55	NO	NO	NO	NO	NO
4.2	29817	59 JUSTIN STREET LILYFIELD	First	E	57	53	55	52	57	53	56	52	-1.2	-1.6	-0.9	-1.2	60	55	NO	NO	NO	NO	NO
4.2	29817	59 JUSTIN STREET LILYFIELD	First	W	56	52	54	50	56	52	54	50	-1.8	-2.2	-1.5	-1.8	60	55	NO	NO	NO	NO	NO
4.2	29817	59 JUSTIN STREET LILYFIELD	Second	E	58	55	57	53	58	55	58	54	-1.1	-1.5	-0.7	-1.0	60	55	NO	NO	NO	NO	NO
4.2	29817	59 JUSTIN STREET LILYFIELD	Second	W	58	54	56	52	58	55	57	53	-1.7	-2.0	-1.3	-1.6	60	55	NO	NO	NO	NO	NO
4.2	29817	59 JUSTIN STREET LILYFIELD	Second	SE	52	48	51	47	52	48	51	47	-1.0	-1.4	-0.6	-1.0	60	55	NO	NO	NO	NO	NO
4.2	29817	59 JUSTIN STREET LILYFIELD	Ground	E	55	51	54	50	55	51	54	50	-1.2	-1.6	-0.8	-1.2	60	55	NO	NO	NO	NO	NO
4.2	29817	59 JUSTIN STREET LILYFIELD	Ground	W	53	50	52	48	53	50	52	48	-1.5	-1.9	-1.3	-1.6	60	55	NO	NO	NO	NO	NO
4.2	29818	63 JUSTIN STREET LILYFIELD	First	E	54	50	52	48	54	50	53	49	-1.3	-1.5	-0.8	-1.2	60	55	NO	NO	NO	NO	NO
4.2	29818	63 JUSTIN STREET LILYFIELD	First	SW	57	53	55	51	57	53	55	52	-1.7	-2.1	-1.4	-1.7	60	55	NO	NO	NO	NO	NO
4.2	29818	63 JUSTIN STREET LILYFIELD	Second	E	58	54	57	53	58	54	57	53	-1.2	-1.4	-0.7	-1.0	60	55	NO	NO	NO	NO	NO
4.2	29818	63 JUSTIN STREET LILYFIELD	Second	SW	59	55	57	53	59	55	57	53	-1.8	-2.2	-1.5	-1.8	60	55	NO	NO	NO	NO	NO
4.2	29818	63 JUSTIN STREET LILYFIELD	Ground	E	50	47	49	45	50	47	50	46	-1.1	-1.4	-0.7	-1.1	60	55	NO	NO	NO	NO	NO
4.2	29818	63 JUSTIN STREET LILYFIELD	Ground	SW	54	51	53	49	54	51	53	49	-1.5	-1.9	-1.2	-1.5	60	55	NO	NO	NO	NO	NO
4.2	29819	65 JUSTIN STREET LILYFIELD	First	E	56	52	55	51	56	52	55	51	-1.2	-1.5	-0.8	-1.1	60	55	NO	NO	NO	NO	NO
4.2	29819	65 JUSTIN STREET LILYFIELD	First	SW	57	54	55	51	57	54	56	52	-1.7	-2.1	-1.4	-1.7	60	55	NO	NO	NO	NO	NO
4.2	29819	65 JUSTIN STREET LILYFIELD	Ground	E	53	49	52	48	53	49	52	48	-1.1	-1.4	-0.7	-1.0	60	55	NO	NO	NO	NO	NO
4.2	29819	65 JUSTIN STREET LILYFIELD	Ground	SW	54	51	53	49	54	51	53	49	-1.6	-1.9	-1.3	-1.5	60	55	NO	NO	NO	NO	NO
4.2	29820	69 JUSTIN STREET LILYFIELD	First	E	56	52	55	51	56	52	55	51	-1.2	-1.4	-0.7	-1.1	60	55	NO	NO	NO	NO	NO
4.2	29820	69 JUSTIN STREET LILYFIELD	First	SW	56	53	55	51	56	53	55	51	-1.7	-2.1	-1.4	-1.7	60	55	NO	NO	NO	NO	NO
4.2	29820	69 JUSTIN STREET LILYFIELD	First	S	43	40	42	38	43	40	43	39	-0.9	-1.4	-0.6	-1.0	55	52	NO	NO	NO	NO	NO
4.2	29820	69 JUSTIN STREET LILYFIELD	Ground	E	53	49	52	48	53	49	52	48	-1.1	-1.4	-0.7	-1.1	60	55	NO	NO	NO	NO	NO
4.2	29820	69 JUSTIN STREET LILYFIELD	Ground	SW	53	50	52	48	53	50	52	48	-1.7	-2.0	-1.3	-1.6	60	55	NO	NO	NO	NO	NO
4.2	29820	69 JUSTIN STREET LILYFIELD	Ground	S	41	37	40	36	41	37	40	36	-1.0	-1.3	-0.6	-0.9	53	49	NO	NO	NO	NO	NO
4.2	29821	61 JUSTIN STREET LILYFIELD	First	E	55	51	53	49	55	51	54	50	-1.3	-1.6	-0.8	-1.2	60	55	NO	NO	NO	NO	NO
4.2	29821	61 JUSTIN STREET LILYFIELD	First	SW	56	52	54	50	56	52	55	51	-1.8	-2.1	-1.5	-1.7	60	55	NO	NO	NO	NO	NO
4.2	29821	61 JUSTIN STREET LILYFIELD	Ground	E	52	48	51	47	52	48	51	47	-1.2	-1.5	-0.8	-1.2	60	55	NO	NO	NO	NO	NO
4.2	29821	61 JUSTIN STREET LILYFIELD	Ground	SW	53	50	52	48	53	50	52	48	-1.6	-1.9	-1.2	-1.5	60	55	NO	NO	NO	NO	NO

NCA	Receiver ID	Address	Floor Level	Facade	Opening Year 2027				Design Year 2037				Increase (Do Smthng - Do Nothing)				NCG project road noise criteria		Do noise levels exceed the cumulative limit with project roads adding ≥2dB to the total noise levels?		Is the contribution from the road project Acute?		Consider further treatment?
					Do Nothing		Do Smthng		Do Nothing		Do Smthng		Opening Year 2027		Design Year 2037								
					Day	Night	Day	Night	Day	Night	Day	Night	Day	Night	Day	Night	Day	Night	Day	Night	$L_{Aeq,15hr}$ ≥ 65dB	$L_{Aeq,9hr}$ ≥ 60dB	
4.2	29822	67 JUSTIN STREET LILYFIELD	First	E	56	53	55	51	56	53	56	52	-1.2	-1.4	-0.7	-1.1	60	55	NO	NO	NO	NO	NO
4.2	29822	67 JUSTIN STREET LILYFIELD	First	SW	57	54	56	52	57	54	56	52	-1.7	-2.1	-1.4	-1.7	60	55	NO	NO	NO	NO	NO
4.2	29822	67 JUSTIN STREET LILYFIELD	Second	E	59	56	58	54	59	56	59	55	-1.0	-1.4	-0.7	-1.0	60	55	NO	NO	NO	NO	NO
4.2	29822	67 JUSTIN STREET LILYFIELD	Second	SW	59	55	57	53	59	56	58	54	-1.8	-2.1	-1.5	-1.9	60	55	NO	NO	NO	NO	NO
4.2	29822	67 JUSTIN STREET LILYFIELD	Ground	E	53	50	52	48	53	50	53	49	-1.1	-1.4	-0.7	-1.0	60	55	NO	NO	NO	NO	NO
4.2	29822	67 JUSTIN STREET LILYFIELD	Ground	SW	54	51	53	49	55	51	53	49	-1.6	-2.0	-1.3	-1.6	60	55	NO	NO	NO	NO	NO
4.2	29823	57 JUSTIN STREET LILYFIELD	First	S	47	43	46	42	47	44	47	43	-0.8	-1.2	-0.4	-0.9	59	55	NO	NO	NO	NO	NO
4.2	29823	57 JUSTIN STREET LILYFIELD	First	E	57	53	55	51	57	53	56	52	-1.3	-1.6	-0.9	-1.3	60	55	NO	NO	NO	NO	NO
4.2	29823	57 JUSTIN STREET LILYFIELD	First	NW	46	43	46	42	47	43	46	42	-0.9	-1.3	-0.5	-0.9	59	55	NO	NO	NO	NO	NO
4.2	29823	57 JUSTIN STREET LILYFIELD	First	W	54	50	52	48	54	50	52	48	-1.9	-2.2	-1.6	-1.8	60	55	NO	NO	NO	NO	NO
4.2	29823	57 JUSTIN STREET LILYFIELD	First	W	55	52	54	50	55	52	54	50	-1.7	-2.0	-1.4	-1.7	60	55	NO	NO	NO	NO	NO
4.2	29823	57 JUSTIN STREET LILYFIELD	First	S	55	52	53	50	55	52	54	50	-1.9	-2.3	-1.6	-1.9	60	55	NO	NO	NO	NO	NO
4.2	29823	57 JUSTIN STREET LILYFIELD	Ground	S	45	41	44	40	45	41	45	41	-0.7	-1.1	-0.2	-0.7	57	53	NO	NO	NO	NO	NO
4.2	29823	57 JUSTIN STREET LILYFIELD	Ground	E	55	51	54	50	55	51	54	50	-1.2	-1.6	-0.8	-1.2	60	55	NO	NO	NO	NO	NO
4.2	29823	57 JUSTIN STREET LILYFIELD	Ground	NW	42	39	41	37	42	39	42	38	-0.9	-1.3	-0.4	-0.9	54	51	NO	NO	NO	NO	NO
4.2	29823	57 JUSTIN STREET LILYFIELD	Ground	W	50	47	49	45	50	47	49	45	-1.8	-2.1	-1.4	-1.7	60	55	NO	NO	NO	NO	NO
4.2	29823	57 JUSTIN STREET LILYFIELD	Ground	W	53	50	52	48	53	50	52	48	-1.5	-1.8	-1.2	-1.5	60	55	NO	NO	NO	NO	NO
4.2	29823	57 JUSTIN STREET LILYFIELD	Ground	S	53	50	51	48	53	50	52	48	-1.7	-2.0	-1.3	-1.6	60	55	NO	NO	NO	NO	NO
4.2	29824	5 HALLORAN STREET LILYFIELD	Ground	W	53	50	52	48	53	50	52	48	-1.4	-1.8	-1.1	-1.5	60	55	NO	NO	NO	NO	NO
4.2	29824	5 HALLORAN STREET LILYFIELD	Ground	S	51	48	50	46	51	48	51	47	-1.2	-1.5	-0.8	-1.1	60	55	NO	NO	NO	NO	NO
4.2	29824	5 HALLORAN STREET LILYFIELD	Ground	SE	48	44	47	43	48	44	47	43	-0.9	-1.3	-0.5	-0.9	60	55	NO	NO	NO	NO	NO
4.2	29824	5 HALLORAN STREET LILYFIELD	Ground	NE	51	47	50	46	51	47	50	46	-1.1	-1.4	-0.7	-1.1	60	55	NO	NO	NO	NO	NO
4.2	29824	5 HALLORAN STREET LILYFIELD	Ground	N	45	41	44	40	45	41	44	40	-0.8	-1.2	-0.4	-0.9	57	53	NO	NO	NO	NO	NO
4.2	29827	80A LAMB STREET LILYFIELD	Ground	E	51	47	50	46	51	47	51	47	-0.8	-1.2	-0.4	-0.8	60	55	NO	NO	NO	NO	NO
4.2	29827	80A LAMB STREET LILYFIELD	Ground	W	62	59	61	57	62	59	62	58	-1.2	-1.5	-0.8	-1.1	60	55	NO	NO	NO	NO	NO
4.2	29827	80A LAMB STREET LILYFIELD	Ground	S	55	51	53	50	55	51	54	50	-1.4	-1.7	-0.9	-1.3	60	55	NO	NO	NO	NO	NO
4.2	29828	77-79 LILYFIELD ROAD LILYFIELD	First	NW	45	42	44	40	45	42	45	41	-1.0	-1.4	-0.5	-1.0	57	54	NO	NO	NO	NO	NO
4.2	29828	77-79 LILYFIELD ROAD LILYFIELD	First	W	64	61	63	59	64	61	64	60	-1.2	-1.6	-0.8	-1.2	60	55	NO	NO	NO	NO	NO
4.2	29828	77-79 LILYFIELD ROAD LILYFIELD	First	S	67	63	66	62	67	63	66	62	-0.9	-1.3	-0.4	-0.9	60	55	NO	NO	NO	NO	NO
4.2	29828	77-79 LILYFIELD ROAD LILYFIELD	Second	NW	50	46	49	45	50	46	49	45	-0.9	-1.3	-0.5	-0.9	60	55	NO	NO	NO	NO	NO
4.2	29828	77-79 LILYFIELD ROAD LILYFIELD	Second	W	65	61	63	60	65	61	64	60	-1.2	-1.5	-0.8	-1.1	60	55	NO	NO	NO	NO	NO
4.2	29828	77-79 LILYFIELD ROAD LILYFIELD	Second	S	67	64	66	62	67	64	67	63	-0.9	-1.3	-0.5	-0.9	60	55	NO	NO	NO	NO	NO
4.2	29828	77-79 LILYFIELD ROAD LILYFIELD	Ground	NW	43	39	42	37	43	39	42	38	-0.9	-1.4	-0.6	-1.1	55	51	NO	NO	NO	NO	NO
4.2	29828	77-79 LILYFIELD ROAD LILYFIELD	Ground	W	64	60	63	59	64	61	63	59	-1.3	-1.6	-0.8	-1.2	60	55	NO	NO	NO	NO	NO
4.2	29828	77-79 LILYFIELD ROAD LILYFIELD	Ground	S	66	63	66	62	66	63	66	62	-0.9	-1.3	-0.5	-0.9	60	55	NO	NO	NO	NO	NO
4.2	29829	77-79 LILYFIELD ROAD LILYFIELD	First	NW	45	42	44	40	45	42	45	41	-0.8	-1.3	-0.5	-0.9	57	54	NO	NO	NO	NO	NO
4.2	29829	77-79 LILYFIELD ROAD LILYFIELD	First	SE	67	63	66	62	67	63	66	62	-0.7	-1.2	-0.3	-0.8	60	55	NO	NO	NO	NO	NO
4.2	29829	77-79 LILYFIELD ROAD LILYFIELD	Second	NW	50	46	49	45	50	46	49	45	-0.9	-1.2	-0.4	-0.9	60	55	NO	NO	NO	NO	NO
4.2	29829	77-79 LILYFIELD ROAD LILYFIELD	Second	SE	67	63	66	62	67	64	67	63	-0.8	-1.3	-0.4	-0.9	60	55	NO	NO	NO	NO	NO
4.2	29829	77-79 LILYFIELD ROAD LILYFIELD	Ground	NW	42	39	42	37	42	39	42	38	-0.8	-1.3	-0.5	-0.9	54	51	NO	NO	NO	NO	NO
4.2	29829	77-79 LILYFIELD ROAD LILYFIELD	Ground	SE	66	63	66	62	67	63	66	62	-0.8	-1.2	-0.4	-0.8	60	55	NO	NO	NO	NO	NO
4.2	29830	77-79 LILYFIELD ROAD LILYFIELD	First	NW	46	42	45	41	46	42	45	41	-1.0	-1.4	-0.7	-1.1	58	54	NO	NO	NO	NO	NO
4.2	29830	77-79 LILYFIELD ROAD LILYFIELD	First	SE	67	63	66	62	67	63	66	62	-0.7	-1.1	-0.2	-0.7	60	55	NO	NO	NO	NO	NO
4.2	29830	77-79 LILYFIELD ROAD LILYFIELD	Second	NW	50	46	49	45	50	47	50	46	-0.9	-1.3	-0.6	-1.0	60	55	NO	NO	NO	NO	NO
4.2	29830	77-79 LILYFIELD ROAD LILYFIELD	Second	SE	67	63	66	62	67	63	67	63	-0.6	-1.2	-0.3	-0.7	60	55	NO	NO	NO	NO	NO
4.2	29830	77-79 LILYFIELD ROAD LILYFIELD	Ground	NW	43	39	42	38	43	39	42	38	-1.1	-1.5	-0.6	-1.1	55	51	NO	NO	NO	NO	NO
4.2	29830	77-79 LILYFIELD ROAD LILYFIELD	Ground	SE	66	63	66	62	66	63	66	62	-0.7	-1.1	-0.3	-0.7	60	55	NO	NO	NO	NO	NO
4.2	29831	77-79 LILYFIELD ROAD LILYFIELD	First	SE	67	63	66	62	67	63	66	62	-0.7	-1.1	-0.2	-0.7	60	55	NO	NO	NO	NO	NO
4.2	29831	77-79 LILYFIELD ROAD LILYFIELD	First	NE	64	60	64	60	64	61	64	60	-0.2	-0.8	0.2	-0.4	60	55	NO	NO	NO	NO	NO
4.2	29831	77-79 LILYFIELD ROAD LILYFIELD	First	N	54	50	54	49	54	50	54	50	-0.1	-0.7	0.5	-0.2	60	55	NO	NO	NO	NO	NO
4.2	29831	77-79 LILYFIELD ROAD LILYFIELD	Second	SE	67	63	66	62	67	63	67	63	-0.6	-1.1	-0.2	-0.7	60	55	NO	NO	NO	NO	NO
4.2	29831	77-79 LILYFIELD ROAD LILYFIELD	Second	NE	64	61	64	60	64	61	65	60	-0.2	-0.8	0.2	-0.4	60	55	NO	NO	NO	NO	NO
4.2	29831	77-79 LILYFIELD ROAD LILYFIELD	Second	N	55	52	55	51	55	52	56	51	-0.3	-0.8	0.3	-0.4	60	55	NO	NO	NO	NO	NO
4.2	29831	77-79 LILYFIELD ROAD LILYFIELD	Ground	SE	66	63	66	62	66	63	66	62	-0.6	-1.1	-0.2	-0.7	60	55	NO	NO	NO	NO	NO
4.2	29831	77-79 LILYFIELD ROAD LILYFIELD	Ground	NE	64	60	64	59	64	60	64	60	-0.2	-0.9	0.3	-0.4	60	55	NO	NO	NO	NO	NO
4.2	29831	77-79 LILYFIELD ROAD LILYFIELD	Ground	N	50	46	50	45	50	47	50	46	-0.4	-1.1	0.1	-0.6	60	55	NO	NO	NO	NO	NO
4.2	29832	77-79 LILYFIELD ROAD LILYFIELD	First	NW	45	42	44	40	45	42	45	41	-1.0	-1.4	-0.5	-1.0	57	54	NO	NO	NO	NO	NO
4.2	29832	77-79 LILYFIELD ROAD LILYFIELD	First	SE	67	63	66	62	67	63	67	63	-0.8	-1.2	-0.3	-0.8	60	55	NO	NO	NO	NO	NO
4.2	29832	77-79 LILYFIELD ROAD LILYFIELD	Second	NW	49	46	49	45	50	46	49	45	-0.8	-1.3	-0.5	-0.9	60	55	NO	NO	NO	NO	NO
4.2	29832	77-79 LILYFIELD ROAD LILYFIELD	Second	SE	67	63	66	62	67	64	67	63	-0.7	-1.2	-0.4	-0.8	60	55	NO	NO	NO	NO	NO
4.2	29832	77-79 LILYFIELD ROAD LILYFIELD	Ground	NW	42	39	42	37	43	39	42	38	-0.9	-1.4	-0.6	-1.0	55	51	NO	NO	NO	NO	NO
4.2	29832	77-79 LILYFIELD ROAD LILYFIELD	Ground	SE	67	63	66	62	67	63	66	62	-0.9	-1.3	-0.4	-0.9	60	55	NO	NO	NO	NO	NO

NCA	Receiver ID	Address	Floor Level	Facade	Opening Year 2027				Design Year 2037				Increase (Do Smthng - Do Nothing)				NCG project road noise criteria		Do noise levels exceed the cumulative limit with project roads adding ≥2dB to the total noise levels?		Is the contribution from the road project Acute?		Consider further treatment?
					Do Nothing		Do Smthng		Do Nothing		Do Smthng		Opening Year 2027		Design Year 2037								
					Day	Night	Day	Night	Day	Night	Day	Night	Day	Night	Day	Night	Day	Night	Day	Night	$L_{Aeq,15hr}$ ≥ 65dB	$L_{Aeq,9hr}$ ≥ 60dB	
4.2	29836	62 JUSTIN STREET LILYFIELD	First	NE	56	52	55	51	56	53	55	52	-1.1	-1.4	-0.7	-1.0	60	55	NO	NO	NO	NO	NO
4.2	29836	62 JUSTIN STREET LILYFIELD	First	SW	49	45	48	44	49	45	48	44	-1.1	-1.4	-0.6	-1.1	60	55	NO	NO	NO	NO	NO
4.2	29836	62 JUSTIN STREET LILYFIELD	First	NW	47	44	46	42	47	44	47	43	-0.9	-1.3	-0.5	-1.0	59	55	NO	NO	NO	NO	NO
4.2	29836	62 JUSTIN STREET LILYFIELD	First	SW	59	56	58	54	59	56	59	55	-1.3	-1.6	-0.9	-1.2	60	55	NO	NO	NO	NO	NO
4.2	29836	62 JUSTIN STREET LILYFIELD	Ground	NE	55	51	54	50	55	51	54	50	-1.1	-1.4	-0.6	-1.0	60	55	NO	NO	NO	NO	NO
4.2	29836	62 JUSTIN STREET LILYFIELD	Ground	SW	44	41	43	39	44	41	44	40	-1.0	-1.4	-0.6	-1.0	56	53	NO	NO	NO	NO	NO
4.2	29836	62 JUSTIN STREET LILYFIELD	Ground	NW	43	40	42	38	43	40	43	39	-0.9	-1.3	-0.5	-0.9	55	52	NO	NO	NO	NO	NO
4.2	29836	62 JUSTIN STREET LILYFIELD	Ground	SW	58	55	57	53	58	55	57	53	-1.4	-1.7	-1.1	-1.3	60	55	NO	NO	NO	NO	NO
4.2	29841	93 LAMB STREET LILYFIELD	Ground	NW	50	47	49	45	50	47	49	45	-1.3	-1.6	-0.8	-1.3	60	55	NO	NO	NO	NO	NO
4.2	29841	93 LAMB STREET LILYFIELD	Ground	W	58	55	57	53	58	55	57	53	-1.3	-1.6	-0.9	-1.2	60	55	NO	NO	NO	NO	NO
4.2	29841	93 LAMB STREET LILYFIELD	Ground	S	50	46	49	45	50	46	49	45	-1.0	-1.4	-0.5	-1.0	60	55	NO	NO	NO	NO	NO
4.2	29841	93 LAMB STREET LILYFIELD	Ground	NE	55	51	54	50	55	51	54	50	-1.0	-1.3	-0.6	-1.0	60	55	NO	NO	NO	NO	NO
4.2	29841	93 LAMB STREET LILYFIELD	Ground	NW	48	44	47	43	48	44	47	43	-1.0	-1.4	-0.5	-1.0	60	55	NO	NO	NO	NO	NO
4.2	29843	62 JUSTIN STREET LILYFIELD	First	SW	54	50	53	49	54	51	53	49	-1.3	-1.6	-0.9	-1.2	60	55	NO	NO	NO	NO	NO
4.2	29843	62 JUSTIN STREET LILYFIELD	First	NE	56	52	54	50	56	52	55	51	-1.1	-1.5	-0.7	-1.1	60	55	NO	NO	NO	NO	NO
4.2	29843	62 JUSTIN STREET LILYFIELD	Ground	SW	52	48	51	47	52	48	51	47	-1.3	-1.6	-0.9	-1.2	60	55	NO	NO	NO	NO	NO
4.2	29843	62 JUSTIN STREET LILYFIELD	Ground	NE	54	51	53	49	54	51	54	50	-1.2	-1.4	-0.7	-1.0	60	55	NO	NO	NO	NO	NO
4.2	29847	55 JUSTIN STREET LILYFIELD	Ground	SW	47	44	46	42	47	44	47	43	-1.1	-1.4	-0.6	-1.1	59	55	NO	NO	NO	NO	NO
4.2	29847	55 JUSTIN STREET LILYFIELD	Ground	E	55	51	54	50	55	52	54	50	-1.2	-1.5	-0.8	-1.2	60	55	NO	NO	NO	NO	NO
4.2	29849	80 LAMB STREET LILYFIELD	Ground	E	52	49	51	47	52	49	52	48	-0.9	-1.3	-0.6	-1.0	60	55	NO	NO	NO	NO	NO
4.2	29849	80 LAMB STREET LILYFIELD	Ground	NW	48	45	47	43	48	45	48	44	-0.9	-1.3	-0.5	-0.9	60	55	NO	NO	NO	NO	NO
4.2	29849	80 LAMB STREET LILYFIELD	Ground	SW	62	58	60	56	62	58	61	57	-1.2	-1.5	-0.8	-1.1	60	55	NO	NO	NO	NO	NO
4.2	29850	1 HALLORAN STREET LILYFIELD	Ground	E	53	49	51	47	53	49	52	48	-1.6	-2.0	-1.2	-1.6	60	55	NO	NO	NO	NO	NO
4.2	29850	1 HALLORAN STREET LILYFIELD	Ground	N	45	41	44	40	45	41	44	40	-0.8	-1.3	-0.4	-0.9	57	53	NO	NO	NO	NO	NO
4.2	29850	1 HALLORAN STREET LILYFIELD	Ground	N	45	41	44	40	45	41	44	40	-0.8	-1.2	-0.4	-0.9	57	53	NO	NO	NO	NO	NO
4.2	29850	1 HALLORAN STREET LILYFIELD	Ground	W	52	49	51	47	52	49	51	47	-1.4	-1.8	-1.1	-1.4	60	55	NO	NO	NO	NO	NO
4.2	29851	3 HALLORAN STREET LILYFIELD	Ground	S	47	44	46	42	47	44	47	43	-0.9	-1.3	-0.5	-0.9	59	55	NO	NO	NO	NO	NO
4.2	29851	3 HALLORAN STREET LILYFIELD	Ground	SW	47	44	46	42	47	44	47	43	-0.9	-1.4	-0.6	-1.0	59	55	NO	NO	NO	NO	NO
4.2	29851	3 HALLORAN STREET LILYFIELD	Ground	E	52	49	51	47	52	49	51	47	-1.2	-1.7	-0.9	-1.3	60	55	NO	NO	NO	NO	NO
4.2	29851	3 HALLORAN STREET LILYFIELD	Ground	NE	53	49	51	47	53	50	52	48	-1.6	-2.0	-1.2	-1.6	60	55	NO	NO	NO	NO	NO
4.2	29861	62 JUSTIN STREET LILYFIELD	First	E	55	51	54	50	55	52	54	50	-1.1	-1.5	-0.7	-1.1	60	55	NO	NO	NO	NO	NO
4.2	29861	62 JUSTIN STREET LILYFIELD	First	W	55	52	54	50	55	52	54	51	-1.4	-1.7	-1.0	-1.3	60	55	NO	NO	NO	NO	NO
4.2	29861	62 JUSTIN STREET LILYFIELD	Ground	E	54	50	53	49	54	50	53	49	-1.2	-1.4	-0.7	-1.1	60	55	NO	NO	NO	NO	NO
4.2	29861	62 JUSTIN STREET LILYFIELD	Ground	W	54	50	53	49	54	50	53	49	-1.3	-1.7	-0.9	-1.3	60	55	NO	NO	NO	NO	NO
4.2	29866	87 RYAN STREET LILYFIELD	First	SW	55	51	54	50	55	51	54	50	-1.1	-1.5	-0.8	-1.2	60	55	NO	NO	NO	NO	NO
4.2	29866	87 RYAN STREET LILYFIELD	First	S	58	54	57	53	58	54	57	53	-0.8	-1.2	-0.3	-0.8	60	55	NO	NO	NO	NO	NO
4.2	29866	87 RYAN STREET LILYFIELD	First	E	53	49	52	48	53	49	52	48	-0.8	-1.3	-0.4	-0.9	60	55	NO	NO	NO	NO	NO
4.2	29866	87 RYAN STREET LILYFIELD	Second	SW	61	58	60	56	61	58	60	57	-1.3	-1.6	-0.9	-1.2	60	55	NO	NO	NO	NO	NO
4.2	29866	87 RYAN STREET LILYFIELD	Second	S	65	61	64	60	65	61	64	60	-1.0	-1.5	-0.5	-1.1	60	55	NO	NO	NO	NO	NO
4.2	29866	87 RYAN STREET LILYFIELD	Second	E	60	56	59	55	60	56	60	56	-0.3	-0.8	0.2	-0.4	60	55	NO	NO	NO	NO	NO
4.2	29866	87 RYAN STREET LILYFIELD	Ground	SW	50	46	49	45	50	47	49	45	-1.1	-1.5	-0.7	-1.1	60	55	NO	NO	NO	NO	NO
4.2	29866	87 RYAN STREET LILYFIELD	Ground	S	53	49	52	48	53	49	53	49	-0.1	-0.5	0.5	0.0	60	55	NO	NO	NO	NO	NO
4.2	29866	87 RYAN STREET LILYFIELD	Ground	E	48	44	47	43	48	44	47	43	-0.7	-1.2	-0.4	-0.8	60	55	NO	NO	NO	NO	NO
4.2	29867	81 RYAN STREET LILYFIELD	Ground	E	51	47	50	46	51	48	50	47	-1.0	-1.4	-0.6	-1.0	60	55	NO	NO	NO	NO	NO
4.2	29867	81 RYAN STREET LILYFIELD	Ground	NW	50	47	49	45	51	47	50	46	-1.1	-1.4	-0.7	-1.1	60	55	NO	NO	NO	NO	NO
4.2	29867	81 RYAN STREET LILYFIELD	Ground	W	55	52	54	50	55	52	55	51	-1.1	-1.4	-0.7	-1.1	60	55	NO	NO	NO	NO	NO
4.2	29868	85 RYAN STREET LILYFIELD	First	E	54	50	53	49	54	50	53	49	-1.1	-1.5	-0.7	-1.1	60	55	NO	NO	NO	NO	NO
4.2	29868	85 RYAN STREET LILYFIELD	First	SW	57	53	56	52	57	53	56	52	-1.2	-1.5	-0.8	-1.2	60	55	NO	NO	NO	NO	NO
4.2	29868	85 RYAN STREET LILYFIELD	Ground	E	49	45	48	44	49	45	48	44	-0.9	-1.3	-0.6	-0.9	60	55	NO	NO	NO	NO	NO
4.2	29868	85 RYAN STREET LILYFIELD	Ground	SW	52	48	51	47	52	48	51	47	-1.1	-1.4	-0.7	-1.0	60	55	NO	NO	NO	NO	NO
4.2	29869	83 RYAN STREET LILYFIELD	Ground	E	50	47	49	45	50	47	50	46	-1.0	-1.4	-0.7	-1.0	60	55	NO	NO	NO	NO	NO
4.2	29869	83 RYAN STREET LILYFIELD	Ground	S	54	51	53	49	54	51	54	50	-1.0	-1.4	-0.6	-1.0	60	55	NO	NO	NO	NO	NO
4.2	29869	83 RYAN STREET LILYFIELD	Ground	SW	54	51	53	49	54	51	53	50	-1.1	-1.4	-0.7	-1.0	60	55	NO	NO	NO	NO	NO
4.2	29873	78 LAMB STREET LILYFIELD	Ground	NE	51	47	50	46	51	48	50	46	-1.1	-1.5	-0.7	-1.1	60	55	NO	NO	NO	NO	NO
4.2	29873	78 LAMB STREET LILYFIELD	Ground	NW	48	44	47	43	48	44	47	43	-0.9	-1.4	-0.4	-1.0	60	55	NO	NO	NO	NO	NO
4.2	29873	78 LAMB STREET LILYFIELD	Ground	SW	61	57	60	56	61	57	60	56	-1.2	-1.5	-0.8	-1.2	60	55	NO	NO	NO	NO	NO
4.2	29873	78 LAMB STREET LILYFIELD	Ground	S	49	46	49	45	50	46	49	45	-0.9	-1.3	-0.5	-0.9	60	55	NO	NO	NO	NO	NO
4.2	29875	91 LAMB STREET LILYFIELD	Ground	E	54	51	53	49	54	51	54	50	-1.2	-1.5	-0.8	-1.1	60	55	NO	NO	NO	NO	NO
4.2	29875	91 LAMB STREET LILYFIELD	Ground	NW	47	44	46	42	47	44	47	43	-1.0	-1.4	-0.6	-1.0	59	55	NO	NO	NO	NO	NO
4.2	29875	91 LAMB STREET LILYFIELD	Ground	W	52	48	51	47	52	48	51	47	-1.2	-1.7	-0.9	-1.3	60	55	NO	NO	NO	NO	NO
4.2	29875	91 LAMB STREET LILYFIELD	Ground	NW	48	44	47	43	48	44	47	43	-0.9	-1.4	-0.6	-1.0	60	55	NO	NO	NO	NO	NO
4.2	29876	91 LAMB STREET LILYFIELD	Ground	W	58	54	57	53	58	54	57	53	-1.2	-1.5	-0.8	-1.1	60	55	NO	NO	NO	NO	NO

NCA	Receiver ID	Address	Floor Level	Facade	Opening Year 2027				Design Year 2037				Increase (Do Smthng - Do Nothing)				NCG project road noise criteria		Do noise levels exceed the cumulative limit with project roads adding ≥2dB to the total noise levels?		Is the contribution from the road project Acute?		Consider further treatment?
					Do Nothing		Do Smthng		Do Nothing		Do Smthng		Opening Year 2027		Design Year 2037								
					Day	Night	Day	Night	Day	Night	Day	Night	Day	Night	Day	Night	Day	Night	Day	Night	$L_{Aeq,15hr}$ ≥ 65dB	$L_{Aeq,9hr}$ ≥ 60dB	
4.2	29876	91 LAMB STREET LILYFIELD	Ground	SE	47	43	46	41	47	43	46	42	-1.0	-1.4	-0.5	-1.0	59	55	NO	NO	NO	NO	NO
4.2	29878	96 RYAN STREET LILYFIELD	First	NE	64	61	65	60	64	61	65	61	0.1	-0.5	0.6	-0.1	60	55	NO	NO	NO	NO	NO
4.2	29878	96 RYAN STREET LILYFIELD	First	NW	50	46	49	45	50	46	49	45	-0.7	-1.2	-0.3	-0.9	60	55	NO	NO	NO	NO	NO
4.2	29878	96 RYAN STREET LILYFIELD	First	SW	64	61	63	59	64	61	64	60	-1.1	-1.5	-0.8	-1.1	60	55	NO	NO	NO	NO	NO
4.2	29878	96 RYAN STREET LILYFIELD	First	SE	66	63	66	62	66	63	67	63	-0.3	-0.9	0.2	-0.4	60	55	NO	NO	NO	NO	NO
4.2	29878	96 RYAN STREET LILYFIELD	Ground	NE	64	60	64	60	64	61	65	61	0.2	-0.5	0.6	0.0	60	55	NO	NO	NO	NO	NO
4.2	29878	96 RYAN STREET LILYFIELD	Ground	NW	45	42	44	40	45	42	45	41	-1.0	-1.4	-0.5	-1.0	57	54	NO	NO	NO	NO	NO
4.2	29878	96 RYAN STREET LILYFIELD	Ground	SW	64	60	63	59	64	61	63	59	-1.2	-1.5	-0.8	-1.1	60	55	NO	NO	NO	NO	NO
4.2	29878	96 RYAN STREET LILYFIELD	Ground	SE	66	63	66	62	66	63	66	62	-0.3	-0.8	0.2	-0.4	60	55	NO	NO	NO	NO	NO
4.2	29881	62 JUSTIN STREET LILYFIELD	First	NE	54	51	53	49	54	51	54	50	-1.1	-1.5	-0.6	-1.1	60	55	NO	NO	NO	NO	NO
4.2	29881	62 JUSTIN STREET LILYFIELD	First	NW	46	43	45	41	46	43	46	42	-0.9	-1.3	-0.5	-1.0	58	55	NO	NO	NO	NO	NO
4.2	29881	62 JUSTIN STREET LILYFIELD	First	SW	55	52	54	50	55	52	54	50	-1.4	-1.8	-1.0	-1.4	60	55	NO	NO	NO	NO	NO
4.2	29881	62 JUSTIN STREET LILYFIELD	Ground	NW	42	39	41	37	42	39	42	38	-0.8	-1.3	-0.4	-0.9	54	51	NO	NO	NO	NO	NO
4.2	29881	62 JUSTIN STREET LILYFIELD	Ground	SW	54	51	53	49	54	51	53	49	-1.5	-1.8	-1.1	-1.4	60	55	NO	NO	NO	NO	NO
4.2	29883	87 RYAN STREET LILYFIELD	First	SW	52	48	51	47	52	48	51	47	-1.0	-1.4	-0.6	-1.0	60	55	NO	NO	NO	NO	NO
4.2	29883	87 RYAN STREET LILYFIELD	First	SE	60	56	59	55	60	56	60	56	-0.6	-1.2	-0.2	-0.7	60	55	NO	NO	NO	NO	NO
4.2	29883	87 RYAN STREET LILYFIELD	First	NE	63	59	63	58	63	59	63	59	0.0	-0.6	0.6	-0.1	60	55	NO	NO	NO	NO	NO
4.2	29883	87 RYAN STREET LILYFIELD	Second	SW	59	55	58	54	59	55	58	54	-1.2	-1.5	-0.8	-1.2	60	55	NO	NO	NO	NO	NO
4.2	29883	87 RYAN STREET LILYFIELD	Second	SE	64	61	64	60	64	61	64	60	-0.5	-1.0	0.0	-0.6	60	55	NO	NO	NO	NO	NO
4.2	29883	87 RYAN STREET LILYFIELD	Second	NE	64	60	64	60	64	60	64	60	-0.2	-0.8	0.4	-0.3	60	55	NO	NO	NO	NO	NO
4.2	29883	87 RYAN STREET LILYFIELD	Ground	SW	47	44	46	42	47	44	47	43	-1.0	-1.3	-0.6	-1.0	59	55	NO	NO	NO	NO	NO
4.2	29883	87 RYAN STREET LILYFIELD	Ground	SE	58	55	58	54	58	55	58	54	-0.4	-1.1	0.0	-0.7	60	55	NO	NO	NO	NO	NO
4.2	29883	87 RYAN STREET LILYFIELD	Ground	NE	62	58	62	58	62	58	62	58	0.2	-0.5	0.6	0.0	60	55	NO	NO	NO	NO	NO
4.2	29884	81 RYAN STREET LILYFIELD	First	NE	63	59	63	59	63	59	63	59	-0.1	-0.8	0.4	-0.3	60	55	NO	NO	NO	NO	NO
4.2	29884	81 RYAN STREET LILYFIELD	First	NW	56	52	54	50	56	52	55	50	-1.3	-1.6	-0.9	-1.5	60	55	NO	NO	NO	NO	NO
4.2	29884	81 RYAN STREET LILYFIELD	First	SW	54	50	53	49	54	50	53	49	-1.0	-1.3	-0.7	-1.0	60	55	NO	NO	NO	NO	NO
4.2	29884	81 RYAN STREET LILYFIELD	Ground	NE	61	58	61	57	61	58	62	58	0.1	-0.6	0.6	-0.1	60	55	NO	NO	NO	NO	NO
4.2	29884	81 RYAN STREET LILYFIELD	Ground	NW	50	46	48	44	50	47	49	45	-1.9	-2.4	-1.5	-2.1	60	55	NO	NO	NO	NO	NO
4.2	29884	81 RYAN STREET LILYFIELD	Ground	SW	49	46	48	44	49	46	49	45	-0.9	-1.3	-0.6	-1.0	60	55	NO	NO	NO	NO	NO
4.2	29885	85 RYAN STREET LILYFIELD	First	NE	63	59	63	59	63	60	63	59	-0.1	-0.7	0.3	-0.3	60	55	NO	NO	NO	NO	NO
4.2	29885	85 RYAN STREET LILYFIELD	First	SW	53	50	52	48	53	50	53	49	-1.0	-1.4	-0.6	-1.0	60	55	NO	NO	NO	NO	NO
4.2	29885	85 RYAN STREET LILYFIELD	Second	NE	64	60	64	59	64	60	64	60	-0.2	-0.8	0.3	-0.3	60	55	NO	NO	NO	NO	NO
4.2	29885	85 RYAN STREET LILYFIELD	Second	SW	59	56	58	54	59	56	58	55	-1.0	-1.4	-0.7	-1.0	60	55	NO	NO	NO	NO	NO
4.2	29885	85 RYAN STREET LILYFIELD	Ground	NE	62	58	62	57	62	58	62	58	0.2	-0.5	0.6	0.0	60	55	NO	NO	NO	NO	NO
4.2	29885	85 RYAN STREET LILYFIELD	Ground	SW	48	45	48	44	48	45	48	44	-0.9	-1.3	-0.5	-0.9	60	55	NO	NO	NO	NO	NO
4.2	29886	83 RYAN STREET LILYFIELD	First	NE	63	59	63	59	63	60	63	59	-0.1	-0.8	0.3	-0.3	60	55	NO	NO	NO	NO	NO
4.2	29886	83 RYAN STREET LILYFIELD	First	SW	53	50	53	49	54	50	53	49	-0.9	-1.4	-0.6	-1.0	60	55	NO	NO	NO	NO	NO
4.2	29886	83 RYAN STREET LILYFIELD	Ground	NE	61	58	61	57	61	58	62	58	0.1	-0.6	0.6	-0.1	60	55	NO	NO	NO	NO	NO
4.2	29886	83 RYAN STREET LILYFIELD	Ground	SW	49	45	48	44	49	45	48	44	-0.9	-1.4	-0.6	-1.0	60	55	NO	NO	NO	NO	NO
4.2	29887	76 LAMB STREET LILYFIELD	Ground	W	60	57	59	55	60	57	60	56	-1.2	-1.5	-0.8	-1.2	60	55	NO	NO	NO	NO	NO
4.2	29887	76 LAMB STREET LILYFIELD	Ground	S	47	43	46	42	47	43	46	42	-1.0	-1.4	-0.5	-1.0	59	55	NO	NO	NO	NO	NO
4.2	29889	94 RYAN STREET LILYFIELD	Ground	W	63	59	61	58	63	59	62	58	-1.1	-1.4	-0.7	-1.0	60	55	NO	NO	NO	NO	NO
4.2	29889	94 RYAN STREET LILYFIELD	Ground	S	55	52	54	50	55	52	55	51	-1.0	-1.4	-0.6	-1.0	60	55	NO	NO	NO	NO	NO
4.2	29889	94 RYAN STREET LILYFIELD	Ground	E	60	57	60	56	60	57	61	57	0.1	-0.6	0.6	-0.1	60	55	NO	NO	NO	NO	NO
4.2	29889	94 RYAN STREET LILYFIELD	Ground	NW	52	48	50	46	52	48	51	46	-2.1	-2.4	-1.7	-2.1	60	55	NO	NO	NO	NO	NO
4.2	29899	89 LAMB STREET LILYFIELD	Ground	W	54	50	52	48	54	50	53	49	-1.4	-1.7	-1.0	-1.3	60	55	NO	NO	NO	NO	NO
4.2	29899	89 LAMB STREET LILYFIELD	Ground	S	49	46	48	44	49	46	49	45	-1.0	-1.4	-0.6	-1.0	60	55	NO	NO	NO	NO	NO
4.2	29899	89 LAMB STREET LILYFIELD	Ground	NE	55	51	54	50	55	51	54	50	-1.0	-1.4	-0.7	-1.0	60	55	NO	NO	NO	NO	NO
4.2	29899	89 LAMB STREET LILYFIELD	Ground	NW	47	43	46	42	47	43	46	42	-1.0	-1.4	-0.6	-1.1	59	55	NO	NO	NO	NO	NO
4.2	29903	60 JUSTIN STREET LILYFIELD	First	W	58	54	56	52	58	54	56	53	-1.5	-1.9	-1.2	-1.5	60	55	NO	NO	NO	NO	NO
4.2	29903	60 JUSTIN STREET LILYFIELD	First	S	57	54	56	52	57	54	56	53	-1.5	-1.8	-1.1	-1.4	60	55	NO	NO	NO	NO	NO
4.2	29903	60 JUSTIN STREET LILYFIELD	First	E	56	52	55	51	56	52	55	51	-1.2	-1.5	-0.8	-1.1	60	55	NO	NO	NO	NO	NO
4.2	29903	60 JUSTIN STREET LILYFIELD	Ground	W	56	52	55	51	56	53	55	51	-1.4	-1.7	-1.0	-1.4	60	55	NO	NO	NO	NO	NO
4.2	29903	60 JUSTIN STREET LILYFIELD	Ground	S	48	45	47	44	48	45	48	44	-1.0	-1.3	-0.5	-1.0	60	55	NO	NO	NO	NO	NO
4.2	29903	60 JUSTIN STREET LILYFIELD	Ground	E	53	49	51	47	52	49	52	48	-1.1	-1.4	-0.6	-1.0	60	55	NO	NO	NO	NO	NO
4.2	29905	92 RYAN STREET LILYFIELD	Ground	NE	61	58	62	58	61	58	62	58	0.6	-0.1	1.2	0.4	60	55	NO	NO	NO	NO	NO
4.2	29905	92 RYAN STREET LILYFIELD	Ground	SE	52	48	50	46	52	48	51	46	-1.9	-2.3	-1.5	-2.0	60	55	NO	NO	NO	NO	NO
4.2	29915	111 CECILY STREET LILYFIELD	First	SW	63	60	63	59	63	60	63	59	-0.9	-1.3	-0.5	-0.9	60	55	NO	NO	NO	NO	NO
4.2	29915	111 CECILY STREET LILYFIELD	First	SE	66	63	66	62	66	63	67	62	-0.1	-0.7	0.3	-0.3	60	55	NO	NO	NO	NO	NO
4.2	29915	111 CECILY STREET LILYFIELD	First	NE	65	61	65	61	65	61	66	61	0.2	-0.4	0.7	-0.1	60	55	NO	NO	NO	NO	NO
4.2	29915	111 CECILY STREET LILYFIELD	First	NW	55	51	53	48	56	52	53	49	-2.7	-3.1	-2.4	-2.9	60	55	NO	NO	NO	NO	NO
4.2	29915	111 CECILY STREET LILYFIELD	Ground	SW	63	60	62	58	63	60	63	59	-0.9	-1.4	-0.5	-0.9	60	55	NO	NO	NO	NO	NO

NCA	Receiver ID	Address	Floor Level	Facade	Opening Year 2027				Design Year 2037				Increase (Do Smthng - Do Nothing)				NCG project road noise criteria		Do noise levels exceed the cumulative limit with project roads adding ≥2dB to the total noise levels?		Is the contribution from the road project Acute?		Consider further treatment?
					Do Nothing		Do Smthng		Do Nothing		Do Smthng		Opening Year 2027		Design Year 2037								
					Day	Night	Day	Night	Day	Night	Day	Night	Day	Night	Day	Night	Day	Night	Day	Night	$L_{Aeq,15hr}$ ≥ 65dB	$L_{Aeq,9hr}$ ≥ 60dB	
4.2	29915	111 CECILY STREET LILYFIELD	Ground	SE	66	62	66	62	66	62	66	62	-0.2	-0.8	0.2	-0.3	60	55	NO	NO	NO	NO	NO
4.2	29915	111 CECILY STREET LILYFIELD	Ground	NE	64	61	65	60	65	61	65	61	0.1	-0.5	0.6	0.0	60	55	NO	NO	NO	NO	NO
4.2	29915	111 CECILY STREET LILYFIELD	Ground	NW	54	50	51	46	54	50	51	47	-3.6	-4.0	-3.3	-3.7	60	55	NO	NO	NO	NO	NO
4.2	29917	88 RYAN STREET LILYFIELD	Ground	E	61	57	61	57	61	58	62	58	0.4	-0.3	0.9	0.2	60	55	NO	NO	NO	NO	NO
4.2	29917	88 RYAN STREET LILYFIELD	Ground	N	50	46	49	45	50	47	50	46	-0.8	-1.3	-0.5	-1.0	60	55	NO	NO	NO	NO	NO
4.2	29918	60 JUSTIN STREET LILYFIELD	Ground	E	54	50	53	49	54	51	53	49	-1.1	-1.5	-0.7	-1.1	60	55	NO	NO	NO	NO	NO
4.2	29918	60 JUSTIN STREET LILYFIELD	Ground	N	46	42	45	41	46	42	45	41	-0.9	-1.3	-0.5	-1.0	58	54	NO	NO	NO	NO	NO
4.2	29918	60 JUSTIN STREET LILYFIELD	Ground	W	56	52	54	50	56	52	55	51	-1.5	-1.8	-1.1	-1.4	60	55	NO	NO	NO	NO	NO
4.2	29923	85 LAMB STREET LILYFIELD	First	NE	55	51	54	50	55	51	54	50	-1.0	-1.4	-0.6	-1.0	60	55	NO	NO	NO	NO	NO
4.2	29923	85 LAMB STREET LILYFIELD	First	NW	47	43	46	42	47	43	46	42	-1.1	-1.5	-0.7	-1.1	59	55	NO	NO	NO	NO	NO
4.2	29923	85 LAMB STREET LILYFIELD	First	SW	59	56	58	54	59	56	58	55	-1.3	-1.7	-1.0	-1.3	60	55	NO	NO	NO	NO	NO
4.2	29923	85 LAMB STREET LILYFIELD	Ground	NE	54	50	53	49	54	50	53	49	-1.1	-1.4	-0.7	-1.0	60	55	NO	NO	NO	NO	NO
4.2	29923	85 LAMB STREET LILYFIELD	Ground	NW	43	39	42	38	43	39	42	38	-1.1	-1.5	-0.7	-1.2	55	51	NO	NO	NO	NO	NO
4.2	29923	85 LAMB STREET LILYFIELD	Ground	SW	57	53	55	51	57	53	56	52	-1.5	-1.8	-1.2	-1.4	60	55	NO	NO	NO	NO	NO
4.2	29924	87 LAMB STREET LILYFIELD	First	W	60	56	58	54	60	56	59	55	-1.3	-1.7	-1.0	-1.3	60	55	NO	NO	NO	NO	NO
4.2	29924	87 LAMB STREET LILYFIELD	First	SE	59	55	57	54	59	55	58	54	-1.4	-1.7	-1.0	-1.3	60	55	NO	NO	NO	NO	NO
4.2	29924	87 LAMB STREET LILYFIELD	First	NE	56	53	55	51	56	53	56	52	-1.0	-1.4	-0.6	-1.0	60	55	NO	NO	NO	NO	NO
4.2	29924	87 LAMB STREET LILYFIELD	Ground	W	56	53	55	51	56	53	55	51	-1.4	-1.7	-1.0	-1.4	60	55	NO	NO	NO	NO	NO
4.2	29924	87 LAMB STREET LILYFIELD	Ground	SE	52	49	51	47	53	49	52	48	-1.1	-1.6	-0.8	-1.2	60	55	NO	NO	NO	NO	NO
4.2	29924	87 LAMB STREET LILYFIELD	Ground	NE	55	51	54	50	55	51	54	50	-1.0	-1.3	-0.6	-1.0	60	55	NO	NO	NO	NO	NO
4.2	29926	86 RYAN STREET LILYFIELD	Ground	SW	59	56	58	54	59	56	59	55	-1.0	-1.3	-0.6	-0.9	60	55	NO	NO	NO	NO	NO
4.2	29926	86 RYAN STREET LILYFIELD	Ground	SE	56	52	55	51	56	53	56	52	-0.8	-1.3	-0.4	-1.0	60	55	NO	NO	NO	NO	NO
4.2	29926	86 RYAN STREET LILYFIELD	Ground	NE	59	55	58	54	59	55	59	55	-0.2	-0.9	0.2	-0.4	60	55	NO	NO	NO	NO	NO
4.2	29928	58 JUSTIN STREET LILYFIELD	Ground	SE	50	46	49	45	50	46	49	45	-1.0	-1.4	-0.7	-1.0	60	55	NO	NO	NO	NO	NO
4.2	29928	58 JUSTIN STREET LILYFIELD	Ground	E	54	50	53	49	54	51	53	49	-1.1	-1.4	-0.7	-1.1	60	55	NO	NO	NO	NO	NO
4.2	29928	58 JUSTIN STREET LILYFIELD	Ground	W	57	53	55	51	57	53	55	52	-1.5	-1.8	-1.1	-1.5	60	55	NO	NO	NO	NO	NO
4.2	29928	58 JUSTIN STREET LILYFIELD	Ground	S	48	44	47	43	48	44	47	43	-0.9	-1.3	-0.5	-0.9	60	55	NO	NO	NO	NO	NO
4.2	29936	84 RYAN STREET LILYFIELD	Ground	SW	59	55	58	54	59	55	58	54	-1.0	-1.3	-0.6	-0.9	60	55	NO	NO	NO	NO	NO
4.2	29936	84 RYAN STREET LILYFIELD	Ground	NE	60	57	60	56	60	57	61	57	0.1	-0.6	0.6	-0.1	60	55	NO	NO	NO	NO	NO
4.2	29936	84 RYAN STREET LILYFIELD	Ground	NW	50	46	49	44	50	46	49	45	-1.0	-1.5	-0.7	-1.1	60	55	NO	NO	NO	NO	NO
4.2	29937	109 CECILY STREET LILYFIELD	Ground	W	57	53	56	52	57	53	56	52	-0.9	-1.3	-0.5	-0.9	60	55	NO	NO	NO	NO	NO
4.2	29936	84 RYAN STREET LILYFIELD	Ground	NW	50	46	49	44	50	46	49	45	-1.0	-1.5	-0.7	-1.1	60	55	NO	NO	NO	NO	NO
4.2	29937	109 CECILY STREET LILYFIELD	Ground	S	59	55	58	53	59	55	58	54	-1.1	-1.7	-0.7	-1.2	60	55	NO	NO	NO	NO	NO
4.2	29937	109 CECILY STREET LILYFIELD	Ground	E	64	60	64	60	64	60	64	60	0.3	-0.5	0.8	0.0	60	55	NO	NO	NO	NO	NO
4.2	29937	109 CECILY STREET LILYFIELD	Ground	NW	51	47	50	46	51	47	50	46	-0.8	-1.2	-0.4	-0.9	60	55	NO	NO	NO	NO	NO
4.2	29941	56 JUSTIN STREET LILYFIELD	Ground	E	50	47	49	45	50	47	50	46	-1.0	-1.4	-0.6	-1.0	60	55	NO	NO	NO	NO	NO
4.2	29941	56 JUSTIN STREET LILYFIELD	Ground	NW	45	42	45	41	46	42	45	41	-0.8	-1.3	-0.5	-0.9	58	54	NO	NO	NO	NO	NO
4.2	29941	56 JUSTIN STREET LILYFIELD	Ground	W	57	54	55	51	57	54	56	52	-1.8	-2.1	-1.4	-1.7	60	55	NO	NO	NO	NO	NO
4.2	29944	70 LAMB STREET LILYFIELD	First	NE	52	48	51	47	52	49	51	47	-1.0	-1.5	-0.7	-1.1	60	55	NO	NO	NO	NO	NO
4.2	29944	70 LAMB STREET LILYFIELD	First	SW	61	57	59	55	61	57	60	56	-1.3	-1.6	-0.9	-1.3	60	55	NO	NO	NO	NO	NO
4.2	29944	70 LAMB STREET LILYFIELD	Ground	NE	49	45	48	44	49	45	48	44	-0.9	-1.4	-0.6	-1.0	60	55	NO	NO	NO	NO	NO
4.2	29944	70 LAMB STREET LILYFIELD	Ground	SW	59	56	58	54	59	56	58	54	-1.3	-1.6	-0.9	-1.2	60	55	NO	NO	NO	NO	NO
4.2	29945	74 LAMB STREET LILYFIELD	First	NE	53	49	52	48	53	49	52	48	-1.1	-1.5	-0.7	-1.1	60	55	NO	NO	NO	NO	NO
4.2	29945	74 LAMB STREET LILYFIELD	First	SW	61	58	60	56	61	58	60	56	-1.2	-1.6	-0.9	-1.2	60	55	NO	NO	NO	NO	NO
4.2	29945	74 LAMB STREET LILYFIELD	Ground	NE	49	45	48	44	49	45	48	44	-1.0	-1.3	-0.5	-1.0	60	55	NO	NO	NO	NO	NO
4.2	29945	74 LAMB STREET LILYFIELD	Ground	SW	60	56	58	54	60	56	59	55	-1.3	-1.7	-0.9	-1.2	60	55	NO	NO	NO	NO	NO
4.2	29946	74A LAMB STREET LILYFIELD	First	NE	55	51	53	49	55	51	54	50	-1.1	-1.5	-0.7	-1.1	60	55	NO	NO	NO	NO	NO
4.2	29946	74A LAMB STREET LILYFIELD	First	SW	61	58	60	56	61	58	61	57	-1.2	-1.6	-0.8	-1.1	60	55	NO	NO	NO	NO	NO
4.2	29946	74A LAMB STREET LILYFIELD	First	SE	59	56	58	54	59	56	58	55	-1.2	-1.5	-0.8	-1.2	60	55	NO	NO	NO	NO	NO
4.2	29946	74A LAMB STREET LILYFIELD	Second	NE	59	55	57	53	59	55	58	54	-1.1	-1.5	-0.7	-1.1	60	55	NO	NO	NO	NO	NO
4.2	29946	74A LAMB STREET LILYFIELD	Second	SW	62	59	61	57	62	59	62	58	-1.1	-1.4	-0.7	-1.1	60	55	NO	NO	NO	NO	NO
4.2	29946	74A LAMB STREET LILYFIELD	Second	SE	63	59	62	58	63	59	62	58	-1.1	-1.5	-0.8	-1.2	60	55	NO	NO	NO	NO	NO
4.2	29946	74A LAMB STREET LILYFIELD	Ground	NE	49	45	48	44	49	45	48	44	-0.9	-1.3	-0.4	-0.9	60	55	NO	NO	NO	NO	NO
4.2	29946	74A LAMB STREET LILYFIELD	Ground	SW	59	56	58	54	59	56	58	54	-1.4	-1.7	-1.0	-1.3	60	55	NO	NO	NO	NO	NO
4.2	29947	68 LAMB STREET LILYFIELD	First	NE	52	48	51	47	52	49	51	47	-1.0	-1.4	-0.7	-1.1	60	55	NO	NO	NO	NO	NO
4.2	29947	68 LAMB STREET LILYFIELD	First	SW	61	57	59	55	61	57	60	56	-1.3	-1.6	-0.9	-1.3	60	55	NO	NO	NO	NO	NO
4.2	29947	68 LAMB STREET LILYFIELD	Ground	NE	49	45	48	44	49	45	48	44	-0.9	-1.4	-0.6	-1.0	60	55	NO	NO	NO	NO	NO
4.2	29947	68 LAMB STREET LILYFIELD	Ground	SW	59	56	58	54	59	56	58	54	-1.3	-1.6	-0.9	-1.2	60	55	NO	NO	NO	NO	NO
4.2	29948	72A LAMB STREET LILYFIELD	First	NE	52	49	51	47	52	49	52	48	-1.1	-1.5	-0.7	-1.1	60	55	NO	NO	NO	NO	NO
4.2	29948	72A LAMB STREET LILYFIELD	First	SW	61	57	60	56	61	57	60	56	-1.3	-1.6	-0.9	-1.2	60	55	NO	NO	NO	NO	NO
4.2	29948	72A LAMB STREET LILYFIELD	Ground	NE	49	45	48	44	49	45	48	44	-1.0	-1.3	-0.6	-1.0	60	55	NO	NO	NO	NO	NO
4.2	29948	72A LAMB STREET LILYFIELD	Ground	SW	59	56	58	54	59	56	58	55	-1.4	-1.7	-0.9	-1.2	60	55	NO	NO	NO	NO	NO
4.2	29949	72 LAMB STREET LILYFIELD	First	NE	52	48	51	47	52	49	51	48	-1.1	-1.4	-0.7	-1.1	60	55	NO	NO	NO	NO	NO

NCA	Receiver ID	Address	Floor Level	Facade	Opening Year 2027				Design Year 2037				Increase (Do Smthng - Do Nothing)				NCG project road noise criteria		Do noise levels exceed the cumulative limit with project roads adding ≥2dB to the total noise levels?		Is the contribution from the road project Acute?		Consider further treatment?
					Do Nothing		Do Smthng		Do Nothing		Do Smthng		Opening Year 2027		Design Year 2037								
					Day	Night	Day	Night	Day	Night	Day	Night	Day	Night	Day	Night	Day	Night	Day	Night	$L_{Aeq,15hr}$ ≥ 65dB	$L_{Aeq,9hr}$ ≥ 60dB	
4.2	29949	72 LAMB STREET LILYFIELD	First	SW	61	57	59	56	61	57	60	56	-1.3	-1.6	-0.9	-1.2	60	55	NO	NO	NO	NO	NO
4.2	29949	72 LAMB STREET LILYFIELD	Ground	NE	49	45	48	44	49	45	48	44	-1.0	-1.4	-0.6	-1.1	60	55	NO	NO	NO	NO	NO
4.2	29949	72 LAMB STREET LILYFIELD	Ground	SW	59	56	58	54	59	56	58	54	-1.3	-1.7	-1.0	-1.3	60	55	NO	NO	NO	NO	NO
4.2	29950	66A LAMB STREET LILYFIELD	First	NE	52	48	51	47	52	49	52	47	-1.0	-1.5	-0.6	-1.1	60	55	NO	NO	NO	NO	NO
4.2	29950	66A LAMB STREET LILYFIELD	First	NW	48	44	47	42	48	44	47	43	-1.1	-1.5	-0.7	-1.2	60	55	NO	NO	NO	NO	NO
4.2	29950	66A LAMB STREET LILYFIELD	First	SW	60	57	59	55	60	57	59	56	-1.3	-1.7	-0.9	-1.2	60	55	NO	NO	NO	NO	NO
4.2	29950	66A LAMB STREET LILYFIELD	Ground	NE	49	45	48	44	49	45	48	44	-1.0	-1.4	-0.5	-1.0	60	55	NO	NO	NO	NO	NO
4.2	29950	66A LAMB STREET LILYFIELD	Ground	NW	43	40	42	38	44	40	43	39	-1.2	-1.6	-0.8	-1.2	56	52	NO	NO	NO	NO	NO
4.2	29950	66A LAMB STREET LILYFIELD	Ground	SW	59	56	58	54	59	56	58	54	-1.4	-1.7	-1.0	-1.3	60	55	NO	NO	NO	NO	NO
4.2	29952	82 RYAN STREET LILYFIELD	First	SW	59	56	58	54	59	56	59	55	-1.0	-1.4	-0.7	-1.1	60	55	NO	NO	NO	NO	NO
4.2	29952	82 RYAN STREET LILYFIELD	First	SE	63	59	62	58	63	59	63	59	-0.6	-1.1	-0.2	-0.7	60	55	NO	NO	NO	NO	NO
4.2	29952	82 RYAN STREET LILYFIELD	First	NE	63	59	62	58	63	59	63	59	-0.2	-0.8	0.3	-0.3	60	55	NO	NO	NO	NO	NO
4.2	29952	82 RYAN STREET LILYFIELD	Ground	SW	58	54	57	53	58	54	57	53	-1.0	-1.3	-0.6	-1.0	60	55	NO	NO	NO	NO	NO
4.2	29952	82 RYAN STREET LILYFIELD	Ground	SE	49	46	49	45	49	46	49	45	-0.6	-1.1	-0.2	-0.7	60	55	NO	NO	NO	NO	NO
4.2	29952	82 RYAN STREET LILYFIELD	Ground	NE	58	54	58	53	58	55	58	54	-0.3	-1.0	0.1	-0.5	60	55	NO	NO	NO	NO	NO
4.2	29957	83 LAMB STREET LILYFIELD	First	SW	56	53	55	51	56	53	55	51	-1.4	-1.8	-1.1	-1.5	60	55	NO	NO	NO	NO	NO
4.2	29957	83 LAMB STREET LILYFIELD	First	SE	48	44	47	42	48	44	47	43	-1.1	-1.5	-0.7	-1.1	60	55	NO	NO	NO	NO	NO
4.2	29957	83 LAMB STREET LILYFIELD	First	NE	54	50	53	49	54	50	53	49	-1.1	-1.4	-0.7	-1.0	60	55	NO	NO	NO	NO	NO
4.2	29957	83 LAMB STREET LILYFIELD	Ground	SW	54	51	52	48	54	51	53	49	-1.7	-2.1	-1.4	-1.8	60	55	NO	NO	NO	NO	NO
4.2	29957	83 LAMB STREET LILYFIELD	Ground	SE	43	39	42	38	43	40	43	38	-1.1	-1.5	-0.7	-1.2	55	52	NO	NO	NO	NO	NO
4.2	29957	83 LAMB STREET LILYFIELD	Ground	NE	52	48	51	47	52	49	51	47	-1.1	-1.5	-0.7	-1.1	60	55	NO	NO	NO	NO	NO
4.2	29958	81 LAMB STREET LILYFIELD	First	NE	54	50	53	49	54	50	53	49	-1.0	-1.4	-0.6	-1.0	60	55	NO	NO	NO	NO	NO
4.2	29958	81 LAMB STREET LILYFIELD	First	NW	47	43	46	41	47	43	46	42	-1.1	-1.5	-0.7	-1.2	59	55	NO	NO	NO	NO	NO
4.2	29958	81 LAMB STREET LILYFIELD	First	SW	58	54	56	52	58	54	56	53	-1.5	-1.9	-1.2	-1.5	60	55	NO	NO	NO	NO	NO
4.2	29958	81 LAMB STREET LILYFIELD	Ground	NE	53	49	52	48	53	49	52	48	-1.1	-1.5	-0.7	-1.1	60	55	NO	NO	NO	NO	NO
4.2	29958	81 LAMB STREET LILYFIELD	Ground	NW	43	39	42	37	43	39	42	38	-1.2	-1.6	-0.7	-1.2	55	51	NO	NO	NO	NO	NO
4.2	29958	81 LAMB STREET LILYFIELD	Ground	SW	55	52	54	50	56	52	54	50	-1.7	-2.1	-1.4	-1.8	60	55	NO	NO	NO	NO	NO
4.2	29959	73 RYAN STREET LILYFIELD	First	SW	58	55	57	53	58	55	57	53	-1.3	-1.6	-0.9	-1.3	60	55	NO	NO	NO	NO	NO
4.2	29959	73 RYAN STREET LILYFIELD	First	SE	59	55	58	54	59	55	58	54	-1.1	-1.5	-0.8	-1.2	60	55	NO	NO	NO	NO	NO
4.2	29959	73 RYAN STREET LILYFIELD	First	NE	63	59	63	59	63	59	63	59	-0.1	-0.7	0.5	-0.3	60	55	NO	NO	NO	NO	NO
4.2	29959	73 RYAN STREET LILYFIELD	Ground	SW	50	47	49	45	50	47	50	46	-1.0	-1.3	-0.6	-1.0	60	55	NO	NO	NO	NO	NO
4.2	29959	73 RYAN STREET LILYFIELD	Ground	SE	54	50	52	48	54	50	53	49	-1.5	-2.0	-1.2	-1.7	60	55	NO	NO	NO	NO	NO
4.2	29959	73 RYAN STREET LILYFIELD	Ground	NE	61	58	61	57	61	58	62	57	-0.1	-0.7	0.5	-0.3	60	55	NO	NO	NO	NO	NO
4.2	29961	56 JUSTIN STREET LILYFIELD	Ground	E	53	50	52	48	53	50	53	49	-1.1	-1.5	-0.7	-1.1	60	55	NO	NO	NO	NO	NO
4.2	29961	56 JUSTIN STREET LILYFIELD	Ground	NW	46	42	45	41	46	42	45	41	-1.0	-1.4	-0.6	-1.0	58	54	NO	NO	NO	NO	NO
4.2	29961	56 JUSTIN STREET LILYFIELD	Ground	W	51	47	50	46	51	47	50	46	-1.0	-1.3	-0.6	-1.0	60	55	NO	NO	NO	NO	NO
4.2	29961	56 JUSTIN STREET LILYFIELD	Ground	S	53	50	52	48	53	50	53	49	-1.2	-1.5	-0.8	-1.1	60	55	NO	NO	NO	NO	NO
4.2	29961	56 JUSTIN STREET LILYFIELD	Ground	W	54	50	53	49	54	50	53	49	-1.1	-1.5	-0.7	-1.1	60	55	NO	NO	NO	NO	NO
4.2	29968	105 CECILY STREET LILYFIELD	Ground	NE	61	58	62	58	61	58	63	58	0.6	-0.1	1.2	0.4	60	55	NO	NO	NO	NO	NO
4.2	29968	105 CECILY STREET LILYFIELD	Ground	NW	50	46	49	45	50	46	49	45	-0.7	-1.3	-0.3	-0.8	60	55	NO	NO	NO	NO	NO
4.2	29969	107 CECILY STREET LILYFIELD	Ground	SW	59	55	58	54	59	55	58	54	-0.9	-1.3	-0.5	-0.9	60	55	NO	NO	NO	NO	NO
4.2	29969	107 CECILY STREET LILYFIELD	Ground	SE	52	48	51	46	52	48	51	47	-0.9	-1.3	-0.6	-1.0	60	55	NO	NO	NO	NO	NO
4.2	29969	107 CECILY STREET LILYFIELD	Ground	NE	62	59	63	58	62	59	63	59	0.4	-0.3	1.0	0.2	60	55	NO	NO	NO	NO	NO
4.2	29971	80 RYAN STREET LILYFIELD	Ground	W	55	51	54	50	55	51	54	50	-1.0	-1.4	-0.6	-1.0	60	55	NO	NO	NO	NO	NO
4.2	29971	80 RYAN STREET LILYFIELD	Ground	E	60	56	59	55	60	56	60	56	-0.3	-1.0	0.1	-0.5	60	55	NO	NO	NO	NO	NO
4.2	29972	54 JUSTIN STREET LILYFIELD	Ground	E	50	46	49	45	50	46	49	45	-1.0	-1.4	-0.6	-1.0	60	55	NO	NO	NO	NO	NO
4.2	29972	54 JUSTIN STREET LILYFIELD	Ground	NW	45	42	44	40	45	42	45	41	-1.0	-1.4	-0.5	-1.0	57	54	NO	NO	NO	NO	NO
4.2	29972	54 JUSTIN STREET LILYFIELD	Ground	W	57	54	55	52	57	54	56	52	-1.7	-2.0	-1.3	-1.6	60	55	NO	NO	NO	NO	NO
4.2	29972	54 JUSTIN STREET LILYFIELD	Ground	SE	50	46	49	45	50	46	49	45	-1.0	-1.3	-0.5	-1.0	60	55	NO	NO	NO	NO	NO
4.2	29975	66 LAMB STREET LILYFIELD	Ground	SW	59	56	58	54	59	56	58	54	-1.4	-1.7	-1.0	-1.4	60	55	NO	NO	NO	NO	NO
4.2	29975	66 LAMB STREET LILYFIELD	Ground	SE	44	40	43	39	44	41	44	39	-1.2	-1.6	-0.8	-1.3	56	53	NO	NO	NO	NO	NO
4.2	29975	66 LAMB STREET LILYFIELD	Ground	SE	48	44	47	43	48	44	47	43	-1.0	-1.4	-0.5	-1.0	60	55	NO	NO	NO	NO	NO
4.2	29975	66 LAMB STREET LILYFIELD	Ground	NE	49	46	48	44	49	46	49	45	-1.0	-1.4	-0.6	-1.1	60	55	NO	NO	NO	NO	NO
4.2	29976	142 CECILY STREET LILYFIELD	Ground	E	64	60	64	60	64	61	65	61	0.1	-0.5	0.7	-0.1	60	55	NO	NO	NO	NO	NO
4.2	29976	142 CECILY STREET LILYFIELD	Ground	W	62	59	63	58	62	59	63	59	0.1	-0.6	0.6	-0.1	60	55	NO	NO	NO	NO	NO
4.2	29976	142 CECILY STREET LILYFIELD	Ground	S	66	62	66	61	66	62	66	62	-0.2	-0.8	0.2	-0.3	60	55	NO	NO	NO	NO	NO
4.2	29979	71 RYAN STREET LILYFIELD	Ground	E	57	54	56	52	57	54	57	53	-1.1	-1.5	-0.6	-1.1	60	55	NO	NO	NO	NO	NO
4.2	29979	71 RYAN STREET LILYFIELD	Ground	N	48	44	47	43	48	45	48	43	-1.1	-1.5	-0.7	-1.2	60	55	NO	NO	NO	NO	NO
4.2	29979	71 RYAN STREET LILYFIELD	Ground	W	50	47	49	45	50	47	50	46	-1.0	-1.4	-0.6	-1.0	60	55	NO	NO	NO	NO	NO
4.2	29979	71 RYAN STREET LILYFIELD	Ground	S	47	43	46	42	47	44	47	42	-1.2	-1.6	-0.8	-1.3	59	55	NO	NO	NO	NO	NO
4.2	29981	79 LAMB STREET LILYFIELD	Ground	W	57	54	56	52	57	54	56	52	-1.5	-1.8	-1.1	-1.5	60	55	NO	NO	NO	NO	NO
4.2	29981	79 LAMB STREET LILYFIELD	Ground	S	43	40	42	38	43	40	43	39	-1.2	-1.6	-0.7	-1.2	55	52	NO	NO	NO	NO	NO

NCA	Receiver ID	Address	Floor Level	Facade	Opening Year 2027				Design Year 2037				Increase (Do Smthng - Do Nothing)				NCG project road noise criteria		Do noise levels exceed the cumulative limit with project roads adding ≥2dB to the total noise levels?		Is the contribution from the road project Acute?		Consider further treatment?
					Do Nothing		Do Smthng		Do Nothing		Do Smthng		Opening Year 2027		Design Year 2037								
					Day	Night	Day	Night	Day	Night	Day	Night	Day	Night	Day	Night	Day	Night	Day	Night	$L_{Aeq,15hr}$ ≥ 65dB	$L_{Aeq,9hr}$ ≥ 60dB	
4.2	29981	79 LAMB STREET LILYFIELD	Ground	E	51	47	50	46	51	47	50	46	-1.0	-1.4	-0.6	-1.1	60	55	NO	NO	NO	NO	NO
4.2	29982	77 LAMB STREET LILYFIELD	Ground	E	53	49	52	48	53	49	52	48	-1.0	-1.4	-0.6	-1.0	60	55	NO	NO	NO	NO	NO
4.2	29982	77 LAMB STREET LILYFIELD	Ground	NW	46	42	45	41	46	42	45	41	-0.9	-1.3	-0.5	-0.9	58	54	NO	NO	NO	NO	NO
4.2	29982	77 LAMB STREET LILYFIELD	Ground	W	57	54	56	52	58	54	56	53	-1.4	-1.8	-1.1	-1.4	60	55	NO	NO	NO	NO	NO
4.2	29983	64 LAMB STREET LILYFIELD	Ground	E	49	45	48	44	49	45	48	44	-1.0	-1.4	-0.6	-1.1	60	55	NO	NO	NO	NO	NO
4.2	29983	64 LAMB STREET LILYFIELD	Ground	N	47	43	46	42	47	43	46	42	-1.1	-1.5	-0.6	-1.1	59	55	NO	NO	NO	NO	NO
4.2	29983	64 LAMB STREET LILYFIELD	Ground	W	59	55	57	53	59	55	58	54	-1.3	-1.7	-1.0	-1.3	60	55	NO	NO	NO	NO	NO
4.2	29985	78 RYAN STREET LILYFIELD	First	W	57	54	56	52	57	54	57	53	-0.9	-1.4	-0.6	-1.0	60	55	NO	NO	NO	NO	NO
4.2	29985	78 RYAN STREET LILYFIELD	First	S	60	56	59	55	60	56	60	55	-0.6	-1.1	0.0	-0.7	60	55	NO	NO	NO	NO	NO
4.2	29985	78 RYAN STREET LILYFIELD	First	E	62	59	62	58	62	59	63	58	-0.2	-0.8	0.2	-0.4	60	55	NO	NO	NO	NO	NO
4.2	29985	78 RYAN STREET LILYFIELD	First	NW	52	48	52	48	53	49	53	48	-0.2	-0.4	0.0	-0.3	60	55	NO	NO	NO	NO	NO
4.2	29985	78 RYAN STREET LILYFIELD	Ground	W	56	53	55	52	56	53	56	52	-0.9	-1.3	-0.6	-1.0	60	55	NO	NO	NO	NO	NO
4.2	29985	78 RYAN STREET LILYFIELD	Ground	E	59	56	59	55	59	56	59	55	-0.6	-1.1	-0.2	-0.7	60	55	NO	NO	NO	NO	NO
4.2	29985	78 RYAN STREET LILYFIELD	Ground	NW	47	43	46	42	47	43	46	42	-0.9	-1.3	-0.7	-1.1	59	55	NO	NO	NO	NO	NO
4.2	29990	101-103 CECILY STREET LILYFIELD	Ground	SW	57	53	56	52	57	53	56	52	-1.0	-1.4	-0.6	-1.0	60	55	NO	NO	NO	NO	NO
4.2	29990	101-103 CECILY STREET LILYFIELD	Ground	S	56	53	56	52	56	53	56	52	-0.7	-1.1	-0.2	-0.7	60	55	NO	NO	NO	NO	NO
4.2	29990	101-103 CECILY STREET LILYFIELD	Ground	SW	56	53	56	52	56	53	56	52	-0.6	-1.1	-0.2	-0.7	60	55	NO	NO	NO	NO	NO
4.2	29990	101-103 CECILY STREET LILYFIELD	Ground	SE	59	55	59	54	59	56	59	55	-0.5	-1.1	-0.1	-0.7	60	55	NO	NO	NO	NO	NO
4.2	29990	101-103 CECILY STREET LILYFIELD	Ground	NE	61	57	60	56	61	57	61	57	-0.2	-0.8	0.3	-0.3	60	55	NO	NO	NO	NO	NO
4.2	29990	101-103 CECILY STREET LILYFIELD	Ground	NW	50	46	49	45	50	46	50	45	-0.5	-0.9	-0.2	-0.7	60	55	NO	NO	NO	NO	NO
4.2	29992	62 LAMB STREET LILYFIELD	Ground	W	58	54	57	53	58	54	57	53	-1.3	-1.7	-1.0	-1.3	60	55	NO	NO	NO	NO	NO
4.2	29992	62 LAMB STREET LILYFIELD	Ground	S	46	43	45	41	47	43	46	42	-1.0	-1.5	-0.7	-1.1	59	55	NO	NO	NO	NO	NO
4.2	29992	62 LAMB STREET LILYFIELD	Ground	E	49	45	48	44	49	46	49	45	-1.0	-1.4	-0.5	-1.0	60	55	NO	NO	NO	NO	NO
4.2	29992	62 LAMB STREET LILYFIELD	Ground	NW	47	43	46	42	47	43	46	42	-1.0	-1.4	-0.5	-1.0	59	55	NO	NO	NO	NO	NO
4.2	29997	69 RYAN STREET LILYFIELD	Ground	W	49	45	48	44	49	45	48	45	-0.9	-1.3	-0.6	-0.9	60	55	NO	NO	NO	NO	NO
4.2	29997	69 RYAN STREET LILYFIELD	Ground	S	52	48	51	47	52	48	51	47	-1.0	-1.4	-0.5	-1.0	60	55	NO	NO	NO	NO	NO
4.2	29997	69 RYAN STREET LILYFIELD	Ground	E	56	53	55	51	56	53	55	51	-1.0	-1.5	-0.7	-1.2	60	55	NO	NO	NO	NO	NO
4.2	29997	69 RYAN STREET LILYFIELD	Ground	NW	48	44	47	42	48	44	47	43	-1.0	-1.4	-0.6	-1.1	60	55	NO	NO	NO	NO	NO
4.2	30002	76 RYAN STREET LILYFIELD	Ground	NE	51	47	50	46	51	48	51	47	-0.8	-1.2	-0.5	-1.0	60	55	NO	NO	NO	NO	NO
4.2	30002	76 RYAN STREET LILYFIELD	Ground	S	52	48	51	47	52	48	51	47	-0.9	-1.2	-0.5	-1.0	60	55	NO	NO	NO	NO	NO
4.2	30002	76 RYAN STREET LILYFIELD	Ground	E	56	52	55	51	56	52	55	51	-0.6	-1.1	-0.2	-0.7	60	55	NO	NO	NO	NO	NO
4.2	30002	76 RYAN STREET LILYFIELD	Ground	S	52	48	51	47	52	48	51	47	-0.9	-1.2	-0.5	-1.0	60	55	NO	NO	NO	NO	NO
4.2	30002	76 RYAN STREET LILYFIELD	Ground	E	56	52	55	51	56	52	55	51	-0.6	-1.1	-0.2	-0.7	60	55	NO	NO	NO	NO	NO
4.2	30002	76 RYAN STREET LILYFIELD	Ground	N	49	45	48	44	49	46	49	45	-1.0	-1.4	-0.6	-1.1	60	55	NO	NO	NO	NO	NO
4.2	30002	76 RYAN STREET LILYFIELD	Ground	SW	56	52	55	51	56	52	55	51	-0.9	-1.3	-0.5	-0.9	60	55	NO	NO	NO	NO	NO
4.2	30002	76 RYAN STREET LILYFIELD	Ground	S	47	43	48	44	48	44	48	44	0.8	0.6	0.9	0.5	60	55	NO	NO	NO	NO	NO
4.2	30003	99 CECILY STREET LILYFIELD	First	SW	58	54	57	53	58	54	57	53	-1.0	-1.4	-0.6	-1.0	60	55	NO	NO	NO	NO	NO
4.2	30003	99 CECILY STREET LILYFIELD	First	SE	62	58	62	58	62	59	62	58	-0.4	-0.9	0.1	-0.4	60	55	NO	NO	NO	NO	NO
4.2	30003	99 CECILY STREET LILYFIELD	First	NE	63	59	63	59	63	59	63	59	0.0	-0.6	0.5	-0.2	60	55	NO	NO	NO	NO	NO
4.2	30003	99 CECILY STREET LILYFIELD	First	NW	52	48	52	47	52	48	52	48	-0.3	-0.6	0.0	-0.4	60	55	NO	NO	NO	NO	NO
4.2	30003	99 CECILY STREET LILYFIELD	Ground	SW	50	47	49	45	50	47	50	46	-0.8	-1.3	-0.4	-0.8	60	55	NO	NO	NO	NO	NO
4.2	30003	99 CECILY STREET LILYFIELD	Ground	SE	51	48	51	47	52	48	52	48	-0.1	-0.6	0.1	-0.3	60	55	NO	NO	NO	NO	NO
4.2	30003	99 CECILY STREET LILYFIELD	Ground	NE	61	57	61	57	61	57	62	57	0.3	-0.4	0.8	0.1	60	55	NO	NO	NO	NO	NO
4.2	30003	99 CECILY STREET LILYFIELD	Ground	NW	47	43	46	41	47	43	46	42	-1.2	-1.5	-0.8	-1.3	59	55	NO	NO	NO	NO	NO
4.2	30006	138 CECILY STREET LILYFIELD	Ground	E	63	59	63	59	63	59	64	60	0.4	-0.4	0.8	0.1	60	55	NO	NO	NO	NO	NO
4.2	30006	138 CECILY STREET LILYFIELD	Ground	SW	61	57	60	56	61	57	61	57	-0.2	-0.8	0.2	-0.4	60	55	NO	NO	NO	NO	NO
4.2	30007	136 CECILY STREET LILYFIELD	Ground	E	62	58	62	58	62	58	63	58	0.2	-0.5	0.6	0.0	60	55	NO	NO	NO	NO	NO
4.2	30007	136 CECILY STREET LILYFIELD	Ground	W	60	57	60	56	60	57	61	56	-0.1	-0.6	0.5	-0.2	60	55	NO	NO	NO	NO	NO
4.2	30008	60 LAMB STREET LILYFIELD	Ground	E	46	43	46	42	46	43	46	42	-0.9	-1.2	-0.4	-0.9	58	55	NO	NO	NO	NO	NO
4.2	30008	60 LAMB STREET LILYFIELD	Ground	W	57	54	56	52	57	54	56	52	-1.3	-1.6	-0.9	-1.3	60	55	NO	NO	NO	NO	NO
4.2	30009	60A LAMB STREET LILYFIELD	First	W	59	56	58	54	59	56	58	54	-1.4	-1.8	-1.1	-1.4	60	55	NO	NO	NO	NO	NO
4.2	30009	60A LAMB STREET LILYFIELD	First	S	55	52	54	50	55	52	54	50	-1.3	-1.6	-0.8	-1.3	60	55	NO	NO	NO	NO	NO
4.2	30009	60A LAMB STREET LILYFIELD	First	E	51	48	51	46	52	48	51	47	-0.9	-1.4	-0.6	-1.0	60	55	NO	NO	NO	NO	NO
4.2	30009	60A LAMB STREET LILYFIELD	Ground	W	57	54	56	52	57	54	56	52	-1.3	-1.7	-0.9	-1.3	60	55	NO	NO	NO	NO	NO
4.2	30009	60A LAMB STREET LILYFIELD	Ground	S	46	43	45	41	46	43	46	42	-1.0	-1.4	-0.5	-1.0	58	55	NO	NO	NO	NO	NO
4.2	30009	60A LAMB STREET LILYFIELD	Ground	E	46	43	46	42	47	43	46	42	-0.8	-1.3	-0.5	-0.9	59	55	NO	NO	NO	NO	NO
4.2	30012	71 LAMB STREET LILYFIELD	Ground	E	53	49	52	48	53	49	52	48	-1.0	-1.4	-0.6	-1.0	60	55	NO	NO	NO	NO	NO
4.2	30012	71 LAMB STREET LILYFIELD	Ground	NW	46	42	45	41	46	42	45	41	-1.0	-1.4	-0.6	-1.1	58	54	NO	NO	NO	NO	NO
4.2	30012	71 LAMB STREET LILYFIELD	Ground	W	57	53	56	52	57	54	56	52	-1.3	-1.7	-1.0	-1.3	60	55	NO	NO	NO	NO	NO
4.2	30013	75 LAMB STREET LILYFIELD	Ground	W	57	54	56	52	57	54	56	53	-1.4	-1.7	-1.0	-1.3	60	55	NO	NO	NO	NO	NO
4.2	30013	75 LAMB STREET LILYFIELD	Ground	S	46	42	45	41	46	42	45	41	-0.9	-1.3	-0.6	-1.0	58	54	NO	NO	NO	NO	NO
4.2	30013	75 LAMB STREET LILYFIELD	Ground	E	53	49	52	48	53	49	52	48	-1.0	-1.4	-0.6	-1.0	60	55	NO	NO	NO	NO	NO
4.2	30019	67 RYAN STREET LILYFIELD	Ground	W	50	47	49	45	50	47	50	46	-1.0	-1.4	-0.6	-1.0	60	55	NO	NO	NO	NO	NO
4.2	30019	67 RYAN STREET LILYFIELD	Ground	S	50	46	49	45	50	46	50	45	-1.0	-1.5	-0.6	-1.1	60	55	NO	NO	NO	NO	NO

NCA	Receiver ID	Address	Floor Level	Facade	Opening Year 2027				Design Year 2037				Increase (Do Smthng - Do Nothing)				NCG project road noise criteria		Do noise levels exceed the cumulative limit with project roads adding ≥2dB to the total noise levels?		Is the contribution from the road project Acute?		Consider further treatment?
					Do Nothing		Do Smthng		Do Nothing		Do Smthng		Opening Year 2027		Design Year 2037								
					Day	Night	Day	Night	Day	Night	Day	Night	Day	Night	Day	Night	Day	Night	Day	Night	$L_{Aeq,15hr} \geq 65dB$	$L_{Aeq,9hr} \geq 60dB$	
4.2	30019	67 RYAN STREET LILYFIELD	Ground	E	56	52	55	51	56	52	55	51	-1.1	-1.5	-0.8	-1.1	60	55	NO	NO	NO	NO	NO
4.2	30024	134A CECILY STREET LILYFIELD	Ground	W	60	56	60	55	60	56	60	56	0.0	-0.7	0.4	-0.2	60	55	NO	NO	NO	NO	NO
4.2	30024	134A CECILY STREET LILYFIELD	Ground	E	59	55	58	54	59	55	59	55	-0.2	-0.9	0.2	-0.4	60	55	NO	NO	NO	NO	NO
4.2	30025	134 CECILY STREET LILYFIELD	Ground	E	59	56	59	55	59	56	60	56	-0.1	-0.7	0.4	-0.2	60	55	NO	NO	NO	NO	NO
4.2	30025	134 CECILY STREET LILYFIELD	Ground	N	49	45	49	44	49	46	49	45	-0.5	-1.1	-0.1	-0.7	60	55	NO	NO	NO	NO	NO
4.2	30025	134 CECILY STREET LILYFIELD	Ground	W	59	55	59	55	59	56	59	55	-0.1	-0.7	0.4	-0.2	60	55	NO	NO	NO	NO	NO
4.2	30028	65 RYAN STREET LILYFIELD	Ground	NE	55	52	54	50	55	52	55	51	-1.1	-1.5	-0.8	-1.1	60	55	NO	NO	NO	NO	NO
4.2	30028	65 RYAN STREET LILYFIELD	Ground	SW	51	47	50	46	51	47	50	46	-1.0	-1.4	-0.6	-1.0	60	55	NO	NO	NO	NO	NO
4.2	30030	58 LAMB STREET LILYFIELD	Ground	E	47	43	46	42	47	44	47	43	-0.9	-1.4	-0.5	-1.0	59	55	NO	NO	NO	NO	NO
4.2	30030	58 LAMB STREET LILYFIELD	Ground	S	48	44	47	43	48	44	48	43	-1.0	-1.4	-0.5	-1.0	60	55	NO	NO	NO	NO	NO
4.2	30030	58 LAMB STREET LILYFIELD	Ground	E	49	45	48	44	49	45	49	45	-1.0	-1.3	-0.5	-0.9	60	55	NO	NO	NO	NO	NO
4.2	30030	58 LAMB STREET LILYFIELD	Ground	NW	46	43	45	41	46	43	46	42	-1.1	-1.5	-0.6	-1.1	58	55	NO	NO	NO	NO	NO
4.2	30030	58 LAMB STREET LILYFIELD	Ground	NE	47	43	46	42	47	43	46	42	-0.9	-1.4	-0.4	-1.0	59	55	NO	NO	NO	NO	NO
4.2	30030	58 LAMB STREET LILYFIELD	Ground	N	46	42	45	41	46	43	46	42	-0.9	-1.3	-0.5	-1.0	58	55	NO	NO	NO	NO	NO
4.2	30030	58 LAMB STREET LILYFIELD	Ground	W	57	53	55	52	57	53	56	52	-1.3	-1.6	-0.9	-1.2	60	55	NO	NO	NO	NO	NO
4.2	30034	75 LILYFIELD ROAD ROZELLE	First	N	49	46	49	45	49	46	50	45	-0.4	-0.9	0.1	-0.6	60	55	NO	NO	NO	NO	NO
4.2	30034	75 LILYFIELD ROAD ROZELLE	First	SW	62	59	63	58	62	59	63	59	0.1	-0.5	0.6	0.0	60	55	NO	NO	NO	NO	NO
4.2	30034	75 LILYFIELD ROAD ROZELLE	First	S	66	62	66	62	66	62	66	62	-0.2	-0.7	0.4	-0.3	60	55	NO	NO	NO	NO	NO
4.2	30034	75 LILYFIELD ROAD ROZELLE	Ground	N	45	41	45	40	45	41	45	41	-0.4	-0.9	0.1	-0.5	57	53	NO	NO	NO	NO	NO
4.2	30034	75 LILYFIELD ROAD ROZELLE	Ground	SW	62	58	62	58	62	58	62	58	0.2	-0.5	0.7	0.1	60	55	NO	NO	NO	NO	NO
4.2	30034	75 LILYFIELD ROAD ROZELLE	Ground	S	66	62	65	61	66	62	66	62	-0.2	-0.8	0.3	-0.4	60	55	NO	NO	NO	NO	NO
4.2	30035	97 CECILY STREET LILYFIELD	Ground	W	51	47	50	46	51	47	50	46	-0.9	-1.3	-0.4	-0.9	60	55	NO	NO	NO	NO	NO
4.2	30035	97 CECILY STREET LILYFIELD	Ground	SE	49	45	48	44	50	46	49	44	-1.2	-1.5	-0.9	-1.3	60	55	NO	NO	NO	NO	NO
4.2	30035	97 CECILY STREET LILYFIELD	Ground	NE	60	56	60	56	60	57	61	57	0.3	-0.4	0.9	0.1	60	55	NO	NO	NO	NO	NO
4.2	30035	97 CECILY STREET LILYFIELD	Ground	NW	49	45	48	44	49	45	48	44	-0.6	-1.1	-0.3	-0.8	60	55	NO	NO	NO	NO	NO
4.2	30037	63 RYAN STREET LILYFIELD	Ground	SW	49	46	49	44	49	46	49	45	-0.9	-1.3	-0.5	-0.9	60	55	NO	NO	NO	NO	NO
4.2	30037	63 RYAN STREET LILYFIELD	Ground	NE	55	51	54	50	55	51	54	50	-1.2	-1.6	-0.7	-1.2	60	55	NO	NO	NO	NO	NO
4.2	30037	63 RYAN STREET LILYFIELD	Ground	NW	47	43	46	42	47	43	47	42	-0.8	-1.3	-0.4	-1.0	59	55	NO	NO	NO	NO	NO
4.2	30040	72 RYAN STREET LILYFIELD	Ground	E	57	53	56	52	57	53	57	53	-0.6	-1.1	0.0	-0.7	60	55	NO	NO	NO	NO	NO
4.2	30040	72 RYAN STREET LILYFIELD	Ground	N	52	48	51	47	52	49	52	48	-0.8	-1.3	-0.3	-0.9	60	55	NO	NO	NO	NO	NO
4.2	30040	72 RYAN STREET LILYFIELD	Ground	NE	52	49	52	47	52	49	52	48	-0.7	-1.3	-0.3	-0.9	60	55	NO	NO	NO	NO	NO
4.2	30040	72 RYAN STREET LILYFIELD	Ground	SW	54	51	54	50	55	51	54	50	-0.8	-1.3	-0.5	-0.9	60	55	NO	NO	NO	NO	NO
4.2	30041	74 RYAN STREET LILYFIELD	Ground	SW	55	51	54	50	55	52	55	51	-0.8	-1.3	-0.5	-0.9	60	55	NO	NO	NO	NO	NO
4.2	30041	74 RYAN STREET LILYFIELD	Ground	SE	52	49	52	48	53	49	52	48	-0.6	-1.1	-0.3	-0.7	60	55	NO	NO	NO	NO	NO
4.2	30041	74 RYAN STREET LILYFIELD	Ground	NE	57	53	57	52	57	54	57	53	-0.4	-1.0	0.0	-0.6	60	55	NO	NO	NO	NO	NO
4.2	30048	56 LAMB STREET LILYFIELD	First	NE	51	48	51	47	51	48	51	47	-0.9	-1.2	-0.4	-0.9	60	55	NO	NO	NO	NO	NO
4.2	30048	56 LAMB STREET LILYFIELD	First	SE	53	50	52	48	53	50	53	49	-1.0	-1.4	-0.7	-1.1	60	55	NO	NO	NO	NO	NO
4.2	30048	56 LAMB STREET LILYFIELD	First	NE	50	47	50	46	51	47	50	46	-0.8	-1.2	-0.4	-0.8	60	55	NO	NO	NO	NO	NO
4.2	30048	56 LAMB STREET LILYFIELD	First	NW	46	43	45	41	47	43	46	42	-1.0	-1.5	-0.6	-1.1	59	55	NO	NO	NO	NO	NO
4.2	30048	56 LAMB STREET LILYFIELD	First	SW	58	54	56	52	58	54	57	53	-1.2	-1.6	-0.8	-1.2	60	55	NO	NO	NO	NO	NO
4.2	30048	56 LAMB STREET LILYFIELD	Ground	NE	47	43	46	42	47	43	46	42	-0.8	-1.3	-0.3	-0.8	59	55	NO	NO	NO	NO	NO
4.2	30048	56 LAMB STREET LILYFIELD	Ground	SE	48	44	47	43	48	44	47	43	-0.9	-1.2	-0.4	-0.9	60	55	NO	NO	NO	NO	NO
4.2	30048	56 LAMB STREET LILYFIELD	Ground	NE	47	43	46	42	47	44	47	43	-0.8	-1.3	-0.5	-0.9	59	55	NO	NO	NO	NO	NO
4.2	30048	56 LAMB STREET LILYFIELD	Ground	NW	43	39	41	37	43	39	42	37	-1.2	-1.7	-0.9	-1.4	55	51	NO	NO	NO	NO	NO
4.2	30048	56 LAMB STREET LILYFIELD	Ground	SW	55	52	54	50	55	52	55	51	-1.1	-1.4	-0.7	-1.1	60	55	NO	NO	NO	NO	NO
4.2	30053	95 CECILY STREET LILYFIELD	Ground	W	51	48	50	46	51	48	51	47	-0.8	-1.3	-0.4	-0.9	60	55	NO	NO	NO	NO	NO
4.2	30053	95 CECILY STREET LILYFIELD	Ground	S	49	45	49	45	49	46	49	45	-0.4	-0.9	0.0	-0.6	60	55	NO	NO	NO	NO	NO
4.2	30053	95 CECILY STREET LILYFIELD	Ground	E	60	56	60	56	60	56	61	56	0.3	-0.4	0.9	0.1	60	55	NO	NO	NO	NO	NO
4.2	30053	95 CECILY STREET LILYFIELD	Ground	NW	50	46	49	45	50	46	49	45	-0.8	-1.1	-0.4	-0.8	60	55	NO	NO	NO	NO	NO
4.2	30055	132 CECILY STREET LILYFIELD	Ground	W	56	53	55	51	56	53	56	52	-0.8	-1.2	-0.4	-0.8	60	55	NO	NO	NO	NO	NO
4.2	30055	132 CECILY STREET LILYFIELD	Ground	SE	50	46	49	45	50	46	50	45	-0.4	-1.0	0.0	-0.6	60	55	NO	NO	NO	NO	NO
4.2	30055	132 CECILY STREET LILYFIELD	Ground	E	60	56	60	56	60	56	61	57	0.5	-0.1	1.1	0.4	60	55	NO	NO	NO	NO	NO
4.2	30056	130 CECILY STREET LILYFIELD	Ground	SE	49	45	48	44	49	45	49	44	-0.5	-1.0	0.0	-0.6	60	55	NO	NO	NO	NO	NO
4.2	30056	130 CECILY STREET LILYFIELD	Ground	NE	52	49	52	48	52	49	53	48	-0.4	-0.9	0.2	-0.5	60	55	NO	NO	NO	NO	NO
4.2	30056	130 CECILY STREET LILYFIELD	Ground	NW	49	45	48	44	49	45	49	44	-0.7	-1.2	-0.3	-0.8	60	55	NO	NO	NO	NO	NO
4.2	30056	130 CECILY STREET LILYFIELD	Ground	W	58	54	57	53	58	54	58	54	-0.4	-0.9	0.1	-0.5	60	55	NO	NO	NO	NO	NO
4.2	30057	2 FOUCART STREET ROZELLE	First	SW	58	55	59	54	58	55	59	55	0.2	-0.4	0.7	0.1	60	55	NO	NO	NO	NO	NO
4.2	30057	2 FOUCART STREET ROZELLE	First	SE	66	62	65	61	66	62	66	62	-0.2	-0.8	0.3	-0.3	60	55	NO	NO	NO	NO	NO
4.2	30057	2 FOUCART STREET ROZELLE	First	NE	64	60	64	59	64	60	64	60	-0.4	-0.9	0.2	-0.4	60	55	NO	NO	NO	NO	NO
4.2	30057	2 FOUCART STREET ROZELLE	Ground	SW	58	54	58	54	58	54	59	54	0.2	-0.4	0.8	0.1	60	55	NO	NO	NO	NO	NO
4.2	30057	2 FOUCART STREET ROZELLE	Ground	SE	65	62	65	61	65	62	66	61	-0.2	-0.8	0.2	-0.4	60	55	NO	NO	NO	NO	NO
4.2	30057	2 FOUCART STREET ROZELLE	Ground	NE	63	60	63	59	64	60	63	59	-0.5	-1.1	-0.1	-0.7	60	55	NO	NO	NO	NO	NO

NCA	Receiver ID	Address	Floor Level	Facade	Opening Year 2027				Design Year 2037				Increase (Do Smthng - Do Nothing)				NCG project road noise criteria		Do noise levels exceed the cumulative limit with project roads adding ≥2dB to the total noise levels?		Is the contribution from the road project Acute?		Consider further treatment?
					Do Nothing		Do Smthng		Do Nothing		Do Smthng		Opening Year 2027		Design Year 2037								
					Day	Night	Day	Night	Day	Night	Day	Night	Day	Night	Day	Night	Day	Night	Day	Night	$L_{Aeq,15hr}$ ≥ 65dB	$L_{Aeq,9hr}$ ≥ 60dB	
4.2	30072	93 CECILY STREET LILYFIELD	Ground	W	52	49	51	47	52	49	52	48	-0.9	-1.3	-0.5	-0.9	60	55	NO	NO	NO	NO	NO
4.2	30072	93 CECILY STREET LILYFIELD	Ground	S	49	45	49	45	49	46	49	45	-0.2	-0.7	0.2	-0.4	60	55	NO	NO	NO	NO	NO
4.2	30072	93 CECILY STREET LILYFIELD	Ground	E	60	56	60	56	60	56	60	56	0.2	-0.5	0.8	0.0	60	55	NO	NO	NO	NO	NO
4.2	30072	93 CECILY STREET LILYFIELD	Ground	NW	48	44	47	43	48	44	48	44	-0.7	-1.2	-0.3	-0.7	60	55	NO	NO	NO	NO	NO
4.2	30073	59A RYAN STREET LILYFIELD	First	NE	56	53	56	52	57	53	56	52	-0.7	-1.2	-0.5	-0.9	60	55	NO	NO	NO	NO	NO
4.2	30073	59A RYAN STREET LILYFIELD	First	NW	48	44	47	43	48	44	47	43	-1.0	-1.3	-0.6	-1.1	60	55	NO	NO	NO	NO	NO
4.2	30073	59A RYAN STREET LILYFIELD	First	SW	53	49	52	48	53	49	52	48	-1.2	-1.5	-0.8	-1.2	60	55	NO	NO	NO	NO	NO
4.2	30073	59A RYAN STREET LILYFIELD	First	SE	56	53	55	51	56	53	56	52	-0.9	-1.5	-0.5	-1.1	60	55	NO	NO	NO	NO	NO
4.2	30073	59A RYAN STREET LILYFIELD	Ground	NE	54	50	52	48	54	50	53	49	-1.1	-1.6	-0.8	-1.2	60	55	NO	NO	NO	NO	NO
4.2	30073	59A RYAN STREET LILYFIELD	Ground	NW	43	39	42	38	43	40	43	38	-1.2	-1.6	-0.9	-1.3	55	52	NO	NO	NO	NO	NO
4.2	30073	59A RYAN STREET LILYFIELD	Ground	SW	48	45	47	43	48	45	48	44	-1.0	-1.3	-0.6	-0.9	60	55	NO	NO	NO	NO	NO
4.2	30073	59A RYAN STREET LILYFIELD	Ground	SE	46	42	45	41	46	42	46	41	-0.7	-1.2	-0.3	-0.9	58	54	NO	NO	NO	NO	NO
4.2	30079	70 RYAN STREET LILYFIELD	Ground	W	54	51	53	49	54	51	54	50	-0.9	-1.3	-0.6	-1.0	60	55	NO	NO	NO	NO	NO
4.2	30079	70 RYAN STREET LILYFIELD	Ground	E	53	49	52	48	53	49	53	49	-0.5	-1.1	-0.1	-0.6	60	55	NO	NO	NO	NO	NO
4.2	30079	70 RYAN STREET LILYFIELD	Ground	SE	54	51	53	49	54	51	54	50	-0.8	-1.3	-0.4	-0.9	60	55	NO	NO	NO	NO	NO
4.2	30083	6 FOUCART STREET ROZELLE	Ground	NE	63	59	62	58	63	59	63	58	-0.6	-1.2	-0.1	-0.7	60	55	NO	NO	NO	NO	NO
4.2	30083	6 FOUCART STREET ROZELLE	Ground	NW	48	45	48	43	48	45	48	44	-0.6	-1.2	-0.2	-0.8	60	55	NO	NO	NO	NO	NO
4.2	30084	4 FOUCART STREET ROZELLE	First	W	56	53	56	52	56	53	56	52	-0.7	-1.1	-0.3	-0.7	60	55	NO	NO	NO	NO	NO
4.2	30084	4 FOUCART STREET ROZELLE	First	S	57	54	57	53	57	54	58	54	0.1	-0.5	0.6	0.0	60	55	NO	NO	NO	NO	NO
4.2	30084	4 FOUCART STREET ROZELLE	First	NE	64	60	63	59	64	60	64	60	-0.4	-0.9	0.2	-0.5	60	55	NO	NO	NO	NO	NO
4.2	30084	4 FOUCART STREET ROZELLE	Ground	W	54	51	53	49	54	51	54	50	-0.7	-1.2	-0.4	-0.8	60	55	NO	NO	NO	NO	NO
4.2	30084	4 FOUCART STREET ROZELLE	Ground	S	56	52	56	52	56	52	57	52	0.2	-0.5	0.6	0.0	60	55	NO	NO	NO	NO	NO
4.2	30084	4 FOUCART STREET ROZELLE	Ground	NE	63	59	63	58	63	60	63	59	-0.6	-1.1	-0.1	-0.7	60	55	NO	NO	NO	NO	NO
4.2	30097	68 RYAN STREET LILYFIELD	Ground	E	51	47	50	46	51	47	51	46	-1.0	-1.5	-0.6	-1.1	60	55	NO	NO	NO	NO	NO
4.2	30097	68 RYAN STREET LILYFIELD	Ground	N	48	44	47	42	48	44	47	43	-0.9	-1.3	-0.5	-1.0	60	55	NO	NO	NO	NO	NO
4.2	30097	68 RYAN STREET LILYFIELD	Ground	W	54	50	53	49	54	50	53	49	-0.9	-1.3	-0.6	-0.9	60	55	NO	NO	NO	NO	NO
4.2	30102	91 CECILY STREET LILYFIELD	Ground	SW	53	49	52	48	53	49	52	48	-1.0	-1.4	-0.6	-1.0	60	55	NO	NO	NO	NO	NO
4.2	30102	91 CECILY STREET LILYFIELD	Ground	SE	48	44	47	43	48	45	48	44	-0.7	-1.1	-0.1	-0.7	60	55	NO	NO	NO	NO	NO
4.2	30102	91 CECILY STREET LILYFIELD	Ground	NE	59	56	60	55	59	56	60	56	0.3	-0.4	0.7	0.1	60	55	NO	NO	NO	NO	NO
4.2	30103	57 RYAN STREET LILYFIELD	Ground	E	53	49	52	48	53	49	52	48	-1.0	-1.5	-0.6	-1.1	60	55	NO	NO	NO	NO	NO
4.2	30103	57 RYAN STREET LILYFIELD	Ground	NW	47	43	46	41	47	43	46	42	-1.1	-1.5	-0.7	-1.2	59	55	NO	NO	NO	NO	NO
4.2	30103	57 RYAN STREET LILYFIELD	Ground	W	49	45	48	44	49	46	48	45	-1.0	-1.4	-0.6	-1.0	60	55	NO	NO	NO	NO	NO
4.2	30103	57 RYAN STREET LILYFIELD	Ground	S	43	39	42	38	43	39	42	38	-1.3	-1.7	-0.8	-1.4	55	51	NO	NO	NO	NO	NO
4.2	30104	128 CECILY STREET LILYFIELD	Ground	E	56	52	56	51	56	52	56	52	-0.3	-0.8	0.2	-0.4	60	55	NO	NO	NO	NO	NO
4.2	30104	128 CECILY STREET LILYFIELD	Ground	NW	49	45	48	44	49	45	48	44	-0.8	-1.2	-0.4	-0.9	60	55	NO	NO	NO	NO	NO
4.2	30104	128 CECILY STREET LILYFIELD	Ground	W	57	53	56	52	57	53	57	53	-0.4	-0.9	0.1	-0.5	60	55	NO	NO	NO	NO	NO
4.2	30104	128 CECILY STREET LILYFIELD	Ground	SE	54	51	54	50	54	51	54	50	-0.6	-1.1	0.0	-0.6	60	55	NO	NO	NO	NO	NO
4.2	30120	10 FOUCART STREET ROZELLE	Ground	E	60	56	60	56	60	57	60	56	-0.1	-0.7	0.4	-0.3	60	55	NO	NO	NO	NO	NO
4.2	30120	10 FOUCART STREET ROZELLE	Ground	N	48	45	48	44	49	45	48	44	-0.6	-1.2	-0.2	-0.7	60	55	NO	NO	NO	NO	NO
4.2	30120	10 FOUCART STREET ROZELLE	Ground	W	57	53	58	53	57	54	58	54	0.6	-0.1	1.1	0.4	60	55	NO	NO	NO	NO	NO
4.2	30120	10 FOUCART STREET ROZELLE	Ground	S	46	42	45	41	46	43	46	42	-0.7	-1.2	-0.2	-0.8	58	55	NO	NO	NO	NO	NO
4.2	30121	8 FOUCART STREET ROZELLE	First	NE	62	59	62	58	62	59	62	58	-0.5	-1.2	0.0	-0.7	60	55	NO	NO	NO	NO	NO
4.2	30121	8 FOUCART STREET ROZELLE	First	NW	49	45	48	44	49	45	49	45	-0.7	-1.2	-0.3	-0.8	60	55	NO	NO	NO	NO	NO
4.2	30121	8 FOUCART STREET ROZELLE	First	SW	59	56	60	55	59	56	60	56	0.2	-0.4	0.8	0.1	60	55	NO	NO	NO	NO	NO
4.2	30121	8 FOUCART STREET ROZELLE	First	SE	61	57	60	55	61	57	60	56	-0.9	-1.3	-0.6	-1.0	60	55	NO	NO	NO	NO	NO
4.2	30121	8 FOUCART STREET ROZELLE	Ground	NE	60	57	60	56	60	57	61	57	-0.1	-0.9	0.3	-0.3	60	55	NO	NO	NO	NO	NO
4.2	30121	8 FOUCART STREET ROZELLE	Ground	NW	45	41	44	40	45	41	44	40	-0.6	-1.1	-0.2	-0.8	57	53	NO	NO	NO	NO	NO
4.2	30121	8 FOUCART STREET ROZELLE	Ground	SW	58	54	58	54	58	54	59	55	0.6	-0.2	1.0	0.3	60	55	NO	NO	NO	NO	NO
4.2	30121	8 FOUCART STREET ROZELLE	Ground	SE	53	49	52	48	53	49	52	48	-0.7	-1.2	-0.3	-0.8	60	55	NO	NO	NO	NO	NO
4.2	30128	87 CECILY STREET LILYFIELD	Ground	E	58	55	58	54	58	55	59	55	0.3	-0.4	0.8	0.1	60	55	NO	NO	NO	NO	NO
4.2	30128	87 CECILY STREET LILYFIELD	Ground	NW	47	44	46	42	47	44	47	43	-0.9	-1.3	-0.5	-1.0	59	55	NO	NO	NO	NO	NO
4.2	30128	87 CECILY STREET LILYFIELD	Ground	W	53	49	52	48	53	49	52	48	-1.0	-1.4	-0.6	-1.1	60	55	NO	NO	NO	NO	NO
4.2	30129	89 CECILY STREET LILYFIELD	Ground	W	53	50	52	48	53	50	53	49	-1.0	-1.4	-0.6	-1.0	60	55	NO	NO	NO	NO	NO
4.2	30129	89 CECILY STREET LILYFIELD	Ground	E	59	55	59	55	59	55	60	55	0.2	-0.5	0.7	0.0	60	55	NO	NO	NO	NO	NO
4.2	30130	85 CECILY STREET LILYFIELD	Ground	NE	52	48	51	47	52	48	52	48	-0.6	-1.1	-0.1	-0.7	60	55	NO	NO	NO	NO	NO
4.2	30130	85 CECILY STREET LILYFIELD	Ground	NW	48	44	47	42	48	44	47	43	-1.0	-1.4	-0.6	-1.0	60	55	NO	NO	NO	NO	NO
4.2	30130	85 CECILY STREET LILYFIELD	Ground	SW	53	50	52	48	53	50	53	49	-1.1	-1.5	-0.7	-1.1	60	55	NO	NO	NO	NO	NO
4.2	30132	1 FOUCART STREET ROZELLE	Ground	NE	64	60	63	59	64	60	64	59	-0.6	-1.1	-0.2	-0.7	59	54	NO	NO	NO	NO	NO
4.2	30132	1 FOUCART STREET ROZELLE	Ground	SW	60	57	61	57	60	57	61	57	0.5	-0.2	0.9	0.3	59	54	NO	NO	NO	NO	NO
4.2	30132	1 FOUCART STREET ROZELLE	Ground	SE	65	61	65	60	65	61	65	61	-0.4	-1.0	0.0	-0.6	59	54	NO	NO	NO	NO	NO
4.2	30137	12 FOUCART STREET ROZELLE	Ground	NE	54	50	53	49	54	50	54	50	-0.6	-1.1	-0.2	-0.8	60	55	NO	NO	NO	NO	NO
4.2	30137	12 FOUCART STREET ROZELLE	Ground	NW	49	45	48	44	49	45	49	44	-0.7	-1.2	-0.3	-0.9	60	55	NO	NO	NO	NO	NO

NCA	Receiver ID	Address	Floor Level	Facade	Opening Year 2027				Design Year 2037				Increase (Do Smthng - Do Nothing)				NCG project road noise criteria		Do noise levels exceed the cumulative limit with project roads adding ≥2dB to the total noise levels?		Is the contribution from the road project Acute?		Consider further treatment?
					Do Nothing		Do Smthng		Do Nothing		Do Smthng		Opening Year 2027		Design Year 2037								
					Day	Night	Day	Night	Day	Night	Day	Night	Day	Night	Day	Night	Day	Night	Day	Night	$L_{Aeq,15hr}$ ≥ 65dB	$L_{Aeq,9hr}$ ≥ 60dB	
4.2	30137	12 FOUCART STREET ROZELLE	Ground	SW	52	49	52	47	52	49	52	48	-0.6	-1.1	-0.1	-0.7	60	55	NO	NO	NO	NO	NO
4.2	30137	12 FOUCART STREET ROZELLE	Ground	SE	53	49	52	48	53	49	53	49	-0.5	-1.0	-0.1	-0.7	60	55	NO	NO	NO	NO	NO
4.2	30143	126 CECILY STREET LILYFIELD	Ground	W	56	53	56	52	56	53	56	52	-0.3	-0.9	0.1	-0.4	60	55	NO	NO	NO	NO	NO
4.2	30143	126 CECILY STREET LILYFIELD	Ground	S	56	53	56	52	56	53	56	52	-0.5	-1.1	-0.1	-0.6	60	55	NO	NO	NO	NO	NO
4.2	30143	126 CECILY STREET LILYFIELD	Ground	E	55	52	55	51	56	52	56	52	-0.1	-0.7	0.4	-0.2	60	55	NO	NO	NO	NO	NO
4.2	30143	126 CECILY STREET LILYFIELD	Ground	NW	48	44	47	43	48	44	48	43	-0.8	-1.3	-0.3	-0.9	60	55	NO	NO	NO	NO	NO
4.2	30151	62 RYAN STREET LILYFIELD	Ground	N	51	47	50	45	51	47	50	46	-0.9	-1.4	-0.4	-1.0	60	55	NO	NO	NO	NO	NO
4.2	30151	62 RYAN STREET LILYFIELD	Ground	N	47	43	46	42	47	44	47	42	-1.0	-1.4	-0.6	-1.1	59	55	NO	NO	NO	NO	NO
4.2	30151	62 RYAN STREET LILYFIELD	Ground	SW	52	48	51	47	52	48	51	47	-1.0	-1.4	-0.6	-1.1	60	55	NO	NO	NO	NO	NO
4.2	30152	64 RYAN STREET LILYFIELD	Ground	SE	50	46	49	44	50	46	49	45	-1.0	-1.5	-0.6	-1.2	60	55	NO	NO	NO	NO	NO
4.2	30152	64 RYAN STREET LILYFIELD	Ground	W	52	48	51	47	52	49	52	48	-0.9	-1.3	-0.5	-0.9	60	55	NO	NO	NO	NO	NO
4.2	30153	66 RYAN STREET LILYFIELD	Ground	W	53	49	52	48	53	49	52	48	-1.0	-1.3	-0.7	-1.0	60	55	NO	NO	NO	NO	NO
4.2	30153	66 RYAN STREET LILYFIELD	Ground	S	49	45	48	44	49	45	48	44	-0.8	-1.2	-0.5	-1.0	60	55	NO	NO	NO	NO	NO
4.2	30153	66 RYAN STREET LILYFIELD	Ground	E	53	50	53	48	53	50	53	49	-0.6	-1.2	-0.2	-0.8	60	55	NO	NO	NO	NO	NO
4.2	30154	85 CECILY STREET LILYFIELD	Ground	W	50	47	49	45	50	47	50	46	-0.7	-1.2	-0.4	-0.8	60	55	NO	NO	NO	NO	NO
4.2	30154	85 CECILY STREET LILYFIELD	Ground	S	50	46	49	45	50	46	49	45	-0.7	-1.2	-0.2	-0.8	60	55	NO	NO	NO	NO	NO
4.2	30154	85 CECILY STREET LILYFIELD	Ground	E	58	55	59	54	58	55	59	55	0.3	-0.4	0.8	0.1	60	55	NO	NO	NO	NO	NO
4.2	30154	85 CECILY STREET LILYFIELD	Ground	NW	47	43	46	42	47	43	47	43	-0.8	-1.3	-0.4	-0.9	59	55	NO	NO	NO	NO	NO
4.2	30155	5 FOUCART STREET ROZELLE	First	NE	60	56	60	55	60	56	60	56	-0.3	-0.8	0.1	-0.6	59	54	NO	NO	NO	NO	NO
4.2	30155	5 FOUCART STREET ROZELLE	First	NW	53	49	55	50	54	50	55	51	1.2	1.0	1.3	0.9	59	54	NO	NO	NO	NO	NO
4.2	30155	5 FOUCART STREET ROZELLE	First	W	59	55	59	55	59	56	60	56	0.2	-0.4	0.7	0.1	59	54	NO	NO	NO	NO	NO
4.2	30155	5 FOUCART STREET ROZELLE	Ground	NE	58	55	57	53	59	55	58	53	-1.3	-2.0	-1.0	-1.7	59	54	NO	NO	NO	NO	NO
4.2	30155	5 FOUCART STREET ROZELLE	Ground	NW	50	46	50	45	50	46	50	46	-0.2	-0.3	0.0	-0.3	59	54	NO	NO	NO	NO	NO
4.2	30155	5 FOUCART STREET ROZELLE	Ground	W	58	54	58	54	58	54	59	55	0.3	-0.3	0.8	0.2	59	54	NO	NO	NO	NO	NO
4.2	30156	3 FOUCART STREET ROZELLE	First	E	64	61	64	60	65	61	65	61	0.0	-0.7	0.4	-0.3	59	54	NO	NO	NO	NO	NO
4.2	30156	3 FOUCART STREET ROZELLE	First	W	61	57	61	57	61	57	61	57	0.3	-0.4	0.7	0.1	59	54	NO	NO	NO	NO	NO
4.2	30156	3 FOUCART STREET ROZELLE	First	S	65	61	65	61	65	61	65	61	-0.1	-0.7	0.4	-0.3	59	54	NO	NO	NO	NO	NO
4.2	30156	3 FOUCART STREET ROZELLE	First	SE	65	62	65	61	65	62	66	62	0.0	-0.7	0.4	-0.2	59	54	NO	NO	NO	NO	NO
4.2	30156	3 FOUCART STREET ROZELLE	Ground	E	64	60	64	60	64	61	64	60	-0.4	-0.9	0.1	-0.6	59	54	NO	NO	NO	NO	NO
4.2	30156	3 FOUCART STREET ROZELLE	Ground	W	59	55	59	55	59	55	60	56	0.4	-0.2	0.9	0.2	59	54	NO	NO	NO	NO	NO
4.2	30157	7 FOUCART STREET ROZELLE	First	SW	59	56	59	56	59	56	60	56	0.1	-0.6	0.5	0.0	59	54	NO	NO	NO	NO	NO
4.2	30157	7 FOUCART STREET ROZELLE	First	SE	49	46	49	44	49	46	49	45	-0.6	-1.1	-0.2	-0.7	59	54	NO	NO	NO	NO	NO
4.2	30157	7 FOUCART STREET ROZELLE	First	NE	58	54	57	53	58	54	57	53	-0.8	-1.1	-0.6	-0.9	59	54	NO	NO	NO	NO	NO
4.2	30157	7 FOUCART STREET ROZELLE	Ground	SW	58	54	58	54	58	54	59	55	0.2	-0.4	0.7	0.1	59	54	NO	NO	NO	NO	NO
4.2	30157	7 FOUCART STREET ROZELLE	Ground	SE	45	41	44	40	46	42	45	41	-1.0	-1.4	-0.6	-1.1	58	54	NO	NO	NO	NO	NO
4.2	30157	7 FOUCART STREET ROZELLE	Ground	NE	55	51	55	50	56	52	55	51	-0.7	-1.0	-0.6	-0.9	59	54	NO	NO	NO	NO	NO
4.2	30161	16 FOUCART STREET ROZELLE	First	SW	58	54	57	53	58	54	58	54	-0.6	-1.0	-0.1	-0.6	60	55	NO	NO	NO	NO	NO
4.2	30161	16 FOUCART STREET ROZELLE	First	SE	60	57	60	56	61	57	60	56	-0.6	-1.2	-0.3	-0.8	60	55	NO	NO	NO	NO	NO
4.2	30161	16 FOUCART STREET ROZELLE	First	NE	60	57	60	56	60	57	60	56	-0.3	-0.8	0.1	-0.4	60	55	NO	NO	NO	NO	NO
4.2	30161	16 FOUCART STREET ROZELLE	Ground	SW	53	50	52	48	53	50	53	49	-0.6	-1.1	-0.2	-0.7	60	55	NO	NO	NO	NO	NO
4.2	30161	16 FOUCART STREET ROZELLE	Ground	SE	52	48	52	47	52	49	52	48	-0.6	-1.2	-0.2	-0.8	60	55	NO	NO	NO	NO	NO
4.2	30161	16 FOUCART STREET ROZELLE	Ground	NE	57	53	57	53	57	54	57	53	-0.2	-0.8	0.2	-0.3	60	55	NO	NO	NO	NO	NO
4.2	30166	7 FOUCART STREET ROZELLE	Ground	E	57	54	57	53	58	54	58	53	0.0	-0.9	0.2	-0.4	59	54	NO	NO	NO	NO	NO
4.2	30166	7 FOUCART STREET ROZELLE	Ground	W	57	54	57	53	57	54	58	54	0.1	-0.4	0.7	0.0	59	54	NO	NO	NO	NO	NO
4.2	30181	124 CECILY STREET LILYFIELD	Ground	W	55	52	55	51	55	52	56	51	-0.3	-1.0	0.1	-0.5	60	55	NO	NO	NO	NO	NO
4.2	30181	124 CECILY STREET LILYFIELD	Ground	S	53	49	52	48	53	50	53	49	-0.6	-1.2	-0.2	-0.7	60	55	NO	NO	NO	NO	NO
4.2	30181	124 CECILY STREET LILYFIELD	Ground	E	55	51	55	50	55	52	55	51	-0.3	-0.9	0.2	-0.5	60	55	NO	NO	NO	NO	NO
4.2	30181	124 CECILY STREET LILYFIELD	Ground	NW	48	44	47	43	48	44	48	43	-0.7	-1.2	-0.3	-0.9	60	55	NO	NO	NO	NO	NO
4.2	30184	16 FOUCART STREET ROZELLE	First	NE	57	53	56	52	57	53	56	52	-0.8	-1.2	-0.5	-0.9	60	55	NO	NO	NO	NO	NO
4.2	30184	16 FOUCART STREET ROZELLE	First	NW	55	51	53	49	55	51	54	50	-1.6	-1.9	-1.2	-1.7	60	55	NO	NO	NO	NO	NO
4.2	30184	16 FOUCART STREET ROZELLE	First	NE	56	52	55	50	56	52	55	51	-0.9	-1.4	-0.5	-1.1	60	55	NO	NO	NO	NO	NO
4.2	30184	16 FOUCART STREET ROZELLE	First	SW	58	54	58	54	58	54	58	54	0.1	-0.5	0.6	0.0	60	55	NO	NO	NO	NO	NO
4.2	30184	16 FOUCART STREET ROZELLE	First	SE	59	55	59	55	59	55	59	55	-0.2	-0.8	0.3	-0.3	60	55	NO	NO	NO	NO	NO
4.2	30184	16 FOUCART STREET ROZELLE	First	SW	59	55	59	54	59	55	59	55	-0.2	-0.8	0.2	-0.4	60	55	NO	NO	NO	NO	NO
4.2	30184	16 FOUCART STREET ROZELLE	Ground	NE	50	46	49	45	50	47	50	45	-1.2	-1.6	-0.8	-1.3	60	55	NO	NO	NO	NO	NO
4.2	30184	16 FOUCART STREET ROZELLE	Ground	NW	48	44	47	42	49	45	47	43	-1.4	-1.9	-1.1	-1.6	60	55	NO	NO	NO	NO	NO
4.2	30184	16 FOUCART STREET ROZELLE	Ground	NE	50	46	49	44	50	46	49	45	-1.1	-1.7	-0.7	-1.3	60	55	NO	NO	NO	NO	NO
4.2	30184	16 FOUCART STREET ROZELLE	Ground	SW	55	52	56	52	55	52	56	52	0.6	-0.1	1.2	0.4	60	55	NO	NO	NO	NO	NO
4.2	30184	16 FOUCART STREET ROZELLE	Ground	SE	56	52	56	52	56	52	56	52	0.1	-0.5	0.6	-0.1	60	55	NO	NO	NO	NO	NO
4.2	30184	16 FOUCART STREET ROZELLE	Ground	SW	55	52	55	51	55	52	56	52	-0.1	-0.8	0.3	-0.3	60	55	NO	NO	NO	NO	NO
4.2	30185	9 FOUCART STREET ROZELLE	Ground	NW	49	45	49	44	49	46	49	45	-0.8	-1.1	-0.4	-0.8	60	55	NO	NO	NO	NO	NO
4.2	30185	9 FOUCART STREET ROZELLE	Ground	W	51	47	50	46	51	47	51	46	-0.5	-1.0	-0.1	-0.6	60	55	NO	NO	NO	NO	NO

NCA	Receiver ID	Address	Floor Level	Facade	Opening Year 2027				Design Year 2037				Increase (Do Smthng - Do Nothing)				NCG project road noise criteria		Do noise levels exceed the cumulative limit with project roads adding ≥2dB to the total noise levels?		Is the contribution from the road project Acute?		Consider further treatment?
					Do Nothing		Do Smthng		Do Nothing		Do Smthng		Opening Year 2027		Design Year 2037								
					Day	Night	Day	Night	Day	Night	Day	Night	Day	Night	Day	Night	Day	Night	Day	Night	$L_{Aeq,15hr}$ ≥ 65dB	$L_{Aeq,9hr}$ ≥ 60dB	
4.2	30185	9 FOUCART STREET ROZELLE	Ground	NE	60	57	60	56	60	57	60	56	-0.4	-1.1	0.2	-0.6	60	55	NO	NO	NO	NO	NO
4.2	30185	9 FOUCART STREET ROZELLE	Ground	NW	51	47	50	46	51	48	51	46	-1.2	-1.7	-0.8	-1.4	60	55	NO	NO	NO	NO	NO
4.2	30190	83 CECILY STREET LILYFIELD	Ground	SW	50	47	50	46	50	47	50	46	-0.9	-1.3	-0.4	-0.9	60	55	NO	NO	NO	NO	NO
4.2	30190	83 CECILY STREET LILYFIELD	Ground	SE	47	43	46	42	47	43	47	43	-0.6	-1.1	-0.1	-0.7	59	55	NO	NO	NO	NO	NO
4.2	30190	83 CECILY STREET LILYFIELD	Ground	NE	57	54	58	54	58	54	58	54	0.4	-0.3	0.9	0.2	60	55	NO	NO	NO	NO	NO
4.2	30191	81 CECILY STREET LILYFIELD	Ground	NE	57	53	57	53	57	53	57	53	0.3	-0.4	0.8	0.1	60	55	NO	NO	NO	NO	NO
4.2	30191	81 CECILY STREET LILYFIELD	Ground	NW	47	43	46	42	47	43	46	42	-0.9	-1.4	-0.5	-1.0	59	55	NO	NO	NO	NO	NO
4.2	30191	81 CECILY STREET LILYFIELD	Ground	SW	51	47	50	46	51	47	50	46	-0.9	-1.3	-0.5	-1.0	60	55	NO	NO	NO	NO	NO
4.2	30193	16 FOUCART STREET ROZELLE	First	SW	50	47	50	46	50	47	50	46	-0.6	-1.1	-0.2	-0.7	60	55	NO	NO	NO	NO	NO
4.2	30193	16 FOUCART STREET ROZELLE	First	NE	59	55	59	55	59	55	59	55	-0.1	-0.7	0.4	-0.3	60	55	NO	NO	NO	NO	NO
4.2	30193	16 FOUCART STREET ROZELLE	Ground	SW	46	42	45	41	46	43	46	42	-0.7	-1.2	-0.3	-0.8	58	55	NO	NO	NO	NO	NO
4.2	30193	16 FOUCART STREET ROZELLE	Ground	NE	56	52	55	51	56	52	56	52	-0.2	-0.8	0.3	-0.4	60	55	NO	NO	NO	NO	NO
4.2	30199	122 CECILY STREET LILYFIELD	First	NE	58	54	58	54	58	54	58	54	-0.3	-0.7	0.1	-0.4	60	55	NO	NO	NO	NO	NO
4.2	30199	122 CECILY STREET LILYFIELD	First	NW	48	44	47	42	48	44	47	43	-1.0	-1.4	-0.5	-1.0	60	55	NO	NO	NO	NO	NO
4.2	30199	122 CECILY STREET LILYFIELD	First	E	48	44	47	42	48	44	47	43	-0.9	-1.4	-0.5	-1.0	60	55	NO	NO	NO	NO	NO
4.2	30199	122 CECILY STREET LILYFIELD	First	NW	48	44	49	45	48	44	49	45	0.9	0.5	1.0	0.6	60	55	NO	NO	NO	NO	NO
4.2	30199	122 CECILY STREET LILYFIELD	First	W	56	52	55	51	56	53	56	52	-0.5	-1.1	-0.1	-0.6	60	55	NO	NO	NO	NO	NO
4.2	30199	122 CECILY STREET LILYFIELD	Ground	NE	52	48	51	47	52	48	52	48	-0.1	-0.7	0.3	-0.3	60	55	NO	NO	NO	NO	NO
4.2	30199	122 CECILY STREET LILYFIELD	Ground	NW	44	40	43	38	44	40	43	39	-1.2	-1.6	-0.8	-1.2	56	52	NO	NO	NO	NO	NO
4.2	30199	122 CECILY STREET LILYFIELD	Ground	E	44	40	43	38	44	40	43	39	-1.2	-1.7	-0.8	-1.3	56	52	NO	NO	NO	NO	NO
4.2	30199	122 CECILY STREET LILYFIELD	Ground	NW	44	40	43	39	44	40	43	39	-0.6	-1.0	-0.2	-0.7	56	52	NO	NO	NO	NO	NO
4.2	30199	122 CECILY STREET LILYFIELD	Ground	W	54	50	53	49	54	50	53	49	-0.8	-1.3	-0.4	-0.9	60	55	NO	NO	NO	NO	NO
4.2	30200	120A CECILY STREET LILYFIELD	Ground	S	49	46	49	45	50	46	49	45	-0.6	-1.1	-0.2	-0.8	60	55	NO	NO	NO	NO	NO
4.2	30200	120A CECILY STREET LILYFIELD	Ground	SE	49	45	48	44	49	45	48	44	-0.7	-1.1	-0.3	-0.8	60	55	NO	NO	NO	NO	NO
4.2	30200	120A CECILY STREET LILYFIELD	Ground	NE	55	51	54	50	55	51	55	51	-0.2	-0.8	0.2	-0.4	60	55	NO	NO	NO	NO	NO
4.2	30205	2 HUTCHESON STREET ROZELLE	Ground	NE	63	59	61	57	63	59	62	57	-1.5	-2.1	-1.0	-1.8	59	54	NO	NO	NO	NO	NO
4.2	30205	2 HUTCHESON STREET ROZELLE	Ground	NW	49	45	48	44	49	45	49	45	-0.2	-0.7	0.3	-0.4	59	54	NO	NO	NO	NO	NO
4.2	30205	2 HUTCHESON STREET ROZELLE	Ground	SW	62	59	62	58	63	59	63	59	-0.1	-0.7	0.3	-0.3	59	54	NO	NO	NO	NO	NO
4.2	30205	2 HUTCHESON STREET ROZELLE	Ground	SE	65	61	64	60	65	61	65	61	-0.7	-1.2	-0.2	-0.8	59	54	NO	NO	NO	NO	NO
4.2	30207	16 FOUCART STREET ROZELLE	First	NE	59	55	59	54	59	55	59	55	-0.3	-0.9	0.2	-0.5	60	55	NO	NO	NO	NO	NO
4.2	30207	16 FOUCART STREET ROZELLE	First	NW	49	45	48	44	49	45	49	44	-0.8	-1.2	-0.5	-1.0	60	55	NO	NO	NO	NO	NO
4.2	30207	16 FOUCART STREET ROZELLE	First	SW	54	51	53	49	54	51	54	50	-0.8	-1.2	-0.4	-0.8	60	55	NO	NO	NO	NO	NO
4.2	30207	16 FOUCART STREET ROZELLE	Ground	NE	56	52	56	51	56	52	56	52	-0.2	-0.8	0.3	-0.3	60	55	NO	NO	NO	NO	NO
4.2	30207	16 FOUCART STREET ROZELLE	Ground	NW	45	41	44	39	45	41	44	40	-1.1	-1.4	-0.7	-1.2	57	53	NO	NO	NO	NO	NO
4.2	30207	16 FOUCART STREET ROZELLE	Ground	SW	49	46	49	45	49	46	49	45	-0.8	-1.2	-0.3	-0.8	60	55	NO	NO	NO	NO	NO
4.2	30215	11A FOUCART STREET ROZELLE	Ground	NE	58	55	58	54	59	55	58	54	-0.6	-1.2	-0.1	-0.7	60	55	NO	NO	NO	NO	NO
4.2	30215	11A FOUCART STREET ROZELLE	Ground	NW	49	45	48	44	49	45	49	44	-0.6	-1.0	-0.1	-0.7	60	55	NO	NO	NO	NO	NO
4.2	30215	11A FOUCART STREET ROZELLE	Ground	SW	56	52	56	52	56	52	56	52	0.0	-0.6	0.5	-0.2	60	55	NO	NO	NO	NO	NO
4.2	30216	11 FOUCART STREET ROZELLE	Ground	SW	56	52	56	52	56	53	57	52	0.0	-0.6	0.5	-0.1	60	55	NO	NO	NO	NO	NO
4.2	30216	11 FOUCART STREET ROZELLE	Ground	SE	53	49	52	48	53	49	52	48	-1.1	-1.5	-0.7	-1.2	60	55	NO	NO	NO	NO	NO
4.2	30216	11 FOUCART STREET ROZELLE	Ground	NE	59	55	58	54	59	55	59	55	-0.6	-1.2	-0.1	-0.7	60	55	NO	NO	NO	NO	NO
4.2	30217	118 CECILY STREET LILYFIELD	First	SW	56	53	56	52	56	53	57	52	-0.2	-0.8	0.3	-0.4	60	55	NO	NO	NO	NO	NO
4.2	30217	118 CECILY STREET LILYFIELD	First	S	51	47	50	46	51	47	51	46	-0.6	-1.1	-0.2	-0.7	60	55	NO	NO	NO	NO	NO
4.2	30217	118 CECILY STREET LILYFIELD	First	E	57	53	57	52	57	53	57	53	-0.1	-0.5	0.1	-0.3	60	55	NO	NO	NO	NO	NO
4.2	30217	118 CECILY STREET LILYFIELD	Ground	SW	54	51	54	50	54	51	54	50	-0.3	-1.0	0.1	-0.5	60	55	NO	NO	NO	NO	NO
4.2	30217	118 CECILY STREET LILYFIELD	Ground	S	45	41	44	39	45	41	44	40	-0.9	-1.4	-0.4	-1.0	57	53	NO	NO	NO	NO	NO
4.2	30217	118 CECILY STREET LILYFIELD	Ground	E	51	47	50	46	51	47	51	46	-0.9	-1.3	-0.6	-1.1	60	55	NO	NO	NO	NO	NO
4.2	30223	4 HUTCHESON STREET ROZELLE	Ground	NE	62	58	61	56	62	58	61	57	-0.9	-1.6	-0.5	-1.1	59	54	NO	NO	NO	NO	NO
4.2	30223	4 HUTCHESON STREET ROZELLE	Ground	SW	61	57	61	57	61	57	61	57	0.2	-0.5	0.6	0.0	59	54	NO	NO	NO	NO	NO
4.2	30223	4 HUTCHESON STREET ROZELLE	Ground	SE	58	55	58	54	59	55	59	55	-0.2	-0.8	0.2	-0.4	59	54	NO	NO	NO	NO	NO
4.2	30235	20 FOUCART STREET ROZELLE	Ground	NW	49	45	48	44	50	46	49	45	-1.0	-1.5	-0.7	-1.1	60	55	NO	NO	NO	NO	NO
4.2	30235	20 FOUCART STREET ROZELLE	Ground	NE	51	47	50	45	51	47	50	46	-0.8	-1.4	-0.4	-0.9	60	55	NO	NO	NO	NO	NO
4.2	30235	20 FOUCART STREET ROZELLE	Ground	W	54	50	54	50	54	50	55	51	0.5	-0.2	1.1	0.3	60	55	NO	NO	NO	NO	NO
4.2	30236	18 FOUCART STREET ROZELLE	Ground	NE	56	52	55	51	56	52	56	52	-0.2	-0.8	0.2	-0.3	60	55	NO	NO	NO	NO	NO
4.2	30236	18 FOUCART STREET ROZELLE	Ground	SW	54	51	55	50	54	51	55	51	0.6	-0.1	1.2	0.4	60	55	NO	NO	NO	NO	NO
4.2	30236	18 FOUCART STREET ROZELLE	Ground	SE	45	42	45	40	46	42	45	41	-0.9	-1.3	-0.6	-1.0	58	54	NO	NO	NO	NO	NO
4.2	30238	13 FOUCART STREET ROZELLE	Ground	W	55	51	55	51	55	51	55	51	0.0	-0.6	0.5	-0.1	60	55	NO	NO	NO	NO	NO
4.2	30238	13 FOUCART STREET ROZELLE	Ground	S	49	45	48	44	49	45	49	44	-0.5	-0.8	0.0	-0.5	60	55	NO	NO	NO	NO	NO
4.2	30238	13 FOUCART STREET ROZELLE	Ground	E	57	54	57	53	57	54	57	53	-0.6	-1.2	-0.1	-0.7	60	55	NO	NO	NO	NO	NO
4.2	30243	116 CECILY STREET LILYFIELD	Ground	E	54	50	53	49	54	50	54	50	-0.5	-1.0	-0.2	-0.7	60	55	NO	NO	NO	NO	NO
4.2	30243	116 CECILY STREET LILYFIELD	Ground	NW	49	45	49	44	49	45	49	45	-0.2	-0.4	0.1	-0.3	60	55	NO	NO	NO	NO	NO
4.2	30243	116 CECILY STREET LILYFIELD	Ground	W	52	48	51	47	52	48	51	47	-1.0	-1.4	-0.7	-1.1	60	55	NO	NO	NO	NO	NO

NCA	Receiver ID	Address	Floor Level	Facade	Opening Year 2027				Design Year 2037				Increase (Do Smthng - Do Nothing)				NCG project road noise criteria		Do noise levels exceed the cumulative limit with project roads adding ≥2dB to the total noise levels?		Is the contribution from the road project Acute?		Consider further treatment?
					Do Nothing		Do Smthng		Do Nothing		Do Smthng		Opening Year 2027		Design Year 2037								
					Day	Night	Day	Night	Day	Night	Day	Night	Day	Night	Day	Night	Day	Night	Day	Night	$L_{Aeq,15hr}$ ≥ 65dB	$L_{Aeq,9hr}$ ≥ 60dB	
4.2	30249	6 HUTCHESON STREET ROZELLE	Ground	NE	62	58	61	56	62	58	61	57	-0.9	-1.5	-0.4	-1.1	59	54	NO	NO	NO	NO	NO
4.2	30249	6 HUTCHESON STREET ROZELLE	Ground	SW	60	56	60	56	60	56	60	56	0.0	-0.7	0.4	-0.2	59	54	NO	NO	NO	NO	NO
4.2	30250	8 HUTCHESON STREET ROZELLE	Ground	NE	61	57	60	56	61	57	61	56	-0.9	-1.7	-0.4	-1.2	59	54	NO	NO	NO	NO	NO
4.2	30250	8 HUTCHESON STREET ROZELLE	Ground	SW	59	55	59	55	59	55	59	55	0.0	-0.6	0.5	-0.1	59	54	NO	NO	NO	NO	NO
4.2	30261	22 FOUCART STREET ROZELLE	Ground	NE	53	49	52	48	53	49	53	48	-0.6	-1.1	-0.2	-0.7	60	55	NO	NO	NO	NO	NO
4.2	30261	22 FOUCART STREET ROZELLE	Ground	W	49	45	48	44	49	45	49	45	-0.6	-1.1	-0.1	-0.7	60	55	NO	NO	NO	NO	NO
4.2	30269	10 HUTCHESON STREET ROZELLE	Ground	NE	58	54	57	53	58	54	58	54	-0.2	-1.0	0.4	-0.5	60	55	NO	NO	NO	NO	NO
4.2	30269	10 HUTCHESON STREET ROZELLE	Ground	NW	48	44	48	43	48	44	48	44	-0.3	-0.9	0.1	-0.4	60	55	NO	NO	NO	NO	NO
4.2	30269	10 HUTCHESON STREET ROZELLE	Ground	SW	56	53	56	52	56	53	57	53	0.1	-0.5	0.6	0.0	60	55	NO	NO	NO	NO	NO
4.2	30277	1 HUTCHESON STREET ROZELLE	Ground	SW	62	58	61	57	62	58	61	57	-0.8	-1.4	-0.4	-1.0	59	54	NO	NO	NO	NO	NO
4.2	30277	1 HUTCHESON STREET ROZELLE	Ground	SE	65	61	63	59	65	61	64	60	-1.1	-1.7	-0.7	-1.2	59	54	NO	NO	NO	NO	NO
4.2	30277	1 HUTCHESON STREET ROZELLE	Ground	NE	63	59	61	57	63	59	61	57	-1.9	-2.5	-1.4	-2.1	59	54	NO	NO	NO	NO	NO
4.2	30277	1 HUTCHESON STREET ROZELLE	Ground	SE	64	60	63	58	64	60	63	59	-1.3	-1.9	-0.9	-1.6	59	54	NO	NO	NO	NO	NO
4.2	30277	1 HUTCHESON STREET ROZELLE	Ground	NE	60	57	58	54	60	57	59	55	-1.7	-2.5	-1.2	-2.0	59	54	NO	NO	NO	NO	NO
4.2	30284	15 FOUCART STREET ROZELLE	Ground	NE	55	51	55	50	55	52	55	51	-0.5	-1.1	0.0	-0.7	60	55	NO	NO	NO	NO	NO
4.2	30284	15 FOUCART STREET ROZELLE	Ground	NW	48	44	47	43	48	44	48	43	-0.8	-1.3	-0.5	-0.9	60	55	NO	NO	NO	NO	NO
4.2	30284	15 FOUCART STREET ROZELLE	Ground	NW	48	44	47	43	48	44	48	43	-0.7	-1.1	-0.2	-0.7	60	55	NO	NO	NO	NO	NO
4.2	30284	15 FOUCART STREET ROZELLE	Ground	W	53	49	53	49	53	50	53	49	-0.1	-0.7	0.4	-0.2	60	55	NO	NO	NO	NO	NO
4.2	30284	15 FOUCART STREET ROZELLE	Ground	NE	56	53	56	52	57	53	57	52	-0.4	-1.1	0.0	-0.6	60	55	NO	NO	NO	NO	NO
4.2	30288	3 HUTCHESON STREET ROZELLE	Ground	NE	58	54	56	52	58	54	57	53	-1.1	-1.8	-0.5	-1.3	59	54	NO	NO	NO	NO	NO
4.2	30288	3 HUTCHESON STREET ROZELLE	Ground	NW	48	45	48	44	48	45	49	44	-0.2	-0.8	0.3	-0.3	59	54	NO	NO	NO	NO	NO
4.2	30288	3 HUTCHESON STREET ROZELLE	Ground	SW	61	57	60	56	61	57	61	56	-0.6	-1.3	-0.2	-0.8	59	54	NO	NO	NO	NO	NO
4.2	30291	24 FOUCART STREET ROZELLE	Ground	NE	54	50	53	49	54	50	54	49	-0.4	-0.9	0.1	-0.6	60	55	NO	NO	NO	NO	NO
4.2	30291	24 FOUCART STREET ROZELLE	Ground	SW	53	49	53	49	53	49	54	49	0.3	-0.3	0.8	0.1	60	55	NO	NO	NO	NO	NO
4.2	30292	26 FOUCART STREET ROZELLE	Ground	NE	54	50	53	49	54	50	54	50	-0.4	-0.9	0.0	-0.5	60	55	NO	NO	NO	NO	NO
4.2	30292	26 FOUCART STREET ROZELLE	Ground	NW	48	44	47	43	48	44	48	43	-0.5	-0.9	-0.1	-0.7	60	55	NO	NO	NO	NO	NO
4.2	30292	26 FOUCART STREET ROZELLE	Ground	SW	52	49	53	48	52	49	53	49	0.2	-0.4	0.8	0.1	60	55	NO	NO	NO	NO	NO
4.2	30306	14 HUTCHESON STREET ROZELLE	First	NE	60	56	60	56	60	57	61	56	0.1	-0.5	0.4	-0.1	60	55	NO	NO	NO	NO	NO
4.2	30306	14 HUTCHESON STREET ROZELLE	First	SW	57	54	57	53	57	54	58	54	-0.2	-0.7	0.3	-0.3	60	55	NO	NO	NO	NO	NO
4.2	30306	14 HUTCHESON STREET ROZELLE	Ground	NE	58	55	58	54	58	55	59	54	-0.1	-0.5	0.2	-0.3	60	55	NO	NO	NO	NO	NO
4.2	30306	14 HUTCHESON STREET ROZELLE	Ground	SW	54	50	54	50	54	51	55	50	0.0	-0.6	0.5	-0.1	60	55	NO	NO	NO	NO	NO
4.2	30307	16 HUTCHESON STREET ROZELLE	First	NE	60	56	60	56	60	56	60	56	-0.1	-0.5	0.2	-0.2	60	55	NO	NO	NO	NO	NO
4.2	30307	16 HUTCHESON STREET ROZELLE	First	NW	48	45	48	43	49	45	48	44	-0.9	-1.4	-0.4	-1.0	60	55	NO	NO	NO	NO	NO
4.2	30307	16 HUTCHESON STREET ROZELLE	First	SW	56	53	56	52	57	53	57	53	-0.1	-0.7	0.3	-0.3	60	55	NO	NO	NO	NO	NO
4.2	30307	16 HUTCHESON STREET ROZELLE	Ground	NE	58	55	58	54	58	55	59	54	-0.1	-0.5	0.3	-0.2	60	55	NO	NO	NO	NO	NO
4.2	30307	16 HUTCHESON STREET ROZELLE	Ground	NW	45	41	44	39	46	41	44	40	-1.5	-1.8	-1.1	-1.6	58	53	NO	NO	NO	NO	NO
4.2	30307	16 HUTCHESON STREET ROZELLE	Ground	SW	53	49	53	49	53	50	54	49	0.0	-0.6	0.5	-0.1	60	55	NO	NO	NO	NO	NO
4.2	30308	12 HUTCHESON STREET ROZELLE	First	SE	61	57	61	56	61	57	61	57	-0.1	-0.7	0.3	-0.3	60	55	NO	NO	NO	NO	NO
4.2	30308	12 HUTCHESON STREET ROZELLE	First	NE	61	57	61	57	61	57	62	57	0.0	-0.6	0.4	-0.2	60	55	NO	NO	NO	NO	NO
4.2	30308	12 HUTCHESON STREET ROZELLE	First	SW	59	56	59	55	59	56	59	55	-0.1	-0.7	0.3	-0.3	60	55	NO	NO	NO	NO	NO
4.2	30308	12 HUTCHESON STREET ROZELLE	Ground	SE	49	45	48	44	49	45	49	45	-0.3	-0.8	0.1	-0.4	60	55	NO	NO	NO	NO	NO
4.2	30308	12 HUTCHESON STREET ROZELLE	Ground	NE	58	55	58	54	58	55	59	54	0.0	-0.7	0.5	-0.3	60	55	NO	NO	NO	NO	NO
4.2	30308	12 HUTCHESON STREET ROZELLE	Ground	SW	56	52	56	51	56	52	56	52	0.1	-0.6	0.5	-0.1	60	55	NO	NO	NO	NO	NO
4.2	30329	5 HUTCHESON STREET ROZELLE	First	SW	60	57	60	56	60	57	61	57	-0.2	-0.9	0.3	-0.3	60	55	NO	NO	NO	NO	NO
4.2	30329	5 HUTCHESON STREET ROZELLE	First	SE	64	60	64	59	64	60	64	60	-0.4	-1.0	0.0	-0.5	60	55	NO	NO	NO	NO	NO
4.2	30329	5 HUTCHESON STREET ROZELLE	First	NE	62	58	61	57	62	58	62	57	-0.8	-1.4	-0.5	-1.1	60	55	NO	NO	NO	NO	NO
4.2	30329	5 HUTCHESON STREET ROZELLE	Ground	SW	59	55	58	54	59	55	59	55	-0.4	-1.1	0.0	-0.6	60	55	NO	NO	NO	NO	NO
4.2	30329	5 HUTCHESON STREET ROZELLE	Ground	SE	49	45	49	45	49	46	50	45	-0.1	-0.6	0.3	-0.2	60	55	NO	NO	NO	NO	NO
4.2	30329	5 HUTCHESON STREET ROZELLE	Ground	NE	58	54	57	52	58	54	57	53	-1.2	-1.8	-0.8	-1.4	60	55	NO	NO	NO	NO	NO
4.2	30330	7 HUTCHESON STREET ROZELLE	Ground	NE	49	45	48	44	49	45	49	44	-0.9	-1.3	-0.6	-1.0	60	55	NO	NO	NO	NO	NO
4.2	30330	7 HUTCHESON STREET ROZELLE	Ground	NW	48	45	48	43	49	45	48	44	-0.7	-1.2	-0.3	-0.9	60	55	NO	NO	NO	NO	NO
4.2	30330	7 HUTCHESON STREET ROZELLE	Ground	SW	55	51	54	50	55	51	55	51	-0.4	-1.0	0.0	-0.5	60	55	NO	NO	NO	NO	NO
4.2	30347	17 FOUCART STREET ROZELLE	Ground	SW	53	50	53	49	53	50	54	50	0.0	-0.6	0.4	-0.1	60	55	NO	NO	NO	NO	NO
4.2	30347	17 FOUCART STREET ROZELLE	Ground	SE	49	46	49	45	50	46	50	45	-0.4	-1.0	0.0	-0.6	60	55	NO	NO	NO	NO	NO
4.2	30347	17 FOUCART STREET ROZELLE	Ground	E	55	51	55	51	55	51	56	51	0.7	0.5	0.9	0.5	60	55	NO	NO	NO	NO	NO
4.2	30347	17 FOUCART STREET ROZELLE	Ground	NE	55	51	54	49	55	51	54	50	-1.4	-1.8	-1.0	-1.5	60	55	NO	NO	NO	NO	NO
4.2	30347	17 FOUCART STREET ROZELLE	Ground	NW	47	44	47	42	47	44	47	43	-0.6	-1.1	-0.2	-0.6	59	55	NO	NO	NO	NO	NO
4.2	30348	10 ALBERT STREET ROZELLE	Ground	NE	49	45	48	44	49	45	49	45	-0.4	-0.9	0.1	-0.5	60	55	NO	NO	NO	NO	NO
4.2	30348	10 ALBERT STREET ROZELLE	Ground	NW	48	44	47	42	48	44	47	43	-0.9	-1.2	-0.4	-0.9	60	55	NO	NO	NO	NO	NO
4.2	30348	10 ALBERT STREET ROZELLE	Ground	SE	52	48	51	47	52	48	52	48	-0.6	-1.1	-0.2	-0.8	60	55	NO	NO	NO	NO	NO
4.2	30348	10 ALBERT STREET ROZELLE	Ground	NE	51	47	50	46	51	47	51	47	-0.2	-0.7	0.2	-0.3	60	55	NO	NO	NO	NO	NO
4.2	30349	19 FOUCART STREET ROZELLE	Ground	NW	48	44	47	42	48	44	47	43	-0.8	-1.3	-0.4	-1.0	60	55	NO	NO	NO	NO	NO

NCA	Receiver ID	Address	Floor Level	Facade	Opening Year 2027				Design Year 2037				Increase (Do Smthng - Do Nothing)				NCG project road noise criteria		Do noise levels exceed the cumulative limit with project roads adding ≥2dB to the total noise levels?		Is the contribution from the road project Acute?		Consider further treatment?
					Do Nothing		Do Smthng		Do Nothing		Do Smthng		Opening Year 2027		Design Year 2037								
					Day	Night	Day	Night	Day	Night	Day	Night	Day	Night	Day	Night	Day	Night	Day	Night	$L_{Aeq,15hr}$ ≥ 65dB	$L_{Aeq,9hr}$ ≥ 60dB	
4.2	30349	19 FOUCART STREET ROZELLE	Ground	SW	53	49	53	48	53	49	53	49	0.0	-0.6	0.4	-0.2	60	55	NO	NO	NO	NO	NO
4.2	30349	19 FOUCART STREET ROZELLE	Ground	SE	46	42	46	41	46	43	46	42	-0.6	-1.1	-0.1	-0.6	58	55	NO	NO	NO	NO	NO
4.2	30361	9 CASHMAN STREET ROZELLE	Ground	E	55	52	53	49	55	52	54	50	-1.8	-2.4	-1.3	-2.0	60	55	NO	NO	NO	NO	NO
4.2	30361	9 CASHMAN STREET ROZELLE	Ground	NE	55	51	53	49	55	51	54	49	-1.7	-2.3	-1.2	-1.9	60	55	NO	NO	NO	NO	NO
4.2	30361	9 CASHMAN STREET ROZELLE	Ground	NW	48	44	48	43	48	45	48	44	-0.7	-1.1	-0.3	-0.8	60	55	NO	NO	NO	NO	NO
4.2	30361	9 CASHMAN STREET ROZELLE	Ground	SW	47	43	46	42	47	43	47	42	-0.5	-1.0	-0.1	-0.6	59	55	NO	NO	NO	NO	NO
4.2	30365	115 DENISON STREET ROZELLE	First	E	63	59	62	58	63	60	63	58	-1.1	-1.7	-0.6	-1.3	59	54	NO	NO	NO	NO	NO
4.2	30365	115 DENISON STREET ROZELLE	First	SE	63	59	62	58	63	59	63	58	-0.8	-1.4	-0.3	-1.0	59	54	NO	NO	NO	NO	NO
4.2	30365	115 DENISON STREET ROZELLE	First	NE	61	58	61	56	62	58	61	57	-0.6	-1.3	-0.2	-0.9	59	54	NO	NO	NO	NO	NO
4.2	30365	115 DENISON STREET ROZELLE	First	W	49	45	49	44	49	45	49	45	-0.1	-0.7	0.4	-0.2	59	54	NO	NO	NO	NO	NO
4.2	30365	115 DENISON STREET ROZELLE	First	N	49	45	48	44	49	45	49	44	-0.3	-0.8	0.2	-0.5	59	54	NO	NO	NO	NO	NO
4.2	30365	115 DENISON STREET ROZELLE	Ground	E	62	58	60	56	62	58	61	56	-1.8	-2.5	-1.2	-2.1	59	54	NO	NO	NO	NO	NO
4.2	30365	115 DENISON STREET ROZELLE	Ground	SE	61	58	60	55	61	58	61	56	-1.5	-2.3	-0.9	-1.8	59	54	NO	NO	NO	NO	NO
4.2	30365	115 DENISON STREET ROZELLE	Ground	NE	59	56	58	54	60	56	59	54	-1.2	-2.0	-0.6	-1.5	59	54	NO	NO	NO	NO	NO
4.2	30365	115 DENISON STREET ROZELLE	Ground	W	45	41	44	40	45	41	45	40	-0.4	-0.9	0.0	-0.5	57	53	NO	NO	NO	NO	NO
4.2	30378	8 ALBERT STREET ROZELLE	Ground	NW	48	44	47	42	48	44	47	43	-0.9	-1.3	-0.4	-1.0	60	55	NO	NO	NO	NO	NO
4.2	30378	8 ALBERT STREET ROZELLE	Ground	SW	50	47	50	46	50	47	51	47	-0.2	-0.7	0.3	-0.3	60	55	NO	NO	NO	NO	NO
4.2	30378	8 ALBERT STREET ROZELLE	Ground	S	56	52	56	52	56	52	56	52	0.2	0.0	0.3	0.0	60	55	NO	NO	NO	NO	NO
4.2	30379	6 ALBERT STREET ROZELLE	Ground	E	56	52	56	52	56	52	56	52	0.3	0.1	0.4	0.1	60	55	NO	NO	NO	NO	NO
4.2	30379	6 ALBERT STREET ROZELLE	Ground	SE	57	53	57	52	57	53	57	53	-0.2	-0.5	0.0	-0.4	60	55	NO	NO	NO	NO	NO
4.2	30379	6 ALBERT STREET ROZELLE	Ground	NE	58	54	57	53	58	54	57	53	-0.6	-1.0	-0.4	-0.8	60	55	NO	NO	NO	NO	NO
4.2	30379	6 ALBERT STREET ROZELLE	Ground	NW	48	44	47	42	48	44	47	43	-0.9	-1.3	-0.4	-0.9	60	55	NO	NO	NO	NO	NO
4.2	30380	7 CASHMAN STREET ROZELLE	Ground	NE	51	47	51	46	51	47	51	47	-0.5	-0.9	-0.1	-0.6	59	54	NO	NO	NO	NO	NO
4.2	30380	7 CASHMAN STREET ROZELLE	Ground	NW	48	44	47	43	48	44	48	44	-0.6	-1.0	-0.2	-0.7	59	54	NO	NO	NO	NO	NO
4.2	30380	7 CASHMAN STREET ROZELLE	Ground	SW	51	48	50	46	52	48	51	46	-1.3	-1.9	-0.8	-1.5	59	54	NO	NO	NO	NO	NO
4.2	30380	7 CASHMAN STREET ROZELLE	Ground	SE	51	47	51	46	51	47	51	47	0.0	-0.4	0.2	-0.1	59	54	NO	NO	NO	NO	NO
4.2	30381	113 DENISON STREET ROZELLE	Ground	NE	55	51	55	50	55	51	55	51	-0.1	-0.8	0.3	-0.5	59	54	NO	NO	NO	NO	NO
4.2	30381	113 DENISON STREET ROZELLE	Ground	NW	48	44	48	43	48	44	48	44	-0.2	-0.7	0.3	-0.4	59	54	NO	NO	NO	NO	NO
4.2	30381	113 DENISON STREET ROZELLE	Ground	SW	48	44	48	44	48	44	48	44	-0.2	-0.7	0.2	-0.3	59	54	NO	NO	NO	NO	NO
4.2	30399	111 DENISON STREET ROZELLE	Ground	NE	57	53	57	53	57	53	58	53	0.3	-0.3	0.8	0.0	59	54	NO	NO	NO	NO	NO
4.2	30399	111 DENISON STREET ROZELLE	Ground	NW	48	44	48	44	48	44	48	44	-0.4	-0.8	0.2	-0.4	59	54	NO	NO	NO	NO	NO
4.2	30399	111 DENISON STREET ROZELLE	Ground	SW	48	44	48	44	48	44	48	44	-0.3	-0.8	0.1	-0.4	59	54	NO	NO	NO	NO	NO
4.2	30399	111 DENISON STREET ROZELLE	Ground	SE	49	45	49	45	49	46	50	45	-0.3	-0.8	0.2	-0.4	59	54	NO	NO	NO	NO	NO
4.2	37717	69 LILYFIELD ROAD ROZELLE	First	W	53	49	53	48	53	49	53	49	0.0	-0.6	0.5	-0.1	59	54	NO	NO	NO	NO	NO
4.2	37717	69 LILYFIELD ROAD ROZELLE	First	SW	62	58	61	57	62	59	61	57	-1.0	-1.7	-0.6	-1.3	59	54	NO	NO	NO	NO	NO
4.2	37717	69 LILYFIELD ROAD ROZELLE	First	SE	64	61	64	59	65	61	64	60	-0.9	-1.5	-0.5	-1.1	59	54	NO	NO	NO	NO	NO
4.2	37717	69 LILYFIELD ROAD ROZELLE	First	E	63	59	62	58	63	60	63	58	-1.2	-1.9	-0.7	-1.5	59	54	NO	NO	NO	NO	NO
4.2	37717	69 LILYFIELD ROAD ROZELLE	First	S	63	59	62	57	63	60	62	58	-1.3	-1.9	-0.9	-1.6	59	54	NO	NO	NO	NO	NO
4.2	37717	69 LILYFIELD ROAD ROZELLE	Ground	SW	61	58	59	54	61	58	59	55	-2.6	-3.3	-2.1	-2.7	59	54	NO	NO	NO	NO	NO
4.2	37717	69 LILYFIELD ROAD ROZELLE	Ground	SE	64	60	62	57	64	60	62	58	-1.9	-2.6	-1.4	-2.1	59	54	NO	NO	NO	NO	NO
4.2	37717	69 LILYFIELD ROAD ROZELLE	Ground	E	62	58	60	56	62	58	61	56	-1.9	-2.6	-1.4	-2.2	59	54	NO	NO	NO	NO	NO
4.2	37717	69 LILYFIELD ROAD ROZELLE	Ground	S	62	58	60	56	62	58	61	56	-1.8	-2.5	-1.3	-2.2	59	54	NO	NO	NO	NO	NO
4.2	37905	73 LAMB STREET LILYFIELD	Ground	E	53	49	52	48	53	49	52	48	-1.1	-1.3	-0.6	-1.0	60	55	NO	NO	NO	NO	NO
4.2	37905	73 LAMB STREET LILYFIELD	Ground	S	46	42	45	41	46	42	45	41	-1.0	-1.4	-0.6	-1.1	58	54	NO	NO	NO	NO	NO
4.2	37934	140 CECILY STREET LILYFIELD	Ground	W	61	58	61	57	61	58	62	58	0.0	-0.7	0.4	-0.2	60	55	NO	NO	NO	NO	NO
4.2	37934	140 CECILY STREET LILYFIELD	Ground	E	64	60	64	60	64	60	65	60	0.1	-0.6	0.6	-0.1	60	55	NO	NO	NO	NO	NO
4.2	38234	75 LILYFIELD ROAD ROZELLE	First	SE	66	62	66	61	66	62	66	62	-0.2	-0.7	0.3	-0.3	60	55	NO	NO	NO	NO	NO
4.2	38234	75 LILYFIELD ROAD ROZELLE	First	NE	64	61	64	60	64	61	64	60	-0.4	-1.0	0.0	-0.6	60	55	NO	NO	NO	NO	NO
4.2	38234	75 LILYFIELD ROAD ROZELLE	First	N	49	46	49	45	49	46	49	45	-0.4	-0.9	0.0	-0.6	60	55	NO	NO	NO	NO	NO
4.2	38234	75 LILYFIELD ROAD ROZELLE	Ground	SE	65	62	65	61	66	62	66	62	-0.3	-0.9	0.2	-0.4	60	55	NO	NO	NO	NO	NO
4.2	38234	75 LILYFIELD ROAD ROZELLE	Ground	NE	64	60	63	59	64	60	64	60	-0.5	-1.1	-0.1	-0.7	60	55	NO	NO	NO	NO	NO
4.2	38234	75 LILYFIELD ROAD ROZELLE	Ground	N	45	41	45	40	45	41	45	41	-0.4	-0.9	0.1	-0.6	57	53	NO	NO	NO	NO	NO
4.2	38235	73 RYAN STREET LILYFIELD	First	NE	60	56	60	56	60	57	61	56	-0.1	-0.7	0.5	-0.2	60	55	NO	NO	NO	NO	NO
4.2	38235	73 RYAN STREET LILYFIELD	First	NW	51	47	50	46	51	47	50	46	-0.7	-1.1	-0.5	-0.9	60	55	NO	NO	NO	NO	NO
4.2	38235	73 RYAN STREET LILYFIELD	First	SW	55	52	54	50	55	52	54	51	-1.2	-1.5	-0.8	-1.1	60	55	NO	NO	NO	NO	NO
4.2	38235	73 RYAN STREET LILYFIELD	Ground	NE	58	54	57	53	58	55	58	54	-0.7	-1.3	-0.3	-0.9	60	55	NO	NO	NO	NO	NO
4.2	38235	73 RYAN STREET LILYFIELD	Ground	NW	45	41	44	40	45	42	44	40	-1.4	-1.8	-1.0	-1.5	57	54	NO	NO	NO	NO	NO
4.2	38235	73 RYAN STREET LILYFIELD	Ground	SW	49	46	48	44	49	46	49	45	-1.0	-1.3	-0.6	-1.0	60	55	NO	NO	NO	NO	NO
4.2	38236	73 RYAN STREET LILYFIELD	First	SW	57	54	56	52	57	54	56	52	-1.3	-1.6	-0.9	-1.2	60	55	NO	NO	NO	NO	NO
4.2	38236	73 RYAN STREET LILYFIELD	First	NE	63	59	63	58	63	59	63	59	-0.1	-0.7	0.3	-0.3	60	55	NO	NO	NO	NO	NO
4.2	38236	73 RYAN STREET LILYFIELD	Ground	SW	50	47	49	45	50	47	50	46	-1.0	-1.4	-0.6	-1.0	60	55	NO	NO	NO	NO	NO

NCA	Receiver ID	Address	Floor Level	Facade	Opening Year 2027				Design Year 2037				Increase (Do Smthng - Do Nothing)				NCG project road noise criteria		Do noise levels exceed the cumulative limit with project roads adding ≥2dB to the total noise levels?		Is the contribution from the road project Acute?		Consider further treatment?
					Do Nothing		Do Smthng		Do Nothing		Do Smthng		Opening Year 2027		Design Year 2037								
					Day	Night	Day	Night	Day	Night	Day	Night	Day	Night	Day	Night	Day	Night	Day	Night	$L_{Aeq,15hr}$ ≥ 65dB	$L_{Aeq,9hr}$ ≥ 60dB	
4.2	38236	73 RYAN STREET LILYFIELD	Ground	NE	61	57	61	56	61	57	61	57	-0.2	-0.8	0.2	-0.4	60	55	NO	NO	NO	NO	NO
4.2	38237	73 RYAN STREET LILYFIELD	First	SW	56	53	55	51	56	53	56	52	-1.2	-1.6	-0.8	-1.1	60	55	NO	NO	NO	NO	NO
4.2	38237	73 RYAN STREET LILYFIELD	First	NE	62	59	62	58	62	59	63	58	-0.1	-0.7	0.4	-0.2	60	55	NO	NO	NO	NO	NO
4.2	38237	73 RYAN STREET LILYFIELD	Ground	SW	50	46	49	45	50	47	49	46	-1.0	-1.3	-0.6	-1.0	60	55	NO	NO	NO	NO	NO
4.2	38237	73 RYAN STREET LILYFIELD	Ground	NE	60	57	60	56	60	57	60	56	-0.3	-0.9	0.2	-0.5	60	55	NO	NO	NO	NO	NO
4.2	38238	73 RYAN STREET LILYFIELD	First	SW	56	52	55	51	56	53	55	51	-1.2	-1.5	-0.8	-1.2	60	55	NO	NO	NO	NO	NO
4.2	38238	73 RYAN STREET LILYFIELD	First	NE	62	58	62	58	62	58	62	58	-0.1	-0.7	0.5	-0.2	60	55	NO	NO	NO	NO	NO
4.2	38238	73 RYAN STREET LILYFIELD	Ground	SW	50	46	49	45	50	46	49	45	-1.0	-1.4	-0.6	-1.0	60	55	NO	NO	NO	NO	NO
4.2	38238	73 RYAN STREET LILYFIELD	Ground	NE	60	56	59	55	60	56	60	56	-0.4	-0.9	0.1	-0.5	60	55	NO	NO	NO	NO	NO
4.2	38239	73 RYAN STREET LILYFIELD	First	SW	56	52	55	51	56	52	55	51	-1.2	-1.5	-0.8	-1.1	60	55	NO	NO	NO	NO	NO
4.2	38239	73 RYAN STREET LILYFIELD	First	NE	61	58	61	57	61	58	62	57	-0.1	-0.8	0.3	-0.3	60	55	NO	NO	NO	NO	NO
4.2	38239	73 RYAN STREET LILYFIELD	Ground	SW	50	46	49	45	50	46	49	45	-1.0	-1.4	-0.6	-1.0	60	55	NO	NO	NO	NO	NO
4.2	38239	73 RYAN STREET LILYFIELD	Ground	NE	59	55	59	54	59	56	59	55	-0.5	-1.1	0.0	-0.6	60	55	NO	NO	NO	NO	NO
4.2	38240	73 RYAN STREET LILYFIELD	First	SW	56	52	54	50	56	52	55	51	-1.2	-1.5	-0.8	-1.2	60	55	NO	NO	NO	NO	NO
4.2	38240	73 RYAN STREET LILYFIELD	First	NE	61	57	60	56	61	57	61	57	-0.2	-0.8	0.3	-0.4	60	55	NO	NO	NO	NO	NO
4.2	38240	73 RYAN STREET LILYFIELD	Ground	SW	50	46	49	45	50	46	49	45	-1.0	-1.4	-0.6	-1.0	60	55	NO	NO	NO	NO	NO
4.2	38240	73 RYAN STREET LILYFIELD	Ground	NE	58	55	58	54	59	55	58	54	-0.6	-1.1	-0.2	-0.6	60	55	NO	NO	NO	NO	NO
4.3	30784	66 LILYFIELD ROAD ROZELLE	First	N	52	48	51	47	52	48	51	47	-1.0	-1.3	-0.8	-1.2	60	55	NO	NO	NO	NO	NO
4.3	30784	66 LILYFIELD ROAD ROZELLE	First	W	63	59	61	57	63	60	62	57	-2.0	-2.5	-1.6	-2.1	60	55	NO	NO	NO	NO	NO
4.3	30784	66 LILYFIELD ROAD ROZELLE	First	S	67	63	67	63	67	63	67	63	0.0	-0.3	0.1	-0.2	60	55	NO	NO	NO	NO	NO
4.3	30784	66 LILYFIELD ROAD ROZELLE	Ground	N	48	44	47	43	49	44	48	43	-1.2	-1.5	-0.9	-1.4	60	55	NO	NO	NO	NO	NO
4.3	30784	66 LILYFIELD ROAD ROZELLE	Ground	W	63	59	61	56	63	59	61	57	-2.0	-2.6	-1.7	-2.2	60	55	NO	NO	NO	NO	NO
4.3	30784	66 LILYFIELD ROAD ROZELLE	Ground	S	67	63	66	62	67	63	67	62	-0.1	-0.4	0.1	-0.3	60	55	NO	NO	NO	NO	NO
4.3	30785	60 LILYFIELD ROAD ROZELLE	First	N	52	48	51	47	52	48	52	47	-0.8	-1.0	-0.6	-1.1	60	55	NO	NO	NO	NO	NO
4.3	30785	60 LILYFIELD ROAD ROZELLE	First	S	65	61	63	59	65	61	64	59	-2.0	-2.4	-1.6	-2.1	60	55	NO	NO	NO	NO	NO
4.3	30785	60 LILYFIELD ROAD ROZELLE	First	SW	65	61	63	59	65	61	64	59	-1.9	-2.4	-1.6	-2.1	60	55	NO	NO	NO	NO	NO
4.3	30785	60 LILYFIELD ROAD ROZELLE	Ground	N	49	44	48	43	49	45	48	43	-1.1	-1.4	-0.9	-1.4	60	55	NO	NO	NO	NO	NO
4.3	30785	60 LILYFIELD ROAD ROZELLE	Ground	S	65	61	63	58	65	61	63	59	-2.1	-2.5	-1.7	-2.2	60	55	NO	NO	NO	NO	NO
4.3	30785	60 LILYFIELD ROAD ROZELLE	Ground	SW	65	61	63	58	65	61	63	59	-2.0	-2.4	-1.7	-2.2	60	55	NO	NO	NO	NO	NO
4.3	30786	62 LILYFIELD ROAD ROZELLE	First	N	52	48	52	47	53	48	52	47	-0.8	-1.0	-0.6	-1.1	60	55	NO	NO	NO	NO	NO
4.3	30786	62 LILYFIELD ROAD ROZELLE	First	SE	66	61	64	60	66	62	65	60	-1.2	-1.4	-0.9	-1.2	60	55	NO	NO	NO	NO	NO
4.3	30786	62 LILYFIELD ROAD ROZELLE	Ground	N	49	45	48	43	49	45	48	43	-1.2	-1.4	-0.9	-1.5	60	55	NO	NO	NO	NO	NO
4.3	30786	62 LILYFIELD ROAD ROZELLE	Ground	SE	65	61	64	60	65	61	64	60	-1.3	-1.5	-1.0	-1.3	60	55	NO	NO	NO	NO	NO
4.3	30787	64 LILYFIELD ROAD ROZELLE	First	N	52	48	51	46	52	48	51	47	-0.9	-1.2	-0.7	-1.1	60	55	NO	NO	NO	NO	NO
4.3	30787	64 LILYFIELD ROAD ROZELLE	First	S	67	63	67	63	67	63	68	63	0.1	-0.2	0.3	-0.2	60	55	NO	NO	NO	NO	NO
4.3	30787	64 LILYFIELD ROAD ROZELLE	First	E	66	62	65	61	66	62	66	61	-0.4	-0.6	-0.2	-0.6	60	55	NO	NO	NO	NO	NO
4.3	30787	64 LILYFIELD ROAD ROZELLE	Ground	N	49	44	47	43	49	45	48	43	-1.3	-1.5	-1.0	-1.5	60	55	NO	NO	NO	NO	NO
4.3	30787	64 LILYFIELD ROAD ROZELLE	Ground	S	67	63	67	62	67	63	67	63	0.0	-0.3	0.2	-0.2	60	55	NO	NO	NO	NO	NO
4.3	30787	64 LILYFIELD ROAD ROZELLE	Ground	E	65	61	65	60	65	61	65	61	-0.5	-0.7	-0.3	-0.7	60	55	NO	NO	NO	NO	NO
4.3	30788	58 LILYFIELD ROAD ROZELLE	First	N	52	48	51	47	53	48	52	47	-0.8	-1.0	-0.6	-1.0	60	55	NO	NO	NO	NO	NO
4.3	30788	58 LILYFIELD ROAD ROZELLE	First	S	67	63	68	63	67	63	68	64	0.3	0.2	0.6	0.2	60	55	NO	NO	NO	NO	NO
4.3	30788	58 LILYFIELD ROAD ROZELLE	Ground	N	49	44	48	43	49	45	48	43	-1.1	-1.3	-0.8	-1.4	60	55	NO	NO	NO	NO	NO
4.3	30788	58 LILYFIELD ROAD ROZELLE	Ground	S	67	63	67	63	67	63	68	63	0.4	0.2	0.6	0.2	60	55	NO	NO	NO	NO	NO
4.3	30789	56 LILYFIELD ROAD ROZELLE	First	S	68	64	68	64	68	64	69	64	0.5	0.3	0.6	0.3	60	55	NO	NO	NO	NO	NO
4.3	30789	56 LILYFIELD ROAD ROZELLE	First	E	57	53	56	52	57	53	57	52	-0.5	-0.8	-0.4	-0.7	60	55	NO	NO	NO	NO	NO
4.3	30789	56 LILYFIELD ROAD ROZELLE	First	N	53	48	52	48	53	49	52	48	-0.7	-0.9	-0.6	-1.0	60	55	NO	NO	NO	NO	NO
4.3	30789	56 LILYFIELD ROAD ROZELLE	Ground	S	67	63	68	63	68	64	68	64	0.4	0.2	0.5	0.2	60	55	NO	NO	NO	NO	NO
4.3	30789	56 LILYFIELD ROAD ROZELLE	Ground	E	54	50	53	49	54	50	53	49	-1.0	-1.5	-0.9	-1.3	60	55	NO	NO	NO	NO	NO
4.3	30789	56 LILYFIELD ROAD ROZELLE	Ground	N	49	45	48	44	50	45	49	44	-1.1	-1.3	-0.8	-1.3	60	55	NO	NO	NO	NO	NO
4.3	30803	54 LILYFIELD ROAD ROZELLE	Ground	N	51	47	50	45	51	47	50	46	-1.0	-1.3	-0.7	-1.2	60	55	NO	NO	NO	NO	NO
4.3	30803	54 LILYFIELD ROAD ROZELLE	Ground	W	55	50	53	49	55	51	53	49	-1.6	-1.9	-1.3	-1.7	60	55	NO	NO	NO	NO	NO
4.3	30803	54 LILYFIELD ROAD ROZELLE	Ground	S	67	63	68	64	68	64	68	64	0.6	0.3	0.7	0.4	60	55	NO	NO	NO	NO	NO
4.3	30804	52 LILYFIELD ROAD ROZELLE	Ground	S	67	63	68	64	68	64	68	64	0.7	0.5	0.8	0.5	60	55	NO	NO	NO	NO	NO
4.3	30804	52 LILYFIELD ROAD ROZELLE	Ground	E	56	52	54	50	56	52	55	50	-1.7	-2.1	-1.4	-1.9	60	55	NO	NO	NO	NO	NO
4.3	30804	52 LILYFIELD ROAD ROZELLE	Ground	N	51	46	50	45	51	47	50	46	-1.0	-1.4	-0.8	-1.3	60	55	NO	NO	NO	NO	NO
4.3	30828	42 LILYFIELD ROAD ROZELLE	First	N	54	50	53	49	54	50	54	49	-1.0	-1.1	-0.7	-1.2	60	55	NO	NO	NO	NO	NO
4.3	30828	42 LILYFIELD ROAD ROZELLE	First	S	68	64	69	65	68	64	70	65	1.6	1.4	1.7	1.4	60	55	NO	NO	NO	NO	NO
4.3	30828	42 LILYFIELD ROAD ROZELLE	Ground	N	51	47	50	45	51	47	50	45	-1.4	-1.7	-1.1	-1.7	60	55	NO	NO	NO	NO	NO
4.3	30828	42 LILYFIELD ROAD ROZELLE	Ground	S	67	63	69	65	67	63	69	65	1.7	1.5	1.8	1.5	60	55	NO	NO	NO	NO	NO
4.3	30829	48 LILYFIELD ROAD ROZELLE	First	N	53	49	52	48	54	49	53	48	-0.9	-1.1	-0.7	-1.2	60	55	NO	NO	NO	NO	NO
4.3	30829	48 LILYFIELD ROAD ROZELLE	First	S	68	64	69	65	68	64	69	65	1.1	0.9	1.2	0.9	60	55	NO	NO	NO	NO	NO
4.3	30829	48 LILYFIELD ROAD ROZELLE	Ground	N	50	46	49	44	51	46	49	45	-1.3	-1.6	-1.1	-1.7	60	55	NO	NO	NO	NO	NO

NCA	Receiver ID	Address	Floor Level	Facade	Opening Year 2027				Design Year 2037				Increase (Do Smthng - Do Nothing)				NCG project road noise criteria		Do noise levels exceed the cumulative limit with project roads adding ≥2dB to the total noise levels?		Is the contribution from the road project Acute?		Consider further treatment?
					Do Nothing		Do Smthng		Do Nothing		Do Smthng		Opening Year 2027		Design Year 2037								
					Day	Night	Day	Night	Day	Night	Day	Night	Day	Night	Day	Night	Day	Night	Day	Night	$L_{Aeq,15hr}$ ≥ 65dB	$L_{Aeq,9hr}$ ≥ 60dB	
4.3	30829	48 LILYFIELD ROAD ROZELLE	Ground	S	67	63	68	64	68	64	69	64	1.1	0.9	1.2	0.9	60	55	NO	NO	NO	NO	NO
4.3	30830	44 LILYFIELD ROAD ROZELLE	First	N	54	49	53	48	54	50	53	49	-0.9	-1.2	-0.7	-1.2	60	55	NO	NO	NO	NO	NO
4.3	30830	44 LILYFIELD ROAD ROZELLE	First	S	68	64	69	65	68	64	70	65	1.4	1.3	1.6	1.3	60	55	NO	NO	NO	NO	NO
4.3	30830	44 LILYFIELD ROAD ROZELLE	Ground	N	51	46	49	45	51	47	50	45	-1.4	-1.8	-1.1	-1.8	60	55	NO	NO	NO	NO	NO
4.3	30830	44 LILYFIELD ROAD ROZELLE	Ground	S	67	63	69	65	68	64	69	65	1.5	1.4	1.6	1.3	60	55	NO	NO	NO	NO	NO
4.3	30831	50 LILYFIELD ROAD ROZELLE	First	N	53	49	52	48	53	49	53	48	-0.9	-1.1	-0.7	-1.2	60	55	NO	NO	NO	NO	NO
4.3	30831	50 LILYFIELD ROAD ROZELLE	First	W	60	56	59	54	60	56	59	55	-1.4	-1.8	-1.1	-1.6	60	55	NO	NO	NO	NO	NO
4.3	30831	50 LILYFIELD ROAD ROZELLE	First	S	68	64	69	64	68	64	69	65	0.8	0.7	0.9	0.6	60	55	NO	NO	NO	NO	NO
4.3	30831	50 LILYFIELD ROAD ROZELLE	Ground	N	50	46	49	44	50	46	49	44	-1.3	-1.6	-1.0	-1.5	60	55	NO	NO	NO	NO	NO
4.3	30831	50 LILYFIELD ROAD ROZELLE	Ground	W	56	52	54	50	56	52	55	50	-1.6	-2.0	-1.4	-1.8	60	55	NO	NO	NO	NO	NO
4.3	30831	50 LILYFIELD ROAD ROZELLE	Ground	S	67	63	68	64	67	63	68	64	0.9	0.8	1.0	0.7	60	55	NO	NO	NO	NO	NO
4.3	30832	40 LILYFIELD ROAD ROZELLE	First	S	68	64	69	65	68	64	70	65	1.5	1.4	1.6	1.3	60	55	NO	NO	NO	NO	NO
4.3	30832	40 LILYFIELD ROAD ROZELLE	First	E	61	57	61	57	61	57	62	57	0.2	0.1	0.4	0.0	60	55	NO	NO	NO	NO	NO
4.3	30832	40 LILYFIELD ROAD ROZELLE	First	N	55	50	54	49	55	51	54	50	-1.0	-1.1	-0.7	-1.2	60	55	NO	NO	NO	NO	NO
4.3	30832	40 LILYFIELD ROAD ROZELLE	Ground	S	67	63	69	65	67	63	69	65	1.7	1.5	1.8	1.5	60	55	NO	NO	NO	NO	NO
4.3	30832	40 LILYFIELD ROAD ROZELLE	Ground	E	58	54	58	54	58	54	58	54	0.1	0.0	0.3	0.0	60	55	NO	NO	NO	NO	NO
4.3	30832	40 LILYFIELD ROAD ROZELLE	Ground	N	52	48	51	46	52	48	51	46	-1.3	-1.6	-1.1	-1.6	60	55	NO	NO	NO	NO	NO
4.3	30833	46 LILYFIELD ROAD ROZELLE	First	N	54	49	53	48	54	50	53	48	-0.9	-1.2	-0.7	-1.2	60	55	NO	NO	NO	NO	NO
4.3	30833	46 LILYFIELD ROAD ROZELLE	First	S	68	64	69	65	68	64	69	65	1.3	1.1	1.4	1.1	60	55	NO	NO	NO	NO	NO
4.3	30833	46 LILYFIELD ROAD ROZELLE	Ground	N	51	46	49	44	51	47	50	45	-1.4	-1.7	-1.1	-1.7	60	55	NO	NO	NO	NO	NO
4.3	30833	46 LILYFIELD ROAD ROZELLE	Ground	S	67	63	69	64	68	64	69	65	1.3	1.1	1.4	1.1	60	55	NO	NO	NO	NO	NO
4.3	30839	38 LILYFIELD ROAD ROZELLE	Ground	S	66	62	68	63	66	62	68	64	1.3	1.2	1.5	1.3	60	55	NO	NO	NO	NO	NO
4.3	30839	38 LILYFIELD ROAD ROZELLE	Ground	N	53	48	52	48	53	49	53	48	-0.5	-0.7	-0.4	-0.7	60	55	NO	NO	NO	NO	NO
4.3	30839	38 LILYFIELD ROAD ROZELLE	Ground	W	58	54	58	53	58	54	58	54	0.0	-0.2	0.2	-0.1	60	55	NO	NO	NO	NO	NO
4.3	30887	30 LILYFIELD ROAD ROZELLE	First	N	57	52	55	50	57	53	56	51	-1.5	-1.8	-1.3	-1.9	60	55	NO	NO	NO	NO	NO
4.3	30887	30 LILYFIELD ROAD ROZELLE	First	S	69	64	71	67	69	65	71	67	2.4	2.4	2.5	2.3	60	55	NO	NO	NO	NO	YES
4.3	30887	30 LILYFIELD ROAD ROZELLE	First	E	67	62	69	65	67	63	69	65	2.6	2.5	2.6	2.3	60	55	NO	NO	NO	NO	YES
4.3	30887	30 LILYFIELD ROAD ROZELLE	Ground	S	68	64	71	66	68	64	71	67	2.7	2.6	2.7	2.5	60	55	NO	NO	NO	NO	YES
4.3	30887	30 LILYFIELD ROAD ROZELLE	Ground	E	65	61	68	64	66	62	69	64	2.9	2.9	3.1	2.8	60	55	NO	NO	NO	NO	YES
4.3	30888	26 LILYFIELD ROAD ROZELLE	Ground	S	69	65	72	68	70	65	72	68	2.7	2.7	2.7	2.5	60	55	NO	NO	NO	NO	YES
4.3	30888	26 LILYFIELD ROAD ROZELLE	Ground	E	67	63	71	67	67	63	71	67	3.5	3.6	3.6	3.4	60	55	NO	NO	NO	NO	YES
4.3	30889	34 LILYFIELD ROAD ROZELLE	Ground	SE	69	64	71	67	69	65	71	67	2.4	2.4	2.5	2.3	60	55	NO	NO	NO	NO	YES
4.3	30890	32 LILYFIELD ROAD ROZELLE	Ground	SE	68	64	71	67	68	64	71	67	2.7	2.6	2.8	2.5	60	55	NO	NO	NO	NO	YES
4.3	30891	36 LILYFIELD ROAD ROZELLE	Ground	S	69	64	71	67	69	65	71	67	2.2	2.2	2.3	2.0	60	55	NO	NO	NO	NO	YES
4.3	30892	28 LILYFIELD ROAD ROZELLE	Ground	N	56	51	54	50	56	52	55	50	-1.6	-1.9	-1.4	-2.1	60	55	NO	NO	NO	NO	NO
4.3	30892	28 LILYFIELD ROAD ROZELLE	Ground	S	66	61	68	64	66	62	68	64	2.2	2.2	2.4	2.1	60	55	NO	NO	NO	NO	YES
4.3	30893	24 LILYFIELD ROAD ROZELLE	Ground	N	58	54	57	53	58	54	58	53	-0.8	-0.6	-0.6	-0.7	60	55	NO	NO	NO	NO	NO
4.3	30893	24 LILYFIELD ROAD ROZELLE	Ground	S	66	62	70	65	66	62	70	66	3.5	3.4	3.5	3.4	60	55	NO	NO	NO	NO	YES
4.3	30893	24 LILYFIELD ROAD ROZELLE	Ground	SW	67	63	70	66	67	63	70	66	3.1	3.0	3.2	2.9	60	55	NO	NO	NO	NO	YES
4.3	30894	22 LILYFIELD ROAD ROZELLE	First	S	71	66	73	69	71	67	73	69	2.5	2.6	2.6	2.3	60	55	NO	NO	NO	NO	YES
4.3	30894	22 LILYFIELD ROAD ROZELLE	First	E	66	62	68	64	67	63	68	64	1.8	1.7	1.7	1.6	60	55	NO	NO	NO	NO	NO
4.3	30894	22 LILYFIELD ROAD ROZELLE	First	N	61	57	61	57	62	58	62	57	-0.3	-0.5	-0.3	-0.6	60	55	NO	NO	NO	NO	NO
4.3	30894	22 LILYFIELD ROAD ROZELLE	Ground	S	70	66	73	68	70	66	73	69	2.7	2.8	2.8	2.5	60	55	NO	NO	NO	NO	YES
4.3	30894	22 LILYFIELD ROAD ROZELLE	Ground	E	66	61	66	62	66	62	67	62	0.6	0.3	0.6	0.4	60	55	NO	NO	NO	NO	NO
4.3	30894	22 LILYFIELD ROAD ROZELLE	Ground	N	60	56	59	54	61	56	59	55	-1.2	-1.4	-1.1	-1.5	60	55	NO	NO	NO	NO	NO
4.3	30904	20 LILYFIELD ROAD ROZELLE	First	N	63	58	62	58	63	59	63	58	-0.3	-0.5	-0.3	-0.6	60	55	NO	NO	NO	NO	NO
4.3	30904	20 LILYFIELD ROAD ROZELLE	First	W	58	54	60	55	58	54	60	56	1.8	1.8	2.0	1.7	60	55	NO	NO	NO	NO	NO
4.3	30904	20 LILYFIELD ROAD ROZELLE	First	S	67	63	69	65	68	63	70	65	2.0	1.9	2.0	1.8	60	55	NO	NO	NO	NO	NO
4.3	30904	20 LILYFIELD ROAD ROZELLE	Ground	N	62	57	61	56	62	58	61	56	-1.0	-1.1	-0.9	-1.2	60	55	NO	NO	NO	NO	NO
4.3	30904	20 LILYFIELD ROAD ROZELLE	Ground	W	56	52	57	53	56	52	57	53	0.6	0.5	0.8	0.6	60	55	NO	NO	NO	NO	NO
4.3	30904	20 LILYFIELD ROAD ROZELLE	Ground	S	67	62	68	64	67	63	68	64	1.6	1.5	1.5	1.3	60	55	NO	NO	NO	NO	NO
4.3	30905	16 LILYFIELD ROAD ROZELLE	First	N	64	59	63	59	64	60	64	59	-0.6	-0.7	-0.5	-0.9	60	55	NO	NO	NO	NO	NO
4.3	30905	16 LILYFIELD ROAD ROZELLE	First	S	68	64	70	66	68	64	71	66	2.3	2.3	2.4	2.1	60	55	NO	NO	NO	NO	YES
4.3	30905	16 LILYFIELD ROAD ROZELLE	Ground	N	62	58	61	57	63	59	62	57	-1.3	-1.5	-1.2	-1.6	60	55	NO	NO	NO	NO	NO
4.3	30905	16 LILYFIELD ROAD ROZELLE	Ground	S	67	63	69	65	68	64	69	65	1.6	1.5	1.6	1.3	60	55	NO	NO	NO	NO	NO
4.3	30906	10 LILYFIELD ROAD ROZELLE	First	S	67	63	70	66	67	63	70	66	2.7	2.7	2.9	2.6	60	55	NO	NO	NO	NO	YES
4.3	30906	10 LILYFIELD ROAD ROZELLE	First	E	61	56	61	57	61	57	62	57	0.7	0.7	0.9	0.6	60	55	NO	NO	NO	NO	NO
4.3	30906	10 LILYFIELD ROAD ROZELLE	First	N	66	61	65	60	66	62	65	61	-0.9	-1.1	-0.8	-1.2	60	55	NO	NO	NO	NO	NO
4.3	30906	10 LILYFIELD ROAD ROZELLE	Ground	S	66	62	68	64	67	63	68	64	1.5	1.4	1.6	1.3	60	55	NO	NO	NO	NO	NO
4.3	30906	10 LILYFIELD ROAD ROZELLE	Ground	E	58	54	58	54	58	54	58	54	-0.3	-0.3	0.0	-0.3	60	55	NO	NO	NO	NO	NO
4.3	30906	10 LILYFIELD ROAD ROZELLE	Ground	N	64	60	63	58	65	60	63	59	-1.5	-1.7	-1.3	-1.8	60	55	NO	NO	NO	NO	NO
4.3	30907	12 LILYFIELD ROAD ROZELLE	First	N	65	61	64	60	65	61	65	60	-0.7	-1.0	-0.7	-1.1	60	55	NO	NO	NO	NO	NO

NCA	Receiver ID	Address	Floor Level	Facade	Opening Year 2027				Design Year 2037				Increase (Do Smthng - Do Nothing)				NCG project road noise criteria		Do noise levels exceed the cumulative limit with project roads adding ≥2dB to the total noise levels?		Is the contribution from the road project Acute?		Consider further treatment?
					Do Nothing		Do Smthng		Do Nothing		Do Smthng		Opening Year 2027		Design Year 2037								
					Day	Night	Day	Night	Day	Night	Day	Night	Day	Night	Day	Night	Day	Night	Day	Night	$L_{Aeq,15hr}$ ≥ 65dB	$L_{Aeq,9hr}$ ≥ 60dB	
4.3	30907	12 LILYFIELD ROAD ROZELLE	First	S	68	64	70	66	68	64	71	66	2.4	2.3	2.5	2.2	60	55	NO	NO	NO	NO	YES
4.3	30907	12 LILYFIELD ROAD ROZELLE	Ground	N	64	59	62	58	64	60	63	58	-1.4	-1.7	-1.3	-1.8	60	55	NO	NO	NO	NO	NO
4.3	30907	12 LILYFIELD ROAD ROZELLE	Ground	S	67	63	69	64	68	64	69	65	1.3	1.2	1.4	1.1	60	55	NO	NO	NO	NO	NO
4.3	30908	14 LILYFIELD ROAD ROZELLE	First	N	64	60	64	59	65	60	64	59	-0.7	-0.8	-0.5	-1.0	60	55	NO	NO	NO	NO	NO
4.3	30908	14 LILYFIELD ROAD ROZELLE	First	S	68	64	71	66	69	64	71	67	2.3	2.2	2.3	2.1	60	55	NO	NO	NO	NO	YES
4.3	30908	14 LILYFIELD ROAD ROZELLE	Ground	N	63	59	62	57	63	59	62	57	-1.3	-1.6	-1.2	-1.7	60	55	NO	NO	NO	NO	NO
4.3	30908	14 LILYFIELD ROAD ROZELLE	Ground	S	68	64	69	65	68	64	69	65	1.4	1.2	1.4	1.1	60	55	NO	NO	NO	NO	NO
4.3	30909	18 LILYFIELD ROAD ROZELLE	First	N	63	59	63	58	64	59	63	59	-0.5	-0.6	-0.4	-0.7	60	55	NO	NO	NO	NO	NO
4.3	30909	18 LILYFIELD ROAD ROZELLE	First	SW	67	63	69	65	67	63	69	65	2.1	2.0	2.1	1.9	60	55	NO	NO	NO	NO	YES
4.3	30909	18 LILYFIELD ROAD ROZELLE	Ground	N	62	58	61	57	62	58	62	57	-1.1	-1.2	-0.9	-1.3	60	55	NO	NO	NO	NO	NO
4.3	30909	18 LILYFIELD ROAD ROZELLE	Ground	SW	66	62	68	63	67	63	68	64	1.3	1.2	1.3	1.1	60	55	NO	NO	NO	NO	NO
4.3	30914	8 LILYFIELD ROAD ROZELLE	First	S	72	68	74	70	72	68	74	70	1.9	1.9	1.9	1.6	60	55	NO	NO	NO	NO	NO
4.3	30914	8 LILYFIELD ROAD ROZELLE	First	E	70	66	69	65	70	66	70	65	-0.8	-0.8	-0.7	-0.9	60	55	NO	NO	NO	NO	NO
4.3	30914	8 LILYFIELD ROAD ROZELLE	First	N	68	63	67	62	68	64	67	62	-1.2	-1.4	-1.0	-1.5	60	55	NO	NO	NO	NO	NO
4.3	30914	8 LILYFIELD ROAD ROZELLE	First	W	63	59	66	61	64	60	66	61	2.1	2.0	2.2	1.9	60	55	NO	NO	NO	NO	YES
4.3	30914	8 LILYFIELD ROAD ROZELLE	Ground	S	71	67	73	69	71	67	73	69	1.8	1.8	1.9	1.6	60	55	NO	NO	NO	NO	NO
4.3	30914	8 LILYFIELD ROAD ROZELLE	Ground	E	59	55	59	55	59	55	60	55	0.3	0.3	0.5	0.1	60	55	NO	NO	NO	NO	NO
4.3	30914	8 LILYFIELD ROAD ROZELLE	Ground	N	66	61	64	59	66	62	65	60	-1.7	-2.0	-1.5	-2.1	60	55	NO	NO	NO	NO	NO
4.3	30914	8 LILYFIELD ROAD ROZELLE	Ground	W	62	58	63	58	63	59	63	59	0.3	0.1	0.5	0.1	60	55	NO	NO	NO	NO	NO
4.3	30915	6 LILYFIELD ROAD ROZELLE	Ground	E	69	64	67	63	69	65	68	63	-1.4	-1.8	-1.3	-1.9	60	55	NO	NO	NO	NO	NO
4.3	30915	6 LILYFIELD ROAD ROZELLE	Ground	W	56	52	56	52	56	52	57	52	0.2	0.1	0.3	-0.1	60	55	NO	NO	NO	NO	NO
4.3	30915	6 LILYFIELD ROAD ROZELLE	Ground	S	72	68	74	70	73	69	75	70	1.9	1.9	1.8	1.6	60	55	NO	NO	NO	NO	NO
4.3	30920	41 LILYFIELD ROAD ROZELLE	Ground	N	48	44	47	43	49	44	48	43	-1.1	-1.4	-0.8	-1.3	60	55	NO	NO	NO	NO	NO
4.3	30920	41 LILYFIELD ROAD ROZELLE	Ground	W	59	55	57	53	59	55	58	53	-1.6	-2.1	-1.2	-1.8	60	55	NO	NO	NO	NO	NO
4.3	30920	41 LILYFIELD ROAD ROZELLE	Ground	S	62	59	61	56	63	59	61	57	-1.6	-2.1	-1.2	-1.8	60	55	NO	NO	NO	NO	NO
4.3	30920	41 LILYFIELD ROAD ROZELLE	Ground	E	60	55	57	53	60	56	58	53	-2.4	-2.9	-2.0	-2.6	60	55	NO	NO	NO	NO	NO
4.3	30948	37 LILYFIELD ROAD ROZELLE	First	N	50	45	49	45	50	46	49	45	-0.6	-0.7	-0.5	-0.8	60	55	NO	NO	NO	NO	NO
4.3	30948	37 LILYFIELD ROAD ROZELLE	First	W	52	48	51	46	52	48	51	47	-1.2	-1.7	-1.0	-1.5	60	55	NO	NO	NO	NO	NO
4.3	30948	37 LILYFIELD ROAD ROZELLE	First	S	65	61	63	59	65	61	64	59	-1.3	-1.7	-1.0	-1.4	60	55	NO	NO	NO	NO	NO
4.3	30948	37 LILYFIELD ROAD ROZELLE	First	E	55	51	54	50	55	51	55	50	-0.6	-1.1	-0.3	-0.9	60	55	NO	NO	NO	NO	NO
4.3	30948	37 LILYFIELD ROAD ROZELLE	Second	N	54	49	53	49	54	50	54	49	-0.1	-0.2	-0.1	-0.2	60	55	NO	NO	NO	NO	NO
4.3	30948	37 LILYFIELD ROAD ROZELLE	Second	W	54	50	53	48	55	50	53	49	-1.4	-1.9	-1.1	-1.6	60	55	NO	NO	NO	NO	NO
4.3	30948	37 LILYFIELD ROAD ROZELLE	Second	S	66	62	65	60	66	62	65	61	-1.3	-1.6	-1.0	-1.5	60	55	NO	NO	NO	NO	NO
4.3	30948	37 LILYFIELD ROAD ROZELLE	Second	E	60	56	59	55	60	56	60	55	-0.9	-1.3	-0.6	-1.1	60	55	NO	NO	NO	NO	NO
4.3	30948	37 LILYFIELD ROAD ROZELLE	Ground	W	48	44	47	43	48	44	48	43	-0.8	-1.2	-0.4	-1.0	60	55	NO	NO	NO	NO	NO
4.3	30948	37 LILYFIELD ROAD ROZELLE	Ground	S	62	59	61	57	63	59	62	58	-1.0	-1.5	-0.8	-1.2	60	55	NO	NO	NO	NO	NO
4.3	30948	37 LILYFIELD ROAD ROZELLE	Ground	E	51	47	50	46	51	47	51	46	-0.4	-0.8	-0.1	-0.7	60	55	NO	NO	NO	NO	NO
4.3	30950	39 LILYFIELD ROAD ROZELLE	First	E	51	46	49	44	51	47	49	45	-1.6	-2.1	-1.3	-1.9	60	55	NO	NO	NO	NO	NO
4.3	30950	39 LILYFIELD ROAD ROZELLE	First	N	48	44	47	43	48	44	48	43	-0.6	-0.7	-0.5	-0.7	60	55	NO	NO	NO	NO	NO
4.3	30950	39 LILYFIELD ROAD ROZELLE	First	S	63	59	61	57	63	59	62	57	-1.5	-2.0	-1.2	-1.7	60	55	NO	NO	NO	NO	NO
4.3	30950	39 LILYFIELD ROAD ROZELLE	First	E	58	54	55	51	59	55	56	51	-3.2	-3.9	-2.8	-3.5	60	55	NO	NO	NO	NO	NO
4.3	30950	39 LILYFIELD ROAD ROZELLE	Second	E	53	49	51	46	53	49	52	47	-1.8	-2.3	-1.6	-2.1	60	55	NO	NO	NO	NO	NO
4.3	30950	39 LILYFIELD ROAD ROZELLE	Second	N	52	47	51	47	52	48	52	47	-0.2	-0.3	-0.1	-0.3	60	55	NO	NO	NO	NO	NO
4.3	30950	39 LILYFIELD ROAD ROZELLE	Second	S	65	61	63	59	65	61	63	59	-1.6	-2.0	-1.3	-1.7	60	55	NO	NO	NO	NO	NO
4.3	30950	39 LILYFIELD ROAD ROZELLE	Second	E	59	55	56	52	59	56	57	52	-3.1	-3.7	-2.8	-3.4	60	55	NO	NO	NO	NO	NO
4.3	30950	39 LILYFIELD ROAD ROZELLE	Ground	S	61	57	60	55	61	58	60	56	-1.7	-2.1	-1.2	-1.8	60	55	NO	NO	NO	NO	NO
4.3	30950	39 LILYFIELD ROAD ROZELLE	Ground	E	57	53	53	49	57	53	54	49	-3.4	-4.1	-3.1	-3.7	60	55	NO	NO	NO	NO	NO
4.3	30957	39 LILYFIELD ROAD ROZELLE	Ground	W	54	50	53	49	54	50	54	49	-0.7	-1.3	-0.4	-0.9	60	55	NO	NO	NO	NO	NO
4.3	30957	39 LILYFIELD ROAD ROZELLE	Ground	S	61	57	59	54	61	57	59	55	-2.0	-2.6	-1.6	-2.2	60	55	NO	NO	NO	NO	NO
4.3	30963	43 LILYFIELD ROAD ROZELLE	First	N	53	48	52	48	53	49	53	48	-0.3	-0.3	-0.2	-0.4	60	55	NO	NO	NO	NO	NO
4.3	30963	43 LILYFIELD ROAD ROZELLE	First	W	60	56	59	54	60	57	59	55	-1.6	-2.1	-1.1	-1.8	60	55	NO	NO	NO	NO	NO
4.3	30963	43 LILYFIELD ROAD ROZELLE	First	S	62	59	61	57	63	59	62	57	-1.5	-2.0	-1.1	-1.6	60	55	NO	NO	NO	NO	NO
4.3	30963	43 LILYFIELD ROAD ROZELLE	First	E	60	56	58	53	60	56	58	54	-1.9	-2.5	-1.6	-2.2	60	55	NO	NO	NO	NO	NO
4.3	30963	43 LILYFIELD ROAD ROZELLE	Ground	W	60	56	58	54	60	56	59	54	-1.4	-2.0	-1.0	-1.6	60	55	NO	NO	NO	NO	NO
4.3	30963	43 LILYFIELD ROAD ROZELLE	Ground	S	61	57	59	55	61	57	60	55	-1.5	-2.1	-1.0	-1.7	60	55	NO	NO	NO	NO	NO
4.3	30963	43 LILYFIELD ROAD ROZELLE	Ground	E	55	51	53	49	55	51	54	49	-1.8	-2.3	-1.4	-2.1	60	55	NO	NO	NO	NO	NO
4.3	30967	29 LILYFIELD ROAD ROZELLE	First	N	52	47	51	46	52	48	51	47	-0.7	-0.7	-0.5	-0.8	60	55	NO	NO	NO	NO	NO
4.3	30967	29 LILYFIELD ROAD ROZELLE	First	W	47	43	47	42	48	43	47	43	-0.6	-0.8	-0.4	-0.8	60	55	NO	NO	NO	NO	NO
4.3	30967	29 LILYFIELD ROAD ROZELLE	First	N	48	44	47	43	49	44	48	43	-0.9	-1.1	-0.8	-1.1	60	55	NO	NO	NO	NO	NO
4.3	30967	29 LILYFIELD ROAD ROZELLE	First	W	52	48	52	47	53	48	52	48	-0.7	-1.1	-0.4	-0.9	60	55	NO	NO	NO	NO	NO
4.3	30967	29 LILYFIELD ROAD ROZELLE	First	S	61	57	60	56	61	57	61	57	-0.7	-1.1	-0.3	-0.8	60	55	NO	NO	NO	NO	NO
4.3	30967	29 LILYFIELD ROAD ROZELLE	First	SE	64	60	64	59	64	60	64	60	-0.1	-0.3	0.1	-0.2	60	55	NO	NO	NO	NO	NO

NCA	Receiver ID	Address	Floor Level	Facade	Opening Year 2027				Design Year 2037				Increase (Do Smthng - Do Nothing)				NCG project road noise criteria		Do noise levels exceed the cumulative limit with project roads adding ≥2dB to the total noise levels?		Is the contribution from the road project Acute?		Consider further treatment?
					Do Nothing		Do Smthng		Do Nothing		Do Smthng		Opening Year 2027		Design Year 2037								
					Day	Night	Day	Night	Day	Night	Day	Night	Day	Night	Day	Night	Day	Night	Day	Night	$L_{Aeq,15hr}$ ≥ 65dB	$L_{Aeq,9hr}$ ≥ 60dB	
4.3	30967	29 LILYFIELD ROAD ROZELLE	First	S	64	60	64	59	64	60	64	60	-0.1	-0.3	0.1	-0.3	60	55	NO	NO	NO	NO	NO
4.3	30967	29 LILYFIELD ROAD ROZELLE	First	E	64	60	64	59	64	60	64	60	-0.3	-0.5	-0.1	-0.5	60	55	NO	NO	NO	NO	NO
4.3	30967	29 LILYFIELD ROAD ROZELLE	First	S	64	60	63	59	64	60	64	59	-0.5	-0.7	-0.3	-0.6	60	55	NO	NO	NO	NO	NO
4.3	30967	29 LILYFIELD ROAD ROZELLE	First	E	56	52	56	51	56	52	56	52	-0.1	-0.4	0.2	-0.3	60	55	NO	NO	NO	NO	NO
4.3	30967	29 LILYFIELD ROAD ROZELLE	Second	N	56	51	55	51	56	52	56	51	-0.3	-0.3	-0.1	-0.3	60	55	NO	NO	NO	NO	NO
4.3	30967	29 LILYFIELD ROAD ROZELLE	Second	W	51	47	51	46	51	47	51	47	-0.4	-0.5	-0.2	-0.5	60	55	NO	NO	NO	NO	NO
4.3	30967	29 LILYFIELD ROAD ROZELLE	Second	N	52	48	51	47	52	48	52	47	-0.6	-0.7	-0.4	-0.7	60	55	NO	NO	NO	NO	NO
4.3	30967	29 LILYFIELD ROAD ROZELLE	Second	W	57	53	56	51	57	53	56	52	-1.0	-1.4	-0.7	-1.2	60	55	NO	NO	NO	NO	NO
4.3	30967	29 LILYFIELD ROAD ROZELLE	Second	S	64	60	63	59	64	60	63	59	-1.1	-1.5	-0.7	-1.3	60	55	NO	NO	NO	NO	NO
4.3	30967	29 LILYFIELD ROAD ROZELLE	Second	SE	66	62	65	61	66	62	66	61	-0.5	-0.7	-0.3	-0.5	60	55	NO	NO	NO	NO	NO
4.3	30967	29 LILYFIELD ROAD ROZELLE	Second	S	66	62	65	61	66	62	66	61	-0.4	-0.6	-0.2	-0.6	60	55	NO	NO	NO	NO	NO
4.3	30967	29 LILYFIELD ROAD ROZELLE	Second	E	66	62	65	61	66	62	66	61	-0.5	-0.8	-0.3	-0.7	60	55	NO	NO	NO	NO	NO
4.3	30967	29 LILYFIELD ROAD ROZELLE	Second	S	66	62	65	61	66	62	66	61	-0.7	-0.9	-0.5	-0.8	60	55	NO	NO	NO	NO	NO
4.3	30967	29 LILYFIELD ROAD ROZELLE	Second	E	63	59	62	58	63	59	63	58	-0.7	-0.9	-0.5	-0.9	60	55	NO	NO	NO	NO	NO
4.3	30967	29 LILYFIELD ROAD ROZELLE	Ground	W	49	45	48	44	49	45	49	44	-0.7	-1.2	-0.4	-1.0	60	55	NO	NO	NO	NO	NO
4.3	30967	29 LILYFIELD ROAD ROZELLE	Ground	S	57	53	57	52	57	53	57	53	-0.4	-0.7	-0.1	-0.6	60	55	NO	NO	NO	NO	NO
4.3	30967	29 LILYFIELD ROAD ROZELLE	Ground	SE	62	57	61	57	62	58	62	57	-0.2	-0.2	0.0	-0.2	60	55	NO	NO	NO	NO	NO
4.3	30967	29 LILYFIELD ROAD ROZELLE	Ground	S	62	58	62	57	62	58	62	58	-0.2	-0.3	-0.1	-0.3	60	55	NO	NO	NO	NO	NO
4.3	30967	29 LILYFIELD ROAD ROZELLE	Ground	E	62	58	61	57	62	58	62	57	-0.4	-0.5	-0.4	-0.5	60	55	NO	NO	NO	NO	NO
4.3	30967	29 LILYFIELD ROAD ROZELLE	Ground	S	62	57	61	57	62	58	61	57	-0.6	-0.7	-0.4	-0.7	60	55	NO	NO	NO	NO	NO
4.3	30967	29 LILYFIELD ROAD ROZELLE	Ground	E	52	47	52	47	52	48	52	48	0.2	-0.3	0.5	-0.1	60	55	NO	NO	NO	NO	NO
4.3	30975	33-35 LILYFIELD ROAD ROZELLE	First	E	52	48	52	47	53	48	52	48	-0.6	-0.9	-0.3	-0.8	60	55	NO	NO	NO	NO	NO
4.3	30975	33-35 LILYFIELD ROAD ROZELLE	First	N	52	47	51	47	52	48	52	47	-0.3	-0.3	-0.1	-0.4	60	55	NO	NO	NO	NO	NO
4.3	30975	33-35 LILYFIELD ROAD ROZELLE	First	W	53	49	52	48	53	49	53	48	-0.6	-0.9	-0.3	-0.8	60	55	NO	NO	NO	NO	NO
4.3	30975	33-35 LILYFIELD ROAD ROZELLE	First	S	64	60	63	59	64	60	63	59	-1.1	-1.5	-0.9	-1.4	60	55	NO	NO	NO	NO	NO
4.3	30975	33-35 LILYFIELD ROAD ROZELLE	First	E	61	56	60	55	61	57	60	56	-0.8	-1.2	-0.5	-1.1	60	55	NO	NO	NO	NO	NO
4.3	30975	33-35 LILYFIELD ROAD ROZELLE	First	S	62	58	60	56	62	58	61	56	-1.2	-1.7	-0.9	-1.4	60	55	NO	NO	NO	NO	NO
4.3	30975	33-35 LILYFIELD ROAD ROZELLE	First	E	59	55	57	53	59	55	58	53	-1.3	-1.9	-1.0	-1.6	60	55	NO	NO	NO	NO	NO
4.3	30975	33-35 LILYFIELD ROAD ROZELLE	Ground	E	49	45	48	44	49	45	49	44	-0.8	-1.1	-0.5	-1.0	60	55	NO	NO	NO	NO	NO
4.3	30975	33-35 LILYFIELD ROAD ROZELLE	Ground	S	62	58	61	57	62	58	61	57	-0.8	-1.1	-0.5	-1.0	60	55	NO	NO	NO	NO	NO
4.3	30975	33-35 LILYFIELD ROAD ROZELLE	Ground	E	57	53	57	52	58	54	57	53	-0.5	-0.8	-0.2	-0.7	60	55	NO	NO	NO	NO	NO
4.3	30975	33-35 LILYFIELD ROAD ROZELLE	Ground	S	58	54	57	53	58	54	58	53	-0.7	-1.2	-0.4	-0.9	60	55	NO	NO	NO	NO	NO
4.3	30975	33-35 LILYFIELD ROAD ROZELLE	Ground	E	54	50	53	49	55	51	54	49	-0.9	-1.4	-0.5	-1.2	60	55	NO	NO	NO	NO	NO
4.3	30977	19 LILYFIELD ROAD ROZELLE	First	E	64	60	64	59	65	61	64	59	-0.9	-1.0	-0.8	-1.1	60	55	NO	NO	NO	NO	NO
4.3	30977	19 LILYFIELD ROAD ROZELLE	First	N	61	57	60	56	61	57	60	56	-0.9	-1.0	-0.8	-1.1	60	55	NO	NO	NO	NO	NO
4.3	30977	19 LILYFIELD ROAD ROZELLE	First	W	55	51	55	50	55	51	55	51	-0.3	-0.6	-0.1	-0.5	60	55	NO	NO	NO	NO	NO
4.3	30977	19 LILYFIELD ROAD ROZELLE	First	S	65	61	65	60	66	61	65	61	-0.7	-0.7	-0.5	-0.8	60	55	NO	NO	NO	NO	NO
4.3	30977	19 LILYFIELD ROAD ROZELLE	Ground	E	63	58	61	57	63	59	62	57	-1.4	-1.4	-1.2	-1.5	60	55	NO	NO	NO	NO	NO
4.3	30977	19 LILYFIELD ROAD ROZELLE	Ground	N	59	55	58	53	59	55	58	54	-1.4	-1.4	-1.2	-1.5	60	55	NO	NO	NO	NO	NO
4.3	30977	19 LILYFIELD ROAD ROZELLE	Ground	W	51	47	51	46	51	47	51	47	-0.3	-0.6	0.0	-0.5	60	55	NO	NO	NO	NO	NO
4.3	30977	19 LILYFIELD ROAD ROZELLE	Ground	S	64	59	63	58	64	60	63	59	-0.9	-1.0	-0.8	-1.0	60	55	NO	NO	NO	NO	NO
4.3	30987	23 LILYFIELD ROAD ROZELLE	Ground	S	63	59	63	59	64	59	64	59	-0.1	-0.2	0.0	-0.2	60	55	NO	NO	NO	NO	NO
4.3	30987	23 LILYFIELD ROAD ROZELLE	Ground	E	52	48	52	47	53	48	53	48	-0.3	-0.8	0.0	-0.6	60	55	NO	NO	NO	NO	NO
4.3	30988	25 LILYFIELD ROAD ROZELLE	Ground	N	51	47	51	46	51	47	51	47	-0.3	-0.4	-0.2	-0.5	60	55	NO	NO	NO	NO	NO
4.3	30988	25 LILYFIELD ROAD ROZELLE	Ground	W	53	49	53	48	53	49	53	49	-0.2	-0.4	0.0	-0.4	60	55	NO	NO	NO	NO	NO
4.3	30988	25 LILYFIELD ROAD ROZELLE	Ground	S	62	58	62	57	63	59	62	58	-0.7	-0.8	-0.5	-0.9	60	55	NO	NO	NO	NO	NO
4.3	30991	21 LILYFIELD ROAD ROZELLE	First	E	58	54	58	53	58	54	58	54	-0.3	-0.6	0.0	-0.5	60	55	NO	NO	NO	NO	NO
4.3	30991	21 LILYFIELD ROAD ROZELLE	First	N	54	50	54	49	54	50	54	50	-0.5	-0.5	-0.3	-0.6	60	55	NO	NO	NO	NO	NO
4.3	30991	21 LILYFIELD ROAD ROZELLE	First	E	55	50	54	50	55	51	55	50	-0.4	-0.4	-0.3	-0.6	60	55	NO	NO	NO	NO	NO
4.3	30991	21 LILYFIELD ROAD ROZELLE	First	N	59	54	58	53	59	55	58	54	-0.9	-0.9	-0.8	-0.9	60	55	NO	NO	NO	NO	NO
4.3	30991	21 LILYFIELD ROAD ROZELLE	First	W	56	52	55	51	56	52	56	51	-0.5	-0.8	-0.2	-0.7	60	55	NO	NO	NO	NO	NO
4.3	30991	21 LILYFIELD ROAD ROZELLE	First	S	65	61	64	60	65	61	64	60	-0.7	-0.9	-0.5	-0.8	60	55	NO	NO	NO	NO	NO
4.3	30991	21 LILYFIELD ROAD ROZELLE	First	SE	66	62	65	61	66	62	66	61	-0.5	-0.6	-0.4	-0.7	60	55	NO	NO	NO	NO	NO
4.3	30991	21 LILYFIELD ROAD ROZELLE	Ground	E	53	49	53	48	53	49	53	49	-0.3	-0.6	0.0	-0.5	60	55	NO	NO	NO	NO	NO
4.3	30991	21 LILYFIELD ROAD ROZELLE	Ground	N	50	46	49	45	51	46	50	45	-0.8	-0.9	-0.7	-1.0	60	55	NO	NO	NO	NO	NO
4.3	30991	21 LILYFIELD ROAD ROZELLE	Ground	W	51	47	51	46	51	47	51	47	-0.4	-0.7	0.0	-0.6	60	55	NO	NO	NO	NO	NO
4.3	30991	21 LILYFIELD ROAD ROZELLE	Ground	S	62	58	62	57	63	59	62	58	-0.8	-1.0	-0.7	-1.0	60	55	NO	NO	NO	NO	NO
4.3	30991	21 LILYFIELD ROAD ROZELLE	Ground	SE	64	60	63	59	64	60	64	59	-0.6	-0.7	-0.5	-0.7	60	55	NO	NO	NO	NO	NO
4.3	31037	28 GORDON STREET ROZELLE	First	E	54	50	53	49	55	51	54	49	-1.2	-1.8	-0.9	-1.6	60	55	NO	NO	NO	NO	NO
4.3	31037	28 GORDON STREET ROZELLE	First	N	46	41	44	40	46	42	45	40	-1.5	-1.8	-1.3	-1.7	58	54	NO	NO	NO	NO	NO
4.3	31037	28 GORDON STREET ROZELLE	First	W	57	53	57	52	57	53	57	53	-0.1	-0.7	0.4	-0.4	60	55	NO	NO	NO	NO	NO
4.3	31037	28 GORDON STREET ROZELLE	First	S	56	52	56	51	56	53	56	52	-0.4	-1.0	0.0	-0.6	60	55	NO	NO	NO	NO	NO

NCA	Receiver ID	Address	Floor Level	Facade	Opening Year 2027				Design Year 2037				Increase (Do Smthng - Do Nothing)				NCG project road noise criteria		Do noise levels exceed the cumulative limit with project roads adding ≥2dB to the total noise levels?		Is the contribution from the road project Acute?		Consider further treatment?
					Do Nothing		Do Smthng		Do Nothing		Do Smthng		Opening Year 2027		Design Year 2037								
					Day	Night	Day	Night	Day	Night	Day	Night	Day	Night	Day	Night	Day	Night	Day	Night	$L_{Aeq,15hr}$ ≥ 65dB	$L_{Aeq,9hr}$ ≥ 60dB	
4.3	31037	28 GORDON STREET ROZELLE	Second	E	57	53	56	51	57	53	56	52	-1.5	-2.0	-1.1	-1.8	60	55	NO	NO	NO	NO	NO
4.3	31037	28 GORDON STREET ROZELLE	Second	N	49	44	47	43	49	45	48	43	-1.2	-1.4	-0.9	-1.4	60	55	NO	NO	NO	NO	NO
4.3	31037	28 GORDON STREET ROZELLE	Second	W	58	54	57	53	58	54	58	54	-0.3	-1.0	0.2	-0.5	60	55	NO	NO	NO	NO	NO
4.3	31037	28 GORDON STREET ROZELLE	Second	S	59	55	59	54	59	56	59	55	-0.7	-1.3	-0.3	-0.9	60	55	NO	NO	NO	NO	NO
4.3	31037	28 GORDON STREET ROZELLE	Ground	N	44	39	42	37	44	40	43	38	-1.7	-2.0	-1.5	-1.9	56	52	NO	NO	NO	NO	NO
4.3	31037	28 GORDON STREET ROZELLE	Ground	W	55	52	55	51	55	52	56	51	-0.1	-0.8	0.3	-0.3	60	55	NO	NO	NO	NO	NO
4.3	31037	28 GORDON STREET ROZELLE	Ground	S	51	47	50	46	51	47	51	47	-0.5	-1.0	-0.1	-0.7	60	55	NO	NO	NO	NO	NO
4.3	31046	44B HORNSEY STREET ROZELLE	Ground	N	47	43	46	42	48	43	47	42	-1.2	-1.6	-0.9	-1.4	60	55	NO	NO	NO	NO	NO
4.3	31046	44B HORNSEY STREET ROZELLE	Ground	W	56	52	54	50	56	52	55	50	-1.6	-2.3	-1.2	-1.8	60	55	NO	NO	NO	NO	NO
4.3	31046	44B HORNSEY STREET ROZELLE	Ground	S	61	57	60	55	61	57	60	56	-1.1	-1.6	-0.7	-1.3	60	55	NO	NO	NO	NO	NO
4.3	31046	44B HORNSEY STREET ROZELLE	Ground	E	59	55	58	53	59	55	58	54	-1.3	-1.9	-0.9	-1.5	60	55	NO	NO	NO	NO	NO
4.3	31074	32-34 HORNSEY STREET ROZELLE	First	N	53	48	52	47	53	49	52	47	-1.3	-1.5	-1.2	-1.4	60	55	NO	NO	NO	NO	NO
4.3	31074	32-34 HORNSEY STREET ROZELLE	First	W	53	49	52	47	54	49	53	48	-1.3	-1.8	-0.9	-1.5	60	55	NO	NO	NO	NO	NO
4.3	31074	32-34 HORNSEY STREET ROZELLE	First	S	64	59	63	58	64	60	63	59	-1.0	-1.2	-0.8	-1.0	60	55	NO	NO	NO	NO	NO
4.3	31074	32-34 HORNSEY STREET ROZELLE	First	E	61	57	60	56	61	57	61	56	-0.7	-0.9	-0.6	-0.8	60	55	NO	NO	NO	NO	NO
4.3	31074	32-34 HORNSEY STREET ROZELLE	Second	N	57	53	57	53	58	53	57	53	-0.2	-0.1	-0.2	-0.3	60	55	NO	NO	NO	NO	NO
4.3	31074	32-34 HORNSEY STREET ROZELLE	Second	W	57	53	56	51	58	54	56	52	-1.5	-2.0	-1.1	-1.8	60	55	NO	NO	NO	NO	NO
4.3	31074	32-34 HORNSEY STREET ROZELLE	Second	S	66	62	65	61	66	62	65	61	-1.0	-1.2	-0.8	-1.1	60	55	NO	NO	NO	NO	NO
4.3	31074	32-34 HORNSEY STREET ROZELLE	Second	E	64	60	63	59	64	60	64	59	-0.7	-0.8	-0.6	-0.9	60	55	NO	NO	NO	NO	NO
4.3	31074	32-34 HORNSEY STREET ROZELLE	Ground	N	51	46	49	44	51	47	49	44	-2.0	-2.2	-1.6	-2.2	60	55	NO	NO	NO	NO	NO
4.3	31074	32-34 HORNSEY STREET ROZELLE	Ground	W	50	45	48	44	50	46	49	44	-1.1	-1.6	-0.7	-1.3	60	55	NO	NO	NO	NO	NO
4.3	31074	32-34 HORNSEY STREET ROZELLE	Ground	S	59	55	58	54	59	55	59	54	-0.4	-0.7	-0.2	-0.6	60	55	NO	NO	NO	NO	NO
4.3	31074	32-34 HORNSEY STREET ROZELLE	Ground	E	57	53	57	52	58	53	57	53	-0.6	-0.8	-0.5	-0.8	60	55	NO	NO	NO	NO	NO
4.3	31080	13 LILYFIELD ROAD ROZELLE	First	N	56	51	54	50	56	52	55	50	-1.3	-1.4	-1.1	-1.5	60	55	NO	NO	NO	NO	NO
4.3	31080	13 LILYFIELD ROAD ROZELLE	First	S	70	66	69	64	70	66	69	65	-1.2	-1.5	-1.2	-1.7	60	55	NO	NO	NO	NO	NO
4.3	31080	13 LILYFIELD ROAD ROZELLE	Ground	S	69	64	67	63	69	65	68	63	-1.6	-1.9	-1.4	-1.9	60	55	NO	NO	NO	NO	NO
4.3	31081	14 HORNSEY STREET ROZELLE	First	N	61	57	61	57	62	57	62	57	0.0	0.0	0.0	0.0	60	55	NO	NO	NO	NO	NO
4.3	31081	14 HORNSEY STREET ROZELLE	First	S	65	61	65	60	66	61	65	61	-0.5	-0.7	-0.4	-0.7	60	55	NO	NO	NO	NO	NO
4.3	31081	14 HORNSEY STREET ROZELLE	Ground	N	60	56	60	56	60	56	60	56	0.3	0.2	0.2	0.2	60	55	NO	NO	NO	NO	NO
4.3	31081	14 HORNSEY STREET ROZELLE	Ground	S	62	58	61	57	62	58	62	57	-0.7	-0.9	-0.5	-0.8	60	55	NO	NO	NO	NO	NO
4.3	31082	11 LILYFIELD ROAD ROZELLE	First	N	56	52	55	50	56	52	55	50	-1.3	-1.6	-1.1	-1.6	60	55	NO	NO	NO	NO	NO
4.3	31081	14 HORNSEY STREET ROZELLE	Ground	S	62	58	61	57	62	58	62	57	-0.7	-0.9	-0.5	-0.8	60	55	NO	NO	NO	NO	NO
4.3	31082	11 LILYFIELD ROAD ROZELLE	First	N	56	52	55	50	56	52	55	50	-1.3	-1.6	-1.1	-1.6	60	55	NO	NO	NO	NO	NO
4.3	31082	11 LILYFIELD ROAD ROZELLE	First	S	71	67	69	65	71	67	70	65	-1.4	-1.6	-1.3	-1.7	60	55	NO	NO	NO	NO	NO
4.3	31082	11 LILYFIELD ROAD ROZELLE	Ground	N	53	48	51	46	53	49	52	47	-1.7	-2.0	-1.5	-2.0	60	55	NO	NO	NO	NO	NO
4.3	31082	11 LILYFIELD ROAD ROZELLE	Ground	S	70	65	68	63	70	66	68	64	-1.8	-2.1	-1.6	-2.1	60	55	NO	NO	NO	NO	NO
4.3	31083	8 HORNSEY STREET ROZELLE	First	N	62	58	62	57	62	58	62	57	-0.5	-0.6	-0.5	-0.8	60	55	NO	NO	NO	NO	NO
4.3	31083	8 HORNSEY STREET ROZELLE	First	S	61	57	61	56	62	58	61	57	-0.7	-1.1	-0.4	-0.8	60	55	NO	NO	NO	NO	NO
4.3	31083	8 HORNSEY STREET ROZELLE	Ground	N	60	56	60	55	60	56	60	55	-0.4	-0.6	-0.4	-0.7	60	55	NO	NO	NO	NO	NO
4.3	31083	8 HORNSEY STREET ROZELLE	Ground	S	57	52	56	52	57	53	57	52	-0.2	-0.6	0.0	-0.4	60	55	NO	NO	NO	NO	NO
4.3	31084	6 HORNSEY STREET ROZELLE	First	N	63	58	62	57	63	59	62	57	-1.0	-1.2	-1.0	-1.3	60	55	NO	NO	NO	NO	NO
4.3	31084	6 HORNSEY STREET ROZELLE	First	S	60	56	60	55	61	57	60	56	-0.7	-1.1	-0.4	-0.9	60	55	NO	NO	NO	NO	NO
4.3	31084	6 HORNSEY STREET ROZELLE	Ground	N	61	56	59	55	61	57	60	55	-1.1	-1.4	-1.1	-1.6	60	55	NO	NO	NO	NO	NO
4.3	31084	6 HORNSEY STREET ROZELLE	Ground	S	55	51	55	51	55	51	56	51	0.1	-0.3	0.4	-0.1	60	55	NO	NO	NO	NO	NO
4.3	31085	9 LILYFIELD ROAD ROZELLE	First	N	58	54	57	52	59	54	57	52	-1.9	-2.2	-1.7	-2.2	60	55	NO	NO	NO	NO	NO
4.3	31085	9 LILYFIELD ROAD ROZELLE	First	S	72	67	70	66	72	68	71	66	-1.4	-1.7	-1.2	-1.8	60	55	NO	NO	NO	NO	NO
4.3	31085	9 LILYFIELD ROAD ROZELLE	Ground	N	54	49	52	47	54	50	53	48	-1.9	-2.3	-1.7	-2.3	60	55	NO	NO	NO	NO	NO
4.3	31085	9 LILYFIELD ROAD ROZELLE	Ground	S	71	66	69	64	71	67	69	65	-1.9	-2.2	-1.7	-2.3	60	55	NO	NO	NO	NO	NO
4.3	31087	12 HORNSEY STREET ROZELLE	First	N	62	58	62	58	62	58	62	58	0.1	0.1	0.0	-0.1	60	55	NO	NO	NO	NO	NO
4.3	31087	12 HORNSEY STREET ROZELLE	First	W	53	48	52	47	53	48	52	47	-1.1	-1.1	-0.8	-1.2	60	55	NO	NO	NO	NO	NO
4.3	31087	12 HORNSEY STREET ROZELLE	First	E	53	48	52	47	53	49	52	48	-0.9	-1.1	-0.8	-1.1	60	55	NO	NO	NO	NO	NO
4.3	31087	12 HORNSEY STREET ROZELLE	First	S	65	61	64	59	65	61	64	60	-1.0	-1.2	-0.8	-1.2	60	55	NO	NO	NO	NO	NO
4.3	31087	12 HORNSEY STREET ROZELLE	Ground	N	60	56	61	56	61	56	61	56	0.2	0.2	0.1	0.1	60	55	NO	NO	NO	NO	NO
4.3	31087	12 HORNSEY STREET ROZELLE	Ground	W	49	45	48	43	50	45	48	43	-1.5	-1.7	-1.3	-1.8	60	55	NO	NO	NO	NO	NO
4.3	31087	12 HORNSEY STREET ROZELLE	Ground	E	49	45	48	43	50	45	48	44	-1.3	-1.5	-1.1	-1.6	60	55	NO	NO	NO	NO	NO
4.3	31087	12 HORNSEY STREET ROZELLE	Ground	S	61	57	60	55	61	57	60	56	-1.0	-1.3	-0.9	-1.2	60	55	NO	NO	NO	NO	NO
4.3	31088	4 HORNSEY STREET ROZELLE	First	N	63	58	61	57	63	58	62	57	-1.1	-1.4	-1.1	-1.5	60	55	NO	NO	NO	NO	NO
4.3	31088	4 HORNSEY STREET ROZELLE	First	S	62	58	61	56	62	58	61	57	-1.0	-1.4	-0.8	-1.3	60	55	NO	NO	NO	NO	NO
4.3	31088	4 HORNSEY STREET ROZELLE	Ground	N	61	56	59	55	61	57	60	55	-1.2	-1.5	-1.1	-1.5	60	55	NO	NO	NO	NO	NO
4.3	31088	4 HORNSEY STREET ROZELLE	Ground	S	57	53	56	52	58	54	57	52	-0.9	-1.3	-0.6	-1.2	60	55	NO	NO	NO	NO	NO
4.3	31089	15 LILYFIELD ROAD ROZELLE	First	N	55	51	54	50	56	51	55	50	-1.2	-1.4	-1.1	-1.4	60	55	NO	NO	NO	NO	NO
4.3	31089	15 LILYFIELD ROAD ROZELLE	First	S	69	65	68	64	70	65	68	64	-1.2	-1.4	-1.1	-1.5	60	55	NO	NO	NO	NO	NO
4.3	31089	15 LILYFIELD ROAD ROZELLE	Ground	S	68	63	66	62	68	64	67	62	-1.6	-1.7	-1.4	-1.8	60	55	NO	NO	NO	NO	NO
4.3	31090	2 HORNSEY STREET ROZELLE	First	E	60	56	59	55	60	56	59	55	-1.0	-1.1	-0.9	-1.2	60	55	NO	NO	NO	NO	NO

NCA	Receiver ID	Address	Floor Level	Facade	Opening Year 2027				Design Year 2037				Increase (Do Smthng - Do Nothing)				NCG project road noise criteria		Do noise levels exceed the cumulative limit with project roads adding ≥2dB to the total noise levels?		Is the contribution from the road project Acute?		Consider further treatment?
					Do Nothing		Do Smthng		Do Nothing		Do Smthng		Opening Year 2027		Design Year 2037								
					Day	Night	Day	Night	Day	Night	Day	Night	Day	Night	Day	Night	Day	Night	Day	Night	$L_{Aeq,15hr}$ ≥ 65dB	$L_{Aeq,9hr}$ ≥ 60dB	
4.3	31090	2 HORNSEY STREET ROZELLE	First	N	63	58	61	55	63	59	61	56	-2.3	-2.9	-2.2	-2.9	60	55	NO	NO	NO	NO	NO
4.3	31090	2 HORNSEY STREET ROZELLE	First	SE	59	54	58	53	59	55	58	54	-0.6	-1.0	-0.3	-0.8	60	55	NO	NO	NO	NO	NO
4.3	31090	2 HORNSEY STREET ROZELLE	First	W	58	54	58	53	59	55	58	54	-0.5	-1.0	-0.2	-0.8	60	55	NO	NO	NO	NO	NO
4.3	31090	2 HORNSEY STREET ROZELLE	Ground	E	56	52	55	51	56	52	55	51	-0.9	-1.0	-0.8	-1.1	60	55	NO	NO	NO	NO	NO
4.3	31090	2 HORNSEY STREET ROZELLE	Ground	SE	54	50	54	49	54	50	54	50	-0.3	-0.7	0.0	-0.5	60	55	NO	NO	NO	NO	NO
4.3	31090	2 HORNSEY STREET ROZELLE	Ground	W	54	49	53	49	54	50	54	49	-0.3	-0.6	0.0	-0.5	60	55	NO	NO	NO	NO	NO
4.3	31091	10 HORNSEY STREET ROZELLE	First	N	62	58	62	57	62	58	62	57	-0.3	-0.3	-0.3	-0.5	60	55	NO	NO	NO	NO	NO
4.3	31091	10 HORNSEY STREET ROZELLE	First	S	63	59	62	57	63	59	62	58	-1.1	-1.4	-0.9	-1.4	60	55	NO	NO	NO	NO	NO
4.3	31091	10 HORNSEY STREET ROZELLE	Ground	N	60	56	60	55	60	56	60	55	-0.3	-0.3	-0.2	-0.5	60	55	NO	NO	NO	NO	NO
4.3	31091	10 HORNSEY STREET ROZELLE	Ground	S	58	54	57	53	59	54	58	53	-1.0	-1.3	-0.7	-1.2	60	55	NO	NO	NO	NO	NO
4.3	31098	30 HORNSEY STREET ROZELLE	Ground	N	58	54	59	55	59	54	59	55	0.7	0.8	0.7	0.6	60	55	NO	NO	NO	NO	NO
4.3	31098	30 HORNSEY STREET ROZELLE	Ground	W	52	47	51	46	52	48	51	47	-0.9	-1.1	-0.7	-1.1	60	55	NO	NO	NO	NO	NO
4.3	31098	30 HORNSEY STREET ROZELLE	Ground	S	58	54	57	53	58	54	57	53	-0.7	-0.9	-0.5	-0.9	60	55	NO	NO	NO	NO	NO
4.3	31098	30 HORNSEY STREET ROZELLE	Ground	E	52	48	51	46	52	48	52	47	-0.9	-1.3	-0.6	-1.1	60	55	NO	NO	NO	NO	NO
4.3	31100	16 HORNSEY STREET ROZELLE	First	S	61	57	60	56	61	57	61	56	-0.8	-1.2	-0.4	-1.0	60	55	NO	NO	NO	NO	NO
4.3	31100	16 HORNSEY STREET ROZELLE	First	N	61	57	61	57	61	57	61	57	0.0	0.1	0.1	0.0	60	55	NO	NO	NO	NO	NO
4.3	31100	16 HORNSEY STREET ROZELLE	Ground	S	57	53	57	52	57	53	57	53	-0.4	-0.8	0.0	-0.6	60	55	NO	NO	NO	NO	NO
4.3	31100	16 HORNSEY STREET ROZELLE	Ground	N	60	55	60	56	60	56	60	56	0.3	0.3	0.3	0.2	60	55	NO	NO	NO	NO	NO
4.3	31101	18-28 HORNSEY STREET ROZELLE	First	N	60	56	61	56	61	56	61	56	0.3	0.3	0.3	0.1	60	55	NO	NO	NO	NO	NO
4.3	31101	18-28 HORNSEY STREET ROZELLE	First	W	55	50	54	49	55	51	54	50	-1.0	-1.4	-0.7	-1.2	60	55	NO	NO	NO	NO	NO
4.3	31101	18-28 HORNSEY STREET ROZELLE	First	S	62	58	62	57	63	58	62	58	-0.7	-0.9	-0.5	-0.8	60	55	NO	NO	NO	NO	NO
4.3	31101	18-28 HORNSEY STREET ROZELLE	Ground	N	59	55	60	55	59	55	60	56	0.7	0.7	0.7	0.6	60	55	NO	NO	NO	NO	NO
4.3	31101	18-28 HORNSEY STREET ROZELLE	Ground	W	51	46	50	45	51	47	50	45	-1.0	-1.4	-0.7	-1.2	60	55	NO	NO	NO	NO	NO
4.3	31101	18-28 HORNSEY STREET ROZELLE	Ground	S	59	55	58	54	59	55	59	54	-0.6	-0.8	-0.5	-0.8	60	55	NO	NO	NO	NO	NO
4.3	31102	38 HORNSEY STREET ROZELLE	First	N	52	48	51	46	53	48	51	46	-1.5	-1.7	-1.3	-1.7	60	55	NO	NO	NO	NO	NO
4.3	31102	38 HORNSEY STREET ROZELLE	First	W	56	52	55	50	57	53	55	51	-1.9	-2.4	-1.5	-2.1	60	55	NO	NO	NO	NO	NO
4.3	31102	38 HORNSEY STREET ROZELLE	First	S	62	58	61	57	62	58	62	57	-0.9	-1.3	-0.7	-1.1	60	55	NO	NO	NO	NO	NO
4.3	31102	38 HORNSEY STREET ROZELLE	First	E	55	51	54	49	55	51	55	50	-1.2	-1.6	-0.9	-1.4	60	55	NO	NO	NO	NO	NO
4.3	31102	38 HORNSEY STREET ROZELLE	Ground	N	50	45	48	43	50	46	49	43	-2.0	-2.4	-1.8	-2.4	60	55	NO	NO	NO	NO	NO
4.3	31102	38 HORNSEY STREET ROZELLE	Ground	W	52	48	50	45	52	48	50	46	-2.3	-2.8	-1.9	-2.5	60	55	NO	NO	NO	NO	NO
4.3	31102	38 HORNSEY STREET ROZELLE	Ground	S	60	56	60	55	60	57	60	56	-0.7	-1.2	-0.5	-1.0	60	55	NO	NO	NO	NO	NO
4.3	31102	38 HORNSEY STREET ROZELLE	Ground	E	52	48	51	46	52	48	51	46	-1.2	-1.6	-0.9	-1.4	60	55	NO	NO	NO	NO	NO
4.3	31111	36 HORNSEY STREET ROZELLE	First	N	59	55	59	55	59	55	60	55	0.5	0.5	0.5	0.4	60	55	NO	NO	NO	NO	NO
4.3	31111	36 HORNSEY STREET ROZELLE	First	W	53	49	52	47	53	49	52	47	-1.4	-1.9	-1.1	-1.7	60	55	NO	NO	NO	NO	NO
4.3	31111	36 HORNSEY STREET ROZELLE	First	S	60	56	60	55	60	57	60	56	-0.7	-1.1	-0.2	-0.9	60	55	NO	NO	NO	NO	NO
4.3	31111	36 HORNSEY STREET ROZELLE	First	E	53	49	52	48	54	49	53	48	-1.0	-1.5	-0.7	-1.3	60	55	NO	NO	NO	NO	NO
4.3	31111	36 HORNSEY STREET ROZELLE	Ground	N	58	54	58	54	58	54	58	54	0.3	0.5	0.3	0.3	60	55	NO	NO	NO	NO	NO
4.3	31111	36 HORNSEY STREET ROZELLE	Ground	W	50	45	48	43	50	46	49	44	-1.6	-2.0	-1.2	-1.9	60	55	NO	NO	NO	NO	NO
4.3	31111	36 HORNSEY STREET ROZELLE	Ground	S	56	52	55	51	56	52	56	51	-0.5	-0.9	0.0	-0.6	60	55	NO	NO	NO	NO	NO
4.3	31111	36 HORNSEY STREET ROZELLE	Ground	E	50	45	49	44	50	46	49	44	-1.0	-1.5	-0.6	-1.3	60	55	NO	NO	NO	NO	NO
4.3	31119	42 HORNSEY STREET ROZELLE	First	N	56	52	56	51	56	52	56	52	-0.3	-0.3	-0.3	-0.3	60	55	NO	NO	NO	NO	NO
4.3	31119	42 HORNSEY STREET ROZELLE	First	W	56	52	56	52	56	53	57	52	-0.2	-0.7	0.3	-0.3	60	55	NO	NO	NO	NO	NO
4.3	31119	42 HORNSEY STREET ROZELLE	First	S	50	46	50	45	51	46	50	46	-0.8	-1.0	-0.5	-0.9	60	55	NO	NO	NO	NO	NO
4.3	31119	42 HORNSEY STREET ROZELLE	First	W	50	46	49	44	50	46	50	45	-1.0	-1.3	-0.7	-1.2	60	55	NO	NO	NO	NO	NO
4.3	31119	42 HORNSEY STREET ROZELLE	First	N	51	47	50	45	52	47	51	46	-1.3	-1.5	-1.1	-1.5	60	55	NO	NO	NO	NO	NO
4.3	31119	42 HORNSEY STREET ROZELLE	First	W	60	56	59	54	60	57	59	55	-1.4	-2.0	-1.0	-1.6	60	55	NO	NO	NO	NO	NO
4.3	31119	42 HORNSEY STREET ROZELLE	First	S	60	56	60	55	60	57	60	56	-0.6	-1.1	-0.2	-0.8	60	55	NO	NO	NO	NO	NO
4.3	31119	42 HORNSEY STREET ROZELLE	Ground	N	52	48	51	47	53	48	52	47	-1.0	-1.0	-0.9	-1.0	60	55	NO	NO	NO	NO	NO
4.3	31119	42 HORNSEY STREET ROZELLE	Ground	W	53	49	53	48	53	49	53	49	-0.4	-0.8	0.1	-0.5	60	55	NO	NO	NO	NO	NO
4.3	31119	42 HORNSEY STREET ROZELLE	Ground	S	46	42	45	41	46	42	46	41	-0.8	-1.1	-0.7	-1.1	58	54	NO	NO	NO	NO	NO
4.3	31119	42 HORNSEY STREET ROZELLE	Ground	W	46	42	45	40	46	42	45	41	-1.1	-1.3	-0.8	-1.2	58	54	NO	NO	NO	NO	NO
4.3	31119	42 HORNSEY STREET ROZELLE	Ground	N	48	44	46	42	49	44	47	42	-1.9	-2.2	-1.6	-2.2	60	55	NO	NO	NO	NO	NO
4.3	31119	42 HORNSEY STREET ROZELLE	Ground	W	60	56	58	54	60	56	59	55	-1.5	-2.1	-1.0	-1.6	60	55	NO	NO	NO	NO	NO
4.3	31119	42 HORNSEY STREET ROZELLE	Ground	S	58	54	58	53	58	54	58	54	-0.1	-0.7	0.3	-0.3	60	55	NO	NO	NO	NO	NO
4.3	31120	40 HORNSEY STREET ROZELLE	Ground	N	56	52	56	51	56	52	56	52	-0.4	-0.4	-0.3	-0.5	60	55	NO	NO	NO	NO	NO
4.3	31120	40 HORNSEY STREET ROZELLE	Ground	S	56	52	53	48	56	52	53	49	-2.9	-3.5	-2.6	-3.2	60	55	NO	NO	NO	NO	NO
4.3	31120	40 HORNSEY STREET ROZELLE	Ground	E	51	47	49	45	51	47	50	45	-1.5	-1.9	-1.1	-1.7	60	55	NO	NO	NO	NO	NO
4.3	31125	46 HORNSEY STREET ROZELLE	First	N	50	46	48	44	51	46	49	44	-1.8	-2.2	-1.6	-2.0	60	55	NO	NO	NO	NO	NO
4.3	31125	46 HORNSEY STREET ROZELLE	First	W	58	54	57	53	58	54	58	53	-0.7	-1.3	-0.2	-0.9	60	55	NO	NO	NO	NO	NO
4.3	31125	46 HORNSEY STREET ROZELLE	First	S	61	57	60	55	61	57	60	56	-1.4	-1.9	-0.9	-1.5	60	55	NO	NO	NO	NO	NO
4.3	31125	46 HORNSEY STREET ROZELLE	First	E	54	50	51	47	55	50	52	47	-3.0	-3.5	-2.6	-3.3	60	55	NO	NO	NO	NO	NO
4.3	31125	46 HORNSEY STREET ROZELLE	Ground	N	48	43	46	41	48	44	46	41	-2.2	-2.5	-1.8	-2.5	60	55	NO	NO	NO	NO	NO

NCA	Receiver ID	Address	Floor Level	Facade	Opening Year 2027				Design Year 2037				Increase (Do Smthng - Do Nothing)				NCG project road noise criteria		Do noise levels exceed the cumulative limit with project roads adding ≥2dB to the total noise levels?		Is the contribution from the road project Acute?		Consider further treatment?
					Do Nothing		Do Smthng		Do Nothing		Do Smthng		Opening Year 2027		Design Year 2037								
					Day	Night	Day	Night	Day	Night	Day	Night	Day	Night	Day	Night	Day	Night	Day	Night	$L_{Aeq,15hr}$ ≥ 65dB	$L_{Aeq,9hr}$ ≥ 60dB	
4.3	31125	46 HORNSEY STREET ROZELLE	Ground	W	57	53	56	52	57	53	57	52	-0.6	-1.2	0.0	-0.7	60	55	NO	NO	NO	NO	NO
4.3	31125	46 HORNSEY STREET ROZELLE	Ground	S	60	56	59	55	60	56	60	55	-0.9	-1.5	-0.5	-1.1	60	55	NO	NO	NO	NO	NO
4.3	31125	46 HORNSEY STREET ROZELLE	Ground	E	51	47	48	44	52	47	49	44	-2.8	-3.4	-2.5	-3.2	60	55	NO	NO	NO	NO	NO
4.3	31127	44A HORNSEY STREET ROZELLE	First	E	56	51	54	50	56	52	55	50	-1.6	-1.8	-1.4	-1.9	60	55	NO	NO	NO	NO	NO
4.3	31127	44A HORNSEY STREET ROZELLE	First	N	56	52	55	51	56	52	55	51	-0.7	-0.8	-0.7	-0.8	60	55	NO	NO	NO	NO	NO
4.3	31127	44A HORNSEY STREET ROZELLE	First	W	56	52	54	50	56	52	55	50	-1.6	-2.2	-1.3	-1.8	60	55	NO	NO	NO	NO	NO
4.3	31127	44A HORNSEY STREET ROZELLE	First	S	58	54	57	52	58	54	57	53	-1.3	-1.9	-0.9	-1.5	60	55	NO	NO	NO	NO	NO
4.3	31127	44A HORNSEY STREET ROZELLE	First	E	57	53	55	51	57	53	56	51	-1.6	-2.2	-1.2	-1.9	60	55	NO	NO	NO	NO	NO
4.3	31127	44A HORNSEY STREET ROZELLE	Ground	E	52	47	50	45	52	48	50	46	-1.7	-2.1	-1.5	-2.0	60	55	NO	NO	NO	NO	NO
4.3	31127	44A HORNSEY STREET ROZELLE	Ground	N	52	47	50	46	52	47	51	46	-1.2	-1.1	-1.0	-1.2	60	55	NO	NO	NO	NO	NO
4.3	31127	44A HORNSEY STREET ROZELLE	Ground	W	51	47	50	45	51	47	50	46	-1.4	-1.9	-1.0	-1.6	60	55	NO	NO	NO	NO	NO
4.3	31127	44A HORNSEY STREET ROZELLE	Ground	S	51	47	51	46	52	48	51	47	-0.7	-1.2	-0.3	-1.0	60	55	NO	NO	NO	NO	NO
4.3	31127	44A HORNSEY STREET ROZELLE	Ground	E	52	48	50	46	53	49	51	46	-2.0	-2.6	-1.6	-2.4	60	55	NO	NO	NO	NO	NO
4.3	31135	54 HORNSEY STREET ROZELLE	First	E	47	42	45	40	47	43	46	41	-1.9	-2.3	-1.5	-2.1	59	55	NO	NO	NO	NO	NO
4.3	31135	54 HORNSEY STREET ROZELLE	First	N	47	42	44	39	47	43	45	40	-2.8	-3.3	-2.5	-3.2	59	55	NO	NO	NO	NO	NO
4.3	31135	54 HORNSEY STREET ROZELLE	First	W	55	51	55	51	55	51	56	51	0.0	-0.6	0.5	-0.1	60	55	NO	NO	NO	NO	NO
4.3	31135	54 HORNSEY STREET ROZELLE	First	S	54	50	54	50	54	51	55	51	0.4	-0.2	0.9	0.3	60	55	NO	NO	NO	NO	NO
4.3	31135	54 HORNSEY STREET ROZELLE	First	W	54	50	54	50	54	50	54	50	0.1	-0.4	0.7	0.1	60	55	NO	NO	NO	NO	NO
4.3	31135	54 HORNSEY STREET ROZELLE	First	S	46	42	45	41	46	42	46	41	-0.7	-0.9	-0.4	-0.8	58	54	NO	NO	NO	NO	NO
4.3	31135	54 HORNSEY STREET ROZELLE	Second	E	49	45	48	43	50	45	48	43	-1.7	-2.0	-1.3	-1.8	60	55	NO	NO	NO	NO	NO
4.3	31135	54 HORNSEY STREET ROZELLE	Second	N	48	44	46	41	49	44	46	41	-2.6	-2.9	-2.2	-2.8	60	55	NO	NO	NO	NO	NO
4.3	31135	54 HORNSEY STREET ROZELLE	Second	W	56	52	56	52	56	52	56	52	-0.1	-0.7	0.5	-0.2	60	55	NO	NO	NO	NO	NO
4.3	31135	54 HORNSEY STREET ROZELLE	Second	S	55	51	55	51	55	51	56	52	0.3	-0.3	0.8	0.2	60	55	NO	NO	NO	NO	NO
4.3	31135	54 HORNSEY STREET ROZELLE	Second	W	54	51	54	50	54	51	55	51	0.1	-0.4	0.6	0.0	60	55	NO	NO	NO	NO	NO
4.3	31135	54 HORNSEY STREET ROZELLE	Second	S	49	45	48	44	49	45	49	44	-0.8	-1.1	-0.5	-1.0	60	55	NO	NO	NO	NO	NO
4.3	31135	54 HORNSEY STREET ROZELLE	Third	E	53	49	51	47	53	49	52	47	-1.5	-2.0	-1.2	-1.8	60	55	NO	NO	NO	NO	NO
4.3	31135	54 HORNSEY STREET ROZELLE	Third	N	50	46	48	43	50	46	49	44	-2.0	-2.3	-1.7	-2.3	60	55	NO	NO	NO	NO	NO
4.3	31135	54 HORNSEY STREET ROZELLE	Third	W	57	53	57	52	57	53	57	53	-0.2	-0.7	0.3	-0.3	60	55	NO	NO	NO	NO	NO
4.3	31135	54 HORNSEY STREET ROZELLE	Third	S	56	52	56	52	56	52	57	52	0.1	-0.5	0.6	0.0	60	55	NO	NO	NO	NO	NO
4.3	31135	54 HORNSEY STREET ROZELLE	Third	W	56	52	56	51	56	52	56	52	-0.1	-0.6	0.4	-0.2	60	55	NO	NO	NO	NO	NO
4.3	31135	54 HORNSEY STREET ROZELLE	Third	S	56	52	56	52	56	52	56	52	-0.1	-0.6	0.4	-0.2	60	55	NO	NO	NO	NO	NO
4.3	31135	54 HORNSEY STREET ROZELLE	Third	W	56	52	55	51	56	52	56	52	-0.1	-0.6	0.4	-0.2	60	55	NO	NO	NO	NO	NO
4.3	31135	54 HORNSEY STREET ROZELLE	Third	S	56	52	55	50	56	52	55	51	-0.9	-1.4	-0.5	-1.1	60	55	NO	NO	NO	NO	NO
4.3	31135	54 HORNSEY STREET ROZELLE	Ground	E	45	41	43	38	45	41	44	39	-2.1	-2.5	-1.7	-2.3	57	53	NO	NO	NO	NO	NO
4.3	31135	54 HORNSEY STREET ROZELLE	Ground	N	46	41	43	38	46	42	44	38	-3.0	-3.6	-2.6	-3.5	58	54	NO	NO	NO	NO	NO
4.3	31135	54 HORNSEY STREET ROZELLE	Ground	W	53	49	53	48	53	49	53	49	-0.2	-0.7	0.4	-0.3	60	55	NO	NO	NO	NO	NO
4.3	31135	54 HORNSEY STREET ROZELLE	Ground	S	52	49	53	48	52	49	53	49	0.3	-0.4	0.9	0.1	60	55	NO	NO	NO	NO	NO
4.3	31135	54 HORNSEY STREET ROZELLE	Ground	W	52	49	52	48	52	49	53	49	0.1	-0.6	0.6	-0.1	60	55	NO	NO	NO	NO	NO
4.3	31135	54 HORNSEY STREET ROZELLE	Ground	S	44	39	43	38	44	40	43	39	-0.7	-1.0	-0.5	-0.9	56	52	NO	NO	NO	NO	NO
4.3	31136	52 HORNSEY STREET ROZELLE	First	N	49	45	47	43	50	45	48	43	-1.9	-2.1	-1.7	-2.1	60	55	NO	NO	NO	NO	NO
4.3	31136	52 HORNSEY STREET ROZELLE	First	W	48	44	47	42	48	44	48	43	-1.2	-1.6	-0.7	-1.2	60	55	NO	NO	NO	NO	NO
4.3	31136	52 HORNSEY STREET ROZELLE	First	S	50	46	50	45	51	47	50	46	-0.9	-1.4	-0.6	-1.1	60	55	NO	NO	NO	NO	NO
4.3	31136	52 HORNSEY STREET ROZELLE	First	E	53	49	51	46	53	49	52	47	-1.7	-2.3	-1.4	-2.0	60	55	NO	NO	NO	NO	NO
4.3	31136	52 HORNSEY STREET ROZELLE	Second	N	51	47	50	45	51	47	50	45	-1.5	-1.6	-1.4	-1.6	60	55	NO	NO	NO	NO	NO
4.3	31136	52 HORNSEY STREET ROZELLE	Second	W	53	49	52	48	53	49	53	48	-0.5	-1.1	0.0	-0.7	60	55	NO	NO	NO	NO	NO
4.3	31136	52 HORNSEY STREET ROZELLE	Second	S	57	53	56	52	57	53	57	52	-0.9	-1.4	-0.4	-1.1	60	55	NO	NO	NO	NO	NO
4.3	31136	52 HORNSEY STREET ROZELLE	Second	E	56	52	55	50	57	53	55	50	-1.7	-2.4	-1.4	-2.1	60	55	NO	NO	NO	NO	NO
4.3	31136	52 HORNSEY STREET ROZELLE	Third	N	54	50	53	49	54	50	53	49	-0.9	-1.0	-0.8	-1.0	60	55	NO	NO	NO	NO	NO
4.3	31136	52 HORNSEY STREET ROZELLE	Third	W	58	54	57	53	58	54	58	53	-0.4	-0.9	0.2	-0.6	60	55	NO	NO	NO	NO	NO
4.3	31136	52 HORNSEY STREET ROZELLE	Third	S	61	57	59	55	61	57	60	56	-1.3	-1.8	-0.8	-1.4	60	55	NO	NO	NO	NO	NO
4.3	31136	52 HORNSEY STREET ROZELLE	Third	E	58	54	56	52	59	55	57	52	-2.1	-2.6	-1.7	-2.4	60	55	NO	NO	NO	NO	NO
4.3	31136	52 HORNSEY STREET ROZELLE	Ground	N	48	43	45	40	48	43	46	41	-2.2	-2.5	-2.0	-2.5	60	55	NO	NO	NO	NO	NO
4.3	31136	52 HORNSEY STREET ROZELLE	Ground	W	46	41	44	39	46	42	45	40	-1.7	-2.0	-1.3	-1.8	58	54	NO	NO	NO	NO	NO
4.3	31136	52 HORNSEY STREET ROZELLE	Ground	S	48	43	47	42	48	44	47	43	-1.0	-1.3	-0.7	-1.1	60	55	NO	NO	NO	NO	NO
4.3	31136	52 HORNSEY STREET ROZELLE	Ground	E	50	46	48	44	50	46	49	44	-1.6	-2.1	-1.2	-1.9	60	55	NO	NO	NO	NO	NO
4.3	31137	50 HORNSEY STREET ROZELLE	Ground	N	49	44	47	43	49	45	48	43	-1.6	-1.8	-1.3	-1.8	60	55	NO	NO	NO	NO	NO
4.3	31137	50 HORNSEY STREET ROZELLE	Ground	W	50	46	49	44	51	46	50	45	-1.2	-1.8	-0.9	-1.6	60	55	NO	NO	NO	NO	NO
4.3	31137	50 HORNSEY STREET ROZELLE	Ground	S	57	53	56	51	57	53	57	52	-0.7	-1.3	-0.3	-0.9	60	55	NO	NO	NO	NO	NO
4.3	31138	48 HORNSEY STREET ROZELLE	Ground	N	49	45	48	43	49	45	48	43	-1.5	-1.7	-1.2	-1.7	60	55	NO	NO	NO	NO	NO
4.3	31138	48 HORNSEY STREET ROZELLE	Ground	SE	58	54	57	52	58	54	57	53	-0.7	-1.3	-0.3	-0.9	60	55	NO	NO	NO	NO	NO
4.3	31138	48 HORNSEY STREET ROZELLE	Ground	E	52	47	50	45	52	48	51	46	-1.5	-2.2	-1.1	-1.8	60	55	NO	NO	NO	NO	NO
4.3	31174	7 HORNSEY STREET ROZELLE	Ground	N	59	55	57	51	60	55	57	52	-2.7	-3.5	-2.3	-3.3	60	55	NO	NO	NO	NO	NO
4.3	31174	7 HORNSEY STREET ROZELLE	Ground	S	59	55	59	54	59	55	59	55	-0.4	-0.3	-0.3	-0.5	60	55	NO	NO	NO	NO	NO
4.3	31174	7 HORNSEY STREET ROZELLE	Ground	E	59	54	56	51	59	55	57	52	-2.4	-3.1	-2.1	-2.9	60	55	NO	NO	NO	NO	NO

NCA	Receiver ID	Address	Floor Level	Facade	Opening Year 2027				Design Year 2037				Increase (Do Smthng - Do Nothing)				NCG project road noise criteria		Do noise levels exceed the cumulative limit with project roads adding ≥2dB to the total noise levels?		Is the contribution from the road project Acute?		Consider further treatment?
					Do Nothing		Do Smthng		Do Nothing		Do Smthng		Opening Year 2027		Design Year 2037								
					Day	Night	Day	Night	Day	Night	Day	Night	Day	Night	Day	Night	Day	Night	Day	Night	$L_{Aeq,15hr}$ ≥ 65dB	$L_{Aeq,9hr}$ ≥ 60dB	
4.3	31175	9 HORNSEY STREET ROZELLE	Ground	N	58	53	55	50	58	53	55	50	-2.8	-3.4	-2.5	-3.4	60	55	NO	NO	NO	NO	NO
4.3	31175	9 HORNSEY STREET ROZELLE	Ground	S	59	54	58	54	59	55	59	54	-0.4	-0.3	-0.4	-0.4	60	55	NO	NO	NO	NO	NO
4.3	31176	11 HORNSEY STREET ROZELLE	Ground	N	56	52	54	48	57	52	54	49	-2.6	-3.3	-2.2	-3.1	60	55	NO	NO	NO	NO	NO
4.3	31176	11 HORNSEY STREET ROZELLE	Ground	S	58	54	58	54	59	54	58	54	-0.4	-0.3	-0.4	-0.4	60	55	NO	NO	NO	NO	NO
4.3	31177	13 HORNSEY STREET ROZELLE	Ground	N	55	51	53	47	56	51	53	48	-2.5	-3.2	-2.3	-3.1	60	55	NO	NO	NO	NO	NO
4.3	31177	13 HORNSEY STREET ROZELLE	Ground	S	58	54	58	53	58	54	58	54	-0.3	-0.4	-0.3	-0.4	60	55	NO	NO	NO	NO	NO
4.3	31181	17 HORNSEY STREET ROZELLE	Ground	N	54	50	52	47	55	50	53	47	-2.4	-3.0	-2.1	-2.9	60	55	NO	NO	NO	NO	NO
4.3	31181	17 HORNSEY STREET ROZELLE	Ground	S	58	54	58	53	58	54	58	54	-0.3	-0.2	-0.3	-0.4	60	55	NO	NO	NO	NO	NO
4.3	31192	19 HORNSEY STREET ROZELLE	Ground	N	54	49	51	46	54	49	52	47	-2.2	-2.7	-1.9	-2.6	60	55	NO	NO	NO	NO	NO
4.3	31192	19 HORNSEY STREET ROZELLE	Ground	S	57	53	57	53	57	53	57	53	-0.3	-0.3	-0.3	-0.3	60	55	NO	NO	NO	NO	NO
4.3	31193	21 HORNSEY STREET ROZELLE	Ground	N	53	48	51	46	53	49	52	46	-2.0	-2.5	-1.7	-2.5	60	55	NO	NO	NO	NO	NO
4.3	31193	21 HORNSEY STREET ROZELLE	Ground	W	51	47	50	45	51	47	50	45	-1.3	-1.6	-1.0	-1.5	60	55	NO	NO	NO	NO	NO
4.3	31193	21 HORNSEY STREET ROZELLE	Ground	S	57	52	56	52	57	53	57	52	-0.4	-0.4	-0.3	-0.5	60	55	NO	NO	NO	NO	NO
4.3	31203	25 HORNSEY STREET ROZELLE	Ground	S	53	48	52	47	53	49	52	48	-0.6	-0.7	-0.5	-0.8	60	55	NO	NO	NO	NO	NO
4.3	31203	25 HORNSEY STREET ROZELLE	Ground	E	52	47	50	45	52	47	51	46	-1.3	-1.6	-1.0	-1.6	60	55	NO	NO	NO	NO	NO
4.3	31203	25 HORNSEY STREET ROZELLE	Ground	N	52	47	50	45	52	48	51	46	-2.0	-2.3	-1.7	-2.3	60	55	NO	NO	NO	NO	NO
4.3	31209	3 HORNSEY STREET ROZELLE	First	N	73	68	70	65	73	69	71	65	-2.9	-3.5	-2.5	-3.4	60	55	NO	NO	NO	NO	NO
4.3	31209	3 HORNSEY STREET ROZELLE	First	NW	68	63	65	59	68	64	65	60	-3.2	-3.9	-2.8	-3.8	60	55	NO	NO	NO	NO	NO
4.3	31209	3 HORNSEY STREET ROZELLE	First	S	44	40	42	37	44	40	43	38	-1.8	-2.1	-1.6	-2.1	56	52	NO	NO	NO	NO	NO
4.3	31209	3 HORNSEY STREET ROZELLE	First	W	46	42	44	39	47	42	44	39	-2.6	-3.1	-2.3	-3.1	59	54	NO	NO	NO	NO	NO
4.3	31209	3 HORNSEY STREET ROZELLE	First	N	60	55	57	51	60	56	57	51	-3.8	-4.6	-3.1	-4.4	60	55	NO	NO	NO	NO	NO
4.3	31209	3 HORNSEY STREET ROZELLE	First	W	63	58	60	54	63	58	60	55	-3.1	-3.8	-2.6	-3.6	60	55	NO	NO	NO	NO	NO
4.3	31209	3 HORNSEY STREET ROZELLE	First	N	62	57	59	53	62	57	59	54	-2.9	-3.6	-2.4	-3.4	60	55	NO	NO	NO	NO	NO
4.3	31209	3 HORNSEY STREET ROZELLE	First	W	51	46	48	43	51	46	49	44	-2.2	-2.6	-1.7	-2.5	60	55	NO	NO	NO	NO	NO
4.3	31209	3 HORNSEY STREET ROZELLE	First	S	61	57	60	56	61	57	61	56	-0.7	-0.7	-0.6	-0.7	60	55	NO	NO	NO	NO	NO
4.3	31209	3 HORNSEY STREET ROZELLE	First	E	66	61	64	60	66	61	65	60	-1.3	-1.5	-1.1	-1.5	60	55	NO	NO	NO	NO	NO
4.3	31209	3 HORNSEY STREET ROZELLE	Second	N	73	68	70	65	73	69	71	66	-2.7	-3.3	-2.3	-3.2	60	55	NO	NO	NO	NO	NO
4.3	31209	3 HORNSEY STREET ROZELLE	Second	NW	68	63	65	59	68	64	66	60	-3.2	-4.0	-2.8	-3.8	60	55	NO	NO	NO	NO	NO
4.3	31209	3 HORNSEY STREET ROZELLE	Second	S	44	40	42	38	44	40	43	38	-1.8	-2.1	-1.5	-2.1	56	52	NO	NO	NO	NO	NO
4.3	31209	3 HORNSEY STREET ROZELLE	Second	W	48	44	45	40	49	44	46	40	-3.1	-3.7	-2.7	-3.6	60	55	NO	NO	NO	NO	NO
4.3	31209	3 HORNSEY STREET ROZELLE	Second	N	61	56	57	51	61	56	58	52	-3.7	-4.5	-3.2	-4.5	60	55	NO	NO	NO	NO	NO
4.3	31209	3 HORNSEY STREET ROZELLE	Second	W	63	59	60	55	64	59	61	55	-3.0	-3.9	-2.6	-3.7	60	55	NO	NO	NO	NO	NO
4.3	31209	3 HORNSEY STREET ROZELLE	Second	N	62	58	59	54	63	58	60	55	-2.9	-3.6	-2.4	-3.4	60	55	NO	NO	NO	NO	NO
4.3	31209	3 HORNSEY STREET ROZELLE	Second	W	53	48	51	45	53	49	51	46	-2.1	-2.7	-1.7	-2.5	60	55	NO	NO	NO	NO	NO
4.3	31209	3 HORNSEY STREET ROZELLE	Second	S	63	58	62	58	63	59	62	58	-0.6	-0.7	-0.5	-0.7	60	55	NO	NO	NO	NO	NO
4.3	31209	3 HORNSEY STREET ROZELLE	Second	E	68	63	67	62	68	63	67	63	-0.9	-0.8	-0.6	-0.9	60	55	NO	NO	NO	NO	NO
4.3	31209	3 HORNSEY STREET ROZELLE	Third	N	73	68	70	65	73	69	71	66	-2.7	-3.1	-2.3	-3.1	60	55	NO	NO	NO	NO	NO
4.3	31209	3 HORNSEY STREET ROZELLE	Third	NW	68	64	65	60	69	64	66	60	-3.3	-4.0	-2.7	-3.9	60	55	NO	NO	NO	NO	NO
4.3	31209	3 HORNSEY STREET ROZELLE	Third	S	45	40	43	38	45	41	44	39	-1.6	-1.8	-1.3	-1.8	57	53	NO	NO	NO	NO	NO
4.3	31209	3 HORNSEY STREET ROZELLE	Third	W	52	47	49	43	52	48	49	44	-3.5	-4.1	-3.0	-4.1	60	55	NO	NO	NO	NO	NO
4.3	31209	3 HORNSEY STREET ROZELLE	Third	N	62	57	58	52	62	57	59	53	-3.7	-4.6	-3.2	-4.4	60	55	NO	NO	NO	NO	NO
4.3	31209	3 HORNSEY STREET ROZELLE	Third	W	64	59	61	55	64	60	61	56	-3.0	-3.9	-2.7	-3.7	60	55	NO	NO	NO	NO	NO
4.3	31209	3 HORNSEY STREET ROZELLE	Third	N	63	58	60	55	63	59	61	55	-2.9	-3.6	-2.4	-3.5	60	55	NO	NO	NO	NO	NO
4.3	31209	3 HORNSEY STREET ROZELLE	Third	W	56	51	54	49	56	52	54	49	-2.1	-2.6	-1.7	-2.4	60	55	NO	NO	NO	NO	NO
4.3	31209	3 HORNSEY STREET ROZELLE	Third	S	65	61	64	60	65	61	64	60	-0.8	-0.9	-0.7	-1.0	60	55	NO	NO	NO	NO	NO
4.3	31209	3 HORNSEY STREET ROZELLE	Third	E	69	65	68	64	70	65	69	64	-1.1	-1.3	-1.0	-1.4	60	55	NO	NO	NO	NO	NO
4.3	31209	3 HORNSEY STREET ROZELLE	Fourth	N	73	68	70	65	73	69	71	66	-2.5	-3.0	-2.2	-2.9	60	55	NO	NO	NO	NO	NO
4.3	31209	3 HORNSEY STREET ROZELLE	Fourth	NW	68	64	65	60	69	64	66	60	-3.2	-4.0	-2.8	-3.8	60	55	NO	NO	NO	NO	NO
4.3	31209	3 HORNSEY STREET ROZELLE	Fourth	S	47	42	45	41	47	43	46	41	-1.6	-1.7	-1.3	-1.7	59	55	NO	NO	NO	NO	NO
4.3	31209	3 HORNSEY STREET ROZELLE	Fourth	W	57	52	53	47	57	52	54	48	-3.7	-4.5	-3.2	-4.3	60	55	NO	NO	NO	NO	NO
4.3	31209	3 HORNSEY STREET ROZELLE	Fourth	N	63	58	59	53	63	58	60	54	-3.7	-4.6	-3.2	-4.4	60	55	NO	NO	NO	NO	NO
4.3	31209	3 HORNSEY STREET ROZELLE	Fourth	W	65	60	62	56	65	60	62	57	-3.2	-4.0	-2.7	-3.8	60	55	NO	NO	NO	NO	NO
4.3	31209	3 HORNSEY STREET ROZELLE	Fourth	N	64	59	61	55	64	60	62	56	-3.0	-3.7	-2.6	-3.6	60	55	NO	NO	NO	NO	NO
4.3	31209	3 HORNSEY STREET ROZELLE	Fourth	W	60	55	58	53	60	56	59	54	-1.8	-2.3	-1.4	-2.0	60	55	NO	NO	NO	NO	NO
4.3	31209	3 HORNSEY STREET ROZELLE	Fourth	S	67	63	66	62	67	63	66	62	-0.9	-1.0	-0.8	-1.1	60	55	NO	NO	NO	NO	NO
4.3	31209	3 HORNSEY STREET ROZELLE	Fourth	E	71	66	69	65	71	67	70	65	-1.4	-1.7	-1.3	-1.7	60	55	NO	NO	NO	NO	NO
4.3	31209	3 HORNSEY STREET ROZELLE	Fifth	N	73	68	70	65	73	68	71	65	-2.6	-3.0	-2.2	-3.0	60	55	NO	NO	NO	NO	NO
4.3	31209	3 HORNSEY STREET ROZELLE	Fifth	NW	68	64	65	60	69	64	66	60	-3.2	-4.0	-2.7	-3.8	60	55	NO	NO	NO	NO	NO
4.3	31209	3 HORNSEY STREET ROZELLE	Fifth	S	50	46	48	44	50	46	49	44	-1.8	-2.0	-1.5	-2.0	60	55	NO	NO	NO	NO	NO
4.3	31209	3 HORNSEY STREET ROZELLE	Fifth	W	58	53	55	49	58	54	55	49	-3.6	-4.3	-3.1	-4.3	60	55	NO	NO	NO	NO	NO
4.3	31209	3 HORNSEY STREET ROZELLE	Fifth	N	64	59	60	54	64	59	61	55	-3.7	-4.6	-3.2	-4.4	60	55	NO	NO	NO	NO	NO
4.3	31209	3 HORNSEY STREET ROZELLE	Fifth	W	66	61	62	57	66	61	63	57	-3.3	-4.1	-2.9	-3.9	60	55	NO	NO	NO	NO	NO

NCA	Receiver ID	Address	Floor Level	Facade	Opening Year 2027				Design Year 2037				Increase (Do Smthng - Do Nothing)				NCG project road noise criteria		Do noise levels exceed the cumulative limit with project roads adding ≥2dB to the total noise levels?		Is the contribution from the road project Acute?		Consider further treatment?
					Do Nothing		Do Smthng		Do Nothing		Do Smthng		Opening Year 2027		Design Year 2037								
					Day	Night	Day	Night	Day	Night	Day	Night	Day	Night	Day	Night	Day	Night	Day	Night	$L_{Aeq,15hr}$ ≥ 65dB	$L_{Aeq,9hr}$ ≥ 60dB	
4.3	31209	3 HORNSEY STREET ROZELLE	Fifth	N	65	60	62	56	65	61	63	57	-3.1	-3.9	-2.7	-3.7	60	55	NO	NO	NO	NO	NO
4.3	31209	3 HORNSEY STREET ROZELLE	Fifth	W	63	59	61	56	64	59	62	57	-2.2	-2.7	-1.7	-2.4	60	55	NO	NO	NO	NO	NO
4.3	31209	3 HORNSEY STREET ROZELLE	Fifth	S	68	64	67	63	68	64	67	63	-0.9	-1.0	-0.8	-1.0	60	55	NO	NO	NO	NO	NO
4.3	31209	3 HORNSEY STREET ROZELLE	Fifth	E	71	67	70	65	72	67	70	65	-1.6	-1.8	-1.4	-1.8	60	55	NO	NO	NO	NO	NO
4.3	31209	3 HORNSEY STREET ROZELLE	Sixth	N	73	68	70	65	73	68	71	65	-2.5	-2.9	-2.1	-2.9	60	55	NO	NO	NO	NO	NO
4.3	31209	3 HORNSEY STREET ROZELLE	Sixth	NW	68	64	65	60	69	64	66	60	-3.2	-4.0	-2.7	-3.8	60	55	NO	NO	NO	NO	NO
4.3	31209	3 HORNSEY STREET ROZELLE	Sixth	S	54	50	53	48	54	50	53	48	-1.6	-1.8	-1.3	-1.8	60	55	NO	NO	NO	NO	NO
4.3	31209	3 HORNSEY STREET ROZELLE	Sixth	W	59	55	56	51	60	55	57	51	-3.2	-3.9	-2.9	-3.9	60	55	NO	NO	NO	NO	NO
4.3	31209	3 HORNSEY STREET ROZELLE	Sixth	N	64	59	61	55	65	60	62	56	-3.5	-4.3	-3.1	-4.2	60	55	NO	NO	NO	NO	NO
4.3	31209	3 HORNSEY STREET ROZELLE	Sixth	W	66	61	63	57	67	62	64	58	-3.2	-4.0	-2.9	-3.9	60	55	NO	NO	NO	NO	NO
4.3	31209	3 HORNSEY STREET ROZELLE	Sixth	N	66	61	63	57	66	62	64	58	-3.1	-3.9	-2.7	-3.7	60	55	NO	NO	NO	NO	NO
4.3	31209	3 HORNSEY STREET ROZELLE	Sixth	W	65	60	62	57	65	61	63	58	-2.4	-2.9	-1.9	-2.6	60	55	NO	NO	NO	NO	NO
4.3	31209	3 HORNSEY STREET ROZELLE	Sixth	S	68	64	67	63	68	64	68	63	-0.8	-1.0	-0.7	-1.0	60	55	NO	NO	NO	NO	NO
4.3	31209	3 HORNSEY STREET ROZELLE	Sixth	E	72	67	70	65	72	68	70	66	-1.6	-1.8	-1.5	-1.8	60	55	NO	NO	NO	NO	NO
4.3	31209	3 HORNSEY STREET ROZELLE	Ground	N	73	68	70	65	73	69	71	65	-2.9	-3.6	-2.5	-3.5	60	55	NO	NO	NO	NO	NO
4.3	31209	3 HORNSEY STREET ROZELLE	Ground	NW	68	63	64	59	68	63	65	59	-3.2	-3.9	-2.7	-3.8	60	55	NO	NO	NO	NO	NO
4.3	31209	3 HORNSEY STREET ROZELLE	Ground	S	44	40	42	37	44	40	43	38	-1.8	-2.1	-1.5	-2.1	56	52	NO	NO	NO	NO	NO
4.3	31209	3 HORNSEY STREET ROZELLE	Ground	W	45	41	43	38	46	41	44	38	-2.3	-2.6	-1.9	-2.6	58	53	NO	NO	NO	NO	NO
4.3	31209	3 HORNSEY STREET ROZELLE	Ground	N	59	54	56	50	60	55	57	51	-3.6	-4.4	-3.1	-4.4	60	55	NO	NO	NO	NO	NO
4.3	31209	3 HORNSEY STREET ROZELLE	Ground	W	55	51	52	47	56	51	53	48	-3.0	-3.7	-2.5	-3.6	60	55	NO	NO	NO	NO	NO
4.3	31209	3 HORNSEY STREET ROZELLE	Ground	S	59	55	59	54	59	55	59	55	-0.5	-0.6	-0.5	-0.7	60	55	NO	NO	NO	NO	NO
4.3	31209	3 HORNSEY STREET ROZELLE	Ground	E	63	59	61	56	64	59	62	56	-2.3	-2.7	-1.9	-2.7	60	55	NO	NO	NO	NO	NO
4.3	31222	27 HORNSEY STREET ROZELLE	Ground	N	52	48	50	45	53	48	51	46	-1.9	-2.3	-1.7	-2.3	60	55	NO	NO	NO	NO	NO
4.3	31222	27 HORNSEY STREET ROZELLE	Ground	S	52	48	52	47	53	48	52	48	-0.7	-0.8	-0.5	-0.8	60	55	NO	NO	NO	NO	NO
4.3	31223	29 HORNSEY STREET ROZELLE	Ground	N	52	48	50	45	52	48	51	46	-1.9	-2.3	-1.6	-2.3	60	55	NO	NO	NO	NO	NO
4.3	31223	29 HORNSEY STREET ROZELLE	Ground	S	52	48	52	47	53	48	52	47	-0.8	-0.8	-0.5	-0.9	60	55	NO	NO	NO	NO	NO
4.3	31227	31 HORNSEY STREET ROZELLE	Ground	N	52	48	50	45	53	48	51	46	-2.0	-2.3	-1.7	-2.3	60	55	NO	NO	NO	NO	NO
4.3	31227	31 HORNSEY STREET ROZELLE	Ground	S	53	48	52	47	53	49	52	48	-0.7	-0.8	-0.6	-0.8	60	55	NO	NO	NO	NO	NO
4.3	31228	33 HORNSEY STREET ROZELLE	Ground	N	52	48	50	45	52	48	51	46	-1.9	-2.3	-1.6	-2.2	60	55	NO	NO	NO	NO	NO
4.3	31228	33 HORNSEY STREET ROZELLE	Ground	S	52	48	52	47	53	48	52	48	-0.7	-0.8	-0.5	-0.8	60	55	NO	NO	NO	NO	NO
4.3	31230	26 GORDON STREET ROZELLE	Ground	W	54	50	54	49	54	50	54	50	-0.3	-0.8	0.2	-0.5	60	55	NO	NO	NO	NO	NO
4.3	31230	26 GORDON STREET ROZELLE	Ground	S	52	48	51	47	52	48	51	47	-0.7	-1.0	-0.3	-0.7	60	55	NO	NO	NO	NO	NO
4.3	31231	24 GORDON STREET ROZELLE	Ground	E	49	44	47	42	49	45	47	42	-1.8	-2.2	-1.6	-2.1	60	55	NO	NO	NO	NO	NO
4.3	31231	24 GORDON STREET ROZELLE	Ground	W	55	51	54	50	55	51	55	50	-0.3	-0.9	0.2	-0.5	60	55	NO	NO	NO	NO	NO
4.3	31232	22 GORDON STREET ROZELLE	Ground	E	48	44	46	42	48	44	47	42	-1.8	-2.1	-1.5	-2.1	60	55	NO	NO	NO	NO	NO
4.3	31232	22 GORDON STREET ROZELLE	Ground	W	51	47	50	46	51	47	51	46	-0.9	-1.2	-0.4	-0.9	60	55	NO	NO	NO	NO	NO
4.3	31233	20 GORDON STREET ROZELLE	Ground	E	49	44	47	42	49	44	47	43	-1.8	-2.1	-1.4	-1.9	60	55	NO	NO	NO	NO	NO
4.3	31233	20 GORDON STREET ROZELLE	Ground	N	48	43	46	41	48	44	47	42	-1.6	-1.9	-1.3	-1.8	60	55	NO	NO	NO	NO	NO
4.3	31233	20 GORDON STREET ROZELLE	Ground	W	53	49	53	48	53	49	53	49	-0.1	-0.6	0.4	-0.2	60	55	NO	NO	NO	NO	NO
4.3	31235	55 HORNSEY STREET ROZELLE	First	N	51	46	49	44	51	47	49	44	-2.1	-2.3	-1.8	-2.3	60	55	NO	NO	NO	NO	NO
4.3	31235	55 HORNSEY STREET ROZELLE	First	W	53	48	51	46	53	49	51	47	-1.7	-2.2	-1.3	-2.0	60	55	NO	NO	NO	NO	NO
4.3	31235	55 HORNSEY STREET ROZELLE	First	S	54	50	53	48	54	50	53	49	-1.5	-2.1	-1.2	-1.7	60	55	NO	NO	NO	NO	NO
4.3	31235	55 HORNSEY STREET ROZELLE	Ground	N	49	44	46	41	49	44	47	42	-2.5	-2.8	-2.1	-2.7	60	55	NO	NO	NO	NO	NO
4.3	31235	55 HORNSEY STREET ROZELLE	Ground	W	48	44	46	41	48	44	47	42	-2.0	-2.4	-1.6	-2.2	60	55	NO	NO	NO	NO	NO
4.3	31235	55 HORNSEY STREET ROZELLE	Ground	S	51	46	50	45	51	47	50	45	-1.0	-1.5	-0.7	-1.3	60	55	NO	NO	NO	NO	NO
4.3	31236	53 HORNSEY STREET ROZELLE	Ground	N	50	45	48	43	50	46	49	44	-1.9	-2.2	-1.7	-2.2	60	55	NO	NO	NO	NO	NO
4.3	31236	53 HORNSEY STREET ROZELLE	Ground	S	52	48	51	47	52	49	52	48	-0.9	-1.3	-0.4	-1.0	60	55	NO	NO	NO	NO	NO
4.3	31246	23 HORNSEY STREET ROZELLE	Ground	N	52	47	50	45	52	48	51	45	-1.9	-2.3	-1.6	-2.3	60	55	NO	NO	NO	NO	NO
4.3	31246	23 HORNSEY STREET ROZELLE	Ground	W	52	47	50	45	52	47	50	45	-1.7	-2.1	-1.4	-2.1	60	55	NO	NO	NO	NO	NO
4.3	31246	23 HORNSEY STREET ROZELLE	Ground	S	52	48	51	46	52	48	51	47	-0.9	-1.1	-0.8	-1.2	60	55	NO	NO	NO	NO	NO
4.3	31246	23 HORNSEY STREET ROZELLE	Ground	E	53	48	51	46	53	49	52	47	-1.8	-2.1	-1.5	-2.1	60	55	NO	NO	NO	NO	NO
4.3	31249	4 QUIRK STREET ROZELLE	First	NE	72	67	69	64	72	67	70	64	-2.9	-3.5	-2.5	-3.4	60	55	NO	NO	NO	NO	NO
4.3	31249	4 QUIRK STREET ROZELLE	First	SW	49	44	47	42	49	45	47	42	-2.1	-2.6	-1.8	-2.5	60	55	NO	NO	NO	NO	NO
4.3	31249	4 QUIRK STREET ROZELLE	First	SE	67	62	64	58	67	62	64	59	-2.8	-3.5	-2.5	-3.5	60	55	NO	NO	NO	NO	NO
4.3	31249	4 QUIRK STREET ROZELLE	Second	NE	72	67	69	64	72	68	70	64	-2.9	-3.4	-2.5	-3.3	60	55	NO	NO	NO	NO	NO
4.3	31249	4 QUIRK STREET ROZELLE	Second	NW	66	61	63	57	66	62	64	58	-3.1	-3.9	-2.7	-3.8	60	55	NO	NO	NO	NO	NO
4.3	31249	4 QUIRK STREET ROZELLE	Second	SW	52	47	50	45	52	48	50	45	-2.4	-2.9	-2.0	-2.7	60	55	NO	NO	NO	NO	NO
4.3	31249	4 QUIRK STREET ROZELLE	Second	SE	67	62	64	59	67	63	65	59	-2.8	-3.5	-2.4	-3.3	60	55	NO	NO	NO	NO	NO
4.3	31249	4 QUIRK STREET ROZELLE	Ground	NE	71	67	68	63	72	67	69	64	-3.0	-3.6	-2.5	-3.4	60	55	NO	NO	NO	NO	NO
4.3	31249	4 QUIRK STREET ROZELLE	Ground	SE	65	60	62	56	65	60	62	57	-2.9	-3.6	-2.6	-3.6	60	55	NO	NO	NO	NO	NO
4.3	31253	43 HORNSEY STREET ROZELLE	Ground	E	51	47	50	45	52	47	50	45	-1.8	-2.1	-1.5	-2.1	60	55	NO	NO	NO	NO	NO
4.3	31253	43 HORNSEY STREET ROZELLE	Ground	N	52	47	50	45	52	48	51	45	-1.9	-2.1	-1.5	-2.1	60	55	NO	NO	NO	NO	NO

NCA	Receiver ID	Address	Floor Level	Facade	Opening Year 2027				Design Year 2037				Increase (Do Smthng - Do Nothing)				NCG project road noise criteria		Do noise levels exceed the cumulative limit with project roads adding ≥2dB to the total noise levels?		Is the contribution from the road project Acute?		Consider further treatment?
					Do Nothing		Do Smthng		Do Nothing		Do Smthng		Opening Year 2027		Design Year 2037								
					Day	Night	Day	Night	Day	Night	Day	Night	Day	Night	Day	Night	Day	Night	Day	Night	$L_{Aeq,15hr}$ ≥ 65dB	$L_{Aeq,9hr}$ ≥ 60dB	
4.3	31253	43 HORNSEY STREET ROZELLE	Ground	S	53	49	52	48	53	49	53	48	-0.6	-0.9	-0.3	-0.8	60	55	NO	NO	NO	NO	NO
4.3	31254	45 HORNSEY STREET ROZELLE	Ground	N	52	47	50	45	52	47	50	45	-2.0	-2.4	-1.7	-2.3	60	55	NO	NO	NO	NO	NO
4.3	31254	45 HORNSEY STREET ROZELLE	Ground	S	52	48	51	47	52	48	52	47	-0.8	-1.1	-0.5	-1.0	60	55	NO	NO	NO	NO	NO
4.3	31255	35 HORNSEY STREET ROZELLE	Ground	S	52	48	52	47	53	48	52	47	-0.8	-0.9	-0.6	-0.9	60	55	NO	NO	NO	NO	NO
4.3	31255	35 HORNSEY STREET ROZELLE	Ground	N	52	47	50	45	52	48	50	45	-2.0	-2.4	-1.8	-2.3	60	55	NO	NO	NO	NO	NO
4.3	31256	37 HORNSEY STREET ROZELLE	Ground	N	51	47	49	44	52	47	50	45	-1.9	-2.3	-1.7	-2.3	60	55	NO	NO	NO	NO	NO
4.3	31256	37 HORNSEY STREET ROZELLE	Ground	S	52	48	51	47	53	48	52	47	-0.9	-1.0	-0.6	-1.0	60	55	NO	NO	NO	NO	NO
4.3	31257	39 HORNSEY STREET ROZELLE	Ground	E	52	47	50	45	52	48	51	46	-1.8	-2.1	-1.5	-2.0	60	55	NO	NO	NO	NO	NO
4.3	31257	39 HORNSEY STREET ROZELLE	Ground	S	52	48	51	47	53	48	52	47	-0.8	-1.0	-0.6	-0.9	60	55	NO	NO	NO	NO	NO
4.3	31258	49 HORNSEY STREET ROZELLE	Ground	W	51	47	49	44	52	47	50	45	-2.1	-2.5	-1.7	-2.3	60	55	NO	NO	NO	NO	NO
4.3	31258	49 HORNSEY STREET ROZELLE	Ground	N	51	47	49	44	52	47	50	45	-2.2	-2.5	-1.8	-2.4	60	55	NO	NO	NO	NO	NO
4.3	31258	49 HORNSEY STREET ROZELLE	Ground	E	52	47	50	45	52	48	50	45	-2.1	-2.4	-1.8	-2.4	60	55	NO	NO	NO	NO	NO
4.3	31258	49 HORNSEY STREET ROZELLE	Ground	N	52	48	50	45	53	48	51	46	-2.2	-2.5	-1.9	-2.5	60	55	NO	NO	NO	NO	NO
4.3	31258	49 HORNSEY STREET ROZELLE	Ground	S	52	47	51	46	52	48	51	47	-0.7	-1.0	-0.5	-0.9	60	55	NO	NO	NO	NO	NO
4.3	31259	41 HORNSEY STREET ROZELLE	Ground	N	51	47	49	44	52	47	50	45	-1.9	-2.3	-1.7	-2.3	60	55	NO	NO	NO	NO	NO
4.3	31259	41 HORNSEY STREET ROZELLE	Ground	S	53	49	52	48	53	49	53	49	-0.6	-0.9	-0.3	-0.6	60	55	NO	NO	NO	NO	NO
4.3	31260	47 HORNSEY STREET ROZELLE	Ground	E	50	45	48	43	50	46	49	44	-1.9	-2.2	-1.6	-2.2	60	55	NO	NO	NO	NO	NO
4.3	31260	47 HORNSEY STREET ROZELLE	Ground	N	52	47	50	45	52	48	50	45	-2.0	-2.3	-1.7	-2.2	60	55	NO	NO	NO	NO	NO
4.3	31260	47 HORNSEY STREET ROZELLE	Ground	S	52	48	51	47	52	48	52	47	-1.1	-1.3	-0.8	-1.2	60	55	NO	NO	NO	NO	NO
4.3	31262	59 HORNSEY STREET ROZELLE	Ground	N	50	45	48	43	50	45	48	43	-1.9	-2.1	-1.5	-2.1	60	55	NO	NO	NO	NO	NO
4.3	31262	59 HORNSEY STREET ROZELLE	Ground	S	51	46	49	44	51	47	50	45	-1.5	-1.9	-1.3	-1.7	60	55	NO	NO	NO	NO	NO
4.3	31263	63 HORNSEY STREET ROZELLE	Ground	N	49	45	47	42	49	45	48	43	-2.0	-2.3	-1.6	-2.2	60	55	NO	NO	NO	NO	NO
4.3	31263	63 HORNSEY STREET ROZELLE	Ground	W	50	45	48	43	50	45	48	44	-1.6	-2.0	-1.3	-1.8	60	55	NO	NO	NO	NO	NO
4.3	31263	63 HORNSEY STREET ROZELLE	Ground	S	49	45	48	44	50	45	49	44	-1.2	-1.5	-0.9	-1.4	60	55	NO	NO	NO	NO	NO
4.3	31264	61 HORNSEY STREET ROZELLE	Ground	W	49	45	47	43	50	45	48	43	-1.9	-2.2	-1.6	-2.1	60	55	NO	NO	NO	NO	NO
4.3	31264	61 HORNSEY STREET ROZELLE	Ground	N	49	45	47	42	50	45	48	43	-2.0	-2.3	-1.7	-2.2	60	55	NO	NO	NO	NO	NO
4.3	31264	61 HORNSEY STREET ROZELLE	Ground	S	50	45	49	44	50	46	49	45	-1.1	-1.4	-0.9	-1.2	60	55	NO	NO	NO	NO	NO
4.3	31265	57 HORNSEY STREET ROZELLE	Ground	S	50	46	49	44	50	46	50	45	-1.0	-1.4	-0.7	-1.2	60	55	NO	NO	NO	NO	NO
4.3	31265	57 HORNSEY STREET ROZELLE	Ground	E	46	42	45	40	46	42	45	41	-1.4	-1.8	-1.0	-1.6	58	54	NO	NO	NO	NO	NO
4.3	31265	57 HORNSEY STREET ROZELLE	Ground	N	49	45	48	43	50	45	48	43	-1.9	-2.1	-1.5	-2.1	60	55	NO	NO	NO	NO	NO
4.3	31276	8 QUIRK STREET ROZELLE	Ground	NE	71	66	68	62	71	66	68	63	-2.9	-3.5	-2.5	-3.4	60	55	NO	NO	NO	NO	NO
4.3	31277	6 QUIRK STREET ROZELLE	Ground	NE	71	66	68	62	71	66	69	63	-3.0	-3.6	-2.5	-3.4	60	55	NO	NO	NO	NO	NO
4.3	31300	10 QUIRK STREET ROZELLE	Ground	N	68	63	65	59	68	63	65	60	-2.8	-3.5	-2.4	-3.3	60	55	NO	NO	NO	NO	NO
4.3	31300	10 QUIRK STREET ROZELLE	Ground	W	54	49	51	46	54	49	52	46	-2.6	-3.0	-2.2	-3.0	60	55	NO	NO	NO	NO	NO
4.3	31300	10 QUIRK STREET ROZELLE	Ground	S	52	48	50	45	52	48	51	46	-1.9	-2.3	-1.7	-2.3	60	55	NO	NO	NO	NO	NO
4.3	31301	10A QUIRK STREET ROZELLE	Ground	NE	70	65	67	62	70	66	68	62	-2.9	-3.5	-2.5	-3.5	60	55	NO	NO	NO	NO	NO
4.3	31301	10A QUIRK STREET ROZELLE	Ground	NW	52	47	50	45	52	48	50	45	-2.2	-2.8	-1.9	-2.7	60	55	NO	NO	NO	NO	NO
4.3	31301	10A QUIRK STREET ROZELLE	Ground	SW	50	46	48	43	51	46	49	44	-2.1	-2.6	-1.8	-2.5	60	55	NO	NO	NO	NO	NO
4.3	31304	8 GORDON STREET ROZELLE	First	W	57	53	56	51	57	53	56	52	-1.0	-1.4	-0.5	-1.0	60	55	NO	NO	NO	NO	NO
4.3	31304	8 GORDON STREET ROZELLE	First	E	51	46	49	44	51	47	50	45	-1.6	-2.0	-1.4	-1.8	60	55	NO	NO	NO	NO	NO
4.3	31304	8 GORDON STREET ROZELLE	Ground	W	55	51	54	49	55	51	54	50	-1.0	-1.4	-0.5	-1.1	60	55	NO	NO	NO	NO	NO
4.3	31304	8 GORDON STREET ROZELLE	Ground	E	49	44	47	43	49	45	48	43	-1.6	-1.9	-1.4	-1.9	60	55	NO	NO	NO	NO	NO
4.3	31305	16 GORDON STREET ROZELLE	Ground	W	55	51	54	49	55	51	55	50	-0.6	-1.2	-0.2	-0.7	60	55	NO	NO	NO	NO	NO
4.3	31305	16 GORDON STREET ROZELLE	Ground	E	49	44	47	42	49	45	48	43	-1.5	-1.8	-1.1	-1.7	60	55	NO	NO	NO	NO	NO
4.3	31306	12 GORDON STREET ROZELLE	First	W	56	52	56	51	57	53	56	52	-0.7	-1.2	-0.3	-0.9	60	55	NO	NO	NO	NO	NO
4.3	31306	12 GORDON STREET ROZELLE	First	E	50	46	49	44	51	46	49	44	-1.6	-1.9	-1.2	-1.8	60	55	NO	NO	NO	NO	NO
4.3	31306	12 GORDON STREET ROZELLE	Ground	W	55	51	54	49	55	51	54	50	-0.7	-1.3	-0.3	-0.9	60	55	NO	NO	NO	NO	NO
4.3	31306	12 GORDON STREET ROZELLE	Ground	E	49	44	47	42	49	45	48	43	-1.6	-1.9	-1.3	-1.8	60	55	NO	NO	NO	NO	NO
4.3	31307	10 GORDON STREET ROZELLE	First	W	57	52	56	51	57	53	56	52	-0.9	-1.3	-0.4	-0.9	60	55	NO	NO	NO	NO	NO
4.3	31307	10 GORDON STREET ROZELLE	First	E	50	46	49	44	51	46	49	44	-1.6	-1.8	-1.2	-1.8	60	55	NO	NO	NO	NO	NO
4.3	31307	10 GORDON STREET ROZELLE	Ground	W	55	51	54	49	55	51	54	50	-0.9	-1.3	-0.5	-1.0	60	55	NO	NO	NO	NO	NO
4.3	31307	10 GORDON STREET ROZELLE	Ground	E	49	44	47	42	49	45	48	43	-1.6	-1.9	-1.3	-1.7	60	55	NO	NO	NO	NO	NO
4.3	31308	14 GORDON STREET ROZELLE	First	W	56	52	56	51	57	53	56	52	-0.6	-1.1	-0.2	-0.7	60	55	NO	NO	NO	NO	NO
4.3	31308	14 GORDON STREET ROZELLE	First	E	53	49	52	48	53	49	53	48	-0.4	-0.9	-0.1	-0.5	60	55	NO	NO	NO	NO	NO
4.3	31308	14 GORDON STREET ROZELLE	Ground	W	55	51	54	49	55	51	54	50	-0.7	-1.2	-0.3	-0.8	60	55	NO	NO	NO	NO	NO
4.3	31308	14 GORDON STREET ROZELLE	Ground	E	49	44	47	43	49	45	48	43	-1.5	-1.7	-1.1	-1.7	60	55	NO	NO	NO	NO	NO
4.3	31309	18 GORDON STREET ROZELLE	Ground	W	55	51	54	50	55	51	55	50	-0.6	-1.0	-0.1	-0.7	60	55	NO	NO	NO	NO	NO
4.3	31309	18 GORDON STREET ROZELLE	Ground	S	48	44	47	42	48	44	47	42	-1.6	-1.9	-1.3	-1.8	60	55	NO	NO	NO	NO	NO
4.3	31309	18 GORDON STREET ROZELLE	Ground	E	49	44	47	42	49	44	48	43	-1.5	-1.8	-1.2	-1.6	60	55	NO	NO	NO	NO	NO
4.3	31312	12 QUIRK STREET ROZELLE	First	S	53	48	51	46	53	49	52	47	-1.3	-1.7	-1.1	-1.7	60	55	NO	NO	NO	NO	NO
4.3	31312	12 QUIRK STREET ROZELLE	First	E	54	49	52	47	54	49	53	48	-1.5	-1.9	-1.2	-1.8	60	55	NO	NO	NO	NO	NO
4.3	31312	12 QUIRK STREET ROZELLE	First	S	53	48	52	47	53	49	52	47	-1.2	-1.5	-1.0	-1.5	60	55	NO	NO	NO	NO	NO

NCA	Receiver ID	Address	Floor Level	Facade	Opening Year 2027				Design Year 2037				Increase (Do Smthng - Do Nothing)				NCG project road noise criteria		Do noise levels exceed the cumulative limit with project roads adding ≥2dB to the total noise levels?		Is the contribution from the road project Acute?		Consider further treatment?
					Do Nothing		Do Smthng		Do Nothing		Do Smthng		Opening Year 2027		Design Year 2037								
					Day	Night	Day	Night	Day	Night	Day	Night	Day	Night	Day	Night	Day	Night	Day	Night	$L_{Aeq,15hr}$ ≥ 65dB	$L_{Aeq,9hr}$ ≥ 60dB	
4.3	31312	12 QUIRK STREET ROZELLE	First	E	58	53	56	51	58	53	56	51	-1.9	-2.5	-1.7	-2.4	60	55	NO	NO	NO	NO	NO
4.3	31312	12 QUIRK STREET ROZELLE	First	S	59	54	57	53	59	55	58	53	-1.2	-1.5	-1.1	-1.4	60	55	NO	NO	NO	NO	NO
4.3	31312	12 QUIRK STREET ROZELLE	First	E	68	63	65	60	68	64	66	61	-2.7	-3.2	-2.4	-3.1	60	55	NO	NO	NO	NO	NO
4.3	31312	12 QUIRK STREET ROZELLE	First	N	67	62	64	59	68	63	65	59	-2.9	-3.6	-2.6	-3.5	60	55	NO	NO	NO	NO	NO
4.3	31312	12 QUIRK STREET ROZELLE	First	W	54	49	52	47	54	50	52	47	-2.1	-2.5	-1.7	-2.4	60	55	NO	NO	NO	NO	NO
4.3	31312	12 QUIRK STREET ROZELLE	Ground	E	51	46	49	45	51	47	50	45	-1.2	-1.6	-1.0	-1.6	60	55	NO	NO	NO	NO	NO
4.3	31312	12 QUIRK STREET ROZELLE	Ground	S	50	46	49	44	50	46	50	45	-1.0	-1.2	-0.7	-1.1	60	55	NO	NO	NO	NO	NO
4.3	31312	12 QUIRK STREET ROZELLE	Ground	E	54	50	52	47	54	50	53	48	-1.9	-2.4	-1.6	-2.3	60	55	NO	NO	NO	NO	NO
4.3	31312	12 QUIRK STREET ROZELLE	Ground	S	54	50	53	49	55	50	54	49	-1.0	-1.2	-1.0	-1.2	60	55	NO	NO	NO	NO	NO
4.3	31312	12 QUIRK STREET ROZELLE	Ground	E	62	57	59	54	62	58	60	55	-2.6	-3.0	-2.3	-3.0	60	55	NO	NO	NO	NO	NO
4.3	31312	12 QUIRK STREET ROZELLE	Ground	N	66	61	63	57	66	61	63	58	-2.9	-3.7	-2.6	-3.5	60	55	NO	NO	NO	NO	NO
4.3	31312	12 QUIRK STREET ROZELLE	Ground	W	50	46	49	43	51	46	49	44	-1.8	-2.4	-1.4	-2.3	60	55	NO	NO	NO	NO	NO
4.3	31323	14 QUIRK STREET ROZELLE	Ground	SE	51	46	49	44	51	47	50	45	-1.5	-1.9	-1.3	-1.8	60	55	NO	NO	NO	NO	NO
4.3	31323	14 QUIRK STREET ROZELLE	Ground	E	52	47	50	45	52	48	51	45	-2.2	-2.7	-1.7	-2.6	60	55	NO	NO	NO	NO	NO
4.3	31323	14 QUIRK STREET ROZELLE	Ground	N	63	58	60	55	63	59	61	55	-2.7	-3.3	-2.3	-3.3	60	55	NO	NO	NO	NO	NO
4.3	31324	16 QUIRK STREET ROZELLE	First	NW	58	53	55	49	58	53	56	50	-2.8	-3.6	-2.4	-3.5	60	55	NO	NO	NO	NO	NO
4.3	31324	16 QUIRK STREET ROZELLE	First	N	60	55	57	51	60	55	58	52	-2.9	-3.7	-2.5	-3.6	60	55	NO	NO	NO	NO	NO
4.3	31324	16 QUIRK STREET ROZELLE	First	S	53	49	52	47	53	49	52	47	-1.2	-1.5	-1.0	-1.4	60	55	NO	NO	NO	NO	NO
4.3	31324	16 QUIRK STREET ROZELLE	Ground	NW	54	49	52	46	55	50	52	46	-2.9	-3.6	-2.4	-3.5	60	55	NO	NO	NO	NO	NO
4.3	31324	16 QUIRK STREET ROZELLE	Ground	N	57	52	54	48	57	52	54	49	-3.0	-3.8	-2.6	-3.6	60	55	NO	NO	NO	NO	NO
4.3	31324	16 QUIRK STREET ROZELLE	Ground	S	50	45	49	44	50	46	49	45	-1.0	-1.2	-0.7	-1.1	60	55	NO	NO	NO	NO	NO
4.3	31330	20 QUIRK STREET ROZELLE	First	NE	60	56	58	52	61	56	58	53	-2.7	-3.4	-2.4	-3.4	60	55	NO	NO	NO	NO	NO
4.3	31330	20 QUIRK STREET ROZELLE	First	W	55	50	53	47	55	51	53	48	-2.7	-3.1	-2.2	-3.0	60	55	NO	NO	NO	NO	NO
4.3	31330	20 QUIRK STREET ROZELLE	First	S	53	49	52	47	53	49	53	48	-1.0	-1.3	-0.8	-1.2	60	55	NO	NO	NO	NO	NO
4.3	31330	20 QUIRK STREET ROZELLE	Ground	NE	58	53	55	49	58	53	55	50	-2.9	-3.6	-2.5	-3.5	60	55	NO	NO	NO	NO	NO
4.3	31330	20 QUIRK STREET ROZELLE	Ground	W	51	46	48	43	51	47	49	43	-2.9	-3.4	-2.4	-3.3	60	55	NO	NO	NO	NO	NO
4.3	31330	20 QUIRK STREET ROZELLE	Ground	S	50	46	50	45	51	46	50	45	-0.9	-1.2	-0.6	-1.1	60	55	NO	NO	NO	NO	NO
4.3	31331	16A QUIRK STREET ROZELLE	Ground	S	51	47	50	45	52	47	51	46	-1.3	-1.7	-1.1	-1.6	60	55	NO	NO	NO	NO	NO
4.3	31331	16A QUIRK STREET ROZELLE	Ground	N	58	53	55	50	58	53	56	50	-2.6	-3.3	-2.3	-3.2	60	55	NO	NO	NO	NO	NO
4.3	31332	18 QUIRK STREET ROZELLE	Ground	N	58	53	55	50	58	53	56	50	-2.8	-3.5	-2.4	-3.4	60	55	NO	NO	NO	NO	NO
4.3	31332	18 QUIRK STREET ROZELLE	Ground	S	51	47	50	45	52	47	51	46	-1.4	-1.6	-1.0	-1.6	60	55	NO	NO	NO	NO	NO
4.3	31333	24 QUIRK STREET ROZELLE	Ground	N	56	51	53	48	56	51	54	48	-2.5	-3.1	-2.1	-3.0	60	55	NO	NO	NO	NO	NO
4.3	31333	24 QUIRK STREET ROZELLE	Ground	S	52	47	50	46	52	47	51	46	-1.3	-1.4	-1.0	-1.4	60	55	NO	NO	NO	NO	NO
4.3	31334	26 QUIRK STREET ROZELLE	Ground	N	55	50	53	47	55	50	53	48	-2.0	-2.6	-1.7	-2.5	60	55	NO	NO	NO	NO	NO
4.3	31334	26 QUIRK STREET ROZELLE	Ground	S	51	47	50	46	52	47	51	46	-1.1	-1.4	-0.8	-1.3	60	55	NO	NO	NO	NO	NO
4.3	31335	22 QUIRK STREET ROZELLE	Ground	SW	51	46	49	44	51	47	50	45	-1.6	-2.0	-1.2	-1.8	60	55	NO	NO	NO	NO	NO
4.3	31335	22 QUIRK STREET ROZELLE	Ground	W	51	47	50	45	52	47	50	45	-1.8	-2.2	-1.5	-2.0	60	55	NO	NO	NO	NO	NO
4.3	31335	22 QUIRK STREET ROZELLE	Ground	S	51	47	50	45	52	47	51	46	-1.2	-1.5	-0.9	-1.4	60	55	NO	NO	NO	NO	NO
4.3	31335	22 QUIRK STREET ROZELLE	Ground	E	50	45	48	42	50	46	48	43	-2.5	-2.9	-2.1	-2.8	60	55	NO	NO	NO	NO	NO
4.3	31335	22 QUIRK STREET ROZELLE	Ground	N	57	52	54	49	57	53	55	49	-2.8	-3.6	-2.5	-3.4	60	55	NO	NO	NO	NO	NO
4.3	31339	30 QUIRK STREET ROZELLE	Ground	N	56	51	53	48	56	52	54	48	-2.8	-3.4	-2.5	-3.2	60	55	NO	NO	NO	NO	NO
4.3	31339	30 QUIRK STREET ROZELLE	Ground	W	54	49	51	46	54	49	52	46	-2.5	-2.8	-2.0	-2.7	60	55	NO	NO	NO	NO	NO
4.3	31339	30 QUIRK STREET ROZELLE	Ground	S	51	47	50	45	51	47	51	46	-1.2	-1.4	-0.9	-1.3	60	55	NO	NO	NO	NO	NO
4.3	31340	28 QUIRK STREET ROZELLE	First	S	53	49	52	48	53	49	53	48	-0.8	-1.2	-0.6	-1.0	60	55	NO	NO	NO	NO	NO
4.3	31340	28 QUIRK STREET ROZELLE	First	N	58	54	55	50	59	54	56	51	-3.0	-3.6	-2.7	-3.5	60	55	NO	NO	NO	NO	NO
4.3	31340	28 QUIRK STREET ROZELLE	Ground	S	50	46	49	45	50	46	50	45	-0.8	-1.0	-0.5	-1.0	60	55	NO	NO	NO	NO	NO
4.3	31340	28 QUIRK STREET ROZELLE	Ground	N	56	51	53	47	56	51	53	48	-3.1	-3.8	-2.8	-3.6	60	55	NO	NO	NO	NO	NO
4.3	31344	4 GORDON STREET ROZELLE	First	E	51	46	49	45	51	47	50	45	-1.5	-1.8	-1.2	-1.7	60	55	NO	NO	NO	NO	NO
4.3	31344	4 GORDON STREET ROZELLE	First	N	50	46	48	43	51	46	49	44	-2.2	-2.6	-2.0	-2.6	60	55	NO	NO	NO	NO	NO
4.3	31344	4 GORDON STREET ROZELLE	First	W	57	53	55	51	57	53	56	51	-1.3	-1.7	-0.9	-1.3	60	55	NO	NO	NO	NO	NO
4.3	31344	4 GORDON STREET ROZELLE	Ground	E	48	44	46	42	48	44	47	42	-1.6	-2.0	-1.4	-1.8	60	55	NO	NO	NO	NO	NO
4.3	31344	4 GORDON STREET ROZELLE	Ground	N	47	43	45	40	47	43	46	41	-2.2	-2.5	-1.8	-2.4	59	55	NO	NO	NO	NO	NO
4.3	31344	4 GORDON STREET ROZELLE	Ground	W	55	50	53	49	55	51	54	49	-1.3	-1.7	-0.8	-1.4	60	55	NO	NO	NO	NO	NO
4.3	31345	6 GORDON STREET ROZELLE	Ground	W	55	51	54	49	55	51	54	50	-1.1	-1.6	-0.7	-1.2	60	55	NO	NO	NO	NO	NO
4.3	31345	6 GORDON STREET ROZELLE	Ground	E	48	43	46	42	48	44	47	42	-1.6	-1.9	-1.4	-1.8	60	55	NO	NO	NO	NO	NO
4.3	31351	34 QUIRK STREET ROZELLE	Ground	N	53	48	50	45	53	48	51	46	-2.3	-2.8	-2.1	-2.7	60	55	NO	NO	NO	NO	NO
4.3	31351	34 QUIRK STREET ROZELLE	Ground	S	52	47	50	46	52	48	51	46	-1.2	-1.4	-0.9	-1.4	60	55	NO	NO	NO	NO	NO
4.3	31352	38 QUIRK STREET ROZELLE	Ground	N	54	49	51	46	54	49	52	46	-2.6	-2.9	-2.2	-2.9	60	55	NO	NO	NO	NO	NO
4.3	31352	38 QUIRK STREET ROZELLE	Ground	S	51	47	50	45	51	47	51	46	-1.2	-1.5	-0.9	-1.4	60	55	NO	NO	NO	NO	NO
4.3	31353	36 QUIRK STREET ROZELLE	Ground	NE	53	48	50	45	53	48	51	46	-2.1	-2.4	-1.8	-2.4	60	55	NO	NO	NO	NO	NO
4.3	31353	36 QUIRK STREET ROZELLE	Ground	S	51	47	50	46	52	47	51	46	-1.2	-1.5	-0.8	-1.3	60	55	NO	NO	NO	NO	NO
4.3	31361	44 QUIRK STREET ROZELLE	Ground	N	54	49	51	46	54	50	52	46	-2.9	-3.2	-2.4	-3.3	60	55	NO	NO	NO	NO	NO

NCA	Receiver ID	Address	Floor Level	Facade	Opening Year 2027				Design Year 2037				Increase (Do Smthng - Do Nothing)				NCG project road noise criteria		Do noise levels exceed the cumulative limit with project roads adding ≥2dB to the total noise levels?		Is the contribution from the road project Acute?		Consider further treatment?
					Do Nothing		Do Smthng		Do Nothing		Do Smthng		Opening Year 2027		Design Year 2037								
					Day	Night	Day	Night	Day	Night	Day	Night	Day	Night	Day	Night	Day	Night	Day	Night	$L_{Aeq,15hr}$ ≥ 65dB	$L_{Aeq,9hr}$ ≥ 60dB	
4.3	31361	44 QUIRK STREET ROZELLE	Ground	S	52	48	51	46	52	48	51	47	-1.2	-1.6	-0.9	-1.3	60	55	NO	NO	NO	NO	NO
4.3	31362	40 QUIRK STREET ROZELLE	Ground	S	51	47	50	45	51	47	51	46	-1.1	-1.4	-0.8	-1.3	60	55	NO	NO	NO	NO	NO
4.3	31362	40 QUIRK STREET ROZELLE	Ground	N	54	49	51	46	54	50	52	46	-2.8	-3.2	-2.4	-3.2	60	55	NO	NO	NO	NO	NO
4.3	31363	42 QUIRK STREET ROZELLE	Ground	N	54	49	51	46	54	50	52	47	-2.8	-3.2	-2.4	-3.1	60	55	NO	NO	NO	NO	NO
4.3	31363	42 QUIRK STREET ROZELLE	Ground	S	52	47	50	46	52	48	51	46	-1.1	-1.5	-0.9	-1.3	60	55	NO	NO	NO	NO	NO
4.3	31366	48 QUIRK STREET ROZELLE	Ground	N	49	44	47	42	49	45	48	43	-1.6	-1.9	-1.3	-1.8	60	55	NO	NO	NO	NO	NO
4.3	31366	48 QUIRK STREET ROZELLE	Ground	W	50	45	48	44	50	45	49	44	-1.3	-1.6	-0.9	-1.4	60	55	NO	NO	NO	NO	NO
4.3	31366	48 QUIRK STREET ROZELLE	Ground	S	53	49	52	48	53	49	53	49	-0.6	-1.0	-0.2	-0.7	60	55	NO	NO	NO	NO	NO
4.3	31367	46 QUIRK STREET ROZELLE	Ground	N	50	46	49	44	51	46	49	44	-1.6	-1.8	-1.4	-1.8	60	55	NO	NO	NO	NO	NO
4.3	31367	46 QUIRK STREET ROZELLE	Ground	S	52	48	51	47	52	48	52	47	-0.9	-1.3	-0.6	-1.1	60	55	NO	NO	NO	NO	NO
4.3	31374	2 GORDON STREET ROZELLE	Ground	N	52	47	49	44	52	47	50	44	-2.6	-3.1	-2.3	-2.9	60	55	NO	NO	NO	NO	NO
4.3	31374	2 GORDON STREET ROZELLE	Ground	W	56	51	54	49	56	52	55	50	-1.6	-2.0	-1.2	-1.6	60	55	NO	NO	NO	NO	NO
4.3	31374	2 GORDON STREET ROZELLE	Ground	S	48	44	47	42	49	44	47	42	-1.9	-2.2	-1.6	-2.2	60	55	NO	NO	NO	NO	NO
4.3	31375	50 QUIRK STREET ROZELLE	Ground	W	49	45	48	43	50	45	48	43	-1.7	-2.1	-1.4	-1.9	60	55	NO	NO	NO	NO	NO
4.3	31375	50 QUIRK STREET ROZELLE	Ground	S	50	46	49	44	50	46	50	45	-1.1	-1.4	-0.8	-1.3	60	55	NO	NO	NO	NO	NO
4.3	31375	50 QUIRK STREET ROZELLE	Ground	E	48	44	47	42	48	44	47	42	-1.5	-1.8	-1.1	-1.6	60	55	NO	NO	NO	NO	NO
4.3	31375	50 QUIRK STREET ROZELLE	Ground	N	49	44	47	42	49	44	48	43	-1.4	-1.6	-1.2	-1.6	60	55	NO	NO	NO	NO	NO
4.3	31709	32B QUIRK STREET ROZELLE	Ground	N	53	48	51	46	53	49	51	46	-2.4	-2.8	-2.1	-2.8	60	55	NO	NO	NO	NO	NO
4.3	31709	32B QUIRK STREET ROZELLE	Ground	S	52	47	50	46	52	48	51	46	-1.1	-1.4	-0.8	-1.2	60	55	NO	NO	NO	NO	NO
4.3	37726	17 LILYFIELD ROAD ROZELLE	First	N	55	51	54	49	56	51	55	50	-1.2	-1.5	-1.0	-1.5	60	55	NO	NO	NO	NO	NO
4.3	37726	17 LILYFIELD ROAD ROZELLE	First	W	54	50	54	49	54	50	54	50	-0.3	-0.8	-0.1	-0.6	60	55	NO	NO	NO	NO	NO
4.3	37726	17 LILYFIELD ROAD ROZELLE	First	S	68	64	67	63	69	64	68	63	-1.1	-1.2	-0.9	-1.3	60	55	NO	NO	NO	NO	NO
4.3	37726	17 LILYFIELD ROAD ROZELLE	Ground	W	51	47	51	46	51	47	51	46	-0.1	-0.5	0.1	-0.4	60	55	NO	NO	NO	NO	NO
4.3	37726	17 LILYFIELD ROAD ROZELLE	Ground	S	67	63	65	61	67	63	66	61	-1.4	-1.6	-1.3	-1.7	60	55	NO	NO	NO	NO	NO
4.3	37727	5 LILYFIELD ROAD ROZELLE	First	W	57	52	55	51	57	53	56	51	-1.4	-1.7	-1.2	-1.7	60	55	NO	NO	NO	NO	NO
4.3	37727	5 LILYFIELD ROAD ROZELLE	First	N	57	52	55	50	57	53	56	51	-1.8	-2.1	-1.6	-2.1	60	55	NO	NO	NO	NO	NO
4.3	37727	5 LILYFIELD ROAD ROZELLE	First	S	73	69	72	67	74	69	72	67	-1.5	-1.9	-1.4	-2.0	60	55	NO	NO	NO	NO	NO
4.3	37727	5 LILYFIELD ROAD ROZELLE	Ground	W	53	48	51	46	53	49	52	47	-1.4	-1.8	-1.2	-1.8	60	55	NO	NO	NO	NO	NO
4.3	37727	5 LILYFIELD ROAD ROZELLE	Ground	N	53	48	51	46	53	49	52	47	-1.5	-1.9	-1.3	-1.9	60	55	NO	NO	NO	NO	NO
4.3	37727	5 LILYFIELD ROAD ROZELLE	Ground	S	73	68	71	66	73	69	71	66	-2.0	-2.5	-1.8	-2.5	60	55	NO	NO	NO	NO	NO
4.3	37728	7 LILYFIELD ROAD ROZELLE	First	N	56	52	55	50	57	52	55	50	-1.5	-1.7	-1.3	-1.8	60	55	NO	NO	NO	NO	NO
4.3	37728	7 LILYFIELD ROAD ROZELLE	First	S	72	68	71	66	73	68	71	67	-1.4	-1.7	-1.3	-1.8	60	55	NO	NO	NO	NO	NO
4.3	37728	7 LILYFIELD ROAD ROZELLE	Ground	N	53	49	51	46	53	49	52	47	-1.8	-2.2	-1.7	-2.2	60	55	NO	NO	NO	NO	NO
4.3	37728	7 LILYFIELD ROAD ROZELLE	Ground	S	72	67	70	65	72	68	70	65	-1.8	-2.3	-1.7	-2.4	60	55	NO	NO	NO	NO	NO
4.3	37730	51 HORNSEY STREET ROZELLE	Ground	N	51	46	49	44	51	46	49	44	-2.0	-2.4	-1.8	-2.4	60	55	NO	NO	NO	NO	NO
4.3	37730	51 HORNSEY STREET ROZELLE	Ground	S	52	48	51	47	53	49	52	47	-1.3	-1.7	-1.0	-1.4	60	55	NO	NO	NO	NO	NO
4.4	31404	11 QUIRK STREET ROZELLE	Ground	N	61	56	59	53	61	56	60	54	-2.3	-3.1	-1.8	-2.9	60	55	NO	NO	NO	NO	NO
4.4	31404	11 QUIRK STREET ROZELLE	Ground	S	59	55	58	53	60	55	58	53	-1.8	-2.2	-1.6	-2.1	60	55	NO	NO	NO	NO	NO
4.4	31405	13 QUIRK STREET ROZELLE	Ground	N	57	52	55	49	58	53	55	50	-2.5	-3.1	-2.2	-3.1	60	55	NO	NO	NO	NO	NO
4.4	31405	13 QUIRK STREET ROZELLE	Ground	W	58	53	55	49	58	53	55	49	-3.2	-4.0	-2.8	-3.8	60	55	NO	NO	NO	NO	NO
4.4	31405	13 QUIRK STREET ROZELLE	Ground	S	58	54	56	51	58	54	57	52	-1.8	-2.2	-1.6	-2.1	60	55	NO	NO	NO	NO	NO
4.4	31415	16 MANEY STREET ROZELLE	Ground	W	55	50	52	47	56	51	53	47	-3.0	-3.5	-2.6	-3.4	60	55	NO	NO	NO	NO	NO
4.4	31415	16 MANEY STREET ROZELLE	Ground	S	53	49	52	47	53	49	52	48	-1.2	-1.4	-1.0	-1.4	60	55	NO	NO	NO	NO	NO
4.4	31415	16 MANEY STREET ROZELLE	Ground	E	53	48	50	45	53	48	51	46	-2.5	-2.9	-2.1	-2.7	60	55	NO	NO	NO	NO	NO
4.4	31426	5 QUIRK STREET ROZELLE	Ground	N	74	69	70	64	74	69	71	65	-3.2	-4.2	-2.8	-4.1	60	55	NO	NO	NO	NO	NO
4.4	31426	5 QUIRK STREET ROZELLE	Ground	W	60	55	58	52	60	56	58	52	-2.5	-3.4	-2.0	-3.3	60	55	NO	NO	NO	NO	NO
4.4	31426	5 QUIRK STREET ROZELLE	Ground	S	66	61	63	58	66	61	64	58	-2.6	-3.2	-2.3	-3.1	60	55	NO	NO	NO	NO	NO
4.4	31426	5 QUIRK STREET ROZELLE	Ground	E	73	68	69	64	73	68	70	64	-3.4	-4.2	-3.0	-4.1	60	55	NO	NO	NO	NO	NO
4.4	31435	9 QUIRK STREET ROZELLE	Ground	N	63	58	61	55	63	58	61	55	-2.2	-3.0	-1.8	-2.9	60	55	NO	NO	NO	NO	NO
4.4	31435	9 QUIRK STREET ROZELLE	Ground	E	64	59	62	56	64	59	63	57	-2.2	-3.1	-1.8	-2.9	60	55	NO	NO	NO	NO	NO
4.4	31435	9 QUIRK STREET ROZELLE	Ground	N	68	63	65	59	68	63	66	59	-2.7	-3.8	-2.3	-3.5	60	55	NO	NO	NO	NO	NO
4.4	31435	9 QUIRK STREET ROZELLE	Ground	W	60	55	57	51	60	55	58	52	-2.9	-3.7	-2.4	-3.5	60	55	NO	NO	NO	NO	NO
4.4	31435	9 QUIRK STREET ROZELLE	Ground	S	58	54	56	51	59	54	57	52	-2.0	-2.3	-1.8	-2.4	60	55	NO	NO	NO	NO	NO
4.4	31441	14 MANEY STREET ROZELLE	Ground	E	53	48	51	45	53	49	51	46	-2.4	-2.9	-2.1	-2.8	60	55	NO	NO	NO	NO	NO
4.4	31441	14 MANEY STREET ROZELLE	Ground	N	50	46	48	44	51	46	49	44	-2.0	-2.2	-1.6	-2.2	60	55	NO	NO	NO	NO	NO
4.4	31441	14 MANEY STREET ROZELLE	Ground	W	56	51	53	48	56	52	54	48	-3.2	-3.8	-2.8	-3.7	60	55	NO	NO	NO	NO	NO
4.4	31444	15 QUIRK STREET ROZELLE	First	N	66	61	63	57	66	61	63	57	-2.9	-3.7	-2.4	-3.6	60	55	NO	NO	NO	NO	NO
4.4	31444	15 QUIRK STREET ROZELLE	First	W	61	56	57	51	61	56	58	52	-3.7	-4.5	-3.3	-4.3	60	55	NO	NO	NO	NO	NO
4.4	31444	15 QUIRK STREET ROZELLE	First	S	58	54	57	52	58	54	57	52	-1.5	-1.8	-1.3	-1.7	60	55	NO	NO	NO	NO	NO
4.4	31444	15 QUIRK STREET ROZELLE	First	E	63	58	61	56	64	59	62	56	-2.1	-2.7	-1.7	-2.6	60	55	NO	NO	NO	NO	NO
4.4	31444	15 QUIRK STREET ROZELLE	Ground	N	64	59	61	55	64	60	62	56	-3.1	-4.0	-2.7	-3.9	60	55	NO	NO	NO	NO	NO
4.4	31444	15 QUIRK STREET ROZELLE	Ground	W	59	54	55	49	59	54	56	50	-3.7	-4.5	-3.2	-4.4	60	55	NO	NO	NO	NO	NO

NCA	Receiver ID	Address	Floor Level	Facade	Opening Year 2027				Design Year 2037				Increase (Do Smthng - Do Nothing)				NCG project road noise criteria		Do noise levels exceed the cumulative limit with project roads adding ≥2dB to the total noise levels?		Is the contribution from the road project Acute?		Consider further treatment?
					Do Nothing		Do Smthng		Do Nothing		Do Smthng		Opening Year 2027		Design Year 2037								
					Day	Night	Day	Night	Day	Night	Day	Night	Day	Night	Day	Night	Day	Night	Day	Night	$L_{Aeq,15hr}$ ≥ 65dB	$L_{Aeq,9hr}$ ≥ 60dB	
4.4	31444	15 QUIRK STREET ROZELLE	Ground	S	55	50	53	49	55	51	54	49	-1.3	-1.6	-1.2	-1.6	60	55	NO	NO	NO	NO	NO
4.4	31444	15 QUIRK STREET ROZELLE	Ground	E	61	56	58	53	61	56	59	53	-2.3	-3.0	-1.9	-2.9	60	55	NO	NO	NO	NO	NO
4.4	31455	12 MANEY STREET ROZELLE	Ground	N	56	51	53	47	56	51	53	48	-3.2	-3.8	-2.8	-3.7	60	55	NO	NO	NO	NO	NO
4.4	31455	12 MANEY STREET ROZELLE	Ground	E	55	50	52	47	55	51	53	47	-3.0	-3.6	-2.6	-3.5	60	55	NO	NO	NO	NO	NO
4.4	31455	12 MANEY STREET ROZELLE	Ground	N	52	48	50	45	53	48	51	45	-2.3	-2.7	-2.0	-2.7	60	55	NO	NO	NO	NO	NO
4.4	31455	12 MANEY STREET ROZELLE	Ground	W	57	52	54	48	57	53	55	49	-3.4	-4.0	-2.9	-3.9	60	55	NO	NO	NO	NO	NO
4.4	31455	12 MANEY STREET ROZELLE	Ground	S	51	46	49	43	51	47	49	44	-2.4	-2.9	-2.1	-2.8	60	55	NO	NO	NO	NO	NO
4.4	31456	19 QUIRK STREET ROZELLE	Ground	E	57	52	54	48	57	53	55	49	-3.2	-3.8	-2.7	-3.8	60	55	NO	NO	NO	NO	NO
4.4	31456	19 QUIRK STREET ROZELLE	Ground	N	58	53	55	49	58	54	56	50	-3.3	-4.0	-2.9	-3.9	60	55	NO	NO	NO	NO	NO
4.4	31456	19 QUIRK STREET ROZELLE	Ground	W	53	48	50	45	53	48	51	45	-2.5	-2.9	-2.1	-2.9	60	55	NO	NO	NO	NO	NO
4.4	31456	19 QUIRK STREET ROZELLE	Ground	S	54	49	52	48	54	50	53	48	-1.2	-1.5	-1.1	-1.5	60	55	NO	NO	NO	NO	NO
4.4	31472	21 QUIRK STREET ROZELLE	Ground	SE	51	47	50	45	51	47	50	46	-1.1	-1.4	-0.8	-1.2	60	55	NO	NO	NO	NO	NO
4.4	31472	21 QUIRK STREET ROZELLE	Ground	S	50	46	49	44	50	46	49	45	-1.5	-1.7	-1.1	-1.5	60	55	NO	NO	NO	NO	NO
4.4	31472	21 QUIRK STREET ROZELLE	Ground	E	55	50	52	47	55	51	53	48	-2.6	-3.1	-2.2	-2.9	60	55	NO	NO	NO	NO	NO
4.4	31472	21 QUIRK STREET ROZELLE	Ground	N	49	45	47	42	49	45	47	42	-2.7	-3.0	-2.2	-3.0	60	55	NO	NO	NO	NO	NO
4.4	31472	21 QUIRK STREET ROZELLE	Ground	E	49	45	47	42	50	45	48	42	-2.5	-2.9	-2.1	-2.8	60	55	NO	NO	NO	NO	NO
4.4	31472	21 QUIRK STREET ROZELLE	Ground	N	49	44	46	41	49	45	47	42	-2.5	-2.9	-2.2	-2.8	60	55	NO	NO	NO	NO	NO
4.4	31472	21 QUIRK STREET ROZELLE	Ground	NE	49	45	47	42	49	45	47	42	-2.4	-2.8	-2.1	-2.7	60	55	NO	NO	NO	NO	NO
4.4	31472	21 QUIRK STREET ROZELLE	Ground	NE	49	45	47	42	50	45	47	42	-2.6	-3.0	-2.3	-3.0	60	55	NO	NO	NO	NO	NO
4.4	31472	21 QUIRK STREET ROZELLE	Ground	W	49	44	46	41	49	45	47	42	-2.6	-3.0	-2.2	-2.8	60	55	NO	NO	NO	NO	NO
4.4	31472	21 QUIRK STREET ROZELLE	Ground	N	50	45	47	42	50	45	48	42	-2.6	-2.9	-2.3	-2.9	60	55	NO	NO	NO	NO	NO
4.4	31473	23 QUIRK STREET ROZELLE	Ground	E	50	45	47	42	50	45	48	42	-2.5	-2.9	-2.2	-2.8	60	55	NO	NO	NO	NO	NO
4.4	31473	23 QUIRK STREET ROZELLE	Ground	N	49	45	47	42	50	45	47	42	-2.7	-3.0	-2.3	-3.0	60	55	NO	NO	NO	NO	NO
4.4	31473	23 QUIRK STREET ROZELLE	Ground	W	50	45	47	43	50	45	48	43	-2.2	-2.5	-1.8	-2.4	60	55	NO	NO	NO	NO	NO
4.4	31473	23 QUIRK STREET ROZELLE	Ground	S	51	47	50	46	51	47	51	46	-1.0	-1.3	-0.6	-1.1	60	55	NO	NO	NO	NO	NO
4.4	31474	27 QUIRK STREET ROZELLE	Ground	E	49	44	46	41	49	44	47	42	-2.4	-2.9	-2.0	-2.7	60	55	NO	NO	NO	NO	NO
4.4	31474	27 QUIRK STREET ROZELLE	Ground	N	49	45	47	42	49	45	47	42	-2.7	-3.0	-2.2	-3.0	60	55	NO	NO	NO	NO	NO
4.4	31474	27 QUIRK STREET ROZELLE	Ground	W	50	45	48	43	50	46	49	44	-1.8	-2.2	-1.4	-1.9	60	55	NO	NO	NO	NO	NO
4.4	31474	27 QUIRK STREET ROZELLE	Ground	S	51	47	50	45	51	47	50	46	-1.1	-1.4	-0.7	-1.2	60	55	NO	NO	NO	NO	NO
4.4	31476	25 QUIRK STREET ROZELLE	Ground	S	51	47	50	45	51	47	50	46	-1.1	-1.4	-0.7	-1.2	60	55	NO	NO	NO	NO	NO
4.4	31476	25 QUIRK STREET ROZELLE	Ground	E	50	45	47	43	50	45	48	43	-2.1	-2.4	-1.7	-2.3	60	55	NO	NO	NO	NO	NO
4.4	31476	25 QUIRK STREET ROZELLE	Ground	W	49	45	47	42	49	45	47	42	-2.5	-2.8	-2.1	-2.7	60	55	NO	NO	NO	NO	NO
4.4	31482	35 QUIRK STREET ROZELLE	Ground	NE	50	45	47	42	50	46	48	43	-2.7	-3.1	-2.4	-3.1	60	55	NO	NO	NO	NO	NO
4.4	31482	35 QUIRK STREET ROZELLE	Ground	N	50	45	47	42	50	46	48	43	-2.9	-3.3	-2.5	-3.1	60	55	NO	NO	NO	NO	NO
4.4	31482	35 QUIRK STREET ROZELLE	Ground	W	51	46	49	44	51	47	50	45	-1.6	-2.0	-1.2	-1.7	60	55	NO	NO	NO	NO	NO
4.4	31482	35 QUIRK STREET ROZELLE	Ground	S	51	47	50	46	51	47	51	46	-0.9	-1.4	-0.6	-1.1	60	55	NO	NO	NO	NO	NO
4.4	31483	10 MANEY STREET ROZELLE	Ground	N	53	48	50	45	53	48	51	45	-2.6	-3.0	-2.2	-3.0	60	55	NO	NO	NO	NO	NO
4.4	31483	10 MANEY STREET ROZELLE	Ground	W	58	54	55	49	59	54	56	50	-3.6	-4.3	-3.2	-4.3	60	55	NO	NO	NO	NO	NO
4.4	31483	10 MANEY STREET ROZELLE	Ground	S	52	47	50	45	52	48	51	45	-2.3	-2.6	-1.9	-2.6	60	55	NO	NO	NO	NO	NO
4.4	31483	10 MANEY STREET ROZELLE	Ground	E	54	50	52	47	55	50	53	48	-2.0	-2.3	-1.8	-2.3	60	55	NO	NO	NO	NO	NO
4.4	31483	10 MANEY STREET ROZELLE	Ground	S	54	49	52	47	54	50	53	48	-1.8	-2.1	-1.6	-2.1	60	55	NO	NO	NO	NO	NO
4.4	31483	10 MANEY STREET ROZELLE	Ground	E	59	54	56	50	59	54	56	51	-3.1	-3.6	-2.8	-3.6	60	55	NO	NO	NO	NO	NO
4.4	31484	29 QUIRK STREET ROZELLE	Ground	W	49	45	48	43	50	45	49	44	-1.4	-1.7	-1.0	-1.5	60	55	NO	NO	NO	NO	NO
4.4	31484	29 QUIRK STREET ROZELLE	Ground	S	51	47	50	46	51	47	51	46	-0.9	-1.3	-0.6	-1.1	60	55	NO	NO	NO	NO	NO
4.4	31484	29 QUIRK STREET ROZELLE	Ground	E	50	46	49	44	50	46	49	45	-1.4	-1.8	-1.0	-1.6	60	55	NO	NO	NO	NO	NO
4.4	31484	29 QUIRK STREET ROZELLE	Ground	NE	50	45	47	42	50	45	48	43	-2.5	-2.8	-2.2	-2.8	60	55	NO	NO	NO	NO	NO
4.4	31484	29 QUIRK STREET ROZELLE	Ground	E	50	46	48	43	50	46	48	43	-2.3	-2.7	-1.9	-2.5	60	55	NO	NO	NO	NO	NO
4.4	31484	29 QUIRK STREET ROZELLE	Ground	N	50	45	47	42	50	45	48	42	-2.8	-3.2	-2.4	-3.0	60	55	NO	NO	NO	NO	NO
4.4	31486	7 GORDON STREET ROZELLE	Ground	N	50	45	47	42	50	46	48	42	-2.9	-3.5	-2.6	-3.4	60	55	NO	NO	NO	NO	NO
4.4	31486	7 GORDON STREET ROZELLE	Ground	S	51	46	49	44	51	47	49	45	-1.7	-2.1	-1.4	-1.9	60	55	NO	NO	NO	NO	NO
4.4	31486	7 GORDON STREET ROZELLE	Ground	W	51	46	49	44	51	47	49	44	-1.9	-2.4	-1.6	-2.2	60	55	NO	NO	NO	NO	NO
4.4	31486	7 GORDON STREET ROZELLE	Ground	S	50	46	48	44	50	46	49	44	-1.9	-2.2	-1.5	-2.0	60	55	NO	NO	NO	NO	NO
4.4	31486	7 GORDON STREET ROZELLE	Ground	E	56	52	53	48	57	52	54	49	-3.1	-3.7	-2.7	-3.4	60	55	NO	NO	NO	NO	NO
4.4	31486	7 GORDON STREET ROZELLE	Ground	N	48	44	46	41	49	44	46	41	-2.6	-3.1	-2.3	-3.0	60	55	NO	NO	NO	NO	NO
4.4	31513	9 ELIZABETH STREET ROZELLE	Ground	NW	51	46	47	42	51	46	48	43	-3.2	-3.7	-2.8	-3.5	60	55	NO	NO	NO	NO	NO
4.4	31513	9 ELIZABETH STREET ROZELLE	Ground	SW	50	46	49	45	50	46	50	45	-0.9	-1.4	-0.6	-1.1	60	55	NO	NO	NO	NO	NO
4.4	31513	9 ELIZABETH STREET ROZELLE	Ground	SE	52	47	51	46	52	48	51	47	-1.1	-1.5	-0.7	-1.2	60	55	NO	NO	NO	NO	NO
4.4	31513	9 ELIZABETH STREET ROZELLE	Ground	NE	48	44	46	42	49	44	47	42	-1.9	-2.2	-1.6	-2.1	60	55	NO	NO	NO	NO	NO
4.4	31513	9 ELIZABETH STREET ROZELLE	Ground	NW	50	45	47	42	50	45	47	42	-3.0	-3.4	-2.6	-3.2	60	55	NO	NO	NO	NO	NO
4.4	31513	9 ELIZABETH STREET ROZELLE	Ground	NE	51	46	48	43	51	47	49	43	-3.0	-3.5	-2.7	-3.3	60	55	NO	NO	NO	NO	NO
4.4	31514	9 GRAHAM STREET ROZELLE	First	W	66	61	62	56	66	61	63	57	-3.9	-4.9	-3.5	-4.7	60	55	NO	NO	NO	NO	NO
4.4	31514	9 GRAHAM STREET ROZELLE	First	S	58	53	55	50	58	53	56	51	-2.2	-2.6	-1.9	-2.5	60	55	NO	NO	NO	NO	NO

NCA	Receiver ID	Address	Floor Level	Facade	Opening Year 2027				Design Year 2037				Increase (Do Smthng - Do Nothing)				NCG project road noise criteria		Do noise levels exceed the cumulative limit with project roads adding ≥2dB to the total noise levels?		Is the contribution from the road project Acute?		Consider further treatment?
					Do Nothing		Do Smthng		Do Nothing		Do Smthng		Opening Year 2027		Design Year 2037								
					Day	Night	Day	Night	Day	Night	Day	Night	Day	Night	Day	Night	Day	Night	Day	Night	$L_{Aeq,15hr}$ ≥ 65dB	$L_{Aeq,9hr}$ ≥ 60dB	
4.4	31514	9 GRAHAM STREET ROZELLE	First	E	69	64	66	60	69	64	67	61	-2.7	-3.7	-2.3	-3.5	60	55	NO	NO	NO	NO	NO
4.4	31514	9 GRAHAM STREET ROZELLE	Ground	W	63	58	59	53	63	58	60	54	-3.9	-4.8	-3.4	-4.6	60	55	NO	NO	NO	NO	NO
4.4	31514	9 GRAHAM STREET ROZELLE	Ground	S	54	50	52	47	55	50	53	48	-2.0	-2.4	-1.9	-2.4	60	55	NO	NO	NO	NO	NO
4.4	31514	9 GRAHAM STREET ROZELLE	Ground	E	66	61	64	58	67	62	64	58	-2.8	-3.8	-2.4	-3.7	60	55	NO	NO	NO	NO	NO
4.4	31515	7 GRAHAM STREET ROZELLE	First	W	67	62	63	57	67	62	63	57	-4.0	-4.9	-3.5	-4.7	60	55	NO	NO	NO	NO	NO
4.4	31515	7 GRAHAM STREET ROZELLE	First	E	70	65	67	61	70	65	68	62	-2.7	-3.7	-2.3	-3.5	60	55	NO	NO	NO	NO	NO
4.4	31515	7 GRAHAM STREET ROZELLE	Ground	W	64	59	60	54	64	59	61	55	-3.8	-4.8	-3.4	-4.6	60	55	NO	NO	NO	NO	NO
4.4	31515	7 GRAHAM STREET ROZELLE	Ground	E	68	63	65	59	68	63	66	60	-2.9	-3.9	-2.5	-3.6	60	55	NO	NO	NO	NO	NO
4.4	31516	5 GRAHAM STREET ROZELLE	First	E	72	67	69	63	72	67	70	64	-2.7	-3.8	-2.3	-3.6	60	55	NO	NO	NO	NO	NO
4.4	31516	5 GRAHAM STREET ROZELLE	First	N	73	68	70	64	74	69	71	65	-3.3	-4.4	-2.9	-4.2	60	55	NO	NO	NO	NO	NO
4.4	31516	5 GRAHAM STREET ROZELLE	First	W	68	63	64	59	69	64	65	59	-3.9	-4.8	-3.4	-4.8	60	55	NO	NO	NO	NO	NO
4.4	31516	5 GRAHAM STREET ROZELLE	Ground	E	70	65	68	62	71	66	68	62	-2.8	-3.9	-2.5	-3.8	60	55	NO	NO	NO	NO	NO
4.4	31516	5 GRAHAM STREET ROZELLE	Ground	N	72	67	69	63	72	68	70	63	-3.3	-4.4	-2.9	-4.2	60	55	NO	NO	NO	NO	NO
4.4	31516	5 GRAHAM STREET ROZELLE	Ground	W	67	62	63	57	67	62	64	58	-3.8	-4.8	-3.4	-4.7	60	55	NO	NO	NO	NO	NO
4.4	31529	8 MANEY STREET ROZELLE	Ground	W	60	55	56	51	60	55	57	51	-3.7	-4.5	-3.3	-4.4	60	55	NO	NO	NO	NO	NO
4.4	31529	8 MANEY STREET ROZELLE	Ground	S	52	47	49	44	52	48	50	45	-2.7	-3.1	-2.3	-3.0	60	55	NO	NO	NO	NO	NO
4.4	31529	8 MANEY STREET ROZELLE	Ground	S	54	50	52	47	55	50	53	48	-2.1	-2.4	-1.9	-2.4	60	55	NO	NO	NO	NO	NO
4.4	31529	8 MANEY STREET ROZELLE	Ground	E	59	55	56	51	60	55	57	51	-3.3	-3.9	-2.9	-3.8	60	55	NO	NO	NO	NO	NO
4.4	31530	4 MANEY STREET ROZELLE	Ground	W	62	57	58	52	62	57	59	53	-3.8	-4.7	-3.4	-4.6	60	55	NO	NO	NO	NO	NO
4.4	31530	4 MANEY STREET ROZELLE	Ground	E	67	62	63	57	67	62	64	58	-3.9	-4.8	-3.4	-4.6	60	55	NO	NO	NO	NO	NO
4.4	31531	6 MANEY STREET ROZELLE	Ground	W	61	56	57	51	61	56	58	52	-3.8	-4.6	-3.3	-4.6	60	55	NO	NO	NO	NO	NO
4.4	31532	2 MANEY STREET ROZELLE	Ground	E	68	63	65	59	69	64	65	59	-3.7	-4.7	-3.3	-4.5	60	55	NO	NO	NO	NO	NO
4.4	31532	2 MANEY STREET ROZELLE	Ground	N	69	64	65	59	69	64	66	60	-3.8	-4.8	-3.4	-4.6	60	55	NO	NO	NO	NO	NO
4.4	31532	2 MANEY STREET ROZELLE	Ground	W	64	59	60	55	65	60	61	55	-4.0	-4.9	-3.5	-4.8	60	55	NO	NO	NO	NO	NO
4.4	31541	12 PRINCE STREET ROZELLE	First	N	52	47	49	44	52	47	49	44	-3.0	-3.4	-2.6	-3.4	60	55	NO	NO	NO	NO	NO
4.4	31541	12 PRINCE STREET ROZELLE	First	W	54	50	53	49	54	50	54	49	-1.0	-1.3	-0.5	-1.0	60	55	NO	NO	NO	NO	NO
4.4	31541	12 PRINCE STREET ROZELLE	First	S	54	50	54	49	54	51	54	50	-0.5	-1.0	0.0	-0.6	60	55	NO	NO	NO	NO	NO
4.4	31541	12 PRINCE STREET ROZELLE	Ground	N	49	45	46	41	50	45	47	42	-3.0	-3.5	-2.7	-3.4	60	55	NO	NO	NO	NO	NO
4.4	31541	12 PRINCE STREET ROZELLE	Ground	W	50	46	48	44	50	46	49	44	-1.5	-1.9	-1.1	-1.7	60	55	NO	NO	NO	NO	NO
4.4	31541	12 PRINCE STREET ROZELLE	Ground	S	50	46	49	45	51	46	50	45	-0.9	-1.3	-0.5	-1.0	60	55	NO	NO	NO	NO	NO
4.4	31542	3-5 GORDON STREET ROZELLE	Ground	E	51	47	50	45	52	47	50	46	-1.6	-2.0	-1.2	-1.7	60	55	NO	NO	NO	NO	NO
4.4	31542	3-5 GORDON STREET ROZELLE	Ground	S	51	46	48	43	51	46	49	44	-2.3	-2.6	-1.9	-2.5	60	55	NO	NO	NO	NO	NO
4.4	31542	3-5 GORDON STREET ROZELLE	Ground	W	51	46	48	43	51	46	49	43	-2.6	-3.1	-2.3	-2.9	60	55	NO	NO	NO	NO	NO
4.4	31542	3-5 GORDON STREET ROZELLE	Ground	S	49	45	46	41	50	45	47	42	-2.8	-3.3	-2.5	-3.2	60	55	NO	NO	NO	NO	NO
4.4	31542	3-5 GORDON STREET ROZELLE	Ground	E	58	53	55	49	58	54	55	50	-3.4	-4.1	-3.0	-3.9	60	55	NO	NO	NO	NO	NO
4.4	31542	3-5 GORDON STREET ROZELLE	Ground	N	50	45	47	42	50	45	47	42	-2.7	-3.1	-2.4	-3.1	60	55	NO	NO	NO	NO	NO
4.4	31545	14 PRINCE STREET ROZELLE	Ground	S	51	47	50	45	51	47	50	46	-1.6	-2.0	-1.2	-1.6	60	55	NO	NO	NO	NO	NO
4.4	31545	14 PRINCE STREET ROZELLE	Ground	E	50	45	48	43	50	45	48	44	-1.8	-2.2	-1.4	-1.8	60	55	NO	NO	NO	NO	NO
4.4	31545	14 PRINCE STREET ROZELLE	Ground	N	51	46	48	42	51	47	48	43	-3.2	-3.7	-2.8	-3.6	60	55	NO	NO	NO	NO	NO
4.4	31546	16 PRINCE STREET ROZELLE	Ground	N	50	45	47	42	50	46	48	42	-2.8	-3.2	-2.4	-3.2	60	55	NO	NO	NO	NO	NO
4.4	31546	16 PRINCE STREET ROZELLE	Ground	S	51	47	50	45	52	47	51	46	-1.4	-1.9	-1.0	-1.5	60	55	NO	NO	NO	NO	NO
4.4	31547	18 PRINCE STREET ROZELLE	Ground	N	50	45	47	42	50	46	48	42	-2.8	-3.3	-2.5	-3.2	60	55	NO	NO	NO	NO	NO
4.4	31547	18 PRINCE STREET ROZELLE	Ground	S	51	47	50	45	52	47	50	46	-1.5	-1.9	-1.1	-1.7	60	55	NO	NO	NO	NO	NO
4.4	31548	3 ELIZABETH STREET ROZELLE	Ground	NE	47	43	45	40	47	43	46	41	-2.0	-2.3	-1.7	-2.2	59	55	NO	NO	NO	NO	NO
4.4	31548	3 ELIZABETH STREET ROZELLE	Ground	NW	53	48	49	44	53	48	50	44	-3.5	-4.3	-3.2	-4.1	60	55	NO	NO	NO	NO	NO
4.4	31548	3 ELIZABETH STREET ROZELLE	Ground	SW	48	43	46	41	48	44	46	41	-2.3	-2.6	-1.9	-2.5	60	55	NO	NO	NO	NO	NO
4.4	31548	3 ELIZABETH STREET ROZELLE	Ground	NW	48	43	45	40	48	44	46	41	-2.7	-3.1	-2.4	-3.1	60	55	NO	NO	NO	NO	NO
4.4	31548	3 ELIZABETH STREET ROZELLE	Ground	SE	52	47	50	45	52	48	51	46	-1.6	-2.1	-1.2	-1.8	60	55	NO	NO	NO	NO	NO
4.4	31549	5 ELIZABETH STREET ROZELLE	First	NE	54	49	50	45	54	49	51	46	-3.5	-4.0	-3.1	-3.9	60	55	NO	NO	NO	NO	NO
4.4	31549	5 ELIZABETH STREET ROZELLE	First	NW	53	49	50	44	54	49	51	45	-3.6	-4.3	-3.2	-4.2	60	55	NO	NO	NO	NO	NO
4.4	31549	5 ELIZABETH STREET ROZELLE	First	SE	55	51	53	48	55	51	54	49	-1.8	-2.3	-1.4	-2.0	60	55	NO	NO	NO	NO	NO
4.4	31549	5 ELIZABETH STREET ROZELLE	Ground	NE	49	44	46	41	49	45	46	41	-3.0	-3.5	-2.7	-3.4	60	55	NO	NO	NO	NO	NO
4.4	31549	5 ELIZABETH STREET ROZELLE	Ground	NW	49	44	46	40	49	45	46	41	-3.5	-4.1	-3.2	-4.0	60	55	NO	NO	NO	NO	NO
4.4	31549	5 ELIZABETH STREET ROZELLE	Ground	SE	53	48	51	46	53	49	51	46	-2.0	-2.4	-1.7	-2.2	60	55	NO	NO	NO	NO	NO
4.4	31550	7 ELIZABETH STREET ROZELLE	Ground	NW	49	44	46	41	49	45	47	41	-3.0	-3.5	-2.6	-3.4	60	55	NO	NO	NO	NO	NO
4.4	31550	7 ELIZABETH STREET ROZELLE	Ground	SW	47	42	45	40	47	43	45	41	-2.0	-2.3	-1.7	-2.1	59	55	NO	NO	NO	NO	NO
4.4	31550	7 ELIZABETH STREET ROZELLE	Ground	SE	51	46	49	45	51	47	50	45	-1.2	-1.5	-0.8	-1.2	60	55	NO	NO	NO	NO	NO
4.4	31556	20 PRINCE STREET ROZELLE	Ground	N	50	45	47	42	50	46	48	43	-2.9	-3.3	-2.5	-3.2	60	55	NO	NO	NO	NO	NO
4.4	31556	20 PRINCE STREET ROZELLE	Ground	W	51	47	49	44	52	47	50	45	-2.1	-2.5	-1.7	-2.2	60	55	NO	NO	NO	NO	NO
4.4	31556	20 PRINCE STREET ROZELLE	Ground	S	51	47	50	45	52	47	51	46	-1.5	-1.9	-1.1	-1.7	60	55	NO	NO	NO	NO	NO
4.4	31566	1 ELIZABETH STREET ROZELLE	Ground	NE	54	49	51	45	55	50	51	46	-3.6	-4.2	-3.2	-4.2	60	55	NO	NO	NO	NO	NO
4.4	31566	1 ELIZABETH STREET ROZELLE	Ground	NW	53	48	49	44	53	49	50	44	-3.7	-4.4	-3.3	-4.2	60	55	NO	NO	NO	NO	NO

NCA	Receiver ID	Address	Floor Level	Facade	Opening Year 2027				Design Year 2037				Increase (Do Smthng - Do Nothing)				NCG project road noise criteria		Do noise levels exceed the cumulative limit with project roads adding ≥2dB to the total noise levels?		Is the contribution from the road project Acute?		Consider further treatment?
					Do Nothing		Do Smthng		Do Nothing		Do Smthng		Opening Year 2027		Design Year 2037								
					Day	Night	Day	Night	Day	Night	Day	Night	Day	Night	Day	Night	Day	Night	Day	Night	$L_{Aeq,15hr}$ ≥ 65dB	$L_{Aeq,9hr}$ ≥ 60dB	
4.4	31566	1 ELIZABETH STREET ROZELLE	Ground	SW	48	43	45	40	48	43	46	41	-2.3	-2.7	-2.0	-2.5	60	55	NO	NO	NO	NO	NO
4.4	31566	1 ELIZABETH STREET ROZELLE	Ground	SE	54	49	51	46	54	50	52	47	-2.6	-3.1	-2.2	-2.8	60	55	NO	NO	NO	NO	NO
4.4	31581	176 EVANS STREET ROZELLE	Ground	NW	53	48	49	44	53	48	50	44	-3.7	-4.4	-3.3	-4.2	60	55	NO	NO	NO	NO	NO
4.4	31581	176 EVANS STREET ROZELLE	Ground	SW	51	47	49	45	51	47	50	45	-1.2	-1.7	-0.8	-1.4	60	55	NO	NO	NO	NO	NO
4.4	31581	176 EVANS STREET ROZELLE	Ground	SE	51	47	50	45	51	47	50	46	-1.4	-1.7	-1.0	-1.5	60	55	NO	NO	NO	NO	NO
4.4	31600	174 EVANS STREET ROZELLE	Ground	SW	48	44	46	42	49	44	47	42	-1.9	-2.2	-1.6	-2.1	60	55	NO	NO	NO	NO	NO
4.4	31600	174 EVANS STREET ROZELLE	Ground	SE	54	49	52	47	54	49	53	48	-1.6	-2.0	-1.1	-1.7	60	55	NO	NO	NO	NO	NO
4.4	31600	174 EVANS STREET ROZELLE	Ground	NE	46	41	44	39	46	42	45	40	-1.7	-2.1	-1.4	-1.9	58	54	NO	NO	NO	NO	NO
4.4	31600	174 EVANS STREET ROZELLE	Ground	NW	54	49	50	44	54	49	51	45	-3.8	-4.5	-3.4	-4.3	60	55	NO	NO	NO	NO	NO
4.4	31618	13 PRINCE STREET ROZELLE	First	S	55	50	54	49	55	51	54	50	-0.8	-1.3	-0.4	-0.9	60	55	NO	NO	NO	NO	NO
4.4	31618	13 PRINCE STREET ROZELLE	First	E	54	50	52	48	55	50	53	48	-2.1	-2.4	-1.7	-2.2	60	55	NO	NO	NO	NO	NO
4.4	31618	13 PRINCE STREET ROZELLE	First	N	52	47	49	44	52	48	50	44	-3.0	-3.5	-2.7	-3.4	60	55	NO	NO	NO	NO	NO
4.4	31618	13 PRINCE STREET ROZELLE	Ground	S	50	46	49	44	50	46	49	45	-1.3	-1.7	-1.0	-1.5	60	55	NO	NO	NO	NO	NO
4.4	31618	13 PRINCE STREET ROZELLE	Ground	E	50	45	47	42	50	46	48	43	-2.6	-3.0	-2.2	-2.8	60	55	NO	NO	NO	NO	NO
4.4	31618	13 PRINCE STREET ROZELLE	Ground	N	49	44	46	41	49	45	47	41	-3.2	-3.8	-2.9	-3.7	60	55	NO	NO	NO	NO	NO
4.4	31622	172 EVANS STREET ROZELLE	First	NE	51	46	48	43	51	47	49	44	-2.6	-3.0	-2.3	-2.9	60	55	NO	NO	NO	NO	NO
4.4	31622	172 EVANS STREET ROZELLE	First	NW	56	51	52	46	56	51	52	46	-4.0	-4.8	-3.5	-4.6	60	55	NO	NO	NO	NO	NO
4.4	31622	172 EVANS STREET ROZELLE	First	SW	49	45	48	43	50	45	48	44	-1.5	-1.9	-1.2	-1.7	60	55	NO	NO	NO	NO	NO
4.4	31622	172 EVANS STREET ROZELLE	First	SE	55	51	54	49	55	51	54	50	-1.5	-1.9	-1.0	-1.6	60	55	NO	NO	NO	NO	NO
4.4	31622	172 EVANS STREET ROZELLE	Ground	NE	47	43	45	40	47	43	45	40	-2.3	-2.5	-1.9	-2.5	59	55	NO	NO	NO	NO	NO
4.4	31622	172 EVANS STREET ROZELLE	Ground	NW	54	49	50	44	54	50	51	45	-4.2	-5.0	-3.6	-4.8	60	55	NO	NO	NO	NO	NO
4.4	31622	172 EVANS STREET ROZELLE	Ground	SW	45	40	43	38	45	41	43	39	-1.8	-2.2	-1.6	-2.0	57	53	NO	NO	NO	NO	NO
4.4	31622	172 EVANS STREET ROZELLE	Ground	SE	52	48	51	46	53	48	51	47	-1.6	-1.9	-1.2	-1.7	60	55	NO	NO	NO	NO	NO
4.4	31623	38 VICTORIA ROAD ROZELLE	First	W	55	50	51	46	55	50	52	46	-3.7	-4.2	-3.2	-4.2	60	55	NO	NO	NO	NO	NO
4.4	31623	38 VICTORIA ROAD ROZELLE	First	S	56	51	54	48	56	51	54	49	-2.1	-2.9	-1.8	-2.7	60	55	NO	NO	NO	NO	NO
4.4	31623	38 VICTORIA ROAD ROZELLE	First	E	71	66	67	61	71	66	68	62	-3.8	-4.7	-3.5	-4.7	60	55	NO	NO	NO	NO	NO
4.4	31623	38 VICTORIA ROAD ROZELLE	First	N	78	73	74	68	78	74	75	69	-3.9	-4.9	-3.7	-4.9	60	55	NO	NO	NO	NO	NO
4.4	31623	38 VICTORIA ROAD ROZELLE	Ground	W	51	46	47	42	51	46	48	42	-3.5	-4.2	-3.1	-4.0	60	55	NO	NO	NO	NO	NO
4.4	31623	38 VICTORIA ROAD ROZELLE	Ground	S	52	47	50	44	53	48	51	45	-2.4	-3.1	-2.0	-2.9	60	55	NO	NO	NO	NO	NO
4.4	31623	38 VICTORIA ROAD ROZELLE	Ground	E	70	65	66	60	70	65	67	61	-3.8	-4.8	-3.4	-4.6	60	55	NO	NO	NO	NO	NO
4.4	31623	38 VICTORIA ROAD ROZELLE	Ground	N	78	74	74	69	79	74	75	69	-3.8	-4.9	-3.5	-4.8	60	55	NO	NO	NO	NO	NO
4.4	31626	11 PRINCE STREET ROZELLE	Ground	N	52	47	48	43	52	47	49	43	-3.4	-3.9	-2.9	-3.8	60	55	NO	NO	NO	NO	NO
4.4	31626	11 PRINCE STREET ROZELLE	Ground	W	51	46	48	43	51	46	49	43	-2.6	-3.0	-2.2	-2.9	60	55	NO	NO	NO	NO	NO
4.4	31626	11 PRINCE STREET ROZELLE	Ground	S	52	47	50	45	52	48	51	46	-1.8	-2.2	-1.4	-2.0	60	55	NO	NO	NO	NO	NO
4.4	31626	11 PRINCE STREET ROZELLE	Ground	E	55	50	51	46	55	50	52	47	-3.1	-3.8	-2.7	-3.6	60	55	NO	NO	NO	NO	NO
4.4	31629	48 VICTORIA ROAD ROZELLE	First	N	71	66	67	61	71	66	68	62	-4.0	-5.0	-3.6	-4.9	60	55	NO	NO	NO	NO	NO
4.4	31629	48 VICTORIA ROAD ROZELLE	First	W	56	52	54	48	57	52	54	49	-2.8	-3.4	-2.5	-3.1	60	55	NO	NO	NO	NO	NO
4.4	31629	48 VICTORIA ROAD ROZELLE	First	S	55	51	54	49	55	51	54	50	-1.1	-1.5	-0.7	-1.2	60	55	NO	NO	NO	NO	NO
4.4	31629	48 VICTORIA ROAD ROZELLE	First	E	66	61	62	56	66	62	63	57	-3.9	-4.9	-3.5	-4.7	60	55	NO	NO	NO	NO	NO
4.4	31629	48 VICTORIA ROAD ROZELLE	First	N	70	65	66	60	70	65	67	61	-4.1	-5.1	-3.6	-4.9	60	55	NO	NO	NO	NO	NO
4.4	31629	48 VICTORIA ROAD ROZELLE	First	E	70	65	66	60	70	65	66	60	-4.0	-5.0	-3.6	-4.9	60	55	NO	NO	NO	NO	NO
4.4	31629	48 VICTORIA ROAD ROZELLE	Ground	N	69	64	65	59	69	64	65	59	-3.9	-4.9	-3.6	-4.9	60	55	NO	NO	NO	NO	NO
4.4	31629	48 VICTORIA ROAD ROZELLE	Ground	W	54	49	50	45	54	49	51	45	-3.3	-3.9	-2.9	-3.8	60	55	NO	NO	NO	NO	NO
4.4	31629	48 VICTORIA ROAD ROZELLE	Ground	S	51	47	50	45	51	47	50	45	-1.3	-1.6	-0.9	-1.4	60	55	NO	NO	NO	NO	NO
4.4	31629	48 VICTORIA ROAD ROZELLE	Ground	E	65	60	61	55	65	61	62	56	-3.9	-4.9	-3.6	-4.8	60	55	NO	NO	NO	NO	NO
4.4	31629	48 VICTORIA ROAD ROZELLE	Ground	N	68	63	64	58	69	64	65	59	-4.0	-5.1	-3.7	-4.9	60	55	NO	NO	NO	NO	NO
4.4	31629	48 VICTORIA ROAD ROZELLE	Ground	E	67	62	63	57	68	63	64	58	-4.1	-5.0	-3.6	-4.8	60	55	NO	NO	NO	NO	NO
4.4	31635	15 PRINCE STREET ROZELLE	Ground	N	49	45	47	42	50	45	47	42	-2.6	-3.0	-2.3	-2.9	60	55	NO	NO	NO	NO	NO
4.4	31635	15 PRINCE STREET ROZELLE	Ground	W	51	46	48	44	51	47	49	44	-2.4	-2.7	-2.0	-2.6	60	55	NO	NO	NO	NO	NO
4.4	31635	15 PRINCE STREET ROZELLE	Ground	S	52	47	50	45	52	47	50	46	-1.8	-2.2	-1.4	-1.9	60	55	NO	NO	NO	NO	NO
4.4	31637	168-170 EVANS STREET ROZELLE	First	NE	54	49	50	45	54	49	51	46	-3.2	-3.6	-2.8	-3.5	60	55	NO	NO	NO	NO	NO
4.4	31637	168-170 EVANS STREET ROZELLE	First	NW	56	51	52	46	56	52	53	47	-4.1	-4.8	-3.6	-4.7	60	55	NO	NO	NO	NO	NO
4.4	31637	168-170 EVANS STREET ROZELLE	First	SW	49	45	47	42	49	45	48	43	-2.0	-2.5	-1.8	-2.3	60	55	NO	NO	NO	NO	NO
4.4	31637	168-170 EVANS STREET ROZELLE	First	SE	54	50	52	48	54	50	53	48	-1.6	-1.9	-1.2	-1.7	60	55	NO	NO	NO	NO	NO
4.4	31637	168-170 EVANS STREET ROZELLE	Ground	NE	49	45	47	42	49	45	47	42	-2.7	-3.0	-2.3	-3.0	60	55	NO	NO	NO	NO	NO
4.4	31637	168-170 EVANS STREET ROZELLE	Ground	NW	55	50	51	45	55	50	51	45	-4.2	-5.0	-3.7	-4.8	60	55	NO	NO	NO	NO	NO
4.4	31637	168-170 EVANS STREET ROZELLE	Ground	SW	46	42	44	40	46	42	45	40	-2.0	-2.3	-1.6	-2.1	58	54	NO	NO	NO	NO	NO
4.4	31637	168-170 EVANS STREET ROZELLE	Ground	SE	51	47	50	45	51	47	50	45	-1.5	-1.9	-1.1	-1.7	60	55	NO	NO	NO	NO	NO
4.4	31639	17 PRINCE STREET ROZELLE	Ground	N	59	54	55	49	59	54	55	50	-4.1	-4.9	-3.7	-4.8	60	55	NO	NO	NO	NO	NO
4.4	31639	17 PRINCE STREET ROZELLE	Ground	NW	58	53	54	48	58	53	55	49	-4.0	-4.9	-3.6	-4.7	60	55	NO	NO	NO	NO	NO
4.4	31639	17 PRINCE STREET ROZELLE	Ground	S	53	48	51	47	53	49	52	47	-1.3	-1.7	-0.8	-1.5	60	55	NO	NO	NO	NO	NO
4.4	31639	17 PRINCE STREET ROZELLE	Ground	E	51	46	48	43	51	47	49	43	-3.0	-3.5	-2.5	-3.3	60	55	NO	NO	NO	NO	NO

NCA	Receiver ID	Address	Floor Level	Facade	Opening Year 2027				Design Year 2037				Increase (Do Smthng - Do Nothing)				NCG project road noise criteria		Do noise levels exceed the cumulative limit with project roads adding ≥2dB to the total noise levels?		Is the contribution from the road project Acute?		Consider further treatment?
					Do Nothing		Do Smthng		Do Nothing		Do Smthng		Opening Year 2027		Design Year 2037								
					Day	Night	Day	Night	Day	Night	Day	Night	Day	Night	Day	Night	Day	Night	Day	Night	$L_{Aeq,15hr}$ ≥ 65dB	$L_{Aeq,9hr}$ ≥ 60dB	
4.4	31654	164 EVANS STREET ROZELLE	Ground	NW	55	50	51	46	56	51	52	46	-4.1	-4.8	-3.6	-4.6	60	55	NO	NO	NO	NO	NO
4.4	31654	164 EVANS STREET ROZELLE	Ground	SE	52	47	50	45	52	48	50	45	-2.3	-2.7	-1.9	-2.5	60	55	NO	NO	NO	NO	NO
4.4	31654	164 EVANS STREET ROZELLE	Ground	NE	50	46	48	43	51	46	49	44	-2.0	-2.4	-1.6	-2.2	60	55	NO	NO	NO	NO	NO
4.4	31656	166 EVANS STREET ROZELLE	Ground	NW	55	50	51	45	55	51	52	46	-4.0	-4.8	-3.6	-4.6	60	55	NO	NO	NO	NO	NO
4.4	31656	166 EVANS STREET ROZELLE	Ground	SW	48	44	46	41	49	44	46	41	-2.6	-3.0	-2.3	-2.8	60	55	NO	NO	NO	NO	NO
4.4	31656	166 EVANS STREET ROZELLE	Ground	SE	51	47	49	44	52	47	50	45	-2.1	-2.4	-1.8	-2.3	60	55	NO	NO	NO	NO	NO
4.4	31681	160 EVANS STREET ROZELLE	Ground	NW	56	51	52	46	56	51	53	47	-4.2	-4.9	-3.6	-4.7	60	55	NO	NO	NO	NO	NO
4.4	31681	160 EVANS STREET ROZELLE	Ground	SE	53	48	51	46	53	49	51	46	-2.2	-2.6	-1.8	-2.5	60	55	NO	NO	NO	NO	NO
4.4	31682	158 EVANS STREET ROZELLE	Ground	NE	52	47	49	44	52	48	50	44	-3.2	-3.6	-2.7	-3.5	60	55	NO	NO	NO	NO	NO
4.4	31682	158 EVANS STREET ROZELLE	Ground	NW	56	51	52	46	56	52	53	47	-4.1	-4.7	-3.6	-4.7	60	55	NO	NO	NO	NO	NO
4.4	31682	158 EVANS STREET ROZELLE	Ground	NE	53	48	50	45	53	48	51	45	-2.7	-3.2	-2.3	-3.1	60	55	NO	NO	NO	NO	NO
4.4	31682	158 EVANS STREET ROZELLE	Ground	SE	52	47	50	45	52	48	50	45	-2.3	-2.7	-2.0	-2.6	60	55	NO	NO	NO	NO	NO
4.4	31710	156 EVANS STREET ROZELLE	Ground	NW	57	52	53	47	58	53	54	48	-4.1	-5.0	-3.6	-4.8	60	55	NO	NO	NO	NO	NO
4.4	31710	156 EVANS STREET ROZELLE	Ground	SW	51	47	50	45	52	47	50	46	-1.6	-2.0	-1.2	-1.7	60	55	NO	NO	NO	NO	NO
4.4	31710	156 EVANS STREET ROZELLE	Ground	SE	53	48	51	46	53	49	52	47	-1.8	-2.2	-1.4	-1.9	60	55	NO	NO	NO	NO	NO
4.4	31712	154 EVANS STREET ROZELLE	Ground	SE	53	48	51	46	53	49	52	47	-1.6	-2.1	-1.2	-1.8	60	55	NO	NO	NO	NO	NO
4.4	31712	154 EVANS STREET ROZELLE	Ground	NE	50	45	47	42	50	46	48	42	-2.9	-3.4	-2.5	-3.2	60	55	NO	NO	NO	NO	NO
4.4	31712	154 EVANS STREET ROZELLE	Ground	NW	58	53	54	48	58	54	55	49	-4.1	-5.0	-3.7	-4.8	60	55	NO	NO	NO	NO	NO
4.4	31736	150 EVANS STREET ROZELLE	Ground	NE	58	53	54	48	58	53	54	49	-3.8	-4.6	-3.5	-4.6	60	55	NO	NO	NO	NO	NO
4.4	31736	150 EVANS STREET ROZELLE	Ground	SE	52	47	49	44	52	47	50	44	-3.0	-3.4	-2.5	-3.3	60	55	NO	NO	NO	NO	NO
4.4	31736	150 EVANS STREET ROZELLE	Ground	E	53	48	50	45	53	48	51	46	-2.3	-2.7	-1.8	-2.6	60	55	NO	NO	NO	NO	NO
4.4	31736	150 EVANS STREET ROZELLE	Ground	NE	51	46	48	43	51	47	48	43	-3.2	-3.6	-2.7	-3.5	60	55	NO	NO	NO	NO	NO
4.4	31736	150 EVANS STREET ROZELLE	Ground	NW	60	55	56	50	60	55	57	51	-4.2	-5.0	-3.8	-4.8	60	55	NO	NO	NO	NO	NO
4.4	31738	152 EVANS STREET ROZELLE	Ground	NW	59	54	55	49	59	54	56	50	-4.1	-5.0	-3.7	-4.8	60	55	NO	NO	NO	NO	NO
4.4	31738	152 EVANS STREET ROZELLE	Ground	SW	50	46	48	42	51	46	48	43	-2.8	-3.3	-2.5	-3.2	60	55	NO	NO	NO	NO	NO
4.4	31738	152 EVANS STREET ROZELLE	Ground	SE	58	54	55	50	59	54	56	50	-3.3	-3.9	-2.9	-3.8	60	55	NO	NO	NO	NO	NO
4.4	31756	68 VICTORIA ROAD ROZELLE	First	NE	78	73	74	68	78	73	75	69	-3.8	-4.9	-3.5	-4.7	60	55	NO	NO	NO	NO	NO
4.4	31756	68 VICTORIA ROAD ROZELLE	First	NW	72	67	68	62	72	67	69	63	-4.0	-5.0	-3.6	-4.9	60	55	NO	NO	NO	NO	NO
4.4	31756	68 VICTORIA ROAD ROZELLE	First	SW	55	50	51	46	55	50	52	46	-3.4	-4.2	-3.1	-4.1	60	55	NO	NO	NO	NO	NO
4.4	31756	68 VICTORIA ROAD ROZELLE	First	NW	65	60	61	55	65	60	61	55	-4.0	-5.1	-3.6	-4.9	60	55	NO	NO	NO	NO	NO
4.4	31756	68 VICTORIA ROAD ROZELLE	First	NE	66	61	62	56	66	62	63	57	-4.1	-5.1	-3.7	-5.0	60	55	NO	NO	NO	NO	NO
4.4	31756	68 VICTORIA ROAD ROZELLE	First	NW	65	60	61	55	66	61	62	56	-4.1	-5.2	-3.7	-5.0	60	55	NO	NO	NO	NO	NO
4.4	31756	68 VICTORIA ROAD ROZELLE	First	S	54	50	52	47	54	50	53	48	-1.9	-2.3	-1.5	-2.1	60	55	NO	NO	NO	NO	NO
4.4	31756	68 VICTORIA ROAD ROZELLE	First	NE	67	62	63	57	68	63	64	58	-4.0	-5.1	-3.7	-4.9	60	55	NO	NO	NO	NO	NO
4.4	31756	68 VICTORIA ROAD ROZELLE	First	SE	73	68	69	63	73	68	69	63	-4.0	-4.9	-3.5	-4.9	60	55	NO	NO	NO	NO	NO
4.4	31756	68 VICTORIA ROAD ROZELLE	Ground	NE	78	73	74	68	78	73	75	69	-3.7	-4.8	-3.4	-4.7	60	55	NO	NO	NO	NO	NO
4.4	31756	68 VICTORIA ROAD ROZELLE	Ground	NW	71	66	67	61	71	66	68	62	-4.0	-5.0	-3.6	-4.8	60	55	NO	NO	NO	NO	NO
4.4	31756	68 VICTORIA ROAD ROZELLE	Ground	SW	51	46	47	42	51	46	48	42	-3.5	-4.2	-3.2	-4.1	60	55	NO	NO	NO	NO	NO
4.4	31756	68 VICTORIA ROAD ROZELLE	Ground	NW	63	58	59	53	64	59	60	54	-4.0	-5.0	-3.7	-5.0	60	55	NO	NO	NO	NO	NO
4.4	31756	68 VICTORIA ROAD ROZELLE	Ground	NE	65	60	61	55	65	60	61	55	-4.2	-5.2	-3.7	-5.1	60	55	NO	NO	NO	NO	NO
4.4	31756	68 VICTORIA ROAD ROZELLE	Ground	NW	64	59	60	54	64	60	61	54	-4.2	-5.3	-3.8	-5.1	60	55	NO	NO	NO	NO	NO
4.4	31756	68 VICTORIA ROAD ROZELLE	Ground	S	50	46	48	43	50	46	49	44	-2.0	-2.3	-1.6	-2.2	60	55	NO	NO	NO	NO	NO
4.4	31756	68 VICTORIA ROAD ROZELLE	Ground	NE	66	61	62	56	67	62	63	57	-4.0	-5.1	-3.6	-4.9	60	55	NO	NO	NO	NO	NO
4.4	31756	68 VICTORIA ROAD ROZELLE	Ground	SE	72	67	68	62	72	68	69	63	-3.9	-4.9	-3.6	-4.9	60	55	NO	NO	NO	NO	NO
4.4	31775	146 EVANS STREET ROZELLE	Ground	NE	51	46	48	43	51	47	49	44	-2.8	-3.2	-2.5	-3.2	60	55	NO	NO	NO	NO	NO
4.4	31775	146 EVANS STREET ROZELLE	Ground	NW	62	57	58	52	62	57	59	53	-4.2	-5.1	-3.8	-4.9	60	55	NO	NO	NO	NO	NO
4.4	31777	148 EVANS STREET ROZELLE	Ground	NW	61	56	57	51	62	57	58	52	-4.2	-5.0	-3.7	-4.9	60	55	NO	NO	NO	NO	NO
4.4	31777	148 EVANS STREET ROZELLE	Ground	SW	52	47	49	44	52	47	50	44	-2.6	-3.1	-2.2	-2.8	60	55	NO	NO	NO	NO	NO
4.4	31826	72B VICTORIA ROAD ROZELLE	First	NE	78	73	74	68	78	73	75	68	-3.8	-4.9	-3.4	-4.7	60	55	NO	NO	NO	NO	NO
4.4	31826	72B VICTORIA ROAD ROZELLE	First	SW	54	50	53	48	54	50	53	49	-0.9	-1.4	-0.5	-1.1	60	55	NO	NO	NO	NO	NO
4.4	31826	72B VICTORIA ROAD ROZELLE	First	SE	63	58	59	53	63	58	60	54	-3.5	-4.3	-3.1	-4.1	60	55	NO	NO	NO	NO	NO
4.4	31826	72B VICTORIA ROAD ROZELLE	Second	NE	77	72	73	67	77	73	74	68	-3.9	-5.0	-3.5	-4.8	60	55	NO	NO	NO	NO	NO
4.4	31826	72B VICTORIA ROAD ROZELLE	Second	SW	56	52	55	50	56	52	55	50	-1.6	-2.0	-1.2	-1.8	60	55	NO	NO	NO	NO	NO
4.4	31826	72B VICTORIA ROAD ROZELLE	Second	SE	68	63	64	59	69	64	65	59	-3.9	-4.8	-3.5	-4.6	60	55	NO	NO	NO	NO	NO
4.4	31826	72B VICTORIA ROAD ROZELLE	Ground	NE	77	73	74	68	78	73	74	68	-3.6	-4.7	-3.4	-4.6	60	55	NO	NO	NO	NO	NO
4.4	31826	72B VICTORIA ROAD ROZELLE	Ground	SW	52	48	51	46	52	48	52	47	-0.7	-1.1	-0.2	-0.8	60	55	NO	NO	NO	NO	NO
4.4	31826	72B VICTORIA ROAD ROZELLE	Ground	SE	54	49	52	47	54	50	52	47	-2.0	-2.4	-1.5	-2.2	60	55	NO	NO	NO	NO	NO
4.4	31828	76 VICTORIA ROAD ROZELLE	First	NE	78	73	74	68	78	73	74	68	-3.8	-4.8	-3.4	-4.6	60	55	NO	NO	NO	NO	NO
4.4	31828	76 VICTORIA ROAD ROZELLE	First	NW	71	66	67	61	72	67	68	62	-4.3	-5.2	-3.8	-5.0	60	55	NO	NO	NO	NO	NO
4.4	31828	76 VICTORIA ROAD ROZELLE	First	SW	59	54	55	49	60	55	56	50	-4.3	-5.1	-3.7	-4.9	60	55	NO	NO	NO	NO	NO
4.4	31828	76 VICTORIA ROAD ROZELLE	First	NW	65	60	60	54	65	60	61	55	-4.4	-5.2	-3.8	-5.0	60	55	NO	NO	NO	NO	NO
4.4	31828	76 VICTORIA ROAD ROZELLE	First	SW	55	50	53	48	55	51	54	49	-1.7	-2.1	-1.2	-1.8	60	55	NO	NO	NO	NO	NO

NCA	Receiver ID	Address	Floor Level	Facade	Opening Year 2027				Design Year 2037				Increase (Do Smthng - Do Nothing)				NCG project road noise criteria		Do noise levels exceed the cumulative limit with project roads adding ≥2dB to the total noise levels?		Is the contribution from the road project Acute?		Consider further treatment?
					Do Nothing		Do Smthng		Do Nothing		Do Smthng		Opening Year 2027		Design Year 2037								
					Day	Night	Day	Night	Day	Night	Day	Night	Day	Night	Day	Night	Day	Night	Day	Night	$L_{Aeq,15hr}$ ≥ 65dB	$L_{Aeq,9hr}$ ≥ 60dB	
4.4	31828	76 VICTORIA ROAD ROZELLE	First	SE	53	48	49	44	53	49	50	44	-3.8	-4.6	-3.4	-4.5	60	55	NO	NO	NO	NO	NO
4.4	31828	76 VICTORIA ROAD ROZELLE	Ground	NE	77	72	74	68	78	73	74	68	-3.7	-4.7	-3.3	-4.6	60	55	NO	NO	NO	NO	NO
4.4	31828	76 VICTORIA ROAD ROZELLE	Ground	NW	70	65	66	60	70	65	66	60	-4.3	-5.2	-3.8	-5.0	60	55	NO	NO	NO	NO	NO
4.4	31828	76 VICTORIA ROAD ROZELLE	Ground	SW	57	52	53	47	57	53	54	48	-4.3	-5.2	-3.9	-5.0	60	55	NO	NO	NO	NO	NO
4.4	31828	76 VICTORIA ROAD ROZELLE	Ground	NW	63	58	58	52	63	58	59	53	-4.5	-5.3	-4.0	-5.2	60	55	NO	NO	NO	NO	NO
4.4	31828	76 VICTORIA ROAD ROZELLE	Ground	SW	50	45	48	43	50	46	48	43	-2.2	-2.6	-1.8	-2.4	60	55	NO	NO	NO	NO	NO
4.4	31828	76 VICTORIA ROAD ROZELLE	Ground	SE	50	45	46	40	50	45	47	41	-3.7	-4.6	-3.3	-4.4	60	55	NO	NO	NO	NO	NO
4.4	31829	74 VICTORIA ROAD ROZELLE	First	NE	78	73	74	68	78	73	74	68	-3.8	-4.8	-3.5	-4.6	60	55	NO	NO	NO	NO	NO
4.4	31829	74 VICTORIA ROAD ROZELLE	Ground	NE	77	73	74	68	78	73	75	68	-3.7	-4.7	-3.3	-4.6	60	55	NO	NO	NO	NO	NO
4.4	37734	64-66 VICTORIA ROAD ROZELLE	First	SW	53	49	53	48	54	50	53	49	-0.6	-1.1	-0.2	-0.7	60	55	NO	NO	NO	NO	NO
4.4	37734	64-66 VICTORIA ROAD ROZELLE	First	E	71	66	67	61	71	67	68	62	-4.0	-5.0	-3.5	-4.9	60	55	NO	NO	NO	NO	NO
4.4	37734	64-66 VICTORIA ROAD ROZELLE	First	E	73	68	69	63	73	69	70	64	-4.0	-5.1	-3.6	-4.9	60	55	NO	NO	NO	NO	NO
4.4	37734	64-66 VICTORIA ROAD ROZELLE	First	NE	73	68	69	63	73	68	69	63	-4.0	-5.0	-3.6	-4.9	60	55	NO	NO	NO	NO	NO
4.4	37734	64-66 VICTORIA ROAD ROZELLE	Second	SW	56	52	55	50	56	52	55	50	-1.2	-1.7	-0.8	-1.4	60	55	NO	NO	NO	NO	NO
4.4	37734	64-66 VICTORIA ROAD ROZELLE	Second	E	71	66	67	62	72	67	68	62	-4.0	-4.9	-3.5	-4.9	60	55	NO	NO	NO	NO	NO
4.4	37734	64-66 VICTORIA ROAD ROZELLE	Second	E	73	68	69	63	73	69	70	64	-4.1	-5.1	-3.6	-4.9	60	55	NO	NO	NO	NO	NO
4.4	37734	64-66 VICTORIA ROAD ROZELLE	Second	NE	73	68	69	63	73	68	69	63	-4.1	-5.0	-3.6	-4.9	60	55	NO	NO	NO	NO	NO
4.4	37734	64-66 VICTORIA ROAD ROZELLE	Ground	SW	49	44	47	42	49	44	48	43	-1.6	-1.9	-1.2	-1.7	60	55	NO	NO	NO	NO	NO
4.4	37734	64-66 VICTORIA ROAD ROZELLE	Ground	E	70	65	66	60	70	65	67	60	-4.0	-5.0	-3.6	-4.8	60	55	NO	NO	NO	NO	NO
4.4	37734	64-66 VICTORIA ROAD ROZELLE	Ground	E	72	67	68	62	72	67	69	63	-4.1	-5.0	-3.6	-4.9	60	55	NO	NO	NO	NO	NO
4.4	37734	64-66 VICTORIA ROAD ROZELLE	Ground	NE	71	66	67	61	72	67	68	62	-4.0	-5.1	-3.6	-4.9	60	55	NO	NO	NO	NO	NO
4.4	31434	7 QUIRK STREET ROZELLE	Ground	S	63	59	61	56	64	59	61	56	-2.4	-2.9	-2.1	-2.9	50	-	NO	NO	NO	NO	NO
4.4	31434	7 QUIRK STREET ROZELLE	Ground	N	64	59	61	55	64	59	62	56	-2.7	-3.6	-2.2	-3.4	50	-	NO	NO	NO	NO	NO
4.4	31624	40 VICTORIA ROAD ROZELLE	Ground	E	68	63	64	58	69	64	65	59	-4.1	-5.1	-3.8	-5.1	60	55	NO	NO	NO	NO	NO
4.4	31624	40 VICTORIA ROAD ROZELLE	Ground	N	78	73	74	69	79	74	75	69	-3.6	-4.7	-3.4	-4.7	60	55	NO	NO	NO	NO	NO
4.4	31624	40 VICTORIA ROAD ROZELLE	Ground	S	51	46	48	43	52	47	49	43	-3.3	-3.8	-2.9	-3.7	60	55	NO	NO	NO	NO	NO
4.4	31440	2A-2B GORDON STREET ROZELLE	First	N	45	40	43	39	45	41	44	39	-1.7	-1.9	-1.5	-1.8	50	50	NO	NO	NO	NO	NO
4.4	31440	2A-2B GORDON STREET ROZELLE	First	W	52	48	52	47	52	48	52	48	-0.3	-0.8	0.1	-0.4	50	50	NO	NO	NO	NO	NO
4.4	31440	2A-2B GORDON STREET ROZELLE	First	S	52	49	52	48	53	49	53	48	-0.3	-0.7	0.1	-0.4	50	50	NO	NO	NO	NO	NO
4.4	31440	2A-2B GORDON STREET ROZELLE	First	E	49	45	47	43	49	45	48	43	-1.6	-2.0	-1.2	-1.7	50	50	NO	NO	NO	NO	NO
4.4	31440	2A-2B GORDON STREET ROZELLE	First	N	45	41	44	39	45	41	44	39	-1.6	-1.9	-1.4	-1.9	50	50	NO	NO	NO	NO	NO
4.4	31440	2A-2B GORDON STREET ROZELLE	First	E	49	45	47	43	49	45	48	43	-1.6	-2.0	-1.2	-1.7	50	50	NO	NO	NO	NO	NO
4.4	31440	2A-2B GORDON STREET ROZELLE	First	N	45	41	44	39	45	41	44	39	-1.6	-1.9	-1.4	-1.9	50	50	NO	NO	NO	NO	NO
4.4	31440	2A-2B GORDON STREET ROZELLE	Second	N	48	44	47	42	48	44	47	43	-1.2	-1.5	-1.1	-1.4	50	50	NO	NO	NO	NO	NO
4.4	31440	2A-2B GORDON STREET ROZELLE	Second	W	55	51	54	50	55	51	55	51	-0.2	-0.7	0.3	-0.4	50	50	NO	NO	NO	NO	NO
4.4	31440	2A-2B GORDON STREET ROZELLE	Second	S	55	51	55	51	55	51	56	51	-0.3	-0.7	0.2	-0.3	50	50	NO	NO	NO	NO	NO
4.4	31440	2A-2B GORDON STREET ROZELLE	Second	E	52	48	50	46	52	48	51	46	-1.5	-2.0	-1.1	-1.8	50	50	NO	NO	NO	NO	NO
4.4	31440	2A-2B GORDON STREET ROZELLE	Second	N	48	44	47	42	49	44	48	43	-1.3	-1.6	-1.1	-1.5	50	50	NO	NO	NO	NO	NO
4.4	31440	2A-2B GORDON STREET ROZELLE	Ground	N	43	38	41	36	43	38	41	36	-1.9	-2.1	-1.5	-2.1	50	50	NO	NO	NO	NO	NO
4.4	31440	2A-2B GORDON STREET ROZELLE	Ground	W	48	44	47	43	48	44	48	43	-0.8	-1.2	-0.3	-0.9	50	50	NO	NO	NO	NO	NO
4.4	31440	2A-2B GORDON STREET ROZELLE	Ground	S	49	45	49	44	49	45	49	45	-0.5	-0.9	-0.2	-0.7	50	50	NO	NO	NO	NO	NO
4.4	31440	2A-2B GORDON STREET ROZELLE	Ground	E	47	42	45	40	47	42	46	41	-1.5	-1.9	-1.1	-1.6	50	50	NO	NO	NO	NO	NO
4.4	31440	2A-2B GORDON STREET ROZELLE	Ground	N	43	38	41	36	43	39	42	37	-1.9	-2.1	-1.5	-2.1	50	50	NO	NO	NO	NO	NO
4.4	31489	2A-2B GORDON STREET ROZELLE	First	N	62	57	58	52	62	58	59	53	-4.2	-5.3	-3.7	-5.1	50	50	NO	NO	NO	NO	NO
4.4	31489	2A-2B GORDON STREET ROZELLE	First	NW	61	56	57	51	61	57	58	52	-3.8	-4.7	-3.4	-4.5	50	50	NO	NO	NO	NO	NO
4.4	31489	2A-2B GORDON STREET ROZELLE	First	W	60	55	57	52	60	56	58	52	-3.0	-3.5	-2.5	-3.3	50	50	NO	NO	NO	NO	NO
4.4	31489	2A-2B GORDON STREET ROZELLE	First	S	46	41	44	40	46	42	45	40	-1.5	-1.7	-1.2	-1.6	50	50	NO	NO	NO	NO	NO
4.4	31489	2A-2B GORDON STREET ROZELLE	First	E	46	42	45	40	47	42	46	41	-1.5	-1.7	-1.1	-1.7	50	50	NO	NO	NO	NO	NO
4.4	31489	2A-2B GORDON STREET ROZELLE	First	S	46	42	45	40	46	42	45	40	-1.4	-1.8	-1.2	-1.6	50	50	NO	NO	NO	NO	NO
4.4	31489	2A-2B GORDON STREET ROZELLE	First	E	48	44	46	41	48	44	47	41	-2.1	-2.6	-1.7	-2.4	50	50	NO	NO	NO	NO	NO
4.4	31489	2A-2B GORDON STREET ROZELLE	First	N	58	53	54	48	58	53	54	48	-4.3	-5.3	-3.7	-5.1	50	50	NO	NO	NO	NO	NO
4.4	31489	2A-2B GORDON STREET ROZELLE	First	E	48	44	45	40	49	44	46	41	-3.0	-3.5	-2.6	-3.4	50	50	NO	NO	NO	NO	NO
4.4	31489	2A-2B GORDON STREET ROZELLE	Second	N	63	58	59	53	63	58	59	53	-4.2	-5.2	-3.7	-5.1	50	50	NO	NO	NO	NO	NO
4.4	31489	2A-2B GORDON STREET ROZELLE	Second	NW	62	57	58	52	62	57	59	53	-3.8	-4.6	-3.3	-4.4	50	50	NO	NO	NO	NO	NO
4.4	31489	2A-2B GORDON STREET ROZELLE	Second	W	61	56	58	53	61	56	58	53	-2.9	-3.5	-2.5	-3.2	50	50	NO	NO	NO	NO	NO
4.4	31489	2A-2B GORDON STREET ROZELLE	Second	S	49	45	48	44	50	45	49	44	-1.1	-1.3	-0.8	-1.2	50	50	NO	NO	NO	NO	NO
4.4	31489	2A-2B GORDON STREET ROZELLE	Second	E	50	46	49	44	50	46	49	44	-1.2	-1.5	-1.0	-1.5	50	50	NO	NO	NO	NO	NO
4.4	31489	2A-2B GORDON STREET ROZELLE	Second	S	50	45	49	44	50	46	49	44	-1.2	-1.5	-1.0	-1.4	50	50	NO	NO	NO	NO	NO
4.4	31489	2A-2B GORDON STREET ROZELLE	Second	E	52	47	49	45	52	47	50	45	-2.1	-2.4	-1.7	-2.4	50	50	NO	NO	NO	NO	NO
4.4	31489	2A-2B GORDON STREET ROZELLE	Second	N	59	54	55	49	59	54	55	49	-4.1	-5.1	-3.6	-4.9	50	50	NO	NO	NO	NO	NO
4.4	31489	2A-2B GORDON STREET ROZELLE	Second	E	51	47	49	43	52	47	49	44	-2.8	-3.3	-2.5	-3.2	50	50	NO	NO	NO	NO	NO
4.4	31489	2A-2B GORDON STREET ROZELLE	Third	N	63	59	59	54	64	59	60	54	-4.0	-5.0	-3.6	-4.8	50	50	NO	NO	NO	NO	NO
4.4	31489	2A-2B GORDON STREET ROZELLE	Third	NW	63	58	59	53	63	58	60	54	-3.8	-4.5	-3.3	-4.4	50	50	NO	NO	NO	NO	NO
4.4	31489	2A-2B GORDON STREET ROZELLE	Third	W	62	57	59	53	62	57	59	54	-3.0	-3.6	-2.6	-3.3	50	50	NO	NO	NO	NO	NO

NCA	Receiver ID	Address	Floor Level	Facade	Opening Year 2027				Design Year 2037				Increase (Do Smthng - Do Nothing)				NCG project road noise criteria		Do noise levels exceed the cumulative limit with project roads adding ≥2dB to the total noise levels?		Is the contribution from the road project Acute?		Consider further treatment?
					Do Nothing		Do Smthng		Do Nothing		Do Smthng		Opening Year 2027		Design Year 2037								
					Day	Night	Day	Night	Day	Night	Day	Night	Day	Night	Day	Night	Day	Night	Day	Night	$L_{Aeq,15hr}$ ≥ 65dB	$L_{Aeq,9hr}$ ≥ 60dB	
4.4	31489	2A-2B GORDON STREET ROZELLE	Third	S	56	52	55	51	56	52	56	51	-0.6	-1.0	-0.2	-0.7	50	50	NO	NO	NO	NO	NO
4.4	31489	2A-2B GORDON STREET ROZELLE	Third	E	56	52	55	51	56	52	56	51	-0.7	-1.1	-0.4	-0.8	50	50	NO	NO	NO	NO	NO
4.4	31489	2A-2B GORDON STREET ROZELLE	Third	S	56	52	55	51	56	52	56	51	-0.8	-1.1	-0.5	-0.9	50	50	NO	NO	NO	NO	NO
4.4	31489	2A-2B GORDON STREET ROZELLE	Third	E	56	52	55	50	57	52	55	50	-1.8	-2.0	-1.4	-2.0	50	50	NO	NO	NO	NO	NO
4.4	31489	2A-2B GORDON STREET ROZELLE	Third	N	60	55	56	51	60	56	57	51	-3.6	-4.2	-3.1	-4.2	50	50	NO	NO	NO	NO	NO
4.4	31489	2A-2B GORDON STREET ROZELLE	Third	E	55	51	53	48	56	51	54	48	-2.3	-2.5	-2.0	-2.6	50	50	NO	NO	NO	NO	NO
4.4	31489	2A-2B GORDON STREET ROZELLE	Ground	N	61	56	57	51	62	57	58	52	-4.3	-5.3	-3.8	-5.1	50	50	NO	NO	NO	NO	NO
4.4	31489	2A-2B GORDON STREET ROZELLE	Ground	NW	60	55	56	50	60	55	57	51	-4.0	-4.9	-3.5	-4.7	50	50	NO	NO	NO	NO	NO
4.4	31489	2A-2B GORDON STREET ROZELLE	Ground	W	59	54	56	50	59	54	56	51	-3.2	-3.8	-2.8	-3.5	50	50	NO	NO	NO	NO	NO
4.4	31489	2A-2B GORDON STREET ROZELLE	Ground	S	43	39	42	37	44	39	42	37	-1.7	-1.9	-1.5	-1.8	50	50	NO	NO	NO	NO	NO
4.4	31489	2A-2B GORDON STREET ROZELLE	Ground	E	44	39	42	37	44	40	43	38	-1.5	-1.8	-1.3	-1.8	50	50	NO	NO	NO	NO	NO
4.4	31489	2A-2B GORDON STREET ROZELLE	Ground	S	44	39	42	37	44	39	42	38	-1.6	-1.9	-1.4	-1.9	50	50	NO	NO	NO	NO	NO
4.4	31489	2A-2B GORDON STREET ROZELLE	Ground	E	46	41	43	38	46	41	44	39	-2.1	-2.5	-1.7	-2.4	50	50	NO	NO	NO	NO	NO
4.4	31489	2A-2B GORDON STREET ROZELLE	Ground	N	57	52	53	47	57	52	53	47	-4.3	-5.3	-3.7	-5.1	50	50	NO	NO	NO	NO	NO
4.4	31489	2A-2B GORDON STREET ROZELLE	Ground	E	46	41	43	38	46	42	44	38	-3.0	-3.5	-2.7	-3.5	50	50	NO	NO	NO	NO	NO
4.4	31536	2A-2B GORDON STREET ROZELLE	First	N	57	52	55	49	57	53	55	50	-2.2	-2.8	-1.9	-2.7	50	50	NO	NO	NO	NO	NO
4.4	31536	2A-2B GORDON STREET ROZELLE	First	W	49	44	46	40	49	44	46	41	-3.0	-3.5	-2.6	-3.4	50	50	NO	NO	NO	NO	NO
4.4	31536	2A-2B GORDON STREET ROZELLE	First	N	49	45	46	41	50	45	47	41	-3.2	-3.7	-2.8	-3.6	50	50	NO	NO	NO	NO	NO
4.4	31536	2A-2B GORDON STREET ROZELLE	First	W	50	45	46	41	50	45	47	41	-3.3	-3.9	-2.8	-3.8	50	50	NO	NO	NO	NO	NO
4.4	31536	2A-2B GORDON STREET ROZELLE	First	S	48	43	45	40	48	44	46	41	-2.5	-2.8	-2.1	-2.8	50	50	NO	NO	NO	NO	NO
4.4	31536	2A-2B GORDON STREET ROZELLE	First	W	58	53	54	49	59	54	55	49	-3.7	-4.7	-3.5	-4.6	50	50	NO	NO	NO	NO	NO
4.4	31536	2A-2B GORDON STREET ROZELLE	First	S	47	43	45	40	48	43	46	40	-2.3	-2.6	-2.0	-2.6	50	50	NO	NO	NO	NO	NO
4.4	31536	2A-2B GORDON STREET ROZELLE	First	W	47	42	45	39	47	43	45	40	-2.5	-2.9	-2.1	-2.9	50	50	NO	NO	NO	NO	NO
4.4	31536	2A-2B GORDON STREET ROZELLE	First	N	47	43	45	40	48	43	45	40	-2.6	-3.0	-2.2	-2.9	50	50	NO	NO	NO	NO	NO
4.4	31536	2A-2B GORDON STREET ROZELLE	First	W	49	45	48	43	49	45	49	44	-1.2	-1.6	-0.7	-1.3	50	50	NO	NO	NO	NO	NO
4.4	31536	2A-2B GORDON STREET ROZELLE	First	S	55	51	54	50	55	51	55	50	-0.5	-0.8	-0.3	-0.6	50	50	NO	NO	NO	NO	NO
4.4	31536	2A-2B GORDON STREET ROZELLE	First	E	61	56	57	52	61	56	58	52	-3.7	-4.4	-3.3	-4.3	50	50	NO	NO	NO	NO	NO
4.4	31536	2A-2B GORDON STREET ROZELLE	Second	N	63	58	60	55	64	59	61	55	-3.0	-3.7	-2.7	-3.6	50	50	NO	NO	NO	NO	NO
4.4	31536	2A-2B GORDON STREET ROZELLE	Second	W	53	48	50	44	53	48	50	45	-2.9	-3.5	-2.6	-3.4	50	50	NO	NO	NO	NO	NO
4.4	31536	2A-2B GORDON STREET ROZELLE	Second	N	53	49	50	45	54	49	51	45	-3.2	-3.7	-2.8	-3.6	50	50	NO	NO	NO	NO	NO
4.4	31536	2A-2B GORDON STREET ROZELLE	Second	W	53	48	50	45	53	49	51	45	-3.3	-3.8	-2.8	-3.7	50	50	NO	NO	NO	NO	NO
4.4	31536	2A-2B GORDON STREET ROZELLE	Second	S	52	47	49	44	52	47	50	45	-2.5	-2.9	-2.1	-2.8	50	50	NO	NO	NO	NO	NO
4.4	31536	2A-2B GORDON STREET ROZELLE	Second	W	59	54	55	50	59	55	56	50	-3.6	-4.5	-3.3	-4.4	50	50	NO	NO	NO	NO	NO
4.4	31536	2A-2B GORDON STREET ROZELLE	Second	S	51	47	49	44	52	47	50	44	-2.3	-2.6	-2.0	-2.6	50	50	NO	NO	NO	NO	NO
4.4	31536	2A-2B GORDON STREET ROZELLE	Second	W	51	46	49	43	51	47	49	44	-2.5	-2.9	-2.1	-2.9	50	50	NO	NO	NO	NO	NO
4.4	31536	2A-2B GORDON STREET ROZELLE	Second	N	51	47	49	44	52	47	50	44	-2.5	-3.0	-2.2	-2.9	50	50	NO	NO	NO	NO	NO
4.4	31536	2A-2B GORDON STREET ROZELLE	Second	W	53	48	51	47	53	49	52	47	-1.4	-1.8	-0.9	-1.5	50	50	NO	NO	NO	NO	NO
4.4	31536	2A-2B GORDON STREET ROZELLE	Second	S	57	53	57	52	57	53	57	53	-0.7	-1.0	-0.5	-0.9	50	50	NO	NO	NO	NO	NO
4.4	31536	2A-2B GORDON STREET ROZELLE	Second	E	62	57	59	53	62	58	59	54	-3.6	-4.3	-3.1	-4.2	50	50	NO	NO	NO	NO	NO
4.4	31536	2A-2B GORDON STREET ROZELLE	Ground	N	53	48	51	46	54	49	52	46	-2.1	-2.8	-1.7	-2.6	50	50	NO	NO	NO	NO	NO
4.4	31536	2A-2B GORDON STREET ROZELLE	Ground	W	46	41	43	38	46	42	44	38	-3.1	-3.6	-2.6	-3.5	50	50	NO	NO	NO	NO	NO
4.4	31536	2A-2B GORDON STREET ROZELLE	Ground	N	47	42	43	38	47	42	44	39	-3.2	-3.7	-2.7	-3.6	50	50	NO	NO	NO	NO	NO
4.4	31536	2A-2B GORDON STREET ROZELLE	Ground	W	47	42	44	38	47	43	44	39	-3.2	-3.8	-2.8	-3.7	50	50	NO	NO	NO	NO	NO
4.4	31536	2A-2B GORDON STREET ROZELLE	Ground	S	45	40	43	38	45	41	43	38	-2.5	-2.9	-2.2	-2.8	50	50	NO	NO	NO	NO	NO
4.4	31536	2A-2B GORDON STREET ROZELLE	Ground	W	57	53	54	48	58	53	54	48	-3.7	-4.8	-3.5	-4.6	50	50	NO	NO	NO	NO	NO
4.4	31536	2A-2B GORDON STREET ROZELLE	Ground	S	45	40	42	37	45	40	43	38	-2.3	-2.6	-2.0	-2.6	50	50	NO	NO	NO	NO	NO
4.4	31536	2A-2B GORDON STREET ROZELLE	Ground	W	44	40	42	37	45	40	42	37	-2.5	-2.9	-2.2	-2.8	50	50	NO	NO	NO	NO	NO
4.4	31536	2A-2B GORDON STREET ROZELLE	Ground	N	45	40	42	37	45	40	43	37	-2.5	-2.9	-2.2	-2.9	50	50	NO	NO	NO	NO	NO
4.4	31536	2A-2B GORDON STREET ROZELLE	Ground	W	46	42	45	40	47	42	46	41	-1.3	-1.7	-0.9	-1.4	50	50	NO	NO	NO	NO	NO
4.4	31536	2A-2B GORDON STREET ROZELLE	Ground	S	51	47	51	46	51	47	51	47	-0.6	-0.8	-0.3	-0.7	50	50	NO	NO	NO	NO	NO
4.4	31536	2A-2B GORDON STREET ROZELLE	Ground	E	59	54	55	50	59	55	56	50	-3.6	-4.3	-3.2	-4.3	50	50	NO	NO	NO	NO	NO
4.4	31625	2A-2B GORDON STREET ROZELLE	First	N	78	73	74	68	78	73	75	69	-3.8	-4.8	-3.4	-4.7	50	50	NO	NO	NO	NO	NO
4.4	31625	2A-2B GORDON STREET ROZELLE	First	W	73	69	69	63	74	69	70	64	-4.0	-5.1	-3.7	-4.9	50	50	NO	NO	NO	NO	NO
4.4	31625	2A-2B GORDON STREET ROZELLE	First	S	52	48	50	46	53	48	51	46	-1.9	-2.3	-1.6	-2.1	50	50	NO	NO	NO	NO	NO
4.4	31625	2A-2B GORDON STREET ROZELLE	First	W	65	61	61	56	66	61	62	56	-3.9	-5.0	-3.6	-4.8	50	50	NO	NO	NO	NO	NO
4.4	31625	2A-2B GORDON STREET ROZELLE	First	S	49	44	46	41	49	44	47	42	-2.4	-2.9	-2.1	-2.7	50	50	NO	NO	NO	NO	NO
4.4	31625	2A-2B GORDON STREET ROZELLE	First	S	49	44	46	41	49	44	47	42	-2.5	-2.9	-2.2	-2.8	50	50	NO	NO	NO	NO	NO
4.4	31625	2A-2B GORDON STREET ROZELLE	First	E	52	47	49	43	53	48	49	43	-3.8	-4.5	-3.3	-4.4	50	50	NO	NO	NO	NO	NO
4.4	31625	2A-2B GORDON STREET ROZELLE	First	N	55	50	52	46	55	51	52	46	-3.6	-4.2	-3.1	-4.1	50	50	NO	NO	NO	NO	NO
4.4	31625	2A-2B GORDON STREET ROZELLE	First	E	58	53	54	49	58	53	55	49	-3.7	-4.3	-3.2	-4.2	50	50	NO	NO	NO	NO	NO
4.4	31625	2A-2B GORDON STREET ROZELLE	Second	N	77	72	73	68	78	73	74	68	-3.9	-4.9	-3.5	-4.8	50	50	NO	NO	NO	NO	NO
4.4	31625	2A-2B GORDON STREET ROZELLE	Second	W	73	68	69	63	74	69	70	64	-4.1	-5.0	-3.6	-5.0	50	50	NO	NO	NO	NO	NO

NCA	Receiver ID	Address	Floor Level	Facade	Opening Year 2027				Design Year 2037				Increase (Do Smthng - Do Nothing)				NCG project road noise criteria		Do noise levels exceed the cumulative limit with project roads adding ≥2dB to the total noise levels?		Is the contribution from the road project Acute?		Consider further treatment?
					Do Nothing		Do Smthng		Do Nothing		Do Smthng		Opening Year 2027		Design Year 2037								
					Day	Night	Day	Night	Day	Night	Day	Night	Day	Night	Day	Night	Day	Night	Day	Night	$L_{Aeq,15hr}$ ≥ 65dB	$L_{Aeq,9hr}$ ≥ 60dB	
4.4	31625	2A-2B GORDON STREET ROZELLE	Second	S	56	51	54	49	56	52	54	49	-2.3	-2.7	-1.9	-2.4	50	50	NO	NO	NO	NO	NO
4.4	31625	2A-2B GORDON STREET ROZELLE	Second	W	66	61	62	56	66	62	63	57	-3.9	-4.9	-3.5	-4.8	50	50	NO	NO	NO	NO	NO
4.4	31625	2A-2B GORDON STREET ROZELLE	Second	S	52	48	50	45	53	48	50	45	-2.6	-3.1	-2.3	-3.0	50	50	NO	NO	NO	NO	NO
4.4	31625	2A-2B GORDON STREET ROZELLE	Second	S	52	48	50	45	53	48	50	45	-2.6	-3.0	-2.2	-2.9	50	50	NO	NO	NO	NO	NO
4.4	31625	2A-2B GORDON STREET ROZELLE	Second	E	55	50	51	46	55	50	52	46	-3.7	-4.3	-3.2	-4.1	50	50	NO	NO	NO	NO	NO
4.4	31625	2A-2B GORDON STREET ROZELLE	Second	N	60	55	57	52	60	55	58	52	-2.7	-3.0	-2.3	-3.0	50	50	NO	NO	NO	NO	NO
4.4	31625	2A-2B GORDON STREET ROZELLE	Second	E	63	58	59	54	63	58	60	54	-3.4	-3.8	-2.9	-3.7	50	50	NO	NO	NO	NO	NO
4.4	31625	2A-2B GORDON STREET ROZELLE	Ground	N	78	73	74	68	78	73	75	69	-3.6	-4.7	-3.4	-4.7	50	50	NO	NO	NO	NO	NO
4.4	31625	2A-2B GORDON STREET ROZELLE	Ground	W	72	68	68	63	73	68	69	63	-4.0	-5.0	-3.7	-5.0	50	50	NO	NO	NO	NO	NO
4.4	31625	2A-2B GORDON STREET ROZELLE	Ground	S	50	45	48	43	50	46	48	43	-2.1	-2.4	-1.7	-2.2	50	50	NO	NO	NO	NO	NO
4.4	31625	2A-2B GORDON STREET ROZELLE	Ground	W	64	59	60	54	64	60	61	54	-4.2	-5.2	-3.8	-5.1	50	50	NO	NO	NO	NO	NO
4.4	31625	2A-2B GORDON STREET ROZELLE	Ground	S	46	42	44	39	47	42	45	39	-2.4	-2.7	-2.1	-2.7	50	50	NO	NO	NO	NO	NO
4.4	31625	2A-2B GORDON STREET ROZELLE	Ground	S	46	41	43	38	46	42	44	39	-2.6	-3.0	-2.2	-2.9	50	50	NO	NO	NO	NO	NO
4.4	31625	2A-2B GORDON STREET ROZELLE	Ground	E	50	45	46	40	50	45	46	41	-3.8	-4.4	-3.3	-4.3	50	50	NO	NO	NO	NO	NO
4.4	31625	2A-2B GORDON STREET ROZELLE	Ground	N	52	47	48	42	52	47	49	43	-3.7	-4.3	-3.2	-4.2	50	50	NO	NO	NO	NO	NO
4.5	31605	45 VICTORIA ROAD ROZELLE	Ground	NE	57	52	54	49	57	52	55	49	-2.5	-3.2	-2.2	-3.1	60	55	NO	NO	NO	NO	NO
4.5	31605	45 VICTORIA ROAD ROZELLE	Ground	NW	69	64	67	61	69	64	68	62	-1.9	-2.9	-1.4	-2.7	60	55	NO	NO	NO	NO	NO
4.5	31605	45 VICTORIA ROAD ROZELLE	Ground	SW	76	71	73	67	77	71	74	68	-2.9	-3.9	-2.3	-3.6	60	55	NO	NO	NO	NO	NO
4.5	31605	45 VICTORIA ROAD ROZELLE	Ground	SE	72	67	69	63	73	68	70	64	-3.4	-4.3	-2.9	-4.1	60	55	NO	NO	NO	NO	NO
4.5	31606	51 CRESCENT STREET ROZELLE	Ground	SW	71	66	68	62	71	66	68	62	-3.3	-4.2	-2.8	-4.1	60	55	NO	NO	NO	NO	NO
4.5	31606	51 CRESCENT STREET ROZELLE	Ground	SE	69	64	66	60	69	64	66	60	-3.0	-3.8	-2.6	-3.7	60	55	NO	NO	NO	NO	NO
4.5	31606	51 CRESCENT STREET ROZELLE	Ground	NE	55	50	53	47	55	51	53	48	-2.5	-3.1	-2.2	-3.0	60	55	NO	NO	NO	NO	NO
4.5	31607	43A CRESCENT STREET ROZELLE	First	NE	55	50	52	47	55	50	53	47	-2.3	-2.7	-2.0	-2.7	60	55	NO	NO	NO	NO	NO
4.5	31607	43A CRESCENT STREET ROZELLE	First	NW	55	50	53	47	56	51	53	48	-2.7	-3.5	-2.2	-3.3	60	55	NO	NO	NO	NO	NO
4.5	31607	43A CRESCENT STREET ROZELLE	First	SW	77	71	74	67	77	72	74	68	-2.9	-3.7	-2.3	-3.5	60	55	NO	NO	NO	NO	NO
4.5	31607	43A CRESCENT STREET ROZELLE	First	SE	67	62	64	58	67	62	65	59	-2.8	-3.8	-2.3	-3.6	60	55	NO	NO	NO	NO	NO
4.5	31607	43A CRESCENT STREET ROZELLE	Ground	NE	51	46	49	44	51	47	50	44	-1.9	-2.2	-1.7	-2.2	60	55	NO	NO	NO	NO	NO
4.5	31607	43A CRESCENT STREET ROZELLE	Ground	NW	52	47	49	43	52	47	49	44	-2.7	-3.4	-2.3	-3.2	60	55	NO	NO	NO	NO	NO
4.5	31607	43A CRESCENT STREET ROZELLE	Ground	SE	63	58	60	54	63	58	61	55	-2.5	-3.5	-2.1	-3.3	60	55	NO	NO	NO	NO	NO
4.5	31608	6 ROBERT STREET ROZELLE	Ground	NW	53	49	51	46	54	49	52	46	-2.4	-3.0	-2.1	-2.9	60	55	NO	NO	NO	NO	NO
4.5	31608	6 ROBERT STREET ROZELLE	Ground	SE	64	59	61	55	64	59	62	56	-2.8	-3.7	-2.5	-3.5	60	55	NO	NO	NO	NO	NO
4.5	31608	6 ROBERT STREET ROZELLE	Ground	NW	53	49	51	46	54	49	52	46	-2.4	-3.0	-2.1	-2.9	60	55	NO	NO	NO	NO	NO
4.5	31608	6 ROBERT STREET ROZELLE	Ground	SE	64	59	61	55	64	59	62	56	-2.8	-3.7	-2.5	-3.5	60	55	NO	NO	NO	NO	NO
4.5	31609	4 ROBERT STREET ROZELLE	Ground	NW	53	49	51	46	54	49	52	46	-2.4	-3.0	-2.0	-2.9	60	55	NO	NO	NO	NO	NO
4.5	31609	4 ROBERT STREET ROZELLE	Ground	SE	64	60	62	56	65	60	62	56	-2.9	-3.7	-2.6	-3.6	60	55	NO	NO	NO	NO	NO
4.5	31610	10 ROBERT STREET ROZELLE	Ground	NW	53	48	51	45	53	49	51	46	-2.4	-3.0	-2.1	-2.9	60	55	NO	NO	NO	NO	NO
4.5	31610	10 ROBERT STREET ROZELLE	Ground	SE	63	58	60	54	63	59	61	55	-2.9	-3.7	-2.6	-3.6	60	55	NO	NO	NO	NO	NO
4.5	31611	8 ROBERT STREET ROZELLE	Ground	NW	53	48	51	45	53	49	51	46	-2.4	-3.0	-2.1	-2.9	60	55	NO	NO	NO	NO	NO
4.5	31611	8 ROBERT STREET ROZELLE	Ground	SE	63	58	60	55	64	59	61	55	-2.9	-3.7	-2.6	-3.6	60	55	NO	NO	NO	NO	NO
4.5	31612	12 ROBERT STREET ROZELLE	Ground	SE	63	58	60	54	63	58	60	55	-2.8	-3.6	-2.5	-3.5	60	55	NO	NO	NO	NO	NO
4.5	31612	12 ROBERT STREET ROZELLE	Ground	NE	52	47	49	44	52	47	50	45	-2.3	-2.7	-2.0	-2.6	60	55	NO	NO	NO	NO	NO
4.5	31612	12 ROBERT STREET ROZELLE	Ground	NW	53	48	51	45	53	48	51	46	-2.3	-2.9	-2.0	-2.8	60	55	NO	NO	NO	NO	NO
4.5	31613	2 ROBERT STREET ROZELLE	Ground	NW	54	49	52	46	54	50	52	47	-2.5	-3.1	-2.2	-3.1	60	55	NO	NO	NO	NO	NO
4.5	31613	2 ROBERT STREET ROZELLE	Ground	SW	65	60	62	56	65	60	62	57	-2.9	-3.7	-2.5	-3.6	60	55	NO	NO	NO	NO	NO
4.5	31613	2 ROBERT STREET ROZELLE	Ground	SE	65	60	62	57	66	61	63	57	-2.9	-3.8	-2.6	-3.7	60	55	NO	NO	NO	NO	NO
4.5	31697	43 CRESCENT STREET ROZELLE	First	E	55	50	53	47	55	50	53	48	-1.9	-2.6	-1.6	-2.6	60	55	NO	NO	NO	NO	NO
4.5	31697	43 CRESCENT STREET ROZELLE	First	N	52	47	50	44	52	48	50	45	-2.6	-3.1	-2.3	-3.0	60	55	NO	NO	NO	NO	NO
4.5	31697	43 CRESCENT STREET ROZELLE	First	W	52	47	50	44	53	48	50	45	-2.6	-3.0	-2.2	-3.0	60	55	NO	NO	NO	NO	NO
4.5	31697	43 CRESCENT STREET ROZELLE	First	S	54	49	52	47	54	50	53	47	-2.1	-2.6	-1.7	-2.5	60	55	NO	NO	NO	NO	NO
4.5	31697	43 CRESCENT STREET ROZELLE	Ground	E	52	47	50	45	52	47	51	45	-1.7	-2.2	-1.4	-2.2	60	55	NO	NO	NO	NO	NO
4.5	31697	43 CRESCENT STREET ROZELLE	Ground	N	49	44	46	41	49	44	47	41	-2.6	-3.0	-2.2	-3.0	60	55	NO	NO	NO	NO	NO
4.5	31697	43 CRESCENT STREET ROZELLE	Ground	W	50	45	47	42	50	45	48	42	-2.7	-3.1	-2.3	-3.1	60	55	NO	NO	NO	NO	NO
4.5	31697	43 CRESCENT STREET ROZELLE	Ground	S	52	47	50	45	52	47	50	45	-1.9	-2.3	-1.6	-2.3	60	55	NO	NO	NO	NO	NO
4.5	31721	173 MULLENS STREET ROZELLE	Ground	E	46	42	46	41	46	42	46	41	-0.5	-0.5	-0.4	-0.5	58	54	NO	NO	NO	NO	NO
4.5	31721	173 MULLENS STREET ROZELLE	Ground	N	46	41	45	40	46	42	45	40	-1.0	-1.0	-0.9	-1.2	58	54	NO	NO	NO	NO	NO
4.5	31721	173 MULLENS STREET ROZELLE	Ground	W	49	44	47	42	49	45	48	43	-1.7	-1.7	-1.5	-1.8	60	55	NO	NO	NO	NO	NO
4.5	31721	173 MULLENS STREET ROZELLE	Ground	S	45	41	44	40	46	41	45	40	-0.9	-1.0	-0.8	-1.1	58	53	NO	NO	NO	NO	NO
4.5	31734	41 CRESCENT STREET ROZELLE	Ground	W	50	45	48	43	50	46	49	43	-2.2	-2.5	-1.9	-2.5	60	55	NO	NO	NO	NO	NO
4.5	31734	41 CRESCENT STREET ROZELLE	Ground	N	50	45	48	43	50	46	48	43	-2.2	-2.5	-1.9	-2.5	60	55	NO	NO	NO	NO	NO
4.5	31734	41 CRESCENT STREET ROZELLE	Ground	W	50	45	47	42	50	45	48	43	-2.4	-2.8	-2.0	-2.8	60	55	NO	NO	NO	NO	NO
4.5	31734	41 CRESCENT STREET ROZELLE	Ground	S	48	43	45	40	48	44	46	41	-2.7	-3.1	-2.3	-3.0	60	55	NO	NO	NO	NO	NO
4.5	31734	41 CRESCENT STREET ROZELLE	Ground	E	56	51	54	48	56	52	54	49	-2.0	-2.7	-1.8	-2.6	60	55	NO	NO	NO	NO	NO
4.5	31734	41 CRESCENT STREET ROZELLE	Ground	N	51	46	48	43	51	46	49	44	-2.3	-2.7	-2.0	-2.7	60	55	NO	NO	NO	NO	NO
4.5	31789	2 LOUGHLIN STREET ROZELLE	Ground	N	54	49	51	46	54	49	52	46	-3.0	-3.4	-2.5	-3.3	60	55	NO	NO	NO	NO	NO

NCA	Receiver ID	Address	Floor Level	Facade	Opening Year 2027				Design Year 2037				Increase (Do Smthng - Do Nothing)				NCG project road noise criteria		Do noise levels exceed the cumulative limit with project roads adding ≥2dB to the total noise levels?		Is the contribution from the road project Acute?		Consider further treatment?
					Do Nothing		Do Smthng		Do Nothing		Do Smthng		Opening Year 2027		Design Year 2037								
					Day	Night	Day	Night	Day	Night	Day	Night	Day	Night	Day	Night	Day	Night	Day	Night	$L_{Aeq,15hr}$ ≥ 65dB	$L_{Aeq,9hr}$ ≥ 60dB	
4.5	31789	2 LOUGHLIN STREET ROZELLE	Ground	W	55	50	51	46	55	50	52	46	-3.5	-4.0	-3.0	-4.0	60	55	NO	NO	NO	NO	NO
4.5	31789	2 LOUGHLIN STREET ROZELLE	Ground	N	54	49	50	45	54	49	51	45	-3.2	-3.7	-2.8	-3.7	60	55	NO	NO	NO	NO	NO
4.5	31789	2 LOUGHLIN STREET ROZELLE	Ground	E	65	59	61	55	65	60	62	55	-3.7	-4.5	-3.2	-4.5	60	55	NO	NO	NO	NO	NO
4.5	31792	3 JOSEPH STREET ROZELLE	First	N	53	48	51	45	53	49	51	46	-2.7	-3.1	-2.4	-3.1	60	55	NO	NO	NO	NO	NO
4.5	31792	3 JOSEPH STREET ROZELLE	First	W	61	56	57	51	61	57	58	52	-3.9	-4.8	-3.3	-4.6	60	55	NO	NO	NO	NO	NO
4.5	31792	3 JOSEPH STREET ROZELLE	First	E	59	54	56	50	59	54	56	51	-3.0	-3.6	-2.6	-3.5	60	55	NO	NO	NO	NO	NO
4.5	31792	3 JOSEPH STREET ROZELLE	Ground	N	50	45	47	42	50	45	48	43	-2.3	-2.6	-2.1	-2.5	60	55	NO	NO	NO	NO	NO
4.5	31792	3 JOSEPH STREET ROZELLE	Ground	W	58	53	55	49	58	53	56	49	-3.3	-4.1	-2.8	-4.0	60	55	NO	NO	NO	NO	NO
4.5	31792	3 JOSEPH STREET ROZELLE	Ground	E	55	50	52	47	55	51	53	47	-2.8	-3.3	-2.5	-3.3	60	55	NO	NO	NO	NO	NO
4.5	31794	2 JOSEPH STREET ROZELLE	First	NE	54	49	51	46	54	49	51	46	-2.8	-3.2	-2.5	-3.2	60	55	NO	NO	NO	NO	NO
4.5	31794	2 JOSEPH STREET ROZELLE	First	NW	57	52	53	48	57	53	54	48	-3.7	-4.5	-3.3	-4.4	60	55	NO	NO	NO	NO	NO
4.5	31794	2 JOSEPH STREET ROZELLE	First	SW	56	51	53	47	56	51	53	48	-3.3	-3.8	-2.8	-3.7	60	55	NO	NO	NO	NO	NO
4.5	31794	2 JOSEPH STREET ROZELLE	First	SE	65	60	61	55	65	60	62	56	-3.8	-4.6	-3.2	-4.4	60	55	NO	NO	NO	NO	NO
4.5	31794	2 JOSEPH STREET ROZELLE	Ground	NE	50	45	47	42	50	45	48	42	-2.6	-2.9	-2.4	-2.9	60	55	NO	NO	NO	NO	NO
4.5	31794	2 JOSEPH STREET ROZELLE	Ground	NW	52	48	49	43	53	48	50	44	-3.6	-4.4	-3.1	-4.3	60	55	NO	NO	NO	NO	NO
4.5	31794	2 JOSEPH STREET ROZELLE	Ground	SW	51	46	48	43	51	47	49	44	-2.9	-3.3	-2.5	-3.3	60	55	NO	NO	NO	NO	NO
4.5	31794	2 JOSEPH STREET ROZELLE	Ground	SE	63	57	59	53	63	58	60	53	-3.8	-4.5	-3.2	-4.5	60	55	NO	NO	NO	NO	NO
4.5	31810	4 JOSEPH STREET ROZELLE	Ground	N	52	48	50	45	53	48	50	45	-2.7	-3.1	-2.4	-3.0	60	55	NO	NO	NO	NO	NO
4.5	31810	4 JOSEPH STREET ROZELLE	Ground	W	54	49	50	45	54	49	51	45	-3.5	-4.2	-3.1	-4.1	60	55	NO	NO	NO	NO	NO
4.5	31810	4 JOSEPH STREET ROZELLE	Ground	S	48	43	45	40	48	43	46	40	-2.9	-3.3	-2.5	-3.2	60	55	NO	NO	NO	NO	NO
4.5	31810	4 JOSEPH STREET ROZELLE	Ground	E	60	55	56	50	60	55	57	51	-3.7	-4.6	-3.3	-4.4	60	55	NO	NO	NO	NO	NO
4.5	31830	4 LOUGHLIN STREET ROZELLE	Ground	W	51	46	48	43	51	47	49	43	-2.9	-3.3	-2.5	-3.3	60	55	NO	NO	NO	NO	NO
4.5	31830	4 LOUGHLIN STREET ROZELLE	Ground	SW	51	47	49	44	52	47	49	44	-2.7	-3.1	-2.3	-3.1	60	55	NO	NO	NO	NO	NO
4.5	31830	4 LOUGHLIN STREET ROZELLE	Ground	W	51	47	49	43	52	47	49	44	-2.8	-3.4	-2.4	-3.3	60	55	NO	NO	NO	NO	NO
4.5	31830	4 LOUGHLIN STREET ROZELLE	Ground	S	53	49	50	45	54	49	51	45	-3.1	-3.6	-2.7	-3.5	60	55	NO	NO	NO	NO	NO
4.5	31830	4 LOUGHLIN STREET ROZELLE	Ground	E	54	49	51	46	54	50	52	46	-3.0	-3.5	-2.6	-3.5	60	55	NO	NO	NO	NO	NO
4.5	31831	6 LOUGHLIN STREET ROZELLE	Ground	S	52	47	49	44	53	48	50	44	-2.9	-3.5	-2.6	-3.4	60	55	NO	NO	NO	NO	NO
4.5	31831	6 LOUGHLIN STREET ROZELLE	Ground	S	52	47	49	43	52	47	49	44	-3.0	-3.5	-2.5	-3.4	60	55	NO	NO	NO	NO	NO
4.5	31831	6 LOUGHLIN STREET ROZELLE	Ground	W	51	47	49	43	52	47	49	44	-2.9	-3.4	-2.6	-3.3	60	55	NO	NO	NO	NO	NO
4.5	31831	6 LOUGHLIN STREET ROZELLE	Ground	N	51	46	48	43	51	46	49	43	-2.6	-3.0	-2.3	-3.0	60	55	NO	NO	NO	NO	NO
4.5	31831	6 LOUGHLIN STREET ROZELLE	Ground	E	56	51	53	47	56	51	53	48	-3.2	-3.8	-2.8	-3.8	60	55	NO	NO	NO	NO	NO
4.5	31837	33 HARTLEY STREET ROZELLE	Ground	NW	52	47	49	43	52	48	49	44	-3.4	-4.0	-3.0	-4.0	60	55	NO	NO	NO	NO	NO
4.5	31837	33 HARTLEY STREET ROZELLE	Ground	SE	67	62	63	57	68	63	64	58	-3.9	-4.8	-3.4	-4.7	60	55	NO	NO	NO	NO	NO
4.5	31838	31 HARTLEY STREET ROZELLE	First	NE	54	49	51	46	54	50	52	46	-2.9	-3.3	-2.6	-3.3	60	55	NO	NO	NO	NO	NO
4.5	31838	31 HARTLEY STREET ROZELLE	First	NW	57	52	53	47	57	52	53	47	-4.0	-4.8	-3.6	-4.6	60	55	NO	NO	NO	NO	NO
4.5	31838	31 HARTLEY STREET ROZELLE	First	SE	68	63	64	58	68	63	64	58	-4.0	-4.8	-3.4	-4.7	60	55	NO	NO	NO	NO	NO
4.5	31838	31 HARTLEY STREET ROZELLE	Ground	NE	50	45	47	42	50	46	48	43	-2.7	-2.9	-2.3	-2.9	60	55	NO	NO	NO	NO	NO
4.5	31838	31 HARTLEY STREET ROZELLE	Ground	NW	52	47	48	43	53	48	49	43	-3.9	-4.7	-3.5	-4.6	60	55	NO	NO	NO	NO	NO
4.5	31838	31 HARTLEY STREET ROZELLE	Ground	SE	66	61	62	56	66	61	63	57	-4.0	-4.9	-3.5	-4.7	60	55	NO	NO	NO	NO	NO
4.5	31839	34 HARTLEY STREET ROZELLE	First	SE	57	53	54	49	58	53	55	49	-3.3	-3.8	-2.9	-3.7	60	55	NO	NO	NO	NO	NO
4.5	31839	34 HARTLEY STREET ROZELLE	First	NE	53	48	50	45	53	49	51	46	-2.7	-2.9	-2.3	-2.9	60	55	NO	NO	NO	NO	NO
4.5	31839	34 HARTLEY STREET ROZELLE	First	NW	61	56	57	51	61	56	58	52	-4.0	-4.8	-3.4	-4.6	60	55	NO	NO	NO	NO	NO
4.5	31839	34 HARTLEY STREET ROZELLE	Ground	SE	54	49	51	45	54	49	51	46	-2.9	-3.4	-2.6	-3.3	60	55	NO	NO	NO	NO	NO
4.5	31839	34 HARTLEY STREET ROZELLE	Ground	NE	49	45	47	42	50	45	48	43	-2.3	-2.3	-1.9	-2.4	60	55	NO	NO	NO	NO	NO
4.5	31839	34 HARTLEY STREET ROZELLE	Ground	NW	59	54	55	49	59	54	56	50	-4.0	-4.8	-3.4	-4.6	60	55	NO	NO	NO	NO	NO
4.5	31840	36 HARTLEY STREET ROZELLE	First	NW	64	59	60	54	64	59	60	54	-4.1	-4.9	-3.5	-4.8	60	55	NO	NO	NO	NO	NO
4.5	31840	36 HARTLEY STREET ROZELLE	First	SW	66	61	62	56	66	61	62	56	-4.0	-4.8	-3.5	-4.7	60	55	NO	NO	NO	NO	NO
4.5	31840	36 HARTLEY STREET ROZELLE	First	SE	59	54	56	50	60	55	57	51	-3.5	-4.1	-3.2	-4.1	60	55	NO	NO	NO	NO	NO
4.5	31840	36 HARTLEY STREET ROZELLE	Ground	NW	62	57	58	52	62	57	58	52	-4.0	-4.8	-3.5	-4.7	60	55	NO	NO	NO	NO	NO
4.5	31840	36 HARTLEY STREET ROZELLE	Ground	SW	63	58	59	53	64	59	60	54	-4.0	-4.8	-3.5	-4.7	60	55	NO	NO	NO	NO	NO
4.5	31840	36 HARTLEY STREET ROZELLE	Ground	SE	55	50	52	46	56	51	53	47	-3.4	-3.9	-2.9	-3.9	60	55	NO	NO	NO	NO	NO
4.5	31847	6 JOSEPH STREET ROZELLE	First	NE	52	47	50	45	52	48	50	45	-2.5	-2.7	-2.1	-2.7	60	55	NO	NO	NO	NO	NO
4.5	31847	6 JOSEPH STREET ROZELLE	First	NW	56	51	52	46	56	51	53	47	-3.7	-4.3	-3.2	-4.3	60	55	NO	NO	NO	NO	NO
4.5	31847	6 JOSEPH STREET ROZELLE	First	SW	56	51	53	47	56	51	53	48	-3.0	-3.5	-2.7	-3.5	60	55	NO	NO	NO	NO	NO
4.5	31847	6 JOSEPH STREET ROZELLE	First	SE	55	51	53	47	56	51	53	48	-2.9	-3.3	-2.6	-3.3	60	55	NO	NO	NO	NO	NO
4.5	31847	6 JOSEPH STREET ROZELLE	Ground	NE	49	44	47	42	49	44	47	42	-2.0	-2.1	-1.7	-2.2	60	55	NO	NO	NO	NO	NO
4.5	31847	6 JOSEPH STREET ROZELLE	Ground	NW	53	48	49	43	53	48	50	44	-3.7	-4.4	-3.2	-4.2	60	55	NO	NO	NO	NO	NO
4.5	31847	6 JOSEPH STREET ROZELLE	Ground	SW	52	47	49	44	52	47	50	44	-2.7	-3.0	-2.3	-3.0	60	55	NO	NO	NO	NO	NO
4.5	31847	6 JOSEPH STREET ROZELLE	Ground	SE	52	48	50	45	53	48	50	45	-2.5	-2.9	-2.2	-2.9	60	55	NO	NO	NO	NO	NO
4.5	31853	29 HARTLEY STREET ROZELLE	Ground	NW	53	48	49	44	53	48	50	44	-3.4	-4.0	-3.0	-4.0	60	55	NO	NO	NO	NO	NO
4.5	31853	29 HARTLEY STREET ROZELLE	Ground	S	49	44	46	41	49	45	47	42	-2.6	-2.9	-2.3	-2.8	60	55	NO	NO	NO	NO	NO
4.5	31853	29 HARTLEY STREET ROZELLE	Ground	E	64	59	60	54	64	59	61	55	-4.0	-4.8	-3.4	-4.6	60	55	NO	NO	NO	NO	NO

NCA	Receiver ID	Address	Floor Level	Facade	Opening Year 2027				Design Year 2037				Increase (Do Smthng - Do Nothing)				NCG project road noise criteria		Do noise levels exceed the cumulative limit with project roads adding ≥2dB to the total noise levels?		Is the contribution from the road project Acute?		Consider further treatment?
					Do Nothing		Do Smthng		Do Nothing		Do Smthng		Opening Year 2027		Design Year 2037								
					Day	Night	Day	Night	Day	Night	Day	Night	Day	Night	Day	Night	Day	Night	Day	Night	$L_{Aeq,15hr}$ ≥ 65dB	$L_{Aeq,9hr}$ ≥ 60dB	
4.5	31853	29 HARTLEY STREET ROZELLE	Ground	NE	53	48	50	44	53	48	50	45	-3.1	-3.5	-2.7	-3.5	60	55	NO	NO	NO	NO	NO
4.5	31869	27 HARTLEY STREET ROZELLE	Ground	NE	52	48	50	45	53	48	50	45	-2.7	-3.0	-2.4	-3.0	60	55	NO	NO	NO	NO	NO
4.5	31869	27 HARTLEY STREET ROZELLE	Ground	NW	52	47	49	43	52	48	49	44	-3.3	-3.9	-2.9	-3.8	60	55	NO	NO	NO	NO	NO
4.5	31869	27 HARTLEY STREET ROZELLE	Ground	SW	50	46	47	42	51	46	48	43	-3.0	-3.5	-2.7	-3.4	60	55	NO	NO	NO	NO	NO
4.5	31869	27 HARTLEY STREET ROZELLE	Ground	SE	62	57	58	52	62	57	59	53	-3.9	-4.6	-3.3	-4.6	60	55	NO	NO	NO	NO	NO
4.5	31870	6 JOSEPH STREET ROZELLE	First	N	51	47	49	44	52	47	50	45	-2.3	-2.5	-2.0	-2.5	60	55	NO	NO	NO	NO	NO
4.5	31870	6 JOSEPH STREET ROZELLE	First	W	54	49	50	45	54	49	51	45	-3.4	-4.0	-3.0	-3.9	60	55	NO	NO	NO	NO	NO
4.5	31870	6 JOSEPH STREET ROZELLE	First	S	50	46	48	43	51	46	49	44	-2.3	-2.3	-1.9	-2.4	60	55	NO	NO	NO	NO	NO
4.5	31870	6 JOSEPH STREET ROZELLE	First	E	56	51	53	48	56	51	54	48	-2.8	-3.3	-2.5	-3.3	60	55	NO	NO	NO	NO	NO
4.5	31870	6 JOSEPH STREET ROZELLE	Ground	N	48	43	46	41	48	44	47	42	-1.8	-2.0	-1.6	-2.0	60	55	NO	NO	NO	NO	NO
4.5	31870	6 JOSEPH STREET ROZELLE	Ground	W	51	46	47	42	51	46	48	42	-3.5	-4.2	-3.1	-4.1	60	55	NO	NO	NO	NO	NO
4.5	31870	6 JOSEPH STREET ROZELLE	Ground	S	48	43	46	41	48	43	46	41	-1.8	-1.9	-1.6	-2.0	60	55	NO	NO	NO	NO	NO
4.5	31870	6 JOSEPH STREET ROZELLE	Ground	E	53	49	51	46	54	49	52	46	-2.5	-2.9	-2.2	-2.9	60	55	NO	NO	NO	NO	NO
4.5	31872	32 HARTLEY STREET ROZELLE	Ground	NW	57	52	53	47	57	52	54	48	-3.9	-4.6	-3.3	-4.4	60	55	NO	NO	NO	NO	NO
4.5	31872	32 HARTLEY STREET ROZELLE	Ground	SW	48	44	46	41	49	44	47	42	-2.2	-2.4	-1.9	-2.3	60	55	NO	NO	NO	NO	NO
4.5	31872	32 HARTLEY STREET ROZELLE	Ground	SE	53	48	50	45	53	49	51	45	-2.8	-3.1	-2.5	-3.1	60	55	NO	NO	NO	NO	NO
4.5	31873	30 HARTLEY STREET ROZELLE	Ground	SE	53	48	50	44	53	49	50	45	-3.2	-3.6	-2.8	-3.7	60	55	NO	NO	NO	NO	NO
4.5	31873	30 HARTLEY STREET ROZELLE	Ground	NE	52	47	49	44	52	48	50	45	-2.7	-3.0	-2.4	-3.0	60	55	NO	NO	NO	NO	NO
4.5	31873	30 HARTLEY STREET ROZELLE	Ground	NE	51	47	49	44	52	47	49	44	-2.6	-2.9	-2.3	-2.9	60	55	NO	NO	NO	NO	NO
4.5	31873	30 HARTLEY STREET ROZELLE	Ground	NW	56	51	52	47	56	51	53	47	-3.8	-4.4	-3.3	-4.3	60	55	NO	NO	NO	NO	NO
4.5	31878	12 LOUGHLIN STREET ROZELLE	Ground	E	54	49	51	46	54	50	52	46	-2.8	-3.1	-2.3	-3.2	60	55	NO	NO	NO	NO	NO
4.5	31878	12 LOUGHLIN STREET ROZELLE	Ground	N	50	45	48	43	50	46	48	43	-2.4	-2.6	-2.0	-2.6	60	55	NO	NO	NO	NO	NO
4.5	31878	12 LOUGHLIN STREET ROZELLE	Ground	NW	48	44	46	41	49	44	47	41	-2.3	-2.6	-2.0	-2.5	60	55	NO	NO	NO	NO	NO
4.5	31878	12 LOUGHLIN STREET ROZELLE	Ground	NE	47	42	45	40	47	42	45	40	-2.0	-2.2	-1.8	-2.3	59	54	NO	NO	NO	NO	NO
4.5	31880	8-10 LOUGHLIN STREET ROZELLE	First	NE	51	46	48	43	51	46	49	44	-2.2	-2.5	-1.9	-2.5	60	55	NO	NO	NO	NO	NO
4.5	31880	8-10 LOUGHLIN STREET ROZELLE	First	NW	55	50	52	46	55	50	52	46	-3.4	-4.1	-3.0	-4.0	60	55	NO	NO	NO	NO	NO
4.5	31880	8-10 LOUGHLIN STREET ROZELLE	First	SE	54	49	51	46	54	50	52	47	-2.7	-3.1	-2.4	-3.1	60	55	NO	NO	NO	NO	NO
4.5	31880	8-10 LOUGHLIN STREET ROZELLE	First	S	56	51	53	48	56	52	54	48	-3.0	-3.5	-2.7	-3.5	60	55	NO	NO	NO	NO	NO
4.5	31880	8-10 LOUGHLIN STREET ROZELLE	First	SE	57	52	54	48	57	52	54	49	-3.1	-3.7	-2.7	-3.6	60	55	NO	NO	NO	NO	NO
4.5	31880	8-10 LOUGHLIN STREET ROZELLE	Ground	SE	51	46	49	44	51	46	49	44	-2.2	-2.4	-1.9	-2.4	60	55	NO	NO	NO	NO	NO
4.5	31880	8-10 LOUGHLIN STREET ROZELLE	Ground	S	54	49	51	46	54	49	52	46	-2.7	-3.2	-2.4	-3.1	60	55	NO	NO	NO	NO	NO
4.5	31880	8-10 LOUGHLIN STREET ROZELLE	Ground	SE	55	50	52	46	55	50	53	47	-3.0	-3.4	-2.5	-3.3	60	55	NO	NO	NO	NO	NO
4.5	31882	44 MACKENZIE STREET ROZELLE	Ground	NW	62	57	58	52	62	57	59	52	-4.1	-5.1	-3.6	-4.9	60	55	NO	NO	NO	NO	NO
4.5	31882	44 MACKENZIE STREET ROZELLE	Ground	SW	53	48	50	45	54	49	51	46	-2.9	-3.2	-2.6	-3.2	60	55	NO	NO	NO	NO	NO
4.5	31882	44 MACKENZIE STREET ROZELLE	Ground	SE	54	49	51	46	54	49	51	46	-2.8	-3.1	-2.4	-3.1	60	55	NO	NO	NO	NO	NO
4.5	31890	29 PARSONS STREET ROZELLE	First	N	50	45	48	43	50	46	48	43	-2.3	-2.6	-2.0	-2.6	60	55	NO	NO	NO	NO	NO
4.5	31890	29 PARSONS STREET ROZELLE	First	W	53	48	50	45	53	48	51	45	-2.3	-2.8	-2.0	-2.9	60	55	NO	NO	NO	NO	NO
4.5	31890	29 PARSONS STREET ROZELLE	First	SE	54	49	52	46	54	49	52	47	-2.1	-2.6	-1.7	-2.5	60	55	NO	NO	NO	NO	NO
4.5	31890	29 PARSONS STREET ROZELLE	Ground	N	47	42	45	40	47	43	45	40	-2.5	-2.8	-2.2	-2.8	59	55	NO	NO	NO	NO	NO
4.5	31890	29 PARSONS STREET ROZELLE	Ground	W	51	46	48	43	51	46	49	43	-2.4	-3.1	-2.0	-3.0	60	55	NO	NO	NO	NO	NO
4.5	31890	29 PARSONS STREET ROZELLE	Ground	SE	52	47	50	44	52	47	50	45	-1.8	-2.3	-1.6	-2.2	60	55	NO	NO	NO	NO	NO
4.5	31891	27 PARSONS STREET ROZELLE	First	N	51	46	48	43	51	46	49	43	-2.4	-2.8	-2.2	-2.8	60	55	NO	NO	NO	NO	NO
4.5	31891	27 PARSONS STREET ROZELLE	First	SE	53	49	51	46	54	49	52	46	-2.1	-2.5	-1.8	-2.5	60	55	NO	NO	NO	NO	NO
4.5	31891	27 PARSONS STREET ROZELLE	Ground	N	48	43	45	40	48	44	46	40	-2.8	-3.2	-2.4	-3.2	60	55	NO	NO	NO	NO	NO
4.5	31891	27 PARSONS STREET ROZELLE	Ground	SE	51	46	49	44	51	47	50	44	-2.0	-2.4	-1.7	-2.4	60	55	NO	NO	NO	NO	NO
4.5	31892	25 PARSONS STREET ROZELLE	First	E	51	47	50	45	52	47	50	45	-1.8	-2.0	-1.6	-2.1	60	55	NO	NO	NO	NO	NO
4.5	31892	25 PARSONS STREET ROZELLE	First	N	51	46	48	43	51	46	49	43	-2.4	-2.8	-2.2	-2.8	60	55	NO	NO	NO	NO	NO
4.5	31892	25 PARSONS STREET ROZELLE	First	S	53	48	51	46	54	49	52	46	-2.2	-2.6	-1.9	-2.7	60	55	NO	NO	NO	NO	NO
4.5	31892	25 PARSONS STREET ROZELLE	First	E	52	47	50	45	52	47	50	45	-1.9	-2.3	-1.7	-2.3	60	55	NO	NO	NO	NO	NO
4.5	31892	25 PARSONS STREET ROZELLE	Ground	E	48	43	46	42	48	44	47	42	-1.3	-1.5	-1.2	-1.6	60	55	NO	NO	NO	NO	NO
4.5	31892	25 PARSONS STREET ROZELLE	Ground	N	48	43	45	40	48	44	46	40	-2.8	-3.2	-2.5	-3.1	60	55	NO	NO	NO	NO	NO
4.5	31892	25 PARSONS STREET ROZELLE	Ground	S	51	46	49	44	51	47	49	44	-2.1	-2.4	-1.7	-2.4	60	55	NO	NO	NO	NO	NO
4.5	31892	25 PARSONS STREET ROZELLE	Ground	E	48	43	46	42	48	44	47	42	-1.6	-1.9	-1.4	-1.8	60	55	NO	NO	NO	NO	NO
4.5	31897	8 JOSEPH STREET ROZELLE	Ground	NE	50	46	48	43	51	46	49	43	-2.4	-2.6	-2.1	-2.6	60	55	NO	NO	NO	NO	NO
4.5	31897	8 JOSEPH STREET ROZELLE	Ground	NW	50	45	47	42	50	45	47	42	-2.8	-3.2	-2.4	-3.2	60	55	NO	NO	NO	NO	NO
4.5	31897	8 JOSEPH STREET ROZELLE	Ground	SW	46	41	44	39	46	41	44	39	-2.0	-2.1	-1.7	-2.0	58	53	NO	NO	NO	NO	NO
4.5	31897	8 JOSEPH STREET ROZELLE	Ground	SE	54	49	51	45	54	50	52	46	-3.3	-3.8	-2.8	-3.7	60	55	NO	NO	NO	NO	NO
4.5	31905	28A HARTLEY STREET ROZELLE	Ground	NE	51	46	48	43	51	47	49	44	-2.4	-2.7	-2.1	-2.7	60	55	NO	NO	NO	NO	NO
4.5	31905	28A HARTLEY STREET ROZELLE	Ground	NW	55	50	51	45	55	50	52	46	-3.7	-4.3	-3.2	-4.3	60	55	NO	NO	NO	NO	NO
4.5	31905	28A HARTLEY STREET ROZELLE	Ground	SW	49	44	46	41	49	44	46	41	-2.8	-3.1	-2.4	-3.1	60	55	NO	NO	NO	NO	NO
4.5	31905	28A HARTLEY STREET ROZELLE	Ground	SE	52	48	49	44	53	48	50	45	-3.0	-3.5	-2.7	-3.4	60	55	NO	NO	NO	NO	NO
4.5	31906	14 LOUGHLIN STREET ROZELLE	Ground	NE	50	45	48	43	50	46	48	43	-2.1	-2.4	-1.8	-2.4	60	55	NO	NO	NO	NO	NO

NCA	Receiver ID	Address	Floor Level	Facade	Opening Year 2027				Design Year 2037				Increase (Do Smthng - Do Nothing)				NCG project road noise criteria		Do noise levels exceed the cumulative limit with project roads adding ≥2dB to the total noise levels?		Is the contribution from the road project Acute?		Consider further treatment?
					Do Nothing		Do Smthng		Do Nothing		Do Smthng		Opening Year 2027		Design Year 2037								
					Day	Night	Day	Night	Day	Night	Day	Night	Day	Night	Day	Night	Day	Night	Day	Night	$L_{Aeq,15hr}$ ≥ 65dB	$L_{Aeq,9hr}$ ≥ 60dB	
4.5	31906	14 LOUGHLIN STREET ROZELLE	Ground	NW	50	45	47	42	50	45	48	42	-2.6	-2.9	-2.2	-2.9	60	55	NO	NO	NO	NO	NO
4.5	31906	14 LOUGHLIN STREET ROZELLE	Ground	SW	47	42	45	40	47	43	45	40	-2.4	-2.7	-2.1	-2.7	59	55	NO	NO	NO	NO	NO
4.5	31906	14 LOUGHLIN STREET ROZELLE	Ground	SE	52	47	49	44	52	47	50	45	-2.3	-2.6	-2.0	-2.6	60	55	NO	NO	NO	NO	NO
4.5	31916	43 MACKENZIE STREET ROZELLE	Ground	NW	64	59	60	54	65	60	61	55	-4.1	-5.1	-3.6	-5.0	60	55	NO	NO	NO	NO	NO
4.5	31916	43 MACKENZIE STREET ROZELLE	Ground	S	65	60	61	55	66	61	62	56	-4.1	-5.1	-3.6	-4.9	60	55	NO	NO	NO	NO	NO
4.5	31916	43 MACKENZIE STREET ROZELLE	Ground	SE	63	58	59	54	64	59	60	54	-4.0	-4.8	-3.5	-4.8	60	55	NO	NO	NO	NO	NO
4.5	31924	25 HARTLEY STREET ROZELLE	Ground	NW	52	47	49	43	52	48	49	44	-3.3	-3.8	-2.9	-3.7	60	55	NO	NO	NO	NO	NO
4.5	31924	25 HARTLEY STREET ROZELLE	Ground	SW	52	48	50	45	53	48	50	45	-2.7	-3.0	-2.4	-3.0	60	55	NO	NO	NO	NO	NO
4.5	31924	25 HARTLEY STREET ROZELLE	Ground	SE	60	54	56	50	60	55	57	51	-3.7	-4.4	-3.2	-4.3	60	55	NO	NO	NO	NO	NO
4.5	31925	23 HARTLEY STREET ROZELLE	Ground	NE	51	46	49	44	51	47	49	44	-2.3	-2.6	-2.1	-2.6	60	55	NO	NO	NO	NO	NO
4.5	31925	23 HARTLEY STREET ROZELLE	Ground	NW	51	47	48	43	52	47	49	43	-3.2	-3.7	-2.9	-3.7	60	55	NO	NO	NO	NO	NO
4.5	31925	23 HARTLEY STREET ROZELLE	Ground	NE	51	46	48	43	51	47	49	43	-2.9	-3.3	-2.5	-3.3	60	55	NO	NO	NO	NO	NO
4.5	31925	23 HARTLEY STREET ROZELLE	Ground	E	58	53	55	49	59	54	56	50	-3.6	-4.1	-3.0	-4.0	60	55	NO	NO	NO	NO	NO
4.5	31939	42 MACKENZIE STREET ROZELLE	Ground	NW	61	55	56	50	61	56	57	51	-4.1	-5.0	-3.5	-4.8	60	55	NO	NO	NO	NO	NO
4.5	31939	42 MACKENZIE STREET ROZELLE	Ground	SE	55	50	52	47	55	50	52	47	-2.6	-2.9	-2.4	-2.9	60	55	NO	NO	NO	NO	NO
4.5	31940	40 MACKENZIE STREET ROZELLE	Ground	NW	59	54	55	49	60	55	56	50	-4.0	-4.9	-3.5	-4.8	60	55	NO	NO	NO	NO	NO
4.5	31940	40 MACKENZIE STREET ROZELLE	Ground	SE	55	50	52	47	55	50	53	47	-2.6	-3.0	-2.3	-3.0	60	55	NO	NO	NO	NO	NO
4.5	31940	40 MACKENZIE STREET ROZELLE	Ground	NE	54	49	51	46	54	49	52	46	-2.5	-2.9	-2.3	-2.9	60	55	NO	NO	NO	NO	NO
4.5	31941	38 MACKENZIE STREET ROZELLE	Ground	SW	51	47	49	44	52	47	50	45	-2.2	-2.3	-2.0	-2.4	60	55	NO	NO	NO	NO	NO
4.5	31941	38 MACKENZIE STREET ROZELLE	Ground	SE	54	50	52	47	55	50	52	47	-2.7	-3.0	-2.4	-3.0	60	55	NO	NO	NO	NO	NO
4.5	31941	38 MACKENZIE STREET ROZELLE	Ground	NE	52	47	49	44	52	47	50	45	-2.4	-2.6	-2.1	-2.6	60	55	NO	NO	NO	NO	NO
4.5	31941	38 MACKENZIE STREET ROZELLE	Ground	NW	59	54	55	49	59	54	55	49	-4.0	-5.0	-3.5	-4.8	60	55	NO	NO	NO	NO	NO
4.5	31945	41 MACKENZIE STREET ROZELLE	Ground	NE	53	48	50	45	53	48	51	46	-2.7	-2.9	-2.4	-2.9	60	55	NO	NO	NO	NO	NO
4.5	31945	41 MACKENZIE STREET ROZELLE	Ground	NW	61	56	57	51	61	56	58	52	-4.1	-5.1	-3.6	-4.9	60	55	NO	NO	NO	NO	NO
4.5	31945	41 MACKENZIE STREET ROZELLE	Ground	SE	61	56	57	51	61	57	58	52	-3.8	-4.7	-3.4	-4.5	60	55	NO	NO	NO	NO	NO
4.5	31947	15 PARSONS STREET ROZELLE	Ground	S	49	45	47	42	50	45	48	43	-2.2	-2.6	-1.9	-2.6	60	55	NO	NO	NO	NO	NO
4.5	31947	15 PARSONS STREET ROZELLE	Ground	E	48	43	47	42	48	44	47	42	-1.4	-1.7	-1.2	-1.6	60	55	NO	NO	NO	NO	NO
4.5	31947	15 PARSONS STREET ROZELLE	Ground	N	49	44	47	42	49	45	47	42	-2.0	-2.3	-1.8	-2.2	60	55	NO	NO	NO	NO	NO
4.5	31948	19 PARSONS STREET ROZELLE	Ground	N	49	45	47	42	50	45	47	42	-2.4	-2.8	-2.1	-2.8	60	55	NO	NO	NO	NO	NO
4.5	31948	19 PARSONS STREET ROZELLE	Ground	SE	50	45	48	43	50	46	49	43	-2.1	-2.5	-1.9	-2.5	60	55	NO	NO	NO	NO	NO
4.5	31949	17 PARSONS STREET ROZELLE	First	N	49	44	47	42	49	44	47	42	-1.8	-1.9	-1.5	-1.9	60	55	NO	NO	NO	NO	NO
4.5	31949	17 PARSONS STREET ROZELLE	First	NE	49	44	48	43	49	45	48	43	-1.3	-1.4	-1.1	-1.5	60	55	NO	NO	NO	NO	NO
4.5	31949	17 PARSONS STREET ROZELLE	First	E	52	47	50	44	52	47	50	45	-2.0	-2.4	-1.8	-2.4	60	55	NO	NO	NO	NO	NO
4.5	31949	17 PARSONS STREET ROZELLE	First	S	52	47	50	45	52	47	50	45	-2.1	-2.5	-1.8	-2.5	60	55	NO	NO	NO	NO	NO
4.5	31949	17 PARSONS STREET ROZELLE	First	E	49	45	48	43	50	45	49	44	-1.4	-1.5	-1.2	-1.6	60	55	NO	NO	NO	NO	NO
4.5	31949	17 PARSONS STREET ROZELLE	Ground	N	45	40	43	38	45	40	44	39	-1.5	-1.7	-1.3	-1.7	57	52	NO	NO	NO	NO	NO
4.5	31949	17 PARSONS STREET ROZELLE	Ground	NE	45	40	44	39	45	41	44	39	-1.1	-1.3	-1.0	-1.4	57	53	NO	NO	NO	NO	NO
4.5	31949	17 PARSONS STREET ROZELLE	Ground	E	49	44	47	42	49	45	48	43	-1.7	-2.0	-1.5	-2.0	60	55	NO	NO	NO	NO	NO
4.5	31949	17 PARSONS STREET ROZELLE	Ground	S	49	45	47	42	49	45	48	43	-1.9	-2.2	-1.6	-2.2	60	55	NO	NO	NO	NO	NO
4.5	31949	17 PARSONS STREET ROZELLE	Ground	E	46	42	45	41	47	42	46	41	-0.8	-0.8	-0.7	-0.9	59	54	NO	NO	NO	NO	NO
4.5	31950	21 PARSONS STREET ROZELLE	Ground	N	49	44	47	42	49	45	48	42	-2.0	-2.3	-1.8	-2.3	60	55	NO	NO	NO	NO	NO
4.5	31950	21 PARSONS STREET ROZELLE	Ground	S	50	46	48	43	51	46	49	44	-2.1	-2.4	-1.9	-2.4	60	55	NO	NO	NO	NO	NO
4.5	31951	23 PARSONS STREET ROZELLE	Ground	E	49	45	47	42	49	45	48	43	-1.8	-2.1	-1.6	-2.0	60	55	NO	NO	NO	NO	NO
4.5	31951	23 PARSONS STREET ROZELLE	Ground	N	49	44	47	42	49	45	48	43	-1.8	-2.1	-1.6	-2.1	60	55	NO	NO	NO	NO	NO
4.5	31951	23 PARSONS STREET ROZELLE	Ground	W	47	43	46	42	47	43	47	42	-1.0	-1.0	-0.8	-1.1	59	55	NO	NO	NO	NO	NO
4.5	31951	23 PARSONS STREET ROZELLE	Ground	S	50	46	48	43	51	46	49	44	-2.0	-2.3	-1.7	-2.3	60	55	NO	NO	NO	NO	NO
4.5	31953	26 HARTLEY STREET ROZELLE	First	NE	50	46	48	43	51	46	49	44	-2.1	-2.4	-1.9	-2.4	60	55	NO	NO	NO	NO	NO
4.5	31953	26 HARTLEY STREET ROZELLE	First	NW	55	50	51	46	55	50	52	46	-3.8	-4.3	-3.2	-4.3	60	55	NO	NO	NO	NO	NO
4.5	31953	26 HARTLEY STREET ROZELLE	First	SE	54	49	52	46	54	50	52	47	-2.6	-2.9	-2.3	-2.9	60	55	NO	NO	NO	NO	NO
4.5	31953	26 HARTLEY STREET ROZELLE	Ground	NE	47	42	45	40	47	43	46	41	-1.8	-1.8	-1.5	-1.9	59	55	NO	NO	NO	NO	NO
4.5	31953	26 HARTLEY STREET ROZELLE	Ground	SE	52	47	50	45	52	48	50	45	-2.2	-2.5	-1.9	-2.5	60	55	NO	NO	NO	NO	NO
4.5	31954	28 HARTLEY STREET ROZELLE	First	NW	56	51	52	46	56	51	53	47	-3.7	-4.4	-3.2	-4.3	60	55	NO	NO	NO	NO	NO
4.5	31954	28 HARTLEY STREET ROZELLE	First	SW	54	50	52	46	55	50	52	47	-2.9	-3.2	-2.5	-3.2	60	55	NO	NO	NO	NO	NO
4.5	31954	28 HARTLEY STREET ROZELLE	First	SE	54	49	51	46	54	50	52	47	-2.7	-3.0	-2.4	-3.0	60	55	NO	NO	NO	NO	NO
4.5	31954	28 HARTLEY STREET ROZELLE	Ground	NW	53	48	49	43	53	48	50	44	-3.8	-4.5	-3.3	-4.3	60	55	NO	NO	NO	NO	NO
4.5	31954	28 HARTLEY STREET ROZELLE	Ground	SW	50	46	48	43	51	46	48	43	-2.4	-2.5	-2.1	-2.6	60	55	NO	NO	NO	NO	NO
4.5	31954	28 HARTLEY STREET ROZELLE	Ground	SE	51	47	49	44	52	47	50	44	-2.3	-2.6	-2.1	-2.5	60	55	NO	NO	NO	NO	NO
4.5	31959	7 JOSEPH STREET ROZELLE	Ground	NW	52	47	49	43	52	47	49	44	-3.0	-3.5	-2.7	-3.4	60	55	NO	NO	NO	NO	NO
4.5	31959	7 JOSEPH STREET ROZELLE	Ground	SW	49	44	47	42	49	45	48	43	-1.9	-2.0	-1.6	-2.0	60	55	NO	NO	NO	NO	NO
4.5	31961	144 EVANS STREET ROZELLE	Ground	NE	55	50	52	47	55	51	53	47	-2.8	-3.2	-2.6	-3.2	60	55	NO	NO	NO	NO	NO
4.5	31961	144 EVANS STREET ROZELLE	Ground	NW	70	65	66	60	70	65	66	60	-4.1	-5.0	-3.6	-4.8	60	55	NO	NO	NO	NO	NO
4.5	31961	144 EVANS STREET ROZELLE	Ground	SW	72	67	68	61	72	67	68	62	-4.0	-5.1	-3.6	-4.9	60	55	NO	NO	NO	NO	NO

NCA	Receiver ID	Address	Floor Level	Facade	Opening Year 2027				Design Year 2037				Increase (Do Smthng - Do Nothing)				NCG project road noise criteria		Do noise levels exceed the cumulative limit with project roads adding ≥2dB to the total noise levels?		Is the contribution from the road project Acute?		Consider further treatment?
					Do Nothing		Do Smthng		Do Nothing		Do Smthng		Opening Year 2027		Design Year 2037								
					Day	Night	Day	Night	Day	Night	Day	Night	Day	Night	Day	Night	Day	Night	Day	Night	$L_{Aeq,15hr}$ ≥ 65dB	$L_{Aeq,9hr}$ ≥ 60dB	
4.5	31961	144 EVANS STREET ROZELLE	Ground	SE	67	62	63	57	67	62	64	58	-4.1	-5.1	-3.5	-4.9	60	55	NO	NO	NO	NO	NO
4.5	31966	36 MACKENZIE STREET ROZELLE	Ground	NW	57	52	53	47	58	53	54	48	-3.9	-4.8	-3.5	-4.6	60	55	NO	NO	NO	NO	NO
4.5	31966	36 MACKENZIE STREET ROZELLE	Ground	S	52	47	49	44	52	47	50	45	-2.3	-2.5	-2.1	-2.6	60	55	NO	NO	NO	NO	NO
4.5	31966	36 MACKENZIE STREET ROZELLE	Ground	SE	54	49	52	46	55	50	52	47	-2.7	-3.0	-2.4	-3.0	60	55	NO	NO	NO	NO	NO
4.5	31970	20A CRESCENT STREET ROZELLE	Ground	S	51	47	49	44	52	47	50	44	-2.1	-2.5	-1.9	-2.5	60	55	NO	NO	NO	NO	NO
4.5	31970	20A CRESCENT STREET ROZELLE	Ground	E	49	45	48	43	50	45	48	43	-1.4	-1.7	-1.3	-1.6	60	55	NO	NO	NO	NO	NO
4.5	31970	20A CRESCENT STREET ROZELLE	Ground	W	51	46	49	44	51	47	49	44	-2.0	-2.5	-1.8	-2.5	60	55	NO	NO	NO	NO	NO
4.5	31970	20A CRESCENT STREET ROZELLE	Ground	S	51	46	49	44	51	47	49	44	-2.1	-2.4	-1.9	-2.4	60	55	NO	NO	NO	NO	NO
4.5	31971	18 CRESCENT STREET ROZELLE	Ground	E	49	44	47	43	49	45	48	43	-1.2	-1.4	-1.1	-1.5	60	55	NO	NO	NO	NO	NO
4.5	31971	18 CRESCENT STREET ROZELLE	Ground	N	49	44	47	42	49	44	47	42	-2.1	-2.3	-1.8	-2.3	60	55	NO	NO	NO	NO	NO
4.5	31971	18 CRESCENT STREET ROZELLE	Ground	W	51	46	49	44	51	47	49	44	-2.0	-2.5	-1.8	-2.5	60	55	NO	NO	NO	NO	NO
4.5	31976	19 HARTLEY STREET ROZELLE	Ground	SE	56	51	52	47	56	51	53	47	-3.5	-3.9	-3.0	-3.9	60	55	NO	NO	NO	NO	NO
4.5	31976	19 HARTLEY STREET ROZELLE	Ground	NE	50	45	48	43	50	46	48	43	-2.3	-2.5	-2.1	-2.6	60	55	NO	NO	NO	NO	NO
4.5	31976	19 HARTLEY STREET ROZELLE	Ground	NW	51	46	48	43	51	47	49	43	-3.1	-3.6	-2.8	-3.6	60	55	NO	NO	NO	NO	NO
4.5	31977	21 HARTLEY STREET ROZELLE	Ground	NW	51	47	48	43	52	47	49	43	-3.1	-3.7	-2.8	-3.6	60	55	NO	NO	NO	NO	NO
4.5	31977	21 HARTLEY STREET ROZELLE	Ground	SW	49	44	47	42	49	44	47	42	-2.1	-2.3	-1.9	-2.3	60	55	NO	NO	NO	NO	NO
4.5	31977	21 HARTLEY STREET ROZELLE	Ground	SE	57	52	53	48	57	52	54	48	-3.4	-3.9	-2.9	-3.8	60	55	NO	NO	NO	NO	NO
4.5	31981	35 MACKENZIE STREET ROZELLE	Ground	E	59	54	55	49	59	54	56	50	-3.5	-4.1	-3.0	-4.0	60	55	NO	NO	NO	NO	NO
4.5	31982	39 MACKENZIE STREET ROZELLE	Ground	N	52	47	49	44	52	48	50	44	-3.2	-3.7	-2.8	-3.6	60	55	NO	NO	NO	NO	NO
4.5	31982	39 MACKENZIE STREET ROZELLE	Ground	SW	53	48	50	45	53	49	51	46	-2.7	-3.0	-2.4	-3.0	60	55	NO	NO	NO	NO	NO
4.5	31982	39 MACKENZIE STREET ROZELLE	Ground	SE	60	55	56	50	60	55	57	51	-3.7	-4.5	-3.2	-4.3	60	55	NO	NO	NO	NO	NO
4.5	31983	37 MACKENZIE STREET ROZELLE	Ground	NW	56	51	52	46	56	51	53	47	-3.8	-4.7	-3.4	-4.5	60	55	NO	NO	NO	NO	NO
4.5	31983	37 MACKENZIE STREET ROZELLE	Ground	SE	59	54	55	50	59	54	56	50	-3.6	-4.3	-3.2	-4.2	60	55	NO	NO	NO	NO	NO
4.5	31984	9 JOSEPH STREET ROZELLE	Ground	NE	49	45	48	43	50	45	48	43	-1.7	-1.9	-1.5	-1.9	60	55	NO	NO	NO	NO	NO
4.5	31984	9 JOSEPH STREET ROZELLE	Ground	NW	52	47	49	43	52	47	49	44	-2.9	-3.4	-2.6	-3.4	60	55	NO	NO	NO	NO	NO
4.5	31985	16 LOUGHLIN STREET ROZELLE	Ground	NW	50	45	47	42	50	46	48	43	-2.6	-3.0	-2.3	-3.0	60	55	NO	NO	NO	NO	NO
4.5	31985	16 LOUGHLIN STREET ROZELLE	Ground	SW	49	45	47	42	50	45	48	43	-2.1	-2.3	-1.8	-2.3	60	55	NO	NO	NO	NO	NO
4.5	31985	16 LOUGHLIN STREET ROZELLE	Ground	SE	53	48	50	45	53	48	51	46	-2.6	-3.0	-2.2	-2.9	60	55	NO	NO	NO	NO	NO
4.5	31986	18 LOUGHLIN STREET ROZELLE	Ground	E	52	48	50	45	53	48	51	45	-2.4	-2.8	-2.1	-2.7	60	55	NO	NO	NO	NO	NO
4.5	31986	18 LOUGHLIN STREET ROZELLE	Ground	NE	49	45	47	43	49	45	48	43	-1.8	-2.0	-1.5	-2.0	60	55	NO	NO	NO	NO	NO
4.5	31989	142 EVANS STREET ROZELLE	Ground	N	53	48	50	44	53	48	50	45	-3.2	-3.6	-2.8	-3.6	60	55	NO	NO	NO	NO	NO
4.5	31989	142 EVANS STREET ROZELLE	Ground	NW	67	62	63	57	67	62	64	58	-3.9	-4.9	-3.5	-4.7	60	55	NO	NO	NO	NO	NO
4.5	31989	142 EVANS STREET ROZELLE	Ground	SW	56	51	53	48	57	52	54	48	-3.2	-3.6	-2.9	-3.6	60	55	NO	NO	NO	NO	NO
4.5	31989	142 EVANS STREET ROZELLE	Ground	SE	56	51	53	48	56	52	54	48	-2.9	-3.2	-2.5	-3.2	60	55	NO	NO	NO	NO	NO
4.5	31989	142 EVANS STREET ROZELLE	Ground	SW	60	55	57	51	61	56	57	52	-3.6	-4.2	-3.2	-4.2	60	55	NO	NO	NO	NO	NO
4.5	31989	142 EVANS STREET ROZELLE	Ground	E	64	59	60	54	64	59	61	55	-3.9	-4.8	-3.4	-4.7	60	55	NO	NO	NO	NO	NO
4.5	31989	142 EVANS STREET ROZELLE	Ground	NE	53	48	50	45	53	49	51	45	-2.9	-3.3	-2.6	-3.2	60	55	NO	NO	NO	NO	NO
4.5	31992	34 MACKENZIE STREET ROZELLE	Ground	NE	51	47	49	44	52	47	50	45	-2.1	-2.2	-1.9	-2.3	60	55	NO	NO	NO	NO	NO
4.5	31992	34 MACKENZIE STREET ROZELLE	Ground	E	53	48	50	45	53	48	51	46	-2.2	-2.4	-1.9	-2.4	60	55	NO	NO	NO	NO	NO
4.5	31992	34 MACKENZIE STREET ROZELLE	Ground	NW	56	51	52	46	56	51	53	47	-3.8	-4.6	-3.4	-4.6	60	55	NO	NO	NO	NO	NO
4.5	31992	34 MACKENZIE STREET ROZELLE	Ground	SE	54	50	52	47	55	50	52	47	-2.7	-3.0	-2.3	-3.0	60	55	NO	NO	NO	NO	NO
4.5	31993	33 MACKENZIE STREET ROZELLE	Ground	N	52	47	49	44	52	47	50	44	-2.5	-2.7	-2.2	-2.7	60	55	NO	NO	NO	NO	NO
4.5	31993	33 MACKENZIE STREET ROZELLE	Ground	SW	53	48	49	44	53	48	50	44	-3.4	-4.0	-3.0	-3.9	60	55	NO	NO	NO	NO	NO
4.5	31993	33 MACKENZIE STREET ROZELLE	Ground	SE	58	53	55	49	58	54	55	50	-3.4	-4.1	-3.1	-4.0	60	55	NO	NO	NO	NO	NO
4.5	32003	17 HARTLEY STREET ROZELLE	Ground	SW	48	43	46	41	48	44	46	41	-2.6	-2.9	-2.3	-2.8	60	55	NO	NO	NO	NO	NO
4.5	32003	17 HARTLEY STREET ROZELLE	Ground	SE	55	50	52	47	55	51	53	47	-3.2	-3.6	-2.8	-3.5	60	55	NO	NO	NO	NO	NO
4.5	32003	17 HARTLEY STREET ROZELLE	Ground	NE	50	45	48	43	50	46	48	43	-2.1	-2.2	-1.9	-2.3	60	55	NO	NO	NO	NO	NO
4.5	32003	17 HARTLEY STREET ROZELLE	Ground	NW	51	46	48	43	51	47	49	43	-3.1	-3.6	-2.8	-3.6	60	55	NO	NO	NO	NO	NO
4.5	32003	17 HARTLEY STREET ROZELLE	Ground	SW	48	44	46	41	49	44	46	41	-2.6	-2.8	-2.2	-2.8	60	55	NO	NO	NO	NO	NO
4.5	32026	10 BRENT STREET ROZELLE	Ground	NE	50	46	49	44	51	46	49	45	-1.3	-1.3	-1.1	-1.4	60	55	NO	NO	NO	NO	NO
4.5	32026	10 BRENT STREET ROZELLE	Ground	SW	50	45	48	43	50	45	48	43	-1.9	-2.1	-1.7	-2.1	60	55	NO	NO	NO	NO	NO
4.5	32027	2 BRENT STREET ROZELLE	Ground	SW	51	46	49	44	51	47	49	44	-2.3	-2.6	-2.1	-2.6	60	55	NO	NO	NO	NO	NO
4.5	32027	2 BRENT STREET ROZELLE	Ground	SE	53	48	50	45	53	48	51	45	-2.7	-3.0	-2.4	-3.0	60	55	NO	NO	NO	NO	NO
4.5	32027	2 BRENT STREET ROZELLE	Ground	NE	50	45	48	44	50	46	49	44	-1.8	-1.9	-1.5	-1.9	60	55	NO	NO	NO	NO	NO
4.5	32028	6 BRENT STREET ROZELLE	Ground	NE	50	45	48	44	50	46	49	44	-1.6	-1.7	-1.5	-1.8	60	55	NO	NO	NO	NO	NO
4.5	32028	6 BRENT STREET ROZELLE	Ground	SW	51	46	48	44	51	46	49	44	-2.3	-2.4	-1.9	-2.4	60	55	NO	NO	NO	NO	NO
4.5	32029	12 BRENT STREET ROZELLE	First	NE	52	47	51	46	52	48	51	47	-1.0	-0.9	-0.8	-1.0	60	55	NO	NO	NO	NO	NO
4.5	32029	12 BRENT STREET ROZELLE	First	SW	52	47	50	45	52	48	50	45	-2.4	-2.6	-2.1	-2.6	60	55	NO	NO	NO	NO	NO
4.5	32029	12 BRENT STREET ROZELLE	First	SE	54	49	52	47	54	49	52	47	-2.0	-2.2	-1.8	-2.3	60	55	NO	NO	NO	NO	NO
4.5	32029	12 BRENT STREET ROZELLE	Ground	NE	49	45	49	44	49	45	49	45	-0.5	-0.4	-0.4	-0.4	60	55	NO	NO	NO	NO	NO
4.5	32029	12 BRENT STREET ROZELLE	Ground	SW	49	44	47	42	49	45	48	43	-1.8	-1.9	-1.6	-1.9	60	55	NO	NO	NO	NO	NO
4.5	32030	8 BRENT STREET ROZELLE	Ground	NE	50	45	48	44	50	46	49	44	-1.6	-1.6	-1.4	-1.7	60	55	NO	NO	NO	NO	NO

NCA	Receiver ID	Address	Floor Level	Facade	Opening Year 2027				Design Year 2037				Increase (Do Smthng - Do Nothing)				NCG project road noise criteria		Do noise levels exceed the cumulative limit with project roads adding ≥2dB to the total noise levels?		Is the contribution from the road project Acute?		Consider further treatment?
					Do Nothing		Do Smthng		Do Nothing		Do Smthng		Opening Year 2027		Design Year 2037								
					Day	Night	Day	Night	Day	Night	Day	Night	Day	Night	Day	Night	Day	Night	Day	Night	$L_{Aeq,15hr}$ ≥ 65dB	$L_{Aeq,9hr}$ ≥ 60dB	
4.5	32030	8 BRENT STREET ROZELLE	Ground	S	51	46	48	43	51	46	49	43	-2.5	-2.8	-2.2	-2.8	60	55	NO	NO	NO	NO	NO
4.5	32031	4 BRENT STREET ROZELLE	Ground	NE	50	45	48	43	50	46	49	44	-1.8	-1.9	-1.6	-1.9	60	55	NO	NO	NO	NO	NO
4.5	32031	4 BRENT STREET ROZELLE	Ground	SE	51	46	49	44	51	47	49	44	-2.3	-2.6	-2.0	-2.6	60	55	NO	NO	NO	NO	NO
4.5	32031	4 BRENT STREET ROZELLE	Ground	SW	51	46	49	44	51	47	49	44	-2.3	-2.5	-2.0	-2.6	60	55	NO	NO	NO	NO	NO
4.5	32037	31 MACKENZIE STREET ROZELLE	First	NW	57	52	53	47	58	53	54	48	-4.1	-4.9	-3.6	-4.8	60	55	NO	NO	NO	NO	NO
4.5	32037	31 MACKENZIE STREET ROZELLE	First	SW	59	54	56	50	59	55	56	51	-3.2	-3.8	-2.9	-3.7	60	55	NO	NO	NO	NO	NO
4.5	32037	31 MACKENZIE STREET ROZELLE	First	E	59	54	56	50	59	54	56	51	-3.1	-3.6	-2.8	-3.5	60	55	NO	NO	NO	NO	NO
4.5	32037	31 MACKENZIE STREET ROZELLE	First	NE	52	47	50	46	52	48	51	46	-1.8	-1.8	-1.5	-1.8	60	55	NO	NO	NO	NO	NO
4.5	32037	31 MACKENZIE STREET ROZELLE	Ground	NW	55	50	51	45	55	50	51	45	-4.1	-5.0	-3.7	-4.9	60	55	NO	NO	NO	NO	NO
4.5	32037	31 MACKENZIE STREET ROZELLE	Ground	SW	52	47	49	44	52	48	50	45	-2.6	-2.8	-2.2	-2.8	60	55	NO	NO	NO	NO	NO
4.5	32037	31 MACKENZIE STREET ROZELLE	Ground	E	56	51	53	48	56	51	54	48	-3.0	-3.3	-2.6	-3.3	60	55	NO	NO	NO	NO	NO
4.5	32037	31 MACKENZIE STREET ROZELLE	Ground	NE	49	44	47	43	49	44	48	43	-1.3	-1.3	-1.2	-1.4	60	55	NO	NO	NO	NO	NO
4.5	32040	32 MACKENZIE STREET ROZELLE	Ground	NW	55	50	51	46	55	51	52	46	-3.8	-4.6	-3.3	-4.4	60	55	NO	NO	NO	NO	NO
4.5	32040	32 MACKENZIE STREET ROZELLE	Ground	SE	54	49	51	46	54	49	52	47	-2.5	-2.8	-2.2	-2.7	60	55	NO	NO	NO	NO	NO
4.5	32058	14 BRENT STREET ROZELLE	Ground	NE	51	46	49	45	51	46	50	45	-1.2	-1.2	-1.1	-1.3	60	55	NO	NO	NO	NO	NO
4.5	32058	14 BRENT STREET ROZELLE	Ground	NW	53	48	49	44	53	48	50	44	-3.4	-3.9	-3.0	-3.8	60	55	NO	NO	NO	NO	NO
4.5	32058	14 BRENT STREET ROZELLE	Ground	SW	50	45	47	42	51	46	48	43	-2.9	-3.3	-2.6	-3.3	60	55	NO	NO	NO	NO	NO
4.5	32076	14-16 CRESCENT STREET ROZELLE	First	NE	48	44	47	43	48	44	48	43	-0.9	-0.9	-0.8	-0.9	60	55	NO	NO	NO	NO	NO
4.5	32076	14-16 CRESCENT STREET ROZELLE	First	N	49	44	46	42	49	44	47	42	-2.1	-2.3	-1.9	-2.3	60	55	NO	NO	NO	NO	NO
4.5	32076	14-16 CRESCENT STREET ROZELLE	First	NW	50	45	47	42	50	45	48	42	-2.4	-2.8	-2.1	-2.8	60	55	NO	NO	NO	NO	NO
4.5	32076	14-16 CRESCENT STREET ROZELLE	First	W	51	46	49	44	51	47	49	44	-2.3	-2.8	-2.0	-2.7	60	55	NO	NO	NO	NO	NO
4.5	32076	14-16 CRESCENT STREET ROZELLE	First	S	53	48	51	46	53	48	51	46	-2.0	-2.4	-1.7	-2.4	60	55	NO	NO	NO	NO	NO
4.5	32076	14-16 CRESCENT STREET ROZELLE	First	W	52	48	50	45	53	48	51	45	-2.2	-2.7	-1.9	-2.6	60	55	NO	NO	NO	NO	NO
4.5	32076	14-16 CRESCENT STREET ROZELLE	First	S	53	48	51	46	53	48	51	46	-1.8	-2.2	-1.6	-2.2	60	55	NO	NO	NO	NO	NO
4.5	32076	14-16 CRESCENT STREET ROZELLE	First	E	52	48	51	47	53	48	52	47	-0.8	-0.8	-0.7	-0.9	60	55	NO	NO	NO	NO	NO
4.5	32076	14-16 CRESCENT STREET ROZELLE	First	N	48	43	46	41	48	44	47	42	-1.6	-1.7	-1.4	-1.8	60	55	NO	NO	NO	NO	NO
4.5	32076	14-16 CRESCENT STREET ROZELLE	Ground	NE	44	40	43	39	44	40	44	39	-1.0	-1.0	-0.8	-1.1	56	52	NO	NO	NO	NO	NO
4.5	32076	14-16 CRESCENT STREET ROZELLE	Ground	N	45	41	43	38	46	41	44	38	-2.2	-2.5	-2.0	-2.5	58	53	NO	NO	NO	NO	NO
4.5	32076	14-16 CRESCENT STREET ROZELLE	Ground	NW	47	42	44	39	47	42	45	39	-2.8	-3.1	-2.5	-3.1	59	54	NO	NO	NO	NO	NO
4.5	32076	14-16 CRESCENT STREET ROZELLE	Ground	W	49	45	47	41	50	45	48	42	-2.5	-3.1	-2.1	-3.0	60	55	NO	NO	NO	NO	NO
4.5	32076	14-16 CRESCENT STREET ROZELLE	Ground	S	49	45	48	43	50	45	48	43	-1.8	-2.0	-1.6	-2.1	60	55	NO	NO	NO	NO	NO
4.5	32076	14-16 CRESCENT STREET ROZELLE	Ground	W	49	45	47	41	50	45	48	42	-2.5	-3.1	-2.1	-3.0	60	55	NO	NO	NO	NO	NO
4.5	32076	14-16 CRESCENT STREET ROZELLE	Ground	S	49	45	48	43	50	45	48	43	-1.8	-2.0	-1.6	-2.1	60	55	NO	NO	NO	NO	NO
4.5	32076	14-16 CRESCENT STREET ROZELLE	Ground	W	50	45	48	42	50	46	48	43	-2.3	-2.7	-2.0	-2.7	60	55	NO	NO	NO	NO	NO
4.5	32076	14-16 CRESCENT STREET ROZELLE	Ground	S	50	46	48	44	51	46	49	44	-1.9	-2.2	-1.6	-2.2	60	55	NO	NO	NO	NO	NO
4.5	32076	14-16 CRESCENT STREET ROZELLE	Ground	E	49	44	48	43	49	45	48	44	-0.8	-1.0	-0.7	-1.0	60	55	NO	NO	NO	NO	NO
4.5	32076	14-16 CRESCENT STREET ROZELLE	Ground	N	44	39	42	38	44	40	43	38	-1.5	-1.7	-1.4	-1.7	56	52	NO	NO	NO	NO	NO
4.5	32084	134 EVANS STREET ROZELLE	Ground	W	60	55	56	50	61	56	57	51	-4.2	-5.1	-3.8	-4.9	60	55	NO	NO	NO	NO	NO
4.5	32084	134 EVANS STREET ROZELLE	Ground	E	61	56	57	52	61	56	58	52	-3.5	-4.2	-3.1	-4.1	60	55	NO	NO	NO	NO	NO
4.5	32085	136 EVANS STREET ROZELLE	First	NW	64	59	59	54	64	59	60	54	-4.1	-5.0	-3.7	-4.8	60	55	NO	NO	NO	NO	NO
4.5	32085	136 EVANS STREET ROZELLE	First	SE	62	57	58	53	62	57	59	53	-3.4	-4.1	-3.0	-4.0	60	55	NO	NO	NO	NO	NO
4.5	32085	136 EVANS STREET ROZELLE	Ground	NW	62	57	58	52	62	57	59	53	-4.1	-5.1	-3.7	-4.9	60	55	NO	NO	NO	NO	NO
4.5	32085	136 EVANS STREET ROZELLE	Ground	SE	59	54	56	50	60	55	57	51	-3.4	-4.1	-3.1	-4.0	60	55	NO	NO	NO	NO	NO
4.5	32086	138 EVANS STREET ROZELLE	Ground	W	64	59	60	54	64	59	60	54	-4.1	-5.0	-3.7	-4.8	60	55	NO	NO	NO	NO	NO
4.5	32086	138 EVANS STREET ROZELLE	Ground	SW	52	47	50	45	52	48	50	45	-2.3	-2.5	-2.1	-2.5	60	55	NO	NO	NO	NO	NO
4.5	32086	138 EVANS STREET ROZELLE	Ground	E	62	57	59	53	63	58	59	53	-3.7	-4.6	-3.3	-4.5	60	55	NO	NO	NO	NO	NO
4.5	32087	30 MACKENZIE STREET ROZELLE	Ground	N	50	46	49	44	51	46	49	44	-1.8	-1.9	-1.6	-1.9	60	55	NO	NO	NO	NO	NO
4.5	32087	30 MACKENZIE STREET ROZELLE	Ground	W	54	49	50	45	54	50	51	45	-3.6	-4.4	-3.2	-4.2	60	55	NO	NO	NO	NO	NO
4.5	32087	30 MACKENZIE STREET ROZELLE	Ground	E	54	49	51	46	54	49	52	46	-2.5	-2.7	-2.2	-2.7	60	55	NO	NO	NO	NO	NO
4.5	32090	7 MOORE LANE ROZELLE	Ground	E	47	42	46	41	47	43	46	42	-1.0	-1.1	-0.9	-1.2	59	55	NO	NO	NO	NO	NO
4.5	32090	7 MOORE LANE ROZELLE	Ground	N	48	43	46	41	48	43	47	42	-1.5	-1.6	-1.3	-1.6	60	55	NO	NO	NO	NO	NO
4.5	32090	7 MOORE LANE ROZELLE	Ground	W	44	40	43	39	45	40	44	39	-1.0	-1.0	-0.9	-1.0	57	52	NO	NO	NO	NO	NO
4.5	32090	7 MOORE LANE ROZELLE	Ground	S	43	39	42	37	44	39	42	38	-1.6	-1.7	-1.3	-1.6	56	51	NO	NO	NO	NO	NO
4.5	32104	3 BRENT STREET ROZELLE	First	NE	49	44	47	43	49	45	48	43	-1.5	-1.5	-1.3	-1.6	60	55	NO	NO	NO	NO	NO
4.5	32104	3 BRENT STREET ROZELLE	First	NW	50	45	47	42	50	45	48	42	-2.5	-2.9	-2.2	-2.9	60	55	NO	NO	NO	NO	NO
4.5	32104	3 BRENT STREET ROZELLE	First	SW	53	48	51	46	53	49	51	46	-2.5	-2.9	-2.3	-2.9	60	55	NO	NO	NO	NO	NO
4.5	32104	3 BRENT STREET ROZELLE	First	SE	51	46	49	44	51	47	49	44	-2.3	-2.6	-1.9	-2.6	60	55	NO	NO	NO	NO	NO
4.5	32104	3 BRENT STREET ROZELLE	Ground	NE	45	40	43	38	45	40	44	39	-1.5	-1.6	-1.3	-1.7	57	52	NO	NO	NO	NO	NO
4.5	32104	3 BRENT STREET ROZELLE	Ground	NW	47	42	44	39	47	42	45	39	-2.5	-2.9	-2.2	-2.8	59	54	NO	NO	NO	NO	NO
4.5	32104	3 BRENT STREET ROZELLE	Ground	SW	51	46	49	43	52	47	49	44	-2.6	-3.0	-2.3	-3.1	60	55	NO	NO	NO	NO	NO
4.5	32104	3 BRENT STREET ROZELLE	Ground	SE	47	43	45	40	48	43	46	40	-2.4	-2.8	-2.1	-2.7	60	55	NO	NO	NO	NO	NO
4.5	32106	18 BRENT STREET ROZELLE	Ground	NE	51	47	50	46	51	47	50	46	-1.1	-1.1	-0.9	-1.1	60	55	NO	NO	NO	NO	NO
4.5	32106	18 BRENT STREET ROZELLE	Ground	S	51	46	49	44	51	47	49	44	-2.3	-2.5	-2.1	-2.6	60	55	NO	NO	NO	NO	NO
4.5	32108	16 BRENT STREET ROZELLE	Ground	S	51	46	49	44	51	47	49	44	-2.4	-2.6	-2.1	-2.6	60	55	NO	NO	NO	NO	NO

NCA	Receiver ID	Address	Floor Level	Facade	Opening Year 2027				Design Year 2037				Increase (Do Smthng - Do Nothing)				NCG project road noise criteria		Do noise levels exceed the cumulative limit with project roads adding ≥2dB to the total noise levels?		Is the contribution from the road project Acute?		Consider further treatment?
					Do Nothing		Do Smthng		Do Nothing		Do Smthng		Opening Year 2027		Design Year 2037								
					Day	Night	Day	Night	Day	Night	Day	Night	Day	Night	Day	Night	Day	Night	Day	Night	$L_{Aeq,15hr}$ ≥ 65dB	$L_{Aeq,9hr}$ ≥ 60dB	
4.5	32108	16 BRENT STREET ROZELLE	Ground	SE	54	49	51	45	54	49	51	46	-3.0	-3.4	-2.6	-3.4	60	55	NO	NO	NO	NO	NO
4.5	32108	16 BRENT STREET ROZELLE	Ground	NE	51	47	50	46	51	47	50	46	-1.1	-1.1	-0.9	-1.1	60	55	NO	NO	NO	NO	NO
4.5	32110	20 BRENT STREET ROZELLE	Ground	NE	51	47	50	46	52	47	51	46	-1.0	-0.9	-0.9	-0.9	60	55	NO	NO	NO	NO	NO
4.5	32110	20 BRENT STREET ROZELLE	Ground	W	49	44	46	41	49	45	47	42	-2.5	-2.9	-2.3	-2.9	60	55	NO	NO	NO	NO	NO
4.5	32110	20 BRENT STREET ROZELLE	Ground	S	52	47	49	44	52	47	50	45	-2.5	-2.6	-2.1	-2.6	60	55	NO	NO	NO	NO	NO
4.5	32112	132 EVANS STREET ROZELLE	Ground	E	55	50	52	47	55	50	53	47	-2.7	-3.2	-2.5	-3.2	60	55	NO	NO	NO	NO	NO
4.5	32112	132 EVANS STREET ROZELLE	Ground	W	59	54	55	49	59	54	55	50	-4.2	-5.0	-3.8	-4.8	60	55	NO	NO	NO	NO	NO
4.5	32114	25-27 CRESCENT STREET ROZELLE	First	NE	48	43	47	42	48	44	47	42	-1.5	-1.5	-1.3	-1.6	60	55	NO	NO	NO	NO	NO
4.5	32114	25-27 CRESCENT STREET ROZELLE	First	NW	49	44	47	42	49	45	47	42	-2.3	-2.7	-2.1	-2.7	60	55	NO	NO	NO	NO	NO
4.5	32114	25-27 CRESCENT STREET ROZELLE	First	SW	54	49	52	46	55	50	52	47	-2.5	-3.0	-2.3	-2.9	60	55	NO	NO	NO	NO	NO
4.5	32114	25-27 CRESCENT STREET ROZELLE	First	E	53	49	51	46	54	49	52	47	-2.0	-2.3	-1.8	-2.3	60	55	NO	NO	NO	NO	NO
4.5	32114	25-27 CRESCENT STREET ROZELLE	First	N	49	45	48	43	49	45	48	44	-1.1	-1.2	-1.0	-1.3	60	55	NO	NO	NO	NO	NO
4.5	32114	25-27 CRESCENT STREET ROZELLE	First	SE	51	46	50	45	51	47	50	45	-1.4	-1.5	-1.3	-1.6	60	55	NO	NO	NO	NO	NO
4.5	32114	25-27 CRESCENT STREET ROZELLE	First	NE	49	44	47	43	49	44	48	43	-1.1	-1.2	-1.0	-1.2	60	55	NO	NO	NO	NO	NO
4.5	32114	25-27 CRESCENT STREET ROZELLE	Ground	NE	44	40	43	38	44	40	43	38	-1.6	-1.7	-1.3	-1.8	56	52	NO	NO	NO	NO	NO
4.5	32114	25-27 CRESCENT STREET ROZELLE	Ground	NW	46	42	44	39	47	42	44	39	-2.5	-2.9	-2.2	-2.8	59	54	NO	NO	NO	NO	NO
4.5	32114	25-27 CRESCENT STREET ROZELLE	Ground	SW	53	48	50	45	53	48	51	46	-2.5	-2.9	-2.2	-2.8	60	55	NO	NO	NO	NO	NO
4.5	32114	25-27 CRESCENT STREET ROZELLE	Ground	E	51	46	49	44	51	46	49	44	-1.7	-1.9	-1.5	-1.9	60	55	NO	NO	NO	NO	NO
4.5	32114	25-27 CRESCENT STREET ROZELLE	Ground	N	46	41	45	40	46	42	45	41	-0.9	-1.0	-0.8	-1.0	58	54	NO	NO	NO	NO	NO
4.5	32114	25-27 CRESCENT STREET ROZELLE	Ground	SE	48	43	47	42	48	44	47	43	-0.9	-0.9	-0.8	-1.0	60	55	NO	NO	NO	NO	NO
4.5	32120	28 MACKENZIE STREET ROZELLE	Ground	SW	52	47	49	44	52	48	50	45	-2.5	-2.7	-2.1	-2.7	60	55	NO	NO	NO	NO	NO
4.5	32120	28 MACKENZIE STREET ROZELLE	Ground	SE	51	46	48	43	51	46	49	43	-2.6	-3.0	-2.3	-3.0	60	55	NO	NO	NO	NO	NO
4.5	32120	28 MACKENZIE STREET ROZELLE	Ground	NE	52	47	51	46	52	47	51	46	-1.0	-0.9	-0.8	-0.9	60	55	NO	NO	NO	NO	NO
4.5	32123	5 BRENT STREET ROZELLE	First	NE	49	44	48	43	49	45	48	43	-1.2	-1.3	-1.1	-1.3	60	55	NO	NO	NO	NO	NO
4.5	32123	5 BRENT STREET ROZELLE	First	W	50	45	47	42	50	45	48	43	-2.6	-2.9	-2.3	-2.9	60	55	NO	NO	NO	NO	NO
4.5	32123	5 BRENT STREET ROZELLE	First	S	53	49	51	46	54	49	52	46	-2.3	-2.6	-2.1	-2.6	60	55	NO	NO	NO	NO	NO
4.5	32123	5 BRENT STREET ROZELLE	First	E	50	45	47	42	50	45	48	43	-2.5	-2.9	-2.2	-2.9	60	55	NO	NO	NO	NO	NO
4.5	32123	5 BRENT STREET ROZELLE	Ground	NE	45	41	44	40	45	41	44	40	-1.0	-1.0	-0.9	-1.2	57	53	NO	NO	NO	NO	NO
4.5	32123	5 BRENT STREET ROZELLE	Ground	W	47	43	45	39	48	43	45	40	-2.9	-3.2	-2.4	-3.1	60	55	NO	NO	NO	NO	NO
4.5	32123	5 BRENT STREET ROZELLE	Ground	S	51	47	49	44	52	47	50	45	-2.2	-2.5	-2.0	-2.5	60	55	NO	NO	NO	NO	NO
4.5	32123	5 BRENT STREET ROZELLE	Ground	E	47	42	44	39	47	42	45	39	-2.5	-2.9	-2.2	-2.8	59	54	NO	NO	NO	NO	NO
4.5	32125	12 CRESCENT STREET ROZELLE	Ground	E	48	44	48	43	49	44	48	43	-0.6	-0.7	-0.5	-0.7	60	55	NO	NO	NO	NO	NO
4.5	32125	12 CRESCENT STREET ROZELLE	Ground	N	48	43	46	41	48	44	46	41	-2.0	-2.1	-1.7	-2.2	60	55	NO	NO	NO	NO	NO
4.5	32125	12 CRESCENT STREET ROZELLE	Ground	W	50	45	48	43	50	45	48	43	-1.9	-2.2	-1.6	-2.2	60	55	NO	NO	NO	NO	NO
4.5	32125	12 CRESCENT STREET ROZELLE	Ground	S	48	44	46	41	49	44	47	42	-2.0	-2.3	-1.8	-2.4	60	55	NO	NO	NO	NO	NO
4.5	32130	5 MOORE LANE ROZELLE	Ground	E	48	43	47	42	48	44	47	42	-1.0	-1.0	-0.8	-1.1	60	55	NO	NO	NO	NO	NO
4.5	32130	5 MOORE LANE ROZELLE	Ground	N	48	43	46	41	48	44	46	42	-1.9	-2.0	-1.7	-2.0	60	55	NO	NO	NO	NO	NO
4.5	32130	5 MOORE LANE ROZELLE	Ground	W	48	44	47	42	49	44	47	42	-1.6	-1.7	-1.4	-1.7	60	55	NO	NO	NO	NO	NO
4.5	32130	5 MOORE LANE ROZELLE	Ground	S	48	43	46	42	48	44	47	42	-1.7	-1.8	-1.4	-1.8	60	55	NO	NO	NO	NO	NO
4.5	32131	7 BRENT STREET ROZELLE	First	NE	49	44	47	42	49	44	48	43	-1.6	-1.6	-1.4	-1.7	60	55	NO	NO	NO	NO	NO
4.5	32131	7 BRENT STREET ROZELLE	First	W	51	47	48	43	52	47	49	43	-3.0	-3.6	-2.7	-3.5	60	55	NO	NO	NO	NO	NO
4.5	32131	7 BRENT STREET ROZELLE	First	S	54	49	51	46	54	49	52	46	-2.5	-2.9	-2.2	-2.8	60	55	NO	NO	NO	NO	NO
4.5	32131	7 BRENT STREET ROZELLE	First	E	51	46	48	43	51	47	49	43	-2.8	-3.3	-2.5	-3.2	60	55	NO	NO	NO	NO	NO
4.5	32131	7 BRENT STREET ROZELLE	Ground	NE	45	40	43	39	45	41	44	39	-1.5	-1.6	-1.4	-1.7	57	53	NO	NO	NO	NO	NO
4.5	32131	7 BRENT STREET ROZELLE	Ground	W	49	44	46	41	50	45	47	41	-3.2	-3.8	-2.9	-3.7	60	55	NO	NO	NO	NO	NO
4.5	32131	7 BRENT STREET ROZELLE	Ground	S	52	47	50	44	53	48	50	45	-2.6	-3.0	-2.3	-2.9	60	55	NO	NO	NO	NO	NO
4.5	32131	7 BRENT STREET ROZELLE	Ground	E	48	44	45	40	49	44	46	41	-3.0	-3.5	-2.7	-3.4	60	55	NO	NO	NO	NO	NO
4.5	32134	130 EVANS STREET ROZELLE	Ground	NW	56	51	52	46	56	51	52	47	-3.8	-4.7	-3.5	-4.5	60	55	NO	NO	NO	NO	NO
4.5	32134	130 EVANS STREET ROZELLE	Ground	S	48	43	45	40	48	44	46	41	-2.5	-2.8	-2.3	-2.8	60	55	NO	NO	NO	NO	NO
4.5	32134	130 EVANS STREET ROZELLE	Ground	SE	58	53	55	49	58	53	55	50	-3.3	-3.9	-3.0	-3.8	60	55	NO	NO	NO	NO	NO
4.5	32135	28 MACKENZIE STREET ROZELLE	Ground	NE	51	47	50	46	52	47	51	46	-1.0	-0.9	-0.9	-1.0	60	55	NO	NO	NO	NO	NO
4.5	32135	28 MACKENZIE STREET ROZELLE	Ground	NW	53	48	49	44	53	48	50	44	-3.5	-4.2	-3.1	-4.0	60	55	NO	NO	NO	NO	NO
4.5	32135	28 MACKENZIE STREET ROZELLE	Ground	SW	48	43	46	41	48	44	47	42	-1.9	-2.1	-1.7	-2.1	60	55	NO	NO	NO	NO	NO
4.5	32135	28 MACKENZIE STREET ROZELLE	Ground	SE	52	47	50	45	52	48	50	45	-2.0	-2.2	-1.8	-2.2	60	55	NO	NO	NO	NO	NO
4.5	32145	17 CRESCENT STREET ROZELLE	Ground	NW	49	44	47	42	49	44	47	42	-2.2	-2.5	-2.0	-2.5	60	55	NO	NO	NO	NO	NO
4.5	32145	17 CRESCENT STREET ROZELLE	Ground	E	51	46	49	44	51	47	50	45	-1.6	-1.9	-1.4	-1.9	60	55	NO	NO	NO	NO	NO
4.5	32146	23 CRESCENT STREET ROZELLE	Ground	NW	45	41	44	39	46	41	45	40	-1.2	-1.3	-1.0	-1.3	58	53	NO	NO	NO	NO	NO
4.5	32146	23 CRESCENT STREET ROZELLE	Ground	E	50	46	49	44	51	46	49	44	-1.7	-2.0	-1.5	-1.9	60	55	NO	NO	NO	NO	NO
4.5	32147	21 CRESCENT STREET ROZELLE	Ground	NW	47	43	45	41	48	43	46	41	-1.8	-2.0	-1.6	-2.0	60	55	NO	NO	NO	NO	NO
4.5	32147	21 CRESCENT STREET ROZELLE	Ground	E	50	46	49	44	51	46	49	44	-1.6	-1.9	-1.4	-1.9	60	55	NO	NO	NO	NO	NO
4.5	32148	19 CRESCENT STREET ROZELLE	Ground	NW	48	44	46	41	48	44	47	42	-2.2	-2.4	-1.8	-2.4	60	55	NO	NO	NO	NO	NO
4.5	32148	19 CRESCENT STREET ROZELLE	Ground	E	51	46	49	44	51	46	49	44	-1.6	-1.9	-1.4	-1.9	60	55	NO	NO	NO	NO	NO

NCA	Receiver ID	Address	Floor Level	Facade	Opening Year 2027				Design Year 2037				Increase (Do Smthng - Do Nothing)				NCG project road noise criteria		Do noise levels exceed the cumulative limit with project roads adding ≥2dB to the total noise levels?		Is the contribution from the road project Acute?		Consider further treatment?
					Do Nothing		Do Smthng		Do Nothing		Do Smthng		Opening Year 2027		Design Year 2037								
					Day	Night	Day	Night	Day	Night	Day	Night	Day	Night	Day	Night	Day	Night	Day	Night	$L_{Aeq,15hr}$ ≥ 65dB	$L_{Aeq,9hr}$ ≥ 60dB	
4.5	32156	128 EVANS STREET ROZELLE	First	NE	51	47	50	46	52	47	50	46	-1.4	-1.4	-1.3	-1.4	60	55	NO	NO	NO	NO	NO
4.5	32156	128 EVANS STREET ROZELLE	First	NW	58	53	54	48	58	53	55	49	-4.0	-4.9	-3.6	-4.7	60	55	NO	NO	NO	NO	NO
4.5	32156	128 EVANS STREET ROZELLE	First	SE	59	54	56	51	59	55	57	51	-3.2	-3.7	-2.9	-3.6	60	55	NO	NO	NO	NO	NO
4.5	32156	128 EVANS STREET ROZELLE	Ground	NE	48	44	47	43	49	44	48	43	-0.9	-0.9	-0.8	-0.9	60	55	NO	NO	NO	NO	NO
4.5	32156	128 EVANS STREET ROZELLE	Ground	NW	54	49	50	44	55	50	51	45	-4.1	-4.9	-3.7	-4.8	60	55	NO	NO	NO	NO	NO
4.5	32156	128 EVANS STREET ROZELLE	Ground	SE	57	52	54	49	57	53	55	49	-3.0	-3.6	-2.7	-3.5	60	55	NO	NO	NO	NO	NO
4.5	32159	18 HARTLEY STREET ROZELLE	First	SE	55	50	53	49	55	50	54	49	-1.3	-1.3	-1.1	-1.4	60	55	NO	NO	NO	NO	NO
4.5	32159	18 HARTLEY STREET ROZELLE	First	N	51	47	51	46	52	47	51	47	-0.6	-0.5	-0.5	-0.6	60	55	NO	NO	NO	NO	NO
4.5	32159	18 HARTLEY STREET ROZELLE	First	W	52	47	49	44	53	48	50	44	-3.4	-3.9	-2.9	-3.8	60	55	NO	NO	NO	NO	NO
4.5	32159	18 HARTLEY STREET ROZELLE	Ground	SE	52	47	50	45	52	47	50	45	-2.0	-2.2	-1.8	-2.2	60	55	NO	NO	NO	NO	NO
4.5	32159	18 HARTLEY STREET ROZELLE	Ground	N	45	41	44	40	46	41	45	40	-1.3	-1.3	-1.1	-1.3	58	53	NO	NO	NO	NO	NO
4.5	32159	18 HARTLEY STREET ROZELLE	Ground	W	50	45	47	41	50	46	47	42	-3.6	-4.1	-3.0	-4.0	60	55	NO	NO	NO	NO	NO
4.5	32161	22 HARTLEY STREET ROZELLE	Ground	W	52	47	49	43	52	47	49	44	-3.3	-3.8	-2.9	-3.7	60	55	NO	NO	NO	NO	NO
4.5	32161	22 HARTLEY STREET ROZELLE	Ground	E	51	47	50	46	52	47	51	46	-1.1	-1.2	-1.0	-1.2	60	55	NO	NO	NO	NO	NO
4.5	32163	20 HARTLEY STREET ROZELLE	First	W	53	48	49	44	53	48	50	44	-3.5	-4.0	-3.0	-3.9	60	55	NO	NO	NO	NO	NO
4.5	32163	20 HARTLEY STREET ROZELLE	First	E	54	50	53	48	54	50	53	49	-1.3	-1.4	-1.1	-1.4	60	55	NO	NO	NO	NO	NO
4.5	32163	20 HARTLEY STREET ROZELLE	First	S	55	50	53	48	55	50	54	49	-1.4	-1.5	-1.3	-1.6	60	55	NO	NO	NO	NO	NO
4.5	32163	20 HARTLEY STREET ROZELLE	Ground	W	51	46	47	41	51	46	48	42	-3.6	-4.1	-3.1	-4.0	60	55	NO	NO	NO	NO	NO
4.5	32163	20 HARTLEY STREET ROZELLE	Ground	E	51	46	49	44	51	47	50	45	-1.8	-2.0	-1.6	-1.9	60	55	NO	NO	NO	NO	NO
4.5	32163	20 HARTLEY STREET ROZELLE	Ground	S	52	47	50	45	52	47	50	45	-2.0	-2.2	-1.8	-2.2	60	55	NO	NO	NO	NO	NO
4.5	32165	24 HARTLEY STREET ROZELLE	Ground	W	52	47	49	43	52	48	49	44	-3.3	-3.9	-2.9	-3.8	60	55	NO	NO	NO	NO	NO
4.5	32165	24 HARTLEY STREET ROZELLE	Ground	SW	52	48	51	46	53	48	51	46	-1.7	-1.8	-1.5	-1.9	60	55	NO	NO	NO	NO	NO
4.5	32165	24 HARTLEY STREET ROZELLE	Ground	E	53	48	51	46	53	48	51	46	-1.7	-1.8	-1.4	-1.8	60	55	NO	NO	NO	NO	NO
4.5	32165	24 HARTLEY STREET ROZELLE	Ground	NE	51	46	50	45	51	47	50	45	-1.0	-1.1	-0.9	-1.1	60	55	NO	NO	NO	NO	NO
4.5	32167	9 BRENT STREET ROZELLE	Ground	W	50	45	47	42	50	46	48	42	-2.9	-3.3	-2.6	-3.3	60	55	NO	NO	NO	NO	NO
4.5	32167	9 BRENT STREET ROZELLE	Ground	SW	53	49	52	47	54	49	52	48	-1.4	-1.5	-1.3	-1.5	60	55	NO	NO	NO	NO	NO
4.5	32167	9 BRENT STREET ROZELLE	Ground	E	53	48	50	45	53	48	51	46	-2.4	-2.5	-2.0	-2.5	60	55	NO	NO	NO	NO	NO
4.5	32194	49 CRESCENT STREET ROZELLE	First	SW	58	54	56	50	59	54	57	51	-2.6	-3.3	-2.1	-3.2	60	55	NO	NO	NO	NO	NO
4.5	32194	49 CRESCENT STREET ROZELLE	First	NE	55	50	52	47	55	50	53	47	-2.5	-3.0	-2.0	-3.0	60	55	NO	NO	NO	NO	NO
4.5	32194	49 CRESCENT STREET ROZELLE	Ground	SW	54	49	51	46	54	49	52	46	-2.4	-3.0	-2.0	-2.9	60	55	NO	NO	NO	NO	NO
4.5	32194	49 CRESCENT STREET ROZELLE	Ground	NE	51	46	49	44	52	47	50	44	-2.1	-2.5	-1.8	-2.5	60	55	NO	NO	NO	NO	NO
4.5	32195	12 STARLING STREET ROZELLE	Ground	NE	48	44	47	42	49	44	47	43	-1.4	-1.5	-1.3	-1.5	60	55	NO	NO	NO	NO	NO
4.5	32195	12 STARLING STREET ROZELLE	Ground	NW	49	45	47	42	50	45	47	42	-2.7	-3.1	-2.4	-3.1	60	55	NO	NO	NO	NO	NO
4.5	32195	12 STARLING STREET ROZELLE	Ground	S	49	44	47	42	49	44	47	42	-1.8	-1.9	-1.6	-1.9	60	55	NO	NO	NO	NO	NO
4.5	32195	12 STARLING STREET ROZELLE	Ground	SE	50	45	48	44	50	46	49	44	-1.5	-1.5	-1.3	-1.6	60	55	NO	NO	NO	NO	NO
4.5	32201	3 MOORE LANE ROZELLE	Ground	E	48	43	47	42	48	44	47	42	-1.3	-1.4	-1.1	-1.4	60	55	NO	NO	NO	NO	NO
4.5	32201	3 MOORE LANE ROZELLE	Ground	S	50	45	48	43	50	46	49	44	-1.8	-2.0	-1.6	-2.0	60	55	NO	NO	NO	NO	NO
4.5	32202	10 CRESCENT STREET ROZELLE	Ground	N	48	43	46	41	48	43	46	41	-1.9	-2.0	-1.7	-2.0	60	55	NO	NO	NO	NO	NO
4.5	32202	10 CRESCENT STREET ROZELLE	Ground	W	50	45	48	43	50	46	48	43	-2.1	-2.3	-1.8	-2.3	60	55	NO	NO	NO	NO	NO
4.5	32202	10 CRESCENT STREET ROZELLE	Ground	S	49	44	48	43	49	45	48	44	-0.9	-1.0	-0.7	-1.0	60	55	NO	NO	NO	NO	NO
4.5	32206	15A HARTLEY STREET ROZELLE	Ground	SE	52	47	50	44	52	48	50	45	-2.7	-3.1	-2.3	-3.1	60	55	NO	NO	NO	NO	NO
4.5	32206	15A HARTLEY STREET ROZELLE	Ground	NW	50	45	47	42	50	45	47	42	-2.8	-3.3	-2.5	-3.2	60	55	NO	NO	NO	NO	NO
4.5	32209	126 EVANS STREET ROZELLE	First	NE	51	47	50	46	51	47	50	46	-1.2	-1.1	-1.0	-1.2	60	55	NO	NO	NO	NO	NO
4.5	32209	126 EVANS STREET ROZELLE	First	W	56	51	52	47	57	52	53	47	-3.9	-4.7	-3.5	-4.6	60	55	NO	NO	NO	NO	NO
4.5	32209	126 EVANS STREET ROZELLE	First	SW	52	47	50	46	52	47	51	46	-1.4	-1.4	-1.1	-1.4	60	55	NO	NO	NO	NO	NO
4.5	32209	126 EVANS STREET ROZELLE	First	E	59	54	56	50	59	54	56	51	-2.9	-3.4	-2.6	-3.4	60	55	NO	NO	NO	NO	NO
4.5	32209	126 EVANS STREET ROZELLE	Ground	NE	48	44	48	43	49	44	48	44	-0.6	-0.6	-0.6	-0.7	60	55	NO	NO	NO	NO	NO
4.5	32209	126 EVANS STREET ROZELLE	Ground	W	53	48	49	43	53	48	50	44	-3.9	-4.7	-3.5	-4.6	60	55	NO	NO	NO	NO	NO
4.5	32209	126 EVANS STREET ROZELLE	Ground	SW	49	44	48	43	49	45	48	44	-0.8	-0.8	-0.7	-0.8	60	55	NO	NO	NO	NO	NO
4.5	32209	126 EVANS STREET ROZELLE	Ground	E	57	52	54	49	57	52	54	49	-2.9	-3.2	-2.6	-3.2	60	55	NO	NO	NO	NO	NO
4.5	32211	8 CRESCENT STREET ROZELLE	Ground	NE	47	43	47	42	48	43	47	43	-0.7	-0.7	-0.6	-0.7	60	55	NO	NO	NO	NO	NO
4.5	32211	8 CRESCENT STREET ROZELLE	Ground	S	48	44	48	43	49	44	48	43	-0.7	-0.8	-0.6	-0.8	60	55	NO	NO	NO	NO	NO
4.5	32211	8 CRESCENT STREET ROZELLE	Ground	W	50	45	48	43	50	46	48	43	-2.2	-2.5	-1.9	-2.5	60	55	NO	NO	NO	NO	NO
4.5	32211	8 CRESCENT STREET ROZELLE	Ground	S	47	43	45	41	48	43	46	41	-1.9	-2.1	-1.7	-2.1	60	55	NO	NO	NO	NO	NO
4.5	32218	14 MACKENZIE STREET ROZELLE	Ground	NE	48	43	46	41	48	44	46	41	-2.2	-2.4	-2.0	-2.4	60	55	NO	NO	NO	NO	NO
4.5	32218	14 MACKENZIE STREET ROZELLE	Ground	NW	52	47	48	43	52	47	49	43	-3.4	-4.0	-3.0	-3.9	60	55	NO	NO	NO	NO	NO
4.5	32218	14 MACKENZIE STREET ROZELLE	Ground	SW	54	49	53	48	54	50	53	48	-1.3	-1.2	-1.2	-1.3	60	55	NO	NO	NO	NO	NO
4.5	32220	1 MOORE LANE ROZELLE	Ground	E	47	43	46	42	47	43	47	42	-0.9	-1.1	-0.8	-1.1	59	55	NO	NO	NO	NO	NO
4.5	32220	1 MOORE LANE ROZELLE	Ground	N	47	42	45	41	47	43	46	41	-1.7	-1.8	-1.5	-1.9	59	55	NO	NO	NO	NO	NO
4.5	32220	1 MOORE LANE ROZELLE	Ground	W	49	44	47	42	49	45	48	43	-1.8	-1.9	-1.6	-1.9	60	55	NO	NO	NO	NO	NO
4.5	32224	11 BRENT STREET ROZELLE	Ground	NE	48	44	47	42	49	44	48	43	-1.4	-1.5	-1.2	-1.5	60	55	NO	NO	NO	NO	NO
4.5	32224	11 BRENT STREET ROZELLE	Ground	SW	53	49	52	48	54	49	53	48	-1.3	-1.3	-1.2	-1.4	60	55	NO	NO	NO	NO	NO

NCA	Receiver ID	Address	Floor Level	Facade	Opening Year 2027				Design Year 2037				Increase (Do Smthng - Do Nothing)				NCG project road noise criteria		Do noise levels exceed the cumulative limit with project roads adding ≥2dB to the total noise levels?		Is the contribution from the road project Acute?		Consider further treatment?
					Do Nothing		Do Smthng		Do Nothing		Do Smthng		Opening Year 2027		Design Year 2037								
					Day	Night	Day	Night	Day	Night	Day	Night	Day	Night	Day	Night	Day	Night	Day	Night	$L_{Aeq,15hr}$ ≥ 65dB	$L_{Aeq,9hr}$ ≥ 60dB	
4.5	32224	11 BRENT STREET ROZELLE	Ground	E	52	47	49	44	52	47	50	45	-2.2	-2.5	-2.0	-2.5	60	55	NO	NO	NO	NO	NO
4.5	32225	13 BRENT STREET ROZELLE	First	E	55	50	54	49	55	51	54	50	-1.0	-1.0	-0.9	-1.1	60	55	NO	NO	NO	NO	NO
4.5	32225	13 BRENT STREET ROZELLE	First	NE	52	48	52	48	53	48	53	48	-0.1	0.0	0.0	0.0	60	55	NO	NO	NO	NO	NO
4.5	32225	13 BRENT STREET ROZELLE	First	NW	50	45	47	42	50	45	47	42	-2.8	-3.3	-2.5	-3.2	60	55	NO	NO	NO	NO	NO
4.5	32225	13 BRENT STREET ROZELLE	First	SW	55	50	53	49	55	51	54	49	-1.6	-1.6	-1.4	-1.7	60	55	NO	NO	NO	NO	NO
4.5	32225	13 BRENT STREET ROZELLE	First	SE	55	50	54	49	55	51	54	49	-1.2	-1.1	-1.0	-1.2	60	55	NO	NO	NO	NO	NO
4.5	32225	13 BRENT STREET ROZELLE	Ground	E	50	45	49	44	50	46	49	44	-1.1	-1.1	-1.0	-1.2	60	55	NO	NO	NO	NO	NO
4.5	32225	13 BRENT STREET ROZELLE	Ground	NE	47	42	46	42	47	43	46	42	-0.6	-0.5	-0.4	-0.5	59	55	NO	NO	NO	NO	NO
4.5	32225	13 BRENT STREET ROZELLE	Ground	NW	45	41	43	38	46	41	43	38	-2.7	-3.1	-2.4	-3.0	58	53	NO	NO	NO	NO	NO
4.5	32225	13 BRENT STREET ROZELLE	Ground	SW	53	49	52	48	54	49	53	48	-1.2	-1.2	-1.1	-1.2	60	55	NO	NO	NO	NO	NO
4.5	32227	16 HARTLEY STREET ROZELLE	First	W	52	47	49	43	52	48	50	44	-3.4	-3.9	-2.9	-3.8	60	55	NO	NO	NO	NO	NO
4.5	32227	16 HARTLEY STREET ROZELLE	First	S	47	42	45	40	47	43	45	40	-2.2	-2.4	-2.0	-2.4	59	55	NO	NO	NO	NO	NO
4.5	32227	16 HARTLEY STREET ROZELLE	First	E	55	50	53	49	55	50	54	49	-1.1	-1.2	-1.0	-1.3	60	55	NO	NO	NO	NO	NO
4.5	32227	16 HARTLEY STREET ROZELLE	Ground	W	50	45	47	41	50	46	47	42	-3.5	-4.2	-3.1	-4.1	60	55	NO	NO	NO	NO	NO
4.5	32227	16 HARTLEY STREET ROZELLE	Ground	S	43	39	41	36	44	39	42	37	-2.2	-2.4	-1.8	-2.4	56	51	NO	NO	NO	NO	NO
4.5	32227	16 HARTLEY STREET ROZELLE	Ground	E	51	47	49	45	52	47	50	45	-1.8	-2.0	-1.6	-2.1	60	55	NO	NO	NO	NO	NO
4.5	32228	12 HARTLEY STREET ROZELLE	Ground	W	51	46	47	42	51	46	48	43	-3.2	-3.5	-2.8	-3.4	60	55	NO	NO	NO	NO	NO
4.5	32228	12 HARTLEY STREET ROZELLE	Ground	E	50	46	50	46	51	46	50	46	-0.2	-0.2	-0.2	-0.3	60	55	NO	NO	NO	NO	NO
4.5	32229	14 HARTLEY STREET ROZELLE	First	W	52	47	49	43	52	48	49	44	-3.3	-3.9	-2.9	-3.8	60	55	NO	NO	NO	NO	NO
4.5	32229	14 HARTLEY STREET ROZELLE	First	E	55	50	54	49	55	51	54	49	-1.1	-1.2	-0.9	-1.3	60	55	NO	NO	NO	NO	NO
4.5	32229	14 HARTLEY STREET ROZELLE	First	NE	52	48	52	48	52	48	52	48	-0.3	-0.3	-0.2	-0.3	60	55	NO	NO	NO	NO	NO
4.5	32229	14 HARTLEY STREET ROZELLE	Ground	W	50	45	47	41	50	46	47	42	-3.6	-4.1	-3.1	-4.0	60	55	NO	NO	NO	NO	NO
4.5	32229	14 HARTLEY STREET ROZELLE	Ground	E	52	47	50	45	52	47	50	46	-1.6	-1.7	-1.4	-1.8	60	55	NO	NO	NO	NO	NO
4.5	32229	14 HARTLEY STREET ROZELLE	Ground	NE	48	44	48	44	48	44	48	44	-0.1	0.0	-0.1	-0.1	60	55	NO	NO	NO	NO	NO
4.5	32230	10 HARTLEY STREET ROZELLE	Ground	W	51	46	48	42	51	46	48	43	-3.1	-3.5	-2.7	-3.4	60	55	NO	NO	NO	NO	NO
4.5	32230	10 HARTLEY STREET ROZELLE	Ground	E	52	48	51	47	53	48	52	47	-1.0	-1.1	-0.9	-1.1	60	55	NO	NO	NO	NO	NO
4.5	32238	6 STARLING STREET ROZELLE	First	NW	51	46	48	42	51	46	48	43	-2.9	-3.4	-2.6	-3.3	60	55	NO	NO	NO	NO	NO
4.5	32238	6 STARLING STREET ROZELLE	First	SE	54	50	53	49	54	50	53	49	-1.0	-1.0	-0.8	-1.0	60	55	NO	NO	NO	NO	NO
4.5	32238	6 STARLING STREET ROZELLE	Ground	NW	48	44	45	40	49	44	46	40	-3.1	-3.7	-2.8	-3.6	60	55	NO	NO	NO	NO	NO
4.5	32238	6 STARLING STREET ROZELLE	Ground	SE	51	46	50	45	51	47	50	45	-1.0	-1.0	-0.9	-1.1	60	55	NO	NO	NO	NO	NO
4.5	32239	4 STARLING STREET ROZELLE	Ground	NW	48	44	46	41	49	44	46	41	-2.6	-3.0	-2.4	-3.0	60	55	NO	NO	NO	NO	NO
4.5	32239	4 STARLING STREET ROZELLE	Ground	SE	51	46	50	45	51	47	50	46	-1.0	-1.0	-0.9	-1.1	60	55	NO	NO	NO	NO	NO
4.5	32239	4 STARLING STREET ROZELLE	Ground	NE	50	45	49	45	50	46	49	45	-0.4	-0.4	-0.4	-0.5	60	55	NO	NO	NO	NO	NO
4.5	32240	8 STARLING STREET ROZELLE	Ground	NW	49	44	46	41	49	44	47	41	-2.7	-3.1	-2.4	-3.0	60	55	NO	NO	NO	NO	NO
4.5	32240	8 STARLING STREET ROZELLE	Ground	SE	50	46	49	45	51	46	50	45	-1.1	-1.2	-0.9	-1.2	60	55	NO	NO	NO	NO	NO
4.5	32241	10 STARLING STREET ROZELLE	First	NW	51	46	48	43	51	47	49	43	-3.0	-3.5	-2.6	-3.4	60	55	NO	NO	NO	NO	NO
4.5	32241	10 STARLING STREET ROZELLE	First	SW	53	48	51	46	53	49	52	47	-1.8	-1.9	-1.5	-1.9	60	55	NO	NO	NO	NO	NO
4.5	32241	10 STARLING STREET ROZELLE	First	SE	53	49	52	47	53	49	52	47	-1.5	-1.6	-1.4	-1.7	60	55	NO	NO	NO	NO	NO
4.5	32241	10 STARLING STREET ROZELLE	Ground	NW	49	44	46	40	49	45	47	41	-3.2	-3.8	-2.8	-3.7	60	55	NO	NO	NO	NO	NO
4.5	32241	10 STARLING STREET ROZELLE	Ground	SW	46	42	44	39	47	42	45	40	-1.9	-2.2	-1.7	-2.2	59	54	NO	NO	NO	NO	NO
4.5	32241	10 STARLING STREET ROZELLE	Ground	SE	50	46	49	44	50	46	49	45	-1.1	-1.2	-1.0	-1.2	60	55	NO	NO	NO	NO	NO
4.5	32242	15 HARTLEY STREET ROZELLE	Ground	NW	49	44	46	41	49	45	47	42	-2.7	-3.0	-2.4	-3.0	60	55	NO	NO	NO	NO	NO
4.5	32242	15 HARTLEY STREET ROZELLE	Ground	E	50	46	48	43	51	46	49	44	-2.2	-2.4	-2.0	-2.4	60	55	NO	NO	NO	NO	NO
4.5	32243	13 HARTLEY STREET ROZELLE	Ground	NE	48	43	46	41	48	44	47	42	-1.8	-2.0	-1.6	-2.1	60	55	NO	NO	NO	NO	NO
4.5	32243	13 HARTLEY STREET ROZELLE	Ground	NW	49	44	46	41	49	44	47	42	-2.7	-3.0	-2.3	-2.9	60	55	NO	NO	NO	NO	NO
4.5	32243	13 HARTLEY STREET ROZELLE	Ground	SE	51	46	49	44	51	47	49	44	-2.2	-2.5	-2.0	-2.5	60	55	NO	NO	NO	NO	NO
4.5	32243	13 HARTLEY STREET ROZELLE	Ground	NE	48	43	46	42	48	44	47	42	-1.7	-1.8	-1.5	-1.8	60	55	NO	NO	NO	NO	NO
4.5	32251	120 EVANS STREET ROZELLE	First	NE	55	50	53	48	55	51	54	49	-1.8	-2.0	-1.6	-2.0	60	55	NO	NO	NO	NO	NO
4.5	32251	120 EVANS STREET ROZELLE	First	SE	55	51	53	48	55	51	54	49	-1.9	-2.1	-1.7	-2.1	60	55	NO	NO	NO	NO	NO
4.5	32251	120 EVANS STREET ROZELLE	First	NE	52	47	51	46	52	47	51	47	-0.8	-0.8	-0.7	-0.8	60	55	NO	NO	NO	NO	NO
4.5	32251	120 EVANS STREET ROZELLE	First	NW	55	50	51	46	56	51	52	46	-3.8	-4.6	-3.4	-4.4	60	55	NO	NO	NO	NO	NO
4.5	32251	120 EVANS STREET ROZELLE	Ground	NE	53	48	51	47	53	49	52	47	-1.3	-1.3	-1.3	-1.4	60	55	NO	NO	NO	NO	NO
4.5	32251	120 EVANS STREET ROZELLE	Ground	SE	53	48	52	47	53	49	52	47	-1.3	-1.4	-1.3	-1.5	60	55	NO	NO	NO	NO	NO
4.5	32251	120 EVANS STREET ROZELLE	Ground	NE	50	45	49	45	50	46	50	45	-0.4	-0.2	-0.3	-0.4	60	55	NO	NO	NO	NO	NO
4.5	32251	120 EVANS STREET ROZELLE	Ground	NW	52	47	49	43	53	48	49	43	-3.8	-4.7	-3.5	-4.5	60	55	NO	NO	NO	NO	NO
4.5	32253	5 CRESCENT STREET ROZELLE	Ground	W	49	44	47	42	50	45	47	42	-2.5	-2.8	-2.2	-2.7	60	55	NO	NO	NO	NO	NO
4.5	32253	5 CRESCENT STREET ROZELLE	Ground	E	51	46	50	45	51	47	50	45	-1.1	-1.2	-0.9	-1.3	60	55	NO	NO	NO	NO	NO
4.5	32254	15 CRESCENT STREET ROZELLE	Ground	NW	49	44	47	42	49	45	47	42	-2.4	-2.7	-2.1	-2.7	60	55	NO	NO	NO	NO	NO
4.5	32254	15 CRESCENT STREET ROZELLE	Ground	E	51	46	49	44	51	47	50	45	-1.5	-1.7	-1.3	-1.7	60	55	NO	NO	NO	NO	NO
4.5	32255	13 CRESCENT STREET ROZELLE	Ground	NW	49	44	47	42	49	45	47	42	-2.4	-2.8	-2.1	-2.8	60	55	NO	NO	NO	NO	NO
4.5	32255	13 CRESCENT STREET ROZELLE	Ground	E	51	46	49	45	51	47	50	45	-1.4	-1.5	-1.2	-1.6	60	55	NO	NO	NO	NO	NO
4.5	32256	11 CRESCENT STREET ROZELLE	Ground	NW	49	44	47	42	49	45	47	42	-2.4	-2.8	-2.1	-2.8	60	55	NO	NO	NO	NO	NO

NCA	Receiver ID	Address	Floor Level	Facade	Opening Year 2027				Design Year 2037				Increase (Do Smthng - Do Nothing)				NCG project road noise criteria		Do noise levels exceed the cumulative limit with project roads adding ≥2dB to the total noise levels?		Is the contribution from the road project Acute?		Consider further treatment?
					Do Nothing		Do Smthng		Do Nothing		Do Smthng		Opening Year 2027		Design Year 2037								
					Day	Night	Day	Night	Day	Night	Day	Night	Day	Night	Day	Night	Day	Night	Day	Night	$L_{Aeq,15hr}$ ≥ 65dB	$L_{Aeq,9hr}$ ≥ 60dB	
4.5	32256	11 CRESCENT STREET ROZELLE	Ground	E	51	46	50	45	51	47	50	45	-1.3	-1.4	-1.0	-1.5	60	55	NO	NO	NO	NO	NO
4.5	32257	9 CRESCENT STREET ROZELLE	Ground	NW	49	44	47	42	49	45	47	42	-2.4	-2.8	-2.2	-2.8	60	55	NO	NO	NO	NO	NO
4.5	32257	9 CRESCENT STREET ROZELLE	Ground	E	51	46	50	45	51	47	50	45	-1.1	-1.3	-1.0	-1.3	60	55	NO	NO	NO	NO	NO
4.5	32258	7 CRESCENT STREET ROZELLE	Ground	W	49	44	47	42	49	45	47	42	-2.5	-2.8	-2.1	-2.8	60	55	NO	NO	NO	NO	NO
4.5	32258	7 CRESCENT STREET ROZELLE	Ground	E	51	46	50	45	51	47	50	45	-1.1	-1.2	-0.9	-1.3	60	55	NO	NO	NO	NO	NO
4.5	32268	2 HARTLEY STREET ROZELLE	Ground	E	50	45	48	43	50	46	48	43	-2.2	-2.5	-2.0	-2.5	60	55	NO	NO	NO	NO	NO
4.5	32268	2 HARTLEY STREET ROZELLE	Ground	NE	48	43	46	42	48	43	47	42	-1.4	-1.5	-1.2	-1.4	60	55	NO	NO	NO	NO	NO
4.5	32268	2 HARTLEY STREET ROZELLE	Ground	NW	48	44	46	41	49	44	47	41	-2.4	-2.8	-2.1	-2.7	60	55	NO	NO	NO	NO	NO
4.5	32269	4 HARTLEY STREET ROZELLE	Ground	SE	52	47	50	45	52	47	50	45	-1.7	-1.9	-1.5	-1.9	60	55	NO	NO	NO	NO	NO
4.5	32269	4 HARTLEY STREET ROZELLE	Ground	NE	48	44	47	43	49	44	48	43	-0.9	-1.0	-0.8	-1.0	60	55	NO	NO	NO	NO	NO
4.5	32269	4 HARTLEY STREET ROZELLE	Ground	NW	49	44	46	41	49	44	47	42	-2.7	-3.0	-2.3	-2.9	60	55	NO	NO	NO	NO	NO
4.5	32271	4 CRESCENT STREET ROZELLE	Ground	W	50	45	48	43	50	46	48	43	-2.2	-2.5	-1.9	-2.5	60	55	NO	NO	NO	NO	NO
4.5	32271	4 CRESCENT STREET ROZELLE	Ground	E	48	43	47	43	48	44	48	43	-0.7	-0.7	-0.6	-0.8	60	55	NO	NO	NO	NO	NO
4.5	32272	6 CRESCENT STREET ROZELLE	Ground	E	48	43	47	42	48	44	47	43	-0.8	-0.9	-0.7	-0.9	60	55	NO	NO	NO	NO	NO
4.5	32272	6 CRESCENT STREET ROZELLE	Ground	W	49	44	47	42	49	45	48	43	-2.0	-2.1	-1.7	-2.2	60	55	NO	NO	NO	NO	NO
4.5	32272	6 CRESCENT STREET ROZELLE	Ground	S	49	45	48	43	49	45	48	44	-1.1	-1.2	-0.9	-1.3	60	55	NO	NO	NO	NO	NO
4.5	32273	2 CRESCENT STREET ROZELLE	Ground	E	48	43	47	43	48	44	48	43	-0.7	-0.7	-0.6	-0.8	60	55	NO	NO	NO	NO	NO
4.5	32273	2 CRESCENT STREET ROZELLE	Ground	N	48	43	46	41	48	43	46	41	-1.8	-2.0	-1.6	-2.1	60	55	NO	NO	NO	NO	NO
4.5	32274	2 STARLING STREET ROZELLE	Ground	SE	51	46	50	46	51	47	51	46	-0.5	-0.5	-0.5	-0.6	60	55	NO	NO	NO	NO	NO
4.5	32274	2 STARLING STREET ROZELLE	Ground	NE	50	46	50	46	50	46	50	46	-0.2	-0.2	-0.1	-0.2	60	55	NO	NO	NO	NO	NO
4.5	32274	2 STARLING STREET ROZELLE	Ground	NW	49	44	46	41	49	44	47	41	-2.5	-2.8	-2.2	-2.8	60	55	NO	NO	NO	NO	NO
4.5	32278	9 HARTLEY STREET ROZELLE	Ground	NE	49	45	49	44	50	45	49	44	-0.9	-0.8	-0.7	-0.9	60	55	NO	NO	NO	NO	NO
4.5	32278	9 HARTLEY STREET ROZELLE	Ground	NW	49	44	46	41	49	45	47	42	-2.7	-3.1	-2.3	-3.0	60	55	NO	NO	NO	NO	NO
4.5	32278	9 HARTLEY STREET ROZELLE	Ground	SW	47	42	45	40	47	43	46	41	-2.0	-2.1	-1.7	-2.2	59	55	NO	NO	NO	NO	NO
4.5	32278	9 HARTLEY STREET ROZELLE	Ground	SE	52	47	50	46	52	48	51	46	-1.4	-1.5	-1.3	-1.5	60	55	NO	NO	NO	NO	NO
4.5	32281	181 MULLENS STREET ROZELLE	Ground	W	50	45	48	43	50	45	48	43	-1.8	-2.0	-1.5	-2.0	60	55	NO	NO	NO	NO	NO
4.5	32281	181 MULLENS STREET ROZELLE	Ground	S	46	42	45	40	47	42	45	40	-1.6	-1.5	-1.3	-1.6	59	54	NO	NO	NO	NO	NO
4.5	32281	181 MULLENS STREET ROZELLE	Ground	NE	46	42	46	41	46	42	46	41	-0.5	-0.5	-0.4	-0.5	58	54	NO	NO	NO	NO	NO
4.5	32282	179 MULLENS STREET ROZELLE	Ground	E	46	42	46	41	47	42	46	42	-0.5	-0.6	-0.5	-0.6	59	54	NO	NO	NO	NO	NO
4.5	32282	179 MULLENS STREET ROZELLE	Ground	W	50	45	48	43	50	45	48	43	-1.6	-1.8	-1.5	-1.9	60	55	NO	NO	NO	NO	NO
4.5	32283	177 MULLENS STREET ROZELLE	Ground	E	46	42	46	41	46	42	46	41	-0.4	-0.4	-0.4	-0.6	58	54	NO	NO	NO	NO	NO
4.5	32283	177 MULLENS STREET ROZELLE	Ground	N	46	42	45	40	47	42	45	41	-1.2	-1.2	-1.1	-1.3	59	54	NO	NO	NO	NO	NO
4.5	32283	177 MULLENS STREET ROZELLE	Ground	W	49	45	48	43	50	45	48	43	-1.5	-1.7	-1.3	-1.8	60	55	NO	NO	NO	NO	NO
4.5	32293	118 EVANS STREET ROZELLE	First	NE	51	46	50	46	51	47	50	46	-0.6	-0.5	-0.6	-0.6	60	55	NO	NO	NO	NO	NO
4.5	32293	118 EVANS STREET ROZELLE	First	NW	53	48	50	44	53	49	50	45	-3.6	-4.2	-3.2	-4.1	60	55	NO	NO	NO	NO	NO
4.5	32293	118 EVANS STREET ROZELLE	First	SW	55	51	54	49	56	51	54	49	-1.8	-1.9	-1.6	-1.9	60	55	NO	NO	NO	NO	NO
4.5	32293	118 EVANS STREET ROZELLE	First	SE	57	52	55	50	57	53	55	50	-2.4	-2.7	-2.2	-2.7	60	55	NO	NO	NO	NO	NO
4.5	32293	118 EVANS STREET ROZELLE	Ground	NE	46	41	45	41	46	42	45	41	-0.9	-0.8	-0.7	-0.8	58	54	NO	NO	NO	NO	NO
4.5	32293	118 EVANS STREET ROZELLE	Ground	NW	50	45	46	41	50	46	47	41	-3.7	-4.4	-3.3	-4.3	60	55	NO	NO	NO	NO	NO
4.5	32293	118 EVANS STREET ROZELLE	Ground	SW	54	49	52	48	54	50	53	48	-1.3	-1.3	-1.1	-1.4	60	55	NO	NO	NO	NO	NO
4.5	32293	118 EVANS STREET ROZELLE	Ground	SE	55	50	52	46	55	50	52	47	-2.8	-3.2	-2.5	-3.2	60	55	NO	NO	NO	NO	NO
4.5	32295	1 CRESCENT STREET ROZELLE	Ground	E	51	46	50	45	51	47	50	45	-1.1	-1.1	-0.9	-1.2	60	55	NO	NO	NO	NO	NO
4.5	32295	1 CRESCENT STREET ROZELLE	Ground	N	47	42	45	41	47	42	46	41	-1.3	-1.5	-1.2	-1.6	59	54	NO	NO	NO	NO	NO
4.5	32295	1 CRESCENT STREET ROZELLE	Ground	W	49	44	46	41	49	44	47	42	-2.2	-2.6	-2.0	-2.6	60	55	NO	NO	NO	NO	NO
4.5	32296	3 CRESCENT STREET ROZELLE	Ground	S	49	44	47	42	49	45	47	42	-2.3	-2.6	-2.0	-2.6	60	55	NO	NO	NO	NO	NO
4.5	32296	3 CRESCENT STREET ROZELLE	Ground	NW	48	44	46	41	49	44	47	42	-2.3	-2.5	-2.0	-2.6	60	55	NO	NO	NO	NO	NO
4.5	32296	3 CRESCENT STREET ROZELLE	Ground	E	51	46	50	45	51	47	50	45	-1.0	-1.1	-0.9	-1.2	60	55	NO	NO	NO	NO	NO
4.5	32297	2 HARTLEY STREET ROZELLE	First	S	54	50	53	49	54	50	53	49	-1.1	-1.1	-1.0	-1.1	60	55	NO	NO	NO	NO	NO
4.5	32297	2 HARTLEY STREET ROZELLE	First	E	56	51	54	50	56	52	55	50	-1.5	-1.6	-1.3	-1.7	60	55	NO	NO	NO	NO	NO
4.5	32297	2 HARTLEY STREET ROZELLE	First	NE	50	45	49	45	50	46	50	45	-0.7	-0.5	-0.5	-0.5	60	55	NO	NO	NO	NO	NO
4.5	32297	2 HARTLEY STREET ROZELLE	First	W	51	46	47	42	51	46	48	43	-3.1	-3.5	-2.7	-3.5	60	55	NO	NO	NO	NO	NO
4.5	32297	2 HARTLEY STREET ROZELLE	First	W	52	47	49	44	52	48	50	44	-2.9	-3.3	-2.5	-3.3	60	55	NO	NO	NO	NO	NO
4.5	32297	2 HARTLEY STREET ROZELLE	First	SE	52	47	50	44	52	48	50	45	-2.7	-3.1	-2.3	-3.0	60	55	NO	NO	NO	NO	NO
4.5	32297	2 HARTLEY STREET ROZELLE	Ground	S	47	43	46	42	47	43	47	42	-0.9	-0.9	-0.7	-0.9	59	55	NO	NO	NO	NO	NO
4.5	32297	2 HARTLEY STREET ROZELLE	Ground	E	51	46	49	44	51	47	50	45	-1.8	-2.0	-1.6	-2.1	60	55	NO	NO	NO	NO	NO
4.5	32297	2 HARTLEY STREET ROZELLE	Ground	NE	48	44	48	43	48	44	48	44	-0.3	-0.2	-0.2	-0.3	60	55	NO	NO	NO	NO	NO
4.5	32297	2 HARTLEY STREET ROZELLE	Ground	W	48	43	45	40	48	44	46	40	-3.2	-3.7	-2.8	-3.7	60	55	NO	NO	NO	NO	NO
4.5	32297	2 HARTLEY STREET ROZELLE	Ground	W	47	42	44	39	47	43	45	40	-2.5	-2.9	-2.2	-2.9	59	55	NO	NO	NO	NO	NO
4.5	32297	2 HARTLEY STREET ROZELLE	Ground	SE	47	42	45	40	47	43	45	40	-2.2	-2.5	-1.9	-2.5	59	55	NO	NO	NO	NO	NO
4.5	32298	5 HARTLEY STREET ROZELLE	Ground	NE	51	47	51	47	51	47	51	47	0.0	0.0	0.0	0.0	60	55	NO	NO	NO	NO	NO
4.5	32298	5 HARTLEY STREET ROZELLE	Ground	NW	49	44	46	41	49	45	47	42	-2.7	-3.1	-2.4	-3.1	60	55	NO	NO	NO	NO	NO
4.5	32298	5 HARTLEY STREET ROZELLE	Ground	SE	53	49	52	48	53	49	53	48	-0.9	-0.9	-0.8	-0.9	60	55	NO	NO	NO	NO	NO

NCA	Receiver ID	Address	Floor Level	Facade	Opening Year 2027				Design Year 2037				Increase (Do Smthng - Do Nothing)				NCG project road noise criteria		Do noise levels exceed the cumulative limit with project roads adding ≥2dB to the total noise levels?		Is the contribution from the road project Acute?		Consider further treatment?
					Do Nothing		Do Smthng		Do Nothing		Do Smthng		Opening Year 2027		Design Year 2037								
					Day	Night	Day	Night	Day	Night	Day	Night	Day	Night	Day	Night	Day	Night	Day	Night	$L_{Aeq,15hr}$ ≥ 65dB	$L_{Aeq,9hr}$ ≥ 60dB	
4.5	32299	7 HARTLEY STREET ROZELLE	Ground	NW	48	44	46	41	49	44	46	41	-2.5	-2.8	-2.2	-2.8	60	55	NO	NO	NO	NO	NO
4.5	32299	7 HARTLEY STREET ROZELLE	Ground	SW	48	44	47	43	48	44	47	43	-1.1	-1.0	-0.9	-1.0	60	55	NO	NO	NO	NO	NO
4.5	32299	7 HARTLEY STREET ROZELLE	Ground	SE	53	48	52	47	53	49	52	48	-0.9	-0.9	-0.8	-1.0	60	55	NO	NO	NO	NO	NO
4.5	32338	3 HARTLEY STREET ROZELLE	Ground	N	47	43	46	42	48	43	47	42	-1.2	-1.3	-1.1	-1.3	60	55	NO	NO	NO	NO	NO
4.5	32338	3 HARTLEY STREET ROZELLE	Ground	W	49	44	46	41	49	45	47	42	-2.8	-3.1	-2.4	-3.1	60	55	NO	NO	NO	NO	NO
4.5	32338	3 HARTLEY STREET ROZELLE	Ground	S	51	46	50	46	51	47	51	46	-0.2	-0.1	-0.2	-0.3	60	55	NO	NO	NO	NO	NO
4.5	32338	3 HARTLEY STREET ROZELLE	Ground	E	52	47	50	45	52	48	50	45	-2.2	-2.5	-1.9	-2.5	60	55	NO	NO	NO	NO	NO
4.5	32340	116 EVANS STREET ROZELLE	Ground	NW	50	45	47	42	51	46	48	42	-3.3	-3.8	-2.9	-3.7	60	55	NO	NO	NO	NO	NO
4.5	32340	116 EVANS STREET ROZELLE	Ground	SW	44	40	43	38	45	40	43	39	-1.5	-1.5	-1.4	-1.6	57	52	NO	NO	NO	NO	NO
4.5	32340	116 EVANS STREET ROZELLE	Ground	SE	55	50	53	48	55	50	53	48	-1.9	-2.0	-1.7	-2.0	60	55	NO	NO	NO	NO	NO
4.5	32342	78 MANSFIELD STREET ROZELLE	First	N	47	42	45	40	47	43	46	41	-1.8	-2.0	-1.6	-1.9	59	55	NO	NO	NO	NO	NO
4.5	32342	78 MANSFIELD STREET ROZELLE	First	S	53	48	51	47	53	48	52	47	-1.4	-1.4	-1.2	-1.5	60	55	NO	NO	NO	NO	NO
4.5	32342	78 MANSFIELD STREET ROZELLE	Ground	N	44	39	42	37	44	40	42	37	-2.1	-2.3	-1.9	-2.3	56	52	NO	NO	NO	NO	NO
4.5	32342	78 MANSFIELD STREET ROZELLE	Ground	S	48	44	47	42	49	44	47	42	-1.7	-1.8	-1.5	-1.8	60	55	NO	NO	NO	NO	NO
4.5	32343	80 MANSFIELD STREET ROZELLE	First	N	47	43	45	41	48	43	46	41	-2.0	-2.1	-1.8	-2.2	60	55	NO	NO	NO	NO	NO
4.5	32343	80 MANSFIELD STREET ROZELLE	First	W	50	45	48	42	50	46	48	43	-2.2	-2.7	-2.0	-2.7	60	55	NO	NO	NO	NO	NO
4.5	32343	80 MANSFIELD STREET ROZELLE	First	S	53	48	52	47	53	49	52	47	-1.3	-1.5	-1.2	-1.5	60	55	NO	NO	NO	NO	NO
4.5	32343	80 MANSFIELD STREET ROZELLE	First	SW	53	48	52	47	53	49	52	47	-1.3	-1.4	-1.2	-1.5	60	55	NO	NO	NO	NO	NO
4.5	32343	80 MANSFIELD STREET ROZELLE	Ground	N	45	40	43	38	45	41	43	38	-2.5	-2.7	-2.3	-2.7	57	53	NO	NO	NO	NO	NO
4.5	32343	80 MANSFIELD STREET ROZELLE	Ground	W	49	44	46	41	49	44	47	41	-2.7	-3.2	-2.4	-3.2	60	55	NO	NO	NO	NO	NO
4.5	32343	80 MANSFIELD STREET ROZELLE	Ground	S	50	46	49	44	51	46	49	44	-1.6	-1.8	-1.4	-1.8	60	55	NO	NO	NO	NO	NO
4.5	32343	80 MANSFIELD STREET ROZELLE	Ground	SW	50	45	48	43	50	46	49	44	-1.7	-1.8	-1.5	-1.8	60	55	NO	NO	NO	NO	NO
4.5	32344	76 MANSFIELD STREET ROZELLE	Ground	E	46	42	46	41	47	42	46	41	-0.8	-0.7	-0.7	-0.9	59	54	NO	NO	NO	NO	NO
4.5	32344	76 MANSFIELD STREET ROZELLE	Ground	N	45	41	44	39	45	41	44	40	-1.1	-1.2	-1.0	-1.2	57	53	NO	NO	NO	NO	NO
4.5	32344	76 MANSFIELD STREET ROZELLE	Ground	S	49	45	48	43	49	45	48	43	-1.5	-1.7	-1.4	-1.7	60	55	NO	NO	NO	NO	NO
4.5	32344	76 MANSFIELD STREET ROZELLE	Ground	E	48	43	46	42	48	44	47	42	-1.2	-1.3	-1.0	-1.4	60	55	NO	NO	NO	NO	NO
4.5	32352	10 MACKENZIE STREET ROZELLE	Ground	NW	51	46	48	42	52	47	49	43	-3.3	-3.9	-3.0	-3.8	60	55	NO	NO	NO	NO	NO
4.5	32352	10 MACKENZIE STREET ROZELLE	Ground	SE	55	50	54	49	55	51	54	50	-1.0	-1.1	-0.9	-1.0	60	55	NO	NO	NO	NO	NO
4.5	32353	8 MACKENZIE STREET ROZELLE	Ground	S	48	44	46	42	48	44	47	42	-1.7	-1.7	-1.5	-1.8	60	55	NO	NO	NO	NO	NO
4.5	32353	8 MACKENZIE STREET ROZELLE	Ground	SE	55	51	54	50	55	51	55	50	-0.9	-0.9	-0.8	-1.0	60	55	NO	NO	NO	NO	NO
4.5	32353	8 MACKENZIE STREET ROZELLE	Ground	NE	52	48	52	48	52	48	52	48	0.1	0.2	0.1	0.1	60	55	NO	NO	NO	NO	NO
4.5	32353	8 MACKENZIE STREET ROZELLE	Ground	NW	51	46	48	42	51	47	49	43	-3.3	-3.9	-2.9	-3.8	60	55	NO	NO	NO	NO	NO
4.5	32354	12 MACKENZIE STREET ROZELLE	First	N	52	48	52	48	52	48	52	48	0.0	0.1	0.1	0.1	60	55	NO	NO	NO	NO	NO
4.5	32354	12 MACKENZIE STREET ROZELLE	First	W	52	47	49	43	52	48	49	44	-3.4	-4.0	-3.0	-3.9	60	55	NO	NO	NO	NO	NO
4.5	32354	12 MACKENZIE STREET ROZELLE	First	S	54	49	51	46	54	49	51	46	-2.8	-3.2	-2.5	-3.2	60	55	NO	NO	NO	NO	NO
4.5	32354	12 MACKENZIE STREET ROZELLE	First	SE	55	50	54	49	55	51	54	50	-0.9	-0.9	-0.8	-0.9	60	55	NO	NO	NO	NO	NO
4.5	32354	12 MACKENZIE STREET ROZELLE	Ground	N	48	44	48	44	49	44	49	44	0.0	0.1	0.1	0.0	60	55	NO	NO	NO	NO	NO
4.5	32354	12 MACKENZIE STREET ROZELLE	Ground	W	51	46	47	41	51	46	48	42	-3.7	-4.4	-3.3	-4.3	60	55	NO	NO	NO	NO	NO
4.5	32354	12 MACKENZIE STREET ROZELLE	Ground	S	50	45	47	42	50	46	48	42	-2.8	-3.2	-2.5	-3.2	60	55	NO	NO	NO	NO	NO
4.5	32354	12 MACKENZIE STREET ROZELLE	Ground	SE	52	47	51	47	52	48	51	47	-0.6	-0.6	-0.5	-0.6	60	55	NO	NO	NO	NO	NO
4.5	32363	72 MANSFIELD STREET ROZELLE	Ground	E	48	43	46	41	48	43	47	42	-1.6	-1.9	-1.3	-1.8	60	55	NO	NO	NO	NO	NO
4.5	32363	72 MANSFIELD STREET ROZELLE	Ground	N	46	42	45	40	46	42	45	40	-1.5	-1.6	-1.3	-1.6	58	54	NO	NO	NO	NO	NO
4.5	32364	74 MANSFIELD STREET ROZELLE	Ground	N	46	42	45	40	46	42	45	40	-1.5	-1.6	-1.2	-1.6	58	54	NO	NO	NO	NO	NO
4.5	32364	74 MANSFIELD STREET ROZELLE	Ground	W	46	42	46	41	47	42	46	41	-0.8	-0.8	-0.7	-0.9	59	54	NO	NO	NO	NO	NO
4.5	32365	92 MANSFIELD STREET ROZELLE	First	N	47	42	46	41	47	43	46	41	-1.2	-1.3	-1.1	-1.3	59	55	NO	NO	NO	NO	NO
4.5	32365	92 MANSFIELD STREET ROZELLE	First	W	50	45	47	42	50	46	48	42	-2.8	-3.2	-2.5	-3.1	60	55	NO	NO	NO	NO	NO
4.5	32365	92 MANSFIELD STREET ROZELLE	First	SW	56	51	55	50	56	51	55	50	-0.8	-0.9	-0.7	-1.0	60	55	NO	NO	NO	NO	NO
4.5	32365	92 MANSFIELD STREET ROZELLE	Ground	N	43	38	41	37	43	39	42	37	-1.3	-1.3	-1.1	-1.4	55	51	NO	NO	NO	NO	NO
4.5	32365	92 MANSFIELD STREET ROZELLE	Ground	W	48	43	45	40	48	43	45	40	-3.0	-3.5	-2.7	-3.5	60	55	NO	NO	NO	NO	NO
4.5	32365	92 MANSFIELD STREET ROZELLE	Ground	SW	51	46	49	45	51	47	50	45	-1.6	-1.6	-1.4	-1.7	60	55	NO	NO	NO	NO	NO
4.5	32366	82 MANSFIELD STREET ROZELLE	Ground	N	48	43	47	42	48	43	47	43	-0.8	-0.8	-0.7	-0.9	60	55	NO	NO	NO	NO	NO
4.5	32366	82 MANSFIELD STREET ROZELLE	Ground	S	51	46	49	44	51	46	50	45	-1.6	-1.6	-1.4	-1.7	60	55	NO	NO	NO	NO	NO
4.5	32366	82 MANSFIELD STREET ROZELLE	Ground	SE	51	46	49	45	51	47	50	45	-1.3	-1.6	-1.2	-1.5	60	55	NO	NO	NO	NO	NO
4.5	32367	90 MANSFIELD STREET ROZELLE	First	NE	48	44	48	43	49	44	48	43	-0.8	-0.7	-0.6	-0.8	60	55	NO	NO	NO	NO	NO
4.5	32367	90 MANSFIELD STREET ROZELLE	First	SW	55	51	55	50	56	51	55	50	-0.7	-0.8	-0.6	-0.8	60	55	NO	NO	NO	NO	NO
4.5	32367	90 MANSFIELD STREET ROZELLE	Ground	NE	44	40	43	39	44	40	44	39	-0.8	-0.8	-0.7	-0.8	56	52	NO	NO	NO	NO	NO
4.5	32367	90 MANSFIELD STREET ROZELLE	Ground	SW	50	46	49	44	51	46	49	44	-1.6	-1.8	-1.5	-1.7	60	55	NO	NO	NO	NO	NO
4.5	32368	84 MANSFIELD STREET ROZELLE	Ground	N	47	42	46	41	47	43	46	41	-1.2	-1.2	-1.0	-1.3	59	55	NO	NO	NO	NO	NO
4.5	32368	84 MANSFIELD STREET ROZELLE	Ground	S	51	46	50	45	51	47	50	45	-1.4	-1.4	-1.2	-1.5	60	55	NO	NO	NO	NO	NO
4.5	32369	88 MANSFIELD STREET ROZELLE	First	NE	52	47	53	48	52	48	53	49	0.9	0.9	0.9	0.8	60	55	NO	NO	NO	NO	NO
4.5	32369	88 MANSFIELD STREET ROZELLE	First	SE	49	44	47	42	49	45	47	42	-2.3	-2.6	-2.0	-2.6	60	55	NO	NO	NO	NO	NO
4.5	32369	88 MANSFIELD STREET ROZELLE	First	SW	55	51	54	50	55	51	55	50	-0.8	-0.7	-0.7	-0.9	60	55	NO	NO	NO	NO	NO

NCA	Receiver ID	Address	Floor Level	Facade	Opening Year 2027				Design Year 2037				Increase (Do Smthng - Do Nothing)				NCG project road noise criteria		Do noise levels exceed the cumulative limit with project roads adding ≥2dB to the total noise levels?		Is the contribution from the road project Acute?		Consider further treatment?
					Do Nothing		Do Smthng		Do Nothing		Do Smthng		Opening Year 2027		Design Year 2037								
					Day	Night	Day	Night	Day	Night	Day	Night	Day	Night	Day	Night	Day	Night	Day	Night	$L_{Aeq,15hr}$ ≥ 65dB	$L_{Aeq,9hr}$ ≥ 60dB	
4.5	32369	88 MANSFIELD STREET ROZELLE	First	E	54	50	54	50	55	50	54	50	-0.3	-0.3	-0.3	-0.5	60	55	NO	NO	NO	NO	NO
4.5	32369	88 MANSFIELD STREET ROZELLE	Ground	NE	45	41	45	41	46	41	46	41	0.0	0.1	0.1	0.0	58	53	NO	NO	NO	NO	NO
4.5	32369	88 MANSFIELD STREET ROZELLE	Ground	SE	46	41	43	38	46	42	44	39	-2.5	-2.8	-2.1	-2.8	58	54	NO	NO	NO	NO	NO
4.5	32369	88 MANSFIELD STREET ROZELLE	Ground	SW	50	46	48	44	51	46	49	44	-2.0	-2.2	-1.8	-2.3	60	55	NO	NO	NO	NO	NO
4.5	32370	86 MANSFIELD STREET ROZELLE	Ground	NE	47	43	47	42	48	43	47	42	-0.7	-0.8	-0.7	-0.8	60	55	NO	NO	NO	NO	NO
4.5	32370	86 MANSFIELD STREET ROZELLE	Ground	SW	50	45	47	42	50	45	48	43	-2.2	-2.6	-2.0	-2.6	60	55	NO	NO	NO	NO	NO
4.5	32370	86 MANSFIELD STREET ROZELLE	Ground	W	49	44	47	42	49	45	47	42	-2.3	-2.7	-2.1	-2.7	60	55	NO	NO	NO	NO	NO
4.5	32375	171 MULLENS STREET ROZELLE	Ground	E	46	42	45	41	46	42	46	41	-0.5	-0.5	-0.4	-0.5	58	54	NO	NO	NO	NO	NO
4.5	32375	171 MULLENS STREET ROZELLE	Ground	N	46	42	45	40	47	42	45	41	-1.4	-1.5	-1.3	-1.6	59	54	NO	NO	NO	NO	NO
4.5	32375	171 MULLENS STREET ROZELLE	Ground	W	48	44	47	42	49	44	47	42	-1.6	-1.9	-1.4	-1.9	60	55	NO	NO	NO	NO	NO
4.5	32376	171A MULLENS STREET ROZELLE	Ground	S	45	41	44	40	46	41	45	40	-0.9	-0.9	-0.7	-1.0	58	53	NO	NO	NO	NO	NO
4.5	32376	171A MULLENS STREET ROZELLE	Ground	E	46	42	46	41	46	42	46	41	-0.5	-0.5	-0.4	-0.6	58	54	NO	NO	NO	NO	NO
4.5	32376	171A MULLENS STREET ROZELLE	Ground	W	49	44	47	43	49	45	48	43	-1.4	-1.6	-1.3	-1.6	60	55	NO	NO	NO	NO	NO
4.5	32376	171A MULLENS STREET ROZELLE	Ground	S	46	42	45	40	47	42	45	40	-1.7	-1.9	-1.5	-1.9	59	54	NO	NO	NO	NO	NO
4.5	32379	70 MANSFIELD STREET ROZELLE	First	N	46	41	45	40	46	42	45	40	-1.1	-1.2	-1.0	-1.2	58	54	NO	NO	NO	NO	NO
4.5	32379	70 MANSFIELD STREET ROZELLE	First	W	51	46	48	43	51	46	49	44	-2.1	-2.5	-1.9	-2.5	60	55	NO	NO	NO	NO	NO
4.5	32379	70 MANSFIELD STREET ROZELLE	First	S	52	47	50	46	52	47	51	46	-1.3	-1.4	-1.1	-1.5	60	55	NO	NO	NO	NO	NO
4.5	32379	70 MANSFIELD STREET ROZELLE	Ground	N	42	38	41	36	42	38	41	37	-1.1	-1.2	-1.0	-1.3	54	50	NO	NO	NO	NO	NO
4.5	32379	70 MANSFIELD STREET ROZELLE	Ground	W	48	43	46	41	48	44	46	41	-2.4	-2.9	-2.0	-2.8	60	55	NO	NO	NO	NO	NO
4.5	32379	70 MANSFIELD STREET ROZELLE	Ground	S	50	45	48	43	50	45	49	44	-1.6	-1.8	-1.4	-1.8	60	55	NO	NO	NO	NO	NO
4.5	32380	68 MANSFIELD STREET ROZELLE	Ground	NE	46	42	45	41	46	42	46	41	-0.6	-0.6	-0.5	-0.6	58	54	NO	NO	NO	NO	NO
4.5	32380	68 MANSFIELD STREET ROZELLE	Ground	NW	44	40	44	39	45	40	44	40	-0.6	-0.6	-0.5	-0.7	57	52	NO	NO	NO	NO	NO
4.5	32380	68 MANSFIELD STREET ROZELLE	Ground	S	49	44	47	42	49	44	47	42	-1.7	-1.8	-1.5	-1.8	60	55	NO	NO	NO	NO	NO
4.5	32381	64 MANSFIELD STREET ROZELLE	Ground	S	48	43	46	41	48	43	47	42	-1.4	-1.5	-1.2	-1.5	60	55	NO	NO	NO	NO	NO
4.5	32381	64 MANSFIELD STREET ROZELLE	Ground	E	46	41	45	40	46	42	45	40	-1.4	-1.5	-1.2	-1.5	58	54	NO	NO	NO	NO	NO
4.5	32381	64 MANSFIELD STREET ROZELLE	Ground	N	46	41	45	40	46	41	45	40	-1.1	-1.0	-0.8	-1.1	58	53	NO	NO	NO	NO	NO
4.5	32382	66 MANSFIELD STREET ROZELLE	Ground	N	46	41	45	40	46	41	45	40	-1.0	-1.0	-0.9	-1.1	58	53	NO	NO	NO	NO	NO
4.5	32382	66 MANSFIELD STREET ROZELLE	Ground	S	48	43	47	42	48	43	47	42	-1.1	-1.1	-1.0	-1.2	60	55	NO	NO	NO	NO	NO
4.5	32394	62 MANSFIELD STREET ROZELLE	Ground	N	46	41	45	40	46	42	45	40	-1.1	-1.1	-0.9	-1.2	58	54	NO	NO	NO	NO	NO
4.5	32394	62 MANSFIELD STREET ROZELLE	Ground	W	45	41	45	40	46	41	45	41	-0.5	-0.5	-0.4	-0.6	58	53	NO	NO	NO	NO	NO
4.5	32394	62 MANSFIELD STREET ROZELLE	Ground	S	48	44	47	43	48	44	48	43	-0.9	-0.9	-0.8	-1.0	60	55	NO	NO	NO	NO	NO
4.5	32395	60 MANSFIELD STREET ROZELLE	Ground	N	46	41	45	40	46	41	45	40	-1.0	-1.0	-0.9	-1.1	58	53	NO	NO	NO	NO	NO
4.5	32395	60 MANSFIELD STREET ROZELLE	Ground	S	48	44	47	43	48	44	48	43	-0.8	-0.8	-0.7	-0.9	60	55	NO	NO	NO	NO	NO
4.5	32396	58 MANSFIELD STREET ROZELLE	Ground	E	48	43	47	43	48	43	47	43	-0.5	-0.6	-0.5	-0.6	60	55	NO	NO	NO	NO	NO
4.5	32396	58 MANSFIELD STREET ROZELLE	Ground	S	49	44	47	43	49	44	48	43	-1.1	-1.2	-1.0	-1.2	60	55	NO	NO	NO	NO	NO
4.5	32396	58 MANSFIELD STREET ROZELLE	Ground	E	47	42	46	42	47	43	47	42	-0.4	-0.3	-0.3	-0.5	59	55	NO	NO	NO	NO	NO
4.5	32396	58 MANSFIELD STREET ROZELLE	Ground	N	45	41	44	40	46	41	45	40	-1.0	-1.0	-0.9	-1.1	58	53	NO	NO	NO	NO	NO
4.5	32405	4 MACKENZIE STREET ROZELLE	Ground	NW	50	45	47	42	51	46	48	42	-3.2	-3.6	-2.9	-3.6	60	55	NO	NO	NO	NO	NO
4.5	32405	4 MACKENZIE STREET ROZELLE	Ground	SW	49	44	47	42	49	45	47	42	-2.2	-2.4	-1.9	-2.4	60	55	NO	NO	NO	NO	NO
4.5	32405	4 MACKENZIE STREET ROZELLE	Ground	S	53	49	53	49	53	49	53	49	0.2	0.3	0.2	0.1	60	55	NO	NO	NO	NO	NO
4.5	32405	4 MACKENZIE STREET ROZELLE	Ground	SE	56	51	55	50	56	52	55	51	-1.0	-1.1	-0.9	-1.2	60	55	NO	NO	NO	NO	NO
4.5	32411	114 EVANS STREET ROZELLE	First	NW	52	47	48	43	52	48	49	43	-3.8	-4.5	-3.4	-4.3	60	55	NO	NO	NO	NO	NO
4.5	32411	114 EVANS STREET ROZELLE	First	SE	55	50	54	49	55	51	54	49	-1.3	-1.3	-1.2	-1.4	60	55	NO	NO	NO	NO	NO
4.5	32411	114 EVANS STREET ROZELLE	Second	NW	54	49	50	45	54	49	51	45	-3.5	-4.2	-3.2	-4.1	60	55	NO	NO	NO	NO	NO
4.5	32411	114 EVANS STREET ROZELLE	Second	SW	57	52	55	50	57	53	56	51	-1.9	-2.1	-1.7	-2.1	60	55	NO	NO	NO	NO	NO
4.5	32411	114 EVANS STREET ROZELLE	Second	SE	57	53	55	51	58	53	56	51	-1.9	-2.2	-1.8	-2.2	60	55	NO	NO	NO	NO	NO
4.5	32411	114 EVANS STREET ROZELLE	Ground	NW	50	45	46	40	50	45	46	41	-3.8	-4.5	-3.4	-4.4	60	55	NO	NO	NO	NO	NO
4.5	32411	114 EVANS STREET ROZELLE	Ground	SE	51	47	51	46	52	47	51	47	-0.7	-0.7	-0.6	-0.7	60	55	NO	NO	NO	NO	NO
4.5	32412	112 EVANS STREET ROZELLE	First	NW	51	46	47	42	51	47	48	42	-3.8	-4.6	-3.4	-4.4	60	55	NO	NO	NO	NO	NO
4.5	32412	112 EVANS STREET ROZELLE	First	SE	55	50	54	49	55	51	54	49	-1.2	-1.2	-1.0	-1.3	60	55	NO	NO	NO	NO	NO
4.5	32412	112 EVANS STREET ROZELLE	Second	NW	53	48	49	44	53	49	50	44	-3.6	-4.2	-3.2	-4.2	60	55	NO	NO	NO	NO	NO
4.5	32412	112 EVANS STREET ROZELLE	Second	SE	57	53	55	51	58	53	56	51	-1.9	-2.1	-1.7	-2.1	60	55	NO	NO	NO	NO	NO
4.5	32412	112 EVANS STREET ROZELLE	Ground	NW	49	44	45	39	49	44	46	40	-3.9	-4.7	-3.4	-4.5	60	55	NO	NO	NO	NO	NO
4.5	32412	112 EVANS STREET ROZELLE	Ground	SE	52	48	51	47	52	48	52	47	-1.0	-1.0	-0.9	-1.1	60	55	NO	NO	NO	NO	NO
4.5	32423	169 MULLENS STREET ROZELLE	Ground	E	46	42	45	41	46	42	46	41	-0.4	-0.5	-0.3	-0.5	58	54	NO	NO	NO	NO	NO
4.5	32423	169 MULLENS STREET ROZELLE	Ground	N	45	41	44	40	46	41	45	40	-1.0	-1.0	-0.9	-1.0	58	53	NO	NO	NO	NO	NO
4.5	32423	169 MULLENS STREET ROZELLE	Ground	W	49	44	47	42	49	44	47	43	-1.6	-1.8	-1.4	-1.8	60	55	NO	NO	NO	NO	NO
4.5	32424	2 MACKENZIE STREET ROZELLE	Ground	SE	56	51	54	50	56	51	55	50	-1.1	-1.1	-1.0	-1.2	60	55	NO	NO	NO	NO	NO
4.5	32424	2 MACKENZIE STREET ROZELLE	Ground	NE	49	44	48	44	49	45	48	44	-0.9	-0.8	-0.8	-1.0	60	55	NO	NO	NO	NO	NO
4.5	32427	98 MANSFIELD STREET ROZELLE	Ground	N	46	42	45	40	46	42	45	40	-1.5	-1.7	-1.4	-1.7	58	54	NO	NO	NO	NO	NO
4.5	32428	94 MANSFIELD STREET ROZELLE	First	SE	55	51	54	50	55	51	55	50	-0.8	-0.8	-0.7	-0.9	60	55	NO	NO	NO	NO	NO
4.5	32428	94 MANSFIELD STREET ROZELLE	First	SW	55	51	54	50	55	51	55	50	-0.8	-0.9	-0.7	-0.9	60	55	NO	NO	NO	NO	NO

NCA	Receiver ID	Address	Floor Level	Facade	Opening Year 2027				Design Year 2037				Increase (Do Smthng - Do Nothing)				NCG project road noise criteria		Do noise levels exceed the cumulative limit with project roads adding ≥2dB to the total noise levels?		Is the contribution from the road project Acute?		Consider further treatment?
					Do Nothing		Do Smthng		Do Nothing		Do Smthng		Opening Year 2027		Design Year 2037								
					Day	Night	Day	Night	Day	Night	Day	Night	Day	Night	Day	Night	Day	Night	Day	Night	$L_{Aeq,15hr}$ ≥ 65dB	$L_{Aeq,9hr}$ ≥ 60dB	
4.5	32428	94 MANSFIELD STREET ROZELLE	First	E	53	49	51	46	54	49	52	47	-2.3	-2.5	-2.0	-2.5	60	55	NO	NO	NO	NO	NO
4.5	32428	94 MANSFIELD STREET ROZELLE	First	N	48	44	48	43	48	44	48	43	-0.5	-0.4	-0.4	-0.5	60	55	NO	NO	NO	NO	NO
4.5	32428	94 MANSFIELD STREET ROZELLE	Ground	SE	53	48	52	48	53	49	52	48	-0.7	-0.7	-0.6	-0.8	60	55	NO	NO	NO	NO	NO
4.5	32428	94 MANSFIELD STREET ROZELLE	Ground	SW	53	49	52	48	53	49	53	48	-0.6	-0.6	-0.5	-0.6	60	55	NO	NO	NO	NO	NO
4.5	32428	94 MANSFIELD STREET ROZELLE	Ground	E	50	45	48	43	50	46	48	43	-2.2	-2.5	-1.9	-2.5	60	55	NO	NO	NO	NO	NO
4.5	32428	94 MANSFIELD STREET ROZELLE	Ground	N	44	39	43	39	44	40	43	39	-0.6	-0.5	-0.5	-0.7	56	52	NO	NO	NO	NO	NO
4.5	32429	102 MANSFIELD STREET ROZELLE	Ground	N	47	42	45	41	47	42	46	41	-1.3	-1.4	-1.2	-1.5	59	54	NO	NO	NO	NO	NO
4.5	32429	102 MANSFIELD STREET ROZELLE	Ground	S	52	48	52	48	52	48	52	48	-0.1	0.0	-0.1	-0.1	60	55	NO	NO	NO	NO	NO
4.5	32430	96 MANSFIELD STREET ROZELLE	Ground	N	45	41	43	38	46	41	44	39	-2.0	-2.2	-1.7	-2.2	58	53	NO	NO	NO	NO	NO
4.5	32430	96 MANSFIELD STREET ROZELLE	Ground	S	52	48	52	47	53	48	52	47	-0.8	-0.9	-0.8	-0.9	60	55	NO	NO	NO	NO	NO
4.5	32431	100 MANSFIELD STREET ROZELLE	Ground	N	46	42	45	40	47	42	46	41	-1.4	-1.5	-1.2	-1.6	59	54	NO	NO	NO	NO	NO
4.5	32431	100 MANSFIELD STREET ROZELLE	Ground	SE	50	45	48	43	50	46	49	44	-2.0	-2.2	-1.8	-2.2	60	55	NO	NO	NO	NO	NO
4.5	32431	100 MANSFIELD STREET ROZELLE	Ground	SW	50	45	48	43	50	46	48	43	-2.2	-2.5	-1.9	-2.5	60	55	NO	NO	NO	NO	NO
4.5	32432	104 MANSFIELD STREET ROZELLE	Ground	N	46	42	45	40	47	42	45	41	-1.4	-1.6	-1.3	-1.5	59	54	NO	NO	NO	NO	NO
4.5	32432	104 MANSFIELD STREET ROZELLE	Ground	W	50	45	47	42	50	46	48	42	-3.1	-3.4	-2.6	-3.4	60	55	NO	NO	NO	NO	NO
4.5	32432	104 MANSFIELD STREET ROZELLE	Ground	SW	52	48	52	48	53	48	53	48	-0.1	-0.1	-0.1	-0.1	60	55	NO	NO	NO	NO	NO
4.5	32438	7 MACKENZIE STREET ROZELLE	Ground	W	51	46	48	43	51	46	49	43	-2.9	-3.3	-2.6	-3.3	60	55	NO	NO	NO	NO	NO
4.5	32438	7 MACKENZIE STREET ROZELLE	Ground	SE	53	48	50	45	53	48	51	46	-2.4	-2.6	-2.1	-2.6	60	55	NO	NO	NO	NO	NO
4.5	32439	11 MACKENZIE STREET ROZELLE	Ground	NW	49	44	46	41	49	45	47	41	-2.8	-3.2	-2.4	-3.1	60	55	NO	NO	NO	NO	NO
4.5	32439	11 MACKENZIE STREET ROZELLE	Ground	SE	52	48	50	45	53	48	51	45	-2.5	-2.7	-2.2	-2.7	60	55	NO	NO	NO	NO	NO
4.5	32440	9 MACKENZIE STREET ROZELLE	Ground	SW	49	44	46	41	49	45	47	42	-2.9	-3.3	-2.5	-3.3	60	55	NO	NO	NO	NO	NO
4.5	32440	9 MACKENZIE STREET ROZELLE	Ground	NW	49	45	46	41	50	45	47	42	-2.8	-3.3	-2.5	-3.1	60	55	NO	NO	NO	NO	NO
4.5	32440	9 MACKENZIE STREET ROZELLE	Ground	SE	53	48	51	46	53	49	51	46	-2.1	-2.3	-1.9	-2.4	60	55	NO	NO	NO	NO	NO
4.5	32441	13 MACKENZIE STREET ROZELLE	Ground	NW	48	44	46	41	49	44	46	41	-2.7	-3.1	-2.3	-3.0	60	55	NO	NO	NO	NO	NO
4.5	32441	13 MACKENZIE STREET ROZELLE	Ground	N	48	43	45	40	48	43	46	41	-2.4	-2.6	-2.0	-2.6	60	55	NO	NO	NO	NO	NO
4.5	32441	13 MACKENZIE STREET ROZELLE	Ground	SE	53	48	50	45	53	48	51	45	-2.7	-3.0	-2.3	-3.0	60	55	NO	NO	NO	NO	NO
4.5	32442	15 MACKENZIE STREET ROZELLE	Ground	NW	50	45	47	41	50	45	47	42	-3.1	-3.6	-2.7	-3.5	60	55	NO	NO	NO	NO	NO
4.5	32442	15 MACKENZIE STREET ROZELLE	Ground	SE	53	48	50	45	53	48	51	45	-2.6	-2.9	-2.3	-2.9	60	55	NO	NO	NO	NO	NO
4.5	32443	5 MACKENZIE STREET ROZELLE	Ground	SE	53	48	50	46	53	48	51	46	-2.3	-2.4	-2.1	-2.5	60	55	NO	NO	NO	NO	NO
4.5	32443	5 MACKENZIE STREET ROZELLE	Ground	N	47	42	45	40	47	42	45	40	-1.8	-1.9	-1.6	-2.0	59	54	NO	NO	NO	NO	NO
4.5	32443	5 MACKENZIE STREET ROZELLE	Ground	NW	50	45	47	41	50	45	47	42	-3.0	-3.5	-2.7	-3.4	60	55	NO	NO	NO	NO	NO
4.5	32443	5 MACKENZIE STREET ROZELLE	Ground	N	47	42	45	40	47	42	45	40	-1.8	-1.9	-1.6	-2.0	59	54	NO	NO	NO	NO	NO
4.5	32443	5 MACKENZIE STREET ROZELLE	Ground	NW	50	45	47	41	50	45	47	42	-3.0	-3.5	-2.7	-3.4	60	55	NO	NO	NO	NO	NO
4.5	32444	21 MACKENZIE STREET ROZELLE	First	W	51	47	48	43	52	47	49	43	-3.2	-3.8	-2.8	-3.7	60	55	NO	NO	NO	NO	NO
4.5	32444	21 MACKENZIE STREET ROZELLE	First	SW	56	52	54	49	57	52	55	50	-2.0	-2.1	-1.8	-2.1	60	55	NO	NO	NO	NO	NO
4.5	32444	21 MACKENZIE STREET ROZELLE	First	SE	57	53	55	50	58	53	56	51	-2.2	-2.4	-2.0	-2.4	60	55	NO	NO	NO	NO	NO
4.5	32444	21 MACKENZIE STREET ROZELLE	Ground	W	49	45	46	40	50	45	47	41	-3.4	-4.1	-3.0	-3.9	60	55	NO	NO	NO	NO	NO
4.5	32444	21 MACKENZIE STREET ROZELLE	Ground	SW	55	50	53	48	55	50	54	49	-1.7	-1.7	-1.5	-1.7	60	55	NO	NO	NO	NO	NO
4.5	32444	21 MACKENZIE STREET ROZELLE	Ground	SE	54	49	51	46	55	50	52	47	-2.8	-3.2	-2.5	-3.1	60	55	NO	NO	NO	NO	NO
4.5	32445	17 MACKENZIE STREET ROZELLE	Ground	SW	49	44	47	41	49	45	47	42	-2.7	-3.0	-2.3	-3.0	60	55	NO	NO	NO	NO	NO
4.5	32445	17 MACKENZIE STREET ROZELLE	Ground	NW	48	44	46	41	49	44	46	41	-2.8	-3.2	-2.5	-3.0	60	55	NO	NO	NO	NO	NO
4.5	32445	17 MACKENZIE STREET ROZELLE	Ground	N	48	43	45	40	48	43	46	41	-2.5	-2.8	-2.2	-2.8	60	55	NO	NO	NO	NO	NO
4.5	32445	17 MACKENZIE STREET ROZELLE	Ground	SE	53	48	50	45	53	48	51	46	-2.3	-2.5	-1.9	-2.4	60	55	NO	NO	NO	NO	NO
4.5	32446	19 MACKENZIE STREET ROZELLE	Ground	W	50	45	47	42	50	45	47	42	-3.1	-3.5	-2.7	-3.4	60	55	NO	NO	NO	NO	NO
4.5	32446	19 MACKENZIE STREET ROZELLE	Ground	E	54	49	51	46	54	49	52	46	-2.5	-2.9	-2.2	-2.9	60	55	NO	NO	NO	NO	NO
4.5	32468	108 EVANS STREET ROZELLE	Ground	NE	50	45	49	45	50	46	50	45	-0.3	-0.3	-0.3	-0.3	60	55	NO	NO	NO	NO	NO
4.5	32468	108 EVANS STREET ROZELLE	Ground	NW	48	43	45	40	48	44	46	40	-3.0	-3.4	-2.6	-3.3	60	55	NO	NO	NO	NO	NO
4.5	32468	108 EVANS STREET ROZELLE	Ground	SW	52	48	51	47	53	48	52	47	-1.1	-1.1	-1.0	-1.2	60	55	NO	NO	NO	NO	NO
4.5	32468	108 EVANS STREET ROZELLE	Ground	SE	54	49	52	48	54	50	53	48	-1.7	-1.9	-1.6	-2.0	60	55	NO	NO	NO	NO	NO
4.5	32472	106 MANSFIELD STREET ROZELLE	Ground	SE	51	47	50	45	51	47	50	45	-1.4	-1.5	-1.3	-1.6	60	55	NO	NO	NO	NO	NO
4.5	32472	106 MANSFIELD STREET ROZELLE	Ground	NE	47	43	47	42	48	43	47	42	-0.9	-0.9	-0.8	-0.9	60	55	NO	NO	NO	NO	NO
4.5	32472	106 MANSFIELD STREET ROZELLE	Ground	SW	48	43	46	41	48	44	46	41	-2.0	-2.1	-1.7	-2.1	60	55	NO	NO	NO	NO	NO
4.5	32480	3 MACKENZIE STREET ROZELLE	Ground	SE	53	48	51	46	53	49	51	46	-2.2	-2.4	-2.0	-2.4	60	55	NO	NO	NO	NO	NO
4.5	32480	3 MACKENZIE STREET ROZELLE	Ground	NE	48	43	46	42	48	43	47	42	-1.1	-1.2	-1.0	-1.2	60	55	NO	NO	NO	NO	NO
4.5	32480	3 MACKENZIE STREET ROZELLE	Ground	NW	48	44	46	41	49	44	46	41	-2.7	-3.1	-2.4	-3.0	60	55	NO	NO	NO	NO	NO
4.5	32480	3 MACKENZIE STREET ROZELLE	Ground	SW	51	46	50	45	51	46	50	46	-0.7	-0.7	-0.7	-0.7	60	55	NO	NO	NO	NO	NO
4.5	32502	104 EVANS STREET ROZELLE	Ground	E	55	51	54	49	56	51	54	49	-1.7	-1.8	-1.5	-1.8	60	55	NO	NO	NO	NO	NO
4.5	32502	104 EVANS STREET ROZELLE	Ground	NE	47	42	45	40	47	43	46	41	-1.7	-1.7	-1.4	-1.8	59	55	NO	NO	NO	NO	NO
4.5	32502	104 EVANS STREET ROZELLE	Ground	NW	50	45	46	41	50	45	47	42	-3.1	-3.5	-2.8	-3.5	60	55	NO	NO	NO	NO	NO
4.5	32503	106 EVANS STREET ROZELLE	Ground	NW	49	45	46	41	50	45	47	41	-3.1	-3.6	-2.8	-3.6	60	55	NO	NO	NO	NO	NO
4.5	32503	106 EVANS STREET ROZELLE	Ground	S	52	48	51	47	52	48	52	47	-0.9	-0.9	-0.8	-1.1	60	55	NO	NO	NO	NO	NO
4.5	32503	106 EVANS STREET ROZELLE	Ground	E	55	50	53	48	55	51	53	49	-2.1	-2.2	-1.9	-2.2	60	55	NO	NO	NO	NO	NO
4.5	32525	110 MANSFIELD STREET ROZELLE	Ground	N	47	42	46	41	47	43	46	41	-1.2	-1.3	-1.1	-1.3	59	55	NO	NO	NO	NO	NO
4.5	32525	110 MANSFIELD STREET ROZELLE	Ground	SW	51	46	49	43	51	47	49	44	-2.4	-2.8	-2.1	-2.8	60	55	NO	NO	NO	NO	NO

NCA	Receiver ID	Address	Floor Level	Facade	Opening Year 2027				Design Year 2037				Increase (Do Smthng - Do Nothing)				NCG project road noise criteria		Do noise levels exceed the cumulative limit with project roads adding ≥2dB to the total noise levels?		Is the contribution from the road project Acute?		Consider further treatment?
					Do Nothing		Do Smthng		Do Nothing		Do Smthng		Opening Year 2027		Design Year 2037								
					Day	Night	Day	Night	Day	Night	Day	Night	Day	Night	Day	Night	Day	Night	Day	Night	$L_{Aeq,15hr}$ ≥ 65dB	$L_{Aeq,9hr}$ ≥ 60dB	
4.5	32526	116 MANSFIELD STREET ROZELLE	Ground	N	46	42	45	41	47	42	46	41	-1.1	-1.1	-1.0	-1.1	59	54	NO	NO	NO	NO	NO
4.5	32526	116 MANSFIELD STREET ROZELLE	Ground	SW	50	45	49	45	50	46	50	45	-0.5	-0.4	-0.3	-0.5	60	55	NO	NO	NO	NO	NO
4.5	32527	108 MANSFIELD STREET ROZELLE	Ground	N	47	42	46	41	47	43	46	41	-1.2	-1.2	-1.1	-1.2	59	55	NO	NO	NO	NO	NO
4.5	32527	108 MANSFIELD STREET ROZELLE	Ground	SW	51	46	49	44	51	46	49	44	-2.1	-2.3	-1.9	-2.3	60	55	NO	NO	NO	NO	NO
4.5	32527	108 MANSFIELD STREET ROZELLE	Ground	SE	50	45	47	42	50	45	48	43	-2.4	-2.7	-2.2	-2.7	60	55	NO	NO	NO	NO	NO
4.5	32528	112 MANSFIELD STREET ROZELLE	Ground	N	47	42	45	41	47	43	46	41	-1.3	-1.4	-1.2	-1.5	59	55	NO	NO	NO	NO	NO
4.5	32528	112 MANSFIELD STREET ROZELLE	Ground	S	50	45	48	43	50	46	49	44	-1.8	-2.0	-1.6	-2.1	60	55	NO	NO	NO	NO	NO
4.5	32529	118 MANSFIELD STREET ROZELLE	First	N	53	48	53	49	53	49	54	49	0.7	0.8	0.7	0.7	60	55	NO	NO	NO	NO	NO
4.5	32529	118 MANSFIELD STREET ROZELLE	First	E	53	49	53	49	53	49	54	50	0.6	0.7	0.6	0.6	60	55	NO	NO	NO	NO	NO
4.5	32529	118 MANSFIELD STREET ROZELLE	First	SW	55	51	54	50	55	51	55	50	-0.9	-0.9	-0.7	-0.9	60	55	NO	NO	NO	NO	NO
4.5	32529	118 MANSFIELD STREET ROZELLE	First	SE	55	51	54	50	55	51	55	50	-0.6	-0.6	-0.5	-0.7	60	55	NO	NO	NO	NO	NO
4.5	32529	118 MANSFIELD STREET ROZELLE	First	SW	56	51	55	50	56	52	55	51	-0.9	-1.0	-0.8	-1.1	60	55	NO	NO	NO	NO	NO
4.5	32529	118 MANSFIELD STREET ROZELLE	First	E	56	52	55	51	57	52	56	51	-0.9	-0.9	-0.8	-1.0	60	55	NO	NO	NO	NO	NO
4.5	32529	118 MANSFIELD STREET ROZELLE	Ground	N	45	40	44	40	45	41	45	40	-0.2	0.0	0.0	-0.1	57	53	NO	NO	NO	NO	NO
4.5	32529	118 MANSFIELD STREET ROZELLE	Ground	E	47	43	48	43	48	43	48	44	0.2	0.3	0.3	0.2	60	55	NO	NO	NO	NO	NO
4.5	32529	118 MANSFIELD STREET ROZELLE	Ground	SE	52	48	52	48	53	48	52	48	-0.3	-0.3	-0.2	-0.3	60	55	NO	NO	NO	NO	NO
4.5	32529	118 MANSFIELD STREET ROZELLE	Ground	SW	50	46	49	45	51	46	50	45	-1.1	-1.0	-0.9	-1.2	60	55	NO	NO	NO	NO	NO
4.5	32530	120 MANSFIELD STREET ROZELLE	First	NE	53	48	53	49	53	49	54	49	0.8	0.8	0.7	0.7	60	55	NO	NO	NO	NO	NO
4.5	32530	120 MANSFIELD STREET ROZELLE	First	NW	51	46	47	42	51	46	48	43	-3.3	-3.8	-2.9	-3.8	60	55	NO	NO	NO	NO	NO
4.5	32530	120 MANSFIELD STREET ROZELLE	First	SW	55	51	54	50	56	51	55	50	-0.9	-0.8	-0.8	-0.9	60	55	NO	NO	NO	NO	NO
4.5	32530	120 MANSFIELD STREET ROZELLE	Ground	NE	51	47	51	47	51	47	52	47	0.6	0.7	0.6	0.6	60	55	NO	NO	NO	NO	NO
4.5	32530	120 MANSFIELD STREET ROZELLE	Ground	NW	49	44	46	40	50	45	46	40	-3.7	-4.4	-3.3	-4.3	60	55	NO	NO	NO	NO	NO
4.5	32531	114 MANSFIELD STREET ROZELLE	Ground	N	47	42	45	41	47	42	46	41	-1.4	-1.3	-1.1	-1.4	59	54	NO	NO	NO	NO	NO
4.5	32531	114 MANSFIELD STREET ROZELLE	Ground	S	48	43	47	42	48	44	47	43	-0.8	-0.7	-0.7	-0.8	60	55	NO	NO	NO	NO	NO
4.5	32557	102 EVANS STREET ROZELLE	Ground	NW	49	45	46	41	50	45	47	42	-3.1	-3.6	-2.8	-3.5	60	55	NO	NO	NO	NO	NO
4.5	32557	102 EVANS STREET ROZELLE	Ground	SW	46	41	44	39	46	41	44	39	-2.0	-2.1	-1.7	-2.2	58	53	NO	NO	NO	NO	NO
4.5	32557	102 EVANS STREET ROZELLE	Ground	E	55	50	53	48	55	50	53	48	-1.9	-1.9	-1.7	-2.0	60	55	NO	NO	NO	NO	NO
4.5	32557	102 EVANS STREET ROZELLE	Ground	S	55	50	53	48	55	50	54	49	-1.6	-1.7	-1.4	-1.7	60	55	NO	NO	NO	NO	NO
4.5	32558	100 EVANS STREET ROZELLE	Ground	SE	55	50	53	49	55	51	54	49	-1.6	-1.7	-1.5	-1.8	60	55	NO	NO	NO	NO	NO
4.5	32558	100 EVANS STREET ROZELLE	Ground	NE	46	42	44	40	46	42	45	40	-1.8	-1.9	-1.5	-1.8	58	54	NO	NO	NO	NO	NO
4.5	32576	122A MANSFIELD STREET ROZELLE	First	NE	48	44	48	44	48	44	48	44	-0.2	-0.1	-0.1	-0.2	60	55	NO	NO	NO	NO	NO
4.5	32576	122A MANSFIELD STREET ROZELLE	First	SW	56	51	55	50	56	51	55	50	-1.0	-1.1	-0.9	-1.1	60	55	NO	NO	NO	NO	NO
4.5	32576	122A MANSFIELD STREET ROZELLE	First	SE	55	50	53	48	55	51	53	48	-2.1	-2.5	-1.9	-2.4	60	55	NO	NO	NO	NO	NO
4.5	32576	122A MANSFIELD STREET ROZELLE	Ground	NE	43	38	42	38	43	39	42	38	-0.8	-0.8	-0.7	-0.9	55	51	NO	NO	NO	NO	NO
4.5	32576	122A MANSFIELD STREET ROZELLE	Ground	SW	52	47	51	47	52	47	51	47	-0.6	-0.5	-0.5	-0.5	60	55	NO	NO	NO	NO	NO
4.5	32577	122 MANSFIELD STREET ROZELLE	Ground	SE	51	46	49	44	51	46	49	44	-2.1	-2.3	-1.9	-2.4	60	55	NO	NO	NO	NO	NO
4.5	32577	122 MANSFIELD STREET ROZELLE	Ground	S	51	46	49	44	51	47	49	44	-2.2	-2.6	-2.0	-2.6	60	55	NO	NO	NO	NO	NO
4.5	32577	122 MANSFIELD STREET ROZELLE	Ground	SE	51	46	48	43	51	47	49	44	-2.8	-3.1	-2.5	-3.1	60	55	NO	NO	NO	NO	NO
4.5	32577	122 MANSFIELD STREET ROZELLE	Ground	NE	46	42	45	40	47	42	45	41	-1.3	-1.3	-1.1	-1.4	59	54	NO	NO	NO	NO	NO
4.5	32593	126 MANSFIELD STREET ROZELLE	First	NE	46	42	45	40	46	42	45	40	-1.4	-1.5	-1.2	-1.5	58	54	NO	NO	NO	NO	NO
4.5	32593	126 MANSFIELD STREET ROZELLE	First	W	50	45	47	42	51	46	48	42	-3.1	-3.5	-2.6	-3.4	60	55	NO	NO	NO	NO	NO
4.5	32593	126 MANSFIELD STREET ROZELLE	Ground	NE	42	37	40	36	42	38	41	36	-1.6	-1.7	-1.3	-1.7	54	50	NO	NO	NO	NO	NO
4.5	32593	126 MANSFIELD STREET ROZELLE	Ground	W	49	44	45	40	49	44	46	40	-3.3	-4.0	-3.0	-3.9	60	55	NO	NO	NO	NO	NO
4.5	32594	124 MANSFIELD STREET ROZELLE	First	SW	53	48	50	45	53	48	51	45	-2.6	-3.0	-2.4	-3.0	60	55	NO	NO	NO	NO	NO
4.5	32594	124 MANSFIELD STREET ROZELLE	First	SE	51	46	48	43	51	47	49	43	-2.9	-3.3	-2.6	-3.2	60	55	NO	NO	NO	NO	NO
4.5	32594	124 MANSFIELD STREET ROZELLE	First	NE	47	42	46	41	47	42	46	41	-1.0	-0.9	-0.9	-1.1	59	54	NO	NO	NO	NO	NO
4.5	32594	124 MANSFIELD STREET ROZELLE	Ground	SW	50	46	48	42	51	46	48	43	-2.9	-3.4	-2.6	-3.3	60	55	NO	NO	NO	NO	NO
4.5	32594	124 MANSFIELD STREET ROZELLE	Ground	SE	48	43	45	39	48	43	45	40	-3.3	-3.8	-2.9	-3.7	60	55	NO	NO	NO	NO	NO
4.5	32594	124 MANSFIELD STREET ROZELLE	Ground	NE	42	38	41	36	42	38	41	37	-1.3	-1.3	-1.1	-1.4	54	50	NO	NO	NO	NO	NO
4.5	32622	98 EVANS STREET ROZELLE	Ground	SW	46	41	44	39	46	41	44	39	-2.0	-2.2	-1.7	-2.1	58	53	NO	NO	NO	NO	NO
4.5	32622	98 EVANS STREET ROZELLE	Ground	SE	50	45	48	44	50	46	49	44	-1.6	-1.7	-1.4	-1.7	60	55	NO	NO	NO	NO	NO
4.5	32622	98 EVANS STREET ROZELLE	Ground	S	53	48	50	45	53	48	51	45	-2.5	-2.9	-2.3	-2.8	60	55	NO	NO	NO	NO	NO
4.5	32623	96 EVANS STREET ROZELLE	Ground	SE	50	46	48	43	51	46	48	43	-2.5	-3.0	-2.3	-3.0	60	55	NO	NO	NO	NO	NO
4.5	37752	1 HARTLEY STREET ROZELLE	Ground	NE	47	42	45	40	47	42	45	40	-1.8	-2.0	-1.6	-2.0	59	54	NO	NO	NO	NO	NO
4.5	37752	1 HARTLEY STREET ROZELLE	Ground	NW	48	44	46	41	49	44	46	41	-2.6	-2.9	-2.3	-2.9	60	55	NO	NO	NO	NO	NO
4.5	37752	1 HARTLEY STREET ROZELLE	Ground	S	46	41	44	39	46	41	44	40	-1.7	-1.8	-1.4	-1.7	58	53	NO	NO	NO	NO	NO
4.5	37752	1 HARTLEY STREET ROZELLE	Ground	E	54	49	53	49	54	50	53	49	-0.7	-0.6	-0.6	-0.7	60	55	NO	NO	NO	NO	NO
4.5	37752	1 HARTLEY STREET ROZELLE	Ground	NE	49	44	48	44	49	44	48	44	-0.6	-0.4	-0.4	-0.6	60	55	NO	NO	NO	NO	NO
4.5	38807	2 MANSFIELD STREET ROZELLE	Ground	SE	57	53	58	54	57	53	59	54	1.7	1.7	1.5	1.6	60	55	NO	NO	NO	NO	NO
4.5	38807	2 MANSFIELD STREET ROZELLE	Ground	NE	49	45	50	46	50	46	50	46	0.5	0.5	0.5	0.4	60	55	NO	NO	NO	NO	NO
4.5	38807	2 MANSFIELD STREET ROZELLE	Ground	N	46	42	46	41	47	42	46	41	-0.6	-0.5	-0.5	-0.7	59	54	NO	NO	NO	NO	NO
5.1	29855	56 THE BOULEVARDE LILYFIELD	First	E	55	52	54	50	55	52	54	51	-1.3	-1.6	-0.9	-1.2	60	55	NO	NO	NO	NO	NO

NCA	Receiver ID	Address	Floor Level	Facade	Opening Year 2027				Design Year 2037				Increase (Do Smthng - Do Nothing)				NCG project road noise criteria		Do noise levels exceed the cumulative limit with project roads adding ≥2dB to the total noise levels?		Is the contribution from the road project Acute?		Consider further treatment?
					Do Nothing		Do Smthng		Do Nothing		Do Smthng		Opening Year 2027		Design Year 2037								
					Day	Night	Day	Night	Day	Night	Day	Night	Day	Night	Day	Night	Day	Night	Day	Night	$L_{Aeq,15hr}$ ≥ 65dB	$L_{Aeq,9hr}$ ≥ 60dB	
5.1	29855	56 THE BOULEVARDE LILYFIELD	First	N	42	38	41	37	42	38	42	38	-0.8	-1.2	-0.3	-0.8	54	50	NO	NO	NO	NO	NO
5.1	29855	56 THE BOULEVARDE LILYFIELD	First	W	42	38	41	37	42	38	42	38	-0.7	-1.1	-0.4	-0.8	54	50	NO	NO	NO	NO	NO
5.1	29855	56 THE BOULEVARDE LILYFIELD	Ground	E	48	45	47	43	48	45	48	44	-1.0	-1.4	-0.6	-1.0	60	55	NO	NO	NO	NO	NO
5.1	29855	56 THE BOULEVARDE LILYFIELD	Ground	N	38	34	37	33	38	34	37	33	-0.7	-1.2	-0.3	-0.8	50	46	NO	NO	NO	NO	NO
5.1	29855	56 THE BOULEVARDE LILYFIELD	Ground	W	37	34	37	33	37	34	37	33	-0.7	-1.1	-0.3	-0.7	49	46	NO	NO	NO	NO	NO
5.1	29856	58 THE BOULEVARDE LILYFIELD	First	W	42	38	41	37	42	39	42	38	-0.8	-1.2	-0.4	-0.8	54	51	NO	NO	NO	NO	NO
5.1	29856	58 THE BOULEVARDE LILYFIELD	First	S	54	51	53	49	54	51	53	50	-1.3	-1.6	-0.9	-1.3	60	55	NO	NO	NO	NO	NO
5.1	29856	58 THE BOULEVARDE LILYFIELD	First	NE	55	52	54	50	55	52	55	51	-1.3	-1.6	-0.9	-1.2	60	55	NO	NO	NO	NO	NO
5.1	29856	58 THE BOULEVARDE LILYFIELD	Ground	W	38	34	37	33	38	34	37	33	-0.7	-1.2	-0.4	-0.8	50	46	NO	NO	NO	NO	NO
5.1	29856	58 THE BOULEVARDE LILYFIELD	Ground	S	49	45	48	44	49	45	48	44	-1.0	-1.3	-0.5	-1.0	60	55	NO	NO	NO	NO	NO
5.1	29856	58 THE BOULEVARDE LILYFIELD	Ground	NE	51	48	50	46	51	48	51	47	-1.2	-1.6	-0.9	-1.2	60	55	NO	NO	NO	NO	NO
5.1	29864	52 CARRINGTON STREET LILYFIELD	Ground	W	43	39	42	38	43	39	42	39	-0.8	-1.3	-0.5	-0.9	55	51	NO	NO	NO	NO	NO
5.1	29864	52 CARRINGTON STREET LILYFIELD	Ground	S	51	47	50	46	51	47	50	46	-1.2	-1.5	-0.8	-1.2	60	55	NO	NO	NO	NO	NO
5.1	29864	52 CARRINGTON STREET LILYFIELD	Ground	E	49	45	48	44	49	45	48	44	-1.0	-1.4	-0.7	-1.1	60	55	NO	NO	NO	NO	NO
5.1	29864	52 CARRINGTON STREET LILYFIELD	Ground	N	43	39	42	38	43	40	43	39	-0.7	-1.2	-0.3	-0.8	55	52	NO	NO	NO	NO	NO
5.1	29890	51 THE BOULEVARDE LILYFIELD	Ground	E	45	42	45	41	45	42	45	41	-0.8	-1.2	-0.4	-0.8	57	54	NO	NO	NO	NO	NO
5.1	29891	53 THE BOULEVARDE LILYFIELD	First	E	49	45	48	44	49	45	48	44	-0.8	-1.3	-0.4	-0.8	60	55	NO	NO	NO	NO	NO
5.1	29891	53 THE BOULEVARDE LILYFIELD	Ground	E	46	42	45	41	46	42	45	41	-0.8	-1.2	-0.3	-0.8	58	54	NO	NO	NO	NO	NO
5.1	29893	52 THE BOULEVARDE LILYFIELD	First	E	54	50	53	49	54	50	53	50	-0.9	-1.2	-0.5	-0.8	60	55	NO	NO	NO	NO	NO
5.1	29893	52 THE BOULEVARDE LILYFIELD	First	N	42	38	41	37	42	38	41	37	-0.7	-1.1	-0.2	-0.7	54	50	NO	NO	NO	NO	NO
5.1	29893	52 THE BOULEVARDE LILYFIELD	First	W	42	38	41	37	42	38	41	37	-0.9	-1.2	-0.4	-0.9	54	50	NO	NO	NO	NO	NO
5.1	29893	52 THE BOULEVARDE LILYFIELD	Ground	E	52	49	51	48	52	49	52	48	-0.9	-1.2	-0.5	-0.9	60	55	NO	NO	NO	NO	NO
5.1	29893	52 THE BOULEVARDE LILYFIELD	Ground	N	38	34	37	33	38	34	37	33	-0.7	-1.2	-0.3	-0.8	50	46	NO	NO	NO	NO	NO
5.1	29893	52 THE BOULEVARDE LILYFIELD	Ground	W	37	34	36	32	37	34	37	33	-0.8	-1.2	-0.4	-0.8	49	46	NO	NO	NO	NO	NO
5.1	29894	54 THE BOULEVARDE LILYFIELD	First	W	42	38	41	37	42	38	41	38	-0.8	-1.2	-0.4	-0.8	54	50	NO	NO	NO	NO	NO
5.1	29894	54 THE BOULEVARDE LILYFIELD	First	S	43	39	42	38	43	40	43	39	-0.7	-1.2	-0.3	-0.8	55	52	NO	NO	NO	NO	NO
5.1	29894	54 THE BOULEVARDE LILYFIELD	First	E	55	52	54	50	55	52	55	51	-1.1	-1.5	-0.7	-1.1	60	55	NO	NO	NO	NO	NO
5.1	29894	54 THE BOULEVARDE LILYFIELD	Ground	W	37	34	37	33	37	34	37	33	-0.8	-1.1	-0.3	-0.8	49	46	NO	NO	NO	NO	NO
5.1	29894	54 THE BOULEVARDE LILYFIELD	Ground	S	38	35	38	33	38	35	38	34	-0.7	-1.2	-0.3	-0.8	50	47	NO	NO	NO	NO	NO
5.1	29894	54 THE BOULEVARDE LILYFIELD	Ground	E	54	50	53	49	54	50	53	49	-1.1	-1.5	-0.7	-1.1	60	55	NO	NO	NO	NO	NO
5.1	29895	50 CARRINGTON STREET LILYFIELD	Ground	SE	42	38	41	37	42	38	42	38	-0.7	-1.1	-0.4	-0.8	54	50	NO	NO	NO	NO	NO
5.1	29895	50 CARRINGTON STREET LILYFIELD	Ground	E	46	42	45	41	46	42	45	41	-0.8	-1.2	-0.4	-0.8	58	54	NO	NO	NO	NO	NO
5.1	29895	50 CARRINGTON STREET LILYFIELD	Ground	S	49	45	48	44	49	45	48	44	-1.0	-1.3	-0.5	-1.0	60	55	NO	NO	NO	NO	NO
5.1	29895	50 CARRINGTON STREET LILYFIELD	Ground	E	50	47	49	45	51	47	50	46	-1.1	-1.6	-0.8	-1.2	60	55	NO	NO	NO	NO	NO
5.1	29895	50 CARRINGTON STREET LILYFIELD	Ground	W	43	39	42	38	43	39	42	38	-1.0	-1.4	-0.6	-1.0	55	51	NO	NO	NO	NO	NO
5.1	29895	50 CARRINGTON STREET LILYFIELD	Ground	S	43	40	42	38	43	40	43	39	-0.9	-1.2	-0.4	-0.9	55	52	NO	NO	NO	NO	NO
5.1	29897	69A GROVE STREET LILYFIELD	First	W	44	41	44	40	44	41	44	40	-0.8	-1.3	-0.5	-0.9	56	53	NO	NO	NO	NO	NO
5.1	29897	69A GROVE STREET LILYFIELD	First	S	56	52	54	50	56	52	55	51	-1.5	-1.9	-1.2	-1.5	60	55	NO	NO	NO	NO	NO
5.1	29897	69A GROVE STREET LILYFIELD	First	E	57	53	55	51	57	53	56	52	-1.6	-1.9	-1.2	-1.5	60	55	NO	NO	NO	NO	NO
5.1	29897	69A GROVE STREET LILYFIELD	Ground	W	41	37	40	36	41	37	40	36	-0.8	-1.3	-0.5	-0.9	53	49	NO	NO	NO	NO	NO
5.1	29897	69A GROVE STREET LILYFIELD	Ground	S	50	47	49	45	50	47	50	46	-1.1	-1.4	-0.7	-1.1	60	55	NO	NO	NO	NO	NO
5.1	29897	69A GROVE STREET LILYFIELD	Ground	E	54	51	53	49	54	51	53	49	-1.5	-1.9	-1.2	-1.6	60	55	NO	NO	NO	NO	NO
5.1	29898	69 GROVE STREET LILYFIELD	Ground	E	54	50	52	49	54	51	53	49	-1.6	-1.9	-1.2	-1.5	60	55	NO	NO	NO	NO	NO
5.1	29898	69 GROVE STREET LILYFIELD	Ground	N	43	39	42	38	43	40	43	39	-0.7	-1.2	-0.3	-0.8	55	52	NO	NO	NO	NO	NO
5.1	29898	69 GROVE STREET LILYFIELD	Ground	NW	41	37	40	36	41	37	41	37	-0.6	-1.1	-0.2	-0.7	53	49	NO	NO	NO	NO	NO
5.1	29908	48 CARRINGTON STREET LILYFIELD	Ground	NE	48	44	47	43	48	44	47	43	-1.0	-1.3	-0.5	-1.0	60	55	NO	NO	NO	NO	NO
5.1	29909	49 THE BOULEVARDE LILYFIELD	Ground	E	46	42	45	41	46	42	45	41	-0.8	-1.2	-0.4	-0.8	58	54	NO	NO	NO	NO	NO
5.1	29910	47 THE BOULEVARDE LILYFIELD	Ground	E	46	42	45	41	46	42	45	41	-0.7	-1.2	-0.3	-0.8	58	54	NO	NO	NO	NO	NO
5.1	29911	67 GROVE STREET LILYFIELD	Ground	E	54	51	53	49	54	51	53	49	-1.6	-2.0	-1.2	-1.6	60	55	NO	NO	NO	NO	NO
5.1	29911	67 GROVE STREET LILYFIELD	Ground	N	44	40	43	39	44	40	43	39	-0.7	-1.2	-0.3	-0.8	56	52	NO	NO	NO	NO	NO
5.1	29911	67 GROVE STREET LILYFIELD	Ground	E	45	41	44	40	45	41	45	41	-0.8	-1.2	-0.4	-0.8	57	53	NO	NO	NO	NO	NO
5.1	29911	67 GROVE STREET LILYFIELD	Ground	W	43	40	42	38	43	40	43	39	-0.8	-1.3	-0.5	-0.9	55	52	NO	NO	NO	NO	NO
5.1	29911	67 GROVE STREET LILYFIELD	Ground	S	42	39	42	38	42	39	42	38	-0.8	-1.2	-0.3	-0.8	54	51	NO	NO	NO	NO	NO
5.1	29914	50 THE BOULEVARDE LILYFIELD	Ground	W	41	37	40	36	41	37	41	37	-0.8	-1.1	-0.3	-0.8	53	49	NO	NO	NO	NO	NO
5.1	29914	50 THE BOULEVARDE LILYFIELD	Ground	S	37	34	37	33	37	34	37	33	-0.6	-1.0	-0.2	-0.6	49	46	NO	NO	NO	NO	NO
5.1	29914	50 THE BOULEVARDE LILYFIELD	Ground	NE	53	49	52	48	53	50	52	49	-1.0	-1.4	-0.7	-1.0	60	55	NO	NO	NO	NO	NO
5.1	29914	50 THE BOULEVARDE LILYFIELD	Ground	N	41	38	41	37	41	38	41	37	-0.7	-1.1	-0.2	-0.7	53	50	NO	NO	NO	NO	NO
5.1	29921	65 GROVE STREET LILYFIELD	Ground	E	52	48	50	46	52	48	51	47	-1.3	-1.6	-0.9	-1.3	60	55	NO	NO	NO	NO	NO
5.1	29921	65 GROVE STREET LILYFIELD	Ground	N	43	39	42	38	43	40	43	39	-0.8	-1.2	-0.3	-0.8	55	52	NO	NO	NO	NO	NO
5.1	29921	65 GROVE STREET LILYFIELD	Ground	W	44	40	43	39	44	40	43	40	-0.9	-1.3	-0.5	-0.9	56	52	NO	NO	NO	NO	NO
5.1	29925	45 THE BOULEVARDE LILYFIELD	Ground	E	46	42	45	41	46	42	46	42	-0.8	-1.2	-0.4	-0.8	58	54	NO	NO	NO	NO	NO
5.1	29925	45 THE BOULEVARDE LILYFIELD	Ground	NW	40	36	39	35	40	36	40	36	-0.6	-1.0	-0.2	-0.6	52	48	NO	NO	NO	NO	NO

NCA	Receiver ID	Address	Floor Level	Facade	Opening Year 2027				Design Year 2037				Increase (Do Smthng - Do Nothing)				NCG project road noise criteria		Do noise levels exceed the cumulative limit with project roads adding ≥2dB to the total noise levels?		Is the contribution from the road project Acute?		Consider further treatment?
					Do Nothing		Do Smthng		Do Nothing		Do Smthng		Opening Year 2027		Design Year 2037								
					Day	Night	Day	Night	Day	Night	Day	Night	Day	Night	Day	Night	Day	Night	Day	Night	$L_{Aeq,15hr}$ ≥ 65dB	$L_{Aeq,9hr}$ ≥ 60dB	
5.1	29930	48 THE BOULEVARDE LILYFIELD	Ground	SE	41	38	41	37	41	38	41	37	-0.7	-1.1	-0.3	-0.7	53	50	NO	NO	NO	NO	NO
5.1	29930	48 THE BOULEVARDE LILYFIELD	Ground	E	53	49	52	48	53	49	52	48	-1.2	-1.5	-0.8	-1.2	60	55	NO	NO	NO	NO	NO
5.1	29930	48 THE BOULEVARDE LILYFIELD	Ground	N	41	37	40	36	41	37	41	37	-0.6	-1.0	-0.2	-0.6	53	49	NO	NO	NO	NO	NO
5.1	29930	48 THE BOULEVARDE LILYFIELD	Ground	W	41	37	40	36	41	37	40	36	-0.7	-1.1	-0.3	-0.7	53	49	NO	NO	NO	NO	NO
5.1	29934	44 CARRINGTON STREET LILYFIELD	First	E	53	50	52	48	53	50	52	49	-1.3	-1.7	-1.0	-1.3	60	55	NO	NO	NO	NO	NO
5.1	29934	44 CARRINGTON STREET LILYFIELD	First	N	42	38	41	37	42	38	41	37	-0.7	-1.2	-0.3	-0.8	54	50	NO	NO	NO	NO	NO
5.1	29934	44 CARRINGTON STREET LILYFIELD	First	W	42	38	41	37	42	38	42	38	-0.7	-1.2	-0.4	-0.8	54	50	NO	NO	NO	NO	NO
5.1	29934	44 CARRINGTON STREET LILYFIELD	First	S	53	50	52	48	53	50	52	48	-1.2	-1.6	-0.8	-1.2	60	55	NO	NO	NO	NO	NO
5.1	29934	44 CARRINGTON STREET LILYFIELD	Ground	E	50	47	49	45	50	47	49	45	-1.4	-1.9	-1.1	-1.5	60	55	NO	NO	NO	NO	NO
5.1	29934	44 CARRINGTON STREET LILYFIELD	Ground	N	38	34	37	33	38	34	37	33	-0.6	-1.1	-0.3	-0.7	50	46	NO	NO	NO	NO	NO
5.1	29934	44 CARRINGTON STREET LILYFIELD	Ground	W	38	35	37	33	38	35	38	34	-0.8	-1.2	-0.4	-0.8	50	47	NO	NO	NO	NO	NO
5.1	29935	46 CARRINGTON STREET LILYFIELD	Ground	E	50	47	49	45	50	47	49	45	-1.5	-2.0	-1.2	-1.6	60	55	NO	NO	NO	NO	NO
5.1	29940	43 THE BOULEVARDE LILYFIELD	Ground	E	47	43	46	42	47	43	46	42	-0.9	-1.3	-0.4	-0.9	59	55	NO	NO	NO	NO	NO
5.1	29940	43 THE BOULEVARDE LILYFIELD	Ground	W	40	36	39	35	40	36	39	36	-0.7	-1.1	-0.3	-0.7	52	48	NO	NO	NO	NO	NO
5.1	29940	43 THE BOULEVARDE LILYFIELD	Ground	S	40	37	40	35	40	37	40	36	-0.6	-1.1	-0.2	-0.7	52	49	NO	NO	NO	NO	NO
5.1	29951	46 THE BOULEVARDE LILYFIELD	Ground	N	41	37	40	36	41	37	41	37	-0.6	-1.0	-0.2	-0.6	53	49	NO	NO	NO	NO	NO
5.1	29951	46 THE BOULEVARDE LILYFIELD	Ground	W	41	37	40	36	41	37	40	36	-0.8	-1.2	-0.4	-0.8	53	49	NO	NO	NO	NO	NO
5.1	29951	46 THE BOULEVARDE LILYFIELD	Ground	S	40	36	39	35	40	36	40	36	-0.6	-1.0	-0.2	-0.6	52	48	NO	NO	NO	NO	NO
5.1	29951	46 THE BOULEVARDE LILYFIELD	Ground	E	52	48	50	47	52	48	51	47	-1.1	-1.5	-0.8	-1.2	60	55	NO	NO	NO	NO	NO
5.1	29965	41 THE BOULEVARDE LILYFIELD	Ground	E	47	44	46	42	47	44	47	43	-0.9	-1.3	-0.5	-0.9	59	55	NO	NO	NO	NO	NO
5.1	29965	41 THE BOULEVARDE LILYFIELD	Ground	W	40	36	39	35	40	36	39	35	-0.7	-1.1	-0.3	-0.7	52	48	NO	NO	NO	NO	NO
5.1	29965	41 THE BOULEVARDE LILYFIELD	Ground	E	40	37	39	35	40	37	40	36	-0.7	-1.2	-0.3	-0.8	52	49	NO	NO	NO	NO	NO
5.1	29965	41 THE BOULEVARDE LILYFIELD	Ground	N	40	36	39	35	40	36	39	36	-0.6	-1.0	-0.2	-0.6	52	48	NO	NO	NO	NO	NO
5.1	29965	41 THE BOULEVARDE LILYFIELD	Ground	W	40	36	39	35	40	37	40	36	-0.8	-1.3	-0.5	-0.9	52	49	NO	NO	NO	NO	NO
5.1	29965	41 THE BOULEVARDE LILYFIELD	Ground	S	42	38	41	37	42	38	41	38	-0.7	-1.1	-0.3	-0.7	54	50	NO	NO	NO	NO	NO
5.1	29966	42 CARRINGTON STREET LILYFIELD	Ground	W	41	37	40	36	41	37	40	36	-0.6	-1.1	-0.3	-0.7	53	49	NO	NO	NO	NO	NO
5.1	29966	42 CARRINGTON STREET LILYFIELD	Ground	SE	41	38	41	37	41	38	41	37	-0.4	-1.0	0.1	-0.5	53	50	NO	NO	NO	NO	NO
5.1	29966	42 CARRINGTON STREET LILYFIELD	Ground	E	51	47	50	46	51	47	50	46	-1.0	-1.4	-0.7	-1.1	60	55	NO	NO	NO	NO	NO
5.1	29966	42 CARRINGTON STREET LILYFIELD	Ground	N	41	38	41	37	41	38	41	37	-0.6	-1.2	-0.3	-0.8	53	50	NO	NO	NO	NO	NO
5.1	29973	44 THE BOULEVARDE LILYFIELD	First	E	53	49	52	48	53	50	52	48	-1.4	-1.7	-1.0	-1.4	60	55	NO	NO	NO	NO	NO
5.1	29973	44 THE BOULEVARDE LILYFIELD	First	W	41	37	40	36	41	37	40	36	-0.8	-1.3	-0.5	-0.9	53	49	NO	NO	NO	NO	NO
5.1	29973	44 THE BOULEVARDE LILYFIELD	First	S	52	48	51	47	52	48	51	47	-1.1	-1.4	-0.7	-1.1	60	55	NO	NO	NO	NO	NO
5.1	29973	44 THE BOULEVARDE LILYFIELD	Ground	E	50	46	48	44	50	46	49	45	-1.5	-1.9	-1.1	-1.5	60	55	NO	NO	NO	NO	NO
5.1	29973	44 THE BOULEVARDE LILYFIELD	Ground	W	36	33	36	32	36	33	36	32	-0.7	-1.1	-0.3	-0.7	48	45	NO	NO	NO	NO	NO
5.1	29973	44 THE BOULEVARDE LILYFIELD	Ground	S	42	38	41	37	42	38	42	38	-0.7	-1.1	-0.2	-0.7	54	50	NO	NO	NO	NO	NO
5.1	29978	40 CARRINGTON STREET LILYFIELD	Ground	N	41	38	41	37	41	38	41	37	-0.7	-1.2	-0.3	-0.8	53	50	NO	NO	NO	NO	NO
5.1	29978	40 CARRINGTON STREET LILYFIELD	Ground	W	41	38	41	37	41	38	41	37	-0.8	-1.2	-0.4	-0.8	53	50	NO	NO	NO	NO	NO
5.1	29978	40 CARRINGTON STREET LILYFIELD	Ground	S	41	37	40	36	41	37	41	37	-0.6	-1.0	-0.2	-0.6	53	49	NO	NO	NO	NO	NO
5.1	29978	40 CARRINGTON STREET LILYFIELD	Ground	NE	46	42	45	41	46	42	45	41	-0.8	-1.2	-0.4	-0.8	58	54	NO	NO	NO	NO	NO
5.1	29986	59 GROVE STREET LILYFIELD	Ground	E	50	47	48	44	50	47	49	45	-1.6	-2.1	-1.3	-1.7	60	55	NO	NO	NO	NO	NO
5.1	29986	59 GROVE STREET LILYFIELD	Ground	W	43	39	42	38	43	39	42	38	-0.8	-1.3	-0.4	-0.9	55	51	NO	NO	NO	NO	NO
5.1	29987	61 GROVE STREET LILYFIELD	Ground	E	51	47	49	45	51	48	50	46	-1.8	-2.1	-1.5	-1.8	60	55	NO	NO	NO	NO	NO
5.1	29987	61 GROVE STREET LILYFIELD	Ground	W	43	39	42	38	43	40	43	39	-0.9	-1.3	-0.5	-0.9	55	52	NO	NO	NO	NO	NO
5.1	29988	63 GROVE STREET LILYFIELD	Ground	E	53	49	51	47	53	49	51	47	-1.8	-2.1	-1.4	-1.8	60	55	NO	NO	NO	NO	NO
5.1	29988	63 GROVE STREET LILYFIELD	Ground	W	43	40	42	38	43	40	43	39	-1.0	-1.4	-0.6	-1.0	55	52	NO	NO	NO	NO	NO
5.1	29988	63 GROVE STREET LILYFIELD	Ground	S	44	41	44	40	44	41	44	40	-0.8	-1.3	-0.4	-0.9	56	53	NO	NO	NO	NO	NO
5.1	29991	40 THE BOULEVARDE LILYFIELD	Ground	E	50	46	48	44	50	46	49	45	-1.3	-1.8	-1.0	-1.4	60	55	NO	NO	NO	NO	NO
5.1	29991	40 THE BOULEVARDE LILYFIELD	Ground	W	40	37	39	35	40	37	40	36	-0.7	-1.2	-0.4	-0.8	52	49	NO	NO	NO	NO	NO
5.1	29994	39 THE BOULEVARDE LILYFIELD	Ground	S	42	38	41	37	42	38	41	38	-0.8	-1.3	-0.5	-0.9	54	50	NO	NO	NO	NO	NO
5.1	29994	39 THE BOULEVARDE LILYFIELD	Ground	W	40	36	39	35	40	36	40	36	-0.7	-1.2	-0.2	-0.7	52	48	NO	NO	NO	NO	NO
5.1	29994	39 THE BOULEVARDE LILYFIELD	Ground	S	40	37	40	36	40	37	40	36	-0.7	-1.1	-0.3	-0.7	52	49	NO	NO	NO	NO	NO
5.1	29994	39 THE BOULEVARDE LILYFIELD	Ground	E	48	44	47	43	48	44	47	43	-0.9	-1.3	-0.5	-0.9	60	55	NO	NO	NO	NO	NO
5.1	29995	35 THE BOULEVARDE LILYFIELD	Ground	NE	46	43	45	41	46	43	46	42	-1.0	-1.5	-0.7	-1.1	58	55	NO	NO	NO	NO	NO
5.1	29995	35 THE BOULEVARDE LILYFIELD	Ground	N	39	36	39	35	39	36	39	35	-0.7	-1.1	-0.3	-0.7	51	48	NO	NO	NO	NO	NO
5.1	29995	35 THE BOULEVARDE LILYFIELD	Ground	E	40	37	40	36	40	37	40	36	-0.7	-1.1	-0.2	-0.7	52	49	NO	NO	NO	NO	NO
5.1	29995	35 THE BOULEVARDE LILYFIELD	Ground	W	39	36	39	35	39	36	39	35	-0.9	-1.3	-0.5	-0.9	51	48	NO	NO	NO	NO	NO
5.1	30001	57 GROVE STREET LILYFIELD	Ground	E	50	46	48	44	50	47	49	45	-1.6	-2.1	-1.3	-1.7	60	55	NO	NO	NO	NO	NO
5.1	30001	57 GROVE STREET LILYFIELD	Ground	N	42	38	41	37	42	38	42	38	-0.7	-1.1	-0.3	-0.7	54	50	NO	NO	NO	NO	NO
5.1	30001	57 GROVE STREET LILYFIELD	Ground	W	42	39	41	37	42	39	42	38	-0.8	-1.3	-0.5	-0.9	54	51	NO	NO	NO	NO	NO
5.1	30001	57 GROVE STREET LILYFIELD	Ground	W	44	40	43	39	44	40	43	40	-0.9	-1.3	-0.6	-0.9	56	52	NO	NO	NO	NO	NO
5.1	30010	38 THE BOULEVARDE LILYFIELD	First	W	40	37	40	36	40	37	40	36	-0.8	-1.3	-0.4	-0.9	52	49	NO	NO	NO	NO	NO
5.1	30010	38 THE BOULEVARDE LILYFIELD	First	S	47	43	46	42	47	44	46	43	-1.0	-1.4	-0.6	-1.0	59	55	NO	NO	NO	NO	NO

NCA	Receiver ID	Address	Floor Level	Facade	Opening Year 2027				Design Year 2037				Increase (Do Smthng - Do Nothing)				NCG project road noise criteria		Do noise levels exceed the cumulative limit with project roads adding ≥2dB to the total noise levels?		Is the contribution from the road project Acute?		Consider further treatment?
					Do Nothing		Do Smthng		Do Nothing		Do Smthng		Opening Year 2027		Design Year 2037								
					Day	Night	Day	Night	Day	Night	Day	Night	Day	Night	Day	Night	Day	Night	Day	Night	$L_{Aeq,15hr}$ ≥ 65dB	$L_{Aeq,9hr}$ ≥ 60dB	
5.1	30010	38 THE BOULEVARDE LILYFIELD	First	E	52	49	51	47	52	49	51	47	-1.4	-1.8	-1.0	-1.4	60	55	NO	NO	NO	NO	NO
5.1	30010	38 THE BOULEVARDE LILYFIELD	Ground	W	36	32	35	31	36	32	36	32	-0.8	-1.2	-0.3	-0.8	48	44	NO	NO	NO	NO	NO
5.1	30010	38 THE BOULEVARDE LILYFIELD	Ground	E	50	46	48	44	50	46	49	45	-1.3	-1.7	-0.9	-1.3	60	55	NO	NO	NO	NO	NO
5.1	30018	36-38 CARRINGTON STREET LILYFIELD	Ground	E	51	48	50	46	51	48	50	46	-1.3	-1.7	-0.9	-1.3	60	55	NO	NO	NO	NO	NO
5.1	30018	36-38 CARRINGTON STREET LILYFIELD	Ground	N	41	37	40	36	41	37	40	36	-0.8	-1.3	-0.5	-0.9	53	49	NO	NO	NO	NO	NO
5.1	30018	36-38 CARRINGTON STREET LILYFIELD	Ground	W	41	38	41	37	41	38	41	37	-0.9	-1.3	-0.5	-0.9	53	50	NO	NO	NO	NO	NO
5.1	30018	36-38 CARRINGTON STREET LILYFIELD	Ground	S	49	46	48	44	49	46	49	45	-0.9	-1.3	-0.5	-0.9	60	55	NO	NO	NO	NO	NO
5.1	30023	31 THE BOULEVARDE LILYFIELD	Ground	W	39	36	38	34	39	36	39	35	-0.9	-1.3	-0.5	-0.9	51	48	NO	NO	NO	NO	NO
5.1	30023	31 THE BOULEVARDE LILYFIELD	Ground	S	43	39	42	38	43	39	43	39	-0.8	-1.2	-0.3	-0.8	55	51	NO	NO	NO	NO	NO
5.1	30023	31 THE BOULEVARDE LILYFIELD	Ground	E	46	42	45	41	46	42	45	41	-1.0	-1.4	-0.6	-1.0	58	54	NO	NO	NO	NO	NO
5.1	30023	31 THE BOULEVARDE LILYFIELD	Ground	N	39	36	39	35	39	36	39	35	-0.6	-1.1	-0.1	-0.6	51	48	NO	NO	NO	NO	NO
5.1	30026	55 GROVE STREET LILYFIELD	Ground	W	43	39	42	38	43	39	42	38	-0.9	-1.4	-0.6	-1.0	55	51	NO	NO	NO	NO	NO
5.1	30026	55 GROVE STREET LILYFIELD	Ground	S	42	38	41	37	42	38	41	37	-0.8	-1.2	-0.3	-0.8	54	50	NO	NO	NO	NO	NO
5.1	30026	55 GROVE STREET LILYFIELD	Ground	E	50	46	48	44	50	46	48	44	-1.7	-2.0	-1.3	-1.6	60	55	NO	NO	NO	NO	NO
5.1	30029	27 THE BOULEVARDE LILYFIELD	Ground	E	42	39	42	38	42	39	42	38	-0.6	-1.1	-0.1	-0.6	54	51	NO	NO	NO	NO	NO
5.1	30029	27 THE BOULEVARDE LILYFIELD	Ground	N	39	36	39	35	39	36	39	35	-0.5	-1.1	-0.1	-0.7	51	48	NO	NO	NO	NO	NO
5.1	30029	27 THE BOULEVARDE LILYFIELD	Ground	W	39	36	38	34	39	36	39	35	-0.8	-1.3	-0.3	-0.8	51	48	NO	NO	NO	NO	NO
5.1	30036	34 CARRINGTON STREET LILYFIELD	Ground	E	51	48	50	46	51	48	50	46	-1.4	-1.7	-1.0	-1.3	60	55	NO	NO	NO	NO	NO
5.1	30036	34 CARRINGTON STREET LILYFIELD	Ground	N	40	37	40	36	41	37	40	36	-0.7	-1.2	-0.3	-0.8	53	49	NO	NO	NO	NO	NO
5.1	30036	34 CARRINGTON STREET LILYFIELD	Ground	W	41	38	41	37	41	38	41	37	-0.9	-1.3	-0.5	-0.9	53	50	NO	NO	NO	NO	NO
5.1	30036	34 CARRINGTON STREET LILYFIELD	Ground	S	42	39	41	37	42	39	42	38	-0.8	-1.3	-0.4	-0.9	54	51	NO	NO	NO	NO	NO
5.1	30050	36 THE BOULEVARDE LILYFIELD	Ground	E	50	46	49	45	50	47	49	45	-1.2	-1.6	-0.8	-1.2	60	55	NO	NO	NO	NO	NO
5.1	30050	36 THE BOULEVARDE LILYFIELD	Ground	W	39	35	38	34	39	35	39	35	-0.7	-1.1	-0.4	-0.7	51	47	NO	NO	NO	NO	NO
5.1	30051	32 THE BOULEVARDE LILYFIELD	Ground	E	50	47	49	45	50	47	50	46	-1.2	-1.6	-0.9	-1.3	60	55	NO	NO	NO	NO	NO
5.1	30051	32 THE BOULEVARDE LILYFIELD	Ground	N	40	36	39	35	40	36	40	36	-0.7	-1.2	-0.3	-0.8	52	48	NO	NO	NO	NO	NO
5.1	30051	32 THE BOULEVARDE LILYFIELD	Ground	W	40	36	39	35	40	37	40	36	-0.7	-1.1	-0.3	-0.7	52	49	NO	NO	NO	NO	NO
5.1	30060	32 CARRINGTON STREET LILYFIELD	Ground	W	41	37	40	36	41	37	41	37	-0.8	-1.2	-0.4	-0.9	53	49	NO	NO	NO	NO	NO
5.1	30060	32 CARRINGTON STREET LILYFIELD	Ground	S	41	37	40	36	41	38	41	37	-0.7	-1.1	-0.4	-0.7	53	50	NO	NO	NO	NO	NO
5.1	30060	32 CARRINGTON STREET LILYFIELD	Ground	E	48	44	47	43	48	45	47	43	-1.2	-1.6	-0.8	-1.2	60	55	NO	NO	NO	NO	NO
5.1	30060	32 CARRINGTON STREET LILYFIELD	Ground	N	41	37	40	36	41	37	40	36	-0.8	-1.2	-0.3	-0.8	53	49	NO	NO	NO	NO	NO
5.1	30068	53 GROVE STREET LILYFIELD	Ground	E	49	46	48	44	49	46	48	44	-1.5	-1.9	-1.1	-1.5	60	55	NO	NO	NO	NO	NO
5.1	30068	53 GROVE STREET LILYFIELD	Ground	W	42	39	41	37	42	39	42	38	-0.9	-1.4	-0.6	-1.0	54	51	NO	NO	NO	NO	NO
5.1	30069	51 GROVE STREET LILYFIELD	Ground	E	49	45	48	44	49	45	48	44	-1.4	-1.7	-1.1	-1.4	60	55	NO	NO	NO	NO	NO
5.1	30069	51 GROVE STREET LILYFIELD	Ground	N	41	38	40	36	41	38	41	37	-0.8	-1.2	-0.4	-0.9	53	50	NO	NO	NO	NO	NO
5.1	30069	51 GROVE STREET LILYFIELD	Ground	W	42	39	41	37	42	39	42	38	-0.9	-1.4	-0.5	-1.0	54	51	NO	NO	NO	NO	NO
5.1	30081	30 THE BOULEVARDE LILYFIELD	Ground	W	40	36	39	35	40	36	40	36	-0.8	-1.3	-0.4	-0.9	52	48	NO	NO	NO	NO	NO
5.1	30081	30 THE BOULEVARDE LILYFIELD	Ground	S	40	36	39	35	40	37	40	36	-0.6	-1.2	-0.3	-0.8	52	49	NO	NO	NO	NO	NO
5.1	30081	30 THE BOULEVARDE LILYFIELD	Ground	NE	51	48	50	46	51	48	50	46	-1.3	-1.6	-0.9	-1.3	60	55	NO	NO	NO	NO	NO
5.1	30081	30 THE BOULEVARDE LILYFIELD	Ground	N	40	36	39	35	40	36	39	35	-0.7	-1.2	-0.3	-0.8	52	48	NO	NO	NO	NO	NO
5.1	30088	8 MAY STREET LILYFIELD	Ground	S	43	40	42	39	43	40	43	39	-0.9	-1.2	-0.4	-0.9	55	52	NO	NO	NO	NO	NO
5.1	30088	8 MAY STREET LILYFIELD	Ground	E	42	38	41	37	42	38	41	38	-0.6	-1.1	-0.3	-0.7	54	50	NO	NO	NO	NO	NO
5.1	30089	6 MAY STREET LILYFIELD	Ground	E	44	40	43	39	44	40	43	39	-0.8	-1.3	-0.4	-0.9	56	52	NO	NO	NO	NO	NO
5.1	30089	6 MAY STREET LILYFIELD	Ground	N	38	35	38	34	38	35	38	34	-0.7	-1.1	-0.2	-0.7	50	47	NO	NO	NO	NO	NO
5.1	30090	30 CARRINGTON STREET LILYFIELD	Ground	E	48	45	47	43	48	45	47	44	-1.1	-1.4	-0.7	-1.1	60	55	NO	NO	NO	NO	NO
5.1	30090	30 CARRINGTON STREET LILYFIELD	Ground	W	41	37	40	36	41	37	40	37	-0.8	-1.2	-0.4	-0.8	53	49	NO	NO	NO	NO	NO
5.1	30090	30 CARRINGTON STREET LILYFIELD	Ground	S	40	37	39	35	40	37	40	36	-0.8	-1.2	-0.3	-0.8	52	49	NO	NO	NO	NO	NO
5.1	30091	19 THE BOULEVARDE LILYFIELD	Ground	E	45	42	44	40	45	42	45	41	-1.0	-1.4	-0.6	-1.0	57	54	NO	NO	NO	NO	NO
5.1	30091	19 THE BOULEVARDE LILYFIELD	Ground	W	39	36	38	34	39	36	39	35	-0.6	-1.1	-0.3	-0.7	51	48	NO	NO	NO	NO	NO
5.1	30092	21 THE BOULEVARDE LILYFIELD	Ground	E	45	41	44	40	45	42	44	41	-1.0	-1.4	-0.6	-1.0	57	54	NO	NO	NO	NO	NO
5.1	30092	21 THE BOULEVARDE LILYFIELD	Ground	W	39	36	39	35	39	36	39	35	-0.7	-1.1	-0.3	-0.7	51	48	NO	NO	NO	NO	NO
5.1	30093	23 THE BOULEVARDE LILYFIELD	Ground	E	45	41	44	40	45	41	44	41	-0.9	-1.3	-0.5	-0.9	57	53	NO	NO	NO	NO	NO
5.1	30093	23 THE BOULEVARDE LILYFIELD	Ground	W	39	36	38	34	39	36	39	35	-0.7	-1.1	-0.2	-0.7	51	48	NO	NO	NO	NO	NO
5.1	30095	25 THE BOULEVARDE LILYFIELD	Ground	E	45	41	44	40	45	41	44	40	-0.9	-1.3	-0.5	-0.9	57	53	NO	NO	NO	NO	NO
5.1	30095	25 THE BOULEVARDE LILYFIELD	Ground	W	39	36	39	35	39	36	39	35	-0.6	-1.1	-0.2	-0.7	51	48	NO	NO	NO	NO	NO
5.1	30095	25 THE BOULEVARDE LILYFIELD	Ground	S	42	38	41	37	42	38	41	37	-0.8	-1.3	-0.5	-0.9	54	50	NO	NO	NO	NO	NO
5.1	30098	49 GROVE STREET LILYFIELD	Ground	E	49	45	48	44	49	45	48	44	-1.3	-1.7	-0.9	-1.3	60	55	NO	NO	NO	NO	NO
5.1	30098	49 GROVE STREET LILYFIELD	Ground	W	42	39	41	37	42	39	42	38	-0.8	-1.3	-0.5	-0.9	54	51	NO	NO	NO	NO	NO
5.1	30098	49 GROVE STREET LILYFIELD	Ground	S	41	37	40	36	41	37	41	37	-0.8	-1.2	-0.4	-0.8	53	49	NO	NO	NO	NO	NO
5.1	30105	28 THE BOULEVARDE LILYFIELD	Ground	S	40	36	39	35	40	36	39	35	-0.7	-1.2	-0.3	-0.8	52	48	NO	NO	NO	NO	NO
5.1	30105	28 THE BOULEVARDE LILYFIELD	Ground	E	50	46	49	45	50	46	49	45	-1.2	-1.5	-0.8	-1.2	60	55	NO	NO	NO	NO	NO
5.1	30105	28 THE BOULEVARDE LILYFIELD	Ground	N	40	36	39	35	40	36	39	35	-0.7	-1.2	-0.3	-0.8	52	48	NO	NO	NO	NO	NO
5.1	30105	28 THE BOULEVARDE LILYFIELD	Ground	W	40	36	39	35	40	36	40	36	-0.8	-1.3	-0.3	-0.8	52	48	NO	NO	NO	NO	NO

NCA	Receiver ID	Address	Floor Level	Facade	Opening Year 2027				Design Year 2037				Increase (Do Smthng - Do Nothing)				NCG project road noise criteria		Do noise levels exceed the cumulative limit with project roads adding ≥2dB to the total noise levels?		Is the contribution from the road project Acute?		Consider further treatment?
					Do Nothing		Do Smthng		Do Nothing		Do Smthng		Opening Year 2027		Design Year 2037								
					Day	Night	Day	Night	Day	Night	Day	Night	Day	Night	Day	Night	Day	Night	Day	Night	$L_{Aeq,15hr}$ ≥ 65dB	$L_{Aeq,9hr}$ ≥ 60dB	
5.1	30109	4 MAY STREET LILYFIELD	Ground	W	38	35	38	34	38	35	38	34	-0.8	-1.3	-0.3	-0.8	50	47	NO	NO	NO	NO	NO
5.1	30109	4 MAY STREET LILYFIELD	Ground	S	38	34	37	33	38	34	38	34	-0.6	-1.1	-0.2	-0.7	50	46	NO	NO	NO	NO	NO
5.1	30109	4 MAY STREET LILYFIELD	Ground	E	44	41	43	39	44	41	44	40	-0.9	-1.3	-0.4	-0.9	56	53	NO	NO	NO	NO	NO
5.1	30109	4 MAY STREET LILYFIELD	Ground	N	38	35	38	34	38	35	38	34	-0.6	-1.1	-0.2	-0.7	50	47	NO	NO	NO	NO	NO
5.1	30112	28 CARRINGTON STREET LILYFIELD	Ground	E	51	48	50	46	51	48	50	46	-1.4	-1.8	-1.0	-1.4	60	55	NO	NO	NO	NO	NO
5.1	30112	28 CARRINGTON STREET LILYFIELD	Ground	N	40	37	39	35	40	37	40	36	-0.7	-1.2	-0.4	-0.8	52	49	NO	NO	NO	NO	NO
5.1	30112	28 CARRINGTON STREET LILYFIELD	Ground	W	41	38	40	36	41	38	41	37	-0.8	-1.3	-0.4	-0.9	53	50	NO	NO	NO	NO	NO
5.1	30116	17 THE BOULEVARDE LILYFIELD	Ground	E	45	42	44	40	45	42	45	41	-0.9	-1.4	-0.6	-1.0	57	54	NO	NO	NO	NO	NO
5.1	30116	17 THE BOULEVARDE LILYFIELD	Ground	W	39	35	38	34	39	35	38	35	-0.7	-1.1	-0.3	-0.7	51	47	NO	NO	NO	NO	NO
5.1	30116	17 THE BOULEVARDE LILYFIELD	Ground	N	39	35	38	34	39	35	39	35	-0.6	-1.1	-0.2	-0.7	51	47	NO	NO	NO	NO	NO
5.1	30116	17 THE BOULEVARDE LILYFIELD	Ground	W	39	35	38	34	39	35	39	35	-0.7	-1.2	-0.3	-0.7	51	47	NO	NO	NO	NO	NO
5.1	30117	47 GROVE STREET LILYFIELD	Ground	E	49	45	47	43	49	45	48	44	-1.4	-1.8	-1.0	-1.4	60	55	NO	NO	NO	NO	NO
5.1	30117	47 GROVE STREET LILYFIELD	Ground	N	41	37	40	36	41	37	41	37	-0.8	-1.2	-0.4	-0.8	53	49	NO	NO	NO	NO	NO
5.1	30117	47 GROVE STREET LILYFIELD	Ground	W	42	39	41	37	42	39	42	38	-0.9	-1.3	-0.5	-0.9	54	51	NO	NO	NO	NO	NO
5.1	30126	26 THE BOULEVARDE LILYFIELD	Ground	SE	41	37	40	36	41	37	41	37	-0.6	-1.1	-0.1	-0.7	53	49	NO	NO	NO	NO	NO
5.1	30126	26 THE BOULEVARDE LILYFIELD	Ground	E	51	47	50	46	51	47	50	46	-1.3	-1.7	-0.9	-1.3	60	55	NO	NO	NO	NO	NO
5.1	30126	26 THE BOULEVARDE LILYFIELD	Ground	N	40	36	39	35	40	36	39	35	-0.8	-1.2	-0.3	-0.8	52	48	NO	NO	NO	NO	NO
5.1	30126	26 THE BOULEVARDE LILYFIELD	Ground	W	40	36	39	35	40	36	40	36	-0.7	-1.2	-0.3	-0.7	52	48	NO	NO	NO	NO	NO
5.1	30126	26 THE BOULEVARDE LILYFIELD	Ground	S	38	35	38	34	38	35	38	34	-0.7	-1.1	-0.2	-0.7	50	47	NO	NO	NO	NO	NO
5.1	30133	2 MAY STREET LILYFIELD	Ground	N	38	34	37	33	38	35	38	34	-0.6	-1.0	-0.1	-0.6	50	47	NO	NO	NO	NO	NO
5.1	30133	2 MAY STREET LILYFIELD	Ground	W	38	35	37	33	38	35	38	34	-0.7	-1.2	-0.4	-0.8	50	47	NO	NO	NO	NO	NO
5.1	30133	2 MAY STREET LILYFIELD	Ground	SE	38	35	38	34	38	35	38	34	-0.6	-1.1	-0.2	-0.6	50	47	NO	NO	NO	NO	NO
5.1	30133	2 MAY STREET LILYFIELD	Ground	E	44	41	43	39	44	41	44	40	-1.0	-1.3	-0.6	-1.0	56	53	NO	NO	NO	NO	NO
5.1	30133	2 MAY STREET LILYFIELD	Ground	NW	38	35	37	33	38	35	38	34	-0.7	-1.1	-0.3	-0.7	50	47	NO	NO	NO	NO	NO
5.1	30133	2 MAY STREET LILYFIELD	Ground	E	39	36	39	35	39	36	39	35	-0.7	-1.2	-0.4	-0.8	51	48	NO	NO	NO	NO	NO
5.1	30136	26 CARRINGTON STREET LILYFIELD	Ground	W	41	37	40	36	41	37	40	37	-0.8	-1.2	-0.4	-0.8	53	49	NO	NO	NO	NO	NO
5.1	30136	26 CARRINGTON STREET LILYFIELD	Ground	S	41	37	40	36	41	37	40	36	-0.7	-1.2	-0.4	-0.8	53	49	NO	NO	NO	NO	NO
5.1	30136	26 CARRINGTON STREET LILYFIELD	Ground	E	50	47	49	45	51	47	50	46	-1.3	-1.8	-1.0	-1.4	60	55	NO	NO	NO	NO	NO
5.1	30145	45 GROVE STREET LILYFIELD	Ground	N	41	37	40	36	41	37	40	36	-0.8	-1.3	-0.4	-0.9	53	49	NO	NO	NO	NO	NO
5.1	30145	45 GROVE STREET LILYFIELD	Ground	W	43	39	42	38	43	39	42	38	-1.0	-1.4	-0.6	-1.0	55	51	NO	NO	NO	NO	NO
5.1	30145	45 GROVE STREET LILYFIELD	Ground	S	42	38	41	37	42	39	42	38	-0.8	-1.3	-0.4	-0.9	54	51	NO	NO	NO	NO	NO
5.1	30145	45 GROVE STREET LILYFIELD	Ground	NE	49	45	48	44	49	46	48	44	-1.5	-1.8	-1.1	-1.5	60	55	NO	NO	NO	NO	NO
5.1	30146	15 THE BOULEVARDE LILYFIELD	Ground	W	39	35	38	34	39	35	38	35	-0.8	-1.2	-0.4	-0.8	51	47	NO	NO	NO	NO	NO
5.1	30146	15 THE BOULEVARDE LILYFIELD	Ground	S	40	36	39	35	40	36	39	35	-0.7	-1.1	-0.3	-0.7	52	48	NO	NO	NO	NO	NO
5.1	30146	15 THE BOULEVARDE LILYFIELD	Ground	E	45	42	44	40	45	42	45	41	-1.0	-1.4	-0.5	-0.9	57	54	NO	NO	NO	NO	NO
5.1	30146	15 THE BOULEVARDE LILYFIELD	Ground	N	39	35	38	34	39	35	38	34	-0.6	-1.1	-0.2	-0.7	51	47	NO	NO	NO	NO	NO
5.1	30159	24 CARRINGTON STREET LILYFIELD	Ground	W	41	37	40	36	41	37	40	36	-0.8	-1.2	-0.4	-0.9	53	49	NO	NO	NO	NO	NO
5.1	30159	24 CARRINGTON STREET LILYFIELD	Ground	E	49	45	48	44	49	46	48	44	-1.3	-1.7	-0.9	-1.3	60	55	NO	NO	NO	NO	NO
5.1	30169	43 GROVE STREET LILYFIELD	Ground	S	43	40	42	38	43	40	43	39	-0.9	-1.3	-0.6	-0.9	55	52	NO	NO	NO	NO	NO
5.1	30169	43 GROVE STREET LILYFIELD	Ground	W	42	38	41	37	42	39	42	38	-0.9	-1.3	-0.5	-1.0	54	51	NO	NO	NO	NO	NO
5.1	30169	43 GROVE STREET LILYFIELD	Ground	S	43	39	42	38	43	39	42	38	-0.9	-1.3	-0.4	-0.9	55	51	NO	NO	NO	NO	NO
5.1	30169	43 GROVE STREET LILYFIELD	Ground	E	50	46	48	44	50	46	48	45	-1.5	-1.8	-1.1	-1.5	60	55	NO	NO	NO	NO	NO
5.1	30170	41 GROVE STREET LILYFIELD	Ground	E	49	46	48	44	49	46	48	44	-1.5	-1.8	-1.2	-1.4	60	55	NO	NO	NO	NO	NO
5.1	30170	41 GROVE STREET LILYFIELD	Ground	N	40	37	39	35	40	37	40	36	-0.8	-1.2	-0.4	-0.8	52	49	NO	NO	NO	NO	NO
5.1	30171	11 THE BOULEVARDE LILYFIELD	Ground	W	39	35	38	34	39	35	38	34	-0.8	-1.3	-0.4	-0.8	51	47	NO	NO	NO	NO	NO
5.1	30171	11 THE BOULEVARDE LILYFIELD	Ground	S	39	35	38	34	39	35	39	35	-0.6	-1.1	-0.2	-0.6	51	47	NO	NO	NO	NO	NO
5.1	30171	11 THE BOULEVARDE LILYFIELD	Ground	E	45	41	44	40	45	42	44	41	-1.0	-1.4	-0.6	-1.0	57	54	NO	NO	NO	NO	NO
5.1	30175	2A MAY STREET LILYFIELD	Ground	SE	44	40	43	39	44	41	44	40	-0.9	-1.3	-0.5	-0.9	56	53	NO	NO	NO	NO	NO
5.1	30175	2A MAY STREET LILYFIELD	Ground	E	42	39	41	37	42	39	42	38	-0.8	-1.3	-0.3	-0.9	54	51	NO	NO	NO	NO	NO
5.1	30175	2A MAY STREET LILYFIELD	Ground	NE	43	40	42	38	43	40	43	39	-0.8	-1.3	-0.5	-0.9	55	52	NO	NO	NO	NO	NO
5.1	30175	2A MAY STREET LILYFIELD	Ground	NW	38	34	37	33	38	34	37	33	-0.6	-1.1	-0.2	-0.7	50	46	NO	NO	NO	NO	NO
5.1	30175	2A MAY STREET LILYFIELD	Ground	SW	40	37	39	35	40	37	40	36	-1.0	-1.3	-0.6	-1.0	52	49	NO	NO	NO	NO	NO
5.1	30177	22 THE BOULEVARDE LILYFIELD	First	NE	52	49	51	47	52	49	51	47	-1.4	-1.8	-1.0	-1.3	60	55	NO	NO	NO	NO	NO
5.1	30177	22 THE BOULEVARDE LILYFIELD	First	W	40	36	39	35	40	36	39	35	-0.7	-1.1	-0.3	-0.7	52	48	NO	NO	NO	NO	NO
5.1	30177	22 THE BOULEVARDE LILYFIELD	Ground	NE	50	47	49	45	50	47	49	45	-1.3	-1.6	-0.9	-1.3	60	55	NO	NO	NO	NO	NO
5.1	30177	22 THE BOULEVARDE LILYFIELD	Ground	W	35	31	34	30	35	32	35	31	-0.6	-1.1	-0.2	-0.7	47	44	NO	NO	NO	NO	NO
5.1	30178	24 THE BOULEVARDE LILYFIELD	First	W	40	36	39	35	40	36	39	35	-0.7	-1.2	-0.3	-0.8	52	48	NO	NO	NO	NO	NO
5.1	30178	24 THE BOULEVARDE LILYFIELD	First	S	50	47	49	45	50	47	49	46	-1.3	-1.6	-0.9	-1.2	60	55	NO	NO	NO	NO	NO
5.1	30178	24 THE BOULEVARDE LILYFIELD	First	E	51	48	50	46	51	48	51	47	-1.2	-1.5	-0.8	-1.2	60	55	NO	NO	NO	NO	NO
5.1	30178	24 THE BOULEVARDE LILYFIELD	Ground	W	35	31	34	30	35	32	35	31	-0.7	-1.1	-0.2	-0.7	47	44	NO	NO	NO	NO	NO
5.1	30178	24 THE BOULEVARDE LILYFIELD	Ground	S	39	36	39	35	39	36	39	35	-0.6	-1.2	-0.3	-0.8	51	48	NO	NO	NO	NO	NO
5.1	30178	24 THE BOULEVARDE LILYFIELD	Ground	E	48	45	47	43	48	45	47	44	-1.2	-1.6	-0.8	-1.2	60	55	NO	NO	NO	NO	NO

NCA	Receiver ID	Address	Floor Level	Facade	Opening Year 2027				Design Year 2037				Increase (Do Smthng - Do Nothing)				NCG project road noise criteria		Do noise levels exceed the cumulative limit with project roads adding ≥2dB to the total noise levels?		Is the contribution from the road project Acute?		Consider further treatment?
					Do Nothing		Do Smthng		Do Nothing		Do Smthng		Opening Year 2027		Design Year 2037								
					Day	Night	Day	Night	Day	Night	Day	Night	Day	Night	Day	Night	Day	Night	Day	Night	$L_{Aeq,15hr}$ ≥ 65dB	$L_{Aeq,9hr}$ ≥ 60dB	
5.1	30179	20 THE BOULEVARDE LILYFIELD	Ground	E	50	46	49	45	50	47	49	45	-1.4	-1.8	-1.1	-1.4	60	55	NO	NO	NO	NO	NO
5.1	30179	20 THE BOULEVARDE LILYFIELD	Ground	N	39	36	39	35	39	36	39	35	-0.6	-1.1	-0.2	-0.7	51	48	NO	NO	NO	NO	NO
5.1	30179	20 THE BOULEVARDE LILYFIELD	Ground	W	37	33	36	32	37	34	37	33	-0.6	-1.2	-0.3	-0.7	49	46	NO	NO	NO	NO	NO
5.1	30180	22 CARRINGTON STREET LILYFIELD	Ground	E	48	45	47	43	48	45	48	44	-1.2	-1.5	-0.8	-1.2	60	55	NO	NO	NO	NO	NO
5.1	30180	22 CARRINGTON STREET LILYFIELD	Ground	W	41	37	40	36	41	37	40	36	-0.8	-1.2	-0.4	-0.8	53	49	NO	NO	NO	NO	NO
5.1	30187	20 CARRINGTON STREET LILYFIELD	Ground	E	50	46	48	44	50	46	49	45	-1.4	-1.7	-1.0	-1.3	60	55	NO	NO	NO	NO	NO
5.1	30187	20 CARRINGTON STREET LILYFIELD	Ground	SW	41	38	40	37	41	38	41	37	-0.9	-1.2	-0.4	-0.8	53	50	NO	NO	NO	NO	NO
5.1	30188	9 THE BOULEVARDE LILYFIELD	Ground	E	44	41	43	40	44	41	44	40	-1.0	-1.3	-0.6	-1.0	56	53	NO	NO	NO	NO	NO
5.1	30188	9 THE BOULEVARDE LILYFIELD	Ground	N	38	35	38	34	38	35	38	34	-0.6	-1.1	-0.2	-0.7	50	47	NO	NO	NO	NO	NO
5.1	30188	9 THE BOULEVARDE LILYFIELD	Ground	W	39	35	38	34	39	35	39	35	-0.8	-1.1	-0.3	-0.7	51	47	NO	NO	NO	NO	NO
5.1	30188	9 THE BOULEVARDE LILYFIELD	Ground	S	37	34	36	32	37	34	37	33	-0.6	-1.1	-0.1	-0.6	49	46	NO	NO	NO	NO	NO
5.1	30196	357 BALMAIN ROAD LILYFIELD	First	SW	45	41	44	40	45	41	44	40	-1.0	-1.5	-0.6	-1.1	57	53	NO	NO	NO	NO	NO
5.1	30196	357 BALMAIN ROAD LILYFIELD	First	SE	45	42	44	40	45	42	44	41	-1.0	-1.5	-0.6	-1.0	57	54	NO	NO	NO	NO	NO
5.1	30196	357 BALMAIN ROAD LILYFIELD	First	NW	37	34	36	33	37	34	37	33	-0.6	-1.0	-0.2	-0.6	49	46	NO	NO	NO	NO	NO
5.1	30196	357 BALMAIN ROAD LILYFIELD	Ground	SW	42	39	41	37	42	39	42	38	-0.9	-1.4	-0.6	-1.0	54	51	NO	NO	NO	NO	NO
5.1	30196	357 BALMAIN ROAD LILYFIELD	Ground	SE	43	39	42	38	43	39	42	38	-0.9	-1.3	-0.5	-0.9	55	51	NO	NO	NO	NO	NO
5.1	30196	357 BALMAIN ROAD LILYFIELD	Ground	NW	33	30	32	30	33	30	33	30	-0.6	0.0	-0.1	0.0	45	42	NO	NO	NO	NO	NO
5.1	30197	355 BALMAIN ROAD LILYFIELD	First	NW	37	34	36	32	37	34	37	33	-0.6	-1.1	-0.2	-0.7	49	46	NO	NO	NO	NO	NO
5.1	30197	355 BALMAIN ROAD LILYFIELD	First	SW	42	39	41	37	42	39	42	38	-1.1	-1.5	-0.6	-1.1	54	51	NO	NO	NO	NO	NO
5.1	30197	355 BALMAIN ROAD LILYFIELD	First	E	45	41	44	40	45	42	44	40	-1.0	-1.5	-0.6	-1.1	57	54	NO	NO	NO	NO	NO
5.1	30197	355 BALMAIN ROAD LILYFIELD	Ground	NW	33	30	32	30	33	30	33	30	-0.6	0.0	-0.1	0.0	45	42	NO	NO	NO	NO	NO
5.1	30197	355 BALMAIN ROAD LILYFIELD	Ground	SW	40	36	38	35	40	36	39	35	-1.1	-1.5	-0.7	-1.1	52	48	NO	NO	NO	NO	NO
5.1	30197	355 BALMAIN ROAD LILYFIELD	Ground	E	43	39	42	38	43	39	42	38	-0.9	-1.2	-0.4	-0.9	55	51	NO	NO	NO	NO	NO
5.1	30206	18 CARRINGTON STREET LILYFIELD	First	E	52	48	50	46	52	48	51	47	-1.5	-1.8	-1.1	-1.5	60	55	NO	NO	NO	NO	NO
5.1	30206	18 CARRINGTON STREET LILYFIELD	First	N	39	36	39	35	39	36	39	35	-0.8	-1.2	-0.4	-0.8	51	48	NO	NO	NO	NO	NO
5.1	30206	18 CARRINGTON STREET LILYFIELD	First	W	43	40	42	38	43	40	43	39	-1.0	-1.3	-0.6	-1.0	55	52	NO	NO	NO	NO	NO
5.1	30206	18 CARRINGTON STREET LILYFIELD	Ground	E	49	46	48	44	49	46	48	45	-1.4	-1.8	-1.0	-1.4	60	55	NO	NO	NO	NO	NO
5.1	30206	18 CARRINGTON STREET LILYFIELD	Ground	N	35	32	35	31	35	32	35	31	-0.7	-1.2	-0.3	-0.8	47	44	NO	NO	NO	NO	NO
5.1	30206	18 CARRINGTON STREET LILYFIELD	Ground	W	38	34	37	33	38	34	37	33	-0.9	-1.2	-0.5	-0.9	50	46	NO	NO	NO	NO	NO
5.1	30210	7 THE BOULEVARDE LILYFIELD	Ground	E	44	40	43	39	44	40	43	39	-1.0	-1.3	-0.6	-1.0	56	52	NO	NO	NO	NO	NO
5.1	30210	7 THE BOULEVARDE LILYFIELD	Ground	N	38	35	38	34	38	35	38	34	-0.7	-1.1	-0.2	-0.7	50	47	NO	NO	NO	NO	NO
5.1	30210	7 THE BOULEVARDE LILYFIELD	Ground	W	39	36	38	34	39	36	39	35	-0.8	-1.2	-0.3	-0.7	51	48	NO	NO	NO	NO	NO
5.1	30210	7 THE BOULEVARDE LILYFIELD	Ground	S	41	37	40	36	41	37	40	36	-0.8	-1.2	-0.3	-0.8	53	49	NO	NO	NO	NO	NO
5.1	30210	7 THE BOULEVARDE LILYFIELD	Ground	S	38	34	37	33	38	34	37	33	-0.6	-1.1	-0.2	-0.7	50	46	NO	NO	NO	NO	NO
5.1	30213	361 BALMAIN ROAD LILYFIELD	First	SE	45	42	44	40	45	42	45	41	-1.1	-1.4	-0.7	-1.1	57	54	NO	NO	NO	NO	NO
5.1	30213	361 BALMAIN ROAD LILYFIELD	First	NW	37	34	36	32	37	34	37	33	-0.7	-1.1	-0.2	-0.7	49	46	NO	NO	NO	NO	NO
5.1	30213	361 BALMAIN ROAD LILYFIELD	Ground	SE	42	39	42	38	43	39	42	38	-0.8	-1.3	-0.5	-0.9	55	51	NO	NO	NO	NO	NO
5.1	30213	361 BALMAIN ROAD LILYFIELD	Ground	NW	33	30	32	30	33	30	33	30	-0.6	0.0	-0.2	0.0	45	42	NO	NO	NO	NO	NO
5.1	30214	359 BALMAIN ROAD LILYFIELD	First	NW	37	34	37	33	37	34	37	33	-0.6	-1.0	-0.2	-0.6	49	46	NO	NO	NO	NO	NO
5.1	30214	359 BALMAIN ROAD LILYFIELD	First	SE	45	42	44	40	45	42	45	41	-1.0	-1.4	-0.6	-1.0	57	54	NO	NO	NO	NO	NO
5.1	30214	359 BALMAIN ROAD LILYFIELD	Ground	NW	33	30	32	30	33	30	33	30	-0.6	0.0	-0.2	0.0	45	42	NO	NO	NO	NO	NO
5.1	30214	359 BALMAIN ROAD LILYFIELD	Ground	SE	43	39	42	38	43	39	42	38	-0.9	-1.3	-0.5	-0.9	55	51	NO	NO	NO	NO	NO
5.1	30218	39 GROVE STREET LILYFIELD	Ground	E	49	45	47	44	49	46	48	44	-1.5	-1.9	-1.2	-1.5	60	55	NO	NO	NO	NO	NO
5.1	30218	39 GROVE STREET LILYFIELD	Ground	SW	42	39	42	38	42	39	42	38	-0.8	-1.2	-0.4	-0.8	54	51	NO	NO	NO	NO	NO
5.1	30218	39 GROVE STREET LILYFIELD	Ground	S	39	36	38	34	39	36	39	35	-0.9	-1.3	-0.5	-0.9	51	48	NO	NO	NO	NO	NO
5.1	30219	37 GROVE STREET LILYFIELD	Ground	E	49	45	47	43	49	45	48	44	-1.6	-1.9	-1.2	-1.5	60	55	NO	NO	NO	NO	NO
5.1	30219	37 GROVE STREET LILYFIELD	Ground	N	38	34	37	33	38	35	37	34	-1.0	-1.4	-0.7	-1.0	50	47	NO	NO	NO	NO	NO
5.1	30219	37 GROVE STREET LILYFIELD	Ground	W	41	37	40	36	41	37	40	36	-0.9	-1.3	-0.5	-1.0	53	49	NO	NO	NO	NO	NO
5.1	30220	35 GROVE STREET LILYFIELD	Ground	E	49	45	47	43	49	45	48	44	-1.5	-1.9	-1.2	-1.5	60	55	NO	NO	NO	NO	NO
5.1	30220	35 GROVE STREET LILYFIELD	Ground	W	41	38	40	36	42	38	41	37	-1.0	-1.4	-0.7	-1.0	54	50	NO	NO	NO	NO	NO
5.1	30220	35 GROVE STREET LILYFIELD	Ground	S	43	39	42	38	43	39	42	38	-1.1	-1.4	-0.6	-1.0	55	51	NO	NO	NO	NO	NO
5.1	30220	35 GROVE STREET LILYFIELD	Ground	N	40	36	39	35	40	36	39	35	-1.0	-1.4	-0.6	-1.0	52	48	NO	NO	NO	NO	NO
5.1	30220	35 GROVE STREET LILYFIELD	Ground	SW	40	36	39	35	40	36	39	35	-1.0	-1.3	-0.6	-1.0	52	48	NO	NO	NO	NO	NO
5.1	30224	363 BALMAIN ROAD LILYFIELD	First	E	45	42	44	40	45	42	45	41	-1.1	-1.4	-0.7	-1.1	57	54	NO	NO	NO	NO	NO
5.1	30224	363 BALMAIN ROAD LILYFIELD	First	NW	37	34	37	33	37	34	37	33	-0.6	-1.1	-0.3	-0.7	49	46	NO	NO	NO	NO	NO
5.1	30224	363 BALMAIN ROAD LILYFIELD	Ground	E	43	39	42	38	43	40	43	39	-0.9	-1.3	-0.5	-0.9	55	52	NO	NO	NO	NO	NO
5.1	30224	363 BALMAIN ROAD LILYFIELD	Ground	NW	33	30	32	30	33	30	33	30	-0.6	0.0	-0.2	0.0	45	42	NO	NO	NO	NO	NO
5.1	30231	16B CARRINGTON STREET LILYFIELD	Ground	E	47	44	46	42	47	44	46	42	-1.4	-1.7	-1.0	-1.4	59	55	NO	NO	NO	NO	NO
5.1	30231	16B CARRINGTON STREET LILYFIELD	Ground	N	39	36	38	34	39	36	39	35	-0.8	-1.3	-0.4	-0.9	51	48	NO	NO	NO	NO	NO
5.1	30231	16B CARRINGTON STREET LILYFIELD	Ground	W	39	36	38	34	39	36	39	35	-0.8	-1.3	-0.4	-0.9	51	48	NO	NO	NO	NO	NO
5.1	30231	16B CARRINGTON STREET LILYFIELD	Ground	S	37	33	36	32	37	33	36	32	-0.8	-1.2	-0.3	-0.8	49	45	NO	NO	NO	NO	NO
5.1	30232	18 THE BOULEVARDE LILYFIELD	First	W	40	36	39	35	40	36	39	36	-0.7	-1.2	-0.4	-0.8	52	48	NO	NO	NO	NO	NO

NCA	Receiver ID	Address	Floor Level	Facade	Opening Year 2027				Design Year 2037				Increase (Do Smthng - Do Nothing)				NCG project road noise criteria		Do noise levels exceed the cumulative limit with project roads adding ≥2dB to the total noise levels?		Is the contribution from the road project Acute?		Consider further treatment?
					Do Nothing		Do Smthng		Do Nothing		Do Smthng		Opening Year 2027		Design Year 2037								
					Day	Night	Day	Night	Day	Night	Day	Night	Day	Night	Day	Night	Day	Night	Day	Night	$L_{Aeq,15hr}$ ≥ 65dB	$L_{Aeq,9hr}$ ≥ 60dB	
5.1	30232	18 THE BOULEVARDE LILYFIELD	First	S	48	44	47	43	48	44	47	43	-1.1	-1.5	-0.7	-1.1	60	55	NO	NO	NO	NO	NO
5.1	30232	18 THE BOULEVARDE LILYFIELD	First	E	52	48	50	46	52	48	51	47	-1.5	-1.9	-1.1	-1.5	60	55	NO	NO	NO	NO	NO
5.1	30232	18 THE BOULEVARDE LILYFIELD	First	E	52	48	50	46	52	48	51	47	-1.6	-1.9	-1.2	-1.5	60	55	NO	NO	NO	NO	NO
5.1	30232	18 THE BOULEVARDE LILYFIELD	Ground	W	36	32	35	31	36	32	35	31	-0.8	-1.3	-0.4	-0.9	48	44	NO	NO	NO	NO	NO
5.1	30232	18 THE BOULEVARDE LILYFIELD	Ground	S	40	36	39	35	40	37	40	36	-0.6	-1.1	-0.2	-0.7	52	49	NO	NO	NO	NO	NO
5.1	30232	18 THE BOULEVARDE LILYFIELD	Ground	E	50	46	48	45	50	46	49	45	-1.4	-1.7	-1.0	-1.4	60	55	NO	NO	NO	NO	NO
5.1	30232	18 THE BOULEVARDE LILYFIELD	Ground	E	50	46	48	44	50	46	49	45	-1.4	-1.7	-1.0	-1.3	60	55	NO	NO	NO	NO	NO
5.1	30233	16 THE BOULEVARDE LILYFIELD	Ground	S	49	46	48	44	50	46	48	45	-1.4	-1.8	-1.1	-1.5	60	55	NO	NO	NO	NO	NO
5.1	30233	16 THE BOULEVARDE LILYFIELD	Ground	W	36	32	35	31	36	33	36	32	-0.7	-1.1	-0.2	-0.7	48	45	NO	NO	NO	NO	NO
5.1	30234	14 THE BOULEVARDE LILYFIELD	Ground	E	48	45	47	43	48	45	47	43	-1.5	-1.8	-1.1	-1.4	60	55	NO	NO	NO	NO	NO
5.1	30234	14 THE BOULEVARDE LILYFIELD	Ground	N	39	35	38	34	39	35	39	35	-0.7	-1.2	-0.3	-0.8	51	47	NO	NO	NO	NO	NO
5.1	30234	14 THE BOULEVARDE LILYFIELD	Ground	W	38	35	37	33	38	35	38	34	-0.7	-1.2	-0.4	-0.8	50	47	NO	NO	NO	NO	NO
5.1	30240	33 GROVE STREET LILYFIELD	Ground	NE	47	44	46	42	47	44	46	42	-1.7	-2.0	-1.3	-1.7	59	55	NO	NO	NO	NO	NO
5.1	30240	33 GROVE STREET LILYFIELD	Ground	W	40	36	39	35	40	37	39	35	-1.1	-1.5	-0.7	-1.1	52	49	NO	NO	NO	NO	NO
5.1	30240	33 GROVE STREET LILYFIELD	Ground	N	39	36	38	34	39	36	39	35	-1.1	-1.5	-0.7	-1.1	51	48	NO	NO	NO	NO	NO
5.1	30253	5 THE BOULEVARDE LILYFIELD	Ground	E	42	39	41	37	42	39	42	38	-0.8	-1.3	-0.4	-0.9	54	51	NO	NO	NO	NO	NO
5.1	30253	5 THE BOULEVARDE LILYFIELD	Ground	NW	38	34	37	33	38	34	38	34	-0.6	-1.2	-0.2	-0.8	50	46	NO	NO	NO	NO	NO
5.1	30253	5 THE BOULEVARDE LILYFIELD	Ground	W	39	35	38	34	39	35	38	34	-0.8	-1.2	-0.4	-0.8	51	47	NO	NO	NO	NO	NO
5.1	30253	5 THE BOULEVARDE LILYFIELD	Ground	S	37	34	37	33	37	34	37	33	-0.6	-1.1	-0.3	-0.7	49	46	NO	NO	NO	NO	NO
5.1	30253	5 THE BOULEVARDE LILYFIELD	Ground	E	43	40	42	38	43	40	43	39	-0.9	-1.4	-0.6	-1.0	55	52	NO	NO	NO	NO	NO
5.1	30253	5 THE BOULEVARDE LILYFIELD	Ground	N	38	35	38	34	38	35	38	34	-0.7	-1.1	-0.2	-0.7	50	47	NO	NO	NO	NO	NO
5.1	30253	5 THE BOULEVARDE LILYFIELD	Ground	E	39	36	39	35	39	36	39	35	-0.6	-1.1	-0.2	-0.7	51	48	NO	NO	NO	NO	NO
5.1	30254	367 BALMAIN ROAD LILYFIELD	First	NW	37	34	37	33	37	34	37	33	-0.7	-1.1	-0.2	-0.7	49	46	NO	NO	NO	NO	NO
5.1	30254	367 BALMAIN ROAD LILYFIELD	First	E	45	42	44	40	45	42	45	41	-1.0	-1.5	-0.6	-1.0	57	54	NO	NO	NO	NO	NO
5.1	30254	367 BALMAIN ROAD LILYFIELD	Ground	NW	33	30	32	30	33	30	33	30	-0.6	0.0	-0.1	0.0	45	42	NO	NO	NO	NO	NO
5.1	30254	367 BALMAIN ROAD LILYFIELD	Ground	E	43	40	42	38	43	40	43	39	-0.9	-1.3	-0.6	-1.0	55	52	NO	NO	NO	NO	NO
5.1	30255	365 BALMAIN ROAD LILYFIELD	First	NW	37	34	37	33	37	34	37	33	-0.6	-1.1	-0.3	-0.7	49	46	NO	NO	NO	NO	NO
5.1	30255	365 BALMAIN ROAD LILYFIELD	First	SE	45	42	44	40	45	42	45	41	-1.1	-1.4	-0.6	-1.0	57	54	NO	NO	NO	NO	NO
5.1	30255	365 BALMAIN ROAD LILYFIELD	Ground	NW	33	30	32	30	33	30	33	30	-0.6	0.0	-0.2	0.0	45	42	NO	NO	NO	NO	NO
5.1	30255	365 BALMAIN ROAD LILYFIELD	Ground	SE	43	40	42	38	43	40	43	39	-1.0	-1.3	-0.6	-1.0	55	52	NO	NO	NO	NO	NO
5.1	30256	369 BALMAIN ROAD LILYFIELD	First	SW	45	42	44	40	45	42	44	41	-1.1	-1.4	-0.7	-1.1	57	54	NO	NO	NO	NO	NO
5.1	30256	369 BALMAIN ROAD LILYFIELD	First	SE	45	42	44	40	45	42	45	41	-1.1	-1.4	-0.7	-1.1	57	54	NO	NO	NO	NO	NO
5.1	30256	369 BALMAIN ROAD LILYFIELD	First	NW	37	34	37	33	37	34	37	33	-0.6	-1.0	-0.2	-0.6	49	46	NO	NO	NO	NO	NO
5.1	30256	369 BALMAIN ROAD LILYFIELD	Ground	SW	43	39	42	38	43	40	42	39	-0.9	-1.3	-0.6	-1.0	55	52	NO	NO	NO	NO	NO
5.1	30256	369 BALMAIN ROAD LILYFIELD	Ground	SE	43	39	42	38	43	39	42	38	-0.9	-1.4	-0.6	-1.0	55	51	NO	NO	NO	NO	NO
5.1	30256	369 BALMAIN ROAD LILYFIELD	Ground	NW	33	30	32	30	33	30	33	30	-0.6	0.0	-0.2	0.0	45	42	NO	NO	NO	NO	NO
5.1	30260	16A CARRINGTON STREET LILYFIELD	Ground	N	39	36	38	34	39	36	39	35	-0.9	-1.4	-0.5	-1.0	51	48	NO	NO	NO	NO	NO
5.1	30260	16A CARRINGTON STREET LILYFIELD	Ground	W	40	37	39	35	40	37	40	36	-0.9	-1.3	-0.5	-0.9	52	49	NO	NO	NO	NO	NO
5.1	30260	16A CARRINGTON STREET LILYFIELD	Ground	S	41	37	40	36	41	37	40	36	-0.9	-1.3	-0.6	-0.9	53	49	NO	NO	NO	NO	NO
5.1	30260	16A CARRINGTON STREET LILYFIELD	Ground	E	43	40	42	38	43	40	42	39	-1.1	-1.4	-0.7	-1.0	55	52	NO	NO	NO	NO	NO
5.1	30266	12 THE BOULEVARDE LILYFIELD	First	NW	39	35	38	34	39	35	38	34	-0.7	-1.2	-0.3	-0.8	51	47	NO	NO	NO	NO	NO
5.1	30266	12 THE BOULEVARDE LILYFIELD	First	W	40	36	39	35	40	36	39	35	-0.8	-1.2	-0.4	-0.8	52	48	NO	NO	NO	NO	NO
5.1	30266	12 THE BOULEVARDE LILYFIELD	First	S	48	45	47	43	48	45	47	44	-1.2	-1.5	-0.8	-1.1	60	55	NO	NO	NO	NO	NO
5.1	30266	12 THE BOULEVARDE LILYFIELD	First	E	51	47	49	45	51	47	50	46	-1.5	-1.8	-1.1	-1.5	60	55	NO	NO	NO	NO	NO
5.1	30266	12 THE BOULEVARDE LILYFIELD	First	S	50	47	49	45	50	47	49	45	-1.5	-1.9	-1.2	-1.6	60	55	NO	NO	NO	NO	NO
5.1	30266	12 THE BOULEVARDE LILYFIELD	First	E	49	46	48	44	49	46	48	45	-1.4	-1.7	-1.0	-1.4	60	55	NO	NO	NO	NO	NO
5.1	30266	12 THE BOULEVARDE LILYFIELD	First	N	39	35	38	34	39	36	39	35	-0.8	-1.2	-0.3	-0.8	51	48	NO	NO	NO	NO	NO
5.1	30266	12 THE BOULEVARDE LILYFIELD	Ground	NW	34	31	34	30	34	31	34	30	-0.7	-0.7	-0.2	-0.7	46	43	NO	NO	NO	NO	NO
5.1	30266	12 THE BOULEVARDE LILYFIELD	Ground	W	36	32	35	31	36	33	36	32	-0.8	-1.3	-0.5	-0.9	48	45	NO	NO	NO	NO	NO
5.1	30266	12 THE BOULEVARDE LILYFIELD	Ground	S	39	35	38	34	39	35	39	35	-0.8	-1.2	-0.3	-0.8	51	47	NO	NO	NO	NO	NO
5.1	30266	12 THE BOULEVARDE LILYFIELD	Ground	E	47	44	46	42	47	44	46	43	-1.4	-1.7	-1.0	-1.4	59	55	NO	NO	NO	NO	NO
5.1	30266	12 THE BOULEVARDE LILYFIELD	Ground	S	47	43	46	42	47	43	46	42	-1.3	-1.7	-0.9	-1.3	59	55	NO	NO	NO	NO	NO
5.1	30266	12 THE BOULEVARDE LILYFIELD	Ground	E	46	42	45	41	46	42	45	41	-1.2	-1.5	-0.8	-1.2	58	54	NO	NO	NO	NO	NO
5.1	30266	12 THE BOULEVARDE LILYFIELD	Ground	N	35	31	34	30	35	31	35	31	-0.7	-1.1	-0.2	-0.7	47	43	NO	NO	NO	NO	NO
5.1	30268	371 BALMAIN ROAD LILYFIELD	First	SE	45	42	44	40	45	42	45	41	-1.0	-1.5	-0.6	-1.1	57	54	NO	NO	NO	NO	NO
5.1	30268	371 BALMAIN ROAD LILYFIELD	First	NW	37	34	37	33	37	34	37	33	-0.6	-1.1	-0.2	-0.7	49	46	NO	NO	NO	NO	NO
5.1	30268	371 BALMAIN ROAD LILYFIELD	Ground	SE	43	39	42	38	43	39	42	38	-0.9	-1.4	-0.5	-0.9	55	51	NO	NO	NO	NO	NO
5.1	30268	371 BALMAIN ROAD LILYFIELD	Ground	NW	33	30	32	30	33	30	33	30	-0.7	0.0	-0.2	0.0	45	42	NO	NO	NO	NO	NO
5.1	30283	373 BALMAIN ROAD LILYFIELD	First	SW	43	40	42	38	43	40	43	39	-1.0	-1.5	-0.6	-1.1	55	52	NO	NO	NO	NO	NO
5.1	30283	373 BALMAIN ROAD LILYFIELD	First	SE	45	42	44	40	45	42	44	41	-1.0	-1.5	-0.6	-1.0	57	54	NO	NO	NO	NO	NO
5.1	30283	373 BALMAIN ROAD LILYFIELD	First	NW	37	34	37	33	37	34	37	33	-0.6	-1.1	-0.3	-0.7	49	46	NO	NO	NO	NO	NO
5.1	30283	373 BALMAIN ROAD LILYFIELD	Ground	SW	40	36	39	35	40	36	39	35	-1.0	-1.4	-0.6	-1.0	52	48	NO	NO	NO	NO	NO

NCA	Receiver ID	Address	Floor Level	Facade	Opening Year 2027				Design Year 2037				Increase (Do Smthng - Do Nothing)				NCG project road noise criteria		Do noise levels exceed the cumulative limit with project roads adding ≥2dB to the total noise levels?		Is the contribution from the road project Acute?		Consider further treatment?
					Do Nothing		Do Smthng		Do Nothing		Do Smthng		Opening Year 2027		Design Year 2037								
					Day	Night	Day	Night	Day	Night	Day	Night	Day	Night	Day	Night	Day	Night	Day	Night	$L_{Aeq,15hr}$ ≥ 65dB	$L_{Aeq,9hr}$ ≥ 60dB	
5.1	30283	373 BALMAIN ROAD LILYFIELD	Ground	SE	43	39	42	38	43	39	42	38	-0.9	-1.4	-0.5	-0.9	55	51	NO	NO	NO	NO	NO
5.1	30283	373 BALMAIN ROAD LILYFIELD	Ground	NW	33	30	32	30	33	30	33	30	-0.6	0.0	-0.2	0.0	45	42	NO	NO	NO	NO	NO
5.1	30289	16 CARRINGTON STREET LILYFIELD	Ground	W	40	37	39	36	40	37	40	36	-0.9	-1.3	-0.5	-0.9	52	49	NO	NO	NO	NO	NO
5.1	30289	16 CARRINGTON STREET LILYFIELD	Ground	S	42	38	41	37	42	38	41	37	-1.0	-1.4	-0.7	-1.0	54	50	NO	NO	NO	NO	NO
5.1	30289	16 CARRINGTON STREET LILYFIELD	Ground	NE	45	42	44	40	45	42	45	41	-1.1	-1.5	-0.8	-1.1	57	54	NO	NO	NO	NO	NO
5.1	30289	16 CARRINGTON STREET LILYFIELD	Ground	N	39	36	38	34	39	36	39	35	-0.8	-1.3	-0.5	-0.9	51	48	NO	NO	NO	NO	NO
5.1	30301	375 BALMAIN ROAD LILYFIELD	First	NW	37	34	37	33	37	34	37	33	-0.6	-1.1	-0.2	-0.7	49	46	NO	NO	NO	NO	NO
5.1	30301	375 BALMAIN ROAD LILYFIELD	First	E	45	41	44	40	45	41	44	40	-1.1	-1.4	-0.7	-1.1	57	53	NO	NO	NO	NO	NO
5.1	30301	375 BALMAIN ROAD LILYFIELD	Ground	NW	33	30	32	30	33	30	33	30	-0.6	0.0	-0.2	0.0	45	42	NO	NO	NO	NO	NO
5.1	30301	375 BALMAIN ROAD LILYFIELD	Ground	E	43	39	42	38	43	39	42	38	-0.9	-1.3	-0.6	-0.9	55	51	NO	NO	NO	NO	NO
5.1	30302	377 BALMAIN ROAD LILYFIELD	First	SW	45	41	44	40	45	41	44	40	-1.1	-1.4	-0.7	-1.1	57	53	NO	NO	NO	NO	NO
5.1	30302	377 BALMAIN ROAD LILYFIELD	First	SE	45	41	44	40	45	41	44	40	-1.0	-1.5	-0.6	-1.1	57	53	NO	NO	NO	NO	NO
5.1	30302	377 BALMAIN ROAD LILYFIELD	First	NW	37	34	37	33	37	34	37	33	-0.7	-1.1	-0.2	-0.7	49	46	NO	NO	NO	NO	NO
5.1	30302	377 BALMAIN ROAD LILYFIELD	Ground	SW	42	39	42	38	43	39	42	38	-0.9	-1.4	-0.6	-1.0	55	51	NO	NO	NO	NO	NO
5.1	30302	377 BALMAIN ROAD LILYFIELD	Ground	SE	43	39	42	38	43	39	42	38	-0.9	-1.3	-0.5	-0.9	55	51	NO	NO	NO	NO	NO
5.1	30302	377 BALMAIN ROAD LILYFIELD	Ground	NW	33	30	32	30	33	30	33	30	-0.6	0.0	-0.3	0.0	45	42	NO	NO	NO	NO	NO
5.1	30304	31 GROVE STREET LILYFIELD	Ground	NW	39	36	38	34	39	36	39	35	-1.2	-1.5	-0.8	-1.1	51	48	NO	NO	NO	NO	NO
5.1	30304	31 GROVE STREET LILYFIELD	Ground	N	40	36	39	34	40	36	39	35	-1.3	-1.6	-0.9	-1.3	52	48	NO	NO	NO	NO	NO
5.1	30304	31 GROVE STREET LILYFIELD	Ground	W	44	40	43	39	44	40	43	39	-1.1	-1.4	-0.8	-1.1	56	52	NO	NO	NO	NO	NO
5.1	30304	31 GROVE STREET LILYFIELD	Ground	E	47	44	45	41	47	44	46	42	-1.7	-2.1	-1.5	-1.7	59	55	NO	NO	NO	NO	NO
5.1	30305	29 GROVE STREET LILYFIELD	Ground	E	47	44	46	42	48	44	46	42	-1.7	-2.0	-1.4	-1.7	60	55	NO	NO	NO	NO	NO
5.1	30305	29 GROVE STREET LILYFIELD	Ground	W	41	38	40	36	41	38	41	37	-1.1	-1.4	-0.7	-1.1	53	50	NO	NO	NO	NO	NO
5.1	30309	10 THE BOULEVARDE LILYFIELD	Ground	W	39	35	38	34	39	35	38	34	-0.7	-1.2	-0.4	-0.8	51	47	NO	NO	NO	NO	NO
5.1	30309	10 THE BOULEVARDE LILYFIELD	Ground	S	34	31	34	30	34	31	34	30	-0.6	-0.7	-0.3	-0.7	46	43	NO	NO	NO	NO	NO
5.1	30309	10 THE BOULEVARDE LILYFIELD	Ground	NE	39	35	38	34	39	35	39	35	-0.8	-1.3	-0.4	-0.9	51	47	NO	NO	NO	NO	NO
5.1	30310	8 THE BOULEVARDE LILYFIELD	Ground	E	42	39	41	37	42	39	42	38	-1.0	-1.4	-0.6	-1.1	54	51	NO	NO	NO	NO	NO
5.1	30310	8 THE BOULEVARDE LILYFIELD	Ground	N	39	35	38	34	39	35	39	35	-0.7	-1.2	-0.3	-0.8	51	47	NO	NO	NO	NO	NO
5.1	30310	8 THE BOULEVARDE LILYFIELD	Ground	W	39	35	38	34	39	36	39	35	-0.8	-1.2	-0.4	-0.8	51	48	NO	NO	NO	NO	NO
5.1	30319	14 CARRINGTON STREET LILYFIELD	Ground	W	40	37	39	35	40	37	40	36	-0.9	-1.3	-0.5	-0.9	52	49	NO	NO	NO	NO	NO
5.1	30319	14 CARRINGTON STREET LILYFIELD	Ground	S	39	35	38	34	39	36	39	35	-0.9	-1.3	-0.5	-0.9	51	48	NO	NO	NO	NO	NO
5.1	30319	14 CARRINGTON STREET LILYFIELD	Ground	E	46	42	45	41	46	42	46	42	-1.1	-1.5	-0.7	-1.1	58	54	NO	NO	NO	NO	NO
5.1	30319	14 CARRINGTON STREET LILYFIELD	Ground	N	39	36	38	34	39	36	39	35	-0.9	-1.3	-0.5	-0.9	51	48	NO	NO	NO	NO	NO
5.1	30320	381 BALMAIN ROAD LILYFIELD	First	SW	44	41	43	39	44	41	44	40	-1.1	-1.4	-0.7	-1.0	56	53	NO	NO	NO	NO	NO
5.1	30320	381 BALMAIN ROAD LILYFIELD	First	SE	44	41	43	39	45	41	44	40	-1.0	-1.5	-0.7	-1.1	57	53	NO	NO	NO	NO	NO
5.1	30320	381 BALMAIN ROAD LILYFIELD	First	NE	42	39	41	37	42	39	42	38	-1.1	-1.4	-0.7	-1.1	54	51	NO	NO	NO	NO	NO
5.1	30320	381 BALMAIN ROAD LILYFIELD	First	NW	37	34	37	33	37	34	37	33	-0.6	-1.0	-0.2	-0.6	49	46	NO	NO	NO	NO	NO
5.1	30320	381 BALMAIN ROAD LILYFIELD	Ground	SW	42	39	41	37	42	39	42	38	-0.9	-1.4	-0.5	-1.0	54	51	NO	NO	NO	NO	NO
5.1	30320	381 BALMAIN ROAD LILYFIELD	Ground	SE	42	39	42	38	42	39	42	38	-0.9	-1.3	-0.4	-0.9	54	51	NO	NO	NO	NO	NO
5.1	30320	381 BALMAIN ROAD LILYFIELD	Ground	NE	40	36	38	35	40	36	39	35	-1.1	-1.4	-0.7	-1.0	52	48	NO	NO	NO	NO	NO
5.1	30320	381 BALMAIN ROAD LILYFIELD	Ground	NW	33	30	32	30	33	30	33	30	-0.7	0.0	-0.2	0.0	45	42	NO	NO	NO	NO	NO
5.1	30321	379 BALMAIN ROAD LILYFIELD	First	NW	37	34	37	33	37	34	37	33	-0.6	-1.1	-0.3	-0.7	49	46	NO	NO	NO	NO	NO
5.1	30321	379 BALMAIN ROAD LILYFIELD	First	SE	45	41	44	40	45	41	44	40	-1.1	-1.4	-0.6	-1.0	57	53	NO	NO	NO	NO	NO
5.1	30321	379 BALMAIN ROAD LILYFIELD	First	NE	43	40	42	38	43	40	43	39	-1.1	-1.4	-0.7	-1.1	55	52	NO	NO	NO	NO	NO
5.1	30321	379 BALMAIN ROAD LILYFIELD	Ground	NW	33	30	32	30	33	30	33	30	-0.6	0.0	-0.3	0.0	45	42	NO	NO	NO	NO	NO
5.1	30321	379 BALMAIN ROAD LILYFIELD	Ground	SE	42	39	42	38	42	39	42	38	-0.9	-1.3	-0.5	-0.9	54	51	NO	NO	NO	NO	NO
5.1	30321	379 BALMAIN ROAD LILYFIELD	Ground	NE	41	37	40	36	41	37	40	36	-1.1	-1.4	-0.7	-1.0	53	49	NO	NO	NO	NO	NO
5.1	30335	383 BALMAIN ROAD LILYFIELD	First	NW	37	34	37	33	37	34	37	33	-0.6	-1.1	-0.2	-0.7	49	46	NO	NO	NO	NO	NO
5.1	30335	383 BALMAIN ROAD LILYFIELD	First	SW	43	40	42	38	43	40	43	39	-1.0	-1.5	-0.7	-1.1	55	52	NO	NO	NO	NO	NO
5.1	30335	383 BALMAIN ROAD LILYFIELD	First	SE	44	41	43	39	45	41	44	40	-1.0	-1.5	-0.7	-1.1	57	53	NO	NO	NO	NO	NO
5.1	30335	383 BALMAIN ROAD LILYFIELD	Ground	NW	33	30	33	30	33	30	33	30	-0.6	0.0	-0.1	0.0	45	42	NO	NO	NO	NO	NO
5.1	30335	383 BALMAIN ROAD LILYFIELD	Ground	SW	40	37	39	35	40	37	40	36	-1.1	-1.4	-0.7	-1.0	52	49	NO	NO	NO	NO	NO
5.1	30335	383 BALMAIN ROAD LILYFIELD	Ground	SE	43	39	42	38	43	39	42	38	-0.9	-1.4	-0.6	-1.0	55	51	NO	NO	NO	NO	NO
5.1	30337	4 THE BOULEVARDE LILYFIELD	Ground	S	39	35	38	34	39	35	39	35	-0.7	-1.1	-0.2	-0.7	51	47	NO	NO	NO	NO	NO
5.1	30337	4 THE BOULEVARDE LILYFIELD	Ground	E	44	41	43	39	44	41	44	40	-1.0	-1.4	-0.7	-1.1	56	53	NO	NO	NO	NO	NO
5.1	30337	4 THE BOULEVARDE LILYFIELD	Ground	N	38	35	38	34	39	35	38	34	-0.7	-1.2	-0.4	-0.7	51	47	NO	NO	NO	NO	NO
5.1	30337	4 THE BOULEVARDE LILYFIELD	Ground	W	39	36	38	34	39	36	39	35	-0.8	-1.3	-0.5	-0.9	51	48	NO	NO	NO	NO	NO
5.1	30340	385 BALMAIN ROAD LILYFIELD	Ground	SE	43	39	42	38	43	39	42	38	-0.9	-1.3	-0.5	-0.9	55	51	NO	NO	NO	NO	NO
5.1	30340	385 BALMAIN ROAD LILYFIELD	Ground	NE	41	38	41	37	41	38	41	37	-0.9	-1.3	-0.5	-0.9	53	50	NO	NO	NO	NO	NO
5.1	30340	385 BALMAIN ROAD LILYFIELD	Ground	NW	37	34	37	33	38	34	37	33	-0.6	-1.2	-0.3	-0.8	50	46	NO	NO	NO	NO	NO
5.1	30351	12 CARRINGTON STREET LILYFIELD	Ground	W	41	37	40	36	41	37	40	36	-0.9	-1.3	-0.5	-0.9	53	49	NO	NO	NO	NO	NO
5.1	30351	12 CARRINGTON STREET LILYFIELD	Ground	S	41	37	40	36	41	37	40	36	-0.8	-1.3	-0.5	-0.9	53	49	NO	NO	NO	NO	NO
5.1	30351	12 CARRINGTON STREET LILYFIELD	Ground	E	48	44	46	42	48	44	47	43	-1.2	-1.6	-0.9	-1.2	60	55	NO	NO	NO	NO	NO

NCA	Receiver ID	Address	Floor Level	Facade	Opening Year 2027				Design Year 2037				Increase (Do Smthng - Do Nothing)				NCG project road noise criteria		Do noise levels exceed the cumulative limit with project roads adding ≥2dB to the total noise levels?		Is the contribution from the road project Acute?		Consider further treatment?
					Do Nothing		Do Smthng		Do Nothing		Do Smthng		Opening Year 2027		Design Year 2037								
					Day	Night	Day	Night	Day	Night	Day	Night	Day	Night	Day	Night	Day	Night	Day	Night	$L_{Aeq,15hr}$ ≥ 65dB	$L_{Aeq,9hr}$ ≥ 60dB	
5.1	30351	12 CARRINGTON STREET LILYFIELD	Ground	N	39	35	38	34	39	36	39	35	-0.8	-1.2	-0.4	-0.8	51	48	NO	NO	NO	NO	NO
5.1	30356	387 BALMAIN ROAD LILYFIELD	Ground	NW	37	34	37	33	37	34	37	33	-0.6	-1.1	-0.2	-0.7	49	46	NO	NO	NO	NO	NO
5.1	30356	387 BALMAIN ROAD LILYFIELD	Ground	SW	41	37	40	36	41	37	40	36	-0.8	-1.3	-0.5	-0.9	53	49	NO	NO	NO	NO	NO
5.1	30356	387 BALMAIN ROAD LILYFIELD	Ground	SE	42	39	42	38	42	39	42	38	-0.9	-1.3	-0.5	-0.9	54	51	NO	NO	NO	NO	NO
5.1	30358	27 GROVE STREET LILYFIELD	Ground	E	48	44	46	42	48	44	47	43	-1.6	-2.0	-1.3	-1.6	60	55	NO	NO	NO	NO	NO
5.1	30358	27 GROVE STREET LILYFIELD	Ground	S	44	41	43	39	44	41	43	40	-1.1	-1.4	-0.7	-1.1	56	53	NO	NO	NO	NO	NO
5.1	30359	25 GROVE STREET LILYFIELD	Ground	E	48	44	46	42	48	44	47	43	-1.6	-1.9	-1.3	-1.6	60	55	NO	NO	NO	NO	NO
5.1	30359	25 GROVE STREET LILYFIELD	Ground	N	40	36	39	35	40	36	39	35	-1.2	-1.5	-0.8	-1.2	52	48	NO	NO	NO	NO	NO
5.1	30359	25 GROVE STREET LILYFIELD	Ground	W	42	39	41	37	43	39	42	38	-1.1	-1.4	-0.7	-1.0	55	51	NO	NO	NO	NO	NO
5.1	30360	23 GROVE STREET LILYFIELD	Ground	E	48	44	46	42	48	44	47	43	-1.5	-1.9	-1.2	-1.6	60	55	NO	NO	NO	NO	NO
5.1	30360	23 GROVE STREET LILYFIELD	Ground	N	39	35	38	34	39	36	39	35	-0.9	-1.3	-0.5	-1.0	51	48	NO	NO	NO	NO	NO
5.1	30360	23 GROVE STREET LILYFIELD	Ground	W	41	37	40	36	41	37	40	36	-1.0	-1.4	-0.6	-1.0	53	49	NO	NO	NO	NO	NO
5.1	30360	23 GROVE STREET LILYFIELD	Ground	S	40	37	39	35	40	37	40	36	-0.9	-1.4	-0.6	-1.0	52	49	NO	NO	NO	NO	NO
5.1	30360	23 GROVE STREET LILYFIELD	Ground	W	40	36	39	35	40	36	39	35	-0.9	-1.4	-0.6	-1.0	52	48	NO	NO	NO	NO	NO
5.1	30360	23 GROVE STREET LILYFIELD	Ground	N	40	36	39	35	40	36	39	35	-1.0	-1.5	-0.7	-1.1	52	48	NO	NO	NO	NO	NO
5.1	30370	2 THE BOULEVARDE LILYFIELD	Ground	W	38	35	38	34	38	35	38	34	-0.8	-1.2	-0.4	-0.8	50	47	NO	NO	NO	NO	NO
5.1	30370	2 THE BOULEVARDE LILYFIELD	Ground	S	37	33	36	32	37	33	37	33	-0.7	-1.1	-0.3	-0.7	49	45	NO	NO	NO	NO	NO
5.1	30370	2 THE BOULEVARDE LILYFIELD	Ground	E	45	42	44	40	45	42	45	41	-1.1	-1.5	-0.7	-1.1	57	54	NO	NO	NO	NO	NO
5.1	30374	10 CARRINGTON STREET LILYFIELD	Ground	NE	46	43	45	41	46	43	46	42	-1.2	-1.6	-0.8	-1.2	58	55	NO	NO	NO	NO	NO
5.1	30374	10 CARRINGTON STREET LILYFIELD	Ground	W	40	36	39	35	40	37	40	36	-0.9	-1.3	-0.5	-0.9	52	49	NO	NO	NO	NO	NO
5.1	30374	10 CARRINGTON STREET LILYFIELD	Ground	S	38	34	37	33	38	34	38	33	-0.9	-1.4	-0.5	-1.0	50	46	NO	NO	NO	NO	NO
5.1	30386	21 GROVE STREET LILYFIELD	Ground	W	42	39	41	37	43	39	42	38	-1.0	-1.4	-0.7	-1.0	55	51	NO	NO	NO	NO	NO
5.1	30386	21 GROVE STREET LILYFIELD	Ground	S	43	39	42	38	43	39	42	38	-1.0	-1.4	-0.6	-1.0	55	51	NO	NO	NO	NO	NO
5.1	30386	21 GROVE STREET LILYFIELD	Ground	S	39	36	38	34	39	36	39	35	-1.0	-1.5	-0.7	-1.1	51	48	NO	NO	NO	NO	NO
5.1	30386	21 GROVE STREET LILYFIELD	Ground	E	45	42	44	40	45	42	44	40	-1.6	-1.9	-1.2	-1.6	57	54	NO	NO	NO	NO	NO
5.1	30389	1 CARRINGTON STREET LILYFIELD	Ground	NE	45	41	44	40	45	41	44	40	-1.0	-1.4	-0.6	-1.0	57	53	NO	NO	NO	NO	NO
5.1	30389	1 CARRINGTON STREET LILYFIELD	Ground	NW	38	35	37	33	38	35	38	34	-0.7	-1.2	-0.4	-0.8	50	47	NO	NO	NO	NO	NO
5.1	30389	1 CARRINGTON STREET LILYFIELD	Ground	W	38	35	38	34	38	35	38	34	-0.7	-1.2	-0.3	-0.8	50	47	NO	NO	NO	NO	NO
5.1	30389	1 CARRINGTON STREET LILYFIELD	Ground	S	45	41	44	40	45	42	44	41	-1.0	-1.4	-0.6	-1.0	57	54	NO	NO	NO	NO	NO
5.1	30395	389-391 BALMAIN ROAD LILYFIELD	Ground	SE	42	39	42	38	42	39	42	38	-0.9	-1.3	-0.5	-0.9	54	51	NO	NO	NO	NO	NO
5.1	30395	389-391 BALMAIN ROAD LILYFIELD	Ground	SE	42	39	42	38	42	39	42	38	-0.9	-1.3	-0.5	-0.9	54	51	NO	NO	NO	NO	NO
5.1	30395	389-391 BALMAIN ROAD LILYFIELD	Ground	E	42	39	42	38	42	39	42	38	-0.9	-1.4	-0.5	-0.9	54	51	NO	NO	NO	NO	NO
5.1	30395	389-391 BALMAIN ROAD LILYFIELD	Ground	NW	37	34	37	33	37	34	37	33	-0.7	-1.2	-0.3	-0.8	49	46	NO	NO	NO	NO	NO
5.1	30395	389-391 BALMAIN ROAD LILYFIELD	Ground	SW	39	36	39	35	39	36	39	35	-0.8	-1.2	-0.3	-0.8	51	48	NO	NO	NO	NO	NO
5.1	30398	19 GROVE STREET LILYFIELD	Ground	W	41	37	40	36	41	37	40	36	-1.0	-1.4	-0.6	-1.0	53	49	NO	NO	NO	NO	NO
5.1	30398	19 GROVE STREET LILYFIELD	Ground	E	46	43	45	41	46	43	45	41	-1.6	-2.0	-1.2	-1.6	58	55	NO	NO	NO	NO	NO
5.1	30398	19 GROVE STREET LILYFIELD	Ground	N	39	36	38	34	39	36	39	35	-0.9	-1.3	-0.4	-0.9	51	48	NO	NO	NO	NO	NO
5.1	30420	17 GROVE STREET LILYFIELD	Ground	W	42	38	41	37	42	38	41	37	-1.0	-1.4	-0.7	-1.0	54	50	NO	NO	NO	NO	NO
5.1	30420	17 GROVE STREET LILYFIELD	Ground	S	40	36	39	35	40	36	39	35	-1.0	-1.4	-0.6	-1.0	52	48	NO	NO	NO	NO	NO
5.1	30420	17 GROVE STREET LILYFIELD	Ground	E	47	43	45	41	47	43	46	42	-1.4	-1.8	-1.1	-1.5	59	55	NO	NO	NO	NO	NO
5.1	30420	17 GROVE STREET LILYFIELD	Ground	N	39	36	38	34	39	36	39	35	-0.9	-1.3	-0.4	-0.9	51	48	NO	NO	NO	NO	NO
5.1	30437	2A CARRINGTON STREET LILYFIELD	Ground	N	40	36	39	34	40	36	39	35	-0.9	-1.4	-0.6	-0.9	52	48	NO	NO	NO	NO	NO
5.1	30437	2A CARRINGTON STREET LILYFIELD	Ground	E	41	38	40	36	41	38	41	37	-0.8	-1.3	-0.5	-0.9	53	50	NO	NO	NO	NO	NO
5.1	30437	2A CARRINGTON STREET LILYFIELD	Ground	N	39	35	38	34	39	35	38	34	-0.8	-1.3	-0.4	-0.9	51	47	NO	NO	NO	NO	NO
5.1	30437	2A CARRINGTON STREET LILYFIELD	Ground	W	39	35	38	34	39	36	39	35	-0.9	-1.3	-0.4	-0.9	51	48	NO	NO	NO	NO	NO
5.1	30438	4 CARRINGTON STREET LILYFIELD	Ground	E	46	43	45	41	46	43	46	42	-1.2	-1.5	-0.8	-1.2	58	55	NO	NO	NO	NO	NO
5.1	30438	4 CARRINGTON STREET LILYFIELD	Ground	W	40	37	39	35	40	37	40	36	-0.9	-1.3	-0.5	-0.9	52	49	NO	NO	NO	NO	NO
5.1	30439	6 CARRINGTON STREET LILYFIELD	Ground	E	46	43	45	41	46	43	46	42	-1.2	-1.6	-0.8	-1.2	58	55	NO	NO	NO	NO	NO
5.1	30439	6 CARRINGTON STREET LILYFIELD	Ground	W	40	37	39	35	40	37	40	36	-0.9	-1.4	-0.6	-1.0	52	49	NO	NO	NO	NO	NO
5.1	30449	15 GROVE STREET LILYFIELD	Ground	W	42	38	41	37	42	38	41	37	-1.0	-1.4	-0.7	-1.0	54	50	NO	NO	NO	NO	NO
5.1	30449	15 GROVE STREET LILYFIELD	Ground	S	39	35	38	34	39	36	39	35	-1.0	-1.4	-0.7	-1.1	51	48	NO	NO	NO	NO	NO
5.1	30449	15 GROVE STREET LILYFIELD	Ground	NE	45	41	43	39	45	41	44	40	-1.4	-1.9	-1.1	-1.5	57	53	NO	NO	NO	NO	NO
5.1	30462	393 BALMAIN ROAD LILYFIELD	First	N	38	34	37	33	38	35	38	34	-0.6	-1.1	-0.3	-0.7	50	47	NO	NO	NO	NO	NO
5.1	30462	393 BALMAIN ROAD LILYFIELD	First	W	39	35	38	34	39	35	38	34	-0.7	-1.2	-0.3	-0.8	51	47	NO	NO	NO	NO	NO
5.1	30462	393 BALMAIN ROAD LILYFIELD	First	S	46	42	45	41	46	42	45	41	-1.1	-1.5	-0.7	-1.1	58	54	NO	NO	NO	NO	NO
5.1	30462	393 BALMAIN ROAD LILYFIELD	First	E	46	43	45	41	46	43	46	42	-1.1	-1.5	-0.7	-1.1	58	55	NO	NO	NO	NO	NO
5.1	30462	393 BALMAIN ROAD LILYFIELD	Ground	N	34	30	33	30	34	30	33	30	-0.6	0.0	-0.2	-0.1	46	42	NO	NO	NO	NO	NO
5.1	30462	393 BALMAIN ROAD LILYFIELD	Ground	W	34	31	34	30	34	31	34	30	-0.7	-0.8	-0.3	-0.8	46	43	NO	NO	NO	NO	NO
5.1	30462	393 BALMAIN ROAD LILYFIELD	Ground	S	43	40	42	38	43	40	43	39	-0.9	-1.4	-0.5	-0.9	55	52	NO	NO	NO	NO	NO
5.1	30462	393 BALMAIN ROAD LILYFIELD	Ground	E	43	40	43	39	44	40	43	39	-0.9	-1.4	-0.6	-1.0	56	52	NO	NO	NO	NO	NO
5.1	30464	395 BALMAIN ROAD LILYFIELD	First	W	38	35	38	34	38	35	38	34	-0.7	-1.1	-0.2	-0.7	50	47	NO	NO	NO	NO	NO
5.1	30464	395 BALMAIN ROAD LILYFIELD	First	N	38	34	37	33	38	35	38	34	-0.7	-1.1	-0.2	-0.7	50	47	NO	NO	NO	NO	NO
5.1	30464	395 BALMAIN ROAD LILYFIELD	First	S	47	43	46	42	47	43	46	42	-1.1	-1.5	-0.7	-1.1	59	55	NO	NO	NO	NO	NO

NCA	Receiver ID	Address	Floor Level	Facade	Opening Year 2027				Design Year 2037				Increase (Do Smthng - Do Nothing)				NCG project road noise criteria		Do noise levels exceed the cumulative limit with project roads adding ≥2dB to the total noise levels?		Is the contribution from the road project Acute?		Consider further treatment?
					Do Nothing		Do Smthng		Do Nothing		Do Smthng		Opening Year 2027		Design Year 2037								
					Day	Night	Day	Night	Day	Night	Day	Night	Day	Night	Day	Night	Day	Night	Day	Night	$L_{Aeq,15hr}$ ≥ 65dB	$L_{Aeq,9hr}$ ≥ 60dB	
5.1	30464	395 BALMAIN ROAD LILYFIELD	Ground	W	34	30	33	30	34	30	34	30	-0.6	-0.2	-0.2	-0.3	46	42	NO	NO	NO	NO	NO
5.1	30464	395 BALMAIN ROAD LILYFIELD	Ground	N	34	30	33	30	34	30	33	30	-0.6	0.0	-0.2	-0.1	46	42	NO	NO	NO	NO	NO
5.1	30464	395 BALMAIN ROAD LILYFIELD	Ground	S	44	40	43	39	44	40	43	39	-1.0	-1.4	-0.6	-1.0	56	52	NO	NO	NO	NO	NO
5.1	30473	2 CARRINGTON STREET LILYFIELD	Ground	NW	38	35	37	33	38	35	38	34	-1.0	-1.4	-0.5	-1.0	50	47	NO	NO	NO	NO	NO
5.1	30473	2 CARRINGTON STREET LILYFIELD	Ground	W	40	36	39	35	40	36	39	36	-0.9	-1.3	-0.5	-0.9	52	48	NO	NO	NO	NO	NO
5.1	30473	2 CARRINGTON STREET LILYFIELD	Ground	S	39	35	38	34	39	35	38	34	-0.9	-1.3	-0.5	-0.9	51	47	NO	NO	NO	NO	NO
5.1	30473	2 CARRINGTON STREET LILYFIELD	Ground	E	43	40	42	38	44	40	43	39	-1.0	-1.5	-0.7	-1.1	56	52	NO	NO	NO	NO	NO
5.1	30473	2 CARRINGTON STREET LILYFIELD	Ground	N	39	36	38	34	39	36	39	35	-1.0	-1.5	-0.7	-1.1	51	48	NO	NO	NO	NO	NO
5.1	30473	2 CARRINGTON STREET LILYFIELD	Ground	NE	40	37	39	35	40	37	40	36	-1.0	-1.4	-0.6	-1.1	52	49	NO	NO	NO	NO	NO
5.1	30478	399 BALMAIN ROAD LILYFIELD	First	N	38	35	37	33	38	35	38	34	-0.7	-1.2	-0.3	-0.8	50	47	NO	NO	NO	NO	NO
5.1	30478	399 BALMAIN ROAD LILYFIELD	First	W	39	35	38	34	39	35	39	35	-0.8	-1.2	-0.4	-0.8	51	47	NO	NO	NO	NO	NO
5.1	30478	399 BALMAIN ROAD LILYFIELD	First	SE	48	44	46	43	48	44	47	43	-1.2	-1.6	-0.8	-1.2	60	55	NO	NO	NO	NO	NO
5.1	30478	399 BALMAIN ROAD LILYFIELD	Ground	N	34	30	33	30	34	30	33	30	-0.6	-0.1	-0.3	-0.2	46	42	NO	NO	NO	NO	NO
5.1	30478	399 BALMAIN ROAD LILYFIELD	Ground	W	35	31	34	30	35	31	34	30	-0.7	-1.1	-0.3	-0.8	47	43	NO	NO	NO	NO	NO
5.1	30478	399 BALMAIN ROAD LILYFIELD	Ground	SE	45	41	44	40	45	41	44	40	-1.0	-1.4	-0.6	-1.0	57	53	NO	NO	NO	NO	NO
5.1	30491	11 GROVE STREET LILYFIELD	Ground	E	47	43	46	42	47	44	46	42	-1.4	-1.8	-1.0	-1.5	59	55	NO	NO	NO	NO	NO
5.1	30491	11 GROVE STREET LILYFIELD	Ground	W	42	39	41	37	42	39	42	38	-1.0	-1.4	-0.6	-1.0	54	51	NO	NO	NO	NO	NO
5.1	30492	13 GROVE STREET LILYFIELD	Ground	W	43	40	42	38	43	40	42	39	-1.1	-1.4	-0.7	-1.1	55	52	NO	NO	NO	NO	NO
5.1	30492	13 GROVE STREET LILYFIELD	Ground	E	47	43	46	42	47	44	46	42	-1.4	-1.7	-1.0	-1.4	59	55	NO	NO	NO	NO	NO
5.1	30493	9 GROVE STREET LILYFIELD	Ground	E	47	43	46	42	47	43	46	42	-1.4	-1.8	-1.1	-1.4	59	55	NO	NO	NO	NO	NO
5.1	30493	9 GROVE STREET LILYFIELD	Ground	N	40	36	39	34	40	36	39	35	-1.2	-1.6	-0.9	-1.2	52	48	NO	NO	NO	NO	NO
5.1	30493	9 GROVE STREET LILYFIELD	Ground	W	40	36	39	35	40	36	39	35	-0.9	-1.4	-0.6	-1.0	52	48	NO	NO	NO	NO	NO
5.1	30506	403 BALMAIN ROAD LILYFIELD	First	W	39	35	38	34	39	35	38	34	-0.7	-1.2	-0.3	-0.8	51	47	NO	NO	NO	NO	NO
5.1	30506	403 BALMAIN ROAD LILYFIELD	First	N	38	35	38	33	38	35	38	34	-0.7	-1.2	-0.2	-0.7	50	47	NO	NO	NO	NO	NO
5.1	30506	403 BALMAIN ROAD LILYFIELD	First	W	39	36	38	34	39	36	39	35	-0.8	-1.2	-0.4	-0.8	51	48	NO	NO	NO	NO	NO
5.1	30506	403 BALMAIN ROAD LILYFIELD	First	S	48	44	47	43	48	44	47	43	-1.3	-1.6	-0.9	-1.3	60	55	NO	NO	NO	NO	NO
5.1	30506	403 BALMAIN ROAD LILYFIELD	First	E	48	44	47	43	48	44	47	43	-1.3	-1.6	-0.9	-1.3	60	55	NO	NO	NO	NO	NO
5.1	30506	403 BALMAIN ROAD LILYFIELD	Ground	W	34	30	33	30	34	31	34	30	-0.7	-0.4	-0.3	-0.5	46	43	NO	NO	NO	NO	NO
5.1	30506	403 BALMAIN ROAD LILYFIELD	Ground	N	34	30	33	30	34	30	34	30	-0.7	-0.2	-0.2	-0.3	46	42	NO	NO	NO	NO	NO
5.1	30506	403 BALMAIN ROAD LILYFIELD	Ground	W	35	32	34	30	35	32	35	31	-0.7	-1.2	-0.4	-0.8	47	44	NO	NO	NO	NO	NO
5.1	30506	403 BALMAIN ROAD LILYFIELD	Ground	S	45	41	44	40	45	41	44	40	-1.0	-1.4	-0.6	-1.0	57	53	NO	NO	NO	NO	NO
5.1	30506	403 BALMAIN ROAD LILYFIELD	Ground	E	45	41	44	40	45	41	44	40	-1.0	-1.4	-0.6	-1.0	57	53	NO	NO	NO	NO	NO
5.1	30511	2 CARRINGTON STREET LILYFIELD	Ground	NE	44	41	43	39	45	41	44	40	-1.1	-1.5	-0.7	-1.1	57	53	NO	NO	NO	NO	NO
5.1	30511	2 CARRINGTON STREET LILYFIELD	Ground	NW	39	35	38	33	39	35	38	34	-1.0	-1.4	-0.6	-1.0	51	47	NO	NO	NO	NO	NO
5.1	30511	2 CARRINGTON STREET LILYFIELD	Ground	SW	41	37	40	36	41	38	41	37	-0.8	-1.3	-0.4	-0.8	53	50	NO	NO	NO	NO	NO
5.1	30511	2 CARRINGTON STREET LILYFIELD	Ground	SE	43	40	42	38	44	40	43	39	-1.0	-1.4	-0.6	-1.0	56	52	NO	NO	NO	NO	NO
5.1	30511	2 CARRINGTON STREET LILYFIELD	Ground	SW	43	40	42	38	43	40	43	39	-1.0	-1.4	-0.6	-1.0	55	52	NO	NO	NO	NO	NO
5.1	30511	2 CARRINGTON STREET LILYFIELD	Ground	SE	45	41	44	40	45	41	44	40	-1.1	-1.5	-0.8	-1.1	57	53	NO	NO	NO	NO	NO
5.1	30519	407A BALMAIN ROAD LILYFIELD	First	NE	43	39	42	38	43	39	42	38	-1.0	-1.5	-0.7	-1.1	55	51	NO	NO	NO	NO	NO
5.1	30519	407A BALMAIN ROAD LILYFIELD	First	NW	38	35	37	33	38	35	38	34	-0.9	-1.3	-0.6	-0.9	50	47	NO	NO	NO	NO	NO
5.1	30519	407A BALMAIN ROAD LILYFIELD	First	SW	47	43	46	42	47	44	46	42	-1.3	-1.6	-0.9	-1.3	59	55	NO	NO	NO	NO	NO
5.1	30519	407A BALMAIN ROAD LILYFIELD	First	SE	48	44	47	43	48	44	47	43	-1.3	-1.7	-0.9	-1.3	60	55	NO	NO	NO	NO	NO
5.1	30519	407A BALMAIN ROAD LILYFIELD	Ground	NE	38	34	37	33	38	35	37	34	-1.0	-1.4	-0.6	-1.0	50	47	NO	NO	NO	NO	NO
5.1	30519	407A BALMAIN ROAD LILYFIELD	Ground	NW	34	31	33	30	34	31	34	30	-0.9	-0.5	-0.5	-0.6	46	43	NO	NO	NO	NO	NO
5.1	30519	407A BALMAIN ROAD LILYFIELD	Ground	SW	41	38	40	36	41	38	41	37	-0.9	-1.4	-0.6	-1.0	53	50	NO	NO	NO	NO	NO
5.1	30519	407A BALMAIN ROAD LILYFIELD	Ground	SE	42	39	41	37	43	39	42	38	-1.0	-1.4	-0.7	-1.1	55	51	NO	NO	NO	NO	NO
5.1	30522	7 GROVE STREET LILYFIELD	Ground	W	41	37	40	36	41	37	40	36	-1.0	-1.4	-0.5	-1.0	53	49	NO	NO	NO	NO	NO
5.1	30522	7 GROVE STREET LILYFIELD	Ground	S	42	39	41	37	42	39	42	38	-1.0	-1.5	-0.6	-1.0	54	51	NO	NO	NO	NO	NO
5.1	30522	7 GROVE STREET LILYFIELD	Ground	E	47	43	45	41	47	43	46	42	-1.3	-1.7	-1.0	-1.3	59	55	NO	NO	NO	NO	NO
5.1	30522	7 GROVE STREET LILYFIELD	Ground	N	40	36	39	34	40	36	39	35	-1.2	-1.6	-0.9	-1.3	52	48	NO	NO	NO	NO	NO
5.1	30522	7 GROVE STREET LILYFIELD	Ground	W	39	36	39	34	40	36	39	35	-0.9	-1.4	-0.5	-1.0	52	48	NO	NO	NO	NO	NO
5.1	30522	7 GROVE STREET LILYFIELD	Ground	N	39	36	38	34	39	36	39	35	-0.9	-1.4	-0.6	-1.0	51	48	NO	NO	NO	NO	NO
5.1	30522	7 GROVE STREET LILYFIELD	Ground	E	40	37	39	35	40	37	40	36	-1.0	-1.5	-0.6	-1.0	52	49	NO	NO	NO	NO	NO
5.1	30522	7 GROVE STREET LILYFIELD	Ground	N	39	36	38	34	40	36	39	35	-1.0	-1.4	-0.7	-1.1	52	48	NO	NO	NO	NO	NO
5.1	30541	5A GROVE STREET LILYFIELD	Ground	SW	44	40	42	38	44	40	43	39	-1.1	-1.5	-0.7	-1.1	56	52	NO	NO	NO	NO	NO
5.1	30541	5A GROVE STREET LILYFIELD	Ground	S	41	38	40	36	41	38	41	37	-0.8	-1.3	-0.5	-0.9	53	50	NO	NO	NO	NO	NO
5.1	30541	5A GROVE STREET LILYFIELD	Ground	E	42	39	41	37	43	39	42	38	-1.0	-1.4	-0.6	-1.0	55	51	NO	NO	NO	NO	NO
5.1	30541	5A GROVE STREET LILYFIELD	Ground	N	39	35	38	34	39	35	38	34	-0.9	-1.4	-0.6	-1.0	51	47	NO	NO	NO	NO	NO
5.1	30553	407 BALMAIN ROAD LILYFIELD	Ground	N	38	34	37	33	38	34	37	33	-0.8	-1.3	-0.4	-0.8	50	46	NO	NO	NO	NO	NO
5.1	30553	407 BALMAIN ROAD LILYFIELD	Ground	W	39	36	38	34	39	36	39	35	-0.9	-1.3	-0.5	-0.9	51	48	NO	NO	NO	NO	NO
5.1	30553	407 BALMAIN ROAD LILYFIELD	Ground	S	40	36	39	35	40	36	39	35	-0.9	-1.4	-0.4	-1.0	52	48	NO	NO	NO	NO	NO
5.1	30553	407 BALMAIN ROAD LILYFIELD	Ground	SW	38	35	38	34	39	35	38	34	-0.8	-1.3	-0.5	-0.9	51	47	NO	NO	NO	NO	NO

NCA	Receiver ID	Address	Floor Level	Facade	Opening Year 2027				Design Year 2037				Increase (Do Smthng - Do Nothing)				NCG project road noise criteria		Do noise levels exceed the cumulative limit with project roads adding ≥2dB to the total noise levels?		Is the contribution from the road project Acute?		Consider further treatment?
					Do Nothing		Do Smthng		Do Nothing		Do Smthng		Opening Year 2027		Design Year 2037								
					Day	Night	Day	Night	Day	Night	Day	Night	Day	Night	Day	Night	Day	Night	Day	Night	$L_{Aeq,15hr}$ ≥ 65dB	$L_{Aeq,9hr}$ ≥ 60dB	
5.1	30553	407 BALMAIN ROAD LILYFIELD	Ground	SE	37	33	36	31	37	33	36	32	-1.0	-1.4	-0.6	-1.1	49	45	NO	NO	NO	NO	NO
5.1	30553	407 BALMAIN ROAD LILYFIELD	Ground	N	38	34	37	33	38	34	37	33	-0.8	-1.3	-0.5	-1.0	50	46	NO	NO	NO	NO	NO
5.1	30553	407 BALMAIN ROAD LILYFIELD	Ground	E	38	35	37	33	38	35	38	34	-0.9	-1.4	-0.6	-1.0	50	47	NO	NO	NO	NO	NO
5.1	30572	409 BALMAIN ROAD LILYFIELD	First	NW	38	34	37	33	38	34	38	34	-0.9	-1.3	-0.5	-0.9	50	46	NO	NO	NO	NO	NO
5.1	30572	409 BALMAIN ROAD LILYFIELD	First	SW	42	38	41	37	42	38	41	37	-0.9	-1.3	-0.6	-1.0	54	50	NO	NO	NO	NO	NO
5.1	30572	409 BALMAIN ROAD LILYFIELD	First	SE	42	38	41	37	42	38	41	37	-0.9	-1.4	-0.5	-1.0	54	50	NO	NO	NO	NO	NO
5.1	30572	409 BALMAIN ROAD LILYFIELD	First	SW	40	37	39	35	40	37	40	36	-0.9	-1.3	-0.4	-0.9	52	49	NO	NO	NO	NO	NO
5.1	30572	409 BALMAIN ROAD LILYFIELD	First	NW	39	35	38	34	39	35	38	34	-0.8	-1.3	-0.5	-0.9	51	47	NO	NO	NO	NO	NO
5.1	30572	409 BALMAIN ROAD LILYFIELD	First	SW	48	44	47	43	48	44	47	43	-1.1	-1.5	-0.8	-1.2	60	55	NO	NO	NO	NO	NO
5.1	30572	409 BALMAIN ROAD LILYFIELD	First	SE	48	45	47	43	48	45	47	43	-1.5	-1.9	-1.1	-1.5	60	55	NO	NO	NO	NO	NO
5.1	30572	409 BALMAIN ROAD LILYFIELD	First	NE	42	38	41	37	42	38	42	37	-1.0	-1.4	-0.5	-1.0	54	50	NO	NO	NO	NO	NO
5.1	30572	409 BALMAIN ROAD LILYFIELD	Ground	NW	34	30	33	30	34	30	34	30	-0.9	-0.2	-0.5	-0.3	46	42	NO	NO	NO	NO	NO
5.1	30572	409 BALMAIN ROAD LILYFIELD	Ground	SW	38	35	37	33	38	35	38	34	-0.9	-1.3	-0.5	-0.9	50	47	NO	NO	NO	NO	NO
5.1	30572	409 BALMAIN ROAD LILYFIELD	Ground	SE	38	34	37	33	38	34	37	33	-0.9	-1.3	-0.4	-0.9	50	46	NO	NO	NO	NO	NO
5.1	30572	409 BALMAIN ROAD LILYFIELD	Ground	SW	36	32	35	31	36	32	35	31	-0.9	-1.2	-0.4	-0.8	48	44	NO	NO	NO	NO	NO
5.1	30572	409 BALMAIN ROAD LILYFIELD	Ground	NW	34	31	33	30	34	31	34	30	-0.9	-0.6	-0.5	-0.7	46	43	NO	NO	NO	NO	NO
5.1	30572	409 BALMAIN ROAD LILYFIELD	Ground	SW	42	38	41	37	42	38	41	37	-0.9	-1.3	-0.5	-0.9	54	50	NO	NO	NO	NO	NO
5.1	30572	409 BALMAIN ROAD LILYFIELD	Ground	SE	43	39	42	38	43	39	42	38	-1.0	-1.4	-0.7	-1.1	55	51	NO	NO	NO	NO	NO
5.1	30572	409 BALMAIN ROAD LILYFIELD	Ground	NE	40	37	40	35	40	37	40	36	-0.7	-1.3	-0.4	-0.9	52	49	NO	NO	NO	NO	NO
5.1	30578	5 GROVE STREET LILYFIELD	Ground	E	43	40	42	38	44	40	43	39	-1.1	-1.5	-0.7	-1.2	56	52	NO	NO	NO	NO	NO
5.1	30578	5 GROVE STREET LILYFIELD	Ground	S	44	40	43	38	44	40	43	39	-1.1	-1.5	-0.8	-1.1	56	52	NO	NO	NO	NO	NO
5.1	30578	5 GROVE STREET LILYFIELD	Ground	E	46	43	45	41	46	43	45	41	-1.2	-1.7	-0.9	-1.3	58	55	NO	NO	NO	NO	NO
5.1	30578	5 GROVE STREET LILYFIELD	Ground	NW	39	35	38	34	39	35	38	34	-1.0	-1.5	-0.7	-1.1	51	47	NO	NO	NO	NO	NO
5.1	30578	5 GROVE STREET LILYFIELD	Ground	W	40	37	39	35	40	37	40	36	-0.9	-1.3	-0.5	-0.9	52	49	NO	NO	NO	NO	NO
5.1	30578	5 GROVE STREET LILYFIELD	Ground	S	39	35	38	34	39	36	39	34	-1.1	-1.5	-0.7	-1.2	51	48	NO	NO	NO	NO	NO
5.1	30591	413 BALMAIN ROAD LILYFIELD	Ground	NW	38	34	37	33	38	34	38	33	-0.9	-1.3	-0.5	-0.9	50	46	NO	NO	NO	NO	NO
5.1	30591	413 BALMAIN ROAD LILYFIELD	Ground	E	43	40	42	38	43	40	43	39	-1.1	-1.6	-0.8	-1.2	55	52	NO	NO	NO	NO	NO
5.1	30591	413 BALMAIN ROAD LILYFIELD	Ground	NE	43	39	42	38	43	40	43	39	-1.0	-1.4	-0.6	-1.0	55	52	NO	NO	NO	NO	NO
5.1	30592	411 BALMAIN ROAD LILYFIELD	First	NW	39	35	38	33	39	35	38	34	-1.2	-1.5	-0.8	-1.2	51	47	NO	NO	NO	NO	NO
5.1	30592	411 BALMAIN ROAD LILYFIELD	First	SE	45	42	44	40	45	42	45	41	-1.2	-1.6	-0.8	-1.2	57	54	NO	NO	NO	NO	NO
5.1	30592	411 BALMAIN ROAD LILYFIELD	First	NE	46	42	44	40	46	42	45	41	-1.3	-1.7	-0.9	-1.3	58	54	NO	NO	NO	NO	NO
5.1	30592	411 BALMAIN ROAD LILYFIELD	Ground	NW	35	31	34	30	35	31	34	30	-1.3	-1.0	-0.9	-1.2	47	43	NO	NO	NO	NO	NO
5.1	30592	411 BALMAIN ROAD LILYFIELD	Ground	SE	43	39	42	38	43	39	42	38	-1.0	-1.5	-0.7	-1.1	55	51	NO	NO	NO	NO	NO
5.1	30592	411 BALMAIN ROAD LILYFIELD	Ground	NE	43	39	42	38	43	39	42	38	-1.1	-1.5	-0.7	-1.2	55	51	NO	NO	NO	NO	NO
5.1	30632	417 BALMAIN ROAD LILYFIELD	Ground	NW	38	34	37	33	38	34	38	34	-0.9	-1.3	-0.5	-0.9	50	46	NO	NO	NO	NO	NO
5.1	30632	417 BALMAIN ROAD LILYFIELD	Ground	SE	43	40	42	38	43	40	43	39	-1.0	-1.5	-0.7	-1.1	55	52	NO	NO	NO	NO	NO
5.1	30633	419 BALMAIN ROAD LILYFIELD	Ground	NW	38	34	37	33	38	34	37	33	-0.8	-1.2	-0.4	-0.9	50	46	NO	NO	NO	NO	NO
5.1	30633	419 BALMAIN ROAD LILYFIELD	Ground	NE	44	40	43	38	44	40	43	39	-1.0	-1.4	-0.7	-1.1	56	52	NO	NO	NO	NO	NO
5.1	30633	419 BALMAIN ROAD LILYFIELD	Ground	SE	43	40	42	38	43	40	43	39	-1.0	-1.4	-0.6	-1.1	55	52	NO	NO	NO	NO	NO
5.1	30633	419 BALMAIN ROAD LILYFIELD	Ground	NE	41	37	40	35	41	37	40	36	-1.1	-1.5	-0.7	-1.1	53	49	NO	NO	NO	NO	NO
5.1	30634	415 BALMAIN ROAD LILYFIELD	Ground	NW	38	34	37	33	38	35	38	33	-1.0	-1.5	-0.7	-1.1	50	47	NO	NO	NO	NO	NO
5.1	30634	415 BALMAIN ROAD LILYFIELD	Ground	SE	44	40	42	38	44	40	43	39	-1.1	-1.5	-0.7	-1.1	56	52	NO	NO	NO	NO	NO
5.1	30634	415 BALMAIN ROAD LILYFIELD	Ground	SW	43	40	42	38	43	40	43	39	-1.0	-1.4	-0.7	-1.1	55	52	NO	NO	NO	NO	NO
5.1	30634	415 BALMAIN ROAD LILYFIELD	Ground	SE	43	39	42	38	43	39	42	38	-0.9	-1.4	-0.6	-1.0	55	51	NO	NO	NO	NO	NO
5.1	30635	421 BALMAIN ROAD LILYFIELD	First	SE	46	43	45	41	46	43	45	42	-1.1	-1.5	-0.8	-1.1	58	55	NO	NO	NO	NO	NO
5.1	30635	421 BALMAIN ROAD LILYFIELD	First	NE	43	40	42	38	43	40	43	39	-1.1	-1.5	-0.6	-1.2	55	52	NO	NO	NO	NO	NO
5.1	30635	421 BALMAIN ROAD LILYFIELD	Ground	SE	43	39	42	38	43	39	42	38	-1.0	-1.4	-0.6	-1.1	55	51	NO	NO	NO	NO	NO
5.1	30635	421 BALMAIN ROAD LILYFIELD	Ground	NE	42	38	41	37	42	38	41	37	-1.0	-1.4	-0.6	-1.1	54	50	NO	NO	NO	NO	NO
5.1	37720	8 CARRINGTON STREET LILYFIELD	Ground	E	47	43	46	42	47	44	46	42	-1.3	-1.7	-1.0	-1.3	59	55	NO	NO	NO	NO	NO
5.1	37720	8 CARRINGTON STREET LILYFIELD	Ground	W	40	37	39	35	40	37	40	36	-0.9	-1.3	-0.5	-0.9	52	49	NO	NO	NO	NO	NO
5.2	29927	42 GROVE STREET LILYFIELD	First	W	51	48	50	46	51	48	50	46	-1.3	-1.7	-1.0	-1.4	60	55	NO	NO	NO	NO	NO
5.2	29927	42 GROVE STREET LILYFIELD	First	S	56	52	54	50	56	52	55	51	-1.5	-1.9	-1.1	-1.5	60	55	NO	NO	NO	NO	NO
5.2	29927	42 GROVE STREET LILYFIELD	First	E	55	52	54	50	55	52	54	50	-1.8	-2.1	-1.4	-1.8	60	55	NO	NO	NO	NO	NO
5.2	29927	42 GROVE STREET LILYFIELD	Ground	W	49	46	48	44	49	46	48	45	-1.2	-1.6	-1.0	-1.3	60	55	NO	NO	NO	NO	NO
5.2	29927	42 GROVE STREET LILYFIELD	Ground	S	52	48	51	47	52	49	51	47	-1.3	-1.7	-0.9	-1.3	60	55	NO	NO	NO	NO	NO
5.2	29927	42 GROVE STREET LILYFIELD	Ground	E	53	50	52	48	53	50	52	48	-1.8	-2.1	-1.4	-1.8	60	55	NO	NO	NO	NO	NO
5.2	29964	42 GROVE STREET LILYFIELD	First	E	55	51	53	49	55	51	53	49	-1.9	-2.2	-1.6	-1.9	60	55	NO	NO	NO	NO	NO
5.2	29964	42 GROVE STREET LILYFIELD	First	N	44	40	43	39	44	40	43	39	-0.9	-1.3	-0.4	-0.9	56	52	NO	NO	NO	NO	NO
5.2	29964	42 GROVE STREET LILYFIELD	First	W	50	47	49	45	50	47	49	46	-1.2	-1.6	-0.9	-1.2	60	55	NO	NO	NO	NO	NO
5.2	29964	42 GROVE STREET LILYFIELD	Ground	E	53	49	51	47	53	49	51	47	-2.0	-2.3	-1.7	-2.0	60	55	NO	NO	NO	NO	NO
5.2	29964	42 GROVE STREET LILYFIELD	Ground	N	40	36	39	35	40	36	39	35	-0.9	-1.3	-0.4	-0.9	52	48	NO	NO	NO	NO	NO
5.2	29964	42 GROVE STREET LILYFIELD	Ground	W	49	45	47	43	49	45	48	44	-1.2	-1.6	-0.9	-1.2	60	55	NO	NO	NO	NO	NO

NCA	Receiver ID	Address	Floor Level	Facade	Opening Year 2027				Design Year 2037				Increase (Do Smthng - Do Nothing)				NCG project road noise criteria		Do noise levels exceed the cumulative limit with project roads adding ≥2dB to the total noise levels?		Is the contribution from the road project Acute?		Consider further treatment?
					Do Nothing		Do Smthng		Do Nothing		Do Smthng		Opening Year 2027		Design Year 2037								
					Day	Night	Day	Night	Day	Night	Day	Night	Day	Night	Day	Night	Day	Night	Day	Night	$L_{Aeq,15hr}$ ≥ 65dB	$L_{Aeq,9hr}$ ≥ 60dB	
5.2	29998	52 JUSTIN STREET LILYFIELD	Ground	W	57	54	56	52	57	54	56	52	-1.6	-1.9	-1.2	-1.6	60	55	NO	NO	NO	NO	NO
5.2	29998	52 JUSTIN STREET LILYFIELD	Ground	SE	53	49	52	48	53	49	52	48	-1.1	-1.5	-0.7	-1.1	60	55	NO	NO	NO	NO	NO
5.2	29998	52 JUSTIN STREET LILYFIELD	Ground	NE	51	47	50	46	51	47	50	46	-0.9	-1.3	-0.5	-1.0	60	55	NO	NO	NO	NO	NO
5.2	29998	52 JUSTIN STREET LILYFIELD	Ground	NW	45	41	44	40	45	41	45	41	-0.9	-1.3	-0.5	-0.9	57	53	NO	NO	NO	NO	NO
5.2	30004	42 GROVE STREET LILYFIELD	First	W	49	46	48	44	49	46	48	45	-1.4	-1.7	-1.0	-1.4	60	55	NO	NO	NO	NO	NO
5.2	30004	42 GROVE STREET LILYFIELD	First	S	47	43	46	42	47	43	46	42	-0.9	-1.4	-0.5	-1.0	59	55	NO	NO	NO	NO	NO
5.2	30004	42 GROVE STREET LILYFIELD	First	E	49	46	48	44	49	46	49	45	-1.0	-1.4	-0.6	-1.0	60	55	NO	NO	NO	NO	NO
5.2	30004	42 GROVE STREET LILYFIELD	First	S	53	49	51	47	53	49	51	47	-1.9	-2.2	-1.5	-1.9	60	55	NO	NO	NO	NO	NO
5.2	30004	42 GROVE STREET LILYFIELD	First	SW	53	49	50	46	53	49	51	47	-2.4	-2.7	-2.0	-2.3	60	55	NO	NO	NO	NO	NO
5.2	30004	42 GROVE STREET LILYFIELD	First	S	52	49	51	47	53	49	52	48	-1.2	-1.6	-0.9	-1.2	60	55	NO	NO	NO	NO	NO
5.2	30004	42 GROVE STREET LILYFIELD	First	NE	49	45	48	44	49	45	48	44	-1.0	-1.4	-0.6	-1.0	60	55	NO	NO	NO	NO	NO
5.2	30004	42 GROVE STREET LILYFIELD	First	N	43	39	42	38	43	40	43	39	-0.9	-1.3	-0.5	-0.9	55	52	NO	NO	NO	NO	NO
5.2	30004	42 GROVE STREET LILYFIELD	First	E	45	42	45	41	46	42	45	41	-0.8	-1.2	-0.5	-0.8	58	54	NO	NO	NO	NO	NO
5.2	30004	42 GROVE STREET LILYFIELD	First	NW	41	38	41	36	41	38	41	37	-0.8	-1.3	-0.4	-0.9	53	50	NO	NO	NO	NO	NO
5.2	30004	42 GROVE STREET LILYFIELD	Ground	W	48	44	46	42	48	44	46	43	-1.5	-1.8	-1.2	-1.5	60	55	NO	NO	NO	NO	NO
5.2	30004	42 GROVE STREET LILYFIELD	Ground	S	41	38	41	37	41	38	41	37	-0.8	-1.2	-0.3	-0.8	53	50	NO	NO	NO	NO	NO
5.2	30004	42 GROVE STREET LILYFIELD	Ground	E	46	42	45	41	46	42	45	41	-0.8	-1.2	-0.4	-0.8	58	54	NO	NO	NO	NO	NO
5.2	30004	42 GROVE STREET LILYFIELD	Ground	S	51	47	48	44	51	47	49	45	-2.4	-2.7	-2.1	-2.4	60	55	NO	NO	NO	NO	NO
5.2	30004	42 GROVE STREET LILYFIELD	Ground	SW	51	47	48	44	51	48	49	45	-2.7	-3.0	-2.4	-2.7	60	55	NO	NO	NO	NO	NO
5.2	30004	42 GROVE STREET LILYFIELD	Ground	S	49	45	47	43	49	45	48	44	-1.1	-1.5	-0.7	-1.1	60	55	NO	NO	NO	NO	NO
5.2	30004	42 GROVE STREET LILYFIELD	Ground	NE	45	41	44	40	45	42	45	41	-1.0	-1.3	-0.5	-0.9	57	54	NO	NO	NO	NO	NO
5.2	30004	42 GROVE STREET LILYFIELD	Ground	N	39	35	38	34	39	36	39	35	-1.0	-1.4	-0.6	-1.0	51	48	NO	NO	NO	NO	NO
5.2	30004	42 GROVE STREET LILYFIELD	Ground	E	41	38	41	37	41	38	41	37	-0.7	-1.2	-0.3	-0.8	53	50	NO	NO	NO	NO	NO
5.2	30004	42 GROVE STREET LILYFIELD	Ground	NW	38	34	37	33	38	34	37	33	-0.8	-1.2	-0.3	-0.8	50	46	NO	NO	NO	NO	NO
5.2	30005	42 GROVE STREET LILYFIELD	First	N	43	39	42	38	43	39	42	38	-0.8	-1.2	-0.3	-0.9	55	51	NO	NO	NO	NO	NO
5.2	30005	42 GROVE STREET LILYFIELD	First	W	50	46	48	44	50	46	49	45	-1.4	-1.8	-1.1	-1.5	60	55	NO	NO	NO	NO	NO
5.2	30005	42 GROVE STREET LILYFIELD	First	S	47	44	46	42	47	44	47	43	-0.9	-1.3	-0.5	-0.9	59	55	NO	NO	NO	NO	NO
5.2	30005	42 GROVE STREET LILYFIELD	First	E	50	46	49	45	50	46	49	45	-1.0	-1.3	-0.7	-1.1	60	55	NO	NO	NO	NO	NO
5.2	30005	42 GROVE STREET LILYFIELD	First	S	53	49	51	47	53	50	52	48	-1.8	-2.3	-1.5	-1.9	60	55	NO	NO	NO	NO	NO
5.2	30005	42 GROVE STREET LILYFIELD	First	SW	53	49	51	47	53	49	51	47	-2.3	-2.6	-1.9	-2.3	60	55	NO	NO	NO	NO	NO
5.2	30005	42 GROVE STREET LILYFIELD	First	S	53	49	51	47	53	49	52	48	-1.4	-1.7	-1.0	-1.4	60	55	NO	NO	NO	NO	NO
5.2	30005	42 GROVE STREET LILYFIELD	First	NE	49	45	48	44	49	45	48	45	-0.9	-1.3	-0.6	-0.9	60	55	NO	NO	NO	NO	NO
5.2	30005	42 GROVE STREET LILYFIELD	First	N	43	40	43	38	44	40	43	39	-0.8	-1.3	-0.5	-0.9	56	52	NO	NO	NO	NO	NO
5.2	30005	42 GROVE STREET LILYFIELD	First	E	46	42	45	41	46	42	45	41	-0.8	-1.2	-0.5	-0.9	58	54	NO	NO	NO	NO	NO
5.2	30005	42 GROVE STREET LILYFIELD	Ground	N	38	35	38	34	39	35	38	34	-0.7	-1.2	-0.3	-0.8	51	47	NO	NO	NO	NO	NO
5.2	30005	42 GROVE STREET LILYFIELD	Ground	W	48	44	46	42	48	44	46	43	-1.5	-1.9	-1.3	-1.6	60	55	NO	NO	NO	NO	NO
5.2	30005	42 GROVE STREET LILYFIELD	Ground	S	42	38	41	37	42	38	41	37	-0.7	-1.1	-0.3	-0.8	54	50	NO	NO	NO	NO	NO
5.2	30005	42 GROVE STREET LILYFIELD	Ground	E	46	42	45	41	46	42	45	41	-0.9	-1.3	-0.4	-0.9	58	54	NO	NO	NO	NO	NO
5.2	30005	42 GROVE STREET LILYFIELD	Ground	S	51	47	48	45	51	47	49	45	-2.4	-2.7	-2.1	-2.4	60	55	NO	NO	NO	NO	NO
5.2	30005	42 GROVE STREET LILYFIELD	Ground	SW	51	48	48	45	51	48	49	45	-2.7	-3.0	-2.4	-2.7	60	55	NO	NO	NO	NO	NO
5.2	30005	42 GROVE STREET LILYFIELD	Ground	S	49	45	48	44	49	45	48	44	-1.1	-1.5	-0.7	-1.1	60	55	NO	NO	NO	NO	NO
5.2	30005	42 GROVE STREET LILYFIELD	Ground	NE	45	42	44	40	45	42	45	41	-0.9	-1.3	-0.6	-0.9	57	54	NO	NO	NO	NO	NO
5.2	30005	42 GROVE STREET LILYFIELD	Ground	N	39	36	38	34	39	36	39	35	-1.0	-1.4	-0.5	-0.9	51	48	NO	NO	NO	NO	NO
5.2	30005	42 GROVE STREET LILYFIELD	Ground	E	42	38	41	37	42	38	41	37	-0.7	-1.2	-0.3	-0.8	54	50	NO	NO	NO	NO	NO
5.2	30020	42 GROVE STREET LILYFIELD	First	NW	44	40	43	39	44	41	44	40	-0.8	-1.3	-0.5	-0.9	56	53	NO	NO	NO	NO	NO
5.2	30020	42 GROVE STREET LILYFIELD	First	W	51	47	49	45	51	47	49	46	-1.6	-1.9	-1.3	-1.5	60	55	NO	NO	NO	NO	NO
5.2	30020	42 GROVE STREET LILYFIELD	First	SE	55	52	53	49	55	52	53	50	-2.1	-2.4	-1.7	-2.1	60	55	NO	NO	NO	NO	NO
5.2	30020	42 GROVE STREET LILYFIELD	Ground	NW	40	36	39	35	40	36	40	35	-0.9	-1.3	-0.5	-1.0	52	48	NO	NO	NO	NO	NO
5.2	30020	42 GROVE STREET LILYFIELD	Ground	W	48	44	47	43	48	45	47	43	-1.5	-1.8	-1.2	-1.5	60	55	NO	NO	NO	NO	NO
5.2	30020	42 GROVE STREET LILYFIELD	Ground	SE	53	50	51	47	53	50	52	48	-2.0	-2.4	-1.7	-2.0	60	55	NO	NO	NO	NO	NO
5.2	30042	50 JUSTIN STREET LILYFIELD	Ground	SW	57	54	56	52	57	54	56	52	-1.5	-1.9	-1.2	-1.5	60	55	NO	NO	NO	NO	NO
5.2	30042	50 JUSTIN STREET LILYFIELD	Ground	SE	51	47	50	46	51	47	50	47	-0.9	-1.3	-0.6	-0.9	60	55	NO	NO	NO	NO	NO
5.2	30042	50 JUSTIN STREET LILYFIELD	Ground	E	54	50	53	49	54	50	53	49	-1.2	-1.6	-0.8	-1.2	60	55	NO	NO	NO	NO	NO
5.2	30042	50 JUSTIN STREET LILYFIELD	Ground	SE	54	50	53	49	54	51	53	49	-1.3	-1.6	-0.8	-1.3	60	55	NO	NO	NO	NO	NO
5.2	30042	50 JUSTIN STREET LILYFIELD	Ground	E	54	50	52	48	54	50	53	49	-1.2	-1.6	-0.8	-1.2	60	55	NO	NO	NO	NO	NO
5.2	30043	40 GROVE STREET LILYFIELD	First	SW	45	42	45	41	45	42	45	41	-0.9	-1.3	-0.4	-0.9	57	54	NO	NO	NO	NO	NO
5.2	30043	40 GROVE STREET LILYFIELD	First	SE	44	40	43	39	44	41	44	40	-0.8	-1.2	-0.4	-0.9	56	53	NO	NO	NO	NO	NO
5.2	30043	40 GROVE STREET LILYFIELD	First	E	48	44	47	43	48	45	48	44	-0.9	-1.3	-0.6	-0.9	60	55	NO	NO	NO	NO	NO
5.2	30043	40 GROVE STREET LILYFIELD	Ground	SW	40	36	39	35	40	37	40	36	-0.7	-1.1	-0.3	-0.8	52	49	NO	NO	NO	NO	NO
5.2	30043	40 GROVE STREET LILYFIELD	Ground	SE	39	36	39	34	39	36	39	35	-0.7	-1.2	-0.4	-0.9	51	48	NO	NO	NO	NO	NO
5.2	30043	40 GROVE STREET LILYFIELD	Ground	E	44	41	43	39	44	41	44	40	-0.9	-1.3	-0.5	-0.9	56	53	NO	NO	NO	NO	NO
5.2	30044	40 GROVE STREET LILYFIELD	First	E	48	45	47	43	48	45	47	43	-1.3	-1.6	-0.9	-1.3	60	55	NO	NO	NO	NO	NO

NCA	Receiver ID	Address	Floor Level	Facade	Opening Year 2027				Design Year 2037				Increase (Do Smthng - Do Nothing)				NCG project road noise criteria		Do noise levels exceed the cumulative limit with project roads adding ≥2dB to the total noise levels?		Is the contribution from the road project Acute?		Consider further treatment?
					Do Nothing		Do Smthng		Do Nothing		Do Smthng		Opening Year 2027		Design Year 2037								
					Day	Night	Day	Night	Day	Night	Day	Night	Day	Night	Day	Night	Day	Night	Day	Night	$L_{Aeq,15hr}$ ≥ 65dB	$L_{Aeq,9hr}$ ≥ 60dB	
5.2	30044	40 GROVE STREET LILYFIELD	First	N	42	38	41	37	42	38	42	37	-0.8	-1.3	-0.4	-0.9	54	50	NO	NO	NO	NO	NO
5.2	30044	40 GROVE STREET LILYFIELD	First	W	49	45	47	43	49	45	48	44	-1.3	-1.7	-1.0	-1.4	60	55	NO	NO	NO	NO	NO
5.2	30044	40 GROVE STREET LILYFIELD	Ground	E	45	41	44	40	45	42	44	40	-1.3	-1.5	-0.9	-1.3	57	54	NO	NO	NO	NO	NO
5.2	30044	40 GROVE STREET LILYFIELD	Ground	N	38	34	37	33	38	34	37	33	-0.7	-1.2	-0.3	-0.8	50	46	NO	NO	NO	NO	NO
5.2	30044	40 GROVE STREET LILYFIELD	Ground	W	47	43	46	42	47	44	46	42	-1.4	-1.7	-1.1	-1.4	59	55	NO	NO	NO	NO	NO
5.2	30045	40 GROVE STREET LILYFIELD	First	NE	48	45	47	43	48	45	48	44	-1.1	-1.4	-0.7	-1.1	60	55	NO	NO	NO	NO	NO
5.2	30045	40 GROVE STREET LILYFIELD	First	W	49	45	48	44	49	45	48	44	-1.4	-1.8	-1.1	-1.4	60	55	NO	NO	NO	NO	NO
5.2	30045	40 GROVE STREET LILYFIELD	Ground	NE	45	41	44	40	45	41	44	40	-0.9	-1.3	-0.5	-0.9	57	53	NO	NO	NO	NO	NO
5.2	30045	40 GROVE STREET LILYFIELD	Ground	W	47	44	46	42	47	44	46	42	-1.4	-1.8	-1.1	-1.5	59	55	NO	NO	NO	NO	NO
5.2	30046	65 LAMB STREET LILYFIELD	Ground	NE	52	48	51	47	52	49	51	47	-1.2	-1.5	-0.7	-1.1	60	55	NO	NO	NO	NO	NO
5.2	30046	65 LAMB STREET LILYFIELD	Ground	NW	45	42	44	40	45	42	45	41	-0.9	-1.3	-0.5	-0.9	57	54	NO	NO	NO	NO	NO
5.2	30046	65 LAMB STREET LILYFIELD	Ground	SW	56	52	55	51	56	52	55	51	-1.3	-1.6	-0.9	-1.2	60	55	NO	NO	NO	NO	NO
5.2	30047	69 LAMB STREET LILYFIELD	Ground	SW	56	53	55	51	56	53	55	51	-1.3	-1.6	-0.9	-1.3	60	55	NO	NO	NO	NO	NO
5.2	30047	69 LAMB STREET LILYFIELD	Ground	SE	50	46	49	45	50	46	49	45	-1.0	-1.4	-0.6	-1.0	60	55	NO	NO	NO	NO	NO
5.2	30047	69 LAMB STREET LILYFIELD	Ground	NE	52	49	51	47	52	49	52	48	-1.0	-1.4	-0.6	-1.0	60	55	NO	NO	NO	NO	NO
5.2	30054	48 JUSTIN STREET LILYFIELD	Ground	W	56	53	55	51	56	53	55	52	-1.5	-1.8	-1.1	-1.4	60	55	NO	NO	NO	NO	NO
5.2	30054	48 JUSTIN STREET LILYFIELD	Ground	E	47	43	46	42	47	43	46	42	-0.9	-1.3	-0.4	-1.0	59	55	NO	NO	NO	NO	NO
5.2	30054	48 JUSTIN STREET LILYFIELD	Ground	NW	44	40	43	39	44	41	44	40	-0.7	-1.2	-0.4	-0.9	56	53	NO	NO	NO	NO	NO
5.2	30061	35B JUSTIN STREET LILYFIELD	Ground	SW	49	46	48	44	50	46	49	45	-1.3	-1.6	-1.0	-1.3	60	55	NO	NO	NO	NO	NO
5.2	30061	35B JUSTIN STREET LILYFIELD	Ground	SE	49	45	47	43	49	45	48	44	-1.1	-1.5	-0.8	-1.1	60	55	NO	NO	NO	NO	NO
5.2	30061	35B JUSTIN STREET LILYFIELD	Ground	NE	48	44	47	43	48	44	47	43	-1.0	-1.4	-0.5	-1.0	60	55	NO	NO	NO	NO	NO
5.2	30061	35B JUSTIN STREET LILYFIELD	Ground	NW	43	39	42	38	43	39	43	39	-0.8	-1.3	-0.4	-0.9	55	51	NO	NO	NO	NO	NO
5.2	30067	63 LAMB STREET LILYFIELD	Ground	E	49	46	48	44	49	46	49	45	-1.1	-1.5	-0.7	-1.1	60	55	NO	NO	NO	NO	NO
5.2	30067	63 LAMB STREET LILYFIELD	Ground	NW	45	41	44	40	45	41	45	40	-0.9	-1.3	-0.5	-0.9	57	53	NO	NO	NO	NO	NO
5.2	30067	63 LAMB STREET LILYFIELD	Ground	W	50	46	49	45	50	46	49	45	-1.0	-1.4	-0.7	-1.0	60	55	NO	NO	NO	NO	NO
5.2	30067	63 LAMB STREET LILYFIELD	Ground	S	46	42	45	41	46	42	45	41	-0.8	-1.3	-0.5	-1.0	58	54	NO	NO	NO	NO	NO
5.2	30074	5 GROVE LANE LILYFIELD	First	W	55	52	53	50	55	52	54	50	-1.7	-2.0	-1.3	-1.7	60	55	NO	NO	NO	NO	NO
5.2	30074	5 GROVE LANE LILYFIELD	First	SE	56	52	54	50	56	52	55	51	-1.5	-1.9	-1.2	-1.5	60	55	NO	NO	NO	NO	NO
5.2	30074	5 GROVE LANE LILYFIELD	Ground	W	50	47	49	45	50	47	49	46	-1.0	-1.4	-0.7	-1.0	60	55	NO	NO	NO	NO	NO
5.2	30074	5 GROVE LANE LILYFIELD	Ground	SE	52	48	51	47	52	48	51	47	-1.0	-1.3	-0.6	-0.9	60	55	NO	NO	NO	NO	NO
5.2	30075	1 GROVE LANE LILYFIELD	First	NE	51	47	50	46	51	48	50	46	-1.2	-1.6	-0.8	-1.2	60	55	NO	NO	NO	NO	NO
5.2	30075	1 GROVE LANE LILYFIELD	First	NW	43	39	42	37	43	39	42	38	-1.0	-1.4	-0.7	-1.1	55	51	NO	NO	NO	NO	NO
5.2	30075	1 GROVE LANE LILYFIELD	First	W	52	48	50	47	52	48	51	47	-1.5	-1.8	-1.2	-1.4	60	55	NO	NO	NO	NO	NO
5.2	30075	1 GROVE LANE LILYFIELD	Ground	NE	49	45	47	43	49	45	48	44	-1.1	-1.4	-0.7	-1.0	60	55	NO	NO	NO	NO	NO
5.2	30075	1 GROVE LANE LILYFIELD	Ground	NW	39	35	38	33	39	35	38	34	-1.2	-1.5	-0.8	-1.2	51	47	NO	NO	NO	NO	NO
5.2	30075	1 GROVE LANE LILYFIELD	Ground	W	49	46	48	44	49	46	48	45	-1.2	-1.6	-0.9	-1.3	60	55	NO	NO	NO	NO	NO
5.2	30076	3 GROVE LANE LILYFIELD	First	E	55	51	53	49	55	51	53	50	-1.5	-1.9	-1.1	-1.5	60	55	NO	NO	NO	NO	NO
5.2	30076	3 GROVE LANE LILYFIELD	First	W	53	49	51	47	53	49	52	48	-1.7	-2.1	-1.4	-1.8	60	55	NO	NO	NO	NO	NO
5.2	30076	3 GROVE LANE LILYFIELD	Ground	E	51	48	50	46	51	48	50	46	-1.4	-1.8	-1.0	-1.4	60	55	NO	NO	NO	NO	NO
5.2	30076	3 GROVE LANE LILYFIELD	Ground	W	49	46	48	44	49	46	48	44	-1.4	-1.7	-1.2	-1.4	60	55	NO	NO	NO	NO	NO
5.2	30077	46 JUSTIN STREET LILYFIELD	Ground	SE	44	40	43	39	44	40	43	39	-0.9	-1.2	-0.4	-0.9	56	52	NO	NO	NO	NO	NO
5.2	30077	46 JUSTIN STREET LILYFIELD	Ground	NE	48	44	47	43	48	44	47	43	-1.1	-1.5	-0.6	-1.1	60	55	NO	NO	NO	NO	NO
5.2	30077	46 JUSTIN STREET LILYFIELD	Ground	NW	44	40	43	39	44	40	43	39	-0.8	-1.3	-0.5	-0.8	56	52	NO	NO	NO	NO	NO
5.2	30077	46 JUSTIN STREET LILYFIELD	Ground	SW	56	52	54	50	56	53	55	51	-1.7	-2.1	-1.3	-1.7	60	55	NO	NO	NO	NO	NO
5.2	30080	35 JUSTIN STREET LILYFIELD	Ground	SW	51	48	50	46	51	48	50	46	-1.4	-1.7	-1.1	-1.4	60	55	NO	NO	NO	NO	NO
5.2	30080	35 JUSTIN STREET LILYFIELD	Ground	SE	44	40	43	39	44	40	44	40	-0.8	-1.3	-0.5	-0.9	56	52	NO	NO	NO	NO	NO
5.2	30080	35 JUSTIN STREET LILYFIELD	Ground	NE	49	45	47	43	49	45	48	44	-1.2	-1.5	-0.7	-1.2	60	55	NO	NO	NO	NO	NO
5.2	30080	35 JUSTIN STREET LILYFIELD	Ground	NW	43	39	42	38	43	39	42	38	-0.9	-1.3	-0.5	-1.0	55	51	NO	NO	NO	NO	NO
5.2	30082	61 LAMB STREET LILYFIELD	Ground	SW	52	48	51	47	52	48	51	47	-1.1	-1.3	-0.7	-1.0	60	55	NO	NO	NO	NO	NO
5.2	30082	61 LAMB STREET LILYFIELD	Ground	SE	45	42	45	40	45	42	45	41	-0.8	-1.3	-0.5	-0.9	57	54	NO	NO	NO	NO	NO
5.2	30082	61 LAMB STREET LILYFIELD	Ground	NE	52	48	50	46	52	48	51	47	-1.1	-1.6	-0.7	-1.2	60	55	NO	NO	NO	NO	NO
5.2	30082	61 LAMB STREET LILYFIELD	Ground	NW	45	41	44	40	45	41	45	40	-1.0	-1.4	-0.6	-1.1	57	53	NO	NO	NO	NO	NO
5.2	30096	44 JUSTIN STREET LILYFIELD	Ground	NE	48	45	47	43	48	45	48	44	-1.0	-1.5	-0.6	-1.1	60	55	NO	NO	NO	NO	NO
5.2	30096	44 JUSTIN STREET LILYFIELD	Ground	NW	44	40	43	39	44	40	43	39	-0.9	-1.3	-0.5	-0.9	56	52	NO	NO	NO	NO	NO
5.2	30096	44 JUSTIN STREET LILYFIELD	Ground	SW	56	52	54	50	56	52	54	51	-1.8	-2.1	-1.4	-1.7	60	55	NO	NO	NO	NO	NO
5.2	30096	44 JUSTIN STREET LILYFIELD	Ground	SE	44	41	44	39	44	41	44	40	-0.9	-1.4	-0.4	-1.0	56	53	NO	NO	NO	NO	NO
5.2	30100	33 JUSTIN STREET LILYFIELD	Ground	W	51	47	49	45	51	47	50	46	-1.5	-1.9	-1.2	-1.5	60	55	NO	NO	NO	NO	NO
5.2	30100	33 JUSTIN STREET LILYFIELD	Ground	S	43	39	42	38	43	39	42	38	-0.9	-1.4	-0.6	-1.0	55	51	NO	NO	NO	NO	NO
5.2	30100	33 JUSTIN STREET LILYFIELD	Ground	E	48	45	47	43	48	45	48	44	-1.1	-1.4	-0.7	-1.0	60	55	NO	NO	NO	NO	NO
5.2	30100	33 JUSTIN STREET LILYFIELD	Ground	NW	43	39	42	38	43	39	42	38	-0.8	-1.2	-0.4	-0.8	55	51	NO	NO	NO	NO	NO
5.2	30101	59 LAMB STREET LILYFIELD	Ground	SW	52	49	51	47	52	49	51	48	-1.2	-1.5	-0.8	-1.1	60	55	NO	NO	NO	NO	NO
5.2	30101	59 LAMB STREET LILYFIELD	Ground	SE	45	41	44	40	45	42	45	41	-1.0	-1.3	-0.6	-1.0	57	54	NO	NO	NO	NO	NO

NCA	Receiver ID	Address	Floor Level	Facade	Opening Year 2027				Design Year 2037				Increase (Do Smthng - Do Nothing)				NCG project road noise criteria		Do noise levels exceed the cumulative limit with project roads adding ≥2dB to the total noise levels?		Is the contribution from the road project Acute?		Consider further treatment?
					Do Nothing		Do Smthng		Do Nothing		Do Smthng		Opening Year 2027		Design Year 2037								
					Day	Night	Day	Night	Day	Night	Day	Night	Day	Night	Day	Night	Day	Night	Day	Night	$L_{Aeq,15hr}$ ≥ 65dB	$L_{Aeq,9hr}$ ≥ 60dB	
5.2	30101	59 LAMB STREET LILYFIELD	Ground	NE	51	47	50	46	51	47	50	46	-1.2	-1.6	-0.8	-1.2	60	55	NO	NO	NO	NO	NO
5.2	30101	59 LAMB STREET LILYFIELD	Ground	NW	45	41	44	40	45	41	44	40	-1.0	-1.4	-0.6	-1.1	57	53	NO	NO	NO	NO	NO
5.2	30106	36 GROVE STREET LILYFIELD	Ground	W	43	39	42	38	43	39	42	38	-0.9	-1.4	-0.5	-1.0	55	51	NO	NO	NO	NO	NO
5.2	30106	36 GROVE STREET LILYFIELD	Ground	S	38	34	37	33	38	34	37	33	-1.0	-1.4	-0.7	-1.1	50	46	NO	NO	NO	NO	NO
5.2	30106	36 GROVE STREET LILYFIELD	Ground	E	44	41	43	39	44	41	44	40	-1.1	-1.4	-0.6	-1.1	56	53	NO	NO	NO	NO	NO
5.2	30106	36 GROVE STREET LILYFIELD	Ground	N	41	38	41	37	42	38	41	37	-0.7	-1.2	-0.4	-0.8	54	50	NO	NO	NO	NO	NO
5.2	30107	54 LAMB STREET LILYFIELD	Ground	W	54	51	53	49	54	51	54	50	-1.2	-1.5	-0.8	-1.2	60	55	NO	NO	NO	NO	NO
5.2	30107	54 LAMB STREET LILYFIELD	Ground	S	46	43	45	41	46	43	46	42	-1.1	-1.5	-0.6	-1.1	58	55	NO	NO	NO	NO	NO
5.2	30107	54 LAMB STREET LILYFIELD	Ground	E	48	45	48	43	49	45	48	44	-0.9	-1.4	-0.6	-1.0	60	55	NO	NO	NO	NO	NO
5.2	30108	52 LAMB STREET LILYFIELD	Ground	SE	49	45	48	44	49	46	49	45	-0.9	-1.3	-0.5	-1.0	60	55	NO	NO	NO	NO	NO
5.2	30108	52 LAMB STREET LILYFIELD	Ground	NE	49	45	48	43	49	45	48	44	-1.0	-1.4	-0.6	-1.1	60	55	NO	NO	NO	NO	NO
5.2	30108	52 LAMB STREET LILYFIELD	Ground	N	45	41	44	40	45	41	45	41	-0.8	-1.2	-0.4	-0.9	57	53	NO	NO	NO	NO	NO
5.2	30108	52 LAMB STREET LILYFIELD	Ground	W	54	51	53	49	54	51	53	49	-1.2	-1.5	-0.8	-1.2	60	55	NO	NO	NO	NO	NO
5.2	30118	40 JUSTIN STREET LILYFIELD	Ground	SW	44	40	43	39	44	40	43	39	-0.7	-1.3	-0.4	-0.9	56	52	NO	NO	NO	NO	NO
5.2	30118	40 JUSTIN STREET LILYFIELD	Ground	NW	43	40	43	38	44	40	43	39	-0.8	-1.3	-0.4	-0.9	56	52	NO	NO	NO	NO	NO
5.2	30118	40 JUSTIN STREET LILYFIELD	Ground	W	54	50	52	48	54	50	52	49	-1.6	-1.9	-1.3	-1.6	60	55	NO	NO	NO	NO	NO
5.2	30118	40 JUSTIN STREET LILYFIELD	Ground	SE	46	42	45	41	46	42	45	41	-0.9	-1.3	-0.5	-0.9	58	54	NO	NO	NO	NO	NO
5.2	30118	40 JUSTIN STREET LILYFIELD	Ground	NE	45	41	44	40	45	41	44	40	-1.0	-1.3	-0.6	-1.0	57	53	NO	NO	NO	NO	NO
5.2	30118	40 JUSTIN STREET LILYFIELD	Ground	NW	43	40	43	38	43	40	43	39	-0.7	-1.1	-0.3	-0.7	55	52	NO	NO	NO	NO	NO
5.2	30124	31 JUSTIN STREET LILYFIELD	Ground	W	51	47	50	46	51	47	50	46	-1.4	-1.7	-1.0	-1.3	60	55	NO	NO	NO	NO	NO
5.2	30124	31 JUSTIN STREET LILYFIELD	Ground	S	43	39	42	38	43	40	43	39	-0.9	-1.3	-0.4	-0.9	55	52	NO	NO	NO	NO	NO
5.2	30124	31 JUSTIN STREET LILYFIELD	Ground	E	49	45	48	44	49	45	48	44	-1.1	-1.4	-0.7	-1.0	60	55	NO	NO	NO	NO	NO
5.2	30124	31 JUSTIN STREET LILYFIELD	Ground	NW	43	39	42	38	43	39	42	38	-0.9	-1.3	-0.4	-0.9	55	51	NO	NO	NO	NO	NO
5.2	30125	57 LAMB STREET LILYFIELD	Ground	W	47	43	46	42	47	43	46	42	-0.9	-1.3	-0.5	-1.0	59	55	NO	NO	NO	NO	NO
5.2	30125	57 LAMB STREET LILYFIELD	Ground	S	45	41	44	40	45	41	44	40	-1.0	-1.4	-0.6	-1.0	57	53	NO	NO	NO	NO	NO
5.2	30125	57 LAMB STREET LILYFIELD	Ground	E	51	48	50	46	51	48	51	47	-1.2	-1.5	-0.7	-1.1	60	55	NO	NO	NO	NO	NO
5.2	30125	57 LAMB STREET LILYFIELD	Ground	NW	45	41	44	39	45	41	44	40	-1.0	-1.4	-0.6	-1.1	57	53	NO	NO	NO	NO	NO
5.2	30127	50 LAMB STREET LILYFIELD	Ground	W	54	50	52	48	54	50	53	49	-1.2	-1.6	-0.8	-1.2	60	55	NO	NO	NO	NO	NO
5.2	30127	50 LAMB STREET LILYFIELD	Ground	SE	45	41	44	40	45	41	45	40	-0.8	-1.3	-0.4	-0.9	57	53	NO	NO	NO	NO	NO
5.2	30127	50 LAMB STREET LILYFIELD	Ground	NE	48	44	47	43	48	44	47	43	-1.0	-1.4	-0.5	-1.0	60	55	NO	NO	NO	NO	NO
5.2	30127	50 LAMB STREET LILYFIELD	Ground	N	45	41	44	40	45	41	45	40	-0.9	-1.4	-0.5	-1.0	57	53	NO	NO	NO	NO	NO
5.2	30141	55 RYAN STREET LILYFIELD	Ground	W	50	46	49	45	50	46	49	45	-1.0	-1.4	-0.6	-1.0	60	55	NO	NO	NO	NO	NO
5.2	30141	55 RYAN STREET LILYFIELD	Ground	S	50	46	49	45	50	46	49	45	-0.8	-1.2	-0.5	-0.9	60	55	NO	NO	NO	NO	NO
5.2	30141	55 RYAN STREET LILYFIELD	Ground	E	52	48	51	47	52	48	51	47	-1.0	-1.5	-0.6	-1.2	60	55	NO	NO	NO	NO	NO
5.2	30142	53 RYAN STREET LILYFIELD	Ground	E	52	48	50	46	52	48	51	47	-1.1	-1.6	-0.7	-1.2	60	55	NO	NO	NO	NO	NO
5.2	30142	53 RYAN STREET LILYFIELD	Ground	W	49	46	48	44	49	46	49	45	-1.0	-1.4	-0.6	-1.0	60	55	NO	NO	NO	NO	NO
5.2	30147	34 GROVE STREET LILYFIELD	First	W	48	45	47	43	48	45	48	44	-1.1	-1.5	-0.8	-1.1	60	55	NO	NO	NO	NO	NO
5.2	30147	34 GROVE STREET LILYFIELD	First	S	51	47	49	46	51	47	50	46	-1.2	-1.5	-0.9	-1.2	60	55	NO	NO	NO	NO	NO
5.2	30147	34 GROVE STREET LILYFIELD	First	E	50	46	48	44	50	46	49	45	-1.1	-1.5	-0.7	-1.1	60	55	NO	NO	NO	NO	NO
5.2	30147	34 GROVE STREET LILYFIELD	First	N	42	38	41	37	42	38	41	37	-1.0	-1.3	-0.5	-1.0	54	50	NO	NO	NO	NO	NO
5.2	30147	34 GROVE STREET LILYFIELD	Ground	W	43	40	42	38	43	40	43	39	-1.0	-1.4	-0.7	-1.1	55	52	NO	NO	NO	NO	NO
5.2	30147	34 GROVE STREET LILYFIELD	Ground	S	47	43	46	42	47	44	46	42	-1.2	-1.6	-0.8	-1.2	59	55	NO	NO	NO	NO	NO
5.2	30147	34 GROVE STREET LILYFIELD	Ground	E	47	43	46	42	47	43	46	42	-1.1	-1.5	-0.8	-1.1	59	55	NO	NO	NO	NO	NO
5.2	30147	34 GROVE STREET LILYFIELD	Ground	N	38	34	37	33	38	34	37	33	-1.1	-1.5	-0.7	-1.2	50	46	NO	NO	NO	NO	NO
5.2	30148	29 JUSTIN STREET LILYFIELD	Ground	SW	46	42	45	41	46	42	45	41	-1.0	-1.4	-0.6	-1.0	58	54	NO	NO	NO	NO	NO
5.2	30148	29 JUSTIN STREET LILYFIELD	Ground	SE	44	41	44	40	45	41	44	40	-0.8	-1.3	-0.5	-0.9	57	53	NO	NO	NO	NO	NO
5.2	30148	29 JUSTIN STREET LILYFIELD	Ground	NE	47	43	46	42	47	43	46	42	-0.9	-1.3	-0.5	-1.0	59	55	NO	NO	NO	NO	NO
5.2	30158	51 RYAN STREET LILYFIELD	First	NE	54	51	53	49	54	51	54	50	-0.8	-1.3	-0.4	-0.9	60	55	NO	NO	NO	NO	NO
5.2	30158	51 RYAN STREET LILYFIELD	First	NW	46	42	45	41	46	42	46	41	-1.3	-1.6	-0.8	-1.3	58	54	NO	NO	NO	NO	NO
5.2	30158	51 RYAN STREET LILYFIELD	First	SW	51	47	50	46	51	47	50	46	-0.9	-1.3	-0.5	-0.9	60	55	NO	NO	NO	NO	NO
5.2	30158	51 RYAN STREET LILYFIELD	Ground	NE	51	47	50	46	51	48	50	46	-1.1	-1.6	-0.7	-1.3	60	55	NO	NO	NO	NO	NO
5.2	30158	51 RYAN STREET LILYFIELD	Ground	NW	42	38	41	36	42	38	41	37	-1.5	-1.8	-1.0	-1.5	54	50	NO	NO	NO	NO	NO
5.2	30158	51 RYAN STREET LILYFIELD	Ground	SW	48	44	47	43	48	44	47	43	-1.0	-1.4	-0.6	-1.0	60	55	NO	NO	NO	NO	NO
5.2	30163	53 LAMB STREET LILYFIELD	Ground	SW	51	48	50	46	51	48	50	47	-1.3	-1.6	-0.9	-1.3	60	55	NO	NO	NO	NO	NO
5.2	30163	53 LAMB STREET LILYFIELD	Ground	SE	51	48	50	46	51	48	50	46	-1.2	-1.6	-0.8	-1.2	60	55	NO	NO	NO	NO	NO
5.2	30163	53 LAMB STREET LILYFIELD	Ground	W	51	48	50	46	51	48	51	47	-1.2	-1.5	-0.8	-1.1	60	55	NO	NO	NO	NO	NO
5.2	30163	53 LAMB STREET LILYFIELD	Ground	SE	44	40	43	39	44	40	44	40	-0.9	-1.3	-0.4	-0.9	56	52	NO	NO	NO	NO	NO
5.2	30163	53 LAMB STREET LILYFIELD	Ground	NE	51	47	50	45	51	47	50	46	-1.1	-1.5	-0.6	-1.1	60	55	NO	NO	NO	NO	NO
5.2	30164	49-51 LAMB STREET LILYFIELD	First	NE	53	49	52	48	53	49	52	48	-1.1	-1.5	-0.7	-1.1	60	55	NO	NO	NO	NO	NO
5.2	30164	49-51 LAMB STREET LILYFIELD	First	N	46	42	45	41	47	43	45	41	-1.4	-1.8	-1.1	-1.5	59	55	NO	NO	NO	NO	NO
5.2	30164	49-51 LAMB STREET LILYFIELD	First	NE	47	43	46	42	47	43	46	42	-1.3	-1.7	-0.9	-1.4	59	55	NO	NO	NO	NO	NO
5.2	30164	49-51 LAMB STREET LILYFIELD	First	SW	51	48	50	46	51	48	50	46	-1.3	-1.6	-0.9	-1.3	60	55	NO	NO	NO	NO	NO

NCA	Receiver ID	Address	Floor Level	Facade	Opening Year 2027				Design Year 2037				Increase (Do Smthng - Do Nothing)				NCG project road noise criteria		Do noise levels exceed the cumulative limit with project roads adding ≥2dB to the total noise levels?		Is the contribution from the road project Acute?		Consider further treatment?
					Do Nothing		Do Smthng		Do Nothing		Do Smthng		Opening Year 2027		Design Year 2037								
					Day	Night	Day	Night	Day	Night	Day	Night	Day	Night	Day	Night	Day	Night	Day	Night	$L_{Aeq,15hr}$ ≥ 65dB	$L_{Aeq,9hr}$ ≥ 60dB	
5.2	30164	49-51 LAMB STREET LILYFIELD	Ground	NE	50	47	49	45	50	47	50	46	-1.0	-1.4	-0.6	-1.0	60	55	NO	NO	NO	NO	NO
5.2	30164	49-51 LAMB STREET LILYFIELD	Ground	N	44	39	42	37	44	40	42	38	-1.8	-2.2	-1.5	-1.9	56	52	NO	NO	NO	NO	NO
5.2	30164	49-51 LAMB STREET LILYFIELD	Ground	NE	44	40	43	38	44	40	43	39	-1.6	-2.1	-1.3	-1.8	56	52	NO	NO	NO	NO	NO
5.2	30164	49-51 LAMB STREET LILYFIELD	Ground	SW	47	43	46	42	47	44	46	42	-1.3	-1.7	-1.0	-1.3	59	55	NO	NO	NO	NO	NO
5.2	30167	48 LAMB STREET LILYFIELD	Ground	E	47	43	46	42	47	43	46	42	-0.9	-1.3	-0.5	-1.0	59	55	NO	NO	NO	NO	NO
5.2	30167	48 LAMB STREET LILYFIELD	Ground	S	47	43	46	42	47	43	46	42	-0.8	-1.3	-0.4	-0.9	59	55	NO	NO	NO	NO	NO
5.2	30167	48 LAMB STREET LILYFIELD	Ground	NE	48	44	47	43	48	45	48	43	-1.1	-1.5	-0.7	-1.1	60	55	NO	NO	NO	NO	NO
5.2	30167	48 LAMB STREET LILYFIELD	Ground	SW	53	49	52	48	53	49	52	48	-1.1	-1.5	-0.7	-1.1	60	55	NO	NO	NO	NO	NO
5.2	30168	46 LAMB STREET LILYFIELD	Ground	N	46	42	45	41	46	42	45	41	-1.1	-1.5	-0.7	-1.2	58	54	NO	NO	NO	NO	NO
5.2	30168	46 LAMB STREET LILYFIELD	Ground	NE	47	44	46	42	47	44	47	43	-0.9	-1.4	-0.5	-1.0	59	55	NO	NO	NO	NO	NO
5.2	30168	46 LAMB STREET LILYFIELD	Ground	W	52	49	51	47	52	49	51	48	-1.3	-1.6	-0.9	-1.3	60	55	NO	NO	NO	NO	NO
5.2	30172	34 JUSTIN STREET LILYFIELD	Ground	NE	47	43	46	42	47	43	46	42	-1.0	-1.4	-0.5	-1.0	59	55	NO	NO	NO	NO	NO
5.2	30172	34 JUSTIN STREET LILYFIELD	Ground	SE	48	44	47	43	48	45	48	44	-1.0	-1.4	-0.6	-1.0	60	55	NO	NO	NO	NO	NO
5.2	30172	34 JUSTIN STREET LILYFIELD	Ground	NW	43	40	42	38	43	40	43	39	-1.0	-1.4	-0.5	-1.0	55	52	NO	NO	NO	NO	NO
5.2	30172	34 JUSTIN STREET LILYFIELD	Ground	SW	53	50	52	48	53	50	52	48	-1.6	-1.9	-1.2	-1.5	60	55	NO	NO	NO	NO	NO
5.2	30173	36 JUSTIN STREET LILYFIELD	Ground	E	48	44	47	43	48	44	47	43	-1.0	-1.3	-0.5	-0.9	60	55	NO	NO	NO	NO	NO
5.2	30173	36 JUSTIN STREET LILYFIELD	Ground	W	54	50	52	48	54	50	53	49	-1.5	-1.9	-1.2	-1.6	60	55	NO	NO	NO	NO	NO
5.2	30174	38 JUSTIN STREET LILYFIELD	Ground	SW	54	50	52	49	54	51	53	49	-1.5	-1.9	-1.2	-1.6	60	55	NO	NO	NO	NO	NO
5.2	30174	38 JUSTIN STREET LILYFIELD	Ground	SE	43	39	42	38	43	39	43	38	-0.8	-1.2	-0.3	-0.8	55	51	NO	NO	NO	NO	NO
5.2	30174	38 JUSTIN STREET LILYFIELD	Ground	E	47	43	46	42	47	44	47	43	-0.9	-1.3	-0.5	-1.0	59	55	NO	NO	NO	NO	NO
5.2	30176	27 JUSTIN STREET LILYFIELD	Ground	SW	49	46	48	44	49	46	48	45	-1.1	-1.5	-0.8	-1.2	60	55	NO	NO	NO	NO	NO
5.2	30176	27 JUSTIN STREET LILYFIELD	Ground	NE	50	46	49	45	50	46	49	45	-1.1	-1.5	-0.7	-1.1	60	55	NO	NO	NO	NO	NO
5.2	30182	60 RYAN STREET LILYFIELD	Ground	SW	51	47	50	46	51	47	50	46	-0.9	-1.4	-0.6	-1.0	60	55	NO	NO	NO	NO	NO
5.2	30182	60 RYAN STREET LILYFIELD	Ground	SE	51	47	50	46	51	47	51	46	-0.7	-1.1	-0.3	-0.8	60	55	NO	NO	NO	NO	NO
5.2	30182	60 RYAN STREET LILYFIELD	Ground	NE	52	48	52	47	52	49	52	48	-0.4	-0.9	0.0	-0.6	60	55	NO	NO	NO	NO	NO
5.2	30183	30 JUSTIN STREET LILYFIELD	Ground	SW	53	49	51	47	53	49	52	48	-1.6	-1.9	-1.3	-1.6	60	55	NO	NO	NO	NO	NO
5.2	30183	30 JUSTIN STREET LILYFIELD	Ground	SE	45	41	44	40	45	41	44	40	-0.9	-1.3	-0.5	-0.9	57	53	NO	NO	NO	NO	NO
5.2	30183	30 JUSTIN STREET LILYFIELD	Ground	NE	43	39	42	38	43	40	43	39	-0.8	-1.3	-0.4	-0.9	55	52	NO	NO	NO	NO	NO
5.2	30183	30 JUSTIN STREET LILYFIELD	Ground	N	43	39	42	38	43	39	43	39	-0.8	-1.3	-0.4	-0.8	55	51	NO	NO	NO	NO	NO
5.2	30186	44 LAMB STREET LILYFIELD	Ground	E	47	43	46	42	47	43	47	42	-0.9	-1.3	-0.5	-1.0	59	55	NO	NO	NO	NO	NO
5.2	30186	44 LAMB STREET LILYFIELD	Ground	NE	47	43	46	42	47	43	47	42	-0.9	-1.3	-0.5	-1.0	59	55	NO	NO	NO	NO	NO
5.2	30186	44 LAMB STREET LILYFIELD	Ground	N	45	41	44	39	45	41	44	40	-1.0	-1.4	-0.6	-1.1	57	53	NO	NO	NO	NO	NO
5.2	30186	44 LAMB STREET LILYFIELD	Ground	W	52	48	50	46	52	48	51	47	-1.1	-1.5	-0.7	-1.1	60	55	NO	NO	NO	NO	NO
5.2	30189	25 JUSTIN STREET LILYFIELD	Ground	SE	50	47	49	45	50	47	50	46	-1.1	-1.5	-0.7	-1.1	60	55	NO	NO	NO	NO	NO
5.2	30189	25 JUSTIN STREET LILYFIELD	Ground	NE	51	47	50	46	51	48	50	46	-1.2	-1.5	-0.8	-1.2	60	55	NO	NO	NO	NO	NO
5.2	30189	25 JUSTIN STREET LILYFIELD	Ground	SW	51	48	50	46	51	48	50	46	-1.3	-1.6	-0.9	-1.3	60	55	NO	NO	NO	NO	NO
5.2	30194	58 RYAN STREET LILYFIELD	Ground	E	51	48	51	47	52	48	51	47	-0.7	-1.2	-0.2	-0.9	60	55	NO	NO	NO	NO	NO
5.2	30194	58 RYAN STREET LILYFIELD	Ground	SW	50	46	49	45	50	46	49	45	-1.1	-1.5	-0.8	-1.2	60	55	NO	NO	NO	NO	NO
5.2	30195	47 LAMB STREET LILYFIELD	First	E	51	47	50	46	51	48	51	47	-1.0	-1.4	-0.6	-1.0	60	55	NO	NO	NO	NO	NO
5.2	30195	47 LAMB STREET LILYFIELD	Ground	E	50	46	49	45	50	46	49	45	-1.0	-1.4	-0.6	-1.0	60	55	NO	NO	NO	NO	NO
5.2	30202	47 RYAN STREET LILYFIELD	Ground	NE	50	46	49	45	50	47	50	46	-0.9	-1.4	-0.5	-1.0	60	55	NO	NO	NO	NO	NO
5.2	30202	47 RYAN STREET LILYFIELD	Ground	W	45	41	44	40	45	41	45	41	-0.6	-1.1	-0.3	-0.7	57	53	NO	NO	NO	NO	NO
5.2	30202	47 RYAN STREET LILYFIELD	Ground	N	45	41	44	40	45	41	45	40	-0.9	-1.3	-0.5	-1.0	57	53	NO	NO	NO	NO	NO
5.2	30202	47 RYAN STREET LILYFIELD	Ground	W	47	44	46	42	47	44	47	43	-0.8	-1.3	-0.5	-0.9	59	55	NO	NO	NO	NO	NO
5.2	30202	47 RYAN STREET LILYFIELD	Ground	S	45	42	45	40	45	42	45	41	-0.7	-1.2	-0.3	-0.8	57	54	NO	NO	NO	NO	NO
5.2	30208	28 JUSTIN STREET LILYFIELD	Ground	NE	45	41	44	40	45	41	44	40	-0.8	-1.3	-0.5	-0.9	57	53	NO	NO	NO	NO	NO
5.2	30208	28 JUSTIN STREET LILYFIELD	Ground	SW	53	49	51	47	53	50	52	48	-1.5	-2.0	-1.3	-1.6	60	55	NO	NO	NO	NO	NO
5.2	30208	28 JUSTIN STREET LILYFIELD	Ground	SE	44	40	43	39	44	40	43	39	-0.9	-1.3	-0.4	-0.9	56	52	NO	NO	NO	NO	NO
5.2	30209	56 RYAN STREET LILYFIELD	Ground	NE	50	47	50	46	51	47	50	46	-0.5	-1.1	-0.1	-0.6	60	55	NO	NO	NO	NO	NO
5.2	30209	56 RYAN STREET LILYFIELD	Ground	W	49	45	48	44	49	46	48	44	-1.1	-1.5	-0.7	-1.1	60	55	NO	NO	NO	NO	NO
5.2	30221	42 LAMB STREET LILYFIELD	Ground	W	51	47	50	46	51	47	50	46	-1.1	-1.5	-0.7	-1.1	60	55	NO	NO	NO	NO	NO
5.2	30221	42 LAMB STREET LILYFIELD	Ground	S	46	42	45	41	46	42	46	41	-1.0	-1.4	-0.6	-1.0	58	54	NO	NO	NO	NO	NO
5.2	30221	42 LAMB STREET LILYFIELD	Ground	S	48	45	48	43	49	45	48	44	-0.9	-1.4	-0.6	-1.0	60	55	NO	NO	NO	NO	NO
5.2	30221	42 LAMB STREET LILYFIELD	Ground	E	48	45	47	43	49	45	48	44	-1.0	-1.4	-0.6	-1.0	60	55	NO	NO	NO	NO	NO
5.2	30226	26 JUSTIN STREET LILYFIELD	Ground	W	48	45	47	43	48	45	48	44	-1.1	-1.5	-0.8	-1.1	60	55	NO	NO	NO	NO	NO
5.2	30226	26 JUSTIN STREET LILYFIELD	Ground	E	46	43	45	41	46	43	46	42	-1.0	-1.5	-0.6	-1.1	58	55	NO	NO	NO	NO	NO
5.2	30226	26 JUSTIN STREET LILYFIELD	Ground	NW	43	39	42	38	43	39	42	38	-0.8	-1.2	-0.4	-0.8	55	51	NO	NO	NO	NO	NO
5.2	30227	45 RYAN STREET LILYFIELD	Ground	SW	45	41	44	40	45	41	45	41	-0.6	-1.1	-0.2	-0.7	57	53	NO	NO	NO	NO	NO
5.2	30227	45 RYAN STREET LILYFIELD	Ground	NW	45	41	44	40	45	41	44	40	-0.9	-1.2	-0.5	-0.9	57	53	NO	NO	NO	NO	NO
5.2	30227	45 RYAN STREET LILYFIELD	Ground	W	48	44	47	43	48	44	47	43	-0.9	-1.4	-0.6	-1.0	60	55	NO	NO	NO	NO	NO
5.2	30227	45 RYAN STREET LILYFIELD	Ground	SE	46	42	45	41	46	42	46	41	-0.7	-1.2	-0.3	-0.9	58	54	NO	NO	NO	NO	NO
5.2	30227	45 RYAN STREET LILYFIELD	Ground	NE	50	46	49	45	50	46	49	45	-0.9	-1.3	-0.5	-1.0	60	55	NO	NO	NO	NO	NO
5.2	30228	54 RYAN STREET LILYFIELD	Ground	NE	50	46	50	45	50	47	50	46	-0.6	-1.1	-0.2	-0.7	60	55	NO	NO	NO	NO	NO

NCA	Receiver ID	Address	Floor Level	Facade	Opening Year 2027				Design Year 2037				Increase (Do Smthng - Do Nothing)				NCG project road noise criteria		Do noise levels exceed the cumulative limit with project roads adding ≥2dB to the total noise levels?		Is the contribution from the road project Acute?		Consider further treatment?
					Do Nothing		Do Smthng		Do Nothing		Do Smthng		Opening Year 2027		Design Year 2037								
					Day	Night	Day	Night	Day	Night	Day	Night	Day	Night	Day	Night	Day	Night	Day	Night	$L_{Aeq,15hr}$ ≥ 65dB	$L_{Aeq,9hr}$ ≥ 60dB	
5.2	30228	54 RYAN STREET LILYFIELD	Ground	NW	45	42	45	40	46	42	45	41	-0.8	-1.3	-0.4	-0.9	58	54	NO	NO	NO	NO	NO
5.2	30228	54 RYAN STREET LILYFIELD	Ground	W	49	45	48	44	49	45	48	44	-0.9	-1.4	-0.6	-1.0	60	55	NO	NO	NO	NO	NO
5.2	30237	79 CECILY STREET LILYFIELD	Ground	NW	46	42	45	41	46	42	46	42	-0.8	-1.2	-0.4	-0.9	58	54	NO	NO	NO	NO	NO
5.2	30237	79 CECILY STREET LILYFIELD	Ground	W	49	46	48	44	49	46	49	45	-0.8	-1.2	-0.3	-0.9	60	55	NO	NO	NO	NO	NO
5.2	30237	79 CECILY STREET LILYFIELD	Ground	SE	52	49	52	48	52	49	53	48	-0.1	-0.6	0.2	-0.3	60	55	NO	NO	NO	NO	NO
5.2	30237	79 CECILY STREET LILYFIELD	Ground	NE	56	52	56	51	56	52	56	52	0.2	-0.5	0.7	0.0	60	55	NO	NO	NO	NO	NO
5.2	30239	43 RYAN STREET LILYFIELD	Ground	E	49	45	48	44	49	46	49	45	-0.9	-1.3	-0.5	-1.0	60	55	NO	NO	NO	NO	NO
5.2	30239	43 RYAN STREET LILYFIELD	Ground	NW	45	41	44	40	45	41	44	40	-0.8	-1.1	-0.4	-0.8	57	53	NO	NO	NO	NO	NO
5.2	30239	43 RYAN STREET LILYFIELD	Ground	SW	47	44	46	42	47	44	47	43	-0.9	-1.3	-0.5	-0.9	59	55	NO	NO	NO	NO	NO
5.2	30241	30 GROVE STREET LILYFIELD	First	SW	30	30	30	30	30	30	30	30	0.0	0.0	0.0	0.0	42	42	NO	NO	NO	NO	NO
5.2	30241	30 GROVE STREET LILYFIELD	First	NW	31	30	30	30	32	30	31	30	-1.4	0.0	-0.9	0.0	44	42	NO	NO	NO	NO	NO
5.2	30241	30 GROVE STREET LILYFIELD	First	SW	50	46	48	44	50	46	48	45	-1.5	-1.8	-1.2	-1.4	60	55	NO	NO	NO	NO	NO
5.2	30241	30 GROVE STREET LILYFIELD	First	SE	48	44	47	43	48	44	47	43	-1.0	-1.4	-0.6	-1.0	60	55	NO	NO	NO	NO	NO
5.2	30241	30 GROVE STREET LILYFIELD	First	W	47	44	46	42	47	44	47	43	-1.2	-1.5	-0.8	-1.1	59	55	NO	NO	NO	NO	NO
5.2	30241	30 GROVE STREET LILYFIELD	First	SE	51	47	50	46	51	47	50	46	-1.1	-1.6	-0.8	-1.2	60	55	NO	NO	NO	NO	NO
5.2	30241	30 GROVE STREET LILYFIELD	First	NE	49	45	47	43	49	45	48	44	-1.2	-1.6	-0.8	-1.2	60	55	NO	NO	NO	NO	NO
5.2	30241	30 GROVE STREET LILYFIELD	First	NW	33	30	31	30	34	30	32	30	-2.2	0.0	-1.8	0.0	46	42	NO	NO	NO	NO	NO
5.2	30241	30 GROVE STREET LILYFIELD	Second	NW	35	31	32	30	35	31	33	30	-2.8	-0.6	-2.4	-0.9	47	43	NO	NO	NO	NO	NO
5.2	30241	30 GROVE STREET LILYFIELD	Second	SW	30	30	30	30	30	30	30	30	-0.3	0.0	-0.3	0.0	42	42	NO	NO	NO	NO	NO
5.2	30241	30 GROVE STREET LILYFIELD	Second	NW	32	30	30	30	32	30	31	30	-1.6	0.0	-1.2	0.0	44	42	NO	NO	NO	NO	NO
5.2	30241	30 GROVE STREET LILYFIELD	Second	SW	51	48	50	46	51	48	50	46	-1.6	-2.0	-1.3	-1.7	60	55	NO	NO	NO	NO	NO
5.2	30241	30 GROVE STREET LILYFIELD	Second	SE	53	49	51	48	53	49	52	48	-1.2	-1.5	-0.8	-1.2	60	55	NO	NO	NO	NO	NO
5.2	30241	30 GROVE STREET LILYFIELD	Second	W	52	48	50	47	52	48	51	47	-1.3	-1.6	-0.9	-1.2	60	55	NO	NO	NO	NO	NO
5.2	30241	30 GROVE STREET LILYFIELD	Second	SE	53	49	52	48	53	49	52	48	-1.3	-1.6	-0.9	-1.2	60	55	NO	NO	NO	NO	NO
5.2	30241	30 GROVE STREET LILYFIELD	Second	NE	51	48	50	46	51	48	51	47	-1.2	-1.6	-0.9	-1.2	60	55	NO	NO	NO	NO	NO
5.2	30241	30 GROVE STREET LILYFIELD	Second	NW	35	30	32	30	35	31	33	30	-2.5	-0.2	-2.1	-0.5	47	43	NO	NO	NO	NO	NO
5.2	30241	30 GROVE STREET LILYFIELD	Third	NW	37	32	34	30	37	32	34	30	-2.7	-2.0	-2.3	-2.3	49	44	NO	NO	NO	NO	NO
5.2	30241	30 GROVE STREET LILYFIELD	Third	SW	32	30	31	30	32	30	32	30	-0.8	0.0	-0.4	0.0	44	42	NO	NO	NO	NO	NO
5.2	30241	30 GROVE STREET LILYFIELD	Third	NW	33	30	32	30	34	30	32	30	-1.5	0.0	-1.2	0.0	46	42	NO	NO	NO	NO	NO
5.2	30241	30 GROVE STREET LILYFIELD	Third	SW	52	48	51	47	52	48	51	47	-1.3	-1.7	-1.1	-1.4	60	55	NO	NO	NO	NO	NO
5.2	30241	30 GROVE STREET LILYFIELD	Third	SE	55	51	53	50	55	51	54	50	-1.2	-1.6	-0.9	-1.2	60	55	NO	NO	NO	NO	NO
5.2	30241	30 GROVE STREET LILYFIELD	Third	W	54	50	53	49	54	50	53	49	-1.2	-1.6	-1.0	-1.3	60	55	NO	NO	NO	NO	NO
5.2	30241	30 GROVE STREET LILYFIELD	Third	SE	55	51	54	50	55	51	54	50	-1.2	-1.6	-0.8	-1.2	60	55	NO	NO	NO	NO	NO
5.2	30241	30 GROVE STREET LILYFIELD	Third	NE	53	49	52	48	53	50	52	48	-1.2	-1.6	-0.8	-1.2	60	55	NO	NO	NO	NO	NO
5.2	30241	30 GROVE STREET LILYFIELD	Third	NW	36	32	34	30	37	32	34	30	-2.7	-1.9	-2.3	-2.2	49	44	NO	NO	NO	NO	NO
5.2	30241	30 GROVE STREET LILYFIELD	Fourth	NW	38	33	35	31	38	34	36	31	-2.6	-2.9	-2.1	-2.7	50	46	NO	NO	NO	NO	NO
5.2	30241	30 GROVE STREET LILYFIELD	Fourth	SW	34	31	33	30	34	31	34	30	-0.8	-0.5	-0.4	-0.6	46	43	NO	NO	NO	NO	NO
5.2	30241	30 GROVE STREET LILYFIELD	Fourth	NW	35	31	34	30	35	31	34	30	-1.4	-1.1	-1.1	-1.3	47	43	NO	NO	NO	NO	NO
5.2	30241	30 GROVE STREET LILYFIELD	Fourth	SW	52	49	51	47	52	49	51	47	-1.2	-1.6	-0.8	-1.2	60	55	NO	NO	NO	NO	NO
5.2	30241	30 GROVE STREET LILYFIELD	Fourth	SE	56	52	54	51	56	52	55	51	-1.1	-1.5	-0.8	-1.1	60	55	NO	NO	NO	NO	NO
5.2	30241	30 GROVE STREET LILYFIELD	Fourth	W	55	51	54	50	55	51	54	50	-1.2	-1.5	-0.8	-1.1	60	55	NO	NO	NO	NO	NO
5.2	30241	30 GROVE STREET LILYFIELD	Fourth	SE	56	52	55	51	56	52	55	51	-1.2	-1.5	-0.8	-1.1	60	55	NO	NO	NO	NO	NO
5.2	30241	30 GROVE STREET LILYFIELD	Fourth	NE	54	50	53	49	54	50	53	49	-1.2	-1.6	-0.8	-1.2	60	55	NO	NO	NO	NO	NO
5.2	30241	30 GROVE STREET LILYFIELD	Fourth	NW	38	34	35	31	38	34	36	31	-2.6	-2.9	-2.2	-2.6	50	46	NO	NO	NO	NO	NO
5.2	30241	30 GROVE STREET LILYFIELD	Fifth	NW	40	35	38	33	40	36	38	33	-2.2	-2.5	-1.8	-2.3	52	48	NO	NO	NO	NO	NO
5.2	30241	30 GROVE STREET LILYFIELD	Fifth	SW	37	34	36	32	37	34	37	33	-0.8	-1.3	-0.4	-0.9	49	46	NO	NO	NO	NO	NO
5.2	30241	30 GROVE STREET LILYFIELD	Fifth	NW	38	34	36	32	38	34	37	33	-1.2	-1.6	-0.9	-1.3	50	46	NO	NO	NO	NO	NO
5.2	30241	30 GROVE STREET LILYFIELD	Fifth	SW	52	49	51	47	52	49	51	48	-1.2	-1.4	-0.8	-1.1	60	55	NO	NO	NO	NO	NO
5.2	30241	30 GROVE STREET LILYFIELD	Fifth	SE	56	52	55	51	56	52	55	51	-1.1	-1.5	-0.7	-1.1	60	55	NO	NO	NO	NO	NO
5.2	30241	30 GROVE STREET LILYFIELD	Fifth	W	55	51	54	50	55	51	54	50	-1.1	-1.5	-0.8	-1.1	60	55	NO	NO	NO	NO	NO
5.2	30241	30 GROVE STREET LILYFIELD	Fifth	SE	56	52	55	51	56	53	55	51	-1.1	-1.4	-0.7	-1.1	60	55	NO	NO	NO	NO	NO
5.2	30241	30 GROVE STREET LILYFIELD	Fifth	NE	54	51	53	49	54	51	54	50	-1.2	-1.5	-0.8	-1.1	60	55	NO	NO	NO	NO	NO
5.2	30241	30 GROVE STREET LILYFIELD	Fifth	NW	40	36	38	33	40	36	38	34	-2.3	-2.5	-1.8	-2.3	52	48	NO	NO	NO	NO	NO
5.2	30241	30 GROVE STREET LILYFIELD	Sixth	NW	43	39	41	37	43	39	42	37	-1.5	-1.9	-1.1	-1.6	55	51	NO	NO	NO	NO	NO
5.2	30241	30 GROVE STREET LILYFIELD	Sixth	SW	42	38	41	37	42	38	41	37	-0.8	-1.3	-0.4	-0.9	54	50	NO	NO	NO	NO	NO
5.2	30241	30 GROVE STREET LILYFIELD	Sixth	NW	42	38	41	36	42	38	41	37	-1.1	-1.5	-0.7	-1.1	54	50	NO	NO	NO	NO	NO
5.2	30241	30 GROVE STREET LILYFIELD	Sixth	SW	52	49	51	48	53	49	52	48	-1.0	-1.4	-0.7	-1.1	60	55	NO	NO	NO	NO	NO
5.2	30241	30 GROVE STREET LILYFIELD	Sixth	SE	56	53	55	51	56	53	56	52	-1.1	-1.4	-0.7	-1.0	60	55	NO	NO	NO	NO	NO
5.2	30241	30 GROVE STREET LILYFIELD	Sixth	W	55	52	54	50	55	52	54	51	-1.1	-1.4	-0.8	-1.1	60	55	NO	NO	NO	NO	NO
5.2	30241	30 GROVE STREET LILYFIELD	Sixth	SE	56	53	55	51	56	53	56	52	-1.1	-1.5	-0.7	-1.1	60	55	NO	NO	NO	NO	NO
5.2	30241	30 GROVE STREET LILYFIELD	Sixth	NE	55	51	54	50	55	51	54	50	-1.1	-1.4	-0.6	-1.1	60	55	NO	NO	NO	NO	NO
5.2	30241	30 GROVE STREET LILYFIELD	Sixth	NW	43	39	41	37	43	39	42	37	-1.5	-1.9	-1.1	-1.6	55	51	NO	NO	NO	NO	NO

NCA	Receiver ID	Address	Floor Level	Facade	Opening Year 2027				Design Year 2037				Increase (Do Smthng - Do Nothing)				NCG project road noise criteria		Do noise levels exceed the cumulative limit with project roads adding ≥2dB to the total noise levels?		Is the contribution from the road project Acute?		Consider further treatment?
					Do Nothing		Do Smthng		Do Nothing		Do Smthng		Opening Year 2027		Design Year 2037								
					Day	Night	Day	Night	Day	Night	Day	Night	Day	Night	Day	Night	Day	Night	Day	Night	$L_{Aeq,15hr}$ ≥ 65dB	$L_{Aeq,9hr}$ ≥ 60dB	
5.2	30241	30 GROVE STREET LILYFIELD	Ground	SW	30	30	30	30	30	30	30	30	0.0	0.0	0.0	0.0	42	42	NO	NO	NO	NO	NO
5.2	30241	30 GROVE STREET LILYFIELD	Ground	NW	31	30	30	30	31	30	30	30	-1.0	0.0	-0.8	0.0	43	42	NO	NO	NO	NO	NO
5.2	30241	30 GROVE STREET LILYFIELD	Ground	SW	47	44	46	42	48	44	46	43	-1.3	-1.7	-1.1	-1.4	60	55	NO	NO	NO	NO	NO
5.2	30241	30 GROVE STREET LILYFIELD	Ground	SE	45	41	44	40	45	41	44	40	-0.8	-1.2	-0.5	-0.8	57	53	NO	NO	NO	NO	NO
5.2	30241	30 GROVE STREET LILYFIELD	Ground	W	44	41	43	39	44	41	43	40	-1.2	-1.5	-0.8	-1.1	56	53	NO	NO	NO	NO	NO
5.2	30241	30 GROVE STREET LILYFIELD	Ground	SE	48	45	47	43	48	45	48	44	-1.1	-1.5	-0.8	-1.1	60	55	NO	NO	NO	NO	NO
5.2	30241	30 GROVE STREET LILYFIELD	Ground	NW	32	30	31	30	33	30	31	30	-1.7	0.0	-1.4	0.0	45	42	NO	NO	NO	NO	NO
5.2	30244	24 JUSTIN STREET LILYFIELD	Ground	NE	46	42	45	41	46	42	45	41	-1.0	-1.3	-0.5	-1.0	58	54	NO	NO	NO	NO	NO
5.2	30244	24 JUSTIN STREET LILYFIELD	Ground	NW	43	39	42	38	43	39	42	38	-0.8	-1.3	-0.4	-0.9	55	51	NO	NO	NO	NO	NO
5.2	30244	24 JUSTIN STREET LILYFIELD	Ground	SW	53	49	51	47	53	49	51	48	-1.6	-1.9	-1.2	-1.5	60	55	NO	NO	NO	NO	NO
5.2	30244	24 JUSTIN STREET LILYFIELD	Ground	SE	42	39	42	37	42	39	42	38	-0.9	-1.3	-0.4	-0.9	54	51	NO	NO	NO	NO	NO
5.2	30245	43 LAMB STREET LILYFIELD	First	NE	51	47	50	46	51	47	50	46	-0.9	-1.3	-0.5	-0.9	60	55	NO	NO	NO	NO	NO
5.2	30245	43 LAMB STREET LILYFIELD	First	SW	51	47	50	46	51	48	50	46	-1.2	-1.6	-0.9	-1.3	60	55	NO	NO	NO	NO	NO
5.2	30245	43 LAMB STREET LILYFIELD	Ground	NE	49	46	49	44	50	46	49	45	-0.9	-1.4	-0.6	-1.0	60	55	NO	NO	NO	NO	NO
5.2	30245	43 LAMB STREET LILYFIELD	Ground	SW	44	40	43	39	44	40	43	40	-1.0	-1.3	-0.6	-0.9	56	52	NO	NO	NO	NO	NO
5.2	30246	41 LAMB STREET LILYFIELD	First	NE	51	47	50	46	51	47	50	46	-0.8	-1.3	-0.4	-0.8	60	55	NO	NO	NO	NO	NO
5.2	30246	41 LAMB STREET LILYFIELD	First	W	51	47	50	46	51	47	50	46	-1.2	-1.5	-0.8	-1.2	60	55	NO	NO	NO	NO	NO
5.2	30246	41 LAMB STREET LILYFIELD	Ground	NE	49	45	48	44	49	46	49	44	-1.0	-1.4	-0.5	-1.1	60	55	NO	NO	NO	NO	NO
5.2	30246	41 LAMB STREET LILYFIELD	Ground	W	45	41	44	40	45	42	44	41	-1.0	-1.4	-0.6	-1.0	57	54	NO	NO	NO	NO	NO
5.2	30247	39 LAMB STREET LILYFIELD	First	E	51	47	50	46	51	47	50	46	-0.9	-1.3	-0.5	-0.9	60	55	NO	NO	NO	NO	NO
5.2	30247	39 LAMB STREET LILYFIELD	First	W	51	47	50	46	51	47	50	46	-1.2	-1.5	-0.8	-1.2	60	55	NO	NO	NO	NO	NO
5.2	30247	39 LAMB STREET LILYFIELD	Ground	E	49	45	48	44	49	46	49	44	-1.0	-1.4	-0.6	-1.1	60	55	NO	NO	NO	NO	NO
5.2	30247	39 LAMB STREET LILYFIELD	Ground	W	46	42	45	41	46	42	45	41	-1.1	-1.4	-0.6	-1.0	58	54	NO	NO	NO	NO	NO
5.2	30248	37A LAMB STREET LILYFIELD	Ground	NE	48	45	47	43	48	45	48	44	-1.0	-1.4	-0.5	-1.1	60	55	NO	NO	NO	NO	NO
5.2	30248	37A LAMB STREET LILYFIELD	Ground	SW	41	37	40	36	41	38	41	36	-0.9	-1.4	-0.5	-1.1	53	50	NO	NO	NO	NO	NO
5.2	30248	37A LAMB STREET LILYFIELD	Ground	NW	41	37	39	35	41	37	40	36	-1.1	-1.6	-0.7	-1.2	53	49	NO	NO	NO	NO	NO
5.2	30257	40 LAMB STREET LILYFIELD	Ground	E	47	43	46	42	47	43	46	42	-0.9	-1.4	-0.5	-1.0	59	55	NO	NO	NO	NO	NO
5.2	30257	40 LAMB STREET LILYFIELD	Ground	S	48	45	47	43	48	45	48	44	-0.8	-1.3	-0.4	-0.9	60	55	NO	NO	NO	NO	NO
5.2	30257	40 LAMB STREET LILYFIELD	Ground	E	48	44	47	43	48	44	48	43	-0.7	-1.2	-0.3	-0.8	60	55	NO	NO	NO	NO	NO
5.2	30257	40 LAMB STREET LILYFIELD	Ground	SW	50	46	49	45	50	47	49	45	-1.1	-1.4	-0.7	-1.1	60	55	NO	NO	NO	NO	NO
5.2	30258	26 GROVE STREET LILYFIELD	Ground	NE	37	33	36	31	37	33	36	32	-0.8	-1.4	-0.4	-1.0	49	45	NO	NO	NO	NO	NO
5.2	30258	26 GROVE STREET LILYFIELD	Ground	NW	36	32	34	30	36	32	34	30	-2.0	-1.6	-1.6	-1.9	48	44	NO	NO	NO	NO	NO
5.2	30258	26 GROVE STREET LILYFIELD	Ground	W	33	30	31	30	33	30	32	30	-1.6	0.0	-1.1	0.0	45	42	NO	NO	NO	NO	NO
5.2	30259	28 GROVE STREET LILYFIELD	Ground	NE	33	30	31	30	33	30	31	30	-1.9	0.0	-1.4	0.0	45	42	NO	NO	NO	NO	NO
5.2	30259	28 GROVE STREET LILYFIELD	Ground	W	32	30	30	30	32	30	31	30	-1.7	0.0	-1.3	0.0	44	42	NO	NO	NO	NO	NO
5.2	30259	28 GROVE STREET LILYFIELD	Ground	SE	33	30	31	30	33	30	31	30	-2.1	0.0	-1.8	0.0	45	42	NO	NO	NO	NO	NO
5.2	30262	21A JUSTIN STREET LILYFIELD	Ground	E	48	44	47	43	48	45	48	44	-1.1	-1.4	-0.5	-1.0	60	55	NO	NO	NO	NO	NO
5.2	30262	21A JUSTIN STREET LILYFIELD	Ground	W	40	36	39	35	40	37	40	36	-0.8	-1.3	-0.4	-1.0	52	49	NO	NO	NO	NO	NO
5.2	30262	21A JUSTIN STREET LILYFIELD	Ground	NW	39	35	38	34	39	36	39	34	-1.0	-1.4	-0.6	-1.1	51	48	NO	NO	NO	NO	NO
5.2	30263	21 JUSTIN STREET LILYFIELD	Ground	NE	49	46	48	44	49	46	49	45	-1.1	-1.4	-0.7	-1.0	60	55	NO	NO	NO	NO	NO
5.2	30263	21 JUSTIN STREET LILYFIELD	Ground	SW	50	46	49	45	50	46	49	45	-1.4	-1.7	-1.0	-1.4	60	55	NO	NO	NO	NO	NO
5.2	30264	23 JUSTIN STREET LILYFIELD	First	W	53	50	52	48	53	50	52	49	-1.2	-1.5	-0.8	-1.1	60	55	NO	NO	NO	NO	NO
5.2	30264	23 JUSTIN STREET LILYFIELD	First	S	54	51	53	49	54	51	53	50	-1.2	-1.6	-0.9	-1.2	60	55	NO	NO	NO	NO	NO
5.2	30264	23 JUSTIN STREET LILYFIELD	First	E	52	49	51	47	52	49	51	47	-1.2	-1.5	-0.9	-1.2	60	55	NO	NO	NO	NO	NO
5.2	30264	23 JUSTIN STREET LILYFIELD	Ground	W	49	45	47	43	49	45	48	44	-1.3	-1.6	-0.9	-1.2	60	55	NO	NO	NO	NO	NO
5.2	30264	23 JUSTIN STREET LILYFIELD	Ground	E	51	47	49	45	51	47	50	46	-1.2	-1.6	-0.8	-1.2	60	55	NO	NO	NO	NO	NO
5.2	30265	19 JUSTIN STREET LILYFIELD	Ground	NE	49	45	48	44	49	46	48	45	-1.1	-1.4	-0.7	-1.0	60	55	NO	NO	NO	NO	NO
5.2	30265	19 JUSTIN STREET LILYFIELD	Ground	W	49	46	48	44	49	46	48	44	-1.4	-1.7	-1.0	-1.4	60	55	NO	NO	NO	NO	NO
5.2	30267	41 RYAN STREET LILYFIELD	Ground	W	47	43	46	42	47	43	46	42	-0.8	-1.3	-0.5	-0.9	59	55	NO	NO	NO	NO	NO
5.2	30267	41 RYAN STREET LILYFIELD	Ground	S	44	40	43	39	44	40	43	39	-0.7	-1.2	-0.3	-0.9	56	52	NO	NO	NO	NO	NO
5.2	30267	41 RYAN STREET LILYFIELD	Ground	E	48	45	48	43	49	45	48	44	-0.7	-1.2	-0.3	-0.8	60	55	NO	NO	NO	NO	NO
5.2	30270	37 LAMB STREET LILYFIELD	First	E	49	45	48	44	49	45	48	44	-0.9	-1.3	-0.5	-0.9	60	55	NO	NO	NO	NO	NO
5.2	30270	37 LAMB STREET LILYFIELD	First	SW	50	47	49	45	50	47	50	46	-1.1	-1.5	-0.8	-1.1	60	55	NO	NO	NO	NO	NO
5.2	30270	37 LAMB STREET LILYFIELD	Ground	E	47	43	46	41	47	43	46	42	-0.9	-1.3	-0.4	-0.9	59	55	NO	NO	NO	NO	NO
5.2	30270	37 LAMB STREET LILYFIELD	Ground	SW	45	42	44	40	45	42	45	41	-1.1	-1.5	-0.7	-1.1	57	54	NO	NO	NO	NO	NO
5.2	30271	35 LAMB STREET LILYFIELD	Ground	NE	45	41	44	40	45	41	45	40	-0.9	-1.4	-0.4	-1.0	57	53	NO	NO	NO	NO	NO
5.2	30271	35 LAMB STREET LILYFIELD	Ground	W	45	41	44	40	45	41	44	40	-1.1	-1.4	-0.7	-1.1	57	53	NO	NO	NO	NO	NO
5.2	30272	22 JUSTIN STREET LILYFIELD	Ground	W	52	48	51	47	52	49	51	47	-1.5	-1.9	-1.2	-1.5	60	55	NO	NO	NO	NO	NO
5.2	30272	22 JUSTIN STREET LILYFIELD	Ground	SE	42	39	42	37	43	39	42	38	-0.8	-1.3	-0.5	-0.9	55	51	NO	NO	NO	NO	NO
5.2	30272	22 JUSTIN STREET LILYFIELD	Ground	NE	46	42	45	41	46	42	46	41	-0.8	-1.3	-0.4	-1.0	58	54	NO	NO	NO	NO	NO
5.2	30273	24 GROVE STREET LILYFIELD	First	NW	38	34	37	32	38	34	37	33	-1.1	-1.6	-0.7	-1.2	50	46	NO	NO	NO	NO	NO
5.2	30273	24 GROVE STREET LILYFIELD	First	SW	36	32	35	31	36	32	35	31	-1.3	-1.7	-0.9	-1.3	48	44	NO	NO	NO	NO	NO

NCA	Receiver ID	Address	Floor Level	Facade	Opening Year 2027				Design Year 2037				Increase (Do Smthng - Do Nothing)				NCG project road noise criteria		Do noise levels exceed the cumulative limit with project roads adding ≥2dB to the total noise levels?		Is the contribution from the road project Acute?		Consider further treatment?
					Do Nothing		Do Smthng		Do Nothing		Do Smthng		Opening Year 2027		Design Year 2037								
					Day	Night	Day	Night	Day	Night	Day	Night	Day	Night	Day	Night	Day	Night	Day	Night	$L_{Aeq,15hr}$ ≥ 65dB	$L_{Aeq,9hr}$ ≥ 60dB	
5.2	30273	24 GROVE STREET LILYFIELD	First	SE	38	34	36	32	38	34	37	32	-1.7	-2.1	-1.4	-1.8	50	46	NO	NO	NO	NO	NO
5.2	30273	24 GROVE STREET LILYFIELD	First	E	40	36	39	35	40	36	40	35	-1.1	-1.6	-0.7	-1.2	52	48	NO	NO	NO	NO	NO
5.2	30273	24 GROVE STREET LILYFIELD	First	N	40	37	40	35	41	37	40	36	-0.9	-1.4	-0.5	-1.0	53	49	NO	NO	NO	NO	NO
5.2	30273	24 GROVE STREET LILYFIELD	Ground	NW	35	31	34	30	35	31	34	30	-1.0	-0.8	-0.6	-1.0	47	43	NO	NO	NO	NO	NO
5.2	30273	24 GROVE STREET LILYFIELD	Ground	SW	34	30	33	30	34	30	33	30	-1.1	0.0	-0.7	0.0	46	42	NO	NO	NO	NO	NO
5.2	30273	24 GROVE STREET LILYFIELD	Ground	SE	36	32	34	30	36	32	35	30	-1.5	-1.6	-1.1	-1.6	48	44	NO	NO	NO	NO	NO
5.2	30273	24 GROVE STREET LILYFIELD	Ground	E	39	35	38	33	39	35	38	34	-1.0	-1.4	-0.5	-1.1	51	47	NO	NO	NO	NO	NO
5.2	30273	24 GROVE STREET LILYFIELD	Ground	N	39	35	38	34	39	35	38	34	-0.8	-1.3	-0.4	-0.9	51	47	NO	NO	NO	NO	NO
5.2	30279	52 RYAN STREET LILYFIELD	Ground	SW	48	45	47	43	48	45	48	44	-0.9	-1.3	-0.4	-1.0	60	55	NO	NO	NO	NO	NO
5.2	30279	52 RYAN STREET LILYFIELD	Ground	SE	46	42	45	41	46	42	45	41	-0.7	-1.2	-0.3	-0.8	58	54	NO	NO	NO	NO	NO
5.2	30279	52 RYAN STREET LILYFIELD	Ground	NE	48	44	47	43	48	44	48	44	-0.6	-1.1	-0.2	-0.7	60	55	NO	NO	NO	NO	NO
5.2	30280	50 RYAN STREET LILYFIELD	Ground	SE	49	45	48	44	49	45	48	44	-0.7	-1.1	-0.3	-0.8	60	55	NO	NO	NO	NO	NO
5.2	30280	50 RYAN STREET LILYFIELD	Ground	NE	49	46	49	44	49	46	49	45	-0.6	-1.2	-0.2	-0.8	60	55	NO	NO	NO	NO	NO
5.2	30280	50 RYAN STREET LILYFIELD	Ground	NW	46	42	45	40	46	42	45	41	-1.0	-1.4	-0.5	-1.1	58	54	NO	NO	NO	NO	NO
5.2	30280	50 RYAN STREET LILYFIELD	Ground	NE	46	42	45	41	46	42	46	41	-0.9	-1.3	-0.5	-1.0	58	54	NO	NO	NO	NO	NO
5.2	30280	50 RYAN STREET LILYFIELD	Ground	NW	45	41	44	40	45	41	45	41	-0.8	-1.2	-0.4	-0.9	57	53	NO	NO	NO	NO	NO
5.2	30280	50 RYAN STREET LILYFIELD	Ground	NE	46	42	45	41	46	42	46	41	-0.7	-1.2	-0.3	-0.9	58	54	NO	NO	NO	NO	NO
5.2	30280	50 RYAN STREET LILYFIELD	Ground	W	47	44	47	42	47	44	47	43	-0.8	-1.2	-0.4	-0.9	59	55	NO	NO	NO	NO	NO
5.2	30281	38 LAMB STREET LILYFIELD	Ground	NE	46	42	45	41	46	42	46	41	-1.0	-1.4	-0.6	-1.1	58	54	NO	NO	NO	NO	NO
5.2	30281	38 LAMB STREET LILYFIELD	Ground	SW	50	46	49	45	50	46	49	45	-1.1	-1.4	-0.7	-1.0	60	55	NO	NO	NO	NO	NO
5.2	30282	36 LAMB STREET LILYFIELD	Ground	NE	47	43	46	42	47	43	47	42	-0.9	-1.2	-0.5	-0.9	59	55	NO	NO	NO	NO	NO
5.2	30282	36 LAMB STREET LILYFIELD	Ground	W	49	45	48	44	49	46	48	45	-1.1	-1.4	-0.7	-1.0	60	55	NO	NO	NO	NO	NO
5.2	30290	34 LAMB STREET LILYFIELD	First	E	50	46	49	45	50	46	49	45	-0.9	-1.4	-0.5	-1.0	60	55	NO	NO	NO	NO	NO
5.2	30290	34 LAMB STREET LILYFIELD	First	N	45	41	44	39	45	41	44	40	-1.3	-1.8	-1.0	-1.4	57	53	NO	NO	NO	NO	NO
5.2	30290	34 LAMB STREET LILYFIELD	First	W	51	47	50	46	51	47	50	46	-1.1	-1.5	-0.7	-1.1	60	55	NO	NO	NO	NO	NO
5.2	30290	34 LAMB STREET LILYFIELD	Ground	E	47	43	46	42	47	43	46	42	-1.1	-1.4	-0.7	-1.1	59	55	NO	NO	NO	NO	NO
5.2	30290	34 LAMB STREET LILYFIELD	Ground	N	40	36	39	35	40	36	40	35	-1.2	-1.6	-0.8	-1.3	52	48	NO	NO	NO	NO	NO
5.2	30290	34 LAMB STREET LILYFIELD	Ground	W	48	45	47	43	48	45	47	44	-1.1	-1.4	-0.7	-1.1	60	55	NO	NO	NO	NO	NO
5.2	30294	33 LAMB STREET LILYFIELD	Ground	NW	43	40	42	38	43	40	43	39	-0.9	-1.4	-0.5	-1.1	55	52	NO	NO	NO	NO	NO
5.2	30294	33 LAMB STREET LILYFIELD	Ground	SW	45	42	44	40	45	42	45	41	-1.0	-1.4	-0.5	-1.0	57	54	NO	NO	NO	NO	NO
5.2	30294	33 LAMB STREET LILYFIELD	Ground	NE	47	43	46	41	47	43	46	42	-1.0	-1.4	-0.6	-1.1	59	55	NO	NO	NO	NO	NO
5.2	30294	33 LAMB STREET LILYFIELD	Ground	SW	45	42	44	40	45	42	45	41	-1.0	-1.4	-0.5	-1.0	57	54	NO	NO	NO	NO	NO
5.2	30294	33 LAMB STREET LILYFIELD	Ground	NE	47	43	46	41	47	43	46	42	-1.0	-1.4	-0.6	-1.1	59	55	NO	NO	NO	NO	NO
5.2	30295	114B CECILY STREET LILYFIELD	First	SW	55	51	55	50	55	51	55	51	-0.3	-0.8	0.2	-0.4	60	55	NO	NO	NO	NO	NO
5.2	30295	114B CECILY STREET LILYFIELD	First	SE	58	54	58	54	58	54	58	54	0.0	-0.5	0.4	-0.3	60	55	NO	NO	NO	NO	NO
5.2	30295	114B CECILY STREET LILYFIELD	First	NE	59	55	59	54	59	55	59	55	0.0	-0.6	0.3	-0.3	60	55	NO	NO	NO	NO	NO
5.2	30295	114B CECILY STREET LILYFIELD	Ground	SW	53	50	53	49	53	50	53	49	-0.4	-0.9	0.1	-0.5	60	55	NO	NO	NO	NO	NO
5.2	30295	114B CECILY STREET LILYFIELD	Ground	SE	55	51	55	51	55	51	56	51	0.4	0.0	0.6	0.1	60	55	NO	NO	NO	NO	NO
5.2	30295	114B CECILY STREET LILYFIELD	Ground	NE	54	50	53	49	54	50	54	50	-0.3	-0.9	0.2	-0.4	60	55	NO	NO	NO	NO	NO
5.2	30296	114A CECILY STREET LILYFIELD	First	NE	58	54	58	54	58	54	58	54	-0.1	-0.6	0.3	-0.3	60	55	NO	NO	NO	NO	NO
5.2	30296	114A CECILY STREET LILYFIELD	First	SW	54	51	54	50	54	51	54	50	-0.5	-1.0	0.1	-0.6	60	55	NO	NO	NO	NO	NO
5.2	30296	114A CECILY STREET LILYFIELD	Ground	NE	52	48	51	47	52	48	52	48	-0.5	-1.0	0.0	-0.6	60	55	NO	NO	NO	NO	NO
5.2	30296	114A CECILY STREET LILYFIELD	Ground	SW	52	48	51	47	52	49	52	48	-0.6	-1.1	-0.2	-0.7	60	55	NO	NO	NO	NO	NO
5.2	30297	75 CECILY STREET LILYFIELD	Ground	NE	53	49	53	49	53	50	54	49	-0.1	-0.7	0.4	-0.3	60	55	NO	NO	NO	NO	NO
5.2	30297	75 CECILY STREET LILYFIELD	Ground	W	47	43	46	42	47	43	47	43	-0.5	-1.0	0.0	-0.6	59	55	NO	NO	NO	NO	NO
5.2	30298	73 CECILY STREET LILYFIELD	Ground	NE	48	44	47	42	48	44	47	43	-0.9	-1.4	-0.5	-1.1	60	55	NO	NO	NO	NO	NO
5.2	30298	73 CECILY STREET LILYFIELD	Ground	W	46	43	46	42	46	43	46	42	-0.6	-1.0	-0.2	-0.6	58	55	NO	NO	NO	NO	NO
5.2	30299	77 CECILY STREET LILYFIELD	Ground	NE	54	51	55	50	54	51	55	51	0.4	-0.3	1.0	0.2	60	55	NO	NO	NO	NO	NO
5.2	30299	77 CECILY STREET LILYFIELD	Ground	SE	54	50	54	50	54	50	55	50	0.4	-0.3	0.9	0.2	60	55	NO	NO	NO	NO	NO
5.2	30299	77 CECILY STREET LILYFIELD	Ground	SW	46	42	45	41	46	43	46	42	-0.6	-1.1	-0.2	-0.8	58	55	NO	NO	NO	NO	NO
5.2	30299	77 CECILY STREET LILYFIELD	Ground	NW	46	42	45	41	46	42	46	41	-0.9	-1.3	-0.5	-1.0	58	54	NO	NO	NO	NO	NO
5.2	30299	77 CECILY STREET LILYFIELD	Ground	SW	50	46	49	45	50	46	50	45	-0.9	-1.4	-0.5	-1.0	60	55	NO	NO	NO	NO	NO
5.2	30299	77 CECILY STREET LILYFIELD	Ground	SE	47	44	47	43	48	44	47	43	-0.7	-1.2	-0.3	-0.8	60	55	NO	NO	NO	NO	NO
5.2	30300	39 RYAN STREET LILYFIELD	First	NE	51	47	50	46	51	47	51	47	-0.6	-1.0	-0.2	-0.7	60	55	NO	NO	NO	NO	NO
5.2	30300	39 RYAN STREET LILYFIELD	First	SW	48	45	47	43	48	45	48	44	-1.0	-1.4	-0.6	-1.0	60	55	NO	NO	NO	NO	NO
5.2	30300	39 RYAN STREET LILYFIELD	Ground	NE	48	45	48	43	49	45	48	44	-0.7	-1.2	-0.3	-0.8	60	55	NO	NO	NO	NO	NO
5.2	30300	39 RYAN STREET LILYFIELD	Ground	SW	46	42	45	41	46	42	45	41	-1.0	-1.4	-0.6	-1.0	58	54	NO	NO	NO	NO	NO
5.2	30303	48 RYAN STREET LILYFIELD	Ground	N	46	42	45	40	46	42	45	41	-0.9	-1.3	-0.4	-1.0	58	54	NO	NO	NO	NO	NO
5.2	30303	48 RYAN STREET LILYFIELD	Ground	W	47	43	46	42	47	43	46	42	-0.7	-1.2	-0.3	-0.8	59	55	NO	NO	NO	NO	NO
5.2	30303	48 RYAN STREET LILYFIELD	Ground	S	47	43	46	42	47	43	47	42	-0.7	-1.2	-0.3	-0.8	59	55	NO	NO	NO	NO	NO
5.2	30303	48 RYAN STREET LILYFIELD	Ground	E	47	43	46	42	47	43	47	43	-0.5	-1.0	-0.1	-0.6	59	55	NO	NO	NO	NO	NO
5.2	30314	18 JUSTIN STREET LILYFIELD	Ground	E	46	43	45	41	46	43	46	42	-0.9	-1.3	-0.5	-1.0	58	55	NO	NO	NO	NO	NO
5.2	30314	18 JUSTIN STREET LILYFIELD	Ground	W	52	48	50	46	52	48	50	47	-1.5	-1.8	-1.1	-1.5	60	55	NO	NO	NO	NO	NO
5.2	30316	20 JUSTIN STREET LILYFIELD	Ground	NE	48	44	47	43	48	44	47	43	-1.0	-1.4	-0.6	-1.0	60	55	NO	NO	NO	NO	NO

NCA	Receiver ID	Address	Floor Level	Facade	Opening Year 2027				Design Year 2037				Increase (Do Smthng - Do Nothing)				NCG project road noise criteria		Do noise levels exceed the cumulative limit with project roads adding ≥2dB to the total noise levels?		Is the contribution from the road project Acute?		Consider further treatment?
					Do Nothing		Do Smthng		Do Nothing		Do Smthng		Opening Year 2027		Design Year 2037								
					Day	Night	Day	Night	Day	Night	Day	Night	Day	Night	Day	Night	Day	Night	Day	Night	$L_{Aeq,15hr}$ ≥ 65dB	$L_{Aeq,9hr}$ ≥ 60dB	
5.2	30316	20 JUSTIN STREET LILYFIELD	Ground	N	43	39	42	38	43	39	43	38	-0.8	-1.3	-0.5	-0.9	55	51	NO	NO	NO	NO	NO
5.2	30316	20 JUSTIN STREET LILYFIELD	Ground	E	45	41	44	40	45	41	44	40	-0.9	-1.3	-0.6	-1.0	57	53	NO	NO	NO	NO	NO
5.2	30316	20 JUSTIN STREET LILYFIELD	Ground	W	52	48	51	47	52	49	51	47	-1.5	-1.8	-1.1	-1.5	60	55	NO	NO	NO	NO	NO
5.2	30317	35 RYAN STREET LILYFIELD	Ground	NE	48	44	47	43	48	45	48	44	-0.8	-1.3	-0.5	-1.0	60	55	NO	NO	NO	NO	NO
5.2	30317	35 RYAN STREET LILYFIELD	Ground	SW	46	42	45	41	46	42	45	41	-1.0	-1.3	-0.6	-1.1	58	54	NO	NO	NO	NO	NO
5.2	30318	32 LAMB STREET LILYFIELD	Ground	NW	44	40	43	39	44	40	43	39	-1.0	-1.5	-0.7	-1.2	56	52	NO	NO	NO	NO	NO
5.2	30318	32 LAMB STREET LILYFIELD	Ground	W	47	44	46	42	47	44	47	43	-1.0	-1.5	-0.6	-1.1	59	55	NO	NO	NO	NO	NO
5.2	30318	32 LAMB STREET LILYFIELD	Ground	S	39	35	38	34	39	35	39	34	-1.3	-1.6	-0.8	-1.3	51	47	NO	NO	NO	NO	NO
5.2	30318	32 LAMB STREET LILYFIELD	Ground	E	48	44	47	43	48	44	47	43	-1.1	-1.5	-0.7	-1.2	60	55	NO	NO	NO	NO	NO
5.2	30318	32 LAMB STREET LILYFIELD	Ground	N	45	41	44	39	45	41	44	40	-1.3	-1.7	-0.9	-1.4	57	53	NO	NO	NO	NO	NO
5.2	30318	32 LAMB STREET LILYFIELD	Ground	NE	46	42	45	40	46	42	45	41	-1.3	-1.7	-0.8	-1.4	58	54	NO	NO	NO	NO	NO
5.2	30322	112 CECILY STREET LILYFIELD	First	NE	58	54	58	53	58	54	58	54	0.2	-0.4	0.5	-0.1	60	55	NO	NO	NO	NO	NO
5.2	30322	112 CECILY STREET LILYFIELD	First	SW	54	50	53	49	54	50	54	50	-0.6	-1.2	-0.1	-0.7	60	55	NO	NO	NO	NO	NO
5.2	30322	112 CECILY STREET LILYFIELD	Ground	NE	52	48	52	47	52	48	52	48	-0.4	-0.9	0.0	-0.5	60	55	NO	NO	NO	NO	NO
5.2	30322	112 CECILY STREET LILYFIELD	Ground	SW	51	48	51	46	51	48	51	47	-0.7	-1.2	-0.2	-0.8	60	55	NO	NO	NO	NO	NO
5.2	30323	71 CECILY STREET LILYFIELD	First	NE	52	49	52	48	52	49	52	48	-0.4	-0.9	0.0	-0.5	60	55	NO	NO	NO	NO	NO
5.2	30323	71 CECILY STREET LILYFIELD	First	SW	50	46	49	45	50	46	50	45	-0.6	-1.1	-0.1	-0.7	60	55	NO	NO	NO	NO	NO
5.2	30323	71 CECILY STREET LILYFIELD	Ground	NE	49	45	48	43	49	45	48	44	-0.7	-1.2	-0.3	-0.8	60	55	NO	NO	NO	NO	NO
5.2	30323	71 CECILY STREET LILYFIELD	Ground	SW	45	42	45	40	45	42	45	41	-0.7	-1.2	-0.2	-0.8	57	54	NO	NO	NO	NO	NO
5.2	30324	69 CECILY STREET LILYFIELD	First	NE	52	48	52	48	52	49	52	48	-0.2	-0.8	0.2	-0.4	60	55	NO	NO	NO	NO	NO
5.2	30324	69 CECILY STREET LILYFIELD	First	NW	46	42	45	41	46	42	46	41	-1.2	-1.6	-0.8	-1.3	58	54	NO	NO	NO	NO	NO
5.2	30324	69 CECILY STREET LILYFIELD	First	SW	49	45	48	44	49	45	48	44	-0.8	-1.3	-0.4	-0.9	60	55	NO	NO	NO	NO	NO
5.2	30324	69 CECILY STREET LILYFIELD	Ground	NE	49	45	48	44	49	45	49	45	-0.5	-1.0	-0.1	-0.6	60	55	NO	NO	NO	NO	NO
5.2	30324	69 CECILY STREET LILYFIELD	Ground	NW	41	38	41	36	42	38	41	37	-0.9	-1.4	-0.6	-1.1	54	50	NO	NO	NO	NO	NO
5.2	30324	69 CECILY STREET LILYFIELD	Ground	SW	45	42	45	40	45	42	45	41	-0.8	-1.2	-0.4	-0.9	57	54	NO	NO	NO	NO	NO
5.2	30325	11 JUSTIN STREET LILYFIELD	First	NE	50	46	49	45	50	47	49	45	-1.1	-1.5	-0.7	-1.1	60	55	NO	NO	NO	NO	NO
5.2	30325	11 JUSTIN STREET LILYFIELD	First	NW	42	38	41	37	42	38	41	37	-0.8	-1.3	-0.4	-0.9	54	50	NO	NO	NO	NO	NO
5.2	30325	11 JUSTIN STREET LILYFIELD	First	SW	52	48	51	47	52	48	51	47	-1.2	-1.6	-0.9	-1.3	60	55	NO	NO	NO	NO	NO
5.2	30325	11 JUSTIN STREET LILYFIELD	Ground	NE	49	45	48	44	49	45	48	44	-1.1	-1.5	-0.6	-1.1	60	55	NO	NO	NO	NO	NO
5.2	30325	11 JUSTIN STREET LILYFIELD	Ground	NW	37	34	37	32	38	34	37	33	-0.9	-1.3	-0.5	-1.0	50	46	NO	NO	NO	NO	NO
5.2	30325	11 JUSTIN STREET LILYFIELD	Ground	SW	49	45	48	44	49	46	48	44	-1.4	-1.8	-1.2	-1.5	60	55	NO	NO	NO	NO	NO
5.2	30326	15 JUSTIN STREET LILYFIELD	First	NE	51	47	50	45	51	47	50	46	-1.1	-1.6	-0.7	-1.2	60	55	NO	NO	NO	NO	NO
5.2	30326	15 JUSTIN STREET LILYFIELD	First	NW	42	38	41	37	42	38	41	37	-0.9	-1.3	-0.5	-0.9	54	50	NO	NO	NO	NO	NO
5.2	30326	15 JUSTIN STREET LILYFIELD	Ground	NE	49	46	48	44	49	46	49	45	-1.1	-1.5	-0.7	-1.1	60	55	NO	NO	NO	NO	NO
5.2	30326	15 JUSTIN STREET LILYFIELD	Ground	NW	38	34	37	32	38	34	37	33	-0.9	-1.3	-0.5	-1.0	50	46	NO	NO	NO	NO	NO
5.2	30327	17 JUSTIN STREET LILYFIELD	First	NE	51	47	50	46	51	48	50	46	-1.1	-1.5	-0.8	-1.1	60	55	NO	NO	NO	NO	NO
5.2	30327	17 JUSTIN STREET LILYFIELD	First	W	51	47	50	46	51	47	50	46	-1.1	-1.4	-0.7	-1.1	60	55	NO	NO	NO	NO	NO
5.2	30327	17 JUSTIN STREET LILYFIELD	First	SE	49	45	48	44	49	45	48	44	-1.0	-1.3	-0.6	-1.1	60	55	NO	NO	NO	NO	NO
5.2	30327	17 JUSTIN STREET LILYFIELD	Ground	NE	50	46	49	45	50	46	49	45	-1.1	-1.5	-0.8	-1.1	60	55	NO	NO	NO	NO	NO
5.2	30327	17 JUSTIN STREET LILYFIELD	Ground	W	47	43	46	42	47	43	46	42	-1.1	-1.5	-0.8	-1.2	59	55	NO	NO	NO	NO	NO
5.2	30328	13 JUSTIN STREET LILYFIELD	First	E	50	47	49	45	50	47	50	46	-1.1	-1.5	-0.7	-1.2	60	55	NO	NO	NO	NO	NO
5.2	30328	13 JUSTIN STREET LILYFIELD	First	SW	52	48	50	46	52	48	51	47	-1.2	-1.6	-0.9	-1.2	60	55	NO	NO	NO	NO	NO
5.2	30328	13 JUSTIN STREET LILYFIELD	First	S	42	38	41	37	42	38	41	37	-0.8	-1.3	-0.4	-0.9	54	50	NO	NO	NO	NO	NO
5.2	30328	13 JUSTIN STREET LILYFIELD	Ground	E	49	46	48	44	49	46	49	45	-1.1	-1.5	-0.7	-1.1	60	55	NO	NO	NO	NO	NO
5.2	30328	13 JUSTIN STREET LILYFIELD	Ground	SW	49	45	47	44	49	45	48	44	-1.4	-1.7	-1.0	-1.4	60	55	NO	NO	NO	NO	NO
5.2	30328	13 JUSTIN STREET LILYFIELD	Ground	S	37	34	37	32	37	34	37	33	-0.8	-1.2	-0.4	-0.9	49	46	NO	NO	NO	NO	NO
5.2	30332	31 LAMB STREET LILYFIELD	Ground	E	47	43	46	41	47	43	46	42	-1.1	-1.5	-0.7	-1.2	59	55	NO	NO	NO	NO	NO
5.2	30332	31 LAMB STREET LILYFIELD	Ground	N	44	40	43	38	44	40	43	39	-1.3	-1.7	-0.9	-1.3	56	52	NO	NO	NO	NO	NO
5.2	30332	31 LAMB STREET LILYFIELD	Ground	W	46	43	45	41	46	43	46	42	-1.0	-1.4	-0.7	-1.0	58	55	NO	NO	NO	NO	NO
5.2	30332	31 LAMB STREET LILYFIELD	Ground	S	43	39	42	37	43	39	42	38	-0.9	-1.4	-0.5	-1.0	55	51	NO	NO	NO	NO	NO
5.2	30333	20 GROVE STREET LILYFIELD	Ground	NE	42	38	41	36	42	38	41	37	-0.9	-1.4	-0.5	-1.0	54	50	NO	NO	NO	NO	NO
5.2	30333	20 GROVE STREET LILYFIELD	Ground	NW	39	35	38	34	39	36	39	34	-1.2	-1.6	-0.7	-1.2	51	48	NO	NO	NO	NO	NO
5.2	30333	20 GROVE STREET LILYFIELD	Ground	W	45	42	44	40	45	42	45	41	-1.2	-1.6	-0.9	-1.2	57	54	NO	NO	NO	NO	NO
5.2	30334	22 GROVE STREET LILYFIELD	First	NE	42	38	41	37	42	38	41	37	-1.0	-1.5	-0.6	-1.1	54	50	NO	NO	NO	NO	NO
5.2	30334	22 GROVE STREET LILYFIELD	First	SE	43	39	42	37	43	39	42	38	-1.0	-1.5	-0.6	-1.1	55	51	NO	NO	NO	NO	NO
5.2	30334	22 GROVE STREET LILYFIELD	First	S	44	40	43	39	44	40	43	39	-1.1	-1.5	-0.8	-1.1	56	52	NO	NO	NO	NO	NO
5.2	30334	22 GROVE STREET LILYFIELD	First	W	40	36	39	35	40	37	40	36	-0.9	-1.3	-0.6	-1.0	52	49	NO	NO	NO	NO	NO
5.2	30334	22 GROVE STREET LILYFIELD	First	S	38	34	37	32	38	34	37	33	-1.1	-1.6	-0.8	-1.2	50	46	NO	NO	NO	NO	NO
5.2	30334	22 GROVE STREET LILYFIELD	Ground	NE	40	37	40	35	41	37	40	36	-0.9	-1.4	-0.5	-1.1	53	49	NO	NO	NO	NO	NO
5.2	30334	22 GROVE STREET LILYFIELD	Ground	SE	41	37	40	36	41	37	40	36	-0.9	-1.4	-0.5	-0.9	53	49	NO	NO	NO	NO	NO
5.2	30334	22 GROVE STREET LILYFIELD	Ground	S	43	39	42	38	43	39	42	38	-1.1	-1.5	-0.8	-1.2	55	51	NO	NO	NO	NO	NO
5.2	30334	22 GROVE STREET LILYFIELD	Ground	W	39	35	38	34	39	35	38	34	-0.9	-1.3	-0.6	-0.9	51	47	NO	NO	NO	NO	NO

NCA	Receiver ID	Address	Floor Level	Facade	Opening Year 2027				Design Year 2037				Increase (Do Smthng - Do Nothing)				NCG project road noise criteria		Do noise levels exceed the cumulative limit with project roads adding ≥2dB to the total noise levels?		Is the contribution from the road project Acute?		Consider further treatment?
					Do Nothing		Do Smthng		Do Nothing		Do Smthng		Opening Year 2027		Design Year 2037								
					Day	Night	Day	Night	Day	Night	Day	Night	Day	Night	Day	Night	Day	Night	Day	Night	$L_{Aeq,15hr}$ ≥ 65dB	$L_{Aeq,9hr}$ ≥ 60dB	
5.2	30334	22 GROVE STREET LILYFIELD	Ground	S	35	31	34	30	35	31	34	30	-1.0	-1.1	-0.6	-1.0	47	43	NO	NO	NO	NO	NO
5.2	30338	28 FOUCART STREET ROZELLE	First	NE	58	54	57	53	58	54	57	53	-0.9	-1.3	-0.6	-1.0	60	55	NO	NO	NO	NO	NO
5.2	30338	28 FOUCART STREET ROZELLE	First	NW	48	44	48	44	48	44	49	44	0.1	-0.3	0.4	-0.1	60	55	NO	NO	NO	NO	NO
5.2	30338	28 FOUCART STREET ROZELLE	First	SW	51	47	51	47	51	48	51	47	-0.3	-0.9	0.1	-0.5	60	55	NO	NO	NO	NO	NO
5.2	30338	28 FOUCART STREET ROZELLE	First	SE	57	53	57	53	57	54	58	53	-0.2	-0.5	0.2	-0.3	60	55	NO	NO	NO	NO	NO
5.2	30338	28 FOUCART STREET ROZELLE	Ground	NE	54	50	53	49	54	50	54	49	-0.8	-1.3	-0.3	-0.9	60	55	NO	NO	NO	NO	NO
5.2	30338	28 FOUCART STREET ROZELLE	Ground	NW	43	39	43	38	43	39	43	39	-0.7	-1.0	-0.3	-0.7	55	51	NO	NO	NO	NO	NO
5.2	30338	28 FOUCART STREET ROZELLE	Ground	SW	47	43	47	42	47	43	47	43	-0.2	-0.8	0.2	-0.3	59	55	NO	NO	NO	NO	NO
5.2	30338	28 FOUCART STREET ROZELLE	Ground	SE	52	49	52	48	53	49	53	48	-0.3	-0.7	0.0	-0.5	60	55	NO	NO	NO	NO	NO
5.2	30343	30 FOUCART STREET ROZELLE	Ground	NW	47	43	46	41	47	43	46	42	-0.9	-1.4	-0.5	-1.0	59	55	NO	NO	NO	NO	NO
5.2	30343	30 FOUCART STREET ROZELLE	Ground	SW	51	47	51	47	51	47	51	47	0.1	-0.6	0.5	-0.1	60	55	NO	NO	NO	NO	NO
5.2	30343	30 FOUCART STREET ROZELLE	Ground	SE	47	43	47	42	47	43	47	43	-0.4	-0.9	0.0	-0.5	59	55	NO	NO	NO	NO	NO
5.2	30344	67 CECILY STREET LILYFIELD	Ground	NE	49	45	49	44	49	45	49	45	-0.3	-0.9	0.2	-0.4	60	55	NO	NO	NO	NO	NO
5.2	30344	67 CECILY STREET LILYFIELD	Ground	NW	45	41	44	40	45	41	45	40	-0.8	-1.2	-0.4	-0.9	57	53	NO	NO	NO	NO	NO
5.2	30344	67 CECILY STREET LILYFIELD	Ground	SW	47	43	46	42	47	43	47	42	-0.6	-1.1	-0.2	-0.7	59	55	NO	NO	NO	NO	NO
5.2	30344	67 CECILY STREET LILYFIELD	Ground	SE	40	36	39	35	41	37	40	36	-1.0	-1.4	-0.6	-1.1	53	49	NO	NO	NO	NO	NO
5.2	30345	9 JUSTIN STREET LILYFIELD	First	N	42	38	41	37	42	39	42	37	-1.2	-1.5	-0.8	-1.2	54	51	NO	NO	NO	NO	NO
5.2	30345	9 JUSTIN STREET LILYFIELD	First	W	51	48	50	46	52	48	51	47	-1.3	-1.6	-1.0	-1.2	60	55	NO	NO	NO	NO	NO
5.2	30345	9 JUSTIN STREET LILYFIELD	First	SE	42	38	41	37	42	38	42	37	-0.9	-1.3	-0.5	-1.0	54	50	NO	NO	NO	NO	NO
5.2	30345	9 JUSTIN STREET LILYFIELD	First	NE	46	43	46	41	47	43	46	42	-0.9	-1.4	-0.5	-1.0	59	55	NO	NO	NO	NO	NO
5.2	30345	9 JUSTIN STREET LILYFIELD	Ground	N	38	34	37	33	38	34	37	33	-1.3	-1.7	-0.9	-1.4	50	46	NO	NO	NO	NO	NO
5.2	30345	9 JUSTIN STREET LILYFIELD	Ground	W	49	45	47	43	49	45	48	44	-1.4	-1.8	-1.1	-1.5	60	55	NO	NO	NO	NO	NO
5.2	30345	9 JUSTIN STREET LILYFIELD	Ground	SE	38	34	37	32	38	34	37	33	-1.0	-1.4	-0.6	-1.0	50	46	NO	NO	NO	NO	NO
5.2	30345	9 JUSTIN STREET LILYFIELD	Ground	NE	44	41	43	39	44	41	44	40	-0.9	-1.4	-0.4	-1.0	56	53	NO	NO	NO	NO	NO
5.2	30352	33 RYAN STREET LILYFIELD	Ground	SW	44	40	43	39	44	40	44	40	-0.7	-1.2	-0.4	-0.8	56	52	NO	NO	NO	NO	NO
5.2	30352	33 RYAN STREET LILYFIELD	Ground	NE	48	44	47	43	48	44	47	43	-0.9	-1.4	-0.5	-1.0	60	55	NO	NO	NO	NO	NO
5.2	30353	31 RYAN STREET LILYFIELD	Ground	NE	47	43	46	42	47	44	47	43	-0.9	-1.4	-0.5	-1.0	59	55	NO	NO	NO	NO	NO
5.2	30353	31 RYAN STREET LILYFIELD	Ground	SW	44	40	43	39	44	40	44	39	-0.7	-1.1	-0.2	-0.7	56	52	NO	NO	NO	NO	NO
5.2	30354	44 RYAN STREET LILYFIELD	Ground	NE	47	43	46	42	47	43	47	42	-1.0	-1.4	-0.5	-1.0	59	55	NO	NO	NO	NO	NO
5.2	30354	44 RYAN STREET LILYFIELD	Ground	NW	44	41	44	39	44	41	44	40	-0.7	-1.1	-0.3	-0.7	56	53	NO	NO	NO	NO	NO
5.2	30354	44 RYAN STREET LILYFIELD	Ground	W	46	43	46	41	46	43	46	42	-0.7	-1.2	-0.4	-0.9	58	55	NO	NO	NO	NO	NO
5.2	30354	44 RYAN STREET LILYFIELD	Ground	NW	44	41	44	39	44	41	44	40	-0.7	-1.1	-0.3	-0.7	56	53	NO	NO	NO	NO	NO
5.2	30354	44 RYAN STREET LILYFIELD	Ground	W	46	43	46	41	46	43	46	42	-0.7	-1.2	-0.4	-0.9	58	55	NO	NO	NO	NO	NO
5.2	30355	46 RYAN STREET LILYFIELD	Ground	SW	47	43	46	42	47	43	47	43	-0.8	-1.2	-0.3	-0.8	59	55	NO	NO	NO	NO	NO
5.2	30355	46 RYAN STREET LILYFIELD	Ground	SE	46	42	45	41	46	42	45	41	-0.8	-1.1	-0.4	-0.9	58	54	NO	NO	NO	NO	NO
5.2	30355	46 RYAN STREET LILYFIELD	Ground	NE	48	44	48	43	48	45	48	44	-0.7	-1.1	-0.3	-0.8	60	55	NO	NO	NO	NO	NO
5.2	30362	14 JUSTIN STREET LILYFIELD	Ground	NE	44	40	43	39	44	41	44	40	-1.0	-1.4	-0.5	-0.9	56	53	NO	NO	NO	NO	NO
5.2	30362	14 JUSTIN STREET LILYFIELD	Ground	W	51	47	49	45	51	47	50	46	-1.4	-1.8	-1.0	-1.4	60	55	NO	NO	NO	NO	NO
5.2	30363	16 JUSTIN STREET LILYFIELD	Ground	E	47	43	46	42	47	43	47	42	-1.0	-1.4	-0.5	-1.0	59	55	NO	NO	NO	NO	NO
5.2	30363	16 JUSTIN STREET LILYFIELD	Ground	W	51	48	50	46	51	48	50	46	-1.4	-1.7	-1.1	-1.4	60	55	NO	NO	NO	NO	NO
5.2	30366	30 FOUCART STREET ROZELLE	First	NE	56	52	55	51	56	52	56	51	-0.5	-1.0	-0.2	-0.7	60	55	NO	NO	NO	NO	NO
5.2	30366	30 FOUCART STREET ROZELLE	First	NW	49	45	49	45	50	46	50	46	0.0	-0.2	0.2	-0.1	60	55	NO	NO	NO	NO	NO
5.2	30366	30 FOUCART STREET ROZELLE	First	SE	49	45	49	44	49	45	49	45	0.2	-0.1	0.3	-0.1	60	55	NO	NO	NO	NO	NO
5.2	30366	30 FOUCART STREET ROZELLE	Ground	NE	52	48	51	47	52	48	52	48	-0.6	-1.1	-0.1	-0.7	60	55	NO	NO	NO	NO	NO
5.2	30366	30 FOUCART STREET ROZELLE	Ground	NW	44	40	43	39	44	40	44	39	-0.6	-0.9	-0.4	-0.7	56	52	NO	NO	NO	NO	NO
5.2	30366	30 FOUCART STREET ROZELLE	Ground	SE	43	39	43	38	44	40	43	39	-0.6	-1.0	-0.3	-0.7	56	52	NO	NO	NO	NO	NO
5.2	30367	28 LAMB STREET LILYFIELD	Ground	NE	46	42	45	40	46	42	45	41	-1.2	-1.5	-0.9	-1.4	58	54	NO	NO	NO	NO	NO
5.2	30367	28 LAMB STREET LILYFIELD	Ground	W	46	42	45	41	46	42	45	41	-1.1	-1.5	-0.7	-1.1	58	54	NO	NO	NO	NO	NO
5.2	30368	30A LAMB STREET LILYFIELD	Ground	SW	47	44	46	42	47	44	47	43	-1.0	-1.3	-0.6	-1.1	59	55	NO	NO	NO	NO	NO
5.2	30368	30A LAMB STREET LILYFIELD	Ground	SE	44	40	43	38	44	40	43	39	-1.1	-1.5	-0.7	-1.2	56	52	NO	NO	NO	NO	NO
5.2	30368	30A LAMB STREET LILYFIELD	Ground	NE	48	44	47	43	48	44	48	43	-0.9	-1.3	-0.5	-1.1	60	55	NO	NO	NO	NO	NO
5.2	30369	30 LAMB STREET LILYFIELD	First	NE	50	46	49	45	50	46	49	45	-0.9	-1.2	-0.5	-1.1	60	55	NO	NO	NO	NO	NO
5.2	30369	30 LAMB STREET LILYFIELD	First	SW	49	45	48	44	49	46	48	45	-1.0	-1.4	-0.6	-1.0	60	55	NO	NO	NO	NO	NO
5.2	30369	30 LAMB STREET LILYFIELD	Ground	NE	48	44	47	42	48	44	47	43	-0.9	-1.4	-0.5	-1.1	60	55	NO	NO	NO	NO	NO
5.2	30369	30 LAMB STREET LILYFIELD	Ground	SW	46	43	45	41	46	43	46	42	-1.1	-1.5	-0.7	-1.1	58	55	NO	NO	NO	NO	NO
5.2	30371	108 CECILY STREET LILYFIELD	First	E	56	52	56	52	56	53	57	52	0.0	-0.4	0.3	-0.2	60	55	NO	NO	NO	NO	NO
5.2	30371	108 CECILY STREET LILYFIELD	First	W	52	49	52	48	52	49	52	48	-0.6	-1.2	-0.2	-0.7	60	55	NO	NO	NO	NO	NO
5.2	30371	108 CECILY STREET LILYFIELD	Ground	E	53	49	52	48	53	49	53	48	-0.2	-0.5	0.1	-0.3	60	55	NO	NO	NO	NO	NO
5.2	30371	108 CECILY STREET LILYFIELD	Ground	W	49	45	48	44	49	45	48	44	-0.8	-1.3	-0.3	-0.9	60	55	NO	NO	NO	NO	NO
5.2	30372	110 CECILY STREET LILYFIELD	First	E	57	53	57	52	57	53	57	53	0.0	-0.4	0.4	-0.2	60	55	NO	NO	NO	NO	NO
5.2	30372	110 CECILY STREET LILYFIELD	First	W	53	49	52	48	53	50	53	49	-0.6	-1.2	-0.2	-0.7	60	55	NO	NO	NO	NO	NO
5.2	30372	110 CECILY STREET LILYFIELD	Ground	E	51	47	51	47	52	48	52	48	0.1	-0.3	0.4	-0.2	60	55	NO	NO	NO	NO	NO
5.2	30372	110 CECILY STREET LILYFIELD	Ground	W	50	46	49	45	50	46	49	45	-1.0	-1.5	-0.5	-1.1	60	55	NO	NO	NO	NO	NO
5.2	30373	106 CECILY STREET LILYFIELD	First	E	55	51	55	50	55	51	55	51	-0.6	-1.0	-0.3	-0.7	60	55	NO	NO	NO	NO	NO

NCA	Receiver ID	Address	Floor Level	Facade	Opening Year 2027				Design Year 2037				Increase (Do Smthng - Do Nothing)				NCG project road noise criteria		Do noise levels exceed the cumulative limit with project roads adding ≥2dB to the total noise levels?		Is the contribution from the road project Acute?		Consider further treatment?
					Do Nothing		Do Smthng		Do Nothing		Do Smthng		Opening Year 2027		Design Year 2037								
					Day	Night	Day	Night	Day	Night	Day	Night	Day	Night	Day	Night	Day	Night	Day	Night	$L_{Aeq,15hr}$ ≥ 65dB	$L_{Aeq,9hr}$ ≥ 60dB	
5.2	30373	106 CECILY STREET LILYFIELD	First	NW	47	43	46	41	47	43	46	42	-1.2	-1.6	-0.9	-1.3	59	55	NO	NO	NO	NO	NO
5.2	30373	106 CECILY STREET LILYFIELD	First	W	51	47	50	46	51	48	51	47	-0.7	-1.2	-0.3	-0.8	60	55	NO	NO	NO	NO	NO
5.2	30373	106 CECILY STREET LILYFIELD	Ground	E	51	47	50	45	51	47	50	46	-0.7	-1.2	-0.3	-0.8	60	55	NO	NO	NO	NO	NO
5.2	30373	106 CECILY STREET LILYFIELD	Ground	NW	42	38	41	37	42	38	42	37	-0.9	-1.4	-0.6	-1.0	54	50	NO	NO	NO	NO	NO
5.2	30373	106 CECILY STREET LILYFIELD	Ground	W	47	44	47	43	47	44	47	43	-0.8	-1.3	-0.3	-0.9	59	55	NO	NO	NO	NO	NO
5.2	30376	7 JUSTIN STREET LILYFIELD	Ground	W	44	40	43	39	44	41	43	39	-1.0	-1.4	-0.7	-1.1	56	53	NO	NO	NO	NO	NO
5.2	30376	7 JUSTIN STREET LILYFIELD	Ground	SE	39	35	38	33	39	35	38	34	-1.2	-1.6	-0.8	-1.2	51	47	NO	NO	NO	NO	NO
5.2	30376	7 JUSTIN STREET LILYFIELD	Ground	NE	46	42	45	41	46	42	46	41	-1.0	-1.4	-0.5	-1.0	58	54	NO	NO	NO	NO	NO
5.2	30377	29 RYAN STREET LILYFIELD	Ground	E	47	43	46	42	47	44	47	43	-0.9	-1.3	-0.5	-1.0	59	55	NO	NO	NO	NO	NO
5.2	30377	29 RYAN STREET LILYFIELD	Ground	N	45	41	44	39	45	41	44	40	-0.9	-1.2	-0.5	-0.9	57	53	NO	NO	NO	NO	NO
5.2	30377	29 RYAN STREET LILYFIELD	Ground	W	44	40	43	39	44	41	44	40	-0.7	-1.2	-0.3	-0.8	56	53	NO	NO	NO	NO	NO
5.2	30377	29 RYAN STREET LILYFIELD	Ground	N	44	40	43	39	44	40	44	39	-0.9	-1.3	-0.5	-1.0	56	52	NO	NO	NO	NO	NO
5.2	30377	29 RYAN STREET LILYFIELD	Ground	SW	44	40	44	39	44	41	44	40	-0.7	-1.1	-0.4	-0.8	56	53	NO	NO	NO	NO	NO
5.2	30382	12 JUSTIN STREET LILYFIELD	Ground	NE	45	41	44	40	45	41	44	40	-0.9	-1.3	-0.5	-1.0	57	53	NO	NO	NO	NO	NO
5.2	30382	12 JUSTIN STREET LILYFIELD	Ground	NW	43	39	42	37	43	39	42	38	-1.1	-1.5	-0.7	-1.2	55	51	NO	NO	NO	NO	NO
5.2	30382	12 JUSTIN STREET LILYFIELD	Ground	E	43	39	42	38	43	39	43	38	-1.0	-1.4	-0.6	-1.0	55	51	NO	NO	NO	NO	NO
5.2	30382	12 JUSTIN STREET LILYFIELD	Ground	W	51	47	49	45	51	47	50	46	-1.4	-1.8	-1.0	-1.4	60	55	NO	NO	NO	NO	NO
5.2	30385	26 LAMB STREET LILYFIELD	First	NE	50	46	49	45	50	46	49	45	-0.9	-1.3	-0.5	-1.0	60	55	NO	NO	NO	NO	NO
5.2	30385	26 LAMB STREET LILYFIELD	First	SW	46	43	45	41	46	43	46	42	-1.0	-1.4	-0.6	-1.0	58	55	NO	NO	NO	NO	NO
5.2	30385	26 LAMB STREET LILYFIELD	Ground	NE	48	44	47	42	48	44	47	43	-0.9	-1.3	-0.6	-1.2	60	55	NO	NO	NO	NO	NO
5.2	30385	26 LAMB STREET LILYFIELD	Ground	SW	43	40	42	38	43	40	43	39	-1.0	-1.4	-0.6	-1.0	55	52	NO	NO	NO	NO	NO
5.2	30387	65 CECILY STREET LILYFIELD	Ground	NW	45	41	44	40	45	41	45	40	-0.5	-1.0	-0.2	-0.7	57	53	NO	NO	NO	NO	NO
5.2	30387	65 CECILY STREET LILYFIELD	Ground	SW	46	43	46	41	46	43	46	42	-0.6	-1.1	-0.3	-0.8	58	55	NO	NO	NO	NO	NO
5.2	30387	65 CECILY STREET LILYFIELD	Ground	SE	44	40	43	39	44	40	43	39	-0.8	-1.2	-0.4	-0.9	56	52	NO	NO	NO	NO	NO
5.2	30387	65 CECILY STREET LILYFIELD	Ground	NE	50	46	49	45	50	46	50	45	-0.4	-0.8	0.0	-0.5	60	55	NO	NO	NO	NO	NO
5.2	30388	63 CECILY STREET LILYFIELD	First	E	52	48	52	48	52	48	53	49	0.2	-0.1	0.4	0.1	60	55	NO	NO	NO	NO	NO
5.2	30388	63 CECILY STREET LILYFIELD	First	NW	46	42	45	40	46	42	45	41	-1.2	-1.5	-0.8	-1.2	58	54	NO	NO	NO	NO	NO
5.2	30388	63 CECILY STREET LILYFIELD	First	SW	48	44	47	43	48	44	47	43	-0.7	-1.2	-0.3	-0.8	60	55	NO	NO	NO	NO	NO
5.2	30388	63 CECILY STREET LILYFIELD	First	S	49	46	49	45	49	46	49	45	-0.6	-1.0	-0.2	-0.7	60	55	NO	NO	NO	NO	NO
5.2	30388	63 CECILY STREET LILYFIELD	Ground	E	48	44	48	43	48	44	48	44	-0.7	-1.1	-0.4	-0.8	60	55	NO	NO	NO	NO	NO
5.2	30388	63 CECILY STREET LILYFIELD	Ground	NW	41	37	40	36	41	37	41	36	-0.8	-1.2	-0.4	-0.9	53	49	NO	NO	NO	NO	NO
5.2	30388	63 CECILY STREET LILYFIELD	Ground	SW	45	41	44	40	45	41	44	40	-0.7	-1.1	-0.3	-0.8	57	53	NO	NO	NO	NO	NO
5.2	30388	63 CECILY STREET LILYFIELD	Ground	S	43	39	42	38	43	39	43	38	-0.5	-0.9	-0.1	-0.5	55	51	NO	NO	NO	NO	NO
5.2	30390	32 FOUCART STREET ROZELLE	Ground	NE	52	48	51	47	52	48	51	47	-0.6	-0.9	-0.3	-0.8	60	55	NO	NO	NO	NO	NO
5.2	30390	32 FOUCART STREET ROZELLE	Ground	NW	46	42	45	41	46	42	46	42	-0.6	-1.1	-0.2	-0.8	58	54	NO	NO	NO	NO	NO
5.2	30390	32 FOUCART STREET ROZELLE	Ground	SE	45	41	45	40	45	42	45	41	-0.6	-1.1	-0.2	-0.8	57	54	NO	NO	NO	NO	NO
5.2	30391	42 RYAN STREET LILYFIELD	First	N	46	41	44	40	46	42	45	40	-1.2	-1.6	-0.9	-1.4	58	54	NO	NO	NO	NO	NO
5.2	30391	42 RYAN STREET LILYFIELD	First	W	45	41	44	40	45	41	45	40	-0.6	-1.0	-0.1	-0.7	57	53	NO	NO	NO	NO	NO
5.2	30391	42 RYAN STREET LILYFIELD	First	NW	44	40	44	39	44	41	44	40	-0.7	-1.2	-0.3	-0.9	56	53	NO	NO	NO	NO	NO
5.2	30391	42 RYAN STREET LILYFIELD	First	SW	47	44	46	42	47	44	47	43	-0.8	-1.3	-0.4	-0.9	59	55	NO	NO	NO	NO	NO
5.2	30391	42 RYAN STREET LILYFIELD	First	SE	47	43	47	42	47	44	47	43	-0.5	-1.0	-0.1	-0.7	59	55	NO	NO	NO	NO	NO
5.2	30391	42 RYAN STREET LILYFIELD	First	NE	51	47	50	45	51	47	50	46	-0.8	-1.1	-0.4	-0.9	60	55	NO	NO	NO	NO	NO
5.2	30391	42 RYAN STREET LILYFIELD	First	N	49	45	48	43	49	45	48	44	-0.9	-1.2	-0.6	-1.0	60	55	NO	NO	NO	NO	NO
5.2	30391	42 RYAN STREET LILYFIELD	First	NE	49	45	48	44	49	45	49	44	-1.0	-1.3	-0.7	-1.1	60	55	NO	NO	NO	NO	NO
5.2	30391	42 RYAN STREET LILYFIELD	Ground	W	40	36	40	35	40	37	40	36	-0.5	-1.1	-0.1	-0.6	52	49	NO	NO	NO	NO	NO
5.2	30391	42 RYAN STREET LILYFIELD	Ground	NW	40	36	39	35	40	36	40	35	-0.6	-1.1	-0.2	-0.8	52	48	NO	NO	NO	NO	NO
5.2	30391	42 RYAN STREET LILYFIELD	Ground	SW	45	41	44	40	45	41	44	40	-0.9	-1.3	-0.5	-1.0	57	53	NO	NO	NO	NO	NO
5.2	30391	42 RYAN STREET LILYFIELD	Ground	SE	42	38	41	37	42	38	41	37	-0.6	-1.0	-0.2	-0.7	54	50	NO	NO	NO	NO	NO
5.2	30391	42 RYAN STREET LILYFIELD	Ground	NE	47	43	46	42	47	43	47	43	-0.8	-1.1	-0.4	-0.8	59	55	NO	NO	NO	NO	NO
5.2	30391	42 RYAN STREET LILYFIELD	Ground	N	45	41	44	39	45	41	44	40	-1.2	-1.6	-1.0	-1.4	57	53	NO	NO	NO	NO	NO
5.2	30391	42 RYAN STREET LILYFIELD	Ground	NE	46	41	44	40	46	42	45	40	-1.3	-1.5	-1.0	-1.4	58	54	NO	NO	NO	NO	NO
5.2	30392	5 JUSTIN STREET LILYFIELD	Ground	NE	46	42	45	41	46	42	45	41	-1.0	-1.4	-0.6	-1.1	58	54	NO	NO	NO	NO	NO
5.2	30392	5 JUSTIN STREET LILYFIELD	Ground	NW	42	38	41	36	42	38	41	37	-1.2	-1.6	-0.8	-1.3	54	50	NO	NO	NO	NO	NO
5.2	30392	5 JUSTIN STREET LILYFIELD	Ground	SW	48	44	46	43	48	44	47	43	-1.5	-1.8	-1.1	-1.4	60	55	NO	NO	NO	NO	NO
5.2	30394	27 RYAN STREET LILYFIELD	Ground	W	45	41	44	40	45	41	44	40	-0.8	-1.3	-0.5	-0.9	57	53	NO	NO	NO	NO	NO
5.2	30394	27 RYAN STREET LILYFIELD	Ground	S	44	41	44	39	45	41	44	40	-0.9	-1.4	-0.6	-1.1	57	53	NO	NO	NO	NO	NO
5.2	30394	27 RYAN STREET LILYFIELD	Ground	E	48	44	47	42	48	44	47	43	-0.9	-1.3	-0.6	-1.1	60	55	NO	NO	NO	NO	NO
5.2	30394	27 RYAN STREET LILYFIELD	Ground	N	44	40	43	39	44	41	44	39	-1.0	-1.4	-0.7	-1.1	56	53	NO	NO	NO	NO	NO
5.2	30400	25 LAMB STREET LILYFIELD	Ground	E	47	44	46	42	48	44	47	42	-1.2	-1.6	-0.8	-1.3	60	55	NO	NO	NO	NO	NO
5.2	30400	25 LAMB STREET LILYFIELD	Ground	SW	43	39	42	38	43	39	42	38	-1.0	-1.4	-0.7	-1.1	55	51	NO	NO	NO	NO	NO
5.2	30401	29 LAMB STREET LILYFIELD	First	W	48	45	47	43	48	45	48	44	-1.1	-1.5	-0.8	-1.1	60	55	NO	NO	NO	NO	NO
5.2	30401	29 LAMB STREET LILYFIELD	First	S	49	45	48	44	49	45	48	44	-1.1	-1.5	-0.7	-1.2	60	55	NO	NO	NO	NO	NO

NCA	Receiver ID	Address	Floor Level	Facade	Opening Year 2027				Design Year 2037				Increase (Do Smthng - Do Nothing)				NCG project road noise criteria		Do noise levels exceed the cumulative limit with project roads adding ≥2dB to the total noise levels?		Is the contribution from the road project Acute?		Consider further treatment?
					Do Nothing		Do Smthng		Do Nothing		Do Smthng		Opening Year 2027		Design Year 2037								
					Day	Night	Day	Night	Day	Night	Day	Night	Day	Night	Day	Night	Day	Night	Day	Night	$L_{Aeq,15hr}$ ≥ 65dB	$L_{Aeq,9hr}$ ≥ 60dB	
5.2	30401	29 LAMB STREET LILYFIELD	First	W	49	45	48	44	49	45	48	44	-1.2	-1.5	-0.7	-1.2	60	55	NO	NO	NO	NO	NO
5.2	30401	29 LAMB STREET LILYFIELD	First	S	50	46	49	45	50	47	50	45	-1.0	-1.4	-0.6	-1.1	60	55	NO	NO	NO	NO	NO
5.2	30401	29 LAMB STREET LILYFIELD	First	E	49	45	48	44	49	45	49	44	-1.1	-1.5	-0.7	-1.1	60	55	NO	NO	NO	NO	NO
5.2	30401	29 LAMB STREET LILYFIELD	First	SE	50	46	48	44	50	46	49	45	-1.1	-1.5	-0.7	-1.2	60	55	NO	NO	NO	NO	NO
5.2	30401	29 LAMB STREET LILYFIELD	First	NE	49	45	49	44	49	45	49	45	-0.5	-1.0	-0.3	-0.7	60	55	NO	NO	NO	NO	NO
5.2	30401	29 LAMB STREET LILYFIELD	First	SE	49	46	49	44	50	46	49	45	-0.6	-1.1	-0.4	-0.8	60	55	NO	NO	NO	NO	NO
5.2	30401	29 LAMB STREET LILYFIELD	Ground	W	45	41	44	40	45	41	44	40	-1.1	-1.5	-0.7	-1.1	57	53	NO	NO	NO	NO	NO
5.2	30401	29 LAMB STREET LILYFIELD	Ground	S	45	42	44	40	45	42	45	41	-1.1	-1.4	-0.6	-1.1	57	54	NO	NO	NO	NO	NO
5.2	30401	29 LAMB STREET LILYFIELD	Ground	W	44	41	43	39	44	41	44	40	-1.0	-1.3	-0.6	-1.0	56	53	NO	NO	NO	NO	NO
5.2	30401	29 LAMB STREET LILYFIELD	Ground	S	46	42	45	41	46	43	46	41	-1.0	-1.4	-0.6	-1.1	58	55	NO	NO	NO	NO	NO
5.2	30401	29 LAMB STREET LILYFIELD	Ground	E	47	43	46	41	47	43	46	42	-1.0	-1.5	-0.6	-1.1	59	55	NO	NO	NO	NO	NO
5.2	30401	29 LAMB STREET LILYFIELD	Ground	SE	47	43	46	42	47	43	47	42	-1.0	-1.4	-0.6	-1.1	59	55	NO	NO	NO	NO	NO
5.2	30401	29 LAMB STREET LILYFIELD	Ground	NE	47	43	46	42	47	43	46	42	-1.0	-1.3	-0.6	-1.0	59	55	NO	NO	NO	NO	NO
5.2	30401	29 LAMB STREET LILYFIELD	Ground	SE	47	43	46	42	47	43	47	42	-1.1	-1.4	-0.7	-1.1	59	55	NO	NO	NO	NO	NO
5.2	30402	38 RYAN STREET LILYFIELD	Ground	E	47	43	46	42	47	43	47	42	-0.9	-1.3	-0.6	-1.0	59	55	NO	NO	NO	NO	NO
5.2	30402	38 RYAN STREET LILYFIELD	Ground	W	44	40	43	39	44	40	44	39	-0.9	-1.3	-0.5	-1.0	56	52	NO	NO	NO	NO	NO
5.2	30405	61 CECILY STREET LILYFIELD	Ground	NE	49	45	48	44	49	45	49	44	-0.7	-1.2	-0.4	-0.8	60	55	NO	NO	NO	NO	NO
5.2	30405	61 CECILY STREET LILYFIELD	Ground	SW	43	39	43	38	43	39	43	39	-0.6	-1.0	-0.2	-0.7	55	51	NO	NO	NO	NO	NO
5.2	30405	61 CECILY STREET LILYFIELD	Ground	SE	40	36	39	35	40	36	40	35	-1.1	-1.4	-0.6	-1.1	52	48	NO	NO	NO	NO	NO
5.2	30408	102 CECILY STREET LILYFIELD	Ground	E	50	46	49	45	50	46	50	45	-0.9	-1.2	-0.5	-0.9	60	55	NO	NO	NO	NO	NO
5.2	30408	102 CECILY STREET LILYFIELD	Ground	W	47	43	46	42	47	43	47	42	-0.7	-1.1	-0.3	-0.7	59	55	NO	NO	NO	NO	NO
5.2	30409	104 CECILY STREET LILYFIELD	Ground	W	47	44	47	42	47	44	47	43	-0.7	-1.2	-0.3	-0.8	59	55	NO	NO	NO	NO	NO
5.2	30409	104 CECILY STREET LILYFIELD	Ground	S	41	37	40	36	41	37	41	36	-1.0	-1.4	-0.6	-1.1	53	49	NO	NO	NO	NO	NO
5.2	30409	104 CECILY STREET LILYFIELD	Ground	E	50	46	49	45	50	46	49	45	-0.5	-1.0	-0.4	-0.8	60	55	NO	NO	NO	NO	NO
5.2	30410	36 RYAN STREET LILYFIELD	Ground	E	48	44	47	42	48	44	47	43	-1.0	-1.4	-0.6	-1.1	60	55	NO	NO	NO	NO	NO
5.2	30410	36 RYAN STREET LILYFIELD	Ground	W	44	41	43	39	44	41	44	40	-0.8	-1.3	-0.4	-0.9	56	53	NO	NO	NO	NO	NO
5.2	30412	22 LAMB STREET LILYFIELD	Ground	N	46	42	45	40	46	42	45	41	-1.1	-1.5	-0.7	-1.3	58	54	NO	NO	NO	NO	NO
5.2	30412	22 LAMB STREET LILYFIELD	Ground	NE	47	43	45	41	47	43	46	42	-1.1	-1.5	-0.8	-1.2	59	55	NO	NO	NO	NO	NO
5.2	30412	22 LAMB STREET LILYFIELD	Ground	NW	43	39	42	38	43	39	43	38	-0.8	-1.2	-0.4	-0.9	55	51	NO	NO	NO	NO	NO
5.2	30413	59 CECILY STREET LILYFIELD	Ground	NE	48	45	48	43	49	45	48	44	-0.7	-1.2	-0.4	-0.9	60	55	NO	NO	NO	NO	NO
5.2	30413	59 CECILY STREET LILYFIELD	Ground	W	45	41	44	40	45	41	44	40	-0.7	-1.1	-0.3	-0.8	57	53	NO	NO	NO	NO	NO
5.2	30414	25 RYAN STREET LILYFIELD	Ground	NE	48	44	47	42	48	44	47	43	-0.9	-1.4	-0.7	-1.1	60	55	NO	NO	NO	NO	NO
5.2	30414	25 RYAN STREET LILYFIELD	Ground	NW	44	40	43	38	44	40	43	39	-0.9	-1.3	-0.5	-1.0	56	52	NO	NO	NO	NO	NO
5.2	30414	25 RYAN STREET LILYFIELD	Ground	SW	45	41	44	40	45	41	44	40	-0.8	-1.3	-0.4	-0.9	57	53	NO	NO	NO	NO	NO
5.2	30414	25 RYAN STREET LILYFIELD	Ground	S	45	41	44	40	45	41	44	40	-0.8	-1.2	-0.4	-0.9	57	53	NO	NO	NO	NO	NO
5.2	30414	25 RYAN STREET LILYFIELD	Ground	W	44	40	43	39	44	40	43	39	-0.7	-1.1	-0.3	-0.8	56	52	NO	NO	NO	NO	NO
5.2	30414	25 RYAN STREET LILYFIELD	Ground	SE	44	40	43	39	44	40	44	39	-0.8	-1.1	-0.5	-1.0	56	52	NO	NO	NO	NO	NO
5.2	30416	34 RYAN STREET LILYFIELD	Ground	E	47	43	46	41	47	43	46	42	-1.1	-1.5	-0.7	-1.2	59	55	NO	NO	NO	NO	NO
5.2	30416	34 RYAN STREET LILYFIELD	Ground	W	44	41	44	39	44	41	44	40	-0.8	-1.2	-0.4	-0.9	56	53	NO	NO	NO	NO	NO
5.2	30417	8 JUSTIN STREET LILYFIELD	First	SE	50	46	49	45	50	46	49	45	-1.0	-1.4	-0.7	-1.1	60	55	NO	NO	NO	NO	NO
5.2	30417	8 JUSTIN STREET LILYFIELD	First	NE	50	46	49	45	50	46	49	45	-1.0	-1.5	-0.7	-1.1	60	55	NO	NO	NO	NO	NO
5.2	30417	8 JUSTIN STREET LILYFIELD	First	SW	51	48	50	46	51	48	50	46	-1.4	-1.7	-1.1	-1.3	60	55	NO	NO	NO	NO	NO
5.2	30417	8 JUSTIN STREET LILYFIELD	First	SE	50	47	49	45	50	47	50	46	-1.0	-1.5	-0.7	-1.1	60	55	NO	NO	NO	NO	NO
5.2	30417	8 JUSTIN STREET LILYFIELD	Ground	SE	42	38	41	36	42	38	41	37	-1.2	-1.6	-0.8	-1.3	54	50	NO	NO	NO	NO	NO
5.2	30417	8 JUSTIN STREET LILYFIELD	Ground	NE	46	42	45	40	46	42	45	41	-1.0	-1.4	-0.6	-1.0	58	54	NO	NO	NO	NO	NO
5.2	30417	8 JUSTIN STREET LILYFIELD	Ground	SW	49	46	48	44	49	46	48	44	-1.5	-1.8	-1.1	-1.5	60	55	NO	NO	NO	NO	NO
5.2	30417	8 JUSTIN STREET LILYFIELD	Ground	SE	43	39	42	38	43	39	43	39	-0.8	-1.3	-0.4	-0.9	55	51	NO	NO	NO	NO	NO
5.2	30418	10 JUSTIN STREET LILYFIELD	Ground	S	45	42	44	40	45	42	45	41	-1.0	-1.3	-0.5	-0.9	57	54	NO	NO	NO	NO	NO
5.2	30418	10 JUSTIN STREET LILYFIELD	Ground	NW	42	38	41	37	42	38	41	37	-0.9	-1.3	-0.4	-0.9	54	50	NO	NO	NO	NO	NO
5.2	30418	10 JUSTIN STREET LILYFIELD	Ground	W	45	42	44	40	45	42	45	41	-0.9	-1.3	-0.6	-1.0	57	54	NO	NO	NO	NO	NO
5.2	30418	10 JUSTIN STREET LILYFIELD	Ground	S	44	40	43	39	44	40	43	39	-0.9	-1.3	-0.5	-0.9	56	52	NO	NO	NO	NO	NO
5.2	30418	10 JUSTIN STREET LILYFIELD	Ground	NE	46	43	45	41	46	43	46	42	-1.1	-1.4	-0.6	-1.1	58	55	NO	NO	NO	NO	NO
5.2	30418	10 JUSTIN STREET LILYFIELD	Ground	N	43	39	42	38	43	39	43	38	-1.1	-1.5	-0.7	-1.1	55	51	NO	NO	NO	NO	NO
5.2	30418	10 JUSTIN STREET LILYFIELD	Ground	SW	43	39	42	38	43	39	42	38	-0.9	-1.3	-0.4	-0.9	55	51	NO	NO	NO	NO	NO
5.2	30418	10 JUSTIN STREET LILYFIELD	Ground	N	42	38	41	37	42	39	42	38	-0.9	-1.4	-0.4	-1.0	54	51	NO	NO	NO	NO	NO
5.2	30418	10 JUSTIN STREET LILYFIELD	Ground	E	43	40	42	38	43	40	43	39	-1.0	-1.4	-0.5	-1.0	55	52	NO	NO	NO	NO	NO
5.2	30418	10 JUSTIN STREET LILYFIELD	Ground	N	42	38	41	37	42	38	42	38	-0.8	-1.3	-0.4	-0.8	54	50	NO	NO	NO	NO	NO
5.2	30423	36 FOUCART STREET ROZELLE	Ground	NE	52	48	51	46	52	48	51	47	-0.8	-1.1	-0.4	-0.8	60	55	NO	NO	NO	NO	NO
5.2	30423	36 FOUCART STREET ROZELLE	Ground	NW	46	42	45	41	46	42	46	41	-0.6	-0.9	-0.3	-0.7	58	54	NO	NO	NO	NO	NO
5.2	30423	36 FOUCART STREET ROZELLE	Ground	E	46	42	46	41	46	42	46	42	-0.5	-0.8	-0.2	-0.6	58	54	NO	NO	NO	NO	NO
5.2	30423	36 FOUCART STREET ROZELLE	Ground	SE	40	36	40	35	40	36	40	36	-0.5	-1.0	-0.1	-0.7	52	48	NO	NO	NO	NO	NO
5.2	30424	34 FOUCART STREET ROZELLE	First	SW	49	46	49	45	49	46	50	46	0.0	-0.7	0.4	-0.2	60	55	NO	NO	NO	NO	NO

NCA	Receiver ID	Address	Floor Level	Facade	Opening Year 2027				Design Year 2037				Increase (Do Smthng - Do Nothing)				NCG project road noise criteria		Do noise levels exceed the cumulative limit with project roads adding ≥2dB to the total noise levels?		Is the contribution from the road project Acute?		Consider further treatment?
					Do Nothing		Do Smthng		Do Nothing		Do Smthng		Opening Year 2027		Design Year 2037								
					Day	Night	Day	Night	Day	Night	Day	Night	Day	Night	Day	Night	Day	Night	Day	Night	$L_{Aeq,15hr}$ ≥ 65dB	$L_{Aeq,9hr}$ ≥ 60dB	
5.2	30424	34 FOUCART STREET ROZELLE	First	SE	50	47	50	46	50	47	50	46	-0.5	-1.0	0.0	-0.6	60	55	NO	NO	NO	NO	NO
5.2	30424	34 FOUCART STREET ROZELLE	First	SW	49	46	49	45	49	46	49	45	-0.4	-0.9	0.1	-0.4	60	55	NO	NO	NO	NO	NO
5.2	30424	34 FOUCART STREET ROZELLE	First	SE	53	49	52	48	53	49	53	48	-0.6	-1.0	-0.2	-0.7	60	55	NO	NO	NO	NO	NO
5.2	30424	34 FOUCART STREET ROZELLE	First	NE	56	52	56	52	56	52	56	52	-0.2	-0.5	0.0	-0.4	60	55	NO	NO	NO	NO	NO
5.2	30424	34 FOUCART STREET ROZELLE	First	NW	47	43	46	41	47	43	46	42	-0.9	-1.3	-0.5	-1.0	59	55	NO	NO	NO	NO	NO
5.2	30424	34 FOUCART STREET ROZELLE	Ground	SW	46	42	46	41	46	42	46	42	-0.1	-0.6	0.4	-0.2	58	54	NO	NO	NO	NO	NO
5.2	30424	34 FOUCART STREET ROZELLE	Ground	SE	46	42	46	41	46	43	46	42	-0.4	-1.0	0.0	-0.6	58	55	NO	NO	NO	NO	NO
5.2	30424	34 FOUCART STREET ROZELLE	Ground	SW	45	41	44	40	45	41	45	41	-0.4	-0.9	0.0	-0.5	57	53	NO	NO	NO	NO	NO
5.2	30424	34 FOUCART STREET ROZELLE	Ground	SE	45	41	44	40	45	41	45	40	-0.5	-1.0	-0.1	-0.7	57	53	NO	NO	NO	NO	NO
5.2	30424	34 FOUCART STREET ROZELLE	Ground	NE	52	48	51	47	52	48	52	47	-0.7	-1.0	-0.3	-0.8	60	55	NO	NO	NO	NO	NO
5.2	30427	18 GROVE STREET LILYFIELD	Ground	W	46	42	44	40	46	42	45	41	-1.2	-1.6	-0.8	-1.2	58	54	NO	NO	NO	NO	NO
5.2	30427	18 GROVE STREET LILYFIELD	Ground	S	45	42	44	40	45	42	45	41	-1.2	-1.5	-0.8	-1.2	57	54	NO	NO	NO	NO	NO
5.2	30427	18 GROVE STREET LILYFIELD	Ground	W	45	41	44	40	45	41	44	40	-1.2	-1.6	-0.9	-1.2	57	53	NO	NO	NO	NO	NO
5.2	30427	18 GROVE STREET LILYFIELD	Ground	S	40	37	40	35	41	37	40	36	-0.7	-1.3	-0.3	-0.8	53	49	NO	NO	NO	NO	NO
5.2	30427	18 GROVE STREET LILYFIELD	Ground	E	42	38	40	36	42	38	41	37	-1.1	-1.5	-0.7	-1.1	54	50	NO	NO	NO	NO	NO
5.2	30428	14 GROVE STREET LILYFIELD	Ground	S	42	38	41	37	42	38	42	37	-0.9	-1.4	-0.6	-1.0	54	50	NO	NO	NO	NO	NO
5.2	30428	14 GROVE STREET LILYFIELD	Ground	E	39	36	39	34	40	36	39	35	-0.9	-1.3	-0.5	-1.0	52	48	NO	NO	NO	NO	NO
5.2	30428	14 GROVE STREET LILYFIELD	Ground	N	40	37	39	35	41	37	40	36	-1.2	-1.6	-0.8	-1.2	53	49	NO	NO	NO	NO	NO
5.2	30428	14 GROVE STREET LILYFIELD	Ground	W	45	42	44	40	45	42	44	41	-1.1	-1.5	-0.8	-1.1	57	54	NO	NO	NO	NO	NO
5.2	30429	16 GROVE STREET LILYFIELD	Ground	W	45	42	44	40	45	42	45	41	-1.2	-1.5	-0.9	-1.2	57	54	NO	NO	NO	NO	NO
5.2	30430	16 GROVE STREET LILYFIELD	Ground	N	40	36	39	35	40	36	40	35	-0.9	-1.4	-0.5	-1.0	52	48	NO	NO	NO	NO	NO
5.2	30430	16 GROVE STREET LILYFIELD	Ground	S	43	39	42	37	43	39	42	38	-0.9	-1.4	-0.6	-0.9	55	51	NO	NO	NO	NO	NO
5.2	30431	7 O'NEILL STREET LILYFIELD	Ground	S	43	39	42	38	43	40	43	39	-1.0	-1.4	-0.6	-1.0	55	52	NO	NO	NO	NO	NO
5.2	30431	7 O'NEILL STREET LILYFIELD	Ground	E	39	35	38	34	39	35	38	34	-0.9	-1.4	-0.5	-1.0	51	47	NO	NO	NO	NO	NO
5.2	30431	7 O'NEILL STREET LILYFIELD	Ground	N	41	37	40	35	41	37	40	36	-1.1	-1.6	-0.7	-1.1	53	49	NO	NO	NO	NO	NO
5.2	30432	18 LAMB STREET LILYFIELD	First	E	50	46	49	44	50	46	49	45	-0.9	-1.3	-0.6	-1.0	60	55	NO	NO	NO	NO	NO
5.2	30432	18 LAMB STREET LILYFIELD	First	N	44	40	43	38	44	40	43	39	-1.3	-1.6	-0.9	-1.3	56	52	NO	NO	NO	NO	NO
5.2	30432	18 LAMB STREET LILYFIELD	First	W	46	43	45	41	46	43	46	42	-0.9	-1.3	-0.5	-1.0	58	55	NO	NO	NO	NO	NO
5.2	30432	18 LAMB STREET LILYFIELD	Ground	E	48	44	47	42	48	44	47	43	-1.0	-1.4	-0.7	-1.1	60	55	NO	NO	NO	NO	NO
5.2	30432	18 LAMB STREET LILYFIELD	Ground	N	40	36	39	34	40	36	39	35	-1.3	-1.7	-0.9	-1.4	52	48	NO	NO	NO	NO	NO
5.2	30432	18 LAMB STREET LILYFIELD	Ground	W	43	40	43	38	43	40	43	39	-0.9	-1.4	-0.5	-1.0	55	52	NO	NO	NO	NO	NO
5.2	30433	20 LAMB STREET LILYFIELD	First	S	49	45	48	44	49	45	48	44	-0.7	-1.1	-0.4	-0.8	60	55	NO	NO	NO	NO	NO
5.2	30433	20 LAMB STREET LILYFIELD	First	E	50	46	49	45	50	46	49	45	-0.8	-1.2	-0.6	-1.0	60	55	NO	NO	NO	NO	NO
5.2	30433	20 LAMB STREET LILYFIELD	Ground	S	42	38	41	37	42	39	42	38	-0.8	-1.2	-0.4	-0.8	54	51	NO	NO	NO	NO	NO
5.2	30433	20 LAMB STREET LILYFIELD	Ground	E	47	43	46	41	47	43	46	42	-1.1	-1.5	-0.7	-1.2	59	55	NO	NO	NO	NO	NO
5.2	30434	23 RYAN STREET LILYFIELD	Ground	W	44	41	44	39	45	41	44	40	-0.8	-1.3	-0.4	-0.9	57	53	NO	NO	NO	NO	NO
5.2	30434	23 RYAN STREET LILYFIELD	Ground	SE	43	39	42	38	43	39	43	38	-0.9	-1.3	-0.5	-1.0	55	51	NO	NO	NO	NO	NO
5.2	30434	23 RYAN STREET LILYFIELD	Ground	NE	48	44	47	42	48	44	47	43	-0.9	-1.3	-0.5	-1.0	60	55	NO	NO	NO	NO	NO
5.2	30434	23 RYAN STREET LILYFIELD	Ground	NW	44	40	43	38	44	40	43	39	-0.9	-1.2	-0.5	-0.9	56	52	NO	NO	NO	NO	NO
5.2	30441	32 RYAN STREET LILYFIELD	Ground	E	47	43	46	42	47	43	47	42	-1.0	-1.3	-0.7	-1.1	59	55	NO	NO	NO	NO	NO
5.2	30441	32 RYAN STREET LILYFIELD	Ground	W	44	41	44	39	44	41	44	40	-0.7	-1.2	-0.4	-0.8	56	53	NO	NO	NO	NO	NO
5.2	30442	23 LAMB STREET LILYFIELD	First	NE	49	45	48	44	49	46	49	45	-1.0	-1.4	-0.6	-1.1	60	55	NO	NO	NO	NO	NO
5.2	30442	23 LAMB STREET LILYFIELD	First	NW	44	40	42	38	44	40	43	38	-1.4	-1.7	-1.0	-1.4	56	52	NO	NO	NO	NO	NO
5.2	30442	23 LAMB STREET LILYFIELD	First	SW	48	44	47	43	48	45	48	44	-0.9	-1.3	-0.6	-0.9	60	55	NO	NO	NO	NO	NO
5.2	30442	23 LAMB STREET LILYFIELD	Ground	NE	47	43	46	42	47	43	46	42	-1.1	-1.6	-0.7	-1.2	59	55	NO	NO	NO	NO	NO
5.2	30442	23 LAMB STREET LILYFIELD	Ground	NW	39	35	38	33	39	35	38	34	-1.2	-1.6	-0.9	-1.3	51	47	NO	NO	NO	NO	NO
5.2	30442	23 LAMB STREET LILYFIELD	Ground	SW	44	40	43	39	44	41	44	40	-0.9	-1.3	-0.5	-1.0	56	53	NO	NO	NO	NO	NO
5.2	30443	19 LAMB STREET LILYFIELD	Ground	W	40	36	39	35	40	36	40	35	-1.0	-1.4	-0.6	-1.1	52	48	NO	NO	NO	NO	NO
5.2	30443	19 LAMB STREET LILYFIELD	Ground	NW	40	36	38	34	40	36	39	34	-1.5	-1.9	-1.1	-1.6	52	48	NO	NO	NO	NO	NO
5.2	30443	19 LAMB STREET LILYFIELD	Ground	NE	48	44	47	43	48	44	47	43	-1.1	-1.5	-0.7	-1.3	60	55	NO	NO	NO	NO	NO
5.2	30443	19 LAMB STREET LILYFIELD	Ground	N	43	39	42	38	43	39	42	38	-1.1	-1.5	-0.7	-1.2	55	51	NO	NO	NO	NO	NO
5.2	30443	19 LAMB STREET LILYFIELD	Ground	SW	46	42	45	41	46	42	45	41	-0.9	-1.4	-0.6	-1.0	58	54	NO	NO	NO	NO	NO
5.2	30443	19 LAMB STREET LILYFIELD	Ground	SE	42	38	40	36	42	38	41	36	-1.3	-1.6	-0.9	-1.3	54	50	NO	NO	NO	NO	NO
5.2	30444	13 O'NEILL STREET LILYFIELD	Ground	S	45	41	44	40	45	41	44	40	-1.1	-1.5	-0.6	-1.1	57	53	NO	NO	NO	NO	NO
5.2	30444	13 O'NEILL STREET LILYFIELD	Ground	E	39	35	38	34	39	36	39	35	-0.9	-1.3	-0.5	-1.0	51	48	NO	NO	NO	NO	NO
5.2	30444	13 O'NEILL STREET LILYFIELD	Ground	N	41	37	40	36	41	37	40	36	-1.1	-1.6	-0.8	-1.3	53	49	NO	NO	NO	NO	NO
5.2	30445	9 O'NEILL STREET LILYFIELD	Ground	N	41	37	40	35	41	37	40	36	-1.2	-1.6	-0.8	-1.2	53	49	NO	NO	NO	NO	NO
5.2	30445	9 O'NEILL STREET LILYFIELD	Ground	W	40	36	39	35	40	37	40	36	-0.9	-1.3	-0.6	-1.0	52	49	NO	NO	NO	NO	NO
5.2	30445	9 O'NEILL STREET LILYFIELD	Ground	S	43	40	42	38	43	40	43	39	-0.9	-1.4	-0.6	-1.0	55	52	NO	NO	NO	NO	NO
5.2	30446	11 O'NEILL STREET LILYFIELD	Ground	N	41	37	40	35	41	37	40	36	-1.2	-1.6	-0.7	-1.2	53	49	NO	NO	NO	NO	NO
5.2	30446	11 O'NEILL STREET LILYFIELD	Ground	SE	44	40	43	39	44	41	44	40	-1.0	-1.4	-0.6	-1.0	56	53	NO	NO	NO	NO	NO
5.2	30447	98 CECILY STREET LILYFIELD	Ground	E	48	44	47	43	48	44	48	43	-0.6	-1.1	-0.2	-0.8	60	55	NO	NO	NO	NO	NO

NCA	Receiver ID	Address	Floor Level	Facade	Opening Year 2027				Design Year 2037				Increase (Do Smthng - Do Nothing)				NCG project road noise criteria		Do noise levels exceed the cumulative limit with project roads adding ≥2dB to the total noise levels?		Is the contribution from the road project Acute?		Consider further treatment?
					Do Nothing		Do Smthng		Do Nothing		Do Smthng		Opening Year 2027		Design Year 2037								
					Day	Night	Day	Night	Day	Night	Day	Night	Day	Night	Day	Night	Day	Night	Day	Night	$L_{Aeq,15hr}$ ≥ 65dB	$L_{Aeq,9hr}$ ≥ 60dB	
5.2	30447	98 CECILY STREET LILYFIELD	Ground	SW	46	42	45	41	46	42	46	42	-0.6	-1.0	-0.2	-0.7	58	54	NO	NO	NO	NO	NO
5.2	30451	17 O'NEILL STREET LILYFIELD	Ground	S	47	43	46	42	47	44	46	42	-1.4	-1.7	-1.0	-1.3	59	55	NO	NO	NO	NO	NO
5.2	30451	17 O'NEILL STREET LILYFIELD	Ground	N	41	37	40	36	41	37	40	36	-1.2	-1.7	-0.8	-1.2	53	49	NO	NO	NO	NO	NO
5.2	30452	15 O'NEILL STREET LILYFIELD	Ground	N	41	37	40	36	41	37	40	36	-1.2	-1.6	-0.9	-1.3	53	49	NO	NO	NO	NO	NO
5.2	30452	15 O'NEILL STREET LILYFIELD	Ground	W	41	37	40	36	41	38	41	37	-0.9	-1.3	-0.6	-0.9	53	50	NO	NO	NO	NO	NO
5.2	30452	15 O'NEILL STREET LILYFIELD	Ground	S	47	43	46	42	47	43	46	42	-1.2	-1.6	-0.8	-1.2	59	55	NO	NO	NO	NO	NO
5.2	30453	30 RYAN STREET LILYFIELD	Ground	NE	47	43	47	42	48	44	47	43	-0.8	-1.2	-0.5	-0.9	60	55	NO	NO	NO	NO	NO
5.2	30453	30 RYAN STREET LILYFIELD	Ground	NW	44	40	43	39	44	40	44	39	-0.9	-1.3	-0.5	-1.0	56	52	NO	NO	NO	NO	NO
5.2	30453	30 RYAN STREET LILYFIELD	Ground	SW	44	40	44	39	44	41	44	40	-0.7	-1.1	-0.3	-0.8	56	53	NO	NO	NO	NO	NO
5.2	30457	38 FOUCART STREET ROZELLE	First	NE	55	51	55	50	55	51	55	51	-0.2	-0.4	0.0	-0.3	60	55	NO	NO	NO	NO	NO
5.2	30457	38 FOUCART STREET ROZELLE	First	SW	45	42	45	41	45	42	45	41	-0.4	-0.9	0.2	-0.4	57	54	NO	NO	NO	NO	NO
5.2	30457	38 FOUCART STREET ROZELLE	First	SE	53	49	52	48	53	49	53	48	-0.8	-1.1	-0.6	-1.0	60	55	NO	NO	NO	NO	NO
5.2	30457	38 FOUCART STREET ROZELLE	Second	NE	57	53	57	52	58	54	57	53	-0.8	-1.1	-0.6	-1.0	60	55	NO	NO	NO	NO	NO
5.2	30457	38 FOUCART STREET ROZELLE	Second	SW	49	45	48	44	49	45	49	45	-0.4	-0.9	0.2	-0.4	60	55	NO	NO	NO	NO	NO
5.2	30457	38 FOUCART STREET ROZELLE	Second	SE	57	53	56	52	57	53	57	52	-0.7	-1.0	-0.5	-0.8	60	55	NO	NO	NO	NO	NO
5.2	30457	38 FOUCART STREET ROZELLE	Ground	NE	52	48	52	47	52	48	52	48	-0.1	-0.3	0.1	-0.2	60	55	NO	NO	NO	NO	NO
5.2	30457	38 FOUCART STREET ROZELLE	Ground	SW	42	39	42	38	42	39	42	38	-0.4	-0.9	0.1	-0.5	54	51	NO	NO	NO	NO	NO
5.2	30457	38 FOUCART STREET ROZELLE	Ground	SE	49	45	48	44	49	45	49	44	-0.5	-0.9	-0.2	-0.7	60	55	NO	NO	NO	NO	NO
5.2	30460	21 O'NEILL STREET LILYFIELD	Ground	N	42	38	40	36	42	38	41	37	-1.3	-1.7	-0.9	-1.3	54	50	NO	NO	NO	NO	NO
5.2	30460	21 O'NEILL STREET LILYFIELD	Ground	E	48	44	47	43	48	44	47	43	-1.2	-1.6	-0.9	-1.3	60	55	NO	NO	NO	NO	NO
5.2	30460	21 O'NEILL STREET LILYFIELD	Ground	S	47	44	46	42	47	44	46	42	-1.2	-1.7	-0.9	-1.3	59	55	NO	NO	NO	NO	NO
5.2	30461	19 O'NEILL STREET LILYFIELD	Ground	N	42	38	41	36	42	38	41	37	-1.2	-1.7	-0.9	-1.3	54	50	NO	NO	NO	NO	NO
5.2	30461	19 O'NEILL STREET LILYFIELD	Ground	SE	47	43	46	42	47	43	46	42	-1.4	-1.8	-1.0	-1.4	59	55	NO	NO	NO	NO	NO
5.2	30466	16 LAMB STREET LILYFIELD	Ground	W	44	40	43	39	44	40	44	39	-1.0	-1.3	-0.5	-1.0	56	52	NO	NO	NO	NO	NO
5.2	30466	16 LAMB STREET LILYFIELD	Ground	S	40	36	39	34	40	36	39	35	-1.3	-1.7	-0.9	-1.4	52	48	NO	NO	NO	NO	NO
5.2	30466	16 LAMB STREET LILYFIELD	Ground	E	48	44	47	43	48	44	47	43	-1.1	-1.5	-0.8	-1.3	60	55	NO	NO	NO	NO	NO
5.2	30466	16 LAMB STREET LILYFIELD	Ground	NW	43	39	42	38	43	39	43	38	-0.9	-1.4	-0.6	-1.1	55	51	NO	NO	NO	NO	NO
5.2	30469	23 O'NEILL STREET LILYFIELD	Ground	S	48	44	47	43	48	44	47	43	-1.2	-1.7	-0.9	-1.3	60	55	NO	NO	NO	NO	NO
5.2	30469	23 O'NEILL STREET LILYFIELD	Ground	E	46	43	45	41	46	43	46	42	-1.0	-1.5	-0.7	-1.1	58	55	NO	NO	NO	NO	NO
5.2	30469	23 O'NEILL STREET LILYFIELD	Ground	S	46	42	45	41	46	42	45	41	-1.0	-1.4	-0.7	-1.0	58	54	NO	NO	NO	NO	NO
5.2	30469	23 O'NEILL STREET LILYFIELD	Ground	N	42	38	41	36	42	38	41	37	-1.2	-1.7	-0.9	-1.3	54	50	NO	NO	NO	NO	NO
5.2	30470	28 RYAN STREET LILYFIELD	Ground	E	47	43	46	42	47	43	47	42	-0.9	-1.2	-0.6	-1.1	59	55	NO	NO	NO	NO	NO
5.2	30470	28 RYAN STREET LILYFIELD	Ground	N	44	40	43	39	44	40	44	39	-0.9	-1.2	-0.5	-0.9	56	52	NO	NO	NO	NO	NO
5.2	30470	28 RYAN STREET LILYFIELD	Ground	W	44	40	43	39	44	40	44	40	-0.7	-1.2	-0.3	-0.8	56	52	NO	NO	NO	NO	NO
5.2	30470	28 RYAN STREET LILYFIELD	Ground	S	42	38	41	37	42	38	42	37	-0.9	-1.3	-0.5	-1.0	54	50	NO	NO	NO	NO	NO
5.2	30472	94 CECILY STREET LILYFIELD	Ground	SW	45	41	44	40	45	41	45	41	-0.5	-0.9	-0.1	-0.6	57	53	NO	NO	NO	NO	NO
5.2	30472	94 CECILY STREET LILYFIELD	Ground	NE	47	43	46	42	47	43	47	42	-0.7	-1.2	-0.3	-0.9	59	55	NO	NO	NO	NO	NO
5.2	30472	94 CECILY STREET LILYFIELD	Ground	NW	46	42	45	41	46	42	46	41	-1.0	-1.3	-0.6	-1.0	58	54	NO	NO	NO	NO	NO
5.2	30475	27 O'NEILL STREET LILYFIELD	Ground	N	42	38	41	36	42	38	41	37	-1.4	-1.7	-0.9	-1.4	54	50	NO	NO	NO	NO	NO
5.2	30475	27 O'NEILL STREET LILYFIELD	Ground	S	44	40	43	39	44	40	43	39	-0.9	-1.4	-0.4	-0.9	56	52	NO	NO	NO	NO	NO
5.2	30476	92 CECILY STREET LILYFIELD	First	E	50	46	50	45	50	46	50	46	-0.3	-0.6	0.0	-0.4	60	55	NO	NO	NO	NO	NO
5.2	30476	92 CECILY STREET LILYFIELD	First	W	46	43	46	42	46	43	46	42	-0.5	-1.0	-0.1	-0.6	58	55	NO	NO	NO	NO	NO
5.2	30476	92 CECILY STREET LILYFIELD	Ground	E	46	42	46	41	47	43	46	42	-0.8	-1.2	-0.5	-0.9	59	55	NO	NO	NO	NO	NO
5.2	30476	92 CECILY STREET LILYFIELD	Ground	W	44	40	43	39	44	40	44	40	-0.5	-1.1	-0.1	-0.7	56	52	NO	NO	NO	NO	NO
5.2	30480	29 O'NEILL STREET LILYFIELD	Ground	N	41	38	41	36	42	38	41	37	-0.9	-1.3	-0.6	-1.0	54	50	NO	NO	NO	NO	NO
5.2	30480	29 O'NEILL STREET LILYFIELD	Ground	W	43	40	42	38	43	40	43	39	-0.9	-1.3	-0.6	-0.9	55	52	NO	NO	NO	NO	NO
5.2	30480	29 O'NEILL STREET LILYFIELD	Ground	S	45	41	44	40	45	42	45	41	-1.0	-1.4	-0.5	-1.0	57	54	NO	NO	NO	NO	NO
5.2	30480	29 O'NEILL STREET LILYFIELD	Ground	E	46	42	45	40	46	42	45	41	-1.1	-1.4	-0.6	-1.1	58	54	NO	NO	NO	NO	NO
5.2	30480	29 O'NEILL STREET LILYFIELD	Ground	S	46	42	45	41	46	42	45	41	-1.1	-1.5	-0.6	-1.1	58	54	NO	NO	NO	NO	NO
5.2	30480	29 O'NEILL STREET LILYFIELD	Ground	E	47	44	46	42	48	44	47	43	-1.2	-1.6	-0.9	-1.2	60	55	NO	NO	NO	NO	NO
5.2	30480	29 O'NEILL STREET LILYFIELD	Ground	N	43	39	41	37	43	39	42	38	-1.4	-1.8	-1.0	-1.5	55	51	NO	NO	NO	NO	NO
5.2	30481	26 RYAN STREET LILYFIELD	Ground	W	44	40	43	39	44	40	44	39	-0.7	-1.2	-0.4	-0.9	56	52	NO	NO	NO	NO	NO
5.2	30481	26 RYAN STREET LILYFIELD	Ground	S	43	39	42	37	43	39	42	38	-0.9	-1.3	-0.4	-1.0	55	51	NO	NO	NO	NO	NO
5.2	30481	26 RYAN STREET LILYFIELD	Ground	E	47	43	46	42	47	43	46	42	-0.9	-1.3	-0.6	-1.0	59	55	NO	NO	NO	NO	NO
5.2	30482	53 CECILY STREET LILYFIELD	Ground	NE	48	44	47	43	48	44	48	43	-0.6	-1.0	-0.3	-0.8	60	55	NO	NO	NO	NO	NO
5.2	30482	53 CECILY STREET LILYFIELD	Ground	SW	44	40	44	39	44	41	44	40	-0.6	-1.1	-0.2	-0.7	56	53	NO	NO	NO	NO	NO
5.2	30483	55 CECILY STREET LILYFIELD	Ground	W	44	40	44	39	44	41	44	40	-0.6	-1.0	-0.2	-0.7	56	53	NO	NO	NO	NO	NO
5.2	30483	55 CECILY STREET LILYFIELD	Ground	E	47	43	47	42	48	44	47	43	-0.8	-1.3	-0.4	-0.9	60	55	NO	NO	NO	NO	NO
5.2	30484	51 CECILY STREET LILYFIELD	Ground	NE	48	44	47	43	48	44	48	43	-0.7	-1.0	-0.3	-0.7	60	55	NO	NO	NO	NO	NO
5.2	30484	51 CECILY STREET LILYFIELD	Ground	NW	44	40	43	39	44	40	44	40	-0.7	-1.1	-0.3	-0.8	56	52	NO	NO	NO	NO	NO
5.2	30485	57 CECILY STREET LILYFIELD	Ground	SW	45	41	44	40	45	41	45	40	-0.6	-1.0	-0.2	-0.7	57	53	NO	NO	NO	NO	NO
5.2	30485	57 CECILY STREET LILYFIELD	Ground	NE	48	44	47	43	48	44	48	43	-0.8	-1.2	-0.4	-0.9	60	55	NO	NO	NO	NO	NO

NCA	Receiver ID	Address	Floor Level	Facade	Opening Year 2027				Design Year 2037				Increase (Do Smthng - Do Nothing)				NCG project road noise criteria		Do noise levels exceed the cumulative limit with project roads adding ≥2dB to the total noise levels?		Is the contribution from the road project Acute?		Consider further treatment?
					Do Nothing		Do Smthng		Do Nothing		Do Smthng		Opening Year 2027		Design Year 2037								
					Day	Night	Day	Night	Day	Night	Day	Night	Day	Night	Day	Night	Day	Night	Day	Night	$L_{Aeq,15hr}$ ≥ 65dB	$L_{Aeq,9hr}$ ≥ 60dB	
5.2	30486	17 RYAN STREET LILYFIELD	Ground	E	47	43	46	42	47	43	46	42	-0.9	-1.3	-0.6	-1.1	59	55	NO	NO	NO	NO	NO
5.2	30486	17 RYAN STREET LILYFIELD	Ground	W	44	40	43	39	44	40	43	39	-0.7	-1.1	-0.3	-0.8	56	52	NO	NO	NO	NO	NO
5.2	30487	19 RYAN STREET LILYFIELD	Ground	E	47	43	46	41	47	43	46	42	-1.1	-1.5	-0.7	-1.2	59	55	NO	NO	NO	NO	NO
5.2	30487	19 RYAN STREET LILYFIELD	Ground	SW	44	40	43	39	44	40	44	40	-0.7	-1.1	-0.3	-0.8	56	52	NO	NO	NO	NO	NO
5.2	30488	21 RYAN STREET LILYFIELD	Ground	W	44	40	43	39	44	40	44	39	-0.7	-1.1	-0.4	-0.8	56	52	NO	NO	NO	NO	NO
5.2	30488	21 RYAN STREET LILYFIELD	Ground	E	48	44	47	42	48	44	47	43	-0.9	-1.2	-0.5	-1.0	60	55	NO	NO	NO	NO	NO
5.2	30490	14 LAMB STREET LILYFIELD	Ground	W	45	41	44	39	45	41	44	40	-0.9	-1.3	-0.5	-1.0	57	53	NO	NO	NO	NO	NO
5.2	30490	14 LAMB STREET LILYFIELD	Ground	SE	42	38	41	36	42	38	41	37	-1.0	-1.4	-0.5	-1.1	54	50	NO	NO	NO	NO	NO
5.2	30490	14 LAMB STREET LILYFIELD	Ground	NE	48	44	47	43	48	44	47	43	-1.0	-1.4	-0.7	-1.2	60	55	NO	NO	NO	NO	NO
5.2	30490	14 LAMB STREET LILYFIELD	Ground	N	48	44	47	42	48	44	47	43	-0.9	-1.3	-0.6	-1.1	60	55	NO	NO	NO	NO	NO
5.2	30490	14 LAMB STREET LILYFIELD	Ground	NW	43	39	42	38	43	39	42	38	-1.0	-1.4	-0.6	-1.1	55	51	NO	NO	NO	NO	NO
5.2	30494	40A FOUCART STREET ROZELLE	First	NE	55	51	54	49	56	52	54	50	-1.7	-2.1	-1.4	-1.8	60	55	NO	NO	NO	NO	NO
5.2	30494	40A FOUCART STREET ROZELLE	First	NW	42	38	41	37	42	38	42	37	-1.1	-1.4	-0.6	-1.2	54	50	NO	NO	NO	NO	NO
5.2	30494	40A FOUCART STREET ROZELLE	First	SW	41	38	41	37	42	38	41	37	-0.4	-0.9	-0.1	-0.5	54	50	NO	NO	NO	NO	NO
5.2	30494	40A FOUCART STREET ROZELLE	Second	NE	56	52	55	51	57	53	56	51	-1.2	-1.6	-0.9	-1.4	60	55	NO	NO	NO	NO	NO
5.2	30494	40A FOUCART STREET ROZELLE	Second	NW	46	42	45	41	47	43	46	41	-1.1	-1.5	-0.8	-1.2	59	55	NO	NO	NO	NO	NO
5.2	30494	40A FOUCART STREET ROZELLE	Second	SW	45	41	45	41	45	42	45	41	-0.4	-0.9	0.0	-0.6	57	54	NO	NO	NO	NO	NO
5.2	30494	40A FOUCART STREET ROZELLE	Ground	NE	53	49	52	48	53	49	52	48	-1.2	-1.5	-1.0	-1.4	60	55	NO	NO	NO	NO	NO
5.2	30494	40A FOUCART STREET ROZELLE	Ground	NW	39	35	38	34	40	35	39	34	-1.0	-1.5	-0.7	-1.1	52	47	NO	NO	NO	NO	NO
5.2	30495	40 FOUCART STREET ROZELLE	First	E	55	51	54	50	55	51	55	50	-0.8	-1.1	-0.6	-1.0	60	55	NO	NO	NO	NO	NO
5.2	30495	40 FOUCART STREET ROZELLE	First	SW	45	41	45	41	45	41	45	41	-0.1	-0.7	0.3	-0.3	57	53	NO	NO	NO	NO	NO
5.2	30495	40 FOUCART STREET ROZELLE	First	SE	46	43	46	42	46	43	47	42	-0.1	-0.7	0.3	-0.3	58	55	NO	NO	NO	NO	NO
5.2	30495	40 FOUCART STREET ROZELLE	Second	E	57	53	56	51	57	53	56	52	-0.8	-1.2	-0.5	-1.1	60	55	NO	NO	NO	NO	NO
5.2	30495	40 FOUCART STREET ROZELLE	Second	SW	48	44	48	44	48	45	49	44	-0.1	-0.7	0.3	-0.2	60	55	NO	NO	NO	NO	NO
5.2	30495	40 FOUCART STREET ROZELLE	Second	SE	50	46	49	45	50	46	50	46	-0.2	-0.8	0.2	-0.4	60	55	NO	NO	NO	NO	NO
5.2	30495	40 FOUCART STREET ROZELLE	Ground	E	53	49	52	48	53	49	52	48	-0.8	-1.1	-0.6	-0.9	60	55	NO	NO	NO	NO	NO
5.2	30495	40 FOUCART STREET ROZELLE	Ground	SE	43	40	43	39	44	40	44	40	-0.1	-0.7	0.3	-0.2	56	52	NO	NO	NO	NO	NO
5.2	30501	24 RYAN STREET LILYFIELD	First	E	49	45	49	44	50	46	49	45	-0.7	-1.0	-0.4	-0.9	60	55	NO	NO	NO	NO	NO
5.2	30501	24 RYAN STREET LILYFIELD	First	N	44	40	43	39	45	41	44	39	-1.1	-1.6	-0.8	-1.2	57	53	NO	NO	NO	NO	NO
5.2	30501	24 RYAN STREET LILYFIELD	First	W	45	41	44	40	45	41	45	40	-0.7	-1.1	-0.3	-0.8	57	53	NO	NO	NO	NO	NO
5.2	30501	24 RYAN STREET LILYFIELD	Ground	E	47	43	46	42	47	43	47	42	-0.8	-1.1	-0.5	-1.0	59	55	NO	NO	NO	NO	NO
5.2	30501	24 RYAN STREET LILYFIELD	Ground	N	40	36	39	35	41	37	40	35	-1.0	-1.5	-0.7	-1.2	53	49	NO	NO	NO	NO	NO
5.2	30501	24 RYAN STREET LILYFIELD	Ground	W	42	38	41	37	42	39	42	38	-0.7	-1.2	-0.4	-0.8	54	51	NO	NO	NO	NO	NO
5.2	30502	11 LAMB STREET LILYFIELD	Ground	NE	48	44	46	42	48	44	47	43	-1.3	-1.8	-0.9	-1.4	60	55	NO	NO	NO	NO	NO
5.2	30502	11 LAMB STREET LILYFIELD	Ground	SW	44	40	43	39	44	40	43	39	-0.8	-1.3	-0.4	-0.9	56	52	NO	NO	NO	NO	NO
5.2	30503	13 LAMB STREET LILYFIELD	Ground	NE	48	44	47	43	48	45	48	43	-1.2	-1.5	-0.8	-1.4	60	55	NO	NO	NO	NO	NO
5.2	30503	13 LAMB STREET LILYFIELD	Ground	S	41	37	40	35	41	37	40	36	-0.9	-1.3	-0.5	-1.0	53	49	NO	NO	NO	NO	NO
5.2	30508	15 RYAN STREET LILYFIELD	Ground	W	44	40	43	39	44	40	43	39	-0.8	-1.3	-0.4	-0.9	56	52	NO	NO	NO	NO	NO
5.2	30508	15 RYAN STREET LILYFIELD	Ground	S	42	39	42	37	43	39	42	38	-0.8	-1.2	-0.4	-0.9	55	51	NO	NO	NO	NO	NO
5.2	30508	15 RYAN STREET LILYFIELD	Ground	E	48	44	47	43	48	44	47	43	-1.1	-1.4	-0.7	-1.2	60	55	NO	NO	NO	NO	NO
5.2	30508	15 RYAN STREET LILYFIELD	Ground	N	43	39	42	38	43	39	43	38	-0.8	-1.3	-0.5	-0.9	55	51	NO	NO	NO	NO	NO
5.2	30512	22 RYAN STREET LILYFIELD	Ground	W	43	39	42	37	43	39	42	38	-1.0	-1.4	-0.6	-1.0	55	51	NO	NO	NO	NO	NO
5.2	30512	22 RYAN STREET LILYFIELD	Ground	S	39	35	38	34	40	36	39	34	-1.2	-1.7	-0.9	-1.3	52	48	NO	NO	NO	NO	NO
5.2	30512	22 RYAN STREET LILYFIELD	Ground	E	46	42	45	41	46	42	45	41	-1.0	-1.3	-0.7	-1.2	58	54	NO	NO	NO	NO	NO
5.2	30513	12 LAMB STREET LILYFIELD	Ground	NE	48	44	47	42	48	44	47	43	-1.1	-1.5	-0.7	-1.2	60	55	NO	NO	NO	NO	NO
5.2	30513	12 LAMB STREET LILYFIELD	Ground	SW	45	41	44	39	45	41	44	40	-0.9	-1.3	-0.5	-1.0	57	53	NO	NO	NO	NO	NO
5.2	30513	12 LAMB STREET LILYFIELD	Ground	SE	42	38	41	37	42	38	42	37	-1.0	-1.5	-0.6	-1.2	54	50	NO	NO	NO	NO	NO
5.2	30523	13 RYAN STREET LILYFIELD	Ground	SW	43	39	42	38	43	39	43	39	-0.7	-1.2	-0.2	-0.8	55	51	NO	NO	NO	NO	NO
5.2	30523	13 RYAN STREET LILYFIELD	Ground	SE	42	38	41	36	42	38	41	37	-0.9	-1.3	-0.5	-1.0	54	50	NO	NO	NO	NO	NO
5.2	30523	13 RYAN STREET LILYFIELD	Ground	NE	47	43	46	42	47	44	47	42	-1.0	-1.4	-0.7	-1.1	59	55	NO	NO	NO	NO	NO
5.2	30526	20 RYAN STREET LILYFIELD	Ground	E	46	42	45	41	46	42	46	41	-1.1	-1.4	-0.7	-1.1	58	54	NO	NO	NO	NO	NO
5.2	30526	20 RYAN STREET LILYFIELD	Ground	N	44	40	43	38	44	40	43	39	-0.9	-1.2	-0.5	-0.9	56	52	NO	NO	NO	NO	NO
5.2	30526	20 RYAN STREET LILYFIELD	Ground	W	44	40	43	39	44	40	43	39	-0.8	-1.2	-0.4	-0.8	56	52	NO	NO	NO	NO	NO
5.2	30528	43 CECILY STREET LILYFIELD	Ground	E	46	42	46	41	47	43	46	42	-0.9	-1.3	-0.6	-1.1	59	55	NO	NO	NO	NO	NO
5.2	30528	43 CECILY STREET LILYFIELD	Ground	NW	45	41	44	39	45	41	44	40	-1.1	-1.4	-0.7	-1.1	57	53	NO	NO	NO	NO	NO
5.2	30528	43 CECILY STREET LILYFIELD	Ground	W	44	40	43	39	44	40	44	40	-0.6	-1.0	-0.2	-0.6	56	52	NO	NO	NO	NO	NO
5.2	30529	49 CECILY STREET LILYFIELD	Ground	E	48	44	47	42	48	44	47	43	-0.7	-1.1	-0.4	-0.9	60	55	NO	NO	NO	NO	NO
5.2	30529	49 CECILY STREET LILYFIELD	Ground	W	44	40	44	39	44	40	44	40	-0.6	-1.0	-0.2	-0.7	56	52	NO	NO	NO	NO	NO
5.2	30529	49 CECILY STREET LILYFIELD	Ground	S	42	38	42	37	42	39	42	38	-0.7	-1.1	-0.3	-0.8	54	51	NO	NO	NO	NO	NO
5.2	30530	47 CECILY STREET LILYFIELD	Ground	E	47	43	47	42	48	44	47	43	-0.7	-1.1	-0.4	-0.8	60	55	NO	NO	NO	NO	NO
5.2	30530	47 CECILY STREET LILYFIELD	Ground	W	44	40	43	39	44	40	44	40	-0.6	-1.0	-0.2	-0.7	56	52	NO	NO	NO	NO	NO
5.2	30531	45 CECILY STREET LILYFIELD	Ground	E	47	43	46	42	47	43	47	42	-0.8	-1.1	-0.5	-0.9	59	55	NO	NO	NO	NO	NO

NCA	Receiver ID	Address	Floor Level	Facade	Opening Year 2027				Design Year 2037				Increase (Do Smthng - Do Nothing)				NCG project road noise criteria		Do noise levels exceed the cumulative limit with project roads adding ≥2dB to the total noise levels?		Is the contribution from the road project Acute?		Consider further treatment?
					Do Nothing		Do Smthng		Do Nothing		Do Smthng		Opening Year 2027		Design Year 2037								
					Day	Night	Day	Night	Day	Night	Day	Night	Day	Night	Day	Night	Day	Night	Day	Night	$L_{Aeq,15hr}$ ≥ 65dB	$L_{Aeq,9hr}$ ≥ 60dB	
5.2	30531	45 CECILY STREET LILYFIELD	Ground	SW	44	40	43	39	44	40	44	39	-0.6	-1.0	-0.2	-0.7	56	52	NO	NO	NO	NO	NO
5.2	30533	41 CECILY STREET LILYFIELD	Ground	E	46	42	45	41	47	43	46	41	-1.0	-1.4	-0.7	-1.1	59	55	NO	NO	NO	NO	NO
5.2	30533	41 CECILY STREET LILYFIELD	Ground	W	44	40	43	39	44	40	44	39	-0.7	-1.1	-0.3	-0.7	56	52	NO	NO	NO	NO	NO
5.2	30533	41 CECILY STREET LILYFIELD	Ground	S	45	41	45	40	45	42	45	41	-0.7	-1.2	-0.3	-0.9	57	54	NO	NO	NO	NO	NO
5.2	30534	88 CECILY STREET LILYFIELD	Ground	NE	48	44	47	42	48	44	47	43	-0.8	-1.2	-0.5	-0.9	60	55	NO	NO	NO	NO	NO
5.2	30534	88 CECILY STREET LILYFIELD	Ground	SW	45	41	44	40	45	41	45	40	-0.6	-1.0	-0.3	-0.7	57	53	NO	NO	NO	NO	NO
5.2	30535	84 CECILY STREET LILYFIELD	Ground	E	50	46	49	45	50	46	50	45	-0.9	-1.2	-0.7	-1.0	60	55	NO	NO	NO	NO	NO
5.2	30535	84 CECILY STREET LILYFIELD	Ground	W	45	41	44	40	45	41	45	40	-0.6	-1.1	-0.2	-0.7	57	53	NO	NO	NO	NO	NO
5.2	30536	86 CECILY STREET LILYFIELD	Ground	E	48	44	47	43	48	44	48	43	-0.9	-1.2	-0.6	-1.0	60	55	NO	NO	NO	NO	NO
5.2	30536	86 CECILY STREET LILYFIELD	Ground	SW	44	41	44	40	45	41	44	40	-0.6	-1.1	-0.2	-0.7	57	53	NO	NO	NO	NO	NO
5.2	30537	42 FOUCART STREET ROZELLE	First	SW	46	42	45	41	46	42	46	41	-0.4	-0.9	0.0	-0.5	58	54	NO	NO	NO	NO	NO
5.2	30537	42 FOUCART STREET ROZELLE	First	SE	45	41	44	40	45	41	45	40	-0.7	-1.1	-0.4	-0.8	57	53	NO	NO	NO	NO	NO
5.2	30537	42 FOUCART STREET ROZELLE	First	SW	44	40	44	39	44	41	44	40	-0.6	-1.1	-0.2	-0.8	56	53	NO	NO	NO	NO	NO
5.2	30537	42 FOUCART STREET ROZELLE	First	S	43	39	42	37	43	39	42	38	-1.2	-1.6	-0.9	-1.4	55	51	NO	NO	NO	NO	NO
5.2	30537	42 FOUCART STREET ROZELLE	First	E	55	51	54	49	56	52	54	50	-1.8	-2.2	-1.5	-1.9	60	55	NO	NO	NO	NO	NO
5.2	30537	42 FOUCART STREET ROZELLE	Ground	SW	43	39	42	38	43	39	43	39	-0.5	-1.0	-0.1	-0.6	55	51	NO	NO	NO	NO	NO
5.2	30537	42 FOUCART STREET ROZELLE	Ground	SE	42	38	41	37	42	38	42	38	-0.7	-1.1	-0.3	-0.8	54	50	NO	NO	NO	NO	NO
5.2	30537	42 FOUCART STREET ROZELLE	Ground	SW	41	37	41	36	41	38	41	37	-0.6	-1.0	-0.2	-0.7	53	50	NO	NO	NO	NO	NO
5.2	30537	42 FOUCART STREET ROZELLE	Ground	S	41	37	40	35	41	37	40	36	-1.3	-1.7	-1.0	-1.6	53	49	NO	NO	NO	NO	NO
5.2	30537	42 FOUCART STREET ROZELLE	Ground	E	54	50	52	48	54	50	53	48	-1.8	-2.1	-1.4	-1.8	60	55	NO	NO	NO	NO	NO
5.2	30538	44 FOUCART STREET ROZELLE	First	NW	52	48	51	46	52	48	51	47	-1.2	-1.3	-0.9	-1.2	60	55	NO	NO	NO	NO	NO
5.2	30538	44 FOUCART STREET ROZELLE	First	NE	54	50	52	48	55	51	53	48	-2.1	-2.4	-1.9	-2.3	60	55	NO	NO	NO	NO	NO
5.2	30538	44 FOUCART STREET ROZELLE	First	NW	46	42	45	40	46	42	45	41	-1.0	-1.3	-0.6	-1.0	58	54	NO	NO	NO	NO	NO
5.2	30538	44 FOUCART STREET ROZELLE	First	W	45	41	45	40	45	41	45	41	-0.5	-0.9	-0.1	-0.6	57	53	NO	NO	NO	NO	NO
5.2	30538	44 FOUCART STREET ROZELLE	Ground	NW	49	45	48	44	50	45	49	44	-1.1	-1.2	-0.9	-1.2	60	55	NO	NO	NO	NO	NO
5.2	30538	44 FOUCART STREET ROZELLE	Ground	NE	52	47	50	46	52	48	50	46	-1.5	-1.7	-1.2	-1.6	60	55	NO	NO	NO	NO	NO
5.2	30538	44 FOUCART STREET ROZELLE	Ground	NW	43	38	41	37	43	39	42	37	-1.5	-1.9	-1.2	-1.7	55	51	NO	NO	NO	NO	NO
5.2	30543	6 O'NEILL STREET LILYFIELD	First	NW	40	36	39	35	40	36	39	35	-0.9	-1.4	-0.6	-1.0	52	48	NO	NO	NO	NO	NO
5.2	30543	6 O'NEILL STREET LILYFIELD	First	W	43	39	42	38	43	39	42	38	-1.0	-1.4	-0.7	-1.0	55	51	NO	NO	NO	NO	NO
5.2	30543	6 O'NEILL STREET LILYFIELD	First	S	46	43	45	41	46	43	46	42	-1.1	-1.5	-0.8	-1.1	58	55	NO	NO	NO	NO	NO
5.2	30543	6 O'NEILL STREET LILYFIELD	First	E	46	43	45	41	46	43	45	41	-1.1	-1.6	-0.8	-1.2	58	55	NO	NO	NO	NO	NO
5.2	30543	6 O'NEILL STREET LILYFIELD	First	S	46	43	45	41	46	43	46	42	-1.1	-1.5	-0.8	-1.1	58	55	NO	NO	NO	NO	NO
5.2	30543	6 O'NEILL STREET LILYFIELD	First	E	46	43	45	41	46	43	45	41	-1.1	-1.6	-0.8	-1.2	58	55	NO	NO	NO	NO	NO
5.2	30543	6 O'NEILL STREET LILYFIELD	Ground	NW	35	32	34	30	35	32	35	31	-0.9	-1.4	-0.5	-0.9	47	44	NO	NO	NO	NO	NO
5.2	30543	6 O'NEILL STREET LILYFIELD	Ground	W	39	35	38	34	39	35	38	34	-1.0	-1.4	-0.7	-1.0	51	47	NO	NO	NO	NO	NO
5.2	30543	6 O'NEILL STREET LILYFIELD	Ground	S	45	41	44	39	45	41	44	40	-1.0	-1.5	-0.6	-1.1	57	53	NO	NO	NO	NO	NO
5.2	30543	6 O'NEILL STREET LILYFIELD	Ground	E	41	38	40	36	41	38	41	37	-1.0	-1.4	-0.5	-1.0	53	50	NO	NO	NO	NO	NO
5.2	30544	5 LAMB STREET LILYFIELD	Ground	NE	47	43	46	42	48	44	47	42	-1.1	-1.5	-0.8	-1.2	60	55	NO	NO	NO	NO	NO
5.2	30544	5 LAMB STREET LILYFIELD	Ground	SW	43	40	43	39	44	40	43	39	-0.8	-1.2	-0.4	-0.9	56	52	NO	NO	NO	NO	NO
5.2	30545	3 LAMB STREET LILYFIELD	Ground	NE	47	43	46	42	48	44	47	42	-1.2	-1.6	-0.8	-1.3	60	55	NO	NO	NO	NO	NO
5.2	30545	3 LAMB STREET LILYFIELD	Ground	NW	42	38	41	37	42	38	42	37	-0.8	-1.3	-0.4	-0.9	54	50	NO	NO	NO	NO	NO
5.2	30545	3 LAMB STREET LILYFIELD	Ground	SW	44	40	43	39	44	40	43	39	-0.9	-1.3	-0.4	-0.9	56	52	NO	NO	NO	NO	NO
5.2	30546	7 LAMB STREET LILYFIELD	Ground	E	47	43	45	41	47	43	46	42	-1.2	-1.6	-0.9	-1.3	59	55	NO	NO	NO	NO	NO
5.2	30546	7 LAMB STREET LILYFIELD	Ground	SE	47	43	46	42	47	43	47	42	-1.0	-1.4	-0.7	-1.1	59	55	NO	NO	NO	NO	NO
5.2	30546	7 LAMB STREET LILYFIELD	Ground	W	42	39	42	37	43	39	42	38	-0.8	-1.2	-0.4	-0.9	55	51	NO	NO	NO	NO	NO
5.2	30546	7 LAMB STREET LILYFIELD	Ground	NW	42	38	41	37	42	39	42	37	-1.0	-1.4	-0.6	-1.1	54	51	NO	NO	NO	NO	NO
5.2	30546	7 LAMB STREET LILYFIELD	Ground	SW	45	41	44	40	45	41	44	40	-1.0	-1.3	-0.6	-1.0	57	53	NO	NO	NO	NO	NO
5.2	30547	11 RYAN STREET LILYFIELD	Ground	NE	47	43	46	41	47	43	46	42	-1.0	-1.5	-0.7	-1.2	59	55	NO	NO	NO	NO	NO
5.2	30547	11 RYAN STREET LILYFIELD	Ground	NW	43	39	42	38	43	39	43	38	-0.8	-1.3	-0.4	-1.0	55	51	NO	NO	NO	NO	NO
5.2	30547	11 RYAN STREET LILYFIELD	Ground	W	43	39	42	38	43	39	43	39	-0.8	-1.2	-0.4	-0.9	55	51	NO	NO	NO	NO	NO
5.2	30547	11 RYAN STREET LILYFIELD	Ground	NW	43	39	42	38	43	39	43	38	-0.9	-1.3	-0.5	-1.0	55	51	NO	NO	NO	NO	NO
5.2	30548	10 LAMB STREET LILYFIELD	Ground	SW	45	41	44	40	45	41	44	40	-0.9	-1.4	-0.5	-1.0	57	53	NO	NO	NO	NO	NO
5.2	30548	10 LAMB STREET LILYFIELD	Ground	NE	49	45	48	43	49	45	48	44	-1.2	-1.6	-0.9	-1.4	60	55	NO	NO	NO	NO	NO
5.2	30549	8 LAMB STREET LILYFIELD	First	NE	50	46	49	45	51	47	50	45	-1.1	-1.5	-0.8	-1.2	60	55	NO	NO	NO	NO	NO
5.2	30549	8 LAMB STREET LILYFIELD	First	SW	45	42	45	40	45	42	45	41	-0.9	-1.3	-0.5	-0.9	57	54	NO	NO	NO	NO	NO
5.2	30549	8 LAMB STREET LILYFIELD	Ground	NE	48	44	47	42	48	44	47	43	-1.1	-1.4	-0.7	-1.3	60	55	NO	NO	NO	NO	NO
5.2	30549	8 LAMB STREET LILYFIELD	Ground	SW	43	39	42	38	43	40	42	39	-1.0	-1.4	-0.7	-1.0	55	52	NO	NO	NO	NO	NO
5.2	30550	6 LAMB STREET LILYFIELD	Ground	SE	48	44	47	43	48	44	48	43	-1.0	-1.3	-0.6	-1.1	60	55	NO	NO	NO	NO	NO
5.2	30550	6 LAMB STREET LILYFIELD	Ground	NE	49	45	48	43	49	45	48	44	-1.0	-1.5	-0.8	-1.2	60	55	NO	NO	NO	NO	NO
5.2	30550	6 LAMB STREET LILYFIELD	Ground	NW	42	38	41	37	42	38	41	37	-1.1	-1.5	-0.7	-1.2	54	50	NO	NO	NO	NO	NO
5.2	30550	6 LAMB STREET LILYFIELD	Ground	SW	43	39	42	38	43	39	42	38	-1.1	-1.5	-0.7	-1.1	55	51	NO	NO	NO	NO	NO
5.2	30554	18 RYAN STREET LILYFIELD	First	E	48	44	47	43	48	44	48	43	-0.8	-1.1	-0.5	-0.9	60	55	NO	NO	NO	NO	NO
5.2	30554	18 RYAN STREET LILYFIELD	First	W	44	41	44	39	44	41	44	40	-0.7	-1.1	-0.3	-0.8	56	53	NO	NO	NO	NO	NO
5.2	30554	18 RYAN STREET LILYFIELD	First	SE	48	44	47	42	48	44	47	43	-0.8	-1.2	-0.5	-1.0	60	55	NO	NO	NO	NO	NO

NCA	Receiver ID	Address	Floor Level	Facade	Opening Year 2027				Design Year 2037				Increase (Do Smthng - Do Nothing)				NCG project road noise criteria		Do noise levels exceed the cumulative limit with project roads adding ≥2dB to the total noise levels?		Is the contribution from the road project Acute?		Consider further treatment?
					Do Nothing		Do Smthng		Do Nothing		Do Smthng		Opening Year 2027		Design Year 2037								
					Day	Night	Day	Night	Day	Night	Day	Night	Day	Night	Day	Night	Day	Night	Day	Night	$L_{Aeq,15hr}$ ≥ 65dB	$L_{Aeq,9hr}$ ≥ 60dB	
5.2	30554	18 RYAN STREET LILYFIELD	Ground	E	46	42	45	41	46	42	46	41	-0.9	-1.3	-0.6	-1.0	58	54	NO	NO	NO	NO	NO
5.2	30554	18 RYAN STREET LILYFIELD	Ground	W	42	38	41	37	42	38	42	38	-0.8	-1.2	-0.3	-0.8	54	50	NO	NO	NO	NO	NO
5.2	30554	18 RYAN STREET LILYFIELD	Ground	SE	45	41	44	40	45	41	45	40	-0.8	-1.1	-0.4	-0.9	57	53	NO	NO	NO	NO	NO
5.2	30555	1 LAMB STREET LILYFIELD	Ground	E	47	43	46	42	47	44	47	42	-1.3	-1.6	-0.9	-1.3	59	55	NO	NO	NO	NO	NO
5.2	30555	1 LAMB STREET LILYFIELD	Ground	N	43	39	42	37	43	39	42	38	-1.5	-1.9	-1.1	-1.6	55	51	NO	NO	NO	NO	NO
5.2	30555	1 LAMB STREET LILYFIELD	Ground	W	44	40	43	39	44	40	43	39	-0.9	-1.3	-0.5	-0.9	56	52	NO	NO	NO	NO	NO
5.2	30555	1 LAMB STREET LILYFIELD	Ground	SE	41	37	40	35	41	37	40	36	-1.0	-1.5	-0.6	-1.1	53	49	NO	NO	NO	NO	NO
5.2	30556	4 LAMB STREET LILYFIELD	Ground	SW	43	39	42	38	43	39	42	38	-0.8	-1.3	-0.5	-0.9	55	51	NO	NO	NO	NO	NO
5.2	30556	4 LAMB STREET LILYFIELD	Ground	SE	42	38	41	37	42	38	41	37	-1.1	-1.5	-0.7	-1.2	54	50	NO	NO	NO	NO	NO
5.2	30556	4 LAMB STREET LILYFIELD	Ground	E	47	43	46	42	48	44	47	42	-1.2	-1.6	-0.9	-1.3	60	55	NO	NO	NO	NO	NO
5.2	30556	4 LAMB STREET LILYFIELD	Ground	N	46	42	44	40	46	42	45	40	-1.2	-1.6	-0.9	-1.3	58	54	NO	NO	NO	NO	NO
5.2	30557	46 FOUCART STREET ROZELLE	Ground	NE	47	43	47	42	48	44	47	43	-0.7	-1.1	-0.3	-0.8	60	55	NO	NO	NO	NO	NO
5.2	30557	46 FOUCART STREET ROZELLE	Ground	NW	44	40	44	39	44	41	44	40	-0.5	-1.0	-0.2	-0.7	56	53	NO	NO	NO	NO	NO
5.2	30557	46 FOUCART STREET ROZELLE	Ground	S	43	39	43	38	44	40	43	39	-0.9	-1.2	-0.6	-1.0	56	52	NO	NO	NO	NO	NO
5.2	30557	46 FOUCART STREET ROZELLE	Ground	W	42	38	41	37	42	38	42	38	-0.7	-1.0	-0.3	-0.8	54	50	NO	NO	NO	NO	NO
5.2	30558	9 RYAN STREET LILYFIELD	Ground	SW	43	39	42	38	43	39	43	39	-0.8	-1.2	-0.4	-0.9	55	51	NO	NO	NO	NO	NO
5.2	30558	9 RYAN STREET LILYFIELD	Ground	SE	42	38	41	37	42	39	42	38	-0.9	-1.3	-0.5	-1.0	54	51	NO	NO	NO	NO	NO
5.2	30558	9 RYAN STREET LILYFIELD	Ground	NE	47	43	46	42	47	43	47	42	-1.0	-1.4	-0.6	-1.1	59	55	NO	NO	NO	NO	NO
5.2	30559	82 CECILY STREET LILYFIELD	Ground	W	45	41	44	40	45	41	45	40	-0.6	-1.0	-0.2	-0.7	57	53	NO	NO	NO	NO	NO
5.2	30559	82 CECILY STREET LILYFIELD	Ground	S	42	38	42	37	43	39	42	38	-0.7	-1.1	-0.4	-0.8	55	51	NO	NO	NO	NO	NO
5.2	30559	82 CECILY STREET LILYFIELD	Ground	NE	50	46	49	44	50	46	49	45	-0.9	-1.2	-0.7	-1.0	60	55	NO	NO	NO	NO	NO
5.2	30559	82 CECILY STREET LILYFIELD	Ground	S	50	46	49	45	50	46	50	45	-1.0	-1.2	-0.7	-1.0	60	55	NO	NO	NO	NO	NO
5.2	30559	82 CECILY STREET LILYFIELD	Ground	E	51	47	50	45	51	47	50	46	-1.2	-1.4	-0.9	-1.3	60	55	NO	NO	NO	NO	NO
5.2	30560	80 CECILY STREET LILYFIELD	First	E	54	50	52	47	54	50	52	48	-2.1	-2.4	-1.8	-2.2	60	55	NO	NO	NO	NO	NO
5.2	30560	80 CECILY STREET LILYFIELD	First	NW	44	40	44	39	45	41	44	40	-0.6	-1.1	-0.3	-0.8	57	53	NO	NO	NO	NO	NO
5.2	30560	80 CECILY STREET LILYFIELD	First	W	45	41	45	40	45	42	45	41	-0.6	-1.0	-0.2	-0.7	57	54	NO	NO	NO	NO	NO
5.2	30560	80 CECILY STREET LILYFIELD	Ground	E	51	47	49	45	51	47	50	45	-1.5	-1.9	-1.3	-1.6	60	55	NO	NO	NO	NO	NO
5.2	30560	80 CECILY STREET LILYFIELD	Ground	NW	40	36	40	35	40	37	40	36	-0.6	-1.0	-0.2	-0.7	52	49	NO	NO	NO	NO	NO
5.2	30560	80 CECILY STREET LILYFIELD	Ground	W	43	39	42	38	43	39	42	38	-0.6	-1.1	-0.2	-0.7	55	51	NO	NO	NO	NO	NO
5.2	30563	10 GROVE STREET LILYFIELD	Ground	N	40	36	39	35	40	36	39	35	-1.0	-1.4	-0.6	-1.1	52	48	NO	NO	NO	NO	NO
5.2	30563	10 GROVE STREET LILYFIELD	Ground	E	41	37	40	36	41	38	40	36	-1.0	-1.5	-0.7	-1.1	53	50	NO	NO	NO	NO	NO
5.2	30563	10 GROVE STREET LILYFIELD	Ground	W	45	41	44	40	45	41	44	40	-1.2	-1.5	-0.8	-1.2	57	53	NO	NO	NO	NO	NO
5.2	30564	12 GROVE STREET LILYFIELD	Ground	W	46	42	45	41	46	42	45	41	-1.2	-1.6	-0.9	-1.2	58	54	NO	NO	NO	NO	NO
5.2	30564	12 GROVE STREET LILYFIELD	Ground	S	47	43	45	41	47	43	46	42	-1.2	-1.6	-0.7	-1.2	59	55	NO	NO	NO	NO	NO
5.2	30564	12 GROVE STREET LILYFIELD	Ground	E	44	40	43	39	44	40	43	39	-0.9	-1.3	-0.5	-0.9	56	52	NO	NO	NO	NO	NO
5.2	30565	6 GROVE STREET LILYFIELD	Ground	N	40	36	39	35	40	36	39	35	-1.1	-1.5	-0.7	-1.1	52	48	NO	NO	NO	NO	NO
5.2	30565	6 GROVE STREET LILYFIELD	Ground	E	42	38	41	36	42	38	41	37	-1.1	-1.5	-0.7	-1.2	54	50	NO	NO	NO	NO	NO
5.2	30565	6 GROVE STREET LILYFIELD	Ground	N	40	36	39	35	40	37	39	35	-1.4	-1.8	-1.0	-1.4	52	49	NO	NO	NO	NO	NO
5.2	30565	6 GROVE STREET LILYFIELD	Ground	W	44	40	43	39	44	40	43	39	-1.1	-1.5	-0.8	-1.1	56	52	NO	NO	NO	NO	NO
5.2	30566	38 MAIDA STREET LILYFIELD	Ground	S	38	34	37	32	38	34	37	33	-1.2	-1.5	-0.8	-1.2	50	46	NO	NO	NO	NO	NO
5.2	30566	38 MAIDA STREET LILYFIELD	Ground	E	41	38	40	36	42	38	41	37	-1.0	-1.3	-0.6	-1.0	54	50	NO	NO	NO	NO	NO
5.2	30566	38 MAIDA STREET LILYFIELD	Ground	N	40	36	39	35	40	36	39	35	-1.0	-1.4	-0.6	-1.1	52	48	NO	NO	NO	NO	NO
5.2	30566	38 MAIDA STREET LILYFIELD	Ground	E	41	38	40	36	42	38	41	37	-1.0	-1.4	-0.6	-1.1	54	50	NO	NO	NO	NO	NO
5.2	30566	38 MAIDA STREET LILYFIELD	Ground	N	40	36	39	35	40	37	40	35	-1.3	-1.7	-0.9	-1.4	52	49	NO	NO	NO	NO	NO
5.2	30566	38 MAIDA STREET LILYFIELD	Ground	W	39	36	38	34	39	36	39	35	-0.9	-1.3	-0.5	-1.0	51	48	NO	NO	NO	NO	NO
5.2	30573	14 RYAN STREET LILYFIELD	Ground	NE	47	43	46	41	47	43	46	42	-1.0	-1.3	-0.6	-1.1	59	55	NO	NO	NO	NO	NO
5.2	30573	14 RYAN STREET LILYFIELD	Ground	SW	42	38	41	37	42	39	42	37	-1.1	-1.5	-0.7	-1.1	54	51	NO	NO	NO	NO	NO
5.2	30574	16 RYAN STREET LILYFIELD	First	NE	49	45	48	43	49	45	48	44	-0.9	-1.3	-0.7	-1.1	60	55	NO	NO	NO	NO	NO
5.2	30574	16 RYAN STREET LILYFIELD	First	NW	44	40	43	38	44	40	43	39	-1.1	-1.5	-0.8	-1.2	56	52	NO	NO	NO	NO	NO
5.2	30574	16 RYAN STREET LILYFIELD	First	SW	44	41	44	39	44	41	44	40	-0.8	-1.2	-0.3	-0.8	56	53	NO	NO	NO	NO	NO
5.2	30574	16 RYAN STREET LILYFIELD	Ground	NE	47	43	46	41	47	43	46	42	-0.9	-1.3	-0.6	-1.0	59	55	NO	NO	NO	NO	NO
5.2	30574	16 RYAN STREET LILYFIELD	Ground	SW	42	38	41	37	42	38	41	37	-0.8	-1.3	-0.4	-0.9	54	50	NO	NO	NO	NO	NO
5.2	30575	20 O'NEILL STREET LILYFIELD	Ground	S	46	42	45	41	46	42	45	41	-1.1	-1.5	-0.6	-1.1	58	54	NO	NO	NO	NO	NO
5.2	30575	20 O'NEILL STREET LILYFIELD	Ground	E	43	39	42	37	43	39	42	38	-1.0	-1.4	-0.6	-1.0	55	51	NO	NO	NO	NO	NO
5.2	30575	20 O'NEILL STREET LILYFIELD	Ground	N	41	37	40	35	41	37	40	36	-1.1	-1.6	-0.7	-1.2	53	49	NO	NO	NO	NO	NO
5.2	30575	20 O'NEILL STREET LILYFIELD	Ground	W	42	38	41	37	42	38	41	37	-1.0	-1.4	-0.6	-1.0	54	50	NO	NO	NO	NO	NO
5.2	30577	48 FOUCART STREET ROZELLE	Ground	NE	49	44	48	44	49	45	48	44	-0.7	-0.9	-0.3	-0.8	60	55	NO	NO	NO	NO	NO
5.2	30577	48 FOUCART STREET ROZELLE	Ground	N	45	41	44	40	45	41	45	40	-0.7	-1.1	-0.3	-0.8	57	53	NO	NO	NO	NO	NO
5.2	30577	48 FOUCART STREET ROZELLE	Ground	W	44	40	43	39	44	40	44	39	-0.5	-1.0	-0.2	-0.7	56	52	NO	NO	NO	NO	NO
5.2	30580	37 CECILY STREET LILYFIELD	Ground	NW	44	40	43	39	44	40	43	39	-1.1	-1.4	-0.7	-1.2	56	52	NO	NO	NO	NO	NO
5.2	30580	37 CECILY STREET LILYFIELD	Ground	SW	43	40	43	39	44	40	43	39	-0.6	-1.1	-0.2	-0.8	56	52	NO	NO	NO	NO	NO
5.2	30580	37 CECILY STREET LILYFIELD	Ground	E	45	42	45	40	46	42	45	41	-0.9	-1.4	-0.6	-1.1	58	54	NO	NO	NO	NO	NO

NCA	Receiver ID	Address	Floor Level	Facade	Opening Year 2027				Design Year 2037				Increase (Do Smthng - Do Nothing)				NCG project road noise criteria		Do noise levels exceed the cumulative limit with project roads adding ≥2dB to the total noise levels?		Is the contribution from the road project Acute?		Consider further treatment?
					Do Nothing		Do Smthng		Do Nothing		Do Smthng		Opening Year 2027		Design Year 2037								
					Day	Night	Day	Night	Day	Night	Day	Night	Day	Night	Day	Night	Day	Night	Day	Night	$L_{Aeq,15hr}$ ≥ 65dB	$L_{Aeq,9hr}$ ≥ 60dB	
5.2	30580	37 CECILY STREET LILYFIELD	Ground	S	46	42	45	41	46	42	45	41	-0.8	-1.2	-0.4	-0.9	58	54	NO	NO	NO	NO	NO
5.2	30580	37 CECILY STREET LILYFIELD	Ground	NE	47	43	46	42	47	43	46	42	-0.8	-1.2	-0.6	-1.0	59	55	NO	NO	NO	NO	NO
5.2	30580	37 CECILY STREET LILYFIELD	Ground	NW	44	40	43	39	44	40	43	39	-0.8	-1.2	-0.4	-0.9	56	52	NO	NO	NO	NO	NO
5.2	30581	14 O'NEILL STREET LILYFIELD	Ground	N	41	37	40	35	41	37	40	36	-1.3	-1.7	-0.8	-1.3	53	49	NO	NO	NO	NO	NO
5.2	30581	14 O'NEILL STREET LILYFIELD	Ground	W	42	39	41	37	42	39	42	38	-1.0	-1.4	-0.6	-1.0	54	51	NO	NO	NO	NO	NO
5.2	30581	14 O'NEILL STREET LILYFIELD	Ground	S	45	42	44	40	45	42	45	41	-1.1	-1.5	-0.6	-1.1	57	54	NO	NO	NO	NO	NO
5.2	30582	16 O'NEILL STREET LILYFIELD	Ground	N	41	37	40	35	41	37	40	36	-1.3	-1.7	-0.9	-1.3	53	49	NO	NO	NO	NO	NO
5.2	30582	16 O'NEILL STREET LILYFIELD	Ground	S	46	42	45	40	46	42	45	41	-1.1	-1.5	-0.7	-1.1	58	54	NO	NO	NO	NO	NO
5.2	30583	18 O'NEILL STREET LILYFIELD	Ground	S	46	42	45	41	46	42	45	41	-1.0	-1.5	-0.7	-1.1	58	54	NO	NO	NO	NO	NO
5.2	30583	18 O'NEILL STREET LILYFIELD	Ground	E	41	37	40	36	41	38	41	36	-1.0	-1.4	-0.6	-1.1	53	50	NO	NO	NO	NO	NO
5.2	30583	18 O'NEILL STREET LILYFIELD	Ground	N	41	37	40	35	41	37	40	36	-1.4	-1.8	-1.0	-1.4	53	49	NO	NO	NO	NO	NO
5.2	30584	2 LAMB STREET LILYFIELD	Ground	NE	47	43	46	42	48	44	47	42	-1.1	-1.4	-0.7	-1.2	60	55	NO	NO	NO	NO	NO
5.2	30584	2 LAMB STREET LILYFIELD	Ground	N	43	39	42	37	44	40	42	38	-1.5	-1.9	-1.2	-1.6	56	52	NO	NO	NO	NO	NO
5.2	30584	2 LAMB STREET LILYFIELD	Ground	W	44	40	43	39	44	40	43	39	-0.9	-1.4	-0.4	-1.0	56	52	NO	NO	NO	NO	NO
5.2	30585	12 O'NEILL STREET LILYFIELD	First	S	47	43	46	42	47	44	46	42	-1.2	-1.6	-0.9	-1.3	59	55	NO	NO	NO	NO	NO
5.2	30585	12 O'NEILL STREET LILYFIELD	First	E	47	43	46	42	47	43	46	42	-1.3	-1.7	-0.9	-1.3	59	55	NO	NO	NO	NO	NO
5.2	30585	12 O'NEILL STREET LILYFIELD	First	N	41	37	40	35	41	37	40	36	-1.4	-1.7	-1.0	-1.4	53	49	NO	NO	NO	NO	NO
5.2	30585	12 O'NEILL STREET LILYFIELD	First	E	44	40	43	39	44	40	43	39	-1.1	-1.6	-0.7	-1.1	56	52	NO	NO	NO	NO	NO
5.2	30585	12 O'NEILL STREET LILYFIELD	First	N	41	37	40	35	41	37	40	36	-1.4	-1.7	-1.0	-1.4	53	49	NO	NO	NO	NO	NO
5.2	30585	12 O'NEILL STREET LILYFIELD	Ground	S	45	41	44	40	45	41	44	40	-0.9	-1.4	-0.6	-1.0	57	53	NO	NO	NO	NO	NO
5.2	30585	12 O'NEILL STREET LILYFIELD	Ground	E	42	38	41	37	42	39	42	38	-1.0	-1.4	-0.7	-1.1	54	51	NO	NO	NO	NO	NO
5.2	30585	12 O'NEILL STREET LILYFIELD	Ground	N	38	34	36	31	38	34	37	32	-2.0	-2.3	-1.5	-2.0	50	46	NO	NO	NO	NO	NO
5.2	30585	12 O'NEILL STREET LILYFIELD	Ground	E	41	37	40	36	41	37	41	36	-1.1	-1.5	-0.8	-1.2	53	49	NO	NO	NO	NO	NO
5.2	30585	12 O'NEILL STREET LILYFIELD	Ground	N	38	34	36	31	38	34	36	32	-1.7	-2.1	-1.3	-1.7	50	46	NO	NO	NO	NO	NO
5.2	30586	36A MAIDA STREET LILYFIELD	Ground	NW	40	36	38	34	40	36	39	35	-1.4	-1.7	-1.0	-1.3	52	48	NO	NO	NO	NO	NO
5.2	30586	36A MAIDA STREET LILYFIELD	Ground	SW	41	37	40	36	41	38	41	37	-1.0	-1.4	-0.5	-1.0	53	50	NO	NO	NO	NO	NO
5.2	30587	10 O'NEILL STREET LILYFIELD	Ground	W	40	37	39	35	40	37	40	36	-1.0	-1.4	-0.6	-1.0	52	49	NO	NO	NO	NO	NO
5.2	30587	10 O'NEILL STREET LILYFIELD	Ground	S	45	41	44	40	45	41	44	40	-1.0	-1.5	-0.7	-1.1	57	53	NO	NO	NO	NO	NO
5.2	30587	10 O'NEILL STREET LILYFIELD	Ground	E	45	41	44	40	45	41	44	40	-1.1	-1.5	-0.7	-1.1	57	53	NO	NO	NO	NO	NO
5.2	30588	7 RYAN STREET LILYFIELD	Ground	NE	47	43	46	41	47	43	46	42	-1.1	-1.5	-0.8	-1.2	59	55	NO	NO	NO	NO	NO
5.2	30589	5 RYAN STREET LILYFIELD	First	NE	50	46	48	44	50	46	49	44	-1.5	-1.9	-1.2	-1.6	60	55	NO	NO	NO	NO	NO
5.2	30589	5 RYAN STREET LILYFIELD	First	NW	44	40	42	38	44	40	43	38	-1.4	-1.7	-0.9	-1.4	56	52	NO	NO	NO	NO	NO
5.2	30589	5 RYAN STREET LILYFIELD	First	NW	43	39	42	38	44	40	43	38	-1.3	-1.7	-0.9	-1.4	56	52	NO	NO	NO	NO	NO
5.2	30589	5 RYAN STREET LILYFIELD	First	W	43	40	43	38	44	40	43	39	-0.8	-1.3	-0.4	-0.9	56	52	NO	NO	NO	NO	NO
5.2	30589	5 RYAN STREET LILYFIELD	Ground	NE	48	44	47	42	48	44	47	43	-1.3	-1.7	-1.0	-1.5	60	55	NO	NO	NO	NO	NO
5.2	30589	5 RYAN STREET LILYFIELD	Ground	NW	40	36	38	34	40	36	39	34	-1.3	-1.6	-0.9	-1.4	52	48	NO	NO	NO	NO	NO
5.2	30589	5 RYAN STREET LILYFIELD	Ground	NW	39	35	38	34	40	36	39	34	-1.2	-1.6	-0.8	-1.3	52	48	NO	NO	NO	NO	NO
5.2	30593	78 CECILY STREET LILYFIELD	First	W	45	41	45	40	45	41	45	41	-0.5	-1.0	-0.1	-0.7	57	53	NO	NO	NO	NO	NO
5.2	30593	78 CECILY STREET LILYFIELD	First	S	43	39	42	38	43	39	43	38	-0.7	-1.1	-0.3	-0.8	55	51	NO	NO	NO	NO	NO
5.2	30593	78 CECILY STREET LILYFIELD	First	E	53	49	51	47	53	49	52	47	-1.6	-2.0	-1.3	-1.7	60	55	NO	NO	NO	NO	NO
5.2	30593	78 CECILY STREET LILYFIELD	First	NW	45	41	44	40	45	41	45	40	-1.1	-1.4	-0.6	-1.1	57	53	NO	NO	NO	NO	NO
5.2	30593	78 CECILY STREET LILYFIELD	Ground	W	42	39	42	38	43	39	42	38	-0.6	-1.0	-0.2	-0.7	55	51	NO	NO	NO	NO	NO
5.2	30593	78 CECILY STREET LILYFIELD	Ground	S	39	35	39	34	40	36	39	35	-0.7	-1.1	-0.4	-0.8	52	48	NO	NO	NO	NO	NO
5.2	30593	78 CECILY STREET LILYFIELD	Ground	E	50	46	49	45	51	47	50	45	-1.2	-1.5	-0.9	-1.4	60	55	NO	NO	NO	NO	NO
5.2	30594	76 CECILY STREET LILYFIELD	Ground	E	50	46	49	45	51	47	50	45	-1.1	-1.4	-0.8	-1.3	60	55	NO	NO	NO	NO	NO
5.2	30594	76 CECILY STREET LILYFIELD	Ground	W	43	39	42	38	43	39	43	38	-0.8	-1.3	-0.4	-0.9	55	51	NO	NO	NO	NO	NO
5.2	30595	26 O'NEILL STREET LILYFIELD	Ground	N	41	37	40	36	41	37	40	36	-1.4	-1.7	-1.0	-1.4	53	49	NO	NO	NO	NO	NO
5.2	30595	26 O'NEILL STREET LILYFIELD	Ground	W	43	39	42	38	43	39	42	38	-1.0	-1.4	-0.6	-1.0	55	51	NO	NO	NO	NO	NO
5.2	30595	26 O'NEILL STREET LILYFIELD	Ground	S	46	43	45	41	46	43	46	42	-1.0	-1.5	-0.7	-1.2	58	55	NO	NO	NO	NO	NO
5.2	30595	26 O'NEILL STREET LILYFIELD	Ground	E	42	38	41	37	42	38	41	37	-1.0	-1.3	-0.6	-1.0	54	50	NO	NO	NO	NO	NO
5.2	30597	28 O'NEILL STREET LILYFIELD	Ground	N	40	36	39	35	40	37	40	35	-1.1	-1.5	-0.7	-1.1	52	49	NO	NO	NO	NO	NO
5.2	30597	28 O'NEILL STREET LILYFIELD	Ground	S	47	44	46	42	47	44	47	43	-1.1	-1.5	-0.7	-1.2	59	55	NO	NO	NO	NO	NO
5.2	30599	50 FOUCART STREET ROZELLE	Ground	NE	50	46	49	45	50	46	50	45	-1.1	-1.4	-0.7	-1.1	60	55	NO	NO	NO	NO	NO
5.2	30599	50 FOUCART STREET ROZELLE	Ground	NW	45	41	44	40	45	41	44	40	-0.6	-1.0	-0.3	-0.8	57	53	NO	NO	NO	NO	NO
5.2	30599	50 FOUCART STREET ROZELLE	Ground	SW	44	40	44	39	44	41	44	40	-0.5	-1.0	-0.1	-0.7	56	53	NO	NO	NO	NO	NO
5.2	30599	50 FOUCART STREET ROZELLE	Ground	NW	45	41	44	40	45	41	45	40	-0.8	-1.3	-0.5	-1.0	57	53	NO	NO	NO	NO	NO
5.2	30599	50 FOUCART STREET ROZELLE	Ground	SE	45	41	44	40	45	41	45	40	-0.6	-1.0	-0.2	-0.7	57	53	NO	NO	NO	NO	NO
5.2	30602	35 CECILY STREET LILYFIELD	Ground	SW	44	40	43	39	44	40	43	39	-0.6	-1.1	-0.2	-0.8	56	52	NO	NO	NO	NO	NO
5.2	30602	35 CECILY STREET LILYFIELD	Ground	SE	41	37	40	36	42	38	41	37	-1.0	-1.3	-0.5	-1.0	54	50	NO	NO	NO	NO	NO
5.2	30602	35 CECILY STREET LILYFIELD	Ground	NE	46	42	45	41	46	42	46	41	-0.9	-1.3	-0.6	-1.0	58	54	NO	NO	NO	NO	NO
5.2	30604	12 RYAN STREET LILYFIELD	First	NE	49	45	48	44	49	45	49	44	-1.3	-1.6	-0.9	-1.3	60	55	NO	NO	NO	NO	NO
5.2	30604	12 RYAN STREET LILYFIELD	First	SW	44	40	44	39	44	41	44	40	-0.7	-1.1	-0.3	-0.8	56	53	NO	NO	NO	NO	NO

NCA	Receiver ID	Address	Floor Level	Facade	Opening Year 2027				Design Year 2037				Increase (Do Smthng - Do Nothing)				NCG project road noise criteria		Do noise levels exceed the cumulative limit with project roads adding ≥2dB to the total noise levels?		Is the contribution from the road project Acute?		Consider further treatment?
					Do Nothing		Do Smthng		Do Nothing		Do Smthng		Opening Year 2027		Design Year 2037								
					Day	Night	Day	Night	Day	Night	Day	Night	Day	Night	Day	Night	Day	Night	Day	Night	$L_{Aeq,15hr}$ ≥ 65dB	$L_{Aeq,9hr}$ ≥ 60dB	
5.2	30604	12 RYAN STREET LILYFIELD	Ground	NE	47	43	46	41	47	43	46	42	-1.0	-1.3	-0.7	-1.2	59	55	NO	NO	NO	NO	NO
5.2	30604	12 RYAN STREET LILYFIELD	Ground	SW	42	38	41	37	42	38	41	37	-0.7	-1.2	-0.4	-0.9	54	50	NO	NO	NO	NO	NO
5.2	30605	10 RYAN STREET LILYFIELD	Ground	NE	47	43	46	41	47	43	46	42	-1.1	-1.4	-0.8	-1.2	59	55	NO	NO	NO	NO	NO
5.2	30605	10 RYAN STREET LILYFIELD	Ground	SW	43	39	42	38	43	39	42	38	-0.9	-1.3	-0.5	-0.9	55	51	NO	NO	NO	NO	NO
5.2	30609	1 RYAN STREET LILYFIELD	Ground	NW	44	40	43	38	44	40	43	39	-1.2	-1.7	-0.9	-1.3	56	52	NO	NO	NO	NO	NO
5.2	30609	1 RYAN STREET LILYFIELD	Ground	E	45	41	45	40	46	42	45	41	-0.9	-1.3	-0.6	-1.0	58	54	NO	NO	NO	NO	NO
5.2	30609	1 RYAN STREET LILYFIELD	Ground	N	44	40	42	38	44	40	43	38	-1.5	-1.9	-1.1	-1.5	56	52	NO	NO	NO	NO	NO
5.2	30609	1 RYAN STREET LILYFIELD	Ground	W	43	39	42	38	43	40	43	39	-0.8	-1.3	-0.5	-1.0	55	52	NO	NO	NO	NO	NO
5.2	30609	1 RYAN STREET LILYFIELD	Ground	NW	42	38	41	37	42	39	42	38	-0.9	-1.3	-0.5	-1.0	54	51	NO	NO	NO	NO	NO
5.2	30609	1 RYAN STREET LILYFIELD	Ground	S	43	39	42	37	43	39	42	38	-0.9	-1.3	-0.5	-1.0	55	51	NO	NO	NO	NO	NO
5.2	30610	3 RYAN STREET LILYFIELD	Ground	SW	43	39	42	38	43	39	42	38	-0.9	-1.3	-0.5	-0.9	55	51	NO	NO	NO	NO	NO
5.2	30610	3 RYAN STREET LILYFIELD	Ground	SE	40	36	38	34	40	36	39	34	-1.3	-1.7	-0.9	-1.4	52	48	NO	NO	NO	NO	NO
5.2	30610	3 RYAN STREET LILYFIELD	Ground	NE	49	45	47	43	49	45	48	44	-1.4	-1.8	-1.1	-1.5	60	55	NO	NO	NO	NO	NO
5.2	30610	3 RYAN STREET LILYFIELD	Ground	NW	43	39	42	38	44	40	43	38	-1.3	-1.6	-1.0	-1.4	56	52	NO	NO	NO	NO	NO
5.2	30611	30 O'NEILL STREET LILYFIELD	First	N	43	39	41	37	43	39	42	38	-1.4	-1.8	-1.0	-1.5	55	51	NO	NO	NO	NO	NO
5.2	30611	30 O'NEILL STREET LILYFIELD	First	SE	50	46	49	44	50	46	49	45	-1.3	-1.8	-0.9	-1.4	60	55	NO	NO	NO	NO	NO
5.2	30611	30 O'NEILL STREET LILYFIELD	Ground	N	39	35	37	33	39	35	38	33	-1.7	-2.0	-1.2	-1.8	51	47	NO	NO	NO	NO	NO
5.2	30611	30 O'NEILL STREET LILYFIELD	Ground	SE	48	44	47	42	48	44	47	43	-1.1	-1.6	-0.8	-1.3	60	55	NO	NO	NO	NO	NO
5.2	30612	32 O'NEILL STREET LILYFIELD	Ground	S	48	44	46	42	48	44	47	43	-1.2	-1.6	-0.9	-1.3	60	55	NO	NO	NO	NO	NO
5.2	30612	32 O'NEILL STREET LILYFIELD	Ground	E	44	40	43	39	44	40	43	39	-1.1	-1.5	-0.6	-1.1	56	52	NO	NO	NO	NO	NO
5.2	30612	32 O'NEILL STREET LILYFIELD	Ground	N	41	37	40	36	41	37	40	36	-1.1	-1.4	-0.7	-1.1	53	49	NO	NO	NO	NO	NO
5.2	30614	38 O'NEILL STREET LILYFIELD	First	S	49	46	48	44	50	46	49	44	-1.3	-1.7	-0.9	-1.4	60	55	NO	NO	NO	NO	NO
5.2	30614	38 O'NEILL STREET LILYFIELD	First	E	49	45	48	43	49	45	48	44	-1.3	-1.7	-0.9	-1.4	60	55	NO	NO	NO	NO	NO
5.2	30614	38 O'NEILL STREET LILYFIELD	First	N	46	42	45	40	46	42	45	41	-1.5	-1.8	-1.2	-1.6	58	54	NO	NO	NO	NO	NO
5.2	30614	38 O'NEILL STREET LILYFIELD	First	W	44	41	43	39	44	41	44	40	-1.0	-1.4	-0.6	-1.1	56	53	NO	NO	NO	NO	NO
5.2	30614	38 O'NEILL STREET LILYFIELD	Ground	S	48	44	46	42	48	44	47	43	-1.1	-1.5	-0.8	-1.2	60	55	NO	NO	NO	NO	NO
5.2	30614	38 O'NEILL STREET LILYFIELD	Ground	E	43	39	42	38	43	39	42	38	-0.9	-1.3	-0.5	-0.9	55	51	NO	NO	NO	NO	NO
5.2	30614	38 O'NEILL STREET LILYFIELD	Ground	N	39	35	38	33	39	35	38	34	-1.4	-1.9	-1.1	-1.5	51	47	NO	NO	NO	NO	NO
5.2	30614	38 O'NEILL STREET LILYFIELD	Ground	W	40	37	39	35	40	37	40	36	-1.0	-1.4	-0.6	-1.1	52	49	NO	NO	NO	NO	NO
5.2	30616	52 FOUCART STREET ROZELLE	Ground	SW	44	40	44	39	44	40	44	40	-0.5	-0.9	-0.1	-0.5	56	52	NO	NO	NO	NO	NO
5.2	30616	52 FOUCART STREET ROZELLE	Ground	SE	43	39	42	38	43	39	43	38	-0.7	-1.1	-0.2	-0.8	55	51	NO	NO	NO	NO	NO
5.2	30616	52 FOUCART STREET ROZELLE	Ground	NE	51	46	49	45	51	47	50	45	-1.1	-1.5	-0.8	-1.3	60	55	NO	NO	NO	NO	NO
5.2	30617	54 FOUCART STREET ROZELLE	Ground	NE	50	46	49	45	50	46	50	45	-1.0	-1.4	-0.7	-1.1	60	55	NO	NO	NO	NO	NO
5.2	30617	54 FOUCART STREET ROZELLE	Ground	NW	45	41	44	40	45	41	44	40	-0.8	-1.2	-0.5	-0.9	57	53	NO	NO	NO	NO	NO
5.2	30617	54 FOUCART STREET ROZELLE	Ground	SW	44	40	44	39	44	40	44	40	-0.5	-0.9	0.0	-0.6	56	52	NO	NO	NO	NO	NO
5.2	30620	68-74 CECILY STREET LILYFIELD	Ground	NE	45	42	45	40	46	42	45	41	-0.7	-1.2	-0.3	-0.9	58	54	NO	NO	NO	NO	NO
5.2	30620	68-74 CECILY STREET LILYFIELD	Ground	NW	44	40	43	39	45	41	44	39	-1.0	-1.4	-0.6	-1.1	57	53	NO	NO	NO	NO	NO
5.2	30620	68-74 CECILY STREET LILYFIELD	Ground	W	44	40	44	39	44	41	44	40	-0.6	-1.0	-0.2	-0.7	56	53	NO	NO	NO	NO	NO
5.2	30622	36 MAIDA STREET LILYFIELD	Ground	NW	40	36	39	35	40	36	39	35	-1.1	-1.5	-0.7	-1.2	52	48	NO	NO	NO	NO	NO
5.2	30622	36 MAIDA STREET LILYFIELD	Ground	SW	44	40	43	39	44	40	43	39	-0.9	-1.4	-0.6	-1.0	56	52	NO	NO	NO	NO	NO
5.2	30622	36 MAIDA STREET LILYFIELD	Ground	SE	44	41	43	39	44	41	44	40	-1.0	-1.3	-0.5	-0.9	56	53	NO	NO	NO	NO	NO
5.2	30622	36 MAIDA STREET LILYFIELD	Ground	SW	44	40	43	39	44	40	43	39	-1.0	-1.4	-0.6	-1.0	56	52	NO	NO	NO	NO	NO
5.2	30622	36 MAIDA STREET LILYFIELD	Ground	SE	44	40	43	38	44	40	43	39	-1.1	-1.6	-0.7	-1.2	56	52	NO	NO	NO	NO	NO
5.2	30624	36 O'NEILL STREET LILYFIELD	Ground	S	47	44	46	42	47	44	47	43	-1.1	-1.5	-0.7	-1.1	59	55	NO	NO	NO	NO	NO
5.2	30624	36 O'NEILL STREET LILYFIELD	Ground	E	40	36	39	35	40	36	39	35	-0.9	-1.4	-0.6	-1.0	52	48	NO	NO	NO	NO	NO
5.2	30624	36 O'NEILL STREET LILYFIELD	Ground	N	42	38	41	37	42	38	42	37	-1.1	-1.4	-0.8	-1.1	54	50	NO	NO	NO	NO	NO
5.2	30625	34 O'NEILL STREET LILYFIELD	Ground	N	42	38	41	37	42	38	42	37	-1.0	-1.4	-0.7	-1.1	54	50	NO	NO	NO	NO	NO
5.2	30625	34 O'NEILL STREET LILYFIELD	Ground	W	43	40	42	38	43	40	43	39	-1.1	-1.5	-0.8	-1.2	55	52	NO	NO	NO	NO	NO
5.2	30625	34 O'NEILL STREET LILYFIELD	Ground	S	45	42	45	40	45	42	45	41	-0.9	-1.3	-0.4	-0.9	57	54	NO	NO	NO	NO	NO
5.2	30626	42 O'NEILL STREET LILYFIELD	Ground	N	43	39	41	37	43	39	42	37	-1.2	-1.7	-0.9	-1.3	55	51	NO	NO	NO	NO	NO
5.2	30626	42 O'NEILL STREET LILYFIELD	Ground	W	41	37	40	36	41	37	40	36	-0.8	-1.2	-0.4	-0.9	53	49	NO	NO	NO	NO	NO
5.2	30626	42 O'NEILL STREET LILYFIELD	Ground	S	48	44	47	43	48	44	48	43	-0.9	-1.3	-0.6	-1.0	60	55	NO	NO	NO	NO	NO
5.2	30627	40 O'NEILL STREET LILYFIELD	Ground	W	43	39	42	38	43	39	42	38	-0.9	-1.3	-0.5	-0.9	55	51	NO	NO	NO	NO	NO
5.2	30627	40 O'NEILL STREET LILYFIELD	Ground	N	41	38	41	36	41	38	41	37	-0.8	-1.3	-0.4	-0.9	53	50	NO	NO	NO	NO	NO
5.2	30627	40 O'NEILL STREET LILYFIELD	Ground	E	43	40	42	38	43	40	43	39	-0.8	-1.3	-0.5	-0.9	55	52	NO	NO	NO	NO	NO
5.2	30627	40 O'NEILL STREET LILYFIELD	Ground	N	42	38	41	36	42	38	41	37	-1.4	-1.7	-0.9	-1.4	54	50	NO	NO	NO	NO	NO
5.2	30627	40 O'NEILL STREET LILYFIELD	Ground	W	42	38	41	37	42	38	42	37	-0.9	-1.3	-0.5	-0.9	54	50	NO	NO	NO	NO	NO
5.2	30627	40 O'NEILL STREET LILYFIELD	Ground	SE	48	44	47	42	48	44	47	43	-1.0	-1.4	-0.6	-1.1	60	55	NO	NO	NO	NO	NO
5.2	30627	40 O'NEILL STREET LILYFIELD	Ground	S	48	44	47	43	48	44	48	43	-0.9	-1.3	-0.5	-1.0	60	55	NO	NO	NO	NO	NO
5.2	30629	56 FOUCART STREET ROZELLE	Ground	SW	44	40	44	39	44	40	44	40	-0.4	-0.9	0.0	-0.6	56	52	NO	NO	NO	NO	NO
5.2	30629	56 FOUCART STREET ROZELLE	Ground	SE	45	41	45	40	45	42	45	41	-0.6	-1.0	-0.3	-0.8	57	54	NO	NO	NO	NO	NO
5.2	30629	56 FOUCART STREET ROZELLE	Ground	NE	50	46	49	44	50	46	49	45	-1.0	-1.3	-0.6	-1.1	60	55	NO	NO	NO	NO	NO

NCA	Receiver ID	Address	Floor Level	Facade	Opening Year 2027				Design Year 2037				Increase (Do Smthng - Do Nothing)				NCG project road noise criteria		Do noise levels exceed the cumulative limit with project roads adding ≥2dB to the total noise levels?		Is the contribution from the road project Acute?		Consider further treatment?
					Do Nothing		Do Smthng		Do Nothing		Do Smthng		Opening Year 2027		Design Year 2037								
					Day	Night	Day	Night	Day	Night	Day	Night	Day	Night	Day	Night	Day	Night	Day	Night	$L_{Aeq,15hr}$ ≥ 65dB	$L_{Aeq,9hr}$ ≥ 60dB	
5.2	30630	68-74 CECILY STREET LILYFIELD	First	NE	53	48	51	46	53	49	51	47	-1.7	-2.1	-1.3	-1.9	60	55	NO	NO	NO	NO	NO
5.2	30630	68-74 CECILY STREET LILYFIELD	First	NW	45	41	44	39	45	41	44	40	-1.0	-1.3	-0.7	-1.1	57	53	NO	NO	NO	NO	NO
5.2	30630	68-74 CECILY STREET LILYFIELD	First	W	45	41	44	40	45	41	45	40	-0.5	-1.0	-0.1	-0.6	57	53	NO	NO	NO	NO	NO
5.2	30630	68-74 CECILY STREET LILYFIELD	First	SE	51	47	50	46	52	48	51	46	-1.1	-1.6	-0.9	-1.3	60	55	NO	NO	NO	NO	NO
5.2	30630	68-74 CECILY STREET LILYFIELD	First	E	52	48	51	46	52	49	51	47	-1.5	-1.9	-1.1	-1.7	60	55	NO	NO	NO	NO	NO
5.2	30630	68-74 CECILY STREET LILYFIELD	Ground	NE	50	46	49	44	50	46	49	45	-1.2	-1.6	-0.9	-1.4	60	55	NO	NO	NO	NO	NO
5.2	30630	68-74 CECILY STREET LILYFIELD	Ground	NW	42	38	40	36	42	38	41	36	-1.6	-2.0	-1.3	-1.8	54	50	NO	NO	NO	NO	NO
5.2	30630	68-74 CECILY STREET LILYFIELD	Ground	W	41	38	41	37	42	38	41	37	-0.7	-1.1	-0.3	-0.7	54	50	NO	NO	NO	NO	NO
5.2	30630	68-74 CECILY STREET LILYFIELD	Ground	SE	48	44	47	43	48	44	48	43	-0.8	-1.2	-0.5	-1.0	60	55	NO	NO	NO	NO	NO
5.2	30630	68-74 CECILY STREET LILYFIELD	Ground	E	49	45	48	44	49	45	49	44	-1.0	-1.3	-0.6	-1.0	60	55	NO	NO	NO	NO	NO
5.2	30631	44 O'NEILL STREET LILYFIELD	Ground	N	42	38	41	36	42	38	41	37	-0.9	-1.3	-0.6	-1.0	54	50	NO	NO	NO	NO	NO
5.2	30631	44 O'NEILL STREET LILYFIELD	Ground	S	48	44	47	43	48	44	48	43	-0.9	-1.3	-0.5	-1.0	60	55	NO	NO	NO	NO	NO
5.2	30638	29 CECILY STREET LILYFIELD	Ground	NE	47	43	46	41	47	43	46	42	-0.9	-1.3	-0.6	-1.0	59	55	NO	NO	NO	NO	NO
5.2	30638	29 CECILY STREET LILYFIELD	Ground	W	43	40	43	39	44	40	43	39	-0.7	-1.1	-0.3	-0.8	56	52	NO	NO	NO	NO	NO
5.2	30638	29 CECILY STREET LILYFIELD	Ground	NW	44	40	43	39	44	40	43	39	-0.9	-1.3	-0.5	-1.0	56	52	NO	NO	NO	NO	NO
5.2	30639	27 CECILY STREET LILYFIELD	Ground	E	47	43	46	41	47	43	46	42	-1.0	-1.3	-0.6	-1.1	59	55	NO	NO	NO	NO	NO
5.2	30639	27 CECILY STREET LILYFIELD	Ground	NW	43	39	43	38	43	40	43	39	-0.7	-1.1	-0.3	-0.9	55	52	NO	NO	NO	NO	NO
5.2	30639	27 CECILY STREET LILYFIELD	Ground	W	44	40	43	39	44	40	43	39	-0.7	-1.1	-0.3	-0.8	56	52	NO	NO	NO	NO	NO
5.2	30640	31 CECILY STREET LILYFIELD	Ground	E	47	43	46	41	47	43	46	42	-1.0	-1.4	-0.7	-1.1	59	55	NO	NO	NO	NO	NO
5.2	30640	31 CECILY STREET LILYFIELD	Ground	W	43	40	43	38	44	40	43	39	-0.7	-1.2	-0.3	-0.8	56	52	NO	NO	NO	NO	NO
5.2	30641	33 CECILY STREET LILYFIELD	Ground	S	44	40	43	39	44	41	44	40	-0.8	-1.2	-0.4	-0.9	56	53	NO	NO	NO	NO	NO
5.2	30641	33 CECILY STREET LILYFIELD	Ground	W	44	40	43	39	44	40	43	39	-0.7	-1.1	-0.3	-0.8	56	52	NO	NO	NO	NO	NO
5.2	30641	33 CECILY STREET LILYFIELD	Ground	E	47	43	46	41	47	43	46	42	-1.1	-1.3	-0.7	-1.2	59	55	NO	NO	NO	NO	NO
5.2	30642	34 MAIDA STREET LILYFIELD	Ground	SE	45	41	44	39	45	41	44	40	-1.1	-1.5	-0.7	-1.1	57	53	NO	NO	NO	NO	NO
5.2	30642	34 MAIDA STREET LILYFIELD	Ground	NE	42	38	41	37	42	38	42	37	-0.8	-1.3	-0.4	-0.9	54	50	NO	NO	NO	NO	NO
5.2	30642	34 MAIDA STREET LILYFIELD	Ground	NW	40	36	39	35	40	36	39	35	-1.0	-1.5	-0.6	-1.1	52	48	NO	NO	NO	NO	NO
5.2	30643	45 MAIDA STREET LILYFIELD	Ground	W	41	37	40	36	41	38	41	37	-0.9	-1.4	-0.6	-1.0	53	50	NO	NO	NO	NO	NO
5.2	30643	45 MAIDA STREET LILYFIELD	Ground	S	44	40	43	38	44	40	43	39	-1.0	-1.5	-0.7	-1.0	56	52	NO	NO	NO	NO	NO
5.2	30643	45 MAIDA STREET LILYFIELD	Ground	SW	43	40	42	38	43	40	43	39	-0.9	-1.3	-0.4	-0.9	55	52	NO	NO	NO	NO	NO
5.2	30643	45 MAIDA STREET LILYFIELD	Ground	E	44	40	43	39	44	40	43	39	-1.0	-1.4	-0.5	-1.0	56	52	NO	NO	NO	NO	NO
5.2	30643	45 MAIDA STREET LILYFIELD	Ground	S	44	40	43	39	44	40	43	39	-1.0	-1.5	-0.6	-1.1	56	52	NO	NO	NO	NO	NO
5.2	30643	45 MAIDA STREET LILYFIELD	Ground	E	43	40	42	38	44	40	43	39	-1.0	-1.4	-0.6	-1.0	56	52	NO	NO	NO	NO	NO
5.2	30643	45 MAIDA STREET LILYFIELD	Ground	NE	40	36	39	35	40	37	40	36	-1.0	-1.4	-0.5	-1.0	52	49	NO	NO	NO	NO	NO
5.2	30643	45 MAIDA STREET LILYFIELD	Ground	N	39	36	38	34	39	36	39	35	-1.1	-1.5	-0.7	-1.1	51	48	NO	NO	NO	NO	NO
5.2	30643	45 MAIDA STREET LILYFIELD	Ground	NW	39	35	38	34	39	35	38	34	-1.2	-1.6	-0.8	-1.2	51	47	NO	NO	NO	NO	NO
5.2	30644	6 RYAN STREET LILYFIELD	Ground	NE	47	43	46	42	47	43	46	42	-1.0	-1.4	-0.8	-1.1	59	55	NO	NO	NO	NO	NO
5.2	30644	6 RYAN STREET LILYFIELD	Ground	SW	43	39	43	38	43	40	43	39	-0.7	-1.2	-0.3	-0.8	55	52	NO	NO	NO	NO	NO
5.2	30645	8 RYAN STREET LILYFIELD	Ground	NE	47	43	46	42	47	43	47	42	-1.1	-1.4	-0.8	-1.2	59	55	NO	NO	NO	NO	NO
5.2	30645	8 RYAN STREET LILYFIELD	Ground	SW	43	40	43	38	43	40	43	39	-0.7	-1.2	-0.4	-0.9	55	52	NO	NO	NO	NO	NO
5.2	30646	4 RYAN STREET LILYFIELD	Ground	NE	47	43	46	42	48	44	47	42	-1.2	-1.5	-0.9	-1.3	60	55	NO	NO	NO	NO	NO
5.2	30646	4 RYAN STREET LILYFIELD	Ground	SW	43	40	43	38	43	40	43	39	-0.7	-1.2	-0.3	-0.9	55	52	NO	NO	NO	NO	NO
5.2	30647	2 RYAN STREET LILYFIELD	Ground	E	46	42	45	41	47	43	46	41	-1.3	-1.7	-0.9	-1.4	59	55	NO	NO	NO	NO	NO
5.2	30647	2 RYAN STREET LILYFIELD	Ground	N	44	39	42	38	44	40	43	38	-1.2	-1.6	-0.9	-1.4	56	52	NO	NO	NO	NO	NO
5.2	30647	2 RYAN STREET LILYFIELD	Ground	W	43	39	43	38	43	40	43	39	-0.7	-1.2	-0.3	-0.9	55	52	NO	NO	NO	NO	NO
5.2	30648	58 FOUCART STREET ROZELLE	Ground	NE	50	46	49	44	50	46	49	45	-0.9	-1.3	-0.6	-1.1	60	55	NO	NO	NO	NO	NO
5.2	30648	58 FOUCART STREET ROZELLE	Ground	N	44	40	44	39	45	41	44	40	-0.7	-1.1	-0.4	-0.8	57	53	NO	NO	NO	NO	NO
5.2	30648	58 FOUCART STREET ROZELLE	Ground	W	44	40	44	39	44	40	44	40	-0.4	-0.9	-0.1	-0.6	56	52	NO	NO	NO	NO	NO
5.2	30649	52 O'NEILL STREET LILYFIELD	Ground	S	49	45	48	44	49	46	48	44	-1.4	-1.8	-1.0	-1.5	60	55	NO	NO	NO	NO	NO
5.2	30649	52 O'NEILL STREET LILYFIELD	Ground	E	44	40	43	39	44	40	44	39	-0.9	-1.3	-0.5	-1.0	56	52	NO	NO	NO	NO	NO
5.2	30649	52 O'NEILL STREET LILYFIELD	Ground	N	43	39	42	37	43	39	42	38	-1.2	-1.6	-0.8	-1.3	55	51	NO	NO	NO	NO	NO
5.2	30649	52 O'NEILL STREET LILYFIELD	Ground	W	43	39	42	38	43	40	43	39	-0.9	-1.3	-0.5	-1.0	55	52	NO	NO	NO	NO	NO
5.2	30650	50 O'NEILL STREET LILYFIELD	Ground	S	49	45	48	43	49	45	48	44	-1.2	-1.6	-0.9	-1.4	60	55	NO	NO	NO	NO	NO
5.2	30650	50 O'NEILL STREET LILYFIELD	Ground	E	44	41	44	39	45	41	44	40	-0.9	-1.3	-0.5	-0.9	57	53	NO	NO	NO	NO	NO
5.2	30650	50 O'NEILL STREET LILYFIELD	Ground	N	43	39	41	37	43	39	42	37	-1.5	-1.9	-1.1	-1.5	55	51	NO	NO	NO	NO	NO
5.2	30651	46 O'NEILL STREET LILYFIELD	Ground	N	43	39	42	37	43	39	42	38	-1.2	-1.6	-0.8	-1.3	55	51	NO	NO	NO	NO	NO
5.2	30651	46 O'NEILL STREET LILYFIELD	Ground	S	48	45	47	43	49	45	48	44	-1.0	-1.4	-0.6	-1.2	60	55	NO	NO	NO	NO	NO
5.2	30652	48 O'NEILL STREET LILYFIELD	Ground	N	42	38	41	37	42	38	42	37	-1.2	-1.6	-0.8	-1.3	54	50	NO	NO	NO	NO	NO
5.2	30652	48 O'NEILL STREET LILYFIELD	Ground	S	49	45	48	43	49	45	48	44	-1.1	-1.6	-0.8	-1.3	60	55	NO	NO	NO	NO	NO
5.2	30657	4 GROVE STREET LILYFIELD	Ground	SE	42	38	41	37	42	38	41	37	-1.0	-1.5	-0.7	-1.1	54	50	NO	NO	NO	NO	NO
5.2	30657	4 GROVE STREET LILYFIELD	Ground	NE	42	39	41	37	42	39	42	38	-0.9	-1.3	-0.5	-1.0	54	51	NO	NO	NO	NO	NO
5.2	30657	4 GROVE STREET LILYFIELD	Ground	NW	39	35	38	34	39	35	38	34	-1.1	-1.4	-0.7	-1.1	51	47	NO	NO	NO	NO	NO
5.2	30657	4 GROVE STREET LILYFIELD	Ground	SW	42	38	41	37	42	38	41	37	-0.7	-1.2	-0.4	-0.8	54	50	NO	NO	NO	NO	NO

NCA	Receiver ID	Address	Floor Level	Facade	Opening Year 2027				Design Year 2037				Increase (Do Smthng - Do Nothing)				NCG project road noise criteria		Do noise levels exceed the cumulative limit with project roads adding ≥2dB to the total noise levels?		Is the contribution from the road project Acute?		Consider further treatment?
					Do Nothing		Do Smthng		Do Nothing		Do Smthng		Opening Year 2027		Design Year 2037								
					Day	Night	Day	Night	Day	Night	Day	Night	Day	Night	Day	Night	Day	Night	Day	Night	$L_{Aeq,15hr}$ ≥ 65dB	$L_{Aeq,9hr}$ ≥ 60dB	
5.2	30658	56 O'NEILL STREET LILYFIELD	Ground	S	50	45	48	44	50	46	48	44	-1.6	-1.9	-1.2	-1.8	60	55	NO	NO	NO	NO	NO
5.2	30658	56 O'NEILL STREET LILYFIELD	Ground	E	42	38	41	37	42	38	41	37	-0.8	-1.2	-0.4	-0.9	54	50	NO	NO	NO	NO	NO
5.2	30658	56 O'NEILL STREET LILYFIELD	Ground	N	43	39	42	37	43	39	42	38	-1.2	-1.7	-0.9	-1.4	55	51	NO	NO	NO	NO	NO
5.2	30658	56 O'NEILL STREET LILYFIELD	Ground	W	42	39	42	37	42	39	42	38	-0.8	-1.3	-0.5	-0.9	54	51	NO	NO	NO	NO	NO
5.2	30659	32 MAIDA STREET LILYFIELD	Ground	SW	44	41	43	39	44	41	44	40	-0.9	-1.3	-0.6	-0.9	56	53	NO	NO	NO	NO	NO
5.2	30659	32 MAIDA STREET LILYFIELD	Ground	SE	45	41	44	40	45	41	44	40	-1.2	-1.6	-0.7	-1.1	57	53	NO	NO	NO	NO	NO
5.2	30659	32 MAIDA STREET LILYFIELD	Ground	NE	41	37	40	36	41	37	40	36	-0.9	-1.3	-0.6	-0.9	53	49	NO	NO	NO	NO	NO
5.2	30659	32 MAIDA STREET LILYFIELD	Ground	NW	40	36	39	35	40	36	39	35	-1.0	-1.4	-0.6	-1.0	52	48	NO	NO	NO	NO	NO
5.2	30659	32 MAIDA STREET LILYFIELD	Ground	SW	42	38	41	37	42	38	42	37	-0.8	-1.3	-0.4	-0.9	54	50	NO	NO	NO	NO	NO
5.2	30660	58A FOUCART STREET ROZELLE	Ground	NE	50	46	49	45	50	46	49	45	-1.1	-1.4	-0.7	-1.2	60	55	NO	NO	NO	NO	NO
5.2	30660	58A FOUCART STREET ROZELLE	Ground	W	44	40	44	39	44	40	44	40	-0.5	-1.0	-0.1	-0.7	56	52	NO	NO	NO	NO	NO
5.2	30660	58A FOUCART STREET ROZELLE	Ground	S	45	41	44	40	45	41	45	41	-0.6	-1.0	-0.3	-0.8	57	53	NO	NO	NO	NO	NO
5.2	30661	58 O'NEILL STREET LILYFIELD	Ground	W	42	38	41	37	42	38	41	37	-0.9	-1.2	-0.5	-0.9	54	50	NO	NO	NO	NO	NO
5.2	30661	58 O'NEILL STREET LILYFIELD	Ground	S	49	45	48	43	50	46	48	44	-1.4	-1.9	-1.1	-1.7	60	55	NO	NO	NO	NO	NO
5.2	30661	58 O'NEILL STREET LILYFIELD	Ground	E	43	39	42	38	43	39	43	39	-0.8	-1.2	-0.4	-0.9	55	51	NO	NO	NO	NO	NO
5.2	30661	58 O'NEILL STREET LILYFIELD	Ground	N	43	39	42	37	43	39	42	38	-1.1	-1.5	-0.7	-1.2	55	51	NO	NO	NO	NO	NO
5.2	30663	54 O'NEILL STREET LILYFIELD	Ground	E	45	41	44	39	45	41	44	40	-1.2	-1.6	-0.8	-1.3	57	53	NO	NO	NO	NO	NO
5.2	30663	54 O'NEILL STREET LILYFIELD	Ground	N	44	40	43	38	44	40	43	39	-1.1	-1.5	-0.8	-1.3	56	52	NO	NO	NO	NO	NO
5.2	30663	54 O'NEILL STREET LILYFIELD	Ground	W	43	39	42	38	43	39	43	38	-0.9	-1.3	-0.4	-0.9	55	51	NO	NO	NO	NO	NO
5.2	30663	54 O'NEILL STREET LILYFIELD	Ground	S	45	41	44	40	45	41	45	40	-0.9	-1.3	-0.5	-1.0	57	53	NO	NO	NO	NO	NO
5.2	30663	54 O'NEILL STREET LILYFIELD	Ground	E	42	38	41	37	42	38	41	37	-0.9	-1.3	-0.4	-0.9	54	50	NO	NO	NO	NO	NO
5.2	30664	68-74 CECILY STREET LILYFIELD	Ground	SW	44	40	43	39	44	40	44	40	-0.6	-1.1	-0.2	-0.6	56	52	NO	NO	NO	NO	NO
5.2	30664	68-74 CECILY STREET LILYFIELD	Ground	SE	44	40	43	39	44	40	43	39	-1.0	-1.3	-0.6	-1.1	56	52	NO	NO	NO	NO	NO
5.2	30664	68-74 CECILY STREET LILYFIELD	Ground	NE	45	41	44	40	45	41	45	40	-0.6	-1.0	-0.3	-0.7	57	53	NO	NO	NO	NO	NO
5.2	30666	30 MAIDA STREET LILYFIELD	Ground	NW	40	36	39	35	40	37	40	35	-1.1	-1.5	-0.7	-1.2	52	49	NO	NO	NO	NO	NO
5.2	30666	30 MAIDA STREET LILYFIELD	Ground	SW	41	37	40	36	41	37	41	36	-0.7	-1.2	-0.3	-0.8	53	49	NO	NO	NO	NO	NO
5.2	30666	30 MAIDA STREET LILYFIELD	Ground	E	46	42	45	40	46	42	45	41	-1.2	-1.7	-0.8	-1.3	58	54	NO	NO	NO	NO	NO
5.2	30666	30 MAIDA STREET LILYFIELD	Ground	NE	42	38	41	37	42	38	41	37	-0.8	-1.3	-0.3	-0.8	54	50	NO	NO	NO	NO	NO
5.2	30668	25 CECILY STREET LILYFIELD	Ground	SW	43	40	43	38	44	40	43	39	-0.7	-1.2	-0.3	-0.8	56	52	NO	NO	NO	NO	NO
5.2	30668	25 CECILY STREET LILYFIELD	Ground	SE	42	38	42	37	43	39	42	38	-0.8	-1.2	-0.5	-0.9	55	51	NO	NO	NO	NO	NO
5.2	30668	25 CECILY STREET LILYFIELD	Ground	E	47	43	46	41	47	43	46	42	-0.9	-1.3	-0.6	-1.0	59	55	NO	NO	NO	NO	NO
5.2	30669	23 CECILY STREET LILYFIELD	First	E	49	45	48	43	49	45	48	44	-1.0	-1.4	-0.8	-1.2	60	55	NO	NO	NO	NO	NO
5.2	30669	23 CECILY STREET LILYFIELD	First	N	44	40	43	38	44	40	43	39	-1.2	-1.5	-0.7	-1.2	56	52	NO	NO	NO	NO	NO
5.2	30669	23 CECILY STREET LILYFIELD	First	W	44	40	43	39	44	40	43	39	-0.7	-1.2	-0.3	-0.8	56	52	NO	NO	NO	NO	NO
5.2	30669	23 CECILY STREET LILYFIELD	Ground	E	46	42	46	41	47	43	46	42	-0.9	-1.3	-0.6	-1.0	59	55	NO	NO	NO	NO	NO
5.2	30669	23 CECILY STREET LILYFIELD	Ground	N	41	37	40	35	41	37	40	35	-1.7	-2.0	-1.3	-1.8	53	49	NO	NO	NO	NO	NO
5.2	30669	23 CECILY STREET LILYFIELD	Ground	W	41	37	40	36	41	37	41	37	-0.7	-1.2	-0.3	-0.8	53	49	NO	NO	NO	NO	NO
5.2	30670	37 MAIDA STREET LILYFIELD	Ground	SE	45	41	44	39	45	41	44	40	-1.2	-1.5	-0.8	-1.2	57	53	NO	NO	NO	NO	NO
5.2	30670	37 MAIDA STREET LILYFIELD	Ground	NE	42	38	41	37	42	38	42	38	-0.8	-1.3	-0.4	-0.9	54	50	NO	NO	NO	NO	NO
5.2	30670	37 MAIDA STREET LILYFIELD	Ground	NW	39	35	38	34	39	35	38	34	-0.9	-1.3	-0.6	-1.0	51	47	NO	NO	NO	NO	NO
5.2	30671	39 MAIDA STREET LILYFIELD	Ground	NW	39	35	38	34	39	35	38	34	-1.0	-1.4	-0.6	-1.0	51	47	NO	NO	NO	NO	NO
5.2	30671	39 MAIDA STREET LILYFIELD	Ground	SW	40	36	39	35	40	36	40	36	-0.9	-1.4	-0.4	-0.9	52	48	NO	NO	NO	NO	NO
5.2	30671	39 MAIDA STREET LILYFIELD	Ground	SE	44	40	43	39	44	40	43	39	-1.0	-1.5	-0.6	-1.1	56	52	NO	NO	NO	NO	NO
5.2	30671	39 MAIDA STREET LILYFIELD	Ground	SW	43	40	42	38	43	40	43	39	-0.9	-1.3	-0.5	-0.9	55	52	NO	NO	NO	NO	NO
5.2	30671	39 MAIDA STREET LILYFIELD	Ground	SE	44	41	43	39	44	41	44	40	-1.1	-1.5	-0.8	-1.2	56	53	NO	NO	NO	NO	NO
5.2	30674	68-74 CECILY STREET LILYFIELD	First	N	44	40	43	39	45	40	44	39	-1.1	-1.4	-0.7	-1.1	57	52	NO	NO	NO	NO	NO
5.2	30674	68-74 CECILY STREET LILYFIELD	First	SW	44	41	44	40	45	41	44	40	-0.6	-0.9	-0.2	-0.6	57	53	NO	NO	NO	NO	NO
5.2	30674	68-74 CECILY STREET LILYFIELD	First	S	52	48	50	46	52	48	51	46	-1.6	-2.0	-1.4	-1.8	60	55	NO	NO	NO	NO	NO
5.2	30674	68-74 CECILY STREET LILYFIELD	First	NE	50	46	49	45	50	46	49	45	-1.0	-1.4	-0.6	-1.1	60	55	NO	NO	NO	NO	NO
5.2	30674	68-74 CECILY STREET LILYFIELD	First	N	46	42	46	41	47	42	46	42	-0.7	-1.0	-0.6	-0.9	59	54	NO	NO	NO	NO	NO
5.2	30674	68-74 CECILY STREET LILYFIELD	Ground	N	41	37	40	35	42	37	40	36	-1.5	-1.8	-1.1	-1.6	54	49	NO	NO	NO	NO	NO
5.2	30674	68-74 CECILY STREET LILYFIELD	Ground	SW	42	38	41	37	42	38	42	37	-0.5	-1.0	-0.1	-0.7	54	50	NO	NO	NO	NO	NO
5.2	30674	68-74 CECILY STREET LILYFIELD	Ground	S	48	44	47	43	49	45	48	43	-1.0	-1.4	-0.8	-1.2	60	55	NO	NO	NO	NO	NO
5.2	30674	68-74 CECILY STREET LILYFIELD	Ground	NE	46	42	46	41	46	42	46	42	-0.7	-1.2	-0.4	-0.9	58	54	NO	NO	NO	NO	NO
5.2	30675	74 O'NEILL STREET LILYFIELD	Ground	S	48	44	47	42	49	45	47	43	-1.5	-2.0	-1.2	-1.7	60	55	NO	NO	NO	NO	NO
5.2	30675	74 O'NEILL STREET LILYFIELD	Ground	E	46	42	45	41	47	43	46	41	-1.3	-1.7	-0.8	-1.3	59	55	NO	NO	NO	NO	NO
5.2	30675	74 O'NEILL STREET LILYFIELD	Ground	N	45	41	44	39	45	41	44	40	-1.5	-1.8	-1.1	-1.6	57	53	NO	NO	NO	NO	NO
5.2	30676	2 GROVE STREET LILYFIELD	Ground	NE	41	38	40	36	41	38	41	37	-0.8	-1.3	-0.5	-0.9	53	50	NO	NO	NO	NO	NO
5.2	30676	2 GROVE STREET LILYFIELD	Ground	SW	42	39	41	37	42	39	42	38	-1.1	-1.4	-0.6	-1.0	54	51	NO	NO	NO	NO	NO
5.2	30676	2 GROVE STREET LILYFIELD	Ground	SE	41	37	40	36	41	37	40	36	-1.1	-1.5	-0.6	-1.2	53	49	NO	NO	NO	NO	NO
5.2	30678	66 CECILY STREET LILYFIELD	Ground	E	45	41	44	39	45	41	44	40	-1.1	-1.4	-0.7	-1.2	57	53	NO	NO	NO	NO	NO
5.2	30678	66 CECILY STREET LILYFIELD	Ground	N	44	40	43	39	44	40	44	39	-1.0	-1.4	-0.6	-1.1	56	52	NO	NO	NO	NO	NO

NCA	Receiver ID	Address	Floor Level	Facade	Opening Year 2027				Design Year 2037				Increase (Do Smthng - Do Nothing)				NCG project road noise criteria		Do noise levels exceed the cumulative limit with project roads adding ≥2dB to the total noise levels?		Is the contribution from the road project Acute?		Consider further treatment?
					Do Nothing		Do Smthng		Do Nothing		Do Smthng		Opening Year 2027		Design Year 2037								
					Day	Night	Day	Night	Day	Night	Day	Night	Day	Night	Day	Night	Day	Night	Day	Night	$L_{Aeq,15hr}$ ≥ 65dB	$L_{Aeq,9hr}$ ≥ 60dB	
5.2	30678	66 CECILY STREET LILYFIELD	Ground	W	44	40	43	39	44	40	44	39	-0.7	-1.1	-0.3	-0.8	56	52	NO	NO	NO	NO	NO
5.2	30681	28 MAIDA STREET LILYFIELD	Ground	NE	42	39	42	37	42	39	42	38	-0.8	-1.3	-0.3	-0.9	54	51	NO	NO	NO	NO	NO
5.2	30681	28 MAIDA STREET LILYFIELD	Ground	NW	40	36	39	35	40	36	39	35	-1.1	-1.5	-0.7	-1.1	52	48	NO	NO	NO	NO	NO
5.2	30681	28 MAIDA STREET LILYFIELD	Ground	SW	42	38	41	37	42	38	42	37	-0.8	-1.2	-0.4	-0.8	54	50	NO	NO	NO	NO	NO
5.2	30681	28 MAIDA STREET LILYFIELD	Ground	SE	46	42	44	40	46	42	45	41	-1.1	-1.5	-0.6	-1.1	58	54	NO	NO	NO	NO	NO
5.2	30682	8 VICTORIA STREET LILYFIELD	Ground	NW	41	37	40	36	41	38	41	37	-0.9	-1.3	-0.5	-1.0	53	50	NO	NO	NO	NO	NO
5.2	30682	8 VICTORIA STREET LILYFIELD	Ground	SW	43	40	43	39	44	40	43	39	-0.8	-1.2	-0.4	-0.8	56	52	NO	NO	NO	NO	NO
5.2	30682	8 VICTORIA STREET LILYFIELD	Ground	SE	46	42	45	41	46	42	46	41	-1.1	-1.5	-0.7	-1.2	58	54	NO	NO	NO	NO	NO
5.2	30682	8 VICTORIA STREET LILYFIELD	Ground	NE	47	43	46	42	47	44	47	42	-1.2	-1.7	-0.8	-1.3	59	55	NO	NO	NO	NO	NO
5.2	30682	8 VICTORIA STREET LILYFIELD	Ground	NW	42	38	41	36	42	38	41	37	-1.3	-1.8	-1.0	-1.5	54	50	NO	NO	NO	NO	NO
5.2	30683	62 FOUCART STREET ROZELLE	First	NE	51	47	50	46	52	48	51	46	-1.3	-1.8	-1.0	-1.5	60	55	NO	NO	NO	NO	NO
5.2	30683	62 FOUCART STREET ROZELLE	Ground	NE	48	44	47	43	48	44	48	43	-0.8	-1.2	-0.3	-0.9	60	55	NO	NO	NO	NO	NO
5.2	30684	60 FOUCART STREET ROZELLE	First	NW	43	39	42	38	43	39	43	38	-0.7	-1.1	-0.3	-0.8	55	51	NO	NO	NO	NO	NO
5.2	30684	60 FOUCART STREET ROZELLE	First	S	44	40	43	39	44	40	44	40	-0.6	-1.0	-0.3	-0.8	56	52	NO	NO	NO	NO	NO
5.2	30684	60 FOUCART STREET ROZELLE	First	SW	45	41	44	40	45	41	45	40	-0.4	-0.8	0.0	-0.5	57	53	NO	NO	NO	NO	NO
5.2	30684	60 FOUCART STREET ROZELLE	First	E	52	48	51	46	52	48	51	47	-1.4	-1.7	-1.0	-1.5	60	55	NO	NO	NO	NO	NO
5.2	30684	60 FOUCART STREET ROZELLE	Ground	NW	39	35	39	34	39	35	39	35	-0.6	-1.0	-0.2	-0.7	51	47	NO	NO	NO	NO	NO
5.2	30684	60 FOUCART STREET ROZELLE	Ground	S	40	36	39	35	40	36	40	36	-0.7	-1.1	-0.3	-0.8	52	48	NO	NO	NO	NO	NO
5.2	30684	60 FOUCART STREET ROZELLE	Ground	SW	42	38	42	37	42	38	42	38	-0.3	-0.8	0.2	-0.4	54	50	NO	NO	NO	NO	NO
5.2	30684	60 FOUCART STREET ROZELLE	Ground	E	49	45	48	44	49	45	49	44	-0.8	-1.3	-0.5	-1.0	60	55	NO	NO	NO	NO	NO
5.2	30688	70 O'NEILL STREET LILYFIELD	Ground	E	43	39	42	38	43	39	42	38	-0.9	-1.2	-0.5	-0.9	55	51	NO	NO	NO	NO	NO
5.2	30688	70 O'NEILL STREET LILYFIELD	Ground	N	43	39	42	37	43	39	43	38	-1.3	-1.7	-0.9	-1.4	55	51	NO	NO	NO	NO	NO
5.2	30688	70 O'NEILL STREET LILYFIELD	Ground	S	45	41	44	40	45	41	45	40	-1.0	-1.4	-0.6	-1.1	57	53	NO	NO	NO	NO	NO
5.2	30689	72 O'NEILL STREET LILYFIELD	Ground	E	46	42	45	40	46	42	45	41	-1.4	-1.8	-1.1	-1.5	58	54	NO	NO	NO	NO	NO
5.2	30689	72 O'NEILL STREET LILYFIELD	Ground	N	44	40	43	38	44	40	43	39	-1.3	-1.7	-0.9	-1.4	56	52	NO	NO	NO	NO	NO
5.2	30689	72 O'NEILL STREET LILYFIELD	Ground	W	43	39	42	38	43	39	42	38	-0.8	-1.3	-0.4	-1.0	55	51	NO	NO	NO	NO	NO
5.2	30689	72 O'NEILL STREET LILYFIELD	Ground	S	46	42	45	41	46	43	45	41	-1.4	-1.8	-1.0	-1.4	58	55	NO	NO	NO	NO	NO
5.2	30690	35 MAIDA STREET LILYFIELD	Ground	NE	41	38	41	37	42	38	41	37	-0.5	-1.0	-0.1	-0.6	54	50	NO	NO	NO	NO	NO
5.2	30690	35 MAIDA STREET LILYFIELD	Ground	NW	38	35	38	34	39	35	38	34	-0.7	-1.2	-0.3	-0.8	51	47	NO	NO	NO	NO	NO
5.2	30690	35 MAIDA STREET LILYFIELD	Ground	SW	43	39	42	38	43	39	42	38	-0.9	-1.3	-0.5	-1.0	55	51	NO	NO	NO	NO	NO
5.2	30690	35 MAIDA STREET LILYFIELD	Ground	SE	45	41	44	40	45	41	44	40	-1.1	-1.6	-0.8	-1.2	57	53	NO	NO	NO	NO	NO
5.2	30690	35 MAIDA STREET LILYFIELD	Ground	SW	43	39	42	38	43	39	42	38	-0.9	-1.3	-0.5	-1.0	55	51	NO	NO	NO	NO	NO
5.2	30690	35 MAIDA STREET LILYFIELD	Ground	SE	45	41	44	40	45	41	44	40	-1.1	-1.6	-0.8	-1.2	57	53	NO	NO	NO	NO	NO
5.2	30692	62 O'NEILL STREET LILYFIELD	Ground	N	43	39	42	37	43	39	42	38	-1.4	-1.7	-0.9	-1.5	55	51	NO	NO	NO	NO	NO
5.2	30692	62 O'NEILL STREET LILYFIELD	Ground	S	49	45	48	43	49	45	48	44	-1.5	-1.9	-1.2	-1.6	60	55	NO	NO	NO	NO	NO
5.2	30693	66 O'NEILL STREET LILYFIELD	Ground	N	43	39	42	37	43	39	42	38	-1.3	-1.7	-1.0	-1.5	55	51	NO	NO	NO	NO	NO
5.2	30693	66 O'NEILL STREET LILYFIELD	Ground	S	49	45	48	43	49	45	48	44	-1.4	-1.9	-1.2	-1.6	60	55	NO	NO	NO	NO	NO
5.2	30694	68 O'NEILL STREET LILYFIELD	Ground	S	49	45	48	43	49	45	48	44	-1.5	-2.0	-1.3	-1.7	60	55	NO	NO	NO	NO	NO
5.2	30694	68 O'NEILL STREET LILYFIELD	Ground	E	47	43	46	41	47	43	46	42	-1.3	-1.7	-1.0	-1.4	59	55	NO	NO	NO	NO	NO
5.2	30694	68 O'NEILL STREET LILYFIELD	Ground	N	46	42	45	40	46	42	45	41	-1.5	-1.8	-1.2	-1.6	58	54	NO	NO	NO	NO	NO
5.2	30695	64 O'NEILL STREET LILYFIELD	Ground	N	43	39	42	37	43	39	42	38	-1.3	-1.7	-1.0	-1.5	55	51	NO	NO	NO	NO	NO
5.2	30695	64 O'NEILL STREET LILYFIELD	Ground	S	49	45	48	43	49	45	48	44	-1.5	-1.9	-1.2	-1.6	60	55	NO	NO	NO	NO	NO
5.2	30696	60 O'NEILL STREET LILYFIELD	Ground	N	43	39	42	37	43	39	42	38	-1.3	-1.7	-1.0	-1.5	55	51	NO	NO	NO	NO	NO
5.2	30696	60 O'NEILL STREET LILYFIELD	Ground	W	42	39	42	37	42	39	42	38	-0.8	-1.2	-0.4	-0.9	54	51	NO	NO	NO	NO	NO
5.2	30696	60 O'NEILL STREET LILYFIELD	Ground	S	49	45	48	43	49	46	48	44	-1.5	-1.9	-1.1	-1.6	60	55	NO	NO	NO	NO	NO
5.2	30697	6 VICTORIA STREET LILYFIELD	Ground	SW	44	40	43	39	44	40	44	40	-0.7	-1.1	-0.3	-0.8	56	52	NO	NO	NO	NO	NO
5.2	30697	6 VICTORIA STREET LILYFIELD	Ground	SE	44	40	43	39	44	41	44	40	-1.0	-1.4	-0.6	-1.1	56	53	NO	NO	NO	NO	NO
5.2	30697	6 VICTORIA STREET LILYFIELD	Ground	NE	49	45	47	43	49	45	48	43	-1.5	-1.9	-1.2	-1.6	60	55	NO	NO	NO	NO	NO
5.2	30697	6 VICTORIA STREET LILYFIELD	Ground	NW	41	37	40	36	41	37	41	36	-1.0	-1.4	-0.6	-1.1	53	49	NO	NO	NO	NO	NO
5.2	30700	26 MAIDA STREET LILYFIELD	Ground	NE	41	38	41	36	41	38	41	37	-0.8	-1.3	-0.3	-0.8	53	50	NO	NO	NO	NO	NO
5.2	30700	26 MAIDA STREET LILYFIELD	Ground	NW	40	36	39	35	40	37	40	35	-1.2	-1.5	-0.7	-1.2	52	49	NO	NO	NO	NO	NO
5.2	30700	26 MAIDA STREET LILYFIELD	Ground	SW	42	39	41	37	42	39	42	38	-0.8	-1.3	-0.5	-1.0	54	51	NO	NO	NO	NO	NO
5.2	30700	26 MAIDA STREET LILYFIELD	Ground	SE	46	42	45	40	46	42	45	41	-1.0	-1.4	-0.6	-1.1	58	54	NO	NO	NO	NO	NO
5.2	30702	4 VICTORIA STREET LILYFIELD	Ground	SW	44	40	43	39	44	40	43	39	-0.8	-1.3	-0.4	-0.8	56	52	NO	NO	NO	NO	NO
5.2	30702	4 VICTORIA STREET LILYFIELD	Ground	SE	40	36	39	35	40	37	40	36	-0.8	-1.2	-0.4	-0.8	52	49	NO	NO	NO	NO	NO
5.2	30702	4 VICTORIA STREET LILYFIELD	Ground	NE	49	45	47	43	49	45	48	43	-1.6	-2.1	-1.2	-1.8	60	55	NO	NO	NO	NO	NO
5.2	30702	4 VICTORIA STREET LILYFIELD	Ground	NW	41	37	40	36	41	37	41	36	-0.9	-1.4	-0.5	-1.0	53	49	NO	NO	NO	NO	NO
5.2	30703	425 BALMAIN ROAD LILYFIELD	Ground	SE	44	40	43	38	44	40	43	39	-1.1	-1.5	-0.6	-1.1	56	52	NO	NO	NO	NO	NO
5.2	30704	78 O'NEILL STREET LILYFIELD	Ground	N	43	39	42	37	43	39	42	38	-1.0	-1.4	-0.7	-1.1	55	51	NO	NO	NO	NO	NO
5.2	30704	78 O'NEILL STREET LILYFIELD	Ground	W	43	39	42	38	43	39	43	38	-0.9	-1.3	-0.5	-0.9	55	51	NO	NO	NO	NO	NO
5.2	30704	78 O'NEILL STREET LILYFIELD	Ground	S	48	44	46	42	48	44	47	42	-1.3	-1.7	-1.0	-1.5	60	55	NO	NO	NO	NO	NO
5.2	30707	66 CECILY STREET LILYFIELD	Ground	NE	46	42	45	41	46	42	46	41	-0.8	-1.2	-0.4	-1.0	58	54	NO	NO	NO	NO	NO
5.2	30707	66 CECILY STREET LILYFIELD	Ground	NW	44	40	43	39	44	40	44	39	-1.0	-1.4	-0.6	-1.1	56	52	NO	NO	NO	NO	NO
5.2	30707	66 CECILY STREET LILYFIELD	Ground	SW	43	39	42	38	43	39	42	38	-0.8	-1.2	-0.5	-0.9	55	51	NO	NO	NO	NO	NO

NCA	Receiver ID	Address	Floor Level	Facade	Opening Year 2027				Design Year 2037				Increase (Do Smthng - Do Nothing)				NCG project road noise criteria		Do noise levels exceed the cumulative limit with project roads adding ≥2dB to the total noise levels?		Is the contribution from the road project Acute?		Consider further treatment?
					Do Nothing		Do Smthng		Do Nothing		Do Smthng		Opening Year 2027		Design Year 2037								
					Day	Night	Day	Night	Day	Night	Day	Night	Day	Night	Day	Night	Day	Night	Day	Night	$L_{Aeq,15hr}$ ≥ 65dB	$L_{Aeq,9hr}$ ≥ 60dB	
5.2	30709	2 VICTORIA STREET LILYFIELD	Ground	NE	49	45	47	42	49	45	47	43	-1.8	-2.3	-1.5	-2.0	60	55	NO	NO	NO	NO	NO
5.2	30709	2 VICTORIA STREET LILYFIELD	Ground	NW	41	37	40	35	41	37	40	36	-1.0	-1.4	-0.6	-1.1	53	49	NO	NO	NO	NO	NO
5.2	30709	2 VICTORIA STREET LILYFIELD	Ground	SW	43	40	43	38	43	40	43	39	-0.7	-1.2	-0.4	-0.9	55	52	NO	NO	NO	NO	NO
5.2	30709	2 VICTORIA STREET LILYFIELD	Ground	SE	45	41	44	39	45	41	44	40	-1.1	-1.5	-0.7	-1.1	57	53	NO	NO	NO	NO	NO
5.2	30710	24 MAIDA STREET LILYFIELD	Ground	NW	40	36	39	35	40	36	40	35	-1.1	-1.5	-0.7	-1.1	52	48	NO	NO	NO	NO	NO
5.2	30710	24 MAIDA STREET LILYFIELD	Ground	SW	41	38	41	36	41	38	41	37	-0.7	-1.2	-0.3	-0.8	53	50	NO	NO	NO	NO	NO
5.2	30710	24 MAIDA STREET LILYFIELD	Ground	SE	46	42	45	41	46	42	45	41	-1.1	-1.6	-0.7	-1.2	58	54	NO	NO	NO	NO	NO
5.2	30711	64 FOUCART STREET ROZELLE	First	NE	51	47	50	45	51	47	50	46	-1.3	-1.8	-0.9	-1.4	60	55	NO	NO	NO	NO	NO
5.2	30711	64 FOUCART STREET ROZELLE	First	S	45	41	45	41	46	42	45	41	-0.5	-0.9	-0.2	-0.6	58	54	NO	NO	NO	NO	NO
5.2	30711	64 FOUCART STREET ROZELLE	Ground	NE	48	44	47	43	48	44	48	43	-0.7	-1.2	-0.4	-1.0	60	55	NO	NO	NO	NO	NO
5.2	30711	64 FOUCART STREET ROZELLE	Ground	S	42	38	41	37	42	38	42	37	-0.5	-1.0	-0.1	-0.6	54	50	NO	NO	NO	NO	NO
5.2	30712	66 FOUCART STREET ROZELLE	First	NE	51	47	50	45	51	47	50	46	-1.1	-1.6	-0.8	-1.4	60	55	NO	NO	NO	NO	NO
5.2	30712	66 FOUCART STREET ROZELLE	First	W	44	41	44	40	45	41	45	40	-0.5	-0.9	0.0	-0.6	57	53	NO	NO	NO	NO	NO
5.2	30712	66 FOUCART STREET ROZELLE	Ground	NE	48	44	47	43	48	44	48	43	-0.7	-1.2	-0.4	-0.9	60	55	NO	NO	NO	NO	NO
5.2	30712	66 FOUCART STREET ROZELLE	Ground	W	42	38	41	37	42	38	42	38	-0.4	-0.8	0.0	-0.5	54	50	NO	NO	NO	NO	NO
5.2	30713	70 FOUCART STREET ROZELLE	First	E	50	46	49	45	50	47	50	45	-0.9	-1.3	-0.5	-1.1	60	55	NO	NO	NO	NO	NO
5.2	30713	70 FOUCART STREET ROZELLE	First	N	44	40	43	39	44	40	44	39	-0.5	-0.9	-0.1	-0.6	56	52	NO	NO	NO	NO	NO
5.2	30713	70 FOUCART STREET ROZELLE	First	W	44	40	44	39	44	40	44	40	-0.5	-1.0	-0.1	-0.6	56	52	NO	NO	NO	NO	NO
5.2	30713	70 FOUCART STREET ROZELLE	Ground	E	48	44	47	43	48	44	48	43	-0.6	-1.0	-0.3	-0.8	60	55	NO	NO	NO	NO	NO
5.2	30713	70 FOUCART STREET ROZELLE	Ground	N	40	36	39	35	40	36	40	35	-0.6	-1.0	-0.2	-0.7	52	48	NO	NO	NO	NO	NO
5.2	30713	70 FOUCART STREET ROZELLE	Ground	W	41	37	41	36	41	37	41	37	-0.5	-1.0	-0.1	-0.7	53	49	NO	NO	NO	NO	NO
5.2	30714	68 FOUCART STREET ROZELLE	First	NE	50	46	49	45	51	47	50	46	-1.0	-1.4	-0.6	-1.2	60	55	NO	NO	NO	NO	NO
5.2	30714	68 FOUCART STREET ROZELLE	First	W	44	40	44	39	44	40	44	40	-0.5	-1.0	-0.1	-0.6	56	52	NO	NO	NO	NO	NO
5.2	30714	68 FOUCART STREET ROZELLE	First	NW	44	40	43	39	44	40	44	40	-0.6	-1.0	-0.3	-0.7	56	52	NO	NO	NO	NO	NO
5.2	30714	68 FOUCART STREET ROZELLE	Ground	NE	48	44	47	43	48	44	48	43	-0.7	-1.1	-0.3	-0.8	60	55	NO	NO	NO	NO	NO
5.2	30714	68 FOUCART STREET ROZELLE	Ground	W	40	36	40	35	40	36	40	36	-0.5	-1.0	-0.1	-0.6	52	48	NO	NO	NO	NO	NO
5.2	30714	68 FOUCART STREET ROZELLE	Ground	NW	40	36	39	35	40	36	40	35	-0.6	-1.0	-0.2	-0.7	52	48	NO	NO	NO	NO	NO
5.2	30717	78A O'NEILL STREET LILYFIELD	Ground	S	48	44	46	42	48	44	47	42	-1.3	-1.7	-1.0	-1.4	60	55	NO	NO	NO	NO	NO
5.2	30717	78A O'NEILL STREET LILYFIELD	Ground	E	47	43	46	41	47	43	46	42	-1.3	-1.7	-1.0	-1.4	59	55	NO	NO	NO	NO	NO
5.2	30717	78A O'NEILL STREET LILYFIELD	Ground	N	45	41	44	39	45	41	44	40	-1.3	-1.7	-1.0	-1.4	57	53	NO	NO	NO	NO	NO
5.2	30721	427 BALMAIN ROAD LILYFIELD	Ground	SE	43	40	42	38	43	40	43	39	-1.0	-1.4	-0.5	-1.0	55	52	NO	NO	NO	NO	NO
5.2	30723	22 MAIDA STREET LILYFIELD	Ground	NE	43	39	42	38	43	39	43	38	-0.7	-1.3	-0.3	-0.8	55	51	NO	NO	NO	NO	NO
5.2	30723	22 MAIDA STREET LILYFIELD	Ground	NW	40	36	39	35	40	36	40	35	-1.0	-1.4	-0.6	-1.1	52	48	NO	NO	NO	NO	NO
5.2	30723	22 MAIDA STREET LILYFIELD	Ground	SE	46	42	45	41	46	42	45	41	-1.1	-1.5	-0.7	-1.1	58	54	NO	NO	NO	NO	NO
5.2	30726	74 FOUCART STREET ROZELLE	First	NE	50	46	49	44	50	46	49	45	-0.8	-1.4	-0.4	-1.0	60	55	NO	NO	NO	NO	NO
5.2	30726	74 FOUCART STREET ROZELLE	First	N	44	40	43	39	45	40	44	39	-1.0	-1.3	-0.6	-1.0	57	52	NO	NO	NO	NO	NO
5.2	30726	74 FOUCART STREET ROZELLE	First	SW	44	40	44	39	44	41	44	40	-0.5	-1.0	-0.1	-0.6	56	53	NO	NO	NO	NO	NO
5.2	30726	74 FOUCART STREET ROZELLE	First	S	43	39	42	38	43	39	43	38	-0.7	-1.0	-0.3	-0.7	55	51	NO	NO	NO	NO	NO
5.2	30726	74 FOUCART STREET ROZELLE	Ground	NE	47	43	46	42	47	43	47	42	-0.6	-1.1	-0.2	-0.8	59	55	NO	NO	NO	NO	NO
5.2	30726	74 FOUCART STREET ROZELLE	Ground	N	41	37	40	35	42	37	41	36	-1.5	-1.8	-1.1	-1.6	54	49	NO	NO	NO	NO	NO
5.2	30726	74 FOUCART STREET ROZELLE	Ground	SW	41	37	41	36	41	37	41	37	-0.6	-1.0	-0.2	-0.6	53	49	NO	NO	NO	NO	NO
5.2	30726	74 FOUCART STREET ROZELLE	Ground	S	40	36	39	34	40	36	39	35	-0.8	-1.1	-0.4	-0.9	52	48	NO	NO	NO	NO	NO
5.2	30727	9 VICTORIA STREET LILYFIELD	Ground	SW	44	40	43	39	44	40	43	39	-0.7	-1.2	-0.3	-0.8	56	52	NO	NO	NO	NO	NO
5.2	30727	9 VICTORIA STREET LILYFIELD	Ground	SE	49	45	47	43	49	45	48	43	-1.4	-1.8	-1.0	-1.5	60	55	NO	NO	NO	NO	NO
5.2	30727	9 VICTORIA STREET LILYFIELD	Ground	S	50	46	48	43	50	46	48	44	-1.7	-2.1	-1.4	-1.9	60	55	NO	NO	NO	NO	NO
5.2	30727	9 VICTORIA STREET LILYFIELD	Ground	E	50	46	48	44	50	46	49	44	-1.9	-2.3	-1.5	-2.1	60	55	NO	NO	NO	NO	NO
5.2	30727	9 VICTORIA STREET LILYFIELD	Ground	N	43	39	42	37	43	39	42	38	-1.2	-1.6	-0.9	-1.4	55	51	NO	NO	NO	NO	NO
5.2	30727	9 VICTORIA STREET LILYFIELD	Ground	NE	44	40	43	38	44	40	43	39	-1.2	-1.6	-0.8	-1.4	56	52	NO	NO	NO	NO	NO
5.2	30727	9 VICTORIA STREET LILYFIELD	Ground	SE	49	45	47	42	49	45	47	43	-1.7	-2.2	-1.4	-1.9	60	55	NO	NO	NO	NO	NO
5.2	30727	9 VICTORIA STREET LILYFIELD	Ground	NE	49	45	47	43	49	45	48	43	-1.9	-2.3	-1.5	-2.1	60	55	NO	NO	NO	NO	NO
5.2	30727	9 VICTORIA STREET LILYFIELD	Ground	NW	42	38	40	36	42	38	41	36	-1.2	-1.6	-0.8	-1.3	54	50	NO	NO	NO	NO	NO
5.2	30731	429 BALMAIN ROAD LILYFIELD	Ground	SE	42	39	41	37	42	39	42	38	-0.9	-1.3	-0.5	-0.9	54	51	NO	NO	NO	NO	NO
5.2	30737	62 CECILY STREET LILYFIELD	Ground	E	48	44	47	42	48	44	47	43	-0.8	-1.3	-0.5	-1.0	60	55	NO	NO	NO	NO	NO
5.2	30737	62 CECILY STREET LILYFIELD	Ground	N	43	39	42	38	43	39	43	38	-0.5	-1.0	-0.2	-0.7	55	51	NO	NO	NO	NO	NO
5.2	30737	62 CECILY STREET LILYFIELD	Ground	W	44	40	43	39	44	40	43	39	-0.7	-1.1	-0.3	-0.8	56	52	NO	NO	NO	NO	NO
5.2	30737	62 CECILY STREET LILYFIELD	Ground	S	47	43	46	42	47	43	47	42	-1.0	-1.4	-0.6	-1.1	59	55	NO	NO	NO	NO	NO
5.2	30741	7B VICTORIA STREET LILYFIELD	Ground	SE	43	39	42	38	44	40	43	39	-1.0	-1.4	-0.6	-1.1	56	52	NO	NO	NO	NO	NO
5.2	30741	7B VICTORIA STREET LILYFIELD	Ground	NE	48	44	46	42	49	45	47	42	-2.0	-2.5	-1.7	-2.2	60	55	NO	NO	NO	NO	NO
5.2	30741	7B VICTORIA STREET LILYFIELD	Ground	NW	41	37	40	36	41	38	41	36	-1.1	-1.5	-0.7	-1.3	53	50	NO	NO	NO	NO	NO
5.2	30741	7B VICTORIA STREET LILYFIELD	Ground	SW	44	40	43	39	44	40	44	39	-0.8	-1.3	-0.4	-0.9	56	52	NO	NO	NO	NO	NO
5.2	30742	31-33 MAIDA STREET LILYFIELD	First	NE	42	38	41	37	42	38	41	37	-0.8	-1.2	-0.3	-0.9	54	50	NO	NO	NO	NO	NO
5.2	30742	31-33 MAIDA STREET LILYFIELD	First	NW	35	31	34	30	35	31	35	30	-1.0	-1.3	-0.6	-1.1	47	43	NO	NO	NO	NO	NO

NCA	Receiver ID	Address	Floor Level	Facade	Opening Year 2027				Design Year 2037				Increase (Do Smthng - Do Nothing)				NCG project road noise criteria		Do noise levels exceed the cumulative limit with project roads adding ≥2dB to the total noise levels?		Is the contribution from the road project Acute?		Consider further treatment?
					Do Nothing		Do Smthng		Do Nothing		Do Smthng		Opening Year 2027		Design Year 2037								
					Day	Night	Day	Night	Day	Night	Day	Night	Day	Night	Day	Night	Day	Night	Day	Night	$L_{Aeq,15hr}$ ≥ 65dB	$L_{Aeq,9hr}$ ≥ 60dB	
5.2	30742	31-33 MAIDA STREET LILYFIELD	First	SW	37	33	36	32	37	33	36	32	-0.9	-1.3	-0.4	-0.9	49	45	NO	NO	NO	NO	NO
5.2	30742	31-33 MAIDA STREET LILYFIELD	First	NW	35	31	34	30	35	31	35	30	-1.0	-1.3	-0.6	-1.0	47	43	NO	NO	NO	NO	NO
5.2	30742	31-33 MAIDA STREET LILYFIELD	First	NE	37	33	36	32	37	33	36	32	-1.2	-1.6	-0.8	-1.2	49	45	NO	NO	NO	NO	NO
5.2	30742	31-33 MAIDA STREET LILYFIELD	First	NW	35	31	34	30	35	31	35	30	-1.0	-1.3	-0.6	-1.1	47	43	NO	NO	NO	NO	NO
5.2	30742	31-33 MAIDA STREET LILYFIELD	First	SW	44	40	43	39	44	40	43	39	-1.1	-1.5	-0.7	-1.1	56	52	NO	NO	NO	NO	NO
5.2	30742	31-33 MAIDA STREET LILYFIELD	First	SE	47	43	46	41	47	43	46	42	-1.4	-1.8	-1.1	-1.5	59	55	NO	NO	NO	NO	NO
5.2	30742	31-33 MAIDA STREET LILYFIELD	Second	NE	46	42	44	40	46	42	45	40	-1.5	-2.0	-1.2	-1.6	58	54	NO	NO	NO	NO	NO
5.2	30742	31-33 MAIDA STREET LILYFIELD	Second	NW	39	36	38	34	40	36	39	35	-1.1	-1.4	-0.7	-1.1	52	48	NO	NO	NO	NO	NO
5.2	30742	31-33 MAIDA STREET LILYFIELD	Second	SW	41	38	40	36	41	38	41	37	-0.9	-1.3	-0.4	-0.9	53	50	NO	NO	NO	NO	NO
5.2	30742	31-33 MAIDA STREET LILYFIELD	Second	NW	39	36	38	34	40	36	39	35	-1.0	-1.5	-0.6	-1.0	52	48	NO	NO	NO	NO	NO
5.2	30742	31-33 MAIDA STREET LILYFIELD	Second	NE	41	38	40	36	41	38	41	37	-1.2	-1.5	-0.7	-1.2	53	50	NO	NO	NO	NO	NO
5.2	30742	31-33 MAIDA STREET LILYFIELD	Second	NW	39	36	38	34	39	36	39	35	-1.1	-1.5	-0.7	-1.1	51	48	NO	NO	NO	NO	NO
5.2	30742	31-33 MAIDA STREET LILYFIELD	Second	SW	46	42	45	41	46	43	45	41	-1.3	-1.7	-0.9	-1.3	58	55	NO	NO	NO	NO	NO
5.2	30742	31-33 MAIDA STREET LILYFIELD	Second	SE	49	45	47	43	49	46	48	44	-1.9	-2.3	-1.5	-2.0	60	55	NO	NO	NO	NO	NO
5.2	30742	31-33 MAIDA STREET LILYFIELD	Ground	NE	39	35	39	34	39	36	39	35	-0.5	-1.1	-0.1	-0.7	51	48	NO	NO	NO	NO	NO
5.2	30742	31-33 MAIDA STREET LILYFIELD	Ground	NW	32	30	31	30	32	30	32	30	-1.0	0.0	-0.6	0.0	44	42	NO	NO	NO	NO	NO
5.2	30742	31-33 MAIDA STREET LILYFIELD	Ground	SW	34	30	33	30	34	30	33	30	-0.9	0.0	-0.4	0.0	46	42	NO	NO	NO	NO	NO
5.2	30742	31-33 MAIDA STREET LILYFIELD	Ground	NW	32	30	31	30	32	30	32	30	-1.0	0.0	-0.6	0.0	44	42	NO	NO	NO	NO	NO
5.2	30742	31-33 MAIDA STREET LILYFIELD	Ground	NE	34	30	33	30	34	30	33	30	-1.2	0.0	-0.8	-0.1	46	42	NO	NO	NO	NO	NO
5.2	30742	31-33 MAIDA STREET LILYFIELD	Ground	NW	32	30	31	30	32	30	32	30	-1.1	0.0	-0.7	0.0	44	42	NO	NO	NO	NO	NO
5.2	30742	31-33 MAIDA STREET LILYFIELD	Ground	SW	41	37	40	36	41	37	40	36	-1.0	-1.4	-0.6	-1.0	53	49	NO	NO	NO	NO	NO
5.2	30742	31-33 MAIDA STREET LILYFIELD	Ground	SE	45	42	44	40	45	42	45	40	-1.3	-1.7	-0.8	-1.2	57	54	NO	NO	NO	NO	NO
5.2	30745	18 MAIDA STREET LILYFIELD	First	SE	50	46	48	44	50	46	48	44	-1.8	-2.2	-1.5	-1.9	60	55	NO	NO	NO	NO	NO
5.2	30745	18 MAIDA STREET LILYFIELD	First	NE	48	44	47	42	49	45	47	43	-1.7	-2.1	-1.4	-1.9	60	55	NO	NO	NO	NO	NO
5.2	30745	18 MAIDA STREET LILYFIELD	First	NW	41	37	39	35	41	37	40	36	-1.3	-1.7	-0.9	-1.4	53	49	NO	NO	NO	NO	NO
5.2	30745	18 MAIDA STREET LILYFIELD	Ground	SE	48	44	46	41	48	44	46	42	-2.2	-2.5	-1.7	-2.2	60	55	NO	NO	NO	NO	NO
5.2	30745	18 MAIDA STREET LILYFIELD	Ground	NE	40	36	40	35	40	37	40	36	-0.6	-1.1	-0.2	-0.8	52	49	NO	NO	NO	NO	NO
5.2	30745	18 MAIDA STREET LILYFIELD	Ground	NW	37	33	35	31	37	33	36	32	-1.4	-1.8	-1.0	-1.4	49	45	NO	NO	NO	NO	NO
5.2	30746	20 MAIDA STREET LILYFIELD	Ground	NW	40	36	39	34	40	36	39	35	-0.9	-1.3	-0.5	-1.0	52	48	NO	NO	NO	NO	NO
5.2	30746	20 MAIDA STREET LILYFIELD	Ground	SW	43	39	42	38	43	39	42	38	-0.8	-1.2	-0.4	-0.8	55	51	NO	NO	NO	NO	NO
5.2	30746	20 MAIDA STREET LILYFIELD	Ground	SE	46	42	45	41	46	42	45	41	-1.1	-1.5	-0.7	-1.1	58	54	NO	NO	NO	NO	NO
5.2	30746	20 MAIDA STREET LILYFIELD	Ground	NE	48	44	46	42	48	45	47	42	-1.9	-2.4	-1.5	-2.1	60	55	NO	NO	NO	NO	NO
5.2	30747	62 CECILY STREET LILYFIELD	Ground	NE	47	43	46	42	47	43	46	42	-0.7	-1.1	-0.4	-0.9	59	55	NO	NO	NO	NO	NO
5.2	30747	62 CECILY STREET LILYFIELD	Ground	SW	44	40	43	39	44	40	44	39	-0.6	-1.0	-0.2	-0.7	56	52	NO	NO	NO	NO	NO
5.2	30747	62 CECILY STREET LILYFIELD	Ground	SE	47	43	46	42	47	43	47	42	-0.7	-1.1	-0.4	-0.9	59	55	NO	NO	NO	NO	NO
5.2	30748	19 ALBERTO STREET LILYFIELD	Ground	SW	44	40	43	39	44	40	44	39	-0.7	-1.2	-0.3	-0.8	56	52	NO	NO	NO	NO	NO
5.2	30748	19 ALBERTO STREET LILYFIELD	Ground	SE	48	44	47	42	48	44	47	43	-1.5	-1.9	-1.2	-1.6	60	55	NO	NO	NO	NO	NO
5.2	30748	19 ALBERTO STREET LILYFIELD	Ground	NE	48	44	47	42	48	44	47	43	-1.4	-1.9	-1.1	-1.6	60	55	NO	NO	NO	NO	NO
5.2	30748	19 ALBERTO STREET LILYFIELD	Ground	NW	42	38	41	36	42	38	41	37	-1.1	-1.6	-0.8	-1.2	54	50	NO	NO	NO	NO	NO
5.2	30749	17 CECILY STREET LILYFIELD	Ground	E	47	43	46	42	47	43	47	42	-0.9	-1.4	-0.5	-1.1	59	55	NO	NO	NO	NO	NO
5.2	30749	17 CECILY STREET LILYFIELD	Ground	N	42	38	42	37	43	39	42	38	-0.6	-1.0	-0.3	-0.7	55	51	NO	NO	NO	NO	NO
5.2	30749	17 CECILY STREET LILYFIELD	Ground	W	43	40	43	38	43	40	43	39	-0.7	-1.2	-0.3	-0.8	55	52	NO	NO	NO	NO	NO
5.2	30749	17 CECILY STREET LILYFIELD	Ground	S	45	41	44	40	45	41	45	40	-0.8	-1.2	-0.4	-0.9	57	53	NO	NO	NO	NO	NO
5.2	30750	82 O'NEILL STREET LILYFIELD	Ground	S	48	44	47	42	48	44	47	43	-1.1	-1.5	-0.8	-1.2	60	55	NO	NO	NO	NO	NO
5.2	30750	82 O'NEILL STREET LILYFIELD	Ground	E	46	42	45	41	46	42	46	41	-0.8	-1.3	-0.4	-0.9	58	54	NO	NO	NO	NO	NO
5.2	30750	82 O'NEILL STREET LILYFIELD	Ground	N	44	39	42	38	44	40	43	38	-1.1	-1.5	-0.8	-1.3	56	52	NO	NO	NO	NO	NO
5.2	30751	60 CECILY STREET LILYFIELD	First	E	49	45	48	44	50	46	49	44	-1.2	-1.7	-0.9	-1.4	60	55	NO	NO	NO	NO	NO
5.2	30751	60 CECILY STREET LILYFIELD	First	N	44	40	43	38	44	40	43	39	-1.1	-1.4	-0.8	-1.2	56	52	NO	NO	NO	NO	NO
5.2	30751	60 CECILY STREET LILYFIELD	First	W	44	40	43	39	44	40	44	39	-0.6	-1.0	-0.2	-0.7	56	52	NO	NO	NO	NO	NO
5.2	30751	60 CECILY STREET LILYFIELD	First	S	50	46	49	44	50	46	49	45	-1.2	-1.6	-0.9	-1.4	60	55	NO	NO	NO	NO	NO
5.2	30751	60 CECILY STREET LILYFIELD	Ground	E	46	42	46	41	47	43	46	42	-0.8	-1.3	-0.4	-0.9	59	55	NO	NO	NO	NO	NO
5.2	30751	60 CECILY STREET LILYFIELD	Ground	N	40	36	39	34	40	36	40	35	-1.2	-1.5	-0.8	-1.3	52	48	NO	NO	NO	NO	NO
5.2	30751	60 CECILY STREET LILYFIELD	Ground	W	42	38	41	37	42	38	41	37	-0.7	-1.1	-0.3	-0.8	54	50	NO	NO	NO	NO	NO
5.2	30751	60 CECILY STREET LILYFIELD	Ground	S	42	38	42	37	42	39	42	38	-0.6	-1.0	-0.2	-0.7	54	51	NO	NO	NO	NO	NO
5.2	30752	29 MAIDA STREET LILYFIELD	First	NW	40	36	38	34	40	36	39	35	-1.1	-1.5	-0.7	-1.2	52	48	NO	NO	NO	NO	NO
5.2	30752	29 MAIDA STREET LILYFIELD	First	SW	45	41	44	40	45	41	44	40	-1.0	-1.4	-0.7	-1.0	57	53	NO	NO	NO	NO	NO
5.2	30752	29 MAIDA STREET LILYFIELD	First	SE	48	44	46	42	48	44	47	42	-1.5	-2.0	-1.1	-1.6	60	55	NO	NO	NO	NO	NO
5.2	30752	29 MAIDA STREET LILYFIELD	Ground	NW	35	31	34	30	35	32	35	31	-1.1	-1.4	-0.6	-1.1	47	44	NO	NO	NO	NO	NO
5.2	30752	29 MAIDA STREET LILYFIELD	Ground	SW	43	39	42	38	43	40	42	38	-1.0	-1.4	-0.6	-1.1	55	52	NO	NO	NO	NO	NO
5.2	30752	29 MAIDA STREET LILYFIELD	Ground	SE	46	42	44	40	46	42	45	41	-1.2	-1.7	-0.8	-1.2	58	54	NO	NO	NO	NO	NO
5.2	30753	17 ALBERTO STREET LILYFIELD	First	SW	44	40	44	39	44	41	44	40	-0.7	-1.2	-0.3	-0.8	56	53	NO	NO	NO	NO	NO
5.2	30753	17 ALBERTO STREET LILYFIELD	First	SE	51	47	49	44	51	47	49	45	-2.1	-2.6	-1.7	-2.3	60	55	NO	NO	NO	NO	NO

NCA	Receiver ID	Address	Floor Level	Facade	Opening Year 2027				Design Year 2037				Increase (Do Smthng - Do Nothing)				NCG project road noise criteria		Do noise levels exceed the cumulative limit with project roads adding ≥2dB to the total noise levels?		Is the contribution from the road project Acute?		Consider further treatment?
					Do Nothing		Do Smthng		Do Nothing		Do Smthng		Opening Year 2027		Design Year 2037								
					Day	Night	Day	Night	Day	Night	Day	Night	Day	Night	Day	Night	Day	Night	Day	Night	$L_{Aeq,15hr}$ ≥ 65dB	$L_{Aeq,9hr}$ ≥ 60dB	
5.2	30753	17 ALBERTO STREET LILYFIELD	First	NE	51	47	49	44	51	47	49	45	-2.0	-2.5	-1.7	-2.3	60	55	NO	NO	NO	NO	NO
5.2	30753	17 ALBERTO STREET LILYFIELD	First	NW	42	38	41	36	42	38	41	37	-1.3	-1.6	-0.8	-1.4	54	50	NO	NO	NO	NO	NO
5.2	30753	17 ALBERTO STREET LILYFIELD	Ground	SW	43	39	42	38	43	39	43	38	-0.7	-1.1	-0.2	-0.7	55	51	NO	NO	NO	NO	NO
5.2	30753	17 ALBERTO STREET LILYFIELD	Ground	SE	46	42	45	40	46	42	45	41	-1.1	-1.5	-0.7	-1.3	58	54	NO	NO	NO	NO	NO
5.2	30753	17 ALBERTO STREET LILYFIELD	Ground	NE	49	45	47	43	49	45	48	43	-2.0	-2.4	-1.6	-2.2	60	55	NO	NO	NO	NO	NO
5.2	30753	17 ALBERTO STREET LILYFIELD	Ground	NW	39	35	37	33	39	35	38	33	-1.5	-1.9	-1.2	-1.6	51	47	NO	NO	NO	NO	NO
5.2	30755	433 BALMAIN ROAD LILYFIELD	Ground	SE	37	33	36	32	37	33	36	32	-1.2	-1.5	-0.8	-1.2	49	45	NO	NO	NO	NO	NO
5.2	30756	82 FOUCART STREET ROZELLE	Ground	W	44	40	43	39	44	40	44	39	-0.6	-1.0	-0.1	-0.7	56	52	NO	NO	NO	NO	NO
5.2	30756	82 FOUCART STREET ROZELLE	Ground	SE	46	42	45	40	46	42	45	41	-0.8	-1.2	-0.5	-0.9	58	54	NO	NO	NO	NO	NO
5.2	30756	82 FOUCART STREET ROZELLE	Ground	NE	46	42	45	41	46	42	46	42	-0.7	-1.1	-0.3	-0.8	58	54	NO	NO	NO	NO	NO
5.2	30756	82 FOUCART STREET ROZELLE	Ground	NW	44	40	43	39	44	40	44	39	-1.1	-1.4	-0.6	-1.1	56	52	NO	NO	NO	NO	NO
5.2	30757	5A VICTORIA STREET LILYFIELD	Ground	NE	47	43	45	41	47	43	46	42	-1.1	-1.6	-0.7	-1.3	59	55	NO	NO	NO	NO	NO
5.2	30757	5A VICTORIA STREET LILYFIELD	Ground	NW	41	37	40	36	41	37	41	36	-1.1	-1.5	-0.7	-1.2	53	49	NO	NO	NO	NO	NO
5.2	30757	5A VICTORIA STREET LILYFIELD	Ground	SW	44	40	43	39	44	40	43	39	-0.8	-1.3	-0.4	-0.9	56	52	NO	NO	NO	NO	NO
5.2	30758	5B VICTORIA STREET LILYFIELD	Ground	SW	44	40	43	39	44	40	44	39	-0.8	-1.3	-0.4	-0.9	56	52	NO	NO	NO	NO	NO
5.2	30758	5B VICTORIA STREET LILYFIELD	Ground	SE	42	38	41	37	42	38	41	37	-1.0	-1.5	-0.7	-1.2	54	50	NO	NO	NO	NO	NO
5.2	30758	5B VICTORIA STREET LILYFIELD	Ground	NE	47	43	46	41	47	43	46	42	-1.1	-1.6	-0.8	-1.3	59	55	NO	NO	NO	NO	NO
5.2	30760	13 CECILY STREET LILYFIELD	Ground	E	45	41	45	40	45	42	45	41	-0.6	-1.1	-0.3	-0.8	57	54	NO	NO	NO	NO	NO
5.2	30760	13 CECILY STREET LILYFIELD	Ground	W	43	39	42	38	43	40	43	39	-0.7	-1.2	-0.3	-0.9	55	52	NO	NO	NO	NO	NO
5.2	30763	16 MAIDA STREET LILYFIELD	Ground	NE	46	43	45	40	47	43	45	41	-1.8	-2.3	-1.5	-2.0	59	55	NO	NO	NO	NO	NO
5.2	30763	16 MAIDA STREET LILYFIELD	Ground	NW	40	36	39	35	40	36	39	35	-1.0	-1.4	-0.6	-1.1	52	48	NO	NO	NO	NO	NO
5.2	30763	16 MAIDA STREET LILYFIELD	Ground	SW	40	36	39	35	40	36	40	36	-0.6	-1.1	-0.2	-0.7	52	48	NO	NO	NO	NO	NO
5.2	30763	16 MAIDA STREET LILYFIELD	Ground	SE	45	41	44	39	45	41	44	40	-1.1	-1.5	-0.7	-1.1	57	53	NO	NO	NO	NO	NO
5.2	30764	60 CECILY STREET LILYFIELD	First	E	50	46	49	44	50	46	49	45	-1.0	-1.5	-0.7	-1.3	60	55	NO	NO	NO	NO	NO
5.2	30764	60 CECILY STREET LILYFIELD	First	N	44	40	43	38	44	40	43	39	-1.0	-1.4	-0.7	-1.1	56	52	NO	NO	NO	NO	NO
5.2	30764	60 CECILY STREET LILYFIELD	First	W	44	40	43	39	44	40	44	40	-0.6	-1.0	-0.2	-0.7	56	52	NO	NO	NO	NO	NO
5.2	30764	60 CECILY STREET LILYFIELD	Ground	E	46	42	45	41	46	42	46	42	-0.7	-1.2	-0.4	-0.8	58	54	NO	NO	NO	NO	NO
5.2	30764	60 CECILY STREET LILYFIELD	Ground	N	40	36	39	34	40	36	39	35	-0.9	-1.3	-0.6	-1.1	52	48	NO	NO	NO	NO	NO
5.2	30764	60 CECILY STREET LILYFIELD	Ground	W	42	38	41	37	42	38	41	37	-0.6	-1.0	-0.2	-0.7	54	50	NO	NO	NO	NO	NO
5.2	30765	27 MAIDA STREET LILYFIELD	Ground	NE	40	37	40	35	41	37	40	36	-0.9	-1.3	-0.5	-0.9	53	49	NO	NO	NO	NO	NO
5.2	30765	27 MAIDA STREET LILYFIELD	Ground	NW	39	36	38	34	40	36	39	35	-1.1	-1.6	-0.8	-1.2	52	48	NO	NO	NO	NO	NO
5.2	30765	27 MAIDA STREET LILYFIELD	Ground	NW	39	36	38	34	40	36	39	35	-1.1	-1.6	-0.8	-1.2	52	48	NO	NO	NO	NO	NO
5.2	30765	27 MAIDA STREET LILYFIELD	Ground	SE	45	42	44	40	45	42	45	40	-1.1	-1.6	-0.8	-1.3	57	54	NO	NO	NO	NO	NO
5.2	30765	27 MAIDA STREET LILYFIELD	Ground	NE	41	37	40	36	41	38	41	37	-0.9	-1.3	-0.4	-0.9	53	50	NO	NO	NO	NO	NO
5.2	30769	58 CECILY STREET LILYFIELD	Ground	NW	43	39	42	38	43	39	43	38	-0.5	-0.8	-0.1	-0.6	55	51	NO	NO	NO	NO	NO
5.2	30769	58 CECILY STREET LILYFIELD	Ground	W	43	39	42	38	43	40	43	39	-0.8	-1.2	-0.4	-0.9	55	52	NO	NO	NO	NO	NO
5.2	30769	58 CECILY STREET LILYFIELD	Ground	SE	41	37	40	35	41	37	40	35	-1.3	-1.6	-1.0	-1.4	53	49	NO	NO	NO	NO	NO
5.2	30769	58 CECILY STREET LILYFIELD	Ground	NE	46	42	45	40	46	42	45	41	-0.8	-1.2	-0.4	-0.9	58	54	NO	NO	NO	NO	NO
5.2	30770	13 CECILY STREET LILYFIELD	Ground	W	43	39	43	38	43	40	43	39	-0.7	-1.2	-0.3	-0.8	55	52	NO	NO	NO	NO	NO
5.2	30770	13 CECILY STREET LILYFIELD	Ground	S	44	40	43	39	44	40	44	39	-0.7	-1.1	-0.3	-0.8	56	52	NO	NO	NO	NO	NO
5.2	30770	13 CECILY STREET LILYFIELD	Ground	E	48	44	47	43	48	44	48	43	-1.0	-1.4	-0.6	-1.1	60	55	NO	NO	NO	NO	NO
5.2	30770	13 CECILY STREET LILYFIELD	Ground	N	43	39	42	38	43	39	42	38	-0.9	-1.2	-0.5	-1.0	55	51	NO	NO	NO	NO	NO
5.2	30771	435 BALMAIN ROAD LILYFIELD	Ground	SE	39	35	37	33	39	35	38	34	-1.7	-2.1	-1.4	-1.7	51	47	NO	NO	NO	NO	NO
5.2	30775	25 MAIDA STREET LILYFIELD	Ground	NE	42	38	41	37	42	38	42	38	-0.7	-1.2	-0.3	-0.8	54	50	NO	NO	NO	NO	NO
5.2	30775	25 MAIDA STREET LILYFIELD	Ground	SW	40	37	40	35	40	37	40	36	-0.7	-1.2	-0.3	-0.8	52	49	NO	NO	NO	NO	NO
5.2	30775	25 MAIDA STREET LILYFIELD	Ground	SE	45	41	44	40	45	41	44	40	-1.1	-1.5	-0.6	-1.1	57	53	NO	NO	NO	NO	NO
5.2	30778	15 ALBERTO STREET LILYFIELD	Ground	SW	43	39	42	38	43	39	43	38	-1.0	-1.4	-0.6	-1.1	55	51	NO	NO	NO	NO	NO
5.2	30778	15 ALBERTO STREET LILYFIELD	Ground	SE	41	37	40	35	42	38	40	36	-1.6	-2.0	-1.3	-1.8	54	50	NO	NO	NO	NO	NO
5.2	30778	15 ALBERTO STREET LILYFIELD	Ground	NE	48	44	46	41	48	44	46	42	-1.8	-2.3	-1.5	-2.0	60	55	NO	NO	NO	NO	NO
5.2	30778	15 ALBERTO STREET LILYFIELD	Ground	NW	42	38	41	36	42	38	41	37	-1.0	-1.4	-0.7	-1.2	54	50	NO	NO	NO	NO	NO
5.2	30781	3 VICTORIA STREET LILYFIELD	First	SW	45	41	44	40	45	41	45	41	-0.6	-1.1	-0.2	-0.7	57	53	NO	NO	NO	NO	NO
5.2	30781	3 VICTORIA STREET LILYFIELD	First	SE	50	46	48	44	50	46	49	44	-1.6	-2.0	-1.2	-1.7	60	55	NO	NO	NO	NO	NO
5.2	30781	3 VICTORIA STREET LILYFIELD	First	NE	50	46	48	44	50	46	49	44	-1.7	-2.2	-1.3	-1.9	60	55	NO	NO	NO	NO	NO
5.2	30781	3 VICTORIA STREET LILYFIELD	Ground	SW	43	40	43	39	43	40	43	39	-0.6	-1.0	-0.1	-0.7	55	52	NO	NO	NO	NO	NO
5.2	30781	3 VICTORIA STREET LILYFIELD	Ground	SE	44	40	43	39	44	40	44	39	-1.2	-1.5	-0.7	-1.2	56	52	NO	NO	NO	NO	NO
5.2	30781	3 VICTORIA STREET LILYFIELD	Ground	NE	46	42	45	41	47	43	46	41	-1.2	-1.7	-0.9	-1.5	59	55	NO	NO	NO	NO	NO
5.2	30790	58 CECILY STREET LILYFIELD	Ground	NE	45	42	45	41	46	42	45	41	-0.5	-1.1	-0.2	-0.7	58	54	NO	NO	NO	NO	NO
5.2	30790	58 CECILY STREET LILYFIELD	Ground	N	44	39	42	38	44	40	43	38	-1.2	-1.5	-0.7	-1.3	56	52	NO	NO	NO	NO	NO
5.2	30790	58 CECILY STREET LILYFIELD	Ground	W	43	39	42	38	43	40	43	39	-0.8	-1.2	-0.4	-0.9	55	52	NO	NO	NO	NO	NO
5.2	30790	58 CECILY STREET LILYFIELD	Ground	S	40	36	39	34	40	36	39	35	-1.3	-1.7	-0.9	-1.5	52	48	NO	NO	NO	NO	NO
5.2	30794	11 CECILY STREET LILYFIELD	Ground	S	45	41	44	40	45	41	45	40	-0.8	-1.1	-0.5	-0.9	57	53	NO	NO	NO	NO	NO
5.2	30794	11 CECILY STREET LILYFIELD	Ground	E	48	44	47	43	48	44	48	43	-0.8	-1.3	-0.5	-1.1	60	55	NO	NO	NO	NO	NO
5.2	30794	11 CECILY STREET LILYFIELD	Ground	N	42	38	42	37	43	39	42	38	-0.8	-1.1	-0.4	-0.8	55	51	NO	NO	NO	NO	NO

NCA	Receiver ID	Address	Floor Level	Facade	Opening Year 2027				Design Year 2037				Increase (Do Smthng - Do Nothing)				NCG project road noise criteria		Do noise levels exceed the cumulative limit with project roads adding ≥2dB to the total noise levels?		Is the contribution from the road project Acute?		Consider further treatment?
					Do Nothing		Do Smthng		Do Nothing		Do Smthng		Opening Year 2027		Design Year 2037								
					Day	Night	Day	Night	Day	Night	Day	Night	Day	Night	Day	Night	Day	Night	Day	Night	$L_{Aeq,15hr}$ ≥ 65dB	$L_{Aeq,9hr}$ ≥ 60dB	
5.2	30794	11 CECILY STREET LILYFIELD	Ground	W	43	39	42	38	43	39	43	38	-0.6	-1.1	-0.2	-0.8	55	51	NO	NO	NO	NO	NO
5.2	30795	23 MAIDA STREET LILYFIELD	Ground	NE	40	37	40	35	41	37	40	36	-0.8	-1.3	-0.4	-0.9	53	49	NO	NO	NO	NO	NO
5.2	30795	23 MAIDA STREET LILYFIELD	Ground	SW	42	38	41	37	42	38	42	37	-0.8	-1.3	-0.5	-0.9	54	50	NO	NO	NO	NO	NO
5.2	30795	23 MAIDA STREET LILYFIELD	Ground	SE	45	41	44	40	45	41	44	40	-1.2	-1.6	-0.8	-1.2	57	53	NO	NO	NO	NO	NO
5.2	30796	1 VICTORIA STREET LILYFIELD	Ground	SW	43	39	42	38	43	40	43	39	-1.0	-1.3	-0.5	-1.0	55	52	NO	NO	NO	NO	NO
5.2	30796	1 VICTORIA STREET LILYFIELD	Ground	SE	36	32	35	31	36	33	36	32	-0.8	-1.2	-0.3	-0.9	48	45	NO	NO	NO	NO	NO
5.2	30796	1 VICTORIA STREET LILYFIELD	Ground	SE	41	36	39	34	41	37	39	35	-1.8	-2.2	-1.3	-1.8	53	49	NO	NO	NO	NO	NO
5.2	30796	1 VICTORIA STREET LILYFIELD	Ground	NE	46	42	45	40	46	42	45	41	-1.4	-2.0	-1.1	-1.7	58	54	NO	NO	NO	NO	NO
5.2	30796	1 VICTORIA STREET LILYFIELD	Ground	NW	41	37	40	36	41	37	40	36	-1.0	-1.5	-0.6	-1.1	53	49	NO	NO	NO	NO	NO
5.2	30809	13 ALBERTO STREET LILYFIELD	Ground	SW	44	41	44	39	44	41	44	40	-0.8	-1.3	-0.4	-1.0	56	53	NO	NO	NO	NO	NO
5.2	30809	13 ALBERTO STREET LILYFIELD	Ground	SE	43	39	42	38	43	39	43	38	-1.0	-1.4	-0.6	-1.1	55	51	NO	NO	NO	NO	NO
5.2	30809	13 ALBERTO STREET LILYFIELD	Ground	NE	48	44	46	42	48	44	47	42	-1.3	-1.8	-0.9	-1.5	60	55	NO	NO	NO	NO	NO
5.2	30810	11 ALBERTO STREET LILYFIELD	Ground	NE	47	43	46	42	47	43	47	42	-1.0	-1.5	-0.6	-1.2	59	55	NO	NO	NO	NO	NO
5.2	30810	11 ALBERTO STREET LILYFIELD	Ground	NW	41	37	40	36	41	38	41	36	-1.1	-1.5	-0.7	-1.2	53	50	NO	NO	NO	NO	NO
5.2	30810	11 ALBERTO STREET LILYFIELD	Ground	SW	44	40	43	39	44	40	44	39	-0.7	-1.2	-0.3	-0.8	56	52	NO	NO	NO	NO	NO
5.2	30811	84 FOUCART STREET ROZELLE	Ground	SW	44	40	44	39	44	40	44	40	-0.5	-0.9	-0.2	-0.6	56	52	NO	NO	NO	NO	NO
5.2	30811	84 FOUCART STREET ROZELLE	Ground	S	48	44	47	42	48	44	47	43	-0.9	-1.3	-0.5	-1.0	60	55	NO	NO	NO	NO	NO
5.2	30811	84 FOUCART STREET ROZELLE	Ground	NE	47	43	45	41	47	43	45	41	-1.8	-2.2	-1.4	-1.8	59	55	NO	NO	NO	NO	NO
5.2	30812	86 FOUCART STREET ROZELLE	First	NE	49	45	48	43	49	45	49	44	-0.6	-1.2	-0.2	-0.8	60	55	NO	NO	NO	NO	NO
5.2	30812	86 FOUCART STREET ROZELLE	First	NW	44	40	43	38	44	40	43	39	-1.1	-1.5	-0.7	-1.2	56	52	NO	NO	NO	NO	NO
5.2	30812	86 FOUCART STREET ROZELLE	First	SW	44	40	44	39	44	41	44	40	-0.6	-1.0	-0.2	-0.7	56	53	NO	NO	NO	NO	NO
5.2	30812	86 FOUCART STREET ROZELLE	First	SE	51	47	50	45	51	47	50	46	-1.0	-1.5	-0.7	-1.3	60	55	NO	NO	NO	NO	NO
5.2	30812	86 FOUCART STREET ROZELLE	Ground	NE	44	41	44	40	44	41	45	40	-0.4	-1.0	0.1	-0.5	56	53	NO	NO	NO	NO	NO
5.2	30812	86 FOUCART STREET ROZELLE	Ground	NW	40	36	39	35	41	36	40	35	-1.2	-1.6	-0.9	-1.3	53	48	NO	NO	NO	NO	NO
5.2	30812	86 FOUCART STREET ROZELLE	Ground	SW	42	38	41	37	42	38	42	38	-0.5	-1.0	-0.1	-0.6	54	50	NO	NO	NO	NO	NO
5.2	30813	84 FOUCART STREET ROZELLE	Ground	SW	44	40	43	39	44	40	44	39	-0.6	-1.0	-0.2	-0.7	56	52	NO	NO	NO	NO	NO
5.2	30813	84 FOUCART STREET ROZELLE	Ground	E	48	44	47	43	48	44	48	43	-0.8	-1.2	-0.4	-0.9	60	55	NO	NO	NO	NO	NO
5.2	30813	84 FOUCART STREET ROZELLE	Ground	NW	43	38	42	38	43	39	42	38	-0.6	-0.9	-0.2	-0.7	55	51	NO	NO	NO	NO	NO
5.2	30814	56A CECILY STREET LILYFIELD	First	SE	49	45	48	44	49	46	49	44	-1.0	-1.4	-0.6	-1.1	60	55	NO	NO	NO	NO	NO
5.2	30814	56A CECILY STREET LILYFIELD	First	NE	50	46	49	44	50	46	49	45	-1.3	-1.8	-0.9	-1.5	60	55	NO	NO	NO	NO	NO
5.2	30814	56A CECILY STREET LILYFIELD	First	SE	50	46	49	44	50	46	49	45	-1.4	-1.8	-1.0	-1.5	60	55	NO	NO	NO	NO	NO
5.2	30814	56A CECILY STREET LILYFIELD	First	W	44	40	44	39	44	40	44	40	-0.6	-1.1	-0.2	-0.7	56	52	NO	NO	NO	NO	NO
5.2	30814	56A CECILY STREET LILYFIELD	First	S	49	45	48	43	49	45	48	44	-1.1	-1.5	-0.7	-1.2	60	55	NO	NO	NO	NO	NO
5.2	30814	56A CECILY STREET LILYFIELD	Ground	SE	46	42	46	41	47	43	46	42	-0.8	-1.2	-0.5	-1.0	59	55	NO	NO	NO	NO	NO
5.2	30814	56A CECILY STREET LILYFIELD	Ground	NE	46	42	45	41	47	43	46	41	-1.1	-1.4	-0.7	-1.2	59	55	NO	NO	NO	NO	NO
5.2	30814	56A CECILY STREET LILYFIELD	Ground	SE	47	43	45	41	47	43	46	42	-1.1	-1.5	-0.7	-1.2	59	55	NO	NO	NO	NO	NO
5.2	30814	56A CECILY STREET LILYFIELD	Ground	S	42	38	41	37	42	38	42	37	-0.6	-0.9	-0.2	-0.6	54	50	NO	NO	NO	NO	NO
5.2	30815	56 CECILY STREET LILYFIELD	Ground	E	47	43	46	42	47	44	47	42	-0.8	-1.4	-0.5	-1.1	59	55	NO	NO	NO	NO	NO
5.2	30815	56 CECILY STREET LILYFIELD	Ground	NW	44	40	43	38	44	40	43	39	-1.2	-1.6	-0.9	-1.3	56	52	NO	NO	NO	NO	NO
5.2	30815	56 CECILY STREET LILYFIELD	Ground	W	43	39	42	37	43	39	42	38	-0.9	-1.3	-0.5	-1.0	55	51	NO	NO	NO	NO	NO
5.2	30823	14 MAIDA STREET LILYFIELD	Ground	NE	41	37	40	36	41	37	41	36	-0.7	-1.1	-0.3	-0.7	53	49	NO	NO	NO	NO	NO
5.2	30823	14 MAIDA STREET LILYFIELD	Ground	NW	40	36	39	35	41	37	40	36	-1.1	-1.5	-0.7	-1.1	53	49	NO	NO	NO	NO	NO
5.2	30823	14 MAIDA STREET LILYFIELD	Ground	SW	44	40	43	39	44	40	43	39	-0.8	-1.3	-0.5	-0.9	56	52	NO	NO	NO	NO	NO
5.2	30823	14 MAIDA STREET LILYFIELD	Ground	SE	45	41	44	40	45	41	44	40	-1.1	-1.5	-0.7	-1.1	57	53	NO	NO	NO	NO	NO
5.2	30825	9 CECILY STREET LILYFIELD	Ground	E	48	44	47	43	48	44	48	43	-1.0	-1.4	-0.7	-1.1	60	55	NO	NO	NO	NO	NO
5.2	30825	9 CECILY STREET LILYFIELD	Ground	NW	43	38	41	37	43	39	42	37	-1.3	-1.6	-0.8	-1.3	55	51	NO	NO	NO	NO	NO
5.2	30825	9 CECILY STREET LILYFIELD	Ground	W	43	40	43	38	43	40	43	39	-0.7	-1.2	-0.3	-0.8	55	52	NO	NO	NO	NO	NO
5.2	30825	9 CECILY STREET LILYFIELD	Ground	S	43	39	42	37	43	39	42	38	-0.9	-1.2	-0.4	-1.0	55	51	NO	NO	NO	NO	NO
5.2	30826	86 FOUCART STREET ROZELLE	First	NE	49	45	48	43	49	45	48	44	-1.5	-1.9	-1.2	-1.7	60	55	NO	NO	NO	NO	NO
5.2	30826	86 FOUCART STREET ROZELLE	First	NW	44	40	43	38	44	40	43	39	-1.1	-1.4	-0.8	-1.2	56	52	NO	NO	NO	NO	NO
5.2	30826	86 FOUCART STREET ROZELLE	First	SW	44	40	44	39	44	41	44	40	-0.5	-1.0	-0.1	-0.6	56	53	NO	NO	NO	NO	NO
5.2	30826	86 FOUCART STREET ROZELLE	First	SE	50	46	48	44	50	46	49	45	-1.5	-1.9	-1.0	-1.6	60	55	NO	NO	NO	NO	NO
5.2	30826	86 FOUCART STREET ROZELLE	Ground	NE	46	42	45	40	46	42	45	41	-1.2	-1.7	-0.9	-1.4	58	54	NO	NO	NO	NO	NO
5.2	30826	86 FOUCART STREET ROZELLE	Ground	NW	40	36	39	35	40	36	40	35	-1.2	-1.5	-0.8	-1.3	52	48	NO	NO	NO	NO	NO
5.2	30826	86 FOUCART STREET ROZELLE	Ground	SW	42	38	41	37	42	38	42	37	-0.4	-0.9	0.0	-0.6	54	50	NO	NO	NO	NO	NO
5.2	30835	21 MAIDA STREET LILYFIELD	Ground	SW	40	37	40	35	40	37	40	36	-0.7	-1.2	-0.2	-0.8	52	49	NO	NO	NO	NO	NO
5.2	30835	21 MAIDA STREET LILYFIELD	Ground	SE	45	42	44	40	46	42	45	41	-1.1	-1.6	-0.8	-1.3	58	54	NO	NO	NO	NO	NO
5.2	30836	19 MAIDA STREET LILYFIELD	Ground	SE	46	42	45	40	46	42	45	41	-1.1	-1.6	-0.7	-1.2	58	54	NO	NO	NO	NO	NO
5.2	30836	19 MAIDA STREET LILYFIELD	Ground	NE	42	38	42	37	42	39	42	38	-0.6	-1.2	-0.2	-0.7	54	51	NO	NO	NO	NO	NO
5.2	30837	40 ALBERTO STREET LILYFIELD	Ground	SW	43	39	42	37	43	39	42	38	-1.0	-1.5	-0.7	-1.1	55	51	NO	NO	NO	NO	NO
5.2	30837	40 ALBERTO STREET LILYFIELD	Ground	SE	38	34	38	33	39	35	38	34	-0.9	-1.3	-0.5	-1.0	51	47	NO	NO	NO	NO	NO
5.2	30837	40 ALBERTO STREET LILYFIELD	Ground	NE	42	38	41	36	42	38	41	37	-1.3	-1.7	-1.0	-1.4	54	50	NO	NO	NO	NO	NO

NCA	Receiver ID	Address	Floor Level	Facade	Opening Year 2027				Design Year 2037				Increase (Do Smthng - Do Nothing)				NCG project road noise criteria		Do noise levels exceed the cumulative limit with project roads adding ≥2dB to the total noise levels?		Is the contribution from the road project Acute?		Consider further treatment?
					Do Nothing		Do Smthng		Do Nothing		Do Smthng		Opening Year 2027		Design Year 2037								
					Day	Night	Day	Night	Day	Night	Day	Night	Day	Night	Day	Night	Day	Night	Day	Night	$L_{Aeq,15hr}$ ≥ 65dB	$L_{Aeq,9hr}$ ≥ 60dB	
5.2	30837	40 ALBERTO STREET LILYFIELD	Ground	NW	42	38	41	37	42	38	42	37	-1.1	-1.5	-0.7	-1.2	54	50	NO	NO	NO	NO	NO
5.2	30840	80 O'NEILL STREET LILYFIELD	Ground	W	43	39	42	38	43	39	43	38	-0.9	-1.3	-0.5	-0.9	55	51	NO	NO	NO	NO	NO
5.2	30840	80 O'NEILL STREET LILYFIELD	Ground	S	43	39	42	37	43	39	42	38	-0.9	-1.3	-0.5	-1.0	55	51	NO	NO	NO	NO	NO
5.2	30840	80 O'NEILL STREET LILYFIELD	Ground	N	42	38	42	37	43	39	42	38	-0.9	-1.3	-0.5	-1.0	55	51	NO	NO	NO	NO	NO
5.2	30840	80 O'NEILL STREET LILYFIELD	Ground	W	43	39	42	38	43	39	43	39	-0.8	-1.2	-0.4	-0.9	55	51	NO	NO	NO	NO	NO
5.2	30840	80 O'NEILL STREET LILYFIELD	Ground	S	48	44	47	42	48	44	47	43	-1.2	-1.6	-1.0	-1.4	60	55	NO	NO	NO	NO	NO
5.2	30840	80 O'NEILL STREET LILYFIELD	Ground	E	49	45	47	43	49	45	48	43	-1.5	-1.8	-1.1	-1.6	60	55	NO	NO	NO	NO	NO
5.2	30840	80 O'NEILL STREET LILYFIELD	Ground	S	49	45	47	43	49	45	48	44	-1.4	-1.8	-1.1	-1.5	60	55	NO	NO	NO	NO	NO
5.2	30840	80 O'NEILL STREET LILYFIELD	Ground	E	45	41	44	40	45	41	45	40	-1.0	-1.4	-0.7	-1.1	57	53	NO	NO	NO	NO	NO
5.2	30841	42 ALBERTO STREET LILYFIELD	First	SE	51	47	50	45	51	47	50	46	-1.4	-2.0	-1.1	-1.6	60	55	NO	NO	NO	NO	NO
5.2	30841	42 ALBERTO STREET LILYFIELD	First	NE	51	47	50	45	51	47	50	46	-1.2	-1.8	-0.9	-1.5	60	55	NO	NO	NO	NO	NO
5.2	30841	42 ALBERTO STREET LILYFIELD	First	NW	42	38	41	36	42	38	41	37	-1.1	-1.4	-0.7	-1.2	54	50	NO	NO	NO	NO	NO
5.2	30841	42 ALBERTO STREET LILYFIELD	First	SW	44	41	44	39	44	41	44	40	-0.7	-1.1	-0.3	-0.8	56	53	NO	NO	NO	NO	NO
5.2	30841	42 ALBERTO STREET LILYFIELD	First	SE	51	47	50	45	51	48	50	46	-1.7	-2.1	-1.3	-1.9	60	55	NO	NO	NO	NO	NO
5.2	30841	42 ALBERTO STREET LILYFIELD	Ground	NE	48	44	47	42	48	44	47	43	-1.2	-1.6	-0.7	-1.4	60	55	NO	NO	NO	NO	NO
5.2	30841	42 ALBERTO STREET LILYFIELD	Ground	NW	38	34	37	33	38	34	37	33	-1.0	-1.4	-0.7	-1.1	50	46	NO	NO	NO	NO	NO
5.2	30841	42 ALBERTO STREET LILYFIELD	Ground	SW	43	39	42	38	43	39	43	38	-0.6	-1.1	-0.2	-0.7	55	51	NO	NO	NO	NO	NO
5.2	30842	12 MAIDA STREET LILYFIELD	Ground	NW	40	37	39	35	41	37	40	36	-1.1	-1.5	-0.7	-1.2	53	49	NO	NO	NO	NO	NO
5.2	30842	12 MAIDA STREET LILYFIELD	Ground	SW	41	37	40	36	41	37	41	36	-0.7	-1.1	-0.3	-0.8	53	49	NO	NO	NO	NO	NO
5.2	30842	12 MAIDA STREET LILYFIELD	Ground	SE	45	41	44	39	45	41	44	40	-1.1	-1.5	-0.7	-1.2	57	53	NO	NO	NO	NO	NO
5.2	30843	10 MAIDA STREET LILYFIELD	Ground	SE	45	41	44	39	45	41	44	40	-1.0	-1.4	-0.7	-1.1	57	53	NO	NO	NO	NO	NO
5.2	30843	10 MAIDA STREET LILYFIELD	Ground	NE	42	38	41	37	42	38	42	37	-0.7	-1.1	-0.1	-0.7	54	50	NO	NO	NO	NO	NO
5.2	30843	10 MAIDA STREET LILYFIELD	Ground	NW	40	37	39	35	41	37	40	36	-1.1	-1.5	-0.7	-1.2	53	49	NO	NO	NO	NO	NO
5.2	30845	7 ALBERTO STREET LILYFIELD	Ground	NE	47	43	46	41	47	43	46	42	-1.0	-1.5	-0.6	-1.2	59	55	NO	NO	NO	NO	NO
5.2	30845	7 ALBERTO STREET LILYFIELD	Ground	S	44	40	43	38	44	40	43	39	-0.9	-1.3	-0.5	-1.0	56	52	NO	NO	NO	NO	NO
5.2	30845	7 ALBERTO STREET LILYFIELD	Ground	W	43	39	42	38	43	39	43	38	-0.9	-1.3	-0.5	-1.0	55	51	NO	NO	NO	NO	NO
5.2	30846	5 ALBERTO STREET LILYFIELD	Ground	NE	47	43	46	41	47	43	46	42	-0.9	-1.5	-0.6	-1.2	59	55	NO	NO	NO	NO	NO
5.2	30846	5 ALBERTO STREET LILYFIELD	Ground	SW	43	39	42	38	43	40	43	39	-0.8	-1.2	-0.4	-0.9	55	52	NO	NO	NO	NO	NO
5.2	30847	9 ALBERTO STREET LILYFIELD	Ground	SW	44	40	43	39	44	40	44	39	-0.8	-1.3	-0.4	-0.9	56	52	NO	NO	NO	NO	NO
5.2	30847	9 ALBERTO STREET LILYFIELD	Ground	SE	43	39	42	37	43	39	42	38	-1.1	-1.5	-0.7	-1.2	55	51	NO	NO	NO	NO	NO
5.2	30847	9 ALBERTO STREET LILYFIELD	Ground	NE	47	43	46	42	47	43	47	42	-1.0	-1.5	-0.6	-1.2	59	55	NO	NO	NO	NO	NO
5.2	30847	9 ALBERTO STREET LILYFIELD	Ground	SE	43	39	42	37	43	39	42	38	-1.1	-1.5	-0.7	-1.2	55	51	NO	NO	NO	NO	NO
5.2	30847	9 ALBERTO STREET LILYFIELD	Ground	NE	47	43	46	42	47	43	47	42	-1.0	-1.5	-0.6	-1.2	59	55	NO	NO	NO	NO	NO
5.2	30848	54 CECILY STREET LILYFIELD	Ground	W	44	40	43	39	44	40	44	39	-0.6	-1.1	-0.3	-0.8	56	52	NO	NO	NO	NO	NO
5.2	30848	54 CECILY STREET LILYFIELD	Ground	SE	49	45	47	43	49	45	48	43	-1.3	-1.8	-0.9	-1.5	60	55	NO	NO	NO	NO	NO
5.2	30848	54 CECILY STREET LILYFIELD	Ground	NE	48	44	47	43	48	44	48	43	-1.0	-1.4	-0.5	-1.1	60	55	NO	NO	NO	NO	NO
5.2	30851	38 ALBERTO STREET LILYFIELD	Ground	NE	45	41	44	40	46	42	45	40	-1.1	-1.6	-0.8	-1.3	58	54	NO	NO	NO	NO	NO
5.2	30851	38 ALBERTO STREET LILYFIELD	Ground	NW	42	38	41	36	42	38	41	37	-1.0	-1.4	-0.6	-1.1	54	50	NO	NO	NO	NO	NO
5.2	30851	38 ALBERTO STREET LILYFIELD	Ground	SW	44	40	43	39	44	40	44	39	-0.8	-1.3	-0.4	-0.9	56	52	NO	NO	NO	NO	NO
5.2	30851	38 ALBERTO STREET LILYFIELD	Ground	SE	43	39	42	38	43	39	43	38	-1.0	-1.3	-0.5	-1.0	55	51	NO	NO	NO	NO	NO
5.2	30853	90 FOUCART STREET ROZELLE	Ground	NE	47	43	46	42	47	43	47	42	-0.9	-1.3	-0.5	-1.0	59	55	NO	NO	NO	NO	NO
5.2	30853	90 FOUCART STREET ROZELLE	Ground	SW	43	39	43	38	43	40	43	39	-0.7	-1.1	-0.3	-0.8	55	52	NO	NO	NO	NO	NO
5.2	30854	88 FOUCART STREET ROZELLE	Ground	SW	42	38	41	37	42	39	42	38	-0.9	-1.2	-0.5	-1.0	54	51	NO	NO	NO	NO	NO
5.2	30854	88 FOUCART STREET ROZELLE	Ground	SE	41	37	40	36	41	37	41	36	-1.2	-1.5	-0.9	-1.4	53	49	NO	NO	NO	NO	NO
5.2	30854	88 FOUCART STREET ROZELLE	Ground	NE	47	43	46	41	47	43	46	42	-1.0	-1.4	-0.7	-1.2	59	55	NO	NO	NO	NO	NO
5.2	30857	54 CECILY STREET LILYFIELD	Ground	NW	43	39	42	38	43	39	43	38	-0.9	-1.3	-0.6	-1.1	55	51	NO	NO	NO	NO	NO
5.2	30857	54 CECILY STREET LILYFIELD	Ground	W	44	40	43	39	44	40	44	39	-0.6	-1.1	-0.3	-0.8	56	52	NO	NO	NO	NO	NO
5.2	30857	54 CECILY STREET LILYFIELD	Ground	SE	47	43	47	42	48	44	47	43	-0.8	-1.2	-0.4	-1.0	60	55	NO	NO	NO	NO	NO
5.2	30865	36 ALBERTO STREET LILYFIELD	Ground	SW	44	40	43	39	44	40	44	40	-0.7	-1.1	-0.3	-0.8	56	52	NO	NO	NO	NO	NO
5.2	30865	36 ALBERTO STREET LILYFIELD	Ground	SE	44	40	43	39	44	40	43	39	-1.0	-1.5	-0.7	-1.1	56	52	NO	NO	NO	NO	NO
5.2	30865	36 ALBERTO STREET LILYFIELD	Ground	NE	46	42	45	41	47	43	46	41	-1.2	-1.7	-0.9	-1.4	59	55	NO	NO	NO	NO	NO
5.2	30866	8 MAIDA STREET LILYFIELD	Ground	NW	40	36	39	35	40	36	40	35	-0.9	-1.3	-0.5	-1.0	52	48	NO	NO	NO	NO	NO
5.2	30866	8 MAIDA STREET LILYFIELD	Ground	SW	41	38	41	37	42	38	41	37	-0.6	-1.1	-0.2	-0.8	54	50	NO	NO	NO	NO	NO
5.2	30866	8 MAIDA STREET LILYFIELD	Ground	SE	48	44	46	42	48	44	47	42	-1.4	-1.9	-1.1	-1.6	60	55	NO	NO	NO	NO	NO
5.2	30871	1 ALBERTO STREET LILYFIELD	Ground	NE	47	43	46	41	47	43	46	42	-1.2	-1.7	-0.9	-1.4	59	55	NO	NO	NO	NO	NO
5.2	30871	1 ALBERTO STREET LILYFIELD	Ground	NW	41	37	40	35	41	37	40	36	-1.0	-1.5	-0.7	-1.2	53	49	NO	NO	NO	NO	NO
5.2	30871	1 ALBERTO STREET LILYFIELD	Ground	SE	43	40	43	38	44	40	43	39	-0.7	-1.2	-0.3	-0.9	56	52	NO	NO	NO	NO	NO
5.2	30871	1 ALBERTO STREET LILYFIELD	Ground	SW	43	39	42	38	43	40	43	39	-0.7	-1.2	-0.3	-0.9	55	52	NO	NO	NO	NO	NO
5.2	30872	3 ALBERTO STREET LILYFIELD	Ground	SW	43	40	43	38	44	40	43	39	-0.7	-1.3	-0.3	-0.8	56	52	NO	NO	NO	NO	NO
5.2	30872	3 ALBERTO STREET LILYFIELD	Ground	NE	47	43	46	42	47	43	47	42	-1.2	-1.7	-0.8	-1.3	59	55	NO	NO	NO	NO	NO
5.2	30874	7 CECILY STREET LILYFIELD	Ground	E	50	46	48	44	50	46	49	44	-1.3	-1.8	-0.9	-1.5	60	55	NO	NO	NO	NO	NO
5.2	30874	7 CECILY STREET LILYFIELD	Ground	NW	43	39	42	37	43	39	42	38	-1.2	-1.5	-0.8	-1.3	55	51	NO	NO	NO	NO	NO
5.2	30874	7 CECILY STREET LILYFIELD	Ground	W	43	40	43	38	44	40	43	39	-0.7	-1.2	-0.3	-0.8	56	52	NO	NO	NO	NO	NO
5.2	30874	7 CECILY STREET LILYFIELD	Ground	S	47	43	46	41	47	43	46	42	-0.8	-1.3	-0.4	-1.0	59	55	NO	NO	NO	NO	NO

NCA	Receiver ID	Address	Floor Level	Facade	Opening Year 2027				Design Year 2037				Increase (Do Smthng - Do Nothing)				NCG project road noise criteria		Do noise levels exceed the cumulative limit with project roads adding ≥2dB to the total noise levels?		Is the contribution from the road project Acute?		Consider further treatment?
					Do Nothing		Do Smthng		Do Nothing		Do Smthng		Opening Year 2027		Design Year 2037								
					Day	Night	Day	Night	Day	Night	Day	Night	Day	Night	Day	Night	Day	Night	Day	Night	$L_{Aeq,15hr}$ ≥ 65dB	$L_{Aeq,9hr}$ ≥ 60dB	
5.2	30879	15 MAIDA STREET LILYFIELD	Ground	SE	46	42	45	41	46	42	45	41	-1.1	-1.5	-0.7	-1.2	58	54	NO	NO	NO	NO	NO
5.2	30880	17 MAIDA STREET LILYFIELD	Ground	SW	41	38	41	37	42	38	41	37	-0.6	-1.1	-0.2	-0.8	54	50	NO	NO	NO	NO	NO
5.2	30880	17 MAIDA STREET LILYFIELD	Ground	SE	46	42	45	40	46	42	45	41	-1.1	-1.5	-0.7	-1.2	58	54	NO	NO	NO	NO	NO
5.2	30895	92 FOUCART STREET ROZELLE	Ground	NE	48	44	47	43	48	44	48	43	-1.0	-1.4	-0.6	-1.2	60	55	NO	NO	NO	NO	NO
5.2	30895	92 FOUCART STREET ROZELLE	Ground	NW	43	39	42	38	43	39	43	38	-1.0	-1.3	-0.7	-1.1	55	51	NO	NO	NO	NO	NO
5.2	30895	92 FOUCART STREET ROZELLE	Ground	SW	44	40	43	39	44	40	44	40	-0.5	-0.9	-0.1	-0.6	56	52	NO	NO	NO	NO	NO
5.2	30896	52 CECILY STREET LILYFIELD	Ground	E	49	45	48	43	49	45	48	44	-1.0	-1.5	-0.6	-1.2	60	55	NO	NO	NO	NO	NO
5.2	30896	52 CECILY STREET LILYFIELD	Ground	NW	43	39	42	38	44	40	43	38	-1.3	-1.6	-1.0	-1.4	56	52	NO	NO	NO	NO	NO
5.2	30896	52 CECILY STREET LILYFIELD	Ground	SW	43	39	42	38	43	39	42	38	-0.7	-1.1	-0.3	-0.8	55	51	NO	NO	NO	NO	NO
5.2	30896	52 CECILY STREET LILYFIELD	Ground	NW	43	39	42	37	43	39	42	38	-1.0	-1.3	-0.6	-1.0	55	51	NO	NO	NO	NO	NO
5.2	30896	52 CECILY STREET LILYFIELD	Ground	W	43	40	43	38	44	40	43	39	-0.7	-1.1	-0.3	-0.8	56	52	NO	NO	NO	NO	NO
5.2	30897	6 MAIDA STREET LILYFIELD	First	NE	49	45	48	43	49	45	48	44	-1.5	-2.0	-1.0	-1.7	60	55	NO	NO	NO	NO	NO
5.2	30897	6 MAIDA STREET LILYFIELD	First	NW	41	37	40	35	41	37	40	36	-1.1	-1.5	-0.7	-1.2	53	49	NO	NO	NO	NO	NO
5.2	30897	6 MAIDA STREET LILYFIELD	First	SE	50	46	49	44	50	46	49	45	-1.6	-2.1	-1.3	-1.8	60	55	NO	NO	NO	NO	NO
5.2	30897	6 MAIDA STREET LILYFIELD	Ground	NE	41	37	40	36	41	37	41	37	-0.6	-1.1	-0.2	-0.7	53	49	NO	NO	NO	NO	NO
5.2	30897	6 MAIDA STREET LILYFIELD	Ground	NW	37	33	35	31	37	33	36	32	-1.2	-1.6	-0.7	-1.2	49	45	NO	NO	NO	NO	NO
5.2	30897	6 MAIDA STREET LILYFIELD	Ground	SE	46	42	45	41	46	43	46	41	-1.1	-1.5	-0.7	-1.2	58	55	NO	NO	NO	NO	NO
5.2	30918	34 ALBERTO STREET LILYFIELD	Ground	SW	44	40	44	39	44	41	44	40	-0.7	-1.1	-0.3	-0.8	56	53	NO	NO	NO	NO	NO
5.2	30918	34 ALBERTO STREET LILYFIELD	Ground	NE	47	43	46	41	47	43	46	42	-1.5	-2.0	-1.1	-1.6	59	55	NO	NO	NO	NO	NO
5.2	30918	34 ALBERTO STREET LILYFIELD	Ground	SE	48	44	46	42	48	44	47	42	-1.7	-2.1	-1.4	-1.9	60	55	NO	NO	NO	NO	NO
5.2	30918	34 ALBERTO STREET LILYFIELD	Ground	NE	47	43	47	43	47	44	48	43	-0.1	-0.8	0.3	-0.4	59	55	NO	NO	NO	NO	NO
5.2	30918	34 ALBERTO STREET LILYFIELD	Ground	NW	41	37	40	36	42	38	41	36	-1.1	-1.5	-0.8	-1.2	54	50	NO	NO	NO	NO	NO
5.2	30922	4 MAIDA STREET LILYFIELD	Ground	NE	41	37	40	36	41	37	41	37	-0.7	-1.2	-0.3	-0.8	53	49	NO	NO	NO	NO	NO
5.2	30922	4 MAIDA STREET LILYFIELD	Ground	NW	41	37	39	35	41	37	40	36	-1.2	-1.5	-0.7	-1.2	53	49	NO	NO	NO	NO	NO
5.2	30922	4 MAIDA STREET LILYFIELD	Ground	SW	41	37	40	36	41	37	41	36	-0.7	-1.2	-0.2	-0.8	53	49	NO	NO	NO	NO	NO
5.2	30922	4 MAIDA STREET LILYFIELD	Ground	SE	46	42	45	41	46	43	46	41	-1.2	-1.6	-0.7	-1.3	58	55	NO	NO	NO	NO	NO
5.2	30923	13 MAIDA STREET LILYFIELD	First	SE	49	45	47	43	49	46	48	44	-2.0	-2.3	-1.6	-2.0	60	55	NO	NO	NO	NO	NO
5.2	30923	13 MAIDA STREET LILYFIELD	Ground	SE	46	42	45	41	46	43	46	41	-1.2	-1.8	-0.9	-1.3	58	55	NO	NO	NO	NO	NO
5.2	30926	94 FOUCART STREET ROZELLE	Ground	NE	48	44	47	43	49	45	48	44	-1.0	-1.4	-0.5	-1.1	60	55	NO	NO	NO	NO	NO
5.2	30926	94 FOUCART STREET ROZELLE	Ground	SW	44	40	44	39	44	40	44	40	-0.2	-0.7	0.1	-0.3	56	52	NO	NO	NO	NO	NO
5.2	30926	94 FOUCART STREET ROZELLE	Ground	S	46	42	45	41	46	42	45	41	-0.7	-1.2	-0.4	-0.9	58	54	NO	NO	NO	NO	NO
5.2	30926	94 FOUCART STREET ROZELLE	Ground	SW	44	40	43	39	44	40	44	39	-0.6	-1.0	-0.2	-0.7	56	52	NO	NO	NO	NO	NO
5.2	30932	48 CECILY STREET LILYFIELD	Ground	NE	50	46	49	45	51	47	50	45	-1.1	-1.7	-0.7	-1.3	60	55	NO	NO	NO	NO	NO
5.2	30932	48 CECILY STREET LILYFIELD	Ground	NW	43	39	42	37	43	39	42	38	-1.2	-1.5	-0.8	-1.3	55	51	NO	NO	NO	NO	NO
5.2	30932	48 CECILY STREET LILYFIELD	Ground	SW	43	40	43	38	44	40	43	39	-0.7	-1.2	-0.3	-0.8	56	52	NO	NO	NO	NO	NO
5.2	30932	48 CECILY STREET LILYFIELD	Ground	NW	43	39	42	37	43	39	42	38	-0.9	-1.3	-0.5	-1.0	55	51	NO	NO	NO	NO	NO
5.2	30932	48 CECILY STREET LILYFIELD	Ground	SE	46	42	45	41	46	42	46	41	-0.9	-1.4	-0.6	-1.1	58	54	NO	NO	NO	NO	NO
5.2	30937	2 BROCKLEY STREET LILYFIELD	Ground	NE	45	42	45	41	46	42	46	41	-0.2	-0.7	0.2	-0.4	58	54	NO	NO	NO	NO	NO
5.2	30937	2 BROCKLEY STREET LILYFIELD	Ground	W	43	39	42	38	43	39	43	39	-0.6	-1.0	-0.1	-0.7	55	51	NO	NO	NO	NO	NO
5.2	30937	2 BROCKLEY STREET LILYFIELD	Ground	S	49	45	48	43	49	45	48	44	-0.9	-1.4	-0.6	-1.0	60	55	NO	NO	NO	NO	NO
5.2	30937	2 BROCKLEY STREET LILYFIELD	Ground	NE	48	44	47	43	48	44	48	43	-0.7	-1.1	-0.3	-0.9	60	55	NO	NO	NO	NO	NO
5.2	30938	4 BROCKLEY STREET LILYFIELD	Ground	SW	44	40	43	39	44	40	44	39	-0.7	-1.1	-0.3	-0.8	56	52	NO	NO	NO	NO	NO
5.2	30938	4 BROCKLEY STREET LILYFIELD	Ground	S	48	44	47	43	48	44	48	43	-0.9	-1.3	-0.5	-1.0	60	55	NO	NO	NO	NO	NO
5.2	30943	96 FOUCART STREET ROZELLE	Ground	NE	49	45	47	43	49	45	48	43	-1.3	-1.8	-1.0	-1.6	60	55	NO	NO	NO	NO	NO
5.2	30943	96 FOUCART STREET ROZELLE	Ground	NW	43	39	42	38	43	39	43	38	-1.0	-1.4	-0.7	-1.1	55	51	NO	NO	NO	NO	NO
5.2	30943	96 FOUCART STREET ROZELLE	Ground	W	43	40	43	38	44	40	43	39	-0.7	-1.1	-0.2	-0.8	56	52	NO	NO	NO	NO	NO
5.2	30943	96 FOUCART STREET ROZELLE	Ground	NW	43	39	42	38	43	39	43	38	-0.9	-1.3	-0.5	-1.0	55	51	NO	NO	NO	NO	NO
5.2	30946	2 MAIDA STREET LILYFIELD	Ground	NE	47	43	46	41	47	43	46	42	-1.2	-1.8	-0.9	-1.4	59	55	NO	NO	NO	NO	NO
5.2	30946	2 MAIDA STREET LILYFIELD	Ground	NW	41	37	39	35	41	37	40	36	-1.1	-1.6	-0.8	-1.2	53	49	NO	NO	NO	NO	NO
5.2	30946	2 MAIDA STREET LILYFIELD	Ground	SW	41	37	40	36	41	37	41	36	-0.7	-1.1	-0.3	-0.8	53	49	NO	NO	NO	NO	NO
5.2	30946	2 MAIDA STREET LILYFIELD	Ground	SE	48	44	47	42	48	44	47	43	-1.3	-1.8	-0.9	-1.4	60	55	NO	NO	NO	NO	NO
5.2	30954	32 ALBERTO STREET LILYFIELD	Ground	SW	44	40	43	39	44	40	44	39	-0.7	-1.2	-0.3	-0.9	56	52	NO	NO	NO	NO	NO
5.2	30954	32 ALBERTO STREET LILYFIELD	Ground	SE	42	38	41	36	42	38	41	37	-1.0	-1.5	-0.6	-1.1	54	50	NO	NO	NO	NO	NO
5.2	30954	32 ALBERTO STREET LILYFIELD	Ground	NE	47	43	47	42	47	43	48	43	-0.2	-0.9	0.2	-0.5	59	55	NO	NO	NO	NO	NO
5.2	30955	30 ALBERTO STREET LILYFIELD	Ground	NE	46	42	46	41	47	43	47	42	-0.4	-1.0	0.0	-0.6	59	55	NO	NO	NO	NO	NO
5.2	30955	30 ALBERTO STREET LILYFIELD	Ground	W	42	38	41	37	42	39	42	38	-1.0	-1.4	-0.6	-1.1	54	51	NO	NO	NO	NO	NO
5.2	30955	30 ALBERTO STREET LILYFIELD	Ground	SW	44	40	43	39	44	40	44	40	-0.7	-1.2	-0.3	-0.8	56	52	NO	NO	NO	NO	NO
5.2	30965	11 MAIDA STREET LILYFIELD	Ground	SE	46	42	45	41	46	42	45	41	-1.0	-1.4	-0.6	-1.1	58	54	NO	NO	NO	NO	NO
5.2	30973	44 CECILY STREET LILYFIELD	Ground	SE	43	39	42	37	43	39	42	37	-1.3	-1.6	-0.9	-1.4	55	51	NO	NO	NO	NO	NO
5.2	30973	44 CECILY STREET LILYFIELD	Ground	NE	49	45	48	44	49	46	49	44	-0.9	-1.4	-0.6	-1.1	60	55	NO	NO	NO	NO	NO
5.2	30973	44 CECILY STREET LILYFIELD	Ground	W	44	40	43	39	44	40	44	39	-0.7	-1.1	-0.3	-0.8	56	52	NO	NO	NO	NO	NO
5.2	30974	46 CECILY STREET LILYFIELD	Ground	SW	45	42	45	41	45	42	46	41	-0.3	-0.8	0.1	-0.5	57	54	NO	NO	NO	NO	NO

NCA	Receiver ID	Address	Floor Level	Facade	Opening Year 2027				Design Year 2037				Increase (Do Smthng - Do Nothing)				NCG project road noise criteria		Do noise levels exceed the cumulative limit with project roads adding ≥2dB to the total noise levels?		Is the contribution from the road project Acute?		Consider further treatment?
					Do Nothing		Do Smthng		Do Nothing		Do Smthng		Opening Year 2027		Design Year 2037								
					Day	Night	Day	Night	Day	Night	Day	Night	Day	Night	Day	Night	Day	Night	Day	Night	$L_{Aeq,15hr}$ ≥ 65dB	$L_{Aeq,9hr}$ ≥ 60dB	
5.2	30974	46 CECILY STREET LILYFIELD	Ground	SE	44	40	43	39	45	40	44	39	-1.1	-1.5	-0.7	-1.2	57	52	NO	NO	NO	NO	NO
5.2	30974	46 CECILY STREET LILYFIELD	Ground	NE	50	46	50	45	50	46	50	46	-0.5	-1.1	-0.1	-0.7	60	55	NO	NO	NO	NO	NO
5.2	30980	5 SUNNYSIDE AVENUE LILYFIELD	Ground	NW	42	38	41	37	42	38	42	37	-1.2	-1.5	-0.8	-1.3	54	50	NO	NO	NO	NO	NO
5.2	30980	5 SUNNYSIDE AVENUE LILYFIELD	Ground	S	50	46	49	45	51	47	50	45	-1.2	-1.7	-0.9	-1.5	60	55	NO	NO	NO	NO	NO
5.2	30981	4 SUNNYSIDE AVENUE LILYFIELD	Ground	NW	42	38	41	37	42	38	42	37	-1.2	-1.6	-0.8	-1.3	54	50	NO	NO	NO	NO	NO
5.2	30981	4 SUNNYSIDE AVENUE LILYFIELD	Ground	SE	49	45	48	44	49	45	49	44	-0.5	-1.1	-0.1	-0.7	60	55	NO	NO	NO	NO	NO
5.2	30982	3 SUNNYSIDE AVENUE LILYFIELD	Ground	NW	42	38	41	37	43	39	42	37	-1.2	-1.5	-0.8	-1.3	55	51	NO	NO	NO	NO	NO
5.2	30982	3 SUNNYSIDE AVENUE LILYFIELD	Ground	SE	49	45	49	44	49	45	49	45	-0.3	-0.8	0.2	-0.6	60	55	NO	NO	NO	NO	NO
5.2	30983	7 SUNNYSIDE AVENUE LILYFIELD	Ground	NW	42	38	41	37	43	39	42	37	-1.2	-1.6	-0.9	-1.4	55	51	NO	NO	NO	NO	NO
5.2	30983	7 SUNNYSIDE AVENUE LILYFIELD	Ground	SW	44	40	44	39	44	41	44	40	-0.6	-1.1	-0.2	-0.8	56	53	NO	NO	NO	NO	NO
5.2	30983	7 SUNNYSIDE AVENUE LILYFIELD	Ground	S	50	46	49	44	50	46	50	45	-0.9	-1.5	-0.5	-1.2	60	55	NO	NO	NO	NO	NO
5.2	30984	6 SUNNYSIDE AVENUE LILYFIELD	Ground	NW	43	38	41	37	43	39	42	37	-1.3	-1.6	-0.9	-1.4	55	51	NO	NO	NO	NO	NO
5.2	30984	6 SUNNYSIDE AVENUE LILYFIELD	Ground	SE	51	47	49	45	51	47	50	45	-1.3	-1.8	-0.9	-1.4	60	55	NO	NO	NO	NO	NO
5.2	30985	2 SUNNYSIDE AVENUE LILYFIELD	Ground	NW	42	38	41	37	42	38	42	37	-1.1	-1.5	-0.7	-1.2	54	50	NO	NO	NO	NO	NO
5.2	30985	2 SUNNYSIDE AVENUE LILYFIELD	Ground	E	49	45	48	44	49	45	49	44	-1.2	-1.7	-0.8	-1.3	60	55	NO	NO	NO	NO	NO
5.2	30996	26 ALBERTO STREET LILYFIELD	Ground	NE	44	40	43	39	44	40	44	40	-0.5	-1.0	-0.1	-0.6	56	52	NO	NO	NO	NO	NO
5.2	30996	26 ALBERTO STREET LILYFIELD	Ground	NW	41	37	40	36	42	38	41	36	-1.2	-1.6	-0.9	-1.2	54	50	NO	NO	NO	NO	NO
5.2	30996	26 ALBERTO STREET LILYFIELD	Ground	SW	44	40	43	39	44	41	44	40	-0.7	-1.2	-0.3	-0.8	56	53	NO	NO	NO	NO	NO
5.2	30996	26 ALBERTO STREET LILYFIELD	Ground	SE	44	40	43	39	44	40	44	39	-0.6	-1.2	-0.1	-0.7	56	52	NO	NO	NO	NO	NO
5.2	30997	28 ALBERTO STREET LILYFIELD	First	NE	48	44	47	43	48	44	48	43	-0.7	-1.2	-0.2	-0.9	60	55	NO	NO	NO	NO	NO
5.2	30997	28 ALBERTO STREET LILYFIELD	First	SW	46	43	46	41	46	43	46	42	-0.5	-1.1	0.0	-0.7	58	55	NO	NO	NO	NO	NO
5.2	30997	28 ALBERTO STREET LILYFIELD	First	SE	50	46	49	44	50	46	49	45	-1.4	-1.9	-1.0	-1.6	60	55	NO	NO	NO	NO	NO
5.2	30997	28 ALBERTO STREET LILYFIELD	Ground	NE	45	41	44	40	45	41	45	40	-0.6	-1.2	-0.1	-0.8	57	53	NO	NO	NO	NO	NO
5.2	30997	28 ALBERTO STREET LILYFIELD	Ground	SW	43	39	42	38	43	39	43	39	-0.6	-1.1	-0.3	-0.7	55	51	NO	NO	NO	NO	NO
5.2	31003	24 ALBERTO STREET LILYFIELD	Ground	NW	41	37	40	36	41	37	41	36	-1.2	-1.5	-0.7	-1.3	53	49	NO	NO	NO	NO	NO
5.2	31003	24 ALBERTO STREET LILYFIELD	Ground	SW	44	40	43	39	44	40	43	39	-0.8	-1.2	-0.4	-0.9	56	52	NO	NO	NO	NO	NO
5.2	31003	24 ALBERTO STREET LILYFIELD	Ground	SE	41	37	40	36	41	37	40	36	-1.0	-1.3	-0.6	-1.0	53	49	NO	NO	NO	NO	NO
5.2	31003	24 ALBERTO STREET LILYFIELD	Ground	NE	43	40	43	38	44	40	43	39	-0.9	-1.4	-0.5	-1.1	56	52	NO	NO	NO	NO	NO
5.2	31004	1 SUNNYSIDE AVENUE LILYFIELD	Ground	E	49	45	49	44	50	46	49	45	-0.7	-1.2	-0.3	-0.9	60	55	NO	NO	NO	NO	NO
5.2	31004	1 SUNNYSIDE AVENUE LILYFIELD	Ground	NE	48	44	47	43	48	44	48	43	-0.8	-1.3	-0.4	-0.9	60	55	NO	NO	NO	NO	NO
5.2	31004	1 SUNNYSIDE AVENUE LILYFIELD	Ground	NW	42	38	41	37	43	39	42	37	-1.2	-1.5	-0.8	-1.3	55	51	NO	NO	NO	NO	NO
5.2	31004	1 SUNNYSIDE AVENUE LILYFIELD	Ground	SE	50	46	49	45	50	46	50	45	-1.0	-1.6	-0.6	-1.3	60	55	NO	NO	NO	NO	NO
5.2	31007	40 CECILY STREET LILYFIELD	Ground	NE	51	47	50	46	51	47	51	46	-1.1	-1.6	-0.7	-1.2	60	55	NO	NO	NO	NO	NO
5.2	31007	40 CECILY STREET LILYFIELD	Ground	NW	43	39	42	37	43	39	42	38	-1.1	-1.5	-0.8	-1.3	55	51	NO	NO	NO	NO	NO
5.2	31007	40 CECILY STREET LILYFIELD	Ground	SW	45	41	44	40	45	41	45	40	-0.5	-1.0	-0.1	-0.7	57	53	NO	NO	NO	NO	NO
5.2	31008	42 CECILY STREET LILYFIELD	Ground	SW	45	41	44	40	45	41	45	40	-0.5	-1.0	-0.2	-0.7	57	53	NO	NO	NO	NO	NO
5.2	31008	42 CECILY STREET LILYFIELD	Ground	NE	51	47	50	46	51	47	51	46	-1.0	-1.5	-0.6	-1.3	60	55	NO	NO	NO	NO	NO
5.2	31011	14-22 ALBERTO STREET LILYFIELD	First	SW	44	41	44	39	44	41	44	40	-0.7	-1.2	-0.3	-0.8	56	53	NO	NO	NO	NO	NO
5.2	31011	14-22 ALBERTO STREET LILYFIELD	First	SE	47	43	46	42	48	44	47	42	-1.2	-1.6	-0.8	-1.3	60	55	NO	NO	NO	NO	NO
5.2	31011	14-22 ALBERTO STREET LILYFIELD	First	NE	47	43	45	41	47	43	46	42	-1.2	-1.7	-0.7	-1.3	59	55	NO	NO	NO	NO	NO
5.2	31011	14-22 ALBERTO STREET LILYFIELD	Ground	SW	43	39	42	38	43	39	43	39	-0.6	-1.1	-0.2	-0.7	55	51	NO	NO	NO	NO	NO
5.2	31011	14-22 ALBERTO STREET LILYFIELD	Ground	SE	45	41	44	39	45	41	44	40	-1.1	-1.6	-0.7	-1.2	57	53	NO	NO	NO	NO	NO
5.2	31011	14-22 ALBERTO STREET LILYFIELD	Ground	NE	44	40	43	38	44	40	43	39	-1.1	-1.5	-0.7	-1.3	56	52	NO	NO	NO	NO	NO
5.2	31018	100A FOUCART STREET ROZELLE	Ground	NE	51	47	50	45	51	47	51	46	-0.7	-1.3	-0.2	-0.9	60	55	NO	NO	NO	NO	NO
5.2	31018	100A FOUCART STREET ROZELLE	Ground	N	44	40	42	38	44	40	43	38	-1.3	-1.6	-0.9	-1.4	56	52	NO	NO	NO	NO	NO
5.2	31018	100A FOUCART STREET ROZELLE	Ground	NE	45	41	44	39	45	41	44	40	-1.2	-1.5	-0.8	-1.3	57	53	NO	NO	NO	NO	NO
5.2	31019	100 FOUCART STREET ROZELLE	Ground	NE	50	46	48	44	50	46	49	44	-1.2	-1.7	-0.9	-1.3	60	55	NO	NO	NO	NO	NO
5.2	31019	100 FOUCART STREET ROZELLE	Ground	NW	43	39	42	37	43	39	42	38	-1.0	-1.4	-0.7	-1.2	55	51	NO	NO	NO	NO	NO
5.2	31019	100 FOUCART STREET ROZELLE	Ground	W	44	40	43	39	44	40	44	39	-0.6	-1.1	-0.3	-0.8	56	52	NO	NO	NO	NO	NO
5.2	31021	98 FOUCART STREET ROZELLE	Ground	SW	44	40	43	39	44	40	44	39	-0.6	-1.0	-0.2	-0.7	56	52	NO	NO	NO	NO	NO
5.2	31021	98 FOUCART STREET ROZELLE	Ground	SE	45	41	44	40	45	41	45	40	-0.9	-1.3	-0.5	-1.0	57	53	NO	NO	NO	NO	NO
5.2	31021	98 FOUCART STREET ROZELLE	Ground	NE	50	46	49	45	50	46	50	45	-0.9	-1.4	-0.5	-1.1	60	55	NO	NO	NO	NO	NO
5.2	31021	98 FOUCART STREET ROZELLE	Ground	S	50	46	49	45	50	47	50	45	-0.9	-1.5	-0.5	-1.2	60	55	NO	NO	NO	NO	NO
5.2	31021	98 FOUCART STREET ROZELLE	Ground	NE	50	46	49	45	50	46	50	45	-0.8	-1.3	-0.4	-1.0	60	55	NO	NO	NO	NO	NO
5.2	31025	10 SUNNYSIDE AVENUE LILYFIELD	First	SW	44	41	44	39	44	41	44	40	-0.7	-1.2	-0.3	-0.8	56	53	NO	NO	NO	NO	NO
5.2	31025	10 SUNNYSIDE AVENUE LILYFIELD	First	SE	51	47	50	46	52	48	51	46	-1.2	-1.8	-0.8	-1.5	60	55	NO	NO	NO	NO	NO
5.2	31025	10 SUNNYSIDE AVENUE LILYFIELD	First	NE	51	47	50	45	51	47	50	46	-1.2	-1.8	-0.7	-1.4	60	55	NO	NO	NO	NO	NO
5.2	31025	10 SUNNYSIDE AVENUE LILYFIELD	First	NW	43	38	41	37	43	39	42	37	-1.4	-1.8	-1.1	-1.6	55	51	NO	NO	NO	NO	NO
5.2	31025	10 SUNNYSIDE AVENUE LILYFIELD	First	NE	49	45	47	43	49	45	48	43	-1.8	-2.2	-1.3	-1.9	60	55	NO	NO	NO	NO	NO
5.2	31025	10 SUNNYSIDE AVENUE LILYFIELD	Ground	SW	43	39	42	38	43	39	42	38	-0.6	-1.2	-0.2	-0.8	55	51	NO	NO	NO	NO	NO
5.2	31025	10 SUNNYSIDE AVENUE LILYFIELD	Ground	SE	48	44	47	42	48	44	47	43	-1.0	-1.5	-0.7	-1.2	60	55	NO	NO	NO	NO	NO
5.2	31025	10 SUNNYSIDE AVENUE LILYFIELD	Ground	NE	47	43	46	42	47	43	47	42	-0.9	-1.4	-0.5	-1.0	59	55	NO	NO	NO	NO	NO

NCA	Receiver ID	Address	Floor Level	Facade	Opening Year 2027				Design Year 2037				Increase (Do Smthng - Do Nothing)				NCG project road noise criteria		Do noise levels exceed the cumulative limit with project roads adding ≥2dB to the total noise levels?		Is the contribution from the road project Acute?		Consider further treatment?
					Do Nothing		Do Smthng		Do Nothing		Do Smthng		Opening Year 2027		Design Year 2037								
					Day	Night	Day	Night	Day	Night	Day	Night	Day	Night	Day	Night	Day	Night	Day	Night	$L_{Aeq,15hr}$ ≥ 65dB	$L_{Aeq,9hr}$ ≥ 60dB	
5.2	31025	10 SUNNYSIDE AVENUE LILYFIELD	Ground	NW	40	35	38	33	40	36	38	33	-1.9	-2.3	-1.5	-2.1	52	48	NO	NO	NO	NO	NO
5.2	31025	10 SUNNYSIDE AVENUE LILYFIELD	Ground	NE	45	40	43	39	45	41	44	39	-1.5	-1.9	-1.1	-1.7	57	53	NO	NO	NO	NO	NO
5.2	31034	36 CECILY STREET LILYFIELD	Ground	SW	45	41	45	40	45	41	45	41	-0.4	-0.9	0.0	-0.5	57	53	NO	NO	NO	NO	NO
5.2	31034	36 CECILY STREET LILYFIELD	Ground	SE	45	41	44	40	45	41	45	40	-1.1	-1.5	-0.6	-1.2	57	53	NO	NO	NO	NO	NO
5.2	31034	36 CECILY STREET LILYFIELD	Ground	NE	51	47	51	46	52	48	51	47	-0.8	-1.4	-0.4	-1.0	60	55	NO	NO	NO	NO	NO
5.2	31034	36 CECILY STREET LILYFIELD	Ground	SE	51	47	51	46	52	48	51	47	-0.8	-1.4	-0.4	-1.1	60	55	NO	NO	NO	NO	NO
5.2	31034	36 CECILY STREET LILYFIELD	Ground	NW	43	39	42	37	43	39	42	38	-1.3	-1.6	-0.9	-1.4	55	51	NO	NO	NO	NO	NO
5.2	31041	10 SUNNYSIDE AVENUE LILYFIELD	First	NE	49	45	48	43	49	45	49	44	-1.1	-1.8	-0.8	-1.4	60	55	NO	NO	NO	NO	NO
5.2	31041	10 SUNNYSIDE AVENUE LILYFIELD	First	NW	42	38	40	36	42	38	41	36	-1.3	-1.7	-0.9	-1.4	54	50	NO	NO	NO	NO	NO
5.2	31041	10 SUNNYSIDE AVENUE LILYFIELD	First	SW	44	41	44	39	44	41	44	40	-0.6	-1.1	-0.2	-0.7	56	53	NO	NO	NO	NO	NO
5.2	31041	10 SUNNYSIDE AVENUE LILYFIELD	Ground	NE	45	41	44	40	45	41	45	41	-0.7	-1.2	-0.2	-0.8	57	53	NO	NO	NO	NO	NO
5.2	31041	10 SUNNYSIDE AVENUE LILYFIELD	Ground	NW	38	34	36	32	38	34	37	32	-1.3	-1.7	-0.9	-1.4	50	46	NO	NO	NO	NO	NO
5.2	31041	10 SUNNYSIDE AVENUE LILYFIELD	Ground	SW	43	39	42	38	43	39	42	38	-0.7	-1.1	-0.2	-0.7	55	51	NO	NO	NO	NO	NO
5.2	31048	14-22 ALBERTO STREET LILYFIELD	First	NE	47	43	47	42	47	44	47	43	-0.5	-1.1	0.0	-0.7	59	55	NO	NO	NO	NO	NO
5.2	31048	14-22 ALBERTO STREET LILYFIELD	First	SW	44	40	43	39	44	40	44	40	-0.8	-1.3	-0.4	-0.8	56	52	NO	NO	NO	NO	NO
5.2	31048	14-22 ALBERTO STREET LILYFIELD	Ground	NE	44	40	43	39	44	40	44	39	-0.8	-1.4	-0.4	-1.0	56	52	NO	NO	NO	NO	NO
5.2	31048	14-22 ALBERTO STREET LILYFIELD	Ground	SW	42	39	42	38	42	39	42	38	-0.7	-1.2	-0.4	-0.8	54	51	NO	NO	NO	NO	NO
5.2	31050	104 FOUCART STREET ROZELLE	Ground	NE	51	47	51	46	51	47	51	47	-0.5	-1.0	0.0	-0.7	60	55	NO	NO	NO	NO	NO
5.2	31050	104 FOUCART STREET ROZELLE	Ground	SW	44	40	43	39	44	40	44	40	-0.6	-1.0	-0.2	-0.6	56	52	NO	NO	NO	NO	NO
5.2	31051	102 FOUCART STREET ROZELLE	Ground	NE	51	47	50	46	51	47	51	46	-0.6	-1.2	-0.2	-0.9	60	55	NO	NO	NO	NO	NO
5.2	31051	102 FOUCART STREET ROZELLE	Ground	SW	43	39	43	38	43	40	43	39	-0.7	-1.1	-0.2	-0.8	55	52	NO	NO	NO	NO	NO
5.2	31051	102 FOUCART STREET ROZELLE	Ground	SE	50	46	48	44	50	46	49	44	-1.4	-2.0	-1.1	-1.7	60	55	NO	NO	NO	NO	NO
5.2	31054	5 CECILY STREET LILYFIELD	Ground	SW	46	42	45	41	46	42	46	42	-0.3	-0.9	0.2	-0.5	58	54	NO	NO	NO	NO	NO
5.2	31054	5 CECILY STREET LILYFIELD	Ground	SE	48	44	47	43	49	45	48	44	-1.0	-1.5	-0.6	-1.1	60	55	NO	NO	NO	NO	NO
5.2	31054	5 CECILY STREET LILYFIELD	Ground	NE	48	44	47	43	48	44	48	43	-0.9	-1.4	-0.5	-1.1	60	55	NO	NO	NO	NO	NO
5.2	31054	5 CECILY STREET LILYFIELD	Ground	SE	48	44	47	43	48	45	48	43	-1.0	-1.4	-0.6	-1.1	60	55	NO	NO	NO	NO	NO
5.2	31054	5 CECILY STREET LILYFIELD	Ground	SW	47	43	46	42	47	43	47	42	-0.6	-1.1	-0.1	-0.8	59	55	NO	NO	NO	NO	NO
5.2	31054	5 CECILY STREET LILYFIELD	Ground	SE	49	45	48	44	49	46	49	44	-1.2	-1.8	-0.9	-1.4	60	55	NO	NO	NO	NO	NO
5.2	31054	5 CECILY STREET LILYFIELD	Ground	NE	49	45	48	44	49	45	49	44	-0.7	-1.3	-0.3	-1.0	60	55	NO	NO	NO	NO	NO
5.2	31070	32 CECILY STREET LILYFIELD	Ground	NE	49	45	48	44	49	45	49	44	-0.4	-0.9	0.2	-0.5	60	55	NO	NO	NO	NO	NO
5.2	31070	32 CECILY STREET LILYFIELD	Ground	NW	43	39	42	37	43	39	42	38	-1.2	-1.6	-0.9	-1.3	55	51	NO	NO	NO	NO	NO
5.2	31070	32 CECILY STREET LILYFIELD	Ground	NE	49	45	48	44	49	45	49	44	-0.4	-0.9	0.2	-0.5	60	55	NO	NO	NO	NO	NO
5.2	31070	32 CECILY STREET LILYFIELD	Ground	NW	43	39	42	37	43	39	42	38	-1.2	-1.6	-0.9	-1.3	55	51	NO	NO	NO	NO	NO
5.2	31070	32 CECILY STREET LILYFIELD	Ground	SW	45	41	44	40	45	41	45	40	-0.4	-0.9	-0.1	-0.6	57	53	NO	NO	NO	NO	NO
5.2	31071	34 CECILY STREET LILYFIELD	Ground	SE	43	39	42	37	43	39	42	38	-1.1	-1.5	-0.8	-1.2	55	51	NO	NO	NO	NO	NO
5.2	31071	34 CECILY STREET LILYFIELD	Ground	NE	49	45	49	45	49	45	50	45	0.1	-0.5	0.6	-0.2	60	55	NO	NO	NO	NO	NO
5.2	31072	14-22 ALBERTO STREET LILYFIELD	First	E	45	41	44	39	45	41	44	40	-1.1	-1.5	-0.8	-1.2	57	53	NO	NO	NO	NO	NO
5.2	31072	14-22 ALBERTO STREET LILYFIELD	First	NE	47	43	45	41	47	43	46	41	-1.3	-1.7	-0.9	-1.5	59	55	NO	NO	NO	NO	NO
5.2	31072	14-22 ALBERTO STREET LILYFIELD	First	NW	42	38	40	36	42	38	41	36	-1.5	-1.8	-1.0	-1.5	54	50	NO	NO	NO	NO	NO
5.2	31072	14-22 ALBERTO STREET LILYFIELD	First	SW	44	40	43	39	44	40	44	39	-0.8	-1.2	-0.4	-0.9	56	52	NO	NO	NO	NO	NO
5.2	31072	14-22 ALBERTO STREET LILYFIELD	First	SE	43	39	42	38	43	40	43	38	-1.2	-1.6	-0.8	-1.3	55	52	NO	NO	NO	NO	NO
5.2	31072	14-22 ALBERTO STREET LILYFIELD	Ground	E	40	36	39	34	40	36	39	35	-1.4	-1.8	-1.0	-1.4	52	48	NO	NO	NO	NO	NO
5.2	31072	14-22 ALBERTO STREET LILYFIELD	Ground	NE	43	39	42	37	43	39	42	38	-1.4	-1.7	-0.9	-1.5	55	51	NO	NO	NO	NO	NO
5.2	31072	14-22 ALBERTO STREET LILYFIELD	Ground	NW	38	34	37	32	39	34	37	33	-1.7	-2.1	-1.3	-1.8	51	46	NO	NO	NO	NO	NO
5.2	31072	14-22 ALBERTO STREET LILYFIELD	Ground	SW	42	38	41	37	42	39	42	38	-0.8	-1.3	-0.4	-0.9	54	51	NO	NO	NO	NO	NO
5.2	31072	14-22 ALBERTO STREET LILYFIELD	Ground	SE	38	34	37	33	39	35	38	33	-1.2	-1.5	-0.7	-1.3	51	47	NO	NO	NO	NO	NO
5.2	31096	14-22 ALBERTO STREET LILYFIELD	First	NE	45	41	44	40	46	42	45	41	-1.0	-1.4	-0.6	-1.1	58	54	NO	NO	NO	NO	NO
5.2	31096	14-22 ALBERTO STREET LILYFIELD	First	NW	41	37	40	35	41	37	40	36	-1.1	-1.5	-0.8	-1.2	53	49	NO	NO	NO	NO	NO
5.2	31096	14-22 ALBERTO STREET LILYFIELD	First	SW	45	41	44	40	45	41	45	41	-0.4	-0.9	0.1	-0.5	57	53	NO	NO	NO	NO	NO
5.2	31096	14-22 ALBERTO STREET LILYFIELD	First	SE	47	43	46	42	48	44	47	43	-1.0	-1.5	-0.6	-1.1	60	55	NO	NO	NO	NO	NO
5.2	31096	14-22 ALBERTO STREET LILYFIELD	Ground	NE	42	38	41	36	42	38	41	37	-1.1	-1.6	-0.7	-1.3	54	50	NO	NO	NO	NO	NO
5.2	31096	14-22 ALBERTO STREET LILYFIELD	Ground	NW	37	33	36	31	37	33	36	32	-1.1	-1.6	-0.8	-1.2	49	45	NO	NO	NO	NO	NO
5.2	31096	14-22 ALBERTO STREET LILYFIELD	Ground	SW	43	40	43	39	43	40	44	39	-0.3	-0.8	0.2	-0.4	55	52	NO	NO	NO	NO	NO
5.2	31096	14-22 ALBERTO STREET LILYFIELD	Ground	SE	45	41	44	40	45	41	45	40	-0.8	-1.2	-0.4	-0.9	57	53	NO	NO	NO	NO	NO
5.2	31103	30 CECILY STREET LILYFIELD	Ground	SW	44	40	43	39	44	40	44	40	-0.7	-1.1	-0.3	-0.8	56	52	NO	NO	NO	NO	NO
5.2	31103	30 CECILY STREET LILYFIELD	Ground	SE	45	41	44	39	45	41	44	40	-1.1	-1.4	-0.6	-1.2	57	53	NO	NO	NO	NO	NO
5.2	31103	30 CECILY STREET LILYFIELD	Ground	NE	47	43	46	41	47	43	46	42	-1.0	-1.4	-0.6	-1.2	59	55	NO	NO	NO	NO	NO
5.2	31105	3 CECILY STREET LILYFIELD	Ground	SE	41	37	40	36	42	38	41	37	-1.0	-1.3	-0.6	-1.1	54	50	NO	NO	NO	NO	NO
5.2	31105	3 CECILY STREET LILYFIELD	Ground	NE	48	44	48	43	48	44	48	44	-0.6	-1.1	-0.1	-0.7	60	55	NO	NO	NO	NO	NO
5.2	31105	3 CECILY STREET LILYFIELD	Ground	NW	42	38	40	36	42	38	41	37	-1.1	-1.5	-0.7	-1.2	54	50	NO	NO	NO	NO	NO
5.2	31105	3 CECILY STREET LILYFIELD	Ground	SW	45	41	44	40	45	41	45	40	-0.3	-0.8	0.1	-0.5	57	53	NO	NO	NO	NO	NO
5.2	31115	1A CECILY STREET LILYFIELD	First	NE	50	46	49	44	50	46	49	45	-1.2	-1.8	-0.8	-1.5	60	55	NO	NO	NO	NO	NO
5.2	31115	1A CECILY STREET LILYFIELD	First	SE	48	44	47	43	49	45	48	44	-0.9	-1.4	-0.5	-1.1	60	55	NO	NO	NO	NO	NO
5.2	31115	1A CECILY STREET LILYFIELD	First	NE	48	44	47	42	48	44	47	43	-1.0	-1.5	-0.7	-1.2	60	55	NO	NO	NO	NO	NO

NCA	Receiver ID	Address	Floor Level	Facade	Opening Year 2027				Design Year 2037				Increase (Do Smthng - Do Nothing)				NCG project road noise criteria		Do noise levels exceed the cumulative limit with project roads adding ≥2dB to the total noise levels?		Is the contribution from the road project Acute?		Consider further treatment?
					Do Nothing		Do Smthng		Do Nothing		Do Smthng		Opening Year 2027		Design Year 2037								
					Day	Night	Day	Night	Day	Night	Day	Night	Day	Night	Day	Night	Day	Night	Day	Night	$L_{Aeq,15hr}$ ≥ 65dB	$L_{Aeq,9hr}$ ≥ 60dB	
5.2	31115	1A CECILY STREET LILYFIELD	First	NW	42	38	40	36	42	38	41	36	-1.2	-1.7	-0.9	-1.4	54	50	NO	NO	NO	NO	NO
5.2	31115	1A CECILY STREET LILYFIELD	First	SW	45	41	44	40	45	41	45	40	-0.6	-1.2	-0.2	-0.7	57	53	NO	NO	NO	NO	NO
5.2	31115	1A CECILY STREET LILYFIELD	First	SE	51	47	50	45	51	47	50	46	-1.2	-1.7	-0.7	-1.4	60	55	NO	NO	NO	NO	NO
5.2	31115	1A CECILY STREET LILYFIELD	Ground	NE	43	40	43	38	44	40	43	39	-0.7	-1.2	-0.4	-0.9	56	52	NO	NO	NO	NO	NO
5.2	31115	1A CECILY STREET LILYFIELD	Ground	SE	43	39	42	38	43	39	43	39	-0.6	-1.1	-0.2	-0.7	55	51	NO	NO	NO	NO	NO
5.2	31115	1A CECILY STREET LILYFIELD	Ground	NE	43	39	42	38	43	39	43	38	-1.0	-1.4	-0.6	-1.1	55	51	NO	NO	NO	NO	NO
5.2	31115	1A CECILY STREET LILYFIELD	Ground	NW	38	34	36	32	38	34	37	32	-1.3	-1.7	-1.0	-1.4	50	46	NO	NO	NO	NO	NO
5.2	31115	1A CECILY STREET LILYFIELD	Ground	SW	43	39	42	38	43	39	43	39	-0.5	-0.9	0.0	-0.5	55	51	NO	NO	NO	NO	NO
5.2	31115	1A CECILY STREET LILYFIELD	Ground	SE	46	43	46	41	47	43	46	42	-0.6	-1.2	-0.3	-0.8	59	55	NO	NO	NO	NO	NO
5.2	31123	106 FOUCART STREET ROZELLE	First	NW	43	39	42	37	44	39	42	38	-1.5	-1.8	-1.1	-1.6	56	51	NO	NO	NO	NO	NO
5.2	31123	106 FOUCART STREET ROZELLE	First	SW	45	41	44	40	45	41	44	40	-0.6	-1.0	-0.2	-0.7	57	53	NO	NO	NO	NO	NO
5.2	31123	106 FOUCART STREET ROZELLE	First	SE	52	48	52	47	52	48	52	48	-0.6	-1.2	-0.1	-0.8	60	55	NO	NO	NO	NO	NO
5.2	31123	106 FOUCART STREET ROZELLE	First	E	52	48	51	47	52	48	52	48	-0.6	-1.1	-0.1	-0.8	60	55	NO	NO	NO	NO	NO
5.2	31123	106 FOUCART STREET ROZELLE	Ground	NW	39	35	38	33	40	35	39	34	-1.5	-1.8	-1.0	-1.6	52	47	NO	NO	NO	NO	NO
5.2	31123	106 FOUCART STREET ROZELLE	Ground	SW	43	39	42	38	43	39	43	38	-0.6	-1.1	-0.2	-0.7	55	51	NO	NO	NO	NO	NO
5.2	31123	106 FOUCART STREET ROZELLE	Ground	E	51	47	51	46	52	48	51	47	-0.6	-1.2	-0.1	-0.8	60	55	NO	NO	NO	NO	NO
5.2	31124	108 FOUCART STREET ROZELLE	Ground	NE	51	47	51	46	51	47	51	47	-0.5	-1.1	0.0	-0.7	60	55	NO	NO	NO	NO	NO
5.2	31131	28 CECILY STREET LILYFIELD	Ground	SE	41	37	41	36	42	38	41	37	-0.8	-1.3	-0.5	-1.0	54	50	NO	NO	NO	NO	NO
5.2	31131	28 CECILY STREET LILYFIELD	Ground	NE	48	44	47	43	49	45	48	44	-0.9	-1.3	-0.5	-1.0	60	55	NO	NO	NO	NO	NO
5.2	31131	28 CECILY STREET LILYFIELD	Ground	SW	45	41	44	40	45	41	44	40	-0.7	-1.1	-0.3	-0.8	57	53	NO	NO	NO	NO	NO
5.2	31132	26 CECILY STREET LILYFIELD	Ground	NE	48	44	47	43	49	45	48	44	-0.9	-1.3	-0.5	-1.0	60	55	NO	NO	NO	NO	NO
5.2	31132	26 CECILY STREET LILYFIELD	Ground	NW	42	38	41	37	43	39	42	37	-1.1	-1.5	-0.8	-1.3	55	51	NO	NO	NO	NO	NO
5.2	31132	26 CECILY STREET LILYFIELD	Ground	SW	45	41	44	40	45	41	45	41	-0.5	-1.0	-0.1	-0.6	57	53	NO	NO	NO	NO	NO
5.2	31134	14-22 ALBERTO STREET LILYFIELD	First	SE	42	38	41	37	43	39	42	38	-1.0	-1.4	-0.6	-1.1	55	51	NO	NO	NO	NO	NO
5.2	31134	14-22 ALBERTO STREET LILYFIELD	Ground	SE	38	34	37	32	38	34	37	33	-1.0	-1.4	-0.6	-1.1	50	46	NO	NO	NO	NO	NO
5.2	31139	1 CECILY STREET LILYFIELD	Ground	NW	42	38	40	36	42	38	41	37	-1.1	-1.5	-0.7	-1.2	54	50	NO	NO	NO	NO	NO
5.2	31139	1 CECILY STREET LILYFIELD	Ground	SW	42	38	41	37	42	38	42	37	-0.8	-1.3	-0.4	-1.0	54	50	NO	NO	NO	NO	NO
5.2	31139	1 CECILY STREET LILYFIELD	Ground	NW	41	37	40	36	42	38	41	37	-1.0	-1.4	-0.7	-1.2	54	50	NO	NO	NO	NO	NO
5.2	31139	1 CECILY STREET LILYFIELD	Ground	SW	44	40	44	39	44	40	44	40	-0.4	-0.9	0.1	-0.5	56	52	NO	NO	NO	NO	NO
5.2	31139	1 CECILY STREET LILYFIELD	Ground	SE	45	41	44	40	45	41	45	40	-1.0	-1.4	-0.7	-1.2	57	53	NO	NO	NO	NO	NO
5.2	31139	1 CECILY STREET LILYFIELD	Ground	NE	48	45	48	43	49	45	48	44	-0.6	-1.2	-0.2	-0.8	60	55	NO	NO	NO	NO	NO
5.2	31139	1 CECILY STREET LILYFIELD	Ground	SE	45	41	44	40	45	41	45	40	-1.0	-1.4	-0.7	-1.2	57	53	NO	NO	NO	NO	NO
5.2	31139	1 CECILY STREET LILYFIELD	Ground	NE	48	45	48	43	49	45	48	44	-0.6	-1.2	-0.2	-0.8	60	55	NO	NO	NO	NO	NO
5.2	31141	24 CECILY STREET LILYFIELD	Ground	NE	46	42	45	40	46	42	45	41	-1.1	-1.5	-0.8	-1.3	58	54	NO	NO	NO	NO	NO
5.2	31141	24 CECILY STREET LILYFIELD	Ground	NW	42	38	41	37	42	38	42	37	-1.3	-1.6	-0.9	-1.4	54	50	NO	NO	NO	NO	NO
5.2	31141	24 CECILY STREET LILYFIELD	Ground	SW	44	41	44	40	44	41	44	40	-0.5	-1.0	-0.1	-0.7	56	53	NO	NO	NO	NO	NO
5.2	31141	24 CECILY STREET LILYFIELD	Ground	SE	43	39	42	37	43	39	42	38	-1.0	-1.4	-0.7	-1.2	55	51	NO	NO	NO	NO	NO
5.2	31144	110 FOUCART STREET ROZELLE	Ground	NE	51	47	50	46	51	47	51	46	-0.3	-0.8	0.3	-0.4	60	55	NO	NO	NO	NO	NO
5.2	31144	110 FOUCART STREET ROZELLE	Ground	NW	43	39	42	37	43	39	42	38	-1.3	-1.6	-1.0	-1.4	55	51	NO	NO	NO	NO	NO
5.2	31144	110 FOUCART STREET ROZELLE	Ground	W	44	40	43	39	44	40	43	39	-0.7	-1.2	-0.4	-0.9	56	52	NO	NO	NO	NO	NO
5.2	31153	8 FRED STREET LILYFIELD	Ground	SW	44	40	43	39	44	40	43	39	-0.9	-1.3	-0.5	-1.0	56	52	NO	NO	NO	NO	NO
5.2	31153	8 FRED STREET LILYFIELD	Ground	SE	45	41	44	40	46	42	45	41	-1.0	-1.4	-0.6	-1.1	58	54	NO	NO	NO	NO	NO
5.2	31153	8 FRED STREET LILYFIELD	Ground	N	41	37	40	36	41	37	41	37	-0.8	-1.2	-0.3	-0.9	53	49	NO	NO	NO	NO	NO
5.2	31153	8 FRED STREET LILYFIELD	Ground	E	42	39	42	38	42	39	42	38	-0.4	-0.9	0.0	-0.5	54	51	NO	NO	NO	NO	NO
5.2	31154	8A FRED STREET LILYFIELD	Ground	S	44	40	43	39	44	40	44	39	-0.8	-1.3	-0.4	-1.0	56	52	NO	NO	NO	NO	NO
5.2	31154	8A FRED STREET LILYFIELD	Ground	S	45	41	44	40	45	41	45	40	-0.4	-0.9	0.0	-0.6	57	53	NO	NO	NO	NO	NO
5.2	31154	8A FRED STREET LILYFIELD	Ground	E	41	37	40	35	41	37	40	36	-1.5	-1.8	-1.2	-1.6	53	49	NO	NO	NO	NO	NO
5.2	31154	8A FRED STREET LILYFIELD	Ground	NE	44	40	43	38	44	40	43	39	-1.3	-1.7	-1.0	-1.4	56	52	NO	NO	NO	NO	NO
5.2	31154	8A FRED STREET LILYFIELD	Ground	N	42	38	41	37	42	39	42	37	-1.0	-1.4	-0.7	-1.2	54	51	NO	NO	NO	NO	NO
5.2	31159	22 CECILY STREET LILYFIELD	First	NW	42	38	41	36	42	38	41	37	-1.2	-1.6	-0.8	-1.3	54	50	NO	NO	NO	NO	NO
5.2	31159	22 CECILY STREET LILYFIELD	First	SW	48	44	48	44	48	44	49	44	0.2	-0.4	0.8	0.0	60	55	NO	NO	NO	NO	NO
5.2	31159	22 CECILY STREET LILYFIELD	First	SE	52	48	51	46	52	48	51	47	-0.9	-1.5	-0.5	-1.1	60	55	NO	NO	NO	NO	NO
5.2	31159	22 CECILY STREET LILYFIELD	First	NE	52	48	51	46	52	48	51	47	-0.8	-1.4	-0.4	-1.1	60	55	NO	NO	NO	NO	NO
5.2	31159	22 CECILY STREET LILYFIELD	First	NW	43	39	41	37	43	39	42	37	-1.4	-1.8	-1.1	-1.6	55	51	NO	NO	NO	NO	NO
5.2	31159	22 CECILY STREET LILYFIELD	Ground	NW	38	34	37	32	38	34	37	33	-1.2	-1.5	-0.8	-1.3	50	46	NO	NO	NO	NO	NO
5.2	31159	22 CECILY STREET LILYFIELD	Ground	SW	44	41	44	40	44	41	45	40	-0.2	-0.7	0.3	-0.3	56	53	NO	NO	NO	NO	NO
5.2	31159	22 CECILY STREET LILYFIELD	Ground	SE	43	39	42	37	43	39	42	38	-1.2	-1.6	-0.9	-1.3	55	51	NO	NO	NO	NO	NO
5.2	31159	22 CECILY STREET LILYFIELD	Ground	NE	49	45	48	43	49	45	48	44	-1.2	-1.6	-0.7	-1.3	60	55	NO	NO	NO	NO	NO
5.2	31159	22 CECILY STREET LILYFIELD	Ground	NW	40	36	38	33	40	36	39	34	-2.1	-2.5	-1.7	-2.3	52	48	NO	NO	NO	NO	NO
5.2	31162	12A FRED STREET LILYFIELD	First	NE	50	46	50	45	50	47	50	46	-0.7	-1.3	-0.3	-1.0	60	55	NO	NO	NO	NO	NO
5.2	31162	12A FRED STREET LILYFIELD	First	NW	42	38	41	36	42	38	41	37	-1.5	-1.9	-1.1	-1.6	54	50	NO	NO	NO	NO	NO
5.2	31162	12A FRED STREET LILYFIELD	First	SW	45	41	45	41	45	42	45	41	-0.4	-0.8	0.1	-0.5	57	54	NO	NO	NO	NO	NO
5.2	31162	12A FRED STREET LILYFIELD	First	SE	52	48	51	46	52	48	51	47	-1.1	-1.7	-0.7	-1.4	60	55	NO	NO	NO	NO	NO
5.2	31162	12A FRED STREET LILYFIELD	Ground	NE	47	43	47	42	47	43	47	43	-0.6	-1.2	-0.1	-0.8	59	55	NO	NO	NO	NO	NO

NCA	Receiver ID	Address	Floor Level	Facade	Opening Year 2027				Design Year 2037				Increase (Do Smthng - Do Nothing)				NCG project road noise criteria		Do noise levels exceed the cumulative limit with project roads adding ≥2dB to the total noise levels?		Is the contribution from the road project Acute?		Consider further treatment?
					Do Nothing		Do Smthng		Do Nothing		Do Smthng		Opening Year 2027		Design Year 2037								
					Day	Night	Day	Night	Day	Night	Day	Night	Day	Night	Day	Night	Day	Night	Day	Night	$L_{Aeq,15hr}$ ≥ 65dB	$L_{Aeq,9hr}$ ≥ 60dB	
5.2	31162	12A FRED STREET LILYFIELD	Ground	NW	39	34	37	32	39	35	37	33	-1.9	-2.2	-1.5	-2.0	51	47	NO	NO	NO	NO	NO
5.2	31162	12A FRED STREET LILYFIELD	Ground	SW	43	39	42	38	43	39	43	39	-0.4	-0.9	0.0	-0.5	55	51	NO	NO	NO	NO	NO
5.2	31162	12A FRED STREET LILYFIELD	Ground	SE	42	38	41	37	42	38	42	37	-1.1	-1.4	-0.6	-1.1	54	50	NO	NO	NO	NO	NO
5.2	31163	112 FOUCART STREET ROZELLE	Ground	E	49	45	49	45	49	46	50	45	-0.2	-0.7	0.3	-0.4	60	55	NO	NO	NO	NO	NO
5.2	31163	112 FOUCART STREET ROZELLE	Ground	NW	43	39	42	37	43	39	42	38	-1.4	-1.7	-1.0	-1.4	55	51	NO	NO	NO	NO	NO
5.2	31163	112 FOUCART STREET ROZELLE	Ground	W	44	40	43	39	44	40	44	39	-0.7	-1.1	-0.3	-0.8	56	52	NO	NO	NO	NO	NO
5.2	31163	112 FOUCART STREET ROZELLE	Ground	SE	45	41	44	40	46	42	45	41	-1.0	-1.3	-0.6	-1.0	58	54	NO	NO	NO	NO	NO
5.2	31168	20 CECILY STREET LILYFIELD	Ground	SW	45	41	45	41	45	42	45	41	-0.3	-0.8	0.1	-0.4	57	54	NO	NO	NO	NO	NO
5.2	31168	20 CECILY STREET LILYFIELD	Ground	SE	38	34	37	32	38	34	37	33	-1.0	-1.3	-0.6	-1.1	50	46	NO	NO	NO	NO	NO
5.2	31168	20 CECILY STREET LILYFIELD	Ground	NE	49	45	48	44	50	46	49	44	-1.1	-1.6	-0.7	-1.4	60	55	NO	NO	NO	NO	NO
5.2	31168	20 CECILY STREET LILYFIELD	Ground	NW	42	38	41	36	42	38	41	37	-1.1	-1.5	-0.7	-1.2	54	50	NO	NO	NO	NO	NO
5.2	31169	10 FRED STREET LILYFIELD	First	NW	40	36	39	35	40	36	40	35	-1.0	-1.4	-0.6	-1.1	52	48	NO	NO	NO	NO	NO
5.2	31169	10 FRED STREET LILYFIELD	First	SW	45	41	44	40	45	41	45	41	-0.6	-1.0	-0.2	-0.7	57	53	NO	NO	NO	NO	NO
5.2	31169	10 FRED STREET LILYFIELD	First	SE	52	48	50	46	52	48	51	46	-1.3	-1.8	-0.8	-1.5	60	55	NO	NO	NO	NO	NO
5.2	31169	10 FRED STREET LILYFIELD	Ground	NW	36	32	35	31	36	32	36	31	-1.1	-1.5	-0.7	-1.1	48	44	NO	NO	NO	NO	NO
5.2	31169	10 FRED STREET LILYFIELD	Ground	SW	43	39	42	38	43	39	43	39	-0.6	-1.1	-0.2	-0.7	55	51	NO	NO	NO	NO	NO
5.2	31169	10 FRED STREET LILYFIELD	Ground	SE	47	43	46	42	48	44	47	43	-0.9	-1.4	-0.6	-1.1	60	55	NO	NO	NO	NO	NO
5.2	31170	10A FRED STREET LILYFIELD	First	SE	52	48	50	46	52	48	51	46	-1.2	-1.8	-0.7	-1.4	60	55	NO	NO	NO	NO	NO
5.2	31170	10A FRED STREET LILYFIELD	First	NE	45	41	44	39	45	41	44	40	-1.0	-1.4	-0.5	-1.1	57	53	NO	NO	NO	NO	NO
5.2	31170	10A FRED STREET LILYFIELD	Ground	SE	47	43	46	42	47	43	47	43	-0.7	-1.3	-0.3	-0.8	59	55	NO	NO	NO	NO	NO
5.2	31170	10A FRED STREET LILYFIELD	Ground	NE	41	37	40	36	41	37	41	36	-1.0	-1.4	-0.5	-1.0	53	49	NO	NO	NO	NO	NO
5.2	31197	18 CECILY STREET LILYFIELD	Ground	NE	49	45	48	43	49	45	49	44	-1.2	-1.8	-0.8	-1.4	60	55	NO	NO	NO	NO	NO
5.2	31197	18 CECILY STREET LILYFIELD	Ground	SW	44	40	43	39	44	40	44	40	-0.5	-1.0	-0.1	-0.6	56	52	NO	NO	NO	NO	NO
5.2	31198	18A CECILY STREET LILYFIELD	First	SW	47	43	47	43	47	44	48	43	-0.2	-0.7	0.4	-0.4	59	55	NO	NO	NO	NO	NO
5.2	31198	18A CECILY STREET LILYFIELD	First	SE	47	43	46	42	47	43	47	42	-1.0	-1.5	-0.7	-1.2	59	55	NO	NO	NO	NO	NO
5.2	31198	18A CECILY STREET LILYFIELD	First	NE	52	48	51	46	52	48	51	47	-0.8	-1.4	-0.4	-1.0	60	55	NO	NO	NO	NO	NO
5.2	31198	18A CECILY STREET LILYFIELD	Ground	SW	44	41	44	40	45	41	45	40	-0.4	-0.9	0.0	-0.5	57	53	NO	NO	NO	NO	NO
5.2	31198	18A CECILY STREET LILYFIELD	Ground	SE	42	38	41	36	42	38	41	37	-0.9	-1.3	-0.6	-1.0	54	50	NO	NO	NO	NO	NO
5.2	31198	18A CECILY STREET LILYFIELD	Ground	NE	49	45	48	44	50	46	49	44	-1.1	-1.7	-0.8	-1.3	60	55	NO	NO	NO	NO	NO
5.2	31204	12A FRED STREET LILYFIELD	Ground	SE	40	36	38	34	40	36	39	34	-1.7	-2.1	-1.4	-1.9	52	48	NO	NO	NO	NO	NO
5.2	31205	16 CECILY STREET LILYFIELD	Ground	NE	43	39	42	37	43	39	42	38	-1.5	-1.8	-1.2	-1.6	55	51	NO	NO	NO	NO	NO
5.2	31205	16 CECILY STREET LILYFIELD	Ground	SE	44	39	42	38	44	40	43	38	-1.4	-1.8	-1.1	-1.5	56	52	NO	NO	NO	NO	NO
5.2	31205	16 CECILY STREET LILYFIELD	Ground	NE	45	41	44	39	45	41	44	40	-1.4	-1.8	-1.1	-1.6	57	53	NO	NO	NO	NO	NO
5.2	31205	16 CECILY STREET LILYFIELD	Ground	SW	45	41	44	40	45	41	45	41	-0.4	-1.0	0.0	-0.5	57	53	NO	NO	NO	NO	NO
5.2	31206	114 FOUCART STREET ROZELLE	Ground	W	45	41	45	40	45	41	45	41	-0.3	-0.8	0.1	-0.4	57	53	NO	NO	NO	NO	NO
5.2	31206	114 FOUCART STREET ROZELLE	Ground	SE	47	43	46	42	47	43	47	42	-0.9	-1.3	-0.5	-1.0	59	55	NO	NO	NO	NO	NO
5.2	31206	114 FOUCART STREET ROZELLE	Ground	SW	45	42	45	41	45	42	45	41	-0.5	-1.0	0.0	-0.6	57	54	NO	NO	NO	NO	NO
5.2	31206	114 FOUCART STREET ROZELLE	Ground	SE	46	42	45	40	46	42	45	41	-1.0	-1.4	-0.7	-1.1	58	54	NO	NO	NO	NO	NO
5.2	31206	114 FOUCART STREET ROZELLE	Ground	NE	49	45	48	43	49	45	48	44	-1.2	-1.7	-0.8	-1.3	60	55	NO	NO	NO	NO	NO
5.2	31207	116 FOUCART STREET ROZELLE	Ground	SE	48	44	48	44	49	45	49	44	-0.1	-0.7	0.3	-0.3	60	55	NO	NO	NO	NO	NO
5.2	31207	116 FOUCART STREET ROZELLE	Ground	NE	48	44	47	43	48	44	48	43	-0.7	-1.1	-0.3	-0.9	60	55	NO	NO	NO	NO	NO
5.2	31207	116 FOUCART STREET ROZELLE	Ground	W	43	39	42	38	43	39	43	38	-0.7	-1.1	-0.3	-0.8	55	51	NO	NO	NO	NO	NO
5.2	31207	116 FOUCART STREET ROZELLE	Ground	NW	43	38	41	37	43	39	42	38	-1.1	-1.4	-0.7	-1.1	55	51	NO	NO	NO	NO	NO
5.2	31234	118 FOUCART STREET ROZELLE	Ground	NE	48	44	47	43	48	44	48	43	-1.0	-1.4	-0.5	-1.1	60	55	NO	NO	NO	NO	NO
5.2	31234	118 FOUCART STREET ROZELLE	Ground	NW	43	38	41	37	43	39	42	37	-1.3	-1.7	-1.0	-1.5	55	51	NO	NO	NO	NO	NO
5.2	31234	118 FOUCART STREET ROZELLE	Ground	SW	44	40	43	39	44	40	43	39	-0.7	-1.1	-0.3	-0.8	56	52	NO	NO	NO	NO	NO
5.2	31272	12 CECILY STREET LILYFIELD	Ground	NE	47	43	46	41	47	43	46	42	-1.1	-1.6	-0.7	-1.2	59	55	NO	NO	NO	NO	NO
5.2	31272	12 CECILY STREET LILYFIELD	Ground	NW	41	37	40	36	42	38	41	36	-1.2	-1.5	-0.8	-1.3	54	50	NO	NO	NO	NO	NO
5.2	31272	12 CECILY STREET LILYFIELD	Ground	SW	45	41	45	40	45	41	45	41	-0.3	-0.8	0.2	-0.4	57	53	NO	NO	NO	NO	NO
5.2	31273	120A FOUCART STREET ROZELLE	Ground	NE	49	45	47	43	49	45	48	43	-1.4	-1.8	-1.0	-1.5	60	55	NO	NO	NO	NO	NO
5.2	31273	120A FOUCART STREET ROZELLE	Ground	SW	43	40	43	38	44	40	43	39	-0.7	-1.2	-0.4	-0.9	56	52	NO	NO	NO	NO	NO
5.2	31274	120 FOUCART STREET ROZELLE	Ground	SW	44	40	44	39	44	41	44	40	-0.5	-1.0	-0.2	-0.6	56	53	NO	NO	NO	NO	NO
5.2	31274	120 FOUCART STREET ROZELLE	Ground	SE	44	40	43	38	44	40	43	39	-1.2	-1.6	-0.8	-1.3	56	52	NO	NO	NO	NO	NO
5.2	31274	120 FOUCART STREET ROZELLE	Ground	NE	49	45	48	43	49	45	48	44	-1.2	-1.7	-0.8	-1.4	60	55	NO	NO	NO	NO	NO
5.2	31292	122 FOUCART STREET ROZELLE	Ground	NE	48	44	47	42	48	44	47	43	-1.2	-1.7	-0.8	-1.3	60	55	NO	NO	NO	NO	NO
5.2	31292	122 FOUCART STREET ROZELLE	Ground	NW	42	38	41	36	42	38	41	37	-1.2	-1.5	-0.9	-1.3	54	50	NO	NO	NO	NO	NO
5.2	31292	122 FOUCART STREET ROZELLE	Ground	SW	43	39	42	38	43	39	43	39	-0.7	-1.1	-0.3	-0.8	55	51	NO	NO	NO	NO	NO
5.2	31299	124 FOUCART STREET ROZELLE	Ground	E	46	42	45	40	46	42	45	41	-1.2	-1.5	-0.7	-1.2	58	54	NO	NO	NO	NO	NO
5.2	31299	124 FOUCART STREET ROZELLE	Ground	W	44	40	43	39	44	40	44	39	-0.6	-1.1	-0.2	-0.7	56	52	NO	NO	NO	NO	NO
5.2	31299	124 FOUCART STREET ROZELLE	Ground	S	43	39	42	37	43	39	42	38	-1.4	-1.7	-1.0	-1.4	55	51	NO	NO	NO	NO	NO
5.2	31328	126 FOUCART STREET ROZELLE	First	SW	44	41	44	39	44	41	44	40	-0.7	-1.1	-0.2	-0.8	56	53	NO	NO	NO	NO	NO
5.2	31328	126 FOUCART STREET ROZELLE	First	SE	51	47	50	46	51	48	51	47	-0.8	-1.4	-0.3	-1.0	60	55	NO	NO	NO	NO	NO

NCA	Receiver ID	Address	Floor Level	Facade	Opening Year 2027				Design Year 2037				Increase (Do Smthng - Do Nothing)				NCG project road noise criteria		Do noise levels exceed the cumulative limit with project roads adding ≥2dB to the total noise levels?		Is the contribution from the road project Acute?		Consider further treatment?
					Do Nothing		Do Smthng		Do Nothing		Do Smthng		Opening Year 2027		Design Year 2037								
					Day	Night	Day	Night	Day	Night	Day	Night	Day	Night	Day	Night	Day	Night	Day	Night	$L_{Aeq,15hr}$ ≥ 65dB	$L_{Aeq,9hr}$ ≥ 60dB	
5.2	31328	126 FOUCART STREET ROZELLE	First	NE	51	47	50	46	51	47	51	46	-0.7	-1.3	-0.2	-0.9	60	55	NO	NO	NO	NO	NO
5.2	31328	126 FOUCART STREET ROZELLE	Ground	SW	42	38	41	37	42	38	42	38	-0.7	-1.2	-0.3	-0.8	54	50	NO	NO	NO	NO	NO
5.2	31328	126 FOUCART STREET ROZELLE	Ground	NE	48	44	47	42	48	44	48	43	-0.7	-1.2	-0.2	-0.8	60	55	NO	NO	NO	NO	NO
5.2	31645	38 GROVE STREET LILYFIELD	First	NW	42	38	41	37	42	38	42	37	-1.0	-1.4	-0.5	-1.0	54	50	NO	NO	NO	NO	NO
5.2	31645	38 GROVE STREET LILYFIELD	First	W	46	43	45	41	46	43	46	42	-1.0	-1.4	-0.6	-1.0	58	55	NO	NO	NO	NO	NO
5.2	31645	38 GROVE STREET LILYFIELD	First	S	46	42	45	41	46	42	45	41	-1.0	-1.4	-0.7	-1.0	58	54	NO	NO	NO	NO	NO
5.2	31645	38 GROVE STREET LILYFIELD	First	NE	49	46	48	44	49	46	49	45	-1.3	-1.6	-0.9	-1.2	60	55	NO	NO	NO	NO	NO
5.2	31645	38 GROVE STREET LILYFIELD	First	NW	42	38	41	37	42	39	42	38	-1.0	-1.3	-0.5	-1.0	54	51	NO	NO	NO	NO	NO
5.2	31645	38 GROVE STREET LILYFIELD	Ground	NW	38	34	37	33	38	34	37	33	-1.0	-1.4	-0.6	-1.0	50	46	NO	NO	NO	NO	NO
5.2	31645	38 GROVE STREET LILYFIELD	Ground	W	40	37	39	35	40	37	40	36	-0.9	-1.4	-0.5	-1.0	52	49	NO	NO	NO	NO	NO
5.2	31645	38 GROVE STREET LILYFIELD	Ground	S	40	36	39	35	40	36	39	35	-0.8	-1.3	-0.4	-0.9	52	48	NO	NO	NO	NO	NO
5.2	31645	38 GROVE STREET LILYFIELD	Ground	NE	45	42	44	40	45	42	45	41	-1.2	-1.6	-0.8	-1.2	57	54	NO	NO	NO	NO	NO
5.2	31645	38 GROVE STREET LILYFIELD	Ground	NW	38	34	37	33	38	34	37	33	-0.9	-1.3	-0.5	-0.9	50	46	NO	NO	NO	NO	NO
5.2	330504	15 LAMB STREET LILYFIELD	Ground	NW	42	38	41	37	42	39	42	38	-0.9	-1.3	-0.5	-1.0	54	51	NO	NO	NO	NO	NO
5.2	330504	15 LAMB STREET LILYFIELD	Ground	SW	45	42	44	40	45	42	45	41	-1.0	-1.3	-0.5	-0.9	57	54	NO	NO	NO	NO	NO
5.2	330504	15 LAMB STREET LILYFIELD	Ground	SE	45	41	44	40	45	41	44	40	-0.9	-1.3	-0.5	-0.9	57	53	NO	NO	NO	NO	NO
5.2	330504	15 LAMB STREET LILYFIELD	Ground	W	43	40	43	38	43	40	43	39	-0.8	-1.3	-0.5	-0.9	55	52	NO	NO	NO	NO	NO
5.2	330504	15 LAMB STREET LILYFIELD	Ground	SE	45	41	44	40	46	42	45	40	-1.1	-1.5	-0.7	-1.2	58	54	NO	NO	NO	NO	NO
5.2	330504	15 LAMB STREET LILYFIELD	Ground	NE	48	44	47	43	49	45	48	43	-1.1	-1.6	-0.8	-1.3	60	55	NO	NO	NO	NO	NO
5.2	330504	15 LAMB STREET LILYFIELD	Ground	N	41	37	41	36	41	38	41	37	-0.8	-1.2	-0.4	-0.9	53	50	NO	NO	NO	NO	NO
5.2	330504	15 LAMB STREET LILYFIELD	Ground	SW	42	38	41	37	42	39	42	38	-0.7	-1.2	-0.3	-0.8	54	51	NO	NO	NO	NO	NO
5.2	37718	27 LAMB STREET LILYFIELD	First	NE	50	46	49	45	50	46	50	45	-0.7	-1.1	-0.5	-0.9	60	55	NO	NO	NO	NO	NO
5.2	37718	27 LAMB STREET LILYFIELD	First	W	47	44	46	42	47	44	47	43	-1.0	-1.3	-0.6	-0.9	59	55	NO	NO	NO	NO	NO
5.2	37718	27 LAMB STREET LILYFIELD	Ground	NE	48	44	47	43	48	44	48	43	-1.0	-1.4	-0.6	-1.1	60	55	NO	NO	NO	NO	NO
5.2	37718	27 LAMB STREET LILYFIELD	Ground	W	42	38	41	37	42	39	42	38	-1.0	-1.4	-0.6	-1.0	54	51	NO	NO	NO	NO	NO
5.2	37719	24 LAMB STREET LILYFIELD	Ground	E	47	43	46	42	47	44	47	42	-0.9	-1.3	-0.6	-1.1	59	55	NO	NO	NO	NO	NO
5.2	37719	24 LAMB STREET LILYFIELD	Ground	W	46	42	45	41	46	42	45	41	-1.0	-1.3	-0.7	-1.1	58	54	NO	NO	NO	NO	NO
5.2	37721	100 CECILY STREET LILYFIELD	Ground	E	49	45	48	43	49	45	48	44	-0.9	-1.4	-0.5	-1.1	60	55	NO	NO	NO	NO	NO
5.2	37721	100 CECILY STREET LILYFIELD	Ground	W	46	42	46	41	46	42	46	42	-0.5	-1.0	-0.1	-0.6	58	54	NO	NO	NO	NO	NO
5.2	37723	90 CECILY STREET LILYFIELD	Ground	E	48	44	47	42	48	44	47	43	-0.8	-1.2	-0.4	-0.9	60	55	NO	NO	NO	NO	NO
5.2	37723	90 CECILY STREET LILYFIELD	Ground	W	44	40	43	39	44	41	44	40	-0.8	-1.3	-0.4	-0.8	56	53	NO	NO	NO	NO	NO
5.2	37724	8 GROVE STREET LILYFIELD	Ground	E	42	39	41	37	42	39	42	38	-1.2	-1.6	-0.8	-1.2	54	51	NO	NO	NO	NO	NO
5.2	37724	8 GROVE STREET LILYFIELD	Ground	W	44	41	43	39	44	41	43	39	-1.1	-1.6	-0.8	-1.2	56	53	NO	NO	NO	NO	NO
5.2	37731	14 CECILY STREET LILYFIELD	Ground	SW	45	42	45	41	46	42	46	41	-0.3	-0.9	0.2	-0.4	58	54	NO	NO	NO	NO	NO
5.2	37731	14 CECILY STREET LILYFIELD	Ground	NE	45	40	43	39	45	41	44	39	-1.1	-1.5	-0.8	-1.3	57	53	NO	NO	NO	NO	NO
5.2	37926	17 JOSEPH STREET LILYFIELD	First	SE	57	53	55	51	57	53	56	52	-1.3	-1.6	-0.9	-1.3	60	55	NO	NO	NO	NO	NO
5.2	37926	17 JOSEPH STREET LILYFIELD	First	NE	54	51	53	49	54	51	53	50	-1.3	-1.6	-0.9	-1.3	60	55	NO	NO	NO	NO	NO
5.2	37926	17 JOSEPH STREET LILYFIELD	First	NW	44	41	43	39	44	41	44	40	-0.9	-1.3	-0.4	-0.9	56	53	NO	NO	NO	NO	NO
5.2	37926	17 JOSEPH STREET LILYFIELD	Ground	SE	52	49	51	47	52	49	52	48	-1.2	-1.5	-0.8	-1.1	60	55	NO	NO	NO	NO	NO
5.2	37926	17 JOSEPH STREET LILYFIELD	Ground	NE	48	44	47	43	48	44	47	43	-1.0	-1.4	-0.6	-1.1	60	55	NO	NO	NO	NO	NO
5.2	37926	17 JOSEPH STREET LILYFIELD	Ground	NW	40	36	39	35	40	37	40	36	-0.9	-1.3	-0.5	-0.9	52	49	NO	NO	NO	NO	NO
5.2	37927	17 JOSEPH STREET LILYFIELD	First	SE	56	53	55	51	56	53	55	51	-1.4	-1.8	-1.1	-1.4	60	55	NO	NO	NO	NO	NO
5.2	37927	17 JOSEPH STREET LILYFIELD	First	NW	44	40	43	39	44	41	44	40	-0.9	-1.3	-0.4	-0.9	56	53	NO	NO	NO	NO	NO
5.2	37927	17 JOSEPH STREET LILYFIELD	Ground	SE	53	49	52	48	53	50	52	48	-1.2	-1.5	-0.9	-1.2	60	55	NO	NO	NO	NO	NO
5.2	37927	17 JOSEPH STREET LILYFIELD	Ground	NW	40	36	39	35	40	36	40	35	-0.9	-1.3	-0.4	-1.0	52	48	NO	NO	NO	NO	NO
5.2	37928	17 JOSEPH STREET LILYFIELD	First	SE	56	53	55	51	56	53	55	51	-1.5	-1.9	-1.2	-1.5	60	55	NO	NO	NO	NO	NO
5.2	37928	17 JOSEPH STREET LILYFIELD	First	NW	44	40	43	39	44	41	44	40	-0.9	-1.3	-0.4	-0.9	56	53	NO	NO	NO	NO	NO
5.2	37928	17 JOSEPH STREET LILYFIELD	Ground	SE	54	51	52	49	54	51	53	49	-1.6	-2.0	-1.3	-1.6	60	55	NO	NO	NO	NO	NO
5.2	37928	17 JOSEPH STREET LILYFIELD	Ground	NW	40	36	39	35	40	36	40	35	-0.9	-1.4	-0.6	-1.0	52	48	NO	NO	NO	NO	NO
5.2	37929	17 JOSEPH STREET LILYFIELD	First	SE	56	52	54	51	56	52	55	51	-1.5	-1.8	-1.1	-1.4	60	55	NO	NO	NO	NO	NO
5.2	37929	17 JOSEPH STREET LILYFIELD	First	NW	44	40	43	39	44	41	44	40	-0.8	-1.3	-0.5	-0.9	56	53	NO	NO	NO	NO	NO
5.2	37929	17 JOSEPH STREET LILYFIELD	Ground	SE	54	50	52	48	54	50	53	49	-1.4	-1.7	-1.0	-1.4	60	55	NO	NO	NO	NO	NO
5.2	37929	17 JOSEPH STREET LILYFIELD	Ground	NW	40	36	39	35	40	36	40	35	-0.9	-1.3	-0.5	-0.9	52	48	NO	NO	NO	NO	NO
5.2	37930	42 GROVE STREET LILYFIELD	First	NW	44	40	43	39	44	40	44	40	-0.8	-1.3	-0.5	-0.9	56	52	NO	NO	NO	NO	NO
5.2	37930	42 GROVE STREET LILYFIELD	First	SE	56	52	54	50	56	52	54	51	-1.7	-2.0	-1.3	-1.6	60	55	NO	NO	NO	NO	NO
5.2	37930	42 GROVE STREET LILYFIELD	Ground	NW	40	36	39	35	40	36	39	35	-0.8	-1.2	-0.4	-0.8	52	48	NO	NO	NO	NO	NO
5.2	37930	42 GROVE STREET LILYFIELD	Ground	SE	52	49	51	47	52	49	52	48	-1.3	-1.7	-0.9	-1.3	60	55	NO	NO	NO	NO	NO
5.2	37931	42 GROVE STREET LILYFIELD	First	SE	55	52	53	49	55	52	54	50	-1.8	-2.2	-1.5	-1.8	60	55	NO	NO	NO	NO	NO
5.2	37931	42 GROVE STREET LILYFIELD	First	NW	44	40	43	39	44	40	44	40	-0.8	-1.2	-0.4	-0.8	56	52	NO	NO	NO	NO	NO
5.2	37931	42 GROVE STREET LILYFIELD	Ground	SE	52	48	51	47	52	48	51	47	-1.3	-1.6	-0.9	-1.3	60	55	NO	NO	NO	NO	NO
5.2	37931	42 GROVE STREET LILYFIELD	Ground	NW	40	36	39	35	40	36	39	35	-0.8	-1.2	-0.3	-0.8	52	48	NO	NO	NO	NO	NO
5.2	37932	42 GROVE STREET LILYFIELD	First	SE	55	52	53	49	55	52	54	50	-1.9	-2.4	-1.6	-2.0	60	55	NO	NO	NO	NO	NO

NCA	Receiver ID	Address	Floor Level	Facade	Opening Year 2027				Design Year 2037				Increase (Do Smthng - Do Nothing)				NCG project road noise criteria		Do noise levels exceed the cumulative limit with project roads adding ≥2dB to the total noise levels?		Is the contribution from the road project Acute?		Consider further treatment?
					Do Nothing		Do Smthng		Do Nothing		Do Smthng		Opening Year 2027		Design Year 2037								
					Day	Night	Day	Night	Day	Night	Day	Night	Day	Night	Day	Night	Day	Night	Day	Night	$L_{Aeq,15hr}$ ≥ 65dB	$L_{Aeq,9hr}$ ≥ 60dB	
5.2	37932	42 GROVE STREET LILYFIELD	First	N	44	41	43	39	44	41	44	40	-0.9	-1.3	-0.4	-0.9	56	53	NO	NO	NO	NO	NO
5.2	37932	42 GROVE STREET LILYFIELD	Ground	SE	53	50	51	47	53	50	52	48	-1.9	-2.2	-1.6	-1.9	60	55	NO	NO	NO	NO	NO
5.2	37932	42 GROVE STREET LILYFIELD	Ground	N	40	36	39	35	40	36	40	35	-0.9	-1.3	-0.4	-0.9	52	48	NO	NO	NO	NO	NO
5.2	37933	17 JOSEPH STREET LILYFIELD	First	NW	44	40	43	39	44	40	44	39	-0.9	-1.3	-0.4	-0.9	56	52	NO	NO	NO	NO	NO
5.2	37933	17 JOSEPH STREET LILYFIELD	First	SE	56	52	54	50	56	52	55	51	-1.4	-1.7	-1.0	-1.3	60	55	NO	NO	NO	NO	NO
5.2	37933	17 JOSEPH STREET LILYFIELD	Ground	NW	40	36	39	35	40	36	40	35	-0.9	-1.3	-0.5	-0.9	52	48	NO	NO	NO	NO	NO
5.2	37933	17 JOSEPH STREET LILYFIELD	Ground	SE	53	49	51	47	53	49	52	48	-1.3	-1.7	-1.0	-1.3	60	55	NO	NO	NO	NO	NO
5.2	30419	2-6 JUSTIN STREET LILYFIELD	First	NE	49	45	48	44	49	45	48	44	-1.1	-1.4	-0.6	-1.1	50	-	NO	NO	NO	NO	NO
5.2	30419	2-6 JUSTIN STREET LILYFIELD	First	SW	51	47	49	45	51	47	50	46	-1.4	-1.7	-1.0	-1.4	50	-	NO	NO	NO	NO	NO
5.2	30419	2-6 JUSTIN STREET LILYFIELD	Ground	NE	46	42	45	41	46	42	45	41	-1.0	-1.4	-0.6	-1.0	50	-	NO	NO	NO	NO	NO
5.2	30419	2-6 JUSTIN STREET LILYFIELD	Ground	SW	49	45	47	43	49	45	47	44	-1.6	-1.9	-1.2	-1.5	50	-	NO	NO	NO	NO	NO
5.2	30505	2-6 JUSTIN STREET LILYFIELD	Ground	NE	47	43	46	42	47	43	46	42	-1.0	-1.4	-0.7	-1.1	50	-	NO	NO	NO	NO	NO
5.2	30505	2-6 JUSTIN STREET LILYFIELD	Ground	S	47	43	46	42	47	43	47	42	-0.9	-1.3	-0.6	-1.0	50	-	NO	NO	NO	NO	NO
5.2	30505	2-6 JUSTIN STREET LILYFIELD	Ground	E	47	43	46	42	47	43	46	42	-1.0	-1.4	-0.6	-1.1	50	-	NO	NO	NO	NO	NO
5.2	30505	2-6 JUSTIN STREET LILYFIELD	Ground	N	42	38	41	37	43	39	42	38	-1.0	-1.3	-0.6	-1.1	50	-	NO	NO	NO	NO	NO
5.2	30505	2-6 JUSTIN STREET LILYFIELD	Ground	W	42	38	41	37	42	38	42	37	-0.9	-1.3	-0.4	-0.9	50	-	NO	NO	NO	NO	NO
5.2	30505	2-6 JUSTIN STREET LILYFIELD	Ground	N	41	38	41	36	42	38	41	37	-0.9	-1.3	-0.5	-0.9	50	-	NO	NO	NO	NO	NO
5.2	30505	2-6 JUSTIN STREET LILYFIELD	Ground	W	45	41	43	39	45	41	44	40	-1.3	-1.7	-1.0	-1.3	50	-	NO	NO	NO	NO	NO
5.2	30728	19 CECILY STREET LILYFIELD	Ground	E	48	44	47	42	48	44	47	43	-1.1	-1.5	-0.8	-1.2	55	-	NO	NO	NO	NO	NO
5.2	30728	19 CECILY STREET LILYFIELD	Ground	S	48	44	47	43	48	44	47	43	-1.0	-1.4	-0.7	-1.2	55	-	NO	NO	NO	NO	NO
5.2	30728	19 CECILY STREET LILYFIELD	Ground	E	48	44	47	43	48	44	48	43	-1.1	-1.6	-0.7	-1.3	55	-	NO	NO	NO	NO	NO
5.2	30728	19 CECILY STREET LILYFIELD	Ground	N	43	39	42	38	43	39	43	38	-1.0	-1.4	-0.5	-1.1	55	-	NO	NO	NO	NO	NO
5.2	30728	19 CECILY STREET LILYFIELD	Ground	W	43	39	42	38	43	39	43	38	-0.8	-1.2	-0.4	-0.9	55	-	NO	NO	NO	NO	NO
5.2	30728	19 CECILY STREET LILYFIELD	Ground	S	47	43	46	42	47	43	47	42	-0.9	-1.4	-0.7	-1.1	55	-	NO	NO	NO	NO	NO
5.3	30397	21-23 FOUCART STREET ROZELLE	First	NW	48	44	47	42	48	44	47	43	-1.1	-1.6	-0.8	-1.3	60	55	NO	NO	NO	NO	NO
5.3	30397	21-23 FOUCART STREET ROZELLE	First	NE	48	44	47	42	48	44	47	43	-1.1	-1.5	-0.7	-1.3	60	55	NO	NO	NO	NO	NO
5.3	30397	21-23 FOUCART STREET ROZELLE	First	NW	47	43	46	42	48	44	47	42	-1.0	-1.4	-0.7	-1.1	60	55	NO	NO	NO	NO	NO
5.3	30397	21-23 FOUCART STREET ROZELLE	First	SW	51	47	50	46	51	47	51	47	-0.3	-0.9	0.1	-0.5	60	55	NO	NO	NO	NO	NO
5.3	30397	21-23 FOUCART STREET ROZELLE	First	SE	57	53	56	52	57	53	57	53	-0.1	-0.4	0.2	-0.2	60	55	NO	NO	NO	NO	NO
5.3	30397	21-23 FOUCART STREET ROZELLE	First	NE	58	54	57	53	58	54	58	53	-1.0	-1.3	-0.6	-1.1	60	55	NO	NO	NO	NO	NO
5.3	30397	21-23 FOUCART STREET ROZELLE	Ground	NW	45	40	43	38	45	41	44	39	-1.8	-2.1	-1.3	-1.8	57	53	NO	NO	NO	NO	NO
5.3	30397	21-23 FOUCART STREET ROZELLE	First	NE	58	54	57	53	58	54	58	53	-1.0	-1.3	-0.6	-1.1	60	55	NO	NO	NO	NO	NO
5.3	30397	21-23 FOUCART STREET ROZELLE	Ground	NW	45	40	43	38	45	41	44	39	-1.8	-2.1	-1.3	-1.8	57	53	NO	NO	NO	NO	NO
5.3	30397	21-23 FOUCART STREET ROZELLE	Ground	NE	45	41	43	39	45	41	44	39	-1.7	-2.0	-1.2	-1.8	57	53	NO	NO	NO	NO	NO
5.3	30397	21-23 FOUCART STREET ROZELLE	Ground	NW	43	39	42	38	44	40	43	38	-1.1	-1.6	-0.8	-1.3	56	52	NO	NO	NO	NO	NO
5.3	30397	21-23 FOUCART STREET ROZELLE	Ground	SE	51	48	51	47	52	48	52	47	-0.3	-0.6	0.0	-0.4	60	55	NO	NO	NO	NO	NO
5.3	30397	21-23 FOUCART STREET ROZELLE	Ground	NE	54	50	53	49	55	51	53	49	-1.4	-1.7	-1.1	-1.5	60	55	NO	NO	NO	NO	NO
5.3	30407	4 ALBERT STREET ROZELLE	Ground	NW	47	44	47	42	48	44	47	43	-0.8	-1.4	-0.5	-1.0	60	55	NO	NO	NO	NO	NO
5.3	30407	4 ALBERT STREET ROZELLE	Ground	SW	49	46	49	45	49	46	49	45	-0.5	-1.0	0.1	-0.6	60	55	NO	NO	NO	NO	NO
5.3	30407	4 ALBERT STREET ROZELLE	Ground	SE	54	50	55	51	54	51	55	51	0.6	0.3	0.8	0.4	60	55	NO	NO	NO	NO	NO
5.3	30426	2 ALBERT STREET ROZELLE	First	NE	58	54	57	53	58	54	58	54	-0.7	-1.0	-0.4	-0.8	60	55	NO	NO	NO	NO	NO
5.3	30426	2 ALBERT STREET ROZELLE	First	NW	48	44	47	42	48	44	47	43	-0.8	-1.3	-0.4	-0.9	60	55	NO	NO	NO	NO	NO
5.3	30426	2 ALBERT STREET ROZELLE	First	SE	58	54	57	53	58	54	58	53	-0.7	-1.0	-0.5	-0.8	60	55	NO	NO	NO	NO	NO
5.3	30426	2 ALBERT STREET ROZELLE	First	NE	58	54	58	53	58	55	58	54	-0.6	-1.0	-0.4	-0.8	60	55	NO	NO	NO	NO	NO
5.3	30426	2 ALBERT STREET ROZELLE	Ground	NE	54	50	53	49	54	50	53	49	-0.7	-1.0	-0.3	-0.8	60	55	NO	NO	NO	NO	NO
5.3	30426	2 ALBERT STREET ROZELLE	Ground	NW	45	41	43	39	45	41	44	39	-1.4	-1.7	-1.0	-1.4	57	53	NO	NO	NO	NO	NO
5.3	30426	2 ALBERT STREET ROZELLE	Ground	SE	53	49	52	48	53	50	53	48	-1.2	-1.5	-0.8	-1.3	60	55	NO	NO	NO	NO	NO
5.3	30426	2 ALBERT STREET ROZELLE	Ground	NE	54	50	53	48	54	50	53	49	-0.8	-1.2	-0.5	-1.1	60	55	NO	NO	NO	NO	NO
5.3	30448	1 ALBERT STREET ROZELLE	First	SW	49	45	49	44	49	45	49	45	-0.2	-0.8	0.3	-0.4	60	55	NO	NO	NO	NO	NO
5.3	30448	1 ALBERT STREET ROZELLE	First	SE	56	52	56	51	56	52	56	52	0.0	-0.4	0.4	-0.2	60	55	NO	NO	NO	NO	NO
5.3	30448	1 ALBERT STREET ROZELLE	First	NE	57	53	56	52	57	53	57	52	-0.7	-0.9	-0.5	-0.8	60	55	NO	NO	NO	NO	NO
5.3	30448	1 ALBERT STREET ROZELLE	First	NW	47	43	46	42	47	44	47	42	-1.0	-1.5	-0.6	-1.1	59	55	NO	NO	NO	NO	NO
5.3	30448	1 ALBERT STREET ROZELLE	Ground	SW	46	42	46	41	46	42	46	42	-0.2	-0.8	0.3	-0.3	58	54	NO	NO	NO	NO	NO
5.3	30448	1 ALBERT STREET ROZELLE	Ground	SE	52	49	53	49	53	49	53	49	0.5	0.1	0.7	0.2	60	55	NO	NO	NO	NO	NO
5.3	30448	1 ALBERT STREET ROZELLE	Ground	NE	55	51	55	51	55	51	55	51	-0.3	-0.5	-0.2	-0.4	60	55	NO	NO	NO	NO	NO
5.3	30448	1 ALBERT STREET ROZELLE	Ground	NW	44	40	43	38	45	40	43	39	-1.6	-1.9	-1.2	-1.7	57	52	NO	NO	NO	NO	NO
5.3	30454	107 DENISON STREET ROZELLE	Ground	NW	48	44	47	42	48	44	47	43	-0.7	-1.2	-0.4	-0.8	60	55	NO	NO	NO	NO	NO
5.3	30454	107 DENISON STREET ROZELLE	Ground	NE	54	50	54	50	54	50	54	50	0.1	-0.1	0.2	-0.1	60	55	NO	NO	NO	NO	NO
5.3	30454	107 DENISON STREET ROZELLE	Ground	SW	49	45	48	44	49	45	49	44	-0.6	-1.1	-0.1	-0.7	60	55	NO	NO	NO	NO	NO
5.3	30455	109 DENISON STREET ROZELLE	Ground	SW	49	45	49	44	49	45	49	45	-0.1	-0.7	0.3	-0.3	60	55	NO	NO	NO	NO	NO
5.3	30455	109 DENISON STREET ROZELLE	Ground	SE	56	52	55	51	56	52	56	51	-0.3	-0.6	-0.1	-0.5	60	55	NO	NO	NO	NO	NO
5.3	30455	109 DENISON STREET ROZELLE	Ground	NE	57	53	57	53	57	53	58	53	0.2	-0.4	0.5	-0.1	60	55	NO	NO	NO	NO	NO
5.3	30456	25 FOUCART STREET ROZELLE	First	NW	47	43	46	42	47	43	47	42	-1.1	-1.4	-0.7	-1.2	59	55	NO	NO	NO	NO	NO
5.3	30456	25 FOUCART STREET ROZELLE	First	SW	47	43	47	42	47	44	47	43	-0.5	-1.0	-0.1	-0.6	59	55	NO	NO	NO	NO	NO

NCA	Receiver ID	Address	Floor Level	Facade	Opening Year 2027				Design Year 2037				Increase (Do Smthng - Do Nothing)				NCG project road noise criteria		Do noise levels exceed the cumulative limit with project roads adding ≥2dB to the total noise levels?		Is the contribution from the road project Acute?		Consider further treatment?
					Do Nothing		Do Smthng		Do Nothing		Do Smthng		Opening Year 2027		Design Year 2037								
					Day	Night	Day	Night	Day	Night	Day	Night	Day	Night	Day	Night	Day	Night	Day	Night	$L_{Aeq,15hr}$ ≥ 65dB	$L_{Aeq,9hr}$ ≥ 60dB	
5.3	30456	25 FOUCART STREET ROZELLE	First	SE	50	46	49	44	50	46	49	45	-1.1	-1.5	-0.8	-1.2	60	55	NO	NO	NO	NO	NO
5.3	30456	25 FOUCART STREET ROZELLE	First	NE	51	47	50	46	51	47	50	46	-0.6	-1.1	-0.3	-0.8	60	55	NO	NO	NO	NO	NO
5.3	30456	25 FOUCART STREET ROZELLE	First	SE	51	47	50	46	51	47	51	47	-0.6	-1.1	-0.2	-0.8	60	55	NO	NO	NO	NO	NO
5.3	30456	25 FOUCART STREET ROZELLE	First	NE	56	52	55	51	56	52	56	52	-0.2	-0.4	0.0	-0.3	60	55	NO	NO	NO	NO	NO
5.3	30456	25 FOUCART STREET ROZELLE	Ground	NW	43	39	42	38	44	39	43	38	-1.3	-1.7	-0.9	-1.3	56	51	NO	NO	NO	NO	NO
5.3	30456	25 FOUCART STREET ROZELLE	Ground	NE	47	43	46	42	47	43	47	42	-0.7	-1.1	-0.2	-0.8	59	55	NO	NO	NO	NO	NO
5.3	30456	25 FOUCART STREET ROZELLE	Ground	SE	47	43	46	42	47	43	47	42	-0.6	-1.2	-0.2	-0.7	59	55	NO	NO	NO	NO	NO
5.3	30456	25 FOUCART STREET ROZELLE	Ground	NE	54	50	54	50	55	50	55	50	-0.1	-0.2	0.0	-0.2	60	55	NO	NO	NO	NO	NO
5.3	30465	2A ALICE STREET ROZELLE	Ground	NE	51	47	49	45	51	47	50	45	-1.5	-1.8	-1.2	-1.6	60	55	NO	NO	NO	NO	NO
5.3	30465	2A ALICE STREET ROZELLE	Ground	NW	47	43	46	41	47	43	46	42	-1.0	-1.5	-0.7	-1.2	59	55	NO	NO	NO	NO	NO
5.3	30465	2A ALICE STREET ROZELLE	Ground	SE	45	41	44	39	45	41	44	40	-1.1	-1.5	-0.7	-1.2	57	53	NO	NO	NO	NO	NO
5.3	30474	105 DENISON STREET ROZELLE	Ground	NE	55	51	54	50	55	51	55	50	-0.7	-1.1	-0.5	-0.9	60	55	NO	NO	NO	NO	NO
5.3	30474	105 DENISON STREET ROZELLE	Ground	NW	47	43	47	42	47	44	47	43	-0.7	-1.2	-0.3	-0.8	59	55	NO	NO	NO	NO	NO
5.3	30474	105 DENISON STREET ROZELLE	Ground	SW	48	45	48	44	49	45	49	45	-0.1	-0.7	0.3	-0.3	60	55	NO	NO	NO	NO	NO
5.3	30497	2A ALICE STREET ROZELLE	First	NE	55	51	53	49	55	51	54	49	-1.9	-2.2	-1.5	-2.0	60	55	NO	NO	NO	NO	NO
5.3	30497	2A ALICE STREET ROZELLE	First	NW	47	43	46	41	47	43	46	42	-1.0	-1.3	-0.5	-1.1	59	55	NO	NO	NO	NO	NO
5.3	30497	2A ALICE STREET ROZELLE	First	SW	45	41	45	40	45	42	45	41	-0.6	-1.1	-0.3	-0.8	57	54	NO	NO	NO	NO	NO
5.3	30497	2A ALICE STREET ROZELLE	First	SE	55	51	54	49	55	51	54	50	-1.1	-1.4	-0.9	-1.3	60	55	NO	NO	NO	NO	NO
5.3	30497	2A ALICE STREET ROZELLE	Ground	NE	51	47	49	45	51	47	50	45	-1.5	-2.0	-1.2	-1.8	60	55	NO	NO	NO	NO	NO
5.3	30497	2A ALICE STREET ROZELLE	Ground	NW	43	39	42	37	43	39	43	38	-1.3	-1.7	-0.9	-1.3	55	51	NO	NO	NO	NO	NO
5.3	30497	2A ALICE STREET ROZELLE	Ground	SW	42	38	41	37	42	38	42	38	-0.6	-1.0	-0.2	-0.6	54	50	NO	NO	NO	NO	NO
5.3	30497	2A ALICE STREET ROZELLE	Ground	SE	51	47	50	46	51	47	50	46	-1.1	-1.4	-0.9	-1.2	60	55	NO	NO	NO	NO	NO
5.3	30510	103 DENISON STREET ROZELLE	Ground	W	47	43	46	42	47	43	47	42	-0.5	-0.9	0.0	-0.6	59	55	NO	NO	NO	NO	NO
5.3	30510	103 DENISON STREET ROZELLE	Ground	NE	47	43	46	42	47	43	47	43	-0.5	-1.0	-0.1	-0.6	59	55	NO	NO	NO	NO	NO
5.3	30510	103 DENISON STREET ROZELLE	Ground	NW	47	43	46	42	47	43	47	42	-0.5	-0.9	0.0	-0.6	59	55	NO	NO	NO	NO	NO
5.3	30510	103 DENISON STREET ROZELLE	Ground	SW	48	44	47	43	48	44	48	44	-0.5	-1.0	0.0	-0.7	60	55	NO	NO	NO	NO	NO
5.3	30510	103 DENISON STREET ROZELLE	Ground	SE	53	49	53	49	53	49	53	49	0.1	-0.1	0.3	0.0	60	55	NO	NO	NO	NO	NO
5.3	30510	103 DENISON STREET ROZELLE	Ground	NE	55	51	54	50	55	51	55	50	-0.9	-1.4	-0.6	-1.1	60	55	NO	NO	NO	NO	NO
5.3	30510	103 DENISON STREET ROZELLE	Ground	NW	47	43	46	42	47	43	47	42	-0.5	-1.0	-0.1	-0.7	59	55	NO	NO	NO	NO	NO
5.3	30515	2 ALICE STREET ROZELLE	Ground	NW	45	41	45	40	45	42	45	41	-0.6	-1.0	-0.2	-0.7	57	54	NO	NO	NO	NO	NO
5.3	30515	2 ALICE STREET ROZELLE	Ground	SW	44	40	44	39	44	41	44	40	-0.6	-1.1	-0.2	-0.8	56	53	NO	NO	NO	NO	NO
5.3	30515	2 ALICE STREET ROZELLE	Ground	SW	44	40	44	39	44	41	44	40	-0.6	-1.1	-0.2	-0.8	56	53	NO	NO	NO	NO	NO
5.3	30515	2 ALICE STREET ROZELLE	Ground	SE	43	39	42	38	44	40	43	38	-1.0	-1.5	-0.6	-1.1	56	52	NO	NO	NO	NO	NO
5.3	30515	2 ALICE STREET ROZELLE	Ground	NE	50	46	49	44	50	46	49	45	-1.0	-1.5	-0.7	-1.2	60	55	NO	NO	NO	NO	NO
5.3	30515	2 ALICE STREET ROZELLE	Ground	NW	46	42	45	41	46	42	46	41	-0.8	-1.2	-0.4	-0.8	58	54	NO	NO	NO	NO	NO
5.3	30516	101 DENISON STREET ROZELLE	Ground	SE	49	45	48	44	49	45	48	44	-0.6	-1.1	-0.2	-0.8	60	55	NO	NO	NO	NO	NO
5.3	30516	101 DENISON STREET ROZELLE	Ground	SW	47	44	47	43	48	44	48	43	-0.4	-0.9	0.0	-0.6	60	55	NO	NO	NO	NO	NO
5.3	30516	101 DENISON STREET ROZELLE	Ground	SE	46	43	46	42	47	43	47	42	-0.4	-0.8	0.0	-0.5	59	55	NO	NO	NO	NO	NO
5.3	30516	101 DENISON STREET ROZELLE	Ground	NE	54	50	53	48	54	50	53	49	-1.5	-1.8	-1.2	-1.7	60	55	NO	NO	NO	NO	NO
5.3	30524	29 FOUCART STREET ROZELLE	Ground	NE	50	46	49	45	51	47	50	45	-1.0	-1.2	-0.7	-1.1	60	55	NO	NO	NO	NO	NO
5.3	30524	29 FOUCART STREET ROZELLE	Ground	NW	46	41	45	40	46	42	45	41	-0.9	-1.3	-0.5	-1.0	58	54	NO	NO	NO	NO	NO
5.3	30524	29 FOUCART STREET ROZELLE	Ground	SE	48	44	47	43	48	44	48	44	-0.8	-1.1	-0.4	-0.9	60	55	NO	NO	NO	NO	NO
5.3	30524	29 FOUCART STREET ROZELLE	Ground	NE	49	44	48	43	49	45	48	44	-0.9	-1.2	-0.5	-1.0	60	55	NO	NO	NO	NO	NO
5.3	30525	4 ALICE STREET ROZELLE	Ground	NE	50	46	49	45	50	46	50	45	-0.8	-1.2	-0.5	-1.0	60	55	NO	NO	NO	NO	NO
5.3	30525	4 ALICE STREET ROZELLE	Ground	NW	46	42	45	40	46	42	45	41	-0.9	-1.2	-0.4	-0.9	58	54	NO	NO	NO	NO	NO
5.3	30525	4 ALICE STREET ROZELLE	Ground	SW	45	41	44	40	45	41	45	41	-0.8	-1.2	-0.4	-0.9	57	53	NO	NO	NO	NO	NO
5.3	30525	4 ALICE STREET ROZELLE	Ground	SE	45	41	44	40	45	41	45	41	-0.7	-1.0	-0.2	-0.7	57	53	NO	NO	NO	NO	NO
5.3	30532	99 DENISON STREET ROZELLE	Ground	NE	54	50	52	48	54	50	53	48	-1.5	-1.9	-1.1	-1.7	60	55	NO	NO	NO	NO	NO
5.3	30532	99 DENISON STREET ROZELLE	Ground	SW	47	43	47	42	47	43	47	43	-0.3	-0.9	0.1	-0.5	59	55	NO	NO	NO	NO	NO
5.3	30542	97 DENISON STREET ROZELLE	First	NE	55	51	54	49	56	52	54	50	-1.6	-2.1	-1.3	-1.8	60	55	NO	NO	NO	NO	NO
5.3	30542	97 DENISON STREET ROZELLE	First	NW	47	43	46	41	47	43	46	42	-0.9	-1.3	-0.6	-1.0	59	55	NO	NO	NO	NO	NO
5.3	30542	97 DENISON STREET ROZELLE	First	SW	48	44	47	43	48	44	48	44	-0.3	-0.8	0.2	-0.4	60	55	NO	NO	NO	NO	NO
5.3	30542	97 DENISON STREET ROZELLE	Ground	NE	53	49	51	47	53	49	51	47	-1.9	-2.2	-1.6	-2.1	60	55	NO	NO	NO	NO	NO
5.3	30542	97 DENISON STREET ROZELLE	Ground	NW	44	40	42	38	44	40	43	38	-1.4	-1.8	-1.1	-1.5	56	52	NO	NO	NO	NO	NO
5.3	30542	97 DENISON STREET ROZELLE	Ground	SW	45	41	45	41	45	41	45	41	0.0	-0.6	0.4	-0.3	57	53	NO	NO	NO	NO	NO
5.3	30569	89 DENISON STREET ROZELLE	First	NE	54	50	53	48	54	50	53	49	-1.5	-2.0	-1.2	-1.7	60	55	NO	NO	NO	NO	NO
5.3	30569	89 DENISON STREET ROZELLE	First	SW	47	43	47	43	47	44	48	43	-0.2	-0.7	0.3	-0.3	59	55	NO	NO	NO	NO	NO
5.3	30569	89 DENISON STREET ROZELLE	Ground	NE	52	48	51	46	52	48	51	46	-1.5	-2.0	-1.2	-1.7	60	55	NO	NO	NO	NO	NO
5.3	30569	89 DENISON STREET ROZELLE	Ground	SW	44	40	44	40	44	41	45	40	-0.1	-0.6	0.3	-0.3	56	53	NO	NO	NO	NO	NO
5.3	30570	91 DENISON STREET ROZELLE	First	SW	47	43	47	43	47	44	48	43	-0.1	-0.6	0.3	-0.3	59	55	NO	NO	NO	NO	NO
5.3	30570	91 DENISON STREET ROZELLE	First	SE	52	48	51	46	52	48	51	47	-1.0	-1.3	-0.7	-1.1	60	55	NO	NO	NO	NO	NO
5.3	30570	91 DENISON STREET ROZELLE	First	NE	54	50	53	48	55	51	53	49	-1.6	-2.0	-1.2	-1.8	60	55	NO	NO	NO	NO	NO
5.3	30570	91 DENISON STREET ROZELLE	Ground	SW	44	40	44	40	44	40	44	40	-0.1	-0.6	0.3	-0.2	56	52	NO	NO	NO	NO	NO

NCA	Receiver ID	Address	Floor Level	Facade	Opening Year 2027				Design Year 2037				Increase (Do Smthng - Do Nothing)				NCG project road noise criteria		Do noise levels exceed the cumulative limit with project roads adding ≥2dB to the total noise levels?		Is the contribution from the road project Acute?		Consider further treatment?
					Do Nothing		Do Smthng		Do Nothing		Do Smthng		Opening Year 2027		Design Year 2037								
					Day	Night	Day	Night	Day	Night	Day	Night	Day	Night	Day	Night	Day	Night	Day	Night	$L_{Aeq,15hr}$ ≥ 65dB	$L_{Aeq,9hr}$ ≥ 60dB	
5.3	30570	91 DENISON STREET ROZELLE	Ground	SE	50	46	49	44	50	46	49	45	-1.1	-1.3	-0.7	-1.1	60	55	NO	NO	NO	NO	NO
5.3	30570	91 DENISON STREET ROZELLE	Ground	NE	52	48	51	46	52	48	51	47	-1.7	-2.1	-1.3	-1.8	60	55	NO	NO	NO	NO	NO
5.3	30579	87 DENISON STREET ROZELLE	First	NE	54	50	52	48	54	50	53	48	-1.6	-2.0	-1.2	-1.8	60	55	NO	NO	NO	NO	NO
5.3	30579	87 DENISON STREET ROZELLE	First	NW	46	42	45	41	46	42	46	41	-0.8	-1.2	-0.5	-1.0	58	54	NO	NO	NO	NO	NO
5.3	30579	87 DENISON STREET ROZELLE	First	SW	47	43	47	43	47	44	48	43	-0.2	-0.7	0.3	-0.2	59	55	NO	NO	NO	NO	NO
5.3	30579	87 DENISON STREET ROZELLE	Ground	NE	52	48	50	46	52	48	51	46	-1.6	-2.0	-1.3	-1.7	60	55	NO	NO	NO	NO	NO
5.3	30579	87 DENISON STREET ROZELLE	Ground	NW	42	38	41	37	42	38	42	37	-0.7	-1.0	-0.3	-0.7	54	50	NO	NO	NO	NO	NO
5.3	30579	87 DENISON STREET ROZELLE	Ground	SW	44	41	44	40	44	41	45	41	0.0	-0.5	0.4	-0.2	56	53	NO	NO	NO	NO	NO
5.3	30596	85 DENISON STREET ROZELLE	Ground	NE	52	48	51	46	52	48	51	47	-1.4	-1.8	-1.0	-1.5	60	55	NO	NO	NO	NO	NO
5.3	30596	85 DENISON STREET ROZELLE	Ground	NW	46	42	45	41	46	42	45	41	-0.8	-1.1	-0.5	-0.9	58	54	NO	NO	NO	NO	NO
5.3	30596	85 DENISON STREET ROZELLE	Ground	SW	45	42	45	41	46	42	46	41	-0.3	-0.8	0.1	-0.4	58	54	NO	NO	NO	NO	NO
5.3	30596	85 DENISON STREET ROZELLE	Ground	SE	42	38	41	37	42	38	42	37	-0.8	-1.2	-0.5	-1.0	54	50	NO	NO	NO	NO	NO
5.3	30600	31 FOUCART STREET ROZELLE	First	SW	45	42	45	41	46	42	46	42	-0.1	-0.7	0.2	-0.3	58	54	NO	NO	NO	NO	NO
5.3	30600	31 FOUCART STREET ROZELLE	First	SE	53	49	52	47	53	49	52	48	-1.2	-1.5	-0.8	-1.3	60	55	NO	NO	NO	NO	NO
5.3	30600	31 FOUCART STREET ROZELLE	First	NE	53	49	52	48	53	49	53	48	-1.1	-1.6	-0.8	-1.3	60	55	NO	NO	NO	NO	NO
5.3	30600	31 FOUCART STREET ROZELLE	First	NW	46	42	45	40	46	42	46	41	-1.0	-1.4	-0.6	-1.0	58	54	NO	NO	NO	NO	NO
5.3	30600	31 FOUCART STREET ROZELLE	Ground	SW	43	39	43	38	43	39	43	39	0.0	-0.6	0.4	-0.2	55	51	NO	NO	NO	NO	NO
5.3	30600	31 FOUCART STREET ROZELLE	Ground	SE	49	46	49	44	50	46	49	45	-0.7	-1.1	-0.4	-0.9	60	55	NO	NO	NO	NO	NO
5.3	30600	31 FOUCART STREET ROZELLE	Ground	NE	50	46	50	45	50	47	50	46	-0.7	-1.0	-0.3	-0.9	60	55	NO	NO	NO	NO	NO
5.3	30601	33A FOUCART STREET ROZELLE	Ground	NE	49	45	48	44	49	45	49	44	-0.9	-1.2	-0.5	-0.9	60	55	NO	NO	NO	NO	NO
5.3	30601	33A FOUCART STREET ROZELLE	Ground	S	50	46	49	45	50	46	50	45	-0.7	-1.1	-0.4	-0.8	60	55	NO	NO	NO	NO	NO
5.3	30601	33A FOUCART STREET ROZELLE	Ground	E	51	47	50	46	51	47	50	46	-1.0	-1.3	-0.6	-1.0	60	55	NO	NO	NO	NO	NO
5.3	30601	33A FOUCART STREET ROZELLE	Ground	NW	46	42	45	40	46	42	45	41	-0.8	-1.2	-0.5	-1.0	58	54	NO	NO	NO	NO	NO
5.3	30601	33A FOUCART STREET ROZELLE	Ground	NE	47	42	46	41	47	43	46	42	-0.6	-1.0	-0.3	-0.8	59	55	NO	NO	NO	NO	NO
5.3	30618	83 DENISON STREET ROZELLE	Ground	NE	52	48	51	46	52	48	51	47	-0.9	-1.4	-0.5	-1.0	60	55	NO	NO	NO	NO	NO
5.3	30618	83 DENISON STREET ROZELLE	Ground	NW	45	41	45	40	46	42	45	41	-0.7	-1.1	-0.3	-0.7	58	54	NO	NO	NO	NO	NO
5.3	30618	83 DENISON STREET ROZELLE	Ground	NE	46	42	45	41	46	42	46	41	-0.5	-1.0	-0.1	-0.6	58	54	NO	NO	NO	NO	NO
5.3	30618	83 DENISON STREET ROZELLE	Ground	NW	45	41	44	40	45	41	45	40	-0.4	-0.8	0.0	-0.5	57	53	NO	NO	NO	NO	NO
5.3	30618	83 DENISON STREET ROZELLE	Ground	SW	46	42	45	41	46	42	46	42	-0.3	-0.8	0.1	-0.4	58	54	NO	NO	NO	NO	NO
5.3	30618	83 DENISON STREET ROZELLE	Ground	SE	51	47	49	45	51	47	50	45	-1.6	-1.9	-1.2	-1.6	60	55	NO	NO	NO	NO	NO
5.3	30619	35 FOUCART STREET ROZELLE	Ground	N	46	42	46	41	47	42	46	42	-0.7	-1.0	-0.4	-0.8	59	54	NO	NO	NO	NO	NO
5.3	30619	35 FOUCART STREET ROZELLE	Ground	E	49	45	48	43	49	45	48	44	-1.3	-1.6	-1.0	-1.4	60	55	NO	NO	NO	NO	NO
5.3	30619	35 FOUCART STREET ROZELLE	Ground	NW	45	41	44	40	45	41	45	40	-0.6	-0.9	-0.2	-0.7	57	53	NO	NO	NO	NO	NO
5.3	30619	35 FOUCART STREET ROZELLE	Ground	SE	48	44	47	43	48	44	48	44	-0.8	-1.1	-0.5	-0.9	60	55	NO	NO	NO	NO	NO
5.3	30653	2 EASTON STREET ROZELLE	Ground	NW	45	41	44	40	45	41	45	40	-0.9	-1.2	-0.6	-0.9	57	53	NO	NO	NO	NO	NO
5.3	30653	2 EASTON STREET ROZELLE	Ground	SW	45	41	44	40	45	41	45	41	-0.4	-0.8	0.0	-0.5	57	53	NO	NO	NO	NO	NO
5.3	30653	2 EASTON STREET ROZELLE	Ground	S	44	41	44	40	45	41	44	40	-0.5	-1.0	-0.2	-0.7	57	53	NO	NO	NO	NO	NO
5.3	30654	4 EASTON STREET ROZELLE	Ground	S	49	45	47	43	49	45	48	44	-1.1	-1.5	-0.7	-1.3	60	55	NO	NO	NO	NO	NO
5.3	30654	4 EASTON STREET ROZELLE	Ground	NE	49	45	48	43	49	45	48	44	-0.7	-1.1	-0.3	-0.8	60	55	NO	NO	NO	NO	NO
5.3	30654	4 EASTON STREET ROZELLE	Ground	SE	48	44	48	43	49	45	48	44	-0.6	-1.0	-0.2	-0.7	60	55	NO	NO	NO	NO	NO
5.3	30654	4 EASTON STREET ROZELLE	Ground	NE	49	45	49	44	50	46	49	45	-0.8	-1.2	-0.5	-0.9	60	55	NO	NO	NO	NO	NO
5.3	30654	4 EASTON STREET ROZELLE	Ground	NW	45	41	44	40	45	41	45	40	-0.8	-1.2	-0.5	-1.0	57	53	NO	NO	NO	NO	NO
5.3	30655	81A DENISON STREET ROZELLE	First	NW	45	41	45	40	46	42	45	41	-0.8	-1.2	-0.5	-1.0	58	54	NO	NO	NO	NO	NO
5.3	30655	81A DENISON STREET ROZELLE	First	SW	46	42	45	41	46	42	46	42	-0.3	-0.7	0.2	-0.4	58	54	NO	NO	NO	NO	NO
5.3	30655	81A DENISON STREET ROZELLE	First	SE	52	48	51	46	52	48	51	47	-0.9	-1.5	-0.6	-1.2	60	55	NO	NO	NO	NO	NO
5.3	30655	81A DENISON STREET ROZELLE	First	NE	53	49	52	48	53	49	53	48	-0.7	-1.2	-0.2	-0.9	60	55	NO	NO	NO	NO	NO
5.3	30655	81A DENISON STREET ROZELLE	First	NW	46	42	45	40	46	42	45	41	-0.9	-1.2	-0.5	-0.9	58	54	NO	NO	NO	NO	NO
5.3	30655	81A DENISON STREET ROZELLE	Ground	NW	42	38	41	37	43	38	42	37	-1.2	-1.5	-0.8	-1.3	55	50	NO	NO	NO	NO	NO
5.3	30655	81A DENISON STREET ROZELLE	Ground	SW	43	39	43	39	43	39	43	39	-0.1	-0.6	0.3	-0.3	55	51	NO	NO	NO	NO	NO
5.3	30655	81A DENISON STREET ROZELLE	Ground	SE	47	43	47	42	47	43	47	43	-0.4	-0.7	-0.1	-0.6	59	55	NO	NO	NO	NO	NO
5.3	30655	81A DENISON STREET ROZELLE	Ground	NE	51	47	51	46	51	47	51	47	-0.5	-1.1	-0.2	-0.8	60	55	NO	NO	NO	NO	NO
5.3	30656	81 DENISON STREET ROZELLE	Ground	NE	51	47	50	45	51	47	51	46	-0.7	-1.2	-0.3	-0.8	60	55	NO	NO	NO	NO	NO
5.3	30656	81 DENISON STREET ROZELLE	Ground	W	43	39	43	38	43	39	43	39	-0.7	-1.0	-0.3	-0.7	55	51	NO	NO	NO	NO	NO
5.3	30679	79A DENISON STREET ROZELLE	First	SW	46	42	45	41	46	42	46	42	-0.3	-0.8	0.1	-0.4	58	54	NO	NO	NO	NO	NO
5.3	30679	79A DENISON STREET ROZELLE	First	NE	52	48	52	47	53	49	52	48	-0.8	-1.3	-0.4	-1.0	60	55	NO	NO	NO	NO	NO
5.3	30679	79A DENISON STREET ROZELLE	Ground	SW	43	39	42	38	43	39	43	39	-0.3	-0.6	0.2	-0.3	55	51	NO	NO	NO	NO	NO
5.3	30679	79A DENISON STREET ROZELLE	Ground	NE	51	47	50	46	51	47	51	46	-0.6	-1.1	-0.3	-0.9	60	55	NO	NO	NO	NO	NO
5.3	30680	79 DENISON STREET ROZELLE	First	E	52	49	52	47	53	49	52	48	-0.8	-1.4	-0.4	-1.1	60	55	NO	NO	NO	NO	NO
5.3	30680	79 DENISON STREET ROZELLE	First	NW	45	41	44	40	45	41	45	40	-0.9	-1.2	-0.5	-0.9	57	53	NO	NO	NO	NO	NO
5.3	30680	79 DENISON STREET ROZELLE	First	W	46	42	46	41	46	42	46	42	-0.1	-0.6	0.2	-0.3	58	54	NO	NO	NO	NO	NO
5.3	30680	79 DENISON STREET ROZELLE	Ground	E	51	47	50	46	51	47	51	46	-0.7	-1.1	-0.3	-0.8	60	55	NO	NO	NO	NO	NO
5.3	30680	79 DENISON STREET ROZELLE	Ground	NW	42	38	41	36	43	38	42	37	-1.4	-1.7	-1.0	-1.5	55	50	NO	NO	NO	NO	NO

NCA	Receiver ID	Address	Floor Level	Facade	Opening Year 2027				Design Year 2037				Increase (Do Smthng - Do Nothing)				NCG project road noise criteria		Do noise levels exceed the cumulative limit with project roads adding ≥2dB to the total noise levels?		Is the contribution from the road project Acute?		Consider further treatment?
					Do Nothing		Do Smthng		Do Nothing		Do Smthng		Opening Year 2027		Design Year 2037								
					Day	Night	Day	Night	Day	Night	Day	Night	Day	Night	Day	Night	Day	Night	Day	Night	$L_{Aeq,15hr}$ ≥ 65dB	$L_{Aeq,9hr}$ ≥ 60dB	
5.3	30680	79 DENISON STREET ROZELLE	Ground	W	43	39	43	39	43	40	44	39	0.0	-0.6	0.5	-0.1	55	52	NO	NO	NO	NO	NO
5.3	30698	1 EASTON STREET ROZELLE	Ground	E	46	42	45	41	46	42	46	41	-0.5	-0.9	-0.1	-0.6	58	54	NO	NO	NO	NO	NO
5.3	30698	1 EASTON STREET ROZELLE	Ground	N	45	41	44	39	45	41	44	40	-1.0	-1.3	-0.5	-1.0	57	53	NO	NO	NO	NO	NO
5.3	30698	1 EASTON STREET ROZELLE	Ground	SW	44	41	44	40	45	41	45	40	-0.4	-0.8	-0.1	-0.5	57	53	NO	NO	NO	NO	NO
5.3	30698	1 EASTON STREET ROZELLE	Ground	S	49	45	48	44	49	45	49	44	-0.8	-1.2	-0.4	-1.0	60	55	NO	NO	NO	NO	NO
5.3	30708	3 EASTON STREET ROZELLE	Ground	NE	43	39	43	39	43	40	43	39	-0.3	-0.8	0.1	-0.4	55	52	NO	NO	NO	NO	NO
5.3	30708	3 EASTON STREET ROZELLE	Ground	N	45	41	44	39	45	41	44	40	-0.9	-1.3	-0.6	-1.0	57	53	NO	NO	NO	NO	NO
5.3	30708	3 EASTON STREET ROZELLE	Ground	W	44	41	44	40	45	41	45	40	-0.4	-0.9	0.0	-0.6	57	53	NO	NO	NO	NO	NO
5.3	30708	3 EASTON STREET ROZELLE	Ground	S	48	44	47	43	48	44	48	44	-0.7	-1.1	-0.4	-0.8	60	55	NO	NO	NO	NO	NO
5.3	30708	3 EASTON STREET ROZELLE	Ground	E	48	44	47	43	48	44	48	43	-0.5	-1.1	-0.2	-0.7	60	55	NO	NO	NO	NO	NO
5.3	30732	7 EASTON STREET ROZELLE	Ground	N	43	39	43	38	44	40	43	39	-0.7	-1.1	-0.4	-0.8	56	52	NO	NO	NO	NO	NO
5.3	30732	7 EASTON STREET ROZELLE	Ground	SE	48	44	47	43	48	44	48	43	-0.5	-1.0	-0.2	-0.7	60	55	NO	NO	NO	NO	NO
5.3	30732	7 EASTON STREET ROZELLE	Ground	SW	44	40	44	40	44	41	45	41	0.0	-0.5	0.5	-0.1	56	53	NO	NO	NO	NO	NO
5.3	30732	7 EASTON STREET ROZELLE	Ground	E	45	41	45	41	45	42	46	41	-0.1	-0.7	0.3	-0.2	57	54	NO	NO	NO	NO	NO
5.3	30733	9B EASTON STREET ROZELLE	First	N	45	41	45	40	46	42	45	41	-0.6	-1.0	-0.3	-0.8	58	54	NO	NO	NO	NO	NO
5.3	30733	9B EASTON STREET ROZELLE	First	SE	46	42	46	41	46	43	46	42	-0.5	-1.0	-0.1	-0.7	58	55	NO	NO	NO	NO	NO
5.3	30733	9B EASTON STREET ROZELLE	First	NE	44	40	44	40	45	41	44	40	-0.4	-0.8	-0.1	-0.5	57	53	NO	NO	NO	NO	NO
5.3	30733	9B EASTON STREET ROZELLE	First	NW	45	41	44	40	45	41	45	40	-1.0	-1.2	-0.5	-1.0	57	53	NO	NO	NO	NO	NO
5.3	30733	9B EASTON STREET ROZELLE	First	SE	51	47	50	45	51	47	50	46	-0.9	-1.3	-0.5	-1.0	60	55	NO	NO	NO	NO	NO
5.3	30733	9B EASTON STREET ROZELLE	Ground	N	41	37	40	36	41	37	41	37	-0.6	-1.0	-0.2	-0.7	53	49	NO	NO	NO	NO	NO
5.3	30733	9B EASTON STREET ROZELLE	Ground	SE	42	38	41	37	42	38	42	38	-0.4	-0.9	-0.1	-0.6	54	50	NO	NO	NO	NO	NO
5.3	30733	9B EASTON STREET ROZELLE	Ground	NE	41	37	40	36	41	37	41	36	-0.3	-0.8	0.0	-0.5	53	49	NO	NO	NO	NO	NO
5.3	30733	9B EASTON STREET ROZELLE	Ground	NW	42	38	41	36	42	38	41	37	-1.4	-1.8	-1.1	-1.6	54	50	NO	NO	NO	NO	NO
5.3	30733	9B EASTON STREET ROZELLE	Ground	SE	49	44	48	43	49	45	48	44	-0.9	-1.2	-0.5	-1.0	60	55	NO	NO	NO	NO	NO
5.3	30734	9A EASTON STREET ROZELLE	First	NE	46	42	45	41	46	42	46	41	-0.8	-1.1	-0.5	-0.9	58	54	NO	NO	NO	NO	NO
5.3	30734	9A EASTON STREET ROZELLE	First	NW	45	41	44	40	45	41	45	40	-0.9	-1.2	-0.6	-1.0	57	53	NO	NO	NO	NO	NO
5.3	30734	9A EASTON STREET ROZELLE	First	S	50	46	49	45	50	46	50	45	-0.7	-1.1	-0.4	-0.9	60	55	NO	NO	NO	NO	NO
5.3	30734	9A EASTON STREET ROZELLE	Ground	NE	43	39	41	37	43	39	42	37	-1.4	-1.7	-0.9	-1.5	55	51	NO	NO	NO	NO	NO
5.3	30734	9A EASTON STREET ROZELLE	Ground	NW	43	38	41	37	43	39	42	37	-1.4	-1.7	-1.1	-1.5	55	51	NO	NO	NO	NO	NO
5.3	30734	9A EASTON STREET ROZELLE	Ground	S	48	44	47	43	48	44	48	43	-0.6	-0.9	-0.3	-0.7	60	55	NO	NO	NO	NO	NO
5.3	30735	11A EASTON STREET ROZELLE	First	NE	52	48	51	47	52	48	52	47	-1.0	-1.6	-0.6	-1.2	60	55	NO	NO	NO	NO	NO
5.3	30735	11A EASTON STREET ROZELLE	First	N	45	41	44	40	45	41	45	40	-0.9	-1.2	-0.6	-1.1	57	53	NO	NO	NO	NO	NO
5.3	30735	11A EASTON STREET ROZELLE	First	W	44	40	44	39	44	40	44	40	-0.5	-0.9	-0.1	-0.6	56	52	NO	NO	NO	NO	NO
5.3	30735	11A EASTON STREET ROZELLE	First	S	51	47	50	46	51	48	51	46	-1.3	-1.6	-0.9	-1.4	60	55	NO	NO	NO	NO	NO
5.3	30735	11A EASTON STREET ROZELLE	First	E	52	48	51	47	52	48	52	47	-0.9	-1.4	-0.6	-1.1	60	55	NO	NO	NO	NO	NO
5.3	30735	11A EASTON STREET ROZELLE	Ground	NE	47	43	46	42	47	43	47	42	-0.6	-1.0	-0.2	-0.8	59	55	NO	NO	NO	NO	NO
5.3	30735	11A EASTON STREET ROZELLE	Ground	N	43	38	41	37	43	39	42	37	-1.5	-1.8	-1.1	-1.6	55	51	NO	NO	NO	NO	NO
5.3	30735	11A EASTON STREET ROZELLE	Ground	W	40	36	40	35	40	36	40	36	-0.4	-0.8	0.0	-0.5	52	48	NO	NO	NO	NO	NO
5.3	30735	11A EASTON STREET ROZELLE	Ground	S	49	45	48	44	50	46	49	44	-1.1	-1.5	-0.7	-1.3	60	55	NO	NO	NO	NO	NO
5.3	30735	11A EASTON STREET ROZELLE	Ground	E	46	42	45	41	46	42	46	41	-0.4	-0.8	-0.1	-0.6	58	54	NO	NO	NO	NO	NO
5.3	30736	5 EASTON STREET ROZELLE	First	N	47	43	46	41	47	43	46	42	-0.9	-1.2	-0.6	-1.1	59	55	NO	NO	NO	NO	NO
5.3	30736	5 EASTON STREET ROZELLE	First	SW	45	41	45	41	45	42	45	41	-0.4	-0.8	0.1	-0.5	57	54	NO	NO	NO	NO	NO
5.3	30736	5 EASTON STREET ROZELLE	First	SE	51	47	50	45	51	47	50	46	-0.8	-1.4	-0.5	-1.1	60	55	NO	NO	NO	NO	NO
5.3	30736	5 EASTON STREET ROZELLE	First	NE	49	45	49	44	49	45	49	45	-0.5	-1.0	0.0	-0.7	60	55	NO	NO	NO	NO	NO
5.3	30736	5 EASTON STREET ROZELLE	Ground	N	43	39	42	37	43	39	42	38	-1.0	-1.3	-0.7	-1.1	55	51	NO	NO	NO	NO	NO
5.3	30736	5 EASTON STREET ROZELLE	Ground	SW	43	39	42	38	43	39	43	39	-0.3	-0.7	0.2	-0.4	55	51	NO	NO	NO	NO	NO
5.3	30736	5 EASTON STREET ROZELLE	Ground	SE	48	44	47	43	48	44	48	43	-0.6	-0.9	-0.1	-0.7	60	55	NO	NO	NO	NO	NO
5.3	30738	77 DENISON STREET ROZELLE	Ground	SE	51	47	50	46	51	47	51	46	-0.8	-1.3	-0.4	-1.0	60	55	NO	NO	NO	NO	NO
5.3	30738	77 DENISON STREET ROZELLE	Ground	E	51	47	50	46	51	47	51	46	-0.9	-1.4	-0.5	-1.1	60	55	NO	NO	NO	NO	NO
5.3	30738	77 DENISON STREET ROZELLE	Ground	N	45	41	44	40	45	41	45	40	-0.6	-1.0	-0.3	-0.7	57	53	NO	NO	NO	NO	NO
5.3	30738	77 DENISON STREET ROZELLE	Ground	W	45	41	44	40	45	41	45	40	-0.5	-0.9	0.0	-0.5	57	53	NO	NO	NO	NO	NO
5.3	30738	77 DENISON STREET ROZELLE	Ground	S	51	47	50	45	51	47	50	46	-0.6	-1.2	-0.3	-0.9	60	55	NO	NO	NO	NO	NO
5.3	30754	75 DENISON STREET ROZELLE	Ground	SW	45	41	45	40	45	41	45	41	-0.3	-0.8	0.0	-0.4	57	53	NO	NO	NO	NO	NO
5.3	30754	75 DENISON STREET ROZELLE	Ground	SE	47	43	46	42	47	43	47	42	-0.6	-1.0	-0.5	-0.9	59	55	NO	NO	NO	NO	NO
5.3	30754	75 DENISON STREET ROZELLE	Ground	NE	51	47	50	46	51	47	51	46	-0.8	-1.3	-0.3	-0.9	60	55	NO	NO	NO	NO	NO
5.3	30754	75 DENISON STREET ROZELLE	Ground	NW	44	40	44	39	45	41	44	40	-0.6	-1.0	-0.3	-0.7	57	53	NO	NO	NO	NO	NO
5.3	30759	35B FOUCART STREET ROZELLE	First	NW	44	40	43	39	45	40	44	39	-1.0	-1.3	-0.6	-1.1	57	52	NO	NO	NO	NO	NO
5.3	30759	35B FOUCART STREET ROZELLE	First	SW	45	41	44	40	45	41	45	40	-0.5	-0.9	0.0	-0.6	57	53	NO	NO	NO	NO	NO
5.3	30759	35B FOUCART STREET ROZELLE	First	S	50	46	49	45	50	46	50	45	-0.9	-1.3	-0.5	-1.0	60	55	NO	NO	NO	NO	NO
5.3	30759	35B FOUCART STREET ROZELLE	First	NE	51	47	50	45	51	47	50	46	-1.1	-1.6	-0.8	-1.3	60	55	NO	NO	NO	NO	NO
5.3	30759	35B FOUCART STREET ROZELLE	First	N	47	43	46	42	48	44	47	42	-1.3	-1.6	-1.1	-1.5	60	55	NO	NO	NO	NO	NO
5.3	30759	35B FOUCART STREET ROZELLE	First	NE	50	46	49	44	50	46	49	45	-1.3	-1.8	-1.0	-1.5	60	55	NO	NO	NO	NO	NO

NCA	Receiver ID	Address	Floor Level	Facade	Opening Year 2027				Design Year 2037				Increase (Do Smthng - Do Nothing)				NCG project road noise criteria		Do noise levels exceed the cumulative limit with project roads adding ≥2dB to the total noise levels?		Is the contribution from the road project Acute?		Consider further treatment?
					Do Nothing		Do Smthng		Do Nothing		Do Smthng		Opening Year 2027		Design Year 2037								
					Day	Night	Day	Night	Day	Night	Day	Night	Day	Night	Day	Night	Day	Night	Day	Night	$L_{Aeq,15hr}$ ≥ 65dB	$L_{Aeq,9hr}$ ≥ 60dB	
5.3	30759	35B FOUCART STREET ROZELLE	Ground	NW	42	37	40	35	42	38	41	36	-1.6	-1.9	-1.2	-1.7	54	50	NO	NO	NO	NO	NO
5.3	30759	35B FOUCART STREET ROZELLE	Ground	SW	42	38	42	37	42	38	42	38	-0.4	-0.9	0.0	-0.5	54	50	NO	NO	NO	NO	NO
5.3	30759	35B FOUCART STREET ROZELLE	Ground	S	47	43	47	42	47	44	47	43	-0.6	-0.9	-0.2	-0.7	59	55	NO	NO	NO	NO	NO
5.3	30759	35B FOUCART STREET ROZELLE	Ground	NE	48	44	47	43	48	44	48	43	-0.9	-1.3	-0.6	-1.1	60	55	NO	NO	NO	NO	NO
5.3	30759	35B FOUCART STREET ROZELLE	Ground	N	44	40	43	39	45	40	44	39	-1.2	-1.4	-1.0	-1.3	57	52	NO	NO	NO	NO	NO
5.3	30759	35B FOUCART STREET ROZELLE	Ground	NE	47	43	46	41	47	43	46	42	-1.1	-1.5	-0.8	-1.2	59	55	NO	NO	NO	NO	NO
5.3	30767	63 LILYFIELD ROAD ROZELLE	First	SE	55	51	54	50	55	51	55	50	-0.5	-1.1	-0.2	-0.8	60	55	NO	NO	NO	NO	NO
5.3	30767	63 LILYFIELD ROAD ROZELLE	First	E	52	48	51	47	53	49	52	47	-1.2	-1.7	-0.9	-1.5	60	55	NO	NO	NO	NO	NO
5.3	30767	63 LILYFIELD ROAD ROZELLE	First	N	49	45	48	44	49	45	49	44	-1.0	-1.3	-0.7	-1.2	60	55	NO	NO	NO	NO	NO
5.3	30767	63 LILYFIELD ROAD ROZELLE	Ground	SE	52	48	51	47	52	48	52	47	-0.7	-1.0	-0.3	-0.9	60	55	NO	NO	NO	NO	NO
5.3	30767	63 LILYFIELD ROAD ROZELLE	Ground	E	48	44	47	42	48	44	47	43	-1.1	-1.6	-0.8	-1.4	60	55	NO	NO	NO	NO	NO
5.3	30767	63 LILYFIELD ROAD ROZELLE	Ground	N	46	41	45	40	46	42	45	41	-1.1	-1.4	-0.9	-1.2	58	54	NO	NO	NO	NO	NO
5.3	30768	65 LILYFIELD ROAD ROZELLE	First	W	53	49	53	48	53	49	53	49	-0.1	-0.7	0.4	-0.3	60	55	NO	NO	NO	NO	NO
5.3	30768	65 LILYFIELD ROAD ROZELLE	First	S	55	51	54	50	55	51	55	50	-0.6	-1.2	-0.3	-0.9	60	55	NO	NO	NO	NO	NO
5.3	30768	65 LILYFIELD ROAD ROZELLE	Ground	W	50	46	50	45	50	46	50	46	0.0	-0.6	0.5	-0.1	60	55	NO	NO	NO	NO	NO
5.3	30768	65 LILYFIELD ROAD ROZELLE	Ground	S	52	48	51	47	52	48	52	48	-0.5	-0.9	-0.1	-0.6	60	55	NO	NO	NO	NO	NO
5.3	30776	12 CHELTENHAM STREET ROZELLE	Ground	SE	48	44	47	43	48	44	48	44	-0.8	-1.2	-0.4	-0.9	60	55	NO	NO	NO	NO	NO
5.3	30776	12 CHELTENHAM STREET ROZELLE	Ground	NE	44	40	44	39	44	41	44	40	-0.5	-1.0	-0.1	-0.6	56	53	NO	NO	NO	NO	NO
5.3	30776	12 CHELTENHAM STREET ROZELLE	Ground	NW	44	40	43	39	45	41	44	39	-0.9	-1.3	-0.6	-1.1	57	53	NO	NO	NO	NO	NO
5.3	30776	12 CHELTENHAM STREET ROZELLE	Ground	SW	44	40	44	40	44	41	44	40	-0.5	-0.8	-0.1	-0.5	56	53	NO	NO	NO	NO	NO
5.3	30779	61 LILYFIELD ROAD ROZELLE	Ground	N	47	43	46	42	47	43	47	42	-1.1	-1.5	-0.7	-1.3	59	55	NO	NO	NO	NO	NO
5.3	30779	61 LILYFIELD ROAD ROZELLE	Ground	W	48	44	47	42	48	44	47	43	-1.1	-1.5	-0.7	-1.2	60	55	NO	NO	NO	NO	NO
5.3	30779	61 LILYFIELD ROAD ROZELLE	Ground	SE	52	48	51	47	52	48	52	47	-0.7	-1.2	-0.4	-0.9	60	55	NO	NO	NO	NO	NO
5.3	30782	73 DENISON STREET ROZELLE	Ground	SW	45	41	45	40	45	42	45	41	-0.4	-0.9	0.0	-0.5	57	54	NO	NO	NO	NO	NO
5.3	30782	73 DENISON STREET ROZELLE	Ground	SE	50	46	50	45	50	46	50	46	-0.6	-1.1	-0.2	-0.8	60	55	NO	NO	NO	NO	NO
5.3	30782	73 DENISON STREET ROZELLE	Ground	E	51	47	50	46	51	48	51	46	-0.9	-1.4	-0.4	-1.1	60	55	NO	NO	NO	NO	NO
5.3	30782	73 DENISON STREET ROZELLE	Ground	NW	45	40	44	39	45	41	44	40	-0.9	-1.2	-0.4	-0.9	57	53	NO	NO	NO	NO	NO
5.3	30783	10 CHELTENHAM STREET ROZELLE	Ground	S	48	44	47	43	48	45	48	43	-0.8	-1.2	-0.5	-1.1	60	55	NO	NO	NO	NO	NO
5.3	30783	10 CHELTENHAM STREET ROZELLE	Ground	E	45	41	44	40	45	41	45	40	-0.4	-0.9	-0.1	-0.6	57	53	NO	NO	NO	NO	NO
5.3	30783	10 CHELTENHAM STREET ROZELLE	Ground	N	45	40	44	39	45	41	44	40	-1.0	-1.3	-0.6	-1.1	57	53	NO	NO	NO	NO	NO
5.3	30783	10 CHELTENHAM STREET ROZELLE	Ground	SW	44	40	44	39	44	40	44	40	-0.4	-0.9	-0.1	-0.5	56	52	NO	NO	NO	NO	NO
5.3	30793	19 BURT STREET ROZELLE	First	S	56	52	55	51	56	52	56	51	-0.4	-1.0	-0.1	-0.7	60	55	NO	NO	NO	NO	NO
5.3	30793	19 BURT STREET ROZELLE	First	E	54	50	54	49	54	51	54	50	-0.5	-1.1	0.0	-0.7	60	55	NO	NO	NO	NO	NO
5.3	30793	19 BURT STREET ROZELLE	First	N	48	44	47	43	48	44	48	43	-1.1	-1.4	-0.8	-1.2	60	55	NO	NO	NO	NO	NO
5.3	30793	19 BURT STREET ROZELLE	First	W	52	48	51	47	52	48	51	47	-0.7	-1.3	-0.3	-0.8	60	55	NO	NO	NO	NO	NO
5.3	30793	19 BURT STREET ROZELLE	Ground	S	53	49	53	48	53	49	53	49	-0.3	-0.9	0.2	-0.4	60	55	NO	NO	NO	NO	NO
5.3	30793	19 BURT STREET ROZELLE	Ground	E	50	46	50	45	51	47	51	46	-0.4	-1.0	0.0	-0.6	60	55	NO	NO	NO	NO	NO
5.3	30793	19 BURT STREET ROZELLE	Ground	N	46	42	45	40	46	42	45	41	-1.2	-1.4	-1.0	-1.3	58	54	NO	NO	NO	NO	NO
5.3	30793	19 BURT STREET ROZELLE	Ground	W	49	45	48	44	49	45	49	45	-0.4	-0.9	0.1	-0.5	60	55	NO	NO	NO	NO	NO
5.3	30797	8 CHELTENHAM STREET ROZELLE	Ground	E	44	40	44	40	44	41	44	40	-0.4	-0.9	0.0	-0.6	56	53	NO	NO	NO	NO	NO
5.3	30797	8 CHELTENHAM STREET ROZELLE	Ground	N	45	40	44	39	45	41	44	40	-0.9	-1.3	-0.6	-1.1	57	53	NO	NO	NO	NO	NO
5.3	30797	8 CHELTENHAM STREET ROZELLE	Ground	W	45	41	44	40	45	41	45	40	-0.4	-0.9	0.0	-0.6	57	53	NO	NO	NO	NO	NO
5.3	30797	8 CHELTENHAM STREET ROZELLE	Ground	S	49	45	48	43	49	45	48	44	-1.1	-1.6	-0.7	-1.3	60	55	NO	NO	NO	NO	NO
5.3	30798	17 BURT STREET ROZELLE	Ground	N	47	43	46	42	47	43	47	42	-1.0	-1.2	-0.6	-1.1	59	55	NO	NO	NO	NO	NO
5.3	30798	17 BURT STREET ROZELLE	Ground	W	50	46	50	45	50	46	50	46	-0.2	-0.8	0.2	-0.3	60	55	NO	NO	NO	NO	NO
5.3	30798	17 BURT STREET ROZELLE	Ground	S	53	49	52	48	53	49	53	48	-0.5	-1.0	0.0	-0.6	60	55	NO	NO	NO	NO	NO
5.3	30799	15 BURT STREET ROZELLE	Ground	S	52	48	52	47	52	49	52	48	-0.7	-1.2	-0.3	-0.9	60	55	NO	NO	NO	NO	NO
5.3	30799	15 BURT STREET ROZELLE	Ground	N	47	43	46	42	47	43	47	42	-1.0	-1.2	-0.6	-1.1	59	55	NO	NO	NO	NO	NO
5.3	30800	13 BURT STREET ROZELLE	Ground	N	47	43	46	41	47	43	46	42	-0.8	-1.2	-0.5	-1.0	59	55	NO	NO	NO	NO	NO
5.3	30800	13 BURT STREET ROZELLE	Ground	S	53	49	53	48	53	49	53	49	-0.4	-1.1	-0.1	-0.7	60	55	NO	NO	NO	NO	NO
5.3	30802	11 BURT STREET ROZELLE	First	E	54	50	53	49	54	50	54	50	-0.6	-1.2	-0.1	-0.8	60	55	NO	NO	NO	NO	NO
5.3	30802	11 BURT STREET ROZELLE	First	N	49	44	47	43	49	45	48	43	-1.1	-1.4	-0.8	-1.2	60	55	NO	NO	NO	NO	NO
5.3	30802	11 BURT STREET ROZELLE	First	S	56	52	55	51	56	52	56	51	-0.6	-1.2	-0.1	-0.9	60	55	NO	NO	NO	NO	NO
5.3	30802	11 BURT STREET ROZELLE	Ground	E	50	46	50	46	51	47	51	46	-0.3	-0.9	0.1	-0.5	60	55	NO	NO	NO	NO	NO
5.3	30802	11 BURT STREET ROZELLE	Ground	N	46	42	45	40	46	42	45	41	-1.1	-1.3	-0.9	-1.2	58	54	NO	NO	NO	NO	NO
5.3	30802	11 BURT STREET ROZELLE	Ground	S	53	49	53	48	53	49	53	49	-0.5	-1.1	-0.1	-0.7	60	55	NO	NO	NO	NO	NO
5.3	30805	9 BURT STREET ROZELLE	Ground	N	48	44	47	43	48	44	48	43	-1.0	-1.3	-0.7	-1.2	60	55	NO	NO	NO	NO	NO
5.3	30805	9 BURT STREET ROZELLE	Ground	W	49	46	49	45	50	46	50	45	-0.3	-0.9	0.2	-0.5	60	55	NO	NO	NO	NO	NO
5.3	30805	9 BURT STREET ROZELLE	Ground	S	53	49	52	48	53	49	53	49	-0.6	-1.2	-0.1	-0.7	60	55	NO	NO	NO	NO	NO
5.3	30805	9 BURT STREET ROZELLE	Ground	E	52	48	51	47	52	48	52	47	-0.6	-1.1	-0.1	-0.7	60	55	NO	NO	NO	NO	NO
5.3	30806	6 CHELTENHAM STREET ROZELLE	Ground	NW	45	40	44	39	45	41	44	40	-1.0	-1.2	-0.7	-1.1	57	53	NO	NO	NO	NO	NO
5.3	30806	6 CHELTENHAM STREET ROZELLE	Ground	SW	45	41	44	40	45	41	45	40	-0.4	-0.9	0.0	-0.5	57	53	NO	NO	NO	NO	NO

NCA	Receiver ID	Address	Floor Level	Facade	Opening Year 2027				Design Year 2037				Increase (Do Smthng - Do Nothing)				NCG project road noise criteria		Do noise levels exceed the cumulative limit with project roads adding ≥2dB to the total noise levels?		Is the contribution from the road project Acute?		Consider further treatment?
					Do Nothing		Do Smthng		Do Nothing		Do Smthng		Opening Year 2027		Design Year 2037								
					Day	Night	Day	Night	Day	Night	Day	Night	Day	Night	Day	Night	Day	Night	Day	Night	$L_{Aeq,15hr}$ ≥ 65dB	$L_{Aeq,9hr}$ ≥ 60dB	
5.3	30806	6 CHELTENHAM STREET ROZELLE	Ground	SE	49	45	49	44	50	46	49	45	-0.7	-1.2	-0.3	-0.9	60	55	NO	NO	NO	NO	NO
5.3	30807	7B BURT STREET ROZELLE	Ground	N	48	44	47	43	48	44	48	43	-1.1	-1.4	-0.8	-1.2	60	55	NO	NO	NO	NO	NO
5.3	30807	7B BURT STREET ROZELLE	Ground	W	51	47	50	46	51	47	51	47	-0.3	-0.8	0.2	-0.5	60	55	NO	NO	NO	NO	NO
5.3	30807	7B BURT STREET ROZELLE	Ground	S	51	48	51	47	52	48	52	47	-0.3	-0.9	0.2	-0.4	60	55	NO	NO	NO	NO	NO
5.3	30807	7B BURT STREET ROZELLE	Ground	W	51	48	51	47	51	48	52	47	-0.3	-0.8	0.2	-0.5	60	55	NO	NO	NO	NO	NO
5.3	30807	7B BURT STREET ROZELLE	Ground	S	52	49	52	48	53	49	53	48	-0.5	-1.0	0.0	-0.6	60	55	NO	NO	NO	NO	NO
5.3	30808	5 BURT STREET ROZELLE	Ground	SE	52	48	52	47	52	48	52	48	-0.4	-0.9	0.1	-0.5	60	55	NO	NO	NO	NO	NO
5.3	30808	5 BURT STREET ROZELLE	Ground	S	52	48	52	47	52	48	52	48	-0.2	-0.7	0.2	-0.3	60	55	NO	NO	NO	NO	NO
5.3	30808	5 BURT STREET ROZELLE	Ground	E	50	46	49	45	50	46	50	46	-0.4	-0.9	0.1	-0.6	60	55	NO	NO	NO	NO	NO
5.3	30808	5 BURT STREET ROZELLE	Ground	N	48	44	47	42	48	44	47	43	-1.0	-1.3	-0.6	-1.1	60	55	NO	NO	NO	NO	NO
5.3	30817	3 BURT STREET ROZELLE	Ground	N	48	44	47	43	48	44	48	43	-1.0	-1.3	-0.7	-1.2	60	55	NO	NO	NO	NO	NO
5.3	30817	3 BURT STREET ROZELLE	Ground	S	51	47	51	47	51	47	51	47	-0.2	-0.6	0.3	-0.3	60	55	NO	NO	NO	NO	NO
5.3	30817	3 BURT STREET ROZELLE	Ground	W	49	46	49	45	50	46	49	45	-0.5	-1.0	-0.1	-0.7	60	55	NO	NO	NO	NO	NO
5.3	30817	3 BURT STREET ROZELLE	Ground	S	49	45	48	44	50	46	49	44	-1.1	-1.6	-0.8	-1.4	60	55	NO	NO	NO	NO	NO
5.3	30817	3 BURT STREET ROZELLE	Ground	E	49	45	48	44	50	46	49	44	-1.0	-1.5	-0.6	-1.2	60	55	NO	NO	NO	NO	NO
5.3	30818	59 LILYFIELD ROAD ROZELLE	First	W	52	48	52	47	52	48	52	48	-0.3	-0.8	0.2	-0.4	60	55	NO	NO	NO	NO	NO
5.3	30818	59 LILYFIELD ROAD ROZELLE	First	SE	54	50	54	49	54	51	54	50	-0.6	-1.2	-0.3	-0.8	60	55	NO	NO	NO	NO	NO
5.3	30818	59 LILYFIELD ROAD ROZELLE	First	SW	52	48	52	47	52	48	52	48	-0.5	-1.1	0.0	-0.8	60	55	NO	NO	NO	NO	NO
5.3	30818	59 LILYFIELD ROAD ROZELLE	First	SE	54	50	53	49	54	50	54	50	-0.6	-1.1	-0.3	-0.8	60	55	NO	NO	NO	NO	NO
5.3	30818	59 LILYFIELD ROAD ROZELLE	First	N	49	45	48	44	49	45	49	44	-1.1	-1.4	-0.8	-1.2	60	55	NO	NO	NO	NO	NO
5.3	30818	59 LILYFIELD ROAD ROZELLE	First	N	49	45	48	43	49	45	48	44	-1.0	-1.3	-0.8	-1.2	60	55	NO	NO	NO	NO	NO
5.3	30818	59 LILYFIELD ROAD ROZELLE	Ground	W	46	42	45	41	46	42	46	41	-0.7	-1.1	-0.2	-0.8	58	54	NO	NO	NO	NO	NO
5.3	30818	59 LILYFIELD ROAD ROZELLE	Ground	SE	51	47	50	46	51	47	51	47	-0.7	-1.2	-0.3	-0.8	60	55	NO	NO	NO	NO	NO
5.3	30818	59 LILYFIELD ROAD ROZELLE	Ground	SW	48	45	48	44	49	45	49	44	-0.4	-1.0	-0.1	-0.7	60	55	NO	NO	NO	NO	NO
5.3	30818	59 LILYFIELD ROAD ROZELLE	Ground	SE	51	47	50	46	51	47	51	47	-0.6	-1.2	-0.3	-0.8	60	55	NO	NO	NO	NO	NO
5.3	30818	59 LILYFIELD ROAD ROZELLE	Ground	N	47	43	46	41	47	43	46	42	-1.2	-1.4	-1.0	-1.3	59	55	NO	NO	NO	NO	NO
5.3	30818	59 LILYFIELD ROAD ROZELLE	Ground	N	46	42	45	41	46	42	46	41	-1.2	-1.4	-0.9	-1.3	58	54	NO	NO	NO	NO	NO
5.3	30819	71 DENISON STREET ROZELLE	Ground	NE	51	47	50	46	51	47	51	46	-0.8	-1.4	-0.4	-1.1	60	55	NO	NO	NO	NO	NO
5.3	30819	71 DENISON STREET ROZELLE	Ground	NW	44	40	44	39	44	40	44	40	-0.6	-1.0	-0.2	-0.7	56	52	NO	NO	NO	NO	NO
5.3	30819	71 DENISON STREET ROZELLE	Ground	SW	45	41	44	40	45	41	45	40	-0.5	-0.9	-0.1	-0.6	57	53	NO	NO	NO	NO	NO
5.3	30819	71 DENISON STREET ROZELLE	Ground	NW	45	40	44	39	45	41	44	40	-0.8	-1.1	-0.5	-0.9	57	53	NO	NO	NO	NO	NO
5.3	30819	71 DENISON STREET ROZELLE	Ground	SW	45	41	44	40	45	41	45	40	-0.5	-0.9	-0.1	-0.6	57	53	NO	NO	NO	NO	NO
5.3	30855	54 BURT STREET ROZELLE	First	SE	53	49	52	47	53	49	53	48	-0.8	-1.4	-0.4	-1.0	60	55	NO	NO	NO	NO	NO
5.3	30855	54 BURT STREET ROZELLE	First	NE	52	48	51	46	52	48	51	47	-1.1	-1.7	-0.6	-1.3	60	55	NO	NO	NO	NO	NO
5.3	30855	54 BURT STREET ROZELLE	First	N	48	44	46	42	48	44	47	42	-1.8	-2.2	-1.5	-1.9	60	55	NO	NO	NO	NO	NO
5.3	30855	54 BURT STREET ROZELLE	Ground	SE	51	47	51	46	51	48	51	47	-0.6	-1.3	-0.3	-0.9	60	55	NO	NO	NO	NO	NO
5.3	30855	54 BURT STREET ROZELLE	Ground	NE	48	44	47	42	48	44	47	43	-1.1	-1.7	-0.7	-1.3	60	55	NO	NO	NO	NO	NO
5.3	30855	54 BURT STREET ROZELLE	Ground	N	45	40	43	38	45	41	44	39	-1.5	-1.9	-1.2	-1.8	57	53	NO	NO	NO	NO	NO
5.3	30856	56 BURT STREET ROZELLE	First	NW	45	41	44	40	45	41	45	40	-0.9	-1.2	-0.5	-0.9	57	53	NO	NO	NO	NO	NO
5.3	30856	56 BURT STREET ROZELLE	First	NE	47	43	46	42	47	43	47	42	-0.8	-1.3	-0.5	-1.0	59	55	NO	NO	NO	NO	NO
5.3	30856	56 BURT STREET ROZELLE	First	N	45	41	44	40	45	41	45	40	-1.1	-1.4	-0.7	-1.1	57	53	NO	NO	NO	NO	NO
5.3	30856	56 BURT STREET ROZELLE	First	SW	47	43	46	42	47	43	47	42	-0.6	-1.1	-0.2	-0.7	59	55	NO	NO	NO	NO	NO
5.3	30856	56 BURT STREET ROZELLE	First	S	53	49	52	47	53	49	53	48	-0.8	-1.3	-0.3	-0.9	60	55	NO	NO	NO	NO	NO
5.3	30856	56 BURT STREET ROZELLE	Ground	NW	41	37	40	36	41	37	41	36	-0.9	-1.2	-0.6	-1.0	53	49	NO	NO	NO	NO	NO
5.3	30856	56 BURT STREET ROZELLE	Ground	NE	44	39	42	38	44	40	43	38	-1.2	-1.6	-0.9	-1.3	56	52	NO	NO	NO	NO	NO
5.3	30856	56 BURT STREET ROZELLE	Ground	N	42	38	41	36	43	38	41	37	-1.6	-1.8	-1.2	-1.6	55	50	NO	NO	NO	NO	NO
5.3	30856	56 BURT STREET ROZELLE	Ground	SW	45	41	44	40	45	41	45	40	-0.5	-1.1	-0.1	-0.7	57	53	NO	NO	NO	NO	NO
5.3	30856	56 BURT STREET ROZELLE	Ground	S	51	47	51	46	51	48	51	47	-0.7	-1.2	-0.2	-0.9	60	55	NO	NO	NO	NO	NO
5.3	30858	11 CHELTENHAM STREET ROZELLE	Ground	N	44	40	43	39	44	40	44	39	-0.7	-1.0	-0.4	-0.8	56	52	NO	NO	NO	NO	NO
5.3	30858	11 CHELTENHAM STREET ROZELLE	Ground	SE	47	43	46	42	47	43	47	43	-0.2	-0.7	0.3	-0.3	59	55	NO	NO	NO	NO	NO
5.3	30858	11 CHELTENHAM STREET ROZELLE	Ground	SW	46	42	46	42	46	43	47	42	0.0	-0.6	0.4	-0.3	58	55	NO	NO	NO	NO	NO
5.3	30859	7 CHELTENHAM STREET ROZELLE	Ground	S	49	45	48	44	49	45	48	44	-0.6	-1.1	-0.3	-0.8	60	55	NO	NO	NO	NO	NO
5.3	30859	7 CHELTENHAM STREET ROZELLE	Ground	NE	42	38	41	37	42	38	42	37	-0.4	-0.9	0.0	-0.6	54	50	NO	NO	NO	NO	NO
5.3	30859	7 CHELTENHAM STREET ROZELLE	Ground	N	44	39	43	38	44	40	43	39	-1.1	-1.4	-0.6	-1.1	56	52	NO	NO	NO	NO	NO
5.3	30860	9 CHELTENHAM STREET ROZELLE	Ground	N	44	40	43	39	44	40	44	39	-1.0	-1.3	-0.6	-1.0	56	52	NO	NO	NO	NO	NO
5.3	30860	9 CHELTENHAM STREET ROZELLE	Ground	SE	49	45	48	44	49	45	49	44	-0.7	-1.3	-0.4	-0.9	60	55	NO	NO	NO	NO	NO
5.3	30861	15A CHELTENHAM STREET ROZELLE	First	N	44	40	43	39	44	40	44	39	-1.1	-1.3	-0.6	-1.2	56	52	NO	NO	NO	NO	NO
5.3	30861	15A CHELTENHAM STREET ROZELLE	First	E	46	42	45	41	46	42	45	41	-0.9	-1.2	-0.6	-1.1	58	54	NO	NO	NO	NO	NO
5.3	30861	15A CHELTENHAM STREET ROZELLE	First	N	45	41	44	40	46	41	45	40	-1.0	-1.4	-0.7	-1.1	58	53	NO	NO	NO	NO	NO
5.3	30861	15A CHELTENHAM STREET ROZELLE	First	SW	45	41	44	40	45	41	44	40	-0.8	-1.4	-0.5	-1.0	57	53	NO	NO	NO	NO	NO
5.3	30861	15A CHELTENHAM STREET ROZELLE	Ground	N	42	38	40	36	42	38	41	36	-1.6	-1.8	-1.2	-1.8	54	50	NO	NO	NO	NO	NO
5.3	30861	15A CHELTENHAM STREET ROZELLE	Ground	E	43	39	42	37	43	39	42	38	-1.2	-1.4	-0.9	-1.3	55	51	NO	NO	NO	NO	NO

NCA	Receiver ID	Address	Floor Level	Facade	Opening Year 2027				Design Year 2037				Increase (Do Smthng - Do Nothing)				NCG project road noise criteria		Do noise levels exceed the cumulative limit with project roads adding ≥2dB to the total noise levels?		Is the contribution from the road project Acute?		Consider further treatment?
					Do Nothing		Do Smthng		Do Nothing		Do Smthng		Opening Year 2027		Design Year 2037								
					Day	Night	Day	Night	Day	Night	Day	Night	Day	Night	Day	Night	Day	Night	Day	Night	$L_{Aeq,15hr}$ ≥ 65dB	$L_{Aeq,9hr}$ ≥ 60dB	
5.3	30861	15A CHELTENHAM STREET ROZELLE	Ground	N	43	39	42	38	44	39	43	38	-1.2	-1.4	-0.9	-1.3	56	51	NO	NO	NO	NO	NO
5.3	30861	15A CHELTENHAM STREET ROZELLE	Ground	SW	42	39	41	37	42	39	42	38	-0.9	-1.4	-0.5	-1.1	54	51	NO	NO	NO	NO	NO
5.3	30862	13 CHELTENHAM STREET ROZELLE	Ground	NW	44	40	43	39	44	40	44	39	-0.9	-1.3	-0.6	-1.1	56	52	NO	NO	NO	NO	NO
5.3	30862	13 CHELTENHAM STREET ROZELLE	Ground	SE	49	45	48	44	49	45	49	44	-0.8	-1.3	-0.4	-1.0	60	55	NO	NO	NO	NO	NO
5.3	30868	69 DENISON STREET ROZELLE	First	SW	48	44	47	43	48	44	48	44	-0.4	-0.9	0.1	-0.5	60	55	NO	NO	NO	NO	NO
5.3	30868	69 DENISON STREET ROZELLE	First	SE	52	48	51	47	52	49	52	47	-0.8	-1.5	-0.4	-1.1	60	55	NO	NO	NO	NO	NO
5.3	30868	69 DENISON STREET ROZELLE	First	NE	52	48	51	47	52	48	52	47	-0.6	-1.2	-0.2	-0.9	60	55	NO	NO	NO	NO	NO
5.3	30868	69 DENISON STREET ROZELLE	Ground	SW	44	40	44	40	44	40	44	40	0.0	-0.5	0.5	-0.1	56	52	NO	NO	NO	NO	NO
5.3	30868	69 DENISON STREET ROZELLE	Ground	SE	45	41	44	40	45	41	45	40	-0.6	-1.0	-0.2	-0.7	57	53	NO	NO	NO	NO	NO
5.3	30868	69 DENISON STREET ROZELLE	Ground	NE	50	47	50	45	51	47	50	46	-0.7	-1.4	-0.3	-1.0	60	55	NO	NO	NO	NO	NO
5.3	30869	67 DENISON STREET ROZELLE	Ground	NE	50	46	49	45	50	46	50	45	-0.4	-1.0	0.1	-0.6	60	55	NO	NO	NO	NO	NO
5.3	30869	67 DENISON STREET ROZELLE	Ground	NW	45	41	44	39	45	41	44	40	-1.0	-1.4	-0.7	-1.1	57	53	NO	NO	NO	NO	NO
5.3	30870	2-4 CHELTENHAM STREET ROZELLE	Ground	W	44	40	44	39	45	41	44	40	-0.6	-1.0	-0.3	-0.8	57	53	NO	NO	NO	NO	NO
5.3	30870	2-4 CHELTENHAM STREET ROZELLE	Ground	NW	45	40	44	39	45	41	44	40	-0.9	-1.3	-0.6	-1.1	57	53	NO	NO	NO	NO	NO
5.3	30870	2-4 CHELTENHAM STREET ROZELLE	Ground	SE	48	45	48	43	49	45	48	44	-0.6	-1.1	-0.3	-0.8	60	55	NO	NO	NO	NO	NO
5.3	30870	2-4 CHELTENHAM STREET ROZELLE	Ground	E	48	44	48	43	49	45	48	44	-0.6	-1.1	-0.3	-0.8	60	55	NO	NO	NO	NO	NO
5.3	30873	42 BURT STREET ROZELLE	Ground	E	47	43	46	42	47	43	47	43	-0.7	-1.3	-0.3	-0.8	59	55	NO	NO	NO	NO	NO
5.3	30873	42 BURT STREET ROZELLE	Ground	N	46	42	45	41	46	42	46	41	-0.9	-1.3	-0.6	-1.1	58	54	NO	NO	NO	NO	NO
5.3	30873	42 BURT STREET ROZELLE	Ground	W	49	46	48	44	50	46	49	44	-1.3	-1.9	-0.8	-1.4	60	55	NO	NO	NO	NO	NO
5.3	30873	42 BURT STREET ROZELLE	Ground	S	53	49	52	48	53	49	53	48	-0.6	-1.3	-0.2	-0.9	60	55	NO	NO	NO	NO	NO
5.3	30873	42 BURT STREET ROZELLE	Ground	E	49	45	48	44	49	46	49	44	-1.2	-1.8	-0.7	-1.3	60	55	NO	NO	NO	NO	NO
5.3	30876	46 BURT STREET ROZELLE	Ground	NW	43	39	43	38	43	39	43	39	-0.4	-0.9	0.1	-0.5	55	51	NO	NO	NO	NO	NO
5.3	30876	46 BURT STREET ROZELLE	Ground	NE	44	40	43	39	44	40	44	39	-0.6	-1.1	-0.1	-0.7	56	52	NO	NO	NO	NO	NO
5.3	30876	46 BURT STREET ROZELLE	Ground	SE	51	48	51	46	51	48	52	47	-0.4	-1.1	0.1	-0.7	60	55	NO	NO	NO	NO	NO
5.3	30876	46 BURT STREET ROZELLE	Ground	SW	51	47	50	46	51	47	51	47	-0.3	-1.0	0.3	-0.6	60	55	NO	NO	NO	NO	NO
5.3	30876	46 BURT STREET ROZELLE	Ground	S	53	49	52	47	53	49	52	48	-0.7	-1.4	-0.3	-1.0	60	55	NO	NO	NO	NO	NO
5.3	30876	46 BURT STREET ROZELLE	Ground	NE	51	47	50	46	51	47	51	46	-0.3	-1.0	0.2	-0.5	60	55	NO	NO	NO	NO	NO
5.3	30877	48 BURT STREET ROZELLE	First	NW	45	41	44	39	45	41	45	40	-1.0	-1.5	-0.7	-1.2	57	53	NO	NO	NO	NO	NO
5.3	30877	48 BURT STREET ROZELLE	First	SE	53	50	53	48	54	50	53	49	-0.7	-1.3	-0.3	-0.9	60	55	NO	NO	NO	NO	NO
5.3	30877	48 BURT STREET ROZELLE	Ground	NW	42	38	41	36	42	38	41	37	-1.3	-1.6	-1.0	-1.4	54	50	NO	NO	NO	NO	NO
5.3	30877	48 BURT STREET ROZELLE	Ground	SE	52	48	51	47	52	48	52	47	-0.7	-1.4	-0.3	-0.9	60	55	NO	NO	NO	NO	NO
5.3	30882	52 BURT STREET ROZELLE	Ground	N	45	41	44	39	45	41	44	40	-1.1	-1.4	-0.6	-1.2	57	53	NO	NO	NO	NO	NO
5.3	30882	52 BURT STREET ROZELLE	Ground	NE	46	42	45	41	46	42	46	41	-0.8	-1.2	-0.4	-0.9	58	54	NO	NO	NO	NO	NO
5.3	30882	52 BURT STREET ROZELLE	Ground	N	45	41	44	39	45	41	44	40	-1.0	-1.4	-0.7	-1.2	57	53	NO	NO	NO	NO	NO
5.3	30882	52 BURT STREET ROZELLE	Ground	SW	48	44	46	42	48	44	47	42	-1.3	-1.8	-0.8	-1.4	60	55	NO	NO	NO	NO	NO
5.3	30882	52 BURT STREET ROZELLE	Ground	S	52	48	51	47	52	48	52	47	-0.9	-1.4	-0.4	-1.1	60	55	NO	NO	NO	NO	NO
5.3	30883	50 BURT STREET ROZELLE	Ground	N	44	40	43	39	44	40	44	39	-1.0	-1.4	-0.5	-1.1	56	52	NO	NO	NO	NO	NO
5.3	30883	50 BURT STREET ROZELLE	Ground	SE	51	47	50	46	51	47	51	47	-0.7	-1.4	-0.2	-0.9	60	55	NO	NO	NO	NO	NO
5.3	30884	31 ALFRED STREET ROZELLE	First	W	54	50	53	49	54	50	54	50	-0.4	-1.0	0.1	-0.6	60	55	NO	NO	NO	NO	NO
5.3	30884	31 ALFRED STREET ROZELLE	First	S	56	52	55	51	56	52	56	52	-0.6	-1.3	-0.2	-0.8	60	55	NO	NO	NO	NO	NO
5.3	30884	31 ALFRED STREET ROZELLE	First	E	55	51	54	50	55	51	55	50	-0.6	-1.2	-0.1	-0.8	60	55	NO	NO	NO	NO	NO
5.3	30884	31 ALFRED STREET ROZELLE	Ground	W	51	47	51	47	51	47	51	47	-0.1	-0.7	0.4	-0.2	60	55	NO	NO	NO	NO	NO
5.3	30884	31 ALFRED STREET ROZELLE	Ground	S	53	49	53	48	53	49	53	49	-0.4	-1.0	0.0	-0.6	60	55	NO	NO	NO	NO	NO
5.3	30884	31 ALFRED STREET ROZELLE	Ground	E	51	47	51	47	51	47	52	47	0.0	-0.7	0.5	-0.3	60	55	NO	NO	NO	NO	NO
5.3	30885	5 CHELTENHAM STREET ROZELLE	First	NW	44	40	43	39	44	40	44	39	-1.0	-1.4	-0.7	-1.1	56	52	NO	NO	NO	NO	NO
5.3	30885	5 CHELTENHAM STREET ROZELLE	First	W	45	41	44	40	45	41	45	40	-0.5	-0.9	0.0	-0.6	57	53	NO	NO	NO	NO	NO
5.3	30885	5 CHELTENHAM STREET ROZELLE	First	SE	52	48	51	47	52	48	52	47	-0.3	-0.9	0.2	-0.5	60	55	NO	NO	NO	NO	NO
5.3	30885	5 CHELTENHAM STREET ROZELLE	Ground	NW	42	37	40	35	42	38	41	36	-1.6	-1.9	-1.2	-1.7	54	50	NO	NO	NO	NO	NO
5.3	30885	5 CHELTENHAM STREET ROZELLE	Ground	W	42	38	41	37	42	38	42	37	-0.4	-0.8	0.0	-0.5	54	50	NO	NO	NO	NO	NO
5.3	30885	5 CHELTENHAM STREET ROZELLE	Ground	SE	49	45	48	44	49	45	48	44	-0.6	-1.1	-0.3	-0.8	60	55	NO	NO	NO	NO	NO
5.3	30886	3 CHELTENHAM STREET ROZELLE	First	NE	43	39	43	38	43	40	43	39	-0.4	-0.8	0.0	-0.6	55	52	NO	NO	NO	NO	NO
5.3	30886	3 CHELTENHAM STREET ROZELLE	First	NW	44	40	43	39	45	41	44	39	-1.0	-1.3	-0.7	-1.1	57	53	NO	NO	NO	NO	NO
5.3	30886	3 CHELTENHAM STREET ROZELLE	First	SE	52	48	51	47	52	48	52	47	-0.3	-0.8	0.3	-0.4	60	55	NO	NO	NO	NO	NO
5.3	30886	3 CHELTENHAM STREET ROZELLE	Ground	NE	40	36	39	35	40	36	40	35	-0.5	-0.8	-0.2	-0.7	52	48	NO	NO	NO	NO	NO
5.3	30886	3 CHELTENHAM STREET ROZELLE	Ground	NW	42	37	40	36	42	38	41	36	-1.5	-1.9	-1.3	-1.7	54	50	NO	NO	NO	NO	NO
5.3	30886	3 CHELTENHAM STREET ROZELLE	Ground	SE	49	45	48	44	49	45	48	44	-0.6	-1.1	-0.2	-0.8	60	55	NO	NO	NO	NO	NO
5.3	30898	38 BURT STREET ROZELLE	Ground	E	44	40	44	39	44	40	44	40	-0.2	-0.6	0.3	-0.3	56	52	NO	NO	NO	NO	NO
5.3	30898	38 BURT STREET ROZELLE	Ground	N	45	41	44	39	46	41	45	40	-1.3	-1.7	-1.0	-1.5	58	53	NO	NO	NO	NO	NO
5.3	30898	38 BURT STREET ROZELLE	Ground	S	53	49	52	48	53	49	53	49	-0.5	-1.0	0.0	-0.7	60	55	NO	NO	NO	NO	NO
5.3	30899	40 BURT STREET ROZELLE	Ground	W	46	42	45	41	46	42	46	41	-0.7	-1.0	-0.3	-0.8	58	54	NO	NO	NO	NO	NO
5.3	30899	40 BURT STREET ROZELLE	Ground	N	46	42	45	41	46	42	46	41	-0.9	-1.2	-0.5	-1.0	58	54	NO	NO	NO	NO	NO
5.3	30899	40 BURT STREET ROZELLE	Ground	W	48	44	48	43	48	44	48	44	-0.1	-0.6	0.4	-0.2	60	55	NO	NO	NO	NO	NO

NCA	Receiver ID	Address	Floor Level	Facade	Opening Year 2027				Design Year 2037				Increase (Do Smthng - Do Nothing)				NCG project road noise criteria		Do noise levels exceed the cumulative limit with project roads adding ≥2dB to the total noise levels?		Is the contribution from the road project Acute?		Consider further treatment?
					Do Nothing		Do Smthng		Do Nothing		Do Smthng		Opening Year 2027		Design Year 2037								
					Day	Night	Day	Night	Day	Night	Day	Night	Day	Night	Day	Night	Day	Night	Day	Night	$L_{Aeq,15hr}$ ≥ 65dB	$L_{Aeq,9hr}$ ≥ 60dB	
5.3	30899	40 BURT STREET ROZELLE	Ground	S	53	49	53	48	53	49	53	49	-0.6	-1.2	-0.1	-0.8	60	55	NO	NO	NO	NO	NO
5.3	30901	1A CHELTENHAM STREET ROZELLE	First	NW	45	41	44	40	45	41	45	40	-1.1	-1.3	-0.7	-1.2	57	53	NO	NO	NO	NO	NO
5.3	30901	1A CHELTENHAM STREET ROZELLE	First	W	44	40	43	39	44	40	44	39	-0.5	-0.9	-0.1	-0.6	56	52	NO	NO	NO	NO	NO
5.3	30901	1A CHELTENHAM STREET ROZELLE	First	SE	51	47	51	47	52	48	52	47	-0.1	-0.6	0.5	-0.2	60	55	NO	NO	NO	NO	NO
5.3	30901	1A CHELTENHAM STREET ROZELLE	Ground	NW	42	38	41	37	43	38	42	37	-1.3	-1.6	-1.0	-1.5	55	50	NO	NO	NO	NO	NO
5.3	30901	1A CHELTENHAM STREET ROZELLE	Ground	W	40	36	40	35	40	36	40	36	-0.5	-0.9	-0.1	-0.6	52	48	NO	NO	NO	NO	NO
5.3	30901	1A CHELTENHAM STREET ROZELLE	Ground	SE	48	44	48	43	49	45	48	44	-0.5	-1.1	-0.2	-0.7	60	55	NO	NO	NO	NO	NO
5.3	30902	1 CHELTENHAM STREET ROZELLE	Ground	NE	43	39	43	38	43	39	43	39	-0.5	-0.9	-0.1	-0.6	55	51	NO	NO	NO	NO	NO
5.3	30902	1 CHELTENHAM STREET ROZELLE	Ground	NW	44	40	43	39	44	40	44	39	-0.9	-1.2	-0.6	-1.0	56	52	NO	NO	NO	NO	NO
5.3	30902	1 CHELTENHAM STREET ROZELLE	Ground	SE	48	44	48	43	48	45	48	44	-0.6	-1.0	-0.2	-0.7	60	55	NO	NO	NO	NO	NO
5.3	30902	1 CHELTENHAM STREET ROZELLE	Ground	NE	48	44	48	43	48	45	48	44	-0.4	-0.9	-0.1	-0.6	60	55	NO	NO	NO	NO	NO
5.3	30903	36 BURT STREET ROZELLE	First	E	52	49	52	47	53	49	52	48	-0.5	-1.1	-0.2	-0.8	60	55	NO	NO	NO	NO	NO
5.3	30903	36 BURT STREET ROZELLE	First	N	47	43	46	41	47	43	46	42	-1.1	-1.4	-0.8	-1.3	59	55	NO	NO	NO	NO	NO
5.3	30903	36 BURT STREET ROZELLE	First	W	50	47	50	46	51	47	51	46	-0.4	-1.1	0.0	-0.6	60	55	NO	NO	NO	NO	NO
5.3	30903	36 BURT STREET ROZELLE	First	S	55	51	54	50	55	51	55	50	-0.4	-1.1	0.0	-0.7	60	55	NO	NO	NO	NO	NO
5.3	30903	36 BURT STREET ROZELLE	Ground	E	46	42	46	41	47	43	46	42	-0.4	-0.9	-0.1	-0.5	59	55	NO	NO	NO	NO	NO
5.3	30903	36 BURT STREET ROZELLE	Ground	N	44	40	43	38	45	40	44	39	-1.3	-1.6	-1.1	-1.5	57	52	NO	NO	NO	NO	NO
5.3	30903	36 BURT STREET ROZELLE	Ground	W	45	41	45	41	45	41	46	41	0.5	-0.1	0.9	0.3	57	53	NO	NO	NO	NO	NO
5.3	30903	36 BURT STREET ROZELLE	Ground	S	53	49	53	48	53	49	53	49	-0.3	-1.0	0.2	-0.5	60	55	NO	NO	NO	NO	NO
5.3	30916	30 BURT STREET ROZELLE	Ground	N	47	43	46	41	47	43	47	42	-1.0	-1.4	-0.7	-1.2	59	55	NO	NO	NO	NO	NO
5.3	30916	30 BURT STREET ROZELLE	Ground	W	50	46	49	44	50	46	49	45	-1.4	-2.0	-1.0	-1.5	60	55	NO	NO	NO	NO	NO
5.3	30916	30 BURT STREET ROZELLE	Ground	S	54	50	53	48	54	50	53	49	-0.9	-1.5	-0.4	-1.1	60	55	NO	NO	NO	NO	NO
5.3	30916	30 BURT STREET ROZELLE	Ground	E	49	45	48	43	49	45	48	44	-1.1	-1.7	-0.8	-1.3	60	55	NO	NO	NO	NO	NO
5.3	30917	34 BURT STREET ROZELLE	Ground	E	50	47	50	46	50	47	51	46	-0.3	-0.9	0.2	-0.4	60	55	NO	NO	NO	NO	NO
5.3	30917	34 BURT STREET ROZELLE	Ground	W	47	43	46	41	47	43	46	42	-0.9	-1.4	-0.6	-1.1	59	55	NO	NO	NO	NO	NO
5.3	30917	34 BURT STREET ROZELLE	Ground	S	50	47	50	45	51	47	50	46	-0.9	-1.5	-0.5	-1.1	60	55	NO	NO	NO	NO	NO
5.3	30917	34 BURT STREET ROZELLE	Ground	W	50	46	49	44	50	46	49	45	-1.1	-1.7	-0.7	-1.3	60	55	NO	NO	NO	NO	NO
5.3	30919	28 BURT STREET ROZELLE	Ground	N	48	43	46	42	48	44	47	42	-1.4	-1.7	-1.1	-1.6	60	55	NO	NO	NO	NO	NO
5.3	30919	28 BURT STREET ROZELLE	Ground	S	54	50	53	48	54	50	53	49	-0.8	-1.4	-0.4	-1.0	60	55	NO	NO	NO	NO	NO
5.3	30919	28 BURT STREET ROZELLE	Ground	E	52	48	52	48	52	48	53	48	0.0	-0.5	0.5	-0.2	60	55	NO	NO	NO	NO	NO
5.3	30924	16 BURT STREET ROZELLE	Ground	N	48	44	47	42	48	44	47	43	-1.2	-1.5	-0.9	-1.3	60	55	NO	NO	NO	NO	NO
5.3	30924	16 BURT STREET ROZELLE	Ground	W	50	46	50	46	50	47	51	46	-0.2	-0.7	0.3	-0.3	60	55	NO	NO	NO	NO	NO
5.3	30924	16 BURT STREET ROZELLE	Ground	S	54	50	54	50	54	51	55	50	-0.3	-0.8	0.2	-0.5	60	55	NO	NO	NO	NO	NO
5.3	30924	16 BURT STREET ROZELLE	Ground	E	52	48	52	47	52	48	52	48	0.0	-0.6	0.5	-0.2	60	55	NO	NO	NO	NO	NO
5.3	30925	65 DENISON STREET ROZELLE	Ground	NE	49	45	49	45	49	45	50	45	0.2	-0.3	0.7	0.1	60	55	NO	NO	NO	NO	NO
5.3	30925	65 DENISON STREET ROZELLE	Ground	SW	45	41	45	40	45	41	45	41	-0.5	-0.9	0.0	-0.5	57	53	NO	NO	NO	NO	NO
5.3	30925	65 DENISON STREET ROZELLE	Ground	SE	47	43	47	42	48	44	47	43	-0.7	-1.1	-0.4	-0.9	60	55	NO	NO	NO	NO	NO
5.3	30929	32 BURT STREET ROZELLE	Ground	N	48	43	46	42	48	44	47	42	-1.2	-1.6	-0.9	-1.4	60	55	NO	NO	NO	NO	NO
5.3	30929	32 BURT STREET ROZELLE	Ground	W	50	46	49	45	50	47	49	45	-1.3	-1.8	-0.9	-1.5	60	55	NO	NO	NO	NO	NO
5.3	30929	32 BURT STREET ROZELLE	Ground	S	54	50	53	49	54	50	54	50	-0.6	-1.2	-0.1	-0.9	60	55	NO	NO	NO	NO	NO
5.3	30929	32 BURT STREET ROZELLE	Ground	SE	54	50	53	49	54	50	54	49	-0.8	-1.4	-0.3	-1.0	60	55	NO	NO	NO	NO	NO
5.3	30929	32 BURT STREET ROZELLE	Ground	E	52	49	51	47	53	49	52	48	-1.0	-1.6	-0.5	-1.2	60	55	NO	NO	NO	NO	NO
5.3	30930	18 BURT STREET ROZELLE	Ground	NE	48	44	47	43	48	44	48	43	-1.0	-1.4	-0.7	-1.1	60	55	NO	NO	NO	NO	NO
5.3	30930	18 BURT STREET ROZELLE	Ground	W	49	45	49	44	49	45	50	45	-0.2	-0.7	0.3	-0.4	60	55	NO	NO	NO	NO	NO
5.3	30930	18 BURT STREET ROZELLE	Ground	S	54	50	54	49	54	50	54	50	-0.5	-1.2	0.0	-0.8	60	55	NO	NO	NO	NO	NO
5.3	30930	18 BURT STREET ROZELLE	Ground	E	51	48	51	47	51	48	52	47	-0.3	-0.9	0.2	-0.5	60	55	NO	NO	NO	NO	NO
5.3	30934	14 BURT STREET ROZELLE	Ground	E	49	45	49	44	49	45	49	45	0.0	-0.6	0.5	-0.1	60	55	NO	NO	NO	NO	NO
5.3	30934	14 BURT STREET ROZELLE	Ground	W	49	45	49	45	49	45	50	45	-0.1	-0.6	0.3	-0.3	60	55	NO	NO	NO	NO	NO
5.3	30934	14 BURT STREET ROZELLE	Ground	S	52	48	52	48	52	48	53	48	0.0	-0.6	0.4	-0.2	60	55	NO	NO	NO	NO	NO
5.3	30934	14 BURT STREET ROZELLE	Ground	W	52	48	52	47	52	48	52	48	-0.1	-0.7	0.4	-0.2	60	55	NO	NO	NO	NO	NO
5.3	30934	14 BURT STREET ROZELLE	Ground	S	54	50	53	49	54	50	54	49	-0.5	-1.1	0.0	-0.6	60	55	NO	NO	NO	NO	NO
5.3	30935	1 BROCKLEY STREET ROZELLE	Ground	S	48	44	48	43	48	44	48	44	-0.4	-0.9	0.0	-0.6	60	55	NO	NO	NO	NO	NO
5.3	30935	1 BROCKLEY STREET ROZELLE	Ground	E	46	42	46	42	46	43	46	42	-0.4	-0.9	0.0	-0.6	58	55	NO	NO	NO	NO	NO
5.3	30935	1 BROCKLEY STREET ROZELLE	Ground	NW	44	40	43	39	44	40	44	39	-1.0	-1.4	-0.7	-1.1	56	52	NO	NO	NO	NO	NO
5.3	30935	1 BROCKLEY STREET ROZELLE	Ground	SW	44	40	44	40	45	41	44	40	-0.6	-0.9	-0.1	-0.6	57	53	NO	NO	NO	NO	NO
5.3	30940	6 BURT STREET ROZELLE	First	E	52	48	51	47	53	49	52	47	-1.0	-1.6	-0.5	-1.2	60	55	NO	NO	NO	NO	NO
5.3	30940	6 BURT STREET ROZELLE	First	N	48	44	47	42	49	44	48	43	-1.4	-1.7	-1.0	-1.5	60	55	NO	NO	NO	NO	NO
5.3	30940	6 BURT STREET ROZELLE	First	W	52	48	52	47	52	48	52	48	-0.2	-0.8	0.3	-0.3	60	55	NO	NO	NO	NO	NO
5.3	30940	6 BURT STREET ROZELLE	First	S	54	51	54	49	55	51	54	50	-0.6	-1.2	-0.2	-0.8	60	55	NO	NO	NO	NO	NO
5.3	30940	6 BURT STREET ROZELLE	Ground	E	48	44	47	43	49	45	48	43	-1.0	-1.4	-0.6	-1.1	60	55	NO	NO	NO	NO	NO
5.3	30940	6 BURT STREET ROZELLE	Ground	W	48	44	48	43	48	44	48	44	-0.3	-0.7	0.2	-0.4	60	55	NO	NO	NO	NO	NO
5.3	30940	6 BURT STREET ROZELLE	Ground	S	51	47	50	46	51	47	51	46	-0.7	-1.2	-0.4	-0.9	60	55	NO	NO	NO	NO	NO

NCA	Receiver ID	Address	Floor Level	Facade	Opening Year 2027				Design Year 2037				Increase (Do Smthng - Do Nothing)				NCG project road noise criteria		Do noise levels exceed the cumulative limit with project roads adding ≥2dB to the total noise levels?		Is the contribution from the road project Acute?		Consider further treatment?
					Do Nothing		Do Smthng		Do Nothing		Do Smthng		Opening Year 2027		Design Year 2037								
					Day	Night	Day	Night	Day	Night	Day	Night	Day	Night	Day	Night	Day	Night	Day	Night	$L_{Aeq,15hr}$ ≥ 65dB	$L_{Aeq,9hr}$ ≥ 60dB	
5.3	30941	31 ALFRED STREET ROZELLE	Ground	E	51	47	50	46	51	47	51	46	-0.4	-0.9	0.0	-0.5	60	55	NO	NO	NO	NO	NO
5.3	30941	31 ALFRED STREET ROZELLE	Ground	W	51	47	50	46	51	48	51	47	-0.9	-1.4	-0.5	-1.1	60	55	NO	NO	NO	NO	NO
5.3	30942	5 ALFRED STREET ROZELLE	First	NE	53	49	53	48	53	49	53	49	-0.3	-0.9	0.1	-0.6	60	55	NO	NO	NO	NO	NO
5.3	30942	5 ALFRED STREET ROZELLE	First	NW	43	39	41	37	43	39	42	37	-1.8	-2.1	-1.4	-1.9	55	51	NO	NO	NO	NO	NO
5.3	30942	5 ALFRED STREET ROZELLE	First	SW	49	45	48	44	49	46	48	44	-1.2	-1.8	-0.7	-1.4	60	55	NO	NO	NO	NO	NO
5.3	30942	5 ALFRED STREET ROZELLE	First	SE	54	50	54	49	54	51	54	50	-0.8	-1.4	-0.3	-1.0	60	55	NO	NO	NO	NO	NO
5.3	30942	5 ALFRED STREET ROZELLE	Second	NE	54	50	54	49	55	51	55	50	-0.4	-1.1	0.0	-0.7	60	55	NO	NO	NO	NO	NO
5.3	30942	5 ALFRED STREET ROZELLE	Second	NW	46	42	45	40	46	42	45	41	-1.2	-1.6	-0.9	-1.3	58	54	NO	NO	NO	NO	NO
5.3	30942	5 ALFRED STREET ROZELLE	Second	SW	50	47	50	45	51	47	50	46	-0.9	-1.5	-0.5	-1.2	60	55	NO	NO	NO	NO	NO
5.3	30942	5 ALFRED STREET ROZELLE	Second	SE	56	52	55	50	56	52	55	51	-0.7	-1.3	-0.2	-0.9	60	55	NO	NO	NO	NO	NO
5.3	30942	5 ALFRED STREET ROZELLE	Ground	NE	50	46	50	45	50	46	50	46	-0.4	-1.0	0.1	-0.6	60	55	NO	NO	NO	NO	NO
5.3	30942	5 ALFRED STREET ROZELLE	Ground	NW	42	37	39	35	42	37	40	35	-2.2	-2.5	-1.8	-2.3	54	49	NO	NO	NO	NO	NO
5.3	30942	5 ALFRED STREET ROZELLE	Ground	SW	47	43	46	42	47	43	47	43	-0.5	-1.1	0.0	-0.6	59	55	NO	NO	NO	NO	NO
5.3	30942	5 ALFRED STREET ROZELLE	Ground	SE	53	49	52	48	53	49	53	48	-0.7	-1.3	-0.2	-0.9	60	55	NO	NO	NO	NO	NO
5.3	30944	8 BURT STREET ROZELLE	First	E	52	48	51	47	52	48	52	47	-0.6	-1.1	-0.1	-0.8	60	55	NO	NO	NO	NO	NO
5.3	30944	8 BURT STREET ROZELLE	First	N	48	44	47	42	49	44	48	43	-1.4	-1.7	-1.1	-1.6	60	55	NO	NO	NO	NO	NO
5.3	30944	8 BURT STREET ROZELLE	First	W	53	49	53	48	53	49	53	49	-0.1	-0.6	0.4	-0.2	60	55	NO	NO	NO	NO	NO
5.3	30944	8 BURT STREET ROZELLE	First	S	55	51	55	50	55	51	55	51	-0.5	-1.1	-0.1	-0.8	60	55	NO	NO	NO	NO	NO
5.3	30944	8 BURT STREET ROZELLE	Ground	E	48	44	47	43	48	44	48	43	-0.8	-1.3	-0.3	-0.9	60	55	NO	NO	NO	NO	NO
5.3	30944	8 BURT STREET ROZELLE	Ground	W	49	45	49	45	49	45	50	45	0.0	-0.5	0.5	-0.1	60	55	NO	NO	NO	NO	NO
5.3	30944	8 BURT STREET ROZELLE	Ground	S	52	48	51	47	52	48	52	47	-0.5	-1.1	-0.2	-0.8	60	55	NO	NO	NO	NO	NO
5.3	30949	37 FOUCART STREET ROZELLE	Ground	E	48	44	47	43	48	44	48	43	-0.7	-1.3	-0.4	-0.9	60	55	NO	NO	NO	NO	NO
5.3	30949	37 FOUCART STREET ROZELLE	Ground	NW	44	39	43	38	44	40	43	39	-1.0	-1.4	-0.7	-1.1	56	52	NO	NO	NO	NO	NO
5.3	30949	37 FOUCART STREET ROZELLE	Ground	SW	44	40	44	39	44	40	44	40	-0.6	-1.0	-0.1	-0.7	56	52	NO	NO	NO	NO	NO
5.3	30951	63 DENISON STREET ROZELLE	First	NE	51	47	50	46	51	47	51	47	-0.1	-0.6	0.3	-0.2	60	55	NO	NO	NO	NO	NO
5.3	30951	63 DENISON STREET ROZELLE	First	SW	47	43	47	42	47	43	47	43	0.1	-0.4	0.6	0.0	59	55	NO	NO	NO	NO	NO
5.3	30951	63 DENISON STREET ROZELLE	First	SE	51	47	51	46	51	47	51	47	-0.4	-1.0	0.0	-0.7	60	55	NO	NO	NO	NO	NO
5.3	30951	63 DENISON STREET ROZELLE	Ground	NE	49	45	49	45	49	45	50	45	0.2	-0.3	0.6	0.1	60	55	NO	NO	NO	NO	NO
5.3	30951	63 DENISON STREET ROZELLE	Ground	SW	44	40	44	40	44	41	45	41	0.1	-0.5	0.6	0.0	56	53	NO	NO	NO	NO	NO
5.3	30952	61 DENISON STREET ROZELLE	First	NE	51	47	50	46	51	47	51	46	-0.2	-0.7	0.2	-0.4	60	55	NO	NO	NO	NO	NO
5.3	30952	61 DENISON STREET ROZELLE	First	SW	46	42	45	41	46	42	46	41	-0.4	-0.9	0.0	-0.5	58	54	NO	NO	NO	NO	NO
5.3	30952	61 DENISON STREET ROZELLE	Ground	NE	49	45	49	44	49	45	49	45	0.1	-0.4	0.6	0.0	60	55	NO	NO	NO	NO	NO
5.3	30952	61 DENISON STREET ROZELLE	Ground	SW	43	39	43	39	43	40	43	39	-0.4	-0.8	0.0	-0.5	55	52	NO	NO	NO	NO	NO
5.3	30953	2 BURT STREET ROZELLE	First	SE	56	52	55	51	56	52	56	51	-0.5	-1.0	0.0	-0.7	60	55	NO	NO	NO	NO	NO
5.3	30953	2 BURT STREET ROZELLE	First	E	53	49	51	47	54	50	52	47	-2.1	-2.7	-1.7	-2.3	60	55	NO	NO	NO	NO	NO
5.3	30953	2 BURT STREET ROZELLE	First	N	49	44	47	43	49	45	48	43	-1.4	-1.8	-1.2	-1.6	60	55	NO	NO	NO	NO	NO
5.3	30953	2 BURT STREET ROZELLE	First	W	53	49	52	48	53	49	53	49	-0.1	-0.7	0.4	-0.3	60	55	NO	NO	NO	NO	NO
5.3	30953	2 BURT STREET ROZELLE	First	S	56	52	55	51	56	52	56	52	-0.4	-1.0	0.1	-0.6	60	55	NO	NO	NO	NO	NO
5.3	30953	2 BURT STREET ROZELLE	Ground	SE	52	48	51	47	52	48	52	48	-0.6	-1.1	-0.1	-0.7	60	55	NO	NO	NO	NO	NO
5.3	30953	2 BURT STREET ROZELLE	Ground	E	52	47	49	44	52	48	49	45	-2.7	-3.2	-2.4	-3.0	60	55	NO	NO	NO	NO	NO
5.3	30953	2 BURT STREET ROZELLE	Ground	W	49	45	49	44	49	45	49	45	-0.3	-0.8	0.2	-0.4	60	55	NO	NO	NO	NO	NO
5.3	30953	2 BURT STREET ROZELLE	Ground	S	52	48	52	47	52	49	52	48	-0.4	-1.0	-0.1	-0.7	60	55	NO	NO	NO	NO	NO
5.3	30956	4 BURT STREET ROZELLE	Ground	E	49	45	49	44	49	45	49	44	-0.7	-1.2	-0.3	-1.0	60	55	NO	NO	NO	NO	NO
5.3	30956	4 BURT STREET ROZELLE	Ground	N	47	43	46	41	47	43	46	42	-1.2	-1.6	-1.0	-1.4	59	55	NO	NO	NO	NO	NO
5.3	30956	4 BURT STREET ROZELLE	Ground	W	49	45	48	44	49	45	49	44	-0.9	-1.3	-0.5	-1.1	60	55	NO	NO	NO	NO	NO
5.3	30956	4 BURT STREET ROZELLE	Ground	S	51	47	51	46	51	48	51	47	-0.7	-1.2	-0.2	-0.9	60	55	NO	NO	NO	NO	NO
5.3	30956	4 BURT STREET ROZELLE	Ground	E	51	47	50	45	51	47	50	46	-1.0	-1.6	-0.6	-1.2	60	55	NO	NO	NO	NO	NO
5.3	30958	10 BURT STREET ROZELLE	First	E	52	49	52	48	53	49	53	48	-0.4	-1.0	0.0	-0.6	60	55	NO	NO	NO	NO	NO
5.3	30958	10 BURT STREET ROZELLE	First	N	48	44	47	42	49	44	47	43	-1.4	-1.7	-1.1	-1.6	60	55	NO	NO	NO	NO	NO
5.3	30958	10 BURT STREET ROZELLE	First	W	53	49	53	49	53	49	54	49	0.1	-0.4	0.6	0.0	60	55	NO	NO	NO	NO	NO
5.3	30958	10 BURT STREET ROZELLE	First	S	56	52	56	51	56	52	56	52	-0.3	-0.9	0.2	-0.5	60	55	NO	NO	NO	NO	NO
5.3	30958	10 BURT STREET ROZELLE	Ground	E	49	45	49	44	49	46	49	45	-0.6	-1.1	-0.1	-0.8	60	55	NO	NO	NO	NO	NO
5.3	30958	10 BURT STREET ROZELLE	Ground	W	48	44	48	44	48	44	49	44	0.3	-0.2	0.8	0.2	60	55	NO	NO	NO	NO	NO
5.3	30958	10 BURT STREET ROZELLE	Ground	S	53	49	53	48	53	49	53	49	-0.4	-1.0	0.1	-0.5	60	55	NO	NO	NO	NO	NO
5.3	30959	9 ALFRED STREET ROZELLE	Ground	N	46	41	45	40	46	42	45	41	-1.0	-1.3	-0.7	-1.1	58	54	NO	NO	NO	NO	NO
5.3	30959	9 ALFRED STREET ROZELLE	Ground	W	47	43	47	43	47	44	48	43	-0.1	-0.6	0.4	-0.2	59	55	NO	NO	NO	NO	NO
5.3	30959	9 ALFRED STREET ROZELLE	Ground	S	51	47	51	47	51	48	52	47	-0.3	-0.9	0.1	-0.5	60	55	NO	NO	NO	NO	NO
5.3	30960	2 BURT STREET ROZELLE	First	E	51	47	50	46	51	47	51	46	-0.9	-1.5	-0.6	-1.2	60	55	NO	NO	NO	NO	NO
5.3	30960	2 BURT STREET ROZELLE	First	N	46	42	45	40	47	42	45	40	-1.7	-2.0	-1.4	-1.8	59	54	NO	NO	NO	NO	NO
5.3	30960	2 BURT STREET ROZELLE	First	W	52	48	51	47	52	48	52	48	-0.2	-0.7	0.3	-0.3	60	55	NO	NO	NO	NO	NO
5.3	30960	2 BURT STREET ROZELLE	First	S	55	51	54	50	55	51	55	51	-0.3	-0.9	0.1	-0.5	60	55	NO	NO	NO	NO	NO
5.3	30960	2 BURT STREET ROZELLE	Second	E	55	51	53	49	55	51	54	49	-1.4	-1.9	-1.1	-1.7	60	55	NO	NO	NO	NO	NO

NCA	Receiver ID	Address	Floor Level	Facade	Opening Year 2027				Design Year 2037				Increase (Do Smthng - Do Nothing)				NCG project road noise criteria		Do noise levels exceed the cumulative limit with project roads adding ≥2dB to the total noise levels?		Is the contribution from the road project Acute?		Consider further treatment?
					Do Nothing		Do Smthng		Do Nothing		Do Smthng		Opening Year 2027		Design Year 2037								
					Day	Night	Day	Night	Day	Night	Day	Night	Day	Night	Day	Night	Day	Night	Day	Night	$L_{Aeq,15hr}$ ≥ 65dB	$L_{Aeq,9hr}$ ≥ 60dB	
5.3	30960	2 BURT STREET ROZELLE	Second	N	49	44	47	43	49	45	48	43	-1.5	-1.7	-1.1	-1.6	60	55	NO	NO	NO	NO	NO
5.3	30960	2 BURT STREET ROZELLE	Second	W	56	52	56	51	56	52	56	52	-0.1	-0.7	0.4	-0.3	60	55	NO	NO	NO	NO	NO
5.3	30960	2 BURT STREET ROZELLE	Second	S	58	55	58	53	59	55	58	54	-0.8	-1.3	-0.3	-0.9	60	55	NO	NO	NO	NO	NO
5.3	30960	2 BURT STREET ROZELLE	Ground	E	49	44	47	43	49	45	48	43	-1.2	-1.7	-0.9	-1.4	60	55	NO	NO	NO	NO	NO
5.3	30960	2 BURT STREET ROZELLE	Ground	W	48	44	47	43	48	44	48	44	-0.3	-0.8	0.2	-0.4	60	55	NO	NO	NO	NO	NO
5.3	30960	2 BURT STREET ROZELLE	Ground	S	52	48	51	47	52	48	52	47	-0.5	-1.1	-0.2	-0.7	60	55	NO	NO	NO	NO	NO
5.3	30961	7 ALFRED STREET ROZELLE	Ground	S	51	47	51	46	51	47	51	47	-0.5	-1.1	-0.1	-0.7	60	55	NO	NO	NO	NO	NO
5.3	30961	7 ALFRED STREET ROZELLE	Ground	NE	46	42	46	42	46	42	47	42	0.0	-0.5	0.5	0.0	58	54	NO	NO	NO	NO	NO
5.3	30961	7 ALFRED STREET ROZELLE	Ground	N	45	41	44	40	45	41	45	40	-1.0	-1.3	-0.6	-1.1	57	53	NO	NO	NO	NO	NO
5.3	30961	7 ALFRED STREET ROZELLE	Ground	W	48	44	47	43	48	44	48	43	-0.8	-1.5	-0.3	-1.0	60	55	NO	NO	NO	NO	NO
5.3	30962	56 DENISON STREET ROZELLE	Ground	SE	48	44	47	43	48	44	48	44	-0.7	-1.3	-0.4	-0.9	60	55	NO	NO	NO	NO	NO
5.3	30962	56 DENISON STREET ROZELLE	Ground	NE	48	45	48	44	49	45	49	44	-0.3	-0.8	0.2	-0.4	60	55	NO	NO	NO	NO	NO
5.3	30962	56 DENISON STREET ROZELLE	Ground	NW	44	40	43	39	44	40	44	39	-0.9	-1.2	-0.5	-0.9	56	52	NO	NO	NO	NO	NO
5.3	30962	56 DENISON STREET ROZELLE	Ground	SW	46	42	46	41	46	42	46	42	-0.3	-0.8	0.2	-0.4	58	54	NO	NO	NO	NO	NO
5.3	30964	31 ALFRED STREET ROZELLE	First	E	55	52	55	50	56	52	55	51	-0.7	-1.4	-0.3	-1.0	60	55	NO	NO	NO	NO	NO
5.3	30964	31 ALFRED STREET ROZELLE	First	N	48	44	46	42	48	44	47	42	-1.5	-1.8	-1.2	-1.6	60	55	NO	NO	NO	NO	NO
5.3	30964	31 ALFRED STREET ROZELLE	First	W	53	49	52	48	53	49	53	49	-0.6	-1.2	-0.2	-0.9	60	55	NO	NO	NO	NO	NO
5.3	30964	31 ALFRED STREET ROZELLE	First	S	55	51	54	50	55	51	55	50	-0.9	-1.5	-0.5	-1.1	60	55	NO	NO	NO	NO	NO
5.3	30964	31 ALFRED STREET ROZELLE	Ground	E	51	47	50	46	51	47	51	47	-0.3	-0.9	0.1	-0.5	60	55	NO	NO	NO	NO	NO
5.3	30964	31 ALFRED STREET ROZELLE	Ground	N	45	40	43	38	45	41	44	39	-1.5	-1.8	-1.3	-1.6	57	53	NO	NO	NO	NO	NO
5.3	30964	31 ALFRED STREET ROZELLE	Ground	W	51	47	50	46	51	47	50	46	-0.7	-1.3	-0.3	-0.9	60	55	NO	NO	NO	NO	NO
5.3	30968	31 ALFRED STREET ROZELLE	First	W	54	50	53	49	54	50	54	50	-0.2	-0.8	0.3	-0.4	60	55	NO	NO	NO	NO	NO
5.3	30968	31 ALFRED STREET ROZELLE	First	S	56	52	55	51	56	52	56	51	-0.6	-1.2	-0.1	-0.8	60	55	NO	NO	NO	NO	NO
5.3	30968	31 ALFRED STREET ROZELLE	First	E	53	49	52	48	53	49	53	48	-0.6	-1.2	-0.1	-0.7	60	55	NO	NO	NO	NO	NO
5.3	30968	31 ALFRED STREET ROZELLE	Ground	W	51	48	51	47	51	48	52	48	0.0	-0.6	0.6	-0.1	60	55	NO	NO	NO	NO	NO
5.3	30968	31 ALFRED STREET ROZELLE	Ground	S	53	50	53	49	53	50	54	49	-0.4	-0.9	0.1	-0.6	60	55	NO	NO	NO	NO	NO
5.3	30968	31 ALFRED STREET ROZELLE	Ground	E	50	46	49	45	50	46	50	45	-0.7	-1.3	-0.2	-0.9	60	55	NO	NO	NO	NO	NO
5.3	30971	59 DENISON STREET ROZELLE	First	E	50	47	50	46	51	47	51	46	-0.2	-0.7	0.2	-0.3	60	55	NO	NO	NO	NO	NO
5.3	30971	59 DENISON STREET ROZELLE	First	NW	44	40	43	39	45	40	44	39	-1.1	-1.5	-0.7	-1.2	57	52	NO	NO	NO	NO	NO
5.3	30971	59 DENISON STREET ROZELLE	First	W	45	41	45	40	45	41	45	41	-0.5	-0.9	0.0	-0.6	57	53	NO	NO	NO	NO	NO
5.3	30971	59 DENISON STREET ROZELLE	Ground	E	49	45	49	44	49	45	49	45	0.0	-0.4	0.5	-0.1	60	55	NO	NO	NO	NO	NO
5.3	30971	59 DENISON STREET ROZELLE	Ground	NW	42	37	40	35	42	38	41	36	-1.6	-1.9	-1.2	-1.7	54	50	NO	NO	NO	NO	NO
5.3	30971	59 DENISON STREET ROZELLE	Ground	W	42	39	42	38	43	39	43	38	-0.4	-0.9	0.0	-0.5	55	51	NO	NO	NO	NO	NO
5.3	30972	18 BURT STREET ROZELLE	Ground	E	52	48	51	47	52	49	52	47	-0.9	-1.4	-0.5	-1.1	60	55	NO	NO	NO	NO	NO
5.3	30972	18 BURT STREET ROZELLE	Ground	N	47	43	46	41	47	43	46	42	-0.8	-1.2	-0.5	-1.1	59	55	NO	NO	NO	NO	NO
5.3	30972	18 BURT STREET ROZELLE	Ground	W	49	45	48	44	49	45	49	45	-0.5	-0.9	0.0	-0.6	60	55	NO	NO	NO	NO	NO
5.3	30972	18 BURT STREET ROZELLE	Ground	S	52	48	51	47	52	48	52	47	-0.8	-1.3	-0.3	-0.9	60	55	NO	NO	NO	NO	NO
5.3	30976	51 COOK STREET ROZELLE	Ground	SW	45	41	44	40	45	41	45	40	-0.5	-1.0	-0.1	-0.6	57	53	NO	NO	NO	NO	NO
5.3	30976	51 COOK STREET ROZELLE	Ground	SE	48	44	47	42	48	44	47	43	-1.0	-1.5	-0.7	-1.2	60	55	NO	NO	NO	NO	NO
5.3	30976	51 COOK STREET ROZELLE	Ground	NE	48	44	47	43	48	44	48	43	-0.4	-0.9	0.1	-0.5	60	55	NO	NO	NO	NO	NO
5.3	30976	51 COOK STREET ROZELLE	Ground	NW	43	39	43	38	44	40	43	39	-0.9	-1.3	-0.5	-1.0	56	52	NO	NO	NO	NO	NO
5.3	30986	11 ALFRED STREET ROZELLE	Ground	S	52	48	52	47	52	48	52	48	-0.3	-0.9	0.2	-0.6	60	55	NO	NO	NO	NO	NO
5.3	30986	11 ALFRED STREET ROZELLE	Ground	E	47	43	46	42	47	43	47	43	-0.1	-0.7	0.3	-0.3	59	55	NO	NO	NO	NO	NO
5.3	30986	11 ALFRED STREET ROZELLE	Ground	N	46	42	45	40	46	42	45	41	-1.1	-1.4	-0.8	-1.1	58	54	NO	NO	NO	NO	NO
5.3	30989	39 FOUCART STREET ROZELLE	Ground	SW	44	41	44	40	44	41	44	40	-0.5	-1.0	0.0	-0.5	56	53	NO	NO	NO	NO	NO
5.3	30989	39 FOUCART STREET ROZELLE	Ground	S	44	40	43	39	44	40	44	39	-0.9	-1.2	-0.5	-1.0	56	52	NO	NO	NO	NO	NO
5.3	30989	39 FOUCART STREET ROZELLE	Ground	SE	45	41	44	40	45	41	45	40	-0.9	-1.3	-0.6	-1.1	57	53	NO	NO	NO	NO	NO
5.3	30989	39 FOUCART STREET ROZELLE	Ground	NE	48	44	47	43	49	45	48	43	-1.0	-1.5	-0.7	-1.2	60	55	NO	NO	NO	NO	NO
5.3	30990	41 FOUCART STREET ROZELLE	Ground	E	49	45	48	43	49	45	48	44	-1.0	-1.4	-0.5	-1.1	60	55	NO	NO	NO	NO	NO
5.3	30990	41 FOUCART STREET ROZELLE	Ground	NW	43	39	42	38	43	39	43	38	-0.9	-1.3	-0.5	-1.0	55	51	NO	NO	NO	NO	NO
5.3	30990	41 FOUCART STREET ROZELLE	Ground	SW	44	40	44	39	44	40	44	40	-0.5	-1.0	-0.1	-0.7	56	52	NO	NO	NO	NO	NO
5.3	30994	54 DENISON STREET ROZELLE	First	SE	51	47	51	47	51	47	52	47	-0.2	-0.6	0.4	-0.3	60	55	NO	NO	NO	NO	NO
5.3	30994	54 DENISON STREET ROZELLE	First	NE	51	47	51	46	51	47	51	47	0.0	-0.6	0.4	-0.2	60	55	NO	NO	NO	NO	NO
5.3	30994	54 DENISON STREET ROZELLE	First	NW	45	41	44	39	45	41	44	40	-1.1	-1.4	-0.8	-1.2	57	53	NO	NO	NO	NO	NO
5.3	30994	54 DENISON STREET ROZELLE	First	SW	47	44	48	43	48	44	48	44	0.2	-0.3	0.7	0.0	60	55	NO	NO	NO	NO	NO
5.3	30994	54 DENISON STREET ROZELLE	Ground	SE	47	43	46	42	47	43	47	42	-0.6	-1.0	-0.2	-0.7	59	55	NO	NO	NO	NO	NO
5.3	30994	54 DENISON STREET ROZELLE	Ground	NE	47	44	48	43	48	44	48	44	0.1	-0.4	0.5	0.0	60	55	NO	NO	NO	NO	NO
5.3	30994	54 DENISON STREET ROZELLE	Ground	NW	42	38	40	36	42	38	41	36	-1.6	-1.9	-1.2	-1.7	54	50	NO	NO	NO	NO	NO
5.3	30994	54 DENISON STREET ROZELLE	Ground	SW	45	41	45	41	45	41	45	41	0.2	-0.4	0.6	0.0	57	53	NO	NO	NO	NO	NO
5.3	30998	31 ALFRED STREET ROZELLE	First	S	53	49	53	48	53	49	53	49	-0.6	-1.2	-0.1	-0.7	60	55	NO	NO	NO	NO	NO
5.3	30998	31 ALFRED STREET ROZELLE	First	E	52	48	51	47	52	48	52	47	-1.0	-1.3	-0.5	-1.1	60	55	NO	NO	NO	NO	NO
5.3	30998	31 ALFRED STREET ROZELLE	First	W	48	44	47	43	48	44	48	43	-0.8	-1.1	-0.3	-0.9	60	55	NO	NO	NO	NO	NO

NCA	Receiver ID	Address	Floor Level	Facade	Opening Year 2027				Design Year 2037				Increase (Do Smthng - Do Nothing)				NCG project road noise criteria		Do noise levels exceed the cumulative limit with project roads adding ≥2dB to the total noise levels?		Is the contribution from the road project Acute?		Consider further treatment?
					Do Nothing		Do Smthng		Do Nothing		Do Smthng		Opening Year 2027		Design Year 2037								
					Day	Night	Day	Night	Day	Night	Day	Night	Day	Night	Day	Night	Day	Night	Day	Night	$L_{Aeq,15hr}$ ≥ 65dB	$L_{Aeq,9hr}$ ≥ 60dB	
5.3	30998	31 ALFRED STREET ROZELLE	Ground	S	50	46	49	44	50	46	49	45	-0.9	-1.5	-0.5	-1.2	60	55	NO	NO	NO	NO	NO
5.3	30998	31 ALFRED STREET ROZELLE	Ground	E	50	46	48	44	50	46	49	44	-1.2	-1.6	-0.7	-1.3	60	55	NO	NO	NO	NO	NO
5.3	30998	31 ALFRED STREET ROZELLE	Ground	W	44	40	44	39	45	41	44	40	-0.7	-1.1	-0.4	-0.8	57	53	NO	NO	NO	NO	NO
5.3	30999	14 BROCKLEY STREET ROZELLE	Ground	NW	43	39	43	38	44	40	43	39	-0.8	-1.1	-0.4	-0.9	56	52	NO	NO	NO	NO	NO
5.3	30999	14 BROCKLEY STREET ROZELLE	Ground	SW	46	42	45	41	46	42	46	42	-0.3	-0.7	0.2	-0.4	58	54	NO	NO	NO	NO	NO
5.3	30999	14 BROCKLEY STREET ROZELLE	Ground	SE	46	42	45	40	46	42	45	41	-0.8	-1.2	-0.4	-1.0	58	54	NO	NO	NO	NO	NO
5.3	30999	14 BROCKLEY STREET ROZELLE	Ground	E	45	41	44	40	45	41	45	40	-0.7	-1.1	-0.3	-0.8	57	53	NO	NO	NO	NO	NO
5.3	30999	14 BROCKLEY STREET ROZELLE	Ground	NW	44	40	43	39	44	40	44	39	-0.9	-1.2	-0.6	-1.0	56	52	NO	NO	NO	NO	NO
5.3	31002	15 ALFRED STREET ROZELLE	Ground	NE	48	44	49	44	48	44	49	45	0.5	-0.1	1.0	0.3	60	55	NO	NO	NO	NO	NO
5.3	31002	15 ALFRED STREET ROZELLE	Ground	NW	46	42	45	40	46	42	45	41	-1.1	-1.5	-0.8	-1.2	58	54	NO	NO	NO	NO	NO
5.3	31002	15 ALFRED STREET ROZELLE	Ground	SW	47	43	47	43	47	43	48	43	-0.2	-0.7	0.2	-0.3	59	55	NO	NO	NO	NO	NO
5.3	31002	15 ALFRED STREET ROZELLE	Ground	SE	52	48	52	47	53	49	52	48	-0.6	-1.2	-0.3	-0.8	60	55	NO	NO	NO	NO	NO
5.3	31005	47 COOK STREET ROZELLE	Ground	NE	48	44	47	43	48	44	48	43	-0.4	-0.9	-0.1	-0.6	60	55	NO	NO	NO	NO	NO
5.3	31005	47 COOK STREET ROZELLE	Ground	NW	43	39	43	38	44	40	43	39	-0.9	-1.3	-0.6	-1.1	56	52	NO	NO	NO	NO	NO
5.3	31005	47 COOK STREET ROZELLE	Ground	SW	44	40	44	39	44	41	44	40	-0.5	-1.0	-0.1	-0.7	56	53	NO	NO	NO	NO	NO
5.3	31006	49 COOK STREET ROZELLE	Ground	SW	44	40	44	39	44	41	44	40	-0.5	-1.0	-0.1	-0.7	56	53	NO	NO	NO	NO	NO
5.3	31006	49 COOK STREET ROZELLE	Ground	SE	44	39	43	38	44	40	43	39	-1.0	-1.3	-0.6	-1.1	56	52	NO	NO	NO	NO	NO
5.3	31006	49 COOK STREET ROZELLE	Ground	NE	48	44	47	43	48	44	48	43	-0.4	-0.9	0.0	-0.5	60	55	NO	NO	NO	NO	NO
5.3	31009	17 ALFRED STREET ROZELLE	Ground	E	50	46	50	45	50	46	50	46	0.1	-0.5	0.6	-0.1	60	55	NO	NO	NO	NO	NO
5.3	31009	17 ALFRED STREET ROZELLE	Ground	N	46	42	45	40	46	42	45	41	-1.2	-1.5	-0.8	-1.2	58	54	NO	NO	NO	NO	NO
5.3	31009	17 ALFRED STREET ROZELLE	Ground	W	49	45	50	45	49	46	50	46	0.5	-0.1	1.0	0.2	60	55	NO	NO	NO	NO	NO
5.3	31009	17 ALFRED STREET ROZELLE	Ground	SE	53	49	53	48	53	49	53	49	-0.5	-1.1	-0.1	-0.8	60	55	NO	NO	NO	NO	NO
5.3	31012	43 FOUCART STREET ROZELLE	Ground	SW	44	41	44	40	45	41	44	40	-0.6	-1.0	-0.2	-0.7	57	53	NO	NO	NO	NO	NO
5.3	31012	43 FOUCART STREET ROZELLE	Ground	SE	44	40	43	39	44	40	44	39	-0.9	-1.3	-0.5	-1.0	56	52	NO	NO	NO	NO	NO
5.3	31012	43 FOUCART STREET ROZELLE	Ground	NE	48	44	47	42	48	44	47	43	-1.0	-1.3	-0.6	-1.1	60	55	NO	NO	NO	NO	NO
5.3	31015	4 ALFRED STREET ROZELLE	Ground	S	49	45	49	44	49	45	49	45	-0.2	-0.7	0.3	-0.3	60	55	NO	NO	NO	NO	NO
5.3	31015	4 ALFRED STREET ROZELLE	Ground	NE	48	44	48	43	48	44	48	44	-0.2	-0.7	0.3	-0.3	60	55	NO	NO	NO	NO	NO
5.3	31015	4 ALFRED STREET ROZELLE	Ground	N	45	40	44	39	45	41	44	40	-1.0	-1.4	-0.6	-1.1	57	53	NO	NO	NO	NO	NO
5.3	31016	2 ALFRED STREET ROZELLE	Ground	N	45	41	44	39	45	41	44	40	-1.0	-1.3	-0.6	-1.1	57	53	NO	NO	NO	NO	NO
5.3	31016	2 ALFRED STREET ROZELLE	Ground	SW	48	44	48	43	48	44	48	44	0.1	-0.3	0.6	0.1	60	55	NO	NO	NO	NO	NO
5.3	31016	2 ALFRED STREET ROZELLE	Ground	SE	49	45	49	45	49	46	50	45	-0.1	-0.5	0.4	-0.2	60	55	NO	NO	NO	NO	NO
5.3	31016	2 ALFRED STREET ROZELLE	Ground	SE	49	45	49	45	49	46	50	45	-0.1	-0.5	0.4	-0.2	60	55	NO	NO	NO	NO	NO
5.3	31017	57 DENISON STREET ROZELLE	Ground	SW	45	41	45	40	46	42	45	41	-0.8	-1.2	-0.5	-0.9	58	54	NO	NO	NO	NO	NO
5.3	31017	57 DENISON STREET ROZELLE	Ground	SE	46	42	45	41	46	42	46	41	-1.1	-1.5	-0.8	-1.2	58	54	NO	NO	NO	NO	NO
5.3	31017	57 DENISON STREET ROZELLE	Ground	NE	48	44	48	44	48	45	49	45	0.2	-0.3	0.6	0.1	60	55	NO	NO	NO	NO	NO
5.3	31017	57 DENISON STREET ROZELLE	Ground	NW	44	40	43	39	44	40	44	39	-1.0	-1.3	-0.7	-1.1	56	52	NO	NO	NO	NO	NO
5.3	31017	57 DENISON STREET ROZELLE	Ground	W	44	40	44	39	44	41	44	40	-0.7	-1.1	-0.3	-0.8	56	53	NO	NO	NO	NO	NO
5.3	31023	33-35 ALFRED STREET ROZELLE	Ground	E	51	47	50	46	51	47	51	46	-0.2	-0.8	0.2	-0.4	60	55	NO	NO	NO	NO	NO
5.3	31023	33-35 ALFRED STREET ROZELLE	Ground	N	47	43	46	41	48	43	47	42	-1.5	-1.7	-1.1	-1.5	60	55	NO	NO	NO	NO	NO
5.3	31023	33-35 ALFRED STREET ROZELLE	Ground	W	47	43	46	42	47	43	47	42	-0.9	-1.3	-0.6	-1.1	59	55	NO	NO	NO	NO	NO
5.3	31023	33-35 ALFRED STREET ROZELLE	Ground	S	50	46	50	45	51	47	50	46	-0.5	-1.0	-0.1	-0.7	60	55	NO	NO	NO	NO	NO
5.3	31024	19 ALFRED STREET ROZELLE	Ground	S	53	49	52	48	53	50	53	48	-0.9	-1.5	-0.5	-1.1	60	55	NO	NO	NO	NO	NO
5.3	31024	19 ALFRED STREET ROZELLE	Ground	E	47	43	47	43	47	43	48	43	0.3	-0.3	0.8	0.1	59	55	NO	NO	NO	NO	NO
5.3	31024	19 ALFRED STREET ROZELLE	Ground	N	46	42	45	40	46	42	45	41	-1.2	-1.6	-0.9	-1.3	58	54	NO	NO	NO	NO	NO
5.3	31024	19 ALFRED STREET ROZELLE	Ground	W	50	46	50	45	50	46	50	46	-0.3	-0.9	0.2	-0.5	60	55	NO	NO	NO	NO	NO
5.3	31027	37 ALFRED STREET ROZELLE	Ground	N	47	43	46	41	47	43	46	42	-1.1	-1.4	-0.8	-1.2	59	55	NO	NO	NO	NO	NO
5.3	31027	37 ALFRED STREET ROZELLE	Ground	W	49	45	49	45	49	46	50	45	0.0	-0.6	0.4	-0.2	60	55	NO	NO	NO	NO	NO
5.3	31027	37 ALFRED STREET ROZELLE	Ground	S	54	50	53	49	54	50	54	50	-0.2	-0.8	0.2	-0.4	60	55	NO	NO	NO	NO	NO
5.3	31028	31 ALFRED STREET ROZELLE	First	E	53	49	52	47	53	49	52	48	-1.6	-2.1	-1.2	-1.8	60	55	NO	NO	NO	NO	NO
5.3	31028	31 ALFRED STREET ROZELLE	First	W	51	47	50	46	51	47	51	47	-0.5	-1.0	-0.1	-0.7	60	55	NO	NO	NO	NO	NO
5.3	31028	31 ALFRED STREET ROZELLE	Ground	E	50	45	48	44	50	46	49	44	-1.3	-1.8	-1.0	-1.5	60	55	NO	NO	NO	NO	NO
5.3	31028	31 ALFRED STREET ROZELLE	Ground	W	48	44	48	43	48	44	48	44	-0.3	-0.8	0.1	-0.4	60	55	NO	NO	NO	NO	NO
5.3	31029	52 DENISON STREET ROZELLE	First	S	45	41	44	40	45	41	45	40	-0.9	-1.3	-0.6	-1.0	57	53	NO	NO	NO	NO	NO
5.3	31029	52 DENISON STREET ROZELLE	First	NE	47	43	46	42	47	43	47	43	-0.9	-1.3	-0.5	-0.9	59	55	NO	NO	NO	NO	NO
5.3	31029	52 DENISON STREET ROZELLE	First	SW	46	42	46	42	46	43	47	42	-0.3	-0.8	0.1	-0.4	58	55	NO	NO	NO	NO	NO
5.3	31029	52 DENISON STREET ROZELLE	Ground	S	41	37	40	36	42	37	41	36	-0.9	-1.3	-0.6	-1.1	54	49	NO	NO	NO	NO	NO
5.3	31029	52 DENISON STREET ROZELLE	Ground	NE	44	40	43	39	45	40	44	39	-1.1	-1.4	-0.7	-1.2	57	52	NO	NO	NO	NO	NO
5.3	31029	52 DENISON STREET ROZELLE	Ground	SW	44	40	44	39	44	40	44	40	-0.3	-0.8	0.1	-0.3	56	52	NO	NO	NO	NO	NO
5.3	31030	50 DENISON STREET ROZELLE	Ground	N	44	39	42	38	44	40	43	38	-1.3	-1.5	-1.1	-1.4	56	52	NO	NO	NO	NO	NO
5.3	31030	50 DENISON STREET ROZELLE	Ground	E	45	41	44	40	45	41	45	40	-1.2	-1.5	-0.9	-1.3	57	53	NO	NO	NO	NO	NO
5.3	31030	50 DENISON STREET ROZELLE	Ground	N	44	40	43	39	44	40	44	39	-0.5	-0.9	-0.2	-0.6	56	52	NO	NO	NO	NO	NO
5.3	31030	50 DENISON STREET ROZELLE	Ground	SW	45	41	44	40	45	41	45	40	-0.7	-1.1	-0.2	-0.8	57	53	NO	NO	NO	NO	NO
5.3	31035	21 ALFRED STREET ROZELLE	Ground	NE	46	42	46	42	46	43	47	42	-0.1	-0.6	0.3	-0.3	58	55	NO	NO	NO	NO	NO

NCA	Receiver ID	Address	Floor Level	Facade	Opening Year 2027				Design Year 2037				Increase (Do Smthng - Do Nothing)				NCG project road noise criteria		Do noise levels exceed the cumulative limit with project roads adding ≥2dB to the total noise levels?		Is the contribution from the road project Acute?		Consider further treatment?
					Do Nothing		Do Smthng		Do Nothing		Do Smthng		Opening Year 2027		Design Year 2037								
					Day	Night	Day	Night	Day	Night	Day	Night	Day	Night	Day	Night	Day	Night	Day	Night	$L_{Aeq,15hr}$ ≥ 65dB	$L_{Aeq,9hr}$ ≥ 60dB	
5.3	31035	21 ALFRED STREET ROZELLE	Ground	NW	46	42	45	40	46	42	45	41	-1.3	-1.6	-1.0	-1.4	58	54	NO	NO	NO	NO	NO
5.3	31035	21 ALFRED STREET ROZELLE	Ground	W	48	44	48	44	48	44	49	44	-0.3	-0.7	0.2	-0.4	60	55	NO	NO	NO	NO	NO
5.3	31035	21 ALFRED STREET ROZELLE	Ground	S	54	50	53	49	54	50	54	50	-0.6	-1.1	-0.1	-0.8	60	55	NO	NO	NO	NO	NO
5.3	31039	43 COOK STREET ROZELLE	Ground	N	44	40	43	38	44	40	43	39	-1.0	-1.4	-0.7	-1.1	56	52	NO	NO	NO	NO	NO
5.3	31039	43 COOK STREET ROZELLE	Ground	NW	44	40	43	39	44	40	44	39	-1.0	-1.2	-0.5	-1.0	56	52	NO	NO	NO	NO	NO
5.3	31039	43 COOK STREET ROZELLE	Ground	E	45	41	44	40	45	41	45	40	-0.9	-1.3	-0.5	-1.0	57	53	NO	NO	NO	NO	NO
5.3	31039	43 COOK STREET ROZELLE	Ground	NW	43	39	42	38	43	39	43	38	-0.7	-1.1	-0.4	-0.8	55	51	NO	NO	NO	NO	NO
5.3	31039	43 COOK STREET ROZELLE	Ground	SW	44	40	44	40	45	41	44	40	-0.4	-0.9	-0.1	-0.6	57	53	NO	NO	NO	NO	NO
5.3	31040	45 COOK STREET ROZELLE	Ground	SW	44	40	43	39	44	40	43	39	-0.7	-1.1	-0.3	-0.8	56	52	NO	NO	NO	NO	NO
5.3	31040	45 COOK STREET ROZELLE	Ground	NW	43	39	42	38	44	40	43	38	-1.0	-1.4	-0.6	-1.1	56	52	NO	NO	NO	NO	NO
5.3	31040	45 COOK STREET ROZELLE	Ground	W	45	41	45	41	45	41	45	41	-0.3	-0.7	0.2	-0.4	57	53	NO	NO	NO	NO	NO
5.3	31040	45 COOK STREET ROZELLE	Ground	SE	45	41	44	40	45	41	45	40	-0.9	-1.2	-0.5	-1.0	57	53	NO	NO	NO	NO	NO
5.3	31040	45 COOK STREET ROZELLE	Ground	NE	46	42	45	41	47	43	46	42	-0.9	-1.3	-0.5	-1.0	59	55	NO	NO	NO	NO	NO
5.3	31040	45 COOK STREET ROZELLE	Ground	SE	47	43	46	41	47	43	46	42	-0.9	-1.4	-0.5	-1.0	59	55	NO	NO	NO	NO	NO
5.3	31040	45 COOK STREET ROZELLE	Ground	E	48	44	47	43	48	44	48	43	-0.5	-0.9	0.0	-0.6	60	55	NO	NO	NO	NO	NO
5.3	31040	45 COOK STREET ROZELLE	Ground	NW	44	40	43	38	44	40	43	39	-1.0	-1.3	-0.6	-1.1	56	52	NO	NO	NO	NO	NO
5.3	31045	23 ALFRED STREET ROZELLE	Ground	S	54	51	54	49	55	51	54	50	-0.6	-1.3	-0.2	-0.9	60	55	NO	NO	NO	NO	NO
5.3	31045	23 ALFRED STREET ROZELLE	Ground	E	53	49	53	48	53	50	53	49	-0.4	-1.1	0.1	-0.6	60	55	NO	NO	NO	NO	NO
5.3	31045	23 ALFRED STREET ROZELLE	Ground	N	46	42	45	40	47	42	46	41	-1.4	-1.7	-1.0	-1.5	59	54	NO	NO	NO	NO	NO
5.3	31049	55 DENISON STREET ROZELLE	First	NE	50	46	50	45	50	46	51	46	0.0	-0.6	0.5	-0.2	60	55	NO	NO	NO	NO	NO
5.3	31049	55 DENISON STREET ROZELLE	First	NW	44	40	43	38	44	40	43	39	-1.1	-1.4	-0.8	-1.3	56	52	NO	NO	NO	NO	NO
5.3	31049	55 DENISON STREET ROZELLE	First	SW	46	42	46	41	46	42	46	42	-0.2	-0.6	0.2	-0.3	58	54	NO	NO	NO	NO	NO
5.3	31049	55 DENISON STREET ROZELLE	First	SE	50	46	49	44	50	46	49	45	-0.9	-1.3	-0.4	-1.0	60	55	NO	NO	NO	NO	NO
5.3	31049	55 DENISON STREET ROZELLE	Ground	NE	48	44	48	44	48	44	49	44	0.3	-0.2	0.7	0.1	60	55	NO	NO	NO	NO	NO
5.3	31049	55 DENISON STREET ROZELLE	Ground	NW	40	36	39	35	40	36	40	35	-1.0	-1.3	-0.7	-1.2	52	48	NO	NO	NO	NO	NO
5.3	31049	55 DENISON STREET ROZELLE	Ground	SW	43	40	43	39	43	40	44	39	-0.2	-0.6	0.3	-0.3	55	52	NO	NO	NO	NO	NO
5.3	31049	55 DENISON STREET ROZELLE	Ground	SE	46	42	45	41	46	42	46	41	-0.7	-1.1	-0.3	-0.8	58	54	NO	NO	NO	NO	NO
5.3	31052	45 FOUCART STREET ROZELLE	Ground	E	49	45	48	44	49	45	49	44	-0.9	-1.4	-0.4	-1.0	60	55	NO	NO	NO	NO	NO
5.3	31052	45 FOUCART STREET ROZELLE	Ground	SW	44	40	44	39	44	41	44	40	-0.6	-1.0	-0.1	-0.7	56	53	NO	NO	NO	NO	NO
5.3	31053	47 FOUCART STREET ROZELLE	Ground	NE	49	45	48	44	49	45	49	44	-0.6	-1.1	-0.2	-0.7	60	55	NO	NO	NO	NO	NO
5.3	31053	47 FOUCART STREET ROZELLE	Ground	N	44	39	42	38	44	40	43	38	-1.3	-1.6	-0.9	-1.3	56	52	NO	NO	NO	NO	NO
5.3	31053	47 FOUCART STREET ROZELLE	Ground	W	44	40	44	39	44	40	44	40	-0.6	-1.0	-0.1	-0.7	56	52	NO	NO	NO	NO	NO
5.3	31055	57 ALFRED STREET ROZELLE	Ground	E	53	49	51	46	53	49	51	47	-2.2	-2.8	-1.8	-2.5	60	55	NO	NO	NO	NO	NO
5.3	31055	57 ALFRED STREET ROZELLE	Ground	N	48	44	46	42	49	44	47	42	-2.1	-2.4	-1.7	-2.2	60	55	NO	NO	NO	NO	NO
5.3	31055	57 ALFRED STREET ROZELLE	Ground	W	49	45	48	44	50	45	49	44	-1.1	-1.5	-0.7	-1.2	60	55	NO	NO	NO	NO	NO
5.3	31055	57 ALFRED STREET ROZELLE	Ground	S	54	50	52	47	54	50	52	47	-2.1	-2.7	-1.8	-2.4	60	55	NO	NO	NO	NO	NO
5.3	31056	55 ALFRED STREET ROZELLE	Ground	E	51	47	49	44	51	47	49	45	-1.9	-2.5	-1.5	-2.1	60	55	NO	NO	NO	NO	NO
5.3	31056	55 ALFRED STREET ROZELLE	Ground	N	48	44	46	41	48	44	47	42	-1.7	-2.1	-1.5	-1.9	60	55	NO	NO	NO	NO	NO
5.3	31056	55 ALFRED STREET ROZELLE	Ground	W	50	45	48	44	50	46	49	44	-1.1	-1.6	-0.6	-1.2	60	55	NO	NO	NO	NO	NO
5.3	31056	55 ALFRED STREET ROZELLE	Ground	S	51	47	50	46	51	47	51	46	-0.7	-1.2	-0.3	-1.0	60	55	NO	NO	NO	NO	NO
5.3	31058	6 ALFRED STREET ROZELLE	Ground	N	44	40	43	39	44	40	44	39	-0.7	-1.1	-0.4	-0.9	56	52	NO	NO	NO	NO	NO
5.3	31058	6 ALFRED STREET ROZELLE	Ground	SW	47	43	47	43	47	43	48	43	-0.1	-0.6	0.4	-0.2	59	55	NO	NO	NO	NO	NO
5.3	31058	6 ALFRED STREET ROZELLE	Ground	SE	50	46	49	45	50	46	50	46	-0.4	-0.8	0.1	-0.4	60	55	NO	NO	NO	NO	NO
5.3	31058	6 ALFRED STREET ROZELLE	Ground	NE	48	43	46	42	48	44	47	42	-1.1	-1.5	-0.7	-1.3	60	55	NO	NO	NO	NO	NO
5.3	31059	25 ALFRED STREET ROZELLE	Ground	N	47	43	46	41	47	43	46	42	-1.4	-1.7	-1.0	-1.5	59	55	NO	NO	NO	NO	NO
5.3	31059	25 ALFRED STREET ROZELLE	Ground	W	50	46	49	45	50	46	50	45	-0.8	-1.3	-0.3	-1.0	60	55	NO	NO	NO	NO	NO
5.3	31059	25 ALFRED STREET ROZELLE	Ground	SW	53	49	52	48	53	49	53	48	-0.7	-1.3	-0.2	-0.9	60	55	NO	NO	NO	NO	NO
5.3	31059	25 ALFRED STREET ROZELLE	Ground	S	50	46	49	45	50	46	50	45	-1.0	-1.5	-0.7	-1.2	60	55	NO	NO	NO	NO	NO
5.3	31059	25 ALFRED STREET ROZELLE	Ground	E	53	49	53	48	53	49	53	49	-0.1	-0.8	0.4	-0.3	60	55	NO	NO	NO	NO	NO
5.3	31061	53 ALFRED STREET ROZELLE	First	E	53	49	52	47	53	49	53	48	-1.1	-1.7	-0.7	-1.4	60	55	NO	NO	NO	NO	NO
5.3	31061	53 ALFRED STREET ROZELLE	First	N	49	44	47	42	49	44	47	43	-1.7	-2.1	-1.4	-1.9	60	55	NO	NO	NO	NO	NO
5.3	31061	53 ALFRED STREET ROZELLE	First	W	54	50	54	49	54	50	54	50	0.0	-0.5	0.5	-0.2	60	55	NO	NO	NO	NO	NO
5.3	31061	53 ALFRED STREET ROZELLE	First	S	54	50	53	49	55	51	54	49	-1.1	-1.6	-0.7	-1.3	60	55	NO	NO	NO	NO	NO
5.3	31061	53 ALFRED STREET ROZELLE	Ground	E	50	45	48	44	50	46	49	44	-1.1	-1.7	-0.8	-1.4	60	55	NO	NO	NO	NO	NO
5.3	31061	53 ALFRED STREET ROZELLE	Ground	N	47	42	44	40	47	42	45	40	-2.2	-2.5	-1.8	-2.5	59	54	NO	NO	NO	NO	NO
5.3	31061	53 ALFRED STREET ROZELLE	Ground	W	49	45	49	44	49	45	50	45	-0.2	-0.6	0.4	-0.2	60	55	NO	NO	NO	NO	NO
5.3	31061	53 ALFRED STREET ROZELLE	Ground	S	51	47	51	46	51	48	51	47	-0.8	-1.2	-0.4	-1.0	60	55	NO	NO	NO	NO	NO
5.3	31065	51 ALFRED STREET ROZELLE	Ground	S	53	49	52	48	53	49	53	49	-0.2	-0.7	0.2	-0.4	60	55	NO	NO	NO	NO	NO
5.3	31065	51 ALFRED STREET ROZELLE	Ground	E	52	48	51	47	52	48	52	47	-0.4	-1.0	0.1	-0.6	60	55	NO	NO	NO	NO	NO
5.3	31065	51 ALFRED STREET ROZELLE	Ground	E	48	44	47	42	48	44	47	43	-1.1	-1.5	-0.6	-1.1	60	55	NO	NO	NO	NO	NO
5.3	31065	51 ALFRED STREET ROZELLE	Ground	N	48	43	46	41	48	44	47	42	-1.7	-2.1	-1.4	-1.9	60	55	NO	NO	NO	NO	NO
5.3	31066	48A DENISON STREET ROZELLE	First	NW	45	40	43	39	45	41	44	39	-1.2	-1.5	-0.8	-1.2	57	53	NO	NO	NO	NO	NO

NCA	Receiver ID	Address	Floor Level	Facade	Opening Year 2027				Design Year 2037				Increase (Do Smthng - Do Nothing)				NCG project road noise criteria		Do noise levels exceed the cumulative limit with project roads adding ≥2dB to the total noise levels?		Is the contribution from the road project Acute?		Consider further treatment?
					Do Nothing		Do Smthng		Do Nothing		Do Smthng		Opening Year 2027		Design Year 2037								
					Day	Night	Day	Night	Day	Night	Day	Night	Day	Night	Day	Night	Day	Night	Day	Night	$L_{Aeq,15hr}$ ≥ 65dB	$L_{Aeq,9hr}$ ≥ 60dB	
5.3	31066	48A DENISON STREET ROZELLE	First	W	47	43	47	42	47	43	47	43	-0.1	-0.5	0.4	-0.2	59	55	NO	NO	NO	NO	NO
5.3	31066	48A DENISON STREET ROZELLE	First	S	50	46	49	45	50	46	50	45	-0.6	-1.1	-0.2	-0.7	60	55	NO	NO	NO	NO	NO
5.3	31066	48A DENISON STREET ROZELLE	First	E	50	47	50	46	51	47	51	46	-0.2	-0.7	0.3	-0.3	60	55	NO	NO	NO	NO	NO
5.3	31066	48A DENISON STREET ROZELLE	Ground	NW	42	37	40	35	42	38	41	36	-1.6	-1.9	-1.2	-1.8	54	50	NO	NO	NO	NO	NO
5.3	31066	48A DENISON STREET ROZELLE	Ground	W	44	40	44	39	44	40	44	40	-0.1	-0.6	0.3	-0.3	56	52	NO	NO	NO	NO	NO
5.3	31066	48A DENISON STREET ROZELLE	Ground	S	47	43	46	42	47	43	47	42	-0.8	-1.2	-0.5	-0.9	59	55	NO	NO	NO	NO	NO
5.3	31066	48A DENISON STREET ROZELLE	Ground	E	46	42	46	41	46	42	46	42	-0.3	-0.7	0.1	-0.3	58	54	NO	NO	NO	NO	NO
5.3	31069	49A ALFRED STREET ROZELLE	Ground	N	48	44	46	42	48	44	47	42	-1.6	-2.0	-1.3	-1.8	60	55	NO	NO	NO	NO	NO
5.3	31069	49A ALFRED STREET ROZELLE	Ground	W	48	44	47	42	48	44	48	43	-1.2	-1.7	-0.9	-1.4	60	55	NO	NO	NO	NO	NO
5.3	31069	49A ALFRED STREET ROZELLE	Ground	S	52	48	52	47	52	48	52	48	-0.3	-0.9	0.1	-0.6	60	55	NO	NO	NO	NO	NO
5.3	31069	49A ALFRED STREET ROZELLE	Ground	E	51	47	51	47	51	47	52	47	0.1	-0.5	0.6	-0.1	60	55	NO	NO	NO	NO	NO
5.3	31075	47 ALFRED STREET ROZELLE	Ground	E	48	44	47	42	48	44	47	43	-0.9	-1.2	-0.4	-0.9	60	55	NO	NO	NO	NO	NO
5.3	31075	47 ALFRED STREET ROZELLE	Ground	N	48	43	46	41	48	44	47	42	-1.6	-2.0	-1.4	-1.9	60	55	NO	NO	NO	NO	NO
5.3	31075	47 ALFRED STREET ROZELLE	Ground	W	48	44	47	42	48	44	48	43	-1.3	-1.6	-0.9	-1.4	60	55	NO	NO	NO	NO	NO
5.3	31075	47 ALFRED STREET ROZELLE	Ground	W	52	48	51	47	52	48	52	47	-0.4	-1.0	0.1	-0.6	60	55	NO	NO	NO	NO	NO
5.3	31075	47 ALFRED STREET ROZELLE	Ground	S	52	48	51	47	52	48	52	47	-0.5	-1.1	-0.1	-0.8	60	55	NO	NO	NO	NO	NO
5.3	31076	41 COOK STREET ROZELLE	Ground	E	47	43	46	42	47	43	47	42	-0.7	-1.2	-0.4	-0.8	59	55	NO	NO	NO	NO	NO
5.3	31076	41 COOK STREET ROZELLE	Ground	NW	43	39	42	38	43	39	43	38	-0.9	-1.4	-0.6	-1.1	55	51	NO	NO	NO	NO	NO
5.3	31076	41 COOK STREET ROZELLE	Ground	W	43	39	42	38	43	39	43	38	-0.9	-1.2	-0.4	-0.9	55	51	NO	NO	NO	NO	NO
5.3	31077	41A COOK STREET ROZELLE	First	SW	46	42	46	42	46	43	47	43	0.2	-0.3	0.7	0.0	58	55	NO	NO	NO	NO	NO
5.3	31077	41A COOK STREET ROZELLE	First	SE	50	46	50	45	50	46	50	46	-0.4	-1.0	0.1	-0.6	60	55	NO	NO	NO	NO	NO
5.3	31077	41A COOK STREET ROZELLE	First	NE	50	46	49	45	50	46	50	45	-0.4	-1.0	0.0	-0.6	60	55	NO	NO	NO	NO	NO
5.3	31077	41A COOK STREET ROZELLE	Ground	SW	43	40	43	39	43	40	44	40	-0.1	-0.6	0.4	-0.2	55	52	NO	NO	NO	NO	NO
5.3	31077	41A COOK STREET ROZELLE	Ground	SE	43	39	42	38	43	39	43	38	-0.8	-1.1	-0.5	-0.9	55	51	NO	NO	NO	NO	NO
5.3	31077	41A COOK STREET ROZELLE	Ground	NE	47	43	46	41	47	43	46	42	-0.7	-1.2	-0.4	-0.9	59	55	NO	NO	NO	NO	NO
5.3	31078	27 ALFRED STREET ROZELLE	Ground	E	51	47	49	45	51	47	50	46	-1.2	-1.7	-0.7	-1.3	60	55	NO	NO	NO	NO	NO
5.3	31078	27 ALFRED STREET ROZELLE	Ground	N	47	43	46	41	47	43	46	41	-1.4	-1.7	-1.1	-1.6	59	55	NO	NO	NO	NO	NO
5.3	31078	27 ALFRED STREET ROZELLE	Ground	W	50	46	49	44	50	46	49	45	-1.2	-1.6	-0.7	-1.3	60	55	NO	NO	NO	NO	NO
5.3	31078	27 ALFRED STREET ROZELLE	Ground	S	53	50	53	49	53	50	54	49	-0.4	-1.1	0.1	-0.7	60	55	NO	NO	NO	NO	NO
5.3	31079	43 ALFRED STREET ROZELLE	Ground	NE	49	44	47	43	49	45	48	43	-1.3	-1.7	-1.0	-1.5	60	55	NO	NO	NO	NO	NO
5.3	31079	43 ALFRED STREET ROZELLE	Ground	N	48	43	46	42	48	44	47	42	-1.6	-1.9	-1.2	-1.7	60	55	NO	NO	NO	NO	NO
5.3	31079	43 ALFRED STREET ROZELLE	Ground	W	48	44	47	43	48	44	48	43	-0.8	-1.2	-0.4	-1.0	60	55	NO	NO	NO	NO	NO
5.3	31079	43 ALFRED STREET ROZELLE	Ground	S	52	48	52	47	52	48	52	48	-0.4	-0.9	0.0	-0.6	60	55	NO	NO	NO	NO	NO
5.3	31079	43 ALFRED STREET ROZELLE	Ground	E	48	44	48	43	48	44	48	44	-0.7	-1.1	-0.2	-0.8	60	55	NO	NO	NO	NO	NO
5.3	31093	39 ALFRED STREET ROZELLE	Ground	N	48	43	46	41	48	44	47	42	-1.6	-1.9	-1.3	-1.7	60	55	NO	NO	NO	NO	NO
5.3	31093	39 ALFRED STREET ROZELLE	Ground	W	49	44	48	43	49	45	48	44	-0.7	-1.1	-0.3	-0.8	60	55	NO	NO	NO	NO	NO
5.3	31093	39 ALFRED STREET ROZELLE	Ground	S	53	49	53	49	53	50	54	49	-0.2	-0.7	0.3	-0.3	60	55	NO	NO	NO	NO	NO
5.3	31093	39 ALFRED STREET ROZELLE	Ground	E	50	46	50	45	50	46	50	46	-0.2	-0.6	0.3	-0.2	60	55	NO	NO	NO	NO	NO
5.3	31093	39 ALFRED STREET ROZELLE	Ground	N	48	44	46	42	48	44	47	42	-1.6	-1.9	-1.2	-1.7	60	55	NO	NO	NO	NO	NO
5.3	31094	8 ALFRED STREET ROZELLE	Ground	N	45	41	44	39	45	41	44	40	-0.9	-1.3	-0.6	-1.0	57	53	NO	NO	NO	NO	NO
5.3	31094	8 ALFRED STREET ROZELLE	Ground	SW	46	42	46	41	46	42	46	42	-0.7	-1.2	-0.3	-0.8	58	54	NO	NO	NO	NO	NO
5.3	31094	8 ALFRED STREET ROZELLE	Ground	NW	45	41	44	39	45	41	44	40	-1.1	-1.4	-0.7	-1.2	57	53	NO	NO	NO	NO	NO
5.3	31094	8 ALFRED STREET ROZELLE	Ground	SW	47	43	46	42	47	43	47	42	-0.4	-0.9	-0.1	-0.6	59	55	NO	NO	NO	NO	NO
5.3	31094	8 ALFRED STREET ROZELLE	Ground	SE	51	47	51	46	51	47	51	47	-0.4	-0.9	0.0	-0.6	60	55	NO	NO	NO	NO	NO
5.3	31094	8 ALFRED STREET ROZELLE	Ground	NE	46	42	46	41	46	42	46	42	0.3	-0.3	0.7	0.2	58	54	NO	NO	NO	NO	NO
5.3	31095	45 ALFRED STREET ROZELLE	Ground	N	48	44	46	42	48	44	47	42	-1.6	-1.9	-1.3	-1.9	60	55	NO	NO	NO	NO	NO
5.3	31095	45 ALFRED STREET ROZELLE	Ground	W	48	44	47	43	48	44	48	43	-1.1	-1.4	-0.6	-1.1	60	55	NO	NO	NO	NO	NO
5.3	31095	45 ALFRED STREET ROZELLE	Ground	S	52	48	51	47	52	48	52	47	-0.7	-1.2	-0.3	-0.9	60	55	NO	NO	NO	NO	NO
5.3	31095	45 ALFRED STREET ROZELLE	Ground	E	50	46	50	45	50	46	50	46	-0.2	-0.7	0.2	-0.3	60	55	NO	NO	NO	NO	NO
5.3	31099	53 DENISON STREET ROZELLE	Ground	E	48	44	48	44	48	44	49	44	0.1	-0.4	0.5	0.0	60	55	NO	NO	NO	NO	NO
5.3	31099	53 DENISON STREET ROZELLE	Ground	W	44	40	43	39	44	40	44	40	-0.7	-1.1	-0.4	-0.8	56	52	NO	NO	NO	NO	NO
5.3	31104	10 ALFRED STREET ROZELLE	Ground	NE	50	46	50	45	50	46	50	46	-0.3	-0.9	0.0	-0.6	60	55	NO	NO	NO	NO	NO
5.3	31104	10 ALFRED STREET ROZELLE	Ground	NW	45	40	43	39	45	41	44	39	-1.3	-1.6	-0.9	-1.4	57	53	NO	NO	NO	NO	NO
5.3	31104	10 ALFRED STREET ROZELLE	Ground	SW	47	43	47	43	47	43	48	43	0.2	-0.3	0.8	0.1	59	55	NO	NO	NO	NO	NO
5.3	31104	10 ALFRED STREET ROZELLE	Ground	SE	52	48	51	47	52	48	52	48	-0.4	-0.9	0.1	-0.5	60	55	NO	NO	NO	NO	NO
5.3	31106	48 DENISON STREET ROZELLE	Ground	NE	46	42	46	41	46	42	46	42	-0.5	-1.0	-0.2	-0.7	58	54	NO	NO	NO	NO	NO
5.3	31106	48 DENISON STREET ROZELLE	Ground	NW	44	40	43	39	45	40	44	39	-1.0	-1.3	-0.7	-1.1	57	52	NO	NO	NO	NO	NO
5.3	31106	48 DENISON STREET ROZELLE	Ground	NE	45	41	44	40	45	41	45	40	-1.0	-1.3	-0.7	-1.1	57	53	NO	NO	NO	NO	NO
5.3	31106	48 DENISON STREET ROZELLE	Ground	N	44	40	43	39	44	40	44	39	-1.0	-1.3	-0.7	-1.1	56	52	NO	NO	NO	NO	NO
5.3	31106	48 DENISON STREET ROZELLE	Ground	SW	45	41	45	40	45	42	45	41	-0.5	-1.0	-0.1	-0.7	57	54	NO	NO	NO	NO	NO
5.3	31106	48 DENISON STREET ROZELLE	Ground	SE	42	38	41	36	43	38	41	37	-1.4	-1.8	-1.1	-1.6	55	50	NO	NO	NO	NO	NO
5.3	31107	48A DENISON STREET ROZELLE	Ground	NE	48	44	47	43	48	44	48	43	-0.6	-1.1	-0.1	-0.8	60	55	NO	NO	NO	NO	NO

NCA	Receiver ID	Address	Floor Level	Facade	Opening Year 2027				Design Year 2037				Increase (Do Smthng - Do Nothing)				NCG project road noise criteria		Do noise levels exceed the cumulative limit with project roads adding ≥2dB to the total noise levels?		Is the contribution from the road project Acute?		Consider further treatment?
					Do Nothing		Do Smthng		Do Nothing		Do Smthng		Opening Year 2027		Design Year 2037								
					Day	Night	Day	Night	Day	Night	Day	Night	Day	Night	Day	Night	Day	Night	Day	Night	$L_{Aeq,15hr}$ ≥ 65dB	$L_{Aeq,9hr}$ ≥ 60dB	
5.3	31107	48A DENISON STREET ROZELLE	Ground	W	45	41	44	40	45	41	45	40	-0.7	-1.1	-0.3	-0.8	57	53	NO	NO	NO	NO	NO
5.3	31110	33-35 ALFRED STREET ROZELLE	Ground	W	48	44	47	43	48	44	48	43	-0.8	-1.2	-0.4	-1.0	60	55	NO	NO	NO	NO	NO
5.3	31110	33-35 ALFRED STREET ROZELLE	Ground	W	48	44	47	43	48	44	48	43	-0.7	-1.1	-0.3	-0.8	60	55	NO	NO	NO	NO	NO
5.3	31110	33-35 ALFRED STREET ROZELLE	Ground	E	50	46	50	45	51	47	50	46	-0.8	-1.2	-0.4	-1.0	60	55	NO	NO	NO	NO	NO
5.3	31110	33-35 ALFRED STREET ROZELLE	Ground	N	48	43	46	41	48	43	47	42	-1.5	-1.8	-1.2	-1.6	60	55	NO	NO	NO	NO	NO
5.3	31113	49 FOUCART STREET ROZELLE	Ground	W	44	40	44	39	44	40	44	40	-0.6	-1.1	-0.2	-0.7	56	52	NO	NO	NO	NO	NO
5.3	31113	49 FOUCART STREET ROZELLE	Ground	S	48	44	47	42	48	44	47	43	-0.9	-1.3	-0.4	-1.0	60	55	NO	NO	NO	NO	NO
5.3	31113	49 FOUCART STREET ROZELLE	Ground	NE	50	46	49	45	50	46	50	45	-0.7	-1.2	-0.3	-0.9	60	55	NO	NO	NO	NO	NO
5.3	31113	49 FOUCART STREET ROZELLE	Ground	NW	43	39	42	37	43	39	42	38	-1.1	-1.4	-0.8	-1.2	55	51	NO	NO	NO	NO	NO
5.3	31114	31 ALFRED STREET ROZELLE	Ground	E	50	46	49	44	50	46	49	45	-1.3	-1.8	-1.0	-1.5	60	55	NO	NO	NO	NO	NO
5.3	31114	31 ALFRED STREET ROZELLE	Ground	S	49	45	49	44	50	46	49	45	-0.8	-1.2	-0.5	-1.0	60	55	NO	NO	NO	NO	NO
5.3	31114	31 ALFRED STREET ROZELLE	Ground	E	49	44	48	43	49	45	48	44	-0.9	-1.2	-0.5	-1.0	60	55	NO	NO	NO	NO	NO
5.3	31114	31 ALFRED STREET ROZELLE	Ground	N	47	43	45	41	47	43	46	41	-1.5	-1.8	-1.2	-1.6	59	55	NO	NO	NO	NO	NO
5.3	31114	31 ALFRED STREET ROZELLE	Ground	W	51	47	50	45	51	47	50	46	-1.0	-1.6	-0.5	-1.2	60	55	NO	NO	NO	NO	NO
5.3	31116	33-35 ALFRED STREET ROZELLE	Ground	E	49	45	48	44	49	45	49	44	-0.7	-1.2	-0.4	-1.0	60	55	NO	NO	NO	NO	NO
5.3	31116	33-35 ALFRED STREET ROZELLE	Ground	N	47	42	45	40	47	43	46	41	-1.7	-2.1	-1.3	-1.9	59	55	NO	NO	NO	NO	NO
5.3	31116	33-35 ALFRED STREET ROZELLE	Ground	W	48	44	48	43	49	45	48	44	-0.7	-1.0	-0.2	-0.7	60	55	NO	NO	NO	NO	NO
5.3	31116	33-35 ALFRED STREET ROZELLE	Ground	S	47	43	46	42	47	43	47	42	-1.0	-1.3	-0.7	-1.2	59	55	NO	NO	NO	NO	NO
5.3	31117	12 ALFRED STREET ROZELLE	Ground	E	52	48	52	47	52	48	52	48	-0.2	-0.7	0.4	-0.3	60	55	NO	NO	NO	NO	NO
5.3	31117	12 ALFRED STREET ROZELLE	Ground	W	51	47	51	47	51	48	52	48	0.3	-0.3	0.9	0.2	60	55	NO	NO	NO	NO	NO
5.3	31117	12 ALFRED STREET ROZELLE	Ground	SE	53	50	53	49	54	50	54	50	0.0	-0.7	0.5	-0.3	60	55	NO	NO	NO	NO	NO
5.3	31118	37 ALFRED STREET ROZELLE	First	E	55	51	55	50	55	51	55	51	-0.6	-1.1	-0.1	-0.9	60	55	NO	NO	NO	NO	NO
5.3	31118	37 ALFRED STREET ROZELLE	First	N	48	44	46	42	48	44	47	42	-1.7	-2.0	-1.4	-1.9	60	55	NO	NO	NO	NO	NO
5.3	31118	37 ALFRED STREET ROZELLE	First	W	53	49	52	48	53	49	53	49	-0.2	-0.8	0.3	-0.3	60	55	NO	NO	NO	NO	NO
5.3	31118	37 ALFRED STREET ROZELLE	First	S	56	52	56	51	56	52	56	52	-0.4	-0.9	0.1	-0.5	60	55	NO	NO	NO	NO	NO
5.3	31118	37 ALFRED STREET ROZELLE	Ground	E	50	46	49	44	50	46	50	45	-0.8	-1.3	-0.4	-0.9	60	55	NO	NO	NO	NO	NO
5.3	31118	37 ALFRED STREET ROZELLE	Ground	N	46	42	44	39	46	42	45	40	-2.0	-2.3	-1.8	-2.2	58	54	NO	NO	NO	NO	NO
5.3	31118	37 ALFRED STREET ROZELLE	Ground	W	47	43	47	42	47	43	47	43	-0.1	-0.6	0.4	-0.2	59	55	NO	NO	NO	NO	NO
5.3	31118	37 ALFRED STREET ROZELLE	Ground	S	49	45	48	44	49	45	49	44	-0.9	-1.4	-0.6	-1.1	60	55	NO	NO	NO	NO	NO
5.3	31126	48 DENISON STREET ROZELLE	Ground	NE	47	43	46	41	47	43	46	42	-0.9	-1.4	-0.5	-1.1	59	55	NO	NO	NO	NO	NO
5.3	31126	48 DENISON STREET ROZELLE	Ground	NW	44	40	43	39	44	40	44	39	-0.8	-1.2	-0.5	-1.0	56	52	NO	NO	NO	NO	NO
5.3	31126	48 DENISON STREET ROZELLE	Ground	NE	47	43	46	41	47	43	46	42	-0.9	-1.4	-0.5	-1.1	59	55	NO	NO	NO	NO	NO
5.3	31126	48 DENISON STREET ROZELLE	Ground	NW	44	40	43	39	44	40	44	39	-0.8	-1.2	-0.5	-1.0	56	52	NO	NO	NO	NO	NO
5.3	31126	48 DENISON STREET ROZELLE	Ground	SW	46	42	46	41	46	43	46	42	-0.4	-0.9	0.0	-0.6	58	55	NO	NO	NO	NO	NO
5.3	31129	39 COOK STREET ROZELLE	Ground	SW	43	39	42	38	43	39	43	39	-0.7	-1.1	-0.4	-0.8	55	51	NO	NO	NO	NO	NO
5.3	31129	39 COOK STREET ROZELLE	Ground	N	44	40	43	38	44	40	43	39	-1.0	-1.4	-0.6	-1.1	56	52	NO	NO	NO	NO	NO
5.3	31129	39 COOK STREET ROZELLE	Ground	SW	44	40	43	39	44	40	44	39	-0.8	-1.1	-0.3	-0.8	56	52	NO	NO	NO	NO	NO
5.3	31129	39 COOK STREET ROZELLE	Ground	SE	44	40	43	39	44	40	44	39	-0.9	-1.2	-0.6	-1.1	56	52	NO	NO	NO	NO	NO
5.3	31129	39 COOK STREET ROZELLE	Ground	NE	48	44	47	43	48	44	48	43	-0.6	-1.0	-0.1	-0.7	60	55	NO	NO	NO	NO	NO
5.3	31129	39 COOK STREET ROZELLE	Ground	NW	43	39	42	38	43	39	43	38	-0.9	-1.3	-0.6	-1.1	55	51	NO	NO	NO	NO	NO
5.3	31130	18 ALFRED STREET ROZELLE	First	NE	50	46	51	46	50	46	51	47	1.0	0.4	1.7	0.8	60	55	NO	NO	NO	NO	NO
5.3	31130	18 ALFRED STREET ROZELLE	First	N	46	42	45	40	47	42	45	41	-1.4	-1.8	-1.1	-1.6	59	54	NO	NO	NO	NO	NO
5.3	31130	18 ALFRED STREET ROZELLE	First	W	46	41	44	40	46	42	45	40	-1.1	-1.4	-0.7	-1.2	58	54	NO	NO	NO	NO	NO
5.3	31130	18 ALFRED STREET ROZELLE	First	N	46	41	44	40	46	42	45	40	-1.3	-1.5	-0.9	-1.3	58	54	NO	NO	NO	NO	NO
5.3	31130	18 ALFRED STREET ROZELLE	First	SW	53	49	54	49	53	49	54	50	0.6	0.0	1.2	0.5	60	55	NO	NO	NO	NO	NO
5.3	31130	18 ALFRED STREET ROZELLE	First	SE	56	52	55	51	56	52	56	51	-0.3	-0.8	0.1	-0.4	60	55	NO	NO	NO	NO	NO
5.3	31130	18 ALFRED STREET ROZELLE	Ground	NE	48	44	49	45	48	44	50	45	1.3	0.6	1.8	1.1	60	55	NO	NO	NO	NO	NO
5.3	31130	18 ALFRED STREET ROZELLE	Ground	N	44	39	42	37	44	39	42	37	-2.1	-2.3	-1.7	-2.2	56	51	NO	NO	NO	NO	NO
5.3	31130	18 ALFRED STREET ROZELLE	Ground	W	41	37	40	36	42	38	41	36	-1.0	-1.3	-0.7	-1.1	54	50	NO	NO	NO	NO	NO
5.3	31130	18 ALFRED STREET ROZELLE	Ground	N	42	37	40	36	42	38	41	36	-1.2	-1.4	-0.9	-1.3	54	50	NO	NO	NO	NO	NO
5.3	31130	18 ALFRED STREET ROZELLE	Ground	SW	52	48	52	48	52	48	53	49	0.7	0.0	1.2	0.5	60	55	NO	NO	NO	NO	NO
5.3	31130	18 ALFRED STREET ROZELLE	Ground	SE	54	50	54	50	54	51	55	50	-0.1	-0.7	0.3	-0.4	60	55	NO	NO	NO	NO	NO
5.3	31133	51 FOUCART STREET ROZELLE	Ground	N	43	39	42	38	44	39	43	38	-1.3	-1.6	-0.9	-1.4	56	51	NO	NO	NO	NO	NO
5.3	31133	51 FOUCART STREET ROZELLE	Ground	W	43	39	42	38	44	40	43	39	-0.9	-1.3	-0.6	-1.0	56	52	NO	NO	NO	NO	NO
5.3	31133	51 FOUCART STREET ROZELLE	Ground	SE	42	38	41	36	42	38	41	37	-1.3	-1.7	-0.9	-1.4	54	50	NO	NO	NO	NO	NO
5.3	31133	51 FOUCART STREET ROZELLE	Ground	E	49	45	47	43	49	45	48	44	-1.1	-1.5	-0.6	-1.2	60	55	NO	NO	NO	NO	NO
5.3	31142	20 ALFRED STREET ROZELLE	First	NE	49	45	49	44	49	45	50	45	0.2	-0.3	0.6	0.1	60	55	NO	NO	NO	NO	NO
5.3	31142	20 ALFRED STREET ROZELLE	First	NW	47	42	45	40	47	43	46	41	-1.7	-2.0	-1.3	-1.8	59	55	NO	NO	NO	NO	NO
5.3	31142	20 ALFRED STREET ROZELLE	First	W	50	46	50	46	50	46	51	47	0.7	0.1	1.2	0.5	60	55	NO	NO	NO	NO	NO
5.3	31142	20 ALFRED STREET ROZELLE	First	SE	56	52	55	51	56	52	56	52	-0.3	-0.9	0.1	-0.5	60	55	NO	NO	NO	NO	NO
5.3	31142	20 ALFRED STREET ROZELLE	Ground	NE	45	41	46	41	45	41	46	42	0.7	0.2	1.3	0.6	57	53	NO	NO	NO	NO	NO
5.3	31142	20 ALFRED STREET ROZELLE	Ground	W	48	44	49	44	48	44	49	45	0.9	0.2	1.5	0.7	60	55	NO	NO	NO	NO	NO
5.3	31142	20 ALFRED STREET ROZELLE	Ground	SE	54	51	54	50	54	51	55	50	-0.1	-0.8	0.4	-0.3	60	55	NO	NO	NO	NO	NO
5.3	31145	46 DENISON STREET ROZELLE	Ground	E	47	43	46	42	47	43	47	42	-0.8	-1.2	-0.4	-0.9	59	55	NO	NO	NO	NO	NO

NCA	Receiver ID	Address	Floor Level	Facade	Opening Year 2027				Design Year 2037				Increase (Do Smthng - Do Nothing)				NCG project road noise criteria		Do noise levels exceed the cumulative limit with project roads adding ≥2dB to the total noise levels?		Is the contribution from the road project Acute?		Consider further treatment?
					Do Nothing		Do Smthng		Do Nothing		Do Smthng		Opening Year 2027		Design Year 2037								
					Day	Night	Day	Night	Day	Night	Day	Night	Day	Night	Day	Night	Day	Night	Day	Night	$L_{Aeq,15hr}$ ≥ 65dB	$L_{Aeq,9hr}$ ≥ 60dB	
5.3	31145	46 DENISON STREET ROZELLE	Ground	N	44	40	43	39	44	40	44	39	-1.0	-1.3	-0.7	-1.2	56	52	NO	NO	NO	NO	NO
5.3	31145	46 DENISON STREET ROZELLE	Ground	E	45	41	44	40	45	41	45	40	-0.9	-1.3	-0.6	-1.1	57	53	NO	NO	NO	NO	NO
5.3	31145	46 DENISON STREET ROZELLE	Ground	W	45	42	45	41	46	42	45	41	-0.5	-0.9	-0.1	-0.6	58	54	NO	NO	NO	NO	NO
5.3	31145	46 DENISON STREET ROZELLE	Ground	SE	47	43	46	42	47	43	47	42	-0.9	-1.3	-0.5	-1.0	59	55	NO	NO	NO	NO	NO
5.3	31146	51 DENISON STREET ROZELLE	Ground	NE	48	44	48	43	48	44	48	44	0.0	-0.4	0.5	0.0	60	55	NO	NO	NO	NO	NO
5.3	31146	51 DENISON STREET ROZELLE	Ground	SE	46	42	45	41	46	42	46	41	-0.8	-1.2	-0.5	-0.9	58	54	NO	NO	NO	NO	NO
5.3	31146	51 DENISON STREET ROZELLE	Ground	SW	44	40	44	39	45	41	44	40	-0.7	-1.1	-0.3	-0.8	57	53	NO	NO	NO	NO	NO
5.3	31147	49 DENISON STREET ROZELLE	Ground	NE	48	44	48	43	48	44	48	44	-0.1	-0.5	0.3	-0.2	60	55	NO	NO	NO	NO	NO
5.3	31147	49 DENISON STREET ROZELLE	Ground	NW	43	39	42	38	43	39	43	38	-0.7	-1.0	-0.2	-0.8	55	51	NO	NO	NO	NO	NO
5.3	31147	49 DENISON STREET ROZELLE	Ground	NW	43	39	42	38	43	39	43	38	-0.8	-1.2	-0.5	-0.9	55	51	NO	NO	NO	NO	NO
5.3	31147	49 DENISON STREET ROZELLE	Ground	SW	45	41	44	40	45	41	45	40	-0.5	-1.0	-0.2	-0.7	57	53	NO	NO	NO	NO	NO
5.3	31147	49 DENISON STREET ROZELLE	Ground	SE	43	39	42	37	43	39	42	38	-0.9	-1.2	-0.5	-1.0	55	51	NO	NO	NO	NO	NO
5.3	31147	49 DENISON STREET ROZELLE	Ground	S	44	40	43	39	44	40	43	39	-0.8	-1.1	-0.4	-0.9	56	52	NO	NO	NO	NO	NO
5.3	31151	53 FOUCART STREET ROZELLE	First	SW	44	41	44	40	45	41	44	40	-0.6	-1.1	-0.1	-0.6	57	53	NO	NO	NO	NO	NO
5.3	31151	53 FOUCART STREET ROZELLE	First	SE	52	48	51	47	52	48	52	47	-0.5	-1.2	-0.1	-0.8	60	55	NO	NO	NO	NO	NO
5.3	31151	53 FOUCART STREET ROZELLE	First	E	52	48	51	47	52	48	52	47	-0.6	-1.2	-0.1	-0.8	60	55	NO	NO	NO	NO	NO
5.3	31151	53 FOUCART STREET ROZELLE	First	NE	52	48	51	47	52	48	52	47	-0.4	-1.0	0.0	-0.7	60	55	NO	NO	NO	NO	NO
5.3	31151	53 FOUCART STREET ROZELLE	Ground	SW	42	39	42	38	43	39	42	38	-0.5	-0.9	-0.1	-0.6	55	51	NO	NO	NO	NO	NO
5.3	31151	53 FOUCART STREET ROZELLE	Ground	SE	47	43	47	42	48	44	47	43	-0.8	-1.2	-0.4	-1.0	60	55	NO	NO	NO	NO	NO
5.3	31151	53 FOUCART STREET ROZELLE	Ground	E	49	45	48	44	49	45	49	44	-0.8	-1.3	-0.4	-1.0	60	55	NO	NO	NO	NO	NO
5.3	31151	53 FOUCART STREET ROZELLE	Ground	NE	49	45	48	44	49	45	49	44	-1.0	-1.5	-0.6	-1.2	60	55	NO	NO	NO	NO	NO
5.3	31156	22 ALFRED STREET ROZELLE	Ground	NE	49	45	49	44	49	45	49	45	-0.1	-0.7	0.4	-0.4	60	55	NO	NO	NO	NO	NO
5.3	31156	22 ALFRED STREET ROZELLE	Ground	W	47	42	46	41	47	43	46	42	-1.0	-1.4	-0.7	-1.2	59	55	NO	NO	NO	NO	NO
5.3	31156	22 ALFRED STREET ROZELLE	Ground	S	55	51	55	51	55	52	56	51	-0.2	-0.9	0.2	-0.5	60	55	NO	NO	NO	NO	NO
5.3	31156	22 ALFRED STREET ROZELLE	Ground	E	51	47	52	47	51	47	52	48	0.6	-0.1	1.1	0.4	60	55	NO	NO	NO	NO	NO
5.3	31157	17 CATHERINE STREET ROZELLE	Ground	NE	50	46	49	45	50	46	50	45	-0.4	-1.0	-0.1	-0.6	60	55	NO	NO	NO	NO	NO
5.3	31157	17 CATHERINE STREET ROZELLE	Ground	NW	45	40	44	39	45	41	44	40	-0.9	-1.3	-0.6	-1.0	57	53	NO	NO	NO	NO	NO
5.3	31157	17 CATHERINE STREET ROZELLE	Ground	SW	54	50	54	50	54	51	55	50	-0.2	-0.8	0.3	-0.4	60	55	NO	NO	NO	NO	NO
5.3	31158	19 CATHERINE STREET ROZELLE	Ground	SW	54	50	54	49	54	50	54	50	-0.2	-0.7	0.3	-0.3	60	55	NO	NO	NO	NO	NO
5.3	31158	19 CATHERINE STREET ROZELLE	Ground	SE	53	50	53	48	54	50	54	49	-0.4	-1.1	0.0	-0.7	60	55	NO	NO	NO	NO	NO
5.3	31158	19 CATHERINE STREET ROZELLE	Ground	NE	51	47	51	47	51	47	52	47	0.5	-0.1	1.0	0.3	60	55	NO	NO	NO	NO	NO
5.3	31160	24 ALFRED STREET ROZELLE	Ground	NE	46	43	46	42	46	43	47	42	0.0	-0.6	0.6	-0.2	58	55	NO	NO	NO	NO	NO
5.3	31160	24 ALFRED STREET ROZELLE	Ground	NW	46	42	45	40	47	42	45	40	-1.7	-2.0	-1.3	-1.8	59	54	NO	NO	NO	NO	NO
5.3	31160	24 ALFRED STREET ROZELLE	Ground	W	49	46	50	45	50	46	50	46	0.3	-0.4	0.8	0.0	60	55	NO	NO	NO	NO	NO
5.3	31160	24 ALFRED STREET ROZELLE	Ground	SE	55	51	55	50	55	51	55	51	-0.2	-0.9	0.3	-0.5	60	55	NO	NO	NO	NO	NO
5.3	31160	24 ALFRED STREET ROZELLE	Ground	E	49	45	49	45	49	45	50	46	0.8	0.2	1.4	0.7	60	55	NO	NO	NO	NO	NO
5.3	31164	26 ALFRED STREET ROZELLE	First	NE	54	50	53	48	54	50	53	48	-1.1	-1.7	-0.7	-1.4	60	55	NO	NO	NO	NO	NO
5.3	31164	26 ALFRED STREET ROZELLE	First	N	47	43	45	41	48	43	46	41	-1.9	-2.3	-1.7	-2.1	60	55	NO	NO	NO	NO	NO
5.3	31164	26 ALFRED STREET ROZELLE	First	SW	50	46	50	45	50	46	51	46	0.1	-0.6	0.6	-0.1	60	55	NO	NO	NO	NO	NO
5.3	31164	26 ALFRED STREET ROZELLE	First	S	56	52	56	51	56	52	56	52	-0.2	-0.8	0.2	-0.4	60	55	NO	NO	NO	NO	NO
5.3	31164	26 ALFRED STREET ROZELLE	Ground	NE	47	42	46	41	47	43	46	42	-0.7	-1.1	-0.2	-0.9	59	55	NO	NO	NO	NO	NO
5.3	31164	26 ALFRED STREET ROZELLE	Ground	SW	46	42	46	42	46	43	47	42	0.1	-0.7	0.5	-0.3	58	55	NO	NO	NO	NO	NO
5.3	31164	26 ALFRED STREET ROZELLE	Ground	S	54	50	54	49	54	50	54	50	0.0	-0.6	0.5	-0.1	60	55	NO	NO	NO	NO	NO
5.3	31165	44 DENISON STREET ROZELLE	Ground	W	45	41	45	40	45	42	45	41	-0.6	-1.0	-0.1	-0.7	57	54	NO	NO	NO	NO	NO
5.3	31165	44 DENISON STREET ROZELLE	Ground	NE	47	43	47	42	47	44	47	43	-0.7	-1.1	-0.2	-0.8	59	55	NO	NO	NO	NO	NO
5.3	31166	35 COOK STREET ROZELLE	First	SE	50	46	49	45	50	46	50	46	-0.4	-0.9	0.1	-0.5	60	55	NO	NO	NO	NO	NO
5.3	31166	35 COOK STREET ROZELLE	First	NE	49	45	48	44	49	45	49	44	-0.5	-1.1	-0.2	-0.8	60	55	NO	NO	NO	NO	NO
5.3	31166	35 COOK STREET ROZELLE	First	N	43	39	42	38	44	40	43	38	-1.3	-1.7	-1.0	-1.5	56	52	NO	NO	NO	NO	NO
5.3	31166	35 COOK STREET ROZELLE	First	SW	45	41	44	40	45	41	44	40	-0.6	-1.1	-0.2	-0.7	57	53	NO	NO	NO	NO	NO
5.3	31166	35 COOK STREET ROZELLE	Ground	SE	43	39	42	38	43	39	43	38	-1.1	-1.4	-0.7	-1.2	55	51	NO	NO	NO	NO	NO
5.3	31166	35 COOK STREET ROZELLE	Ground	NE	47	43	46	42	47	43	47	42	-0.6	-1.1	-0.2	-0.7	59	55	NO	NO	NO	NO	NO
5.3	31166	35 COOK STREET ROZELLE	Ground	N	41	37	39	34	41	37	40	35	-1.9	-2.2	-1.5	-2.0	53	49	NO	NO	NO	NO	NO
5.3	31166	35 COOK STREET ROZELLE	Ground	SW	42	38	42	37	42	38	42	38	-0.5	-1.0	-0.1	-0.6	54	50	NO	NO	NO	NO	NO
5.3	31167	15 CATHERINE STREET ROZELLE	Ground	NE	49	45	48	44	50	46	49	44	-1.0	-1.5	-0.7	-1.3	60	55	NO	NO	NO	NO	NO
5.3	31167	15 CATHERINE STREET ROZELLE	Ground	NW	45	41	44	39	45	41	44	40	-1.4	-1.7	-1.0	-1.5	57	53	NO	NO	NO	NO	NO
5.3	31167	15 CATHERINE STREET ROZELLE	Ground	SW	53	49	53	49	53	49	54	49	0.4	-0.2	1.0	0.2	60	55	NO	NO	NO	NO	NO
5.3	31167	15 CATHERINE STREET ROZELLE	Ground	SE	46	41	45	40	46	42	45	40	-1.1	-1.5	-0.8	-1.3	58	54	NO	NO	NO	NO	NO
5.3	31173	27 GORDON STREET ROZELLE	Ground	E	53	49	51	47	53	49	52	47	-1.7	-2.2	-1.3	-1.9	60	55	NO	NO	NO	NO	NO
5.3	31173	27 GORDON STREET ROZELLE	Ground	N	48	43	46	41	48	43	47	42	-1.5	-1.8	-1.2	-1.7	60	55	NO	NO	NO	NO	NO
5.3	31173	27 GORDON STREET ROZELLE	Ground	W	51	47	50	46	51	47	51	46	-0.5	-1.1	-0.1	-0.7	60	55	NO	NO	NO	NO	NO
5.3	31173	27 GORDON STREET ROZELLE	Ground	S	52	48	52	47	52	49	52	48	-0.5	-0.9	0.0	-0.6	60	55	NO	NO	NO	NO	NO
5.3	31173	27 GORDON STREET ROZELLE	Ground	S	52	48	51	46	52	48	51	47	-0.9	-1.4	-0.5	-1.1	60	55	NO	NO	NO	NO	NO

NCA	Receiver ID	Address	Floor Level	Facade	Opening Year 2027				Design Year 2037				Increase (Do Smthng - Do Nothing)				NCG project road noise criteria		Do noise levels exceed the cumulative limit with project roads adding ≥2dB to the total noise levels?		Is the contribution from the road project Acute?		Consider further treatment?
					Do Nothing		Do Smthng		Do Nothing		Do Smthng		Opening Year 2027		Design Year 2037								
					Day	Night	Day	Night	Day	Night	Day	Night	Day	Night	Day	Night	Day	Night	Day	Night	$L_{Aeq,15hr}$ ≥ 65dB	$L_{Aeq,9hr}$ ≥ 60dB	
5.3	31178	28 ALFRED STREET ROZELLE	Ground	NE	46	42	46	41	46	43	46	42	-0.6	-1.1	-0.1	-0.7	58	55	NO	NO	NO	NO	NO
5.3	31178	28 ALFRED STREET ROZELLE	Ground	N	47	42	45	40	47	43	45	40	-1.9	-2.2	-1.6	-2.1	59	55	NO	NO	NO	NO	NO
5.3	31178	28 ALFRED STREET ROZELLE	Ground	W	47	43	46	41	47	43	46	42	-0.7	-1.3	-0.4	-0.9	59	55	NO	NO	NO	NO	NO
5.3	31178	28 ALFRED STREET ROZELLE	Ground	SE	53	49	53	49	53	49	54	49	-0.1	-0.7	0.3	-0.3	60	55	NO	NO	NO	NO	NO
5.3	31179	47 DENISON STREET ROZELLE	First	NE	50	46	49	45	50	46	50	45	-0.2	-0.7	0.2	-0.4	60	55	NO	NO	NO	NO	NO
5.3	31179	47 DENISON STREET ROZELLE	First	NW	42	38	42	37	42	38	42	38	-0.6	-1.0	-0.3	-0.7	54	50	NO	NO	NO	NO	NO
5.3	31179	47 DENISON STREET ROZELLE	First	SW	46	42	46	42	46	43	47	42	0.0	-0.6	0.5	-0.1	58	55	NO	NO	NO	NO	NO
5.3	31179	47 DENISON STREET ROZELLE	First	S	50	46	49	45	50	46	50	45	-0.5	-1.1	-0.1	-0.8	60	55	NO	NO	NO	NO	NO
5.3	31179	47 DENISON STREET ROZELLE	Ground	NE	48	44	48	43	48	44	48	44	-0.2	-0.6	0.3	-0.3	60	55	NO	NO	NO	NO	NO
5.3	31179	47 DENISON STREET ROZELLE	Ground	NW	39	34	38	33	39	35	38	34	-0.8	-1.1	-0.4	-0.9	51	47	NO	NO	NO	NO	NO
5.3	31179	47 DENISON STREET ROZELLE	Ground	SW	43	40	43	39	44	40	44	40	-0.1	-0.6	0.4	-0.2	56	52	NO	NO	NO	NO	NO
5.3	31179	47 DENISON STREET ROZELLE	Ground	S	44	40	43	39	44	40	44	39	-0.7	-1.1	-0.4	-0.8	56	52	NO	NO	NO	NO	NO
5.3	31180	45 DENISON STREET ROZELLE	First	NE	49	46	49	45	50	46	50	45	-0.3	-0.9	0.1	-0.5	60	55	NO	NO	NO	NO	NO
5.3	31180	45 DENISON STREET ROZELLE	First	SW	45	41	45	40	45	42	45	41	-0.5	-1.0	-0.1	-0.6	57	54	NO	NO	NO	NO	NO
5.3	31180	45 DENISON STREET ROZELLE	First	SE	45	41	44	40	45	41	45	40	-0.9	-1.3	-0.6	-1.0	57	53	NO	NO	NO	NO	NO
5.3	31180	45 DENISON STREET ROZELLE	First	W	44	40	43	39	44	40	44	39	-0.8	-1.1	-0.4	-0.9	56	52	NO	NO	NO	NO	NO
5.3	31180	45 DENISON STREET ROZELLE	First	NW	44	40	43	39	44	40	44	39	-1.1	-1.4	-0.8	-1.2	56	52	NO	NO	NO	NO	NO
5.3	31180	45 DENISON STREET ROZELLE	Ground	NE	48	44	47	43	48	44	48	44	-0.3	-0.8	0.0	-0.4	60	55	NO	NO	NO	NO	NO
5.3	31180	45 DENISON STREET ROZELLE	Ground	SW	43	39	42	38	43	39	43	39	-0.4	-0.8	0.0	-0.5	55	51	NO	NO	NO	NO	NO
5.3	31180	45 DENISON STREET ROZELLE	Ground	SE	41	37	40	35	41	37	40	36	-0.9	-1.3	-0.6	-1.0	53	49	NO	NO	NO	NO	NO
5.3	31180	45 DENISON STREET ROZELLE	Ground	W	40	36	39	34	40	36	39	35	-0.8	-1.2	-0.4	-0.9	52	48	NO	NO	NO	NO	NO
5.3	31180	45 DENISON STREET ROZELLE	Ground	NW	40	36	39	34	40	36	39	35	-1.1	-1.5	-0.8	-1.3	52	48	NO	NO	NO	NO	NO
5.3	31190	57 FOUCART STREET ROZELLE	First	E	52	48	51	47	52	48	52	47	-0.5	-1.1	0.0	-0.7	60	55	NO	NO	NO	NO	NO
5.3	31190	57 FOUCART STREET ROZELLE	First	NW	43	39	42	37	44	39	42	38	-1.5	-1.8	-1.1	-1.6	56	51	NO	NO	NO	NO	NO
5.3	31190	57 FOUCART STREET ROZELLE	First	SW	45	41	44	40	45	41	45	40	-0.5	-1.0	-0.1	-0.6	57	53	NO	NO	NO	NO	NO
5.3	31190	57 FOUCART STREET ROZELLE	First	SE	48	44	48	43	49	45	48	44	-0.9	-1.3	-0.5	-1.0	60	55	NO	NO	NO	NO	NO
5.3	31190	57 FOUCART STREET ROZELLE	Ground	E	50	46	50	45	51	47	51	46	-0.5	-1.1	0.0	-0.8	60	55	NO	NO	NO	NO	NO
5.3	31190	57 FOUCART STREET ROZELLE	Ground	NW	39	35	38	33	40	35	39	34	-1.5	-1.7	-1.0	-1.6	52	47	NO	NO	NO	NO	NO
5.3	31190	57 FOUCART STREET ROZELLE	Ground	SW	42	39	42	38	42	39	42	38	-0.5	-0.9	0.0	-0.6	54	51	NO	NO	NO	NO	NO
5.3	31191	55 FOUCART STREET ROZELLE	Ground	SW	44	40	43	39	44	40	43	39	-0.6	-1.0	-0.3	-0.7	56	52	NO	NO	NO	NO	NO
5.3	31191	55 FOUCART STREET ROZELLE	Ground	NE	51	47	50	46	51	47	51	46	-0.6	-1.1	-0.2	-0.9	60	55	NO	NO	NO	NO	NO
5.3	31191	55 FOUCART STREET ROZELLE	Ground	SW	44	40	43	39	44	40	43	39	-0.6	-1.0	-0.3	-0.7	56	52	NO	NO	NO	NO	NO
5.3	31191	55 FOUCART STREET ROZELLE	Ground	NE	51	47	50	46	51	47	51	46	-0.6	-1.1	-0.2	-0.9	60	55	NO	NO	NO	NO	NO
5.3	31194	30/30-42 ALFRED STREET ROZELLE	First	N	48	43	46	41	48	44	46	42	-1.9	-2.2	-1.7	-2.1	60	55	NO	NO	NO	NO	NO
5.3	31194	30/30-42 ALFRED STREET ROZELLE	First	W	50	46	50	46	50	46	51	46	0.3	-0.3	0.8	0.2	60	55	NO	NO	NO	NO	NO
5.3	31194	30/30-42 ALFRED STREET ROZELLE	First	S	55	51	55	50	55	51	55	51	-0.1	-0.7	0.4	-0.3	60	55	NO	NO	NO	NO	NO
5.3	31194	30/30-42 ALFRED STREET ROZELLE	Ground	N	44	39	42	37	44	40	42	38	-1.7	-2.0	-1.4	-2.0	56	52	NO	NO	NO	NO	NO
5.3	31194	30/30-42 ALFRED STREET ROZELLE	Ground	W	45	41	45	40	45	41	45	41	0.1	-0.3	0.7	0.1	57	53	NO	NO	NO	NO	NO
5.3	31194	30/30-42 ALFRED STREET ROZELLE	Ground	S	52	48	52	47	52	48	52	48	-0.2	-0.8	0.2	-0.3	60	55	NO	NO	NO	NO	NO
5.3	31195	13 CATHERINE STREET ROZELLE	Ground	SE	48	44	47	42	48	44	47	43	-0.9	-1.3	-0.6	-1.1	60	55	NO	NO	NO	NO	NO
5.3	31195	13 CATHERINE STREET ROZELLE	Ground	W	48	44	48	43	48	44	48	44	-0.3	-0.8	0.1	-0.4	60	55	NO	NO	NO	NO	NO
5.3	31195	13 CATHERINE STREET ROZELLE	Ground	SE	46	41	44	40	46	42	45	40	-1.4	-1.6	-1.0	-1.5	58	54	NO	NO	NO	NO	NO
5.3	31195	13 CATHERINE STREET ROZELLE	Ground	NE	49	45	47	43	49	45	48	43	-1.5	-1.9	-1.1	-1.6	60	55	NO	NO	NO	NO	NO
5.3	31195	13 CATHERINE STREET ROZELLE	Ground	NW	45	40	44	39	45	41	44	39	-1.1	-1.5	-0.8	-1.3	57	53	NO	NO	NO	NO	NO
5.3	31195	13 CATHERINE STREET ROZELLE	Ground	SW	48	44	47	42	48	44	47	43	-0.7	-1.1	-0.2	-0.8	60	55	NO	NO	NO	NO	NO
5.3	31200	7 EMILY STREET ROZELLE	Ground	NE	47	43	47	42	47	43	47	43	-0.1	-0.7	0.3	-0.3	59	55	NO	NO	NO	NO	NO
5.3	31200	7 EMILY STREET ROZELLE	Ground	N	44	40	43	38	44	40	43	39	-1.1	-1.4	-0.8	-1.2	56	52	NO	NO	NO	NO	NO
5.3	31200	7 EMILY STREET ROZELLE	Ground	SW	46	42	45	41	46	42	46	41	-0.4	-0.9	0.0	-0.5	58	54	NO	NO	NO	NO	NO
5.3	31201	23/30-42 ALFRED STREET ROZELLE	First	S	54	50	54	49	54	50	54	50	-0.2	-0.8	0.3	-0.4	60	55	NO	NO	NO	NO	NO
5.3	31201	23/30-42 ALFRED STREET ROZELLE	First	E	55	51	54	49	55	51	54	50	-1.0	-1.5	-0.5	-1.1	60	55	NO	NO	NO	NO	NO
5.3	31201	23/30-42 ALFRED STREET ROZELLE	First	N	49	44	47	42	49	44	47	42	-1.8	-2.1	-1.5	-2.0	60	55	NO	NO	NO	NO	NO
5.3	31201	23/30-42 ALFRED STREET ROZELLE	First	E	49	45	48	43	49	45	48	43	-1.8	-2.1	-1.3	-1.9	60	55	NO	NO	NO	NO	NO
5.3	31201	23/30-42 ALFRED STREET ROZELLE	First	N	48	43	46	41	48	44	47	42	-1.8	-2.1	-1.6	-2.0	60	55	NO	NO	NO	NO	NO
5.3	31201	23/30-42 ALFRED STREET ROZELLE	Ground	S	51	47	50	46	51	47	51	46	-0.4	-0.9	-0.1	-0.6	60	55	NO	NO	NO	NO	NO
5.3	31201	23/30-42 ALFRED STREET ROZELLE	Ground	E	51	47	50	46	52	48	51	46	-1.1	-1.6	-0.6	-1.2	60	55	NO	NO	NO	NO	NO
5.3	31201	23/30-42 ALFRED STREET ROZELLE	Ground	N	47	42	45	40	47	43	45	40	-2.0	-2.2	-1.7	-2.2	59	55	NO	NO	NO	NO	NO
5.3	31201	23/30-42 ALFRED STREET ROZELLE	Ground	E	47	43	46	41	48	43	46	41	-1.9	-2.1	-1.6	-2.0	60	55	NO	NO	NO	NO	NO
5.3	31201	23/30-42 ALFRED STREET ROZELLE	Ground	N	45	40	43	38	45	41	44	39	-1.7	-1.9	-1.5	-1.9	57	53	NO	NO	NO	NO	NO
5.3	31202	41 DENISON STREET ROZELLE	Ground	E	48	44	47	43	48	44	48	43	-0.3	-0.8	0.2	-0.4	60	55	NO	NO	NO	NO	NO
5.3	31202	41 DENISON STREET ROZELLE	Ground	NW	44	40	42	38	44	40	43	38	-1.2	-1.6	-0.9	-1.3	56	52	NO	NO	NO	NO	NO
5.3	31202	41 DENISON STREET ROZELLE	Ground	N	44	39	42	38	44	40	43	38	-1.2	-1.5	-0.8	-1.3	56	52	NO	NO	NO	NO	NO
5.3	31202	41 DENISON STREET ROZELLE	Ground	SW	45	41	45	40	45	41	45	41	-0.3	-0.8	0.1	-0.4	57	53	NO	NO	NO	NO	NO
5.3	31208	33 COOK STREET ROZELLE	Ground	NE	47	43	46	42	47	43	47	42	-0.5	-0.9	-0.1	-0.7	59	55	NO	NO	NO	NO	NO
5.3	31208	33 COOK STREET ROZELLE	Ground	W	44	40	43	39	44	40	43	39	-0.7	-1.1	-0.4	-0.8	56	52	NO	NO	NO	NO	NO

NCA	Receiver ID	Address	Floor Level	Facade	Opening Year 2027				Design Year 2037				Increase (Do Smthng - Do Nothing)				NCG project road noise criteria		Do noise levels exceed the cumulative limit with project roads adding ≥2dB to the total noise levels?		Is the contribution from the road project Acute?		Consider further treatment?
					Do Nothing		Do Smthng		Do Nothing		Do Smthng		Opening Year 2027		Design Year 2037								
					Day	Night	Day	Night	Day	Night	Day	Night	Day	Night	Day	Night	Day	Night	Day	Night	$L_{Aeq,15hr}$ ≥ 65dB	$L_{Aeq,9hr}$ ≥ 60dB	
5.3	31208	33 COOK STREET ROZELLE	Ground	S	45	41	44	39	45	41	44	40	-1.1	-1.5	-0.8	-1.3	57	53	NO	NO	NO	NO	NO
5.3	31211	46 ELIZABETH STREET ROZELLE	Ground	NW	46	42	44	40	47	42	45	40	-2.0	-2.4	-1.6	-2.2	59	54	NO	NO	NO	NO	NO
5.3	31211	46 ELIZABETH STREET ROZELLE	Ground	SE	53	49	52	48	53	49	53	48	-0.6	-1.1	-0.1	-0.8	60	55	NO	NO	NO	NO	NO
5.3	31211	46 ELIZABETH STREET ROZELLE	Ground	NE	48	44	48	43	48	44	48	44	-0.4	-1.2	0.0	-0.8	60	55	NO	NO	NO	NO	NO
5.3	31212	48 ELIZABETH STREET ROZELLE	Ground	NW	46	42	45	40	47	42	45	40	-1.8	-2.1	-1.4	-1.9	59	54	NO	NO	NO	NO	NO
5.3	31212	48 ELIZABETH STREET ROZELLE	Ground	SW	52	48	53	48	52	49	53	49	0.5	-0.2	1.0	0.2	60	55	NO	NO	NO	NO	NO
5.3	31212	48 ELIZABETH STREET ROZELLE	Ground	SE	52	48	52	47	52	48	52	48	-0.4	-1.0	-0.1	-0.5	60	55	NO	NO	NO	NO	NO
5.3	31214	25 GORDON STREET ROZELLE	Ground	N	47	43	46	41	48	43	46	42	-1.5	-1.8	-1.2	-1.7	60	55	NO	NO	NO	NO	NO
5.3	31214	25 GORDON STREET ROZELLE	Ground	S	50	46	49	45	50	46	50	45	-0.9	-1.3	-0.5	-1.1	60	55	NO	NO	NO	NO	NO
5.3	31214	25 GORDON STREET ROZELLE	Ground	W	50	46	49	44	50	46	49	45	-1.0	-1.5	-0.6	-1.2	60	55	NO	NO	NO	NO	NO
5.3	31214	25 GORDON STREET ROZELLE	Ground	S	49	45	48	44	50	46	49	44	-1.0	-1.4	-0.7	-1.2	60	55	NO	NO	NO	NO	NO
5.3	31214	25 GORDON STREET ROZELLE	Ground	E	53	48	51	46	53	49	52	47	-1.8	-2.3	-1.4	-2.0	60	55	NO	NO	NO	NO	NO
5.3	31215	59 FOUCART STREET ROZELLE	Ground	NE	45	41	44	39	46	41	44	40	-1.6	-1.9	-1.3	-1.8	58	53	NO	NO	NO	NO	NO
5.3	31215	59 FOUCART STREET ROZELLE	Ground	SE	50	46	50	45	51	47	51	46	-0.5	-1.1	0.0	-0.7	60	55	NO	NO	NO	NO	NO
5.3	31215	59 FOUCART STREET ROZELLE	Ground	E	51	47	50	46	51	47	51	46	-0.5	-1.1	-0.1	-0.8	60	55	NO	NO	NO	NO	NO
5.3	31215	59 FOUCART STREET ROZELLE	Ground	NW	43	39	42	37	43	39	42	38	-1.4	-1.8	-1.1	-1.5	55	51	NO	NO	NO	NO	NO
5.3	31215	59 FOUCART STREET ROZELLE	Ground	SW	43	39	43	38	43	40	43	39	-0.8	-1.2	-0.4	-0.9	55	52	NO	NO	NO	NO	NO
5.3	31215	59 FOUCART STREET ROZELLE	Ground	S	40	36	38	34	40	36	39	34	-1.7	-2.0	-1.3	-1.8	52	48	NO	NO	NO	NO	NO
5.3	31216	7/2-12 EMILY STREET ROZELLE	First	SW	50	46	50	46	50	46	50	46	0.3	-0.3	0.8	0.2	60	55	NO	NO	NO	NO	NO
5.3	31216	7/2-12 EMILY STREET ROZELLE	Ground	SW	47	44	48	43	47	44	48	44	0.3	-0.2	0.9	0.2	59	55	NO	NO	NO	NO	NO
5.3	31218	11 CATHERINE STREET ROZELLE	Ground	NW	45	41	44	39	46	41	44	40	-1.6	-1.9	-1.2	-1.6	58	53	NO	NO	NO	NO	NO
5.3	31218	11 CATHERINE STREET ROZELLE	Ground	SW	48	44	48	43	48	44	48	44	-0.6	-1.1	-0.2	-0.8	60	55	NO	NO	NO	NO	NO
5.3	31218	11 CATHERINE STREET ROZELLE	Ground	SE	46	42	45	41	46	42	46	41	-1.2	-1.5	-0.8	-1.4	58	54	NO	NO	NO	NO	NO
5.3	31218	11 CATHERINE STREET ROZELLE	Ground	NE	49	45	48	43	49	45	48	44	-1.4	-1.8	-1.1	-1.6	60	55	NO	NO	NO	NO	NO
5.3	31218	11 CATHERINE STREET ROZELLE	Ground	NW	46	41	44	39	46	42	45	40	-1.7	-1.9	-1.3	-1.7	58	54	NO	NO	NO	NO	NO
5.3	31219	42 DENISON STREET ROZELLE	First	E	50	46	49	45	50	46	50	46	-0.4	-1.0	0.0	-0.6	60	55	NO	NO	NO	NO	NO
5.3	31219	42 DENISON STREET ROZELLE	First	SW	48	44	48	44	48	44	49	44	0.2	-0.4	0.7	0.0	60	55	NO	NO	NO	NO	NO
5.3	31219	42 DENISON STREET ROZELLE	First	S	50	46	49	45	50	46	50	46	-0.6	-1.1	-0.1	-0.7	60	55	NO	NO	NO	NO	NO
5.3	31219	42 DENISON STREET ROZELLE	Ground	E	45	41	45	40	46	42	45	41	-0.9	-1.3	-0.5	-1.0	58	54	NO	NO	NO	NO	NO
5.3	31219	42 DENISON STREET ROZELLE	Ground	SW	44	41	44	40	45	41	45	41	0.0	-0.6	0.4	-0.2	57	53	NO	NO	NO	NO	NO
5.3	31220	40 DENISON STREET ROZELLE	First	NE	50	46	50	45	50	46	50	46	-0.4	-1.0	0.1	-0.6	60	55	NO	NO	NO	NO	NO
5.3	31220	40 DENISON STREET ROZELLE	First	NW	44	40	43	38	45	40	43	39	-1.5	-1.8	-1.2	-1.6	57	52	NO	NO	NO	NO	NO
5.3	31220	40 DENISON STREET ROZELLE	First	SW	47	43	47	42	47	43	47	43	-0.1	-0.5	0.3	-0.2	59	55	NO	NO	NO	NO	NO
5.3	31220	40 DENISON STREET ROZELLE	Ground	NE	47	43	46	42	47	43	47	43	-0.6	-1.1	-0.3	-0.8	59	55	NO	NO	NO	NO	NO
5.3	31220	40 DENISON STREET ROZELLE	Ground	NW	42	37	40	35	42	37	40	35	-1.9	-2.2	-1.6	-2.0	54	49	NO	NO	NO	NO	NO
5.3	31220	40 DENISON STREET ROZELLE	Ground	SW	44	40	44	40	44	41	45	40	-0.1	-0.6	0.3	-0.2	56	53	NO	NO	NO	NO	NO
5.3	31221	54 ALFRED STREET ROZELLE	Ground	N	48	44	46	41	48	44	47	42	-1.9	-2.3	-1.6	-2.1	60	55	NO	NO	NO	NO	NO
5.3	31221	54 ALFRED STREET ROZELLE	Ground	W	49	45	48	43	49	45	48	44	-1.1	-1.5	-0.6	-1.1	60	55	NO	NO	NO	NO	NO
5.3	31221	54 ALFRED STREET ROZELLE	Ground	S	53	49	52	48	53	49	53	49	-0.3	-0.8	0.1	-0.4	60	55	NO	NO	NO	NO	NO
5.3	31221	54 ALFRED STREET ROZELLE	Ground	E	51	47	50	45	51	47	50	46	-0.8	-1.3	-0.4	-1.0	60	55	NO	NO	NO	NO	NO
5.3	31225	56 ALFRED STREET ROZELLE	Ground	E	49	44	47	42	49	44	47	42	-1.8	-2.1	-1.5	-2.0	60	55	NO	NO	NO	NO	NO
5.3	31225	56 ALFRED STREET ROZELLE	Ground	N	48	43	46	41	48	44	47	42	-1.9	-2.2	-1.6	-2.1	60	55	NO	NO	NO	NO	NO
5.3	31225	56 ALFRED STREET ROZELLE	Ground	W	51	47	51	46	51	47	51	47	-0.4	-0.9	0.0	-0.5	60	55	NO	NO	NO	NO	NO
5.3	31225	56 ALFRED STREET ROZELLE	Ground	S	53	49	53	48	53	49	53	49	-0.3	-0.9	0.2	-0.4	60	55	NO	NO	NO	NO	NO
5.3	31229	31-33 DENISON STREET ROZELLE	Ground	NE	48	44	47	43	48	44	48	44	-0.3	-0.7	0.2	-0.4	60	55	NO	NO	NO	NO	NO
5.3	31229	31-33 DENISON STREET ROZELLE	Ground	NW	44	39	42	38	44	40	43	38	-1.3	-1.6	-1.0	-1.4	56	52	NO	NO	NO	NO	NO
5.3	31229	31-33 DENISON STREET ROZELLE	Ground	SW	44	40	43	39	44	40	44	40	-0.8	-1.1	-0.3	-0.8	56	52	NO	NO	NO	NO	NO
5.3	31229	31-33 DENISON STREET ROZELLE	Ground	SE	45	41	44	40	45	41	45	40	-1.1	-1.5	-0.7	-1.2	57	53	NO	NO	NO	NO	NO
5.3	31237	11A CATHERINE STREET ROZELLE	Ground	NW	45	41	44	39	45	41	44	40	-1.0	-1.3	-0.6	-1.0	57	53	NO	NO	NO	NO	NO
5.3	31237	11A CATHERINE STREET ROZELLE	Ground	SW	51	47	51	47	51	47	52	47	0.1	-0.6	0.6	-0.1	60	55	NO	NO	NO	NO	NO
5.3	31237	11A CATHERINE STREET ROZELLE	Ground	SE	46	42	45	40	46	42	45	41	-1.4	-1.7	-1.1	-1.5	58	54	NO	NO	NO	NO	NO
5.3	31237	11A CATHERINE STREET ROZELLE	Ground	NE	48	44	47	42	49	45	47	43	-1.8	-2.2	-1.4	-2.0	60	55	NO	NO	NO	NO	NO
5.3	31238	48 ALFRED STREET ROZELLE	Ground	N	48	43	46	41	48	44	46	42	-1.8	-2.2	-1.5	-2.0	60	55	NO	NO	NO	NO	NO
5.3	31238	48 ALFRED STREET ROZELLE	Ground	E	51	47	51	46	51	47	52	47	-0.2	-0.8	0.3	-0.4	60	55	NO	NO	NO	NO	NO
5.3	31238	48 ALFRED STREET ROZELLE	Ground	W	51	47	51	46	51	47	51	47	-0.2	-0.7	0.3	-0.2	60	55	NO	NO	NO	NO	NO
5.3	31238	48 ALFRED STREET ROZELLE	Ground	S	53	49	52	48	53	49	53	49	-0.4	-1.0	0.0	-0.6	60	55	NO	NO	NO	NO	NO
5.3	31238	48 ALFRED STREET ROZELLE	Ground	E	50	46	49	45	50	46	50	45	-0.6	-1.0	-0.1	-0.8	60	55	NO	NO	NO	NO	NO
5.3	31239	46 ALFRED STREET ROZELLE	First	N	48	44	46	41	48	44	47	42	-1.9	-2.2	-1.6	-2.1	60	55	NO	NO	NO	NO	NO
5.3	31239	46 ALFRED STREET ROZELLE	First	W	52	48	52	47	52	48	52	48	0.2	-0.4	0.7	0.1	60	55	NO	NO	NO	NO	NO
5.3	31239	46 ALFRED STREET ROZELLE	First	S	56	52	55	51	56	52	56	51	-0.4	-1.0	0.1	-0.6	60	55	NO	NO	NO	NO	NO
5.3	31239	46 ALFRED STREET ROZELLE	First	E	55	51	55	50	55	51	55	51	-0.6	-1.2	-0.1	-0.8	60	55	NO	NO	NO	NO	NO
5.3	31239	46 ALFRED STREET ROZELLE	Ground	N	46	42	44	39	47	42	45	40	-2.2	-2.5	-1.9	-2.4	59	54	NO	NO	NO	NO	NO

NCA	Receiver ID	Address	Floor Level	Facade	Opening Year 2027				Design Year 2037				Increase (Do Smthng - Do Nothing)				NCG project road noise criteria		Do noise levels exceed the cumulative limit with project roads adding ≥2dB to the total noise levels?		Is the contribution from the road project Acute?		Consider further treatment?
					Do Nothing		Do Smthng		Do Nothing		Do Smthng		Opening Year 2027		Design Year 2037								
					Day	Night	Day	Night	Day	Night	Day	Night	Day	Night	Day	Night	Day	Night	Day	Night	$L_{Aeq,15hr}$ ≥ 65dB	$L_{Aeq,9hr}$ ≥ 60dB	
5.3	31239	46 ALFRED STREET ROZELLE	Ground	W	48	44	48	44	48	44	49	44	0.1	-0.4	0.6	0.0	60	55	NO	NO	NO	NO	NO
5.3	31239	46 ALFRED STREET ROZELLE	Ground	S	53	49	52	48	53	49	53	48	-0.4	-1.0	0.1	-0.6	60	55	NO	NO	NO	NO	NO
5.3	31239	46 ALFRED STREET ROZELLE	Ground	E	51	47	51	46	51	47	51	47	-0.1	-0.8	0.2	-0.4	60	55	NO	NO	NO	NO	NO
5.3	31240	31 COOK STREET ROZELLE	Ground	SW	44	40	44	39	44	41	44	40	-0.6	-1.0	-0.2	-0.7	56	53	NO	NO	NO	NO	NO
5.3	31240	31 COOK STREET ROZELLE	Ground	NE	47	43	47	42	47	44	47	43	-0.6	-1.1	-0.2	-0.7	59	55	NO	NO	NO	NO	NO
5.3	31240	31 COOK STREET ROZELLE	Ground	NW	43	39	42	37	43	39	42	38	-1.3	-1.6	-1.0	-1.5	55	51	NO	NO	NO	NO	NO
5.3	31241	44 ELIZABETH STREET ROZELLE	First	NW	48	43	45	40	48	43	46	41	-2.3	-2.7	-2.0	-2.5	60	55	NO	NO	NO	NO	NO
5.3	31241	44 ELIZABETH STREET ROZELLE	First	SW	54	50	53	49	54	51	54	50	-0.9	-1.4	-0.3	-1.0	60	55	NO	NO	NO	NO	NO
5.3	31241	44 ELIZABETH STREET ROZELLE	First	SE	56	52	56	51	56	52	56	52	-0.6	-1.2	-0.1	-0.8	60	55	NO	NO	NO	NO	NO
5.3	31241	44 ELIZABETH STREET ROZELLE	Ground	NW	45	41	43	37	46	41	43	38	-2.9	-3.3	-2.4	-3.1	58	53	NO	NO	NO	NO	NO
5.3	31241	44 ELIZABETH STREET ROZELLE	Ground	SW	49	45	47	43	49	45	48	43	-1.9	-2.6	-1.4	-2.2	60	55	NO	NO	NO	NO	NO
5.3	31241	44 ELIZABETH STREET ROZELLE	Ground	SE	54	50	53	49	54	50	54	49	-0.9	-1.4	-0.4	-1.1	60	55	NO	NO	NO	NO	NO
5.3	31242	42 ELIZABETH STREET ROZELLE	First	SE	56	52	55	51	56	52	56	52	-0.6	-1.1	-0.1	-0.7	60	55	NO	NO	NO	NO	NO
5.3	31242	42 ELIZABETH STREET ROZELLE	First	NE	53	49	51	47	53	49	52	47	-1.6	-2.2	-1.2	-1.9	60	55	NO	NO	NO	NO	NO
5.3	31242	42 ELIZABETH STREET ROZELLE	First	NW	48	43	45	41	48	43	46	41	-2.3	-2.6	-1.9	-2.5	60	55	NO	NO	NO	NO	NO
5.3	31242	42 ELIZABETH STREET ROZELLE	Ground	SE	54	50	54	49	54	50	54	50	-0.3	-0.9	0.2	-0.5	60	55	NO	NO	NO	NO	NO
5.3	31242	42 ELIZABETH STREET ROZELLE	Ground	NE	48	44	47	42	48	44	48	43	-1.1	-1.7	-0.7	-1.4	60	55	NO	NO	NO	NO	NO
5.3	31242	42 ELIZABETH STREET ROZELLE	Ground	NW	45	40	42	37	45	41	43	38	-2.8	-3.1	-2.3	-3.1	57	53	NO	NO	NO	NO	NO
5.3	31243	50 ALFRED STREET ROZELLE	Ground	E	48	43	46	41	48	44	46	41	-2.0	-2.4	-1.6	-2.2	60	55	NO	NO	NO	NO	NO
5.3	31243	50 ALFRED STREET ROZELLE	Ground	N	48	43	46	41	48	44	47	42	-1.9	-2.2	-1.5	-2.1	60	55	NO	NO	NO	NO	NO
5.3	31243	50 ALFRED STREET ROZELLE	Ground	W	50	46	49	45	50	46	50	45	-0.5	-0.9	0.0	-0.6	60	55	NO	NO	NO	NO	NO
5.3	31243	50 ALFRED STREET ROZELLE	Ground	S	53	49	53	49	53	50	54	49	-0.2	-0.8	0.2	-0.4	60	55	NO	NO	NO	NO	NO
5.3	31243	50 ALFRED STREET ROZELLE	Ground	E	48	43	46	41	48	44	47	42	-1.4	-1.8	-1.0	-1.6	60	55	NO	NO	NO	NO	NO
5.3	31243	50 ALFRED STREET ROZELLE	Ground	SE	48	44	47	42	48	44	47	43	-1.2	-1.5	-0.8	-1.3	60	55	NO	NO	NO	NO	NO
5.3	31244	52 ALFRED STREET ROZELLE	Ground	N	48	43	46	41	48	44	47	42	-1.9	-2.2	-1.5	-2.0	60	55	NO	NO	NO	NO	NO
5.3	31244	52 ALFRED STREET ROZELLE	Ground	E	48	44	47	42	49	44	47	42	-1.8	-2.0	-1.4	-1.9	60	55	NO	NO	NO	NO	NO
5.3	31244	52 ALFRED STREET ROZELLE	Ground	W	47	43	46	41	48	43	47	42	-1.4	-1.7	-1.0	-1.5	60	55	NO	NO	NO	NO	NO
5.3	31244	52 ALFRED STREET ROZELLE	Ground	E	52	48	52	47	52	48	52	48	-0.3	-0.9	0.1	-0.5	60	55	NO	NO	NO	NO	NO
5.3	31244	52 ALFRED STREET ROZELLE	Ground	W	52	48	51	47	52	48	52	48	-0.2	-0.7	0.3	-0.4	60	55	NO	NO	NO	NO	NO
5.3	31244	52 ALFRED STREET ROZELLE	Ground	S	53	49	52	48	53	49	53	48	-0.4	-0.9	0.1	-0.6	60	55	NO	NO	NO	NO	NO
5.3	31244	52 ALFRED STREET ROZELLE	Ground	E	49	45	48	43	49	45	49	44	-0.7	-1.1	-0.3	-0.8	60	55	NO	NO	NO	NO	NO
5.3	31244	52 ALFRED STREET ROZELLE	Ground	S	53	49	52	48	53	49	53	48	-0.4	-0.9	0.1	-0.6	60	55	NO	NO	NO	NO	NO
5.3	31244	52 ALFRED STREET ROZELLE	Ground	E	49	45	48	43	49	45	49	44	-0.7	-1.1	-0.3	-0.8	60	55	NO	NO	NO	NO	NO
5.3	31245	23 GORDON STREET ROZELLE	Ground	N	47	43	46	41	48	43	46	42	-1.5	-1.8	-1.2	-1.7	60	55	NO	NO	NO	NO	NO
5.3	31245	23 GORDON STREET ROZELLE	Ground	NW	48	44	47	43	49	44	48	43	-1.2	-1.5	-0.9	-1.3	60	55	NO	NO	NO	NO	NO
5.3	31245	23 GORDON STREET ROZELLE	Ground	S	49	44	47	42	49	45	48	43	-1.4	-1.8	-1.1	-1.6	60	55	NO	NO	NO	NO	NO
5.3	31245	23 GORDON STREET ROZELLE	Ground	E	53	49	51	46	53	49	51	47	-1.9	-2.5	-1.6	-2.2	60	55	NO	NO	NO	NO	NO
5.3	31247	44 ALFRED STREET ROZELLE	Ground	E	48	44	48	44	48	45	49	44	-0.1	-0.5	0.5	-0.2	60	55	NO	NO	NO	NO	NO
5.3	31247	44 ALFRED STREET ROZELLE	Ground	N	47	42	45	41	47	43	46	41	-1.5	-1.8	-1.2	-1.6	59	55	NO	NO	NO	NO	NO
5.3	31247	44 ALFRED STREET ROZELLE	Ground	W	49	45	48	44	49	45	49	44	-0.6	-1.0	-0.1	-0.6	60	55	NO	NO	NO	NO	NO
5.3	31247	44 ALFRED STREET ROZELLE	Ground	S	52	48	51	47	52	48	52	47	-0.7	-1.3	-0.3	-0.9	60	55	NO	NO	NO	NO	NO
5.3	31252	9 CATHERINE STREET ROZELLE	First	NE	53	49	52	48	53	49	53	48	-0.7	-1.2	-0.2	-0.9	60	55	NO	NO	NO	NO	NO
5.3	31252	9 CATHERINE STREET ROZELLE	First	NW	46	42	44	39	46	42	45	40	-1.9	-2.2	-1.6	-2.0	58	54	NO	NO	NO	NO	NO
5.3	31252	9 CATHERINE STREET ROZELLE	Ground	NE	49	45	47	43	49	45	48	43	-1.4	-1.8	-1.0	-1.5	60	55	NO	NO	NO	NO	NO
5.3	31252	9 CATHERINE STREET ROZELLE	Ground	NW	42	38	40	36	43	38	41	36	-2.0	-2.3	-1.7	-2.2	55	50	NO	NO	NO	NO	NO
5.3	31266	31-33 DENISON STREET ROZELLE	First	W	46	42	46	41	46	42	46	42	-0.1	-0.5	0.4	-0.2	58	54	NO	NO	NO	NO	NO
5.3	31266	31-33 DENISON STREET ROZELLE	First	SE	49	45	49	44	49	46	49	45	-0.6	-1.1	-0.1	-0.8	60	55	NO	NO	NO	NO	NO
5.3	31266	31-33 DENISON STREET ROZELLE	First	NE	49	45	49	45	49	46	50	45	-0.2	-0.7	0.2	-0.4	60	55	NO	NO	NO	NO	NO
5.3	31266	31-33 DENISON STREET ROZELLE	First	NW	44	39	42	38	44	40	43	38	-1.4	-1.8	-1.0	-1.5	56	52	NO	NO	NO	NO	NO
5.3	31266	31-33 DENISON STREET ROZELLE	Ground	W	43	39	43	39	43	40	44	39	-0.2	-0.6	0.3	-0.3	55	52	NO	NO	NO	NO	NO
5.3	31266	31-33 DENISON STREET ROZELLE	Ground	SE	46	42	45	41	46	42	45	41	-0.8	-1.2	-0.5	-0.9	58	54	NO	NO	NO	NO	NO
5.3	31266	31-33 DENISON STREET ROZELLE	Ground	NE	47	44	47	43	48	44	48	43	-0.2	-0.7	0.3	-0.3	60	55	NO	NO	NO	NO	NO
5.3	31266	31-33 DENISON STREET ROZELLE	Ground	NW	41	37	39	35	41	37	40	35	-1.9	-2.3	-1.6	-2.1	53	49	NO	NO	NO	NO	NO
5.3	31267	40 ELIZABETH STREET ROZELLE	Ground	SE	54	50	53	49	54	50	54	50	-0.2	-0.8	0.3	-0.4	60	55	NO	NO	NO	NO	NO
5.3	31267	40 ELIZABETH STREET ROZELLE	Ground	NE	48	44	47	42	48	44	48	43	-1.0	-1.6	-0.5	-1.3	60	55	NO	NO	NO	NO	NO
5.3	31267	40 ELIZABETH STREET ROZELLE	Ground	NW	47	42	45	40	47	43	45	40	-2.2	-2.4	-1.8	-2.3	59	55	NO	NO	NO	NO	NO
5.3	31267	40 ELIZABETH STREET ROZELLE	Ground	SW	47	43	46	41	48	44	46	42	-1.7	-2.2	-1.3	-2.0	60	55	NO	NO	NO	NO	NO
5.3	31275	230 EVANS STREET ROZELLE	Ground	NW	44	40	43	38	44	40	43	39	-1.4	-1.6	-1.0	-1.5	56	52	NO	NO	NO	NO	NO
5.3	31275	230 EVANS STREET ROZELLE	Ground	SW	49	45	49	45	49	45	50	46	0.4	-0.1	0.9	0.2	60	55	NO	NO	NO	NO	NO
5.3	31275	230 EVANS STREET ROZELLE	Ground	SE	49	45	49	44	49	45	49	45	0.0	-0.6	0.4	-0.1	60	55	NO	NO	NO	NO	NO
5.3	31279	21/30-42 ALFRED STREET ROZELLE	Ground	E	50	46	49	45	50	46	50	45	-0.7	-1.1	-0.2	-0.8	60	55	NO	NO	NO	NO	NO
5.3	31279	21/30-42 ALFRED STREET ROZELLE	Ground	N	46	42	45	40	46	42	46	41	-1.3	-1.6	-0.9	-1.4	58	54	NO	NO	NO	NO	NO
5.3	31279	21/30-42 ALFRED STREET ROZELLE	Ground	W	48	44	47	43	49	44	48	43	-0.9	-1.3	-0.6	-1.0	60	55	NO	NO	NO	NO	NO
5.3	31281	36 ELIZABETH STREET ROZELLE	First	N	47	43	45	40	48	43	46	41	-2.1	-2.4	-1.7	-2.2	60	55	NO	NO	NO	NO	NO

NCA	Receiver ID	Address	Floor Level	Facade	Opening Year 2027				Design Year 2037				Increase (Do Smthng - Do Nothing)				NCG project road noise criteria		Do noise levels exceed the cumulative limit with project roads adding ≥2dB to the total noise levels?		Is the contribution from the road project Acute?		Consider further treatment?
					Do Nothing		Do Smthng		Do Nothing		Do Smthng		Opening Year 2027		Design Year 2037								
					Day	Night	Day	Night	Day	Night	Day	Night	Day	Night	Day	Night	Day	Night	Day	Night	$L_{Aeq,15hr}$ ≥ 65dB	$L_{Aeq,9hr}$ ≥ 60dB	
5.3	31281	36 ELIZABETH STREET ROZELLE	First	SE	56	52	55	51	56	52	56	51	-0.7	-1.3	-0.2	-0.9	60	55	NO	NO	NO	NO	NO
5.3	31281	36 ELIZABETH STREET ROZELLE	Ground	N	44	40	42	37	45	40	43	37	-2.4	-2.7	-2.0	-2.6	57	52	NO	NO	NO	NO	NO
5.3	31281	36 ELIZABETH STREET ROZELLE	Ground	SE	54	50	53	49	54	50	54	49	-0.5	-1.1	-0.1	-0.7	60	55	NO	NO	NO	NO	NO
5.3	31282	38 ELIZABETH STREET ROZELLE	First	NW	48	44	46	41	48	44	46	41	-2.3	-2.6	-2.0	-2.5	60	55	NO	NO	NO	NO	NO
5.3	31282	38 ELIZABETH STREET ROZELLE	First	SW	53	49	52	48	53	50	53	48	-1.1	-1.6	-0.6	-1.3	60	55	NO	NO	NO	NO	NO
5.3	31282	38 ELIZABETH STREET ROZELLE	First	E	56	52	55	51	56	52	56	51	-0.7	-1.3	-0.2	-0.9	60	55	NO	NO	NO	NO	NO
5.3	31282	38 ELIZABETH STREET ROZELLE	Ground	NW	46	41	43	38	46	41	43	38	-2.8	-3.2	-2.4	-3.0	58	53	NO	NO	NO	NO	NO
5.3	31282	38 ELIZABETH STREET ROZELLE	Ground	SW	49	44	47	42	49	45	47	42	-2.0	-2.6	-1.6	-2.3	60	55	NO	NO	NO	NO	NO
5.3	31282	38 ELIZABETH STREET ROZELLE	Ground	E	54	50	53	49	54	50	54	49	-0.7	-1.3	-0.3	-1.0	60	55	NO	NO	NO	NO	NO
5.3	31283	5 CATHERINE STREET ROZELLE	First	NE	52	48	50	45	52	48	51	46	-1.5	-2.1	-1.1	-1.8	60	55	NO	NO	NO	NO	NO
5.3	31283	5 CATHERINE STREET ROZELLE	First	NW	47	42	45	40	47	43	45	40	-2.3	-2.5	-1.9	-2.4	59	55	NO	NO	NO	NO	NO
5.3	31283	5 CATHERINE STREET ROZELLE	First	SW	49	46	49	45	50	46	50	46	0.0	-0.6	0.4	-0.1	60	55	NO	NO	NO	NO	NO
5.3	31283	5 CATHERINE STREET ROZELLE	Ground	NE	49	44	47	42	49	45	48	43	-1.7	-2.1	-1.4	-1.9	60	55	NO	NO	NO	NO	NO
5.3	31283	5 CATHERINE STREET ROZELLE	Ground	NW	44	39	41	36	44	40	42	37	-2.6	-3.0	-2.3	-2.8	56	52	NO	NO	NO	NO	NO
5.3	31283	5 CATHERINE STREET ROZELLE	Ground	SW	44	41	44	40	45	41	44	40	-0.6	-1.0	-0.2	-0.7	57	53	NO	NO	NO	NO	NO
5.3	31284	7 CATHERINE STREET ROZELLE	Ground	NE	49	44	47	42	49	45	48	43	-1.6	-1.9	-1.2	-1.7	60	55	NO	NO	NO	NO	NO
5.3	31284	7 CATHERINE STREET ROZELLE	Ground	SW	51	47	51	47	51	47	52	47	0.3	-0.2	0.9	0.2	60	55	NO	NO	NO	NO	NO
5.3	31284	7 CATHERINE STREET ROZELLE	Ground	SE	43	38	41	36	43	39	41	36	-2.1	-2.5	-1.8	-2.3	55	51	NO	NO	NO	NO	NO
5.3	31288	8 CATHERINE STREET ROZELLE	Ground	NE	48	43	46	42	48	44	47	42	-1.3	-1.6	-1.0	-1.5	60	55	NO	NO	NO	NO	NO
5.3	31288	8 CATHERINE STREET ROZELLE	Ground	SW	51	47	51	47	51	47	52	48	0.4	-0.2	1.0	0.3	60	55	NO	NO	NO	NO	NO
5.3	31288	8 CATHERINE STREET ROZELLE	Ground	SE	49	45	48	44	49	45	49	44	-0.9	-1.2	-0.4	-1.0	60	55	NO	NO	NO	NO	NO
5.3	31288	8 CATHERINE STREET ROZELLE	Ground	NE	48	44	47	42	48	44	47	43	-1.1	-1.5	-0.7	-1.2	60	55	NO	NO	NO	NO	NO
5.3	31288	8 CATHERINE STREET ROZELLE	Ground	SE	48	44	47	43	48	44	48	43	-0.9	-1.3	-0.5	-1.0	60	55	NO	NO	NO	NO	NO
5.3	31289	6 CATHERINE STREET ROZELLE	Ground	NE	46	42	45	41	46	42	46	41	-1.0	-1.3	-0.7	-1.1	58	54	NO	NO	NO	NO	NO
5.3	31289	6 CATHERINE STREET ROZELLE	Ground	NW	45	41	44	39	45	41	44	40	-1.5	-1.7	-1.1	-1.5	57	53	NO	NO	NO	NO	NO
5.3	31289	6 CATHERINE STREET ROZELLE	Ground	SW	50	47	51	46	51	47	51	47	0.3	-0.4	0.8	0.1	60	55	NO	NO	NO	NO	NO
5.3	31294	10 COOK STREET ROZELLE	Ground	NE	45	41	44	40	46	42	45	40	-1.0	-1.4	-0.6	-1.1	58	54	NO	NO	NO	NO	NO
5.3	31294	10 COOK STREET ROZELLE	Ground	NW	43	39	42	37	43	39	42	38	-1.3	-1.7	-1.0	-1.4	55	51	NO	NO	NO	NO	NO
5.3	31294	10 COOK STREET ROZELLE	Ground	SW	45	41	44	40	45	41	44	40	-0.6	-1.0	-0.2	-0.7	57	53	NO	NO	NO	NO	NO
5.3	31295	12 COOK STREET ROZELLE	Ground	SW	45	41	44	40	45	41	45	41	-0.4	-0.9	0.0	-0.5	57	53	NO	NO	NO	NO	NO
5.3	31295	12 COOK STREET ROZELLE	Ground	SE	46	42	45	41	46	42	46	41	-0.8	-1.3	-0.4	-1.0	58	54	NO	NO	NO	NO	NO
5.3	31295	12 COOK STREET ROZELLE	Ground	NE	45	41	44	39	45	41	44	40	-0.9	-1.2	-0.5	-0.9	57	53	NO	NO	NO	NO	NO
5.3	31297	19 GORDON STREET ROZELLE	First	E	55	50	53	49	55	51	54	49	-1.3	-1.8	-0.9	-1.5	60	55	NO	NO	NO	NO	NO
5.3	31297	19 GORDON STREET ROZELLE	First	N	49	44	47	42	49	45	48	43	-1.9	-2.2	-1.5	-2.0	60	55	NO	NO	NO	NO	NO
5.3	31297	19 GORDON STREET ROZELLE	First	W	54	50	54	50	54	51	55	50	-0.1	-0.6	0.3	-0.2	60	55	NO	NO	NO	NO	NO
5.3	31297	19 GORDON STREET ROZELLE	Ground	E	52	48	51	46	53	48	51	46	-1.7	-2.2	-1.3	-1.9	60	55	NO	NO	NO	NO	NO
5.3	31297	19 GORDON STREET ROZELLE	Ground	N	46	41	44	39	46	42	45	39	-2.0	-2.3	-1.7	-2.3	58	54	NO	NO	NO	NO	NO
5.3	31297	19 GORDON STREET ROZELLE	Ground	W	51	47	50	46	51	47	51	46	-0.7	-1.1	-0.3	-0.7	60	55	NO	NO	NO	NO	NO
5.3	31298	21 GORDON STREET ROZELLE	First	W	54	51	54	50	55	51	55	50	-0.2	-0.6	0.3	-0.3	60	55	NO	NO	NO	NO	NO
5.3	31298	21 GORDON STREET ROZELLE	First	W	55	51	55	51	55	52	56	51	-0.2	-0.8	0.3	-0.4	60	55	NO	NO	NO	NO	NO
5.3	31298	21 GORDON STREET ROZELLE	First	S	55	51	55	50	55	51	55	51	-0.3	-0.9	0.2	-0.5	60	55	NO	NO	NO	NO	NO
5.3	31298	21 GORDON STREET ROZELLE	First	E	55	51	54	49	55	51	54	50	-1.1	-1.5	-0.7	-1.2	60	55	NO	NO	NO	NO	NO
5.3	31298	21 GORDON STREET ROZELLE	Ground	W	50	46	50	45	51	47	50	46	-0.9	-1.3	-0.4	-0.9	60	55	NO	NO	NO	NO	NO
5.3	31298	21 GORDON STREET ROZELLE	Ground	W	50	46	50	45	50	46	50	46	-0.4	-1.0	0.0	-0.6	60	55	NO	NO	NO	NO	NO
5.3	31298	21 GORDON STREET ROZELLE	Ground	S	49	45	48	44	49	45	49	44	-0.7	-1.1	-0.4	-0.9	60	55	NO	NO	NO	NO	NO
5.3	31298	21 GORDON STREET ROZELLE	Ground	E	52	48	50	46	52	48	51	46	-1.7	-2.2	-1.3	-1.9	60	55	NO	NO	NO	NO	NO
5.3	31302	4 CATHERINE STREET ROZELLE	Ground	NE	46	42	45	40	46	42	45	41	-1.1	-1.4	-0.8	-1.2	58	54	NO	NO	NO	NO	NO
5.3	31302	4 CATHERINE STREET ROZELLE	Ground	NW	47	42	45	40	47	42	45	40	-2.1	-2.5	-1.8	-2.3	59	54	NO	NO	NO	NO	NO
5.3	31302	4 CATHERINE STREET ROZELLE	Ground	SW	50	46	50	46	50	47	51	46	0.0	-0.6	0.5	-0.2	60	55	NO	NO	NO	NO	NO
5.3	31302	4 CATHERINE STREET ROZELLE	Ground	SE	46	41	44	39	46	42	45	40	-1.5	-1.9	-1.2	-1.7	58	54	NO	NO	NO	NO	NO
5.3	31303	21A GORDON STREET ROZELLE	Ground	N	49	44	46	42	49	44	47	42	-2.1	-2.4	-1.7	-2.3	60	55	NO	NO	NO	NO	NO
5.3	31303	21A GORDON STREET ROZELLE	Ground	W	51	47	50	46	51	47	51	46	-0.8	-1.2	-0.3	-0.9	60	55	NO	NO	NO	NO	NO
5.3	31303	21A GORDON STREET ROZELLE	Ground	S	52	48	51	47	52	48	52	47	-0.6	-1.1	-0.2	-0.7	60	55	NO	NO	NO	NO	NO
5.3	31303	21A GORDON STREET ROZELLE	Ground	E	51	47	50	45	51	47	50	46	-1.1	-1.5	-0.7	-1.3	60	55	NO	NO	NO	NO	NO
5.3	31310	21A GORDON STREET ROZELLE	Ground	N	49	44	46	42	49	44	47	42	-2.2	-2.4	-1.8	-2.4	60	55	NO	NO	NO	NO	NO
5.3	31310	21A GORDON STREET ROZELLE	Ground	NW	48	44	46	42	49	44	47	42	-1.9	-2.2	-1.6	-2.1	60	55	NO	NO	NO	NO	NO
5.3	31310	21A GORDON STREET ROZELLE	Ground	S	50	45	49	44	50	46	49	45	-0.8	-1.2	-0.3	-0.9	60	55	NO	NO	NO	NO	NO
5.3	31310	21A GORDON STREET ROZELLE	Ground	W	50	45	49	44	50	46	49	45	-0.7	-1.1	-0.2	-0.8	60	55	NO	NO	NO	NO	NO
5.3	31310	21A GORDON STREET ROZELLE	Ground	S	52	48	51	46	52	48	52	47	-0.6	-1.1	-0.1	-0.7	60	55	NO	NO	NO	NO	NO
5.3	31310	21A GORDON STREET ROZELLE	Ground	E	51	47	50	46	51	47	51	46	-0.9	-1.3	-0.4	-1.0	60	55	NO	NO	NO	NO	NO
5.3	31313	224 EVANS STREET ROZELLE	First	NW	45	41	44	39	45	41	44	39	-1.7	-1.9	-1.3	-1.8	57	53	NO	NO	NO	NO	NO
5.3	31313	224 EVANS STREET ROZELLE	First	SE	53	49	52	48	53	49	53	49	-0.1	-0.6	0.5	-0.2	60	55	NO	NO	NO	NO	NO

NCA	Receiver ID	Address	Floor Level	Facade	Opening Year 2027				Design Year 2037				Increase (Do Smthng - Do Nothing)				NCG project road noise criteria		Do noise levels exceed the cumulative limit with project roads adding ≥2dB to the total noise levels?		Is the contribution from the road project Acute?		Consider further treatment?
					Do Nothing		Do Smthng		Do Nothing		Do Smthng		Opening Year 2027		Design Year 2037								
					Day	Night	Day	Night	Day	Night	Day	Night	Day	Night	Day	Night	Day	Night	Day	Night	$L_{Aeq,15hr}$ ≥ 65dB	$L_{Aeq,9hr}$ ≥ 60dB	
5.3	31313	224 EVANS STREET ROZELLE	Ground	NW	42	38	40	35	43	38	41	36	-2.2	-2.5	-1.8	-2.4	55	50	NO	NO	NO	NO	NO
5.3	31313	224 EVANS STREET ROZELLE	Ground	SE	50	47	50	46	51	47	51	47	0.0	-0.6	0.4	-0.3	60	55	NO	NO	NO	NO	NO
5.3	31314	220 EVANS STREET ROZELLE	Ground	NW	45	40	43	38	45	40	44	39	-1.6	-1.9	-1.2	-1.7	57	52	NO	NO	NO	NO	NO
5.3	31314	220 EVANS STREET ROZELLE	Ground	E	49	45	49	45	49	46	50	46	0.2	-0.3	0.7	0.1	60	55	NO	NO	NO	NO	NO
5.3	31315	228 EVANS STREET ROZELLE	Ground	NW	44	39	42	38	44	40	43	38	-1.3	-1.7	-1.0	-1.5	56	52	NO	NO	NO	NO	NO
5.3	31315	228 EVANS STREET ROZELLE	Ground	SE	46	43	46	41	47	43	46	42	-0.6	-1.1	-0.2	-0.8	59	55	NO	NO	NO	NO	NO
5.3	31315	228 EVANS STREET ROZELLE	Ground	SW	46	42	46	41	46	42	46	42	-0.6	-1.0	-0.1	-0.7	58	54	NO	NO	NO	NO	NO
5.3	31315	228 EVANS STREET ROZELLE	Ground	SE	46	42	45	41	46	42	46	42	-0.6	-1.0	-0.1	-0.7	58	54	NO	NO	NO	NO	NO
5.3	31316	222 EVANS STREET ROZELLE	First	NW	46	41	44	39	46	41	44	39	-1.8	-2.1	-1.5	-2.0	58	53	NO	NO	NO	NO	NO
5.3	31316	222 EVANS STREET ROZELLE	First	SE	52	48	52	48	52	48	53	48	0.3	-0.3	0.8	0.1	60	55	NO	NO	NO	NO	NO
5.3	31316	222 EVANS STREET ROZELLE	First	SW	52	48	52	48	52	48	53	48	0.4	-0.2	0.9	0.2	60	55	NO	NO	NO	NO	NO
5.3	31316	222 EVANS STREET ROZELLE	Ground	NW	43	38	41	36	43	39	41	36	-2.3	-2.6	-1.9	-2.5	55	51	NO	NO	NO	NO	NO
5.3	31316	222 EVANS STREET ROZELLE	Ground	SE	49	45	49	45	49	45	50	46	0.5	-0.2	1.0	0.2	60	55	NO	NO	NO	NO	NO
5.3	31316	222 EVANS STREET ROZELLE	Ground	SW	49	45	49	45	49	45	50	46	0.3	-0.3	0.9	0.2	60	55	NO	NO	NO	NO	NO
5.3	31317	226 EVANS STREET ROZELLE	First	NW	45	41	43	39	45	41	44	39	-1.6	-1.9	-1.2	-1.7	57	53	NO	NO	NO	NO	NO
5.3	31317	226 EVANS STREET ROZELLE	First	SW	50	47	51	46	51	47	51	47	0.2	-0.4	0.7	0.0	60	55	NO	NO	NO	NO	NO
5.3	31317	226 EVANS STREET ROZELLE	First	SE	52	49	52	48	53	49	53	48	-0.2	-0.8	0.3	-0.4	60	55	NO	NO	NO	NO	NO
5.3	31317	226 EVANS STREET ROZELLE	Ground	NW	42	38	40	35	42	38	41	36	-2.1	-2.4	-1.8	-2.2	54	50	NO	NO	NO	NO	NO
5.3	31317	226 EVANS STREET ROZELLE	Ground	SE	50	46	50	45	50	46	50	46	-0.2	-0.8	0.2	-0.5	60	55	NO	NO	NO	NO	NO
5.3	31320	1 CATHERINE STREET ROZELLE	First	NE	52	47	50	46	52	48	51	46	-1.2	-1.7	-0.8	-1.5	60	55	NO	NO	NO	NO	NO
5.3	31320	1 CATHERINE STREET ROZELLE	First	N	46	42	44	39	46	42	45	40	-1.9	-2.2	-1.5	-2.1	58	54	NO	NO	NO	NO	NO
5.3	31320	1 CATHERINE STREET ROZELLE	First	NE	46	42	45	40	47	42	45	41	-1.7	-2.0	-1.4	-1.8	59	54	NO	NO	NO	NO	NO
5.3	31320	1 CATHERINE STREET ROZELLE	First	SE	47	43	46	41	47	43	46	42	-1.4	-1.7	-1.1	-1.5	59	55	NO	NO	NO	NO	NO
5.3	31320	1 CATHERINE STREET ROZELLE	First	SW	47	43	46	42	47	43	47	42	-0.6	-1.0	-0.2	-0.7	59	55	NO	NO	NO	NO	NO
5.3	31320	1 CATHERINE STREET ROZELLE	First	SE	48	44	46	42	48	44	47	42	-1.8	-2.1	-1.4	-1.9	60	55	NO	NO	NO	NO	NO
5.3	31320	1 CATHERINE STREET ROZELLE	Ground	NE	49	44	47	43	49	45	48	43	-1.4	-1.8	-1.0	-1.6	60	55	NO	NO	NO	NO	NO
5.3	31320	1 CATHERINE STREET ROZELLE	Ground	N	44	39	41	36	44	39	42	37	-2.4	-2.8	-2.1	-2.7	56	51	NO	NO	NO	NO	NO
5.3	31320	1 CATHERINE STREET ROZELLE	Ground	NE	44	39	42	37	44	40	42	37	-2.3	-2.6	-2.0	-2.5	56	52	NO	NO	NO	NO	NO
5.3	31320	1 CATHERINE STREET ROZELLE	Ground	SE	45	40	43	39	45	41	44	39	-1.6	-1.8	-1.4	-1.8	57	53	NO	NO	NO	NO	NO
5.3	31320	1 CATHERINE STREET ROZELLE	Ground	SW	44	40	43	39	44	40	44	39	-0.6	-1.2	-0.3	-0.8	56	52	NO	NO	NO	NO	NO
5.3	31320	1 CATHERINE STREET ROZELLE	Ground	SW	44	40	43	39	44	40	44	39	-0.6	-1.2	-0.3	-0.8	56	52	NO	NO	NO	NO	NO
5.3	31320	1 CATHERINE STREET ROZELLE	Ground	SE	45	40	43	38	45	41	43	38	-2.3	-2.6	-1.9	-2.5	57	53	NO	NO	NO	NO	NO
5.3	31321	28 CHARLOTTE STREET ROZELLE	Ground	NE	45	41	44	40	45	41	45	40	-1.1	-1.4	-0.7	-1.2	57	53	NO	NO	NO	NO	NO
5.3	31321	28 CHARLOTTE STREET ROZELLE	Ground	NW	47	42	45	40	47	43	45	40	-2.1	-2.4	-1.7	-2.3	59	55	NO	NO	NO	NO	NO
5.3	31321	28 CHARLOTTE STREET ROZELLE	Ground	SW	47	43	46	42	47	43	47	42	-0.7	-1.1	-0.3	-0.7	59	55	NO	NO	NO	NO	NO
5.3	31321	28 CHARLOTTE STREET ROZELLE	Ground	SE	50	45	48	44	50	46	49	44	-1.1	-1.4	-0.7	-1.2	60	55	NO	NO	NO	NO	NO
5.3	31321	28 CHARLOTTE STREET ROZELLE	Ground	NE	45	41	44	40	45	41	45	40	-0.9	-1.3	-0.5	-1.0	57	53	NO	NO	NO	NO	NO
5.3	31325	218 EVANS STREET ROZELLE	Ground	SE	49	45	49	45	49	46	50	46	0.2	-0.3	0.7	0.1	60	55	NO	NO	NO	NO	NO
5.3	31325	218 EVANS STREET ROZELLE	Ground	NE	46	42	45	41	46	42	46	41	-0.5	-1.0	-0.2	-0.6	58	54	NO	NO	NO	NO	NO
5.3	31325	218 EVANS STREET ROZELLE	Ground	SE	46	43	46	42	47	43	46	42	-0.6	-1.0	-0.2	-0.7	59	55	NO	NO	NO	NO	NO
5.3	31325	218 EVANS STREET ROZELLE	Ground	NE	42	38	42	37	42	38	42	38	-0.3	-0.7	0.1	-0.4	54	50	NO	NO	NO	NO	NO
5.3	31325	218 EVANS STREET ROZELLE	Ground	NW	44	40	43	38	44	40	43	39	-1.2	-1.5	-0.9	-1.2	56	52	NO	NO	NO	NO	NO
5.3	31326	17/30-42 ALFRED STREET ROZELLE	First	S	54	50	54	49	55	51	54	50	-0.8	-1.4	-0.4	-1.0	60	55	NO	NO	NO	NO	NO
5.3	31326	17/30-42 ALFRED STREET ROZELLE	First	E	55	51	54	50	55	51	55	50	-0.5	-1.2	-0.1	-0.8	60	55	NO	NO	NO	NO	NO
5.3	31326	17/30-42 ALFRED STREET ROZELLE	First	N	49	44	47	42	49	45	47	42	-2.1	-2.4	-1.9	-2.4	60	55	NO	NO	NO	NO	NO
5.3	31326	17/30-42 ALFRED STREET ROZELLE	Ground	S	51	47	50	46	51	47	51	46	-0.8	-1.3	-0.4	-1.0	60	55	NO	NO	NO	NO	NO
5.3	31326	17/30-42 ALFRED STREET ROZELLE	Ground	E	52	48	51	46	52	48	52	47	-0.6	-1.2	-0.2	-0.8	60	55	NO	NO	NO	NO	NO
5.3	31326	17/30-42 ALFRED STREET ROZELLE	Ground	N	47	42	45	40	47	43	45	40	-2.2	-2.5	-2.0	-2.4	59	55	NO	NO	NO	NO	NO
5.3	31336	26 CHARLOTTE STREET ROZELLE	Ground	NW	47	42	45	40	47	42	45	40	-2.0	-2.3	-1.6	-2.1	59	54	NO	NO	NO	NO	NO
5.3	31336	26 CHARLOTTE STREET ROZELLE	Ground	SW	46	42	45	40	46	42	45	40	-1.6	-2.0	-1.2	-1.7	58	54	NO	NO	NO	NO	NO
5.3	31336	26 CHARLOTTE STREET ROZELLE	Ground	SE	50	46	49	44	50	46	49	45	-1.3	-1.7	-0.9	-1.4	60	55	NO	NO	NO	NO	NO
5.3	31336	26 CHARLOTTE STREET ROZELLE	Ground	NE	49	45	48	43	49	45	48	44	-1.3	-1.7	-1.0	-1.5	60	55	NO	NO	NO	NO	NO
5.3	31348	216 EVANS STREET ROZELLE	First	SE	48	43	46	42	48	44	47	42	-1.3	-1.6	-1.0	-1.4	60	55	NO	NO	NO	NO	NO
5.3	31348	216 EVANS STREET ROZELLE	First	NE	49	45	48	43	50	45	49	44	-1.4	-1.8	-1.0	-1.5	60	55	NO	NO	NO	NO	NO
5.3	31348	216 EVANS STREET ROZELLE	First	NW	46	42	44	39	46	42	45	40	-2.2	-2.5	-1.8	-2.3	58	54	NO	NO	NO	NO	NO
5.3	31348	216 EVANS STREET ROZELLE	First	SW	49	45	49	44	49	45	49	45	-0.2	-0.7	0.3	-0.3	60	55	NO	NO	NO	NO	NO
5.3	31348	216 EVANS STREET ROZELLE	Ground	SE	44	40	43	38	45	40	43	39	-1.7	-1.9	-1.3	-1.8	57	52	NO	NO	NO	NO	NO
5.3	31348	216 EVANS STREET ROZELLE	Ground	NE	47	43	46	41	47	43	46	41	-1.4	-1.9	-1.2	-1.7	59	55	NO	NO	NO	NO	NO
5.3	31348	216 EVANS STREET ROZELLE	Ground	NW	44	39	41	36	44	39	42	37	-2.6	-2.9	-2.2	-2.8	56	51	NO	NO	NO	NO	NO
5.3	31348	216 EVANS STREET ROZELLE	Ground	SW	42	38	42	37	43	39	42	38	-0.7	-1.1	-0.3	-0.8	55	51	NO	NO	NO	NO	NO
5.3	31355	17 GORDON STREET ROZELLE	First	W	50	46	49	44	51	46	49	44	-1.7	-2.1	-1.3	-1.9	60	55	NO	NO	NO	NO	NO
5.3	31355	17 GORDON STREET ROZELLE	First	S	50	45	48	44	50	46	49	44	-1.3	-1.7	-1.0	-1.5	60	55	NO	NO	NO	NO	NO
5.3	31355	17 GORDON STREET ROZELLE	First	E	55	51	54	49	55	51	54	49	-1.4	-1.9	-1.1	-1.6	60	55	NO	NO	NO	NO	NO

NCA	Receiver ID	Address	Floor Level	Facade	Opening Year 2027				Design Year 2037				Increase (Do Smthng - Do Nothing)				NCG project road noise criteria		Do noise levels exceed the cumulative limit with project roads adding ≥2dB to the total noise levels?		Is the contribution from the road project Acute?		Consider further treatment?
					Do Nothing		Do Smthng		Do Nothing		Do Smthng		Opening Year 2027		Design Year 2037								
					Day	Night	Day	Night	Day	Night	Day	Night	Day	Night	Day	Night	Day	Night	Day	Night	$L_{Aeq,15hr}$ ≥ 65dB	$L_{Aeq,9hr}$ ≥ 60dB	
5.3	31355	17 GORDON STREET ROZELLE	Ground	W	47	43	45	40	48	43	46	41	-2.2	-2.6	-1.9	-2.4	60	55	NO	NO	NO	NO	NO
5.3	31355	17 GORDON STREET ROZELLE	Ground	S	46	42	45	41	47	42	46	41	-1.2	-1.4	-0.9	-1.4	59	54	NO	NO	NO	NO	NO
5.3	31355	17 GORDON STREET ROZELLE	Ground	E	53	49	51	47	53	49	52	47	-1.6	-2.1	-1.2	-1.8	60	55	NO	NO	NO	NO	NO
5.3	31356	13 GORDON STREET ROZELLE	First	W	52	48	51	46	52	48	51	47	-1.0	-1.4	-0.7	-1.1	60	55	NO	NO	NO	NO	NO
5.3	31356	13 GORDON STREET ROZELLE	First	E	54	49	51	46	54	50	52	46	-2.9	-3.4	-2.6	-3.3	60	55	NO	NO	NO	NO	NO
5.3	31356	13 GORDON STREET ROZELLE	Ground	W	49	45	48	43	50	45	49	44	-1.3	-1.7	-0.9	-1.5	60	55	NO	NO	NO	NO	NO
5.3	31356	13 GORDON STREET ROZELLE	Ground	E	52	47	49	44	52	48	50	45	-2.9	-3.3	-2.5	-3.2	60	55	NO	NO	NO	NO	NO
5.3	31357	15 GORDON STREET ROZELLE	First	W	51	46	49	44	51	46	50	45	-1.6	-1.9	-1.2	-1.7	60	55	NO	NO	NO	NO	NO
5.3	31357	15 GORDON STREET ROZELLE	First	E	55	51	53	49	55	51	54	49	-1.6	-2.1	-1.2	-1.8	60	55	NO	NO	NO	NO	NO
5.3	31357	15 GORDON STREET ROZELLE	Ground	W	48	43	46	41	48	44	46	41	-2.0	-2.3	-1.7	-2.2	60	55	NO	NO	NO	NO	NO
5.3	31357	15 GORDON STREET ROZELLE	Ground	E	53	49	51	47	53	49	52	47	-1.7	-2.1	-1.3	-1.9	60	55	NO	NO	NO	NO	NO
5.3	31358	11 GORDON STREET ROZELLE	First	W	53	49	52	47	53	49	52	48	-1.0	-1.4	-0.6	-1.1	60	55	NO	NO	NO	NO	NO
5.3	31358	11 GORDON STREET ROZELLE	First	E	55	50	53	48	55	51	53	48	-2.3	-2.8	-2.0	-2.7	60	55	NO	NO	NO	NO	NO
5.3	31358	11 GORDON STREET ROZELLE	Ground	W	50	46	49	44	50	46	49	45	-1.1	-1.4	-0.7	-1.2	60	55	NO	NO	NO	NO	NO
5.3	31358	11 GORDON STREET ROZELLE	Ground	E	53	49	51	46	54	49	52	47	-2.2	-2.9	-1.9	-2.6	60	55	NO	NO	NO	NO	NO
5.3	31380	9 GORDON STREET ROZELLE	Ground	E	52	47	49	44	52	48	50	45	-2.6	-3.1	-2.3	-3.0	60	55	NO	NO	NO	NO	NO
5.3	31380	9 GORDON STREET ROZELLE	Ground	N	50	45	47	43	50	45	48	43	-2.2	-2.5	-1.9	-2.4	60	55	NO	NO	NO	NO	NO
5.3	31380	9 GORDON STREET ROZELLE	Ground	W	49	45	47	42	49	45	47	42	-2.5	-2.8	-2.1	-2.7	60	55	NO	NO	NO	NO	NO
5.3	31380	9 GORDON STREET ROZELLE	Ground	N	49	45	47	42	50	45	47	42	-2.5	-2.9	-2.2	-2.8	60	55	NO	NO	NO	NO	NO
5.3	31381	1/30-42 ALFRED STREET ROZELLE	First	NW	48	44	46	41	49	44	47	41	-2.5	-2.9	-2.2	-2.7	60	55	NO	NO	NO	NO	NO
5.3	31381	1/30-42 ALFRED STREET ROZELLE	First	SE	56	52	55	51	56	52	56	51	-0.7	-1.2	-0.1	-0.8	60	55	NO	NO	NO	NO	NO
5.3	31381	1/30-42 ALFRED STREET ROZELLE	Ground	NW	46	41	43	38	46	42	44	38	-2.9	-3.4	-2.6	-3.3	58	54	NO	NO	NO	NO	NO
5.3	31381	1/30-42 ALFRED STREET ROZELLE	Ground	SE	53	49	53	48	53	49	53	49	0.0	-0.6	0.5	-0.2	60	55	NO	NO	NO	NO	NO
5.3	31385	204 EVANS STREET ROZELLE	Ground	SE	50	46	49	44	50	46	49	45	-1.3	-1.7	-1.0	-1.5	60	55	NO	NO	NO	NO	NO
5.3	31385	204 EVANS STREET ROZELLE	Ground	NE	49	45	47	43	49	45	48	43	-1.5	-1.8	-1.1	-1.6	60	55	NO	NO	NO	NO	NO
5.3	31385	204 EVANS STREET ROZELLE	Ground	SW	46	42	45	40	46	42	45	41	-1.0	-1.3	-0.7	-1.2	58	54	NO	NO	NO	NO	NO
5.3	31385	204 EVANS STREET ROZELLE	Ground	NW	45	41	44	39	45	41	44	40	-1.5	-1.8	-1.1	-1.6	57	53	NO	NO	NO	NO	NO
5.3	31385	204 EVANS STREET ROZELLE	Ground	NE	46	42	44	40	46	42	45	40	-1.5	-1.7	-1.1	-1.7	58	54	NO	NO	NO	NO	NO
5.3	31387	52 QUIRK STREET ROZELLE	Ground	S	50	46	49	45	51	47	50	45	-1.0	-1.4	-0.6	-1.1	60	55	NO	NO	NO	NO	NO
5.3	31387	52 QUIRK STREET ROZELLE	Ground	E	50	46	49	45	50	46	50	45	-1.1	-1.4	-0.7	-1.2	60	55	NO	NO	NO	NO	NO
5.3	31387	52 QUIRK STREET ROZELLE	Ground	N	49	45	47	42	49	45	48	43	-2.2	-2.5	-1.9	-2.4	60	55	NO	NO	NO	NO	NO
5.3	31388	54 QUIRK STREET ROZELLE	Ground	N	49	45	47	42	49	45	48	43	-2.2	-2.5	-1.9	-2.4	60	55	NO	NO	NO	NO	NO
5.3	31388	54 QUIRK STREET ROZELLE	Ground	S	51	47	50	45	51	47	51	46	-0.9	-1.3	-0.5	-1.0	60	55	NO	NO	NO	NO	NO
5.3	31389	58 QUIRK STREET ROZELLE	Ground	N	49	44	47	42	49	45	47	42	-2.2	-2.5	-1.9	-2.4	60	55	NO	NO	NO	NO	NO
5.3	31389	58 QUIRK STREET ROZELLE	Ground	W	49	44	47	43	49	45	48	43	-1.4	-1.7	-1.0	-1.5	60	55	NO	NO	NO	NO	NO
5.3	31389	58 QUIRK STREET ROZELLE	Ground	S	51	47	51	46	52	48	51	47	-0.5	-1.0	-0.1	-0.7	60	55	NO	NO	NO	NO	NO
5.3	31390	56 QUIRK STREET ROZELLE	Ground	N	49	44	47	42	49	45	47	42	-2.2	-2.5	-1.9	-2.4	60	55	NO	NO	NO	NO	NO
5.3	31390	56 QUIRK STREET ROZELLE	Ground	S	51	47	50	46	51	47	51	46	-0.9	-1.3	-0.4	-0.9	60	55	NO	NO	NO	NO	NO
5.3	31391	60 QUIRK STREET ROZELLE	Ground	N	49	44	47	42	49	45	47	42	-2.2	-2.4	-1.9	-2.4	60	55	NO	NO	NO	NO	NO
5.3	31391	60 QUIRK STREET ROZELLE	Ground	S	50	46	49	45	50	46	50	45	-1.1	-1.5	-0.6	-1.3	60	55	NO	NO	NO	NO	NO
5.3	31391	60 QUIRK STREET ROZELLE	Ground	E	48	44	47	42	49	44	47	43	-1.5	-1.8	-1.2	-1.6	60	55	NO	NO	NO	NO	NO
5.3	31394	212 EVANS STREET ROZELLE	Ground	N	45	41	43	39	46	41	44	39	-2.0	-2.2	-1.6	-2.1	58	53	NO	NO	NO	NO	NO
5.3	31394	212 EVANS STREET ROZELLE	Ground	SE	50	46	49	45	50	46	50	46	-0.4	-0.8	0.1	-0.5	60	55	NO	NO	NO	NO	NO
5.3	31394	212 EVANS STREET ROZELLE	Ground	NE	47	43	47	42	47	43	47	43	-0.1	-0.6	0.3	-0.2	59	55	NO	NO	NO	NO	NO
5.3	31395	214 EVANS STREET ROZELLE	Ground	NW	46	41	44	39	46	41	44	39	-1.8	-2.1	-1.5	-2.0	58	53	NO	NO	NO	NO	NO
5.3	31395	214 EVANS STREET ROZELLE	Ground	SW	48	44	48	43	48	44	48	44	-0.3	-0.9	0.2	-0.5	60	55	NO	NO	NO	NO	NO
5.3	31395	214 EVANS STREET ROZELLE	Ground	SE	49	46	49	45	50	46	50	45	-0.2	-0.8	0.1	-0.4	60	55	NO	NO	NO	NO	NO
5.3	31396	208 EVANS STREET ROZELLE	First	NW	48	43	45	40	48	43	46	41	-2.6	-3.0	-2.2	-2.8	60	55	NO	NO	NO	NO	NO
5.3	31396	208 EVANS STREET ROZELLE	First	SW	52	48	52	48	52	48	53	48	0.2	-0.4	0.7	0.0	60	55	NO	NO	NO	NO	NO
5.3	31396	208 EVANS STREET ROZELLE	First	SE	53	49	52	48	53	49	53	49	-0.3	-0.8	0.1	-0.5	60	55	NO	NO	NO	NO	NO
5.3	31396	208 EVANS STREET ROZELLE	Ground	NW	45	40	42	37	45	40	42	37	-2.9	-3.3	-2.6	-3.2	57	52	NO	NO	NO	NO	NO
5.3	31396	208 EVANS STREET ROZELLE	Ground	SE	50	46	49	45	50	46	50	45	-0.7	-1.1	-0.2	-0.8	60	55	NO	NO	NO	NO	NO
5.3	31397	64 QUIRK STREET ROZELLE	Ground	N	49	44	47	42	49	45	47	42	-2.2	-2.5	-2.0	-2.5	60	55	NO	NO	NO	NO	NO
5.3	31397	64 QUIRK STREET ROZELLE	Ground	W	50	46	49	44	50	46	49	45	-1.3	-1.6	-0.9	-1.4	60	55	NO	NO	NO	NO	NO
5.3	31397	64 QUIRK STREET ROZELLE	Ground	S	51	47	50	45	51	47	50	46	-0.9	-1.3	-0.5	-1.1	60	55	NO	NO	NO	NO	NO
5.3	31399	20 CHARLOTTE STREET ROZELLE	Ground	NW	47	43	45	40	47	43	46	41	-2.2	-2.5	-1.9	-2.5	59	55	NO	NO	NO	NO	NO
5.3	31399	20 CHARLOTTE STREET ROZELLE	Ground	SE	50	46	49	45	50	46	50	45	-1.1	-1.5	-0.7	-1.2	60	55	NO	NO	NO	NO	NO
5.3	31399	20 CHARLOTTE STREET ROZELLE	Ground	NE	49	44	47	43	49	45	48	43	-1.3	-1.6	-0.9	-1.5	60	55	NO	NO	NO	NO	NO
5.3	31399	20 CHARLOTTE STREET ROZELLE	Ground	SE	48	44	47	42	48	44	48	43	-1.2	-1.6	-0.8	-1.3	60	55	NO	NO	NO	NO	NO
5.3	31400	24 CHARLOTTE STREET ROZELLE	Ground	NW	48	43	45	40	48	44	46	41	-2.5	-2.9	-2.1	-2.7	60	55	NO	NO	NO	NO	NO
5.3	31400	24 CHARLOTTE STREET ROZELLE	Ground	SW	49	45	48	44	49	45	49	44	-0.5	-1.1	-0.1	-0.7	60	55	NO	NO	NO	NO	NO
5.3	31400	24 CHARLOTTE STREET ROZELLE	Ground	SE	50	46	49	44	50	46	50	45	-0.8	-1.2	-0.4	-1.0	60	55	NO	NO	NO	NO	NO

NCA	Receiver ID	Address	Floor Level	Facade	Opening Year 2027				Design Year 2037				Increase (Do Smthng - Do Nothing)				NCG project road noise criteria		Do noise levels exceed the cumulative limit with project roads adding ≥2dB to the total noise levels?		Is the contribution from the road project Acute?		Consider further treatment?
					Do Nothing		Do Smthng		Do Nothing		Do Smthng		Opening Year 2027		Design Year 2037								
					Day	Night	Day	Night	Day	Night	Day	Night	Day	Night	Day	Night	Day	Night	Day	Night	$L_{Aeq,15hr}$ ≥ 65dB	$L_{Aeq,9hr}$ ≥ 60dB	
5.3	31401	22 CHARLOTTE STREET ROZELLE	Ground	NW	48	43	45	40	48	43	46	41	-2.5	-2.8	-2.1	-2.6	60	55	NO	NO	NO	NO	NO
5.3	31401	22 CHARLOTTE STREET ROZELLE	Ground	SE	49	45	48	44	50	46	49	45	-1.0	-1.3	-0.6	-1.0	60	55	NO	NO	NO	NO	NO
5.3	31401	22 CHARLOTTE STREET ROZELLE	Ground	SW	49	45	48	44	49	45	49	44	-0.8	-1.2	-0.4	-0.9	60	55	NO	NO	NO	NO	NO
5.3	31401	22 CHARLOTTE STREET ROZELLE	Ground	SE	49	45	49	44	50	46	49	45	-0.9	-1.2	-0.6	-1.0	60	55	NO	NO	NO	NO	NO
5.3	31408	11/30-42 ALFRED STREET ROZELLE	Ground	NW	48	44	46	41	49	44	47	42	-2.4	-2.8	-2.1	-2.7	60	55	NO	NO	NO	NO	NO
5.3	31408	11/30-42 ALFRED STREET ROZELLE	Ground	SW	50	46	49	45	50	46	50	45	-0.5	-0.9	0.0	-0.6	60	55	NO	NO	NO	NO	NO
5.3	31408	11/30-42 ALFRED STREET ROZELLE	Ground	SE	50	45	48	44	50	46	49	44	-1.2	-1.6	-0.9	-1.4	60	55	NO	NO	NO	NO	NO
5.3	31412	14/30-42 ALFRED STREET ROZELLE	First	N	52	47	49	44	52	48	50	44	-3.1	-3.5	-2.7	-3.4	60	55	NO	NO	NO	NO	NO
5.3	31412	14/30-42 ALFRED STREET ROZELLE	First	W	50	46	48	44	50	46	49	44	-1.9	-2.1	-1.5	-1.9	60	55	NO	NO	NO	NO	NO
5.3	31412	14/30-42 ALFRED STREET ROZELLE	First	S	52	48	51	46	52	48	51	47	-1.2	-1.7	-0.8	-1.4	60	55	NO	NO	NO	NO	NO
5.3	31412	14/30-42 ALFRED STREET ROZELLE	Ground	N	51	46	47	42	51	46	48	43	-3.4	-3.9	-3.0	-3.9	60	55	NO	NO	NO	NO	NO
5.3	31412	14/30-42 ALFRED STREET ROZELLE	Ground	W	47	43	45	40	48	43	46	41	-2.2	-2.6	-1.8	-2.4	60	55	NO	NO	NO	NO	NO
5.3	31412	14/30-42 ALFRED STREET ROZELLE	Ground	S	47	43	46	42	47	43	47	42	-1.0	-1.3	-0.7	-1.2	59	55	NO	NO	NO	NO	NO
5.3	31423	204 EVANS STREET ROZELLE	Ground	SE	48	44	47	43	48	44	48	43	-0.7	-1.2	-0.4	-0.9	60	55	NO	NO	NO	NO	NO
5.3	31423	204 EVANS STREET ROZELLE	Ground	NW	46	42	44	39	47	42	45	40	-2.3	-2.5	-1.9	-2.4	59	54	NO	NO	NO	NO	NO
5.3	31424	206 EVANS STREET ROZELLE	Ground	SW	45	41	44	40	46	41	45	40	-1.1	-1.4	-0.7	-1.2	58	53	NO	NO	NO	NO	NO
5.3	31424	206 EVANS STREET ROZELLE	Ground	NW	45	40	43	39	45	41	44	39	-1.4	-1.5	-1.0	-1.4	57	53	NO	NO	NO	NO	NO
5.3	31424	206 EVANS STREET ROZELLE	Ground	E	45	41	44	40	46	41	45	40	-1.2	-1.5	-0.9	-1.3	58	53	NO	NO	NO	NO	NO
5.3	31424	206 EVANS STREET ROZELLE	Ground	N	45	41	44	39	45	41	44	39	-1.7	-2.0	-1.4	-1.8	57	53	NO	NO	NO	NO	NO
5.3	31424	206 EVANS STREET ROZELLE	Ground	NE	49	45	48	44	49	45	49	44	-0.7	-1.1	-0.4	-0.8	60	55	NO	NO	NO	NO	NO
5.3	31424	206 EVANS STREET ROZELLE	Ground	SE	49	45	49	44	49	45	49	45	-0.5	-0.9	-0.1	-0.6	60	55	NO	NO	NO	NO	NO
5.3	31430	16 CHARLOTTE STREET ROZELLE	Ground	NW	48	44	45	40	49	44	46	41	-2.9	-3.4	-2.6	-3.2	60	55	NO	NO	NO	NO	NO
5.3	31430	16 CHARLOTTE STREET ROZELLE	Ground	SE	50	46	49	44	50	46	49	45	-1.0	-1.4	-0.7	-1.1	60	55	NO	NO	NO	NO	NO
5.3	31431	10 CHARLOTTE STREET ROZELLE	Ground	NE	46	41	44	40	46	42	45	40	-1.3	-1.6	-1.0	-1.5	58	54	NO	NO	NO	NO	NO
5.3	31431	10 CHARLOTTE STREET ROZELLE	Ground	NW	50	45	47	42	50	45	47	42	-3.0	-3.6	-2.7	-3.4	60	55	NO	NO	NO	NO	NO
5.3	31431	10 CHARLOTTE STREET ROZELLE	Ground	SE	51	47	50	45	51	47	50	46	-1.3	-1.7	-1.0	-1.4	60	55	NO	NO	NO	NO	NO
5.3	31432	12 CHARLOTTE STREET ROZELLE	Ground	NW	49	45	46	41	50	45	47	41	-3.1	-3.6	-2.7	-3.5	60	55	NO	NO	NO	NO	NO
5.3	31433	14 CHARLOTTE STREET ROZELLE	First	NW	51	46	47	42	51	46	48	43	-3.2	-3.6	-2.8	-3.5	60	55	NO	NO	NO	NO	NO
5.3	31433	14 CHARLOTTE STREET ROZELLE	First	SE	54	50	53	48	54	50	53	49	-1.4	-1.8	-0.9	-1.5	60	55	NO	NO	NO	NO	NO
5.3	31433	14 CHARLOTTE STREET ROZELLE	First	NE	53	48	51	46	53	49	51	46	-2.3	-2.7	-1.9	-2.5	60	55	NO	NO	NO	NO	NO
5.3	31433	14 CHARLOTTE STREET ROZELLE	Ground	NW	48	43	45	39	49	44	45	40	-3.5	-4.1	-3.1	-4.0	60	55	NO	NO	NO	NO	NO
5.3	31433	14 CHARLOTTE STREET ROZELLE	Ground	SE	50	46	49	45	50	46	50	45	-1.1	-1.4	-0.8	-1.2	60	55	NO	NO	NO	NO	NO
5.3	31433	14 CHARLOTTE STREET ROZELLE	Ground	NE	46	42	45	40	46	42	45	40	-1.6	-2.0	-1.2	-1.8	58	54	NO	NO	NO	NO	NO
5.3	31447	6 ELIZABETH STREET ROZELLE	Ground	NE	49	44	47	42	49	44	48	43	-1.5	-1.8	-1.2	-1.7	60	55	NO	NO	NO	NO	NO
5.3	31447	6 ELIZABETH STREET ROZELLE	Ground	NW	51	47	48	43	52	47	49	43	-3.3	-3.8	-2.9	-3.7	60	55	NO	NO	NO	NO	NO
5.3	31447	6 ELIZABETH STREET ROZELLE	Ground	SW	48	43	46	41	48	44	47	42	-1.8	-2.1	-1.4	-1.9	60	55	NO	NO	NO	NO	NO
5.3	31447	6 ELIZABETH STREET ROZELLE	Ground	SE	50	46	48	44	50	46	49	44	-1.6	-2.0	-1.2	-1.8	60	55	NO	NO	NO	NO	NO
5.3	31452	8 CHARLOTTE STREET ROZELLE	Ground	NW	49	45	47	41	50	45	47	42	-2.9	-3.4	-2.6	-3.3	60	55	NO	NO	NO	NO	NO
5.3	31452	8 CHARLOTTE STREET ROZELLE	Ground	SW	46	42	45	40	47	42	45	40	-1.6	-1.9	-1.3	-1.8	59	54	NO	NO	NO	NO	NO
5.3	31452	8 CHARLOTTE STREET ROZELLE	Ground	SE	51	47	50	45	51	47	50	46	-1.2	-1.6	-0.8	-1.4	60	55	NO	NO	NO	NO	NO
5.3	31453	6 CHARLOTTE STREET ROZELLE	Ground	NE	50	45	48	43	50	46	49	44	-1.6	-1.9	-1.2	-1.8	60	55	NO	NO	NO	NO	NO
5.3	31453	6 CHARLOTTE STREET ROZELLE	Ground	S	50	46	49	45	50	46	50	45	-1.0	-1.3	-0.6	-1.1	60	55	NO	NO	NO	NO	NO
5.3	31453	6 CHARLOTTE STREET ROZELLE	Ground	NE	47	43	46	41	48	43	46	42	-1.6	-1.9	-1.2	-1.7	60	55	NO	NO	NO	NO	NO
5.3	31453	6 CHARLOTTE STREET ROZELLE	Ground	NW	49	44	46	41	49	44	47	41	-2.7	-3.1	-2.4	-3.0	60	55	NO	NO	NO	NO	NO
5.3	31457	1 KENNIFF STREET ROZELLE	Ground	NE	50	46	48	44	51	46	49	44	-2.1	-2.4	-1.8	-2.3	60	55	NO	NO	NO	NO	NO
5.3	31457	1 KENNIFF STREET ROZELLE	Ground	NW	49	44	46	41	49	45	47	42	-2.7	-3.1	-2.4	-3.0	60	55	NO	NO	NO	NO	NO
5.3	31457	1 KENNIFF STREET ROZELLE	Ground	NW	47	43	45	40	48	43	46	41	-2.1	-2.5	-1.8	-2.3	60	55	NO	NO	NO	NO	NO
5.3	31457	1 KENNIFF STREET ROZELLE	Ground	SW	50	46	48	44	50	46	49	44	-1.4	-1.9	-1.0	-1.5	60	55	NO	NO	NO	NO	NO
5.3	31457	1 KENNIFF STREET ROZELLE	Ground	SE	51	46	49	45	51	47	50	45	-1.3	-1.6	-0.9	-1.4	60	55	NO	NO	NO	NO	NO
5.3	31460	4 ELIZABETH STREET ROZELLE	Ground	NW	52	47	49	43	53	48	50	44	-3.4	-4.1	-3.0	-3.9	60	55	NO	NO	NO	NO	NO
5.3	31460	4 ELIZABETH STREET ROZELLE	Ground	SW	48	44	47	42	49	44	47	42	-1.8	-2.1	-1.4	-1.9	60	55	NO	NO	NO	NO	NO
5.3	31460	4 ELIZABETH STREET ROZELLE	Ground	S	50	46	49	44	50	46	49	44	-1.3	-1.7	-1.0	-1.5	60	55	NO	NO	NO	NO	NO
5.3	31460	4 ELIZABETH STREET ROZELLE	Ground	NE	53	48	50	45	53	49	51	45	-3.1	-3.7	-2.8	-3.6	60	55	NO	NO	NO	NO	NO
5.3	31461	198 EVANS STREET ROZELLE	Ground	NW	47	43	45	40	48	43	45	40	-2.8	-3.1	-2.3	-3.0	60	55	NO	NO	NO	NO	NO
5.3	31461	198 EVANS STREET ROZELLE	Ground	SE	50	46	50	45	51	47	50	46	-0.8	-1.3	-0.5	-1.0	60	55	NO	NO	NO	NO	NO
5.3	31462	196 EVANS STREET ROZELLE	First	NW	50	45	47	41	50	45	47	42	-3.1	-3.6	-2.7	-3.5	60	55	NO	NO	NO	NO	NO
5.3	31462	196 EVANS STREET ROZELLE	First	SE	53	49	53	48	53	50	53	49	-0.6	-1.1	-0.1	-0.7	60	55	NO	NO	NO	NO	NO
5.3	31462	196 EVANS STREET ROZELLE	Ground	NW	47	42	44	38	47	42	44	39	-3.3	-3.9	-3.0	-3.8	59	54	NO	NO	NO	NO	NO
5.3	31462	196 EVANS STREET ROZELLE	Ground	SE	50	46	50	45	51	47	50	46	-0.8	-1.3	-0.4	-0.9	60	55	NO	NO	NO	NO	NO
5.3	31463	202 EVANS STREET ROZELLE	First	NW	49	44	46	41	49	45	47	41	-3.0	-3.4	-2.6	-3.3	60	55	NO	NO	NO	NO	NO
5.3	31463	202 EVANS STREET ROZELLE	First	NW	49	44	46	41	49	45	47	42	-2.7	-3.1	-2.3	-2.9	60	55	NO	NO	NO	NO	NO
5.3	31463	202 EVANS STREET ROZELLE	First	SW	52	48	51	47	52	48	52	47	-0.4	-1.0	0.1	-0.6	60	55	NO	NO	NO	NO	NO

NCA	Receiver ID	Address	Floor Level	Facade	Opening Year 2027				Design Year 2037				Increase (Do Smthng - Do Nothing)				NCG project road noise criteria		Do noise levels exceed the cumulative limit with project roads adding ≥2dB to the total noise levels?		Is the contribution from the road project Acute?		Consider further treatment?
					Do Nothing		Do Smthng		Do Nothing		Do Smthng		Opening Year 2027		Design Year 2037								
					Day	Night	Day	Night	Day	Night	Day	Night	Day	Night	Day	Night	Day	Night	Day	Night	$L_{Aeq,15hr}$ ≥ 65dB	$L_{Aeq,9hr}$ ≥ 60dB	
5.3	31463	202 EVANS STREET ROZELLE	First	SE	53	49	52	48	53	49	53	48	-0.6	-1.2	-0.2	-0.9	60	55	NO	NO	NO	NO	NO
5.3	31463	202 EVANS STREET ROZELLE	First	SW	53	49	52	48	53	49	53	48	-0.5	-1.0	-0.1	-0.8	60	55	NO	NO	NO	NO	NO
5.3	31463	202 EVANS STREET ROZELLE	First	SE	53	49	52	48	53	49	53	49	-0.8	-1.3	-0.4	-0.9	60	55	NO	NO	NO	NO	NO
5.3	31463	202 EVANS STREET ROZELLE	Ground	NW	46	41	43	38	46	42	43	38	-3.2	-3.6	-2.7	-3.5	58	54	NO	NO	NO	NO	NO
5.3	31463	202 EVANS STREET ROZELLE	Ground	NW	46	41	43	38	46	42	44	38	-2.9	-3.3	-2.5	-3.2	58	54	NO	NO	NO	NO	NO
5.3	31463	202 EVANS STREET ROZELLE	Ground	SE	49	45	49	44	50	46	49	45	-0.6	-1.1	-0.2	-0.7	60	55	NO	NO	NO	NO	NO
5.3	31463	202 EVANS STREET ROZELLE	Ground	SW	49	45	49	44	49	46	49	45	-0.4	-1.0	0.1	-0.6	60	55	NO	NO	NO	NO	NO
5.3	31463	202 EVANS STREET ROZELLE	Ground	SE	51	47	50	45	51	47	50	46	-0.8	-1.3	-0.4	-1.0	60	55	NO	NO	NO	NO	NO
5.3	31464	194 EVANS STREET ROZELLE	First	SE	53	49	53	48	53	50	53	49	-0.5	-1.1	-0.1	-0.7	60	55	NO	NO	NO	NO	NO
5.3	31464	194 EVANS STREET ROZELLE	First	NW	50	45	47	41	50	45	47	42	-3.2	-3.6	-2.7	-3.5	60	55	NO	NO	NO	NO	NO
5.3	31464	194 EVANS STREET ROZELLE	Ground	SE	50	46	49	45	50	46	50	46	-0.6	-1.0	-0.1	-0.7	60	55	NO	NO	NO	NO	NO
5.3	31464	194 EVANS STREET ROZELLE	Ground	NW	47	42	44	38	47	43	44	39	-3.5	-3.9	-3.0	-3.8	59	55	NO	NO	NO	NO	NO
5.3	31465	200 EVANS STREET ROZELLE	Ground	NW	47	42	44	39	47	43	45	40	-2.6	-2.9	-2.2	-2.8	59	55	NO	NO	NO	NO	NO
5.3	31465	200 EVANS STREET ROZELLE	Ground	SE	50	46	49	45	51	47	50	45	-0.9	-1.3	-0.6	-1.1	60	55	NO	NO	NO	NO	NO
5.3	31468	4 CHARLOTTE STREET ROZELLE	Ground	NE	49	45	47	43	49	45	48	43	-2.0	-2.4	-1.6	-2.2	60	55	NO	NO	NO	NO	NO
5.3	31468	4 CHARLOTTE STREET ROZELLE	Ground	NW	48	44	46	41	49	44	46	41	-2.6	-3.0	-2.3	-2.9	60	55	NO	NO	NO	NO	NO
5.3	31468	4 CHARLOTTE STREET ROZELLE	Ground	SW	47	43	46	41	47	43	46	41	-1.7	-2.0	-1.4	-1.8	59	55	NO	NO	NO	NO	NO
5.3	31468	4 CHARLOTTE STREET ROZELLE	Ground	SE	51	47	50	45	51	47	50	46	-1.5	-1.8	-1.0	-1.5	60	55	NO	NO	NO	NO	NO
5.3	31468	4 CHARLOTTE STREET ROZELLE	Ground	NE	52	47	49	45	52	47	50	45	-2.2	-2.6	-1.9	-2.4	60	55	NO	NO	NO	NO	NO
5.3	31475	192 EVANS STREET ROZELLE	First	NW	50	45	47	41	50	46	47	42	-3.2	-3.7	-2.8	-3.6	60	55	NO	NO	NO	NO	NO
5.3	31475	192 EVANS STREET ROZELLE	First	SE	54	50	53	49	54	50	54	49	-0.9	-1.4	-0.6	-1.1	60	55	NO	NO	NO	NO	NO
5.3	31475	192 EVANS STREET ROZELLE	Ground	NW	48	43	44	39	48	43	45	39	-3.5	-4.2	-3.1	-3.9	60	55	NO	NO	NO	NO	NO
5.3	31475	192 EVANS STREET ROZELLE	Ground	SE	51	47	50	45	51	47	50	46	-0.9	-1.3	-0.5	-1.0	60	55	NO	NO	NO	NO	NO
5.3	31488	2 CHARLOTTE STREET ROZELLE	Ground	NE	52	47	49	44	52	47	50	45	-2.6	-3.0	-2.3	-2.8	60	55	NO	NO	NO	NO	NO
5.3	31488	2 CHARLOTTE STREET ROZELLE	Ground	NW	51	46	48	43	52	47	49	43	-3.3	-3.9	-3.0	-3.8	60	55	NO	NO	NO	NO	NO
5.3	31488	2 CHARLOTTE STREET ROZELLE	Ground	SW	48	44	46	41	48	44	47	42	-2.1	-2.5	-1.8	-2.3	60	55	NO	NO	NO	NO	NO
5.3	31488	2 CHARLOTTE STREET ROZELLE	Ground	SE	51	47	50	45	51	47	50	45	-1.5	-1.8	-1.1	-1.6	60	55	NO	NO	NO	NO	NO
5.3	31498	188 EVANS STREET ROZELLE	Ground	N	48	44	45	40	49	44	46	41	-3.2	-3.6	-2.7	-3.5	60	55	NO	NO	NO	NO	NO
5.3	31498	188 EVANS STREET ROZELLE	Ground	SE	51	47	50	46	51	47	51	46	-1.1	-1.4	-0.8	-1.2	60	55	NO	NO	NO	NO	NO
5.3	31498	188 EVANS STREET ROZELLE	Ground	NE	50	46	49	44	50	46	49	44	-1.5	-1.9	-1.3	-1.7	60	55	NO	NO	NO	NO	NO
5.3	31499	190 EVANS STREET ROZELLE	First	NW	50	45	47	42	50	46	48	42	-3.3	-3.8	-2.8	-3.6	60	55	NO	NO	NO	NO	NO
5.3	31499	190 EVANS STREET ROZELLE	First	SE	54	50	53	49	55	51	54	49	-0.9	-1.4	-0.5	-1.2	60	55	NO	NO	NO	NO	NO
5.3	31499	190 EVANS STREET ROZELLE	Ground	NW	48	43	44	39	48	43	45	39	-3.6	-4.1	-3.1	-4.0	60	55	NO	NO	NO	NO	NO
5.3	31499	190 EVANS STREET ROZELLE	Ground	SE	51	47	50	46	51	47	51	46	-0.9	-1.3	-0.5	-1.0	60	55	NO	NO	NO	NO	NO
5.3	31511	186 EVANS STREET ROZELLE	First	NW	51	46	48	42	51	47	48	43	-3.4	-4.0	-2.9	-3.8	60	55	NO	NO	NO	NO	NO
5.3	31511	186 EVANS STREET ROZELLE	First	SW	50	46	49	45	50	46	50	45	-1.1	-1.6	-0.6	-1.3	60	55	NO	NO	NO	NO	NO
5.3	31511	186 EVANS STREET ROZELLE	First	SE	54	50	53	49	55	50	54	49	-1.3	-1.7	-0.9	-1.4	60	55	NO	NO	NO	NO	NO
5.3	31511	186 EVANS STREET ROZELLE	Ground	NW	49	45	46	40	50	45	46	41	-3.7	-4.5	-3.3	-4.4	60	55	NO	NO	NO	NO	NO
5.3	31511	186 EVANS STREET ROZELLE	Ground	SE	51	47	50	45	51	47	50	46	-1.0	-1.5	-0.7	-1.2	60	55	NO	NO	NO	NO	NO
5.3	31522	184 EVANS STREET ROZELLE	Ground	SE	51	47	49	45	51	47	50	45	-1.5	-1.9	-1.1	-1.7	60	55	NO	NO	NO	NO	NO
5.3	31522	184 EVANS STREET ROZELLE	Ground	NE	49	45	47	43	49	45	48	43	-1.5	-1.8	-1.3	-1.7	60	55	NO	NO	NO	NO	NO
5.3	31522	184 EVANS STREET ROZELLE	Ground	NW	50	45	47	41	50	46	47	42	-3.4	-4.0	-2.9	-3.8	60	55	NO	NO	NO	NO	NO
5.3	31535	182A EVANS STREET ROZELLE	First	NW	52	47	48	43	52	47	49	43	-3.5	-4.2	-3.2	-4.0	60	55	NO	NO	NO	NO	NO
5.3	31535	182A EVANS STREET ROZELLE	First	SE	55	51	54	49	55	51	54	50	-1.3	-1.8	-0.9	-1.5	60	55	NO	NO	NO	NO	NO
5.3	31535	182A EVANS STREET ROZELLE	First	NE	52	48	51	46	53	49	52	47	-1.5	-2.1	-1.1	-1.7	60	55	NO	NO	NO	NO	NO
5.3	31535	182A EVANS STREET ROZELLE	First	SE	52	48	51	46	52	48	51	47	-1.5	-2.0	-1.1	-1.7	60	55	NO	NO	NO	NO	NO
5.3	31535	182A EVANS STREET ROZELLE	Ground	NW	51	46	47	41	51	46	47	42	-3.9	-4.7	-3.4	-4.5	60	55	NO	NO	NO	NO	NO
5.3	31535	182A EVANS STREET ROZELLE	Ground	SE	51	47	50	45	51	47	50	46	-1.5	-1.8	-1.1	-1.6	60	55	NO	NO	NO	NO	NO
5.3	31535	182A EVANS STREET ROZELLE	Ground	NE	49	45	48	43	49	45	48	44	-1.2	-1.6	-0.9	-1.4	60	55	NO	NO	NO	NO	NO
5.3	31535	182A EVANS STREET ROZELLE	Ground	SE	49	44	47	43	49	45	48	43	-1.3	-1.8	-1.0	-1.5	60	55	NO	NO	NO	NO	NO
5.3	31539	180 EVANS STREET ROZELLE	First	SE	56	51	54	50	56	52	55	50	-1.4	-1.8	-1.0	-1.6	60	55	NO	NO	NO	NO	NO
5.3	31539	180 EVANS STREET ROZELLE	First	NE	54	50	51	46	54	50	52	47	-2.8	-3.3	-2.5	-3.1	60	55	NO	NO	NO	NO	NO
5.3	31539	180 EVANS STREET ROZELLE	First	NW	53	48	49	43	53	48	50	44	-3.6	-4.3	-3.2	-4.1	60	55	NO	NO	NO	NO	NO
5.3	31539	180 EVANS STREET ROZELLE	Ground	SE	52	48	51	46	52	48	52	47	-1.1	-1.5	-0.7	-1.2	60	55	NO	NO	NO	NO	NO
5.3	31539	180 EVANS STREET ROZELLE	Ground	NE	49	45	47	42	50	45	48	43	-2.2	-2.5	-1.8	-2.4	60	55	NO	NO	NO	NO	NO
5.3	31539	180 EVANS STREET ROZELLE	Ground	NW	51	46	47	41	51	47	48	42	-4.0	-4.7	-3.5	-4.6	60	55	NO	NO	NO	NO	NO
5.3	31552	178 EVANS STREET ROZELLE	Ground	SE	51	47	49	44	51	47	50	45	-2.0	-2.3	-1.7	-2.1	60	55	NO	NO	NO	NO	NO
5.3	31552	178 EVANS STREET ROZELLE	Ground	NE	51	46	48	43	51	47	49	44	-2.6	-2.9	-2.2	-2.7	60	55	NO	NO	NO	NO	NO
5.3	31552	178 EVANS STREET ROZELLE	Ground	NW	52	47	48	43	52	47	49	43	-3.7	-4.2	-3.2	-4.1	60	55	NO	NO	NO	NO	NO
5.3	31552	178 EVANS STREET ROZELLE	Ground	SW	48	44	46	42	48	44	47	42	-1.8	-2.2	-1.5	-2.1	60	55	NO	NO	NO	NO	NO
5.3	31705	41 ALFRED STREET ROZELLE	Ground	E	49	45	48	43	49	45	48	44	-1.1	-1.4	-0.6	-1.2	60	55	NO	NO	NO	NO	NO
5.3	31705	41 ALFRED STREET ROZELLE	Ground	N	48	43	46	41	48	44	47	42	-1.7	-2.0	-1.4	-1.9	60	55	NO	NO	NO	NO	NO

NCA	Receiver ID	Address	Floor Level	Facade	Opening Year 2027				Design Year 2037				Increase (Do Smthng - Do Nothing)				NCG project road noise criteria		Do noise levels exceed the cumulative limit with project roads adding ≥2dB to the total noise levels?		Is the contribution from the road project Acute?		Consider further treatment?
					Do Nothing		Do Smthng		Do Nothing		Do Smthng		Opening Year 2027		Design Year 2037								
					Day	Night	Day	Night	Day	Night	Day	Night	Day	Night	Day	Night	Day	Night	Day	Night	$L_{Aeq,15hr}$ ≥ 65dB	$L_{Aeq,9hr}$ ≥ 60dB	
5.3	31705	41 ALFRED STREET ROZELLE	Ground	W	49	45	49	45	50	46	50	45	-0.2	-0.7	0.3	-0.3	60	55	NO	NO	NO	NO	NO
5.3	31705	41 ALFRED STREET ROZELLE	Ground	S	53	49	53	48	53	49	53	49	-0.5	-1.0	-0.1	-0.7	60	55	NO	NO	NO	NO	NO
5.3	31705	41 ALFRED STREET ROZELLE	Ground	E	48	44	48	43	48	44	48	44	-0.6	-1.0	-0.2	-0.7	60	55	NO	NO	NO	NO	NO
5.3	37725	35A FOUCART STREET ROZELLE	Ground	SW	44	40	44	39	44	40	44	40	-0.5	-0.9	-0.1	-0.6	56	52	NO	NO	NO	NO	NO
5.3	37725	35A FOUCART STREET ROZELLE	Ground	SE	49	45	48	44	49	45	49	44	-0.6	-1.0	-0.1	-0.8	60	55	NO	NO	NO	NO	NO
5.3	37725	35A FOUCART STREET ROZELLE	Ground	NE	48	44	47	43	48	44	48	44	-0.6	-1.2	-0.3	-0.8	60	55	NO	NO	NO	NO	NO
5.3	37729	58 ALFRED STREET ROZELLE	Ground	S	53	49	52	48	53	49	53	48	-0.4	-0.8	0.1	-0.5	60	55	NO	NO	NO	NO	NO
5.3	37729	58 ALFRED STREET ROZELLE	Ground	E	49	45	48	43	49	45	49	44	-1.2	-1.5	-0.8	-1.3	60	55	NO	NO	NO	NO	NO
5.3	37729	58 ALFRED STREET ROZELLE	Ground	N	48	44	46	41	48	44	47	42	-2.0	-2.3	-1.6	-2.1	60	55	NO	NO	NO	NO	NO
5.3	38154	10/30-42 ALFRED STREET ROZELLE	First	SE	56	52	55	50	56	52	55	51	-1.1	-1.5	-0.6	-1.2	60	55	NO	NO	NO	NO	NO
5.3	38154	10/30-42 ALFRED STREET ROZELLE	First	NE	53	48	50	45	53	49	51	45	-2.9	-3.5	-2.6	-3.3	60	55	NO	NO	NO	NO	NO
5.3	38154	10/30-42 ALFRED STREET ROZELLE	First	NW	50	45	47	42	50	45	47	42	-2.9	-3.2	-2.5	-3.1	60	55	NO	NO	NO	NO	NO
5.3	38154	10/30-42 ALFRED STREET ROZELLE	Ground	SE	50	46	49	44	51	46	49	45	-1.4	-1.7	-1.1	-1.5	60	55	NO	NO	NO	NO	NO
5.3	38154	10/30-42 ALFRED STREET ROZELLE	Ground	NE	50	46	48	43	50	46	48	43	-2.7	-3.1	-2.3	-2.9	60	55	NO	NO	NO	NO	NO
5.3	38154	10/30-42 ALFRED STREET ROZELLE	Ground	NW	47	42	44	39	47	43	45	39	-3.1	-3.6	-2.8	-3.5	59	55	NO	NO	NO	NO	NO
5.3	38155	2/30-42 ALFRED STREET ROZELLE	First	NW	49	44	46	41	49	44	47	42	-2.6	-3.0	-2.3	-2.8	60	55	NO	NO	NO	NO	NO
5.3	38155	2/30-42 ALFRED STREET ROZELLE	First	SE	56	52	55	51	56	52	56	51	-0.6	-1.2	-0.1	-0.8	60	55	NO	NO	NO	NO	NO
5.3	38155	2/30-42 ALFRED STREET ROZELLE	Ground	NW	46	42	43	38	47	42	44	39	-3.0	-3.5	-2.7	-3.3	59	54	NO	NO	NO	NO	NO
5.3	38155	2/30-42 ALFRED STREET ROZELLE	Ground	SE	50	46	50	45	50	47	50	46	-0.8	-1.2	-0.4	-0.9	60	55	NO	NO	NO	NO	NO
5.3	38156	3/30-42 ALFRED STREET ROZELLE	First	NW	49	44	46	41	49	45	47	42	-2.6	-3.0	-2.2	-2.9	60	55	NO	NO	NO	NO	NO
5.3	38156	3/30-42 ALFRED STREET ROZELLE	First	SE	56	52	55	51	56	52	56	51	-0.6	-1.2	-0.1	-0.8	60	55	NO	NO	NO	NO	NO
5.3	38156	3/30-42 ALFRED STREET ROZELLE	Ground	NW	46	42	43	38	47	42	44	39	-3.0	-3.5	-2.7	-3.4	59	54	NO	NO	NO	NO	NO
5.3	38156	3/30-42 ALFRED STREET ROZELLE	Ground	SE	50	46	49	45	50	46	50	45	-0.8	-1.2	-0.5	-1.0	60	55	NO	NO	NO	NO	NO
5.3	38157	4/30-42 ALFRED STREET ROZELLE	First	NW	49	44	46	41	49	45	47	42	-2.6	-3.0	-2.2	-2.9	60	55	NO	NO	NO	NO	NO
5.3	38157	4/30-42 ALFRED STREET ROZELLE	First	SE	56	52	55	51	56	52	56	51	-0.6	-1.1	-0.2	-0.8	60	55	NO	NO	NO	NO	NO
5.3	38157	4/30-42 ALFRED STREET ROZELLE	Ground	NW	46	42	43	38	47	42	44	39	-3.0	-3.5	-2.6	-3.4	59	54	NO	NO	NO	NO	NO
5.3	38157	4/30-42 ALFRED STREET ROZELLE	Ground	SE	50	46	49	45	51	47	50	45	-1.1	-1.5	-0.8	-1.3	60	55	NO	NO	NO	NO	NO
5.3	38158	5/30-42 ALFRED STREET ROZELLE	First	NW	49	44	46	41	49	45	47	42	-2.6	-3.1	-2.3	-2.9	60	55	NO	NO	NO	NO	NO
5.3	38158	5/30-42 ALFRED STREET ROZELLE	First	SE	55	52	55	50	56	52	55	51	-0.6	-1.2	-0.2	-0.8	60	55	NO	NO	NO	NO	NO
5.3	38158	5/30-42 ALFRED STREET ROZELLE	Ground	NW	47	42	44	39	47	42	44	39	-3.1	-3.6	-2.7	-3.4	59	54	NO	NO	NO	NO	NO
5.3	38158	5/30-42 ALFRED STREET ROZELLE	Ground	SE	50	46	50	45	50	46	50	46	-0.7	-1.1	-0.3	-0.8	60	55	NO	NO	NO	NO	NO
5.3	38159	6/30-42 ALFRED STREET ROZELLE	First	NW	49	45	47	42	50	45	47	42	-2.8	-3.2	-2.4	-3.1	60	55	NO	NO	NO	NO	NO
5.3	38159	6/30-42 ALFRED STREET ROZELLE	First	SE	55	51	55	50	56	52	55	51	-0.6	-1.2	-0.2	-0.8	60	55	NO	NO	NO	NO	NO
5.3	38159	6/30-42 ALFRED STREET ROZELLE	Ground	NW	47	42	44	39	47	43	44	39	-3.1	-3.7	-2.8	-3.6	59	55	NO	NO	NO	NO	NO
5.3	38159	6/30-42 ALFRED STREET ROZELLE	Ground	SE	50	46	49	45	50	46	50	45	-0.9	-1.3	-0.5	-1.0	60	55	NO	NO	NO	NO	NO
5.3	38160	7/30-42 ALFRED STREET ROZELLE	First	NW	50	45	47	42	50	45	47	42	-2.8	-3.2	-2.5	-3.1	60	55	NO	NO	NO	NO	NO
5.3	38160	7/30-42 ALFRED STREET ROZELLE	First	SE	55	51	55	50	56	52	55	51	-0.6	-1.2	-0.2	-0.8	60	55	NO	NO	NO	NO	NO
5.3	38160	7/30-42 ALFRED STREET ROZELLE	Ground	NW	47	42	44	39	47	43	45	39	-3.2	-3.6	-2.7	-3.5	59	55	NO	NO	NO	NO	NO
5.3	38160	7/30-42 ALFRED STREET ROZELLE	Ground	SE	50	46	49	45	50	46	50	45	-0.8	-1.3	-0.5	-1.0	60	55	NO	NO	NO	NO	NO
5.3	38161	8/30-42 ALFRED STREET ROZELLE	First	NW	50	45	47	42	50	45	47	42	-2.9	-3.3	-2.5	-3.1	60	55	NO	NO	NO	NO	NO
5.3	38161	8/30-42 ALFRED STREET ROZELLE	First	SE	55	51	55	50	55	52	55	51	-0.6	-1.2	-0.1	-0.8	60	55	NO	NO	NO	NO	NO
5.3	38161	8/30-42 ALFRED STREET ROZELLE	Ground	NW	47	42	44	39	47	43	45	39	-3.1	-3.6	-2.8	-3.5	59	55	NO	NO	NO	NO	NO
5.3	38161	8/30-42 ALFRED STREET ROZELLE	Ground	SE	50	46	49	45	50	46	50	45	-0.9	-1.3	-0.6	-1.0	60	55	NO	NO	NO	NO	NO
5.3	38162	9/30-42 ALFRED STREET ROZELLE	First	NW	50	45	47	42	50	45	48	42	-2.8	-3.3	-2.5	-3.2	60	55	NO	NO	NO	NO	NO
5.3	38162	9/30-42 ALFRED STREET ROZELLE	First	SE	55	51	55	50	56	52	55	51	-0.7	-1.2	-0.2	-0.9	60	55	NO	NO	NO	NO	NO
5.3	38162	9/30-42 ALFRED STREET ROZELLE	Ground	NW	47	42	44	39	47	43	45	39	-3.2	-3.7	-2.8	-3.5	59	55	NO	NO	NO	NO	NO
5.3	38162	9/30-42 ALFRED STREET ROZELLE	Ground	SE	50	46	49	45	50	46	50	45	-0.9	-1.3	-0.4	-1.0	60	55	NO	NO	NO	NO	NO
5.3	38163	12/30-42 ALFRED STREET ROZELLE	Ground	NW	49	44	46	41	49	44	47	42	-2.5	-2.7	-2.1	-2.6	60	55	NO	NO	NO	NO	NO
5.3	38163	12/30-42 ALFRED STREET ROZELLE	Ground	SE	49	45	48	43	49	45	48	43	-1.6	-1.9	-1.3	-1.7	60	55	NO	NO	NO	NO	NO
5.3	38164	13/30-42 ALFRED STREET ROZELLE	Ground	SE	49	45	48	43	50	45	48	44	-1.6	-1.9	-1.2	-1.7	60	55	NO	NO	NO	NO	NO
5.3	38164	13/30-42 ALFRED STREET ROZELLE	Ground	NE	48	43	46	41	48	44	47	42	-1.6	-1.9	-1.3	-1.7	60	55	NO	NO	NO	NO	NO
5.3	38164	13/30-42 ALFRED STREET ROZELLE	Ground	NW	48	43	46	41	48	44	46	41	-2.2	-2.6	-1.9	-2.4	60	55	NO	NO	NO	NO	NO
5.3	38165	15/30-42 ALFRED STREET ROZELLE	First	N	51	47	49	43	52	47	49	44	-2.8	-3.3	-2.5	-3.1	60	55	NO	NO	NO	NO	NO
5.3	38165	15/30-42 ALFRED STREET ROZELLE	First	S	53	49	53	48	54	50	53	49	-0.5	-1.0	-0.1	-0.8	60	55	NO	NO	NO	NO	NO
5.3	38165	15/30-42 ALFRED STREET ROZELLE	Ground	N	50	45	47	42	51	46	48	42	-3.2	-3.7	-2.9	-3.6	60	55	NO	NO	NO	NO	NO
5.3	38165	15/30-42 ALFRED STREET ROZELLE	Ground	S	47	43	46	41	47	43	46	42	-1.1	-1.3	-0.8	-1.2	59	55	NO	NO	NO	NO	NO
5.3	38166	16/30-42 ALFRED STREET ROZELLE	First	S	54	50	53	49	54	50	54	49	-0.4	-1.0	0.0	-0.6	60	55	NO	NO	NO	NO	NO
5.3	38166	16/30-42 ALFRED STREET ROZELLE	First	E	55	51	54	49	55	51	55	50	-0.6	-1.1	-0.1	-0.7	60	55	NO	NO	NO	NO	NO
5.3	38166	16/30-42 ALFRED STREET ROZELLE	First	N	51	46	48	43	51	46	49	44	-2.6	-3.0	-2.3	-2.9	60	55	NO	NO	NO	NO	NO
5.3	38166	16/30-42 ALFRED STREET ROZELLE	Ground	S	47	42	46	41	47	43	46	41	-1.2	-1.5	-0.9	-1.3	59	55	NO	NO	NO	NO	NO
5.3	38166	16/30-42 ALFRED STREET ROZELLE	Ground	E	51	47	50	45	52	47	51	46	-1.2	-1.7	-0.8	-1.3	60	55	NO	NO	NO	NO	NO
5.3	38166	16/30-42 ALFRED STREET ROZELLE	Ground	N	49	45	47	41	50	45	47	42	-2.9	-3.2	-2.6	-3.2	60	55	NO	NO	NO	NO	NO

NCA	Receiver ID	Address	Floor Level	Facade	Opening Year 2027				Design Year 2037				Increase (Do Smthng - Do Nothing)				NCG project road noise criteria		Do noise levels exceed the cumulative limit with project roads adding ≥2dB to the total noise levels?		Is the contribution from the road project Acute?		Consider further treatment?
					Do Nothing		Do Smthng		Do Nothing		Do Smthng		Opening Year 2027		Design Year 2037								
					Day	Night	Day	Night	Day	Night	Day	Night	Day	Night	Day	Night	Day	Night	Day	Night	$L_{Aeq,15hr}$ ≥ 65dB	$L_{Aeq,9hr}$ ≥ 60dB	
5.3	38167	20/30-42 ALFRED STREET ROZELLE	First	N	51	46	48	43	51	47	49	43	-2.8	-3.3	-2.5	-3.2	60	55	NO	NO	NO	NO	NO
5.3	38167	20/30-42 ALFRED STREET ROZELLE	First	W	51	47	50	46	51	47	51	46	-0.8	-1.2	-0.4	-0.8	60	55	NO	NO	NO	NO	NO
5.3	38167	20/30-42 ALFRED STREET ROZELLE	First	S	54	50	54	49	54	51	54	50	-0.7	-1.3	-0.3	-1.0	60	55	NO	NO	NO	NO	NO
5.3	38167	20/30-42 ALFRED STREET ROZELLE	Ground	N	49	44	46	41	49	45	47	41	-3.1	-3.5	-2.7	-3.5	60	55	NO	NO	NO	NO	NO
5.3	38167	20/30-42 ALFRED STREET ROZELLE	Ground	W	47	43	46	42	47	43	47	42	-0.8	-1.3	-0.5	-0.9	59	55	NO	NO	NO	NO	NO
5.3	38167	20/30-42 ALFRED STREET ROZELLE	Ground	S	50	46	49	44	50	46	49	45	-0.7	-1.2	-0.3	-0.8	60	55	NO	NO	NO	NO	NO
5.3	38168	19/30-42 ALFRED STREET ROZELLE	First	E	50	45	48	43	50	46	48	43	-2.4	-2.7	-2.0	-2.6	60	55	NO	NO	NO	NO	NO
5.3	38168	19/30-42 ALFRED STREET ROZELLE	First	N	51	46	48	43	52	47	49	44	-3.0	-3.4	-2.6	-3.3	60	55	NO	NO	NO	NO	NO
5.3	38168	19/30-42 ALFRED STREET ROZELLE	First	S	54	50	54	49	54	50	54	50	-0.3	-1.0	0.1	-0.6	60	55	NO	NO	NO	NO	NO
5.3	38168	19/30-42 ALFRED STREET ROZELLE	Ground	E	48	43	45	39	48	43	45	40	-2.9	-3.5	-2.6	-3.2	60	55	NO	NO	NO	NO	NO
5.3	38168	19/30-42 ALFRED STREET ROZELLE	Ground	N	50	45	47	41	50	45	47	42	-3.3	-3.8	-2.9	-3.7	60	55	NO	NO	NO	NO	NO
5.3	38168	19/30-42 ALFRED STREET ROZELLE	Ground	S	51	47	50	46	51	47	51	47	-0.2	-0.7	0.2	-0.4	60	55	NO	NO	NO	NO	NO
5.3	38169	18/30-42 ALFRED STREET ROZELLE	First	N	50	45	47	42	50	45	48	43	-2.4	-2.7	-2.1	-2.5	60	55	NO	NO	NO	NO	NO
5.3	38169	18/30-42 ALFRED STREET ROZELLE	First	S	54	50	54	50	54	51	55	50	-0.2	-0.7	0.3	-0.3	60	55	NO	NO	NO	NO	NO
5.3	38169	18/30-42 ALFRED STREET ROZELLE	Ground	N	48	43	45	40	48	43	46	40	-2.7	-3.1	-2.4	-3.0	60	55	NO	NO	NO	NO	NO
5.3	38169	18/30-42 ALFRED STREET ROZELLE	Ground	S	51	47	50	46	51	47	51	47	-0.3	-0.8	0.1	-0.5	60	55	NO	NO	NO	NO	NO
5.3	38170	22/30-42 ALFRED STREET ROZELLE	Ground	W	48	44	47	42	48	44	47	43	-1.1	-1.5	-0.7	-1.3	60	55	NO	NO	NO	NO	NO
5.3	38170	22/30-42 ALFRED STREET ROZELLE	Ground	S	47	43	46	41	48	43	46	42	-1.4	-1.7	-1.1	-1.5	60	55	NO	NO	NO	NO	NO
5.3	38170	22/30-42 ALFRED STREET ROZELLE	Ground	W	47	42	45	41	47	43	46	41	-1.6	-1.8	-1.2	-1.7	59	55	NO	NO	NO	NO	NO
5.3	38170	22/30-42 ALFRED STREET ROZELLE	Ground	S	47	43	46	41	47	43	46	42	-1.5	-1.9	-1.2	-1.7	59	55	NO	NO	NO	NO	NO
5.3	38170	22/30-42 ALFRED STREET ROZELLE	Ground	E	50	46	49	45	50	46	50	45	-0.7	-1.2	-0.2	-0.8	60	55	NO	NO	NO	NO	NO
5.3	38171	24/30-42 ALFRED STREET ROZELLE	First	N	48	44	46	41	48	44	47	42	-1.9	-2.2	-1.6	-2.1	60	55	NO	NO	NO	NO	NO
5.3	38171	24/30-42 ALFRED STREET ROZELLE	First	W	50	47	50	46	51	47	51	46	-0.2	-0.7	0.3	-0.4	60	55	NO	NO	NO	NO	NO
5.3	38171	24/30-42 ALFRED STREET ROZELLE	First	S	54	50	54	50	54	51	55	50	-0.2	-0.8	0.2	-0.4	60	55	NO	NO	NO	NO	NO
5.3	38171	24/30-42 ALFRED STREET ROZELLE	Ground	N	46	41	43	38	46	41	44	39	-2.3	-2.6	-1.9	-2.4	58	53	NO	NO	NO	NO	NO
5.3	38171	24/30-42 ALFRED STREET ROZELLE	Ground	W	47	43	47	43	47	43	47	43	-0.2	-0.6	0.2	-0.3	59	55	NO	NO	NO	NO	NO
5.3	38171	24/30-42 ALFRED STREET ROZELLE	Ground	S	51	47	51	46	51	47	51	47	-0.3	-0.9	0.1	-0.5	60	55	NO	NO	NO	NO	NO
5.3	38172	25/30-42 ALFRED STREET ROZELLE	First	S	54	50	54	49	54	51	54	50	-0.8	-1.3	-0.3	-1.1	60	55	NO	NO	NO	NO	NO
5.3	38172	25/30-42 ALFRED STREET ROZELLE	First	E	53	49	53	48	54	50	53	49	-0.8	-1.4	-0.4	-1.0	60	55	NO	NO	NO	NO	NO
5.3	38172	25/30-42 ALFRED STREET ROZELLE	First	N	48	44	46	41	48	44	47	42	-2.0	-2.3	-1.6	-2.1	60	55	NO	NO	NO	NO	NO
5.3	38172	25/30-42 ALFRED STREET ROZELLE	Ground	S	51	47	50	46	51	47	51	46	-0.7	-1.3	-0.3	-0.9	60	55	NO	NO	NO	NO	NO
5.3	38172	25/30-42 ALFRED STREET ROZELLE	First	N	48	44	46	41	48	44	47	42	-2.0	-2.3	-1.6	-2.1	60	55	NO	NO	NO	NO	NO
5.3	38172	25/30-42 ALFRED STREET ROZELLE	Ground	S	51	47	50	46	51	47	51	46	-0.7	-1.3	-0.3	-0.9	60	55	NO	NO	NO	NO	NO
5.3	38172	25/30-42 ALFRED STREET ROZELLE	Ground	E	50	46	49	44	50	46	50	45	-0.9	-1.5	-0.5	-1.1	60	55	NO	NO	NO	NO	NO
5.3	38172	25/30-42 ALFRED STREET ROZELLE	Ground	N	45	40	43	38	45	40	43	38	-1.9	-2.2	-1.6	-2.1	57	52	NO	NO	NO	NO	NO
5.3	38173	26/30-42 ALFRED STREET ROZELLE	First	S	54	51	54	49	55	51	54	50	-0.8	-1.3	-0.4	-1.0	60	55	NO	NO	NO	NO	NO
5.3	38173	26/30-42 ALFRED STREET ROZELLE	First	N	48	44	46	41	48	44	47	42	-2.0	-2.4	-1.8	-2.2	60	55	NO	NO	NO	NO	NO
5.3	38173	26/30-42 ALFRED STREET ROZELLE	Ground	S	51	47	50	46	51	47	51	46	-0.7	-1.3	-0.3	-0.9	60	55	NO	NO	NO	NO	NO
5.3	38173	26/30-42 ALFRED STREET ROZELLE	Ground	N	44	40	42	37	44	40	43	38	-1.9	-2.1	-1.5	-2.0	56	52	NO	NO	NO	NO	NO
5.3	38174	27/30-42 ALFRED STREET ROZELLE	First	S	55	51	54	50	55	51	55	50	-0.8	-1.3	-0.3	-0.9	60	55	NO	NO	NO	NO	NO
5.3	38174	27/30-42 ALFRED STREET ROZELLE	First	N	48	44	46	41	49	44	47	42	-2.1	-2.4	-1.8	-2.3	60	55	NO	NO	NO	NO	NO
5.3	38174	27/30-42 ALFRED STREET ROZELLE	Ground	S	51	48	51	47	52	48	52	47	-0.5	-1.0	-0.1	-0.6	60	55	NO	NO	NO	NO	NO
5.3	38174	27/30-42 ALFRED STREET ROZELLE	Ground	N	45	40	43	38	45	41	43	38	-2.3	-2.6	-1.9	-2.5	57	53	NO	NO	NO	NO	NO
5.3	38175	28/30-42 ALFRED STREET ROZELLE	First	S	55	51	54	50	55	51	55	50	-0.5	-1.1	0.0	-0.7	60	55	NO	NO	NO	NO	NO
5.3	38175	28/30-42 ALFRED STREET ROZELLE	First	N	48	44	46	41	49	44	47	42	-2.2	-2.4	-1.8	-2.4	60	55	NO	NO	NO	NO	NO
5.3	38175	28/30-42 ALFRED STREET ROZELLE	Ground	S	51	47	51	46	51	47	51	47	-0.6	-1.1	-0.2	-0.7	60	55	NO	NO	NO	NO	NO
5.3	38175	28/30-42 ALFRED STREET ROZELLE	Ground	N	44	40	42	37	44	40	43	38	-1.8	-2.1	-1.6	-2.1	56	52	NO	NO	NO	NO	NO
5.3	38176	29/30-42 ALFRED STREET ROZELLE	First	S	55	51	54	50	55	51	55	51	-0.3	-0.9	0.2	-0.4	60	55	NO	NO	NO	NO	NO
5.3	38176	29/30-42 ALFRED STREET ROZELLE	First	N	48	43	46	41	48	44	46	42	-2.0	-2.2	-1.6	-2.1	60	55	NO	NO	NO	NO	NO
5.3	38176	29/30-42 ALFRED STREET ROZELLE	Ground	S	51	47	51	47	51	48	51	47	-0.4	-0.9	0.0	-0.6	60	55	NO	NO	NO	NO	NO
5.3	38176	29/30-42 ALFRED STREET ROZELLE	Ground	N	44	39	42	37	44	40	43	38	-1.8	-2.0	-1.4	-2.0	56	52	NO	NO	NO	NO	NO
5.3	38177	1/2-12 EMILY STREET ROZELLE	First	NE	50	46	49	44	50	46	50	45	-0.7	-1.2	-0.2	-0.9	60	55	NO	NO	NO	NO	NO
5.3	38177	1/2-12 EMILY STREET ROZELLE	First	NW	45	40	43	39	45	41	44	39	-1.4	-1.6	-0.9	-1.5	57	53	NO	NO	NO	NO	NO
5.3	38177	1/2-12 EMILY STREET ROZELLE	First	SW	50	46	50	46	50	46	51	46	0.4	-0.2	0.9	0.3	60	55	NO	NO	NO	NO	NO
5.3	38177	1/2-12 EMILY STREET ROZELLE	Ground	NW	41	37	40	35	42	37	40	36	-1.6	-1.9	-1.3	-1.7	54	49	NO	NO	NO	NO	NO
5.3	38177	1/2-12 EMILY STREET ROZELLE	Ground	SW	48	44	48	44	48	44	49	45	0.5	-0.1	1.1	0.4	60	55	NO	NO	NO	NO	NO
5.3	38178	2/2-12 EMILY STREET ROZELLE	First	NE	50	46	49	45	50	46	50	45	-0.7	-1.3	-0.2	-1.0	60	55	NO	NO	NO	NO	NO
5.3	38178	2/2-12 EMILY STREET ROZELLE	First	SW	50	46	50	46	50	46	51	46	0.4	-0.2	1.0	0.3	60	55	NO	NO	NO	NO	NO
5.3	38178	2/2-12 EMILY STREET ROZELLE	Ground	NE	46	42	45	41	46	43	46	41	-1.0	-1.5	-0.5	-1.3	58	55	NO	NO	NO	NO	NO
5.3	38178	2/2-12 EMILY STREET ROZELLE	Ground	SW	48	44	48	44	48	44	49	45	0.6	0.0	1.1	0.4	60	55	NO	NO	NO	NO	NO
5.3	38179	3/2-12 EMILY STREET ROZELLE	First	NE	50	46	49	45	50	46	50	45	-0.7	-1.3	-0.2	-0.9	60	55	NO	NO	NO	NO	NO
5.3	38179	3/2-12 EMILY STREET ROZELLE	First	SW	50	46	50	46	50	46	51	47	0.3	-0.3	0.8	0.2	60	55	NO	NO	NO	NO	NO
5.3	38179	3/2-12 EMILY STREET ROZELLE	Ground	NE	46	42	46	41	47	43	46	42	-0.9	-1.5	-0.5	-1.2	59	55	NO	NO	NO	NO	NO
5.3	38179	3/2-12 EMILY STREET ROZELLE	Ground	SW	48	44	49	44	48	44	49	45	0.5	-0.1	1.0	0.4	60	55	NO	NO	NO	NO	NO

NCA	Receiver ID	Address	Floor Level	Facade	Opening Year 2027				Design Year 2037				Increase (Do Smthng - Do Nothing)				NCG project road noise criteria		Do noise levels exceed the cumulative limit with project roads adding ≥2dB to the total noise levels?		Is the contribution from the road project Acute?		Consider further treatment?
					Do Nothing		Do Smthng		Do Nothing		Do Smthng		Opening Year 2027		Design Year 2037								
					Day	Night	Day	Night	Day	Night	Day	Night	Day	Night	Day	Night	Day	Night	Day	Night	$L_{Aeq,15hr}$ ≥ 65dB	$L_{Aeq,9hr}$ ≥ 60dB	
5.3	38180	4/2-12 EMILY STREET ROZELLE	First	NE	51	47	50	45	51	47	50	46	-0.8	-1.3	-0.3	-1.0	60	55	NO	NO	NO	NO	NO
5.3	38180	4/2-12 EMILY STREET ROZELLE	First	SW	50	46	50	46	50	46	51	47	0.3	-0.2	0.8	0.1	60	55	NO	NO	NO	NO	NO
5.3	38180	4/2-12 EMILY STREET ROZELLE	Ground	NE	47	43	46	41	47	43	47	42	-0.9	-1.5	-0.5	-1.2	59	55	NO	NO	NO	NO	NO
5.3	38180	4/2-12 EMILY STREET ROZELLE	Ground	SW	48	44	49	44	48	45	49	45	0.5	-0.1	1.0	0.4	60	55	NO	NO	NO	NO	NO
5.3	38181	5/2-12 EMILY STREET ROZELLE	First	E	50	46	49	45	50	47	50	45	-1.0	-1.5	-0.5	-1.3	60	55	NO	NO	NO	NO	NO
5.3	38181	5/2-12 EMILY STREET ROZELLE	First	SW	50	46	50	46	50	46	51	46	0.4	-0.3	0.8	0.2	60	55	NO	NO	NO	NO	NO
5.3	38181	5/2-12 EMILY STREET ROZELLE	Ground	E	47	43	45	41	47	43	46	41	-1.3	-1.9	-0.9	-1.5	59	55	NO	NO	NO	NO	NO
5.3	38181	5/2-12 EMILY STREET ROZELLE	Ground	SW	48	44	48	44	48	44	49	45	0.4	-0.2	1.0	0.3	60	55	NO	NO	NO	NO	NO
5.3	38182	12/2-12 EMILY STREET ROZELLE	First	SW	51	47	51	46	51	47	51	47	-0.5	-1.0	0.0	-0.6	60	55	NO	NO	NO	NO	NO
5.3	38182	12/2-12 EMILY STREET ROZELLE	First	SE	52	48	51	47	52	48	52	48	-0.6	-1.2	-0.2	-0.8	60	55	NO	NO	NO	NO	NO
5.3	38182	12/2-12 EMILY STREET ROZELLE	First	NE	51	47	50	46	51	47	51	46	-0.7	-1.3	-0.3	-0.9	60	55	NO	NO	NO	NO	NO
5.3	38182	12/2-12 EMILY STREET ROZELLE	Ground	SW	47	43	46	42	47	43	47	43	-0.5	-1.1	-0.1	-0.7	59	55	NO	NO	NO	NO	NO
5.3	38182	12/2-12 EMILY STREET ROZELLE	Ground	SE	49	45	48	44	49	45	49	44	-0.5	-1.0	-0.2	-0.7	60	55	NO	NO	NO	NO	NO
5.3	38182	12/2-12 EMILY STREET ROZELLE	Ground	NE	48	44	47	43	48	44	48	43	-0.6	-1.0	-0.2	-0.8	60	55	NO	NO	NO	NO	NO
5.3	38183	11/2-12 EMILY STREET ROZELLE	First	SW	50	47	50	46	51	47	51	47	0.0	-0.6	0.3	-0.2	60	55	NO	NO	NO	NO	NO
5.3	38183	11/2-12 EMILY STREET ROZELLE	First	NE	51	47	51	46	51	47	51	47	-0.4	-1.0	0.0	-0.6	60	55	NO	NO	NO	NO	NO
5.3	38183	11/2-12 EMILY STREET ROZELLE	Ground	SW	47	44	47	43	48	44	48	44	-0.1	-0.7	0.4	-0.2	60	55	NO	NO	NO	NO	NO
5.3	38183	11/2-12 EMILY STREET ROZELLE	Ground	NE	48	44	47	42	48	44	48	43	-0.6	-1.1	-0.2	-0.8	60	55	NO	NO	NO	NO	NO
5.3	38184	10/2-12 EMILY STREET ROZELLE	First	SW	50	46	50	46	50	46	51	47	0.4	-0.2	0.9	0.2	60	55	NO	NO	NO	NO	NO
5.3	38184	10/2-12 EMILY STREET ROZELLE	First	NE	51	47	50	46	51	47	51	46	-0.7	-1.3	-0.3	-0.9	60	55	NO	NO	NO	NO	NO
5.3	38184	10/2-12 EMILY STREET ROZELLE	Ground	SW	47	43	48	43	47	44	48	44	0.4	-0.2	0.9	0.2	59	55	NO	NO	NO	NO	NO
5.3	38184	10/2-12 EMILY STREET ROZELLE	Ground	NE	47	43	45	41	47	43	46	41	-2.0	-2.5	-1.6	-2.2	59	55	NO	NO	NO	NO	NO
5.3	38185	9/2-12 EMILY STREET ROZELLE	First	SW	50	46	50	46	50	46	50	46	0.3	-0.2	0.9	0.2	60	55	NO	NO	NO	NO	NO
5.3	38185	9/2-12 EMILY STREET ROZELLE	First	NE	46	42	45	41	46	42	46	41	-0.9	-1.3	-0.6	-1.0	58	54	NO	NO	NO	NO	NO
5.3	38185	9/2-12 EMILY STREET ROZELLE	Ground	SW	47	43	47	43	47	43	48	44	0.4	-0.2	0.9	0.3	59	55	NO	NO	NO	NO	NO
5.3	38185	9/2-12 EMILY STREET ROZELLE	Ground	NE	43	39	42	37	43	39	42	38	-1.0	-1.2	-0.7	-1.2	55	51	NO	NO	NO	NO	NO
5.3	38186	8/2-12 EMILY STREET ROZELLE	First	SW	50	46	50	46	50	46	50	46	0.3	-0.3	0.8	0.2	60	55	NO	NO	NO	NO	NO
5.3	38186	8/2-12 EMILY STREET ROZELLE	First	NE	48	44	47	42	48	44	48	43	-1.1	-1.6	-0.7	-1.2	60	55	NO	NO	NO	NO	NO
5.3	38186	8/2-12 EMILY STREET ROZELLE	Ground	SW	47	43	47	43	47	44	48	44	0.4	-0.2	0.9	0.2	59	55	NO	NO	NO	NO	NO
5.3	38186	8/2-12 EMILY STREET ROZELLE	Ground	NE	45	41	44	39	45	41	44	40	-1.4	-1.9	-1.1	-1.6	57	53	NO	NO	NO	NO	NO
5.3	38187	6/2-12 EMILY STREET ROZELLE	First	NE	49	45	48	43	50	46	48	44	-1.8	-2.3	-1.4	-2.0	60	55	NO	NO	NO	NO	NO
5.3	38187	6/2-12 EMILY STREET ROZELLE	First	SW	50	46	50	46	50	46	51	46	0.2	-0.3	0.7	0.1	60	55	NO	NO	NO	NO	NO
5.3	38187	6/2-12 EMILY STREET ROZELLE	Ground	NE	46	42	45	40	47	43	45	41	-1.7	-2.1	-1.3	-1.9	59	55	NO	NO	NO	NO	NO
5.3	38187	6/2-12 EMILY STREET ROZELLE	Ground	SW	48	44	48	44	48	44	49	44	0.4	-0.2	0.9	0.2	60	55	NO	NO	NO	NO	NO
5.3	30637	DENISON STREET ROZELLE	Ground	NE	52	48	51	47	52	48	52	47	-1.0	-1.5	-0.6	-1.2	60	-	NO	NO	NO	NO	NO
5.3	30637	DENISON STREET ROZELLE	Ground	NW	48	44	47	43	48	44	48	43	-0.8	-1.2	-0.4	-1.0	60	-	NO	NO	NO	NO	NO
5.3	30637	DENISON STREET ROZELLE	Ground	SW	53	49	52	48	53	49	53	48	-0.9	-1.6	-0.4	-1.1	60	-	NO	NO	NO	NO	NO
5.3	30637	DENISON STREET ROZELLE	Ground	SE	54	50	53	49	54	50	53	49	-0.9	-1.5	-0.6	-1.1	60	-	NO	NO	NO	NO	NO
6.1	31644	193A EVANS STREET ROZELLE	Ground	SW	48	44	47	42	48	44	47	42	-1.4	-1.8	-1.1	-1.5	60	55	NO	NO	NO	NO	NO
6.1	31644	193A EVANS STREET ROZELLE	Ground	SE	53	48	50	45	53	48	50	45	-2.8	-3.2	-2.4	-3.1	60	55	NO	NO	NO	NO	NO
6.1	31644	193A EVANS STREET ROZELLE	Ground	NE	52	47	49	44	52	47	50	45	-2.5	-2.8	-2.1	-2.7	60	55	NO	NO	NO	NO	NO
6.1	31644	193A EVANS STREET ROZELLE	Ground	SE	50	46	49	44	51	46	49	44	-1.8	-2.2	-1.6	-2.1	60	55	NO	NO	NO	NO	NO
6.1	31646	38 BELMORE STREET ROZELLE	First	NE	50	45	48	43	50	46	48	44	-2.0	-2.4	-1.6	-2.2	60	55	NO	NO	NO	NO	NO
6.1	31646	38 BELMORE STREET ROZELLE	First	NW	51	46	47	42	51	46	48	43	-3.4	-3.9	-2.9	-3.8	60	55	NO	NO	NO	NO	NO
6.1	31646	38 BELMORE STREET ROZELLE	First	SW	46	42	44	40	46	42	45	40	-1.9	-2.1	-1.5	-2.0	58	54	NO	NO	NO	NO	NO
6.1	31646	38 BELMORE STREET ROZELLE	First	NW	47	42	44	39	47	43	45	40	-2.3	-2.7	-2.1	-2.6	59	55	NO	NO	NO	NO	NO
6.1	31646	38 BELMORE STREET ROZELLE	First	SW	50	46	49	44	50	46	50	45	-1.0	-1.4	-0.5	-1.1	60	55	NO	NO	NO	NO	NO
6.1	31646	38 BELMORE STREET ROZELLE	First	SE	51	47	50	45	52	47	51	46	-1.4	-1.8	-1.0	-1.6	60	55	NO	NO	NO	NO	NO
6.1	31646	38 BELMORE STREET ROZELLE	Ground	NE	46	42	44	40	46	42	45	40	-1.8	-2.1	-1.4	-1.9	58	54	NO	NO	NO	NO	NO
6.1	31646	38 BELMORE STREET ROZELLE	Ground	NW	47	43	44	39	48	43	45	39	-3.5	-4.0	-3.1	-3.9	60	55	NO	NO	NO	NO	NO
6.1	31646	38 BELMORE STREET ROZELLE	Ground	SW	42	38	40	35	42	38	41	36	-1.9	-2.2	-1.6	-2.1	54	50	NO	NO	NO	NO	NO
6.1	31646	38 BELMORE STREET ROZELLE	Ground	NW	43	38	40	35	43	38	41	36	-2.4	-2.7	-2.0	-2.5	55	50	NO	NO	NO	NO	NO
6.1	31646	38 BELMORE STREET ROZELLE	Ground	SW	47	43	46	41	47	43	46	42	-0.8	-1.3	-0.4	-0.9	59	55	NO	NO	NO	NO	NO
6.1	31648	40 BELMORE STREET ROZELLE	Ground	NE	47	43	45	41	47	43	46	41	-1.6	-1.9	-1.2	-1.8	59	55	NO	NO	NO	NO	NO
6.1	31648	40 BELMORE STREET ROZELLE	Ground	SW	48	44	46	42	48	44	47	42	-1.3	-1.6	-0.9	-1.3	60	55	NO	NO	NO	NO	NO
6.1	31692	187 EVANS STREET ROZELLE	First	SE	48	43	44	39	48	43	45	39	-3.6	-4.1	-3.1	-4.0	60	55	NO	NO	NO	NO	NO
6.1	31692	187 EVANS STREET ROZELLE	First	NE	53	48	50	45	53	48	50	45	-3.0	-3.4	-2.6	-3.3	60	55	NO	NO	NO	NO	NO
6.1	31692	187 EVANS STREET ROZELLE	First	NW	52	47	48	42	52	47	48	43	-3.9	-4.6	-3.5	-4.4	60	55	NO	NO	NO	NO	NO
6.1	31692	187 EVANS STREET ROZELLE	First	SW	50	46	49	44	50	46	50	45	-1.0	-1.6	-0.5	-1.3	60	55	NO	NO	NO	NO	NO
6.1	31692	187 EVANS STREET ROZELLE	First	SE	55	50	53	48	55	51	54	49	-1.7	-2.1	-1.3	-1.8	60	55	NO	NO	NO	NO	NO
6.1	31692	187 EVANS STREET ROZELLE	First	NE	53	49	51	45	54	49	51	46	-2.7	-3.2	-2.4	-3.0	60	55	NO	NO	NO	NO	NO
6.1	31692	187 EVANS STREET ROZELLE	First	NW	47	43	44	38	48	43	44	39	-3.6	-4.1	-3.1	-4.0	60	55	NO	NO	NO	NO	NO

NCA	Receiver ID	Address	Floor Level	Facade	Opening Year 2027				Design Year 2037				Increase (Do Smthng - Do Nothing)				NCG project road noise criteria		Do noise levels exceed the cumulative limit with project roads adding ≥2dB to the total noise levels?		Is the contribution from the road project Acute?		Consider further treatment?
					Do Nothing		Do Smthng		Do Nothing		Do Smthng		Opening Year 2027		Design Year 2037								
					Day	Night	Day	Night	Day	Night	Day	Night	Day	Night	Day	Night	Day	Night	Day	Night	$L_{Aeq,15hr}$ ≥ 65dB	$L_{Aeq,9hr}$ ≥ 60dB	
6.1	31692	187 EVANS STREET ROZELLE	Second	SE	51	46	48	42	51	47	48	43	-3.4	-3.9	-3.0	-3.8	60	55	NO	NO	NO	NO	NO
6.1	31692	187 EVANS STREET ROZELLE	Second	NE	57	52	53	48	57	52	54	49	-3.3	-3.8	-2.9	-3.8	60	55	NO	NO	NO	NO	NO
6.1	31692	187 EVANS STREET ROZELLE	Second	NW	54	49	50	44	54	49	51	45	-3.6	-4.3	-3.3	-4.2	60	55	NO	NO	NO	NO	NO
6.1	31692	187 EVANS STREET ROZELLE	Second	SW	53	49	51	47	53	49	52	47	-1.2	-1.7	-0.8	-1.5	60	55	NO	NO	NO	NO	NO
6.1	31692	187 EVANS STREET ROZELLE	Second	SE	57	52	55	50	57	53	55	51	-1.7	-2.1	-1.3	-1.9	60	55	NO	NO	NO	NO	NO
6.1	31692	187 EVANS STREET ROZELLE	Second	NE	57	52	54	48	57	53	54	49	-3.4	-3.9	-2.9	-3.8	60	55	NO	NO	NO	NO	NO
6.1	31692	187 EVANS STREET ROZELLE	Second	NW	51	46	47	42	51	46	48	42	-3.4	-4.0	-3.0	-3.9	60	55	NO	NO	NO	NO	NO
6.1	31692	187 EVANS STREET ROZELLE	Ground	SE	44	40	41	36	45	40	42	36	-3.5	-4.0	-3.0	-3.9	57	52	NO	NO	NO	NO	NO
6.1	31692	187 EVANS STREET ROZELLE	Ground	NE	50	45	47	42	50	45	47	42	-2.7	-3.1	-2.4	-2.9	60	55	NO	NO	NO	NO	NO
6.1	31692	187 EVANS STREET ROZELLE	Ground	NW	49	44	45	40	50	45	46	40	-3.9	-4.6	-3.5	-4.6	60	55	NO	NO	NO	NO	NO
6.1	31692	187 EVANS STREET ROZELLE	Ground	SW	47	43	46	41	47	43	46	42	-1.2	-1.8	-0.8	-1.4	59	55	NO	NO	NO	NO	NO
6.1	31692	187 EVANS STREET ROZELLE	Ground	SE	51	47	50	45	51	47	50	46	-1.4	-1.7	-1.1	-1.5	60	55	NO	NO	NO	NO	NO
6.1	31692	187 EVANS STREET ROZELLE	Ground	NE	50	46	48	43	50	46	48	43	-2.5	-2.9	-2.2	-2.8	60	55	NO	NO	NO	NO	NO
6.1	31692	187 EVANS STREET ROZELLE	Ground	NW	44	40	41	36	45	40	41	36	-3.5	-4.0	-3.1	-3.9	57	52	NO	NO	NO	NO	NO
6.1	31693	34 BELMORE STREET ROZELLE	Ground	NE	51	46	47	42	51	47	48	42	-3.7	-4.4	-3.3	-4.3	60	55	NO	NO	NO	NO	NO
6.1	31693	34 BELMORE STREET ROZELLE	Ground	NW	47	42	44	39	47	43	45	40	-2.6	-3.0	-2.3	-2.9	59	55	NO	NO	NO	NO	NO
6.1	31693	34 BELMORE STREET ROZELLE	Ground	SW	48	43	46	42	48	44	47	42	-1.2	-1.5	-0.8	-1.3	60	55	NO	NO	NO	NO	NO
6.1	31694	36 BELMORE STREET ROZELLE	Ground	SE	50	46	47	42	50	46	48	43	-2.7	-3.3	-2.4	-3.0	60	55	NO	NO	NO	NO	NO
6.1	31714	32 BELMORE STREET ROZELLE	Ground	NE	51	46	47	42	51	46	48	43	-3.3	-3.8	-2.9	-3.7	60	55	NO	NO	NO	NO	NO
6.1	31714	32 BELMORE STREET ROZELLE	Ground	NW	48	43	45	40	48	43	46	40	-2.7	-3.1	-2.3	-3.0	60	55	NO	NO	NO	NO	NO
6.1	31714	32 BELMORE STREET ROZELLE	Ground	SW	47	43	46	42	48	43	47	42	-1.2	-1.5	-0.8	-1.2	60	55	NO	NO	NO	NO	NO
6.1	31714	32 BELMORE STREET ROZELLE	Ground	SE	48	43	45	40	48	43	46	40	-2.8	-3.3	-2.5	-3.1	60	55	NO	NO	NO	NO	NO
6.1	31718	185 EVANS STREET ROZELLE	Ground	NW	52	48	49	43	53	48	49	44	-3.7	-4.5	-3.4	-4.3	60	55	NO	NO	NO	NO	NO
6.1	31718	185 EVANS STREET ROZELLE	Ground	NW	51	46	47	42	51	47	48	43	-3.6	-4.1	-3.1	-4.0	60	55	NO	NO	NO	NO	NO
6.1	31718	185 EVANS STREET ROZELLE	Ground	SW	48	44	46	41	48	44	47	42	-2.1	-2.5	-1.8	-2.4	60	55	NO	NO	NO	NO	NO
6.1	31718	185 EVANS STREET ROZELLE	Ground	SE	54	49	51	46	54	50	52	47	-2.9	-3.4	-2.4	-3.1	60	55	NO	NO	NO	NO	NO
6.1	31720	183 EVANS STREET ROZELLE	First	SE	56	51	53	48	56	52	54	48	-2.9	-3.3	-2.5	-3.2	60	55	NO	NO	NO	NO	NO
6.1	31720	183 EVANS STREET ROZELLE	First	NE	57	52	53	48	57	52	54	48	-3.7	-4.2	-3.2	-4.1	60	55	NO	NO	NO	NO	NO
6.1	31720	183 EVANS STREET ROZELLE	First	NW	55	50	51	45	55	50	51	46	-3.9	-4.6	-3.5	-4.4	60	55	NO	NO	NO	NO	NO
6.1	31720	183 EVANS STREET ROZELLE	First	NE	54	49	51	45	55	50	51	46	-3.8	-4.4	-3.4	-4.3	60	55	NO	NO	NO	NO	NO
6.1	31720	183 EVANS STREET ROZELLE	Ground	SE	54	50	51	46	55	50	52	46	-3.1	-3.6	-2.7	-3.5	60	55	NO	NO	NO	NO	NO
6.1	31720	183 EVANS STREET ROZELLE	Ground	NE	52	48	49	44	53	48	50	45	-3.2	-3.6	-2.9	-3.5	60	55	NO	NO	NO	NO	NO
6.1	31720	183 EVANS STREET ROZELLE	Ground	NW	51	46	47	41	51	46	47	42	-3.9	-4.6	-3.5	-4.4	60	55	NO	NO	NO	NO	NO
6.1	31720	183 EVANS STREET ROZELLE	Ground	NE	51	46	47	41	51	46	48	42	-3.8	-4.5	-3.4	-4.4	60	55	NO	NO	NO	NO	NO
6.1	31750	30 BELMORE STREET ROZELLE	First	SW	50	46	49	44	50	46	49	45	-0.9	-1.3	-0.4	-1.1	60	55	NO	NO	NO	NO	NO
6.1	31750	30 BELMORE STREET ROZELLE	First	SE	53	48	51	46	53	49	51	46	-2.4	-2.7	-2.0	-2.6	60	55	NO	NO	NO	NO	NO
6.1	31750	30 BELMORE STREET ROZELLE	First	NE	55	50	52	46	55	50	52	47	-3.0	-3.4	-2.7	-3.3	60	55	NO	NO	NO	NO	NO
6.1	31750	30 BELMORE STREET ROZELLE	Ground	SW	47	43	46	42	47	43	47	42	-0.6	-1.1	-0.3	-0.9	59	55	NO	NO	NO	NO	NO
6.1	31750	30 BELMORE STREET ROZELLE	Ground	SE	48	43	45	40	48	44	46	41	-2.6	-3.0	-2.3	-2.9	60	55	NO	NO	NO	NO	NO
6.1	31750	30 BELMORE STREET ROZELLE	Ground	NE	52	48	49	44	53	48	50	44	-3.2	-3.6	-2.8	-3.6	60	55	NO	NO	NO	NO	NO
6.1	31752	28 BELMORE STREET ROZELLE	First	NE	54	50	51	46	55	50	52	46	-3.2	-3.7	-2.9	-3.6	60	55	NO	NO	NO	NO	NO
6.1	31752	28 BELMORE STREET ROZELLE	First	NW	49	45	46	41	50	45	47	41	-3.0	-3.6	-2.7	-3.5	60	55	NO	NO	NO	NO	NO
6.1	31752	28 BELMORE STREET ROZELLE	First	SW	49	45	49	44	50	46	49	45	-0.8	-1.3	-0.5	-1.0	60	55	NO	NO	NO	NO	NO
6.1	31752	28 BELMORE STREET ROZELLE	Ground	NE	52	47	49	44	52	48	49	44	-3.1	-3.5	-2.8	-3.5	60	55	NO	NO	NO	NO	NO
6.1	31752	28 BELMORE STREET ROZELLE	Ground	NW	46	41	43	37	46	41	43	38	-3.2	-3.7	-2.9	-3.6	58	53	NO	NO	NO	NO	NO
6.1	31752	28 BELMORE STREET ROZELLE	Ground	SW	46	42	46	41	46	42	46	42	-0.7	-1.1	-0.3	-0.8	58	54	NO	NO	NO	NO	NO
6.1	31782	181 EVANS STREET ROZELLE	Ground	NW	50	45	47	42	50	46	47	42	-3.3	-3.9	-3.0	-3.7	60	55	NO	NO	NO	NO	NO
6.1	31782	181 EVANS STREET ROZELLE	Ground	SW	49	44	47	42	49	44	47	42	-2.1	-2.5	-1.8	-2.3	60	55	NO	NO	NO	NO	NO
6.1	31782	181 EVANS STREET ROZELLE	Ground	SE	55	50	51	46	55	50	52	47	-3.3	-3.9	-2.9	-3.7	60	55	NO	NO	NO	NO	NO
6.1	31783	179 EVANS STREET ROZELLE	Ground	NW	55	50	51	45	55	50	51	46	-3.9	-4.7	-3.5	-4.5	60	55	NO	NO	NO	NO	NO
6.1	31783	179 EVANS STREET ROZELLE	Ground	SE	55	50	52	47	55	51	53	47	-3.2	-3.8	-2.8	-3.6	60	55	NO	NO	NO	NO	NO
6.1	31787	24A BELMORE STREET ROZELLE	Ground	SE	49	44	46	41	49	44	46	41	-3.1	-3.4	-2.6	-3.3	60	55	NO	NO	NO	NO	NO
6.1	31787	24A BELMORE STREET ROZELLE	Ground	NE	50	45	47	43	50	45	48	43	-2.3	-2.4	-2.0	-2.4	60	55	NO	NO	NO	NO	NO
6.1	31787	24A BELMORE STREET ROZELLE	Ground	NW	47	42	44	39	47	42	45	40	-2.5	-2.8	-2.2	-2.7	59	54	NO	NO	NO	NO	NO
6.1	31787	24A BELMORE STREET ROZELLE	Ground	SW	47	43	46	42	48	43	47	42	-1.0	-1.5	-0.7	-1.2	60	55	NO	NO	NO	NO	NO
6.1	31788	26 BELMORE STREET ROZELLE	Ground	SW	47	43	46	42	48	43	47	42	-1.1	-1.6	-0.8	-1.3	60	55	NO	NO	NO	NO	NO
6.1	31788	26 BELMORE STREET ROZELLE	Ground	SE	47	42	43	38	47	42	44	38	-3.3	-3.9	-3.0	-3.8	59	54	NO	NO	NO	NO	NO
6.1	31788	26 BELMORE STREET ROZELLE	Ground	NE	50	46	48	43	51	46	48	43	-2.6	-2.9	-2.3	-2.9	60	55	NO	NO	NO	NO	NO
6.1	31804	173 EVANS STREET ROZELLE	Ground	SE	55	50	52	46	55	50	52	47	-3.1	-3.7	-2.8	-3.6	60	55	NO	NO	NO	NO	NO
6.1	31804	173 EVANS STREET ROZELLE	Ground	NE	51	46	48	42	51	46	48	43	-3.0	-3.5	-2.7	-3.4	60	55	NO	NO	NO	NO	NO
6.1	31804	173 EVANS STREET ROZELLE	Ground	NW	56	51	52	46	56	52	53	47	-4.1	-4.9	-3.6	-4.7	60	55	NO	NO	NO	NO	NO
6.1	31805	175 EVANS STREET ROZELLE	Ground	NW	56	51	52	46	56	51	52	47	-4.0	-4.7	-3.6	-4.6	60	55	NO	NO	NO	NO	NO

NCA	Receiver ID	Address	Floor Level	Facade	Opening Year 2027				Design Year 2037				Increase (Do Smthng - Do Nothing)				NCG project road noise criteria		Do noise levels exceed the cumulative limit with project roads adding ≥2dB to the total noise levels?		Is the contribution from the road project Acute?		Consider further treatment?
					Do Nothing		Do Smthng		Do Nothing		Do Smthng		Opening Year 2027		Design Year 2037								
					Day	Night	Day	Night	Day	Night	Day	Night	Day	Night	Day	Night	Day	Night	Day	Night	$L_{Aeq,15hr}$ ≥ 65dB	$L_{Aeq,9hr}$ ≥ 60dB	
6.1	31805	175 EVANS STREET ROZELLE	Ground	SE	55	50	52	46	55	51	52	47	-3.2	-3.7	-2.8	-3.6	60	55	NO	NO	NO	NO	NO
6.1	31806	24 BELMORE STREET ROZELLE	First	SW	49	45	48	44	49	45	49	44	-0.8	-1.3	-0.4	-1.0	60	55	NO	NO	NO	NO	NO
6.1	31806	24 BELMORE STREET ROZELLE	First	SE	53	48	51	46	53	48	51	46	-2.2	-2.4	-1.8	-2.2	60	55	NO	NO	NO	NO	NO
6.1	31806	24 BELMORE STREET ROZELLE	First	NE	52	47	50	45	52	48	50	45	-2.5	-2.7	-2.2	-2.7	60	55	NO	NO	NO	NO	NO
6.1	31806	24 BELMORE STREET ROZELLE	First	NW	47	42	44	39	47	43	45	40	-2.5	-2.9	-2.3	-2.9	59	55	NO	NO	NO	NO	NO
6.1	31806	24 BELMORE STREET ROZELLE	Ground	SW	46	42	46	41	46	42	46	42	-0.6	-1.1	-0.1	-0.7	58	54	NO	NO	NO	NO	NO
6.1	31806	24 BELMORE STREET ROZELLE	Ground	SE	47	42	44	40	47	43	45	40	-2.5	-2.8	-2.1	-2.6	59	55	NO	NO	NO	NO	NO
6.1	31806	24 BELMORE STREET ROZELLE	Ground	NE	49	45	47	42	50	45	48	43	-2.4	-2.6	-2.1	-2.6	60	55	NO	NO	NO	NO	NO
6.1	31806	24 BELMORE STREET ROZELLE	Ground	NW	44	39	41	36	44	39	41	36	-2.8	-3.2	-2.4	-3.1	56	51	NO	NO	NO	NO	NO
6.1	31807	17 ELLEN STREET ROZELLE	Ground	NE	55	50	51	46	55	50	52	46	-3.7	-4.2	-3.2	-4.1	60	55	NO	NO	NO	NO	NO
6.1	31807	17 ELLEN STREET ROZELLE	Ground	W	47	42	45	40	47	43	45	40	-2.4	-2.7	-2.1	-2.6	59	55	NO	NO	NO	NO	NO
6.1	31808	15 ELLEN STREET ROZELLE	Ground	NE	54	49	51	45	54	50	51	46	-3.3	-3.9	-3.0	-3.8	60	55	NO	NO	NO	NO	NO
6.1	31808	15 ELLEN STREET ROZELLE	Ground	NW	52	47	48	43	52	48	49	43	-3.7	-4.3	-3.2	-4.2	60	55	NO	NO	NO	NO	NO
6.1	31808	15 ELLEN STREET ROZELLE	Ground	S	48	43	45	41	48	44	46	41	-2.5	-2.8	-2.1	-2.6	60	55	NO	NO	NO	NO	NO
6.1	31811	171 EVANS STREET ROZELLE	Ground	NW	57	52	52	47	57	52	53	47	-4.1	-4.8	-3.6	-4.7	60	55	NO	NO	NO	NO	NO
6.1	31811	171 EVANS STREET ROZELLE	Ground	SW	50	45	47	42	50	46	48	43	-2.7	-3.2	-2.3	-3.0	60	55	NO	NO	NO	NO	NO
6.1	31811	171 EVANS STREET ROZELLE	Ground	SE	56	51	53	47	56	51	53	48	-2.9	-3.5	-2.5	-3.4	60	55	NO	NO	NO	NO	NO
6.1	31820	169 EVANS STREET ROZELLE	Ground	SE	58	53	54	49	58	53	55	49	-3.6	-4.2	-3.1	-4.0	60	55	NO	NO	NO	NO	NO
6.1	31820	169 EVANS STREET ROZELLE	Ground	NE	53	48	49	43	53	48	49	44	-3.9	-4.5	-3.4	-4.3	60	55	NO	NO	NO	NO	NO
6.1	31820	169 EVANS STREET ROZELLE	Ground	NW	56	51	52	47	57	52	53	47	-4.1	-4.8	-3.6	-4.6	60	55	NO	NO	NO	NO	NO
6.1	31836	22A BELMORE STREET ROZELLE	Ground	NE	49	44	47	42	49	45	47	42	-2.2	-2.5	-1.9	-2.3	60	55	NO	NO	NO	NO	NO
6.1	31836	22A BELMORE STREET ROZELLE	Ground	NW	46	41	44	39	46	42	44	39	-2.3	-2.6	-2.0	-2.4	58	54	NO	NO	NO	NO	NO
6.1	31836	22A BELMORE STREET ROZELLE	Ground	SW	47	43	46	41	47	43	47	42	-1.0	-1.4	-0.6	-1.1	59	55	NO	NO	NO	NO	NO
6.1	31836	22A BELMORE STREET ROZELLE	Ground	SE	44	39	41	36	44	40	42	36	-2.8	-3.2	-2.5	-3.1	56	52	NO	NO	NO	NO	NO
6.1	31850	18 ELLEN STREET ROZELLE	Ground	NE	50	45	47	42	50	45	47	42	-2.9	-3.3	-2.5	-3.2	60	55	NO	NO	NO	NO	NO
6.1	31850	18 ELLEN STREET ROZELLE	Ground	NW	54	49	50	45	55	50	51	45	-4.1	-4.7	-3.6	-4.5	60	55	NO	NO	NO	NO	NO
6.1	31850	18 ELLEN STREET ROZELLE	Ground	SW	49	45	47	42	50	45	48	43	-2.3	-2.7	-1.9	-2.5	60	55	NO	NO	NO	NO	NO
6.1	31850	18 ELLEN STREET ROZELLE	Ground	SE	55	50	52	46	56	51	52	47	-3.7	-4.2	-3.1	-4.0	60	55	NO	NO	NO	NO	NO
6.1	31858	14 WITHECOMBE STREET ROZELLE	Ground	NW	45	40	43	38	45	40	43	38	-1.9	-2.1	-1.6	-2.0	57	52	NO	NO	NO	NO	NO
6.1	31858	14 WITHECOMBE STREET ROZELLE	Ground	SE	54	49	51	45	54	49	51	46	-3.1	-3.5	-2.8	-3.4	60	55	NO	NO	NO	NO	NO
6.1	31858	14 WITHECOMBE STREET ROZELLE	Ground	NE	54	49	50	45	54	49	51	45	-3.4	-3.8	-3.0	-3.8	60	55	NO	NO	NO	NO	NO
6.1	31858	14 WITHECOMBE STREET ROZELLE	Ground	NE	44	40	43	38	44	40	43	38	-1.6	-2.0	-1.3	-1.8	56	52	NO	NO	NO	NO	NO
6.1	31859	18 WITHECOMBE STREET ROZELLE	Ground	NW	46	42	44	39	46	42	44	39	-2.4	-2.7	-2.0	-2.7	58	54	NO	NO	NO	NO	NO
6.1	31859	18 WITHECOMBE STREET ROZELLE	Ground	SW	47	42	45	40	47	43	46	41	-1.8	-2.1	-1.4	-1.9	59	55	NO	NO	NO	NO	NO
6.1	31859	18 WITHECOMBE STREET ROZELLE	Ground	SW	47	42	45	40	47	43	46	41	-1.8	-2.1	-1.4	-1.9	59	55	NO	NO	NO	NO	NO
6.1	31859	18 WITHECOMBE STREET ROZELLE	Ground	SE	53	48	50	45	53	49	51	45	-2.9	-3.4	-2.6	-3.3	60	55	NO	NO	NO	NO	NO
6.1	31860	16 WITHECOMBE STREET ROZELLE	Ground	NW	46	41	44	39	46	42	44	39	-2.3	-2.7	-2.0	-2.5	58	54	NO	NO	NO	NO	NO
6.1	31860	16 WITHECOMBE STREET ROZELLE	Ground	NE	49	44	46	42	49	45	47	42	-2.4	-2.6	-2.0	-2.5	60	55	NO	NO	NO	NO	NO
6.1	31860	16 WITHECOMBE STREET ROZELLE	Ground	SE	48	43	46	41	48	44	46	41	-2.2	-2.5	-1.9	-2.3	60	55	NO	NO	NO	NO	NO
6.1	31862	16 ELLEN STREET ROZELLE	Ground	NE	49	44	46	41	49	44	46	41	-3.0	-3.4	-2.6	-3.2	60	55	NO	NO	NO	NO	NO
6.1	31862	16 ELLEN STREET ROZELLE	Ground	NW	50	46	47	42	51	46	48	42	-3.5	-4.0	-3.0	-3.8	60	55	NO	NO	NO	NO	NO
6.1	31862	16 ELLEN STREET ROZELLE	Ground	SW	49	45	46	41	50	45	47	42	-2.8	-3.2	-2.5	-3.1	60	55	NO	NO	NO	NO	NO
6.1	31862	16 ELLEN STREET ROZELLE	Ground	SE	56	51	52	47	56	51	53	47	-3.5	-4.0	-3.0	-3.9	60	55	NO	NO	NO	NO	NO
6.1	31874	12 WITHECOMBE STREET ROZELLE	First	SW	49	44	47	42	49	45	48	43	-1.6	-1.9	-1.2	-1.7	60	55	NO	NO	NO	NO	NO
6.1	31874	12 WITHECOMBE STREET ROZELLE	First	SE	57	52	53	48	57	52	54	49	-3.2	-3.7	-2.8	-3.6	60	55	NO	NO	NO	NO	NO
6.1	31874	12 WITHECOMBE STREET ROZELLE	Ground	SW	44	40	42	38	44	40	43	38	-1.8	-2.1	-1.5	-1.9	56	52	NO	NO	NO	NO	NO
6.1	31874	12 WITHECOMBE STREET ROZELLE	Ground	SE	54	49	51	46	54	50	52	46	-3.3	-3.8	-2.9	-3.6	60	55	NO	NO	NO	NO	NO
6.1	31875	10 WITHECOMBE STREET ROZELLE	Ground	NE	47	43	45	40	47	43	45	40	-2.4	-2.7	-2.0	-2.5	59	55	NO	NO	NO	NO	NO
6.1	31875	10 WITHECOMBE STREET ROZELLE	Ground	E	54	49	51	45	54	49	51	46	-3.1	-3.6	-2.7	-3.5	60	55	NO	NO	NO	NO	NO
6.1	31875	10 WITHECOMBE STREET ROZELLE	Ground	NE	47	43	45	40	48	43	46	41	-2.3	-2.6	-2.0	-2.5	60	55	NO	NO	NO	NO	NO
6.1	31884	14 ELLEN STREET ROZELLE	Ground	NE	58	53	54	48	58	53	55	49	-4.0	-4.7	-3.5	-4.5	60	55	NO	NO	NO	NO	NO
6.1	31884	14 ELLEN STREET ROZELLE	Ground	NW	56	51	52	46	56	51	53	47	-3.9	-4.7	-3.6	-4.6	60	55	NO	NO	NO	NO	NO
6.1	31884	14 ELLEN STREET ROZELLE	Ground	SW	50	45	47	42	50	46	47	42	-3.0	-3.4	-2.6	-3.3	60	55	NO	NO	NO	NO	NO
6.1	31884	14 ELLEN STREET ROZELLE	Ground	SE	52	47	50	45	52	48	50	45	-2.5	-2.9	-2.1	-2.8	60	55	NO	NO	NO	NO	NO
6.1	31884	14 ELLEN STREET ROZELLE	Ground	SW	52	47	49	44	52	47	50	45	-2.4	-2.7	-2.0	-2.6	60	55	NO	NO	NO	NO	NO
6.1	31884	14 ELLEN STREET ROZELLE	Ground	SE	61	56	57	51	61	56	58	52	-4.0	-4.7	-3.5	-4.5	60	55	NO	NO	NO	NO	NO
6.1	31903	8 WITHECOMBE STREET ROZELLE	Ground	SW	47	42	44	40	47	43	45	40	-2.4	-2.7	-2.0	-2.6	59	55	NO	NO	NO	NO	NO
6.1	31904	6 WITHECOMBE STREET ROZELLE	Ground	SE	53	48	50	45	53	48	50	45	-2.9	-3.2	-2.5	-3.1	60	55	NO	NO	NO	NO	NO
6.1	31904	6 WITHECOMBE STREET ROZELLE	Ground	NE	48	43	45	40	48	44	46	41	-2.4	-2.8	-2.2	-2.7	60	55	NO	NO	NO	NO	NO
6.1	31922	4 WITHECOMBE STREET ROZELLE	Ground	SW	47	43	45	40	47	43	45	40	-2.5	-2.7	-2.1	-2.7	59	55	NO	NO	NO	NO	NO
6.1	31922	4 WITHECOMBE STREET ROZELLE	Ground	SE	52	47	49	44	52	48	50	45	-2.8	-3.2	-2.5	-3.1	60	55	NO	NO	NO	NO	NO
6.1	31923	2 WITHECOMBE STREET ROZELLE	Ground	NE	51	46	48	43	51	46	48	43	-2.8	-3.2	-2.6	-3.2	60	55	NO	NO	NO	NO	NO

NCA	Receiver ID	Address	Floor Level	Facade	Opening Year 2027				Design Year 2037				Increase (Do Smthng - Do Nothing)				NCG project road noise criteria		Do noise levels exceed the cumulative limit with project roads adding ≥2dB to the total noise levels?		Is the contribution from the road project Acute?		Consider further treatment?
					Do Nothing		Do Smthng		Do Nothing		Do Smthng		Opening Year 2027		Design Year 2037								
					Day	Night	Day	Night	Day	Night	Day	Night	Day	Night	Day	Night	Day	Night	Day	Night	$L_{Aeq,15hr}$ ≥ 65dB	$L_{Aeq,9hr}$ ≥ 60dB	
6.1	31923	2 WITHECOMBE STREET ROZELLE	Ground	SE	52	47	49	44	52	48	50	45	-2.8	-3.2	-2.4	-3.0	60	55	NO	NO	NO	NO	NO
6.1	37735	16 WITHECOMBE STREET ROZELLE	Ground	SW	48	43	45	41	48	43	46	41	-2.1	-2.4	-1.8	-2.3	60	55	NO	NO	NO	NO	NO
6.1	37892	177 EVANS STREET ROZELLE	Ground	SE	55	50	52	47	56	51	53	47	-3.3	-3.9	-2.9	-3.8	60	55	NO	NO	NO	NO	NO
6.1	37892	177 EVANS STREET ROZELLE	Ground	NW	51	46	47	42	51	46	48	43	-3.5	-4.0	-3.0	-3.8	60	55	NO	NO	NO	NO	NO
6.1	37907	19 ELLEN STREET ROZELLE	Ground	SE	50	46	47	42	51	46	48	42	-3.4	-4.0	-3.0	-3.9	60	55	NO	NO	NO	NO	NO
6.1	37908	21 ELLEN STREET ROZELLE	Ground	NW	46	42	44	39	46	42	44	39	-2.2	-2.5	-1.9	-2.5	58	54	NO	NO	NO	NO	NO
6.1	37908	21 ELLEN STREET ROZELLE	Ground	SW	47	42	44	39	47	42	45	40	-2.3	-2.6	-1.9	-2.4	59	54	NO	NO	NO	NO	NO
6.1	37908	21 ELLEN STREET ROZELLE	Ground	SE	49	45	47	42	49	45	47	42	-2.6	-2.9	-2.3	-2.8	60	55	NO	NO	NO	NO	NO
6.1	37908	21 ELLEN STREET ROZELLE	Ground	SW	48	43	46	41	48	44	46	41	-2.2	-2.6	-2.0	-2.5	60	55	NO	NO	NO	NO	NO
6.1	37908	21 ELLEN STREET ROZELLE	Ground	SE	53	48	49	44	53	48	50	45	-3.1	-3.5	-2.6	-3.4	60	55	NO	NO	NO	NO	NO
6.1	37908	21 ELLEN STREET ROZELLE	Ground	NE	55	50	51	46	55	50	52	46	-3.6	-4.0	-3.1	-3.9	60	55	NO	NO	NO	NO	NO
6.1	37908	21 ELLEN STREET ROZELLE	Ground	NW	51	46	47	42	51	46	48	42	-3.4	-3.9	-3.0	-3.8	60	55	NO	NO	NO	NO	NO
6.2	32151	149 EVANS STREET ROZELLE	Ground	SE	60	55	57	51	60	56	57	52	-3.5	-4.1	-3.2	-4.0	60	55	NO	NO	NO	NO	NO
6.2	32151	149 EVANS STREET ROZELLE	Ground	N	51	47	49	45	52	47	50	45	-2.0	-2.1	-1.7	-2.1	60	55	NO	NO	NO	NO	NO
6.2	32151	149 EVANS STREET ROZELLE	Ground	NW	58	53	54	48	58	53	54	49	-4.2	-5.0	-3.7	-4.8	60	55	NO	NO	NO	NO	NO
6.2	32152	151 EVANS STREET ROZELLE	Ground	NW	56	51	52	46	56	51	52	47	-3.8	-4.5	-3.5	-4.5	60	55	NO	NO	NO	NO	NO
6.2	32152	151 EVANS STREET ROZELLE	Ground	SE	61	56	57	51	61	56	58	52	-3.7	-4.6	-3.3	-4.4	60	55	NO	NO	NO	NO	NO
6.2	32153	153 EVANS STREET ROZELLE	Ground	N	51	47	48	43	52	47	49	43	-3.3	-3.7	-2.8	-3.7	60	55	NO	NO	NO	NO	NO
6.2	32153	153 EVANS STREET ROZELLE	Ground	W	62	57	58	52	62	57	59	53	-4.0	-4.8	-3.6	-4.7	60	55	NO	NO	NO	NO	NO
6.2	32153	153 EVANS STREET ROZELLE	Ground	E	62	57	59	53	63	58	59	53	-3.8	-4.7	-3.4	-4.5	60	55	NO	NO	NO	NO	NO
6.2	32154	155 EVANS STREET ROZELLE	Ground	NW	59	54	56	50	60	55	56	50	-3.6	-4.5	-3.3	-4.3	60	55	NO	NO	NO	NO	NO
6.2	32154	155 EVANS STREET ROZELLE	Ground	SW	49	45	47	43	50	45	48	43	-2.0	-2.0	-1.8	-2.1	60	55	NO	NO	NO	NO	NO
6.2	32154	155 EVANS STREET ROZELLE	Ground	E	64	59	60	54	64	59	61	55	-3.8	-4.8	-3.4	-4.6	60	55	NO	NO	NO	NO	NO
6.2	32214	145 EVANS STREET ROZELLE	Ground	NW	51	46	47	42	51	46	48	43	-3.5	-3.9	-3.0	-3.8	60	55	NO	NO	NO	NO	NO
6.2	32214	145 EVANS STREET ROZELLE	Ground	SE	56	51	53	47	56	52	54	48	-3.2	-3.8	-2.9	-3.7	60	55	NO	NO	NO	NO	NO
6.2	32215	147 EVANS STREET ROZELLE	Ground	NW	55	50	51	46	56	51	52	46	-3.9	-4.7	-3.5	-4.5	60	55	NO	NO	NO	NO	NO
6.2	32215	147 EVANS STREET ROZELLE	Ground	SW	51	47	49	45	52	47	50	45	-2.0	-2.2	-1.9	-2.1	60	55	NO	NO	NO	NO	NO
6.2	32215	147 EVANS STREET ROZELLE	Ground	SE	54	49	52	47	54	50	52	47	-2.4	-2.6	-2.2	-2.6	60	55	NO	NO	NO	NO	NO
6.2	32236	143 EVANS STREET ROZELLE	Ground	NW	51	46	48	42	52	47	49	43	-3.4	-4.0	-3.0	-3.9	60	55	NO	NO	NO	NO	NO
6.2	32236	143 EVANS STREET ROZELLE	Ground	SE	57	52	54	48	57	53	54	49	-3.4	-4.1	-3.0	-4.0	60	55	NO	NO	NO	NO	NO
6.2	32245	4 ELLEN STREET ROZELLE	First	SE	57	53	55	50	58	53	55	50	-2.5	-2.8	-2.2	-2.7	60	55	NO	NO	NO	NO	NO
6.2	32245	4 ELLEN STREET ROZELLE	First	NE	54	50	53	48	55	50	53	48	-1.9	-2.3	-1.8	-2.3	60	55	NO	NO	NO	NO	NO
6.2	32245	4 ELLEN STREET ROZELLE	First	NW	58	53	54	48	58	53	54	49	-4.1	-4.8	-3.7	-4.7	60	55	NO	NO	NO	NO	NO
6.2	32245	4 ELLEN STREET ROZELLE	Ground	SE	53	49	51	46	54	49	51	46	-2.3	-2.7	-2.1	-2.6	60	55	NO	NO	NO	NO	NO
6.2	32245	4 ELLEN STREET ROZELLE	Ground	NE	49	44	47	42	49	45	47	42	-2.2	-2.4	-1.8	-2.4	60	55	NO	NO	NO	NO	NO
6.2	32245	4 ELLEN STREET ROZELLE	Ground	NW	55	50	51	45	55	50	51	45	-4.1	-5.0	-3.6	-4.8	60	55	NO	NO	NO	NO	NO
6.2	32246	8 ELLEN STREET ROZELLE	Ground	NW	59	54	55	49	59	54	56	50	-4.0	-4.8	-3.6	-4.7	60	55	NO	NO	NO	NO	NO
6.2	32246	8 ELLEN STREET ROZELLE	Ground	SE	52	48	50	45	53	48	51	46	-2.2	-2.5	-2.0	-2.5	60	55	NO	NO	NO	NO	NO
6.2	32247	9 ELLEN STREET ROZELLE	Ground	NW	57	52	53	48	58	53	54	48	-4.1	-4.9	-3.7	-4.7	60	55	NO	NO	NO	NO	NO
6.2	32247	9 ELLEN STREET ROZELLE	Ground	SE	54	49	51	46	54	49	52	47	-2.5	-2.7	-2.2	-2.7	60	55	NO	NO	NO	NO	NO
6.2	32248	6 ELLEN STREET ROZELLE	First	NW	65	60	61	55	65	61	62	56	-4.0	-5.0	-3.6	-4.8	60	55	NO	NO	NO	NO	NO
6.2	32248	6 ELLEN STREET ROZELLE	First	SW	69	64	65	60	70	65	66	60	-3.9	-4.8	-3.5	-4.6	60	55	NO	NO	NO	NO	NO
6.2	32248	6 ELLEN STREET ROZELLE	First	SE	66	61	62	57	67	62	63	57	-3.9	-4.7	-3.5	-4.6	60	55	NO	NO	NO	NO	NO
6.2	32248	6 ELLEN STREET ROZELLE	Ground	NW	64	59	60	54	64	59	61	55	-4.0	-4.9	-3.6	-4.8	60	55	NO	NO	NO	NO	NO
6.2	32248	6 ELLEN STREET ROZELLE	Ground	SW	68	63	64	59	69	64	65	59	-3.8	-4.7	-3.4	-4.7	60	55	NO	NO	NO	NO	NO
6.2	32248	6 ELLEN STREET ROZELLE	Ground	SE	65	60	61	56	66	61	62	56	-3.9	-4.8	-3.5	-4.6	60	55	NO	NO	NO	NO	NO
6.2	32249	7 ELLEN STREET ROZELLE	First	NW	62	57	58	52	62	58	59	53	-4.1	-4.9	-3.6	-4.8	60	55	NO	NO	NO	NO	NO
6.2	32249	7 ELLEN STREET ROZELLE	First	SE	65	60	61	56	65	61	62	56	-3.9	-4.6	-3.5	-4.5	60	55	NO	NO	NO	NO	NO
6.2	32249	7 ELLEN STREET ROZELLE	First	NE	55	51	53	48	56	51	54	49	-2.2	-2.4	-2.0	-2.4	60	55	NO	NO	NO	NO	NO
6.2	32249	7 ELLEN STREET ROZELLE	Ground	NW	61	56	56	51	61	56	57	51	-4.1	-4.9	-3.7	-4.8	60	55	NO	NO	NO	NO	NO
6.2	32249	7 ELLEN STREET ROZELLE	Ground	SE	64	59	60	54	64	59	60	55	-4.0	-4.8	-3.6	-4.7	60	55	NO	NO	NO	NO	NO
6.2	32249	7 ELLEN STREET ROZELLE	Ground	NE	51	47	49	44	52	47	50	45	-2.1	-2.2	-1.9	-2.2	60	55	NO	NO	NO	NO	NO
6.2	32270	2A ELLEN STREET ROZELLE	Ground	SW	48	44	46	41	49	44	47	42	-2.0	-2.2	-1.8	-2.2	60	55	NO	NO	NO	NO	NO
6.2	32270	2A ELLEN STREET ROZELLE	Ground	SE	54	49	51	46	54	49	52	47	-2.3	-2.6	-2.1	-2.6	60	55	NO	NO	NO	NO	NO
6.2	32276	141 EVANS STREET ROZELLE	Ground	SE	56	52	53	48	57	52	54	48	-3.3	-3.8	-3.0	-3.7	60	55	NO	NO	NO	NO	NO
6.2	32276	141 EVANS STREET ROZELLE	Ground	NE	49	44	47	42	49	45	47	42	-2.1	-2.3	-1.9	-2.3	60	55	NO	NO	NO	NO	NO
6.2	32276	141 EVANS STREET ROZELLE	Ground	W	50	45	47	41	50	46	47	42	-3.2	-3.7	-2.8	-3.6	60	55	NO	NO	NO	NO	NO
6.2	32289	2 ELLEN STREET ROZELLE	Ground	SE	54	49	52	47	54	50	52	47	-2.5	-2.8	-2.3	-2.8	60	55	NO	NO	NO	NO	NO
6.2	32289	2 ELLEN STREET ROZELLE	Ground	NE	50	45	48	43	50	45	48	44	-1.7	-1.7	-1.4	-1.8	60	55	NO	NO	NO	NO	NO
6.2	32289	2 ELLEN STREET ROZELLE	Ground	W	49	44	46	41	49	44	46	41	-3.0	-3.4	-2.6	-3.4	60	55	NO	NO	NO	NO	NO
6.2	32322	137 EVANS STREET ROZELLE	Ground	W	49	44	46	41	49	45	47	41	-3.0	-3.3	-2.6	-3.3	60	55	NO	NO	NO	NO	NO
6.2	32322	137 EVANS STREET ROZELLE	Ground	SE	55	51	53	48	56	51	54	48	-2.5	-2.7	-2.2	-2.7	60	55	NO	NO	NO	NO	NO

NCA	Receiver ID	Address	Floor Level	Facade	Opening Year 2027				Design Year 2037				Increase (Do Smthng - Do Nothing)				NCG project road noise criteria		Do noise levels exceed the cumulative limit with project roads adding ≥2dB to the total noise levels?		Is the contribution from the road project Acute?		Consider further treatment?
					Do Nothing		Do Smthng		Do Nothing		Do Smthng		Opening Year 2027		Design Year 2037								
					Day	Night	Day	Night	Day	Night	Day	Night	Day	Night	Day	Night	Day	Night	Day	Night	$L_{Aeq,15hr}$ ≥ 65dB	$L_{Aeq,9hr}$ ≥ 60dB	
6.2	32323	139 EVANS STREET ROZELLE	Ground	NW	49	44	46	41	49	45	47	41	-3.1	-3.5	-2.7	-3.4	60	55	NO	NO	NO	NO	NO
6.2	32323	139 EVANS STREET ROZELLE	Ground	SW	49	45	47	42	50	45	48	43	-2.2	-2.4	-2.0	-2.3	60	55	NO	NO	NO	NO	NO
6.2	32323	139 EVANS STREET ROZELLE	Ground	SE	55	50	52	47	56	51	53	47	-3.3	-3.9	-2.9	-3.8	60	55	NO	NO	NO	NO	NO
6.2	32324	135 EVANS STREET ROZELLE	First	NE	51	47	50	46	51	47	51	46	-0.5	-0.5	-0.5	-0.5	60	55	NO	NO	NO	NO	NO
6.2	32324	135 EVANS STREET ROZELLE	First	N	47	43	45	40	48	43	45	40	-2.7	-3.0	-2.4	-3.0	60	55	NO	NO	NO	NO	NO
6.2	32324	135 EVANS STREET ROZELLE	First	SW	48	44	46	41	49	44	46	41	-2.6	-3.0	-2.4	-2.9	60	55	NO	NO	NO	NO	NO
6.2	32324	135 EVANS STREET ROZELLE	First	SE	57	52	54	49	57	53	55	50	-2.5	-2.8	-2.2	-2.8	60	55	NO	NO	NO	NO	NO
6.2	32324	135 EVANS STREET ROZELLE	Ground	NE	49	45	49	45	49	45	49	45	-0.1	0.1	0.0	0.0	60	55	NO	NO	NO	NO	NO
6.2	32324	135 EVANS STREET ROZELLE	Ground	N	43	39	41	36	44	39	41	36	-2.7	-3.0	-2.3	-3.0	56	51	NO	NO	NO	NO	NO
6.2	32324	135 EVANS STREET ROZELLE	Ground	SW	44	39	41	36	44	40	42	37	-2.6	-3.0	-2.3	-2.9	56	52	NO	NO	NO	NO	NO
6.2	32324	135 EVANS STREET ROZELLE	Ground	SE	55	50	53	48	55	51	53	48	-2.2	-2.4	-2.0	-2.4	60	55	NO	NO	NO	NO	NO
6.2	32372	133 EVANS STREET ROZELLE	Ground	NE	48	43	46	41	48	43	46	41	-2.1	-2.2	-1.8	-2.2	60	55	NO	NO	NO	NO	NO
6.2	32372	133 EVANS STREET ROZELLE	Ground	NW	47	42	44	39	47	43	45	40	-2.8	-3.1	-2.5	-3.1	59	55	NO	NO	NO	NO	NO
6.2	32372	133 EVANS STREET ROZELLE	Ground	SW	48	44	48	44	48	44	48	44	-0.1	0.2	0.1	0.1	60	55	NO	NO	NO	NO	NO
6.2	32372	133 EVANS STREET ROZELLE	Ground	SE	55	50	52	47	55	50	52	47	-2.8	-3.3	-2.5	-3.3	60	55	NO	NO	NO	NO	NO
6.2	32414	131 EVANS STREET ROZELLE	First	SW	54	49	52	48	54	49	53	48	-1.5	-1.5	-1.3	-1.6	60	55	NO	NO	NO	NO	NO
6.2	32414	131 EVANS STREET ROZELLE	First	SE	56	52	54	49	57	52	55	50	-2.1	-2.2	-1.9	-2.2	60	55	NO	NO	NO	NO	NO
6.2	32414	131 EVANS STREET ROZELLE	Ground	SW	48	44	47	43	49	44	48	43	-1.2	-1.1	-1.0	-1.2	60	55	NO	NO	NO	NO	NO
6.2	32414	131 EVANS STREET ROZELLE	Ground	SE	54	49	52	47	54	50	52	47	-2.4	-2.6	-2.1	-2.6	60	55	NO	NO	NO	NO	NO
6.2	32415	129 EVANS STREET ROZELLE	First	SE	56	51	54	49	56	52	55	50	-1.9	-2.1	-1.7	-2.2	60	55	NO	NO	NO	NO	NO
6.2	32415	129 EVANS STREET ROZELLE	First	NE	48	44	47	42	48	44	47	43	-1.2	-1.2	-1.1	-1.2	60	55	NO	NO	NO	NO	NO
6.2	32415	129 EVANS STREET ROZELLE	Ground	SE	54	49	51	47	54	49	52	47	-2.2	-2.4	-2.0	-2.4	60	55	NO	NO	NO	NO	NO
6.2	32415	129 EVANS STREET ROZELLE	Ground	NE	45	40	44	39	45	41	44	40	-0.8	-0.9	-0.8	-0.9	57	53	NO	NO	NO	NO	NO
6.2	32542	127 EVANS STREET ROZELLE	Ground	SE	53	48	51	46	53	49	51	47	-1.8	-2.0	-1.7	-2.0	60	55	NO	NO	NO	NO	NO
6.2	37911	3 ELLEN STREET ROZELLE	First	S	57	52	54	49	57	52	55	50	-2.2	-2.5	-2.0	-2.5	60	55	NO	NO	NO	NO	NO
6.2	37911	3 ELLEN STREET ROZELLE	First	SE	57	52	54	50	57	53	55	50	-2.4	-2.6	-2.1	-2.6	60	55	NO	NO	NO	NO	NO
6.2	37911	3 ELLEN STREET ROZELLE	Ground	S	53	49	51	46	53	49	52	47	-2.0	-2.1	-1.7	-2.1	60	55	NO	NO	NO	NO	NO
6.2	37911	3 ELLEN STREET ROZELLE	Ground	SE	54	50	52	47	54	50	53	48	-2.0	-2.1	-1.7	-2.1	60	55	NO	NO	NO	NO	NO
7.1	31261	63 FOUCART STREET ROZELLE	Ground	NE	50	47	50	45	51	47	51	46	-0.5	-1.1	-0.1	-0.7	60	55	NO	NO	NO	NO	NO
7.1	31261	63 FOUCART STREET ROZELLE	Ground	NW	43	39	42	37	43	39	42	38	-1.5	-1.8	-1.1	-1.5	55	51	NO	NO	NO	NO	NO
7.1	31261	63 FOUCART STREET ROZELLE	Ground	SW	44	40	43	39	44	40	44	40	-0.6	-1.0	-0.2	-0.7	56	52	NO	NO	NO	NO	NO
7.1	31261	63 FOUCART STREET ROZELLE	Ground	SE	47	43	46	41	47	43	46	42	-1.1	-1.6	-0.8	-1.3	59	55	NO	NO	NO	NO	NO
7.1	31291	65 FOUCART STREET ROZELLE	First	SW	45	41	44	40	45	41	45	40	-0.6	-1.0	-0.1	-0.6	57	53	NO	NO	NO	NO	NO
7.1	31291	65 FOUCART STREET ROZELLE	First	SE	51	47	51	46	51	47	51	47	-0.5	-1.0	0.1	-0.6	60	55	NO	NO	NO	NO	NO
7.1	31291	65 FOUCART STREET ROZELLE	First	NE	51	47	51	46	51	48	51	47	-0.5	-1.0	0.0	-0.7	60	55	NO	NO	NO	NO	NO
7.1	31291	65 FOUCART STREET ROZELLE	First	N	43	39	42	37	43	39	42	37	-1.5	-1.9	-1.2	-1.7	55	51	NO	NO	NO	NO	NO
7.1	31291	65 FOUCART STREET ROZELLE	Ground	SW	42	39	42	38	43	39	43	38	-0.4	-0.9	0.0	-0.5	55	51	NO	NO	NO	NO	NO
7.1	31291	65 FOUCART STREET ROZELLE	Ground	SE	46	42	45	41	46	43	46	41	-0.9	-1.3	-0.6	-1.1	58	55	NO	NO	NO	NO	NO
7.1	31291	65 FOUCART STREET ROZELLE	Ground	NE	50	47	50	46	51	47	51	46	-0.4	-1.0	0.1	-0.6	60	55	NO	NO	NO	NO	NO
7.1	31291	65 FOUCART STREET ROZELLE	Ground	N	41	36	39	34	41	37	39	34	-2.2	-2.6	-1.9	-2.4	53	49	NO	NO	NO	NO	NO
7.1	31293	38 DENISON STREET ROZELLE	Ground	E	47	43	47	43	48	44	48	43	-0.4	-0.8	0.1	-0.5	60	55	NO	NO	NO	NO	NO
7.1	31293	38 DENISON STREET ROZELLE	Ground	NW	43	39	42	38	43	39	43	38	-1.1	-1.4	-0.7	-1.2	55	51	NO	NO	NO	NO	NO
7.1	31293	38 DENISON STREET ROZELLE	Ground	SW	45	41	44	40	45	41	45	41	-0.6	-1.1	-0.2	-0.8	57	53	NO	NO	NO	NO	NO
7.1	31293	38 DENISON STREET ROZELLE	Ground	SE	47	43	45	41	47	43	46	41	-1.2	-1.7	-0.9	-1.3	59	55	NO	NO	NO	NO	NO
7.1	31318	36 DENISON STREET ROZELLE	Ground	NE	45	41	44	40	45	41	45	40	-0.9	-1.3	-0.4	-1.0	57	53	NO	NO	NO	NO	NO
7.1	31318	36 DENISON STREET ROZELLE	Ground	NW	43	39	42	38	43	39	43	38	-1.0	-1.3	-0.7	-1.1	55	51	NO	NO	NO	NO	NO
7.1	31318	36 DENISON STREET ROZELLE	Ground	SW	45	41	45	40	45	42	45	41	-0.5	-1.0	-0.1	-0.7	57	54	NO	NO	NO	NO	NO
7.1	31318	36 DENISON STREET ROZELLE	Ground	SE	45	41	44	40	45	41	45	40	-1.0	-1.4	-0.7	-1.1	57	53	NO	NO	NO	NO	NO
7.1	31318	36 DENISON STREET ROZELLE	Ground	SW	44	40	43	39	44	40	44	39	-0.8	-1.3	-0.5	-1.0	56	52	NO	NO	NO	NO	NO
7.1	31318	36 DENISON STREET ROZELLE	Ground	SE	47	44	47	43	48	44	48	43	-0.3	-0.8	0.2	-0.4	60	55	NO	NO	NO	NO	NO
7.1	31337	25 DENISON STREET ROZELLE	Ground	NE	47	43	47	42	47	43	47	43	-0.4	-0.8	0.1	-0.4	59	55	NO	NO	NO	NO	NO
7.1	31337	25 DENISON STREET ROZELLE	Ground	N	43	39	42	37	43	39	42	38	-1.3	-1.6	-1.0	-1.5	55	51	NO	NO	NO	NO	NO
7.1	31337	25 DENISON STREET ROZELLE	Ground	NW	43	39	42	37	43	39	42	38	-1.2	-1.5	-0.9	-1.3	55	51	NO	NO	NO	NO	NO
7.1	31338	27 DENISON STREET ROZELLE	Ground	SW	44	40	44	39	45	41	44	40	-0.6	-1.1	-0.3	-0.8	57	53	NO	NO	NO	NO	NO
7.1	31338	27 DENISON STREET ROZELLE	Ground	SE	47	43	46	41	47	43	46	42	-0.8	-1.3	-0.5	-1.0	59	55	NO	NO	NO	NO	NO
7.1	31338	27 DENISON STREET ROZELLE	Ground	NE	47	43	47	42	47	43	47	43	-0.3	-0.8	0.0	-0.5	59	55	NO	NO	NO	NO	NO
7.1	31342	69 FOUCART STREET ROZELLE	Ground	SE	46	42	44	39	46	42	44	40	-1.9	-2.3	-1.6	-2.1	58	54	NO	NO	NO	NO	NO
7.1	31342	69 FOUCART STREET ROZELLE	Ground	N	46	42	44	39	46	42	45	40	-2.1	-2.5	-1.8	-2.3	58	54	NO	NO	NO	NO	NO
7.1	31342	69 FOUCART STREET ROZELLE	Ground	E	50	46	50	45	50	47	51	46	-0.3	-0.9	0.2	-0.5	60	55	NO	NO	NO	NO	NO
7.1	31342	69 FOUCART STREET ROZELLE	Ground	NW	42	38	41	36	42	38	41	37	-1.1	-1.5	-0.8	-1.2	54	50	NO	NO	NO	NO	NO
7.1	31342	69 FOUCART STREET ROZELLE	Ground	SW	43	39	42	38	43	39	43	38	-0.8	-1.2	-0.5	-0.9	55	51	NO	NO	NO	NO	NO
7.1	31343	67 FOUCART STREET ROZELLE	First	SW	44	40	43	39	44	40	44	40	-0.6	-1.1	-0.3	-0.8	56	52	NO	NO	NO	NO	NO

NCA	Receiver ID	Address	Floor Level	Facade	Opening Year 2027				Design Year 2037				Increase (Do Smthng - Do Nothing)				NCG project road noise criteria		Do noise levels exceed the cumulative limit with project roads adding ≥2dB to the total noise levels?		Is the contribution from the road project Acute?		Consider further treatment?
					Do Nothing		Do Smthng		Do Nothing		Do Smthng		Opening Year 2027		Design Year 2037								
					Day	Night	Day	Night	Day	Night	Day	Night	Day	Night	Day	Night	Day	Night	Day	Night	$L_{Aeq,15hr}$ ≥ 65dB	$L_{Aeq,9hr}$ ≥ 60dB	
7.1	31343	67 FOUCART STREET ROZELLE	First	SE	44	40	43	38	44	40	43	39	-1.4	-1.7	-1.0	-1.4	56	52	NO	NO	NO	NO	NO
7.1	31343	67 FOUCART STREET ROZELLE	First	NE	51	47	51	46	51	47	51	47	-0.5	-1.1	0.0	-0.7	60	55	NO	NO	NO	NO	NO
7.1	31343	67 FOUCART STREET ROZELLE	Ground	SW	42	38	41	37	42	38	42	37	-0.6	-1.0	-0.2	-0.7	54	50	NO	NO	NO	NO	NO
7.1	31343	67 FOUCART STREET ROZELLE	Ground	SE	41	37	39	34	41	37	40	35	-2.0	-2.3	-1.6	-2.1	53	49	NO	NO	NO	NO	NO
7.1	31343	67 FOUCART STREET ROZELLE	Ground	NE	50	46	50	45	50	46	50	46	-0.4	-1.1	0.0	-0.7	60	55	NO	NO	NO	NO	NO
7.1	31347	34 DENISON STREET ROZELLE	Ground	SW	45	41	44	40	45	41	44	40	-0.6	-1.0	-0.2	-0.7	57	53	NO	NO	NO	NO	NO
7.1	31347	34 DENISON STREET ROZELLE	Ground	S	43	39	42	37	43	39	42	38	-1.3	-1.5	-0.8	-1.4	55	51	NO	NO	NO	NO	NO
7.1	31347	34 DENISON STREET ROZELLE	Ground	E	47	43	46	42	47	43	47	43	-0.1	-0.7	0.4	-0.3	59	55	NO	NO	NO	NO	NO
7.1	31354	235 EVANS STREET ROZELLE	Ground	NE	43	39	43	38	43	39	43	39	-0.4	-0.8	0.0	-0.5	55	51	NO	NO	NO	NO	NO
7.1	31354	235 EVANS STREET ROZELLE	Ground	NW	44	39	42	38	44	40	43	38	-1.3	-1.6	-1.0	-1.4	56	52	NO	NO	NO	NO	NO
7.1	31354	235 EVANS STREET ROZELLE	Ground	SW	47	43	47	43	47	44	48	44	0.1	-0.4	0.6	0.0	59	55	NO	NO	NO	NO	NO
7.1	31354	235 EVANS STREET ROZELLE	Ground	SE	47	43	46	42	47	43	47	43	-0.8	-1.2	-0.3	-0.9	59	55	NO	NO	NO	NO	NO
7.1	31359	6 COOK STREET ROZELLE	Ground	SE	46	42	45	40	46	42	45	41	-0.9	-1.4	-0.6	-1.1	58	54	NO	NO	NO	NO	NO
7.1	31359	6 COOK STREET ROZELLE	Ground	NE	46	42	45	41	46	42	46	41	-0.9	-1.4	-0.6	-1.0	58	54	NO	NO	NO	NO	NO
7.1	31359	6 COOK STREET ROZELLE	Ground	N	43	39	42	37	43	39	42	38	-1.3	-1.7	-1.0	-1.5	55	51	NO	NO	NO	NO	NO
7.1	31359	6 COOK STREET ROZELLE	Ground	SW	44	40	44	39	44	41	44	40	-0.6	-1.0	-0.2	-0.7	56	53	NO	NO	NO	NO	NO
7.1	31360	8 COOK STREET ROZELLE	Ground	SW	45	41	45	40	45	41	45	41	-0.3	-0.8	0.2	-0.4	57	53	NO	NO	NO	NO	NO
7.1	31360	8 COOK STREET ROZELLE	Ground	SE	45	41	45	40	46	42	45	41	-0.7	-1.1	-0.4	-0.9	58	54	NO	NO	NO	NO	NO
7.1	31360	8 COOK STREET ROZELLE	Ground	E	45	41	44	39	45	41	44	40	-1.0	-1.4	-0.7	-1.1	57	53	NO	NO	NO	NO	NO
7.1	31368	233 EVANS STREET ROZELLE	Ground	SE	47	43	46	42	47	43	47	42	-0.4	-1.0	-0.1	-0.6	59	55	NO	NO	NO	NO	NO
7.1	31368	233 EVANS STREET ROZELLE	Ground	NE	43	39	43	39	43	39	44	39	-0.1	-0.5	0.3	-0.2	55	51	NO	NO	NO	NO	NO
7.1	31368	233 EVANS STREET ROZELLE	Ground	NW	44	40	42	38	44	40	43	38	-1.4	-1.6	-1.0	-1.5	56	52	NO	NO	NO	NO	NO
7.1	31370	71 FOUCART STREET ROZELLE	Ground	SW	43	40	43	38	44	40	43	39	-0.8	-1.2	-0.4	-0.9	56	52	NO	NO	NO	NO	NO
7.1	31370	71 FOUCART STREET ROZELLE	Ground	SE	43	39	42	37	43	39	42	38	-1.3	-1.6	-0.9	-1.4	55	51	NO	NO	NO	NO	NO
7.1	31370	71 FOUCART STREET ROZELLE	Ground	NE	50	46	50	46	51	47	51	46	-0.4	-0.9	0.0	-0.6	60	55	NO	NO	NO	NO	NO
7.1	31370	71 FOUCART STREET ROZELLE	Ground	NW	42	38	41	36	43	39	42	37	-1.5	-1.8	-1.1	-1.6	55	51	NO	NO	NO	NO	NO
7.1	31371	32 DENISON STREET ROZELLE	Ground	NE	45	41	44	40	45	41	45	40	-0.9	-1.3	-0.6	-1.1	57	53	NO	NO	NO	NO	NO
7.1	31371	32 DENISON STREET ROZELLE	Ground	NW	43	39	42	37	43	39	42	38	-1.1	-1.4	-0.6	-1.1	55	51	NO	NO	NO	NO	NO
7.1	31371	32 DENISON STREET ROZELLE	Ground	W	45	41	44	40	45	41	45	41	-0.5	-0.9	0.0	-0.5	57	53	NO	NO	NO	NO	NO
7.1	31379	229-231 EVANS STREET ROZELLE	Ground	SW	45	41	45	41	45	41	46	41	-0.3	-0.7	0.2	-0.3	57	53	NO	NO	NO	NO	NO
7.1	31379	229-231 EVANS STREET ROZELLE	Ground	SE	46	42	45	41	46	42	46	41	-1.1	-1.4	-0.6	-1.1	58	54	NO	NO	NO	NO	NO
7.1	31379	229-231 EVANS STREET ROZELLE	Ground	SE	46	42	45	41	46	42	46	41	-1.1	-1.4	-0.6	-1.1	58	54	NO	NO	NO	NO	NO
7.1	31379	229-231 EVANS STREET ROZELLE	Ground	NE	45	41	44	39	45	41	44	40	-1.0	-1.3	-0.6	-1.0	57	53	NO	NO	NO	NO	NO
7.1	31379	229-231 EVANS STREET ROZELLE	Ground	NW	44	40	43	38	44	40	43	38	-1.4	-1.6	-1.0	-1.5	56	52	NO	NO	NO	NO	NO
7.1	31383	73 FOUCART STREET ROZELLE	Ground	SE	43	38	41	36	43	39	42	37	-1.6	-1.9	-1.2	-1.7	55	51	NO	NO	NO	NO	NO
7.1	31384	30 DENISON STREET ROZELLE	Ground	N	43	39	42	37	43	39	42	38	-1.2	-1.5	-0.8	-1.3	55	51	NO	NO	NO	NO	NO
7.1	31384	30 DENISON STREET ROZELLE	Ground	SW	45	41	45	40	45	41	45	41	-0.4	-0.9	0.0	-0.5	57	53	NO	NO	NO	NO	NO
7.1	31384	30 DENISON STREET ROZELLE	Ground	SE	43	39	42	37	43	39	42	38	-1.3	-1.6	-0.9	-1.4	55	51	NO	NO	NO	NO	NO
7.1	31384	30 DENISON STREET ROZELLE	Ground	NE	46	42	46	41	46	42	46	42	-0.4	-0.9	0.1	-0.5	58	54	NO	NO	NO	NO	NO
7.1	31406	15 COOK STREET ROZELLE	Ground	SW	45	42	45	41	45	42	46	42	0.1	-0.4	0.6	0.0	57	54	NO	NO	NO	NO	NO
7.1	31406	15 COOK STREET ROZELLE	Ground	SE	49	45	48	44	49	45	49	44	-0.5	-1.1	0.0	-0.7	60	55	NO	NO	NO	NO	NO
7.1	31406	15 COOK STREET ROZELLE	Ground	NE	48	44	47	43	48	44	48	43	-0.6	-1.1	-0.2	-0.8	60	55	NO	NO	NO	NO	NO
7.1	31406	15 COOK STREET ROZELLE	Ground	NW	43	38	41	37	43	39	42	37	-1.5	-1.8	-1.2	-1.6	55	51	NO	NO	NO	NO	NO
7.1	31407	2 PERCY STREET ROZELLE	Ground	SW	46	42	46	41	46	42	46	42	-0.4	-0.9	0.0	-0.6	58	54	NO	NO	NO	NO	NO
7.1	31407	2 PERCY STREET ROZELLE	Ground	SE	46	42	45	41	46	42	46	41	-0.7	-1.1	-0.4	-0.8	58	54	NO	NO	NO	NO	NO
7.1	31409	21 DENISON STREET ROZELLE	Ground	NE	47	43	46	42	47	43	47	43	-0.4	-0.9	-0.1	-0.6	59	55	NO	NO	NO	NO	NO
7.1	31409	21 DENISON STREET ROZELLE	Ground	NW	43	39	42	37	43	39	42	37	-1.4	-1.7	-1.1	-1.5	55	51	NO	NO	NO	NO	NO
7.1	31409	21 DENISON STREET ROZELLE	Ground	SW	44	40	44	39	44	41	44	40	-0.6	-1.0	-0.1	-0.7	56	53	NO	NO	NO	NO	NO
7.1	31410	23 DENISON STREET ROZELLE	Ground	SW	45	41	44	40	45	41	45	41	-0.4	-0.8	0.1	-0.5	57	53	NO	NO	NO	NO	NO
7.1	31410	23 DENISON STREET ROZELLE	Ground	SE	47	43	46	41	47	43	46	42	-0.9	-1.3	-0.4	-1.0	59	55	NO	NO	NO	NO	NO
7.1	31410	23 DENISON STREET ROZELLE	Ground	NE	47	43	47	42	47	43	47	43	-0.5	-0.9	-0.1	-0.6	59	55	NO	NO	NO	NO	NO
7.1	31411	4 COOK STREET ROZELLE	Ground	SW	44	40	43	39	44	40	44	39	-0.6	-1.1	-0.2	-0.8	56	52	NO	NO	NO	NO	NO
7.1	31411	4 COOK STREET ROZELLE	Ground	SE	45	41	44	39	46	42	45	40	-1.5	-1.9	-1.1	-1.6	58	54	NO	NO	NO	NO	NO
7.1	31411	4 COOK STREET ROZELLE	Ground	NE	46	42	46	41	46	43	46	42	-0.7	-1.1	-0.3	-0.9	58	55	NO	NO	NO	NO	NO
7.1	31411	4 COOK STREET ROZELLE	Ground	NW	43	38	41	37	43	39	42	37	-1.4	-1.6	-1.0	-1.4	55	51	NO	NO	NO	NO	NO
7.1	31414	227 EVANS STREET ROZELLE	Ground	NW	44	40	43	38	45	40	43	39	-1.5	-1.7	-1.2	-1.6	57	52	NO	NO	NO	NO	NO
7.1	31414	227 EVANS STREET ROZELLE	Ground	SW	46	42	45	41	46	42	46	41	-0.6	-1.0	-0.1	-0.6	58	54	NO	NO	NO	NO	NO
7.1	31414	227 EVANS STREET ROZELLE	Ground	SE	47	43	46	42	47	43	47	42	-1.0	-1.3	-0.7	-1.1	59	55	NO	NO	NO	NO	NO
7.1	31414	227 EVANS STREET ROZELLE	Ground	NE	46	42	45	41	46	42	46	41	-1.0	-1.3	-0.6	-1.1	58	54	NO	NO	NO	NO	NO
7.1	31414	227 EVANS STREET ROZELLE	Ground	NW	44	40	43	38	44	40	43	39	-1.3	-1.5	-0.9	-1.4	56	52	NO	NO	NO	NO	NO
7.1	31414	227 EVANS STREET ROZELLE	Ground	E	46	41	44	40	46	42	45	40	-1.1	-1.4	-0.7	-1.2	58	54	NO	NO	NO	NO	NO
7.1	31416	28 DENISON STREET ROZELLE	Ground	NE	47	43	47	42	47	43	47	43	0.0	-0.5	0.5	-0.2	59	55	NO	NO	NO	NO	NO
7.1	31416	28 DENISON STREET ROZELLE	Ground	NW	43	39	42	37	43	39	42	38	-1.2	-1.5	-0.8	-1.3	55	51	NO	NO	NO	NO	NO

NCA	Receiver ID	Address	Floor Level	Facade	Opening Year 2027				Design Year 2037				Increase (Do Smthng - Do Nothing)				NCG project road noise criteria		Do noise levels exceed the cumulative limit with project roads adding ≥2dB to the total noise levels?		Is the contribution from the road project Acute?		Consider further treatment?
					Do Nothing		Do Smthng		Do Nothing		Do Smthng		Opening Year 2027		Design Year 2037								
					Day	Night	Day	Night	Day	Night	Day	Night	Day	Night	Day	Night	Day	Night	Day	Night	$L_{Aeq,15hr}$ ≥ 65dB	$L_{Aeq,9hr}$ ≥ 60dB	
7.1	31416	28 DENISON STREET ROZELLE	Ground	SW	45	41	44	40	45	41	45	40	-0.7	-1.0	-0.2	-0.7	57	53	NO	NO	NO	NO	NO
7.1	31416	28 DENISON STREET ROZELLE	Ground	SE	44	39	42	38	44	40	43	38	-1.3	-1.5	-0.8	-1.3	56	52	NO	NO	NO	NO	NO
7.1	31419	4 PERCY STREET ROZELLE	Ground	NE	45	41	44	40	45	41	45	40	-0.8	-1.2	-0.5	-1.0	57	53	NO	NO	NO	NO	NO
7.1	31419	4 PERCY STREET ROZELLE	Ground	NW	43	39	42	38	43	39	43	38	-1.1	-1.4	-0.8	-1.3	55	51	NO	NO	NO	NO	NO
7.1	31419	4 PERCY STREET ROZELLE	Ground	SW	47	43	47	42	47	43	47	43	-0.2	-0.7	0.2	-0.3	59	55	NO	NO	NO	NO	NO
7.1	31425	13 COOK STREET ROZELLE	Ground	S	44	40	43	39	45	41	44	39	-1.2	-1.5	-0.8	-1.3	57	53	NO	NO	NO	NO	NO
7.1	31425	13 COOK STREET ROZELLE	Ground	E	48	44	47	43	48	44	48	44	-0.6	-1.1	-0.2	-0.8	60	55	NO	NO	NO	NO	NO
7.1	31429	6 PERCY STREET ROZELLE	Ground	NE	45	41	44	40	45	41	45	40	-0.8	-1.1	-0.3	-0.8	57	53	NO	NO	NO	NO	NO
7.1	31429	6 PERCY STREET ROZELLE	Ground	NW	44	39	42	38	44	40	43	38	-1.4	-1.7	-1.0	-1.5	56	52	NO	NO	NO	NO	NO
7.1	31429	6 PERCY STREET ROZELLE	Ground	SW	46	42	46	42	46	43	47	42	-0.2	-0.7	0.2	-0.3	58	55	NO	NO	NO	NO	NO
7.1	31429	6 PERCY STREET ROZELLE	Ground	SE	43	39	41	37	43	39	42	37	-1.5	-1.7	-1.1	-1.5	55	51	NO	NO	NO	NO	NO
7.1	31439	225 EVANS STREET ROZELLE	Ground	NW	44	40	43	38	45	40	43	39	-1.5	-1.8	-1.1	-1.6	57	52	NO	NO	NO	NO	NO
7.1	31439	225 EVANS STREET ROZELLE	Ground	SW	46	42	45	41	46	42	46	42	-0.6	-1.0	-0.3	-0.6	58	54	NO	NO	NO	NO	NO
7.1	31439	225 EVANS STREET ROZELLE	Ground	SE	48	44	47	42	48	44	47	43	-1.1	-1.6	-0.8	-1.3	60	55	NO	NO	NO	NO	NO
7.1	31439	225 EVANS STREET ROZELLE	Ground	NE	43	39	42	38	43	39	43	39	-0.6	-0.9	-0.3	-0.7	55	51	NO	NO	NO	NO	NO
7.1	31443	26 DENISON STREET ROZELLE	Ground	SW	45	41	45	40	45	41	45	41	-0.4	-0.8	0.1	-0.5	57	53	NO	NO	NO	NO	NO
7.1	31443	26 DENISON STREET ROZELLE	Ground	SE	43	39	42	37	43	39	42	38	-1.3	-1.7	-1.0	-1.4	55	51	NO	NO	NO	NO	NO
7.1	31443	26 DENISON STREET ROZELLE	Ground	E	45	41	44	39	45	41	45	40	-1.0	-1.4	-0.6	-1.0	57	53	NO	NO	NO	NO	NO
7.1	31443	26 DENISON STREET ROZELLE	Ground	SE	46	41	45	40	46	42	45	41	-0.9	-1.3	-0.5	-1.0	58	54	NO	NO	NO	NO	NO
7.1	31443	26 DENISON STREET ROZELLE	Ground	NE	46	42	45	41	46	42	46	42	-0.6	-1.1	-0.2	-0.7	58	54	NO	NO	NO	NO	NO
7.1	31445	19 DENISON STREET ROZELLE	Ground	E	47	43	46	42	47	43	47	43	-0.5	-0.9	0.0	-0.5	59	55	NO	NO	NO	NO	NO
7.1	31445	19 DENISON STREET ROZELLE	Ground	NW	43	39	41	37	43	39	42	37	-1.4	-1.8	-1.0	-1.5	55	51	NO	NO	NO	NO	NO
7.1	31445	19 DENISON STREET ROZELLE	Ground	SW	42	38	41	37	42	38	42	37	-1.0	-1.4	-0.7	-1.2	54	50	NO	NO	NO	NO	NO
7.1	31445	19 DENISON STREET ROZELLE	Ground	N	43	39	42	37	43	39	42	37	-1.3	-1.6	-1.0	-1.5	55	51	NO	NO	NO	NO	NO
7.1	31445	19 DENISON STREET ROZELLE	Ground	W	43	39	43	38	44	40	43	39	-0.8	-1.1	-0.3	-0.8	56	52	NO	NO	NO	NO	NO
7.1	31445	19 DENISON STREET ROZELLE	Ground	SE	46	42	45	41	46	42	46	41	-0.9	-1.2	-0.5	-1.0	58	54	NO	NO	NO	NO	NO
7.1	31448	8 PERCY STREET ROZELLE	Ground	NW	44	39	42	38	44	40	43	38	-1.5	-1.7	-1.1	-1.5	56	52	NO	NO	NO	NO	NO
7.1	31448	8 PERCY STREET ROZELLE	Ground	SW	46	42	45	41	46	42	46	41	-0.6	-1.0	-0.2	-0.7	58	54	NO	NO	NO	NO	NO
7.1	31448	8 PERCY STREET ROZELLE	Ground	S	44	40	43	38	44	40	43	39	-1.3	-1.6	-0.9	-1.4	56	52	NO	NO	NO	NO	NO
7.1	31448	8 PERCY STREET ROZELLE	Ground	NE	45	41	44	39	45	41	45	40	-0.9	-1.3	-0.5	-1.0	57	53	NO	NO	NO	NO	NO
7.1	31450	221 EVANS STREET ROZELLE	Ground	SE	48	44	47	42	48	44	47	43	-1.1	-1.5	-0.8	-1.2	60	55	NO	NO	NO	NO	NO
7.1	31450	221 EVANS STREET ROZELLE	Ground	NE	46	42	45	41	46	42	46	41	-0.5	-1.0	-0.2	-0.7	58	54	NO	NO	NO	NO	NO
7.1	31450	221 EVANS STREET ROZELLE	Ground	N	45	40	43	38	45	41	44	39	-1.5	-1.8	-1.2	-1.6	57	53	NO	NO	NO	NO	NO
7.1	31451	223 EVANS STREET ROZELLE	Ground	NW	44	40	43	38	45	40	44	39	-1.4	-1.7	-1.1	-1.5	57	52	NO	NO	NO	NO	NO
7.1	31451	223 EVANS STREET ROZELLE	Ground	SW	45	41	44	39	45	41	44	40	-1.0	-1.3	-0.6	-1.1	57	53	NO	NO	NO	NO	NO
7.1	31451	223 EVANS STREET ROZELLE	Ground	SE	48	44	48	43	48	44	48	44	-0.6	-1.2	-0.3	-0.9	60	55	NO	NO	NO	NO	NO
7.1	31458	24 DENISON STREET ROZELLE	Ground	NW	43	39	42	37	43	39	42	38	-1.4	-1.7	-1.1	-1.5	55	51	NO	NO	NO	NO	NO
7.1	31458	24 DENISON STREET ROZELLE	Ground	W	44	40	43	39	44	40	44	39	-0.8	-1.2	-0.4	-0.9	56	52	NO	NO	NO	NO	NO
7.1	31458	24 DENISON STREET ROZELLE	Ground	SE	42	38	41	37	43	38	42	37	-1.3	-1.6	-1.0	-1.4	55	50	NO	NO	NO	NO	NO
7.1	31458	24 DENISON STREET ROZELLE	Ground	NE	46	42	45	41	46	42	46	41	-0.6	-1.0	-0.1	-0.7	58	54	NO	NO	NO	NO	NO
7.1	31458	24 DENISON STREET ROZELLE	Ground	NW	43	39	42	37	43	39	42	38	-1.4	-1.7	-1.1	-1.5	55	51	NO	NO	NO	NO	NO
7.1	31459	219 EVANS STREET ROZELLE	Ground	NE	44	40	43	39	44	40	44	39	-0.6	-1.0	-0.2	-0.7	56	52	NO	NO	NO	NO	NO
7.1	31459	219 EVANS STREET ROZELLE	Ground	NW	44	40	43	38	45	40	43	39	-1.6	-1.9	-1.2	-1.7	57	52	NO	NO	NO	NO	NO
7.1	31459	219 EVANS STREET ROZELLE	Ground	SW	46	42	46	41	46	42	46	42	-0.5	-0.9	-0.1	-0.6	58	54	NO	NO	NO	NO	NO
7.1	31459	219 EVANS STREET ROZELLE	Ground	SE	48	44	47	43	48	44	48	43	-1.0	-1.3	-0.5	-1.1	60	55	NO	NO	NO	NO	NO
7.1	31477	22 DENISON STREET ROZELLE	Ground	W	45	41	44	40	45	41	45	40	-0.5	-0.9	0.0	-0.6	57	53	NO	NO	NO	NO	NO
7.1	31477	22 DENISON STREET ROZELLE	Ground	SE	44	40	43	38	44	40	43	39	-1.2	-1.5	-0.8	-1.3	56	52	NO	NO	NO	NO	NO
7.1	31477	22 DENISON STREET ROZELLE	Ground	E	45	40	43	39	45	41	44	39	-1.2	-1.5	-0.7	-1.3	57	53	NO	NO	NO	NO	NO
7.1	31477	22 DENISON STREET ROZELLE	Ground	SE	45	41	44	40	45	41	45	40	-1.0	-1.4	-0.6	-1.1	57	53	NO	NO	NO	NO	NO
7.1	31477	22 DENISON STREET ROZELLE	Ground	NW	43	39	42	37	43	39	42	37	-1.3	-1.7	-1.0	-1.4	55	51	NO	NO	NO	NO	NO
7.1	31478	3 PERCY STREET ROZELLE	Ground	SE	45	41	44	39	45	41	44	40	-1.1	-1.4	-0.8	-1.2	57	53	NO	NO	NO	NO	NO
7.1	31478	3 PERCY STREET ROZELLE	Ground	NE	45	41	44	39	45	41	44	40	-1.2	-1.5	-0.8	-1.2	57	53	NO	NO	NO	NO	NO
7.1	31478	3 PERCY STREET ROZELLE	Ground	NW	44	40	43	38	44	40	43	38	-1.5	-1.7	-1.2	-1.6	56	52	NO	NO	NO	NO	NO
7.1	31478	3 PERCY STREET ROZELLE	Ground	SW	46	42	46	42	47	43	47	42	-0.4	-0.8	0.0	-0.5	59	55	NO	NO	NO	NO	NO
7.1	31478	3 PERCY STREET ROZELLE	Ground	S	47	43	47	42	48	44	47	43	-0.8	-1.2	-0.5	-0.9	60	55	NO	NO	NO	NO	NO
7.1	31485	15 DENISON STREET ROZELLE	Ground	SE	43	39	42	37	44	39	43	38	-1.3	-1.6	-1.0	-1.4	56	51	NO	NO	NO	NO	NO
7.1	31496	217 EVANS STREET ROZELLE	Ground	W	44	40	43	39	44	40	44	40	-0.8	-1.2	-0.5	-0.9	56	52	NO	NO	NO	NO	NO
7.1	31496	217 EVANS STREET ROZELLE	Ground	SW	46	42	45	41	46	42	46	41	-0.8	-1.2	-0.5	-1.0	58	54	NO	NO	NO	NO	NO
7.1	31496	217 EVANS STREET ROZELLE	Ground	SE	49	44	47	42	49	45	48	43	-1.6	-1.9	-1.2	-1.7	60	55	NO	NO	NO	NO	NO
7.1	31497	213-215 EVANS STREET ROZELLE	First	NE	47	43	46	41	48	43	47	42	-1.5	-1.9	-1.1	-1.8	60	55	NO	NO	NO	NO	NO
7.1	31497	213-215 EVANS STREET ROZELLE	First	NW	46	42	44	39	46	42	45	40	-2.2	-2.5	-1.8	-2.3	58	54	NO	NO	NO	NO	NO
7.1	31497	213-215 EVANS STREET ROZELLE	First	SW	50	46	49	45	50	46	50	45	-0.7	-1.3	-0.3	-0.9	60	55	NO	NO	NO	NO	NO

NCA	Receiver ID	Address	Floor Level	Facade	Opening Year 2027				Design Year 2037				Increase (Do Smthng - Do Nothing)				NCG project road noise criteria		Do noise levels exceed the cumulative limit with project roads adding ≥2dB to the total noise levels?		Is the contribution from the road project Acute?		Consider further treatment?
					Do Nothing		Do Smthng		Do Nothing		Do Smthng		Opening Year 2027		Design Year 2037								
					Day	Night	Day	Night	Day	Night	Day	Night	Day	Night	Day	Night	Day	Night	Day	Night	$L_{Aeq,15hr}$ ≥ 65dB	$L_{Aeq,9hr}$ ≥ 60dB	
7.1	31497	213-215 EVANS STREET ROZELLE	First	NE	51	46	50	45	51	47	50	45	-1.0	-1.5	-0.6	-1.3	60	55	NO	NO	NO	NO	NO
7.1	31497	213-215 EVANS STREET ROZELLE	First	SE	50	46	50	45	50	47	50	46	-0.8	-1.2	-0.3	-1.0	60	55	NO	NO	NO	NO	NO
7.1	31497	213-215 EVANS STREET ROZELLE	First	SW	50	47	50	46	51	47	51	46	-0.4	-0.9	0.0	-0.6	60	55	NO	NO	NO	NO	NO
7.1	31497	213-215 EVANS STREET ROZELLE	First	SE	52	48	52	47	53	49	52	48	-0.7	-1.1	-0.3	-0.9	60	55	NO	NO	NO	NO	NO
7.1	31497	213-215 EVANS STREET ROZELLE	First	NE	49	45	49	45	49	45	50	45	0.2	-0.4	0.7	0.0	60	55	NO	NO	NO	NO	NO
7.1	31497	213-215 EVANS STREET ROZELLE	Ground	NE	44	40	42	37	44	40	43	38	-1.9	-2.3	-1.6	-2.1	56	52	NO	NO	NO	NO	NO
7.1	31497	213-215 EVANS STREET ROZELLE	Ground	NW	43	39	41	36	44	39	41	36	-2.6	-2.9	-2.2	-2.8	56	51	NO	NO	NO	NO	NO
7.1	31497	213-215 EVANS STREET ROZELLE	Ground	NE	47	43	46	42	48	43	47	42	-1.0	-1.4	-0.7	-1.2	60	55	NO	NO	NO	NO	NO
7.1	31497	213-215 EVANS STREET ROZELLE	Ground	SE	46	42	46	41	47	43	46	42	-0.7	-1.2	-0.3	-0.8	59	55	NO	NO	NO	NO	NO
7.1	31497	213-215 EVANS STREET ROZELLE	Ground	SW	47	43	46	42	47	43	47	42	-0.4	-0.9	0.1	-0.5	59	55	NO	NO	NO	NO	NO
7.1	31497	213-215 EVANS STREET ROZELLE	Ground	SE	49	45	48	43	49	45	49	44	-1.0	-1.5	-0.7	-1.2	60	55	NO	NO	NO	NO	NO
7.1	31497	213-215 EVANS STREET ROZELLE	Ground	NE	45	41	45	40	45	41	45	41	-0.1	-0.6	0.4	-0.2	57	53	NO	NO	NO	NO	NO
7.1	31500	12 PERCY STREET ROZELLE	Ground	NE	45	41	44	40	45	41	45	40	-0.8	-1.2	-0.4	-0.9	57	53	NO	NO	NO	NO	NO
7.1	31500	12 PERCY STREET ROZELLE	Ground	W	45	41	45	40	45	42	45	41	-0.5	-1.0	-0.2	-0.7	57	54	NO	NO	NO	NO	NO
7.1	31501	10 PERCY STREET ROZELLE	Ground	SW	45	41	44	40	45	41	45	40	-0.7	-1.1	-0.3	-0.9	57	53	NO	NO	NO	NO	NO
7.1	31501	10 PERCY STREET ROZELLE	Ground	SE	44	40	42	38	44	40	43	38	-1.4	-1.7	-1.1	-1.5	56	52	NO	NO	NO	NO	NO
7.1	31501	10 PERCY STREET ROZELLE	Ground	NE	45	41	44	39	45	41	44	40	-0.8	-1.2	-0.4	-0.9	57	53	NO	NO	NO	NO	NO
7.1	31502	209 EVANS STREET ROZELLE	First	NW	47	42	44	39	47	42	45	40	-2.3	-2.5	-1.9	-2.5	59	54	NO	NO	NO	NO	NO
7.1	31502	209 EVANS STREET ROZELLE	First	SE	52	48	51	47	52	48	52	47	-0.9	-1.2	-0.5	-0.9	60	55	NO	NO	NO	NO	NO
7.1	31502	209 EVANS STREET ROZELLE	Ground	NW	43	38	41	36	43	39	41	36	-2.4	-2.7	-2.0	-2.6	55	51	NO	NO	NO	NO	NO
7.1	31502	209 EVANS STREET ROZELLE	Ground	SE	49	45	48	44	50	46	49	44	-1.2	-1.6	-0.8	-1.3	60	55	NO	NO	NO	NO	NO
7.1	31503	211 EVANS STREET ROZELLE	First	NW	46	42	44	39	46	42	45	40	-2.1	-2.4	-1.8	-2.3	58	54	NO	NO	NO	NO	NO
7.1	31503	211 EVANS STREET ROZELLE	First	SE	52	48	52	47	53	49	52	48	-0.6	-1.1	-0.3	-0.8	60	55	NO	NO	NO	NO	NO
7.1	31503	211 EVANS STREET ROZELLE	Ground	NW	43	39	41	36	43	39	41	36	-2.5	-2.8	-2.1	-2.8	55	51	NO	NO	NO	NO	NO
7.1	31503	211 EVANS STREET ROZELLE	Ground	SE	49	45	48	44	49	45	49	44	-1.0	-1.4	-0.6	-1.1	60	55	NO	NO	NO	NO	NO
7.1	31504	5 PERCY STREET ROZELLE	Ground	NE	45	41	44	39	45	41	44	40	-1.3	-1.6	-0.9	-1.4	57	53	NO	NO	NO	NO	NO
7.1	31504	5 PERCY STREET ROZELLE	Ground	SW	45	41	45	40	45	42	45	41	-0.8	-1.2	-0.4	-0.9	57	54	NO	NO	NO	NO	NO
7.1	31504	5 PERCY STREET ROZELLE	Ground	SE	44	40	42	38	44	40	43	38	-1.7	-2.0	-1.4	-1.9	56	52	NO	NO	NO	NO	NO
7.1	31509	3 PERCY STREET ROZELLE	Ground	N	45	41	43	39	45	41	44	39	-1.8	-2.1	-1.4	-1.9	57	53	NO	NO	NO	NO	NO
7.1	31509	3 PERCY STREET ROZELLE	Ground	SW	48	44	47	43	48	44	48	44	-0.2	-0.7	0.1	-0.4	60	55	NO	NO	NO	NO	NO
7.1	31509	3 PERCY STREET ROZELLE	Ground	SE	48	44	48	43	48	45	48	44	-0.8	-1.3	-0.4	-0.9	60	55	NO	NO	NO	NO	NO
7.1	31509	3 PERCY STREET ROZELLE	Ground	NE	46	42	45	40	46	42	45	41	-1.6	-1.9	-1.1	-1.6	58	54	NO	NO	NO	NO	NO
7.1	31510	14 PERCY STREET ROZELLE	Ground	NW	43	39	42	37	44	39	42	38	-1.5	-1.8	-1.2	-1.6	56	51	NO	NO	NO	NO	NO
7.1	31510	14 PERCY STREET ROZELLE	Ground	W	44	40	44	39	45	41	44	40	-0.8	-1.1	-0.5	-0.9	57	53	NO	NO	NO	NO	NO
7.1	31510	14 PERCY STREET ROZELLE	Ground	NE	45	41	44	40	45	41	45	40	-0.9	-1.3	-0.5	-1.0	57	53	NO	NO	NO	NO	NO
7.1	31510	14 PERCY STREET ROZELLE	Ground	N	44	39	42	38	44	40	43	38	-1.4	-1.7	-1.0	-1.5	56	52	NO	NO	NO	NO	NO
7.1	31517	7 PERCY STREET ROZELLE	Ground	SW	46	42	45	41	46	42	46	42	-0.5	-1.0	-0.1	-0.6	58	54	NO	NO	NO	NO	NO
7.1	31517	7 PERCY STREET ROZELLE	Ground	NE	45	41	44	39	45	41	44	40	-1.5	-1.9	-1.1	-1.6	57	53	NO	NO	NO	NO	NO
7.1	31517	7 PERCY STREET ROZELLE	Ground	NW	44	40	43	38	44	40	43	38	-1.5	-1.8	-1.1	-1.6	56	52	NO	NO	NO	NO	NO
7.1	31517	7 PERCY STREET ROZELLE	Ground	E	45	40	43	39	45	41	44	39	-1.3	-1.6	-1.0	-1.5	57	53	NO	NO	NO	NO	NO
7.1	31519	20 DENISON STREET ROZELLE	Ground	SW	45	41	44	40	45	41	45	40	-0.4	-0.9	-0.1	-0.6	57	53	NO	NO	NO	NO	NO
7.1	31519	20 DENISON STREET ROZELLE	Ground	SE	43	38	41	37	43	39	42	37	-1.4	-1.7	-1.1	-1.5	55	51	NO	NO	NO	NO	NO
7.1	31519	20 DENISON STREET ROZELLE	Ground	E	45	40	44	39	45	41	44	40	-1.0	-1.3	-0.6	-1.1	57	53	NO	NO	NO	NO	NO
7.1	31519	20 DENISON STREET ROZELLE	Ground	S	45	41	44	39	45	41	44	40	-0.8	-1.2	-0.5	-0.9	57	53	NO	NO	NO	NO	NO
7.1	31519	20 DENISON STREET ROZELLE	Ground	SW	44	40	44	39	44	41	44	40	-0.8	-1.2	-0.4	-0.9	56	53	NO	NO	NO	NO	NO
7.1	31519	20 DENISON STREET ROZELLE	Ground	S	45	41	45	40	46	42	45	41	-0.7	-1.2	-0.3	-0.8	58	54	NO	NO	NO	NO	NO
7.1	31519	20 DENISON STREET ROZELLE	Ground	E	46	42	45	41	46	42	46	41	-0.5	-1.1	-0.2	-0.7	58	54	NO	NO	NO	NO	NO
7.1	31520	18 DENISON STREET ROZELLE	Ground	N	43	39	42	37	44	39	43	38	-1.4	-1.6	-1.0	-1.5	56	51	NO	NO	NO	NO	NO
7.1	31520	18 DENISON STREET ROZELLE	Ground	NE	44	40	43	39	45	41	44	39	-1.1	-1.4	-0.8	-1.2	57	53	NO	NO	NO	NO	NO
7.1	31520	18 DENISON STREET ROZELLE	Ground	SW	45	41	44	40	45	41	45	40	-0.5	-1.0	-0.2	-0.6	57	53	NO	NO	NO	NO	NO
7.1	31528	207 EVANS STREET ROZELLE	Ground	SE	49	45	48	43	49	45	48	43	-1.6	-1.9	-1.2	-1.7	60	55	NO	NO	NO	NO	NO
7.1	31528	207 EVANS STREET ROZELLE	Ground	NE	47	43	46	41	47	43	46	41	-1.3	-1.6	-1.0	-1.4	59	55	NO	NO	NO	NO	NO
7.1	31528	207 EVANS STREET ROZELLE	Ground	NW	46	41	44	39	46	42	44	39	-2.0	-2.3	-1.7	-2.2	58	54	NO	NO	NO	NO	NO
7.1	31528	207 EVANS STREET ROZELLE	Ground	SW	41	37	39	35	42	37	40	35	-2.0	-2.3	-1.7	-2.2	54	49	NO	NO	NO	NO	NO
7.1	31537	16-18 PERCY STREET ROZELLE	Ground	N	43	39	42	37	44	39	42	38	-1.4	-1.7	-1.1	-1.6	56	51	NO	NO	NO	NO	NO
7.1	31537	16-18 PERCY STREET ROZELLE	Ground	SW	46	42	45	41	46	42	46	41	-0.5	-0.9	0.0	-0.6	58	54	NO	NO	NO	NO	NO
7.1	31537	16-18 PERCY STREET ROZELLE	Ground	S	45	41	45	40	46	42	45	41	-0.7	-1.0	-0.3	-0.7	58	54	NO	NO	NO	NO	NO
7.1	31537	16-18 PERCY STREET ROZELLE	Ground	SW	45	41	44	40	45	41	45	40	-0.7	-1.1	-0.3	-0.8	57	53	NO	NO	NO	NO	NO
7.1	31537	16-18 PERCY STREET ROZELLE	Ground	SE	44	39	42	38	44	40	43	38	-1.5	-1.7	-1.1	-1.5	56	52	NO	NO	NO	NO	NO
7.1	31537	16-18 PERCY STREET ROZELLE	Ground	E	45	41	44	40	46	42	45	40	-0.9	-1.3	-0.6	-1.1	58	54	NO	NO	NO	NO	NO
7.1	31538	9 PERCY STREET ROZELLE	Ground	W	45	40	44	39	45	41	44	40	-1.0	-1.3	-0.6	-1.0	57	53	NO	NO	NO	NO	NO
7.1	31538	9 PERCY STREET ROZELLE	Ground	NE	45	41	44	40	45	41	45	40	-1.0	-1.3	-0.5	-1.1	57	53	NO	NO	NO	NO	NO

NCA	Receiver ID	Address	Floor Level	Facade	Opening Year 2027				Design Year 2037				Increase (Do Smthng - Do Nothing)				NCG project road noise criteria		Do noise levels exceed the cumulative limit with project roads adding ≥2dB to the total noise levels?		Is the contribution from the road project Acute?		Consider further treatment?
					Do Nothing		Do Smthng		Do Nothing		Do Smthng		Opening Year 2027		Design Year 2037								
					Day	Night	Day	Night	Day	Night	Day	Night	Day	Night	Day	Night	Day	Night	Day	Night	$L_{Aeq,15hr}$ ≥ 65dB	$L_{Aeq,9hr}$ ≥ 60dB	
7.1	31538	9 PERCY STREET ROZELLE	Ground	NW	44	40	42	38	44	40	43	38	-1.5	-1.7	-1.2	-1.6	56	52	NO	NO	NO	NO	NO
7.1	31555	20 PERCY STREET ROZELLE	Ground	W	45	41	44	39	45	41	44	40	-0.8	-1.2	-0.4	-0.9	57	53	NO	NO	NO	NO	NO
7.1	31555	20 PERCY STREET ROZELLE	Ground	SE	44	40	43	38	44	40	43	39	-1.3	-1.6	-1.0	-1.4	56	52	NO	NO	NO	NO	NO
7.1	31555	20 PERCY STREET ROZELLE	Ground	NE	46	41	45	40	46	42	45	41	-0.9	-1.2	-0.4	-0.9	58	54	NO	NO	NO	NO	NO
7.1	31555	20 PERCY STREET ROZELLE	Ground	NW	43	39	42	37	43	39	42	38	-1.4	-1.7	-1.1	-1.4	55	51	NO	NO	NO	NO	NO
7.1	31557	43 RED LION STREET ROZELLE	Ground	NE	47	43	46	41	47	43	46	41	-1.6	-2.0	-1.3	-1.8	59	55	NO	NO	NO	NO	NO
7.1	31557	43 RED LION STREET ROZELLE	Ground	NW	46	41	43	39	46	41	44	39	-2.1	-2.3	-1.8	-2.3	58	53	NO	NO	NO	NO	NO
7.1	31557	43 RED LION STREET ROZELLE	Ground	SW	46	42	45	40	46	42	45	41	-1.0	-1.4	-0.7	-1.1	58	54	NO	NO	NO	NO	NO
7.1	31557	43 RED LION STREET ROZELLE	Ground	SE	47	43	46	41	47	43	46	42	-1.4	-1.7	-1.1	-1.5	59	55	NO	NO	NO	NO	NO
7.1	31560	11 PERCY STREET ROZELLE	Ground	NE	44	40	44	39	45	41	44	40	-0.6	-1.1	-0.3	-0.7	57	53	NO	NO	NO	NO	NO
7.1	31560	11 PERCY STREET ROZELLE	Ground	SW	46	42	45	40	46	42	45	41	-0.7	-1.1	-0.2	-0.7	58	54	NO	NO	NO	NO	NO
7.1	31560	11 PERCY STREET ROZELLE	Ground	SE	45	40	43	39	45	41	44	39	-1.4	-1.7	-1.1	-1.6	57	53	NO	NO	NO	NO	NO
7.1	31561	203 EVANS STREET ROZELLE	First	N	48	44	46	41	49	44	46	41	-2.6	-3.0	-2.3	-2.9	60	55	NO	NO	NO	NO	NO
7.1	31561	203 EVANS STREET ROZELLE	First	SW	49	45	48	44	49	45	49	44	-0.7	-1.1	-0.2	-0.7	60	55	NO	NO	NO	NO	NO
7.1	31561	203 EVANS STREET ROZELLE	First	SE	51	47	50	45	52	47	51	46	-1.4	-1.7	-1.1	-1.5	60	55	NO	NO	NO	NO	NO
7.1	31561	203 EVANS STREET ROZELLE	Ground	N	45	40	42	37	45	40	43	37	-2.7	-3.1	-2.4	-3.1	57	52	NO	NO	NO	NO	NO
7.1	31561	203 EVANS STREET ROZELLE	Ground	SE	49	44	47	42	49	45	48	43	-1.6	-1.8	-1.2	-1.6	60	55	NO	NO	NO	NO	NO
7.1	31562	205 EVANS STREET ROZELLE	Ground	NW	43	39	42	37	43	39	42	38	-1.2	-1.5	-0.8	-1.3	55	51	NO	NO	NO	NO	NO
7.1	31562	205 EVANS STREET ROZELLE	Ground	SW	47	43	46	42	47	43	47	42	-0.8	-1.2	-0.3	-0.9	59	55	NO	NO	NO	NO	NO
7.1	31562	205 EVANS STREET ROZELLE	Ground	SE	48	44	47	42	49	44	47	43	-1.5	-1.8	-1.2	-1.7	60	55	NO	NO	NO	NO	NO
7.1	31563	201 EVANS STREET ROZELLE	Ground	SE	49	44	47	43	49	45	48	43	-1.6	-1.9	-1.3	-1.7	60	55	NO	NO	NO	NO	NO
7.1	31563	201 EVANS STREET ROZELLE	Ground	NW	45	40	43	38	45	41	44	39	-1.9	-2.2	-1.6	-2.1	57	53	NO	NO	NO	NO	NO
7.1	31567	41 RED LION STREET ROZELLE	Ground	NW	45	40	43	38	45	41	43	39	-1.7	-2.0	-1.5	-1.8	57	53	NO	NO	NO	NO	NO
7.1	31567	41 RED LION STREET ROZELLE	Ground	SW	46	42	46	41	46	43	46	42	-0.8	-1.2	-0.3	-0.9	58	55	NO	NO	NO	NO	NO
7.1	31567	41 RED LION STREET ROZELLE	Ground	SE	45	41	43	38	45	41	44	39	-2.1	-2.4	-1.8	-2.3	57	53	NO	NO	NO	NO	NO
7.1	31567	41 RED LION STREET ROZELLE	Ground	NE	47	42	45	40	47	43	46	41	-1.6	-1.9	-1.3	-1.8	59	55	NO	NO	NO	NO	NO
7.1	31568	13 PERCY STREET ROZELLE	Ground	NW	43	39	42	37	44	39	43	38	-1.5	-1.8	-1.1	-1.6	56	51	NO	NO	NO	NO	NO
7.1	31568	13 PERCY STREET ROZELLE	Ground	SW	45	42	45	41	46	42	45	41	-0.6	-1.0	-0.2	-0.7	58	54	NO	NO	NO	NO	NO
7.1	31568	13 PERCY STREET ROZELLE	Ground	N	44	40	42	38	44	40	43	38	-1.5	-1.8	-1.2	-1.6	56	52	NO	NO	NO	NO	NO
7.1	31568	13 PERCY STREET ROZELLE	Ground	NE	45	40	43	39	45	41	44	39	-1.4	-1.6	-1.0	-1.5	57	53	NO	NO	NO	NO	NO
7.1	31569	22 PERCY STREET ROZELLE	First	NE	47	43	46	42	47	43	47	42	-0.8	-1.2	-0.4	-1.0	59	55	NO	NO	NO	NO	NO
7.1	31568	13 PERCY STREET ROZELLE	Ground	NE	45	40	43	39	45	41	44	39	-1.4	-1.6	-1.0	-1.5	57	53	NO	NO	NO	NO	NO
7.1	31569	22 PERCY STREET ROZELLE	First	NE	47	43	46	42	47	43	47	42	-0.8	-1.2	-0.4	-1.0	59	55	NO	NO	NO	NO	NO
7.1	31569	22 PERCY STREET ROZELLE	First	SE	48	44	47	43	48	44	48	43	-0.6	-1.1	-0.2	-0.7	60	55	NO	NO	NO	NO	NO
7.1	31569	22 PERCY STREET ROZELLE	Ground	NE	45	41	44	39	45	41	44	40	-1.1	-1.4	-0.7	-1.2	57	53	NO	NO	NO	NO	NO
7.1	31569	22 PERCY STREET ROZELLE	Ground	SE	43	39	42	37	44	39	43	38	-1.4	-1.6	-1.0	-1.5	56	51	NO	NO	NO	NO	NO
7.1	31572	39 RED LION STREET ROZELLE	First	NE	49	44	47	42	49	45	48	43	-1.7	-2.0	-1.4	-2.0	60	55	NO	NO	NO	NO	NO
7.1	31572	39 RED LION STREET ROZELLE	First	NW	46	41	44	39	46	42	44	39	-2.1	-2.5	-1.9	-2.4	58	54	NO	NO	NO	NO	NO
7.1	31572	39 RED LION STREET ROZELLE	First	SW	48	44	48	43	48	44	48	44	-0.5	-1.0	-0.1	-0.7	60	55	NO	NO	NO	NO	NO
7.1	31572	39 RED LION STREET ROZELLE	First	SE	50	45	48	44	50	46	49	44	-1.3	-1.6	-0.9	-1.4	60	55	NO	NO	NO	NO	NO
7.1	31572	39 RED LION STREET ROZELLE	Ground	NE	46	41	44	39	46	42	45	40	-1.8	-2.0	-1.6	-2.0	58	54	NO	NO	NO	NO	NO
7.1	31572	39 RED LION STREET ROZELLE	Ground	NW	43	38	40	35	43	39	41	36	-2.6	-2.9	-2.2	-2.8	55	51	NO	NO	NO	NO	NO
7.1	31572	39 RED LION STREET ROZELLE	Ground	SW	44	41	44	39	45	41	44	40	-0.7	-1.2	-0.3	-0.9	57	53	NO	NO	NO	NO	NO
7.1	31572	39 RED LION STREET ROZELLE	Ground	SE	43	39	42	37	44	39	42	37	-1.8	-2.1	-1.5	-2.0	56	51	NO	NO	NO	NO	NO
7.1	31577	48 RED LION STREET ROZELLE	Ground	SW	47	43	46	42	47	43	47	43	-0.8	-1.1	-0.4	-0.9	59	55	NO	NO	NO	NO	NO
7.1	31577	48 RED LION STREET ROZELLE	Ground	SE	48	44	47	42	48	44	47	43	-1.4	-1.7	-1.0	-1.5	60	55	NO	NO	NO	NO	NO
7.1	31577	48 RED LION STREET ROZELLE	Ground	NE	47	43	45	41	47	43	46	41	-2.0	-2.2	-1.6	-2.1	59	55	NO	NO	NO	NO	NO
7.1	31577	48 RED LION STREET ROZELLE	Ground	NW	46	42	44	39	46	42	44	40	-2.3	-2.5	-1.9	-2.4	58	54	NO	NO	NO	NO	NO
7.1	31595	15 PERCY STREET ROZELLE	Ground	W	45	41	45	40	45	42	45	41	-0.6	-1.0	-0.2	-0.7	57	54	NO	NO	NO	NO	NO
7.1	31595	15 PERCY STREET ROZELLE	Ground	NE	45	41	44	39	45	41	44	40	-1.0	-1.2	-0.5	-1.0	57	53	NO	NO	NO	NO	NO
7.1	31595	15 PERCY STREET ROZELLE	Ground	NW	43	39	42	37	44	39	42	38	-1.5	-1.7	-1.2	-1.5	56	51	NO	NO	NO	NO	NO
7.1	31595	15 PERCY STREET ROZELLE	Ground	E	44	40	42	38	44	40	43	38	-1.4	-1.7	-1.1	-1.5	56	52	NO	NO	NO	NO	NO
7.1	31601	37 RED LION STREET ROZELLE	Ground	SW	46	42	45	40	46	42	45	41	-0.8	-1.2	-0.4	-0.9	58	54	NO	NO	NO	NO	NO
7.1	31601	37 RED LION STREET ROZELLE	Ground	SE	43	38	40	35	43	39	41	36	-2.8	-3.1	-2.4	-3.0	55	51	NO	NO	NO	NO	NO
7.1	31601	37 RED LION STREET ROZELLE	Ground	NE	46	42	45	40	46	42	45	41	-1.3	-1.5	-0.9	-1.4	58	54	NO	NO	NO	NO	NO
7.1	31602	35 RED LION STREET ROZELLE	Ground	NE	46	42	44	40	46	42	45	40	-1.4	-1.7	-1.0	-1.5	58	54	NO	NO	NO	NO	NO
7.1	31602	35 RED LION STREET ROZELLE	Ground	NW	45	40	43	38	45	41	43	39	-1.9	-2.1	-1.6	-2.1	57	53	NO	NO	NO	NO	NO
7.1	31602	35 RED LION STREET ROZELLE	Ground	SW	47	43	46	41	47	43	46	42	-0.7	-1.1	-0.4	-0.8	59	55	NO	NO	NO	NO	NO
7.1	31602	35 RED LION STREET ROZELLE	Ground	SE	46	42	45	41	46	43	46	41	-1.0	-1.3	-0.5	-1.1	58	55	NO	NO	NO	NO	NO
7.1	31614	193 EVANS STREET ROZELLE	Ground	SE	52	47	49	44	52	47	50	45	-2.5	-2.9	-2.1	-2.7	60	55	NO	NO	NO	NO	NO
7.1	31614	193 EVANS STREET ROZELLE	Ground	NE	48	44	47	42	49	44	47	42	-1.8	-2.0	-1.4	-1.8	60	55	NO	NO	NO	NO	NO
7.1	31614	193 EVANS STREET ROZELLE	Ground	NW	48	43	45	40	48	43	46	40	-2.7	-3.0	-2.3	-2.9	60	55	NO	NO	NO	NO	NO
7.1	31614	193 EVANS STREET ROZELLE	Ground	NE	46	41	44	39	46	42	45	40	-1.7	-2.0	-1.3	-1.8	58	54	NO	NO	NO	NO	NO
7.1	31614	193 EVANS STREET ROZELLE	Ground	NE	46	41	44	39	46	42	45	40	-1.7	-2.0	-1.4	-1.8	58	54	NO	NO	NO	NO	NO

NCA	Receiver ID	Address	Floor Level	Facade	Opening Year 2027				Design Year 2037				Increase (Do Smthng - Do Nothing)				NCG project road noise criteria		Do noise levels exceed the cumulative limit with project roads adding ≥2dB to the total noise levels?		Is the contribution from the road project Acute?		Consider further treatment?
					Do Nothing		Do Smthng		Do Nothing		Do Smthng		Opening Year 2027		Design Year 2037								
					Day	Night	Day	Night	Day	Night	Day	Night	Day	Night	Day	Night	Day	Night	Day	Night	$L_{Aeq,15hr}$ ≥ 65dB	$L_{Aeq,9hr}$ ≥ 60dB	
7.1	31614	193 EVANS STREET ROZELLE	Ground	NW	47	42	44	40	47	43	45	40	-2.3	-2.6	-2.0	-2.6	59	55	NO	NO	NO	NO	NO
7.1	31614	193 EVANS STREET ROZELLE	Ground	SW	46	41	44	39	46	41	45	40	-1.6	-1.8	-1.2	-1.6	58	53	NO	NO	NO	NO	NO
7.1	31614	193 EVANS STREET ROZELLE	Ground	NW	46	41	44	39	46	42	44	39	-2.1	-2.4	-1.8	-2.3	58	54	NO	NO	NO	NO	NO
7.1	31614	193 EVANS STREET ROZELLE	Ground	NE	47	42	45	40	47	43	45	40	-2.1	-2.4	-1.8	-2.3	59	55	NO	NO	NO	NO	NO
7.1	31614	193 EVANS STREET ROZELLE	Ground	NW	46	41	44	39	46	42	44	39	-2.0	-2.3	-1.8	-2.3	58	54	NO	NO	NO	NO	NO
7.1	31615	17 PERCY STREET ROZELLE	Ground	NE	45	40	44	39	45	41	44	40	-1.0	-1.4	-0.6	-1.1	57	53	NO	NO	NO	NO	NO
7.1	31627	33 RED LION STREET ROZELLE	Ground	SW	46	42	45	40	46	42	45	41	-0.9	-1.3	-0.5	-1.0	58	54	NO	NO	NO	NO	NO
7.1	31627	33 RED LION STREET ROZELLE	Ground	SE	46	41	44	39	46	42	45	40	-1.8	-2.1	-1.4	-1.9	58	54	NO	NO	NO	NO	NO
7.1	31627	33 RED LION STREET ROZELLE	Ground	NE	46	42	45	40	46	42	45	41	-1.5	-1.8	-1.2	-1.6	58	54	NO	NO	NO	NO	NO
7.1	31627	33 RED LION STREET ROZELLE	Ground	NW	45	40	43	38	45	40	43	38	-1.8	-2.0	-1.5	-2.0	57	52	NO	NO	NO	NO	NO
7.1	31628	51 BELMORE STREET ROZELLE	Ground	W	46	42	45	41	47	42	46	41	-1.2	-1.5	-0.8	-1.3	59	54	NO	NO	NO	NO	NO
7.1	31628	51 BELMORE STREET ROZELLE	Ground	SE	49	44	47	42	49	45	47	43	-1.9	-2.1	-1.5	-2.0	60	55	NO	NO	NO	NO	NO
7.1	31628	51 BELMORE STREET ROZELLE	Ground	NE	49	44	47	42	49	45	48	43	-1.9	-2.2	-1.6	-2.0	60	55	NO	NO	NO	NO	NO
7.1	31628	51 BELMORE STREET ROZELLE	Ground	NW	47	42	44	39	47	42	45	40	-2.4	-2.7	-2.1	-2.6	59	54	NO	NO	NO	NO	NO
7.1	31642	31 RED LION STREET ROZELLE	Ground	SW	47	43	46	42	47	43	46	42	-0.6	-1.0	-0.2	-0.7	59	55	NO	NO	NO	NO	NO
7.1	31642	31 RED LION STREET ROZELLE	Ground	SE	45	40	43	38	45	41	43	39	-1.8	-2.1	-1.5	-2.0	57	53	NO	NO	NO	NO	NO
7.1	31650	46 RED LION STREET ROZELLE	Ground	SW	47	43	46	42	47	43	47	42	-0.7	-1.2	-0.4	-0.9	59	55	NO	NO	NO	NO	NO
7.1	31650	46 RED LION STREET ROZELLE	Ground	SE	46	41	44	39	46	42	44	39	-2.3	-2.5	-1.9	-2.4	58	54	NO	NO	NO	NO	NO
7.1	31650	46 RED LION STREET ROZELLE	Ground	NE	47	43	46	41	48	43	46	41	-1.7	-2.0	-1.4	-1.9	60	55	NO	NO	NO	NO	NO
7.1	31652	40-44 RED LION STREET ROZELLE	Ground	NE	46	42	45	40	46	42	45	41	-1.6	-1.8	-1.2	-1.6	58	54	NO	NO	NO	NO	NO
7.1	31652	40-44 RED LION STREET ROZELLE	Ground	NW	45	41	43	38	46	41	44	39	-2.1	-2.3	-1.8	-2.2	58	53	NO	NO	NO	NO	NO
7.1	31652	40-44 RED LION STREET ROZELLE	Ground	SW	47	43	46	42	47	43	47	42	-0.8	-1.2	-0.4	-0.8	59	55	NO	NO	NO	NO	NO
7.1	31652	40-44 RED LION STREET ROZELLE	Ground	NE	48	43	46	41	48	44	46	42	-1.8	-2.1	-1.5	-1.9	60	55	NO	NO	NO	NO	NO
7.1	31652	40-44 RED LION STREET ROZELLE	Ground	SE	48	44	47	42	48	44	47	43	-1.5	-1.8	-1.2	-1.6	60	55	NO	NO	NO	NO	NO
7.1	31652	40-44 RED LION STREET ROZELLE	Ground	NE	47	42	45	41	47	43	46	41	-1.5	-1.8	-1.2	-1.7	59	55	NO	NO	NO	NO	NO
7.1	31659	29 RED LION STREET ROZELLE	Ground	NE	45	41	44	40	46	41	45	40	-1.3	-1.6	-1.0	-1.4	58	53	NO	NO	NO	NO	NO
7.1	31659	29 RED LION STREET ROZELLE	Ground	SW	46	42	45	40	46	42	45	41	-0.9	-1.2	-0.5	-0.9	58	54	NO	NO	NO	NO	NO
7.1	31665	38A RED LION STREET ROZELLE	Ground	SW	47	43	46	42	47	43	47	42	-0.8	-1.1	-0.4	-0.8	59	55	NO	NO	NO	NO	NO
7.1	31665	38A RED LION STREET ROZELLE	Ground	SE	45	40	43	38	45	41	43	38	-2.1	-2.3	-1.8	-2.3	57	53	NO	NO	NO	NO	NO
7.1	31665	38A RED LION STREET ROZELLE	Ground	NE	46	42	44	40	46	42	45	40	-1.4	-1.7	-1.1	-1.6	58	54	NO	NO	NO	NO	NO
7.1	31667	38 RED LION STREET ROZELLE	Ground	NE	46	42	45	40	47	42	45	41	-1.5	-1.8	-1.2	-1.7	59	54	NO	NO	NO	NO	NO
7.1	31667	38 RED LION STREET ROZELLE	Ground	SW	47	43	46	42	47	43	47	42	-0.8	-1.2	-0.4	-0.9	59	55	NO	NO	NO	NO	NO
7.1	31676	49 BELMORE STREET ROZELLE	Ground	W	46	42	45	41	47	43	46	41	-1.0	-1.4	-0.7	-1.1	59	55	NO	NO	NO	NO	NO
7.1	31676	49 BELMORE STREET ROZELLE	Ground	SE	47	42	45	40	47	43	45	40	-2.5	-2.8	-2.1	-2.7	59	55	NO	NO	NO	NO	NO
7.1	31676	49 BELMORE STREET ROZELLE	Ground	NE	49	44	47	42	49	45	47	42	-2.1	-2.5	-1.9	-2.4	60	55	NO	NO	NO	NO	NO
7.1	31678	47 BELMORE STREET ROZELLE	Ground	NE	48	44	46	41	48	44	47	42	-2.1	-2.4	-1.7	-2.2	60	55	NO	NO	NO	NO	NO
7.1	31678	47 BELMORE STREET ROZELLE	Ground	NW	44	40	42	38	45	40	43	38	-1.8	-2.0	-1.5	-2.0	57	52	NO	NO	NO	NO	NO
7.1	31679	45 BELMORE STREET ROZELLE	Ground	NE	47	43	46	41	47	43	46	41	-1.7	-2.0	-1.4	-1.8	59	55	NO	NO	NO	NO	NO
7.1	31679	45 BELMORE STREET ROZELLE	Ground	NW	45	41	43	39	46	41	44	39	-2.0	-2.3	-1.6	-2.1	58	53	NO	NO	NO	NO	NO
7.1	31679	45 BELMORE STREET ROZELLE	Ground	SW	48	43	47	42	48	44	47	43	-0.9	-1.3	-0.6	-1.0	60	55	NO	NO	NO	NO	NO
7.1	31683	36 RED LION STREET ROZELLE	First	NW	46	41	43	39	46	41	44	39	-2.2	-2.5	-1.9	-2.4	58	53	NO	NO	NO	NO	NO
7.1	31683	36 RED LION STREET ROZELLE	First	SW	48	44	48	43	48	45	48	44	-0.7	-1.1	-0.2	-0.8	60	55	NO	NO	NO	NO	NO
7.1	31683	36 RED LION STREET ROZELLE	First	NE	50	45	48	44	50	46	49	44	-1.3	-1.7	-1.0	-1.4	60	55	NO	NO	NO	NO	NO
7.1	31683	36 RED LION STREET ROZELLE	First	NW	47	42	44	39	47	42	45	40	-2.5	-2.9	-2.2	-2.7	59	54	NO	NO	NO	NO	NO
7.1	31683	36 RED LION STREET ROZELLE	First	NE	47	43	45	40	47	43	45	40	-2.3	-2.7	-2.0	-2.5	59	55	NO	NO	NO	NO	NO
7.1	31683	36 RED LION STREET ROZELLE	Ground	NW	42	38	40	35	43	38	40	35	-2.5	-2.9	-2.2	-2.7	55	50	NO	NO	NO	NO	NO
7.1	31683	36 RED LION STREET ROZELLE	Ground	SW	46	42	45	41	46	42	46	41	-0.6	-1.1	-0.1	-0.8	58	54	NO	NO	NO	NO	NO
7.1	31683	36 RED LION STREET ROZELLE	Ground	NE	46	41	44	39	46	41	44	39	-1.9	-2.1	-1.5	-2.0	58	53	NO	NO	NO	NO	NO
7.1	31683	36 RED LION STREET ROZELLE	Ground	NW	43	39	41	36	44	39	41	36	-2.8	-3.1	-2.4	-3.1	56	51	NO	NO	NO	NO	NO
7.1	31683	36 RED LION STREET ROZELLE	Ground	NE	44	40	41	36	44	40	42	37	-2.8	-3.1	-2.4	-3.0	56	52	NO	NO	NO	NO	NO
7.1	31695	41 BELMORE STREET ROZELLE	Ground	NE	48	43	46	41	48	44	46	42	-2.0	-2.4	-1.8	-2.2	60	55	NO	NO	NO	NO	NO
7.1	31695	41 BELMORE STREET ROZELLE	Ground	SW	48	43	47	42	48	44	47	43	-1.0	-1.3	-0.6	-1.1	60	55	NO	NO	NO	NO	NO
7.1	31696	43 BELMORE STREET ROZELLE	Ground	NE	48	43	46	41	48	44	46	42	-1.8	-2.0	-1.5	-2.0	60	55	NO	NO	NO	NO	NO
7.1	31696	43 BELMORE STREET ROZELLE	Ground	SE	45	40	43	38	45	41	43	38	-2.2	-2.5	-1.9	-2.4	57	53	NO	NO	NO	NO	NO
7.1	31722	34A RED LION STREET ROZELLE	Ground	SW	46	42	46	41	46	43	46	42	-0.8	-1.2	-0.4	-1.0	58	55	NO	NO	NO	NO	NO
7.1	31722	34A RED LION STREET ROZELLE	Ground	SE	44	39	41	36	44	40	42	37	-2.9	-3.2	-2.5	-3.1	56	52	NO	NO	NO	NO	NO
7.1	31722	34A RED LION STREET ROZELLE	Ground	SE	46	42	45	41	47	42	46	41	-1.3	-1.6	-0.9	-1.5	59	54	NO	NO	NO	NO	NO
7.1	31722	34A RED LION STREET ROZELLE	Ground	NE	43	39	43	38	44	40	43	39	-0.7	-1.1	-0.3	-0.8	56	52	NO	NO	NO	NO	NO
7.1	31724	39 BELMORE STREET ROZELLE	Ground	NE	48	43	46	41	48	44	46	41	-2.2	-2.5	-1.8	-2.3	60	55	NO	NO	NO	NO	NO
7.1	31724	39 BELMORE STREET ROZELLE	Ground	SW	47	43	46	42	48	44	47	42	-1.0	-1.3	-0.6	-1.1	60	55	NO	NO	NO	NO	NO
7.1	31726	37 BELMORE STREET ROZELLE	Ground	NE	48	44	46	41	48	44	47	42	-2.2	-2.5	-1.9	-2.4	60	55	NO	NO	NO	NO	NO
7.1	31726	37 BELMORE STREET ROZELLE	Ground	SW	45	41	44	39	45	41	44	40	-1.5	-1.7	-1.1	-1.6	57	53	NO	NO	NO	NO	NO

NCA	Receiver ID	Address	Floor Level	Facade	Opening Year 2027				Design Year 2037				Increase (Do Smthng - Do Nothing)				NCG project road noise criteria		Do noise levels exceed the cumulative limit with project roads adding ≥2dB to the total noise levels?		Is the contribution from the road project Acute?		Consider further treatment?
					Do Nothing		Do Smthng		Do Nothing		Do Smthng		Opening Year 2027		Design Year 2037								
					Day	Night	Day	Night	Day	Night	Day	Night	Day	Night	Day	Night	Day	Night	Day	Night	$L_{Aeq,15hr}$ ≥ 65dB	$L_{Aeq,9hr}$ ≥ 60dB	
7.1	31771	35 BELMORE STREET ROZELLE	Ground	NW	45	41	43	38	45	41	44	39	-1.9	-2.1	-1.5	-2.0	57	53	NO	NO	NO	NO	NO
7.1	31771	35 BELMORE STREET ROZELLE	Ground	SW	47	43	46	42	47	43	47	43	-0.8	-1.2	-0.4	-0.9	59	55	NO	NO	NO	NO	NO
7.1	31771	35 BELMORE STREET ROZELLE	Ground	NE	48	43	46	41	48	43	46	42	-1.7	-2.0	-1.5	-1.9	60	55	NO	NO	NO	NO	NO
7.1	31781	33 BELMORE STREET ROZELLE	Ground	NE	47	43	45	41	47	43	46	41	-1.7	-2.0	-1.4	-1.8	59	55	NO	NO	NO	NO	NO
7.1	31781	33 BELMORE STREET ROZELLE	Ground	SW	46	42	45	40	46	42	45	41	-1.2	-1.6	-0.9	-1.4	58	54	NO	NO	NO	NO	NO
8.1	32166	139 MULLENS STREET ROZELLE	Ground	W	48	43	46	41	48	43	46	41	-1.9	-2.1	-1.6	-2.1	60	55	NO	NO	NO	NO	NO
8.1	32168	141 MULLENS STREET ROZELLE	Ground	W	48	44	47	42	48	44	47	42	-1.4	-1.5	-1.3	-1.6	60	55	NO	NO	NO	NO	NO
8.1	32170	153 MULLENS STREET ROZELLE	First	S	46	42	45	41	47	42	46	41	-1.3	-1.2	-1.0	-1.3	59	54	NO	NO	NO	NO	NO
8.1	32170	153 MULLENS STREET ROZELLE	First	E	47	43	47	43	47	43	47	43	0.2	0.3	0.2	0.2	59	55	NO	NO	NO	NO	NO
8.1	32170	153 MULLENS STREET ROZELLE	First	N	45	40	44	39	45	40	44	39	-1.0	-1.0	-0.8	-1.0	57	52	NO	NO	NO	NO	NO
8.1	32170	153 MULLENS STREET ROZELLE	First	W	50	45	48	43	50	45	49	44	-1.4	-1.7	-1.3	-1.7	60	55	NO	NO	NO	NO	NO
8.1	32170	153 MULLENS STREET ROZELLE	Ground	S	43	39	42	37	43	39	42	37	-1.6	-1.6	-1.4	-1.7	55	51	NO	NO	NO	NO	NO
8.1	32170	153 MULLENS STREET ROZELLE	Ground	E	45	41	45	41	45	41	46	41	0.6	0.7	0.6	0.6	57	53	NO	NO	NO	NO	NO
8.1	32170	153 MULLENS STREET ROZELLE	Ground	N	41	37	40	35	41	37	40	36	-1.1	-1.1	-0.9	-1.1	53	49	NO	NO	NO	NO	NO
8.1	32170	153 MULLENS STREET ROZELLE	Ground	W	48	43	46	41	48	44	47	42	-1.8	-2.1	-1.6	-2.1	60	55	NO	NO	NO	NO	NO
8.1	32172	1A PERRETT STREET ROZELLE	Ground	N	44	39	43	38	44	40	43	39	-1.0	-1.0	-0.9	-1.1	56	52	NO	NO	NO	NO	NO
8.1	32172	1A PERRETT STREET ROZELLE	Ground	W	45	41	45	40	46	41	45	41	-0.7	-0.7	-0.6	-0.8	58	53	NO	NO	NO	NO	NO
8.1	32174	1 PERRETT STREET ROZELLE	Ground	E	45	41	44	40	45	41	45	40	-0.8	-0.8	-0.7	-0.9	57	53	NO	NO	NO	NO	NO
8.1	32174	1 PERRETT STREET ROZELLE	Ground	N	44	40	43	38	45	40	43	39	-1.3	-1.4	-1.1	-1.4	57	52	NO	NO	NO	NO	NO
8.1	32174	1 PERRETT STREET ROZELLE	Ground	W	48	43	46	41	48	44	47	42	-1.7	-1.9	-1.5	-1.9	60	55	NO	NO	NO	NO	NO
8.1	32174	1 PERRETT STREET ROZELLE	Ground	S	47	43	46	42	47	43	46	42	-1.1	-1.1	-1.0	-1.2	59	55	NO	NO	NO	NO	NO
8.1	32174	1 PERRETT STREET ROZELLE	Ground	E	46	41	45	41	46	42	46	41	-0.8	-0.8	-0.7	-0.9	58	54	NO	NO	NO	NO	NO
8.1	32176	22 MOORE STREET ROZELLE	Ground	E	45	41	44	40	45	41	45	40	-0.9	-0.8	-0.7	-0.9	57	53	NO	NO	NO	NO	NO
8.1	32176	22 MOORE STREET ROZELLE	Ground	N	44	40	43	38	45	40	44	39	-1.3	-1.4	-1.1	-1.4	57	52	NO	NO	NO	NO	NO
8.1	32176	22 MOORE STREET ROZELLE	Ground	W	46	42	45	40	47	42	45	40	-1.8	-2.0	-1.6	-2.0	59	54	NO	NO	NO	NO	NO
8.1	32178	20 MOORE STREET ROZELLE	Ground	W	45	41	43	39	45	41	44	39	-1.8	-2.0	-1.7	-2.0	57	53	NO	NO	NO	NO	NO
8.1	32178	20 MOORE STREET ROZELLE	Ground	S	42	38	41	36	42	38	41	36	-1.5	-1.5	-1.2	-1.6	54	50	NO	NO	NO	NO	NO
8.1	32178	20 MOORE STREET ROZELLE	Ground	E	47	43	47	43	47	43	47	43	0.0	0.1	0.1	0.1	59	55	NO	NO	NO	NO	NO
8.1	32180	24A MOORE STREET ROZELLE	First	S	50	45	49	44	50	45	49	44	-1.1	-1.1	-1.0	-1.1	60	55	NO	NO	NO	NO	NO
8.1	32180	24A MOORE STREET ROZELLE	First	E	49	45	49	45	50	45	49	45	-0.4	-0.3	-0.3	-0.4	60	55	NO	NO	NO	NO	NO
8.1	32180	24A MOORE STREET ROZELLE	First	S	49	44	47	42	49	45	47	42	-2.0	-2.2	-1.8	-2.2	60	55	NO	NO	NO	NO	NO
8.1	32180	24A MOORE STREET ROZELLE	First	W	49	44	47	42	49	45	47	42	-2.2	-2.5	-1.9	-2.5	60	55	NO	NO	NO	NO	NO
8.1	32180	24A MOORE STREET ROZELLE	Ground	S	44	40	43	38	44	40	43	39	-1.3	-1.3	-1.0	-1.3	56	52	NO	NO	NO	NO	NO
8.1	32180	24A MOORE STREET ROZELLE	Ground	E	47	43	47	43	47	43	47	43	0.2	0.3	0.2	0.1	59	55	NO	NO	NO	NO	NO
8.1	32180	24A MOORE STREET ROZELLE	Ground	S	47	42	45	40	47	43	46	40	-2.2	-2.4	-1.8	-2.4	59	55	NO	NO	NO	NO	NO
8.1	32180	24A MOORE STREET ROZELLE	Ground	W	47	42	45	40	47	43	45	40	-2.3	-2.6	-2.1	-2.6	59	55	NO	NO	NO	NO	NO
8.1	32182	87 MANSFIELD STREET ROZELLE	First	N	46	41	44	40	46	41	45	40	-1.4	-1.5	-1.2	-1.5	58	53	NO	NO	NO	NO	NO
8.1	32182	87 MANSFIELD STREET ROZELLE	First	S	51	46	50	45	51	47	50	45	-1.2	-1.3	-1.1	-1.3	60	55	NO	NO	NO	NO	NO
8.1	32182	87 MANSFIELD STREET ROZELLE	Ground	N	42	37	40	36	42	38	41	36	-1.5	-1.5	-1.3	-1.6	54	50	NO	NO	NO	NO	NO
8.1	32182	87 MANSFIELD STREET ROZELLE	Ground	S	49	45	48	44	50	45	49	44	-1.3	-1.3	-1.1	-1.4	60	55	NO	NO	NO	NO	NO
8.1	32184	83 MANSFIELD STREET ROZELLE	First	N	45	41	44	40	46	41	45	40	-1.2	-1.3	-1.1	-1.3	58	53	NO	NO	NO	NO	NO
8.1	32184	83 MANSFIELD STREET ROZELLE	First	S	51	46	50	45	51	47	50	45	-1.4	-1.5	-1.2	-1.5	60	55	NO	NO	NO	NO	NO
8.1	32184	83 MANSFIELD STREET ROZELLE	Ground	N	41	37	40	36	42	37	41	36	-1.2	-1.3	-0.9	-1.2	54	49	NO	NO	NO	NO	NO
8.1	32184	83 MANSFIELD STREET ROZELLE	Ground	S	50	45	48	44	50	45	49	44	-1.4	-1.4	-1.3	-1.5	60	55	NO	NO	NO	NO	NO
8.1	32186	81 MANSFIELD STREET ROZELLE	First	N	46	41	44	40	46	41	45	40	-1.3	-1.4	-1.2	-1.5	58	53	NO	NO	NO	NO	NO
8.1	32186	81 MANSFIELD STREET ROZELLE	First	S	51	46	50	45	51	47	50	45	-1.3	-1.4	-1.2	-1.5	60	55	NO	NO	NO	NO	NO
8.1	32186	81 MANSFIELD STREET ROZELLE	First	E	48	43	48	43	48	44	48	44	0.0	0.1	0.0	0.0	60	55	NO	NO	NO	NO	NO
8.1	32186	81 MANSFIELD STREET ROZELLE	Ground	N	42	37	40	36	42	37	41	36	-1.3	-1.3	-1.1	-1.4	54	49	NO	NO	NO	NO	NO
8.1	32186	81 MANSFIELD STREET ROZELLE	Ground	S	49	45	48	44	50	45	49	44	-1.3	-1.4	-1.1	-1.4	60	55	NO	NO	NO	NO	NO
8.1	32186	81 MANSFIELD STREET ROZELLE	Ground	E	45	41	45	41	45	41	46	42	0.5	0.6	0.5	0.5	57	53	NO	NO	NO	NO	NO
8.1	32188	121 MANSFIELD STREET ROZELLE	Ground	N	47	43	47	42	47	43	47	42	-0.5	-0.5	-0.5	-0.6	59	55	NO	NO	NO	NO	NO
8.1	32188	121 MANSFIELD STREET ROZELLE	Ground	SW	52	47	52	47	52	48	52	47	-0.2	-0.1	-0.2	-0.2	60	55	NO	NO	NO	NO	NO
8.1	32189	117 MANSFIELD STREET ROZELLE	First	N	48	43	47	43	48	44	47	43	-0.6	-0.6	-0.5	-0.7	60	55	NO	NO	NO	NO	NO
8.1	32189	117 MANSFIELD STREET ROZELLE	First	SW	54	50	54	49	55	50	54	49	-0.6	-0.7	-0.7	-0.9	60	55	NO	NO	NO	NO	NO
8.1	32189	117 MANSFIELD STREET ROZELLE	First	E	55	50	54	49	55	51	54	50	-0.9	-1.0	-0.8	-1.1	60	55	NO	NO	NO	NO	NO
8.1	32189	117 MANSFIELD STREET ROZELLE	Ground	N	42	38	41	37	43	38	42	37	-1.0	-1.0	-0.9	-1.1	55	50	NO	NO	NO	NO	NO
8.1	32189	117 MANSFIELD STREET ROZELLE	Ground	SW	51	47	51	47	51	47	51	47	-0.2	-0.1	-0.1	-0.3	60	55	NO	NO	NO	NO	NO
8.1	32326	53 MANSFIELD STREET ROZELLE	First	N	47	42	46	41	47	43	46	41	-1.2	-1.2	-1.1	-1.3	59	55	NO	NO	NO	NO	NO
8.1	32326	53 MANSFIELD STREET ROZELLE	First	W	52	48	52	48	53	48	52	48	-0.5	-0.4	-0.5	-0.5	60	55	NO	NO	NO	NO	NO
8.1	32326	53 MANSFIELD STREET ROZELLE	First	S	53	49	53	48	54	49	53	49	-0.5	-0.5	-0.4	-0.5	60	55	NO	NO	NO	NO	NO
8.1	32326	53 MANSFIELD STREET ROZELLE	First	E	54	50	55	50	54	50	55	51	1.0	0.9	0.9	0.8	60	55	NO	NO	NO	NO	NO
8.1	32326	53 MANSFIELD STREET ROZELLE	Ground	N	44	39	42	37	44	39	43	38	-1.6	-1.6	-1.4	-1.7	56	51	NO	NO	NO	NO	NO

NCA	Receiver ID	Address	Floor Level	Facade	Opening Year 2027				Design Year 2037				Increase (Do Smthng - Do Nothing)				NCG project road noise criteria		Do noise levels exceed the cumulative limit with project roads adding ≥2dB to the total noise levels?		Is the contribution from the road project Acute?		Consider further treatment?
					Do Nothing		Do Smthng		Do Nothing		Do Smthng		Opening Year 2027		Design Year 2037								
					Day	Night	Day	Night	Day	Night	Day	Night	Day	Night	Day	Night	Day	Night	Day	Night	$L_{Aeq,15hr}$ ≥ 65dB	$L_{Aeq,9hr}$ ≥ 60dB	
8.1	32326	53 MANSFIELD STREET ROZELLE	Ground	W	50	45	49	45	50	46	50	45	-0.7	-0.5	-0.6	-0.7	60	55	NO	NO	NO	NO	NO
8.1	32326	53 MANSFIELD STREET ROZELLE	Ground	S	50	46	50	45	50	46	50	46	-0.5	-0.5	-0.5	-0.6	60	55	NO	NO	NO	NO	NO
8.1	32326	53 MANSFIELD STREET ROZELLE	Ground	E	49	45	50	46	50	45	51	46	0.9	1.0	0.9	0.9	60	55	NO	NO	NO	NO	NO
8.1	32327	39 MANSFIELD STREET ROZELLE	Ground	E	46	42	47	43	47	42	47	43	0.5	0.6	0.4	0.5	59	54	NO	NO	NO	NO	NO
8.1	32327	39 MANSFIELD STREET ROZELLE	Ground	N	46	41	45	41	46	42	46	41	-0.3	-0.2	-0.2	-0.2	58	54	NO	NO	NO	NO	NO
8.1	32327	39 MANSFIELD STREET ROZELLE	Ground	S	51	46	51	47	51	47	51	47	0.2	0.2	0.2	0.2	60	55	NO	NO	NO	NO	NO
8.1	32328	33 MANSFIELD STREET ROZELLE	Ground	N	45	41	45	41	46	41	45	41	-0.4	-0.4	-0.4	-0.6	58	53	NO	NO	NO	NO	NO
8.1	32328	33 MANSFIELD STREET ROZELLE	Ground	S	50	46	51	46	51	46	51	46	0.2	0.2	0.2	0.1	60	55	NO	NO	NO	NO	NO
8.1	32329	45 MANSFIELD STREET ROZELLE	Ground	E	50	46	51	47	50	46	51	47	1.1	1.1	1.0	1.0	60	55	NO	NO	NO	NO	NO
8.1	32329	45 MANSFIELD STREET ROZELLE	Ground	N	45	41	45	41	46	41	45	41	-0.2	-0.2	-0.2	-0.3	58	53	NO	NO	NO	NO	NO
8.1	32329	45 MANSFIELD STREET ROZELLE	Ground	SE	52	48	53	49	53	49	53	49	0.5	0.7	0.5	0.5	60	55	NO	NO	NO	NO	NO
8.1	32329	45 MANSFIELD STREET ROZELLE	Ground	E	47	42	47	43	47	43	47	43	0.4	0.4	0.4	0.3	59	55	NO	NO	NO	NO	NO
8.1	32330	51 MANSFIELD STREET ROZELLE	First	NE	45	41	45	41	46	41	46	41	0.1	0.1	0.1	0.0	58	53	NO	NO	NO	NO	NO
8.1	32330	51 MANSFIELD STREET ROZELLE	First	W	53	48	52	47	53	49	52	48	-0.9	-0.8	-0.8	-0.9	60	55	NO	NO	NO	NO	NO
8.1	32330	51 MANSFIELD STREET ROZELLE	First	S	57	52	57	53	57	53	57	53	0.5	0.6	0.5	0.5	60	55	NO	NO	NO	NO	NO
8.1	32330	51 MANSFIELD STREET ROZELLE	Ground	NE	41	37	41	37	41	37	42	37	0.0	0.1	0.1	-0.1	53	49	NO	NO	NO	NO	NO
8.1	32330	51 MANSFIELD STREET ROZELLE	Ground	W	49	45	49	44	50	45	49	44	-0.7	-0.7	-0.6	-0.8	60	55	NO	NO	NO	NO	NO
8.1	32330	51 MANSFIELD STREET ROZELLE	Ground	S	53	48	53	49	53	49	53	49	0.4	0.5	0.4	0.4	60	55	NO	NO	NO	NO	NO
8.1	32331	31 MANSFIELD STREET ROZELLE	First	S	55	51	55	51	55	51	56	51	0.5	0.5	0.5	0.4	60	55	NO	NO	NO	NO	NO
8.1	32331	31 MANSFIELD STREET ROZELLE	First	E	52	48	53	49	52	48	53	49	1.1	1.2	1.1	1.0	60	55	NO	NO	NO	NO	NO
8.1	32331	31 MANSFIELD STREET ROZELLE	First	N	44	40	43	38	45	40	43	38	-1.8	-1.9	-1.6	-2.0	57	52	NO	NO	NO	NO	NO
8.1	32331	31 MANSFIELD STREET ROZELLE	Second	S	58	54	59	55	59	54	59	55	0.8	0.8	0.8	0.7	60	55	NO	NO	NO	NO	NO
8.1	32331	31 MANSFIELD STREET ROZELLE	Second	E	56	52	57	53	56	52	57	53	1.1	1.2	1.1	1.0	60	55	NO	NO	NO	NO	NO
8.1	32331	31 MANSFIELD STREET ROZELLE	Second	N	48	43	46	42	48	43	47	42	-1.3	-1.4	-1.2	-1.5	60	55	NO	NO	NO	NO	NO
8.1	32331	31 MANSFIELD STREET ROZELLE	Second	W	56	51	56	52	56	52	56	52	0.4	0.5	0.3	0.4	60	55	NO	NO	NO	NO	NO
8.1	32331	31 MANSFIELD STREET ROZELLE	Ground	S	50	46	50	46	50	46	51	46	0.1	0.2	0.2	0.1	60	55	NO	NO	NO	NO	NO
8.1	32331	31 MANSFIELD STREET ROZELLE	Ground	E	47	43	48	44	47	43	48	44	1.3	1.4	1.1	1.2	59	55	NO	NO	NO	NO	NO
8.1	32331	31 MANSFIELD STREET ROZELLE	Ground	N	41	36	39	35	41	37	40	35	-1.4	-1.4	-1.3	-1.5	53	49	NO	NO	NO	NO	NO
8.1	32332	47 MANSFIELD STREET ROZELLE	Ground	N	44	40	44	40	44	40	45	40	0.3	0.4	0.3	0.2	56	52	NO	NO	NO	NO	NO
8.1	32332	47 MANSFIELD STREET ROZELLE	Ground	S	53	48	53	49	53	49	53	49	0.5	0.6	0.5	0.5	60	55	NO	NO	NO	NO	NO
8.1	32333	49 MANSFIELD STREET ROZELLE	First	SW	57	52	57	53	57	53	57	53	0.6	0.7	0.5	0.6	60	55	NO	NO	NO	NO	NO
8.1	32333	49 MANSFIELD STREET ROZELLE	Ground	SW	52	48	53	49	53	48	53	49	0.4	0.6	0.4	0.5	60	55	NO	NO	NO	NO	NO
8.1	32334	37 MANSFIELD STREET ROZELLE	Ground	N	45	41	45	41	45	41	45	41	-0.1	-0.1	-0.1	-0.1	57	53	NO	NO	NO	NO	NO
8.1	32334	37 MANSFIELD STREET ROZELLE	Ground	S	50	46	50	46	50	46	51	46	0.2	0.2	0.2	0.1	60	55	NO	NO	NO	NO	NO
8.1	32335	43 MANSFIELD STREET ROZELLE	Ground	NE	46	42	47	42	46	42	47	43	0.8	0.8	0.7	0.6	58	54	NO	NO	NO	NO	NO
8.1	32335	43 MANSFIELD STREET ROZELLE	Ground	S	51	47	52	47	52	47	52	48	0.3	0.4	0.3	0.3	60	55	NO	NO	NO	NO	NO
8.1	32336	35 MANSFIELD STREET ROZELLE	Ground	E	46	42	47	43	47	42	47	43	0.6	0.7	0.6	0.6	59	54	NO	NO	NO	NO	NO
8.1	32336	35 MANSFIELD STREET ROZELLE	Ground	N	46	41	45	41	46	42	46	41	-0.3	-0.2	-0.2	-0.4	58	54	NO	NO	NO	NO	NO
8.1	32336	35 MANSFIELD STREET ROZELLE	Ground	S	50	46	51	46	51	47	51	47	0.2	0.3	0.2	0.1	60	55	NO	NO	NO	NO	NO
8.1	32337	41 MANSFIELD STREET ROZELLE	Ground	N	45	41	45	41	46	41	46	41	0.0	0.1	0.0	-0.1	58	53	NO	NO	NO	NO	NO
8.1	32337	41 MANSFIELD STREET ROZELLE	Ground	W	47	43	48	44	48	44	48	44	0.5	0.6	0.5	0.5	60	55	NO	NO	NO	NO	NO
8.1	32337	41 MANSFIELD STREET ROZELLE	Ground	E	48	44	49	45	49	44	49	45	0.8	1.0	0.8	0.9	60	55	NO	NO	NO	NO	NO
8.1	32337	41 MANSFIELD STREET ROZELLE	Ground	S	50	46	50	46	50	46	51	46	0.1	0.2	0.2	0.1	60	55	NO	NO	NO	NO	NO
8.1	32378	29 MANSFIELD STREET ROZELLE	First	E	52	48	53	49	52	48	53	49	1.1	1.1	1.0	1.0	60	55	NO	NO	NO	NO	NO
8.1	32378	29 MANSFIELD STREET ROZELLE	First	N	47	42	46	41	47	43	46	41	-0.9	-0.9	-0.8	-1.1	59	55	NO	NO	NO	NO	NO
8.1	32378	29 MANSFIELD STREET ROZELLE	First	W	52	48	52	48	52	48	53	49	0.6	0.8	0.6	0.7	60	55	NO	NO	NO	NO	NO
8.1	32378	29 MANSFIELD STREET ROZELLE	First	S	55	51	55	51	55	51	56	51	0.6	0.6	0.5	0.5	60	55	NO	NO	NO	NO	NO
8.1	32378	29 MANSFIELD STREET ROZELLE	Ground	E	47	42	48	44	47	43	48	44	1.2	1.3	1.2	1.1	59	55	NO	NO	NO	NO	NO
8.1	32378	29 MANSFIELD STREET ROZELLE	Ground	N	44	39	42	37	44	39	43	38	-1.5	-1.5	-1.3	-1.6	56	51	NO	NO	NO	NO	NO
8.1	32378	29 MANSFIELD STREET ROZELLE	Ground	W	48	44	49	45	49	45	49	45	0.7	0.8	0.6	0.7	60	55	NO	NO	NO	NO	NO
8.1	32378	29 MANSFIELD STREET ROZELLE	Ground	S	50	46	50	46	50	46	51	46	0.3	0.4	0.3	0.3	60	55	NO	NO	NO	NO	NO
8.1	32386	61 MANSFIELD STREET ROZELLE	First	N	47	42	46	41	47	43	46	41	-1.4	-1.4	-1.3	-1.5	59	55	NO	NO	NO	NO	NO
8.1	32386	61 MANSFIELD STREET ROZELLE	First	W	51	47	50	45	52	47	50	46	-1.3	-1.5	-1.1	-1.5	60	55	NO	NO	NO	NO	NO
8.1	32386	61 MANSFIELD STREET ROZELLE	Ground	N	43	38	42	37	43	39	42	37	-1.2	-1.2	-1.1	-1.3	55	51	NO	NO	NO	NO	NO
8.1	32386	61 MANSFIELD STREET ROZELLE	Ground	W	49	44	47	43	49	44	48	43	-1.2	-1.3	-1.0	-1.4	60	55	NO	NO	NO	NO	NO
8.1	32387	59 MANSFIELD STREET ROZELLE	First	NE	46	42	46	42	47	42	47	42	0.0	0.1	0.1	0.0	59	54	NO	NO	NO	NO	NO
8.1	32387	59 MANSFIELD STREET ROZELLE	First	SW	53	49	52	48	53	49	53	48	-0.9	-0.9	-0.8	-1.0	60	55	NO	NO	NO	NO	NO
8.1	32387	59 MANSFIELD STREET ROZELLE	Ground	NE	43	38	43	38	43	39	43	39	0.0	0.1	0.0	0.0	55	51	NO	NO	NO	NO	NO
8.1	32387	59 MANSFIELD STREET ROZELLE	Ground	SW	50	46	49	44	51	46	50	45	-1.2	-1.2	-1.0	-1.2	60	55	NO	NO	NO	NO	NO
8.1	32388	55-57 MANSFIELD STREET ROZELLE	Ground	N	45	41	45	40	45	41	45	41	-0.3	-0.2	-0.1	-0.2	57	53	NO	NO	NO	NO	NO
8.1	32388	55-57 MANSFIELD STREET ROZELLE	Ground	NE	45	41	46	42	45	41	46	42	0.6	0.7	0.6	0.6	57	53	NO	NO	NO	NO	NO
8.1	32388	55-57 MANSFIELD STREET ROZELLE	Ground	S	51	46	50	46	51	47	50	46	-0.7	-0.6	-0.6	-0.8	60	55	NO	NO	NO	NO	NO

NCA	Receiver ID	Address	Floor Level	Facade	Opening Year 2027				Design Year 2037				Increase (Do Smthng - Do Nothing)				NCG project road noise criteria		Do noise levels exceed the cumulative limit with project roads adding ≥2dB to the total noise levels?		Is the contribution from the road project Acute?		Consider further treatment?
					Do Nothing		Do Smthng		Do Nothing		Do Smthng		Opening Year 2027		Design Year 2037								
					Day	Night	Day	Night	Day	Night	Day	Night	Day	Night	Day	Night	Day	Night	Day	Night	$L_{Aeq,15hr}$ ≥ 65dB	$L_{Aeq,9hr}$ ≥ 60dB	
8.1	32388	55-57 MANSFIELD STREET ROZELLE	Ground	E	48	44	49	45	49	44	49	45	0.5	0.6	0.5	0.5	60	55	NO	NO	NO	NO	NO
8.1	32393	2 ROSSER STREET ROZELLE	First	E	51	47	53	48	52	47	53	49	1.3	1.3	1.3	1.2	60	55	NO	NO	NO	NO	NO
8.1	32393	2 ROSSER STREET ROZELLE	First	W	54	50	54	49	55	50	54	49	-0.7	-0.6	-0.6	-0.7	60	55	NO	NO	NO	NO	NO
8.1	32393	2 ROSSER STREET ROZELLE	First	S	51	47	50	45	52	47	51	46	-1.0	-1.1	-1.0	-1.2	60	55	NO	NO	NO	NO	NO
8.1	32393	2 ROSSER STREET ROZELLE	Ground	E	48	43	49	45	48	44	49	45	1.3	1.3	1.2	1.2	60	55	NO	NO	NO	NO	NO
8.1	32393	2 ROSSER STREET ROZELLE	Ground	W	51	46	50	46	51	47	51	46	-0.4	-0.3	-0.3	-0.4	60	55	NO	NO	NO	NO	NO
8.1	32393	2 ROSSER STREET ROZELLE	Ground	S	48	44	46	41	49	44	47	42	-1.9	-2.2	-1.7	-2.3	60	55	NO	NO	NO	NO	NO
8.1	32398	6 SMITH STREET ROZELLE	Ground	N	46	42	45	41	46	42	46	41	-0.7	-0.7	-0.6	-0.8	58	54	NO	NO	NO	NO	NO
8.1	32398	6 SMITH STREET ROZELLE	Ground	W	52	48	53	49	52	48	53	49	0.7	0.8	0.7	0.7	60	55	NO	NO	NO	NO	NO
8.1	32398	6 SMITH STREET ROZELLE	Ground	S	52	48	53	49	52	48	53	49	0.6	0.7	0.6	0.6	60	55	NO	NO	NO	NO	NO
8.1	32398	6 SMITH STREET ROZELLE	Ground	E	48	44	48	44	48	44	49	44	0.5	0.6	0.5	0.5	60	55	NO	NO	NO	NO	NO
8.1	32407	1 ROSSER STREET ROZELLE	Ground	E	53	48	54	50	53	49	54	50	1.0	1.1	1.0	0.9	60	55	NO	NO	NO	NO	NO
8.1	32407	1 ROSSER STREET ROZELLE	Ground	W	49	45	49	45	49	45	49	45	-0.4	-0.2	-0.3	-0.4	60	55	NO	NO	NO	NO	NO
8.1	32407	1 ROSSER STREET ROZELLE	Ground	S	48	44	48	44	49	44	49	44	0.0	0.0	0.0	-0.1	60	55	NO	NO	NO	NO	NO
8.1	32408	3 ROSSER STREET ROZELLE	Ground	E	53	49	54	50	54	49	54	50	1.0	1.1	0.9	1.0	60	55	NO	NO	NO	NO	NO
8.1	32408	3 ROSSER STREET ROZELLE	Ground	W	50	45	49	45	50	46	50	45	-0.3	-0.3	-0.4	-0.4	60	55	NO	NO	NO	NO	NO
8.1	32434	5 ROSSER STREET ROZELLE	Ground	E	47	43	47	43	47	43	48	43	0.6	0.6	0.5	0.5	59	55	NO	NO	NO	NO	NO
8.1	32434	5 ROSSER STREET ROZELLE	Ground	N	45	41	45	40	45	41	45	41	-0.2	-0.2	-0.2	-0.3	57	53	NO	NO	NO	NO	NO
8.1	32434	5 ROSSER STREET ROZELLE	Ground	W	49	45	49	45	50	46	50	45	0.0	0.1	0.0	-0.1	60	55	NO	NO	NO	NO	NO
8.1	32450	8 SMITH STREET ROZELLE	Ground	E	52	48	53	49	52	48	53	49	1.1	1.1	0.9	1.0	60	55	NO	NO	NO	NO	NO
8.1	32450	8 SMITH STREET ROZELLE	Ground	W	52	48	52	48	52	48	53	48	0.3	0.5	0.3	0.3	60	55	NO	NO	NO	NO	NO
8.1	32450	8 SMITH STREET ROZELLE	Ground	S	50	45	49	45	50	46	50	45	-0.2	-0.1	-0.1	-0.3	60	55	NO	NO	NO	NO	NO
8.1	32450	8 SMITH STREET ROZELLE	Ground	W	49	44	49	44	49	45	49	45	-0.2	-0.2	-0.2	-0.3	60	55	NO	NO	NO	NO	NO
8.1	32452	25 MANSFIELD STREET ROZELLE	Ground	N	45	41	45	41	45	41	45	41	0.1	0.1	0.1	-0.1	57	53	NO	NO	NO	NO	NO
8.1	32452	25 MANSFIELD STREET ROZELLE	Ground	E	46	42	46	42	46	42	47	42	0.5	0.6	0.5	0.5	58	54	NO	NO	NO	NO	NO
8.1	32452	25 MANSFIELD STREET ROZELLE	Ground	SE	50	46	51	47	51	46	51	47	0.5	0.5	0.5	0.4	60	55	NO	NO	NO	NO	NO
8.1	32453	19 MANSFIELD STREET ROZELLE	First	S	56	51	56	52	56	52	57	52	0.7	0.8	0.6	0.6	60	55	NO	NO	NO	NO	NO
8.1	32453	19 MANSFIELD STREET ROZELLE	First	E	52	48	53	49	52	48	54	49	1.2	1.2	1.1	1.1	60	55	NO	NO	NO	NO	NO
8.1	32453	19 MANSFIELD STREET ROZELLE	First	N	45	41	45	41	45	41	45	41	-0.2	-0.1	-0.1	-0.3	57	53	NO	NO	NO	NO	NO
8.1	32453	19 MANSFIELD STREET ROZELLE	First	W	45	41	46	42	46	41	46	42	0.6	0.6	0.5	0.5	58	53	NO	NO	NO	NO	NO
8.1	32453	19 MANSFIELD STREET ROZELLE	Ground	S	50	46	51	47	51	47	51	47	0.4	0.4	0.3	0.3	60	55	NO	NO	NO	NO	NO
8.1	32453	19 MANSFIELD STREET ROZELLE	First	W	45	41	46	42	46	41	46	42	0.6	0.6	0.5	0.5	58	53	NO	NO	NO	NO	NO
8.1	32453	19 MANSFIELD STREET ROZELLE	Ground	S	50	46	51	47	51	47	51	47	0.4	0.4	0.3	0.3	60	55	NO	NO	NO	NO	NO
8.1	32453	19 MANSFIELD STREET ROZELLE	Ground	E	47	43	48	44	47	43	48	44	1.2	1.2	1.1	1.1	59	55	NO	NO	NO	NO	NO
8.1	32453	19 MANSFIELD STREET ROZELLE	Ground	N	41	36	41	36	41	37	41	37	-0.1	-0.1	0.0	-0.1	53	49	NO	NO	NO	NO	NO
8.1	32453	19 MANSFIELD STREET ROZELLE	Ground	W	41	37	41	37	41	37	42	37	0.4	0.5	0.4	0.3	53	49	NO	NO	NO	NO	NO
8.1	32454	21 MANSFIELD STREET ROZELLE	Ground	N	45	41	45	40	45	41	45	41	-0.3	-0.3	-0.3	-0.4	57	53	NO	NO	NO	NO	NO
8.1	32454	21 MANSFIELD STREET ROZELLE	Ground	S	51	47	51	47	51	47	52	47	0.4	0.5	0.4	0.4	60	55	NO	NO	NO	NO	NO
8.1	32455	23 MANSFIELD STREET ROZELLE	Ground	N	46	41	45	41	46	42	46	41	-0.6	-0.7	-0.6	-0.7	58	54	NO	NO	NO	NO	NO
8.1	32455	23 MANSFIELD STREET ROZELLE	Ground	S	50	46	51	47	51	46	51	47	0.5	0.6	0.5	0.4	60	55	NO	NO	NO	NO	NO
8.1	32456	27 MANSFIELD STREET ROZELLE	Ground	N	45	41	45	41	46	41	45	41	-0.4	-0.4	-0.4	-0.5	58	53	NO	NO	NO	NO	NO
8.1	32456	27 MANSFIELD STREET ROZELLE	Ground	W	46	42	47	43	46	42	48	43	1.4	1.4	1.4	1.3	58	54	NO	NO	NO	NO	NO
8.1	32456	27 MANSFIELD STREET ROZELLE	Ground	S	50	46	50	46	50	46	51	46	0.7	0.6	0.6	0.5	60	55	NO	NO	NO	NO	NO
8.1	32487	9 ROSSER STREET ROZELLE	Ground	E	55	51	56	52	55	51	56	52	1.1	1.1	1.0	1.0	60	55	NO	NO	NO	NO	NO
8.1	32487	9 ROSSER STREET ROZELLE	Ground	N	45	41	45	40	46	41	45	41	-0.6	-0.6	-0.5	-0.6	58	53	NO	NO	NO	NO	NO
8.1	32487	9 ROSSER STREET ROZELLE	Ground	W	51	47	51	47	51	47	51	47	0.0	0.1	0.0	-0.1	60	55	NO	NO	NO	NO	NO
8.1	32488	7 ROSSER STREET ROZELLE	Ground	E	55	51	56	52	55	51	56	52	1.0	1.1	0.9	1.0	60	55	NO	NO	NO	NO	NO
8.1	32488	7 ROSSER STREET ROZELLE	Ground	W	51	47	51	47	52	47	52	47	0.0	0.0	-0.1	0.0	60	55	NO	NO	NO	NO	NO
8.1	32488	7 ROSSER STREET ROZELLE	Ground	S	51	46	51	46	51	47	51	47	-0.1	0.0	0.0	-0.1	60	55	NO	NO	NO	NO	NO
8.1	32489	10 SMITH STREET ROZELLE	Ground	E	53	49	54	50	53	49	54	50	1.1	1.2	1.0	1.1	60	55	NO	NO	NO	NO	NO
8.1	32489	10 SMITH STREET ROZELLE	Ground	W	54	50	55	51	54	50	55	51	0.8	0.9	0.7	0.8	60	55	NO	NO	NO	NO	NO
8.1	32493	73 MANSFIELD STREET ROZELLE	Ground	N	45	41	45	40	46	41	45	40	-0.7	-0.8	-0.6	-0.8	58	53	NO	NO	NO	NO	NO
8.1	32493	73 MANSFIELD STREET ROZELLE	Ground	S	50	46	49	45	51	46	50	45	-1.0	-1.0	-0.9	-1.1	60	55	NO	NO	NO	NO	NO
8.1	32494	67 MANSFIELD STREET ROZELLE	Ground	E	46	41	46	41	46	42	46	42	0.0	0.0	0.0	-0.2	58	54	NO	NO	NO	NO	NO
8.1	32494	67 MANSFIELD STREET ROZELLE	Ground	SW	50	45	49	44	50	45	49	45	-0.8	-0.7	-0.7	-0.9	60	55	NO	NO	NO	NO	NO
8.1	32495	69 MANSFIELD STREET ROZELLE	Ground	NE	45	41	45	41	46	41	46	41	0.0	0.1	0.0	-0.1	58	53	NO	NO	NO	NO	NO
8.1	32495	69 MANSFIELD STREET ROZELLE	Ground	SW	50	45	49	44	50	46	49	45	-0.9	-0.9	-0.8	-0.9	60	55	NO	NO	NO	NO	NO
8.1	32496	75 MANSFIELD STREET ROZELLE	Ground	N	45	41	45	40	46	41	45	40	-0.8	-0.8	-0.6	-0.8	58	53	NO	NO	NO	NO	NO
8.1	32496	75 MANSFIELD STREET ROZELLE	Ground	NW	49	44	47	42	49	45	48	42	-1.9	-2.2	-1.7	-2.2	60	55	NO	NO	NO	NO	NO
8.1	32496	75 MANSFIELD STREET ROZELLE	Ground	SW	51	46	50	45	51	47	50	45	-1.2	-1.3	-1.2	-1.4	60	55	NO	NO	NO	NO	NO
8.1	32498	65 MANSFIELD STREET ROZELLE	Ground	SW	49	45	49	44	50	45	49	44	-0.7	-0.6	-0.6	-0.8	60	55	NO	NO	NO	NO	NO
8.1	32498	65 MANSFIELD STREET ROZELLE	Ground	NE	45	41	45	41	46	41	46	41	0.0	0.1	0.0	-0.1	58	53	NO	NO	NO	NO	NO
8.1	32499	71 MANSFIELD STREET ROZELLE	Ground	NE	45	41	45	41	46	41	46	41	0.0	0.1	0.0	-0.1	58	53	NO	NO	NO	NO	NO
8.1	32499	71 MANSFIELD STREET ROZELLE	Ground	SW	50	46	49	45	51	46	50	45	-0.9	-1.0	-0.9	-1.1	60	55	NO	NO	NO	NO	NO

NCA	Receiver ID	Address	Floor Level	Facade	Opening Year 2027				Design Year 2037				Increase (Do Smthng - Do Nothing)				NCG project road noise criteria		Do noise levels exceed the cumulative limit with project roads adding ≥2dB to the total noise levels?		Is the contribution from the road project Acute?		Consider further treatment?
					Do Nothing		Do Smthng		Do Nothing		Do Smthng		Opening Year 2027		Design Year 2037								
					Day	Night	Day	Night	Day	Night	Day	Night	Day	Night	Day	Night	Day	Night	Day	Night	$L_{Aeq,15hr}$ ≥ 65dB	$L_{Aeq,9hr}$ ≥ 60dB	
8.1	32504	107 MANSFIELD STREET ROZELLE	Ground	E	46	42	45	40	47	42	45	41	-1.4	-1.6	-1.3	-1.7	59	54	NO	NO	NO	NO	NO
8.1	32504	107 MANSFIELD STREET ROZELLE	Ground	N	46	41	44	40	46	42	45	40	-1.8	-1.9	-1.6	-1.9	58	54	NO	NO	NO	NO	NO
8.1	32504	107 MANSFIELD STREET ROZELLE	Ground	S	51	46	49	44	51	47	50	44	-1.9	-2.2	-1.7	-2.3	60	55	NO	NO	NO	NO	NO
8.1	32505	105 MANSFIELD STREET ROZELLE	First	N	46	42	45	40	46	42	45	40	-1.7	-1.9	-1.4	-1.8	58	54	NO	NO	NO	NO	NO
8.1	32505	105 MANSFIELD STREET ROZELLE	First	W	50	45	48	43	50	46	48	43	-2.3	-2.6	-2.0	-2.6	60	55	NO	NO	NO	NO	NO
8.1	32505	105 MANSFIELD STREET ROZELLE	First	S	53	48	51	46	53	49	52	47	-1.9	-2.1	-1.7	-2.1	60	55	NO	NO	NO	NO	NO
8.1	32505	105 MANSFIELD STREET ROZELLE	Ground	N	43	38	41	36	43	39	42	37	-2.0	-2.1	-1.7	-2.1	55	51	NO	NO	NO	NO	NO
8.1	32505	105 MANSFIELD STREET ROZELLE	Ground	W	44	39	42	37	44	40	43	38	-1.6	-1.8	-1.4	-1.7	56	52	NO	NO	NO	NO	NO
8.1	32505	105 MANSFIELD STREET ROZELLE	Ground	S	51	46	49	44	51	46	49	44	-2.0	-2.3	-1.8	-2.3	60	55	NO	NO	NO	NO	NO
8.1	32506	103 MANSFIELD STREET ROZELLE	First	N	47	42	45	40	47	42	45	40	-1.9	-2.1	-1.7	-2.1	59	54	NO	NO	NO	NO	NO
8.1	32506	103 MANSFIELD STREET ROZELLE	First	S	53	48	51	46	53	49	52	47	-1.8	-2.0	-1.6	-2.0	60	55	NO	NO	NO	NO	NO
8.1	32506	103 MANSFIELD STREET ROZELLE	Ground	N	43	39	41	37	44	39	42	37	-2.1	-2.2	-1.9	-2.3	56	51	NO	NO	NO	NO	NO
8.1	32506	103 MANSFIELD STREET ROZELLE	Ground	S	51	46	49	44	51	46	49	44	-2.0	-2.3	-1.8	-2.3	60	55	NO	NO	NO	NO	NO
8.1	32507	101 MANSFIELD STREET ROZELLE	First	N	46	42	45	40	46	42	45	40	-1.6	-1.8	-1.5	-1.8	58	54	NO	NO	NO	NO	NO
8.1	32507	101 MANSFIELD STREET ROZELLE	First	S	52	47	50	46	52	48	51	46	-1.4	-1.5	-1.2	-1.6	60	55	NO	NO	NO	NO	NO
8.1	32507	101 MANSFIELD STREET ROZELLE	Ground	N	43	38	41	36	43	39	42	37	-1.8	-2.0	-1.6	-2.0	55	51	NO	NO	NO	NO	NO
8.1	32507	101 MANSFIELD STREET ROZELLE	Ground	S	50	46	49	44	51	46	49	44	-1.5	-1.6	-1.3	-1.7	60	55	NO	NO	NO	NO	NO
8.1	32508	99 MANSFIELD STREET ROZELLE	First	S	52	47	51	46	52	48	51	46	-1.1	-1.2	-1.0	-1.2	60	55	NO	NO	NO	NO	NO
8.1	32508	99 MANSFIELD STREET ROZELLE	First	E	49	45	49	45	49	45	49	45	0.0	0.0	0.0	-0.2	60	55	NO	NO	NO	NO	NO
8.1	32508	99 MANSFIELD STREET ROZELLE	First	NW	47	42	45	40	47	42	45	40	-1.8	-2.0	-1.6	-2.0	59	54	NO	NO	NO	NO	NO
8.1	32508	99 MANSFIELD STREET ROZELLE	Ground	S	50	45	49	44	50	46	49	44	-1.2	-1.3	-1.0	-1.4	60	55	NO	NO	NO	NO	NO
8.1	32508	99 MANSFIELD STREET ROZELLE	Ground	E	46	42	47	42	47	42	47	43	0.4	0.5	0.3	0.4	59	54	NO	NO	NO	NO	NO
8.1	32508	99 MANSFIELD STREET ROZELLE	Ground	NW	43	39	41	36	44	39	42	37	-2.0	-2.1	-1.8	-2.2	56	51	NO	NO	NO	NO	NO
8.1	32509	109 MANSFIELD STREET ROZELLE	Ground	N	46	42	44	40	46	42	45	40	-1.8	-2.0	-1.6	-2.0	58	54	NO	NO	NO	NO	NO
8.1	32509	109 MANSFIELD STREET ROZELLE	Ground	W	47	43	46	41	48	43	46	41	-1.5	-1.7	-1.3	-1.8	60	55	NO	NO	NO	NO	NO
8.1	32509	109 MANSFIELD STREET ROZELLE	Ground	W	47	43	46	41	48	43	46	41	-1.8	-2.0	-1.6	-2.1	60	55	NO	NO	NO	NO	NO
8.1	32509	109 MANSFIELD STREET ROZELLE	Ground	S	51	47	50	46	52	47	51	46	-1.2	-1.2	-1.1	-1.3	60	55	NO	NO	NO	NO	NO
8.1	32510	111 MANSFIELD STREET ROZELLE	Ground	N	46	42	46	41	47	42	46	41	-0.8	-0.8	-0.7	-0.9	59	54	NO	NO	NO	NO	NO
8.1	32510	111 MANSFIELD STREET ROZELLE	Ground	E	47	43	47	42	48	43	47	42	-0.8	-0.7	-0.7	-0.9	60	55	NO	NO	NO	NO	NO
8.1	32510	111 MANSFIELD STREET ROZELLE	Ground	S	52	47	51	46	52	48	51	47	-1.1	-1.0	-0.9	-1.1	60	55	NO	NO	NO	NO	NO
8.1	32510	111 MANSFIELD STREET ROZELLE	Ground	E	48	44	47	42	48	44	47	42	-1.4	-1.6	-1.2	-1.6	60	55	NO	NO	NO	NO	NO
8.1	32511	113 MANSFIELD STREET ROZELLE	Ground	N	46	42	45	41	47	42	46	41	-1.0	-1.1	-0.9	-1.2	59	54	NO	NO	NO	NO	NO
8.1	32511	113 MANSFIELD STREET ROZELLE	Ground	W	48	43	46	41	48	44	46	41	-2.2	-2.6	-2.0	-2.6	60	55	NO	NO	NO	NO	NO
8.1	32511	113 MANSFIELD STREET ROZELLE	Ground	E	48	44	46	41	49	44	47	42	-2.1	-2.3	-1.8	-2.3	60	55	NO	NO	NO	NO	NO
8.1	32512	115 MANSFIELD STREET ROZELLE	Ground	NE	46	41	45	41	46	42	45	41	-0.9	-0.9	-0.8	-1.0	58	54	NO	NO	NO	NO	NO
8.1	32512	115 MANSFIELD STREET ROZELLE	Ground	S	51	47	51	46	52	47	51	47	-0.5	-0.5	-0.4	-0.5	60	55	NO	NO	NO	NO	NO
8.1	32517	11 ROSSER STREET ROZELLE	Ground	E	55	50	56	52	55	51	56	52	1.1	1.1	0.9	1.0	60	55	NO	NO	NO	NO	NO
8.1	32517	11 ROSSER STREET ROZELLE	Ground	W	51	47	51	47	51	47	51	47	0.0	0.1	0.0	0.0	60	55	NO	NO	NO	NO	NO
8.1	32517	11 ROSSER STREET ROZELLE	Ground	S	44	40	44	39	44	40	44	40	-0.4	-0.3	-0.3	-0.4	56	52	NO	NO	NO	NO	NO
8.1	32534	89 MANSFIELD STREET ROZELLE	First	N	46	41	44	40	46	41	45	40	-1.4	-1.5	-1.3	-1.5	58	53	NO	NO	NO	NO	NO
8.1	32534	89 MANSFIELD STREET ROZELLE	First	S	51	47	50	45	52	47	50	46	-1.3	-1.5	-1.2	-1.5	60	55	NO	NO	NO	NO	NO
8.1	32534	89 MANSFIELD STREET ROZELLE	Ground	N	42	38	41	36	42	38	41	36	-1.5	-1.6	-1.3	-1.6	54	50	NO	NO	NO	NO	NO
8.1	32534	89 MANSFIELD STREET ROZELLE	Ground	S	50	45	48	44	50	46	49	44	-1.4	-1.5	-1.2	-1.5	60	55	NO	NO	NO	NO	NO
8.1	32535	97 MANSFIELD STREET ROZELLE	First	N	46	42	45	40	47	42	45	40	-1.7	-1.9	-1.5	-1.9	59	54	NO	NO	NO	NO	NO
8.1	32535	97 MANSFIELD STREET ROZELLE	First	W	50	46	48	43	51	46	49	44	-2.1	-2.4	-1.9	-2.4	60	55	NO	NO	NO	NO	NO
8.1	32535	97 MANSFIELD STREET ROZELLE	First	S	52	47	50	45	52	47	50	46	-1.6	-1.7	-1.4	-1.7	60	55	NO	NO	NO	NO	NO
8.1	32535	97 MANSFIELD STREET ROZELLE	Ground	N	43	38	41	36	43	39	42	37	-1.9	-2.0	-1.6	-2.1	55	51	NO	NO	NO	NO	NO
8.1	32535	97 MANSFIELD STREET ROZELLE	Ground	W	48	43	46	41	48	44	46	41	-2.0	-2.4	-1.9	-2.4	60	55	NO	NO	NO	NO	NO
8.1	32535	97 MANSFIELD STREET ROZELLE	Ground	S	49	45	48	43	50	45	48	43	-1.6	-1.7	-1.4	-1.8	60	55	NO	NO	NO	NO	NO
8.1	32536	91 MANSFIELD STREET ROZELLE	First	N	46	41	44	40	46	42	45	40	-1.4	-1.5	-1.3	-1.6	58	54	NO	NO	NO	NO	NO
8.1	32536	91 MANSFIELD STREET ROZELLE	First	S	51	47	50	45	52	47	50	46	-1.4	-1.5	-1.2	-1.6	60	55	NO	NO	NO	NO	NO
8.1	32536	91 MANSFIELD STREET ROZELLE	Ground	N	42	38	41	36	43	38	41	36	-1.6	-1.7	-1.5	-1.8	55	50	NO	NO	NO	NO	NO
8.1	32536	91 MANSFIELD STREET ROZELLE	Ground	S	50	45	48	44	50	45	49	44	-1.3	-1.4	-1.1	-1.4	60	55	NO	NO	NO	NO	NO
8.1	32537	95 MANSFIELD STREET ROZELLE	First	S	51	47	50	45	52	47	50	45	-1.6	-1.7	-1.4	-1.8	60	55	NO	NO	NO	NO	NO
8.1	32537	95 MANSFIELD STREET ROZELLE	Ground	S	49	45	48	43	49	45	48	43	-1.6	-1.8	-1.5	-1.9	60	55	NO	NO	NO	NO	NO
8.1	32538	93 MANSFIELD STREET ROZELLE	First	S	51	47	50	45	52	47	50	45	-1.4	-1.6	-1.3	-1.7	60	55	NO	NO	NO	NO	NO
8.1	32538	93 MANSFIELD STREET ROZELLE	Ground	S	49	45	48	43	50	45	48	44	-1.4	-1.5	-1.2	-1.6	60	55	NO	NO	NO	NO	NO
8.1	32540	79 MANSFIELD STREET ROZELLE	Ground	E	46	41	45	41	46	42	46	41	-0.6	-0.6	-0.5	-0.6	58	54	NO	NO	NO	NO	NO
8.1	32540	79 MANSFIELD STREET ROZELLE	Ground	N	45	40	44	39	45	41	44	40	-0.9	-1.0	-0.7	-1.0	57	53	NO	NO	NO	NO	NO
8.1	32540	79 MANSFIELD STREET ROZELLE	Ground	W	46	41	45	41	46	42	46	41	-0.4	-0.4	-0.3	-0.5	58	54	NO	NO	NO	NO	NO
8.1	32540	79 MANSFIELD STREET ROZELLE	Ground	S	49	45	48	43	50	45	48	44	-1.3	-1.4	-1.1	-1.5	60	55	NO	NO	NO	NO	NO
8.1	32541	167 MULLENS STREET ROZELLE	First	W	50	45	48	43	50	46	49	44	-1.6	-1.9	-1.5	-1.9	60	55	NO	NO	NO	NO	NO

NCA	Receiver ID	Address	Floor Level	Facade	Opening Year 2027				Design Year 2037				Increase (Do Smthng - Do Nothing)				NCG project road noise criteria		Do noise levels exceed the cumulative limit with project roads adding ≥2dB to the total noise levels?		Is the contribution from the road project Acute?		Consider further treatment?
					Do Nothing		Do Smthng		Do Nothing		Do Smthng		Opening Year 2027		Design Year 2037								
					Day	Night	Day	Night	Day	Night	Day	Night	Day	Night	Day	Night	Day	Night	Day	Night	$L_{Aeq,15hr}$ ≥ 65dB	$L_{Aeq,9hr}$ ≥ 60dB	
8.1	32541	167 MULLENS STREET ROZELLE	First	S	50	46	49	44	51	46	49	45	-1.3	-1.5	-1.2	-1.4	60	55	NO	NO	NO	NO	NO
8.1	32541	167 MULLENS STREET ROZELLE	First	E	47	43	47	43	48	43	48	43	0.2	0.2	0.2	0.2	60	55	NO	NO	NO	NO	NO
8.1	32541	167 MULLENS STREET ROZELLE	First	N	45	41	44	40	46	41	45	40	-1.1	-1.1	-1.0	-1.2	58	53	NO	NO	NO	NO	NO
8.1	32541	167 MULLENS STREET ROZELLE	Ground	W	49	44	47	42	49	45	47	42	-1.9	-2.2	-1.7	-2.2	60	55	NO	NO	NO	NO	NO
8.1	32541	167 MULLENS STREET ROZELLE	Ground	S	49	45	48	43	50	45	48	43	-1.5	-1.7	-1.3	-1.7	60	55	NO	NO	NO	NO	NO
8.1	32541	167 MULLENS STREET ROZELLE	Ground	E	45	41	45	41	45	41	46	42	0.4	0.6	0.5	0.4	57	53	NO	NO	NO	NO	NO
8.1	32541	167 MULLENS STREET ROZELLE	Ground	N	42	38	41	36	43	38	41	37	-1.5	-1.5	-1.3	-1.5	55	50	NO	NO	NO	NO	NO
8.1	32544	168 MULLENS STREET ROZELLE	First	N	45	41	44	40	45	41	45	40	-0.7	-0.8	-0.6	-0.8	57	53	NO	NO	NO	NO	NO
8.1	32544	168 MULLENS STREET ROZELLE	First	W	51	46	49	44	51	46	49	44	-2.1	-2.5	-1.9	-2.4	60	55	NO	NO	NO	NO	NO
8.1	32544	168 MULLENS STREET ROZELLE	First	S	52	48	51	46	52	48	51	47	-1.1	-1.2	-1.0	-1.2	60	55	NO	NO	NO	NO	NO
8.1	32544	168 MULLENS STREET ROZELLE	First	E	51	47	51	46	52	47	51	46	-0.8	-0.9	-0.7	-1.0	60	55	NO	NO	NO	NO	NO
8.1	32544	168 MULLENS STREET ROZELLE	First	S	52	47	51	46	52	48	51	46	-1.0	-1.1	-0.9	-1.2	60	55	NO	NO	NO	NO	NO
8.1	32544	168 MULLENS STREET ROZELLE	First	E	51	46	50	45	51	46	50	46	-0.6	-0.7	-0.6	-0.8	60	55	NO	NO	NO	NO	NO
8.1	32544	168 MULLENS STREET ROZELLE	First	S	51	46	50	45	51	47	50	46	-0.8	-0.9	-0.7	-1.0	60	55	NO	NO	NO	NO	NO
8.1	32544	168 MULLENS STREET ROZELLE	First	E	49	45	49	45	50	45	49	45	-0.3	-0.3	-0.2	-0.4	60	55	NO	NO	NO	NO	NO
8.1	32544	168 MULLENS STREET ROZELLE	Ground	N	41	37	40	36	42	37	41	36	-0.9	-0.9	-0.8	-0.9	54	49	NO	NO	NO	NO	NO
8.1	32544	168 MULLENS STREET ROZELLE	Ground	W	50	45	47	42	50	45	48	42	-2.5	-3.0	-2.2	-2.9	60	55	NO	NO	NO	NO	NO
8.1	32544	168 MULLENS STREET ROZELLE	Ground	S	51	46	49	45	51	47	50	45	-1.4	-1.5	-1.3	-1.6	60	55	NO	NO	NO	NO	NO
8.1	32544	168 MULLENS STREET ROZELLE	Ground	E	48	43	47	42	48	44	48	43	-1.0	-1.1	-0.8	-1.2	60	55	NO	NO	NO	NO	NO
8.1	32544	168 MULLENS STREET ROZELLE	Ground	S	48	44	47	43	49	44	48	43	-1.0	-1.1	-0.9	-1.2	60	55	NO	NO	NO	NO	NO
8.1	32544	168 MULLENS STREET ROZELLE	Ground	E	47	42	46	42	47	43	47	42	-0.2	-0.3	-0.1	-0.3	59	55	NO	NO	NO	NO	NO
8.1	32544	168 MULLENS STREET ROZELLE	Ground	S	47	43	47	42	48	43	47	42	-0.7	-0.6	-0.6	-0.8	60	55	NO	NO	NO	NO	NO
8.1	32544	168 MULLENS STREET ROZELLE	Ground	E	47	42	47	42	47	43	47	43	0.1	0.1	0.1	-0.1	59	55	NO	NO	NO	NO	NO
8.1	32546	123 MANSFIELD STREET ROZELLE	Ground	N	46	41	44	39	46	41	45	40	-1.5	-1.7	-1.3	-1.6	58	53	NO	NO	NO	NO	NO
8.1	32546	123 MANSFIELD STREET ROZELLE	Ground	SW	52	47	52	47	52	48	52	48	0.0	0.1	0.0	0.0	60	55	NO	NO	NO	NO	NO
8.1	32547	127 MANSFIELD STREET ROZELLE	Ground	NE	46	41	45	40	46	42	45	41	-1.1	-1.1	-0.9	-1.2	58	54	NO	NO	NO	NO	NO
8.1	32547	127 MANSFIELD STREET ROZELLE	Ground	NW	48	43	46	41	48	44	46	41	-2.4	-2.8	-2.2	-2.8	60	55	NO	NO	NO	NO	NO
8.1	32547	127 MANSFIELD STREET ROZELLE	Ground	SW	52	48	52	48	52	48	52	48	0.0	0.1	0.0	0.0	60	55	NO	NO	NO	NO	NO
8.1	32548	125 MANSFIELD STREET ROZELLE	Ground	NE	46	41	45	40	46	42	45	41	-1.0	-1.1	-0.9	-1.2	58	54	NO	NO	NO	NO	NO
8.1	32548	125 MANSFIELD STREET ROZELLE	Ground	SW	52	48	52	48	52	48	52	48	0.0	0.0	0.0	-0.1	60	55	NO	NO	NO	NO	NO
8.1	32559	10 ROSSER STREET ROZELLE	First	E	51	47	52	48	52	48	53	48	0.9	0.9	0.9	0.8	60	55	NO	NO	NO	NO	NO
8.1	32559	10 ROSSER STREET ROZELLE	First	W	54	50	54	49	55	50	54	50	-0.6	-0.6	-0.7	-0.8	60	55	NO	NO	NO	NO	NO
8.1	32559	10 ROSSER STREET ROZELLE	Ground	E	48	44	49	45	48	44	49	45	0.9	1.1	0.9	0.9	60	55	NO	NO	NO	NO	NO
8.1	32559	10 ROSSER STREET ROZELLE	Ground	W	51	47	51	47	52	47	51	47	-0.5	-0.5	-0.5	-0.6	60	55	NO	NO	NO	NO	NO
8.1	32560	18 ROSSER STREET ROZELLE	Ground	E	49	44	49	45	49	45	50	45	0.7	0.8	0.6	0.7	60	55	NO	NO	NO	NO	NO
8.1	32560	18 ROSSER STREET ROZELLE	Ground	W	52	48	51	46	53	48	51	46	-1.5	-1.6	-1.3	-1.7	60	55	NO	NO	NO	NO	NO
8.1	32561	14 ROSSER STREET ROZELLE	Ground	E	48	44	49	45	49	44	49	45	0.7	0.8	0.6	0.7	60	55	NO	NO	NO	NO	NO
8.1	32561	14 ROSSER STREET ROZELLE	Ground	W	52	48	51	47	53	48	52	47	-1.0	-1.0	-1.0	-1.1	60	55	NO	NO	NO	NO	NO
8.1	32562	16 ROSSER STREET ROZELLE	Ground	E	49	45	49	45	49	45	50	45	0.7	0.7	0.6	0.6	60	55	NO	NO	NO	NO	NO
8.1	32562	16 ROSSER STREET ROZELLE	Ground	S	49	45	48	43	50	45	48	43	-1.5	-1.7	-1.3	-1.7	60	55	NO	NO	NO	NO	NO
8.1	32563	6 ROSSER STREET ROZELLE	Ground	E	48	44	49	45	48	44	49	45	0.8	0.9	0.7	0.8	60	55	NO	NO	NO	NO	NO
8.1	32563	6 ROSSER STREET ROZELLE	Ground	W	49	44	47	42	49	45	48	42	-2.1	-2.5	-1.8	-2.4	60	55	NO	NO	NO	NO	NO
8.1	32563	6 ROSSER STREET ROZELLE	Ground	S	42	38	41	37	42	38	41	37	-1.0	-0.9	-0.8	-1.1	54	50	NO	NO	NO	NO	NO
8.1	32564	8 ROSSER STREET ROZELLE	First	E	51	47	52	48	51	47	52	48	0.9	1.1	0.9	0.9	60	55	NO	NO	NO	NO	NO
8.1	32564	8 ROSSER STREET ROZELLE	First	S	54	49	53	48	54	50	53	49	-0.7	-0.8	-0.7	-0.8	60	55	NO	NO	NO	NO	NO
8.1	32564	8 ROSSER STREET ROZELLE	First	W	53	48	52	47	53	49	52	47	-1.3	-1.4	-1.1	-1.5	60	55	NO	NO	NO	NO	NO
8.1	32564	8 ROSSER STREET ROZELLE	Ground	E	48	44	49	45	48	44	49	45	1.1	1.1	0.9	1.0	60	55	NO	NO	NO	NO	NO
8.1	32564	8 ROSSER STREET ROZELLE	Ground	S	51	46	50	45	51	46	50	46	-0.7	-0.7	-0.6	-0.7	60	55	NO	NO	NO	NO	NO
8.1	32564	8 ROSSER STREET ROZELLE	Ground	W	50	45	48	43	50	46	49	44	-1.6	-1.8	-1.4	-1.8	60	55	NO	NO	NO	NO	NO
8.1	32565	12 ROSSER STREET ROZELLE	First	NE	51	47	52	48	51	47	52	48	0.9	0.9	0.9	0.8	60	55	NO	NO	NO	NO	NO
8.1	32565	12 ROSSER STREET ROZELLE	First	S	54	50	53	49	55	50	54	49	-0.8	-0.8	-0.7	-0.9	60	55	NO	NO	NO	NO	NO
8.1	32565	12 ROSSER STREET ROZELLE	First	W	54	49	52	48	54	49	53	48	-1.2	-1.3	-1.2	-1.4	60	55	NO	NO	NO	NO	NO
8.1	32565	12 ROSSER STREET ROZELLE	Ground	NE	48	43	49	45	48	44	49	45	0.9	1.1	0.9	1.0	60	55	NO	NO	NO	NO	NO
8.1	32565	12 ROSSER STREET ROZELLE	Ground	S	52	47	51	46	52	47	51	47	-0.8	-0.8	-0.7	-0.8	60	55	NO	NO	NO	NO	NO
8.1	32565	12 ROSSER STREET ROZELLE	Ground	W	51	46	50	45	51	47	50	45	-1.1	-1.1	-1.0	-1.2	60	55	NO	NO	NO	NO	NO
8.1	32567	13 ROSSER STREET ROZELLE	Ground	E	46	41	46	42	46	42	46	42	0.4	0.4	0.4	0.3	58	54	NO	NO	NO	NO	NO
8.1	32567	13 ROSSER STREET ROZELLE	Ground	W	51	46	51	46	51	47	51	47	-0.3	-0.1	-0.2	-0.3	60	55	NO	NO	NO	NO	NO
8.1	32572	77 MANSFIELD STREET ROZELLE	Ground	N	45	40	44	39	45	41	44	40	-1.1	-1.2	-1.0	-1.2	57	53	NO	NO	NO	NO	NO
8.1	32572	77 MANSFIELD STREET ROZELLE	Ground	W	46	41	45	41	46	42	46	41	-0.6	-0.5	-0.4	-0.7	58	54	NO	NO	NO	NO	NO
8.1	32572	77 MANSFIELD STREET ROZELLE	Ground	S	49	45	48	43	50	45	48	44	-1.4	-1.5	-1.2	-1.6	60	55	NO	NO	NO	NO	NO
8.1	32572	77 MANSFIELD STREET ROZELLE	Ground	E	46	42	46	42	47	42	47	42	-0.2	-0.1	-0.2	-0.3	59	54	NO	NO	NO	NO	NO
8.1	32581	129 MANSFIELD STREET ROZELLE	First	SW	54	50	54	49	54	50	54	50	-0.3	-0.2	-0.2	-0.3	60	55	NO	NO	NO	NO	NO

NCA	Receiver ID	Address	Floor Level	Facade	Opening Year 2027				Design Year 2037				Increase (Do Smthng - Do Nothing)				NCG project road noise criteria		Do noise levels exceed the cumulative limit with project roads adding ≥2dB to the total noise levels?		Is the contribution from the road project Acute?		Consider further treatment?
					Do Nothing		Do Smthng		Do Nothing		Do Smthng		Opening Year 2027		Design Year 2037								
					Day	Night	Day	Night	Day	Night	Day	Night	Day	Night	Day	Night	Day	Night	Day	Night	$L_{Aeq,15hr}$ ≥ 65dB	$L_{Aeq,9hr}$ ≥ 60dB	
8.1	32581	129 MANSFIELD STREET ROZELLE	First	E	54	49	53	49	54	50	54	49	-0.7	-0.7	-0.6	-0.7	60	55	NO	NO	NO	NO	NO
8.1	32581	129 MANSFIELD STREET ROZELLE	First	N	51	47	52	47	51	47	52	48	0.6	0.6	0.6	0.5	60	55	NO	NO	NO	NO	NO
8.1	32581	129 MANSFIELD STREET ROZELLE	First	NW	46	41	44	39	46	42	44	40	-1.7	-1.9	-1.6	-1.9	58	54	NO	NO	NO	NO	NO
8.1	32581	129 MANSFIELD STREET ROZELLE	Ground	SW	53	48	53	48	53	48	53	48	0.0	0.0	0.0	0.0	60	55	NO	NO	NO	NO	NO
8.1	32581	129 MANSFIELD STREET ROZELLE	Ground	E	50	45	48	44	50	45	49	44	-1.3	-1.4	-1.1	-1.4	60	55	NO	NO	NO	NO	NO
8.1	32581	129 MANSFIELD STREET ROZELLE	Ground	N	45	41	46	42	46	42	46	42	0.4	0.5	0.4	0.3	58	54	NO	NO	NO	NO	NO
8.1	32581	129 MANSFIELD STREET ROZELLE	Ground	NW	42	37	40	35	42	38	41	36	-1.7	-1.8	-1.4	-1.8	54	50	NO	NO	NO	NO	NO
8.1	32582	131 MANSFIELD STREET ROZELLE	First	N	46	41	45	40	46	42	45	40	-1.3	-1.4	-1.2	-1.4	58	54	NO	NO	NO	NO	NO
8.1	32582	131 MANSFIELD STREET ROZELLE	First	NW	50	45	47	42	50	46	48	42	-3.0	-3.4	-2.7	-3.4	60	55	NO	NO	NO	NO	NO
8.1	32582	131 MANSFIELD STREET ROZELLE	First	SW	54	50	54	49	55	50	54	50	-0.5	-0.4	-0.4	-0.6	60	55	NO	NO	NO	NO	NO
8.1	32582	131 MANSFIELD STREET ROZELLE	Ground	N	42	37	40	36	42	38	41	36	-1.4	-1.5	-1.2	-1.4	54	50	NO	NO	NO	NO	NO
8.1	32582	131 MANSFIELD STREET ROZELLE	Ground	NW	48	43	45	40	49	44	46	40	-3.3	-3.9	-2.9	-3.8	60	55	NO	NO	NO	NO	NO
8.1	32582	131 MANSFIELD STREET ROZELLE	Ground	SW	53	48	52	48	53	49	53	48	-0.2	-0.1	-0.1	-0.2	60	55	NO	NO	NO	NO	NO
8.1	32583	166 MULLENS STREET ROZELLE	Ground	E	44	40	44	39	44	40	44	39	-0.5	-0.5	-0.3	-0.5	56	52	NO	NO	NO	NO	NO
8.1	32583	166 MULLENS STREET ROZELLE	Ground	W	50	45	48	43	50	45	48	43	-1.9	-2.3	-1.7	-2.2	60	55	NO	NO	NO	NO	NO
8.1	32583	166 MULLENS STREET ROZELLE	Ground	S	44	40	42	37	45	40	43	38	-2.1	-2.2	-1.9	-2.3	57	52	NO	NO	NO	NO	NO
8.1	32596	20 ROSSER STREET ROZELLE	Ground	E	49	44	49	45	49	45	50	45	0.7	0.8	0.7	0.7	60	55	NO	NO	NO	NO	NO
8.1	32596	20 ROSSER STREET ROZELLE	Ground	SW	52	47	50	45	52	48	51	46	-1.6	-1.9	-1.4	-1.9	60	55	NO	NO	NO	NO	NO
8.1	32598	165 MULLENS STREET ROZELLE	Ground	S	49	44	47	42	49	44	47	42	-1.9	-2.2	-1.7	-2.2	60	55	NO	NO	NO	NO	NO
8.1	32599	163A MULLENS STREET ROZELLE	Ground	E	46	42	46	42	46	42	46	42	0.1	0.1	0.1	0.0	58	54	NO	NO	NO	NO	NO
8.1	32599	163A MULLENS STREET ROZELLE	Ground	N	45	41	44	40	46	41	45	40	-1.2	-1.3	-1.1	-1.3	58	53	NO	NO	NO	NO	NO
8.1	32603	135 MANSFIELD STREET ROZELLE	First	N	47	42	46	42	47	42	46	42	-0.6	-0.6	-0.6	-0.7	59	54	NO	NO	NO	NO	NO
8.1	32603	135 MANSFIELD STREET ROZELLE	First	W	44	40	43	38	44	40	43	39	-1.4	-1.3	-1.1	-1.4	56	52	NO	NO	NO	NO	NO
8.1	32603	135 MANSFIELD STREET ROZELLE	First	SW	54	50	54	49	55	50	54	50	-0.7	-0.6	-0.6	-0.8	60	55	NO	NO	NO	NO	NO
8.1	32603	135 MANSFIELD STREET ROZELLE	First	E	50	45	48	43	50	45	48	43	-2.3	-2.5	-1.9	-2.4	60	55	NO	NO	NO	NO	NO
8.1	32603	135 MANSFIELD STREET ROZELLE	Ground	N	42	38	42	37	43	38	42	37	-0.7	-0.8	-0.7	-0.8	55	50	NO	NO	NO	NO	NO
8.1	32603	135 MANSFIELD STREET ROZELLE	Ground	W	41	36	39	35	41	36	40	35	-1.4	-1.5	-1.2	-1.5	53	48	NO	NO	NO	NO	NO
8.1	32603	135 MANSFIELD STREET ROZELLE	Ground	SW	53	48	52	47	53	49	52	48	-0.8	-0.8	-0.7	-0.8	60	55	NO	NO	NO	NO	NO
8.1	32603	135 MANSFIELD STREET ROZELLE	Ground	E	48	43	45	40	48	43	46	40	-2.7	-3.1	-2.4	-3.0	60	55	NO	NO	NO	NO	NO
8.1	32604	137 MANSFIELD STREET ROZELLE	First	NE	46	42	45	40	46	42	45	41	-1.2	-1.3	-1.0	-1.3	58	54	NO	NO	NO	NO	NO
8.1	32604	137 MANSFIELD STREET ROZELLE	First	SW	56	51	55	50	56	52	55	51	-0.9	-1.0	-0.8	-1.1	60	55	NO	NO	NO	NO	NO
8.1	32604	137 MANSFIELD STREET ROZELLE	Ground	NE	42	37	41	36	42	38	41	36	-1.3	-1.4	-1.2	-1.4	54	50	NO	NO	NO	NO	NO
8.1	32604	137 MANSFIELD STREET ROZELLE	Ground	SW	53	48	52	48	53	49	52	48	-0.8	-0.8	-0.7	-0.8	60	55	NO	NO	NO	NO	NO
8.1	32605	13 SMITH STREET ROZELLE	First	S	58	54	59	55	58	54	59	55	0.9	0.9	0.7	0.8	60	55	NO	NO	NO	NO	NO
8.1	32605	13 SMITH STREET ROZELLE	First	W	57	53	58	54	58	54	58	54	0.8	0.8	0.6	0.7	60	55	NO	NO	NO	NO	NO
8.1	32605	13 SMITH STREET ROZELLE	First	S	58	54	58	54	58	54	59	55	0.7	0.8	0.7	0.7	60	55	NO	NO	NO	NO	NO
8.1	32605	13 SMITH STREET ROZELLE	Ground	S	56	52	57	53	57	53	57	53	0.8	0.9	0.6	0.7	60	55	NO	NO	NO	NO	NO
8.1	32605	13 SMITH STREET ROZELLE	Ground	W	56	52	56	52	56	52	57	53	0.8	0.8	0.7	0.7	60	55	NO	NO	NO	NO	NO
8.1	32605	13 SMITH STREET ROZELLE	Ground	S	56	52	57	53	57	52	57	53	0.8	0.9	0.7	0.7	60	55	NO	NO	NO	NO	NO
8.1	32606	12 SMITH STREET ROZELLE	Ground	E	54	49	55	51	54	50	55	51	1.2	1.2	1.1	1.1	60	55	NO	NO	NO	NO	NO
8.1	32606	12 SMITH STREET ROZELLE	Ground	W	54	50	55	51	55	50	55	51	0.7	0.8	0.6	0.7	60	55	NO	NO	NO	NO	NO
8.1	32606	12 SMITH STREET ROZELLE	Ground	S	53	48	53	48	53	49	53	49	0.1	0.2	0.1	0.0	60	55	NO	NO	NO	NO	NO
8.1	32606	12 SMITH STREET ROZELLE	Ground	W	51	47	51	46	51	47	51	46	-0.4	-0.4	-0.3	-0.5	60	55	NO	NO	NO	NO	NO
8.1	32607	18 SMITH STREET ROZELLE	Ground	E	53	49	54	50	54	49	55	51	1.3	1.3	1.2	1.2	60	55	NO	NO	NO	NO	NO
8.1	32607	18 SMITH STREET ROZELLE	Ground	W	54	50	55	51	55	50	55	51	0.6	0.7	0.4	0.6	60	55	NO	NO	NO	NO	NO
8.1	32608	14 SMITH STREET ROZELLE	First	NE	54	50	56	52	54	50	56	52	1.5	1.5	1.4	1.4	60	55	NO	NO	NO	NO	NO
8.1	32608	14 SMITH STREET ROZELLE	First	S	57	53	58	53	57	53	58	54	0.4	0.6	0.4	0.5	60	55	NO	NO	NO	NO	NO
8.1	32608	14 SMITH STREET ROZELLE	First	W	57	52	57	53	57	53	57	53	0.6	0.6	0.5	0.5	60	55	NO	NO	NO	NO	NO
8.1	32608	14 SMITH STREET ROZELLE	First	S	58	54	58	54	58	54	58	54	0.5	0.5	0.4	0.4	60	55	NO	NO	NO	NO	NO
8.1	32608	14 SMITH STREET ROZELLE	Ground	NE	53	49	55	50	54	49	55	51	1.4	1.3	1.2	1.2	60	55	NO	NO	NO	NO	NO
8.1	32608	14 SMITH STREET ROZELLE	Ground	S	50	46	50	46	51	46	51	46	0.0	0.1	0.1	0.0	60	55	NO	NO	NO	NO	NO
8.1	32608	14 SMITH STREET ROZELLE	Ground	W	49	45	49	45	50	45	50	45	-0.3	-0.2	-0.2	-0.3	60	55	NO	NO	NO	NO	NO
8.1	32609	16 SMITH STREET ROZELLE	First	E	54	49	55	51	54	50	55	51	1.4	1.4	1.3	1.3	60	55	NO	NO	NO	NO	NO
8.1	32609	16 SMITH STREET ROZELLE	First	W	58	54	58	54	58	54	59	54	0.5	0.6	0.5	0.6	60	55	NO	NO	NO	NO	NO
8.1	32609	16 SMITH STREET ROZELLE	Ground	E	53	49	54	50	53	49	54	50	1.4	1.4	1.3	1.3	60	55	NO	NO	NO	NO	NO
8.1	32609	16 SMITH STREET ROZELLE	Ground	W	55	51	56	52	55	51	56	52	0.9	1.0	0.8	0.8	60	55	NO	NO	NO	NO	NO
8.1	32612	1 MOORE STREET ROZELLE	Ground	N	45	41	44	40	45	41	45	40	-0.9	-1.0	-0.8	-1.0	57	53	NO	NO	NO	NO	NO
8.1	32612	1 MOORE STREET ROZELLE	Ground	SE	46	41	45	40	46	41	45	40	-1.0	-1.0	-0.8	-1.0	58	53	NO	NO	NO	NO	NO
8.1	32612	1 MOORE STREET ROZELLE	Ground	W	48	43	46	42	48	44	47	42	-1.6	-1.8	-1.4	-1.8	60	55	NO	NO	NO	NO	NO
8.1	32612	1 MOORE STREET ROZELLE	Ground	S	48	43	47	42	48	44	47	42	-1.5	-1.6	-1.4	-1.7	60	55	NO	NO	NO	NO	NO
8.1	32613	3 MOORE STREET ROZELLE	Ground	N	45	41	44	39	45	41	44	40	-1.3	-1.4	-1.1	-1.4	57	53	NO	NO	NO	NO	NO
8.1	32615	15 ROSSER STREET ROZELLE	Ground	E	52	48	53	49	52	48	54	50	1.2	1.4	1.2	1.3	60	55	NO	NO	NO	NO	NO

NCA	Receiver ID	Address	Floor Level	Facade	Opening Year 2027				Design Year 2037				Increase (Do Smthng - Do Nothing)				NCG project road noise criteria		Do noise levels exceed the cumulative limit with project roads adding ≥2dB to the total noise levels?		Is the contribution from the road project Acute?		Consider further treatment?
					Do Nothing		Do Smthng		Do Nothing		Do Smthng		Opening Year 2027		Design Year 2037								
					Day	Night	Day	Night	Day	Night	Day	Night	Day	Night	Day	Night	Day	Night	Day	Night	$L_{Aeq,15hr}$ ≥ 65dB	$L_{Aeq,9hr}$ ≥ 60dB	
8.1	32615	15 ROSSER STREET ROZELLE	Ground	W	51	46	50	45	51	47	50	46	-0.7	-0.7	-0.7	-0.8	60	55	NO	NO	NO	NO	NO
8.1	32625	139 MANSFIELD STREET ROZELLE	Ground	E	45	40	43	38	45	41	44	39	-1.8	-1.9	-1.6	-1.8	57	53	NO	NO	NO	NO	NO
8.1	32625	139 MANSFIELD STREET ROZELLE	Ground	N	45	41	44	39	46	41	44	40	-1.4	-1.4	-1.2	-1.5	58	53	NO	NO	NO	NO	NO
8.1	32625	139 MANSFIELD STREET ROZELLE	Ground	W	46	41	44	39	46	42	45	40	-1.7	-1.8	-1.5	-1.9	58	54	NO	NO	NO	NO	NO
8.1	32625	139 MANSFIELD STREET ROZELLE	Ground	S	51	47	50	45	51	47	50	45	-1.4	-1.4	-1.2	-1.5	60	55	NO	NO	NO	NO	NO
8.1	32630	22 ROSSER STREET ROZELLE	Ground	E	45	41	45	41	45	41	46	41	0.0	0.0	0.1	0.0	57	53	NO	NO	NO	NO	NO
8.1	32630	22 ROSSER STREET ROZELLE	Ground	N	45	40	44	40	45	41	45	40	-0.7	-0.8	-0.6	-0.8	57	53	NO	NO	NO	NO	NO
8.1	32630	22 ROSSER STREET ROZELLE	Ground	W	52	48	51	46	53	48	51	47	-1.4	-1.4	-1.2	-1.5	60	55	NO	NO	NO	NO	NO
8.1	32632	163 MULLENS STREET ROZELLE	Ground	S	47	42	45	41	47	42	46	41	-1.3	-1.3	-1.2	-1.4	59	54	NO	NO	NO	NO	NO
8.1	32633	159 MULLENS STREET ROZELLE	Ground	E	46	42	46	42	47	42	47	42	0.1	0.1	0.1	0.0	59	54	NO	NO	NO	NO	NO
8.1	32633	159 MULLENS STREET ROZELLE	Ground	N	45	40	44	39	45	41	44	40	-1.0	-1.1	-0.9	-1.1	57	53	NO	NO	NO	NO	NO
8.1	32633	159 MULLENS STREET ROZELLE	Ground	W	49	44	47	42	49	45	48	43	-1.6	-1.7	-1.4	-1.8	60	55	NO	NO	NO	NO	NO
8.1	32634	161 MULLENS STREET ROZELLE	Ground	E	46	42	46	42	47	42	47	42	0.0	0.1	0.1	0.0	59	54	NO	NO	NO	NO	NO
8.1	32634	161 MULLENS STREET ROZELLE	Ground	W	49	44	47	42	49	44	48	43	-1.5	-1.6	-1.3	-1.7	60	55	NO	NO	NO	NO	NO
8.1	32635	141 MANSFIELD STREET ROZELLE	First	N	46	42	45	41	46	42	46	41	-1.0	-1.0	-0.9	-1.1	58	54	NO	NO	NO	NO	NO
8.1	32635	141 MANSFIELD STREET ROZELLE	First	W	48	43	45	40	48	43	46	40	-2.5	-2.8	-2.2	-2.8	60	55	NO	NO	NO	NO	NO
8.1	32635	141 MANSFIELD STREET ROZELLE	First	S	56	51	55	51	56	52	55	51	-0.9	-0.9	-0.8	-1.0	60	55	NO	NO	NO	NO	NO
8.1	32635	141 MANSFIELD STREET ROZELLE	First	E	51	47	50	45	52	47	50	45	-1.6	-1.8	-1.5	-1.9	60	55	NO	NO	NO	NO	NO
8.1	32635	141 MANSFIELD STREET ROZELLE	Ground	N	42	37	40	36	42	37	41	36	-1.2	-1.2	-1.1	-1.3	54	49	NO	NO	NO	NO	NO
8.1	32635	141 MANSFIELD STREET ROZELLE	Ground	W	43	39	41	36	44	39	42	37	-2.2	-2.5	-2.0	-2.5	56	51	NO	NO	NO	NO	NO
8.1	32635	141 MANSFIELD STREET ROZELLE	Ground	S	53	48	52	48	53	49	53	48	-0.6	-0.6	-0.5	-0.7	60	55	NO	NO	NO	NO	NO
8.1	32635	141 MANSFIELD STREET ROZELLE	Ground	E	46	41	44	39	46	41	44	40	-1.5	-1.6	-1.3	-1.7	58	53	NO	NO	NO	NO	NO
8.1	32636	2 COLLINS STREET ROZELLE	Ground	SE	50	45	49	44	50	46	49	45	-1.0	-1.0	-0.9	-1.1	60	55	NO	NO	NO	NO	NO
8.1	32636	2 COLLINS STREET ROZELLE	Ground	W	45	40	43	39	45	41	44	39	-1.5	-1.6	-1.4	-1.7	57	53	NO	NO	NO	NO	NO
8.1	32636	2 COLLINS STREET ROZELLE	Ground	SW	45	40	42	38	45	40	43	38	-2.2	-2.5	-1.9	-2.4	57	52	NO	NO	NO	NO	NO
8.1	32642	15 SMITH STREET ROZELLE	Ground	W	56	52	57	53	56	52	57	53	0.8	1.0	0.8	0.9	60	55	NO	NO	NO	NO	NO
8.1	32643	17 SMITH STREET ROZELLE	First	W	57	53	58	54	57	53	58	54	1.1	1.1	0.9	1.0	60	55	NO	NO	NO	NO	NO
8.1	32643	17 SMITH STREET ROZELLE	First	S	52	48	52	47	53	48	52	47	-0.6	-0.5	-0.5	-0.7	60	55	NO	NO	NO	NO	NO
8.1	32643	17 SMITH STREET ROZELLE	Ground	W	55	51	56	52	55	51	56	52	1.1	1.2	1.0	1.1	60	55	NO	NO	NO	NO	NO
8.1	32645	164 MULLENS STREET ROZELLE	Ground	E	47	43	47	43	47	43	48	44	0.5	0.7	0.5	0.5	59	55	NO	NO	NO	NO	NO
8.1	32645	164 MULLENS STREET ROZELLE	Ground	W	47	42	46	41	47	43	46	41	-1.2	-1.1	-1.1	-1.2	59	55	NO	NO	NO	NO	NO
8.1	32645	164 MULLENS STREET ROZELLE	Ground	W	47	42	46	41	47	43	46	41	-1.2	-1.1	-1.1	-1.2	59	55	NO	NO	NO	NO	NO
8.1	32645	164 MULLENS STREET ROZELLE	Ground	N	46	41	44	40	46	42	45	40	-1.3	-1.3	-1.2	-1.4	58	54	NO	NO	NO	NO	NO
8.1	32645	164 MULLENS STREET ROZELLE	Ground	W	50	45	49	44	50	46	49	44	-0.9	-1.0	-0.9	-1.1	60	55	NO	NO	NO	NO	NO
8.1	32645	164 MULLENS STREET ROZELLE	Ground	S	49	45	49	44	50	45	49	45	-0.7	-0.7	-0.6	-0.8	60	55	NO	NO	NO	NO	NO
8.1	32646	20 SMITH STREET ROZELLE	Ground	E	54	50	55	51	54	50	55	51	1.3	1.3	1.3	1.2	60	55	NO	NO	NO	NO	NO
8.1	32646	20 SMITH STREET ROZELLE	Ground	W	48	44	47	42	49	44	47	42	-1.6	-1.7	-1.4	-1.8	60	55	NO	NO	NO	NO	NO
8.1	32648	141A MANSFIELD STREET ROZELLE	Ground	N	45	40	44	39	45	41	44	39	-1.5	-1.5	-1.2	-1.6	57	53	NO	NO	NO	NO	NO
8.1	32648	141A MANSFIELD STREET ROZELLE	Ground	W	46	41	44	39	46	42	45	40	-1.9	-2.1	-1.6	-2.0	58	54	NO	NO	NO	NO	NO
8.1	32648	141A MANSFIELD STREET ROZELLE	Ground	S	53	48	52	48	53	49	53	48	-0.4	-0.4	-0.4	-0.5	60	55	NO	NO	NO	NO	NO
8.1	32648	141A MANSFIELD STREET ROZELLE	Ground	E	45	40	42	37	45	40	43	37	-2.6	-3.0	-2.3	-3.0	57	52	NO	NO	NO	NO	NO
8.1	32649	5 MOORE STREET ROZELLE	Ground	S	47	42	45	41	47	42	46	41	-1.3	-1.3	-1.1	-1.4	59	54	NO	NO	NO	NO	NO
8.1	32649	5 MOORE STREET ROZELLE	Ground	E	47	42	47	42	47	43	47	43	-0.2	-0.1	-0.2	-0.3	59	55	NO	NO	NO	NO	NO
8.1	32649	5 MOORE STREET ROZELLE	Ground	N	45	40	44	39	45	41	44	39	-1.2	-1.2	-1.1	-1.3	57	53	NO	NO	NO	NO	NO
8.1	32649	5 MOORE STREET ROZELLE	Ground	W	48	43	46	42	48	44	47	42	-1.6	-1.7	-1.4	-1.8	60	55	NO	NO	NO	NO	NO
8.1	32649	5 MOORE STREET ROZELLE	Ground	S	46	42	45	40	47	42	46	41	-1.3	-1.4	-1.2	-1.4	59	54	NO	NO	NO	NO	NO
8.1	32664	3-5 PINE STREET ROZELLE	First	E	48	43	48	44	48	44	48	44	0.0	0.1	0.1	0.0	60	55	NO	NO	NO	NO	NO
8.1	32664	3-5 PINE STREET ROZELLE	First	N	45	40	44	39	45	40	44	39	-1.0	-1.0	-0.8	-1.0	57	52	NO	NO	NO	NO	NO
8.1	32664	3-5 PINE STREET ROZELLE	First	W	50	45	48	44	50	46	49	44	-1.5	-1.7	-1.3	-1.7	60	55	NO	NO	NO	NO	NO
8.1	32664	3-5 PINE STREET ROZELLE	First	S	50	46	49	45	51	46	50	45	-1.0	-1.1	-0.9	-1.2	60	55	NO	NO	NO	NO	NO
8.1	32664	3-5 PINE STREET ROZELLE	Ground	E	46	41	46	42	46	42	46	42	0.5	0.6	0.5	0.5	58	54	NO	NO	NO	NO	NO
8.1	32664	3-5 PINE STREET ROZELLE	Ground	N	41	37	40	36	41	37	40	36	-1.0	-1.0	-0.9	-1.1	53	49	NO	NO	NO	NO	NO
8.1	32664	3-5 PINE STREET ROZELLE	Ground	W	49	44	47	42	49	45	48	43	-1.7	-1.9	-1.5	-2.0	60	55	NO	NO	NO	NO	NO
8.1	32664	3-5 PINE STREET ROZELLE	Ground	S	48	43	46	41	48	44	47	42	-1.8	-2.0	-1.5	-2.0	60	55	NO	NO	NO	NO	NO
8.1	32666	6 MOORE STREET ROZELLE	Ground	NE	46	42	46	42	46	42	46	42	0.0	0.0	0.0	0.0	58	54	NO	NO	NO	NO	NO
8.1	32666	6 MOORE STREET ROZELLE	Ground	W	49	44	46	41	49	44	47	42	-2.4	-2.8	-2.1	-2.7	60	55	NO	NO	NO	NO	NO
8.1	32667	14 MOORE STREET ROZELLE	Ground	NE	46	42	46	42	47	42	46	42	-0.3	-0.2	-0.2	-0.2	59	54	NO	NO	NO	NO	NO
8.1	32667	14 MOORE STREET ROZELLE	Ground	W	49	44	47	42	49	45	47	42	-2.0	-2.4	-1.8	-2.4	60	55	NO	NO	NO	NO	NO
8.1	32668	10 MOORE STREET ROZELLE	Ground	E	47	43	47	43	47	43	47	43	-0.2	-0.1	-0.2	-0.3	59	55	NO	NO	NO	NO	NO
8.1	32668	10 MOORE STREET ROZELLE	Ground	W	49	44	47	42	49	44	47	42	-1.9	-2.2	-1.7	-2.2	60	55	NO	NO	NO	NO	NO
8.1	32669	8 MOORE STREET ROZELLE	Ground	E	47	43	47	42	47	43	47	43	-0.3	-0.2	-0.3	-0.4	59	55	NO	NO	NO	NO	NO
8.1	32669	8 MOORE STREET ROZELLE	Ground	W	48	44	46	42	49	44	47	42	-2.0	-2.2	-1.8	-2.3	60	55	NO	NO	NO	NO	NO
8.1	32669	8 MOORE STREET ROZELLE	Ground	S	44	39	43	38	44	40	43	38	-1.1	-1.2	-1.0	-1.3	56	52	NO	NO	NO	NO	NO

NCA	Receiver ID	Address	Floor Level	Facade	Opening Year 2027				Design Year 2037				Increase (Do Smthng - Do Nothing)				NCG project road noise criteria		Do noise levels exceed the cumulative limit with project roads adding ≥2dB to the total noise levels?		Is the contribution from the road project Acute?		Consider further treatment?
					Do Nothing		Do Smthng		Do Nothing		Do Smthng		Opening Year 2027		Design Year 2037								
					Day	Night	Day	Night	Day	Night	Day	Night	Day	Night	Day	Night	Day	Night	Day	Night	$L_{Aeq,15hr}$ ≥ 65dB	$L_{Aeq,9hr}$ ≥ 60dB	
8.1	32671	2 MOORE STREET ROZELLE	First	E	49	45	49	44	49	45	49	45	-0.3	-0.2	-0.2	-0.4	60	55	NO	NO	NO	NO	NO
8.1	32671	2 MOORE STREET ROZELLE	First	SW	51	46	49	44	51	46	50	45	-1.6	-1.7	-1.4	-1.7	60	55	NO	NO	NO	NO	NO
8.1	32671	2 MOORE STREET ROZELLE	First	S	50	46	49	45	51	46	50	45	-1.2	-1.2	-1.1	-1.3	60	55	NO	NO	NO	NO	NO
8.1	32671	2 MOORE STREET ROZELLE	Ground	E	46	41	46	42	46	42	46	42	0.2	0.3	0.2	0.2	58	54	NO	NO	NO	NO	NO
8.1	32671	2 MOORE STREET ROZELLE	Ground	SW	48	43	46	41	48	44	47	42	-1.8	-1.9	-1.6	-1.9	60	55	NO	NO	NO	NO	NO
8.1	32671	2 MOORE STREET ROZELLE	Ground	S	48	43	46	42	48	44	47	42	-1.4	-1.4	-1.3	-1.5	60	55	NO	NO	NO	NO	NO
8.1	32672	16 MOORE STREET ROZELLE	Ground	N	45	40	43	39	45	41	44	39	-1.4	-1.5	-1.2	-1.5	57	53	NO	NO	NO	NO	NO
8.1	32672	16 MOORE STREET ROZELLE	Ground	W	49	44	47	42	49	45	48	42	-2.1	-2.4	-1.9	-2.4	60	55	NO	NO	NO	NO	NO
8.1	32673	4 MOORE STREET ROZELLE	First	E	48	44	48	44	49	44	49	44	-0.1	0.0	0.0	-0.1	60	55	NO	NO	NO	NO	NO
8.1	32673	4 MOORE STREET ROZELLE	First	W	52	47	50	45	52	48	50	45	-2.3	-2.8	-2.2	-2.9	60	55	NO	NO	NO	NO	NO
8.1	32673	4 MOORE STREET ROZELLE	Ground	E	45	41	46	41	46	41	46	42	0.3	0.4	0.3	0.3	58	53	NO	NO	NO	NO	NO
8.1	32673	4 MOORE STREET ROZELLE	Ground	W	48	44	46	41	49	44	47	41	-2.2	-2.6	-1.9	-2.6	60	55	NO	NO	NO	NO	NO
8.1	32674	12 MOORE STREET ROZELLE	Ground	E	47	43	47	43	48	43	47	43	-0.2	-0.2	-0.2	-0.3	60	55	NO	NO	NO	NO	NO
8.1	32674	12 MOORE STREET ROZELLE	Ground	W	49	44	47	42	49	45	47	42	-2.0	-2.3	-1.8	-2.3	60	55	NO	NO	NO	NO	NO
8.1	32680	17 ROSSER STREET ROZELLE	Ground	E	51	47	52	48	51	47	53	48	1.3	1.5	1.3	1.4	60	55	NO	NO	NO	NO	NO
8.1	32680	17 ROSSER STREET ROZELLE	Ground	W	52	47	51	47	52	47	51	47	-0.6	-0.5	-0.6	-0.7	60	55	NO	NO	NO	NO	NO
8.1	32681	19 ROSSER STREET ROZELLE	First	SE	44	40	44	40	44	40	44	40	-0.1	-0.1	-0.1	-0.2	56	52	NO	NO	NO	NO	NO
8.1	32681	19 ROSSER STREET ROZELLE	First	N	45	41	45	41	45	41	45	41	-0.2	-0.2	-0.2	-0.2	57	53	NO	NO	NO	NO	NO
8.1	32681	19 ROSSER STREET ROZELLE	First	NE	44	40	45	40	45	41	45	41	0.1	0.2	0.1	0.0	57	53	NO	NO	NO	NO	NO
8.1	32681	19 ROSSER STREET ROZELLE	First	NW	44	40	44	40	45	40	44	40	-0.3	-0.3	-0.2	-0.4	57	52	NO	NO	NO	NO	NO
8.1	32681	19 ROSSER STREET ROZELLE	First	N	46	41	45	40	46	42	45	40	-1.4	-1.4	-1.1	-1.4	58	54	NO	NO	NO	NO	NO
8.1	32681	19 ROSSER STREET ROZELLE	First	W	52	47	50	45	52	48	50	45	-2.0	-2.4	-1.9	-2.4	60	55	NO	NO	NO	NO	NO
8.1	32681	19 ROSSER STREET ROZELLE	First	S	56	52	56	52	56	52	57	52	0.2	0.3	0.2	0.2	60	55	NO	NO	NO	NO	NO
8.1	32681	19 ROSSER STREET ROZELLE	Ground	SE	40	36	40	35	40	36	40	36	-0.2	-0.1	-0.1	-0.3	52	48	NO	NO	NO	NO	NO
8.1	32681	19 ROSSER STREET ROZELLE	Ground	N	41	37	41	37	41	37	41	37	-0.2	-0.1	-0.1	-0.2	53	49	NO	NO	NO	NO	NO
8.1	32681	19 ROSSER STREET ROZELLE	Ground	NE	40	36	40	36	41	36	41	36	0.0	0.1	0.1	-0.1	53	48	NO	NO	NO	NO	NO
8.1	32681	19 ROSSER STREET ROZELLE	Ground	NW	40	36	40	36	41	36	40	36	-0.4	-0.3	-0.3	-0.5	53	48	NO	NO	NO	NO	NO
8.1	32681	19 ROSSER STREET ROZELLE	Ground	N	43	38	41	36	43	38	41	37	-1.7	-1.8	-1.6	-1.8	55	50	NO	NO	NO	NO	NO
8.1	32681	19 ROSSER STREET ROZELLE	Ground	W	50	45	47	42	50	46	48	43	-2.4	-2.9	-2.2	-2.8	60	55	NO	NO	NO	NO	NO
8.1	32684	9 MOORE STREET ROZELLE	Ground	E	47	43	47	43	48	43	47	43	-0.4	-0.4	-0.3	-0.4	60	55	NO	NO	NO	NO	NO
8.1	32684	9 MOORE STREET ROZELLE	Ground	N	45	40	43	39	45	40	44	39	-1.2	-1.2	-1.0	-1.3	57	52	NO	NO	NO	NO	NO
8.1	32684	9 MOORE STREET ROZELLE	Ground	W	48	44	46	42	49	44	47	42	-1.8	-1.9	-1.6	-1.9	60	55	NO	NO	NO	NO	NO
8.1	32684	9 MOORE STREET ROZELLE	Ground	S	46	42	45	40	47	42	46	41	-1.2	-1.3	-1.1	-1.4	59	54	NO	NO	NO	NO	NO
8.1	32690	158 MULLENS STREET ROZELLE	First	E	47	43	47	43	47	43	48	43	0.5	0.5	0.5	0.4	59	55	NO	NO	NO	NO	NO
8.1	32690	158 MULLENS STREET ROZELLE	First	W	50	45	48	44	50	46	49	44	-1.6	-1.9	-1.4	-1.9	60	55	NO	NO	NO	NO	NO
8.1	32690	158 MULLENS STREET ROZELLE	Ground	E	43	39	44	40	44	39	44	40	0.6	0.7	0.6	0.6	56	51	NO	NO	NO	NO	NO
8.1	32690	158 MULLENS STREET ROZELLE	Ground	W	49	44	47	42	49	45	47	42	-2.0	-2.3	-1.8	-2.3	60	55	NO	NO	NO	NO	NO
8.1	32691	162 MULLENS STREET ROZELLE	First	NE	46	42	47	43	47	43	47	43	0.5	0.5	0.5	0.4	59	55	NO	NO	NO	NO	NO
8.1	32691	162 MULLENS STREET ROZELLE	First	W	51	46	50	45	51	47	50	45	-1.1	-1.2	-1.1	-1.3	60	55	NO	NO	NO	NO	NO
8.1	32691	162 MULLENS STREET ROZELLE	Ground	NE	42	38	43	39	43	39	43	39	0.4	0.4	0.4	0.3	55	51	NO	NO	NO	NO	NO
8.1	32691	162 MULLENS STREET ROZELLE	Ground	W	49	45	48	43	50	45	48	43	-1.7	-1.8	-1.5	-1.8	60	55	NO	NO	NO	NO	NO
8.1	32692	164 MULLENS STREET ROZELLE	Ground	E	46	41	46	41	46	42	46	42	-0.1	0.1	0.1	-0.1	58	54	NO	NO	NO	NO	NO
8.1	32692	164 MULLENS STREET ROZELLE	Ground	S	46	41	45	41	46	42	46	41	-0.5	-0.5	-0.3	-0.5	58	54	NO	NO	NO	NO	NO
8.1	32692	164 MULLENS STREET ROZELLE	Ground	W	50	45	48	43	50	45	49	44	-1.6	-1.9	-1.4	-1.9	60	55	NO	NO	NO	NO	NO
8.1	32693	160 MULLENS STREET ROZELLE	First	E	47	42	47	43	47	43	47	43	0.4	0.5	0.4	0.3	59	55	NO	NO	NO	NO	NO
8.1	32693	160 MULLENS STREET ROZELLE	First	W	50	46	49	44	51	46	49	44	-1.5	-1.8	-1.5	-1.8	60	55	NO	NO	NO	NO	NO
8.1	32693	160 MULLENS STREET ROZELLE	Ground	E	43	39	43	39	43	39	44	39	0.5	0.5	0.5	0.4	55	51	NO	NO	NO	NO	NO
8.1	32693	160 MULLENS STREET ROZELLE	Ground	W	49	44	47	42	49	45	48	42	-2.0	-2.2	-1.8	-2.3	60	55	NO	NO	NO	NO	NO
8.1	32694	156 MULLENS STREET ROZELLE	First	E	47	43	47	43	47	43	48	43	0.5	0.5	0.5	0.4	59	55	NO	NO	NO	NO	NO
8.1	32694	156 MULLENS STREET ROZELLE	First	W	50	45	48	43	50	46	49	44	-1.6	-1.8	-1.4	-1.8	60	55	NO	NO	NO	NO	NO
8.1	32694	156 MULLENS STREET ROZELLE	Ground	E	44	39	44	40	44	40	45	40	0.7	0.8	0.7	0.7	56	52	NO	NO	NO	NO	NO
8.1	32694	156 MULLENS STREET ROZELLE	Ground	W	49	44	47	42	49	44	47	42	-2.0	-2.3	-1.9	-2.3	60	55	NO	NO	NO	NO	NO
8.1	32696	145 MANSFIELD STREET ROZELLE	Ground	NE	46	41	45	40	46	42	45	40	-1.0	-1.0	-0.9	-1.1	58	54	NO	NO	NO	NO	NO
8.1	32696	145 MANSFIELD STREET ROZELLE	Ground	NW	45	40	43	39	45	41	44	39	-1.7	-1.8	-1.5	-1.9	57	53	NO	NO	NO	NO	NO
8.1	32696	145 MANSFIELD STREET ROZELLE	Ground	SW	53	49	53	49	53	49	53	49	-0.1	-0.1	-0.1	-0.1	60	55	NO	NO	NO	NO	NO
8.1	32697	149 MANSFIELD STREET ROZELLE	First	NE	52	48	53	49	52	48	53	49	0.8	0.9	0.7	0.8	60	55	NO	NO	NO	NO	NO
8.1	32697	149 MANSFIELD STREET ROZELLE	First	SW	56	52	55	51	56	52	55	51	-1.0	-1.0	-0.9	-1.1	60	55	NO	NO	NO	NO	NO
8.1	32697	149 MANSFIELD STREET ROZELLE	First	SE	56	52	55	51	56	52	56	51	-0.9	-1.0	-0.8	-1.1	60	55	NO	NO	NO	NO	NO
8.1	32697	149 MANSFIELD STREET ROZELLE	Ground	NE	43	39	43	39	43	39	43	39	-0.2	-0.1	-0.2	-0.3	55	51	NO	NO	NO	NO	NO
8.1	32697	149 MANSFIELD STREET ROZELLE	Ground	SW	54	49	54	49	54	50	54	50	-0.1	0.0	0.0	-0.1	60	55	NO	NO	NO	NO	NO
8.1	32698	143 MANSFIELD STREET ROZELLE	Ground	NE	46	41	45	40	46	42	45	41	-1.0	-1.0	-0.9	-1.1	58	54	NO	NO	NO	NO	NO
8.1	32698	143 MANSFIELD STREET ROZELLE	Ground	SW	53	49	53	48	53	49	53	49	-0.3	-0.2	-0.1	-0.2	60	55	NO	NO	NO	NO	NO

NCA	Receiver ID	Address	Floor Level	Facade	Opening Year 2027				Design Year 2037				Increase (Do Smthng - Do Nothing)				NCG project road noise criteria		Do noise levels exceed the cumulative limit with project roads adding ≥2dB to the total noise levels?		Is the contribution from the road project Acute?		Consider further treatment?
					Do Nothing		Do Smthng		Do Nothing		Do Smthng		Opening Year 2027		Design Year 2037								
					Day	Night	Day	Night	Day	Night	Day	Night	Day	Night	Day	Night	Day	Night	Day	Night	$L_{Aeq,15hr}$ ≥ 65dB	$L_{Aeq,9hr}$ ≥ 60dB	
8.1	32698	143 MANSFIELD STREET ROZELLE	Ground	SE	47	42	45	40	47	43	46	41	-1.9	-2.2	-1.7	-2.2	59	55	NO	NO	NO	NO	NO
8.1	32699	153 MANSFIELD STREET ROZELLE	First	NE	46	41	44	40	46	41	45	40	-1.2	-1.3	-1.1	-1.4	58	53	NO	NO	NO	NO	NO
8.1	32699	153 MANSFIELD STREET ROZELLE	First	SW	54	49	54	50	54	50	54	50	0.0	0.1	0.1	0.0	60	55	NO	NO	NO	NO	NO
8.1	32699	153 MANSFIELD STREET ROZELLE	Ground	NE	41	37	40	35	42	37	40	36	-1.4	-1.5	-1.2	-1.5	54	49	NO	NO	NO	NO	NO
8.1	32699	153 MANSFIELD STREET ROZELLE	Ground	SW	53	49	53	49	53	49	53	49	0.3	0.4	0.4	0.4	60	55	NO	NO	NO	NO	NO
8.1	32700	147 MANSFIELD STREET ROZELLE	Ground	NE	45	41	44	40	46	41	45	40	-1.3	-1.4	-1.2	-1.4	58	53	NO	NO	NO	NO	NO
8.1	32700	147 MANSFIELD STREET ROZELLE	Ground	S	54	49	53	49	54	50	54	49	-0.2	-0.1	-0.1	-0.2	60	55	NO	NO	NO	NO	NO
8.1	32701	155 MANSFIELD STREET ROZELLE	First	SW	54	49	54	49	54	50	54	50	0.0	0.1	0.1	0.0	60	55	NO	NO	NO	NO	NO
8.1	32701	155 MANSFIELD STREET ROZELLE	Ground	SW	53	48	53	49	53	49	53	49	0.4	0.4	0.5	0.4	60	55	NO	NO	NO	NO	NO
8.1	32702	155A MANSFIELD STREET ROZELLE	First	SW	53	49	54	49	54	49	54	50	0.1	0.2	0.1	0.1	60	55	NO	NO	NO	NO	NO
8.1	32702	155A MANSFIELD STREET ROZELLE	Ground	SW	52	48	53	49	53	49	53	49	0.5	0.5	0.5	0.4	60	55	NO	NO	NO	NO	NO
8.1	32703	151 MANSFIELD STREET ROZELLE	First	NE	48	43	47	43	48	44	48	43	-0.5	-0.6	-0.5	-0.6	60	55	NO	NO	NO	NO	NO
8.1	32703	151 MANSFIELD STREET ROZELLE	First	SW	54	50	54	50	55	50	54	50	-0.3	-0.2	-0.2	-0.3	60	55	NO	NO	NO	NO	NO
8.1	32703	151 MANSFIELD STREET ROZELLE	Ground	NE	42	37	40	36	42	38	41	36	-1.3	-1.3	-1.1	-1.3	54	50	NO	NO	NO	NO	NO
8.1	32703	151 MANSFIELD STREET ROZELLE	Ground	SW	53	49	53	49	54	49	54	49	0.1	0.1	0.1	0.1	60	55	NO	NO	NO	NO	NO
8.1	32705	9 MOORE STREET ROZELLE	Ground	E	45	41	44	39	45	41	44	40	-1.1	-1.2	-1.0	-1.3	57	53	NO	NO	NO	NO	NO
8.1	32705	9 MOORE STREET ROZELLE	Ground	N	45	40	43	39	45	41	44	39	-1.3	-1.3	-1.1	-1.3	57	53	NO	NO	NO	NO	NO
8.1	32705	9 MOORE STREET ROZELLE	Ground	W	48	43	46	41	48	43	47	42	-1.5	-1.6	-1.3	-1.7	60	55	NO	NO	NO	NO	NO
8.1	32705	9 MOORE STREET ROZELLE	Ground	S	49	45	48	43	49	45	48	44	-1.1	-1.2	-1.0	-1.2	60	55	NO	NO	NO	NO	NO
8.1	32708	4 COLLINS STREET ROZELLE	Ground	E	51	47	51	46	51	47	51	47	-0.2	-0.1	-0.2	-0.3	60	55	NO	NO	NO	NO	NO
8.1	32708	4 COLLINS STREET ROZELLE	Ground	NE	45	40	44	39	45	41	44	40	-1.1	-1.2	-1.0	-1.3	57	53	NO	NO	NO	NO	NO
8.1	32708	4 COLLINS STREET ROZELLE	Ground	SW	46	42	45	40	47	42	45	41	-1.5	-1.5	-1.2	-1.5	59	54	NO	NO	NO	NO	NO
8.1	32708	4 COLLINS STREET ROZELLE	Ground	SE	51	46	50	46	51	47	51	46	-0.1	0.0	0.0	-0.1	60	55	NO	NO	NO	NO	NO
8.1	32716	1 PINE STREET ROZELLE	Ground	E	45	41	44	40	45	41	45	40	-0.7	-0.7	-0.5	-0.8	57	53	NO	NO	NO	NO	NO
8.1	32716	1 PINE STREET ROZELLE	Ground	N	45	40	43	39	45	40	44	39	-1.1	-1.2	-1.0	-1.3	57	52	NO	NO	NO	NO	NO
8.1	32716	1 PINE STREET ROZELLE	Ground	W	48	44	47	42	49	44	47	42	-1.8	-1.9	-1.6	-1.9	60	55	NO	NO	NO	NO	NO
8.1	32716	1 PINE STREET ROZELLE	Ground	S	49	44	48	43	49	45	48	43	-1.2	-1.2	-1.0	-1.3	60	55	NO	NO	NO	NO	NO
8.1	32720	3-5 PINE STREET ROZELLE	First	E	47	43	46	42	47	43	46	42	-1.0	-1.1	-0.9	-1.1	59	55	NO	NO	NO	NO	NO
8.1	32720	3-5 PINE STREET ROZELLE	First	N	45	40	44	39	45	40	44	39	-1.0	-1.0	-0.8	-1.0	57	52	NO	NO	NO	NO	NO
8.1	32720	3-5 PINE STREET ROZELLE	First	E	45	40	44	40	45	41	45	40	-0.7	-0.7	-0.6	-0.8	57	53	NO	NO	NO	NO	NO
8.1	32720	3-5 PINE STREET ROZELLE	First	S	46	41	45	40	46	41	45	41	-0.8	-0.8	-0.7	-1.0	58	54	NO	NO	NO	NO	NO
8.1	32720	3-5 PINE STREET ROZELLE	First	E	45	40	44	40	45	41	45	40	-0.7	-0.7	-0.6	-0.8	57	53	NO	NO	NO	NO	NO
8.1	32720	3-5 PINE STREET ROZELLE	First	S	46	41	45	40	46	42	45	41	-0.8	-0.8	-0.7	-1.0	58	54	NO	NO	NO	NO	NO
8.1	32720	3-5 PINE STREET ROZELLE	First	E	46	41	45	41	46	42	45	41	-0.6	-0.6	-0.5	-0.6	58	54	NO	NO	NO	NO	NO
8.1	32720	3-5 PINE STREET ROZELLE	First	N	44	40	43	39	45	40	44	39	-0.9	-0.9	-0.8	-1.0	57	52	NO	NO	NO	NO	NO
8.1	32720	3-5 PINE STREET ROZELLE	First	E	45	40	44	40	45	41	45	40	-0.5	-0.6	-0.5	-0.7	57	53	NO	NO	NO	NO	NO
8.1	32720	3-5 PINE STREET ROZELLE	First	N	45	40	44	39	45	41	44	39	-1.3	-1.3	-1.2	-1.4	57	53	NO	NO	NO	NO	NO
8.1	32720	3-5 PINE STREET ROZELLE	First	W	49	45	47	42	50	45	48	43	-1.9	-2.1	-1.6	-2.1	60	55	NO	NO	NO	NO	NO
8.1	32720	3-5 PINE STREET ROZELLE	First	S	50	45	49	44	50	46	49	45	-1.1	-1.1	-1.0	-1.2	60	55	NO	NO	NO	NO	NO
8.1	32720	3-5 PINE STREET ROZELLE	Ground	E	45	40	44	40	45	41	44	40	-0.7	-0.7	-0.6	-0.9	57	53	NO	NO	NO	NO	NO
8.1	32720	3-5 PINE STREET ROZELLE	Ground	N	41	36	40	35	41	37	40	36	-0.9	-0.9	-0.7	-1.0	53	49	NO	NO	NO	NO	NO
8.1	32720	3-5 PINE STREET ROZELLE	Ground	E	41	37	40	36	41	37	41	36	-0.7	-0.7	-0.6	-0.7	53	49	NO	NO	NO	NO	NO
8.1	32720	3-5 PINE STREET ROZELLE	Ground	S	42	37	41	36	42	38	41	37	-0.8	-0.8	-0.6	-0.9	54	50	NO	NO	NO	NO	NO
8.1	32720	3-5 PINE STREET ROZELLE	Ground	E	42	38	42	38	43	38	42	38	-0.3	-0.2	-0.3	-0.4	55	50	NO	NO	NO	NO	NO
8.1	32720	3-5 PINE STREET ROZELLE	Ground	N	41	36	40	35	41	37	40	36	-0.9	-1.0	-0.7	-1.0	53	49	NO	NO	NO	NO	NO
8.1	32720	3-5 PINE STREET ROZELLE	Ground	E	41	36	40	36	41	37	40	36	-0.7	-0.7	-0.6	-0.8	53	49	NO	NO	NO	NO	NO
8.1	32720	3-5 PINE STREET ROZELLE	Ground	S	41	37	41	36	42	37	41	36	-0.8	-0.8	-0.7	-0.8	54	49	NO	NO	NO	NO	NO
8.1	32720	3-5 PINE STREET ROZELLE	Ground	E	42	38	42	37	42	38	42	38	-0.3	-0.3	-0.3	-0.4	54	50	NO	NO	NO	NO	NO
8.1	32720	3-5 PINE STREET ROZELLE	Ground	N	41	36	40	35	41	36	40	35	-0.9	-0.9	-0.7	-1.0	53	48	NO	NO	NO	NO	NO
8.1	32720	3-5 PINE STREET ROZELLE	Ground	E	41	36	40	36	41	37	41	36	-0.6	-0.6	-0.5	-0.7	53	49	NO	NO	NO	NO	NO
8.1	32720	3-5 PINE STREET ROZELLE	Ground	N	41	37	40	35	42	37	40	36	-1.4	-1.5	-1.2	-1.5	54	49	NO	NO	NO	NO	NO
8.1	32720	3-5 PINE STREET ROZELLE	Ground	W	47	42	45	40	47	43	45	40	-1.9	-2.2	-1.7	-2.2	59	55	NO	NO	NO	NO	NO
8.1	32720	3-5 PINE STREET ROZELLE	Ground	S	48	44	47	43	48	44	48	43	-0.9	-0.9	-0.7	-0.9	60	55	NO	NO	NO	NO	NO
8.1	32726	21 ROSSER STREET ROZELLE	Ground	E	45	40	45	41	45	41	45	41	0.1	0.2	0.1	0.0	57	53	NO	NO	NO	NO	NO
8.1	32726	21 ROSSER STREET ROZELLE	Ground	N	44	40	44	39	45	40	44	40	-0.6	-0.7	-0.6	-0.7	57	52	NO	NO	NO	NO	NO
8.1	32726	21 ROSSER STREET ROZELLE	Ground	W	52	47	51	46	52	48	51	47	-0.9	-0.9	-0.9	-1.0	60	55	NO	NO	NO	NO	NO
8.1	32726	21 ROSSER STREET ROZELLE	Ground	S	43	38	41	37	43	38	42	37	-1.5	-1.5	-1.4	-1.6	55	50	NO	NO	NO	NO	NO
8.1	32727	24 SMITH STREET ROZELLE	Ground	W	52	47	51	47	52	48	52	47	-0.6	-0.6	-0.5	-0.6	60	55	NO	NO	NO	NO	NO
8.1	32728	22 SMITH STREET ROZELLE	Ground	S	51	46	50	45	51	47	50	45	-1.2	-1.2	-1.1	-1.3	60	55	NO	NO	NO	NO	NO
8.1	32728	22 SMITH STREET ROZELLE	Ground	W	51	46	49	45	51	47	50	45	-1.2	-1.3	-1.1	-1.4	60	55	NO	NO	NO	NO	NO

NCA	Receiver ID	Address	Floor Level	Facade	Opening Year 2027				Design Year 2037				Increase (Do Smthng - Do Nothing)				NCG project road noise criteria		Do noise levels exceed the cumulative limit with project roads adding ≥2dB to the total noise levels?		Is the contribution from the road project Acute?		Consider further treatment?
					Do Nothing		Do Smthng		Do Nothing		Do Smthng		Opening Year 2027		Design Year 2037								
					Day	Night	Day	Night	Day	Night	Day	Night	Day	Night	Day	Night	Day	Night	Day	Night	$L_{Aeq,15hr}$ ≥ 65dB	$L_{Aeq,9hr}$ ≥ 60dB	
8.1	32728	22 SMITH STREET ROZELLE	Ground	S	50	45	49	44	50	45	49	44	-1.0	-1.0	-0.9	-1.1	60	55	NO	NO	NO	NO	NO
8.1	32728	22 SMITH STREET ROZELLE	Ground	W	49	44	48	44	49	45	48	44	-0.8	-0.8	-0.8	-0.9	60	55	NO	NO	NO	NO	NO
8.1	32729	26 SMITH STREET ROZELLE	Ground	W	52	47	52	47	52	48	52	47	-0.2	-0.1	-0.2	-0.3	60	55	NO	NO	NO	NO	NO
8.1	32733	3-5 PINE STREET ROZELLE	First	E	47	43	47	43	47	43	48	43	0.2	0.3	0.2	0.2	59	55	NO	NO	NO	NO	NO
8.1	32733	3-5 PINE STREET ROZELLE	First	N	45	40	44	39	45	41	44	39	-1.3	-1.3	-1.1	-1.4	57	53	NO	NO	NO	NO	NO
8.1	32733	3-5 PINE STREET ROZELLE	First	W	46	41	45	40	46	42	45	40	-1.2	-1.3	-1.0	-1.3	58	54	NO	NO	NO	NO	NO
8.1	32733	3-5 PINE STREET ROZELLE	First	N	45	40	43	39	45	40	44	39	-1.2	-1.1	-0.9	-1.2	57	52	NO	NO	NO	NO	NO
8.1	32733	3-5 PINE STREET ROZELLE	First	W	45	41	45	41	46	41	45	41	-0.3	-0.2	-0.1	-0.2	58	53	NO	NO	NO	NO	NO
8.1	32733	3-5 PINE STREET ROZELLE	First	S	46	41	45	40	46	42	45	40	-1.2	-1.1	-0.9	-1.2	58	54	NO	NO	NO	NO	NO
8.1	32733	3-5 PINE STREET ROZELLE	First	N	45	40	44	39	45	41	44	39	-1.1	-1.2	-1.0	-1.3	57	53	NO	NO	NO	NO	NO
8.1	32733	3-5 PINE STREET ROZELLE	First	W	45	41	45	41	46	41	45	41	-0.2	-0.2	-0.2	-0.3	58	53	NO	NO	NO	NO	NO
8.1	32733	3-5 PINE STREET ROZELLE	First	S	46	42	45	41	47	42	46	41	-1.2	-1.2	-1.0	-1.2	59	54	NO	NO	NO	NO	NO
8.1	32733	3-5 PINE STREET ROZELLE	First	W	46	41	45	40	46	42	45	40	-1.1	-1.2	-1.0	-1.3	58	54	NO	NO	NO	NO	NO
8.1	32733	3-5 PINE STREET ROZELLE	First	N	45	40	44	39	45	41	44	40	-1.2	-1.2	-1.0	-1.2	57	53	NO	NO	NO	NO	NO
8.1	32733	3-5 PINE STREET ROZELLE	First	W	46	42	46	42	47	42	46	42	-0.4	-0.3	-0.4	-0.5	59	54	NO	NO	NO	NO	NO
8.1	32733	3-5 PINE STREET ROZELLE	First	S	50	46	49	44	51	46	49	45	-1.2	-1.3	-1.1	-1.4	60	55	NO	NO	NO	NO	NO
8.1	32733	3-5 PINE STREET ROZELLE	First	E	47	43	47	43	47	43	48	43	0.2	0.2	0.2	0.2	59	55	NO	NO	NO	NO	NO
8.1	32733	3-5 PINE STREET ROZELLE	Ground	E	45	41	45	41	45	41	46	42	0.6	0.7	0.6	0.6	57	53	NO	NO	NO	NO	NO
8.1	32733	3-5 PINE STREET ROZELLE	Ground	N	41	37	40	35	42	37	40	36	-1.4	-1.5	-1.2	-1.5	54	49	NO	NO	NO	NO	NO
8.1	32733	3-5 PINE STREET ROZELLE	Ground	W	42	37	41	36	42	38	41	36	-1.1	-1.1	-1.0	-1.2	54	50	NO	NO	NO	NO	NO
8.1	32733	3-5 PINE STREET ROZELLE	Ground	N	41	36	40	35	41	37	40	36	-0.9	-1.1	-0.8	-1.1	53	49	NO	NO	NO	NO	NO
8.1	32733	3-5 PINE STREET ROZELLE	Ground	W	42	38	42	38	42	38	42	38	0.0	0.0	0.0	-0.1	54	50	NO	NO	NO	NO	NO
8.1	32733	3-5 PINE STREET ROZELLE	Ground	S	42	37	41	36	42	38	41	37	-1.1	-1.2	-0.9	-1.2	54	50	NO	NO	NO	NO	NO
8.1	32733	3-5 PINE STREET ROZELLE	Ground	N	41	36	40	35	41	37	40	36	-1.0	-1.0	-0.9	-1.1	53	49	NO	NO	NO	NO	NO
8.1	32733	3-5 PINE STREET ROZELLE	Ground	W	42	38	42	38	42	38	42	38	-0.1	0.0	0.0	-0.1	54	50	NO	NO	NO	NO	NO
8.1	32733	3-5 PINE STREET ROZELLE	Ground	S	42	38	41	37	43	38	42	37	-1.1	-1.1	-1.0	-1.2	55	50	NO	NO	NO	NO	NO
8.1	32733	3-5 PINE STREET ROZELLE	Ground	W	42	37	41	36	42	38	41	36	-1.1	-1.1	-1.0	-1.1	54	50	NO	NO	NO	NO	NO
8.1	32733	3-5 PINE STREET ROZELLE	Ground	N	41	37	40	36	41	37	41	36	-1.1	-1.1	-0.8	-1.1	53	49	NO	NO	NO	NO	NO
8.1	32733	3-5 PINE STREET ROZELLE	Ground	W	44	40	44	40	44	40	44	40	0.0	0.0	0.0	-0.1	56	52	NO	NO	NO	NO	NO
8.1	32733	3-5 PINE STREET ROZELLE	Ground	S	49	44	47	43	49	44	48	43	-1.1	-1.1	-0.9	-1.2	60	55	NO	NO	NO	NO	NO
8.1	32733	3-5 PINE STREET ROZELLE	Ground	E	45	41	46	41	45	41	46	42	0.6	0.6	0.5	0.5	57	53	NO	NO	NO	NO	NO
8.1	32734	18 MOORE STREET ROZELLE	First	E	50	45	49	45	50	46	50	45	-0.4	-0.5	-0.4	-0.5	60	55	NO	NO	NO	NO	NO
8.1	32734	18 MOORE STREET ROZELLE	First	N	44	40	43	39	45	40	44	39	-1.3	-1.4	-1.1	-1.5	57	52	NO	NO	NO	NO	NO
8.1	32734	18 MOORE STREET ROZELLE	First	W	52	47	49	44	52	48	50	45	-2.5	-3.0	-2.3	-3.0	60	55	NO	NO	NO	NO	NO
8.1	32734	18 MOORE STREET ROZELLE	First	S	51	47	50	46	52	47	51	46	-1.3	-1.3	-1.1	-1.4	60	55	NO	NO	NO	NO	NO
8.1	32734	18 MOORE STREET ROZELLE	Ground	E	47	43	47	43	47	43	47	43	0.2	0.2	0.2	0.2	59	55	NO	NO	NO	NO	NO
8.1	32734	18 MOORE STREET ROZELLE	Ground	N	41	36	39	35	41	37	40	35	-1.2	-1.3	-1.1	-1.4	53	49	NO	NO	NO	NO	NO
8.1	32734	18 MOORE STREET ROZELLE	Ground	W	49	44	46	41	49	44	47	42	-2.4	-2.9	-2.1	-2.8	60	55	NO	NO	NO	NO	NO
8.1	32734	18 MOORE STREET ROZELLE	Ground	S	46	41	45	40	46	42	45	40	-1.4	-1.5	-1.3	-1.6	58	54	NO	NO	NO	NO	NO
8.1	32735	154 MULLENS STREET ROZELLE	Ground	W	49	44	47	42	49	45	48	43	-1.7	-2.0	-1.5	-2.0	60	55	NO	NO	NO	NO	NO
8.1	32735	154 MULLENS STREET ROZELLE	Ground	E	45	41	45	41	45	41	46	41	0.2	0.3	0.2	0.2	57	53	NO	NO	NO	NO	NO
8.1	32745	149 MULLENS STREET ROZELLE	Ground	E	46	41	46	42	46	42	46	42	0.1	0.2	0.1	0.0	58	54	NO	NO	NO	NO	NO
8.1	32745	149 MULLENS STREET ROZELLE	Ground	N	44	40	44	39	45	40	44	39	-0.9	-0.9	-0.8	-1.0	57	52	NO	NO	NO	NO	NO
8.1	32745	149 MULLENS STREET ROZELLE	Ground	W	48	43	46	41	48	44	47	42	-1.6	-2.0	-1.4	-2.0	60	55	NO	NO	NO	NO	NO
8.1	32745	149 MULLENS STREET ROZELLE	Ground	S	44	40	43	38	45	40	43	38	-1.5	-1.5	-1.3	-1.6	57	52	NO	NO	NO	NO	NO
8.1	32759	1 HANOVER STREET ROZELLE	Ground	SE	48	44	48	43	49	44	48	43	-0.8	-0.8	-0.7	-0.9	60	55	NO	NO	NO	NO	NO
8.1	32760	23 ROSSER STREET ROZELLE	First	W	54	50	54	49	55	50	54	49	-0.6	-0.7	-0.6	-0.7	60	55	NO	NO	NO	NO	NO
8.1	32760	23 ROSSER STREET ROZELLE	First	S	53	49	52	47	53	49	52	48	-1.2	-1.2	-1.0	-1.3	60	55	NO	NO	NO	NO	NO
8.1	32760	23 ROSSER STREET ROZELLE	Ground	W	50	46	49	45	51	46	50	45	-1.2	-1.1	-1.0	-1.2	60	55	NO	NO	NO	NO	NO
8.1	32760	23 ROSSER STREET ROZELLE	Ground	S	46	42	46	41	47	42	46	42	-0.5	-0.5	-0.5	-0.6	59	54	NO	NO	NO	NO	NO
8.1	32762	8 COLLINS STREET ROZELLE	Ground	E	45	41	44	39	45	41	44	40	-1.2	-1.3	-1.1	-1.2	57	53	NO	NO	NO	NO	NO
8.1	32762	8 COLLINS STREET ROZELLE	Ground	N	45	40	44	39	45	41	44	40	-1.0	-1.0	-0.9	-1.2	57	53	NO	NO	NO	NO	NO
8.1	32762	8 COLLINS STREET ROZELLE	Ground	W	46	41	44	39	46	41	44	39	-1.8	-2.0	-1.6	-2.0	58	53	NO	NO	NO	NO	NO
8.1	32762	8 COLLINS STREET ROZELLE	Ground	S	46	42	45	40	46	42	45	41	-1.1	-1.2	-0.9	-1.2	58	54	NO	NO	NO	NO	NO
8.1	32762	8 COLLINS STREET ROZELLE	Ground	SE	51	46	50	46	51	47	51	46	-0.2	0.0	-0.1	-0.2	60	55	NO	NO	NO	NO	NO
8.1	32762	8 COLLINS STREET ROZELLE	Ground	E	51	47	51	46	51	47	51	47	-0.2	-0.2	-0.2	-0.3	60	55	NO	NO	NO	NO	NO
8.1	32762	8 COLLINS STREET ROZELLE	Ground	NW	45	40	43	39	45	41	44	39	-1.7	-1.8	-1.4	-1.8	57	53	NO	NO	NO	NO	NO
8.1	32762	8 COLLINS STREET ROZELLE	Ground	N	45	40	43	39	45	40	44	39	-1.2	-1.3	-1.1	-1.4	57	52	NO	NO	NO	NO	NO
8.1	32770	147 MULLENS STREET ROZELLE	Ground	S	43	39	42	38	43	39	43	38	-0.7	-0.6	-0.5	-0.8	55	51	NO	NO	NO	NO	NO
8.1	32771	145 MULLENS STREET ROZELLE	Ground	N	44	40	43	39	45	40	44	39	-1.0	-1.0	-0.8	-1.0	57	52	NO	NO	NO	NO	NO
8.1	32775	152 MULLENS STREET ROZELLE	Ground	E	46	41	46	42	46	42	46	42	0.1	0.2	0.1	0.0	58	54	NO	NO	NO	NO	NO
8.1	32775	152 MULLENS STREET ROZELLE	Ground	W	49	44	48	43	49	45	48	43	-1.4	-1.7	-1.2	-1.7	60	55	NO	NO	NO	NO	NO

NCA	Receiver ID	Address	Floor Level	Facade	Opening Year 2027				Design Year 2037				Increase (Do Smthng - Do Nothing)				NCG project road noise criteria		Do noise levels exceed the cumulative limit with project roads adding ≥2dB to the total noise levels?		Is the contribution from the road project Acute?		Consider further treatment?
					Do Nothing		Do Smthng		Do Nothing		Do Smthng		Opening Year 2027		Design Year 2037								
					Day	Night	Day	Night	Day	Night	Day	Night	Day	Night	Day	Night	Day	Night	Day	Night	$L_{Aeq,15hr}$ ≥ 65dB	$L_{Aeq,9hr}$ ≥ 60dB	
8.1	32776	150 MULLENS STREET ROZELLE	Ground	E	46	41	46	42	46	42	46	42	0.2	0.2	0.2	0.2	58	54	NO	NO	NO	NO	NO
8.1	32776	150 MULLENS STREET ROZELLE	Ground	W	49	44	47	43	49	45	48	43	-1.4	-1.6	-1.2	-1.7	60	55	NO	NO	NO	NO	NO
8.1	32781	10 COLLINS STREET ROZELLE	Ground	NE	45	40	44	39	45	40	44	39	-1.0	-1.2	-0.9	-1.2	57	52	NO	NO	NO	NO	NO
8.1	32781	10 COLLINS STREET ROZELLE	Ground	S	48	44	47	43	48	44	48	43	-0.7	-0.7	-0.7	-0.8	60	55	NO	NO	NO	NO	NO
8.1	32781	10 COLLINS STREET ROZELLE	Ground	SE	47	43	45	41	48	43	46	41	-1.9	-2.1	-1.7	-2.2	60	55	NO	NO	NO	NO	NO
8.1	32789	25 ROSSER STREET ROZELLE	Ground	W	50	45	48	43	50	46	48	43	-2.0	-2.2	-1.8	-2.2	60	55	NO	NO	NO	NO	NO
8.1	32796	12 COLLINS STREET ROZELLE	Ground	N	43	39	42	37	44	39	42	38	-1.5	-1.7	-1.4	-1.7	56	51	NO	NO	NO	NO	NO
8.1	32796	12 COLLINS STREET ROZELLE	Ground	SW	45	40	43	38	45	40	43	39	-1.6	-1.8	-1.4	-1.8	57	52	NO	NO	NO	NO	NO
8.1	32796	12 COLLINS STREET ROZELLE	Ground	NW	46	42	44	39	46	42	45	40	-2.1	-2.4	-1.9	-2.4	58	54	NO	NO	NO	NO	NO
8.1	32796	12 COLLINS STREET ROZELLE	Ground	SW	47	42	45	40	47	43	45	41	-1.8	-2.0	-1.7	-2.0	59	55	NO	NO	NO	NO	NO
8.1	32796	12 COLLINS STREET ROZELLE	Ground	S	50	46	50	46	50	46	50	46	0.0	0.0	0.0	-0.1	60	55	NO	NO	NO	NO	NO
8.1	32796	12 COLLINS STREET ROZELLE	Ground	SE	46	41	44	39	46	41	44	39	-1.8	-2.0	-1.6	-2.0	58	53	NO	NO	NO	NO	NO
8.1	32802	9 COLLINS STREET ROZELLE	Ground	W	48	43	46	41	48	44	47	42	-2.0	-2.1	-1.6	-2.2	60	55	NO	NO	NO	NO	NO
8.1	32802	9 COLLINS STREET ROZELLE	Ground	S	50	46	49	45	51	46	50	45	-0.8	-0.8	-0.7	-0.9	60	55	NO	NO	NO	NO	NO
8.1	32802	9 COLLINS STREET ROZELLE	Ground	E	51	46	49	45	51	47	50	45	-1.4	-1.6	-1.2	-1.6	60	55	NO	NO	NO	NO	NO
8.1	32802	9 COLLINS STREET ROZELLE	Ground	N	44	40	43	38	45	40	43	39	-1.5	-1.5	-1.2	-1.6	57	52	NO	NO	NO	NO	NO
8.1	32808	16 COLLINS STREET ROZELLE	Ground	SW	48	44	47	43	48	44	47	43	-1.0	-1.0	-0.9	-1.0	60	55	NO	NO	NO	NO	NO
8.1	32808	16 COLLINS STREET ROZELLE	Ground	SE	47	43	45	41	48	43	46	41	-1.8	-1.9	-1.6	-2.0	60	55	NO	NO	NO	NO	NO
8.1	32811	148 MULLENS STREET ROZELLE	Ground	E	46	41	46	42	46	42	46	42	0.2	0.2	0.2	0.1	58	54	NO	NO	NO	NO	NO
8.1	32811	148 MULLENS STREET ROZELLE	Ground	N	44	39	43	39	44	40	44	39	-0.7	-0.8	-0.6	-0.8	56	52	NO	NO	NO	NO	NO
8.1	32811	148 MULLENS STREET ROZELLE	Ground	W	49	44	47	43	49	45	48	43	-1.6	-1.7	-1.5	-1.8	60	55	NO	NO	NO	NO	NO
8.1	32812	143 MULLENS STREET ROZELLE	Ground	E	46	42	46	42	46	42	46	42	0.0	0.1	0.1	0.0	58	54	NO	NO	NO	NO	NO
8.1	32812	143 MULLENS STREET ROZELLE	Ground	W	48	43	47	42	48	44	47	42	-1.1	-1.1	-1.0	-1.2	60	55	NO	NO	NO	NO	NO
8.1	32812	143 MULLENS STREET ROZELLE	Ground	S	47	42	46	41	47	43	46	42	-1.1	-1.0	-1.0	-1.1	59	55	NO	NO	NO	NO	NO
8.1	32820	26 ROSSER STREET ROZELLE	Ground	E	48	44	49	45	48	44	49	45	0.7	0.9	0.7	0.7	60	55	NO	NO	NO	NO	NO
8.1	32820	26 ROSSER STREET ROZELLE	Ground	W	50	45	48	44	50	46	49	44	-1.6	-1.6	-1.4	-1.7	60	55	NO	NO	NO	NO	NO
8.1	32821	24 ROSSER STREET ROZELLE	First	E	51	47	52	48	51	47	52	48	0.8	1.0	0.8	0.9	60	55	NO	NO	NO	NO	NO
8.1	32821	24 ROSSER STREET ROZELLE	First	W	53	49	52	48	53	49	53	48	-0.9	-1.0	-0.8	-1.1	60	55	NO	NO	NO	NO	NO
8.1	32821	24 ROSSER STREET ROZELLE	First	S	54	49	53	49	54	50	54	49	-0.3	-0.3	-0.4	-0.4	60	55	NO	NO	NO	NO	NO
8.1	32821	24 ROSSER STREET ROZELLE	Ground	E	48	44	49	45	48	44	49	45	1.0	1.1	0.9	0.9	60	55	NO	NO	NO	NO	NO
8.1	32821	24 ROSSER STREET ROZELLE	Ground	W	49	44	48	43	49	44	48	44	-0.8	-0.8	-0.7	-0.8	60	55	NO	NO	NO	NO	NO
8.1	32821	24 ROSSER STREET ROZELLE	Ground	E	48	44	49	45	48	44	49	45	1.0	1.1	0.9	0.9	60	55	NO	NO	NO	NO	NO
8.1	32821	24 ROSSER STREET ROZELLE	Ground	W	49	44	48	43	49	44	48	44	-0.8	-0.8	-0.7	-0.8	60	55	NO	NO	NO	NO	NO
8.1	32822	36 ROSSER STREET ROZELLE	Ground	E	43	38	43	38	43	39	43	39	0.0	0.0	0.0	-0.1	55	51	NO	NO	NO	NO	NO
8.1	32822	36 ROSSER STREET ROZELLE	Ground	W	46	42	44	39	47	42	44	39	-2.7	-3.0	-2.4	-3.0	59	54	NO	NO	NO	NO	NO
8.1	32822	36 ROSSER STREET ROZELLE	Ground	S	42	37	41	37	42	38	42	37	-0.3	-0.4	-0.3	-0.4	54	50	NO	NO	NO	NO	NO
8.1	32823	40 ROSSER STREET ROZELLE	First	W	52	47	50	45	52	48	51	46	-1.8	-2.1	-1.6	-2.1	60	55	NO	NO	NO	NO	NO
8.1	32823	40 ROSSER STREET ROZELLE	Ground	W	50	45	48	43	50	46	49	43	-2.2	-2.5	-1.9	-2.6	60	55	NO	NO	NO	NO	NO
8.1	32824	30 ROSSER STREET ROZELLE	Ground	E	48	43	48	44	48	44	49	44	0.6	0.7	0.6	0.6	60	55	NO	NO	NO	NO	NO
8.1	32824	30 ROSSER STREET ROZELLE	Ground	S	52	48	51	46	52	48	51	46	-1.3	-1.4	-1.2	-1.5	60	55	NO	NO	NO	NO	NO
8.1	32824	30 ROSSER STREET ROZELLE	Ground	W	52	47	50	45	52	48	51	46	-1.6	-1.8	-1.5	-1.9	60	55	NO	NO	NO	NO	NO
8.1	32825	38 ROSSER STREET ROZELLE	First	E	48	44	49	45	48	44	49	45	0.9	1.0	0.8	0.9	60	55	NO	NO	NO	NO	NO
8.1	32825	38 ROSSER STREET ROZELLE	First	W	52	47	50	45	52	48	51	46	-1.8	-2.2	-1.6	-2.2	60	55	NO	NO	NO	NO	NO
8.1	32825	38 ROSSER STREET ROZELLE	Ground	E	44	39	44	40	44	40	45	41	0.8	0.9	0.7	0.8	56	52	NO	NO	NO	NO	NO
8.1	32825	38 ROSSER STREET ROZELLE	Ground	W	50	45	48	42	50	45	48	43	-2.2	-2.7	-2.0	-2.7	60	55	NO	NO	NO	NO	NO
8.1	32827	32 ROSSER STREET ROZELLE	First	E	50	46	51	47	50	46	51	47	0.8	1.0	0.7	0.7	60	55	NO	NO	NO	NO	NO
8.1	32827	32 ROSSER STREET ROZELLE	First	NE	45	40	45	40	45	41	45	41	0.1	0.1	0.1	-0.1	57	53	NO	NO	NO	NO	NO
8.1	32827	32 ROSSER STREET ROZELLE	First	SW	54	49	53	48	54	50	53	49	-0.8	-0.8	-0.7	-0.9	60	55	NO	NO	NO	NO	NO
8.1	32827	32 ROSSER STREET ROZELLE	Ground	NE	40	36	40	36	41	36	41	36	-0.1	-0.1	-0.1	-0.1	53	48	NO	NO	NO	NO	NO
8.1	32827	32 ROSSER STREET ROZELLE	Ground	SW	51	47	50	46	52	47	51	46	-1.0	-1.0	-0.9	-1.1	60	55	NO	NO	NO	NO	NO
8.1	32828	34 ROSSER STREET ROZELLE	Ground	E	47	43	48	44	48	43	48	44	0.8	0.9	0.7	0.8	60	55	NO	NO	NO	NO	NO
8.1	32828	34 ROSSER STREET ROZELLE	Ground	W	42	38	42	37	42	38	42	37	-0.4	-0.3	-0.2	-0.4	54	50	NO	NO	NO	NO	NO
8.1	32829	28 ROSSER STREET ROZELLE	Ground	E	48	44	49	45	48	44	49	45	0.7	0.8	0.6	0.6	60	55	NO	NO	NO	NO	NO
8.1	32829	28 ROSSER STREET ROZELLE	Ground	W	52	48	51	46	53	48	52	47	-1.2	-1.3	-1.1	-1.4	60	55	NO	NO	NO	NO	NO
8.1	32837	1 MURDOCH STREET ROZELLE	Ground	NE	44	40	43	39	45	40	44	39	-1.1	-1.1	-0.9	-1.2	57	52	NO	NO	NO	NO	NO
8.1	32837	1 MURDOCH STREET ROZELLE	Ground	W	46	42	44	39	47	42	45	40	-2.1	-2.4	-1.9	-2.3	59	54	NO	NO	NO	NO	NO
8.1	32837	1 MURDOCH STREET ROZELLE	Ground	S	49	45	48	44	50	45	49	44	-1.1	-1.2	-1.0	-1.3	60	55	NO	NO	NO	NO	NO
8.1	32837	1 MURDOCH STREET ROZELLE	Ground	E	48	44	47	42	49	44	47	43	-1.2	-1.3	-1.1	-1.4	60	55	NO	NO	NO	NO	NO
8.1	32838	146 MULLENS STREET ROZELLE	Ground	S	45	40	44	39	45	41	44	40	-0.9	-0.9	-0.8	-0.9	57	53	NO	NO	NO	NO	NO
8.1	32865	5 PERRETT STREET ROZELLE	Ground	NW	45	40	43	39	45	40	44	39	-1.4	-1.5	-1.2	-1.5	57	52	NO	NO	NO	NO	NO
8.1	32865	5 PERRETT STREET ROZELLE	Ground	S	49	45	48	44	50	45	49	44	-1.1	-1.2	-1.0	-1.2	60	55	NO	NO	NO	NO	NO
8.1	32866	15 PERRETT STREET ROZELLE	First	N	44	39	43	38	44	40	43	39	-1.0	-1.1	-0.8	-1.1	56	52	NO	NO	NO	NO	NO
8.1	32866	15 PERRETT STREET ROZELLE	First	E	50	46	49	45	51	46	50	45	-1.0	-1.1	-0.8	-1.2	60	55	NO	NO	NO	NO	NO
8.1	32866	15 PERRETT STREET ROZELLE	First	S	51	46	50	45	51	46	50	45	-1.0	-1.1	-0.9	-1.2	60	55	NO	NO	NO	NO	NO

NCA	Receiver ID	Address	Floor Level	Facade	Opening Year 2027				Design Year 2037				Increase (Do Smthng - Do Nothing)				NCG project road noise criteria		Do noise levels exceed the cumulative limit with project roads adding ≥2dB to the total noise levels?		Is the contribution from the road project Acute?		Consider further treatment?
					Do Nothing		Do Smthng		Do Nothing		Do Smthng		Opening Year 2027		Design Year 2037								
					Day	Night	Day	Night	Day	Night	Day	Night	Day	Night	Day	Night	Day	Night	Day	Night	$L_{Aeq,15hr}$ ≥ 65dB	$L_{Aeq,9hr}$ ≥ 60dB	
8.1	32866	15 PERRETT STREET ROZELLE	Ground	N	40	35	39	35	40	36	39	35	-0.9	-0.9	-0.7	-1.0	52	48	NO	NO	NO	NO	NO
8.1	32866	15 PERRETT STREET ROZELLE	Ground	E	48	43	47	42	48	44	47	42	-0.9	-1.0	-0.8	-1.1	60	55	NO	NO	NO	NO	NO
8.1	32866	15 PERRETT STREET ROZELLE	Ground	S	48	44	47	43	48	44	48	43	-0.9	-0.9	-0.8	-0.9	60	55	NO	NO	NO	NO	NO
8.1	32867	9 PERRETT STREET ROZELLE	Ground	N	44	39	43	38	44	40	43	39	-1.2	-1.1	-0.9	-1.2	56	52	NO	NO	NO	NO	NO
8.1	32867	9 PERRETT STREET ROZELLE	Ground	S	49	45	48	43	50	45	49	44	-1.3	-1.3	-1.1	-1.4	60	55	NO	NO	NO	NO	NO
8.1	32868	3 PERRETT STREET ROZELLE	Ground	N	44	40	43	38	44	40	43	39	-1.1	-1.1	-1.0	-1.1	56	52	NO	NO	NO	NO	NO
8.1	32868	3 PERRETT STREET ROZELLE	Ground	S	49	45	48	44	50	45	49	44	-1.1	-1.2	-1.0	-1.2	60	55	NO	NO	NO	NO	NO
8.1	32869	21 PERRETT STREET ROZELLE	Ground	S	48	44	47	43	48	44	48	43	-0.9	-0.9	-0.8	-0.9	60	55	NO	NO	NO	NO	NO
8.1	32869	21 PERRETT STREET ROZELLE	Ground	E	46	42	46	42	47	42	47	42	0.0	0.1	0.1	-0.1	59	54	NO	NO	NO	NO	NO
8.1	32870	17 PERRETT STREET ROZELLE	Ground	SW	49	44	47	43	49	45	48	43	-1.4	-1.4	-1.2	-1.4	60	55	NO	NO	NO	NO	NO
8.1	32871	11 PERRETT STREET ROZELLE	Ground	N	44	39	43	38	44	40	43	39	-1.1	-1.1	-1.0	-1.1	56	52	NO	NO	NO	NO	NO
8.1	32871	11 PERRETT STREET ROZELLE	Ground	S	49	45	48	43	49	45	48	43	-1.3	-1.4	-1.2	-1.5	60	55	NO	NO	NO	NO	NO
8.1	32872	7 PERRETT STREET ROZELLE	Ground	N	44	40	43	38	45	40	43	39	-1.2	-1.3	-1.1	-1.3	57	52	NO	NO	NO	NO	NO
8.1	32872	7 PERRETT STREET ROZELLE	Ground	S	49	45	48	44	50	45	49	44	-1.3	-1.3	-1.2	-1.4	60	55	NO	NO	NO	NO	NO
8.1	32873	19 PERRETT STREET ROZELLE	Ground	E	46	42	46	41	46	42	46	42	-0.4	-0.3	-0.3	-0.4	58	54	NO	NO	NO	NO	NO
8.1	32873	19 PERRETT STREET ROZELLE	Ground	S	47	42	46	42	47	42	46	42	-0.5	-0.5	-0.5	-0.6	59	54	NO	NO	NO	NO	NO
8.1	32874	13 PERRETT STREET ROZELLE	First	N	44	40	43	38	44	40	43	39	-1.2	-1.2	-1.0	-1.3	56	52	NO	NO	NO	NO	NO
8.1	32874	13 PERRETT STREET ROZELLE	First	W	49	44	47	42	49	45	47	42	-2.1	-2.4	-1.8	-2.4	60	55	NO	NO	NO	NO	NO
8.1	32874	13 PERRETT STREET ROZELLE	First	S	51	46	50	45	51	47	50	45	-1.3	-1.3	-1.1	-1.4	60	55	NO	NO	NO	NO	NO
8.1	32874	13 PERRETT STREET ROZELLE	Ground	N	41	36	40	35	41	37	40	35	-1.4	-1.5	-1.2	-1.5	53	49	NO	NO	NO	NO	NO
8.1	32874	13 PERRETT STREET ROZELLE	Ground	W	42	38	41	36	42	38	41	37	-1.0	-1.2	-0.9	-1.2	54	50	NO	NO	NO	NO	NO
8.1	32874	13 PERRETT STREET ROZELLE	Ground	S	49	44	47	43	49	45	48	43	-1.5	-1.6	-1.2	-1.6	60	55	NO	NO	NO	NO	NO
8.1	32875	3 MURDOCH STREET ROZELLE	Ground	SW	43	39	42	38	44	39	43	38	-1.0	-1.0	-0.9	-1.1	56	51	NO	NO	NO	NO	NO
8.1	32875	3 MURDOCH STREET ROZELLE	Ground	SE	48	44	47	43	49	44	48	43	-1.2	-1.3	-1.1	-1.3	60	55	NO	NO	NO	NO	NO
8.1	32875	3 MURDOCH STREET ROZELLE	Ground	NE	46	42	46	42	47	42	46	42	-0.2	-0.1	-0.1	-0.2	59	54	NO	NO	NO	NO	NO
8.1	32876	26 MOORE STREET ROZELLE	First	E	49	44	49	44	49	45	49	45	-0.1	0.0	0.0	-0.2	60	55	NO	NO	NO	NO	NO
8.1	32876	26 MOORE STREET ROZELLE	First	SW	45	41	44	39	46	41	44	39	-1.6	-1.7	-1.5	-1.8	58	53	NO	NO	NO	NO	NO
8.1	32876	26 MOORE STREET ROZELLE	First	N	45	40	43	39	45	41	44	39	-1.6	-1.7	-1.4	-1.8	57	53	NO	NO	NO	NO	NO
8.1	32876	26 MOORE STREET ROZELLE	Ground	E	46	42	47	43	46	42	47	43	0.5	0.6	0.5	0.5	58	54	NO	NO	NO	NO	NO
8.1	32876	26 MOORE STREET ROZELLE	Ground	SW	42	38	40	36	43	38	41	36	-2.0	-2.3	-1.8	-2.2	55	50	NO	NO	NO	NO	NO
8.1	32876	26 MOORE STREET ROZELLE	Ground	N	42	37	40	35	42	38	41	36	-2.0	-2.1	-1.7	-2.2	54	50	NO	NO	NO	NO	NO
8.1	32876	26 MOORE STREET ROZELLE	Ground	SW	42	38	40	36	43	38	41	36	-2.0	-2.3	-1.8	-2.2	55	50	NO	NO	NO	NO	NO
8.1	32876	26 MOORE STREET ROZELLE	Ground	N	42	37	40	35	42	38	41	36	-2.0	-2.1	-1.7	-2.2	54	50	NO	NO	NO	NO	NO
8.1	32877	24B MOORE STREET ROZELLE	First	NE	47	43	47	43	47	43	48	43	0.1	0.1	0.1	0.1	59	55	NO	NO	NO	NO	NO
8.1	32877	24B MOORE STREET ROZELLE	First	SE	47	43	47	43	48	43	48	43	0.1	0.1	0.1	-0.1	60	55	NO	NO	NO	NO	NO
8.1	32877	24B MOORE STREET ROZELLE	First	W	49	44	47	42	49	45	47	42	-2.1	-2.4	-1.9	-2.4	60	55	NO	NO	NO	NO	NO
8.1	32877	24B MOORE STREET ROZELLE	Ground	NE	44	40	45	40	44	40	45	41	0.4	0.6	0.4	0.4	56	52	NO	NO	NO	NO	NO
8.1	32877	24B MOORE STREET ROZELLE	Ground	SE	44	40	45	41	45	40	45	41	0.5	0.5	0.5	0.4	57	52	NO	NO	NO	NO	NO
8.1	32877	24B MOORE STREET ROZELLE	Ground	W	47	43	45	40	48	43	46	41	-2.2	-2.5	-1.9	-2.5	60	55	NO	NO	NO	NO	NO
8.1	32878	28 MOORE STREET ROZELLE	First	NE	48	44	48	44	48	44	49	44	0.2	0.2	0.2	0.1	60	55	NO	NO	NO	NO	NO
8.1	32878	28 MOORE STREET ROZELLE	First	N	44	40	43	38	44	40	43	39	-1.4	-1.4	-1.1	-1.5	56	52	NO	NO	NO	NO	NO
8.1	32878	28 MOORE STREET ROZELLE	Ground	NE	46	42	46	42	46	42	47	43	0.6	0.6	0.6	0.5	58	54	NO	NO	NO	NO	NO
8.1	32878	28 MOORE STREET ROZELLE	Ground	N	40	36	39	35	41	36	40	35	-1.3	-1.3	-1.1	-1.3	53	48	NO	NO	NO	NO	NO
8.1	32969	2 PERRETT STREET ROZELLE	Ground	S	49	45	48	44	49	45	49	44	-0.9	-0.9	-0.8	-0.9	60	55	NO	NO	NO	NO	NO
8.1	33025	30 MOORE STREET ROZELLE	Ground	S	41	36	39	35	41	36	40	35	-1.2	-1.3	-1.0	-1.3	53	48	NO	NO	NO	NO	NO
8.1	33025	30 MOORE STREET ROZELLE	Ground	W	47	43	45	40	48	43	46	41	-2.2	-2.5	-2.0	-2.4	60	55	NO	NO	NO	NO	NO
9.1	32484	11 MANSFIELD STREET ROZELLE	Ground	S	53	49	53	49	53	49	54	50	0.6	0.7	0.6	0.6	60	55	NO	NO	NO	NO	NO
9.1	32485	11A MANSFIELD STREET ROZELLE	Ground	W	44	40	46	42	45	40	46	42	1.4	1.6	1.3	1.4	57	52	NO	NO	NO	NO	NO
9.1	32485	11A MANSFIELD STREET ROZELLE	Ground	SW	51	47	52	48	51	47	53	48	1.2	1.2	1.1	1.1	60	55	NO	NO	NO	NO	NO
9.1	32485	11A MANSFIELD STREET ROZELLE	Ground	S	53	48	53	49	53	49	54	49	0.7	0.7	0.6	0.6	60	55	NO	NO	NO	NO	NO
9.1	32539	1 RUMSAY STREET ROZELLE	Ground	SW	50	46	50	46	50	46	50	46	-0.2	-0.1	-0.2	-0.2	60	55	NO	NO	NO	NO	NO
9.1	32539	1 RUMSAY STREET ROZELLE	Ground	S	47	42	45	41	47	42	46	41	-1.4	-1.5	-1.3	-1.6	59	54	NO	NO	NO	NO	NO

Predicted L_{Aeq} Traffic Noise Levels (no mitigation) - Rozelle Interchange, dB(A)

NCA	Receiver ID	Address	Floor Level	Facade	Opening Year 2027				Design Year 2037				Increase (Do Smthng - Do Nothing)				NCG project road noise criteria		Do noise levels exceed the cumulative limit with project roads adding ≥2dB to the total noise levels?		Is the contribution from the road project Acute?		Consider further treatment?
					Do Nothing		Do Smthng		Do Nothing		Do Smthng		Opening Year 2027		Design Year 2037								
					Day	Night	Day	Night	Day	Night	Day	Night	Day	Night	Day	Night	Day	Night	Day	Night	$L_{Aeq,15hr}$ ≥ 65dB	$L_{Aeq,9hr}$ ≥ 60dB	
1.2	36167	66 WHITE STREET LILYFIELD	Ground	S	39	34	39	35	39	35	40	36	0.5	0.6	0.6	0.8	51	47	NO	NO	NO	NO	NO
1.2	36167	66 WHITE STREET LILYFIELD	Ground	E	43	39	44	39	43	39	44	40	0.7	0.7	0.9	0.9	55	51	NO	NO	NO	NO	NO
1.2	36167	66 WHITE STREET LILYFIELD	Ground	N	36	31	36	32	36	32	37	33	0.6	0.6	0.7	0.9	48	44	NO	NO	NO	NO	NO
1.2	36167	66 WHITE STREET LILYFIELD	Ground	W	37	33	38	33	37	33	38	34	0.5	0.6	0.7	0.8	49	45	NO	NO	NO	NO	NO
1.2	36169	64 WHITE STREET LILYFIELD	Ground	E	45	41	46	42	46	41	47	42	0.6	0.7	0.8	0.9	58	53	NO	NO	NO	NO	NO
1.2	36169	64 WHITE STREET LILYFIELD	Ground	N	38	34	39	35	39	35	40	35	0.6	0.6	0.7	0.8	51	47	NO	NO	NO	NO	NO
1.2	36169	64 WHITE STREET LILYFIELD	Ground	W	39	35	40	36	40	35	40	36	0.5	0.5	0.6	0.8	52	47	NO	NO	NO	NO	NO
1.2	36170	62 WHITE STREET LILYFIELD	Ground	N	40	36	41	37	41	36	41	37	0.5	0.6	0.6	0.7	53	48	NO	NO	NO	NO	NO
1.2	36170	62 WHITE STREET LILYFIELD	Ground	W	41	37	41	37	41	37	42	38	0.5	0.5	0.6	0.8	53	49	NO	NO	NO	NO	NO
1.2	36170	62 WHITE STREET LILYFIELD	Ground	E	46	42	47	42	47	42	47	43	0.5	0.6	0.6	0.9	59	54	NO	NO	NO	NO	NO
1.2	36172	60 WHITE STREET LILYFIELD	Ground	S	42	37	42	38	42	38	43	38	0.5	0.5	0.6	0.8	54	50	NO	NO	NO	NO	NO
1.2	36172	60 WHITE STREET LILYFIELD	Ground	E	46	42	47	42	47	42	47	43	0.5	0.6	0.5	0.8	59	54	NO	NO	NO	NO	NO
1.2	36172	60 WHITE STREET LILYFIELD	Ground	W	41	37	42	38	42	37	42	38	0.5	0.6	0.6	0.7	54	49	NO	NO	NO	NO	NO
1.2	36174	58 WHITE STREET LILYFIELD	Ground	N	42	37	42	38	42	38	42	38	0.5	0.5	0.6	0.8	54	50	NO	NO	NO	NO	NO
1.2	36174	58 WHITE STREET LILYFIELD	Ground	W	42	38	42	38	42	38	43	39	0.5	0.5	0.6	0.8	54	50	NO	NO	NO	NO	NO
1.2	36176	56 WHITE STREET LILYFIELD	Ground	NW	42	38	43	39	42	38	43	39	0.5	0.5	0.6	0.8	54	50	NO	NO	NO	NO	NO
1.2	36176	56 WHITE STREET LILYFIELD	Ground	SW	42	38	42	38	42	38	43	39	0.5	0.5	0.6	0.8	54	50	NO	NO	NO	NO	NO
1.2	36176	56 WHITE STREET LILYFIELD	Ground	E	46	42	47	43	47	42	47	43	0.4	0.5	0.5	0.7	59	54	NO	NO	NO	NO	NO
1.2	36178	54 WHITE STREET LILYFIELD	Ground	W	43	39	43	39	43	39	44	40	0.5	0.5	0.6	0.8	55	51	NO	NO	NO	NO	NO
1.2	36178	54 WHITE STREET LILYFIELD	Ground	N	43	39	44	40	44	39	44	40	0.5	0.5	0.6	0.8	56	51	NO	NO	NO	NO	NO
1.2	36178	54 WHITE STREET LILYFIELD	Ground	NE	43	39	43	39	43	39	44	40	0.5	0.5	0.6	0.8	55	51	NO	NO	NO	NO	NO
1.2	36178	54 WHITE STREET LILYFIELD	Ground	W	42	38	42	38	42	38	43	39	0.5	0.5	0.7	0.8	54	50	NO	NO	NO	NO	NO
1.2	36178	54 WHITE STREET LILYFIELD	Ground	S	42	38	42	38	42	38	43	39	0.5	0.6	0.6	0.7	54	50	NO	NO	NO	NO	NO
1.2	36178	54 WHITE STREET LILYFIELD	Ground	E	47	42	47	43	47	43	48	43	0.4	0.5	0.5	0.7	59	55	NO	NO	NO	NO	NO
1.2	36180	59 WHITE STREET LILYFIELD	Ground	E	46	41	46	42	46	42	47	42	0.4	0.5	0.5	0.7	58	54	NO	NO	NO	NO	NO
1.2	36180	59 WHITE STREET LILYFIELD	Ground	N	43	39	43	39	43	39	44	40	0.5	0.5	0.6	0.8	55	51	NO	NO	NO	NO	NO
1.2	36180	59 WHITE STREET LILYFIELD	Ground	S	42	38	43	39	43	38	43	39	0.5	0.5	0.6	0.7	55	50	NO	NO	NO	NO	NO
1.2	36182	55 WHITE STREET LILYFIELD	First	S	42	38	42	38	42	38	43	39	0.5	0.6	0.6	0.7	54	50	NO	NO	NO	NO	NO
1.2	36182	55 WHITE STREET LILYFIELD	First	E	47	43	48	43	48	43	48	44	0.5	0.6	0.6	0.8	60	55	NO	NO	NO	NO	NO
1.2	36182	55 WHITE STREET LILYFIELD	First	N	47	43	48	44	48	43	48	44	0.5	0.6	0.6	0.8	60	55	NO	NO	NO	NO	NO
1.2	36182	55 WHITE STREET LILYFIELD	First	N	47	43	48	44	48	43	48	44	0.5	0.6	0.6	0.8	60	55	NO	NO	NO	NO	NO
1.2	36182	55 WHITE STREET LILYFIELD	First	W	47	43	48	43	47	43	48	44	0.5	0.6	0.6	0.8	59	55	NO	NO	NO	NO	NO
1.2	36182	55 WHITE STREET LILYFIELD	Ground	S	38	34	39	35	39	34	39	35	0.5	0.6	0.7	0.7	51	46	NO	NO	NO	NO	NO
1.2	36182	55 WHITE STREET LILYFIELD	Ground	E	45	41	46	42	46	41	46	42	0.5	0.6	0.6	0.8	58	53	NO	NO	NO	NO	NO
1.2	36182	55 WHITE STREET LILYFIELD	Ground	N	46	41	46	42	46	42	47	43	0.5	0.6	0.6	0.8	58	54	NO	NO	NO	NO	NO
1.2	36182	55 WHITE STREET LILYFIELD	Ground	N	46	41	46	42	46	42	47	42	0.5	0.6	0.6	0.8	58	54	NO	NO	NO	NO	NO
1.2	36182	55 WHITE STREET LILYFIELD	Ground	W	45	41	46	42	45	41	46	42	0.5	0.6	0.7	0.8	57	53	NO	NO	NO	NO	NO
1.2	36184	53 WHITE STREET LILYFIELD	First	N	44	40	45	40	44	40	45	41	0.5	0.5	0.6	0.8	56	52	NO	NO	NO	NO	NO
1.2	36184	53 WHITE STREET LILYFIELD	First	W	47	43	48	43	48	43	48	44	0.4	0.6	0.6	0.8	60	55	NO	NO	NO	NO	NO
1.2	36184	53 WHITE STREET LILYFIELD	First	S	42	38	42	38	42	38	43	39	0.5	0.5	0.6	0.8	54	50	NO	NO	NO	NO	NO
1.2	36184	53 WHITE STREET LILYFIELD	First	E	44	40	45	41	45	40	45	41	0.5	0.5	0.6	0.8	57	52	NO	NO	NO	NO	NO
1.2	36184	53 WHITE STREET LILYFIELD	Ground	N	41	37	42	38	42	37	42	38	0.5	0.5	0.6	0.7	54	49	NO	NO	NO	NO	NO
1.2	36184	53 WHITE STREET LILYFIELD	Ground	W	46	41	46	42	46	42	47	42	0.5	0.5	0.6	0.8	58	54	NO	NO	NO	NO	NO
1.2	36184	53 WHITE STREET LILYFIELD	Ground	S	38	34	39	34	38	34	39	35	0.6	0.6	0.7	0.8	50	46	NO	NO	NO	NO	NO
1.2	36184	53 WHITE STREET LILYFIELD	Ground	E	40	36	41	37	41	36	42	37	0.5	0.6	0.7	0.8	53	48	NO	NO	NO	NO	NO
1.2	36450	1 GLADSTONE STREET LILYFIELD	Ground	S	41	37	42	38	42	37	42	38	0.6	0.6	0.6	0.8	54	49	NO	NO	NO	NO	NO
1.2	36450	1 GLADSTONE STREET LILYFIELD	Ground	E	48	44	49	45	49	44	50	45	0.6	0.7	0.8	0.9	60	55	NO	NO	NO	NO	NO
1.2	36450	1 GLADSTONE STREET LILYFIELD	Ground	N	37	32	37	33	37	32	38	33	0.7	0.7	0.7	0.9	49	44	NO	NO	NO	NO	NO
1.2	36476	3 GLADSTONE STREET LILYFIELD	First	E	47	43	48	43	48	43	48	44	0.5	0.5	0.5	0.7	60	55	NO	NO	NO	NO	NO
1.2	36476	3 GLADSTONE STREET LILYFIELD	First	N	47	43	48	44	48	43	48	44	0.4	0.5	0.6	0.8	60	55	NO	NO	NO	NO	NO
1.2	36476	3 GLADSTONE STREET LILYFIELD	First	W	45	41	46	42	46	41	46	42	0.4	0.4	0.5	0.7	58	53	NO	NO	NO	NO	NO
1.2	36476	3 GLADSTONE STREET LILYFIELD	First	S	39	34	39	35	39	35	40	35	0.5	0.6	0.7	0.8	51	47	NO	NO	NO	NO	NO
1.2	36476	3 GLADSTONE STREET LILYFIELD	Second	E	50	45	50	46	50	46	51	46	0.4	0.5	0.6	0.7	60	55	NO	NO	NO	NO	NO
1.2	36476	3 GLADSTONE STREET LILYFIELD	Second	N	50	46	50	46	50	46	51	47	0.4	0.5	0.6	0.7	60	55	NO	NO	NO	NO	NO
1.2	36476	3 GLADSTONE STREET LILYFIELD	Second	W	47	43	47	43	47	43	48	44	0.3	0.4	0.4	0.6	59	55	NO	NO	NO	NO	NO
1.2	36476	3 GLADSTONE STREET LILYFIELD	Second	S	42	38	43	39	43	38	43	39	0.5	0.5	0.6	0.8	55	50	NO	NO	NO	NO	NO
1.2	36476	3 GLADSTONE STREET LILYFIELD	Ground	E	45	41	46	41	46	41	46	42	0.4	0.4	0.5	0.7	58	53	NO	NO	NO	NO	NO
1.2	36476	3 GLADSTONE STREET LILYFIELD	Ground	N	45	41	46	42	46	41	46	42	0.5	0.6	0.6	0.8	58	53	NO	NO	NO	NO	NO
1.2	36476	3 GLADSTONE STREET LILYFIELD	Ground	S	36	32	37	32	37	32	37	33	0.7	0.7	0.8	0.9	49	44	NO	NO	NO	NO	NO
1.2	36577	22B GLADSTONE STREET LILYFIELD	Ground	E	49	44	49	45	49	45	50	45	0.5	0.5	0.6	0.8	60	55	NO	NO	NO	NO	NO

NCA	Receiver ID	Address	Floor Level	Facade	Opening Year 2027				Design Year 2037				Increase (Do Smthng - Do Nothing)				NCG project road noise criteria		Do noise levels exceed the cumulative limit with project roads adding ≥2dB to the total noise levels?		Is the contribution from the road project Acute?		Consider further treatment?
					Do Nothing		Do Smthng		Do Nothing		Do Smthng		Opening Year 2027		Design Year 2037								
					Day	Night	Day	Night	Day	Night	Day	Night	Day	Night	Day	Night	Day	Night	Day	Night	$L_{Aeq,15hr}$ ≥ 65dB	$L_{Aeq,9hr}$ ≥ 60dB	
1.2	36577	22B GLADSTONE STREET LILYFIELD	Ground	N	41	37	41	37	41	37	42	38	0.4	0.5	0.6	0.7	53	49	NO	NO	NO	NO	NO
1.2	36578	22A GLADSTONE STREET LILYFIELD	First	N	50	46	51	47	51	46	51	47	0.4	0.5	0.6	0.7	60	55	NO	NO	NO	NO	NO
1.2	36578	22A GLADSTONE STREET LILYFIELD	First	S	43	39	43	39	43	39	44	40	0.5	0.5	0.6	0.8	55	51	NO	NO	NO	NO	NO
1.2	36578	22A GLADSTONE STREET LILYFIELD	First	E	44	40	44	40	44	40	45	41	0.5	0.5	0.6	0.8	56	52	NO	NO	NO	NO	NO
1.2	36578	22A GLADSTONE STREET LILYFIELD	First	S	43	39	44	40	44	39	44	40	0.5	0.5	0.5	0.7	56	51	NO	NO	NO	NO	NO
1.2	36578	22A GLADSTONE STREET LILYFIELD	Ground	S	39	35	40	36	40	35	40	36	0.5	0.6	0.7	0.9	52	47	NO	NO	NO	NO	NO
1.2	36578	22A GLADSTONE STREET LILYFIELD	Ground	E	40	36	40	36	40	36	41	37	0.6	0.6	0.7	0.8	52	48	NO	NO	NO	NO	NO
1.2	36578	22A GLADSTONE STREET LILYFIELD	Ground	S	39	35	40	36	40	35	40	36	0.6	0.6	0.7	0.9	52	47	NO	NO	NO	NO	NO
1.2	36590	69 WHITE STREET LILYFIELD	Ground	S	43	39	44	39	44	39	44	40	0.5	0.5	0.6	0.8	56	51	NO	NO	NO	NO	NO
1.2	36590	69 WHITE STREET LILYFIELD	Ground	E	47	43	47	43	47	43	48	44	0.4	0.5	0.5	0.7	59	55	NO	NO	NO	NO	NO
1.2	36590	69 WHITE STREET LILYFIELD	Ground	N	41	37	41	37	41	37	42	38	0.5	0.5	0.6	0.8	53	49	NO	NO	NO	NO	NO
1.2	36590	69 WHITE STREET LILYFIELD	Ground	W	45	41	45	41	45	41	46	42	0.5	0.5	0.5	0.7	57	53	NO	NO	NO	NO	NO
1.2	36590	69 WHITE STREET LILYFIELD	Ground	S	43	38	43	39	43	39	44	39	0.5	0.5	0.6	0.8	55	51	NO	NO	NO	NO	NO
1.2	36601	24 GLADSTONE STREET LILYFIELD	Ground	E	50	45	50	46	50	46	51	46	0.5	0.5	0.6	0.7	60	55	NO	NO	NO	NO	NO
1.2	36601	24 GLADSTONE STREET LILYFIELD	Ground	W	44	40	44	40	44	40	45	41	0.4	0.5	0.5	0.7	56	52	NO	NO	NO	NO	NO
1.2	36601	24 GLADSTONE STREET LILYFIELD	Ground	N	45	41	45	41	45	41	46	42	0.4	0.4	0.5	0.8	57	53	NO	NO	NO	NO	NO
1.2	36601	24 GLADSTONE STREET LILYFIELD	Ground	W	46	42	47	43	47	43	47	43	0.4	0.4	0.5	0.8	59	55	NO	NO	NO	NO	NO
1.2	36601	24 GLADSTONE STREET LILYFIELD	Ground	S	43	39	44	39	43	39	44	40	0.5	0.5	0.5	0.8	55	51	NO	NO	NO	NO	NO
1.2	36616	71 WHITE STREET LILYFIELD	First	E	48	44	49	44	49	44	49	45	0.5	0.5	0.6	0.8	60	55	NO	NO	NO	NO	NO
1.2	36616	71 WHITE STREET LILYFIELD	First	N	48	44	48	44	48	44	49	45	0.5	0.5	0.6	0.8	60	55	NO	NO	NO	NO	NO
1.2	36616	71 WHITE STREET LILYFIELD	First	W	48	44	48	44	48	44	49	45	0.3	0.4	0.4	0.6	60	55	NO	NO	NO	NO	NO
1.2	36616	71 WHITE STREET LILYFIELD	First	S	43	39	44	40	44	39	44	40	0.5	0.5	0.6	0.8	56	51	NO	NO	NO	NO	NO
1.2	36616	71 WHITE STREET LILYFIELD	Ground	E	45	41	46	42	46	41	46	42	0.6	0.7	0.8	1.0	58	53	NO	NO	NO	NO	NO
1.2	36616	71 WHITE STREET LILYFIELD	Ground	N	45	41	45	41	45	41	46	42	0.5	0.5	0.6	0.8	57	53	NO	NO	NO	NO	NO
1.2	36616	71 WHITE STREET LILYFIELD	Ground	W	46	42	47	42	47	42	47	43	0.4	0.4	0.4	0.7	59	54	NO	NO	NO	NO	NO
1.2	36616	71 WHITE STREET LILYFIELD	Ground	S	40	35	40	36	40	36	41	36	0.6	0.5	0.7	0.8	52	48	NO	NO	NO	NO	NO
1.2	36629	26 GLADSTONE STREET LILYFIELD	Ground	E	51	46	51	47	51	47	51	47	0.4	0.5	0.5	0.7	60	55	NO	NO	NO	NO	NO
1.2	36629	26 GLADSTONE STREET LILYFIELD	Ground	N	45	41	46	42	46	41	46	42	0.4	0.4	0.5	0.7	58	53	NO	NO	NO	NO	NO
1.2	36629	26 GLADSTONE STREET LILYFIELD	Ground	W	47	43	48	44	48	44	48	44	0.4	0.4	0.6	0.7	60	55	NO	NO	NO	NO	NO
1.2	36629	26 GLADSTONE STREET LILYFIELD	Ground	N	48	44	48	44	48	44	49	45	0.4	0.5	0.5	0.8	60	55	NO	NO	NO	NO	NO
1.2	36629	26 GLADSTONE STREET LILYFIELD	Ground	W	48	44	48	44	48	44	48	44	0.4	0.5	0.5	0.7	60	55	NO	NO	NO	NO	NO
1.2	36629	26 GLADSTONE STREET LILYFIELD	Ground	N	48	44	48	44	48	44	49	45	0.4	0.5	0.5	0.8	60	55	NO	NO	NO	NO	NO
1.2	36629	26 GLADSTONE STREET LILYFIELD	Ground	W	48	44	48	44	48	44	48	44	0.4	0.5	0.5	0.7	60	55	NO	NO	NO	NO	NO
1.2	36639	27 STARLING STREET LILYFIELD	Ground	E	51	47	52	47	52	47	52	48	0.4	0.5	0.5	0.7	60	55	NO	NO	NO	NO	NO
1.2	36639	27 STARLING STREET LILYFIELD	Ground	N	46	42	47	42	46	42	47	43	0.5	0.5	0.5	0.8	58	54	NO	NO	NO	NO	NO
1.2	36639	27 STARLING STREET LILYFIELD	Ground	E	45	41	46	42	46	41	46	42	0.4	0.5	0.6	0.8	58	53	NO	NO	NO	NO	NO
1.2	36649	12 BRENAN STREET LILYFIELD	First	W	46	42	46	42	46	42	47	43	0.4	0.5	0.5	0.7	58	54	NO	NO	NO	NO	NO
1.2	36649	12 BRENAN STREET LILYFIELD	First	S	40	36	40	36	40	36	41	37	0.5	0.5	0.6	0.8	52	48	NO	NO	NO	NO	NO
1.2	36649	12 BRENAN STREET LILYFIELD	First	E	40	36	41	36	40	36	41	37	0.6	0.6	0.7	0.8	52	48	NO	NO	NO	NO	NO
1.2	36649	12 BRENAN STREET LILYFIELD	First	S	40	35	40	36	40	36	41	37	0.6	0.6	0.7	0.8	52	48	NO	NO	NO	NO	NO
1.2	36649	12 BRENAN STREET LILYFIELD	First	E	48	44	49	44	49	44	49	45	0.5	0.6	0.6	0.8	60	55	NO	NO	NO	NO	NO
1.2	36649	12 BRENAN STREET LILYFIELD	First	N	49	44	49	45	49	45	50	45	0.5	0.6	0.6	0.8	60	55	NO	NO	NO	NO	NO
1.2	36649	12 BRENAN STREET LILYFIELD	Second	W	48	44	48	44	48	44	49	45	0.4	0.5	0.6	0.8	60	55	NO	NO	NO	NO	NO
1.2	36649	12 BRENAN STREET LILYFIELD	Second	S	44	39	44	40	44	40	45	40	0.5	0.6	0.6	0.7	56	52	NO	NO	NO	NO	NO
1.2	36649	12 BRENAN STREET LILYFIELD	Second	E	44	40	44	40	44	40	45	41	0.4	0.5	0.5	0.8	56	52	NO	NO	NO	NO	NO
1.2	36649	12 BRENAN STREET LILYFIELD	Second	S	43	39	44	40	44	40	44	40	0.5	0.5	0.6	0.7	56	52	NO	NO	NO	NO	NO
1.2	36649	12 BRENAN STREET LILYFIELD	Second	E	50	45	50	46	50	45	51	46	0.5	0.6	0.6	0.8	60	55	NO	NO	NO	NO	NO
1.2	36649	12 BRENAN STREET LILYFIELD	Second	N	50	46	51	46	50	46	51	47	0.5	0.5	0.6	0.7	60	55	NO	NO	NO	NO	NO
1.2	36649	12 BRENAN STREET LILYFIELD	Ground	W	45	40	45	41	45	41	45	41	0.4	0.5	0.5	0.8	57	53	NO	NO	NO	NO	NO
1.2	36649	12 BRENAN STREET LILYFIELD	Ground	S	37	33	38	34	38	33	39	34	0.7	0.7	0.7	0.9	50	45	NO	NO	NO	NO	NO
1.2	36649	12 BRENAN STREET LILYFIELD	Ground	E	38	33	38	34	38	34	39	34	0.6	0.7	0.8	0.9	50	46	NO	NO	NO	NO	NO
1.2	36649	12 BRENAN STREET LILYFIELD	Ground	S	37	33	38	34	38	33	39	34	0.7	0.7	0.8	0.8	50	45	NO	NO	NO	NO	NO
1.2	36649	12 BRENAN STREET LILYFIELD	Ground	E	47	43	48	43	48	43	48	44	0.5	0.6	0.6	0.9	60	55	NO	NO	NO	NO	NO
1.2	36649	12 BRENAN STREET LILYFIELD	Ground	N	47	43	48	44	48	43	49	44	0.6	0.7	0.6	0.8	60	55	NO	NO	NO	NO	NO
1.2	36658	28 GLADSTONE STREET LILYFIELD	Ground	W	47	43	48	44	48	44	48	44	0.5	0.5	0.5	0.7	60	55	NO	NO	NO	NO	NO
1.2	36658	28 GLADSTONE STREET LILYFIELD	Ground	S	44	39	44	40	44	40	44	40	0.4	0.5	0.6	0.7	56	52	NO	NO	NO	NO	NO
1.2	36658	28 GLADSTONE STREET LILYFIELD	Ground	E	49	45	49	45	49	45	50	46	0.5	0.5	0.5	0.8	60	55	NO	NO	NO	NO	NO
1.2	36658	28 GLADSTONE STREET LILYFIELD	Ground	N	48	44	49	44	48	44	49	45	0.5	0.5	0.5	0.8	60	55	NO	NO	NO	NO	NO
1.2	36673	29 STARLING STREET LILYFIELD	Ground	S	44	39	44	40	44	40	44	40	0.4	0.5	0.5	0.8	56	52	NO	NO	NO	NO	NO
1.2	36673	29 STARLING STREET LILYFIELD	Ground	E	54	50	55	50	55	50	55	51	0.4	0.5	0.5	0.7	60	55	NO	NO	NO	NO	NO
1.2	36684	30 GLADSTONE STREET LILYFIELD	Ground	S	44	40	44	40	44	40	45	41	0.5	0.5	0.5	0.8	56	52	NO	NO	NO	NO	NO
1.2	36684	30 GLADSTONE STREET LILYFIELD	Ground	E	49	45	49	45	49	45	50	46	0.4	0.6	0.6	0.7	60	55	NO	NO	NO	NO	NO
1.2	36684	30 GLADSTONE STREET LILYFIELD	Ground	W	47	43	48	44	48	44	48	44	0.4	0.4	0.5	0.7	60	55	NO	NO	NO	NO	NO
1.2	36686	12 BRENAN STREET LILYFIELD	First	W	46	42	46	42	46	42	47	43	0.5	0.5	0.5	0.7	58	54	NO	NO	NO	NO	NO

NCA	Receiver ID	Address	Floor Level	Facade	Opening Year 2027				Design Year 2037				Increase (Do Smthng - Do Nothing)				NCG project road noise criteria		Do noise levels exceed the cumulative limit with project roads adding ≥2dB to the total noise levels?		Is the contribution from the road project Acute?		Consider further treatment?
					Do Nothing		Do Smthng		Do Nothing		Do Smthng		Opening Year 2027		Design Year 2037								
					Day	Night	Day	Night	Day	Night	Day	Night	Day	Night	Day	Night	Day	Night	Day	Night	$L_{Aeq,15hr}$ ≥ 65dB	$L_{Aeq,9hr}$ ≥ 60dB	
1.2	36686	12 BRENAN STREET LILYFIELD	First	E	49	44	49	45	49	45	50	45	0.5	0.6	0.6	0.8	60	55	NO	NO	NO	NO	NO
1.2	36686	12 BRENAN STREET LILYFIELD	First	N	49	44	49	45	49	45	50	46	0.5	0.6	0.6	0.9	60	55	NO	NO	NO	NO	NO
1.2	36686	12 BRENAN STREET LILYFIELD	Second	W	48	44	49	44	48	44	49	45	0.4	0.5	0.6	0.7	60	55	NO	NO	NO	NO	NO
1.2	36686	12 BRENAN STREET LILYFIELD	Second	E	50	46	51	46	50	46	51	47	0.5	0.6	0.6	0.8	60	55	NO	NO	NO	NO	NO
1.2	36686	12 BRENAN STREET LILYFIELD	Second	N	50	46	51	46	51	46	51	47	0.5	0.6	0.7	0.8	60	55	NO	NO	NO	NO	NO
1.2	36686	12 BRENAN STREET LILYFIELD	Ground	W	44	40	45	41	45	40	45	41	0.4	0.5	0.5	0.7	57	52	NO	NO	NO	NO	NO
1.2	36686	12 BRENAN STREET LILYFIELD	Ground	E	48	43	48	44	48	43	49	44	0.6	0.7	0.6	0.8	60	55	NO	NO	NO	NO	NO
1.2	36686	12 BRENAN STREET LILYFIELD	Ground	N	48	43	48	44	48	44	49	44	0.6	0.7	0.6	0.8	60	55	NO	NO	NO	NO	NO
1.2	36693	31 STARLING STREET LILYFIELD	Ground	N	45	41	46	42	45	41	46	42	0.4	0.4	0.6	0.7	57	53	NO	NO	NO	NO	NO
1.2	36693	31 STARLING STREET LILYFIELD	Ground	W	48	44	48	44	48	44	48	44	0.3	0.4	0.4	0.6	60	55	NO	NO	NO	NO	NO
1.2	36693	31 STARLING STREET LILYFIELD	Ground	E	54	50	54	50	55	50	55	51	0.3	0.4	0.4	0.6	60	55	NO	NO	NO	NO	NO
1.2	36717	72A WHITE STREET LILYFIELD	First	E	52	47	52	48	52	48	53	48	0.5	0.5	0.5	0.7	60	55	NO	NO	NO	NO	NO
1.2	36717	72A WHITE STREET LILYFIELD	First	N	52	48	52	48	52	48	53	49	0.4	0.5	0.4	0.7	60	55	NO	NO	NO	NO	NO
1.2	36717	72A WHITE STREET LILYFIELD	First	W	48	43	48	44	48	43	48	44	0.2	0.4	0.3	0.6	60	55	NO	NO	NO	NO	NO
1.2	36717	72A WHITE STREET LILYFIELD	Ground	E	48	44	49	44	49	44	49	45	0.4	0.6	0.6	0.8	60	55	NO	NO	NO	NO	NO
1.2	36717	72A WHITE STREET LILYFIELD	Ground	N	46	41	46	42	46	42	46	42	0.4	0.5	0.6	0.7	58	54	NO	NO	NO	NO	NO
1.2	36717	72A WHITE STREET LILYFIELD	Ground	W	45	40	45	41	45	41	45	41	0.3	0.5	0.4	0.6	57	53	NO	NO	NO	NO	NO
1.2	36718	72 WHITE STREET LILYFIELD	First	W	45	41	46	42	46	41	46	42	0.4	0.5	0.6	0.8	58	53	NO	NO	NO	NO	NO
1.2	36718	72 WHITE STREET LILYFIELD	First	S	44	39	44	40	44	40	44	40	0.5	0.5	0.5	0.8	56	52	NO	NO	NO	NO	NO
1.2	36718	72 WHITE STREET LILYFIELD	First	E	51	47	52	47	52	47	52	48	0.5	0.5	0.5	0.7	60	55	NO	NO	NO	NO	NO
1.2	36718	72 WHITE STREET LILYFIELD	Ground	W	43	39	43	39	43	39	44	40	0.5	0.5	0.6	0.8	55	51	NO	NO	NO	NO	NO
1.2	36718	72 WHITE STREET LILYFIELD	Ground	S	40	36	40	36	40	36	41	37	0.5	0.5	0.6	0.8	52	48	NO	NO	NO	NO	NO
1.2	36718	72 WHITE STREET LILYFIELD	Ground	E	48	44	49	45	49	44	49	45	0.4	0.5	0.5	0.7	60	55	NO	NO	NO	NO	NO
1.2	36719	32 GLADSTONE STREET LILYFIELD	Ground	N	46	42	47	42	46	42	47	43	0.5	0.4	0.5	0.7	58	54	NO	NO	NO	NO	NO
1.2	36719	32 GLADSTONE STREET LILYFIELD	Ground	W	47	43	47	43	47	43	48	44	0.4	0.4	0.5	0.8	59	55	NO	NO	NO	NO	NO
1.2	36719	32 GLADSTONE STREET LILYFIELD	Ground	E	49	44	49	45	49	45	50	45	0.5	0.6	0.6	0.7	60	55	NO	NO	NO	NO	NO
1.2	36728	12 BRENAN STREET LILYFIELD	First	N	49	45	49	45	49	45	50	46	0.5	0.6	0.6	0.7	60	55	NO	NO	NO	NO	NO
1.2	36728	12 BRENAN STREET LILYFIELD	First	W	48	44	48	44	48	44	49	45	0.4	0.5	0.5	0.7	60	55	NO	NO	NO	NO	NO
1.2	36728	12 BRENAN STREET LILYFIELD	First	S	44	39	44	40	44	40	45	40	0.4	0.5	0.6	0.8	56	52	NO	NO	NO	NO	NO
1.2	36728	12 BRENAN STREET LILYFIELD	First	E	48	44	49	45	49	44	49	45	0.6	0.6	0.6	0.8	60	55	NO	NO	NO	NO	NO
1.2	36728	12 BRENAN STREET LILYFIELD	Ground	N	46	41	46	42	46	42	47	42	0.4	0.5	0.6	0.7	58	54	NO	NO	NO	NO	NO
1.2	36728	12 BRENAN STREET LILYFIELD	First	E	48	44	49	45	49	44	49	45	0.6	0.6	0.6	0.8	60	55	NO	NO	NO	NO	NO
1.2	36728	12 BRENAN STREET LILYFIELD	Ground	N	46	41	46	42	46	42	47	42	0.4	0.5	0.6	0.7	58	54	NO	NO	NO	NO	NO
1.2	36728	12 BRENAN STREET LILYFIELD	Ground	W	46	42	47	43	47	42	47	43	0.5	0.5	0.5	0.7	59	54	NO	NO	NO	NO	NO
1.2	36728	12 BRENAN STREET LILYFIELD	Ground	S	40	36	41	36	40	36	41	37	0.6	0.5	0.7	0.8	52	48	NO	NO	NO	NO	NO
1.2	36728	12 BRENAN STREET LILYFIELD	Ground	E	45	41	46	42	46	41	47	42	0.6	0.6	0.7	0.9	58	53	NO	NO	NO	NO	NO
1.2	36737	33 STARLING STREET LILYFIELD	Ground	N	44	40	45	41	45	40	45	41	0.4	0.5	0.5	0.7	57	52	NO	NO	NO	NO	NO
1.2	36737	33 STARLING STREET LILYFIELD	Ground	W	49	45	50	46	50	45	50	46	0.4	0.5	0.5	0.7	60	55	NO	NO	NO	NO	NO
1.2	36737	33 STARLING STREET LILYFIELD	Ground	S	44	40	45	41	44	40	45	41	0.4	0.5	0.6	0.8	56	52	NO	NO	NO	NO	NO
1.2	36737	33 STARLING STREET LILYFIELD	Ground	E	55	51	55	51	55	51	56	51	0.3	0.3	0.4	0.6	60	55	NO	NO	NO	NO	NO
1.2	36753	74 WHITE STREET LILYFIELD	Ground	E	49	45	50	45	50	45	50	46	0.4	0.5	0.5	0.7	60	55	NO	NO	NO	NO	NO
1.2	36753	74 WHITE STREET LILYFIELD	Ground	N	45	41	46	42	46	42	46	42	0.5	0.5	0.6	0.8	58	54	NO	NO	NO	NO	NO
1.2	36753	74 WHITE STREET LILYFIELD	Ground	S	44	40	44	40	44	40	45	41	0.4	0.5	0.6	0.7	56	52	NO	NO	NO	NO	NO
1.2	36770	34 GLADSTONE STREET LILYFIELD	Ground	N	47	43	47	43	47	43	47	43	0.5	0.5	0.5	0.7	59	55	NO	NO	NO	NO	NO
1.2	36770	34 GLADSTONE STREET LILYFIELD	Ground	W	47	43	48	44	48	44	48	44	0.4	0.5	0.5	0.7	60	55	NO	NO	NO	NO	NO
1.2	36770	34 GLADSTONE STREET LILYFIELD	Ground	N	48	44	48	44	48	44	49	45	0.4	0.4	0.6	0.8	60	55	NO	NO	NO	NO	NO
1.2	36770	34 GLADSTONE STREET LILYFIELD	Ground	W	48	44	48	44	48	44	49	45	0.4	0.5	0.6	0.7	60	55	NO	NO	NO	NO	NO
1.2	36770	34 GLADSTONE STREET LILYFIELD	Ground	S	44	40	45	41	45	41	45	41	0.5	0.5	0.5	0.7	57	53	NO	NO	NO	NO	NO
1.2	36770	34 GLADSTONE STREET LILYFIELD	Ground	S	44	40	45	41	45	41	45	41	0.5	0.5	0.5	0.7	57	53	NO	NO	NO	NO	NO
1.2	36770	34 GLADSTONE STREET LILYFIELD	Ground	E	50	45	50	46	50	46	51	46	0.4	0.4	0.4	0.6	60	55	NO	NO	NO	NO	NO
1.2	36771	11 GLADSTONE STREET LILYFIELD	Ground	E	54	49	54	49	54	49	54	50	0.3	0.4	0.3	0.6	60	55	NO	NO	NO	NO	NO
1.2	36771	11 GLADSTONE STREET LILYFIELD	Ground	N	43	39	43	39	43	39	44	40	0.5	0.5	0.6	0.7	55	51	NO	NO	NO	NO	NO
1.2	36772	5 GLADSTONE STREET LILYFIELD	First	N	53	49	53	49	53	49	54	50	0.2	0.3	0.3	0.6	60	55	NO	NO	NO	NO	NO
1.2	36772	5 GLADSTONE STREET LILYFIELD	First	W	50	46	50	46	50	46	50	46	0.4	0.4	0.5	0.7	60	55	NO	NO	NO	NO	NO
1.2	36772	5 GLADSTONE STREET LILYFIELD	First	S	44	40	45	41	45	41	45	41	0.4	0.4	0.5	0.7	57	53	NO	NO	NO	NO	NO
1.2	36772	5 GLADSTONE STREET LILYFIELD	First	W	47	43	47	43	47	43	47	43	0.4	0.4	0.5	0.7	59	55	NO	NO	NO	NO	NO
1.2	36772	5 GLADSTONE STREET LILYFIELD	First	N	48	44	49	45	49	44	49	45	0.5	0.5	0.5	0.7	60	55	NO	NO	NO	NO	NO
1.2	36772	5 GLADSTONE STREET LILYFIELD	First	W	49	45	49	45	49	45	50	46	0.4	0.5	0.6	0.8	60	55	NO	NO	NO	NO	NO
1.2	36772	5 GLADSTONE STREET LILYFIELD	First	E	54	50	54	50	55	50	55	50	0.2	0.4	0.4	0.5	60	55	NO	NO	NO	NO	NO
1.2	36772	5 GLADSTONE STREET LILYFIELD	First	N	55	51	55	51	55	51	56	51	0.2	0.4	0.3	0.6	60	55	NO	NO	NO	NO	NO
1.2	36772	5 GLADSTONE STREET LILYFIELD	Ground	W	48	44	48	44	48	44	49	45	0.4	0.5	0.5	0.7	60	55	NO	NO	NO	NO	NO
1.2	36772	5 GLADSTONE STREET LILYFIELD	Ground	W	43	39	43	39	43	39	44	40	0.4	0.4	0.5	0.7	55	51	NO	NO	NO	NO	NO
1.2	36772	5 GLADSTONE STREET LILYFIELD	Ground	N	45	41	46	42	46	41	46	42	0.4	0.5	0.5	0.7	58	53	NO	NO	NO	NO	NO
1.2	36772	5 GLADSTONE STREET LILYFIELD	Ground	E	53	48	53	49	54	49	54	49	0.3	0.5	0.3	0.6	60	55	NO	NO	NO	NO	NO

NCA	Receiver ID	Address	Floor Level	Facade	Opening Year 2027				Design Year 2037				Increase (Do Smthng - Do Nothing)				NCG project road noise criteria		Do noise levels exceed the cumulative limit with project roads adding ≥2dB to the total noise levels?		Is the contribution from the road project Acute?		Consider further treatment?
					Do Nothing		Do Smthng		Do Nothing		Do Smthng		Opening Year 2027		Design Year 2037								
					Day	Night	Day	Night	Day	Night	Day	Night	Day	Night	Day	Night	Day	Night	Day	Night	$L_{Aeq,15hr}$ ≥ 65dB	$L_{Aeq,9hr}$ ≥ 60dB	
1.2	36773	68-70 WHITE STREET LILYFIELD	First	W	41	37	41	37	41	37	42	38	0.4	0.4	0.5	0.7	53	49	NO	NO	NO	NO	NO
1.2	36773	68-70 WHITE STREET LILYFIELD	First	S	39	35	40	36	40	36	41	36	0.6	0.6	0.7	0.8	52	48	NO	NO	NO	NO	NO
1.2	36773	68-70 WHITE STREET LILYFIELD	First	E	40	36	41	37	41	37	41	37	0.5	0.5	0.6	0.8	53	49	NO	NO	NO	NO	NO
1.2	36773	68-70 WHITE STREET LILYFIELD	First	W	41	37	41	37	41	37	42	38	0.4	0.5	0.6	0.8	53	49	NO	NO	NO	NO	NO
1.2	36773	68-70 WHITE STREET LILYFIELD	First	S	39	35	40	36	40	35	40	36	0.5	0.5	0.6	0.8	52	47	NO	NO	NO	NO	NO
1.2	36773	68-70 WHITE STREET LILYFIELD	First	E	51	46	51	47	51	47	52	47	0.5	0.5	0.5	0.7	60	55	NO	NO	NO	NO	NO
1.2	36773	68-70 WHITE STREET LILYFIELD	First	N	48	44	49	45	49	44	49	45	0.4	0.5	0.5	0.7	60	55	NO	NO	NO	NO	NO
1.2	36773	68-70 WHITE STREET LILYFIELD	Second	W	47	43	47	43	47	43	48	44	0.4	0.5	0.6	0.7	59	55	NO	NO	NO	NO	NO
1.2	36773	68-70 WHITE STREET LILYFIELD	Second	W	45	41	45	41	45	41	45	41	0.4	0.4	0.5	0.7	57	53	NO	NO	NO	NO	NO
1.2	36773	68-70 WHITE STREET LILYFIELD	Second	S	43	39	44	40	44	39	44	40	0.5	0.5	0.6	0.8	56	51	NO	NO	NO	NO	NO
1.2	36773	68-70 WHITE STREET LILYFIELD	Second	E	45	41	45	41	45	41	46	42	0.5	0.5	0.6	0.8	57	53	NO	NO	NO	NO	NO
1.2	36773	68-70 WHITE STREET LILYFIELD	Second	W	45	41	46	41	45	41	46	42	0.5	0.4	0.5	0.7	57	53	NO	NO	NO	NO	NO
1.2	36773	68-70 WHITE STREET LILYFIELD	Second	S	43	39	44	40	44	39	44	40	0.5	0.5	0.6	0.7	56	51	NO	NO	NO	NO	NO
1.2	36773	68-70 WHITE STREET LILYFIELD	Second	E	52	47	52	48	52	48	53	48	0.4	0.6	0.5	0.7	60	55	NO	NO	NO	NO	NO
1.2	36773	68-70 WHITE STREET LILYFIELD	Second	N	53	49	53	49	54	49	54	50	0.3	0.5	0.5	0.7	60	55	NO	NO	NO	NO	NO
1.2	36773	68-70 WHITE STREET LILYFIELD	Ground	W	39	35	39	35	39	35	40	36	0.4	0.4	0.4	0.7	51	47	NO	NO	NO	NO	NO
1.2	36773	68-70 WHITE STREET LILYFIELD	Ground	S	37	33	38	33	37	33	38	34	0.6	0.6	0.7	0.8	49	45	NO	NO	NO	NO	NO
1.2	36773	68-70 WHITE STREET LILYFIELD	Ground	E	38	33	38	34	38	34	38	34	0.4	0.5	0.6	0.7	50	46	NO	NO	NO	NO	NO
1.2	36773	68-70 WHITE STREET LILYFIELD	Ground	W	38	34	38	34	38	34	39	35	0.4	0.5	0.6	0.8	50	46	NO	NO	NO	NO	NO
1.2	36773	68-70 WHITE STREET LILYFIELD	Ground	S	37	33	38	33	38	33	38	34	0.7	0.7	0.7	0.9	50	45	NO	NO	NO	NO	NO
1.2	36773	68-70 WHITE STREET LILYFIELD	Ground	E	49	45	50	45	50	45	50	46	0.5	0.6	0.6	0.8	60	55	NO	NO	NO	NO	NO
1.2	36773	68-70 WHITE STREET LILYFIELD	Ground	N	43	38	43	39	43	39	44	39	0.4	0.5	0.6	0.7	55	51	NO	NO	NO	NO	NO
1.2	36775	35 STARLING STREET LILYFIELD	Ground	N	45	41	45	41	45	41	46	42	0.4	0.5	0.5	0.7	57	53	NO	NO	NO	NO	NO
1.2	36775	35 STARLING STREET LILYFIELD	Ground	W	49	45	50	46	50	46	50	46	0.4	0.4	0.4	0.6	60	55	NO	NO	NO	NO	NO
1.2	36775	35 STARLING STREET LILYFIELD	Ground	S	44	40	45	41	45	41	45	41	0.4	0.4	0.5	0.7	57	53	NO	NO	NO	NO	NO
1.2	36775	35 STARLING STREET LILYFIELD	Ground	E	56	51	56	52	56	52	57	52	0.3	0.4	0.4	0.6	60	55	NO	NO	NO	NO	NO
1.2	36775	35 STARLING STREET LILYFIELD	Ground	N	44	40	45	41	45	40	45	41	0.4	0.5	0.5	0.7	57	52	NO	NO	NO	NO	NO
1.2	36788	76 WHITE STREET LILYFIELD	Ground	E	49	45	50	45	50	45	50	46	0.4	0.5	0.5	0.7	60	55	NO	NO	NO	NO	NO
1.2	36788	76 WHITE STREET LILYFIELD	Ground	W	45	41	46	42	46	41	46	42	0.4	0.5	0.6	0.7	58	53	NO	NO	NO	NO	NO
1.2	36788	76 WHITE STREET LILYFIELD	Ground	S	44	40	44	40	44	40	45	41	0.5	0.5	0.6	0.8	56	52	NO	NO	NO	NO	NO
1.2	36791	36 STARLING STREET LILYFIELD	Ground	E	50	46	51	47	51	47	51	47	0.5	0.5	0.6	0.8	60	55	NO	NO	NO	NO	NO
1.2	36791	36 STARLING STREET LILYFIELD	Ground	N	47	43	48	44	48	44	48	44	0.3	0.4	0.5	0.6	60	55	NO	NO	NO	NO	NO
1.2	36800	37 STARLING STREET LILYFIELD	Ground	N	45	41	45	41	45	41	45	41	0.4	0.5	0.5	0.7	57	53	NO	NO	NO	NO	NO
1.2	36800	37 STARLING STREET LILYFIELD	Ground	W	50	46	50	46	50	46	51	47	0.4	0.5	0.5	0.7	60	55	NO	NO	NO	NO	NO
1.2	36800	37 STARLING STREET LILYFIELD	Ground	S	45	41	45	41	45	41	46	42	0.5	0.5	0.5	0.7	57	53	NO	NO	NO	NO	NO
1.2	36800	37 STARLING STREET LILYFIELD	Ground	E	56	52	56	52	56	52	57	52	0.3	0.4	0.4	0.6	60	55	NO	NO	NO	NO	NO
1.2	36801	12 BRENAN STREET LILYFIELD	First	E	49	45	50	45	50	45	50	46	0.6	0.6	0.6	0.8	60	55	NO	NO	NO	NO	NO
1.2	36801	12 BRENAN STREET LILYFIELD	First	NE	45	41	45	41	45	41	46	42	0.5	0.5	0.5	0.7	57	53	NO	NO	NO	NO	NO
1.2	36801	12 BRENAN STREET LILYFIELD	First	W	48	44	49	44	49	44	49	45	0.4	0.4	0.4	0.6	60	55	NO	NO	NO	NO	NO
1.2	36801	12 BRENAN STREET LILYFIELD	Second	E	51	46	51	47	51	46	52	47	0.5	0.6	0.6	0.9	60	55	NO	NO	NO	NO	NO
1.2	36801	12 BRENAN STREET LILYFIELD	Second	NE	53	48	53	49	53	49	54	50	0.5	0.6	0.6	0.8	60	55	NO	NO	NO	NO	NO
1.2	36801	12 BRENAN STREET LILYFIELD	Second	W	50	46	50	46	50	46	51	47	0.3	0.5	0.4	0.6	60	55	NO	NO	NO	NO	NO
1.2	36801	12 BRENAN STREET LILYFIELD	Ground	E	48	43	49	44	48	44	49	45	0.6	0.7	0.7	0.8	60	55	NO	NO	NO	NO	NO
1.2	36801	12 BRENAN STREET LILYFIELD	Ground	NE	41	37	42	37	41	37	42	38	0.5	0.5	0.6	0.7	53	49	NO	NO	NO	NO	NO
1.2	36801	12 BRENAN STREET LILYFIELD	Ground	W	46	42	47	43	47	43	47	43	0.3	0.4	0.5	0.7	59	55	NO	NO	NO	NO	NO
1.2	36811	38 GLADSTONE STREET LILYFIELD	Ground	E	54	50	55	50	55	50	55	51	0.3	0.4	0.4	0.6	60	55	NO	NO	NO	NO	NO
1.2	36811	38 GLADSTONE STREET LILYFIELD	Ground	N	48	44	48	44	48	44	48	44	0.4	0.5	0.6	0.7	60	55	NO	NO	NO	NO	NO
1.2	36812	36 GLADSTONE STREET LILYFIELD	Ground	W	48	44	49	45	49	44	49	45	0.4	0.5	0.5	0.8	60	55	NO	NO	NO	NO	NO
1.2	36812	36 GLADSTONE STREET LILYFIELD	Ground	S	45	41	45	41	45	41	46	42	0.5	0.4	0.5	0.7	57	53	NO	NO	NO	NO	NO
1.2	36812	36 GLADSTONE STREET LILYFIELD	Ground	E	53	48	53	49	53	49	54	49	0.4	0.5	0.5	0.7	60	55	NO	NO	NO	NO	NO
1.2	36815	38 STARLING STREET LILYFIELD	Ground	E	51	47	52	47	51	47	52	48	0.4	0.5	0.6	0.8	60	55	NO	NO	NO	NO	NO
1.2	36815	38 STARLING STREET LILYFIELD	Ground	N	45	41	46	42	45	41	46	42	0.4	0.4	0.5	0.7	57	53	NO	NO	NO	NO	NO
1.2	36815	38 STARLING STREET LILYFIELD	Ground	W	48	44	48	44	48	44	49	45	0.3	0.4	0.5	0.7	60	55	NO	NO	NO	NO	NO
1.2	36815	38 STARLING STREET LILYFIELD	Ground	S	45	41	45	41	45	41	46	42	0.4	0.4	0.5	0.7	57	53	NO	NO	NO	NO	NO
1.2	36833	15 GLADSTONE STREET LILYFIELD	First	E	56	51	56	52	56	52	57	52	0.2	0.4	0.3	0.6	60	55	NO	NO	NO	NO	NO
1.2	36833	15 GLADSTONE STREET LILYFIELD	First	N	46	42	47	43	47	43	47	43	0.4	0.5	0.5	0.8	59	55	NO	NO	NO	NO	NO
1.2	36833	15 GLADSTONE STREET LILYFIELD	First	W	51	47	51	47	51	47	52	48	0.4	0.4	0.5	0.7	60	55	NO	NO	NO	NO	NO
1.2	36833	15 GLADSTONE STREET LILYFIELD	Ground	E	54	50	54	50	54	50	55	50	0.3	0.4	0.4	0.6	60	55	NO	NO	NO	NO	NO
1.2	36833	15 GLADSTONE STREET LILYFIELD	Ground	N	42	38	42	38	42	38	43	39	0.4	0.5	0.6	0.7	54	50	NO	NO	NO	NO	NO
1.2	36833	15 GLADSTONE STREET LILYFIELD	Ground	W	49	45	50	46	49	45	50	46	0.4	0.4	0.5	0.8	60	55	NO	NO	NO	NO	NO
1.2	36834	13 GLADSTONE STREET LILYFIELD	Ground	W	49	45	49	45	49	45	49	45	0.4	0.5	0.5	0.7	60	55	NO	NO	NO	NO	NO
1.2	36834	13 GLADSTONE STREET LILYFIELD	Ground	S	44	40	45	41	45	41	45	41	0.4	0.5	0.6	0.8	57	53	NO	NO	NO	NO	NO

NCA	Receiver ID	Address	Floor Level	Facade	Opening Year 2027				Design Year 2037				Increase (Do Smthng - Do Nothing)				NCG project road noise criteria		Do noise levels exceed the cumulative limit with project roads adding ≥2dB to the total noise levels?		Is the contribution from the road project Acute?		Consider further treatment?
					Do Nothing		Do Smthng		Do Nothing		Do Smthng		Opening Year 2027		Design Year 2037								
					Day	Night	Day	Night	Day	Night	Day	Night	Day	Night	Day	Night	Day	Night	Day	Night	$L_{Aeq,15hr}$ ≥ 65dB	$L_{Aeq,9hr}$ ≥ 60dB	
1.2	36834	13 GLADSTONE STREET LILYFIELD	Ground	E	54	50	54	50	55	50	55	51	0.3	0.4	0.4	0.6	60	55	NO	NO	NO	NO	NO
1.2	36839	39 STARLING STREET LILYFIELD	Ground	W	50	46	50	46	50	46	51	47	0.4	0.4	0.5	0.7	60	55	NO	NO	NO	NO	NO
1.2	36839	39 STARLING STREET LILYFIELD	Ground	S	45	41	45	41	45	41	46	42	0.4	0.4	0.5	0.7	57	53	NO	NO	NO	NO	NO
1.2	36839	39 STARLING STREET LILYFIELD	Ground	E	45	41	46	42	46	42	46	42	0.5	0.5	0.5	0.7	58	54	NO	NO	NO	NO	NO
1.2	36839	39 STARLING STREET LILYFIELD	Ground	S	45	41	45	41	45	41	46	42	0.4	0.4	0.5	0.7	57	53	NO	NO	NO	NO	NO
1.2	36839	39 STARLING STREET LILYFIELD	Ground	E	56	52	57	53	57	52	57	53	0.3	0.4	0.4	0.6	60	55	NO	NO	NO	NO	NO
1.2	36839	39 STARLING STREET LILYFIELD	Ground	N	46	42	47	43	46	42	47	43	0.4	0.4	0.5	0.7	58	54	NO	NO	NO	NO	NO
1.2	36851	40 STARLING STREET LILYFIELD	Ground	N	47	44	48	44	48	44	48	44	0.4	0.4	0.5	0.7	60	55	NO	NO	NO	NO	NO
1.2	36851	40 STARLING STREET LILYFIELD	Ground	W	50	46	51	47	51	47	51	47	0.2	0.4	0.4	0.6	60	55	NO	NO	NO	NO	NO
1.2	36851	40 STARLING STREET LILYFIELD	Ground	S	45	41	46	42	45	41	46	42	0.4	0.4	0.5	0.7	57	53	NO	NO	NO	NO	NO
1.2	36851	40 STARLING STREET LILYFIELD	Ground	E	52	48	52	48	52	48	53	49	0.5	0.6	0.6	0.7	60	55	NO	NO	NO	NO	NO
1.2	36851	40 STARLING STREET LILYFIELD	Ground	N	53	49	54	50	54	49	54	50	0.4	0.5	0.5	0.7	60	55	NO	NO	NO	NO	NO
1.2	36852	40 GLADSTONE STREET LILYFIELD	Ground	W	50	46	50	46	50	46	51	47	0.5	0.5	0.5	0.7	60	55	NO	NO	NO	NO	NO
1.2	36852	40 GLADSTONE STREET LILYFIELD	Ground	S	45	41	46	42	46	41	46	42	0.4	0.5	0.6	0.8	58	53	NO	NO	NO	NO	NO
1.2	36852	40 GLADSTONE STREET LILYFIELD	Ground	E	56	52	56	52	57	52	57	53	0.3	0.4	0.3	0.6	60	55	NO	NO	NO	NO	NO
1.2	36865	17 GLADSTONE STREET LILYFIELD	First	E	56	51	56	52	56	52	57	52	0.3	0.3	0.3	0.5	60	55	NO	NO	NO	NO	NO
1.2	36865	17 GLADSTONE STREET LILYFIELD	First	N	57	53	58	53	58	53	58	54	0.3	0.4	0.4	0.6	60	55	NO	NO	NO	NO	NO
1.2	36865	17 GLADSTONE STREET LILYFIELD	First	W	52	48	52	48	52	48	53	49	0.5	0.5	0.5	0.7	60	55	NO	NO	NO	NO	NO
1.2	36865	17 GLADSTONE STREET LILYFIELD	First	S	45	41	46	42	46	42	46	42	0.4	0.4	0.6	0.7	58	54	NO	NO	NO	NO	NO
1.2	36865	17 GLADSTONE STREET LILYFIELD	Ground	E	49	45	50	45	49	45	50	46	0.4	0.5	0.6	0.7	60	55	NO	NO	NO	NO	NO
1.2	36865	17 GLADSTONE STREET LILYFIELD	Ground	W	50	46	50	46	50	46	51	47	0.4	0.5	0.5	0.7	60	55	NO	NO	NO	NO	NO
1.2	36865	17 GLADSTONE STREET LILYFIELD	Ground	S	41	37	42	38	42	37	42	38	0.5	0.5	0.5	0.7	54	49	NO	NO	NO	NO	NO
1.2	36866	43 STARLING STREET LILYFIELD	Ground	N	46	42	47	43	47	42	47	43	0.4	0.4	0.5	0.7	59	54	NO	NO	NO	NO	NO
1.2	36866	43 STARLING STREET LILYFIELD	Ground	W	52	48	52	48	52	48	53	49	0.4	0.4	0.5	0.7	60	55	NO	NO	NO	NO	NO
1.2	36866	43 STARLING STREET LILYFIELD	Ground	E	55	51	55	51	56	51	56	52	0.3	0.4	0.3	0.6	60	55	NO	NO	NO	NO	NO
1.2	36867	41 STARLING STREET LILYFIELD	Ground	W	52	48	52	48	52	48	52	48	0.4	0.4	0.5	0.7	60	55	NO	NO	NO	NO	NO
1.2	36867	41 STARLING STREET LILYFIELD	Ground	S	45	41	46	42	46	41	46	42	0.4	0.5	0.5	0.7	58	53	NO	NO	NO	NO	NO
1.2	36867	41 STARLING STREET LILYFIELD	Ground	E	56	52	57	52	57	52	57	53	0.3	0.3	0.3	0.6	60	55	NO	NO	NO	NO	NO
1.2	36880	42 GLADSTONE STREET LILYFIELD	Ground	E	57	52	57	52	57	52	57	53	0.2	0.4	0.4	0.6	60	55	NO	NO	NO	NO	NO
1.2	36880	42 GLADSTONE STREET LILYFIELD	Ground	N	48	44	49	45	49	45	49	45	0.4	0.4	0.5	0.7	60	55	NO	NO	NO	NO	NO
1.2	36880	42 GLADSTONE STREET LILYFIELD	Ground	W	50	46	50	46	50	46	51	47	0.4	0.4	0.5	0.7	60	55	NO	NO	NO	NO	NO
1.2	36880	42 GLADSTONE STREET LILYFIELD	Ground	N	48	44	49	45	49	45	49	45	0.4	0.4	0.5	0.7	60	55	NO	NO	NO	NO	NO
1.2	36880	42 GLADSTONE STREET LILYFIELD	Ground	W	50	46	51	47	50	46	51	47	0.4	0.4	0.5	0.7	60	55	NO	NO	NO	NO	NO
1.2	36880	42 GLADSTONE STREET LILYFIELD	Ground	N	50	46	51	47	51	46	51	47	0.4	0.4	0.5	0.7	60	55	NO	NO	NO	NO	NO
1.2	36880	42 GLADSTONE STREET LILYFIELD	Ground	W	51	47	51	47	51	47	52	48	0.4	0.5	0.5	0.7	60	55	NO	NO	NO	NO	NO
1.2	36882	12 BRENAN STREET LILYFIELD	First	W	49	45	50	46	50	45	50	46	0.4	0.5	0.5	0.7	60	55	NO	NO	NO	NO	NO
1.2	36882	12 BRENAN STREET LILYFIELD	First	S	45	41	45	41	45	41	46	42	0.5	0.5	0.5	0.8	57	53	NO	NO	NO	NO	NO
1.2	36882	12 BRENAN STREET LILYFIELD	First	E	50	46	51	46	50	46	51	47	0.6	0.7	0.7	0.9	60	55	NO	NO	NO	NO	NO
1.2	36882	12 BRENAN STREET LILYFIELD	Ground	W	47	43	47	43	47	43	48	44	0.4	0.5	0.5	0.7	59	55	NO	NO	NO	NO	NO
1.2	36882	12 BRENAN STREET LILYFIELD	Ground	S	41	37	41	37	41	37	42	38	0.5	0.5	0.6	0.8	53	49	NO	NO	NO	NO	NO
1.2	36882	12 BRENAN STREET LILYFIELD	Ground	E	48	44	49	45	49	44	49	45	0.7	0.8	0.8	1.0	60	55	NO	NO	NO	NO	NO
1.2	36891	78 WHITE STREET LILYFIELD	Ground	E	46	42	47	42	46	42	47	43	0.5	0.5	0.6	0.8	58	54	NO	NO	NO	NO	NO
1.2	36891	78 WHITE STREET LILYFIELD	Ground	S	45	41	45	41	45	41	46	42	0.5	0.5	0.5	0.8	57	53	NO	NO	NO	NO	NO
1.2	36891	78 WHITE STREET LILYFIELD	Ground	E	49	45	49	45	49	45	50	46	0.5	0.5	0.6	0.8	60	55	NO	NO	NO	NO	NO
1.2	36892	80-82 WHITE STREET LILYFIELD	Ground	E	50	46	51	46	51	46	51	47	0.4	0.5	0.5	0.7	60	55	NO	NO	NO	NO	NO
1.2	36892	80-82 WHITE STREET LILYFIELD	Ground	N	49	45	50	46	50	46	50	46	0.5	0.5	0.6	0.8	60	55	NO	NO	NO	NO	NO
1.2	36893	42 STARLING STREET LILYFIELD	Ground	W	51	47	51	47	51	47	52	48	0.2	0.4	0.4	0.6	60	55	NO	NO	NO	NO	NO
1.2	36893	42 STARLING STREET LILYFIELD	Ground	S	46	42	46	42	46	42	46	43	0.4	0.4	0.5	0.7	58	54	NO	NO	NO	NO	NO
1.2	36893	42 STARLING STREET LILYFIELD	Ground	E	52	48	53	48	53	48	53	49	0.4	0.4	0.5	0.7	60	55	NO	NO	NO	NO	NO
1.2	36901	19 GLADSTONE STREET LILYFIELD	Ground	E	47	43	47	43	47	43	48	44	0.5	0.5	0.6	0.8	59	55	NO	NO	NO	NO	NO
1.2	36901	19 GLADSTONE STREET LILYFIELD	Ground	N	45	41	45	41	45	41	46	42	0.4	0.4	0.5	0.7	57	53	NO	NO	NO	NO	NO
1.2	36901	19 GLADSTONE STREET LILYFIELD	Ground	W	51	46	51	47	51	47	51	47	0.4	0.5	0.5	0.7	60	55	NO	NO	NO	NO	NO
1.2	36913	45 STARLING STREET LILYFIELD	Ground	W	52	48	52	48	52	48	52	48	0.4	0.5	0.5	0.7	60	55	NO	NO	NO	NO	NO
1.2	36913	45 STARLING STREET LILYFIELD	Ground	S	46	42	46	42	46	42	46	42	0.4	0.5	0.5	0.7	58	54	NO	NO	NO	NO	NO
1.2	36913	45 STARLING STREET LILYFIELD	Ground	E	54	50	55	50	55	50	55	51	0.4	0.4	0.4	0.6	60	55	NO	NO	NO	NO	NO
1.2	36913	45 STARLING STREET LILYFIELD	Ground	N	47	43	47	43	47	43	47	43	0.4	0.4	0.5	0.7	59	55	NO	NO	NO	NO	NO
1.2	36914	41 PERCIVAL STREET LILYFIELD	Ground	N	47	43	47	43	47	43	47	44	0.4	0.5	0.5	0.7	59	55	NO	NO	NO	NO	NO
1.2	36914	41 PERCIVAL STREET LILYFIELD	Ground	E	51	47	51	47	51	47	52	48	0.4	0.5	0.6	0.8	60	55	NO	NO	NO	NO	NO
1.2	36929	44 STARLING STREET LILYFIELD	Ground	E	54	50	55	50	55	50	55	51	0.4	0.5	0.5	0.7	60	55	NO	NO	NO	NO	NO
1.2	36929	44 STARLING STREET LILYFIELD	Ground	N	49	45	49	45	49	45	50	46	0.4	0.4	0.5	0.7	60	55	NO	NO	NO	NO	NO
1.2	36929	44 STARLING STREET LILYFIELD	Ground	W	50	46	50	47	50	46	51	47	0.3	0.4	0.4	0.6	60	55	NO	NO	NO	NO	NO
1.2	36937	84 WHITE STREET LILYFIELD	First	W	52	48	52	48	52	48	53	49	0.4	0.5	0.5	0.7	60	55	NO	NO	NO	NO	NO
1.2	36937	84 WHITE STREET LILYFIELD	First	S	46	42	46	42	46	42	47	43	0.5	0.5	0.5	0.7	58	54	NO	NO	NO	NO	NO
1.2	36937	84 WHITE STREET LILYFIELD	First	E	56	51	56	51	56	51	56	52	0.3	0.4	0.3	0.5	60	55	NO	NO	NO	NO	NO

NCA	Receiver ID	Address	Floor Level	Facade	Opening Year 2027				Design Year 2037				Increase (Do Smthng - Do Nothing)				NCG project road noise criteria		Do noise levels exceed the cumulative limit with project roads adding ≥2dB to the total noise levels?		Is the contribution from the road project Acute?		Consider further treatment?
					Do Nothing		Do Smthng		Do Nothing		Do Smthng		Opening Year 2027		Design Year 2037								
					Day	Night	Day	Night	Day	Night	Day	Night	Day	Night	Day	Night	Day	Night	Day	Night	$L_{Aeq,15hr}$ ≥ 65dB	$L_{Aeq,9hr}$ ≥ 60dB	
1.2	36937	84 WHITE STREET LILYFIELD	First	N	57	52	57	53	57	53	58	53	0.3	0.4	0.3	0.6	60	55	NO	NO	NO	NO	NO
1.2	36937	84 WHITE STREET LILYFIELD	Ground	S	42	38	42	38	42	38	43	39	0.5	0.5	0.6	0.8	54	50	NO	NO	NO	NO	NO
1.2	36937	84 WHITE STREET LILYFIELD	Ground	E	53	49	53	49	53	49	54	49	0.3	0.4	0.3	0.6	60	55	NO	NO	NO	NO	NO
1.2	36937	84 WHITE STREET LILYFIELD	Ground	N	53	49	54	49	54	49	54	50	0.4	0.4	0.4	0.7	60	55	NO	NO	NO	NO	NO
1.2	36945	47 STARLING STREET LILYFIELD	Ground	E	58	54	58	54	58	54	59	54	0.3	0.4	0.4	0.5	60	55	NO	NO	NO	NO	NO
1.2	36945	47 STARLING STREET LILYFIELD	Ground	N	47	43	48	44	47	43	48	44	0.4	0.4	0.5	0.7	59	55	NO	NO	NO	NO	NO
1.2	36945	47 STARLING STREET LILYFIELD	Ground	W	52	48	53	49	53	48	53	49	0.4	0.4	0.5	0.7	60	55	NO	NO	NO	NO	NO
1.2	36945	47 STARLING STREET LILYFIELD	Ground	S	46	42	46	42	46	42	47	43	0.4	0.4	0.5	0.7	58	54	NO	NO	NO	NO	NO
1.2	36948	43 PERCIVAL STREET LILYFIELD	Ground	S	46	42	47	43	47	42	47	43	0.4	0.4	0.4	0.7	59	54	NO	NO	NO	NO	NO
1.2	36948	43 PERCIVAL STREET LILYFIELD	Ground	E	50	46	50	46	50	46	51	47	0.4	0.4	0.5	0.6	60	55	NO	NO	NO	NO	NO
1.2	36951	44 GLADSTONE STREET LILYFIELD	Ground	W	49	45	49	45	49	45	50	46	0.4	0.5	0.5	0.7	60	55	NO	NO	NO	NO	NO
1.2	36951	44 GLADSTONE STREET LILYFIELD	Ground	S	46	42	46	42	46	42	47	43	0.5	0.5	0.5	0.7	58	54	NO	NO	NO	NO	NO
1.2	36951	44 GLADSTONE STREET LILYFIELD	Ground	E	57	52	57	53	57	53	57	53	0.3	0.4	0.4	0.6	60	55	NO	NO	NO	NO	NO
1.2	36952	46 GLADSTONE STREET LILYFIELD	Ground	E	57	52	57	53	57	53	57	53	0.3	0.4	0.3	0.6	60	55	NO	NO	NO	NO	NO
1.2	36952	46 GLADSTONE STREET LILYFIELD	Ground	W	51	47	52	48	52	47	52	48	0.4	0.5	0.5	0.8	60	55	NO	NO	NO	NO	NO
1.2	36960	86 WHITE STREET LILYFIELD	Ground	E	51	47	51	47	51	47	52	48	0.4	0.5	0.5	0.7	60	55	NO	NO	NO	NO	NO
1.2	36960	86 WHITE STREET LILYFIELD	Ground	N	46	42	46	42	46	42	47	43	0.5	0.5	0.5	0.7	58	54	NO	NO	NO	NO	NO
1.2	36960	86 WHITE STREET LILYFIELD	Ground	W	48	44	49	45	48	44	49	45	0.4	0.5	0.6	0.7	60	55	NO	NO	NO	NO	NO
1.2	36960	86 WHITE STREET LILYFIELD	Ground	S	46	42	47	43	47	42	47	43	0.4	0.5	0.5	0.7	59	54	NO	NO	NO	NO	NO
1.2	36966	48 GLADSTONE STREET LILYFIELD	Ground	E	57	52	57	53	57	53	58	53	0.3	0.4	0.4	0.6	60	55	NO	NO	NO	NO	NO
1.2	36967	46 STARLING STREET LILYFIELD	Ground	N	50	46	50	46	50	46	51	47	0.4	0.5	0.5	0.7	60	55	NO	NO	NO	NO	NO
1.2	36967	46 STARLING STREET LILYFIELD	Ground	NW	52	48	52	48	52	48	52	48	0.3	0.3	0.4	0.7	60	55	NO	NO	NO	NO	NO
1.2	36967	46 STARLING STREET LILYFIELD	Ground	S	46	42	47	43	47	42	47	43	0.4	0.4	0.4	0.7	59	54	NO	NO	NO	NO	NO
1.2	36967	46 STARLING STREET LILYFIELD	Ground	E	54	50	55	50	55	50	55	51	0.4	0.5	0.5	0.7	60	55	NO	NO	NO	NO	NO
1.2	36973	45 PERCIVAL STREET LILYFIELD	Ground	N	50	47	51	47	51	47	51	47	0.4	0.4	0.4	0.6	60	55	NO	NO	NO	NO	NO
1.2	36973	45 PERCIVAL STREET LILYFIELD	Ground	W	52	48	52	48	52	48	52	48	0.3	0.3	0.4	0.6	60	55	NO	NO	NO	NO	NO
1.2	36973	45 PERCIVAL STREET LILYFIELD	Ground	E	52	48	53	49	53	49	53	49	0.4	0.5	0.4	0.7	60	55	NO	NO	NO	NO	NO
1.2	36979	49 STARLING STREET LILYFIELD	Ground	N	49	45	50	46	50	45	50	46	0.4	0.4	0.5	0.7	60	55	NO	NO	NO	NO	NO
1.2	36979	49 STARLING STREET LILYFIELD	Ground	W	53	49	53	49	53	49	54	50	0.4	0.5	0.4	0.7	60	55	NO	NO	NO	NO	NO
1.2	36979	49 STARLING STREET LILYFIELD	Ground	S	46	42	47	43	47	43	47	43	0.4	0.4	0.5	0.7	59	55	NO	NO	NO	NO	NO
1.2	36979	49 STARLING STREET LILYFIELD	Ground	E	58	54	58	54	59	54	59	55	0.2	0.3	0.3	0.6	60	55	NO	NO	NO	NO	NO
1.2	36979	49 STARLING STREET LILYFIELD	Ground	S	46	42	47	43	47	43	47	43	0.4	0.4	0.5	0.7	59	55	NO	NO	NO	NO	NO
1.2	36979	49 STARLING STREET LILYFIELD	Ground	E	58	54	58	54	59	54	59	55	0.2	0.3	0.3	0.6	60	55	NO	NO	NO	NO	NO
1.2	36983	21 GLADSTONE STREET LILYFIELD	Ground	E	54	49	54	50	54	50	55	50	0.4	0.5	0.5	0.7	60	55	NO	NO	NO	NO	NO
1.2	36983	21 GLADSTONE STREET LILYFIELD	Ground	N	56	52	56	52	56	52	57	53	0.3	0.5	0.4	0.6	60	55	NO	NO	NO	NO	NO
1.2	36983	21 GLADSTONE STREET LILYFIELD	Ground	W	52	48	52	48	52	48	53	49	0.5	0.5	0.5	0.7	60	55	NO	NO	NO	NO	NO
1.2	36983	21 GLADSTONE STREET LILYFIELD	Ground	S	46	42	47	43	47	42	47	43	0.4	0.4	0.5	0.7	59	54	NO	NO	NO	NO	NO
1.2	36985	12 BRENAN STREET LILYFIELD	First	N	47	43	48	44	48	43	48	44	0.4	0.5	0.5	0.8	60	55	NO	NO	NO	NO	NO
1.2	36985	12 BRENAN STREET LILYFIELD	First	W	51	47	52	48	52	47	52	48	0.4	0.5	0.5	0.7	60	55	NO	NO	NO	NO	NO
1.2	36985	12 BRENAN STREET LILYFIELD	First	W	51	46	51	47	51	47	51	47	0.4	0.5	0.5	0.7	60	55	NO	NO	NO	NO	NO
1.2	36985	12 BRENAN STREET LILYFIELD	First	S	46	42	46	42	46	42	47	43	0.5	0.4	0.5	0.7	58	54	NO	NO	NO	NO	NO
1.2	36985	12 BRENAN STREET LILYFIELD	First	W	49	45	49	45	49	45	50	46	0.4	0.5	0.5	0.8	60	55	NO	NO	NO	NO	NO
1.2	36985	12 BRENAN STREET LILYFIELD	First	S	44	40	45	41	45	41	45	41	0.5	0.5	0.6	0.8	57	53	NO	NO	NO	NO	NO
1.2	36985	12 BRENAN STREET LILYFIELD	First	E	46	42	46	42	46	42	47	43	0.4	0.5	0.6	0.8	58	54	NO	NO	NO	NO	NO
1.2	36985	12 BRENAN STREET LILYFIELD	First	S	45	41	45	41	45	41	46	41	0.4	0.5	0.5	0.7	57	53	NO	NO	NO	NO	NO
1.2	36985	12 BRENAN STREET LILYFIELD	First	E	49	45	49	45	49	45	50	46	0.4	0.5	0.5	0.7	60	55	NO	NO	NO	NO	NO
1.2	36985	12 BRENAN STREET LILYFIELD	First	N	47	43	47	43	47	43	48	44	0.5	0.5	0.5	0.8	59	55	NO	NO	NO	NO	NO
1.2	36985	12 BRENAN STREET LILYFIELD	First	E	45	41	46	42	46	42	46	42	0.5	0.5	0.6	0.8	58	54	NO	NO	NO	NO	NO
1.2	36985	12 BRENAN STREET LILYFIELD	First	S	45	41	46	42	46	41	46	42	0.4	0.5	0.5	0.7	58	53	NO	NO	NO	NO	NO
1.2	36985	12 BRENAN STREET LILYFIELD	First	E	49	45	50	46	50	45	50	46	0.4	0.5	0.5	0.7	60	55	NO	NO	NO	NO	NO
1.2	36985	12 BRENAN STREET LILYFIELD	First	S	45	41	46	42	46	41	46	42	0.5	0.5	0.5	0.7	58	53	NO	NO	NO	NO	NO
1.2	36985	12 BRENAN STREET LILYFIELD	First	N	45	41	46	42	46	41	46	42	0.4	0.5	0.6	0.7	58	53	NO	NO	NO	NO	NO
1.2	36985	12 BRENAN STREET LILYFIELD	First	E	50	45	50	46	50	46	51	46	0.4	0.5	0.5	0.8	60	55	NO	NO	NO	NO	NO
1.2	36985	12 BRENAN STREET LILYFIELD	First	N	46	42	47	43	47	42	47	43	0.4	0.5	0.6	0.7	59	54	NO	NO	NO	NO	NO
1.2	36985	12 BRENAN STREET LILYFIELD	First	S	46	42	46	42	46	42	47	43	0.5	0.5	0.5	0.7	58	54	NO	NO	NO	NO	NO
1.2	36985	12 BRENAN STREET LILYFIELD	First	E	50	46	50	46	50	46	51	47	0.4	0.5	0.5	0.7	60	55	NO	NO	NO	NO	NO
1.2	36985	12 BRENAN STREET LILYFIELD	First	N	46	42	47	43	47	43	47	43	0.4	0.4	0.5	0.7	59	55	NO	NO	NO	NO	NO
1.2	36985	12 BRENAN STREET LILYFIELD	First	S	46	42	46	42	46	42	47	43	0.4	0.5	0.6	0.7	58	54	NO	NO	NO	NO	NO
1.2	36985	12 BRENAN STREET LILYFIELD	First	E	50	46	51	46	51	46	51	47	0.4	0.5	0.6	0.7	60	55	NO	NO	NO	NO	NO
1.2	36985	12 BRENAN STREET LILYFIELD	First	N	48	44	48	44	48	44	49	45	0.4	0.5	0.5	0.7	60	55	NO	NO	NO	NO	NO
1.2	36985	12 BRENAN STREET LILYFIELD	First	E	47	43	47	43	47	43	48	43	0.4	0.5	0.6	0.7	59	55	NO	NO	NO	NO	NO
1.2	36985	12 BRENAN STREET LILYFIELD	First	S	46	42	47	43	47	42	47	43	0.4	0.5	0.5	0.7	59	54	NO	NO	NO	NO	NO
1.2	36985	12 BRENAN STREET LILYFIELD	First	E	50	45	50	46	50	46	51	46	0.5	0.5	0.6	0.8	60	55	NO	NO	NO	NO	NO
1.2	36985	12 BRENAN STREET LILYFIELD	Ground	N	43	39	43	39	43	39	44	40	0.4	0.5	0.6	0.8	55	51	NO	NO	NO	NO	NO

NCA	Receiver ID	Address	Floor Level	Facade	Opening Year 2027				Design Year 2037				Increase (Do Smthng - Do Nothing)				NCG project road noise criteria		Do noise levels exceed the cumulative limit with project roads adding ≥2dB to the total noise levels?		Is the contribution from the road project Acute?		Consider further treatment?
					Do Nothing		Do Smthng		Do Nothing		Do Smthng		Opening Year 2027		Design Year 2037								
					Day	Night	Day	Night	Day	Night	Day	Night	Day	Night	Day	Night	Day	Night	Day	Night	$L_{Aeq,15hr}$ ≥ 65dB	$L_{Aeq,9hr}$ ≥ 60dB	
1.2	36985	12 BRENAN STREET LILYFIELD	Ground	W	50	45	50	46	50	46	50	46	0.4	0.5	0.5	0.7	60	55	NO	NO	NO	NO	NO
1.2	36985	12 BRENAN STREET LILYFIELD	Ground	W	49	45	49	45	49	45	50	46	0.5	0.5	0.5	0.8	60	55	NO	NO	NO	NO	NO
1.2	36985	12 BRENAN STREET LILYFIELD	Ground	S	42	38	43	39	43	38	43	39	0.3	0.4	0.5	0.7	55	50	NO	NO	NO	NO	NO
1.2	36985	12 BRENAN STREET LILYFIELD	Ground	W	47	43	47	43	47	43	48	44	0.5	0.5	0.5	0.7	59	55	NO	NO	NO	NO	NO
1.2	36985	12 BRENAN STREET LILYFIELD	Ground	S	41	37	41	37	41	37	42	38	0.4	0.5	0.6	0.8	53	49	NO	NO	NO	NO	NO
1.2	36985	12 BRENAN STREET LILYFIELD	Ground	E	42	38	42	38	42	38	43	39	0.5	0.6	0.6	0.7	54	50	NO	NO	NO	NO	NO
1.2	36985	12 BRENAN STREET LILYFIELD	Ground	S	41	37	41	37	41	37	42	38	0.5	0.5	0.6	0.7	53	49	NO	NO	NO	NO	NO
1.2	36985	12 BRENAN STREET LILYFIELD	Ground	E	46	42	47	42	47	42	47	43	0.4	0.5	0.5	0.7	59	54	NO	NO	NO	NO	NO
1.2	36985	12 BRENAN STREET LILYFIELD	Ground	N	42	38	43	39	43	39	43	39	0.5	0.5	0.6	0.8	55	51	NO	NO	NO	NO	NO
1.2	36985	12 BRENAN STREET LILYFIELD	Ground	E	41	37	42	38	42	38	42	38	0.5	0.5	0.6	0.7	54	50	NO	NO	NO	NO	NO
1.2	36985	12 BRENAN STREET LILYFIELD	Ground	S	41	37	42	38	42	37	42	38	0.5	0.5	0.6	0.7	54	49	NO	NO	NO	NO	NO
1.2	36985	12 BRENAN STREET LILYFIELD	Ground	E	47	42	47	43	47	43	47	43	0.4	0.5	0.5	0.7	59	55	NO	NO	NO	NO	NO
1.2	36985	12 BRENAN STREET LILYFIELD	Ground	S	41	37	42	38	42	37	42	38	0.5	0.5	0.6	0.7	54	49	NO	NO	NO	NO	NO
1.2	36985	12 BRENAN STREET LILYFIELD	Ground	N	41	37	42	38	42	37	42	38	0.5	0.5	0.6	0.8	54	49	NO	NO	NO	NO	NO
1.2	36985	12 BRENAN STREET LILYFIELD	Ground	E	47	42	47	43	47	43	48	43	0.4	0.5	0.6	0.7	59	55	NO	NO	NO	NO	NO
1.2	36985	12 BRENAN STREET LILYFIELD	Ground	N	42	38	43	39	43	38	43	39	0.5	0.5	0.5	0.8	55	50	NO	NO	NO	NO	NO
1.2	36985	12 BRENAN STREET LILYFIELD	Ground	S	42	38	42	38	42	38	43	39	0.5	0.5	0.6	0.8	54	50	NO	NO	NO	NO	NO
1.2	36985	12 BRENAN STREET LILYFIELD	Ground	E	47	42	47	43	47	43	48	43	0.4	0.5	0.5	0.7	59	55	NO	NO	NO	NO	NO
1.2	36985	12 BRENAN STREET LILYFIELD	Ground	N	42	38	43	39	43	38	43	39	0.4	0.5	0.6	0.7	55	50	NO	NO	NO	NO	NO
1.2	36985	12 BRENAN STREET LILYFIELD	Ground	S	42	38	43	38	42	38	43	39	0.5	0.5	0.6	0.7	54	50	NO	NO	NO	NO	NO
1.2	36985	12 BRENAN STREET LILYFIELD	Ground	E	47	42	47	43	47	43	48	43	0.5	0.5	0.6	0.8	59	55	NO	NO	NO	NO	NO
1.2	36985	12 BRENAN STREET LILYFIELD	Ground	N	44	40	44	40	44	40	45	41	0.4	0.5	0.6	0.8	56	52	NO	NO	NO	NO	NO
1.2	36985	12 BRENAN STREET LILYFIELD	Ground	E	43	38	43	39	43	39	43	39	0.4	0.5	0.6	0.7	55	51	NO	NO	NO	NO	NO
1.2	36985	12 BRENAN STREET LILYFIELD	Ground	S	42	38	43	39	43	38	43	39	0.4	0.6	0.6	0.7	55	50	NO	NO	NO	NO	NO
1.2	36985	12 BRENAN STREET LILYFIELD	Ground	E	45	41	46	42	46	41	46	42	0.6	0.6	0.7	0.9	58	53	NO	NO	NO	NO	NO
1.2	36990	50 GLADSTONE STREET LILYFIELD	First	W	53	49	53	49	53	49	54	50	0.4	0.5	0.5	0.7	60	55	NO	NO	NO	NO	NO
1.2	36990	50 GLADSTONE STREET LILYFIELD	First	E	58	54	58	54	58	54	59	54	0.3	0.4	0.3	0.6	60	55	NO	NO	NO	NO	NO
1.2	36990	50 GLADSTONE STREET LILYFIELD	Ground	W	50	46	51	47	51	47	51	47	0.4	0.5	0.5	0.7	60	55	NO	NO	NO	NO	NO
1.2	36990	50 GLADSTONE STREET LILYFIELD	Ground	E	57	52	57	53	57	53	57	53	0.3	0.4	0.4	0.6	60	55	NO	NO	NO	NO	NO
1.2	36992	12 BRENAN STREET LILYFIELD	First	E	51	46	51	47	51	47	52	48	0.5	0.6	0.7	0.8	60	55	NO	NO	NO	NO	NO
1.2	36992	12 BRENAN STREET LILYFIELD	First	W	51	46	51	47	51	47	51	47	0.4	0.4	0.4	0.7	60	55	NO	NO	NO	NO	NO
1.2	36992	12 BRENAN STREET LILYFIELD	First	W	51	46	51	47	51	47	51	47	0.4	0.4	0.4	0.7	60	55	NO	NO	NO	NO	NO
1.2	36992	12 BRENAN STREET LILYFIELD	First	SW	48	44	49	45	49	44	49	45	0.4	0.5	0.5	0.7	60	55	NO	NO	NO	NO	NO
1.2	36992	12 BRENAN STREET LILYFIELD	First	NW	48	44	49	45	49	45	49	45	0.4	0.5	0.5	0.7	60	55	NO	NO	NO	NO	NO
1.2	36992	12 BRENAN STREET LILYFIELD	First	N	49	45	50	46	50	46	50	46	0.5	0.5	0.5	0.8	60	55	NO	NO	NO	NO	NO
1.2	36992	12 BRENAN STREET LILYFIELD	First	W	50	46	51	47	51	46	51	47	0.3	0.4	0.5	0.7	60	55	NO	NO	NO	NO	NO
1.2	36992	12 BRENAN STREET LILYFIELD	First	S	47	43	47	43	47	43	48	44	0.4	0.4	0.5	0.7	59	55	NO	NO	NO	NO	NO
1.2	36992	12 BRENAN STREET LILYFIELD	First	W	48	43	48	44	48	44	48	44	0.4	0.5	0.5	0.7	60	55	NO	NO	NO	NO	NO
1.2	36992	12 BRENAN STREET LILYFIELD	First	N	49	45	49	45	49	45	49	45	0.5	0.4	0.5	0.7	60	55	NO	NO	NO	NO	NO
1.2	36992	12 BRENAN STREET LILYFIELD	First	W	50	46	50	46	50	46	51	47	0.3	0.4	0.5	0.7	60	55	NO	NO	NO	NO	NO
1.2	36992	12 BRENAN STREET LILYFIELD	First	SW	47	43	48	44	47	43	48	44	0.5	0.5	0.5	0.7	59	55	NO	NO	NO	NO	NO
1.2	36992	12 BRENAN STREET LILYFIELD	Ground	E	49	45	50	45	50	45	50	46	0.7	0.7	0.7	0.9	60	55	NO	NO	NO	NO	NO
1.2	36992	12 BRENAN STREET LILYFIELD	Ground	W	48	44	48	44	48	44	49	45	0.4	0.5	0.4	0.7	60	55	NO	NO	NO	NO	NO
1.2	36992	12 BRENAN STREET LILYFIELD	Ground	SW	45	41	45	41	45	41	45	42	0.4	0.4	0.5	0.7	57	53	NO	NO	NO	NO	NO
1.2	36992	12 BRENAN STREET LILYFIELD	Ground	NW	45	41	45	41	45	41	46	42	0.4	0.4	0.6	0.7	57	53	NO	NO	NO	NO	NO
1.2	36992	12 BRENAN STREET LILYFIELD	Ground	N	47	43	47	43	47	43	48	44	0.4	0.4	0.6	0.7	59	55	NO	NO	NO	NO	NO
1.2	36992	12 BRENAN STREET LILYFIELD	Ground	W	48	44	48	44	48	44	49	45	0.4	0.5	0.4	0.7	60	55	NO	NO	NO	NO	NO
1.2	36992	12 BRENAN STREET LILYFIELD	Ground	S	43	39	43	39	43	39	44	40	0.4	0.4	0.5	0.6	55	51	NO	NO	NO	NO	NO
1.2	36992	12 BRENAN STREET LILYFIELD	Ground	W	44	40	44	40	44	40	44	40	0.4	0.5	0.5	0.7	56	52	NO	NO	NO	NO	NO
1.2	36992	12 BRENAN STREET LILYFIELD	Ground	N	45	41	45	41	45	41	46	42	0.4	0.5	0.5	0.7	57	53	NO	NO	NO	NO	NO
1.2	36992	12 BRENAN STREET LILYFIELD	Ground	W	47	43	48	44	48	44	48	44	0.4	0.4	0.5	0.7	60	55	NO	NO	NO	NO	NO
1.2	36992	12 BRENAN STREET LILYFIELD	Ground	SW	44	39	44	40	44	40	44	40	0.4	0.5	0.5	0.7	56	52	NO	NO	NO	NO	NO
1.2	36995	48 STARLING STREET LILYFIELD	Ground	W	51	47	51	47	51	47	51	48	0.3	0.4	0.4	0.6	60	55	NO	NO	NO	NO	NO
1.2	36995	48 STARLING STREET LILYFIELD	Ground	S	47	43	47	44	47	43	48	44	0.3	0.4	0.5	0.7	59	55	NO	NO	NO	NO	NO
1.2	36995	48 STARLING STREET LILYFIELD	Ground	E	54	50	55	50	55	50	55	51	0.5	0.5	0.5	0.7	60	55	NO	NO	NO	NO	NO
1.2	37010	51 STARLING STREET LILYFIELD	Ground	W	53	49	54	50	54	49	54	50	0.4	0.5	0.4	0.7	60	55	NO	NO	NO	NO	NO
1.2	37010	51 STARLING STREET LILYFIELD	Ground	S	47	43	47	43	47	43	48	44	0.4	0.5	0.5	0.7	59	55	NO	NO	NO	NO	NO
1.2	37010	51 STARLING STREET LILYFIELD	Ground	E	58	53	58	54	58	54	58	54	0.2	0.3	0.3	0.6	60	55	NO	NO	NO	NO	NO
1.2	37011	88 WHITE STREET LILYFIELD	First	S	47	43	47	43	47	43	48	44	0.5	0.4	0.5	0.7	59	55	NO	NO	NO	NO	NO
1.2	37011	88 WHITE STREET LILYFIELD	First	E	53	49	54	49	54	49	54	50	0.3	0.4	0.4	0.7	60	55	NO	NO	NO	NO	NO
1.2	37011	88 WHITE STREET LILYFIELD	First	N	55	51	55	51	55	51	56	52	0.4	0.4	0.4	0.7	60	55	NO	NO	NO	NO	NO
1.2	37011	88 WHITE STREET LILYFIELD	First	W	53	49	53	49	54	49	54	50	0.3	0.4	0.4	0.6	60	55	NO	NO	NO	NO	NO
1.2	37011	88 WHITE STREET LILYFIELD	First	S	47	43	48	44	48	43	48	44	0.5	0.5	0.5	0.7	60	55	NO	NO	NO	NO	NO

NCA	Receiver ID	Address	Floor Level	Facade	Opening Year 2027				Design Year 2037				Increase (Do Smthng - Do Nothing)				NCG project road noise criteria		Do noise levels exceed the cumulative limit with project roads adding ≥2dB to the total noise levels?		Is the contribution from the road project Acute?		Consider further treatment?
					Do Nothing		Do Smthng		Do Nothing		Do Smthng		Opening Year 2027		Design Year 2037								
					Day	Night	Day	Night	Day	Night	Day	Night	Day	Night	Day	Night	Day	Night	Day	Night	$L_{Aeq,15hr}$ ≥ 65dB	$L_{Aeq,9hr}$ ≥ 60dB	
1.2	37011	88 WHITE STREET LILYFIELD	Ground	S	43	39	43	39	43	39	44	40	0.4	0.5	0.6	0.7	55	51	NO	NO	NO	NO	NO
1.2	37011	88 WHITE STREET LILYFIELD	Ground	E	50	46	50	46	50	46	51	47	0.5	0.5	0.6	0.8	60	55	NO	NO	NO	NO	NO
1.2	37011	88 WHITE STREET LILYFIELD	Ground	N	52	48	52	48	52	48	53	49	0.5	0.5	0.5	0.7	60	55	NO	NO	NO	NO	NO
1.2	37011	88 WHITE STREET LILYFIELD	Ground	W	51	46	51	47	51	47	51	47	0.3	0.5	0.5	0.6	60	55	NO	NO	NO	NO	NO
1.2	37011	88 WHITE STREET LILYFIELD	Ground	S	44	39	44	40	44	40	44	40	0.4	0.5	0.5	0.8	56	52	NO	NO	NO	NO	NO
1.2	37012	47 PERCIVAL STREET LILYFIELD	Ground	N	48	44	48	45	48	44	49	45	0.3	0.4	0.4	0.7	60	55	NO	NO	NO	NO	NO
1.2	37012	47 PERCIVAL STREET LILYFIELD	Ground	W	53	49	53	49	53	49	53	49	0.2	0.3	0.3	0.5	60	55	NO	NO	NO	NO	NO
1.2	37012	47 PERCIVAL STREET LILYFIELD	Ground	S	47	43	47	44	47	43	48	44	0.4	0.4	0.5	0.7	59	55	NO	NO	NO	NO	NO
1.2	37012	47 PERCIVAL STREET LILYFIELD	Ground	E	52	48	53	49	53	49	53	49	0.3	0.4	0.5	0.7	60	55	NO	NO	NO	NO	NO
1.2	37016	50 STARLING STREET LILYFIELD	Ground	E	56	52	56	52	56	52	57	53	0.4	0.4	0.4	0.6	60	55	NO	NO	NO	NO	NO
1.2	37016	50 STARLING STREET LILYFIELD	Ground	N	50	46	50	46	50	46	51	47	0.4	0.4	0.4	0.7	60	55	NO	NO	NO	NO	NO
1.2	37016	50 STARLING STREET LILYFIELD	Ground	W	51	47	51	47	51	47	52	48	0.3	0.3	0.4	0.7	60	55	NO	NO	NO	NO	NO
1.2	37024	52 GLADSTONE STREET LILYFIELD	Ground	E	57	53	58	53	58	53	58	54	0.3	0.4	0.4	0.6	60	55	NO	NO	NO	NO	NO
1.2	37024	52 GLADSTONE STREET LILYFIELD	Ground	N	52	48	53	49	53	48	53	49	0.4	0.5	0.5	0.8	60	55	NO	NO	NO	NO	NO
1.2	37024	52 GLADSTONE STREET LILYFIELD	Ground	W	53	49	53	49	53	49	54	50	0.4	0.5	0.5	0.7	60	55	NO	NO	NO	NO	NO
1.2	37024	52 GLADSTONE STREET LILYFIELD	Ground	N	54	50	55	50	54	50	55	51	0.4	0.5	0.5	0.8	60	55	NO	NO	NO	NO	NO
1.2	37024	52 GLADSTONE STREET LILYFIELD	Ground	W	53	49	53	49	53	49	54	50	0.5	0.5	0.5	0.7	60	55	NO	NO	NO	NO	NO
1.2	37035	23 GLADSTONE STREET LILYFIELD	Ground	W	50	46	51	47	51	47	51	47	0.5	0.5	0.6	0.7	60	55	NO	NO	NO	NO	NO
1.2	37035	23 GLADSTONE STREET LILYFIELD	Ground	S	47	43	48	44	47	43	48	44	0.4	0.4	0.5	0.8	59	55	NO	NO	NO	NO	NO
1.2	37035	23 GLADSTONE STREET LILYFIELD	Ground	E	53	49	53	49	53	49	54	50	0.4	0.5	0.4	0.7	60	55	NO	NO	NO	NO	NO
1.2	37036	25 GLADSTONE STREET LILYFIELD	Ground	E	53	49	54	49	54	49	54	50	0.4	0.5	0.5	0.7	60	55	NO	NO	NO	NO	NO
1.2	37036	25 GLADSTONE STREET LILYFIELD	Ground	W	50	46	50	46	50	46	51	47	0.5	0.5	0.6	0.7	60	55	NO	NO	NO	NO	NO
1.2	37040	12 BRENAN STREET LILYFIELD	First	N	49	45	49	45	49	45	50	46	0.4	0.4	0.5	0.7	60	55	NO	NO	NO	NO	NO
1.2	37040	12 BRENAN STREET LILYFIELD	First	W	51	47	51	47	51	47	52	48	0.4	0.4	0.4	0.7	60	55	NO	NO	NO	NO	NO
1.2	37040	12 BRENAN STREET LILYFIELD	First	S	47	43	48	44	48	44	48	44	0.4	0.5	0.5	0.7	60	55	NO	NO	NO	NO	NO
1.2	37040	12 BRENAN STREET LILYFIELD	First	W	49	45	49	45	49	45	50	46	0.5	0.4	0.5	0.7	60	55	NO	NO	NO	NO	NO
1.2	37040	12 BRENAN STREET LILYFIELD	First	E	52	48	53	49	53	48	53	49	0.5	0.6	0.5	0.7	60	55	NO	NO	NO	NO	NO
1.2	37040	12 BRENAN STREET LILYFIELD	Ground	N	45	41	45	41	45	41	46	42	0.4	0.4	0.6	0.7	57	53	NO	NO	NO	NO	NO
1.2	37040	12 BRENAN STREET LILYFIELD	Ground	W	48	44	49	45	49	44	49	45	0.4	0.5	0.5	0.7	60	55	NO	NO	NO	NO	NO
1.2	37040	12 BRENAN STREET LILYFIELD	Ground	S	43	39	44	40	44	40	44	40	0.4	0.4	0.5	0.7	56	52	NO	NO	NO	NO	NO
1.2	37040	12 BRENAN STREET LILYFIELD	Ground	W	45	41	45	41	45	41	45	41	0.4	0.5	0.5	0.7	57	53	NO	NO	NO	NO	NO
1.2	37040	12 BRENAN STREET LILYFIELD	Ground	S	43	39	44	40	44	40	44	40	0.4	0.4	0.5	0.7	56	52	NO	NO	NO	NO	NO
1.2	37040	12 BRENAN STREET LILYFIELD	Ground	W	45	41	45	41	45	41	45	41	0.4	0.5	0.5	0.7	57	53	NO	NO	NO	NO	NO
1.2	37040	12 BRENAN STREET LILYFIELD	Ground	E	51	46	51	47	51	47	52	48	0.6	0.6	0.6	0.8	60	55	NO	NO	NO	NO	NO
1.2	37046	49 PERCIVAL STREET LILYFIELD	Ground	N	49	45	49	45	49	45	50	46	0.3	0.4	0.4	0.7	60	55	NO	NO	NO	NO	NO
1.2	37046	49 PERCIVAL STREET LILYFIELD	Ground	W	53	49	53	49	54	49	54	50	0.2	0.3	0.4	0.6	60	55	NO	NO	NO	NO	NO
1.2	37046	49 PERCIVAL STREET LILYFIELD	Ground	S	48	44	48	44	48	44	48	45	0.3	0.4	0.4	0.7	60	55	NO	NO	NO	NO	NO
1.2	37046	49 PERCIVAL STREET LILYFIELD	Ground	E	53	49	53	49	53	49	54	50	0.3	0.4	0.4	0.7	60	55	NO	NO	NO	NO	NO
1.2	37047	53 STARLING STREET LILYFIELD	Ground	W	54	50	54	50	54	50	55	51	0.4	0.4	0.4	0.7	60	55	NO	NO	NO	NO	NO
1.2	37047	53 STARLING STREET LILYFIELD	Ground	E	58	54	59	55	59	54	59	55	0.4	0.4	0.4	0.6	60	55	NO	NO	NO	NO	NO
1.2	37052	90 WHITE STREET LILYFIELD	Ground	N	51	46	51	47	51	47	51	47	0.4	0.5	0.5	0.7	60	55	NO	NO	NO	NO	NO
1.2	37052	90 WHITE STREET LILYFIELD	Ground	E	50	46	50	46	50	46	51	47	0.4	0.5	0.6	0.8	60	55	NO	NO	NO	NO	NO
1.2	37052	90 WHITE STREET LILYFIELD	Ground	N	51	47	51	47	51	47	52	48	0.5	0.5	0.5	0.8	60	55	NO	NO	NO	NO	NO
1.2	37052	90 WHITE STREET LILYFIELD	Ground	W	51	47	51	47	51	47	51	47	0.4	0.5	0.5	0.7	60	55	NO	NO	NO	NO	NO
1.2	37052	90 WHITE STREET LILYFIELD	Ground	S	47	43	48	44	47	43	48	44	0.4	0.4	0.6	0.8	59	55	NO	NO	NO	NO	NO
1.2	37052	90 WHITE STREET LILYFIELD	Ground	E	51	46	51	47	51	47	52	47	0.4	0.5	0.5	0.7	60	55	NO	NO	NO	NO	NO
1.2	37056	12 BRENAN STREET LILYFIELD	First	W	52	48	53	49	53	48	53	49	0.4	0.5	0.5	0.7	60	55	NO	NO	NO	NO	NO
1.2	37056	12 BRENAN STREET LILYFIELD	First	S	47	42	47	43	47	43	47	43	0.4	0.5	0.5	0.7	59	55	NO	NO	NO	NO	NO
1.2	37056	12 BRENAN STREET LILYFIELD	First	E	50	46	51	46	51	46	51	47	0.4	0.5	0.5	0.7	60	55	NO	NO	NO	NO	NO
1.2	37056	12 BRENAN STREET LILYFIELD	First	N	48	44	49	45	49	44	49	45	0.5	0.5	0.5	0.8	60	55	NO	NO	NO	NO	NO
1.2	37056	12 BRENAN STREET LILYFIELD	First	E	47	43	48	44	48	43	48	44	0.5	0.5	0.5	0.7	60	55	NO	NO	NO	NO	NO
1.2	37056	12 BRENAN STREET LILYFIELD	First	S	47	43	47	43	47	43	48	44	0.4	0.5	0.5	0.7	59	55	NO	NO	NO	NO	NO
1.2	37056	12 BRENAN STREET LILYFIELD	First	E	51	46	51	47	51	47	52	47	0.4	0.5	0.5	0.7	60	55	NO	NO	NO	NO	NO
1.2	37056	12 BRENAN STREET LILYFIELD	First	N	47	43	48	44	48	43	48	44	0.4	0.4	0.5	0.7	60	55	NO	NO	NO	NO	NO
1.2	37056	12 BRENAN STREET LILYFIELD	Ground	W	50	46	51	47	51	47	51	47	0.4	0.5	0.6	0.7	60	55	NO	NO	NO	NO	NO
1.2	37056	12 BRENAN STREET LILYFIELD	Ground	S	43	39	43	39	43	39	44	40	0.4	0.5	0.5	0.7	55	51	NO	NO	NO	NO	NO
1.2	37056	12 BRENAN STREET LILYFIELD	Ground	E	47	42	47	43	47	43	48	43	0.4	0.5	0.5	0.7	59	55	NO	NO	NO	NO	NO
1.2	37056	12 BRENAN STREET LILYFIELD	Ground	N	44	40	45	40	44	40	45	41	0.5	0.5	0.6	0.8	56	52	NO	NO	NO	NO	NO
1.2	37056	12 BRENAN STREET LILYFIELD	Ground	E	43	39	44	40	43	39	44	40	0.5	0.5	0.6	0.7	55	51	NO	NO	NO	NO	NO
1.2	37056	12 BRENAN STREET LILYFIELD	Ground	S	43	39	43	39	43	39	44	40	0.5	0.5	0.6	0.8	55	51	NO	NO	NO	NO	NO
1.2	37056	12 BRENAN STREET LILYFIELD	Ground	E	47	43	48	44	48	43	48	44	0.5	0.5	0.6	0.7	60	55	NO	NO	NO	NO	NO
1.2	37056	12 BRENAN STREET LILYFIELD	Ground	N	43	39	44	40	44	39	44	40	0.5	0.5	0.5	0.8	56	51	NO	NO	NO	NO	NO
1.2	37058	52 STARLING STREET LILYFIELD	Ground	N	51	47	51	47	51	47	51	48	0.2	0.4	0.3	0.6	60	55	NO	NO	NO	NO	NO
1.2	37058	52 STARLING STREET LILYFIELD	Ground	W	53	49	53	49	53	49	53	49	0.2	0.4	0.3	0.6	60	55	NO	NO	NO	NO	NO

NCA	Receiver ID	Address	Floor Level	Facade	Opening Year 2027				Design Year 2037				Increase (Do Smthng - Do Nothing)				NCG project road noise criteria		Do noise levels exceed the cumulative limit with project roads adding ≥2dB to the total noise levels?		Is the contribution from the road project Acute?		Consider further treatment?
					Do Nothing		Do Smthng		Do Nothing		Do Smthng		Opening Year 2027		Design Year 2037								
					Day	Night	Day	Night	Day	Night	Day	Night	Day	Night	Day	Night	Day	Night	Day	Night	$L_{Aeq,15hr}$ ≥ 65dB	$L_{Aeq,9hr}$ ≥ 60dB	
1.2	37058	52 STARLING STREET LILYFIELD	Ground	S	48	44	48	44	48	44	48	45	0.4	0.4	0.4	0.7	60	55	NO	NO	NO	NO	NO
1.2	37058	52 STARLING STREET LILYFIELD	Ground	E	58	54	58	54	58	54	59	55	0.4	0.4	0.5	0.6	60	55	NO	NO	NO	NO	NO
1.2	37058	52 STARLING STREET LILYFIELD	Ground	NE	47	43	47	43	47	43	48	44	0.4	0.4	0.5	0.7	59	55	NO	NO	NO	NO	NO
1.2	37058	52 STARLING STREET LILYFIELD	Ground	N	47	43	47	43	47	43	48	44	0.3	0.4	0.4	0.7	59	55	NO	NO	NO	NO	NO
1.2	37062	54 GLADSTONE STREET LILYFIELD	Ground	S	47	43	48	44	48	44	48	44	0.4	0.5	0.5	0.7	60	55	NO	NO	NO	NO	NO
1.2	37062	54 GLADSTONE STREET LILYFIELD	Ground	E	57	52	57	53	57	53	58	53	0.3	0.4	0.4	0.7	60	55	NO	NO	NO	NO	NO
1.2	37074	51 PERCIVAL STREET LILYFIELD	Ground	W	54	50	54	50	54	50	55	51	0.3	0.4	0.3	0.6	60	55	NO	NO	NO	NO	NO
1.2	37074	51 PERCIVAL STREET LILYFIELD	Ground	S	48	44	49	45	49	44	49	45	0.4	0.4	0.5	0.7	60	55	NO	NO	NO	NO	NO
1.2	37074	51 PERCIVAL STREET LILYFIELD	Ground	E	54	50	54	50	54	50	54	50	0.4	0.4	0.4	0.6	60	55	NO	NO	NO	NO	NO
1.2	37074	51 PERCIVAL STREET LILYFIELD	Ground	N	52	48	52	48	52	48	52	49	0.4	0.5	0.5	0.8	60	55	NO	NO	NO	NO	NO
1.2	37074	51 PERCIVAL STREET LILYFIELD	Ground	NE	51	47	51	47	51	47	51	48	0.3	0.4	0.4	0.6	60	55	NO	NO	NO	NO	NO
1.2	37074	51 PERCIVAL STREET LILYFIELD	Ground	W	51	47	51	47	51	47	52	48	0.3	0.4	0.4	0.7	60	55	NO	NO	NO	NO	NO
1.2	37074	51 PERCIVAL STREET LILYFIELD	Ground	N	50	46	50	47	50	46	51	47	0.3	0.3	0.4	0.7	60	55	NO	NO	NO	NO	NO
1.2	37075	55 STARLING STREET LILYFIELD	Ground	N	59	55	59	55	60	55	60	56	0.3	0.4	0.4	0.7	60	55	NO	NO	NO	NO	NO
1.2	37075	55 STARLING STREET LILYFIELD	Ground	E	53	49	54	50	54	50	54	50	0.2	0.3	0.3	0.6	60	55	NO	NO	NO	NO	NO
1.2	37075	55 STARLING STREET LILYFIELD	Ground	N	51	47	52	48	51	47	52	48	0.4	0.4	0.5	0.7	60	55	NO	NO	NO	NO	NO
1.2	37075	55 STARLING STREET LILYFIELD	Ground	W	54	50	54	50	54	50	55	51	0.4	0.4	0.4	0.7	60	55	NO	NO	NO	NO	NO
1.2	37075	55 STARLING STREET LILYFIELD	Ground	E	58	54	59	54	59	54	59	55	0.3	0.4	0.4	0.6	60	55	NO	NO	NO	NO	NO
1.2	37087	27 GLADSTONE STREET LILYFIELD	Ground	N	55	51	55	51	55	51	56	52	0.4	0.5	0.5	0.7	60	55	NO	NO	NO	NO	NO
1.2	37087	27 GLADSTONE STREET LILYFIELD	Ground	W	52	48	53	49	53	48	53	49	0.5	0.5	0.6	0.8	60	55	NO	NO	NO	NO	NO
1.2	37087	27 GLADSTONE STREET LILYFIELD	Ground	S	48	44	48	44	48	44	49	45	0.5	0.5	0.6	0.7	60	55	NO	NO	NO	NO	NO
1.2	37087	27 GLADSTONE STREET LILYFIELD	Ground	W	50	46	50	46	50	46	51	47	0.5	0.5	0.6	0.7	60	55	NO	NO	NO	NO	NO
1.2	37087	27 GLADSTONE STREET LILYFIELD	Ground	E	54	49	54	50	54	50	55	50	0.4	0.5	0.5	0.7	60	55	NO	NO	NO	NO	NO
1.2	37087	27 GLADSTONE STREET LILYFIELD	Ground	N	53	48	53	49	53	49	53	49	0.4	0.5	0.5	0.7	60	55	NO	NO	NO	NO	NO
1.2	37087	27 GLADSTONE STREET LILYFIELD	Ground	W	53	49	54	50	54	49	54	50	0.5	0.5	0.5	0.7	60	55	NO	NO	NO	NO	NO
1.2	37087	27 GLADSTONE STREET LILYFIELD	Ground	N	53	49	53	49	53	49	54	50	0.4	0.5	0.6	0.7	60	55	NO	NO	NO	NO	NO
1.2	37087	27 GLADSTONE STREET LILYFIELD	Ground	E	53	49	54	50	54	49	54	50	0.5	0.5	0.5	0.7	60	55	NO	NO	NO	NO	NO
1.2	37089	92 WHITE STREET LILYFIELD	Ground	E	51	47	51	47	51	47	52	48	0.4	0.5	0.5	0.7	60	55	NO	NO	NO	NO	NO
1.2	37089	92 WHITE STREET LILYFIELD	Ground	N	50	46	51	47	51	46	51	47	0.5	0.5	0.5	0.7	60	55	NO	NO	NO	NO	NO
1.2	37089	92 WHITE STREET LILYFIELD	Ground	W	51	47	51	47	51	47	52	48	0.5	0.5	0.5	0.7	60	55	NO	NO	NO	NO	NO
1.2	37089	92 WHITE STREET LILYFIELD	Ground	S	48	44	48	44	48	44	49	45	0.4	0.5	0.5	0.8	60	55	NO	NO	NO	NO	NO
1.2	37091	54 STARLING STREET LILYFIELD	First	W	54	50	55	51	55	50	55	51	0.2	0.4	0.3	0.5	60	55	NO	NO	NO	NO	NO
1.2	37091	54 STARLING STREET LILYFIELD	First	S	48	44	49	45	49	44	49	45	0.3	0.4	0.4	0.7	60	55	NO	NO	NO	NO	NO
1.2	37091	54 STARLING STREET LILYFIELD	First	E	60	56	61	56	61	56	61	57	0.4	0.4	0.4	0.7	60	55	NO	NO	NO	NO	NO
1.2	37091	54 STARLING STREET LILYFIELD	First	N	62	58	62	58	62	58	63	58	0.3	0.4	0.4	0.6	60	55	NO	NO	NO	NO	NO
1.2	37091	54 STARLING STREET LILYFIELD	First	N	53	49	53	49	53	49	54	50	0.3	0.4	0.4	0.6	60	55	NO	NO	NO	NO	NO
1.2	37091	54 STARLING STREET LILYFIELD	Ground	W	51	47	51	47	51	47	52	48	0.3	0.4	0.4	0.6	60	55	NO	NO	NO	NO	NO
1.2	37091	54 STARLING STREET LILYFIELD	Ground	S	44	40	45	41	44	40	45	41	0.4	0.4	0.5	0.7	56	52	NO	NO	NO	NO	NO
1.2	37091	54 STARLING STREET LILYFIELD	Ground	E	59	54	59	55	59	55	59	55	0.4	0.4	0.4	0.6	60	55	NO	NO	NO	NO	NO
1.2	37091	54 STARLING STREET LILYFIELD	Ground	N	58	54	59	55	59	54	59	55	0.3	0.4	0.4	0.7	60	55	NO	NO	NO	NO	NO
1.2	37091	54 STARLING STREET LILYFIELD	Ground	N	49	45	49	45	49	45	49	45	0.3	0.4	0.4	0.6	60	55	NO	NO	NO	NO	NO
1.2	37099	57 STARLING STREET LILYFIELD	Ground	N	59	54	59	55	59	55	59	55	0.4	0.4	0.4	0.6	60	55	NO	NO	NO	NO	NO
1.2	37099	57 STARLING STREET LILYFIELD	Ground	W	56	52	56	52	56	52	57	53	0.4	0.5	0.5	0.7	60	55	NO	NO	NO	NO	NO
1.2	37099	57 STARLING STREET LILYFIELD	Ground	S	48	44	49	45	49	44	49	45	0.4	0.4	0.5	0.7	60	55	NO	NO	NO	NO	NO
1.2	37099	57 STARLING STREET LILYFIELD	Ground	E	59	55	59	55	59	55	60	55	0.4	0.4	0.4	0.6	60	55	NO	NO	NO	NO	NO
1.2	37099	57 STARLING STREET LILYFIELD	Ground	N	60	55	60	56	60	56	60	56	0.4	0.4	0.4	0.7	60	55	NO	NO	NO	NO	NO
1.2	37099	57 STARLING STREET LILYFIELD	Ground	NE	59	55	60	56	60	55	60	56	0.3	0.4	0.4	0.6	60	55	NO	NO	NO	NO	NO
1.2	37130	29 GLADSTONE STREET LILYFIELD	Ground	N	54	50	54	50	54	50	55	50	0.4	0.4	0.6	0.7	60	55	NO	NO	NO	NO	NO
1.2	37130	29 GLADSTONE STREET LILYFIELD	Ground	W	53	49	53	49	53	49	54	50	0.5	0.5	0.6	0.7	60	55	NO	NO	NO	NO	NO
1.2	37130	29 GLADSTONE STREET LILYFIELD	Ground	N	53	48	53	49	53	49	53	49	0.5	0.6	0.5	0.8	60	55	NO	NO	NO	NO	NO
1.2	37130	29 GLADSTONE STREET LILYFIELD	Ground	W	53	49	53	49	53	49	53	49	0.4	0.5	0.5	0.7	60	55	NO	NO	NO	NO	NO
1.2	37130	29 GLADSTONE STREET LILYFIELD	Ground	S	48	44	49	45	49	44	49	45	0.4	0.4	0.5	0.8	60	55	NO	NO	NO	NO	NO
1.2	37130	29 GLADSTONE STREET LILYFIELD	Ground	E	52	48	53	48	53	48	53	49	0.4	0.5	0.5	0.7	60	55	NO	NO	NO	NO	NO
1.2	37132	94 WHITE STREET LILYFIELD	Ground	E	51	47	52	48	52	47	52	48	0.5	0.5	0.5	0.8	60	55	NO	NO	NO	NO	NO
1.2	37132	94 WHITE STREET LILYFIELD	Ground	N	52	48	53	49	53	48	53	49	0.5	0.5	0.6	0.8	60	55	NO	NO	NO	NO	NO
1.2	37132	94 WHITE STREET LILYFIELD	Ground	W	52	48	52	48	52	48	53	49	0.4	0.5	0.5	0.7	60	55	NO	NO	NO	NO	NO
1.2	37132	94 WHITE STREET LILYFIELD	Ground	S	48	44	49	45	49	45	49	45	0.5	0.5	0.5	0.7	60	55	NO	NO	NO	NO	NO
1.2	37142	12 BRENAN STREET LILYFIELD	First	E	50	46	51	47	51	46	51	47	0.5	0.5	0.6	0.7	60	55	NO	NO	NO	NO	NO
1.2	37142	12 BRENAN STREET LILYFIELD	First	N	48	44	48	44	48	44	48	44	0.4	0.5	0.5	0.7	60	55	NO	NO	NO	NO	NO
1.2	37142	12 BRENAN STREET LILYFIELD	First	S	47	43	48	44	48	44	48	44	0.4	0.5	0.6	0.8	60	55	NO	NO	NO	NO	NO
1.2	37142	12 BRENAN STREET LILYFIELD	First	E	51	46	51	47	51	47	51	47	0.4	0.5	0.6	0.7	60	55	NO	NO	NO	NO	NO
1.2	37142	12 BRENAN STREET LILYFIELD	First	N	48	44	49	45	49	44	49	45	0.5	0.5	0.5	0.7	60	55	NO	NO	NO	NO	NO

NCA	Receiver ID	Address	Floor Level	Facade	Opening Year 2027				Design Year 2037				Increase (Do Smthng - Do Nothing)				NCG project road noise criteria		Do noise levels exceed the cumulative limit with project roads adding ≥2dB to the total noise levels?		Is the contribution from the road project Acute?		Consider further treatment?
					Do Nothing		Do Smthng		Do Nothing		Do Smthng		Opening Year 2027		Design Year 2037								
					Day	Night	Day	Night	Day	Night	Day	Night	Day	Night	Day	Night	Day	Night	Day	Night	$L_{Aeq,15hr}$ ≥ 65dB	$L_{Aeq,9hr}$ ≥ 60dB	
1.2	37142	12 BRENAN STREET LILYFIELD	First	S	48	44	48	44	48	44	49	45	0.4	0.5	0.5	0.7	60	55	NO	NO	NO	NO	NO
1.2	37142	12 BRENAN STREET LILYFIELD	First	E	51	47	51	47	51	47	52	48	0.4	0.5	0.5	0.7	60	55	NO	NO	NO	NO	NO
1.2	37142	12 BRENAN STREET LILYFIELD	First	N	54	50	54	50	54	50	55	51	0.5	0.5	0.5	0.7	60	55	NO	NO	NO	NO	NO
1.2	37142	12 BRENAN STREET LILYFIELD	First	W	54	50	54	50	54	50	55	50	0.4	0.5	0.5	0.7	60	55	NO	NO	NO	NO	NO
1.2	37142	12 BRENAN STREET LILYFIELD	Ground	E	47	43	47	43	47	43	48	44	0.4	0.6	0.5	0.7	59	55	NO	NO	NO	NO	NO
1.2	37142	12 BRENAN STREET LILYFIELD	Ground	N	44	40	44	40	44	40	44	40	0.5	0.5	0.5	0.7	56	52	NO	NO	NO	NO	NO
1.2	37142	12 BRENAN STREET LILYFIELD	Ground	S	43	39	44	40	44	40	44	40	0.5	0.5	0.5	0.7	56	52	NO	NO	NO	NO	NO
1.2	37142	12 BRENAN STREET LILYFIELD	Ground	E	47	43	47	43	47	43	48	44	0.5	0.5	0.6	0.8	59	55	NO	NO	NO	NO	NO
1.2	37142	12 BRENAN STREET LILYFIELD	Ground	N	44	40	45	41	44	40	45	41	0.5	0.5	0.5	0.7	56	52	NO	NO	NO	NO	NO
1.2	37142	12 BRENAN STREET LILYFIELD	Ground	S	44	40	44	40	44	40	45	41	0.4	0.5	0.6	0.7	56	52	NO	NO	NO	NO	NO
1.2	37142	12 BRENAN STREET LILYFIELD	Ground	E	47	43	48	43	47	43	48	44	0.5	0.5	0.5	0.7	59	55	NO	NO	NO	NO	NO
1.2	37142	12 BRENAN STREET LILYFIELD	Ground	N	51	47	52	48	52	47	52	48	0.5	0.5	0.6	0.7	60	55	NO	NO	NO	NO	NO
1.2	37142	12 BRENAN STREET LILYFIELD	Ground	W	52	48	52	48	52	48	53	49	0.5	0.5	0.5	0.8	60	55	NO	NO	NO	NO	NO
1.2	37147	12 BRENAN STREET LILYFIELD	First	E	53	48	53	49	53	49	54	49	0.5	0.5	0.5	0.7	60	55	NO	NO	NO	NO	NO
1.2	37147	12 BRENAN STREET LILYFIELD	First	N	53	49	54	49	54	49	54	50	0.2	0.3	0.3	0.5	60	55	NO	NO	NO	NO	NO
1.2	37147	12 BRENAN STREET LILYFIELD	First	W	53	48	53	49	53	49	53	49	0.4	0.5	0.5	0.7	60	55	NO	NO	NO	NO	NO
1.2	37147	12 BRENAN STREET LILYFIELD	First	N	51	47	51	47	51	47	52	48	0.4	0.5	0.5	0.7	60	55	NO	NO	NO	NO	NO
1.2	37147	12 BRENAN STREET LILYFIELD	First	SW	51	47	52	48	52	47	52	48	0.4	0.4	0.5	0.7	60	55	NO	NO	NO	NO	NO
1.2	37147	12 BRENAN STREET LILYFIELD	First	W	52	48	53	49	53	48	53	49	0.4	0.5	0.5	0.7	60	55	NO	NO	NO	NO	NO
1.2	37147	12 BRENAN STREET LILYFIELD	First	S	49	45	49	45	49	45	49	45	0.4	0.4	0.5	0.7	60	55	NO	NO	NO	NO	NO
1.2	37147	12 BRENAN STREET LILYFIELD	First	NW	50	46	50	46	50	46	51	47	0.4	0.5	0.5	0.7	60	55	NO	NO	NO	NO	NO
1.2	37147	12 BRENAN STREET LILYFIELD	First	S	49	45	49	45	49	45	50	46	0.4	0.4	0.5	0.7	60	55	NO	NO	NO	NO	NO
1.2	37147	12 BRENAN STREET LILYFIELD	First	W	49	45	50	46	50	46	50	46	0.4	0.4	0.5	0.7	60	55	NO	NO	NO	NO	NO
1.2	37147	12 BRENAN STREET LILYFIELD	First	N	50	46	51	47	51	46	51	47	0.5	0.5	0.5	0.7	60	55	NO	NO	NO	NO	NO
1.2	37147	12 BRENAN STREET LILYFIELD	First	W	51	47	51	47	51	47	52	48	0.4	0.4	0.4	0.7	60	55	NO	NO	NO	NO	NO
1.2	37147	12 BRENAN STREET LILYFIELD	First	S	48	44	48	44	48	44	49	45	0.4	0.5	0.4	0.7	60	55	NO	NO	NO	NO	NO
1.2	37147	12 BRENAN STREET LILYFIELD	Ground	E	51	47	52	47	52	47	52	48	0.5	0.6	0.6	0.8	60	55	NO	NO	NO	NO	NO
1.2	37147	12 BRENAN STREET LILYFIELD	Ground	N	51	46	51	47	51	47	51	47	0.2	0.2	0.2	0.4	60	55	NO	NO	NO	NO	NO
1.2	37147	12 BRENAN STREET LILYFIELD	Ground	W	50	46	50	46	50	46	50	46	0.4	0.4	0.4	0.7	60	55	NO	NO	NO	NO	NO
1.2	37147	12 BRENAN STREET LILYFIELD	Ground	N	48	44	49	45	49	45	49	45	0.5	0.5	0.5	0.7	60	55	NO	NO	NO	NO	NO
1.2	37147	12 BRENAN STREET LILYFIELD	Ground	SW	49	45	49	45	49	45	50	46	0.5	0.5	0.5	0.7	60	55	NO	NO	NO	NO	NO
1.2	37147	12 BRENAN STREET LILYFIELD	Ground	W	50	46	50	46	50	46	50	46	0.5	0.5	0.5	0.7	60	55	NO	NO	NO	NO	NO
1.2	37147	12 BRENAN STREET LILYFIELD	Ground	S	45	41	45	41	45	41	45	41	0.4	0.4	0.5	0.8	57	53	NO	NO	NO	NO	NO
1.2	37147	12 BRENAN STREET LILYFIELD	Ground	NW	46	42	47	43	47	42	47	43	0.5	0.5	0.5	0.7	59	54	NO	NO	NO	NO	NO
1.2	37147	12 BRENAN STREET LILYFIELD	Ground	S	45	41	45	41	45	41	46	42	0.4	0.4	0.5	0.7	57	53	NO	NO	NO	NO	NO
1.2	37147	12 BRENAN STREET LILYFIELD	Ground	W	46	42	46	42	46	42	47	43	0.5	0.5	0.6	0.7	58	54	NO	NO	NO	NO	NO
1.2	37147	12 BRENAN STREET LILYFIELD	Ground	N	47	43	48	44	47	43	48	44	0.5	0.5	0.5	0.7	59	55	NO	NO	NO	NO	NO
1.2	37147	12 BRENAN STREET LILYFIELD	Ground	W	48	44	49	45	49	44	49	45	0.4	0.5	0.5	0.7	60	55	NO	NO	NO	NO	NO
1.2	37147	12 BRENAN STREET LILYFIELD	Ground	S	44	40	45	41	44	40	45	41	0.4	0.4	0.5	0.7	56	52	NO	NO	NO	NO	NO
1.2	37211	58 GLADSTONE STREET LILYFIELD	First	S	48	44	49	45	49	44	49	45	0.5	0.4	0.5	0.8	60	55	NO	NO	NO	NO	NO
1.2	37211	58 GLADSTONE STREET LILYFIELD	First	E	58	54	59	54	59	54	59	55	0.3	0.4	0.3	0.6	60	55	NO	NO	NO	NO	NO
1.2	37211	58 GLADSTONE STREET LILYFIELD	First	N	60	55	60	56	60	56	61	56	0.4	0.5	0.4	0.6	60	55	NO	NO	NO	NO	NO
1.2	37211	58 GLADSTONE STREET LILYFIELD	First	W	54	50	54	50	54	50	55	51	0.4	0.5	0.5	0.7	60	55	NO	NO	NO	NO	NO
1.2	37211	58 GLADSTONE STREET LILYFIELD	Ground	S	44	40	45	41	45	40	45	41	0.4	0.5	0.6	0.7	57	52	NO	NO	NO	NO	NO
1.2	37211	58 GLADSTONE STREET LILYFIELD	Ground	E	55	51	56	51	56	51	56	52	0.4	0.5	0.5	0.7	60	55	NO	NO	NO	NO	NO
1.2	37211	58 GLADSTONE STREET LILYFIELD	Ground	N	54	50	55	51	54	50	55	51	0.5	0.5	0.5	0.7	60	55	NO	NO	NO	NO	NO
1.2	37211	58 GLADSTONE STREET LILYFIELD	Ground	W	51	47	52	48	52	47	52	48	0.5	0.5	0.6	0.7	60	55	NO	NO	NO	NO	NO
1.2	37213	56 GLADSTONE STREET LILYFIELD	Ground	NW	51	47	51	47	51	47	51	47	0.4	0.4	0.5	0.7	60	55	NO	NO	NO	NO	NO
1.2	37213	56 GLADSTONE STREET LILYFIELD	Ground	E	55	51	55	51	55	51	56	52	0.4	0.4	0.4	0.7	60	55	NO	NO	NO	NO	NO
1.2	37898	61 WHITE STREET LILYFIELD	Ground	NW	45	41	45	41	45	41	46	42	0.5	0.5	0.5	0.8	57	53	NO	NO	NO	NO	NO
1.2	37898	61 WHITE STREET LILYFIELD	Ground	S	42	38	43	39	43	38	43	39	0.5	0.5	0.6	0.8	55	50	NO	NO	NO	NO	NO
1.2	37898	61 WHITE STREET LILYFIELD	Ground	E	43	39	44	40	44	39	44	40	0.5	0.5	0.6	0.8	56	51	NO	NO	NO	NO	NO
1.2	37898	61 WHITE STREET LILYFIELD	Ground	S	43	38	43	39	43	39	44	39	0.4	0.5	0.6	0.8	55	51	NO	NO	NO	NO	NO
1.2	37899	63 WHITE STREET LILYFIELD	Ground	E	45	41	45	41	45	41	46	42	0.5	0.5	0.6	0.7	57	53	NO	NO	NO	NO	NO
1.2	37899	63 WHITE STREET LILYFIELD	Ground	N	43	39	44	40	44	39	44	40	0.5	0.5	0.6	0.8	56	51	NO	NO	NO	NO	NO
1.2	37899	63 WHITE STREET LILYFIELD	Ground	W	45	41	45	41	45	41	46	42	0.4	0.5	0.5	0.8	57	53	NO	NO	NO	NO	NO
1.2	37900	67 WHITE STREET LILYFIELD	Ground	E	46	42	47	42	47	42	47	43	0.4	0.5	0.5	0.7	59	54	NO	NO	NO	NO	NO
1.2	37900	67 WHITE STREET LILYFIELD	Ground	N	42	38	43	39	43	38	43	39	0.4	0.5	0.6	0.8	55	50	NO	NO	NO	NO	NO
1.2	37900	67 WHITE STREET LILYFIELD	Ground	W	45	41	45	41	45	41	46	42	0.4	0.5	0.6	0.7	57	53	NO	NO	NO	NO	NO
1.2	37901	65 WHITE STREET LILYFIELD	Ground	E	46	42	47	42	46	42	47	43	0.5	0.5	0.6	0.7	58	54	NO	NO	NO	NO	NO
1.2	37901	65 WHITE STREET LILYFIELD	Ground	W	45	40	45	41	45	41	46	41	0.4	0.5	0.5	0.7	57	53	NO	NO	NO	NO	NO
1.2	37901	65 WHITE STREET LILYFIELD	Ground	S	42	38	43	39	43	39	43	39	0.5	0.6	0.6	0.7	55	51	NO	NO	NO	NO	NO

NCA	Receiver ID	Address	Floor Level	Facade	Opening Year 2027				Design Year 2037				Increase (Do Smthng - Do Nothing)				NCG project road noise criteria		Do noise levels exceed the cumulative limit with project roads adding ≥2dB to the total noise levels?		Is the contribution from the road project Acute?		Consider further treatment?
					Do Nothing		Do Smthng		Do Nothing		Do Smthng		Opening Year 2027		Design Year 2037								
					Day	Night	Day	Night	Day	Night	Day	Night	Day	Night	Day	Night	Day	Night	Day	Night	$L_{Aeq,15hr}$ ≥ 65dB	$L_{Aeq,9hr}$ ≥ 60dB	
1.3	35746	227 ANNANDALE STREET ANNANDALE	Ground	W	44	39	44	40	44	40	45	40	0.5	0.6	0.7	0.8	56	52	NO	NO	NO	NO	NO
1.3	35746	227 ANNANDALE STREET ANNANDALE	Ground	S	42	38	44	39	43	38	44	39	1.2	1.1	1.3	1.2	55	50	NO	NO	NO	NO	NO
1.3	35746	227 ANNANDALE STREET ANNANDALE	Ground	E	42	37	42	38	42	37	43	38	0.9	0.8	1.0	0.9	54	49	NO	NO	NO	NO	NO
1.3	35747	279 ANNANDALE STREET ANNANDALE	Ground	S	45	40	46	41	46	41	47	42	1.1	1.0	1.1	1.1	58	53	NO	NO	NO	NO	NO
1.3	35747	279 ANNANDALE STREET ANNANDALE	Ground	E	47	42	47	43	47	42	48	43	0.9	0.9	1.1	1.0	59	54	NO	NO	NO	NO	NO
1.3	35747	279 ANNANDALE STREET ANNANDALE	Ground	N	44	39	44	40	44	39	45	40	0.8	0.8	0.9	0.9	56	51	NO	NO	NO	NO	NO
1.3	35747	279 ANNANDALE STREET ANNANDALE	Ground	W	46	42	47	42	47	42	47	43	0.6	0.5	0.6	0.8	59	54	NO	NO	NO	NO	NO
1.3	35747	279 ANNANDALE STREET ANNANDALE	Ground	S	44	39	44	40	44	39	45	40	0.7	0.7	0.8	0.8	56	51	NO	NO	NO	NO	NO
1.3	35751	313 ANNANDALE STREET ANNANDALE	Ground	N	44	40	45	40	45	40	46	41	0.8	0.8	0.9	0.9	57	52	NO	NO	NO	NO	NO
1.3	35751	313 ANNANDALE STREET ANNANDALE	Ground	W	46	41	46	42	46	41	47	42	0.6	0.6	0.6	0.7	58	53	NO	NO	NO	NO	NO
1.3	35751	313 ANNANDALE STREET ANNANDALE	Ground	E	45	40	46	41	46	41	46	41	0.7	0.6	0.7	0.7	58	53	NO	NO	NO	NO	NO
1.3	35777	17 PIPER STREET ANNANDALE	Ground	S	45	40	47	42	46	41	47	42	1.4	1.4	1.6	1.4	58	53	NO	NO	NO	NO	NO
1.3	35777	17 PIPER STREET ANNANDALE	Ground	E	42	37	43	38	42	38	43	39	0.9	0.9	1.0	1.0	54	50	NO	NO	NO	NO	NO
1.3	35777	17 PIPER STREET ANNANDALE	Ground	NE	45	40	46	41	46	41	47	42	1.1	1.0	1.2	1.1	58	53	NO	NO	NO	NO	NO
1.3	35778	19 PIPER STREET ANNANDALE	Ground	N	45	40	46	41	46	41	47	42	1.0	1.0	1.1	1.1	58	53	NO	NO	NO	NO	NO
1.3	35778	19 PIPER STREET ANNANDALE	Ground	W	44	39	45	40	44	40	45	41	0.7	0.7	0.8	0.9	56	52	NO	NO	NO	NO	NO
1.3	35778	19 PIPER STREET ANNANDALE	Ground	S	45	40	46	41	46	41	47	42	1.4	1.4	1.6	1.4	58	53	NO	NO	NO	NO	NO
1.3	35787	229 ANNANDALE STREET ANNANDALE	Ground	W	44	40	45	40	44	40	45	41	0.5	0.6	0.7	0.8	56	52	NO	NO	NO	NO	NO
1.3	35787	229 ANNANDALE STREET ANNANDALE	Ground	SE	42	37	42	38	42	37	43	38	0.9	0.8	1.1	1.1	54	49	NO	NO	NO	NO	NO
1.3	35788	231 ANNANDALE STREET ANNANDALE	Ground	E	41	37	42	38	42	37	43	38	0.9	0.9	1.0	1.0	54	49	NO	NO	NO	NO	NO
1.3	35788	231 ANNANDALE STREET ANNANDALE	Ground	N	39	34	40	35	39	35	40	36	0.9	0.9	1.1	1.0	51	47	NO	NO	NO	NO	NO
1.3	35788	231 ANNANDALE STREET ANNANDALE	Ground	W	44	40	45	40	45	40	45	41	0.6	0.6	0.6	0.8	57	52	NO	NO	NO	NO	NO
1.3	35814	235 ANNANDALE STREET ANNANDALE	Ground	E	42	37	43	38	43	38	44	39	1.0	1.0	1.1	1.1	55	50	NO	NO	NO	NO	NO
1.3	35814	235 ANNANDALE STREET ANNANDALE	Ground	N	39	35	40	36	40	35	41	36	0.9	0.9	1.1	1.1	52	47	NO	NO	NO	NO	NO
1.3	35814	235 ANNANDALE STREET ANNANDALE	Ground	W	45	40	45	41	45	40	46	41	0.5	0.6	0.7	0.8	57	52	NO	NO	NO	NO	NO
1.3	35815	233 ANNANDALE STREET ANNANDALE	Ground	W	44	40	45	41	45	40	46	41	0.5	0.6	0.6	0.8	57	52	NO	NO	NO	NO	NO
1.3	35815	233 ANNANDALE STREET ANNANDALE	Ground	S	41	36	42	37	42	37	43	38	0.8	0.8	1.0	1.0	54	49	NO	NO	NO	NO	NO
1.3	35815	233 ANNANDALE STREET ANNANDALE	Ground	E	42	37	43	38	43	38	44	39	0.9	0.9	1.0	1.0	55	50	NO	NO	NO	NO	NO
1.3	35851	237 ANNANDALE STREET ANNANDALE	Ground	W	45	40	45	41	45	41	46	41	0.5	0.6	0.7	0.8	57	53	NO	NO	NO	NO	NO
1.3	35851	237 ANNANDALE STREET ANNANDALE	Ground	S	41	37	42	38	42	37	43	38	0.8	0.9	1.0	1.0	54	49	NO	NO	NO	NO	NO
1.3	35851	237 ANNANDALE STREET ANNANDALE	Ground	E	43	39	45	40	44	39	45	40	1.1	1.1	1.2	1.2	56	51	NO	NO	NO	NO	NO
1.3	35851	237 ANNANDALE STREET ANNANDALE	Ground	NE	43	39	44	40	44	39	45	40	0.9	0.9	1.0	1.1	56	51	NO	NO	NO	NO	NO
1.3	35852	239 ANNANDALE STREET ANNANDALE	Ground	E	42	37	43	38	43	38	44	39	1.0	1.0	1.1	1.1	55	50	NO	NO	NO	NO	NO
1.3	35852	239 ANNANDALE STREET ANNANDALE	Ground	N	39	35	40	36	40	35	41	36	0.9	0.9	1.0	1.1	52	47	NO	NO	NO	NO	NO
1.3	35852	239 ANNANDALE STREET ANNANDALE	Ground	W	45	40	45	41	45	41	46	41	0.6	0.6	0.6	0.8	57	53	NO	NO	NO	NO	NO
1.3	35871	260 ANNANDALE STREET ANNANDALE	Ground	W	45	40	45	41	45	41	46	41	0.4	0.5	0.5	0.7	57	53	NO	NO	NO	NO	NO
1.3	35871	260 ANNANDALE STREET ANNANDALE	Ground	E	41	36	42	37	41	37	42	38	0.8	0.8	0.9	1.0	53	49	NO	NO	NO	NO	NO
1.3	35872	264A ANNANDALE STREET ANNANDALE	Ground	W	45	41	46	41	46	41	46	42	0.5	0.5	0.5	0.7	58	53	NO	NO	NO	NO	NO
1.3	35872	264A ANNANDALE STREET ANNANDALE	Ground	E	42	37	43	38	42	38	43	39	0.7	0.8	0.9	1.0	54	50	NO	NO	NO	NO	NO
1.3	35873	264 ANNANDALE STREET ANNANDALE	Ground	N	44	40	45	41	45	40	45	41	0.4	0.6	0.5	0.8	57	52	NO	NO	NO	NO	NO
1.3	35873	264 ANNANDALE STREET ANNANDALE	Ground	W	45	40	45	41	45	41	46	41	0.4	0.6	0.6	0.8	57	53	NO	NO	NO	NO	NO
1.3	35874	262A ANNANDALE STREET ANNANDALE	First	W	46	41	46	42	46	42	47	42	0.4	0.5	0.6	0.7	58	54	NO	NO	NO	NO	NO
1.3	35874	262A ANNANDALE STREET ANNANDALE	First	SW	41	36	42	37	41	37	42	38	0.8	0.8	0.9	1.0	53	49	NO	NO	NO	NO	NO
1.3	35874	262A ANNANDALE STREET ANNANDALE	First	E	42	38	43	39	43	38	44	39	0.8	0.8	0.9	0.9	55	50	NO	NO	NO	NO	NO
1.3	35874	262A ANNANDALE STREET ANNANDALE	Ground	W	42	38	43	38	43	38	43	39	0.5	0.5	0.6	0.7	55	50	NO	NO	NO	NO	NO
1.3	35874	262A ANNANDALE STREET ANNANDALE	Ground	E	40	36	41	37	41	36	42	37	0.9	0.9	1.0	1.0	53	48	NO	NO	NO	NO	NO
1.3	35875	258 ANNANDALE STREET ANNANDALE	First	NW	45	41	46	41	46	41	46	42	0.5	0.6	0.5	0.7	58	53	NO	NO	NO	NO	NO
1.3	35875	258 ANNANDALE STREET ANNANDALE	First	S	41	37	42	38	42	37	43	38	1.0	0.9	1.1	1.1	54	49	NO	NO	NO	NO	NO
1.3	35875	258 ANNANDALE STREET ANNANDALE	First	E	42	37	43	38	43	38	44	39	0.9	0.8	0.9	1.0	55	50	NO	NO	NO	NO	NO
1.3	35875	258 ANNANDALE STREET ANNANDALE	Ground	NW	41	36	41	37	41	36	42	37	0.5	0.6	0.6	0.8	53	48	NO	NO	NO	NO	NO
1.3	35875	258 ANNANDALE STREET ANNANDALE	Ground	S	38	33	39	34	39	34	40	35	1.0	1.0	1.2	1.1	51	46	NO	NO	NO	NO	NO
1.3	35875	258 ANNANDALE STREET ANNANDALE	Ground	E	40	35	41	36	40	35	41	36	1.0	1.0	1.1	1.2	52	47	NO	NO	NO	NO	NO
1.3	35877	311 YOUNG STREET ANNANDALE	Ground	W	45	41	45	41	45	41	46	42	0.5	0.5	0.6	0.7	57	53	NO	NO	NO	NO	NO
1.3	35877	311 YOUNG STREET ANNANDALE	Ground	S	41	36	41	37	41	37	42	37	0.7	0.7	0.8	0.9	53	49	NO	NO	NO	NO	NO
1.3	35877	311 YOUNG STREET ANNANDALE	Ground	E	41	37	42	37	41	37	42	38	0.6	0.6	0.7	0.8	53	49	NO	NO	NO	NO	NO
1.3	35877	311 YOUNG STREET ANNANDALE	Ground	S	41	36	41	37	41	37	42	37	0.6	0.6	0.8	0.8	53	49	NO	NO	NO	NO	NO
1.3	35878	313 YOUNG STREET ANNANDALE	Ground	W	45	41	45	41	45	41	46	42	0.5	0.5	0.6	0.7	57	53	NO	NO	NO	NO	NO
1.3	35878	313 YOUNG STREET ANNANDALE	Ground	E	41	36	41	37	41	37	42	38	0.6	0.6	0.7	0.8	53	49	NO	NO	NO	NO	NO
1.3	35889	315 YOUNG STREET ANNANDALE	Ground	E	42	37	42	38	42	37	43	38	0.6	0.7	0.8	0.9	54	49	NO	NO	NO	NO	NO
1.3	35889	315 YOUNG STREET ANNANDALE	Ground	N	39	35	40	35	40	35	40	36	0.6	0.6	0.7	0.8	52	47	NO	NO	NO	NO	NO
1.3	35889	315 YOUNG STREET ANNANDALE	Ground	W	45	41	46	41	45	41	46	42	0.5	0.5	0.6	0.7	57	53	NO	NO	NO	NO	NO
1.3	35897	241 ANNANDALE STREET ANNANDALE	Ground	W	45	41	46	41	45	41	46	42	0.5	0.6	0.7	0.8	57	53	NO	NO	NO	NO	NO

NCA	Receiver ID	Address	Floor Level	Facade	Opening Year 2027				Design Year 2037				Increase (Do Smthng - Do Nothing)				NCG project road noise criteria		Do noise levels exceed the cumulative limit with project roads adding ≥2dB to the total noise levels?		Is the contribution from the road project Acute?		Consider further treatment?
					Do Nothing		Do Smthng		Do Nothing		Do Smthng		Opening Year 2027		Design Year 2037								
					Day	Night	Day	Night	Day	Night	Day	Night	Day	Night	Day	Night	Day	Night	Day	Night	$L_{Aeq,15hr}$ ≥ 65dB	$L_{Aeq,9hr}$ ≥ 60dB	
1.3	35897	241 ANNANDALE STREET ANNANDALE	Ground	S	41	37	42	38	42	37	43	38	0.9	0.9	1.0	1.0	54	49	NO	NO	NO	NO	NO
1.3	35897	241 ANNANDALE STREET ANNANDALE	Ground	E	43	38	44	39	44	39	45	40	0.9	0.9	1.0	1.0	56	51	NO	NO	NO	NO	NO
1.3	35897	241 ANNANDALE STREET ANNANDALE	Ground	NE	44	39	44	40	44	39	45	40	0.9	0.8	1.0	1.1	56	51	NO	NO	NO	NO	NO
1.3	35898	243 ANNANDALE STREET ANNANDALE	Ground	E	43	38	44	39	44	39	45	40	1.0	0.9	1.1	1.1	56	51	NO	NO	NO	NO	NO
1.3	35898	243 ANNANDALE STREET ANNANDALE	Ground	N	43	39	44	39	44	39	45	40	0.9	0.8	1.0	1.0	56	51	NO	NO	NO	NO	NO
1.3	35898	243 ANNANDALE STREET ANNANDALE	Ground	N	40	36	41	37	41	36	42	37	0.9	0.9	1.0	1.1	53	48	NO	NO	NO	NO	NO
1.3	35898	243 ANNANDALE STREET ANNANDALE	Ground	W	45	41	46	41	46	41	46	42	0.5	0.6	0.7	0.8	58	53	NO	NO	NO	NO	NO
1.3	35899	266 ANNANDALE STREET ANNANDALE	Ground	E	42	37	42	38	42	37	43	38	0.8	0.8	0.9	1.0	54	49	NO	NO	NO	NO	NO
1.3	35899	266 ANNANDALE STREET ANNANDALE	Ground	W	46	41	46	42	46	41	46	42	0.4	0.5	0.5	0.7	58	53	NO	NO	NO	NO	NO
1.3	35921	268 ANNANDALE STREET ANNANDALE	Ground	E	42	37	43	38	43	38	43	39	0.8	0.8	0.9	0.9	55	50	NO	NO	NO	NO	NO
1.3	35921	268 ANNANDALE STREET ANNANDALE	Ground	W	46	41	46	42	46	42	47	42	0.4	0.6	0.6	0.7	58	54	NO	NO	NO	NO	NO
1.3	35923	245 ANNANDALE STREET ANNANDALE	Ground	S	42	37	43	38	43	38	44	39	0.9	1.0	1.1	1.1	55	50	NO	NO	NO	NO	NO
1.3	35923	245 ANNANDALE STREET ANNANDALE	Ground	E	43	38	44	39	44	39	45	40	0.9	1.0	1.1	1.1	56	51	NO	NO	NO	NO	NO
1.3	35923	245 ANNANDALE STREET ANNANDALE	Ground	W	45	41	46	42	46	41	47	42	0.5	0.6	0.7	0.7	58	53	NO	NO	NO	NO	NO
1.3	35923	245 ANNANDALE STREET ANNANDALE	Ground	S	41	37	42	37	42	37	43	38	0.8	0.7	0.9	0.9	54	49	NO	NO	NO	NO	NO
1.3	35945	270 ANNANDALE STREET ANNANDALE	Ground	N	43	39	44	40	44	39	45	40	0.5	0.6	0.7	0.8	56	51	NO	NO	NO	NO	NO
1.3	35945	270 ANNANDALE STREET ANNANDALE	Ground	NW	45	41	46	41	46	41	46	42	0.4	0.5	0.5	0.7	58	53	NO	NO	NO	NO	NO
1.3	35945	270 ANNANDALE STREET ANNANDALE	Ground	SE	42	37	43	38	42	38	43	39	0.8	0.8	0.9	0.9	54	50	NO	NO	NO	NO	NO
1.3	35946	317 YOUNG STREET ANNANDALE	Ground	NW	45	41	46	41	46	41	46	42	0.5	0.5	0.6	0.7	58	53	NO	NO	NO	NO	NO
1.3	35946	317 YOUNG STREET ANNANDALE	Ground	S	41	36	41	37	41	36	42	37	0.6	0.6	0.8	0.8	53	48	NO	NO	NO	NO	NO
1.3	35946	317 YOUNG STREET ANNANDALE	Ground	SE	41	36	41	37	41	36	42	37	0.6	0.7	0.7	0.9	53	48	NO	NO	NO	NO	NO
1.3	35947	319 YOUNG STREET ANNANDALE	Ground	E	41	37	42	37	41	37	42	38	0.7	0.7	0.7	0.8	53	49	NO	NO	NO	NO	NO
1.3	35947	319 YOUNG STREET ANNANDALE	Ground	NE	41	37	42	38	42	37	43	38	0.6	0.6	0.7	0.9	54	49	NO	NO	NO	NO	NO
1.3	35947	319 YOUNG STREET ANNANDALE	Ground	W	45	41	46	41	46	41	46	42	0.4	0.5	0.5	0.7	58	53	NO	NO	NO	NO	NO
1.3	35950	247 ANNANDALE STREET ANNANDALE	Ground	E	43	38	44	39	44	39	45	40	1.0	1.0	1.1	1.1	56	51	NO	NO	NO	NO	NO
1.3	35950	247 ANNANDALE STREET ANNANDALE	Ground	W	45	41	46	42	46	41	47	42	0.5	0.6	0.7	0.8	58	53	NO	NO	NO	NO	NO
1.3	35965	272 ANNANDALE STREET ANNANDALE	Ground	E	42	38	43	38	43	38	44	39	0.8	0.8	0.9	0.9	55	50	NO	NO	NO	NO	NO
1.3	35965	272 ANNANDALE STREET ANNANDALE	Ground	W	43	38	43	39	43	39	44	40	0.6	0.6	0.6	0.8	55	51	NO	NO	NO	NO	NO
1.3	35975	249 ANNANDALE STREET ANNANDALE	Ground	E	44	39	45	40	45	40	46	41	0.8	0.9	0.9	1.0	57	52	NO	NO	NO	NO	NO
1.3	35975	249 ANNANDALE STREET ANNANDALE	Ground	N	43	39	44	40	44	39	45	40	0.8	0.8	0.9	0.9	56	51	NO	NO	NO	NO	NO
1.3	35975	249 ANNANDALE STREET ANNANDALE	Ground	W	45	41	46	41	46	41	46	42	0.6	0.6	0.6	0.8	58	53	NO	NO	NO	NO	NO
1.3	35975	249 ANNANDALE STREET ANNANDALE	Ground	N	43	39	44	40	44	39	45	40	0.8	0.8	0.9	0.9	56	51	NO	NO	NO	NO	NO
1.3	35975	249 ANNANDALE STREET ANNANDALE	Ground	W	45	41	46	41	46	41	46	42	0.6	0.6	0.6	0.8	58	53	NO	NO	NO	NO	NO
1.3	35976	321 YOUNG STREET ANNANDALE	Ground	W	46	41	46	42	46	42	47	42	0.4	0.5	0.5	0.7	58	54	NO	NO	NO	NO	NO
1.3	35976	321 YOUNG STREET ANNANDALE	Ground	S	41	36	41	37	41	37	42	37	0.6	0.6	0.8	0.8	53	49	NO	NO	NO	NO	NO
1.3	35976	321 YOUNG STREET ANNANDALE	Ground	SE	41	36	41	37	41	37	42	37	0.7	0.7	0.8	0.9	53	49	NO	NO	NO	NO	NO
1.3	35976	321 YOUNG STREET ANNANDALE	Ground	S	41	36	41	37	41	37	42	38	0.6	0.6	0.8	0.8	53	49	NO	NO	NO	NO	NO
1.3	35978	214 JOHNSTON STREET ANNANDALE	Ground	N	49	44	50	45	50	44	51	46	1.4	1.3	1.6	1.4	60	55	NO	NO	NO	NO	NO
1.3	35978	214 JOHNSTON STREET ANNANDALE	Ground	W	45	41	46	42	46	41	47	42	0.9	0.9	1.0	1.0	58	53	NO	NO	NO	NO	NO
1.3	35978	214 JOHNSTON STREET ANNANDALE	Ground	E	46	41	47	42	47	42	48	43	1.2	1.2	1.3	1.3	59	54	NO	NO	NO	NO	NO
1.3	35987	350 YOUNG STREET ANNANDALE	Ground	W	45	41	46	41	46	41	46	42	0.3	0.5	0.4	0.7	58	53	NO	NO	NO	NO	NO
1.3	35987	350 YOUNG STREET ANNANDALE	Ground	S	41	36	41	37	41	36	42	37	0.5	0.6	0.7	0.8	53	48	NO	NO	NO	NO	NO
1.3	35987	350 YOUNG STREET ANNANDALE	Ground	NW	41	37	41	37	41	37	42	38	0.6	0.5	0.6	0.8	53	49	NO	NO	NO	NO	NO
1.3	35987	350 YOUNG STREET ANNANDALE	Ground	N	42	38	43	38	43	38	43	39	0.6	0.6	0.7	0.8	55	50	NO	NO	NO	NO	NO
1.3	35987	350 YOUNG STREET ANNANDALE	Ground	E	42	37	42	38	42	38	43	38	0.7	0.7	0.8	0.9	54	50	NO	NO	NO	NO	NO
1.3	35988	346 YOUNG STREET ANNANDALE	First	W	46	41	46	42	46	42	47	42	0.4	0.5	0.5	0.7	58	54	NO	NO	NO	NO	NO
1.3	35988	346 YOUNG STREET ANNANDALE	First	S	41	36	41	37	41	36	42	37	0.7	0.6	0.8	0.9	53	48	NO	NO	NO	NO	NO
1.3	35988	346 YOUNG STREET ANNANDALE	First	SE	42	37	43	38	42	38	43	39	0.7	0.7	0.8	0.9	54	50	NO	NO	NO	NO	NO
1.3	35988	346 YOUNG STREET ANNANDALE	Ground	W	45	41	45	41	45	41	46	42	0.3	0.5	0.4	0.7	57	53	NO	NO	NO	NO	NO
1.3	35988	346 YOUNG STREET ANNANDALE	Ground	S	37	33	38	33	38	33	38	34	0.8	0.8	0.9	1.0	50	45	NO	NO	NO	NO	NO
1.3	35988	346 YOUNG STREET ANNANDALE	Ground	SE	40	35	41	36	40	36	41	37	0.8	0.9	1.0	1.0	52	48	NO	NO	NO	NO	NO
1.3	35989	352 YOUNG STREET ANNANDALE	Ground	E	42	37	42	38	42	38	43	38	0.7	0.6	0.8	0.9	54	50	NO	NO	NO	NO	NO
1.3	35989	352 YOUNG STREET ANNANDALE	Ground	N	40	35	40	36	40	36	41	36	0.6	0.6	0.7	0.8	52	48	NO	NO	NO	NO	NO
1.3	35989	352 YOUNG STREET ANNANDALE	Ground	W	46	41	46	42	46	42	47	42	0.4	0.5	0.6	0.7	58	54	NO	NO	NO	NO	NO
1.3	35997	21 PIPER STREET ANNANDALE	Ground	S	41	36	41	37	41	37	42	37	0.6	0.6	0.7	0.8	53	49	NO	NO	NO	NO	NO
1.3	35997	21 PIPER STREET ANNANDALE	Ground	E	42	38	43	39	43	38	43	39	0.7	0.7	0.8	1.0	55	50	NO	NO	NO	NO	NO
1.3	35997	21 PIPER STREET ANNANDALE	Ground	N	45	41	45	41	45	41	46	42	0.5	0.6	0.6	0.7	57	53	NO	NO	NO	NO	NO
1.3	35999	23 PIPER STREET ANNANDALE	Ground	N	45	41	46	41	46	41	46	42	0.5	0.6	0.6	0.8	58	53	NO	NO	NO	NO	NO
1.3	35999	23 PIPER STREET ANNANDALE	Ground	S	41	36	41	37	41	37	42	37	0.6	0.6	0.7	0.8	53	49	NO	NO	NO	NO	NO
1.3	36003	274 ANNANDALE STREET ANNANDALE	Ground	NW	45	40	45	41	45	41	46	41	0.5	0.6	0.6	0.8	57	53	NO	NO	NO	NO	NO
1.3	36003	274 ANNANDALE STREET ANNANDALE	Ground	E	42	38	43	38	43	38	44	39	0.8	0.8	0.9	0.9	55	50	NO	NO	NO	NO	NO
1.3	36022	276 ANNANDALE STREET ANNANDALE	Ground	W	44	40	44	40	44	40	45	41	0.5	0.5	0.6	0.7	56	52	NO	NO	NO	NO	NO
1.3	36022	276 ANNANDALE STREET ANNANDALE	Ground	E	42	38	43	39	43	38	44	39	0.8	0.7	1.0	1.0	55	50	NO	NO	NO	NO	NO
1.3	36028	354 YOUNG STREET ANNANDALE	Ground	E	42	37	42	38	42	37	43	38	0.7	0.7	0.8	0.9	54	49	NO	NO	NO	NO	NO

NCA	Receiver ID	Address	Floor Level	Facade	Opening Year 2027				Design Year 2037				Increase (Do Smthng - Do Nothing)				NCG project road noise criteria		Do noise levels exceed the cumulative limit with project roads adding ≥2dB to the total noise levels?		Is the contribution from the road project Acute?		Consider further treatment?
					Do Nothing		Do Smthng		Do Nothing		Do Smthng		Opening Year 2027		Design Year 2037								
					Day	Night	Day	Night	Day	Night	Day	Night	Day	Night	Day	Night	Day	Night	Day	Night	$L_{Aeq,15hr}$ ≥ 65dB	$L_{Aeq,9hr}$ ≥ 60dB	
1.3	36028	354 YOUNG STREET ANNANDALE	Ground	N	41	37	42	37	42	37	42	38	0.6	0.6	0.7	0.8	54	49	NO	NO	NO	NO	NO
1.3	36028	354 YOUNG STREET ANNANDALE	Ground	W	45	41	46	41	46	41	46	42	0.4	0.5	0.5	0.7	58	53	NO	NO	NO	NO	NO
1.3	36028	354 YOUNG STREET ANNANDALE	Ground	S	41	36	41	37	41	37	42	37	0.6	0.6	0.7	0.8	53	49	NO	NO	NO	NO	NO
1.3	36035	218 JOHNSTON STREET ANNANDALE	First	W	47	42	47	43	47	42	48	43	0.8	0.7	0.9	0.9	59	54	NO	NO	NO	NO	NO
1.3	36035	218 JOHNSTON STREET ANNANDALE	First	E	66	61	68	63	67	62	69	63	1.6	1.6	1.7	1.6	60	55	NO	NO	NO	NO	NO
1.3	36035	218 JOHNSTON STREET ANNANDALE	Ground	W	44	40	45	40	45	40	45	41	0.7	0.7	0.8	0.8	57	52	NO	NO	NO	NO	NO
1.3	36035	218 JOHNSTON STREET ANNANDALE	Ground	E	65	60	67	62	66	61	68	63	1.7	1.7	1.7	1.7	60	55	NO	NO	NO	NO	NO
1.3	36036	216 JOHNSTON STREET ANNANDALE	Ground	W	45	40	46	41	45	41	46	42	0.8	0.8	0.9	0.9	57	53	NO	NO	NO	NO	NO
1.3	36036	216 JOHNSTON STREET ANNANDALE	Ground	S	49	44	51	46	50	45	52	46	1.5	1.4	1.5	1.4	60	55	NO	NO	NO	NO	NO
1.3	36036	216 JOHNSTON STREET ANNANDALE	Ground	E	65	60	67	62	66	61	68	62	1.6	1.7	1.7	1.7	60	55	NO	NO	NO	NO	NO
1.3	36040	253 ANNANDALE STREET ANNANDALE	Ground	E	44	39	45	40	45	40	46	41	0.9	1.0	1.1	1.1	57	52	NO	NO	NO	NO	NO
1.3	36040	253 ANNANDALE STREET ANNANDALE	Ground	N	41	36	42	37	41	37	42	38	0.8	0.8	1.0	1.0	53	49	NO	NO	NO	NO	NO
1.3	36040	253 ANNANDALE STREET ANNANDALE	Ground	W	45	41	46	41	46	41	46	42	0.5	0.6	0.7	0.8	58	53	NO	NO	NO	NO	NO
1.3	36041	251 ANNANDALE STREET ANNANDALE	Ground	W	45	41	46	41	46	41	46	42	0.5	0.6	0.6	0.8	58	53	NO	NO	NO	NO	NO
1.3	36041	251 ANNANDALE STREET ANNANDALE	Ground	S	42	38	43	38	43	38	44	39	0.9	0.9	1.1	1.0	55	50	NO	NO	NO	NO	NO
1.3	36041	251 ANNANDALE STREET ANNANDALE	Ground	S	43	38	44	39	43	38	44	39	1.0	0.9	1.1	1.0	55	50	NO	NO	NO	NO	NO
1.3	36041	251 ANNANDALE STREET ANNANDALE	Ground	E	44	39	45	40	45	40	46	41	0.9	0.9	1.0	1.0	57	52	NO	NO	NO	NO	NO
1.3	36041	251 ANNANDALE STREET ANNANDALE	Ground	N	45	40	46	41	45	40	46	41	0.9	0.9	1.0	1.0	57	52	NO	NO	NO	NO	NO
1.3	36056	325 YOUNG STREET ANNANDALE	Ground	W	46	42	46	42	46	42	47	43	0.4	0.5	0.5	0.7	58	54	NO	NO	NO	NO	NO
1.3	36056	325 YOUNG STREET ANNANDALE	Ground	NE	43	38	43	39	43	39	44	40	0.6	0.6	0.7	0.8	55	51	NO	NO	NO	NO	NO
1.3	36056	325 YOUNG STREET ANNANDALE	Ground	E	42	37	42	38	42	38	43	38	0.6	0.6	0.8	0.8	54	50	NO	NO	NO	NO	NO
1.3	36057	329 YOUNG STREET ANNANDALE	Ground	W	46	42	47	42	47	42	47	43	0.4	0.5	0.5	0.7	59	54	NO	NO	NO	NO	NO
1.3	36057	329 YOUNG STREET ANNANDALE	Ground	E	42	38	43	39	43	38	44	39	0.6	0.6	0.8	0.8	55	50	NO	NO	NO	NO	NO
1.3	36058	323 YOUNG STREET ANNANDALE	Ground	W	46	41	46	42	46	42	47	42	0.4	0.5	0.5	0.7	58	54	NO	NO	NO	NO	NO
1.3	36058	323 YOUNG STREET ANNANDALE	Ground	E	41	36	41	37	41	37	42	37	0.6	0.6	0.7	0.8	53	49	NO	NO	NO	NO	NO
1.3	36061	220 JOHNSTON STREET ANNANDALE	Ground	N	49	44	51	46	50	45	52	46	1.5	1.5	1.6	1.5	60	55	NO	NO	NO	NO	NO
1.3	36061	220 JOHNSTON STREET ANNANDALE	Ground	W	45	41	46	42	46	41	47	42	0.9	0.9	1.0	1.0	58	53	NO	NO	NO	NO	NO
1.3	36061	220 JOHNSTON STREET ANNANDALE	Ground	E	65	60	66	61	65	60	67	62	1.6	1.7	1.7	1.7	60	55	NO	NO	NO	NO	NO
1.3	36066	354A YOUNG STREET ANNANDALE	Ground	W	46	42	46	42	46	42	47	43	0.4	0.5	0.5	0.7	58	54	NO	NO	NO	NO	NO
1.3	36066	354A YOUNG STREET ANNANDALE	Ground	S	41	37	42	37	41	37	42	38	0.5	0.6	0.7	0.8	53	49	NO	NO	NO	NO	NO
1.3	36066	354A YOUNG STREET ANNANDALE	Ground	E	41	37	42	38	42	37	43	38	0.6	0.7	0.7	0.9	54	49	NO	NO	NO	NO	NO
1.3	36071	278 ANNANDALE STREET ANNANDALE	Ground	E	42	38	43	39	43	38	44	39	0.8	0.8	1.0	1.0	55	50	NO	NO	NO	NO	NO
1.3	36071	278 ANNANDALE STREET ANNANDALE	Ground	N	47	43	48	43	48	43	48	44	0.4	0.5	0.5	0.7	60	55	NO	NO	NO	NO	NO
1.3	36071	278 ANNANDALE STREET ANNANDALE	Ground	W	47	43	48	43	48	43	48	44	0.3	0.5	0.4	0.7	60	55	NO	NO	NO	NO	NO
1.3	36077	31 PIPER STREET ANNANDALE	Ground	E	43	38	43	39	43	39	44	39	0.5	0.6	0.6	0.7	55	51	NO	NO	NO	NO	NO
1.3	36077	31 PIPER STREET ANNANDALE	Ground	N	45	40	45	41	45	41	46	42	0.5	0.6	0.6	0.8	57	53	NO	NO	NO	NO	NO
1.3	36077	31 PIPER STREET ANNANDALE	Ground	S	40	36	41	37	41	36	41	37	0.5	0.6	0.7	0.8	53	48	NO	NO	NO	NO	NO
1.3	36077	31 PIPER STREET ANNANDALE	Ground	E	42	37	42	38	42	38	43	39	0.6	0.7	0.7	0.9	54	50	NO	NO	NO	NO	NO
1.3	36078	25 PIPER STREET ANNANDALE	Ground	E	44	39	44	40	44	40	45	41	0.5	0.6	0.6	0.8	56	52	NO	NO	NO	NO	NO
1.3	36078	25 PIPER STREET ANNANDALE	Ground	N	45	41	46	41	46	41	46	42	0.5	0.5	0.6	0.8	58	53	NO	NO	NO	NO	NO
1.3	36078	25 PIPER STREET ANNANDALE	Ground	S	40	36	41	37	41	36	41	37	0.5	0.6	0.6	0.8	53	48	NO	NO	NO	NO	NO
1.3	36079	29 PIPER STREET ANNANDALE	Ground	E	44	39	44	40	44	40	45	41	0.6	0.6	0.6	0.8	56	52	NO	NO	NO	NO	NO
1.3	36079	29 PIPER STREET ANNANDALE	Ground	N	44	39	44	40	44	40	45	40	0.5	0.6	0.6	0.8	56	52	NO	NO	NO	NO	NO
1.3	36079	29 PIPER STREET ANNANDALE	Ground	W	41	37	42	38	42	37	43	38	0.8	0.8	0.8	1.0	54	49	NO	NO	NO	NO	NO
1.3	36079	29 PIPER STREET ANNANDALE	Ground	S	41	36	41	37	41	37	42	37	0.5	0.6	0.7	0.8	53	49	NO	NO	NO	NO	NO
1.3	36080	33 PIPER STREET ANNANDALE	Ground	N	44	39	44	40	44	40	45	41	0.5	0.6	0.6	0.8	56	52	NO	NO	NO	NO	NO
1.3	36080	33 PIPER STREET ANNANDALE	Ground	W	45	40	45	41	45	41	46	41	0.4	0.5	0.5	0.7	57	53	NO	NO	NO	NO	NO
1.3	36080	33 PIPER STREET ANNANDALE	Ground	S	41	36	41	37	41	37	42	37	0.5	0.6	0.7	0.8	53	49	NO	NO	NO	NO	NO
1.3	36081	27 PIPER STREET ANNANDALE	Ground	N	45	40	45	41	45	41	46	41	0.5	0.5	0.6	0.8	57	53	NO	NO	NO	NO	NO
1.3	36081	27 PIPER STREET ANNANDALE	Ground	S	40	36	41	37	41	36	41	37	0.5	0.6	0.7	0.8	53	48	NO	NO	NO	NO	NO
1.3	36088	222 JOHNSTON STREET ANNANDALE	First	SW	53	48	55	50	54	49	56	50	1.6	1.4	1.6	1.5	60	55	NO	NO	NO	NO	NO
1.3	36088	222 JOHNSTON STREET ANNANDALE	First	E	67	62	68	63	67	62	69	64	1.6	1.6	1.7	1.7	60	55	NO	NO	NO	NO	NO
1.3	36088	222 JOHNSTON STREET ANNANDALE	Ground	SW	51	46	53	48	52	47	54	48	1.5	1.5	1.7	1.5	60	55	NO	NO	NO	NO	NO
1.3	36088	222 JOHNSTON STREET ANNANDALE	Ground	E	66	61	68	63	67	62	69	63	1.8	1.6	1.8	1.6	60	55	NO	NO	NO	NO	NO
1.3	36089	224 JOHNSTON STREET ANNANDALE	First	N	52	47	54	49	53	48	55	49	1.4	1.3	1.5	1.3	60	55	NO	NO	NO	NO	NO
1.3	36089	224 JOHNSTON STREET ANNANDALE	First	W	47	42	48	43	47	42	48	43	0.9	0.8	1.0	1.0	59	54	NO	NO	NO	NO	NO
1.3	36089	224 JOHNSTON STREET ANNANDALE	First	E	67	62	68	63	67	62	69	64	1.7	1.6	1.7	1.6	60	55	NO	NO	NO	NO	NO
1.3	36089	224 JOHNSTON STREET ANNANDALE	First	N	57	52	58	53	58	52	59	54	1.5	1.4	1.7	1.4	60	55	NO	NO	NO	NO	NO
1.3	36089	224 JOHNSTON STREET ANNANDALE	Ground	N	47	42	49	44	48	43	49	44	1.3	1.2	1.4	1.3	60	55	NO	NO	NO	NO	NO
1.3	36089	224 JOHNSTON STREET ANNANDALE	Ground	W	44	40	45	41	45	40	46	41	0.7	0.7	0.9	0.9	57	52	NO	NO	NO	NO	NO
1.3	36089	224 JOHNSTON STREET ANNANDALE	Ground	E	66	61	68	63	67	61	68	63	1.8	1.6	1.8	1.6	60	55	NO	NO	NO	NO	NO
1.3	36094	255 ANNANDALE STREET ANNANDALE	Ground	W	45	41	46	42	46	41	47	42	0.6	0.6	0.6	0.8	58	53	NO	NO	NO	NO	NO

NCA	Receiver ID	Address	Floor Level	Facade	Opening Year 2027				Design Year 2037				Increase (Do Smthng - Do Nothing)				NCG project road noise criteria		Do noise levels exceed the cumulative limit with project roads adding ≥2dB to the total noise levels?		Is the contribution from the road project Acute?		Consider further treatment?
					Do Nothing		Do Smthng		Do Nothing		Do Smthng		Opening Year 2027		Design Year 2037								
					Day	Night	Day	Night	Day	Night	Day	Night	Day	Night	Day	Night	Day	Night	Day	Night	$L_{Aeq,15hr}$ ≥ 65dB	$L_{Aeq,9hr}$ ≥ 60dB	
1.3	36094	255 ANNANDALE STREET ANNANDALE	Ground	S	42	38	43	38	43	38	44	39	0.9	0.8	0.9	1.0	55	50	NO	NO	NO	NO	NO
1.3	36094	255 ANNANDALE STREET ANNANDALE	Ground	E	44	39	45	40	45	40	46	41	1.0	1.0	1.2	1.0	57	52	NO	NO	NO	NO	NO
1.3	36094	255 ANNANDALE STREET ANNANDALE	Ground	S	43	38	44	39	44	39	45	40	1.0	0.9	1.1	1.0	56	51	NO	NO	NO	NO	NO
1.3	36095	257 ANNANDALE STREET ANNANDALE	Ground	E	45	40	46	41	45	40	46	41	0.9	0.9	1.0	1.0	57	52	NO	NO	NO	NO	NO
1.3	36095	257 ANNANDALE STREET ANNANDALE	Ground	N	42	38	43	38	43	38	44	39	0.9	0.9	1.1	1.0	55	50	NO	NO	NO	NO	NO
1.3	36095	257 ANNANDALE STREET ANNANDALE	Ground	W	46	41	46	42	46	42	47	42	0.6	0.6	0.6	0.8	58	54	NO	NO	NO	NO	NO
1.3	36099	331 YOUNG STREET ANNANDALE	Ground	W	46	42	47	43	47	42	47	43	0.4	0.5	0.5	0.7	59	54	NO	NO	NO	NO	NO
1.3	36099	331 YOUNG STREET ANNANDALE	Ground	E	42	37	42	38	42	38	43	38	0.6	0.6	0.7	0.8	54	50	NO	NO	NO	NO	NO
1.3	36100	333 YOUNG STREET ANNANDALE	Ground	W	47	42	47	43	47	42	47	43	0.4	0.5	0.5	0.7	59	54	NO	NO	NO	NO	NO
1.3	36100	333 YOUNG STREET ANNANDALE	Ground	E	42	38	43	38	42	38	43	39	0.6	0.6	0.8	0.8	54	50	NO	NO	NO	NO	NO
1.3	36100	333 YOUNG STREET ANNANDALE	Ground	N	41	36	41	37	41	37	42	37	0.6	0.6	0.7	0.8	53	49	NO	NO	NO	NO	NO
1.3	36102	356 YOUNG STREET ANNANDALE	Ground	W	46	42	46	42	46	42	47	43	0.4	0.6	0.5	0.8	58	54	NO	NO	NO	NO	NO
1.3	36102	356 YOUNG STREET ANNANDALE	Ground	E	41	36	42	37	41	37	42	38	0.7	0.7	0.8	0.9	53	49	NO	NO	NO	NO	NO
1.3	36110	358 YOUNG STREET ANNANDALE	First	W	44	39	44	40	44	40	45	40	0.5	0.5	0.6	0.7	56	52	NO	NO	NO	NO	NO
1.3	36110	358 YOUNG STREET ANNANDALE	First	E	43	39	44	39	43	39	44	40	0.7	0.7	0.8	0.9	55	51	NO	NO	NO	NO	NO
1.3	36110	358 YOUNG STREET ANNANDALE	Ground	W	41	37	41	37	41	37	42	38	0.5	0.5	0.6	0.7	53	49	NO	NO	NO	NO	NO
1.3	36110	358 YOUNG STREET ANNANDALE	Ground	E	40	36	41	37	41	36	42	37	0.9	0.9	0.9	1.0	53	48	NO	NO	NO	NO	NO
1.3	36128	226 JOHNSTON STREET ANNANDALE	Ground	N	51	46	53	48	52	47	54	48	1.5	1.4	1.5	1.4	60	55	NO	NO	NO	NO	NO
1.3	36128	226 JOHNSTON STREET ANNANDALE	Ground	W	46	41	47	42	46	42	47	43	0.9	0.8	1.0	1.0	58	54	NO	NO	NO	NO	NO
1.3	36128	226 JOHNSTON STREET ANNANDALE	Ground	S	45	40	46	41	46	40	47	42	1.2	1.1	1.2	1.2	58	52	NO	NO	NO	NO	NO
1.3	36128	226 JOHNSTON STREET ANNANDALE	Ground	E	65	60	66	61	65	60	67	62	1.7	1.6	1.8	1.6	60	55	NO	NO	NO	NO	NO
1.3	36131	335 YOUNG STREET ANNANDALE	Ground	NW	47	42	47	43	47	43	48	43	0.4	0.5	0.5	0.7	59	55	NO	NO	NO	NO	NO
1.3	36131	335 YOUNG STREET ANNANDALE	Ground	S	41	37	42	37	41	37	42	38	0.6	0.6	0.7	0.8	53	49	NO	NO	NO	NO	NO
1.3	36131	335 YOUNG STREET ANNANDALE	Ground	E	43	39	44	39	43	39	44	40	0.6	0.6	0.7	0.8	55	51	NO	NO	NO	NO	NO
1.3	36131	335 YOUNG STREET ANNANDALE	Ground	NE	46	42	47	42	47	42	47	43	0.5	0.5	0.5	0.7	59	54	NO	NO	NO	NO	NO
1.3	36139	261 ANNANDALE STREET ANNANDALE	Ground	E	44	39	45	40	44	39	45	40	0.9	0.8	1.1	1.0	56	51	NO	NO	NO	NO	NO
1.3	36139	261 ANNANDALE STREET ANNANDALE	Ground	N	40	35	41	36	40	35	41	36	1.0	1.0	1.2	1.1	52	47	NO	NO	NO	NO	NO
1.3	36139	261 ANNANDALE STREET ANNANDALE	Ground	W	45	41	46	42	46	41	47	42	0.5	0.6	0.7	0.8	58	53	NO	NO	NO	NO	NO
1.3	36140	259 ANNANDALE STREET ANNANDALE	Ground	W	46	41	46	42	46	42	47	42	0.6	0.6	0.6	0.8	58	54	NO	NO	NO	NO	NO
1.3	36140	259 ANNANDALE STREET ANNANDALE	Ground	S	43	38	43	39	43	38	44	39	0.8	0.8	0.9	1.0	55	50	NO	NO	NO	NO	NO
1.3	36140	259 ANNANDALE STREET ANNANDALE	Ground	E	44	39	45	40	45	40	46	41	0.9	0.9	1.1	1.0	57	52	NO	NO	NO	NO	NO
1.3	36179	263 ANNANDALE STREET ANNANDALE	First	E	45	41	46	41	46	41	47	42	0.9	0.9	1.0	1.0	58	53	NO	NO	NO	NO	NO
1.3	36179	263 ANNANDALE STREET ANNANDALE	First	N	47	43	48	43	48	43	49	44	0.6	0.6	0.7	0.8	60	55	NO	NO	NO	NO	NO
1.3	36179	263 ANNANDALE STREET ANNANDALE	First	W	47	42	47	43	47	43	48	43	0.4	0.6	0.6	0.7	59	55	NO	NO	NO	NO	NO
1.3	36179	263 ANNANDALE STREET ANNANDALE	First	S	43	39	44	40	44	39	45	40	0.9	0.9	1.0	1.1	56	51	NO	NO	NO	NO	NO
1.3	36179	263 ANNANDALE STREET ANNANDALE	Ground	E	43	38	44	39	44	38	45	39	0.9	0.8	1.0	0.9	56	50	NO	NO	NO	NO	NO
1.3	36179	263 ANNANDALE STREET ANNANDALE	Ground	N	42	37	43	38	42	38	43	38	0.8	0.8	0.9	0.9	54	50	NO	NO	NO	NO	NO
1.3	36179	263 ANNANDALE STREET ANNANDALE	Ground	W	45	41	46	42	46	41	46	42	0.4	0.5	0.6	0.7	58	53	NO	NO	NO	NO	NO
1.3	36179	263 ANNANDALE STREET ANNANDALE	Ground	S	40	35	41	36	40	35	41	36	1.0	0.9	1.1	1.0	52	47	NO	NO	NO	NO	NO
1.3	36195	280 ANNANDALE STREET ANNANDALE	First	N	47	42	47	43	47	43	48	43	0.5	0.5	0.6	0.7	59	55	NO	NO	NO	NO	NO
1.3	36195	280 ANNANDALE STREET ANNANDALE	First	W	48	44	48	44	49	44	49	45	0.4	0.5	0.4	0.6	60	55	NO	NO	NO	NO	NO
1.3	36195	280 ANNANDALE STREET ANNANDALE	First	S	42	38	43	38	43	38	44	39	0.8	0.7	0.9	0.9	55	50	NO	NO	NO	NO	NO
1.3	36195	280 ANNANDALE STREET ANNANDALE	First	E	44	39	44	40	44	39	45	40	0.8	0.8	0.9	0.9	56	51	NO	NO	NO	NO	NO
1.3	36195	280 ANNANDALE STREET ANNANDALE	Ground	N	45	41	46	42	46	41	46	42	0.4	0.5	0.6	0.7	58	53	NO	NO	NO	NO	NO
1.3	36195	280 ANNANDALE STREET ANNANDALE	Ground	W	47	43	48	43	48	43	48	44	0.3	0.5	0.4	0.7	60	55	NO	NO	NO	NO	NO
1.3	36195	280 ANNANDALE STREET ANNANDALE	Ground	S	39	34	40	35	39	35	40	36	0.9	0.8	1.0	1.0	51	47	NO	NO	NO	NO	NO
1.3	36195	280 ANNANDALE STREET ANNANDALE	Ground	E	41	37	42	37	42	37	43	38	0.8	0.8	1.0	0.9	54	49	NO	NO	NO	NO	NO
1.3	36197	282 ANNANDALE STREET ANNANDALE	First	NW	48	44	49	44	49	44	49	45	0.3	0.4	0.4	0.6	60	55	NO	NO	NO	NO	NO
1.3	36197	282 ANNANDALE STREET ANNANDALE	First	SW	45	41	46	42	46	41	46	42	0.5	0.6	0.6	0.8	58	53	NO	NO	NO	NO	NO
1.3	36197	282 ANNANDALE STREET ANNANDALE	First	E	44	39	45	40	44	40	45	40	0.8	0.8	0.9	0.9	56	52	NO	NO	NO	NO	NO
1.3	36197	282 ANNANDALE STREET ANNANDALE	Ground	NW	47	42	47	43	47	43	48	43	0.3	0.4	0.4	0.6	59	55	NO	NO	NO	NO	NO
1.3	36197	282 ANNANDALE STREET ANNANDALE	Ground	SW	44	40	45	40	44	40	45	41	0.5	0.5	0.6	0.7	56	52	NO	NO	NO	NO	NO
1.3	36197	282 ANNANDALE STREET ANNANDALE	Ground	E	42	37	43	38	43	38	44	38	0.9	0.8	1.0	0.9	55	50	NO	NO	NO	NO	NO
1.3	36204	366 YOUNG STREET ANNANDALE	First	E	44	40	45	40	45	40	45	41	0.6	0.6	0.6	0.8	57	52	NO	NO	NO	NO	NO
1.3	36204	366 YOUNG STREET ANNANDALE	First	N	47	43	48	43	48	43	48	44	0.4	0.5	0.5	0.7	60	55	NO	NO	NO	NO	NO
1.3	36204	366 YOUNG STREET ANNANDALE	First	W	47	43	48	43	48	43	48	44	0.4	0.5	0.5	0.7	60	55	NO	NO	NO	NO	NO
1.3	36204	366 YOUNG STREET ANNANDALE	Ground	E	42	38	43	39	43	38	44	39	0.7	0.7	0.8	0.8	55	50	NO	NO	NO	NO	NO
1.3	36204	366 YOUNG STREET ANNANDALE	Ground	N	47	42	47	43	47	42	47	43	0.4	0.5	0.5	0.7	59	54	NO	NO	NO	NO	NO
1.3	36204	366 YOUNG STREET ANNANDALE	Ground	W	46	42	47	43	47	42	47	43	0.4	0.5	0.4	0.7	59	54	NO	NO	NO	NO	NO
1.3	36205	362 YOUNG STREET ANNANDALE	First	W	47	43	47	43	47	43	48	44	0.4	0.5	0.4	0.7	59	55	NO	NO	NO	NO	NO
1.3	36205	362 YOUNG STREET ANNANDALE	First	E	42	38	43	39	43	38	44	39	0.7	0.7	0.8	0.9	55	50	NO	NO	NO	NO	NO
1.3	36205	362 YOUNG STREET ANNANDALE	Ground	W	46	42	46	42	46	42	47	43	0.4	0.5	0.5	0.7	58	54	NO	NO	NO	NO	NO

NCA	Receiver ID	Address	Floor Level	Facade	Opening Year 2027				Design Year 2037				Increase (Do Smthng - Do Nothing)				NCG project road noise criteria		Do noise levels exceed the cumulative limit with project roads adding ≥2dB to the total noise levels?		Is the contribution from the road project Acute?		Consider further treatment?
					Do Nothing		Do Smthng		Do Nothing		Do Smthng		Opening Year 2027		Design Year 2037								
					Day	Night	Day	Night	Day	Night	Day	Night	Day	Night	Day	Night	Day	Night	Day	Night	$L_{Aeq,15hr}$ ≥ 65dB	$L_{Aeq,9hr}$ ≥ 60dB	
1.3	36205	362 YOUNG STREET ANNANDALE	Ground	E	40	35	41	36	40	36	41	37	0.8	0.8	0.9	1.0	52	48	NO	NO	NO	NO	NO
1.3	36206	360 YOUNG STREET ANNANDALE	First	W	47	43	47	43	47	43	48	43	0.3	0.5	0.5	0.6	59	55	NO	NO	NO	NO	NO
1.3	36206	360 YOUNG STREET ANNANDALE	First	E	42	38	43	39	43	38	44	39	0.7	0.7	0.8	1.0	55	50	NO	NO	NO	NO	NO
1.3	36206	360 YOUNG STREET ANNANDALE	Ground	W	46	42	46	42	46	42	47	43	0.4	0.5	0.5	0.7	58	54	NO	NO	NO	NO	NO
1.3	36206	360 YOUNG STREET ANNANDALE	Ground	E	40	35	40	36	40	35	41	36	0.8	0.8	1.0	1.0	52	47	NO	NO	NO	NO	NO
1.3	36207	364 YOUNG STREET ANNANDALE	First	W	47	43	47	43	47	43	48	44	0.4	0.5	0.5	0.7	59	55	NO	NO	NO	NO	NO
1.3	36207	364 YOUNG STREET ANNANDALE	First	E	42	38	43	39	43	38	44	39	0.7	0.7	0.8	0.9	55	50	NO	NO	NO	NO	NO
1.3	36207	364 YOUNG STREET ANNANDALE	Ground	W	46	42	47	42	47	42	47	43	0.4	0.4	0.5	0.7	59	54	NO	NO	NO	NO	NO
1.3	36207	364 YOUNG STREET ANNANDALE	Ground	E	40	36	41	36	41	36	42	37	0.8	0.8	1.0	1.1	53	48	NO	NO	NO	NO	NO
1.3	36216	3 HUTCHINSON STREET ANNANDALE	First	N	51	47	52	47	52	47	52	48	0.3	0.5	0.4	0.7	60	55	NO	NO	NO	NO	NO
1.3	36216	3 HUTCHINSON STREET ANNANDALE	First	W	51	47	51	47	51	47	52	48	0.3	0.5	0.4	0.7	60	55	NO	NO	NO	NO	NO
1.3	36216	3 HUTCHINSON STREET ANNANDALE	First	SW	46	42	47	43	47	42	47	43	0.4	0.5	0.6	0.8	59	54	NO	NO	NO	NO	NO
1.3	36216	3 HUTCHINSON STREET ANNANDALE	Ground	N	50	46	51	46	51	46	51	47	0.4	0.5	0.5	0.7	60	55	NO	NO	NO	NO	NO
1.3	36216	3 HUTCHINSON STREET ANNANDALE	Ground	W	48	43	48	44	48	44	49	44	0.5	0.5	0.6	0.8	60	55	NO	NO	NO	NO	NO
1.3	36216	3 HUTCHINSON STREET ANNANDALE	Ground	SW	43	39	43	39	43	39	44	40	0.5	0.5	0.6	0.8	55	51	NO	NO	NO	NO	NO
1.3	36218	3 HUTCHINSON STREET ANNANDALE	First	NE	51	47	52	47	52	47	52	48	0.4	0.4	0.4	0.6	60	55	NO	NO	NO	NO	NO
1.3	36218	3 HUTCHINSON STREET ANNANDALE	First	SW	46	42	46	42	46	42	47	42	0.5	0.4	0.5	0.7	58	54	NO	NO	NO	NO	NO
1.3	36218	3 HUTCHINSON STREET ANNANDALE	Ground	NE	50	46	51	46	51	46	51	47	0.4	0.5	0.5	0.7	60	55	NO	NO	NO	NO	NO
1.3	36218	3 HUTCHINSON STREET ANNANDALE	Ground	SW	42	38	42	38	42	38	43	39	0.5	0.5	0.5	0.8	54	50	NO	NO	NO	NO	NO
1.3	36220	3 HUTCHINSON STREET ANNANDALE	First	N	51	47	52	47	52	47	52	48	0.3	0.4	0.4	0.6	60	55	NO	NO	NO	NO	NO
1.3	36220	3 HUTCHINSON STREET ANNANDALE	First	S	46	42	46	42	46	42	47	42	0.4	0.5	0.6	0.7	58	54	NO	NO	NO	NO	NO
1.3	36220	3 HUTCHINSON STREET ANNANDALE	Ground	N	50	46	50	46	50	46	51	47	0.4	0.4	0.4	0.7	60	55	NO	NO	NO	NO	NO
1.3	36220	3 HUTCHINSON STREET ANNANDALE	Ground	S	42	38	42	38	42	38	43	39	0.4	0.5	0.5	0.7	54	50	NO	NO	NO	NO	NO
1.3	36222	3 HUTCHINSON STREET ANNANDALE	First	NE	51	47	51	47	51	47	52	48	0.4	0.5	0.4	0.7	60	55	NO	NO	NO	NO	NO
1.3	36222	3 HUTCHINSON STREET ANNANDALE	First	SW	46	42	47	43	47	42	47	43	0.4	0.5	0.6	0.7	59	54	NO	NO	NO	NO	NO
1.3	36222	3 HUTCHINSON STREET ANNANDALE	Ground	NE	50	45	50	46	50	46	51	46	0.3	0.5	0.4	0.7	60	55	NO	NO	NO	NO	NO
1.3	36222	3 HUTCHINSON STREET ANNANDALE	Ground	SW	43	39	43	39	43	39	44	39	0.5	0.5	0.6	0.7	55	51	NO	NO	NO	NO	NO
1.3	36224	3 HUTCHINSON STREET ANNANDALE	First	NE	51	46	51	47	51	47	52	47	0.3	0.5	0.4	0.6	60	55	NO	NO	NO	NO	NO
1.3	36224	3 HUTCHINSON STREET ANNANDALE	First	S	45	41	46	42	46	42	46	42	0.5	0.5	0.5	0.7	58	54	NO	NO	NO	NO	NO
1.3	36224	3 HUTCHINSON STREET ANNANDALE	Ground	NE	49	45	50	45	50	45	50	46	0.4	0.5	0.5	0.7	60	55	NO	NO	NO	NO	NO
1.3	36224	3 HUTCHINSON STREET ANNANDALE	Ground	S	42	38	43	38	43	38	43	39	0.5	0.5	0.6	0.7	55	50	NO	NO	NO	NO	NO
1.3	36225	267A PIPER LANE ANNANDALE	First	SE	47	42	49	43	48	43	49	44	1.3	1.1	1.4	1.2	60	55	NO	NO	NO	NO	NO
1.3	36225	267A PIPER LANE ANNANDALE	First	N	49	44	50	45	49	44	50	45	0.9	0.9	1.0	1.0	60	55	NO	NO	NO	NO	NO
1.3	36225	267A PIPER LANE ANNANDALE	First	W	47	42	47	43	47	43	48	43	0.5	0.5	0.6	0.7	59	55	NO	NO	NO	NO	NO
1.3	36225	267A PIPER LANE ANNANDALE	First	SW	45	40	45	41	45	40	45	41	0.8	0.8	0.9	0.9	57	52	NO	NO	NO	NO	NO
1.3	36225	267A PIPER LANE ANNANDALE	First	N	45	41	46	41	46	41	47	42	0.8	0.7	0.8	0.9	58	53	NO	NO	NO	NO	NO
1.3	36225	267A PIPER LANE ANNANDALE	First	W	47	42	47	43	47	42	48	43	0.5	0.6	0.6	0.7	59	54	NO	NO	NO	NO	NO
1.3	36225	267A PIPER LANE ANNANDALE	First	SW	45	40	46	41	45	40	46	41	0.9	0.9	1.1	1.1	57	52	NO	NO	NO	NO	NO
1.3	36225	267A PIPER LANE ANNANDALE	Ground	SE	45	40	46	41	46	40	47	41	1.2	1.2	1.4	1.2	58	52	NO	NO	NO	NO	NO
1.3	36225	267A PIPER LANE ANNANDALE	Ground	N	47	42	48	43	47	42	48	43	0.9	0.8	1.0	0.9	59	54	NO	NO	NO	NO	NO
1.3	36225	267A PIPER LANE ANNANDALE	Ground	W	45	40	45	41	45	40	46	41	0.4	0.5	0.6	0.7	57	52	NO	NO	NO	NO	NO
1.3	36225	267A PIPER LANE ANNANDALE	Ground	SW	41	37	42	37	42	37	42	38	0.7	0.7	0.9	0.9	54	49	NO	NO	NO	NO	NO
1.3	36225	267A PIPER LANE ANNANDALE	Ground	N	42	37	43	38	42	38	43	39	0.7	0.7	0.8	0.9	54	50	NO	NO	NO	NO	NO
1.3	36225	267A PIPER LANE ANNANDALE	Ground	W	44	40	45	41	45	40	45	41	0.5	0.5	0.6	0.7	57	52	NO	NO	NO	NO	NO
1.3	36225	267A PIPER LANE ANNANDALE	Ground	SW	41	36	42	37	41	37	42	38	0.8	0.8	1.0	1.0	53	49	NO	NO	NO	NO	NO
1.3	36226	3 HUTCHINSON STREET ANNANDALE	First	N	50	46	51	46	51	46	51	47	0.4	0.5	0.4	0.7	60	55	NO	NO	NO	NO	NO
1.3	36226	3 HUTCHINSON STREET ANNANDALE	First	W	47	43	48	44	48	43	48	44	0.5	0.6	0.6	0.8	60	55	NO	NO	NO	NO	NO
1.3	36226	3 HUTCHINSON STREET ANNANDALE	First	S	45	41	45	41	45	41	46	42	0.4	0.5	0.5	0.8	57	53	NO	NO	NO	NO	NO
1.3	36226	3 HUTCHINSON STREET ANNANDALE	Ground	N	47	43	48	44	48	43	48	44	0.5	0.5	0.5	0.7	60	55	NO	NO	NO	NO	NO
1.3	36226	3 HUTCHINSON STREET ANNANDALE	Ground	W	44	40	45	40	44	40	45	41	0.7	0.8	0.8	1.0	56	52	NO	NO	NO	NO	NO
1.3	36226	3 HUTCHINSON STREET ANNANDALE	Ground	S	41	37	42	37	41	37	42	38	0.6	0.5	0.6	0.8	53	49	NO	NO	NO	NO	NO
1.3	36228	3 HUTCHINSON STREET ANNANDALE	First	NE	50	45	50	46	50	46	50	46	0.3	0.5	0.4	0.7	60	55	NO	NO	NO	NO	NO
1.3	36228	3 HUTCHINSON STREET ANNANDALE	First	SW	45	41	46	42	46	41	46	42	0.5	0.4	0.5	0.7	58	53	NO	NO	NO	NO	NO
1.3	36228	3 HUTCHINSON STREET ANNANDALE	Ground	NE	47	42	47	43	47	43	47	43	0.4	0.4	0.5	0.7	59	55	NO	NO	NO	NO	NO
1.3	36228	3 HUTCHINSON STREET ANNANDALE	Ground	SW	41	37	42	38	42	37	42	38	0.5	0.5	0.6	0.7	54	49	NO	NO	NO	NO	NO
1.3	36230	3 HUTCHINSON STREET ANNANDALE	First	NE	49	45	49	45	49	45	50	46	0.4	0.5	0.5	0.8	60	55	NO	NO	NO	NO	NO
1.3	36230	3 HUTCHINSON STREET ANNANDALE	First	SW	46	42	46	42	46	42	47	42	0.4	0.4	0.5	0.7	58	54	NO	NO	NO	NO	NO
1.3	36230	3 HUTCHINSON STREET ANNANDALE	Ground	NE	46	41	46	42	46	42	47	42	0.4	0.5	0.6	0.8	58	54	NO	NO	NO	NO	NO
1.3	36230	3 HUTCHINSON STREET ANNANDALE	Ground	SW	42	38	42	38	42	38	43	39	0.5	0.5	0.6	0.7	54	50	NO	NO	NO	NO	NO
1.3	36232	3 HUTCHINSON STREET ANNANDALE	First	N	48	44	49	45	49	44	49	45	0.4	0.5	0.5	0.8	60	55	NO	NO	NO	NO	NO
1.3	36232	3 HUTCHINSON STREET ANNANDALE	First	SW	46	42	47	43	47	42	47	43	0.5	0.5	0.5	0.7	59	54	NO	NO	NO	NO	NO
1.3	36232	3 HUTCHINSON STREET ANNANDALE	Ground	N	45	41	46	42	46	41	46	42	0.4	0.5	0.5	0.7	58	53	NO	NO	NO	NO	NO

NCA	Receiver ID	Address	Floor Level	Facade	Opening Year 2027				Design Year 2037				Increase (Do Smthng - Do Nothing)				NCG project road noise criteria		Do noise levels exceed the cumulative limit with project roads adding ≥2dB to the total noise levels?		Is the contribution from the road project Acute?		Consider further treatment?
					Do Nothing		Do Smthng		Do Nothing		Do Smthng		Opening Year 2027		Design Year 2037								
					Day	Night	Day	Night	Day	Night	Day	Night	Day	Night	Day	Night	Day	Night	Day	Night	$L_{Aeq,15hr}$ ≥ 65dB	$L_{Aeq,9hr}$ ≥ 60dB	
1.3	36232	3 HUTCHINSON STREET ANNANDALE	Ground	SW	42	38	43	39	43	38	43	39	0.4	0.5	0.6	0.8	55	50	NO	NO	NO	NO	NO
1.3	36234	3 HUTCHINSON STREET ANNANDALE	First	NE	48	44	49	45	49	44	49	45	0.4	0.5	0.5	0.7	60	55	NO	NO	NO	NO	NO
1.3	36234	3 HUTCHINSON STREET ANNANDALE	First	S	44	40	45	41	45	40	45	41	0.5	0.5	0.6	0.7	57	52	NO	NO	NO	NO	NO
1.3	36234	3 HUTCHINSON STREET ANNANDALE	Ground	NE	45	41	46	42	46	41	46	42	0.5	0.5	0.5	0.7	58	53	NO	NO	NO	NO	NO
1.3	36234	3 HUTCHINSON STREET ANNANDALE	Ground	S	41	36	41	37	41	37	42	37	0.5	0.5	0.6	0.8	53	49	NO	NO	NO	NO	NO
1.3	36236	3 HUTCHINSON STREET ANNANDALE	First	N	48	44	49	45	49	44	49	45	0.4	0.5	0.5	0.7	60	55	NO	NO	NO	NO	NO
1.3	36236	3 HUTCHINSON STREET ANNANDALE	First	S	46	41	46	42	46	42	47	42	0.5	0.4	0.6	0.7	58	54	NO	NO	NO	NO	NO
1.3	36236	3 HUTCHINSON STREET ANNANDALE	Ground	N	45	41	46	42	46	41	46	42	0.5	0.5	0.5	0.8	58	53	NO	NO	NO	NO	NO
1.3	36236	3 HUTCHINSON STREET ANNANDALE	Ground	S	42	38	43	39	43	38	43	39	0.5	0.5	0.6	0.8	55	50	NO	NO	NO	NO	NO
1.3	36237	3 HUTCHINSON STREET ANNANDALE	First	SE	46	42	47	43	46	42	47	43	0.7	0.7	0.8	1.0	58	54	NO	NO	NO	NO	NO
1.3	36237	3 HUTCHINSON STREET ANNANDALE	First	W	52	47	52	48	52	48	52	48	0.3	0.4	0.4	0.6	60	55	NO	NO	NO	NO	NO
1.3	36237	3 HUTCHINSON STREET ANNANDALE	Ground	SE	43	39	44	40	44	39	45	40	0.8	0.8	1.0	1.1	56	51	NO	NO	NO	NO	NO
1.3	36237	3 HUTCHINSON STREET ANNANDALE	Ground	W	50	46	51	46	51	46	51	47	0.3	0.4	0.3	0.6	60	55	NO	NO	NO	NO	NO
1.3	36239	3 HUTCHINSON STREET ANNANDALE	First	E	46	42	47	43	47	42	47	43	0.6	0.6	0.7	0.9	59	54	NO	NO	NO	NO	NO
1.3	36239	3 HUTCHINSON STREET ANNANDALE	First	NW	52	47	52	48	52	48	53	48	0.4	0.5	0.4	0.7	60	55	NO	NO	NO	NO	NO
1.3	36239	3 HUTCHINSON STREET ANNANDALE	Ground	E	43	39	44	40	44	39	44	40	0.7	0.7	0.9	0.9	56	51	NO	NO	NO	NO	NO
1.3	36239	3 HUTCHINSON STREET ANNANDALE	Ground	NW	50	46	51	47	51	46	51	47	0.3	0.5	0.4	0.6	60	55	NO	NO	NO	NO	NO
1.3	36242	230 JOHNSTON STREET ANNANDALE	Ground	NW	46	42	47	42	47	42	48	43	1.0	0.9	1.1	1.0	59	54	NO	NO	NO	NO	NO
1.3	36242	230 JOHNSTON STREET ANNANDALE	Ground	E	65	60	67	62	66	61	68	62	1.7	1.6	1.8	1.6	60	55	NO	NO	NO	NO	NO
1.3	36243	232 JOHNSTON STREET ANNANDALE	Ground	E	65	60	67	62	66	61	68	62	1.7	1.7	1.7	1.7	60	55	NO	NO	NO	NO	NO
1.3	36243	232 JOHNSTON STREET ANNANDALE	Ground	W	46	42	47	42	47	42	48	43	1.0	0.9	1.1	1.1	59	54	NO	NO	NO	NO	NO
1.3	36243	232 JOHNSTON STREET ANNANDALE	Ground	NE	47	42	48	43	47	42	49	44	1.0	1.0	1.1	1.1	59	54	NO	NO	NO	NO	NO
1.3	36243	232 JOHNSTON STREET ANNANDALE	Ground	W	46	41	47	42	47	42	48	43	0.9	0.9	1.0	1.1	59	54	NO	NO	NO	NO	NO
1.3	36244	228 JOHNSTON STREET ANNANDALE	Ground	W	46	41	47	42	47	42	48	43	0.9	0.9	1.0	1.0	59	54	NO	NO	NO	NO	NO
1.3	36244	228 JOHNSTON STREET ANNANDALE	Ground	S	50	45	52	47	51	46	53	47	1.5	1.4	1.6	1.4	60	55	NO	NO	NO	NO	NO
1.3	36244	228 JOHNSTON STREET ANNANDALE	Ground	SE	65	60	67	62	66	60	67	62	1.7	1.7	1.7	1.7	60	55	NO	NO	NO	NO	NO
1.3	36250	265 ANNANDALE STREET ANNANDALE	Ground	W	46	41	46	42	46	42	47	42	0.5	0.6	0.7	0.7	58	54	NO	NO	NO	NO	NO
1.3	36250	265 ANNANDALE STREET ANNANDALE	Ground	S	43	38	43	39	43	38	44	39	0.7	0.7	0.9	0.9	55	50	NO	NO	NO	NO	NO
1.3	36250	265 ANNANDALE STREET ANNANDALE	Ground	E	44	39	45	40	44	39	45	40	0.8	0.8	0.9	0.9	56	51	NO	NO	NO	NO	NO
1.3	36250	265 ANNANDALE STREET ANNANDALE	Ground	NE	44	40	45	41	45	40	46	41	0.7	0.8	0.9	0.9	57	52	NO	NO	NO	NO	NO
1.3	36251	265A ANNANDALE STREET ANNANDALE	Ground	E	44	39	45	40	44	39	45	40	0.9	0.8	1.0	0.9	56	51	NO	NO	NO	NO	NO
1.3	36250	265 ANNANDALE STREET ANNANDALE	Ground	NE	44	40	45	41	45	40	46	41	0.7	0.8	0.9	0.9	57	52	NO	NO	NO	NO	NO
1.3	36251	265A ANNANDALE STREET ANNANDALE	Ground	E	44	39	45	40	44	39	45	40	0.9	0.8	1.0	0.9	56	51	NO	NO	NO	NO	NO
1.3	36251	265A ANNANDALE STREET ANNANDALE	Ground	W	46	41	46	42	46	42	47	42	0.5	0.6	0.7	0.7	58	54	NO	NO	NO	NO	NO
1.3	36252	284 ANNANDALE STREET ANNANDALE	Ground	W	48	43	48	44	48	44	49	44	0.3	0.5	0.4	0.6	60	55	NO	NO	NO	NO	NO
1.3	36252	284 ANNANDALE STREET ANNANDALE	Ground	E	43	39	44	39	44	39	45	40	0.7	0.7	0.8	0.9	56	51	NO	NO	NO	NO	NO
1.3	36253	286 ANNANDALE STREET ANNANDALE	Ground	E	43	39	44	39	44	39	45	40	0.7	0.7	0.8	0.9	56	51	NO	NO	NO	NO	NO
1.3	36253	286 ANNANDALE STREET ANNANDALE	Ground	N	42	38	43	38	43	38	44	39	0.7	0.7	0.8	0.9	55	50	NO	NO	NO	NO	NO
1.3	36253	286 ANNANDALE STREET ANNANDALE	Ground	W	48	43	48	44	48	44	49	44	0.4	0.5	0.5	0.7	60	55	NO	NO	NO	NO	NO
1.3	36261	1 HUDSON STREET ANNANDALE	Ground	S	41	37	42	38	42	37	42	38	0.5	0.6	0.7	0.8	54	49	NO	NO	NO	NO	NO
1.3	36261	1 HUDSON STREET ANNANDALE	Ground	E	42	38	43	39	43	38	44	39	0.6	0.7	0.8	1.0	55	50	NO	NO	NO	NO	NO
1.3	36261	1 HUDSON STREET ANNANDALE	Ground	N	46	42	47	43	47	42	47	43	0.4	0.5	0.5	0.7	59	54	NO	NO	NO	NO	NO
1.3	36262	3 HUDSON STREET ANNANDALE	Ground	N	46	42	47	43	47	42	47	43	0.5	0.5	0.5	0.7	59	54	NO	NO	NO	NO	NO
1.3	36262	3 HUDSON STREET ANNANDALE	Ground	S	41	37	42	38	42	37	42	38	0.5	0.5	0.7	0.8	54	49	NO	NO	NO	NO	NO
1.3	36263	5 HUDSON STREET ANNANDALE	Ground	N	46	42	47	43	47	42	47	43	0.5	0.5	0.6	0.7	59	54	NO	NO	NO	NO	NO
1.3	36263	5 HUDSON STREET ANNANDALE	Ground	W	44	40	45	41	45	40	46	41	0.5	0.6	0.7	0.8	57	52	NO	NO	NO	NO	NO
1.3	36263	5 HUDSON STREET ANNANDALE	Ground	S	41	37	42	37	42	37	42	38	0.5	0.6	0.7	0.8	54	49	NO	NO	NO	NO	NO
1.3	36265	337 YOUNG STREET ANNANDALE	Ground	N	42	38	42	38	42	38	43	39	0.6	0.6	0.7	0.7	54	50	NO	NO	NO	NO	NO
1.3	36265	337 YOUNG STREET ANNANDALE	Ground	W	47	43	47	43	48	43	48	44	0.4	0.5	0.4	0.6	60	55	NO	NO	NO	NO	NO
1.3	36265	337 YOUNG STREET ANNANDALE	Ground	S	42	37	42	38	42	38	43	39	0.5	0.6	0.7	0.8	54	50	NO	NO	NO	NO	NO
1.3	36265	337 YOUNG STREET ANNANDALE	Ground	E	42	38	43	38	43	38	43	39	0.6	0.6	0.7	0.8	55	50	NO	NO	NO	NO	NO
1.3	36269	267 ANNANDALE STREET ANNANDALE	Ground	E	44	40	45	40	45	40	46	41	0.8	0.8	0.9	0.9	57	52	NO	NO	NO	NO	NO
1.3	36269	267 ANNANDALE STREET ANNANDALE	Ground	N	45	40	46	41	46	41	46	42	0.8	0.8	0.9	1.0	58	53	NO	NO	NO	NO	NO
1.3	36269	267 ANNANDALE STREET ANNANDALE	Ground	N	43	38	44	39	43	39	44	39	0.8	0.8	1.0	0.9	55	51	NO	NO	NO	NO	NO
1.3	36269	267 ANNANDALE STREET ANNANDALE	Ground	W	45	40	45	41	45	41	46	41	0.6	0.6	0.7	0.8	57	53	NO	NO	NO	NO	NO
1.3	36269	267 ANNANDALE STREET ANNANDALE	Ground	N	46	42	47	42	46	42	47	43	0.7	0.6	0.8	0.8	58	54	NO	NO	NO	NO	NO
1.3	36269	267 ANNANDALE STREET ANNANDALE	Ground	W	46	41	46	42	46	42	47	42	0.5	0.5	0.7	0.7	58	54	NO	NO	NO	NO	NO
1.3	36276	7 HUDSON STREET ANNANDALE	Ground	W	42	38	43	39	43	38	43	39	0.7	0.8	0.8	1.0	55	50	NO	NO	NO	NO	NO
1.3	36276	7 HUDSON STREET ANNANDALE	Ground	S	41	37	42	38	42	37	42	38	0.5	0.6	0.6	0.8	54	49	NO	NO	NO	NO	NO
1.3	36276	7 HUDSON STREET ANNANDALE	Ground	E	43	39	43	39	43	39	44	40	0.6	0.7	0.7	0.9	55	51	NO	NO	NO	NO	NO
1.3	36276	7 HUDSON STREET ANNANDALE	Ground	N	46	42	47	43	47	42	47	43	0.5	0.5	0.5	0.7	59	54	NO	NO	NO	NO	NO
1.3	36281	9 HUDSON STREET ANNANDALE	Ground	S	41	37	42	38	42	37	42	38	0.6	0.6	0.6	0.8	54	49	NO	NO	NO	NO	NO
1.3	36281	9 HUDSON STREET ANNANDALE	Ground	E	43	38	43	39	43	39	44	40	0.6	0.7	0.7	0.9	55	51	NO	NO	NO	NO	NO
1.3	36281	9 HUDSON STREET ANNANDALE	Ground	N	46	42	47	43	47	42	47	43	0.5	0.5	0.5	0.7	59	54	NO	NO	NO	NO	NO

NCA	Receiver ID	Address	Floor Level	Facade	Opening Year 2027				Design Year 2037				Increase (Do Smthng - Do Nothing)				NCG project road noise criteria		Do noise levels exceed the cumulative limit with project roads adding ≥2dB to the total noise levels?		Is the contribution from the road project Acute?		Consider further treatment?
					Do Nothing		Do Smthng		Do Nothing		Do Smthng		Opening Year 2027		Design Year 2037								
					Day	Night	Day	Night	Day	Night	Day	Night	Day	Night	Day	Night	Day	Night	Day	Night	$L_{Aeq,15hr}$ ≥ 65dB	$L_{Aeq,9hr}$ ≥ 60dB	
1.3	36281	9 HUDSON STREET ANNANDALE	Ground	W	41	37	42	38	42	37	43	38	0.7	0.8	0.9	1.0	54	49	NO	NO	NO	NO	NO
1.3	36297	11 HUDSON STREET ANNANDALE	Ground	S	41	37	42	38	42	37	42	38	0.5	0.5	0.6	0.8	54	49	NO	NO	NO	NO	NO
1.3	36297	11 HUDSON STREET ANNANDALE	Ground	E	42	38	43	39	43	38	43	39	0.6	0.6	0.7	0.9	55	50	NO	NO	NO	NO	NO
1.3	36297	11 HUDSON STREET ANNANDALE	Ground	N	46	42	47	43	47	42	47	43	0.4	0.6	0.6	0.8	59	54	NO	NO	NO	NO	NO
1.3	36298	290 ANNANDALE STREET ANNANDALE	Ground	E	43	39	44	40	44	39	45	40	0.7	0.8	0.8	0.8	56	51	NO	NO	NO	NO	NO
1.3	36298	290 ANNANDALE STREET ANNANDALE	Ground	N	43	38	44	39	43	39	44	40	0.7	0.7	0.8	0.9	55	51	NO	NO	NO	NO	NO
1.3	36298	290 ANNANDALE STREET ANNANDALE	Ground	W	48	44	49	44	49	44	49	45	0.4	0.5	0.5	0.7	60	55	NO	NO	NO	NO	NO
1.3	36299	288 ANNANDALE STREET ANNANDALE	Ground	W	48	44	48	44	49	44	49	45	0.4	0.4	0.4	0.6	60	55	NO	NO	NO	NO	NO
1.3	36299	288 ANNANDALE STREET ANNANDALE	Ground	S	42	38	43	39	43	38	44	39	0.6	0.7	0.8	0.8	55	50	NO	NO	NO	NO	NO
1.3	36299	288 ANNANDALE STREET ANNANDALE	Ground	E	43	39	44	39	44	39	45	40	0.7	0.7	0.8	0.8	56	51	NO	NO	NO	NO	NO
1.3	36302	13 HUDSON STREET ANNANDALE	Ground	N	46	42	47	43	47	42	47	43	0.5	0.5	0.5	0.7	59	54	NO	NO	NO	NO	NO
1.3	36302	13 HUDSON STREET ANNANDALE	Ground	W	46	42	47	42	47	42	47	43	0.5	0.5	0.5	0.7	59	54	NO	NO	NO	NO	NO
1.3	36302	13 HUDSON STREET ANNANDALE	Ground	S	41	37	42	38	42	37	42	38	0.5	0.6	0.6	0.8	54	49	NO	NO	NO	NO	NO
1.3	36307	339 YOUNG STREET ANNANDALE	Ground	W	47	43	48	43	48	43	48	44	0.4	0.4	0.5	0.7	60	55	NO	NO	NO	NO	NO
1.3	36307	339 YOUNG STREET ANNANDALE	Ground	S	42	38	42	38	42	38	43	39	0.5	0.6	0.7	0.8	54	50	NO	NO	NO	NO	NO
1.3	36307	339 YOUNG STREET ANNANDALE	Ground	SE	42	38	43	38	43	38	43	39	0.6	0.6	0.7	0.8	55	50	NO	NO	NO	NO	NO
1.3	36308	341 YOUNG STREET ANNANDALE	Ground	E	43	38	43	39	43	38	44	39	0.6	0.6	0.8	0.8	55	50	NO	NO	NO	NO	NO
1.3	36308	341 YOUNG STREET ANNANDALE	Ground	NE	44	40	44	40	44	40	45	41	0.5	0.5	0.6	0.8	56	52	NO	NO	NO	NO	NO
1.3	36308	341 YOUNG STREET ANNANDALE	Ground	N	42	38	43	38	43	38	43	39	0.5	0.6	0.7	0.8	55	50	NO	NO	NO	NO	NO
1.3	36308	341 YOUNG STREET ANNANDALE	Ground	W	47	43	48	43	48	43	48	44	0.4	0.5	0.4	0.6	60	55	NO	NO	NO	NO	NO
1.3	36314	292 ANNANDALE STREET ANNANDALE	Ground	N	41	36	42	37	41	36	42	37	0.9	0.8	1.1	0.9	53	48	NO	NO	NO	NO	NO
1.3	36314	292 ANNANDALE STREET ANNANDALE	Ground	W	48	44	48	44	48	44	49	45	0.4	0.5	0.5	0.6	60	55	NO	NO	NO	NO	NO
1.3	36314	292 ANNANDALE STREET ANNANDALE	Ground	S	43	38	43	39	43	39	44	39	0.7	0.7	0.8	0.9	55	51	NO	NO	NO	NO	NO
1.3	36314	292 ANNANDALE STREET ANNANDALE	Ground	E	43	39	44	39	44	39	45	40	0.7	0.7	0.9	0.8	56	51	NO	NO	NO	NO	NO
1.3	36315	271 ANNANDALE STREET ANNANDALE	Ground	NE	43	38	44	39	44	39	44	40	0.7	0.8	0.9	0.9	56	51	NO	NO	NO	NO	NO
1.3	36315	271 ANNANDALE STREET ANNANDALE	Ground	W	43	39	44	40	44	39	45	40	0.8	0.7	0.9	0.9	56	51	NO	NO	NO	NO	NO
1.3	36315	271 ANNANDALE STREET ANNANDALE	Ground	NE	46	42	47	42	47	42	47	43	0.7	0.7	0.7	0.9	59	54	NO	NO	NO	NO	NO
1.3	36315	271 ANNANDALE STREET ANNANDALE	Ground	W	46	41	46	42	46	42	47	42	0.5	0.6	0.6	0.7	58	54	NO	NO	NO	NO	NO
1.3	36315	271 ANNANDALE STREET ANNANDALE	Ground	E	45	40	46	41	46	41	47	42	1.1	1.1	1.2	1.2	58	53	NO	NO	NO	NO	NO
1.3	36315	271 ANNANDALE STREET ANNANDALE	Ground	N	45	40	46	41	46	41	47	42	0.9	0.8	1.0	1.0	58	53	NO	NO	NO	NO	NO
1.3	36316	269 ANNANDALE STREET ANNANDALE	Ground	W	46	41	46	42	46	42	47	42	0.5	0.5	0.6	0.8	58	54	NO	NO	NO	NO	NO
1.3	36316	269 ANNANDALE STREET ANNANDALE	Ground	S	44	39	45	40	44	39	45	40	0.9	0.8	0.9	1.0	56	51	NO	NO	NO	NO	NO
1.3	36316	269 ANNANDALE STREET ANNANDALE	Ground	SE	45	40	46	41	46	41	47	42	1.1	1.0	1.2	1.0	58	53	NO	NO	NO	NO	NO
1.3	36342	345 YOUNG STREET ANNANDALE	Ground	E	42	38	43	39	43	38	43	39	0.6	0.6	0.6	0.8	55	50	NO	NO	NO	NO	NO
1.3	36342	345 YOUNG STREET ANNANDALE	Ground	N	43	38	43	39	43	39	44	39	0.5	0.5	0.6	0.8	55	51	NO	NO	NO	NO	NO
1.3	36342	345 YOUNG STREET ANNANDALE	Ground	NW	47	43	48	43	48	43	48	44	0.4	0.5	0.4	0.7	60	55	NO	NO	NO	NO	NO
1.3	36343	343 YOUNG STREET ANNANDALE	Ground	NW	47	43	48	43	48	43	48	44	0.4	0.4	0.5	0.7	60	55	NO	NO	NO	NO	NO
1.3	36343	343 YOUNG STREET ANNANDALE	Ground	S	42	38	43	38	43	38	43	39	0.6	0.6	0.6	0.8	55	50	NO	NO	NO	NO	NO
1.3	36343	343 YOUNG STREET ANNANDALE	Ground	E	42	38	43	38	43	38	43	39	0.6	0.5	0.7	0.8	55	50	NO	NO	NO	NO	NO
1.3	36343	343 YOUNG STREET ANNANDALE	Ground	S	42	38	42	38	42	38	43	39	0.6	0.6	0.7	0.7	54	50	NO	NO	NO	NO	NO
1.3	36344	376 YOUNG STREET ANNANDALE	Ground	W	47	43	47	43	47	43	48	44	0.4	0.5	0.5	0.7	59	55	NO	NO	NO	NO	NO
1.3	36344	376 YOUNG STREET ANNANDALE	Ground	S	42	38	43	38	43	38	43	39	0.6	0.6	0.6	0.8	55	50	NO	NO	NO	NO	NO
1.3	36344	376 YOUNG STREET ANNANDALE	Ground	E	43	38	43	39	43	39	44	39	0.6	0.7	0.8	0.9	55	51	NO	NO	NO	NO	NO
1.3	36349	242 JOHNSTON STREET ANNANDALE	First	N	55	50	56	51	55	50	57	52	1.5	1.5	1.7	1.6	60	55	NO	NO	NO	NO	NO
1.3	36349	242 JOHNSTON STREET ANNANDALE	First	S	62	57	63	58	62	57	64	59	1.6	1.6	1.8	1.6	60	55	NO	NO	NO	NO	NO
1.3	36349	242 JOHNSTON STREET ANNANDALE	First	E	66	61	68	63	67	62	69	63	1.7	1.7	1.7	1.7	60	55	NO	NO	NO	NO	NO
1.3	36349	242 JOHNSTON STREET ANNANDALE	Ground	N	53	48	55	50	54	49	56	50	1.7	1.6	1.7	1.6	60	55	NO	NO	NO	NO	NO
1.3	36349	242 JOHNSTON STREET ANNANDALE	Ground	S	60	55	62	56	61	55	62	57	1.7	1.6	1.7	1.6	60	55	NO	NO	NO	NO	NO
1.3	36349	242 JOHNSTON STREET ANNANDALE	Ground	E	65	60	66	61	65	60	67	62	1.8	1.6	1.8	1.6	60	55	NO	NO	NO	NO	NO
1.3	36352	242 JOHNSTON STREET ANNANDALE	Ground	N	46	41	47	42	47	41	48	43	1.1	1.1	1.2	1.2	59	53	NO	NO	NO	NO	NO
1.3	36352	242 JOHNSTON STREET ANNANDALE	Ground	W	45	40	46	41	46	40	47	42	1.0	1.0	1.1	1.1	58	52	NO	NO	NO	NO	NO
1.3	36352	242 JOHNSTON STREET ANNANDALE	Ground	S	55	50	56	51	55	50	57	52	1.6	1.5	1.6	1.5	60	55	NO	NO	NO	NO	NO
1.3	36354	273 ANNANDALE STREET ANNANDALE	First	E	46	41	47	42	46	41	47	42	0.8	0.7	0.8	0.9	58	53	NO	NO	NO	NO	NO
1.3	36354	273 ANNANDALE STREET ANNANDALE	First	N	48	43	49	44	49	44	49	45	0.6	0.7	0.7	0.7	60	55	NO	NO	NO	NO	NO
1.3	36354	273 ANNANDALE STREET ANNANDALE	First	W	47	43	48	44	48	43	48	44	0.5	0.5	0.5	0.7	60	55	NO	NO	NO	NO	NO
1.3	36354	273 ANNANDALE STREET ANNANDALE	First	S	45	40	46	41	46	40	47	42	1.1	0.9	1.1	1.1	58	52	NO	NO	NO	NO	NO
1.3	36354	273 ANNANDALE STREET ANNANDALE	First	E	47	42	48	43	48	43	49	44	1.1	1.0	1.1	1.0	60	55	NO	NO	NO	NO	NO
1.3	36354	273 ANNANDALE STREET ANNANDALE	First	N	48	43	48	44	48	43	49	44	0.9	0.9	1.0	1.0	60	55	NO	NO	NO	NO	NO
1.3	36354	273 ANNANDALE STREET ANNANDALE	First	E	47	42	48	43	48	43	49	44	1.0	0.9	1.2	1.0	60	55	NO	NO	NO	NO	NO
1.3	36354	273 ANNANDALE STREET ANNANDALE	First	N	48	43	48	44	48	43	49	44	0.6	0.7	0.7	0.7	60	55	NO	NO	NO	NO	NO
1.3	36354	273 ANNANDALE STREET ANNANDALE	Ground	E	43	39	44	39	44	39	45	40	0.8	0.8	0.8	0.9	56	51	NO	NO	NO	NO	NO
1.3	36354	273 ANNANDALE STREET ANNANDALE	Ground	N	46	41	46	42	46	42	47	42	0.7	0.7	0.8	0.9	58	54	NO	NO	NO	NO	NO

NCA	Receiver ID	Address	Floor Level	Facade	Opening Year 2027				Design Year 2037				Increase (Do Smthng - Do Nothing)				NCG project road noise criteria		Do noise levels exceed the cumulative limit with project roads adding ≥2dB to the total noise levels?		Is the contribution from the road project Acute?		Consider further treatment?
					Do Nothing		Do Smthng		Do Nothing		Do Smthng		Opening Year 2027		Design Year 2037								
					Day	Night	Day	Night	Day	Night	Day	Night	Day	Night	Day	Night	Day	Night	Day	Night	$L_{Aeq,15hr}$ ≥ 65dB	$L_{Aeq,9hr}$ ≥ 60dB	
1.3	36354	273 ANNANDALE STREET ANNANDALE	Ground	W	46	42	47	42	47	42	47	43	0.4	0.4	0.5	0.7	59	54	NO	NO	NO	NO	NO
1.3	36354	273 ANNANDALE STREET ANNANDALE	Ground	S	42	37	43	38	43	38	44	39	1.1	1.0	1.3	1.1	55	50	NO	NO	NO	NO	NO
1.3	36354	273 ANNANDALE STREET ANNANDALE	Ground	E	45	40	46	41	46	40	47	41	1.0	0.9	1.0	0.9	58	52	NO	NO	NO	NO	NO
1.3	36354	273 ANNANDALE STREET ANNANDALE	Ground	N	45	40	46	41	46	41	47	42	0.9	0.8	1.0	0.9	58	53	NO	NO	NO	NO	NO
1.3	36354	273 ANNANDALE STREET ANNANDALE	Ground	E	45	40	46	41	45	40	47	41	1.0	0.9	1.1	1.0	57	52	NO	NO	NO	NO	NO
1.3	36354	273 ANNANDALE STREET ANNANDALE	Ground	N	46	41	46	42	46	41	47	42	0.6	0.6	0.7	0.8	58	53	NO	NO	NO	NO	NO
1.3	36355	1/236 JOHNSTON STREET ANNANDALE	First	SW	48	43	50	44	49	43	50	45	1.5	1.4	1.6	1.4	60	55	NO	NO	NO	NO	NO
1.3	36355	1/236 JOHNSTON STREET ANNANDALE	First	SE	63	58	65	60	64	58	65	60	1.6	1.6	1.6	1.6	60	55	NO	NO	NO	NO	NO
1.3	36355	1/236 JOHNSTON STREET ANNANDALE	First	NE	62	57	64	59	63	58	65	59	1.6	1.6	1.7	1.6	60	55	NO	NO	NO	NO	NO
1.3	36355	1/236 JOHNSTON STREET ANNANDALE	Second	SW	56	50	57	52	56	51	58	52	1.5	1.4	1.6	1.4	60	55	NO	NO	NO	NO	NO
1.3	36355	1/236 JOHNSTON STREET ANNANDALE	Second	SE	64	59	66	61	65	60	67	61	1.6	1.6	1.7	1.6	60	55	NO	NO	NO	NO	NO
1.3	36355	1/236 JOHNSTON STREET ANNANDALE	Second	NE	63	58	65	59	64	58	65	60	1.5	1.5	1.6	1.5	60	55	NO	NO	NO	NO	NO
1.3	36355	1/236 JOHNSTON STREET ANNANDALE	Ground	SW	43	38	44	39	44	39	45	40	1.4	1.3	1.4	1.3	56	51	NO	NO	NO	NO	NO
1.3	36355	1/236 JOHNSTON STREET ANNANDALE	Ground	SE	62	57	63	58	63	57	64	59	1.7	1.6	1.7	1.6	60	55	NO	NO	NO	NO	NO
1.3	36355	1/236 JOHNSTON STREET ANNANDALE	Ground	NE	61	56	63	58	62	57	64	58	1.6	1.6	1.7	1.6	60	55	NO	NO	NO	NO	NO
1.3	36360	296 ANNANDALE STREET ANNANDALE	First	E	44	40	45	41	45	40	46	41	0.8	0.8	0.9	0.9	57	52	NO	NO	NO	NO	NO
1.3	36360	296 ANNANDALE STREET ANNANDALE	First	N	49	44	49	44	49	44	49	45	0.4	0.5	0.4	0.6	60	55	NO	NO	NO	NO	NO
1.3	36360	296 ANNANDALE STREET ANNANDALE	First	W	49	45	49	45	49	45	50	45	0.3	0.4	0.4	0.6	60	55	NO	NO	NO	NO	NO
1.3	36360	296 ANNANDALE STREET ANNANDALE	Ground	E	42	37	43	38	43	38	44	39	0.9	0.9	1.0	1.0	55	50	NO	NO	NO	NO	NO
1.3	36360	296 ANNANDALE STREET ANNANDALE	Ground	N	43	39	44	39	43	39	44	40	0.6	0.6	0.7	0.8	55	51	NO	NO	NO	NO	NO
1.3	36360	296 ANNANDALE STREET ANNANDALE	Ground	W	48	44	49	44	49	44	49	45	0.3	0.4	0.4	0.6	60	55	NO	NO	NO	NO	NO
1.3	36361	294 ANNANDALE STREET ANNANDALE	First	S	44	39	44	40	44	40	45	40	0.5	0.6	0.7	0.8	56	52	NO	NO	NO	NO	NO
1.3	36361	294 ANNANDALE STREET ANNANDALE	First	W	44	40	45	40	45	40	45	41	0.5	0.6	0.6	0.7	57	52	NO	NO	NO	NO	NO
1.3	36361	294 ANNANDALE STREET ANNANDALE	First	NE	44	40	45	41	45	40	46	41	0.5	0.6	0.6	0.8	57	52	NO	NO	NO	NO	NO
1.3	36361	294 ANNANDALE STREET ANNANDALE	First	W	48	44	49	44	49	44	49	45	0.3	0.4	0.4	0.6	60	55	NO	NO	NO	NO	NO
1.3	36361	294 ANNANDALE STREET ANNANDALE	First	S	43	38	44	39	44	39	44	40	0.8	0.8	0.9	0.9	56	51	NO	NO	NO	NO	NO
1.3	36361	294 ANNANDALE STREET ANNANDALE	First	E	44	40	45	40	45	40	46	41	0.7	0.7	0.9	0.9	57	52	NO	NO	NO	NO	NO
1.3	36361	294 ANNANDALE STREET ANNANDALE	Ground	S	41	36	41	37	41	37	42	37	0.5	0.6	0.7	0.7	53	49	NO	NO	NO	NO	NO
1.3	36361	294 ANNANDALE STREET ANNANDALE	Ground	W	41	37	42	37	42	37	42	38	0.5	0.5	0.5	0.7	54	49	NO	NO	NO	NO	NO
1.3	36361	294 ANNANDALE STREET ANNANDALE	Ground	NE	42	38	42	38	42	38	43	38	0.5	0.5	0.6	0.7	54	50	NO	NO	NO	NO	NO
1.3	36361	294 ANNANDALE STREET ANNANDALE	Ground	W	47	43	48	43	48	43	48	44	0.3	0.4	0.4	0.6	60	55	NO	NO	NO	NO	NO
1.3	36361	294 ANNANDALE STREET ANNANDALE	Ground	S	40	35	41	36	40	35	42	37	1.0	0.9	1.1	1.1	52	47	NO	NO	NO	NO	NO
1.3	36361	294 ANNANDALE STREET ANNANDALE	Ground	E	42	37	43	38	42	37	43	38	0.9	0.8	1.0	0.9	54	49	NO	NO	NO	NO	NO
1.3	36367	298 ANNANDALE STREET ANNANDALE	Ground	N	39	35	40	35	40	35	41	36	0.8	0.8	1.0	1.0	52	47	NO	NO	NO	NO	NO
1.3	36367	298 ANNANDALE STREET ANNANDALE	Ground	S	43	38	43	39	43	39	44	39	0.7	0.6	0.8	0.8	55	51	NO	NO	NO	NO	NO
1.3	36367	298 ANNANDALE STREET ANNANDALE	Ground	E	43	38	43	39	43	38	44	39	0.8	0.9	1.0	1.0	55	50	NO	NO	NO	NO	NO
1.3	36371	378 YOUNG STREET ANNANDALE	Ground	E	43	39	43	39	43	39	44	40	0.6	0.6	0.7	0.8	55	51	NO	NO	NO	NO	NO
1.3	36371	378 YOUNG STREET ANNANDALE	Ground	N	42	38	43	39	43	38	44	39	0.6	0.5	0.6	0.8	55	50	NO	NO	NO	NO	NO
1.3	36371	378 YOUNG STREET ANNANDALE	Ground	W	44	40	45	41	45	40	45	41	0.5	0.5	0.6	0.7	57	52	NO	NO	NO	NO	NO
1.3	36371	378 YOUNG STREET ANNANDALE	Ground	N	45	41	46	42	46	41	46	42	0.4	0.6	0.6	0.7	58	53	NO	NO	NO	NO	NO
1.3	36371	378 YOUNG STREET ANNANDALE	Ground	W	46	42	47	43	47	42	47	43	0.5	0.5	0.6	0.8	59	54	NO	NO	NO	NO	NO
1.3	36375	244 JOHNSTON STREET ANNANDALE	First	NE	59	54	61	56	60	54	61	56	1.6	1.6	1.7	1.6	60	55	NO	NO	NO	NO	NO
1.3	36375	244 JOHNSTON STREET ANNANDALE	First	NW	47	42	48	43	48	43	49	44	1.0	1.0	1.2	1.1	60	55	NO	NO	NO	NO	NO
1.3	36375	244 JOHNSTON STREET ANNANDALE	First	S	54	49	56	51	55	50	57	51	1.5	1.5	1.6	1.5	60	55	NO	NO	NO	NO	NO
1.3	36375	244 JOHNSTON STREET ANNANDALE	First	E	66	61	68	63	67	62	69	63	1.7	1.7	1.8	1.7	60	55	NO	NO	NO	NO	NO
1.3	36375	244 JOHNSTON STREET ANNANDALE	Ground	NE	58	53	59	54	59	53	60	55	1.6	1.6	1.7	1.6	60	55	NO	NO	NO	NO	NO
1.3	36375	244 JOHNSTON STREET ANNANDALE	Ground	NW	44	39	45	40	45	40	46	41	1.0	0.9	1.0	1.0	57	52	NO	NO	NO	NO	NO
1.3	36375	244 JOHNSTON STREET ANNANDALE	Ground	S	53	48	55	49	54	48	55	50	1.7	1.6	1.7	1.6	60	55	NO	NO	NO	NO	NO
1.3	36375	244 JOHNSTON STREET ANNANDALE	Ground	E	64	59	66	61	65	60	67	62	1.8	1.7	1.8	1.7	60	55	NO	NO	NO	NO	NO
1.3	36388	300 ANNANDALE STREET ANNANDALE	First	E	44	39	45	40	45	40	46	41	0.8	0.9	1.0	1.0	57	52	NO	NO	NO	NO	NO
1.3	36388	300 ANNANDALE STREET ANNANDALE	First	N	42	38	43	38	43	38	43	39	0.7	0.7	0.8	0.9	55	50	NO	NO	NO	NO	NO
1.3	36388	300 ANNANDALE STREET ANNANDALE	First	W	49	45	49	45	49	45	50	45	0.3	0.4	0.4	0.6	60	55	NO	NO	NO	NO	NO
1.3	36388	300 ANNANDALE STREET ANNANDALE	First	S	44	39	44	40	44	39	45	40	0.7	0.8	0.9	0.8	56	51	NO	NO	NO	NO	NO
1.3	36388	300 ANNANDALE STREET ANNANDALE	Ground	E	41	37	42	38	42	37	43	38	1.0	1.0	1.2	1.1	54	49	NO	NO	NO	NO	NO
1.3	36388	300 ANNANDALE STREET ANNANDALE	Ground	N	39	34	39	35	39	34	40	35	0.8	0.7	0.8	0.9	51	46	NO	NO	NO	NO	NO
1.3	36388	300 ANNANDALE STREET ANNANDALE	Ground	W	48	44	48	44	48	44	49	44	0.3	0.5	0.4	0.6	60	55	NO	NO	NO	NO	NO
1.3	36388	300 ANNANDALE STREET ANNANDALE	Ground	S	40	35	41	36	41	36	41	37	0.8	0.8	0.9	0.9	53	48	NO	NO	NO	NO	NO
1.3	36395	349 YOUNG STREET ANNANDALE	Ground	E	43	39	43	39	43	39	44	40	0.5	0.6	0.7	0.8	55	51	NO	NO	NO	NO	NO
1.3	36395	349 YOUNG STREET ANNANDALE	Ground	N	42	38	42	38	42	38	43	39	0.5	0.5	0.7	0.8	54	50	NO	NO	NO	NO	NO
1.3	36395	349 YOUNG STREET ANNANDALE	Ground	W	46	41	46	42	46	42	47	42	0.5	0.5	0.6	0.7	58	54	NO	NO	NO	NO	NO
1.3	36395	349 YOUNG STREET ANNANDALE	Ground	N	46	42	47	43	47	42	47	43	0.4	0.5	0.6	0.7	59	54	NO	NO	NO	NO	NO
1.3	36395	349 YOUNG STREET ANNANDALE	Ground	W	47	43	47	43	47	43	48	44	0.4	0.5	0.5	0.7	59	55	NO	NO	NO	NO	NO

NCA	Receiver ID	Address	Floor Level	Facade	Opening Year 2027				Design Year 2037				Increase (Do Smthng - Do Nothing)				NCG project road noise criteria		Do noise levels exceed the cumulative limit with project roads adding ≥2dB to the total noise levels?		Is the contribution from the road project Acute?		Consider further treatment?
					Do Nothing		Do Smthng		Do Nothing		Do Smthng		Opening Year 2027		Design Year 2037								
					Day	Night	Day	Night	Day	Night	Day	Night	Day	Night	Day	Night	Day	Night	Day	Night	$L_{Aeq,15hr}$ ≥ 65dB	$L_{Aeq,9hr}$ ≥ 60dB	
1.3	36396	347 YOUNG STREET ANNANDALE	Ground	W	47	43	47	43	47	43	48	44	0.4	0.5	0.5	0.6	59	55	NO	NO	NO	NO	NO
1.3	36396	347 YOUNG STREET ANNANDALE	Ground	S	42	38	43	39	43	38	43	39	0.5	0.6	0.6	0.8	55	50	NO	NO	NO	NO	NO
1.3	36401	275 ANNANDALE STREET ANNANDALE	Ground	E	46	41	47	42	47	42	48	43	0.9	0.9	1.1	1.0	59	54	NO	NO	NO	NO	NO
1.3	36401	275 ANNANDALE STREET ANNANDALE	Ground	W	46	41	46	42	46	42	47	42	0.5	0.6	0.6	0.7	58	54	NO	NO	NO	NO	NO
1.3	36401	275 ANNANDALE STREET ANNANDALE	Ground	S	44	39	45	40	45	40	46	41	0.8	0.8	1.0	0.9	57	52	NO	NO	NO	NO	NO
1.3	36419	380 YOUNG STREET ANNANDALE	Ground	E	43	39	43	39	43	39	44	40	0.6	0.6	0.8	0.9	55	51	NO	NO	NO	NO	NO
1.3	36419	380 YOUNG STREET ANNANDALE	Ground	W	47	43	48	44	48	43	48	44	0.4	0.5	0.5	0.7	60	55	NO	NO	NO	NO	NO
1.3	36419	380 YOUNG STREET ANNANDALE	Ground	S	42	38	43	39	43	38	43	39	0.5	0.5	0.6	0.8	55	50	NO	NO	NO	NO	NO
1.3	36420	302 ANNANDALE STREET ANNANDALE	First	E	45	40	46	41	46	41	46	42	0.8	0.8	0.9	1.0	58	53	NO	NO	NO	NO	NO
1.3	36420	302 ANNANDALE STREET ANNANDALE	First	N	48	44	49	45	49	44	49	45	0.5	0.6	0.6	0.7	60	55	NO	NO	NO	NO	NO
1.3	36420	302 ANNANDALE STREET ANNANDALE	First	W	49	45	49	45	50	45	50	45	0.3	0.4	0.3	0.6	60	55	NO	NO	NO	NO	NO
1.3	36420	302 ANNANDALE STREET ANNANDALE	Ground	E	43	39	44	39	44	39	45	40	0.8	0.8	0.9	0.9	56	51	NO	NO	NO	NO	NO
1.3	36420	302 ANNANDALE STREET ANNANDALE	Ground	N	47	43	48	43	47	43	48	44	0.5	0.6	0.7	0.8	59	55	NO	NO	NO	NO	NO
1.3	36420	302 ANNANDALE STREET ANNANDALE	Ground	W	48	43	48	44	48	44	49	44	0.4	0.4	0.5	0.7	60	55	NO	NO	NO	NO	NO
1.3	36423	277 ANNANDALE STREET ANNANDALE	Ground	E	46	41	47	42	47	42	48	43	0.9	0.9	1.0	1.0	59	54	NO	NO	NO	NO	NO
1.3	36423	277 ANNANDALE STREET ANNANDALE	Ground	N	43	38	44	39	43	38	44	39	0.9	0.8	0.9	0.9	55	50	NO	NO	NO	NO	NO
1.3	36423	277 ANNANDALE STREET ANNANDALE	Ground	W	46	42	46	42	46	42	47	43	0.5	0.6	0.6	0.8	58	54	NO	NO	NO	NO	NO
1.3	36424	8A PIPER LANE ANNANDALE	Ground	NE	47	42	48	43	47	42	48	43	1.0	1.0	1.1	1.1	59	54	NO	NO	NO	NO	NO
1.3	36424	8A PIPER LANE ANNANDALE	Ground	W	45	41	46	41	46	41	47	42	0.7	0.7	0.9	0.9	58	53	NO	NO	NO	NO	NO
1.3	36424	8A PIPER LANE ANNANDALE	Ground	S	49	44	51	46	50	45	52	46	1.4	1.3	1.5	1.4	60	55	NO	NO	NO	NO	NO
1.3	36424	8A PIPER LANE ANNANDALE	Ground	E	47	42	48	43	48	43	49	44	1.2	1.2	1.3	1.3	60	55	NO	NO	NO	NO	NO
1.3	36424	8A PIPER LANE ANNANDALE	Ground	N	46	41	48	43	47	42	49	43	1.4	1.4	1.4	1.3	59	54	NO	NO	NO	NO	NO
1.3	36430	382 YOUNG STREET ANNANDALE	Ground	E	43	39	44	40	44	39	45	40	0.6	0.6	0.8	0.9	56	51	NO	NO	NO	NO	NO
1.3	36430	382 YOUNG STREET ANNANDALE	Ground	W	47	43	48	44	48	43	48	44	0.4	0.5	0.5	0.7	60	55	NO	NO	NO	NO	NO
1.3	36440	353 YOUNG STREET ANNANDALE	Ground	E	43	38	43	39	43	39	44	40	0.5	0.6	0.7	0.8	55	51	NO	NO	NO	NO	NO
1.3	36440	353 YOUNG STREET ANNANDALE	Ground	N	41	37	42	37	42	37	42	38	0.5	0.5	0.6	0.7	54	49	NO	NO	NO	NO	NO
1.3	36440	353 YOUNG STREET ANNANDALE	Ground	W	47	43	47	43	47	43	48	44	0.4	0.5	0.5	0.7	59	55	NO	NO	NO	NO	NO
1.3	36441	351 YOUNG STREET ANNANDALE	Ground	W	47	43	47	43	47	43	48	44	0.4	0.5	0.5	0.8	59	55	NO	NO	NO	NO	NO
1.3	36441	351 YOUNG STREET ANNANDALE	Ground	S	42	38	43	39	43	38	44	39	0.5	0.5	0.6	0.7	55	50	NO	NO	NO	NO	NO
1.3	36441	351 YOUNG STREET ANNANDALE	Ground	E	42	38	43	39	43	38	44	39	0.6	0.6	0.6	0.8	55	50	NO	NO	NO	NO	NO
1.3	36449	8A PIPER LANE ANNANDALE	First	NW	46	42	47	42	47	42	48	43	0.7	0.7	0.8	0.9	59	54	NO	NO	NO	NO	NO
1.3	36449	8A PIPER LANE ANNANDALE	First	S	48	43	50	45	49	44	50	45	1.3	1.2	1.4	1.3	60	55	NO	NO	NO	NO	NO
1.3	36449	8A PIPER LANE ANNANDALE	First	E	51	46	52	47	52	46	53	48	1.4	1.4	1.5	1.4	60	55	NO	NO	NO	NO	NO
1.3	36449	8A PIPER LANE ANNANDALE	First	N	48	43	49	44	48	43	49	44	1.0	1.0	1.1	1.1	60	55	NO	NO	NO	NO	NO
1.3	36449	8A PIPER LANE ANNANDALE	Ground	NW	44	40	45	40	45	40	45	41	0.7	0.6	0.8	0.8	57	52	NO	NO	NO	NO	NO
1.3	36449	8A PIPER LANE ANNANDALE	Ground	S	46	41	47	42	46	41	48	43	1.4	1.3	1.5	1.3	58	53	NO	NO	NO	NO	NO
1.3	36449	8A PIPER LANE ANNANDALE	Ground	E	49	44	51	46	50	45	52	46	1.5	1.4	1.5	1.4	60	55	NO	NO	NO	NO	NO
1.3	36449	8A PIPER LANE ANNANDALE	Ground	N	45	40	46	41	46	41	47	42	0.9	0.9	1.0	1.1	58	53	NO	NO	NO	NO	NO
1.3	36457	277A ANNANDALE STREET ANNANDALE	Ground	E	46	41	47	42	47	42	48	43	0.9	0.8	1.0	0.9	59	54	NO	NO	NO	NO	NO
1.3	36457	277A ANNANDALE STREET ANNANDALE	Ground	W	46	42	47	42	47	42	47	43	0.5	0.5	0.6	0.7	59	54	NO	NO	NO	NO	NO
1.3	36457	277A ANNANDALE STREET ANNANDALE	Ground	S	44	39	44	40	44	39	45	40	0.7	0.7	0.8	0.8	56	51	NO	NO	NO	NO	NO
1.3	36463	384 YOUNG STREET ANNANDALE	Ground	W	48	43	48	44	48	43	48	44	0.4	0.5	0.5	0.7	60	55	NO	NO	NO	NO	NO
1.3	36463	384 YOUNG STREET ANNANDALE	Ground	E	43	39	44	39	44	39	44	40	0.6	0.6	0.7	0.8	56	51	NO	NO	NO	NO	NO
1.3	36464	386 YOUNG STREET ANNANDALE	Ground	E	43	39	44	39	43	39	44	40	0.6	0.6	0.7	0.8	55	51	NO	NO	NO	NO	NO
1.3	36464	386 YOUNG STREET ANNANDALE	Ground	NW	48	43	48	44	48	44	49	44	0.4	0.5	0.5	0.7	60	55	NO	NO	NO	NO	NO
1.3	36492	355A YOUNG STREET ANNANDALE	Ground	W	47	43	48	43	48	43	48	44	0.4	0.5	0.5	0.7	60	55	NO	NO	NO	NO	NO
1.3	36492	355A YOUNG STREET ANNANDALE	Ground	E	43	38	43	39	43	38	44	39	0.5	0.6	0.7	0.8	55	50	NO	NO	NO	NO	NO
1.3	36493	355B YOUNG STREET ANNANDALE	Ground	E	42	37	42	38	42	38	43	38	0.6	0.6	0.7	0.7	54	50	NO	NO	NO	NO	NO
1.3	36493	355B YOUNG STREET ANNANDALE	Ground	N	44	39	44	40	44	40	45	40	0.5	0.5	0.6	0.7	56	52	NO	NO	NO	NO	NO
1.3	36493	355B YOUNG STREET ANNANDALE	Ground	W	47	43	48	43	48	43	48	44	0.5	0.5	0.5	0.7	60	55	NO	NO	NO	NO	NO
1.3	36494	355 YOUNG STREET ANNANDALE	Ground	W	47	43	47	43	47	43	48	44	0.4	0.5	0.6	0.7	59	55	NO	NO	NO	NO	NO
1.3	36494	355 YOUNG STREET ANNANDALE	Ground	SW	44	39	44	40	44	40	45	40	0.4	0.5	0.5	0.8	56	52	NO	NO	NO	NO	NO
1.3	36494	355 YOUNG STREET ANNANDALE	Ground	S	43	38	43	39	43	38	44	39	0.5	0.6	0.6	0.8	55	50	NO	NO	NO	NO	NO
1.3	36494	355 YOUNG STREET ANNANDALE	Ground	E	43	38	43	39	43	39	44	39	0.6	0.6	0.6	0.8	55	51	NO	NO	NO	NO	NO
1.3	36495	390 YOUNG STREET ANNANDALE	Ground	E	43	39	43	39	43	39	44	40	0.5	0.6	0.7	0.8	55	51	NO	NO	NO	NO	NO
1.3	36495	390 YOUNG STREET ANNANDALE	Ground	N	41	37	42	37	42	37	42	38	0.6	0.5	0.6	0.7	54	49	NO	NO	NO	NO	NO
1.3	36495	390 YOUNG STREET ANNANDALE	Ground	W	48	43	48	44	48	44	49	44	0.4	0.5	0.5	0.6	60	55	NO	NO	NO	NO	NO
1.3	36496	388 YOUNG STREET ANNANDALE	Ground	W	48	43	48	44	48	44	49	44	0.4	0.5	0.5	0.7	60	55	NO	NO	NO	NO	NO
1.3	36496	388 YOUNG STREET ANNANDALE	Ground	E	43	39	44	39	44	39	44	40	0.7	0.7	0.7	0.8	56	51	NO	NO	NO	NO	NO
1.3	36498	84 ROSE STREET ANNANDALE	Ground	N	50	46	52	47	51	46	53	48	1.6	1.5	1.7	1.5	60	55	NO	NO	NO	NO	NO
1.3	36498	84 ROSE STREET ANNANDALE	Ground	W	45	40	46	41	45	41	46	42	0.8	0.8	1.0	1.0	57	53	NO	NO	NO	NO	NO
1.3	36498	84 ROSE STREET ANNANDALE	Ground	S	43	38	44	39	43	39	44	40	0.6	0.6	0.7	0.8	55	51	NO	NO	NO	NO	NO

NCA	Receiver ID	Address	Floor Level	Facade	Opening Year 2027				Design Year 2037				Increase (Do Smthng - Do Nothing)				NCG project road noise criteria		Do noise levels exceed the cumulative limit with project roads adding ≥2dB to the total noise levels?		Is the contribution from the road project Acute?		Consider further treatment?
					Do Nothing		Do Smthng		Do Nothing		Do Smthng		Opening Year 2027		Design Year 2037								
					Day	Night	Day	Night	Day	Night	Day	Night	Day	Night	Day	Night	Day	Night	Day	Night	$L_{Aeq,15hr}$ ≥ 65dB	$L_{Aeq,9hr}$ ≥ 60dB	
1.3	36498	84 ROSE STREET ANNANDALE	Ground	E	45	40	46	41	46	41	47	42	1.1	1.1	1.2	1.1	58	53	NO	NO	NO	NO	NO
1.3	36499	82 ROSE STREET ANNANDALE	Ground	N	55	50	56	51	55	50	57	52	1.7	1.6	1.7	1.6	60	55	NO	NO	NO	NO	NO
1.3	36499	82 ROSE STREET ANNANDALE	Ground	W	45	40	46	41	45	41	47	42	1.0	1.0	1.1	1.1	57	53	NO	NO	NO	NO	NO
1.3	36499	82 ROSE STREET ANNANDALE	Ground	E	43	38	44	39	43	38	44	39	0.9	0.8	1.0	1.0	55	50	NO	NO	NO	NO	NO
1.3	36500	281 ANNANDALE STREET ANNANDALE	Ground	E	47	43	49	44	48	43	49	44	1.1	1.1	1.3	1.2	60	55	NO	NO	NO	NO	NO
1.3	36500	281 ANNANDALE STREET ANNANDALE	Ground	W	46	42	47	42	47	42	47	43	0.5	0.5	0.6	0.7	59	54	NO	NO	NO	NO	NO
1.3	36500	281 ANNANDALE STREET ANNANDALE	Ground	S	44	39	45	40	44	40	45	41	0.8	0.8	0.9	0.9	56	52	NO	NO	NO	NO	NO
1.3	36512	304 ANNANDALE STREET ANNANDALE	First	NW	50	45	50	46	50	46	51	46	0.3	0.4	0.3	0.6	60	55	NO	NO	NO	NO	NO
1.3	36512	304 ANNANDALE STREET ANNANDALE	First	S	44	39	45	40	44	40	45	41	0.7	0.7	0.9	0.9	56	52	NO	NO	NO	NO	NO
1.3	36512	304 ANNANDALE STREET ANNANDALE	First	E	45	41	46	41	46	41	47	42	0.7	0.7	0.9	0.9	58	53	NO	NO	NO	NO	NO
1.3	36512	304 ANNANDALE STREET ANNANDALE	Ground	NW	48	44	49	44	49	44	49	45	0.3	0.4	0.3	0.6	60	55	NO	NO	NO	NO	NO
1.3	36512	304 ANNANDALE STREET ANNANDALE	Ground	S	41	36	42	37	41	37	42	38	0.8	0.8	1.0	1.0	53	49	NO	NO	NO	NO	NO
1.3	36512	304 ANNANDALE STREET ANNANDALE	Ground	E	44	39	44	40	44	39	45	40	0.7	0.8	0.8	0.8	56	51	NO	NO	NO	NO	NO
1.3	36513	283 ANNANDALE STREET ANNANDALE	Ground	E	47	42	48	43	48	43	49	44	1.1	1.0	1.2	1.1	60	55	NO	NO	NO	NO	NO
1.3	36513	283 ANNANDALE STREET ANNANDALE	Ground	N	43	38	44	39	43	39	44	40	0.8	0.8	0.9	0.9	55	51	NO	NO	NO	NO	NO
1.3	36513	283 ANNANDALE STREET ANNANDALE	Ground	W	46	42	46	42	46	42	47	43	0.4	0.6	0.6	0.8	58	54	NO	NO	NO	NO	NO
1.3	36521	394 YOUNG STREET ANNANDALE	Ground	W	47	43	47	43	47	43	48	44	0.5	0.5	0.6	0.7	59	55	NO	NO	NO	NO	NO
1.3	36521	394 YOUNG STREET ANNANDALE	Ground	SE	43	39	44	39	43	39	44	40	0.6	0.6	0.8	0.9	55	51	NO	NO	NO	NO	NO
1.3	36536	306 ANNANDALE STREET ANNANDALE	Ground	S	46	41	46	42	46	42	47	42	0.5	0.5	0.6	0.8	58	54	NO	NO	NO	NO	NO
1.3	36536	306 ANNANDALE STREET ANNANDALE	Ground	W	46	42	47	42	47	42	47	43	0.4	0.5	0.5	0.7	59	54	NO	NO	NO	NO	NO
1.3	36536	306 ANNANDALE STREET ANNANDALE	Ground	E	45	40	45	41	45	40	46	41	0.7	0.7	0.8	0.8	57	52	NO	NO	NO	NO	NO
1.3	36537	308 ANNANDALE STREET ANNANDALE	Ground	E	45	40	46	41	45	41	46	41	0.8	0.7	0.8	0.8	57	53	NO	NO	NO	NO	NO
1.3	36537	308 ANNANDALE STREET ANNANDALE	Ground	N	43	38	43	39	43	39	44	39	0.7	0.7	0.8	0.8	55	51	NO	NO	NO	NO	NO
1.3	36537	308 ANNANDALE STREET ANNANDALE	Ground	W	49	45	50	45	50	45	50	46	0.3	0.4	0.4	0.6	60	55	NO	NO	NO	NO	NO
1.3	36541	396 YOUNG STREET ANNANDALE	Ground	E	43	39	44	40	44	39	45	40	0.6	0.7	0.7	0.8	56	51	NO	NO	NO	NO	NO
1.3	36541	396 YOUNG STREET ANNANDALE	Ground	N	48	43	48	44	48	44	49	44	0.5	0.5	0.5	0.7	60	55	NO	NO	NO	NO	NO
1.3	36541	396 YOUNG STREET ANNANDALE	Ground	W	48	44	48	44	48	44	49	45	0.4	0.4	0.4	0.7	60	55	NO	NO	NO	NO	NO
1.3	36548	357 YOUNG STREET ANNANDALE	Ground	N	43	39	44	40	44	39	44	40	0.5	0.5	0.6	0.8	56	51	NO	NO	NO	NO	NO
1.3	36548	357 YOUNG STREET ANNANDALE	Ground	SE	43	38	43	39	43	39	44	39	0.5	0.6	0.7	0.8	55	51	NO	NO	NO	NO	NO
1.3	36548	357 YOUNG STREET ANNANDALE	Ground	N	45	41	45	41	45	41	46	42	0.5	0.6	0.6	0.7	57	53	NO	NO	NO	NO	NO
1.3	36548	357 YOUNG STREET ANNANDALE	Ground	W	47	43	47	43	47	43	48	44	0.4	0.5	0.5	0.7	59	55	NO	NO	NO	NO	NO
1.3	36548	357 YOUNG STREET ANNANDALE	Ground	S	43	38	43	39	43	39	44	39	0.5	0.5	0.7	0.8	55	51	NO	NO	NO	NO	NO
1.3	36548	357 YOUNG STREET ANNANDALE	Ground	SW	43	39	44	40	44	39	44	40	0.4	0.5	0.6	0.7	56	51	NO	NO	NO	NO	NO
1.3	36549	357C YOUNG STREET ANNANDALE	Ground	NE	43	38	43	39	43	39	44	39	0.5	0.5	0.7	0.7	55	51	NO	NO	NO	NO	NO
1.3	36549	357C YOUNG STREET ANNANDALE	Ground	S	44	40	45	40	45	40	45	41	0.5	0.5	0.6	0.7	57	52	NO	NO	NO	NO	NO
1.3	36549	357C YOUNG STREET ANNANDALE	Ground	W	45	40	45	41	45	41	46	41	0.5	0.5	0.6	0.7	57	53	NO	NO	NO	NO	NO
1.3	36550	357D YOUNG STREET ANNANDALE	Ground	N	40	36	41	37	41	36	41	37	0.5	0.5	0.7	0.8	53	48	NO	NO	NO	NO	NO
1.3	36550	357D YOUNG STREET ANNANDALE	Ground	NE	43	38	43	39	43	39	44	39	0.5	0.5	0.6	0.7	55	51	NO	NO	NO	NO	NO
1.3	36550	357D YOUNG STREET ANNANDALE	Ground	W	47	43	47	43	47	43	48	44	0.5	0.4	0.5	0.7	59	55	NO	NO	NO	NO	NO
1.3	36550	357D YOUNG STREET ANNANDALE	Ground	S	43	38	43	39	43	39	44	40	0.5	0.6	0.7	0.8	55	51	NO	NO	NO	NO	NO
1.3	36551	357B YOUNG STREET ANNANDALE	Ground	W	46	42	47	42	47	42	47	43	0.4	0.5	0.5	0.7	59	54	NO	NO	NO	NO	NO
1.3	36551	357B YOUNG STREET ANNANDALE	Ground	N	46	42	47	43	47	42	47	43	0.5	0.5	0.6	0.7	59	54	NO	NO	NO	NO	NO
1.3	36551	357B YOUNG STREET ANNANDALE	Ground	S	43	38	43	39	43	39	44	39	0.5	0.5	0.6	0.8	55	51	NO	NO	NO	NO	NO
1.3	36551	357B YOUNG STREET ANNANDALE	Ground	E	43	38	43	39	43	38	44	39	0.5	0.5	0.7	0.8	55	50	NO	NO	NO	NO	NO
1.3	36551	357B YOUNG STREET ANNANDALE	Ground	S	43	38	43	39	43	38	44	39	0.5	0.5	0.6	0.8	55	50	NO	NO	NO	NO	NO
1.3	36558	310 ANNANDALE STREET ANNANDALE	Ground	N	44	40	45	40	44	40	45	41	0.6	0.6	0.7	0.8	56	52	NO	NO	NO	NO	NO
1.3	36558	310 ANNANDALE STREET ANNANDALE	Ground	W	49	45	49	45	50	45	50	46	0.4	0.4	0.4	0.6	60	55	NO	NO	NO	NO	NO
1.3	36558	310 ANNANDALE STREET ANNANDALE	Ground	S	44	39	44	40	44	40	45	40	0.5	0.6	0.7	0.8	56	52	NO	NO	NO	NO	NO
1.3	36558	310 ANNANDALE STREET ANNANDALE	Ground	E	45	40	45	41	45	40	46	41	0.7	0.8	0.9	0.8	57	52	NO	NO	NO	NO	NO
1.3	36562	359A YOUNG STREET ANNANDALE	First	N	46	42	47	43	47	42	47	43	0.5	0.5	0.5	0.7	59	54	NO	NO	NO	NO	NO
1.3	36562	359A YOUNG STREET ANNANDALE	First	W	48	44	49	44	49	44	49	45	0.3	0.5	0.4	0.6	60	55	NO	NO	NO	NO	NO
1.3	36562	359A YOUNG STREET ANNANDALE	First	S	43	39	44	40	44	39	45	40	0.5	0.5	0.6	0.7	56	51	NO	NO	NO	NO	NO
1.3	36562	359A YOUNG STREET ANNANDALE	First	E	44	39	44	40	44	40	45	40	0.5	0.5	0.7	0.7	56	52	NO	NO	NO	NO	NO
1.3	36562	359A YOUNG STREET ANNANDALE	Ground	N	43	39	44	40	44	39	44	40	0.5	0.5	0.6	0.8	56	51	NO	NO	NO	NO	NO
1.3	36562	359A YOUNG STREET ANNANDALE	Ground	W	47	42	47	43	47	43	47	43	0.4	0.4	0.5	0.7	59	55	NO	NO	NO	NO	NO
1.3	36562	359A YOUNG STREET ANNANDALE	Ground	S	40	36	41	36	41	36	41	37	0.6	0.6	0.7	0.7	53	48	NO	NO	NO	NO	NO
1.3	36562	359A YOUNG STREET ANNANDALE	Ground	E	41	37	42	37	42	37	42	38	0.6	0.6	0.7	0.8	54	49	NO	NO	NO	NO	NO
1.3	36571	285 ANNANDALE STREET ANNANDALE	Ground	W	46	42	47	42	47	42	47	43	0.4	0.6	0.6	0.7	59	54	NO	NO	NO	NO	NO
1.3	36571	285 ANNANDALE STREET ANNANDALE	Ground	S	44	39	45	40	44	40	45	40	0.7	0.7	0.8	0.8	56	52	NO	NO	NO	NO	NO
1.3	36571	285 ANNANDALE STREET ANNANDALE	Ground	E	47	42	47	43	47	42	48	43	0.9	0.8	1.0	0.9	59	54	NO	NO	NO	NO	NO
1.3	36572	289 ANNANDALE STREET ANNANDALE	Ground	N	47	42	47	43	47	42	48	43	0.8	0.8	0.9	0.9	59	54	NO	NO	NO	NO	NO
1.3	36572	289 ANNANDALE STREET ANNANDALE	Ground	E	47	42	47	43	47	42	48	43	0.9	0.9	1.0	1.0	59	54	NO	NO	NO	NO	NO

NCA	Receiver ID	Address	Floor Level	Facade	Opening Year 2027				Design Year 2037				Increase (Do Smthng - Do Nothing)				NCG project road noise criteria		Do noise levels exceed the cumulative limit with project roads adding ≥2dB to the total noise levels?		Is the contribution from the road project Acute?		Consider further treatment?
					Do Nothing		Do Smthng		Do Nothing		Do Smthng		Opening Year 2027		Design Year 2037								
					Day	Night	Day	Night	Day	Night	Day	Night	Day	Night	Day	Night	Day	Night	Day	Night	$L_{Aeq,15hr}$ ≥ 65dB	$L_{Aeq,9hr}$ ≥ 60dB	
1.3	36572	289 ANNANDALE STREET ANNANDALE	Ground	N	48	43	49	44	48	44	50	45	1.1	1.0	1.2	1.1	60	55	NO	NO	NO	NO	NO
1.3	36572	289 ANNANDALE STREET ANNANDALE	Ground	E	48	43	49	44	48	43	50	44	1.2	1.2	1.4	1.2	60	55	NO	NO	NO	NO	NO
1.3	36572	289 ANNANDALE STREET ANNANDALE	Ground	N	49	44	50	45	50	45	51	46	1.0	1.0	1.1	1.2	60	55	NO	NO	NO	NO	NO
1.3	36572	289 ANNANDALE STREET ANNANDALE	Ground	W	47	42	47	43	47	42	48	43	0.4	0.6	0.5	0.7	59	54	NO	NO	NO	NO	NO
1.3	36573	287 ANNANDALE STREET ANNANDALE	Ground	W	46	42	47	42	47	42	47	43	0.5	0.5	0.5	0.7	59	54	NO	NO	NO	NO	NO
1.3	36573	287 ANNANDALE STREET ANNANDALE	Ground	E	46	42	47	42	47	42	48	43	0.9	0.8	1.0	0.9	59	54	NO	NO	NO	NO	NO
1.3	36579	310A ANNANDALE STREET ANNANDALE	Ground	W	49	45	49	45	49	45	50	45	0.3	0.4	0.4	0.6	60	55	NO	NO	NO	NO	NO
1.3	36579	310A ANNANDALE STREET ANNANDALE	Ground	SW	45	40	45	41	45	41	46	41	0.5	0.5	0.7	0.7	57	53	NO	NO	NO	NO	NO
1.3	36579	310A ANNANDALE STREET ANNANDALE	Ground	E	44	40	45	40	45	40	46	41	0.8	0.8	0.9	0.9	57	52	NO	NO	NO	NO	NO
1.3	36589	359B YOUNG STREET ANNANDALE	First	N	48	44	49	44	49	44	49	45	0.4	0.5	0.5	0.7	60	55	NO	NO	NO	NO	NO
1.3	36589	359B YOUNG STREET ANNANDALE	First	W	49	44	49	45	49	45	50	45	0.3	0.5	0.4	0.6	60	55	NO	NO	NO	NO	NO
1.3	36589	359B YOUNG STREET ANNANDALE	First	S	44	39	44	40	44	40	45	40	0.5	0.5	0.7	0.7	56	52	NO	NO	NO	NO	NO
1.3	36589	359B YOUNG STREET ANNANDALE	First	E	44	39	44	40	44	40	45	40	0.6	0.6	0.6	0.8	56	52	NO	NO	NO	NO	NO
1.3	36589	359B YOUNG STREET ANNANDALE	Ground	N	45	41	45	41	45	41	46	42	0.5	0.5	0.5	0.7	57	53	NO	NO	NO	NO	NO
1.3	36589	359B YOUNG STREET ANNANDALE	Ground	W	47	43	47	43	47	43	48	44	0.4	0.5	0.5	0.7	59	55	NO	NO	NO	NO	NO
1.3	36589	359B YOUNG STREET ANNANDALE	Ground	S	40	36	41	36	41	36	41	37	0.6	0.6	0.7	0.8	53	48	NO	NO	NO	NO	NO
1.3	36589	359B YOUNG STREET ANNANDALE	Ground	E	41	37	42	37	42	37	42	38	0.6	0.6	0.7	0.8	54	49	NO	NO	NO	NO	NO
1.3	36597	312 ANNANDALE STREET ANNANDALE	Ground	SE	45	40	45	41	45	40	46	41	0.6	0.6	0.8	0.7	57	52	NO	NO	NO	NO	NO
1.3	36597	312 ANNANDALE STREET ANNANDALE	Ground	N	45	41	46	42	46	41	46	42	0.6	0.5	0.7	0.7	58	53	NO	NO	NO	NO	NO
1.3	36597	312 ANNANDALE STREET ANNANDALE	Ground	W	49	45	50	45	50	45	50	46	0.3	0.5	0.4	0.7	60	55	NO	NO	NO	NO	NO
1.3	36607	359C YOUNG STREET ANNANDALE	Ground	N	40	36	41	36	41	36	41	37	0.6	0.5	0.7	0.8	53	48	NO	NO	NO	NO	NO
1.3	36607	359C YOUNG STREET ANNANDALE	Ground	W	47	43	48	43	48	43	48	44	0.4	0.5	0.5	0.7	60	55	NO	NO	NO	NO	NO
1.3	36607	359C YOUNG STREET ANNANDALE	Ground	S	44	39	44	40	44	39	45	40	0.5	0.5	0.6	0.8	56	51	NO	NO	NO	NO	NO
1.3	36607	359C YOUNG STREET ANNANDALE	Ground	E	42	38	43	38	43	38	43	39	0.5	0.5	0.6	0.7	55	50	NO	NO	NO	NO	NO
1.3	36610	314 ANNANDALE STREET ANNANDALE	First	NE	50	45	50	46	50	46	51	46	0.6	0.7	0.7	0.7	60	55	NO	NO	NO	NO	NO
1.3	36610	314 ANNANDALE STREET ANNANDALE	First	W	50	45	50	46	50	46	51	46	0.3	0.5	0.4	0.6	60	55	NO	NO	NO	NO	NO
1.3	36610	314 ANNANDALE STREET ANNANDALE	First	SW	47	42	47	43	47	42	48	43	0.6	0.6	0.7	0.8	59	54	NO	NO	NO	NO	NO
1.3	36610	314 ANNANDALE STREET ANNANDALE	First	E	46	42	47	42	47	42	48	43	0.8	0.8	0.9	0.9	59	54	NO	NO	NO	NO	NO
1.3	36610	314 ANNANDALE STREET ANNANDALE	Ground	NE	47	42	47	43	47	43	48	44	0.6	0.7	0.7	0.8	59	55	NO	NO	NO	NO	NO
1.3	36610	314 ANNANDALE STREET ANNANDALE	Ground	W	49	45	49	45	49	45	50	46	0.4	0.4	0.5	0.7	60	55	NO	NO	NO	NO	NO
1.3	36610	314 ANNANDALE STREET ANNANDALE	Ground	SW	45	40	45	41	45	40	46	41	0.6	0.6	0.7	0.8	57	52	NO	NO	NO	NO	NO
1.3	36610	314 ANNANDALE STREET ANNANDALE	Ground	E	45	40	45	41	45	40	46	41	0.8	0.8	0.9	0.9	57	52	NO	NO	NO	NO	NO
1.3	36611	400 YOUNG STREET ANNANDALE	Ground	E	43	38	43	39	43	39	44	39	0.6	0.7	0.8	0.9	55	51	NO	NO	NO	NO	NO
1.3	36611	400 YOUNG STREET ANNANDALE	Ground	W	48	44	49	45	49	44	49	45	0.5	0.5	0.5	0.7	60	55	NO	NO	NO	NO	NO
1.3	36612	398 YOUNG STREET ANNANDALE	Ground	N	48	44	49	44	48	44	49	45	0.4	0.5	0.6	0.8	60	55	NO	NO	NO	NO	NO
1.3	36612	398 YOUNG STREET ANNANDALE	Ground	W	48	44	49	44	49	44	49	45	0.4	0.5	0.5	0.7	60	55	NO	NO	NO	NO	NO
1.3	36612	398 YOUNG STREET ANNANDALE	Ground	S	43	39	44	40	44	39	44	40	0.5	0.6	0.6	0.7	56	51	NO	NO	NO	NO	NO
1.3	36630	402 YOUNG STREET ANNANDALE	First	E	45	40	45	41	45	41	46	42	0.5	0.6	0.7	0.8	57	53	NO	NO	NO	NO	NO
1.3	36630	402 YOUNG STREET ANNANDALE	First	W	49	45	50	46	50	45	50	46	0.4	0.5	0.5	0.7	60	55	NO	NO	NO	NO	NO
1.3	36630	402 YOUNG STREET ANNANDALE	Ground	E	42	38	43	38	43	38	43	39	0.7	0.8	0.8	0.9	55	50	NO	NO	NO	NO	NO
1.3	36630	402 YOUNG STREET ANNANDALE	Ground	W	47	43	48	43	48	43	48	44	0.4	0.5	0.5	0.7	60	55	NO	NO	NO	NO	NO
1.3	36632	359D YOUNG STREET ANNANDALE	First	N	48	44	49	44	49	44	49	45	0.4	0.5	0.5	0.7	60	55	NO	NO	NO	NO	NO
1.3	36632	359D YOUNG STREET ANNANDALE	First	W	49	44	49	45	49	45	49	45	0.3	0.5	0.4	0.6	60	55	NO	NO	NO	NO	NO
1.3	36632	359D YOUNG STREET ANNANDALE	First	S	44	40	45	40	45	40	45	41	0.5	0.5	0.6	0.7	57	52	NO	NO	NO	NO	NO
1.3	36632	359D YOUNG STREET ANNANDALE	First	E	44	39	44	40	44	40	45	40	0.5	0.5	0.7	0.8	56	52	NO	NO	NO	NO	NO
1.3	36632	359D YOUNG STREET ANNANDALE	Ground	N	46	42	46	42	46	42	47	43	0.4	0.5	0.5	0.7	58	54	NO	NO	NO	NO	NO
1.3	36632	359D YOUNG STREET ANNANDALE	Ground	W	47	43	47	43	48	43	48	44	0.3	0.4	0.4	0.6	60	55	NO	NO	NO	NO	NO
1.3	36632	359D YOUNG STREET ANNANDALE	Ground	S	41	37	42	37	42	37	42	38	0.6	0.5	0.6	0.7	54	49	NO	NO	NO	NO	NO
1.3	36632	359D YOUNG STREET ANNANDALE	Ground	E	41	37	42	37	42	37	43	38	0.6	0.6	0.7	0.8	54	49	NO	NO	NO	NO	NO
1.3	36642	404 YOUNG STREET ANNANDALE	Ground	E	44	39	44	40	44	39	45	40	0.5	0.6	0.7	0.8	56	51	NO	NO	NO	NO	NO
1.3	36642	404 YOUNG STREET ANNANDALE	Ground	W	48	44	49	45	49	44	49	45	0.4	0.5	0.5	0.7	60	55	NO	NO	NO	NO	NO
1.3	36652	316 ANNANDALE STREET ANNANDALE	Ground	N	44	40	45	40	45	40	45	41	0.7	0.7	0.8	0.9	57	52	NO	NO	NO	NO	NO
1.3	36652	316 ANNANDALE STREET ANNANDALE	Ground	NW	49	45	49	45	49	45	50	46	0.4	0.5	0.5	0.7	60	55	NO	NO	NO	NO	NO
1.3	36652	316 ANNANDALE STREET ANNANDALE	Ground	W	49	45	49	45	49	45	50	46	0.4	0.5	0.5	0.7	60	55	NO	NO	NO	NO	NO
1.3	36652	316 ANNANDALE STREET ANNANDALE	Ground	S	45	41	46	42	46	41	47	42	0.7	0.6	0.8	0.8	58	53	NO	NO	NO	NO	NO
1.3	36652	316 ANNANDALE STREET ANNANDALE	Ground	E	46	41	47	42	47	42	48	43	0.9	0.8	1.0	1.0	59	54	NO	NO	NO	NO	NO
1.3	36652	316 ANNANDALE STREET ANNANDALE	Ground	N	44	40	45	40	45	40	46	41	0.8	0.8	0.9	1.0	57	52	NO	NO	NO	NO	NO
1.3	36656	359E YOUNG STREET ANNANDALE	Ground	N	43	39	44	39	44	39	44	40	0.5	0.5	0.6	0.7	56	51	NO	NO	NO	NO	NO
1.3	36656	359E YOUNG STREET ANNANDALE	Ground	W	47	43	47	43	47	43	48	44	0.4	0.4	0.5	0.7	59	55	NO	NO	NO	NO	NO
1.3	36656	359E YOUNG STREET ANNANDALE	Ground	S	44	40	44	40	44	40	45	41	0.4	0.5	0.6	0.7	56	52	NO	NO	NO	NO	NO
1.3	36656	359E YOUNG STREET ANNANDALE	Ground	E	43	39	44	40	44	39	44	40	0.5	0.6	0.6	0.8	56	51	NO	NO	NO	NO	NO
1.3	36664	406 YOUNG STREET ANNANDALE	Ground	N	43	39	43	39	43	39	44	40	0.5	0.5	0.6	0.7	55	51	NO	NO	NO	NO	NO

NCA	Receiver ID	Address	Floor Level	Facade	Opening Year 2027				Design Year 2037				Increase (Do Smthng - Do Nothing)				NCG project road noise criteria		Do noise levels exceed the cumulative limit with project roads adding ≥2dB to the total noise levels?		Is the contribution from the road project Acute?		Consider further treatment?
					Do Nothing		Do Smthng		Do Nothing		Do Smthng		Opening Year 2027		Design Year 2037								
					Day	Night	Day	Night	Day	Night	Day	Night	Day	Night	Day	Night	Day	Night	Day	Night	$L_{Aeq,15hr}$ ≥ 65dB	$L_{Aeq,9hr}$ ≥ 60dB	
1.3	36664	406 YOUNG STREET ANNANDALE	Ground	W	48	43	48	44	48	44	49	44	0.4	0.5	0.5	0.7	60	55	NO	NO	NO	NO	NO
1.3	36664	406 YOUNG STREET ANNANDALE	Ground	E	44	39	44	40	44	40	45	40	0.5	0.5	0.7	0.8	56	52	NO	NO	NO	NO	NO
1.3	36683	361 YOUNG STREET ANNANDALE	Ground	E	43	39	44	40	44	39	44	40	0.5	0.6	0.6	0.8	56	51	NO	NO	NO	NO	NO
1.3	36683	361 YOUNG STREET ANNANDALE	Ground	N	43	38	43	39	43	39	44	39	0.5	0.5	0.5	0.7	55	51	NO	NO	NO	NO	NO
1.3	36683	361 YOUNG STREET ANNANDALE	Ground	W	48	43	48	44	48	43	48	44	0.3	0.4	0.4	0.7	60	55	NO	NO	NO	NO	NO
1.3	36683	361 YOUNG STREET ANNANDALE	Ground	S	44	40	45	40	44	40	45	41	0.5	0.5	0.6	0.7	56	52	NO	NO	NO	NO	NO
1.3	36685	318 ANNANDALE STREET ANNANDALE	Ground	N	49	45	50	45	50	45	50	46	0.4	0.5	0.5	0.7	60	55	NO	NO	NO	NO	NO
1.3	36685	318 ANNANDALE STREET ANNANDALE	Ground	W	49	45	50	45	50	45	50	46	0.4	0.4	0.5	0.7	60	55	NO	NO	NO	NO	NO
1.3	36685	318 ANNANDALE STREET ANNANDALE	Ground	S	46	41	46	42	46	42	47	42	0.6	0.7	0.8	0.9	58	54	NO	NO	NO	NO	NO
1.3	36685	318 ANNANDALE STREET ANNANDALE	Ground	E	46	41	47	42	47	42	48	43	0.9	0.8	0.9	0.9	59	54	NO	NO	NO	NO	NO
1.3	36702	408 YOUNG STREET ANNANDALE	Ground	S	44	40	44	40	44	40	45	41	0.5	0.5	0.6	0.8	56	52	NO	NO	NO	NO	NO
1.3	36702	408 YOUNG STREET ANNANDALE	Ground	E	43	39	44	39	43	39	44	40	0.6	0.6	0.6	0.7	55	51	NO	NO	NO	NO	NO
1.3	36702	408 YOUNG STREET ANNANDALE	Ground	N	41	36	41	37	41	36	42	37	0.5	0.5	0.6	0.8	53	48	NO	NO	NO	NO	NO
1.3	36702	408 YOUNG STREET ANNANDALE	Ground	W	48	43	48	44	48	44	49	44	0.3	0.4	0.5	0.7	60	55	NO	NO	NO	NO	NO
1.3	36702	408 YOUNG STREET ANNANDALE	Ground	S	45	41	46	41	46	41	46	42	0.4	0.5	0.5	0.7	58	53	NO	NO	NO	NO	NO
1.3	36705	363 YOUNG STREET ANNANDALE	Ground	S	44	40	44	40	44	40	45	41	0.4	0.4	0.5	0.7	56	52	NO	NO	NO	NO	NO
1.3	36705	363 YOUNG STREET ANNANDALE	Ground	E	43	39	44	40	44	39	44	40	0.5	0.6	0.6	0.7	56	51	NO	NO	NO	NO	NO
1.3	36705	363 YOUNG STREET ANNANDALE	Ground	N	45	40	45	41	45	41	46	41	0.4	0.5	0.5	0.7	57	53	NO	NO	NO	NO	NO
1.3	36705	363 YOUNG STREET ANNANDALE	Ground	W	47	43	48	44	48	43	48	44	0.4	0.4	0.5	0.6	60	55	NO	NO	NO	NO	NO
1.3	36707	252 JOHNSTON STREET ANNANDALE	First	NE	48	43	49	44	48	43	50	45	1.4	1.3	1.6	1.3	60	55	NO	NO	NO	NO	NO
1.3	36707	252 JOHNSTON STREET ANNANDALE	First	W	44	39	44	40	44	40	45	40	0.4	0.4	0.5	0.6	56	52	NO	NO	NO	NO	NO
1.3	36707	252 JOHNSTON STREET ANNANDALE	First	S	54	49	55	50	55	49	56	51	1.6	1.5	1.6	1.5	60	55	NO	NO	NO	NO	NO
1.3	36707	252 JOHNSTON STREET ANNANDALE	First	W	49	44	51	45	50	44	51	46	1.5	1.5	1.6	1.5	60	55	NO	NO	NO	NO	NO
1.3	36707	252 JOHNSTON STREET ANNANDALE	First	S	61	56	63	58	61	56	63	58	1.8	1.7	1.9	1.7	60	55	NO	NO	NO	NO	NO
1.3	36707	252 JOHNSTON STREET ANNANDALE	First	E	65	60	67	62	66	61	68	63	1.9	1.8	2.0	1.9	60	55	NO	NO	NO	NO	NO
1.3	36707	252 JOHNSTON STREET ANNANDALE	First	N	62	58	64	60	63	58	65	60	2.0	1.9	2.0	1.9	60	55	NO	NO	NO	NO	NO
1.3	36707	252 JOHNSTON STREET ANNANDALE	First	NW	58	53	60	55	58	53	60	55	2.0	1.8	2.0	1.9	60	55	NO	NO	NO	NO	NO
1.3	36707	252 JOHNSTON STREET ANNANDALE	First	NW	52	48	54	49	53	48	55	50	1.9	1.7	1.9	1.8	60	55	NO	NO	NO	NO	NO
1.3	36707	252 JOHNSTON STREET ANNANDALE	First	N	53	49	55	51	54	49	56	51	1.9	1.8	2.0	1.8	60	55	NO	NO	NO	NO	NO
1.3	36707	252 JOHNSTON STREET ANNANDALE	First	E	54	50	56	51	55	50	57	52	2.0	1.8	1.9	1.8	60	55	NO	NO	NO	NO	NO
1.3	36707	252 JOHNSTON STREET ANNANDALE	First	S	55	50	57	52	56	51	58	52	2.0	1.8	2.0	1.8	60	55	NO	NO	NO	NO	NO
1.3	36707	252 JOHNSTON STREET ANNANDALE	First	SE	58	53	60	55	58	53	60	55	2.0	1.8	2.0	1.8	60	55	NO	NO	NO	NO	NO
1.3	36707	252 JOHNSTON STREET ANNANDALE	First	N	50	45	51	47	50	45	52	47	1.6	1.6	1.8	1.6	60	55	NO	NO	NO	NO	NO
1.3	36707	252 JOHNSTON STREET ANNANDALE	Second	NE	49	45	51	46	50	45	51	47	1.3	1.3	1.4	1.4	60	55	NO	NO	NO	NO	NO
1.3	36707	252 JOHNSTON STREET ANNANDALE	Second	W	46	41	46	42	46	42	47	42	0.5	0.4	0.5	0.7	58	54	NO	NO	NO	NO	NO
1.3	36707	252 JOHNSTON STREET ANNANDALE	Second	S	55	50	56	51	55	50	57	52	1.6	1.5	1.6	1.5	60	55	NO	NO	NO	NO	NO
1.3	36707	252 JOHNSTON STREET ANNANDALE	Second	W	52	47	53	48	52	47	54	48	1.5	1.4	1.6	1.4	60	55	NO	NO	NO	NO	NO
1.3	36707	252 JOHNSTON STREET ANNANDALE	Second	S	61	56	63	58	62	57	64	58	1.7	1.7	1.8	1.7	60	55	NO	NO	NO	NO	NO
1.3	36707	252 JOHNSTON STREET ANNANDALE	Second	E	65	60	67	62	66	61	68	63	1.9	1.8	2.0	1.8	60	55	NO	NO	NO	NO	NO
1.3	36707	252 JOHNSTON STREET ANNANDALE	Second	N	63	58	65	60	63	58	65	60	1.9	1.8	2.0	1.8	60	55	NO	NO	NO	NO	NO
1.3	36707	252 JOHNSTON STREET ANNANDALE	Second	NW	58	53	60	55	59	54	61	56	2.0	1.8	2.0	1.8	60	55	NO	NO	NO	NO	NO
1.3	36707	252 JOHNSTON STREET ANNANDALE	Second	NW	53	48	55	50	54	49	56	50	1.8	1.7	1.9	1.7	60	55	NO	NO	NO	NO	NO
1.3	36707	252 JOHNSTON STREET ANNANDALE	Second	N	54	49	56	51	55	50	57	52	1.8	1.7	1.9	1.7	60	55	NO	NO	NO	NO	NO
1.3	36707	252 JOHNSTON STREET ANNANDALE	Second	E	55	50	57	52	56	51	58	53	1.9	1.8	2.0	1.7	60	55	NO	NO	NO	NO	NO
1.3	36707	252 JOHNSTON STREET ANNANDALE	Second	S	55	51	57	52	56	51	58	53	1.9	1.8	2.0	1.8	60	55	NO	NO	NO	NO	NO
1.3	36707	252 JOHNSTON STREET ANNANDALE	Second	SE	58	53	60	55	59	54	61	56	1.9	1.8	2.0	1.8	60	55	NO	NO	NO	NO	NO
1.3	36707	252 JOHNSTON STREET ANNANDALE	Second	N	51	46	53	48	52	47	54	49	1.6	1.5	1.7	1.6	60	55	NO	NO	NO	NO	NO
1.3	36707	252 JOHNSTON STREET ANNANDALE	Third	NE	51	46	52	47	51	46	53	48	1.2	1.2	1.3	1.3	60	55	NO	NO	NO	NO	NO
1.3	36707	252 JOHNSTON STREET ANNANDALE	Third	W	48	43	48	44	48	44	49	44	0.5	0.5	0.6	0.7	60	55	NO	NO	NO	NO	NO
1.3	36707	252 JOHNSTON STREET ANNANDALE	Third	S	55	50	57	52	56	51	58	52	1.5	1.4	1.7	1.5	60	55	NO	NO	NO	NO	NO
1.3	36707	252 JOHNSTON STREET ANNANDALE	Third	W	54	49	56	50	55	50	57	51	1.4	1.3	1.6	1.4	60	55	NO	NO	NO	NO	NO
1.3	36707	252 JOHNSTON STREET ANNANDALE	Third	S	62	57	63	58	62	57	64	59	1.7	1.7	1.8	1.7	60	55	NO	NO	NO	NO	NO
1.3	36707	252 JOHNSTON STREET ANNANDALE	Third	E	65	60	67	62	66	61	68	63	1.9	1.8	1.8	1.8	60	55	NO	NO	NO	NO	NO
1.3	36707	252 JOHNSTON STREET ANNANDALE	Third	N	63	58	64	60	63	58	65	60	1.8	1.8	1.9	1.8	60	55	NO	NO	NO	NO	NO
1.3	36707	252 JOHNSTON STREET ANNANDALE	Third	NW	58	54	60	55	59	54	61	56	1.9	1.8	1.9	1.8	60	55	NO	NO	NO	NO	NO
1.3	36707	252 JOHNSTON STREET ANNANDALE	Third	NW	54	49	55	51	54	49	56	51	1.7	1.6	1.8	1.7	60	55	NO	NO	NO	NO	NO
1.3	36707	252 JOHNSTON STREET ANNANDALE	Third	N	55	50	57	52	55	50	57	52	1.8	1.6	1.8	1.8	60	55	NO	NO	NO	NO	NO
1.3	36707	252 JOHNSTON STREET ANNANDALE	Third	E	56	51	57	53	56	51	58	53	1.8	1.7	1.8	1.7	60	55	NO	NO	NO	NO	NO
1.3	36707	252 JOHNSTON STREET ANNANDALE	Third	S	56	51	58	53	57	52	59	53	1.8	1.7	1.9	1.8	60	55	NO	NO	NO	NO	NO
1.3	36707	252 JOHNSTON STREET ANNANDALE	Third	SE	59	54	60	56	59	54	61	56	1.9	1.8	2.0	1.8	60	55	NO	NO	NO	NO	NO
1.3	36707	252 JOHNSTON STREET ANNANDALE	Third	N	52	47	54	49	53	48	54	49	1.5	1.5	1.6	1.5	60	55	NO	NO	NO	NO	NO
1.3	36707	252 JOHNSTON STREET ANNANDALE	Ground	W	42	38	43	38	43	38	43	39	0.4	0.5	0.5	0.6	55	50	NO	NO	NO	NO	NO

NCA	Receiver ID	Address	Floor Level	Facade	Opening Year 2027				Design Year 2037				Increase (Do Smthng - Do Nothing)				NCG project road noise criteria		Do noise levels exceed the cumulative limit with project roads adding ≥2dB to the total noise levels?		Is the contribution from the road project Acute?		Consider further treatment?
					Do Nothing		Do Smthng		Do Nothing		Do Smthng		Opening Year 2027		Design Year 2037								
					Day	Night	Day	Night	Day	Night	Day	Night	Day	Night	Day	Night	Day	Night	Day	Night	$L_{Aeq,15hr}$ ≥ 65dB	$L_{Aeq,9hr}$ ≥ 60dB	
1.3	36707	252 JOHNSTON STREET ANNANDALE	Ground	S	53	48	55	49	54	48	55	50	1.6	1.5	1.6	1.5	60	55	NO	NO	NO	NO	NO
1.3	36707	252 JOHNSTON STREET ANNANDALE	Ground	W	48	43	49	44	48	43	50	45	1.5	1.5	1.6	1.5	60	55	NO	NO	NO	NO	NO
1.3	36707	252 JOHNSTON STREET ANNANDALE	Ground	S	60	55	62	57	61	56	63	57	1.8	1.8	1.9	1.8	60	55	NO	NO	NO	NO	NO
1.3	36707	252 JOHNSTON STREET ANNANDALE	Ground	E	65	60	67	62	65	60	67	62	2.0	1.8	2.0	1.8	60	55	NO	NO	NO	NO	NO
1.3	36707	252 JOHNSTON STREET ANNANDALE	Ground	N	62	57	64	59	62	57	64	59	2.0	1.9	2.0	1.9	60	55	NO	NO	NO	NO	NO
1.3	36707	252 JOHNSTON STREET ANNANDALE	Ground	NW	56	52	58	54	57	52	59	54	2.0	1.9	2.0	1.9	60	55	NO	NO	NO	NO	NO
1.3	36707	252 JOHNSTON STREET ANNANDALE	Ground	NW	50	45	52	47	51	46	53	47	1.9	1.7	2.0	1.7	60	55	NO	NO	NO	NO	NO
1.3	36707	252 JOHNSTON STREET ANNANDALE	Ground	N	52	47	54	49	53	48	55	49	1.9	1.8	2.0	1.8	60	55	NO	NO	NO	NO	NO
1.3	36707	252 JOHNSTON STREET ANNANDALE	Ground	E	53	48	55	50	53	48	55	50	1.9	1.8	2.0	1.9	60	55	NO	NO	NO	NO	NO
1.3	36707	252 JOHNSTON STREET ANNANDALE	Ground	S	53	49	55	50	54	49	56	51	2.0	1.9	2.1	1.9	60	55	NO	NO	NO	NO	NO
1.3	36707	252 JOHNSTON STREET ANNANDALE	Ground	SE	56	51	58	53	57	52	59	54	2.0	1.9	2.1	1.9	60	55	NO	NO	NO	NO	NO
1.3	36707	252 JOHNSTON STREET ANNANDALE	Ground	N	47	42	49	44	48	43	49	44	1.7	1.5	1.7	1.6	60	55	NO	NO	NO	NO	NO
1.3	36724	297 ANNANDALE STREET ANNANDALE	Ground	W	47	43	48	43	48	43	48	44	0.5	0.5	0.5	0.7	60	55	NO	NO	NO	NO	NO
1.3	36724	297 ANNANDALE STREET ANNANDALE	Ground	S	46	41	46	42	46	42	47	42	0.4	0.5	0.6	0.7	58	54	NO	NO	NO	NO	NO
1.3	36725	299 ANNANDALE STREET ANNANDALE	Ground	NW	46	42	47	42	46	42	47	43	0.5	0.5	0.6	0.7	58	54	NO	NO	NO	NO	NO
1.3	36741	301 ANNANDALE STREET ANNANDALE	Ground	W	46	41	46	42	46	41	47	42	0.6	0.6	0.6	0.8	58	53	NO	NO	NO	NO	NO
1.3	36741	301 ANNANDALE STREET ANNANDALE	Ground	E	45	40	45	41	45	40	46	41	0.7	0.7	0.9	0.8	57	52	NO	NO	NO	NO	NO
1.3	36745	365 YOUNG STREET ANNANDALE	Ground	N	43	38	43	39	43	39	44	39	0.5	0.5	0.5	0.6	55	51	NO	NO	NO	NO	NO
1.3	36745	365 YOUNG STREET ANNANDALE	Ground	W	48	44	49	44	49	44	49	45	0.4	0.5	0.5	0.6	60	55	NO	NO	NO	NO	NO
1.3	36745	365 YOUNG STREET ANNANDALE	Ground	S	45	41	45	41	45	41	46	42	0.5	0.4	0.6	0.7	57	53	NO	NO	NO	NO	NO
1.3	36745	365 YOUNG STREET ANNANDALE	Ground	E	44	39	44	40	44	39	45	40	0.5	0.6	0.6	0.8	56	51	NO	NO	NO	NO	NO
1.3	36751	418 YOUNG STREET ANNANDALE	Ground	E	43	38	43	39	43	39	44	39	0.5	0.6	0.7	0.7	55	51	NO	NO	NO	NO	NO
1.3	36751	418 YOUNG STREET ANNANDALE	Ground	N	43	39	44	40	44	39	44	40	0.5	0.5	0.6	0.7	56	51	NO	NO	NO	NO	NO
1.3	36751	418 YOUNG STREET ANNANDALE	Ground	W	48	44	48	44	48	44	49	45	0.4	0.5	0.5	0.8	60	55	NO	NO	NO	NO	NO
1.3	36752	416 YOUNG STREET ANNANDALE	First	S	47	42	47	43	47	43	47	43	0.4	0.5	0.5	0.7	59	55	NO	NO	NO	NO	NO
1.3	36752	416 YOUNG STREET ANNANDALE	First	NW	47	43	48	43	47	43	48	44	0.4	0.4	0.6	0.7	59	55	NO	NO	NO	NO	NO
1.3	36752	416 YOUNG STREET ANNANDALE	First	SW	46	42	47	42	46	42	47	43	0.5	0.5	0.6	0.7	58	54	NO	NO	NO	NO	NO
1.3	36752	416 YOUNG STREET ANNANDALE	First	E	45	40	45	41	45	41	46	41	0.6	0.6	0.6	0.8	57	53	NO	NO	NO	NO	NO
1.3	36752	416 YOUNG STREET ANNANDALE	Ground	S	43	39	44	39	43	39	44	40	0.5	0.5	0.5	0.7	55	51	NO	NO	NO	NO	NO
1.3	36752	416 YOUNG STREET ANNANDALE	Ground	NW	44	40	44	40	44	40	45	41	0.4	0.5	0.5	0.7	56	52	NO	NO	NO	NO	NO
1.3	36752	416 YOUNG STREET ANNANDALE	Ground	SW	43	39	44	40	44	39	44	40	0.5	0.5	0.5	0.7	56	51	NO	NO	NO	NO	NO
1.3	36752	416 YOUNG STREET ANNANDALE	Ground	E	42	37	42	38	42	38	43	38	0.6	0.6	0.7	0.8	54	50	NO	NO	NO	NO	NO
1.3	36774	367 YOUNG STREET ANNANDALE	Ground	E	44	39	44	40	44	40	45	40	0.6	0.5	0.6	0.7	56	52	NO	NO	NO	NO	NO
1.3	36774	367 YOUNG STREET ANNANDALE	Ground	N	48	44	48	44	48	44	49	45	0.4	0.5	0.5	0.7	60	55	NO	NO	NO	NO	NO
1.3	36774	367 YOUNG STREET ANNANDALE	Ground	W	48	44	49	45	49	44	49	45	0.4	0.4	0.5	0.6	60	55	NO	NO	NO	NO	NO
1.3	36774	367 YOUNG STREET ANNANDALE	Ground	S	45	41	45	41	45	41	46	42	0.4	0.5	0.5	0.7	57	53	NO	NO	NO	NO	NO
1.3	36780	303 ANNANDALE STREET ANNANDALE	Ground	W	45	41	46	42	46	41	47	42	0.5	0.5	0.6	0.7	58	53	NO	NO	NO	NO	NO
1.3	36780	303 ANNANDALE STREET ANNANDALE	Ground	SE	46	41	46	41	46	41	47	42	0.4	0.5	0.6	0.6	58	53	NO	NO	NO	NO	NO
1.3	36781	305 ANNANDALE STREET ANNANDALE	Ground	E	46	41	46	42	46	41	47	42	0.6	0.6	0.7	0.7	58	53	NO	NO	NO	NO	NO
1.3	36781	305 ANNANDALE STREET ANNANDALE	Ground	N	43	38	43	39	43	38	44	39	0.7	0.7	0.8	0.9	55	50	NO	NO	NO	NO	NO
1.3	36781	305 ANNANDALE STREET ANNANDALE	Ground	W	45	41	46	41	46	41	46	42	0.6	0.6	0.6	0.8	58	53	NO	NO	NO	NO	NO
1.3	36784	420 YOUNG STREET ANNANDALE	First	SW	46	42	47	43	47	42	47	43	0.4	0.5	0.5	0.7	59	54	NO	NO	NO	NO	NO
1.3	36784	420 YOUNG STREET ANNANDALE	First	E	45	40	45	41	45	40	46	41	0.5	0.6	0.7	0.8	57	52	NO	NO	NO	NO	NO
1.3	36784	420 YOUNG STREET ANNANDALE	Ground	SW	44	39	44	40	44	40	44	40	0.4	0.5	0.6	0.7	56	52	NO	NO	NO	NO	NO
1.3	36784	420 YOUNG STREET ANNANDALE	Ground	E	42	37	42	38	42	38	43	38	0.6	0.6	0.8	0.8	54	50	NO	NO	NO	NO	NO
1.3	36785	422 YOUNG STREET ANNANDALE	First	E	45	41	45	41	45	41	46	42	0.5	0.6	0.7	0.8	57	53	NO	NO	NO	NO	NO
1.3	36785	422 YOUNG STREET ANNANDALE	Ground	E	42	38	43	39	43	38	44	39	0.6	0.7	0.8	0.9	55	50	NO	NO	NO	NO	NO
1.3	36786	307 ANNANDALE STREET ANNANDALE	Ground	NW	44	39	44	39	44	39	45	40	0.5	0.5	0.6	0.6	56	51	NO	NO	NO	NO	NO
1.3	36786	307 ANNANDALE STREET ANNANDALE	Ground	E	46	41	46	42	46	41	47	42	0.6	0.5	0.7	0.7	58	53	NO	NO	NO	NO	NO
1.3	36786	307 ANNANDALE STREET ANNANDALE	Ground	N	45	40	45	41	45	40	46	41	0.6	0.6	0.7	0.8	57	52	NO	NO	NO	NO	NO
1.3	36792	258 JOHNSTON STREET ANNANDALE	First	W	45	41	46	41	46	41	46	42	0.5	0.5	0.6	0.7	58	53	NO	NO	NO	NO	NO
1.3	36792	258 JOHNSTON STREET ANNANDALE	First	N	43	38	43	39	43	39	44	40	0.7	0.7	0.8	0.9	55	51	NO	NO	NO	NO	NO
1.3	36792	258 JOHNSTON STREET ANNANDALE	First	S	42	38	43	38	42	38	43	39	0.8	0.7	0.9	0.9	54	50	NO	NO	NO	NO	NO
1.3	36792	258 JOHNSTON STREET ANNANDALE	First	W	45	41	45	41	45	41	46	42	0.5	0.5	0.6	0.7	57	53	NO	NO	NO	NO	NO
1.3	36792	258 JOHNSTON STREET ANNANDALE	First	S	51	46	53	48	52	47	54	48	1.8	1.6	1.9	1.7	60	55	NO	NO	NO	NO	NO
1.3	36792	258 JOHNSTON STREET ANNANDALE	First	E	54	49	56	51	54	49	56	51	1.9	1.8	2.0	1.8	60	55	NO	NO	NO	NO	NO
1.3	36792	258 JOHNSTON STREET ANNANDALE	First	S	52	47	54	49	53	48	55	49	1.9	1.8	2.0	1.8	60	55	NO	NO	NO	NO	NO
1.3	36792	258 JOHNSTON STREET ANNANDALE	First	S	52	47	54	49	53	48	55	50	1.8	1.8	1.9	1.8	60	55	NO	NO	NO	NO	NO
1.3	36792	258 JOHNSTON STREET ANNANDALE	First	S	42	37	43	38	42	37	43	39	1.1	1.1	1.2	1.1	54	49	NO	NO	NO	NO	NO
1.3	36792	258 JOHNSTON STREET ANNANDALE	First	W	44	39	44	40	44	39	45	40	0.8	0.9	1.0	1.0	56	51	NO	NO	NO	NO	NO
1.3	36792	258 JOHNSTON STREET ANNANDALE	First	S	61	56	63	58	62	57	64	59	1.9	1.8	2.0	1.8	60	55	NO	NO	NO	NO	NO
1.3	36792	258 JOHNSTON STREET ANNANDALE	First	E	65	61	67	63	66	61	68	63	1.9	1.8	2.0	1.8	60	55	NO	NO	NO	NO	NO

NCA	Receiver ID	Address	Floor Level	Facade	Opening Year 2027				Design Year 2037				Increase (Do Smthng - Do Nothing)				NCG project road noise criteria		Do noise levels exceed the cumulative limit with project roads adding ≥2dB to the total noise levels?		Is the contribution from the road project Acute?		Consider further treatment?
					Do Nothing		Do Smthng		Do Nothing		Do Smthng		Opening Year 2027		Design Year 2037								
					Day	Night	Day	Night	Day	Night	Day	Night	Day	Night	Day	Night	Day	Night	Day	Night	$L_{Aeq,15hr}$ ≥ 65dB	$L_{Aeq,9hr}$ ≥ 60dB	
1.3	36792	258 JOHNSTON STREET ANNANDALE	First	N	53	48	55	50	53	48	55	50	1.8	1.8	1.9	1.8	60	55	NO	NO	NO	NO	NO
1.3	36792	258 JOHNSTON STREET ANNANDALE	Second	W	47	42	47	43	47	43	48	43	0.5	0.5	0.7	0.7	59	55	NO	NO	NO	NO	NO
1.3	36792	258 JOHNSTON STREET ANNANDALE	Second	N	46	41	46	42	46	42	47	42	0.7	0.7	0.8	0.8	58	54	NO	NO	NO	NO	NO
1.3	36792	258 JOHNSTON STREET ANNANDALE	Second	S	45	41	46	41	46	41	47	42	0.8	0.7	0.9	0.9	58	53	NO	NO	NO	NO	NO
1.3	36792	258 JOHNSTON STREET ANNANDALE	Second	W	47	42	47	43	47	43	48	43	0.6	0.6	0.7	0.7	59	55	NO	NO	NO	NO	NO
1.3	36792	258 JOHNSTON STREET ANNANDALE	Second	S	52	47	54	49	53	48	55	50	1.7	1.5	1.7	1.7	60	55	NO	NO	NO	NO	NO
1.3	36792	258 JOHNSTON STREET ANNANDALE	Second	E	54	50	56	51	55	50	57	52	1.8	1.7	1.9	1.7	60	55	NO	NO	NO	NO	NO
1.3	36792	258 JOHNSTON STREET ANNANDALE	Second	S	53	48	55	50	53	48	55	50	1.8	1.7	1.9	1.7	60	55	NO	NO	NO	NO	NO
1.3	36792	258 JOHNSTON STREET ANNANDALE	Second	S	53	48	55	50	54	49	55	50	1.7	1.7	1.8	1.7	60	55	NO	NO	NO	NO	NO
1.3	36792	258 JOHNSTON STREET ANNANDALE	Second	S	45	41	46	42	46	41	47	42	1.0	1.0	1.1	1.1	58	53	NO	NO	NO	NO	NO
1.3	36792	258 JOHNSTON STREET ANNANDALE	Second	W	47	42	48	43	47	43	48	44	0.9	0.9	1.0	1.0	59	55	NO	NO	NO	NO	NO
1.3	36792	258 JOHNSTON STREET ANNANDALE	Second	S	61	56	63	58	62	57	64	59	1.9	1.8	2.0	1.8	60	55	NO	NO	NO	NO	NO
1.3	36792	258 JOHNSTON STREET ANNANDALE	Second	E	65	61	67	62	66	61	68	63	1.9	1.8	2.0	1.8	60	55	NO	NO	NO	NO	NO
1.3	36792	258 JOHNSTON STREET ANNANDALE	Second	N	54	49	55	50	54	49	56	51	1.8	1.7	1.8	1.7	60	55	NO	NO	NO	NO	NO
1.3	36792	258 JOHNSTON STREET ANNANDALE	Ground	W	43	39	44	39	44	39	44	40	0.4	0.5	0.6	0.7	56	51	NO	NO	NO	NO	NO
1.3	36792	258 JOHNSTON STREET ANNANDALE	Ground	N	41	36	41	37	41	36	42	37	0.6	0.7	0.8	0.9	53	48	NO	NO	NO	NO	NO
1.3	36792	258 JOHNSTON STREET ANNANDALE	Ground	S	40	35	40	36	40	35	41	36	0.8	0.8	0.9	0.9	52	47	NO	NO	NO	NO	NO
1.3	36792	258 JOHNSTON STREET ANNANDALE	Ground	W	43	39	44	39	44	39	44	40	0.5	0.6	0.6	0.7	56	51	NO	NO	NO	NO	NO
1.3	36792	258 JOHNSTON STREET ANNANDALE	Ground	S	49	44	51	46	50	45	52	46	1.8	1.7	1.9	1.7	60	55	NO	NO	NO	NO	NO
1.3	36792	258 JOHNSTON STREET ANNANDALE	Ground	E	52	48	54	49	53	48	55	50	1.9	1.8	1.9	1.8	60	55	NO	NO	NO	NO	NO
1.3	36792	258 JOHNSTON STREET ANNANDALE	Ground	S	51	46	53	48	51	46	53	48	1.9	1.8	2.0	1.8	60	55	NO	NO	NO	NO	NO
1.3	36792	258 JOHNSTON STREET ANNANDALE	Ground	S	51	46	53	48	52	47	54	49	1.9	1.8	2.0	1.8	60	55	NO	NO	NO	NO	NO
1.3	36792	258 JOHNSTON STREET ANNANDALE	Ground	S	39	34	40	36	40	35	41	36	1.2	1.1	1.2	1.2	52	47	NO	NO	NO	NO	NO
1.3	36792	258 JOHNSTON STREET ANNANDALE	Ground	W	41	36	42	37	41	37	42	38	0.9	0.9	1.0	1.0	53	49	NO	NO	NO	NO	NO
1.3	36792	258 JOHNSTON STREET ANNANDALE	Ground	S	60	56	62	57	61	56	63	58	1.9	1.9	2.0	1.9	60	55	NO	NO	NO	NO	NO
1.3	36792	258 JOHNSTON STREET ANNANDALE	Ground	E	65	60	67	62	66	61	68	62	1.9	1.8	2.0	1.8	60	55	NO	NO	NO	NO	NO
1.3	36792	258 JOHNSTON STREET ANNANDALE	Ground	N	51	47	53	48	52	47	54	49	1.9	1.8	1.9	1.8	60	55	NO	NO	NO	NO	NO
1.3	36794	307 ANNANDALE STREET ANNANDALE	Ground	N	42	38	43	39	43	38	44	39	0.7	0.7	0.8	0.9	55	50	NO	NO	NO	NO	NO
1.3	36794	307 ANNANDALE STREET ANNANDALE	Ground	W	45	41	46	42	46	41	47	42	0.6	0.6	0.8	0.9	58	53	NO	NO	NO	NO	NO
1.3	36794	307 ANNANDALE STREET ANNANDALE	Ground	S	45	40	46	41	45	41	46	42	0.6	0.7	0.8	0.8	57	53	NO	NO	NO	NO	NO
1.3	36794	307 ANNANDALE STREET ANNANDALE	Ground	E	45	40	45	40	45	40	46	41	0.5	0.4	0.5	0.6	57	52	NO	NO	NO	NO	NO
1.3	36796	424A YOUNG STREET ANNANDALE	Ground	W	48	44	48	44	48	44	49	45	0.4	0.5	0.5	0.7	60	55	NO	NO	NO	NO	NO
1.3	36796	424A YOUNG STREET ANNANDALE	Ground	E	44	40	44	40	44	40	45	41	0.5	0.6	0.7	0.8	56	52	NO	NO	NO	NO	NO
1.3	36824	309 ANNANDALE STREET ANNANDALE	First	N	48	44	48	44	48	44	49	45	0.4	0.5	0.5	0.6	60	55	NO	NO	NO	NO	NO
1.3	36824	309 ANNANDALE STREET ANNANDALE	First	W	48	44	48	44	48	44	49	45	0.4	0.5	0.6	0.7	60	55	NO	NO	NO	NO	NO
1.3	36824	309 ANNANDALE STREET ANNANDALE	First	S	47	42	48	43	47	43	48	44	0.7	0.7	0.8	0.8	59	55	NO	NO	NO	NO	NO
1.3	36824	309 ANNANDALE STREET ANNANDALE	First	E	47	43	48	43	48	43	49	44	0.6	0.6	0.7	0.7	60	55	NO	NO	NO	NO	NO
1.3	36824	309 ANNANDALE STREET ANNANDALE	Ground	N	44	40	45	41	45	40	46	41	0.5	0.5	0.6	0.7	57	52	NO	NO	NO	NO	NO
1.3	36824	309 ANNANDALE STREET ANNANDALE	Ground	W	46	42	46	42	46	42	47	43	0.5	0.5	0.5	0.7	58	54	NO	NO	NO	NO	NO
1.3	36824	309 ANNANDALE STREET ANNANDALE	Ground	S	43	39	44	39	43	39	44	40	0.8	0.7	0.8	0.9	55	51	NO	NO	NO	NO	NO
1.3	36824	309 ANNANDALE STREET ANNANDALE	Ground	E	44	39	45	40	45	40	45	40	0.7	0.7	0.7	0.8	57	52	NO	NO	NO	NO	NO
1.3	36828	426 YOUNG STREET ANNANDALE	Ground	E	44	40	45	41	45	40	45	41	0.5	0.5	0.6	0.8	57	52	NO	NO	NO	NO	NO
1.3	36828	426 YOUNG STREET ANNANDALE	Ground	N	49	45	49	45	49	45	50	46	0.5	0.5	0.5	0.8	60	55	NO	NO	NO	NO	NO
1.3	36828	426 YOUNG STREET ANNANDALE	Ground	W	49	45	50	46	50	45	50	46	0.4	0.5	0.5	0.7	60	55	NO	NO	NO	NO	NO
1.3	36829	3 HUTCHINSON STREET ANNANDALE	First	S	44	40	45	40	45	40	45	41	0.5	0.5	0.6	0.8	57	52	NO	NO	NO	NO	NO
1.3	36829	3 HUTCHINSON STREET ANNANDALE	First	E	45	41	46	41	45	41	46	42	0.5	0.6	0.7	0.9	57	53	NO	NO	NO	NO	NO
1.3	36829	3 HUTCHINSON STREET ANNANDALE	First	NE	48	44	49	45	49	44	49	45	0.5	0.5	0.5	0.8	60	55	NO	NO	NO	NO	NO
1.3	36829	3 HUTCHINSON STREET ANNANDALE	Ground	S	40	36	41	37	41	36	42	37	0.6	0.6	0.7	0.7	53	48	NO	NO	NO	NO	NO
1.3	36829	3 HUTCHINSON STREET ANNANDALE	Ground	E	42	38	43	38	42	38	43	39	0.6	0.6	0.8	0.8	54	50	NO	NO	NO	NO	NO
1.3	36829	3 HUTCHINSON STREET ANNANDALE	Ground	NE	45	41	46	42	46	41	46	42	0.5	0.5	0.6	0.8	58	53	NO	NO	NO	NO	NO
1.3	36847	311 ANNANDALE STREET ANNANDALE	Ground	W	46	41	46	42	46	42	47	42	0.5	0.5	0.6	0.7	58	54	NO	NO	NO	NO	NO
1.3	36847	311 ANNANDALE STREET ANNANDALE	Ground	S	45	40	45	41	45	40	46	41	0.5	0.6	0.6	0.8	57	52	NO	NO	NO	NO	NO
1.3	36847	311 ANNANDALE STREET ANNANDALE	Ground	E	45	40	46	41	46	41	46	42	0.7	0.6	0.7	0.8	58	53	NO	NO	NO	NO	NO
1.3	36854	260 JOHNSTON STREET ANNANDALE	First	W	45	40	45	41	45	41	46	41	0.5	0.5	0.6	0.7	57	53	NO	NO	NO	NO	NO
1.3	36854	260 JOHNSTON STREET ANNANDALE	First	N	45	41	46	41	46	41	46	42	0.5	0.5	0.6	0.7	58	53	NO	NO	NO	NO	NO
1.3	36854	260 JOHNSTON STREET ANNANDALE	First	W	45	41	46	41	46	41	46	42	0.5	0.4	0.5	0.7	58	53	NO	NO	NO	NO	NO
1.3	36854	260 JOHNSTON STREET ANNANDALE	First	S	53	49	55	51	54	49	56	51	1.9	1.8	2.0	1.8	60	55	NO	NO	NO	NO	NO
1.3	36854	260 JOHNSTON STREET ANNANDALE	First	E	65	60	67	62	66	61	68	63	1.9	1.8	1.9	1.8	60	55	NO	NO	NO	NO	NO
1.3	36854	260 JOHNSTON STREET ANNANDALE	First	N	52	47	53	48	52	47	54	49	1.8	1.7	1.9	1.7	60	55	NO	NO	NO	NO	NO
1.3	36854	260 JOHNSTON STREET ANNANDALE	Second	W	46	42	47	42	47	42	47	43	0.5	0.5	0.5	0.7	59	54	NO	NO	NO	NO	NO
1.3	36854	260 JOHNSTON STREET ANNANDALE	Second	N	47	42	47	43	47	43	48	43	0.5	0.5	0.6	0.7	59	55	NO	NO	NO	NO	NO
1.3	36854	260 JOHNSTON STREET ANNANDALE	Second	W	47	42	47	43	47	43	48	43	0.4	0.5	0.6	0.6	59	55	NO	NO	NO	NO	NO

NCA	Receiver ID	Address	Floor Level	Facade	Opening Year 2027				Design Year 2037				Increase (Do Smthng - Do Nothing)				NCG project road noise criteria		Do noise levels exceed the cumulative limit with project roads adding ≥2dB to the total noise levels?		Is the contribution from the road project Acute?		Consider further treatment?
					Do Nothing		Do Smthng		Do Nothing		Do Smthng		Opening Year 2027		Design Year 2037								
					Day	Night	Day	Night	Day	Night	Day	Night	Day	Night	Day	Night	Day	Night	Day	Night	$L_{Aeq,15hr}$ ≥ 65dB	$L_{Aeq,9hr}$ ≥ 60dB	
1.3	36854	260 JOHNSTON STREET ANNANDALE	Second	S	54	49	56	51	55	50	57	52	1.9	1.7	1.9	1.8	60	55	NO	NO	NO	NO	NO
1.3	36854	260 JOHNSTON STREET ANNANDALE	Second	E	65	60	67	62	66	61	68	63	1.9	1.8	2.0	1.8	60	55	NO	NO	NO	NO	NO
1.3	36854	260 JOHNSTON STREET ANNANDALE	Second	N	53	48	54	49	53	48	55	50	1.7	1.6	1.7	1.6	60	55	NO	NO	NO	NO	NO
1.3	36854	260 JOHNSTON STREET ANNANDALE	Third	W	48	44	49	44	49	44	49	45	0.5	0.5	0.7	0.7	60	55	NO	NO	NO	NO	NO
1.3	36854	260 JOHNSTON STREET ANNANDALE	Third	N	49	44	49	45	49	44	50	45	0.5	0.6	0.6	0.7	60	55	NO	NO	NO	NO	NO
1.3	36854	260 JOHNSTON STREET ANNANDALE	Third	W	49	44	49	45	49	44	50	45	0.4	0.5	0.6	0.7	60	55	NO	NO	NO	NO	NO
1.3	36854	260 JOHNSTON STREET ANNANDALE	Third	S	55	50	57	52	55	51	57	52	1.8	1.7	1.9	1.7	60	55	NO	NO	NO	NO	NO
1.3	36854	260 JOHNSTON STREET ANNANDALE	Third	E	65	60	67	62	66	61	68	62	1.9	1.8	1.9	1.8	60	55	NO	NO	NO	NO	NO
1.3	36854	260 JOHNSTON STREET ANNANDALE	Third	N	54	49	55	50	54	49	56	51	1.5	1.4	1.5	1.4	60	55	NO	NO	NO	NO	NO
1.3	36854	260 JOHNSTON STREET ANNANDALE	Ground	W	43	39	43	39	43	39	44	40	0.5	0.6	0.7	0.8	55	51	NO	NO	NO	NO	NO
1.3	36854	260 JOHNSTON STREET ANNANDALE	Ground	N	43	39	44	39	44	39	44	40	0.4	0.5	0.6	0.7	56	51	NO	NO	NO	NO	NO
1.3	36854	260 JOHNSTON STREET ANNANDALE	Ground	W	43	39	44	39	44	39	44	40	0.5	0.5	0.6	0.7	56	51	NO	NO	NO	NO	NO
1.3	36854	260 JOHNSTON STREET ANNANDALE	Ground	S	53	48	55	50	53	48	55	50	1.9	1.8	2.0	1.8	60	55	NO	NO	NO	NO	NO
1.3	36854	260 JOHNSTON STREET ANNANDALE	Ground	E	65	60	67	62	65	60	67	62	1.9	1.9	2.0	1.9	60	55	NO	NO	NO	NO	NO
1.3	36854	260 JOHNSTON STREET ANNANDALE	Ground	N	48	44	50	45	49	44	51	46	1.8	1.6	1.9	1.7	60	55	NO	NO	NO	NO	NO
1.3	36875	3 HUTCHINSON STREET ANNANDALE	First	S	45	41	45	41	45	41	46	42	0.4	0.5	0.5	0.7	57	53	NO	NO	NO	NO	NO
1.3	36875	3 HUTCHINSON STREET ANNANDALE	First	E	45	41	46	41	45	41	46	42	0.5	0.6	0.7	0.8	57	53	NO	NO	NO	NO	NO
1.3	36875	3 HUTCHINSON STREET ANNANDALE	First	N	50	46	51	47	51	46	51	47	0.4	0.5	0.5	0.6	60	55	NO	NO	NO	NO	NO
1.3	36875	3 HUTCHINSON STREET ANNANDALE	Ground	S	41	37	42	37	42	37	42	38	0.5	0.5	0.6	0.8	54	49	NO	NO	NO	NO	NO
1.3	36875	3 HUTCHINSON STREET ANNANDALE	Ground	E	42	38	43	38	43	38	43	39	0.7	0.7	0.8	0.9	55	50	NO	NO	NO	NO	NO
1.3	36875	3 HUTCHINSON STREET ANNANDALE	Ground	N	49	45	50	45	50	45	50	46	0.4	0.5	0.4	0.7	60	55	NO	NO	NO	NO	NO
1.3	36912	317 ANNANDALE STREET ANNANDALE	Ground	NE	45	40	45	41	45	41	46	41	0.6	0.7	0.7	0.8	57	53	NO	NO	NO	NO	NO
1.3	36912	317 ANNANDALE STREET ANNANDALE	Ground	NW	44	39	44	40	44	40	45	40	0.5	0.5	0.6	0.6	56	52	NO	NO	NO	NO	NO
1.3	36912	317 ANNANDALE STREET ANNANDALE	Ground	E	46	42	47	42	47	42	47	43	0.3	0.4	0.4	0.4	59	54	NO	NO	NO	NO	NO
1.3	36915	262 JOHNSTON STREET ANNANDALE	First	W	45	41	46	41	46	41	46	42	0.5	0.6	0.7	0.7	58	53	NO	NO	NO	NO	NO
1.3	36915	262 JOHNSTON STREET ANNANDALE	First	S	52	48	54	49	53	48	55	50	1.7	1.6	1.8	1.7	60	55	NO	NO	NO	NO	NO
1.3	36915	262 JOHNSTON STREET ANNANDALE	First	E	65	61	67	62	66	61	68	63	1.9	1.8	2.0	1.8	60	55	NO	NO	NO	NO	NO
1.3	36915	262 JOHNSTON STREET ANNANDALE	First	N	52	48	54	49	53	48	55	50	1.8	1.6	1.9	1.8	60	55	NO	NO	NO	NO	NO
1.3	36915	262 JOHNSTON STREET ANNANDALE	Second	W	47	43	48	43	48	43	48	44	0.6	0.6	0.7	0.8	60	55	NO	NO	NO	NO	NO
1.3	36915	262 JOHNSTON STREET ANNANDALE	Second	S	53	48	55	50	54	49	56	51	1.6	1.5	1.7	1.6	60	55	NO	NO	NO	NO	NO
1.3	36915	262 JOHNSTON STREET ANNANDALE	Second	E	65	60	67	62	66	61	68	63	1.8	1.8	1.9	1.8	60	55	NO	NO	NO	NO	NO
1.3	36915	262 JOHNSTON STREET ANNANDALE	Second	N	53	49	55	50	54	49	56	51	1.7	1.6	1.7	1.7	60	55	NO	NO	NO	NO	NO
1.3	36915	262 JOHNSTON STREET ANNANDALE	Ground	W	43	39	44	39	44	39	44	40	0.6	0.6	0.7	0.8	56	51	NO	NO	NO	NO	NO
1.3	36915	262 JOHNSTON STREET ANNANDALE	Ground	S	50	45	52	47	51	46	53	48	1.8	1.6	1.9	1.7	60	55	NO	NO	NO	NO	NO
1.3	36915	262 JOHNSTON STREET ANNANDALE	Ground	E	65	60	67	62	66	61	68	62	2.0	1.8	1.9	1.8	60	55	NO	NO	NO	NO	NO
1.3	36915	262 JOHNSTON STREET ANNANDALE	Ground	N	50	45	52	47	51	46	53	47	1.9	1.7	2.0	1.7	60	55	NO	NO	NO	NO	NO
1.3	36916	315 ANNANDALE STREET ANNANDALE	Ground	W	46	42	47	42	47	42	47	43	0.5	0.5	0.6	0.7	59	54	NO	NO	NO	NO	NO
1.3	36916	315 ANNANDALE STREET ANNANDALE	Ground	S	45	41	46	42	46	41	47	42	0.7	0.7	0.9	0.9	58	53	NO	NO	NO	NO	NO
1.3	36916	315 ANNANDALE STREET ANNANDALE	Ground	E	46	42	47	42	47	42	47	43	0.5	0.5	0.5	0.5	59	54	NO	NO	NO	NO	NO
1.3	36919	3 HUTCHINSON STREET ANNANDALE	First	E	48	44	48	44	48	44	49	45	0.5	0.5	0.6	0.7	60	55	NO	NO	NO	NO	NO
1.3	36919	3 HUTCHINSON STREET ANNANDALE	First	NE	47	43	47	43	47	43	48	44	0.6	0.6	0.8	0.9	59	55	NO	NO	NO	NO	NO
1.3	36919	3 HUTCHINSON STREET ANNANDALE	First	NW	49	45	50	46	50	45	50	46	0.4	0.5	0.5	0.7	60	55	NO	NO	NO	NO	NO
1.3	36919	3 HUTCHINSON STREET ANNANDALE	Ground	E	44	40	45	40	44	40	45	41	0.5	0.5	0.7	0.8	56	52	NO	NO	NO	NO	NO
1.3	36919	3 HUTCHINSON STREET ANNANDALE	Ground	NE	44	40	45	41	45	40	45	41	0.7	0.7	0.8	1.0	57	52	NO	NO	NO	NO	NO
1.3	36919	3 HUTCHINSON STREET ANNANDALE	Ground	NW	48	43	48	44	48	44	48	44	0.4	0.5	0.5	0.8	60	55	NO	NO	NO	NO	NO
1.3	36935	317 ANNANDALE STREET ANNANDALE	Ground	N	45	40	45	41	45	41	46	41	0.6	0.7	0.7	0.9	57	53	NO	NO	NO	NO	NO
1.3	36935	317 ANNANDALE STREET ANNANDALE	Ground	W	46	42	47	42	47	42	47	43	0.5	0.6	0.6	0.8	59	54	NO	NO	NO	NO	NO
1.3	36935	317 ANNANDALE STREET ANNANDALE	Ground	E	45	40	45	41	45	40	46	41	0.3	0.4	0.4	0.6	57	52	NO	NO	NO	NO	NO
1.3	36963	319 ANNANDALE STREET ANNANDALE	Ground	W	47	42	47	43	47	42	48	43	0.5	0.5	0.6	0.7	59	54	NO	NO	NO	NO	NO
1.3	36963	319 ANNANDALE STREET ANNANDALE	Ground	S	45	40	45	41	45	40	46	41	0.6	0.6	0.7	0.8	57	52	NO	NO	NO	NO	NO
1.3	36963	319 ANNANDALE STREET ANNANDALE	Ground	E	47	42	47	42	47	42	48	43	0.5	0.5	0.6	0.6	59	54	NO	NO	NO	NO	NO
1.3	36968	264 JOHNSTON STREET ANNANDALE	First	NW	45	41	46	41	45	41	46	42	0.5	0.6	0.7	0.7	57	53	NO	NO	NO	NO	NO
1.3	36968	264 JOHNSTON STREET ANNANDALE	First	S	53	48	55	50	54	49	56	50	1.7	1.7	1.8	1.7	60	55	NO	NO	NO	NO	NO
1.3	36968	264 JOHNSTON STREET ANNANDALE	First	E	65	60	67	62	65	60	67	62	1.9	1.8	2.0	1.8	60	55	NO	NO	NO	NO	NO
1.3	36968	264 JOHNSTON STREET ANNANDALE	First	N	50	45	51	46	50	46	52	47	1.4	1.4	1.6	1.5	60	55	NO	NO	NO	NO	NO
1.3	36968	264 JOHNSTON STREET ANNANDALE	Second	NW	47	43	48	44	48	43	49	44	0.6	0.7	0.7	0.9	60	55	NO	NO	NO	NO	NO
1.3	36968	264 JOHNSTON STREET ANNANDALE	Second	S	54	49	56	51	55	50	56	51	1.6	1.6	1.7	1.6	60	55	NO	NO	NO	NO	NO
1.3	36968	264 JOHNSTON STREET ANNANDALE	Second	E	65	60	66	62	65	60	67	62	1.8	1.8	1.9	1.8	60	55	NO	NO	NO	NO	NO
1.3	36968	264 JOHNSTON STREET ANNANDALE	Second	N	51	47	53	48	52	47	54	49	1.4	1.4	1.5	1.4	60	55	NO	NO	NO	NO	NO
1.3	36968	264 JOHNSTON STREET ANNANDALE	Ground	NW	43	38	43	39	43	39	44	40	0.6	0.6	0.6	0.8	55	51	NO	NO	NO	NO	NO
1.3	36968	264 JOHNSTON STREET ANNANDALE	Ground	S	51	47	53	48	52	47	54	49	1.9	1.7	1.9	1.7	60	55	NO	NO	NO	NO	NO
1.3	36968	264 JOHNSTON STREET ANNANDALE	Ground	E	64	60	66	61	65	60	67	62	1.9	1.8	2.0	1.8	60	55	NO	NO	NO	NO	NO

NCA	Receiver ID	Address	Floor Level	Facade	Opening Year 2027				Design Year 2037				Increase (Do Smthng - Do Nothing)				NCG project road noise criteria		Do noise levels exceed the cumulative limit with project roads adding ≥2dB to the total noise levels?		Is the contribution from the road project Acute?		Consider further treatment?
					Do Nothing		Do Smthng		Do Nothing		Do Smthng		Opening Year 2027		Design Year 2037								
					Day	Night	Day	Night	Day	Night	Day	Night	Day	Night	Day	Night	Day	Night	Day	Night	$L_{Aeq,15hr}$ ≥ 65dB	$L_{Aeq,9hr}$ ≥ 60dB	
1.3	36968	264 JOHNSTON STREET ANNANDALE	Ground	N	48	44	50	45	49	44	51	46	1.6	1.5	1.7	1.5	60	55	NO	NO	NO	NO	NO
1.3	36984	321 ANNANDALE STREET ANNANDALE	First	N	43	39	44	39	44	39	44	40	0.6	0.6	0.7	0.8	56	51	NO	NO	NO	NO	NO
1.3	36984	321 ANNANDALE STREET ANNANDALE	First	W	49	44	49	45	49	45	50	45	0.5	0.5	0.5	0.6	60	55	NO	NO	NO	NO	NO
1.3	36984	321 ANNANDALE STREET ANNANDALE	First	S	47	43	48	43	48	43	48	44	0.6	0.7	0.8	0.8	60	55	NO	NO	NO	NO	NO
1.3	36984	321 ANNANDALE STREET ANNANDALE	First	E	47	43	48	43	48	43	48	44	0.3	0.3	0.4	0.4	60	55	NO	NO	NO	NO	NO
1.3	36984	321 ANNANDALE STREET ANNANDALE	Ground	N	40	36	41	36	41	36	41	37	0.7	0.7	0.8	0.8	53	48	NO	NO	NO	NO	NO
1.3	36984	321 ANNANDALE STREET ANNANDALE	Ground	W	47	42	47	43	47	43	48	43	0.4	0.5	0.6	0.7	59	55	NO	NO	NO	NO	NO
1.3	36984	321 ANNANDALE STREET ANNANDALE	Ground	E	44	39	45	40	45	40	45	40	0.5	0.6	0.6	0.6	57	52	NO	NO	NO	NO	NO
1.3	37007	323 ANNANDALE STREET ANNANDALE	First	N	49	45	49	45	50	45	50	46	0.4	0.5	0.4	0.6	60	55	NO	NO	NO	NO	NO
1.3	37007	323 ANNANDALE STREET ANNANDALE	First	W	49	45	50	45	50	45	50	46	0.3	0.4	0.4	0.5	60	55	NO	NO	NO	NO	NO
1.3	37007	323 ANNANDALE STREET ANNANDALE	First	S	44	39	44	40	44	39	45	40	0.6	0.7	0.8	0.9	56	51	NO	NO	NO	NO	NO
1.3	37007	323 ANNANDALE STREET ANNANDALE	First	E	48	43	48	43	48	43	48	44	0.2	0.3	0.3	0.4	60	55	NO	NO	NO	NO	NO
1.3	37007	323 ANNANDALE STREET ANNANDALE	Second	N	51	47	52	47	52	47	52	48	0.3	0.4	0.4	0.5	60	55	NO	NO	NO	NO	NO
1.3	37007	323 ANNANDALE STREET ANNANDALE	Second	W	51	47	52	47	52	47	52	48	0.2	0.3	0.3	0.4	60	55	NO	NO	NO	NO	NO
1.3	37007	323 ANNANDALE STREET ANNANDALE	Second	S	48	44	49	44	49	44	50	45	0.6	0.6	0.7	0.8	60	55	NO	NO	NO	NO	NO
1.3	37007	323 ANNANDALE STREET ANNANDALE	Second	E	51	47	51	47	52	47	52	47	0.1	0.1	0.2	0.2	60	55	NO	NO	NO	NO	NO
1.3	37007	323 ANNANDALE STREET ANNANDALE	Ground	N	46	41	46	42	46	41	47	42	0.5	0.5	0.5	0.7	58	53	NO	NO	NO	NO	NO
1.3	37007	323 ANNANDALE STREET ANNANDALE	Ground	W	48	43	48	44	48	43	48	44	0.3	0.4	0.4	0.6	60	55	NO	NO	NO	NO	NO
1.3	37007	323 ANNANDALE STREET ANNANDALE	Ground	S	41	36	41	37	41	37	42	38	0.6	0.6	0.7	0.8	53	49	NO	NO	NO	NO	NO
1.3	37007	323 ANNANDALE STREET ANNANDALE	Ground	E	44	40	45	40	45	40	45	40	0.4	0.4	0.6	0.5	57	52	NO	NO	NO	NO	NO
1.3	37031	266 JOHNSTON STREET ANNANDALE	First	SW	45	40	46	41	46	41	47	42	0.9	1.0	1.0	1.0	58	53	NO	NO	NO	NO	NO
1.3	37031	266 JOHNSTON STREET ANNANDALE	First	W	45	41	46	42	46	41	47	42	0.9	0.9	1.0	1.0	58	53	NO	NO	NO	NO	NO
1.3	37031	266 JOHNSTON STREET ANNANDALE	First	S	53	48	55	50	54	49	56	51	1.7	1.7	1.8	1.7	60	55	NO	NO	NO	NO	NO
1.3	37031	266 JOHNSTON STREET ANNANDALE	First	E	64	59	66	61	65	60	67	61	1.9	1.8	2.0	1.8	60	55	NO	NO	NO	NO	NO
1.3	37031	266 JOHNSTON STREET ANNANDALE	First	NE	54	50	56	51	55	50	57	52	1.8	1.7	1.9	1.8	60	55	NO	NO	NO	NO	NO
1.3	37031	266 JOHNSTON STREET ANNANDALE	First	W	44	39	45	40	44	40	45	41	0.8	0.9	0.9	1.0	56	52	NO	NO	NO	NO	NO
1.3	37031	266 JOHNSTON STREET ANNANDALE	Ground	SW	42	37	43	38	42	38	43	39	1.0	1.0	1.0	1.1	54	50	NO	NO	NO	NO	NO
1.3	37031	266 JOHNSTON STREET ANNANDALE	Ground	W	42	38	43	39	43	38	44	39	0.9	0.9	0.9	1.0	55	50	NO	NO	NO	NO	NO
1.3	37031	266 JOHNSTON STREET ANNANDALE	Ground	S	52	48	54	49	53	48	55	50	1.8	1.8	1.9	1.8	60	55	NO	NO	NO	NO	NO
1.3	37031	266 JOHNSTON STREET ANNANDALE	Ground	E	63	59	65	61	64	59	66	61	1.9	1.9	2.0	1.9	60	55	NO	NO	NO	NO	NO
1.3	37031	266 JOHNSTON STREET ANNANDALE	Ground	NE	53	48	55	50	54	49	56	50	1.8	1.7	1.9	1.8	60	55	NO	NO	NO	NO	NO
1.3	37031	266 JOHNSTON STREET ANNANDALE	Ground	W	41	37	42	38	42	37	43	38	0.7	0.8	0.9	1.0	54	49	NO	NO	NO	NO	NO
1.3	37041	325 ANNANDALE STREET ANNANDALE	Ground	N	46	42	47	42	47	42	47	43	0.5	0.5	0.6	0.7	59	54	NO	NO	NO	NO	NO
1.3	37041	325 ANNANDALE STREET ANNANDALE	Ground	W	48	44	48	44	48	44	49	45	0.4	0.4	0.5	0.6	60	55	NO	NO	NO	NO	NO
1.3	37041	325 ANNANDALE STREET ANNANDALE	Ground	S	45	41	46	41	46	41	46	42	0.4	0.5	0.6	0.7	58	53	NO	NO	NO	NO	NO
1.3	37041	325 ANNANDALE STREET ANNANDALE	Ground	E	47	42	47	43	47	42	48	43	0.5	0.5	0.6	0.6	59	54	NO	NO	NO	NO	NO
1.3	37043	20 PIPER LANE ANNANDALE	First	E	45	41	46	41	46	41	47	42	0.8	0.9	1.0	1.0	58	53	NO	NO	NO	NO	NO
1.3	37043	20 PIPER LANE ANNANDALE	First	N	47	42	48	43	47	42	48	44	0.9	0.9	1.0	1.1	59	54	NO	NO	NO	NO	NO
1.3	37043	20 PIPER LANE ANNANDALE	First	W	48	44	49	44	49	44	49	45	0.3	0.4	0.4	0.6	60	55	NO	NO	NO	NO	NO
1.3	37043	20 PIPER LANE ANNANDALE	First	S	47	43	48	44	48	43	49	44	0.8	0.8	1.0	1.0	60	55	NO	NO	NO	NO	NO
1.3	37043	20 PIPER LANE ANNANDALE	Ground	E	43	38	44	39	43	38	44	39	0.9	1.0	1.0	1.1	55	50	NO	NO	NO	NO	NO
1.3	37043	20 PIPER LANE ANNANDALE	Ground	N	45	40	46	41	45	41	46	42	0.8	0.9	1.0	1.0	57	53	NO	NO	NO	NO	NO
1.3	37043	20 PIPER LANE ANNANDALE	Ground	W	46	42	47	42	47	42	47	43	0.3	0.4	0.4	0.6	59	54	NO	NO	NO	NO	NO
1.3	37043	20 PIPER LANE ANNANDALE	Ground	S	45	40	46	41	45	40	46	41	1.0	1.0	1.1	1.1	57	52	NO	NO	NO	NO	NO
1.3	37064	327 ANNANDALE STREET ANNANDALE	Ground	W	48	44	49	44	49	44	49	45	0.5	0.5	0.5	0.7	60	55	NO	NO	NO	NO	NO
1.3	37064	327 ANNANDALE STREET ANNANDALE	Ground	S	46	42	47	42	47	42	47	43	0.5	0.6	0.6	0.8	59	54	NO	NO	NO	NO	NO
1.3	37064	327 ANNANDALE STREET ANNANDALE	Ground	E	45	40	46	41	46	41	46	42	0.6	0.7	0.7	0.8	58	53	NO	NO	NO	NO	NO
1.3	37084	329 ANNANDALE STREET ANNANDALE	Ground	W	48	43	48	44	48	44	49	44	0.5	0.5	0.5	0.7	60	55	NO	NO	NO	NO	NO
1.3	37084	329 ANNANDALE STREET ANNANDALE	Ground	E	46	41	46	42	46	42	47	42	0.5	0.5	0.6	0.7	58	54	NO	NO	NO	NO	NO
1.3	37111	331 ANNANDALE STREET ANNANDALE	First	W	51	46	51	47	51	46	51	47	0.4	0.4	0.4	0.5	60	55	NO	NO	NO	NO	NO
1.3	37111	331 ANNANDALE STREET ANNANDALE	First	E	50	45	50	45	50	45	50	46	0.1	0.2	0.1	0.2	60	55	NO	NO	NO	NO	NO
1.3	37111	331 ANNANDALE STREET ANNANDALE	Ground	W	48	44	49	44	49	44	49	45	0.4	0.4	0.4	0.6	60	55	NO	NO	NO	NO	NO
1.3	37111	331 ANNANDALE STREET ANNANDALE	Ground	E	46	41	46	41	46	41	47	42	0.3	0.3	0.3	0.4	58	53	NO	NO	NO	NO	NO
1.3	37133	333 ANNANDALE STREET ANNANDALE	Ground	W	49	44	49	45	49	44	49	45	0.4	0.4	0.4	0.6	60	55	NO	NO	NO	NO	NO
1.3	37133	333 ANNANDALE STREET ANNANDALE	Ground	E	46	42	47	42	47	42	47	43	0.6	0.6	0.6	0.7	59	54	NO	NO	NO	NO	NO
1.3	37152	335 ANNANDALE STREET ANNANDALE	Ground	N	45	40	45	41	45	40	46	41	0.5	0.5	0.6	0.7	57	52	NO	NO	NO	NO	NO
1.3	37152	335 ANNANDALE STREET ANNANDALE	Ground	W	49	44	49	45	49	45	50	45	0.3	0.4	0.5	0.5	60	55	NO	NO	NO	NO	NO
1.3	37152	335 ANNANDALE STREET ANNANDALE	Ground	E	46	42	47	42	47	42	47	43	0.4	0.5	0.5	0.6	59	54	NO	NO	NO	NO	NO
1.3	37168	337 ANNANDALE STREET ANNANDALE	Ground	S	45	41	46	41	46	41	46	42	0.4	0.6	0.6	0.6	58	53	NO	NO	NO	NO	NO
1.3	37168	337 ANNANDALE STREET ANNANDALE	Ground	E	49	45	49	45	49	45	50	45	0.0	0.1	0.1	0.1	60	55	NO	NO	NO	NO	NO
1.3	37168	337 ANNANDALE STREET ANNANDALE	Ground	N	45	40	45	41	45	41	46	41	0.5	0.5	0.6	0.7	57	53	NO	NO	NO	NO	NO
1.3	37168	337 ANNANDALE STREET ANNANDALE	Ground	W	49	44	49	45	49	45	50	45	0.3	0.5	0.5	0.6	60	55	NO	NO	NO	NO	NO

NCA	Receiver ID	Address	Floor Level	Facade	Opening Year 2027				Design Year 2037				Increase (Do Smthng - Do Nothing)				NCG project road noise criteria		Do noise levels exceed the cumulative limit with project roads adding ≥2dB to the total noise levels?		Is the contribution from the road project Acute?		Consider further treatment?
					Do Nothing		Do Smthng		Do Nothing		Do Smthng		Opening Year 2027		Design Year 2037								
					Day	Night	Day	Night	Day	Night	Day	Night	Day	Night	Day	Night	Day	Night	Day	Night	$L_{Aeq,15hr}$ ≥ 65dB	$L_{Aeq,9hr}$ ≥ 60dB	
1.3	37191	268 JOHNSTON STREET ANNANDALE	First	N	54	49	55	50	54	49	56	51	1.4	1.3	1.5	1.3	60	55	NO	NO	NO	NO	NO
1.3	37191	268 JOHNSTON STREET ANNANDALE	First	E	50	45	50	45	50	45	51	46	0.4	0.5	0.6	0.5	60	55	NO	NO	NO	NO	NO
1.3	37191	268 JOHNSTON STREET ANNANDALE	First	N	52	47	52	48	52	47	53	48	0.9	0.8	1.0	0.9	60	55	NO	NO	NO	NO	NO
1.3	37191	268 JOHNSTON STREET ANNANDALE	First	W	46	41	46	41	46	41	46	42	0.2	0.2	0.3	0.4	58	53	NO	NO	NO	NO	NO
1.3	37191	268 JOHNSTON STREET ANNANDALE	First	S	52	47	54	49	53	48	55	49	1.8	1.7	1.9	1.7	60	55	NO	NO	NO	NO	NO
1.3	37191	268 JOHNSTON STREET ANNANDALE	First	E	65	60	67	62	65	60	67	62	1.9	1.8	2.0	1.8	60	55	NO	NO	NO	NO	NO
1.3	37191	268 JOHNSTON STREET ANNANDALE	First	S	63	58	65	60	64	59	66	61	2.0	1.9	1.9	1.8	60	55	NO	NO	NO	NO	NO
1.3	37191	268 JOHNSTON STREET ANNANDALE	First	E	66	62	68	63	67	62	69	64	1.8	1.8	1.9	1.8	60	55	NO	NO	NO	NO	NO
1.3	37191	268 JOHNSTON STREET ANNANDALE	First	NE	64	59	66	61	65	60	67	61	1.8	1.7	1.9	1.7	60	55	NO	NO	NO	NO	NO
1.3	37191	268 JOHNSTON STREET ANNANDALE	Second	N	56	52	57	52	57	52	58	53	1.0	0.9	1.1	0.9	60	55	NO	NO	NO	NO	NO
1.3	37191	268 JOHNSTON STREET ANNANDALE	Second	E	55	50	55	50	55	50	56	51	0.3	0.4	0.4	0.4	60	55	NO	NO	NO	NO	NO
1.3	37191	268 JOHNSTON STREET ANNANDALE	Second	N	56	52	57	52	57	52	57	52	0.5	0.4	0.5	0.4	60	55	NO	NO	NO	NO	NO
1.3	37191	268 JOHNSTON STREET ANNANDALE	Second	W	47	43	48	43	48	43	48	44	0.2	0.3	0.3	0.4	60	55	NO	NO	NO	NO	NO
1.3	37191	268 JOHNSTON STREET ANNANDALE	Second	S	53	49	55	50	54	49	56	51	1.8	1.7	1.8	1.7	60	55	NO	NO	NO	NO	NO
1.3	37191	268 JOHNSTON STREET ANNANDALE	Second	E	65	60	66	62	65	60	67	62	1.9	1.8	1.9	1.8	60	55	NO	NO	NO	NO	NO
1.3	37191	268 JOHNSTON STREET ANNANDALE	Second	S	63	58	65	60	64	59	66	61	1.9	1.8	1.9	1.9	60	55	NO	NO	NO	NO	NO
1.3	37191	268 JOHNSTON STREET ANNANDALE	Second	E	66	61	68	63	67	62	69	64	1.9	1.8	1.8	1.8	60	55	NO	NO	NO	NO	NO
1.3	37191	268 JOHNSTON STREET ANNANDALE	Second	NE	64	59	66	61	65	60	66	61	1.7	1.6	1.8	1.6	60	55	NO	NO	NO	NO	NO
1.3	37191	268 JOHNSTON STREET ANNANDALE	Third	N	59	54	60	55	59	54	60	55	1.0	1.0	1.1	1.0	60	55	NO	NO	NO	NO	NO
1.3	37191	268 JOHNSTON STREET ANNANDALE	Third	E	58	53	58	53	58	53	59	54	0.8	0.8	0.9	0.7	60	55	NO	NO	NO	NO	NO
1.3	37191	268 JOHNSTON STREET ANNANDALE	Third	N	57	53	58	53	58	53	59	54	0.6	0.6	0.7	0.6	60	55	NO	NO	NO	NO	NO
1.3	37191	268 JOHNSTON STREET ANNANDALE	Third	W	49	45	49	45	50	45	50	45	0.2	0.3	0.2	0.4	60	55	NO	NO	NO	NO	NO
1.3	37191	268 JOHNSTON STREET ANNANDALE	Third	S	54	50	56	51	55	50	57	52	1.6	1.6	1.7	1.6	60	55	NO	NO	NO	NO	NO
1.3	37191	268 JOHNSTON STREET ANNANDALE	Third	E	64	59	66	61	65	60	67	62	1.8	1.8	1.9	1.8	60	55	NO	NO	NO	NO	NO
1.3	37191	268 JOHNSTON STREET ANNANDALE	Third	S	63	58	65	60	64	59	66	60	1.9	1.8	1.9	1.8	60	55	NO	NO	NO	NO	NO
1.3	37191	268 JOHNSTON STREET ANNANDALE	Third	E	66	61	68	63	67	62	69	63	1.8	1.7	1.9	1.7	60	55	NO	NO	NO	NO	NO
1.3	37191	268 JOHNSTON STREET ANNANDALE	Third	NE	64	59	65	61	65	60	66	61	1.6	1.5	1.7	1.5	60	55	NO	NO	NO	NO	NO
1.3	37191	268 JOHNSTON STREET ANNANDALE	Fourth	N	60	56	62	57	61	56	62	57	1.2	1.1	1.4	1.2	60	55	NO	NO	NO	NO	NO
1.3	37191	268 JOHNSTON STREET ANNANDALE	Fourth	E	59	54	60	55	60	55	61	56	1.0	1.0	1.1	1.0	60	55	NO	NO	NO	NO	NO
1.3	37191	268 JOHNSTON STREET ANNANDALE	Fourth	N	58	54	59	54	59	54	60	55	0.7	0.6	0.7	0.7	60	55	NO	NO	NO	NO	NO
1.3	37191	268 JOHNSTON STREET ANNANDALE	Fourth	W	52	47	52	48	52	48	53	48	0.1	0.2	0.2	0.3	60	55	NO	NO	NO	NO	NO
1.3	37191	268 JOHNSTON STREET ANNANDALE	Fourth	S	55	50	57	52	56	51	58	52	1.4	1.5	1.5	1.5	60	55	NO	NO	NO	NO	NO
1.3	37191	268 JOHNSTON STREET ANNANDALE	Fourth	E	64	59	66	61	65	60	67	61	1.9	1.7	1.9	1.7	60	55	NO	NO	NO	NO	NO
1.3	37191	268 JOHNSTON STREET ANNANDALE	Fourth	S	63	58	64	60	63	58	65	60	1.8	1.7	1.8	1.7	60	55	NO	NO	NO	NO	NO
1.3	37191	268 JOHNSTON STREET ANNANDALE	Fourth	E	66	61	67	63	66	61	68	63	1.7	1.7	1.8	1.7	60	55	NO	NO	NO	NO	NO
1.3	37191	268 JOHNSTON STREET ANNANDALE	Fourth	NE	64	59	65	60	64	59	66	61	1.5	1.5	1.6	1.5	60	55	NO	NO	NO	NO	NO
1.3	37191	268 JOHNSTON STREET ANNANDALE	Ground	N	50	45	52	47	51	46	53	47	1.6	1.5	1.7	1.5	60	55	NO	NO	NO	NO	NO
1.3	37191	268 JOHNSTON STREET ANNANDALE	Ground	E	46	41	46	42	46	41	47	42	0.5	0.5	0.5	0.5	58	53	NO	NO	NO	NO	NO
1.3	37191	268 JOHNSTON STREET ANNANDALE	Ground	N	48	43	49	44	49	44	50	45	1.0	1.0	1.1	1.0	60	55	NO	NO	NO	NO	NO
1.3	37191	268 JOHNSTON STREET ANNANDALE	Ground	S	46	42	48	43	47	42	49	44	1.6	1.6	1.7	1.6	59	54	NO	NO	NO	NO	NO
1.3	37191	268 JOHNSTON STREET ANNANDALE	Ground	E	64	60	66	61	65	60	67	62	2.0	1.9	2.0	1.9	60	55	NO	NO	NO	NO	NO
1.3	37191	268 JOHNSTON STREET ANNANDALE	Ground	S	63	58	65	60	64	59	66	61	2.0	1.9	2.0	1.9	60	55	NO	NO	NO	NO	NO
1.3	37191	268 JOHNSTON STREET ANNANDALE	Ground	E	67	62	68	64	67	62	69	64	1.9	1.8	2.0	1.9	60	55	NO	NO	NO	NO	NO
1.3	37191	268 JOHNSTON STREET ANNANDALE	Ground	NE	64	59	65	60	64	59	66	61	1.8	1.7	1.9	1.8	60	55	NO	NO	NO	NO	NO
1.3	37197	339 ANNANDALE STREET ANNANDALE	Ground	N	47	42	47	43	47	42	48	43	0.4	0.5	0.5	0.7	59	54	NO	NO	NO	NO	NO
1.3	37197	339 ANNANDALE STREET ANNANDALE	Ground	W	49	44	49	45	49	45	50	45	0.4	0.4	0.5	0.5	60	55	NO	NO	NO	NO	NO
1.3	37197	339 ANNANDALE STREET ANNANDALE	Ground	S	46	41	46	42	46	41	47	42	0.5	0.5	0.6	0.7	58	53	NO	NO	NO	NO	NO
1.3	37197	339 ANNANDALE STREET ANNANDALE	Ground	E	48	43	48	44	48	44	49	44	0.3	0.2	0.3	0.3	60	55	NO	NO	NO	NO	NO
1.3	37229	341 ANNANDALE STREET ANNANDALE	Ground	N	45	41	46	41	46	41	46	42	0.5	0.6	0.6	0.7	58	53	NO	NO	NO	NO	NO
1.3	37229	341 ANNANDALE STREET ANNANDALE	Ground	W	49	45	50	45	50	45	50	46	0.3	0.3	0.4	0.5	60	55	NO	NO	NO	NO	NO
1.3	37229	341 ANNANDALE STREET ANNANDALE	Ground	S	46	42	47	42	47	42	47	43	0.5	0.5	0.5	0.7	59	54	NO	NO	NO	NO	NO
1.3	37229	341 ANNANDALE STREET ANNANDALE	Ground	E	48	43	48	43	48	43	49	44	0.3	0.3	0.4	0.5	60	55	NO	NO	NO	NO	NO
1.3	37245	272 JOHNSTON STREET ANNANDALE	First	N	61	56	63	58	62	57	64	58	1.7	1.6	1.7	1.6	60	55	NO	NO	NO	NO	NO
1.3	37245	272 JOHNSTON STREET ANNANDALE	First	W	51	46	51	47	51	47	52	47	0.3	0.3	0.4	0.4	60	55	NO	NO	NO	NO	NO
1.3	37245	272 JOHNSTON STREET ANNANDALE	First	N	53	49	54	50	54	49	55	50	1.0	1.0	1.0	0.9	60	55	NO	NO	NO	NO	NO
1.3	37245	272 JOHNSTON STREET ANNANDALE	First	NW	53	48	53	48	53	48	54	49	0.3	0.3	0.4	0.4	60	55	NO	NO	NO	NO	NO
1.3	37245	272 JOHNSTON STREET ANNANDALE	First	N	55	51	56	51	56	51	56	52	0.5	0.5	0.6	0.5	60	55	NO	NO	NO	NO	NO
1.3	37245	272 JOHNSTON STREET ANNANDALE	First	W	51	46	51	46	51	47	51	47	-0.1	0.0	-0.1	0.0	60	55	NO	NO	NO	NO	NO
1.3	37245	272 JOHNSTON STREET ANNANDALE	First	S	52	47	54	49	53	48	55	49	1.6	1.5	1.7	1.5	60	55	NO	NO	NO	NO	NO
1.3	37245	272 JOHNSTON STREET ANNANDALE	First	E	64	59	66	61	65	60	67	62	1.8	1.8	1.9	1.8	60	55	NO	NO	NO	NO	NO
1.3	37245	272 JOHNSTON STREET ANNANDALE	Ground	N	61	56	62	57	61	56	63	58	1.8	1.7	1.9	1.7	60	55	NO	NO	NO	NO	NO
1.3	37245	272 JOHNSTON STREET ANNANDALE	Ground	W	48	44	48	44	49	44	49	44	0.2	0.3	0.3	0.4	60	55	NO	NO	NO	NO	NO

NCA	Receiver ID	Address	Floor Level	Facade	Opening Year 2027				Design Year 2037				Increase (Do Smthng - Do Nothing)				NCG project road noise criteria		Do noise levels exceed the cumulative limit with project roads adding ≥2dB to the total noise levels?		Is the contribution from the road project Acute?		Consider further treatment?
					Do Nothing		Do Smthng		Do Nothing		Do Smthng		Opening Year 2027		Design Year 2037								
					Day	Night	Day	Night	Day	Night	Day	Night	Day	Night	Day	Night	Day	Night	Day	Night	$L_{Aeq,15hr}$ ≥ 65dB	$L_{Aeq,9hr}$ ≥ 60dB	
1.3	37245	272 JOHNSTON STREET ANNANDALE	Ground	N	52	47	53	48	52	47	53	48	1.2	1.1	1.3	1.1	60	55	NO	NO	NO	NO	NO
1.3	37245	272 JOHNSTON STREET ANNANDALE	Ground	NW	50	46	51	46	51	46	51	47	0.4	0.4	0.5	0.5	60	55	NO	NO	NO	NO	NO
1.3	37245	272 JOHNSTON STREET ANNANDALE	Ground	E	63	59	65	60	64	59	66	61	1.9	1.8	2.0	1.8	60	55	NO	NO	NO	NO	NO
1.3	37250	343 ANNANDALE STREET ANNANDALE	Ground	NW	49	45	49	45	50	45	50	46	0.3	0.4	0.5	0.6	60	55	NO	NO	NO	NO	NO
1.3	37250	343 ANNANDALE STREET ANNANDALE	Ground	S	46	41	46	42	46	42	47	42	0.5	0.5	0.6	0.7	58	54	NO	NO	NO	NO	NO
1.3	37250	343 ANNANDALE STREET ANNANDALE	Ground	E	48	43	48	44	49	44	49	44	0.2	0.3	0.3	0.3	60	55	NO	NO	NO	NO	NO
1.3	37253	272 JOHNSTON STREET ANNANDALE	First	N	56	51	56	52	56	52	57	52	0.4	0.4	0.5	0.5	60	55	NO	NO	NO	NO	NO
1.3	37253	272 JOHNSTON STREET ANNANDALE	First	W	51	46	51	46	51	46	51	46	0.0	0.0	0.0	0.1	60	55	NO	NO	NO	NO	NO
1.3	37253	272 JOHNSTON STREET ANNANDALE	First	S	48	43	49	44	49	44	50	45	1.4	1.3	1.5	1.3	60	55	NO	NO	NO	NO	NO
1.3	37253	272 JOHNSTON STREET ANNANDALE	First	E	55	50	55	51	56	51	56	51	0.3	0.2	0.3	0.3	60	55	NO	NO	NO	NO	NO
1.3	37253	272 JOHNSTON STREET ANNANDALE	Second	N	57	53	58	53	58	53	58	53	0.4	0.4	0.5	0.4	60	55	NO	NO	NO	NO	NO
1.3	37253	272 JOHNSTON STREET ANNANDALE	Second	W	53	48	53	48	53	49	53	49	0.0	0.1	0.0	0.1	60	55	NO	NO	NO	NO	NO
1.3	37253	272 JOHNSTON STREET ANNANDALE	Second	S	51	46	52	47	51	46	53	48	1.3	1.2	1.4	1.2	60	55	NO	NO	NO	NO	NO
1.3	37253	272 JOHNSTON STREET ANNANDALE	Second	E	57	53	58	53	58	53	59	54	0.6	0.6	0.7	0.6	60	55	NO	NO	NO	NO	NO
1.3	37253	272 JOHNSTON STREET ANNANDALE	Ground	N	53	49	54	49	54	49	54	50	0.6	0.5	0.7	0.7	60	55	NO	NO	NO	NO	NO
1.3	37253	272 JOHNSTON STREET ANNANDALE	Ground	W	48	43	48	43	48	44	48	44	-0.1	0.1	0.1	0.1	60	55	NO	NO	NO	NO	NO
1.3	37253	272 JOHNSTON STREET ANNANDALE	Ground	S	45	41	47	42	46	41	48	42	1.3	1.2	1.5	1.4	58	53	NO	NO	NO	NO	NO
1.3	37253	272 JOHNSTON STREET ANNANDALE	Ground	E	52	47	52	47	52	47	52	47	0.2	0.2	0.2	0.2	60	55	NO	NO	NO	NO	NO
1.3	37274	345 ANNANDALE STREET ANNANDALE	First	E	52	48	52	48	53	48	53	48	0.0	0.0	0.0	0.1	60	55	NO	NO	NO	NO	NO
1.3	37274	345 ANNANDALE STREET ANNANDALE	First	N	47	43	48	44	48	43	49	44	0.6	0.7	0.7	0.8	60	55	NO	NO	NO	NO	NO
1.3	37274	345 ANNANDALE STREET ANNANDALE	First	NE	46	42	47	42	47	42	48	43	0.6	0.7	0.7	0.8	59	54	NO	NO	NO	NO	NO
1.3	37274	345 ANNANDALE STREET ANNANDALE	First	E	46	41	46	42	46	41	47	42	0.6	0.7	0.7	0.8	58	53	NO	NO	NO	NO	NO
1.3	37274	345 ANNANDALE STREET ANNANDALE	First	N	48	44	48	44	48	44	49	45	0.4	0.5	0.5	0.6	60	55	NO	NO	NO	NO	NO
1.3	37274	345 ANNANDALE STREET ANNANDALE	First	W	52	47	52	47	52	48	52	48	0.2	0.2	0.3	0.4	60	55	NO	NO	NO	NO	NO
1.3	37274	345 ANNANDALE STREET ANNANDALE	Ground	E	48	44	48	44	49	44	49	44	0.1	0.2	0.1	0.1	60	55	NO	NO	NO	NO	NO
1.3	37274	345 ANNANDALE STREET ANNANDALE	Ground	N	45	40	45	41	45	40	46	41	0.7	0.8	0.8	0.8	57	52	NO	NO	NO	NO	NO
1.3	37274	345 ANNANDALE STREET ANNANDALE	Ground	NE	43	38	44	39	44	39	45	40	0.7	0.8	0.8	0.9	56	51	NO	NO	NO	NO	NO
1.3	37274	345 ANNANDALE STREET ANNANDALE	Ground	E	43	38	43	39	43	38	44	39	0.7	0.7	0.8	0.9	55	50	NO	NO	NO	NO	NO
1.3	37274	345 ANNANDALE STREET ANNANDALE	Ground	N	46	42	46	42	46	42	47	43	0.5	0.5	0.5	0.7	58	54	NO	NO	NO	NO	NO
1.3	37274	345 ANNANDALE STREET ANNANDALE	Ground	W	49	45	50	45	50	45	50	46	0.3	0.4	0.3	0.5	60	55	NO	NO	NO	NO	NO
1.3	37283	1 WEYNTON STREET ANNANDALE	Ground	S	45	41	46	41	46	41	46	42	0.5	0.5	0.7	0.6	58	53	NO	NO	NO	NO	NO
1.3	37274	345 ANNANDALE STREET ANNANDALE	Ground	W	49	45	50	45	50	45	50	46	0.3	0.4	0.3	0.5	60	55	NO	NO	NO	NO	NO
1.3	37283	1 WEYNTON STREET ANNANDALE	Ground	S	45	41	46	41	46	41	46	42	0.5	0.5	0.7	0.6	58	53	NO	NO	NO	NO	NO
1.3	37283	1 WEYNTON STREET ANNANDALE	Ground	E	53	48	53	48	53	48	54	49	0.4	0.4	0.5	0.5	60	55	NO	NO	NO	NO	NO
1.3	37283	1 WEYNTON STREET ANNANDALE	Ground	N	53	48	54	49	54	49	54	49	0.8	0.8	0.9	0.8	60	55	NO	NO	NO	NO	NO
1.3	37283	1 WEYNTON STREET ANNANDALE	Ground	W	45	41	46	41	46	41	46	41	0.3	0.4	0.4	0.4	58	53	NO	NO	NO	NO	NO
1.3	37290	5 WEYNTON STREET ANNANDALE	First	N	55	50	55	51	56	51	56	51	0.4	0.3	0.4	0.5	60	55	NO	NO	NO	NO	NO
1.3	37290	5 WEYNTON STREET ANNANDALE	First	W	50	46	50	46	51	46	51	46	0.1	0.2	0.2	0.2	60	55	NO	NO	NO	NO	NO
1.3	37290	5 WEYNTON STREET ANNANDALE	First	S	46	42	47	42	47	42	48	43	0.6	0.6	0.6	0.7	59	54	NO	NO	NO	NO	NO
1.3	37290	5 WEYNTON STREET ANNANDALE	Ground	N	52	47	53	48	53	48	53	48	0.7	0.7	0.8	0.8	60	55	NO	NO	NO	NO	NO
1.3	37290	5 WEYNTON STREET ANNANDALE	Ground	W	47	42	47	43	47	43	48	43	0.2	0.3	0.3	0.4	59	55	NO	NO	NO	NO	NO
1.3	37290	5 WEYNTON STREET ANNANDALE	Ground	S	43	39	44	39	44	39	44	40	0.7	0.7	0.8	0.8	56	51	NO	NO	NO	NO	NO
1.3	37291	3 WEYNTON STREET ANNANDALE	First	SE	53	49	53	49	54	49	54	49	0.0	0.0	0.0	0.1	60	55	NO	NO	NO	NO	NO
1.3	37291	3 WEYNTON STREET ANNANDALE	First	E	55	50	55	50	55	50	55	50	0.0	0.1	0.1	0.1	60	55	NO	NO	NO	NO	NO
1.3	37291	3 WEYNTON STREET ANNANDALE	First	N	56	51	56	51	56	51	57	52	0.3	0.3	0.4	0.4	60	55	NO	NO	NO	NO	NO
1.3	37291	3 WEYNTON STREET ANNANDALE	Ground	SE	46	42	47	42	47	42	47	42	0.2	0.3	0.3	0.4	59	54	NO	NO	NO	NO	NO
1.3	37291	3 WEYNTON STREET ANNANDALE	Ground	N	53	48	53	48	53	48	54	49	0.7	0.7	0.9	0.8	60	55	NO	NO	NO	NO	NO
1.3	37304	347 ANNANDALE STREET ANNANDALE	First	NE	54	50	54	50	55	50	55	50	0.2	0.3	0.3	0.3	60	55	NO	NO	NO	NO	NO
1.3	37304	347 ANNANDALE STREET ANNANDALE	First	NW	52	48	53	48	53	48	53	49	0.2	0.2	0.2	0.4	60	55	NO	NO	NO	NO	NO
1.3	37304	347 ANNANDALE STREET ANNANDALE	First	S	45	40	45	41	45	41	46	41	0.6	0.6	0.6	0.7	57	53	NO	NO	NO	NO	NO
1.3	37304	347 ANNANDALE STREET ANNANDALE	First	E	53	49	53	49	54	49	54	49	-0.2	-0.1	-0.1	0.0	60	55	NO	NO	NO	NO	NO
1.3	37304	347 ANNANDALE STREET ANNANDALE	First	N	55	50	55	50	55	51	55	51	0.1	0.2	0.2	0.3	60	55	NO	NO	NO	NO	NO
1.3	37304	347 ANNANDALE STREET ANNANDALE	Second	NE	57	52	57	52	57	53	57	53	0.0	0.2	0.1	0.2	60	55	NO	NO	NO	NO	NO
1.3	37304	347 ANNANDALE STREET ANNANDALE	Second	NW	55	50	55	51	55	51	56	51	0.1	0.1	0.1	0.3	60	55	NO	NO	NO	NO	NO
1.3	37304	347 ANNANDALE STREET ANNANDALE	Second	S	48	44	49	45	49	44	49	45	0.5	0.6	0.6	0.7	60	55	NO	NO	NO	NO	NO
1.3	37304	347 ANNANDALE STREET ANNANDALE	Second	E	56	51	56	51	56	52	56	52	-0.1	0.0	-0.1	0.0	60	55	NO	NO	NO	NO	NO
1.3	37304	347 ANNANDALE STREET ANNANDALE	Second	N	57	52	57	53	57	53	58	53	0.1	0.1	0.1	0.2	60	55	NO	NO	NO	NO	NO
1.3	37304	347 ANNANDALE STREET ANNANDALE	Ground	NE	51	46	51	47	51	47	52	47	0.5	0.5	0.6	0.6	60	55	NO	NO	NO	NO	NO
1.3	37304	347 ANNANDALE STREET ANNANDALE	Ground	NW	50	45	50	46	50	46	50	46	0.2	0.3	0.3	0.5	60	55	NO	NO	NO	NO	NO
1.3	37304	347 ANNANDALE STREET ANNANDALE	Ground	S	42	38	43	39	43	38	44	39	0.5	0.6	0.7	0.8	55	50	NO	NO	NO	NO	NO
1.3	37304	347 ANNANDALE STREET ANNANDALE	Ground	E	49	45	49	45	50	45	50	45	0.0	0.0	-0.1	0.1	60	55	NO	NO	NO	NO	NO
1.3	37304	347 ANNANDALE STREET ANNANDALE	Ground	N	51	47	52	47	52	47	52	48	0.4	0.5	0.5	0.6	60	55	NO	NO	NO	NO	NO
1.3	37712	246 JOHNSTON STREET ANNANDALE	First	W	47	42	48	43	47	42	49	44	1.1	1.1	1.2	1.2	59	54	NO	NO	NO	NO	NO
1.3	37712	246 JOHNSTON STREET ANNANDALE	First	S	58	53	60	54	59	53	60	55	1.5	1.5	1.7	1.5	60	55	NO	NO	NO	NO	NO

NCA	Receiver ID	Address	Floor Level	Facade	Opening Year 2027				Design Year 2037				Increase (Do Smthng - Do Nothing)				NCG project road noise criteria		Do noise levels exceed the cumulative limit with project roads adding ≥2dB to the total noise levels?		Is the contribution from the road project Acute?		Consider further treatment?
					Do Nothing		Do Smthng		Do Nothing		Do Smthng		Opening Year 2027		Design Year 2037								
					Day	Night	Day	Night	Day	Night	Day	Night	Day	Night	Day	Night	Day	Night	Day	Night	$L_{Aeq,15hr}$ ≥ 65dB	$L_{Aeq,9hr}$ ≥ 60dB	
1.3	37712	246 JOHNSTON STREET ANNANDALE	First	SE	65	60	67	62	66	61	68	62	1.7	1.6	1.7	1.6	60	55	NO	NO	NO	NO	NO
1.3	37712	246 JOHNSTON STREET ANNANDALE	First	S	65	60	67	62	66	61	68	63	1.7	1.7	1.7	1.7	60	55	NO	NO	NO	NO	NO
1.3	37712	246 JOHNSTON STREET ANNANDALE	Ground	W	43	38	44	39	43	38	45	40	1.1	1.1	1.3	1.2	55	50	NO	NO	NO	NO	NO
1.3	37712	246 JOHNSTON STREET ANNANDALE	Ground	S	57	52	58	53	58	52	59	54	1.6	1.6	1.7	1.6	60	55	NO	NO	NO	NO	NO
1.3	37712	246 JOHNSTON STREET ANNANDALE	Ground	SE	64	59	65	60	64	59	66	61	1.8	1.7	1.8	1.7	60	55	NO	NO	NO	NO	NO
1.3	37712	246 JOHNSTON STREET ANNANDALE	Ground	S	64	59	66	61	65	60	67	62	1.7	1.7	1.8	1.7	60	55	NO	NO	NO	NO	NO
1.3	38006	234 JOHNSTON STREET ANNANDALE	Ground	E	65	60	66	61	65	60	67	62	1.7	1.7	1.7	1.7	60	55	NO	NO	NO	NO	NO
1.3	38006	234 JOHNSTON STREET ANNANDALE	Ground	N	59	54	61	56	60	55	62	56	1.7	1.5	1.7	1.6	60	55	NO	NO	NO	NO	NO
1.3	38006	234 JOHNSTON STREET ANNANDALE	Ground	W	45	41	47	42	46	41	47	42	1.1	1.1	1.2	1.1	58	53	NO	NO	NO	NO	NO
1.3	38148	7/236 JOHNSTON STREET ANNANDALE	First	E	51	46	52	47	52	46	53	48	1.4	1.4	1.5	1.4	60	55	NO	NO	NO	NO	NO
1.3	38148	7/236 JOHNSTON STREET ANNANDALE	First	NW	46	42	47	42	47	42	47	43	0.6	0.7	0.7	0.8	59	54	NO	NO	NO	NO	NO
1.3	38148	7/236 JOHNSTON STREET ANNANDALE	First	SW	46	42	47	42	47	42	48	43	1.0	0.9	1.0	1.0	59	54	NO	NO	NO	NO	NO
1.3	38148	7/236 JOHNSTON STREET ANNANDALE	Second	E	52	47	54	49	53	48	54	49	1.4	1.4	1.5	1.3	60	55	NO	NO	NO	NO	NO
1.3	38148	7/236 JOHNSTON STREET ANNANDALE	Second	NW	48	43	49	44	49	44	49	45	0.8	0.8	0.9	0.9	60	55	NO	NO	NO	NO	NO
1.3	38148	7/236 JOHNSTON STREET ANNANDALE	Second	SW	48	44	49	45	49	44	50	45	1.0	1.0	1.1	1.1	60	55	NO	NO	NO	NO	NO
1.3	38148	7/236 JOHNSTON STREET ANNANDALE	Ground	E	50	45	51	46	51	45	52	47	1.4	1.3	1.5	1.4	60	55	NO	NO	NO	NO	NO
1.3	38148	7/236 JOHNSTON STREET ANNANDALE	Ground	NW	44	40	45	41	45	40	46	41	0.6	0.6	0.7	0.7	57	52	NO	NO	NO	NO	NO
1.3	38148	7/236 JOHNSTON STREET ANNANDALE	Ground	SW	44	39	45	40	45	40	46	41	1.0	0.9	1.1	1.1	57	52	NO	NO	NO	NO	NO
1.3	38149	2/236 JOHNSTON STREET ANNANDALE	First	SW	47	42	48	43	48	42	49	44	1.5	1.4	1.5	1.4	60	54	NO	NO	NO	NO	NO
1.3	38149	2/236 JOHNSTON STREET ANNANDALE	First	NE	56	51	58	53	57	52	59	53	1.6	1.5	1.6	1.5	60	55	NO	NO	NO	NO	NO
1.3	38149	2/236 JOHNSTON STREET ANNANDALE	Second	SW	53	47	54	49	53	48	55	49	1.5	1.4	1.7	1.4	60	55	NO	NO	NO	NO	NO
1.3	38149	2/236 JOHNSTON STREET ANNANDALE	Second	NE	58	53	59	54	59	53	60	55	1.5	1.5	1.6	1.5	60	55	NO	NO	NO	NO	NO
1.3	38149	2/236 JOHNSTON STREET ANNANDALE	Ground	SW	42	37	44	39	43	38	44	39	1.4	1.3	1.5	1.4	55	50	NO	NO	NO	NO	NO
1.3	38149	2/236 JOHNSTON STREET ANNANDALE	Ground	NE	55	50	57	52	56	51	58	52	1.6	1.5	1.6	1.5	60	55	NO	NO	NO	NO	NO
1.3	38150	3/236 JOHNSTON STREET ANNANDALE	First	SW	47	42	48	43	47	42	49	43	1.5	1.4	1.5	1.4	59	54	NO	NO	NO	NO	NO
1.3	38150	3/236 JOHNSTON STREET ANNANDALE	First	NE	55	50	56	51	55	50	57	51	1.4	1.4	1.6	1.4	60	55	NO	NO	NO	NO	NO
1.3	38150	3/236 JOHNSTON STREET ANNANDALE	Second	SW	51	46	53	48	52	47	54	48	1.4	1.4	1.6	1.4	60	55	NO	NO	NO	NO	NO
1.3	38150	3/236 JOHNSTON STREET ANNANDALE	Second	NE	56	51	57	52	57	51	58	53	1.5	1.4	1.6	1.4	60	55	NO	NO	NO	NO	NO
1.3	38150	3/236 JOHNSTON STREET ANNANDALE	Ground	SW	43	38	44	39	43	38	45	40	1.4	1.3	1.5	1.4	55	50	NO	NO	NO	NO	NO
1.3	38150	3/236 JOHNSTON STREET ANNANDALE	Ground	NE	53	48	55	50	54	49	56	50	1.4	1.5	1.6	1.4	60	55	NO	NO	NO	NO	NO
1.3	38151	4/236 JOHNSTON STREET ANNANDALE	First	SW	46	41	48	42	47	42	48	43	1.5	1.4	1.5	1.4	59	54	NO	NO	NO	NO	NO
1.3	38151	4/236 JOHNSTON STREET ANNANDALE	First	NE	53	48	54	49	54	48	55	50	1.4	1.3	1.5	1.4	60	55	NO	NO	NO	NO	NO
1.3	38151	4/236 JOHNSTON STREET ANNANDALE	Second	SW	50	45	52	46	51	46	52	47	1.4	1.3	1.6	1.3	60	55	NO	NO	NO	NO	NO
1.3	38151	4/236 JOHNSTON STREET ANNANDALE	Second	NE	54	49	56	51	55	50	56	51	1.5	1.4	1.5	1.4	60	55	NO	NO	NO	NO	NO
1.3	38151	4/236 JOHNSTON STREET ANNANDALE	Ground	SW	43	38	45	39	44	39	45	40	1.5	1.3	1.5	1.4	56	51	NO	NO	NO	NO	NO
1.3	38151	4/236 JOHNSTON STREET ANNANDALE	Ground	NE	52	47	53	48	52	47	54	49	1.4	1.4	1.6	1.5	60	55	NO	NO	NO	NO	NO
1.3	38152	5/236 JOHNSTON STREET ANNANDALE	First	SW	46	42	48	43	47	42	48	43	1.2	1.1	1.4	1.2	59	54	NO	NO	NO	NO	NO
1.3	38152	5/236 JOHNSTON STREET ANNANDALE	First	NE	52	47	53	48	53	47	54	49	1.4	1.3	1.4	1.3	60	55	NO	NO	NO	NO	NO
1.3	38152	5/236 JOHNSTON STREET ANNANDALE	Second	SW	50	45	51	46	50	45	52	46	1.3	1.2	1.4	1.3	60	55	NO	NO	NO	NO	NO
1.3	38152	5/236 JOHNSTON STREET ANNANDALE	Second	NE	53	48	55	49	54	49	55	50	1.4	1.3	1.5	1.4	60	55	NO	NO	NO	NO	NO
1.3	38152	5/236 JOHNSTON STREET ANNANDALE	Ground	SW	44	39	45	40	45	40	46	41	1.3	1.2	1.3	1.2	57	52	NO	NO	NO	NO	NO
1.3	38152	5/236 JOHNSTON STREET ANNANDALE	Ground	NE	51	46	52	47	51	46	53	48	1.4	1.3	1.5	1.4	60	55	NO	NO	NO	NO	NO
1.3	38153	6/236 JOHNSTON STREET ANNANDALE	First	SW	46	42	47	43	47	42	48	43	1.1	1.0	1.2	1.1	59	54	NO	NO	NO	NO	NO
1.3	38153	6/236 JOHNSTON STREET ANNANDALE	First	NE	47	42	48	43	47	42	49	43	1.0	1.0	1.2	1.1	59	54	NO	NO	NO	NO	NO
1.3	38153	6/236 JOHNSTON STREET ANNANDALE	Second	SW	49	44	50	45	50	45	51	46	1.2	1.1	1.3	1.2	60	55	NO	NO	NO	NO	NO
1.3	38153	6/236 JOHNSTON STREET ANNANDALE	Second	NE	49	44	50	45	50	45	51	46	1.2	1.1	1.3	1.2	60	55	NO	NO	NO	NO	NO
1.3	38153	6/236 JOHNSTON STREET ANNANDALE	Ground	SW	44	39	45	40	45	40	46	41	1.1	1.0	1.2	1.1	57	52	NO	NO	NO	NO	NO
1.3	38153	6/236 JOHNSTON STREET ANNANDALE	Ground	NE	45	40	46	41	46	41	47	42	1.0	1.0	1.0	1.0	58	53	NO	NO	NO	NO	NO
1.3	43713	214 JOHNSTON STREET ANNANDALE	Ground	E	65	60	66	61	65	60	67	62	1.7	1.6	1.7	1.6	60	55	NO	NO	NO	NO	NO
1.3	43713	214 JOHNSTON STREET ANNANDALE	Ground	N	55	50	57	52	56	51	58	52	1.6	1.6	1.7	1.6	60	55	NO	NO	NO	NO	NO
1.3	43713	214 JOHNSTON STREET ANNANDALE	Ground	NW	45	40	46	41	46	41	47	42	1.2	1.2	1.3	1.2	58	53	NO	NO	NO	NO	NO
1.3	43713	214 JOHNSTON STREET ANNANDALE	Ground	S	56	51	58	53	57	52	59	53	1.6	1.5	1.6	1.5	60	55	NO	NO	NO	NO	NO
1.3	48743	270 JOHNSTON STREET ANNANDALE	First	N	59	54	61	56	60	55	62	56	1.8	1.6	1.8	1.6	60	55	NO	NO	NO	NO	NO
1.3	48743	270 JOHNSTON STREET ANNANDALE	First	W	47	42	48	43	48	43	48	43	0.3	0.4	0.4	0.4	60	55	NO	NO	NO	NO	NO
1.3	48743	270 JOHNSTON STREET ANNANDALE	First	S	55	50	57	52	55	50	57	52	1.8	1.7	1.9	1.7	60	55	NO	NO	NO	NO	NO
1.3	48743	270 JOHNSTON STREET ANNANDALE	First	E	65	60	67	62	66	61	68	63	1.8	1.7	1.9	1.7	60	55	NO	NO	NO	NO	NO
1.3	48743	270 JOHNSTON STREET ANNANDALE	Ground	E	59	54	60	55	59	54	61	56	1.7	1.6	1.8	1.6	60	55	NO	NO	NO	NO	NO
1.3	35744	196-212 JOHNSTON STREET ANNANDALE	First	N	60	55	62	57	61	55	62	57	1.6	1.6	1.7	1.6	50	-	NO	NO	NO	NO	NO
1.3	35744	196-212 JOHNSTON STREET ANNANDALE	First	W	46	41	47	42	47	42	48	43	1.0	0.9	1.1	1.1	50	-	NO	NO	NO	NO	NO
1.3	35744	196-212 JOHNSTON STREET ANNANDALE	First	N	46	41	47	42	47	42	48	43	1.0	1.0	1.1	1.1	50	-	NO	NO	NO	NO	NO
1.3	35744	196-212 JOHNSTON STREET ANNANDALE	First	SE	45	40	46	41	46	40	47	42	1.2	1.2	1.3	1.2	50	-	NO	NO	NO	NO	NO
1.3	35744	196-212 JOHNSTON STREET ANNANDALE	First	N	48	43	49	44	48	43	49	44	1.0	1.0	1.2	1.1	50	-	NO	NO	NO	NO	NO

NCA	Receiver ID	Address	Floor Level	Facade	Opening Year 2027				Design Year 2037				Increase (Do Smthng - Do Nothing)				NCG project road noise criteria		Do noise levels exceed the cumulative limit with project roads adding ≥2dB to the total noise levels?		Is the contribution from the road project Acute?		Consider further treatment?
					Do Nothing		Do Smthng		Do Nothing		Do Smthng		Opening Year 2027		Design Year 2037								
					Day	Night	Day	Night	Day	Night	Day	Night	Day	Night	Day	Night	Day	Night	Day	Night	$L_{Aeq,15hr}$ ≥ 65dB	$L_{Aeq,9hr}$ ≥ 60dB	
1.3	35744	196-212 JOHNSTON STREET ANNANDALE	First	W	45	41	46	41	46	41	47	42	0.7	0.7	0.8	0.9	50	-	NO	NO	NO	NO	NO
1.3	35744	196-212 JOHNSTON STREET ANNANDALE	First	S	54	49	55	50	54	49	56	51	1.7	1.7	1.8	1.7	50	-	NO	NO	NO	NO	NO
1.3	35744	196-212 JOHNSTON STREET ANNANDALE	First	E	66	62	68	63	67	62	69	64	1.7	1.7	1.8	1.7	50	-	NO	NO	NO	NO	NO
1.3	35744	196-212 JOHNSTON STREET ANNANDALE	Ground	N	59	54	61	55	60	54	61	56	1.7	1.6	1.8	1.6	50	-	NO	NO	NO	NO	NO
1.3	35744	196-212 JOHNSTON STREET ANNANDALE	Ground	W	44	39	44	40	44	39	45	40	0.9	0.9	0.9	1.0	50	-	NO	NO	NO	NO	NO
1.3	35744	196-212 JOHNSTON STREET ANNANDALE	Ground	N	44	39	45	40	44	39	45	40	1.0	0.9	1.1	1.1	50	-	NO	NO	NO	NO	NO
1.3	35744	196-212 JOHNSTON STREET ANNANDALE	Ground	SE	42	37	44	39	43	38	45	39	1.3	1.2	1.4	1.2	50	-	NO	NO	NO	NO	NO
1.3	35744	196-212 JOHNSTON STREET ANNANDALE	Ground	N	46	42	47	43	47	42	48	43	1.1	1.0	1.2	1.1	50	-	NO	NO	NO	NO	NO
1.3	35744	196-212 JOHNSTON STREET ANNANDALE	Ground	W	44	39	44	40	44	40	45	41	0.5	0.6	0.7	0.8	50	-	NO	NO	NO	NO	NO
1.3	35744	196-212 JOHNSTON STREET ANNANDALE	Ground	S	52	48	54	49	53	48	55	50	1.7	1.7	1.8	1.7	50	-	NO	NO	NO	NO	NO
1.3	35744	196-212 JOHNSTON STREET ANNANDALE	Ground	E	66	61	68	63	67	61	68	63	1.8	1.7	1.8	1.8	50	-	NO	NO	NO	NO	NO
1.3	35904	196-212 JOHNSTON STREET ANNANDALE	First	N	64	59	66	61	65	60	67	61	1.6	1.6	1.7	1.6	50	-	NO	NO	NO	NO	NO
1.3	35904	196-212 JOHNSTON STREET ANNANDALE	First	NW	46	41	47	42	46	42	47	42	0.8	0.8	0.9	0.9	50	-	NO	NO	NO	NO	NO
1.3	35904	196-212 JOHNSTON STREET ANNANDALE	First	N	46	42	47	43	47	42	48	43	0.8	0.9	0.9	1.0	50	-	NO	NO	NO	NO	NO
1.3	35904	196-212 JOHNSTON STREET ANNANDALE	First	W	45	41	46	42	46	41	47	42	0.7	0.8	0.8	0.9	50	-	NO	NO	NO	NO	NO
1.3	35904	196-212 JOHNSTON STREET ANNANDALE	First	W	45	41	46	41	46	41	46	42	0.6	0.7	0.7	0.8	50	-	NO	NO	NO	NO	NO
1.3	35904	196-212 JOHNSTON STREET ANNANDALE	First	SW	54	49	56	51	55	49	56	51	1.6	1.6	1.7	1.6	50	-	NO	NO	NO	NO	NO
1.3	35904	196-212 JOHNSTON STREET ANNANDALE	First	W	42	37	43	39	43	38	44	39	1.3	1.3	1.4	1.3	50	-	NO	NO	NO	NO	NO
1.3	35904	196-212 JOHNSTON STREET ANNANDALE	First	S	63	58	65	60	64	59	66	60	1.7	1.7	1.7	1.7	50	-	NO	NO	NO	NO	NO
1.3	35904	196-212 JOHNSTON STREET ANNANDALE	First	E	68	63	70	65	69	63	70	65	1.7	1.7	1.8	1.7	50	-	NO	NO	NO	NO	NO
1.3	35904	196-212 JOHNSTON STREET ANNANDALE	Second	N	64	59	66	61	65	60	67	61	1.5	1.5	1.7	1.5	50	-	NO	NO	NO	NO	NO
1.3	35904	196-212 JOHNSTON STREET ANNANDALE	Second	NW	49	44	50	45	49	44	50	45	1.1	1.1	1.2	1.2	50	-	NO	NO	NO	NO	NO
1.3	35904	196-212 JOHNSTON STREET ANNANDALE	Second	N	50	45	51	46	50	45	51	46	1.1	1.1	1.3	1.2	50	-	NO	NO	NO	NO	NO
1.3	35904	196-212 JOHNSTON STREET ANNANDALE	Second	W	48	43	49	44	48	43	49	44	1.0	1.0	1.0	1.1	50	-	NO	NO	NO	NO	NO
1.3	35904	196-212 JOHNSTON STREET ANNANDALE	Second	W	47	42	48	43	48	43	49	44	0.8	0.9	1.0	1.0	50	-	NO	NO	NO	NO	NO
1.3	35904	196-212 JOHNSTON STREET ANNANDALE	Second	SW	55	50	56	51	56	50	57	52	1.6	1.5	1.6	1.6	50	-	NO	NO	NO	NO	NO
1.3	35904	196-212 JOHNSTON STREET ANNANDALE	Second	W	46	41	48	43	47	42	48	43	1.4	1.3	1.5	1.4	50	-	NO	NO	NO	NO	NO
1.3	35904	196-212 JOHNSTON STREET ANNANDALE	Second	S	63	58	65	60	64	58	65	60	1.6	1.7	1.7	1.7	50	-	NO	NO	NO	NO	NO
1.3	35904	196-212 JOHNSTON STREET ANNANDALE	Second	E	68	63	69	64	68	63	70	65	1.7	1.6	1.7	1.6	50	-	NO	NO	NO	NO	NO
1.3	35904	196-212 JOHNSTON STREET ANNANDALE	Ground	N	63	58	65	60	64	59	66	60	1.7	1.6	1.8	1.6	50	-	NO	NO	NO	NO	NO
1.3	35904	196-212 JOHNSTON STREET ANNANDALE	Ground	NW	44	39	44	40	44	40	45	40	0.8	0.7	0.9	0.9	50	-	NO	NO	NO	NO	NO
1.3	35904	196-212 JOHNSTON STREET ANNANDALE	Ground	N	63	58	65	60	64	59	66	60	1.7	1.6	1.8	1.6	50	-	NO	NO	NO	NO	NO
1.3	35904	196-212 JOHNSTON STREET ANNANDALE	Ground	NW	44	39	44	40	44	40	45	40	0.8	0.7	0.9	0.9	50	-	NO	NO	NO	NO	NO
1.3	35904	196-212 JOHNSTON STREET ANNANDALE	Ground	N	44	39	45	40	44	40	45	41	0.8	0.8	0.9	1.0	50	-	NO	NO	NO	NO	NO
1.3	35904	196-212 JOHNSTON STREET ANNANDALE	Ground	W	43	39	44	40	44	39	45	40	0.7	0.7	0.8	0.8	50	-	NO	NO	NO	NO	NO
1.3	35904	196-212 JOHNSTON STREET ANNANDALE	Ground	W	44	39	44	40	44	39	45	40	0.6	0.6	0.8	0.8	50	-	NO	NO	NO	NO	NO
1.3	35904	196-212 JOHNSTON STREET ANNANDALE	Ground	SW	53	48	55	50	54	48	55	50	1.6	1.6	1.7	1.6	50	-	NO	NO	NO	NO	NO
1.3	35904	196-212 JOHNSTON STREET ANNANDALE	Ground	W	39	35	41	36	40	35	41	36	1.3	1.2	1.4	1.3	50	-	NO	NO	NO	NO	NO
1.3	35904	196-212 JOHNSTON STREET ANNANDALE	Ground	S	62	57	64	59	63	58	65	59	1.7	1.7	1.8	1.7	50	-	NO	NO	NO	NO	NO
1.3	35904	196-212 JOHNSTON STREET ANNANDALE	Ground	E	67	63	69	64	68	63	70	65	1.8	1.8	1.8	1.8	50	-	NO	NO	NO	NO	NO
1.3	35982	196-212 JOHNSTON STREET ANNANDALE	Ground	N	46	41	47	42	47	42	48	43	0.9	0.9	1.0	1.0	50	-	NO	NO	NO	NO	NO
1.3	35982	196-212 JOHNSTON STREET ANNANDALE	Ground	W	45	40	46	41	45	41	46	42	0.7	0.7	0.8	0.9	50	-	NO	NO	NO	NO	NO
1.3	35982	196-212 JOHNSTON STREET ANNANDALE	Ground	S	46	41	48	43	47	42	49	43	1.3	1.3	1.5	1.4	50	-	NO	NO	NO	NO	NO
1.3	35982	196-212 JOHNSTON STREET ANNANDALE	Ground	E	53	48	55	49	54	48	55	50	1.5	1.5	1.6	1.5	50	-	NO	NO	NO	NO	NO
1.3	35982	196-212 JOHNSTON STREET ANNANDALE	Ground	S	53	48	55	50	54	49	56	50	1.6	1.5	1.6	1.6	50	-	NO	NO	NO	NO	NO
1.3	35982	196-212 JOHNSTON STREET ANNANDALE	Ground	E	54	49	55	50	54	49	56	51	1.5	1.5	1.6	1.5	50	-	NO	NO	NO	NO	NO
1.3	35982	196-212 JOHNSTON STREET ANNANDALE	Ground	N	45	40	46	41	46	41	47	42	0.9	0.9	1.0	1.0	50	-	NO	NO	NO	NO	NO
1.3	35982	196-212 JOHNSTON STREET ANNANDALE	Ground	E	46	41	47	42	46	41	48	42	1.2	1.2	1.3	1.2	50	-	NO	NO	NO	NO	NO
1.3	35982	196-212 JOHNSTON STREET ANNANDALE	Ground	S	43	38	44	39	44	39	45	40	1.1	1.0	1.2	1.1	50	-	NO	NO	NO	NO	NO
1.3	35982	196-212 JOHNSTON STREET ANNANDALE	Ground	E	49	44	51	46	50	45	51	46	1.6	1.5	1.6	1.5	50	-	NO	NO	NO	NO	NO
1.3	36429	HUDSON STREET ANNANDALE	Ground	NE	47	43	48	43	48	43	48	44	0.4	0.5	0.5	0.8	60	-	NO	NO	NO	NO	NO
1.3	36429	HUDSON STREET ANNANDALE	Ground	W	47	43	47	43	47	43	48	44	0.4	0.5	0.5	0.7	60	-	NO	NO	NO	NO	NO
1.3	36429	HUDSON STREET ANNANDALE	Ground	S	42	38	43	38	42	38	43	39	0.6	0.5	0.7	0.8	60	-	NO	NO	NO	NO	NO
1.3	36429	HUDSON STREET ANNANDALE	Ground	E	43	38	43	39	43	39	44	40	0.7	0.7	0.7	0.9	60	-	NO	NO	NO	NO	NO
1.4	35588	221 ANNANDALE STREET ANNANDALE	First	N	44	40	45	40	45	40	45	41	0.6	0.6	0.6	0.8	57	52	NO	NO	NO	NO	NO
1.4	35588	221 ANNANDALE STREET ANNANDALE	First	W	44	39	44	40	44	40	45	41	0.5	0.6	0.6	0.8	56	52	NO	NO	NO	NO	NO
1.4	35588	221 ANNANDALE STREET ANNANDALE	First	E	40	36	41	37	41	36	42	37	0.8	0.8	0.9	1.0	53	48	NO	NO	NO	NO	NO
1.4	35588	221 ANNANDALE STREET ANNANDALE	First	SW	40	36	41	37	41	36	42	37	0.6	0.7	0.8	0.8	53	48	NO	NO	NO	NO	NO
1.4	35588	221 ANNANDALE STREET ANNANDALE	First	N	42	38	43	39	43	38	44	39	0.7	0.6	0.8	0.8	55	50	NO	NO	NO	NO	NO
1.4	35588	221 ANNANDALE STREET ANNANDALE	First	N	43	39	44	39	44	39	44	40	0.7	0.7	0.7	0.8	56	51	NO	NO	NO	NO	NO
1.4	35588	221 ANNANDALE STREET ANNANDALE	Ground	N	43	38	43	39	43	39	44	39	0.6	0.6	0.6	0.8	55	51	NO	NO	NO	NO	NO
1.4	35588	221 ANNANDALE STREET ANNANDALE	Ground	W	43	38	43	39	43	39	44	39	0.5	0.5	0.6	0.7	55	51	NO	NO	NO	NO	NO
1.4	35588	221 ANNANDALE STREET ANNANDALE	Ground	E	37	32	37	33	37	32	38	33	0.8	0.8	0.9	1.0	49	44	NO	NO	NO	NO	NO
1.4	35588	221 ANNANDALE STREET ANNANDALE	Ground	SW	36	32	37	33	37	32	38	33	0.7	0.7	0.8	0.9	49	44	NO	NO	NO	NO	NO

NCA	Receiver ID	Address	Floor Level	Facade	Opening Year 2027				Design Year 2037				Increase (Do Smthng - Do Nothing)				NCG project road noise criteria		Do noise levels exceed the cumulative limit with project roads adding ≥2dB to the total noise levels?		Is the contribution from the road project Acute?		Consider further treatment?
					Do Nothing		Do Smthng		Do Nothing		Do Smthng		Opening Year 2027		Design Year 2037								
					Day	Night	Day	Night	Day	Night	Day	Night	Day	Night	Day	Night	Day	Night	Day	Night	$L_{Aeq,15hr}$ ≥ 65dB	$L_{Aeq,9hr}$ ≥ 60dB	
1.4	35588	221 ANNANDALE STREET ANNANDALE	Ground	N	40	35	41	36	41	36	41	37	0.7	0.7	0.8	0.9	53	48	NO	NO	NO	NO	NO
1.4	35588	221 ANNANDALE STREET ANNANDALE	Ground	N	41	37	42	38	42	37	42	38	0.6	0.7	0.8	0.8	54	49	NO	NO	NO	NO	NO
1.4	35594	242 ANNANDALE STREET ANNANDALE	Ground	E	40	36	41	36	41	36	41	37	0.7	0.8	0.9	1.0	53	48	NO	NO	NO	NO	NO
1.4	35594	242 ANNANDALE STREET ANNANDALE	Ground	N	38	33	38	34	38	34	39	35	0.6	0.7	0.7	0.9	50	46	NO	NO	NO	NO	NO
1.4	35595	2 GILLIES STREET ANNANDALE	Ground	E	40	35	41	36	40	36	41	37	0.7	0.7	0.8	0.9	52	48	NO	NO	NO	NO	NO
1.4	35616	244 ANNANDALE STREET ANNANDALE	Ground	E	40	36	41	37	41	36	42	37	0.7	0.7	0.9	0.9	53	48	NO	NO	NO	NO	NO
1.4	35616	244 ANNANDALE STREET ANNANDALE	Ground	N	40	36	41	36	41	36	41	37	0.6	0.7	0.8	0.9	53	48	NO	NO	NO	NO	NO
1.4	35616	244 ANNANDALE STREET ANNANDALE	Ground	W	44	39	44	40	44	40	45	40	0.5	0.6	0.6	0.8	56	52	NO	NO	NO	NO	NO
1.4	35616	244 ANNANDALE STREET ANNANDALE	Ground	S	39	34	40	35	39	35	40	36	0.6	0.7	0.8	0.9	51	47	NO	NO	NO	NO	NO
1.4	35631	248 ANNANDALE STREET ANNANDALE	Ground	E	40	36	41	37	41	36	42	37	0.7	0.8	0.9	1.0	53	48	NO	NO	NO	NO	NO
1.4	35631	248 ANNANDALE STREET ANNANDALE	Ground	N	44	39	44	40	44	39	45	40	0.5	0.5	0.6	0.7	56	51	NO	NO	NO	NO	NO
1.4	35631	248 ANNANDALE STREET ANNANDALE	Ground	W	44	39	44	40	44	40	45	40	0.5	0.6	0.6	0.8	56	52	NO	NO	NO	NO	NO
1.4	35632	246 ANNANDALE STREET ANNANDALE	Ground	W	44	39	44	40	44	40	45	40	0.4	0.5	0.6	0.7	56	52	NO	NO	NO	NO	NO
1.4	35632	246 ANNANDALE STREET ANNANDALE	Ground	S	39	35	40	35	40	35	40	36	0.6	0.7	0.8	0.9	52	47	NO	NO	NO	NO	NO
1.4	35632	246 ANNANDALE STREET ANNANDALE	Ground	E	40	36	41	36	41	36	42	37	0.8	0.8	0.8	0.9	53	48	NO	NO	NO	NO	NO
1.4	35657	6 PIPER STREET ANNANDALE	Ground	N	46	41	47	42	47	42	48	43	1.2	1.1	1.3	1.2	59	54	NO	NO	NO	NO	NO
1.4	35657	6 PIPER STREET ANNANDALE	Ground	S	39	35	40	36	40	35	41	36	0.7	0.7	0.9	0.9	52	47	NO	NO	NO	NO	NO
1.4	35658	12 PIPER STREET ANNANDALE	Ground	N	45	40	46	41	46	41	47	42	1.0	1.0	1.1	1.1	58	53	NO	NO	NO	NO	NO
1.4	35658	12 PIPER STREET ANNANDALE	Ground	SW	40	35	41	36	40	36	41	37	0.8	0.8	0.9	1.0	52	48	NO	NO	NO	NO	NO
1.4	35659	14 PIPER STREET ANNANDALE	Ground	N	45	40	46	41	45	41	47	42	1.0	1.0	1.1	1.1	57	53	NO	NO	NO	NO	NO
1.4	35659	14 PIPER STREET ANNANDALE	Ground	S	39	34	40	35	39	35	40	36	0.9	0.9	1.0	1.0	51	47	NO	NO	NO	NO	NO
1.4	35660	2A PIPER STREET ANNANDALE	Ground	E	41	37	42	37	42	37	43	38	1.0	0.9	1.1	1.1	54	49	NO	NO	NO	NO	NO
1.4	35660	2A PIPER STREET ANNANDALE	Ground	N	47	42	48	43	47	42	49	43	1.3	1.1	1.4	1.2	59	54	NO	NO	NO	NO	NO
1.4	35661	8 PIPER STREET ANNANDALE	Ground	N	46	41	47	42	46	41	47	43	1.1	1.1	1.2	1.2	58	53	NO	NO	NO	NO	NO
1.4	35661	8 PIPER STREET ANNANDALE	Ground	W	39	35	40	36	40	35	41	36	0.8	0.9	0.9	1.0	52	47	NO	NO	NO	NO	NO
1.4	35661	8 PIPER STREET ANNANDALE	Ground	S	40	35	41	36	40	36	41	37	0.8	0.7	0.9	0.9	52	48	NO	NO	NO	NO	NO
1.4	35662	16 PIPER STREET ANNANDALE	First	N	46	41	47	42	47	42	48	43	1.0	1.0	1.1	1.1	59	54	NO	NO	NO	NO	NO
1.4	35662	16 PIPER STREET ANNANDALE	First	W	43	38	43	39	43	39	44	39	0.6	0.6	0.7	0.8	55	51	NO	NO	NO	NO	NO
1.4	35662	16 PIPER STREET ANNANDALE	First	S	40	36	41	37	41	36	42	37	0.8	0.8	0.9	1.0	53	48	NO	NO	NO	NO	NO
1.4	35662	16 PIPER STREET ANNANDALE	Ground	N	45	40	46	41	45	41	46	42	0.9	0.9	1.1	1.0	57	53	NO	NO	NO	NO	NO
1.4	35662	16 PIPER STREET ANNANDALE	Ground	W	39	35	40	35	40	35	40	36	0.6	0.7	0.7	0.9	52	47	NO	NO	NO	NO	NO
1.4	35662	16 PIPER STREET ANNANDALE	Ground	S	37	32	38	33	37	32	38	33	0.9	0.8	0.9	1.0	49	44	NO	NO	NO	NO	NO
1.4	35663	10 PIPER STREET ANNANDALE	Ground	N	45	41	46	42	46	41	47	42	1.0	1.0	1.2	1.1	58	53	NO	NO	NO	NO	NO
1.4	35663	10 PIPER STREET ANNANDALE	Ground	SW	40	35	41	36	40	36	41	37	0.8	0.8	0.9	1.0	52	48	NO	NO	NO	NO	NO
1.4	35663	10 PIPER STREET ANNANDALE	Ground	SE	40	35	41	36	40	36	41	37	0.7	0.7	0.8	0.9	52	48	NO	NO	NO	NO	NO
1.4	35664	4 PIPER STREET ANNANDALE	First	N	48	43	49	44	48	43	50	45	1.2	1.2	1.4	1.2	60	55	NO	NO	NO	NO	NO
1.4	35664	4 PIPER STREET ANNANDALE	First	W	44	39	44	40	44	40	45	41	0.6	0.6	0.6	0.8	56	52	NO	NO	NO	NO	NO
1.4	35664	4 PIPER STREET ANNANDALE	First	SW	42	37	42	38	42	37	43	38	0.7	0.7	0.8	0.9	54	49	NO	NO	NO	NO	NO
1.4	35664	4 PIPER STREET ANNANDALE	Ground	N	46	42	47	43	47	42	48	43	1.2	1.1	1.3	1.2	59	54	NO	NO	NO	NO	NO
1.4	35664	4 PIPER STREET ANNANDALE	Ground	W	39	34	39	35	39	34	40	35	0.7	0.7	0.8	0.9	51	46	NO	NO	NO	NO	NO
1.4	35664	4 PIPER STREET ANNANDALE	Ground	SW	39	35	40	35	39	35	40	36	0.6	0.7	0.8	0.8	51	47	NO	NO	NO	NO	NO
1.4	35670	225 ANNANDALE STREET ANNANDALE	First	E	41	36	42	37	41	37	42	38	0.9	0.9	1.0	1.0	53	49	NO	NO	NO	NO	NO
1.4	35670	225 ANNANDALE STREET ANNANDALE	First	N	41	37	42	37	42	37	42	38	0.7	0.7	0.8	0.9	54	49	NO	NO	NO	NO	NO
1.4	35670	225 ANNANDALE STREET ANNANDALE	First	SE	40	36	41	37	41	36	42	37	0.7	0.8	0.8	0.9	53	48	NO	NO	NO	NO	NO
1.4	35670	225 ANNANDALE STREET ANNANDALE	First	NE	45	41	46	42	46	41	47	42	1.0	0.9	1.0	1.0	58	53	NO	NO	NO	NO	NO
1.4	35670	225 ANNANDALE STREET ANNANDALE	First	W	44	39	44	40	44	40	45	41	0.5	0.6	0.6	0.8	56	52	NO	NO	NO	NO	NO
1.4	35670	225 ANNANDALE STREET ANNANDALE	First	S	39	35	40	36	40	35	41	36	0.8	0.8	0.9	0.9	52	47	NO	NO	NO	NO	NO
1.4	35670	225 ANNANDALE STREET ANNANDALE	Ground	E	38	34	39	34	39	34	40	35	0.9	0.8	1.0	1.0	51	46	NO	NO	NO	NO	NO
1.4	35670	225 ANNANDALE STREET ANNANDALE	Ground	N	38	33	38	34	38	33	39	34	0.7	0.7	0.8	0.8	50	45	NO	NO	NO	NO	NO
1.4	35670	225 ANNANDALE STREET ANNANDALE	Ground	SE	37	33	38	33	38	33	39	34	0.7	0.8	0.9	0.9	50	45	NO	NO	NO	NO	NO
1.4	35670	225 ANNANDALE STREET ANNANDALE	Ground	NE	44	40	45	40	45	40	46	41	0.9	0.9	1.0	1.1	57	52	NO	NO	NO	NO	NO
1.4	35670	225 ANNANDALE STREET ANNANDALE	Ground	W	43	38	43	39	43	39	44	39	0.5	0.6	0.6	0.7	55	51	NO	NO	NO	NO	NO
1.4	35670	225 ANNANDALE STREET ANNANDALE	Ground	S	36	31	37	32	36	32	37	32	0.8	0.8	0.9	0.9	48	44	NO	NO	NO	NO	NO
1.4	35699	301 YOUNG STREET ANNANDALE	Ground	E	40	36	41	37	41	36	42	37	0.7	0.7	0.8	0.9	53	48	NO	NO	NO	NO	NO
1.4	35701	303 YOUNG STREET ANNANDALE	Ground	N	43	39	43	39	43	39	44	40	0.5	0.7	0.7	0.8	55	51	NO	NO	NO	NO	NO
1.4	35701	303 YOUNG STREET ANNANDALE	Ground	E	41	37	42	38	42	37	43	38	0.7	0.7	0.8	0.9	54	49	NO	NO	NO	NO	NO
1.4	35717	20 PIPER STREET ANNANDALE	Ground	N	44	40	45	40	45	40	45	41	0.7	0.7	0.8	0.9	57	52	NO	NO	NO	NO	NO
1.4	35717	20 PIPER STREET ANNANDALE	Ground	S	40	36	41	36	40	36	41	37	0.7	0.7	0.8	0.9	52	48	NO	NO	NO	NO	NO
1.4	35718	256 ANNANDALE STREET ANNANDALE	Ground	S	40	35	40	36	40	35	41	36	0.7	0.7	0.8	0.9	52	47	NO	NO	NO	NO	NO
1.4	35718	256 ANNANDALE STREET ANNANDALE	Ground	E	41	37	42	37	42	37	43	38	0.8	0.8	1.0	1.0	54	49	NO	NO	NO	NO	NO
1.4	35718	256 ANNANDALE STREET ANNANDALE	Ground	N	43	39	44	40	44	39	45	40	0.8	0.7	0.9	0.9	56	51	NO	NO	NO	NO	NO
1.4	35730	20 PIPER STREET ANNANDALE	Ground	SW	40	36	41	37	41	36	42	37	0.6	0.6	0.7	0.8	53	48	NO	NO	NO	NO	NO

NCA	Receiver ID	Address	Floor Level	Facade	Opening Year 2027				Design Year 2037				Increase (Do Smthng - Do Nothing)				NCG project road noise criteria		Do noise levels exceed the cumulative limit with project roads adding ≥2dB to the total noise levels?		Is the contribution from the road project Acute?		Consider further treatment?
					Do Nothing		Do Smthng		Do Nothing		Do Smthng		Opening Year 2027		Design Year 2037								
					Day	Night	Day	Night	Day	Night	Day	Night	Day	Night	Day	Night	Day	Night	Day	Night	$L_{Aeq,15hr}$ ≥ 65dB	$L_{Aeq,9hr}$ ≥ 60dB	
1.4	35730	20 PIPER STREET ANNANDALE	Ground	S	40	35	40	36	40	35	41	36	0.7	0.7	0.8	0.9	52	47	NO	NO	NO	NO	NO
1.4	35730	20 PIPER STREET ANNANDALE	Ground	N	44	40	45	41	45	40	45	41	0.6	0.7	0.7	0.8	57	52	NO	NO	NO	NO	NO
1.4	35731	22 PIPER STREET ANNANDALE	Ground	N	44	40	45	40	45	40	45	41	0.6	0.6	0.7	0.8	57	52	NO	NO	NO	NO	NO
1.4	35731	22 PIPER STREET ANNANDALE	Ground	W	44	40	45	40	45	40	45	41	0.5	0.5	0.5	0.7	57	52	NO	NO	NO	NO	NO
1.4	35731	22 PIPER STREET ANNANDALE	Ground	N	44	40	45	40	45	40	45	41	0.5	0.6	0.6	0.8	57	52	NO	NO	NO	NO	NO
1.4	35731	22 PIPER STREET ANNANDALE	Ground	W	44	39	44	40	44	40	45	41	0.5	0.6	0.6	0.8	56	52	NO	NO	NO	NO	NO
1.4	35731	22 PIPER STREET ANNANDALE	Ground	S	40	35	40	36	40	36	41	36	0.6	0.6	0.7	0.8	52	48	NO	NO	NO	NO	NO
1.4	35759	307 YOUNG STREET ANNANDALE	Ground	W	44	40	44	40	44	40	45	41	0.4	0.6	0.5	0.8	56	52	NO	NO	NO	NO	NO
1.4	35759	307 YOUNG STREET ANNANDALE	Ground	S	40	35	40	36	40	35	41	36	0.6	0.7	0.8	0.9	52	47	NO	NO	NO	NO	NO
1.4	35759	307 YOUNG STREET ANNANDALE	Ground	E	41	36	42	37	41	37	42	38	0.7	0.8	0.9	0.9	53	49	NO	NO	NO	NO	NO
1.4	35786	309 YOUNG STREET ANNANDALE	Ground	E	41	37	42	38	42	37	43	38	0.7	0.7	0.8	0.9	54	49	NO	NO	NO	NO	NO
1.4	35786	309 YOUNG STREET ANNANDALE	Ground	NE	44	40	45	40	45	40	45	41	0.6	0.6	0.7	0.9	57	52	NO	NO	NO	NO	NO
1.4	35786	309 YOUNG STREET ANNANDALE	Ground	NW	44	40	45	40	44	40	45	41	0.5	0.5	0.6	0.7	56	52	NO	NO	NO	NO	NO
1.4	35809	342 YOUNG STREET ANNANDALE	First	E	43	38	43	39	43	39	44	40	0.6	0.7	0.8	0.8	55	51	NO	NO	NO	NO	NO
1.4	35809	342 YOUNG STREET ANNANDALE	First	W	45	41	46	42	46	41	46	42	0.4	0.6	0.5	0.8	58	53	NO	NO	NO	NO	NO
1.4	35809	342 YOUNG STREET ANNANDALE	Ground	E	40	36	41	36	41	36	41	37	0.7	0.7	0.8	0.9	53	48	NO	NO	NO	NO	NO
1.4	35809	342 YOUNG STREET ANNANDALE	Ground	W	45	40	45	41	45	40	45	41	0.4	0.6	0.5	0.8	57	52	NO	NO	NO	NO	NO
1.4	35810	340 YOUNG STREET ANNANDALE	Ground	E	39	35	40	35	40	35	40	36	0.7	0.7	0.8	0.9	52	47	NO	NO	NO	NO	NO
1.4	35825	344 YOUNG STREET ANNANDALE	Ground	E	41	37	42	38	42	37	43	38	0.7	0.7	0.8	0.9	54	49	NO	NO	NO	NO	NO
1.4	35825	344 YOUNG STREET ANNANDALE	Ground	N	43	39	44	40	44	39	44	40	0.6	0.6	0.7	0.8	56	51	NO	NO	NO	NO	NO
1.4	35825	344 YOUNG STREET ANNANDALE	Ground	W	45	40	45	41	45	41	46	41	0.5	0.5	0.6	0.8	57	53	NO	NO	NO	NO	NO
1.5	35691	195 JOHNSTON STREET ANNANDALE	First	E	46	41	48	43	47	42	48	43	1.3	1.3	1.4	1.3	59	54	NO	NO	NO	NO	NO
1.5	35691	195 JOHNSTON STREET ANNANDALE	First	NE	48	43	50	45	49	44	51	45	1.4	1.4	1.5	1.4	60	55	NO	NO	NO	NO	NO
1.5	35691	195 JOHNSTON STREET ANNANDALE	First	E	47	42	49	44	48	43	50	44	1.4	1.4	1.5	1.4	60	55	NO	NO	NO	NO	NO
1.5	35691	195 JOHNSTON STREET ANNANDALE	First	N	57	52	58	53	57	52	59	54	1.6	1.6	1.7	1.6	60	55	NO	NO	NO	NO	NO
1.5	35691	195 JOHNSTON STREET ANNANDALE	First	W	67	62	69	63	68	62	69	64	1.5	1.4	1.6	1.4	60	55	NO	NO	NO	NO	NO
1.5	35691	195 JOHNSTON STREET ANNANDALE	Ground	E	43	38	44	39	44	38	45	40	1.2	1.2	1.2	1.2	56	50	NO	NO	NO	NO	NO
1.5	35691	195 JOHNSTON STREET ANNANDALE	Ground	NE	44	40	46	41	45	40	46	41	1.2	1.2	1.3	1.2	57	52	NO	NO	NO	NO	NO
1.5	35691	195 JOHNSTON STREET ANNANDALE	Ground	E	43	38	44	39	44	38	45	40	1.2	1.2	1.3	1.3	56	50	NO	NO	NO	NO	NO
1.5	35691	195 JOHNSTON STREET ANNANDALE	Ground	N	54	49	56	51	55	50	57	51	1.5	1.5	1.6	1.5	60	55	NO	NO	NO	NO	NO
1.5	35691	195 JOHNSTON STREET ANNANDALE	Ground	W	67	62	69	63	68	62	70	64	1.5	1.4	1.6	1.5	60	55	NO	NO	NO	NO	NO
1.5	35692	193 JOHNSTON STREET ANNANDALE	First	W	67	62	68	63	68	62	69	64	1.4	1.5	1.6	1.5	60	55	NO	NO	NO	NO	NO
1.5	35692	193 JOHNSTON STREET ANNANDALE	First	NE	44	39	46	41	45	40	46	41	1.3	1.3	1.4	1.4	57	52	NO	NO	NO	NO	NO
1.5	35692	193 JOHNSTON STREET ANNANDALE	First	NE	44	39	46	41	45	40	46	41	1.3	1.3	1.4	1.4	57	52	NO	NO	NO	NO	NO
1.5	35692	193 JOHNSTON STREET ANNANDALE	Ground	W	67	62	68	63	68	62	69	64	1.4	1.4	1.6	1.4	60	55	NO	NO	NO	NO	NO
1.5	35692	193 JOHNSTON STREET ANNANDALE	Ground	NE	40	35	42	37	41	36	42	37	1.4	1.3	1.4	1.4	53	48	NO	NO	NO	NO	NO
1.5	35692	193 JOHNSTON STREET ANNANDALE	Ground	NE	40	35	42	37	41	36	42	37	1.4	1.3	1.4	1.4	53	48	NO	NO	NO	NO	NO
1.5	35693	191 JOHNSTON STREET ANNANDALE	First	W	67	61	68	63	67	62	69	63	1.5	1.5	1.6	1.5	60	55	NO	NO	NO	NO	NO
1.5	35693	191 JOHNSTON STREET ANNANDALE	Ground	W	67	61	68	63	67	62	69	63	1.5	1.5	1.6	1.4	60	55	NO	NO	NO	NO	NO
1.5	35710	79 VIEW STREET ANNANDALE	Ground	N	45	40	46	41	46	41	47	42	1.0	1.0	1.1	1.1	58	53	NO	NO	NO	NO	NO
1.5	35710	79 VIEW STREET ANNANDALE	Ground	W	46	41	47	42	47	42	48	43	1.0	1.0	1.1	1.0	59	54	NO	NO	NO	NO	NO
1.5	35710	79 VIEW STREET ANNANDALE	Ground	N	45	40	46	41	45	40	46	41	1.0	0.9	1.1	1.0	57	52	NO	NO	NO	NO	NO
1.5	35720	226A TRAFALGAR STREET ANNANDALE	Ground	N	45	41	46	42	46	41	47	42	0.8	0.9	0.9	1.0	58	53	NO	NO	NO	NO	NO
1.5	35720	226A TRAFALGAR STREET ANNANDALE	Ground	NW	45	40	46	41	46	41	47	42	0.8	0.9	0.9	1.0	58	53	NO	NO	NO	NO	NO
1.5	35720	226A TRAFALGAR STREET ANNANDALE	Ground	NE	42	37	43	38	42	38	44	39	1.0	1.0	1.1	1.1	54	50	NO	NO	NO	NO	NO
1.5	35732	228 TRAFALGAR STREET ANNANDALE	Ground	W	45	41	46	41	46	41	47	42	0.9	0.9	1.0	1.0	58	53	NO	NO	NO	NO	NO
1.5	35732	228 TRAFALGAR STREET ANNANDALE	Ground	N	40	36	42	37	41	36	42	37	1.1	1.1	1.1	1.2	53	48	NO	NO	NO	NO	NO
1.5	35748	83 VIEW STREET ANNANDALE	Ground	N	42	38	43	39	43	38	44	39	1.1	1.1	1.3	1.2	55	50	NO	NO	NO	NO	NO
1.5	35748	83 VIEW STREET ANNANDALE	Ground	W	47	42	48	43	47	42	48	43	0.9	0.9	1.0	1.1	59	54	NO	NO	NO	NO	NO
1.5	35748	83 VIEW STREET ANNANDALE	Ground	S	42	38	44	39	43	38	44	39	1.1	1.1	1.3	1.3	55	50	NO	NO	NO	NO	NO
1.5	35748	83 VIEW STREET ANNANDALE	Ground	E	42	37	43	38	43	38	44	39	0.9	0.9	0.9	1.0	55	50	NO	NO	NO	NO	NO
1.5	35748	83 VIEW STREET ANNANDALE	Ground	N	42	37	43	38	42	37	43	38	1.1	1.2	1.2	1.2	54	49	NO	NO	NO	NO	NO
1.5	35754	98 VIEW STREET ANNANDALE	Ground	S	45	40	46	41	46	41	47	42	1.3	1.3	1.5	1.3	58	53	NO	NO	NO	NO	NO
1.5	35754	98 VIEW STREET ANNANDALE	Ground	W	46	41	47	43	47	42	48	43	1.3	1.2	1.4	1.3	59	54	NO	NO	NO	NO	NO
1.5	35754	98 VIEW STREET ANNANDALE	Ground	E	43	38	44	39	44	39	45	40	0.9	1.1	1.1	1.1	56	51	NO	NO	NO	NO	NO
1.5	35756	100 VIEW STREET ANNANDALE	Ground	NW	47	43	49	44	48	43	50	44	1.4	1.2	1.4	1.3	60	55	NO	NO	NO	NO	NO
1.5	35756	100 VIEW STREET ANNANDALE	Ground	NW	47	42	48	44	48	43	49	44	1.3	1.3	1.4	1.4	60	55	NO	NO	NO	NO	NO
1.5	35756	100 VIEW STREET ANNANDALE	Ground	E	43	38	44	39	44	39	45	40	1.0	1.0	1.1	1.2	56	51	NO	NO	NO	NO	NO
1.5	35758	102 VIEW STREET ANNANDALE	Ground	E	42	37	43	39	43	38	44	39	1.1	1.2	1.2	1.2	55	50	NO	NO	NO	NO	NO
1.5	35758	102 VIEW STREET ANNANDALE	Ground	NE	45	40	46	41	45	40	47	42	1.5	1.4	1.6	1.5	57	52	NO	NO	NO	NO	NO
1.5	35758	102 VIEW STREET ANNANDALE	Ground	NW	48	43	49	44	48	43	50	45	1.3	1.3	1.4	1.4	60	55	NO	NO	NO	NO	NO
1.5	35762	230 TRAFALGAR STREET ANNANDALE	Ground	W	45	40	46	41	46	41	47	42	0.9	0.9	1.0	1.0	58	53	NO	NO	NO	NO	NO

NCA	Receiver ID	Address	Floor Level	Facade	Opening Year 2027				Design Year 2037				Increase (Do Smthng - Do Nothing)				NCG project road noise criteria		Do noise levels exceed the cumulative limit with project roads adding ≥2dB to the total noise levels?		Is the contribution from the road project Acute?		Consider further treatment?
					Do Nothing		Do Smthng		Do Nothing		Do Smthng		Opening Year 2027		Design Year 2037								
					Day	Night	Day	Night	Day	Night	Day	Night	Day	Night	Day	Night	Day	Night	Day	Night	$L_{Aeq,15hr}$ ≥ 65dB	$L_{Aeq,9hr}$ ≥ 60dB	
1.5	35762	230 TRAFALGAR STREET ANNANDALE	Ground	E	43	38	43	38	43	38	44	39	0.7	0.8	0.8	0.9	55	50	NO	NO	NO	NO	NO
1.5	35767	237 TRAFALGAR STREET ANNANDALE	First	NE	42	37	43	38	42	37	43	38	0.9	0.9	1.0	1.0	54	49	NO	NO	NO	NO	NO
1.5	35767	237 TRAFALGAR STREET ANNANDALE	First	W	49	44	50	45	50	45	51	45	0.5	0.7	0.5	0.7	60	55	NO	NO	NO	NO	NO
1.5	35767	237 TRAFALGAR STREET ANNANDALE	Ground	NE	38	33	39	34	38	33	39	35	0.9	1.0	1.0	1.1	50	45	NO	NO	NO	NO	NO
1.5	35767	237 TRAFALGAR STREET ANNANDALE	Ground	W	48	43	49	44	49	43	49	44	0.5	0.6	0.5	0.7	60	55	NO	NO	NO	NO	NO
1.5	35779	85 VIEW STREET ANNANDALE	Ground	N	45	40	46	41	45	40	46	41	1.1	1.0	1.1	1.2	57	52	NO	NO	NO	NO	NO
1.5	35779	85 VIEW STREET ANNANDALE	Ground	W	47	43	48	44	48	43	49	44	0.9	1.0	1.0	1.0	60	55	NO	NO	NO	NO	NO
1.5	35779	85 VIEW STREET ANNANDALE	Ground	S	42	37	43	38	43	38	44	39	1.1	1.0	1.2	1.1	55	50	NO	NO	NO	NO	NO
1.5	35779	85 VIEW STREET ANNANDALE	Ground	E	42	37	43	38	43	38	44	39	0.9	0.9	1.0	1.0	55	50	NO	NO	NO	NO	NO
1.5	35781	232 TRAFALGAR STREET ANNANDALE	Ground	N	42	37	43	38	42	37	43	39	1.0	1.1	1.1	1.1	54	49	NO	NO	NO	NO	NO
1.5	35781	232 TRAFALGAR STREET ANNANDALE	Ground	W	45	40	46	41	45	40	46	41	1.0	1.1	1.1	1.1	57	52	NO	NO	NO	NO	NO
1.5	35781	232 TRAFALGAR STREET ANNANDALE	Ground	E	43	38	44	39	44	38	44	39	0.6	0.8	0.7	0.8	56	50	NO	NO	NO	NO	NO
1.5	35782	201 JOHNSTON STREET ANNANDALE	Ground	E	45	40	46	41	46	41	47	42	1.2	1.2	1.3	1.2	58	53	NO	NO	NO	NO	NO
1.5	35782	201 JOHNSTON STREET ANNANDALE	Ground	N	54	49	55	50	54	49	56	51	1.5	1.5	1.7	1.5	60	55	NO	NO	NO	NO	NO
1.5	35782	201 JOHNSTON STREET ANNANDALE	Ground	W	67	62	69	63	68	62	69	64	1.4	1.4	1.6	1.4	60	55	NO	NO	NO	NO	NO
1.5	35783	197 JOHNSTON STREET ANNANDALE	Ground	W	67	62	69	63	68	62	69	64	1.5	1.4	1.6	1.4	60	55	NO	NO	NO	NO	NO
1.5	35783	197 JOHNSTON STREET ANNANDALE	Ground	S	52	47	53	48	52	47	54	49	1.5	1.5	1.7	1.5	60	55	NO	NO	NO	NO	NO
1.5	35783	197 JOHNSTON STREET ANNANDALE	Ground	E	45	40	46	41	45	40	47	41	1.2	1.2	1.3	1.3	57	52	NO	NO	NO	NO	NO
1.5	35784	199 JOHNSTON STREET ANNANDALE	Ground	W	67	62	69	63	68	62	69	64	1.4	1.4	1.6	1.4	60	55	NO	NO	NO	NO	NO
1.5	35784	199 JOHNSTON STREET ANNANDALE	Ground	E	45	40	46	41	46	41	47	42	1.3	1.3	1.3	1.3	58	53	NO	NO	NO	NO	NO
1.5	35785	239 TRAFALGAR STREET ANNANDALE	First	NE	42	37	43	38	43	38	44	39	0.9	1.0	1.0	1.0	55	50	NO	NO	NO	NO	NO
1.5	35785	239 TRAFALGAR STREET ANNANDALE	First	W	49	44	50	45	50	45	50	45	0.5	0.6	0.5	0.7	60	55	NO	NO	NO	NO	NO
1.5	35785	239 TRAFALGAR STREET ANNANDALE	First	S	41	37	42	38	42	37	43	38	0.9	1.0	1.0	1.0	54	49	NO	NO	NO	NO	NO
1.5	35785	239 TRAFALGAR STREET ANNANDALE	Ground	NE	38	33	39	34	39	34	40	35	0.9	1.0	1.0	1.1	51	46	NO	NO	NO	NO	NO
1.5	35785	239 TRAFALGAR STREET ANNANDALE	Ground	W	48	43	49	44	49	44	49	44	0.5	0.6	0.5	0.7	60	55	NO	NO	NO	NO	NO
1.5	35785	239 TRAFALGAR STREET ANNANDALE	Ground	S	38	33	39	34	38	33	39	34	0.9	1.0	1.0	1.1	50	45	NO	NO	NO	NO	NO
1.5	35793	104 VIEW STREET ANNANDALE	First	SW	48	43	49	44	48	43	50	45	1.5	1.5	1.6	1.5	60	55	NO	NO	NO	NO	NO
1.5	35793	104 VIEW STREET ANNANDALE	First	E	45	39	46	41	45	40	46	41	0.9	1.1	1.0	1.0	57	52	NO	NO	NO	NO	NO
1.5	35793	104 VIEW STREET ANNANDALE	Ground	SW	45	40	46	41	45	40	47	42	1.6	1.5	1.6	1.5	57	52	NO	NO	NO	NO	NO
1.5	35793	104 VIEW STREET ANNANDALE	Ground	E	42	36	43	37	43	37	43	38	0.7	1.0	0.8	1.0	55	49	NO	NO	NO	NO	NO
1.5	35794	106 VIEW STREET ANNANDALE	First	NW	51	46	52	47	51	46	53	48	1.6	1.5	1.6	1.5	60	55	NO	NO	NO	NO	NO
1.5	35794	106 VIEW STREET ANNANDALE	First	E	45	40	46	41	45	40	46	41	0.9	1.0	1.0	1.0	57	52	NO	NO	NO	NO	NO
1.5	35794	106 VIEW STREET ANNANDALE	Ground	NW	48	43	49	44	49	44	50	45	1.4	1.2	1.4	1.3	60	55	NO	NO	NO	NO	NO
1.5	35794	106 VIEW STREET ANNANDALE	Ground	E	42	36	43	37	43	37	43	38	0.8	0.9	0.8	1.0	55	49	NO	NO	NO	NO	NO
1.5	35795	108 VIEW STREET ANNANDALE	First	W	50	46	52	47	51	46	53	48	1.6	1.5	1.6	1.5	60	55	NO	NO	NO	NO	NO
1.5	35795	108 VIEW STREET ANNANDALE	First	E	45	40	46	41	46	40	47	41	0.9	1.0	1.0	1.0	58	52	NO	NO	NO	NO	NO
1.5	35795	108 VIEW STREET ANNANDALE	Ground	W	48	43	49	44	48	43	50	45	1.3	1.3	1.5	1.4	60	55	NO	NO	NO	NO	NO
1.5	35795	108 VIEW STREET ANNANDALE	Ground	E	42	36	43	37	43	37	43	38	0.7	1.0	0.7	0.9	55	49	NO	NO	NO	NO	NO
1.5	35802	241 TRAFALGAR STREET ANNANDALE	First	W	49	44	50	45	50	44	50	45	0.6	0.6	0.6	0.7	60	55	NO	NO	NO	NO	NO
1.5	35802	241 TRAFALGAR STREET ANNANDALE	First	S	41	37	42	38	42	37	43	38	0.9	0.9	1.0	1.0	54	49	NO	NO	NO	NO	NO
1.5	35802	241 TRAFALGAR STREET ANNANDALE	First	E	43	38	44	39	44	39	44	39	0.5	0.6	0.5	0.6	56	51	NO	NO	NO	NO	NO
1.5	35802	241 TRAFALGAR STREET ANNANDALE	Ground	W	45	40	46	41	45	41	46	42	0.9	0.9	1.0	1.0	57	53	NO	NO	NO	NO	NO
1.5	35802	241 TRAFALGAR STREET ANNANDALE	Ground	S	38	33	39	34	38	33	39	34	0.9	1.0	1.0	1.1	50	45	NO	NO	NO	NO	NO
1.5	35802	241 TRAFALGAR STREET ANNANDALE	Ground	E	39	34	40	35	40	35	41	36	0.4	0.6	0.6	0.7	52	47	NO	NO	NO	NO	NO
1.5	35804	234 TRAFALGAR STREET ANNANDALE	Ground	NW	45	40	46	41	45	41	47	42	1.0	1.0	1.1	1.1	57	53	NO	NO	NO	NO	NO
1.5	35804	234 TRAFALGAR STREET ANNANDALE	Ground	SW	42	37	43	38	43	38	44	39	1.0	1.0	1.1	1.1	55	50	NO	NO	NO	NO	NO
1.5	35804	234 TRAFALGAR STREET ANNANDALE	Ground	SE	42	37	43	38	42	37	43	38	0.8	0.8	0.9	1.0	54	49	NO	NO	NO	NO	NO
1.5	35813	288 NELSON STREET ANNANDALE	Ground	W	43	38	43	39	43	38	44	39	0.7	0.7	0.7	0.8	55	50	NO	NO	NO	NO	NO
1.5	35816	112 VIEW STREET ANNANDALE	First	W	52	47	54	49	53	48	54	49	1.5	1.5	1.6	1.5	60	55	NO	NO	NO	NO	NO
1.5	35816	112 VIEW STREET ANNANDALE	First	S	45	41	47	42	46	41	48	42	1.5	1.3	1.5	1.4	58	53	NO	NO	NO	NO	NO
1.5	35816	112 VIEW STREET ANNANDALE	First	E	46	41	47	42	47	41	48	42	0.8	0.9	0.9	1.0	59	53	NO	NO	NO	NO	NO
1.5	35816	112 VIEW STREET ANNANDALE	Ground	W	49	44	50	45	50	44	51	46	1.4	1.3	1.5	1.4	60	55	NO	NO	NO	NO	NO
1.5	35816	112 VIEW STREET ANNANDALE	Ground	S	42	37	43	39	43	38	44	39	1.4	1.4	1.5	1.4	55	50	NO	NO	NO	NO	NO
1.5	35816	112 VIEW STREET ANNANDALE	Ground	E	43	38	44	38	44	38	44	39	0.7	0.9	0.7	0.9	56	50	NO	NO	NO	NO	NO
1.5	35819	87 VIEW STREET ANNANDALE	First	NW	50	45	51	46	50	45	51	46	1.0	1.0	1.1	1.2	60	55	NO	NO	NO	NO	NO
1.5	35819	87 VIEW STREET ANNANDALE	First	W	48	43	49	44	48	43	50	45	1.4	1.4	1.5	1.4	60	55	NO	NO	NO	NO	NO
1.5	35819	87 VIEW STREET ANNANDALE	First	S	44	39	45	40	44	39	46	41	1.3	1.2	1.3	1.3	56	51	NO	NO	NO	NO	NO
1.5	35819	87 VIEW STREET ANNANDALE	First	E	45	40	46	41	46	41	46	41	0.4	0.6	0.5	0.6	58	53	NO	NO	NO	NO	NO
1.5	35819	87 VIEW STREET ANNANDALE	First	N	49	44	50	45	49	44	51	46	1.0	1.0	1.1	1.1	60	55	NO	NO	NO	NO	NO
1.5	35819	87 VIEW STREET ANNANDALE	Ground	NW	48	43	49	44	49	44	50	45	1.0	0.9	1.1	1.0	60	55	NO	NO	NO	NO	NO
1.5	35819	87 VIEW STREET ANNANDALE	Ground	W	46	41	47	43	47	42	48	43	1.3	1.2	1.4	1.3	59	54	NO	NO	NO	NO	NO
1.5	35819	87 VIEW STREET ANNANDALE	Ground	S	41	36	42	37	42	37	43	38	1.3	1.3	1.4	1.3	54	49	NO	NO	NO	NO	NO

NCA	Receiver ID	Address	Floor Level	Facade	Opening Year 2027				Design Year 2037				Increase (Do Smthng - Do Nothing)				NCG project road noise criteria		Do noise levels exceed the cumulative limit with project roads adding ≥2dB to the total noise levels?		Is the contribution from the road project Acute?		Consider further treatment?
					Do Nothing		Do Smthng		Do Nothing		Do Smthng		Opening Year 2027		Design Year 2037								
					Day	Night	Day	Night	Day	Night	Day	Night	Day	Night	Day	Night	Day	Night	Day	Night	$L_{Aeq,15hr}$ ≥ 65dB	$L_{Aeq,9hr}$ ≥ 60dB	
1.5	35819	87 VIEW STREET ANNANDALE	Ground	E	40	35	41	36	41	36	42	36	0.6	0.8	0.7	0.9	53	48	NO	NO	NO	NO	NO
1.5	35819	87 VIEW STREET ANNANDALE	Ground	N	43	38	44	39	43	38	45	40	1.0	1.0	1.1	1.1	55	50	NO	NO	NO	NO	NO
1.5	35827	234A TRAFALGAR STREET ANNANDALE	Ground	W	46	41	47	42	47	42	48	43	0.8	0.8	0.9	1.0	59	54	NO	NO	NO	NO	NO
1.5	35827	234A TRAFALGAR STREET ANNANDALE	Ground	E	44	38	44	39	44	39	45	40	0.6	0.8	0.7	0.8	56	51	NO	NO	NO	NO	NO
1.5	35831	290 NELSON STREET ANNANDALE	Ground	NW	44	39	44	39	44	39	45	40	0.5	0.6	0.5	0.7	56	51	NO	NO	NO	NO	NO
1.5	35831	290 NELSON STREET ANNANDALE	Ground	N	42	37	42	37	42	37	43	38	0.6	0.7	0.7	0.7	54	49	NO	NO	NO	NO	NO
1.5	35832	112A VIEW STREET ANNANDALE	Ground	NW	49	44	50	45	49	44	51	46	1.3	1.3	1.4	1.4	60	55	NO	NO	NO	NO	NO
1.5	35832	112A VIEW STREET ANNANDALE	Ground	E	45	40	46	40	45	40	46	41	0.9	0.9	0.9	1.0	57	52	NO	NO	NO	NO	NO
1.5	35832	112A VIEW STREET ANNANDALE	Ground	N	46	41	48	43	47	42	49	43	1.4	1.4	1.5	1.4	59	54	NO	NO	NO	NO	NO
1.5	35834	245 TRAFALGAR STREET ANNANDALE	Ground	W	49	44	50	45	50	45	50	45	0.4	0.5	0.4	0.6	60	55	NO	NO	NO	NO	NO
1.5	35834	245 TRAFALGAR STREET ANNANDALE	Ground	E	41	36	42	37	42	37	42	37	0.7	0.8	0.8	0.8	54	49	NO	NO	NO	NO	NO
1.5	35835	243 TRAFALGAR STREET ANNANDALE	Ground	W	49	44	49	44	50	44	50	45	0.4	0.6	0.5	0.6	60	55	NO	NO	NO	NO	NO
1.5	35835	243 TRAFALGAR STREET ANNANDALE	Ground	E	41	36	42	37	42	37	43	38	0.6	0.7	0.7	0.8	54	49	NO	NO	NO	NO	NO
1.5	35838	249 TRAFALGAR STREET ANNANDALE	Ground	E	42	37	43	38	43	38	43	38	0.5	0.6	0.5	0.7	55	50	NO	NO	NO	NO	NO
1.5	35838	249 TRAFALGAR STREET ANNANDALE	Ground	W	43	38	44	39	44	39	45	40	0.6	0.7	0.6	0.7	56	51	NO	NO	NO	NO	NO
1.5	35838	249 TRAFALGAR STREET ANNANDALE	Ground	S	41	36	42	37	42	37	43	38	0.8	0.9	0.9	1.0	54	49	NO	NO	NO	NO	NO
1.5	35838	249 TRAFALGAR STREET ANNANDALE	Ground	SE	41	36	42	37	42	37	43	38	0.6	0.8	0.7	0.8	54	49	NO	NO	NO	NO	NO
1.5	35839	87A VIEW STREET ANNANDALE	Ground	N	43	38	44	39	44	39	45	40	1.1	1.1	1.2	1.2	56	51	NO	NO	NO	NO	NO
1.5	35839	87A VIEW STREET ANNANDALE	Ground	W	48	44	49	45	49	44	50	45	1.0	1.0	1.0	1.0	60	55	NO	NO	NO	NO	NO
1.5	35839	87A VIEW STREET ANNANDALE	Ground	S	42	38	43	39	43	38	44	39	1.0	1.0	1.1	1.1	55	50	NO	NO	NO	NO	NO
1.5	35839	87A VIEW STREET ANNANDALE	Ground	E	44	39	45	40	44	39	45	40	0.7	0.8	0.8	0.8	56	51	NO	NO	NO	NO	NO
1.5	35841	236 TRAFALGAR STREET ANNANDALE	Ground	N	42	37	43	38	43	38	44	39	1.0	1.0	1.1	1.1	55	50	NO	NO	NO	NO	NO
1.5	35841	236 TRAFALGAR STREET ANNANDALE	Ground	W	45	41	46	42	46	41	47	42	1.0	1.0	1.1	1.1	58	53	NO	NO	NO	NO	NO
1.5	35841	236 TRAFALGAR STREET ANNANDALE	Ground	E	44	39	44	39	45	39	45	40	0.6	0.8	0.7	0.8	57	51	NO	NO	NO	NO	NO
1.5	35841	236 TRAFALGAR STREET ANNANDALE	Ground	NE	41	36	42	37	42	37	43	38	1.0	1.0	1.0	1.1	54	49	NO	NO	NO	NO	NO
1.5	35843	205 JOHNSTON STREET ANNANDALE	Ground	E	46	41	47	42	47	41	48	43	1.2	1.2	1.3	1.2	59	53	NO	NO	NO	NO	NO
1.5	35843	205 JOHNSTON STREET ANNANDALE	Ground	N	53	48	55	49	54	48	55	50	1.5	1.4	1.5	1.4	60	55	NO	NO	NO	NO	NO
1.5	35843	205 JOHNSTON STREET ANNANDALE	Ground	W	67	62	69	63	68	62	70	64	1.5	1.4	1.6	1.4	60	55	NO	NO	NO	NO	NO
1.5	35844	203 JOHNSTON STREET ANNANDALE	Ground	W	67	62	69	63	68	62	70	64	1.4	1.4	1.6	1.4	60	55	NO	NO	NO	NO	NO
1.5	35844	203 JOHNSTON STREET ANNANDALE	Ground	S	54	49	56	51	55	50	57	51	1.6	1.5	1.6	1.5	60	55	NO	NO	NO	NO	NO
1.5	35844	203 JOHNSTON STREET ANNANDALE	Ground	E	46	40	47	42	46	41	48	42	1.2	1.3	1.3	1.3	58	53	NO	NO	NO	NO	NO
1.5	35844	203 JOHNSTON STREET ANNANDALE	Ground	N	46	41	48	43	47	42	48	43	1.3	1.3	1.4	1.3	59	54	NO	NO	NO	NO	NO
1.5	35844	203 JOHNSTON STREET ANNANDALE	Ground	S	46	41	47	42	47	42	48	43	1.3	1.3	1.4	1.3	59	54	NO	NO	NO	NO	NO
1.5	35850	294 NELSON STREET ANNANDALE	Ground	N	40	35	40	36	40	35	41	36	0.7	0.7	0.8	0.9	52	47	NO	NO	NO	NO	NO
1.5	35850	294 NELSON STREET ANNANDALE	Ground	E	39	34	39	35	39	34	40	35	0.7	0.8	0.7	0.9	51	46	NO	NO	NO	NO	NO
1.5	35853	247 TRAFALGAR STREET ANNANDALE	Ground	N	38	33	39	34	39	34	40	35	1.0	1.1	1.1	1.1	51	46	NO	NO	NO	NO	NO
1.5	35853	247 TRAFALGAR STREET ANNANDALE	Ground	W	50	44	50	45	50	45	51	46	0.3	0.5	0.4	0.5	60	55	NO	NO	NO	NO	NO
1.5	35853	247 TRAFALGAR STREET ANNANDALE	Ground	E	40	35	41	36	41	36	42	37	0.7	0.9	0.8	0.9	53	48	NO	NO	NO	NO	NO
1.5	35854	238 TRAFALGAR STREET ANNANDALE	Ground	N	44	39	45	40	44	39	45	40	1.0	1.0	1.1	1.1	56	51	NO	NO	NO	NO	NO
1.5	35854	238 TRAFALGAR STREET ANNANDALE	Ground	NW	48	43	49	44	48	43	49	44	0.7	0.8	0.8	0.8	60	55	NO	NO	NO	NO	NO
1.5	35854	238 TRAFALGAR STREET ANNANDALE	Ground	S	42	38	43	38	43	38	44	39	0.9	0.9	1.0	1.0	55	50	NO	NO	NO	NO	NO
1.5	35854	238 TRAFALGAR STREET ANNANDALE	Ground	E	43	38	43	39	43	38	44	39	0.6	0.9	0.8	0.8	55	50	NO	NO	NO	NO	NO
1.5	35855	317 NELSON STREET ANNANDALE	Ground	W	44	39	45	40	45	40	45	40	0.2	0.4	0.3	0.4	57	52	NO	NO	NO	NO	NO
1.5	35858	114 VIEW STREET ANNANDALE	Ground	W	48	43	49	44	49	44	50	45	1.2	1.2	1.4	1.3	60	55	NO	NO	NO	NO	NO
1.5	35858	114 VIEW STREET ANNANDALE	Ground	S	46	41	48	43	47	42	48	43	1.3	1.3	1.4	1.4	59	54	NO	NO	NO	NO	NO
1.5	35858	114 VIEW STREET ANNANDALE	Ground	E	45	40	46	41	46	40	46	41	0.9	1.0	0.9	1.0	58	52	NO	NO	NO	NO	NO
1.5	35859	89 VIEW STREET ANNANDALE	Ground	N	44	39	45	40	45	40	46	41	1.1	1.1	1.2	1.2	57	52	NO	NO	NO	NO	NO
1.5	35859	89 VIEW STREET ANNANDALE	Ground	NW	49	44	50	45	49	44	50	45	0.9	1.0	1.0	1.0	60	55	NO	NO	NO	NO	NO
1.5	35859	89 VIEW STREET ANNANDALE	Ground	SW	43	38	44	39	43	38	45	40	1.1	1.0	1.1	1.1	55	50	NO	NO	NO	NO	NO
1.5	35859	89 VIEW STREET ANNANDALE	Ground	E	44	39	45	40	45	40	46	40	0.7	0.7	0.7	0.8	57	52	NO	NO	NO	NO	NO
1.5	35859	89 VIEW STREET ANNANDALE	Ground	NE	44	39	45	40	44	39	45	40	0.9	0.9	0.9	1.0	56	51	NO	NO	NO	NO	NO
1.5	35869	319 NELSON STREET ANNANDALE	Ground	N	37	32	37	32	37	32	38	33	0.6	0.8	0.8	0.8	49	44	NO	NO	NO	NO	NO
1.5	35869	319 NELSON STREET ANNANDALE	Ground	W	45	40	45	41	46	41	46	41	0.1	0.3	0.2	0.4	58	53	NO	NO	NO	NO	NO
1.5	35870	116 VIEW STREET ANNANDALE	Ground	W	48	43	49	44	48	43	50	45	1.3	1.2	1.3	1.3	60	55	NO	NO	NO	NO	NO
1.5	35870	116 VIEW STREET ANNANDALE	Ground	E	45	40	46	41	46	40	46	41	0.8	1.1	0.9	1.0	58	52	NO	NO	NO	NO	NO
1.5	35870	116 VIEW STREET ANNANDALE	Ground	N	46	41	47	42	46	41	48	43	1.2	1.3	1.4	1.3	58	53	NO	NO	NO	NO	NO
1.5	35876	296 NELSON STREET ANNANDALE	First	N	47	42	47	42	47	42	48	43	0.3	0.4	0.5	0.5	59	54	NO	NO	NO	NO	NO
1.5	35876	296 NELSON STREET ANNANDALE	First	W	47	42	47	42	47	42	48	43	0.4	0.5	0.5	0.5	59	54	NO	NO	NO	NO	NO
1.5	35876	296 NELSON STREET ANNANDALE	First	E	46	41	46	41	47	42	47	42	0.0	0.1	0.0	0.1	59	54	NO	NO	NO	NO	NO
1.5	35876	296 NELSON STREET ANNANDALE	Ground	N	40	35	41	36	41	36	41	36	0.6	0.7	0.7	0.8	53	48	NO	NO	NO	NO	NO
1.5	35876	296 NELSON STREET ANNANDALE	Ground	W	44	39	44	39	44	39	45	40	0.4	0.5	0.4	0.6	56	51	NO	NO	NO	NO	NO
1.5	35876	296 NELSON STREET ANNANDALE	Ground	E	43	38	43	38	43	38	43	38	0.0	0.2	0.0	0.2	55	50	NO	NO	NO	NO	NO

NCA	Receiver ID	Address	Floor Level	Facade	Opening Year 2027				Design Year 2037				Increase (Do Smthng - Do Nothing)				NCG project road noise criteria		Do noise levels exceed the cumulative limit with project roads adding ≥2dB to the total noise levels?		Is the contribution from the road project Acute?		Consider further treatment?
					Do Nothing		Do Smthng		Do Nothing		Do Smthng		Opening Year 2027		Design Year 2037								
					Day	Night	Day	Night	Day	Night	Day	Night	Day	Night	Day	Night	Day	Night	Day	Night	$L_{Aeq,15hr}$ ≥ 65dB	$L_{Aeq,9hr}$ ≥ 60dB	
1.5	35879	207 JOHNSTON STREET ANNANDALE	Ground	N	55	50	57	51	56	51	58	52	1.5	1.4	1.6	1.4	60	55	NO	NO	NO	NO	NO
1.5	35879	207 JOHNSTON STREET ANNANDALE	Ground	W	67	62	69	63	68	62	69	64	1.4	1.3	1.6	1.4	60	55	NO	NO	NO	NO	NO
1.5	35879	207 JOHNSTON STREET ANNANDALE	Ground	S	52	47	54	48	53	47	55	49	1.4	1.4	1.6	1.5	60	55	NO	NO	NO	NO	NO
1.5	35879	207 JOHNSTON STREET ANNANDALE	Ground	E	46	41	47	42	46	41	48	42	1.2	1.2	1.3	1.2	58	53	NO	NO	NO	NO	NO
1.5	35880	240 TRAFALGAR STREET ANNANDALE	Ground	NW	46	42	47	42	47	42	48	43	0.9	0.8	0.9	0.9	59	54	NO	NO	NO	NO	NO
1.5	35880	240 TRAFALGAR STREET ANNANDALE	Ground	S	42	38	43	39	43	38	44	39	0.9	0.9	1.0	1.0	55	50	NO	NO	NO	NO	NO
1.5	35880	240 TRAFALGAR STREET ANNANDALE	Ground	SE	42	37	43	38	43	38	44	39	0.7	0.9	0.8	0.9	55	50	NO	NO	NO	NO	NO
1.5	35880	240 TRAFALGAR STREET ANNANDALE	Ground	NE	39	34	40	35	40	35	41	36	1.1	1.2	1.3	1.3	52	47	NO	NO	NO	NO	NO
1.5	35885	91 VIEW STREET ANNANDALE	Ground	N	46	42	47	42	47	42	48	43	1.0	0.9	1.1	1.0	59	54	NO	NO	NO	NO	NO
1.5	35885	91 VIEW STREET ANNANDALE	Ground	W	49	44	50	45	50	45	50	45	0.8	0.9	0.9	0.9	60	55	NO	NO	NO	NO	NO
1.5	35885	91 VIEW STREET ANNANDALE	Ground	S	43	38	44	39	44	39	45	40	1.0	1.1	1.2	1.2	56	51	NO	NO	NO	NO	NO
1.5	35885	91 VIEW STREET ANNANDALE	Ground	E	44	39	44	40	44	39	45	40	0.7	0.8	0.8	0.8	56	51	NO	NO	NO	NO	NO
1.5	35891	253 TRAFALGAR STREET ANNANDALE	Ground	E	43	38	43	38	43	38	44	39	0.4	0.6	0.5	0.7	55	50	NO	NO	NO	NO	NO
1.5	35891	253 TRAFALGAR STREET ANNANDALE	Ground	N	42	37	43	38	42	37	43	38	0.8	0.8	0.9	1.0	54	49	NO	NO	NO	NO	NO
1.5	35891	253 TRAFALGAR STREET ANNANDALE	Ground	W	46	41	46	41	46	41	47	42	0.3	0.4	0.3	0.4	58	53	NO	NO	NO	NO	NO
1.5	35892	251 TRAFALGAR STREET ANNANDALE	Ground	W	44	39	44	40	44	39	45	40	0.7	0.7	0.7	0.8	56	51	NO	NO	NO	NO	NO
1.5	35892	251 TRAFALGAR STREET ANNANDALE	Ground	SW	42	37	43	38	42	37	43	38	0.8	0.8	0.8	0.9	54	49	NO	NO	NO	NO	NO
1.5	35892	251 TRAFALGAR STREET ANNANDALE	Ground	E	42	37	43	38	43	38	43	38	0.5	0.6	0.5	0.7	55	50	NO	NO	NO	NO	NO
1.5	35894	249 TRAFALGAR STREET ANNANDALE	First	W	51	46	51	46	51	46	52	47	0.4	0.6	0.5	0.5	60	55	NO	NO	NO	NO	NO
1.5	35894	249 TRAFALGAR STREET ANNANDALE	First	S	42	37	43	38	43	38	44	39	0.9	1.0	1.0	1.1	55	50	NO	NO	NO	NO	NO
1.5	35894	249 TRAFALGAR STREET ANNANDALE	First	E	43	38	43	39	44	39	44	39	0.4	0.6	0.4	0.6	56	51	NO	NO	NO	NO	NO
1.5	35894	249 TRAFALGAR STREET ANNANDALE	Ground	W	50	45	50	45	50	45	51	46	0.3	0.4	0.4	0.5	60	55	NO	NO	NO	NO	NO
1.5	35894	249 TRAFALGAR STREET ANNANDALE	Ground	S	38	33	39	34	39	34	40	35	0.9	0.9	0.9	1.0	51	46	NO	NO	NO	NO	NO
1.5	35894	249 TRAFALGAR STREET ANNANDALE	Ground	E	40	34	40	35	40	35	41	36	0.4	0.7	0.5	0.7	52	47	NO	NO	NO	NO	NO
1.5	35902	118 VIEW STREET ANNANDALE	Ground	W	51	46	53	48	52	47	54	48	1.4	1.4	1.5	1.3	60	55	NO	NO	NO	NO	NO
1.5	35902	118 VIEW STREET ANNANDALE	Ground	S	45	40	46	41	45	40	47	41	1.2	1.2	1.4	1.3	57	52	NO	NO	NO	NO	NO
1.5	35902	118 VIEW STREET ANNANDALE	Ground	E	43	38	44	39	44	38	45	40	1.0	1.1	1.1	1.2	56	50	NO	NO	NO	NO	NO
1.5	35903	242 TRAFALGAR STREET ANNANDALE	First	N	43	38	44	39	44	39	45	40	1.0	1.0	1.1	1.1	56	51	NO	NO	NO	NO	NO
1.5	35903	242 TRAFALGAR STREET ANNANDALE	First	W	51	46	51	46	51	46	52	47	0.6	0.7	0.7	0.7	60	55	NO	NO	NO	NO	NO
1.5	35903	242 TRAFALGAR STREET ANNANDALE	First	E	44	39	45	40	45	39	45	40	0.6	0.7	0.6	0.8	57	51	NO	NO	NO	NO	NO
1.5	35903	242 TRAFALGAR STREET ANNANDALE	Ground	N	39	35	41	36	40	35	41	36	1.1	1.1	1.2	1.2	52	47	NO	NO	NO	NO	NO
1.5	35903	242 TRAFALGAR STREET ANNANDALE	First	E	44	39	45	40	45	39	45	40	0.6	0.7	0.6	0.8	57	51	NO	NO	NO	NO	NO
1.5	35903	242 TRAFALGAR STREET ANNANDALE	Ground	N	39	35	41	36	40	35	41	36	1.1	1.1	1.2	1.2	52	47	NO	NO	NO	NO	NO
1.5	35903	242 TRAFALGAR STREET ANNANDALE	Ground	W	49	44	49	44	49	44	50	45	0.5	0.5	0.6	0.6	60	55	NO	NO	NO	NO	NO
1.5	35903	242 TRAFALGAR STREET ANNANDALE	Ground	E	41	35	41	36	42	36	42	37	0.6	0.9	0.6	0.8	54	48	NO	NO	NO	NO	NO
1.5	35905	298 NELSON STREET ANNANDALE	Ground	N	44	40	45	40	45	40	46	41	0.5	0.6	0.7	0.7	57	52	NO	NO	NO	NO	NO
1.5	35905	298 NELSON STREET ANNANDALE	Ground	W	45	40	45	40	45	40	46	41	0.5	0.6	0.5	0.6	57	52	NO	NO	NO	NO	NO
1.5	35905	298 NELSON STREET ANNANDALE	Ground	S	41	36	42	37	42	37	42	38	0.6	0.6	0.7	0.8	54	49	NO	NO	NO	NO	NO
1.5	35905	298 NELSON STREET ANNANDALE	Ground	E	43	38	43	39	44	39	44	39	0.2	0.4	0.2	0.4	56	51	NO	NO	NO	NO	NO
1.5	35906	321 NELSON STREET ANNANDALE	First	W	48	43	48	43	48	43	49	44	0.1	0.3	0.1	0.3	60	55	NO	NO	NO	NO	NO
1.5	35906	321 NELSON STREET ANNANDALE	Ground	W	46	41	46	41	46	41	47	42	0.2	0.3	0.2	0.3	58	53	NO	NO	NO	NO	NO
1.5	35907	323 NELSON STREET ANNANDALE	First	N	48	43	48	44	49	44	49	44	0.0	0.2	0.1	0.2	60	55	NO	NO	NO	NO	NO
1.5	35907	323 NELSON STREET ANNANDALE	First	W	48	43	48	44	49	44	49	44	0.1	0.3	0.1	0.3	60	55	NO	NO	NO	NO	NO
1.5	35907	323 NELSON STREET ANNANDALE	Ground	N	41	36	41	37	42	37	42	37	0.4	0.5	0.4	0.6	54	49	NO	NO	NO	NO	NO
1.5	35907	323 NELSON STREET ANNANDALE	Ground	W	46	41	46	42	47	42	47	42	0.1	0.3	0.1	0.3	59	54	NO	NO	NO	NO	NO
1.5	35909	255 TRAFALGAR STREET ANNANDALE	Ground	N	45	40	45	40	45	40	46	41	0.6	0.6	0.6	0.7	57	52	NO	NO	NO	NO	NO
1.5	35909	255 TRAFALGAR STREET ANNANDALE	Ground	W	46	41	46	42	47	42	47	42	0.4	0.5	0.4	0.5	59	54	NO	NO	NO	NO	NO
1.5	35909	255 TRAFALGAR STREET ANNANDALE	Ground	S	42	37	42	38	42	37	43	38	0.7	0.8	0.8	0.9	54	49	NO	NO	NO	NO	NO
1.5	35909	255 TRAFALGAR STREET ANNANDALE	Ground	E	44	39	44	39	44	39	45	40	0.3	0.4	0.4	0.4	56	51	NO	NO	NO	NO	NO
1.5	35909	255 TRAFALGAR STREET ANNANDALE	Ground	N	45	40	45	41	45	40	46	41	0.6	0.6	0.6	0.7	57	52	NO	NO	NO	NO	NO
1.5	35910	120 VIEW STREET ANNANDALE	First	NE	51	47	53	48	52	47	53	48	1.3	1.3	1.4	1.3	60	55	NO	NO	NO	NO	NO
1.5	35910	120 VIEW STREET ANNANDALE	First	W	52	47	53	48	53	48	54	49	1.5	1.4	1.5	1.4	60	55	NO	NO	NO	NO	NO
1.5	35910	120 VIEW STREET ANNANDALE	First	E	48	43	49	44	49	44	50	45	0.8	0.9	0.9	0.9	60	55	NO	NO	NO	NO	NO
1.5	35910	120 VIEW STREET ANNANDALE	First	N	51	46	52	47	52	47	53	48	1.2	1.2	1.3	1.2	60	55	NO	NO	NO	NO	NO
1.5	35910	120 VIEW STREET ANNANDALE	Ground	NE	47	42	48	43	48	42	49	44	1.2	1.1	1.2	1.2	60	54	NO	NO	NO	NO	NO
1.5	35910	120 VIEW STREET ANNANDALE	Ground	W	48	44	50	45	49	44	50	45	1.3	1.2	1.3	1.3	60	55	NO	NO	NO	NO	NO
1.5	35910	120 VIEW STREET ANNANDALE	Ground	E	45	40	45	40	46	40	46	41	0.5	0.6	0.6	0.7	58	52	NO	NO	NO	NO	NO
1.5	35910	120 VIEW STREET ANNANDALE	Ground	N	46	42	48	43	47	42	48	43	1.1	1.1	1.2	1.2	59	54	NO	NO	NO	NO	NO
1.5	35913	244 TRAFALGAR STREET ANNANDALE	First	N	50	46	51	46	51	46	52	47	0.5	0.6	0.6	0.7	60	55	NO	NO	NO	NO	NO
1.5	35913	244 TRAFALGAR STREET ANNANDALE	First	W	50	45	51	46	51	46	51	46	0.6	0.6	0.7	0.7	60	55	NO	NO	NO	NO	NO
1.5	35913	244 TRAFALGAR STREET ANNANDALE	First	SW	43	38	44	39	43	38	44	40	0.9	1.0	1.0	1.1	55	50	NO	NO	NO	NO	NO
1.5	35913	244 TRAFALGAR STREET ANNANDALE	First	E	48	43	48	43	49	43	49	44	0.2	0.4	0.2	0.4	60	55	NO	NO	NO	NO	NO
1.5	35913	244 TRAFALGAR STREET ANNANDALE	Ground	N	44	40	45	41	45	40	46	41	1.0	1.0	1.1	1.1	57	52	NO	NO	NO	NO	NO
1.5	35913	244 TRAFALGAR STREET ANNANDALE	Ground	W	46	41	47	42	47	42	48	43	1.0	0.9	1.1	1.0	59	54	NO	NO	NO	NO	NO

NCA	Receiver ID	Address	Floor Level	Facade	Opening Year 2027				Design Year 2037				Increase (Do Smthng - Do Nothing)				NCG project road noise criteria		Do noise levels exceed the cumulative limit with project roads adding ≥2dB to the total noise levels?		Is the contribution from the road project Acute?		Consider further treatment?
					Do Nothing		Do Smthng		Do Nothing		Do Smthng		Opening Year 2027		Design Year 2037								
					Day	Night	Day	Night	Day	Night	Day	Night	Day	Night	Day	Night	Day	Night	Day	Night	$L_{Aeq,15hr}$ ≥ 65dB	$L_{Aeq,9hr}$ ≥ 60dB	
1.5	35913	244 TRAFALGAR STREET ANNANDALE	Ground	SW	39	35	40	36	40	35	41	36	1.0	0.9	1.1	1.0	52	47	NO	NO	NO	NO	NO
1.5	35913	244 TRAFALGAR STREET ANNANDALE	Ground	E	44	39	44	39	45	39	45	40	0.3	0.5	0.3	0.6	57	51	NO	NO	NO	NO	NO
1.5	35914	251 TRAFALGAR STREET ANNANDALE	Ground	N	41	37	42	38	42	37	43	38	0.9	0.9	0.9	0.9	54	49	NO	NO	NO	NO	NO
1.5	35914	251 TRAFALGAR STREET ANNANDALE	Ground	W	50	45	50	45	51	45	51	46	0.3	0.5	0.4	0.5	60	55	NO	NO	NO	NO	NO
1.5	35914	251 TRAFALGAR STREET ANNANDALE	Ground	E	42	37	43	38	43	38	43	38	0.6	0.7	0.7	0.7	55	50	NO	NO	NO	NO	NO
1.5	35929	95 VIEW STREET ANNANDALE	Ground	SE	43	38	44	39	44	39	45	40	0.8	0.9	0.9	0.9	56	51	NO	NO	NO	NO	NO
1.5	35929	95 VIEW STREET ANNANDALE	Ground	N	44	39	45	40	44	39	45	40	1.1	1.0	1.1	1.2	56	51	NO	NO	NO	NO	NO
1.5	35929	95 VIEW STREET ANNANDALE	Ground	W	49	44	50	45	50	45	51	46	0.8	0.8	0.9	0.9	60	55	NO	NO	NO	NO	NO
1.5	35929	95 VIEW STREET ANNANDALE	Ground	S	44	39	45	40	44	39	46	41	1.1	1.1	1.2	1.2	56	51	NO	NO	NO	NO	NO
1.5	35934	209 JOHNSTON STREET ANNANDALE	Ground	W	66	60	67	62	66	61	68	62	1.5	1.4	1.6	1.4	60	55	NO	NO	NO	NO	NO
1.5	35934	209 JOHNSTON STREET ANNANDALE	Ground	S	54	49	55	50	55	49	56	50	1.5	1.4	1.6	1.4	60	55	NO	NO	NO	NO	NO
1.5	35934	209 JOHNSTON STREET ANNANDALE	Ground	SW	50	45	52	46	51	46	52	47	1.5	1.4	1.5	1.4	60	55	NO	NO	NO	NO	NO
1.5	35934	209 JOHNSTON STREET ANNANDALE	Ground	E	46	41	47	42	47	42	48	43	1.0	1.0	1.1	1.1	59	54	NO	NO	NO	NO	NO
1.5	35935	211 JOHNSTON STREET ANNANDALE	Ground	NE	55	50	56	51	56	50	57	52	1.5	1.4	1.6	1.5	60	55	NO	NO	NO	NO	NO
1.5	35935	211 JOHNSTON STREET ANNANDALE	Ground	W	69	63	70	65	69	64	71	65	1.4	1.4	1.5	1.3	60	55	NO	NO	NO	NO	NO
1.5	35935	211 JOHNSTON STREET ANNANDALE	Ground	SW	65	60	67	61	66	61	68	62	1.4	1.3	1.6	1.4	60	55	NO	NO	NO	NO	NO
1.5	35935	211 JOHNSTON STREET ANNANDALE	Ground	E	46	41	47	42	47	42	48	43	1.0	1.0	1.2	1.1	59	54	NO	NO	NO	NO	NO
1.5	35942	253 TRAFALGAR STREET ANNANDALE	Ground	N	39	34	40	35	39	34	40	35	1.0	1.1	1.2	1.1	51	46	NO	NO	NO	NO	NO
1.5	35942	253 TRAFALGAR STREET ANNANDALE	Ground	W	51	46	51	46	52	47	52	47	0.2	0.5	0.3	0.4	60	55	NO	NO	NO	NO	NO
1.5	35942	253 TRAFALGAR STREET ANNANDALE	Ground	S	42	37	43	38	42	38	43	39	0.7	0.8	0.9	0.9	54	50	NO	NO	NO	NO	NO
1.5	35942	253 TRAFALGAR STREET ANNANDALE	Ground	E	41	36	42	37	42	37	42	37	0.7	0.8	0.8	0.9	54	49	NO	NO	NO	NO	NO
1.5	35948	325 NELSON STREET ANNANDALE	Ground	W	47	42	47	42	47	42	47	42	0.1	0.2	0.1	0.2	59	54	NO	NO	NO	NO	NO
1.5	35948	325 NELSON STREET ANNANDALE	Ground	S	41	36	41	36	41	36	42	37	0.4	0.5	0.5	0.7	53	48	NO	NO	NO	NO	NO
1.5	35948	325 NELSON STREET ANNANDALE	Ground	E	42	37	42	37	42	37	43	38	0.3	0.4	0.3	0.4	54	49	NO	NO	NO	NO	NO
1.5	35949	327 NELSON STREET ANNANDALE	Ground	E	44	39	44	39	44	39	44	39	0.1	0.2	0.1	0.2	56	51	NO	NO	NO	NO	NO
1.5	35949	327 NELSON STREET ANNANDALE	Ground	W	47	42	47	43	48	43	48	43	0.1	0.2	0.1	0.2	60	55	NO	NO	NO	NO	NO
1.5	35953	246 TRAFALGAR STREET ANNANDALE	Ground	N	44	39	45	40	45	40	46	41	0.9	0.9	1.0	1.0	57	52	NO	NO	NO	NO	NO
1.5	35953	246 TRAFALGAR STREET ANNANDALE	Ground	W	45	41	46	42	46	41	47	42	1.0	1.0	1.1	1.1	58	53	NO	NO	NO	NO	NO
1.5	35953	246 TRAFALGAR STREET ANNANDALE	Ground	S	42	38	43	39	43	38	44	39	0.9	0.9	0.9	1.0	55	50	NO	NO	NO	NO	NO
1.5	35953	246 TRAFALGAR STREET ANNANDALE	Ground	E	46	40	46	41	46	41	47	41	0.4	0.6	0.4	0.6	58	53	NO	NO	NO	NO	NO
1.5	35964	3 TRAFALGAR LANE ANNANDALE	Ground	N	43	38	44	39	44	39	44	40	0.6	0.8	0.8	0.8	56	51	NO	NO	NO	NO	NO
1.5	35964	3 TRAFALGAR LANE ANNANDALE	Ground	W	45	40	46	41	46	41	46	42	0.6	0.7	0.6	0.8	58	53	NO	NO	NO	NO	NO
1.5	35964	3 TRAFALGAR LANE ANNANDALE	Ground	S	42	37	43	38	43	38	43	39	0.8	0.8	0.8	0.9	55	50	NO	NO	NO	NO	NO
1.5	35964	3 TRAFALGAR LANE ANNANDALE	Ground	E	43	38	44	39	44	39	44	39	0.4	0.5	0.4	0.5	56	51	NO	NO	NO	NO	NO
1.5	35966	122 VIEW STREET ANNANDALE	Ground	W	51	46	52	47	52	46	53	48	1.5	1.3	1.5	1.4	60	55	NO	NO	NO	NO	NO
1.5	35966	122 VIEW STREET ANNANDALE	Ground	S	44	39	45	40	45	39	46	41	1.1	1.1	1.2	1.2	57	51	NO	NO	NO	NO	NO
1.5	35966	122 VIEW STREET ANNANDALE	Ground	E	45	40	46	41	46	41	47	42	0.8	0.9	0.9	0.9	58	53	NO	NO	NO	NO	NO
1.5	35966	122 VIEW STREET ANNANDALE	Ground	N	45	40	47	42	46	41	47	42	1.3	1.2	1.3	1.3	58	53	NO	NO	NO	NO	NO
1.5	35967	255 TRAFALGAR STREET ANNANDALE	First	W	46	41	47	43	47	42	48	43	1.1	1.1	1.2	1.1	59	54	NO	NO	NO	NO	NO
1.5	35967	255 TRAFALGAR STREET ANNANDALE	First	S	43	38	44	39	43	39	45	40	1.0	1.0	1.1	1.0	55	51	NO	NO	NO	NO	NO
1.5	35967	255 TRAFALGAR STREET ANNANDALE	First	E	51	46	51	46	52	46	52	46	0.1	0.3	0.1	0.3	60	55	NO	NO	NO	NO	NO
1.5	35967	255 TRAFALGAR STREET ANNANDALE	Ground	W	44	40	45	41	45	40	46	41	1.1	1.1	1.2	1.2	57	52	NO	NO	NO	NO	NO
1.5	35967	255 TRAFALGAR STREET ANNANDALE	Ground	S	39	34	40	35	40	35	40	36	0.9	0.9	0.9	1.0	52	47	NO	NO	NO	NO	NO
1.5	35967	255 TRAFALGAR STREET ANNANDALE	Ground	E	44	40	44	40	45	40	45	40	0.0	0.2	0.0	0.2	57	52	NO	NO	NO	NO	NO
1.5	35968	97 VIEW STREET ANNANDALE	Ground	N	45	40	46	41	45	40	46	41	1.1	1.1	1.1	1.2	57	52	NO	NO	NO	NO	NO
1.5	35968	97 VIEW STREET ANNANDALE	Ground	W	49	45	50	45	50	45	51	46	0.8	0.8	0.9	0.9	60	55	NO	NO	NO	NO	NO
1.5	35968	97 VIEW STREET ANNANDALE	Ground	S	43	38	44	39	44	39	45	40	1.0	1.0	1.1	1.1	56	51	NO	NO	NO	NO	NO
1.5	35968	97 VIEW STREET ANNANDALE	Ground	NE	44	40	45	40	45	40	46	41	0.8	0.8	0.9	1.0	57	52	NO	NO	NO	NO	NO
1.5	35968	97 VIEW STREET ANNANDALE	Ground	E	43	38	44	39	44	39	45	40	0.8	0.8	0.8	0.9	56	51	NO	NO	NO	NO	NO
1.5	35968	97 VIEW STREET ANNANDALE	Ground	N	44	39	45	40	44	39	46	41	1.0	1.0	1.1	1.1	56	51	NO	NO	NO	NO	NO
1.5	35983	329 NELSON STREET ANNANDALE	Ground	W	48	43	48	43	48	43	49	44	0.1	0.2	0.1	0.2	60	55	NO	NO	NO	NO	NO
1.5	35983	329 NELSON STREET ANNANDALE	Ground	SE	41	36	41	36	41	36	42	37	0.3	0.6	0.4	0.6	53	48	NO	NO	NO	NO	NO
1.5	35984	331 NELSON STREET ANNANDALE	Ground	E	46	40	46	41	46	41	46	41	0.1	0.3	0.2	0.4	58	53	NO	NO	NO	NO	NO
1.5	35984	331 NELSON STREET ANNANDALE	Ground	N	47	42	47	43	48	43	48	43	0.1	0.2	0.2	0.3	60	55	NO	NO	NO	NO	NO
1.5	35984	331 NELSON STREET ANNANDALE	Ground	W	48	43	48	44	49	44	49	44	0.1	0.2	0.1	0.3	60	55	NO	NO	NO	NO	NO
1.5	35985	213 JOHNSTON STREET ANNANDALE	First	W	67	61	68	63	67	62	69	63	1.5	1.4	1.6	1.4	60	55	NO	NO	NO	NO	NO
1.5	35985	213 JOHNSTON STREET ANNANDALE	First	S	55	50	57	52	56	51	58	52	1.6	1.4	1.6	1.4	60	55	NO	NO	NO	NO	NO
1.5	35985	213 JOHNSTON STREET ANNANDALE	First	E	47	42	48	43	48	43	49	44	0.9	0.9	0.9	1.0	60	55	NO	NO	NO	NO	NO
1.5	35985	213 JOHNSTON STREET ANNANDALE	Ground	W	66	61	67	62	67	61	68	63	1.4	1.4	1.5	1.4	60	55	NO	NO	NO	NO	NO
1.5	35985	213 JOHNSTON STREET ANNANDALE	Ground	S	54	49	55	50	55	49	56	51	1.6	1.4	1.6	1.5	60	55	NO	NO	NO	NO	NO
1.5	35985	213 JOHNSTON STREET ANNANDALE	Ground	E	43	38	44	39	44	39	45	40	0.9	1.0	0.9	1.0	56	51	NO	NO	NO	NO	NO
1.5	35986	215 JOHNSTON STREET ANNANDALE	First	E	49	44	51	46	50	45	51	46	1.2	1.2	1.3	1.2	60	55	NO	NO	NO	NO	NO

NCA	Receiver ID	Address	Floor Level	Facade	Opening Year 2027				Design Year 2037				Increase (Do Smthng - Do Nothing)				NCG project road noise criteria		Do noise levels exceed the cumulative limit with project roads adding ≥2dB to the total noise levels?		Is the contribution from the road project Acute?		Consider further treatment?
					Do Nothing		Do Smthng		Do Nothing		Do Smthng		Opening Year 2027		Design Year 2037								
					Day	Night	Day	Night	Day	Night	Day	Night	Day	Night	Day	Night	Day	Night	Day	Night	$L_{Aeq,15hr}$ ≥ 65dB	$L_{Aeq,9hr}$ ≥ 60dB	
1.5	35986	215 JOHNSTON STREET ANNANDALE	First	N	58	53	60	55	59	54	61	55	1.5	1.5	1.6	1.5	60	55	NO	NO	NO	NO	NO
1.5	35986	215 JOHNSTON STREET ANNANDALE	First	W	67	62	68	63	68	62	69	63	1.4	1.4	1.6	1.4	60	55	NO	NO	NO	NO	NO
1.5	35986	215 JOHNSTON STREET ANNANDALE	Ground	E	44	39	45	40	45	40	46	41	0.9	0.9	0.9	0.9	57	52	NO	NO	NO	NO	NO
1.5	35986	215 JOHNSTON STREET ANNANDALE	Ground	N	57	51	58	53	57	52	59	53	1.5	1.4	1.6	1.4	60	55	NO	NO	NO	NO	NO
1.5	35986	215 JOHNSTON STREET ANNANDALE	Ground	W	66	61	68	62	67	61	68	63	1.4	1.4	1.6	1.4	60	55	NO	NO	NO	NO	NO
1.5	35993	257 TRAFALGAR STREET ANNANDALE	First	N	43	38	44	39	43	38	44	39	0.9	0.9	1.0	1.0	55	50	NO	NO	NO	NO	NO
1.5	35993	257 TRAFALGAR STREET ANNANDALE	First	W	53	47	53	48	53	48	54	48	0.3	0.6	0.4	0.5	60	55	NO	NO	NO	NO	NO
1.5	35993	257 TRAFALGAR STREET ANNANDALE	First	E	52	46	52	47	52	47	52	47	0.1	0.3	0.2	0.3	60	55	NO	NO	NO	NO	NO
1.5	35993	257 TRAFALGAR STREET ANNANDALE	Ground	N	39	34	40	35	40	35	41	36	0.9	0.9	1.0	1.0	52	47	NO	NO	NO	NO	NO
1.5	35993	257 TRAFALGAR STREET ANNANDALE	Ground	W	52	47	52	47	52	47	53	48	0.2	0.4	0.3	0.5	60	55	NO	NO	NO	NO	NO
1.5	35993	257 TRAFALGAR STREET ANNANDALE	Ground	E	45	40	45	40	45	40	45	40	0.1	0.2	0.2	0.3	57	52	NO	NO	NO	NO	NO
1.5	36001	126 VIEW STREET ANNANDALE	Ground	W	49	44	51	46	50	45	51	46	1.4	1.3	1.4	1.4	60	55	NO	NO	NO	NO	NO
1.5	36001	126 VIEW STREET ANNANDALE	Ground	S	45	40	46	41	45	40	46	41	1.1	1.1	1.3	1.2	57	52	NO	NO	NO	NO	NO
1.5	36001	126 VIEW STREET ANNANDALE	Ground	E	46	41	47	42	47	42	48	42	0.7	0.8	0.8	0.8	59	54	NO	NO	NO	NO	NO
1.5	36007	248 TRAFALGAR STREET ANNANDALE	Ground	W	49	44	49	44	49	44	50	45	0.3	0.4	0.4	0.4	60	55	NO	NO	NO	NO	NO
1.5	36007	248 TRAFALGAR STREET ANNANDALE	Ground	S	43	38	44	39	44	39	45	40	1.1	1.0	1.1	1.1	56	51	NO	NO	NO	NO	NO
1.5	36007	248 TRAFALGAR STREET ANNANDALE	Ground	SW	43	38	44	39	44	39	45	40	1.0	0.9	1.1	1.0	56	51	NO	NO	NO	NO	NO
1.5	36007	248 TRAFALGAR STREET ANNANDALE	Ground	E	46	40	46	41	46	41	47	42	0.4	0.7	0.5	0.7	58	53	NO	NO	NO	NO	NO
1.5	36008	250 TRAFALGAR STREET ANNANDALE	Ground	NW	49	44	49	44	49	44	50	45	0.3	0.4	0.4	0.4	60	55	NO	NO	NO	NO	NO
1.5	36008	250 TRAFALGAR STREET ANNANDALE	Ground	E	46	40	46	41	46	41	47	41	0.4	0.6	0.5	0.6	58	53	NO	NO	NO	NO	NO
1.5	36009	99 VIEW STREET ANNANDALE	Ground	NW	47	43	49	44	48	43	49	44	1.4	1.3	1.5	1.4	60	55	NO	NO	NO	NO	NO
1.5	36009	99 VIEW STREET ANNANDALE	Ground	S	44	39	45	40	44	39	45	40	1.0	1.0	1.1	1.1	56	51	NO	NO	NO	NO	NO
1.5	36009	99 VIEW STREET ANNANDALE	Ground	N	41	36	43	38	42	37	43	38	1.2	1.2	1.4	1.3	54	49	NO	NO	NO	NO	NO
1.5	36015	12 ROSE STREET ANNANDALE	Ground	N	53	47	53	48	54	48	54	48	0.1	0.4	0.2	0.3	60	55	NO	NO	NO	NO	NO
1.5	36015	12 ROSE STREET ANNANDALE	Ground	W	42	36	42	37	42	37	43	38	0.5	0.7	0.5	0.6	54	49	NO	NO	NO	NO	NO
1.5	36015	12 ROSE STREET ANNANDALE	Ground	S	42	38	43	38	43	38	44	39	0.8	0.7	0.8	0.9	55	50	NO	NO	NO	NO	NO
1.5	36015	12 ROSE STREET ANNANDALE	Ground	E	38	33	38	34	38	33	39	34	0.5	0.7	0.6	0.7	50	45	NO	NO	NO	NO	NO
1.5	36016	10 ROSE STREET ANNANDALE	First	SE	42	37	43	38	43	38	44	39	0.4	0.6	0.5	0.6	55	50	NO	NO	NO	NO	NO
1.5	36016	10 ROSE STREET ANNANDALE	First	SW	42	37	43	38	43	38	44	39	0.7	0.8	0.7	0.8	55	50	NO	NO	NO	NO	NO
1.5	36016	10 ROSE STREET ANNANDALE	First	E	48	43	47	43	48	43	48	43	-0.1	0.1	0.0	0.0	60	55	NO	NO	NO	NO	NO
1.5	36016	10 ROSE STREET ANNANDALE	First	NE	53	48	53	48	54	49	54	49	0.1	0.5	0.2	0.4	60	55	NO	NO	NO	NO	NO
1.5	36016	10 ROSE STREET ANNANDALE	First	NW	54	48	54	49	54	49	55	49	0.1	0.4	0.2	0.4	60	55	NO	NO	NO	NO	NO
1.5	36016	10 ROSE STREET ANNANDALE	Ground	SE	38	33	38	34	39	33	39	34	0.4	0.6	0.5	0.7	51	45	NO	NO	NO	NO	NO
1.5	36016	10 ROSE STREET ANNANDALE	Ground	SW	38	33	39	34	39	34	40	35	0.7	0.8	0.8	0.9	51	46	NO	NO	NO	NO	NO
1.5	36016	10 ROSE STREET ANNANDALE	Ground	E	46	42	46	41	47	42	46	42	-0.2	-0.1	-0.2	-0.1	59	54	NO	NO	NO	NO	NO
1.5	36016	10 ROSE STREET ANNANDALE	Ground	NE	52	47	52	47	53	47	53	48	0.1	0.4	0.2	0.4	60	55	NO	NO	NO	NO	NO
1.5	36016	10 ROSE STREET ANNANDALE	Ground	NW	53	47	53	48	53	48	54	48	0.1	0.4	0.2	0.3	60	55	NO	NO	NO	NO	NO
1.5	36019	2 ROSE STREET ANNANDALE	Ground	N	45	40	45	40	46	40	46	41	0.4	0.5	0.4	0.6	58	52	NO	NO	NO	NO	NO
1.5	36019	2 ROSE STREET ANNANDALE	Ground	W	40	34	40	35	40	35	41	36	0.3	0.6	0.4	0.6	52	47	NO	NO	NO	NO	NO
1.5	36019	2 ROSE STREET ANNANDALE	Ground	S	40	35	41	36	41	36	41	36	0.4	0.6	0.5	0.6	53	48	NO	NO	NO	NO	NO
1.5	36019	2 ROSE STREET ANNANDALE	Ground	E	44	38	44	39	44	39	45	40	0.4	0.6	0.4	0.6	56	51	NO	NO	NO	NO	NO
1.5	36021	259 TRAFALGAR STREET ANNANDALE	First	NE	53	48	53	48	54	48	54	49	0.3	0.5	0.3	0.5	60	55	NO	NO	NO	NO	NO
1.5	36021	259 TRAFALGAR STREET ANNANDALE	First	W	53	48	53	48	53	48	54	49	0.4	0.6	0.4	0.5	60	55	NO	NO	NO	NO	NO
1.5	36021	259 TRAFALGAR STREET ANNANDALE	First	S	43	38	44	39	43	38	44	39	0.9	0.8	0.9	0.9	55	50	NO	NO	NO	NO	NO
1.5	36021	259 TRAFALGAR STREET ANNANDALE	First	E	52	47	52	47	53	47	53	48	0.2	0.4	0.2	0.3	60	55	NO	NO	NO	NO	NO
1.5	36021	259 TRAFALGAR STREET ANNANDALE	Ground	NE	44	39	44	39	44	39	45	40	0.6	0.7	0.7	0.8	56	51	NO	NO	NO	NO	NO
1.5	36021	259 TRAFALGAR STREET ANNANDALE	Ground	W	52	47	52	47	53	47	53	48	0.3	0.5	0.3	0.4	60	55	NO	NO	NO	NO	NO
1.5	36021	259 TRAFALGAR STREET ANNANDALE	Ground	S	39	35	40	35	40	35	41	36	0.9	0.9	1.0	1.0	52	47	NO	NO	NO	NO	NO
1.5	36021	259 TRAFALGAR STREET ANNANDALE	Ground	E	43	38	44	39	44	39	44	39	0.1	0.4	0.2	0.4	56	51	NO	NO	NO	NO	NO
1.5	36024	128 VIEW STREET ANNANDALE	Ground	W	49	44	50	45	49	44	51	45	1.0	1.1	1.2	1.0	60	55	NO	NO	NO	NO	NO
1.5	36024	128 VIEW STREET ANNANDALE	Ground	E	47	42	47	42	47	42	48	43	0.5	0.7	0.6	0.7	59	54	NO	NO	NO	NO	NO
1.5	36025	252 TRAFALGAR STREET ANNANDALE	Ground	NW	50	45	51	46	51	46	51	46	0.3	0.5	0.4	0.5	60	55	NO	NO	NO	NO	NO
1.5	36025	252 TRAFALGAR STREET ANNANDALE	Ground	E	45	39	45	40	45	40	46	41	0.5	0.7	0.6	0.8	57	52	NO	NO	NO	NO	NO
1.5	36025	252 TRAFALGAR STREET ANNANDALE	Ground	N	42	38	43	39	43	38	44	39	0.9	0.9	1.0	1.0	55	50	NO	NO	NO	NO	NO
1.5	36027	4 ROSE STREET ANNANDALE	Ground	NE	47	43	48	43	48	43	48	43	0.3	0.4	0.3	0.4	60	55	NO	NO	NO	NO	NO
1.5	36027	4 ROSE STREET ANNANDALE	Ground	S	40	35	41	36	41	36	41	36	0.5	0.6	0.6	0.6	53	48	NO	NO	NO	NO	NO
1.5	36027	4 ROSE STREET ANNANDALE	Ground	E	42	37	43	38	43	38	43	38	0.3	0.5	0.4	0.6	55	50	NO	NO	NO	NO	NO
1.5	36038	6 ROSE STREET ANNANDALE	Ground	N	50	45	50	45	50	45	51	46	0.1	0.2	0.2	0.3	60	55	NO	NO	NO	NO	NO
1.5	36038	6 ROSE STREET ANNANDALE	Ground	W	39	33	39	34	39	34	40	35	0.4	0.6	0.5	0.7	51	46	NO	NO	NO	NO	NO
1.5	36038	6 ROSE STREET ANNANDALE	Ground	S	40	35	41	36	41	36	41	36	0.5	0.6	0.5	0.6	53	48	NO	NO	NO	NO	NO
1.5	36038	6 ROSE STREET ANNANDALE	Ground	E	42	37	43	38	43	38	43	38	0.3	0.5	0.3	0.6	55	50	NO	NO	NO	NO	NO
1.5	36042	130 VIEW STREET ANNANDALE	Ground	N	46	41	47	42	47	42	48	43	1.4	1.4	1.5	1.4	59	54	NO	NO	NO	NO	NO

NCA	Receiver ID	Address	Floor Level	Facade	Opening Year 2027				Design Year 2037				Increase (Do Smthng - Do Nothing)				NCG project road noise criteria		Do noise levels exceed the cumulative limit with project roads adding ≥2dB to the total noise levels?		Is the contribution from the road project Acute?		Consider further treatment?
					Do Nothing		Do Smthng		Do Nothing		Do Smthng		Opening Year 2027		Design Year 2037								
					Day	Night	Day	Night	Day	Night	Day	Night	Day	Night	Day	Night	Day	Night	Day	Night	$L_{Aeq,15hr}$ ≥ 65dB	$L_{Aeq,9hr}$ ≥ 60dB	
1.5	36042	130 VIEW STREET ANNANDALE	Ground	W	49	45	50	46	50	45	51	46	1.1	1.1	1.2	1.1	60	55	NO	NO	NO	NO	NO
1.5	36042	130 VIEW STREET ANNANDALE	Ground	E	48	43	48	43	48	43	49	44	0.4	0.5	0.5	0.5	60	55	NO	NO	NO	NO	NO
1.5	36043	254 TRAFALGAR STREET ANNANDALE	Ground	W	51	46	51	46	51	46	52	47	0.4	0.4	0.4	0.4	60	55	NO	NO	NO	NO	NO
1.5	36043	254 TRAFALGAR STREET ANNANDALE	Ground	S	43	38	44	39	44	39	44	40	0.8	0.9	0.9	1.0	56	51	NO	NO	NO	NO	NO
1.5	36043	254 TRAFALGAR STREET ANNANDALE	Ground	E	46	41	47	41	47	41	47	42	0.4	0.8	0.5	0.7	59	53	NO	NO	NO	NO	NO
1.5	36044	261 TRAFALGAR STREET ANNANDALE	Ground	N	51	46	51	46	51	46	51	46	0.2	0.3	0.3	0.3	60	55	NO	NO	NO	NO	NO
1.5	36044	261 TRAFALGAR STREET ANNANDALE	Ground	W	52	47	52	47	53	47	53	48	0.3	0.5	0.3	0.4	60	55	NO	NO	NO	NO	NO
1.5	36044	261 TRAFALGAR STREET ANNANDALE	Ground	S	42	37	43	38	43	38	43	38	0.7	0.7	0.7	0.8	55	50	NO	NO	NO	NO	NO
1.5	36045	101 VIEW STREET ANNANDALE	First	W	52	47	53	48	52	47	53	48	0.9	0.9	1.0	0.9	60	55	NO	NO	NO	NO	NO
1.5	36045	101 VIEW STREET ANNANDALE	First	S	45	40	46	41	46	41	47	42	1.2	1.2	1.4	1.3	58	53	NO	NO	NO	NO	NO
1.5	36045	101 VIEW STREET ANNANDALE	First	E	44	39	44	40	44	39	45	40	0.8	0.8	0.9	0.9	56	51	NO	NO	NO	NO	NO
1.5	36045	101 VIEW STREET ANNANDALE	Ground	W	50	45	51	46	51	46	52	47	0.8	0.7	0.8	0.8	60	55	NO	NO	NO	NO	NO
1.5	36045	101 VIEW STREET ANNANDALE	Ground	S	41	36	42	37	42	37	43	38	1.1	1.1	1.3	1.2	54	49	NO	NO	NO	NO	NO
1.5	36045	101 VIEW STREET ANNANDALE	Ground	E	39	34	40	35	40	35	41	36	0.8	0.9	0.9	1.0	52	47	NO	NO	NO	NO	NO
1.5	36046	103 VIEW STREET ANNANDALE	First	NE	45	40	46	41	46	41	47	42	1.0	1.1	1.1	1.1	58	53	NO	NO	NO	NO	NO
1.5	36046	103 VIEW STREET ANNANDALE	First	W	52	47	53	48	53	48	54	48	0.9	0.8	1.0	0.9	60	55	NO	NO	NO	NO	NO
1.5	36046	103 VIEW STREET ANNANDALE	First	SE	50	45	50	45	50	45	51	46	0.0	0.2	0.2	0.2	60	55	NO	NO	NO	NO	NO
1.5	36046	103 VIEW STREET ANNANDALE	Ground	NE	41	36	42	37	42	37	43	38	1.0	1.0	1.1	1.1	54	49	NO	NO	NO	NO	NO
1.5	36046	103 VIEW STREET ANNANDALE	Ground	W	50	46	51	46	51	46	52	47	0.8	0.7	0.8	0.8	60	55	NO	NO	NO	NO	NO
1.5	36046	103 VIEW STREET ANNANDALE	Ground	SE	44	39	45	40	45	40	45	40	0.2	0.4	0.3	0.5	57	52	NO	NO	NO	NO	NO
1.5	36047	8 ROSE STREET ANNANDALE	First	N	51	46	52	47	52	47	52	47	0.1	0.4	0.2	0.3	60	55	NO	NO	NO	NO	NO
1.5	36047	8 ROSE STREET ANNANDALE	First	W	51	46	51	46	51	46	51	46	0.0	0.2	0.1	0.2	60	55	NO	NO	NO	NO	NO
1.5	36047	8 ROSE STREET ANNANDALE	First	S	41	36	41	36	42	36	42	37	0.4	0.6	0.4	0.6	54	48	NO	NO	NO	NO	NO
1.5	36047	8 ROSE STREET ANNANDALE	First	E	43	38	44	39	44	39	44	39	0.3	0.6	0.4	0.6	56	51	NO	NO	NO	NO	NO
1.5	36047	8 ROSE STREET ANNANDALE	Ground	N	50	45	50	45	50	45	50	46	0.1	0.3	0.2	0.2	60	55	NO	NO	NO	NO	NO
1.5	36047	8 ROSE STREET ANNANDALE	Ground	W	48	43	48	44	49	44	49	44	0.1	0.2	0.1	0.1	60	55	NO	NO	NO	NO	NO
1.5	36047	8 ROSE STREET ANNANDALE	Ground	E	40	34	40	35	40	35	41	36	0.4	0.6	0.4	0.6	52	47	NO	NO	NO	NO	NO
1.5	36048	14 ROSE STREET ANNANDALE	First	N	54	49	54	49	55	49	55	50	0.1	0.5	0.2	0.4	60	55	NO	NO	NO	NO	NO
1.5	36048	14 ROSE STREET ANNANDALE	First	E	48	43	48	43	48	43	48	43	0.0	0.2	0.0	0.1	60	55	NO	NO	NO	NO	NO
1.5	36048	14 ROSE STREET ANNANDALE	Ground	N	53	48	54	48	54	49	54	49	0.1	0.4	0.2	0.3	60	55	NO	NO	NO	NO	NO
1.5	36048	14 ROSE STREET ANNANDALE	Ground	E	46	42	46	42	47	42	47	42	-0.1	0.1	-0.1	0.0	59	54	NO	NO	NO	NO	NO
1.5	36053	219 JOHNSTON STREET ANNANDALE	Ground	W	66	61	68	62	67	62	69	63	1.5	1.4	1.6	1.4	60	55	NO	NO	NO	NO	NO
1.5	36053	219 JOHNSTON STREET ANNANDALE	Ground	S	56	51	58	52	57	51	59	53	1.5	1.5	1.7	1.5	60	55	NO	NO	NO	NO	NO
1.5	36053	219 JOHNSTON STREET ANNANDALE	Ground	SE	46	41	47	42	46	41	47	42	1.1	1.1	1.2	1.2	58	53	NO	NO	NO	NO	NO
1.5	36053	219 JOHNSTON STREET ANNANDALE	Ground	N	52	47	53	48	53	47	54	49	1.4	1.4	1.6	1.4	60	55	NO	NO	NO	NO	NO
1.5	36064	256 TRAFALGAR STREET ANNANDALE	Ground	N	41	36	42	37	41	36	43	37	1.2	1.2	1.2	1.2	53	48	NO	NO	NO	NO	NO
1.5	36064	256 TRAFALGAR STREET ANNANDALE	Ground	W	46	41	47	42	46	41	48	43	1.3	1.2	1.4	1.3	58	53	NO	NO	NO	NO	NO
1.5	36072	132 VIEW STREET ANNANDALE	Ground	E	48	43	48	44	48	43	49	44	0.4	0.5	0.5	0.5	60	55	NO	NO	NO	NO	NO
1.5	36072	132 VIEW STREET ANNANDALE	Ground	W	50	45	51	46	50	45	52	46	1.2	1.1	1.2	1.2	60	55	NO	NO	NO	NO	NO
1.5	36072	132 VIEW STREET ANNANDALE	Ground	S	46	41	47	42	47	41	48	43	1.3	1.2	1.4	1.3	59	53	NO	NO	NO	NO	NO
1.5	36075	105 VIEW STREET ANNANDALE	First	N	52	47	52	47	52	47	53	48	0.8	0.8	0.8	0.8	60	55	NO	NO	NO	NO	NO
1.5	36075	105 VIEW STREET ANNANDALE	First	W	52	47	53	48	53	48	54	49	0.9	0.9	1.0	0.9	60	55	NO	NO	NO	NO	NO
1.5	36075	105 VIEW STREET ANNANDALE	First	S	44	39	45	40	45	40	46	41	1.1	1.0	1.2	1.1	57	52	NO	NO	NO	NO	NO
1.5	36075	105 VIEW STREET ANNANDALE	First	E	50	45	50	45	50	45	50	45	0.2	0.3	0.2	0.3	60	55	NO	NO	NO	NO	NO
1.5	36075	105 VIEW STREET ANNANDALE	Ground	N	44	40	45	41	45	40	46	41	0.9	1.0	1.0	1.1	57	52	NO	NO	NO	NO	NO
1.5	36075	105 VIEW STREET ANNANDALE	Ground	W	51	46	51	47	51	46	52	47	0.8	0.8	0.8	0.8	60	55	NO	NO	NO	NO	NO
1.5	36075	105 VIEW STREET ANNANDALE	Ground	S	41	36	42	37	41	36	43	37	1.0	1.0	1.2	1.1	53	48	NO	NO	NO	NO	NO
1.5	36075	105 VIEW STREET ANNANDALE	Ground	E	43	38	44	39	44	39	44	39	0.4	0.6	0.4	0.6	56	51	NO	NO	NO	NO	NO
1.5	36086	221 JOHNSTON STREET ANNANDALE	Ground	N	54	49	55	50	55	49	56	50	1.4	1.3	1.5	1.4	60	55	NO	NO	NO	NO	NO
1.5	36086	221 JOHNSTON STREET ANNANDALE	Ground	W	68	63	70	64	69	63	71	65	1.4	1.3	1.6	1.3	60	55	NO	NO	NO	NO	NO
1.5	36086	221 JOHNSTON STREET ANNANDALE	Ground	S	51	46	53	48	52	47	54	48	1.5	1.4	1.5	1.4	60	55	NO	NO	NO	NO	NO
1.5	36086	221 JOHNSTON STREET ANNANDALE	Ground	E	47	42	48	43	48	43	49	44	0.9	0.9	1.0	1.0	60	55	NO	NO	NO	NO	NO
1.5	36090	258 TRAFALGAR STREET ANNANDALE	First	N	51	46	52	47	52	47	52	47	0.7	0.7	0.8	0.8	60	55	NO	NO	NO	NO	NO
1.5	36090	258 TRAFALGAR STREET ANNANDALE	First	W	53	48	53	48	53	48	54	49	0.7	0.8	0.8	0.8	60	55	NO	NO	NO	NO	NO
1.5	36090	258 TRAFALGAR STREET ANNANDALE	First	S	45	40	46	41	46	41	47	42	1.1	1.2	1.3	1.2	58	53	NO	NO	NO	NO	NO
1.5	36090	258 TRAFALGAR STREET ANNANDALE	First	E	50	45	50	45	51	45	51	46	0.1	0.3	0.2	0.3	60	55	NO	NO	NO	NO	NO
1.5	36090	258 TRAFALGAR STREET ANNANDALE	Ground	W	51	46	52	47	52	47	52	47	0.4	0.5	0.4	0.5	60	55	NO	NO	NO	NO	NO
1.5	36090	258 TRAFALGAR STREET ANNANDALE	Ground	S	41	36	42	37	42	37	43	38	1.0	1.0	1.1	1.1	54	49	NO	NO	NO	NO	NO
1.5	36090	258 TRAFALGAR STREET ANNANDALE	Ground	E	47	41	47	42	48	42	48	42	0.2	0.5	0.2	0.5	60	54	NO	NO	NO	NO	NO
1.5	36092	134 VIEW STREET ANNANDALE	Ground	W	49	44	50	45	50	45	51	46	1.1	1.1	1.2	1.2	60	55	NO	NO	NO	NO	NO
1.5	36092	134 VIEW STREET ANNANDALE	Ground	E	48	43	48	43	48	43	49	44	0.4	0.5	0.5	0.6	60	55	NO	NO	NO	NO	NO
1.5	36092	134 VIEW STREET ANNANDALE	Ground	NE	45	40	46	41	45	40	47	41	1.1	1.1	1.3	1.2	57	52	NO	NO	NO	NO	NO

NCA	Receiver ID	Address	Floor Level	Facade	Opening Year 2027				Design Year 2037				Increase (Do Smthng - Do Nothing)				NCG project road noise criteria		Do noise levels exceed the cumulative limit with project roads adding ≥2dB to the total noise levels?		Is the contribution from the road project Acute?		Consider further treatment?
					Do Nothing		Do Smthng		Do Nothing		Do Smthng		Opening Year 2027		Design Year 2037								
					Day	Night	Day	Night	Day	Night	Day	Night	Day	Night	Day	Night	Day	Night	Day	Night	$L_{Aeq,15hr}$ ≥ 65dB	$L_{Aeq,9hr}$ ≥ 60dB	
1.5	36104	18 ROSE STREET ANNANDALE	First	N	54	49	55	49	55	50	55	50	0.3	0.5	0.3	0.5	60	55	NO	NO	NO	NO	NO
1.5	36104	18 ROSE STREET ANNANDALE	First	S	43	38	43	39	43	38	44	39	0.6	0.8	0.7	0.8	55	50	NO	NO	NO	NO	NO
1.5	36104	18 ROSE STREET ANNANDALE	First	E	49	44	50	44	50	45	50	45	0.1	0.4	0.1	0.3	60	55	NO	NO	NO	NO	NO
1.5	36104	18 ROSE STREET ANNANDALE	Ground	N	52	47	52	47	53	48	53	48	0.2	0.4	0.3	0.3	60	55	NO	NO	NO	NO	NO
1.5	36104	18 ROSE STREET ANNANDALE	Ground	S	38	34	39	34	39	34	40	35	0.6	0.7	0.7	0.8	51	46	NO	NO	NO	NO	NO
1.5	36104	18 ROSE STREET ANNANDALE	Ground	E	48	43	48	43	49	44	49	44	0.0	0.3	0.1	0.3	60	55	NO	NO	NO	NO	NO
1.5	36106	107 VIEW STREET ANNANDALE	Ground	NE	46	41	47	42	47	42	48	43	1.0	1.0	1.1	1.1	59	54	NO	NO	NO	NO	NO
1.5	36106	107 VIEW STREET ANNANDALE	Ground	NW	50	46	51	47	51	46	52	47	1.0	1.0	1.1	0.9	60	55	NO	NO	NO	NO	NO
1.5	36106	107 VIEW STREET ANNANDALE	Ground	S	44	39	44	40	44	39	45	40	0.9	0.9	1.0	1.0	56	51	NO	NO	NO	NO	NO
1.5	36106	107 VIEW STREET ANNANDALE	Ground	E	45	40	45	41	46	40	46	41	0.5	0.6	0.6	0.7	58	52	NO	NO	NO	NO	NO
1.5	36108	20 ROSE STREET ANNANDALE	Ground	N	53	48	53	48	54	48	54	49	0.2	0.5	0.3	0.5	60	55	NO	NO	NO	NO	NO
1.5	36108	20 ROSE STREET ANNANDALE	Ground	NW	53	47	53	48	53	48	54	48	0.1	0.4	0.2	0.4	60	55	NO	NO	NO	NO	NO
1.5	36108	20 ROSE STREET ANNANDALE	Ground	W	48	44	48	44	49	44	49	44	0.0	0.0	-0.1	0.0	60	55	NO	NO	NO	NO	NO
1.5	36108	20 ROSE STREET ANNANDALE	Ground	NE	48	43	48	43	48	43	48	43	0.1	0.1	0.0	0.1	60	55	NO	NO	NO	NO	NO
1.5	36108	20 ROSE STREET ANNANDALE	Ground	W	45	40	46	41	46	41	47	41	0.4	0.6	0.4	0.6	58	53	NO	NO	NO	NO	NO
1.5	36108	20 ROSE STREET ANNANDALE	Ground	SW	43	38	43	39	43	38	44	39	0.7	0.8	0.8	0.9	55	50	NO	NO	NO	NO	NO
1.5	36108	20 ROSE STREET ANNANDALE	Ground	E	43	38	43	39	44	39	44	39	0.3	0.5	0.4	0.6	56	51	NO	NO	NO	NO	NO
1.5	36113	136 VIEW STREET ANNANDALE	Ground	N	45	40	46	41	46	41	47	42	1.3	1.2	1.3	1.2	58	53	NO	NO	NO	NO	NO
1.5	36113	136 VIEW STREET ANNANDALE	Ground	W	49	44	50	45	50	45	51	46	1.3	1.2	1.4	1.3	60	55	NO	NO	NO	NO	NO
1.5	36113	136 VIEW STREET ANNANDALE	Ground	E	48	43	48	44	49	44	49	44	0.4	0.5	0.4	0.6	60	55	NO	NO	NO	NO	NO
1.5	36116	223 JOHNSTON STREET ANNANDALE	Ground	E	46	41	47	42	47	42	48	43	1.1	1.1	1.2	1.1	59	54	NO	NO	NO	NO	NO
1.5	36116	223 JOHNSTON STREET ANNANDALE	Ground	W	68	62	69	64	69	63	70	64	1.4	1.3	1.6	1.3	60	55	NO	NO	NO	NO	NO
1.5	36116	223 JOHNSTON STREET ANNANDALE	Ground	S	54	49	55	50	55	49	56	51	1.5	1.4	1.5	1.4	60	55	NO	NO	NO	NO	NO
1.5	36119	260 TRAFALGAR STREET ANNANDALE	Ground	W	51	47	52	47	52	47	53	48	0.5	0.5	0.5	0.6	60	55	NO	NO	NO	NO	NO
1.5	36119	260 TRAFALGAR STREET ANNANDALE	Ground	E	47	42	48	42	48	42	48	43	0.4	0.7	0.4	0.6	60	54	NO	NO	NO	NO	NO
1.5	36124	22 ROSE STREET ANNANDALE	Ground	E	49	43	49	44	49	44	49	44	0.1	0.5	0.2	0.5	60	55	NO	NO	NO	NO	NO
1.5	36124	22 ROSE STREET ANNANDALE	Ground	N	53	48	53	48	54	48	54	49	0.3	0.5	0.3	0.4	60	55	NO	NO	NO	NO	NO
1.5	36124	22 ROSE STREET ANNANDALE	Ground	W	40	34	40	35	40	35	41	36	0.4	0.7	0.5	0.8	52	47	NO	NO	NO	NO	NO
1.5	36124	22 ROSE STREET ANNANDALE	Ground	E	45	40	46	40	46	40	46	41	0.4	0.6	0.5	0.6	58	52	NO	NO	NO	NO	NO
1.5	36129	24 ROSE STREET ANNANDALE	First	N	55	49	55	50	55	50	56	50	0.3	0.6	0.4	0.5	60	55	NO	NO	NO	NO	NO
1.5	36129	24 ROSE STREET ANNANDALE	First	W	42	37	43	38	43	38	44	39	0.5	0.7	0.5	0.7	55	50	NO	NO	NO	NO	NO
1.5	36129	24 ROSE STREET ANNANDALE	First	S	44	39	45	40	45	40	46	41	0.9	1.0	1.0	1.0	57	52	NO	NO	NO	NO	NO
1.5	36129	24 ROSE STREET ANNANDALE	First	E	44	39	45	40	45	40	45	40	0.4	0.6	0.4	0.6	57	52	NO	NO	NO	NO	NO
1.5	36129	24 ROSE STREET ANNANDALE	Ground	N	53	47	53	48	53	48	54	48	0.3	0.4	0.3	0.4	60	55	NO	NO	NO	NO	NO
1.5	36129	24 ROSE STREET ANNANDALE	Ground	W	39	34	39	34	39	34	40	35	0.6	0.7	0.6	0.8	51	46	NO	NO	NO	NO	NO
1.5	36129	24 ROSE STREET ANNANDALE	Ground	E	40	34	40	35	40	35	41	36	0.4	0.6	0.5	0.7	52	47	NO	NO	NO	NO	NO
1.5	36132	109A VIEW STREET ANNANDALE	Ground	N	47	42	48	43	47	42	48	43	1.1	1.0	1.1	1.1	59	54	NO	NO	NO	NO	NO
1.5	36132	109A VIEW STREET ANNANDALE	Ground	W	51	46	52	47	52	47	53	48	0.8	0.8	0.9	0.9	60	55	NO	NO	NO	NO	NO
1.5	36132	109A VIEW STREET ANNANDALE	Ground	S	44	39	45	40	45	40	46	41	1.0	1.0	1.1	1.1	57	52	NO	NO	NO	NO	NO
1.5	36132	109A VIEW STREET ANNANDALE	Ground	E	50	45	50	45	51	46	51	46	0.1	0.2	0.1	0.2	60	55	NO	NO	NO	NO	NO
1.5	36134	262 TRAFALGAR STREET ANNANDALE	Ground	N	42	37	44	39	43	38	44	39	1.2	1.1	1.2	1.2	55	50	NO	NO	NO	NO	NO
1.5	36134	262 TRAFALGAR STREET ANNANDALE	Ground	W	52	47	52	47	52	47	53	48	0.5	0.6	0.5	0.6	60	55	NO	NO	NO	NO	NO
1.5	36134	262 TRAFALGAR STREET ANNANDALE	Ground	E	48	42	48	43	48	43	49	44	0.3	0.7	0.4	0.6	60	55	NO	NO	NO	NO	NO
1.5	36134	262 TRAFALGAR STREET ANNANDALE	Ground	N	42	37	43	38	43	38	44	39	1.0	1.1	1.1	1.1	55	50	NO	NO	NO	NO	NO
1.5	36138	138 VIEW STREET ANNANDALE	Ground	E	48	43	48	44	49	44	49	44	0.4	0.5	0.5	0.5	60	55	NO	NO	NO	NO	NO
1.5	36138	138 VIEW STREET ANNANDALE	Ground	N	46	41	48	43	47	42	48	43	1.1	1.2	1.3	1.2	59	54	NO	NO	NO	NO	NO
1.5	36138	138 VIEW STREET ANNANDALE	Ground	NW	49	44	50	45	49	44	50	45	1.1	1.1	1.3	1.2	60	55	NO	NO	NO	NO	NO
1.5	36138	138 VIEW STREET ANNANDALE	Ground	N	48	43	49	44	49	44	50	45	1.0	1.0	1.2	1.1	60	55	NO	NO	NO	NO	NO
1.5	36138	138 VIEW STREET ANNANDALE	Ground	W	47	42	48	43	48	43	49	44	1.0	1.0	1.0	0.9	60	55	NO	NO	NO	NO	NO
1.5	36138	138 VIEW STREET ANNANDALE	Ground	S	45	40	46	41	45	40	47	41	1.1	1.1	1.2	1.2	57	52	NO	NO	NO	NO	NO
1.5	36141	26 ROSE STREET ANNANDALE	First	N	55	49	55	50	55	50	56	50	0.3	0.6	0.3	0.4	60	55	NO	NO	NO	NO	NO
1.5	36141	26 ROSE STREET ANNANDALE	First	W	43	38	44	39	44	39	44	39	0.5	0.7	0.6	0.7	56	51	NO	NO	NO	NO	NO
1.5	36141	26 ROSE STREET ANNANDALE	First	S	44	39	44	40	44	39	45	40	0.8	0.9	0.9	0.9	56	51	NO	NO	NO	NO	NO
1.5	36141	26 ROSE STREET ANNANDALE	First	E	43	38	44	39	44	39	44	39	0.5	0.6	0.5	0.6	56	51	NO	NO	NO	NO	NO
1.5	36141	26 ROSE STREET ANNANDALE	Ground	N	52	47	52	47	53	48	53	48	0.3	0.4	0.3	0.4	60	55	NO	NO	NO	NO	NO
1.5	36141	26 ROSE STREET ANNANDALE	Ground	W	39	34	40	35	40	35	41	35	0.5	0.7	0.5	0.7	52	47	NO	NO	NO	NO	NO
1.5	36141	26 ROSE STREET ANNANDALE	Ground	S	40	35	41	36	41	36	42	37	1.0	1.0	1.1	1.1	53	48	NO	NO	NO	NO	NO
1.5	36141	26 ROSE STREET ANNANDALE	Ground	E	39	34	40	35	40	35	40	35	0.5	0.6	0.6	0.6	52	47	NO	NO	NO	NO	NO
1.5	36143	225 JOHNSTON STREET ANNANDALE	Ground	N	53	48	55	49	54	48	55	50	1.4	1.4	1.6	1.4	60	55	NO	NO	NO	NO	NO
1.5	36143	225 JOHNSTON STREET ANNANDALE	Ground	W	68	62	69	64	68	63	70	64	1.4	1.3	1.5	1.4	60	55	NO	NO	NO	NO	NO
1.5	36143	225 JOHNSTON STREET ANNANDALE	Ground	E	47	42	48	43	47	42	48	43	1.0	0.9	1.0	1.0	59	54	NO	NO	NO	NO	NO
1.5	36146	28 ROSE STREET ANNANDALE	First	N	54	49	55	49	55	50	55	50	0.3	0.5	0.4	0.6	60	55	NO	NO	NO	NO	NO

NCA	Receiver ID	Address	Floor Level	Facade	Opening Year 2027				Design Year 2037				Increase (Do Smthng - Do Nothing)				NCG project road noise criteria		Do noise levels exceed the cumulative limit with project roads adding ≥2dB to the total noise levels?		Is the contribution from the road project Acute?		Consider further treatment?
					Do Nothing		Do Smthng		Do Nothing		Do Smthng		Opening Year 2027		Design Year 2037								
					Day	Night	Day	Night	Day	Night	Day	Night	Day	Night	Day	Night	Day	Night	Day	Night	$L_{Aeq,15hr}$ ≥ 65dB	$L_{Aeq,9hr}$ ≥ 60dB	
1.5	36146	28 ROSE STREET ANNANDALE	First	W	52	47	52	47	52	47	53	48	0.3	0.4	0.4	0.4	60	55	NO	NO	NO	NO	NO
1.5	36146	28 ROSE STREET ANNANDALE	First	W	50	46	51	46	51	46	51	46	0.3	0.4	0.3	0.4	60	55	NO	NO	NO	NO	NO
1.5	36146	28 ROSE STREET ANNANDALE	First	S	44	39	45	40	45	40	46	41	0.9	0.9	1.0	1.0	57	52	NO	NO	NO	NO	NO
1.5	36146	28 ROSE STREET ANNANDALE	First	E	45	40	45	40	45	40	46	41	0.2	0.5	0.3	0.4	57	52	NO	NO	NO	NO	NO
1.5	36146	28 ROSE STREET ANNANDALE	Ground	N	51	46	52	47	52	47	52	47	0.3	0.4	0.3	0.4	60	55	NO	NO	NO	NO	NO
1.5	36146	28 ROSE STREET ANNANDALE	Ground	W	46	42	46	42	47	42	47	42	0.1	0.1	0.1	0.2	59	54	NO	NO	NO	NO	NO
1.5	36146	28 ROSE STREET ANNANDALE	Ground	W	42	37	42	38	43	37	43	38	0.6	0.6	0.6	0.8	55	49	NO	NO	NO	NO	NO
1.5	36146	28 ROSE STREET ANNANDALE	Ground	S	41	36	42	37	41	36	42	38	0.9	1.0	1.0	1.1	53	48	NO	NO	NO	NO	NO
1.5	36146	28 ROSE STREET ANNANDALE	Ground	E	41	37	42	37	42	37	42	37	0.2	0.4	0.3	0.5	54	49	NO	NO	NO	NO	NO
1.5	36151	30 ROSE STREET ANNANDALE	Ground	N	52	47	52	47	52	47	53	47	0.3	0.4	0.3	0.4	60	55	NO	NO	NO	NO	NO
1.5	36151	30 ROSE STREET ANNANDALE	Ground	W	44	39	44	39	44	39	45	40	0.5	0.7	0.5	0.7	56	51	NO	NO	NO	NO	NO
1.5	36151	30 ROSE STREET ANNANDALE	Ground	E	44	39	44	39	44	39	45	40	0.3	0.4	0.4	0.5	56	51	NO	NO	NO	NO	NO
1.5	36153	264 TRAFALGAR STREET ANNANDALE	First	NE	53	48	54	49	54	48	54	49	0.7	0.8	0.7	0.8	60	55	NO	NO	NO	NO	NO
1.5	36153	264 TRAFALGAR STREET ANNANDALE	First	W	53	48	54	49	54	49	54	49	0.8	0.7	0.8	0.7	60	55	NO	NO	NO	NO	NO
1.5	36153	264 TRAFALGAR STREET ANNANDALE	First	S	45	40	46	41	46	41	47	42	1.1	1.1	1.3	1.2	58	53	NO	NO	NO	NO	NO
1.5	36153	264 TRAFALGAR STREET ANNANDALE	First	E	47	42	47	42	48	42	48	43	0.3	0.6	0.3	0.5	60	54	NO	NO	NO	NO	NO
1.5	36153	264 TRAFALGAR STREET ANNANDALE	First	N	47	42	48	43	48	42	49	44	1.0	1.0	1.2	1.1	60	54	NO	NO	NO	NO	NO
1.5	36153	264 TRAFALGAR STREET ANNANDALE	First	NW	50	45	51	46	51	46	52	47	1.3	1.3	1.3	1.3	60	55	NO	NO	NO	NO	NO
1.5	36153	264 TRAFALGAR STREET ANNANDALE	Ground	NE	51	46	52	47	52	47	53	48	0.6	0.6	0.5	0.6	60	55	NO	NO	NO	NO	NO
1.5	36153	264 TRAFALGAR STREET ANNANDALE	Ground	W	52	47	52	47	52	47	53	48	0.5	0.6	0.5	0.6	60	55	NO	NO	NO	NO	NO
1.5	36153	264 TRAFALGAR STREET ANNANDALE	Ground	S	41	36	42	37	41	36	42	37	1.0	1.1	1.1	1.1	53	48	NO	NO	NO	NO	NO
1.5	36153	264 TRAFALGAR STREET ANNANDALE	Ground	E	44	39	45	39	45	39	45	40	0.3	0.7	0.4	0.7	57	51	NO	NO	NO	NO	NO
1.5	36153	264 TRAFALGAR STREET ANNANDALE	Ground	N	43	38	44	39	43	38	45	40	1.2	1.2	1.3	1.2	55	50	NO	NO	NO	NO	NO
1.5	36153	264 TRAFALGAR STREET ANNANDALE	Ground	NW	47	43	49	44	48	43	50	44	1.4	1.4	1.6	1.4	60	55	NO	NO	NO	NO	NO
1.5	36154	109 VIEW STREET ANNANDALE	Ground	N	47	42	48	43	48	43	49	44	1.2	1.1	1.2	1.1	60	55	NO	NO	NO	NO	NO
1.5	36154	109 VIEW STREET ANNANDALE	Ground	W	51	47	52	47	52	47	53	48	0.8	0.8	0.9	0.9	60	55	NO	NO	NO	NO	NO
1.5	36154	109 VIEW STREET ANNANDALE	Ground	S	45	40	46	41	46	41	47	42	1.1	1.1	1.2	1.1	58	53	NO	NO	NO	NO	NO
1.5	36154	109 VIEW STREET ANNANDALE	Ground	E	46	41	47	42	47	42	47	42	0.4	0.6	0.5	0.7	59	54	NO	NO	NO	NO	NO
1.5	36161	32 ROSE STREET ANNANDALE	Ground	N	51	46	51	46	52	46	52	47	0.3	0.5	0.3	0.4	60	55	NO	NO	NO	NO	NO
1.5	36161	32 ROSE STREET ANNANDALE	Ground	S	43	38	44	39	43	38	44	39	0.7	0.8	0.8	0.8	55	50	NO	NO	NO	NO	NO
1.5	36161	32 ROSE STREET ANNANDALE	Ground	E	45	41	46	41	46	41	46	41	0.1	0.2	0.2	0.3	58	53	NO	NO	NO	NO	NO
1.5	36171	227 JOHNSTON STREET ANNANDALE	Ground	SW	53	48	55	49	54	49	56	50	1.5	1.3	1.6	1.4	60	55	NO	NO	NO	NO	NO
1.5	36171	227 JOHNSTON STREET ANNANDALE	Ground	E	48	43	48	44	48	43	49	44	0.9	0.9	1.0	0.9	60	55	NO	NO	NO	NO	NO
1.5	36171	227 JOHNSTON STREET ANNANDALE	Ground	W	67	62	69	64	68	63	70	64	1.5	1.4	1.6	1.4	60	55	NO	NO	NO	NO	NO
1.5	36173	34 ROSE STREET ANNANDALE	Ground	NE	51	46	51	46	52	47	52	47	0.2	0.3	0.2	0.3	60	55	NO	NO	NO	NO	NO
1.5	36173	34 ROSE STREET ANNANDALE	Ground	S	43	39	44	39	44	39	45	40	0.8	0.9	0.9	0.9	56	51	NO	NO	NO	NO	NO
1.5	36177	142 VIEW STREET ANNANDALE	Ground	E	46	41	47	42	47	42	48	42	0.7	0.8	0.8	0.9	59	54	NO	NO	NO	NO	NO
1.5	36177	142 VIEW STREET ANNANDALE	Ground	N	52	47	53	48	52	47	54	48	1.3	1.2	1.5	1.2	60	55	NO	NO	NO	NO	NO
1.5	36177	142 VIEW STREET ANNANDALE	Ground	W	50	45	51	46	51	46	52	47	1.2	1.2	1.3	1.2	60	55	NO	NO	NO	NO	NO
1.5	36177	142 VIEW STREET ANNANDALE	Ground	S	47	42	49	43	48	43	49	44	1.3	1.2	1.4	1.3	60	55	NO	NO	NO	NO	NO
1.5	36191	111A VIEW STREET ANNANDALE	Ground	N	49	44	50	45	50	44	51	46	1.3	1.3	1.4	1.3	60	55	NO	NO	NO	NO	NO
1.5	36191	111A VIEW STREET ANNANDALE	Ground	W	51	46	52	47	51	46	52	47	0.9	0.8	1.0	0.9	60	55	NO	NO	NO	NO	NO
1.5	36191	111A VIEW STREET ANNANDALE	Ground	S	45	40	46	42	46	41	47	42	1.1	1.1	1.2	1.1	58	53	NO	NO	NO	NO	NO
1.5	36191	111A VIEW STREET ANNANDALE	Ground	E	49	44	49	45	50	45	50	45	0.0	0.3	0.1	0.2	60	55	NO	NO	NO	NO	NO
1.5	36191	111A VIEW STREET ANNANDALE	Ground	N	46	42	47	43	47	42	48	43	1.0	1.0	1.1	1.1	59	54	NO	NO	NO	NO	NO
1.5	36201	36 ROSE STREET ANNANDALE	Ground	N	54	48	54	49	54	49	55	49	0.3	0.5	0.3	0.5	60	55	NO	NO	NO	NO	NO
1.5	36201	36 ROSE STREET ANNANDALE	Ground	W	53	47	53	48	53	48	53	48	0.2	0.4	0.2	0.4	60	55	NO	NO	NO	NO	NO
1.5	36211	229 JOHNSTON STREET ANNANDALE	Ground	E	48	43	49	44	48	43	49	44	0.9	0.9	1.0	0.9	60	55	NO	NO	NO	NO	NO
1.5	36211	229 JOHNSTON STREET ANNANDALE	Ground	N	54	49	55	50	55	49	56	50	1.4	1.3	1.5	1.4	60	55	NO	NO	NO	NO	NO
1.5	36211	229 JOHNSTON STREET ANNANDALE	Ground	W	67	62	69	63	68	62	70	64	1.5	1.4	1.6	1.4	60	55	NO	NO	NO	NO	NO
1.5	36215	266 TRAFALGAR STREET ANNANDALE	First	W	53	48	54	49	54	48	54	49	0.7	0.8	0.8	0.7	60	55	NO	NO	NO	NO	NO
1.5	36215	266 TRAFALGAR STREET ANNANDALE	First	W	50	45	51	46	50	45	52	47	1.3	1.3	1.4	1.3	60	55	NO	NO	NO	NO	NO
1.5	36215	266 TRAFALGAR STREET ANNANDALE	First	S	44	39	44	40	44	39	45	40	0.7	0.8	0.9	0.9	56	51	NO	NO	NO	NO	NO
1.5	36215	266 TRAFALGAR STREET ANNANDALE	First	E	52	47	52	47	53	47	53	48	0.1	0.3	0.2	0.3	60	55	NO	NO	NO	NO	NO
1.5	36215	266 TRAFALGAR STREET ANNANDALE	First	NE	49	43	49	44	49	44	50	44	0.4	0.6	0.4	0.6	60	55	NO	NO	NO	NO	NO
1.5	36215	266 TRAFALGAR STREET ANNANDALE	Ground	W	51	46	51	47	51	46	52	47	0.7	0.7	0.7	0.7	60	55	NO	NO	NO	NO	NO
1.5	36215	266 TRAFALGAR STREET ANNANDALE	Ground	W	47	43	49	44	48	43	49	44	1.2	1.1	1.3	1.2	60	55	NO	NO	NO	NO	NO
1.5	36215	266 TRAFALGAR STREET ANNANDALE	Ground	S	40	36	41	37	41	36	42	37	0.8	0.9	0.9	1.0	53	48	NO	NO	NO	NO	NO
1.5	36215	266 TRAFALGAR STREET ANNANDALE	Ground	E	50	45	50	45	51	45	51	46	0.0	0.3	0.0	0.2	60	55	NO	NO	NO	NO	NO
1.5	36215	266 TRAFALGAR STREET ANNANDALE	Ground	NE	44	39	45	39	45	39	45	40	0.4	0.7	0.4	0.7	57	51	NO	NO	NO	NO	NO
1.5	36229	113 VIEW STREET ANNANDALE	Ground	N	46	41	47	42	46	41	47	42	1.0	1.0	1.1	1.0	58	53	NO	NO	NO	NO	NO
1.5	36229	113 VIEW STREET ANNANDALE	Ground	W	50	46	51	46	51	46	52	47	0.8	0.8	0.9	0.8	60	55	NO	NO	NO	NO	NO

NCA	Receiver ID	Address	Floor Level	Facade	Opening Year 2027				Design Year 2037				Increase (Do Smthng - Do Nothing)				NCG project road noise criteria		Do noise levels exceed the cumulative limit with project roads adding ≥2dB to the total noise levels?		Is the contribution from the road project Acute?		Consider further treatment?
					Do Nothing		Do Smthng		Do Nothing		Do Smthng		Opening Year 2027		Design Year 2037								
					Day	Night	Day	Night	Day	Night	Day	Night	Day	Night	Day	Night	Day	Night	Day	Night	$L_{Aeq,15hr}$ ≥ 65dB	$L_{Aeq,9hr}$ ≥ 60dB	
1.5	36229	113 VIEW STREET ANNANDALE	Ground	S	44	40	45	41	45	40	46	41	1.0	1.0	1.1	1.1	57	52	NO	NO	NO	NO	NO
1.5	36229	113 VIEW STREET ANNANDALE	Ground	E	46	41	46	41	46	41	47	42	0.5	0.6	0.6	0.7	58	53	NO	NO	NO	NO	NO
1.5	36229	113 VIEW STREET ANNANDALE	Ground	N	45	40	46	41	45	40	46	41	0.9	0.9	1.0	1.0	57	52	NO	NO	NO	NO	NO
1.5	36233	144 VIEW STREET ANNANDALE	Ground	E	48	43	48	44	49	44	49	44	0.4	0.5	0.5	0.5	60	55	NO	NO	NO	NO	NO
1.5	36233	144 VIEW STREET ANNANDALE	Ground	N	50	45	51	46	50	45	52	47	1.4	1.3	1.6	1.3	60	55	NO	NO	NO	NO	NO
1.5	36233	144 VIEW STREET ANNANDALE	Ground	W	52	47	54	49	53	48	55	49	1.4	1.4	1.6	1.3	60	55	NO	NO	NO	NO	NO
1.5	36233	144 VIEW STREET ANNANDALE	Ground	S	50	44	51	46	50	45	52	46	1.4	1.3	1.5	1.3	60	55	NO	NO	NO	NO	NO
1.5	36249	231 JOHNSTON STREET ANNANDALE	Ground	SE	47	42	48	43	48	42	49	44	1.0	1.1	1.2	1.1	60	54	NO	NO	NO	NO	NO
1.5	36249	231 JOHNSTON STREET ANNANDALE	Ground	N	59	54	61	55	60	54	62	56	1.5	1.4	1.6	1.4	60	55	NO	NO	NO	NO	NO
1.5	36249	231 JOHNSTON STREET ANNANDALE	Ground	W	67	62	68	63	68	62	69	64	1.5	1.4	1.6	1.4	60	55	NO	NO	NO	NO	NO
1.5	36249	231 JOHNSTON STREET ANNANDALE	Ground	S	53	48	54	49	54	48	55	50	1.4	1.4	1.6	1.4	60	55	NO	NO	NO	NO	NO
1.5	36255	266A TRAFALGAR STREET ANNANDALE	First	N	53	48	53	48	53	48	54	49	0.4	0.5	0.5	0.6	60	55	NO	NO	NO	NO	NO
1.5	36255	266A TRAFALGAR STREET ANNANDALE	First	W	53	48	54	49	54	48	54	49	0.6	0.8	0.7	0.7	60	55	NO	NO	NO	NO	NO
1.5	36255	266A TRAFALGAR STREET ANNANDALE	First	E	52	47	52	47	53	48	53	48	0.1	0.3	0.1	0.3	60	55	NO	NO	NO	NO	NO
1.5	36255	266A TRAFALGAR STREET ANNANDALE	Ground	N	46	41	47	42	47	42	47	42	0.8	0.8	0.8	0.9	59	54	NO	NO	NO	NO	NO
1.5	36255	266A TRAFALGAR STREET ANNANDALE	Ground	W	48	44	49	45	49	44	50	45	1.0	0.9	1.0	0.9	60	55	NO	NO	NO	NO	NO
1.5	36255	266A TRAFALGAR STREET ANNANDALE	Ground	E	46	40	46	41	46	41	46	41	0.2	0.3	0.2	0.4	58	53	NO	NO	NO	NO	NO
1.5	36268	146 VIEW STREET ANNANDALE	Ground	E	48	43	48	44	48	43	49	44	0.5	0.5	0.5	0.5	60	55	NO	NO	NO	NO	NO
1.5	36268	146 VIEW STREET ANNANDALE	Ground	W	52	47	53	48	52	47	54	48	1.4	1.3	1.6	1.3	60	55	NO	NO	NO	NO	NO
1.5	36268	146 VIEW STREET ANNANDALE	Ground	SW	50	45	51	46	50	45	52	46	1.5	1.3	1.6	1.4	60	55	NO	NO	NO	NO	NO
1.5	36271	117 VIEW STREET ANNANDALE	Ground	W	50	45	50	46	50	45	51	46	0.7	0.7	0.9	0.8	60	55	NO	NO	NO	NO	NO
1.5	36271	117 VIEW STREET ANNANDALE	Ground	E	45	40	46	41	46	41	47	42	0.6	0.7	0.6	0.7	58	53	NO	NO	NO	NO	NO
1.5	36271	117 VIEW STREET ANNANDALE	Ground	NE	44	39	45	40	45	40	46	41	0.8	0.9	0.9	0.9	57	52	NO	NO	NO	NO	NO
1.5	36272	115 VIEW STREET ANNANDALE	Ground	W	50	45	51	46	51	46	51	46	0.8	0.8	0.9	0.8	60	55	NO	NO	NO	NO	NO
1.5	36272	115 VIEW STREET ANNANDALE	Ground	S	44	39	45	40	44	39	45	40	0.8	0.9	0.9	1.0	56	51	NO	NO	NO	NO	NO
1.5	36272	115 VIEW STREET ANNANDALE	Ground	E	46	41	47	42	47	42	47	42	0.5	0.5	0.6	0.6	59	54	NO	NO	NO	NO	NO
1.5	36277	268A TRAFALGAR STREET ANNANDALE	Ground	N	49	44	50	45	50	45	51	46	0.9	1.0	1.0	1.0	60	55	NO	NO	NO	NO	NO
1.5	36277	268A TRAFALGAR STREET ANNANDALE	Ground	W	50	45	50	46	50	46	51	46	0.4	0.5	0.5	0.5	60	55	NO	NO	NO	NO	NO
1.5	36277	268A TRAFALGAR STREET ANNANDALE	Ground	SW	44	39	45	40	45	40	46	41	0.8	0.9	0.9	1.0	57	52	NO	NO	NO	NO	NO
1.5	36277	268A TRAFALGAR STREET ANNANDALE	Ground	E	49	44	50	45	50	45	50	45	0.2	0.5	0.2	0.5	60	55	NO	NO	NO	NO	NO
1.5	36283	17 ROSE STREET ANNANDALE	First	N	56	50	56	51	57	51	57	52	0.2	0.5	0.2	0.5	60	55	NO	NO	NO	NO	NO
1.5	36283	17 ROSE STREET ANNANDALE	First	S	45	40	46	41	45	40	46	41	0.9	1.0	1.0	1.0	57	52	NO	NO	NO	NO	NO
1.5	36283	17 ROSE STREET ANNANDALE	Ground	N	52	46	52	47	52	47	53	47	0.1	0.3	0.1	0.3	60	55	NO	NO	NO	NO	NO
1.5	36284	11 ROSE STREET ANNANDALE	Ground	N	55	49	55	50	56	50	56	50	0.1	0.5	0.2	0.5	60	55	NO	NO	NO	NO	NO
1.5	36285	15 ROSE STREET ANNANDALE	Ground	N	52	47	52	47	53	48	53	48	0.2	0.4	0.2	0.3	60	55	NO	NO	NO	NO	NO
1.5	36286	13 ROSE STREET ANNANDALE	Ground	N	55	49	55	50	55	50	56	50	0.2	0.5	0.2	0.5	60	55	NO	NO	NO	NO	NO
1.5	36287	19 ROSE STREET ANNANDALE	Ground	N	53	48	53	48	54	48	54	49	0.3	0.5	0.2	0.4	60	55	NO	NO	NO	NO	NO
1.5	36287	19 ROSE STREET ANNANDALE	Ground	W	54	48	54	49	54	49	55	49	0.2	0.4	0.2	0.4	60	55	NO	NO	NO	NO	NO
1.5	36288	7 ROSE STREET ANNANDALE	Ground	N	53	48	54	48	54	49	54	49	0.1	0.4	0.2	0.4	60	55	NO	NO	NO	NO	NO
1.5	36289	5 ROSE STREET ANNANDALE	First	N	56	51	57	51	57	51	57	52	0.2	0.5	0.2	0.5	60	55	NO	NO	NO	NO	NO
1.5	36289	5 ROSE STREET ANNANDALE	First	S	44	39	45	40	45	39	46	40	0.7	0.9	0.9	1.0	57	51	NO	NO	NO	NO	NO
1.5	36289	5 ROSE STREET ANNANDALE	Ground	N	53	47	53	48	54	48	54	48	0.2	0.4	0.2	0.3	60	55	NO	NO	NO	NO	NO
1.5	36290	9 ROSE STREET ANNANDALE	Ground	N	54	48	54	49	54	49	55	49	0.1	0.4	0.2	0.3	60	55	NO	NO	NO	NO	NO
1.5	36290	9 ROSE STREET ANNANDALE	Ground	S	44	38	44	39	44	39	45	40	0.6	0.8	0.7	0.8	56	51	NO	NO	NO	NO	NO
1.5	36291	1 ROSE STREET ANNANDALE	First	S	44	39	44	39	44	39	45	40	0.7	0.9	0.8	0.8	56	51	NO	NO	NO	NO	NO
1.5	36291	1 ROSE STREET ANNANDALE	First	E	49	43	50	44	50	44	51	45	0.3	0.8	0.3	0.7	60	55	NO	NO	NO	NO	NO
1.5	36291	1 ROSE STREET ANNANDALE	First	N	56	51	57	51	57	51	57	52	0.2	0.6	0.2	0.5	60	55	NO	NO	NO	NO	NO
1.5	36291	1 ROSE STREET ANNANDALE	Ground	S	40	35	41	36	41	36	42	37	0.8	0.8	0.8	0.9	53	48	NO	NO	NO	NO	NO
1.5	36291	1 ROSE STREET ANNANDALE	Ground	E	48	42	48	43	49	43	49	44	0.3	0.9	0.4	0.8	60	55	NO	NO	NO	NO	NO
1.5	36291	1 ROSE STREET ANNANDALE	Ground	N	52	46	52	47	52	47	52	47	0.1	0.4	0.2	0.4	60	55	NO	NO	NO	NO	NO
1.5	36292	3 ROSE STREET ANNANDALE	First	N	57	51	57	51	57	52	58	52	0.2	0.6	0.2	0.5	60	55	NO	NO	NO	NO	NO
1.5	36292	3 ROSE STREET ANNANDALE	First	S	44	39	44	40	44	39	45	40	0.7	0.8	0.8	0.9	56	51	NO	NO	NO	NO	NO
1.5	36292	3 ROSE STREET ANNANDALE	Ground	N	52	47	52	47	53	47	53	48	0.2	0.3	0.2	0.3	60	55	NO	NO	NO	NO	NO
1.5	36296	119 VIEW STREET ANNANDALE	Ground	N	44	40	45	40	45	40	46	41	0.9	0.9	1.0	0.9	57	52	NO	NO	NO	NO	NO
1.5	36296	119 VIEW STREET ANNANDALE	Ground	W	49	45	50	45	50	45	51	46	0.8	0.7	0.8	0.7	60	55	NO	NO	NO	NO	NO
1.5	36296	119 VIEW STREET ANNANDALE	Ground	E	47	42	47	42	47	42	48	43	0.4	0.5	0.4	0.4	59	54	NO	NO	NO	NO	NO
1.5	36301	21 ROSE STREET ANNANDALE	First	N	56	50	56	51	57	51	57	52	0.2	0.6	0.3	0.5	60	55	NO	NO	NO	NO	NO
1.5	36301	21 ROSE STREET ANNANDALE	First	S	45	40	46	41	46	41	47	42	1.0	1.1	1.0	1.1	58	53	NO	NO	NO	NO	NO
1.5	36301	21 ROSE STREET ANNANDALE	First	E	53	47	53	48	54	48	54	48	0.1	0.4	0.1	0.3	60	55	NO	NO	NO	NO	NO
1.5	36301	21 ROSE STREET ANNANDALE	First	N	56	50	56	50	56	51	57	51	0.2	0.5	0.2	0.4	60	55	NO	NO	NO	NO	NO
1.5	36301	21 ROSE STREET ANNANDALE	Ground	N	50	45	51	46	51	46	51	46	0.2	0.5	0.2	0.4	60	55	NO	NO	NO	NO	NO
1.5	36301	21 ROSE STREET ANNANDALE	Ground	E	51	45	51	46	52	46	52	46	0.1	0.4	0.1	0.4	60	55	NO	NO	NO	NO	NO

NCA	Receiver ID	Address	Floor Level	Facade	Opening Year 2027				Design Year 2037				Increase (Do Smthng - Do Nothing)				NCG project road noise criteria		Do noise levels exceed the cumulative limit with project roads adding ≥2dB to the total noise levels?		Is the contribution from the road project Acute?		Consider further treatment?
					Do Nothing		Do Smthng		Do Nothing		Do Smthng		Opening Year 2027		Design Year 2037								
					Day	Night	Day	Night	Day	Night	Day	Night	Day	Night	Day	Night	Day	Night	Day	Night	$L_{Aeq,15hr}$ ≥ 65dB	$L_{Aeq,9hr}$ ≥ 60dB	
1.5	36301	21 ROSE STREET ANNANDALE	Ground	N	50	45	50	45	51	46	51	46	0.0	0.3	0.1	0.2	60	55	NO	NO	NO	NO	NO
1.5	36304	148 VIEW STREET ANNANDALE	Ground	E	48	43	48	44	48	43	49	44	0.5	0.6	0.6	0.7	60	55	NO	NO	NO	NO	NO
1.5	36304	148 VIEW STREET ANNANDALE	Ground	N	46	41	47	42	47	42	48	43	1.1	1.1	1.2	1.2	59	54	NO	NO	NO	NO	NO
1.5	36304	148 VIEW STREET ANNANDALE	Ground	W	50	45	52	46	51	45	52	47	1.6	1.4	1.7	1.5	60	55	NO	NO	NO	NO	NO
1.5	36304	148 VIEW STREET ANNANDALE	Ground	S	50	45	51	46	50	45	52	46	1.5	1.4	1.7	1.4	60	55	NO	NO	NO	NO	NO
1.5	36305	148 VIEW STREET ANNANDALE	Ground	SW	47	42	48	43	48	43	49	44	1.4	1.2	1.5	1.3	60	55	NO	NO	NO	NO	NO
1.5	36305	148 VIEW STREET ANNANDALE	Ground	E	48	43	48	44	49	43	49	44	0.5	0.6	0.6	0.7	60	55	NO	NO	NO	NO	NO
1.5	36305	148 VIEW STREET ANNANDALE	Ground	N	46	41	47	42	47	42	48	43	1.2	1.1	1.2	1.1	59	54	NO	NO	NO	NO	NO
1.5	36305	148 VIEW STREET ANNANDALE	Ground	W	50	45	52	47	51	46	53	47	1.6	1.4	1.7	1.4	60	55	NO	NO	NO	NO	NO
1.5	36317	121 VIEW STREET ANNANDALE	Ground	N	50	45	51	46	50	45	51	46	1.1	1.0	1.2	1.0	60	55	NO	NO	NO	NO	NO
1.5	36317	121 VIEW STREET ANNANDALE	Ground	W	50	46	51	46	51	46	52	47	1.0	0.9	1.1	1.0	60	55	NO	NO	NO	NO	NO
1.5	36317	121 VIEW STREET ANNANDALE	Ground	S	44	39	45	40	44	39	45	40	0.8	0.9	0.9	0.9	56	51	NO	NO	NO	NO	NO
1.5	36317	121 VIEW STREET ANNANDALE	Ground	E	47	42	47	42	47	42	48	43	0.4	0.5	0.5	0.6	59	54	NO	NO	NO	NO	NO
1.5	36320	150 VIEW STREET ANNANDALE	Ground	SW	44	40	45	41	45	40	46	41	1.0	1.1	1.2	1.1	57	52	NO	NO	NO	NO	NO
1.5	36320	150 VIEW STREET ANNANDALE	Ground	E	47	42	47	43	47	42	48	43	0.7	0.8	0.7	0.8	59	54	NO	NO	NO	NO	NO
1.5	36320	150 VIEW STREET ANNANDALE	Ground	N	46	41	47	42	46	41	48	43	1.1	1.1	1.2	1.2	58	53	NO	NO	NO	NO	NO
1.5	36320	150 VIEW STREET ANNANDALE	Ground	W	47	42	48	43	48	43	49	44	1.2	1.1	1.3	1.2	60	55	NO	NO	NO	NO	NO
1.5	36325	23 ROSE STREET ANNANDALE	First	N	56	50	56	50	56	51	57	51	0.2	0.6	0.3	0.5	60	55	NO	NO	NO	NO	NO
1.5	36325	23 ROSE STREET ANNANDALE	First	W	54	49	55	49	55	50	55	50	0.3	0.5	0.2	0.4	60	55	NO	NO	NO	NO	NO
1.5	36325	23 ROSE STREET ANNANDALE	First	S	46	41	47	42	47	42	48	43	1.2	1.2	1.2	1.2	59	54	NO	NO	NO	NO	NO
1.5	36325	23 ROSE STREET ANNANDALE	First	E	45	40	45	40	45	40	46	41	0.3	0.5	0.4	0.6	57	52	NO	NO	NO	NO	NO
1.5	36325	23 ROSE STREET ANNANDALE	Ground	N	49	44	49	44	50	45	50	45	0.2	0.3	0.3	0.3	60	55	NO	NO	NO	NO	NO
1.5	36325	23 ROSE STREET ANNANDALE	Ground	W	53	48	53	48	54	48	54	49	0.2	0.4	0.2	0.4	60	55	NO	NO	NO	NO	NO
1.5	36325	23 ROSE STREET ANNANDALE	Ground	S	42	37	43	38	43	37	44	39	1.0	1.1	1.2	1.2	55	49	NO	NO	NO	NO	NO
1.5	36325	23 ROSE STREET ANNANDALE	Ground	E	41	36	41	36	41	36	42	37	0.4	0.5	0.5	0.6	53	48	NO	NO	NO	NO	NO
1.5	36335	6 WILLIAM STREET ANNANDALE	Ground	NW	52	46	52	47	53	47	53	47	0.1	0.4	0.1	0.4	60	55	NO	NO	NO	NO	NO
1.5	36335	6 WILLIAM STREET ANNANDALE	Ground	S	44	39	44	39	44	39	45	40	0.5	0.7	0.5	0.7	56	51	NO	NO	NO	NO	NO
1.5	36335	6 WILLIAM STREET ANNANDALE	Ground	SE	51	45	51	45	51	46	52	46	0.3	0.8	0.4	0.6	60	55	NO	NO	NO	NO	NO
1.5	36335	6 WILLIAM STREET ANNANDALE	Ground	E	53	47	53	47	53	48	54	48	0.2	0.7	0.2	0.5	60	55	NO	NO	NO	NO	NO
1.5	36335	6 WILLIAM STREET ANNANDALE	Ground	N	49	44	49	44	50	44	50	45	0.4	0.6	0.4	0.6	60	55	NO	NO	NO	NO	NO
1.5	36338	7 WILLIAM STREET ANNANDALE	Ground	W	56	50	56	50	56	51	56	51	0.2	0.6	0.2	0.6	60	55	NO	NO	NO	NO	NO
1.5	36338	7 WILLIAM STREET ANNANDALE	Ground	S	45	40	45	40	46	40	46	41	0.5	0.8	0.6	0.8	58	52	NO	NO	NO	NO	NO
1.5	36338	7 WILLIAM STREET ANNANDALE	Ground	E	55	49	55	50	56	50	56	50	0.2	0.6	0.2	0.6	60	55	NO	NO	NO	NO	NO
1.5	36368	36A ROSE STREET ANNANDALE	Ground	N	53	48	55	50	54	49	56	50	1.5	1.4	1.6	1.4	60	55	NO	NO	NO	NO	NO
1.5	36368	36A ROSE STREET ANNANDALE	Ground	W	44	39	45	40	45	40	46	41	0.9	0.9	1.0	1.0	57	52	NO	NO	NO	NO	NO
1.5	36368	36A ROSE STREET ANNANDALE	Ground	S	44	39	45	40	45	40	46	41	1.1	1.1	1.1	1.1	57	52	NO	NO	NO	NO	NO
1.5	36369	152A VIEW STREET ANNANDALE	Ground	E	48	43	48	43	48	43	49	44	0.5	0.6	0.5	0.5	60	55	NO	NO	NO	NO	NO
1.5	36369	152A VIEW STREET ANNANDALE	Ground	N	52	47	54	48	53	48	54	49	1.4	1.3	1.5	1.3	60	55	NO	NO	NO	NO	NO
1.5	36369	152A VIEW STREET ANNANDALE	Ground	S	44	39	45	40	45	40	46	41	1.0	1.1	1.2	1.1	57	52	NO	NO	NO	NO	NO
1.5	36376	4 WILLIAM STREET ANNANDALE	Ground	W	51	45	51	46	52	46	52	47	0.3	0.5	0.3	0.4	60	55	NO	NO	NO	NO	NO
1.5	36376	4 WILLIAM STREET ANNANDALE	Ground	S	45	40	46	40	46	40	46	41	0.6	0.8	0.7	0.8	58	52	NO	NO	NO	NO	NO
1.5	36376	4 WILLIAM STREET ANNANDALE	Ground	SE	54	48	54	49	55	49	55	50	0.2	0.7	0.2	0.6	60	55	NO	NO	NO	NO	NO
1.5	36376	4 WILLIAM STREET ANNANDALE	Ground	NE	48	42	48	43	48	43	49	43	0.4	0.7	0.4	0.6	60	55	NO	NO	NO	NO	NO
1.5	36377	5 WILLIAM STREET ANNANDALE	Ground	E	52	46	52	47	53	47	53	47	0.3	0.7	0.3	0.6	60	55	NO	NO	NO	NO	NO
1.5	36377	5 WILLIAM STREET ANNANDALE	Ground	N	55	50	56	50	56	50	57	51	0.3	0.7	0.3	0.6	60	55	NO	NO	NO	NO	NO
1.5	36377	5 WILLIAM STREET ANNANDALE	Ground	W	58	52	58	52	58	52	59	53	0.3	0.7	0.3	0.6	60	55	NO	NO	NO	NO	NO
1.5	36382	233 JOHNSTON STREET ANNANDALE	Ground	N	56	50	57	52	56	51	58	52	1.6	1.5	1.7	1.4	60	55	NO	NO	NO	NO	NO
1.5	36382	233 JOHNSTON STREET ANNANDALE	Ground	E	46	41	47	42	47	42	48	43	0.9	0.9	1.0	1.0	59	54	NO	NO	NO	NO	NO
1.5	36391	272 TRAFALGAR STREET ANNANDALE	Ground	E	49	44	50	44	50	44	51	45	0.4	0.7	0.4	0.6	60	55	NO	NO	NO	NO	NO
1.5	36391	272 TRAFALGAR STREET ANNANDALE	Ground	N	42	37	42	38	42	37	43	38	0.9	1.0	1.0	1.0	54	49	NO	NO	NO	NO	NO
1.5	36391	272 TRAFALGAR STREET ANNANDALE	Ground	NW	49	44	49	44	49	44	49	45	0.0	0.1	0.0	0.1	60	55	NO	NO	NO	NO	NO
1.5	36392	268 TRAFALGAR STREET ANNANDALE	First	W	47	43	48	43	48	43	49	44	0.8	0.8	0.9	0.9	60	55	NO	NO	NO	NO	NO
1.5	36392	268 TRAFALGAR STREET ANNANDALE	First	S	47	42	49	44	48	43	50	44	1.3	1.3	1.4	1.3	60	55	NO	NO	NO	NO	NO
1.5	36392	268 TRAFALGAR STREET ANNANDALE	First	SE	51	46	51	46	52	46	52	47	0.1	0.5	0.2	0.4	60	55	NO	NO	NO	NO	NO
1.5	36392	268 TRAFALGAR STREET ANNANDALE	Ground	W	45	40	46	41	46	41	46	41	0.8	0.8	0.9	0.9	58	53	NO	NO	NO	NO	NO
1.5	36392	268 TRAFALGAR STREET ANNANDALE	Ground	S	46	41	47	42	47	41	48	43	1.4	1.4	1.5	1.4	59	53	NO	NO	NO	NO	NO
1.5	36392	268 TRAFALGAR STREET ANNANDALE	Ground	SE	49	44	50	44	50	44	50	45	0.2	0.6	0.2	0.5	60	55	NO	NO	NO	NO	NO
1.5	36393	270 TRAFALGAR STREET ANNANDALE	First	N	48	43	49	44	49	44	49	44	0.5	0.7	0.6	0.7	60	55	NO	NO	NO	NO	NO
1.5	36393	270 TRAFALGAR STREET ANNANDALE	First	W	49	43	49	44	49	44	50	45	0.5	0.6	0.6	0.6	60	55	NO	NO	NO	NO	NO
1.5	36393	270 TRAFALGAR STREET ANNANDALE	First	E	51	46	52	46	52	46	52	47	0.2	0.5	0.3	0.5	60	55	NO	NO	NO	NO	NO
1.5	36393	270 TRAFALGAR STREET ANNANDALE	Ground	W	46	41	46	42	47	42	47	42	0.3	0.5	0.4	0.4	59	54	NO	NO	NO	NO	NO
1.5	36393	270 TRAFALGAR STREET ANNANDALE	Ground	E	50	44	50	45	50	45	51	45	0.2	0.7	0.3	0.5	60	55	NO	NO	NO	NO	NO

NCA	Receiver ID	Address	Floor Level	Facade	Opening Year 2027				Design Year 2037				Increase (Do Smthng - Do Nothing)				NCG project road noise criteria		Do noise levels exceed the cumulative limit with project roads adding ≥2dB to the total noise levels?		Is the contribution from the road project Acute?		Consider further treatment?
					Do Nothing		Do Smthng		Do Nothing		Do Smthng		Opening Year 2027		Design Year 2037								
					Day	Night	Day	Night	Day	Night	Day	Night	Day	Night	Day	Night	Day	Night	Day	Night	$L_{Aeq,15hr}$ ≥ 65dB	$L_{Aeq,9hr}$ ≥ 60dB	
1.5	36408	2 WILLIAM STREET ANNANDALE	Ground	N	51	46	51	46	52	46	52	47	0.2	0.5	0.2	0.4	60	55	NO	NO	NO	NO	NO
1.5	36408	2 WILLIAM STREET ANNANDALE	Ground	W	52	47	53	47	53	47	53	48	0.3	0.6	0.3	0.6	60	55	NO	NO	NO	NO	NO
1.5	36408	2 WILLIAM STREET ANNANDALE	Ground	E	55	49	55	49	56	50	56	50	0.2	0.7	0.2	0.6	60	55	NO	NO	NO	NO	NO
1.5	36409	304 NELSON STREET ANNANDALE	Ground	W	55	49	56	50	56	50	56	51	0.2	0.7	0.3	0.7	60	55	NO	NO	NO	NO	NO
1.5	36409	304 NELSON STREET ANNANDALE	Ground	E	54	48	55	49	55	49	56	50	0.3	0.9	0.4	0.8	60	55	NO	NO	NO	NO	NO
1.5	36410	310 NELSON STREET ANNANDALE	Ground	W	58	52	58	53	59	53	59	54	0.3	0.8	0.3	0.7	60	55	NO	NO	NO	NO	NO
1.5	36410	310 NELSON STREET ANNANDALE	Ground	E	59	52	59	53	59	53	60	54	0.3	1.1	0.4	1.0	60	55	NO	NO	NO	NO	NO
1.5	36411	302 NELSON STREET ANNANDALE	Ground	W	55	49	55	49	55	50	56	50	0.2	0.6	0.2	0.6	60	55	NO	NO	NO	NO	NO
1.5	36411	302 NELSON STREET ANNANDALE	Ground	E	53	47	54	48	54	48	55	49	0.3	1.0	0.3	0.8	60	55	NO	NO	NO	NO	NO
1.5	36412	314 NELSON STREET ANNANDALE	Ground	E	66	60	66	61	67	61	67	62	0.4	1.2	0.4	1.0	60	55	NO	NO	NO	NO	NO
1.5	36412	314 NELSON STREET ANNANDALE	Ground	NE	71	64	71	65	71	65	72	66	0.3	1.0	0.4	0.8	60	55	NO	NO	NO	NO	NO
1.5	36412	314 NELSON STREET ANNANDALE	Ground	N	70	63	70	64	70	64	71	65	0.3	0.9	0.4	0.7	60	55	NO	NO	NO	NO	NO
1.5	36412	314 NELSON STREET ANNANDALE	Ground	W	64	58	64	58	65	59	65	59	0.2	0.9	0.3	0.7	60	55	NO	NO	NO	NO	NO
1.5	36413	312 NELSON STREET ANNANDALE	Ground	W	60	54	60	55	61	55	61	56	0.3	0.8	0.3	0.7	60	55	NO	NO	NO	NO	NO
1.5	36413	312 NELSON STREET ANNANDALE	Ground	E	61	55	61	56	62	56	62	57	0.4	1.1	0.4	0.9	60	55	NO	NO	NO	NO	NO
1.5	36414	308 NELSON STREET ANNANDALE	Ground	W	57	51	57	51	57	51	58	52	0.3	0.8	0.4	0.7	60	55	NO	NO	NO	NO	NO
1.5	36414	308 NELSON STREET ANNANDALE	Ground	E	57	50	57	51	58	51	58	52	0.3	1.0	0.3	0.9	60	55	NO	NO	NO	NO	NO
1.5	36415	300 NELSON STREET ANNANDALE	Ground	W	54	48	54	49	55	49	55	49	0.2	0.6	0.2	0.5	60	55	NO	NO	NO	NO	NO
1.5	36415	300 NELSON STREET ANNANDALE	Ground	S	45	39	45	40	45	40	46	41	0.4	0.7	0.5	0.7	57	52	NO	NO	NO	NO	NO
1.5	36415	300 NELSON STREET ANNANDALE	Ground	E	52	46	53	47	53	47	53	48	0.3	0.9	0.3	0.7	60	55	NO	NO	NO	NO	NO
1.5	36416	306 NELSON STREET ANNANDALE	Ground	W	56	50	56	50	57	51	57	51	0.3	0.7	0.3	0.6	60	55	NO	NO	NO	NO	NO
1.5	36416	306 NELSON STREET ANNANDALE	Ground	E	55	49	56	50	56	50	57	51	0.3	1.0	0.4	0.9	60	55	NO	NO	NO	NO	NO
1.5	36434	274 TRAFALGAR STREET ANNANDALE	First	W	51	46	51	46	51	46	52	47	0.2	0.3	0.3	0.3	60	55	NO	NO	NO	NO	NO
1.5	36434	274 TRAFALGAR STREET ANNANDALE	First	S	45	40	46	41	45	40	46	41	0.9	1.0	0.9	1.0	57	52	NO	NO	NO	NO	NO
1.5	36434	274 TRAFALGAR STREET ANNANDALE	First	E	52	46	52	47	52	47	53	47	0.2	0.5	0.3	0.5	60	55	NO	NO	NO	NO	NO
1.5	36434	274 TRAFALGAR STREET ANNANDALE	Ground	W	48	43	49	44	49	44	49	44	0.3	0.3	0.3	0.3	60	55	NO	NO	NO	NO	NO
1.5	36434	274 TRAFALGAR STREET ANNANDALE	Ground	S	41	36	42	37	42	36	42	37	0.9	0.9	0.9	1.0	54	48	NO	NO	NO	NO	NO
1.5	36434	274 TRAFALGAR STREET ANNANDALE	Ground	E	50	44	50	45	51	45	51	46	0.2	0.6	0.3	0.5	60	55	NO	NO	NO	NO	NO
1.5	36435	276 TRAFALGAR STREET ANNANDALE	First	E	53	48	53	48	54	48	54	49	0.1	0.4	0.1	0.4	60	55	NO	NO	NO	NO	NO
1.5	36435	276 TRAFALGAR STREET ANNANDALE	First	N	52	47	52	47	53	47	53	48	0.2	0.4	0.2	0.3	60	55	NO	NO	NO	NO	NO
1.5	36435	276 TRAFALGAR STREET ANNANDALE	First	W	51	46	51	46	51	46	52	47	0.3	0.4	0.3	0.4	60	55	NO	NO	NO	NO	NO
1.5	36435	276 TRAFALGAR STREET ANNANDALE	First	N	52	47	52	47	53	47	53	48	0.2	0.4	0.2	0.3	60	55	NO	NO	NO	NO	NO
1.5	36435	276 TRAFALGAR STREET ANNANDALE	First	W	51	46	51	46	51	46	52	47	0.3	0.4	0.3	0.4	60	55	NO	NO	NO	NO	NO
1.5	36435	276 TRAFALGAR STREET ANNANDALE	Ground	E	51	45	51	46	52	46	52	47	0.2	0.5	0.2	0.5	60	55	NO	NO	NO	NO	NO
1.5	36435	276 TRAFALGAR STREET ANNANDALE	Ground	N	47	42	48	43	48	43	48	43	0.4	0.6	0.5	0.6	60	55	NO	NO	NO	NO	NO
1.5	36435	276 TRAFALGAR STREET ANNANDALE	Ground	W	47	42	48	43	48	43	48	43	0.4	0.5	0.6	0.6	60	55	NO	NO	NO	NO	NO
1.5	36442	37 ROSE STREET ANNANDALE	First	N	51	46	52	47	52	46	52	47	0.6	0.6	0.7	0.7	60	55	NO	NO	NO	NO	NO
1.5	36442	37 ROSE STREET ANNANDALE	First	W	50	46	51	46	51	46	52	47	0.7	0.7	0.8	0.8	60	55	NO	NO	NO	NO	NO
1.5	36442	37 ROSE STREET ANNANDALE	First	S	49	44	50	45	50	44	51	46	1.5	1.4	1.5	1.4	60	55	NO	NO	NO	NO	NO
1.5	36442	37 ROSE STREET ANNANDALE	Ground	N	47	42	48	43	47	42	48	43	0.8	0.9	0.8	0.9	59	54	NO	NO	NO	NO	NO
1.5	36442	37 ROSE STREET ANNANDALE	Ground	W	48	44	49	44	49	44	50	45	0.6	0.5	0.6	0.6	60	55	NO	NO	NO	NO	NO
1.5	36442	37 ROSE STREET ANNANDALE	Ground	S	48	43	49	44	48	43	50	45	1.5	1.4	1.7	1.4	60	55	NO	NO	NO	NO	NO
1.5	36443	35 ROSE STREET ANNANDALE	First	N	50	45	51	46	51	46	51	46	0.3	0.3	0.3	0.4	60	55	NO	NO	NO	NO	NO
1.5	36443	35 ROSE STREET ANNANDALE	First	S	49	44	50	45	49	44	51	45	1.4	1.3	1.6	1.3	60	55	NO	NO	NO	NO	NO
1.5	36443	35 ROSE STREET ANNANDALE	Ground	N	46	41	47	42	47	41	47	42	0.7	0.7	0.7	0.8	59	53	NO	NO	NO	NO	NO
1.5	36443	35 ROSE STREET ANNANDALE	Ground	S	47	42	49	44	48	43	50	44	1.5	1.4	1.7	1.4	60	55	NO	NO	NO	NO	NO
1.5	36444	31 ROSE STREET ANNANDALE	First	N	51	46	51	46	51	46	52	47	0.3	0.4	0.3	0.4	60	55	NO	NO	NO	NO	NO
1.5	36444	31 ROSE STREET ANNANDALE	First	S	48	43	50	45	49	44	51	45	1.4	1.3	1.5	1.3	60	55	NO	NO	NO	NO	NO
1.5	36444	31 ROSE STREET ANNANDALE	Ground	N	46	41	47	42	47	42	47	42	0.5	0.7	0.6	0.8	59	54	NO	NO	NO	NO	NO
1.5	36444	31 ROSE STREET ANNANDALE	Ground	S	47	42	48	43	48	42	49	44	1.5	1.4	1.6	1.4	60	54	NO	NO	NO	NO	NO
1.5	36445	33 ROSE STREET ANNANDALE	First	N	51	46	51	46	51	46	51	46	0.3	0.4	0.3	0.4	60	55	NO	NO	NO	NO	NO
1.5	36445	33 ROSE STREET ANNANDALE	First	S	48	43	50	45	49	44	51	45	1.4	1.3	1.6	1.3	60	55	NO	NO	NO	NO	NO
1.5	36445	33 ROSE STREET ANNANDALE	Ground	N	46	41	46	42	47	41	47	42	0.6	0.7	0.6	0.8	59	53	NO	NO	NO	NO	NO
1.5	36445	33 ROSE STREET ANNANDALE	Ground	S	47	42	49	43	48	43	49	44	1.5	1.4	1.6	1.4	60	55	NO	NO	NO	NO	NO
1.5	36446	29 ROSE STREET ANNANDALE	First	N	51	46	51	46	52	47	52	47	0.2	0.3	0.2	0.3	60	55	NO	NO	NO	NO	NO
1.5	36446	29 ROSE STREET ANNANDALE	First	S	48	43	49	44	49	44	50	45	1.3	1.3	1.4	1.3	60	55	NO	NO	NO	NO	NO
1.5	36446	29 ROSE STREET ANNANDALE	Ground	N	47	41	47	42	47	42	48	43	0.5	0.7	0.6	0.7	59	54	NO	NO	NO	NO	NO
1.5	36446	29 ROSE STREET ANNANDALE	Ground	S	47	42	48	43	47	42	49	44	1.4	1.4	1.6	1.4	59	54	NO	NO	NO	NO	NO
1.5	36447	27 ROSE STREET ANNANDALE	First	N	51	46	52	47	52	47	52	47	0.2	0.4	0.3	0.3	60	55	NO	NO	NO	NO	NO
1.5	36447	27 ROSE STREET ANNANDALE	First	S	48	43	49	44	49	43	50	45	1.4	1.3	1.5	1.3	60	55	NO	NO	NO	NO	NO
1.5	36447	27 ROSE STREET ANNANDALE	First	E	49	44	49	44	50	45	50	45	0.1	0.3	0.1	0.2	60	55	NO	NO	NO	NO	NO
1.5	36447	27 ROSE STREET ANNANDALE	Ground	N	49	44	49	44	50	45	50	45	0.2	0.3	0.2	0.3	60	55	NO	NO	NO	NO	NO
1.5	36447	27 ROSE STREET ANNANDALE	Ground	S	47	41	48	43	47	42	49	43	1.4	1.4	1.6	1.4	59	54	NO	NO	NO	NO	NO
1.5	36447	27 ROSE STREET ANNANDALE	Ground	E	47	42	47	42	47	42	48	43	0.0	0.1	0.1	0.2	59	54	NO	NO	NO	NO	NO

NCA	Receiver ID	Address	Floor Level	Facade	Opening Year 2027				Design Year 2037				Increase (Do Smthng - Do Nothing)				NCG project road noise criteria		Do noise levels exceed the cumulative limit with project roads adding ≥2dB to the total noise levels?		Is the contribution from the road project Acute?		Consider further treatment?
					Do Nothing		Do Smthng		Do Nothing		Do Smthng		Opening Year 2027		Design Year 2037								
					Day	Night	Day	Night	Day	Night	Day	Night	Day	Night	Day	Night	Day	Night	Day	Night	$L_{Aeq,15hr}$ ≥ 65dB	$L_{Aeq,9hr}$ ≥ 60dB	
1.5	36451	267 TRAFALGAR STREET ANNANDALE	Ground	SE	52	46	52	46	52	46	53	47	0.3	0.8	0.3	0.7	60	55	NO	NO	NO	NO	NO
1.5	36451	267 TRAFALGAR STREET ANNANDALE	Ground	N	44	39	45	40	45	40	46	41	0.6	0.8	0.6	0.8	57	52	NO	NO	NO	NO	NO
1.5	36451	267 TRAFALGAR STREET ANNANDALE	Ground	W	55	49	55	49	55	50	56	50	0.3	0.7	0.3	0.6	60	55	NO	NO	NO	NO	NO
1.5	36452	265 TRAFALGAR STREET ANNANDALE	Ground	W	54	48	54	49	55	49	55	50	0.3	0.6	0.3	0.5	60	55	NO	NO	NO	NO	NO
1.5	36452	265 TRAFALGAR STREET ANNANDALE	Ground	S	43	38	43	38	44	38	44	39	0.5	0.8	0.6	0.8	56	50	NO	NO	NO	NO	NO
1.5	36452	265 TRAFALGAR STREET ANNANDALE	Ground	E	51	45	51	46	52	46	52	46	0.3	0.7	0.3	0.6	60	55	NO	NO	NO	NO	NO
1.5	36453	263 TRAFALGAR STREET ANNANDALE	Ground	W	53	48	54	48	54	48	54	49	0.2	0.5	0.3	0.5	60	55	NO	NO	NO	NO	NO
1.5	36453	263 TRAFALGAR STREET ANNANDALE	Ground	S	40	35	41	36	41	36	42	37	1.0	1.0	1.1	1.1	53	48	NO	NO	NO	NO	NO
1.5	36453	263 TRAFALGAR STREET ANNANDALE	Ground	E	49	43	49	44	50	44	50	45	0.2	0.6	0.2	0.5	60	55	NO	NO	NO	NO	NO
1.5	36453	263 TRAFALGAR STREET ANNANDALE	Ground	N	48	42	48	43	48	43	49	44	0.4	0.6	0.5	0.6	60	55	NO	NO	NO	NO	NO
1.5	36453	263 TRAFALGAR STREET ANNANDALE	Ground	E	46	40	46	41	46	41	47	41	0.4	0.7	0.4	0.6	58	53	NO	NO	NO	NO	NO
1.5	36453	263 TRAFALGAR STREET ANNANDALE	Ground	S	45	40	45	40	46	40	46	41	0.5	0.8	0.6	0.8	58	52	NO	NO	NO	NO	NO
1.5	36454	23 ROSE STREET ANNANDALE	First	N	56	50	56	51	57	51	57	52	0.3	0.7	0.4	0.6	60	55	NO	NO	NO	NO	NO
1.5	36454	23 ROSE STREET ANNANDALE	First	S	45	40	46	41	46	41	47	42	0.8	0.9	1.0	1.0	58	53	NO	NO	NO	NO	NO
1.5	36454	23 ROSE STREET ANNANDALE	First	W	46	41	46	41	46	41	47	42	0.4	0.5	0.4	0.6	58	53	NO	NO	NO	NO	NO
1.5	36454	23 ROSE STREET ANNANDALE	First	S	46	41	47	42	46	41	47	42	1.0	1.1	1.1	1.2	58	53	NO	NO	NO	NO	NO
1.5	36454	23 ROSE STREET ANNANDALE	First	NE	55	49	55	50	56	50	56	50	0.2	0.5	0.2	0.4	60	55	NO	NO	NO	NO	NO
1.5	36454	23 ROSE STREET ANNANDALE	Ground	S	42	37	42	38	42	37	43	38	0.9	1.0	0.9	1.0	54	49	NO	NO	NO	NO	NO
1.5	36454	23 ROSE STREET ANNANDALE	Ground	W	41	36	42	37	42	37	43	38	0.4	0.6	0.5	0.6	54	49	NO	NO	NO	NO	NO
1.5	36454	23 ROSE STREET ANNANDALE	Ground	NE	47	42	47	42	48	42	48	43	0.3	0.6	0.5	0.6	60	54	NO	NO	NO	NO	NO
1.5	36468	1 WILLIAM STREET ANNANDALE	Ground	E	66	60	66	61	67	61	67	61	0.3	0.8	0.3	0.7	60	55	NO	NO	NO	NO	NO
1.5	36468	1 WILLIAM STREET ANNANDALE	Ground	NE	72	65	72	66	73	66	73	67	0.3	1.0	0.3	0.8	60	55	NO	NO	NO	NO	NO
1.5	36468	1 WILLIAM STREET ANNANDALE	Ground	W	66	59	66	60	67	60	67	61	0.3	0.8	0.3	0.8	60	55	NO	NO	NO	NO	NO
1.5	36469	3 WILLIAM STREET ANNANDALE	Ground	W	61	54	61	55	61	55	62	56	0.3	0.8	0.3	0.6	60	55	NO	NO	NO	NO	NO
1.5	36469	3 WILLIAM STREET ANNANDALE	Ground	S	47	41	47	42	48	42	48	43	0.4	0.8	0.4	0.7	60	54	NO	NO	NO	NO	NO
1.5	36469	3 WILLIAM STREET ANNANDALE	Ground	E	60	54	61	55	61	55	62	56	0.3	0.8	0.3	0.8	60	55	NO	NO	NO	NO	NO
1.5	36474	123 VIEW STREET ANNANDALE	Ground	E	48	43	48	43	48	43	49	44	0.3	0.4	0.3	0.4	60	55	NO	NO	NO	NO	NO
1.5	36474	123 VIEW STREET ANNANDALE	Ground	W	48	43	48	44	48	43	49	44	0.6	0.6	0.6	0.6	60	55	NO	NO	NO	NO	NO
1.5	36474	123 VIEW STREET ANNANDALE	Ground	S	44	39	45	40	45	40	46	41	0.8	0.9	1.0	1.0	57	52	NO	NO	NO	NO	NO
1.5	36477	280 TRAFALGAR STREET ANNANDALE	Ground	E	46	41	46	41	47	41	47	42	0.4	0.6	0.5	0.6	59	53	NO	NO	NO	NO	NO
1.5	36477	280 TRAFALGAR STREET ANNANDALE	Ground	W	47	42	48	43	48	43	49	44	0.6	0.6	0.5	0.7	60	55	NO	NO	NO	NO	NO
1.5	36477	280 TRAFALGAR STREET ANNANDALE	Ground	S	45	40	46	41	45	40	46	41	0.8	0.9	0.9	1.0	57	52	NO	NO	NO	NO	NO
1.5	36478	154 VIEW STREET ANNANDALE	Ground	W	48	42	49	44	48	43	50	44	1.2	1.2	1.4	1.2	60	55	NO	NO	NO	NO	NO
1.5	36478	154 VIEW STREET ANNANDALE	Ground	S	51	46	53	48	52	47	54	48	1.5	1.3	1.6	1.3	60	55	NO	NO	NO	NO	NO
1.5	36478	154 VIEW STREET ANNANDALE	Ground	E	48	43	48	43	48	43	49	44	0.5	0.6	0.5	0.5	60	55	NO	NO	NO	NO	NO
1.5	36479	156 VIEW STREET ANNANDALE	Ground	N	45	40	46	41	45	40	47	41	1.1	1.1	1.2	1.1	57	52	NO	NO	NO	NO	NO
1.5	36479	156 VIEW STREET ANNANDALE	Ground	W	45	40	46	41	46	40	47	42	1.0	1.0	1.1	1.1	58	52	NO	NO	NO	NO	NO
1.5	36479	156 VIEW STREET ANNANDALE	Ground	E	48	43	48	43	48	43	49	44	0.4	0.5	0.5	0.6	60	55	NO	NO	NO	NO	NO
1.5	36479	156 VIEW STREET ANNANDALE	Ground	N	45	40	46	41	45	40	47	41	1.0	1.1	1.2	1.1	57	52	NO	NO	NO	NO	NO
1.5	36490	2 THE CRESCENT ANNANDALE	Ground	S	47	41	47	42	48	42	48	43	0.5	0.8	0.5	0.8	60	54	NO	NO	NO	NO	NO
1.5	36490	2 THE CRESCENT ANNANDALE	Ground	E	62	55	62	56	62	56	63	57	0.3	0.9	0.3	0.7	60	55	NO	NO	NO	NO	NO
1.5	36490	2 THE CRESCENT ANNANDALE	Ground	N	69	62	69	63	70	63	70	64	0.3	0.9	0.3	0.7	60	55	NO	NO	NO	NO	NO
1.5	36491	125 VIEW STREET ANNANDALE	Ground	E	46	41	47	42	47	42	47	42	0.4	0.7	0.6	0.7	59	54	NO	NO	NO	NO	NO
1.5	36491	125 VIEW STREET ANNANDALE	Ground	W	48	43	49	44	49	44	49	44	0.5	0.5	0.5	0.5	60	55	NO	NO	NO	NO	NO
1.5	36504	282 TRAFALGAR STREET ANNANDALE	Ground	E	52	46	52	47	53	47	53	48	0.3	0.7	0.3	0.6	60	55	NO	NO	NO	NO	NO
1.5	36504	282 TRAFALGAR STREET ANNANDALE	Ground	N	45	40	45	40	45	40	46	41	0.7	0.8	0.7	0.8	57	52	NO	NO	NO	NO	NO
1.5	36504	282 TRAFALGAR STREET ANNANDALE	Ground	W	49	44	49	44	49	44	50	45	0.3	0.4	0.4	0.4	60	55	NO	NO	NO	NO	NO
1.5	36510	127 VIEW STREET ANNANDALE	Ground	E	47	42	48	43	48	43	48	43	0.3	0.5	0.4	0.5	60	55	NO	NO	NO	NO	NO
1.5	36510	127 VIEW STREET ANNANDALE	Ground	W	48	43	48	44	48	44	49	44	0.5	0.5	0.6	0.5	60	55	NO	NO	NO	NO	NO
1.5	36511	4 THE CRESCENT ANNANDALE	Ground	N	69	63	70	64	70	64	71	65	0.3	0.9	0.4	0.8	60	55	NO	NO	NO	NO	NO
1.5	36511	4 THE CRESCENT ANNANDALE	Ground	S	47	41	47	42	48	42	48	43	0.4	0.8	0.5	0.7	60	54	NO	NO	NO	NO	NO
1.5	36517	284 TRAFALGAR STREET ANNANDALE	Ground	E	52	46	53	47	53	47	54	48	0.2	0.8	0.3	0.6	60	55	NO	NO	NO	NO	NO
1.5	36517	284 TRAFALGAR STREET ANNANDALE	Ground	W	46	41	47	42	47	42	48	43	0.8	0.8	0.8	0.9	59	54	NO	NO	NO	NO	NO
1.5	36517	284 TRAFALGAR STREET ANNANDALE	Ground	S	44	39	45	40	45	40	46	41	0.7	0.8	0.7	0.9	57	52	NO	NO	NO	NO	NO
1.5	36519	158 VIEW STREET ANNANDALE	Ground	W	44	39	45	40	45	40	46	41	0.9	1.0	1.0	1.0	57	52	NO	NO	NO	NO	NO
1.5	36519	158 VIEW STREET ANNANDALE	Ground	S	44	39	45	41	45	40	46	41	1.1	1.1	1.1	1.1	57	52	NO	NO	NO	NO	NO
1.5	36519	158 VIEW STREET ANNANDALE	Ground	E	48	43	48	43	48	43	49	44	0.4	0.5	0.5	0.6	60	55	NO	NO	NO	NO	NO
1.5	36520	160 VIEW STREET ANNANDALE	Ground	E	48	43	48	43	48	43	49	44	0.4	0.5	0.5	0.5	60	55	NO	NO	NO	NO	NO
1.5	36520	160 VIEW STREET ANNANDALE	Ground	N	45	40	46	41	46	41	47	42	0.9	0.9	0.9	1.0	58	53	NO	NO	NO	NO	NO
1.5	36520	160 VIEW STREET ANNANDALE	Ground	W	44	39	45	40	45	40	46	41	0.9	1.0	1.0	1.0	57	52	NO	NO	NO	NO	NO
1.5	36522	6 THE CRESCENT ANNANDALE	Ground	N	69	63	70	64	70	64	71	65	0.3	0.9	0.4	0.8	60	55	NO	NO	NO	NO	NO
1.5	36522	6 THE CRESCENT ANNANDALE	Ground	S	47	41	47	42	47	42	48	42	0.5	0.8	0.5	0.7	59	54	NO	NO	NO	NO	NO

NCA	Receiver ID	Address	Floor Level	Facade	Opening Year 2027				Design Year 2037				Increase (Do Smthng - Do Nothing)				NCG project road noise criteria		Do noise levels exceed the cumulative limit with project roads adding ≥2dB to the total noise levels?		Is the contribution from the road project Acute?		Consider further treatment?
					Do Nothing		Do Smthng		Do Nothing		Do Smthng		Opening Year 2027		Design Year 2037								
					Day	Night	Day	Night	Day	Night	Day	Night	Day	Night	Day	Night	Day	Night	Day	Night	$L_{Aeq,15hr}$ ≥ 65dB	$L_{Aeq,9hr}$ ≥ 60dB	
1.5	36528	129 VIEW STREET ANNANDALE	Ground	E	46	41	47	42	47	42	48	42	0.4	0.6	0.5	0.6	59	54	NO	NO	NO	NO	NO
1.5	36528	129 VIEW STREET ANNANDALE	Ground	N	45	40	46	41	46	40	46	41	0.8	0.9	0.8	0.9	58	52	NO	NO	NO	NO	NO
1.5	36528	129 VIEW STREET ANNANDALE	Ground	W	48	43	48	44	49	44	49	44	0.5	0.5	0.5	0.6	60	55	NO	NO	NO	NO	NO
1.5	36535	8 THE CRESCENT ANNANDALE	Ground	N	69	63	70	64	70	64	70	65	0.3	0.9	0.3	0.8	60	55	NO	NO	NO	NO	NO
1.5	36535	8 THE CRESCENT ANNANDALE	Ground	W	58	51	58	52	58	52	59	53	0.2	0.8	0.3	0.7	60	55	NO	NO	NO	NO	NO
1.5	36535	8 THE CRESCENT ANNANDALE	Ground	S	46	41	47	42	47	41	48	42	0.5	0.8	0.5	0.8	59	53	NO	NO	NO	NO	NO
1.5	36538	162 VIEW STREET ANNANDALE	Ground	W	43	38	44	39	44	39	45	40	0.9	1.0	0.9	1.0	56	51	NO	NO	NO	NO	NO
1.5	36538	162 VIEW STREET ANNANDALE	Ground	S	44	39	45	40	45	40	46	41	1.0	1.0	1.1	1.1	57	52	NO	NO	NO	NO	NO
1.5	36538	162 VIEW STREET ANNANDALE	Ground	E	47	42	48	43	48	43	49	44	0.5	0.6	0.5	0.6	60	55	NO	NO	NO	NO	NO
1.5	36553	131 VIEW STREET ANNANDALE	Ground	N	44	39	45	40	45	39	45	40	0.8	0.9	0.8	0.9	57	51	NO	NO	NO	NO	NO
1.5	36553	131 VIEW STREET ANNANDALE	Ground	W	48	43	48	43	48	43	49	44	0.4	0.5	0.6	0.6	60	55	NO	NO	NO	NO	NO
1.5	36553	131 VIEW STREET ANNANDALE	Ground	S	44	39	45	40	45	40	46	41	0.8	0.9	0.8	0.9	57	52	NO	NO	NO	NO	NO
1.5	36553	131 VIEW STREET ANNANDALE	Ground	E	49	44	49	44	49	44	49	44	0.2	0.3	0.2	0.3	60	55	NO	NO	NO	NO	NO
1.5	36556	288 TRAFALGAR STREET ANNANDALE	Ground	E	53	47	54	48	54	48	55	49	0.3	0.8	0.4	0.7	60	55	NO	NO	NO	NO	NO
1.5	36556	288 TRAFALGAR STREET ANNANDALE	Ground	W	48	43	48	44	49	44	49	44	0.3	0.4	0.4	0.5	60	55	NO	NO	NO	NO	NO
1.5	36557	286 TRAFALGAR STREET ANNANDALE	Ground	W	48	43	48	44	49	44	49	44	0.3	0.4	0.3	0.4	60	55	NO	NO	NO	NO	NO
1.5	36557	286 TRAFALGAR STREET ANNANDALE	Ground	E	53	47	53	48	54	48	54	48	0.3	0.7	0.3	0.6	60	55	NO	NO	NO	NO	NO
1.5	36563	133 VIEW STREET ANNANDALE	Ground	E	48	43	49	44	49	44	49	44	0.2	0.3	0.3	0.3	60	55	NO	NO	NO	NO	NO
1.5	36563	133 VIEW STREET ANNANDALE	Ground	W	48	43	48	44	48	43	49	44	0.5	0.5	0.5	0.6	60	55	NO	NO	NO	NO	NO
1.5	36563	133 VIEW STREET ANNANDALE	Ground	S	44	39	45	40	45	40	46	41	0.7	0.8	0.8	0.9	57	52	NO	NO	NO	NO	NO
1.5	36568	166 VIEW STREET ANNANDALE	Ground	E	47	42	48	43	48	43	49	43	0.4	0.6	0.5	0.6	60	55	NO	NO	NO	NO	NO
1.5	36568	166 VIEW STREET ANNANDALE	Ground	W	42	37	43	38	43	38	44	39	0.7	0.9	0.8	0.9	55	50	NO	NO	NO	NO	NO
1.5	36569	164 VIEW STREET ANNANDALE	Ground	W	43	38	44	39	43	38	44	39	0.7	0.9	0.9	0.9	55	50	NO	NO	NO	NO	NO
1.5	36569	164 VIEW STREET ANNANDALE	Ground	E	47	42	48	43	48	43	49	44	0.4	0.6	0.5	0.6	60	55	NO	NO	NO	NO	NO
1.5	36583	135 VIEW STREET ANNANDALE	Ground	E	48	42	48	43	48	43	49	44	0.3	0.6	0.5	0.6	60	55	NO	NO	NO	NO	NO
1.5	36583	135 VIEW STREET ANNANDALE	Ground	W	48	43	48	44	49	44	49	44	0.4	0.5	0.5	0.5	60	55	NO	NO	NO	NO	NO
1.5	36588	168 VIEW STREET ANNANDALE	Ground	E	47	42	48	43	48	43	49	43	0.5	0.7	0.6	0.7	60	55	NO	NO	NO	NO	NO
1.5	36588	168 VIEW STREET ANNANDALE	Ground	W	42	37	43	38	43	37	43	38	0.8	0.9	0.8	0.9	55	49	NO	NO	NO	NO	NO
1.5	36596	137 VIEW STREET ANNANDALE	Ground	SE	47	41	47	42	47	42	48	43	0.5	0.8	0.6	0.7	59	54	NO	NO	NO	NO	NO
1.5	36596	137 VIEW STREET ANNANDALE	Ground	W	48	43	48	44	49	44	49	44	0.4	0.5	0.5	0.5	60	55	NO	NO	NO	NO	NO
1.5	36602	170 VIEW STREET ANNANDALE	Ground	E	48	43	48	44	49	44	49	44	0.4	0.5	0.4	0.5	60	55	NO	NO	NO	NO	NO
1.5	36602	170 VIEW STREET ANNANDALE	Ground	W	42	37	43	38	43	37	43	38	0.7	0.9	0.7	0.8	55	49	NO	NO	NO	NO	NO
1.5	36605	139 VIEW STREET ANNANDALE	Ground	E	48	43	49	44	49	44	49	44	0.2	0.4	0.3	0.5	60	55	NO	NO	NO	NO	NO
1.5	36605	139 VIEW STREET ANNANDALE	Ground	W	48	43	48	43	48	43	49	44	0.4	0.6	0.5	0.6	60	55	NO	NO	NO	NO	NO
1.5	36613	296 TRAFALGAR STREET ANNANDALE	Ground	E	57	51	57	51	58	52	58	52	0.3	0.8	0.4	0.7	60	55	NO	NO	NO	NO	NO
1.5	36613	296 TRAFALGAR STREET ANNANDALE	Ground	W	48	43	48	43	49	43	49	44	0.3	0.5	0.4	0.5	60	55	NO	NO	NO	NO	NO
1.5	36614	292 TRAFALGAR STREET ANNANDALE	Ground	NW	47	41	47	42	47	42	48	43	0.6	0.7	0.7	0.7	59	54	NO	NO	NO	NO	NO
1.5	36614	292 TRAFALGAR STREET ANNANDALE	Ground	E	55	49	55	50	56	50	56	50	0.2	0.7	0.3	0.6	60	55	NO	NO	NO	NO	NO
1.5	36615	294 TRAFALGAR STREET ANNANDALE	Ground	NW	48	43	49	44	49	44	49	44	0.3	0.5	0.4	0.5	60	55	NO	NO	NO	NO	NO
1.5	36615	294 TRAFALGAR STREET ANNANDALE	Ground	E	56	50	56	50	57	51	57	51	0.3	0.8	0.3	0.7	60	55	NO	NO	NO	NO	NO
1.5	36624	269 TRAFALGAR STREET ANNANDALE	First	E	68	62	68	63	69	63	69	63	0.3	0.9	0.3	0.7	60	55	NO	NO	NO	NO	NO
1.5	36624	269 TRAFALGAR STREET ANNANDALE	First	NE	70	64	71	65	71	65	72	66	0.3	0.9	0.4	0.8	60	55	NO	NO	NO	NO	NO
1.5	36624	269 TRAFALGAR STREET ANNANDALE	First	E	70	64	71	65	71	65	71	66	0.3	0.9	0.3	0.7	60	55	NO	NO	NO	NO	NO
1.5	36624	269 TRAFALGAR STREET ANNANDALE	First	N	69	63	69	64	70	64	70	64	0.3	0.9	0.3	0.7	60	55	NO	NO	NO	NO	NO
1.5	36624	269 TRAFALGAR STREET ANNANDALE	First	W	63	57	64	58	64	58	64	59	0.3	0.8	0.3	0.7	60	55	NO	NO	NO	NO	NO
1.5	36624	269 TRAFALGAR STREET ANNANDALE	First	S	48	42	48	43	48	43	49	44	0.7	0.9	0.7	0.9	60	55	NO	NO	NO	NO	NO
1.5	36624	269 TRAFALGAR STREET ANNANDALE	First	W	59	52	59	53	59	53	60	54	0.3	0.8	0.3	0.6	60	55	NO	NO	NO	NO	NO
1.5	36624	269 TRAFALGAR STREET ANNANDALE	First	S	45	40	46	41	46	40	46	41	0.6	0.8	0.6	0.8	58	52	NO	NO	NO	NO	NO
1.5	36624	269 TRAFALGAR STREET ANNANDALE	First	E	57	51	57	52	58	52	58	53	0.2	0.8	0.3	0.7	60	55	NO	NO	NO	NO	NO
1.5	36624	269 TRAFALGAR STREET ANNANDALE	Ground	E	68	62	68	62	69	63	69	63	0.3	0.9	0.3	0.8	60	55	NO	NO	NO	NO	NO
1.5	36624	269 TRAFALGAR STREET ANNANDALE	Ground	NE	71	64	71	65	72	65	72	66	0.3	1.0	0.3	0.8	60	55	NO	NO	NO	NO	NO
1.5	36624	269 TRAFALGAR STREET ANNANDALE	Ground	E	71	64	71	65	71	65	72	66	0.3	1.0	0.3	0.8	60	55	NO	NO	NO	NO	NO
1.5	36624	269 TRAFALGAR STREET ANNANDALE	Ground	N	69	63	69	64	70	64	70	65	0.3	0.9	0.3	0.7	60	55	NO	NO	NO	NO	NO
1.5	36624	269 TRAFALGAR STREET ANNANDALE	Ground	W	63	56	63	57	64	57	64	58	0.2	0.9	0.3	0.7	60	55	NO	NO	NO	NO	NO
1.5	36624	269 TRAFALGAR STREET ANNANDALE	Ground	S	45	39	45	40	45	40	46	41	0.9	1.1	0.9	1.1	57	52	NO	NO	NO	NO	NO
1.5	36624	269 TRAFALGAR STREET ANNANDALE	Ground	W	58	52	58	53	59	53	59	53	0.3	0.8	0.4	0.7	60	55	NO	NO	NO	NO	NO
1.5	36624	269 TRAFALGAR STREET ANNANDALE	Ground	E	55	49	56	50	56	50	57	51	0.3	0.8	0.3	0.7	60	55	NO	NO	NO	NO	NO
1.5	36628	141 VIEW STREET ANNANDALE	Ground	E	48	43	49	43	49	44	49	44	0.4	0.5	0.4	0.5	60	55	NO	NO	NO	NO	NO
1.5	36628	141 VIEW STREET ANNANDALE	Ground	W	47	42	48	43	48	43	49	44	0.5	0.6	0.5	0.6	60	55	NO	NO	NO	NO	NO
1.5	36633	172 VIEW STREET ANNANDALE	First	W	44	39	45	40	45	40	46	41	0.7	0.8	0.8	0.8	57	52	NO	NO	NO	NO	NO
1.5	36633	172 VIEW STREET ANNANDALE	First	E	50	45	50	45	50	45	51	46	0.2	0.5	0.4	0.5	60	55	NO	NO	NO	NO	NO
1.5	36633	172 VIEW STREET ANNANDALE	Ground	W	42	37	43	38	43	38	43	38	0.7	0.8	0.8	0.8	55	50	NO	NO	NO	NO	NO

NCA	Receiver ID	Address	Floor Level	Facade	Opening Year 2027				Design Year 2037				Increase (Do Smthng - Do Nothing)				NCG project road noise criteria		Do noise levels exceed the cumulative limit with project roads adding ≥2dB to the total noise levels?		Is the contribution from the road project Acute?		Consider further treatment?
					Do Nothing		Do Smthng		Do Nothing		Do Smthng		Opening Year 2027		Design Year 2037								
					Day	Night	Day	Night	Day	Night	Day	Night	Day	Night	Day	Night	Day	Night	Day	Night	$L_{Aeq,15hr}$ ≥ 65dB	$L_{Aeq,9hr}$ ≥ 60dB	
1.5	36633	172 VIEW STREET ANNANDALE	Ground	E	47	42	48	43	48	43	48	43	0.2	0.4	0.3	0.4	60	55	NO	NO	NO	NO	NO
1.5	36634	174 VIEW STREET ANNANDALE	Ground	E	48	43	48	43	49	43	49	44	0.3	0.5	0.4	0.5	60	55	NO	NO	NO	NO	NO
1.5	36634	174 VIEW STREET ANNANDALE	Ground	W	43	38	43	38	43	38	44	39	0.5	0.7	0.7	0.8	55	50	NO	NO	NO	NO	NO
1.5	36640	143 VIEW STREET ANNANDALE	Ground	E	48	43	48	43	49	43	49	44	0.4	0.7	0.4	0.6	60	55	NO	NO	NO	NO	NO
1.5	36640	143 VIEW STREET ANNANDALE	Ground	N	44	39	45	40	45	40	46	41	0.8	0.9	0.8	1.0	57	52	NO	NO	NO	NO	NO
1.5	36640	143 VIEW STREET ANNANDALE	Ground	W	48	43	48	43	48	43	49	44	0.4	0.5	0.4	0.5	60	55	NO	NO	NO	NO	NO
1.5	36641	1 THE CRESCENT ANNANDALE	First	NW	63	57	63	58	64	58	64	58	0.2	0.7	0.3	0.6	60	55	NO	NO	NO	NO	NO
1.5	36641	1 THE CRESCENT ANNANDALE	First	SW	71	65	71	65	72	66	72	66	0.3	0.7	0.3	0.6	60	55	NO	NO	NO	NO	NO
1.5	36641	1 THE CRESCENT ANNANDALE	First	S	68	62	68	62	69	63	69	63	0.3	0.7	0.3	0.6	60	55	NO	NO	NO	NO	NO
1.5	36641	1 THE CRESCENT ANNANDALE	First	SE	56	50	56	51	57	51	57	51	0.2	0.7	0.3	0.6	60	55	NO	NO	NO	NO	NO
1.5	36641	1 THE CRESCENT ANNANDALE	First	NE	55	50	54	50	55	50	55	50	-0.2	0.0	-0.1	0.0	60	55	NO	NO	NO	NO	NO
1.5	36641	1 THE CRESCENT ANNANDALE	Ground	NW	62	56	62	56	63	57	63	57	0.2	0.7	0.3	0.6	60	55	NO	NO	NO	NO	NO
1.5	36641	1 THE CRESCENT ANNANDALE	Ground	SW	71	65	71	66	72	66	72	66	0.2	0.7	0.2	0.5	60	55	NO	NO	NO	NO	NO
1.5	36641	1 THE CRESCENT ANNANDALE	Ground	S	68	61	68	62	69	62	69	63	0.2	0.7	0.2	0.5	60	55	NO	NO	NO	NO	NO
1.5	36641	1 THE CRESCENT ANNANDALE	Ground	SE	55	49	55	50	56	50	56	50	0.2	0.7	0.3	0.6	60	55	NO	NO	NO	NO	NO
1.5	36641	1 THE CRESCENT ANNANDALE	Ground	NE	54	49	54	49	54	50	54	49	-0.2	-0.1	-0.2	-0.1	60	55	NO	NO	NO	NO	NO
1.5	36645	298 TRAFALGAR STREET ANNANDALE	Ground	W	48	43	48	44	49	44	49	44	0.3	0.5	0.4	0.5	60	55	NO	NO	NO	NO	NO
1.5	36645	298 TRAFALGAR STREET ANNANDALE	Ground	E	57	51	58	52	58	52	58	53	0.3	0.9	0.3	0.7	60	55	NO	NO	NO	NO	NO
1.5	36645	298 TRAFALGAR STREET ANNANDALE	Ground	S	43	38	44	39	44	38	45	39	0.7	1.0	0.7	1.0	56	50	NO	NO	NO	NO	NO
1.5	36645	298 TRAFALGAR STREET ANNANDALE	Ground	N	44	38	44	39	44	39	45	40	0.7	0.9	0.7	0.9	56	51	NO	NO	NO	NO	NO
1.5	36646	300 TRAFALGAR STREET ANNANDALE	First	E	62	56	62	56	63	57	63	57	0.2	0.8	0.3	0.7	60	55	NO	NO	NO	NO	NO
1.5	36646	300 TRAFALGAR STREET ANNANDALE	First	W	51	46	51	46	52	46	52	47	0.3	0.4	0.3	0.4	60	55	NO	NO	NO	NO	NO
1.5	36646	300 TRAFALGAR STREET ANNANDALE	First	S	47	42	48	43	48	42	48	43	0.7	0.9	0.8	0.9	60	54	NO	NO	NO	NO	NO
1.5	36646	300 TRAFALGAR STREET ANNANDALE	Ground	E	61	55	61	55	62	55	62	56	0.2	0.8	0.3	0.7	60	55	NO	NO	NO	NO	NO
1.5	36646	300 TRAFALGAR STREET ANNANDALE	Ground	W	46	41	47	42	47	42	48	43	0.6	0.7	0.6	0.7	59	54	NO	NO	NO	NO	NO
1.5	36646	300 TRAFALGAR STREET ANNANDALE	Ground	S	43	38	44	39	44	39	45	39	0.6	0.9	0.7	0.9	56	51	NO	NO	NO	NO	NO
1.5	36669	178 VIEW STREET ANNANDALE	Ground	E	49	44	49	44	50	44	50	45	0.3	0.5	0.4	0.5	60	55	NO	NO	NO	NO	NO
1.5	36669	178 VIEW STREET ANNANDALE	Ground	W	44	39	45	40	44	39	45	40	0.8	0.9	0.8	0.9	56	51	NO	NO	NO	NO	NO
1.5	36670	176 VIEW STREET ANNANDALE	Ground	W	43	38	44	39	44	38	44	39	0.6	0.8	0.6	0.8	56	50	NO	NO	NO	NO	NO
1.5	36670	176 VIEW STREET ANNANDALE	Ground	E	49	43	49	44	49	44	50	44	0.4	0.5	0.4	0.5	60	55	NO	NO	NO	NO	NO
1.5	36671	302 TRAFALGAR STREET ANNANDALE	Ground	N	52	46	52	47	53	47	53	47	0.4	0.9	0.4	0.8	60	55	NO	NO	NO	NO	NO
1.5	36671	302 TRAFALGAR STREET ANNANDALE	Ground	W	49	43	49	44	49	44	50	45	0.3	0.5	0.4	0.6	60	55	NO	NO	NO	NO	NO
1.5	36671	302 TRAFALGAR STREET ANNANDALE	Ground	E	61	54	61	55	61	55	62	56	0.3	0.8	0.3	0.8	60	55	NO	NO	NO	NO	NO
1.5	36677	147 VIEW STREET ANNANDALE	Ground	E	50	44	50	45	50	45	51	45	0.3	0.6	0.4	0.6	60	55	NO	NO	NO	NO	NO
1.5	36677	147 VIEW STREET ANNANDALE	Ground	W	48	43	49	44	49	44	49	44	0.4	0.5	0.4	0.5	60	55	NO	NO	NO	NO	NO
1.5	36678	145 VIEW STREET ANNANDALE	Ground	W	48	43	48	44	49	44	49	44	0.4	0.5	0.4	0.5	60	55	NO	NO	NO	NO	NO
1.5	36678	145 VIEW STREET ANNANDALE	Ground	S	46	40	46	41	46	41	47	42	0.7	0.9	0.8	0.9	58	53	NO	NO	NO	NO	NO
1.5	36678	145 VIEW STREET ANNANDALE	Ground	E	49	43	49	44	50	44	50	45	0.3	0.6	0.4	0.6	60	55	NO	NO	NO	NO	NO
1.5	36680	180 VIEW STREET ANNANDALE	Ground	E	49	44	49	44	50	44	50	45	0.4	0.5	0.3	0.5	60	55	NO	NO	NO	NO	NO
1.5	36680	180 VIEW STREET ANNANDALE	Ground	W	44	39	45	40	45	40	46	41	1.0	1.1	1.0	1.0	57	52	NO	NO	NO	NO	NO
1.5	36694	149 VIEW STREET ANNANDALE	Ground	E	50	44	50	45	50	45	51	45	0.3	0.7	0.4	0.7	60	55	NO	NO	NO	NO	NO
1.5	36694	149 VIEW STREET ANNANDALE	Ground	W	48	43	49	44	49	44	49	44	0.4	0.5	0.4	0.5	60	55	NO	NO	NO	NO	NO
1.5	36695	235 JOHNSTON STREET ANNANDALE	First	E	48	43	49	44	49	44	50	45	0.6	0.8	0.7	0.8	60	55	NO	NO	NO	NO	NO
1.5	36695	235 JOHNSTON STREET ANNANDALE	First	W	64	59	66	61	65	59	66	61	1.9	1.7	1.9	1.7	60	55	NO	NO	NO	NO	NO
1.5	36695	235 JOHNSTON STREET ANNANDALE	Ground	E	46	40	46	41	47	41	47	42	0.5	0.8	0.6	0.8	59	53	NO	NO	NO	NO	NO
1.5	36696	233A JOHNSTON STREET ANNANDALE	First	W	67	62	69	64	67	62	69	64	1.8	1.7	1.9	1.7	60	55	NO	NO	NO	NO	NO
1.5	36696	233A JOHNSTON STREET ANNANDALE	First	E	48	43	48	43	49	43	49	44	0.4	0.7	0.5	0.7	60	55	NO	NO	NO	NO	NO
1.5	36696	233A JOHNSTON STREET ANNANDALE	Second	W	67	62	69	64	68	63	70	64	1.8	1.7	1.8	1.7	60	55	NO	NO	NO	NO	NO
1.5	36696	233A JOHNSTON STREET ANNANDALE	Second	S	55	50	56	52	55	50	57	52	1.9	1.8	2.0	1.7	60	55	NO	NO	NO	NO	NO
1.5	36696	233A JOHNSTON STREET ANNANDALE	Second	E	50	45	51	46	51	46	52	46	0.5	0.7	0.6	0.7	60	55	NO	NO	NO	NO	NO
1.5	36696	233A JOHNSTON STREET ANNANDALE	Second	N	59	54	61	56	59	54	61	56	1.9	1.8	2.0	1.7	60	55	NO	NO	NO	NO	NO
1.5	36696	233A JOHNSTON STREET ANNANDALE	Ground	E	46	40	46	41	47	41	47	42	0.4	0.7	0.5	0.7	59	53	NO	NO	NO	NO	NO
1.5	36703	306 TRAFALGAR STREET ANNANDALE	Ground	E	66	60	66	60	67	61	67	61	0.3	0.9	0.3	0.7	60	55	NO	NO	NO	NO	NO
1.5	36703	306 TRAFALGAR STREET ANNANDALE	Ground	W	49	44	49	44	50	44	50	45	0.3	0.5	0.4	0.5	60	55	NO	NO	NO	NO	NO
1.5	36704	304 TRAFALGAR STREET ANNANDALE	Ground	NW	49	44	49	44	50	44	50	45	0.3	0.6	0.3	0.5	60	55	NO	NO	NO	NO	NO
1.5	36704	304 TRAFALGAR STREET ANNANDALE	Ground	S	54	47	54	48	54	48	55	49	0.3	0.8	0.4	0.7	60	55	NO	NO	NO	NO	NO
1.5	36704	304 TRAFALGAR STREET ANNANDALE	Ground	E	65	58	65	59	66	59	66	60	0.3	0.9	0.3	0.7	60	55	NO	NO	NO	NO	NO
1.5	36716	182 VIEW STREET ANNANDALE	Ground	N	45	40	46	41	45	40	46	41	1.0	1.1	1.1	1.1	57	52	NO	NO	NO	NO	NO
1.5	36716	182 VIEW STREET ANNANDALE	Ground	E	50	45	50	45	51	46	51	46	0.3	0.5	0.3	0.5	60	55	NO	NO	NO	NO	NO
1.5	36722	151 VIEW STREET ANNANDALE	Ground	E	51	45	51	46	51	46	52	46	0.3	0.6	0.3	0.5	60	55	NO	NO	NO	NO	NO
1.5	36722	151 VIEW STREET ANNANDALE	Ground	W	48	43	48	43	49	43	49	44	0.4	0.5	0.4	0.5	60	55	NO	NO	NO	NO	NO
1.5	36726	237 JOHNSTON STREET ANNANDALE	Ground	E	48	43	49	44	49	43	50	44	0.8	0.9	0.9	0.9	60	55	NO	NO	NO	NO	NO

NCA	Receiver ID	Address	Floor Level	Facade	Opening Year 2027				Design Year 2037				Increase (Do Smthng - Do Nothing)				NCG project road noise criteria		Do noise levels exceed the cumulative limit with project roads adding ≥2dB to the total noise levels?		Is the contribution from the road project Acute?		Consider further treatment?
					Do Nothing		Do Smthng		Do Nothing		Do Smthng		Opening Year 2027		Design Year 2037								
					Day	Night	Day	Night	Day	Night	Day	Night	Day	Night	Day	Night	Day	Night	Day	Night	$L_{Aeq,15hr}$ ≥ 65dB	$L_{Aeq,9hr}$ ≥ 60dB	
1.5	36726	237 JOHNSTON STREET ANNANDALE	Ground	W	59	55	61	56	60	55	62	57	1.9	1.7	2.0	1.7	60	55	NO	NO	NO	NO	NO
1.5	36734	308 TRAFALGAR STREET ANNANDALE	Ground	N	62	56	62	57	63	57	63	58	0.3	0.9	0.3	0.8	60	55	NO	NO	NO	NO	NO
1.5	36734	308 TRAFALGAR STREET ANNANDALE	Ground	W	49	44	50	44	50	44	50	45	0.3	0.6	0.4	0.6	60	55	NO	NO	NO	NO	NO
1.5	36734	308 TRAFALGAR STREET ANNANDALE	Ground	E	69	63	70	64	70	64	71	65	0.3	0.9	0.3	0.9	60	55	NO	NO	NO	NO	NO
1.5	36742	153 VIEW STREET ANNANDALE	Ground	E	51	45	51	46	52	46	52	47	0.3	0.7	0.3	0.6	60	55	NO	NO	NO	NO	NO
1.5	36742	153 VIEW STREET ANNANDALE	Ground	W	48	43	48	44	49	43	49	44	0.4	0.6	0.5	0.6	60	55	NO	NO	NO	NO	NO
1.5	36743	239 JOHNSTON STREET ANNANDALE	Ground	E	48	43	49	44	49	44	50	44	0.7	0.9	0.8	0.9	60	55	NO	NO	NO	NO	NO
1.5	36743	239 JOHNSTON STREET ANNANDALE	Ground	W	59	54	61	56	59	54	61	56	1.8	1.7	1.9	1.7	60	55	NO	NO	NO	NO	NO
1.5	36746	184 VIEW STREET ANNANDALE	Ground	S	46	41	47	42	46	41	47	42	0.9	1.0	1.0	1.1	58	53	NO	NO	NO	NO	NO
1.5	36746	184 VIEW STREET ANNANDALE	Ground	E	51	45	51	46	51	46	52	46	0.3	0.6	0.4	0.5	60	55	NO	NO	NO	NO	NO
1.5	36747	186 VIEW STREET ANNANDALE	Ground	E	51	46	51	46	52	46	52	47	0.3	0.5	0.4	0.5	60	55	NO	NO	NO	NO	NO
1.5	36747	186 VIEW STREET ANNANDALE	Ground	N	47	42	48	43	48	42	48	43	0.8	1.1	0.9	1.0	60	54	NO	NO	NO	NO	NO
1.5	36747	186 VIEW STREET ANNANDALE	Ground	N	46	41	47	42	47	42	48	43	1.0	1.1	1.1	1.1	59	54	NO	NO	NO	NO	NO
1.5	36763	241 JOHNSTON STREET ANNANDALE	Ground	E	48	43	49	44	49	44	50	45	0.8	1.0	0.8	1.0	60	55	NO	NO	NO	NO	NO
1.5	36763	241 JOHNSTON STREET ANNANDALE	Ground	W	65	60	67	62	66	61	68	62	1.8	1.8	2.0	1.8	60	55	NO	NO	NO	NO	NO
1.5	36769	155 VIEW STREET ANNANDALE	Ground	E	52	47	53	47	53	47	54	48	0.3	0.7	0.3	0.6	60	55	NO	NO	NO	NO	NO
1.5	36769	155 VIEW STREET ANNANDALE	Ground	N	54	48	54	49	55	49	55	50	0.3	0.7	0.3	0.7	60	55	NO	NO	NO	NO	NO
1.5	36776	20 THE CRESCENT ANNANDALE	Ground	W	49	43	49	44	49	44	50	44	0.4	0.7	0.4	0.6	60	55	NO	NO	NO	NO	NO
1.5	36776	20 THE CRESCENT ANNANDALE	Ground	S	63	57	63	58	64	58	64	58	0.3	0.9	0.3	0.8	60	55	NO	NO	NO	NO	NO
1.5	36776	20 THE CRESCENT ANNANDALE	Ground	E	72	65	72	66	72	66	73	67	0.3	1.0	0.3	0.9	60	55	NO	NO	NO	NO	NO
1.5	36797	243 JOHNSTON STREET ANNANDALE	Ground	N	51	46	52	47	51	46	53	48	1.4	1.5	1.5	1.5	60	55	NO	NO	NO	NO	NO
1.5	36797	243 JOHNSTON STREET ANNANDALE	Ground	W	65	60	67	62	66	61	68	63	1.9	1.8	1.9	1.8	60	55	NO	NO	NO	NO	NO
1.5	36797	243 JOHNSTON STREET ANNANDALE	Ground	E	49	43	50	44	50	44	50	45	0.9	1.0	0.9	1.1	60	55	NO	NO	NO	NO	NO
1.5	36798	190 VIEW STREET ANNANDALE	Ground	E	52	47	52	47	53	47	53	48	0.2	0.5	0.3	0.5	60	55	NO	NO	NO	NO	NO
1.5	36798	190 VIEW STREET ANNANDALE	Ground	N	50	44	50	45	51	45	51	46	0.5	0.7	0.6	0.7	60	55	NO	NO	NO	NO	NO
1.5	36798	190 VIEW STREET ANNANDALE	Ground	W	45	39	46	41	45	40	46	41	1.1	1.3	1.2	1.3	57	52	NO	NO	NO	NO	NO
1.5	36799	188 VIEW STREET ANNANDALE	Ground	N	45	40	46	41	46	41	47	42	1.0	1.2	1.1	1.2	58	53	NO	NO	NO	NO	NO
1.5	36799	188 VIEW STREET ANNANDALE	Ground	W	45	40	46	41	46	41	47	42	1.3	1.3	1.3	1.3	58	53	NO	NO	NO	NO	NO
1.5	36799	188 VIEW STREET ANNANDALE	Ground	S	47	42	48	43	48	42	49	43	0.9	1.1	0.9	1.1	60	54	NO	NO	NO	NO	NO
1.5	36799	188 VIEW STREET ANNANDALE	Ground	E	52	46	52	47	52	47	53	47	0.3	0.6	0.3	0.5	60	55	NO	NO	NO	NO	NO
1.5	36805	22 THE CRESCENT ANNANDALE	Ground	E	70	64	71	65	71	65	71	66	0.3	0.9	0.3	0.8	60	55	NO	NO	NO	NO	NO
1.5	36805	22 THE CRESCENT ANNANDALE	Ground	W	48	43	49	43	49	43	49	44	0.4	0.7	0.5	0.7	60	55	NO	NO	NO	NO	NO
1.5	36807	157 VIEW STREET ANNANDALE	Ground	N	52	47	52	47	53	47	53	48	0.2	0.4	0.2	0.4	60	55	NO	NO	NO	NO	NO
1.5	36807	157 VIEW STREET ANNANDALE	Ground	S	53	47	53	48	54	48	54	49	0.4	0.9	0.4	0.7	60	55	NO	NO	NO	NO	NO
1.5	36807	157 VIEW STREET ANNANDALE	Ground	E	49	43	49	44	49	44	50	44	0.4	0.8	0.5	0.8	60	55	NO	NO	NO	NO	NO
1.5	36807	157 VIEW STREET ANNANDALE	Ground	S	48	42	48	43	48	43	49	44	0.6	0.9	0.6	0.8	60	55	NO	NO	NO	NO	NO
1.5	36807	157 VIEW STREET ANNANDALE	Ground	W	48	43	49	43	49	43	49	44	0.6	0.8	0.6	0.8	60	55	NO	NO	NO	NO	NO
1.5	36807	157 VIEW STREET ANNANDALE	Ground	S	56	50	57	51	57	51	58	52	0.3	0.9	0.4	0.8	60	55	NO	NO	NO	NO	NO
1.5	36807	157 VIEW STREET ANNANDALE	Ground	E	53	47	53	48	54	48	54	49	0.2	0.6	0.3	0.5	60	55	NO	NO	NO	NO	NO
1.5	36835	24 THE CRESCENT ANNANDALE	Ground	W	49	43	49	44	49	44	50	44	0.4	0.7	0.5	0.7	60	55	NO	NO	NO	NO	NO
1.5	36835	24 THE CRESCENT ANNANDALE	Ground	E	69	63	70	64	70	64	71	65	0.3	1.0	0.4	0.8	60	55	NO	NO	NO	NO	NO
1.5	36841	245 JOHNSTON STREET ANNANDALE	Ground	S	49	43	50	45	49	44	50	45	1.1	1.3	1.2	1.2	60	55	NO	NO	NO	NO	NO
1.5	36841	245 JOHNSTON STREET ANNANDALE	Ground	E	48	42	49	43	49	43	49	44	0.8	1.1	0.8	1.0	60	55	NO	NO	NO	NO	NO
1.5	36841	245 JOHNSTON STREET ANNANDALE	Ground	N	52	48	54	49	53	48	55	50	1.8	1.7	1.8	1.7	60	55	NO	NO	NO	NO	NO
1.5	36841	245 JOHNSTON STREET ANNANDALE	Ground	W	65	60	67	62	66	60	67	62	1.8	1.8	1.9	1.8	60	55	NO	NO	NO	NO	NO
1.5	36853	26 THE CRESCENT ANNANDALE	Ground	W	48	43	49	44	49	44	50	44	0.5	0.7	0.5	0.7	60	55	NO	NO	NO	NO	NO
1.5	36853	26 THE CRESCENT ANNANDALE	Ground	E	71	64	71	65	71	65	72	66	0.3	0.9	0.3	0.8	60	55	NO	NO	NO	NO	NO
1.5	36877	249 JOHNSTON STREET ANNANDALE	First	E	55	49	55	50	56	50	56	50	0.2	0.5	0.3	0.4	60	55	NO	NO	NO	NO	NO
1.5	36877	249 JOHNSTON STREET ANNANDALE	First	N	52	47	53	48	52	47	54	48	1.2	1.3	1.3	1.3	60	55	NO	NO	NO	NO	NO
1.5	36877	249 JOHNSTON STREET ANNANDALE	First	W	63	58	65	60	64	59	66	61	1.8	1.7	1.9	1.7	60	55	NO	NO	NO	NO	NO
1.5	36877	249 JOHNSTON STREET ANNANDALE	Ground	E	52	47	53	47	53	48	53	48	0.2	0.5	0.3	0.4	60	55	NO	NO	NO	NO	NO
1.5	36877	249 JOHNSTON STREET ANNANDALE	Ground	N	47	42	49	44	48	43	50	44	1.3	1.4	1.4	1.3	60	55	NO	NO	NO	NO	NO
1.5	36878	247 JOHNSTON STREET ANNANDALE	First	W	64	59	65	60	64	59	66	61	1.9	1.8	1.9	1.7	60	55	NO	NO	NO	NO	NO
1.5	36878	247 JOHNSTON STREET ANNANDALE	First	S	52	47	53	48	53	47	54	49	1.4	1.5	1.5	1.5	60	55	NO	NO	NO	NO	NO
1.5	36878	247 JOHNSTON STREET ANNANDALE	First	E	54	48	54	49	55	49	55	49	0.2	0.5	0.2	0.4	60	55	NO	NO	NO	NO	NO
1.5	36878	247 JOHNSTON STREET ANNANDALE	Second	W	65	60	67	62	66	61	68	63	1.8	1.8	1.9	1.7	60	55	NO	NO	NO	NO	NO
1.5	36878	247 JOHNSTON STREET ANNANDALE	Second	S	56	51	58	53	57	52	59	54	1.7	1.7	1.8	1.7	60	55	NO	NO	NO	NO	NO
1.5	36878	247 JOHNSTON STREET ANNANDALE	Second	E	56	50	56	51	57	51	57	52	0.2	0.5	0.2	0.4	60	55	NO	NO	NO	NO	NO
1.5	36878	247 JOHNSTON STREET ANNANDALE	Ground	S	48	43	49	44	49	43	50	45	1.5	1.6	1.5	1.5	60	55	NO	NO	NO	NO	NO
1.5	36878	247 JOHNSTON STREET ANNANDALE	Ground	E	52	46	52	46	52	47	53	47	0.2	0.5	0.3	0.5	60	55	NO	NO	NO	NO	NO
1.5	36881	28 THE CRESCENT ANNANDALE	Ground	W	48	43	49	44	49	44	50	44	0.5	0.7	0.5	0.6	60	55	NO	NO	NO	NO	NO
1.5	36881	28 THE CRESCENT ANNANDALE	Ground	E	71	65	71	66	72	66	72	66	0.3	0.9	0.3	0.8	60	55	NO	NO	NO	NO	NO

NCA	Receiver ID	Address	Floor Level	Facade	Opening Year 2027				Design Year 2037				Increase (Do Smthng - Do Nothing)				NCG project road noise criteria		Do noise levels exceed the cumulative limit with project roads adding ≥2dB to the total noise levels?		Is the contribution from the road project Acute?		Consider further treatment?
					Do Nothing		Do Smthng		Do Nothing		Do Smthng		Opening Year 2027		Design Year 2037								
					Day	Night	Day	Night	Day	Night	Day	Night	Day	Night	Day	Night	Day	Night	Day	Night	$L_{Aeq,15hr}$ ≥ 65dB	$L_{Aeq,9hr}$ ≥ 60dB	
1.5	36895	192 VIEW STREET ANNANDALE	Ground	S	51	45	51	46	51	46	52	46	0.5	0.8	0.6	0.7	60	55	NO	NO	NO	NO	NO
1.5	36895	192 VIEW STREET ANNANDALE	Ground	E	55	49	55	50	56	50	56	51	0.2	0.6	0.3	0.5	60	55	NO	NO	NO	NO	NO
1.5	36896	194 VIEW STREET ANNANDALE	Ground	E	56	50	56	51	57	51	57	51	0.2	0.6	0.2	0.6	60	55	NO	NO	NO	NO	NO
1.5	36922	30 THE CRESCENT ANNANDALE	Ground	W	49	44	49	44	50	44	50	45	0.3	0.5	0.4	0.6	60	55	NO	NO	NO	NO	NO
1.5	36922	30 THE CRESCENT ANNANDALE	Ground	E	70	64	71	65	71	65	71	66	0.3	0.9	0.3	0.7	60	55	NO	NO	NO	NO	NO
1.5	36927	196 VIEW STREET ANNANDALE	Ground	W	48	43	48	43	48	43	49	44	0.4	0.4	0.4	0.5	60	55	NO	NO	NO	NO	NO
1.5	36927	196 VIEW STREET ANNANDALE	Ground	E	55	50	56	50	56	50	56	51	0.3	0.6	0.3	0.5	60	55	NO	NO	NO	NO	NO
1.5	36944	198 VIEW STREET ANNANDALE	Ground	W	48	43	48	43	48	43	49	44	0.4	0.5	0.4	0.5	60	55	NO	NO	NO	NO	NO
1.5	36944	198 VIEW STREET ANNANDALE	Ground	E	56	51	57	51	57	51	57	52	0.2	0.6	0.3	0.5	60	55	NO	NO	NO	NO	NO
1.5	36956	32 THE CRESCENT ANNANDALE	Ground	W	50	45	50	45	50	45	51	46	0.2	0.5	0.3	0.4	60	55	NO	NO	NO	NO	NO
1.5	36956	32 THE CRESCENT ANNANDALE	Ground	E	69	63	69	63	70	64	70	64	0.3	0.9	0.3	0.8	60	55	NO	NO	NO	NO	NO
1.5	36957	34 THE CRESCENT ANNANDALE	Ground	E	71	64	71	65	71	65	72	66	0.3	0.9	0.4	0.8	60	55	NO	NO	NO	NO	NO
1.5	36957	34 THE CRESCENT ANNANDALE	Ground	W	49	44	50	45	50	45	50	45	0.3	0.6	0.3	0.6	60	55	NO	NO	NO	NO	NO
1.5	36964	200 VIEW STREET ANNANDALE	Ground	N	46	41	47	42	47	42	48	43	0.7	1.0	0.9	1.0	59	54	NO	NO	NO	NO	NO
1.5	36964	200 VIEW STREET ANNANDALE	Ground	W	47	42	48	43	48	43	49	44	0.5	0.6	0.6	0.6	60	55	NO	NO	NO	NO	NO
1.5	36964	200 VIEW STREET ANNANDALE	Ground	E	57	51	57	51	57	52	58	52	0.3	0.6	0.2	0.6	60	55	NO	NO	NO	NO	NO
1.5	36976	36 THE CRESCENT ANNANDALE	Ground	E	70	64	71	65	71	65	72	66	0.3	1.0	0.4	0.8	60	55	NO	NO	NO	NO	NO
1.5	36976	36 THE CRESCENT ANNANDALE	Ground	W	49	43	49	44	49	44	50	45	0.4	0.7	0.5	0.6	60	55	NO	NO	NO	NO	NO
1.5	36999	38 THE CRESCENT ANNANDALE	Ground	E	70	63	70	64	71	64	71	65	0.3	0.9	0.4	0.8	60	55	NO	NO	NO	NO	NO
1.5	36999	38 THE CRESCENT ANNANDALE	Ground	W	49	43	49	44	49	44	50	44	0.4	0.7	0.5	0.6	60	55	NO	NO	NO	NO	NO
1.5	37001	204 VIEW STREET ANNANDALE	Ground	E	58	52	58	53	58	53	59	53	0.2	0.6	0.3	0.5	60	55	NO	NO	NO	NO	NO
1.5	37001	204 VIEW STREET ANNANDALE	Ground	N	47	41	47	42	47	42	48	43	0.8	0.9	0.8	0.9	59	54	NO	NO	NO	NO	NO
1.5	37001	204 VIEW STREET ANNANDALE	Ground	W	48	44	49	44	49	44	49	44	0.4	0.4	0.4	0.4	60	55	NO	NO	NO	NO	NO
1.5	37002	202 VIEW STREET ANNANDALE	Ground	W	48	43	49	44	49	44	49	44	0.4	0.5	0.4	0.4	60	55	NO	NO	NO	NO	NO
1.5	37002	202 VIEW STREET ANNANDALE	Ground	S	47	42	48	43	48	42	48	43	0.7	0.9	0.7	0.9	60	54	NO	NO	NO	NO	NO
1.5	37002	202 VIEW STREET ANNANDALE	Ground	E	57	52	58	52	58	52	58	53	0.3	0.6	0.2	0.6	60	55	NO	NO	NO	NO	NO
1.5	37018	251 JOHNSTON STREET ANNANDALE	First	W	67	62	68	63	67	62	69	64	1.7	1.7	1.9	1.7	60	55	NO	NO	NO	NO	NO
1.5	37018	251 JOHNSTON STREET ANNANDALE	First	SE	54	49	54	49	55	49	55	50	0.3	0.5	0.3	0.5	60	55	NO	NO	NO	NO	NO
1.5	37018	251 JOHNSTON STREET ANNANDALE	Ground	W	65	60	67	62	66	61	68	62	1.8	1.7	1.9	1.7	60	55	NO	NO	NO	NO	NO
1.5	37018	251 JOHNSTON STREET ANNANDALE	Ground	SE	50	45	50	45	51	46	51	46	0.2	0.4	0.2	0.3	60	55	NO	NO	NO	NO	NO
1.5	37019	257 JOHNSTON STREET ANNANDALE	Ground	E	51	46	51	46	52	47	52	47	0.2	0.4	0.3	0.4	60	55	NO	NO	NO	NO	NO
1.5	37019	257 JOHNSTON STREET ANNANDALE	Ground	N	50	45	52	47	51	46	53	47	1.7	1.6	1.8	1.6	60	55	NO	NO	NO	NO	NO
1.5	37019	257 JOHNSTON STREET ANNANDALE	Ground	W	62	57	64	59	63	58	65	60	2.0	1.7	2.0	1.7	60	55	NO	NO	NO	NO	NO
1.5	37020	255 JOHNSTON STREET ANNANDALE	Ground	W	66	61	67	62	66	61	68	63	1.7	1.7	1.9	1.7	60	55	NO	NO	NO	NO	NO
1.5	37020	255 JOHNSTON STREET ANNANDALE	Ground	SE	51	46	51	46	52	47	52	47	0.3	0.4	0.3	0.4	60	55	NO	NO	NO	NO	NO
1.5	37021	251A JOHNSTON STREET ANNANDALE	Ground	NW	65	60	67	62	66	61	68	62	1.8	1.7	1.9	1.7	60	55	NO	NO	NO	NO	NO
1.5	37021	251A JOHNSTON STREET ANNANDALE	Ground	S	51	46	52	47	51	46	53	48	1.6	1.6	1.6	1.5	60	55	NO	NO	NO	NO	NO
1.5	37021	251A JOHNSTON STREET ANNANDALE	Ground	E	51	46	51	46	51	46	52	47	0.3	0.5	0.4	0.5	60	55	NO	NO	NO	NO	NO
1.5	37022	251B JOHNSTON STREET ANNANDALE	Ground	W	65	60	67	62	66	61	68	62	1.8	1.7	1.9	1.7	60	55	NO	NO	NO	NO	NO
1.5	37022	251B JOHNSTON STREET ANNANDALE	Ground	E	50	45	51	46	51	46	51	46	0.4	0.5	0.5	0.5	60	55	NO	NO	NO	NO	NO
1.5	37023	253 JOHNSTON STREET ANNANDALE	First	W	67	62	68	63	67	62	69	64	1.7	1.7	1.9	1.7	60	55	NO	NO	NO	NO	NO
1.5	37023	253 JOHNSTON STREET ANNANDALE	First	E	55	49	55	50	55	50	56	50	0.2	0.5	0.3	0.5	60	55	NO	NO	NO	NO	NO
1.5	37023	253 JOHNSTON STREET ANNANDALE	Ground	W	65	60	67	62	66	60	67	62	1.8	1.7	1.9	1.7	60	55	NO	NO	NO	NO	NO
1.5	37023	253 JOHNSTON STREET ANNANDALE	Ground	E	50	45	51	46	51	46	51	46	0.1	0.3	0.1	0.3	60	55	NO	NO	NO	NO	NO
1.5	37032	40 THE CRESCENT ANNANDALE	Ground	E	70	64	71	65	71	65	72	66	0.3	0.9	0.3	0.8	60	55	NO	NO	NO	NO	NO
1.5	37032	40 THE CRESCENT ANNANDALE	Ground	NW	49	44	50	44	50	44	50	45	0.4	0.7	0.4	0.6	60	55	NO	NO	NO	NO	NO
1.5	37032	40 THE CRESCENT ANNANDALE	Ground	N	50	44	50	45	50	45	51	45	0.3	0.6	0.4	0.5	60	55	NO	NO	NO	NO	NO
1.5	37032	40 THE CRESCENT ANNANDALE	Ground	W	54	48	54	49	55	49	55	50	0.3	0.6	0.2	0.5	60	55	NO	NO	NO	NO	NO
1.5	37048	208 VIEW STREET ANNANDALE	Ground	E	58	53	59	53	59	53	59	54	0.1	0.6	0.2	0.5	60	55	NO	NO	NO	NO	NO
1.5	37048	208 VIEW STREET ANNANDALE	Ground	W	48	43	48	43	48	43	49	44	0.5	0.6	0.6	0.7	60	55	NO	NO	NO	NO	NO
1.5	37049	206 VIEW STREET ANNANDALE	Ground	W	48	43	49	44	49	44	49	44	0.4	0.5	0.5	0.5	60	55	NO	NO	NO	NO	NO
1.5	37049	206 VIEW STREET ANNANDALE	Ground	S	47	42	48	43	48	42	49	43	0.6	0.8	0.7	0.9	60	54	NO	NO	NO	NO	NO
1.5	37049	206 VIEW STREET ANNANDALE	Ground	E	58	52	58	53	59	53	59	53	0.2	0.5	0.2	0.5	60	55	NO	NO	NO	NO	NO
1.5	37057	259 JOHNSTON STREET ANNANDALE	First	W	64	59	66	61	65	59	67	61	1.7	1.7	1.9	1.7	60	55	NO	NO	NO	NO	NO
1.5	37057	259 JOHNSTON STREET ANNANDALE	First	S	55	50	56	51	55	50	57	52	1.7	1.6	1.7	1.6	60	55	NO	NO	NO	NO	NO
1.5	37057	259 JOHNSTON STREET ANNANDALE	First	E	55	50	55	50	56	50	56	51	0.1	0.4	0.2	0.4	60	55	NO	NO	NO	NO	NO
1.5	37057	259 JOHNSTON STREET ANNANDALE	Ground	W	62	57	64	59	63	58	65	60	1.8	1.7	2.0	1.7	60	55	NO	NO	NO	NO	NO
1.5	37057	259 JOHNSTON STREET ANNANDALE	Ground	S	50	45	52	47	51	46	53	47	1.6	1.6	1.7	1.6	60	55	NO	NO	NO	NO	NO
1.5	37057	259 JOHNSTON STREET ANNANDALE	Ground	E	51	46	51	46	51	46	51	46	0.1	0.3	0.1	0.3	60	55	NO	NO	NO	NO	NO
1.5	37063	42 THE CRESCENT ANNANDALE	Ground	E	71	64	71	65	72	65	72	66	0.3	1.0	0.3	0.8	60	55	NO	NO	NO	NO	NO
1.5	37063	42 THE CRESCENT ANNANDALE	Ground	N	57	51	58	52	58	52	58	53	0.3	0.9	0.4	0.7	60	55	NO	NO	NO	NO	NO
1.5	37063	42 THE CRESCENT ANNANDALE	Ground	W	54	49	55	49	55	49	55	50	0.2	0.7	0.3	0.6	60	55	NO	NO	NO	NO	NO

NCA	Receiver ID	Address	Floor Level	Facade	Opening Year 2027				Design Year 2037				Increase (Do Smthng - Do Nothing)				NCG project road noise criteria		Do noise levels exceed the cumulative limit with project roads adding ≥2dB to the total noise levels?		Is the contribution from the road project Acute?		Consider further treatment?
					Do Nothing		Do Smthng		Do Nothing		Do Smthng		Opening Year 2027		Design Year 2037								
					Day	Night	Day	Night	Day	Night	Day	Night	Day	Night	Day	Night	Day	Night	Day	Night	$L_{Aeq,15hr}$ ≥ 65dB	$L_{Aeq,9hr}$ ≥ 60dB	
1.5	37063	42 THE CRESCENT ANNANDALE	Ground	N	55	49	55	50	56	50	56	50	0.3	0.7	0.3	0.6	60	55	NO	NO	NO	NO	NO
1.5	37063	42 THE CRESCENT ANNANDALE	Ground	W	55	49	55	50	56	50	56	50	0.2	0.6	0.3	0.5	60	55	NO	NO	NO	NO	NO
1.5	37068	210 VIEW STREET ANNANDALE	Ground	W	49	44	49	45	50	45	50	45	0.4	0.5	0.4	0.4	60	55	NO	NO	NO	NO	NO
1.5	37068	210 VIEW STREET ANNANDALE	Ground	E	59	53	59	53	59	54	60	54	0.1	0.5	0.2	0.5	60	55	NO	NO	NO	NO	NO
1.5	37102	263 JOHNSTON STREET ANNANDALE	First	W	67	62	69	64	68	63	70	64	1.7	1.7	1.8	1.6	60	55	NO	NO	NO	NO	NO
1.5	37102	263 JOHNSTON STREET ANNANDALE	First	E	55	50	55	50	55	50	56	51	0.1	0.3	0.2	0.3	60	55	NO	NO	NO	NO	NO
1.5	37102	263 JOHNSTON STREET ANNANDALE	Ground	W	66	61	68	62	67	61	68	63	1.8	1.6	1.8	1.7	60	55	NO	NO	NO	NO	NO
1.5	37102	263 JOHNSTON STREET ANNANDALE	Ground	E	51	46	51	46	51	46	51	46	0.1	0.3	0.2	0.2	60	55	NO	NO	NO	NO	NO
1.5	37103	265 JOHNSTON STREET ANNANDALE	Ground	NW	65	60	67	62	66	61	68	63	1.8	1.7	1.9	1.7	60	55	NO	NO	NO	NO	NO
1.5	37103	265 JOHNSTON STREET ANNANDALE	Ground	E	52	47	52	47	52	47	52	47	0.1	0.3	0.3	0.3	60	55	NO	NO	NO	NO	NO
1.5	37103	265 JOHNSTON STREET ANNANDALE	Ground	N	51	46	52	47	51	46	53	48	1.4	1.4	1.5	1.5	60	55	NO	NO	NO	NO	NO
1.5	37105	214 VIEW STREET ANNANDALE	First	E	60	54	60	55	61	55	61	56	0.2	0.7	0.2	0.6	60	55	NO	NO	NO	NO	NO
1.5	37105	214 VIEW STREET ANNANDALE	First	N	50	44	50	45	50	45	51	46	0.7	1.0	0.8	0.9	60	55	NO	NO	NO	NO	NO
1.5	37105	214 VIEW STREET ANNANDALE	First	W	53	48	53	48	53	48	54	49	0.7	0.8	0.8	0.9	60	55	NO	NO	NO	NO	NO
1.5	37105	214 VIEW STREET ANNANDALE	Ground	E	59	53	59	54	60	54	60	54	0.2	0.5	0.3	0.4	60	55	NO	NO	NO	NO	NO
1.5	37105	214 VIEW STREET ANNANDALE	Ground	N	46	41	47	42	47	42	48	42	0.7	1.0	0.8	0.9	59	54	NO	NO	NO	NO	NO
1.5	37105	214 VIEW STREET ANNANDALE	Ground	W	50	45	51	46	50	45	51	46	1.0	0.9	1.0	1.0	60	55	NO	NO	NO	NO	NO
1.5	37106	212 VIEW STREET ANNANDALE	Ground	W	50	45	50	45	50	45	51	46	0.7	0.8	0.8	0.8	60	55	NO	NO	NO	NO	NO
1.5	37106	212 VIEW STREET ANNANDALE	Ground	E	59	53	59	54	60	54	60	54	0.2	0.6	0.2	0.5	60	55	NO	NO	NO	NO	NO
1.5	37107	44 THE CRESCENT ANNANDALE	Ground	E	70	64	71	65	71	65	72	66	0.3	0.9	0.3	0.7	60	55	NO	NO	NO	NO	NO
1.5	37107	44 THE CRESCENT ANNANDALE	Ground	N	61	55	61	56	62	56	62	56	0.3	0.9	0.3	0.7	60	55	NO	NO	NO	NO	NO
1.5	37107	44 THE CRESCENT ANNANDALE	Ground	W	56	50	56	51	57	51	57	52	0.3	0.8	0.3	0.7	60	55	NO	NO	NO	NO	NO
1.5	37107	44 THE CRESCENT ANNANDALE	Ground	S	56	50	56	51	57	51	57	51	0.3	0.9	0.4	0.7	60	55	NO	NO	NO	NO	NO
1.5	37135	269 JOHNSTON STREET ANNANDALE	Ground	E	51	46	51	47	52	47	52	47	0.3	0.4	0.4	0.4	60	55	NO	NO	NO	NO	NO
1.5	37135	269 JOHNSTON STREET ANNANDALE	Ground	N	51	46	53	48	52	47	53	48	1.5	1.4	1.6	1.4	60	55	NO	NO	NO	NO	NO
1.5	37135	269 JOHNSTON STREET ANNANDALE	Ground	W	66	61	68	63	67	62	69	63	1.7	1.7	1.8	1.7	60	55	NO	NO	NO	NO	NO
1.5	37136	267 JOHNSTON STREET ANNANDALE	Ground	W	66	61	68	63	67	62	69	63	1.8	1.6	1.8	1.6	60	55	NO	NO	NO	NO	NO
1.5	37136	267 JOHNSTON STREET ANNANDALE	Ground	S	50	45	52	47	51	46	52	47	1.4	1.3	1.5	1.3	60	55	NO	NO	NO	NO	NO
1.5	37136	267 JOHNSTON STREET ANNANDALE	Ground	E	51	46	52	47	52	47	52	47	0.3	0.4	0.3	0.3	60	55	NO	NO	NO	NO	NO
1.5	37137	218 VIEW STREET ANNANDALE	First	E	61	55	61	56	62	56	62	56	0.2	0.6	0.2	0.5	60	55	NO	NO	NO	NO	NO
1.5	37137	218 VIEW STREET ANNANDALE	First	W	52	47	53	48	53	47	54	49	1.2	1.3	1.3	1.3	60	55	NO	NO	NO	NO	NO
1.5	37137	218 VIEW STREET ANNANDALE	Ground	E	60	54	60	54	60	55	61	55	0.2	0.6	0.2	0.5	60	55	NO	NO	NO	NO	NO
1.5	37137	218 VIEW STREET ANNANDALE	Ground	W	49	45	51	46	50	45	52	46	1.4	1.3	1.5	1.4	60	55	NO	NO	NO	NO	NO
1.5	37138	216 VIEW STREET ANNANDALE	First	W	53	48	54	49	53	48	54	49	1.0	1.1	1.1	1.1	60	55	NO	NO	NO	NO	NO
1.5	37138	216 VIEW STREET ANNANDALE	First	S	49	44	50	45	50	44	51	45	0.7	0.9	0.7	0.9	60	55	NO	NO	NO	NO	NO
1.5	37138	216 VIEW STREET ANNANDALE	First	E	61	55	61	55	61	55	62	56	0.2	0.7	0.2	0.6	60	55	NO	NO	NO	NO	NO
1.5	37138	216 VIEW STREET ANNANDALE	Ground	W	50	45	51	46	51	46	52	47	1.2	1.2	1.3	1.2	60	55	NO	NO	NO	NO	NO
1.5	37138	216 VIEW STREET ANNANDALE	Ground	S	46	41	47	42	47	41	48	42	0.6	1.0	0.7	0.9	59	53	NO	NO	NO	NO	NO
1.5	37138	216 VIEW STREET ANNANDALE	Ground	E	59	53	59	54	60	54	60	55	0.1	0.6	0.2	0.5	60	55	NO	NO	NO	NO	NO
1.5	37158	220 VIEW STREET ANNANDALE	First	N	50	45	51	46	51	46	52	47	0.7	0.9	0.7	1.0	60	55	NO	NO	NO	NO	NO
1.5	37158	220 VIEW STREET ANNANDALE	First	W	54	49	55	50	55	50	56	51	1.2	1.3	1.4	1.3	60	55	NO	NO	NO	NO	NO
1.5	37158	220 VIEW STREET ANNANDALE	First	E	62	56	62	56	62	57	63	57	0.2	0.6	0.2	0.5	60	55	NO	NO	NO	NO	NO
1.5	37158	220 VIEW STREET ANNANDALE	Ground	N	47	41	48	42	48	42	48	43	0.7	1.0	0.8	0.9	60	54	NO	NO	NO	NO	NO
1.5	37158	220 VIEW STREET ANNANDALE	Ground	W	52	47	53	48	53	48	54	49	1.4	1.4	1.5	1.4	60	55	NO	NO	NO	NO	NO
1.5	37158	220 VIEW STREET ANNANDALE	Ground	E	60	55	61	55	61	55	61	56	0.2	0.6	0.2	0.6	60	55	NO	NO	NO	NO	NO
1.5	37163	46 THE CRESCENT ANNANDALE	Ground	E	71	65	71	66	72	66	72	66	0.3	1.0	0.4	0.8	60	55	NO	NO	NO	NO	NO
1.5	37163	46 THE CRESCENT ANNANDALE	Ground	W	60	54	61	55	61	55	62	56	0.2	0.7	0.3	0.6	60	55	NO	NO	NO	NO	NO
1.5	37163	46 THE CRESCENT ANNANDALE	Ground	S	60	53	60	54	60	54	61	55	0.3	0.8	0.3	0.7	60	55	NO	NO	NO	NO	NO
1.5	37163	46 THE CRESCENT ANNANDALE	Ground	E	71	65	72	66	72	66	72	67	0.3	1.0	0.3	0.8	60	55	NO	NO	NO	NO	NO
1.5	37169	271 JOHNSTON STREET ANNANDALE	Ground	W	66	61	68	62	67	61	68	63	1.7	1.6	1.9	1.7	60	55	NO	NO	NO	NO	NO
1.5	37169	271 JOHNSTON STREET ANNANDALE	Ground	S	51	46	52	47	51	46	53	48	1.4	1.4	1.5	1.4	60	55	NO	NO	NO	NO	NO
1.5	37169	271 JOHNSTON STREET ANNANDALE	Ground	E	51	46	51	46	51	46	52	47	0.3	0.3	0.3	0.4	60	55	NO	NO	NO	NO	NO
1.5	37170	273 JOHNSTON STREET ANNANDALE	First	E	56	51	56	51	56	51	57	52	0.2	0.3	0.3	0.3	60	55	NO	NO	NO	NO	NO
1.5	37170	273 JOHNSTON STREET ANNANDALE	First	W	67	62	69	64	68	63	70	64	1.6	1.5	1.8	1.5	60	55	NO	NO	NO	NO	NO
1.5	37170	273 JOHNSTON STREET ANNANDALE	Ground	E	52	47	52	47	52	47	53	48	0.5	0.5	0.5	0.6	60	55	NO	NO	NO	NO	NO
1.5	37170	273 JOHNSTON STREET ANNANDALE	Ground	W	63	58	65	60	64	59	66	61	1.8	1.6	1.9	1.6	60	55	NO	NO	NO	NO	NO
1.5	37183	222 VIEW STREET ANNANDALE	First	N	61	55	62	56	62	56	62	57	0.6	0.9	0.6	0.9	60	55	NO	NO	NO	NO	NO
1.5	37183	222 VIEW STREET ANNANDALE	First	W	56	51	58	53	57	52	59	53	1.5	1.4	1.6	1.4	60	55	NO	NO	NO	NO	NO
1.5	37183	222 VIEW STREET ANNANDALE	First	S	49	44	50	45	50	45	51	45	0.7	0.9	0.8	0.9	60	55	NO	NO	NO	NO	NO
1.5	37183	222 VIEW STREET ANNANDALE	First	E	62	56	62	57	63	57	63	58	0.2	0.6	0.2	0.6	60	55	NO	NO	NO	NO	NO
1.5	37183	222 VIEW STREET ANNANDALE	Ground	N	60	54	60	55	60	55	61	56	0.6	1.0	0.6	0.9	60	55	NO	NO	NO	NO	NO
1.5	37183	222 VIEW STREET ANNANDALE	Ground	W	54	49	56	51	55	50	57	51	1.5	1.5	1.6	1.5	60	55	NO	NO	NO	NO	NO

NCA	Receiver ID	Address	Floor Level	Facade	Opening Year 2027				Design Year 2037				Increase (Do Smthng - Do Nothing)				NCG project road noise criteria		Do noise levels exceed the cumulative limit with project roads adding ≥2dB to the total noise levels?		Is the contribution from the road project Acute?		Consider further treatment?
					Do Nothing		Do Smthng		Do Nothing		Do Smthng		Opening Year 2027		Design Year 2037								
					Day	Night	Day	Night	Day	Night	Day	Night	Day	Night	Day	Night	Day	Night	Day	Night	$L_{Aeq,15hr}$ ≥ 65dB	$L_{Aeq,9hr}$ ≥ 60dB	
1.5	37183	222 VIEW STREET ANNANDALE	Ground	S	46	41	47	42	47	41	48	42	0.7	1.0	0.8	0.9	59	53	NO	NO	NO	NO	NO
1.5	37183	222 VIEW STREET ANNANDALE	Ground	E	61	55	61	56	62	56	62	56	0.2	0.7	0.2	0.6	60	55	NO	NO	NO	NO	NO
1.5	37190	275 JOHNSTON STREET ANNANDALE	First	W	67	62	69	64	68	63	70	64	1.6	1.6	1.8	1.6	60	55	NO	NO	NO	NO	NO
1.5	37190	275 JOHNSTON STREET ANNANDALE	First	E	57	52	57	52	57	52	57	52	0.2	0.3	0.2	0.3	60	55	NO	NO	NO	NO	NO
1.5	37190	275 JOHNSTON STREET ANNANDALE	Ground	W	66	61	68	63	67	61	69	63	1.7	1.6	1.9	1.6	60	55	NO	NO	NO	NO	NO
1.5	37190	275 JOHNSTON STREET ANNANDALE	Ground	E	53	48	53	48	54	48	54	49	0.3	0.5	0.4	0.4	60	55	NO	NO	NO	NO	NO
1.5	37215	277 JOHNSTON STREET ANNANDALE	First	N	63	58	65	60	64	59	65	60	1.4	1.4	1.4	1.4	60	55	NO	NO	NO	NO	NO
1.5	37215	277 JOHNSTON STREET ANNANDALE	First	W	67	62	69	64	68	63	70	64	1.6	1.5	1.8	1.6	60	55	NO	NO	NO	NO	NO
1.5	37215	277 JOHNSTON STREET ANNANDALE	First	E	58	53	58	53	59	53	59	54	0.2	0.5	0.3	0.5	60	55	NO	NO	NO	NO	NO
1.5	37215	277 JOHNSTON STREET ANNANDALE	Ground	N	62	57	63	58	63	57	64	59	1.4	1.4	1.5	1.5	60	55	NO	NO	NO	NO	NO
1.5	37215	277 JOHNSTON STREET ANNANDALE	Ground	W	65	60	67	62	66	61	68	63	1.7	1.6	1.8	1.7	60	55	NO	NO	NO	NO	NO
1.5	37215	277 JOHNSTON STREET ANNANDALE	Ground	E	56	50	56	51	57	51	57	52	0.3	0.7	0.3	0.6	60	55	NO	NO	NO	NO	NO
1.5	37902	290 TRAFALGAR STREET ANNANDALE	Ground	W	48	43	48	43	49	44	49	44	0.3	0.4	0.3	0.4	60	55	NO	NO	NO	NO	NO
1.5	37902	290 TRAFALGAR STREET ANNANDALE	Ground	E	54	48	54	49	55	49	55	50	0.3	0.8	0.3	0.6	60	55	NO	NO	NO	NO	NO
1.5	38015	41 ROSE STREET ANNANDALE	Ground	S	55	49	56	51	55	50	57	51	1.5	1.3	1.7	1.4	60	55	NO	NO	NO	NO	NO
1.5	38015	41 ROSE STREET ANNANDALE	Ground	N	44	38	44	39	44	39	45	40	0.9	1.0	0.9	1.0	56	51	NO	NO	NO	NO	NO
1.5	38016	39 ROSE STREET ANNANDALE	Ground	S	53	48	55	49	54	49	56	50	1.5	1.3	1.7	1.3	60	55	NO	NO	NO	NO	NO
1.5	38016	39 ROSE STREET ANNANDALE	Ground	E	46	41	46	42	46	41	47	42	0.9	1.0	1.1	1.0	58	53	NO	NO	NO	NO	NO
1.5	38016	39 ROSE STREET ANNANDALE	Ground	N	45	40	46	41	46	40	47	41	0.9	1.1	1.0	1.0	58	52	NO	NO	NO	NO	NO
1.5	38247	333A NELSON STREET ANNANDALE	Ground	S	42	37	43	38	43	38	43	38	0.5	0.7	0.6	0.8	55	50	NO	NO	NO	NO	NO
1.5	38247	333A NELSON STREET ANNANDALE	Ground	E	43	38	43	39	43	39	44	39	0.0	0.2	0.1	0.2	55	51	NO	NO	NO	NO	NO
1.5	38247	333A NELSON STREET ANNANDALE	Ground	NW	51	45	51	46	51	46	51	46	0.1	0.3	0.1	0.3	60	55	NO	NO	NO	NO	NO
1.5	38248	333 NELSON STREET ANNANDALE	First	E	45	40	45	40	45	40	45	41	-0.1	0.1	0.0	0.2	57	52	NO	NO	NO	NO	NO
1.5	38248	333 NELSON STREET ANNANDALE	First	N	51	45	51	46	51	46	51	46	0.1	0.3	0.2	0.3	60	55	NO	NO	NO	NO	NO
1.5	38248	333 NELSON STREET ANNANDALE	First	W	52	47	52	47	53	47	53	48	0.1	0.4	0.2	0.4	60	55	NO	NO	NO	NO	NO
1.5	38248	333 NELSON STREET ANNANDALE	Ground	E	39	34	39	34	39	34	40	35	0.2	0.3	0.2	0.4	51	46	NO	NO	NO	NO	NO
1.5	38248	333 NELSON STREET ANNANDALE	Ground	N	45	40	45	40	45	40	46	41	0.3	0.5	0.3	0.5	57	52	NO	NO	NO	NO	NO
1.5	38248	333 NELSON STREET ANNANDALE	Ground	W	48	42	48	43	48	43	49	43	0.2	0.4	0.2	0.4	60	55	NO	NO	NO	NO	NO
1.5	38249	335 NELSON STREET ANNANDALE	Ground	S	42	37	43	38	43	38	43	38	0.4	0.5	0.4	0.6	55	50	NO	NO	NO	NO	NO
1.5	38249	335 NELSON STREET ANNANDALE	Ground	E	46	42	46	42	47	42	47	42	-0.2	0.0	-0.1	-0.1	59	54	NO	NO	NO	NO	NO
1.5	38249	335 NELSON STREET ANNANDALE	Ground	N	42	37	42	37	42	37	43	38	0.4	0.6	0.4	0.7	54	49	NO	NO	NO	NO	NO
1.5	38249	335 NELSON STREET ANNANDALE	Ground	NW	51	46	52	46	52	46	52	47	0.3	0.5	0.2	0.5	60	55	NO	NO	NO	NO	NO
1.5	38250	337 NELSON STREET ANNANDALE	Ground	S	43	38	43	38	43	38	44	39	0.4	0.7	0.4	0.6	55	50	NO	NO	NO	NO	NO
1.5	38250	337 NELSON STREET ANNANDALE	Ground	E	42	37	43	38	43	38	43	38	0.3	0.5	0.3	0.5	55	50	NO	NO	NO	NO	NO
1.5	38250	337 NELSON STREET ANNANDALE	Ground	N	40	35	41	36	41	36	42	36	0.5	0.7	0.6	0.7	53	48	NO	NO	NO	NO	NO
1.5	38250	337 NELSON STREET ANNANDALE	Ground	NW	53	47	53	48	54	48	54	49	0.3	0.7	0.2	0.6	60	55	NO	NO	NO	NO	NO
1.5	38251	339 NELSON STREET ANNANDALE	First	S	43	38	44	39	44	39	44	39	0.5	0.7	0.5	0.7	56	51	NO	NO	NO	NO	NO
1.5	38251	339 NELSON STREET ANNANDALE	First	SE	48	44	48	44	49	44	49	44	-0.2	-0.1	-0.3	-0.2	60	55	NO	NO	NO	NO	NO
1.5	38251	339 NELSON STREET ANNANDALE	First	E	55	49	55	49	55	50	55	50	0.1	0.5	0.2	0.5	60	55	NO	NO	NO	NO	NO
1.5	38251	339 NELSON STREET ANNANDALE	First	N	58	52	58	52	58	53	59	53	0.3	0.8	0.3	0.6	60	55	NO	NO	NO	NO	NO
1.5	38251	339 NELSON STREET ANNANDALE	First	W	56	50	56	51	57	51	57	52	0.2	0.7	0.2	0.6	60	55	NO	NO	NO	NO	NO
1.5	38251	339 NELSON STREET ANNANDALE	Ground	S	40	34	40	35	40	35	41	36	0.5	0.7	0.5	0.8	52	47	NO	NO	NO	NO	NO
1.5	38251	339 NELSON STREET ANNANDALE	Ground	SE	47	43	47	42	47	43	47	43	-0.3	-0.3	-0.4	-0.3	59	55	NO	NO	NO	NO	NO
1.5	38251	339 NELSON STREET ANNANDALE	Ground	E	54	48	54	48	54	49	54	49	0.1	0.5	0.2	0.5	60	55	NO	NO	NO	NO	NO
1.5	38251	339 NELSON STREET ANNANDALE	Ground	N	56	50	57	51	57	51	57	52	0.3	0.8	0.3	0.7	60	55	NO	NO	NO	NO	NO
1.5	38251	339 NELSON STREET ANNANDALE	Ground	W	54	48	55	49	55	49	55	50	0.3	0.8	0.3	0.7	60	55	NO	NO	NO	NO	NO
1.5	48742	233A JOHNSTON STREET ANNANDALE	First	W	66	61	68	63	67	62	69	63	1.8	1.6	1.8	1.7	60	55	NO	NO	NO	NO	NO
1.5	48742	233A JOHNSTON STREET ANNANDALE	First	W	66	61	68	63	67	62	69	63	1.6	1.5	1.8	1.5	60	55	NO	NO	NO	NO	NO
1.5	48742	233A JOHNSTON STREET ANNANDALE	First	S	61	56	63	58	62	57	64	58	1.6	1.4	1.7	1.4	60	55	NO	NO	NO	NO	NO
1.5	48742	233A JOHNSTON STREET ANNANDALE	First	E	48	43	49	44	49	43	50	45	0.9	1.0	1.1	1.1	60	55	NO	NO	NO	NO	NO
1.5	48742	233A JOHNSTON STREET ANNANDALE	First	S	48	43	49	44	48	43	50	45	1.4	1.4	1.5	1.4	60	55	NO	NO	NO	NO	NO
1.5	48742	233A JOHNSTON STREET ANNANDALE	First	E	48	43	49	44	49	43	49	44	0.9	1.0	0.9	1.0	60	55	NO	NO	NO	NO	NO
1.5	48742	233A JOHNSTON STREET ANNANDALE	Ground	W	64	59	66	60	65	59	67	61	1.6	1.5	1.8	1.4	60	55	NO	NO	NO	NO	NO
1.5	48742	233A JOHNSTON STREET ANNANDALE	Ground	S	59	54	61	55	60	55	62	56	1.5	1.4	1.7	1.4	60	55	NO	NO	NO	NO	NO
1.5	48742	233A JOHNSTON STREET ANNANDALE	Ground	S	44	39	45	40	45	40	46	41	1.3	1.2	1.4	1.3	57	52	NO	NO	NO	NO	NO
1.5	48742	233A JOHNSTON STREET ANNANDALE	Ground	E	45	40	46	41	46	40	47	41	0.7	0.9	0.8	0.9	58	52	NO	NO	NO	NO	NO
1.5	37279	279 JOHNSTON STREET ANNANDALE	First	E	54	49	55	50	55	49	56	50	0.8	1.0	0.9	1.0	50	-	NO	NO	NO	NO	NO
1.5	37279	279 JOHNSTON STREET ANNANDALE	First	N	62	57	63	58	63	57	64	59	1.6	1.5	1.7	1.5	50	-	NO	NO	NO	NO	NO
1.5	37279	279 JOHNSTON STREET ANNANDALE	First	W	61	56	63	58	62	57	64	58	1.8	1.7	1.9	1.7	50	-	NO	NO	NO	NO	NO
1.5	37279	279 JOHNSTON STREET ANNANDALE	First	S	59	52	59	53	59	53	60	54	0.3	0.9	0.4	0.7	50	-	NO	NO	NO	NO	NO
1.5	37279	279 JOHNSTON STREET ANNANDALE	Ground	E	52	46	52	47	52	47	53	48	0.8	1.1	0.8	1.0	50	-	NO	NO	NO	NO	NO
1.5	37279	279 JOHNSTON STREET ANNANDALE	Ground	N	60	55	61	56	60	55	62	57	1.7	1.5	1.7	1.5	50	-	NO	NO	NO	NO	NO

NCA	Receiver ID	Address	Floor Level	Facade	Opening Year 2027				Design Year 2037				Increase (Do Smthng - Do Nothing)				NCG project road noise criteria		Do noise levels exceed the cumulative limit with project roads adding ≥2dB to the total noise levels?		Is the contribution from the road project Acute?		Consider further treatment?
					Do Nothing		Do Smthng		Do Nothing		Do Smthng		Opening Year 2027		Design Year 2037								
					Day	Night	Day	Night	Day	Night	Day	Night	Day	Night	Day	Night	Day	Night	Day	Night	$L_{Aeq,15hr}$ ≥ 65dB	$L_{Aeq,9hr}$ ≥ 60dB	
1.5	37279	279 JOHNSTON STREET ANNANDALE	Ground	W	59	54	60	55	59	54	61	56	1.8	1.7	2.0	1.7	50	-	NO	NO	NO	NO	NO
1.5	37279	279 JOHNSTON STREET ANNANDALE	Ground	S	57	50	57	51	57	51	58	52	0.4	0.9	0.4	0.7	50	-	NO	NO	NO	NO	NO
1.5	37310	279 JOHNSTON STREET ANNANDALE	First	E	65	59	65	60	66	60	66	60	0.2	0.8	0.3	0.6	50	-	NO	NO	NO	NO	NO
1.5	37310	279 JOHNSTON STREET ANNANDALE	First	N	61	56	62	57	62	56	63	58	1.2	1.1	1.2	1.1	50	-	NO	NO	NO	NO	NO
1.5	37310	279 JOHNSTON STREET ANNANDALE	First	W	57	52	58	53	58	52	59	54	1.6	1.6	1.7	1.5	50	-	NO	NO	NO	NO	NO
1.5	37310	279 JOHNSTON STREET ANNANDALE	First	S	62	56	62	56	63	57	63	57	0.3	0.8	0.4	0.8	50	-	NO	NO	NO	NO	NO
1.5	37310	279 JOHNSTON STREET ANNANDALE	Ground	E	63	57	63	58	64	58	64	59	0.3	0.7	0.4	0.7	50	-	NO	NO	NO	NO	NO
1.5	37310	279 JOHNSTON STREET ANNANDALE	Ground	N	59	54	60	55	59	54	61	55	1.3	1.3	1.4	1.2	50	-	NO	NO	NO	NO	NO
1.5	37310	279 JOHNSTON STREET ANNANDALE	Ground	W	55	50	57	52	56	51	58	52	1.7	1.6	1.8	1.6	50	-	NO	NO	NO	NO	NO
1.5	37310	279 JOHNSTON STREET ANNANDALE	Ground	S	61	55	61	55	62	56	62	56	0.3	0.8	0.4	0.8	50	-	NO	NO	NO	NO	NO
1.5	37389	279 JOHNSTON STREET ANNANDALE	Ground	N	57	52	59	54	58	53	60	54	1.5	1.5	1.6	1.4	50	-	NO	NO	NO	NO	NO
1.5	37389	279 JOHNSTON STREET ANNANDALE	Ground	W	63	57	64	59	63	58	65	59	1.5	1.4	1.7	1.4	50	-	NO	NO	NO	NO	NO
1.5	37389	279 JOHNSTON STREET ANNANDALE	Ground	S	59	54	61	56	60	55	62	56	1.6	1.4	1.7	1.5	50	-	NO	NO	NO	NO	NO
1.5	37389	279 JOHNSTON STREET ANNANDALE	Ground	E	57	51	57	52	58	52	58	53	0.2	0.5	0.2	0.4	50	-	NO	NO	NO	NO	NO
1.5	37399	279 JOHNSTON STREET ANNANDALE	Ground	N	60	54	61	55	61	55	61	56	0.7	1.0	0.7	0.9	50	-	NO	NO	NO	NO	NO
1.5	37399	279 JOHNSTON STREET ANNANDALE	Ground	W	56	51	58	52	57	52	58	53	1.4	1.4	1.5	1.3	50	-	NO	NO	NO	NO	NO
1.5	37399	279 JOHNSTON STREET ANNANDALE	Ground	S	63	57	63	58	64	58	64	59	0.5	1.0	0.5	0.9	50	-	NO	NO	NO	NO	NO
1.5	37399	279 JOHNSTON STREET ANNANDALE	Ground	E	70	64	70	65	71	65	71	65	0.3	0.9	0.3	0.8	50	-	NO	NO	NO	NO	NO
1.5	37414	279 JOHNSTON STREET ANNANDALE	Ground	N	61	56	62	57	62	56	63	58	1.5	1.4	1.6	1.4	50	-	NO	NO	NO	NO	NO
1.5	37414	279 JOHNSTON STREET ANNANDALE	Ground	W	63	58	64	59	64	58	65	60	1.6	1.5	1.7	1.6	50	-	NO	NO	NO	NO	NO
1.5	37414	279 JOHNSTON STREET ANNANDALE	Ground	S	57	52	59	53	58	52	59	54	1.6	1.5	1.7	1.6	50	-	NO	NO	NO	NO	NO
1.5	37414	279 JOHNSTON STREET ANNANDALE	Ground	E	56	51	56	51	57	51	57	52	0.1	0.4	0.2	0.3	50	-	NO	NO	NO	NO	NO
1.5	37515	279 JOHNSTON STREET ANNANDALE	Ground	E	69	63	70	64	70	64	71	65	0.3	0.9	0.3	0.7	50	-	NO	NO	NO	NO	NO
1.5	37515	279 JOHNSTON STREET ANNANDALE	Ground	NE	69	63	69	64	69	63	70	64	0.6	1.1	0.6	1.0	50	-	NO	NO	NO	NO	NO
1.5	37515	279 JOHNSTON STREET ANNANDALE	Ground	S	58	52	59	54	58	53	60	55	1.7	1.6	1.8	1.7	50	-	NO	NO	NO	NO	NO
1.5	37515	279 JOHNSTON STREET ANNANDALE	Ground	W	57	52	58	53	58	52	59	54	1.4	1.4	1.5	1.4	50	-	NO	NO	NO	NO	NO
1.5	37515	279 JOHNSTON STREET ANNANDALE	Ground	S	67	61	67	62	68	62	68	62	0.2	0.8	0.2	0.7	50	-	NO	NO	NO	NO	NO
1.5	37515	279 JOHNSTON STREET ANNANDALE	Ground	E	73	66	73	67	73	67	74	68	0.3	1.0	0.4	0.8	50	-	NO	NO	NO	NO	NO
1.5	37515	279 JOHNSTON STREET ANNANDALE	Ground	E	72	66	72	67	73	67	73	68	0.3	1.0	0.4	0.8	50	-	NO	NO	NO	NO	NO
1.5	37515	279 JOHNSTON STREET ANNANDALE	Ground	N	68	62	69	63	69	63	69	64	0.3	0.9	0.3	0.8	50	-	NO	NO	NO	NO	NO
2.1	36372	14 ARCADIA ROAD GLEBE	First	NW	48	43	48	43	48	43	48	43	-0.1	0.0	0.0	0.0	60	55	NO	NO	NO	NO	NO
2.1	36372	14 ARCADIA ROAD GLEBE	Second	NW	51	46	50	46	51	46	51	46	-0.2	0.0	0.0	0.0	60	55	NO	NO	NO	NO	NO
2.1	36372	14 ARCADIA ROAD GLEBE	Ground	NW	45	41	45	41	46	41	46	41	-0.1	0.0	0.0	0.1	58	53	NO	NO	NO	NO	NO
2.1	36373	12 ARCADIA ROAD GLEBE	First	NE	42	38	42	38	43	38	43	38	0.0	0.0	0.1	0.1	55	50	NO	NO	NO	NO	NO
2.1	36373	12 ARCADIA ROAD GLEBE	First	NW	48	43	47	43	48	43	48	43	-0.1	0.0	-0.1	0.0	60	55	NO	NO	NO	NO	NO
2.1	36373	12 ARCADIA ROAD GLEBE	Second	NE	46	41	46	41	47	42	47	42	0.0	0.1	0.1	0.1	59	54	NO	NO	NO	NO	NO
2.1	36373	12 ARCADIA ROAD GLEBE	Second	NW	51	46	50	46	51	46	51	46	-0.2	0.0	0.0	0.1	60	55	NO	NO	NO	NO	NO
2.1	36373	12 ARCADIA ROAD GLEBE	Ground	NE	40	35	40	35	41	36	41	36	0.0	0.1	0.1	0.2	53	48	NO	NO	NO	NO	NO
2.1	36373	12 ARCADIA ROAD GLEBE	Ground	NW	45	41	45	41	46	41	45	41	0.0	0.0	-0.1	0.1	58	53	NO	NO	NO	NO	NO
2.1	36374	10 ARCADIA ROAD GLEBE	First	NE	42	37	41	37	42	38	42	37	-0.4	-0.4	-0.4	-0.2	54	50	NO	NO	NO	NO	NO
2.1	36374	10 ARCADIA ROAD GLEBE	First	NW	48	43	48	43	48	44	48	44	-0.1	-0.1	0.0	0.0	60	55	NO	NO	NO	NO	NO
2.1	36374	10 ARCADIA ROAD GLEBE	Second	NE	47	42	46	42	47	43	47	42	-0.5	-0.4	-0.4	-0.3	59	55	NO	NO	NO	NO	NO
2.1	36374	10 ARCADIA ROAD GLEBE	Second	NW	51	46	51	46	52	47	52	47	-0.1	0.0	-0.1	0.0	60	55	NO	NO	NO	NO	NO
2.1	36374	10 ARCADIA ROAD GLEBE	Ground	NE	39	34	39	34	39	35	39	34	-0.4	-0.3	-0.4	-0.3	51	47	NO	NO	NO	NO	NO
2.1	36374	10 ARCADIA ROAD GLEBE	Ground	NW	45	41	45	41	46	41	46	41	-0.1	0.0	0.0	0.0	58	53	NO	NO	NO	NO	NO
2.1	36394	8 ARCADIA ROAD GLEBE	First	NE	43	38	42	38	43	39	43	38	-0.3	-0.2	-0.2	-0.2	55	51	NO	NO	NO	NO	NO
2.1	36394	8 ARCADIA ROAD GLEBE	First	NW	48	43	48	43	48	43	48	43	0.0	0.0	0.0	0.1	60	55	NO	NO	NO	NO	NO
2.1	36394	8 ARCADIA ROAD GLEBE	First	SW	43	38	42	38	43	39	43	38	-0.4	-0.4	-0.4	-0.2	55	51	NO	NO	NO	NO	NO
2.1	36394	8 ARCADIA ROAD GLEBE	Ground	NE	40	35	39	35	40	36	40	35	-0.3	-0.3	-0.3	-0.2	52	48	NO	NO	NO	NO	NO
2.1	36394	8 ARCADIA ROAD GLEBE	Ground	NW	45	40	45	40	45	41	45	41	-0.1	0.0	0.0	0.1	57	53	NO	NO	NO	NO	NO
2.1	36394	8 ARCADIA ROAD GLEBE	Ground	SW	39	35	39	35	40	35	39	35	-0.4	-0.4	-0.4	-0.2	52	47	NO	NO	NO	NO	NO
2.1	36405	6 ARCADIA ROAD GLEBE	First	NE	43	39	43	39	44	39	43	39	-0.3	-0.2	-0.4	-0.2	56	51	NO	NO	NO	NO	NO
2.1	36405	6 ARCADIA ROAD GLEBE	First	NW	47	42	47	42	47	43	48	43	0.0	0.1	0.1	0.1	59	55	NO	NO	NO	NO	NO
2.1	36405	6 ARCADIA ROAD GLEBE	Ground	NE	41	36	40	36	41	37	41	36	-0.4	-0.3	-0.4	-0.3	53	49	NO	NO	NO	NO	NO
2.1	36405	6 ARCADIA ROAD GLEBE	Ground	NW	45	40	45	40	45	40	45	40	0.0	0.0	0.1	0.1	57	52	NO	NO	NO	NO	NO
2.1	36437	2A ARCADIA ROAD GLEBE	Ground	NE	39	35	39	35	40	35	40	35	-0.2	-0.1	-0.2	-0.1	52	47	NO	NO	NO	NO	NO
2.1	36437	2A ARCADIA ROAD GLEBE	Ground	NE	39	34	39	34	39	35	39	35	-0.1	-0.1	-0.1	0.0	51	47	NO	NO	NO	NO	NO
2.1	36438	4 ARCADIA ROAD GLEBE	Ground	SW	41	37	42	37	42	37	42	37	0.1	0.1	0.1	0.2	54	49	NO	NO	NO	NO	NO
2.1	36438	4 ARCADIA ROAD GLEBE	Ground	N	42	37	42	38	42	38	43	38	0.1	0.2	0.2	0.2	54	50	NO	NO	NO	NO	NO
2.1	36438	4 ARCADIA ROAD GLEBE	Ground	SW	41	37	41	37	42	37	41	37	-0.3	-0.2	-0.4	-0.3	54	49	NO	NO	NO	NO	NO
2.1	36497	4A AVENUE ROAD GLEBE	First	N	41	36	41	36	41	37	41	37	-0.3	-0.1	-0.2	-0.1	53	49	NO	NO	NO	NO	NO
2.1	36497	4A AVENUE ROAD GLEBE	First	NW	40	36	40	36	41	36	40	36	-0.2	-0.1	-0.2	-0.1	53	48	NO	NO	NO	NO	NO

NCA	Receiver ID	Address	Floor Level	Facade	Opening Year 2027				Design Year 2037				Increase (Do Smthng - Do Nothing)				NCG project road noise criteria		Do noise levels exceed the cumulative limit with project roads adding ≥2dB to the total noise levels?		Is the contribution from the road project Acute?		Consider further treatment?
					Do Nothing		Do Smthng		Do Nothing		Do Smthng		Opening Year 2027		Design Year 2037								
					Day	Night	Day	Night	Day	Night	Day	Night	Day	Night	Day	Night	Day	Night	Day	Night	$L_{Aeq,15hr}$ ≥ 65dB	$L_{Aeq,9hr}$ ≥ 60dB	
2.1	36497	4A AVENUE ROAD GLEBE	First	W	43	38	43	38	43	38	43	39	0.0	0.0	0.0	0.1	55	50	NO	NO	NO	NO	NO
2.1	36497	4A AVENUE ROAD GLEBE	First	SW	42	38	43	38	43	38	43	38	0.4	0.4	0.4	0.5	55	50	NO	NO	NO	NO	NO
2.1	36497	4A AVENUE ROAD GLEBE	Second	N	45	41	45	41	46	41	46	41	-0.3	-0.1	-0.2	-0.1	58	53	NO	NO	NO	NO	NO
2.1	36497	4A AVENUE ROAD GLEBE	Second	NW	45	41	45	40	45	41	45	41	-0.2	-0.2	-0.2	-0.2	57	53	NO	NO	NO	NO	NO
2.1	36497	4A AVENUE ROAD GLEBE	Second	W	47	42	46	42	47	42	47	42	-0.2	-0.1	-0.2	-0.1	59	54	NO	NO	NO	NO	NO
2.1	36497	4A AVENUE ROAD GLEBE	Second	SW	46	41	46	41	46	41	46	41	0.2	0.3	0.3	0.3	58	53	NO	NO	NO	NO	NO
2.1	36497	4A AVENUE ROAD GLEBE	Ground	N	37	33	37	33	38	33	38	33	-0.3	-0.2	-0.2	-0.2	50	45	NO	NO	NO	NO	NO
2.1	36497	4A AVENUE ROAD GLEBE	Ground	NW	37	32	37	32	37	33	37	33	-0.1	0.0	-0.1	0.0	49	45	NO	NO	NO	NO	NO
2.1	36497	4A AVENUE ROAD GLEBE	Ground	W	40	35	40	35	40	35	40	36	0.0	0.1	0.1	0.1	52	47	NO	NO	NO	NO	NO
2.1	36497	4A AVENUE ROAD GLEBE	Ground	SW	39	34	39	34	39	34	40	35	0.2	0.3	0.2	0.3	51	46	NO	NO	NO	NO	NO
2.1	36709	42 VICTORIA ROAD GLEBE	Ground	NW	55	51	55	51	56	51	56	51	-0.3	-0.1	-0.2	-0.1	60	55	NO	NO	NO	NO	NO
2.1	36709	42 VICTORIA ROAD GLEBE	Ground	SE	41	36	41	36	41	37	41	37	-0.1	0.1	0.1	0.1	53	49	NO	NO	NO	NO	NO
2.1	36710	44 VICTORIA ROAD GLEBE	Ground	NW	56	51	55	51	56	51	56	51	-0.2	-0.1	-0.2	-0.1	60	55	NO	NO	NO	NO	NO
2.1	36710	44 VICTORIA ROAD GLEBE	Ground	SW	50	45	50	45	51	46	51	46	0.1	0.1	0.2	0.2	60	55	NO	NO	NO	NO	NO
2.1	36710	44 VICTORIA ROAD GLEBE	Ground	SE	42	37	42	37	42	38	42	38	-0.2	-0.1	-0.1	0.0	54	50	NO	NO	NO	NO	NO
2.1	36711	34 VICTORIA ROAD GLEBE	Ground	SE	42	37	42	37	42	38	42	38	-0.1	0.0	-0.1	0.0	54	50	NO	NO	NO	NO	NO
2.1	36711	34 VICTORIA ROAD GLEBE	Ground	NW	55	50	55	50	56	51	55	51	-0.3	-0.1	-0.2	-0.1	60	55	NO	NO	NO	NO	NO
2.1	36712	40 VICTORIA ROAD GLEBE	First	NW	56	51	56	51	56	52	56	52	-0.3	-0.1	-0.2	-0.1	60	55	NO	NO	NO	NO	NO
2.1	36712	40 VICTORIA ROAD GLEBE	First	SE	43	38	43	38	44	39	44	39	0.1	0.2	0.2	0.2	56	51	NO	NO	NO	NO	NO
2.1	36712	40 VICTORIA ROAD GLEBE	Ground	NW	55	51	55	51	56	51	56	51	-0.2	-0.1	-0.2	-0.1	60	55	NO	NO	NO	NO	NO
2.1	36712	40 VICTORIA ROAD GLEBE	Ground	SE	38	34	38	34	39	34	39	34	0.0	0.1	0.1	0.1	51	46	NO	NO	NO	NO	NO
2.1	36713	38 VICTORIA ROAD GLEBE	Ground	NW	56	51	55	51	56	51	56	51	-0.3	-0.1	-0.2	-0.1	60	55	NO	NO	NO	NO	NO
2.1	36713	38 VICTORIA ROAD GLEBE	Ground	S	42	37	42	37	42	37	42	37	-0.2	0.0	-0.1	0.0	54	49	NO	NO	NO	NO	NO
2.1	36714	36 VICTORIA ROAD GLEBE	Ground	NW	55	51	55	51	56	51	56	51	-0.2	-0.1	-0.1	-0.1	60	55	NO	NO	NO	NO	NO
2.1	36714	36 VICTORIA ROAD GLEBE	Ground	SE	42	38	42	38	42	38	42	38	-0.1	0.0	0.0	0.0	54	50	NO	NO	NO	NO	NO
2.1	36714	36 VICTORIA ROAD GLEBE	Ground	NE	43	38	43	38	43	39	43	39	-0.2	-0.1	-0.2	0.0	55	51	NO	NO	NO	NO	NO
2.1	36759	26 VICTORIA ROAD GLEBE	Ground	SE	42	37	42	37	42	38	42	38	-0.2	0.0	-0.1	0.0	54	50	NO	NO	NO	NO	NO
2.1	36759	26 VICTORIA ROAD GLEBE	Ground	NW	54	50	54	50	55	50	55	50	-0.2	0.0	-0.2	0.0	60	55	NO	NO	NO	NO	NO
2.1	36760	28 VICTORIA ROAD GLEBE	Ground	NW	55	50	55	50	55	50	55	50	-0.1	0.0	-0.1	0.0	60	55	NO	NO	NO	NO	NO
2.1	36760	28 VICTORIA ROAD GLEBE	Ground	SE	42	37	42	37	42	38	42	38	-0.1	0.0	-0.1	0.0	54	50	NO	NO	NO	NO	NO
2.1	36760	28 VICTORIA ROAD GLEBE	Ground	NE	43	39	43	39	44	39	43	39	-0.2	-0.2	-0.2	-0.2	56	51	NO	NO	NO	NO	NO
2.1	36761	32 VICTORIA ROAD GLEBE	Ground	NW	55	50	55	50	56	51	55	51	-0.2	-0.1	-0.2	-0.1	60	55	NO	NO	NO	NO	NO
2.1	36761	32 VICTORIA ROAD GLEBE	Ground	SE	42	37	42	37	42	38	42	38	-0.1	0.0	0.0	0.0	54	50	NO	NO	NO	NO	NO
2.1	36761	32 VICTORIA ROAD GLEBE	Ground	SW	43	38	43	38	43	39	43	39	-0.1	0.0	-0.1	0.0	55	51	NO	NO	NO	NO	NO
2.1	36762	30 VICTORIA ROAD GLEBE	Ground	NW	55	50	55	50	55	50	55	50	-0.2	-0.1	-0.1	0.0	60	55	NO	NO	NO	NO	NO
2.1	36762	30 VICTORIA ROAD GLEBE	Ground	SE	42	37	42	37	42	38	42	38	-0.1	0.0	-0.1	0.0	54	50	NO	NO	NO	NO	NO
2.1	36816	24 VICTORIA ROAD GLEBE	Ground	NW	55	50	54	50	55	50	55	50	-0.2	0.0	-0.2	0.0	60	55	NO	NO	NO	NO	NO
2.1	36816	24 VICTORIA ROAD GLEBE	Ground	SE	42	37	42	37	42	38	42	38	-0.2	0.0	-0.1	0.0	54	50	NO	NO	NO	NO	NO
2.1	36817	14 VICTORIA ROAD GLEBE	Ground	SE	42	38	42	38	43	38	42	38	-0.2	0.0	-0.1	0.0	55	50	NO	NO	NO	NO	NO
2.1	36817	14 VICTORIA ROAD GLEBE	Ground	NE	44	39	44	39	44	40	44	39	-0.2	-0.2	-0.2	-0.1	56	52	NO	NO	NO	NO	NO
2.1	36817	14 VICTORIA ROAD GLEBE	Ground	NW	54	49	54	49	55	50	54	50	-0.1	-0.1	-0.1	-0.1	60	55	NO	NO	NO	NO	NO
2.1	36818	22 VICTORIA ROAD GLEBE	Ground	NW	54	50	54	50	55	50	55	50	-0.2	-0.1	-0.2	-0.1	60	55	NO	NO	NO	NO	NO
2.1	36818	22 VICTORIA ROAD GLEBE	Ground	SE	42	38	42	38	42	38	42	38	-0.1	0.0	-0.1	0.0	54	50	NO	NO	NO	NO	NO
2.1	36819	18 VICTORIA ROAD GLEBE	Ground	NW	55	50	55	50	55	50	55	50	-0.2	0.0	-0.1	-0.1	60	55	NO	NO	NO	NO	NO
2.1	36819	18 VICTORIA ROAD GLEBE	Ground	SE	42	38	42	38	42	38	42	38	-0.1	0.0	-0.1	0.0	54	50	NO	NO	NO	NO	NO
2.1	36820	20 VICTORIA ROAD GLEBE	Ground	NW	55	50	54	50	55	50	55	50	-0.2	0.0	-0.2	0.0	60	55	NO	NO	NO	NO	NO
2.1	36820	20 VICTORIA ROAD GLEBE	Ground	SE	42	38	42	38	42	38	42	38	-0.1	0.0	-0.1	0.0	54	50	NO	NO	NO	NO	NO
2.1	36821	16 VICTORIA ROAD GLEBE	Ground	NW	55	50	54	50	55	50	55	50	-0.2	-0.1	-0.1	0.0	60	55	NO	NO	NO	NO	NO
2.1	36821	16 VICTORIA ROAD GLEBE	Ground	SE	42	38	42	38	43	38	42	38	-0.2	-0.1	-0.2	-0.1	55	50	NO	NO	NO	NO	NO
2.1	36821	16 VICTORIA ROAD GLEBE	Ground	SW	43	39	43	39	44	39	43	39	-0.1	0.0	-0.1	0.1	56	51	NO	NO	NO	NO	NO
2.1	36859	12 VICTORIA ROAD GLEBE	Ground	NW	54	50	54	49	55	50	54	50	-0.3	-0.1	-0.2	-0.1	60	55	NO	NO	NO	NO	NO
2.1	36859	12 VICTORIA ROAD GLEBE	Ground	SW	46	41	46	41	46	42	46	41	-0.2	-0.2	-0.3	-0.1	58	54	NO	NO	NO	NO	NO
2.1	36859	12 VICTORIA ROAD GLEBE	Ground	SE	42	37	42	37	42	38	42	38	-0.2	0.0	-0.2	0.0	54	50	NO	NO	NO	NO	NO
2.1	36860	10 VICTORIA ROAD GLEBE	Ground	NW	54	49	54	49	55	50	54	50	-0.2	0.0	-0.2	-0.1	60	55	NO	NO	NO	NO	NO
2.1	36860	10 VICTORIA ROAD GLEBE	Ground	SE	42	38	42	37	42	38	42	38	-0.2	-0.1	-0.2	-0.1	54	50	NO	NO	NO	NO	NO
2.1	36886	8 VICTORIA ROAD GLEBE	Ground	NW	53	48	52	48	53	48	53	48	-0.3	-0.1	-0.2	-0.1	60	55	NO	NO	NO	NO	NO
2.1	36886	8 VICTORIA ROAD GLEBE	Ground	SE	42	38	42	37	42	38	42	38	-0.2	-0.1	-0.2	-0.1	54	50	NO	NO	NO	NO	NO
2.1	36924	6 VICTORIA ROAD GLEBE	Ground	SE	42	37	42	37	42	38	42	38	-0.2	-0.1	-0.2	-0.1	54	50	NO	NO	NO	NO	NO
2.1	36924	6 VICTORIA ROAD GLEBE	Ground	NE	50	45	49	45	50	46	50	45	-0.5	-0.3	-0.4	-0.3	60	55	NO	NO	NO	NO	NO
2.1	36924	6 VICTORIA ROAD GLEBE	Ground	NW	53	48	53	48	54	49	53	49	-0.3	-0.1	-0.2	-0.2	60	55	NO	NO	NO	NO	NO
2.1	36943	6 AVENUE ROAD GLEBE	Ground	NW	56	51	55	51	56	52	56	51	-0.4	-0.3	-0.3	-0.2	60	55	NO	NO	NO	NO	NO
2.1	36943	6 AVENUE ROAD GLEBE	Ground	W	53	48	52	48	53	48	53	48	-0.4	-0.2	-0.3	-0.2	60	55	NO	NO	NO	NO	NO

NCA	Receiver ID	Address	Floor Level	Facade	Opening Year 2027				Design Year 2037				Increase (Do Smthng - Do Nothing)				NCG project road noise criteria		Do noise levels exceed the cumulative limit with project roads adding ≥2dB to the total noise levels?		Is the contribution from the road project Acute?		Consider further treatment?
					Do Nothing		Do Smthng		Do Nothing		Do Smthng		Opening Year 2027		Design Year 2037								
					Day	Night	Day	Night	Day	Night	Day	Night	Day	Night	Day	Night	Day	Night	Day	Night	$L_{Aeq,15hr}$ ≥ 65dB	$L_{Aeq,9hr}$ ≥ 60dB	
2.1	36943	6 AVENUE ROAD GLEBE	Ground	SE	42	37	41	37	42	37	42	37	-0.3	-0.1	-0.2	-0.1	54	49	NO	NO	NO	NO	NO
2.1	36943	6 AVENUE ROAD GLEBE	Ground	NE	55	50	54	50	55	51	55	50	-0.5	-0.2	-0.5	-0.4	60	55	NO	NO	NO	NO	NO
2.1	36982	2 VICTORIA ROAD GLEBE	First	SE	38	33	38	33	38	34	38	34	-0.2	-0.1	-0.2	0.0	50	46	NO	NO	NO	NO	NO
2.1	36982	2 VICTORIA ROAD GLEBE	First	NE	56	51	55	51	56	51	55	51	-0.4	-0.3	-0.5	-0.3	60	55	NO	NO	NO	NO	NO
2.1	36982	2 VICTORIA ROAD GLEBE	First	NW	57	52	56	52	57	53	57	52	-0.3	-0.2	-0.3	-0.3	60	55	NO	NO	NO	NO	NO
2.1	36982	2 VICTORIA ROAD GLEBE	First	SW	50	45	50	46	51	46	51	46	0.1	0.2	0.2	0.2	60	55	NO	NO	NO	NO	NO
2.1	36982	2 VICTORIA ROAD GLEBE	First	SW	50	46	51	46	51	46	51	46	0.1	0.1	0.1	0.2	60	55	NO	NO	NO	NO	NO
2.1	36982	2 VICTORIA ROAD GLEBE	First	SE	38	33	38	33	38	34	38	34	-0.2	-0.1	-0.2	0.0	50	46	NO	NO	NO	NO	NO
2.1	36982	2 VICTORIA ROAD GLEBE	First	NE	54	50	53	49	54	50	54	49	-0.6	-0.3	-0.5	-0.4	60	55	NO	NO	NO	NO	NO
2.1	36982	2 VICTORIA ROAD GLEBE	Second	SE	42	38	42	38	43	38	42	38	-0.2	-0.1	-0.2	-0.1	55	50	NO	NO	NO	NO	NO
2.1	36982	2 VICTORIA ROAD GLEBE	Second	NE	56	52	56	52	57	52	56	52	-0.4	-0.3	-0.5	-0.3	60	55	NO	NO	NO	NO	NO
2.1	36982	2 VICTORIA ROAD GLEBE	Second	NW	57	53	57	53	58	53	57	53	-0.4	-0.3	-0.3	-0.2	60	55	NO	NO	NO	NO	NO
2.1	36982	2 VICTORIA ROAD GLEBE	Second	SW	51	46	51	46	52	47	52	47	0.0	0.1	0.1	0.2	60	55	NO	NO	NO	NO	NO
2.1	36982	2 VICTORIA ROAD GLEBE	Second	SW	51	46	52	47	52	47	52	47	0.1	0.2	0.1	0.2	60	55	NO	NO	NO	NO	NO
2.1	36982	2 VICTORIA ROAD GLEBE	Second	SE	42	38	42	37	42	38	42	38	-0.3	-0.1	-0.1	-0.1	54	50	NO	NO	NO	NO	NO
2.1	36982	2 VICTORIA ROAD GLEBE	Second	NE	55	51	55	51	55	51	55	51	-0.5	-0.3	-0.6	-0.4	60	55	NO	NO	NO	NO	NO
2.1	36982	2 VICTORIA ROAD GLEBE	Ground	SE	35	31	35	31	36	31	35	31	-0.2	-0.1	-0.2	0.0	48	43	NO	NO	NO	NO	NO
2.1	36982	2 VICTORIA ROAD GLEBE	Ground	NE	53	49	53	49	54	49	53	49	-0.4	-0.3	-0.5	-0.3	60	55	NO	NO	NO	NO	NO
2.1	36982	2 VICTORIA ROAD GLEBE	Ground	NW	53	49	53	49	54	49	53	49	-0.3	-0.2	-0.3	-0.2	60	55	NO	NO	NO	NO	NO
2.1	36982	2 VICTORIA ROAD GLEBE	Ground	SW	49	45	50	45	50	45	50	45	0.1	0.1	0.2	0.2	60	55	NO	NO	NO	NO	NO
2.1	36982	2 VICTORIA ROAD GLEBE	Ground	SW	49	44	49	44	50	45	50	45	0.0	0.0	0.0	0.1	60	55	NO	NO	NO	NO	NO
2.1	36982	2 VICTORIA ROAD GLEBE	Ground	SE	35	31	35	30	35	31	35	31	-0.2	-0.1	-0.2	0.0	47	43	NO	NO	NO	NO	NO
2.1	36982	2 VICTORIA ROAD GLEBE	Ground	NE	51	47	50	46	51	47	51	47	-0.5	-0.3	-0.5	-0.3	60	55	NO	NO	NO	NO	NO
2.1	37008	5 ALEXANDRA LANE GLEBE	First	SE	43	38	43	38	44	39	43	39	-0.1	0.1	-0.1	0.1	56	51	NO	NO	NO	NO	NO
2.1	37008	5 ALEXANDRA LANE GLEBE	First	NE	52	48	52	48	53	48	53	48	-0.4	-0.2	-0.3	-0.3	60	55	NO	NO	NO	NO	NO
2.1	37008	5 ALEXANDRA LANE GLEBE	First	NW	56	51	56	51	57	52	56	52	-0.2	-0.2	-0.3	-0.1	60	55	NO	NO	NO	NO	NO
2.1	37008	5 ALEXANDRA LANE GLEBE	First	SW	52	47	52	47	52	47	52	47	0.1	0.2	0.1	0.2	60	55	NO	NO	NO	NO	NO
2.1	37008	5 ALEXANDRA LANE GLEBE	Ground	SE	39	34	39	35	40	35	40	35	-0.1	0.2	0.0	0.2	52	47	NO	NO	NO	NO	NO
2.1	37008	5 ALEXANDRA LANE GLEBE	Ground	NE	50	45	50	45	50	45	50	45	-0.2	-0.2	-0.3	-0.2	60	55	NO	NO	NO	NO	NO
2.1	37008	5 ALEXANDRA LANE GLEBE	Ground	NW	55	50	55	50	56	51	55	51	-0.2	-0.1	-0.2	-0.1	60	55	NO	NO	NO	NO	NO
2.1	37008	5 ALEXANDRA LANE GLEBE	Ground	SW	51	46	51	46	52	46	52	47	0.1	0.2	0.2	0.2	60	55	NO	NO	NO	NO	NO
2.1	37030	27 AVENUE ROAD GLEBE	Ground	SW	50	45	50	45	50	46	51	46	0.0	0.0	0.1	0.1	60	55	NO	NO	NO	NO	NO
2.1	37039	3 VICTORIA ROAD GLEBE	Ground	SW	47	43	47	42	48	43	47	43	-0.4	-0.3	-0.4	-0.2	60	55	NO	NO	NO	NO	NO
2.1	37039	3 VICTORIA ROAD GLEBE	Ground	SE	43	38	42	38	43	38	43	38	-0.2	0.0	-0.1	0.0	55	50	NO	NO	NO	NO	NO
2.1	37039	3 VICTORIA ROAD GLEBE	Ground	NE	49	45	49	45	50	45	49	45	-0.4	-0.3	-0.4	-0.3	60	55	NO	NO	NO	NO	NO
2.1	37039	3 VICTORIA ROAD GLEBE	Ground	NW	55	50	54	50	55	50	55	50	-0.2	-0.1	-0.1	-0.1	60	55	NO	NO	NO	NO	NO
2.1	37070	27B AVENUE ROAD GLEBE	Ground	NW	44	39	43	39	44	40	44	39	-0.2	-0.2	-0.2	-0.2	56	52	NO	NO	NO	NO	NO
2.1	37070	27B AVENUE ROAD GLEBE	Ground	W	49	45	49	45	50	45	50	45	0.0	0.0	0.0	0.1	60	55	NO	NO	NO	NO	NO
2.1	37071	27A AVENUE ROAD GLEBE	Ground	SW	50	45	50	45	50	45	50	46	0.0	0.0	0.0	0.1	60	55	NO	NO	NO	NO	NO
2.1	37081	2 ALEXANDRA ROAD GLEBE	Ground	SW	51	46	51	46	51	46	51	46	0.1	0.1	0.1	0.2	60	55	NO	NO	NO	NO	NO
2.1	37081	2 ALEXANDRA ROAD GLEBE	Ground	SE	43	38	42	38	43	38	43	38	-0.2	-0.1	-0.1	0.0	55	50	NO	NO	NO	NO	NO
2.1	37081	2 ALEXANDRA ROAD GLEBE	Ground	NE	53	49	53	49	54	49	53	49	-0.4	-0.2	-0.5	-0.3	60	55	NO	NO	NO	NO	NO
2.1	37081	2 ALEXANDRA ROAD GLEBE	Ground	NW	43	39	43	38	43	39	43	39	-0.2	-0.1	-0.2	-0.1	55	51	NO	NO	NO	NO	NO
2.1	37109	29 AVENUE ROAD GLEBE	Ground	NE	52	48	52	47	53	48	52	48	-0.4	-0.3	-0.4	-0.3	60	55	NO	NO	NO	NO	NO
2.1	37109	29 AVENUE ROAD GLEBE	Ground	SW	49	44	49	44	50	45	50	45	0.0	0.0	0.1	0.1	60	55	NO	NO	NO	NO	NO
2.1	37109	29 AVENUE ROAD GLEBE	Ground	SE	42	37	42	37	42	38	42	38	-0.3	-0.2	-0.3	-0.1	54	50	NO	NO	NO	NO	NO
2.1	37114	4 ALEXANDRA ROAD GLEBE	Ground	SW	50	45	51	46	51	46	51	46	0.2	0.3	0.2	0.3	60	55	NO	NO	NO	NO	NO
2.1	37114	4 ALEXANDRA ROAD GLEBE	Ground	SE	43	38	43	38	43	39	43	38	-0.2	-0.1	-0.2	-0.1	55	51	NO	NO	NO	NO	NO
2.1	37114	4 ALEXANDRA ROAD GLEBE	Ground	NE	53	49	53	49	54	49	53	49	-0.4	-0.2	-0.4	-0.3	60	55	NO	NO	NO	NO	NO
2.1	37114	4 ALEXANDRA ROAD GLEBE	Ground	NW	43	38	42	38	43	38	43	38	-0.2	-0.1	-0.1	-0.1	55	50	NO	NO	NO	NO	NO
2.1	37129	6 ALEXANDRA ROAD GLEBE	Ground	NE	53	49	53	49	54	49	53	49	-0.4	-0.2	-0.4	-0.4	60	55	NO	NO	NO	NO	NO
2.1	37129	6 ALEXANDRA ROAD GLEBE	Ground	SW	52	47	52	47	52	47	52	47	0.0	0.1	0.1	0.2	60	55	NO	NO	NO	NO	NO
2.1	37129	6 ALEXANDRA ROAD GLEBE	Ground	SE	43	38	43	38	43	39	43	39	-0.2	-0.1	-0.2	-0.1	55	51	NO	NO	NO	NO	NO
2.1	37139	29A AVENUE ROAD GLEBE	Ground	SW	51	46	51	46	52	47	52	47	-0.1	-0.1	-0.1	0.0	60	55	NO	NO	NO	NO	NO
2.1	37139	29A AVENUE ROAD GLEBE	Ground	NE	52	48	52	47	53	48	52	48	-0.4	-0.2	-0.4	-0.3	60	55	NO	NO	NO	NO	NO
2.1	37140	29B AVENUE ROAD GLEBE	Ground	NE	52	48	52	48	53	48	52	48	-0.5	-0.3	-0.5	-0.4	60	55	NO	NO	NO	NO	NO
2.1	37140	29B AVENUE ROAD GLEBE	Ground	NW	42	38	42	38	42	38	42	38	-0.3	-0.1	-0.2	-0.1	54	50	NO	NO	NO	NO	NO
2.1	37140	29B AVENUE ROAD GLEBE	Ground	SW	51	46	51	46	52	47	52	47	-0.2	0.1	-0.1	-0.1	60	55	NO	NO	NO	NO	NO
2.1	37148	8 ALEXANDRA ROAD GLEBE	Ground	NE	53	49	53	49	54	49	53	49	-0.3	-0.2	-0.4	-0.3	60	55	NO	NO	NO	NO	NO
2.1	37148	8 ALEXANDRA ROAD GLEBE	Ground	SW	50	45	51	46	51	46	51	46	0.2	0.3	0.3	0.4	60	55	NO	NO	NO	NO	NO
2.1	37167	10 ALEXANDRA ROAD GLEBE	Ground	SW	49	44	49	45	50	45	50	45	0.1	0.3	0.2	0.3	60	55	NO	NO	NO	NO	NO
2.1	37167	10 ALEXANDRA ROAD GLEBE	Ground	NE	53	49	53	49	54	49	53	49	-0.3	-0.2	-0.4	-0.3	60	55	NO	NO	NO	NO	NO

NCA	Receiver ID	Address	Floor Level	Facade	Opening Year 2027				Design Year 2037				Increase (Do Smthng - Do Nothing)				NCG project road noise criteria		Do noise levels exceed the cumulative limit with project roads adding ≥2dB to the total noise levels?		Is the contribution from the road project Acute?		Consider further treatment?
					Do Nothing		Do Smthng		Do Nothing		Do Smthng		Opening Year 2027		Design Year 2037								
					Day	Night	Day	Night	Day	Night	Day	Night	Day	Night	Day	Night	Day	Night	Day	Night	$L_{Aeq,15hr}$ ≥ 65dB	$L_{Aeq,9hr}$ ≥ 60dB	
2.1	37176	3 ALEXANDRA ROAD GLEBE	Ground	NE	48	43	47	43	48	43	47	43	-0.5	-0.3	-0.5	-0.3	60	55	NO	NO	NO	NO	NO
2.1	37176	3 ALEXANDRA ROAD GLEBE	Ground	SW	49	45	49	45	50	45	50	45	0.0	0.0	0.0	0.1	60	55	NO	NO	NO	NO	NO
2.1	37177	1 ALEXANDRA ROAD GLEBE	Ground	SW	49	45	49	45	50	45	50	45	0.0	0.1	0.1	0.1	60	55	NO	NO	NO	NO	NO
2.1	37177	1 ALEXANDRA ROAD GLEBE	Ground	SE	43	38	42	38	43	38	43	38	-0.2	-0.1	-0.2	-0.1	55	50	NO	NO	NO	NO	NO
2.1	37177	1 ALEXANDRA ROAD GLEBE	Ground	NE	52	48	52	48	53	48	52	48	-0.4	-0.3	-0.5	-0.3	60	55	NO	NO	NO	NO	NO
2.1	37185	31 AVENUE ROAD GLEBE	Ground	SW	50	45	50	45	50	45	50	45	-0.2	-0.1	-0.1	0.0	60	55	NO	NO	NO	NO	NO
2.1	37185	31 AVENUE ROAD GLEBE	Ground	SE	42	38	42	38	43	38	42	38	-0.3	-0.1	-0.2	-0.1	55	50	NO	NO	NO	NO	NO
2.1	37185	31 AVENUE ROAD GLEBE	Ground	NE	53	48	52	48	53	49	53	48	-0.5	-0.3	-0.5	-0.4	60	55	NO	NO	NO	NO	NO
2.1	37186	33 AVENUE ROAD GLEBE	Ground	NE	53	49	53	48	54	49	53	49	-0.4	-0.3	-0.4	-0.3	60	55	NO	NO	NO	NO	NO
2.1	37186	33 AVENUE ROAD GLEBE	Ground	NW	54	49	53	49	54	50	54	49	-0.4	-0.1	-0.3	-0.2	60	55	NO	NO	NO	NO	NO
2.1	37186	33 AVENUE ROAD GLEBE	Ground	SW	51	46	50	46	51	46	51	46	-0.2	-0.1	-0.1	-0.2	60	55	NO	NO	NO	NO	NO
2.1	37196	5 ALEXANDRA ROAD GLEBE	Ground	N	55	51	55	51	56	51	55	51	-0.4	-0.2	-0.5	-0.3	60	55	NO	NO	NO	NO	NO
2.1	37196	5 ALEXANDRA ROAD GLEBE	Ground	SW	49	44	49	45	50	45	50	45	0.0	0.1	0.0	0.1	60	55	NO	NO	NO	NO	NO
2.1	37196	5 ALEXANDRA ROAD GLEBE	Ground	NE	55	50	54	50	55	51	55	50	-0.5	-0.3	-0.4	-0.4	60	55	NO	NO	NO	NO	NO
2.1	37199	12 ALEXANDRA ROAD GLEBE	Ground	SW	47	43	47	43	48	43	48	43	0.0	0.1	0.1	0.2	60	55	NO	NO	NO	NO	NO
2.1	37199	12 ALEXANDRA ROAD GLEBE	Ground	NE	54	49	53	49	54	49	54	49	-0.4	-0.3	-0.4	-0.3	60	55	NO	NO	NO	NO	NO
2.1	37218	7 ALEXANDRA ROAD GLEBE	Ground	NE	55	51	55	50	55	51	55	51	-0.5	-0.3	-0.5	-0.4	60	55	NO	NO	NO	NO	NO
2.1	37218	7 ALEXANDRA ROAD GLEBE	Ground	SW	49	45	49	45	50	45	50	45	0.0	0.0	0.0	0.1	60	55	NO	NO	NO	NO	NO
2.1	37219	35 ALLEN STREET GLEBE	Ground	W	48	43	47	43	48	44	48	43	-0.3	-0.2	-0.2	-0.2	60	55	NO	NO	NO	NO	NO
2.1	37219	35 ALLEN STREET GLEBE	Ground	NW	43	38	43	38	43	39	43	39	-0.3	-0.2	-0.3	-0.1	55	51	NO	NO	NO	NO	NO
2.1	37241	9 ALEXANDRA ROAD GLEBE	Ground	NE	55	50	54	50	55	51	54	50	-0.5	-0.3	-0.5	-0.4	60	55	NO	NO	NO	NO	NO
2.1	37241	9 ALEXANDRA ROAD GLEBE	Ground	SW	50	45	49	45	50	45	50	45	-0.1	0.0	-0.1	0.0	60	55	NO	NO	NO	NO	NO
2.1	37249	37 ALLEN STREET GLEBE	Ground	SW	52	48	52	48	53	48	53	48	-0.1	0.0	-0.2	-0.1	60	55	NO	NO	NO	NO	NO
2.1	37249	37 ALLEN STREET GLEBE	Ground	NW	43	39	43	39	44	39	43	39	-0.3	-0.1	-0.2	-0.1	56	51	NO	NO	NO	NO	NO
2.1	37258	18 ALEXANDRA ROAD GLEBE	Ground	NE	55	51	55	51	56	51	55	51	-0.4	-0.2	-0.5	-0.3	60	55	NO	NO	NO	NO	NO
2.1	37258	18 ALEXANDRA ROAD GLEBE	Ground	NW	40	35	40	35	41	36	40	36	-0.1	0.0	-0.1	0.0	53	48	NO	NO	NO	NO	NO
2.1	37258	18 ALEXANDRA ROAD GLEBE	Ground	SW	51	46	51	46	52	47	52	47	0.1	0.2	0.2	0.2	60	55	NO	NO	NO	NO	NO
2.1	37259	16 ALEXANDRA ROAD GLEBE	Ground	NE	55	51	55	50	55	51	55	51	-0.4	-0.2	-0.4	-0.3	60	55	NO	NO	NO	NO	NO
2.1	37259	16 ALEXANDRA ROAD GLEBE	Ground	SW	52	47	52	47	52	47	52	47	0.1	0.1	0.2	0.2	60	55	NO	NO	NO	NO	NO
2.1	37260	14 ALEXANDRA ROAD GLEBE	Ground	SW	52	47	52	47	53	48	53	48	0.0	0.1	0.1	0.2	60	55	NO	NO	NO	NO	NO
2.1	37260	14 ALEXANDRA ROAD GLEBE	Ground	NE	54	50	54	49	54	50	54	50	-0.4	-0.2	-0.4	-0.3	60	55	NO	NO	NO	NO	NO
2.1	37260	14 ALEXANDRA ROAD GLEBE	Ground	SW	52	47	52	47	53	48	53	48	0.0	0.1	0.1	0.2	60	55	NO	NO	NO	NO	NO
2.1	37260	14 ALEXANDRA ROAD GLEBE	Ground	NE	54	50	54	49	54	50	54	50	-0.4	-0.2	-0.4	-0.3	60	55	NO	NO	NO	NO	NO
2.1	37263	11 ALEXANDRA ROAD GLEBE	Ground	NE	55	51	55	51	55	51	55	51	-0.4	-0.2	-0.4	-0.3	60	55	NO	NO	NO	NO	NO
2.1	37263	11 ALEXANDRA ROAD GLEBE	Ground	SW	50	45	50	45	50	46	50	45	-0.2	-0.1	-0.1	-0.1	60	55	NO	NO	NO	NO	NO
2.1	37271	39 ALLEN STREET GLEBE	Ground	NE	46	41	45	41	46	41	45	41	-0.5	-0.3	-0.4	-0.3	58	53	NO	NO	NO	NO	NO
2.1	37271	39 ALLEN STREET GLEBE	Ground	NW	53	48	53	48	53	49	53	48	-0.2	-0.2	-0.2	-0.2	60	55	NO	NO	NO	NO	NO
2.1	37271	39 ALLEN STREET GLEBE	Ground	SW	52	48	52	48	53	48	53	48	-0.2	-0.1	-0.2	-0.1	60	55	NO	NO	NO	NO	NO
2.1	37271	39 ALLEN STREET GLEBE	Ground	SE	42	38	42	38	43	38	42	38	-0.2	-0.2	-0.2	-0.2	55	50	NO	NO	NO	NO	NO
2.1	37275	20 ALEXANDRA ROAD GLEBE	First	NE	56	52	56	52	57	52	56	52	-0.4	-0.2	-0.5	-0.3	60	55	NO	NO	NO	NO	NO
2.1	37275	20 ALEXANDRA ROAD GLEBE	First	NW	45	40	45	40	45	40	45	40	0.0	0.1	0.0	0.2	57	52	NO	NO	NO	NO	NO
2.1	37275	20 ALEXANDRA ROAD GLEBE	First	SW	54	49	54	49	55	50	55	50	0.0	0.0	0.0	0.1	60	55	NO	NO	NO	NO	NO
2.1	37275	20 ALEXANDRA ROAD GLEBE	First	SE	44	39	44	39	44	39	44	39	-0.1	-0.1	-0.1	0.0	56	51	NO	NO	NO	NO	NO
2.1	37275	20 ALEXANDRA ROAD GLEBE	Ground	NE	56	52	56	51	56	52	56	52	-0.4	-0.3	-0.5	-0.3	60	55	NO	NO	NO	NO	NO
2.1	37275	20 ALEXANDRA ROAD GLEBE	Ground	NW	42	37	42	37	42	37	43	38	0.1	0.3	0.2	0.3	54	49	NO	NO	NO	NO	NO
2.1	37275	20 ALEXANDRA ROAD GLEBE	Ground	SW	54	49	54	49	54	49	54	49	0.0	0.1	0.0	0.1	60	55	NO	NO	NO	NO	NO
2.1	37275	20 ALEXANDRA ROAD GLEBE	Ground	SE	40	35	39	35	40	35	40	35	-0.1	0.0	-0.1	0.0	52	47	NO	NO	NO	NO	NO
2.1	37280	13 ALEXANDRA ROAD GLEBE	Ground	NE	55	51	54	50	55	51	55	50	-0.5	-0.3	-0.5	-0.3	60	55	NO	NO	NO	NO	NO
2.1	37280	13 ALEXANDRA ROAD GLEBE	Ground	SW	50	46	50	45	51	46	51	46	-0.3	-0.2	-0.3	-0.1	60	55	NO	NO	NO	NO	NO
2.1	37281	15 ALEXANDRA ROAD GLEBE	Ground	NE	55	50	54	50	55	50	54	50	-0.5	-0.3	-0.5	-0.3	60	55	NO	NO	NO	NO	NO
2.1	37281	15 ALEXANDRA ROAD GLEBE	Ground	SW	51	46	50	46	51	46	51	46	-0.3	-0.3	-0.2	-0.2	60	55	NO	NO	NO	NO	NO
2.1	37298	17 ALEXANDRA ROAD GLEBE	Ground	NE	54	50	54	50	55	50	54	50	-0.5	-0.3	-0.5	-0.3	60	55	NO	NO	NO	NO	NO
2.1	37298	17 ALEXANDRA ROAD GLEBE	Ground	SW	51	46	51	46	51	47	51	46	-0.4	-0.3	-0.2	-0.2	60	55	NO	NO	NO	NO	NO
2.1	37301	22 ALEXANDRA ROAD GLEBE	First	NE	57	52	56	52	57	53	57	52	-0.4	-0.3	-0.4	-0.3	60	55	NO	NO	NO	NO	NO
2.1	37301	22 ALEXANDRA ROAD GLEBE	First	NW	58	53	58	53	58	54	58	53	-0.4	-0.2	-0.3	-0.3	60	55	NO	NO	NO	NO	NO
2.1	37301	22 ALEXANDRA ROAD GLEBE	First	NW	58	53	58	53	58	54	58	54	-0.3	-0.2	-0.3	-0.2	60	55	NO	NO	NO	NO	NO
2.1	37301	22 ALEXANDRA ROAD GLEBE	First	SW	53	48	53	48	54	49	54	49	0.0	0.1	0.1	0.1	60	55	NO	NO	NO	NO	NO
2.1	37301	22 ALEXANDRA ROAD GLEBE	First	SE	40	35	40	35	40	36	40	36	-0.1	0.0	0.0	0.1	52	48	NO	NO	NO	NO	NO
2.1	37301	22 ALEXANDRA ROAD GLEBE	Second	NE	57	53	57	53	58	53	57	53	-0.4	-0.3	-0.5	-0.3	60	55	NO	NO	NO	NO	NO
2.1	37301	22 ALEXANDRA ROAD GLEBE	Second	NW	58	54	58	54	59	54	58	54	-0.4	-0.2	-0.4	-0.2	60	55	NO	NO	NO	NO	NO
2.1	37301	22 ALEXANDRA ROAD GLEBE	Second	NW	58	54	58	54	59	54	58	54	-0.3	-0.2	-0.3	-0.2	60	55	NO	NO	NO	NO	NO
2.1	37301	22 ALEXANDRA ROAD GLEBE	Second	SW	54	49	54	49	54	49	54	49	0.0	0.1	0.1	0.1	60	55	NO	NO	NO	NO	NO
2.1	37301	22 ALEXANDRA ROAD GLEBE	Second	SE	44	39	44	39	44	40	44	40	-0.1	0.0	-0.1	-0.1	56	52	NO	NO	NO	NO	NO
2.1	37301	22 ALEXANDRA ROAD GLEBE	Ground	NE	57	52	56	52	57	52	56	52	-0.5	-0.3	-0.5	-0.4	60	55	NO	NO	NO	NO	NO

NCA	Receiver ID	Address	Floor Level	Facade	Opening Year 2027				Design Year 2037				Increase (Do Smthng - Do Nothing)				NCG project road noise criteria		Do noise levels exceed the cumulative limit with project roads adding ≥2dB to the total noise levels?		Is the contribution from the road project Acute?		Consider further treatment?
					Do Nothing		Do Smthng		Do Nothing		Do Smthng		Opening Year 2027		Design Year 2037								
					Day	Night	Day	Night	Day	Night	Day	Night	Day	Night	Day	Night	Day	Night	Day	Night	$L_{Aeq,15hr}$ ≥ 65dB	$L_{Aeq,9hr}$ ≥ 60dB	
2.1	37301	22 ALEXANDRA ROAD GLEBE	Ground	NW	58	53	57	53	58	53	58	53	-0.3	-0.2	-0.3	-0.3	60	55	NO	NO	NO	NO	NO
2.1	37301	22 ALEXANDRA ROAD GLEBE	Ground	NW	58	53	57	53	58	53	58	53	-0.3	-0.2	-0.3	-0.2	60	55	NO	NO	NO	NO	NO
2.1	37301	22 ALEXANDRA ROAD GLEBE	Ground	SW	53	48	53	48	53	48	53	48	0.0	0.1	0.1	0.1	60	55	NO	NO	NO	NO	NO
2.1	37301	22 ALEXANDRA ROAD GLEBE	Ground	SE	38	33	37	33	38	33	38	33	-0.1	0.1	0.0	0.1	50	45	NO	NO	NO	NO	NO
2.1	37312	19 ALEXANDRA ROAD GLEBE	Ground	SW	51	47	51	47	52	47	52	47	-0.1	-0.1	-0.1	0.0	60	55	NO	NO	NO	NO	NO
2.1	37312	19 ALEXANDRA ROAD GLEBE	Ground	NE	51	47	51	47	52	47	51	47	-0.5	-0.3	-0.5	-0.3	60	55	NO	NO	NO	NO	NO
2.1	37329	21 ALEXANDRA ROAD GLEBE	Ground	SW	52	47	52	47	52	48	52	48	-0.1	-0.1	-0.1	0.0	60	55	NO	NO	NO	NO	NO
2.1	37329	21 ALEXANDRA ROAD GLEBE	Ground	NE	48	44	48	43	48	44	48	44	-0.5	-0.3	-0.5	-0.3	60	55	NO	NO	NO	NO	NO
2.1	37347	23 ALEXANDRA ROAD GLEBE	Ground	NE	50	46	50	46	51	46	50	46	-0.5	-0.4	-0.5	-0.4	60	55	NO	NO	NO	NO	NO
2.1	37347	23 ALEXANDRA ROAD GLEBE	Ground	NW	51	46	51	46	52	47	52	47	0.1	0.1	0.1	0.2	60	55	NO	NO	NO	NO	NO
2.1	37347	23 ALEXANDRA ROAD GLEBE	Ground	SW	54	49	53	49	54	49	54	49	-0.1	-0.1	-0.1	-0.1	60	55	NO	NO	NO	NO	NO
2.1	37348	1A EDWARD STREET GLEBE	First	SW	54	49	54	49	55	50	54	50	0.0	0.0	-0.1	0.0	60	55	NO	NO	NO	NO	NO
2.1	37348	1A EDWARD STREET GLEBE	First	SE	43	38	43	38	43	39	43	39	-0.3	-0.2	-0.2	-0.2	55	51	NO	NO	NO	NO	NO
2.1	37348	1A EDWARD STREET GLEBE	First	E	44	40	44	39	44	40	44	40	-0.4	-0.3	-0.4	-0.3	56	52	NO	NO	NO	NO	NO
2.1	37348	1A EDWARD STREET GLEBE	First	N	51	47	51	47	52	47	51	47	-0.3	-0.2	-0.4	-0.3	60	55	NO	NO	NO	NO	NO
2.1	37348	1A EDWARD STREET GLEBE	Ground	SW	53	48	53	48	54	49	54	49	-0.1	0.0	0.0	0.0	60	55	NO	NO	NO	NO	NO
2.1	37348	1A EDWARD STREET GLEBE	Ground	SE	39	34	39	34	39	35	39	35	-0.3	-0.1	-0.2	-0.1	51	47	NO	NO	NO	NO	NO
2.1	37348	1A EDWARD STREET GLEBE	Ground	E	42	37	41	37	42	38	42	37	-0.5	-0.3	-0.5	-0.3	54	50	NO	NO	NO	NO	NO
2.1	37348	1A EDWARD STREET GLEBE	Ground	N	47	42	46	42	47	42	46	42	-0.4	-0.3	-0.4	-0.3	59	54	NO	NO	NO	NO	NO
2.1	37374	1C EDWARD STREET GLEBE	First	E	46	42	46	41	46	42	46	42	-0.4	-0.2	-0.4	-0.2	58	54	NO	NO	NO	NO	NO
2.1	37374	1C EDWARD STREET GLEBE	First	N	54	49	54	49	54	49	54	49	0.0	0.1	0.0	0.1	60	55	NO	NO	NO	NO	NO
2.1	37374	1C EDWARD STREET GLEBE	First	NW	55	50	55	50	56	51	55	51	-0.1	0.0	-0.1	0.0	60	55	NO	NO	NO	NO	NO
2.1	37374	1C EDWARD STREET GLEBE	First	SW	55	50	54	50	55	50	55	50	-0.1	0.0	-0.1	0.0	60	55	NO	NO	NO	NO	NO
2.1	37374	1C EDWARD STREET GLEBE	Ground	E	43	39	43	39	44	39	43	39	-0.4	-0.3	-0.4	-0.3	56	51	NO	NO	NO	NO	NO
2.1	37374	1C EDWARD STREET GLEBE	Ground	N	48	44	48	43	48	44	48	44	-0.3	-0.1	-0.3	-0.1	60	55	NO	NO	NO	NO	NO
2.1	37374	1C EDWARD STREET GLEBE	Ground	NW	48	44	48	44	49	44	49	44	-0.3	-0.1	-0.3	-0.1	60	55	NO	NO	NO	NO	NO
2.1	37374	1C EDWARD STREET GLEBE	Ground	SW	53	49	53	49	54	49	54	49	0.0	0.0	0.0	0.0	60	55	NO	NO	NO	NO	NO
2.1	37375	1B EDWARD STREET GLEBE	First	E	47	42	46	42	47	43	47	42	-0.4	-0.2	-0.4	-0.3	59	55	NO	NO	NO	NO	NO
2.1	37375	1B EDWARD STREET GLEBE	First	N	46	42	46	42	47	42	46	42	-0.4	-0.3	-0.4	-0.2	59	54	NO	NO	NO	NO	NO
2.1	37375	1B EDWARD STREET GLEBE	First	SW	54	49	54	49	55	50	55	50	-0.1	0.0	0.0	0.0	60	55	NO	NO	NO	NO	NO
2.1	37375	1B EDWARD STREET GLEBE	Ground	E	43	39	43	39	43	39	43	39	-0.4	-0.2	-0.4	-0.3	55	51	NO	NO	NO	NO	NO
2.1	37375	1B EDWARD STREET GLEBE	Ground	N	44	39	43	39	44	40	43	39	-0.4	-0.3	-0.5	-0.3	56	52	NO	NO	NO	NO	NO
2.1	37375	1B EDWARD STREET GLEBE	Ground	SW	53	48	53	48	54	49	54	49	0.0	0.0	0.1	0.1	60	55	NO	NO	NO	NO	NO
2.1	37402	25 ALEXANDRA ROAD GLEBE	First	NE	56	52	56	52	57	52	56	52	-0.5	-0.3	-0.5	-0.3	60	55	NO	NO	NO	NO	NO
2.1	37402	25 ALEXANDRA ROAD GLEBE	First	NW	58	53	57	53	58	53	58	53	-0.4	-0.2	-0.3	-0.2	60	55	NO	NO	NO	NO	NO
2.1	37402	25 ALEXANDRA ROAD GLEBE	First	W	57	53	57	53	58	53	58	53	-0.3	-0.2	-0.3	-0.3	60	55	NO	NO	NO	NO	NO
2.1	37402	25 ALEXANDRA ROAD GLEBE	First	SW	55	50	55	50	55	50	55	50	-0.1	-0.1	-0.1	-0.1	60	55	NO	NO	NO	NO	NO
2.1	37402	25 ALEXANDRA ROAD GLEBE	First	SE	41	36	41	37	42	37	42	37	0.0	0.2	0.1	0.2	54	49	NO	NO	NO	NO	NO
2.1	37402	25 ALEXANDRA ROAD GLEBE	Second	NE	57	52	56	52	57	53	57	52	-0.5	-0.3	-0.5	-0.4	60	55	NO	NO	NO	NO	NO
2.1	37402	25 ALEXANDRA ROAD GLEBE	Second	NW	58	54	58	53	58	54	58	54	-0.4	-0.2	-0.4	-0.2	60	55	NO	NO	NO	NO	NO
2.1	37402	25 ALEXANDRA ROAD GLEBE	Second	W	58	53	57	53	58	54	58	53	-0.4	-0.2	-0.3	-0.2	60	55	NO	NO	NO	NO	NO
2.1	37402	25 ALEXANDRA ROAD GLEBE	Second	SW	55	50	55	50	56	51	56	51	-0.1	-0.1	-0.1	-0.1	60	55	NO	NO	NO	NO	NO
2.1	37402	25 ALEXANDRA ROAD GLEBE	Second	SE	45	40	44	40	45	40	45	40	-0.1	0.0	0.0	0.0	57	52	NO	NO	NO	NO	NO
2.1	37402	25 ALEXANDRA ROAD GLEBE	Ground	NE	56	51	55	51	56	52	56	51	-0.4	-0.2	-0.4	-0.3	60	55	NO	NO	NO	NO	NO
2.1	37402	25 ALEXANDRA ROAD GLEBE	Ground	NW	57	53	57	53	58	53	57	53	-0.4	-0.2	-0.4	-0.2	60	55	NO	NO	NO	NO	NO
2.1	37402	25 ALEXANDRA ROAD GLEBE	Ground	W	57	53	57	52	57	53	57	53	-0.3	-0.3	-0.3	-0.3	60	55	NO	NO	NO	NO	NO
2.1	37402	25 ALEXANDRA ROAD GLEBE	Ground	SW	54	50	54	50	55	50	55	50	-0.2	-0.1	-0.1	-0.1	60	55	NO	NO	NO	NO	NO
2.1	37402	25 ALEXANDRA ROAD GLEBE	Ground	SE	39	34	39	34	40	34	40	35	0.1	0.3	0.1	0.3	52	46	NO	NO	NO	NO	NO
2.1	37420	40 EGLINTON ROAD GLEBE	Ground	NW	57	52	57	52	57	53	57	53	-0.2	-0.2	-0.2	-0.2	60	55	NO	NO	NO	NO	NO
2.1	37420	40 EGLINTON ROAD GLEBE	Ground	SW	53	48	52	48	53	48	53	48	-0.4	-0.3	-0.4	-0.4	60	55	NO	NO	NO	NO	NO
2.1	37420	40 EGLINTON ROAD GLEBE	Ground	SE	44	39	44	39	44	40	44	39	-0.3	-0.2	-0.2	-0.2	56	52	NO	NO	NO	NO	NO
2.1	37421	38 EGLINTON ROAD GLEBE	Ground	SE	44	39	44	39	44	40	44	40	-0.3	-0.2	-0.3	-0.2	56	52	NO	NO	NO	NO	NO
2.1	37421	38 EGLINTON ROAD GLEBE	Ground	NW	57	52	56	52	57	53	57	52	-0.3	-0.1	-0.2	-0.2	60	55	NO	NO	NO	NO	NO
2.1	37435	34 EGLINTON ROAD GLEBE	Ground	SE	44	39	44	39	44	40	44	40	-0.3	-0.1	-0.3	-0.1	56	52	NO	NO	NO	NO	NO
2.1	37435	34 EGLINTON ROAD GLEBE	Ground	NE	50	45	50	45	51	46	50	45	-0.3	-0.2	-0.3	-0.3	60	55	NO	NO	NO	NO	NO
2.1	37435	34 EGLINTON ROAD GLEBE	Ground	NW	57	52	56	52	57	52	57	52	-0.2	-0.1	-0.2	-0.1	60	55	NO	NO	NO	NO	NO
2.1	37436	36 EGLINTON ROAD GLEBE	Ground	NW	57	52	56	52	57	52	57	52	-0.3	-0.2	-0.3	-0.1	60	55	NO	NO	NO	NO	NO
2.1	37436	36 EGLINTON ROAD GLEBE	Ground	SE	44	39	44	39	44	40	44	40	-0.2	-0.2	-0.2	-0.1	56	52	NO	NO	NO	NO	NO
2.1	37441	11 EDWARD STREET GLEBE	Ground	NE	51	47	51	46	51	47	51	47	-0.4	-0.3	-0.5	-0.4	60	55	NO	NO	NO	NO	NO
2.1	37441	11 EDWARD STREET GLEBE	Ground	NW	54	50	54	49	55	50	54	50	-0.1	-0.1	-0.1	0.0	60	55	NO	NO	NO	NO	NO
2.1	37441	11 EDWARD STREET GLEBE	Ground	SW	54	50	54	50	55	50	55	50	0.0	0.1	0.0	0.1	60	55	NO	NO	NO	NO	NO
2.1	37442	3 EDWARD STREET GLEBE	Ground	NE	44	39	43	39	44	40	44	39	-0.3	-0.2	-0.3	-0.2	56	52	NO	NO	NO	NO	NO

NCA	Receiver ID	Address	Floor Level	Facade	Opening Year 2027				Design Year 2037				Increase (Do Smthng - Do Nothing)				NCG project road noise criteria		Do noise levels exceed the cumulative limit with project roads adding ≥2dB to the total noise levels?		Is the contribution from the road project Acute?		Consider further treatment?
					Do Nothing		Do Smthng		Do Nothing		Do Smthng		Opening Year 2027		Design Year 2037								
					Day	Night	Day	Night	Day	Night	Day	Night	Day	Night	Day	Night	Day	Night	Day	Night	$L_{Aeq,15hr}$ ≥ 65dB	$L_{Aeq,9hr}$ ≥ 60dB	
2.1	37442	3 EDWARD STREET GLEBE	Ground	SW	54	49	54	49	54	50	54	50	0.0	0.0	0.0	0.0	60	55	NO	NO	NO	NO	NO
2.1	37443	7 EDWARD STREET GLEBE	Ground	NE	51	47	51	46	51	47	51	47	-0.4	-0.3	-0.4	-0.3	60	55	NO	NO	NO	NO	NO
2.1	37443	7 EDWARD STREET GLEBE	Ground	SW	54	49	54	49	55	50	55	50	-0.1	0.0	0.0	0.0	60	55	NO	NO	NO	NO	NO
2.1	37444	5 EDWARD STREET GLEBE	Ground	NE	49	45	49	44	49	45	49	45	-0.4	-0.3	-0.4	-0.2	60	55	NO	NO	NO	NO	NO
2.1	37444	5 EDWARD STREET GLEBE	Ground	SW	54	49	54	49	55	50	55	50	-0.1	0.1	0.0	0.1	60	55	NO	NO	NO	NO	NO
2.1	37445	1 EDWARD STREET GLEBE	Ground	SW	53	49	53	49	54	49	54	49	0.0	0.0	0.1	0.1	60	55	NO	NO	NO	NO	NO
2.1	37445	1 EDWARD STREET GLEBE	Ground	SE	43	39	43	38	43	39	43	39	-0.2	-0.2	-0.2	-0.2	55	51	NO	NO	NO	NO	NO
2.1	37445	1 EDWARD STREET GLEBE	Ground	NE	46	42	46	42	47	42	46	42	-0.5	-0.2	-0.5	-0.3	59	54	NO	NO	NO	NO	NO
2.1	37446	9 EDWARD STREET GLEBE	Ground	NE	51	47	51	47	52	47	51	47	-0.4	-0.3	-0.4	-0.3	60	55	NO	NO	NO	NO	NO
2.1	37446	9 EDWARD STREET GLEBE	Ground	SW	54	49	54	49	55	50	55	50	0.0	0.0	0.0	0.0	60	55	NO	NO	NO	NO	NO
2.1	37450	32 EGLINTON ROAD GLEBE	Ground	NW	56	52	56	52	57	52	57	52	-0.2	-0.1	-0.2	-0.1	60	55	NO	NO	NO	NO	NO
2.1	37450	32 EGLINTON ROAD GLEBE	Ground	SW	51	46	50	46	51	46	51	46	-0.3	-0.3	-0.3	-0.3	60	55	NO	NO	NO	NO	NO
2.1	37450	32 EGLINTON ROAD GLEBE	Ground	SE	44	39	44	39	44	40	44	40	-0.2	-0.1	-0.2	-0.1	56	52	NO	NO	NO	NO	NO
2.1	37451	30 EGLINTON ROAD GLEBE	Ground	SE	44	39	44	39	44	40	44	40	-0.3	-0.1	-0.3	-0.1	56	52	NO	NO	NO	NO	NO
2.1	37451	30 EGLINTON ROAD GLEBE	Ground	NW	56	52	56	52	57	52	57	52	-0.2	-0.1	-0.1	-0.1	60	55	NO	NO	NO	NO	NO
2.1	37461	1-5 PENDRILL STREET GLEBE	First	SW	54	49	54	49	54	49	54	50	0.0	0.0	0.0	0.1	60	55	NO	NO	NO	NO	NO
2.1	37461	1-5 PENDRILL STREET GLEBE	First	SE	42	38	42	37	42	38	42	38	-0.2	-0.1	-0.2	0.0	54	50	NO	NO	NO	NO	NO
2.1	37461	1-5 PENDRILL STREET GLEBE	First	NE	40	35	39	35	40	36	40	35	-0.4	-0.2	-0.3	-0.2	52	48	NO	NO	NO	NO	NO
2.1	37461	1-5 PENDRILL STREET GLEBE	First	NW	38	33	38	34	39	34	39	34	0.1	0.2	0.1	0.3	51	46	NO	NO	NO	NO	NO
2.1	37461	1-5 PENDRILL STREET GLEBE	Ground	SW	52	47	52	47	53	48	53	48	-0.1	0.0	-0.1	-0.1	60	55	NO	NO	NO	NO	NO
2.1	37461	1-5 PENDRILL STREET GLEBE	Ground	SE	39	35	39	35	40	35	39	35	-0.3	-0.1	-0.2	-0.1	52	47	NO	NO	NO	NO	NO
2.1	37461	1-5 PENDRILL STREET GLEBE	Ground	NE	37	33	37	33	38	33	37	33	-0.3	-0.3	-0.4	-0.2	50	45	NO	NO	NO	NO	NO
2.1	37461	1-5 PENDRILL STREET GLEBE	Ground	NW	36	31	36	32	37	32	37	32	0.2	0.2	0.2	0.3	49	44	NO	NO	NO	NO	NO
2.1	37472	28 EGLINTON ROAD GLEBE	Ground	NW	56	52	56	52	57	52	57	52	-0.1	-0.1	-0.2	0.0	60	55	NO	NO	NO	NO	NO
2.1	37472	28 EGLINTON ROAD GLEBE	Ground	SE	44	39	44	39	44	40	44	40	-0.2	-0.2	-0.2	-0.2	56	52	NO	NO	NO	NO	NO
2.1	37473	26 EGLINTON ROAD GLEBE	Ground	SE	44	39	44	39	44	40	44	40	-0.3	-0.1	-0.3	-0.1	56	52	NO	NO	NO	NO	NO
2.1	37473	26 EGLINTON ROAD GLEBE	Ground	NW	56	52	56	51	57	52	56	52	-0.2	-0.1	-0.2	-0.1	60	55	NO	NO	NO	NO	NO
2.1	37481	24 EGLINTON ROAD GLEBE	Ground	SE	44	39	44	39	44	40	44	40	-0.3	-0.1	-0.2	-0.1	56	52	NO	NO	NO	NO	NO
2.1	37481	24 EGLINTON ROAD GLEBE	Ground	NW	56	51	56	51	56	52	56	52	-0.2	-0.2	-0.2	-0.1	60	55	NO	NO	NO	NO	NO
2.1	37493	20 EGLINTON ROAD GLEBE	Ground	NW	56	51	56	51	56	51	56	51	-0.1	0.0	-0.1	-0.1	60	55	NO	NO	NO	NO	NO
2.1	37493	20 EGLINTON ROAD GLEBE	Ground	SE	44	39	44	39	44	40	44	40	-0.3	-0.1	-0.3	-0.1	56	52	NO	NO	NO	NO	NO
2.1	37494	22 EGLINTON ROAD GLEBE	Ground	NW	56	51	56	51	56	52	56	52	-0.2	-0.1	-0.1	0.0	60	55	NO	NO	NO	NO	NO
2.1	37494	22 EGLINTON ROAD GLEBE	Ground	SE	44	40	44	40	45	40	44	40	-0.3	-0.2	-0.3	-0.2	57	52	NO	NO	NO	NO	NO
2.1	37538	8 EGLINTON ROAD GLEBE	Ground	NW	55	50	55	50	55	50	55	50	-0.1	0.0	0.0	0.0	60	55	NO	NO	NO	NO	NO
2.1	37538	8 EGLINTON ROAD GLEBE	Ground	SE	44	40	44	39	44	40	44	40	-0.2	-0.1	-0.2	-0.1	56	52	NO	NO	NO	NO	NO
2.1	37538	8 EGLINTON ROAD GLEBE	Ground	NE	44	40	44	40	45	40	44	40	-0.3	-0.2	-0.3	-0.3	57	52	NO	NO	NO	NO	NO
2.1	37539	12 EGLINTON ROAD GLEBE	Ground	NW	55	51	55	51	56	51	56	51	-0.2	-0.2	-0.2	-0.2	60	55	NO	NO	NO	NO	NO
2.1	37539	12 EGLINTON ROAD GLEBE	Ground	SE	44	40	44	40	45	40	44	40	-0.2	-0.2	-0.2	-0.1	57	52	NO	NO	NO	NO	NO
2.1	37539	12 EGLINTON ROAD GLEBE	Ground	NE	44	40	44	40	45	40	44	40	-0.4	-0.2	-0.3	-0.2	57	52	NO	NO	NO	NO	NO
2.1	37540	16 EGLINTON ROAD GLEBE	Ground	NW	56	51	55	51	56	51	56	51	-0.2	-0.2	-0.2	-0.1	60	55	NO	NO	NO	NO	NO
2.1	37540	16 EGLINTON ROAD GLEBE	Ground	NE	44	40	44	40	45	40	44	40	-0.4	-0.2	-0.3	-0.2	57	52	NO	NO	NO	NO	NO
2.1	37540	16 EGLINTON ROAD GLEBE	Ground	SE	44	39	44	39	44	40	44	40	-0.3	-0.2	-0.3	-0.2	56	52	NO	NO	NO	NO	NO
2.1	37540	16 EGLINTON ROAD GLEBE	Ground	NE	44	39	43	39	44	39	44	39	-0.3	-0.2	-0.3	-0.2	56	51	NO	NO	NO	NO	NO
2.1	37541	6 EGLINTON ROAD GLEBE	Ground	NW	55	50	55	50	55	51	55	51	-0.1	-0.1	-0.1	-0.1	60	55	NO	NO	NO	NO	NO
2.1	37541	6 EGLINTON ROAD GLEBE	Ground	SE	44	40	44	39	44	40	44	40	-0.3	-0.2	-0.3	-0.2	56	52	NO	NO	NO	NO	NO
2.1	37542	14 EGLINTON ROAD GLEBE	Ground	NW	56	51	55	51	56	51	56	51	-0.2	-0.1	-0.2	-0.1	60	55	NO	NO	NO	NO	NO
2.1	37542	14 EGLINTON ROAD GLEBE	Ground	SE	44	40	44	39	44	40	44	40	-0.3	-0.1	-0.3	-0.1	56	52	NO	NO	NO	NO	NO
2.1	37542	14 EGLINTON ROAD GLEBE	Ground	SW	45	40	45	40	45	41	45	41	-0.3	-0.1	-0.2	-0.1	57	53	NO	NO	NO	NO	NO
2.1	37543	10 EGLINTON ROAD GLEBE	Ground	NW	55	50	55	50	55	51	55	51	-0.2	0.0	-0.1	0.0	60	55	NO	NO	NO	NO	NO
2.1	37543	10 EGLINTON ROAD GLEBE	Ground	SE	44	40	44	40	45	40	44	40	-0.2	-0.1	-0.2	-0.1	57	52	NO	NO	NO	NO	NO
2.1	37544	4 EGLINTON ROAD GLEBE	Ground	SE	44	40	44	39	44	40	44	40	-0.2	-0.2	-0.3	-0.2	56	52	NO	NO	NO	NO	NO
2.1	37544	4 EGLINTON ROAD GLEBE	Ground	NE	46	42	46	41	46	42	46	42	-0.4	-0.2	-0.3	-0.3	58	54	NO	NO	NO	NO	NO
2.1	37544	4 EGLINTON ROAD GLEBE	Ground	NE	45	41	45	41	46	41	45	41	-0.4	-0.2	-0.4	-0.3	58	53	NO	NO	NO	NO	NO
2.1	37544	4 EGLINTON ROAD GLEBE	Ground	NW	55	50	55	50	56	51	55	51	-0.1	-0.1	-0.1	-0.1	60	55	NO	NO	NO	NO	NO
2.1	37545	18 EGLINTON ROAD GLEBE	Ground	NW	56	51	56	51	56	51	56	51	-0.1	-0.1	-0.1	0.0	60	55	NO	NO	NO	NO	NO
2.1	37545	18 EGLINTON ROAD GLEBE	Ground	SW	48	44	48	44	48	44	48	44	-0.3	0.0	-0.4	-0.1	60	55	NO	NO	NO	NO	NO
2.1	37545	18 EGLINTON ROAD GLEBE	Ground	S	44	40	44	40	45	40	45	40	-0.1	0.0	-0.1	0.0	57	52	NO	NO	NO	NO	NO
2.1	37561	2 EGLINTON ROAD GLEBE	Ground	SW	46	42	46	42	47	42	46	42	-0.3	-0.2	-0.4	-0.2	59	54	NO	NO	NO	NO	NO
2.1	37561	2 EGLINTON ROAD GLEBE	Ground	SE	44	40	44	39	44	40	44	40	-0.4	-0.2	-0.3	-0.2	56	52	NO	NO	NO	NO	NO
2.1	37561	2 EGLINTON ROAD GLEBE	Ground	NE	49	44	48	44	49	45	49	44	-0.5	-0.2	-0.5	-0.3	60	55	NO	NO	NO	NO	NO
2.1	37561	2 EGLINTON ROAD GLEBE	Ground	NW	55	50	55	50	55	51	55	51	-0.1	0.0	-0.1	0.0	60	55	NO	NO	NO	NO	NO
2.1	37561	2 EGLINTON ROAD GLEBE	Ground	SW	46	41	45	41	46	42	46	41	-0.4	-0.2	-0.4	-0.3	58	54	NO	NO	NO	NO	NO

NCA	Receiver ID	Address	Floor Level	Facade	Opening Year 2027				Design Year 2037				Increase (Do Smthng - Do Nothing)				NCG project road noise criteria		Do noise levels exceed the cumulative limit with project roads adding ≥2dB to the total noise levels?		Is the contribution from the road project Acute?		Consider further treatment?
					Do Nothing		Do Smthng		Do Nothing		Do Smthng		Opening Year 2027		Design Year 2037								
					Day	Night	Day	Night	Day	Night	Day	Night	Day	Night	Day	Night	Day	Night	Day	Night	$L_{Aeq,15hr}$ ≥ 65dB	$L_{Aeq,9hr}$ ≥ 60dB	
2.1	37571	274-276 GLEBE POINT ROAD GLEBE	First	SE	36	32	36	32	37	32	36	32	-0.4	-0.3	-0.3	-0.2	49	44	NO	NO	NO	NO	NO
2.1	37571	274-276 GLEBE POINT ROAD GLEBE	First	NE	52	48	51	48	52	48	52	48	-0.5	-0.2	-0.5	-0.2	60	55	NO	NO	NO	NO	NO
2.1	37571	274-276 GLEBE POINT ROAD GLEBE	First	NW	52	47	52	48	53	48	53	48	0.1	0.2	0.1	0.2	60	55	NO	NO	NO	NO	NO
2.1	37571	274-276 GLEBE POINT ROAD GLEBE	First	SW	55	50	55	50	56	51	56	51	-0.1	0.0	0.0	0.0	60	55	NO	NO	NO	NO	NO
2.1	37571	274-276 GLEBE POINT ROAD GLEBE	First	NW	56	52	56	52	57	52	57	52	-0.3	-0.1	-0.2	-0.2	60	55	NO	NO	NO	NO	NO
2.1	37571	274-276 GLEBE POINT ROAD GLEBE	First	SW	55	50	54	50	55	50	55	50	-0.1	0.0	0.0	0.1	60	55	NO	NO	NO	NO	NO
2.1	37571	274-276 GLEBE POINT ROAD GLEBE	First	SE	37	32	37	32	38	33	37	33	-0.2	-0.1	-0.2	0.0	50	45	NO	NO	NO	NO	NO
2.1	37571	274-276 GLEBE POINT ROAD GLEBE	First	SE	37	32	36	32	37	32	37	32	-0.2	-0.1	-0.2	-0.1	49	44	NO	NO	NO	NO	NO
2.1	37571	274-276 GLEBE POINT ROAD GLEBE	Second	SE	39	35	39	35	40	35	39	35	-0.4	-0.3	-0.3	-0.2	52	47	NO	NO	NO	NO	NO
2.1	37571	274-276 GLEBE POINT ROAD GLEBE	Second	NE	53	49	53	49	53	49	53	49	-0.5	-0.2	-0.5	-0.3	60	55	NO	NO	NO	NO	NO
2.1	37571	274-276 GLEBE POINT ROAD GLEBE	Second	NW	55	51	55	51	56	51	55	51	-0.2	-0.1	-0.1	-0.1	60	55	NO	NO	NO	NO	NO
2.1	37571	274-276 GLEBE POINT ROAD GLEBE	Second	SW	56	51	55	51	56	51	56	51	-0.1	0.0	-0.1	0.0	60	55	NO	NO	NO	NO	NO
2.1	37571	274-276 GLEBE POINT ROAD GLEBE	Second	NW	58	53	57	53	58	53	58	53	-0.3	-0.1	-0.3	-0.2	60	55	NO	NO	NO	NO	NO
2.1	37571	274-276 GLEBE POINT ROAD GLEBE	Second	SW	55	50	55	50	55	50	55	50	0.0	0.1	0.1	0.1	60	55	NO	NO	NO	NO	NO
2.1	37571	274-276 GLEBE POINT ROAD GLEBE	Second	SE	40	35	39	35	40	35	40	35	-0.2	-0.2	-0.2	-0.1	52	47	NO	NO	NO	NO	NO
2.1	37571	274-276 GLEBE POINT ROAD GLEBE	Second	SE	39	34	39	34	39	35	39	35	-0.3	-0.1	-0.3	-0.2	51	47	NO	NO	NO	NO	NO
2.1	37571	274-276 GLEBE POINT ROAD GLEBE	Third	SE	44	39	43	39	44	39	44	39	-0.4	-0.2	-0.3	-0.2	56	51	NO	NO	NO	NO	NO
2.1	37571	274-276 GLEBE POINT ROAD GLEBE	Third	NE	55	51	54	50	55	51	54	50	-0.5	-0.3	-0.6	-0.3	60	55	NO	NO	NO	NO	NO
2.1	37571	274-276 GLEBE POINT ROAD GLEBE	Third	NW	58	54	58	54	59	54	58	54	-0.3	-0.2	-0.3	-0.2	60	55	NO	NO	NO	NO	NO
2.1	37571	274-276 GLEBE POINT ROAD GLEBE	Third	SW	56	51	56	51	56	52	56	52	-0.1	0.0	0.0	0.0	60	55	NO	NO	NO	NO	NO
2.1	37571	274-276 GLEBE POINT ROAD GLEBE	Third	NW	59	54	58	54	59	55	59	54	-0.4	-0.2	-0.3	-0.2	60	55	NO	NO	NO	NO	NO
2.1	37571	274-276 GLEBE POINT ROAD GLEBE	Third	SW	55	50	55	50	56	51	56	51	0.0	0.1	0.0	0.1	60	55	NO	NO	NO	NO	NO
2.1	37571	274-276 GLEBE POINT ROAD GLEBE	Third	SE	44	39	43	39	44	39	44	39	-0.3	-0.2	-0.3	-0.2	56	51	NO	NO	NO	NO	NO
2.1	37571	274-276 GLEBE POINT ROAD GLEBE	Third	SE	43	38	42	38	43	39	43	38	-0.4	-0.2	-0.3	-0.2	55	51	NO	NO	NO	NO	NO
2.1	37571	274-276 GLEBE POINT ROAD GLEBE	Third	SE	44	39	43	39	44	39	44	39	-0.3	-0.2	-0.3	-0.1	56	51	NO	NO	NO	NO	NO
2.1	37571	274-276 GLEBE POINT ROAD GLEBE	Ground	NE	51	47	51	47	52	47	51	47	-0.4	-0.2	-0.5	-0.3	60	55	NO	NO	NO	NO	NO
2.1	37571	274-276 GLEBE POINT ROAD GLEBE	Ground	NW	45	41	45	40	45	41	45	41	-0.3	-0.2	-0.3	-0.2	57	53	NO	NO	NO	NO	NO
2.1	37571	274-276 GLEBE POINT ROAD GLEBE	Ground	SW	54	49	54	49	55	50	55	50	0.0	0.1	0.0	0.0	60	55	NO	NO	NO	NO	NO
2.1	37571	274-276 GLEBE POINT ROAD GLEBE	Ground	NW	55	50	55	50	55	51	55	51	-0.3	-0.1	-0.2	-0.1	60	55	NO	NO	NO	NO	NO
2.1	37571	274-276 GLEBE POINT ROAD GLEBE	Ground	SW	54	49	54	49	55	50	55	50	0.0	0.0	0.0	0.0	60	55	NO	NO	NO	NO	NO
2.1	37571	274-276 GLEBE POINT ROAD GLEBE	Ground	SE	35	30	35	30	35	30	35	30	-0.3	-0.1	-0.2	-0.1	47	43	NO	NO	NO	NO	NO
2.1	37571	274-276 GLEBE POINT ROAD GLEBE	Ground	SE	35	30	34	30	35	30	35	30	-0.3	0.0	-0.3	-0.1	47	42	NO	NO	NO	NO	NO
2.1	37572	272 GLEBE POINT ROAD GLEBE	First	S	44	39	44	39	44	40	44	39	-0.2	-0.1	-0.2	-0.1	56	52	NO	NO	NO	NO	NO
2.1	37572	272 GLEBE POINT ROAD GLEBE	First	SE	43	39	43	39	43	39	43	39	-0.4	-0.2	-0.4	-0.3	55	51	NO	NO	NO	NO	NO
2.1	37572	272 GLEBE POINT ROAD GLEBE	First	NE	45	41	45	41	46	41	45	41	-0.5	-0.4	-0.5	-0.3	58	53	NO	NO	NO	NO	NO
2.1	37572	272 GLEBE POINT ROAD GLEBE	First	SW	40	36	40	36	41	36	41	36	-0.2	0.0	-0.2	0.0	53	48	NO	NO	NO	NO	NO
2.1	37572	272 GLEBE POINT ROAD GLEBE	First	NW	42	37	42	37	42	38	42	37	-0.3	-0.1	-0.2	-0.1	54	50	NO	NO	NO	NO	NO
2.1	37572	272 GLEBE POINT ROAD GLEBE	First	SW	43	39	43	39	44	39	43	39	-0.2	-0.1	-0.2	-0.1	56	51	NO	NO	NO	NO	NO
2.1	37572	272 GLEBE POINT ROAD GLEBE	Ground	S	40	35	39	35	40	35	40	35	-0.2	-0.1	-0.2	-0.1	52	47	NO	NO	NO	NO	NO
2.1	37572	272 GLEBE POINT ROAD GLEBE	Ground	SE	39	35	39	34	39	35	39	35	-0.3	-0.3	-0.4	-0.2	51	47	NO	NO	NO	NO	NO
2.1	37572	272 GLEBE POINT ROAD GLEBE	Ground	NE	42	38	42	37	42	38	42	38	-0.5	-0.4	-0.5	-0.3	54	50	NO	NO	NO	NO	NO
2.1	37572	272 GLEBE POINT ROAD GLEBE	Ground	SW	38	33	38	33	38	34	38	34	-0.2	-0.1	-0.2	0.0	50	46	NO	NO	NO	NO	NO
2.1	37572	272 GLEBE POINT ROAD GLEBE	Ground	NW	39	34	39	34	39	35	39	35	-0.2	-0.1	-0.2	-0.1	51	47	NO	NO	NO	NO	NO
2.1	37572	272 GLEBE POINT ROAD GLEBE	Ground	SW	40	35	40	35	40	36	40	36	-0.2	-0.1	-0.2	-0.1	52	48	NO	NO	NO	NO	NO
2.1	37585	441 GLEBE POINT ROAD GLEBE	First	SW	51	46	50	46	51	46	51	46	-0.3	-0.2	-0.3	-0.2	60	55	NO	NO	NO	NO	NO
2.1	37585	441 GLEBE POINT ROAD GLEBE	Second	SW	52	48	52	48	53	48	53	48	-0.3	-0.2	-0.4	-0.3	60	55	NO	NO	NO	NO	NO
2.1	37585	441 GLEBE POINT ROAD GLEBE	Ground	SW	49	44	48	44	49	44	49	44	-0.3	-0.2	-0.4	-0.3	60	55	NO	NO	NO	NO	NO
2.1	37586	445 GLEBE POINT ROAD GLEBE	First	NE	57	53	57	53	58	53	57	53	-0.6	-0.4	-0.6	-0.4	60	55	NO	NO	NO	NO	NO
2.1	37586	445 GLEBE POINT ROAD GLEBE	First	NW	44	40	44	39	44	40	44	40	-0.4	-0.3	-0.4	-0.3	56	52	NO	NO	NO	NO	NO
2.1	37586	445 GLEBE POINT ROAD GLEBE	First	SW	51	46	51	46	52	47	51	47	-0.3	-0.2	-0.3	-0.2	60	55	NO	NO	NO	NO	NO
2.1	37586	445 GLEBE POINT ROAD GLEBE	Second	NE	58	54	58	53	58	54	58	54	-0.6	-0.4	-0.5	-0.4	60	55	NO	NO	NO	NO	NO
2.1	37586	445 GLEBE POINT ROAD GLEBE	Second	NW	57	52	56	52	57	53	57	52	-0.5	-0.4	-0.6	-0.3	60	55	NO	NO	NO	NO	NO
2.1	37586	445 GLEBE POINT ROAD GLEBE	Second	SW	53	48	53	48	53	49	53	49	-0.3	-0.2	-0.3	-0.2	60	55	NO	NO	NO	NO	NO
2.1	37586	445 GLEBE POINT ROAD GLEBE	Ground	NE	56	52	56	52	57	52	56	52	-0.6	-0.4	-0.6	-0.4	60	55	NO	NO	NO	NO	NO
2.1	37586	445 GLEBE POINT ROAD GLEBE	Ground	NW	40	35	39	35	40	35	39	35	-0.4	-0.2	-0.4	-0.3	52	47	NO	NO	NO	NO	NO
2.1	37586	445 GLEBE POINT ROAD GLEBE	Ground	SW	49	44	49	44	49	45	49	44	-0.3	-0.2	-0.3	-0.3	60	55	NO	NO	NO	NO	NO
2.1	37589	443 GLEBE POINT ROAD GLEBE	First	SW	51	46	50	46	51	46	51	46	-0.3	-0.2	-0.3	-0.2	60	55	NO	NO	NO	NO	NO
2.1	37589	443 GLEBE POINT ROAD GLEBE	Second	SW	53	48	53	48	53	49	53	48	-0.3	-0.1	-0.2	-0.2	60	55	NO	NO	NO	NO	NO
2.1	37589	443 GLEBE POINT ROAD GLEBE	Ground	SW	49	44	48	44	49	44	49	44	-0.4	-0.2	-0.3	-0.2	60	55	NO	NO	NO	NO	NO
2.1	37596	1 NORTHCOTE ROAD GLEBE	Ground	SW	55	50	55	50	55	50	55	50	-0.1	0.0	0.0	0.0	60	55	NO	NO	NO	NO	NO
2.1	37596	1 NORTHCOTE ROAD GLEBE	Ground	SE	45	40	45	40	45	41	45	40	-0.2	-0.1	-0.2	-0.1	57	53	NO	NO	NO	NO	NO
2.1	37596	1 NORTHCOTE ROAD GLEBE	Ground	NE	48	43	47	43	48	44	48	43	-0.5	-0.3	-0.4	-0.3	60	55	NO	NO	NO	NO	NO

NCA	Receiver ID	Address	Floor Level	Facade	Opening Year 2027				Design Year 2037				Increase (Do Smthng - Do Nothing)				NCG project road noise criteria		Do noise levels exceed the cumulative limit with project roads adding ≥2dB to the total noise levels?		Is the contribution from the road project Acute?		Consider further treatment?
					Do Nothing		Do Smthng		Do Nothing		Do Smthng		Opening Year 2027		Design Year 2037								
					Day	Night	Day	Night	Day	Night	Day	Night	Day	Night	Day	Night	Day	Night	Day	Night	$L_{Aeq,15hr}$ ≥ 65dB	$L_{Aeq,9hr}$ ≥ 60dB	
2.1	37596	1 NORTHCOTE ROAD GLEBE	Ground	NW	45	41	45	40	45	41	45	41	-0.3	-0.1	-0.3	-0.1	57	53	NO	NO	NO	NO	NO
2.1	37603	284 GLEBE POINT ROAD GLEBE	First	NE	56	52	55	51	56	52	56	52	-0.5	-0.3	-0.5	-0.3	60	55	NO	NO	NO	NO	NO
2.1	37603	284 GLEBE POINT ROAD GLEBE	First	NW	45	40	45	40	45	40	45	41	-0.1	0.1	-0.1	0.1	57	52	NO	NO	NO	NO	NO
2.1	37603	284 GLEBE POINT ROAD GLEBE	First	SE	44	39	43	39	44	39	44	39	-0.2	-0.1	-0.2	-0.1	56	51	NO	NO	NO	NO	NO
2.1	37603	284 GLEBE POINT ROAD GLEBE	Ground	NE	56	51	55	51	56	52	55	51	-0.5	-0.3	-0.5	-0.4	60	55	NO	NO	NO	NO	NO
2.1	37603	284 GLEBE POINT ROAD GLEBE	Ground	NW	41	36	41	36	41	37	41	37	-0.1	0.0	0.0	0.0	53	49	NO	NO	NO	NO	NO
2.1	37603	284 GLEBE POINT ROAD GLEBE	Ground	SE	40	35	40	35	40	36	40	36	-0.2	-0.1	-0.2	0.0	52	48	NO	NO	NO	NO	NO
2.1	37604	280 GLEBE POINT ROAD GLEBE	First	NE	55	51	55	51	55	51	55	51	-0.5	-0.2	-0.5	-0.3	60	55	NO	NO	NO	NO	NO
2.1	37604	280 GLEBE POINT ROAD GLEBE	First	SE	46	41	46	41	46	41	46	41	0.0	0.1	0.1	0.2	58	53	NO	NO	NO	NO	NO
2.1	37604	280 GLEBE POINT ROAD GLEBE	First	SE	44	40	44	40	45	40	44	40	-0.3	-0.1	-0.3	-0.1	57	52	NO	NO	NO	NO	NO
2.1	37604	280 GLEBE POINT ROAD GLEBE	Ground	NE	55	50	54	50	55	51	54	50	-0.4	-0.2	-0.5	-0.4	60	55	NO	NO	NO	NO	NO
2.1	37604	280 GLEBE POINT ROAD GLEBE	Ground	SE	43	38	43	38	43	38	43	38	0.2	0.4	0.3	0.4	55	50	NO	NO	NO	NO	NO
2.1	37604	280 GLEBE POINT ROAD GLEBE	Ground	SE	40	36	40	36	41	36	41	36	-0.2	-0.1	-0.2	-0.1	53	48	NO	NO	NO	NO	NO
2.1	37605	286 GLEBE POINT ROAD GLEBE	First	NE	57	52	56	52	57	53	56	52	-0.5	-0.3	-0.6	-0.4	60	55	NO	NO	NO	NO	NO
2.1	37605	286 GLEBE POINT ROAD GLEBE	First	NW	58	53	57	53	58	54	58	53	-0.4	-0.2	-0.4	-0.2	60	55	NO	NO	NO	NO	NO
2.1	37605	286 GLEBE POINT ROAD GLEBE	First	SW	55	51	55	50	56	51	56	51	-0.2	-0.1	-0.1	-0.1	60	55	NO	NO	NO	NO	NO
2.1	37605	286 GLEBE POINT ROAD GLEBE	Second	NE	58	53	57	53	58	54	58	53	-0.5	-0.3	-0.5	-0.4	60	55	NO	NO	NO	NO	NO
2.1	37605	286 GLEBE POINT ROAD GLEBE	Second	NW	59	55	59	55	60	55	59	55	-0.3	-0.2	-0.4	-0.2	60	55	NO	NO	NO	NO	NO
2.1	37605	286 GLEBE POINT ROAD GLEBE	Second	SW	56	51	56	51	57	52	56	52	-0.2	-0.1	-0.1	0.0	60	55	NO	NO	NO	NO	NO
2.1	37605	286 GLEBE POINT ROAD GLEBE	Ground	NE	56	52	56	51	56	52	56	52	-0.5	-0.4	-0.6	-0.4	60	55	NO	NO	NO	NO	NO
2.1	37605	286 GLEBE POINT ROAD GLEBE	Ground	NW	56	51	55	51	56	52	56	51	-0.4	-0.3	-0.4	-0.3	60	55	NO	NO	NO	NO	NO
2.1	37605	286 GLEBE POINT ROAD GLEBE	Ground	SW	54	49	54	49	55	50	55	50	-0.2	0.0	0.0	0.0	60	55	NO	NO	NO	NO	NO
2.1	37606	282 GLEBE POINT ROAD GLEBE	First	NE	55	51	55	51	56	51	55	51	-0.5	-0.2	-0.5	-0.4	60	55	NO	NO	NO	NO	NO
2.1	37606	282 GLEBE POINT ROAD GLEBE	First	SW	55	50	55	50	55	51	55	51	-0.1	0.1	0.0	0.1	60	55	NO	NO	NO	NO	NO
2.1	37606	282 GLEBE POINT ROAD GLEBE	Ground	NE	55	51	54	50	55	51	55	51	-0.5	-0.3	-0.6	-0.3	60	55	NO	NO	NO	NO	NO
2.1	37606	282 GLEBE POINT ROAD GLEBE	Ground	SW	53	48	53	48	53	49	53	48	-0.2	-0.1	-0.2	-0.2	60	55	NO	NO	NO	NO	NO
2.1	37609	3 NORTHCOTE ROAD GLEBE	Ground	SW	55	50	55	50	55	51	55	51	-0.1	-0.1	0.0	0.0	60	55	NO	NO	NO	NO	NO
2.1	37609	3 NORTHCOTE ROAD GLEBE	Ground	SE	45	40	45	40	45	41	45	41	-0.3	-0.1	-0.3	-0.1	57	53	NO	NO	NO	NO	NO
2.1	37609	3 NORTHCOTE ROAD GLEBE	Ground	NE	47	43	47	42	47	43	47	43	-0.4	-0.3	-0.4	-0.3	59	55	NO	NO	NO	NO	NO
2.1	37609	3 NORTHCOTE ROAD GLEBE	Ground	NW	45	40	44	40	45	40	45	40	-0.3	-0.2	-0.3	-0.2	57	52	NO	NO	NO	NO	NO
2.1	37610	447-449 GLEBE POINT ROAD GLEBE	First	NW	53	48	53	48	53	49	53	49	0.1	0.2	0.1	0.2	60	55	NO	NO	NO	NO	NO
2.1	37609	3 NORTHCOTE ROAD GLEBE	Ground	NW	45	40	44	40	45	40	45	40	-0.3	-0.2	-0.3	-0.2	57	52	NO	NO	NO	NO	NO
2.1	37610	447-449 GLEBE POINT ROAD GLEBE	First	NW	53	48	53	48	53	49	53	49	0.1	0.2	0.1	0.2	60	55	NO	NO	NO	NO	NO
2.1	37610	447-449 GLEBE POINT ROAD GLEBE	First	SW	52	47	51	47	52	48	52	47	-0.4	-0.2	-0.3	-0.3	60	55	NO	NO	NO	NO	NO
2.1	37610	447-449 GLEBE POINT ROAD GLEBE	First	SE	44	39	43	39	44	39	44	39	-0.4	-0.3	-0.4	-0.2	56	51	NO	NO	NO	NO	NO
2.1	37610	447-449 GLEBE POINT ROAD GLEBE	First	NE	53	49	53	48	53	49	53	49	-0.6	-0.4	-0.6	-0.4	60	55	NO	NO	NO	NO	NO
2.1	37610	447-449 GLEBE POINT ROAD GLEBE	First	SE	44	39	43	39	44	40	44	39	-0.4	-0.3	-0.4	-0.2	56	52	NO	NO	NO	NO	NO
2.1	37610	447-449 GLEBE POINT ROAD GLEBE	First	NE	54	49	53	49	54	50	53	49	-0.5	-0.3	-0.6	-0.4	60	55	NO	NO	NO	NO	NO
2.1	37610	447-449 GLEBE POINT ROAD GLEBE	Ground	NW	51	46	51	46	51	47	51	46	-0.1	-0.1	-0.2	-0.1	60	55	NO	NO	NO	NO	NO
2.1	37610	447-449 GLEBE POINT ROAD GLEBE	Ground	SW	49	45	49	45	50	45	50	45	-0.3	-0.2	-0.3	-0.2	60	55	NO	NO	NO	NO	NO
2.1	37610	447-449 GLEBE POINT ROAD GLEBE	Ground	SE	39	35	39	35	40	35	39	35	-0.4	-0.3	-0.4	-0.2	52	47	NO	NO	NO	NO	NO
2.1	37610	447-449 GLEBE POINT ROAD GLEBE	Ground	NE	52	48	51	47	52	48	52	48	-0.6	-0.4	-0.6	-0.4	60	55	NO	NO	NO	NO	NO
2.1	37610	447-449 GLEBE POINT ROAD GLEBE	Ground	SE	40	35	39	35	40	35	39	35	-0.4	-0.3	-0.4	-0.3	52	47	NO	NO	NO	NO	NO
2.1	37610	447-449 GLEBE POINT ROAD GLEBE	Ground	NE	50	45	49	45	50	46	49	45	-0.6	-0.4	-0.6	-0.4	60	55	NO	NO	NO	NO	NO
2.1	37619	5 NORTHCOTE ROAD GLEBE	Ground	NW	45	40	45	40	45	41	45	41	-0.3	-0.2	-0.2	-0.2	57	53	NO	NO	NO	NO	NO
2.1	37619	5 NORTHCOTE ROAD GLEBE	Ground	SW	55	50	55	50	56	51	56	51	-0.1	0.0	0.0	0.0	60	55	NO	NO	NO	NO	NO
2.1	37619	5 NORTHCOTE ROAD GLEBE	Ground	SE	45	41	45	40	45	41	45	41	-0.3	-0.2	-0.3	-0.2	57	53	NO	NO	NO	NO	NO
2.1	37619	5 NORTHCOTE ROAD GLEBE	Ground	NE	47	43	46	42	47	43	47	42	-0.5	-0.3	-0.5	-0.3	59	55	NO	NO	NO	NO	NO
2.1	37619	5 NORTHCOTE ROAD GLEBE	Ground	NW	48	43	47	43	48	44	48	43	-0.4	-0.2	-0.4	-0.3	60	55	NO	NO	NO	NO	NO
2.1	37619	5 NORTHCOTE ROAD GLEBE	Ground	NE	48	43	47	43	48	44	48	43	-0.4	-0.3	-0.4	-0.3	60	55	NO	NO	NO	NO	NO
2.1	37625	4 MARY STREET GLEBE	First	SW	49	44	48	44	49	45	49	44	-0.4	-0.2	-0.4	-0.3	60	55	NO	NO	NO	NO	NO
2.1	37625	4 MARY STREET GLEBE	First	NW	53	49	52	48	53	49	53	49	-0.5	-0.3	-0.5	-0.3	60	55	NO	NO	NO	NO	NO
2.1	37625	4 MARY STREET GLEBE	First	NW	59	54	58	54	59	55	58	54	-0.6	-0.4	-0.6	-0.5	60	55	NO	NO	NO	NO	NO
2.1	37625	4 MARY STREET GLEBE	Ground	SW	46	42	46	41	46	42	46	42	-0.4	-0.3	-0.4	-0.2	58	54	NO	NO	NO	NO	NO
2.1	37625	4 MARY STREET GLEBE	Ground	NW	52	48	51	47	52	48	52	47	-0.5	-0.4	-0.5	-0.4	60	55	NO	NO	NO	NO	NO
2.1	37625	4 MARY STREET GLEBE	Ground	NW	58	54	58	54	59	54	58	54	-0.6	-0.5	-0.6	-0.5	60	55	NO	NO	NO	NO	NO
2.1	37633	7 NORTHCOTE ROAD GLEBE	Ground	NW	48	43	47	43	48	44	48	43	-0.3	-0.2	-0.2	-0.2	60	55	NO	NO	NO	NO	NO
2.1	37633	7 NORTHCOTE ROAD GLEBE	Ground	SW	55	50	55	50	56	51	56	51	-0.2	0.0	0.0	0.0	60	55	NO	NO	NO	NO	NO
2.1	37633	7 NORTHCOTE ROAD GLEBE	Ground	SE	45	41	45	40	45	41	45	41	-0.3	-0.2	-0.3	-0.2	57	53	NO	NO	NO	NO	NO
2.1	37636	288 GLEBE POINT ROAD GLEBE	Ground	SW	53	48	53	48	53	48	53	49	0.2	0.2	0.4	0.3	60	55	NO	NO	NO	NO	NO
2.1	37636	288 GLEBE POINT ROAD GLEBE	Ground	SE	45	40	45	40	45	41	45	41	-0.3	-0.1	-0.3	-0.1	57	53	NO	NO	NO	NO	NO
2.1	37636	288 GLEBE POINT ROAD GLEBE	Ground	NE	58	54	58	54	59	54	58	54	-0.6	-0.3	-0.6	-0.4	60	55	NO	NO	NO	NO	NO
2.1	37643	9 NORTHCOTE ROAD GLEBE	Ground	SW	55	51	55	51	56	51	56	51	-0.1	0.0	0.0	0.0	60	55	NO	NO	NO	NO	NO
2.1	37643	9 NORTHCOTE ROAD GLEBE	Ground	W	52	47	52	48	53	48	53	48	0.1	0.2	0.2	0.3	60	55	NO	NO	NO	NO	NO

NCA	Receiver ID	Address	Floor Level	Facade	Opening Year 2027				Design Year 2037				Increase (Do Smthng - Do Nothing)				NCG project road noise criteria		Do noise levels exceed the cumulative limit with project roads adding ≥2dB to the total noise levels?		Is the contribution from the road project Acute?		Consider further treatment?
					Do Nothing		Do Smthng		Do Nothing		Do Smthng		Opening Year 2027		Design Year 2037								
					Day	Night	Day	Night	Day	Night	Day	Night	Day	Night	Day	Night	Day	Night	Day	Night	$L_{Aeq,15hr}$ ≥ 65dB	$L_{Aeq,9hr}$ ≥ 60dB	
2.1	37643	9 NORTHCOTE ROAD GLEBE	Ground	SE	45	41	45	41	46	41	46	41	-0.3	-0.1	-0.2	-0.2	58	53	NO	NO	NO	NO	NO
2.1	37643	9 NORTHCOTE ROAD GLEBE	Ground	NW	45	40	44	40	45	40	45	40	-0.3	-0.1	-0.2	-0.1	57	52	NO	NO	NO	NO	NO
2.1	37649	11 NORTHCOTE ROAD GLEBE	Ground	SW	56	51	55	51	56	51	56	51	-0.1	0.0	0.0	0.0	60	55	NO	NO	NO	NO	NO
2.1	37649	11 NORTHCOTE ROAD GLEBE	Ground	SW	54	50	54	50	55	50	55	50	0.0	0.1	0.2	0.2	60	55	NO	NO	NO	NO	NO
2.1	37649	11 NORTHCOTE ROAD GLEBE	Ground	SE	46	41	45	41	46	41	46	41	-0.3	-0.1	-0.2	-0.2	58	53	NO	NO	NO	NO	NO
2.1	37650	451-459 GLEBE POINT ROAD GLEBE	First	SE	37	33	37	33	38	33	38	33	-0.2	-0.1	-0.2	-0.1	50	45	NO	NO	NO	NO	NO
2.1	37650	451-459 GLEBE POINT ROAD GLEBE	First	NE	38	34	38	33	38	34	38	34	-0.4	-0.3	-0.4	-0.3	50	46	NO	NO	NO	NO	NO
2.1	37650	451-459 GLEBE POINT ROAD GLEBE	First	SE	37	33	37	32	37	33	37	33	-0.4	-0.3	-0.4	-0.3	49	45	NO	NO	NO	NO	NO
2.1	37650	451-459 GLEBE POINT ROAD GLEBE	First	NE	56	52	56	52	56	52	56	52	-0.5	-0.3	-0.5	-0.4	60	55	NO	NO	NO	NO	NO
2.1	37650	451-459 GLEBE POINT ROAD GLEBE	First	NW	46	42	46	42	47	42	46	42	-0.3	-0.1	-0.3	-0.1	59	54	NO	NO	NO	NO	NO
2.1	37650	451-459 GLEBE POINT ROAD GLEBE	First	SW	53	48	53	48	53	48	53	48	-0.2	-0.1	-0.3	-0.1	60	55	NO	NO	NO	NO	NO
2.1	37650	451-459 GLEBE POINT ROAD GLEBE	First	SE	40	35	41	36	41	36	41	36	0.1	0.3	0.2	0.3	53	48	NO	NO	NO	NO	NO
2.1	37650	451-459 GLEBE POINT ROAD GLEBE	First	NW	42	37	42	37	43	37	43	38	0.4	0.6	0.5	0.6	55	49	NO	NO	NO	NO	NO
2.1	37650	451-459 GLEBE POINT ROAD GLEBE	First	SW	52	48	52	47	53	48	53	48	-0.2	-0.1	-0.2	-0.1	60	55	NO	NO	NO	NO	NO
2.1	37650	451-459 GLEBE POINT ROAD GLEBE	First	SE	38	33	38	33	38	34	38	34	-0.2	0.0	-0.1	0.0	50	46	NO	NO	NO	NO	NO
2.1	37650	451-459 GLEBE POINT ROAD GLEBE	Second	SE	40	36	40	36	41	36	40	36	-0.2	-0.1	-0.2	-0.1	53	48	NO	NO	NO	NO	NO
2.1	37650	451-459 GLEBE POINT ROAD GLEBE	Second	NE	41	37	41	36	41	37	41	37	-0.4	-0.3	-0.4	-0.3	53	49	NO	NO	NO	NO	NO
2.1	37650	451-459 GLEBE POINT ROAD GLEBE	Second	SE	40	35	39	35	40	36	40	35	-0.4	-0.2	-0.3	-0.3	52	48	NO	NO	NO	NO	NO
2.1	37650	451-459 GLEBE POINT ROAD GLEBE	Second	NE	59	55	58	54	59	55	59	55	-0.6	-0.3	-0.6	-0.4	60	55	NO	NO	NO	NO	NO
2.1	37650	451-459 GLEBE POINT ROAD GLEBE	Second	NW	51	47	51	47	52	47	51	47	-0.3	-0.2	-0.3	-0.2	60	55	NO	NO	NO	NO	NO
2.1	37650	451-459 GLEBE POINT ROAD GLEBE	Second	SW	54	50	54	50	55	50	55	50	-0.1	0.0	-0.1	0.0	60	55	NO	NO	NO	NO	NO
2.1	37650	451-459 GLEBE POINT ROAD GLEBE	Second	SE	42	37	42	37	43	38	43	38	0.0	0.1	0.0	0.2	55	50	NO	NO	NO	NO	NO
2.1	37650	451-459 GLEBE POINT ROAD GLEBE	Second	NW	44	39	44	39	44	39	45	39	0.2	0.4	0.3	0.3	56	51	NO	NO	NO	NO	NO
2.1	37650	451-459 GLEBE POINT ROAD GLEBE	Second	SW	54	49	54	49	54	49	54	50	0.0	0.1	0.0	0.1	60	55	NO	NO	NO	NO	NO
2.1	37650	451-459 GLEBE POINT ROAD GLEBE	Second	SE	41	36	40	36	41	36	41	36	-0.2	0.0	-0.1	0.0	53	48	NO	NO	NO	NO	NO
2.1	37650	451-459 GLEBE POINT ROAD GLEBE	Third	SE	44	40	44	40	45	40	44	40	-0.3	-0.2	-0.3	-0.2	57	52	NO	NO	NO	NO	NO
2.1	37650	451-459 GLEBE POINT ROAD GLEBE	Third	NE	46	41	45	41	46	41	45	41	-0.4	-0.3	-0.4	-0.3	58	53	NO	NO	NO	NO	NO
2.1	37650	451-459 GLEBE POINT ROAD GLEBE	Third	SE	44	40	44	39	44	40	44	40	-0.4	-0.3	-0.4	-0.2	56	52	NO	NO	NO	NO	NO
2.1	37650	451-459 GLEBE POINT ROAD GLEBE	Third	NE	59	55	59	55	59	55	59	55	-0.5	-0.4	-0.6	-0.4	60	55	NO	NO	NO	NO	NO
2.1	37650	451-459 GLEBE POINT ROAD GLEBE	Third	NW	59	54	58	54	59	55	59	54	-0.4	-0.2	-0.3	-0.3	60	55	NO	NO	NO	NO	NO
2.1	37650	451-459 GLEBE POINT ROAD GLEBE	Third	SW	55	50	55	50	55	51	55	51	-0.1	0.0	0.0	0.1	60	55	NO	NO	NO	NO	NO
2.1	37650	451-459 GLEBE POINT ROAD GLEBE	Third	SE	45	40	44	40	45	40	45	40	-0.2	-0.1	-0.2	-0.1	57	52	NO	NO	NO	NO	NO
2.1	37650	451-459 GLEBE POINT ROAD GLEBE	Ground	SE	35	31	35	31	36	31	36	31	-0.3	-0.2	-0.3	-0.2	48	43	NO	NO	NO	NO	NO
2.1	37650	451-459 GLEBE POINT ROAD GLEBE	Ground	NE	36	31	35	31	36	32	36	31	-0.4	-0.3	-0.4	-0.3	48	44	NO	NO	NO	NO	NO
2.1	37650	451-459 GLEBE POINT ROAD GLEBE	Ground	SE	35	31	35	30	35	31	35	31	-0.4	-0.2	-0.3	-0.2	47	43	NO	NO	NO	NO	NO
2.1	37650	451-459 GLEBE POINT ROAD GLEBE	Ground	NE	52	48	52	48	53	48	52	48	-0.5	-0.3	-0.5	-0.3	60	55	NO	NO	NO	NO	NO
2.1	37650	451-459 GLEBE POINT ROAD GLEBE	Ground	NW	43	38	43	38	43	39	43	38	-0.2	-0.1	-0.2	-0.1	55	51	NO	NO	NO	NO	NO
2.1	37650	451-459 GLEBE POINT ROAD GLEBE	Ground	SW	51	47	51	47	52	47	51	47	-0.3	-0.1	-0.3	-0.2	60	55	NO	NO	NO	NO	NO
2.1	37650	451-459 GLEBE POINT ROAD GLEBE	Ground	SE	39	34	39	34	39	34	40	34	0.2	0.4	0.2	0.4	51	46	NO	NO	NO	NO	NO
2.1	37650	451-459 GLEBE POINT ROAD GLEBE	Ground	NW	40	35	40	35	41	35	41	36	0.4	0.5	0.4	0.6	53	47	NO	NO	NO	NO	NO
2.1	37650	451-459 GLEBE POINT ROAD GLEBE	Ground	SW	51	46	50	46	51	46	51	46	-0.2	-0.1	-0.3	-0.1	60	55	NO	NO	NO	NO	NO
2.1	37650	451-459 GLEBE POINT ROAD GLEBE	Ground	SE	36	31	36	31	36	32	36	31	-0.1	0.0	-0.1	-0.1	48	44	NO	NO	NO	NO	NO
2.1	37657	292 GLEBE POINT ROAD GLEBE	Ground	NE	59	55	58	54	59	55	59	54	-0.6	-0.4	-0.6	-0.4	60	55	NO	NO	NO	NO	NO
2.1	37657	292 GLEBE POINT ROAD GLEBE	Ground	SW	55	51	55	51	56	51	56	51	0.0	0.1	0.0	0.1	60	55	NO	NO	NO	NO	NO
2.1	37658	290 GLEBE POINT ROAD GLEBE	First	NE	59	55	59	55	59	55	59	55	-0.6	-0.3	-0.5	-0.4	60	55	NO	NO	NO	NO	NO
2.1	37658	290 GLEBE POINT ROAD GLEBE	First	NW	55	51	55	50	55	51	55	51	-0.4	-0.3	-0.4	-0.3	60	55	NO	NO	NO	NO	NO
2.1	37658	290 GLEBE POINT ROAD GLEBE	First	SW	53	48	53	48	53	48	54	49	0.2	0.3	0.3	0.3	60	55	NO	NO	NO	NO	NO
2.1	37658	290 GLEBE POINT ROAD GLEBE	Ground	NE	59	55	58	54	59	55	59	54	-0.6	-0.4	-0.6	-0.4	60	55	NO	NO	NO	NO	NO
2.1	37658	290 GLEBE POINT ROAD GLEBE	Ground	SW	48	43	49	44	49	44	49	44	0.3	0.4	0.4	0.4	60	55	NO	NO	NO	NO	NO
2.1	37659	292A GLEBE POINT ROAD GLEBE	Ground	NE	59	55	58	54	59	55	59	55	-0.6	-0.4	-0.6	-0.4	60	55	NO	NO	NO	NO	NO
2.1	37659	292A GLEBE POINT ROAD GLEBE	Ground	SW	55	51	55	51	56	51	56	51	0.0	0.1	0.1	0.1	60	55	NO	NO	NO	NO	NO
2.1	37665	294 GLEBE POINT ROAD GLEBE	First	NW	46	41	45	41	46	42	46	41	-0.3	-0.2	-0.3	-0.2	58	54	NO	NO	NO	NO	NO
2.1	37665	294 GLEBE POINT ROAD GLEBE	First	SW	56	51	56	51	56	51	56	52	0.0	0.1	0.0	0.1	60	55	NO	NO	NO	NO	NO
2.1	37665	294 GLEBE POINT ROAD GLEBE	First	NE	59	55	59	55	60	55	59	55	-0.5	-0.4	-0.6	-0.4	60	55	NO	NO	NO	NO	NO
2.1	37665	294 GLEBE POINT ROAD GLEBE	Ground	NW	41	37	41	37	42	37	41	37	-0.3	-0.1	-0.3	-0.1	54	49	NO	NO	NO	NO	NO
2.1	37665	294 GLEBE POINT ROAD GLEBE	Ground	SW	55	50	55	51	56	51	56	51	0.1	0.1	0.0	0.1	60	55	NO	NO	NO	NO	NO
2.1	37665	294 GLEBE POINT ROAD GLEBE	Ground	NE	59	55	58	54	59	55	59	55	-0.6	-0.3	-0.6	-0.4	60	55	NO	NO	NO	NO	NO
2.1	37670	13 NORTHCOTE ROAD GLEBE	Ground	SW	55	50	55	51	56	51	56	51	0.0	0.1	0.0	0.1	60	55	NO	NO	NO	NO	NO
2.1	37670	13 NORTHCOTE ROAD GLEBE	Ground	SE	46	41	45	41	46	41	46	41	-0.3	-0.2	-0.3	-0.2	58	53	NO	NO	NO	NO	NO

NCA	Receiver ID	Address	Floor Level	Facade	Opening Year 2027				Design Year 2037				Increase (Do Smthng - Do Nothing)				NCG project road noise criteria		Do noise levels exceed the cumulative limit with project roads adding ≥2dB to the total noise levels?		Is the contribution from the road project Acute?		Consider further treatment?
					Do Nothing		Do Smthng		Do Nothing		Do Smthng		Opening Year 2027		Design Year 2037								
					Day	Night	Day	Night	Day	Night	Day	Night	Day	Night	Day	Night	Day	Night	Day	Night	$L_{Aeq,15hr}$ ≥ 65dB	$L_{Aeq,9hr}$ ≥ 60dB	
2.1	37671	15 NORTHCOTE ROAD GLEBE	Ground	NE	54	50	54	50	55	50	54	50	-0.4	-0.3	-0.4	-0.3	60	55	NO	NO	NO	NO	NO
2.1	37671	15 NORTHCOTE ROAD GLEBE	Ground	NW	59	54	59	54	59	55	59	55	-0.2	-0.1	-0.3	-0.1	60	55	NO	NO	NO	NO	NO
2.1	37671	15 NORTHCOTE ROAD GLEBE	Ground	SW	56	51	56	51	56	51	56	51	0.0	0.1	0.0	0.1	60	55	NO	NO	NO	NO	NO
2.1	37674	300 GLEBE POINT ROAD GLEBE	First	NW	46	41	45	41	46	42	46	41	-0.3	-0.2	-0.3	-0.2	58	54	NO	NO	NO	NO	NO
2.1	37674	300 GLEBE POINT ROAD GLEBE	First	SW	55	51	55	51	56	51	56	51	0.0	0.1	0.1	0.1	60	55	NO	NO	NO	NO	NO
2.1	37674	300 GLEBE POINT ROAD GLEBE	First	SE	45	41	45	41	46	41	45	41	-0.4	-0.2	-0.3	-0.2	58	53	NO	NO	NO	NO	NO
2.1	37674	300 GLEBE POINT ROAD GLEBE	First	NE	59	55	59	55	60	55	59	55	-0.5	-0.4	-0.6	-0.4	60	55	NO	NO	NO	NO	NO
2.1	37674	300 GLEBE POINT ROAD GLEBE	Ground	NW	41	37	41	37	42	37	41	37	-0.3	-0.1	-0.3	-0.1	54	49	NO	NO	NO	NO	NO
2.1	37674	300 GLEBE POINT ROAD GLEBE	Ground	SW	54	49	54	50	55	50	55	50	0.1	0.2	0.1	0.1	60	55	NO	NO	NO	NO	NO
2.1	37674	300 GLEBE POINT ROAD GLEBE	Ground	SE	41	37	41	37	42	37	42	37	-0.3	-0.1	-0.2	-0.2	54	49	NO	NO	NO	NO	NO
2.1	37674	300 GLEBE POINT ROAD GLEBE	Ground	NE	59	55	58	54	59	55	59	54	-0.5	-0.4	-0.6	-0.4	60	55	NO	NO	NO	NO	NO
2.1	37675	451-459 GLEBE POINT ROAD GLEBE	First	NE	59	55	58	54	59	55	59	55	-0.6	-0.4	-0.6	-0.4	60	55	NO	NO	NO	NO	NO
2.1	37675	451-459 GLEBE POINT ROAD GLEBE	First	NW	60	55	59	55	60	56	59	55	-0.5	-0.3	-0.5	-0.4	60	55	NO	NO	NO	NO	NO
2.1	37675	451-459 GLEBE POINT ROAD GLEBE	First	SW	47	43	46	42	47	43	47	43	-0.4	-0.2	-0.5	-0.3	59	55	NO	NO	NO	NO	NO
2.1	37675	451-459 GLEBE POINT ROAD GLEBE	First	SE	40	35	39	35	40	36	40	35	-0.5	-0.3	-0.5	-0.3	52	48	NO	NO	NO	NO	NO
2.1	37675	451-459 GLEBE POINT ROAD GLEBE	Second	NE	59	55	59	55	60	55	59	55	-0.5	-0.4	-0.6	-0.4	60	55	NO	NO	NO	NO	NO
2.1	37675	451-459 GLEBE POINT ROAD GLEBE	Second	NW	60	56	60	55	60	56	60	56	-0.5	-0.3	-0.5	-0.4	60	55	NO	NO	NO	NO	NO
2.1	37675	451-459 GLEBE POINT ROAD GLEBE	Second	SW	49	45	49	45	50	45	49	45	-0.4	-0.2	-0.5	-0.3	60	55	NO	NO	NO	NO	NO
2.1	37675	451-459 GLEBE POINT ROAD GLEBE	Second	SE	44	40	44	39	44	40	44	40	-0.4	-0.3	-0.5	-0.4	56	52	NO	NO	NO	NO	NO
2.1	37675	451-459 GLEBE POINT ROAD GLEBE	Ground	NE	59	54	58	54	59	55	58	54	-0.6	-0.4	-0.7	-0.5	60	55	NO	NO	NO	NO	NO
2.1	37675	451-459 GLEBE POINT ROAD GLEBE	Ground	NW	58	54	58	53	58	54	58	54	-0.5	-0.4	-0.6	-0.4	60	55	NO	NO	NO	NO	NO
2.1	37675	451-459 GLEBE POINT ROAD GLEBE	Ground	SW	44	40	44	40	44	40	44	40	-0.5	-0.3	-0.4	-0.3	56	52	NO	NO	NO	NO	NO
2.1	37675	451-459 GLEBE POINT ROAD GLEBE	Ground	SE	37	33	37	33	37	33	37	33	-0.5	-0.3	-0.4	-0.3	49	45	NO	NO	NO	NO	NO
2.1	37679	451-459 GLEBE POINT ROAD GLEBE	First	NW	60	56	60	56	61	56	60	56	-0.5	-0.4	-0.5	-0.3	60	55	NO	NO	NO	NO	NO
2.1	37679	451-459 GLEBE POINT ROAD GLEBE	First	SW	55	50	54	50	55	51	55	50	-0.3	-0.1	-0.3	-0.2	60	55	NO	NO	NO	NO	NO
2.1	37679	451-459 GLEBE POINT ROAD GLEBE	First	SE	42	37	41	37	42	37	42	37	-0.1	0.0	-0.1	0.0	54	49	NO	NO	NO	NO	NO
2.1	37679	451-459 GLEBE POINT ROAD GLEBE	First	NW	43	38	43	38	43	38	43	38	0.0	0.1	0.1	0.1	55	50	NO	NO	NO	NO	NO
2.1	37679	451-459 GLEBE POINT ROAD GLEBE	First	SW	53	48	53	48	53	49	53	48	-0.3	-0.1	-0.3	-0.2	60	55	NO	NO	NO	NO	NO
2.1	37679	451-459 GLEBE POINT ROAD GLEBE	First	SE	40	36	40	36	41	36	40	36	-0.4	-0.3	-0.4	-0.2	53	48	NO	NO	NO	NO	NO
2.1	37679	451-459 GLEBE POINT ROAD GLEBE	First	NE	60	55	59	55	60	56	59	55	-0.6	-0.3	-0.5	-0.4	60	55	NO	NO	NO	NO	NO
2.1	37679	451-459 GLEBE POINT ROAD GLEBE	Second	NW	61	56	60	56	61	57	61	56	-0.4	-0.2	-0.4	-0.3	60	55	NO	NO	NO	NO	NO
2.1	37679	451-459 GLEBE POINT ROAD GLEBE	First	NE	60	55	59	55	60	56	59	55	-0.6	-0.3	-0.5	-0.4	60	55	NO	NO	NO	NO	NO
2.1	37679	451-459 GLEBE POINT ROAD GLEBE	Second	NW	61	56	60	56	61	57	61	56	-0.4	-0.2	-0.4	-0.3	60	55	NO	NO	NO	NO	NO
2.1	37679	451-459 GLEBE POINT ROAD GLEBE	Second	SW	56	51	56	51	56	52	56	52	-0.1	0.1	-0.1	0.0	60	55	NO	NO	NO	NO	NO
2.1	37679	451-459 GLEBE POINT ROAD GLEBE	Second	SE	45	41	45	41	46	41	46	41	-0.2	-0.1	-0.2	0.0	58	53	NO	NO	NO	NO	NO
2.1	37679	451-459 GLEBE POINT ROAD GLEBE	Second	NW	47	42	46	42	47	42	47	42	-0.1	0.0	0.0	0.0	59	54	NO	NO	NO	NO	NO
2.1	37679	451-459 GLEBE POINT ROAD GLEBE	Second	SW	54	50	54	50	55	50	55	50	-0.1	0.0	0.0	0.0	60	55	NO	NO	NO	NO	NO
2.1	37679	451-459 GLEBE POINT ROAD GLEBE	Second	SE	45	40	44	40	45	41	45	40	-0.4	-0.3	-0.4	-0.3	57	53	NO	NO	NO	NO	NO
2.1	37679	451-459 GLEBE POINT ROAD GLEBE	Second	NE	60	55	59	55	60	56	59	55	-0.6	-0.3	-0.5	-0.3	60	55	NO	NO	NO	NO	NO
2.1	37679	451-459 GLEBE POINT ROAD GLEBE	Ground	NW	60	56	60	56	60	56	60	56	-0.5	-0.3	-0.5	-0.4	60	55	NO	NO	NO	NO	NO
2.1	37679	451-459 GLEBE POINT ROAD GLEBE	Ground	SW	54	49	54	49	54	50	54	50	-0.3	-0.1	-0.4	-0.3	60	55	NO	NO	NO	NO	NO
2.1	37679	451-459 GLEBE POINT ROAD GLEBE	Ground	SE	39	34	39	34	39	34	39	34	-0.1	0.0	0.0	0.0	51	46	NO	NO	NO	NO	NO
2.1	37679	451-459 GLEBE POINT ROAD GLEBE	Ground	NW	40	35	40	35	40	35	40	35	0.0	0.1	0.0	0.1	52	47	NO	NO	NO	NO	NO
2.1	37679	451-459 GLEBE POINT ROAD GLEBE	Ground	SW	52	47	51	47	52	47	52	47	-0.3	-0.2	-0.4	-0.2	60	55	NO	NO	NO	NO	NO
2.1	37679	451-459 GLEBE POINT ROAD GLEBE	Ground	SE	38	33	37	33	38	34	38	33	-0.4	-0.2	-0.4	-0.2	50	46	NO	NO	NO	NO	NO
2.1	37679	451-459 GLEBE POINT ROAD GLEBE	Ground	NE	59	55	59	55	60	55	59	55	-0.5	-0.4	-0.6	-0.4	60	55	NO	NO	NO	NO	NO
2.1	37681	298 GLEBE POINT ROAD GLEBE	First	NW	47	42	46	42	47	42	47	42	-0.3	-0.2	-0.3	-0.1	59	54	NO	NO	NO	NO	NO
2.1	37681	298 GLEBE POINT ROAD GLEBE	First	SW	55	50	55	50	55	50	55	50	0.0	0.1	0.1	0.1	60	55	NO	NO	NO	NO	NO
2.1	37681	298 GLEBE POINT ROAD GLEBE	First	SE	46	41	45	41	46	41	46	41	-0.3	-0.2	-0.2	-0.2	58	53	NO	NO	NO	NO	NO
2.1	37681	298 GLEBE POINT ROAD GLEBE	First	NE	60	55	59	55	60	56	59	55	-0.5	-0.4	-0.6	-0.4	60	55	NO	NO	NO	NO	NO
2.1	37681	298 GLEBE POINT ROAD GLEBE	Ground	NW	42	38	42	38	43	38	42	38	-0.3	-0.1	-0.2	-0.1	55	50	NO	NO	NO	NO	NO
2.1	37681	298 GLEBE POINT ROAD GLEBE	Ground	SW	54	49	54	49	54	49	54	50	0.1	0.1	0.1	0.2	60	55	NO	NO	NO	NO	NO
2.1	37681	298 GLEBE POINT ROAD GLEBE	Ground	SE	42	37	42	37	42	37	42	37	-0.2	-0.1	-0.2	-0.1	54	49	NO	NO	NO	NO	NO
2.1	37681	298 GLEBE POINT ROAD GLEBE	Ground	NE	59	55	58	54	59	55	58	54	-0.5	-0.4	-0.6	-0.4	60	55	NO	NO	NO	NO	NO
2.1	37687	296 GLEBE POINT ROAD GLEBE	First	NW	48	44	48	44	49	44	48	44	-0.3	-0.2	-0.3	-0.2	60	55	NO	NO	NO	NO	NO
2.1	37687	296 GLEBE POINT ROAD GLEBE	First	SW	53	48	53	48	53	49	54	49	0.3	0.3	0.3	0.4	60	55	NO	NO	NO	NO	NO
2.1	37687	296 GLEBE POINT ROAD GLEBE	First	SE	46	41	46	41	46	42	46	42	-0.3	-0.1	-0.3	-0.1	58	54	NO	NO	NO	NO	NO
2.1	37687	296 GLEBE POINT ROAD GLEBE	First	NE	60	56	59	55	60	56	60	55	-0.6	-0.3	-0.5	-0.3	60	55	NO	NO	NO	NO	NO
2.1	37687	296 GLEBE POINT ROAD GLEBE	Ground	NW	43	39	43	38	44	39	43	39	-0.2	-0.1	-0.2	-0.1	56	51	NO	NO	NO	NO	NO
2.1	37687	296 GLEBE POINT ROAD GLEBE	Ground	SW	52	47	52	47	52	47	53	48	0.5	0.5	0.5	0.6	60	55	NO	NO	NO	NO	NO
2.1	37687	296 GLEBE POINT ROAD GLEBE	Ground	SE	42	37	42	37	42	38	42	37	-0.2	-0.1	-0.2	-0.1	54	50	NO	NO	NO	NO	NO
2.1	37687	296 GLEBE POINT ROAD GLEBE	Ground	NE	59	54	58	54	59	55	58	54	-0.6	-0.3	-0.6	-0.4	60	55	NO	NO	NO	NO	NO
2.1	37688	302 GLEBE POINT ROAD GLEBE	First	NW	47	43	47	42	47	43	47	43	-0.3	-0.1	-0.2	-0.2	59	55	NO	NO	NO	NO	NO
2.1	37688	302 GLEBE POINT ROAD GLEBE	First	SW	56	52	56	52	57	52	57	52	-0.1	0.0	0.0	0.1	60	55	NO	NO	NO	NO	NO

NCA	Receiver ID	Address	Floor Level	Facade	Opening Year 2027				Design Year 2037				Increase (Do Smthng - Do Nothing)				NCG project road noise criteria		Do noise levels exceed the cumulative limit with project roads adding ≥2dB to the total noise levels?		Is the contribution from the road project Acute?		Consider further treatment?
					Do Nothing		Do Smthng		Do Nothing		Do Smthng		Opening Year 2027		Design Year 2037								
					Day	Night	Day	Night	Day	Night	Day	Night	Day	Night	Day	Night	Day	Night	Day	Night	$L_{Aeq,15hr}$ ≥ 65dB	$L_{Aeq,9hr}$ ≥ 60dB	
2.1	37688	302 GLEBE POINT ROAD GLEBE	First	SE	46	42	46	41	46	42	46	42	-0.3	-0.1	-0.3	-0.1	58	54	NO	NO	NO	NO	NO
2.1	37688	302 GLEBE POINT ROAD GLEBE	First	NE	60	56	59	55	60	56	60	55	-0.5	-0.4	-0.6	-0.4	60	55	NO	NO	NO	NO	NO
2.1	37688	302 GLEBE POINT ROAD GLEBE	Ground	NW	43	38	43	38	43	39	43	39	-0.2	0.0	-0.1	0.0	55	51	NO	NO	NO	NO	NO
2.1	37688	302 GLEBE POINT ROAD GLEBE	Ground	SW	56	51	56	51	56	52	56	52	0.0	0.1	0.0	0.1	60	55	NO	NO	NO	NO	NO
2.1	37688	302 GLEBE POINT ROAD GLEBE	Ground	SE	42	38	42	38	43	38	43	38	-0.2	-0.1	-0.2	0.0	55	50	NO	NO	NO	NO	NO
2.1	37688	302 GLEBE POINT ROAD GLEBE	Ground	NE	58	54	57	53	58	54	57	53	-0.5	-0.3	-0.6	-0.3	60	55	NO	NO	NO	NO	NO
2.1	37692	304 GLEBE POINT ROAD GLEBE	First	NW	47	42	46	42	47	43	47	42	-0.4	-0.2	-0.3	-0.2	59	55	NO	NO	NO	NO	NO
2.1	37692	304 GLEBE POINT ROAD GLEBE	First	SW	53	48	53	48	53	48	54	49	0.2	0.2	0.3	0.4	60	55	NO	NO	NO	NO	NO
2.1	37692	304 GLEBE POINT ROAD GLEBE	First	SE	46	42	46	42	47	42	46	42	-0.3	-0.2	-0.3	-0.2	59	54	NO	NO	NO	NO	NO
2.1	37692	304 GLEBE POINT ROAD GLEBE	First	NE	60	56	59	55	60	56	60	55	-0.6	-0.4	-0.6	-0.4	60	55	NO	NO	NO	NO	NO
2.1	37692	304 GLEBE POINT ROAD GLEBE	Ground	NW	43	38	42	38	43	38	43	38	-0.3	-0.1	-0.2	-0.1	55	50	NO	NO	NO	NO	NO
2.1	37692	304 GLEBE POINT ROAD GLEBE	Ground	SW	52	47	52	47	52	47	53	48	0.4	0.4	0.5	0.6	60	55	NO	NO	NO	NO	NO
2.1	37692	304 GLEBE POINT ROAD GLEBE	Ground	SE	42	38	42	38	43	38	43	38	-0.2	-0.1	-0.2	-0.1	55	50	NO	NO	NO	NO	NO
2.1	37692	304 GLEBE POINT ROAD GLEBE	Ground	NE	58	54	58	54	58	54	58	54	-0.6	-0.3	-0.5	-0.4	60	55	NO	NO	NO	NO	NO
2.1	37694	306 GLEBE POINT ROAD GLEBE	First	SW	56	52	56	52	57	52	57	52	0.0	0.0	0.0	0.0	60	55	NO	NO	NO	NO	NO
2.1	37694	306 GLEBE POINT ROAD GLEBE	First	SE	46	42	46	42	47	42	46	42	-0.3	-0.2	-0.4	-0.3	59	54	NO	NO	NO	NO	NO
2.1	37694	306 GLEBE POINT ROAD GLEBE	First	NE	60	56	59	55	60	56	60	55	-0.6	-0.4	-0.6	-0.5	60	55	NO	NO	NO	NO	NO
2.1	37694	306 GLEBE POINT ROAD GLEBE	Ground	SW	56	51	56	51	56	52	56	52	-0.1	0.0	0.0	0.0	60	55	NO	NO	NO	NO	NO
2.1	37694	306 GLEBE POINT ROAD GLEBE	Ground	SE	42	38	42	38	43	38	42	38	-0.3	-0.2	-0.2	-0.2	55	50	NO	NO	NO	NO	NO
2.1	37694	306 GLEBE POINT ROAD GLEBE	Ground	NE	58	54	58	54	58	54	58	54	-0.6	-0.3	-0.5	-0.4	60	55	NO	NO	NO	NO	NO
2.1	37695	308 GLEBE POINT ROAD GLEBE	First	NE	60	56	59	55	60	56	60	56	-0.6	-0.4	-0.5	-0.4	60	55	NO	NO	NO	NO	NO
2.1	37695	308 GLEBE POINT ROAD GLEBE	First	NW	47	42	47	42	47	43	47	42	-0.3	-0.2	-0.3	-0.2	59	55	NO	NO	NO	NO	NO
2.1	37695	308 GLEBE POINT ROAD GLEBE	First	SW	56	52	56	52	57	52	57	52	-0.1	0.0	0.0	0.0	60	55	NO	NO	NO	NO	NO
2.1	37695	308 GLEBE POINT ROAD GLEBE	Ground	NE	58	54	58	54	59	54	58	54	-0.5	-0.4	-0.6	-0.4	60	55	NO	NO	NO	NO	NO
2.1	37695	308 GLEBE POINT ROAD GLEBE	Ground	NW	43	38	43	38	43	39	43	39	-0.2	0.0	-0.2	-0.1	55	51	NO	NO	NO	NO	NO
2.1	37695	308 GLEBE POINT ROAD GLEBE	Ground	SW	56	51	56	51	57	52	57	52	-0.1	0.0	0.0	0.0	60	55	NO	NO	NO	NO	NO
2.1	37698	312 GLEBE POINT ROAD GLEBE	First	NE	61	56	60	56	61	57	61	56	-0.5	-0.3	-0.6	-0.4	60	55	NO	NO	NO	NO	NO
2.1	37698	312 GLEBE POINT ROAD GLEBE	First	NW	62	57	61	57	62	57	61	57	-0.4	-0.2	-0.4	-0.3	60	55	NO	NO	NO	NO	NO
2.1	37698	312 GLEBE POINT ROAD GLEBE	First	SW	57	53	57	53	58	53	58	53	-0.1	0.0	-0.1	0.0	60	55	NO	NO	NO	NO	NO
2.1	37698	312 GLEBE POINT ROAD GLEBE	Ground	NE	60	56	60	56	61	56	60	56	-0.5	-0.3	-0.5	-0.4	60	55	NO	NO	NO	NO	NO
2.1	37698	312 GLEBE POINT ROAD GLEBE	Ground	NW	61	57	61	57	62	57	61	57	-0.5	-0.3	-0.5	-0.3	60	55	NO	NO	NO	NO	NO
2.1	37698	312 GLEBE POINT ROAD GLEBE	Ground	SW	57	52	57	52	57	53	57	53	-0.1	0.0	-0.1	0.0	60	55	NO	NO	NO	NO	NO
2.1	37699	310 GLEBE POINT ROAD GLEBE	First	SW	56	52	56	52	57	52	57	52	-0.1	-0.1	-0.1	-0.1	60	55	NO	NO	NO	NO	NO
2.1	37699	310 GLEBE POINT ROAD GLEBE	First	SE	47	42	46	42	47	42	47	42	-0.3	-0.2	-0.4	-0.2	59	54	NO	NO	NO	NO	NO
2.1	37699	310 GLEBE POINT ROAD GLEBE	First	NE	60	56	59	55	60	56	60	56	-0.6	-0.3	-0.6	-0.4	60	55	NO	NO	NO	NO	NO
2.1	37699	310 GLEBE POINT ROAD GLEBE	Ground	SW	56	51	56	51	56	52	56	52	-0.1	0.0	0.0	0.0	60	55	NO	NO	NO	NO	NO
2.1	37699	310 GLEBE POINT ROAD GLEBE	Ground	SE	43	38	42	38	43	38	43	38	-0.3	-0.1	-0.3	-0.2	55	50	NO	NO	NO	NO	NO
2.1	37699	310 GLEBE POINT ROAD GLEBE	Ground	NE	59	55	58	54	59	55	59	55	-0.6	-0.3	-0.6	-0.4	60	55	NO	NO	NO	NO	NO
2.1	37705	501 GLEBE POINT ROAD GLEBE	First	NE	61	57	61	57	62	57	61	57	-0.5	-0.3	-0.5	-0.4	60	55	NO	NO	NO	NO	NO
2.1	37705	501 GLEBE POINT ROAD GLEBE	First	NW	46	42	46	41	46	42	46	42	-0.5	-0.3	-0.4	-0.3	58	54	NO	NO	NO	NO	NO
2.1	37705	501 GLEBE POINT ROAD GLEBE	First	NE	60	56	59	55	60	56	60	56	-0.6	-0.4	-0.6	-0.4	60	55	NO	NO	NO	NO	NO
2.1	37705	501 GLEBE POINT ROAD GLEBE	First	E	57	53	57	53	58	53	57	53	-0.6	-0.4	-0.6	-0.5	60	55	NO	NO	NO	NO	NO
2.1	37705	501 GLEBE POINT ROAD GLEBE	First	N	61	57	61	56	61	57	61	57	-0.5	-0.4	-0.6	-0.4	60	55	NO	NO	NO	NO	NO
2.1	37705	501 GLEBE POINT ROAD GLEBE	First	E	59	55	58	54	59	55	59	55	-0.6	-0.4	-0.6	-0.5	60	55	NO	NO	NO	NO	NO
2.1	37705	501 GLEBE POINT ROAD GLEBE	First	NW	60	56	59	55	60	56	60	56	-0.6	-0.4	-0.6	-0.4	60	55	NO	NO	NO	NO	NO
2.1	37705	501 GLEBE POINT ROAD GLEBE	First	N	61	57	61	57	62	57	61	57	-0.5	-0.3	-0.6	-0.4	60	55	NO	NO	NO	NO	NO
2.1	37705	501 GLEBE POINT ROAD GLEBE	First	NW	62	57	61	57	62	58	62	57	-0.4	-0.3	-0.5	-0.3	60	55	NO	NO	NO	NO	NO
2.1	37705	501 GLEBE POINT ROAD GLEBE	First	SW	55	50	55	50	55	51	55	51	-0.2	-0.1	-0.2	-0.1	60	55	NO	NO	NO	NO	NO
2.1	37705	501 GLEBE POINT ROAD GLEBE	First	NE	52	48	52	48	52	48	52	48	-0.5	-0.3	-0.6	-0.4	60	55	NO	NO	NO	NO	NO
2.1	37705	501 GLEBE POINT ROAD GLEBE	First	S	47	42	46	42	47	42	47	42	-0.4	-0.2	-0.4	-0.2	59	54	NO	NO	NO	NO	NO
2.1	37705	501 GLEBE POINT ROAD GLEBE	First	SW	48	43	47	43	48	44	48	43	-0.4	-0.2	-0.3	-0.2	60	55	NO	NO	NO	NO	NO
2.1	37705	501 GLEBE POINT ROAD GLEBE	First	NW	48	44	48	44	49	44	48	44	-0.4	-0.3	-0.3	-0.2	60	55	NO	NO	NO	NO	NO
2.1	37705	501 GLEBE POINT ROAD GLEBE	First	SW	49	44	49	44	49	45	49	45	-0.3	-0.2	-0.3	-0.2	60	55	NO	NO	NO	NO	NO
2.1	37705	501 GLEBE POINT ROAD GLEBE	First	SW	50	45	49	45	50	45	49	45	-0.4	-0.3	-0.4	-0.2	60	55	NO	NO	NO	NO	NO
2.1	37705	501 GLEBE POINT ROAD GLEBE	First	SW	49	45	49	45	50	45	49	45	-0.4	-0.2	-0.4	-0.3	60	55	NO	NO	NO	NO	NO
2.1	37705	501 GLEBE POINT ROAD GLEBE	First	NW	50	46	50	46	50	46	50	46	-0.4	-0.2	-0.4	-0.3	60	55	NO	NO	NO	NO	NO
2.1	37705	501 GLEBE POINT ROAD GLEBE	First	S	47	42	46	42	47	43	47	42	-0.4	-0.3	-0.3	-0.2	59	55	NO	NO	NO	NO	NO
2.1	37705	501 GLEBE POINT ROAD GLEBE	First	SW	49	44	48	44	49	45	49	44	-0.4	-0.3	-0.4	-0.2	60	55	NO	NO	NO	NO	NO
2.1	37705	501 GLEBE POINT ROAD GLEBE	First	SE	45	41	45	41	45	41	45	41	-0.4	-0.2	-0.4	-0.3	57	53	NO	NO	NO	NO	NO
2.1	37705	501 GLEBE POINT ROAD GLEBE	First	NE	52	48	52	47	52	48	52	48	-0.5	-0.4	-0.5	-0.4	60	55	NO	NO	NO	NO	NO
2.1	37705	501 GLEBE POINT ROAD GLEBE	First	SE	45	41	45	41	46	41	45	41	-0.4	-0.2	-0.4	-0.3	58	53	NO	NO	NO	NO	NO
2.1	37705	501 GLEBE POINT ROAD GLEBE	First	NE	60	55	59	55	60	56	59	55	-0.6	-0.4	-0.5	-0.5	60	55	NO	NO	NO	NO	NO

NCA	Receiver ID	Address	Floor Level	Facade	Opening Year 2027				Design Year 2037				Increase (Do Smthng - Do Nothing)				NCG project road noise criteria		Do noise levels exceed the cumulative limit with project roads adding ≥2dB to the total noise levels?		Is the contribution from the road project Acute?		Consider further treatment?
					Do Nothing		Do Smthng		Do Nothing		Do Smthng		Opening Year 2027		Design Year 2037								
					Day	Night	Day	Night	Day	Night	Day	Night	Day	Night	Day	Night	Day	Night	Day	Night	$L_{Aeq,15hr}$ ≥ 65dB	$L_{Aeq,9hr}$ ≥ 60dB	
2.1	37705	501 GLEBE POINT ROAD GLEBE	First	SE	45	41	45	41	45	41	45	41	-0.4	-0.2	-0.4	-0.3	57	53	NO	NO	NO	NO	NO
2.1	37705	501 GLEBE POINT ROAD GLEBE	First	N	45	41	45	41	46	41	45	41	-0.4	-0.3	-0.4	-0.3	58	53	NO	NO	NO	NO	NO
2.1	37705	501 GLEBE POINT ROAD GLEBE	First	NE	60	56	59	55	60	56	60	56	-0.5	-0.4	-0.6	-0.4	60	55	NO	NO	NO	NO	NO
2.1	37705	501 GLEBE POINT ROAD GLEBE	First	SE	44	40	44	40	44	40	44	40	-0.4	-0.2	-0.4	-0.3	56	52	NO	NO	NO	NO	NO
2.1	37705	501 GLEBE POINT ROAD GLEBE	Ground	NE	61	57	60	56	61	57	61	57	-0.6	-0.4	-0.6	-0.4	60	55	NO	NO	NO	NO	NO
2.1	37705	501 GLEBE POINT ROAD GLEBE	Ground	NW	42	37	41	37	42	38	42	37	-0.5	-0.3	-0.5	-0.3	54	50	NO	NO	NO	NO	NO
2.1	37705	501 GLEBE POINT ROAD GLEBE	Ground	NE	60	56	59	55	60	56	59	55	-0.5	-0.4	-0.6	-0.4	60	55	NO	NO	NO	NO	NO
2.1	37705	501 GLEBE POINT ROAD GLEBE	Ground	E	57	53	57	52	57	53	57	53	-0.6	-0.4	-0.6	-0.5	60	55	NO	NO	NO	NO	NO
2.1	37705	501 GLEBE POINT ROAD GLEBE	Ground	N	61	57	60	56	61	57	61	56	-0.6	-0.4	-0.6	-0.4	60	55	NO	NO	NO	NO	NO
2.1	37705	501 GLEBE POINT ROAD GLEBE	Ground	E	59	55	58	54	59	55	58	54	-0.6	-0.5	-0.7	-0.4	60	55	NO	NO	NO	NO	NO
2.1	37705	501 GLEBE POINT ROAD GLEBE	Ground	NW	60	56	59	55	60	56	59	55	-0.5	-0.5	-0.6	-0.4	60	55	NO	NO	NO	NO	NO
2.1	37705	501 GLEBE POINT ROAD GLEBE	Ground	N	61	57	60	56	61	57	61	57	-0.5	-0.4	-0.5	-0.4	60	55	NO	NO	NO	NO	NO
2.1	37705	501 GLEBE POINT ROAD GLEBE	Ground	NW	61	57	61	57	62	57	61	57	-0.5	-0.3	-0.5	-0.3	60	55	NO	NO	NO	NO	NO
2.1	37705	501 GLEBE POINT ROAD GLEBE	Ground	S	42	38	42	38	43	38	42	38	-0.3	-0.2	-0.4	-0.2	55	50	NO	NO	NO	NO	NO
2.1	37705	501 GLEBE POINT ROAD GLEBE	Ground	SW	44	39	43	39	44	39	44	39	-0.3	-0.2	-0.2	-0.2	56	51	NO	NO	NO	NO	NO
2.1	37705	501 GLEBE POINT ROAD GLEBE	Ground	NW	44	40	44	40	45	40	44	40	-0.3	-0.2	-0.3	-0.1	57	52	NO	NO	NO	NO	NO
2.1	37705	501 GLEBE POINT ROAD GLEBE	Ground	SW	45	41	45	41	46	41	45	41	-0.3	-0.2	-0.3	-0.3	58	53	NO	NO	NO	NO	NO
2.1	37705	501 GLEBE POINT ROAD GLEBE	Ground	SW	46	42	46	41	46	42	46	42	-0.4	-0.2	-0.4	-0.2	58	54	NO	NO	NO	NO	NO
2.1	37705	501 GLEBE POINT ROAD GLEBE	Ground	SW	46	42	46	42	47	42	46	42	-0.4	-0.3	-0.4	-0.3	59	54	NO	NO	NO	NO	NO
2.1	37705	501 GLEBE POINT ROAD GLEBE	Ground	NW	46	42	46	42	47	42	46	42	-0.4	-0.2	-0.4	-0.3	59	54	NO	NO	NO	NO	NO
2.1	37705	501 GLEBE POINT ROAD GLEBE	Ground	S	43	38	42	38	43	39	43	38	-0.4	-0.2	-0.4	-0.2	55	51	NO	NO	NO	NO	NO
2.1	37705	501 GLEBE POINT ROAD GLEBE	Ground	SW	45	41	45	41	46	41	45	41	-0.4	-0.2	-0.4	-0.3	58	53	NO	NO	NO	NO	NO
2.1	37705	501 GLEBE POINT ROAD GLEBE	Ground	SE	41	37	41	36	41	37	41	37	-0.4	-0.2	-0.3	-0.3	53	49	NO	NO	NO	NO	NO
2.1	37705	501 GLEBE POINT ROAD GLEBE	Ground	NE	51	47	50	46	51	47	51	46	-0.6	-0.4	-0.5	-0.4	60	55	NO	NO	NO	NO	NO
2.1	37705	501 GLEBE POINT ROAD GLEBE	Ground	SE	41	37	41	36	41	37	41	37	-0.4	-0.3	-0.4	-0.3	53	49	NO	NO	NO	NO	NO
2.1	37705	501 GLEBE POINT ROAD GLEBE	Ground	NE	59	55	59	55	60	55	59	55	-0.6	-0.4	-0.6	-0.4	60	55	NO	NO	NO	NO	NO
2.1	37705	501 GLEBE POINT ROAD GLEBE	Ground	SE	41	37	41	36	41	37	41	37	-0.5	-0.3	-0.4	-0.3	53	49	NO	NO	NO	NO	NO
2.1	37705	501 GLEBE POINT ROAD GLEBE	Ground	N	41	37	41	37	42	37	41	37	-0.5	-0.3	-0.5	-0.3	54	49	NO	NO	NO	NO	NO
2.1	37705	501 GLEBE POINT ROAD GLEBE	Ground	NE	60	56	59	55	60	56	59	55	-0.5	-0.4	-0.6	-0.4	60	55	NO	NO	NO	NO	NO
2.1	37705	501 GLEBE POINT ROAD GLEBE	Ground	SE	40	36	40	36	41	36	40	36	-0.4	-0.3	-0.4	-0.3	53	48	NO	NO	NO	NO	NO
2.1	37880	278 GLEBE POINT ROAD GLEBE	Ground	NE	54	50	54	50	54	50	54	50	-0.5	-0.3	-0.5	-0.3	60	55	NO	NO	NO	NO	NO
2.1	37880	278 GLEBE POINT ROAD GLEBE	Ground	NW	40	35	40	35	40	35	40	35	-0.2	-0.1	-0.1	0.0	52	47	NO	NO	NO	NO	NO
2.1	37880	278 GLEBE POINT ROAD GLEBE	Ground	SW	51	47	51	47	52	47	52	47	0.0	0.1	0.0	0.1	60	55	NO	NO	NO	NO	NO
2.1	37880	278 GLEBE POINT ROAD GLEBE	Ground	NW	52	47	52	47	52	48	52	48	0.0	0.0	0.0	0.1	60	55	NO	NO	NO	NO	NO
2.1	37880	278 GLEBE POINT ROAD GLEBE	Ground	SW	54	50	54	50	55	50	55	50	-0.2	-0.1	-0.1	-0.1	60	55	NO	NO	NO	NO	NO
2.1	37880	278 GLEBE POINT ROAD GLEBE	Ground	SE	44	39	43	39	44	40	44	39	-0.4	-0.2	-0.3	-0.3	56	52	NO	NO	NO	NO	NO
2.1	36466	4A AVENUE ROAD GLEBE	First	NW	55	50	54	50	55	50	55	50	-0.2	-0.1	-0.1	-0.1	50	-	NO	NO	NO	NO	NO
2.1	36466	4A AVENUE ROAD GLEBE	First	W	55	50	54	50	55	50	55	50	-0.2	-0.1	-0.1	-0.1	50	-	NO	NO	NO	NO	NO
2.1	36466	4A AVENUE ROAD GLEBE	First	SW	50	45	50	45	51	45	51	46	0.2	0.3	0.3	0.4	50	-	NO	NO	NO	NO	NO
2.1	36466	4A AVENUE ROAD GLEBE	First	SW	49	44	49	44	50	44	50	45	0.3	0.5	0.4	0.5	50	-	NO	NO	NO	NO	NO
2.1	36466	4A AVENUE ROAD GLEBE	First	SE	40	36	40	36	41	36	41	36	-0.1	0.0	-0.1	0.0	50	-	NO	NO	NO	NO	NO
2.1	36466	4A AVENUE ROAD GLEBE	First	NE	44	39	43	39	44	40	44	39	-0.3	-0.2	-0.3	-0.2	50	-	NO	NO	NO	NO	NO
2.1	36466	4A AVENUE ROAD GLEBE	Ground	NW	53	48	53	48	53	48	53	48	-0.1	0.1	0.0	0.1	50	-	NO	NO	NO	NO	NO
2.1	36466	4A AVENUE ROAD GLEBE	Ground	W	53	48	53	48	53	49	53	49	-0.1	0.0	-0.1	0.0	50	-	NO	NO	NO	NO	NO
2.1	36466	4A AVENUE ROAD GLEBE	Ground	SW	50	44	50	45	50	45	51	45	0.3	0.4	0.3	0.5	50	-	NO	NO	NO	NO	NO
2.1	36466	4A AVENUE ROAD GLEBE	Ground	SW	48	43	49	44	49	44	50	44	0.4	0.6	0.5	0.6	50	-	NO	NO	NO	NO	NO
2.1	36466	4A AVENUE ROAD GLEBE	Ground	SE	36	32	36	32	37	32	37	32	-0.2	-0.1	-0.1	0.0	50	-	NO	NO	NO	NO	NO
2.1	36466	4A AVENUE ROAD GLEBE	Ground	NE	41	36	40	36	41	37	41	36	-0.4	-0.2	-0.3	-0.3	50	-	NO	NO	NO	NO	NO
2.1	36564	4A AVENUE ROAD GLEBE	First	E	42	38	42	38	42	38	42	38	-0.2	-0.1	-0.2	-0.1	50	-	NO	NO	NO	NO	NO
2.1	36564	4A AVENUE ROAD GLEBE	First	SE	41	37	41	37	42	37	41	37	-0.2	-0.1	-0.1	0.0	50	-	NO	NO	NO	NO	NO
2.1	36564	4A AVENUE ROAD GLEBE	First	SW	44	39	44	39	44	40	44	40	0.0	0.0	0.1	0.1	50	-	NO	NO	NO	NO	NO
2.1	36564	4A AVENUE ROAD GLEBE	First	SE	41	36	40	36	41	36	41	36	-0.2	-0.1	-0.1	0.0	50	-	NO	NO	NO	NO	NO
2.1	36564	4A AVENUE ROAD GLEBE	First	NE	43	38	42	38	43	38	43	38	-0.3	-0.2	-0.3	-0.1	50	-	NO	NO	NO	NO	NO
2.1	36564	4A AVENUE ROAD GLEBE	First	NW	42	37	41	37	42	37	42	37	-0.2	-0.1	-0.1	0.0	50	-	NO	NO	NO	NO	NO
2.1	36564	4A AVENUE ROAD GLEBE	First	SE	41	36	41	36	41	37	41	37	-0.1	-0.1	-0.1	-0.1	50	-	NO	NO	NO	NO	NO
2.1	36564	4A AVENUE ROAD GLEBE	First	NE	45	41	45	41	46	41	45	41	-0.4	-0.3	-0.4	-0.3	50	-	NO	NO	NO	NO	NO
2.1	36564	4A AVENUE ROAD GLEBE	First	NW	47	43	47	43	48	43	48	43	0.0	0.1	0.1	0.2	50	-	NO	NO	NO	NO	NO
2.1	36564	4A AVENUE ROAD GLEBE	First	NW	51	46	51	46	52	47	52	47	0.1	0.2	0.1	0.2	50	-	NO	NO	NO	NO	NO
2.1	36564	4A AVENUE ROAD GLEBE	First	NE	53	48	53	48	54	49	53	49	-0.2	-0.2	-0.2	-0.1	50	-	NO	NO	NO	NO	NO
2.1	36564	4A AVENUE ROAD GLEBE	First	NW	54	49	54	49	54	50	54	50	-0.1	0.0	-0.1	0.0	50	-	NO	NO	NO	NO	NO
2.1	36564	4A AVENUE ROAD GLEBE	Ground	E	38	33	37	33	38	33	38	33	-0.2	-0.1	-0.2	-0.1	50	-	NO	NO	NO	NO	NO
2.1	36564	4A AVENUE ROAD GLEBE	Ground	SE	37	32	37	32	37	33	37	33	-0.2	-0.1	-0.2	0.0	50	-	NO	NO	NO	NO	NO

NCA	Receiver ID	Address	Floor Level	Facade	Opening Year 2027				Design Year 2037				Increase (Do Smthng - Do Nothing)				NCG project road noise criteria		Do noise levels exceed the cumulative limit with project roads adding ≥2dB to the total noise levels?		Is the contribution from the road project Acute?		Consider further treatment?
					Do Nothing		Do Smthng		Do Nothing		Do Smthng		Opening Year 2027		Design Year 2037								
					Day	Night	Day	Night	Day	Night	Day	Night	Day	Night	Day	Night	Day	Night	Day	Night	$L_{Aeq,15hr}$ ≥ 65dB	$L_{Aeq,9hr}$ ≥ 60dB	
2.1	36564	4A AVENUE ROAD GLEBE	Ground	SW	40	36	40	36	41	36	41	36	0.1	0.2	0.1	0.2	50	-	NO	NO	NO	NO	NO
2.1	36564	4A AVENUE ROAD GLEBE	Ground	SE	36	32	36	32	37	32	37	32	-0.1	-0.1	-0.1	-0.1	50	-	NO	NO	NO	NO	NO
2.1	36564	4A AVENUE ROAD GLEBE	Ground	NW	37	33	37	33	38	33	38	33	-0.2	0.0	-0.1	0.0	50	-	NO	NO	NO	NO	NO
2.1	36564	4A AVENUE ROAD GLEBE	Ground	SE	37	32	36	32	37	32	37	32	-0.1	-0.1	-0.1	-0.1	50	-	NO	NO	NO	NO	NO
2.1	36564	4A AVENUE ROAD GLEBE	Ground	NW	45	40	45	40	46	41	46	41	0.1	0.3	0.2	0.2	50	-	NO	NO	NO	NO	NO
2.1	36564	4A AVENUE ROAD GLEBE	Ground	NW	50	45	50	46	51	46	51	46	0.1	0.2	0.2	0.2	50	-	NO	NO	NO	NO	NO
2.1	36564	4A AVENUE ROAD GLEBE	Ground	NE	53	48	53	48	53	48	53	48	-0.1	-0.1	-0.1	-0.2	50	-	NO	NO	NO	NO	NO
2.1	36564	4A AVENUE ROAD GLEBE	Ground	NW	54	49	54	49	54	49	54	49	-0.1	0.0	0.0	0.0	50	-	NO	NO	NO	NO	NO
2.1	36574	4A AVENUE ROAD GLEBE	First	NW	36	31	36	31	36	32	36	32	-0.3	-0.1	-0.2	-0.1	50	-	NO	NO	NO	NO	NO
2.1	36574	4A AVENUE ROAD GLEBE	First	SW	39	34	38	34	39	34	39	34	-0.1	0.0	-0.1	0.0	50	-	NO	NO	NO	NO	NO
2.1	36574	4A AVENUE ROAD GLEBE	First	NW	40	35	39	35	40	35	40	35	-0.2	-0.1	-0.2	0.0	50	-	NO	NO	NO	NO	NO
2.1	36574	4A AVENUE ROAD GLEBE	First	NE	39	35	39	34	39	35	39	35	-0.4	-0.2	-0.3	-0.2	50	-	NO	NO	NO	NO	NO
2.1	36574	4A AVENUE ROAD GLEBE	First	NW	39	34	39	34	39	35	39	35	-0.2	-0.1	-0.2	0.0	50	-	NO	NO	NO	NO	NO
2.1	36574	4A AVENUE ROAD GLEBE	First	SW	39	34	38	34	39	35	39	34	-0.3	-0.3	-0.4	-0.2	50	-	NO	NO	NO	NO	NO
2.1	36574	4A AVENUE ROAD GLEBE	First	SE	36	32	36	32	37	32	37	32	-0.3	-0.1	-0.1	-0.1	50	-	NO	NO	NO	NO	NO
2.1	36574	4A AVENUE ROAD GLEBE	Second	NW	40	35	40	35	40	36	40	36	-0.2	-0.2	-0.2	-0.1	50	-	NO	NO	NO	NO	NO
2.1	36574	4A AVENUE ROAD GLEBE	Second	SW	43	39	43	38	43	39	43	39	-0.2	-0.2	-0.2	-0.1	50	-	NO	NO	NO	NO	NO
2.1	36574	4A AVENUE ROAD GLEBE	Second	NW	44	40	44	39	44	40	44	40	-0.3	-0.1	-0.2	-0.1	50	-	NO	NO	NO	NO	NO
2.1	36574	4A AVENUE ROAD GLEBE	Second	NE	44	39	43	39	44	39	44	39	-0.4	-0.3	-0.3	-0.3	50	-	NO	NO	NO	NO	NO
2.1	36574	4A AVENUE ROAD GLEBE	Second	NW	43	39	43	39	44	39	44	39	-0.2	-0.1	-0.2	-0.1	50	-	NO	NO	NO	NO	NO
2.1	36574	4A AVENUE ROAD GLEBE	Second	SW	43	39	43	38	43	39	43	39	-0.3	-0.3	-0.4	-0.2	50	-	NO	NO	NO	NO	NO
2.1	36574	4A AVENUE ROAD GLEBE	Second	SE	41	36	40	36	41	36	41	36	-0.2	-0.1	-0.2	-0.1	50	-	NO	NO	NO	NO	NO
2.1	36574	4A AVENUE ROAD GLEBE	Ground	NW	33	30	33	30	34	30	33	30	-0.2	0.0	-0.2	0.0	50	-	NO	NO	NO	NO	NO
2.1	36574	4A AVENUE ROAD GLEBE	Ground	SW	35	31	35	31	36	31	36	31	-0.1	-0.1	-0.1	0.0	50	-	NO	NO	NO	NO	NO
2.1	36574	4A AVENUE ROAD GLEBE	Ground	NW	36	32	36	32	37	32	37	32	-0.2	-0.1	-0.2	0.0	50	-	NO	NO	NO	NO	NO
2.1	36574	4A AVENUE ROAD GLEBE	Ground	NE	36	31	35	31	36	32	36	31	-0.3	-0.2	-0.4	-0.2	50	-	NO	NO	NO	NO	NO
2.1	36574	4A AVENUE ROAD GLEBE	Ground	NW	36	31	35	31	36	32	36	31	-0.2	-0.1	-0.2	-0.1	50	-	NO	NO	NO	NO	NO
2.1	36574	4A AVENUE ROAD GLEBE	Ground	SW	36	31	35	31	36	32	36	31	-0.4	-0.2	-0.3	-0.2	50	-	NO	NO	NO	NO	NO
2.1	36574	4A AVENUE ROAD GLEBE	Ground	SE	34	30	33	30	34	30	34	30	-0.3	0.0	-0.2	0.0	50	-	NO	NO	NO	NO	NO
2.1	36627	4A AVENUE ROAD GLEBE	First	S	36	32	36	32	37	32	37	32	-0.2	-0.1	-0.1	-0.1	50	-	NO	NO	NO	NO	NO
2.1	36627	4A AVENUE ROAD GLEBE	First	SE	36	32	36	32	37	32	37	32	-0.2	-0.1	-0.2	-0.1	50	-	NO	NO	NO	NO	NO
2.1	36627	4A AVENUE ROAD GLEBE	First	W	37	33	37	32	37	33	37	33	-0.3	-0.2	-0.3	-0.2	50	-	NO	NO	NO	NO	NO
2.1	36627	4A AVENUE ROAD GLEBE	First	NW	49	44	49	44	49	45	49	44	-0.3	-0.2	-0.2	-0.2	50	-	NO	NO	NO	NO	NO
2.1	36627	4A AVENUE ROAD GLEBE	First	N	49	44	49	44	49	45	49	45	-0.3	-0.2	-0.3	-0.1	50	-	NO	NO	NO	NO	NO
2.1	36627	4A AVENUE ROAD GLEBE	First	N	51	46	50	46	51	46	51	46	-0.4	-0.2	-0.3	-0.3	50	-	NO	NO	NO	NO	NO
2.1	36627	4A AVENUE ROAD GLEBE	First	NW	51	47	51	46	51	47	51	47	-0.4	-0.2	-0.3	-0.2	50	-	NO	NO	NO	NO	NO
2.1	36627	4A AVENUE ROAD GLEBE	First	SW	47	42	47	42	47	42	48	43	0.0	0.2	0.1	0.2	50	-	NO	NO	NO	NO	NO
2.1	36627	4A AVENUE ROAD GLEBE	First	NW	47	42	47	43	48	43	48	43	0.0	0.1	0.1	0.1	50	-	NO	NO	NO	NO	NO
2.1	36627	4A AVENUE ROAD GLEBE	First	SW	48	43	48	43	48	43	48	43	0.0	0.1	0.1	0.1	50	-	NO	NO	NO	NO	NO
2.1	36627	4A AVENUE ROAD GLEBE	First	SE	36	32	36	32	37	32	37	32	-0.2	0.0	-0.1	0.0	50	-	NO	NO	NO	NO	NO
2.1	36627	4A AVENUE ROAD GLEBE	First	NE	40	36	40	35	40	36	40	36	-0.4	-0.2	-0.4	-0.3	50	-	NO	NO	NO	NO	NO
2.1	36627	4A AVENUE ROAD GLEBE	Second	S	41	36	41	36	41	37	41	36	-0.2	-0.1	-0.2	-0.1	50	-	NO	NO	NO	NO	NO
2.1	36627	4A AVENUE ROAD GLEBE	Second	SE	41	36	41	36	41	37	41	36	-0.2	-0.1	-0.2	-0.1	50	-	NO	NO	NO	NO	NO
2.1	36627	4A AVENUE ROAD GLEBE	Second	W	41	37	41	37	42	37	41	37	-0.3	-0.2	-0.4	-0.2	50	-	NO	NO	NO	NO	NO
2.1	36627	4A AVENUE ROAD GLEBE	Second	NW	52	48	52	48	53	48	53	48	-0.3	-0.2	-0.3	-0.1	50	-	NO	NO	NO	NO	NO
2.1	36627	4A AVENUE ROAD GLEBE	Second	N	52	48	52	47	53	48	52	48	-0.2	-0.2	-0.3	-0.1	50	-	NO	NO	NO	NO	NO
2.1	36627	4A AVENUE ROAD GLEBE	Second	N	54	50	54	49	54	50	54	50	-0.4	-0.3	-0.4	-0.2	50	-	NO	NO	NO	NO	NO
2.1	36627	4A AVENUE ROAD GLEBE	Second	NW	54	50	54	50	55	50	54	50	-0.3	-0.2	-0.3	-0.2	50	-	NO	NO	NO	NO	NO
2.1	36627	4A AVENUE ROAD GLEBE	Second	SW	50	45	50	46	51	46	51	46	0.0	0.1	0.0	0.1	50	-	NO	NO	NO	NO	NO
2.1	36627	4A AVENUE ROAD GLEBE	Second	NW	51	46	51	46	51	46	51	46	-0.1	0.0	0.0	0.1	50	-	NO	NO	NO	NO	NO
2.1	36627	4A AVENUE ROAD GLEBE	Second	SW	51	46	51	46	51	46	51	47	0.0	0.1	-0.1	0.1	50	-	NO	NO	NO	NO	NO
2.1	36627	4A AVENUE ROAD GLEBE	Second	SE	41	36	40	36	41	36	41	36	-0.2	-0.1	-0.2	0.0	50	-	NO	NO	NO	NO	NO
2.1	36627	4A AVENUE ROAD GLEBE	Second	NE	44	40	44	40	45	40	44	40	-0.4	-0.2	-0.4	-0.3	50	-	NO	NO	NO	NO	NO
2.1	36627	4A AVENUE ROAD GLEBE	Ground	S	34	30	34	30	34	30	34	30	-0.2	0.0	-0.2	0.0	50	-	NO	NO	NO	NO	NO
2.1	36627	4A AVENUE ROAD GLEBE	Ground	SE	34	30	33	30	34	30	34	30	-0.2	0.0	-0.2	0.0	50	-	NO	NO	NO	NO	NO
2.1	36627	4A AVENUE ROAD GLEBE	Ground	W	34	30	34	30	34	30	34	30	-0.3	0.0	-0.3	0.0	50	-	NO	NO	NO	NO	NO
2.1	36627	4A AVENUE ROAD GLEBE	Ground	NW	46	41	46	41	46	42	46	42	-0.2	-0.1	-0.2	-0.1	50	-	NO	NO	NO	NO	NO
2.1	36627	4A AVENUE ROAD GLEBE	Ground	N	46	41	46	41	46	42	46	42	-0.3	-0.2	-0.3	-0.1	50	-	NO	NO	NO	NO	NO
2.1	36627	4A AVENUE ROAD GLEBE	Ground	N	47	43	47	43	48	43	47	43	-0.4	-0.3	-0.3	-0.2	50	-	NO	NO	NO	NO	NO
2.1	36627	4A AVENUE ROAD GLEBE	Ground	NW	48	43	48	43	48	44	48	44	-0.2	-0.1	-0.2	-0.1	50	-	NO	NO	NO	NO	NO
2.1	36627	4A AVENUE ROAD GLEBE	Ground	SW	44	39	44	39	44	39	44	40	0.1	0.1	0.1	0.2	50	-	NO	NO	NO	NO	NO
2.1	36627	4A AVENUE ROAD GLEBE	Ground	NW	44	40	44	40	45	40	45	40	0.0	0.0	0.0	0.1	50	-	NO	NO	NO	NO	NO

NCA	Receiver ID	Address	Floor Level	Facade	Opening Year 2027				Design Year 2037				Increase (Do Smthng - Do Nothing)				NCG project road noise criteria		Do noise levels exceed the cumulative limit with project roads adding ≥2dB to the total noise levels?		Is the contribution from the road project Acute?		Consider further treatment?
					Do Nothing		Do Smthng		Do Nothing		Do Smthng		Opening Year 2027		Design Year 2037								
					Day	Night	Day	Night	Day	Night	Day	Night	Day	Night	Day	Night	Day	Night	Day	Night	$L_{Aeq,15hr}$ ≥ 65dB	$L_{Aeq,9hr}$ ≥ 60dB	
2.1	36627	4A AVENUE ROAD GLEBE	Ground	SW	44	40	44	40	45	40	45	40	-0.1	-0.1	-0.1	0.0	50	-	NO	NO	NO	NO	NO
2.1	36627	4A AVENUE ROAD GLEBE	Ground	SE	34	30	33	30	34	30	34	30	-0.2	0.0	-0.2	0.0	50	-	NO	NO	NO	NO	NO
2.1	36627	4A AVENUE ROAD GLEBE	Ground	NE	37	32	36	32	37	33	37	32	-0.4	-0.3	-0.3	-0.2	50	-	NO	NO	NO	NO	NO
2.1	36768	4A AVENUE ROAD GLEBE	First	NW	49	45	49	45	50	45	49	45	-0.4	-0.3	-0.3	-0.2	50	-	NO	NO	NO	NO	NO
2.1	36768	4A AVENUE ROAD GLEBE	First	SW	47	42	46	42	47	42	47	42	-0.2	-0.2	-0.2	-0.1	50	-	NO	NO	NO	NO	NO
2.1	36768	4A AVENUE ROAD GLEBE	First	NW	48	44	48	44	49	44	48	44	-0.3	-0.3	-0.3	-0.2	50	-	NO	NO	NO	NO	NO
2.1	36768	4A AVENUE ROAD GLEBE	First	SW	46	41	46	41	46	42	46	42	-0.2	-0.1	-0.2	0.0	50	-	NO	NO	NO	NO	NO
2.1	36768	4A AVENUE ROAD GLEBE	First	SE	37	33	37	33	38	33	38	33	-0.1	0.0	0.0	0.0	50	-	NO	NO	NO	NO	NO
2.1	36768	4A AVENUE ROAD GLEBE	First	SW	40	36	41	36	41	36	41	36	0.1	0.2	0.2	0.2	50	-	NO	NO	NO	NO	NO
2.1	36768	4A AVENUE ROAD GLEBE	First	SE	37	32	36	32	37	33	37	32	-0.3	-0.1	-0.2	-0.1	50	-	NO	NO	NO	NO	NO
2.1	36768	4A AVENUE ROAD GLEBE	First	E	51	47	50	46	51	47	51	47	-0.5	-0.3	-0.5	-0.3	50	-	NO	NO	NO	NO	NO
2.1	36768	4A AVENUE ROAD GLEBE	First	NW	54	50	54	50	55	50	54	50	-0.5	-0.3	-0.5	-0.4	50	-	NO	NO	NO	NO	NO
2.1	36768	4A AVENUE ROAD GLEBE	First	NE	54	50	53	49	54	50	54	49	-0.5	-0.4	-0.6	-0.4	50	-	NO	NO	NO	NO	NO
2.1	36768	4A AVENUE ROAD GLEBE	Second	NW	56	51	55	51	56	52	56	51	-0.4	-0.3	-0.4	-0.3	50	-	NO	NO	NO	NO	NO
2.1	36768	4A AVENUE ROAD GLEBE	Second	SW	52	48	52	48	53	48	53	48	-0.2	-0.2	-0.3	-0.2	50	-	NO	NO	NO	NO	NO
2.1	36768	4A AVENUE ROAD GLEBE	Second	NW	54	50	54	50	55	50	54	50	-0.4	-0.2	-0.4	-0.2	50	-	NO	NO	NO	NO	NO
2.1	36768	4A AVENUE ROAD GLEBE	Second	SW	51	46	50	46	51	46	51	46	-0.2	-0.2	-0.2	-0.2	50	-	NO	NO	NO	NO	NO
2.1	36768	4A AVENUE ROAD GLEBE	Second	SE	41	37	41	37	42	37	42	37	-0.1	-0.1	-0.1	-0.1	50	-	NO	NO	NO	NO	NO
2.1	36768	4A AVENUE ROAD GLEBE	Second	SW	44	40	44	40	45	40	45	40	-0.1	0.0	0.0	0.1	50	-	NO	NO	NO	NO	NO
2.1	36768	4A AVENUE ROAD GLEBE	Second	SE	41	37	41	36	41	37	41	37	-0.3	-0.1	-0.2	-0.1	50	-	NO	NO	NO	NO	NO
2.1	36768	4A AVENUE ROAD GLEBE	Second	E	53	49	53	49	54	49	53	49	-0.5	-0.3	-0.6	-0.4	50	-	NO	NO	NO	NO	NO
2.1	36768	4A AVENUE ROAD GLEBE	Second	NW	55	51	55	51	56	51	55	51	-0.5	-0.3	-0.5	-0.3	50	-	NO	NO	NO	NO	NO
2.1	36768	4A AVENUE ROAD GLEBE	Second	NE	55	51	55	51	56	51	55	51	-0.5	-0.3	-0.5	-0.4	50	-	NO	NO	NO	NO	NO
2.1	36768	4A AVENUE ROAD GLEBE	Ground	NW	43	39	43	38	43	39	43	39	-0.2	-0.2	-0.3	-0.2	50	-	NO	NO	NO	NO	NO
2.1	36768	4A AVENUE ROAD GLEBE	Ground	SW	42	37	42	37	42	38	42	37	-0.2	-0.1	-0.2	-0.1	50	-	NO	NO	NO	NO	NO
2.1	36768	4A AVENUE ROAD GLEBE	Ground	NW	44	39	43	39	44	40	44	39	-0.3	-0.2	-0.3	-0.2	50	-	NO	NO	NO	NO	NO
2.1	36768	4A AVENUE ROAD GLEBE	Ground	SW	42	38	42	38	43	38	43	38	-0.2	0.0	-0.1	0.0	50	-	NO	NO	NO	NO	NO
2.1	36768	4A AVENUE ROAD GLEBE	Ground	SE	35	30	34	30	35	30	35	30	-0.1	0.0	0.0	0.0	50	-	NO	NO	NO	NO	NO
2.1	36768	4A AVENUE ROAD GLEBE	Ground	SW	38	33	38	33	38	33	39	34	0.2	0.4	0.3	0.4	50	-	NO	NO	NO	NO	NO
2.1	36768	4A AVENUE ROAD GLEBE	Ground	SE	34	30	34	30	34	30	34	30	-0.3	0.0	-0.3	0.0	50	-	NO	NO	NO	NO	NO
2.1	36768	4A AVENUE ROAD GLEBE	Ground	E	46	42	45	41	46	42	46	41	-0.5	-0.4	-0.5	-0.4	50	-	NO	NO	NO	NO	NO
2.1	36768	4A AVENUE ROAD GLEBE	Ground	NW	49	45	48	44	49	45	49	44	-0.5	-0.4	-0.6	-0.4	50	-	NO	NO	NO	NO	NO
2.1	36768	4A AVENUE ROAD GLEBE	Ground	NE	49	45	48	44	49	45	49	44	-0.5	-0.4	-0.6	-0.4	50	-	NO	NO	NO	NO	NO
2.1	36836	4A AVENUE ROAD GLEBE	Ground	NW	48	44	48	43	48	44	48	44	-0.3	-0.2	-0.4	-0.2	50	-	NO	NO	NO	NO	NO
2.1	36836	4A AVENUE ROAD GLEBE	Ground	SW	46	41	45	41	46	42	46	41	-0.3	-0.2	-0.3	-0.3	50	-	NO	NO	NO	NO	NO
2.1	36836	4A AVENUE ROAD GLEBE	Ground	SE	41	37	41	37	42	37	41	37	-0.3	-0.2	-0.3	-0.2	50	-	NO	NO	NO	NO	NO
2.1	36836	4A AVENUE ROAD GLEBE	Ground	SW	42	38	42	37	42	38	42	38	-0.2	-0.2	-0.2	-0.2	50	-	NO	NO	NO	NO	NO
2.1	36836	4A AVENUE ROAD GLEBE	Ground	NW	43	38	42	38	43	38	43	38	-0.3	-0.2	-0.3	-0.2	50	-	NO	NO	NO	NO	NO
2.1	36836	4A AVENUE ROAD GLEBE	Ground	SW	43	39	43	39	44	39	43	39	-0.3	-0.2	-0.3	-0.2	50	-	NO	NO	NO	NO	NO
2.1	36843	4A AVENUE ROAD GLEBE	First	NE	53	49	53	48	54	49	53	49	-0.4	-0.3	-0.5	-0.3	50	-	NO	NO	NO	NO	NO
2.1	36843	4A AVENUE ROAD GLEBE	First	NW	56	51	55	51	56	52	56	51	-0.4	-0.3	-0.5	-0.3	50	-	NO	NO	NO	NO	NO
2.1	36843	4A AVENUE ROAD GLEBE	First	SW	42	38	42	38	43	38	42	38	-0.4	-0.3	-0.4	-0.2	50	-	NO	NO	NO	NO	NO
2.1	36843	4A AVENUE ROAD GLEBE	First	SE	41	37	41	37	42	37	42	37	-0.3	-0.1	-0.2	-0.1	50	-	NO	NO	NO	NO	NO
2.1	36843	4A AVENUE ROAD GLEBE	Ground	NE	44	40	43	39	44	40	44	39	-0.5	-0.3	-0.5	-0.3	50	-	NO	NO	NO	NO	NO
2.1	36843	4A AVENUE ROAD GLEBE	Ground	NW	55	51	55	50	55	51	55	51	-0.5	-0.3	-0.5	-0.4	50	-	NO	NO	NO	NO	NO
2.1	36843	4A AVENUE ROAD GLEBE	Ground	SW	38	34	38	34	39	34	38	34	-0.3	-0.2	-0.4	-0.2	50	-	NO	NO	NO	NO	NO
2.1	36843	4A AVENUE ROAD GLEBE	Ground	SE	37	33	37	33	37	33	37	33	-0.3	-0.1	-0.1	-0.1	50	-	NO	NO	NO	NO	NO
2.1	36850	4A AVENUE ROAD GLEBE	First	SE	37	33	37	33	38	33	38	33	-0.3	-0.1	-0.1	-0.1	50	-	NO	NO	NO	NO	NO
2.1	36850	4A AVENUE ROAD GLEBE	First	NE	56	51	55	51	56	52	56	51	-0.4	-0.3	-0.5	-0.3	50	-	NO	NO	NO	NO	NO
2.1	36850	4A AVENUE ROAD GLEBE	First	NW	56	52	56	52	57	52	57	52	-0.3	-0.2	-0.3	-0.1	50	-	NO	NO	NO	NO	NO
2.1	36850	4A AVENUE ROAD GLEBE	First	SW	51	46	51	46	51	46	52	47	0.2	0.3	0.2	0.4	50	-	NO	NO	NO	NO	NO
2.1	36850	4A AVENUE ROAD GLEBE	First	S	45	39	45	40	45	40	46	41	0.4	0.8	0.5	0.8	50	-	NO	NO	NO	NO	NO
2.1	36850	4A AVENUE ROAD GLEBE	First	E	39	34	38	34	39	34	39	34	-0.3	-0.2	-0.2	-0.1	50	-	NO	NO	NO	NO	NO
2.1	36850	4A AVENUE ROAD GLEBE	First	SE	37	33	37	33	38	33	37	33	-0.2	-0.1	-0.2	0.0	50	-	NO	NO	NO	NO	NO
2.1	36850	4A AVENUE ROAD GLEBE	First	SW	39	34	39	34	39	35	39	35	-0.1	0.0	0.0	0.0	50	-	NO	NO	NO	NO	NO
2.1	36850	4A AVENUE ROAD GLEBE	First	SE	37	33	37	32	37	33	37	33	-0.2	-0.1	-0.2	0.0	50	-	NO	NO	NO	NO	NO
2.1	36850	4A AVENUE ROAD GLEBE	First	NE	38	33	38	33	38	34	38	34	-0.3	-0.1	-0.2	-0.1	50	-	NO	NO	NO	NO	NO
2.1	36850	4A AVENUE ROAD GLEBE	First	SE	37	33	37	33	37	33	37	33	-0.3	-0.1	-0.1	-0.1	50	-	NO	NO	NO	NO	NO
2.1	36850	4A AVENUE ROAD GLEBE	First	NE	41	36	40	36	41	36	41	36	-0.4	-0.2	-0.3	-0.3	50	-	NO	NO	NO	NO	NO
2.1	36850	4A AVENUE ROAD GLEBE	First	NW	40	36	40	36	40	36	40	36	-0.3	-0.1	-0.1	-0.1	50	-	NO	NO	NO	NO	NO
2.1	36850	4A AVENUE ROAD GLEBE	First	NE	39	34	38	34	39	34	39	34	-0.2	-0.1	-0.3	-0.1	50	-	NO	NO	NO	NO	NO
2.1	36850	4A AVENUE ROAD GLEBE	Second	SE	42	37	41	37	42	37	42	37	-0.2	-0.1	-0.2	-0.1	50	-	NO	NO	NO	NO	NO

NCA	Receiver ID	Address	Floor Level	Facade	Opening Year 2027				Design Year 2037				Increase (Do Smthng - Do Nothing)				NCG project road noise criteria		Do noise levels exceed the cumulative limit with project roads adding ≥2dB to the total noise levels?		Is the contribution from the road project Acute?		Consider further treatment?
					Do Nothing		Do Smthng		Do Nothing		Do Smthng		Opening Year 2027		Design Year 2037								
					Day	Night	Day	Night	Day	Night	Day	Night	Day	Night	Day	Night	Day	Night	Day	Night	$L_{Aeq,15hr}$ ≥ 65dB	$L_{Aeq,9hr}$ ≥ 60dB	
2.1	36850	4A AVENUE ROAD GLEBE	Second	NE	56	52	56	51	56	52	56	52	-0.5	-0.3	-0.5	-0.4	50	-	NO	NO	NO	NO	NO
2.1	36850	4A AVENUE ROAD GLEBE	Second	NW	57	52	57	52	57	53	57	53	-0.3	-0.2	-0.3	-0.2	50	-	NO	NO	NO	NO	NO
2.1	36850	4A AVENUE ROAD GLEBE	Second	SW	51	46	51	46	52	47	52	47	0.1	0.2	0.2	0.3	50	-	NO	NO	NO	NO	NO
2.1	36850	4A AVENUE ROAD GLEBE	Second	S	46	41	46	41	47	41	47	42	0.4	0.6	0.4	0.5	50	-	NO	NO	NO	NO	NO
2.1	36850	4A AVENUE ROAD GLEBE	Second	E	43	39	43	39	43	39	43	39	-0.4	-0.2	-0.3	-0.2	50	-	NO	NO	NO	NO	NO
2.1	36850	4A AVENUE ROAD GLEBE	Second	SE	41	37	41	37	42	37	42	37	-0.2	-0.1	-0.1	-0.1	50	-	NO	NO	NO	NO	NO
2.1	36850	4A AVENUE ROAD GLEBE	Second	SW	43	39	43	39	44	39	44	39	-0.1	-0.1	0.0	0.0	50	-	NO	NO	NO	NO	NO
2.1	36850	4A AVENUE ROAD GLEBE	Second	SE	41	37	41	37	42	37	42	37	-0.2	-0.1	-0.1	-0.1	50	-	NO	NO	NO	NO	NO
2.1	36850	4A AVENUE ROAD GLEBE	Second	NE	42	38	42	38	43	38	43	38	-0.3	-0.2	-0.3	-0.2	50	-	NO	NO	NO	NO	NO
2.1	36850	4A AVENUE ROAD GLEBE	Second	SE	41	37	41	37	42	37	42	37	-0.2	-0.2	-0.2	-0.1	50	-	NO	NO	NO	NO	NO
2.1	36850	4A AVENUE ROAD GLEBE	Second	NE	46	42	46	41	46	42	46	42	-0.4	-0.3	-0.4	-0.3	50	-	NO	NO	NO	NO	NO
2.1	36850	4A AVENUE ROAD GLEBE	Second	NW	45	40	44	40	45	40	45	40	-0.3	-0.1	-0.3	-0.1	50	-	NO	NO	NO	NO	NO
2.1	36850	4A AVENUE ROAD GLEBE	Second	NE	43	39	43	39	44	39	43	39	-0.3	-0.2	-0.3	-0.2	50	-	NO	NO	NO	NO	NO
2.1	36850	4A AVENUE ROAD GLEBE	Ground	SE	35	30	34	30	35	30	35	30	-0.2	0.0	-0.2	-0.1	50	-	NO	NO	NO	NO	NO
2.1	36850	4A AVENUE ROAD GLEBE	Ground	NE	55	51	55	50	56	51	55	51	-0.5	-0.3	-0.5	-0.3	50	-	NO	NO	NO	NO	NO
2.1	36850	4A AVENUE ROAD GLEBE	Ground	NW	56	51	56	51	56	52	56	52	-0.2	-0.2	-0.3	-0.2	50	-	NO	NO	NO	NO	NO
2.1	36850	4A AVENUE ROAD GLEBE	Ground	SW	50	45	51	46	51	46	51	46	0.2	0.3	0.2	0.3	50	-	NO	NO	NO	NO	NO
2.1	36850	4A AVENUE ROAD GLEBE	Ground	S	43	37	44	38	44	38	45	39	0.6	1.0	0.6	0.8	50	-	NO	NO	NO	NO	NO
2.1	36850	4A AVENUE ROAD GLEBE	Ground	E	36	31	35	31	36	31	36	31	-0.3	-0.2	-0.3	-0.2	50	-	NO	NO	NO	NO	NO
2.1	36850	4A AVENUE ROAD GLEBE	Ground	SE	34	30	34	30	35	30	35	30	-0.2	0.0	-0.2	0.0	50	-	NO	NO	NO	NO	NO
2.1	36850	4A AVENUE ROAD GLEBE	Ground	NE	37	33	37	33	38	33	37	33	-0.4	-0.2	-0.4	-0.2	50	-	NO	NO	NO	NO	NO
2.1	36850	4A AVENUE ROAD GLEBE	Ground	NW	37	32	37	32	37	33	37	33	-0.2	-0.1	-0.2	-0.1	50	-	NO	NO	NO	NO	NO
2.1	36850	4A AVENUE ROAD GLEBE	Ground	NE	36	31	35	31	36	31	36	31	-0.3	-0.2	-0.3	-0.1	50	-	NO	NO	NO	NO	NO
2.1	36897	4A AVENUE ROAD GLEBE	Ground	NE	54	50	54	49	55	50	54	50	-0.4	-0.3	-0.5	-0.3	50	-	NO	NO	NO	NO	NO
2.1	36897	4A AVENUE ROAD GLEBE	Ground	NW	47	42	46	42	47	43	47	42	-0.3	-0.2	-0.3	-0.2	50	-	NO	NO	NO	NO	NO
2.1	36897	4A AVENUE ROAD GLEBE	Ground	SW	42	38	42	38	43	38	42	38	-0.4	-0.3	-0.4	-0.3	50	-	NO	NO	NO	NO	NO
2.1	36897	4A AVENUE ROAD GLEBE	Ground	SE	41	37	41	37	42	37	42	37	-0.3	-0.1	-0.3	-0.1	50	-	NO	NO	NO	NO	NO
2.1	37382	JUBILEE PARK, EGLINTONRD GLEBE	Ground	NE	57	53	57	52	57	53	57	53	-0.5	-0.3	-0.5	-0.3	50	-	NO	NO	NO	NO	NO
2.1	37382	JUBILEE PARK, EGLINTONRD GLEBE	Ground	NW	58	54	58	53	58	54	58	54	-0.4	-0.3	-0.4	-0.2	50	-	NO	NO	NO	NO	NO
2.1	37382	JUBILEE PARK, EGLINTONRD GLEBE	Ground	SW	51	46	51	46	51	46	51	46	0.0	0.0	0.0	0.1	50	-	NO	NO	NO	NO	NO
2.1	37382	JUBILEE PARK, EGLINTONRD GLEBE	Ground	SE	45	41	45	40	45	41	45	41	-0.3	-0.2	-0.2	-0.2	50	-	NO	NO	NO	NO	NO
2.1	37371	270 GLEBE POINT ROAD GLEBE	Ground	NE	45	41	45	40	45	41	45	41	-0.4	-0.2	-0.4	-0.2	57	53	NO	NO	NO	NO	NO
2.1	37371	270 GLEBE POINT ROAD GLEBE	Ground	NW	51	47	51	46	52	47	52	47	-0.3	-0.2	-0.3	-0.3	60	55	NO	NO	NO	NO	NO
2.1	37371	270 GLEBE POINT ROAD GLEBE	Ground	SE	43	38	43	38	43	39	43	39	-0.3	-0.2	-0.3	-0.2	55	51	NO	NO	NO	NO	NO
2.1	37037	2 FEDERAL ROAD GLEBE	Ground	N	54	50	54	50	55	50	55	50	-0.3	-0.3	-0.4	-0.3	60	-	NO	NO	NO	NO	NO
2.1	37037	2 FEDERAL ROAD GLEBE	Ground	W	55	51	55	51	56	51	55	51	-0.3	-0.1	-0.2	-0.1	60	-	NO	NO	NO	NO	NO
2.1	37037	2 FEDERAL ROAD GLEBE	Ground	S	47	42	48	43	48	43	48	43	0.3	0.6	0.4	0.5	60	-	NO	NO	NO	NO	NO
2.1	37037	2 FEDERAL ROAD GLEBE	Ground	E	49	45	49	44	49	45	49	45	-0.6	-0.3	-0.6	-0.4	60	-	NO	NO	NO	NO	NO
2.1	37570	2-2A CHAPMAN ROAD ANNANDALE	Ground	N	59	55	59	54	60	55	59	55	-0.3	-0.2	-0.2	-0.1	55	-	NO	NO	NO	NO	NO
2.1	37570	2-2A CHAPMAN ROAD ANNANDALE	Ground	W	58	53	58	53	58	53	58	54	0.0	0.1	0.1	0.1	55	-	NO	NO	NO	NO	NO
2.1	37570	2-2A CHAPMAN ROAD ANNANDALE	Ground	S	51	45	51	46	51	46	52	47	0.6	0.8	0.7	0.8	55	-	NO	NO	NO	NO	NO
2.1	37570	2-2A CHAPMAN ROAD ANNANDALE	Ground	E	56	52	56	52	57	52	56	52	-0.5	-0.3	-0.5	-0.3	55	-	NO	NO	NO	NO	NO
2.1	37282	2 EDWARD STREET GLEBE	Ground	NE	54	50	54	50	55	50	54	50	-0.4	-0.2	-0.5	-0.3	50	50	NO	NO	NO	NO	NO
2.1	37282	2 EDWARD STREET GLEBE	Ground	NW	56	51	55	51	56	51	56	51	-0.3	-0.1	-0.3	-0.2	50	50	NO	NO	NO	NO	NO
2.1	37282	2 EDWARD STREET GLEBE	Ground	SW	52	47	52	47	52	48	52	47	-0.2	-0.1	-0.2	-0.2	50	50	NO	NO	NO	NO	NO
2.1	37282	2 EDWARD STREET GLEBE	Ground	SE	43	38	43	38	43	39	43	39	-0.3	-0.1	-0.3	-0.1	50	50	NO	NO	NO	NO	NO
3.2	37044	50 PERCIVAL STREET LILYFIELD	Ground	E	54	50	54	50	54	50	54	50	0.2	0.4	0.3	0.6	60	55	NO	NO	NO	NO	NO
3.2	37072	52 PERCIVAL STREET LILYFIELD	Ground	E	55	50	55	51	55	51	55	51	0.2	0.3	0.3	0.6	60	55	NO	NO	NO	NO	NO
3.2	37072	52 PERCIVAL STREET LILYFIELD	Ground	N	50	46	50	46	50	46	50	47	0.3	0.4	0.4	0.7	60	55	NO	NO	NO	NO	NO
3.2	37097	54 PERCIVAL STREET LILYFIELD	Ground	N	48	44	48	44	48	44	48	45	0.5	0.4	0.5	0.7	60	55	NO	NO	NO	NO	NO
3.2	37097	54 PERCIVAL STREET LILYFIELD	Ground	W	54	50	54	50	54	50	55	51	0.3	0.4	0.4	0.6	60	55	NO	NO	NO	NO	NO
3.2	37097	54 PERCIVAL STREET LILYFIELD	Ground	E	56	52	56	52	56	52	57	53	0.2	0.3	0.3	0.6	60	55	NO	NO	NO	NO	NO
3.2	37128	56 PERCIVAL STREET LILYFIELD	First	E	60	56	61	56	61	56	61	57	0.2	0.3	0.3	0.5	60	55	NO	NO	NO	NO	NO
3.2	37128	56 PERCIVAL STREET LILYFIELD	First	N	65	61	65	61	66	61	66	62	0.1	0.3	0.3	0.5	60	55	NO	NO	NO	NO	NO
3.2	37128	56 PERCIVAL STREET LILYFIELD	First	W	64	60	65	61	65	61	65	61	0.2	0.3	0.2	0.5	60	55	NO	NO	NO	NO	NO
3.2	37128	56 PERCIVAL STREET LILYFIELD	First	N	66	62	66	62	66	62	67	63	0.2	0.3	0.2	0.5	60	55	NO	NO	NO	NO	NO
3.2	37128	56 PERCIVAL STREET LILYFIELD	First	W	65	61	65	61	66	61	66	62	0.2	0.3	0.2	0.5	60	55	NO	NO	NO	NO	NO
3.2	37128	56 PERCIVAL STREET LILYFIELD	First	S	53	49	53	50	53	49	54	50	0.5	0.5	0.7	0.7	60	55	NO	NO	NO	NO	NO
3.2	37128	56 PERCIVAL STREET LILYFIELD	Ground	E	57	53	57	53	57	53	58	54	0.2	0.3	0.4	0.6	60	55	NO	NO	NO	NO	NO
3.2	37128	56 PERCIVAL STREET LILYFIELD	Ground	N	57	53	58	54	58	54	58	54	0.3	0.4	0.4	0.7	60	55	NO	NO	NO	NO	NO
3.2	37128	56 PERCIVAL STREET LILYFIELD	Ground	W	61	57	61	57	61	57	62	58	0.2	0.3	0.3	0.6	60	55	NO	NO	NO	NO	NO
3.2	37128	56 PERCIVAL STREET LILYFIELD	Ground	N	62	58	62	58	62	58	63	59	0.2	0.3	0.3	0.5	60	55	NO	NO	NO	NO	NO

NCA	Receiver ID	Address	Floor Level	Facade	Opening Year 2027				Design Year 2037				Increase (Do Smthng - Do Nothing)				NCG project road noise criteria		Do noise levels exceed the cumulative limit with project roads adding ≥2dB to the total noise levels?		Is the contribution from the road project Acute?		Consider further treatment?
					Do Nothing		Do Smthng		Do Nothing		Do Smthng		Opening Year 2027		Design Year 2037								
					Day	Night	Day	Night	Day	Night	Day	Night	Day	Night	Day	Night	Day	Night	Day	Night	$L_{Aeq,15hr}$ ≥ 65dB	$L_{Aeq,9hr}$ ≥ 60dB	
3.2	37128	56 PERCIVAL STREET LILYFIELD	Ground	W	61	57	62	58	62	57	62	58	0.2	0.3	0.3	0.5	60	55	NO	NO	NO	NO	NO
3.2	37128	56 PERCIVAL STREET LILYFIELD	Ground	S	48	44	49	45	49	45	49	45	0.5	0.5	0.6	0.7	60	55	NO	NO	NO	NO	NO
3.2	37149	389 CATHERINE STREET LILYFIELD	Ground	E	57	53	58	54	58	53	58	54	0.3	0.4	0.4	0.6	60	55	NO	NO	NO	NO	NO
3.2	37150	60 BRENAN STREET LILYFIELD	Ground	E	60	55	60	56	60	56	60	56	0.3	0.5	0.4	0.6	60	55	NO	NO	NO	NO	NO
3.2	37150	60 BRENAN STREET LILYFIELD	Ground	N	64	59	64	60	64	60	64	60	0.3	0.4	0.4	0.6	60	55	NO	NO	NO	NO	NO
3.2	37157	46 BRENAN STREET LILYFIELD	First	S	49	45	49	45	49	45	50	46	0.3	0.4	0.4	0.7	60	55	NO	NO	NO	NO	NO
3.2	37157	46 BRENAN STREET LILYFIELD	First	E	61	57	61	57	62	57	62	58	0.2	0.3	0.4	0.6	60	55	NO	NO	NO	NO	NO
3.2	37157	46 BRENAN STREET LILYFIELD	First	N	65	61	66	62	66	61	66	62	0.3	0.4	0.3	0.5	60	55	NO	NO	NO	NO	NO
3.2	37157	46 BRENAN STREET LILYFIELD	First	W	58	54	59	54	59	54	59	55	0.2	0.3	0.3	0.5	60	55	NO	NO	NO	NO	NO
3.2	37157	46 BRENAN STREET LILYFIELD	Ground	E	53	49	54	50	54	49	54	50	0.2	0.4	0.3	0.6	60	55	NO	NO	NO	NO	NO
3.2	37157	46 BRENAN STREET LILYFIELD	Ground	N	64	59	64	60	64	60	64	60	0.3	0.4	0.3	0.6	60	55	NO	NO	NO	NO	NO
3.2	37157	46 BRENAN STREET LILYFIELD	Ground	W	53	49	53	49	53	49	54	50	0.2	0.3	0.3	0.5	60	55	NO	NO	NO	NO	NO
3.2	37159	40 BRENAN STREET LILYFIELD	First	S	49	46	50	46	50	46	50	46	0.4	0.4	0.5	0.7	60	55	NO	NO	NO	NO	NO
3.2	37159	40 BRENAN STREET LILYFIELD	First	W	50	46	51	47	50	46	51	47	0.4	0.4	0.5	0.6	60	55	NO	NO	NO	NO	NO
3.2	37159	40 BRENAN STREET LILYFIELD	First	S	49	45	50	46	50	45	50	46	0.3	0.4	0.4	0.6	60	55	NO	NO	NO	NO	NO
3.2	37159	40 BRENAN STREET LILYFIELD	First	E	61	57	62	57	62	57	62	58	0.3	0.3	0.3	0.5	60	55	NO	NO	NO	NO	NO
3.2	37159	40 BRENAN STREET LILYFIELD	First	N	63	59	64	59	64	59	64	60	0.3	0.4	0.4	0.6	60	55	NO	NO	NO	NO	NO
3.2	37159	40 BRENAN STREET LILYFIELD	First	W	58	53	58	54	58	54	58	54	0.2	0.4	0.3	0.6	60	55	NO	NO	NO	NO	NO
3.2	37159	40 BRENAN STREET LILYFIELD	Ground	S	46	42	46	42	46	42	46	42	0.4	0.4	0.5	0.7	58	54	NO	NO	NO	NO	NO
3.2	37159	40 BRENAN STREET LILYFIELD	Ground	W	46	42	47	43	47	43	47	43	0.3	0.4	0.4	0.7	59	55	NO	NO	NO	NO	NO
3.2	37159	40 BRENAN STREET LILYFIELD	Ground	S	45	42	46	42	46	42	46	42	0.4	0.4	0.4	0.6	58	54	NO	NO	NO	NO	NO
3.2	37159	40 BRENAN STREET LILYFIELD	Ground	E	56	52	56	52	56	52	57	53	0.4	0.5	0.5	0.6	60	55	NO	NO	NO	NO	NO
3.2	37159	40 BRENAN STREET LILYFIELD	Ground	N	60	55	60	56	60	56	60	56	0.4	0.5	0.4	0.7	60	55	NO	NO	NO	NO	NO
3.2	37160	42 BRENAN STREET LILYFIELD	Ground	E	54	50	54	50	54	50	55	51	0.5	0.5	0.5	0.7	60	55	NO	NO	NO	NO	NO
3.2	37160	42 BRENAN STREET LILYFIELD	Ground	W	55	51	55	51	55	51	56	51	0.4	0.4	0.4	0.6	60	55	NO	NO	NO	NO	NO
3.2	37160	42 BRENAN STREET LILYFIELD	Ground	N	62	58	63	58	63	58	63	59	0.3	0.3	0.3	0.6	60	55	NO	NO	NO	NO	NO
3.2	37160	42 BRENAN STREET LILYFIELD	Ground	W	53	49	53	49	53	49	54	50	0.3	0.3	0.4	0.6	60	55	NO	NO	NO	NO	NO
3.2	37160	42 BRENAN STREET LILYFIELD	Ground	S	48	44	49	45	48	44	49	45	0.4	0.4	0.5	0.6	60	55	NO	NO	NO	NO	NO
3.2	37161	48 BRENAN STREET LILYFIELD	Ground	E	53	48	53	49	53	49	53	49	0.2	0.3	0.2	0.6	60	55	NO	NO	NO	NO	NO
3.2	37161	48 BRENAN STREET LILYFIELD	Ground	N	63	59	63	59	63	59	64	60	0.2	0.3	0.4	0.6	60	55	NO	NO	NO	NO	NO
3.2	37161	48 BRENAN STREET LILYFIELD	Ground	W	58	54	58	54	58	54	59	55	0.2	0.3	0.3	0.6	60	55	NO	NO	NO	NO	NO
3.2	37161	48 BRENAN STREET LILYFIELD	Ground	N	63	59	63	59	63	59	64	60	0.2	0.3	0.4	0.6	60	55	NO	NO	NO	NO	NO
3.2	37161	48 BRENAN STREET LILYFIELD	Ground	W	58	54	58	54	58	54	59	55	0.2	0.3	0.3	0.6	60	55	NO	NO	NO	NO	NO
3.2	37161	48 BRENAN STREET LILYFIELD	Ground	S	50	46	51	47	51	47	51	47	0.4	0.4	0.5	0.6	60	55	NO	NO	NO	NO	NO
3.2	37161	48 BRENAN STREET LILYFIELD	Ground	SW	51	47	51	47	51	47	51	48	0.3	0.4	0.4	0.6	60	55	NO	NO	NO	NO	NO
3.2	37162	58 PERCIVAL STREET LILYFIELD	Ground	E	61	56	61	57	61	57	61	57	0.3	0.4	0.3	0.6	60	55	NO	NO	NO	NO	NO
3.2	37162	58 PERCIVAL STREET LILYFIELD	Ground	N	64	60	64	60	64	60	65	61	0.2	0.3	0.4	0.6	60	55	NO	NO	NO	NO	NO
3.2	37162	58 PERCIVAL STREET LILYFIELD	Ground	W	61	57	61	57	62	57	62	58	0.2	0.4	0.4	0.5	60	55	NO	NO	NO	NO	NO
3.2	37162	58 PERCIVAL STREET LILYFIELD	Ground	S	53	49	53	49	53	49	53	49	0.4	0.4	0.5	0.6	60	55	NO	NO	NO	NO	NO
3.2	37162	58 PERCIVAL STREET LILYFIELD	Ground	E	59	55	60	56	60	56	60	56	0.3	0.3	0.3	0.5	60	55	NO	NO	NO	NO	NO
3.2	37164	44 BRENAN STREET LILYFIELD	Ground	S	48	44	48	44	48	44	49	45	0.4	0.4	0.4	0.7	60	55	NO	NO	NO	NO	NO
3.2	37164	44 BRENAN STREET LILYFIELD	Ground	E	54	49	54	50	54	50	54	50	0.3	0.4	0.4	0.6	60	55	NO	NO	NO	NO	NO
3.2	37164	44 BRENAN STREET LILYFIELD	Ground	N	63	59	63	59	63	59	64	60	0.3	0.4	0.3	0.6	60	55	NO	NO	NO	NO	NO
3.2	37164	44 BRENAN STREET LILYFIELD	Ground	W	53	49	53	49	53	49	53	49	0.2	0.3	0.3	0.6	60	55	NO	NO	NO	NO	NO
3.2	37181	38 BRENAN STREET LILYFIELD	Ground	S	49	45	50	46	50	46	50	46	0.4	0.4	0.5	0.7	60	55	NO	NO	NO	NO	NO
3.2	37181	38 BRENAN STREET LILYFIELD	Ground	E	59	55	60	55	60	55	60	56	0.4	0.5	0.5	0.7	60	55	NO	NO	NO	NO	NO
3.2	37181	38 BRENAN STREET LILYFIELD	Ground	N	61	57	62	58	62	57	62	58	0.4	0.4	0.4	0.7	60	55	NO	NO	NO	NO	NO
3.2	37181	38 BRENAN STREET LILYFIELD	Ground	W	58	54	58	54	58	54	59	55	0.3	0.4	0.3	0.5	60	55	NO	NO	NO	NO	NO
3.2	37192	34 BRENAN STREET LILYFIELD	First	N	62	57	62	58	62	58	62	58	0.3	0.4	0.4	0.6	60	55	NO	NO	NO	NO	NO
3.2	37192	34 BRENAN STREET LILYFIELD	First	W	54	50	54	50	54	50	55	51	0.4	0.4	0.5	0.8	60	55	NO	NO	NO	NO	NO
3.2	37192	34 BRENAN STREET LILYFIELD	First	S	50	46	50	46	50	46	51	47	0.4	0.4	0.6	0.8	60	55	NO	NO	NO	NO	NO
3.2	37192	34 BRENAN STREET LILYFIELD	Ground	N	59	55	59	55	59	55	60	56	0.5	0.4	0.5	0.7	60	55	NO	NO	NO	NO	NO
3.2	37192	34 BRENAN STREET LILYFIELD	Ground	W	48	44	48	44	48	44	49	45	0.4	0.4	0.5	0.8	60	55	NO	NO	NO	NO	NO
3.2	37192	34 BRENAN STREET LILYFIELD	Ground	S	46	42	46	42	46	42	47	43	0.4	0.5	0.5	0.7	58	54	NO	NO	NO	NO	NO
3.2	37193	36 BRENAN STREET LILYFIELD	Ground	N	59	55	60	55	59	55	60	56	0.4	0.5	0.6	0.7	60	55	NO	NO	NO	NO	NO
3.2	37193	36 BRENAN STREET LILYFIELD	Ground	W	56	52	56	52	56	52	57	53	0.4	0.5	0.4	0.7	60	55	NO	NO	NO	NO	NO
3.2	37193	36 BRENAN STREET LILYFIELD	Ground	S	49	46	50	46	50	46	50	46	0.4	0.4	0.5	0.7	60	55	NO	NO	NO	NO	NO
3.2	37193	36 BRENAN STREET LILYFIELD	Ground	E	50	46	50	46	50	46	50	47	0.4	0.4	0.5	0.7	60	55	NO	NO	NO	NO	NO
3.2	37198	34 BRENAN STREET LILYFIELD	First	N	61	57	61	57	61	57	62	58	0.3	0.4	0.4	0.6	60	55	NO	NO	NO	NO	NO
3.2	37198	34 BRENAN STREET LILYFIELD	First	S	50	46	50	46	50	46	51	47	0.4	0.4	0.6	0.8	60	55	NO	NO	NO	NO	NO
3.2	37198	34 BRENAN STREET LILYFIELD	First	E	51	47	52	48	52	48	52	48	0.5	0.5	0.6	0.7	60	55	NO	NO	NO	NO	NO
3.2	37198	34 BRENAN STREET LILYFIELD	Ground	N	58	54	59	55	59	54	59	55	0.5	0.5	0.6	0.7	60	55	NO	NO	NO	NO	NO
3.2	37198	34 BRENAN STREET LILYFIELD	Ground	S	46	42	46	42	46	42	46	42	0.4	0.5	0.5	0.7	58	54	NO	NO	NO	NO	NO
3.2	37198	34 BRENAN STREET LILYFIELD	Ground	E	47	43	48	44	48	43	48	44	0.4	0.5	0.5	0.7	60	55	NO	NO	NO	NO	NO

NCA	Receiver ID	Address	Floor Level	Facade	Opening Year 2027				Design Year 2037				Increase (Do Smthng - Do Nothing)				NCG project road noise criteria		Do noise levels exceed the cumulative limit with project roads adding ≥2dB to the total noise levels?		Is the contribution from the road project Acute?		Consider further treatment?
					Do Nothing		Do Smthng		Do Nothing		Do Smthng		Opening Year 2027		Design Year 2037								
					Day	Night	Day	Night	Day	Night	Day	Night	Day	Night	Day	Night	Day	Night	Day	Night	$L_{Aeq,15hr}$ ≥ 65dB	$L_{Aeq,9hr}$ ≥ 60dB	
3.2	37202	30 BRENAN STREET LILYFIELD	First	E	58	54	59	54	59	54	59	55	0.4	0.4	0.5	0.7	60	55	NO	NO	NO	NO	NO
3.2	37202	30 BRENAN STREET LILYFIELD	First	N	60	56	61	57	61	56	61	57	0.4	0.5	0.5	0.7	60	55	NO	NO	NO	NO	NO
3.2	37202	30 BRENAN STREET LILYFIELD	First	W	50	46	51	47	50	46	51	47	0.5	0.5	0.6	0.7	60	55	NO	NO	NO	NO	NO
3.2	37202	30 BRENAN STREET LILYFIELD	First	S	50	46	50	46	50	46	51	47	0.4	0.4	0.5	0.8	60	55	NO	NO	NO	NO	NO
3.2	37202	30 BRENAN STREET LILYFIELD	First	E	58	54	58	54	58	54	59	55	0.5	0.4	0.5	0.7	60	55	NO	NO	NO	NO	NO
3.2	37202	30 BRENAN STREET LILYFIELD	Ground	N	58	54	59	54	58	54	59	55	0.5	0.5	0.5	0.7	60	55	NO	NO	NO	NO	NO
3.2	37202	30 BRENAN STREET LILYFIELD	Ground	W	46	42	47	43	47	43	47	43	0.5	0.5	0.5	0.7	59	55	NO	NO	NO	NO	NO
3.2	37202	30 BRENAN STREET LILYFIELD	Ground	S	46	42	47	43	46	42	47	43	0.5	0.4	0.6	0.7	58	54	NO	NO	NO	NO	NO
3.2	37202	30 BRENAN STREET LILYFIELD	Ground	E	51	47	52	48	51	47	52	48	0.5	0.5	0.6	0.8	60	55	NO	NO	NO	NO	NO
3.2	37203	28 BRENAN STREET LILYFIELD	Ground	N	58	53	58	54	58	54	58	54	0.5	0.5	0.5	0.7	60	55	NO	NO	NO	NO	NO
3.2	37203	28 BRENAN STREET LILYFIELD	Ground	W	51	47	52	48	52	48	52	48	0.5	0.5	0.6	0.8	60	55	NO	NO	NO	NO	NO
3.2	37203	28 BRENAN STREET LILYFIELD	Ground	S	49	45	49	45	49	45	50	46	0.4	0.5	0.5	0.7	60	55	NO	NO	NO	NO	NO
3.2	37203	28 BRENAN STREET LILYFIELD	Ground	E	51	47	51	48	51	47	52	48	0.5	0.6	0.6	0.8	60	55	NO	NO	NO	NO	NO
3.2	37210	26 BRENAN STREET LILYFIELD	Ground	N	58	54	58	54	58	54	59	55	0.5	0.6	0.6	0.8	60	55	NO	NO	NO	NO	NO
3.2	37210	26 BRENAN STREET LILYFIELD	Ground	W	52	48	52	48	52	48	52	48	0.5	0.5	0.6	0.7	60	55	NO	NO	NO	NO	NO
3.2	37210	26 BRENAN STREET LILYFIELD	Ground	S	50	46	50	46	50	46	50	46	0.4	0.5	0.5	0.7	60	55	NO	NO	NO	NO	NO
3.2	37210	26 BRENAN STREET LILYFIELD	Ground	W	51	47	51	47	51	47	52	48	0.5	0.4	0.6	0.8	60	55	NO	NO	NO	NO	NO
3.2	37210	26 BRENAN STREET LILYFIELD	Ground	N	52	48	52	48	52	48	53	49	0.4	0.5	0.5	0.7	60	55	NO	NO	NO	NO	NO
3.2	37212	24 BRENAN STREET LILYFIELD	Ground	E	54	50	55	51	55	50	55	51	0.4	0.5	0.6	0.7	60	55	NO	NO	NO	NO	NO
3.2	37212	24 BRENAN STREET LILYFIELD	Ground	N	58	54	58	54	58	54	59	55	0.5	0.6	0.6	0.8	60	55	NO	NO	NO	NO	NO
3.2	37217	22 BRENAN STREET LILYFIELD	Ground	N	57	52	57	53	57	53	57	53	0.5	0.5	0.5	0.7	60	55	NO	NO	NO	NO	NO
3.2	37217	22 BRENAN STREET LILYFIELD	Ground	W	55	51	55	51	55	51	56	51	0.5	0.5	0.6	0.7	60	55	NO	NO	NO	NO	NO
3.2	37217	22 BRENAN STREET LILYFIELD	Ground	S	50	46	50	46	50	46	51	47	0.5	0.4	0.5	0.8	60	55	NO	NO	NO	NO	NO
3.2	37217	22 BRENAN STREET LILYFIELD	Ground	E	52	48	52	48	52	48	53	49	0.5	0.5	0.6	0.7	60	55	NO	NO	NO	NO	NO
3.2	37224	12 BRENAN STREET LILYFIELD	First	N	58	53	58	54	58	54	58	54	0.4	0.5	0.4	0.7	60	55	NO	NO	NO	NO	NO
3.2	37224	12 BRENAN STREET LILYFIELD	First	W	55	51	55	51	55	51	56	52	0.4	0.5	0.6	0.8	60	55	NO	NO	NO	NO	NO
3.2	37224	12 BRENAN STREET LILYFIELD	First	S	52	47	52	48	52	48	52	48	0.4	0.4	0.5	0.7	60	55	NO	NO	NO	NO	NO
3.2	37224	12 BRENAN STREET LILYFIELD	First	E	49	45	50	46	50	46	50	46	0.4	0.5	0.5	0.7	60	55	NO	NO	NO	NO	NO
3.2	37224	12 BRENAN STREET LILYFIELD	Ground	N	56	52	57	52	57	52	57	53	0.5	0.4	0.5	0.7	60	55	NO	NO	NO	NO	NO
3.2	37224	12 BRENAN STREET LILYFIELD	Ground	W	53	49	54	50	54	49	54	50	0.4	0.5	0.5	0.7	60	55	NO	NO	NO	NO	NO
3.2	37224	12 BRENAN STREET LILYFIELD	Ground	S	48	44	49	45	49	44	49	45	0.5	0.5	0.5	0.7	60	55	NO	NO	NO	NO	NO
3.2	37224	12 BRENAN STREET LILYFIELD	Ground	W	53	49	54	50	54	49	54	50	0.4	0.5	0.5	0.7	60	55	NO	NO	NO	NO	NO
3.2	37224	12 BRENAN STREET LILYFIELD	Ground	S	48	44	49	45	49	44	49	45	0.5	0.5	0.5	0.7	60	55	NO	NO	NO	NO	NO
3.2	37224	12 BRENAN STREET LILYFIELD	Ground	E	45	41	46	42	46	42	46	42	0.4	0.5	0.5	0.7	58	54	NO	NO	NO	NO	NO
3.2	37225	18 BRENAN STREET LILYFIELD	Ground	S	50	46	50	46	50	46	51	47	0.5	0.5	0.6	0.7	60	55	NO	NO	NO	NO	NO
3.2	37225	18 BRENAN STREET LILYFIELD	Ground	E	52	48	52	48	52	48	53	49	0.4	0.5	0.6	0.8	60	55	NO	NO	NO	NO	NO
3.2	37225	18 BRENAN STREET LILYFIELD	Ground	N	56	52	57	52	56	52	57	53	0.5	0.6	0.5	0.7	60	55	NO	NO	NO	NO	NO
3.2	37228	12 BRENAN STREET LILYFIELD	First	N	58	53	58	54	58	53	58	54	0.4	0.4	0.4	0.7	60	55	NO	NO	NO	NO	NO
3.2	37228	12 BRENAN STREET LILYFIELD	First	S	49	45	50	46	50	45	50	46	0.5	0.5	0.5	0.7	60	55	NO	NO	NO	NO	NO
3.2	37228	12 BRENAN STREET LILYFIELD	First	E	49	45	50	46	50	45	50	46	0.3	0.4	0.5	0.7	60	55	NO	NO	NO	NO	NO
3.2	37228	12 BRENAN STREET LILYFIELD	Ground	N	56	52	57	52	57	52	57	53	0.4	0.5	0.5	0.6	60	55	NO	NO	NO	NO	NO
3.2	37228	12 BRENAN STREET LILYFIELD	Ground	S	45	41	45	41	45	41	46	42	0.5	0.5	0.5	0.7	57	53	NO	NO	NO	NO	NO
3.2	37228	12 BRENAN STREET LILYFIELD	Ground	E	45	41	46	42	46	41	46	42	0.4	0.5	0.5	0.7	58	53	NO	NO	NO	NO	NO
3.2	37231	20 BRENAN STREET LILYFIELD	Ground	N	56	52	57	53	57	52	57	53	0.5	0.5	0.5	0.7	60	55	NO	NO	NO	NO	NO
3.2	37231	20 BRENAN STREET LILYFIELD	Ground	W	51	47	52	48	52	47	52	48	0.5	0.5	0.6	0.7	60	55	NO	NO	NO	NO	NO
3.2	37231	20 BRENAN STREET LILYFIELD	Ground	S	49	45	50	46	50	46	50	46	0.4	0.5	0.6	0.7	60	55	NO	NO	NO	NO	NO
3.2	37235	12 BRENAN STREET LILYFIELD	First	N	58	53	58	54	58	53	58	54	0.4	0.4	0.4	0.7	60	55	NO	NO	NO	NO	NO
3.2	37235	12 BRENAN STREET LILYFIELD	First	S	49	45	50	46	49	45	50	46	0.5	0.5	0.5	0.7	60	55	NO	NO	NO	NO	NO
3.2	37235	12 BRENAN STREET LILYFIELD	First	E	49	45	50	46	50	45	50	46	0.3	0.4	0.5	0.7	60	55	NO	NO	NO	NO	NO
3.2	37235	12 BRENAN STREET LILYFIELD	Ground	N	56	52	57	52	57	52	57	53	0.3	0.5	0.4	0.7	60	55	NO	NO	NO	NO	NO
3.2	37235	12 BRENAN STREET LILYFIELD	Ground	S	45	41	45	41	45	41	46	42	0.4	0.5	0.6	0.8	57	53	NO	NO	NO	NO	NO
3.2	37235	12 BRENAN STREET LILYFIELD	Ground	E	46	41	46	42	46	42	46	42	0.4	0.4	0.4	0.7	58	54	NO	NO	NO	NO	NO
3.2	37237	16 BRENAN STREET LILYFIELD	Ground	S	50	46	51	47	51	47	51	47	0.4	0.4	0.5	0.7	60	55	NO	NO	NO	NO	NO
3.2	37237	16 BRENAN STREET LILYFIELD	Ground	E	51	47	51	47	51	47	51	47	0.5	0.5	0.6	0.7	60	55	NO	NO	NO	NO	NO
3.2	37237	16 BRENAN STREET LILYFIELD	Ground	N	56	52	57	53	57	52	57	53	0.4	0.5	0.5	0.7	60	55	NO	NO	NO	NO	NO
3.2	37237	16 BRENAN STREET LILYFIELD	Ground	W	52	48	53	49	52	48	53	49	0.5	0.5	0.5	0.7	60	55	NO	NO	NO	NO	NO
3.2	37238	12 BRENAN STREET LILYFIELD	First	N	58	53	58	54	58	53	58	54	0.3	0.5	0.4	0.6	60	55	NO	NO	NO	NO	NO
3.2	37238	12 BRENAN STREET LILYFIELD	First	S	49	45	49	45	49	45	50	46	0.4	0.4	0.5	0.7	60	55	NO	NO	NO	NO	NO
3.2	37238	12 BRENAN STREET LILYFIELD	First	E	49	44	49	45	49	45	49	45	0.4	0.4	0.5	0.7	60	55	NO	NO	NO	NO	NO
3.2	37238	12 BRENAN STREET LILYFIELD	Ground	N	56	52	57	52	57	52	57	53	0.4	0.5	0.5	0.6	60	55	NO	NO	NO	NO	NO
3.2	37238	12 BRENAN STREET LILYFIELD	Ground	S	45	41	45	41	45	41	46	42	0.5	0.5	0.6	0.8	57	53	NO	NO	NO	NO	NO
3.2	37238	12 BRENAN STREET LILYFIELD	Ground	E	44	40	45	41	45	41	45	41	0.5	0.4	0.5	0.7	57	53	NO	NO	NO	NO	NO
3.2	37240	12 BRENAN STREET LILYFIELD	First	W	48	44	48	44	48	44	48	44	0.4	0.4	0.5	0.7	60	55	NO	NO	NO	NO	NO
3.2	37240	12 BRENAN STREET LILYFIELD	First	S	49	45	49	45	49	45	50	46	0.4	0.5	0.5	0.7	60	55	NO	NO	NO	NO	NO

NCA	Receiver ID	Address	Floor Level	Facade	Opening Year 2027				Design Year 2037				Increase (Do Smthng - Do Nothing)				NCG project road noise criteria		Do noise levels exceed the cumulative limit with project roads adding ≥2dB to the total noise levels?		Is the contribution from the road project Acute?		Consider further treatment?
					Do Nothing		Do Smthng		Do Nothing		Do Smthng		Opening Year 2027		Design Year 2037								
					Day	Night	Day	Night	Day	Night	Day	Night	Day	Night	Day	Night	Day	Night	Day	Night	$L_{Aeq,15hr}$ ≥ 65dB	$L_{Aeq,9hr}$ ≥ 60dB	
3.2	37240	12 BRENAN STREET LILYFIELD	First	E	55	50	55	51	55	50	55	51	0.4	0.4	0.4	0.6	60	55	NO	NO	NO	NO	NO
3.2	37240	12 BRENAN STREET LILYFIELD	First	N	57	53	58	54	58	53	58	54	0.4	0.4	0.5	0.7	60	55	NO	NO	NO	NO	NO
3.2	37240	12 BRENAN STREET LILYFIELD	Ground	W	44	40	44	40	44	40	45	41	0.4	0.5	0.5	0.8	56	52	NO	NO	NO	NO	NO
3.2	37240	12 BRENAN STREET LILYFIELD	Ground	S	45	41	45	41	45	41	46	41	0.4	0.5	0.6	0.7	57	53	NO	NO	NO	NO	NO
3.2	37240	12 BRENAN STREET LILYFIELD	Ground	E	53	48	53	49	53	49	54	49	0.3	0.5	0.5	0.6	60	55	NO	NO	NO	NO	NO
3.2	37240	12 BRENAN STREET LILYFIELD	Ground	N	56	52	57	52	57	52	57	53	0.4	0.5	0.5	0.6	60	55	NO	NO	NO	NO	NO
3.2	37243	14 BRENAN STREET LILYFIELD	Ground	S	50	46	50	46	50	46	50	46	0.5	0.5	0.5	0.7	60	55	NO	NO	NO	NO	NO
3.2	37243	14 BRENAN STREET LILYFIELD	Ground	E	54	50	54	50	54	50	55	51	0.4	0.5	0.5	0.6	60	55	NO	NO	NO	NO	NO
3.2	37243	14 BRENAN STREET LILYFIELD	Ground	N	56	52	57	53	57	52	57	53	0.5	0.5	0.5	0.6	60	55	NO	NO	NO	NO	NO
3.2	37243	14 BRENAN STREET LILYFIELD	Ground	W	51	47	51	47	51	47	51	48	0.4	0.5	0.5	0.8	60	55	NO	NO	NO	NO	NO
3.3	35755	15 BAYVIEW CRESCENT ANNANDALE	Ground	NE	53	48	53	49	54	49	54	49	0.1	0.2	0.1	0.2	60	55	NO	NO	NO	NO	NO
3.3	35755	15 BAYVIEW CRESCENT ANNANDALE	Ground	NW	51	46	51	46	51	46	51	47	0.1	0.1	0.2	0.2	60	55	NO	NO	NO	NO	NO
3.3	35755	15 BAYVIEW CRESCENT ANNANDALE	Ground	SW	50	45	51	46	51	46	52	46	0.8	0.8	0.9	0.8	60	55	NO	NO	NO	NO	NO
3.3	35755	15 BAYVIEW CRESCENT ANNANDALE	Ground	SE	50	45	50	46	51	46	51	46	0.2	0.2	0.3	0.4	60	55	NO	NO	NO	NO	NO
3.3	35757	15 BAYVIEW CRESCENT ANNANDALE	Ground	SW	49	45	50	45	50	45	51	46	0.7	0.7	0.8	0.8	60	55	NO	NO	NO	NO	NO
3.3	35757	15 BAYVIEW CRESCENT ANNANDALE	Ground	SE	52	47	52	48	53	48	53	48	0.1	0.2	0.2	0.3	60	55	NO	NO	NO	NO	NO
3.3	35757	15 BAYVIEW CRESCENT ANNANDALE	Ground	NE	57	52	57	53	58	52	58	53	0.4	0.5	0.5	0.6	60	55	NO	NO	NO	NO	NO
3.3	36787	320 ANNANDALE STREET ANNANDALE	Ground	S	47	42	47	43	47	42	48	43	0.5	0.6	0.7	0.8	59	54	NO	NO	NO	NO	NO
3.3	36787	320 ANNANDALE STREET ANNANDALE	Ground	E	45	40	45	41	45	41	46	41	0.5	0.5	0.5	0.5	57	53	NO	NO	NO	NO	NO
3.3	36790	320 ANNANDALE STREET ANNANDALE	Ground	N	49	44	49	45	49	45	50	45	0.4	0.5	0.5	0.7	60	55	NO	NO	NO	NO	NO
3.3	36790	320 ANNANDALE STREET ANNANDALE	Ground	W	48	44	48	44	48	44	49	45	0.4	0.5	0.5	0.7	60	55	NO	NO	NO	NO	NO
3.3	36790	320 ANNANDALE STREET ANNANDALE	Ground	S	47	43	47	43	47	43	48	44	0.5	0.6	0.6	0.7	59	55	NO	NO	NO	NO	NO
3.3	36826	322 ANNANDALE STREET ANNANDALE	First	W	50	46	50	46	50	46	51	47	0.4	0.4	0.4	0.6	60	55	NO	NO	NO	NO	NO
3.3	36826	322 ANNANDALE STREET ANNANDALE	First	E	46	42	47	42	47	42	47	43	0.4	0.5	0.5	0.5	59	54	NO	NO	NO	NO	NO
3.3	36826	322 ANNANDALE STREET ANNANDALE	Ground	W	48	44	48	44	48	44	49	45	0.4	0.5	0.5	0.7	60	55	NO	NO	NO	NO	NO
3.3	36826	322 ANNANDALE STREET ANNANDALE	Ground	E	44	40	45	40	45	40	45	41	0.4	0.5	0.5	0.5	57	52	NO	NO	NO	NO	NO
3.3	36827	324 ANNANDALE STREET ANNANDALE	First	E	47	42	47	43	47	42	48	43	0.4	0.5	0.5	0.6	59	54	NO	NO	NO	NO	NO
3.3	36827	324 ANNANDALE STREET ANNANDALE	First	W	50	46	50	46	50	46	51	47	0.4	0.4	0.5	0.6	60	55	NO	NO	NO	NO	NO
3.3	36827	324 ANNANDALE STREET ANNANDALE	Ground	E	45	40	45	40	45	40	46	41	0.4	0.4	0.5	0.5	57	52	NO	NO	NO	NO	NO
3.3	36846	1 BREILLAT STREET ANNANDALE	Ground	W	49	45	50	45	50	45	50	46	0.4	0.4	0.5	0.7	60	55	NO	NO	NO	NO	NO
3.3	36846	1 BREILLAT STREET ANNANDALE	Ground	S	47	43	47	43	47	43	48	44	0.5	0.5	0.6	0.7	59	55	NO	NO	NO	NO	NO
3.3	36846	1 BREILLAT STREET ANNANDALE	Ground	E	44	40	45	41	45	40	46	41	0.6	0.6	0.7	0.8	57	52	NO	NO	NO	NO	NO
3.3	36862	3 BREILLAT STREET ANNANDALE	Ground	NW	49	45	49	45	49	45	50	45	0.4	0.5	0.5	0.6	60	55	NO	NO	NO	NO	NO
3.3	36870	328 ANNANDALE STREET ANNANDALE	Ground	E	45	41	46	41	46	41	46	42	0.4	0.4	0.5	0.5	58	53	NO	NO	NO	NO	NO
3.3	36870	328 ANNANDALE STREET ANNANDALE	Ground	N	47	42	47	43	47	42	48	43	0.4	0.5	0.6	0.8	59	54	NO	NO	NO	NO	NO
3.3	36871	326 ANNANDALE STREET ANNANDALE	Ground	W	48	43	48	44	48	44	49	44	0.5	0.5	0.6	0.7	60	55	NO	NO	NO	NO	NO
3.3	36871	326 ANNANDALE STREET ANNANDALE	Ground	S	47	43	48	43	48	43	48	44	0.3	0.5	0.5	0.7	60	55	NO	NO	NO	NO	NO
3.3	36871	326 ANNANDALE STREET ANNANDALE	Ground	E	46	41	46	41	46	41	47	42	0.4	0.4	0.5	0.6	58	53	NO	NO	NO	NO	NO
3.3	36879	5 BREILLAT STREET ANNANDALE	Ground	W	49	44	49	45	49	45	49	45	0.4	0.4	0.5	0.7	60	55	NO	NO	NO	NO	NO
3.3	36899	332 ANNANDALE STREET ANNANDALE	First	E	46	41	47	42	47	42	47	42	0.5	0.5	0.6	0.6	59	54	NO	NO	NO	NO	NO
3.3	36899	332 ANNANDALE STREET ANNANDALE	First	N	48	43	48	44	48	44	49	44	0.4	0.5	0.5	0.7	60	55	NO	NO	NO	NO	NO
3.3	36899	332 ANNANDALE STREET ANNANDALE	First	W	50	46	51	46	51	46	51	47	0.3	0.5	0.4	0.7	60	55	NO	NO	NO	NO	NO
3.3	36899	332 ANNANDALE STREET ANNANDALE	First	S	48	44	49	45	49	44	49	45	0.5	0.5	0.5	0.8	60	55	NO	NO	NO	NO	NO
3.3	36899	332 ANNANDALE STREET ANNANDALE	Ground	E	43	39	44	39	44	39	45	40	0.6	0.6	0.7	0.7	56	51	NO	NO	NO	NO	NO
3.3	36899	332 ANNANDALE STREET ANNANDALE	Ground	N	45	41	46	41	46	41	46	42	0.4	0.5	0.5	0.7	58	53	NO	NO	NO	NO	NO
3.3	36899	332 ANNANDALE STREET ANNANDALE	Ground	W	48	44	49	45	49	44	49	45	0.4	0.5	0.4	0.7	60	55	NO	NO	NO	NO	NO
3.3	36899	332 ANNANDALE STREET ANNANDALE	Ground	S	44	40	45	41	45	40	46	41	0.6	0.7	0.7	0.8	57	52	NO	NO	NO	NO	NO
3.3	36900	7 BREILLAT STREET ANNANDALE	Ground	NE	44	40	44	40	44	40	45	41	0.5	0.5	0.6	0.7	56	52	NO	NO	NO	NO	NO
3.3	36900	7 BREILLAT STREET ANNANDALE	Ground	NW	49	44	49	45	49	45	49	45	0.4	0.5	0.5	0.7	60	55	NO	NO	NO	NO	NO
3.3	36911	2 BREILLAT STREET ANNANDALE	Ground	N	44	39	44	40	44	40	45	40	0.4	0.5	0.5	0.7	56	52	NO	NO	NO	NO	NO
3.3	36911	2 BREILLAT STREET ANNANDALE	Ground	W	47	43	48	43	48	43	48	44	0.5	0.5	0.6	0.7	60	55	NO	NO	NO	NO	NO
3.3	36911	2 BREILLAT STREET ANNANDALE	Ground	S	46	42	47	43	47	42	47	43	0.4	0.5	0.5	0.7	59	54	NO	NO	NO	NO	NO
3.3	36911	2 BREILLAT STREET ANNANDALE	Ground	E	44	40	45	40	44	40	45	41	0.5	0.5	0.6	0.7	56	52	NO	NO	NO	NO	NO
3.3	36934	4 BREILLAT STREET ANNANDALE	Ground	W	48	44	48	44	48	44	49	45	0.4	0.5	0.5	0.7	60	55	NO	NO	NO	NO	NO
3.3	36934	4 BREILLAT STREET ANNANDALE	Ground	S	45	41	46	42	46	41	46	42	0.5	0.5	0.6	0.7	58	53	NO	NO	NO	NO	NO
3.3	36934	4 BREILLAT STREET ANNANDALE	Ground	E	44	39	44	40	44	40	45	40	0.5	0.5	0.6	0.7	56	52	NO	NO	NO	NO	NO
3.3	36946	9 BREILLAT STREET ANNANDALE	Ground	NW	49	44	49	45	49	45	50	45	0.4	0.5	0.5	0.7	60	55	NO	NO	NO	NO	NO
3.3	36946	9 BREILLAT STREET ANNANDALE	Ground	E	44	40	45	41	45	40	46	41	0.6	0.6	0.6	0.8	57	52	NO	NO	NO	NO	NO
3.3	36947	11 BREILLAT STREET ANNANDALE	Ground	E	45	40	45	41	45	40	46	41	0.6	0.6	0.6	0.8	57	52	NO	NO	NO	NO	NO
3.3	36947	11 BREILLAT STREET ANNANDALE	Ground	W	49	45	50	45	50	45	50	46	0.4	0.5	0.5	0.6	60	55	NO	NO	NO	NO	NO
3.3	36950	334 ANNANDALE STREET ANNANDALE	First	E	47	43	48	43	48	43	48	43	0.4	0.4	0.4	0.5	60	55	NO	NO	NO	NO	NO
3.3	36950	334 ANNANDALE STREET ANNANDALE	First	S	49	45	50	46	50	45	50	46	0.4	0.5	0.5	0.6	60	55	NO	NO	NO	NO	NO

NCA	Receiver ID	Address	Floor Level	Facade	Opening Year 2027				Design Year 2037				Increase (Do Smthng - Do Nothing)				NCG project road noise criteria		Do noise levels exceed the cumulative limit with project roads adding ≥2dB to the total noise levels?		Is the contribution from the road project Acute?		Consider further treatment?
					Do Nothing		Do Smthng		Do Nothing		Do Smthng		Opening Year 2027		Design Year 2037								
					Day	Night	Day	Night	Day	Night	Day	Night	Day	Night	Day	Night	Day	Night	Day	Night	$L_{Aeq,15hr}$ ≥ 65dB	$L_{Aeq,9hr}$ ≥ 60dB	
3.3	36950	334 ANNANDALE STREET ANNANDALE	First	W	50	45	50	46	50	45	50	46	0.4	0.5	0.5	0.7	60	55	NO	NO	NO	NO	NO
3.3	36950	334 ANNANDALE STREET ANNANDALE	First	S	48	44	49	44	48	44	49	45	0.5	0.5	0.6	0.7	60	55	NO	NO	NO	NO	NO
3.3	36950	334 ANNANDALE STREET ANNANDALE	Ground	E	45	40	45	41	46	41	46	41	0.3	0.3	0.4	0.5	58	53	NO	NO	NO	NO	NO
3.3	36950	334 ANNANDALE STREET ANNANDALE	Ground	S	47	42	47	43	47	43	47	43	0.4	0.4	0.4	0.7	59	55	NO	NO	NO	NO	NO
3.3	36950	334 ANNANDALE STREET ANNANDALE	Ground	W	47	43	47	43	47	43	48	44	0.3	0.5	0.5	0.7	59	55	NO	NO	NO	NO	NO
3.3	36950	334 ANNANDALE STREET ANNANDALE	Ground	S	45	41	46	41	46	41	46	42	0.5	0.6	0.6	0.7	58	53	NO	NO	NO	NO	NO
3.3	36962	13 BREILLAT STREET ANNANDALE	Ground	NW	49	44	49	45	49	45	50	45	0.4	0.5	0.5	0.7	60	55	NO	NO	NO	NO	NO
3.3	36962	13 BREILLAT STREET ANNANDALE	Ground	E	45	40	45	41	45	41	46	41	0.5	0.5	0.5	0.7	57	53	NO	NO	NO	NO	NO
3.3	36970	336 ANNANDALE STREET ANNANDALE	Ground	NW	49	45	49	45	49	45	50	45	0.5	0.5	0.6	0.7	60	55	NO	NO	NO	NO	NO
3.3	36970	336 ANNANDALE STREET ANNANDALE	Ground	E	46	41	46	42	46	42	47	42	0.3	0.3	0.4	0.4	58	54	NO	NO	NO	NO	NO
3.3	36975	6 BREILLAT STREET ANNANDALE	First	SE	45	41	46	41	46	41	46	42	0.5	0.5	0.7	0.7	58	53	NO	NO	NO	NO	NO
3.3	36975	6 BREILLAT STREET ANNANDALE	First	N	47	43	47	43	47	43	48	44	0.4	0.5	0.5	0.7	59	55	NO	NO	NO	NO	NO
3.3	36975	6 BREILLAT STREET ANNANDALE	First	W	52	48	53	48	53	48	53	49	0.3	0.5	0.4	0.6	60	55	NO	NO	NO	NO	NO
3.3	36975	6 BREILLAT STREET ANNANDALE	First	S	48	44	48	44	48	44	49	45	0.4	0.5	0.5	0.7	60	55	NO	NO	NO	NO	NO
3.3	36975	6 BREILLAT STREET ANNANDALE	First	E	45	41	46	41	46	41	46	42	0.5	0.6	0.6	0.8	58	53	NO	NO	NO	NO	NO
3.3	36975	6 BREILLAT STREET ANNANDALE	Ground	SE	42	38	43	38	43	38	44	39	0.6	0.5	0.7	0.7	55	50	NO	NO	NO	NO	NO
3.3	36975	6 BREILLAT STREET ANNANDALE	Ground	N	43	39	44	40	44	39	44	40	0.4	0.5	0.5	0.7	56	51	NO	NO	NO	NO	NO
3.3	36975	6 BREILLAT STREET ANNANDALE	Ground	W	50	45	50	46	50	46	50	46	0.4	0.5	0.5	0.7	60	55	NO	NO	NO	NO	NO
3.3	36975	6 BREILLAT STREET ANNANDALE	Ground	S	45	41	45	41	45	41	46	41	0.4	0.5	0.5	0.7	57	53	NO	NO	NO	NO	NO
3.3	36975	6 BREILLAT STREET ANNANDALE	Ground	E	43	38	43	38	43	38	44	39	0.5	0.5	0.7	0.7	55	50	NO	NO	NO	NO	NO
3.3	36978	15 BREILLAT STREET ANNANDALE	Ground	E	44	40	45	41	45	40	46	41	0.5	0.6	0.6	0.7	57	52	NO	NO	NO	NO	NO
3.3	36978	15 BREILLAT STREET ANNANDALE	Ground	W	49	45	50	45	50	45	50	46	0.3	0.5	0.4	0.7	60	55	NO	NO	NO	NO	NO
3.3	36989	17 BREILLAT STREET ANNANDALE	Ground	E	46	41	46	42	46	41	47	42	0.5	0.5	0.6	0.7	58	53	NO	NO	NO	NO	NO
3.3	36989	17 BREILLAT STREET ANNANDALE	Ground	W	49	45	50	46	50	45	50	46	0.4	0.5	0.5	0.6	60	55	NO	NO	NO	NO	NO
3.3	36996	338 ANNANDALE STREET ANNANDALE	First	S	48	44	49	45	49	44	49	45	0.5	0.5	0.5	0.8	60	55	NO	NO	NO	NO	NO
3.3	36996	338 ANNANDALE STREET ANNANDALE	First	E	48	43	48	43	48	43	49	44	0.3	0.3	0.4	0.4	60	55	NO	NO	NO	NO	NO
3.3	36996	338 ANNANDALE STREET ANNANDALE	First	N	49	44	49	45	49	45	50	45	0.5	0.5	0.5	0.6	60	55	NO	NO	NO	NO	NO
3.3	36996	338 ANNANDALE STREET ANNANDALE	First	W	51	47	52	47	52	47	52	48	0.3	0.5	0.4	0.6	60	55	NO	NO	NO	NO	NO
3.3	36996	338 ANNANDALE STREET ANNANDALE	First	S	49	45	50	46	50	45	50	46	0.4	0.5	0.5	0.7	60	55	NO	NO	NO	NO	NO
3.3	36996	338 ANNANDALE STREET ANNANDALE	Ground	E	46	41	46	41	46	41	47	42	0.3	0.3	0.4	0.3	58	53	NO	NO	NO	NO	NO
3.3	36996	338 ANNANDALE STREET ANNANDALE	Ground	N	45	40	45	41	45	40	46	41	0.5	0.6	0.6	0.8	57	52	NO	NO	NO	NO	NO
3.3	36996	338 ANNANDALE STREET ANNANDALE	Ground	W	49	45	49	45	49	45	50	45	0.4	0.5	0.5	0.7	60	55	NO	NO	NO	NO	NO
3.3	37000	8 BREILLAT STREET ANNANDALE	First	N	47	42	47	43	47	43	48	43	0.4	0.5	0.5	0.7	59	55	NO	NO	NO	NO	NO
3.3	37000	8 BREILLAT STREET ANNANDALE	First	W	53	48	53	49	53	48	53	49	0.3	0.4	0.4	0.6	60	55	NO	NO	NO	NO	NO
3.3	37000	8 BREILLAT STREET ANNANDALE	First	S	48	44	48	44	48	44	49	45	0.4	0.5	0.5	0.7	60	55	NO	NO	NO	NO	NO
3.3	37000	8 BREILLAT STREET ANNANDALE	First	E	45	41	46	41	45	41	46	42	0.5	0.5	0.6	0.7	57	53	NO	NO	NO	NO	NO
3.3	37000	8 BREILLAT STREET ANNANDALE	Ground	N	44	40	45	41	45	40	45	41	0.5	0.5	0.5	0.7	57	52	NO	NO	NO	NO	NO
3.3	37000	8 BREILLAT STREET ANNANDALE	Ground	W	50	46	51	46	51	46	51	47	0.4	0.5	0.5	0.7	60	55	NO	NO	NO	NO	NO
3.3	37000	8 BREILLAT STREET ANNANDALE	Ground	S	44	40	45	40	45	40	45	41	0.4	0.4	0.5	0.7	57	52	NO	NO	NO	NO	NO
3.3	37000	8 BREILLAT STREET ANNANDALE	Ground	E	42	37	42	38	42	38	43	38	0.5	0.5	0.6	0.7	54	50	NO	NO	NO	NO	NO
3.3	37009	19 BREILLAT STREET ANNANDALE	Ground	E	46	41	46	42	46	41	47	42	0.4	0.5	0.6	0.7	58	53	NO	NO	NO	NO	NO
3.3	37009	19 BREILLAT STREET ANNANDALE	Ground	W	50	45	50	46	50	46	51	46	0.4	0.5	0.5	0.7	60	55	NO	NO	NO	NO	NO
3.3	37017	340 ANNANDALE STREET ANNANDALE	Ground	NE	44	40	45	41	45	40	45	41	0.5	0.6	0.6	0.7	57	52	NO	NO	NO	NO	NO
3.3	37017	340 ANNANDALE STREET ANNANDALE	Ground	W	49	45	49	45	49	45	50	46	0.4	0.5	0.5	0.7	60	55	NO	NO	NO	NO	NO
3.3	37017	340 ANNANDALE STREET ANNANDALE	Ground	S	45	40	45	41	45	40	46	41	0.5	0.5	0.5	0.7	57	52	NO	NO	NO	NO	NO
3.3	37017	340 ANNANDALE STREET ANNANDALE	Ground	E	46	42	47	42	47	42	47	43	0.2	0.3	0.4	0.4	59	54	NO	NO	NO	NO	NO
3.3	37017	340 ANNANDALE STREET ANNANDALE	Ground	N	44	39	44	40	44	40	45	40	0.5	0.5	0.6	0.7	56	52	NO	NO	NO	NO	NO
3.3	37027	10 BREILLAT STREET ANNANDALE	First	N	47	43	47	43	47	43	48	44	0.4	0.4	0.5	0.7	59	55	NO	NO	NO	NO	NO
3.3	37027	10 BREILLAT STREET ANNANDALE	First	W	53	49	53	49	53	49	54	49	0.3	0.4	0.3	0.6	60	55	NO	NO	NO	NO	NO
3.3	37027	10 BREILLAT STREET ANNANDALE	First	S	47	43	48	43	47	43	48	44	0.5	0.5	0.6	0.7	59	55	NO	NO	NO	NO	NO
3.3	37027	10 BREILLAT STREET ANNANDALE	First	E	46	41	46	42	46	41	47	42	0.5	0.5	0.5	0.7	58	53	NO	NO	NO	NO	NO
3.3	37027	10 BREILLAT STREET ANNANDALE	Ground	N	45	41	46	42	46	41	46	42	0.4	0.6	0.5	0.7	58	53	NO	NO	NO	NO	NO
3.3	37027	10 BREILLAT STREET ANNANDALE	Ground	W	51	47	52	48	52	47	52	48	0.3	0.5	0.4	0.7	60	55	NO	NO	NO	NO	NO
3.3	37027	10 BREILLAT STREET ANNANDALE	Ground	S	45	40	45	41	45	40	45	41	0.4	0.5	0.5	0.8	57	52	NO	NO	NO	NO	NO
3.3	37027	10 BREILLAT STREET ANNANDALE	Ground	E	43	38	43	39	43	39	44	39	0.5	0.5	0.5	0.6	55	51	NO	NO	NO	NO	NO
3.3	37028	21 BREILLAT STREET ANNANDALE	Ground	W	50	46	51	47	51	46	51	47	0.4	0.5	0.5	0.7	60	55	NO	NO	NO	NO	NO
3.3	37028	21 BREILLAT STREET ANNANDALE	Ground	E	45	41	46	41	46	41	46	42	0.4	0.5	0.5	0.7	58	53	NO	NO	NO	NO	NO
3.3	37045	12 BREILLAT STREET ANNANDALE	First	N	51	47	51	47	51	47	52	48	0.4	0.4	0.5	0.6	60	55	NO	NO	NO	NO	NO
3.3	37045	12 BREILLAT STREET ANNANDALE	First	W	53	48	53	49	53	49	54	49	0.3	0.4	0.4	0.6	60	55	NO	NO	NO	NO	NO
3.3	37045	12 BREILLAT STREET ANNANDALE	First	S	47	43	48	44	48	43	48	44	0.4	0.5	0.5	0.7	60	55	NO	NO	NO	NO	NO
3.3	37045	12 BREILLAT STREET ANNANDALE	First	E	46	42	46	42	46	42	47	43	0.5	0.5	0.6	0.7	58	54	NO	NO	NO	NO	NO
3.3	37045	12 BREILLAT STREET ANNANDALE	Ground	N	46	41	46	42	46	42	47	42	0.4	0.5	0.6	0.7	58	54	NO	NO	NO	NO	NO

NCA	Receiver ID	Address	Floor Level	Facade	Opening Year 2027				Design Year 2037				Increase (Do Smthng - Do Nothing)				NCG project road noise criteria		Do noise levels exceed the cumulative limit with project roads adding ≥2dB to the total noise levels?		Is the contribution from the road project Acute?		Consider further treatment?
					Do Nothing		Do Smthng		Do Nothing		Do Smthng		Opening Year 2027		Design Year 2037								
					Day	Night	Day	Night	Day	Night	Day	Night	Day	Night	Day	Night	Day	Night	Day	Night	$L_{Aeq,15hr}$ ≥ 65dB	$L_{Aeq,9hr}$ ≥ 60dB	
3.3	37045	12 BREILLAT STREET ANNANDALE	Ground	S	45	40	45	41	45	41	46	41	0.4	0.5	0.5	0.7	57	53	NO	NO	NO	NO	NO
3.3	37045	12 BREILLAT STREET ANNANDALE	Ground	E	43	39	44	39	44	39	45	40	0.6	0.6	0.7	0.7	56	51	NO	NO	NO	NO	NO
3.3	37050	56 PRITCHARD STREET ANNANDALE	First	N	51	47	52	47	52	47	52	48	0.4	0.5	0.5	0.6	60	55	NO	NO	NO	NO	NO
3.3	37050	56 PRITCHARD STREET ANNANDALE	First	NW	52	48	53	48	53	48	53	49	0.4	0.5	0.5	0.6	60	55	NO	NO	NO	NO	NO
3.3	37050	56 PRITCHARD STREET ANNANDALE	First	S	48	43	48	44	48	44	49	44	0.5	0.5	0.5	0.7	60	55	NO	NO	NO	NO	NO
3.3	37050	56 PRITCHARD STREET ANNANDALE	First	E	46	41	46	42	46	42	47	42	0.5	0.6	0.6	0.7	58	54	NO	NO	NO	NO	NO
3.3	37050	56 PRITCHARD STREET ANNANDALE	Ground	N	49	45	49	45	49	45	50	46	0.4	0.5	0.5	0.7	60	55	NO	NO	NO	NO	NO
3.3	37050	56 PRITCHARD STREET ANNANDALE	Ground	NW	51	47	51	47	51	47	52	48	0.4	0.4	0.5	0.7	60	55	NO	NO	NO	NO	NO
3.3	37050	56 PRITCHARD STREET ANNANDALE	Ground	S	45	41	46	41	46	41	46	42	0.4	0.5	0.5	0.7	58	53	NO	NO	NO	NO	NO
3.3	37050	56 PRITCHARD STREET ANNANDALE	Ground	E	42	38	43	39	43	38	43	39	0.6	0.5	0.6	0.8	55	50	NO	NO	NO	NO	NO
3.3	37051	23 BREILLAT STREET ANNANDALE	Ground	N	46	42	46	42	46	42	47	43	0.4	0.5	0.6	0.7	58	54	NO	NO	NO	NO	NO
3.3	37051	23 BREILLAT STREET ANNANDALE	Ground	SE	45	41	46	41	46	41	46	42	0.5	0.5	0.5	0.6	58	53	NO	NO	NO	NO	NO
3.3	37051	23 BREILLAT STREET ANNANDALE	Ground	S	45	41	46	41	46	41	46	42	0.5	0.6	0.6	0.7	58	53	NO	NO	NO	NO	NO
3.3	37053	342 ANNANDALE STREET ANNANDALE	First	NW	52	47	52	48	52	48	53	48	0.3	0.5	0.4	0.6	60	55	NO	NO	NO	NO	NO
3.3	37053	342 ANNANDALE STREET ANNANDALE	First	S	49	45	49	45	49	45	50	46	0.4	0.5	0.5	0.7	60	55	NO	NO	NO	NO	NO
3.3	37053	342 ANNANDALE STREET ANNANDALE	First	E	48	44	48	44	49	44	49	44	0.2	0.2	0.3	0.3	60	55	NO	NO	NO	NO	NO
3.3	37053	342 ANNANDALE STREET ANNANDALE	Ground	NW	49	45	49	45	49	45	50	46	0.3	0.4	0.4	0.6	60	55	NO	NO	NO	NO	NO
3.3	37053	342 ANNANDALE STREET ANNANDALE	Ground	S	44	40	45	40	45	40	45	41	0.5	0.6	0.6	0.8	57	52	NO	NO	NO	NO	NO
3.3	37053	342 ANNANDALE STREET ANNANDALE	Ground	E	46	41	46	42	47	42	47	42	0.1	0.2	0.2	0.2	59	54	NO	NO	NO	NO	NO
3.3	37059	23 BREILLAT STREET ANNANDALE	Ground	N	48	44	48	44	48	44	49	44	0.4	0.4	0.5	0.7	60	55	NO	NO	NO	NO	NO
3.3	37059	23 BREILLAT STREET ANNANDALE	Ground	W	50	46	51	47	51	46	51	47	0.4	0.5	0.5	0.7	60	55	NO	NO	NO	NO	NO
3.3	37067	14 BREILLAT STREET ANNANDALE	Ground	N	47	43	47	43	47	43	48	44	0.4	0.4	0.5	0.7	59	55	NO	NO	NO	NO	NO
3.3	37067	14 BREILLAT STREET ANNANDALE	Ground	S	46	42	46	42	46	42	47	43	0.4	0.5	0.5	0.7	58	54	NO	NO	NO	NO	NO
3.3	37067	14 BREILLAT STREET ANNANDALE	Ground	E	45	41	45	41	45	41	46	42	0.5	0.6	0.5	0.7	57	53	NO	NO	NO	NO	NO
3.3	37079	82 RAILWAY PARADE ANNANDALE	Ground	W	51	47	51	47	51	47	52	48	0.4	0.5	0.5	0.7	60	55	NO	NO	NO	NO	NO
3.3	37079	82 RAILWAY PARADE ANNANDALE	Ground	SW	48	44	48	44	48	44	49	45	0.5	0.5	0.5	0.7	60	55	NO	NO	NO	NO	NO
3.3	37079	82 RAILWAY PARADE ANNANDALE	Ground	E	47	43	47	43	47	43	48	44	0.5	0.6	0.6	0.8	59	55	NO	NO	NO	NO	NO
3.3	37080	50 PRITCHARD STREET ANNANDALE	Ground	N	44	40	45	41	45	41	45	41	0.5	0.6	0.6	0.7	57	53	NO	NO	NO	NO	NO
3.3	37080	50 PRITCHARD STREET ANNANDALE	Ground	W	52	48	52	48	52	48	53	49	0.4	0.5	0.5	0.7	60	55	NO	NO	NO	NO	NO
3.3	37080	50 PRITCHARD STREET ANNANDALE	Ground	SW	49	44	49	45	49	45	49	45	0.5	0.5	0.5	0.7	60	55	NO	NO	NO	NO	NO
3.3	37080	50 PRITCHARD STREET ANNANDALE	Ground	SW	49	44	49	45	49	45	49	45	0.5	0.5	0.5	0.7	60	55	NO	NO	NO	NO	NO
3.3	37080	50 PRITCHARD STREET ANNANDALE	Ground	E	45	41	46	41	45	41	46	42	0.6	0.5	0.6	0.8	57	53	NO	NO	NO	NO	NO
3.3	37082	342A ANNANDALE STREET ANNANDALE	Ground	E	45	41	46	41	46	41	47	42	0.6	0.5	0.7	0.7	58	53	NO	NO	NO	NO	NO
3.3	37082	342A ANNANDALE STREET ANNANDALE	Ground	N	44	39	44	40	44	40	45	40	0.3	0.4	0.5	0.6	56	52	NO	NO	NO	NO	NO
3.3	37082	342A ANNANDALE STREET ANNANDALE	Ground	W	49	45	49	45	49	45	50	46	0.4	0.5	0.5	0.7	60	55	NO	NO	NO	NO	NO
3.3	37088	344 ANNANDALE STREET ANNANDALE	Ground	E	48	43	48	43	48	43	48	44	0.3	0.3	0.3	0.4	60	55	NO	NO	NO	NO	NO
3.3	37088	344 ANNANDALE STREET ANNANDALE	Ground	N	46	41	46	42	46	42	47	42	0.5	0.5	0.6	0.7	58	54	NO	NO	NO	NO	NO
3.3	37092	27 BREILLAT STREET ANNANDALE	Ground	E	45	41	46	42	46	41	47	42	0.5	0.5	0.6	0.7	58	53	NO	NO	NO	NO	NO
3.3	37092	27 BREILLAT STREET ANNANDALE	Ground	W	51	46	51	47	51	46	51	47	0.4	0.4	0.5	0.7	60	55	NO	NO	NO	NO	NO
3.3	37093	25 BREILLAT STREET ANNANDALE	Ground	W	50	46	51	46	51	46	51	47	0.4	0.5	0.5	0.7	60	55	NO	NO	NO	NO	NO
3.3	37093	25 BREILLAT STREET ANNANDALE	Ground	S	46	42	47	43	47	42	47	43	0.5	0.5	0.6	0.7	59	54	NO	NO	NO	NO	NO
3.3	37093	25 BREILLAT STREET ANNANDALE	Ground	E	46	41	46	42	46	42	47	42	0.5	0.4	0.5	0.6	58	54	NO	NO	NO	NO	NO
3.3	37096	16 BREILLAT STREET ANNANDALE	Ground	N	49	45	50	46	50	45	50	46	0.4	0.5	0.4	0.6	60	55	NO	NO	NO	NO	NO
3.3	37096	16 BREILLAT STREET ANNANDALE	Ground	W	52	48	53	48	53	48	53	49	0.4	0.5	0.4	0.7	60	55	NO	NO	NO	NO	NO
3.3	37096	16 BREILLAT STREET ANNANDALE	Ground	S	48	44	48	44	48	44	49	45	0.4	0.5	0.5	0.7	60	55	NO	NO	NO	NO	NO
3.3	37096	16 BREILLAT STREET ANNANDALE	Ground	E	45	41	46	41	46	41	46	42	0.5	0.5	0.5	0.7	58	53	NO	NO	NO	NO	NO
3.3	37117	346 ANNANDALE STREET ANNANDALE	Ground	SE	48	43	48	43	48	44	48	44	0.2	0.2	0.2	0.3	60	55	NO	NO	NO	NO	NO
3.3	37117	346 ANNANDALE STREET ANNANDALE	Ground	N	45	40	45	41	45	41	46	41	0.4	0.5	0.6	0.6	57	53	NO	NO	NO	NO	NO
3.3	37117	346 ANNANDALE STREET ANNANDALE	Ground	S	46	42	46	42	46	42	47	43	0.4	0.5	0.6	0.7	58	54	NO	NO	NO	NO	NO
3.3	37120	20 BREILLAT STREET ANNANDALE	Ground	N	47	43	47	43	47	43	48	44	0.4	0.5	0.6	0.8	59	55	NO	NO	NO	NO	NO
3.3	37120	20 BREILLAT STREET ANNANDALE	Ground	W	51	47	51	47	51	47	52	48	0.3	0.4	0.4	0.7	60	55	NO	NO	NO	NO	NO
3.3	37120	20 BREILLAT STREET ANNANDALE	Ground	S	48	44	49	45	49	44	49	45	0.5	0.5	0.5	0.7	60	55	NO	NO	NO	NO	NO
3.3	37120	20 BREILLAT STREET ANNANDALE	Ground	E	45	41	46	41	46	41	46	42	0.4	0.5	0.5	0.7	58	53	NO	NO	NO	NO	NO
3.3	37121	46 PRITCHARD STREET ANNANDALE	First	N	51	47	52	47	52	47	52	48	0.4	0.5	0.5	0.7	60	55	NO	NO	NO	NO	NO
3.3	37121	46 PRITCHARD STREET ANNANDALE	First	W	54	49	54	50	54	50	55	50	0.3	0.5	0.4	0.7	60	55	NO	NO	NO	NO	NO
3.3	37121	46 PRITCHARD STREET ANNANDALE	First	S	50	45	50	46	50	46	50	46	0.4	0.4	0.5	0.7	60	55	NO	NO	NO	NO	NO
3.3	37121	46 PRITCHARD STREET ANNANDALE	First	E	47	42	47	43	47	43	48	43	0.5	0.6	0.6	0.8	59	55	NO	NO	NO	NO	NO
3.3	37121	46 PRITCHARD STREET ANNANDALE	Ground	N	48	44	49	44	49	44	49	45	0.4	0.5	0.5	0.7	60	55	NO	NO	NO	NO	NO
3.3	37121	46 PRITCHARD STREET ANNANDALE	Ground	W	52	48	53	49	53	48	53	49	0.4	0.5	0.5	0.7	60	55	NO	NO	NO	NO	NO
3.3	37121	46 PRITCHARD STREET ANNANDALE	Ground	S	43	39	44	40	44	40	44	40	0.5	0.5	0.6	0.7	56	52	NO	NO	NO	NO	NO
3.3	37121	46 PRITCHARD STREET ANNANDALE	Ground	E	43	39	44	40	44	39	45	40	0.5	0.6	0.6	0.8	56	51	NO	NO	NO	NO	NO
3.3	37122	29 BREILLAT STREET ANNANDALE	Ground	W	49	45	50	45	50	45	50	46	0.4	0.5	0.5	0.8	60	55	NO	NO	NO	NO	NO
3.3	37122	29 BREILLAT STREET ANNANDALE	Ground	E	46	41	46	42	46	42	47	42	0.5	0.5	0.6	0.7	58	54	NO	NO	NO	NO	NO

NCA	Receiver ID	Address	Floor Level	Facade	Opening Year 2027				Design Year 2037				Increase (Do Smthng - Do Nothing)				NCG project road noise criteria		Do noise levels exceed the cumulative limit with project roads adding ≥2dB to the total noise levels?		Is the contribution from the road project Acute?		Consider further treatment?
					Do Nothing		Do Smthng		Do Nothing		Do Smthng		Opening Year 2027		Design Year 2037								
					Day	Night	Day	Night	Day	Night	Day	Night	Day	Night	Day	Night	Day	Night	Day	Night	$L_{Aeq,15hr}$ ≥ 65dB	$L_{Aeq,9hr}$ ≥ 60dB	
3.3	37124	82 RAILWAY PARADE ANNANDALE	Ground	W	52	47	52	48	52	48	52	48	0.3	0.4	0.4	0.6	60	55	NO	NO	NO	NO	NO
3.3	37124	82 RAILWAY PARADE ANNANDALE	Ground	S	47	43	47	43	47	43	48	44	0.4	0.4	0.5	0.7	59	55	NO	NO	NO	NO	NO
3.3	37124	82 RAILWAY PARADE ANNANDALE	Ground	E	47	43	48	43	47	43	48	44	0.5	0.5	0.6	0.7	59	55	NO	NO	NO	NO	NO
3.3	37124	82 RAILWAY PARADE ANNANDALE	Ground	NE	47	42	47	43	47	43	47	43	0.4	0.5	0.5	0.7	59	55	NO	NO	NO	NO	NO
3.3	37126	348 ANNANDALE STREET ANNANDALE	Ground	E	48	44	48	44	49	44	49	44	0.2	0.2	0.2	0.3	60	55	NO	NO	NO	NO	NO
3.3	37126	348 ANNANDALE STREET ANNANDALE	Ground	S	46	41	46	42	46	42	47	42	0.5	0.5	0.5	0.7	58	54	NO	NO	NO	NO	NO
3.3	37144	348 ANNANDALE STREET ANNANDALE	Ground	N	47	43	48	43	48	43	48	44	0.5	0.4	0.6	0.7	60	55	NO	NO	NO	NO	NO
3.3	37144	348 ANNANDALE STREET ANNANDALE	Ground	W	49	45	50	45	50	45	50	46	0.5	0.6	0.6	0.7	60	55	NO	NO	NO	NO	NO
3.3	37146	44 PRITCHARD STREET ANNANDALE	Ground	N	49	44	49	45	49	45	49	45	0.5	0.5	0.5	0.7	60	55	NO	NO	NO	NO	NO
3.3	37146	44 PRITCHARD STREET ANNANDALE	Ground	W	53	49	53	49	53	49	54	50	0.4	0.5	0.5	0.6	60	55	NO	NO	NO	NO	NO
3.3	37146	44 PRITCHARD STREET ANNANDALE	Ground	S	49	44	49	45	49	45	50	45	0.4	0.5	0.6	0.7	60	55	NO	NO	NO	NO	NO
3.3	37146	44 PRITCHARD STREET ANNANDALE	Ground	N	48	43	48	44	48	44	48	44	0.4	0.5	0.5	0.7	60	55	NO	NO	NO	NO	NO
3.3	37151	31 BREILLAT STREET ANNANDALE	Ground	NW	45	41	46	41	46	41	46	42	0.4	0.4	0.5	0.6	58	53	NO	NO	NO	NO	NO
3.3	37151	31 BREILLAT STREET ANNANDALE	Ground	N	46	41	46	42	46	42	47	42	0.4	0.5	0.5	0.7	58	54	NO	NO	NO	NO	NO
3.3	37151	31 BREILLAT STREET ANNANDALE	Ground	W	50	46	51	46	51	46	51	47	0.4	0.5	0.5	0.8	60	55	NO	NO	NO	NO	NO
3.3	37151	31 BREILLAT STREET ANNANDALE	Ground	E	46	42	46	42	46	42	47	43	0.5	0.5	0.6	0.7	58	54	NO	NO	NO	NO	NO
3.3	37151	31 BREILLAT STREET ANNANDALE	Ground	N	46	42	46	42	46	42	47	43	0.5	0.5	0.6	0.7	58	54	NO	NO	NO	NO	NO
3.3	37151	31 BREILLAT STREET ANNANDALE	Ground	E	44	40	45	40	45	40	45	41	0.4	0.4	0.5	0.6	57	52	NO	NO	NO	NO	NO
3.3	37153	80A RAILWAY PARADE ANNANDALE	Ground	W	51	47	52	48	52	47	52	48	0.4	0.6	0.5	0.7	60	55	NO	NO	NO	NO	NO
3.3	37153	80A RAILWAY PARADE ANNANDALE	Ground	S	47	43	48	44	48	43	48	44	0.4	0.4	0.5	0.7	60	55	NO	NO	NO	NO	NO
3.3	37153	80A RAILWAY PARADE ANNANDALE	Ground	E	47	43	47	43	47	43	48	44	0.4	0.6	0.5	0.7	59	55	NO	NO	NO	NO	NO
3.3	37154	22 BREILLAT STREET ANNANDALE	First	W	56	51	56	51	56	51	56	52	0.2	0.4	0.4	0.6	60	55	NO	NO	NO	NO	NO
3.3	37154	22 BREILLAT STREET ANNANDALE	First	S	51	47	51	47	51	47	52	47	0.4	0.5	0.5	0.6	60	55	NO	NO	NO	NO	NO
3.3	37154	22 BREILLAT STREET ANNANDALE	First	E	47	43	48	43	48	43	48	44	0.3	0.4	0.4	0.6	60	55	NO	NO	NO	NO	NO
3.3	37154	22 BREILLAT STREET ANNANDALE	Ground	W	53	49	53	49	54	49	54	50	0.3	0.5	0.4	0.7	60	55	NO	NO	NO	NO	NO
3.3	37154	22 BREILLAT STREET ANNANDALE	Ground	S	48	44	48	44	48	44	49	45	0.4	0.5	0.5	0.7	60	55	NO	NO	NO	NO	NO
3.3	37154	22 BREILLAT STREET ANNANDALE	Ground	E	45	40	45	40	45	40	46	41	0.3	0.3	0.4	0.5	57	52	NO	NO	NO	NO	NO
3.3	37155	24 BREILLAT STREET ANNANDALE	First	E	48	44	48	44	49	44	49	44	0.4	0.4	0.4	0.6	60	55	NO	NO	NO	NO	NO
3.3	37155	24 BREILLAT STREET ANNANDALE	First	N	56	51	56	52	56	52	56	52	0.2	0.4	0.3	0.5	60	55	NO	NO	NO	NO	NO
3.3	37155	24 BREILLAT STREET ANNANDALE	Ground	E	45	41	46	41	46	41	46	42	0.4	0.5	0.5	0.6	58	53	NO	NO	NO	NO	NO
3.3	37155	24 BREILLAT STREET ANNANDALE	Ground	N	53	49	54	49	54	49	54	50	0.3	0.5	0.4	0.7	60	55	NO	NO	NO	NO	NO
3.3	37165	350 ANNANDALE STREET ANNANDALE	Ground	E	48	43	48	44	48	44	49	44	0.1	0.1	0.1	0.2	60	55	NO	NO	NO	NO	NO
3.3	37165	350 ANNANDALE STREET ANNANDALE	Ground	N	44	39	44	40	44	39	45	40	0.5	0.6	0.6	0.7	56	51	NO	NO	NO	NO	NO
3.3	37165	350 ANNANDALE STREET ANNANDALE	Ground	NW	50	45	50	46	50	46	51	46	0.4	0.5	0.5	0.6	60	55	NO	NO	NO	NO	NO
3.3	37165	350 ANNANDALE STREET ANNANDALE	Ground	SW	48	43	48	44	48	44	49	44	0.4	0.5	0.5	0.7	60	55	NO	NO	NO	NO	NO
3.3	37165	350 ANNANDALE STREET ANNANDALE	Ground	S	45	41	46	41	46	41	46	42	0.5	0.5	0.6	0.7	58	53	NO	NO	NO	NO	NO
3.3	37180	35 BREILLAT STREET ANNANDALE	Ground	W	51	46	51	47	51	47	52	47	0.4	0.5	0.6	0.7	60	55	NO	NO	NO	NO	NO
3.3	37180	35 BREILLAT STREET ANNANDALE	Ground	S	47	42	47	43	47	43	48	43	0.5	0.4	0.5	0.7	59	55	NO	NO	NO	NO	NO
3.3	37180	35 BREILLAT STREET ANNANDALE	Ground	E	46	41	46	42	46	42	47	42	0.4	0.5	0.6	0.7	58	54	NO	NO	NO	NO	NO
3.3	37180	35 BREILLAT STREET ANNANDALE	Ground	S	46	41	46	42	46	42	47	42	0.5	0.5	0.5	0.7	58	54	NO	NO	NO	NO	NO
3.3	37180	35 BREILLAT STREET ANNANDALE	Ground	E	45	41	46	41	46	41	46	42	0.5	0.5	0.6	0.7	58	53	NO	NO	NO	NO	NO
3.3	37180	35 BREILLAT STREET ANNANDALE	Ground	N	46	42	47	42	47	42	47	43	0.4	0.4	0.5	0.6	59	54	NO	NO	NO	NO	NO
3.3	37182	26 BREILLAT STREET ANNANDALE	Ground	W	54	50	54	50	54	50	55	50	0.4	0.4	0.4	0.6	60	55	NO	NO	NO	NO	NO
3.3	37182	26 BREILLAT STREET ANNANDALE	Ground	E	47	42	47	43	47	42	48	43	0.4	0.4	0.5	0.6	59	54	NO	NO	NO	NO	NO
3.3	37184	42 PRITCHARD STREET ANNANDALE	Ground	N	45	41	46	42	46	41	46	42	0.4	0.5	0.5	0.8	58	53	NO	NO	NO	NO	NO
3.3	37184	42 PRITCHARD STREET ANNANDALE	Ground	E	44	40	45	41	45	40	45	41	0.5	0.5	0.6	0.8	57	52	NO	NO	NO	NO	NO
3.3	37184	42 PRITCHARD STREET ANNANDALE	Ground	N	50	46	51	47	51	46	51	47	0.4	0.5	0.4	0.7	60	55	NO	NO	NO	NO	NO
3.3	37184	42 PRITCHARD STREET ANNANDALE	Ground	W	53	49	53	49	53	49	54	49	0.4	0.5	0.5	0.7	60	55	NO	NO	NO	NO	NO
3.3	37184	42 PRITCHARD STREET ANNANDALE	Ground	S	48	44	49	45	49	44	49	45	0.5	0.5	0.5	0.8	60	55	NO	NO	NO	NO	NO
3.3	37184	42 PRITCHARD STREET ANNANDALE	Ground	E	45	41	46	42	46	41	46	42	0.5	0.5	0.6	0.8	58	53	NO	NO	NO	NO	NO
3.3	37188	80 RAILWAY PARADE ANNANDALE	Ground	N	49	45	49	45	49	45	50	46	0.4	0.5	0.5	0.7	60	55	NO	NO	NO	NO	NO
3.3	37188	80 RAILWAY PARADE ANNANDALE	Ground	W	52	48	53	49	53	48	53	49	0.4	0.5	0.5	0.7	60	55	NO	NO	NO	NO	NO
3.3	37188	80 RAILWAY PARADE ANNANDALE	Ground	E	46	42	47	43	47	42	47	43	0.5	0.5	0.6	0.8	59	54	NO	NO	NO	NO	NO
3.3	37188	80 RAILWAY PARADE ANNANDALE	Ground	NE	46	42	46	42	46	42	47	43	0.5	0.6	0.6	0.7	58	54	NO	NO	NO	NO	NO
3.3	37204	352 ANNANDALE STREET ANNANDALE	First	W	52	48	53	48	53	48	53	49	0.4	0.5	0.5	0.7	60	55	NO	NO	NO	NO	NO
3.3	37204	352 ANNANDALE STREET ANNANDALE	First	SW	49	45	50	45	49	45	50	46	0.5	0.4	0.6	0.7	60	55	NO	NO	NO	NO	NO
3.3	37204	352 ANNANDALE STREET ANNANDALE	First	E	50	46	50	46	51	46	51	46	0.0	0.1	0.0	0.1	60	55	NO	NO	NO	NO	NO
3.3	37204	352 ANNANDALE STREET ANNANDALE	Ground	W	49	45	49	45	49	45	50	46	0.5	0.5	0.5	0.8	60	55	NO	NO	NO	NO	NO
3.3	37204	352 ANNANDALE STREET ANNANDALE	Ground	SW	43	39	44	40	44	39	44	40	0.5	0.6	0.6	0.8	56	51	NO	NO	NO	NO	NO
3.3	37204	352 ANNANDALE STREET ANNANDALE	Ground	E	48	43	48	43	48	43	48	43	0.0	0.0	0.1	0.1	60	55	NO	NO	NO	NO	NO
3.3	37205	354 ANNANDALE STREET ANNANDALE	First	E	50	46	50	46	51	46	51	46	0.0	0.0	0.1	0.1	60	55	NO	NO	NO	NO	NO
3.3	37205	354 ANNANDALE STREET ANNANDALE	First	N	52	48	52	48	53	48	53	48	0.2	0.3	0.2	0.4	60	55	NO	NO	NO	NO	NO

NCA	Receiver ID	Address	Floor Level	Facade	Opening Year 2027				Design Year 2037				Increase (Do Smthng - Do Nothing)				NCG project road noise criteria		Do noise levels exceed the cumulative limit with project roads adding ≥2dB to the total noise levels?		Is the contribution from the road project Acute?		Consider further treatment?
					Do Nothing		Do Smthng		Do Nothing		Do Smthng		Opening Year 2027		Design Year 2037								
					Day	Night	Day	Night	Day	Night	Day	Night	Day	Night	Day	Night	Day	Night	Day	Night	$L_{Aeq,15hr}$ ≥ 65dB	$L_{Aeq,9hr}$ ≥ 60dB	
3.3	37205	354 ANNANDALE STREET ANNANDALE	First	NW	53	49	53	49	54	49	54	50	0.2	0.4	0.3	0.5	60	55	NO	NO	NO	NO	NO
3.3	37205	354 ANNANDALE STREET ANNANDALE	First	W	53	49	53	49	54	49	54	50	0.2	0.3	0.3	0.5	60	55	NO	NO	NO	NO	NO
3.3	37205	354 ANNANDALE STREET ANNANDALE	Ground	E	48	43	48	43	48	43	48	44	0.0	0.1	0.0	0.1	60	55	NO	NO	NO	NO	NO
3.3	37205	354 ANNANDALE STREET ANNANDALE	Ground	N	45	40	45	41	45	41	46	41	0.4	0.4	0.5	0.6	57	53	NO	NO	NO	NO	NO
3.3	37205	354 ANNANDALE STREET ANNANDALE	Ground	NW	48	43	48	44	48	44	49	44	0.4	0.4	0.5	0.7	60	55	NO	NO	NO	NO	NO
3.3	37205	354 ANNANDALE STREET ANNANDALE	Ground	W	49	45	50	45	50	45	50	46	0.4	0.4	0.5	0.6	60	55	NO	NO	NO	NO	NO
3.3	37206	28 BREILLAT STREET ANNANDALE	First	NW	56	52	57	52	57	52	57	53	0.3	0.5	0.4	0.7	60	55	NO	NO	NO	NO	NO
3.3	37206	28 BREILLAT STREET ANNANDALE	First	E	48	44	49	44	49	44	49	45	0.3	0.4	0.4	0.5	60	55	NO	NO	NO	NO	NO
3.3	37206	28 BREILLAT STREET ANNANDALE	First	NE	52	47	52	48	52	48	53	48	0.3	0.4	0.4	0.6	60	55	NO	NO	NO	NO	NO
3.3	37206	28 BREILLAT STREET ANNANDALE	Ground	NW	54	50	55	50	55	50	55	51	0.4	0.5	0.5	0.7	60	55	NO	NO	NO	NO	NO
3.3	37206	28 BREILLAT STREET ANNANDALE	Ground	E	45	41	46	41	46	41	46	42	0.5	0.5	0.6	0.6	58	53	NO	NO	NO	NO	NO
3.3	37206	28 BREILLAT STREET ANNANDALE	Ground	NE	46	41	46	42	46	42	47	42	0.4	0.5	0.5	0.7	58	54	NO	NO	NO	NO	NO
3.3	37207	67 PRITCHARD STREET ANNANDALE	Ground	SW	48	44	48	44	48	44	49	45	0.4	0.5	0.4	0.7	60	55	NO	NO	NO	NO	NO
3.3	37207	67 PRITCHARD STREET ANNANDALE	Ground	SE	47	43	48	44	48	43	48	44	0.4	0.5	0.5	0.7	60	55	NO	NO	NO	NO	NO
3.3	37208	37A BREILLAT LANE ANNANDALE	Ground	W	51	47	52	47	52	47	52	48	0.4	0.5	0.6	0.8	60	55	NO	NO	NO	NO	NO
3.3	37208	37A BREILLAT LANE ANNANDALE	Ground	SE	45	41	46	41	46	41	46	42	0.5	0.5	0.5	0.7	58	53	NO	NO	NO	NO	NO
3.3	37208	37A BREILLAT LANE ANNANDALE	Ground	N	48	43	48	44	48	44	49	44	0.4	0.5	0.5	0.7	60	55	NO	NO	NO	NO	NO
3.3	37214	38 PRITCHARD STREET ANNANDALE	Ground	S	50	46	50	46	50	46	51	47	0.4	0.5	0.5	0.6	60	55	NO	NO	NO	NO	NO
3.3	37214	38 PRITCHARD STREET ANNANDALE	Ground	E	47	42	47	43	47	43	48	43	0.4	0.5	0.5	0.7	59	55	NO	NO	NO	NO	NO
3.3	37226	38 PRITCHARD STREET ANNANDALE	First	W	56	52	56	52	57	52	57	53	0.3	0.4	0.4	0.6	60	55	NO	NO	NO	NO	NO
3.3	37226	38 PRITCHARD STREET ANNANDALE	First	S	51	47	52	48	52	47	52	48	0.4	0.4	0.5	0.7	60	55	NO	NO	NO	NO	NO
3.3	37226	38 PRITCHARD STREET ANNANDALE	Ground	W	54	50	54	50	55	50	55	51	0.3	0.4	0.4	0.6	60	55	NO	NO	NO	NO	NO
3.3	37226	38 PRITCHARD STREET ANNANDALE	Ground	S	49	45	50	46	50	45	50	46	0.4	0.5	0.5	0.7	60	55	NO	NO	NO	NO	NO
3.3	37227	30 BREILLAT STREET ANNANDALE	Ground	NW	54	50	55	51	55	50	55	51	0.4	0.6	0.5	0.8	60	55	NO	NO	NO	NO	NO
3.3	37227	30 BREILLAT STREET ANNANDALE	Ground	E	47	43	48	43	48	43	48	44	0.3	0.4	0.4	0.5	60	55	NO	NO	NO	NO	NO
3.3	37233	78 RAILWAY PARADE ANNANDALE	Ground	NW	53	49	53	49	53	49	54	49	0.4	0.5	0.5	0.7	60	55	NO	NO	NO	NO	NO
3.3	37233	78 RAILWAY PARADE ANNANDALE	Ground	SW	50	46	50	46	50	46	51	47	0.4	0.5	0.5	0.7	60	55	NO	NO	NO	NO	NO
3.3	37233	78 RAILWAY PARADE ANNANDALE	Ground	NE	49	45	50	45	50	45	50	46	0.5	0.5	0.6	0.7	60	55	NO	NO	NO	NO	NO
3.3	37234	39 BREILLAT STREET ANNANDALE	Ground	S	46	41	46	42	46	42	47	42	0.4	0.5	0.5	0.6	58	54	NO	NO	NO	NO	NO
3.3	37234	39 BREILLAT STREET ANNANDALE	Ground	E	48	43	48	44	48	44	49	44	0.3	0.3	0.5	0.5	60	55	NO	NO	NO	NO	NO
3.3	37234	39 BREILLAT STREET ANNANDALE	Ground	N	48	44	48	44	49	44	49	44	0.2	0.3	0.4	0.4	60	55	NO	NO	NO	NO	NO
3.3	37234	39 BREILLAT STREET ANNANDALE	Ground	E	48	43	48	44	48	44	49	44	0.3	0.3	0.5	0.5	60	55	NO	NO	NO	NO	NO
3.3	37234	39 BREILLAT STREET ANNANDALE	Ground	N	48	44	48	44	49	44	49	44	0.2	0.3	0.4	0.4	60	55	NO	NO	NO	NO	NO
3.3	37234	39 BREILLAT STREET ANNANDALE	Ground	E	46	42	47	42	47	42	47	43	0.4	0.4	0.4	0.5	59	54	NO	NO	NO	NO	NO
3.3	37234	39 BREILLAT STREET ANNANDALE	Ground	N	47	42	47	43	47	43	48	43	0.5	0.5	0.6	0.7	59	55	NO	NO	NO	NO	NO
3.3	37234	39 BREILLAT STREET ANNANDALE	Ground	W	48	44	49	45	49	44	49	45	0.3	0.4	0.4	0.7	60	55	NO	NO	NO	NO	NO
3.3	37234	39 BREILLAT STREET ANNANDALE	Ground	S	46	42	46	42	46	42	47	43	0.4	0.5	0.5	0.7	58	54	NO	NO	NO	NO	NO
3.3	37239	356 ANNANDALE STREET ANNANDALE	Ground	SE	49	44	49	44	49	44	49	45	0.0	0.2	0.2	0.3	60	55	NO	NO	NO	NO	NO
3.3	37239	356 ANNANDALE STREET ANNANDALE	Ground	NE	45	41	46	41	46	41	46	42	0.5	0.5	0.5	0.7	58	53	NO	NO	NO	NO	NO
3.3	37239	356 ANNANDALE STREET ANNANDALE	Ground	N	48	44	48	44	48	44	49	45	0.4	0.4	0.5	0.6	60	55	NO	NO	NO	NO	NO
3.3	37239	356 ANNANDALE STREET ANNANDALE	Ground	S	45	41	46	41	46	41	46	42	0.4	0.5	0.5	0.6	58	53	NO	NO	NO	NO	NO
3.3	37244	36 PRITCHARD STREET ANNANDALE	Ground	W	55	51	56	51	56	51	56	52	0.2	0.4	0.3	0.6	60	55	NO	NO	NO	NO	NO
3.3	37244	36 PRITCHARD STREET ANNANDALE	Ground	S	46	41	46	42	46	42	47	42	0.4	0.5	0.5	0.6	58	54	NO	NO	NO	NO	NO
3.3	37244	36 PRITCHARD STREET ANNANDALE	Ground	E	47	42	47	43	47	43	47	43	0.4	0.4	0.5	0.6	59	55	NO	NO	NO	NO	NO
3.3	37247	39 BREILLAT STREET ANNANDALE	Ground	SE	45	41	45	41	45	41	46	42	0.5	0.5	0.6	0.7	57	53	NO	NO	NO	NO	NO
3.3	37247	39 BREILLAT STREET ANNANDALE	Ground	NW	51	47	52	48	52	47	52	48	0.5	0.6	0.7	0.8	60	55	NO	NO	NO	NO	NO
3.3	37247	39 BREILLAT STREET ANNANDALE	Ground	S	48	44	49	45	49	44	49	45	0.4	0.4	0.5	0.7	60	55	NO	NO	NO	NO	NO
3.3	37248	65 PRITCHARD STREET ANNANDALE	Ground	W	52	48	53	49	53	48	53	49	0.4	0.5	0.4	0.7	60	55	NO	NO	NO	NO	NO
3.3	37248	65 PRITCHARD STREET ANNANDALE	Ground	E	47	43	48	44	48	43	48	44	0.5	0.5	0.6	0.8	60	55	NO	NO	NO	NO	NO
3.3	37248	65 PRITCHARD STREET ANNANDALE	Ground	N	47	43	48	44	48	43	48	44	0.5	0.5	0.5	0.7	60	55	NO	NO	NO	NO	NO
3.3	37251	32 BREILLAT STREET ANNANDALE	Ground	W	55	51	55	51	55	51	56	52	0.5	0.5	0.6	0.7	60	55	NO	NO	NO	NO	NO
3.3	37251	32 BREILLAT STREET ANNANDALE	Ground	E	47	43	47	43	48	43	48	43	0.3	0.3	0.4	0.5	60	55	NO	NO	NO	NO	NO
3.3	37252	34 BREILLAT STREET ANNANDALE	Ground	W	56	51	56	52	56	52	57	52	0.4	0.6	0.5	0.8	60	55	NO	NO	NO	NO	NO
3.3	37252	34 BREILLAT STREET ANNANDALE	Ground	SE	47	43	48	43	48	43	48	44	0.4	0.4	0.4	0.6	60	55	NO	NO	NO	NO	NO
3.3	37255	41A BREILLAT STREET ANNANDALE	Ground	W	52	48	53	48	52	48	53	49	0.6	0.5	0.6	0.8	60	55	NO	NO	NO	NO	NO
3.3	37255	41A BREILLAT STREET ANNANDALE	Ground	E	47	42	47	42	47	43	47	43	0.2	0.2	0.3	0.4	59	55	NO	NO	NO	NO	NO
3.3	37256	34 PRITCHARD STREET ANNANDALE	Ground	W	56	52	56	52	57	52	57	52	0.3	0.4	0.3	0.6	60	55	NO	NO	NO	NO	NO
3.3	37256	34 PRITCHARD STREET ANNANDALE	Ground	E	47	42	47	43	47	42	47	43	0.4	0.5	0.5	0.7	59	54	NO	NO	NO	NO	NO
3.3	37257	36 BREILLAT STREET ANNANDALE	Ground	W	56	51	56	51	56	51	56	52	0.2	0.3	0.2	0.5	60	55	NO	NO	NO	NO	NO
3.3	37257	36 BREILLAT STREET ANNANDALE	Ground	E	46	42	47	42	47	42	47	43	0.5	0.5	0.5	0.7	59	54	NO	NO	NO	NO	NO
3.3	37261	358 ANNANDALE STREET ANNANDALE	Ground	E	49	44	49	44	49	45	49	45	0.1	0.1	0.2	0.2	60	55	NO	NO	NO	NO	NO
3.3	37261	358 ANNANDALE STREET ANNANDALE	Ground	N	46	41	46	42	46	42	47	42	0.4	0.5	0.6	0.7	58	54	NO	NO	NO	NO	NO
3.3	37261	358 ANNANDALE STREET ANNANDALE	Ground	W	50	46	51	46	51	46	51	47	0.3	0.5	0.4	0.6	60	55	NO	NO	NO	NO	NO
3.3	37261	358 ANNANDALE STREET ANNANDALE	Ground	S	46	41	46	42	46	42	47	42	0.4	0.5	0.5	0.7	58	54	NO	NO	NO	NO	NO

NCA	Receiver ID	Address	Floor Level	Facade	Opening Year 2027				Design Year 2037				Increase (Do Smthng - Do Nothing)				NCG project road noise criteria		Do noise levels exceed the cumulative limit with project roads adding ≥2dB to the total noise levels?		Is the contribution from the road project Acute?		Consider further treatment?
					Do Nothing		Do Smthng		Do Nothing		Do Smthng		Opening Year 2027		Design Year 2037								
					Day	Night	Day	Night	Day	Night	Day	Night	Day	Night	Day	Night	Day	Night	Day	Night	$L_{Aeq,15hr}$ ≥ 65dB	$L_{Aeq,9hr}$ ≥ 60dB	
3.3	37262	76 RAILWAY PARADE ANNANDALE	Ground	W	54	49	54	50	54	50	55	50	0.4	0.5	0.5	0.7	60	55	NO	NO	NO	NO	NO
3.3	37262	76 RAILWAY PARADE ANNANDALE	Ground	S	51	46	51	47	51	47	51	47	0.4	0.5	0.5	0.7	60	55	NO	NO	NO	NO	NO
3.3	37262	76 RAILWAY PARADE ANNANDALE	Ground	E	48	44	49	44	48	44	49	45	0.5	0.5	0.6	0.7	60	55	NO	NO	NO	NO	NO
3.3	37265	63 PRITCHARD STREET ANNANDALE	First	N	52	48	52	48	52	48	53	49	0.4	0.5	0.5	0.7	60	55	NO	NO	NO	NO	NO
3.3	37265	63 PRITCHARD STREET ANNANDALE	First	W	55	51	55	51	55	51	56	52	0.3	0.5	0.4	0.6	60	55	NO	NO	NO	NO	NO
3.3	37265	63 PRITCHARD STREET ANNANDALE	First	S	52	48	52	48	52	48	53	49	0.4	0.5	0.5	0.7	60	55	NO	NO	NO	NO	NO
3.3	37265	63 PRITCHARD STREET ANNANDALE	First	E	49	45	50	46	50	45	50	46	0.5	0.6	0.6	0.8	60	55	NO	NO	NO	NO	NO
3.3	37265	63 PRITCHARD STREET ANNANDALE	Ground	N	49	45	50	46	50	46	50	46	0.5	0.5	0.5	0.7	60	55	NO	NO	NO	NO	NO
3.3	37265	63 PRITCHARD STREET ANNANDALE	Ground	W	53	48	53	49	53	49	53	49	0.4	0.5	0.5	0.7	60	55	NO	NO	NO	NO	NO
3.3	37265	63 PRITCHARD STREET ANNANDALE	Ground	S	48	44	48	44	48	44	49	45	0.5	0.5	0.5	0.7	60	55	NO	NO	NO	NO	NO
3.3	37265	63 PRITCHARD STREET ANNANDALE	Ground	E	46	42	46	42	46	42	47	43	0.6	0.5	0.6	0.8	58	54	NO	NO	NO	NO	NO
3.3	37268	360 ANNANDALE STREET ANNANDALE	Ground	E	49	44	49	44	49	45	49	45	0.0	0.2	0.1	0.3	60	55	NO	NO	NO	NO	NO
3.3	37268	360 ANNANDALE STREET ANNANDALE	Ground	W	50	46	50	46	51	46	51	47	0.3	0.4	0.5	0.6	60	55	NO	NO	NO	NO	NO
3.3	37268	360 ANNANDALE STREET ANNANDALE	Ground	S	46	42	47	42	47	42	47	43	0.4	0.5	0.5	0.7	59	54	NO	NO	NO	NO	NO
3.3	37269	38 BREILLAT STREET ANNANDALE	Ground	N	55	50	55	51	55	51	56	51	0.4	0.5	0.4	0.6	60	55	NO	NO	NO	NO	NO
3.3	37269	38 BREILLAT STREET ANNANDALE	Ground	W	56	52	57	52	57	52	57	53	0.4	0.6	0.5	0.7	60	55	NO	NO	NO	NO	NO
3.3	37269	38 BREILLAT STREET ANNANDALE	Ground	E	48	44	49	44	49	44	49	45	0.3	0.3	0.3	0.5	60	55	NO	NO	NO	NO	NO
3.3	37272	41 BREILLAT STREET ANNANDALE	First	W	56	52	56	52	56	52	57	53	0.4	0.5	0.5	0.7	60	55	NO	NO	NO	NO	NO
3.3	37272	41 BREILLAT STREET ANNANDALE	First	E	49	44	49	45	49	45	50	45	0.1	0.2	0.3	0.3	60	55	NO	NO	NO	NO	NO
3.3	37272	41 BREILLAT STREET ANNANDALE	Ground	W	52	48	53	48	53	48	53	49	0.5	0.6	0.6	0.8	60	55	NO	NO	NO	NO	NO
3.3	37272	41 BREILLAT STREET ANNANDALE	Ground	E	45	41	46	41	46	41	46	42	0.3	0.3	0.3	0.4	58	53	NO	NO	NO	NO	NO
3.3	37273	32 PRITCHARD STREET ANNANDALE	Ground	N	53	49	54	49	54	49	54	50	0.2	0.4	0.3	0.6	60	55	NO	NO	NO	NO	NO
3.3	37273	32 PRITCHARD STREET ANNANDALE	Ground	NW	56	52	57	52	57	52	57	53	0.3	0.5	0.3	0.5	60	55	NO	NO	NO	NO	NO
3.3	37273	32 PRITCHARD STREET ANNANDALE	Ground	E	46	42	47	43	47	42	47	43	0.5	0.5	0.5	0.7	59	54	NO	NO	NO	NO	NO
3.3	37273	32 PRITCHARD STREET ANNANDALE	Ground	N	47	43	47	43	47	43	48	43	0.4	0.4	0.5	0.7	59	55	NO	NO	NO	NO	NO
3.3	37276	362 ANNANDALE STREET ANNANDALE	Ground	W	50	45	50	46	50	46	51	46	0.4	0.5	0.5	0.7	60	55	NO	NO	NO	NO	NO
3.3	37276	362 ANNANDALE STREET ANNANDALE	Ground	E	49	44	49	45	49	45	50	45	0.1	0.1	0.2	0.2	60	55	NO	NO	NO	NO	NO
3.3	37278	43 BREILLAT STREET ANNANDALE	First	W	56	52	57	52	57	52	57	53	0.3	0.5	0.5	0.7	60	55	NO	NO	NO	NO	NO
3.3	37278	43 BREILLAT STREET ANNANDALE	First	E	50	45	51	46	50	46	51	47	0.6	0.6	0.6	0.7	60	55	NO	NO	NO	NO	NO
3.3	37278	43 BREILLAT STREET ANNANDALE	Ground	W	52	48	53	49	53	48	53	49	0.5	0.5	0.6	0.7	60	55	NO	NO	NO	NO	NO
3.3	37278	43 BREILLAT STREET ANNANDALE	Ground	E	45	40	46	41	46	41	46	42	0.5	0.5	0.6	0.7	58	53	NO	NO	NO	NO	NO
3.3	37278	43 BREILLAT STREET ANNANDALE	Ground	W	52	48	53	49	53	48	53	49	0.5	0.5	0.6	0.7	60	55	NO	NO	NO	NO	NO
3.3	37278	43 BREILLAT STREET ANNANDALE	Ground	E	45	40	46	41	46	41	46	42	0.5	0.6	0.7	0.7	58	53	NO	NO	NO	NO	NO
3.3	37287	40 BREILLAT STREET ANNANDALE	Ground	W	56	51	56	52	56	51	56	52	0.3	0.4	0.4	0.7	60	55	NO	NO	NO	NO	NO
3.3	37287	40 BREILLAT STREET ANNANDALE	Ground	E	49	44	49	45	49	45	50	45	0.3	0.4	0.5	0.5	60	55	NO	NO	NO	NO	NO
3.3	37288	45 BREILLAT STREET ANNANDALE	Ground	N	47	42	47	43	47	43	48	43	0.4	0.4	0.5	0.7	59	55	NO	NO	NO	NO	NO
3.3	37288	45 BREILLAT STREET ANNANDALE	Ground	W	52	48	53	49	53	48	54	49	0.5	0.5	0.6	0.7	60	55	NO	NO	NO	NO	NO
3.3	37288	45 BREILLAT STREET ANNANDALE	Ground	E	48	43	48	44	48	44	49	44	0.4	0.4	0.5	0.6	60	55	NO	NO	NO	NO	NO
3.3	37289	364 ANNANDALE STREET ANNANDALE	Ground	W	50	45	50	46	50	46	51	46	0.3	0.5	0.5	0.7	60	55	NO	NO	NO	NO	NO
3.3	37289	364 ANNANDALE STREET ANNANDALE	Ground	E	49	45	49	45	50	45	50	45	0.1	0.1	0.1	0.2	60	55	NO	NO	NO	NO	NO
3.3	37292	61 PRITCHARD STREET ANNANDALE	First	E	50	46	51	47	51	46	51	47	0.4	0.5	0.5	0.8	60	55	NO	NO	NO	NO	NO
3.3	37292	61 PRITCHARD STREET ANNANDALE	First	N	54	50	55	50	55	50	55	51	0.3	0.4	0.3	0.6	60	55	NO	NO	NO	NO	NO
3.3	37292	61 PRITCHARD STREET ANNANDALE	First	NW	55	50	55	51	55	51	56	51	0.5	0.5	0.6	0.7	60	55	NO	NO	NO	NO	NO
3.3	37292	61 PRITCHARD STREET ANNANDALE	First	S	52	48	52	48	52	48	53	49	0.4	0.5	0.5	0.7	60	55	NO	NO	NO	NO	NO
3.3	37292	61 PRITCHARD STREET ANNANDALE	First	E	50	45	50	46	50	46	51	46	0.4	0.5	0.5	0.8	60	55	NO	NO	NO	NO	NO
3.3	37292	61 PRITCHARD STREET ANNANDALE	First	N	52	47	52	48	52	48	53	48	0.3	0.4	0.4	0.6	60	55	NO	NO	NO	NO	NO
3.3	37292	61 PRITCHARD STREET ANNANDALE	Ground	E	45	41	46	41	46	41	46	42	0.4	0.5	0.5	0.7	58	53	NO	NO	NO	NO	NO
3.3	37292	61 PRITCHARD STREET ANNANDALE	Ground	N	51	46	51	47	51	46	51	47	0.3	0.4	0.3	0.6	60	55	NO	NO	NO	NO	NO
3.3	37292	61 PRITCHARD STREET ANNANDALE	Ground	NW	50	46	51	47	51	46	51	47	0.5	0.6	0.6	0.9	60	55	NO	NO	NO	NO	NO
3.3	37292	61 PRITCHARD STREET ANNANDALE	Ground	S	49	45	50	46	50	45	50	46	0.5	0.5	0.5	0.7	60	55	NO	NO	NO	NO	NO
3.3	37292	61 PRITCHARD STREET ANNANDALE	Ground	N	47	43	47	43	48	43	48	44	0.3	0.4	0.4	0.7	60	55	NO	NO	NO	NO	NO
3.3	37295	30 PRITCHARD STREET ANNANDALE	Ground	W	57	52	57	53	57	53	58	53	0.3	0.4	0.3	0.6	60	55	NO	NO	NO	NO	NO
3.3	37295	30 PRITCHARD STREET ANNANDALE	Ground	S	49	45	50	45	50	45	50	46	0.4	0.5	0.5	0.7	60	55	NO	NO	NO	NO	NO
3.3	37295	30 PRITCHARD STREET ANNANDALE	Ground	E	46	42	47	42	47	42	47	43	0.4	0.5	0.5	0.7	59	54	NO	NO	NO	NO	NO
3.3	37296	28 PRITCHARD STREET ANNANDALE	First	SE	49	45	50	46	50	45	51	46	0.8	0.7	0.8	0.9	60	55	NO	NO	NO	NO	NO
3.3	37296	28 PRITCHARD STREET ANNANDALE	First	N	58	53	58	54	58	54	59	54	0.2	0.3	0.2	0.6	60	55	NO	NO	NO	NO	NO
3.3	37296	28 PRITCHARD STREET ANNANDALE	First	W	58	53	58	54	58	54	59	54	0.1	0.3	0.2	0.5	60	55	NO	NO	NO	NO	NO
3.3	37296	28 PRITCHARD STREET ANNANDALE	First	N	58	54	58	54	59	54	59	54	0.2	0.3	0.2	0.5	60	55	NO	NO	NO	NO	NO
3.3	37296	28 PRITCHARD STREET ANNANDALE	Ground	SE	45	40	45	41	45	40	46	41	0.7	0.7	0.8	0.9	57	52	NO	NO	NO	NO	NO
3.3	37296	28 PRITCHARD STREET ANNANDALE	Ground	N	55	51	55	51	56	51	56	52	0.2	0.5	0.4	0.6	60	55	NO	NO	NO	NO	NO
3.3	37296	28 PRITCHARD STREET ANNANDALE	Ground	W	56	52	56	52	57	52	57	53	0.2	0.3	0.3	0.5	60	55	NO	NO	NO	NO	NO
3.3	37296	28 PRITCHARD STREET ANNANDALE	Ground	N	56	52	57	52	57	52	57	53	0.2	0.4	0.2	0.5	60	55	NO	NO	NO	NO	NO
3.3	37299	42 BREILLAT STREET ANNANDALE	First	N	55	51	56	51	56	51	56	52	0.3	0.4	0.4	0.6	60	55	NO	NO	NO	NO	NO
3.3	37299	42 BREILLAT STREET ANNANDALE	First	W	60	55	60	55	60	55	60	56	0.3	0.4	0.4	0.6	60	55	NO	NO	NO	NO	NO

NCA	Receiver ID	Address	Floor Level	Facade	Opening Year 2027				Design Year 2037				Increase (Do Smthng - Do Nothing)				NCG project road noise criteria		Do noise levels exceed the cumulative limit with project roads adding ≥2dB to the total noise levels?		Is the contribution from the road project Acute?		Consider further treatment?
					Do Nothing		Do Smthng		Do Nothing		Do Smthng		Opening Year 2027		Design Year 2037								
					Day	Night	Day	Night	Day	Night	Day	Night	Day	Night	Day	Night	Day	Night	Day	Night	$L_{Aeq,15hr}$ ≥ 65dB	$L_{Aeq,9hr}$ ≥ 60dB	
3.3	37299	42 BREILLAT STREET ANNANDALE	First	E	51	46	51	47	51	47	52	47	0.5	0.5	0.5	0.6	60	55	NO	NO	NO	NO	NO
3.3	37299	42 BREILLAT STREET ANNANDALE	Ground	N	47	42	47	43	47	42	47	43	0.4	0.4	0.5	0.7	59	54	NO	NO	NO	NO	NO
3.3	37299	42 BREILLAT STREET ANNANDALE	Ground	W	57	52	57	53	57	53	58	53	0.4	0.4	0.5	0.6	60	55	NO	NO	NO	NO	NO
3.3	37299	42 BREILLAT STREET ANNANDALE	Ground	E	48	43	48	43	48	43	48	44	0.3	0.3	0.4	0.4	60	55	NO	NO	NO	NO	NO
3.3	37300	366 ANNANDALE STREET ANNANDALE	Ground	W	50	46	51	46	51	46	51	47	0.4	0.4	0.5	0.6	60	55	NO	NO	NO	NO	NO
3.3	37300	366 ANNANDALE STREET ANNANDALE	Ground	E	49	45	49	45	50	45	50	45	0.1	0.1	0.1	0.2	60	55	NO	NO	NO	NO	NO
3.3	37308	47 BREILLAT STREET ANNANDALE	Ground	W	53	49	54	50	54	49	54	50	0.4	0.6	0.6	0.8	60	55	NO	NO	NO	NO	NO
3.3	37308	47 BREILLAT STREET ANNANDALE	Ground	S	47	43	47	43	47	43	48	44	0.4	0.5	0.5	0.7	59	55	NO	NO	NO	NO	NO
3.3	37308	47 BREILLAT STREET ANNANDALE	Ground	E	47	42	47	43	47	42	48	43	0.5	0.5	0.6	0.7	59	54	NO	NO	NO	NO	NO
3.3	37308	47 BREILLAT STREET ANNANDALE	Ground	S	46	42	47	43	47	42	47	43	0.5	0.5	0.5	0.7	59	54	NO	NO	NO	NO	NO
3.3	37308	47 BREILLAT STREET ANNANDALE	Ground	E	48	44	49	44	49	44	49	45	0.5	0.5	0.5	0.6	60	55	NO	NO	NO	NO	NO
3.3	37314	70-72 RAILWAY PARADE ANNANDALE	First	NE	55	51	56	51	56	51	56	52	0.4	0.5	0.4	0.6	60	55	NO	NO	NO	NO	NO
3.3	37314	70-72 RAILWAY PARADE ANNANDALE	First	NW	57	53	58	53	58	53	58	54	0.4	0.5	0.5	0.7	60	55	NO	NO	NO	NO	NO
3.3	37314	70-72 RAILWAY PARADE ANNANDALE	First	SW	53	49	54	50	54	49	54	50	0.4	0.5	0.5	0.7	60	55	NO	NO	NO	NO	NO
3.3	37314	70-72 RAILWAY PARADE ANNANDALE	First	SE	49	44	49	45	49	45	50	45	0.4	0.4	0.5	0.7	60	55	NO	NO	NO	NO	NO
3.3	37314	70-72 RAILWAY PARADE ANNANDALE	Ground	NE	52	47	52	48	52	48	53	48	0.4	0.5	0.5	0.7	60	55	NO	NO	NO	NO	NO
3.3	37314	70-72 RAILWAY PARADE ANNANDALE	Ground	NW	53	49	53	49	53	49	54	50	0.4	0.4	0.5	0.7	60	55	NO	NO	NO	NO	NO
3.3	37314	70-72 RAILWAY PARADE ANNANDALE	Ground	SW	51	47	52	48	52	47	52	48	0.4	0.5	0.5	0.7	60	55	NO	NO	NO	NO	NO
3.3	37314	70-72 RAILWAY PARADE ANNANDALE	Ground	SE	45	41	45	41	45	41	46	41	0.3	0.4	0.4	0.5	57	53	NO	NO	NO	NO	NO
3.3	37315	44 BREILLAT STREET ANNANDALE	Ground	S	47	42	47	43	47	43	48	43	0.4	0.5	0.4	0.6	59	55	NO	NO	NO	NO	NO
3.3	37315	44 BREILLAT STREET ANNANDALE	Ground	E	49	45	49	45	50	45	50	45	0.3	0.4	0.4	0.5	60	55	NO	NO	NO	NO	NO
3.3	37315	44 BREILLAT STREET ANNANDALE	Ground	N	48	44	48	44	48	44	49	44	0.4	0.5	0.4	0.6	60	55	NO	NO	NO	NO	NO
3.3	37315	44 BREILLAT STREET ANNANDALE	Ground	W	56	51	56	52	56	52	57	52	0.1	0.3	0.2	0.4	60	55	NO	NO	NO	NO	NO
3.3	37316	59 PRITCHARD STREET ANNANDALE	Ground	NE	49	45	50	46	50	45	50	46	0.4	0.4	0.4	0.7	60	55	NO	NO	NO	NO	NO
3.3	37316	59 PRITCHARD STREET ANNANDALE	Ground	NW	56	52	57	52	57	52	57	53	0.4	0.4	0.4	0.6	60	55	NO	NO	NO	NO	NO
3.3	37316	59 PRITCHARD STREET ANNANDALE	Ground	SW	50	46	51	47	51	46	51	47	0.3	0.5	0.5	0.7	60	55	NO	NO	NO	NO	NO
3.3	37316	59 PRITCHARD STREET ANNANDALE	Ground	SE	48	44	48	44	48	44	49	45	0.4	0.5	0.5	0.6	60	55	NO	NO	NO	NO	NO
3.3	37317	368 ANNANDALE STREET ANNANDALE	Ground	W	51	47	52	47	52	47	52	48	0.4	0.4	0.4	0.6	60	55	NO	NO	NO	NO	NO
3.3	37317	368 ANNANDALE STREET ANNANDALE	Ground	E	49	45	49	45	50	45	50	45	0.1	0.2	0.2	0.2	60	55	NO	NO	NO	NO	NO
3.3	37320	370 ANNANDALE STREET ANNANDALE	Ground	E	49	45	49	45	50	45	50	45	0.1	0.2	0.2	0.3	60	55	NO	NO	NO	NO	NO
3.3	37320	370 ANNANDALE STREET ANNANDALE	Ground	W	51	47	52	47	52	47	52	48	0.5	0.4	0.5	0.6	60	55	NO	NO	NO	NO	NO
3.3	37320	370 ANNANDALE STREET ANNANDALE	Ground	E	49	45	49	45	50	45	50	45	0.1	0.2	0.2	0.3	60	55	NO	NO	NO	NO	NO
3.3	37320	370 ANNANDALE STREET ANNANDALE	Ground	W	51	47	52	47	52	47	52	48	0.5	0.4	0.5	0.6	60	55	NO	NO	NO	NO	NO
3.3	37321	49 BREILLAT STREET ANNANDALE	Ground	NE	48	43	48	44	48	44	49	44	0.4	0.5	0.5	0.6	60	55	NO	NO	NO	NO	NO
3.3	37321	49 BREILLAT STREET ANNANDALE	Ground	W	53	49	54	49	54	49	54	50	0.5	0.6	0.7	0.8	60	55	NO	NO	NO	NO	NO
3.3	37321	49 BREILLAT STREET ANNANDALE	Ground	E	48	43	48	44	48	44	49	44	0.4	0.4	0.4	0.5	60	55	NO	NO	NO	NO	NO
3.3	37322	26 PRITCHARD STREET ANNANDALE	Ground	N	59	54	59	55	59	55	60	55	0.3	0.4	0.3	0.6	60	55	NO	NO	NO	NO	NO
3.3	37322	26 PRITCHARD STREET ANNANDALE	Ground	W	59	54	59	55	59	55	60	55	0.2	0.4	0.4	0.6	60	55	NO	NO	NO	NO	NO
3.3	37322	26 PRITCHARD STREET ANNANDALE	Ground	S	53	48	53	49	53	49	54	49	0.3	0.5	0.5	0.6	60	55	NO	NO	NO	NO	NO
3.3	37322	26 PRITCHARD STREET ANNANDALE	Ground	E	50	46	51	47	51	46	52	47	0.7	0.7	0.9	0.9	60	55	NO	NO	NO	NO	NO
3.3	37324	57 PRITCHARD STREET ANNANDALE	Ground	NW	57	53	58	53	58	53	58	54	0.3	0.5	0.4	0.6	60	55	NO	NO	NO	NO	NO
3.3	37324	57 PRITCHARD STREET ANNANDALE	Ground	SW	51	47	51	47	51	47	52	47	0.3	0.4	0.3	0.6	60	55	NO	NO	NO	NO	NO
3.3	37325	278 JOHNSTON STREET ANNANDALE	Ground	E	66	61	68	63	67	62	69	64	1.8	1.8	1.9	1.8	60	55	NO	NO	NO	NO	NO
3.3	37326	276 JOHNSTON STREET ANNANDALE	First	N	55	51	56	51	56	51	57	52	0.5	0.5	0.5	0.5	60	55	NO	NO	NO	NO	NO
3.3	37326	276 JOHNSTON STREET ANNANDALE	First	SW	45	41	46	41	46	41	47	42	0.8	0.8	0.8	0.9	58	53	NO	NO	NO	NO	NO
3.3	37326	276 JOHNSTON STREET ANNANDALE	First	W	46	42	47	42	47	42	47	43	0.6	0.6	0.7	0.7	59	54	NO	NO	NO	NO	NO
3.3	37326	276 JOHNSTON STREET ANNANDALE	First	SE	68	63	70	65	69	64	70	65	1.9	1.8	1.9	1.8	60	55	NO	NO	NO	NO	NO
3.3	37326	276 JOHNSTON STREET ANNANDALE	Second	N	60	55	61	56	61	56	62	57	1.0	1.1	1.2	1.0	60	55	NO	NO	NO	NO	NO
3.3	37326	276 JOHNSTON STREET ANNANDALE	Second	SW	48	44	49	44	49	44	50	45	0.7	0.7	0.8	0.8	60	55	NO	NO	NO	NO	NO
3.3	37326	276 JOHNSTON STREET ANNANDALE	Second	W	49	44	50	45	50	45	50	45	0.5	0.6	0.7	0.7	60	55	NO	NO	NO	NO	NO
3.3	37326	276 JOHNSTON STREET ANNANDALE	Second	SW	60	56	62	57	61	56	63	58	1.8	1.7	1.9	1.7	60	55	NO	NO	NO	NO	NO
3.3	37326	276 JOHNSTON STREET ANNANDALE	Second	SE	68	63	69	64	68	63	70	65	1.8	1.7	1.9	1.8	60	55	NO	NO	NO	NO	NO
3.3	37326	276 JOHNSTON STREET ANNANDALE	Ground	SE	68	63	70	65	69	64	71	66	2.0	1.8	1.9	1.8	60	55	NO	NO	NO	NO	NO
3.3	37328	46 BREILLAT STREET ANNANDALE	Ground	N	54	50	54	50	54	50	55	51	0.4	0.4	0.5	0.7	60	55	NO	NO	NO	NO	NO
3.3	37328	46 BREILLAT STREET ANNANDALE	Ground	W	57	53	57	53	58	53	58	54	0.1	0.4	0.2	0.5	60	55	NO	NO	NO	NO	NO
3.3	37328	46 BREILLAT STREET ANNANDALE	Ground	S	49	44	49	45	49	44	49	45	0.3	0.4	0.4	0.6	60	55	NO	NO	NO	NO	NO
3.3	37328	46 BREILLAT STREET ANNANDALE	Ground	E	47	43	48	43	48	43	48	44	0.5	0.5	0.5	0.7	60	55	NO	NO	NO	NO	NO
3.3	37328	46 BREILLAT STREET ANNANDALE	Ground	NE	47	43	47	43	47	43	48	44	0.3	0.4	0.4	0.7	59	55	NO	NO	NO	NO	NO
3.3	37331	372 ANNANDALE STREET ANNANDALE	Ground	E	47	43	48	43	48	43	48	44	0.4	0.4	0.5	0.6	60	55	NO	NO	NO	NO	NO
3.3	37331	372 ANNANDALE STREET ANNANDALE	Ground	W	51	47	52	47	51	47	52	48	0.5	0.6	0.6	0.8	60	55	NO	NO	NO	NO	NO
3.3	37334	2 WEYNTON STREET ANNANDALE	Ground	S	54	49	56	51	55	50	56	51	1.6	1.6	1.7	1.6	60	55	NO	NO	NO	NO	NO
3.3	37334	2 WEYNTON STREET ANNANDALE	Ground	E	55	50	55	51	55	51	56	51	0.5	0.5	0.7	0.6	60	55	NO	NO	NO	NO	NO
3.3	37334	2 WEYNTON STREET ANNANDALE	Ground	N	54	49	54	49	54	50	55	50	0.3	0.3	0.3	0.3	60	55	NO	NO	NO	NO	NO
3.3	37334	2 WEYNTON STREET ANNANDALE	Ground	W	48	44	49	44	49	44	49	44	0.3	0.4	0.4	0.4	60	55	NO	NO	NO	NO	NO

NCA	Receiver ID	Address	Floor Level	Facade	Opening Year 2027				Design Year 2037				Increase (Do Smthng - Do Nothing)				NCG project road noise criteria		Do noise levels exceed the cumulative limit with project roads adding ≥2dB to the total noise levels?		Is the contribution from the road project Acute?		Consider further treatment?
					Do Nothing		Do Smthng		Do Nothing		Do Smthng		Opening Year 2027		Design Year 2037								
					Day	Night	Day	Night	Day	Night	Day	Night	Day	Night	Day	Night	Day	Night	Day	Night	$L_{Aeq,15hr}$ ≥ 65dB	$L_{Aeq,9hr}$ ≥ 60dB	
3.3	37335	55 PRITCHARD STREET ANNANDALE	Ground	NE	51	47	52	47	52	47	52	48	0.2	0.4	0.3	0.6	60	55	NO	NO	NO	NO	NO
3.3	37335	55 PRITCHARD STREET ANNANDALE	Ground	NW	58	53	58	54	58	54	59	54	0.3	0.5	0.4	0.7	60	55	NO	NO	NO	NO	NO
3.3	37338	51 BREILLAT STREET ANNANDALE	Ground	N	48	43	48	44	48	44	49	44	0.4	0.5	0.4	0.6	60	55	NO	NO	NO	NO	NO
3.3	37338	51 BREILLAT STREET ANNANDALE	Ground	W	53	48	53	49	53	49	54	49	0.6	0.7	0.7	0.9	60	55	NO	NO	NO	NO	NO
3.3	37338	51 BREILLAT STREET ANNANDALE	Ground	S	47	43	47	43	48	43	48	44	0.4	0.5	0.5	0.6	60	55	NO	NO	NO	NO	NO
3.3	37338	51 BREILLAT STREET ANNANDALE	Ground	E	48	43	48	44	48	43	49	44	0.4	0.4	0.4	0.6	60	55	NO	NO	NO	NO	NO
3.3	37339	374 ANNANDALE STREET ANNANDALE	Ground	E	51	46	51	46	51	47	51	47	0.0	0.1	0.2	0.2	60	55	NO	NO	NO	NO	NO
3.3	37339	374 ANNANDALE STREET ANNANDALE	Ground	N	50	45	50	45	50	45	50	46	0.4	0.4	0.4	0.6	60	55	NO	NO	NO	NO	NO
3.3	37340	48 BREILLAT STREET ANNANDALE	Ground	W	51	47	52	47	51	47	52	48	0.7	0.7	0.9	1.1	60	55	NO	NO	NO	NO	NO
3.3	37340	48 BREILLAT STREET ANNANDALE	Ground	SW	48	43	48	44	48	43	48	44	0.4	0.4	0.5	0.7	60	55	NO	NO	NO	NO	NO
3.3	37340	48 BREILLAT STREET ANNANDALE	Ground	E	50	45	50	46	50	46	51	46	0.3	0.3	0.4	0.5	60	55	NO	NO	NO	NO	NO
3.3	37342	68 RAILWAY PARADE ANNANDALE	Ground	NE	51	47	51	47	51	47	52	48	0.4	0.4	0.4	0.7	60	55	NO	NO	NO	NO	NO
3.3	37342	68 RAILWAY PARADE ANNANDALE	Ground	NW	56	52	57	52	57	52	57	53	0.4	0.5	0.5	0.7	60	55	NO	NO	NO	NO	NO
3.3	37342	68 RAILWAY PARADE ANNANDALE	Ground	SW	54	50	54	50	54	50	55	51	0.4	0.5	0.5	0.7	60	55	NO	NO	NO	NO	NO
3.3	37344	6 WEYNTON STREET ANNANDALE	Ground	S	51	46	53	48	52	47	53	48	1.3	1.3	1.5	1.3	60	55	NO	NO	NO	NO	NO
3.3	37344	6 WEYNTON STREET ANNANDALE	Ground	E	49	45	50	45	50	45	50	45	0.4	0.4	0.5	0.4	60	55	NO	NO	NO	NO	NO
3.3	37344	6 WEYNTON STREET ANNANDALE	Ground	N	52	48	53	48	53	48	53	49	0.2	0.2	0.3	0.4	60	55	NO	NO	NO	NO	NO
3.3	37345	8 WEYNTON STREET ANNANDALE	Ground	N	51	47	52	47	52	47	52	48	0.2	0.3	0.3	0.4	60	55	NO	NO	NO	NO	NO
3.3	37345	8 WEYNTON STREET ANNANDALE	Ground	S	51	46	52	47	51	46	53	48	1.3	1.2	1.4	1.4	60	55	NO	NO	NO	NO	NO
3.3	37346	4 WEYNTON STREET ANNANDALE	Ground	S	52	47	53	48	52	47	54	49	1.4	1.4	1.6	1.4	60	55	NO	NO	NO	NO	NO
3.3	37346	4 WEYNTON STREET ANNANDALE	Ground	E	50	45	50	45	50	45	50	46	0.3	0.4	0.4	0.4	60	55	NO	NO	NO	NO	NO
3.3	37346	4 WEYNTON STREET ANNANDALE	Ground	N	53	48	53	49	53	49	54	49	0.3	0.4	0.4	0.4	60	55	NO	NO	NO	NO	NO
3.3	37346	4 WEYNTON STREET ANNANDALE	Ground	W	51	46	51	47	51	47	52	47	0.1	0.1	0.2	0.2	60	55	NO	NO	NO	NO	NO
3.3	37346	4 WEYNTON STREET ANNANDALE	Ground	N	52	47	52	47	52	47	52	48	0.2	0.1	0.2	0.2	60	55	NO	NO	NO	NO	NO
3.3	37346	4 WEYNTON STREET ANNANDALE	Ground	W	47	43	48	43	48	43	48	43	0.4	0.4	0.4	0.4	60	55	NO	NO	NO	NO	NO
3.3	37352	10 WEYNTON STREET ANNANDALE	Ground	S	50	46	52	47	51	46	52	47	1.2	1.2	1.4	1.3	60	55	NO	NO	NO	NO	NO
3.3	37352	10 WEYNTON STREET ANNANDALE	Ground	N	52	47	52	48	52	48	53	48	0.3	0.4	0.4	0.4	60	55	NO	NO	NO	NO	NO
3.3	37352	10 WEYNTON STREET ANNANDALE	Ground	W	48	43	48	43	48	44	49	44	0.2	0.2	0.2	0.4	60	55	NO	NO	NO	NO	NO
3.3	37353	53 PRITCHARD STREET ANNANDALE	Ground	NW	58	54	59	55	59	54	59	55	0.4	0.5	0.4	0.7	60	55	NO	NO	NO	NO	NO
3.3	37354	12 WEYNTON STREET ANNANDALE	Ground	S	50	45	51	46	51	46	52	47	1.1	1.1	1.2	1.2	60	55	NO	NO	NO	NO	NO
3.3	37354	12 WEYNTON STREET ANNANDALE	Ground	E	49	45	49	45	49	45	50	45	0.4	0.4	0.4	0.4	60	55	NO	NO	NO	NO	NO
3.3	37354	12 WEYNTON STREET ANNANDALE	Ground	N	52	47	52	48	52	48	53	48	0.3	0.3	0.4	0.4	60	55	NO	NO	NO	NO	NO
3.3	37355	282 JOHNSTON STREET ANNANDALE	Ground	E	67	62	69	64	68	63	70	65	1.8	1.8	1.9	1.8	60	55	NO	NO	NO	NO	NO
3.3	37356	280 JOHNSTON STREET ANNANDALE	Ground	E	67	62	69	64	68	63	70	64	1.8	1.8	1.9	1.8	60	55	NO	NO	NO	NO	NO
3.3	37357	284 JOHNSTON STREET ANNANDALE	Ground	E	67	62	69	64	68	63	70	65	1.9	1.8	1.9	1.8	60	55	NO	NO	NO	NO	NO
3.3	37359	50 BREILLAT STREET ANNANDALE	Ground	N	51	47	51	47	51	47	52	47	0.3	0.5	0.4	0.6	60	55	NO	NO	NO	NO	NO
3.3	37359	50 BREILLAT STREET ANNANDALE	Ground	W	58	53	58	54	58	54	59	54	0.1	0.3	0.3	0.5	60	55	NO	NO	NO	NO	NO
3.3	37359	50 BREILLAT STREET ANNANDALE	Ground	N	57	52	57	53	57	53	58	53	0.1	0.3	0.2	0.4	60	55	NO	NO	NO	NO	NO
3.3	37359	50 BREILLAT STREET ANNANDALE	Ground	W	59	55	60	55	60	55	60	56	0.2	0.4	0.2	0.5	60	55	NO	NO	NO	NO	NO
3.3	37359	50 BREILLAT STREET ANNANDALE	Ground	E	48	44	49	44	49	44	49	45	0.4	0.5	0.5	0.6	60	55	NO	NO	NO	NO	NO
3.3	37360	55 BREILLAT STREET ANNANDALE	Ground	W	55	51	56	51	55	51	56	52	0.6	0.7	0.8	0.9	60	55	NO	NO	NO	NO	NO
3.3	37360	55 BREILLAT STREET ANNANDALE	Ground	E	47	43	48	43	48	43	48	44	0.4	0.5	0.5	0.7	60	55	NO	NO	NO	NO	NO
3.3	37361	53 BREILLAT STREET ANNANDALE	Ground	W	54	50	55	51	55	50	56	51	0.6	0.7	0.7	0.9	60	55	NO	NO	NO	NO	NO
3.3	37361	53 BREILLAT STREET ANNANDALE	Ground	S	48	43	48	44	48	44	49	44	0.3	0.5	0.5	0.6	60	55	NO	NO	NO	NO	NO
3.3	37361	53 BREILLAT STREET ANNANDALE	Ground	E	48	43	48	43	48	43	48	44	0.4	0.4	0.5	0.6	60	55	NO	NO	NO	NO	NO
3.3	37363	66 RAILWAY PARADE ANNANDALE	Ground	NE	51	47	51	47	51	47	52	48	0.4	0.5	0.5	0.6	60	55	NO	NO	NO	NO	NO
3.3	37363	66 RAILWAY PARADE ANNANDALE	Ground	NW	56	52	56	52	57	52	57	53	0.3	0.5	0.4	0.6	60	55	NO	NO	NO	NO	NO
3.3	37363	66 RAILWAY PARADE ANNANDALE	Ground	SW	54	50	54	50	54	50	55	51	0.4	0.5	0.4	0.6	60	55	NO	NO	NO	NO	NO
3.3	37364	376 ANNANDALE STREET ANNANDALE	Ground	W	51	46	52	47	51	47	52	48	0.9	1.0	1.1	1.2	60	55	NO	NO	NO	NO	NO
3.3	37364	376 ANNANDALE STREET ANNANDALE	Ground	S	49	44	49	45	49	45	50	45	0.4	0.5	0.6	0.7	60	55	NO	NO	NO	NO	NO
3.3	37364	376 ANNANDALE STREET ANNANDALE	Ground	S	47	42	47	43	47	42	48	43	0.4	0.5	0.5	0.7	59	54	NO	NO	NO	NO	NO
3.3	37364	376 ANNANDALE STREET ANNANDALE	Ground	W	47	43	48	43	48	43	48	44	0.4	0.5	0.6	0.7	60	55	NO	NO	NO	NO	NO
3.3	37364	376 ANNANDALE STREET ANNANDALE	Ground	S	48	43	48	44	48	44	49	44	0.5	0.6	0.6	0.8	60	55	NO	NO	NO	NO	NO
3.3	37364	376 ANNANDALE STREET ANNANDALE	Ground	E	52	48	52	48	53	48	53	48	0.1	0.0	0.1	0.1	60	55	NO	NO	NO	NO	NO
3.3	37366	51 PRITCHARD STREET ANNANDALE	Ground	SE	49	44	49	45	49	45	49	45	0.3	0.4	0.4	0.6	60	55	NO	NO	NO	NO	NO
3.3	37366	51 PRITCHARD STREET ANNANDALE	Ground	NE	51	46	51	46	52	47	52	47	0.0	0.2	0.0	0.3	60	55	NO	NO	NO	NO	NO
3.3	37366	51 PRITCHARD STREET ANNANDALE	Ground	NW	60	55	60	56	60	55	60	56	0.3	0.5	0.4	0.7	60	55	NO	NO	NO	NO	NO
3.3	37366	51 PRITCHARD STREET ANNANDALE	Ground	SE	49	44	49	45	49	45	49	45	0.3	0.3	0.3	0.6	60	55	NO	NO	NO	NO	NO
3.3	37367	57 BREILLAT STREET ANNANDALE	Ground	W	55	51	56	52	56	51	57	52	0.7	0.8	0.9	1.0	60	55	NO	NO	NO	NO	NO
3.3	37367	57 BREILLAT STREET ANNANDALE	Ground	E	47	42	47	43	47	43	48	43	0.5	0.5	0.7	0.7	59	55	NO	NO	NO	NO	NO
3.3	37368	16 WEYNTON STREET ANNANDALE	Ground	N	52	47	52	47	52	47	52	48	0.3	0.3	0.3	0.5	60	55	NO	NO	NO	NO	NO
3.3	37368	16 WEYNTON STREET ANNANDALE	Ground	S	49	45	50	46	50	45	51	46	1.0	1.0	1.0	1.1	60	55	NO	NO	NO	NO	NO

NCA	Receiver ID	Address	Floor Level	Facade	Opening Year 2027				Design Year 2037				Increase (Do Smthng - Do Nothing)				NCG project road noise criteria		Do noise levels exceed the cumulative limit with project roads adding ≥2dB to the total noise levels?		Is the contribution from the road project Acute?		Consider further treatment?
					Do Nothing		Do Smthng		Do Nothing		Do Smthng		Opening Year 2027		Design Year 2037								
					Day	Night	Day	Night	Day	Night	Day	Night	Day	Night	Day	Night	Day	Night	Day	Night	$L_{Aeq,15hr}$ ≥ 65dB	$L_{Aeq,9hr}$ ≥ 60dB	
3.3	37369	18 WEYNTON STREET ANNANDALE	Ground	N	52	47	52	47	52	47	53	48	0.3	0.3	0.4	0.4	60	55	NO	NO	NO	NO	NO
3.3	37369	18 WEYNTON STREET ANNANDALE	Ground	W	47	42	47	42	47	42	48	43	0.2	0.4	0.3	0.4	59	54	NO	NO	NO	NO	NO
3.3	37369	18 WEYNTON STREET ANNANDALE	Ground	S	49	44	50	45	49	45	50	46	0.9	0.9	1.0	1.0	60	55	NO	NO	NO	NO	NO
3.3	37370	14 WEYNTON STREET ANNANDALE	Ground	N	52	47	52	48	52	48	53	48	0.3	0.3	0.3	0.4	60	55	NO	NO	NO	NO	NO
3.3	37370	14 WEYNTON STREET ANNANDALE	Ground	S	50	45	51	46	50	45	52	47	1.0	1.0	1.2	1.2	60	55	NO	NO	NO	NO	NO
3.3	37380	59 BREILLAT STREET ANNANDALE	Ground	N	49	45	49	45	50	45	50	46	0.4	0.4	0.4	0.6	60	55	NO	NO	NO	NO	NO
3.3	37380	59 BREILLAT STREET ANNANDALE	Ground	W	55	51	56	52	56	51	57	52	0.8	0.9	1.0	1.1	60	55	NO	NO	NO	NO	NO
3.3	37380	59 BREILLAT STREET ANNANDALE	Ground	E	46	42	47	42	47	42	48	43	0.6	0.6	0.7	0.7	59	54	NO	NO	NO	NO	NO
3.3	37381	378 ANNANDALE STREET ANNANDALE	Ground	W	49	45	50	45	49	45	50	46	0.8	0.8	0.9	1.1	60	55	NO	NO	NO	NO	NO
3.3	37381	378 ANNANDALE STREET ANNANDALE	Ground	E	52	47	52	47	52	48	52	48	-0.1	0.0	0.0	0.1	60	55	NO	NO	NO	NO	NO
3.3	37383	49 PRITCHARD STREET ANNANDALE	Ground	SE	49	45	50	45	50	45	50	46	0.4	0.5	0.4	0.6	60	55	NO	NO	NO	NO	NO
3.3	37383	49 PRITCHARD STREET ANNANDALE	Ground	NE	56	52	57	52	57	52	57	53	0.2	0.4	0.3	0.5	60	55	NO	NO	NO	NO	NO
3.3	37383	49 PRITCHARD STREET ANNANDALE	Ground	NW	59	55	60	56	60	55	60	56	0.4	0.5	0.4	0.7	60	55	NO	NO	NO	NO	NO
3.3	37383	49 PRITCHARD STREET ANNANDALE	Ground	SW	51	46	51	47	51	47	51	47	0.2	0.3	0.2	0.5	60	55	NO	NO	NO	NO	NO
3.3	37383	49 PRITCHARD STREET ANNANDALE	Ground	SE	49	45	49	45	49	45	50	45	0.3	0.3	0.3	0.6	60	55	NO	NO	NO	NO	NO
3.3	37384	20 WEYNTON STREET ANNANDALE	Ground	E	47	42	47	43	47	43	48	43	0.4	0.4	0.5	0.6	59	55	NO	NO	NO	NO	NO
3.3	37384	20 WEYNTON STREET ANNANDALE	Ground	N	52	47	52	47	52	47	52	48	0.3	0.4	0.3	0.4	60	55	NO	NO	NO	NO	NO
3.3	37384	20 WEYNTON STREET ANNANDALE	Ground	S	49	44	50	45	49	44	50	45	0.8	0.8	1.0	0.9	60	55	NO	NO	NO	NO	NO
3.3	37385	22 WEYNTON STREET ANNANDALE	Ground	N	51	46	51	47	51	47	52	47	0.2	0.2	0.3	0.4	60	55	NO	NO	NO	NO	NO
3.3	37385	22 WEYNTON STREET ANNANDALE	Ground	W	47	42	47	42	47	43	48	43	0.2	0.3	0.3	0.4	59	55	NO	NO	NO	NO	NO
3.3	37385	22 WEYNTON STREET ANNANDALE	Ground	S	48	44	49	45	49	44	50	45	0.8	0.8	0.9	0.9	60	55	NO	NO	NO	NO	NO
3.3	37387	284A JOHNSTON STREET ANNANDALE	Ground	E	63	58	65	60	64	59	65	60	1.6	1.6	1.6	1.6	60	55	NO	NO	NO	NO	NO
3.3	37387	284A JOHNSTON STREET ANNANDALE	Ground	NE	60	55	62	57	61	56	63	57	1.6	1.6	1.6	1.6	60	55	NO	NO	NO	NO	NO
3.3	37387	284A JOHNSTON STREET ANNANDALE	Ground	W	50	45	50	45	50	45	51	46	0.3	0.3	0.4	0.4	60	55	NO	NO	NO	NO	NO
3.3	37390	64 RAILWAY PARADE ANNANDALE	Ground	NE	51	47	51	47	51	47	52	48	0.4	0.5	0.5	0.6	60	55	NO	NO	NO	NO	NO
3.3	37390	64 RAILWAY PARADE ANNANDALE	Ground	NW	56	52	57	52	57	52	57	53	0.4	0.5	0.4	0.7	60	55	NO	NO	NO	NO	NO
3.3	37390	64 RAILWAY PARADE ANNANDALE	Ground	SW	54	50	55	51	55	50	55	51	0.4	0.4	0.4	0.7	60	55	NO	NO	NO	NO	NO
3.3	37394	52 BREILLAT STREET ANNANDALE	Ground	W	57	52	57	52	57	52	57	53	0.1	0.3	0.1	0.4	60	55	NO	NO	NO	NO	NO
3.3	37394	52 BREILLAT STREET ANNANDALE	Ground	S	51	47	51	47	51	47	52	48	0.3	0.4	0.5	0.7	60	55	NO	NO	NO	NO	NO
3.3	37394	52 BREILLAT STREET ANNANDALE	Ground	E	51	46	51	46	51	46	51	47	0.2	0.3	0.3	0.3	60	55	NO	NO	NO	NO	NO
3.3	37394	52 BREILLAT STREET ANNANDALE	Ground	N	48	44	48	44	48	44	49	45	0.3	0.5	0.4	0.7	60	55	NO	NO	NO	NO	NO
3.3	37395	380 ANNANDALE STREET ANNANDALE	First	N	54	50	54	50	55	50	55	50	0.2	0.3	0.3	0.5	60	55	NO	NO	NO	NO	NO
3.3	37395	380 ANNANDALE STREET ANNANDALE	First	W	54	49	55	51	54	50	56	51	1.0	1.1	1.2	1.3	60	55	NO	NO	NO	NO	NO
3.3	37395	380 ANNANDALE STREET ANNANDALE	First	E	55	50	55	50	55	50	55	50	-0.1	0.0	0.0	0.0	60	55	NO	NO	NO	NO	NO
3.3	37395	380 ANNANDALE STREET ANNANDALE	Ground	N	51	46	51	46	51	46	51	47	0.2	0.3	0.4	0.6	60	55	NO	NO	NO	NO	NO
3.3	37395	380 ANNANDALE STREET ANNANDALE	Ground	W	50	46	51	47	51	46	52	48	1.0	1.1	1.3	1.4	60	55	NO	NO	NO	NO	NO
3.3	37395	380 ANNANDALE STREET ANNANDALE	Ground	E	52	48	52	48	53	48	53	48	-0.1	0.0	0.0	0.1	60	55	NO	NO	NO	NO	NO
3.3	37400	24 WEYNTON STREET ANNANDALE	Ground	S	48	44	49	45	49	44	50	45	0.7	0.7	0.8	0.9	60	55	NO	NO	NO	NO	NO
3.3	37400	24 WEYNTON STREET ANNANDALE	Ground	E	47	43	47	43	48	43	48	43	0.3	0.3	0.4	0.5	60	55	NO	NO	NO	NO	NO
3.3	37400	24 WEYNTON STREET ANNANDALE	Ground	N	51	47	52	47	52	47	52	48	0.4	0.4	0.4	0.6	60	55	NO	NO	NO	NO	NO
3.3	37403	26 WEYNTON STREET ANNANDALE	Ground	N	52	47	52	48	52	47	53	48	0.5	0.6	0.6	0.7	60	55	NO	NO	NO	NO	NO
3.3	37403	26 WEYNTON STREET ANNANDALE	Ground	W	51	46	51	47	51	47	52	47	0.5	0.5	0.7	0.8	60	55	NO	NO	NO	NO	NO
3.3	37403	26 WEYNTON STREET ANNANDALE	Ground	S	48	43	48	44	48	43	49	44	0.4	0.5	0.5	0.7	60	55	NO	NO	NO	NO	NO
3.3	37404	61 BREILLAT STREET ANNANDALE	First	W	60	55	60	56	60	55	61	56	0.6	0.7	0.7	0.9	60	55	NO	NO	NO	NO	NO
3.3	37404	61 BREILLAT STREET ANNANDALE	First	S	50	46	51	46	51	46	51	47	0.3	0.5	0.4	0.6	60	55	NO	NO	NO	NO	NO
3.3	37404	61 BREILLAT STREET ANNANDALE	First	E	51	47	52	47	52	47	52	48	0.2	0.3	0.4	0.4	60	55	NO	NO	NO	NO	NO
3.3	37404	61 BREILLAT STREET ANNANDALE	Ground	W	56	52	57	53	57	52	58	53	0.8	0.8	0.9	1.0	60	55	NO	NO	NO	NO	NO
3.3	37404	61 BREILLAT STREET ANNANDALE	Ground	S	46	42	47	42	47	42	47	43	0.4	0.5	0.5	0.8	59	54	NO	NO	NO	NO	NO
3.3	37404	61 BREILLAT STREET ANNANDALE	Ground	E	49	44	49	44	49	44	49	45	0.2	0.3	0.4	0.4	60	55	NO	NO	NO	NO	NO
3.3	37407	1 KENTVILLE AVENUE ANNANDALE	Ground	N	56	51	57	52	56	51	58	52	1.2	1.2	1.2	1.1	60	55	NO	NO	NO	NO	NO
3.3	37407	1 KENTVILLE AVENUE ANNANDALE	Ground	W	48	43	49	44	49	44	49	44	0.4	0.4	0.4	0.5	60	55	NO	NO	NO	NO	NO
3.3	37407	1 KENTVILLE AVENUE ANNANDALE	Ground	S	48	44	49	44	49	44	50	45	0.9	0.9	0.9	0.9	60	55	NO	NO	NO	NO	NO
3.3	37407	1 KENTVILLE AVENUE ANNANDALE	Ground	SE	54	49	55	50	54	49	55	50	0.8	0.8	0.8	0.8	60	55	NO	NO	NO	NO	NO
3.3	37412	63 BREILLAT STREET ANNANDALE	Ground	W	58	53	58	54	58	53	59	54	0.5	0.6	0.7	0.9	60	55	NO	NO	NO	NO	NO
3.3	37412	63 BREILLAT STREET ANNANDALE	Ground	E	50	45	50	45	50	46	51	46	0.2	0.2	0.3	0.3	60	55	NO	NO	NO	NO	NO
3.3	37413	60 RAILWAY PARADE ANNANDALE	Ground	NW	58	54	59	54	59	54	59	55	0.5	0.6	0.5	0.7	60	55	NO	NO	NO	NO	NO
3.3	37413	60 RAILWAY PARADE ANNANDALE	Ground	SW	51	47	51	47	51	47	52	48	0.4	0.4	0.4	0.7	60	55	NO	NO	NO	NO	NO
3.3	37413	60 RAILWAY PARADE ANNANDALE	Ground	SE	49	45	50	45	50	45	50	46	0.4	0.4	0.5	0.7	60	55	NO	NO	NO	NO	NO
3.3	37415	45 PRITCHARD STREET ANNANDALE	Ground	NE	50	46	51	46	51	46	51	47	0.2	0.4	0.3	0.6	60	55	NO	NO	NO	NO	NO
3.3	37415	45 PRITCHARD STREET ANNANDALE	Ground	NW	60	55	60	56	60	56	61	56	0.3	0.4	0.4	0.6	60	55	NO	NO	NO	NO	NO
3.3	37415	45 PRITCHARD STREET ANNANDALE	Ground	SW	57	53	57	53	57	53	58	54	0.2	0.4	0.3	0.6	60	55	NO	NO	NO	NO	NO
3.3	37415	45 PRITCHARD STREET ANNANDALE	Ground	SE	49	45	49	45	49	45	50	45	0.3	0.4	0.4	0.6	60	55	NO	NO	NO	NO	NO

NCA	Receiver ID	Address	Floor Level	Facade	Opening Year 2027				Design Year 2037				Increase (Do Smthng - Do Nothing)				NCG project road noise criteria		Do noise levels exceed the cumulative limit with project roads adding ≥2dB to the total noise levels?		Is the contribution from the road project Acute?		Consider further treatment?
					Do Nothing		Do Smthng		Do Nothing		Do Smthng		Opening Year 2027		Design Year 2037								
					Day	Night	Day	Night	Day	Night	Day	Night	Day	Night	Day	Night	Day	Night	Day	Night	$L_{Aeq,15hr}$ ≥ 65dB	$L_{Aeq,9hr}$ ≥ 60dB	
3.3	37422	5 KENTVILLE AVENUE ANNANDALE	Ground	N	53	48	54	49	54	49	55	50	0.9	1.0	1.1	1.0	60	55	NO	NO	NO	NO	NO
3.3	37422	5 KENTVILLE AVENUE ANNANDALE	Ground	S	48	43	49	44	48	43	49	44	0.7	0.7	0.8	0.9	60	55	NO	NO	NO	NO	NO
3.3	37423	3 KENTVILLE AVENUE ANNANDALE	Ground	S	48	43	49	44	49	44	50	45	0.8	0.8	0.9	0.9	60	55	NO	NO	NO	NO	NO
3.3	37423	3 KENTVILLE AVENUE ANNANDALE	Ground	E	52	47	52	47	52	47	53	48	0.3	0.3	0.4	0.5	60	55	NO	NO	NO	NO	NO
3.3	37423	3 KENTVILLE AVENUE ANNANDALE	Ground	N	55	50	56	51	55	50	56	51	1.0	0.9	1.0	1.0	60	55	NO	NO	NO	NO	NO
3.3	37424	65 BREILLAT STREET ANNANDALE	Ground	W	58	53	58	54	58	54	59	54	0.5	0.7	0.7	0.8	60	55	NO	NO	NO	NO	NO
3.3	37424	65 BREILLAT STREET ANNANDALE	Ground	E	50	45	50	46	50	46	51	46	0.2	0.2	0.2	0.3	60	55	NO	NO	NO	NO	NO
3.3	37427	43 PRITCHARD STREET ANNANDALE	Ground	NE	50	45	50	46	50	46	51	46	0.3	0.4	0.3	0.6	60	55	NO	NO	NO	NO	NO
3.3	37427	43 PRITCHARD STREET ANNANDALE	Ground	SW	50	46	50	46	50	46	51	47	0.4	0.5	0.5	0.7	60	55	NO	NO	NO	NO	NO
3.3	37427	43 PRITCHARD STREET ANNANDALE	Ground	SE	49	44	49	45	49	45	50	45	0.3	0.4	0.4	0.5	60	55	NO	NO	NO	NO	NO
3.3	37428	382 ANNANDALE STREET ANNANDALE	Ground	W	49	45	50	45	50	45	50	46	0.5	0.5	0.5	0.7	60	55	NO	NO	NO	NO	NO
3.3	37428	382 ANNANDALE STREET ANNANDALE	Ground	S	48	43	48	44	48	44	49	44	0.5	0.5	0.6	0.7	60	55	NO	NO	NO	NO	NO
3.3	37428	382 ANNANDALE STREET ANNANDALE	Ground	E	53	48	53	48	54	49	54	49	0.0	-0.1	0.0	0.1	60	55	NO	NO	NO	NO	NO
3.3	37429	58 RAILWAY PARADE ANNANDALE	Ground	NE	50	46	50	46	51	46	51	47	0.2	0.3	0.3	0.5	60	55	NO	NO	NO	NO	NO
3.3	37429	58 RAILWAY PARADE ANNANDALE	Ground	NW	59	55	60	55	60	55	60	56	0.5	0.6	0.6	0.8	60	55	NO	NO	NO	NO	NO
3.3	37429	58 RAILWAY PARADE ANNANDALE	Ground	SE	49	45	50	45	50	45	50	46	0.4	0.4	0.5	0.7	60	55	NO	NO	NO	NO	NO
3.3	37430	54 BREILLAT STREET ANNANDALE	Ground	NW	61	57	61	57	62	57	62	58	0.4	0.5	0.4	0.6	60	55	NO	NO	NO	NO	NO
3.3	37430	54 BREILLAT STREET ANNANDALE	Ground	E	51	46	51	47	51	47	52	47	0.2	0.2	0.3	0.4	60	55	NO	NO	NO	NO	NO
3.3	37431	56 BREILLAT STREET ANNANDALE	Ground	E	51	47	51	47	52	47	52	47	0.1	0.2	0.2	0.3	60	55	NO	NO	NO	NO	NO
3.3	37431	56 BREILLAT STREET ANNANDALE	Ground	NE	57	53	58	54	57	53	58	54	0.9	1.0	1.0	1.2	60	55	NO	NO	NO	NO	NO
3.3	37431	56 BREILLAT STREET ANNANDALE	Ground	NW	61	56	61	57	61	57	62	57	0.4	0.5	0.5	0.7	60	55	NO	NO	NO	NO	NO
3.3	37431	56 BREILLAT STREET ANNANDALE	Ground	W	60	55	60	56	60	56	61	57	0.5	0.6	0.6	0.8	60	55	NO	NO	NO	NO	NO
3.3	37432	67 BREILLAT STREET ANNANDALE	Ground	N	45	41	46	41	46	41	46	42	0.5	0.5	0.5	0.7	58	53	NO	NO	NO	NO	NO
3.3	37432	67 BREILLAT STREET ANNANDALE	Ground	W	58	53	58	54	58	54	59	55	0.6	0.7	0.7	0.9	60	55	NO	NO	NO	NO	NO
3.3	37432	67 BREILLAT STREET ANNANDALE	Ground	E	50	46	50	46	51	46	51	46	0.1	0.1	0.2	0.3	60	55	NO	NO	NO	NO	NO
3.3	37434	7 KENTVILLE AVENUE ANNANDALE	First	E	55	50	55	50	55	50	55	51	0.2	0.3	0.3	0.3	60	55	NO	NO	NO	NO	NO
3.3	37434	7 KENTVILLE AVENUE ANNANDALE	First	N	56	51	56	52	56	52	57	52	0.5	0.6	0.6	0.6	60	55	NO	NO	NO	NO	NO
3.3	37434	7 KENTVILLE AVENUE ANNANDALE	First	S	49	45	50	45	50	45	51	46	0.7	0.8	0.9	0.9	60	55	NO	NO	NO	NO	NO
3.3	37434	7 KENTVILLE AVENUE ANNANDALE	Ground	N	54	49	54	50	54	49	55	50	0.8	0.9	0.9	0.9	60	55	NO	NO	NO	NO	NO
3.3	37434	7 KENTVILLE AVENUE ANNANDALE	Ground	S	46	41	47	42	47	42	48	43	0.9	1.0	1.0	1.0	59	54	NO	NO	NO	NO	NO
3.3	37437	384 ANNANDALE STREET ANNANDALE	Ground	W	52	48	53	49	53	48	54	50	1.0	1.1	1.3	1.3	60	55	NO	NO	NO	NO	NO
3.3	37437	384 ANNANDALE STREET ANNANDALE	Ground	E	53	49	53	49	54	49	54	49	-0.1	0.0	0.0	0.0	60	55	NO	NO	NO	NO	NO
3.3	37438	47 PRITCHARD STREET ANNANDALE	Ground	NE	52	47	52	48	52	47	53	48	0.5	0.6	0.6	0.9	60	55	NO	NO	NO	NO	NO
3.3	37438	47 PRITCHARD STREET ANNANDALE	Ground	SE	50	46	51	46	50	46	51	47	0.6	0.7	0.7	0.9	60	55	NO	NO	NO	NO	NO
3.3	37438	47 PRITCHARD STREET ANNANDALE	Ground	NE	53	49	53	49	53	49	54	49	0.3	0.4	0.4	0.5	60	55	NO	NO	NO	NO	NO
3.3	37438	47 PRITCHARD STREET ANNANDALE	Ground	NW	58	54	59	54	59	54	59	55	0.3	0.4	0.4	0.6	60	55	NO	NO	NO	NO	NO
3.3	37438	47 PRITCHARD STREET ANNANDALE	Ground	SW	51	46	51	47	51	46	51	47	0.3	0.4	0.4	0.6	60	55	NO	NO	NO	NO	NO
3.3	37438	47 PRITCHARD STREET ANNANDALE	Ground	E	49	45	50	45	50	45	50	46	0.4	0.5	0.5	0.7	60	55	NO	NO	NO	NO	NO
3.3	37438	47 PRITCHARD STREET ANNANDALE	Ground	S	49	45	49	45	49	45	50	46	0.4	0.4	0.5	0.7	60	55	NO	NO	NO	NO	NO
3.3	37439	11 KENTVILLE AVENUE ANNANDALE	Ground	N	53	49	54	49	54	49	54	50	0.4	0.4	0.4	0.4	60	55	NO	NO	NO	NO	NO
3.3	37439	11 KENTVILLE AVENUE ANNANDALE	Ground	W	48	43	48	43	48	43	48	44	0.2	0.3	0.3	0.4	60	55	NO	NO	NO	NO	NO
3.3	37439	11 KENTVILLE AVENUE ANNANDALE	Ground	S	48	43	49	44	49	44	50	45	0.6	0.8	0.8	0.8	60	55	NO	NO	NO	NO	NO
3.3	37440	9 KENTVILLE AVENUE ANNANDALE	Ground	S	48	44	49	44	49	44	50	45	0.8	0.8	0.9	0.9	60	55	NO	NO	NO	NO	NO
3.3	37440	9 KENTVILLE AVENUE ANNANDALE	Ground	N	54	49	54	49	54	49	55	50	0.5	0.5	0.5	0.5	60	55	NO	NO	NO	NO	NO
3.3	37447	41 PRITCHARD STREET ANNANDALE	First	NW	61	56	61	57	61	57	62	57	0.2	0.3	0.2	0.5	60	55	NO	NO	NO	NO	NO
3.3	37447	41 PRITCHARD STREET ANNANDALE	First	SW	53	48	53	49	53	49	53	49	0.3	0.4	0.4	0.6	60	55	NO	NO	NO	NO	NO
3.3	37447	41 PRITCHARD STREET ANNANDALE	First	SE	50	46	50	46	50	46	51	46	0.2	0.2	0.3	0.4	60	55	NO	NO	NO	NO	NO
3.3	37447	41 PRITCHARD STREET ANNANDALE	First	NE	54	50	55	50	55	50	55	51	0.5	0.5	0.5	0.7	60	55	NO	NO	NO	NO	NO
3.3	37447	41 PRITCHARD STREET ANNANDALE	Ground	NW	59	54	59	55	59	55	60	55	0.3	0.4	0.3	0.6	60	55	NO	NO	NO	NO	NO
3.3	37447	41 PRITCHARD STREET ANNANDALE	Ground	SW	49	45	50	45	50	45	50	46	0.3	0.4	0.3	0.6	60	55	NO	NO	NO	NO	NO
3.3	37447	41 PRITCHARD STREET ANNANDALE	Ground	NE	50	45	50	46	50	46	51	46	0.4	0.4	0.4	0.6	60	55	NO	NO	NO	NO	NO
3.3	37448	386 ANNANDALE STREET ANNANDALE	First	E	55	50	55	50	56	51	56	51	-0.1	0.0	0.0	0.0	60	55	NO	NO	NO	NO	NO
3.3	37448	386 ANNANDALE STREET ANNANDALE	First	N	54	50	54	50	55	50	55	51	0.3	0.4	0.4	0.6	60	55	NO	NO	NO	NO	NO
3.3	37448	386 ANNANDALE STREET ANNANDALE	First	W	57	53	58	54	58	53	59	54	0.9	0.9	1.0	1.2	60	55	NO	NO	NO	NO	NO
3.3	37448	386 ANNANDALE STREET ANNANDALE	Ground	E	53	49	53	49	54	49	54	49	-0.1	-0.1	-0.1	0.0	60	55	NO	NO	NO	NO	NO
3.3	37448	386 ANNANDALE STREET ANNANDALE	Ground	N	48	44	49	44	49	44	49	45	0.4	0.5	0.5	0.6	60	55	NO	NO	NO	NO	NO
3.3	37448	386 ANNANDALE STREET ANNANDALE	Ground	W	53	48	54	49	53	49	54	50	1.0	1.0	1.1	1.3	60	55	NO	NO	NO	NO	NO
3.3	37459	71 BREILLAT STREET ANNANDALE	First	W	61	56	61	57	61	57	62	57	0.6	0.7	0.8	0.9	60	55	NO	NO	NO	NO	NO
3.3	37459	71 BREILLAT STREET ANNANDALE	First	E	54	49	53	49	54	49	54	49	-0.2	-0.1	-0.1	0.0	60	55	NO	NO	NO	NO	NO
3.3	37459	71 BREILLAT STREET ANNANDALE	Ground	W	58	54	59	54	59	54	59	55	0.6	0.7	0.6	0.9	60	55	NO	NO	NO	NO	NO
3.3	37459	71 BREILLAT STREET ANNANDALE	Ground	E	49	45	49	45	50	45	50	45	0.0	0.0	0.0	0.1	60	55	NO	NO	NO	NO	NO
3.3	37460	69 BREILLAT STREET ANNANDALE	First	W	61	56	61	57	61	57	62	57	0.5	0.7	0.7	0.8	60	55	NO	NO	NO	NO	NO

NCA	Receiver ID	Address	Floor Level	Facade	Opening Year 2027				Design Year 2037				Increase (Do Smthng - Do Nothing)				NCG project road noise criteria		Do noise levels exceed the cumulative limit with project roads adding ≥2dB to the total noise levels?		Is the contribution from the road project Acute?		Consider further treatment?
					Do Nothing		Do Smthng		Do Nothing		Do Smthng		Opening Year 2027		Design Year 2037								
					Day	Night	Day	Night	Day	Night	Day	Night	Day	Night	Day	Night	Day	Night	Day	Night	$L_{Aeq,15hr}$ ≥ 65dB	$L_{Aeq,9hr}$ ≥ 60dB	
3.3	37460	69 BREILLAT STREET ANNANDALE	First	S	52	48	52	48	53	48	53	48	0.2	0.3	0.2	0.5	60	55	NO	NO	NO	NO	NO
3.3	37460	69 BREILLAT STREET ANNANDALE	First	E	52	48	52	48	53	48	53	48	-0.1	0.0	-0.1	0.0	60	55	NO	NO	NO	NO	NO
3.3	37460	69 BREILLAT STREET ANNANDALE	Ground	W	58	54	59	54	59	54	59	55	0.5	0.6	0.7	0.9	60	55	NO	NO	NO	NO	NO
3.3	37460	69 BREILLAT STREET ANNANDALE	Ground	S	47	43	48	43	48	43	48	43	0.2	0.2	0.1	0.3	60	55	NO	NO	NO	NO	NO
3.3	37460	69 BREILLAT STREET ANNANDALE	Ground	E	49	44	49	44	49	44	49	45	0.0	0.0	0.0	0.1	60	55	NO	NO	NO	NO	NO
3.3	37462	15 KENTVILLE AVENUE ANNANDALE	Ground	N	53	49	54	49	54	49	54	49	0.4	0.4	0.5	0.5	60	55	NO	NO	NO	NO	NO
3.3	37462	15 KENTVILLE AVENUE ANNANDALE	Ground	SW	48	43	49	44	49	44	49	45	0.6	0.6	0.7	0.7	60	55	NO	NO	NO	NO	NO
3.3	37463	13 KENTVILLE AVENUE ANNANDALE	Ground	S	48	44	49	44	49	44	50	45	0.7	0.7	0.7	0.8	60	55	NO	NO	NO	NO	NO
3.3	37463	13 KENTVILLE AVENUE ANNANDALE	Ground	E	48	44	49	44	49	44	49	44	0.3	0.3	0.4	0.4	60	55	NO	NO	NO	NO	NO
3.3	37463	13 KENTVILLE AVENUE ANNANDALE	Ground	N	54	49	54	49	54	50	55	50	0.2	0.3	0.3	0.3	60	55	NO	NO	NO	NO	NO
3.3	37464	17 KENTVILLE AVENUE ANNANDALE	Ground	N	53	48	53	48	53	48	53	49	0.0	0.2	0.1	0.2	60	55	NO	NO	NO	NO	NO
3.3	37464	17 KENTVILLE AVENUE ANNANDALE	Ground	SW	48	44	49	44	49	44	49	45	0.6	0.6	0.7	0.7	60	55	NO	NO	NO	NO	NO
3.3	37465	39 PRITCHARD STREET ANNANDALE	Ground	NE	50	46	51	46	51	46	51	47	0.4	0.4	0.4	0.6	60	55	NO	NO	NO	NO	NO
3.3	37465	39 PRITCHARD STREET ANNANDALE	Ground	NW	59	55	59	55	60	55	60	56	0.3	0.4	0.3	0.6	60	55	NO	NO	NO	NO	NO
3.3	37465	39 PRITCHARD STREET ANNANDALE	Ground	SW	51	47	52	47	52	47	52	48	0.4	0.4	0.4	0.6	60	55	NO	NO	NO	NO	NO
3.3	37465	39 PRITCHARD STREET ANNANDALE	Ground	SE	49	44	49	45	49	45	49	45	0.3	0.4	0.4	0.6	60	55	NO	NO	NO	NO	NO
3.3	37466	2 KENTVILLE AVENUE ANNANDALE	Ground	SW	61	56	63	58	62	57	64	59	1.9	1.8	1.8	1.8	60	55	NO	NO	NO	NO	NO
3.3	37466	2 KENTVILLE AVENUE ANNANDALE	Ground	E	66	61	68	63	67	62	69	64	1.7	1.7	1.8	1.7	60	55	NO	NO	NO	NO	NO
3.3	37466	2 KENTVILLE AVENUE ANNANDALE	Ground	N	63	58	65	60	64	59	65	60	1.5	1.5	1.5	1.5	60	55	NO	NO	NO	NO	NO
3.3	37467	388 ANNANDALE STREET ANNANDALE	Ground	E	54	49	54	49	54	49	54	49	-0.1	-0.1	-0.1	0.0	60	55	NO	NO	NO	NO	NO
3.3	37467	388 ANNANDALE STREET ANNANDALE	Ground	W	53	49	54	50	54	49	55	50	0.8	0.9	1.0	1.1	60	55	NO	NO	NO	NO	NO
3.3	37467	388 ANNANDALE STREET ANNANDALE	Ground	S	47	43	48	43	48	43	48	44	0.5	0.5	0.5	0.7	60	55	NO	NO	NO	NO	NO
3.3	37470	19 KENTVILLE AVENUE ANNANDALE	Ground	N	53	48	53	49	53	49	54	49	0.1	0.2	0.2	0.3	60	55	NO	NO	NO	NO	NO
3.3	37470	19 KENTVILLE AVENUE ANNANDALE	Ground	S	48	44	49	44	49	44	49	45	0.5	0.6	0.6	0.7	60	55	NO	NO	NO	NO	NO
3.3	37471	21 KENTVILLE AVENUE ANNANDALE	Ground	N	53	48	53	48	53	48	54	49	0.3	0.3	0.4	0.5	60	55	NO	NO	NO	NO	NO
3.3	37471	21 KENTVILLE AVENUE ANNANDALE	Ground	S	48	43	49	44	49	44	49	44	0.5	0.6	0.6	0.7	60	55	NO	NO	NO	NO	NO
3.3	37474	54 RAILWAY PARADE ANNANDALE	Ground	NE	51	47	52	47	52	47	52	48	0.3	0.4	0.4	0.7	60	55	NO	NO	NO	NO	NO
3.3	37474	54 RAILWAY PARADE ANNANDALE	Ground	NW	60	56	60	56	60	56	61	57	0.5	0.5	0.5	0.7	60	55	NO	NO	NO	NO	NO
3.3	37474	54 RAILWAY PARADE ANNANDALE	Ground	SW	54	49	54	50	54	50	55	50	0.3	0.4	0.3	0.6	60	55	NO	NO	NO	NO	NO
3.3	37474	54 RAILWAY PARADE ANNANDALE	Ground	SE	49	45	50	45	50	45	50	46	0.4	0.5	0.5	0.7	60	55	NO	NO	NO	NO	NO
3.3	37474	54 RAILWAY PARADE ANNANDALE	Ground	SW	49	45	50	46	50	45	50	46	0.4	0.4	0.5	0.7	60	55	NO	NO	NO	NO	NO
3.3	37474	54 RAILWAY PARADE ANNANDALE	Ground	E	50	46	50	46	50	46	51	47	0.5	0.5	0.6	0.8	60	55	NO	NO	NO	NO	NO
3.3	37477	4 KENTVILLE AVENUE ANNANDALE	Ground	N	60	55	62	57	61	56	63	57	1.5	1.6	1.6	1.5	60	55	NO	NO	NO	NO	NO
3.3	37477	4 KENTVILLE AVENUE ANNANDALE	Ground	S	59	54	61	56	60	55	62	56	1.8	1.7	1.9	1.7	60	55	NO	NO	NO	NO	NO
3.3	37478	37 PRITCHARD STREET ANNANDALE	Ground	NE	50	46	50	46	51	46	51	47	0.4	0.4	0.4	0.6	60	55	NO	NO	NO	NO	NO
3.3	37478	37 PRITCHARD STREET ANNANDALE	Ground	NW	59	55	59	55	59	55	60	56	0.4	0.4	0.4	0.7	60	55	NO	NO	NO	NO	NO
3.3	37478	37 PRITCHARD STREET ANNANDALE	Ground	SW	50	46	50	46	50	46	51	47	0.4	0.5	0.5	0.7	60	55	NO	NO	NO	NO	NO
3.3	37478	37 PRITCHARD STREET ANNANDALE	Ground	SE	49	44	49	45	49	45	49	45	0.3	0.3	0.4	0.5	60	55	NO	NO	NO	NO	NO
3.3	37479	25 KENTVILLE AVENUE ANNANDALE	Ground	N	54	50	55	50	55	50	55	51	0.6	0.7	0.8	0.9	60	55	NO	NO	NO	NO	NO
3.3	37479	25 KENTVILLE AVENUE ANNANDALE	Ground	S	48	44	49	44	49	44	49	45	0.5	0.5	0.5	0.7	60	55	NO	NO	NO	NO	NO
3.3	37480	23 KENTVILLE AVENUE ANNANDALE	Ground	S	48	44	49	44	49	44	50	45	0.5	0.6	0.6	0.8	60	55	NO	NO	NO	NO	NO
3.3	37480	23 KENTVILLE AVENUE ANNANDALE	Ground	N	53	49	54	49	54	49	54	50	0.4	0.6	0.5	0.8	60	55	NO	NO	NO	NO	NO
3.3	37482	73 BREILLAT STREET ANNANDALE	First	W	62	58	63	58	63	58	63	59	0.4	0.5	0.6	0.7	60	55	NO	NO	NO	NO	NO
3.3	37482	73 BREILLAT STREET ANNANDALE	First	E	55	50	55	50	55	50	55	50	-0.1	-0.1	0.0	0.0	60	55	NO	NO	NO	NO	NO
3.3	37482	73 BREILLAT STREET ANNANDALE	First	N	60	56	60	56	60	56	61	56	0.3	0.4	0.5	0.6	60	55	NO	NO	NO	NO	NO
3.3	37482	73 BREILLAT STREET ANNANDALE	Ground	W	60	56	60	56	60	56	61	57	0.4	0.5	0.6	0.7	60	55	NO	NO	NO	NO	NO
3.3	37482	73 BREILLAT STREET ANNANDALE	Ground	E	50	46	50	46	51	46	51	46	0.0	0.0	0.0	0.1	60	55	NO	NO	NO	NO	NO
3.3	37482	73 BREILLAT STREET ANNANDALE	Ground	N	53	48	53	48	54	49	54	49	0.1	0.2	0.1	0.3	60	55	NO	NO	NO	NO	NO
3.3	37483	390 ANNANDALE STREET ANNANDALE	First	N	58	54	59	54	59	54	59	55	0.4	0.4	0.4	0.6	60	55	NO	NO	NO	NO	NO
3.3	37483	390 ANNANDALE STREET ANNANDALE	First	W	58	54	59	54	59	54	59	55	0.5	0.6	0.6	0.7	60	55	NO	NO	NO	NO	NO
3.3	37483	390 ANNANDALE STREET ANNANDALE	First	E	56	52	56	52	57	52	57	52	0.0	0.1	0.1	0.1	60	55	NO	NO	NO	NO	NO
3.3	37483	390 ANNANDALE STREET ANNANDALE	Ground	N	51	46	51	46	51	46	51	47	0.3	0.4	0.4	0.6	60	55	NO	NO	NO	NO	NO
3.3	37483	390 ANNANDALE STREET ANNANDALE	Ground	W	53	48	53	49	53	49	54	49	0.4	0.5	0.5	0.8	60	55	NO	NO	NO	NO	NO
3.3	37483	390 ANNANDALE STREET ANNANDALE	Ground	E	54	50	54	50	55	50	55	50	-0.1	-0.1	0.0	0.0	60	55	NO	NO	NO	NO	NO
3.3	37485	27 KENTVILLE AVENUE ANNANDALE	Ground	N	54	50	55	51	55	50	56	51	0.8	0.9	1.0	1.1	60	55	NO	NO	NO	NO	NO
3.3	37485	27 KENTVILLE AVENUE ANNANDALE	Ground	W	48	43	48	44	48	44	49	44	0.3	0.4	0.4	0.4	60	55	NO	NO	NO	NO	NO
3.3	37485	27 KENTVILLE AVENUE ANNANDALE	Ground	S	48	44	49	44	49	44	49	45	0.5	0.4	0.5	0.6	60	55	NO	NO	NO	NO	NO
3.3	37486	52 RAILWAY PARADE ANNANDALE	Ground	NE	51	46	51	47	51	46	51	47	0.3	0.5	0.4	0.7	60	55	NO	NO	NO	NO	NO
3.3	37486	52 RAILWAY PARADE ANNANDALE	Ground	NW	60	55	60	56	60	56	61	56	0.5	0.6	0.6	0.8	60	55	NO	NO	NO	NO	NO
3.3	37486	52 RAILWAY PARADE ANNANDALE	Ground	SW	52	47	52	48	52	48	53	48	0.4	0.4	0.5	0.6	60	55	NO	NO	NO	NO	NO
3.3	37486	52 RAILWAY PARADE ANNANDALE	Ground	SE	49	45	50	46	50	45	50	46	0.5	0.6	0.6	0.8	60	55	NO	NO	NO	NO	NO
3.3	37486	52 RAILWAY PARADE ANNANDALE	Ground	SW	50	46	51	47	51	46	51	47	0.5	0.5	0.5	0.7	60	55	NO	NO	NO	NO	NO

NCA	Receiver ID	Address	Floor Level	Facade	Opening Year 2027				Design Year 2037				Increase (Do Smthng - Do Nothing)				NCG project road noise criteria		Do noise levels exceed the cumulative limit with project roads adding ≥2dB to the total noise levels?		Is the contribution from the road project Acute?		Consider further treatment?
					Do Nothing		Do Smthng		Do Nothing		Do Smthng		Opening Year 2027		Design Year 2037								
					Day	Night	Day	Night	Day	Night	Day	Night	Day	Night	Day	Night	Day	Night	Day	Night	$L_{Aeq,15hr}$ ≥ 65dB	$L_{Aeq,9hr}$ ≥ 60dB	
3.3	37486	52 RAILWAY PARADE ANNANDALE	Ground	SE	49	45	49	45	49	45	50	46	0.5	0.6	0.6	0.8	60	55	NO	NO	NO	NO	NO
3.3	37489	29 KENTVILLE AVENUE ANNANDALE	Ground	N	55	51	56	51	55	51	56	52	0.8	0.8	1.0	1.0	60	55	NO	NO	NO	NO	NO
3.3	37489	29 KENTVILLE AVENUE ANNANDALE	Ground	W	55	50	55	51	55	50	56	51	0.5	0.5	0.7	0.8	60	55	NO	NO	NO	NO	NO
3.3	37489	29 KENTVILLE AVENUE ANNANDALE	Ground	S	48	43	48	44	48	44	49	44	0.5	0.5	0.5	0.7	60	55	NO	NO	NO	NO	NO
3.3	37489	29 KENTVILLE AVENUE ANNANDALE	Ground	E	47	43	48	43	48	43	48	44	0.3	0.4	0.4	0.6	60	55	NO	NO	NO	NO	NO
3.3	37492	35 PRITCHARD STREET ANNANDALE	First	NW	60	56	61	56	61	56	61	57	0.3	0.4	0.4	0.6	60	55	NO	NO	NO	NO	NO
3.3	37492	35 PRITCHARD STREET ANNANDALE	First	SW	56	52	56	52	56	52	57	52	0.3	0.4	0.4	0.6	60	55	NO	NO	NO	NO	NO
3.3	37492	35 PRITCHARD STREET ANNANDALE	First	SE	50	46	50	46	50	46	51	46	0.2	0.3	0.3	0.4	60	55	NO	NO	NO	NO	NO
3.3	37492	35 PRITCHARD STREET ANNANDALE	Ground	NW	57	52	57	53	57	52	57	53	0.3	0.5	0.5	0.7	60	55	NO	NO	NO	NO	NO
3.3	37492	35 PRITCHARD STREET ANNANDALE	Ground	SW	50	46	51	46	51	46	51	47	0.4	0.5	0.4	0.7	60	55	NO	NO	NO	NO	NO
3.3	37492	35 PRITCHARD STREET ANNANDALE	Ground	SE	46	42	46	42	47	42	47	42	0.2	0.3	0.3	0.4	59	54	NO	NO	NO	NO	NO
3.3	37496	392 ANNANDALE STREET ANNANDALE	Ground	W	55	51	56	52	56	51	57	52	0.7	0.8	0.8	1.0	60	55	NO	NO	NO	NO	NO
3.3	37496	392 ANNANDALE STREET ANNANDALE	Ground	S	48	44	49	44	49	44	49	45	0.4	0.5	0.5	0.7	60	55	NO	NO	NO	NO	NO
3.3	37496	392 ANNANDALE STREET ANNANDALE	Ground	E	55	50	55	50	56	51	56	51	-0.1	-0.1	0.0	0.0	60	55	NO	NO	NO	NO	NO
3.3	37497	6 KENTVILLE AVENUE ANNANDALE	Ground	N	57	52	58	53	58	53	59	54	1.3	1.4	1.4	1.4	60	55	NO	NO	NO	NO	NO
3.3	37497	6 KENTVILLE AVENUE ANNANDALE	Ground	S	57	52	58	54	57	52	59	54	1.7	1.7	1.8	1.7	60	55	NO	NO	NO	NO	NO
3.3	37498	10 KENTVILLE AVENUE ANNANDALE	Ground	N	54	49	55	50	55	49	55	50	0.7	0.7	0.8	0.8	60	55	NO	NO	NO	NO	NO
3.3	37498	10 KENTVILLE AVENUE ANNANDALE	Ground	W	48	43	49	44	49	44	49	44	0.4	0.4	0.4	0.5	60	55	NO	NO	NO	NO	NO
3.3	37498	10 KENTVILLE AVENUE ANNANDALE	Ground	S	54	50	56	51	55	50	57	52	1.6	1.5	1.7	1.5	60	55	NO	NO	NO	NO	NO
3.3	37499	8 KENTVILLE AVENUE ANNANDALE	Ground	NE	55	50	56	51	56	50	57	51	1.0	0.9	1.1	1.0	60	55	NO	NO	NO	NO	NO
3.3	37499	8 KENTVILLE AVENUE ANNANDALE	Ground	S	53	48	54	49	53	48	55	50	1.5	1.4	1.5	1.5	60	55	NO	NO	NO	NO	NO
3.3	37499	8 KENTVILLE AVENUE ANNANDALE	Ground	W	49	44	49	45	49	44	50	45	0.7	0.7	0.8	0.8	60	55	NO	NO	NO	NO	NO
3.3	37502	75 BREILLAT STREET ANNANDALE	Ground	N	53	48	53	48	53	48	53	49	0.0	0.2	0.0	0.2	60	55	NO	NO	NO	NO	NO
3.3	37502	75 BREILLAT STREET ANNANDALE	Ground	W	60	55	60	56	60	56	61	56	0.4	0.5	0.5	0.7	60	55	NO	NO	NO	NO	NO
3.3	37502	75 BREILLAT STREET ANNANDALE	Ground	S	53	48	53	48	54	49	54	49	0.0	0.2	0.1	0.2	60	55	NO	NO	NO	NO	NO
3.3	37503	50 RAILWAY PARADE ANNANDALE	First	NE	53	49	53	49	53	49	54	50	0.3	0.5	0.4	0.7	60	55	NO	NO	NO	NO	NO
3.3	37503	50 RAILWAY PARADE ANNANDALE	First	NW	61	57	62	57	62	57	62	58	0.4	0.5	0.5	0.6	60	55	NO	NO	NO	NO	NO
3.3	37503	50 RAILWAY PARADE ANNANDALE	First	SW	53	48	53	49	53	49	54	49	0.4	0.4	0.4	0.6	60	55	NO	NO	NO	NO	NO
3.3	37503	50 RAILWAY PARADE ANNANDALE	First	SE	49	45	50	46	50	45	50	46	0.5	0.5	0.6	0.8	60	55	NO	NO	NO	NO	NO
3.3	37503	50 RAILWAY PARADE ANNANDALE	Ground	NE	50	46	50	46	51	46	51	47	0.4	0.5	0.4	0.6	60	55	NO	NO	NO	NO	NO
3.3	37503	50 RAILWAY PARADE ANNANDALE	Ground	NW	59	55	60	55	60	55	60	56	0.4	0.5	0.5	0.6	60	55	NO	NO	NO	NO	NO
3.3	37503	50 RAILWAY PARADE ANNANDALE	Ground	SW	50	45	50	46	50	46	51	46	0.4	0.5	0.4	0.7	60	55	NO	NO	NO	NO	NO
3.3	37503	50 RAILWAY PARADE ANNANDALE	Ground	SE	46	41	46	42	46	41	47	42	0.4	0.5	0.6	0.8	58	53	NO	NO	NO	NO	NO
3.3	37506	394 ANNANDALE STREET ANNANDALE	Ground	W	53	49	54	49	54	49	54	50	0.3	0.4	0.4	0.6	60	55	NO	NO	NO	NO	NO
3.3	37506	394 ANNANDALE STREET ANNANDALE	Ground	E	56	51	55	51	56	51	56	51	-0.1	-0.1	0.0	0.0	60	55	NO	NO	NO	NO	NO
3.3	37509	12 KENTVILLE AVENUE ANNANDALE	First	S	52	47	54	49	53	48	54	49	1.2	1.3	1.3	1.3	60	55	NO	NO	NO	NO	NO
3.3	37509	12 KENTVILLE AVENUE ANNANDALE	First	E	57	52	57	52	57	53	58	53	0.2	0.3	0.3	0.2	60	55	NO	NO	NO	NO	NO
3.3	37509	12 KENTVILLE AVENUE ANNANDALE	First	N	58	53	58	53	58	54	59	54	0.1	0.2	0.3	0.2	60	55	NO	NO	NO	NO	NO
3.3	37509	12 KENTVILLE AVENUE ANNANDALE	Ground	S	48	43	49	44	49	44	50	45	1.1	1.1	1.1	1.1	60	55	NO	NO	NO	NO	NO
3.3	37509	12 KENTVILLE AVENUE ANNANDALE	Ground	E	49	44	49	44	49	44	50	45	0.3	0.5	0.4	0.5	60	55	NO	NO	NO	NO	NO
3.3	37509	12 KENTVILLE AVENUE ANNANDALE	Ground	N	54	49	54	50	54	50	55	50	0.4	0.5	0.6	0.5	60	55	NO	NO	NO	NO	NO
3.3	37510	14 KENTVILLE AVENUE ANNANDALE	First	N	57	53	58	53	58	53	58	53	0.1	0.1	0.1	0.1	60	55	NO	NO	NO	NO	NO
3.3	37510	14 KENTVILLE AVENUE ANNANDALE	First	W	51	46	51	46	51	46	51	46	0.1	0.1	0.1	0.1	60	55	NO	NO	NO	NO	NO
3.3	37510	14 KENTVILLE AVENUE ANNANDALE	First	S	53	48	55	50	54	49	55	50	1.4	1.4	1.5	1.4	60	55	NO	NO	NO	NO	NO
3.3	37510	14 KENTVILLE AVENUE ANNANDALE	Ground	N	53	48	53	49	54	49	54	49	0.3	0.3	0.3	0.3	60	55	NO	NO	NO	NO	NO
3.3	37510	14 KENTVILLE AVENUE ANNANDALE	Ground	W	46	41	46	42	47	42	47	42	0.2	0.2	0.3	0.3	59	54	NO	NO	NO	NO	NO
3.3	37510	14 KENTVILLE AVENUE ANNANDALE	Ground	S	51	46	53	48	52	47	54	48	1.5	1.5	1.6	1.5	60	55	NO	NO	NO	NO	NO
3.3	37513	48 RAILWAY PARADE ANNANDALE	First	NE	60	55	60	56	60	56	61	56	0.4	0.5	0.5	0.7	60	55	NO	NO	NO	NO	NO
3.3	37513	48 RAILWAY PARADE ANNANDALE	First	NW	61	57	62	57	62	57	62	58	0.4	0.5	0.5	0.7	60	55	NO	NO	NO	NO	NO
3.3	37513	48 RAILWAY PARADE ANNANDALE	First	SW	53	48	53	49	53	49	54	49	0.4	0.5	0.4	0.7	60	55	NO	NO	NO	NO	NO
3.3	37513	48 RAILWAY PARADE ANNANDALE	First	SE	49	45	49	45	49	45	50	46	0.4	0.5	0.5	0.7	60	55	NO	NO	NO	NO	NO
3.3	37513	48 RAILWAY PARADE ANNANDALE	Ground	NE	58	53	58	54	58	54	59	55	0.5	0.6	0.5	0.7	60	55	NO	NO	NO	NO	NO
3.3	37513	48 RAILWAY PARADE ANNANDALE	Ground	NW	59	55	60	55	60	55	60	56	0.4	0.5	0.5	0.7	60	55	NO	NO	NO	NO	NO
3.3	37513	48 RAILWAY PARADE ANNANDALE	Ground	SW	50	46	50	46	51	46	51	47	0.4	0.5	0.4	0.6	60	55	NO	NO	NO	NO	NO
3.3	37513	48 RAILWAY PARADE ANNANDALE	Ground	SE	45	41	45	41	45	41	46	42	0.4	0.5	0.5	0.7	57	53	NO	NO	NO	NO	NO
3.3	37514	396 ANNANDALE STREET ANNANDALE	Ground	N	56	52	57	52	57	52	57	53	0.1	0.2	0.2	0.3	60	55	NO	NO	NO	NO	NO
3.3	37514	396 ANNANDALE STREET ANNANDALE	Ground	W	55	51	56	52	56	51	57	52	0.6	0.6	0.8	0.9	60	55	NO	NO	NO	NO	NO
3.3	37514	396 ANNANDALE STREET ANNANDALE	Ground	E	56	51	56	51	57	52	56	52	-0.2	-0.1	-0.1	0.0	60	55	NO	NO	NO	NO	NO
3.3	37517	33 PRITCHARD STREET ANNANDALE	First	NW	61	57	62	57	62	57	62	58	0.3	0.5	0.4	0.6	60	55	NO	NO	NO	NO	NO
3.3	37517	33 PRITCHARD STREET ANNANDALE	First	SE	51	47	51	47	52	47	52	47	0.1	0.1	0.1	0.2	60	55	NO	NO	NO	NO	NO
3.3	37517	33 PRITCHARD STREET ANNANDALE	Ground	NW	58	53	58	54	58	54	59	54	0.4	0.4	0.4	0.6	60	55	NO	NO	NO	NO	NO
3.3	37517	33 PRITCHARD STREET ANNANDALE	Ground	SE	47	43	47	43	48	43	48	43	0.1	0.2	0.2	0.3	60	55	NO	NO	NO	NO	NO

NCA	Receiver ID	Address	Floor Level	Facade	Opening Year 2027				Design Year 2037				Increase (Do Smthng - Do Nothing)				NCG project road noise criteria		Do noise levels exceed the cumulative limit with project roads adding ≥2dB to the total noise levels?		Is the contribution from the road project Acute?		Consider further treatment?
					Do Nothing		Do Smthng		Do Nothing		Do Smthng		Opening Year 2027		Design Year 2037								
					Day	Night	Day	Night	Day	Night	Day	Night	Day	Night	Day	Night	Day	Night	Day	Night	$L_{Aeq,15hr}$ ≥ 65dB	$L_{Aeq,9hr}$ ≥ 60dB	
3.3	37518	31 PRITCHARD STREET ANNANDALE	Ground	SE	49	45	50	45	50	45	50	46	0.3	0.4	0.4	0.5	60	55	NO	NO	NO	NO	NO
3.3	37518	31 PRITCHARD STREET ANNANDALE	Ground	NE	52	48	53	48	53	48	53	49	0.5	0.5	0.5	0.7	60	55	NO	NO	NO	NO	NO
3.3	37518	31 PRITCHARD STREET ANNANDALE	Ground	NW	58	54	59	54	59	54	59	55	0.4	0.5	0.5	0.7	60	55	NO	NO	NO	NO	NO
3.3	37519	46 RAILWAY PARADE ANNANDALE	First	NE	58	54	58	54	58	54	59	55	0.5	0.5	0.6	0.7	60	55	NO	NO	NO	NO	NO
3.3	37519	46 RAILWAY PARADE ANNANDALE	First	NW	61	56	61	57	61	57	62	57	0.4	0.5	0.5	0.7	60	55	NO	NO	NO	NO	NO
3.3	37519	46 RAILWAY PARADE ANNANDALE	First	SW	53	49	53	49	53	49	54	50	0.3	0.4	0.4	0.6	60	55	NO	NO	NO	NO	NO
3.3	37519	46 RAILWAY PARADE ANNANDALE	First	NE	50	45	50	45	50	45	50	46	0.1	0.2	0.2	0.3	60	55	NO	NO	NO	NO	NO
3.3	37519	46 RAILWAY PARADE ANNANDALE	First	SE	49	44	49	44	49	45	49	45	0.0	0.1	0.1	0.2	60	55	NO	NO	NO	NO	NO
3.3	37519	46 RAILWAY PARADE ANNANDALE	Second	NE	60	55	60	56	60	56	61	56	0.6	0.6	0.6	0.8	60	55	NO	NO	NO	NO	NO
3.3	37519	46 RAILWAY PARADE ANNANDALE	Second	NW	63	59	64	59	64	59	64	60	0.3	0.4	0.4	0.6	60	55	NO	NO	NO	NO	NO
3.3	37519	46 RAILWAY PARADE ANNANDALE	Second	SW	60	55	60	55	60	56	60	56	0.1	0.3	0.2	0.4	60	55	NO	NO	NO	NO	NO
3.3	37519	46 RAILWAY PARADE ANNANDALE	Second	NE	53	49	53	49	53	49	54	49	0.2	0.2	0.3	0.4	60	55	NO	NO	NO	NO	NO
3.3	37519	46 RAILWAY PARADE ANNANDALE	Second	SE	52	48	52	48	53	48	53	48	0.1	0.1	0.1	0.3	60	55	NO	NO	NO	NO	NO
3.3	37519	46 RAILWAY PARADE ANNANDALE	Ground	NE	50	46	51	47	51	46	51	47	0.4	0.5	0.5	0.7	60	55	NO	NO	NO	NO	NO
3.3	37519	46 RAILWAY PARADE ANNANDALE	Ground	NW	59	55	60	55	60	55	60	56	0.4	0.5	0.5	0.7	60	55	NO	NO	NO	NO	NO
3.3	37519	46 RAILWAY PARADE ANNANDALE	Ground	SW	49	45	50	45	50	45	50	46	0.4	0.4	0.4	0.7	60	55	NO	NO	NO	NO	NO
3.3	37519	46 RAILWAY PARADE ANNANDALE	Ground	NE	47	43	47	43	47	43	48	43	0.1	0.2	0.2	0.3	59	55	NO	NO	NO	NO	NO
3.3	37519	46 RAILWAY PARADE ANNANDALE	Ground	SE	46	42	46	42	47	42	47	42	0.1	0.1	0.1	0.2	59	54	NO	NO	NO	NO	NO
3.3	37521	77 BREILLAT STREET ANNANDALE	Ground	N	58	54	58	54	59	54	59	54	0.3	0.5	0.4	0.5	60	55	NO	NO	NO	NO	NO
3.3	37521	77 BREILLAT STREET ANNANDALE	Ground	W	58	54	59	54	59	54	59	55	0.3	0.4	0.4	0.6	60	55	NO	NO	NO	NO	NO
3.3	37521	77 BREILLAT STREET ANNANDALE	Ground	E	51	47	52	48	52	47	53	49	1.2	1.2	1.5	1.5	60	55	NO	NO	NO	NO	NO
3.3	37523	29 PRITCHARD STREET ANNANDALE	Ground	SW	52	48	52	48	52	48	53	49	0.4	0.5	0.4	0.7	60	55	NO	NO	NO	NO	NO
3.3	37523	29 PRITCHARD STREET ANNANDALE	Ground	SE	50	46	50	46	51	46	51	47	0.2	0.3	0.3	0.4	60	55	NO	NO	NO	NO	NO
3.3	37524	18 KENTVILLE AVENUE ANNANDALE	First	N	58	53	58	53	58	54	58	54	-0.1	-0.1	-0.1	-0.1	60	55	NO	NO	NO	NO	NO
3.3	37524	18 KENTVILLE AVENUE ANNANDALE	First	W	52	47	52	47	53	48	53	48	0.0	0.1	0.1	0.2	60	55	NO	NO	NO	NO	NO
3.3	37524	18 KENTVILLE AVENUE ANNANDALE	First	S	53	48	54	49	53	48	55	50	1.3	1.3	1.3	1.3	60	55	NO	NO	NO	NO	NO
3.3	37524	18 KENTVILLE AVENUE ANNANDALE	Ground	N	54	49	54	49	54	49	54	49	0.0	0.1	0.1	0.2	60	55	NO	NO	NO	NO	NO
3.3	37524	18 KENTVILLE AVENUE ANNANDALE	Ground	W	47	42	47	42	47	43	48	43	0.1	0.2	0.2	0.3	59	55	NO	NO	NO	NO	NO
3.3	37524	18 KENTVILLE AVENUE ANNANDALE	Ground	S	49	44	51	46	50	45	51	46	1.3	1.3	1.3	1.3	60	55	NO	NO	NO	NO	NO
3.3	37525	16 KENTVILLE AVENUE ANNANDALE	First	S	53	48	54	50	54	49	55	50	1.3	1.4	1.5	1.4	60	55	NO	NO	NO	NO	NO
3.3	37525	16 KENTVILLE AVENUE ANNANDALE	First	E	50	45	50	46	50	46	51	46	0.3	0.3	0.3	0.4	60	55	NO	NO	NO	NO	NO
3.3	37525	16 KENTVILLE AVENUE ANNANDALE	First	N	58	54	58	54	59	54	59	54	-0.1	0.0	0.0	0.1	60	55	NO	NO	NO	NO	NO
3.3	37525	16 KENTVILLE AVENUE ANNANDALE	Ground	S	51	46	53	48	52	47	54	48	1.4	1.5	1.6	1.5	60	55	NO	NO	NO	NO	NO
3.3	37525	16 KENTVILLE AVENUE ANNANDALE	Ground	E	46	41	46	42	46	42	47	42	0.3	0.3	0.3	0.4	58	54	NO	NO	NO	NO	NO
3.3	37525	16 KENTVILLE AVENUE ANNANDALE	Ground	N	54	50	54	50	55	50	55	50	0.2	0.2	0.3	0.3	60	55	NO	NO	NO	NO	NO
3.3	37527	44 RAILWAY PARADE ANNANDALE	Ground	NE	51	46	51	47	51	47	51	47	0.3	0.4	0.4	0.6	60	55	NO	NO	NO	NO	NO
3.3	37527	44 RAILWAY PARADE ANNANDALE	Ground	NW	60	55	60	56	60	56	61	56	0.4	0.6	0.5	0.7	60	55	NO	NO	NO	NO	NO
3.3	37527	44 RAILWAY PARADE ANNANDALE	Ground	SW	50	46	50	46	50	46	51	47	0.4	0.5	0.5	0.7	60	55	NO	NO	NO	NO	NO
3.3	37527	44 RAILWAY PARADE ANNANDALE	Ground	SE	49	44	49	45	49	45	50	45	0.3	0.4	0.4	0.6	60	55	NO	NO	NO	NO	NO
3.3	37533	22 KENTVILLE AVENUE ANNANDALE	Ground	N	56	51	55	51	56	51	56	51	-0.3	-0.1	-0.2	-0.1	60	55	NO	NO	NO	NO	NO
3.3	37533	22 KENTVILLE AVENUE ANNANDALE	Ground	S	51	46	52	47	52	47	53	48	1.1	1.1	1.2	1.1	60	55	NO	NO	NO	NO	NO
3.3	37534	20 KENTVILLE AVENUE ANNANDALE	Ground	S	51	46	52	47	52	47	53	48	1.1	1.1	1.2	1.2	60	55	NO	NO	NO	NO	NO
3.3	37534	20 KENTVILLE AVENUE ANNANDALE	Ground	E	48	43	48	44	48	44	49	44	0.2	0.2	0.2	0.4	60	55	NO	NO	NO	NO	NO
3.3	37534	20 KENTVILLE AVENUE ANNANDALE	Ground	N	54	50	54	50	55	50	55	50	0.0	0.1	0.2	0.2	60	55	NO	NO	NO	NO	NO
3.3	37536	20 PRITCHARD STREET ANNANDALE	Ground	N	57	53	58	53	58	53	58	54	0.6	0.7	0.8	1.0	60	55	NO	NO	NO	NO	NO
3.3	37536	20 PRITCHARD STREET ANNANDALE	Ground	W	56	52	57	53	57	52	58	53	0.8	0.8	0.9	1.1	60	55	NO	NO	NO	NO	NO
3.3	37536	20 PRITCHARD STREET ANNANDALE	Ground	S	48	44	48	44	48	44	49	45	0.4	0.5	0.6	0.7	60	55	NO	NO	NO	NO	NO
3.3	37536	20 PRITCHARD STREET ANNANDALE	Ground	E	49	45	50	45	50	45	50	46	0.4	0.4	0.4	0.6	60	55	NO	NO	NO	NO	NO
3.3	37547	42 RAILWAY PARADE ANNANDALE	First	NW	61	57	62	58	62	57	62	58	0.6	0.6	0.6	0.8	60	55	NO	NO	NO	NO	NO
3.3	37547	42 RAILWAY PARADE ANNANDALE	First	SW	56	51	56	52	56	52	57	52	0.2	0.4	0.4	0.6	60	55	NO	NO	NO	NO	NO
3.3	37547	42 RAILWAY PARADE ANNANDALE	First	SE	51	46	51	46	51	46	51	47	0.2	0.3	0.3	0.4	60	55	NO	NO	NO	NO	NO
3.3	37547	42 RAILWAY PARADE ANNANDALE	Ground	NW	60	55	60	56	60	56	61	56	0.5	0.6	0.6	0.8	60	55	NO	NO	NO	NO	NO
3.3	37547	42 RAILWAY PARADE ANNANDALE	Ground	SW	51	47	51	47	51	47	52	48	0.4	0.5	0.4	0.7	60	55	NO	NO	NO	NO	NO
3.3	37547	42 RAILWAY PARADE ANNANDALE	Ground	SE	47	43	47	43	47	43	48	43	0.2	0.3	0.3	0.4	59	55	NO	NO	NO	NO	NO
3.3	37550	27 PRITCHARD STREET ANNANDALE	Ground	NW	60	56	61	56	61	56	61	57	0.5	0.5	0.5	0.7	60	55	NO	NO	NO	NO	NO
3.3	37550	27 PRITCHARD STREET ANNANDALE	Ground	SE	50	45	50	46	50	46	50	46	0.2	0.3	0.3	0.5	60	55	NO	NO	NO	NO	NO
3.3	37551	32 KENTVILLE AVENUE ANNANDALE	First	E	50	45	50	45	50	46	51	46	0.0	0.2	0.1	0.2	60	55	NO	NO	NO	NO	NO
3.3	37551	32 KENTVILLE AVENUE ANNANDALE	First	N	59	54	58	54	59	54	59	54	-0.2	-0.1	-0.1	0.0	60	55	NO	NO	NO	NO	NO
3.3	37551	32 KENTVILLE AVENUE ANNANDALE	First	W	55	50	55	50	55	50	55	51	0.0	0.1	0.0	0.2	60	55	NO	NO	NO	NO	NO
3.3	37551	32 KENTVILLE AVENUE ANNANDALE	First	S	51	47	52	47	52	47	53	48	0.6	0.6	0.7	0.8	60	55	NO	NO	NO	NO	NO
3.3	37551	32 KENTVILLE AVENUE ANNANDALE	Ground	E	46	41	46	41	46	42	47	42	0.1	0.1	0.2	0.3	58	54	NO	NO	NO	NO	NO
3.3	37551	32 KENTVILLE AVENUE ANNANDALE	Ground	N	55	51	55	51	56	51	56	51	-0.1	0.0	0.0	0.1	60	55	NO	NO	NO	NO	NO

NCA	Receiver ID	Address	Floor Level	Facade	Opening Year 2027				Design Year 2037				Increase (Do Smthng - Do Nothing)				NCG project road noise criteria		Do noise levels exceed the cumulative limit with project roads adding ≥2dB to the total noise levels?		Is the contribution from the road project Acute?		Consider further treatment?
					Do Nothing		Do Smthng		Do Nothing		Do Smthng		Opening Year 2027		Design Year 2037								
					Day	Night	Day	Night	Day	Night	Day	Night	Day	Night	Day	Night	Day	Night	Day	Night	$L_{Aeq,15hr}$ ≥ 65dB	$L_{Aeq,9hr}$ ≥ 60dB	
3.3	37551	32 KENTVILLE AVENUE ANNANDALE	Ground	W	51	46	51	47	52	47	52	47	0.0	0.1	0.1	0.1	60	55	NO	NO	NO	NO	NO
3.3	37551	32 KENTVILLE AVENUE ANNANDALE	Ground	S	48	44	49	44	49	44	50	45	0.7	0.7	0.8	0.8	60	55	NO	NO	NO	NO	NO
3.3	37553	22A KENTVILLE AVENUE ANNANDALE	Ground	S	51	46	52	47	52	47	53	48	1.0	1.1	1.1	1.1	60	55	NO	NO	NO	NO	NO
3.3	37553	22A KENTVILLE AVENUE ANNANDALE	Ground	N	57	52	57	52	57	53	57	53	-0.2	-0.1	-0.1	-0.1	60	55	NO	NO	NO	NO	NO
3.3	37554	28 KENTVILLE AVENUE ANNANDALE	First	E	55	50	55	50	55	50	55	50	-0.1	-0.1	-0.1	0.0	60	55	NO	NO	NO	NO	NO
3.3	37554	28 KENTVILLE AVENUE ANNANDALE	First	NW	54	49	54	49	54	50	54	50	-0.2	0.0	-0.1	0.0	60	55	NO	NO	NO	NO	NO
3.3	37554	28 KENTVILLE AVENUE ANNANDALE	First	N	59	54	59	54	59	55	59	55	-0.1	-0.1	-0.2	0.0	60	55	NO	NO	NO	NO	NO
3.3	37554	28 KENTVILLE AVENUE ANNANDALE	First	S	52	47	52	48	52	47	53	48	0.9	0.9	1.0	1.0	60	55	NO	NO	NO	NO	NO
3.3	37554	28 KENTVILLE AVENUE ANNANDALE	First	E	57	52	56	52	57	52	57	52	-0.2	-0.1	-0.2	-0.1	60	55	NO	NO	NO	NO	NO
3.3	37554	28 KENTVILLE AVENUE ANNANDALE	Ground	E	52	48	52	47	53	48	53	48	-0.3	-0.2	-0.3	-0.2	60	55	NO	NO	NO	NO	NO
3.3	37554	28 KENTVILLE AVENUE ANNANDALE	Ground	NW	51	46	51	46	52	47	51	47	-0.2	-0.1	-0.2	-0.1	60	55	NO	NO	NO	NO	NO
3.3	37554	28 KENTVILLE AVENUE ANNANDALE	Ground	N	57	52	57	52	57	53	57	53	-0.2	-0.1	-0.2	-0.1	60	55	NO	NO	NO	NO	NO
3.3	37554	28 KENTVILLE AVENUE ANNANDALE	Ground	S	49	44	50	45	50	45	51	46	1.0	1.0	1.0	1.1	60	55	NO	NO	NO	NO	NO
3.3	37555	30 KENTVILLE AVENUE ANNANDALE	First	N	59	54	59	54	59	54	59	54	-0.1	0.0	-0.1	0.0	60	55	NO	NO	NO	NO	NO
3.3	37555	30 KENTVILLE AVENUE ANNANDALE	First	W	50	45	50	45	50	46	51	46	0.0	0.1	0.1	0.2	60	55	NO	NO	NO	NO	NO
3.3	37555	30 KENTVILLE AVENUE ANNANDALE	First	S	51	47	52	48	52	47	53	48	0.8	0.9	0.9	0.9	60	55	NO	NO	NO	NO	NO
3.3	37555	30 KENTVILLE AVENUE ANNANDALE	Ground	N	56	51	56	51	56	52	56	52	-0.2	-0.1	-0.2	0.0	60	55	NO	NO	NO	NO	NO
3.3	37555	30 KENTVILLE AVENUE ANNANDALE	Ground	W	46	41	46	42	47	42	47	42	0.1	0.1	0.1	0.2	59	54	NO	NO	NO	NO	NO
3.3	37555	30 KENTVILLE AVENUE ANNANDALE	Ground	S	49	44	50	45	49	44	50	45	0.8	0.9	0.9	1.0	60	55	NO	NO	NO	NO	NO
3.3	37556	26 KENTVILLE AVENUE ANNANDALE	Ground	N	57	53	57	53	58	53	58	53	-0.3	-0.2	-0.2	-0.1	60	55	NO	NO	NO	NO	NO
3.3	37556	26 KENTVILLE AVENUE ANNANDALE	Ground	W	46	42	46	42	47	42	47	42	0.0	0.0	0.1	0.1	59	54	NO	NO	NO	NO	NO
3.3	37556	26 KENTVILLE AVENUE ANNANDALE	Ground	S	50	46	51	47	51	46	52	47	1.0	0.9	1.1	1.0	60	55	NO	NO	NO	NO	NO
3.3	37557	3 BAYVIEW CRESCENT ANNANDALE	First	NE	64	58	65	60	64	59	65	60	1.0	1.2	1.0	1.2	60	55	NO	NO	NO	NO	NO
3.3	37557	3 BAYVIEW CRESCENT ANNANDALE	First	NW	53	49	53	49	54	49	54	49	0.1	0.1	0.2	0.2	60	55	NO	NO	NO	NO	NO
3.3	37557	3 BAYVIEW CRESCENT ANNANDALE	First	SW	55	50	56	51	55	50	57	52	1.5	1.5	1.6	1.6	60	55	NO	NO	NO	NO	NO
3.3	37557	3 BAYVIEW CRESCENT ANNANDALE	Ground	NE	63	57	64	59	63	58	64	59	1.1	1.3	1.1	1.3	60	55	NO	NO	NO	NO	NO
3.3	37557	3 BAYVIEW CRESCENT ANNANDALE	Ground	NW	47	43	48	43	48	43	48	44	0.4	0.4	0.4	0.4	60	55	NO	NO	NO	NO	NO
3.3	37557	3 BAYVIEW CRESCENT ANNANDALE	Ground	SW	52	47	53	48	53	47	54	49	1.5	1.5	1.6	1.5	60	55	NO	NO	NO	NO	NO
3.3	37558	1 BAYVIEW CRESCENT ANNANDALE	Ground	SW	54	49	55	50	55	49	56	51	1.4	1.5	1.6	1.6	60	55	NO	NO	NO	NO	NO
3.3	37558	1 BAYVIEW CRESCENT ANNANDALE	Ground	SE	65	60	67	62	66	61	68	63	1.5	1.6	1.6	1.6	60	55	NO	NO	NO	NO	NO
3.3	37558	1 BAYVIEW CRESCENT ANNANDALE	Ground	NE	64	59	66	60	65	60	66	61	1.3	1.4	1.3	1.4	60	55	NO	NO	NO	NO	NO
3.3	37564	40 RAILWAY PARADE ANNANDALE	First	NE	51	46	51	47	51	46	51	47	0.3	0.5	0.4	0.7	60	55	NO	NO	NO	NO	NO
3.3	37564	40 RAILWAY PARADE ANNANDALE	First	NW	62	58	63	58	63	58	63	59	0.5	0.5	0.5	0.7	60	55	NO	NO	NO	NO	NO
3.3	37564	40 RAILWAY PARADE ANNANDALE	First	SE	47	43	47	43	48	43	48	43	0.3	0.3	0.4	0.5	60	55	NO	NO	NO	NO	NO
3.3	37564	40 RAILWAY PARADE ANNANDALE	Second	NE	56	51	56	52	56	52	57	52	0.4	0.5	0.6	0.7	60	55	NO	NO	NO	NO	NO
3.3	37564	40 RAILWAY PARADE ANNANDALE	Second	NW	64	60	64	60	64	60	65	60	0.4	0.4	0.4	0.6	60	55	NO	NO	NO	NO	NO
3.3	37564	40 RAILWAY PARADE ANNANDALE	Second	SE	53	48	53	48	53	49	53	49	0.1	0.1	0.2	0.2	60	55	NO	NO	NO	NO	NO
3.3	37564	40 RAILWAY PARADE ANNANDALE	Ground	NE	49	44	49	45	49	44	49	45	0.3	0.5	0.4	0.7	60	55	NO	NO	NO	NO	NO
3.3	37564	40 RAILWAY PARADE ANNANDALE	Ground	NW	61	56	61	57	61	57	62	57	0.4	0.5	0.5	0.7	60	55	NO	NO	NO	NO	NO
3.3	37564	40 RAILWAY PARADE ANNANDALE	Ground	SE	44	40	44	40	44	40	45	40	0.4	0.4	0.5	0.6	56	52	NO	NO	NO	NO	NO
3.3	37565	25 PRITCHARD STREET ANNANDALE	Ground	NE	51	47	51	47	51	47	52	48	0.3	0.5	0.4	0.6	60	55	NO	NO	NO	NO	NO
3.3	37565	25 PRITCHARD STREET ANNANDALE	Ground	NW	59	55	60	56	60	55	61	56	0.5	0.7	0.7	0.9	60	55	NO	NO	NO	NO	NO
3.3	37565	25 PRITCHARD STREET ANNANDALE	Ground	SE	49	45	49	45	49	45	50	46	0.4	0.4	0.5	0.6	60	55	NO	NO	NO	NO	NO
3.3	37566	18 PRITCHARD STREET ANNANDALE	Ground	W	51	47	52	48	52	47	53	48	0.5	0.5	0.7	0.7	60	55	NO	NO	NO	NO	NO
3.3	37566	18 PRITCHARD STREET ANNANDALE	Ground	E	48	44	49	44	49	44	49	45	0.5	0.4	0.5	0.6	60	55	NO	NO	NO	NO	NO
3.3	37566	18 PRITCHARD STREET ANNANDALE	Ground	N	60	56	60	56	61	56	61	57	0.2	0.2	0.3	0.4	60	55	NO	NO	NO	NO	NO
3.3	37566	18 PRITCHARD STREET ANNANDALE	Ground	W	58	54	59	54	59	54	59	55	0.5	0.6	0.6	0.8	60	55	NO	NO	NO	NO	NO
3.3	37568	5 BAYVIEW CRESCENT ANNANDALE	Ground	SW	53	48	54	49	53	48	55	49	1.3	1.2	1.4	1.3	60	55	NO	NO	NO	NO	NO
3.3	37568	5 BAYVIEW CRESCENT ANNANDALE	Ground	SE	49	44	49	44	49	45	50	45	0.2	0.2	0.3	0.4	60	55	NO	NO	NO	NO	NO
3.3	37568	5 BAYVIEW CRESCENT ANNANDALE	Ground	NE	61	56	62	57	62	56	63	57	1.0	1.3	1.1	1.2	60	55	NO	NO	NO	NO	NO
3.3	37569	7 BAYVIEW CRESCENT ANNANDALE	Ground	NE	60	54	61	55	60	55	61	56	0.9	1.1	1.0	1.1	60	55	NO	NO	NO	NO	NO
3.3	37569	7 BAYVIEW CRESCENT ANNANDALE	Ground	NW	49	44	49	44	49	44	50	45	0.4	0.5	0.6	0.6	60	55	NO	NO	NO	NO	NO
3.3	37569	7 BAYVIEW CRESCENT ANNANDALE	Ground	SW	52	47	53	48	52	47	54	48	1.2	1.2	1.3	1.2	60	55	NO	NO	NO	NO	NO
3.3	37569	7 BAYVIEW CRESCENT ANNANDALE	Ground	SE	52	47	54	49	53	48	54	49	1.2	1.3	1.3	1.3	60	55	NO	NO	NO	NO	NO
3.3	37573	351 ANNANDALE STREET ANNANDALE	Ground	W	58	54	59	54	58	54	59	55	0.6	0.6	0.8	0.9	60	55	NO	NO	NO	NO	NO
3.3	37573	351 ANNANDALE STREET ANNANDALE	Ground	S	47	42	47	43	47	43	48	43	0.4	0.5	0.6	0.6	59	55	NO	NO	NO	NO	NO
3.3	37573	351 ANNANDALE STREET ANNANDALE	Ground	E	54	50	54	50	55	50	55	50	-0.2	-0.2	-0.2	-0.2	60	55	NO	NO	NO	NO	NO
3.3	37574	353 ANNANDALE STREET ANNANDALE	Ground	E	55	50	54	50	55	50	55	50	-0.3	-0.2	-0.2	-0.1	60	55	NO	NO	NO	NO	NO
3.3	37574	353 ANNANDALE STREET ANNANDALE	Ground	W	57	52	58	53	57	53	58	54	0.9	0.9	1.2	1.2	60	55	NO	NO	NO	NO	NO
3.3	37575	349 ANNANDALE STREET ANNANDALE	First	W	60	56	61	57	61	56	62	57	0.7	0.7	0.8	1.0	60	55	NO	NO	NO	NO	NO
3.3	37575	349 ANNANDALE STREET ANNANDALE	First	S	53	49	54	49	54	49	54	50	0.4	0.5	0.5	0.6	60	55	NO	NO	NO	NO	NO
3.3	37575	349 ANNANDALE STREET ANNANDALE	First	E	55	50	55	50	55	51	55	51	-0.1	-0.1	-0.1	0.0	60	55	NO	NO	NO	NO	NO

NCA	Receiver ID	Address	Floor Level	Facade	Opening Year 2027				Design Year 2037				Increase (Do Smthng - Do Nothing)				NCG project road noise criteria		Do noise levels exceed the cumulative limit with project roads adding ≥2dB to the total noise levels?		Is the contribution from the road project Acute?		Consider further treatment?
					Do Nothing		Do Smthng		Do Nothing		Do Smthng		Opening Year 2027		Design Year 2037								
					Day	Night	Day	Night	Day	Night	Day	Night	Day	Night	Day	Night	Day	Night	Day	Night	$L_{Aeq,15hr}$ ≥ 65dB	$L_{Aeq,9hr}$ ≥ 60dB	
3.3	37575	349 ANNANDALE STREET ANNANDALE	Ground	W	58	54	59	54	58	54	59	55	0.6	0.6	0.8	0.8	60	55	NO	NO	NO	NO	NO
3.3	37575	349 ANNANDALE STREET ANNANDALE	Ground	S	49	45	50	45	50	45	50	46	0.5	0.6	0.6	0.7	60	55	NO	NO	NO	NO	NO
3.3	37575	349 ANNANDALE STREET ANNANDALE	Ground	E	48	43	48	43	48	43	48	44	0.2	0.3	0.3	0.4	60	55	NO	NO	NO	NO	NO
3.3	37579	16 PRITCHARD STREET ANNANDALE	Ground	E	58	54	58	53	59	54	59	54	-0.2	-0.3	-0.2	-0.1	60	55	NO	NO	NO	NO	NO
3.3	37579	16 PRITCHARD STREET ANNANDALE	Ground	N	61	57	62	57	62	57	62	58	0.3	0.5	0.5	0.7	60	55	NO	NO	NO	NO	NO
3.3	37579	16 PRITCHARD STREET ANNANDALE	Ground	W	52	47	52	47	52	47	53	48	0.3	0.4	0.5	0.6	60	55	NO	NO	NO	NO	NO
3.3	37579	16 PRITCHARD STREET ANNANDALE	Ground	S	48	44	49	44	49	44	49	45	0.4	0.4	0.6	0.6	60	55	NO	NO	NO	NO	NO
3.3	37580	38 RAILWAY PARADE ANNANDALE	First	NE	60	56	60	56	60	56	61	57	0.6	0.7	0.7	0.9	60	55	NO	NO	NO	NO	NO
3.3	37580	38 RAILWAY PARADE ANNANDALE	First	NW	63	58	63	59	63	59	64	59	0.4	0.5	0.5	0.7	60	55	NO	NO	NO	NO	NO
3.3	37580	38 RAILWAY PARADE ANNANDALE	First	SW	51	47	52	47	52	47	52	48	0.4	0.5	0.5	0.6	60	55	NO	NO	NO	NO	NO
3.3	37580	38 RAILWAY PARADE ANNANDALE	First	SE	50	46	51	46	51	46	51	47	0.3	0.3	0.4	0.5	60	55	NO	NO	NO	NO	NO
3.3	37580	38 RAILWAY PARADE ANNANDALE	First	E	57	53	58	53	58	53	58	54	0.5	0.5	0.5	0.7	60	55	NO	NO	NO	NO	NO
3.3	37580	38 RAILWAY PARADE ANNANDALE	Ground	NE	54	50	54	50	54	50	55	50	0.4	0.5	0.4	0.6	60	55	NO	NO	NO	NO	NO
3.3	37580	38 RAILWAY PARADE ANNANDALE	Ground	NW	61	57	62	57	62	57	62	58	0.4	0.5	0.5	0.7	60	55	NO	NO	NO	NO	NO
3.3	37580	38 RAILWAY PARADE ANNANDALE	Ground	SW	49	44	49	45	49	44	49	45	0.4	0.4	0.4	0.6	60	55	NO	NO	NO	NO	NO
3.3	37580	38 RAILWAY PARADE ANNANDALE	Ground	SE	47	42	47	43	47	43	47	43	0.3	0.4	0.4	0.5	59	55	NO	NO	NO	NO	NO
3.3	37580	38 RAILWAY PARADE ANNANDALE	Ground	E	51	47	52	47	52	47	52	48	0.4	0.5	0.5	0.6	60	55	NO	NO	NO	NO	NO
3.3	37581	9 BAYVIEW CRESCENT ANNANDALE	Ground	NW	52	47	52	47	52	47	52	48	0.0	0.2	0.1	0.2	60	55	NO	NO	NO	NO	NO
3.3	37581	9 BAYVIEW CRESCENT ANNANDALE	Ground	SW	51	46	52	47	52	47	53	48	1.1	1.1	1.1	1.1	60	55	NO	NO	NO	NO	NO
3.3	37581	9 BAYVIEW CRESCENT ANNANDALE	Ground	SE	50	45	50	45	50	45	51	46	0.3	0.4	0.4	0.5	60	55	NO	NO	NO	NO	NO
3.3	37581	9 BAYVIEW CRESCENT ANNANDALE	Ground	NE	59	53	59	54	59	54	60	55	0.7	1.0	0.8	0.9	60	55	NO	NO	NO	NO	NO
3.3	37581	9 BAYVIEW CRESCENT ANNANDALE	Ground	NW	50	45	50	45	50	45	51	46	0.3	0.4	0.3	0.4	60	55	NO	NO	NO	NO	NO
3.3	37582	36 RAILWAY PARADE ANNANDALE	Ground	NE	53	49	54	49	54	49	54	50	0.4	0.5	0.4	0.6	60	55	NO	NO	NO	NO	NO
3.3	37582	36 RAILWAY PARADE ANNANDALE	Ground	NW	62	57	62	58	62	58	63	58	0.4	0.5	0.5	0.7	60	55	NO	NO	NO	NO	NO
3.3	37582	36 RAILWAY PARADE ANNANDALE	Ground	SW	54	49	54	50	54	49	54	50	0.4	0.5	0.5	0.6	60	55	NO	NO	NO	NO	NO
3.3	37582	36 RAILWAY PARADE ANNANDALE	Ground	SE	50	45	50	46	50	45	50	46	0.4	0.5	0.5	0.7	60	55	NO	NO	NO	NO	NO
3.3	37590	23 PRITCHARD STREET ANNANDALE	First	NE	57	52	57	53	57	53	57	53	0.3	0.5	0.4	0.7	60	55	NO	NO	NO	NO	NO
3.3	37590	23 PRITCHARD STREET ANNANDALE	First	NW	63	58	63	59	63	59	64	59	0.5	0.6	0.5	0.7	60	55	NO	NO	NO	NO	NO
3.3	37590	23 PRITCHARD STREET ANNANDALE	First	SW	55	51	55	51	55	51	56	52	0.4	0.4	0.4	0.6	60	55	NO	NO	NO	NO	NO
3.3	37590	23 PRITCHARD STREET ANNANDALE	First	SE	50	46	50	46	51	46	51	47	0.3	0.4	0.4	0.6	60	55	NO	NO	NO	NO	NO
3.3	37590	23 PRITCHARD STREET ANNANDALE	First	NE	51	46	51	47	51	47	52	47	0.5	0.5	0.6	0.7	60	55	NO	NO	NO	NO	NO
3.3	37590	23 PRITCHARD STREET ANNANDALE	First	SE	50	45	50	46	50	45	51	46	0.5	0.5	0.5	0.7	60	55	NO	NO	NO	NO	NO
3.3	37590	23 PRITCHARD STREET ANNANDALE	Ground	NE	54	50	54	50	54	50	55	50	0.3	0.4	0.4	0.6	60	55	NO	NO	NO	NO	NO
3.3	37590	23 PRITCHARD STREET ANNANDALE	Ground	NW	60	55	60	56	60	56	61	57	0.6	0.8	0.8	1.0	60	55	NO	NO	NO	NO	NO
3.3	37590	23 PRITCHARD STREET ANNANDALE	Ground	SW	51	46	51	47	51	47	51	47	0.4	0.4	0.4	0.6	60	55	NO	NO	NO	NO	NO
3.3	37590	23 PRITCHARD STREET ANNANDALE	Ground	NE	46	42	47	42	47	42	47	43	0.5	0.6	0.6	0.8	59	54	NO	NO	NO	NO	NO
3.3	37590	23 PRITCHARD STREET ANNANDALE	Ground	SE	45	41	46	41	46	41	46	42	0.5	0.5	0.5	0.7	58	53	NO	NO	NO	NO	NO
3.3	37591	21 PRITCHARD STREET ANNANDALE	First	SE	49	45	50	45	50	45	50	46	0.5	0.5	0.6	0.7	60	55	NO	NO	NO	NO	NO
3.3	37591	21 PRITCHARD STREET ANNANDALE	First	SW	50	46	51	46	51	46	51	47	0.4	0.5	0.6	0.8	60	55	NO	NO	NO	NO	NO
3.3	37591	21 PRITCHARD STREET ANNANDALE	First	SE	51	46	51	47	51	46	51	47	0.3	0.3	0.3	0.5	60	55	NO	NO	NO	NO	NO
3.3	37591	21 PRITCHARD STREET ANNANDALE	First	NE	55	51	55	51	55	51	56	52	0.3	0.4	0.4	0.6	60	55	NO	NO	NO	NO	NO
3.3	37591	21 PRITCHARD STREET ANNANDALE	First	NW	63	59	64	59	64	59	64	60	0.4	0.5	0.6	0.7	60	55	NO	NO	NO	NO	NO
3.3	37591	21 PRITCHARD STREET ANNANDALE	First	SW	57	53	57	53	57	53	58	54	0.3	0.4	0.4	0.6	60	55	NO	NO	NO	NO	NO
3.3	37591	21 PRITCHARD STREET ANNANDALE	Ground	SE	45	41	45	41	45	41	46	42	0.5	0.5	0.5	0.7	57	53	NO	NO	NO	NO	NO
3.3	37591	21 PRITCHARD STREET ANNANDALE	Ground	SW	46	41	46	42	46	42	47	43	0.5	0.6	0.6	0.8	58	54	NO	NO	NO	NO	NO
3.3	37591	21 PRITCHARD STREET ANNANDALE	Ground	NE	54	50	54	50	54	50	55	50	0.2	0.4	0.3	0.6	60	55	NO	NO	NO	NO	NO
3.3	37591	21 PRITCHARD STREET ANNANDALE	Ground	NW	61	57	62	57	62	57	62	58	0.6	0.7	0.6	0.8	60	55	NO	NO	NO	NO	NO
3.3	37591	21 PRITCHARD STREET ANNANDALE	Ground	SW	56	51	56	52	56	51	56	52	0.2	0.4	0.3	0.6	60	55	NO	NO	NO	NO	NO
3.3	37593	13 BAYVIEW CRESCENT ANNANDALE	Ground	NE	57	52	57	52	57	52	58	53	0.6	0.8	0.6	0.7	60	55	NO	NO	NO	NO	NO
3.3	37593	13 BAYVIEW CRESCENT ANNANDALE	Ground	NW	52	47	52	47	52	48	52	48	0.0	0.1	0.1	0.2	60	55	NO	NO	NO	NO	NO
3.3	37593	13 BAYVIEW CRESCENT ANNANDALE	Ground	SW	49	44	50	45	50	45	50	45	0.6	0.6	0.6	0.7	60	55	NO	NO	NO	NO	NO
3.3	37594	11 BAYVIEW CRESCENT ANNANDALE	Ground	SW	49	44	50	45	50	45	50	45	0.6	0.6	0.7	0.7	60	55	NO	NO	NO	NO	NO
3.3	37594	11 BAYVIEW CRESCENT ANNANDALE	Ground	SE	53	49	53	49	54	49	54	49	0.0	0.1	0.0	0.1	60	55	NO	NO	NO	NO	NO
3.3	37594	11 BAYVIEW CRESCENT ANNANDALE	Ground	NE	58	53	59	54	59	53	59	54	0.6	0.8	0.7	0.8	60	55	NO	NO	NO	NO	NO
3.3	37597	355 ANNANDALE STREET ANNANDALE	First	W	61	57	62	58	62	57	63	58	0.7	0.7	0.8	0.9	60	55	NO	NO	NO	NO	NO
3.3	37597	355 ANNANDALE STREET ANNANDALE	First	E	58	53	58	53	58	54	58	53	-0.3	-0.2	-0.3	-0.2	60	55	NO	NO	NO	NO	NO
3.3	37597	355 ANNANDALE STREET ANNANDALE	Ground	W	59	55	60	55	59	55	60	56	0.6	0.6	0.7	0.8	60	55	NO	NO	NO	NO	NO
3.3	37597	355 ANNANDALE STREET ANNANDALE	Ground	E	55	50	54	50	55	50	55	50	-0.3	-0.2	-0.2	-0.1	60	55	NO	NO	NO	NO	NO
3.3	37598	357 ANNANDALE STREET ANNANDALE	Ground	E	55	51	55	51	56	51	56	51	-0.2	-0.1	-0.2	-0.1	60	55	NO	NO	NO	NO	NO
3.3	37598	357 ANNANDALE STREET ANNANDALE	Ground	W	59	54	60	55	59	55	60	56	0.7	0.7	0.9	0.9	60	55	NO	NO	NO	NO	NO
3.3	37601	34 RAILWAY PARADE ANNANDALE	First	NW	63	59	64	59	64	59	64	60	0.4	0.5	0.5	0.7	60	55	NO	NO	NO	NO	NO
3.3	37601	34 RAILWAY PARADE ANNANDALE	First	SW	57	52	57	53	57	53	57	53	0.3	0.5	0.4	0.6	60	55	NO	NO	NO	NO	NO

NCA	Receiver ID	Address	Floor Level	Facade	Opening Year 2027				Design Year 2037				Increase (Do Smthng - Do Nothing)				NCG project road noise criteria		Do noise levels exceed the cumulative limit with project roads adding ≥2dB to the total noise levels?		Is the contribution from the road project Acute?		Consider further treatment?
					Do Nothing		Do Smthng		Do Nothing		Do Smthng		Opening Year 2027		Design Year 2037								
					Day	Night	Day	Night	Day	Night	Day	Night	Day	Night	Day	Night	Day	Night	Day	Night	$L_{Aeq,15hr}$ ≥ 65dB	$L_{Aeq,9hr}$ ≥ 60dB	
3.3	37601	34 RAILWAY PARADE ANNANDALE	First	SE	52	47	52	47	52	47	52	48	0.3	0.3	0.3	0.5	60	55	NO	NO	NO	NO	NO
3.3	37601	34 RAILWAY PARADE ANNANDALE	Ground	NW	62	57	62	58	62	57	62	58	0.4	0.5	0.5	0.7	60	55	NO	NO	NO	NO	NO
3.3	37601	34 RAILWAY PARADE ANNANDALE	Ground	SW	53	49	54	49	54	49	54	50	0.4	0.5	0.4	0.7	60	55	NO	NO	NO	NO	NO
3.3	37601	34 RAILWAY PARADE ANNANDALE	Ground	SE	48	43	48	44	48	44	49	44	0.2	0.3	0.3	0.5	60	55	NO	NO	NO	NO	NO
3.3	37602	19 PRITCHARD STREET ANNANDALE	First	NE	61	57	61	57	61	57	62	58	0.4	0.4	0.5	0.6	60	55	NO	NO	NO	NO	NO
3.3	37602	19 PRITCHARD STREET ANNANDALE	First	NW	64	59	64	60	64	59	64	60	0.3	0.4	0.4	0.6	60	55	NO	NO	NO	NO	NO
3.3	37602	19 PRITCHARD STREET ANNANDALE	First	SW	55	50	55	51	55	51	56	51	0.3	0.4	0.4	0.6	60	55	NO	NO	NO	NO	NO
3.3	37602	19 PRITCHARD STREET ANNANDALE	First	SE	52	48	52	48	52	48	53	48	0.1	0.1	0.2	0.3	60	55	NO	NO	NO	NO	NO
3.3	37602	19 PRITCHARD STREET ANNANDALE	First	NE	53	49	54	49	54	49	54	50	0.2	0.1	0.2	0.4	60	55	NO	NO	NO	NO	NO
3.3	37602	19 PRITCHARD STREET ANNANDALE	First	SE	51	46	51	47	51	47	52	47	0.3	0.3	0.3	0.5	60	55	NO	NO	NO	NO	NO
3.3	37602	19 PRITCHARD STREET ANNANDALE	Ground	NE	59	54	59	55	59	54	60	55	0.4	0.5	0.5	0.7	60	55	NO	NO	NO	NO	NO
3.3	37602	19 PRITCHARD STREET ANNANDALE	Ground	NW	62	57	62	58	62	57	62	58	0.3	0.5	0.5	0.7	60	55	NO	NO	NO	NO	NO
3.3	37602	19 PRITCHARD STREET ANNANDALE	Ground	SW	54	49	54	50	54	50	55	50	0.3	0.5	0.4	0.7	60	55	NO	NO	NO	NO	NO
3.3	37602	19 PRITCHARD STREET ANNANDALE	Ground	NE	49	44	49	44	49	44	49	45	0.2	0.2	0.3	0.3	60	55	NO	NO	NO	NO	NO
3.3	37602	19 PRITCHARD STREET ANNANDALE	Ground	SE	47	42	47	43	47	43	48	43	0.4	0.4	0.4	0.5	59	55	NO	NO	NO	NO	NO
3.3	37607	17 BAYVIEW CRESCENT ANNANDALE	Ground	NE	56	51	56	52	57	51	57	52	0.4	0.5	0.5	0.6	60	55	NO	NO	NO	NO	NO
3.3	37607	17 BAYVIEW CRESCENT ANNANDALE	Ground	SW	49	44	50	45	50	45	50	46	0.6	0.6	0.6	0.7	60	55	NO	NO	NO	NO	NO
3.3	37608	32 RAILWAY PARADE ANNANDALE	First	NE	60	56	61	56	61	56	61	57	0.6	0.7	0.7	0.9	60	55	NO	NO	NO	NO	NO
3.3	37608	32 RAILWAY PARADE ANNANDALE	First	NW	63	59	64	59	63	59	64	60	0.5	0.6	0.6	0.8	60	55	NO	NO	NO	NO	NO
3.3	37608	32 RAILWAY PARADE ANNANDALE	First	SW	55	50	55	51	55	50	55	51	0.4	0.5	0.4	0.7	60	55	NO	NO	NO	NO	NO
3.3	37608	32 RAILWAY PARADE ANNANDALE	First	SE	51	47	51	47	51	47	52	48	0.4	0.4	0.5	0.6	60	55	NO	NO	NO	NO	NO
3.3	37608	32 RAILWAY PARADE ANNANDALE	Ground	NE	55	51	55	51	56	51	56	52	0.4	0.4	0.4	0.6	60	55	NO	NO	NO	NO	NO
3.3	37608	32 RAILWAY PARADE ANNANDALE	Ground	NW	61	57	62	57	62	57	62	58	0.5	0.6	0.5	0.8	60	55	NO	NO	NO	NO	NO
3.3	37608	32 RAILWAY PARADE ANNANDALE	Ground	SW	53	48	53	49	53	49	54	49	0.4	0.5	0.4	0.6	60	55	NO	NO	NO	NO	NO
3.3	37608	32 RAILWAY PARADE ANNANDALE	Ground	SE	47	43	48	43	48	43	48	44	0.3	0.4	0.4	0.6	60	55	NO	NO	NO	NO	NO
3.3	37613	19 BAYVIEW CRESCENT ANNANDALE	Ground	NE	56	51	56	51	56	51	57	52	0.3	0.4	0.5	0.5	60	55	NO	NO	NO	NO	NO
3.3	37613	19 BAYVIEW CRESCENT ANNANDALE	Ground	NW	49	44	49	45	49	45	50	45	0.2	0.3	0.3	0.4	60	55	NO	NO	NO	NO	NO
3.3	37613	19 BAYVIEW CRESCENT ANNANDALE	Ground	SW	49	44	49	44	49	44	50	45	0.4	0.4	0.4	0.5	60	55	NO	NO	NO	NO	NO
3.3	37614	359 ANNANDALE STREET ANNANDALE	Ground	W	61	56	61	57	61	57	62	58	0.6	0.6	0.7	0.8	60	55	NO	NO	NO	NO	NO
3.3	37614	359 ANNANDALE STREET ANNANDALE	Ground	S	50	46	51	46	51	46	51	47	0.3	0.4	0.5	0.6	60	55	NO	NO	NO	NO	NO
3.3	37614	359 ANNANDALE STREET ANNANDALE	Ground	E	55	51	55	51	56	51	56	51	-0.2	-0.2	-0.1	-0.1	60	55	NO	NO	NO	NO	NO
3.3	37615	361 ANNANDALE STREET ANNANDALE	Ground	W	60	55	61	56	60	56	61	57	1.1	1.1	1.3	1.3	60	55	NO	NO	NO	NO	NO
3.3	37615	361 ANNANDALE STREET ANNANDALE	Ground	E	53	49	53	49	54	49	54	49	-0.1	0.0	0.0	0.0	60	55	NO	NO	NO	NO	NO
3.3	37618	15 PRITCHARD STREET ANNANDALE	First	NW	63	58	63	59	63	59	64	59	0.3	0.4	0.4	0.6	60	55	NO	NO	NO	NO	NO
3.3	37618	15 PRITCHARD STREET ANNANDALE	First	SW	59	55	60	55	60	55	60	56	0.3	0.4	0.3	0.5	60	55	NO	NO	NO	NO	NO
3.3	37618	15 PRITCHARD STREET ANNANDALE	First	SE	50	45	50	46	50	45	51	46	0.5	0.5	0.5	0.7	60	55	NO	NO	NO	NO	NO
3.3	37618	15 PRITCHARD STREET ANNANDALE	Ground	NW	59	54	59	55	59	54	60	55	0.4	0.4	0.5	0.6	60	55	NO	NO	NO	NO	NO
3.3	37618	15 PRITCHARD STREET ANNANDALE	Ground	SW	56	52	56	52	57	52	57	53	0.3	0.5	0.3	0.6	60	55	NO	NO	NO	NO	NO
3.3	37621	30 RAILWAY PARADE ANNANDALE	Ground	NE	56	52	56	52	57	52	57	53	0.4	0.5	0.5	0.7	60	55	NO	NO	NO	NO	NO
3.3	37621	30 RAILWAY PARADE ANNANDALE	Ground	NW	62	57	62	58	62	58	63	58	0.4	0.5	0.5	0.6	60	55	NO	NO	NO	NO	NO
3.3	37621	30 RAILWAY PARADE ANNANDALE	Ground	SW	57	52	57	53	57	53	58	53	0.4	0.5	0.5	0.7	60	55	NO	NO	NO	NO	NO
3.3	37621	30 RAILWAY PARADE ANNANDALE	Ground	SE	50	45	50	46	50	46	51	47	0.5	0.6	0.7	0.8	60	55	NO	NO	NO	NO	NO
3.3	37624	300 JOHNSTON STREET ANNANDALE	First	NE	68	63	69	63	69	63	69	64	0.6	0.9	0.7	0.9	60	55	NO	NO	NO	NO	NO
3.3	37624	300 JOHNSTON STREET ANNANDALE	First	NW	60	55	61	56	61	55	61	56	0.5	0.6	0.5	0.6	60	55	NO	NO	NO	NO	NO
3.3	37624	300 JOHNSTON STREET ANNANDALE	First	SW	58	53	59	54	58	53	60	55	1.5	1.6	1.6	1.6	60	55	NO	NO	NO	NO	NO
3.3	37624	300 JOHNSTON STREET ANNANDALE	First	SE	67	62	68	63	68	62	69	64	1.2	1.5	1.2	1.5	60	55	NO	NO	NO	NO	NO
3.3	37624	300 JOHNSTON STREET ANNANDALE	Ground	NE	67	62	68	63	68	62	68	63	0.7	0.8	0.7	0.9	60	55	NO	NO	NO	NO	NO
3.3	37624	300 JOHNSTON STREET ANNANDALE	Ground	NW	56	51	56	52	57	52	57	52	0.1	0.2	0.1	0.3	60	55	NO	NO	NO	NO	NO
3.3	37624	300 JOHNSTON STREET ANNANDALE	Ground	SW	55	50	56	51	55	50	57	52	1.6	1.6	1.7	1.6	60	55	NO	NO	NO	NO	NO
3.3	37624	300 JOHNSTON STREET ANNANDALE	Ground	SE	66	61	67	62	67	61	68	63	1.3	1.6	1.3	1.5	60	55	NO	NO	NO	NO	NO
3.3	37626	21 BAYVIEW CRESCENT ANNANDALE	Ground	SW	49	44	49	45	49	44	50	45	0.5	0.5	0.5	0.6	60	55	NO	NO	NO	NO	NO
3.3	37626	21 BAYVIEW CRESCENT ANNANDALE	Ground	SE	50	45	50	45	50	45	50	46	0.2	0.2	0.3	0.3	60	55	NO	NO	NO	NO	NO
3.3	37626	21 BAYVIEW CRESCENT ANNANDALE	Ground	NE	56	51	56	51	56	51	57	52	0.4	0.5	0.6	0.6	60	55	NO	NO	NO	NO	NO
3.3	37627	23 BAYVIEW CRESCENT ANNANDALE	Ground	NE	56	52	57	52	57	52	57	52	0.3	0.3	0.5	0.5	60	55	NO	NO	NO	NO	NO
3.3	37627	23 BAYVIEW CRESCENT ANNANDALE	Ground	NW	52	48	52	48	53	48	52	48	-0.1	0.0	-0.1	0.0	60	55	NO	NO	NO	NO	NO
3.3	37627	23 BAYVIEW CRESCENT ANNANDALE	Ground	SW	48	44	49	44	49	44	49	45	0.4	0.5	0.5	0.6	60	55	NO	NO	NO	NO	NO
3.3	37630	13 PRITCHARD STREET ANNANDALE	First	NW	63	59	64	60	64	59	65	60	0.5	0.6	0.7	0.8	60	55	NO	NO	NO	NO	NO
3.3	37630	13 PRITCHARD STREET ANNANDALE	First	SE	51	46	51	46	51	46	51	47	0.2	0.3	0.4	0.5	60	55	NO	NO	NO	NO	NO
3.3	37630	13 PRITCHARD STREET ANNANDALE	First	NE	55	51	56	52	56	51	57	52	0.6	0.6	0.7	0.9	60	55	NO	NO	NO	NO	NO
3.3	37630	13 PRITCHARD STREET ANNANDALE	Ground	NE	55	50	56	52	55	51	57	52	1.4	1.6	1.7	1.8	60	55	NO	NO	NO	NO	NO
3.3	37630	13 PRITCHARD STREET ANNANDALE	Ground	NW	59	55	60	56	60	55	61	56	0.6	0.7	0.8	0.9	60	55	NO	NO	NO	NO	NO
3.3	37630	13 PRITCHARD STREET ANNANDALE	Ground	NE	51	47	52	47	52	47	52	48	0.5	0.5	0.5	0.7	60	55	NO	NO	NO	NO	NO

NCA	Receiver ID	Address	Floor Level	Facade	Opening Year 2027				Design Year 2037				Increase (Do Smthng - Do Nothing)				NCG project road noise criteria		Do noise levels exceed the cumulative limit with project roads adding ≥2dB to the total noise levels?		Is the contribution from the road project Acute?		Consider further treatment?
					Do Nothing		Do Smthng		Do Nothing		Do Smthng		Opening Year 2027		Design Year 2037								
					Day	Night	Day	Night	Day	Night	Day	Night	Day	Night	Day	Night	Day	Night	Day	Night	$L_{Aeq,15hr}$ ≥ 65dB	$L_{Aeq,9hr}$ ≥ 60dB	
3.3	37632	26 RAILWAY PARADE ANNANDALE	Ground	NW	61	57	62	57	61	57	62	58	0.5	0.7	0.7	0.9	60	55	NO	NO	NO	NO	NO
3.3	37632	26 RAILWAY PARADE ANNANDALE	Ground	SW	56	52	56	52	56	52	57	53	0.4	0.5	0.5	0.7	60	55	NO	NO	NO	NO	NO
3.3	37632	26 RAILWAY PARADE ANNANDALE	Ground	SE	51	47	52	47	52	47	52	48	0.3	0.4	0.4	0.5	60	55	NO	NO	NO	NO	NO
3.3	37632	26 RAILWAY PARADE ANNANDALE	Ground	NE	52	48	52	48	53	48	53	48	0.2	0.3	0.2	0.3	60	55	NO	NO	NO	NO	NO
3.3	37637	12 PRITCHARD STREET ANNANDALE	First	N	62	58	63	58	63	58	63	59	0.5	0.6	0.7	0.7	60	55	NO	NO	NO	NO	NO
3.3	37637	12 PRITCHARD STREET ANNANDALE	First	W	64	60	65	61	65	60	66	61	0.6	0.6	0.7	0.7	60	55	NO	NO	NO	NO	NO
3.3	37637	12 PRITCHARD STREET ANNANDALE	First	E	60	55	59	55	60	55	60	55	-0.3	-0.3	-0.3	-0.2	60	55	NO	NO	NO	NO	NO
3.3	37637	12 PRITCHARD STREET ANNANDALE	Ground	N	57	52	58	54	57	53	59	55	1.6	1.8	1.9	2.0	60	55	NO	NO	NO	NO	NO
3.3	37637	12 PRITCHARD STREET ANNANDALE	Ground	W	63	59	64	60	64	59	65	60	0.6	0.6	0.7	0.8	60	55	NO	NO	NO	NO	NO
3.3	37637	12 PRITCHARD STREET ANNANDALE	Ground	E	55	51	55	51	56	51	55	51	-0.3	-0.1	-0.3	-0.1	60	55	NO	NO	NO	NO	NO
3.3	37638	14 PRITCHARD STREET ANNANDALE	Ground	W	62	58	63	59	63	58	64	59	0.8	0.7	0.9	1.0	60	55	NO	NO	NO	NO	NO
3.3	37638	14 PRITCHARD STREET ANNANDALE	Ground	E	56	51	56	51	56	52	56	52	-0.2	-0.2	-0.3	-0.2	60	55	NO	NO	NO	NO	NO
3.3	37639	11 PRITCHARD STREET ANNANDALE	Ground	NE	52	48	53	49	53	48	54	50	0.9	1.2	1.1	1.4	60	55	NO	NO	NO	NO	NO
3.3	37639	11 PRITCHARD STREET ANNANDALE	Ground	NW	61	57	62	57	61	57	62	58	0.9	0.9	1.1	1.1	60	55	NO	NO	NO	NO	NO
3.3	37639	11 PRITCHARD STREET ANNANDALE	Ground	SW	53	48	53	49	53	49	54	50	0.6	0.7	0.7	0.9	60	55	NO	NO	NO	NO	NO
3.3	37641	300 JOHNSTON STREET ANNANDALE	First	NE	67	62	68	63	68	63	69	63	0.5	0.7	0.6	0.8	60	55	NO	NO	NO	NO	NO
3.3	37641	300 JOHNSTON STREET ANNANDALE	First	NW	59	54	59	54	59	54	60	55	0.2	0.2	0.2	0.4	60	55	NO	NO	NO	NO	NO
3.3	37641	300 JOHNSTON STREET ANNANDALE	First	SW	54	49	55	50	54	49	56	51	1.3	1.3	1.5	1.5	60	55	NO	NO	NO	NO	NO
3.3	37641	300 JOHNSTON STREET ANNANDALE	First	SE	60	55	60	55	60	55	61	56	0.4	0.6	0.6	0.7	60	55	NO	NO	NO	NO	NO
3.3	37641	300 JOHNSTON STREET ANNANDALE	First	NE	68	62	68	63	68	63	69	64	0.6	0.8	0.6	0.8	60	55	NO	NO	NO	NO	NO
3.3	37641	300 JOHNSTON STREET ANNANDALE	Ground	NE	64	59	65	60	65	60	65	60	0.4	0.4	0.4	0.6	60	55	NO	NO	NO	NO	NO
3.3	37641	300 JOHNSTON STREET ANNANDALE	Ground	NW	57	52	57	52	58	53	58	53	0.0	0.1	0.0	0.1	60	55	NO	NO	NO	NO	NO
3.3	37641	300 JOHNSTON STREET ANNANDALE	Ground	SW	51	46	52	47	51	46	53	48	1.3	1.4	1.4	1.4	60	55	NO	NO	NO	NO	NO
3.3	37641	300 JOHNSTON STREET ANNANDALE	Ground	SE	58	53	58	53	58	53	59	54	0.3	0.4	0.4	0.4	60	55	NO	NO	NO	NO	NO
3.3	37641	300 JOHNSTON STREET ANNANDALE	Ground	NE	67	61	67	62	67	62	68	63	0.6	0.8	0.6	0.8	60	55	NO	NO	NO	NO	NO
3.3	37642	24 RAILWAY PARADE ANNANDALE	First	NE	56	51	56	51	56	51	56	52	0.2	0.4	0.3	0.4	60	55	NO	NO	NO	NO	NO
3.3	37642	24 RAILWAY PARADE ANNANDALE	First	NW	63	58	64	59	63	59	64	60	0.7	0.8	0.8	1.0	60	55	NO	NO	NO	NO	NO
3.3	37642	24 RAILWAY PARADE ANNANDALE	First	SE	53	49	53	49	54	49	54	49	0.1	0.2	0.2	0.3	60	55	NO	NO	NO	NO	NO
3.3	37642	24 RAILWAY PARADE ANNANDALE	Ground	NE	53	49	53	49	54	49	54	49	0.3	0.4	0.4	0.5	60	55	NO	NO	NO	NO	NO
3.3	37642	24 RAILWAY PARADE ANNANDALE	Ground	NW	61	57	62	57	62	57	62	58	0.6	0.7	0.6	0.9	60	55	NO	NO	NO	NO	NO
3.3	37642	24 RAILWAY PARADE ANNANDALE	Ground	SE	50	45	50	45	50	45	50	46	0.1	0.2	0.2	0.4	60	55	NO	NO	NO	NO	NO
3.3	37642	24 RAILWAY PARADE ANNANDALE	Ground	NW	61	57	62	57	62	57	62	58	0.6	0.7	0.6	0.9	60	55	NO	NO	NO	NO	NO
3.3	37642	24 RAILWAY PARADE ANNANDALE	Ground	SE	50	45	50	45	50	45	50	46	0.1	0.2	0.2	0.4	60	55	NO	NO	NO	NO	NO
3.3	37644	29 BAYVIEW CRESCENT ANNANDALE	First	SE	55	50	55	50	55	51	55	51	-0.2	-0.1	-0.3	-0.1	60	55	NO	NO	NO	NO	NO
3.3	37644	29 BAYVIEW CRESCENT ANNANDALE	First	NE	62	57	62	57	62	57	62	58	0.3	0.3	0.4	0.4	60	55	NO	NO	NO	NO	NO
3.3	37644	29 BAYVIEW CRESCENT ANNANDALE	First	NW	60	55	60	55	60	56	60	56	0.0	0.1	0.1	0.1	60	55	NO	NO	NO	NO	NO
3.3	37644	29 BAYVIEW CRESCENT ANNANDALE	First	SW	51	47	52	47	52	47	52	48	0.7	0.7	0.8	0.9	60	55	NO	NO	NO	NO	NO
3.3	37644	29 BAYVIEW CRESCENT ANNANDALE	Ground	SE	49	45	49	45	50	45	50	45	-0.1	-0.1	0.0	0.0	60	55	NO	NO	NO	NO	NO
3.3	37644	29 BAYVIEW CRESCENT ANNANDALE	Ground	NE	59	54	59	55	59	55	60	55	0.5	0.4	0.6	0.6	60	55	NO	NO	NO	NO	NO
3.3	37644	29 BAYVIEW CRESCENT ANNANDALE	Ground	NW	57	53	57	53	58	53	58	53	-0.1	0.0	0.0	0.0	60	55	NO	NO	NO	NO	NO
3.3	37644	29 BAYVIEW CRESCENT ANNANDALE	Ground	SW	47	43	48	43	48	43	49	44	0.6	0.6	0.7	0.9	60	55	NO	NO	NO	NO	NO
3.3	37645	25 BAYVIEW CRESCENT ANNANDALE	Ground	SW	47	42	48	43	48	43	48	43	0.4	0.5	0.5	0.5	60	55	NO	NO	NO	NO	NO
3.3	37645	25 BAYVIEW CRESCENT ANNANDALE	Ground	SE	49	45	49	45	50	45	50	45	0.1	0.2	0.2	0.3	60	55	NO	NO	NO	NO	NO
3.3	37645	25 BAYVIEW CRESCENT ANNANDALE	Ground	NE	56	52	57	52	57	52	58	53	0.6	0.5	0.7	0.7	60	55	NO	NO	NO	NO	NO
3.3	37645	25 BAYVIEW CRESCENT ANNANDALE	Ground	NW	47	43	47	43	47	43	48	43	0.0	0.1	0.1	0.1	59	55	NO	NO	NO	NO	NO
3.3	37646	27 BAYVIEW CRESCENT ANNANDALE	First	NE	61	56	61	56	61	57	62	57	0.2	0.2	0.3	0.2	60	55	NO	NO	NO	NO	NO
3.3	37646	27 BAYVIEW CRESCENT ANNANDALE	First	NW	54	49	53	49	54	50	54	50	-0.3	-0.2	-0.2	0.0	60	55	NO	NO	NO	NO	NO
3.3	37646	27 BAYVIEW CRESCENT ANNANDALE	First	SW	50	45	50	46	51	46	51	46	0.3	0.4	0.4	0.6	60	55	NO	NO	NO	NO	NO
3.3	37646	27 BAYVIEW CRESCENT ANNANDALE	First	NW	52	48	53	48	53	48	53	49	0.3	0.3	0.4	0.5	60	55	NO	NO	NO	NO	NO
3.3	37646	27 BAYVIEW CRESCENT ANNANDALE	First	SW	50	45	50	46	50	45	51	46	0.5	0.6	0.6	0.8	60	55	NO	NO	NO	NO	NO
3.3	37646	27 BAYVIEW CRESCENT ANNANDALE	Ground	NE	57	53	58	53	58	53	58	54	0.5	0.4	0.6	0.5	60	55	NO	NO	NO	NO	NO
3.3	37646	27 BAYVIEW CRESCENT ANNANDALE	Ground	NW	49	44	49	44	49	44	49	44	-0.1	0.0	-0.1	0.0	60	55	NO	NO	NO	NO	NO
3.3	37646	27 BAYVIEW CRESCENT ANNANDALE	Ground	SW	46	41	46	42	47	42	47	42	0.4	0.4	0.5	0.7	59	54	NO	NO	NO	NO	NO
3.3	37646	27 BAYVIEW CRESCENT ANNANDALE	Ground	NW	49	44	49	45	49	45	50	45	0.3	0.4	0.5	0.6	60	55	NO	NO	NO	NO	NO
3.3	37648	9 PRITCHARD STREET ANNANDALE	First	E	61	56	61	57	61	57	62	57	0.2	0.3	0.5	0.5	60	55	NO	NO	NO	NO	NO
3.3	37648	9 PRITCHARD STREET ANNANDALE	First	NE	63	59	64	59	64	59	64	60	0.5	0.5	0.6	0.7	60	55	NO	NO	NO	NO	NO
3.3	37648	9 PRITCHARD STREET ANNANDALE	First	NW	64	60	65	60	65	60	65	61	0.6	0.6	0.6	0.8	60	55	NO	NO	NO	NO	NO
3.3	37648	9 PRITCHARD STREET ANNANDALE	First	SW	54	49	55	51	54	50	55	51	1.1	1.2	1.2	1.5	60	55	NO	NO	NO	NO	NO
3.3	37648	9 PRITCHARD STREET ANNANDALE	First	NE	55	50	57	53	55	51	58	54	2.5	2.7	2.9	3.1	60	55	NO	NO	NO	NO	NO
3.3	37648	9 PRITCHARD STREET ANNANDALE	Ground	E	58	54	59	54	59	54	59	54	0.2	0.2	0.3	0.3	60	55	NO	NO	NO	NO	NO
3.3	37648	9 PRITCHARD STREET ANNANDALE	Ground	NE	60	56	61	56	61	56	61	57	0.5	0.6	0.6	0.8	60	55	NO	NO	NO	NO	NO
3.3	37648	9 PRITCHARD STREET ANNANDALE	Ground	NW	60	56	61	56	61	56	61	57	0.8	0.9	0.9	1.1	60	55	NO	NO	NO	NO	NO
3.3	37648	9 PRITCHARD STREET ANNANDALE	Ground	SW	51	46	52	47	51	46	52	48	1.1	1.4	1.4	1.7	60	55	NO	NO	NO	NO	NO
3.3	37651	22 RAILWAY PARADE ANNANDALE	First	NW	64	59	64	60	64	60	65	60	0.4	0.4	0.5	0.6	60	55	NO	NO	NO	NO	NO

NCA	Receiver ID	Address	Floor Level	Facade	Opening Year 2027				Design Year 2037				Increase (Do Smthng - Do Nothing)				NCG project road noise criteria		Do noise levels exceed the cumulative limit with project roads adding ≥2dB to the total noise levels?		Is the contribution from the road project Acute?		Consider further treatment?
					Do Nothing		Do Smthng		Do Nothing		Do Smthng		Opening Year 2027		Design Year 2037								
					Day	Night	Day	Night	Day	Night	Day	Night	Day	Night	Day	Night	Day	Night	Day	Night	$L_{Aeq,15hr}$ ≥ 65dB	$L_{Aeq,9hr}$ ≥ 60dB	
3.3	37651	22 RAILWAY PARADE ANNANDALE	First	SW	57	53	57	53	58	53	58	54	0.3	0.5	0.4	0.6	60	55	NO	NO	NO	NO	NO
3.3	37651	22 RAILWAY PARADE ANNANDALE	First	SE	50	46	51	46	51	46	51	47	0.2	0.2	0.2	0.4	60	55	NO	NO	NO	NO	NO
3.3	37651	22 RAILWAY PARADE ANNANDALE	First	NE	56	52	57	53	57	52	57	53	0.7	0.9	0.8	1.0	60	55	NO	NO	NO	NO	NO
3.3	37651	22 RAILWAY PARADE ANNANDALE	Second	NW	66	61	66	62	66	61	67	62	0.4	0.6	0.6	0.8	60	55	NO	NO	NO	NO	NO
3.3	37651	22 RAILWAY PARADE ANNANDALE	Second	SW	59	54	59	55	59	55	60	55	0.4	0.5	0.5	0.6	60	55	NO	NO	NO	NO	NO
3.3	37651	22 RAILWAY PARADE ANNANDALE	Second	SE	55	50	55	50	55	50	55	51	0.1	0.2	0.2	0.3	60	55	NO	NO	NO	NO	NO
3.3	37651	22 RAILWAY PARADE ANNANDALE	Second	NE	61	57	62	57	61	57	62	58	0.7	0.8	0.9	1.0	60	55	NO	NO	NO	NO	NO
3.3	37651	22 RAILWAY PARADE ANNANDALE	Ground	NW	61	57	62	58	62	57	62	58	0.4	0.5	0.4	0.6	60	55	NO	NO	NO	NO	NO
3.3	37651	22 RAILWAY PARADE ANNANDALE	Ground	SW	55	51	56	51	56	51	56	52	0.4	0.5	0.4	0.6	60	55	NO	NO	NO	NO	NO
3.3	37651	22 RAILWAY PARADE ANNANDALE	Ground	SE	47	42	47	43	47	42	48	43	0.3	0.4	0.4	0.6	59	54	NO	NO	NO	NO	NO
3.3	37651	22 RAILWAY PARADE ANNANDALE	Ground	NE	54	49	54	50	54	49	55	50	0.6	0.7	0.7	0.9	60	55	NO	NO	NO	NO	NO
3.3	37652	8 PRITCHARD STREET ANNANDALE	Ground	SE	54	49	54	49	54	50	54	49	-0.2	0.0	-0.1	-0.1	60	55	NO	NO	NO	NO	NO
3.3	37652	8 PRITCHARD STREET ANNANDALE	Ground	NW	64	60	65	61	65	60	66	61	0.6	0.6	0.7	0.8	60	55	NO	NO	NO	NO	NO
3.3	37653	10 PRITCHARD STREET ANNANDALE	Ground	NW	64	60	65	60	65	60	65	61	0.6	0.5	0.7	0.8	60	55	NO	NO	NO	NO	NO
3.3	37653	10 PRITCHARD STREET ANNANDALE	Ground	SW	55	50	56	52	55	51	57	52	1.3	1.5	1.4	1.7	60	55	NO	NO	NO	NO	NO
3.3	37653	10 PRITCHARD STREET ANNANDALE	Ground	SE	54	50	54	49	55	50	54	50	-0.2	-0.1	-0.2	0.0	60	55	NO	NO	NO	NO	NO
3.3	37654	300 JOHNSTON STREET ANNANDALE	First	NE	67	62	68	63	68	63	68	63	0.4	0.6	0.5	0.6	60	55	NO	NO	NO	NO	NO
3.3	37654	300 JOHNSTON STREET ANNANDALE	First	NW	60	55	60	55	60	55	61	56	0.2	0.3	0.2	0.3	60	55	NO	NO	NO	NO	NO
3.3	37654	300 JOHNSTON STREET ANNANDALE	First	SW	54	49	55	51	54	49	56	51	1.9	1.9	2.1	2.1	60	55	NO	NO	NO	NO	NO
3.3	37654	300 JOHNSTON STREET ANNANDALE	First	SE	58	54	59	54	59	54	59	54	0.3	0.4	0.4	0.4	60	55	NO	NO	NO	NO	NO
3.3	37654	300 JOHNSTON STREET ANNANDALE	First	NE	67	62	68	63	68	63	68	63	0.4	0.6	0.5	0.7	60	55	NO	NO	NO	NO	NO
3.3	37654	300 JOHNSTON STREET ANNANDALE	Ground	NE	65	60	66	61	66	61	66	61	0.3	0.4	0.4	0.4	60	55	NO	NO	NO	NO	NO
3.3	37654	300 JOHNSTON STREET ANNANDALE	Ground	NW	58	53	58	53	59	54	59	54	-0.1	0.0	0.0	0.0	60	55	NO	NO	NO	NO	NO
3.3	37654	300 JOHNSTON STREET ANNANDALE	Ground	SW	50	46	51	47	51	46	52	47	1.2	1.2	1.5	1.5	60	55	NO	NO	NO	NO	NO
3.3	37654	300 JOHNSTON STREET ANNANDALE	Ground	SE	56	52	56	52	57	52	57	52	0.0	0.1	0.1	0.1	60	55	NO	NO	NO	NO	NO
3.3	37654	300 JOHNSTON STREET ANNANDALE	Ground	NE	65	60	65	60	66	61	66	61	0.3	0.4	0.4	0.4	60	55	NO	NO	NO	NO	NO
3.3	37655	5 PRITCHARD STREET ANNANDALE	Ground	SE	57	52	57	52	57	52	57	52	-0.1	0.0	-0.1	0.1	60	55	NO	NO	NO	NO	NO
3.3	37655	5 PRITCHARD STREET ANNANDALE	Ground	NE	64	59	64	60	64	60	65	61	0.6	0.5	0.7	0.8	60	55	NO	NO	NO	NO	NO
3.3	37655	5 PRITCHARD STREET ANNANDALE	Ground	NW	65	61	65	61	65	61	66	61	0.5	0.4	0.6	0.6	60	55	NO	NO	NO	NO	NO
3.3	37656	7 PRITCHARD STREET ANNANDALE	Ground	NW	62	58	63	59	63	58	64	59	0.6	0.6	0.7	0.8	60	55	NO	NO	NO	NO	NO
3.3	37656	7 PRITCHARD STREET ANNANDALE	Ground	SW	56	51	58	53	56	51	59	54	2.1	2.3	2.5	2.6	60	55	NO	NO	NO	NO	NO
3.3	37656	7 PRITCHARD STREET ANNANDALE	Ground	SE	54	49	54	50	54	50	54	50	0.0	0.1	0.0	0.1	60	55	NO	NO	NO	NO	NO
3.3	37661	20 RAILWAY PARADE ANNANDALE	First	NE	56	52	57	53	57	52	57	53	0.7	0.8	0.9	1.1	60	55	NO	NO	NO	NO	NO
3.3	37661	20 RAILWAY PARADE ANNANDALE	First	NW	64	60	65	60	65	60	65	61	0.4	0.4	0.5	0.7	60	55	NO	NO	NO	NO	NO
3.3	37661	20 RAILWAY PARADE ANNANDALE	First	SW	60	55	60	56	60	56	61	56	0.5	0.6	0.5	0.8	60	55	NO	NO	NO	NO	NO
3.3	37661	20 RAILWAY PARADE ANNANDALE	Ground	NE	52	48	53	49	53	48	53	49	0.7	0.8	0.8	1.1	60	55	NO	NO	NO	NO	NO
3.3	37661	20 RAILWAY PARADE ANNANDALE	Ground	NW	62	57	62	58	62	58	63	58	0.3	0.4	0.5	0.6	60	55	NO	NO	NO	NO	NO
3.3	37661	20 RAILWAY PARADE ANNANDALE	Ground	SW	58	53	58	54	58	53	59	54	0.4	0.6	0.4	0.8	60	55	NO	NO	NO	NO	NO
3.3	37663	6 PRITCHARD STREET ANNANDALE	Ground	NW	65	60	65	61	65	60	66	61	0.5	0.5	0.7	0.7	60	55	NO	NO	NO	NO	NO
3.3	37663	6 PRITCHARD STREET ANNANDALE	Ground	SE	53	49	53	48	53	49	53	49	-0.1	-0.1	0.0	0.0	60	55	NO	NO	NO	NO	NO
3.3	37664	4 PRITCHARD STREET ANNANDALE	Ground	SE	53	49	53	49	54	49	54	49	0.0	0.0	0.0	0.0	60	55	NO	NO	NO	NO	NO
3.3	37664	4 PRITCHARD STREET ANNANDALE	Ground	NE	58	53	58	53	59	54	59	54	0.0	0.0	0.1	0.1	60	55	NO	NO	NO	NO	NO
3.3	37664	4 PRITCHARD STREET ANNANDALE	Ground	SE	54	50	54	50	55	50	55	50	0.0	0.0	0.0	0.1	60	55	NO	NO	NO	NO	NO
3.3	37664	4 PRITCHARD STREET ANNANDALE	Ground	NE	63	58	63	59	63	58	64	59	0.7	0.7	0.9	1.0	60	55	NO	NO	NO	NO	NO
3.3	37664	4 PRITCHARD STREET ANNANDALE	Ground	NW	64	59	64	60	64	59	65	60	0.6	0.6	0.7	0.7	60	55	NO	NO	NO	NO	NO
3.3	37664	4 PRITCHARD STREET ANNANDALE	Ground	NE	64	59	65	60	65	60	65	60	0.6	0.6	0.6	0.7	60	55	NO	NO	NO	NO	NO
3.3	37664	4 PRITCHARD STREET ANNANDALE	Ground	NW	65	60	65	61	65	61	66	61	0.5	0.6	0.6	0.7	60	55	NO	NO	NO	NO	NO
3.3	37667	18 RAILWAY PARADE ANNANDALE	Ground	NE	54	49	55	51	54	50	55	51	1.1	1.2	1.2	1.4	60	55	NO	NO	NO	NO	NO
3.3	37667	18 RAILWAY PARADE ANNANDALE	Ground	NW	63	59	63	59	63	59	64	59	0.3	0.3	0.5	0.6	60	55	NO	NO	NO	NO	NO
3.3	37667	18 RAILWAY PARADE ANNANDALE	Ground	SW	51	47	52	48	52	47	53	49	0.9	1.1	1.2	1.3	60	55	NO	NO	NO	NO	NO
3.3	37667	18 RAILWAY PARADE ANNANDALE	Ground	SE	49	45	50	45	49	45	50	46	0.8	0.8	1.0	1.2	60	55	NO	NO	NO	NO	NO
3.3	37673	300 JOHNSTON STREET ANNANDALE	First	NE	68	62	68	63	68	63	69	63	0.3	0.5	0.4	0.6	60	55	NO	NO	NO	NO	NO
3.3	37673	300 JOHNSTON STREET ANNANDALE	First	NW	60	55	60	55	61	56	61	56	0.1	0.2	0.1	0.3	60	55	NO	NO	NO	NO	NO
3.3	37673	300 JOHNSTON STREET ANNANDALE	First	SW	55	51	57	53	56	51	58	53	2.2	2.3	2.5	2.5	60	55	NO	NO	NO	NO	NO
3.3	37673	300 JOHNSTON STREET ANNANDALE	First	SE	59	54	59	54	59	54	60	55	0.3	0.5	0.5	0.4	60	55	NO	NO	NO	NO	NO
3.3	37673	300 JOHNSTON STREET ANNANDALE	Ground	NE	66	61	66	61	67	61	67	62	0.3	0.4	0.3	0.4	60	55	NO	NO	NO	NO	NO
3.3	37673	300 JOHNSTON STREET ANNANDALE	Ground	NW	58	53	58	54	59	54	59	54	0.0	0.2	0.1	0.1	60	55	NO	NO	NO	NO	NO
3.3	37673	300 JOHNSTON STREET ANNANDALE	Ground	SW	52	47	53	49	52	47	54	49	1.7	1.7	2.0	1.9	60	55	NO	NO	NO	NO	NO
3.3	37673	300 JOHNSTON STREET ANNANDALE	Ground	SE	56	52	57	52	57	52	57	52	0.2	0.2	0.2	0.2	60	55	NO	NO	NO	NO	NO
3.3	37676	16 RAILWAY PARADE ANNANDALE	Ground	NW	63	59	63	59	63	59	64	59	0.4	0.3	0.4	0.6	60	55	NO	NO	NO	NO	NO
3.3	37676	16 RAILWAY PARADE ANNANDALE	Ground	SW	53	49	54	50	54	49	55	50	0.9	0.9	0.9	1.1	60	55	NO	NO	NO	NO	NO
3.3	37676	16 RAILWAY PARADE ANNANDALE	Ground	S	51	46	51	47	51	47	52	47	0.6	0.6	0.7	0.8	60	55	NO	NO	NO	NO	NO

NCA	Receiver ID	Address	Floor Level	Facade	Opening Year 2027				Design Year 2037				Increase (Do Smthng - Do Nothing)				NCG project road noise criteria		Do noise levels exceed the cumulative limit with project roads adding ≥2dB to the total noise levels?		Is the contribution from the road project Acute?		Consider further treatment?
					Do Nothing		Do Smthng		Do Nothing		Do Smthng		Opening Year 2027		Design Year 2037								
					Day	Night	Day	Night	Day	Night	Day	Night	Day	Night	Day	Night	Day	Night	Day	Night	$L_{Aeq,15hr}$ ≥ 65dB	$L_{Aeq,9hr}$ ≥ 60dB	
3.3	37677	14 RAILWAY PARADE ANNANDALE	Ground	SE	50	45	51	46	50	46	51	47	0.7	0.7	0.8	0.9	60	55	NO	NO	NO	NO	NO
3.3	37677	14 RAILWAY PARADE ANNANDALE	Ground	NE	51	46	52	47	51	47	52	48	0.8	1.0	1.0	1.2	60	55	NO	NO	NO	NO	NO
3.3	37677	14 RAILWAY PARADE ANNANDALE	Ground	NW	63	59	63	59	63	59	64	60	0.4	0.3	0.5	0.6	60	55	NO	NO	NO	NO	NO
3.3	37680	33 BAYVIEW CRESCENT ANNANDALE	Ground	NE	61	56	62	57	61	57	63	58	1.3	1.2	1.5	1.5	60	55	NO	NO	NO	NO	NO
3.3	37680	33 BAYVIEW CRESCENT ANNANDALE	Ground	NW	62	57	63	59	62	58	64	59	1.2	1.1	1.3	1.3	60	55	NO	NO	NO	NO	NO
3.3	37680	33 BAYVIEW CRESCENT ANNANDALE	Ground	SW	53	49	54	50	53	49	55	51	1.5	1.6	1.8	1.9	60	55	NO	NO	NO	NO	NO
3.3	37680	33 BAYVIEW CRESCENT ANNANDALE	Ground	SE	53	48	53	49	53	49	54	49	0.2	0.2	0.2	0.4	60	55	NO	NO	NO	NO	NO
3.3	37682	12 RAILWAY PARADE ANNANDALE	First	NW	65	61	66	62	66	61	67	62	0.5	0.5	0.7	0.8	60	55	NO	NO	NO	NO	NO
3.3	37682	12 RAILWAY PARADE ANNANDALE	First	SW	57	53	58	53	58	53	58	54	0.7	0.7	0.7	0.9	60	55	NO	NO	NO	NO	NO
3.3	37682	12 RAILWAY PARADE ANNANDALE	Ground	NW	63	59	64	59	64	59	64	60	0.5	0.4	0.6	0.7	60	55	NO	NO	NO	NO	NO
3.3	37682	12 RAILWAY PARADE ANNANDALE	Ground	SW	50	46	51	47	51	46	52	47	0.8	0.9	1.0	1.1	60	55	NO	NO	NO	NO	NO
3.3	37683	10 RAILWAY PARADE ANNANDALE	First	SE	54	50	54	50	55	50	55	50	0.1	0.2	0.2	0.3	60	55	NO	NO	NO	NO	NO
3.3	37683	10 RAILWAY PARADE ANNANDALE	First	NE	63	59	64	60	64	59	65	60	0.8	0.7	1.0	1.0	60	55	NO	NO	NO	NO	NO
3.3	37683	10 RAILWAY PARADE ANNANDALE	First	NW	66	61	66	62	66	62	67	62	0.5	0.5	0.7	0.8	60	55	NO	NO	NO	NO	NO
3.3	37683	10 RAILWAY PARADE ANNANDALE	Ground	SE	48	44	49	44	49	44	49	45	0.4	0.4	0.5	0.5	60	55	NO	NO	NO	NO	NO
3.3	37683	10 RAILWAY PARADE ANNANDALE	Ground	NE	61	57	62	58	61	57	63	58	0.9	0.8	1.1	1.0	60	55	NO	NO	NO	NO	NO
3.3	37683	10 RAILWAY PARADE ANNANDALE	Ground	NW	63	59	64	60	64	59	64	60	0.6	0.5	0.7	0.8	60	55	NO	NO	NO	NO	NO
3.3	37686	300 JOHNSTON STREET ANNANDALE	First	NE	67	62	67	62	68	63	68	63	0.3	0.4	0.5	0.5	60	55	NO	NO	NO	NO	NO
3.3	37686	300 JOHNSTON STREET ANNANDALE	First	NW	66	61	67	62	67	62	67	63	0.5	0.6	0.7	0.8	60	55	NO	NO	NO	NO	NO
3.3	37686	300 JOHNSTON STREET ANNANDALE	First	SW	58	54	60	55	58	54	61	56	1.9	1.9	2.1	2.2	60	55	NO	NO	NO	NO	YES
3.3	37686	300 JOHNSTON STREET ANNANDALE	First	SE	59	54	59	54	60	55	60	55	0.2	0.3	0.2	0.3	60	55	NO	NO	NO	NO	NO
3.3	37686	300 JOHNSTON STREET ANNANDALE	Ground	NE	65	60	66	61	66	61	66	61	0.4	0.3	0.4	0.4	60	55	NO	NO	NO	NO	NO
3.3	37686	300 JOHNSTON STREET ANNANDALE	Ground	NW	65	60	65	61	65	61	66	61	0.4	0.4	0.6	0.5	60	55	NO	NO	NO	NO	NO
3.3	37686	300 JOHNSTON STREET ANNANDALE	Ground	SW	56	52	58	54	57	52	59	54	2.2	2.2	2.5	2.5	60	55	NO	NO	NO	NO	NO
3.3	37686	300 JOHNSTON STREET ANNANDALE	Ground	SE	57	52	57	52	57	52	57	53	0.0	0.1	0.0	0.2	60	55	NO	NO	NO	NO	NO
3.3	43911	31 BAYVIEW CRESCENT ANNANDALE	Ground	NE	60	56	61	57	61	56	62	57	1.1	1.2	1.2	1.4	60	55	NO	NO	NO	NO	NO
3.3	43911	31 BAYVIEW CRESCENT ANNANDALE	Ground	NW	61	57	62	58	61	57	63	58	1.1	1.2	1.3	1.4	60	55	NO	NO	NO	NO	NO
3.3	43911	31 BAYVIEW CRESCENT ANNANDALE	Ground	SW	58	53	59	55	58	54	60	56	1.8	1.8	2.0	2.1	60	55	NO	NO	NO	NO	YES
3.3	43911	31 BAYVIEW CRESCENT ANNANDALE	Ground	SE	54	49	54	50	55	50	55	50	0.1	0.1	0.2	0.3	60	55	NO	NO	NO	NO	NO
3.3	48744	274 JOHNSTON STREET ANNANDALE	Ground	S	59	54	61	56	60	55	62	57	1.9	1.8	2.0	1.8	60	55	NO	NO	NO	NO	NO
3.3	48744	274 JOHNSTON STREET ANNANDALE	Ground	SE	65	60	67	62	66	61	68	63	2.0	1.9	2.1	1.9	60	55	NO	NO	NO	NO	YES
3.3	37286	74 RAILWAY PARADE ANNANDALE	Ground	N	55	50	55	51	55	51	56	51	0.3	0.5	0.4	0.6	60	55	NO	NO	NO	NO	NO
3.3	37286	74 RAILWAY PARADE ANNANDALE	Ground	W	56	51	56	52	56	52	57	52	0.5	0.5	0.5	0.7	60	55	NO	NO	NO	NO	NO
3.3	37286	74 RAILWAY PARADE ANNANDALE	Ground	S	50	45	50	46	50	46	50	46	0.4	0.5	0.5	0.7	60	55	NO	NO	NO	NO	NO
3.3	37286	74 RAILWAY PARADE ANNANDALE	Ground	E	47	43	48	44	48	44	48	44	0.4	0.5	0.5	0.6	60	55	NO	NO	NO	NO	NO
3.3	37286	74 RAILWAY PARADE ANNANDALE	Ground	N	51	47	52	47	51	47	52	48	0.4	0.5	0.5	0.7	60	55	NO	NO	NO	NO	NO
4.1	29706	97-99 LILYFIELD ROAD LILYFIELD	First	S	61	57	62	58	62	58	62	58	0.4	0.4	0.4	0.6	60	55	NO	NO	NO	NO	NO
4.1	29706	97-99 LILYFIELD ROAD LILYFIELD	First	E	61	57	61	57	61	57	61	57	0.3	0.4	0.4	0.6	60	55	NO	NO	NO	NO	NO
4.1	29706	97-99 LILYFIELD ROAD LILYFIELD	First	N	35	31	35	31	35	31	36	32	0.3	0.4	0.5	0.7	47	43	NO	NO	NO	NO	NO
4.1	29706	97-99 LILYFIELD ROAD LILYFIELD	First	S	61	57	62	58	62	57	62	58	0.3	0.3	0.4	0.7	60	55	NO	NO	NO	NO	NO
4.1	29706	97-99 LILYFIELD ROAD LILYFIELD	First	E	61	57	61	57	61	57	61	58	0.4	0.4	0.5	0.7	60	55	NO	NO	NO	NO	NO
4.1	29706	97-99 LILYFIELD ROAD LILYFIELD	First	SW	60	56	60	56	60	56	60	57	0.3	0.4	0.4	0.6	60	55	NO	NO	NO	NO	NO
4.1	29706	97-99 LILYFIELD ROAD LILYFIELD	First	E	58	54	58	54	58	54	59	55	0.3	0.3	0.4	0.6	60	55	NO	NO	NO	NO	NO
4.1	29706	97-99 LILYFIELD ROAD LILYFIELD	First	S	55	51	55	51	55	51	55	52	0.3	0.3	0.4	0.6	60	55	NO	NO	NO	NO	NO
4.1	29706	97-99 LILYFIELD ROAD LILYFIELD	First	W	54	50	54	50	54	50	54	51	0.3	0.3	0.4	0.7	60	55	NO	NO	NO	NO	NO
4.1	29706	97-99 LILYFIELD ROAD LILYFIELD	First	S	62	58	62	58	62	58	63	59	0.3	0.4	0.4	0.6	60	55	NO	NO	NO	NO	NO
4.1	29706	97-99 LILYFIELD ROAD LILYFIELD	First	E	62	58	62	58	62	58	62	58	0.4	0.4	0.4	0.6	60	55	NO	NO	NO	NO	NO
4.1	29706	97-99 LILYFIELD ROAD LILYFIELD	Second	S	62	58	62	59	62	58	63	59	0.3	0.4	0.4	0.6	60	55	NO	NO	NO	NO	NO
4.1	29706	97-99 LILYFIELD ROAD LILYFIELD	Second	E	62	58	62	58	62	58	63	59	0.3	0.4	0.4	0.7	60	55	NO	NO	NO	NO	NO
4.1	29706	97-99 LILYFIELD ROAD LILYFIELD	Second	N	36	32	37	33	37	32	37	33	0.3	0.4	0.4	0.6	49	44	NO	NO	NO	NO	NO
4.1	29706	97-99 LILYFIELD ROAD LILYFIELD	Second	S	62	58	62	58	62	58	62	59	0.3	0.4	0.4	0.6	60	55	NO	NO	NO	NO	NO
4.1	29706	97-99 LILYFIELD ROAD LILYFIELD	Second	E	61	57	62	58	61	57	62	58	0.4	0.4	0.4	0.6	60	55	NO	NO	NO	NO	NO
4.1	29706	97-99 LILYFIELD ROAD LILYFIELD	Second	SW	60	56	61	57	61	57	61	57	0.3	0.3	0.4	0.7	60	55	NO	NO	NO	NO	NO
4.1	29706	97-99 LILYFIELD ROAD LILYFIELD	Second	E	58	54	59	55	59	55	59	55	0.3	0.4	0.4	0.6	60	55	NO	NO	NO	NO	NO
4.1	29706	97-99 LILYFIELD ROAD LILYFIELD	Second	S	55	51	55	51	55	51	56	52	0.3	0.4	0.4	0.6	60	55	NO	NO	NO	NO	NO
4.1	29706	97-99 LILYFIELD ROAD LILYFIELD	Second	W	54	50	54	51	54	50	55	51	0.3	0.3	0.4	0.6	60	55	NO	NO	NO	NO	NO
4.1	29706	97-99 LILYFIELD ROAD LILYFIELD	Second	S	62	58	63	59	63	59	63	59	0.3	0.3	0.4	0.7	60	55	NO	NO	NO	NO	NO
4.1	29706	97-99 LILYFIELD ROAD LILYFIELD	Second	E	62	58	63	59	63	58	63	59	0.3	0.3	0.4	0.7	60	55	NO	NO	NO	NO	NO
4.1	29706	97-99 LILYFIELD ROAD LILYFIELD	Third	S	62	58	63	59	63	59	63	59	0.3	0.4	0.4	0.6	60	55	NO	NO	NO	NO	NO
4.1	29706	97-99 LILYFIELD ROAD LILYFIELD	Third	E	62	58	63	59	63	58	63	59	0.3	0.4	0.4	0.6	60	55	NO	NO	NO	NO	NO
4.1	29706	97-99 LILYFIELD ROAD LILYFIELD	Third	N	38	34	38	34	39	34	39	35	0.3	0.4	0.4	0.6	51	46	NO	NO	NO	NO	NO
4.1	29706	97-99 LILYFIELD ROAD LILYFIELD	Third	S	62	58	62	58	62	58	63	59	0.3	0.4	0.4	0.6	60	55	NO	NO	NO	NO	NO

NCA	Receiver ID	Address	Floor Level	Facade	Opening Year 2027				Design Year 2037				Increase (Do Smthng - Do Nothing)				NCG project road noise criteria		Do noise levels exceed the cumulative limit with project roads adding ≥2dB to the total noise levels?		Is the contribution from the road project Acute?		Consider further treatment?
					Do Nothing		Do Smthng		Do Nothing		Do Smthng		Opening Year 2027		Design Year 2037								
					Day	Night	Day	Night	Day	Night	Day	Night	Day	Night	Day	Night	Day	Night	Day	Night	$L_{Aeq,15hr}$ ≥ 65dB	$L_{Aeq,9hr}$ ≥ 60dB	
4.1	29706	97-99 LILYFIELD ROAD LILYFIELD	Third	E	61	58	62	58	62	58	62	58	0.3	0.3	0.4	0.7	60	55	NO	NO	NO	NO	NO
4.1	29706	97-99 LILYFIELD ROAD LILYFIELD	Third	SW	61	57	61	57	61	57	61	57	0.3	0.4	0.4	0.6	60	55	NO	NO	NO	NO	NO
4.1	29706	97-99 LILYFIELD ROAD LILYFIELD	Third	E	59	55	59	55	59	55	59	55	0.3	0.3	0.4	0.6	60	55	NO	NO	NO	NO	NO
4.1	29706	97-99 LILYFIELD ROAD LILYFIELD	Third	S	55	51	56	52	56	52	56	52	0.3	0.4	0.4	0.6	60	55	NO	NO	NO	NO	NO
4.1	29706	97-99 LILYFIELD ROAD LILYFIELD	Third	W	54	51	55	51	55	51	55	51	0.3	0.3	0.3	0.6	60	55	NO	NO	NO	NO	NO
4.1	29706	97-99 LILYFIELD ROAD LILYFIELD	Third	S	63	59	63	59	63	59	63	59	0.2	0.4	0.3	0.6	60	55	NO	NO	NO	NO	NO
4.1	29706	97-99 LILYFIELD ROAD LILYFIELD	Third	E	63	59	63	59	63	59	63	59	0.3	0.4	0.4	0.6	60	55	NO	NO	NO	NO	NO
4.1	29706	97-99 LILYFIELD ROAD LILYFIELD	Fourth	S	63	59	63	59	63	59	63	59	0.3	0.3	0.4	0.7	60	55	NO	NO	NO	NO	NO
4.1	29706	97-99 LILYFIELD ROAD LILYFIELD	Fourth	E	62	58	63	59	63	59	63	59	0.3	0.4	0.4	0.6	60	55	NO	NO	NO	NO	NO
4.1	29706	97-99 LILYFIELD ROAD LILYFIELD	Fourth	N	41	36	41	37	41	37	41	37	0.3	0.4	0.4	0.6	53	49	NO	NO	NO	NO	NO
4.1	29706	97-99 LILYFIELD ROAD LILYFIELD	Fourth	S	62	58	63	59	63	58	63	59	0.3	0.4	0.4	0.6	60	55	NO	NO	NO	NO	NO
4.1	29706	97-99 LILYFIELD ROAD LILYFIELD	Fourth	E	62	58	62	58	62	58	62	58	0.4	0.4	0.4	0.6	60	55	NO	NO	NO	NO	NO
4.1	29706	97-99 LILYFIELD ROAD LILYFIELD	Fourth	SW	61	57	61	57	61	57	61	58	0.3	0.3	0.4	0.6	60	55	NO	NO	NO	NO	NO
4.1	29706	97-99 LILYFIELD ROAD LILYFIELD	Fourth	E	59	55	59	55	59	55	59	56	0.3	0.4	0.4	0.6	60	55	NO	NO	NO	NO	NO
4.1	29706	97-99 LILYFIELD ROAD LILYFIELD	Fourth	S	56	52	56	52	56	52	56	52	0.3	0.3	0.4	0.7	60	55	NO	NO	NO	NO	NO
4.1	29706	97-99 LILYFIELD ROAD LILYFIELD	Fourth	W	55	51	55	51	55	51	55	52	0.2	0.3	0.4	0.6	60	55	NO	NO	NO	NO	NO
4.1	29706	97-99 LILYFIELD ROAD LILYFIELD	Fourth	S	63	59	63	59	63	59	63	60	0.3	0.3	0.4	0.7	60	55	NO	NO	NO	NO	NO
4.1	29706	97-99 LILYFIELD ROAD LILYFIELD	Fourth	E	63	59	63	59	63	59	63	60	0.3	0.4	0.3	0.6	60	55	NO	NO	NO	NO	NO
4.1	29706	97-99 LILYFIELD ROAD LILYFIELD	Fifth	S	63	59	63	59	63	59	63	60	0.3	0.4	0.4	0.6	60	55	NO	NO	NO	NO	NO
4.1	29706	97-99 LILYFIELD ROAD LILYFIELD	Fifth	E	63	59	63	59	63	59	63	59	0.3	0.3	0.4	0.7	60	55	NO	NO	NO	NO	NO
4.1	29706	97-99 LILYFIELD ROAD LILYFIELD	Fifth	N	45	40	45	41	45	41	45	41	0.3	0.4	0.5	0.6	57	53	NO	NO	NO	NO	NO
4.1	29706	97-99 LILYFIELD ROAD LILYFIELD	Fifth	S	62	58	63	59	63	59	63	59	0.3	0.3	0.4	0.7	60	55	NO	NO	NO	NO	NO
4.1	29706	97-99 LILYFIELD ROAD LILYFIELD	Fifth	E	62	58	62	58	62	58	62	59	0.3	0.4	0.4	0.7	60	55	NO	NO	NO	NO	NO
4.1	29706	97-99 LILYFIELD ROAD LILYFIELD	Fifth	SW	61	57	61	57	61	57	62	58	0.2	0.3	0.3	0.6	60	55	NO	NO	NO	NO	NO
4.1	29706	97-99 LILYFIELD ROAD LILYFIELD	Fifth	E	59	55	59	55	59	55	60	56	0.2	0.3	0.3	0.6	60	55	NO	NO	NO	NO	NO
4.1	29706	97-99 LILYFIELD ROAD LILYFIELD	Fifth	S	56	52	56	52	56	52	57	53	0.2	0.3	0.3	0.6	60	55	NO	NO	NO	NO	NO
4.1	29706	97-99 LILYFIELD ROAD LILYFIELD	Fifth	W	55	51	55	52	55	51	56	52	0.3	0.4	0.4	0.6	60	55	NO	NO	NO	NO	NO
4.1	29706	97-99 LILYFIELD ROAD LILYFIELD	Fifth	S	63	59	63	59	63	59	64	60	0.3	0.4	0.4	0.6	60	55	NO	NO	NO	NO	NO
4.1	29706	97-99 LILYFIELD ROAD LILYFIELD	Fifth	E	63	59	63	59	63	59	64	60	0.3	0.4	0.4	0.6	60	55	NO	NO	NO	NO	NO
4.1	29706	97-99 LILYFIELD ROAD LILYFIELD	Ground	S	60	56	60	56	60	56	60	57	0.4	0.4	0.4	0.7	60	55	NO	NO	NO	NO	NO
4.1	29706	97-99 LILYFIELD ROAD LILYFIELD	Ground	E	59	55	59	55	59	55	59	56	0.3	0.3	0.4	0.6	60	55	NO	NO	NO	NO	NO
4.1	29706	97-99 LILYFIELD ROAD LILYFIELD	Ground	S	60	56	60	56	60	56	60	57	0.4	0.4	0.4	0.7	60	55	NO	NO	NO	NO	NO
4.1	29706	97-99 LILYFIELD ROAD LILYFIELD	Ground	E	59	55	59	55	59	55	59	56	0.3	0.3	0.4	0.6	60	55	NO	NO	NO	NO	NO
4.1	29706	97-99 LILYFIELD ROAD LILYFIELD	Ground	S	60	56	60	56	60	56	61	57	0.4	0.4	0.4	0.7	60	55	NO	NO	NO	NO	NO
4.1	29706	97-99 LILYFIELD ROAD LILYFIELD	Ground	E	59	55	60	56	60	56	60	56	0.3	0.4	0.4	0.6	60	55	NO	NO	NO	NO	NO
4.1	29706	97-99 LILYFIELD ROAD LILYFIELD	Ground	SW	59	55	59	55	59	55	59	55	0.3	0.3	0.4	0.7	60	55	NO	NO	NO	NO	NO
4.1	29706	97-99 LILYFIELD ROAD LILYFIELD	Ground	E	57	53	57	54	57	53	58	54	0.3	0.4	0.4	0.6	60	55	NO	NO	NO	NO	NO
4.1	29706	97-99 LILYFIELD ROAD LILYFIELD	Ground	S	54	50	54	50	54	50	55	51	0.3	0.3	0.4	0.6	60	55	NO	NO	NO	NO	NO
4.1	29706	97-99 LILYFIELD ROAD LILYFIELD	Ground	W	53	49	54	50	54	49	54	50	0.3	0.3	0.4	0.6	60	55	NO	NO	NO	NO	NO
4.1	29706	97-99 LILYFIELD ROAD LILYFIELD	Ground	S	61	57	61	57	61	57	61	57	0.3	0.3	0.4	0.7	60	55	NO	NO	NO	NO	NO
4.1	29706	97-99 LILYFIELD ROAD LILYFIELD	Ground	E	60	56	61	57	61	56	61	57	0.3	0.4	0.4	0.7	60	55	NO	NO	NO	NO	NO
4.1	29722	16 GARNET AVENUE LILYFIELD	Ground	E	42	38	42	38	42	38	42	38	0.4	0.4	0.4	0.7	54	50	NO	NO	NO	NO	NO
4.1	29722	16 GARNET AVENUE LILYFIELD	Ground	N	42	38	43	39	43	38	43	39	0.3	0.4	0.5	0.7	55	50	NO	NO	NO	NO	NO
4.1	29722	16 GARNET AVENUE LILYFIELD	Ground	W	42	38	42	38	42	38	43	39	0.3	0.4	0.5	0.6	54	50	NO	NO	NO	NO	NO
4.1	29722	16 GARNET AVENUE LILYFIELD	Ground	S	52	48	52	49	52	48	53	49	0.3	0.4	0.4	0.6	60	55	NO	NO	NO	NO	NO
4.1	29722	16 GARNET AVENUE LILYFIELD	Ground	NE	45	40	45	41	45	41	45	41	0.3	0.3	0.3	0.6	57	53	NO	NO	NO	NO	NO
4.1	29723	14 GARNET AVENUE LILYFIELD	First	E	50	46	50	47	50	46	51	47	0.3	0.4	0.4	0.6	60	55	NO	NO	NO	NO	NO
4.1	29723	14 GARNET AVENUE LILYFIELD	First	N	43	39	44	40	44	40	44	40	0.3	0.5	0.5	0.6	56	52	NO	NO	NO	NO	NO
4.1	29723	14 GARNET AVENUE LILYFIELD	Ground	E	43	39	44	40	44	40	44	40	0.3	0.4	0.5	0.7	56	52	NO	NO	NO	NO	NO
4.1	29723	14 GARNET AVENUE LILYFIELD	Ground	N	40	36	41	36	41	36	41	37	0.4	0.5	0.5	0.8	53	48	NO	NO	NO	NO	NO
4.1	29727	18 GARNET AVENUE LILYFIELD	Ground	E	40	36	40	36	40	36	41	37	0.4	0.4	0.5	0.7	52	48	NO	NO	NO	NO	NO
4.1	29727	18 GARNET AVENUE LILYFIELD	Ground	N	42	38	42	38	42	38	42	39	0.4	0.5	0.4	0.7	54	50	NO	NO	NO	NO	NO
4.1	29727	18 GARNET AVENUE LILYFIELD	Ground	W	41	37	41	37	41	37	42	38	0.4	0.4	0.5	0.7	53	49	NO	NO	NO	NO	NO
4.1	29727	18 GARNET AVENUE LILYFIELD	Ground	S	49	45	49	45	49	45	50	46	0.3	0.4	0.4	0.6	60	55	NO	NO	NO	NO	NO
4.1	29732	20 GARNET AVENUE LILYFIELD	First	W	42	38	42	38	42	38	43	39	0.3	0.4	0.4	0.7	54	50	NO	NO	NO	NO	NO
4.1	29732	20 GARNET AVENUE LILYFIELD	First	S	51	46	51	47	51	47	51	47	0.3	0.4	0.4	0.6	60	55	NO	NO	NO	NO	NO
4.1	29732	20 GARNET AVENUE LILYFIELD	First	E	53	49	54	50	54	49	54	50	0.4	0.5	0.5	0.8	60	55	NO	NO	NO	NO	NO
4.1	29732	20 GARNET AVENUE LILYFIELD	First	E	57	53	57	53	57	53	58	54	0.4	0.4	0.5	0.8	60	55	NO	NO	NO	NO	NO
4.1	29732	20 GARNET AVENUE LILYFIELD	First	N	45	41	45	41	45	41	46	42	0.4	0.4	0.4	0.6	57	53	NO	NO	NO	NO	NO
4.1	29732	20 GARNET AVENUE LILYFIELD	First	W	43	39	43	39	43	39	43	39	0.3	0.4	0.5	0.6	55	51	NO	NO	NO	NO	NO
4.1	29732	20 GARNET AVENUE LILYFIELD	Ground	W	39	35	39	35	39	35	40	36	0.4	0.4	0.5	0.7	51	47	NO	NO	NO	NO	NO
4.1	29732	20 GARNET AVENUE LILYFIELD	Ground	S	49	45	50	46	50	45	50	46	0.4	0.4	0.4	0.7	60	55	NO	NO	NO	NO	NO
4.1	29732	20 GARNET AVENUE LILYFIELD	Ground	E	52	48	52	48	52	48	53	49	0.4	0.4	0.5	0.7	60	55	NO	NO	NO	NO	NO
4.1	29732	20 GARNET AVENUE LILYFIELD	Ground	E	45	41	45	41	45	41	46	42	0.4	0.5	0.5	0.7	57	53	NO	NO	NO	NO	NO

NCA	Receiver ID	Address	Floor Level	Facade	Opening Year 2027				Design Year 2037				Increase (Do Smthng - Do Nothing)				NCG project road noise criteria		Do noise levels exceed the cumulative limit with project roads adding ≥2dB to the total noise levels?		Is the contribution from the road project Acute?		Consider further treatment?
					Do Nothing		Do Smthng		Do Nothing		Do Smthng		Opening Year 2027		Design Year 2037								
					Day	Night	Day	Night	Day	Night	Day	Night	Day	Night	Day	Night	Day	Night	Day	Night	$L_{Aeq,15hr}$ ≥ 65dB	$L_{Aeq,9hr}$ ≥ 60dB	
4.1	29732	20 GARNET AVENUE LILYFIELD	Ground	N	42	37	42	38	42	38	42	38	0.4	0.4	0.4	0.7	54	50	NO	NO	NO	NO	NO
4.1	29732	20 GARNET AVENUE LILYFIELD	Ground	W	39	35	39	35	39	35	40	36	0.4	0.4	0.5	0.7	51	47	NO	NO	NO	NO	NO
4.1	29733	22 GARNET AVENUE LILYFIELD	Ground	E	48	44	49	45	49	45	49	45	0.3	0.4	0.4	0.7	60	55	NO	NO	NO	NO	NO
4.1	29733	22 GARNET AVENUE LILYFIELD	Ground	N	43	39	44	40	44	39	44	40	0.4	0.4	0.5	0.7	56	51	NO	NO	NO	NO	NO
4.1	29733	22 GARNET AVENUE LILYFIELD	Ground	W	42	38	42	38	42	38	42	38	0.4	0.4	0.4	0.7	54	50	NO	NO	NO	NO	NO
4.1	29733	22 GARNET AVENUE LILYFIELD	Ground	S	53	49	53	49	53	49	53	49	0.4	0.5	0.5	0.7	60	55	NO	NO	NO	NO	NO
4.1	29734	24 GARNET AVENUE LILYFIELD	Ground	N	43	39	43	39	43	39	44	40	0.3	0.4	0.5	0.6	55	51	NO	NO	NO	NO	NO
4.1	29734	24 GARNET AVENUE LILYFIELD	Ground	W	43	39	43	39	43	39	44	40	0.4	0.4	0.4	0.7	55	51	NO	NO	NO	NO	NO
4.1	29734	24 GARNET AVENUE LILYFIELD	Ground	S	56	52	56	52	56	52	56	53	0.3	0.4	0.4	0.7	60	55	NO	NO	NO	NO	NO
4.1	29743	26 GARNET AVENUE LILYFIELD	First	S	60	56	60	56	60	56	60	57	0.3	0.4	0.4	0.7	60	55	NO	NO	NO	NO	NO
4.1	29743	26 GARNET AVENUE LILYFIELD	First	E	59	55	60	56	60	56	60	56	0.4	0.4	0.5	0.6	60	55	NO	NO	NO	NO	NO
4.1	29743	26 GARNET AVENUE LILYFIELD	First	N	45	40	45	41	45	41	45	41	0.3	0.4	0.5	0.7	57	53	NO	NO	NO	NO	NO
4.1	29743	26 GARNET AVENUE LILYFIELD	First	W	51	47	51	47	51	47	52	48	0.2	0.3	0.3	0.6	60	55	NO	NO	NO	NO	NO
4.1	29743	26 GARNET AVENUE LILYFIELD	Ground	S	58	54	58	54	58	54	58	55	0.3	0.3	0.4	0.7	60	55	NO	NO	NO	NO	NO
4.1	29743	26 GARNET AVENUE LILYFIELD	Ground	E	58	54	58	54	58	54	58	54	0.3	0.3	0.4	0.7	60	55	NO	NO	NO	NO	NO
4.1	29743	26 GARNET AVENUE LILYFIELD	Ground	N	41	37	42	37	42	37	42	38	0.3	0.4	0.5	0.7	54	49	NO	NO	NO	NO	NO
4.1	29743	26 GARNET AVENUE LILYFIELD	Ground	W	49	45	49	45	49	45	49	45	0.2	0.4	0.3	0.6	60	55	NO	NO	NO	NO	NO
4.1	29764	9 GARNET AVENUE LILYFIELD	Ground	SE	48	44	48	44	48	44	48	44	0.3	0.4	0.4	0.7	60	55	NO	NO	NO	NO	NO
4.1	29764	9 GARNET AVENUE LILYFIELD	Ground	E	45	41	45	41	45	41	46	42	0.3	0.4	0.5	0.7	57	53	NO	NO	NO	NO	NO
4.1	29764	9 GARNET AVENUE LILYFIELD	Ground	N	42	38	43	39	43	39	43	39	0.4	0.5	0.5	0.6	55	51	NO	NO	NO	NO	NO
4.1	29764	9 GARNET AVENUE LILYFIELD	Ground	NE	44	40	45	41	45	40	45	41	0.3	0.4	0.5	0.7	57	52	NO	NO	NO	NO	NO
4.1	29764	9 GARNET AVENUE LILYFIELD	Ground	N	44	40	44	40	44	40	45	41	0.4	0.4	0.4	0.7	56	52	NO	NO	NO	NO	NO
4.1	29776	11 GARNET AVENUE LILYFIELD	Ground	W	42	38	43	39	43	38	43	39	0.4	0.4	0.4	0.7	55	50	NO	NO	NO	NO	NO
4.1	29776	11 GARNET AVENUE LILYFIELD	Ground	S	49	45	49	45	49	45	50	46	0.4	0.4	0.4	0.7	60	55	NO	NO	NO	NO	NO
4.1	29776	11 GARNET AVENUE LILYFIELD	Ground	E	45	41	45	41	45	41	45	41	0.4	0.4	0.4	0.7	57	53	NO	NO	NO	NO	NO
4.1	29776	11 GARNET AVENUE LILYFIELD	Ground	N	43	39	44	40	44	39	44	40	0.3	0.4	0.4	0.6	56	51	NO	NO	NO	NO	NO
4.1	29776	11 GARNET AVENUE LILYFIELD	Ground	W	42	38	42	38	42	38	43	39	0.4	0.4	0.4	0.7	54	50	NO	NO	NO	NO	NO
4.1	29776	11 GARNET AVENUE LILYFIELD	Ground	N	42	38	42	38	42	38	42	38	0.4	0.4	0.4	0.7	54	50	NO	NO	NO	NO	NO
4.1	29776	11 GARNET AVENUE LILYFIELD	Ground	E	43	39	43	39	43	39	44	40	0.4	0.4	0.4	0.7	55	51	NO	NO	NO	NO	NO
4.1	29776	11 GARNET AVENUE LILYFIELD	Ground	N	42	38	42	38	42	38	43	39	0.3	0.4	0.5	0.7	54	50	NO	NO	NO	NO	NO
4.1	29776	11 GARNET AVENUE LILYFIELD	Ground	W	42	38	42	38	42	38	43	39	0.3	0.4	0.5	0.7	54	50	NO	NO	NO	NO	NO
4.1	29776	11 GARNET AVENUE LILYFIELD	Ground	N	42	38	42	38	42	38	43	39	0.3	0.4	0.5	0.7	54	50	NO	NO	NO	NO	NO
4.1	29776	11 GARNET AVENUE LILYFIELD	Ground	W	42	38	42	38	42	38	43	39	0.3	0.4	0.5	0.7	54	50	NO	NO	NO	NO	NO
4.1	29776	11 GARNET AVENUE LILYFIELD	Ground	N	42	38	42	38	42	38	43	39	0.3	0.4	0.5	0.7	54	50	NO	NO	NO	NO	NO
4.1	29776	11 GARNET AVENUE LILYFIELD	Ground	W	42	38	42	38	42	38	43	39	0.3	0.4	0.5	0.7	54	50	NO	NO	NO	NO	NO
4.1	29776	11 GARNET AVENUE LILYFIELD	Ground	N	42	38	42	38	42	38	43	39	0.3	0.4	0.5	0.7	54	50	NO	NO	NO	NO	NO
4.1	29776	11 GARNET AVENUE LILYFIELD	Ground	W	42	38	42	38	42	38	43	39	0.3	0.4	0.5	0.7	54	50	NO	NO	NO	NO	NO
4.1	29776	11 GARNET AVENUE LILYFIELD	Ground	N	42	38	42	38	42	38	43	39	0.3	0.4	0.5	0.7	54	50	NO	NO	NO	NO	NO
4.1	29776	11 GARNET AVENUE LILYFIELD	Ground	W	42	38	42	38	42	38	43	39	0.3	0.4	0.5	0.7	54	50	NO	NO	NO	NO	NO
4.1	29776	11 GARNET AVENUE LILYFIELD	Ground	N	42	38	42	38	42	38	43	39	0.3	0.4	0.5	0.7	54	50	NO	NO	NO	NO	NO
4.1	29776	11 GARNET AVENUE LILYFIELD	Ground	W	42	38	42	38	42	38	43	39	0.3	0.4	0.5	0.7	54	50	NO	NO	NO	NO	NO
4.1	29776	11 GARNET AVENUE LILYFIELD	Ground	N	42	38	42	38	42	38	43	39	0.3	0.4	0.5	0.7	54	50	NO	NO	NO	NO	NO
4.1	29776	11 GARNET AVENUE LILYFIELD	Ground	W	42	38	42	38	42	38	43	39	0.3	0.4	0.5	0.7	54	50	NO	NO	NO	NO	NO
4.1	29777	15 GARNET AVENUE LILYFIELD	Ground	NE	45	41	45	41	45	41	46	42	0.3	0.4	0.5	0.6	57	53	NO	NO	NO	NO	NO
4.1	29777	15 GARNET AVENUE LILYFIELD	Ground	NW	42	38	43	39	42	38	43	39	0.4	0.4	0.5	0.6	54	50	NO	NO	NO	NO	NO
4.1	29777	15 GARNET AVENUE LILYFIELD	Ground	W	42	38	43	39	43	38	43	39	0.4	0.4	0.5	0.7	55	50	NO	NO	NO	NO	NO
4.1	29777	15 GARNET AVENUE LILYFIELD	Ground	S	50	46	50	46	50	46	50	46	0.3	0.4	0.4	0.6	60	55	NO	NO	NO	NO	NO
4.1	29779	15 GARNET AVENUE LILYFIELD	Ground	S	51	47	51	47	51	47	52	48	0.4	0.4	0.5	0.7	60	55	NO	NO	NO	NO	NO
4.1	29779	15 GARNET AVENUE LILYFIELD	Ground	E	48	44	48	44	48	44	49	45	0.3	0.4	0.4	0.6	60	55	NO	NO	NO	NO	NO
4.1	29779	15 GARNET AVENUE LILYFIELD	Ground	N	44	39	44	40	44	40	44	40	0.3	0.4	0.4	0.6	56	52	NO	NO	NO	NO	NO
4.1	29779	15 GARNET AVENUE LILYFIELD	Ground	W	42	38	43	39	43	39	43	39	0.3	0.4	0.4	0.7	55	51	NO	NO	NO	NO	NO
4.1	29780	13 GARNET AVENUE LILYFIELD	Ground	S	49	45	50	46	50	46	50	46	0.4	0.5	0.5	0.7	60	55	NO	NO	NO	NO	NO
4.1	29780	13 GARNET AVENUE LILYFIELD	Ground	E	50	46	50	47	50	46	51	47	0.4	0.4	0.5	0.7	60	55	NO	NO	NO	NO	NO
4.1	29780	13 GARNET AVENUE LILYFIELD	Ground	S	48	44	49	45	49	45	49	45	0.3	0.4	0.4	0.6	60	55	NO	NO	NO	NO	NO
4.1	29780	13 GARNET AVENUE LILYFIELD	Ground	E	44	40	44	40	44	40	45	41	0.3	0.4	0.4	0.7	56	52	NO	NO	NO	NO	NO
4.1	29780	13 GARNET AVENUE LILYFIELD	Ground	NW	42	38	42	38	42	38	42	39	0.3	0.4	0.4	0.7	54	50	NO	NO	NO	NO	NO
4.1	29786	19 GARNET AVENUE LILYFIELD	Ground	S	53	49	53	50	53	49	54	50	0.4	0.4	0.5	0.6	60	55	NO	NO	NO	NO	NO
4.1	29786	19 GARNET AVENUE LILYFIELD	Ground	E	55	51	55	51	55	51	55	51	0.3	0.4	0.4	0.7	60	55	NO	NO	NO	NO	NO
4.1	29786	19 GARNET AVENUE LILYFIELD	Ground	N	44	39	44	40	44	40	44	40	0.3	0.4	0.5	0.7	56	52	NO	NO	NO	NO	NO
4.1	29787	17 GARNET AVENUE LILYFIELD	Ground	N	43	39	43	39	43	39	44	40	0.3	0.4	0.5	0.7	55	51	NO	NO	NO	NO	NO
4.1	29787	17 GARNET AVENUE LILYFIELD	Ground	E	45	41	45	41	45	41	46	42	0.4	0.4	0.4	0.7	57	53	NO	NO	NO	NO	NO
4.1	29787	17 GARNET AVENUE LILYFIELD	Ground	N	44	40	44	40	44	40	45	41	0.4	0.4	0.4	0.7	56	52	NO	NO	NO	NO	NO
4.1	29787	17 GARNET AVENUE LILYFIELD	Ground	SW	43	39	43	39	43	39	44	40	0.3	0.4	0.4	0.6	55	51	NO	NO	NO	NO	NO
4.1	29787	17 GARNET AVENUE LILYFIELD	Ground	S	53	49	53	50	53	49	54	50	0.5	0.5	0.6	0.7	60	55	NO	NO	NO	NO	NO
4.1	29801	8 JOSEPH STREET LILYFIELD	Ground	N	41	37	41	37	42	37	42	38	0.3	0.4	0.4	0.7	54	49	NO	NO	NO	NO	NO
4.1	29801	8 JOSEPH STREET LILYFIELD	Ground	E	42	38	43	39	43	38	43	39	0.4	0.4	0.4	0.6	55	50	NO	NO	NO	NO	NO
4.1	29801	8 JOSEPH STREET LILYFIELD	Ground	E	41	37	41	37	41	37	41	38	0.3	0.4	0.4	0.6	53	49	NO	NO	NO	NO	NO
4.1	29802	10 JOSEPH STREET LILYFIELD	Ground	SW	42	38	42	38	42	38	43	39	0.3	0.4	0.4	0.6	54	50	NO	NO	NO	NO	NO
4.1	29802	10 JOSEPH STREET LILYFIELD	Ground	S	47	43	48	44	48	43	48	44	0.4	0.5	0.4	0.7	60	55	NO	NO	NO	NO	NO
4.1	29802	10 JOSEPH STREET LILYFIELD	Ground	E	42	38	43	39	43	39	43	39	0.4	0.4	0.5	0.7	55	51	NO	NO	NO	NO	NO
4.1	29802	10 JOSEPH STREET LILYFIELD	Ground	N	41	37	41	37	41	37	42	38	0.3	0.4	0.5	0.7	53	49	NO	NO	NO	NO	NO
4.1	29806	14 JOSEPH STREET LILYFIELD	Ground	E	43	39	43	39	43	39	43	39	0.4	0.4	0.4	0.7	55	51	NO	NO	NO	NO	NO
4.1	29806	14 JOSEPH STREET LILYFIELD	Ground	N	42	37	42	38	42	38	42	38	0.3	0.4	0.5	0.7	54	50	NO	NO	NO	NO	NO
4.1	29806	14 JOSEPH STREET LILYFIELD	Ground	W	41	37	42	38	42	38	42	38	0.4	0.4	0.4	0.7	54	50	NO	NO	NO	NO	NO

NCA	Receiver ID	Address	Floor Level	Facade	Opening Year 2027				Design Year 2037				Increase (Do Smthng - Do Nothing)				NCG project road noise criteria		Do noise levels exceed the cumulative limit with project roads adding ≥2dB to the total noise levels?		Is the contribution from the road project Acute?		Consider further treatment?
					Do Nothing		Do Smthng		Do Nothing		Do Smthng		Opening Year 2027		Design Year 2037								
					Day	Night	Day	Night	Day	Night	Day	Night	Day	Night	Day	Night	Day	Night	Day	Night	$L_{Aeq,15hr}$ ≥ 65dB	$L_{Aeq,9hr}$ ≥ 60dB	
4.1	29806	14 JOSEPH STREET LILYFIELD	Ground	S	45	41	45	41	45	41	46	42	0.4	0.4	0.4	0.6	57	53	NO	NO	NO	NO	NO
4.1	29808	12 JOSEPH STREET LILYFIELD	Ground	E	44	40	45	41	45	41	45	41	0.4	0.4	0.4	0.7	57	53	NO	NO	NO	NO	NO
4.1	29808	12 JOSEPH STREET LILYFIELD	Ground	N	41	37	42	38	42	37	42	38	0.3	0.4	0.4	0.7	54	49	NO	NO	NO	NO	NO
4.1	29808	12 JOSEPH STREET LILYFIELD	Ground	W	41	37	42	38	42	38	42	38	0.4	0.4	0.5	0.7	54	50	NO	NO	NO	NO	NO
4.1	29808	12 JOSEPH STREET LILYFIELD	Ground	S	46	42	46	42	46	42	47	43	0.4	0.4	0.5	0.7	58	54	NO	NO	NO	NO	NO
4.1	29811	16 JOSEPH STREET LILYFIELD	Ground	SW	42	38	43	39	43	38	43	39	0.3	0.4	0.4	0.7	55	50	NO	NO	NO	NO	NO
4.1	29811	16 JOSEPH STREET LILYFIELD	Ground	S	46	42	46	42	46	42	47	43	0.3	0.4	0.5	0.6	58	54	NO	NO	NO	NO	NO
4.1	29811	16 JOSEPH STREET LILYFIELD	Ground	E	47	43	47	43	47	43	48	44	0.4	0.4	0.4	0.7	59	55	NO	NO	NO	NO	NO
4.1	29811	16 JOSEPH STREET LILYFIELD	Ground	S	48	44	49	45	49	45	49	45	0.4	0.5	0.4	0.7	60	55	NO	NO	NO	NO	NO
4.1	29811	16 JOSEPH STREET LILYFIELD	Ground	E	47	43	47	44	47	43	48	44	0.3	0.4	0.5	0.7	59	55	NO	NO	NO	NO	NO
4.1	29811	16 JOSEPH STREET LILYFIELD	Ground	N	42	38	42	38	42	38	42	38	0.4	0.4	0.4	0.6	54	50	NO	NO	NO	NO	NO
4.1	29811	16 JOSEPH STREET LILYFIELD	Ground	W	42	38	42	38	42	38	43	39	0.4	0.4	0.5	0.7	54	50	NO	NO	NO	NO	NO
4.1	29813	18 JOSEPH STREET LILYFIELD	Ground	S	48	44	49	45	48	44	49	45	0.4	0.4	0.5	0.7	60	55	NO	NO	NO	NO	NO
4.1	29813	18 JOSEPH STREET LILYFIELD	Ground	E	50	46	51	47	51	47	51	47	0.4	0.5	0.5	0.7	60	55	NO	NO	NO	NO	NO
4.1	29813	18 JOSEPH STREET LILYFIELD	Ground	E	50	46	50	46	50	46	50	46	0.3	0.4	0.4	0.7	60	55	NO	NO	NO	NO	NO
4.1	29813	18 JOSEPH STREET LILYFIELD	Ground	N	43	39	43	39	43	39	44	40	0.3	0.4	0.4	0.6	55	51	NO	NO	NO	NO	NO
4.1	29813	18 JOSEPH STREET LILYFIELD	Ground	E	45	41	46	42	46	41	46	42	0.3	0.4	0.5	0.7	58	53	NO	NO	NO	NO	NO
4.1	29813	18 JOSEPH STREET LILYFIELD	Ground	N	42	38	43	39	43	38	43	39	0.3	0.4	0.5	0.6	55	50	NO	NO	NO	NO	NO
4.1	29813	18 JOSEPH STREET LILYFIELD	Ground	W	42	38	42	38	42	38	43	39	0.3	0.4	0.4	0.7	54	50	NO	NO	NO	NO	NO
4.1	29816	20 JOSEPH STREET LILYFIELD	Ground	N	43	39	43	39	43	39	43	39	0.4	0.4	0.4	0.6	55	51	NO	NO	NO	NO	NO
4.1	29816	20 JOSEPH STREET LILYFIELD	Ground	W	42	38	43	39	43	39	43	39	0.3	0.4	0.5	0.6	55	51	NO	NO	NO	NO	NO
4.1	29816	20 JOSEPH STREET LILYFIELD	Ground	S	48	44	48	44	48	44	49	45	0.4	0.4	0.5	0.7	60	55	NO	NO	NO	NO	NO
4.1	29816	20 JOSEPH STREET LILYFIELD	Ground	E	47	43	47	43	47	43	48	44	0.4	0.4	0.4	0.7	59	55	NO	NO	NO	NO	NO
4.1	29826	22 JOSEPH STREET LILYFIELD	Ground	E	45	41	46	42	46	42	46	42	0.3	0.3	0.4	0.6	58	54	NO	NO	NO	NO	NO
4.1	29826	22 JOSEPH STREET LILYFIELD	Ground	N	43	38	43	39	43	39	43	39	0.3	0.4	0.4	0.7	55	51	NO	NO	NO	NO	NO
4.1	29826	22 JOSEPH STREET LILYFIELD	Ground	W	43	39	44	40	44	40	44	40	0.3	0.4	0.4	0.6	56	52	NO	NO	NO	NO	NO
4.1	29826	22 JOSEPH STREET LILYFIELD	Ground	S	48	44	49	45	49	45	49	45	0.3	0.4	0.4	0.6	60	55	NO	NO	NO	NO	NO
4.1	29838	24B JOSEPH STREET LILYFIELD	Ground	S	50	46	50	46	50	46	51	47	0.4	0.4	0.5	0.8	60	55	NO	NO	NO	NO	NO
4.1	29838	24B JOSEPH STREET LILYFIELD	Ground	E	53	49	53	49	53	49	54	50	0.3	0.4	0.4	0.6	60	55	NO	NO	NO	NO	NO
4.1	29838	24B JOSEPH STREET LILYFIELD	Ground	N	43	39	43	39	43	39	44	40	0.4	0.4	0.4	0.6	55	51	NO	NO	NO	NO	NO
4.1	29839	24A JOSEPH STREET LILYFIELD	Ground	N	43	39	43	39	43	39	43	39	0.3	0.4	0.4	0.6	55	51	NO	NO	NO	NO	NO
4.1	29839	24A JOSEPH STREET LILYFIELD	Ground	W	44	40	44	40	44	40	45	41	0.3	0.4	0.5	0.7	56	52	NO	NO	NO	NO	NO
4.1	29839	24A JOSEPH STREET LILYFIELD	Ground	S	48	44	48	44	48	44	49	45	0.4	0.4	0.5	0.7	60	55	NO	NO	NO	NO	NO
4.2	29702	93 LILYFIELD ROAD LILYFIELD	First	N	47	43	47	43	47	43	48	44	0.3	0.4	0.4	0.7	59	55	NO	NO	NO	NO	NO
4.2	29702	93 LILYFIELD ROAD LILYFIELD	First	SE	62	58	62	58	62	58	62	59	0.3	0.4	0.4	0.6	60	55	NO	NO	NO	NO	NO
4.2	29702	93 LILYFIELD ROAD LILYFIELD	Ground	N	43	39	43	39	43	39	43	39	0.3	0.5	0.5	0.7	55	51	NO	NO	NO	NO	NO
4.2	29702	93 LILYFIELD ROAD LILYFIELD	Ground	SE	59	55	59	55	59	55	60	56	0.4	0.3	0.4	0.7	60	55	NO	NO	NO	NO	NO
4.2	29703	95 LILYFIELD ROAD LILYFIELD	First	NW	46	42	47	43	47	42	47	43	0.4	0.4	0.4	0.7	59	54	NO	NO	NO	NO	NO
4.2	29703	95 LILYFIELD ROAD LILYFIELD	First	W	57	54	58	54	58	54	58	54	0.3	0.3	0.4	0.6	60	55	NO	NO	NO	NO	NO
4.2	29703	95 LILYFIELD ROAD LILYFIELD	First	S	62	58	62	58	62	58	62	58	0.3	0.4	0.4	0.6	60	55	NO	NO	NO	NO	NO
4.2	29703	95 LILYFIELD ROAD LILYFIELD	Ground	NW	42	38	42	38	42	38	43	39	0.3	0.4	0.5	0.7	54	50	NO	NO	NO	NO	NO
4.2	29703	95 LILYFIELD ROAD LILYFIELD	Ground	W	54	50	55	51	55	51	55	51	0.2	0.4	0.3	0.6	60	55	NO	NO	NO	NO	NO
4.2	29703	95 LILYFIELD ROAD LILYFIELD	Ground	S	58	54	59	55	59	55	59	55	0.4	0.4	0.4	0.7	60	55	NO	NO	NO	NO	NO
4.2	29711	91 LILYFIELD ROAD LILYFIELD	First	NW	46	42	47	43	47	43	47	43	0.3	0.4	0.5	0.7	59	55	NO	NO	NO	NO	NO
4.2	29711	91 LILYFIELD ROAD LILYFIELD	First	S	62	58	62	58	62	58	63	59	0.3	0.4	0.4	0.6	60	55	NO	NO	NO	NO	NO
4.2	29711	91 LILYFIELD ROAD LILYFIELD	Ground	NW	42	38	42	38	42	38	43	39	0.3	0.4	0.5	0.6	54	50	NO	NO	NO	NO	NO
4.2	29711	91 LILYFIELD ROAD LILYFIELD	Ground	S	59	55	59	55	59	55	60	56	0.4	0.4	0.4	0.7	60	55	NO	NO	NO	NO	NO
4.2	29712	89 LILYFIELD ROAD LILYFIELD	First	NW	46	42	47	43	47	43	47	43	0.4	0.4	0.4	0.7	59	55	NO	NO	NO	NO	NO
4.2	29712	89 LILYFIELD ROAD LILYFIELD	First	SE	62	58	62	58	62	58	63	59	0.4	0.4	0.4	0.7	60	55	NO	NO	NO	NO	NO
4.2	29712	89 LILYFIELD ROAD LILYFIELD	Ground	NW	42	38	43	39	43	38	43	39	0.4	0.4	0.4	0.7	55	50	NO	NO	NO	NO	NO
4.2	29712	89 LILYFIELD ROAD LILYFIELD	Ground	SE	60	56	60	56	60	56	60	57	0.4	0.4	0.5	0.7	60	55	NO	NO	NO	NO	NO
4.2	29721	33 HALLORAN STREET LILYFIELD	Ground	E	58	54	59	55	58	54	59	55	0.4	0.4	0.5	0.6	60	55	NO	NO	NO	NO	NO
4.2	29721	33 HALLORAN STREET LILYFIELD	Ground	SW	47	43	48	44	48	44	48	44	0.3	0.4	0.4	0.6	60	55	NO	NO	NO	NO	NO
4.2	29721	33 HALLORAN STREET LILYFIELD	Ground	S	46	42	47	43	47	43	47	43	0.3	0.4	0.5	0.6	59	55	NO	NO	NO	NO	NO
4.2	29736	25 HALLORAN STREET LILYFIELD	Ground	E	56	52	56	52	56	52	57	53	0.3	0.4	0.4	0.6	60	55	NO	NO	NO	NO	NO
4.2	29736	25 HALLORAN STREET LILYFIELD	Ground	NW	45	41	46	42	46	41	46	42	0.3	0.4	0.5	0.6	58	53	NO	NO	NO	NO	NO
4.2	29736	25 HALLORAN STREET LILYFIELD	Ground	W	47	43	48	44	48	43	48	44	0.3	0.4	0.4	0.6	60	55	NO	NO	NO	NO	NO
4.2	29737	27 HALLORAN STREET LILYFIELD	Ground	E	56	52	57	53	57	52	57	53	0.3	0.4	0.4	0.6	60	55	NO	NO	NO	NO	NO
4.2	29737	27 HALLORAN STREET LILYFIELD	Ground	W	47	43	47	43	47	43	47	44	0.3	0.3	0.4	0.7	59	55	NO	NO	NO	NO	NO
4.2	29738	29 HALLORAN STREET LILYFIELD	Ground	NE	57	53	57	53	57	53	57	54	0.3	0.4	0.4	0.6	60	55	NO	NO	NO	NO	NO
4.2	29738	29 HALLORAN STREET LILYFIELD	Ground	W	47	43	47	43	47	43	48	44	0.3	0.3	0.4	0.7	59	55	NO	NO	NO	NO	NO
4.2	29739	31 HALLORAN STREET LILYFIELD	Ground	E	57	53	58	54	58	54	58	54	0.3	0.4	0.4	0.7	60	55	NO	NO	NO	NO	NO

NCA	Receiver ID	Address	Floor Level	Facade	Opening Year 2027				Design Year 2037				Increase (Do Smthng - Do Nothing)				NCG project road noise criteria		Do noise levels exceed the cumulative limit with project roads adding ≥2dB to the total noise levels?		Is the contribution from the road project Acute?		Consider further treatment?
					Do Nothing		Do Smthng		Do Nothing		Do Smthng		Opening Year 2027		Design Year 2037								
					Day	Night	Day	Night	Day	Night	Day	Night	Day	Night	Day	Night	Day	Night	Day	Night	$L_{Aeq,15hr}$ ≥ 65dB	$L_{Aeq,9hr}$ ≥ 60dB	
4.2	29739	31 HALLORAN STREET LILYFIELD	Ground	W	47	43	47	43	47	43	47	43	0.3	0.4	0.4	0.6	59	55	NO	NO	NO	NO	NO
4.2	29740	79 JUSTIN STREET LILYFIELD	First	W	62	58	62	58	62	58	62	59	0.2	0.3	0.3	0.6	60	55	NO	NO	NO	NO	NO
4.2	29740	79 JUSTIN STREET LILYFIELD	First	S	63	59	64	60	64	59	64	60	0.3	0.3	0.4	0.6	60	55	NO	NO	NO	NO	NO
4.2	29740	79 JUSTIN STREET LILYFIELD	First	E	63	59	63	59	63	59	63	60	0.2	0.3	0.3	0.6	60	55	NO	NO	NO	NO	NO
4.2	29740	79 JUSTIN STREET LILYFIELD	First	NE	60	56	60	56	60	56	60	57	0.4	0.4	0.5	0.7	60	55	NO	NO	NO	NO	NO
4.2	29740	79 JUSTIN STREET LILYFIELD	Second	W	63	59	63	59	63	59	63	59	0.2	0.4	0.3	0.6	60	55	NO	NO	NO	NO	NO
4.2	29740	79 JUSTIN STREET LILYFIELD	Second	S	64	60	65	61	65	61	65	61	0.3	0.4	0.4	0.6	60	55	NO	NO	NO	NO	NO
4.2	29740	79 JUSTIN STREET LILYFIELD	Second	E	64	60	64	60	64	60	65	61	0.3	0.4	0.4	0.6	60	55	NO	NO	NO	NO	NO
4.2	29740	79 JUSTIN STREET LILYFIELD	Second	NE	62	58	62	58	62	58	62	59	0.4	0.5	0.5	0.7	60	55	NO	NO	NO	NO	NO
4.2	29740	79 JUSTIN STREET LILYFIELD	Ground	W	61	57	61	58	61	57	62	58	0.3	0.4	0.4	0.6	60	55	NO	NO	NO	NO	NO
4.2	29740	79 JUSTIN STREET LILYFIELD	Ground	S	62	58	63	59	63	58	63	59	0.3	0.4	0.4	0.6	60	55	NO	NO	NO	NO	NO
4.2	29740	79 JUSTIN STREET LILYFIELD	Ground	E	62	58	62	58	62	58	62	58	0.2	0.3	0.3	0.6	60	55	NO	NO	NO	NO	NO
4.2	29740	79 JUSTIN STREET LILYFIELD	Ground	NE	58	54	58	54	58	54	59	55	0.4	0.4	0.5	0.7	60	55	NO	NO	NO	NO	NO
4.2	29741	77 JUSTIN STREET LILYFIELD	First	E	59	55	59	55	59	55	60	56	0.4	0.4	0.5	0.7	60	55	NO	NO	NO	NO	NO
4.2	29741	77 JUSTIN STREET LILYFIELD	First	S	61	57	61	57	61	57	61	57	0.3	0.4	0.4	0.6	60	55	NO	NO	NO	NO	NO
4.2	29741	77 JUSTIN STREET LILYFIELD	First	SW	60	56	60	56	60	56	60	57	0.2	0.3	0.3	0.5	60	55	NO	NO	NO	NO	NO
4.2	29741	77 JUSTIN STREET LILYFIELD	Second	E	61	57	61	58	61	57	62	58	0.4	0.5	0.5	0.7	60	55	NO	NO	NO	NO	NO
4.2	29741	77 JUSTIN STREET LILYFIELD	Second	S	61	57	62	58	62	58	62	58	0.2	0.3	0.3	0.6	60	55	NO	NO	NO	NO	NO
4.2	29741	77 JUSTIN STREET LILYFIELD	Second	SW	61	57	61	57	61	57	61	58	0.2	0.3	0.3	0.6	60	55	NO	NO	NO	NO	NO
4.2	29741	77 JUSTIN STREET LILYFIELD	Ground	E	57	53	58	54	57	53	58	54	0.4	0.5	0.5	0.7	60	55	NO	NO	NO	NO	NO
4.2	29741	77 JUSTIN STREET LILYFIELD	Ground	S	60	56	60	56	60	56	60	57	0.2	0.3	0.3	0.6	60	55	NO	NO	NO	NO	NO
4.2	29741	77 JUSTIN STREET LILYFIELD	Ground	SW	59	55	59	55	59	55	60	56	0.2	0.3	0.3	0.5	60	55	NO	NO	NO	NO	NO
4.2	29742	75 JUSTIN STREET LILYFIELD	First	E	58	54	58	54	58	54	58	55	0.5	0.5	0.6	0.8	60	55	NO	NO	NO	NO	NO
4.2	29742	75 JUSTIN STREET LILYFIELD	First	NW	43	39	43	39	43	39	44	40	0.3	0.5	0.5	0.7	55	51	NO	NO	NO	NO	NO
4.2	29742	75 JUSTIN STREET LILYFIELD	First	W	43	39	44	40	44	40	44	40	0.3	0.4	0.4	0.6	56	52	NO	NO	NO	NO	NO
4.2	29742	75 JUSTIN STREET LILYFIELD	First	NW	43	39	43	39	43	39	44	40	0.4	0.4	0.4	0.7	55	51	NO	NO	NO	NO	NO
4.2	29742	75 JUSTIN STREET LILYFIELD	Second	E	60	56	60	56	60	56	61	57	0.4	0.4	0.5	0.8	60	55	NO	NO	NO	NO	NO
4.2	29742	75 JUSTIN STREET LILYFIELD	Second	NW	47	43	47	44	47	43	48	44	0.3	0.5	0.4	0.7	59	55	NO	NO	NO	NO	NO
4.2	29742	75 JUSTIN STREET LILYFIELD	Second	W	48	44	48	44	48	44	49	45	0.3	0.4	0.4	0.7	60	55	NO	NO	NO	NO	NO
4.2	29742	75 JUSTIN STREET LILYFIELD	Second	NW	47	43	48	44	48	43	48	44	0.3	0.4	0.4	0.6	60	55	NO	NO	NO	NO	NO
4.2	29742	75 JUSTIN STREET LILYFIELD	Ground	E	55	51	56	52	56	52	56	52	0.5	0.5	0.6	0.7	60	55	NO	NO	NO	NO	NO
4.2	29742	75 JUSTIN STREET LILYFIELD	Second	NW	47	43	48	44	48	43	48	44	0.3	0.4	0.4	0.6	60	55	NO	NO	NO	NO	NO
4.2	29742	75 JUSTIN STREET LILYFIELD	Ground	E	55	51	56	52	56	52	56	52	0.5	0.5	0.6	0.7	60	55	NO	NO	NO	NO	NO
4.2	29742	75 JUSTIN STREET LILYFIELD	Ground	NW	40	36	40	36	40	36	41	37	0.4	0.4	0.5	0.6	52	48	NO	NO	NO	NO	NO
4.2	29742	75 JUSTIN STREET LILYFIELD	Ground	W	41	36	41	37	41	37	41	37	0.3	0.4	0.4	0.7	53	49	NO	NO	NO	NO	NO
4.2	29742	75 JUSTIN STREET LILYFIELD	Ground	NW	40	36	40	36	40	36	41	37	0.3	0.4	0.4	0.7	52	48	NO	NO	NO	NO	NO
4.2	29747	62 JUSTIN STREET LILYFIELD	First	NE	61	57	61	57	61	57	62	58	0.5	0.4	0.5	0.8	60	55	NO	NO	NO	NO	NO
4.2	29747	62 JUSTIN STREET LILYFIELD	First	SW	62	58	62	58	62	58	63	59	0.3	0.4	0.4	0.6	60	55	NO	NO	NO	NO	NO
4.2	29747	62 JUSTIN STREET LILYFIELD	First	SE	64	60	64	60	64	60	64	61	0.4	0.3	0.4	0.7	60	55	NO	NO	NO	NO	NO
4.2	29747	62 JUSTIN STREET LILYFIELD	Second	NE	62	58	63	59	63	59	63	59	0.5	0.5	0.6	0.7	60	55	NO	NO	NO	NO	NO
4.2	29747	62 JUSTIN STREET LILYFIELD	Second	SW	63	59	63	59	63	59	64	60	0.3	0.3	0.4	0.6	60	55	NO	NO	NO	NO	NO
4.2	29747	62 JUSTIN STREET LILYFIELD	Second	SE	65	61	65	61	65	61	66	62	0.3	0.4	0.4	0.6	60	55	NO	NO	NO	NO	NO
4.2	29747	62 JUSTIN STREET LILYFIELD	Ground	NE	53	49	53	49	53	49	53	50	0.4	0.5	0.5	0.8	60	55	NO	NO	NO	NO	NO
4.2	29747	62 JUSTIN STREET LILYFIELD	Ground	SW	60	56	60	56	60	56	60	56	0.2	0.2	0.3	0.6	60	55	NO	NO	NO	NO	NO
4.2	29747	62 JUSTIN STREET LILYFIELD	Ground	SE	61	57	61	57	61	57	62	58	0.3	0.4	0.4	0.6	60	55	NO	NO	NO	NO	NO
4.2	29750	73 JUSTIN STREET LILYFIELD	First	E	56	52	57	53	56	52	57	53	0.5	0.5	0.6	0.8	60	55	NO	NO	NO	NO	NO
4.2	29750	73 JUSTIN STREET LILYFIELD	First	NW	43	39	43	39	43	39	43	39	0.4	0.4	0.4	0.6	55	51	NO	NO	NO	NO	NO
4.2	29750	73 JUSTIN STREET LILYFIELD	First	W	51	47	51	47	51	47	52	48	0.2	0.3	0.3	0.6	60	55	NO	NO	NO	NO	NO
4.2	29750	73 JUSTIN STREET LILYFIELD	First	S	42	38	43	39	42	38	43	39	0.4	0.4	0.5	0.6	54	50	NO	NO	NO	NO	NO
4.2	29750	73 JUSTIN STREET LILYFIELD	Second	E	59	55	59	55	59	55	60	56	0.5	0.5	0.6	0.7	60	55	NO	NO	NO	NO	NO
4.2	29750	73 JUSTIN STREET LILYFIELD	Second	NW	47	43	47	43	47	43	48	44	0.4	0.4	0.5	0.6	59	55	NO	NO	NO	NO	NO
4.2	29750	73 JUSTIN STREET LILYFIELD	Second	W	54	50	55	51	55	50	55	51	0.3	0.4	0.4	0.6	60	55	NO	NO	NO	NO	NO
4.2	29750	73 JUSTIN STREET LILYFIELD	Second	S	46	42	47	43	47	42	47	43	0.3	0.4	0.4	0.7	59	54	NO	NO	NO	NO	NO
4.2	29750	73 JUSTIN STREET LILYFIELD	Ground	E	53	49	54	50	54	50	54	50	0.4	0.5	0.5	0.7	60	55	NO	NO	NO	NO	NO
4.2	29750	73 JUSTIN STREET LILYFIELD	Ground	NW	40	36	40	36	40	36	41	37	0.3	0.4	0.4	0.7	52	48	NO	NO	NO	NO	NO
4.2	29750	73 JUSTIN STREET LILYFIELD	Ground	W	46	42	47	43	47	43	47	43	0.3	0.3	0.4	0.6	59	55	NO	NO	NO	NO	NO
4.2	29750	73 JUSTIN STREET LILYFIELD	Ground	S	40	36	40	36	40	36	40	36	0.3	0.4	0.4	0.7	52	48	NO	NO	NO	NO	NO
4.2	29752	21 HALLORAN STREET LILYFIELD	Ground	S	49	45	50	46	50	46	50	46	0.3	0.4	0.4	0.6	60	55	NO	NO	NO	NO	NO
4.2	29752	21 HALLORAN STREET LILYFIELD	Ground	E	55	51	55	52	56	51	56	52	0.3	0.3	0.3	0.7	60	55	NO	NO	NO	NO	NO
4.2	29752	21 HALLORAN STREET LILYFIELD	Ground	N	45	41	45	41	45	41	46	42	0.3	0.4	0.4	0.7	57	53	NO	NO	NO	NO	NO
4.2	29752	21 HALLORAN STREET LILYFIELD	Ground	W	48	44	48	44	48	44	49	45	0.3	0.4	0.4	0.6	60	55	NO	NO	NO	NO	NO
4.2	29752	21 HALLORAN STREET LILYFIELD	Ground	S	48	44	49	45	49	44	49	45	0.3	0.4	0.4	0.7	60	55	NO	NO	NO	NO	NO
4.2	29755	62 JUSTIN STREET LILYFIELD	First	NE	60	56	60	56	60	56	61	57	0.5	0.5	0.6	0.7	60	55	NO	NO	NO	NO	NO
4.2	29755	62 JUSTIN STREET LILYFIELD	First	SW	61	57	62	58	62	58	62	58	0.2	0.4	0.3	0.6	60	55	NO	NO	NO	NO	NO

NCA	Receiver ID	Address	Floor Level	Facade	Opening Year 2027				Design Year 2037				Increase (Do Smthng - Do Nothing)				NCG project road noise criteria		Do noise levels exceed the cumulative limit with project roads adding ≥2dB to the total noise levels?		Is the contribution from the road project Acute?		Consider further treatment?
					Do Nothing		Do Smthng		Do Nothing		Do Smthng		Opening Year 2027		Design Year 2037								
					Day	Night	Day	Night	Day	Night	Day	Night	Day	Night	Day	Night	Day	Night	Day	Night	$L_{Aeq,15hr}$ ≥ 65dB	$L_{Aeq,9hr}$ ≥ 60dB	
4.2	29755	62 JUSTIN STREET LILYFIELD	Second	NE	61	57	61	57	61	57	62	58	0.5	0.4	0.6	0.8	60	55	NO	NO	NO	NO	NO
4.2	29755	62 JUSTIN STREET LILYFIELD	Second	SW	62	58	62	58	62	58	63	59	0.3	0.4	0.4	0.6	60	55	NO	NO	NO	NO	NO
4.2	29755	62 JUSTIN STREET LILYFIELD	Ground	NE	58	55	59	55	59	55	59	55	0.5	0.5	0.6	0.7	60	55	NO	NO	NO	NO	NO
4.2	29755	62 JUSTIN STREET LILYFIELD	Ground	SW	60	56	60	56	60	56	60	57	0.3	0.3	0.4	0.6	60	55	NO	NO	NO	NO	NO
4.2	29757	71 JUSTIN STREET LILYFIELD	First	E	55	51	56	52	56	52	56	52	0.4	0.5	0.5	0.8	60	55	NO	NO	NO	NO	NO
4.2	29757	71 JUSTIN STREET LILYFIELD	First	NW	42	38	43	39	43	39	43	39	0.3	0.4	0.5	0.7	55	51	NO	NO	NO	NO	NO
4.2	29757	71 JUSTIN STREET LILYFIELD	First	W	52	48	53	49	53	49	53	49	0.3	0.3	0.3	0.6	60	55	NO	NO	NO	NO	NO
4.2	29757	71 JUSTIN STREET LILYFIELD	First	S	42	38	42	38	42	38	43	39	0.4	0.4	0.4	0.7	54	50	NO	NO	NO	NO	NO
4.2	29757	71 JUSTIN STREET LILYFIELD	Second	E	58	54	58	55	58	54	59	55	0.5	0.5	0.6	0.7	60	55	NO	NO	NO	NO	NO
4.2	29757	71 JUSTIN STREET LILYFIELD	Second	NW	47	43	47	43	47	43	47	44	0.4	0.4	0.4	0.7	59	55	NO	NO	NO	NO	NO
4.2	29757	71 JUSTIN STREET LILYFIELD	Second	W	55	51	55	52	55	51	56	52	0.2	0.4	0.3	0.6	60	55	NO	NO	NO	NO	NO
4.2	29757	71 JUSTIN STREET LILYFIELD	Second	S	46	42	46	42	46	42	47	43	0.4	0.4	0.5	0.7	58	54	NO	NO	NO	NO	NO
4.2	29757	71 JUSTIN STREET LILYFIELD	Ground	E	52	48	53	49	53	49	53	49	0.4	0.5	0.5	0.8	60	55	NO	NO	NO	NO	NO
4.2	29757	71 JUSTIN STREET LILYFIELD	Ground	NW	40	36	40	36	40	36	40	36	0.4	0.4	0.4	0.6	52	48	NO	NO	NO	NO	NO
4.2	29757	71 JUSTIN STREET LILYFIELD	Ground	W	48	44	48	44	48	44	48	45	0.3	0.3	0.3	0.6	60	55	NO	NO	NO	NO	NO
4.2	29757	71 JUSTIN STREET LILYFIELD	Ground	S	39	35	40	36	40	36	40	36	0.3	0.4	0.5	0.6	52	48	NO	NO	NO	NO	NO
4.2	29760	81 LILYFIELD ROAD LILYFIELD	First	S	65	61	65	61	65	61	66	62	0.4	0.4	0.5	0.7	60	55	NO	NO	NO	NO	NO
4.2	29760	81 LILYFIELD ROAD LILYFIELD	First	E	63	59	64	60	64	60	64	60	0.4	0.5	0.5	0.7	60	55	NO	NO	NO	NO	NO
4.2	29760	81 LILYFIELD ROAD LILYFIELD	First	N	50	45	50	46	50	46	50	46	0.4	0.4	0.4	0.6	60	55	NO	NO	NO	NO	NO
4.2	29760	81 LILYFIELD ROAD LILYFIELD	Ground	S	63	59	63	60	63	59	64	60	0.4	0.4	0.5	0.8	60	55	NO	NO	NO	NO	NO
4.2	29760	81 LILYFIELD ROAD LILYFIELD	Ground	E	62	59	63	59	63	59	63	59	0.4	0.4	0.5	0.8	60	55	NO	NO	NO	NO	NO
4.2	29760	81 LILYFIELD ROAD LILYFIELD	Ground	N	45	41	45	41	45	41	46	42	0.3	0.5	0.5	0.7	57	53	NO	NO	NO	NO	NO
4.2	29761	81A LILYFIELD ROAD LILYFIELD	First	N	49	45	50	46	50	46	50	46	0.3	0.4	0.4	0.6	60	55	NO	NO	NO	NO	NO
4.2	29761	81A LILYFIELD ROAD LILYFIELD	First	SW	62	58	62	58	62	58	62	59	0.4	0.4	0.5	0.6	60	55	NO	NO	NO	NO	NO
4.2	29761	81A LILYFIELD ROAD LILYFIELD	First	S	64	60	65	61	65	61	65	61	0.4	0.4	0.5	0.7	60	55	NO	NO	NO	NO	NO
4.2	29761	81A LILYFIELD ROAD LILYFIELD	Ground	N	45	41	45	41	45	41	46	42	0.3	0.4	0.4	0.6	57	53	NO	NO	NO	NO	NO
4.2	29761	81A LILYFIELD ROAD LILYFIELD	Ground	SW	59	55	60	56	60	56	60	56	0.4	0.5	0.5	0.7	60	55	NO	NO	NO	NO	NO
4.2	29761	81A LILYFIELD ROAD LILYFIELD	Ground	S	63	59	63	59	63	59	63	60	0.4	0.4	0.5	0.8	60	55	NO	NO	NO	NO	NO
4.2	29768	17 HALLORAN STREET LILYFIELD	Ground	SE	47	43	47	43	47	43	47	43	0.3	0.3	0.4	0.7	59	55	NO	NO	NO	NO	NO
4.2	29768	17 HALLORAN STREET LILYFIELD	Ground	NE	52	48	53	49	53	49	53	49	0.3	0.4	0.4	0.7	60	55	NO	NO	NO	NO	NO
4.2	29768	17 HALLORAN STREET LILYFIELD	Ground	N	45	41	45	41	45	41	45	41	0.3	0.4	0.4	0.7	57	53	NO	NO	NO	NO	NO
4.2	29768	17 HALLORAN STREET LILYFIELD	Ground	W	48	44	48	44	48	44	49	45	0.3	0.3	0.4	0.7	60	55	NO	NO	NO	NO	NO
4.2	29768	17 HALLORAN STREET LILYFIELD	Ground	SE	44	40	45	41	45	41	45	41	0.3	0.4	0.5	0.7	57	53	NO	NO	NO	NO	NO
4.2	29771	34 HALLORAN STREET LILYFIELD	Ground	W	51	47	52	48	52	48	52	48	0.3	0.4	0.4	0.6	60	55	NO	NO	NO	NO	NO
4.2	29771	34 HALLORAN STREET LILYFIELD	Ground	S	44	40	44	40	44	40	45	41	0.3	0.4	0.5	0.7	56	52	NO	NO	NO	NO	NO
4.2	29771	34 HALLORAN STREET LILYFIELD	Ground	E	46	42	46	42	46	42	47	43	0.4	0.5	0.4	0.7	58	54	NO	NO	NO	NO	NO
4.2	29772	62 JUSTIN STREET LILYFIELD	First	E	59	55	59	55	59	55	60	56	0.5	0.5	0.6	0.8	60	55	NO	NO	NO	NO	NO
4.2	29772	62 JUSTIN STREET LILYFIELD	First	W	61	57	61	57	61	57	61	58	0.3	0.3	0.4	0.6	60	55	NO	NO	NO	NO	NO
4.2	29772	62 JUSTIN STREET LILYFIELD	Second	E	60	56	61	57	60	56	61	57	0.4	0.5	0.5	0.7	60	55	NO	NO	NO	NO	NO
4.2	29772	62 JUSTIN STREET LILYFIELD	Second	W	61	57	62	58	62	57	62	58	0.3	0.3	0.4	0.6	60	55	NO	NO	NO	NO	NO
4.2	29772	62 JUSTIN STREET LILYFIELD	Ground	E	57	53	58	54	58	54	58	54	0.5	0.5	0.6	0.8	60	55	NO	NO	NO	NO	NO
4.2	29772	62 JUSTIN STREET LILYFIELD	Ground	W	59	55	60	56	60	56	60	56	0.2	0.3	0.3	0.5	60	55	NO	NO	NO	NO	NO
4.2	29775	62 JUSTIN STREET LILYFIELD	First	E	57	54	58	54	58	54	58	54	0.5	0.5	0.6	0.8	60	55	NO	NO	NO	NO	NO
4.2	29775	62 JUSTIN STREET LILYFIELD	First	W	60	56	60	56	60	56	61	57	0.2	0.3	0.3	0.6	60	55	NO	NO	NO	NO	NO
4.2	29775	62 JUSTIN STREET LILYFIELD	Ground	E	56	52	56	53	56	52	57	53	0.5	0.5	0.6	0.8	60	55	NO	NO	NO	NO	NO
4.2	29775	62 JUSTIN STREET LILYFIELD	Ground	W	59	55	59	55	59	55	60	56	0.3	0.3	0.4	0.6	60	55	NO	NO	NO	NO	NO
4.2	29778	15 HALLORAN STREET LILYFIELD	Ground	NE	54	50	54	50	54	50	54	51	0.3	0.4	0.4	0.6	60	55	NO	NO	NO	NO	NO
4.2	29778	15 HALLORAN STREET LILYFIELD	Ground	NW	44	40	45	41	45	40	45	41	0.3	0.4	0.4	0.7	57	52	NO	NO	NO	NO	NO
4.2	29778	15 HALLORAN STREET LILYFIELD	Ground	W	46	42	47	43	47	43	47	43	0.3	0.4	0.4	0.6	59	55	NO	NO	NO	NO	NO
4.2	29778	15 HALLORAN STREET LILYFIELD	Ground	S	45	41	45	41	45	41	45	41	0.3	0.4	0.4	0.7	57	53	NO	NO	NO	NO	NO
4.2	29785	62 JUSTIN STREET LILYFIELD	First	E	57	53	57	53	57	53	58	54	0.5	0.5	0.6	0.7	60	55	NO	NO	NO	NO	NO
4.2	29785	62 JUSTIN STREET LILYFIELD	First	W	59	56	60	56	60	56	60	56	0.3	0.3	0.4	0.6	60	55	NO	NO	NO	NO	NO
4.2	29785	62 JUSTIN STREET LILYFIELD	Ground	E	55	51	56	52	55	51	56	52	0.5	0.5	0.6	0.8	60	55	NO	NO	NO	NO	NO
4.2	29785	62 JUSTIN STREET LILYFIELD	Ground	W	58	54	59	55	59	55	59	55	0.2	0.3	0.3	0.5	60	55	NO	NO	NO	NO	NO
4.2	29788	101 LAMB STREET LILYFIELD	First	SW	61	57	61	57	61	57	62	58	0.3	0.5	0.4	0.7	60	55	NO	NO	NO	NO	NO
4.2	29788	101 LAMB STREET LILYFIELD	First	SE	64	60	64	60	64	60	64	60	0.4	0.4	0.5	0.7	60	55	NO	NO	NO	NO	NO
4.2	29788	101 LAMB STREET LILYFIELD	First	E	61	57	61	58	61	57	62	58	0.5	0.5	0.6	0.7	60	55	NO	NO	NO	NO	NO
4.2	29788	101 LAMB STREET LILYFIELD	Ground	SW	54	50	54	50	54	50	54	51	0.4	0.4	0.5	0.7	60	55	NO	NO	NO	NO	NO
4.2	29788	101 LAMB STREET LILYFIELD	Ground	SE	61	57	61	57	61	57	62	58	0.5	0.5	0.6	0.7	60	55	NO	NO	NO	NO	NO
4.2	29789	99 LAMB STREET LILYFIELD	Ground	NE	58	54	58	54	58	54	59	55	0.5	0.5	0.6	0.7	60	55	NO	NO	NO	NO	NO
4.2	29789	99 LAMB STREET LILYFIELD	Ground	NW	47	43	47	43	47	43	48	44	0.4	0.4	0.4	0.7	59	55	NO	NO	NO	NO	NO
4.2	29789	99 LAMB STREET LILYFIELD	Ground	W	56	52	57	53	57	52	57	53	0.3	0.3	0.4	0.7	60	55	NO	NO	NO	NO	NO

NCA	Receiver ID	Address	Floor Level	Facade	Opening Year 2027				Design Year 2037				Increase (Do Smthng - Do Nothing)				NCG project road noise criteria		Do noise levels exceed the cumulative limit with project roads adding ≥2dB to the total noise levels?		Is the contribution from the road project Acute?		Consider further treatment?
					Do Nothing		Do Smthng		Do Nothing		Do Smthng		Opening Year 2027		Design Year 2037								
					Day	Night	Day	Night	Day	Night	Day	Night	Day	Night	Day	Night	Day	Night	Day	Night	$L_{Aeq,15hr}$ ≥ 65dB	$L_{Aeq,9hr}$ ≥ 60dB	
4.2	29789	99 LAMB STREET LILYFIELD	Ground	S	55	51	55	51	55	51	55	52	0.4	0.5	0.5	0.7	60	55	NO	NO	NO	NO	NO
4.2	29798	62 JUSTIN STREET LILYFIELD	First	N	46	42	47	43	47	42	47	43	0.4	0.4	0.5	0.6	59	54	NO	NO	NO	NO	NO
4.2	29798	62 JUSTIN STREET LILYFIELD	First	W	59	55	59	55	59	55	59	56	0.3	0.3	0.4	0.7	60	55	NO	NO	NO	NO	NO
4.2	29798	62 JUSTIN STREET LILYFIELD	First	E	56	52	56	52	56	52	57	53	0.4	0.5	0.5	0.8	60	55	NO	NO	NO	NO	NO
4.2	29798	62 JUSTIN STREET LILYFIELD	Ground	N	42	38	42	38	42	38	43	39	0.4	0.4	0.5	0.7	54	50	NO	NO	NO	NO	NO
4.2	29798	62 JUSTIN STREET LILYFIELD	Ground	W	57	53	58	54	58	54	58	54	0.3	0.4	0.4	0.6	60	55	NO	NO	NO	NO	NO
4.2	29798	62 JUSTIN STREET LILYFIELD	Ground	E	54	50	55	51	54	50	55	51	0.5	0.5	0.6	0.7	60	55	NO	NO	NO	NO	NO
4.2	29803	97 LAMB STREET LILYFIELD	Ground	W	57	53	57	53	57	53	57	53	0.2	0.4	0.3	0.6	60	55	NO	NO	NO	NO	NO
4.2	29803	97 LAMB STREET LILYFIELD	Ground	S	49	45	49	45	49	45	50	46	0.4	0.4	0.5	0.7	60	55	NO	NO	NO	NO	NO
4.2	29803	97 LAMB STREET LILYFIELD	Ground	NE	57	53	58	54	58	54	58	54	0.4	0.4	0.5	0.8	60	55	NO	NO	NO	NO	NO
4.2	29803	97 LAMB STREET LILYFIELD	Ground	NW	47	43	47	43	47	43	48	44	0.4	0.4	0.4	0.7	59	55	NO	NO	NO	NO	NO
4.2	29807	62 JUSTIN STREET LILYFIELD	First	NE	55	51	56	52	56	52	56	52	0.5	0.5	0.6	0.7	60	55	NO	NO	NO	NO	NO
4.2	29807	62 JUSTIN STREET LILYFIELD	First	SW	49	45	49	45	49	45	49	46	0.3	0.4	0.4	0.6	60	55	NO	NO	NO	NO	NO
4.2	29807	62 JUSTIN STREET LILYFIELD	Ground	NE	54	50	54	51	54	50	55	51	0.5	0.5	0.6	0.7	60	55	NO	NO	NO	NO	NO
4.2	29807	62 JUSTIN STREET LILYFIELD	Ground	SW	44	40	45	41	45	40	45	41	0.4	0.4	0.4	0.7	57	52	NO	NO	NO	NO	NO
4.2	29809	7 HALLORAN STREET LILYFIELD	Ground	E	53	49	53	49	53	49	53	49	0.3	0.4	0.4	0.6	60	55	NO	NO	NO	NO	NO
4.2	29809	7 HALLORAN STREET LILYFIELD	Ground	NW	44	40	44	40	44	40	45	41	0.3	0.4	0.5	0.6	56	52	NO	NO	NO	NO	NO
4.2	29809	7 HALLORAN STREET LILYFIELD	Ground	W	45	41	45	41	45	41	45	41	0.3	0.4	0.4	0.6	57	53	NO	NO	NO	NO	NO
4.2	29809	7 HALLORAN STREET LILYFIELD	Ground	NW	44	40	44	40	44	40	44	41	0.4	0.4	0.4	0.7	56	52	NO	NO	NO	NO	NO
4.2	29810	13 HALLORAN STREET LILYFIELD	Ground	NW	44	40	44	40	44	40	45	41	0.4	0.4	0.4	0.7	56	52	NO	NO	NO	NO	NO
4.2	29810	13 HALLORAN STREET LILYFIELD	Ground	S	50	46	50	46	50	46	50	47	0.4	0.4	0.5	0.7	60	55	NO	NO	NO	NO	NO
4.2	29810	13 HALLORAN STREET LILYFIELD	Ground	W	49	45	49	45	49	45	49	45	0.3	0.3	0.4	0.6	60	55	NO	NO	NO	NO	NO
4.2	29810	13 HALLORAN STREET LILYFIELD	Ground	S	47	43	47	43	47	43	48	44	0.4	0.3	0.4	0.7	59	55	NO	NO	NO	NO	NO
4.2	29810	13 HALLORAN STREET LILYFIELD	Ground	NE	53	49	53	49	53	49	54	50	0.3	0.3	0.4	0.7	60	55	NO	NO	NO	NO	NO
4.2	29812	82 LAMB STREET LILYFIELD	First	NE	53	49	53	49	53	49	54	50	0.6	0.6	0.7	0.9	60	55	NO	NO	NO	NO	NO
4.2	29812	82 LAMB STREET LILYFIELD	First	NW	47	43	48	44	48	43	48	44	0.4	0.5	0.4	0.7	60	55	NO	NO	NO	NO	NO
4.2	29812	82 LAMB STREET LILYFIELD	First	SW	60	56	61	57	61	56	61	57	0.3	0.4	0.4	0.6	60	55	NO	NO	NO	NO	NO
4.2	29812	82 LAMB STREET LILYFIELD	First	SE	56	52	56	52	56	52	57	53	0.3	0.4	0.4	0.7	60	55	NO	NO	NO	NO	NO
4.2	29812	82 LAMB STREET LILYFIELD	Ground	NE	48	44	49	44	48	44	49	45	0.5	0.6	0.7	0.8	60	55	NO	NO	NO	NO	NO
4.2	29812	82 LAMB STREET LILYFIELD	Ground	SW	60	56	60	56	60	56	60	57	0.3	0.4	0.4	0.6	60	55	NO	NO	NO	NO	NO
4.2	29812	82 LAMB STREET LILYFIELD	Ground	SE	52	48	52	48	52	48	52	48	0.3	0.3	0.4	0.6	60	55	NO	NO	NO	NO	NO
4.2	29814	95 LAMB STREET LILYFIELD	Ground	SW	57	53	57	53	57	53	57	53	0.2	0.4	0.3	0.6	60	55	NO	NO	NO	NO	NO
4.2	29814	95 LAMB STREET LILYFIELD	Ground	SE	47	43	48	44	48	44	48	44	0.4	0.4	0.4	0.7	60	55	NO	NO	NO	NO	NO
4.2	29814	95 LAMB STREET LILYFIELD	Ground	NE	53	49	53	49	53	49	54	50	0.5	0.5	0.6	0.8	60	55	NO	NO	NO	NO	NO
4.2	29814	95 LAMB STREET LILYFIELD	Ground	NW	46	42	47	43	47	43	47	43	0.4	0.4	0.4	0.7	59	55	NO	NO	NO	NO	NO
4.2	29817	59 JUSTIN STREET LILYFIELD	First	E	55	51	55	51	55	51	56	52	0.5	0.5	0.6	0.7	60	55	NO	NO	NO	NO	NO
4.2	29817	59 JUSTIN STREET LILYFIELD	First	W	53	49	54	50	54	50	54	50	0.2	0.4	0.3	0.6	60	55	NO	NO	NO	NO	NO
4.2	29817	59 JUSTIN STREET LILYFIELD	Second	E	57	53	57	53	57	53	57	54	0.4	0.5	0.5	0.7	60	55	NO	NO	NO	NO	NO
4.2	29817	59 JUSTIN STREET LILYFIELD	Second	W	56	52	56	52	56	52	57	53	0.3	0.3	0.4	0.6	60	55	NO	NO	NO	NO	NO
4.2	29817	59 JUSTIN STREET LILYFIELD	Second	SE	50	46	51	47	51	47	51	47	0.3	0.4	0.5	0.7	60	55	NO	NO	NO	NO	NO
4.2	29817	59 JUSTIN STREET LILYFIELD	Ground	E	53	49	53	50	53	49	54	50	0.4	0.5	0.5	0.7	60	55	NO	NO	NO	NO	NO
4.2	29817	59 JUSTIN STREET LILYFIELD	Ground	W	51	47	52	48	52	48	52	48	0.2	0.3	0.3	0.6	60	55	NO	NO	NO	NO	NO
4.2	29818	63 JUSTIN STREET LILYFIELD	First	E	52	48	52	48	52	48	53	49	0.4	0.5	0.5	0.7	60	55	NO	NO	NO	NO	NO
4.2	29818	63 JUSTIN STREET LILYFIELD	First	SW	55	51	55	51	55	51	55	51	0.2	0.4	0.3	0.6	60	55	NO	NO	NO	NO	NO
4.2	29818	63 JUSTIN STREET LILYFIELD	Second	E	56	52	56	53	56	52	57	53	0.4	0.4	0.5	0.8	60	55	NO	NO	NO	NO	NO
4.2	29818	63 JUSTIN STREET LILYFIELD	Second	SW	56	53	57	53	57	53	57	53	0.3	0.3	0.4	0.6	60	55	NO	NO	NO	NO	NO
4.2	29818	63 JUSTIN STREET LILYFIELD	Ground	E	49	45	49	45	49	45	50	46	0.4	0.5	0.6	0.7	60	55	NO	NO	NO	NO	NO
4.2	29818	63 JUSTIN STREET LILYFIELD	Ground	SW	52	48	52	49	52	48	53	49	0.2	0.4	0.3	0.6	60	55	NO	NO	NO	NO	NO
4.2	29819	65 JUSTIN STREET LILYFIELD	First	E	54	50	54	51	54	50	55	51	0.5	0.5	0.6	0.7	60	55	NO	NO	NO	NO	NO
4.2	29819	65 JUSTIN STREET LILYFIELD	First	SW	55	51	55	51	55	51	56	52	0.2	0.4	0.3	0.6	60	55	NO	NO	NO	NO	NO
4.2	29819	65 JUSTIN STREET LILYFIELD	Ground	E	51	47	52	48	52	47	52	48	0.5	0.5	0.6	0.8	60	55	NO	NO	NO	NO	NO
4.2	29819	65 JUSTIN STREET LILYFIELD	Ground	SW	52	48	52	49	52	48	53	49	0.2	0.4	0.3	0.6	60	55	NO	NO	NO	NO	NO
4.2	29820	69 JUSTIN STREET LILYFIELD	First	E	54	50	55	51	55	50	55	51	0.4	0.5	0.5	0.8	60	55	NO	NO	NO	NO	NO
4.2	29820	69 JUSTIN STREET LILYFIELD	First	SW	54	50	54	51	55	50	55	51	0.2	0.4	0.3	0.6	60	55	NO	NO	NO	NO	NO
4.2	29820	69 JUSTIN STREET LILYFIELD	First	S	42	38	42	38	42	38	43	39	0.3	0.4	0.5	0.7	54	50	NO	NO	NO	NO	NO
4.2	29820	69 JUSTIN STREET LILYFIELD	Ground	E	51	47	51	47	51	47	52	48	0.5	0.5	0.6	0.8	60	55	NO	NO	NO	NO	NO
4.2	29820	69 JUSTIN STREET LILYFIELD	Ground	SW	51	47	52	48	52	47	52	48	0.3	0.3	0.4	0.7	60	55	NO	NO	NO	NO	NO
4.2	29820	69 JUSTIN STREET LILYFIELD	Ground	S	39	35	40	36	40	35	40	36	0.4	0.4	0.4	0.6	52	47	NO	NO	NO	NO	NO
4.2	29821	61 JUSTIN STREET LILYFIELD	First	E	53	49	53	49	53	49	54	50	0.5	0.5	0.6	0.8	60	55	NO	NO	NO	NO	NO
4.2	29821	61 JUSTIN STREET LILYFIELD	First	SW	54	50	54	50	54	50	54	51	0.3	0.3	0.4	0.6	60	55	NO	NO	NO	NO	NO
4.2	29821	61 JUSTIN STREET LILYFIELD	Ground	E	50	46	50	46	50	46	51	47	0.5	0.5	0.6	0.7	60	55	NO	NO	NO	NO	NO
4.2	29821	61 JUSTIN STREET LILYFIELD	Ground	SW	51	47	52	48	52	48	52	48	0.2	0.4	0.3	0.6	60	55	NO	NO	NO	NO	NO

NCA	Receiver ID	Address	Floor Level	Facade	Opening Year 2027				Design Year 2037				Increase (Do Smthng - Do Nothing)				NCG project road noise criteria		Do noise levels exceed the cumulative limit with project roads adding ≥2dB to the total noise levels?		Is the contribution from the road project Acute?		Consider further treatment?
					Do Nothing		Do Smthng		Do Nothing		Do Smthng		Opening Year 2027		Design Year 2037								
					Day	Night	Day	Night	Day	Night	Day	Night	Day	Night	Day	Night	Day	Night	Day	Night	$L_{Aeq,15hr}$ ≥ 65dB	$L_{Aeq,9hr}$ ≥ 60dB	
4.2	29822	67 JUSTIN STREET LILYFIELD	First	E	55	51	55	51	55	51	55	51	0.4	0.5	0.5	0.7	60	55	NO	NO	NO	NO	NO
4.2	29822	67 JUSTIN STREET LILYFIELD	First	SW	55	51	56	52	56	51	56	52	0.3	0.3	0.4	0.6	60	55	NO	NO	NO	NO	NO
4.2	29822	67 JUSTIN STREET LILYFIELD	Second	E	58	54	58	54	58	54	58	55	0.5	0.5	0.6	0.7	60	55	NO	NO	NO	NO	NO
4.2	29822	67 JUSTIN STREET LILYFIELD	Second	SW	57	53	57	53	57	53	57	54	0.2	0.3	0.3	0.6	60	55	NO	NO	NO	NO	NO
4.2	29822	67 JUSTIN STREET LILYFIELD	Ground	E	52	48	52	48	52	48	52	49	0.5	0.5	0.6	0.8	60	55	NO	NO	NO	NO	NO
4.2	29822	67 JUSTIN STREET LILYFIELD	Ground	SW	52	49	53	49	53	49	53	49	0.3	0.3	0.4	0.6	60	55	NO	NO	NO	NO	NO
4.2	29823	57 JUSTIN STREET LILYFIELD	First	S	46	42	46	42	46	42	46	42	0.4	0.4	0.5	0.7	58	54	NO	NO	NO	NO	NO
4.2	29823	57 JUSTIN STREET LILYFIELD	First	E	55	51	55	51	55	51	55	52	0.4	0.4	0.5	0.7	60	55	NO	NO	NO	NO	NO
4.2	29823	57 JUSTIN STREET LILYFIELD	First	NW	45	41	45	41	45	41	46	42	0.3	0.4	0.4	0.7	57	53	NO	NO	NO	NO	NO
4.2	29823	57 JUSTIN STREET LILYFIELD	First	W	51	47	52	48	52	47	52	48	0.3	0.4	0.4	0.6	60	55	NO	NO	NO	NO	NO
4.2	29823	57 JUSTIN STREET LILYFIELD	First	W	53	49	53	50	54	49	54	50	0.2	0.3	0.3	0.6	60	55	NO	NO	NO	NO	NO
4.2	29823	57 JUSTIN STREET LILYFIELD	First	S	53	49	53	49	53	49	54	50	0.2	0.4	0.3	0.6	60	55	NO	NO	NO	NO	NO
4.2	29823	57 JUSTIN STREET LILYFIELD	Ground	S	44	39	44	40	44	40	44	40	0.4	0.4	0.5	0.7	56	52	NO	NO	NO	NO	NO
4.2	29823	57 JUSTIN STREET LILYFIELD	Ground	E	53	49	54	50	53	49	54	50	0.4	0.4	0.5	0.7	60	55	NO	NO	NO	NO	NO
4.2	29823	57 JUSTIN STREET LILYFIELD	Ground	NW	41	37	41	37	41	37	42	38	0.3	0.4	0.4	0.7	53	49	NO	NO	NO	NO	NO
4.2	29823	57 JUSTIN STREET LILYFIELD	Ground	W	48	44	49	45	49	44	49	45	0.3	0.3	0.4	0.6	60	55	NO	NO	NO	NO	NO
4.2	29823	57 JUSTIN STREET LILYFIELD	Ground	W	51	47	51	48	52	47	52	48	0.2	0.3	0.3	0.6	60	55	NO	NO	NO	NO	NO
4.2	29823	57 JUSTIN STREET LILYFIELD	Ground	S	51	47	51	47	51	47	52	48	0.2	0.3	0.3	0.6	60	55	NO	NO	NO	NO	NO
4.2	29824	5 HALLORAN STREET LILYFIELD	Ground	W	51	47	51	48	51	47	52	48	0.3	0.3	0.4	0.6	60	55	NO	NO	NO	NO	NO
4.2	29824	5 HALLORAN STREET LILYFIELD	Ground	S	50	46	50	46	50	46	50	47	0.4	0.4	0.5	0.7	60	55	NO	NO	NO	NO	NO
4.2	29824	5 HALLORAN STREET LILYFIELD	Ground	SE	46	42	46	43	46	42	47	43	0.3	0.4	0.5	0.7	58	54	NO	NO	NO	NO	NO
4.2	29824	5 HALLORAN STREET LILYFIELD	Ground	NE	49	45	49	45	49	45	50	46	0.3	0.4	0.4	0.6	60	55	NO	NO	NO	NO	NO
4.2	29824	5 HALLORAN STREET LILYFIELD	Ground	N	43	39	44	40	44	40	44	40	0.3	0.4	0.4	0.6	56	52	NO	NO	NO	NO	NO
4.2	29827	80A LAMB STREET LILYFIELD	Ground	E	49	45	50	46	50	46	50	46	0.4	0.4	0.5	0.7	60	55	NO	NO	NO	NO	NO
4.2	29827	80A LAMB STREET LILYFIELD	Ground	W	61	57	61	57	61	57	62	58	0.4	0.4	0.5	0.7	60	55	NO	NO	NO	NO	NO
4.2	29827	80A LAMB STREET LILYFIELD	Ground	S	53	49	53	49	53	49	54	50	0.3	0.3	0.4	0.6	60	55	NO	NO	NO	NO	NO
4.2	29828	77-79 LILYFIELD ROAD LILYFIELD	First	NW	44	40	44	40	44	40	45	40	0.4	0.4	0.4	0.6	56	52	NO	NO	NO	NO	NO
4.2	29828	77-79 LILYFIELD ROAD LILYFIELD	First	W	63	59	63	59	63	59	63	60	0.4	0.4	0.5	0.7	60	55	NO	NO	NO	NO	NO
4.2	29828	77-79 LILYFIELD ROAD LILYFIELD	First	S	65	61	66	62	66	61	66	62	0.3	0.5	0.5	0.7	60	55	NO	NO	NO	NO	NO
4.2	29828	77-79 LILYFIELD ROAD LILYFIELD	Second	NW	48	44	48	44	48	44	49	45	0.4	0.4	0.4	0.7	60	55	NO	NO	NO	NO	NO
4.2	29828	77-79 LILYFIELD ROAD LILYFIELD	Second	W	63	59	63	59	63	59	64	60	0.4	0.4	0.5	0.7	60	55	NO	NO	NO	NO	NO
4.2	29828	77-79 LILYFIELD ROAD LILYFIELD	Second	S	66	62	66	62	66	62	66	62	0.4	0.4	0.4	0.7	60	55	NO	NO	NO	NO	NO
4.2	29828	77-79 LILYFIELD ROAD LILYFIELD	Ground	NW	41	37	41	37	41	37	42	38	0.4	0.4	0.5	0.7	53	49	NO	NO	NO	NO	NO
4.2	29828	77-79 LILYFIELD ROAD LILYFIELD	Ground	W	62	58	63	59	63	58	63	59	0.4	0.4	0.5	0.7	60	55	NO	NO	NO	NO	NO
4.2	29828	77-79 LILYFIELD ROAD LILYFIELD	Ground	S	65	61	65	61	65	61	66	62	0.4	0.4	0.5	0.7	60	55	NO	NO	NO	NO	NO
4.2	29829	77-79 LILYFIELD ROAD LILYFIELD	First	NW	44	40	44	40	44	40	44	40	0.4	0.4	0.4	0.7	56	52	NO	NO	NO	NO	NO
4.2	29829	77-79 LILYFIELD ROAD LILYFIELD	First	SE	65	61	66	62	66	61	66	62	0.3	0.4	0.5	0.7	60	55	NO	NO	NO	NO	NO
4.2	29829	77-79 LILYFIELD ROAD LILYFIELD	Second	NW	48	44	48	44	48	44	49	45	0.3	0.4	0.5	0.7	60	55	NO	NO	NO	NO	NO
4.2	29829	77-79 LILYFIELD ROAD LILYFIELD	Second	SE	66	62	66	62	66	62	66	62	0.4	0.4	0.4	0.6	60	55	NO	NO	NO	NO	NO
4.2	29829	77-79 LILYFIELD ROAD LILYFIELD	Ground	NW	41	37	41	37	41	37	42	38	0.4	0.4	0.4	0.7	53	49	NO	NO	NO	NO	NO
4.2	29829	77-79 LILYFIELD ROAD LILYFIELD	Ground	SE	65	61	65	61	65	61	66	62	0.3	0.4	0.4	0.7	60	55	NO	NO	NO	NO	NO
4.2	29830	77-79 LILYFIELD ROAD LILYFIELD	First	NW	44	40	44	40	45	40	45	41	0.3	0.4	0.4	0.5	57	52	NO	NO	NO	NO	NO
4.2	29830	77-79 LILYFIELD ROAD LILYFIELD	First	SE	65	61	66	62	66	61	66	62	0.3	0.4	0.4	0.6	60	55	NO	NO	NO	NO	NO
4.2	29830	77-79 LILYFIELD ROAD LILYFIELD	Second	NW	49	45	49	45	49	45	49	45	0.3	0.3	0.3	0.6	60	55	NO	NO	NO	NO	NO
4.2	29830	77-79 LILYFIELD ROAD LILYFIELD	Second	SE	66	61	66	62	66	62	66	62	0.3	0.4	0.4	0.7	60	55	NO	NO	NO	NO	NO
4.2	29830	77-79 LILYFIELD ROAD LILYFIELD	Ground	NW	41	37	42	37	42	37	42	38	0.3	0.4	0.4	0.6	54	49	NO	NO	NO	NO	NO
4.2	29830	77-79 LILYFIELD ROAD LILYFIELD	Ground	SE	65	61	65	61	65	61	66	62	0.3	0.4	0.4	0.6	60	55	NO	NO	NO	NO	NO
4.2	29831	77-79 LILYFIELD ROAD LILYFIELD	First	SE	65	61	66	62	66	61	66	62	0.4	0.4	0.4	0.7	60	55	NO	NO	NO	NO	NO
4.2	29831	77-79 LILYFIELD ROAD LILYFIELD	First	NE	63	59	63	59	63	59	64	60	0.3	0.3	0.4	0.6	60	55	NO	NO	NO	NO	NO
4.2	29831	77-79 LILYFIELD ROAD LILYFIELD	First	N	52	48	53	49	53	48	54	50	0.8	0.9	0.9	1.1	60	55	NO	NO	NO	NO	NO
4.2	29831	77-79 LILYFIELD ROAD LILYFIELD	Second	SE	66	61	66	62	66	62	66	62	0.3	0.3	0.4	0.6	60	55	NO	NO	NO	NO	NO
4.2	29831	77-79 LILYFIELD ROAD LILYFIELD	Second	NE	63	59	64	59	64	59	64	60	0.3	0.4	0.3	0.5	60	55	NO	NO	NO	NO	NO
4.2	29831	77-79 LILYFIELD ROAD LILYFIELD	Second	N	54	50	55	50	54	50	55	51	0.6	0.7	0.8	1.0	60	55	NO	NO	NO	NO	NO
4.2	29831	77-79 LILYFIELD ROAD LILYFIELD	Ground	SE	65	61	65	61	65	61	66	62	0.4	0.4	0.4	0.7	60	55	NO	NO	NO	NO	NO
4.2	29831	77-79 LILYFIELD ROAD LILYFIELD	Ground	NE	63	58	63	59	63	59	63	59	0.3	0.4	0.4	0.6	60	55	NO	NO	NO	NO	NO
4.2	29831	77-79 LILYFIELD ROAD LILYFIELD	Ground	N	48	44	49	45	49	44	50	45	0.8	0.8	0.9	1.0	60	55	NO	NO	NO	NO	NO
4.2	29832	77-79 LILYFIELD ROAD LILYFIELD	First	NW	44	40	44	40	44	40	44	40	0.4	0.4	0.4	0.6	56	52	NO	NO	NO	NO	NO
4.2	29832	77-79 LILYFIELD ROAD LILYFIELD	First	SE	65	61	66	62	66	62	66	62	0.3	0.4	0.4	0.6	60	55	NO	NO	NO	NO	NO
4.2	29832	77-79 LILYFIELD ROAD LILYFIELD	Second	NW	48	44	48	44	48	44	49	45	0.4	0.4	0.4	0.7	60	55	NO	NO	NO	NO	NO
4.2	29832	77-79 LILYFIELD ROAD LILYFIELD	Second	SE	66	62	66	62	66	62	66	62	0.3	0.3	0.4	0.6	60	55	NO	NO	NO	NO	NO
4.2	29832	77-79 LILYFIELD ROAD LILYFIELD	Ground	NW	41	37	41	37	41	37	42	38	0.4	0.4	0.5	0.7	53	49	NO	NO	NO	NO	NO
4.2	29832	77-79 LILYFIELD ROAD LILYFIELD	Ground	SE	65	61	65	61	65	61	66	62	0.3	0.4	0.5	0.7	60	55	NO	NO	NO	NO	NO

NCA	Receiver ID	Address	Floor Level	Facade	Opening Year 2027				Design Year 2037				Increase (Do Smthng - Do Nothing)				NCG project road noise criteria		Do noise levels exceed the cumulative limit with project roads adding ≥2dB to the total noise levels?		Is the contribution from the road project Acute?		Consider further treatment?
					Do Nothing		Do Smthng		Do Nothing		Do Smthng		Opening Year 2027		Design Year 2037								
					Day	Night	Day	Night	Day	Night	Day	Night	Day	Night	Day	Night	Day	Night	Day	Night	$L_{Aeq,15hr}$ ≥ 65dB	$L_{Aeq,9hr}$ ≥ 60dB	
4.2	29836	62 JUSTIN STREET LILYFIELD	First	NE	54	50	55	51	55	51	55	51	0.5	0.5	0.6	0.8	60	55	NO	NO	NO	NO	NO
4.2	29836	62 JUSTIN STREET LILYFIELD	First	SW	47	43	48	44	48	44	48	44	0.3	0.4	0.4	0.6	60	55	NO	NO	NO	NO	NO
4.2	29836	62 JUSTIN STREET LILYFIELD	First	NW	46	42	46	42	46	42	47	43	0.3	0.4	0.5	0.7	58	54	NO	NO	NO	NO	NO
4.2	29836	62 JUSTIN STREET LILYFIELD	First	SW	58	54	58	54	58	54	58	55	0.3	0.4	0.4	0.6	60	55	NO	NO	NO	NO	NO
4.2	29836	62 JUSTIN STREET LILYFIELD	Ground	NE	53	49	54	50	53	49	54	50	0.5	0.5	0.6	0.8	60	55	NO	NO	NO	NO	NO
4.2	29836	62 JUSTIN STREET LILYFIELD	Ground	SW	43	39	43	39	43	39	44	40	0.4	0.4	0.4	0.7	55	51	NO	NO	NO	NO	NO
4.2	29836	62 JUSTIN STREET LILYFIELD	Ground	NW	42	38	42	38	42	38	42	38	0.3	0.5	0.5	0.7	54	50	NO	NO	NO	NO	NO
4.2	29836	62 JUSTIN STREET LILYFIELD	Ground	SW	56	52	57	53	57	53	57	53	0.3	0.4	0.4	0.6	60	55	NO	NO	NO	NO	NO
4.2	29841	93 LAMB STREET LILYFIELD	Ground	NW	48	44	49	45	49	45	49	45	0.3	0.4	0.4	0.6	60	55	NO	NO	NO	NO	NO
4.2	29841	93 LAMB STREET LILYFIELD	Ground	W	56	52	57	53	57	53	57	53	0.3	0.5	0.4	0.7	60	55	NO	NO	NO	NO	NO
4.2	29841	93 LAMB STREET LILYFIELD	Ground	S	48	44	48	44	48	44	49	45	0.4	0.4	0.4	0.7	60	55	NO	NO	NO	NO	NO
4.2	29841	93 LAMB STREET LILYFIELD	Ground	NE	53	49	53	49	53	49	54	50	0.4	0.5	0.5	0.7	60	55	NO	NO	NO	NO	NO
4.2	29841	93 LAMB STREET LILYFIELD	Ground	NW	46	42	47	43	47	42	47	43	0.4	0.5	0.4	0.7	59	54	NO	NO	NO	NO	NO
4.2	29843	62 JUSTIN STREET LILYFIELD	First	SW	52	48	53	49	53	49	53	49	0.2	0.4	0.3	0.6	60	55	NO	NO	NO	NO	NO
4.2	29843	62 JUSTIN STREET LILYFIELD	First	NE	54	50	54	50	54	50	55	51	0.5	0.5	0.6	0.7	60	55	NO	NO	NO	NO	NO
4.2	29843	62 JUSTIN STREET LILYFIELD	Ground	SW	50	46	50	47	50	46	51	47	0.2	0.4	0.3	0.6	60	55	NO	NO	NO	NO	NO
4.2	29843	62 JUSTIN STREET LILYFIELD	Ground	NE	53	49	53	49	53	49	53	50	0.5	0.5	0.6	0.8	60	55	NO	NO	NO	NO	NO
4.2	29847	55 JUSTIN STREET LILYFIELD	Ground	SW	46	42	46	42	46	42	46	42	0.3	0.4	0.4	0.6	58	54	NO	NO	NO	NO	NO
4.2	29847	55 JUSTIN STREET LILYFIELD	Ground	E	53	49	54	50	54	49	54	50	0.4	0.4	0.5	0.8	60	55	NO	NO	NO	NO	NO
4.2	29849	80 LAMB STREET LILYFIELD	Ground	E	51	47	51	47	51	47	52	48	0.5	0.5	0.5	0.7	60	55	NO	NO	NO	NO	NO
4.2	29849	80 LAMB STREET LILYFIELD	Ground	NW	47	43	47	43	47	43	47	43	0.4	0.4	0.5	0.7	59	55	NO	NO	NO	NO	NO
4.2	29849	80 LAMB STREET LILYFIELD	Ground	SW	60	56	60	56	60	56	61	57	0.4	0.4	0.5	0.7	60	55	NO	NO	NO	NO	NO
4.2	29850	1 HALLORAN STREET LILYFIELD	Ground	E	51	47	51	47	51	47	51	48	0.3	0.4	0.4	0.6	60	55	NO	NO	NO	NO	NO
4.2	29850	1 HALLORAN STREET LILYFIELD	Ground	N	43	39	44	40	44	39	44	40	0.3	0.4	0.4	0.7	56	51	NO	NO	NO	NO	NO
4.2	29850	1 HALLORAN STREET LILYFIELD	Ground	N	43	39	43	40	43	39	44	40	0.3	0.4	0.5	0.6	55	51	NO	NO	NO	NO	NO
4.2	29850	1 HALLORAN STREET LILYFIELD	Ground	W	50	46	51	47	51	47	51	47	0.3	0.4	0.4	0.6	60	55	NO	NO	NO	NO	NO
4.2	29851	3 HALLORAN STREET LILYFIELD	Ground	S	46	42	46	42	46	42	47	43	0.3	0.4	0.4	0.7	58	54	NO	NO	NO	NO	NO
4.2	29851	3 HALLORAN STREET LILYFIELD	Ground	SW	46	42	46	42	46	42	47	43	0.4	0.4	0.5	0.7	58	54	NO	NO	NO	NO	NO
4.2	29851	3 HALLORAN STREET LILYFIELD	Ground	E	50	46	51	47	51	47	51	47	0.3	0.4	0.4	0.6	60	55	NO	NO	NO	NO	NO
4.2	29851	3 HALLORAN STREET LILYFIELD	Ground	NE	51	47	51	47	51	47	52	48	0.3	0.4	0.4	0.6	60	55	NO	NO	NO	NO	NO
4.2	29861	62 JUSTIN STREET LILYFIELD	First	E	53	49	54	50	54	50	54	50	0.5	0.5	0.6	0.7	60	55	NO	NO	NO	NO	NO
4.2	29861	62 JUSTIN STREET LILYFIELD	First	W	54	50	54	50	54	50	54	50	0.2	0.3	0.3	0.6	60	55	NO	NO	NO	NO	NO
4.2	29861	62 JUSTIN STREET LILYFIELD	Ground	E	52	48	52	49	52	48	53	49	0.4	0.4	0.5	0.8	60	55	NO	NO	NO	NO	NO
4.2	29861	62 JUSTIN STREET LILYFIELD	Ground	W	52	48	52	49	53	48	53	49	0.2	0.3	0.3	0.5	60	55	NO	NO	NO	NO	NO
4.2	29866	87 RYAN STREET LILYFIELD	First	SW	53	49	53	50	53	49	54	50	0.4	0.4	0.5	0.7	60	55	NO	NO	NO	NO	NO
4.2	29866	87 RYAN STREET LILYFIELD	First	S	56	52	57	52	56	52	57	53	0.4	0.5	0.6	0.8	60	55	NO	NO	NO	NO	NO
4.2	29866	87 RYAN STREET LILYFIELD	First	E	51	47	52	48	52	47	52	48	0.4	0.5	0.5	0.7	60	55	NO	NO	NO	NO	NO
4.2	29866	87 RYAN STREET LILYFIELD	Second	SW	60	56	60	56	60	56	60	56	0.4	0.5	0.5	0.7	60	55	NO	NO	NO	NO	NO
4.2	29866	87 RYAN STREET LILYFIELD	Second	S	63	59	63	59	63	59	64	60	0.4	0.4	0.4	0.7	60	55	NO	NO	NO	NO	NO
4.2	29866	87 RYAN STREET LILYFIELD	Second	E	58	54	59	55	59	54	59	55	0.3	0.4	0.3	0.7	60	55	NO	NO	NO	NO	NO
4.2	29866	87 RYAN STREET LILYFIELD	Ground	SW	48	44	49	45	49	45	49	45	0.4	0.4	0.5	0.7	60	55	NO	NO	NO	NO	NO
4.2	29866	87 RYAN STREET LILYFIELD	Ground	S	51	47	52	48	52	47	53	49	0.8	0.9	1.0	1.2	60	55	NO	NO	NO	NO	NO
4.2	29866	87 RYAN STREET LILYFIELD	Ground	E	46	42	47	43	47	42	47	43	0.4	0.5	0.5	0.7	59	54	NO	NO	NO	NO	NO
4.2	29867	81 RYAN STREET LILYFIELD	Ground	E	49	45	50	46	50	46	50	46	0.4	0.5	0.5	0.7	60	55	NO	NO	NO	NO	NO
4.2	29867	81 RYAN STREET LILYFIELD	Ground	NW	49	45	49	45	50	45	50	45	0.0	0.1	0.1	0.3	60	55	NO	NO	NO	NO	NO
4.2	29867	81 RYAN STREET LILYFIELD	Ground	W	54	50	54	50	54	50	54	51	0.4	0.4	0.5	0.7	60	55	NO	NO	NO	NO	NO
4.2	29868	85 RYAN STREET LILYFIELD	First	E	52	48	52	48	52	48	53	49	0.4	0.5	0.5	0.7	60	55	NO	NO	NO	NO	NO
4.2	29868	85 RYAN STREET LILYFIELD	First	SW	55	51	56	52	55	51	56	52	0.4	0.4	0.5	0.7	60	55	NO	NO	NO	NO	NO
4.2	29868	85 RYAN STREET LILYFIELD	Ground	E	47	43	48	44	47	43	48	44	0.5	0.5	0.6	0.8	59	55	NO	NO	NO	NO	NO
4.2	29868	85 RYAN STREET LILYFIELD	Ground	SW	50	46	51	47	51	47	51	47	0.5	0.4	0.5	0.7	60	55	NO	NO	NO	NO	NO
4.2	29869	83 RYAN STREET LILYFIELD	Ground	E	49	45	49	45	49	45	50	46	0.4	0.5	0.5	0.7	60	55	NO	NO	NO	NO	NO
4.2	29869	83 RYAN STREET LILYFIELD	Ground	S	53	49	53	49	53	49	53	50	0.5	0.4	0.5	0.7	60	55	NO	NO	NO	NO	NO
4.2	29869	83 RYAN STREET LILYFIELD	Ground	SW	52	49	53	49	53	49	53	49	0.4	0.4	0.5	0.7	60	55	NO	NO	NO	NO	NO
4.2	29873	78 LAMB STREET LILYFIELD	Ground	NE	49	45	50	46	50	45	50	46	0.4	0.4	0.5	0.8	60	55	NO	NO	NO	NO	NO
4.2	29873	78 LAMB STREET LILYFIELD	Ground	NW	46	42	47	43	47	42	47	43	0.3	0.4	0.5	0.7	59	54	NO	NO	NO	NO	NO
4.2	29873	78 LAMB STREET LILYFIELD	Ground	SW	59	55	60	56	59	55	60	56	0.4	0.4	0.5	0.7	60	55	NO	NO	NO	NO	NO
4.2	29873	78 LAMB STREET LILYFIELD	Ground	S	48	44	48	44	48	44	49	45	0.4	0.4	0.5	0.7	60	55	NO	NO	NO	NO	NO
4.2	29875	91 LAMB STREET LILYFIELD	Ground	E	52	48	53	49	53	49	53	49	0.5	0.5	0.6	0.8	60	55	NO	NO	NO	NO	NO
4.2	29875	91 LAMB STREET LILYFIELD	Ground	NW	46	41	46	42	46	42	46	42	0.4	0.5	0.5	0.7	58	54	NO	NO	NO	NO	NO
4.2	29875	91 LAMB STREET LILYFIELD	Ground	W	50	46	50	46	50	46	51	47	0.3	0.4	0.4	0.6	60	55	NO	NO	NO	NO	NO
4.2	29875	91 LAMB STREET LILYFIELD	Ground	NW	46	42	47	43	47	42	47	43	0.3	0.4	0.5	0.7	59	54	NO	NO	NO	NO	NO
4.2	29876	91 LAMB STREET LILYFIELD	Ground	W	56	52	56	53	56	52	57	53	0.5	0.5	0.5	0.7	60	55	NO	NO	NO	NO	NO

NCA	Receiver ID	Address	Floor Level	Facade	Opening Year 2027				Design Year 2037				Increase (Do Smthng - Do Nothing)				NCG project road noise criteria		Do noise levels exceed the cumulative limit with project roads adding ≥2dB to the total noise levels?		Is the contribution from the road project Acute?		Consider further treatment?
					Do Nothing		Do Smthng		Do Nothing		Do Smthng		Opening Year 2027		Design Year 2037								
					Day	Night	Day	Night	Day	Night	Day	Night	Day	Night	Day	Night	Day	Night	Day	Night	$L_{Aeq,15hr}$ ≥ 65dB	$L_{Aeq,9hr}$ ≥ 60dB	
4.2	29876	91 LAMB STREET LILYFIELD	Ground	SE	45	41	45	41	45	41	46	42	0.4	0.4	0.5	0.7	57	53	NO	NO	NO	NO	NO
4.2	29878	96 RYAN STREET LILYFIELD	First	NE	64	59	64	60	64	60	64	60	0.2	0.4	0.3	0.6	60	55	NO	NO	NO	NO	NO
4.2	29878	96 RYAN STREET LILYFIELD	First	NW	48	44	49	44	49	44	49	45	0.4	0.4	0.4	0.6	60	55	NO	NO	NO	NO	NO
4.2	29878	96 RYAN STREET LILYFIELD	First	SW	63	59	63	59	63	59	63	60	0.4	0.5	0.5	0.7	60	55	NO	NO	NO	NO	NO
4.2	29878	96 RYAN STREET LILYFIELD	First	SE	65	61	66	62	66	61	66	62	0.3	0.4	0.4	0.5	60	55	NO	NO	NO	NO	NO
4.2	29878	96 RYAN STREET LILYFIELD	Ground	NE	63	59	64	59	64	59	64	60	0.2	0.3	0.3	0.5	60	55	NO	NO	NO	NO	NO
4.2	29878	96 RYAN STREET LILYFIELD	Ground	NW	44	40	44	40	44	40	45	40	0.3	0.4	0.4	0.6	56	52	NO	NO	NO	NO	NO
4.2	29878	96 RYAN STREET LILYFIELD	Ground	SW	62	58	63	59	63	59	63	59	0.4	0.5	0.5	0.7	60	55	NO	NO	NO	NO	NO
4.2	29878	96 RYAN STREET LILYFIELD	Ground	SE	65	61	65	61	65	61	66	62	0.2	0.4	0.4	0.6	60	55	NO	NO	NO	NO	NO
4.2	29881	62 JUSTIN STREET LILYFIELD	First	NE	53	49	53	49	53	49	53	50	0.5	0.5	0.6	0.7	60	55	NO	NO	NO	NO	NO
4.2	29881	62 JUSTIN STREET LILYFIELD	First	NW	45	41	45	41	45	41	46	42	0.3	0.5	0.5	0.7	57	53	NO	NO	NO	NO	NO
4.2	29881	62 JUSTIN STREET LILYFIELD	First	SW	54	50	54	50	54	50	54	50	0.2	0.3	0.3	0.6	60	55	NO	NO	NO	NO	NO
4.2	29881	62 JUSTIN STREET LILYFIELD	Ground	NW	41	37	41	37	41	37	42	38	0.3	0.4	0.5	0.7	53	49	NO	NO	NO	NO	NO
4.2	29881	62 JUSTIN STREET LILYFIELD	Ground	SW	52	48	53	49	53	49	53	49	0.1	0.4	0.3	0.6	60	55	NO	NO	NO	NO	NO
4.2	29883	87 RYAN STREET LILYFIELD	First	SW	50	46	51	47	51	47	51	47	0.4	0.5	0.5	0.8	60	55	NO	NO	NO	NO	NO
4.2	29883	87 RYAN STREET LILYFIELD	First	SE	58	54	59	55	59	54	59	55	0.3	0.5	0.4	0.6	60	55	NO	NO	NO	NO	NO
4.2	29883	87 RYAN STREET LILYFIELD	First	NE	62	57	62	58	62	58	62	58	0.2	0.3	0.3	0.5	60	55	NO	NO	NO	NO	NO
4.2	29883	87 RYAN STREET LILYFIELD	Second	SW	57	53	57	54	57	53	58	54	0.4	0.5	0.5	0.8	60	55	NO	NO	NO	NO	NO
4.2	29883	87 RYAN STREET LILYFIELD	Second	SE	63	59	63	59	63	59	64	60	0.3	0.3	0.3	0.6	60	55	NO	NO	NO	NO	NO
4.2	29883	87 RYAN STREET LILYFIELD	Second	NE	63	59	63	59	63	59	64	60	0.3	0.3	0.3	0.6	60	55	NO	NO	NO	NO	NO
4.2	29883	87 RYAN STREET LILYFIELD	Ground	SW	46	42	46	42	46	42	46	43	0.4	0.5	0.5	0.7	58	54	NO	NO	NO	NO	NO
4.2	29883	87 RYAN STREET LILYFIELD	Ground	SE	57	53	57	53	57	53	58	53	0.4	0.4	0.5	0.7	60	55	NO	NO	NO	NO	NO
4.2	29883	87 RYAN STREET LILYFIELD	Ground	NE	61	57	61	57	61	57	62	57	0.3	0.4	0.3	0.6	60	55	NO	NO	NO	NO	NO
4.2	29884	81 RYAN STREET LILYFIELD	First	NE	62	58	62	58	62	58	63	58	0.2	0.3	0.3	0.5	60	55	NO	NO	NO	NO	NO
4.2	29884	81 RYAN STREET LILYFIELD	First	NW	54	50	54	50	55	50	55	50	-0.3	-0.2	-0.2	-0.1	60	55	NO	NO	NO	NO	NO
4.2	29884	81 RYAN STREET LILYFIELD	First	SW	52	48	53	49	53	49	53	49	0.4	0.4	0.5	0.8	60	55	NO	NO	NO	NO	NO
4.2	29884	81 RYAN STREET LILYFIELD	Ground	NE	60	56	61	56	61	56	61	57	0.2	0.2	0.3	0.4	60	55	NO	NO	NO	NO	NO
4.2	29884	81 RYAN STREET LILYFIELD	Ground	NW	48	44	48	44	49	44	49	44	0.0	0.0	0.0	0.1	60	55	NO	NO	NO	NO	NO
4.2	29884	81 RYAN STREET LILYFIELD	Ground	SW	48	44	48	44	48	44	49	45	0.4	0.5	0.5	0.7	60	55	NO	NO	NO	NO	NO
4.2	29885	85 RYAN STREET LILYFIELD	First	NE	62	58	62	58	63	58	63	59	0.2	0.3	0.3	0.5	60	55	NO	NO	NO	NO	NO
4.2	29885	85 RYAN STREET LILYFIELD	First	SW	52	48	52	48	52	48	52	49	0.5	0.5	0.6	0.7	60	55	NO	NO	NO	NO	NO
4.2	29885	85 RYAN STREET LILYFIELD	Second	NE	63	59	63	59	63	59	64	59	0.3	0.3	0.3	0.6	60	55	NO	NO	NO	NO	NO
4.2	29885	85 RYAN STREET LILYFIELD	Second	SW	57	54	58	54	58	54	58	54	0.5	0.5	0.6	0.7	60	55	NO	NO	NO	NO	NO
4.2	29885	85 RYAN STREET LILYFIELD	Ground	NE	61	57	61	57	61	57	62	57	0.2	0.3	0.3	0.5	60	55	NO	NO	NO	NO	NO
4.2	29885	85 RYAN STREET LILYFIELD	Ground	SW	47	43	47	43	47	43	48	44	0.5	0.5	0.6	0.7	59	55	NO	NO	NO	NO	NO
4.2	29886	83 RYAN STREET LILYFIELD	First	NE	62	58	62	58	63	58	63	59	0.2	0.3	0.3	0.6	60	55	NO	NO	NO	NO	NO
4.2	29886	83 RYAN STREET LILYFIELD	First	SW	52	48	52	48	52	48	53	49	0.5	0.4	0.6	0.8	60	55	NO	NO	NO	NO	NO
4.2	29886	83 RYAN STREET LILYFIELD	Ground	NE	61	56	61	57	61	57	61	57	0.2	0.3	0.2	0.5	60	55	NO	NO	NO	NO	NO
4.2	29886	83 RYAN STREET LILYFIELD	Ground	SW	47	43	48	44	48	44	48	44	0.4	0.5	0.5	0.7	60	55	NO	NO	NO	NO	NO
4.2	29887	76 LAMB STREET LILYFIELD	Ground	W	59	55	59	55	59	55	59	56	0.4	0.4	0.5	0.8	60	55	NO	NO	NO	NO	NO
4.2	29887	76 LAMB STREET LILYFIELD	Ground	S	45	41	46	42	46	41	46	42	0.4	0.4	0.4	0.7	58	53	NO	NO	NO	NO	NO
4.2	29889	94 RYAN STREET LILYFIELD	Ground	W	61	57	61	57	61	57	62	58	0.4	0.5	0.5	0.8	60	55	NO	NO	NO	NO	NO
4.2	29889	94 RYAN STREET LILYFIELD	Ground	S	54	50	54	50	54	50	55	51	0.2	0.4	0.4	0.6	60	55	NO	NO	NO	NO	NO
4.2	29889	94 RYAN STREET LILYFIELD	Ground	E	59	55	60	56	60	55	60	56	0.4	0.5	0.4	0.7	60	55	NO	NO	NO	NO	NO
4.2	29889	94 RYAN STREET LILYFIELD	Ground	NW	50	45	50	46	50	46	50	46	0.1	0.2	0.1	0.3	60	55	NO	NO	NO	NO	NO
4.2	29899	89 LAMB STREET LILYFIELD	Ground	W	52	48	52	48	52	48	52	49	0.4	0.4	0.5	0.6	60	55	NO	NO	NO	NO	NO
4.2	29899	89 LAMB STREET LILYFIELD	Ground	S	48	44	48	44	48	44	49	45	0.4	0.4	0.5	0.7	60	55	NO	NO	NO	NO	NO
4.2	29899	89 LAMB STREET LILYFIELD	Ground	NE	53	49	53	50	53	49	54	50	0.5	0.5	0.6	0.8	60	55	NO	NO	NO	NO	NO
4.2	29899	89 LAMB STREET LILYFIELD	Ground	NW	45	41	46	42	46	41	46	42	0.4	0.4	0.4	0.6	58	53	NO	NO	NO	NO	NO
4.2	29903	60 JUSTIN STREET LILYFIELD	First	W	56	52	56	52	56	52	56	52	0.3	0.4	0.4	0.6	60	55	NO	NO	NO	NO	NO
4.2	29903	60 JUSTIN STREET LILYFIELD	First	S	55	52	56	52	56	52	56	52	0.4	0.4	0.5	0.6	60	55	NO	NO	NO	NO	NO
4.2	29903	60 JUSTIN STREET LILYFIELD	First	E	54	50	54	51	54	50	55	51	0.5	0.5	0.6	0.7	60	55	NO	NO	NO	NO	NO
4.2	29903	60 JUSTIN STREET LILYFIELD	Ground	W	54	50	54	51	54	50	55	51	0.3	0.3	0.4	0.6	60	55	NO	NO	NO	NO	NO
4.2	29903	60 JUSTIN STREET LILYFIELD	Ground	S	47	43	47	43	47	43	48	44	0.3	0.4	0.4	0.7	59	55	NO	NO	NO	NO	NO
4.2	29903	60 JUSTIN STREET LILYFIELD	Ground	E	51	47	51	47	51	47	52	48	0.5	0.5	0.6	0.7	60	55	NO	NO	NO	NO	NO
4.2	29905	92 RYAN STREET LILYFIELD	Ground	NE	61	56	61	57	61	57	62	57	0.1	0.3	0.1	0.4	60	55	NO	NO	NO	NO	NO
4.2	29905	92 RYAN STREET LILYFIELD	Ground	SE	50	46	50	46	50	46	50	46	0.0	0.1	0.0	0.2	60	55	NO	NO	NO	NO	NO
4.2	29915	111 CECILY STREET LILYFIELD	First	SW	62	58	62	58	62	58	63	59	0.4	0.4	0.4	0.7	60	55	NO	NO	NO	NO	NO
4.2	29915	111 CECILY STREET LILYFIELD	First	SE	65	61	66	61	66	61	66	62	0.2	0.4	0.3	0.5	60	55	NO	NO	NO	NO	NO
4.2	29915	111 CECILY STREET LILYFIELD	First	NE	64	60	64	60	65	60	65	61	0.2	0.3	0.3	0.5	60	55	NO	NO	NO	NO	NO
4.2	29915	111 CECILY STREET LILYFIELD	First	NW	53	48	52	48	53	49	53	49	-0.2	-0.2	-0.2	0.0	60	55	NO	NO	NO	NO	NO
4.2	29915	111 CECILY STREET LILYFIELD	Ground	SW	62	58	62	58	62	58	62	58	0.4	0.4	0.5	0.7	60	55	NO	NO	NO	NO	NO

NCA	Receiver ID	Address	Floor Level	Facade	Opening Year 2027				Design Year 2037				Increase (Do Smthng - Do Nothing)				NCG project road noise criteria		Do noise levels exceed the cumulative limit with project roads adding ≥2dB to the total noise levels?		Is the contribution from the road project Acute?		Consider further treatment?
					Do Nothing		Do Smthng		Do Nothing		Do Smthng		Opening Year 2027		Design Year 2037								
					Day	Night	Day	Night	Day	Night	Day	Night	Day	Night	Day	Night	Day	Night	Day	Night	$L_{Aeq,15hr}$ ≥ 65dB	$L_{Aeq,9hr}$ ≥ 60dB	
4.2	29915	111 CECILY STREET LILYFIELD	Ground	SE	65	61	65	61	65	61	66	62	0.3	0.3	0.4	0.6	60	55	NO	NO	NO	NO	NO
4.2	29915	111 CECILY STREET LILYFIELD	Ground	NE	64	59	64	60	64	60	64	60	0.2	0.3	0.3	0.5	60	55	NO	NO	NO	NO	NO
4.2	29915	111 CECILY STREET LILYFIELD	Ground	NW	51	46	50	46	51	47	51	46	-0.4	-0.4	-0.4	-0.2	60	55	NO	NO	NO	NO	NO
4.2	29917	88 RYAN STREET LILYFIELD	Ground	E	61	56	61	56	61	56	61	57	0.2	0.3	0.2	0.5	60	55	NO	NO	NO	NO	NO
4.2	29917	88 RYAN STREET LILYFIELD	Ground	N	49	45	49	45	49	45	49	45	0.2	0.3	0.2	0.4	60	55	NO	NO	NO	NO	NO
4.2	29918	60 JUSTIN STREET LILYFIELD	Ground	E	52	48	53	49	53	49	53	49	0.5	0.5	0.6	0.7	60	55	NO	NO	NO	NO	NO
4.2	29918	60 JUSTIN STREET LILYFIELD	Ground	N	44	40	45	41	45	40	45	41	0.3	0.4	0.5	0.7	57	52	NO	NO	NO	NO	NO
4.2	29918	60 JUSTIN STREET LILYFIELD	Ground	W	54	50	54	50	54	50	54	51	0.3	0.4	0.4	0.6	60	55	NO	NO	NO	NO	NO
4.2	29923	85 LAMB STREET LILYFIELD	First	NE	53	49	54	50	54	49	54	50	0.4	0.5	0.5	0.7	60	55	NO	NO	NO	NO	NO
4.2	29923	85 LAMB STREET LILYFIELD	First	NW	45	41	46	42	46	41	46	42	0.4	0.4	0.4	0.7	58	53	NO	NO	NO	NO	NO
4.2	29923	85 LAMB STREET LILYFIELD	First	SW	58	54	58	54	58	54	58	54	0.4	0.4	0.5	0.6	60	55	NO	NO	NO	NO	NO
4.2	29923	85 LAMB STREET LILYFIELD	Ground	NE	52	48	53	49	53	48	53	49	0.5	0.4	0.6	0.8	60	55	NO	NO	NO	NO	NO
4.2	29923	85 LAMB STREET LILYFIELD	Ground	NW	41	37	41	37	42	37	42	38	0.3	0.4	0.4	0.6	54	49	NO	NO	NO	NO	NO
4.2	29923	85 LAMB STREET LILYFIELD	Ground	SW	55	51	55	51	55	51	55	52	0.4	0.4	0.5	0.6	60	55	NO	NO	NO	NO	NO
4.2	29924	87 LAMB STREET LILYFIELD	First	W	58	54	58	54	58	54	59	55	0.4	0.4	0.5	0.7	60	55	NO	NO	NO	NO	NO
4.2	29924	87 LAMB STREET LILYFIELD	First	SE	57	53	57	53	57	53	58	54	0.4	0.4	0.5	0.7	60	55	NO	NO	NO	NO	NO
4.2	29924	87 LAMB STREET LILYFIELD	First	NE	55	51	55	51	55	51	56	52	0.5	0.5	0.6	0.7	60	55	NO	NO	NO	NO	NO
4.2	29924	87 LAMB STREET LILYFIELD	Ground	W	54	50	55	51	55	51	55	51	0.3	0.5	0.4	0.7	60	55	NO	NO	NO	NO	NO
4.2	29924	87 LAMB STREET LILYFIELD	Ground	SE	51	47	51	47	51	47	52	48	0.4	0.4	0.5	0.7	60	55	NO	NO	NO	NO	NO
4.2	29924	87 LAMB STREET LILYFIELD	Ground	NE	53	49	53	49	53	49	54	50	0.5	0.5	0.6	0.7	60	55	NO	NO	NO	NO	NO
4.2	29926	86 RYAN STREET LILYFIELD	Ground	SW	58	54	58	54	58	54	59	55	0.4	0.4	0.5	0.8	60	55	NO	NO	NO	NO	NO
4.2	29926	86 RYAN STREET LILYFIELD	Ground	SE	55	51	55	51	55	51	56	51	0.2	0.2	0.3	0.5	60	55	NO	NO	NO	NO	NO
4.2	29926	86 RYAN STREET LILYFIELD	Ground	NE	58	53	58	54	58	54	58	54	0.3	0.4	0.3	0.6	60	55	NO	NO	NO	NO	NO
4.2	29928	58 JUSTIN STREET LILYFIELD	Ground	SE	48	44	48	44	48	44	49	45	0.3	0.4	0.4	0.6	60	55	NO	NO	NO	NO	NO
4.2	29928	58 JUSTIN STREET LILYFIELD	Ground	E	52	48	53	49	53	49	53	49	0.4	0.4	0.5	0.8	60	55	NO	NO	NO	NO	NO
4.2	29928	58 JUSTIN STREET LILYFIELD	Ground	W	55	51	55	51	55	51	55	51	0.3	0.3	0.4	0.7	60	55	NO	NO	NO	NO	NO
4.2	29928	58 JUSTIN STREET LILYFIELD	Ground	S	46	42	47	43	47	42	47	43	0.4	0.4	0.4	0.6	59	54	NO	NO	NO	NO	NO
4.2	29936	84 RYAN STREET LILYFIELD	Ground	SW	57	53	57	53	57	53	58	54	0.5	0.4	0.5	0.8	60	55	NO	NO	NO	NO	NO
4.2	29936	84 RYAN STREET LILYFIELD	Ground	NE	59	55	60	55	60	55	60	56	0.2	0.3	0.2	0.5	60	55	NO	NO	NO	NO	NO
4.2	29936	84 RYAN STREET LILYFIELD	Ground	NW	48	44	48	44	48	44	49	44	0.2	0.2	0.3	0.5	60	55	NO	NO	NO	NO	NO
4.2	29937	109 CECILY STREET LILYFIELD	Ground	W	55	51	55	51	55	51	56	52	0.5	0.4	0.6	0.8	60	55	NO	NO	NO	NO	NO
4.2	29937	109 CECILY STREET LILYFIELD	Ground	S	57	52	57	53	57	53	58	53	0.4	0.4	0.5	0.7	60	55	NO	NO	NO	NO	NO
4.2	29937	109 CECILY STREET LILYFIELD	Ground	E	63	59	63	59	63	59	64	59	0.2	0.4	0.3	0.6	60	55	NO	NO	NO	NO	NO
4.2	29937	109 CECILY STREET LILYFIELD	Ground	NW	50	45	49	45	50	45	50	46	-0.1	0.0	0.0	0.2	60	55	NO	NO	NO	NO	NO
4.2	29941	56 JUSTIN STREET LILYFIELD	Ground	E	49	45	49	45	49	45	49	46	0.4	0.4	0.5	0.7	60	55	NO	NO	NO	NO	NO
4.2	29941	56 JUSTIN STREET LILYFIELD	Ground	NW	44	40	44	40	44	40	45	41	0.3	0.4	0.4	0.7	56	52	NO	NO	NO	NO	NO
4.2	29941	56 JUSTIN STREET LILYFIELD	Ground	W	55	51	55	51	55	51	56	52	0.3	0.4	0.4	0.6	60	55	NO	NO	NO	NO	NO
4.2	29944	70 LAMB STREET LILYFIELD	First	NE	50	46	51	47	51	47	51	47	0.4	0.4	0.5	0.7	60	55	NO	NO	NO	NO	NO
4.2	29944	70 LAMB STREET LILYFIELD	First	SW	59	55	59	55	59	55	60	56	0.3	0.4	0.4	0.7	60	55	NO	NO	NO	NO	NO
4.2	29944	70 LAMB STREET LILYFIELD	Ground	NE	47	43	47	43	47	43	48	44	0.4	0.4	0.6	0.7	59	55	NO	NO	NO	NO	NO
4.2	29944	70 LAMB STREET LILYFIELD	Ground	SW	57	53	58	54	58	54	58	54	0.4	0.4	0.4	0.7	60	55	NO	NO	NO	NO	NO
4.2	29945	74 LAMB STREET LILYFIELD	First	NE	51	47	51	47	51	47	52	48	0.5	0.5	0.5	0.7	60	55	NO	NO	NO	NO	NO
4.2	29945	74 LAMB STREET LILYFIELD	First	SW	59	55	60	56	60	56	60	56	0.4	0.4	0.5	0.7	60	55	NO	NO	NO	NO	NO
4.2	29945	74 LAMB STREET LILYFIELD	Ground	NE	47	43	48	44	48	43	48	44	0.4	0.5	0.5	0.7	60	55	NO	NO	NO	NO	NO
4.2	29945	74 LAMB STREET LILYFIELD	Ground	SW	58	54	58	54	58	54	58	55	0.4	0.4	0.4	0.7	60	55	NO	NO	NO	NO	NO
4.2	29946	74A LAMB STREET LILYFIELD	First	NE	53	49	53	49	53	49	54	50	0.5	0.5	0.6	0.8	60	55	NO	NO	NO	NO	NO
4.2	29946	74A LAMB STREET LILYFIELD	First	SW	60	56	60	56	60	56	60	57	0.3	0.4	0.4	0.7	60	55	NO	NO	NO	NO	NO
4.2	29946	74A LAMB STREET LILYFIELD	First	SE	57	54	58	54	58	54	58	54	0.4	0.4	0.5	0.6	60	55	NO	NO	NO	NO	NO
4.2	29946	74A LAMB STREET LILYFIELD	Second	NE	57	53	57	53	57	53	58	54	0.4	0.5	0.5	0.7	60	55	NO	NO	NO	NO	NO
4.2	29946	74A LAMB STREET LILYFIELD	Second	SW	61	57	61	57	61	57	62	58	0.4	0.4	0.5	0.7	60	55	NO	NO	NO	NO	NO
4.2	29946	74A LAMB STREET LILYFIELD	Second	SE	61	57	61	58	61	57	62	58	0.4	0.4	0.5	0.6	60	55	NO	NO	NO	NO	NO
4.2	29946	74A LAMB STREET LILYFIELD	Ground	NE	47	43	48	44	48	43	48	44	0.4	0.5	0.5	0.7	60	55	NO	NO	NO	NO	NO
4.2	29946	74A LAMB STREET LILYFIELD	Ground	SW	57	53	58	54	58	54	58	54	0.3	0.4	0.4	0.7	60	55	NO	NO	NO	NO	NO
4.2	29947	68 LAMB STREET LILYFIELD	First	NE	50	46	51	47	51	47	51	47	0.4	0.4	0.5	0.7	60	55	NO	NO	NO	NO	NO
4.2	29947	68 LAMB STREET LILYFIELD	First	SW	59	55	59	55	59	55	59	56	0.3	0.4	0.4	0.7	60	55	NO	NO	NO	NO	NO
4.2	29947	68 LAMB STREET LILYFIELD	Ground	NE	47	43	47	43	47	43	48	44	0.4	0.5	0.6	0.8	59	55	NO	NO	NO	NO	NO
4.2	29947	68 LAMB STREET LILYFIELD	Ground	SW	57	53	58	54	58	54	58	54	0.3	0.4	0.4	0.7	60	55	NO	NO	NO	NO	NO
4.2	29948	72A LAMB STREET LILYFIELD	First	NE	51	47	51	47	51	47	51	48	0.4	0.5	0.5	0.8	60	55	NO	NO	NO	NO	NO
4.2	29948	72A LAMB STREET LILYFIELD	First	SW	59	55	60	56	59	55	60	56	0.4	0.4	0.4	0.7	60	55	NO	NO	NO	NO	NO
4.2	29948	72A LAMB STREET LILYFIELD	Ground	NE	47	43	48	44	48	43	48	44	0.5	0.5	0.5	0.7	60	55	NO	NO	NO	NO	NO
4.2	29948	72A LAMB STREET LILYFIELD	Ground	SW	58	54	58	54	58	54	58	54	0.4	0.5	0.4	0.7	60	55	NO	NO	NO	NO	NO
4.2	29949	72 LAMB STREET LILYFIELD	First	NE	50	46	51	47	51	47	51	47	0.5	0.5	0.5	0.7	60	55	NO	NO	NO	NO	NO

NCA	Receiver ID	Address	Floor Level	Facade	Opening Year 2027				Design Year 2037				Increase (Do Smthng - Do Nothing)				NCG project road noise criteria		Do noise levels exceed the cumulative limit with project roads adding ≥2dB to the total noise levels?		Is the contribution from the road project Acute?		Consider further treatment?
					Do Nothing		Do Smthng		Do Nothing		Do Smthng		Opening Year 2027		Design Year 2037								
					Day	Night	Day	Night	Day	Night	Day	Night	Day	Night	Day	Night	Day	Night	Day	Night	$L_{Aeq,15hr}$ ≥ 65dB	$L_{Aeq,9hr}$ ≥ 60dB	
4.2	29949	72 LAMB STREET LILYFIELD	First	SW	59	55	59	55	59	55	60	56	0.4	0.4	0.4	0.7	60	55	NO	NO	NO	NO	NO
4.2	29949	72 LAMB STREET LILYFIELD	Ground	NE	47	43	48	44	48	43	48	44	0.5	0.5	0.5	0.7	60	55	NO	NO	NO	NO	NO
4.2	29949	72 LAMB STREET LILYFIELD	Ground	SW	57	53	58	54	58	54	58	54	0.4	0.4	0.5	0.8	60	55	NO	NO	NO	NO	NO
4.2	29950	66A LAMB STREET LILYFIELD	First	NE	50	46	51	47	51	47	51	47	0.4	0.4	0.5	0.7	60	55	NO	NO	NO	NO	NO
4.2	29950	66A LAMB STREET LILYFIELD	First	NW	46	42	46	42	46	42	47	43	0.3	0.3	0.4	0.6	58	54	NO	NO	NO	NO	NO
4.2	29950	66A LAMB STREET LILYFIELD	First	SW	59	55	59	55	59	55	59	55	0.3	0.4	0.4	0.7	60	55	NO	NO	NO	NO	NO
4.2	29950	66A LAMB STREET LILYFIELD	Ground	NE	47	43	48	43	47	43	48	44	0.5	0.4	0.5	0.7	59	55	NO	NO	NO	NO	NO
4.2	29950	66A LAMB STREET LILYFIELD	Ground	NW	42	37	42	38	42	38	42	38	0.3	0.3	0.3	0.6	54	50	NO	NO	NO	NO	NO
4.2	29950	66A LAMB STREET LILYFIELD	Ground	SW	57	53	58	54	58	53	58	54	0.3	0.4	0.4	0.7	60	55	NO	NO	NO	NO	NO
4.2	29952	82 RYAN STREET LILYFIELD	First	SW	58	54	58	54	58	54	58	55	0.4	0.5	0.5	0.7	60	55	NO	NO	NO	NO	NO
4.2	29952	82 RYAN STREET LILYFIELD	First	SE	62	57	62	58	62	58	62	58	0.3	0.4	0.4	0.6	60	55	NO	NO	NO	NO	NO
4.2	29952	82 RYAN STREET LILYFIELD	First	NE	62	57	62	58	62	58	62	58	0.3	0.4	0.3	0.5	60	55	NO	NO	NO	NO	NO
4.2	29952	82 RYAN STREET LILYFIELD	Ground	SW	56	52	57	53	56	52	57	53	0.4	0.5	0.6	0.8	60	55	NO	NO	NO	NO	NO
4.2	29952	82 RYAN STREET LILYFIELD	Ground	SE	48	44	48	44	49	44	49	45	0.3	0.3	0.3	0.6	60	55	NO	NO	NO	NO	NO
4.2	29952	82 RYAN STREET LILYFIELD	Ground	NE	57	52	57	53	57	53	58	53	0.4	0.5	0.5	0.7	60	55	NO	NO	NO	NO	NO
4.2	29957	83 LAMB STREET LILYFIELD	First	SW	54	51	55	51	55	51	55	51	0.3	0.4	0.3	0.6	60	55	NO	NO	NO	NO	NO
4.2	29957	83 LAMB STREET LILYFIELD	First	SE	46	42	46	42	46	42	47	43	0.4	0.4	0.4	0.7	58	54	NO	NO	NO	NO	NO
4.2	29957	83 LAMB STREET LILYFIELD	First	NE	52	48	52	48	52	48	53	49	0.4	0.4	0.5	0.8	60	55	NO	NO	NO	NO	NO
4.2	29957	83 LAMB STREET LILYFIELD	Ground	SW	52	48	52	48	52	48	53	49	0.3	0.4	0.4	0.6	60	55	NO	NO	NO	NO	NO
4.2	29957	83 LAMB STREET LILYFIELD	Ground	SE	42	37	42	38	42	38	42	38	0.3	0.4	0.4	0.7	54	50	NO	NO	NO	NO	NO
4.2	29957	83 LAMB STREET LILYFIELD	Ground	NE	50	46	51	47	51	47	51	47	0.4	0.5	0.5	0.7	60	55	NO	NO	NO	NO	NO
4.2	29958	81 LAMB STREET LILYFIELD	First	NE	52	48	53	49	53	48	53	49	0.4	0.4	0.5	0.8	60	55	NO	NO	NO	NO	NO
4.2	29958	81 LAMB STREET LILYFIELD	First	NW	45	41	45	41	45	41	46	42	0.3	0.4	0.4	0.6	57	53	NO	NO	NO	NO	NO
4.2	29958	81 LAMB STREET LILYFIELD	First	SW	56	52	56	52	56	52	56	52	0.2	0.4	0.3	0.6	60	55	NO	NO	NO	NO	NO
4.2	29958	81 LAMB STREET LILYFIELD	Ground	NE	51	47	51	47	51	47	52	48	0.4	0.5	0.5	0.7	60	55	NO	NO	NO	NO	NO
4.2	29958	81 LAMB STREET LILYFIELD	Ground	NW	41	37	41	37	41	37	42	38	0.3	0.3	0.4	0.6	53	49	NO	NO	NO	NO	NO
4.2	29958	81 LAMB STREET LILYFIELD	Ground	SW	53	49	54	50	54	50	54	50	0.3	0.3	0.4	0.6	60	55	NO	NO	NO	NO	NO
4.2	29959	73 RYAN STREET LILYFIELD	First	SW	56	52	57	53	57	53	57	53	0.4	0.4	0.5	0.7	60	55	NO	NO	NO	NO	NO
4.2	29959	73 RYAN STREET LILYFIELD	First	SE	57	53	57	53	58	53	58	54	0.0	0.1	0.1	0.3	60	55	NO	NO	NO	NO	NO
4.2	29959	73 RYAN STREET LILYFIELD	First	NE	62	58	62	58	62	58	63	58	0.2	0.3	0.3	0.5	60	55	NO	NO	NO	NO	NO
4.2	29959	73 RYAN STREET LILYFIELD	Ground	SW	49	45	49	45	49	45	50	46	0.4	0.4	0.5	0.7	60	55	NO	NO	NO	NO	NO
4.2	29959	73 RYAN STREET LILYFIELD	Ground	SE	52	48	52	48	53	48	53	48	-0.2	-0.2	-0.1	0.0	60	55	NO	NO	NO	NO	NO
4.2	29959	73 RYAN STREET LILYFIELD	Ground	NE	60	56	60	56	61	56	61	57	0.2	0.3	0.3	0.6	60	55	NO	NO	NO	NO	NO
4.2	29961	56 JUSTIN STREET LILYFIELD	Ground	E	52	48	52	48	52	48	52	48	0.4	0.5	0.5	0.7	60	55	NO	NO	NO	NO	NO
4.2	29961	56 JUSTIN STREET LILYFIELD	Ground	NW	44	40	45	40	45	40	45	41	0.3	0.4	0.4	0.6	57	52	NO	NO	NO	NO	NO
4.2	29961	56 JUSTIN STREET LILYFIELD	Ground	W	49	45	50	46	49	45	50	46	0.5	0.4	0.5	0.8	60	55	NO	NO	NO	NO	NO
4.2	29961	56 JUSTIN STREET LILYFIELD	Ground	S	52	48	52	48	52	48	53	49	0.4	0.4	0.5	0.7	60	55	NO	NO	NO	NO	NO
4.2	29961	56 JUSTIN STREET LILYFIELD	Ground	W	52	48	53	49	52	48	53	49	0.4	0.4	0.5	0.7	60	55	NO	NO	NO	NO	NO
4.2	29968	105 CECILY STREET LILYFIELD	Ground	NE	61	57	61	57	62	57	62	57	0.2	0.3	0.2	0.5	60	55	NO	NO	NO	NO	NO
4.2	29968	105 CECILY STREET LILYFIELD	Ground	NW	48	44	48	44	49	44	49	45	0.2	0.3	0.3	0.5	60	55	NO	NO	NO	NO	NO
4.2	29969	107 CECILY STREET LILYFIELD	Ground	SW	57	53	57	53	57	53	58	54	0.5	0.4	0.6	0.8	60	55	NO	NO	NO	NO	NO
4.2	29969	107 CECILY STREET LILYFIELD	Ground	SE	50	46	50	46	51	46	51	46	-0.1	0.1	0.0	0.2	60	55	NO	NO	NO	NO	NO
4.2	29969	107 CECILY STREET LILYFIELD	Ground	NE	62	57	62	58	62	58	63	58	0.2	0.3	0.3	0.5	60	55	NO	NO	NO	NO	NO
4.2	29971	80 RYAN STREET LILYFIELD	Ground	W	53	49	53	49	53	49	54	50	0.4	0.5	0.5	0.7	60	55	NO	NO	NO	NO	NO
4.2	29971	80 RYAN STREET LILYFIELD	Ground	E	58	54	59	55	59	54	59	55	0.3	0.4	0.4	0.6	60	55	NO	NO	NO	NO	NO
4.2	29972	54 JUSTIN STREET LILYFIELD	Ground	E	48	44	49	45	49	44	49	45	0.4	0.4	0.5	0.7	60	55	NO	NO	NO	NO	NO
4.2	29972	54 JUSTIN STREET LILYFIELD	Ground	NW	44	40	44	40	44	40	45	41	0.3	0.4	0.4	0.7	56	52	NO	NO	NO	NO	NO
4.2	29972	54 JUSTIN STREET LILYFIELD	Ground	W	55	51	55	51	55	51	56	52	0.3	0.4	0.4	0.6	60	55	NO	NO	NO	NO	NO
4.2	29972	54 JUSTIN STREET LILYFIELD	Ground	SE	48	44	49	45	49	45	49	45	0.3	0.4	0.5	0.6	60	55	NO	NO	NO	NO	NO
4.2	29975	66 LAMB STREET LILYFIELD	Ground	SW	57	53	58	54	58	53	58	54	0.3	0.4	0.4	0.7	60	55	NO	NO	NO	NO	NO
4.2	29975	66 LAMB STREET LILYFIELD	Ground	SE	43	38	43	39	43	39	43	39	0.3	0.4	0.4	0.5	55	51	NO	NO	NO	NO	NO
4.2	29975	66 LAMB STREET LILYFIELD	Ground	SE	46	42	47	43	47	42	47	43	0.3	0.4	0.5	0.6	59	54	NO	NO	NO	NO	NO
4.2	29975	66 LAMB STREET LILYFIELD	Ground	NE	48	44	48	44	48	44	48	44	0.4	0.5	0.5	0.7	60	55	NO	NO	NO	NO	NO
4.2	29976	142 CECILY STREET LILYFIELD	Ground	E	63	59	64	59	64	59	64	60	0.2	0.3	0.3	0.5	60	55	NO	NO	NO	NO	NO
4.2	29976	142 CECILY STREET LILYFIELD	Ground	W	62	57	62	58	62	58	62	58	0.2	0.4	0.3	0.6	60	55	NO	NO	NO	NO	NO
4.2	29976	142 CECILY STREET LILYFIELD	Ground	S	65	60	65	61	65	61	66	61	0.3	0.4	0.4	0.6	60	55	NO	NO	NO	NO	NO
4.2	29979	71 RYAN STREET LILYFIELD	Ground	E	55	51	56	52	56	52	56	52	0.4	0.4	0.5	0.6	60	55	NO	NO	NO	NO	NO
4.2	29979	71 RYAN STREET LILYFIELD	Ground	N	47	42	47	43	47	43	47	43	0.2	0.3	0.3	0.6	59	55	NO	NO	NO	NO	NO
4.2	29979	71 RYAN STREET LILYFIELD	Ground	W	49	45	49	45	49	45	50	46	0.4	0.4	0.5	0.7	60	55	NO	NO	NO	NO	NO
4.2	29979	71 RYAN STREET LILYFIELD	Ground	S	46	41	46	42	46	42	46	42	0.1	0.1	0.1	0.4	58	54	NO	NO	NO	NO	NO
4.2	29981	79 LAMB STREET LILYFIELD	Ground	W	55	51	56	52	56	51	56	52	0.3	0.4	0.4	0.7	60	55	NO	NO	NO	NO	NO
4.2	29981	79 LAMB STREET LILYFIELD	Ground	S	42	37	42	38	42	38	42	38	0.3	0.3	0.4	0.6	54	50	NO	NO	NO	NO	NO

NCA	Receiver ID	Address	Floor Level	Facade	Opening Year 2027				Design Year 2037				Increase (Do Smthng - Do Nothing)				NCG project road noise criteria		Do noise levels exceed the cumulative limit with project roads adding ≥2dB to the total noise levels?		Is the contribution from the road project Acute?		Consider further treatment?
					Do Nothing		Do Smthng		Do Nothing		Do Smthng		Opening Year 2027		Design Year 2037								
					Day	Night	Day	Night	Day	Night	Day	Night	Day	Night	Day	Night	Day	Night	Day	Night	$L_{Aeq,15hr}$ ≥ 65dB	$L_{Aeq,9hr}$ ≥ 60dB	
4.2	29981	79 LAMB STREET LILYFIELD	Ground	E	49	45	50	46	49	45	50	46	0.5	0.5	0.6	0.8	60	55	NO	NO	NO	NO	NO
4.2	29982	77 LAMB STREET LILYFIELD	Ground	E	51	47	52	48	52	47	52	48	0.4	0.5	0.5	0.7	60	55	NO	NO	NO	NO	NO
4.2	29982	77 LAMB STREET LILYFIELD	Ground	NW	44	40	45	41	45	40	45	41	0.3	0.4	0.5	0.6	57	52	NO	NO	NO	NO	NO
4.2	29982	77 LAMB STREET LILYFIELD	Ground	W	56	52	56	52	56	52	56	52	0.3	0.4	0.4	0.7	60	55	NO	NO	NO	NO	NO
4.2	29983	64 LAMB STREET LILYFIELD	Ground	E	47	43	48	44	48	43	48	44	0.4	0.4	0.4	0.6	60	55	NO	NO	NO	NO	NO
4.2	29983	64 LAMB STREET LILYFIELD	Ground	N	45	41	46	42	46	41	46	42	0.4	0.4	0.4	0.6	58	53	NO	NO	NO	NO	NO
4.2	29983	64 LAMB STREET LILYFIELD	Ground	W	57	53	57	53	57	53	58	54	0.4	0.4	0.5	0.6	60	55	NO	NO	NO	NO	NO
4.2	29985	78 RYAN STREET LILYFIELD	First	W	56	52	56	52	56	52	57	53	0.5	0.5	0.5	0.7	60	55	NO	NO	NO	NO	NO
4.2	29985	78 RYAN STREET LILYFIELD	First	S	58	54	59	54	59	54	59	55	0.4	0.4	0.4	0.7	60	55	NO	NO	NO	NO	NO
4.2	29985	78 RYAN STREET LILYFIELD	First	E	61	57	62	57	62	57	62	58	0.3	0.3	0.4	0.5	60	55	NO	NO	NO	NO	NO
4.2	29985	78 RYAN STREET LILYFIELD	First	NW	52	48	52	48	53	48	53	48	-0.2	-0.1	-0.2	-0.1	60	55	NO	NO	NO	NO	NO
4.2	29985	78 RYAN STREET LILYFIELD	Ground	W	55	51	55	51	55	51	56	52	0.4	0.5	0.5	0.8	60	55	NO	NO	NO	NO	NO
4.2	29985	78 RYAN STREET LILYFIELD	Ground	E	58	54	58	54	58	54	59	55	0.3	0.4	0.4	0.6	60	55	NO	NO	NO	NO	NO
4.2	29985	78 RYAN STREET LILYFIELD	Ground	NW	46	41	46	42	46	42	46	42	-0.1	0.1	0.0	0.2	58	54	NO	NO	NO	NO	NO
4.2	29990	101-103 CECILY STREET LILYFIELD	Ground	SW	55	51	56	52	56	51	56	52	0.4	0.4	0.5	0.8	60	55	NO	NO	NO	NO	NO
4.2	29990	101-103 CECILY STREET LILYFIELD	Ground	S	55	51	55	51	55	51	56	52	0.4	0.4	0.5	0.7	60	55	NO	NO	NO	NO	NO
4.2	29990	101-103 CECILY STREET LILYFIELD	Ground	SW	55	51	55	51	55	51	56	52	0.4	0.4	0.4	0.7	60	55	NO	NO	NO	NO	NO
4.2	29990	101-103 CECILY STREET LILYFIELD	Ground	SE	58	54	58	54	58	54	59	54	0.3	0.4	0.4	0.5	60	55	NO	NO	NO	NO	NO
4.2	29990	101-103 CECILY STREET LILYFIELD	Ground	NE	59	55	60	56	60	55	60	56	0.4	0.5	0.5	0.6	60	55	NO	NO	NO	NO	NO
4.2	29990	101-103 CECILY STREET LILYFIELD	Ground	NW	49	45	49	45	49	45	49	45	0.1	0.2	0.2	0.3	60	55	NO	NO	NO	NO	NO
4.2	29992	62 LAMB STREET LILYFIELD	Ground	W	56	52	56	52	56	52	57	53	0.4	0.4	0.5	0.7	60	55	NO	NO	NO	NO	NO
4.2	29992	62 LAMB STREET LILYFIELD	Ground	S	45	41	45	41	45	41	46	41	0.3	0.4	0.4	0.6	57	53	NO	NO	NO	NO	NO
4.2	29992	62 LAMB STREET LILYFIELD	Ground	E	48	43	48	44	48	44	48	44	0.3	0.5	0.5	0.6	60	55	NO	NO	NO	NO	NO
4.2	29992	62 LAMB STREET LILYFIELD	Ground	NW	45	41	45	41	45	41	46	42	0.3	0.4	0.4	0.6	57	53	NO	NO	NO	NO	NO
4.2	29997	69 RYAN STREET LILYFIELD	Ground	W	47	43	48	44	48	44	48	44	0.4	0.5	0.5	0.7	60	55	NO	NO	NO	NO	NO
4.2	29997	69 RYAN STREET LILYFIELD	Ground	S	50	46	50	46	51	46	51	47	0.3	0.4	0.4	0.5	60	55	NO	NO	NO	NO	NO
4.2	29997	69 RYAN STREET LILYFIELD	Ground	E	54	50	55	51	55	51	55	51	0.3	0.5	0.5	0.7	60	55	NO	NO	NO	NO	NO
4.2	29997	69 RYAN STREET LILYFIELD	Ground	NW	46	42	46	42	46	42	47	43	0.3	0.3	0.4	0.6	58	54	NO	NO	NO	NO	NO
4.2	30002	76 RYAN STREET LILYFIELD	Ground	NE	51	46	50	46	51	46	51	46	-0.2	-0.2	-0.2	-0.1	60	55	NO	NO	NO	NO	NO
4.2	30002	76 RYAN STREET LILYFIELD	Ground	S	51	46	51	46	51	47	51	47	-0.2	0.0	-0.1	0.1	60	55	NO	NO	NO	NO	NO
4.2	30002	76 RYAN STREET LILYFIELD	Ground	E	54	50	55	50	55	50	55	51	0.1	0.2	0.1	0.3	60	55	NO	NO	NO	NO	NO
4.2	30002	76 RYAN STREET LILYFIELD	Ground	S	51	46	51	46	51	47	51	47	-0.2	0.0	-0.1	0.1	60	55	NO	NO	NO	NO	NO
4.2	30002	76 RYAN STREET LILYFIELD	Ground	E	54	50	55	50	55	50	55	51	0.1	0.2	0.1	0.3	60	55	NO	NO	NO	NO	NO
4.2	30002	76 RYAN STREET LILYFIELD	Ground	N	48	44	48	44	48	44	49	44	0.0	0.2	0.1	0.3	60	55	NO	NO	NO	NO	NO
4.2	30002	76 RYAN STREET LILYFIELD	Ground	SW	54	50	55	51	55	51	55	51	0.5	0.5	0.6	0.7	60	55	NO	NO	NO	NO	NO
4.2	30002	76 RYAN STREET LILYFIELD	Ground	S	48	44	48	44	49	44	48	44	-0.2	-0.1	-0.3	-0.1	60	55	NO	NO	NO	NO	NO
4.2	30003	99 CECILY STREET LILYFIELD	First	SW	56	52	56	52	56	52	57	53	0.4	0.4	0.5	0.7	60	55	NO	NO	NO	NO	NO
4.2	30003	99 CECILY STREET LILYFIELD	First	SE	61	57	61	57	61	57	62	58	0.3	0.3	0.4	0.6	60	55	NO	NO	NO	NO	NO
4.2	30003	99 CECILY STREET LILYFIELD	First	NE	62	58	62	58	63	58	63	59	0.2	0.3	0.3	0.5	60	55	NO	NO	NO	NO	NO
4.2	30003	99 CECILY STREET LILYFIELD	First	NW	52	47	51	47	52	47	52	47	-0.2	0.0	-0.1	0.0	60	55	NO	NO	NO	NO	NO
4.2	30003	99 CECILY STREET LILYFIELD	Ground	SW	49	45	49	45	49	45	49	45	0.4	0.5	0.5	0.7	60	55	NO	NO	NO	NO	NO
4.2	30003	99 CECILY STREET LILYFIELD	Ground	SE	51	47	51	47	52	47	52	47	0.0	0.0	0.0	0.2	60	55	NO	NO	NO	NO	NO
4.2	30003	99 CECILY STREET LILYFIELD	Ground	NE	60	56	60	56	61	56	61	57	0.2	0.3	0.3	0.4	60	55	NO	NO	NO	NO	NO
4.2	30003	99 CECILY STREET LILYFIELD	Ground	NW	45	41	45	41	46	41	46	42	0.0	0.2	0.1	0.3	58	53	NO	NO	NO	NO	NO
4.2	30006	138 CECILY STREET LILYFIELD	Ground	E	62	58	63	58	63	58	63	59	0.4	0.4	0.4	0.6	60	55	NO	NO	NO	NO	NO
4.2	30006	138 CECILY STREET LILYFIELD	Ground	SW	60	56	60	56	60	56	60	56	0.3	0.4	0.4	0.6	60	55	NO	NO	NO	NO	NO
4.2	30007	136 CECILY STREET LILYFIELD	Ground	E	61	57	61	57	62	57	62	58	0.2	0.4	0.3	0.5	60	55	NO	NO	NO	NO	NO
4.2	30007	136 CECILY STREET LILYFIELD	Ground	W	59	55	60	55	60	55	60	56	0.2	0.3	0.4	0.6	60	55	NO	NO	NO	NO	NO
4.2	30008	60 LAMB STREET LILYFIELD	Ground	E	45	41	45	41	45	41	46	42	0.4	0.4	0.5	0.7	57	53	NO	NO	NO	NO	NO
4.2	30008	60 LAMB STREET LILYFIELD	Ground	W	55	51	56	52	56	52	56	52	0.4	0.4	0.5	0.7	60	55	NO	NO	NO	NO	NO
4.2	30009	60A LAMB STREET LILYFIELD	First	W	57	53	58	54	58	53	58	54	0.4	0.4	0.5	0.7	60	55	NO	NO	NO	NO	NO
4.2	30009	60A LAMB STREET LILYFIELD	First	S	53	49	54	50	54	50	54	50	0.3	0.4	0.4	0.6	60	55	NO	NO	NO	NO	NO
4.2	30009	60A LAMB STREET LILYFIELD	First	E	50	46	50	46	50	46	51	47	0.4	0.5	0.5	0.6	60	55	NO	NO	NO	NO	NO
4.2	30009	60A LAMB STREET LILYFIELD	Ground	W	55	51	56	52	56	52	56	52	0.4	0.4	0.5	0.7	60	55	NO	NO	NO	NO	NO
4.2	30009	60A LAMB STREET LILYFIELD	Ground	S	45	41	45	41	45	41	46	41	0.3	0.4	0.4	0.6	57	53	NO	NO	NO	NO	NO
4.2	30009	60A LAMB STREET LILYFIELD	Ground	E	45	41	45	41	45	41	46	42	0.4	0.4	0.5	0.7	57	53	NO	NO	NO	NO	NO
4.2	30012	71 LAMB STREET LILYFIELD	Ground	E	51	47	51	48	51	47	52	48	0.4	0.5	0.5	0.7	60	55	NO	NO	NO	NO	NO
4.2	30012	71 LAMB STREET LILYFIELD	Ground	NW	44	40	44	40	45	40	45	41	0.3	0.4	0.4	0.7	57	52	NO	NO	NO	NO	NO
4.2	30012	71 LAMB STREET LILYFIELD	Ground	W	55	51	55	52	55	51	56	52	0.3	0.4	0.4	0.7	60	55	NO	NO	NO	NO	NO
4.2	30013	75 LAMB STREET LILYFIELD	Ground	W	55	52	56	52	56	52	56	52	0.4	0.4	0.4	0.7	60	55	NO	NO	NO	NO	NO
4.2	30013	75 LAMB STREET LILYFIELD	Ground	S	44	40	45	41	45	40	45	41	0.3	0.4	0.4	0.6	57	52	NO	NO	NO	NO	NO
4.2	30013	75 LAMB STREET LILYFIELD	Ground	E	51	47	52	48	51	47	52	48	0.4	0.5	0.5	0.7	60	55	NO	NO	NO	NO	NO
4.2	30019	67 RYAN STREET LILYFIELD	Ground	W	49	45	49	45	49	45	50	46	0.4	0.4	0.5	0.6	60	55	NO	NO	NO	NO	NO
4.2	30019	67 RYAN STREET LILYFIELD	Ground	S	49	44	49	45	49	45	49	45	0.2	0.3	0.3	0.5	60	55	NO	NO	NO	NO	NO

NCA	Receiver ID	Address	Floor Level	Facade	Opening Year 2027				Design Year 2037				Increase (Do Smthng - Do Nothing)				NCG project road noise criteria		Do noise levels exceed the cumulative limit with project roads adding ≥2dB to the total noise levels?		Is the contribution from the road project Acute?		Consider further treatment?
					Do Nothing		Do Smthng		Do Nothing		Do Smthng		Opening Year 2027		Design Year 2037								
					Day	Night	Day	Night	Day	Night	Day	Night	Day	Night	Day	Night	Day	Night	Day	Night	$L_{Aeq,15hr}$ ≥ 65dB	$L_{Aeq,9hr}$ ≥ 60dB	
4.2	30019	67 RYAN STREET LILYFIELD	Ground	E	54	50	55	51	54	50	55	51	0.4	0.5	0.5	0.7	60	55	NO	NO	NO	NO	NO
4.2	30024	134A CECILY STREET LILYFIELD	Ground	W	59	55	59	55	59	55	59	55	0.3	0.4	0.3	0.6	60	55	NO	NO	NO	NO	NO
4.2	30024	134A CECILY STREET LILYFIELD	Ground	E	58	53	58	54	58	54	58	54	0.3	0.4	0.3	0.7	60	55	NO	NO	NO	NO	NO
4.2	30025	134 CECILY STREET LILYFIELD	Ground	E	58	54	59	54	59	54	59	55	0.3	0.4	0.4	0.7	60	55	NO	NO	NO	NO	NO
4.2	30025	134 CECILY STREET LILYFIELD	Ground	N	48	44	48	44	48	44	49	44	0.2	0.3	0.3	0.5	60	55	NO	NO	NO	NO	NO
4.2	30025	134 CECILY STREET LILYFIELD	Ground	W	58	54	58	54	59	54	59	55	0.3	0.4	0.3	0.6	60	55	NO	NO	NO	NO	NO
4.2	30028	65 RYAN STREET LILYFIELD	Ground	NE	54	50	54	50	54	50	54	50	0.4	0.5	0.5	0.7	60	55	NO	NO	NO	NO	NO
4.2	30028	65 RYAN STREET LILYFIELD	Ground	SW	49	45	49	45	49	45	50	46	0.4	0.4	0.5	0.7	60	55	NO	NO	NO	NO	NO
4.2	30030	58 LAMB STREET LILYFIELD	Ground	E	46	41	46	42	46	42	46	42	0.3	0.4	0.4	0.6	58	54	NO	NO	NO	NO	NO
4.2	30030	58 LAMB STREET LILYFIELD	Ground	S	46	42	47	43	47	43	47	43	0.4	0.4	0.4	0.7	59	55	NO	NO	NO	NO	NO
4.2	30030	58 LAMB STREET LILYFIELD	Ground	E	47	43	48	44	48	44	48	44	0.4	0.4	0.5	0.7	60	55	NO	NO	NO	NO	NO
4.2	30030	58 LAMB STREET LILYFIELD	Ground	NW	45	40	45	41	45	41	45	41	0.3	0.4	0.4	0.6	57	53	NO	NO	NO	NO	NO
4.2	30030	58 LAMB STREET LILYFIELD	Ground	NE	45	41	46	41	46	41	46	42	0.3	0.3	0.4	0.6	58	53	NO	NO	NO	NO	NO
4.2	30030	58 LAMB STREET LILYFIELD	Ground	N	45	40	45	41	45	41	45	41	0.3	0.4	0.4	0.6	57	53	NO	NO	NO	NO	NO
4.2	30030	58 LAMB STREET LILYFIELD	Ground	W	55	51	55	51	55	51	56	52	0.4	0.5	0.4	0.7	60	55	NO	NO	NO	NO	NO
4.2	30034	75 LILYFIELD ROAD ROZELLE	First	N	48	44	49	44	49	44	49	45	0.3	0.4	0.4	0.6	60	55	NO	NO	NO	NO	NO
4.2	30034	75 LILYFIELD ROAD ROZELLE	First	SW	62	57	62	58	62	58	62	58	0.2	0.4	0.3	0.6	60	55	NO	NO	NO	NO	NO
4.2	30034	75 LILYFIELD ROAD ROZELLE	First	S	65	61	65	61	65	61	66	62	0.3	0.4	0.4	0.6	60	55	NO	NO	NO	NO	NO
4.2	30034	75 LILYFIELD ROAD ROZELLE	Ground	N	44	40	44	40	44	40	45	40	0.4	0.4	0.4	0.6	56	52	NO	NO	NO	NO	NO
4.2	30034	75 LILYFIELD ROAD ROZELLE	Ground	SW	61	57	61	57	62	57	62	58	0.2	0.4	0.3	0.6	60	55	NO	NO	NO	NO	NO
4.2	30034	75 LILYFIELD ROAD ROZELLE	Ground	S	64	60	65	61	65	60	65	61	0.4	0.4	0.3	0.7	60	55	NO	NO	NO	NO	NO
4.2	30035	97 CECILY STREET LILYFIELD	Ground	W	49	45	50	45	49	45	50	46	0.4	0.4	0.5	0.7	60	55	NO	NO	NO	NO	NO
4.2	30035	97 CECILY STREET LILYFIELD	Ground	SE	48	44	48	44	49	44	49	44	-0.1	0.0	0.0	0.2	60	55	NO	NO	NO	NO	NO
4.2	30035	97 CECILY STREET LILYFIELD	Ground	NE	59	55	60	55	60	55	60	56	0.2	0.3	0.2	0.5	60	55	NO	NO	NO	NO	NO
4.2	30035	97 CECILY STREET LILYFIELD	Ground	NW	47	43	48	43	48	43	48	44	0.2	0.2	0.2	0.4	60	55	NO	NO	NO	NO	NO
4.2	30037	63 RYAN STREET LILYFIELD	Ground	SW	48	44	48	44	48	44	49	45	0.4	0.4	0.5	0.7	60	55	NO	NO	NO	NO	NO
4.2	30037	63 RYAN STREET LILYFIELD	Ground	NE	53	49	53	49	53	49	54	50	0.4	0.4	0.5	0.7	60	55	NO	NO	NO	NO	NO
4.2	30037	63 RYAN STREET LILYFIELD	Ground	NW	45	41	46	42	46	41	46	42	0.3	0.3	0.3	0.6	58	53	NO	NO	NO	NO	NO
4.2	30040	72 RYAN STREET LILYFIELD	Ground	E	55	51	56	52	56	51	56	52	0.4	0.4	0.4	0.6	60	55	NO	NO	NO	NO	NO
4.2	30040	72 RYAN STREET LILYFIELD	Ground	N	51	46	51	47	51	47	52	47	0.3	0.3	0.3	0.5	60	55	NO	NO	NO	NO	NO
4.2	30040	72 RYAN STREET LILYFIELD	Ground	NE	51	46	51	47	51	47	52	47	0.4	0.5	0.5	0.7	60	55	NO	NO	NO	NO	NO
4.2	30040	72 RYAN STREET LILYFIELD	Ground	SW	53	49	53	50	53	49	54	50	0.5	0.5	0.5	0.7	60	55	NO	NO	NO	NO	NO
4.2	30041	74 RYAN STREET LILYFIELD	Ground	SW	53	50	54	50	54	50	54	50	0.5	0.5	0.5	0.7	60	55	NO	NO	NO	NO	NO
4.2	30041	74 RYAN STREET LILYFIELD	Ground	SE	52	47	52	47	52	48	52	48	0.0	0.0	0.0	0.2	60	55	NO	NO	NO	NO	NO
4.2	30041	74 RYAN STREET LILYFIELD	Ground	NE	56	52	56	52	56	52	57	52	0.3	0.3	0.3	0.5	60	55	NO	NO	NO	NO	NO
4.2	30048	56 LAMB STREET LILYFIELD	First	NE	50	46	50	46	50	46	51	47	0.4	0.4	0.4	0.7	60	55	NO	NO	NO	NO	NO
4.2	30048	56 LAMB STREET LILYFIELD	First	SE	52	48	52	48	52	48	52	48	0.3	0.4	0.4	0.6	60	55	NO	NO	NO	NO	NO
4.2	30048	56 LAMB STREET LILYFIELD	First	NE	49	45	49	45	49	45	50	46	0.3	0.4	0.3	0.6	60	55	NO	NO	NO	NO	NO
4.2	30048	56 LAMB STREET LILYFIELD	First	NW	45	41	45	41	45	41	46	41	0.2	0.3	0.3	0.5	57	53	NO	NO	NO	NO	NO
4.2	30048	56 LAMB STREET LILYFIELD	First	SW	56	52	56	52	56	52	57	53	0.4	0.4	0.5	0.7	60	55	NO	NO	NO	NO	NO
4.2	30048	56 LAMB STREET LILYFIELD	Ground	NE	45	41	46	42	46	41	46	42	0.4	0.4	0.5	0.6	58	53	NO	NO	NO	NO	NO
4.2	30048	56 LAMB STREET LILYFIELD	Ground	SE	46	42	47	43	47	42	47	43	0.3	0.4	0.4	0.7	59	54	NO	NO	NO	NO	NO
4.2	30048	56 LAMB STREET LILYFIELD	Ground	NE	46	42	46	42	46	42	46	42	0.4	0.4	0.4	0.6	58	54	NO	NO	NO	NO	NO
4.2	30048	56 LAMB STREET LILYFIELD	Ground	NW	41	36	41	37	41	37	42	37	0.2	0.3	0.3	0.4	53	49	NO	NO	NO	NO	NO
4.2	30048	56 LAMB STREET LILYFIELD	Ground	SW	54	50	54	50	54	50	54	51	0.4	0.4	0.5	0.8	60	55	NO	NO	NO	NO	NO
4.2	30053	95 CECILY STREET LILYFIELD	Ground	W	50	46	50	46	50	46	51	47	0.4	0.5	0.5	0.7	60	55	NO	NO	NO	NO	NO
4.2	30053	95 CECILY STREET LILYFIELD	Ground	S	48	44	49	44	49	44	49	45	0.2	0.3	0.2	0.5	60	55	NO	NO	NO	NO	NO
4.2	30053	95 CECILY STREET LILYFIELD	Ground	E	59	55	59	55	60	55	60	56	0.2	0.3	0.2	0.5	60	55	NO	NO	NO	NO	NO
4.2	30053	95 CECILY STREET LILYFIELD	Ground	NW	49	44	49	44	49	44	49	45	0.0	0.2	0.0	0.3	60	55	NO	NO	NO	NO	NO
4.2	30055	132 CECILY STREET LILYFIELD	Ground	W	55	51	55	51	55	51	55	52	0.4	0.5	0.5	0.7	60	55	NO	NO	NO	NO	NO
4.2	30055	132 CECILY STREET LILYFIELD	Ground	SE	49	44	49	44	49	44	49	45	0.2	0.3	0.3	0.5	60	55	NO	NO	NO	NO	NO
4.2	30055	132 CECILY STREET LILYFIELD	Ground	E	59	55	60	55	60	55	60	56	0.2	0.4	0.2	0.5	60	55	NO	NO	NO	NO	NO
4.2	30056	130 CECILY STREET LILYFIELD	Ground	SE	47	43	48	44	48	43	48	44	0.3	0.4	0.4	0.7	60	55	NO	NO	NO	NO	NO
4.2	30056	130 CECILY STREET LILYFIELD	Ground	NE	51	47	51	47	52	47	52	48	0.3	0.4	0.4	0.6	60	55	NO	NO	NO	NO	NO
4.2	30056	130 CECILY STREET LILYFIELD	Ground	NW	47	43	48	43	48	43	48	44	0.3	0.3	0.3	0.5	60	55	NO	NO	NO	NO	NO
4.2	30056	130 CECILY STREET LILYFIELD	Ground	W	56	52	57	53	57	53	57	53	0.3	0.4	0.4	0.7	60	55	NO	NO	NO	NO	NO
4.2	30057	2 FOUCART STREET ROZELLE	First	SW	58	53	58	54	58	54	59	54	0.3	0.4	0.4	0.6	60	55	NO	NO	NO	NO	NO
4.2	30057	2 FOUCART STREET ROZELLE	First	SE	65	60	65	61	65	61	65	61	0.2	0.3	0.3	0.6	60	55	NO	NO	NO	NO	NO
4.2	30057	2 FOUCART STREET ROZELLE	First	NE	63	58	63	59	63	59	64	59	0.4	0.4	0.4	0.6	60	55	NO	NO	NO	NO	NO
4.2	30057	2 FOUCART STREET ROZELLE	Ground	SW	57	53	57	53	58	53	58	54	0.2	0.3	0.3	0.5	60	55	NO	NO	NO	NO	NO
4.2	30057	2 FOUCART STREET ROZELLE	Ground	SE	64	60	65	60	65	60	65	61	0.3	0.4	0.3	0.5	60	55	NO	NO	NO	NO	NO
4.2	30057	2 FOUCART STREET ROZELLE	Ground	NE	62	58	63	58	63	58	63	59	0.3	0.3	0.3	0.5	60	55	NO	NO	NO	NO	NO

NCA	Receiver ID	Address	Floor Level	Facade	Opening Year 2027				Design Year 2037				Increase (Do Smthng - Do Nothing)				NCG project road noise criteria		Do noise levels exceed the cumulative limit with project roads adding ≥2dB to the total noise levels?		Is the contribution from the road project Acute?		Consider further treatment?
					Do Nothing		Do Smthng		Do Nothing		Do Smthng		Opening Year 2027		Design Year 2037								
					Day	Night	Day	Night	Day	Night	Day	Night	Day	Night	Day	Night	Day	Night	Day	Night	$L_{Aeq,15hr}$ ≥ 65dB	$L_{Aeq,9hr}$ ≥ 60dB	
4.2	30072	93 CECILY STREET LILYFIELD	Ground	W	51	47	51	47	51	47	52	48	0.4	0.5	0.5	0.7	60	55	NO	NO	NO	NO	NO
4.2	30072	93 CECILY STREET LILYFIELD	Ground	S	49	44	49	44	49	44	49	45	0.1	0.2	0.2	0.4	60	55	NO	NO	NO	NO	NO
4.2	30072	93 CECILY STREET LILYFIELD	Ground	E	59	55	59	55	59	55	60	55	0.2	0.3	0.2	0.5	60	55	NO	NO	NO	NO	NO
4.2	30072	93 CECILY STREET LILYFIELD	Ground	NW	47	42	47	43	47	43	47	43	0.2	0.3	0.3	0.5	59	55	NO	NO	NO	NO	NO
4.2	30073	59A RYAN STREET LILYFIELD	First	NE	55	51	55	51	56	51	56	52	0.2	0.3	0.2	0.5	60	55	NO	NO	NO	NO	NO
4.2	30073	59A RYAN STREET LILYFIELD	First	NW	47	42	47	42	47	43	47	43	0.1	0.1	0.2	0.3	59	55	NO	NO	NO	NO	NO
4.2	30073	59A RYAN STREET LILYFIELD	First	SW	51	47	52	48	52	47	52	48	0.3	0.4	0.4	0.6	60	55	NO	NO	NO	NO	NO
4.2	30073	59A RYAN STREET LILYFIELD	First	SE	55	51	55	51	55	51	55	51	0.3	0.4	0.3	0.6	60	55	NO	NO	NO	NO	NO
4.2	30073	59A RYAN STREET LILYFIELD	Ground	NE	52	48	52	48	52	48	53	49	0.3	0.4	0.5	0.6	60	55	NO	NO	NO	NO	NO
4.2	30073	59A RYAN STREET LILYFIELD	Ground	NW	42	37	42	38	42	38	42	38	0.2	0.3	0.3	0.4	54	50	NO	NO	NO	NO	NO
4.2	30073	59A RYAN STREET LILYFIELD	Ground	SW	47	43	47	43	47	43	47	44	0.4	0.4	0.5	0.7	59	55	NO	NO	NO	NO	NO
4.2	30073	59A RYAN STREET LILYFIELD	Ground	SE	44	40	45	41	45	41	45	41	0.4	0.4	0.4	0.6	57	53	NO	NO	NO	NO	NO
4.2	30079	70 RYAN STREET LILYFIELD	Ground	W	53	49	53	49	53	49	53	50	0.4	0.5	0.5	0.8	60	55	NO	NO	NO	NO	NO
4.2	30079	70 RYAN STREET LILYFIELD	Ground	E	52	47	52	48	52	48	53	48	0.3	0.4	0.4	0.6	60	55	NO	NO	NO	NO	NO
4.2	30079	70 RYAN STREET LILYFIELD	Ground	SE	53	49	53	49	53	49	53	49	0.4	0.4	0.4	0.7	60	55	NO	NO	NO	NO	NO
4.2	30083	6 FOUCART STREET ROZELLE	Ground	NE	61	57	62	57	61	57	62	58	0.5	0.6	0.6	0.9	60	55	NO	NO	NO	NO	NO
4.2	30083	6 FOUCART STREET ROZELLE	Ground	NW	47	43	47	43	47	43	48	43	0.2	0.2	0.3	0.4	59	55	NO	NO	NO	NO	NO
4.2	30084	4 FOUCART STREET ROZELLE	First	W	55	51	55	51	55	51	56	52	0.4	0.4	0.5	0.7	60	55	NO	NO	NO	NO	NO
4.2	30084	4 FOUCART STREET ROZELLE	First	S	56	52	57	53	57	52	57	53	0.3	0.3	0.4	0.6	60	55	NO	NO	NO	NO	NO
4.2	30084	4 FOUCART STREET ROZELLE	First	NE	62	58	63	59	63	58	63	59	0.4	0.5	0.5	0.7	60	55	NO	NO	NO	NO	NO
4.2	30084	4 FOUCART STREET ROZELLE	Ground	W	53	49	53	49	53	49	54	50	0.5	0.5	0.6	0.7	60	55	NO	NO	NO	NO	NO
4.2	30084	4 FOUCART STREET ROZELLE	Ground	S	55	51	55	51	56	51	56	52	0.3	0.3	0.3	0.5	60	55	NO	NO	NO	NO	NO
4.2	30084	4 FOUCART STREET ROZELLE	Ground	NE	62	57	62	58	62	58	63	58	0.3	0.4	0.4	0.6	60	55	NO	NO	NO	NO	NO
4.2	30097	68 RYAN STREET LILYFIELD	Ground	E	50	45	50	45	50	45	50	46	0.2	0.3	0.3	0.5	60	55	NO	NO	NO	NO	NO
4.2	30097	68 RYAN STREET LILYFIELD	Ground	N	46	42	46	42	47	42	47	43	0.2	0.3	0.2	0.5	59	54	NO	NO	NO	NO	NO
4.2	30097	68 RYAN STREET LILYFIELD	Ground	W	52	48	53	49	52	48	53	49	0.5	0.4	0.6	0.8	60	55	NO	NO	NO	NO	NO
4.2	30102	91 CECILY STREET LILYFIELD	Ground	SW	51	47	51	47	51	47	52	48	0.4	0.5	0.5	0.7	60	55	NO	NO	NO	NO	NO
4.2	30102	91 CECILY STREET LILYFIELD	Ground	SE	47	43	47	43	47	43	48	43	0.3	0.4	0.4	0.5	59	55	NO	NO	NO	NO	NO
4.2	30102	91 CECILY STREET LILYFIELD	Ground	NE	59	54	59	55	59	55	59	55	0.3	0.4	0.3	0.5	60	55	NO	NO	NO	NO	NO
4.2	30103	57 RYAN STREET LILYFIELD	Ground	E	51	47	51	47	52	47	52	48	0.3	0.3	0.4	0.6	60	55	NO	NO	NO	NO	NO
4.2	30103	57 RYAN STREET LILYFIELD	Ground	NW	45	41	45	41	46	41	46	42	0.2	0.3	0.3	0.5	58	53	NO	NO	NO	NO	NO
4.2	30103	57 RYAN STREET LILYFIELD	Ground	W	48	43	48	44	48	44	48	44	0.3	0.4	0.4	0.7	60	55	NO	NO	NO	NO	NO
4.2	30103	57 RYAN STREET LILYFIELD	Ground	S	41	37	42	37	42	37	42	38	0.3	0.4	0.3	0.5	54	49	NO	NO	NO	NO	NO
4.2	30104	128 CECILY STREET LILYFIELD	Ground	E	55	51	55	51	55	51	56	51	0.3	0.4	0.4	0.6	60	55	NO	NO	NO	NO	NO
4.2	30104	128 CECILY STREET LILYFIELD	Ground	NW	47	43	47	43	48	43	48	44	0.2	0.3	0.3	0.5	60	55	NO	NO	NO	NO	NO
4.2	30104	128 CECILY STREET LILYFIELD	Ground	W	56	51	56	52	56	52	56	52	0.2	0.4	0.4	0.6	60	55	NO	NO	NO	NO	NO
4.2	30104	128 CECILY STREET LILYFIELD	Ground	SE	53	49	53	49	53	49	54	50	0.3	0.4	0.4	0.6	60	55	NO	NO	NO	NO	NO
4.2	30120	10 FOUCART STREET ROZELLE	Ground	E	59	55	59	55	59	55	60	56	0.4	0.5	0.5	0.7	60	55	NO	NO	NO	NO	NO
4.2	30120	10 FOUCART STREET ROZELLE	Ground	N	47	43	47	43	48	43	48	44	0.3	0.3	0.4	0.6	60	55	NO	NO	NO	NO	NO
4.2	30120	10 FOUCART STREET ROZELLE	Ground	W	57	52	57	53	57	53	57	53	0.2	0.2	0.2	0.4	60	55	NO	NO	NO	NO	NO
4.2	30120	10 FOUCART STREET ROZELLE	Ground	S	45	40	45	41	45	41	46	41	0.2	0.3	0.3	0.5	57	53	NO	NO	NO	NO	NO
4.2	30121	8 FOUCART STREET ROZELLE	First	NE	61	56	61	57	61	57	62	58	0.6	0.6	0.6	0.8	60	55	NO	NO	NO	NO	NO
4.2	30121	8 FOUCART STREET ROZELLE	First	NW	48	43	48	44	48	44	48	44	0.3	0.3	0.3	0.5	60	55	NO	NO	NO	NO	NO
4.2	30121	8 FOUCART STREET ROZELLE	First	SW	59	54	59	55	59	55	59	55	0.2	0.3	0.3	0.5	60	55	NO	NO	NO	NO	NO
4.2	30121	8 FOUCART STREET ROZELLE	First	SE	59	55	59	55	60	55	60	56	0.0	0.1	0.1	0.3	60	55	NO	NO	NO	NO	NO
4.2	30121	8 FOUCART STREET ROZELLE	Ground	NE	59	55	60	55	59	55	60	56	0.6	0.7	0.8	1.0	60	55	NO	NO	NO	NO	NO
4.2	30121	8 FOUCART STREET ROZELLE	Ground	NW	43	39	44	39	44	39	44	40	0.3	0.4	0.3	0.6	56	51	NO	NO	NO	NO	NO
4.2	30121	8 FOUCART STREET ROZELLE	Ground	SW	57	53	58	53	58	53	58	54	0.2	0.3	0.2	0.5	60	55	NO	NO	NO	NO	NO
4.2	30121	8 FOUCART STREET ROZELLE	Ground	SE	51	47	52	47	52	47	52	48	0.1	0.2	0.2	0.3	60	55	NO	NO	NO	NO	NO
4.2	30128	87 CECILY STREET LILYFIELD	Ground	E	58	53	58	53	58	53	58	54	0.2	0.3	0.2	0.5	60	55	NO	NO	NO	NO	NO
4.2	30128	87 CECILY STREET LILYFIELD	Ground	NW	46	42	46	42	46	42	47	42	0.2	0.3	0.3	0.5	58	54	NO	NO	NO	NO	NO
4.2	30128	87 CECILY STREET LILYFIELD	Ground	W	51	47	51	47	51	47	52	48	0.4	0.5	0.4	0.7	60	55	NO	NO	NO	NO	NO
4.2	30129	89 CECILY STREET LILYFIELD	Ground	W	52	48	52	48	52	48	53	49	0.4	0.5	0.5	0.7	60	55	NO	NO	NO	NO	NO
4.2	30129	89 CECILY STREET LILYFIELD	Ground	E	58	54	58	54	59	54	59	55	0.3	0.3	0.3	0.5	60	55	NO	NO	NO	NO	NO
4.2	30130	85 CECILY STREET LILYFIELD	Ground	NE	51	46	51	47	51	47	51	47	0.3	0.3	0.4	0.6	60	55	NO	NO	NO	NO	NO
4.2	30130	85 CECILY STREET LILYFIELD	Ground	NW	46	42	46	42	47	42	47	43	0.2	0.2	0.2	0.4	59	54	NO	NO	NO	NO	NO
4.2	30130	85 CECILY STREET LILYFIELD	Ground	SW	52	48	52	48	52	48	52	48	0.4	0.4	0.5	0.7	60	55	NO	NO	NO	NO	NO
4.2	30132	1 FOUCART STREET ROZELLE	Ground	NE	62	58	63	58	63	58	63	59	0.2	0.4	0.3	0.5	59	54	NO	NO	NO	NO	NO
4.2	30132	1 FOUCART STREET ROZELLE	Ground	SW	60	56	60	56	60	56	61	56	0.3	0.4	0.3	0.6	59	54	NO	NO	NO	NO	NO
4.2	30132	1 FOUCART STREET ROZELLE	Ground	SE	64	59	64	60	64	60	65	60	0.3	0.4	0.4	0.6	59	54	NO	NO	NO	NO	NO
4.2	30137	12 FOUCART STREET ROZELLE	Ground	NE	53	48	53	49	53	48	53	49	0.2	0.4	0.3	0.6	60	55	NO	NO	NO	NO	NO
4.2	30137	12 FOUCART STREET ROZELLE	Ground	NW	48	43	48	43	48	43	48	44	0.2	0.3	0.3	0.5	60	55	NO	NO	NO	NO	NO

NCA	Receiver ID	Address	Floor Level	Facade	Opening Year 2027				Design Year 2037				Increase (Do Smthng - Do Nothing)				NCG project road noise criteria		Do noise levels exceed the cumulative limit with project roads adding ≥2dB to the total noise levels?		Is the contribution from the road project Acute?		Consider further treatment?
					Do Nothing		Do Smthng		Do Nothing		Do Smthng		Opening Year 2027		Design Year 2037								
					Day	Night	Day	Night	Day	Night	Day	Night	Day	Night	Day	Night	Day	Night	Day	Night	$L_{Aeq,15hr}$ ≥ 65dB	$L_{Aeq,9hr}$ ≥ 60dB	
4.2	30137	12 FOUCART STREET ROZELLE	Ground	SW	51	47	51	47	51	47	52	48	0.4	0.4	0.4	0.6	60	55	NO	NO	NO	NO	NO
4.2	30137	12 FOUCART STREET ROZELLE	Ground	SE	52	47	52	48	52	48	52	48	0.3	0.4	0.4	0.6	60	55	NO	NO	NO	NO	NO
4.2	30143	126 CECILY STREET LILYFIELD	Ground	W	55	51	55	51	55	51	56	52	0.3	0.3	0.3	0.6	60	55	NO	NO	NO	NO	NO
4.2	30143	126 CECILY STREET LILYFIELD	Ground	S	55	51	55	51	55	51	56	52	0.3	0.4	0.4	0.6	60	55	NO	NO	NO	NO	NO
4.2	30143	126 CECILY STREET LILYFIELD	Ground	E	55	50	55	51	55	51	55	51	0.3	0.4	0.4	0.6	60	55	NO	NO	NO	NO	NO
4.2	30143	126 CECILY STREET LILYFIELD	Ground	NW	46	42	47	42	47	42	47	43	0.3	0.3	0.3	0.5	59	54	NO	NO	NO	NO	NO
4.2	30151	62 RYAN STREET LILYFIELD	Ground	N	49	45	49	45	50	45	50	46	0.1	0.2	0.3	0.4	60	55	NO	NO	NO	NO	NO
4.2	30151	62 RYAN STREET LILYFIELD	Ground	N	46	41	46	42	46	42	46	42	0.2	0.3	0.2	0.4	58	54	NO	NO	NO	NO	NO
4.2	30151	62 RYAN STREET LILYFIELD	Ground	SW	50	46	50	46	50	46	51	47	0.4	0.5	0.5	0.7	60	55	NO	NO	NO	NO	NO
4.2	30152	64 RYAN STREET LILYFIELD	Ground	SE	48	44	48	44	49	44	49	45	0.2	0.2	0.3	0.4	60	55	NO	NO	NO	NO	NO
4.2	30152	64 RYAN STREET LILYFIELD	Ground	W	51	47	51	47	51	47	51	47	0.4	0.4	0.5	0.8	60	55	NO	NO	NO	NO	NO
4.2	30153	66 RYAN STREET LILYFIELD	Ground	W	51	47	52	48	52	47	52	48	0.4	0.5	0.5	0.7	60	55	NO	NO	NO	NO	NO
4.2	30153	66 RYAN STREET LILYFIELD	Ground	S	47	43	47	43	48	43	48	44	0.2	0.3	0.2	0.4	60	55	NO	NO	NO	NO	NO
4.2	30153	66 RYAN STREET LILYFIELD	Ground	E	52	48	52	48	52	48	53	48	0.3	0.4	0.3	0.5	60	55	NO	NO	NO	NO	NO
4.2	30154	85 CECILY STREET LILYFIELD	Ground	W	49	45	49	45	49	45	50	46	0.4	0.5	0.4	0.7	60	55	NO	NO	NO	NO	NO
4.2	30154	85 CECILY STREET LILYFIELD	Ground	S	48	44	49	44	49	44	49	45	0.3	0.4	0.4	0.5	60	55	NO	NO	NO	NO	NO
4.2	30154	85 CECILY STREET LILYFIELD	Ground	E	58	53	58	54	58	54	59	54	0.3	0.4	0.3	0.5	60	55	NO	NO	NO	NO	NO
4.2	30154	85 CECILY STREET LILYFIELD	Ground	NW	46	41	46	42	46	42	46	42	0.2	0.3	0.3	0.5	58	54	NO	NO	NO	NO	NO
4.2	30155	5 FOUCART STREET ROZELLE	First	NE	59	55	59	55	60	55	60	55	0.3	0.1	0.3	0.3	59	54	NO	NO	NO	NO	NO
4.2	30155	5 FOUCART STREET ROZELLE	First	NW	55	51	55	50	55	51	55	51	-0.4	-0.3	-0.6	-0.2	59	54	NO	NO	NO	NO	NO
4.2	30155	5 FOUCART STREET ROZELLE	First	W	58	54	59	55	59	54	59	55	0.3	0.4	0.4	0.5	59	54	NO	NO	NO	NO	NO
4.2	30155	5 FOUCART STREET ROZELLE	Ground	NE	57	52	57	52	57	52	57	53	0.3	0.2	0.4	0.4	59	54	NO	NO	NO	NO	NO
4.2	30155	5 FOUCART STREET ROZELLE	Ground	NW	50	45	50	45	50	46	50	46	-0.3	-0.2	-0.4	-0.2	59	54	NO	NO	NO	NO	NO
4.2	30155	5 FOUCART STREET ROZELLE	Ground	W	57	53	58	53	58	53	58	54	0.3	0.3	0.4	0.6	59	54	NO	NO	NO	NO	NO
4.2	30156	3 FOUCART STREET ROZELLE	First	E	63	59	64	60	64	59	64	60	0.5	0.6	0.6	0.8	59	54	NO	NO	NO	NO	NO
4.2	30156	3 FOUCART STREET ROZELLE	First	W	60	56	60	56	61	56	61	57	0.3	0.3	0.3	0.5	59	54	NO	NO	NO	NO	NO
4.2	30156	3 FOUCART STREET ROZELLE	First	S	64	60	64	60	64	60	65	61	0.4	0.5	0.5	0.6	59	54	NO	NO	NO	NO	NO
4.2	30156	3 FOUCART STREET ROZELLE	First	SE	64	60	65	60	65	60	65	61	0.4	0.4	0.5	0.7	59	54	NO	NO	NO	NO	NO
4.2	30156	3 FOUCART STREET ROZELLE	Ground	E	63	59	63	59	63	59	64	60	0.5	0.5	0.5	0.7	59	54	NO	NO	NO	NO	NO
4.2	30156	3 FOUCART STREET ROZELLE	Ground	W	58	54	59	55	59	54	59	55	0.3	0.4	0.3	0.6	59	54	NO	NO	NO	NO	NO
4.2	30157	7 FOUCART STREET ROZELLE	First	SW	59	54	59	55	59	55	59	55	0.3	0.4	0.4	0.6	59	54	NO	NO	NO	NO	NO
4.2	30156	3 FOUCART STREET ROZELLE	Ground	W	58	54	59	55	59	54	59	55	0.3	0.4	0.3	0.6	59	54	NO	NO	NO	NO	NO
4.2	30157	7 FOUCART STREET ROZELLE	First	SW	59	54	59	55	59	55	59	55	0.3	0.4	0.4	0.6	59	54	NO	NO	NO	NO	NO
4.2	30157	7 FOUCART STREET ROZELLE	First	SE	48	44	48	44	48	44	49	45	0.3	0.4	0.4	0.6	59	54	NO	NO	NO	NO	NO
4.2	30157	7 FOUCART STREET ROZELLE	First	NE	57	53	57	53	58	53	57	53	-0.4	-0.3	-0.4	-0.2	59	54	NO	NO	NO	NO	NO
4.2	30157	7 FOUCART STREET ROZELLE	Ground	SW	57	53	58	53	58	53	58	54	0.3	0.4	0.4	0.6	59	54	NO	NO	NO	NO	NO
4.2	30157	7 FOUCART STREET ROZELLE	Ground	SE	44	39	44	40	44	40	45	40	0.2	0.4	0.3	0.5	56	52	NO	NO	NO	NO	NO
4.2	30157	7 FOUCART STREET ROZELLE	Ground	NE	55	51	55	50	55	51	55	51	-0.4	-0.3	-0.4	-0.2	59	54	NO	NO	NO	NO	NO
4.2	30161	16 FOUCART STREET ROZELLE	First	SW	57	53	57	53	57	53	57	53	0.4	0.4	0.5	0.7	60	55	NO	NO	NO	NO	NO
4.2	30161	16 FOUCART STREET ROZELLE	First	SE	59	55	59	55	60	55	60	56	0.2	0.3	0.2	0.5	60	55	NO	NO	NO	NO	NO
4.2	30161	16 FOUCART STREET ROZELLE	First	NE	59	55	60	55	60	55	60	56	0.1	0.1	0.1	0.4	60	55	NO	NO	NO	NO	NO
4.2	30161	16 FOUCART STREET ROZELLE	Ground	SW	52	48	52	48	52	48	53	49	0.4	0.4	0.4	0.7	60	55	NO	NO	NO	NO	NO
4.2	30161	16 FOUCART STREET ROZELLE	Ground	SE	51	47	51	47	51	47	52	47	0.2	0.2	0.2	0.4	60	55	NO	NO	NO	NO	NO
4.2	30161	16 FOUCART STREET ROZELLE	Ground	NE	56	52	56	52	56	52	57	53	0.3	0.4	0.4	0.6	60	55	NO	NO	NO	NO	NO
4.2	30166	7 FOUCART STREET ROZELLE	Ground	E	55	51	57	52	56	51	57	53	1.5	1.4	1.3	1.7	59	54	NO	NO	NO	NO	NO
4.2	30166	7 FOUCART STREET ROZELLE	Ground	W	57	52	57	53	57	53	57	53	0.3	0.4	0.4	0.6	59	54	NO	NO	NO	NO	NO
4.2	30181	124 CECILY STREET LILYFIELD	Ground	W	54	50	55	50	55	50	55	51	0.3	0.3	0.4	0.6	60	55	NO	NO	NO	NO	NO
4.2	30181	124 CECILY STREET LILYFIELD	Ground	S	52	48	52	48	52	48	53	48	0.3	0.3	0.4	0.6	60	55	NO	NO	NO	NO	NO
4.2	30181	124 CECILY STREET LILYFIELD	Ground	E	54	50	54	50	54	50	55	50	0.3	0.4	0.3	0.6	60	55	NO	NO	NO	NO	NO
4.2	30181	124 CECILY STREET LILYFIELD	Ground	NW	47	42	47	43	47	43	47	43	0.2	0.2	0.2	0.4	59	55	NO	NO	NO	NO	NO
4.2	30184	16 FOUCART STREET ROZELLE	First	NE	56	52	56	52	56	52	56	52	0.0	0.0	0.0	0.1	60	55	NO	NO	NO	NO	NO
4.2	30184	16 FOUCART STREET ROZELLE	First	NW	54	49	53	49	54	49	54	49	-0.3	-0.2	-0.3	-0.1	60	55	NO	NO	NO	NO	NO
4.2	30184	16 FOUCART STREET ROZELLE	First	NE	54	50	54	50	55	50	55	50	0.1	0.1	0.2	0.2	60	55	NO	NO	NO	NO	NO
4.2	30184	16 FOUCART STREET ROZELLE	First	SW	57	53	57	53	57	53	58	54	0.2	0.3	0.3	0.5	60	55	NO	NO	NO	NO	NO
4.2	30184	16 FOUCART STREET ROZELLE	First	SE	58	54	58	54	58	54	59	55	0.3	0.4	0.3	0.6	60	55	NO	NO	NO	NO	NO
4.2	30184	16 FOUCART STREET ROZELLE	First	SW	58	54	58	54	58	54	59	54	0.3	0.4	0.4	0.6	60	55	NO	NO	NO	NO	NO
4.2	30184	16 FOUCART STREET ROZELLE	Ground	NE	49	44	49	44	49	45	49	45	0.0	0.0	0.0	0.2	60	55	NO	NO	NO	NO	NO
4.2	30184	16 FOUCART STREET ROZELLE	Ground	NW	47	42	47	42	47	43	47	43	-0.2	-0.1	-0.2	0.0	59	55	NO	NO	NO	NO	NO
4.2	30184	16 FOUCART STREET ROZELLE	Ground	NE	49	44	49	44	49	44	49	45	0.0	0.1	0.1	0.2	60	55	NO	NO	NO	NO	NO
4.2	30184	16 FOUCART STREET ROZELLE	Ground	SW	55	51	55	51	55	51	56	51	0.2	0.3	0.2	0.5	60	55	NO	NO	NO	NO	NO
4.2	30184	16 FOUCART STREET ROZELLE	Ground	SE	55	51	55	51	55	51	56	51	0.2	0.3	0.3	0.5	60	55	NO	NO	NO	NO	NO
4.2	30184	16 FOUCART STREET ROZELLE	Ground	SW	54	50	55	51	55	50	55	51	0.3	0.4	0.3	0.7	60	55	NO	NO	NO	NO	NO
4.2	30185	9 FOUCART STREET ROZELLE	Ground	NW	48	44	48	44	49	44	49	44	0.1	0.2	0.2	0.4	60	55	NO	NO	NO	NO	NO
4.2	30185	9 FOUCART STREET ROZELLE	Ground	W	49	45	50	46	50	45	50	46	0.3	0.3	0.3	0.6	60	55	NO	NO	NO	NO	NO

NCA	Receiver ID	Address	Floor Level	Facade	Opening Year 2027				Design Year 2037				Increase (Do Smthng - Do Nothing)				NCG project road noise criteria		Do noise levels exceed the cumulative limit with project roads adding ≥2dB to the total noise levels?		Is the contribution from the road project Acute?		Consider further treatment?
					Do Nothing		Do Smthng		Do Nothing		Do Smthng		Opening Year 2027		Design Year 2037								
					Day	Night	Day	Night	Day	Night	Day	Night	Day	Night	Day	Night	Day	Night	Day	Night	$L_{Aeq,15hr}$ ≥ 65dB	$L_{Aeq,9hr}$ ≥ 60dB	
4.2	30185	9 FOUCART STREET ROZELLE	Ground	NE	59	54	59	55	59	55	60	56	0.7	0.7	0.8	0.9	60	55	NO	NO	NO	NO	NO
4.2	30185	9 FOUCART STREET ROZELLE	Ground	NW	50	45	50	45	50	46	50	46	0.0	0.0	0.0	0.1	60	55	NO	NO	NO	NO	NO
4.2	30190	83 CECILY STREET LILYFIELD	Ground	SW	49	45	49	45	49	45	50	46	0.4	0.4	0.4	0.7	60	55	NO	NO	NO	NO	NO
4.2	30190	83 CECILY STREET LILYFIELD	Ground	SE	46	42	46	42	46	42	47	42	0.2	0.3	0.3	0.5	58	54	NO	NO	NO	NO	NO
4.2	30190	83 CECILY STREET LILYFIELD	Ground	NE	57	52	57	53	57	53	58	53	0.3	0.4	0.3	0.6	60	55	NO	NO	NO	NO	NO
4.2	30191	81 CECILY STREET LILYFIELD	Ground	NE	56	52	56	52	56	52	57	52	0.2	0.3	0.2	0.4	60	55	NO	NO	NO	NO	NO
4.2	30191	81 CECILY STREET LILYFIELD	Ground	NW	45	41	46	41	46	41	46	42	0.2	0.3	0.3	0.4	58	53	NO	NO	NO	NO	NO
4.2	30191	81 CECILY STREET LILYFIELD	Ground	SW	49	45	50	46	50	45	50	46	0.4	0.4	0.4	0.6	60	55	NO	NO	NO	NO	NO
4.2	30193	16 FOUCART STREET ROZELLE	First	SW	49	45	49	45	49	45	50	46	0.4	0.3	0.4	0.6	60	55	NO	NO	NO	NO	NO
4.2	30193	16 FOUCART STREET ROZELLE	First	NE	58	54	58	54	58	54	59	55	0.4	0.4	0.6	0.6	60	55	NO	NO	NO	NO	NO
4.2	30193	16 FOUCART STREET ROZELLE	Ground	SW	45	41	45	41	45	41	45	41	0.3	0.4	0.4	0.6	57	53	NO	NO	NO	NO	NO
4.2	30193	16 FOUCART STREET ROZELLE	Ground	NE	54	50	55	51	55	50	55	51	0.3	0.4	0.3	0.6	60	55	NO	NO	NO	NO	NO
4.2	30199	122 CECILY STREET LILYFIELD	First	NE	57	53	57	53	58	53	58	53	0.2	0.2	0.1	0.3	60	55	NO	NO	NO	NO	NO
4.2	30199	122 CECILY STREET LILYFIELD	First	NW	46	42	46	42	47	42	47	43	0.2	0.3	0.3	0.5	59	54	NO	NO	NO	NO	NO
4.2	30199	122 CECILY STREET LILYFIELD	First	E	46	42	46	42	47	42	47	43	0.2	0.3	0.3	0.5	59	54	NO	NO	NO	NO	NO
4.2	30199	122 CECILY STREET LILYFIELD	First	NW	49	45	49	44	49	45	49	45	-0.1	-0.1	-0.2	0.0	60	55	NO	NO	NO	NO	NO
4.2	30199	122 CECILY STREET LILYFIELD	First	W	55	51	55	51	55	51	56	51	0.3	0.4	0.4	0.6	60	55	NO	NO	NO	NO	NO
4.2	30199	122 CECILY STREET LILYFIELD	Ground	NE	51	46	51	47	51	47	51	47	0.3	0.3	0.4	0.5	60	55	NO	NO	NO	NO	NO
4.2	30199	122 CECILY STREET LILYFIELD	Ground	NW	42	38	42	38	43	38	43	38	0.2	0.3	0.2	0.5	55	50	NO	NO	NO	NO	NO
4.2	30199	122 CECILY STREET LILYFIELD	Ground	E	42	38	42	38	43	38	43	38	0.2	0.3	0.3	0.5	55	50	NO	NO	NO	NO	NO
4.2	30199	122 CECILY STREET LILYFIELD	Ground	NW	43	38	43	38	43	39	43	39	0.0	0.1	0.1	0.2	55	51	NO	NO	NO	NO	NO
4.2	30199	122 CECILY STREET LILYFIELD	Ground	W	52	48	53	49	53	48	53	49	0.3	0.5	0.5	0.7	60	55	NO	NO	NO	NO	NO
4.2	30200	120A CECILY STREET LILYFIELD	Ground	S	48	44	48	44	49	44	49	45	0.3	0.3	0.3	0.6	60	55	NO	NO	NO	NO	NO
4.2	30200	120A CECILY STREET LILYFIELD	Ground	SE	48	43	48	43	48	43	48	44	0.1	0.2	0.2	0.3	60	55	NO	NO	NO	NO	NO
4.2	30200	120A CECILY STREET LILYFIELD	Ground	NE	54	49	54	50	54	50	54	50	0.2	0.3	0.3	0.4	60	55	NO	NO	NO	NO	NO
4.2	30205	2 HUTCHESON STREET ROZELLE	Ground	NE	60	56	61	56	61	56	61	57	0.2	0.2	0.4	0.4	59	54	NO	NO	NO	NO	NO
4.2	30205	2 HUTCHESON STREET ROZELLE	Ground	NW	48	43	48	44	48	44	49	44	0.3	0.5	0.4	0.6	59	54	NO	NO	NO	NO	NO
4.2	30205	2 HUTCHESON STREET ROZELLE	Ground	SW	62	57	62	58	62	58	62	58	0.3	0.4	0.3	0.6	59	54	NO	NO	NO	NO	NO
4.2	30205	2 HUTCHESON STREET ROZELLE	Ground	SE	64	59	64	60	64	60	64	60	0.2	0.3	0.3	0.5	59	54	NO	NO	NO	NO	NO
4.2	30207	16 FOUCART STREET ROZELLE	First	NE	58	53	58	54	58	54	59	54	0.3	0.4	0.5	0.6	60	55	NO	NO	NO	NO	NO
4.2	30207	16 FOUCART STREET ROZELLE	First	NW	48	43	48	43	48	43	48	44	0.1	0.2	0.1	0.4	60	55	NO	NO	NO	NO	NO
4.2	30207	16 FOUCART STREET ROZELLE	First	SW	53	49	53	49	53	49	54	50	0.3	0.4	0.5	0.7	60	55	NO	NO	NO	NO	NO
4.2	30207	16 FOUCART STREET ROZELLE	Ground	NE	55	50	55	51	55	51	56	51	0.3	0.4	0.3	0.6	60	55	NO	NO	NO	NO	NO
4.2	30207	16 FOUCART STREET ROZELLE	Ground	NW	43	39	43	39	44	39	44	39	0.1	0.2	0.1	0.3	56	51	NO	NO	NO	NO	NO
4.2	30207	16 FOUCART STREET ROZELLE	Ground	SW	48	44	48	44	48	44	49	45	0.3	0.4	0.5	0.7	60	55	NO	NO	NO	NO	NO
4.2	30215	11A FOUCART STREET ROZELLE	Ground	NE	57	53	57	53	57	53	58	54	0.3	0.4	0.4	0.6	60	55	NO	NO	NO	NO	NO
4.2	30215	11A FOUCART STREET ROZELLE	Ground	NW	48	43	48	43	48	44	48	44	0.1	0.2	0.2	0.4	60	55	NO	NO	NO	NO	NO
4.2	30215	11A FOUCART STREET ROZELLE	Ground	SW	55	51	55	51	55	51	56	52	0.3	0.4	0.4	0.6	60	55	NO	NO	NO	NO	NO
4.2	30216	11 FOUCART STREET ROZELLE	Ground	SW	55	51	55	51	56	51	56	52	0.3	0.4	0.4	0.6	60	55	NO	NO	NO	NO	NO
4.2	30216	11 FOUCART STREET ROZELLE	Ground	SE	51	47	51	47	52	47	52	48	0.1	0.1	0.1	0.3	60	55	NO	NO	NO	NO	NO
4.2	30216	11 FOUCART STREET ROZELLE	Ground	NE	57	53	58	54	58	53	58	54	0.4	0.6	0.6	0.8	60	55	NO	NO	NO	NO	NO
4.2	30217	118 CECILY STREET LILYFIELD	First	SW	55	51	56	51	56	51	56	52	0.2	0.3	0.3	0.6	60	55	NO	NO	NO	NO	NO
4.2	30217	118 CECILY STREET LILYFIELD	First	S	49	45	50	45	50	45	50	46	0.2	0.3	0.3	0.4	60	55	NO	NO	NO	NO	NO
4.2	30217	118 CECILY STREET LILYFIELD	First	E	56	52	56	52	57	52	57	52	-0.1	0.0	0.0	0.1	60	55	NO	NO	NO	NO	NO
4.2	30217	118 CECILY STREET LILYFIELD	Ground	SW	53	49	53	49	54	49	54	50	0.3	0.4	0.3	0.6	60	55	NO	NO	NO	NO	NO
4.2	30217	118 CECILY STREET LILYFIELD	Ground	S	43	39	43	39	44	39	44	40	0.2	0.3	0.2	0.4	56	51	NO	NO	NO	NO	NO
4.2	30217	118 CECILY STREET LILYFIELD	Ground	E	50	45	50	46	50	46	50	46	-0.1	0.1	0.0	0.2	60	55	NO	NO	NO	NO	NO
4.2	30223	4 HUTCHESON STREET ROZELLE	Ground	NE	60	56	60	56	61	56	61	57	0.2	0.2	0.3	0.5	59	54	NO	NO	NO	NO	NO
4.2	30223	4 HUTCHESON STREET ROZELLE	Ground	SW	60	56	60	56	60	56	61	57	0.3	0.4	0.4	0.6	59	54	NO	NO	NO	NO	NO
4.2	30223	4 HUTCHESON STREET ROZELLE	Ground	SE	58	53	58	54	58	54	58	54	0.2	0.3	0.3	0.5	59	54	NO	NO	NO	NO	NO
4.2	30235	20 FOUCART STREET ROZELLE	Ground	NW	48	43	48	44	48	44	49	44	0.1	0.2	0.1	0.3	60	55	NO	NO	NO	NO	NO
4.2	30235	20 FOUCART STREET ROZELLE	Ground	NE	49	45	49	45	50	45	50	46	0.2	0.3	0.3	0.4	60	55	NO	NO	NO	NO	NO
4.2	30235	20 FOUCART STREET ROZELLE	Ground	W	54	49	54	50	54	50	54	50	0.1	0.3	0.2	0.5	60	55	NO	NO	NO	NO	NO
4.2	30236	18 FOUCART STREET ROZELLE	Ground	NE	55	50	55	51	55	51	55	51	0.3	0.4	0.4	0.6	60	55	NO	NO	NO	NO	NO
4.2	30236	18 FOUCART STREET ROZELLE	Ground	SW	54	50	54	50	54	50	55	50	0.1	0.2	0.2	0.4	60	55	NO	NO	NO	NO	NO
4.2	30236	18 FOUCART STREET ROZELLE	Ground	SE	44	40	44	40	45	40	45	40	0.1	0.2	0.1	0.2	57	52	NO	NO	NO	NO	NO
4.2	30238	13 FOUCART STREET ROZELLE	Ground	W	54	50	54	50	54	50	55	51	0.3	0.4	0.4	0.6	60	55	NO	NO	NO	NO	NO
4.2	30238	13 FOUCART STREET ROZELLE	Ground	S	48	43	48	44	48	44	48	44	0.2	0.2	0.2	0.4	60	55	NO	NO	NO	NO	NO
4.2	30238	13 FOUCART STREET ROZELLE	Ground	E	56	52	56	52	56	52	57	53	0.3	0.5	0.4	0.7	60	55	NO	NO	NO	NO	NO
4.2	30243	116 CECILY STREET LILYFIELD	Ground	E	53	49	53	49	54	49	54	49	-0.1	0.0	-0.1	0.1	60	55	NO	NO	NO	NO	NO
4.2	30243	116 CECILY STREET LILYFIELD	Ground	NW	49	44	49	44	49	45	49	45	-0.2	0.0	-0.2	0.0	60	55	NO	NO	NO	NO	NO
4.2	30243	116 CECILY STREET LILYFIELD	Ground	W	50	46	50	46	50	46	51	47	0.3	0.4	0.5	0.7	60	55	NO	NO	NO	NO	NO

NCA	Receiver ID	Address	Floor Level	Facade	Opening Year 2027				Design Year 2037				Increase (Do Smthng - Do Nothing)				NCG project road noise criteria		Do noise levels exceed the cumulative limit with project roads adding ≥2dB to the total noise levels?		Is the contribution from the road project Acute?		Consider further treatment?
					Do Nothing		Do Smthng		Do Nothing		Do Smthng		Opening Year 2027		Design Year 2037								
					Day	Night	Day	Night	Day	Night	Day	Night	Day	Night	Day	Night	Day	Night	Day	Night	$L_{Aeq,15hr}$ ≥ 65dB	$L_{Aeq,9hr}$ ≥ 60dB	
4.2	30249	6 HUTCHESON STREET ROZELLE	Ground	NE	60	56	60	56	60	56	61	56	0.4	0.4	0.6	0.6	59	54	NO	NO	NO	NO	NO
4.2	30249	6 HUTCHESON STREET ROZELLE	Ground	SW	59	55	59	55	59	55	60	56	0.4	0.4	0.4	0.6	59	54	NO	NO	NO	NO	NO
4.2	30250	8 HUTCHESON STREET ROZELLE	Ground	NE	59	54	59	55	59	55	60	56	0.6	0.6	0.7	0.8	59	54	NO	NO	NO	NO	NO
4.2	30250	8 HUTCHESON STREET ROZELLE	Ground	SW	58	54	58	54	58	54	59	55	0.3	0.4	0.4	0.6	59	54	NO	NO	NO	NO	NO
4.2	30261	22 FOUCART STREET ROZELLE	Ground	NE	51	47	52	47	52	47	52	48	0.3	0.4	0.3	0.5	60	55	NO	NO	NO	NO	NO
4.2	30261	22 FOUCART STREET ROZELLE	Ground	W	48	43	48	44	48	44	48	44	0.3	0.4	0.4	0.5	60	55	NO	NO	NO	NO	NO
4.2	30269	10 HUTCHESON STREET ROZELLE	Ground	NE	56	52	57	52	57	52	58	53	0.9	0.9	1.1	1.1	60	55	NO	NO	NO	NO	NO
4.2	30269	10 HUTCHESON STREET ROZELLE	Ground	NW	47	43	47	43	47	43	48	44	0.3	0.3	0.4	0.6	59	55	NO	NO	NO	NO	NO
4.2	30269	10 HUTCHESON STREET ROZELLE	Ground	SW	56	51	56	52	56	52	56	52	0.3	0.4	0.4	0.6	60	55	NO	NO	NO	NO	NO
4.2	30277	1 HUTCHESON STREET ROZELLE	Ground	SW	60	56	60	56	60	56	61	57	0.3	0.4	0.4	0.6	59	54	NO	NO	NO	NO	NO
4.2	30277	1 HUTCHESON STREET ROZELLE	Ground	SE	63	59	63	59	63	59	64	59	0.2	0.2	0.3	0.5	59	54	NO	NO	NO	NO	NO
4.2	30277	1 HUTCHESON STREET ROZELLE	Ground	NE	60	56	60	56	61	56	61	57	0.1	0.1	0.2	0.3	59	54	NO	NO	NO	NO	NO
4.2	30277	1 HUTCHESON STREET ROZELLE	Ground	SE	62	58	62	58	62	58	63	58	0.2	0.2	0.3	0.4	59	54	NO	NO	NO	NO	NO
4.2	30277	1 HUTCHESON STREET ROZELLE	Ground	NE	57	53	58	53	58	53	59	54	0.5	0.4	0.6	0.7	59	54	NO	NO	NO	NO	NO
4.2	30284	15 FOUCART STREET ROZELLE	Ground	NE	54	49	54	50	54	50	54	50	0.3	0.4	0.3	0.6	60	55	NO	NO	NO	NO	NO
4.2	30284	15 FOUCART STREET ROZELLE	Ground	NW	47	42	47	43	47	42	47	43	0.2	0.4	0.3	0.6	59	54	NO	NO	NO	NO	NO
4.2	30284	15 FOUCART STREET ROZELLE	Ground	NW	46	42	47	42	47	42	47	43	0.3	0.4	0.3	0.5	59	54	NO	NO	NO	NO	NO
4.2	30284	15 FOUCART STREET ROZELLE	Ground	W	52	48	52	48	53	48	53	49	0.3	0.4	0.4	0.6	60	55	NO	NO	NO	NO	NO
4.2	30284	15 FOUCART STREET ROZELLE	Ground	NE	55	51	55	51	56	51	56	52	0.3	0.5	0.4	0.7	60	55	NO	NO	NO	NO	NO
4.2	30288	3 HUTCHESON STREET ROZELLE	Ground	NE	55	51	56	52	56	51	57	52	0.8	0.8	1.1	1.1	59	54	NO	NO	NO	NO	NO
4.2	30288	3 HUTCHESON STREET ROZELLE	Ground	NW	47	43	48	43	48	43	48	44	0.4	0.4	0.5	0.6	59	54	NO	NO	NO	NO	NO
4.2	30288	3 HUTCHESON STREET ROZELLE	Ground	SW	59	55	59	55	60	55	60	56	0.3	0.4	0.4	0.6	59	54	NO	NO	NO	NO	NO
4.2	30291	24 FOUCART STREET ROZELLE	Ground	NE	52	48	53	48	53	48	53	49	0.3	0.3	0.3	0.5	60	55	NO	NO	NO	NO	NO
4.2	30291	24 FOUCART STREET ROZELLE	Ground	SW	52	48	53	48	53	48	53	49	0.2	0.3	0.3	0.5	60	55	NO	NO	NO	NO	NO
4.2	30292	26 FOUCART STREET ROZELLE	Ground	NE	53	48	53	49	53	49	53	49	0.2	0.4	0.3	0.5	60	55	NO	NO	NO	NO	NO
4.2	30292	26 FOUCART STREET ROZELLE	Ground	NW	47	42	47	42	47	43	47	43	0.1	0.1	0.2	0.3	59	55	NO	NO	NO	NO	NO
4.2	30292	26 FOUCART STREET ROZELLE	Ground	SW	52	48	52	48	52	48	53	48	0.2	0.3	0.3	0.5	60	55	NO	NO	NO	NO	NO
4.2	30306	14 HUTCHESON STREET ROZELLE	First	NE	60	55	60	56	60	56	60	56	0.3	0.3	0.2	0.5	60	55	NO	NO	NO	NO	NO
4.2	30306	14 HUTCHESON STREET ROZELLE	First	SW	56	52	57	53	57	52	57	53	0.3	0.4	0.4	0.6	60	55	NO	NO	NO	NO	NO
4.2	30306	14 HUTCHESON STREET ROZELLE	Ground	NE	58	53	58	54	58	54	58	54	0.1	0.3	0.1	0.4	60	55	NO	NO	NO	NO	NO
4.2	30306	14 HUTCHESON STREET ROZELLE	Ground	SW	53	49	53	49	54	49	54	50	0.3	0.4	0.4	0.6	60	55	NO	NO	NO	NO	NO
4.2	30307	16 HUTCHESON STREET ROZELLE	First	NE	60	55	60	55	60	55	60	56	0.1	0.2	0.1	0.3	60	55	NO	NO	NO	NO	NO
4.2	30307	16 HUTCHESON STREET ROZELLE	First	NW	47	42	47	43	47	43	48	43	0.3	0.4	0.3	0.6	59	55	NO	NO	NO	NO	NO
4.2	30307	16 HUTCHESON STREET ROZELLE	First	SW	56	51	56	52	56	52	56	52	0.3	0.4	0.4	0.7	60	55	NO	NO	NO	NO	NO
4.2	30307	16 HUTCHESON STREET ROZELLE	Ground	NE	58	54	58	54	58	54	58	54	0.0	0.0	0.0	0.2	60	55	NO	NO	NO	NO	NO
4.2	30307	16 HUTCHESON STREET ROZELLE	Ground	NW	43	39	44	39	44	39	44	40	0.3	0.4	0.3	0.5	56	51	NO	NO	NO	NO	NO
4.2	30307	16 HUTCHESON STREET ROZELLE	Ground	SW	52	48	52	48	53	48	53	49	0.3	0.4	0.4	0.7	60	55	NO	NO	NO	NO	NO
4.2	30308	12 HUTCHESON STREET ROZELLE	First	SE	60	56	60	56	61	56	61	57	0.3	0.3	0.4	0.6	60	55	NO	NO	NO	NO	NO
4.2	30308	12 HUTCHESON STREET ROZELLE	First	NE	60	56	61	56	61	56	61	57	0.4	0.5	0.5	0.6	60	55	NO	NO	NO	NO	NO
4.2	30308	12 HUTCHESON STREET ROZELLE	First	SW	58	54	58	54	58	54	59	55	0.4	0.5	0.5	0.7	60	55	NO	NO	NO	NO	NO
4.2	30308	12 HUTCHESON STREET ROZELLE	Ground	SE	48	43	48	44	48	44	49	44	0.3	0.4	0.4	0.6	60	55	NO	NO	NO	NO	NO
4.2	30308	12 HUTCHESON STREET ROZELLE	Ground	NE	57	53	58	53	58	53	58	54	0.7	0.7	0.7	0.9	60	55	NO	NO	NO	NO	NO
4.2	30308	12 HUTCHESON STREET ROZELLE	Ground	SW	55	50	55	51	55	51	56	51	0.4	0.4	0.4	0.6	60	55	NO	NO	NO	NO	NO
4.2	30329	5 HUTCHESON STREET ROZELLE	First	SW	59	55	60	55	60	55	60	56	0.3	0.4	0.4	0.7	60	55	NO	NO	NO	NO	NO
4.2	30329	5 HUTCHESON STREET ROZELLE	First	SE	63	59	63	59	63	59	64	59	0.3	0.3	0.4	0.5	60	55	NO	NO	NO	NO	NO
4.2	30329	5 HUTCHESON STREET ROZELLE	First	NE	61	56	61	57	61	57	61	57	0.2	0.2	0.2	0.4	60	55	NO	NO	NO	NO	NO
4.2	30329	5 HUTCHESON STREET ROZELLE	Ground	SW	57	53	58	53	58	53	58	54	0.3	0.4	0.4	0.7	60	55	NO	NO	NO	NO	NO
4.2	30329	5 HUTCHESON STREET ROZELLE	Ground	SE	48	44	49	44	49	44	49	45	0.4	0.5	0.5	0.7	60	55	NO	NO	NO	NO	NO
4.2	30329	5 HUTCHESON STREET ROZELLE	Ground	NE	56	51	56	52	56	52	57	52	0.3	0.4	0.3	0.6	60	55	NO	NO	NO	NO	NO
4.2	30330	7 HUTCHESON STREET ROZELLE	Ground	NE	48	43	48	43	48	44	48	44	-0.1	0.0	0.0	0.2	60	55	NO	NO	NO	NO	NO
4.2	30330	7 HUTCHESON STREET ROZELLE	Ground	NW	47	43	47	43	48	43	48	43	0.2	0.3	0.3	0.5	60	55	NO	NO	NO	NO	NO
4.2	30330	7 HUTCHESON STREET ROZELLE	Ground	SW	53	49	54	49	54	49	54	50	0.3	0.4	0.4	0.6	60	55	NO	NO	NO	NO	NO
4.2	30347	17 FOUCART STREET ROZELLE	Ground	SW	52	48	53	49	53	48	53	49	0.3	0.4	0.3	0.6	60	55	NO	NO	NO	NO	NO
4.2	30347	17 FOUCART STREET ROZELLE	Ground	SE	48	44	49	44	49	44	49	45	0.3	0.3	0.4	0.6	60	55	NO	NO	NO	NO	NO
4.2	30347	17 FOUCART STREET ROZELLE	Ground	E	56	51	55	51	56	52	56	51	-0.3	-0.3	-0.4	-0.2	60	55	NO	NO	NO	NO	NO
4.2	30347	17 FOUCART STREET ROZELLE	Ground	NE	53	49	53	49	54	49	54	49	-0.1	0.0	-0.1	0.1	60	55	NO	NO	NO	NO	NO
4.2	30347	17 FOUCART STREET ROZELLE	Ground	NW	46	42	46	42	47	42	47	43	0.3	0.4	0.3	0.5	59	54	NO	NO	NO	NO	NO
4.2	30348	10 ALBERT STREET ROZELLE	Ground	NE	48	43	48	44	48	44	49	44	0.3	0.3	0.3	0.5	60	55	NO	NO	NO	NO	NO
4.2	30348	10 ALBERT STREET ROZELLE	Ground	NW	46	42	46	42	47	42	47	42	0.2	0.3	0.3	0.5	59	54	NO	NO	NO	NO	NO
4.2	30348	10 ALBERT STREET ROZELLE	Ground	SE	51	46	51	47	51	47	51	47	0.2	0.3	0.3	0.5	60	55	NO	NO	NO	NO	NO
4.2	30348	10 ALBERT STREET ROZELLE	Ground	NE	50	45	50	46	50	46	50	46	0.3	0.4	0.3	0.5	60	55	NO	NO	NO	NO	NO
4.2	30349	19 FOUCART STREET ROZELLE	Ground	NW	46	42	46	42	47	42	47	43	0.2	0.4	0.3	0.5	59	54	NO	NO	NO	NO	NO

NCA	Receiver ID	Address	Floor Level	Facade	Opening Year 2027				Design Year 2037				Increase (Do Smthng - Do Nothing)				NCG project road noise criteria		Do noise levels exceed the cumulative limit with project roads adding ≥2dB to the total noise levels?		Is the contribution from the road project Acute?		Consider further treatment?
					Do Nothing		Do Smthng		Do Nothing		Do Smthng		Opening Year 2027		Design Year 2037								
					Day	Night	Day	Night	Day	Night	Day	Night	Day	Night	Day	Night	Day	Night	Day	Night	$L_{Aeq,15hr}$ ≥ 65dB	$L_{Aeq,9hr}$ ≥ 60dB	
4.2	30349	19 FOUCART STREET ROZELLE	Ground	SW	52	48	52	48	52	48	53	48	0.3	0.4	0.4	0.6	60	55	NO	NO	NO	NO	NO
4.2	30349	19 FOUCART STREET ROZELLE	Ground	SE	45	41	45	41	45	41	46	41	0.3	0.3	0.4	0.5	57	53	NO	NO	NO	NO	NO
4.2	30361	9 CASHMAN STREET ROZELLE	Ground	E	53	48	53	49	53	49	54	49	0.4	0.4	0.5	0.6	60	55	NO	NO	NO	NO	NO
4.2	30361	9 CASHMAN STREET ROZELLE	Ground	NE	52	48	53	48	53	48	53	49	0.3	0.4	0.4	0.5	60	55	NO	NO	NO	NO	NO
4.2	30361	9 CASHMAN STREET ROZELLE	Ground	NW	47	42	47	43	47	43	48	43	0.3	0.4	0.3	0.5	59	55	NO	NO	NO	NO	NO
4.2	30361	9 CASHMAN STREET ROZELLE	Ground	SW	46	41	46	42	46	42	46	42	0.2	0.2	0.1	0.4	58	54	NO	NO	NO	NO	NO
4.2	30365	115 DENISON STREET ROZELLE	First	E	61	57	62	57	62	57	62	58	0.3	0.3	0.5	0.5	59	54	NO	NO	NO	NO	NO
4.2	30365	115 DENISON STREET ROZELLE	First	SE	61	57	62	57	62	57	62	58	0.3	0.3	0.5	0.5	59	54	NO	NO	NO	NO	NO
4.2	30365	115 DENISON STREET ROZELLE	First	NE	60	56	60	56	61	56	61	56	0.3	0.3	0.5	0.5	59	54	NO	NO	NO	NO	NO
4.2	30365	115 DENISON STREET ROZELLE	First	W	48	44	48	44	48	44	49	45	0.5	0.5	0.5	0.7	59	54	NO	NO	NO	NO	NO
4.2	30365	115 DENISON STREET ROZELLE	First	N	47	43	48	44	48	43	48	44	0.4	0.5	0.5	0.7	59	54	NO	NO	NO	NO	NO
4.2	30365	115 DENISON STREET ROZELLE	Ground	E	59	55	60	55	60	55	60	56	0.6	0.5	0.7	0.7	59	54	NO	NO	NO	NO	NO
4.2	30365	115 DENISON STREET ROZELLE	Ground	SE	59	54	59	55	59	55	60	55	0.7	0.6	0.8	0.8	59	54	NO	NO	NO	NO	NO
4.2	30365	115 DENISON STREET ROZELLE	Ground	NE	57	53	58	53	57	53	58	54	0.8	0.7	1.0	0.9	59	54	NO	NO	NO	NO	NO
4.2	30365	115 DENISON STREET ROZELLE	Ground	W	43	39	44	39	44	39	44	40	0.5	0.6	0.6	0.8	56	51	NO	NO	NO	NO	NO
4.2	30378	8 ALBERT STREET ROZELLE	Ground	NW	46	42	47	42	47	42	47	43	0.3	0.4	0.3	0.5	59	54	NO	NO	NO	NO	NO
4.2	30378	8 ALBERT STREET ROZELLE	Ground	SW	49	45	50	45	50	45	50	46	0.3	0.3	0.3	0.6	60	55	NO	NO	NO	NO	NO
4.2	30378	8 ALBERT STREET ROZELLE	Ground	S	56	52	56	52	57	52	56	52	-0.4	-0.3	-0.3	-0.3	60	55	NO	NO	NO	NO	NO
4.2	30379	6 ALBERT STREET ROZELLE	Ground	E	56	52	56	52	57	52	56	52	-0.4	-0.3	-0.4	-0.3	60	55	NO	NO	NO	NO	NO
4.2	30379	6 ALBERT STREET ROZELLE	Ground	SE	57	52	56	52	57	53	57	53	-0.4	-0.3	-0.3	-0.1	60	55	NO	NO	NO	NO	NO
4.2	30379	6 ALBERT STREET ROZELLE	Ground	NE	57	53	57	53	58	53	57	53	-0.3	-0.2	-0.3	-0.1	60	55	NO	NO	NO	NO	NO
4.2	30379	6 ALBERT STREET ROZELLE	Ground	NW	46	42	47	42	47	42	47	43	0.2	0.4	0.3	0.4	59	54	NO	NO	NO	NO	NO
4.2	30380	7 CASHMAN STREET ROZELLE	Ground	NE	50	46	50	46	51	46	51	46	0.3	0.3	0.3	0.5	59	54	NO	NO	NO	NO	NO
4.2	30380	7 CASHMAN STREET ROZELLE	Ground	NW	47	42	47	43	47	43	48	43	0.3	0.4	0.4	0.6	59	54	NO	NO	NO	NO	NO
4.2	30380	7 CASHMAN STREET ROZELLE	Ground	SW	49	45	50	45	50	45	50	46	0.4	0.5	0.5	0.6	59	54	NO	NO	NO	NO	NO
4.2	30380	7 CASHMAN STREET ROZELLE	Ground	SE	50	46	50	46	51	46	51	46	0.1	0.1	0.0	0.3	59	54	NO	NO	NO	NO	NO
4.2	30381	113 DENISON STREET ROZELLE	Ground	NE	55	50	55	50	55	50	55	50	0.0	-0.1	0.1	0.0	59	54	NO	NO	NO	NO	NO
4.2	30381	113 DENISON STREET ROZELLE	Ground	NW	47	43	47	43	47	43	48	44	0.3	0.4	0.5	0.6	59	54	NO	NO	NO	NO	NO
4.2	30381	113 DENISON STREET ROZELLE	Ground	SW	47	43	47	43	47	43	48	44	0.4	0.5	0.5	0.7	59	54	NO	NO	NO	NO	NO
4.2	30399	111 DENISON STREET ROZELLE	Ground	NE	56	52	57	52	56	52	57	53	0.8	0.6	0.9	0.8	59	54	NO	NO	NO	NO	NO
4.2	30399	111 DENISON STREET ROZELLE	Ground	NW	47	43	47	43	47	43	48	43	0.2	0.3	0.4	0.5	59	54	NO	NO	NO	NO	NO
4.2	30399	111 DENISON STREET ROZELLE	Ground	SW	47	43	48	43	48	43	48	44	0.4	0.4	0.5	0.6	59	54	NO	NO	NO	NO	NO
4.2	30399	111 DENISON STREET ROZELLE	Ground	NW	47	42	47	43	47	42	48	43	0.3	0.5	0.5	0.6	59	54	NO	NO	NO	NO	NO
4.2	30399	111 DENISON STREET ROZELLE	Ground	SE	48	44	49	44	49	44	49	45	0.3	0.3	0.4	0.5	59	54	NO	NO	NO	NO	NO
4.2	37717	69 LILYFIELD ROAD ROZELLE	First	W	52	47	52	48	52	48	53	48	0.4	0.4	0.5	0.6	59	54	NO	NO	NO	NO	NO
4.2	37717	69 LILYFIELD ROAD ROZELLE	First	SW	60	56	60	56	60	56	61	57	0.4	0.4	0.5	0.7	59	54	NO	NO	NO	NO	NO
4.2	37717	69 LILYFIELD ROAD ROZELLE	First	SE	63	59	63	59	63	59	64	59	0.3	0.3	0.2	0.4	59	54	NO	NO	NO	NO	NO
4.2	37717	69 LILYFIELD ROAD ROZELLE	First	E	61	57	62	57	62	57	62	58	0.3	0.3	0.4	0.5	59	54	NO	NO	NO	NO	NO
4.2	37717	69 LILYFIELD ROAD ROZELLE	First	S	61	57	61	57	62	57	62	57	0.3	0.3	0.4	0.5	59	54	NO	NO	NO	NO	NO
4.2	37717	69 LILYFIELD ROAD ROZELLE	Ground	SW	58	53	58	54	58	54	59	54	0.4	0.5	0.5	0.7	59	54	NO	NO	NO	NO	NO
4.2	37717	69 LILYFIELD ROAD ROZELLE	Ground	SE	61	56	61	57	61	57	62	57	0.3	0.3	0.3	0.5	59	54	NO	NO	NO	NO	NO
4.2	37717	69 LILYFIELD ROAD ROZELLE	Ground	E	59	55	60	55	60	55	60	56	0.4	0.4	0.6	0.6	59	54	NO	NO	NO	NO	NO
4.2	37717	69 LILYFIELD ROAD ROZELLE	Ground	S	59	55	60	55	60	55	60	56	0.4	0.5	0.6	0.6	59	54	NO	NO	NO	NO	NO
4.2	37905	73 LAMB STREET LILYFIELD	Ground	E	51	47	51	48	51	47	52	48	0.4	0.5	0.5	0.7	60	55	NO	NO	NO	NO	NO
4.2	37905	73 LAMB STREET LILYFIELD	Ground	S	44	40	44	40	44	40	45	41	0.3	0.4	0.4	0.7	56	52	NO	NO	NO	NO	NO
4.2	37934	140 CECILY STREET LILYFIELD	Ground	W	61	56	61	57	61	57	61	57	0.3	0.4	0.3	0.5	60	55	NO	NO	NO	NO	NO
4.2	37934	140 CECILY STREET LILYFIELD	Ground	E	63	59	63	59	63	59	64	60	0.3	0.3	0.3	0.6	60	55	NO	NO	NO	NO	NO
4.2	38234	75 LILYFIELD ROAD ROZELLE	First	SE	65	61	65	61	65	61	66	61	0.3	0.4	0.4	0.6	60	55	NO	NO	NO	NO	NO
4.2	38234	75 LILYFIELD ROAD ROZELLE	First	NE	63	59	63	59	63	59	64	59	0.4	0.4	0.4	0.6	60	55	NO	NO	NO	NO	NO
4.2	38234	75 LILYFIELD ROAD ROZELLE	First	N	48	44	49	44	49	44	49	45	0.3	0.4	0.4	0.6	60	55	NO	NO	NO	NO	NO
4.2	38234	75 LILYFIELD ROAD ROZELLE	Ground	SE	64	60	65	60	65	60	65	61	0.3	0.4	0.4	0.6	60	55	NO	NO	NO	NO	NO
4.2	38234	75 LILYFIELD ROAD ROZELLE	Ground	NE	62	58	63	58	63	58	63	59	0.3	0.4	0.4	0.7	60	55	NO	NO	NO	NO	NO
4.2	38234	75 LILYFIELD ROAD ROZELLE	Ground	N	44	40	44	40	44	40	45	40	0.3	0.4	0.3	0.6	56	52	NO	NO	NO	NO	NO
4.2	38235	73 RYAN STREET LILYFIELD	First	NE	59	55	59	55	60	55	60	56	0.3	0.4	0.4	0.6	60	55	NO	NO	NO	NO	NO
4.2	38235	73 RYAN STREET LILYFIELD	First	NW	50	46	50	46	50	46	50	46	-0.1	-0.1	0.0	0.1	60	55	NO	NO	NO	NO	NO
4.2	38235	73 RYAN STREET LILYFIELD	First	SW	53	49	54	50	54	50	54	50	0.4	0.4	0.5	0.7	60	55	NO	NO	NO	NO	NO
4.2	38235	73 RYAN STREET LILYFIELD	Ground	NE	57	52	57	53	57	53	57	53	0.4	0.4	0.4	0.7	60	55	NO	NO	NO	NO	NO
4.2	38235	73 RYAN STREET LILYFIELD	Ground	NW	44	39	44	39	44	39	44	40	0.1	0.2	0.2	0.4	56	51	NO	NO	NO	NO	NO
4.2	38235	73 RYAN STREET LILYFIELD	Ground	SW	48	44	48	44	48	44	49	45	0.4	0.5	0.5	0.7	60	55	NO	NO	NO	NO	NO
4.2	38236	73 RYAN STREET LILYFIELD	First	SW	55	51	56	52	56	52	56	52	0.4	0.5	0.5	0.7	60	55	NO	NO	NO	NO	NO
4.2	38236	73 RYAN STREET LILYFIELD	First	NE	62	57	62	58	62	58	62	58	0.2	0.3	0.3	0.5	60	55	NO	NO	NO	NO	NO
4.2	38236	73 RYAN STREET LILYFIELD	Ground	SW	49	45	49	45	49	45	50	46	0.4	0.5	0.5	0.7	60	55	NO	NO	NO	NO	NO

NCA	Receiver ID	Address	Floor Level	Facade	Opening Year 2027				Design Year 2037				Increase (Do Smthng - Do Nothing)				NCG project road noise criteria		Do noise levels exceed the cumulative limit with project roads adding ≥2dB to the total noise levels?		Is the contribution from the road project Acute?		Consider further treatment?
					Do Nothing		Do Smthng		Do Nothing		Do Smthng		Opening Year 2027		Design Year 2037								
					Day	Night	Day	Night	Day	Night	Day	Night	Day	Night	Day	Night	Day	Night	Day	Night	$L_{Aeq,15hr}$ ≥ 65dB	$L_{Aeq,9hr}$ ≥ 60dB	
4.2	38236	73 RYAN STREET LILYFIELD	Ground	NE	60	56	60	56	60	56	61	56	0.2	0.3	0.3	0.5	60	55	NO	NO	NO	NO	NO
4.2	38237	73 RYAN STREET LILYFIELD	First	SW	55	51	55	51	55	51	55	52	0.4	0.5	0.5	0.7	60	55	NO	NO	NO	NO	NO
4.2	38237	73 RYAN STREET LILYFIELD	First	NE	61	57	61	57	62	57	62	58	0.2	0.3	0.3	0.6	60	55	NO	NO	NO	NO	NO
4.2	38237	73 RYAN STREET LILYFIELD	Ground	SW	48	44	49	45	49	45	49	45	0.4	0.5	0.5	0.7	60	55	NO	NO	NO	NO	NO
4.2	38237	73 RYAN STREET LILYFIELD	Ground	NE	59	55	59	55	59	55	60	56	0.3	0.4	0.3	0.6	60	55	NO	NO	NO	NO	NO
4.2	38238	73 RYAN STREET LILYFIELD	First	SW	54	50	55	51	55	51	55	51	0.4	0.4	0.5	0.7	60	55	NO	NO	NO	NO	NO
4.2	38238	73 RYAN STREET LILYFIELD	First	NE	61	57	61	57	61	57	62	57	0.2	0.3	0.2	0.5	60	55	NO	NO	NO	NO	NO
4.2	38238	73 RYAN STREET LILYFIELD	Ground	SW	48	44	49	45	49	45	49	45	0.4	0.5	0.5	0.7	60	55	NO	NO	NO	NO	NO
4.2	38238	73 RYAN STREET LILYFIELD	Ground	NE	59	54	59	55	59	55	59	55	0.3	0.4	0.3	0.6	60	55	NO	NO	NO	NO	NO
4.2	38239	73 RYAN STREET LILYFIELD	First	SW	54	50	54	51	54	50	55	51	0.4	0.5	0.5	0.7	60	55	NO	NO	NO	NO	NO
4.2	38239	73 RYAN STREET LILYFIELD	First	NE	60	56	61	56	61	56	61	57	0.2	0.3	0.2	0.5	60	55	NO	NO	NO	NO	NO
4.2	38239	73 RYAN STREET LILYFIELD	Ground	SW	48	44	49	45	48	44	49	45	0.4	0.5	0.5	0.7	60	55	NO	NO	NO	NO	NO
4.2	38239	73 RYAN STREET LILYFIELD	Ground	NE	58	54	58	54	58	54	59	54	0.3	0.3	0.4	0.6	60	55	NO	NO	NO	NO	NO
4.2	38240	73 RYAN STREET LILYFIELD	First	SW	54	50	54	50	54	50	55	51	0.3	0.4	0.4	0.7	60	55	NO	NO	NO	NO	NO
4.2	38240	73 RYAN STREET LILYFIELD	First	NE	60	55	60	56	60	56	60	56	0.2	0.3	0.3	0.5	60	55	NO	NO	NO	NO	NO
4.2	38240	73 RYAN STREET LILYFIELD	Ground	SW	48	44	48	44	48	44	49	45	0.4	0.4	0.5	0.7	60	55	NO	NO	NO	NO	NO
4.2	38240	73 RYAN STREET LILYFIELD	Ground	NE	57	53	57	53	58	53	58	54	0.3	0.4	0.4	0.6	60	55	NO	NO	NO	NO	NO
4.3	30784	66 LILYFIELD ROAD ROZELLE	First	N	51	47	51	46	52	47	51	47	-0.2	-0.1	-0.1	-0.1	60	55	NO	NO	NO	NO	NO
4.3	30784	66 LILYFIELD ROAD ROZELLE	First	W	61	57	61	56	62	57	61	57	-0.1	-0.1	-0.1	0.1	60	55	NO	NO	NO	NO	NO
4.3	30784	66 LILYFIELD ROAD ROZELLE	First	S	67	63	67	63	68	63	67	63	-0.4	-0.4	-0.5	-0.3	60	55	NO	NO	NO	NO	NO
4.3	30784	66 LILYFIELD ROAD ROZELLE	Ground	N	47	43	47	43	48	43	48	43	-0.2	-0.1	-0.2	-0.1	60	55	NO	NO	NO	NO	NO
4.3	30784	66 LILYFIELD ROAD ROZELLE	Ground	W	60	56	60	56	61	56	61	56	-0.1	-0.1	-0.1	0.1	60	55	NO	NO	NO	NO	NO
4.3	30784	66 LILYFIELD ROAD ROZELLE	Ground	S	67	62	66	62	67	63	67	62	-0.4	-0.4	-0.4	-0.3	60	55	NO	NO	NO	NO	NO
4.3	30785	60 LILYFIELD ROAD ROZELLE	First	N	52	47	51	47	52	47	52	47	-0.2	-0.2	-0.3	-0.2	60	55	NO	NO	NO	NO	NO
4.3	30785	60 LILYFIELD ROAD ROZELLE	First	S	63	59	63	58	64	59	63	59	-0.3	-0.3	-0.3	-0.1	60	55	NO	NO	NO	NO	NO
4.3	30785	60 LILYFIELD ROAD ROZELLE	First	SW	63	59	63	58	64	59	63	59	-0.2	-0.2	-0.2	0.0	60	55	NO	NO	NO	NO	NO
4.3	30785	60 LILYFIELD ROAD ROZELLE	Ground	N	48	43	48	43	48	43	48	43	-0.3	-0.2	-0.3	-0.2	60	55	NO	NO	NO	NO	NO
4.3	30785	60 LILYFIELD ROAD ROZELLE	Ground	S	63	58	62	58	63	58	63	58	-0.3	-0.3	-0.3	-0.1	60	55	NO	NO	NO	NO	NO
4.3	30785	60 LILYFIELD ROAD ROZELLE	Ground	SW	63	58	62	58	63	59	63	58	-0.3	-0.2	-0.3	-0.1	60	55	NO	NO	NO	NO	NO
4.3	30786	62 LILYFIELD ROAD ROZELLE	First	N	52	47	52	47	52	47	52	47	-0.2	-0.2	-0.3	-0.2	60	55	NO	NO	NO	NO	NO
4.3	30786	62 LILYFIELD ROAD ROZELLE	First	SE	65	60	64	60	65	60	65	60	-0.5	-0.5	-0.5	-0.3	60	55	NO	NO	NO	NO	NO
4.3	30786	62 LILYFIELD ROAD ROZELLE	Ground	N	48	43	48	43	48	44	48	43	-0.2	-0.2	-0.3	-0.2	60	55	NO	NO	NO	NO	NO
4.3	30786	62 LILYFIELD ROAD ROZELLE	Ground	SE	64	60	64	59	65	60	64	60	-0.5	-0.5	-0.5	-0.3	60	55	NO	NO	NO	NO	NO
4.3	30787	64 LILYFIELD ROAD ROZELLE	First	N	51	47	51	46	52	47	51	47	-0.2	-0.2	-0.3	-0.2	60	55	NO	NO	NO	NO	NO
4.3	30787	64 LILYFIELD ROAD ROZELLE	First	S	67	63	67	63	68	63	67	63	-0.4	-0.3	-0.4	-0.2	60	55	NO	NO	NO	NO	NO
4.3	30787	64 LILYFIELD ROAD ROZELLE	First	E	66	61	65	61	66	61	66	61	-0.5	-0.5	-0.5	-0.4	60	55	NO	NO	NO	NO	NO
4.3	30787	64 LILYFIELD ROAD ROZELLE	Ground	N	47	43	47	43	48	43	48	43	-0.2	-0.2	-0.2	-0.2	60	55	NO	NO	NO	NO	NO
4.3	30787	64 LILYFIELD ROAD ROZELLE	Ground	S	67	63	67	62	67	63	67	62	-0.4	-0.4	-0.4	-0.3	60	55	NO	NO	NO	NO	NO
4.3	30787	64 LILYFIELD ROAD ROZELLE	Ground	E	65	61	65	60	66	61	65	61	-0.5	-0.5	-0.5	-0.4	60	55	NO	NO	NO	NO	NO
4.3	30788	58 LILYFIELD ROAD ROZELLE	First	N	52	47	51	47	52	47	52	47	-0.3	-0.2	-0.3	-0.2	60	55	NO	NO	NO	NO	NO
4.3	30788	58 LILYFIELD ROAD ROZELLE	First	S	68	64	68	63	68	64	68	63	-0.4	-0.3	-0.5	-0.3	60	55	NO	NO	NO	NO	NO
4.3	30788	58 LILYFIELD ROAD ROZELLE	Ground	N	48	43	48	43	48	44	48	43	-0.3	-0.1	-0.3	-0.2	60	55	NO	NO	NO	NO	NO
4.3	30788	58 LILYFIELD ROAD ROZELLE	Ground	S	68	63	67	63	68	63	67	63	-0.5	-0.3	-0.4	-0.3	60	55	NO	NO	NO	NO	NO
4.3	30789	56 LILYFIELD ROAD ROZELLE	First	S	69	64	68	64	69	65	69	64	-0.5	-0.4	-0.4	-0.3	60	55	NO	NO	NO	NO	NO
4.3	30789	56 LILYFIELD ROAD ROZELLE	First	E	56	52	56	52	57	52	57	52	-0.3	-0.2	-0.3	-0.2	60	55	NO	NO	NO	NO	NO
4.3	30789	56 LILYFIELD ROAD ROZELLE	First	N	52	48	52	47	53	48	52	48	-0.3	-0.2	-0.3	-0.2	60	55	NO	NO	NO	NO	NO
4.3	30789	56 LILYFIELD ROAD ROZELLE	Ground	S	68	64	68	63	68	64	68	64	-0.5	-0.4	-0.4	-0.3	60	55	NO	NO	NO	NO	NO
4.3	30789	56 LILYFIELD ROAD ROZELLE	Ground	E	53	49	53	48	54	49	53	49	-0.2	-0.2	-0.2	-0.1	60	55	NO	NO	NO	NO	NO
4.3	30789	56 LILYFIELD ROAD ROZELLE	Ground	N	49	44	48	44	49	44	49	44	-0.2	-0.2	-0.3	-0.2	60	55	NO	NO	NO	NO	NO
4.3	30803	54 LILYFIELD ROAD ROZELLE	Ground	N	50	45	50	45	51	46	50	46	-0.3	-0.2	-0.3	-0.2	60	55	NO	NO	NO	NO	NO
4.3	30803	54 LILYFIELD ROAD ROZELLE	Ground	W	53	49	53	48	54	49	53	49	-0.4	-0.5	-0.5	-0.4	60	55	NO	NO	NO	NO	NO
4.3	30803	54 LILYFIELD ROAD ROZELLE	Ground	S	68	64	68	64	69	64	68	64	-0.5	-0.4	-0.4	-0.3	60	55	NO	NO	NO	NO	NO
4.3	30804	52 LILYFIELD ROAD ROZELLE	Ground	S	69	64	68	64	69	64	68	64	-0.5	-0.4	-0.4	-0.3	60	55	NO	NO	NO	NO	NO
4.3	30804	52 LILYFIELD ROAD ROZELLE	Ground	E	55	50	54	50	55	50	55	50	-0.4	-0.3	-0.4	-0.3	60	55	NO	NO	NO	NO	NO
4.3	30804	52 LILYFIELD ROAD ROZELLE	Ground	N	50	45	50	45	50	45	50	45	-0.2	-0.2	-0.2	-0.1	60	55	NO	NO	NO	NO	NO
4.3	30828	42 LILYFIELD ROAD ROZELLE	First	N	53	49	53	48	54	49	54	49	-0.3	-0.2	-0.3	-0.3	60	55	NO	NO	NO	NO	NO
4.3	30828	42 LILYFIELD ROAD ROZELLE	First	S	70	66	69	65	70	66	70	65	-0.5	-0.4	-0.4	-0.3	60	55	NO	NO	NO	NO	NO
4.3	30828	42 LILYFIELD ROAD ROZELLE	Ground	N	50	45	50	45	50	46	50	45	-0.2	-0.1	-0.3	-0.3	60	55	NO	NO	NO	NO	NO
4.3	30828	42 LILYFIELD ROAD ROZELLE	Ground	S	69	65	69	65	70	65	69	65	-0.5	-0.4	-0.5	-0.3	60	55	NO	NO	NO	NO	NO
4.3	30829	48 LILYFIELD ROAD ROZELLE	First	N	53	48	52	48	53	48	53	48	-0.2	-0.2	-0.3	-0.2	60	55	NO	NO	NO	NO	NO
4.3	30829	48 LILYFIELD ROAD ROZELLE	First	S	69	65	69	65	70	65	69	65	-0.5	-0.4	-0.4	-0.3	60	55	NO	NO	NO	NO	NO
4.3	30829	48 LILYFIELD ROAD ROZELLE	Ground	N	49	44	49	44	50	45	49	45	-0.2	-0.1	-0.2	-0.2	60	55	NO	NO	NO	NO	NO

NCA	Receiver ID	Address	Floor Level	Facade	Opening Year 2027				Design Year 2037				Increase (Do Smthng - Do Nothing)				NCG project road noise criteria		Do noise levels exceed the cumulative limit with project roads adding ≥2dB to the total noise levels?		Is the contribution from the road project Acute?		Consider further treatment?
					Do Nothing		Do Smthng		Do Nothing		Do Smthng		Opening Year 2027		Design Year 2037								
					Day	Night	Day	Night	Day	Night	Day	Night	Day	Night	Day	Night	Day	Night	Day	Night	$L_{Aeq,15hr}$ ≥ 65dB	$L_{Aeq,9hr}$ ≥ 60dB	
4.3	30829	48 LILYFIELD ROAD ROZELLE	Ground	S	69	64	68	64	69	65	69	64	-0.5	-0.4	-0.4	-0.3	60	55	NO	NO	NO	NO	NO
4.3	30830	44 LILYFIELD ROAD ROZELLE	First	N	53	48	53	48	54	49	53	49	-0.3	-0.2	-0.3	-0.2	60	55	NO	NO	NO	NO	NO
4.3	30830	44 LILYFIELD ROAD ROZELLE	First	S	70	65	69	65	70	66	70	65	-0.5	-0.4	-0.5	-0.3	60	55	NO	NO	NO	NO	NO
4.3	30830	44 LILYFIELD ROAD ROZELLE	Ground	N	50	45	49	45	50	45	50	45	-0.2	-0.1	-0.2	-0.3	60	55	NO	NO	NO	NO	NO
4.3	30830	44 LILYFIELD ROAD ROZELLE	Ground	S	69	65	69	65	70	65	69	65	-0.5	-0.4	-0.5	-0.3	60	55	NO	NO	NO	NO	NO
4.3	30831	50 LILYFIELD ROAD ROZELLE	First	N	52	48	52	48	53	48	53	48	-0.3	-0.2	-0.3	-0.3	60	55	NO	NO	NO	NO	NO
4.3	30831	50 LILYFIELD ROAD ROZELLE	First	W	59	54	59	54	59	55	59	54	-0.3	-0.3	-0.3	-0.2	60	55	NO	NO	NO	NO	NO
4.3	30831	50 LILYFIELD ROAD ROZELLE	First	S	69	65	69	64	69	65	69	65	-0.5	-0.4	-0.5	-0.4	60	55	NO	NO	NO	NO	NO
4.3	30831	50 LILYFIELD ROAD ROZELLE	Ground	N	49	44	49	44	49	44	49	44	-0.2	-0.2	-0.3	-0.2	60	55	NO	NO	NO	NO	NO
4.3	30831	50 LILYFIELD ROAD ROZELLE	Ground	W	54	50	54	49	55	50	55	50	-0.3	-0.4	-0.3	-0.2	60	55	NO	NO	NO	NO	NO
4.3	30831	50 LILYFIELD ROAD ROZELLE	Ground	S	69	64	68	64	69	64	68	64	-0.5	-0.4	-0.5	-0.3	60	55	NO	NO	NO	NO	NO
4.3	30832	40 LILYFIELD ROAD ROZELLE	First	S	70	66	69	65	70	66	70	65	-0.5	-0.5	-0.5	-0.3	60	55	NO	NO	NO	NO	NO
4.3	30832	40 LILYFIELD ROAD ROZELLE	First	E	62	57	61	57	62	58	62	57	-0.5	-0.4	-0.5	-0.3	60	55	NO	NO	NO	NO	NO
4.3	30832	40 LILYFIELD ROAD ROZELLE	First	N	54	50	54	49	55	50	54	50	-0.3	-0.2	-0.3	-0.2	60	55	NO	NO	NO	NO	NO
4.3	30832	40 LILYFIELD ROAD ROZELLE	Ground	S	69	65	69	65	70	65	69	65	-0.5	-0.4	-0.5	-0.3	60	55	NO	NO	NO	NO	NO
4.3	30832	40 LILYFIELD ROAD ROZELLE	Ground	E	58	54	58	54	59	54	58	54	-0.5	-0.4	-0.6	-0.3	60	55	NO	NO	NO	NO	NO
4.3	30832	40 LILYFIELD ROAD ROZELLE	Ground	N	51	46	51	46	51	47	51	46	-0.3	-0.2	-0.3	-0.3	60	55	NO	NO	NO	NO	NO
4.3	30833	46 LILYFIELD ROAD ROZELLE	First	N	53	48	53	48	53	49	53	48	-0.3	-0.2	-0.3	-0.2	60	55	NO	NO	NO	NO	NO
4.3	30833	46 LILYFIELD ROAD ROZELLE	First	S	70	65	69	65	70	65	69	65	-0.4	-0.4	-0.4	-0.3	60	55	NO	NO	NO	NO	NO
4.3	30833	46 LILYFIELD ROAD ROZELLE	Ground	N	49	45	49	44	50	45	50	45	-0.2	-0.1	-0.3	-0.3	60	55	NO	NO	NO	NO	NO
4.3	30833	46 LILYFIELD ROAD ROZELLE	Ground	S	69	65	69	64	69	65	69	65	-0.4	-0.3	-0.4	-0.3	60	55	NO	NO	NO	NO	NO
4.3	30839	38 LILYFIELD ROAD ROZELLE	Ground	S	68	64	68	63	68	64	68	64	-0.5	-0.4	-0.4	-0.3	60	55	NO	NO	NO	NO	NO
4.3	30839	38 LILYFIELD ROAD ROZELLE	Ground	N	53	48	52	48	53	48	53	48	-0.3	-0.3	-0.4	-0.3	60	55	NO	NO	NO	NO	NO
4.3	30839	38 LILYFIELD ROAD ROZELLE	Ground	W	58	54	58	53	59	54	58	54	-0.6	-0.5	-0.5	-0.4	60	55	NO	NO	NO	NO	NO
4.3	30887	30 LILYFIELD ROAD ROZELLE	First	N	55	51	55	50	56	51	56	51	-0.2	-0.2	-0.3	-0.2	60	55	NO	NO	NO	NO	NO
4.3	30887	30 LILYFIELD ROAD ROZELLE	First	S	72	67	71	67	72	67	71	67	-0.5	-0.5	-0.5	-0.4	60	55	NO	NO	NO	NO	NO
4.3	30887	30 LILYFIELD ROAD ROZELLE	First	E	70	65	69	65	70	65	69	65	-0.6	-0.5	-0.5	-0.4	60	55	NO	NO	NO	NO	NO
4.3	30887	30 LILYFIELD ROAD ROZELLE	Ground	S	71	67	71	66	71	67	71	66	-0.6	-0.5	-0.5	-0.4	60	55	NO	NO	NO	NO	NO
4.3	30887	30 LILYFIELD ROAD ROZELLE	Ground	E	69	65	68	64	69	65	69	64	-0.5	-0.5	-0.5	-0.4	60	55	NO	NO	NO	NO	NO
4.3	30888	26 LILYFIELD ROAD ROZELLE	Ground	S	73	68	72	68	73	68	72	68	-0.6	-0.4	-0.5	-0.4	60	55	NO	NO	NO	NO	NO
4.3	30888	26 LILYFIELD ROAD ROZELLE	Ground	E	71	67	71	67	72	67	71	67	-0.6	-0.4	-0.5	-0.4	60	55	NO	NO	NO	NO	NO
4.3	30889	34 LILYFIELD ROAD ROZELLE	Ground	SE	72	67	71	67	72	67	71	67	-0.6	-0.4	-0.5	-0.4	60	55	NO	NO	NO	NO	NO
4.3	30890	32 LILYFIELD ROAD ROZELLE	Ground	SE	71	67	71	67	72	67	71	67	-0.6	-0.4	-0.5	-0.3	60	55	NO	NO	NO	NO	NO
4.3	30891	36 LILYFIELD ROAD ROZELLE	Ground	S	71	67	71	67	72	67	71	67	-0.5	-0.4	-0.5	-0.4	60	55	NO	NO	NO	NO	NO
4.3	30892	28 LILYFIELD ROAD ROZELLE	Ground	N	55	50	54	49	55	50	55	50	-0.2	-0.2	-0.2	-0.2	60	55	NO	NO	NO	NO	NO
4.3	30892	28 LILYFIELD ROAD ROZELLE	Ground	S	68	64	68	64	69	64	68	64	-0.6	-0.5	-0.6	-0.4	60	55	NO	NO	NO	NO	NO
4.3	30893	24 LILYFIELD ROAD ROZELLE	Ground	N	58	53	57	53	58	53	58	53	-0.3	-0.3	-0.4	-0.4	60	55	NO	NO	NO	NO	NO
4.3	30893	24 LILYFIELD ROAD ROZELLE	Ground	S	70	66	70	65	70	66	70	66	-0.6	-0.5	-0.6	-0.4	60	55	NO	NO	NO	NO	NO
4.3	30893	24 LILYFIELD ROAD ROZELLE	Ground	SW	71	66	70	66	71	66	70	66	-0.6	-0.4	-0.5	-0.3	60	55	NO	NO	NO	NO	NO
4.3	30894	22 LILYFIELD ROAD ROZELLE	First	S	74	69	73	69	74	69	73	69	-0.5	-0.5	-0.5	-0.4	60	55	NO	NO	NO	NO	NO
4.3	30894	22 LILYFIELD ROAD ROZELLE	First	E	69	64	68	64	69	65	69	64	-0.5	-0.5	-0.5	-0.4	60	55	NO	NO	NO	NO	NO
4.3	30894	22 LILYFIELD ROAD ROZELLE	First	N	62	57	61	57	62	57	62	57	-0.4	-0.3	-0.4	-0.4	60	55	NO	NO	NO	NO	NO
4.3	30894	22 LILYFIELD ROAD ROZELLE	Ground	S	73	69	73	68	73	69	73	69	-0.6	-0.5	-0.5	-0.4	60	55	NO	NO	NO	NO	NO
4.3	30894	22 LILYFIELD ROAD ROZELLE	Ground	E	67	62	66	62	67	63	67	62	-0.6	-0.6	-0.6	-0.5	60	55	NO	NO	NO	NO	NO
4.3	30894	22 LILYFIELD ROAD ROZELLE	Ground	N	59	55	59	54	60	55	59	55	-0.4	-0.3	-0.4	-0.4	60	55	NO	NO	NO	NO	NO
4.3	30904	20 LILYFIELD ROAD ROZELLE	First	N	63	58	63	58	63	59	63	58	-0.4	-0.3	-0.5	-0.4	60	55	NO	NO	NO	NO	NO
4.3	30904	20 LILYFIELD ROAD ROZELLE	First	W	60	56	60	55	61	56	60	56	-0.6	-0.5	-0.6	-0.4	60	55	NO	NO	NO	NO	NO
4.3	30904	20 LILYFIELD ROAD ROZELLE	First	S	70	66	69	65	70	66	70	65	-0.6	-0.5	-0.5	-0.4	60	55	NO	NO	NO	NO	NO
4.3	30904	20 LILYFIELD ROAD ROZELLE	Ground	N	61	56	61	56	61	57	61	56	-0.4	-0.3	-0.4	-0.4	60	55	NO	NO	NO	NO	NO
4.3	30904	20 LILYFIELD ROAD ROZELLE	Ground	W	57	53	57	53	58	53	57	53	-0.5	-0.5	-0.5	-0.4	60	55	NO	NO	NO	NO	NO
4.3	30904	20 LILYFIELD ROAD ROZELLE	Ground	S	69	64	68	64	69	64	68	64	-0.5	-0.5	-0.5	-0.5	60	55	NO	NO	NO	NO	NO
4.3	30905	16 LILYFIELD ROAD ROZELLE	First	N	64	59	63	59	64	59	64	59	-0.3	-0.3	-0.4	-0.4	60	55	NO	NO	NO	NO	NO
4.3	30905	16 LILYFIELD ROAD ROZELLE	First	S	71	67	71	66	71	67	71	66	-0.5	-0.5	-0.6	-0.5	60	55	NO	NO	NO	NO	NO
4.3	30905	16 LILYFIELD ROAD ROZELLE	Ground	N	62	57	61	57	62	57	62	57	-0.3	-0.2	-0.4	-0.3	60	55	NO	NO	NO	NO	NO
4.3	30905	16 LILYFIELD ROAD ROZELLE	Ground	S	70	65	69	65	70	65	69	65	-0.5	-0.4	-0.6	-0.4	60	55	NO	NO	NO	NO	NO
4.3	30906	10 LILYFIELD ROAD ROZELLE	First	S	70	66	70	66	71	66	70	66	-0.5	-0.4	-0.4	-0.3	60	55	NO	NO	NO	NO	NO
4.3	30906	10 LILYFIELD ROAD ROZELLE	First	E	62	57	61	57	62	58	62	57	-0.6	-0.4	-0.5	-0.4	60	55	NO	NO	NO	NO	NO
4.3	30906	10 LILYFIELD ROAD ROZELLE	First	N	65	60	65	60	66	61	65	61	-0.3	-0.2	-0.4	-0.4	60	55	NO	NO	NO	NO	NO
4.3	30906	10 LILYFIELD ROAD ROZELLE	Ground	S	68	64	68	64	69	64	68	64	-0.5	-0.4	-0.4	-0.4	60	55	NO	NO	NO	NO	NO
4.3	30906	10 LILYFIELD ROAD ROZELLE	Ground	E	59	54	58	54	59	54	58	54	-0.6	-0.5	-0.5	-0.4	60	55	NO	NO	NO	NO	NO
4.3	30906	10 LILYFIELD ROAD ROZELLE	Ground	N	63	59	63	58	64	59	63	59	-0.3	-0.2	-0.4	-0.4	60	55	NO	NO	NO	NO	NO
4.3	30907	12 LILYFIELD ROAD ROZELLE	First	N	65	60	64	60	65	60	65	60	-0.4	-0.3	-0.4	-0.4	60	55	NO	NO	NO	NO	NO

NCA	Receiver ID	Address	Floor Level	Facade	Opening Year 2027				Design Year 2037				Increase (Do Smthng - Do Nothing)				NCG project road noise criteria		Do noise levels exceed the cumulative limit with project roads adding ≥2dB to the total noise levels?		Is the contribution from the road project Acute?		Consider further treatment?
					Do Nothing		Do Smthng		Do Nothing		Do Smthng		Opening Year 2027		Design Year 2037								
					Day	Night	Day	Night	Day	Night	Day	Night	Day	Night	Day	Night	Day	Night	Day	Night	$L_{Aeq,15hr}$ ≥ 65dB	$L_{Aeq,9hr}$ ≥ 60dB	
4.3	30907	12 LILYFIELD ROAD ROZELLE	First	S	71	67	70	66	71	67	71	66	-0.6	-0.5	-0.6	-0.5	60	55	NO	NO	NO	NO	NO
4.3	30907	12 LILYFIELD ROAD ROZELLE	Ground	N	63	58	62	58	63	58	63	58	-0.3	-0.2	-0.3	-0.4	60	55	NO	NO	NO	NO	NO
4.3	30907	12 LILYFIELD ROAD ROZELLE	Ground	S	69	65	69	64	70	65	69	65	-0.6	-0.5	-0.5	-0.4	60	55	NO	NO	NO	NO	NO
4.3	30908	14 LILYFIELD ROAD ROZELLE	First	N	64	59	64	59	64	60	64	59	-0.3	-0.3	-0.4	-0.4	60	55	NO	NO	NO	NO	NO
4.3	30908	14 LILYFIELD ROAD ROZELLE	First	S	71	67	71	66	71	67	71	66	-0.5	-0.4	-0.5	-0.5	60	55	NO	NO	NO	NO	NO
4.3	30908	14 LILYFIELD ROAD ROZELLE	Ground	N	62	57	62	57	62	58	62	57	-0.4	-0.2	-0.3	-0.4	60	55	NO	NO	NO	NO	NO
4.3	30908	14 LILYFIELD ROAD ROZELLE	Ground	S	70	65	69	65	70	65	69	65	-0.5	-0.5	-0.5	-0.5	60	55	NO	NO	NO	NO	NO
4.3	30909	18 LILYFIELD ROAD ROZELLE	First	N	63	59	63	58	64	59	63	59	-0.4	-0.2	-0.4	-0.4	60	55	NO	NO	NO	NO	NO
4.3	30909	18 LILYFIELD ROAD ROZELLE	First	SW	70	65	69	65	70	66	70	65	-0.6	-0.5	-0.5	-0.4	60	55	NO	NO	NO	NO	NO
4.3	30909	18 LILYFIELD ROAD ROZELLE	Ground	N	61	57	61	57	62	57	62	57	-0.3	-0.2	-0.4	-0.4	60	55	NO	NO	NO	NO	NO
4.3	30909	18 LILYFIELD ROAD ROZELLE	Ground	SW	68	64	68	63	69	64	68	64	-0.5	-0.5	-0.5	-0.5	60	55	NO	NO	NO	NO	NO
4.3	30914	8 LILYFIELD ROAD ROZELLE	First	S	75	70	74	70	75	70	74	70	-0.6	-0.4	-0.6	-0.4	60	55	NO	NO	NO	NO	NO
4.3	30914	8 LILYFIELD ROAD ROZELLE	First	E	70	65	69	65	70	65	70	65	-0.4	-0.3	-0.4	-0.3	60	55	NO	NO	NO	NO	NO
4.3	30914	8 LILYFIELD ROAD ROZELLE	First	N	67	62	67	62	67	63	67	62	-0.3	-0.2	-0.3	-0.3	60	55	NO	NO	NO	NO	NO
4.3	30914	8 LILYFIELD ROAD ROZELLE	First	W	66	62	66	61	66	62	66	61	-0.5	-0.4	-0.5	-0.4	60	55	NO	NO	NO	NO	NO
4.3	30914	8 LILYFIELD ROAD ROZELLE	Ground	S	73	69	73	69	74	69	73	69	-0.5	-0.4	-0.5	-0.5	60	55	NO	NO	NO	NO	NO
4.3	30914	8 LILYFIELD ROAD ROZELLE	Ground	E	60	55	59	55	60	55	60	55	-0.5	-0.4	-0.5	-0.4	60	55	NO	NO	NO	NO	NO
4.3	30914	8 LILYFIELD ROAD ROZELLE	Ground	N	64	60	64	59	65	60	65	60	-0.2	-0.2	-0.3	-0.3	60	55	NO	NO	NO	NO	NO
4.3	30914	8 LILYFIELD ROAD ROZELLE	Ground	W	63	59	63	58	64	59	63	59	-0.5	-0.4	-0.5	-0.3	60	55	NO	NO	NO	NO	NO
4.3	30915	6 LILYFIELD ROAD ROZELLE	Ground	E	68	63	68	63	68	63	68	63	-0.1	0.0	-0.1	-0.2	60	55	NO	NO	NO	NO	NO
4.3	30915	6 LILYFIELD ROAD ROZELLE	Ground	W	57	52	56	52	57	53	57	52	-0.4	-0.3	-0.5	-0.4	60	55	NO	NO	NO	NO	NO
4.3	30915	6 LILYFIELD ROAD ROZELLE	Ground	S	75	70	74	70	75	71	75	70	-0.5	-0.5	-0.5	-0.5	60	55	NO	NO	NO	NO	NO
4.3	30920	41 LILYFIELD ROAD ROZELLE	Ground	N	47	43	47	43	48	43	48	43	-0.2	-0.2	-0.2	-0.1	60	55	NO	NO	NO	NO	NO
4.3	30920	41 LILYFIELD ROAD ROZELLE	Ground	W	56	52	57	52	57	52	57	53	0.3	0.4	0.4	0.6	60	55	NO	NO	NO	NO	NO
4.3	30920	41 LILYFIELD ROAD ROZELLE	Ground	S	61	56	61	56	61	57	61	57	-0.2	-0.1	0.0	0.0	60	55	NO	NO	NO	NO	NO
4.3	30920	41 LILYFIELD ROAD ROZELLE	Ground	E	57	53	57	52	58	53	58	53	-0.3	-0.4	-0.3	-0.2	60	55	NO	NO	NO	NO	NO
4.3	30948	37 LILYFIELD ROAD ROZELLE	First	N	49	45	49	44	50	45	49	45	-0.4	-0.3	-0.4	-0.3	60	55	NO	NO	NO	NO	NO
4.3	30948	37 LILYFIELD ROAD ROZELLE	First	W	51	46	50	46	51	46	51	46	-0.4	-0.3	-0.4	-0.2	60	55	NO	NO	NO	NO	NO
4.3	30948	37 LILYFIELD ROAD ROZELLE	First	S	63	59	63	59	64	59	64	59	-0.2	-0.2	-0.2	-0.1	60	55	NO	NO	NO	NO	NO
4.3	30948	37 LILYFIELD ROAD ROZELLE	First	E	54	50	54	49	55	50	55	50	-0.3	-0.3	-0.2	-0.1	60	55	NO	NO	NO	NO	NO
4.3	30948	37 LILYFIELD ROAD ROZELLE	Second	N	54	49	53	49	54	50	54	49	-0.4	-0.3	-0.4	-0.3	60	55	NO	NO	NO	NO	NO
4.3	30948	37 LILYFIELD ROAD ROZELLE	Second	W	53	48	53	48	54	49	53	49	-0.4	-0.3	-0.4	-0.3	60	55	NO	NO	NO	NO	NO
4.3	30948	37 LILYFIELD ROAD ROZELLE	Second	S	65	60	64	60	65	61	65	60	-0.3	-0.2	-0.3	-0.1	60	55	NO	NO	NO	NO	NO
4.3	30948	37 LILYFIELD ROAD ROZELLE	Second	E	60	55	59	55	60	55	60	55	-0.4	-0.3	-0.4	-0.3	60	55	NO	NO	NO	NO	NO
4.3	30948	37 LILYFIELD ROAD ROZELLE	Ground	W	47	43	47	43	48	43	48	43	-0.2	-0.1	-0.1	0.0	60	55	NO	NO	NO	NO	NO
4.3	30948	37 LILYFIELD ROAD ROZELLE	Ground	S	61	57	61	57	62	57	62	57	-0.2	0.0	-0.1	0.1	60	55	NO	NO	NO	NO	NO
4.3	30948	37 LILYFIELD ROAD ROZELLE	Ground	E	50	46	50	46	51	46	51	46	-0.2	-0.1	-0.1	0.0	60	55	NO	NO	NO	NO	NO
4.3	30950	39 LILYFIELD ROAD ROZELLE	First	E	49	44	49	44	50	45	49	45	-0.4	-0.2	-0.3	-0.1	60	55	NO	NO	NO	NO	NO
4.3	30950	39 LILYFIELD ROAD ROZELLE	First	N	48	43	47	43	48	44	48	43	-0.3	-0.3	-0.3	-0.3	60	55	NO	NO	NO	NO	NO
4.3	30950	39 LILYFIELD ROAD ROZELLE	First	S	61	57	61	57	62	57	62	57	-0.1	0.0	-0.1	0.1	60	55	NO	NO	NO	NO	NO
4.3	30950	39 LILYFIELD ROAD ROZELLE	First	E	55	50	55	50	56	51	55	51	-0.3	-0.3	-0.3	-0.2	60	55	NO	NO	NO	NO	NO
4.3	30950	39 LILYFIELD ROAD ROZELLE	Second	E	51	46	51	46	52	47	51	47	-0.3	-0.2	-0.3	-0.1	60	55	NO	NO	NO	NO	NO
4.3	30950	39 LILYFIELD ROAD ROZELLE	Second	N	52	47	51	47	52	48	52	47	-0.4	-0.2	-0.4	-0.2	60	55	NO	NO	NO	NO	NO
4.3	30950	39 LILYFIELD ROAD ROZELLE	Second	S	63	58	63	58	63	59	63	59	-0.3	-0.1	-0.1	-0.1	60	55	NO	NO	NO	NO	NO
4.3	30950	39 LILYFIELD ROAD ROZELLE	Second	E	56	52	56	51	57	52	56	52	-0.3	-0.3	-0.4	-0.3	60	55	NO	NO	NO	NO	NO
4.3	30950	39 LILYFIELD ROAD ROZELLE	Ground	S	59	55	59	55	60	55	60	55	0.0	0.1	0.1	0.3	60	55	NO	NO	NO	NO	NO
4.3	30950	39 LILYFIELD ROAD ROZELLE	Ground	E	53	49	53	48	54	49	54	49	-0.3	-0.3	-0.2	-0.1	60	55	NO	NO	NO	NO	NO
4.3	30957	39 LILYFIELD ROAD ROZELLE	Ground	W	53	48	53	48	53	48	53	49	0.1	0.1	0.2	0.3	60	55	NO	NO	NO	NO	NO
4.3	30957	39 LILYFIELD ROAD ROZELLE	Ground	S	58	54	58	54	59	54	59	54	-0.2	-0.1	-0.1	0.1	60	55	NO	NO	NO	NO	NO
4.3	30963	43 LILYFIELD ROAD ROZELLE	First	N	53	48	52	48	53	49	53	48	-0.4	-0.3	-0.4	-0.3	60	55	NO	NO	NO	NO	NO
4.3	30963	43 LILYFIELD ROAD ROZELLE	First	W	58	54	58	54	58	54	59	54	0.2	0.3	0.4	0.5	60	55	NO	NO	NO	NO	NO
4.3	30963	43 LILYFIELD ROAD ROZELLE	First	S	61	56	61	56	61	57	61	57	-0.1	0.0	0.0	0.2	60	55	NO	NO	NO	NO	NO
4.3	30963	43 LILYFIELD ROAD ROZELLE	First	E	58	53	58	53	58	54	58	53	-0.3	-0.2	-0.3	-0.2	60	55	NO	NO	NO	NO	NO
4.3	30963	43 LILYFIELD ROAD ROZELLE	Ground	W	57	53	58	53	58	53	58	54	0.3	0.3	0.4	0.5	60	55	NO	NO	NO	NO	NO
4.3	30963	43 LILYFIELD ROAD ROZELLE	Ground	S	59	54	59	55	59	55	59	55	0.1	0.2	0.2	0.3	60	55	NO	NO	NO	NO	NO
4.3	30963	43 LILYFIELD ROAD ROZELLE	Ground	E	54	49	53	49	54	49	54	49	-0.3	-0.2	-0.2	-0.1	60	55	NO	NO	NO	NO	NO
4.3	30967	29 LILYFIELD ROAD ROZELLE	First	N	51	47	51	46	52	47	51	47	-0.4	-0.2	-0.4	-0.3	60	55	NO	NO	NO	NO	NO
4.3	30967	29 LILYFIELD ROAD ROZELLE	First	W	47	42	47	42	48	43	47	43	-0.4	-0.2	-0.3	-0.2	60	55	NO	NO	NO	NO	NO
4.3	30967	29 LILYFIELD ROAD ROZELLE	First	N	48	43	47	43	48	43	48	43	-0.3	-0.2	-0.3	-0.2	60	55	NO	NO	NO	NO	NO
4.3	30967	29 LILYFIELD ROAD ROZELLE	First	W	52	47	51	47	52	47	52	47	-0.2	-0.2	-0.2	-0.1	60	55	NO	NO	NO	NO	NO
4.3	30967	29 LILYFIELD ROAD ROZELLE	First	S	60	56	60	56	61	56	61	56	-0.1	0.0	-0.1	0.1	60	55	NO	NO	NO	NO	NO
4.3	30967	29 LILYFIELD ROAD ROZELLE	First	SE	64	60	64	59	64	60	64	60	-0.3	-0.3	-0.4	-0.2	60	55	NO	NO	NO	NO	NO

NCA	Receiver ID	Address	Floor Level	Facade	Opening Year 2027				Design Year 2037				Increase (Do Smthng - Do Nothing)				NCG project road noise criteria		Do noise levels exceed the cumulative limit with project roads adding ≥2dB to the total noise levels?		Is the contribution from the road project Acute?		Consider further treatment?
					Do Nothing		Do Smthng		Do Nothing		Do Smthng		Opening Year 2027		Design Year 2037								
					Day	Night	Day	Night	Day	Night	Day	Night	Day	Night	Day	Night	Day	Night	Day	Night	$L_{Aeq,15hr}$ ≥ 65dB	$L_{Aeq,9hr}$ ≥ 60dB	
4.3	30967	29 LILYFIELD ROAD ROZELLE	First	S	64	60	64	59	64	60	64	60	-0.4	-0.2	-0.3	-0.2	60	55	NO	NO	NO	NO	NO
4.3	30967	29 LILYFIELD ROAD ROZELLE	First	E	64	59	64	59	64	60	64	60	-0.3	-0.2	-0.3	-0.2	60	55	NO	NO	NO	NO	NO
4.3	30967	29 LILYFIELD ROAD ROZELLE	First	S	64	59	63	59	64	59	64	59	-0.3	-0.2	-0.3	-0.1	60	55	NO	NO	NO	NO	NO
4.3	30967	29 LILYFIELD ROAD ROZELLE	First	E	56	51	56	51	56	52	56	51	-0.3	-0.2	-0.3	-0.2	60	55	NO	NO	NO	NO	NO
4.3	30967	29 LILYFIELD ROAD ROZELLE	Second	N	56	51	55	51	56	52	56	51	-0.4	-0.3	-0.4	-0.3	60	55	NO	NO	NO	NO	NO
4.3	30967	29 LILYFIELD ROAD ROZELLE	Second	W	51	47	51	46	52	47	51	47	-0.3	-0.2	-0.3	-0.2	60	55	NO	NO	NO	NO	NO
4.3	30967	29 LILYFIELD ROAD ROZELLE	Second	N	52	47	51	47	52	47	52	47	-0.4	-0.3	-0.3	-0.3	60	55	NO	NO	NO	NO	NO
4.3	30967	29 LILYFIELD ROAD ROZELLE	Second	W	56	51	55	51	56	51	56	51	-0.3	-0.3	-0.4	-0.2	60	55	NO	NO	NO	NO	NO
4.3	30967	29 LILYFIELD ROAD ROZELLE	Second	S	63	58	63	58	63	59	63	59	-0.2	-0.1	-0.2	0.0	60	55	NO	NO	NO	NO	NO
4.3	30967	29 LILYFIELD ROAD ROZELLE	Second	SE	66	61	65	61	66	61	66	61	-0.3	-0.3	-0.3	-0.2	60	55	NO	NO	NO	NO	NO
4.3	30967	29 LILYFIELD ROAD ROZELLE	Second	S	66	61	65	61	66	61	66	61	-0.4	-0.2	-0.3	-0.2	60	55	NO	NO	NO	NO	NO
4.3	30967	29 LILYFIELD ROAD ROZELLE	Second	E	66	61	65	61	66	61	66	61	-0.3	-0.3	-0.3	-0.2	60	55	NO	NO	NO	NO	NO
4.3	30967	29 LILYFIELD ROAD ROZELLE	Second	S	65	61	65	61	66	61	65	61	-0.3	-0.3	-0.3	-0.1	60	55	NO	NO	NO	NO	NO
4.3	30967	29 LILYFIELD ROAD ROZELLE	Second	E	63	58	62	58	63	58	63	58	-0.4	-0.3	-0.4	-0.2	60	55	NO	NO	NO	NO	NO
4.3	30967	29 LILYFIELD ROAD ROZELLE	Ground	W	48	44	48	43	49	44	49	44	-0.2	-0.2	-0.2	-0.2	60	55	NO	NO	NO	NO	NO
4.3	30967	29 LILYFIELD ROAD ROZELLE	Ground	S	57	52	56	52	57	52	57	52	-0.2	-0.2	-0.2	0.0	60	55	NO	NO	NO	NO	NO
4.3	30967	29 LILYFIELD ROAD ROZELLE	Ground	SE	62	57	61	57	62	58	62	57	-0.4	-0.3	-0.4	-0.3	60	55	NO	NO	NO	NO	NO
4.3	30967	29 LILYFIELD ROAD ROZELLE	Ground	S	62	57	62	57	62	58	62	57	-0.4	-0.2	-0.4	-0.3	60	55	NO	NO	NO	NO	NO
4.3	30967	29 LILYFIELD ROAD ROZELLE	Ground	E	62	57	61	57	62	58	62	57	-0.4	-0.3	-0.5	-0.4	60	55	NO	NO	NO	NO	NO
4.3	30967	29 LILYFIELD ROAD ROZELLE	Ground	S	61	57	61	57	62	57	61	57	-0.4	-0.2	-0.4	-0.2	60	55	NO	NO	NO	NO	NO
4.3	30967	29 LILYFIELD ROAD ROZELLE	Ground	E	52	47	52	47	52	47	52	47	-0.2	-0.1	-0.1	0.0	60	55	NO	NO	NO	NO	NO
4.3	30975	33-35 LILYFIELD ROAD ROZELLE	First	E	52	47	52	47	52	47	52	47	-0.2	-0.2	-0.2	-0.1	60	55	NO	NO	NO	NO	NO
4.3	30975	33-35 LILYFIELD ROAD ROZELLE	First	N	52	47	51	47	52	48	52	47	-0.4	-0.3	-0.4	-0.2	60	55	NO	NO	NO	NO	NO
4.3	30975	33-35 LILYFIELD ROAD ROZELLE	First	W	52	48	52	47	53	48	53	48	-0.4	-0.3	-0.2	-0.2	60	55	NO	NO	NO	NO	NO
4.3	30975	33-35 LILYFIELD ROAD ROZELLE	First	S	63	58	63	58	63	59	63	59	-0.2	-0.2	-0.2	-0.1	60	55	NO	NO	NO	NO	NO
4.3	30975	33-35 LILYFIELD ROAD ROZELLE	First	E	60	55	60	55	60	56	60	55	-0.4	-0.3	-0.4	-0.2	60	55	NO	NO	NO	NO	NO
4.3	30975	33-35 LILYFIELD ROAD ROZELLE	First	S	60	56	60	56	61	56	61	56	-0.2	-0.2	-0.2	-0.1	60	55	NO	NO	NO	NO	NO
4.3	30975	33-35 LILYFIELD ROAD ROZELLE	First	E	57	53	57	52	58	53	58	53	-0.1	-0.1	0.0	0.1	60	55	NO	NO	NO	NO	NO
4.3	30975	33-35 LILYFIELD ROAD ROZELLE	Ground	E	48	43	48	43	49	44	49	44	-0.2	-0.1	-0.2	-0.1	60	55	NO	NO	NO	NO	NO
4.3	30975	33-35 LILYFIELD ROAD ROZELLE	Ground	S	61	56	61	56	61	57	61	57	-0.1	-0.1	0.0	0.1	60	55	NO	NO	NO	NO	NO
4.3	30975	33-35 LILYFIELD ROAD ROZELLE	Ground	E	57	52	57	52	58	53	57	53	-0.3	-0.2	-0.3	-0.2	60	55	NO	NO	NO	NO	NO
4.3	30975	33-35 LILYFIELD ROAD ROZELLE	Ground	S	57	53	57	52	58	53	58	53	-0.2	-0.2	-0.1	0.0	60	55	NO	NO	NO	NO	NO
4.3	30975	33-35 LILYFIELD ROAD ROZELLE	Ground	E	53	48	53	49	54	49	54	49	0.0	0.1	0.1	0.2	60	55	NO	NO	NO	NO	NO
4.3	30977	19 LILYFIELD ROAD ROZELLE	First	E	64	59	64	59	64	60	64	59	-0.4	-0.2	-0.4	-0.3	60	55	NO	NO	NO	NO	NO
4.3	30977	19 LILYFIELD ROAD ROZELLE	First	N	60	56	60	56	61	56	60	56	-0.3	-0.2	-0.3	-0.2	60	55	NO	NO	NO	NO	NO
4.3	30977	19 LILYFIELD ROAD ROZELLE	First	W	55	50	55	50	55	51	55	50	-0.4	-0.3	-0.3	-0.3	60	55	NO	NO	NO	NO	NO
4.3	30977	19 LILYFIELD ROAD ROZELLE	First	S	65	61	65	60	65	61	65	61	-0.3	-0.2	-0.4	-0.3	60	55	NO	NO	NO	NO	NO
4.3	30977	19 LILYFIELD ROAD ROZELLE	Ground	E	62	57	61	57	62	57	62	57	-0.3	-0.1	-0.4	-0.3	60	55	NO	NO	NO	NO	NO
4.3	30977	19 LILYFIELD ROAD ROZELLE	Ground	N	58	54	58	53	59	54	58	54	-0.3	-0.2	-0.3	-0.2	60	55	NO	NO	NO	NO	NO
4.3	30977	19 LILYFIELD ROAD ROZELLE	Ground	W	51	46	51	46	51	47	51	46	-0.4	-0.2	-0.3	-0.2	60	55	NO	NO	NO	NO	NO
4.3	30977	19 LILYFIELD ROAD ROZELLE	Ground	S	63	59	63	58	64	59	63	59	-0.4	-0.3	-0.4	-0.3	60	55	NO	NO	NO	NO	NO
4.3	30987	23 LILYFIELD ROAD ROZELLE	Ground	S	64	59	63	59	64	59	64	59	-0.4	-0.3	-0.4	-0.3	60	55	NO	NO	NO	NO	NO
4.3	30987	23 LILYFIELD ROAD ROZELLE	Ground	E	52	47	52	47	52	48	52	48	-0.2	-0.2	-0.1	0.0	60	55	NO	NO	NO	NO	NO
4.3	30988	25 LILYFIELD ROAD ROZELLE	Ground	N	51	47	51	46	52	47	51	47	-0.4	-0.3	-0.4	-0.3	60	55	NO	NO	NO	NO	NO
4.3	30988	25 LILYFIELD ROAD ROZELLE	Ground	W	53	48	53	48	53	49	53	48	-0.4	-0.2	-0.3	-0.3	60	55	NO	NO	NO	NO	NO
4.3	30988	25 LILYFIELD ROAD ROZELLE	Ground	S	62	57	62	57	62	58	62	58	-0.3	-0.2	-0.3	-0.1	60	55	NO	NO	NO	NO	NO
4.3	30991	21 LILYFIELD ROAD ROZELLE	First	E	58	53	58	53	58	54	58	53	-0.3	-0.3	-0.3	-0.2	60	55	NO	NO	NO	NO	NO
4.3	30991	21 LILYFIELD ROAD ROZELLE	First	N	54	49	54	49	54	50	54	49	-0.4	-0.2	-0.4	-0.3	60	55	NO	NO	NO	NO	NO
4.3	30991	21 LILYFIELD ROAD ROZELLE	First	E	55	50	54	50	55	51	55	50	-0.4	-0.2	-0.4	-0.3	60	55	NO	NO	NO	NO	NO
4.3	30991	21 LILYFIELD ROAD ROZELLE	First	N	58	54	58	53	59	54	58	54	-0.3	-0.2	-0.3	-0.2	60	55	NO	NO	NO	NO	NO
4.3	30991	21 LILYFIELD ROAD ROZELLE	First	W	55	51	55	50	56	51	56	51	-0.3	-0.3	-0.2	-0.2	60	55	NO	NO	NO	NO	NO
4.3	30991	21 LILYFIELD ROAD ROZELLE	First	S	64	60	64	60	65	60	64	60	-0.3	-0.2	-0.4	-0.3	60	55	NO	NO	NO	NO	NO
4.3	30991	21 LILYFIELD ROAD ROZELLE	First	SE	66	61	65	61	66	61	66	61	-0.4	-0.2	-0.4	-0.2	60	55	NO	NO	NO	NO	NO
4.3	30991	21 LILYFIELD ROAD ROZELLE	Ground	E	53	49	53	48	54	49	53	49	-0.4	-0.3	-0.3	-0.3	60	55	NO	NO	NO	NO	NO
4.3	30991	21 LILYFIELD ROAD ROZELLE	Ground	N	50	45	49	45	50	45	50	45	-0.3	-0.3	-0.3	-0.3	60	55	NO	NO	NO	NO	NO
4.3	30991	21 LILYFIELD ROAD ROZELLE	Ground	W	51	46	51	46	51	46	51	46	-0.2	-0.2	-0.2	-0.1	60	55	NO	NO	NO	NO	NO
4.3	30991	21 LILYFIELD ROAD ROZELLE	Ground	S	62	57	62	57	62	58	62	58	-0.3	-0.1	-0.3	-0.2	60	55	NO	NO	NO	NO	NO
4.3	30991	21 LILYFIELD ROAD ROZELLE	Ground	SE	64	59	63	59	64	60	64	59	-0.4	-0.2	-0.4	-0.4	60	55	NO	NO	NO	NO	NO
4.3	31037	28 GORDON STREET ROZELLE	First	E	53	48	53	48	54	49	54	49	-0.2	-0.2	-0.2	-0.1	60	55	NO	NO	NO	NO	NO
4.3	31037	28 GORDON STREET ROZELLE	First	N	44	40	44	40	45	40	45	40	-0.2	-0.1	-0.2	-0.1	57	52	NO	NO	NO	NO	NO
4.3	31037	28 GORDON STREET ROZELLE	First	W	56	51	56	51	56	52	56	52	0.1	0.2	0.3	0.4	60	55	NO	NO	NO	NO	NO
4.3	31037	28 GORDON STREET ROZELLE	First	S	55	51	55	51	56	51	56	51	0.2	0.2	0.2	0.4	60	55	NO	NO	NO	NO	NO

NCA	Receiver ID	Address	Floor Level	Facade	Opening Year 2027				Design Year 2037				Increase (Do Smthng - Do Nothing)				NCG project road noise criteria		Do noise levels exceed the cumulative limit with project roads adding ≥2dB to the total noise levels?		Is the contribution from the road project Acute?		Consider further treatment?
					Do Nothing		Do Smthng		Do Nothing		Do Smthng		Opening Year 2027		Design Year 2037								
					Day	Night	Day	Night	Day	Night	Day	Night	Day	Night	Day	Night	Day	Night	Day	Night	$L_{Aeq,15hr}$ ≥ 65dB	$L_{Aeq,9hr}$ ≥ 60dB	
4.3	31037	28 GORDON STREET ROZELLE	Second	E	56	51	55	51	56	51	56	51	-0.2	-0.2	-0.2	-0.1	60	55	NO	NO	NO	NO	NO
4.3	31037	28 GORDON STREET ROZELLE	Second	N	47	43	47	43	48	43	48	43	-0.2	-0.1	-0.1	-0.1	60	55	NO	NO	NO	NO	NO
4.3	31037	28 GORDON STREET ROZELLE	Second	W	57	52	57	52	57	52	57	53	0.3	0.3	0.3	0.5	60	55	NO	NO	NO	NO	NO
4.3	31037	28 GORDON STREET ROZELLE	Second	S	58	53	58	54	58	54	59	54	0.2	0.2	0.2	0.3	60	55	NO	NO	NO	NO	NO
4.3	31037	28 GORDON STREET ROZELLE	Ground	N	42	38	42	37	43	38	43	38	-0.2	-0.2	-0.2	-0.2	55	50	NO	NO	NO	NO	NO
4.3	31037	28 GORDON STREET ROZELLE	Ground	W	54	50	54	50	55	50	55	50	-0.1	0.0	0.1	0.2	60	55	NO	NO	NO	NO	NO
4.3	31037	28 GORDON STREET ROZELLE	Ground	S	50	45	50	46	50	46	51	46	0.1	0.2	0.2	0.4	60	55	NO	NO	NO	NO	NO
4.3	31046	44B HORNSEY STREET ROZELLE	Ground	N	46	41	46	41	47	42	47	42	-0.2	-0.1	-0.1	-0.1	59	54	NO	NO	NO	NO	NO
4.3	31046	44B HORNSEY STREET ROZELLE	Ground	W	54	49	54	49	54	49	54	50	0.1	0.2	0.2	0.3	60	55	NO	NO	NO	NO	NO
4.3	31046	44B HORNSEY STREET ROZELLE	Ground	S	59	55	59	55	60	55	60	55	0.1	0.1	0.2	0.3	60	55	NO	NO	NO	NO	NO
4.3	31046	44B HORNSEY STREET ROZELLE	Ground	E	57	53	57	53	58	53	58	53	0.1	0.1	0.2	0.2	60	55	NO	NO	NO	NO	NO
4.3	31074	32-34 HORNSEY STREET ROZELLE	First	N	52	47	52	47	52	48	52	47	-0.3	-0.2	-0.3	-0.2	60	55	NO	NO	NO	NO	NO
4.3	31074	32-34 HORNSEY STREET ROZELLE	First	W	52	47	52	47	53	48	52	48	-0.2	-0.2	-0.2	-0.1	60	55	NO	NO	NO	NO	NO
4.3	31074	32-34 HORNSEY STREET ROZELLE	First	S	63	58	62	58	63	59	63	58	-0.3	-0.2	-0.4	-0.2	60	55	NO	NO	NO	NO	NO
4.3	31074	32-34 HORNSEY STREET ROZELLE	First	E	60	56	60	56	61	56	61	56	-0.4	-0.3	-0.3	-0.3	60	55	NO	NO	NO	NO	NO
4.3	31074	32-34 HORNSEY STREET ROZELLE	Second	N	58	53	57	53	58	53	57	53	-0.5	-0.3	-0.4	-0.4	60	55	NO	NO	NO	NO	NO
4.3	31074	32-34 HORNSEY STREET ROZELLE	Second	W	56	51	56	51	56	51	56	51	-0.2	-0.2	-0.2	0.0	60	55	NO	NO	NO	NO	NO
4.3	31074	32-34 HORNSEY STREET ROZELLE	Second	S	65	61	65	60	65	61	65	61	-0.3	-0.1	-0.3	-0.1	60	55	NO	NO	NO	NO	NO
4.3	31074	32-34 HORNSEY STREET ROZELLE	Second	E	64	59	63	59	64	59	64	59	-0.4	-0.3	-0.4	-0.3	60	55	NO	NO	NO	NO	NO
4.3	31074	32-34 HORNSEY STREET ROZELLE	Ground	N	49	44	49	44	50	45	49	44	-0.2	-0.1	-0.2	-0.2	60	55	NO	NO	NO	NO	NO
4.3	31074	32-34 HORNSEY STREET ROZELLE	Ground	W	48	44	48	43	49	44	49	44	-0.1	-0.2	-0.1	-0.1	60	55	NO	NO	NO	NO	NO
4.3	31074	32-34 HORNSEY STREET ROZELLE	Ground	S	59	54	58	54	59	55	59	54	-0.3	-0.3	-0.4	-0.2	60	55	NO	NO	NO	NO	NO
4.3	31074	32-34 HORNSEY STREET ROZELLE	Ground	E	57	52	57	52	57	53	57	52	-0.3	-0.2	-0.3	-0.2	60	55	NO	NO	NO	NO	NO
4.3	31080	13 LILYFIELD ROAD ROZELLE	First	N	55	50	54	50	55	50	55	50	-0.3	-0.2	-0.3	-0.2	60	55	NO	NO	NO	NO	NO
4.3	31080	13 LILYFIELD ROAD ROZELLE	First	S	69	65	69	64	70	65	69	65	-0.3	-0.3	-0.4	-0.4	60	55	NO	NO	NO	NO	NO
4.3	31080	13 LILYFIELD ROAD ROZELLE	Ground	S	68	63	67	63	68	63	68	63	-0.3	-0.2	-0.3	-0.3	60	55	NO	NO	NO	NO	NO
4.3	31081	14 HORNSEY STREET ROZELLE	First	N	62	57	61	57	62	58	62	57	-0.4	-0.3	-0.5	-0.3	60	55	NO	NO	NO	NO	NO
4.3	31081	14 HORNSEY STREET ROZELLE	First	S	65	61	65	60	65	61	65	61	-0.4	-0.2	-0.4	-0.2	60	55	NO	NO	NO	NO	NO
4.3	31081	14 HORNSEY STREET ROZELLE	Ground	N	61	56	60	56	61	56	60	56	-0.5	-0.3	-0.5	-0.4	60	55	NO	NO	NO	NO	NO
4.3	31081	14 HORNSEY STREET ROZELLE	Ground	S	62	57	61	57	62	57	62	57	-0.3	-0.2	-0.3	-0.2	60	55	NO	NO	NO	NO	NO
4.3	31082	11 LILYFIELD ROAD ROZELLE	First	N	55	50	55	50	55	51	55	50	-0.2	-0.2	-0.3	-0.2	60	55	NO	NO	NO	NO	NO
4.3	31082	11 LILYFIELD ROAD ROZELLE	First	S	70	65	69	65	70	66	70	65	-0.4	-0.3	-0.3	-0.4	60	55	NO	NO	NO	NO	NO
4.3	31082	11 LILYFIELD ROAD ROZELLE	Ground	N	51	46	51	46	52	47	52	47	-0.3	-0.1	-0.3	-0.2	60	55	NO	NO	NO	NO	NO
4.3	31082	11 LILYFIELD ROAD ROZELLE	Ground	S	68	64	68	63	69	64	68	64	-0.3	-0.2	-0.3	-0.4	60	55	NO	NO	NO	NO	NO
4.3	31083	8 HORNSEY STREET ROZELLE	First	N	62	57	62	57	62	58	62	57	-0.4	-0.3	-0.3	-0.3	60	55	NO	NO	NO	NO	NO
4.3	31083	8 HORNSEY STREET ROZELLE	First	S	61	56	61	56	61	57	61	56	-0.2	-0.2	-0.3	-0.1	60	55	NO	NO	NO	NO	NO
4.3	31083	8 HORNSEY STREET ROZELLE	Ground	N	60	55	60	55	60	56	60	55	-0.4	-0.3	-0.4	-0.3	60	55	NO	NO	NO	NO	NO
4.3	31083	8 HORNSEY STREET ROZELLE	Ground	S	56	52	56	52	57	52	57	52	-0.2	-0.1	-0.3	-0.2	60	55	NO	NO	NO	NO	NO
4.3	31084	6 HORNSEY STREET ROZELLE	First	N	62	57	62	57	63	58	62	57	-0.3	-0.2	-0.4	-0.2	60	55	NO	NO	NO	NO	NO
4.3	31084	6 HORNSEY STREET ROZELLE	First	S	60	55	60	55	60	56	60	55	-0.2	-0.2	-0.3	-0.1	60	55	NO	NO	NO	NO	NO
4.3	31084	6 HORNSEY STREET ROZELLE	Ground	N	60	55	59	55	60	55	60	55	-0.3	-0.2	-0.2	-0.2	60	55	NO	NO	NO	NO	NO
4.3	31084	6 HORNSEY STREET ROZELLE	Ground	S	55	51	55	50	56	51	56	51	-0.1	-0.1	-0.1	0.0	60	55	NO	NO	NO	NO	NO
4.3	31085	9 LILYFIELD ROAD ROZELLE	First	N	57	52	57	52	57	52	57	52	-0.2	0.0	-0.2	-0.2	60	55	NO	NO	NO	NO	NO
4.3	31085	9 LILYFIELD ROAD ROZELLE	First	S	71	66	70	66	71	66	71	66	-0.3	-0.2	-0.3	-0.4	60	55	NO	NO	NO	NO	NO
4.3	31085	9 LILYFIELD ROAD ROZELLE	Ground	N	52	47	52	47	53	48	53	47	-0.2	-0.1	-0.2	-0.2	60	55	NO	NO	NO	NO	NO
4.3	31085	9 LILYFIELD ROAD ROZELLE	Ground	S	69	64	69	64	70	65	69	65	-0.2	-0.1	-0.2	-0.3	60	55	NO	NO	NO	NO	NO
4.3	31087	12 HORNSEY STREET ROZELLE	First	N	62	58	62	58	63	58	62	58	-0.4	-0.3	-0.4	-0.3	60	55	NO	NO	NO	NO	NO
4.3	31087	12 HORNSEY STREET ROZELLE	First	W	52	47	52	47	52	47	52	47	-0.3	-0.2	-0.3	-0.3	60	55	NO	NO	NO	NO	NO
4.3	31087	12 HORNSEY STREET ROZELLE	First	E	52	47	52	47	53	48	52	48	-0.3	-0.3	-0.4	-0.2	60	55	NO	NO	NO	NO	NO
4.3	31087	12 HORNSEY STREET ROZELLE	First	S	64	60	64	59	65	60	64	60	-0.3	-0.2	-0.4	-0.2	60	55	NO	NO	NO	NO	NO
4.3	31087	12 HORNSEY STREET ROZELLE	Ground	N	61	57	61	56	61	57	61	56	-0.4	-0.3	-0.5	-0.4	60	55	NO	NO	NO	NO	NO
4.3	31087	12 HORNSEY STREET ROZELLE	Ground	W	48	43	48	43	49	44	48	43	-0.2	-0.2	-0.2	-0.2	60	55	NO	NO	NO	NO	NO
4.3	31087	12 HORNSEY STREET ROZELLE	Ground	E	48	43	48	43	49	44	48	44	-0.2	-0.2	-0.3	-0.2	60	55	NO	NO	NO	NO	NO
4.3	31087	12 HORNSEY STREET ROZELLE	Ground	S	60	55	60	55	60	56	60	56	-0.4	-0.2	-0.4	-0.3	60	55	NO	NO	NO	NO	NO
4.3	31088	4 HORNSEY STREET ROZELLE	First	N	62	57	61	57	62	57	62	57	-0.2	-0.1	-0.2	-0.2	60	55	NO	NO	NO	NO	NO
4.3	31088	4 HORNSEY STREET ROZELLE	First	S	61	56	61	56	61	57	61	57	-0.2	-0.2	-0.2	-0.1	60	55	NO	NO	NO	NO	NO
4.3	31088	4 HORNSEY STREET ROZELLE	Ground	N	60	55	60	55	60	55	60	55	-0.2	-0.1	-0.3	-0.2	60	55	NO	NO	NO	NO	NO
4.3	31088	4 HORNSEY STREET ROZELLE	Ground	S	57	52	56	52	57	52	57	52	-0.3	-0.2	-0.2	-0.2	60	55	NO	NO	NO	NO	NO
4.3	31089	15 LILYFIELD ROAD ROZELLE	First	N	55	50	54	50	55	50	55	50	-0.3	-0.2	-0.3	-0.2	60	55	NO	NO	NO	NO	NO
4.3	31089	15 LILYFIELD ROAD ROZELLE	First	S	68	64	68	64	69	64	68	64	-0.4	-0.3	-0.4	-0.4	60	55	NO	NO	NO	NO	NO
4.3	31089	15 LILYFIELD ROAD ROZELLE	Ground	S	67	62	66	62	67	62	67	62	-0.3	-0.2	-0.4	-0.3	60	55	NO	NO	NO	NO	NO
4.3	31090	2 HORNSEY STREET ROZELLE	First	E	59	55	59	55	60	55	59	55	-0.4	-0.2	-0.4	-0.3	60	55	NO	NO	NO	NO	NO

NCA	Receiver ID	Address	Floor Level	Facade	Opening Year 2027				Design Year 2037				Increase (Do Smthng - Do Nothing)				NCG project road noise criteria		Do noise levels exceed the cumulative limit with project roads adding ≥2dB to the total noise levels?		Is the contribution from the road project Acute?		Consider further treatment?
					Do Nothing		Do Smthng		Do Nothing		Do Smthng		Opening Year 2027		Design Year 2037								
					Day	Night	Day	Night	Day	Night	Day	Night	Day	Night	Day	Night	Day	Night	Day	Night	$L_{Aeq,15hr}$ ≥ 65dB	$L_{Aeq,9hr}$ ≥ 60dB	
4.3	31090	2 HORNSEY STREET ROZELLE	First	N	61	55	61	55	61	56	61	56	-0.1	0.0	-0.1	-0.1	60	55	NO	NO	NO	NO	NO
4.3	31090	2 HORNSEY STREET ROZELLE	First	SE	58	53	58	53	58	54	58	54	-0.1	0.0	-0.1	0.1	60	55	NO	NO	NO	NO	NO
4.3	31090	2 HORNSEY STREET ROZELLE	First	W	58	53	58	53	58	53	58	54	0.0	0.1	0.0	0.1	60	55	NO	NO	NO	NO	NO
4.3	31090	2 HORNSEY STREET ROZELLE	Ground	E	55	51	55	51	56	51	55	51	-0.4	-0.2	-0.4	-0.3	60	55	NO	NO	NO	NO	NO
4.3	31090	2 HORNSEY STREET ROZELLE	Ground	SE	54	49	54	49	54	49	54	49	-0.1	-0.1	-0.2	0.0	60	55	NO	NO	NO	NO	NO
4.3	31090	2 HORNSEY STREET ROZELLE	Ground	W	53	49	53	49	54	49	54	49	-0.1	0.0	-0.1	0.1	60	55	NO	NO	NO	NO	NO
4.3	31091	10 HORNSEY STREET ROZELLE	First	N	62	58	62	57	62	58	62	58	-0.4	-0.3	-0.4	-0.3	60	55	NO	NO	NO	NO	NO
4.3	31091	10 HORNSEY STREET ROZELLE	First	S	62	57	61	57	62	58	62	57	-0.3	-0.2	-0.3	-0.2	60	55	NO	NO	NO	NO	NO
4.3	31091	10 HORNSEY STREET ROZELLE	Ground	N	60	56	60	55	61	56	60	56	-0.4	-0.3	-0.4	-0.3	60	55	NO	NO	NO	NO	NO
4.3	31091	10 HORNSEY STREET ROZELLE	Ground	S	58	53	57	53	58	53	58	53	-0.3	-0.2	-0.3	-0.3	60	55	NO	NO	NO	NO	NO
4.3	31098	30 HORNSEY STREET ROZELLE	Ground	N	60	55	59	55	60	55	59	55	-0.5	-0.4	-0.5	-0.4	60	55	NO	NO	NO	NO	NO
4.3	31098	30 HORNSEY STREET ROZELLE	Ground	W	51	46	51	46	52	47	51	47	-0.2	-0.3	-0.3	-0.2	60	55	NO	NO	NO	NO	NO
4.3	31098	30 HORNSEY STREET ROZELLE	Ground	S	57	53	57	53	58	53	57	53	-0.3	-0.2	-0.3	-0.2	60	55	NO	NO	NO	NO	NO
4.3	31098	30 HORNSEY STREET ROZELLE	Ground	E	51	46	51	46	52	47	51	47	-0.2	-0.1	-0.2	-0.1	60	55	NO	NO	NO	NO	NO
4.3	31100	16 HORNSEY STREET ROZELLE	First	S	60	56	60	56	61	56	61	56	-0.2	-0.2	-0.2	-0.1	60	55	NO	NO	NO	NO	NO
4.3	31100	16 HORNSEY STREET ROZELLE	First	N	61	57	61	57	62	57	61	57	-0.5	-0.3	-0.4	-0.4	60	55	NO	NO	NO	NO	NO
4.3	31100	16 HORNSEY STREET ROZELLE	Ground	S	57	52	57	52	57	52	57	52	-0.3	-0.2	-0.2	-0.1	60	55	NO	NO	NO	NO	NO
4.3	31100	16 HORNSEY STREET ROZELLE	Ground	N	60	56	60	56	61	56	60	56	-0.5	-0.3	-0.5	-0.4	60	55	NO	NO	NO	NO	NO
4.3	31101	18-28 HORNSEY STREET ROZELLE	First	N	61	57	61	56	61	57	61	57	-0.5	-0.4	-0.4	-0.3	60	55	NO	NO	NO	NO	NO
4.3	31101	18-28 HORNSEY STREET ROZELLE	First	W	54	49	54	49	54	49	54	49	-0.2	-0.1	-0.2	-0.1	60	55	NO	NO	NO	NO	NO
4.3	31101	18-28 HORNSEY STREET ROZELLE	First	S	62	57	61	57	62	57	62	57	-0.2	-0.1	-0.2	0.0	60	55	NO	NO	NO	NO	NO
4.3	31101	18-28 HORNSEY STREET ROZELLE	Ground	N	60	56	60	55	60	56	60	56	-0.5	-0.3	-0.5	-0.4	60	55	NO	NO	NO	NO	NO
4.3	31101	18-28 HORNSEY STREET ROZELLE	Ground	W	50	45	50	45	50	45	50	45	-0.2	-0.1	-0.2	-0.1	60	55	NO	NO	NO	NO	NO
4.3	31101	18-28 HORNSEY STREET ROZELLE	Ground	S	58	54	58	54	59	54	59	54	-0.3	-0.2	-0.3	-0.2	60	55	NO	NO	NO	NO	NO
4.3	31102	38 HORNSEY STREET ROZELLE	First	N	51	46	51	46	52	46	51	46	-0.3	-0.1	-0.3	-0.1	60	55	NO	NO	NO	NO	NO
4.3	31102	38 HORNSEY STREET ROZELLE	First	W	54	49	54	50	55	50	55	50	0.1	0.2	0.2	0.3	60	55	NO	NO	NO	NO	NO
4.3	31102	38 HORNSEY STREET ROZELLE	First	S	61	57	61	57	62	57	61	57	-0.1	0.0	-0.1	0.1	60	55	NO	NO	NO	NO	NO
4.3	31102	38 HORNSEY STREET ROZELLE	First	E	54	49	54	49	55	50	54	50	-0.3	-0.2	-0.2	-0.2	60	55	NO	NO	NO	NO	NO
4.3	31102	38 HORNSEY STREET ROZELLE	Ground	N	48	43	48	43	49	44	49	43	-0.2	-0.1	-0.2	-0.2	60	55	NO	NO	NO	NO	NO
4.3	31102	38 HORNSEY STREET ROZELLE	Ground	W	50	45	50	45	50	45	50	45	0.0	0.1	0.0	0.1	60	55	NO	NO	NO	NO	NO
4.3	31102	38 HORNSEY STREET ROZELLE	Ground	S	59	55	59	55	60	55	60	55	0.0	0.1	0.1	0.2	60	55	NO	NO	NO	NO	NO
4.3	31102	38 HORNSEY STREET ROZELLE	Ground	E	51	46	50	46	51	46	51	46	-0.3	-0.2	-0.2	-0.2	60	55	NO	NO	NO	NO	NO
4.3	31111	36 HORNSEY STREET ROZELLE	First	N	60	56	59	55	60	56	60	55	-0.5	-0.3	-0.5	-0.3	60	55	NO	NO	NO	NO	NO
4.3	31111	36 HORNSEY STREET ROZELLE	First	W	52	47	52	47	52	47	52	47	-0.2	0.0	-0.1	0.0	60	55	NO	NO	NO	NO	NO
4.3	31111	36 HORNSEY STREET ROZELLE	First	S	59	55	59	55	60	55	60	55	0.1	0.1	0.1	0.3	60	55	NO	NO	NO	NO	NO
4.3	31111	36 HORNSEY STREET ROZELLE	First	E	52	47	52	47	53	48	53	48	-0.2	-0.2	-0.1	-0.1	60	55	NO	NO	NO	NO	NO
4.3	31111	36 HORNSEY STREET ROZELLE	Ground	N	59	54	58	54	59	55	59	54	-0.5	-0.4	-0.5	-0.4	60	55	NO	NO	NO	NO	NO
4.3	31111	36 HORNSEY STREET ROZELLE	Ground	W	48	43	48	43	49	44	49	44	-0.1	0.0	-0.1	-0.1	60	55	NO	NO	NO	NO	NO
4.3	31111	36 HORNSEY STREET ROZELLE	Ground	S	55	50	55	50	55	51	55	51	0.0	0.0	0.0	0.1	60	55	NO	NO	NO	NO	NO
4.3	31111	36 HORNSEY STREET ROZELLE	Ground	E	49	44	49	44	49	44	49	44	-0.1	-0.1	-0.1	0.0	60	55	NO	NO	NO	NO	NO
4.3	31119	42 HORNSEY STREET ROZELLE	First	N	56	52	56	51	57	52	56	52	-0.5	-0.4	-0.5	-0.4	60	55	NO	NO	NO	NO	NO
4.3	31119	42 HORNSEY STREET ROZELLE	First	W	55	51	56	51	55	51	56	52	0.6	0.6	0.7	0.8	60	55	NO	NO	NO	NO	NO
4.3	31119	42 HORNSEY STREET ROZELLE	First	S	50	45	50	45	50	45	50	45	-0.2	-0.2	-0.2	-0.1	60	55	NO	NO	NO	NO	NO
4.3	31119	42 HORNSEY STREET ROZELLE	First	W	49	44	49	44	50	45	49	45	-0.2	-0.1	-0.2	-0.1	60	55	NO	NO	NO	NO	NO
4.3	31119	42 HORNSEY STREET ROZELLE	First	N	50	45	50	45	51	46	50	46	-0.2	-0.2	-0.3	-0.2	60	55	NO	NO	NO	NO	NO
4.3	31119	42 HORNSEY STREET ROZELLE	First	W	58	54	58	54	59	54	59	55	0.2	0.3	0.3	0.5	60	55	NO	NO	NO	NO	NO
4.3	31119	42 HORNSEY STREET ROZELLE	First	S	59	55	59	55	60	55	60	55	0.1	0.1	0.2	0.3	60	55	NO	NO	NO	NO	NO
4.3	31119	42 HORNSEY STREET ROZELLE	Ground	N	52	47	51	47	52	48	52	47	-0.4	-0.3	-0.4	-0.3	60	55	NO	NO	NO	NO	NO
4.3	31119	42 HORNSEY STREET ROZELLE	Ground	W	52	47	52	48	52	48	53	49	0.5	0.6	0.7	0.8	60	55	NO	NO	NO	NO	NO
4.3	31119	42 HORNSEY STREET ROZELLE	Ground	S	45	41	45	41	46	41	46	41	-0.2	-0.1	-0.2	-0.1	58	53	NO	NO	NO	NO	NO
4.3	31119	42 HORNSEY STREET ROZELLE	Ground	W	45	40	45	40	45	41	45	40	-0.3	-0.1	-0.2	-0.2	57	53	NO	NO	NO	NO	NO
4.3	31119	42 HORNSEY STREET ROZELLE	Ground	N	47	42	46	42	47	42	47	42	-0.2	-0.1	-0.2	-0.1	59	54	NO	NO	NO	NO	NO
4.3	31119	42 HORNSEY STREET ROZELLE	Ground	W	58	53	58	54	58	54	59	54	0.2	0.3	0.3	0.5	60	55	NO	NO	NO	NO	NO
4.3	31119	42 HORNSEY STREET ROZELLE	Ground	S	57	53	57	53	57	53	58	53	0.3	0.4	0.4	0.5	60	55	NO	NO	NO	NO	NO
4.3	31120	40 HORNSEY STREET ROZELLE	Ground	N	56	52	56	51	56	52	56	52	-0.5	-0.3	-0.5	-0.3	60	55	NO	NO	NO	NO	NO
4.3	31120	40 HORNSEY STREET ROZELLE	Ground	S	53	48	53	48	53	48	53	48	-0.1	0.0	0.0	0.1	60	55	NO	NO	NO	NO	NO
4.3	31120	40 HORNSEY STREET ROZELLE	Ground	E	49	45	49	44	50	45	50	45	-0.1	-0.1	-0.1	-0.1	60	55	NO	NO	NO	NO	NO
4.3	31125	46 HORNSEY STREET ROZELLE	First	N	49	44	48	43	49	44	49	44	-0.2	-0.1	-0.1	-0.1	60	55	NO	NO	NO	NO	NO
4.3	31125	46 HORNSEY STREET ROZELLE	First	W	56	52	57	52	57	52	57	53	0.4	0.3	0.5	0.6	60	55	NO	NO	NO	NO	NO
4.3	31125	46 HORNSEY STREET ROZELLE	First	S	59	55	59	55	60	55	60	55	0.1	0.1	0.1	0.2	60	55	NO	NO	NO	NO	NO
4.3	31125	46 HORNSEY STREET ROZELLE	First	E	51	46	51	46	52	47	52	47	-0.1	-0.1	-0.1	0.0	60	55	NO	NO	NO	NO	NO
4.3	31125	46 HORNSEY STREET ROZELLE	Ground	N	46	41	46	41	47	41	46	41	-0.1	-0.1	-0.2	-0.1	59	53	NO	NO	NO	NO	NO

NCA	Receiver ID	Address	Floor Level	Facade	Opening Year 2027				Design Year 2037				Increase (Do Smthng - Do Nothing)				NCG project road noise criteria		Do noise levels exceed the cumulative limit with project roads adding ≥2dB to the total noise levels?		Is the contribution from the road project Acute?		Consider further treatment?
					Do Nothing		Do Smthng		Do Nothing		Do Smthng		Opening Year 2027		Design Year 2037								
					Day	Night	Day	Night	Day	Night	Day	Night	Day	Night	Day	Night	Day	Night	Day	Night	$L_{Aeq,15hr}$ ≥ 65dB	$L_{Aeq,9hr}$ ≥ 60dB	
4.3	31125	46 HORNSEY STREET ROZELLE	Ground	W	55	51	56	51	56	51	56	52	0.3	0.3	0.5	0.6	60	55	NO	NO	NO	NO	NO
4.3	31125	46 HORNSEY STREET ROZELLE	Ground	S	59	54	59	54	59	55	59	55	0.1	0.2	0.2	0.3	60	55	NO	NO	NO	NO	NO
4.3	31125	46 HORNSEY STREET ROZELLE	Ground	E	48	43	48	43	49	44	49	44	-0.1	0.0	-0.1	0.0	60	55	NO	NO	NO	NO	NO
4.3	31127	44A HORNSEY STREET ROZELLE	First	E	54	50	54	50	55	50	55	50	-0.4	-0.3	-0.3	-0.2	60	55	NO	NO	NO	NO	NO
4.3	31127	44A HORNSEY STREET ROZELLE	First	N	56	51	55	51	56	51	55	51	-0.5	-0.3	-0.5	-0.3	60	55	NO	NO	NO	NO	NO
4.3	31127	44A HORNSEY STREET ROZELLE	First	W	54	49	54	49	54	49	54	50	0.1	0.2	0.1	0.3	60	55	NO	NO	NO	NO	NO
4.3	31127	44A HORNSEY STREET ROZELLE	First	S	56	52	56	52	57	52	57	52	0.2	0.2	0.3	0.4	60	55	NO	NO	NO	NO	NO
4.3	31127	44A HORNSEY STREET ROZELLE	First	E	54	50	55	50	55	50	55	51	0.3	0.3	0.3	0.4	60	55	NO	NO	NO	NO	NO
4.3	31127	44A HORNSEY STREET ROZELLE	Ground	E	50	45	50	45	51	46	50	46	-0.3	-0.1	-0.3	-0.1	60	55	NO	NO	NO	NO	NO
4.3	31127	44A HORNSEY STREET ROZELLE	Ground	N	51	46	50	46	51	46	51	46	-0.4	-0.2	-0.4	-0.2	60	55	NO	NO	NO	NO	NO
4.3	31127	44A HORNSEY STREET ROZELLE	Ground	W	50	45	50	45	50	45	50	45	0.0	0.0	0.0	0.2	60	55	NO	NO	NO	NO	NO
4.3	31127	44A HORNSEY STREET ROZELLE	Ground	S	50	46	50	46	51	46	51	46	0.0	0.1	0.1	0.3	60	55	NO	NO	NO	NO	NO
4.3	31127	44A HORNSEY STREET ROZELLE	Ground	E	50	45	50	45	51	46	51	46	0.2	0.2	0.1	0.3	60	55	NO	NO	NO	NO	NO
4.3	31135	54 HORNSEY STREET ROZELLE	First	E	45	40	45	40	46	41	45	40	-0.2	-0.2	-0.2	-0.1	58	53	NO	NO	NO	NO	NO
4.3	31135	54 HORNSEY STREET ROZELLE	First	N	44	39	44	39	45	40	45	39	-0.1	0.0	-0.1	-0.1	57	52	NO	NO	NO	NO	NO
4.3	31135	54 HORNSEY STREET ROZELLE	First	W	54	50	54	50	54	50	55	50	0.1	0.1	0.3	0.3	60	55	NO	NO	NO	NO	NO
4.3	31135	54 HORNSEY STREET ROZELLE	First	S	53	49	53	49	54	49	54	50	0.2	0.3	0.3	0.5	60	55	NO	NO	NO	NO	NO
4.3	31135	54 HORNSEY STREET ROZELLE	First	W	53	49	53	49	53	49	53	49	0.0	0.1	0.1	0.3	60	55	NO	NO	NO	NO	NO
4.3	31135	54 HORNSEY STREET ROZELLE	First	S	45	41	45	41	46	41	46	41	-0.2	-0.1	-0.2	-0.1	58	53	NO	NO	NO	NO	NO
4.3	31135	54 HORNSEY STREET ROZELLE	Second	E	48	43	48	43	48	43	48	43	-0.2	-0.2	-0.1	-0.1	60	55	NO	NO	NO	NO	NO
4.3	31135	54 HORNSEY STREET ROZELLE	Second	N	46	41	46	41	47	41	46	41	-0.2	-0.1	-0.1	-0.1	59	53	NO	NO	NO	NO	NO
4.3	31135	54 HORNSEY STREET ROZELLE	Second	W	55	51	55	51	55	51	56	51	0.3	0.3	0.4	0.5	60	55	NO	NO	NO	NO	NO
4.3	31135	54 HORNSEY STREET ROZELLE	Second	S	54	50	54	50	54	50	55	51	0.4	0.4	0.5	0.7	60	55	NO	NO	NO	NO	NO
4.3	31135	54 HORNSEY STREET ROZELLE	Second	W	53	49	54	49	54	49	54	50	0.2	0.3	0.3	0.6	60	55	NO	NO	NO	NO	NO
4.3	31135	54 HORNSEY STREET ROZELLE	Second	S	48	44	48	44	49	44	49	44	-0.2	-0.1	-0.1	0.0	60	55	NO	NO	NO	NO	NO
4.3	31135	54 HORNSEY STREET ROZELLE	Third	E	51	47	51	46	52	47	52	47	-0.2	-0.1	-0.1	0.0	60	55	NO	NO	NO	NO	NO
4.3	31135	54 HORNSEY STREET ROZELLE	Third	N	48	43	48	43	49	44	49	44	-0.2	0.0	-0.1	-0.1	60	55	NO	NO	NO	NO	NO
4.3	31135	54 HORNSEY STREET ROZELLE	Third	W	56	51	56	52	56	52	57	52	0.3	0.4	0.5	0.6	60	55	NO	NO	NO	NO	NO
4.3	31135	54 HORNSEY STREET ROZELLE	Third	S	55	51	55	51	55	51	56	52	0.4	0.5	0.5	0.7	60	55	NO	NO	NO	NO	NO
4.3	31135	54 HORNSEY STREET ROZELLE	Third	W	55	50	55	51	55	51	55	51	0.3	0.4	0.4	0.6	60	55	NO	NO	NO	NO	NO
4.3	31135	54 HORNSEY STREET ROZELLE	Third	S	54	50	54	50	55	50	55	50	0.1	0.1	0.2	0.3	60	55	NO	NO	NO	NO	NO
4.3	31135	54 HORNSEY STREET ROZELLE	Ground	E	43	38	43	38	44	38	43	38	-0.2	-0.1	-0.2	-0.1	56	50	NO	NO	NO	NO	NO
4.3	31135	54 HORNSEY STREET ROZELLE	Ground	N	43	38	43	38	44	38	44	38	-0.1	0.0	-0.1	-0.1	56	50	NO	NO	NO	NO	NO
4.3	31135	54 HORNSEY STREET ROZELLE	Ground	W	52	47	52	48	52	48	53	48	0.5	0.5	0.7	0.8	60	55	NO	NO	NO	NO	NO
4.3	31135	54 HORNSEY STREET ROZELLE	Ground	S	51	47	52	47	52	47	52	48	0.4	0.5	0.5	0.7	60	55	NO	NO	NO	NO	NO
4.3	31135	54 HORNSEY STREET ROZELLE	Ground	W	51	47	51	47	51	47	52	47	0.0	0.1	0.1	0.3	60	55	NO	NO	NO	NO	NO
4.3	31135	54 HORNSEY STREET ROZELLE	Ground	S	43	38	43	38	43	39	43	39	-0.2	-0.1	-0.2	-0.1	55	51	NO	NO	NO	NO	NO
4.3	31136	52 HORNSEY STREET ROZELLE	First	N	48	43	47	43	48	43	48	43	-0.3	-0.1	-0.3	-0.2	60	55	NO	NO	NO	NO	NO
4.3	31136	52 HORNSEY STREET ROZELLE	First	W	46	42	47	42	47	42	47	43	0.3	0.4	0.4	0.6	59	54	NO	NO	NO	NO	NO
4.3	31136	52 HORNSEY STREET ROZELLE	First	S	49	45	49	45	50	45	50	45	-0.1	-0.2	-0.1	0.0	60	55	NO	NO	NO	NO	NO
4.3	31136	52 HORNSEY STREET ROZELLE	First	E	51	46	51	46	52	47	51	46	-0.2	-0.2	-0.2	-0.1	60	55	NO	NO	NO	NO	NO
4.3	31136	52 HORNSEY STREET ROZELLE	Second	N	50	45	50	45	50	45	50	45	-0.4	-0.2	-0.3	-0.2	60	55	NO	NO	NO	NO	NO
4.3	31136	52 HORNSEY STREET ROZELLE	Second	W	51	47	52	47	52	47	52	48	0.4	0.4	0.5	0.6	60	55	NO	NO	NO	NO	NO
4.3	31136	52 HORNSEY STREET ROZELLE	Second	S	56	51	56	51	56	51	56	52	0.1	0.1	0.1	0.3	60	55	NO	NO	NO	NO	NO
4.3	31136	52 HORNSEY STREET ROZELLE	Second	E	55	50	54	50	55	50	55	50	-0.2	-0.2	-0.2	-0.1	60	55	NO	NO	NO	NO	NO
4.3	31136	52 HORNSEY STREET ROZELLE	Third	N	54	49	53	49	54	49	53	49	-0.4	-0.3	-0.5	-0.3	60	55	NO	NO	NO	NO	NO
4.3	31136	52 HORNSEY STREET ROZELLE	Third	W	56	52	57	52	57	52	57	53	0.3	0.4	0.5	0.6	60	55	NO	NO	NO	NO	NO
4.3	31136	52 HORNSEY STREET ROZELLE	Third	S	59	55	59	55	59	55	60	55	0.0	0.1	0.2	0.3	60	55	NO	NO	NO	NO	NO
4.3	31136	52 HORNSEY STREET ROZELLE	Third	E	56	52	56	51	57	52	57	52	-0.2	-0.2	-0.2	-0.2	60	55	NO	NO	NO	NO	NO
4.3	31136	52 HORNSEY STREET ROZELLE	Ground	N	46	41	45	40	46	41	46	41	-0.2	-0.1	-0.2	-0.1	58	53	NO	NO	NO	NO	NO
4.3	31136	52 HORNSEY STREET ROZELLE	Ground	W	44	39	44	39	44	39	44	40	0.2	0.3	0.3	0.5	56	51	NO	NO	NO	NO	NO
4.3	31136	52 HORNSEY STREET ROZELLE	Ground	S	47	42	46	42	47	42	47	42	-0.3	-0.2	-0.2	-0.1	59	54	NO	NO	NO	NO	NO
4.3	31136	52 HORNSEY STREET ROZELLE	Ground	E	48	43	48	43	49	44	49	44	-0.1	0.0	-0.2	0.0	60	55	NO	NO	NO	NO	NO
4.3	31137	50 HORNSEY STREET ROZELLE	Ground	N	47	43	47	42	48	43	48	43	-0.2	-0.2	-0.2	-0.2	60	55	NO	NO	NO	NO	NO
4.3	31137	50 HORNSEY STREET ROZELLE	Ground	W	49	44	49	44	50	45	50	45	-0.1	-0.1	-0.1	-0.1	60	55	NO	NO	NO	NO	NO
4.3	31137	50 HORNSEY STREET ROZELLE	Ground	S	55	51	56	51	56	51	56	52	0.1	0.2	0.2	0.3	60	55	NO	NO	NO	NO	NO
4.3	31138	48 HORNSEY STREET ROZELLE	Ground	N	48	43	48	43	48	43	48	43	-0.2	-0.1	-0.2	-0.1	60	55	NO	NO	NO	NO	NO
4.3	31138	48 HORNSEY STREET ROZELLE	Ground	SE	56	52	56	52	57	52	57	53	0.1	0.2	0.2	0.4	60	55	NO	NO	NO	NO	NO
4.3	31138	48 HORNSEY STREET ROZELLE	Ground	E	50	45	50	45	50	45	50	45	0.1	0.0	0.1	0.1	60	55	NO	NO	NO	NO	NO
4.3	31174	7 HORNSEY STREET ROZELLE	Ground	N	57	51	57	51	57	52	57	52	-0.1	0.1	0.0	0.0	60	55	NO	NO	NO	NO	NO
4.3	31174	7 HORNSEY STREET ROZELLE	Ground	S	59	55	59	54	59	55	59	55	-0.4	-0.3	-0.4	-0.3	60	55	NO	NO	NO	NO	NO
4.3	31174	7 HORNSEY STREET ROZELLE	Ground	E	57	51	56	51	57	52	57	52	-0.1	0.1	-0.1	0.0	60	55	NO	NO	NO	NO	NO

NCA	Receiver ID	Address	Floor Level	Facade	Opening Year 2027				Design Year 2037				Increase (Do Smthng - Do Nothing)				NCG project road noise criteria		Do noise levels exceed the cumulative limit with project roads adding ≥2dB to the total noise levels?		Is the contribution from the road project Acute?		Consider further treatment?
					Do Nothing		Do Smthng		Do Nothing		Do Smthng		Opening Year 2027		Design Year 2037								
					Day	Night	Day	Night	Day	Night	Day	Night	Day	Night	Day	Night	Day	Night	Day	Night	$L_{Aeq,15hr}$ ≥ 65dB	$L_{Aeq,9hr}$ ≥ 60dB	
4.3	31175	9 HORNSEY STREET ROZELLE	Ground	N	55	49	55	50	56	50	56	50	-0.1	0.1	0.0	-0.1	60	55	NO	NO	NO	NO	NO
4.3	31175	9 HORNSEY STREET ROZELLE	Ground	S	59	54	58	54	59	55	59	54	-0.4	-0.2	-0.4	-0.3	60	55	NO	NO	NO	NO	NO
4.3	31176	11 HORNSEY STREET ROZELLE	Ground	N	54	48	54	48	54	49	54	49	-0.2	-0.1	-0.2	-0.1	60	55	NO	NO	NO	NO	NO
4.3	31176	11 HORNSEY STREET ROZELLE	Ground	S	58	54	58	54	59	54	58	54	-0.4	-0.2	-0.4	-0.3	60	55	NO	NO	NO	NO	NO
4.3	31177	13 HORNSEY STREET ROZELLE	Ground	N	53	47	53	47	53	48	53	48	-0.1	0.0	-0.1	-0.1	60	55	NO	NO	NO	NO	NO
4.3	31177	13 HORNSEY STREET ROZELLE	Ground	S	58	54	58	53	58	54	58	54	-0.4	-0.2	-0.4	-0.3	60	55	NO	NO	NO	NO	NO
4.3	31181	17 HORNSEY STREET ROZELLE	Ground	N	52	47	52	47	53	47	53	47	-0.2	0.0	-0.2	-0.1	60	55	NO	NO	NO	NO	NO
4.3	31181	17 HORNSEY STREET ROZELLE	Ground	S	58	54	58	53	58	54	58	54	-0.4	-0.3	-0.4	-0.3	60	55	NO	NO	NO	NO	NO
4.3	31192	19 HORNSEY STREET ROZELLE	Ground	N	52	46	51	46	52	47	52	47	-0.2	0.0	-0.2	-0.1	60	55	NO	NO	NO	NO	NO
4.3	31192	19 HORNSEY STREET ROZELLE	Ground	S	57	53	57	53	58	53	57	53	-0.4	-0.3	-0.5	-0.3	60	55	NO	NO	NO	NO	NO
4.3	31193	21 HORNSEY STREET ROZELLE	Ground	N	51	46	51	46	52	46	52	46	-0.2	-0.1	-0.1	-0.1	60	55	NO	NO	NO	NO	NO
4.3	31193	21 HORNSEY STREET ROZELLE	Ground	W	50	45	50	45	51	46	50	45	-0.2	-0.2	-0.2	-0.2	60	55	NO	NO	NO	NO	NO
4.3	31193	21 HORNSEY STREET ROZELLE	Ground	S	57	52	56	52	57	52	57	52	-0.4	-0.3	-0.4	-0.3	60	55	NO	NO	NO	NO	NO
4.3	31203	25 HORNSEY STREET ROZELLE	Ground	S	52	48	52	47	53	48	52	48	-0.3	-0.2	-0.3	-0.2	60	55	NO	NO	NO	NO	NO
4.3	31203	25 HORNSEY STREET ROZELLE	Ground	E	50	45	50	45	51	46	51	46	-0.2	-0.1	-0.2	-0.1	60	55	NO	NO	NO	NO	NO
4.3	31203	25 HORNSEY STREET ROZELLE	Ground	N	50	45	50	45	51	46	51	45	-0.2	-0.1	-0.2	-0.2	60	55	NO	NO	NO	NO	NO
4.3	31209	3 HORNSEY STREET ROZELLE	First	N	70	65	70	65	71	65	71	65	-0.1	0.1	0.0	0.0	60	55	NO	NO	NO	NO	NO
4.3	31209	3 HORNSEY STREET ROZELLE	First	NW	65	59	65	59	66	60	65	60	0.0	0.2	-0.1	0.0	60	55	NO	NO	NO	NO	NO
4.3	31209	3 HORNSEY STREET ROZELLE	First	S	43	37	42	37	43	38	43	38	-0.2	-0.1	-0.2	-0.2	55	50	NO	NO	NO	NO	NO
4.3	31209	3 HORNSEY STREET ROZELLE	First	W	44	39	44	39	45	39	44	39	-0.1	0.0	-0.1	-0.1	57	51	NO	NO	NO	NO	NO
4.3	31209	3 HORNSEY STREET ROZELLE	First	N	57	51	57	51	57	51	57	51	0.0	0.1	0.0	0.0	60	55	NO	NO	NO	NO	NO
4.3	31209	3 HORNSEY STREET ROZELLE	First	W	60	54	60	54	60	55	60	55	0.1	0.2	0.0	0.0	60	55	NO	NO	NO	NO	NO
4.3	31209	3 HORNSEY STREET ROZELLE	First	N	59	53	59	53	59	54	59	54	0.0	0.1	0.0	0.0	60	55	NO	NO	NO	NO	NO
4.3	31209	3 HORNSEY STREET ROZELLE	First	W	48	43	48	43	49	43	49	43	-0.1	0.0	-0.1	0.0	60	55	NO	NO	NO	NO	NO
4.3	31209	3 HORNSEY STREET ROZELLE	First	S	61	56	60	56	61	57	61	56	-0.4	-0.3	-0.4	-0.3	60	55	NO	NO	NO	NO	NO
4.3	31209	3 HORNSEY STREET ROZELLE	First	E	65	60	64	60	65	60	65	60	-0.3	-0.2	-0.3	-0.2	60	55	NO	NO	NO	NO	NO
4.3	31209	3 HORNSEY STREET ROZELLE	Second	N	70	65	70	65	71	66	71	66	-0.1	0.0	-0.1	0.0	60	55	NO	NO	NO	NO	NO
4.3	31209	3 HORNSEY STREET ROZELLE	Second	NW	65	59	65	59	66	60	66	60	0.0	0.2	-0.1	0.0	60	55	NO	NO	NO	NO	NO
4.3	31209	3 HORNSEY STREET ROZELLE	Second	S	43	38	42	38	43	38	43	38	-0.2	-0.1	-0.2	-0.2	55	50	NO	NO	NO	NO	NO
4.3	31209	3 HORNSEY STREET ROZELLE	Second	W	46	40	45	40	46	41	46	40	-0.2	0.0	-0.1	-0.1	58	53	NO	NO	NO	NO	NO
4.3	31209	3 HORNSEY STREET ROZELLE	Second	N	57	51	57	51	58	52	58	52	0.0	0.1	0.0	0.0	60	55	NO	NO	NO	NO	NO
4.3	31209	3 HORNSEY STREET ROZELLE	Second	W	60	55	60	55	61	55	61	55	0.0	0.1	-0.1	0.0	60	55	NO	NO	NO	NO	NO
4.3	31209	3 HORNSEY STREET ROZELLE	Second	N	60	54	60	54	60	55	60	55	0.0	0.2	0.0	0.0	60	55	NO	NO	NO	NO	NO
4.3	31209	3 HORNSEY STREET ROZELLE	Second	W	51	45	51	45	51	46	51	46	-0.1	0.0	-0.1	0.0	60	55	NO	NO	NO	NO	NO
4.3	31209	3 HORNSEY STREET ROZELLE	Second	S	63	58	62	58	63	58	62	58	-0.4	-0.3	-0.4	-0.3	60	55	NO	NO	NO	NO	NO
4.3	31209	3 HORNSEY STREET ROZELLE	Second	E	67	62	67	62	68	63	67	63	-0.3	-0.2	-0.4	-0.2	60	55	NO	NO	NO	NO	NO
4.3	31209	3 HORNSEY STREET ROZELLE	Third	N	70	65	70	65	71	66	71	66	0.0	0.0	-0.1	0.0	60	55	NO	NO	NO	NO	NO
4.3	31209	3 HORNSEY STREET ROZELLE	Third	NW	65	59	65	60	66	60	66	60	0.0	0.2	0.0	0.0	60	55	NO	NO	NO	NO	NO
4.3	31209	3 HORNSEY STREET ROZELLE	Third	S	43	39	43	38	44	39	44	39	-0.2	-0.1	-0.2	-0.2	56	51	NO	NO	NO	NO	NO
4.3	31209	3 HORNSEY STREET ROZELLE	Third	W	49	43	49	43	50	44	49	44	-0.1	0.0	-0.2	0.0	60	55	NO	NO	NO	NO	NO
4.3	31209	3 HORNSEY STREET ROZELLE	Third	N	58	52	58	52	59	53	59	53	0.0	0.1	0.0	0.0	60	55	NO	NO	NO	NO	NO
4.3	31209	3 HORNSEY STREET ROZELLE	Third	W	61	55	61	55	62	56	61	56	0.0	0.2	-0.1	0.0	60	55	NO	NO	NO	NO	NO
4.3	31209	3 HORNSEY STREET ROZELLE	Third	N	60	54	60	55	61	55	61	55	0.0	0.2	0.0	0.0	60	55	NO	NO	NO	NO	NO
4.3	31209	3 HORNSEY STREET ROZELLE	Third	W	54	48	54	48	54	49	54	49	0.0	0.1	0.0	0.1	60	55	NO	NO	NO	NO	NO
4.3	31209	3 HORNSEY STREET ROZELLE	Third	S	64	60	64	60	65	60	64	60	-0.3	-0.2	-0.3	-0.2	60	55	NO	NO	NO	NO	NO
4.3	31209	3 HORNSEY STREET ROZELLE	Third	E	68	64	68	64	69	64	69	64	-0.3	-0.2	-0.3	-0.2	60	55	NO	NO	NO	NO	NO
4.3	31209	3 HORNSEY STREET ROZELLE	Fourth	N	70	65	70	65	71	66	71	66	-0.1	0.0	-0.1	-0.1	60	55	NO	NO	NO	NO	NO
4.3	31209	3 HORNSEY STREET ROZELLE	Fourth	NW	65	59	65	60	66	60	66	60	0.0	0.2	0.0	0.0	60	55	NO	NO	NO	NO	NO
4.3	31209	3 HORNSEY STREET ROZELLE	Fourth	S	46	41	45	40	46	41	46	41	-0.2	-0.2	-0.2	-0.2	58	53	NO	NO	NO	NO	NO
4.3	31209	3 HORNSEY STREET ROZELLE	Fourth	W	53	47	53	47	54	48	54	48	-0.1	-0.1	-0.1	-0.1	60	55	NO	NO	NO	NO	NO
4.3	31209	3 HORNSEY STREET ROZELLE	Fourth	N	59	53	59	53	60	54	60	54	0.0	0.1	-0.1	0.0	60	55	NO	NO	NO	NO	NO
4.3	31209	3 HORNSEY STREET ROZELLE	Fourth	W	62	56	62	56	62	56	62	56	0.0	0.1	0.0	0.0	60	55	NO	NO	NO	NO	NO
4.3	31209	3 HORNSEY STREET ROZELLE	Fourth	N	61	55	61	55	62	56	62	56	0.0	0.1	0.0	0.0	60	55	NO	NO	NO	NO	NO
4.3	31209	3 HORNSEY STREET ROZELLE	Fourth	W	58	52	58	53	58	53	58	53	0.1	0.2	0.1	0.3	60	55	NO	NO	NO	NO	NO
4.3	31209	3 HORNSEY STREET ROZELLE	Fourth	S	66	62	66	62	67	62	66	62	-0.3	-0.2	-0.3	-0.2	60	55	NO	NO	NO	NO	NO
4.3	31209	3 HORNSEY STREET ROZELLE	Fourth	E	70	65	69	65	70	65	70	65	-0.3	-0.2	-0.3	-0.2	60	55	NO	NO	NO	NO	NO
4.3	31209	3 HORNSEY STREET ROZELLE	Fifth	N	70	65	70	65	71	66	71	65	-0.1	0.0	-0.2	-0.1	60	55	NO	NO	NO	NO	NO
4.3	31209	3 HORNSEY STREET ROZELLE	Fifth	NW	65	59	65	60	66	60	66	60	0.0	0.2	0.0	0.0	60	55	NO	NO	NO	NO	NO
4.3	31209	3 HORNSEY STREET ROZELLE	Fifth	S	49	44	48	44	49	44	49	44	-0.2	-0.1	-0.2	-0.1	60	55	NO	NO	NO	NO	NO
4.3	31209	3 HORNSEY STREET ROZELLE	Fifth	W	55	49	55	49	55	49	55	49	-0.1	0.0	-0.1	0.0	60	55	NO	NO	NO	NO	NO
4.3	31209	3 HORNSEY STREET ROZELLE	Fifth	N	60	54	60	54	61	55	61	55	0.0	0.0	0.0	0.0	60	55	NO	NO	NO	NO	NO
4.3	31209	3 HORNSEY STREET ROZELLE	Fifth	W	62	57	62	57	63	57	63	57	0.0	0.1	0.0	-0.1	60	55	NO	NO	NO	NO	NO

NCA	Receiver ID	Address	Floor Level	Facade	Opening Year 2027				Design Year 2037				Increase (Do Smthng - Do Nothing)				NCG project road noise criteria		Do noise levels exceed the cumulative limit with project roads adding ≥2dB to the total noise levels?		Is the contribution from the road project Acute?		Consider further treatment?
					Do Nothing		Do Smthng		Do Nothing		Do Smthng		Opening Year 2027		Design Year 2037								
					Day	Night	Day	Night	Day	Night	Day	Night	Day	Night	Day	Night	Day	Night	Day	Night	$L_{Aeq,15hr}$ ≥ 65dB	$L_{Aeq,9hr}$ ≥ 60dB	
4.3	31209	3 HORNSEY STREET ROZELLE	Fifth	N	62	56	62	56	63	57	63	57	0.0	0.1	0.0	0.0	60	55	NO	NO	NO	NO	NO
4.3	31209	3 HORNSEY STREET ROZELLE	Fifth	W	61	56	61	56	62	56	62	57	0.0	0.0	0.0	0.2	60	55	NO	NO	NO	NO	NO
4.3	31209	3 HORNSEY STREET ROZELLE	Fifth	S	67	63	67	62	68	63	67	63	-0.3	-0.2	-0.3	-0.2	60	55	NO	NO	NO	NO	NO
4.3	31209	3 HORNSEY STREET ROZELLE	Fifth	E	70	65	70	65	71	66	70	65	-0.3	-0.2	-0.3	-0.2	60	55	NO	NO	NO	NO	NO
4.3	31209	3 HORNSEY STREET ROZELLE	Sixth	N	70	65	70	65	71	65	71	65	-0.2	0.0	-0.1	-0.1	60	55	NO	NO	NO	NO	NO
4.3	31209	3 HORNSEY STREET ROZELLE	Sixth	NW	65	60	65	60	66	60	66	60	0.0	0.1	-0.1	-0.1	60	55	NO	NO	NO	NO	NO
4.3	31209	3 HORNSEY STREET ROZELLE	Sixth	S	53	48	53	48	53	48	53	48	-0.2	-0.1	-0.2	-0.2	60	55	NO	NO	NO	NO	NO
4.3	31209	3 HORNSEY STREET ROZELLE	Sixth	W	56	51	56	51	57	51	57	51	-0.1	0.0	-0.1	-0.1	60	55	NO	NO	NO	NO	NO
4.3	31209	3 HORNSEY STREET ROZELLE	Sixth	N	61	55	61	55	62	56	62	56	-0.1	0.0	-0.1	0.0	60	55	NO	NO	NO	NO	NO
4.3	31209	3 HORNSEY STREET ROZELLE	Sixth	W	63	57	63	57	64	58	64	58	0.0	0.1	0.0	0.0	60	55	NO	NO	NO	NO	NO
4.3	31209	3 HORNSEY STREET ROZELLE	Sixth	N	63	57	63	57	64	58	64	58	0.0	0.1	-0.1	0.0	60	55	NO	NO	NO	NO	NO
4.3	31209	3 HORNSEY STREET ROZELLE	Sixth	W	62	57	62	57	63	58	63	58	-0.1	0.0	-0.1	0.1	60	55	NO	NO	NO	NO	NO
4.3	31209	3 HORNSEY STREET ROZELLE	Sixth	S	68	63	67	63	68	63	68	63	-0.4	-0.3	-0.4	-0.3	60	55	NO	NO	NO	NO	NO
4.3	31209	3 HORNSEY STREET ROZELLE	Sixth	E	70	66	70	65	71	66	71	66	-0.3	-0.2	-0.3	-0.3	60	55	NO	NO	NO	NO	NO
4.3	31209	3 HORNSEY STREET ROZELLE	Ground	N	70	64	70	65	71	65	71	65	0.0	0.1	0.0	0.0	60	55	NO	NO	NO	NO	NO
4.3	31209	3 HORNSEY STREET ROZELLE	Ground	NW	64	59	64	59	65	59	65	59	0.1	0.1	0.0	0.0	60	55	NO	NO	NO	NO	NO
4.3	31209	3 HORNSEY STREET ROZELLE	Ground	S	43	37	42	37	43	38	43	38	-0.2	-0.1	-0.2	-0.2	55	50	NO	NO	NO	NO	NO
4.3	31209	3 HORNSEY STREET ROZELLE	Ground	W	43	38	43	38	44	39	44	38	-0.2	-0.1	-0.2	-0.2	56	51	NO	NO	NO	NO	NO
4.3	31209	3 HORNSEY STREET ROZELLE	Ground	N	56	50	56	50	57	51	57	51	0.0	0.1	0.0	0.0	60	55	NO	NO	NO	NO	NO
4.3	31209	3 HORNSEY STREET ROZELLE	Ground	W	53	47	53	47	53	48	53	48	0.0	0.2	-0.1	0.0	60	55	NO	NO	NO	NO	NO
4.3	31209	3 HORNSEY STREET ROZELLE	Ground	S	59	55	59	54	59	55	59	55	-0.4	-0.3	-0.3	-0.2	60	55	NO	NO	NO	NO	NO
4.3	31209	3 HORNSEY STREET ROZELLE	Ground	E	61	56	61	56	62	56	62	56	-0.1	0.1	-0.1	-0.1	60	55	NO	NO	NO	NO	NO
4.3	31222	27 HORNSEY STREET ROZELLE	Ground	N	50	45	50	45	51	46	51	46	-0.2	-0.1	-0.2	-0.2	60	55	NO	NO	NO	NO	NO
4.3	31222	27 HORNSEY STREET ROZELLE	Ground	S	52	47	52	47	52	48	52	47	-0.3	-0.2	-0.3	-0.2	60	55	NO	NO	NO	NO	NO
4.3	31223	29 HORNSEY STREET ROZELLE	Ground	N	50	45	50	45	51	46	51	46	-0.2	-0.1	-0.1	-0.2	60	55	NO	NO	NO	NO	NO
4.3	31223	29 HORNSEY STREET ROZELLE	Ground	S	52	47	52	47	52	48	52	47	-0.3	-0.1	-0.2	-0.1	60	55	NO	NO	NO	NO	NO
4.3	31227	31 HORNSEY STREET ROZELLE	Ground	N	51	45	50	45	51	46	51	46	-0.2	-0.1	-0.2	-0.1	60	55	NO	NO	NO	NO	NO
4.3	31227	31 HORNSEY STREET ROZELLE	Ground	S	52	48	52	47	53	48	52	48	-0.3	-0.2	-0.3	-0.2	60	55	NO	NO	NO	NO	NO
4.3	31228	33 HORNSEY STREET ROZELLE	Ground	N	50	45	50	45	51	46	51	46	-0.2	-0.1	-0.2	-0.1	60	55	NO	NO	NO	NO	NO
4.3	31228	33 HORNSEY STREET ROZELLE	Ground	S	52	47	52	47	52	48	52	48	-0.2	-0.1	-0.2	-0.1	60	55	NO	NO	NO	NO	NO
4.3	31230	26 GORDON STREET ROZELLE	Ground	W	53	48	53	49	53	49	54	49	0.2	0.3	0.3	0.5	60	55	NO	NO	NO	NO	NO
4.3	31230	26 GORDON STREET ROZELLE	Ground	S	51	46	50	46	51	46	51	46	-0.3	-0.2	-0.2	0.0	60	55	NO	NO	NO	NO	NO
4.3	31231	24 GORDON STREET ROZELLE	Ground	E	47	42	47	42	47	42	47	42	-0.1	-0.1	-0.1	0.0	59	54	NO	NO	NO	NO	NO
4.3	31231	24 GORDON STREET ROZELLE	Ground	W	53	49	54	49	54	49	54	50	0.3	0.3	0.4	0.5	60	55	NO	NO	NO	NO	NO
4.3	31232	22 GORDON STREET ROZELLE	Ground	E	46	41	46	41	47	42	47	42	-0.1	0.0	-0.1	0.0	59	54	NO	NO	NO	NO	NO
4.3	31232	22 GORDON STREET ROZELLE	Ground	W	50	45	50	45	50	45	50	46	-0.1	0.0	0.0	0.2	60	55	NO	NO	NO	NO	NO
4.3	31233	20 GORDON STREET ROZELLE	Ground	E	47	42	47	42	47	42	47	42	-0.1	0.0	0.0	0.0	59	54	NO	NO	NO	NO	NO
4.3	31233	20 GORDON STREET ROZELLE	Ground	N	46	41	46	41	47	42	47	42	-0.1	0.0	-0.1	0.0	59	54	NO	NO	NO	NO	NO
4.3	31233	20 GORDON STREET ROZELLE	Ground	W	52	47	52	48	52	48	53	48	0.5	0.5	0.6	0.7	60	55	NO	NO	NO	NO	NO
4.3	31235	55 HORNSEY STREET ROZELLE	First	N	49	44	49	44	50	44	49	44	-0.1	-0.1	-0.2	-0.1	60	55	NO	NO	NO	NO	NO
4.3	31235	55 HORNSEY STREET ROZELLE	First	W	51	46	51	46	51	46	51	46	-0.1	0.0	0.0	0.1	60	55	NO	NO	NO	NO	NO
4.3	31235	55 HORNSEY STREET ROZELLE	First	S	53	48	52	48	53	48	53	48	-0.1	-0.1	0.1	0.1	60	55	NO	NO	NO	NO	NO
4.3	31235	55 HORNSEY STREET ROZELLE	Ground	N	47	41	46	41	47	42	47	42	-0.2	0.0	-0.2	-0.1	59	54	NO	NO	NO	NO	NO
4.3	31235	55 HORNSEY STREET ROZELLE	Ground	W	46	41	46	41	47	42	47	42	-0.1	0.0	0.0	0.1	59	54	NO	NO	NO	NO	NO
4.3	31235	55 HORNSEY STREET ROZELLE	Ground	S	49	45	49	45	50	45	50	45	-0.1	0.0	0.0	0.0	60	55	NO	NO	NO	NO	NO
4.3	31236	53 HORNSEY STREET ROZELLE	Ground	N	48	43	48	43	49	44	49	43	-0.2	-0.1	-0.1	-0.1	60	55	NO	NO	NO	NO	NO
4.3	31236	53 HORNSEY STREET ROZELLE	Ground	S	51	46	51	47	51	47	52	47	0.2	0.2	0.3	0.4	60	55	NO	NO	NO	NO	NO
4.3	31246	23 HORNSEY STREET ROZELLE	Ground	N	50	45	50	45	51	45	51	45	-0.2	-0.1	-0.2	-0.1	60	55	NO	NO	NO	NO	NO
4.3	31246	23 HORNSEY STREET ROZELLE	Ground	W	50	45	50	45	51	45	50	45	-0.2	-0.1	-0.2	-0.2	60	55	NO	NO	NO	NO	NO
4.3	31246	23 HORNSEY STREET ROZELLE	Ground	S	51	47	51	46	52	47	51	47	-0.3	-0.2	-0.2	-0.2	60	55	NO	NO	NO	NO	NO
4.3	31246	23 HORNSEY STREET ROZELLE	Ground	E	51	46	51	46	52	47	52	47	-0.2	-0.1	-0.1	-0.1	60	55	NO	NO	NO	NO	NO
4.3	31249	4 QUIRK STREET ROZELLE	First	NE	69	63	69	64	70	64	70	64	0.0	0.1	-0.1	0.0	60	55	NO	NO	NO	NO	NO
4.3	31249	4 QUIRK STREET ROZELLE	First	SW	47	42	47	42	47	42	47	42	-0.1	0.0	-0.1	0.0	59	54	NO	NO	NO	NO	NO
4.3	31249	4 QUIRK STREET ROZELLE	First	SE	64	58	64	58	64	59	64	59	0.0	0.2	-0.1	0.1	60	55	NO	NO	NO	NO	NO
4.3	31249	4 QUIRK STREET ROZELLE	Second	NE	69	64	69	64	70	64	70	64	0.0	0.1	0.0	0.0	60	55	NO	NO	NO	NO	NO
4.3	31249	4 QUIRK STREET ROZELLE	Second	NW	63	57	63	57	64	58	64	58	0.0	0.1	0.0	0.0	60	55	NO	NO	NO	NO	NO
4.3	31249	4 QUIRK STREET ROZELLE	Second	SW	50	44	50	44	50	45	50	45	0.0	0.0	0.0	0.0	60	55	NO	NO	NO	NO	NO
4.3	31249	4 QUIRK STREET ROZELLE	Second	SE	64	59	64	59	65	59	65	59	0.0	0.1	-0.1	0.0	60	55	NO	NO	NO	NO	NO
4.3	31249	4 QUIRK STREET ROZELLE	Ground	NE	68	63	68	63	69	63	69	63	0.0	0.1	0.0	0.0	60	55	NO	NO	NO	NO	NO
4.3	31249	4 QUIRK STREET ROZELLE	Ground	SE	62	56	62	56	62	57	62	57	0.0	0.2	-0.1	0.0	60	55	NO	NO	NO	NO	NO
4.3	31253	43 HORNSEY STREET ROZELLE	Ground	E	50	45	50	45	50	45	50	45	-0.2	-0.1	-0.2	-0.1	60	55	NO	NO	NO	NO	NO
4.3	31253	43 HORNSEY STREET ROZELLE	Ground	N	50	45	50	45	51	46	50	45	-0.2	-0.1	-0.2	-0.2	60	55	NO	NO	NO	NO	NO

NCA	Receiver ID	Address	Floor Level	Facade	Opening Year 2027				Design Year 2037				Increase (Do Smthng - Do Nothing)				NCG project road noise criteria		Do noise levels exceed the cumulative limit with project roads adding ≥2dB to the total noise levels?		Is the contribution from the road project Acute?		Consider further treatment?
					Do Nothing		Do Smthng		Do Nothing		Do Smthng		Opening Year 2027		Design Year 2037								
					Day	Night	Day	Night	Day	Night	Day	Night	Day	Night	Day	Night	Day	Night	Day	Night	$L_{Aeq,15hr}$ ≥ 65dB	$L_{Aeq,9hr}$ ≥ 60dB	
4.3	31253	43 HORNSEY STREET ROZELLE	Ground	S	52	47	52	48	52	48	52	48	0.0	0.1	0.1	0.2	60	55	NO	NO	NO	NO	NO
4.3	31254	45 HORNSEY STREET ROZELLE	Ground	N	50	45	50	44	50	45	50	45	-0.2	-0.1	-0.1	-0.1	60	55	NO	NO	NO	NO	NO
4.3	31254	45 HORNSEY STREET ROZELLE	Ground	S	51	47	51	47	52	47	52	47	-0.1	-0.1	-0.2	-0.1	60	55	NO	NO	NO	NO	NO
4.3	31255	35 HORNSEY STREET ROZELLE	Ground	S	52	47	52	47	52	48	52	47	-0.3	-0.2	-0.3	-0.2	60	55	NO	NO	NO	NO	NO
4.3	31255	35 HORNSEY STREET ROZELLE	Ground	N	50	45	50	45	51	45	50	45	-0.1	-0.1	-0.2	-0.1	60	55	NO	NO	NO	NO	NO
4.3	31256	37 HORNSEY STREET ROZELLE	Ground	N	50	45	49	44	50	45	50	45	-0.1	-0.2	-0.2	-0.1	60	55	NO	NO	NO	NO	NO
4.3	31256	37 HORNSEY STREET ROZELLE	Ground	S	52	47	51	47	52	47	52	47	-0.3	-0.1	-0.3	-0.2	60	55	NO	NO	NO	NO	NO
4.3	31257	39 HORNSEY STREET ROZELLE	Ground	E	50	45	50	45	51	46	50	45	-0.2	-0.2	-0.2	-0.1	60	55	NO	NO	NO	NO	NO
4.3	31257	39 HORNSEY STREET ROZELLE	Ground	S	52	47	51	47	52	47	52	47	-0.2	-0.1	-0.2	-0.1	60	55	NO	NO	NO	NO	NO
4.3	31258	49 HORNSEY STREET ROZELLE	Ground	W	49	44	49	44	50	45	50	45	-0.2	-0.1	-0.1	-0.1	60	55	NO	NO	NO	NO	NO
4.3	31258	49 HORNSEY STREET ROZELLE	Ground	N	49	44	49	44	50	45	50	45	-0.2	-0.1	-0.1	-0.1	60	55	NO	NO	NO	NO	NO
4.3	31258	49 HORNSEY STREET ROZELLE	Ground	E	50	45	50	45	51	45	50	45	-0.2	-0.1	-0.2	-0.1	60	55	NO	NO	NO	NO	NO
4.3	31258	49 HORNSEY STREET ROZELLE	Ground	N	50	45	50	45	51	46	51	45	-0.2	-0.1	-0.1	-0.2	60	55	NO	NO	NO	NO	NO
4.3	31258	49 HORNSEY STREET ROZELLE	Ground	S	51	46	51	46	51	47	51	47	-0.1	0.1	-0.1	0.0	60	55	NO	NO	NO	NO	NO
4.3	31259	41 HORNSEY STREET ROZELLE	Ground	N	49	44	49	44	50	45	50	45	-0.1	-0.1	-0.2	-0.2	60	55	NO	NO	NO	NO	NO
4.3	31259	41 HORNSEY STREET ROZELLE	Ground	S	52	48	52	48	53	48	53	48	0.0	0.1	0.0	0.2	60	55	NO	NO	NO	NO	NO
4.3	31260	47 HORNSEY STREET ROZELLE	Ground	E	48	43	48	43	49	43	48	43	-0.1	-0.1	-0.2	0.0	60	55	NO	NO	NO	NO	NO
4.3	31260	47 HORNSEY STREET ROZELLE	Ground	N	50	45	50	45	51	45	50	45	-0.2	-0.1	-0.2	-0.1	60	55	NO	NO	NO	NO	NO
4.3	31260	47 HORNSEY STREET ROZELLE	Ground	S	51	47	51	46	52	47	51	47	-0.2	-0.1	-0.2	0.0	60	55	NO	NO	NO	NO	NO
4.3	31262	59 HORNSEY STREET ROZELLE	Ground	N	48	43	48	43	48	43	48	43	-0.1	-0.1	-0.2	-0.1	60	55	NO	NO	NO	NO	NO
4.3	31262	59 HORNSEY STREET ROZELLE	Ground	S	49	44	49	44	50	45	49	45	-0.1	-0.1	-0.1	0.0	60	55	NO	NO	NO	NO	NO
4.3	31263	63 HORNSEY STREET ROZELLE	Ground	N	47	42	47	42	48	43	48	43	-0.2	0.0	-0.1	-0.1	60	55	NO	NO	NO	NO	NO
4.3	31263	63 HORNSEY STREET ROZELLE	Ground	W	48	43	48	43	48	43	48	43	-0.1	0.0	0.0	0.1	60	55	NO	NO	NO	NO	NO
4.3	31263	63 HORNSEY STREET ROZELLE	Ground	S	48	43	48	43	49	44	49	44	-0.1	0.0	-0.1	0.1	60	55	NO	NO	NO	NO	NO
4.3	31264	61 HORNSEY STREET ROZELLE	Ground	W	47	43	47	42	48	43	48	43	-0.1	-0.1	-0.1	-0.1	60	55	NO	NO	NO	NO	NO
4.3	31264	61 HORNSEY STREET ROZELLE	Ground	N	47	42	47	42	48	43	48	43	-0.2	-0.1	-0.1	0.0	60	55	NO	NO	NO	NO	NO
4.3	31264	61 HORNSEY STREET ROZELLE	Ground	S	49	44	49	44	49	44	49	44	-0.1	0.0	-0.1	0.0	60	55	NO	NO	NO	NO	NO
4.3	31265	57 HORNSEY STREET ROZELLE	Ground	S	49	44	49	44	50	45	50	45	-0.2	-0.1	-0.1	0.0	60	55	NO	NO	NO	NO	NO
4.3	31265	57 HORNSEY STREET ROZELLE	Ground	E	45	40	45	40	45	40	45	40	0.0	0.0	0.0	0.1	57	52	NO	NO	NO	NO	NO
4.3	31265	57 HORNSEY STREET ROZELLE	Ground	N	48	43	48	43	48	43	48	43	-0.2	-0.1	-0.2	-0.1	60	55	NO	NO	NO	NO	NO
4.3	31276	8 QUIRK STREET ROZELLE	Ground	NE	68	62	68	62	68	63	68	63	0.0	0.2	-0.1	0.0	60	55	NO	NO	NO	NO	NO
4.3	31277	6 QUIRK STREET ROZELLE	Ground	NE	68	62	68	62	69	63	69	63	0.0	0.1	0.0	0.0	60	55	NO	NO	NO	NO	NO
4.3	31300	10 QUIRK STREET ROZELLE	Ground	N	65	59	65	59	66	60	65	60	0.0	0.1	-0.1	-0.1	60	55	NO	NO	NO	NO	NO
4.3	31300	10 QUIRK STREET ROZELLE	Ground	W	51	46	51	46	52	46	52	46	-0.2	-0.1	-0.2	-0.2	60	55	NO	NO	NO	NO	NO
4.3	31300	10 QUIRK STREET ROZELLE	Ground	S	50	45	50	45	51	46	51	46	-0.1	-0.1	-0.2	-0.2	60	55	NO	NO	NO	NO	NO
4.3	31301	10A QUIRK STREET ROZELLE	Ground	NE	67	61	67	62	68	62	68	62	0.0	0.2	-0.1	0.0	60	55	NO	NO	NO	NO	NO
4.3	31301	10A QUIRK STREET ROZELLE	Ground	NW	50	45	50	44	50	45	50	45	-0.1	-0.1	-0.2	-0.1	60	55	NO	NO	NO	NO	NO
4.3	31301	10A QUIRK STREET ROZELLE	Ground	SW	48	43	48	43	49	44	49	43	-0.2	0.0	-0.2	-0.1	60	55	NO	NO	NO	NO	NO
4.3	31304	8 GORDON STREET ROZELLE	First	W	55	50	55	51	55	51	56	51	0.2	0.2	0.3	0.4	60	55	NO	NO	NO	NO	NO
4.3	31304	8 GORDON STREET ROZELLE	First	E	49	44	49	44	50	45	49	45	-0.1	-0.1	-0.1	0.0	60	55	NO	NO	NO	NO	NO
4.3	31304	8 GORDON STREET ROZELLE	Ground	W	53	48	53	49	54	49	54	49	0.3	0.4	0.4	0.6	60	55	NO	NO	NO	NO	NO
4.3	31304	8 GORDON STREET ROZELLE	Ground	E	47	43	47	42	48	43	48	43	-0.2	-0.1	-0.2	-0.1	60	55	NO	NO	NO	NO	NO
4.3	31305	16 GORDON STREET ROZELLE	Ground	W	53	49	54	49	54	49	54	50	0.3	0.4	0.5	0.6	60	55	NO	NO	NO	NO	NO
4.3	31305	16 GORDON STREET ROZELLE	Ground	E	47	42	47	42	48	43	48	43	0.0	0.0	-0.1	0.1	60	55	NO	NO	NO	NO	NO
4.3	31306	12 GORDON STREET ROZELLE	First	W	55	50	55	51	55	51	56	51	0.2	0.2	0.3	0.4	60	55	NO	NO	NO	NO	NO
4.3	31306	12 GORDON STREET ROZELLE	First	E	49	44	49	44	49	44	49	44	-0.1	0.0	0.0	0.0	60	55	NO	NO	NO	NO	NO
4.3	31306	12 GORDON STREET ROZELLE	Ground	W	53	48	53	49	54	49	54	49	0.3	0.4	0.4	0.6	60	55	NO	NO	NO	NO	NO
4.3	31306	12 GORDON STREET ROZELLE	Ground	E	47	42	47	42	48	43	48	43	-0.1	-0.2	-0.2	0.0	60	55	NO	NO	NO	NO	NO
4.3	31307	10 GORDON STREET ROZELLE	First	W	55	50	55	51	55	51	56	51	0.2	0.2	0.3	0.3	60	55	NO	NO	NO	NO	NO
4.3	31307	10 GORDON STREET ROZELLE	First	E	49	44	49	44	49	44	49	44	-0.1	-0.1	-0.1	0.0	60	55	NO	NO	NO	NO	NO
4.3	31307	10 GORDON STREET ROZELLE	Ground	W	53	48	53	49	54	49	54	49	0.3	0.4	0.4	0.6	60	55	NO	NO	NO	NO	NO
4.3	31307	10 GORDON STREET ROZELLE	Ground	E	47	42	47	42	48	43	48	43	-0.2	-0.1	-0.2	-0.1	60	55	NO	NO	NO	NO	NO
4.3	31308	14 GORDON STREET ROZELLE	First	W	55	50	55	51	55	51	56	51	0.2	0.2	0.3	0.4	60	55	NO	NO	NO	NO	NO
4.3	31308	14 GORDON STREET ROZELLE	First	E	52	47	52	47	52	47	52	48	0.3	0.4	0.4	0.6	60	55	NO	NO	NO	NO	NO
4.3	31308	14 GORDON STREET ROZELLE	Ground	W	53	48	53	49	54	49	54	49	0.4	0.4	0.5	0.6	60	55	NO	NO	NO	NO	NO
4.3	31308	14 GORDON STREET ROZELLE	Ground	E	47	42	47	42	48	43	48	43	-0.1	0.0	-0.1	0.0	60	55	NO	NO	NO	NO	NO
4.3	31309	18 GORDON STREET ROZELLE	Ground	W	53	49	54	49	54	49	54	50	0.3	0.4	0.5	0.6	60	55	NO	NO	NO	NO	NO
4.3	31309	18 GORDON STREET ROZELLE	Ground	S	47	42	47	42	47	42	47	42	-0.1	-0.1	-0.1	0.0	59	54	NO	NO	NO	NO	NO
4.3	31309	18 GORDON STREET ROZELLE	Ground	E	47	42	47	42	48	43	48	43	-0.1	0.0	0.0	0.0	60	55	NO	NO	NO	NO	NO
4.3	31312	12 QUIRK STREET ROZELLE	First	S	51	47	51	46	52	47	52	47	-0.2	-0.2	-0.2	-0.2	60	55	NO	NO	NO	NO	NO
4.3	31312	12 QUIRK STREET ROZELLE	First	E	52	47	52	47	53	48	53	48	-0.2	-0.2	-0.3	-0.2	60	55	NO	NO	NO	NO	NO
4.3	31312	12 QUIRK STREET ROZELLE	First	S	52	47	52	47	52	47	52	47	-0.3	-0.2	-0.3	-0.2	60	55	NO	NO	NO	NO	NO

NCA	Receiver ID	Address	Floor Level	Facade	Opening Year 2027				Design Year 2037				Increase (Do Smthng - Do Nothing)				NCG project road noise criteria		Do noise levels exceed the cumulative limit with project roads adding ≥2dB to the total noise levels?		Is the contribution from the road project Acute?		Consider further treatment?
					Do Nothing		Do Smthng		Do Nothing		Do Smthng		Opening Year 2027		Design Year 2037								
					Day	Night	Day	Night	Day	Night	Day	Night	Day	Night	Day	Night	Day	Night	Day	Night	$L_{Aeq,15hr}$ ≥ 65dB	$L_{Aeq,9hr}$ ≥ 60dB	
4.3	31312	12 QUIRK STREET ROZELLE	First	E	56	51	56	51	56	51	56	51	-0.2	0.0	-0.2	-0.2	60	55	NO	NO	NO	NO	NO
4.3	31312	12 QUIRK STREET ROZELLE	First	S	58	53	57	53	58	53	58	53	-0.3	-0.2	-0.4	-0.2	60	55	NO	NO	NO	NO	NO
4.3	31312	12 QUIRK STREET ROZELLE	First	E	65	60	65	60	66	61	66	60	-0.2	0.0	-0.2	-0.1	60	55	NO	NO	NO	NO	NO
4.3	31312	12 QUIRK STREET ROZELLE	First	N	64	59	64	59	65	59	65	59	-0.1	0.0	-0.1	-0.1	60	55	NO	NO	NO	NO	NO
4.3	31312	12 QUIRK STREET ROZELLE	First	W	52	47	52	47	53	47	52	47	-0.1	0.0	-0.1	0.0	60	55	NO	NO	NO	NO	NO
4.3	31312	12 QUIRK STREET ROZELLE	Ground	E	50	45	49	45	50	45	50	45	-0.2	-0.2	-0.2	-0.2	60	55	NO	NO	NO	NO	NO
4.3	31312	12 QUIRK STREET ROZELLE	Ground	S	49	44	49	44	50	45	50	45	-0.2	-0.1	-0.2	-0.2	60	55	NO	NO	NO	NO	NO
4.3	31312	12 QUIRK STREET ROZELLE	Ground	E	52	47	52	47	53	48	53	48	-0.2	0.0	-0.2	-0.1	60	55	NO	NO	NO	NO	NO
4.3	31312	12 QUIRK STREET ROZELLE	Ground	S	54	49	53	49	54	49	54	49	-0.4	-0.2	-0.3	-0.3	60	55	NO	NO	NO	NO	NO
4.3	31312	12 QUIRK STREET ROZELLE	Ground	E	60	54	60	54	60	55	60	55	-0.1	0.0	-0.2	-0.1	60	55	NO	NO	NO	NO	NO
4.3	31312	12 QUIRK STREET ROZELLE	Ground	N	63	57	63	57	64	58	64	58	-0.1	0.1	-0.1	0.0	60	55	NO	NO	NO	NO	NO
4.3	31312	12 QUIRK STREET ROZELLE	Ground	W	49	43	48	43	49	44	49	44	-0.1	-0.1	-0.1	-0.1	60	55	NO	NO	NO	NO	NO
4.3	31323	14 QUIRK STREET ROZELLE	Ground	SE	49	44	49	44	50	45	50	45	-0.2	-0.1	-0.1	-0.1	60	55	NO	NO	NO	NO	NO
4.3	31323	14 QUIRK STREET ROZELLE	Ground	E	50	45	50	45	51	45	51	45	-0.1	-0.1	-0.1	-0.1	60	55	NO	NO	NO	NO	NO
4.3	31323	14 QUIRK STREET ROZELLE	Ground	N	60	55	60	55	61	56	61	55	-0.1	0.0	-0.1	-0.1	60	55	NO	NO	NO	NO	NO
4.3	31324	16 QUIRK STREET ROZELLE	First	NW	55	49	55	49	56	50	56	50	-0.1	0.0	-0.2	0.0	60	55	NO	NO	NO	NO	NO
4.3	31324	16 QUIRK STREET ROZELLE	First	N	57	51	57	51	58	52	58	52	-0.1	-0.1	-0.1	-0.1	60	55	NO	NO	NO	NO	NO
4.3	31324	16 QUIRK STREET ROZELLE	First	S	52	47	52	47	52	47	52	47	-0.2	-0.1	-0.2	-0.2	60	55	NO	NO	NO	NO	NO
4.3	31324	16 QUIRK STREET ROZELLE	Ground	NW	52	46	52	46	52	46	52	46	-0.1	0.0	-0.1	0.0	60	55	NO	NO	NO	NO	NO
4.3	31324	16 QUIRK STREET ROZELLE	Ground	N	54	48	54	48	55	49	54	49	-0.1	0.0	-0.1	-0.1	60	55	NO	NO	NO	NO	NO
4.3	31324	16 QUIRK STREET ROZELLE	Ground	S	49	44	49	44	49	45	49	44	-0.3	-0.1	-0.2	-0.2	60	55	NO	NO	NO	NO	NO
4.3	31330	20 QUIRK STREET ROZELLE	First	NE	58	52	58	52	58	53	58	53	-0.1	0.0	-0.2	-0.1	60	55	NO	NO	NO	NO	NO
4.3	31330	20 QUIRK STREET ROZELLE	First	W	53	47	53	47	53	48	53	48	0.0	0.0	0.0	0.1	60	55	NO	NO	NO	NO	NO
4.3	31330	20 QUIRK STREET ROZELLE	First	S	52	47	52	47	53	48	52	48	-0.2	-0.1	-0.2	-0.1	60	55	NO	NO	NO	NO	NO
4.3	31330	20 QUIRK STREET ROZELLE	Ground	NE	55	49	55	49	56	50	55	50	-0.1	0.0	-0.1	0.0	60	55	NO	NO	NO	NO	NO
4.3	31330	20 QUIRK STREET ROZELLE	Ground	W	48	43	48	43	49	43	49	43	-0.1	-0.1	-0.2	-0.1	60	55	NO	NO	NO	NO	NO
4.3	31330	20 QUIRK STREET ROZELLE	Ground	S	50	45	49	45	50	45	50	45	-0.3	-0.2	-0.2	-0.1	60	55	NO	NO	NO	NO	NO
4.3	31331	16A QUIRK STREET ROZELLE	Ground	S	50	45	50	45	51	46	51	46	-0.2	-0.1	-0.2	-0.1	60	55	NO	NO	NO	NO	NO
4.3	31331	16A QUIRK STREET ROZELLE	Ground	N	55	49	55	49	56	50	56	50	-0.1	0.0	-0.1	-0.1	60	55	NO	NO	NO	NO	NO
4.3	31332	18 QUIRK STREET ROZELLE	Ground	N	55	49	55	49	56	50	56	50	-0.1	0.0	-0.1	-0.1	60	55	NO	NO	NO	NO	NO
4.3	31332	18 QUIRK STREET ROZELLE	Ground	S	50	45	50	45	51	46	51	46	-0.2	-0.1	-0.2	-0.1	60	55	NO	NO	NO	NO	NO
4.3	31332	18 QUIRK STREET ROZELLE	Ground	N	55	49	55	49	56	50	56	50	-0.1	0.0	-0.1	-0.1	60	55	NO	NO	NO	NO	NO
4.3	31332	18 QUIRK STREET ROZELLE	Ground	S	50	45	50	45	51	46	51	46	-0.2	-0.1	-0.2	-0.1	60	55	NO	NO	NO	NO	NO
4.3	31333	24 QUIRK STREET ROZELLE	Ground	N	53	48	53	48	54	48	54	48	-0.1	-0.1	-0.1	0.0	60	55	NO	NO	NO	NO	NO
4.3	31333	24 QUIRK STREET ROZELLE	Ground	S	50	46	50	46	51	46	51	46	-0.2	-0.1	-0.2	-0.1	60	55	NO	NO	NO	NO	NO
4.3	31334	26 QUIRK STREET ROZELLE	Ground	N	53	47	53	47	54	48	53	48	-0.1	-0.1	-0.2	-0.1	60	55	NO	NO	NO	NO	NO
4.3	31334	26 QUIRK STREET ROZELLE	Ground	S	50	46	50	45	51	46	51	46	-0.2	-0.1	-0.2	-0.1	60	55	NO	NO	NO	NO	NO
4.3	31335	22 QUIRK STREET ROZELLE	Ground	SW	49	44	49	44	50	45	50	45	-0.2	-0.1	-0.1	-0.1	60	55	NO	NO	NO	NO	NO
4.3	31335	22 QUIRK STREET ROZELLE	Ground	W	50	45	50	45	50	45	50	45	0.0	0.0	-0.1	0.0	60	55	NO	NO	NO	NO	NO
4.3	31335	22 QUIRK STREET ROZELLE	Ground	S	50	45	50	45	51	46	51	46	-0.2	-0.1	-0.2	-0.1	60	55	NO	NO	NO	NO	NO
4.3	31335	22 QUIRK STREET ROZELLE	Ground	E	48	42	48	42	48	43	48	43	0.0	0.0	0.0	0.0	60	55	NO	NO	NO	NO	NO
4.3	31335	22 QUIRK STREET ROZELLE	Ground	N	54	49	54	49	55	49	55	49	-0.1	0.0	-0.2	-0.1	60	55	NO	NO	NO	NO	NO
4.3	31339	30 QUIRK STREET ROZELLE	Ground	N	53	48	53	48	54	48	54	48	-0.1	-0.1	-0.2	-0.1	60	55	NO	NO	NO	NO	NO
4.3	31339	30 QUIRK STREET ROZELLE	Ground	W	51	46	51	46	52	46	52	46	0.0	0.0	0.0	0.0	60	55	NO	NO	NO	NO	NO
4.3	31339	30 QUIRK STREET ROZELLE	Ground	S	50	45	50	45	51	46	50	46	-0.1	0.0	-0.1	0.0	60	55	NO	NO	NO	NO	NO
4.3	31340	28 QUIRK STREET ROZELLE	First	S	52	48	52	48	53	48	53	48	-0.1	0.0	-0.1	0.1	60	55	NO	NO	NO	NO	NO
4.3	31340	28 QUIRK STREET ROZELLE	First	N	56	50	55	50	56	51	56	50	-0.1	0.0	-0.1	-0.1	60	55	NO	NO	NO	NO	NO
4.3	31340	28 QUIRK STREET ROZELLE	Ground	S	50	45	49	45	50	45	50	45	-0.2	0.0	-0.1	-0.1	60	55	NO	NO	NO	NO	NO
4.3	31340	28 QUIRK STREET ROZELLE	Ground	N	53	47	53	47	54	48	54	48	-0.1	0.0	-0.1	-0.1	60	55	NO	NO	NO	NO	NO
4.3	31344	4 GORDON STREET ROZELLE	First	E	49	44	49	44	50	45	50	45	0.0	0.0	0.0	0.1	60	55	NO	NO	NO	NO	NO
4.3	31344	4 GORDON STREET ROZELLE	First	N	48	43	48	43	49	44	49	43	-0.2	-0.1	-0.1	-0.1	60	55	NO	NO	NO	NO	NO
4.3	31344	4 GORDON STREET ROZELLE	First	W	55	50	55	50	55	50	56	51	0.2	0.2	0.3	0.4	60	55	NO	NO	NO	NO	NO
4.3	31344	4 GORDON STREET ROZELLE	Ground	E	46	42	46	41	47	42	47	42	-0.1	-0.1	-0.1	0.0	59	54	NO	NO	NO	NO	NO
4.3	31344	4 GORDON STREET ROZELLE	Ground	N	45	40	45	40	46	41	46	40	-0.2	0.0	-0.2	-0.1	58	53	NO	NO	NO	NO	NO
4.3	31344	4 GORDON STREET ROZELLE	Ground	W	53	48	53	48	53	48	54	49	0.3	0.4	0.4	0.6	60	55	NO	NO	NO	NO	NO
4.3	31345	6 GORDON STREET ROZELLE	Ground	W	53	48	53	49	54	49	54	49	0.3	0.4	0.4	0.5	60	55	NO	NO	NO	NO	NO
4.3	31345	6 GORDON STREET ROZELLE	Ground	E	46	42	46	41	47	42	47	42	-0.2	-0.2	-0.2	-0.2	59	54	NO	NO	NO	NO	NO
4.3	31351	34 QUIRK STREET ROZELLE	Ground	N	50	45	50	45	51	46	51	46	-0.1	0.0	-0.2	-0.1	60	55	NO	NO	NO	NO	NO
4.3	31351	34 QUIRK STREET ROZELLE	Ground	S	50	46	50	46	51	46	51	46	-0.1	0.0	-0.1	0.0	60	55	NO	NO	NO	NO	NO
4.3	31352	38 QUIRK STREET ROZELLE	Ground	N	51	46	51	46	52	47	52	46	-0.2	-0.1	-0.2	-0.1	60	55	NO	NO	NO	NO	NO
4.3	31352	38 QUIRK STREET ROZELLE	Ground	S	50	45	50	45	50	46	50	46	-0.1	0.0	-0.1	0.1	60	55	NO	NO	NO	NO	NO
4.3	31353	36 QUIRK STREET ROZELLE	Ground	NE	51	45	50	45	51	46	51	46	-0.2	-0.1	-0.2	-0.1	60	55	NO	NO	NO	NO	NO
4.3	31353	36 QUIRK STREET ROZELLE	Ground	S	50	46	50	46	51	46	51	46	-0.1	0.0	-0.1	0.1	60	55	NO	NO	NO	NO	NO
4.3	31361	44 QUIRK STREET ROZELLE	Ground	N	51	46	51	46	52	46	52	46	-0.2	0.0	-0.1	-0.1	60	55	NO	NO	NO	NO	NO

NCA	Receiver ID	Address	Floor Level	Facade	Opening Year 2027				Design Year 2037				Increase (Do Smthng - Do Nothing)				NCG project road noise criteria		Do noise levels exceed the cumulative limit with project roads adding ≥2dB to the total noise levels?		Is the contribution from the road project Acute?		Consider further treatment?
					Do Nothing		Do Smthng		Do Nothing		Do Smthng		Opening Year 2027		Design Year 2037								
					Day	Night	Day	Night	Day	Night	Day	Night	Day	Night	Day	Night	Day	Night	Day	Night	$L_{Aeq,15hr}$ ≥ 65dB	$L_{Aeq,9hr}$ ≥ 60dB	
4.3	31361	44 QUIRK STREET ROZELLE	Ground	S	50	46	50	46	51	46	51	46	0.1	0.2	0.1	0.2	60	55	NO	NO	NO	NO	NO
4.3	31362	40 QUIRK STREET ROZELLE	Ground	S	50	45	50	45	50	45	50	46	0.0	0.0	0.0	0.2	60	55	NO	NO	NO	NO	NO
4.3	31362	40 QUIRK STREET ROZELLE	Ground	N	51	46	51	46	52	47	52	46	-0.2	-0.1	-0.1	-0.1	60	55	NO	NO	NO	NO	NO
4.3	31363	42 QUIRK STREET ROZELLE	Ground	N	51	46	51	46	52	47	52	46	-0.1	-0.1	-0.2	-0.1	60	55	NO	NO	NO	NO	NO
4.3	31363	42 QUIRK STREET ROZELLE	Ground	S	50	46	50	46	51	46	51	46	0.0	0.1	0.1	0.2	60	55	NO	NO	NO	NO	NO
4.3	31366	48 QUIRK STREET ROZELLE	Ground	N	47	42	47	42	48	43	48	43	-0.1	-0.1	-0.2	-0.1	60	55	NO	NO	NO	NO	NO
4.3	31366	48 QUIRK STREET ROZELLE	Ground	W	48	43	48	43	49	44	49	44	0.1	0.1	0.1	0.2	60	55	NO	NO	NO	NO	NO
4.3	31366	48 QUIRK STREET ROZELLE	Ground	S	52	48	52	48	53	48	53	48	0.1	0.2	0.1	0.3	60	55	NO	NO	NO	NO	NO
4.3	31367	46 QUIRK STREET ROZELLE	Ground	N	49	44	49	44	49	44	49	44	-0.2	-0.1	-0.2	-0.1	60	55	NO	NO	NO	NO	NO
4.3	31367	46 QUIRK STREET ROZELLE	Ground	S	51	46	51	47	52	47	52	47	0.0	0.1	0.0	0.3	60	55	NO	NO	NO	NO	NO
4.3	31374	2 GORDON STREET ROZELLE	Ground	N	49	44	49	44	50	44	50	44	-0.2	-0.1	-0.2	0.0	60	55	NO	NO	NO	NO	NO
4.3	31374	2 GORDON STREET ROZELLE	Ground	W	53	49	54	49	54	49	54	49	0.4	0.4	0.4	0.5	60	55	NO	NO	NO	NO	NO
4.3	31374	2 GORDON STREET ROZELLE	Ground	S	47	42	47	42	47	42	47	42	-0.1	-0.1	-0.2	-0.1	59	54	NO	NO	NO	NO	NO
4.3	31375	50 QUIRK STREET ROZELLE	Ground	W	48	43	48	43	48	43	48	43	0.0	0.0	0.0	0.1	60	55	NO	NO	NO	NO	NO
4.3	31375	50 QUIRK STREET ROZELLE	Ground	S	49	44	49	44	49	44	49	45	0.0	0.1	0.1	0.2	60	55	NO	NO	NO	NO	NO
4.3	31375	50 QUIRK STREET ROZELLE	Ground	E	47	42	47	42	47	42	47	42	0.0	0.1	0.0	0.1	59	54	NO	NO	NO	NO	NO
4.3	31375	50 QUIRK STREET ROZELLE	Ground	N	47	42	47	42	48	43	48	43	-0.2	-0.1	-0.2	-0.1	60	55	NO	NO	NO	NO	NO
4.3	31709	32B QUIRK STREET ROZELLE	Ground	N	51	46	51	45	51	46	51	46	-0.2	-0.1	-0.2	-0.1	60	55	NO	NO	NO	NO	NO
4.3	31709	32B QUIRK STREET ROZELLE	Ground	S	50	46	50	46	51	46	51	46	0.0	0.0	0.0	0.2	60	55	NO	NO	NO	NO	NO
4.3	37726	17 LILYFIELD ROAD ROZELLE	First	N	54	50	54	49	55	50	55	50	-0.3	-0.2	-0.3	-0.2	60	55	NO	NO	NO	NO	NO
4.3	37726	17 LILYFIELD ROAD ROZELLE	First	W	54	49	54	49	54	49	54	49	0.0	-0.1	0.0	0.0	60	55	NO	NO	NO	NO	NO
4.3	37726	17 LILYFIELD ROAD ROZELLE	First	S	68	63	67	63	68	63	68	63	-0.3	-0.2	-0.3	-0.3	60	55	NO	NO	NO	NO	NO
4.3	37726	17 LILYFIELD ROAD ROZELLE	Ground	W	51	46	50	46	51	46	51	46	-0.2	-0.1	-0.1	0.0	60	55	NO	NO	NO	NO	NO
4.3	37726	17 LILYFIELD ROAD ROZELLE	Ground	S	66	61	65	61	66	62	66	61	-0.3	-0.2	-0.4	-0.4	60	55	NO	NO	NO	NO	NO
4.3	37727	5 LILYFIELD ROAD ROZELLE	First	W	56	51	55	51	56	51	56	51	-0.2	-0.1	-0.2	-0.2	60	55	NO	NO	NO	NO	NO
4.3	37727	5 LILYFIELD ROAD ROZELLE	First	N	55	50	55	50	56	51	56	51	-0.2	-0.1	-0.2	-0.2	60	55	NO	NO	NO	NO	NO
4.3	37727	5 LILYFIELD ROAD ROZELLE	First	S	72	67	72	67	73	68	72	67	-0.2	-0.1	-0.2	-0.3	60	55	NO	NO	NO	NO	NO
4.3	37727	5 LILYFIELD ROAD ROZELLE	Ground	W	51	46	51	46	52	47	52	47	-0.2	-0.1	-0.3	-0.1	60	55	NO	NO	NO	NO	NO
4.3	37727	5 LILYFIELD ROAD ROZELLE	Ground	N	51	46	51	46	52	47	52	47	-0.2	-0.1	-0.2	-0.1	60	55	NO	NO	NO	NO	NO
4.3	37727	5 LILYFIELD ROAD ROZELLE	Ground	S	71	66	71	66	71	67	71	66	-0.1	-0.1	-0.2	-0.3	60	55	NO	NO	NO	NO	NO
4.3	37728	7 LILYFIELD ROAD ROZELLE	First	N	55	50	55	50	56	51	55	50	-0.3	-0.1	-0.3	-0.2	60	55	NO	NO	NO	NO	NO
4.3	37727	5 LILYFIELD ROAD ROZELLE	Ground	S	71	66	71	66	71	67	71	66	-0.1	-0.1	-0.2	-0.3	60	55	NO	NO	NO	NO	NO
4.3	37728	7 LILYFIELD ROAD ROZELLE	First	N	55	50	55	50	56	51	55	50	-0.3	-0.1	-0.3	-0.2	60	55	NO	NO	NO	NO	NO
4.3	37728	7 LILYFIELD ROAD ROZELLE	First	S	71	66	71	66	72	67	71	67	-0.3	-0.1	-0.3	-0.3	60	55	NO	NO	NO	NO	NO
4.3	37728	7 LILYFIELD ROAD ROZELLE	Ground	N	51	46	51	46	52	47	52	47	-0.2	-0.1	-0.2	-0.1	60	55	NO	NO	NO	NO	NO
4.3	37728	7 LILYFIELD ROAD ROZELLE	Ground	S	70	65	70	65	71	66	70	65	-0.2	-0.1	-0.3	-0.3	60	55	NO	NO	NO	NO	NO
4.3	37730	51 HORNSEY STREET ROZELLE	Ground	N	49	44	49	44	49	44	49	44	-0.2	-0.1	-0.1	-0.1	60	55	NO	NO	NO	NO	NO
4.3	37730	51 HORNSEY STREET ROZELLE	Ground	S	51	46	51	46	51	47	51	47	-0.1	0.1	0.0	0.1	60	55	NO	NO	NO	NO	NO
4.4	31404	11 QUIRK STREET ROZELLE	Ground	N	59	53	59	53	60	54	60	54	-0.1	-0.1	-0.1	0.0	60	55	NO	NO	NO	NO	NO
4.4	31404	11 QUIRK STREET ROZELLE	Ground	S	58	53	58	53	58	53	58	53	-0.2	0.0	-0.2	-0.1	60	55	NO	NO	NO	NO	NO
4.4	31405	13 QUIRK STREET ROZELLE	Ground	N	55	49	55	49	56	50	55	50	-0.1	-0.1	-0.2	-0.1	60	55	NO	NO	NO	NO	NO
4.4	31405	13 QUIRK STREET ROZELLE	Ground	W	55	49	55	49	55	49	55	49	-0.1	0.0	-0.1	-0.1	60	55	NO	NO	NO	NO	NO
4.4	31405	13 QUIRK STREET ROZELLE	Ground	S	57	51	56	51	57	52	57	52	-0.2	0.0	-0.2	-0.2	60	55	NO	NO	NO	NO	NO
4.4	31415	16 MANEY STREET ROZELLE	Ground	W	52	47	52	47	53	47	53	47	-0.1	0.1	0.0	0.0	60	55	NO	NO	NO	NO	NO
4.4	31415	16 MANEY STREET ROZELLE	Ground	S	52	47	52	47	53	48	52	48	-0.3	-0.2	-0.3	-0.2	60	55	NO	NO	NO	NO	NO
4.4	31415	16 MANEY STREET ROZELLE	Ground	E	50	45	50	45	51	45	51	45	-0.1	0.0	-0.1	-0.1	60	55	NO	NO	NO	NO	NO
4.4	31426	5 QUIRK STREET ROZELLE	Ground	N	70	64	70	64	71	65	71	65	0.0	0.0	0.0	0.0	60	55	NO	NO	NO	NO	NO
4.4	31426	5 QUIRK STREET ROZELLE	Ground	W	58	52	58	52	58	52	58	52	0.0	-0.1	-0.1	0.0	60	55	NO	NO	NO	NO	NO
4.4	31426	5 QUIRK STREET ROZELLE	Ground	S	63	58	63	58	64	58	64	58	0.0	0.2	-0.1	-0.1	60	55	NO	NO	NO	NO	NO
4.4	31426	5 QUIRK STREET ROZELLE	Ground	E	69	64	69	64	70	64	70	64	0.0	0.1	0.0	0.0	60	55	NO	NO	NO	NO	NO
4.4	31435	9 QUIRK STREET ROZELLE	Ground	N	61	55	61	55	61	55	61	55	-0.1	0.0	0.0	0.0	60	55	NO	NO	NO	NO	NO
4.4	31435	9 QUIRK STREET ROZELLE	Ground	E	62	56	62	56	63	57	63	57	0.0	-0.1	-0.1	0.0	60	55	NO	NO	NO	NO	NO
4.4	31435	9 QUIRK STREET ROZELLE	Ground	N	65	59	65	59	66	59	66	59	0.0	-0.1	0.0	-0.1	60	55	NO	NO	NO	NO	NO
4.4	31435	9 QUIRK STREET ROZELLE	Ground	W	57	51	57	51	58	52	58	52	0.0	0.1	0.0	0.1	60	55	NO	NO	NO	NO	NO
4.4	31435	9 QUIRK STREET ROZELLE	Ground	S	57	51	56	51	57	52	57	52	-0.2	0.0	-0.2	-0.1	60	55	NO	NO	NO	NO	NO
4.4	31441	14 MANEY STREET ROZELLE	Ground	E	51	45	51	45	51	46	51	46	-0.2	-0.1	-0.2	-0.1	60	55	NO	NO	NO	NO	NO
4.4	31441	14 MANEY STREET ROZELLE	Ground	N	49	44	48	44	49	44	49	44	-0.2	-0.1	-0.2	-0.1	60	55	NO	NO	NO	NO	NO
4.4	31441	14 MANEY STREET ROZELLE	Ground	W	53	47	53	47	54	48	54	48	0.0	0.0	-0.1	0.0	60	55	NO	NO	NO	NO	NO
4.4	31444	15 QUIRK STREET ROZELLE	First	N	63	57	63	57	63	57	63	57	-0.1	-0.1	-0.1	0.0	60	55	NO	NO	NO	NO	NO
4.4	31444	15 QUIRK STREET ROZELLE	First	W	57	51	57	51	58	52	58	52	0.0	0.0	-0.1	0.0	60	55	NO	NO	NO	NO	NO
4.4	31444	15 QUIRK STREET ROZELLE	First	S	57	52	57	52	57	52	57	52	-0.2	-0.2	-0.3	-0.2	60	55	NO	NO	NO	NO	NO
4.4	31444	15 QUIRK STREET ROZELLE	First	E	61	56	61	56	62	56	62	56	-0.1	-0.1	-0.1	-0.1	60	55	NO	NO	NO	NO	NO
4.4	31444	15 QUIRK STREET ROZELLE	Ground	N	61	55	61	55	62	56	62	56	-0.1	0.0	-0.1	0.0	60	55	NO	NO	NO	NO	NO
4.4	31444	15 QUIRK STREET ROZELLE	Ground	W	55	49	55	49	56	50	56	50	0.0	0.0	0.0	0.0	60	55	NO	NO	NO	NO	NO

NCA	Receiver ID	Address	Floor Level	Facade	Opening Year 2027				Design Year 2037				Increase (Do Smthng - Do Nothing)				NCG project road noise criteria		Do noise levels exceed the cumulative limit with project roads adding ≥2dB to the total noise levels?		Is the contribution from the road project Acute?		Consider further treatment?
					Do Nothing		Do Smthng		Do Nothing		Do Smthng		Opening Year 2027		Design Year 2037								
					Day	Night	Day	Night	Day	Night	Day	Night	Day	Night	Day	Night	Day	Night	Day	Night	$L_{Aeq,15hr}$ ≥ 65dB	$L_{Aeq,9hr}$ ≥ 60dB	
4.4	31444	15 QUIRK STREET ROZELLE	Ground	S	54	49	53	49	54	49	54	49	-0.3	-0.2	-0.3	-0.2	60	55	NO	NO	NO	NO	NO
4.4	31444	15 QUIRK STREET ROZELLE	Ground	E	58	53	58	52	59	53	59	53	-0.1	-0.1	-0.1	0.0	60	55	NO	NO	NO	NO	NO
4.4	31455	12 MANEY STREET ROZELLE	Ground	N	53	47	53	47	53	48	53	48	-0.1	0.0	-0.1	0.0	60	55	NO	NO	NO	NO	NO
4.4	31455	12 MANEY STREET ROZELLE	Ground	E	52	47	52	47	53	47	53	47	-0.1	0.0	-0.2	-0.1	60	55	NO	NO	NO	NO	NO
4.4	31455	12 MANEY STREET ROZELLE	Ground	N	50	45	50	45	51	46	51	45	-0.2	-0.1	-0.2	-0.1	60	55	NO	NO	NO	NO	NO
4.4	31455	12 MANEY STREET ROZELLE	Ground	W	54	48	54	48	55	49	54	49	-0.1	0.0	-0.1	0.0	60	55	NO	NO	NO	NO	NO
4.4	31455	12 MANEY STREET ROZELLE	Ground	S	49	43	49	43	49	44	49	44	-0.1	-0.1	-0.2	-0.1	60	55	NO	NO	NO	NO	NO
4.4	31456	19 QUIRK STREET ROZELLE	Ground	E	54	48	54	48	55	49	55	49	-0.1	0.0	-0.1	0.0	60	55	NO	NO	NO	NO	NO
4.4	31456	19 QUIRK STREET ROZELLE	Ground	N	55	49	55	49	56	50	56	50	-0.1	0.0	-0.1	-0.1	60	55	NO	NO	NO	NO	NO
4.4	31456	19 QUIRK STREET ROZELLE	Ground	W	50	45	50	45	51	45	51	45	-0.1	0.0	-0.1	0.0	60	55	NO	NO	NO	NO	NO
4.4	31456	19 QUIRK STREET ROZELLE	Ground	S	53	48	52	48	53	48	53	48	-0.3	-0.2	-0.3	-0.2	60	55	NO	NO	NO	NO	NO
4.4	31472	21 QUIRK STREET ROZELLE	Ground	SE	50	45	50	45	50	45	50	46	0.1	0.1	0.1	0.2	60	55	NO	NO	NO	NO	NO
4.4	31472	21 QUIRK STREET ROZELLE	Ground	S	49	44	49	44	49	44	49	44	-0.1	0.0	-0.1	0.1	60	55	NO	NO	NO	NO	NO
4.4	31472	21 QUIRK STREET ROZELLE	Ground	E	52	47	52	47	53	47	53	48	-0.1	0.0	0.0	0.1	60	55	NO	NO	NO	NO	NO
4.4	31472	21 QUIRK STREET ROZELLE	Ground	N	47	41	47	41	47	42	47	42	-0.1	0.0	-0.1	0.0	59	54	NO	NO	NO	NO	NO
4.4	31472	21 QUIRK STREET ROZELLE	Ground	E	47	42	47	42	48	42	47	42	-0.1	0.0	-0.1	0.1	60	54	NO	NO	NO	NO	NO
4.4	31472	21 QUIRK STREET ROZELLE	Ground	N	46	41	46	41	47	42	47	42	-0.1	0.0	-0.1	0.0	59	54	NO	NO	NO	NO	NO
4.4	31472	21 QUIRK STREET ROZELLE	Ground	NE	47	42	47	42	47	42	47	42	-0.1	-0.1	-0.1	0.0	59	54	NO	NO	NO	NO	NO
4.4	31472	21 QUIRK STREET ROZELLE	Ground	NE	47	42	47	42	47	42	47	42	-0.1	0.0	-0.1	0.0	59	54	NO	NO	NO	NO	NO
4.4	31472	21 QUIRK STREET ROZELLE	Ground	W	46	41	46	41	47	42	47	42	-0.1	0.0	-0.1	0.0	59	54	NO	NO	NO	NO	NO
4.4	31472	21 QUIRK STREET ROZELLE	Ground	N	47	42	47	42	48	42	48	42	-0.1	-0.1	-0.1	0.0	60	54	NO	NO	NO	NO	NO
4.4	31473	23 QUIRK STREET ROZELLE	Ground	E	47	42	47	42	48	42	48	42	-0.1	-0.1	-0.1	0.0	60	54	NO	NO	NO	NO	NO
4.4	31473	23 QUIRK STREET ROZELLE	Ground	N	47	41	47	41	47	42	47	42	-0.1	0.0	-0.1	0.0	59	54	NO	NO	NO	NO	NO
4.4	31473	23 QUIRK STREET ROZELLE	Ground	W	47	42	47	42	48	43	48	43	0.1	0.1	0.1	0.2	60	55	NO	NO	NO	NO	NO
4.4	31473	23 QUIRK STREET ROZELLE	Ground	S	50	45	50	45	50	46	50	46	0.1	0.1	0.1	0.3	60	55	NO	NO	NO	NO	NO
4.4	31474	27 QUIRK STREET ROZELLE	Ground	E	46	41	46	41	47	41	47	41	0.0	0.1	0.0	0.1	59	53	NO	NO	NO	NO	NO
4.4	31474	27 QUIRK STREET ROZELLE	Ground	N	47	41	47	41	47	42	47	42	-0.1	0.0	-0.1	0.0	59	54	NO	NO	NO	NO	NO
4.4	31474	27 QUIRK STREET ROZELLE	Ground	W	48	43	48	43	48	43	49	43	0.2	0.2	0.3	0.3	60	55	NO	NO	NO	NO	NO
4.4	31474	27 QUIRK STREET ROZELLE	Ground	S	50	45	50	45	50	45	50	46	0.0	0.1	0.0	0.2	60	55	NO	NO	NO	NO	NO
4.4	31476	25 QUIRK STREET ROZELLE	Ground	S	49	45	49	45	50	45	50	45	0.2	0.2	0.2	0.3	60	55	NO	NO	NO	NO	NO
4.4	31476	25 QUIRK STREET ROZELLE	Ground	E	47	42	47	42	48	43	48	43	0.0	0.1	0.2	0.2	60	55	NO	NO	NO	NO	NO
4.4	31476	25 QUIRK STREET ROZELLE	Ground	W	47	42	47	42	47	42	47	42	-0.1	0.0	-0.1	0.0	59	54	NO	NO	NO	NO	NO
4.4	31482	35 QUIRK STREET ROZELLE	Ground	NE	47	42	47	42	48	42	48	42	-0.1	0.0	-0.1	0.0	60	54	NO	NO	NO	NO	NO
4.4	31482	35 QUIRK STREET ROZELLE	Ground	N	47	42	47	42	48	43	48	42	-0.1	0.0	-0.1	-0.1	60	55	NO	NO	NO	NO	NO
4.4	31482	35 QUIRK STREET ROZELLE	Ground	W	48	44	49	44	49	44	49	44	0.3	0.4	0.3	0.5	60	55	NO	NO	NO	NO	NO
4.4	31482	35 QUIRK STREET ROZELLE	Ground	S	50	45	50	45	50	46	51	46	0.0	0.1	0.1	0.3	60	55	NO	NO	NO	NO	NO
4.4	31483	10 MANEY STREET ROZELLE	Ground	N	50	45	50	45	51	46	51	45	-0.1	-0.1	-0.1	-0.1	60	55	NO	NO	NO	NO	NO
4.4	31483	10 MANEY STREET ROZELLE	Ground	W	55	49	55	49	56	50	56	50	-0.1	0.1	-0.1	0.0	60	55	NO	NO	NO	NO	NO
4.4	31483	10 MANEY STREET ROZELLE	Ground	S	50	45	50	45	51	45	51	45	-0.2	-0.1	-0.1	-0.1	60	55	NO	NO	NO	NO	NO
4.4	31483	10 MANEY STREET ROZELLE	Ground	E	52	47	52	47	53	48	53	48	-0.2	-0.1	-0.2	-0.1	60	55	NO	NO	NO	NO	NO
4.4	31483	10 MANEY STREET ROZELLE	Ground	S	52	47	52	47	53	48	53	48	-0.2	-0.1	-0.3	-0.1	60	55	NO	NO	NO	NO	NO
4.4	31483	10 MANEY STREET ROZELLE	Ground	E	56	50	56	50	56	51	56	51	-0.2	-0.1	-0.2	-0.1	60	55	NO	NO	NO	NO	NO
4.4	31484	29 QUIRK STREET ROZELLE	Ground	W	48	43	48	43	48	43	48	44	0.2	0.4	0.3	0.5	60	55	NO	NO	NO	NO	NO
4.4	31484	29 QUIRK STREET ROZELLE	Ground	S	50	45	50	45	50	46	51	46	0.1	0.1	0.1	0.3	60	55	NO	NO	NO	NO	NO
4.4	31484	29 QUIRK STREET ROZELLE	Ground	E	48	43	49	44	49	44	49	44	0.2	0.3	0.3	0.4	60	55	NO	NO	NO	NO	NO
4.4	31484	29 QUIRK STREET ROZELLE	Ground	NE	47	42	47	42	48	43	48	43	-0.2	-0.1	-0.1	0.0	60	55	NO	NO	NO	NO	NO
4.4	31484	29 QUIRK STREET ROZELLE	Ground	E	48	43	48	43	48	43	48	43	-0.1	0.0	-0.1	0.1	60	55	NO	NO	NO	NO	NO
4.4	31484	29 QUIRK STREET ROZELLE	Ground	N	47	42	47	42	48	42	48	42	-0.1	0.0	-0.1	0.0	60	54	NO	NO	NO	NO	NO
4.4	31486	7 GORDON STREET ROZELLE	Ground	N	47	42	47	42	48	42	48	42	-0.1	0.0	-0.1	0.0	60	54	NO	NO	NO	NO	NO
4.4	31486	7 GORDON STREET ROZELLE	Ground	S	49	44	49	44	49	44	49	44	0.1	0.2	0.1	0.3	60	55	NO	NO	NO	NO	NO
4.4	31486	7 GORDON STREET ROZELLE	Ground	W	48	43	49	44	49	44	49	44	0.2	0.2	0.2	0.2	60	55	NO	NO	NO	NO	NO
4.4	31486	7 GORDON STREET ROZELLE	Ground	S	48	43	48	43	49	44	49	44	0.0	0.1	0.0	0.2	60	55	NO	NO	NO	NO	NO
4.4	31486	7 GORDON STREET ROZELLE	Ground	E	53	48	53	48	54	48	54	48	0.0	0.1	0.0	0.0	60	55	NO	NO	NO	NO	NO
4.4	31486	7 GORDON STREET ROZELLE	Ground	N	46	40	46	40	46	41	46	41	-0.1	0.0	-0.1	0.0	58	53	NO	NO	NO	NO	NO
4.4	31513	9 ELIZABETH STREET ROZELLE	Ground	NW	47	42	47	42	48	42	48	43	-0.1	0.0	-0.1	0.1	60	54	NO	NO	NO	NO	NO
4.4	31513	9 ELIZABETH STREET ROZELLE	Ground	SW	49	44	49	44	49	44	49	45	0.1	0.2	0.2	0.4	60	55	NO	NO	NO	NO	NO
4.4	31513	9 ELIZABETH STREET ROZELLE	Ground	SE	50	45	50	46	51	46	51	46	0.1	0.2	0.1	0.2	60	55	NO	NO	NO	NO	NO
4.4	31513	9 ELIZABETH STREET ROZELLE	Ground	NE	46	42	46	41	47	42	47	42	-0.2	-0.1	-0.2	-0.1	59	54	NO	NO	NO	NO	NO
4.4	31513	9 ELIZABETH STREET ROZELLE	Ground	NW	47	41	47	41	47	42	47	42	0.0	0.0	-0.1	0.0	59	54	NO	NO	NO	NO	NO
4.4	31513	9 ELIZABETH STREET ROZELLE	Ground	NE	48	43	48	43	49	43	49	43	0.0	0.0	0.0	0.0	60	55	NO	NO	NO	NO	NO
4.4	31514	9 GRAHAM STREET ROZELLE	First	W	62	56	62	56	63	57	63	57	0.0	0.0	-0.1	0.0	60	55	NO	NO	NO	NO	NO
4.4	31514	9 GRAHAM STREET ROZELLE	First	S	56	51	56	50	56	51	56	51	-0.2	-0.2	-0.3	-0.1	60	55	NO	NO	NO	NO	NO

NCA	Receiver ID	Address	Floor Level	Facade	Opening Year 2027				Design Year 2037				Increase (Do Smthng - Do Nothing)				NCG project road noise criteria		Do noise levels exceed the cumulative limit with project roads adding ≥2dB to the total noise levels?		Is the contribution from the road project Acute?		Consider further treatment?
					Do Nothing		Do Smthng		Do Nothing		Do Smthng		Opening Year 2027		Design Year 2037								
					Day	Night	Day	Night	Day	Night	Day	Night	Day	Night	Day	Night	Day	Night	Day	Night	$L_{Aeq,15hr}$ ≥ 65dB	$L_{Aeq,9hr}$ ≥ 60dB	
4.4	31514	9 GRAHAM STREET ROZELLE	First	E	66	60	66	60	67	61	67	61	0.0	0.0	0.0	0.0	60	55	NO	NO	NO	NO	NO
4.4	31514	9 GRAHAM STREET ROZELLE	Ground	W	59	53	59	53	60	54	60	54	0.0	0.0	-0.1	0.0	60	55	NO	NO	NO	NO	NO
4.4	31514	9 GRAHAM STREET ROZELLE	Ground	S	53	47	52	47	53	48	53	48	-0.3	-0.1	-0.2	-0.2	60	55	NO	NO	NO	NO	NO
4.4	31514	9 GRAHAM STREET ROZELLE	Ground	E	64	57	64	57	64	58	64	58	0.0	0.0	0.0	0.0	60	55	NO	NO	NO	NO	NO
4.4	31515	7 GRAHAM STREET ROZELLE	First	W	63	57	63	57	63	57	63	57	0.0	0.1	0.0	-0.1	60	55	NO	NO	NO	NO	NO
4.4	31515	7 GRAHAM STREET ROZELLE	First	E	67	61	67	61	68	62	68	62	-0.1	0.0	-0.1	0.0	60	55	NO	NO	NO	NO	NO
4.4	31515	7 GRAHAM STREET ROZELLE	Ground	W	60	54	60	54	61	55	61	55	0.0	0.0	-0.1	0.0	60	55	NO	NO	NO	NO	NO
4.4	31515	7 GRAHAM STREET ROZELLE	Ground	E	65	59	65	59	66	60	66	60	-0.1	0.0	-0.1	0.0	60	55	NO	NO	NO	NO	NO
4.4	31516	5 GRAHAM STREET ROZELLE	First	E	69	63	69	63	70	63	70	63	0.0	0.0	-0.1	0.0	60	55	NO	NO	NO	NO	NO
4.4	31516	5 GRAHAM STREET ROZELLE	First	N	70	64	70	64	71	65	71	65	0.1	0.1	0.0	0.1	60	55	NO	NO	NO	NO	NO
4.4	31516	5 GRAHAM STREET ROZELLE	First	W	64	58	64	58	65	59	65	59	0.0	0.0	-0.1	0.0	60	55	NO	NO	NO	NO	NO
4.4	31516	5 GRAHAM STREET ROZELLE	Ground	E	68	61	68	61	68	62	68	62	0.0	0.0	0.0	0.0	60	55	NO	NO	NO	NO	NO
4.4	31516	5 GRAHAM STREET ROZELLE	Ground	N	69	63	69	63	70	63	70	63	0.0	0.0	0.0	0.0	60	55	NO	NO	NO	NO	NO
4.4	31516	5 GRAHAM STREET ROZELLE	Ground	W	63	57	63	57	64	58	64	58	0.0	0.0	-0.1	0.0	60	55	NO	NO	NO	NO	NO
4.4	31529	8 MANEY STREET ROZELLE	Ground	W	56	50	56	50	57	51	57	51	0.0	0.0	0.0	-0.1	60	55	NO	NO	NO	NO	NO
4.4	31529	8 MANEY STREET ROZELLE	Ground	S	50	44	50	44	50	45	50	45	-0.1	-0.1	-0.2	-0.1	60	55	NO	NO	NO	NO	NO
4.4	31529	8 MANEY STREET ROZELLE	Ground	S	53	47	52	47	53	48	53	48	-0.2	-0.2	-0.3	-0.1	60	55	NO	NO	NO	NO	NO
4.4	31529	8 MANEY STREET ROZELLE	Ground	E	56	51	56	51	57	51	57	51	-0.1	0.0	-0.1	-0.1	60	55	NO	NO	NO	NO	NO
4.4	31530	4 MANEY STREET ROZELLE	Ground	W	58	52	58	52	59	53	59	53	0.0	0.1	-0.1	0.0	60	55	NO	NO	NO	NO	NO
4.4	31530	4 MANEY STREET ROZELLE	Ground	E	63	57	63	57	64	58	64	58	0.0	0.0	0.0	-0.1	60	55	NO	NO	NO	NO	NO
4.4	31531	6 MANEY STREET ROZELLE	Ground	W	57	51	57	51	58	52	58	52	-0.1	0.1	-0.1	0.0	60	55	NO	NO	NO	NO	NO
4.4	31532	2 MANEY STREET ROZELLE	Ground	E	65	59	65	59	65	59	65	59	0.1	0.1	0.0	0.0	60	55	NO	NO	NO	NO	NO
4.4	31532	2 MANEY STREET ROZELLE	Ground	N	65	59	65	59	66	60	66	60	0.0	0.0	-0.1	0.0	60	55	NO	NO	NO	NO	NO
4.4	31532	2 MANEY STREET ROZELLE	Ground	W	60	54	60	54	61	55	61	55	-0.1	0.1	0.0	0.0	60	55	NO	NO	NO	NO	NO
4.4	31541	12 PRINCE STREET ROZELLE	First	N	49	43	49	43	49	44	49	44	-0.1	0.0	-0.1	0.0	60	55	NO	NO	NO	NO	NO
4.4	31541	12 PRINCE STREET ROZELLE	First	W	52	48	53	48	53	48	53	48	0.1	0.2	0.2	0.3	60	55	NO	NO	NO	NO	NO
4.4	31541	12 PRINCE STREET ROZELLE	First	S	53	48	53	49	54	49	54	49	0.1	0.2	0.2	0.3	60	55	NO	NO	NO	NO	NO
4.4	31541	12 PRINCE STREET ROZELLE	Ground	N	46	41	46	41	47	42	47	41	-0.1	-0.1	-0.1	-0.1	59	54	NO	NO	NO	NO	NO
4.4	31541	12 PRINCE STREET ROZELLE	Ground	W	48	43	48	43	48	43	49	44	0.3	0.4	0.3	0.5	60	55	NO	NO	NO	NO	NO
4.4	31541	12 PRINCE STREET ROZELLE	Ground	S	49	44	49	45	49	45	50	45	0.2	0.3	0.3	0.4	60	55	NO	NO	NO	NO	NO
4.4	31542	3-5 GORDON STREET ROZELLE	Ground	E	49	44	49	45	50	45	50	45	0.2	0.2	0.2	0.3	60	55	NO	NO	NO	NO	NO
4.4	31541	12 PRINCE STREET ROZELLE	Ground	S	49	44	49	45	49	45	50	45	0.2	0.3	0.3	0.4	60	55	NO	NO	NO	NO	NO
4.4	31542	3-5 GORDON STREET ROZELLE	Ground	E	49	44	49	45	50	45	50	45	0.2	0.2	0.2	0.3	60	55	NO	NO	NO	NO	NO
4.4	31542	3-5 GORDON STREET ROZELLE	Ground	S	48	43	48	43	49	43	49	44	0.1	0.1	0.1	0.1	60	55	NO	NO	NO	NO	NO
4.4	31542	3-5 GORDON STREET ROZELLE	Ground	W	48	43	48	43	48	43	48	43	0.0	0.0	0.0	0.2	60	55	NO	NO	NO	NO	NO
4.4	31542	3-5 GORDON STREET ROZELLE	Ground	S	46	41	46	41	47	42	47	42	0.0	0.0	0.0	0.0	59	54	NO	NO	NO	NO	NO
4.4	31542	3-5 GORDON STREET ROZELLE	Ground	E	55	49	55	49	55	49	55	50	0.0	0.1	0.0	0.1	60	55	NO	NO	NO	NO	NO
4.4	31542	3-5 GORDON STREET ROZELLE	Ground	N	47	42	47	42	48	42	47	42	-0.1	-0.1	-0.1	-0.1	60	54	NO	NO	NO	NO	NO
4.4	31545	14 PRINCE STREET ROZELLE	Ground	S	49	44	49	45	50	45	50	45	0.2	0.2	0.2	0.3	60	55	NO	NO	NO	NO	NO
4.4	31545	14 PRINCE STREET ROZELLE	Ground	E	47	42	48	43	48	43	48	43	0.3	0.4	0.3	0.5	60	55	NO	NO	NO	NO	NO
4.4	31545	14 PRINCE STREET ROZELLE	Ground	N	48	42	48	42	48	43	48	43	0.0	0.0	-0.1	0.0	60	55	NO	NO	NO	NO	NO
4.4	31546	16 PRINCE STREET ROZELLE	Ground	N	47	42	47	42	48	42	48	42	-0.1	-0.1	-0.1	-0.1	60	54	NO	NO	NO	NO	NO
4.4	31546	16 PRINCE STREET ROZELLE	Ground	S	50	45	50	45	50	45	50	46	0.2	0.3	0.2	0.4	60	55	NO	NO	NO	NO	NO
4.4	31547	18 PRINCE STREET ROZELLE	Ground	N	47	42	47	42	48	42	48	42	-0.1	0.0	-0.1	0.0	60	54	NO	NO	NO	NO	NO
4.4	31547	18 PRINCE STREET ROZELLE	Ground	S	49	45	50	45	50	45	50	45	0.1	0.3	0.1	0.4	60	55	NO	NO	NO	NO	NO
4.4	31548	3 ELIZABETH STREET ROZELLE	Ground	NE	45	40	45	40	46	41	46	41	-0.1	0.0	0.0	0.1	58	53	NO	NO	NO	NO	NO
4.4	31548	3 ELIZABETH STREET ROZELLE	Ground	NW	49	43	49	44	50	44	50	44	-0.1	0.1	0.0	0.1	60	55	NO	NO	NO	NO	NO
4.4	31548	3 ELIZABETH STREET ROZELLE	Ground	SW	46	41	45	40	46	41	46	41	-0.2	-0.1	-0.1	0.0	58	53	NO	NO	NO	NO	NO
4.4	31548	3 ELIZABETH STREET ROZELLE	Ground	NW	46	40	45	40	46	41	46	41	-0.2	-0.1	-0.1	0.0	58	53	NO	NO	NO	NO	NO
4.4	31548	3 ELIZABETH STREET ROZELLE	Ground	SE	50	45	50	45	50	45	50	45	0.0	0.1	0.1	0.2	60	55	NO	NO	NO	NO	NO
4.4	31549	5 ELIZABETH STREET ROZELLE	First	NE	50	45	50	45	51	45	51	45	0.0	0.0	-0.1	0.0	60	55	NO	NO	NO	NO	NO
4.4	31549	5 ELIZABETH STREET ROZELLE	First	NW	50	44	50	44	51	45	50	45	0.0	0.0	-0.1	0.0	60	55	NO	NO	NO	NO	NO
4.4	31549	5 ELIZABETH STREET ROZELLE	First	SE	53	48	53	48	53	48	54	49	0.2	0.3	0.2	0.3	60	55	NO	NO	NO	NO	NO
4.4	31549	5 ELIZABETH STREET ROZELLE	Ground	NE	46	41	46	41	47	41	46	41	-0.1	0.0	-0.1	0.0	59	53	NO	NO	NO	NO	NO
4.4	31549	5 ELIZABETH STREET ROZELLE	Ground	NW	46	40	46	40	46	41	46	41	0.0	0.0	-0.1	0.0	58	53	NO	NO	NO	NO	NO
4.4	31549	5 ELIZABETH STREET ROZELLE	Ground	SE	50	45	50	46	51	46	51	46	0.1	0.2	0.1	0.2	60	55	NO	NO	NO	NO	NO
4.4	31550	7 ELIZABETH STREET ROZELLE	Ground	NW	46	41	46	41	47	41	47	41	-0.1	0.1	0.0	0.1	59	53	NO	NO	NO	NO	NO
4.4	31550	7 ELIZABETH STREET ROZELLE	Ground	SW	45	40	45	40	46	41	45	40	-0.2	-0.2	-0.2	-0.1	58	53	NO	NO	NO	NO	NO
4.4	31550	7 ELIZABETH STREET ROZELLE	Ground	SE	49	44	49	45	50	45	50	45	0.1	0.2	0.1	0.2	60	55	NO	NO	NO	NO	NO
4.4	31556	20 PRINCE STREET ROZELLE	Ground	N	47	42	47	42	48	43	48	42	-0.1	-0.1	-0.1	-0.1	60	55	NO	NO	NO	NO	NO
4.4	31556	20 PRINCE STREET ROZELLE	Ground	W	49	44	49	44	49	44	50	45	0.2	0.2	0.2	0.3	60	55	NO	NO	NO	NO	NO
4.4	31556	20 PRINCE STREET ROZELLE	Ground	S	50	45	50	45	50	45	50	45	0.1	0.2	0.2	0.3	60	55	NO	NO	NO	NO	NO
4.4	31566	1 ELIZABETH STREET ROZELLE	Ground	NE	51	45	51	45	51	46	51	46	0.0	0.0	-0.1	0.0	60	55	NO	NO	NO	NO	NO
4.4	31566	1 ELIZABETH STREET ROZELLE	Ground	NW	49	44	49	44	50	44	50	44	0.0	0.0	0.0	0.0	60	55	NO	NO	NO	NO	NO

NCA	Receiver ID	Address	Floor Level	Facade	Opening Year 2027				Design Year 2037				Increase (Do Smthng - Do Nothing)				NCG project road noise criteria		Do noise levels exceed the cumulative limit with project roads adding ≥2dB to the total noise levels?		Is the contribution from the road project Acute?		Consider further treatment?
					Do Nothing		Do Smthng		Do Nothing		Do Smthng		Opening Year 2027		Design Year 2037								
					Day	Night	Day	Night	Day	Night	Day	Night	Day	Night	Day	Night	Day	Night	Day	Night	$L_{Aeq,15hr}$ ≥ 65dB	$L_{Aeq,9hr}$ ≥ 60dB	
4.4	31566	1 ELIZABETH STREET ROZELLE	Ground	SW	45	40	45	40	46	41	46	41	-0.1	0.0	-0.1	-0.1	58	53	NO	NO	NO	NO	NO
4.4	31566	1 ELIZABETH STREET ROZELLE	Ground	SE	51	46	51	46	52	46	52	46	0.0	0.2	0.0	0.2	60	55	NO	NO	NO	NO	NO
4.4	31581	176 EVANS STREET ROZELLE	Ground	NW	49	44	49	44	50	44	50	44	0.0	0.0	-0.1	0.0	60	55	NO	NO	NO	NO	NO
4.4	31581	176 EVANS STREET ROZELLE	Ground	SW	49	44	49	44	50	45	50	45	0.1	0.2	0.2	0.3	60	55	NO	NO	NO	NO	NO
4.4	31581	176 EVANS STREET ROZELLE	Ground	SE	49	45	50	45	50	45	50	45	0.1	0.2	0.1	0.3	60	55	NO	NO	NO	NO	NO
4.4	31600	174 EVANS STREET ROZELLE	Ground	SW	47	42	46	41	47	42	47	42	-0.2	-0.2	-0.2	0.0	59	54	NO	NO	NO	NO	NO
4.4	31600	174 EVANS STREET ROZELLE	Ground	SE	52	47	52	47	52	47	52	47	0.2	0.2	0.3	0.4	60	55	NO	NO	NO	NO	NO
4.4	31600	174 EVANS STREET ROZELLE	Ground	NE	44	39	44	39	44	40	44	40	-0.1	-0.1	0.0	0.0	56	52	NO	NO	NO	NO	NO
4.4	31600	174 EVANS STREET ROZELLE	Ground	NW	50	44	50	44	51	45	51	45	-0.1	0.1	-0.1	0.0	60	55	NO	NO	NO	NO	NO
4.4	31618	13 PRINCE STREET ROZELLE	First	S	53	48	53	49	54	49	54	49	0.2	0.2	0.2	0.4	60	55	NO	NO	NO	NO	NO
4.4	31618	13 PRINCE STREET ROZELLE	First	E	52	47	52	47	53	47	53	48	0.1	0.2	0.1	0.2	60	55	NO	NO	NO	NO	NO
4.4	31618	13 PRINCE STREET ROZELLE	First	N	49	44	49	44	50	44	50	44	-0.1	-0.1	-0.1	-0.1	60	55	NO	NO	NO	NO	NO
4.4	31618	13 PRINCE STREET ROZELLE	Ground	S	49	44	49	44	49	44	49	44	0.0	0.1	0.1	0.2	60	55	NO	NO	NO	NO	NO
4.4	31618	13 PRINCE STREET ROZELLE	Ground	E	47	42	47	42	48	42	48	43	0.0	0.1	0.0	0.1	60	54	NO	NO	NO	NO	NO
4.4	31618	13 PRINCE STREET ROZELLE	Ground	N	46	41	46	40	47	41	47	41	-0.1	-0.1	-0.2	0.0	59	53	NO	NO	NO	NO	NO
4.4	31622	172 EVANS STREET ROZELLE	First	NE	48	43	48	43	49	44	49	44	-0.1	-0.1	-0.2	-0.1	60	55	NO	NO	NO	NO	NO
4.4	31622	172 EVANS STREET ROZELLE	First	NW	52	46	52	46	52	46	52	46	-0.1	0.0	-0.1	0.0	60	55	NO	NO	NO	NO	NO
4.4	31622	172 EVANS STREET ROZELLE	First	SW	48	43	48	43	48	43	48	43	-0.1	0.0	0.0	0.2	60	55	NO	NO	NO	NO	NO
4.4	31622	172 EVANS STREET ROZELLE	First	SE	53	48	53	49	54	49	54	49	0.1	0.2	0.2	0.3	60	55	NO	NO	NO	NO	NO
4.4	31622	172 EVANS STREET ROZELLE	Ground	NE	45	40	45	40	46	40	45	40	-0.2	-0.1	-0.3	-0.1	58	52	NO	NO	NO	NO	NO
4.4	31622	172 EVANS STREET ROZELLE	Ground	NW	50	44	50	44	51	45	51	45	0.0	0.0	-0.1	0.0	60	55	NO	NO	NO	NO	NO
4.4	31622	172 EVANS STREET ROZELLE	Ground	SW	43	38	43	38	43	38	43	38	-0.2	-0.1	-0.1	0.0	55	50	NO	NO	NO	NO	NO
4.4	31622	172 EVANS STREET ROZELLE	Ground	SE	50	46	51	46	51	46	51	46	0.1	0.2	0.1	0.3	60	55	NO	NO	NO	NO	NO
4.4	31623	38 VICTORIA ROAD ROZELLE	First	W	51	46	51	45	52	46	52	46	-0.2	-0.1	-0.2	-0.1	60	55	NO	NO	NO	NO	NO
4.4	31623	38 VICTORIA ROAD ROZELLE	First	S	54	48	54	48	55	49	54	49	0.0	-0.2	-0.1	0.0	60	55	NO	NO	NO	NO	NO
4.4	31623	38 VICTORIA ROAD ROZELLE	First	E	67	61	67	61	68	62	68	62	0.0	0.0	0.0	0.0	60	55	NO	NO	NO	NO	NO
4.4	31623	38 VICTORIA ROAD ROZELLE	First	N	74	68	74	68	75	69	75	69	0.0	0.1	0.0	0.1	60	55	NO	NO	NO	NO	NO
4.4	31623	38 VICTORIA ROAD ROZELLE	Ground	W	48	42	47	42	48	42	48	42	-0.1	-0.1	-0.2	-0.1	60	54	NO	NO	NO	NO	NO
4.4	31623	38 VICTORIA ROAD ROZELLE	Ground	S	50	44	50	44	51	45	51	45	-0.1	-0.1	-0.1	-0.1	60	55	NO	NO	NO	NO	NO
4.4	31623	38 VICTORIA ROAD ROZELLE	Ground	E	66	60	66	60	67	61	67	61	0.0	0.1	0.0	0.0	60	55	NO	NO	NO	NO	NO
4.4	31623	38 VICTORIA ROAD ROZELLE	Ground	N	74	68	75	68	75	69	75	69	0.1	0.1	0.0	0.1	60	55	NO	NO	NO	NO	NO
4.4	31626	11 PRINCE STREET ROZELLE	Ground	N	48	43	48	43	49	43	49	43	-0.1	0.0	0.0	-0.1	60	55	NO	NO	NO	NO	NO
4.4	31626	11 PRINCE STREET ROZELLE	Ground	W	48	43	48	43	49	43	49	43	0.0	0.1	0.0	0.1	60	55	NO	NO	NO	NO	NO
4.4	31626	11 PRINCE STREET ROZELLE	Ground	S	50	45	50	45	50	45	50	45	0.1	0.2	0.1	0.3	60	55	NO	NO	NO	NO	NO
4.4	31626	11 PRINCE STREET ROZELLE	Ground	E	51	45	51	46	52	46	52	46	0.1	0.3	0.1	0.3	60	55	NO	NO	NO	NO	NO
4.4	31629	48 VICTORIA ROAD ROZELLE	First	N	67	61	67	61	68	62	68	62	0.0	0.0	0.0	0.0	60	55	NO	NO	NO	NO	NO
4.4	31629	48 VICTORIA ROAD ROZELLE	First	W	53	48	53	48	54	49	54	49	0.0	0.0	-0.1	0.0	60	55	NO	NO	NO	NO	NO
4.4	31629	48 VICTORIA ROAD ROZELLE	First	S	53	49	53	49	54	49	54	49	0.0	0.1	0.1	0.3	60	55	NO	NO	NO	NO	NO
4.4	31629	48 VICTORIA ROAD ROZELLE	First	E	62	56	62	56	63	57	63	57	0.1	0.0	0.0	0.1	60	55	NO	NO	NO	NO	NO
4.4	31629	48 VICTORIA ROAD ROZELLE	First	N	66	60	66	60	67	60	67	60	0.0	0.1	0.0	0.0	60	55	NO	NO	NO	NO	NO
4.4	31629	48 VICTORIA ROAD ROZELLE	First	E	66	59	66	59	66	60	66	60	0.0	0.0	0.0	0.0	60	55	NO	NO	NO	NO	NO
4.4	31629	48 VICTORIA ROAD ROZELLE	Ground	N	65	58	65	59	65	59	65	59	0.0	0.1	0.0	0.0	60	55	NO	NO	NO	NO	NO
4.4	31629	48 VICTORIA ROAD ROZELLE	Ground	W	50	44	50	45	51	45	51	45	0.1	0.1	0.0	0.1	60	55	NO	NO	NO	NO	NO
4.4	31629	48 VICTORIA ROAD ROZELLE	Ground	S	49	44	49	45	50	45	50	45	0.2	0.2	0.1	0.3	60	55	NO	NO	NO	NO	NO
4.4	31629	48 VICTORIA ROAD ROZELLE	Ground	E	61	55	61	55	62	56	62	56	0.1	0.1	0.0	0.1	60	55	NO	NO	NO	NO	NO
4.4	31629	48 VICTORIA ROAD ROZELLE	Ground	N	64	58	64	58	65	59	65	59	0.0	0.1	0.0	0.1	60	55	NO	NO	NO	NO	NO
4.4	31629	48 VICTORIA ROAD ROZELLE	Ground	E	63	57	63	57	64	58	64	58	0.0	0.0	-0.1	0.0	60	55	NO	NO	NO	NO	NO
4.4	31635	15 PRINCE STREET ROZELLE	Ground	N	47	42	47	42	48	42	47	42	-0.1	-0.1	-0.2	0.0	60	54	NO	NO	NO	NO	NO
4.4	31635	15 PRINCE STREET ROZELLE	Ground	W	48	43	48	43	49	44	49	44	0.0	0.1	0.0	0.2	60	55	NO	NO	NO	NO	NO
4.4	31635	15 PRINCE STREET ROZELLE	Ground	S	49	44	50	45	50	45	50	45	0.2	0.2	0.2	0.3	60	55	NO	NO	NO	NO	NO
4.4	31637	168-170 EVANS STREET ROZELLE	First	NE	51	45	50	45	51	46	51	46	-0.2	0.0	-0.2	-0.1	60	55	NO	NO	NO	NO	NO
4.4	31637	168-170 EVANS STREET ROZELLE	First	NW	52	46	52	46	53	47	53	47	0.0	0.1	-0.1	0.0	60	55	NO	NO	NO	NO	NO
4.4	31637	168-170 EVANS STREET ROZELLE	First	SW	47	42	47	42	48	43	48	43	-0.2	-0.1	-0.1	0.0	60	55	NO	NO	NO	NO	NO
4.4	31637	168-170 EVANS STREET ROZELLE	First	SE	52	47	52	47	53	47	53	48	0.1	0.2	0.2	0.3	60	55	NO	NO	NO	NO	NO
4.4	31637	168-170 EVANS STREET ROZELLE	Ground	NE	47	42	46	41	47	42	47	42	-0.3	-0.2	-0.2	-0.1	59	54	NO	NO	NO	NO	NO
4.4	31637	168-170 EVANS STREET ROZELLE	Ground	NW	51	45	51	45	51	45	51	45	-0.1	0.1	-0.1	0.0	60	55	NO	NO	NO	NO	NO
4.4	31637	168-170 EVANS STREET ROZELLE	Ground	SW	44	39	44	39	45	40	45	40	-0.2	-0.2	-0.2	-0.1	57	52	NO	NO	NO	NO	NO
4.4	31637	168-170 EVANS STREET ROZELLE	Ground	SE	49	44	49	45	50	45	50	45	0.0	0.1	0.1	0.2	60	55	NO	NO	NO	NO	NO
4.4	31639	17 PRINCE STREET ROZELLE	Ground	N	55	49	55	49	56	49	56	49	0.1	0.1	0.0	0.0	60	55	NO	NO	NO	NO	NO
4.4	31639	17 PRINCE STREET ROZELLE	Ground	NW	54	48	54	48	55	49	55	49	0.0	0.1	0.0	0.0	60	55	NO	NO	NO	NO	NO
4.4	31639	17 PRINCE STREET ROZELLE	Ground	S	51	46	51	46	51	46	52	47	0.2	0.3	0.2	0.4	60	55	NO	NO	NO	NO	NO
4.4	31639	17 PRINCE STREET ROZELLE	Ground	E	48	43	48	43	49	43	49	43	-0.1	0.0	0.0	0.1	60	55	NO	NO	NO	NO	NO

NCA	Receiver ID	Address	Floor Level	Facade	Opening Year 2027				Design Year 2037				Increase (Do Smthng - Do Nothing)				NCG project road noise criteria		Do noise levels exceed the cumulative limit with project roads adding ≥2dB to the total noise levels?		Is the contribution from the road project Acute?		Consider further treatment?
					Do Nothing		Do Smthng		Do Nothing		Do Smthng		Opening Year 2027		Design Year 2037								
					Day	Night	Day	Night	Day	Night	Day	Night	Day	Night	Day	Night	Day	Night	Day	Night	$L_{Aeq,15hr}$ ≥ 65dB	$L_{Aeq,9hr}$ ≥ 60dB	
4.4	31654	164 EVANS STREET ROZELLE	Ground	NW	51	45	51	46	52	46	52	46	-0.1	0.1	-0.1	0.0	60	55	NO	NO	NO	NO	NO
4.4	31654	164 EVANS STREET ROZELLE	Ground	SE	49	44	49	44	50	45	50	45	0.0	0.1	0.0	0.1	60	55	NO	NO	NO	NO	NO
4.4	31654	164 EVANS STREET ROZELLE	Ground	NE	48	43	48	43	49	44	49	44	-0.1	-0.1	-0.2	0.0	60	55	NO	NO	NO	NO	NO
4.4	31656	166 EVANS STREET ROZELLE	Ground	NW	51	45	51	45	52	46	52	46	-0.1	0.0	-0.1	0.0	60	55	NO	NO	NO	NO	NO
4.4	31656	166 EVANS STREET ROZELLE	Ground	SW	46	41	46	41	47	41	46	41	-0.2	-0.2	-0.3	-0.2	59	53	NO	NO	NO	NO	NO
4.4	31656	166 EVANS STREET ROZELLE	Ground	SE	49	44	49	44	50	45	50	45	0.0	0.0	0.0	0.1	60	55	NO	NO	NO	NO	NO
4.4	31681	160 EVANS STREET ROZELLE	Ground	NW	52	46	52	46	53	47	53	47	-0.1	0.0	-0.1	0.0	60	55	NO	NO	NO	NO	NO
4.4	31681	160 EVANS STREET ROZELLE	Ground	SE	51	45	51	46	51	46	51	46	0.1	0.1	0.1	0.2	60	55	NO	NO	NO	NO	NO
4.4	31682	158 EVANS STREET ROZELLE	Ground	NE	49	44	49	44	50	44	49	44	-0.2	0.0	-0.2	-0.1	60	55	NO	NO	NO	NO	NO
4.4	31682	158 EVANS STREET ROZELLE	Ground	NW	52	46	52	46	53	47	53	47	0.0	0.1	-0.1	0.0	60	55	NO	NO	NO	NO	NO
4.4	31682	158 EVANS STREET ROZELLE	Ground	NE	50	45	50	45	51	45	51	45	-0.1	0.0	-0.1	0.1	60	55	NO	NO	NO	NO	NO
4.4	31682	158 EVANS STREET ROZELLE	Ground	SE	50	44	50	45	50	45	50	45	0.0	0.1	0.0	0.1	60	55	NO	NO	NO	NO	NO
4.4	31710	156 EVANS STREET ROZELLE	Ground	NW	53	47	53	47	54	48	54	48	-0.1	0.0	-0.1	0.0	60	55	NO	NO	NO	NO	NO
4.4	31710	156 EVANS STREET ROZELLE	Ground	SW	49	44	50	45	50	45	50	45	0.2	0.3	0.2	0.4	60	55	NO	NO	NO	NO	NO
4.4	31710	156 EVANS STREET ROZELLE	Ground	SE	51	46	51	46	51	46	51	46	0.1	0.2	0.1	0.3	60	55	NO	NO	NO	NO	NO
4.4	31712	154 EVANS STREET ROZELLE	Ground	SE	51	46	51	46	51	46	52	47	0.1	0.1	0.1	0.2	60	55	NO	NO	NO	NO	NO
4.4	31712	154 EVANS STREET ROZELLE	Ground	NE	47	42	47	42	48	42	48	42	-0.1	0.0	-0.1	0.0	60	54	NO	NO	NO	NO	NO
4.4	31712	154 EVANS STREET ROZELLE	Ground	NW	54	48	54	48	55	49	55	49	-0.1	0.0	-0.1	0.0	60	55	NO	NO	NO	NO	NO
4.4	31736	150 EVANS STREET ROZELLE	Ground	NE	54	48	54	48	54	49	54	49	0.0	0.1	0.0	0.0	60	55	NO	NO	NO	NO	NO
4.4	31736	150 EVANS STREET ROZELLE	Ground	SE	49	44	49	44	50	44	49	44	-0.1	-0.1	-0.1	-0.1	60	55	NO	NO	NO	NO	NO
4.4	31736	150 EVANS STREET ROZELLE	Ground	E	50	45	50	45	51	45	51	46	0.0	0.1	0.0	0.1	60	55	NO	NO	NO	NO	NO
4.4	31736	150 EVANS STREET ROZELLE	Ground	NE	48	42	48	42	48	43	48	43	-0.1	0.0	-0.1	0.0	60	55	NO	NO	NO	NO	NO
4.4	31736	150 EVANS STREET ROZELLE	Ground	NW	56	50	56	50	57	51	57	51	0.0	0.1	-0.1	0.0	60	55	NO	NO	NO	NO	NO
4.4	31738	152 EVANS STREET ROZELLE	Ground	NW	55	49	55	49	56	50	56	50	0.0	0.0	-0.1	0.0	60	55	NO	NO	NO	NO	NO
4.4	31738	152 EVANS STREET ROZELLE	Ground	SW	48	42	47	42	48	43	48	43	-0.1	0.0	-0.1	0.0	60	55	NO	NO	NO	NO	NO
4.4	31738	152 EVANS STREET ROZELLE	Ground	SE	55	49	55	49	56	50	56	50	0.0	0.1	0.0	0.1	60	55	NO	NO	NO	NO	NO
4.4	31756	68 VICTORIA ROAD ROZELLE	First	NE	74	68	74	68	75	69	75	69	0.1	0.1	0.0	0.0	60	55	NO	NO	NO	NO	NO
4.4	31756	68 VICTORIA ROAD ROZELLE	First	NW	68	62	68	62	69	62	69	63	0.1	0.1	0.1	0.1	60	55	NO	NO	NO	NO	NO
4.4	31756	68 VICTORIA ROAD ROZELLE	First	SW	51	46	51	46	52	46	52	46	0.0	0.1	0.0	0.0	60	55	NO	NO	NO	NO	NO
4.4	31756	68 VICTORIA ROAD ROZELLE	First	NW	61	55	61	55	61	55	61	55	0.0	0.1	0.1	0.1	60	55	NO	NO	NO	NO	NO
4.4	31756	68 VICTORIA ROAD ROZELLE	First	NE	62	56	62	56	63	56	63	57	0.0	0.1	0.0	0.1	60	55	NO	NO	NO	NO	NO
4.4	31756	68 VICTORIA ROAD ROZELLE	First	NW	61	55	61	55	62	56	62	56	0.0	0.1	0.0	0.0	60	55	NO	NO	NO	NO	NO
4.4	31756	68 VICTORIA ROAD ROZELLE	First	S	52	47	52	47	52	47	53	48	0.2	0.2	0.2	0.3	60	55	NO	NO	NO	NO	NO
4.4	31756	68 VICTORIA ROAD ROZELLE	First	NE	63	57	63	57	64	58	64	58	0.1	0.0	0.0	0.0	60	55	NO	NO	NO	NO	NO
4.4	31756	68 VICTORIA ROAD ROZELLE	First	SE	69	63	69	63	69	63	69	63	0.0	0.1	0.0	0.1	60	55	NO	NO	NO	NO	NO
4.4	31756	68 VICTORIA ROAD ROZELLE	Ground	NE	74	68	74	68	75	68	75	69	0.1	0.1	0.0	0.1	60	55	NO	NO	NO	NO	NO
4.4	31756	68 VICTORIA ROAD ROZELLE	Ground	NW	67	61	67	61	68	61	68	61	0.0	0.1	0.0	0.1	60	55	NO	NO	NO	NO	NO
4.4	31756	68 VICTORIA ROAD ROZELLE	Ground	SW	47	42	47	42	48	42	48	42	0.0	0.1	0.0	0.1	60	54	NO	NO	NO	NO	NO
4.4	31756	68 VICTORIA ROAD ROZELLE	Ground	NW	59	53	59	53	60	54	60	54	0.1	0.1	0.0	0.1	60	55	NO	NO	NO	NO	NO
4.4	31756	68 VICTORIA ROAD ROZELLE	Ground	NE	61	54	61	55	61	55	61	55	0.1	0.1	0.0	0.1	60	55	NO	NO	NO	NO	NO
4.4	31756	68 VICTORIA ROAD ROZELLE	Ground	NW	60	54	60	54	61	54	61	54	0.0	0.1	0.0	0.0	60	55	NO	NO	NO	NO	NO
4.4	31756	68 VICTORIA ROAD ROZELLE	Ground	S	48	43	48	43	49	43	49	44	0.0	0.0	0.0	0.1	60	55	NO	NO	NO	NO	NO
4.4	31756	68 VICTORIA ROAD ROZELLE	Ground	NE	62	56	62	56	63	57	63	57	0.0	0.1	0.0	0.1	60	55	NO	NO	NO	NO	NO
4.4	31756	68 VICTORIA ROAD ROZELLE	Ground	SE	68	62	68	62	69	63	69	63	0.1	0.1	0.0	0.0	60	55	NO	NO	NO	NO	NO
4.4	31775	146 EVANS STREET ROZELLE	Ground	NE	48	43	48	43	49	44	49	43	-0.1	-0.1	-0.2	-0.1	60	55	NO	NO	NO	NO	NO
4.4	31775	146 EVANS STREET ROZELLE	Ground	NW	58	52	58	52	59	53	59	53	0.0	0.0	-0.1	0.0	60	55	NO	NO	NO	NO	NO
4.4	31777	148 EVANS STREET ROZELLE	Ground	NW	57	51	57	51	58	52	58	52	-0.1	0.0	-0.1	0.1	60	55	NO	NO	NO	NO	NO
4.4	31777	148 EVANS STREET ROZELLE	Ground	SW	49	44	49	44	50	44	50	44	0.1	0.1	0.0	0.1	60	55	NO	NO	NO	NO	NO
4.4	31826	72B VICTORIA ROAD ROZELLE	First	NE	74	68	74	68	74	68	74	68	0.0	0.1	0.0	0.1	60	55	NO	NO	NO	NO	NO
4.4	31826	72B VICTORIA ROAD ROZELLE	First	SW	52	47	52	48	53	48	53	48	0.3	0.4	0.4	0.5	60	55	NO	NO	NO	NO	NO
4.4	31826	72B VICTORIA ROAD ROZELLE	First	SE	59	53	59	53	60	54	60	54	0.0	0.1	0.0	0.1	60	55	NO	NO	NO	NO	NO
4.4	31826	72B VICTORIA ROAD ROZELLE	Second	NE	73	67	73	67	74	68	74	68	0.0	0.1	0.0	0.1	60	55	NO	NO	NO	NO	NO
4.4	31826	72B VICTORIA ROAD ROZELLE	Second	SW	54	49	54	49	55	50	55	50	0.1	0.2	0.2	0.3	60	55	NO	NO	NO	NO	NO
4.4	31826	72B VICTORIA ROAD ROZELLE	Second	SE	64	58	64	58	65	59	65	59	0.0	0.0	0.0	0.1	60	55	NO	NO	NO	NO	NO
4.4	31826	72B VICTORIA ROAD ROZELLE	Ground	NE	74	68	74	68	74	68	74	68	0.1	0.1	0.1	0.1	60	55	NO	NO	NO	NO	NO
4.4	31826	72B VICTORIA ROAD ROZELLE	Ground	SW	50	46	51	46	51	46	51	46	0.3	0.3	0.4	0.5	60	55	NO	NO	NO	NO	NO
4.4	31826	72B VICTORIA ROAD ROZELLE	Ground	SE	51	46	51	46	52	47	52	47	0.1	0.2	0.2	0.3	60	55	NO	NO	NO	NO	NO
4.4	31828	76 VICTORIA ROAD ROZELLE	First	NE	74	68	74	68	74	68	74	68	0.0	0.1	0.0	0.0	60	55	NO	NO	NO	NO	NO
4.4	31828	76 VICTORIA ROAD ROZELLE	First	NW	67	61	67	61	68	62	68	62	0.0	0.1	0.0	0.0	60	55	NO	NO	NO	NO	NO
4.4	31828	76 VICTORIA ROAD ROZELLE	First	SW	55	49	55	49	56	50	56	50	-0.1	0.0	-0.1	0.0	60	55	NO	NO	NO	NO	NO
4.4	31828	76 VICTORIA ROAD ROZELLE	First	NW	60	54	60	54	61	55	61	55	-0.1	0.1	-0.1	0.0	60	55	NO	NO	NO	NO	NO
4.4	31828	76 VICTORIA ROAD ROZELLE	First	SW	52	47	53	48	53	48	53	48	0.2	0.3	0.3	0.5	60	55	NO	NO	NO	NO	NO

NCA	Receiver ID	Address	Floor Level	Facade	Opening Year 2027				Design Year 2037				Increase (Do Smthng - Do Nothing)				NCG project road noise criteria		Do noise levels exceed the cumulative limit with project roads adding ≥2dB to the total noise levels?		Is the contribution from the road project Acute?		Consider further treatment?
					Do Nothing		Do Smthng		Do Nothing		Do Smthng		Opening Year 2027		Design Year 2037								
					Day	Night	Day	Night	Day	Night	Day	Night	Day	Night	Day	Night	Day	Night	Day	Night	$L_{Aeq,15hr}$ ≥ 65dB	$L_{Aeq,9hr}$ ≥ 60dB	
4.4	31828	76 VICTORIA ROAD ROZELLE	First	SE	49	43	49	43	50	44	50	44	-0.1	0.0	-0.1	0.0	60	55	NO	NO	NO	NO	NO
4.4	31828	76 VICTORIA ROAD ROZELLE	Ground	NE	74	67	74	68	74	68	74	68	0.0	0.1	0.0	0.1	60	55	NO	NO	NO	NO	NO
4.4	31828	76 VICTORIA ROAD ROZELLE	Ground	NW	66	60	66	60	66	60	66	60	-0.1	0.0	-0.1	0.0	60	55	NO	NO	NO	NO	NO
4.4	31828	76 VICTORIA ROAD ROZELLE	Ground	SW	53	47	53	47	54	48	54	48	0.0	0.1	-0.1	0.0	60	55	NO	NO	NO	NO	NO
4.4	31828	76 VICTORIA ROAD ROZELLE	Ground	NW	58	52	58	52	59	53	59	53	-0.1	0.1	-0.1	0.0	60	55	NO	NO	NO	NO	NO
4.4	31828	76 VICTORIA ROAD ROZELLE	Ground	SW	47	42	47	42	48	43	48	43	0.0	0.1	0.1	0.2	60	55	NO	NO	NO	NO	NO
4.4	31828	76 VICTORIA ROAD ROZELLE	Ground	SE	46	40	46	40	47	41	47	41	0.0	0.0	0.0	0.0	59	53	NO	NO	NO	NO	NO
4.4	31829	74 VICTORIA ROAD ROZELLE	First	NE	74	68	74	68	74	68	74	68	0.0	0.1	0.0	0.0	60	55	NO	NO	NO	NO	NO
4.4	31829	74 VICTORIA ROAD ROZELLE	Ground	NE	74	68	74	68	74	68	74	68	0.1	0.1	0.0	0.1	60	55	NO	NO	NO	NO	NO
4.4	37734	64-66 VICTORIA ROAD ROZELLE	First	SW	52	48	52	48	53	48	53	48	0.2	0.2	0.3	0.4	60	55	NO	NO	NO	NO	NO
4.4	37734	64-66 VICTORIA ROAD ROZELLE	First	E	67	61	67	61	68	62	68	62	0.0	0.1	-0.1	0.1	60	55	NO	NO	NO	NO	NO
4.4	37734	64-66 VICTORIA ROAD ROZELLE	First	E	69	63	69	63	70	64	70	64	0.0	0.1	-0.1	0.0	60	55	NO	NO	NO	NO	NO
4.4	37734	64-66 VICTORIA ROAD ROZELLE	First	NE	69	62	69	62	69	63	69	63	0.0	0.1	0.0	0.0	60	55	NO	NO	NO	NO	NO
4.4	37734	64-66 VICTORIA ROAD ROZELLE	Second	SW	54	49	54	49	54	50	55	50	0.1	0.2	0.2	0.3	60	55	NO	NO	NO	NO	NO
4.4	37734	64-66 VICTORIA ROAD ROZELLE	Second	E	67	61	67	61	68	62	68	62	0.0	0.1	0.0	0.0	60	55	NO	NO	NO	NO	NO
4.4	37734	64-66 VICTORIA ROAD ROZELLE	Second	E	69	63	69	63	70	64	70	64	0.0	0.1	0.0	0.1	60	55	NO	NO	NO	NO	NO
4.4	37734	64-66 VICTORIA ROAD ROZELLE	Second	NE	69	63	69	63	69	63	69	63	0.0	0.1	0.0	0.1	60	55	NO	NO	NO	NO	NO
4.4	37734	64-66 VICTORIA ROAD ROZELLE	Ground	SW	47	42	47	42	47	42	47	42	0.0	0.2	0.1	0.2	59	54	NO	NO	NO	NO	NO
4.4	37734	64-66 VICTORIA ROAD ROZELLE	Ground	E	66	60	66	60	67	60	67	60	0.0	0.1	0.0	0.1	60	55	NO	NO	NO	NO	NO
4.4	37734	64-66 VICTORIA ROAD ROZELLE	Ground	E	68	62	68	62	69	62	69	62	0.0	0.0	0.0	0.0	60	55	NO	NO	NO	NO	NO
4.4	37734	64-66 VICTORIA ROAD ROZELLE	Ground	NE	67	61	67	61	68	62	68	62	0.0	0.1	-0.1	0.1	60	55	NO	NO	NO	NO	NO
4.4	31434	7 QUIRK STREET ROZELLE	Ground	S	61	56	61	56	62	56	61	56	-0.1	0.1	-0.2	-0.1	50	-	NO	NO	NO	NO	NO
4.4	31434	7 QUIRK STREET ROZELLE	Ground	N	61	55	61	55	62	56	62	56	-0.1	-0.1	-0.1	-0.1	50	-	NO	NO	NO	NO	NO
4.4	31624	40 VICTORIA ROAD ROZELLE	Ground	E	64	58	64	58	65	59	65	59	0.0	0.0	0.0	0.0	60	55	NO	NO	NO	NO	NO
4.4	31624	40 VICTORIA ROAD ROZELLE	Ground	N	74	68	74	68	75	69	75	69	0.1	0.1	0.1	0.1	60	55	NO	NO	NO	NO	NO
4.4	31624	40 VICTORIA ROAD ROZELLE	Ground	S	48	43	48	43	49	43	49	43	-0.1	0.0	-0.2	-0.1	60	55	NO	NO	NO	NO	NO
4.4	31440	2A-2B GORDON STREET ROZELLE	First	N	43	39	43	38	44	39	44	39	-0.2	-0.1	-0.2	-0.1	50	50	NO	NO	NO	NO	NO
4.4	31440	2A-2B GORDON STREET ROZELLE	First	W	51	46	51	47	51	47	52	47	0.3	0.4	0.5	0.6	50	50	NO	NO	NO	NO	NO
4.4	31440	2A-2B GORDON STREET ROZELLE	First	S	52	47	52	47	52	47	52	48	0.3	0.4	0.3	0.6	50	50	NO	NO	NO	NO	NO
4.4	31440	2A-2B GORDON STREET ROZELLE	First	E	47	42	47	42	48	43	48	43	0.0	0.1	0.0	0.1	50	50	NO	NO	NO	NO	NO
4.4	31440	2A-2B GORDON STREET ROZELLE	First	N	44	39	44	39	44	39	44	39	-0.2	-0.1	-0.2	-0.2	50	50	NO	NO	NO	NO	NO
4.4	31440	2A-2B GORDON STREET ROZELLE	First	E	47	42	47	42	48	43	48	43	0.0	0.1	0.0	0.1	50	50	NO	NO	NO	NO	NO
4.4	31440	2A-2B GORDON STREET ROZELLE	First	N	44	39	44	39	44	39	44	39	-0.2	-0.1	-0.2	-0.2	50	50	NO	NO	NO	NO	NO
4.4	31440	2A-2B GORDON STREET ROZELLE	Second	N	47	42	47	42	47	43	47	42	-0.2	-0.2	-0.2	-0.1	50	50	NO	NO	NO	NO	NO
4.4	31440	2A-2B GORDON STREET ROZELLE	Second	W	54	49	54	50	54	49	54	50	0.3	0.4	0.4	0.6	50	50	NO	NO	NO	NO	NO
4.4	31440	2A-2B GORDON STREET ROZELLE	Second	S	54	50	55	50	55	50	55	51	0.3	0.4	0.3	0.5	50	50	NO	NO	NO	NO	NO
4.4	31440	2A-2B GORDON STREET ROZELLE	Second	E	50	45	50	45	51	46	51	46	0.1	0.2	0.2	0.3	50	50	NO	NO	NO	NO	NO
4.4	31440	2A-2B GORDON STREET ROZELLE	Second	N	47	42	47	42	48	43	47	43	-0.2	-0.2	-0.3	-0.1	50	50	NO	NO	NO	NO	NO
4.4	31440	2A-2B GORDON STREET ROZELLE	Ground	N	41	36	41	36	41	36	41	36	-0.2	-0.1	-0.2	-0.1	50	50	NO	NO	NO	NO	NO
4.4	31440	2A-2B GORDON STREET ROZELLE	Ground	W	46	42	47	42	47	42	47	43	0.4	0.4	0.4	0.6	50	50	NO	NO	NO	NO	NO
4.4	31440	2A-2B GORDON STREET ROZELLE	Ground	S	48	44	48	44	49	44	49	44	0.0	0.1	0.1	0.2	50	50	NO	NO	NO	NO	NO
4.4	31440	2A-2B GORDON STREET ROZELLE	Ground	E	45	40	45	40	45	40	45	40	0.0	0.1	0.1	0.2	50	50	NO	NO	NO	NO	NO
4.4	31440	2A-2B GORDON STREET ROZELLE	Ground	N	41	36	41	36	42	37	41	36	-0.2	-0.2	-0.2	-0.2	50	50	NO	NO	NO	NO	NO
4.4	31489	2A-2B GORDON STREET ROZELLE	First	N	58	52	58	52	59	52	59	52	0.0	0.1	0.0	0.0	50	50	NO	NO	NO	NO	NO
4.4	31489	2A-2B GORDON STREET ROZELLE	First	NW	57	51	57	51	58	52	58	52	0.0	0.1	0.0	0.1	50	50	NO	NO	NO	NO	NO
4.4	31489	2A-2B GORDON STREET ROZELLE	First	W	57	51	57	51	57	52	57	52	0.1	0.2	0.2	0.3	50	50	NO	NO	NO	NO	NO
4.4	31489	2A-2B GORDON STREET ROZELLE	First	S	45	40	44	40	45	40	45	40	-0.2	-0.2	-0.2	-0.2	50	50	NO	NO	NO	NO	NO
4.4	31489	2A-2B GORDON STREET ROZELLE	First	E	45	40	45	40	46	41	45	41	-0.2	-0.1	-0.2	-0.1	50	50	NO	NO	NO	NO	NO
4.4	31489	2A-2B GORDON STREET ROZELLE	First	S	45	40	45	40	45	40	45	40	-0.2	-0.1	-0.2	-0.1	50	50	NO	NO	NO	NO	NO
4.4	31489	2A-2B GORDON STREET ROZELLE	First	E	46	41	46	41	47	41	46	41	-0.1	-0.1	-0.1	0.0	50	50	NO	NO	NO	NO	NO
4.4	31489	2A-2B GORDON STREET ROZELLE	First	N	54	47	54	47	54	48	54	48	-0.1	0.0	-0.1	0.0	50	50	NO	NO	NO	NO	NO
4.4	31489	2A-2B GORDON STREET ROZELLE	First	E	46	40	45	40	46	41	46	40	-0.2	-0.1	-0.2	-0.1	50	50	NO	NO	NO	NO	NO
4.4	31489	2A-2B GORDON STREET ROZELLE	Second	N	59	52	59	53	59	53	59	53	0.0	0.1	-0.1	0.0	50	50	NO	NO	NO	NO	NO
4.4	31489	2A-2B GORDON STREET ROZELLE	Second	NW	58	52	58	52	59	53	59	53	0.0	0.1	0.0	0.1	50	50	NO	NO	NO	NO	NO
4.4	31489	2A-2B GORDON STREET ROZELLE	Second	W	57	52	58	52	58	53	58	53	0.1	0.3	0.2	0.3	50	50	NO	NO	NO	NO	NO
4.4	31489	2A-2B GORDON STREET ROZELLE	Second	S	48	44	48	44	49	44	49	44	-0.2	-0.2	-0.2	-0.1	50	50	NO	NO	NO	NO	NO
4.4	31489	2A-2B GORDON STREET ROZELLE	Second	E	49	44	49	44	49	44	49	44	-0.1	-0.1	-0.1	-0.1	50	50	NO	NO	NO	NO	NO
4.4	31489	2A-2B GORDON STREET ROZELLE	Second	S	49	44	48	44	49	44	49	44	-0.1	0.0	-0.1	0.0	50	50	NO	NO	NO	NO	NO
4.4	31489	2A-2B GORDON STREET ROZELLE	Second	E	49	44	49	44	50	45	50	45	0.0	0.0	-0.1	0.0	50	50	NO	NO	NO	NO	NO
4.4	31489	2A-2B GORDON STREET ROZELLE	Second	N	55	49	55	49	55	49	55	49	-0.1	0.0	-0.1	-0.1	50	50	NO	NO	NO	NO	NO
4.4	31489	2A-2B GORDON STREET ROZELLE	Second	E	49	43	49	43	49	44	49	44	-0.1	0.0	-0.2	-0.2	50	50	NO	NO	NO	NO	NO
4.4	31489	2A-2B GORDON STREET ROZELLE	Third	N	60	53	59	53	60	54	60	54	-0.1	0.0	-0.1	-0.1	50	50	NO	NO	NO	NO	NO
4.4	31489	2A-2B GORDON STREET ROZELLE	Third	NW	59	53	59	53	60	54	60	54	0.0	0.1	0.0	0.1	50	50	NO	NO	NO	NO	NO
4.4	31489	2A-2B GORDON STREET ROZELLE	Third	W	58	53	58	53	59	53	59	54	0.1	0.2	0.2	0.3	50	50	NO	NO	NO	NO	NO

NCA	Receiver ID	Address	Floor Level	Facade	Opening Year 2027				Design Year 2037				Increase (Do Smthng - Do Nothing)				NCG project road noise criteria		Do noise levels exceed the cumulative limit with project roads adding ≥2dB to the total noise levels?		Is the contribution from the road project Acute?		Consider further treatment?
					Do Nothing		Do Smthng		Do Nothing		Do Smthng		Opening Year 2027		Design Year 2037								
					Day	Night	Day	Night	Day	Night	Day	Night	Day	Night	Day	Night	Day	Night	Day	Night	$L_{Aeq,15hr}$ ≥ 65dB	$L_{Aeq,9hr}$ ≥ 60dB	
4.4	31489	2A-2B GORDON STREET ROZELLE	Third	S	55	50	55	50	55	51	55	51	0.1	0.2	0.2	0.3	50	50	NO	NO	NO	NO	NO
4.4	31489	2A-2B GORDON STREET ROZELLE	Third	E	55	50	55	50	55	51	55	51	0.0	0.1	0.2	0.3	50	50	NO	NO	NO	NO	NO
4.4	31489	2A-2B GORDON STREET ROZELLE	Third	S	55	50	55	50	55	50	55	51	0.1	0.2	0.1	0.3	50	50	NO	NO	NO	NO	NO
4.4	31489	2A-2B GORDON STREET ROZELLE	Third	E	55	50	54	50	55	50	55	50	-0.1	-0.1	-0.1	0.0	50	50	NO	NO	NO	NO	NO
4.4	31489	2A-2B GORDON STREET ROZELLE	Third	N	57	51	56	51	57	51	57	51	-0.2	0.0	-0.2	-0.1	50	50	NO	NO	NO	NO	NO
4.4	31489	2A-2B GORDON STREET ROZELLE	Third	E	53	48	53	48	54	49	54	48	-0.2	-0.2	-0.2	-0.2	50	50	NO	NO	NO	NO	NO
4.4	31489	2A-2B GORDON STREET ROZELLE	Ground	N	57	51	57	51	58	51	58	51	0.0	0.1	0.0	0.0	50	50	NO	NO	NO	NO	NO
4.4	31489	2A-2B GORDON STREET ROZELLE	Ground	NW	56	50	56	50	57	50	57	51	0.0	0.0	0.0	0.1	50	50	NO	NO	NO	NO	NO
4.4	31489	2A-2B GORDON STREET ROZELLE	Ground	W	55	50	55	50	56	50	56	51	0.1	0.2	0.1	0.3	50	50	NO	NO	NO	NO	NO
4.4	31489	2A-2B GORDON STREET ROZELLE	Ground	S	42	37	42	37	42	37	42	37	-0.2	-0.1	-0.2	-0.1	50	50	NO	NO	NO	NO	NO
4.4	31489	2A-2B GORDON STREET ROZELLE	Ground	E	42	37	42	37	43	38	43	38	-0.2	-0.1	-0.2	-0.1	50	50	NO	NO	NO	NO	NO
4.4	31489	2A-2B GORDON STREET ROZELLE	Ground	S	42	37	42	37	43	38	42	37	-0.2	-0.1	-0.2	-0.1	50	50	NO	NO	NO	NO	NO
4.4	31489	2A-2B GORDON STREET ROZELLE	Ground	E	43	38	43	38	44	39	44	39	0.0	-0.1	-0.1	0.0	50	50	NO	NO	NO	NO	NO
4.4	31489	2A-2B GORDON STREET ROZELLE	Ground	N	53	46	53	46	53	47	53	47	-0.1	0.1	-0.1	0.0	50	50	NO	NO	NO	NO	NO
4.4	31489	2A-2B GORDON STREET ROZELLE	Ground	E	43	38	43	38	44	38	44	38	-0.1	-0.1	-0.2	-0.1	50	50	NO	NO	NO	NO	NO
4.4	31536	2A-2B GORDON STREET ROZELLE	First	N	55	49	55	49	56	50	55	50	-0.1	-0.2	-0.1	0.0	50	50	NO	NO	NO	NO	NO
4.4	31536	2A-2B GORDON STREET ROZELLE	First	W	46	40	46	40	46	41	46	41	-0.1	0.0	-0.1	-0.1	50	50	NO	NO	NO	NO	NO
4.4	31536	2A-2B GORDON STREET ROZELLE	First	N	46	41	46	41	47	41	47	41	-0.1	-0.1	-0.2	-0.1	50	50	NO	NO	NO	NO	NO
4.4	31536	2A-2B GORDON STREET ROZELLE	First	W	46	41	46	41	47	41	47	41	-0.1	-0.1	-0.1	0.0	50	50	NO	NO	NO	NO	NO
4.4	31536	2A-2B GORDON STREET ROZELLE	First	S	46	40	45	40	46	41	46	41	-0.2	-0.1	-0.1	-0.1	50	50	NO	NO	NO	NO	NO
4.4	31536	2A-2B GORDON STREET ROZELLE	First	W	54	49	54	49	55	49	55	49	0.1	0.0	0.0	0.1	50	50	NO	NO	NO	NO	NO
4.4	31536	2A-2B GORDON STREET ROZELLE	First	S	45	40	45	40	46	40	46	40	-0.2	-0.1	-0.1	-0.1	50	50	NO	NO	NO	NO	NO
4.4	31536	2A-2B GORDON STREET ROZELLE	First	W	45	39	44	39	45	40	45	40	-0.2	0.0	-0.2	-0.1	50	50	NO	NO	NO	NO	NO
4.4	31536	2A-2B GORDON STREET ROZELLE	First	N	45	40	45	40	46	40	45	40	-0.1	-0.1	-0.1	-0.1	50	50	NO	NO	NO	NO	NO
4.4	31536	2A-2B GORDON STREET ROZELLE	First	W	47	43	48	43	48	43	48	44	0.4	0.4	0.4	0.5	50	50	NO	NO	NO	NO	NO
4.4	31536	2A-2B GORDON STREET ROZELLE	First	S	54	50	54	50	54	50	54	50	-0.1	0.0	-0.1	0.1	50	50	NO	NO	NO	NO	NO
4.4	31536	2A-2B GORDON STREET ROZELLE	First	E	57	51	57	51	58	52	58	52	0.0	0.0	-0.1	0.0	50	50	NO	NO	NO	NO	NO
4.4	31536	2A-2B GORDON STREET ROZELLE	Second	N	60	55	60	55	61	55	61	55	-0.1	0.0	-0.2	-0.1	50	50	NO	NO	NO	NO	NO
4.4	31536	2A-2B GORDON STREET ROZELLE	Second	W	50	44	50	44	50	45	50	45	-0.1	0.0	-0.1	0.0	50	50	NO	NO	NO	NO	NO
4.4	31536	2A-2B GORDON STREET ROZELLE	Second	N	50	45	50	45	51	45	51	45	-0.2	0.0	-0.1	-0.1	50	50	NO	NO	NO	NO	NO
4.4	31536	2A-2B GORDON STREET ROZELLE	Second	W	50	45	50	45	51	45	51	45	-0.1	-0.1	-0.1	-0.1	50	50	NO	NO	NO	NO	NO
4.4	31536	2A-2B GORDON STREET ROZELLE	Second	S	49	44	49	44	50	45	50	44	-0.1	-0.1	-0.2	-0.2	50	50	NO	NO	NO	NO	NO
4.4	31536	2A-2B GORDON STREET ROZELLE	Second	W	55	50	55	50	56	50	56	50	0.1	0.0	0.0	0.1	50	50	NO	NO	NO	NO	NO
4.4	31536	2A-2B GORDON STREET ROZELLE	Second	S	49	44	49	44	50	44	50	44	-0.1	-0.1	-0.1	-0.1	50	50	NO	NO	NO	NO	NO
4.4	31536	2A-2B GORDON STREET ROZELLE	Second	W	49	43	48	43	49	44	49	44	-0.2	-0.1	-0.2	-0.1	50	50	NO	NO	NO	NO	NO
4.4	31536	2A-2B GORDON STREET ROZELLE	Second	N	49	44	49	44	50	44	49	44	-0.1	-0.1	-0.2	-0.1	50	50	NO	NO	NO	NO	NO
4.4	31536	2A-2B GORDON STREET ROZELLE	Second	W	51	46	51	46	51	46	52	47	0.2	0.2	0.3	0.4	50	50	NO	NO	NO	NO	NO
4.4	31536	2A-2B GORDON STREET ROZELLE	Second	S	57	52	56	52	57	52	57	52	-0.2	0.0	-0.1	0.0	50	50	NO	NO	NO	NO	NO
4.4	31536	2A-2B GORDON STREET ROZELLE	Second	E	59	53	59	53	59	54	59	54	-0.1	0.0	-0.1	-0.1	50	50	NO	NO	NO	NO	NO
4.4	31536	2A-2B GORDON STREET ROZELLE	Ground	N	51	46	51	45	52	46	52	46	-0.1	-0.1	0.0	-0.1	50	50	NO	NO	NO	NO	NO
4.4	31536	2A-2B GORDON STREET ROZELLE	Ground	W	43	38	43	38	44	38	44	38	-0.1	-0.1	-0.1	-0.1	50	50	NO	NO	NO	NO	NO
4.4	31536	2A-2B GORDON STREET ROZELLE	Ground	N	44	38	43	38	44	39	44	39	-0.1	0.0	-0.1	-0.1	50	50	NO	NO	NO	NO	NO
4.4	31536	2A-2B GORDON STREET ROZELLE	Ground	W	44	38	44	38	44	39	44	39	-0.1	0.0	-0.1	-0.1	50	50	NO	NO	NO	NO	NO
4.4	31536	2A-2B GORDON STREET ROZELLE	Ground	S	43	38	43	37	43	38	43	38	-0.1	-0.1	-0.1	-0.1	50	50	NO	NO	NO	NO	NO
4.4	31536	2A-2B GORDON STREET ROZELLE	Ground	W	53	48	54	48	54	48	54	48	0.1	0.1	0.1	0.0	50	50	NO	NO	NO	NO	NO
4.4	31536	2A-2B GORDON STREET ROZELLE	Ground	S	42	37	42	37	43	38	43	38	-0.1	0.0	-0.2	-0.1	50	50	NO	NO	NO	NO	NO
4.4	31536	2A-2B GORDON STREET ROZELLE	Ground	W	42	37	42	37	43	37	42	37	-0.2	-0.1	-0.1	-0.1	50	50	NO	NO	NO	NO	NO
4.4	31536	2A-2B GORDON STREET ROZELLE	Ground	N	42	37	42	37	43	37	43	37	-0.1	-0.1	-0.1	-0.1	50	50	NO	NO	NO	NO	NO
4.4	31536	2A-2B GORDON STREET ROZELLE	Ground	W	45	40	45	40	45	40	45	41	0.3	0.4	0.3	0.5	50	50	NO	NO	NO	NO	NO
4.4	31536	2A-2B GORDON STREET ROZELLE	Ground	S	51	46	51	46	51	47	51	47	-0.2	-0.2	-0.2	-0.1	50	50	NO	NO	NO	NO	NO
4.4	31536	2A-2B GORDON STREET ROZELLE	Ground	E	55	50	55	50	56	50	56	50	0.0	0.0	-0.1	0.0	50	50	NO	NO	NO	NO	NO
4.4	31625	2A-2B GORDON STREET ROZELLE	First	N	74	68	74	68	75	69	75	69	0.1	0.1	0.0	0.1	50	50	NO	NO	NO	NO	NO
4.4	31625	2A-2B GORDON STREET ROZELLE	First	W	69	63	69	63	70	64	70	64	0.1	0.1	0.0	0.0	50	50	NO	NO	NO	NO	NO
4.4	31625	2A-2B GORDON STREET ROZELLE	First	S	50	45	50	45	51	46	51	46	-0.1	0.0	-0.1	0.0	50	50	NO	NO	NO	NO	NO
4.4	31625	2A-2B GORDON STREET ROZELLE	First	W	61	55	61	55	62	56	62	56	0.1	0.1	0.0	0.1	50	50	NO	NO	NO	NO	NO
4.4	31625	2A-2B GORDON STREET ROZELLE	First	S	46	41	46	41	47	42	47	42	-0.2	-0.1	-0.1	0.0	50	50	NO	NO	NO	NO	NO
4.4	31625	2A-2B GORDON STREET ROZELLE	First	S	46	41	46	41	47	42	47	41	-0.1	-0.1	-0.1	-0.1	50	50	NO	NO	NO	NO	NO
4.4	31625	2A-2B GORDON STREET ROZELLE	First	E	49	43	49	43	49	43	49	43	-0.1	0.0	-0.1	0.0	50	50	NO	NO	NO	NO	NO
4.4	31625	2A-2B GORDON STREET ROZELLE	First	N	52	46	52	46	52	47	52	46	-0.2	-0.1	-0.2	-0.1	50	50	NO	NO	NO	NO	NO
4.4	31625	2A-2B GORDON STREET ROZELLE	First	E	54	49	54	49	55	49	55	49	-0.2	-0.1	-0.2	-0.1	50	50	NO	NO	NO	NO	NO
4.4	31625	2A-2B GORDON STREET ROZELLE	Second	N	73	67	73	67	74	68	74	68	0.1	0.0	0.1	0.0	50	50	NO	NO	NO	NO	NO
4.4	31625	2A-2B GORDON STREET ROZELLE	Second	W	69	63	69	63	70	64	70	64	0.0	0.1	0.0	0.1	50	50	NO	NO	NO	NO	NO

NCA	Receiver ID	Address	Floor Level	Facade	Opening Year 2027				Design Year 2037				Increase (Do Smthng - Do Nothing)				NCG project road noise criteria		Do noise levels exceed the cumulative limit with project roads adding ≥2dB to the total noise levels?		Is the contribution from the road project Acute?		Consider further treatment?
					Do Nothing		Do Smthng		Do Nothing		Do Smthng		Opening Year 2027		Design Year 2037								
					Day	Night	Day	Night	Day	Night	Day	Night	Day	Night	Day	Night	Day	Night	Day	Night	$L_{Aeq,15hr}$ ≥ 65dB	$L_{Aeq,9hr}$ ≥ 60dB	
4.4	31625	2A-2B GORDON STREET ROZELLE	Second	S	53	48	53	48	54	49	54	49	-0.1	0.0	-0.1	0.1	50	50	NO	NO	NO	NO	NO
4.4	31625	2A-2B GORDON STREET ROZELLE	Second	W	62	56	62	56	63	57	63	57	0.1	0.1	0.0	0.1	50	50	NO	NO	NO	NO	NO
4.4	31625	2A-2B GORDON STREET ROZELLE	Second	S	50	45	50	44	50	45	50	45	-0.1	-0.1	-0.2	-0.1	50	50	NO	NO	NO	NO	NO
4.4	31625	2A-2B GORDON STREET ROZELLE	Second	S	50	45	50	45	51	45	50	45	-0.2	-0.1	-0.2	-0.1	50	50	NO	NO	NO	NO	NO
4.4	31625	2A-2B GORDON STREET ROZELLE	Second	E	52	46	51	46	52	46	52	46	-0.1	0.0	-0.1	-0.1	50	50	NO	NO	NO	NO	NO
4.4	31625	2A-2B GORDON STREET ROZELLE	Second	N	57	52	57	52	58	52	58	52	-0.2	-0.2	-0.3	-0.2	50	50	NO	NO	NO	NO	NO
4.4	31625	2A-2B GORDON STREET ROZELLE	Second	E	60	54	60	54	60	55	60	54	-0.2	-0.1	-0.2	-0.2	50	50	NO	NO	NO	NO	NO
4.4	31625	2A-2B GORDON STREET ROZELLE	Ground	N	74	68	74	68	75	69	75	69	0.1	0.1	0.1	0.1	50	50	NO	NO	NO	NO	NO
4.4	31625	2A-2B GORDON STREET ROZELLE	Ground	W	68	62	68	62	69	63	69	63	0.1	0.1	0.0	0.1	50	50	NO	NO	NO	NO	NO
4.4	31625	2A-2B GORDON STREET ROZELLE	Ground	S	47	42	47	43	48	43	48	43	0.0	0.2	0.1	0.3	50	50	NO	NO	NO	NO	NO
4.4	31625	2A-2B GORDON STREET ROZELLE	Ground	W	60	54	60	54	60	54	61	55	0.3	0.3	0.3	0.4	50	50	NO	NO	NO	NO	NO
4.4	31625	2A-2B GORDON STREET ROZELLE	Ground	S	44	39	44	39	45	39	45	39	-0.1	-0.1	-0.1	-0.1	50	50	NO	NO	NO	NO	NO
4.4	31625	2A-2B GORDON STREET ROZELLE	Ground	S	44	38	43	38	44	39	44	39	-0.1	-0.1	-0.1	-0.1	50	50	NO	NO	NO	NO	NO
4.4	31625	2A-2B GORDON STREET ROZELLE	Ground	E	46	40	46	40	47	41	46	41	-0.1	0.0	-0.1	0.0	50	50	NO	NO	NO	NO	NO
4.4	31625	2A-2B GORDON STREET ROZELLE	Ground	N	48	42	48	42	49	43	49	43	-0.1	-0.1	-0.1	-0.1	50	50	NO	NO	NO	NO	NO
4.5	31605	45 VICTORIA ROAD ROZELLE	Ground	NE	55	49	54	49	55	49	55	49	-0.2	-0.1	-0.2	-0.1	60	55	NO	NO	NO	NO	NO
4.5	31605	45 VICTORIA ROAD ROZELLE	Ground	NW	67	61	67	61	68	62	68	62	-0.1	-0.1	0.0	0.0	60	55	NO	NO	NO	NO	NO
4.5	31605	45 VICTORIA ROAD ROZELLE	Ground	SW	74	67	74	67	74	68	74	68	-0.1	0.0	-0.1	-0.1	60	55	NO	NO	NO	NO	NO
4.5	31605	45 VICTORIA ROAD ROZELLE	Ground	SE	69	63	69	63	70	64	70	64	0.0	0.1	-0.1	-0.1	60	55	NO	NO	NO	NO	NO
4.5	31606	51 CRESCENT STREET ROZELLE	Ground	SW	68	62	68	62	69	62	69	62	0.0	0.0	-0.1	-0.1	60	55	NO	NO	NO	NO	NO
4.5	31606	51 CRESCENT STREET ROZELLE	Ground	SE	66	60	66	60	66	60	66	60	-0.1	0.1	-0.1	0.0	60	55	NO	NO	NO	NO	NO
4.5	31606	51 CRESCENT STREET ROZELLE	Ground	NE	53	47	53	47	53	48	53	48	-0.2	-0.1	-0.1	-0.2	60	55	NO	NO	NO	NO	NO
4.5	31607	43A CRESCENT STREET ROZELLE	First	NE	52	47	52	47	53	48	53	47	-0.2	-0.2	-0.2	-0.2	60	55	NO	NO	NO	NO	NO
4.5	31607	43A CRESCENT STREET ROZELLE	First	NW	53	47	53	47	53	48	53	47	-0.1	0.0	-0.1	-0.1	60	55	NO	NO	NO	NO	NO
4.5	31607	43A CRESCENT STREET ROZELLE	First	SW	74	67	74	67	75	68	74	68	-0.1	-0.1	-0.2	-0.1	60	55	NO	NO	NO	NO	NO
4.5	31607	43A CRESCENT STREET ROZELLE	First	SE	64	58	64	58	65	59	65	59	-0.1	0.0	-0.1	-0.1	60	55	NO	NO	NO	NO	NO
4.5	31607	43A CRESCENT STREET ROZELLE	Ground	NE	49	44	49	44	50	45	50	44	-0.2	-0.2	-0.2	-0.2	60	55	NO	NO	NO	NO	NO
4.5	31607	43A CRESCENT STREET ROZELLE	Ground	NW	49	43	49	43	50	44	49	44	-0.1	-0.1	-0.2	-0.1	60	55	NO	NO	NO	NO	NO
4.5	31607	43A CRESCENT STREET ROZELLE	Ground	SE	61	54	60	54	61	55	61	55	-0.1	-0.1	-0.1	-0.1	60	55	NO	NO	NO	NO	NO
4.5	31608	6 ROBERT STREET ROZELLE	Ground	NW	51	46	51	45	52	46	52	46	-0.2	-0.1	-0.2	-0.2	60	55	NO	NO	NO	NO	NO
4.5	31608	6 ROBERT STREET ROZELLE	Ground	SE	61	55	61	55	62	56	62	56	-0.1	0.1	-0.1	-0.1	60	55	NO	NO	NO	NO	NO
4.5	31608	6 ROBERT STREET ROZELLE	Ground	NE	51	46	51	45	52	46	52	46	-0.2	-0.1	-0.2	-0.2	60	55	NO	NO	NO	NO	NO
4.5	31609	4 ROBERT STREET ROZELLE	Ground	NW	51	46	51	46	52	46	52	46	-0.1	-0.1	-0.2	-0.1	60	55	NO	NO	NO	NO	NO
4.5	31609	4 ROBERT STREET ROZELLE	Ground	SE	62	56	62	56	62	56	62	56	0.0	0.1	-0.1	0.0	60	55	NO	NO	NO	NO	NO
4.5	31610	10 ROBERT STREET ROZELLE	Ground	NW	51	45	51	45	51	46	51	46	-0.2	0.0	-0.2	-0.1	60	55	NO	NO	NO	NO	NO
4.5	31610	10 ROBERT STREET ROZELLE	Ground	SE	60	54	60	54	61	55	61	55	-0.1	0.0	-0.1	0.0	60	55	NO	NO	NO	NO	NO
4.5	31611	8 ROBERT STREET ROZELLE	Ground	NW	51	45	51	45	52	46	51	46	-0.1	0.0	-0.2	-0.1	60	55	NO	NO	NO	NO	NO
4.5	31611	8 ROBERT STREET ROZELLE	Ground	SE	61	55	60	55	61	55	61	55	-0.1	0.1	-0.1	-0.1	60	55	NO	NO	NO	NO	NO
4.5	31612	12 ROBERT STREET ROZELLE	Ground	SE	60	54	60	54	61	55	60	55	-0.1	0.1	-0.1	-0.1	60	55	NO	NO	NO	NO	NO
4.5	31612	12 ROBERT STREET ROZELLE	Ground	NE	49	44	49	44	50	45	50	45	-0.1	-0.1	-0.2	-0.2	60	55	NO	NO	NO	NO	NO
4.5	31612	12 ROBERT STREET ROZELLE	Ground	NW	51	45	51	45	51	46	51	46	-0.2	-0.1	-0.2	-0.1	60	55	NO	NO	NO	NO	NO
4.5	31613	2 ROBERT STREET ROZELLE	Ground	NW	52	46	52	46	52	47	52	47	-0.2	-0.1	-0.2	-0.1	60	55	NO	NO	NO	NO	NO
4.5	31613	2 ROBERT STREET ROZELLE	Ground	SW	62	56	62	56	62	57	62	57	0.0	0.1	-0.1	0.0	60	55	NO	NO	NO	NO	NO
4.5	31613	2 ROBERT STREET ROZELLE	Ground	SE	63	57	62	57	63	57	63	57	-0.1	0.1	-0.1	0.0	60	55	NO	NO	NO	NO	NO
4.5	31697	43 CRESCENT STREET ROZELLE	First	E	53	47	53	47	54	48	53	48	-0.2	-0.1	-0.2	-0.2	60	55	NO	NO	NO	NO	NO
4.5	31697	43 CRESCENT STREET ROZELLE	First	N	50	44	50	44	50	45	50	45	-0.2	-0.1	-0.2	-0.2	60	55	NO	NO	NO	NO	NO
4.5	31697	43 CRESCENT STREET ROZELLE	First	W	50	44	50	44	51	45	50	45	-0.2	-0.1	-0.2	-0.1	60	55	NO	NO	NO	NO	NO
4.5	31697	43 CRESCENT STREET ROZELLE	First	S	52	47	52	46	53	47	53	47	-0.1	-0.2	-0.1	-0.1	60	55	NO	NO	NO	NO	NO
4.5	31697	43 CRESCENT STREET ROZELLE	Ground	E	50	45	50	45	51	46	51	45	-0.2	-0.2	-0.2	-0.1	60	55	NO	NO	NO	NO	NO
4.5	31697	43 CRESCENT STREET ROZELLE	Ground	N	46	41	46	41	47	41	47	41	-0.1	-0.1	-0.1	-0.1	59	53	NO	NO	NO	NO	NO
4.5	31697	43 CRESCENT STREET ROZELLE	Ground	W	47	42	47	42	48	42	48	42	-0.2	-0.1	-0.2	-0.1	60	54	NO	NO	NO	NO	NO
4.5	31697	43 CRESCENT STREET ROZELLE	Ground	S	50	45	50	45	51	45	50	45	-0.2	-0.2	-0.2	-0.2	60	55	NO	NO	NO	NO	NO
4.5	31721	173 MULLENS STREET ROZELLE	Ground	E	46	41	46	41	46	42	46	41	-0.3	-0.3	-0.4	-0.3	58	54	NO	NO	NO	NO	NO
4.5	31721	173 MULLENS STREET ROZELLE	Ground	N	45	40	45	40	46	41	45	40	-0.4	-0.2	-0.4	-0.3	58	53	NO	NO	NO	NO	NO
4.5	31721	173 MULLENS STREET ROZELLE	Ground	W	47	43	47	42	48	43	48	43	-0.2	-0.2	-0.3	-0.2	60	55	NO	NO	NO	NO	NO
4.5	31721	173 MULLENS STREET ROZELLE	Ground	S	45	40	44	40	45	40	45	40	-0.3	-0.2	-0.3	-0.3	57	52	NO	NO	NO	NO	NO
4.5	31734	41 CRESCENT STREET ROZELLE	Ground	W	48	43	48	43	49	43	49	43	-0.1	-0.2	-0.2	-0.1	60	55	NO	NO	NO	NO	NO
4.5	31734	41 CRESCENT STREET ROZELLE	Ground	N	48	43	48	43	49	43	48	43	-0.2	-0.2	-0.2	-0.1	60	55	NO	NO	NO	NO	NO
4.5	31734	41 CRESCENT STREET ROZELLE	Ground	W	48	42	47	42	48	43	48	43	-0.2	-0.2	-0.2	-0.1	60	55	NO	NO	NO	NO	NO
4.5	31734	41 CRESCENT STREET ROZELLE	Ground	S	46	40	45	40	46	41	46	41	-0.2	-0.1	-0.2	-0.1	58	53	NO	NO	NO	NO	NO
4.5	31734	41 CRESCENT STREET ROZELLE	Ground	E	54	48	54	48	55	49	54	49	-0.2	-0.1	-0.3	-0.2	60	55	NO	NO	NO	NO	NO
4.5	31734	41 CRESCENT STREET ROZELLE	Ground	N	49	43	48	43	49	44	49	44	-0.2	-0.1	-0.2	-0.1	60	55	NO	NO	NO	NO	NO
4.5	31789	2 LOUGHLIN STREET ROZELLE	Ground	N	51	46	51	46	52	46	52	46	-0.1	-0.1	-0.2	-0.1	60	55	NO	NO	NO	NO	NO

NCA	Receiver ID	Address	Floor Level	Facade	Opening Year 2027				Design Year 2037				Increase (Do Smthng - Do Nothing)				NCG project road noise criteria		Do noise levels exceed the cumulative limit with project roads adding ≥2dB to the total noise levels?		Is the contribution from the road project Acute?		Consider further treatment?
					Do Nothing		Do Smthng		Do Nothing		Do Smthng		Opening Year 2027		Design Year 2037								
					Day	Night	Day	Night	Day	Night	Day	Night	Day	Night	Day	Night	Day	Night	Day	Night	$L_{Aeq,15hr}$ ≥ 65dB	$L_{Aeq,9hr}$ ≥ 60dB	
4.5	31789	2 LOUGHLIN STREET ROZELLE	Ground	W	52	46	51	46	52	46	52	46	-0.1	0.0	-0.1	-0.1	60	55	NO	NO	NO	NO	NO
4.5	31789	2 LOUGHLIN STREET ROZELLE	Ground	N	51	45	50	45	51	46	51	45	-0.1	-0.1	-0.2	-0.1	60	55	NO	NO	NO	NO	NO
4.5	31789	2 LOUGHLIN STREET ROZELLE	Ground	E	61	55	61	55	62	56	62	55	-0.1	0.0	-0.1	-0.1	60	55	NO	NO	NO	NO	NO
4.5	31792	3 JOSEPH STREET ROZELLE	First	N	51	45	51	45	51	46	51	46	-0.2	-0.1	-0.2	-0.2	60	55	NO	NO	NO	NO	NO
4.5	31792	3 JOSEPH STREET ROZELLE	First	W	57	51	57	51	58	52	58	52	-0.1	0.0	-0.2	0.0	60	55	NO	NO	NO	NO	NO
4.5	31792	3 JOSEPH STREET ROZELLE	First	E	56	50	56	50	57	51	56	51	-0.1	-0.1	-0.1	-0.1	60	55	NO	NO	NO	NO	NO
4.5	31792	3 JOSEPH STREET ROZELLE	Ground	N	48	42	47	42	48	43	48	43	-0.3	-0.2	-0.2	-0.2	60	55	NO	NO	NO	NO	NO
4.5	31792	3 JOSEPH STREET ROZELLE	Ground	W	55	49	54	48	56	49	55	49	-0.4	-0.4	-0.5	-0.5	60	55	NO	NO	NO	NO	NO
4.5	31792	3 JOSEPH STREET ROZELLE	Ground	E	52	47	52	47	53	47	53	47	-0.1	-0.1	-0.1	-0.1	60	55	NO	NO	NO	NO	NO
4.5	31794	2 JOSEPH STREET ROZELLE	First	NE	51	46	51	46	52	46	51	46	-0.2	-0.2	-0.2	-0.2	60	55	NO	NO	NO	NO	NO
4.5	31794	2 JOSEPH STREET ROZELLE	First	NW	53	48	53	48	54	48	54	48	0.0	0.0	-0.1	0.0	60	55	NO	NO	NO	NO	NO
4.5	31794	2 JOSEPH STREET ROZELLE	First	SW	53	47	53	47	54	48	53	48	-0.1	-0.1	-0.2	-0.2	60	55	NO	NO	NO	NO	NO
4.5	31794	2 JOSEPH STREET ROZELLE	First	SE	61	55	61	55	62	56	62	56	0.0	0.0	-0.1	-0.1	60	55	NO	NO	NO	NO	NO
4.5	31794	2 JOSEPH STREET ROZELLE	Ground	NE	47	42	47	42	48	42	48	42	-0.2	-0.1	-0.2	-0.2	60	54	NO	NO	NO	NO	NO
4.5	31794	2 JOSEPH STREET ROZELLE	Ground	NW	49	43	49	43	50	44	50	44	0.0	0.0	0.0	0.0	60	55	NO	NO	NO	NO	NO
4.5	31794	2 JOSEPH STREET ROZELLE	Ground	SW	49	43	48	43	49	44	49	44	-0.2	-0.1	-0.2	-0.1	60	55	NO	NO	NO	NO	NO
4.5	31794	2 JOSEPH STREET ROZELLE	Ground	SE	59	53	59	53	60	54	59	53	-0.2	0.0	-0.2	-0.1	60	55	NO	NO	NO	NO	NO
4.5	31810	4 JOSEPH STREET ROZELLE	Ground	N	50	45	50	45	51	45	50	45	-0.2	-0.1	-0.2	-0.2	60	55	NO	NO	NO	NO	NO
4.5	31810	4 JOSEPH STREET ROZELLE	Ground	W	51	45	50	45	51	45	51	45	-0.1	-0.1	-0.1	-0.1	60	55	NO	NO	NO	NO	NO
4.5	31810	4 JOSEPH STREET ROZELLE	Ground	S	45	40	45	40	46	40	46	40	-0.2	-0.1	-0.2	-0.2	58	52	NO	NO	NO	NO	NO
4.5	31810	4 JOSEPH STREET ROZELLE	Ground	E	56	50	56	50	57	51	57	51	-0.1	0.0	-0.1	-0.1	60	55	NO	NO	NO	NO	NO
4.5	31830	4 LOUGHLIN STREET ROZELLE	Ground	W	48	43	48	43	49	44	49	43	-0.1	-0.1	-0.2	-0.1	60	55	NO	NO	NO	NO	NO
4.5	31830	4 LOUGHLIN STREET ROZELLE	Ground	SW	49	44	49	43	50	44	49	44	-0.2	-0.2	-0.2	-0.2	60	55	NO	NO	NO	NO	NO
4.5	31830	4 LOUGHLIN STREET ROZELLE	Ground	W	49	43	49	43	49	44	49	44	-0.1	-0.1	-0.2	-0.1	60	55	NO	NO	NO	NO	NO
4.5	31830	4 LOUGHLIN STREET ROZELLE	Ground	S	50	45	50	45	51	46	51	45	-0.1	-0.1	-0.2	-0.1	60	55	NO	NO	NO	NO	NO
4.5	31830	4 LOUGHLIN STREET ROZELLE	Ground	E	51	46	51	46	52	46	52	46	-0.1	0.0	-0.1	-0.1	60	55	NO	NO	NO	NO	NO
4.5	31831	6 LOUGHLIN STREET ROZELLE	Ground	S	49	44	49	44	50	45	50	44	-0.1	-0.1	-0.2	-0.1	60	55	NO	NO	NO	NO	NO
4.5	31831	6 LOUGHLIN STREET ROZELLE	Ground	S	49	43	49	43	50	44	49	44	-0.1	0.0	-0.1	-0.1	60	55	NO	NO	NO	NO	NO
4.5	31831	6 LOUGHLIN STREET ROZELLE	Ground	W	49	43	49	43	49	44	49	44	-0.2	-0.1	-0.2	-0.1	60	55	NO	NO	NO	NO	NO
4.5	31831	6 LOUGHLIN STREET ROZELLE	Ground	N	48	43	48	43	49	43	49	43	-0.2	-0.1	-0.2	-0.1	60	55	NO	NO	NO	NO	NO
4.5	31831	6 LOUGHLIN STREET ROZELLE	Ground	E	53	47	53	47	53	48	53	48	-0.1	-0.1	-0.2	-0.1	60	55	NO	NO	NO	NO	NO
4.5	31837	33 HARTLEY STREET ROZELLE	Ground	NW	49	43	49	43	49	44	49	44	-0.1	-0.1	-0.1	0.0	60	55	NO	NO	NO	NO	NO
4.5	31837	33 HARTLEY STREET ROZELLE	Ground	SE	64	57	63	57	64	58	64	58	-0.1	0.0	-0.1	-0.1	60	55	NO	NO	NO	NO	NO
4.5	31838	31 HARTLEY STREET ROZELLE	First	NE	51	46	51	46	52	47	52	46	-0.2	-0.1	-0.3	-0.2	60	55	NO	NO	NO	NO	NO
4.5	31838	31 HARTLEY STREET ROZELLE	First	NW	53	47	53	47	53	47	53	47	-0.1	0.1	-0.1	-0.1	60	55	NO	NO	NO	NO	NO
4.5	31838	31 HARTLEY STREET ROZELLE	First	SE	64	58	64	58	64	58	64	58	0.0	0.0	-0.1	-0.1	60	55	NO	NO	NO	NO	NO
4.5	31838	31 HARTLEY STREET ROZELLE	Ground	NE	48	43	48	42	48	43	48	43	-0.2	-0.2	-0.2	-0.1	60	55	NO	NO	NO	NO	NO
4.5	31838	31 HARTLEY STREET ROZELLE	Ground	NW	49	43	48	43	49	43	49	43	-0.1	0.0	-0.1	0.0	60	55	NO	NO	NO	NO	NO
4.5	31838	31 HARTLEY STREET ROZELLE	Ground	SE	62	56	62	56	63	57	63	57	-0.1	0.0	-0.1	-0.1	60	55	NO	NO	NO	NO	NO
4.5	31839	34 HARTLEY STREET ROZELLE	First	SE	54	49	54	49	55	49	55	49	-0.2	-0.1	-0.1	-0.1	60	55	NO	NO	NO	NO	NO
4.5	31839	34 HARTLEY STREET ROZELLE	First	NE	51	45	50	45	51	46	51	46	-0.2	-0.2	-0.2	-0.2	60	55	NO	NO	NO	NO	NO
4.5	31839	34 HARTLEY STREET ROZELLE	First	NW	57	51	57	51	58	52	58	52	-0.1	0.0	-0.1	-0.1	60	55	NO	NO	NO	NO	NO
4.5	31839	34 HARTLEY STREET ROZELLE	Ground	SE	51	46	51	45	52	46	51	46	-0.1	-0.1	-0.2	-0.2	60	55	NO	NO	NO	NO	NO
4.5	31839	34 HARTLEY STREET ROZELLE	Ground	NE	48	42	47	42	48	43	48	43	-0.3	-0.2	-0.3	-0.2	60	55	NO	NO	NO	NO	NO
4.5	31839	34 HARTLEY STREET ROZELLE	Ground	NW	55	49	55	49	56	50	56	50	-0.1	0.0	-0.1	-0.1	60	55	NO	NO	NO	NO	NO
4.5	31840	36 HARTLEY STREET ROZELLE	First	NW	60	54	60	54	61	54	60	54	-0.1	0.0	-0.1	-0.1	60	55	NO	NO	NO	NO	NO
4.5	31840	36 HARTLEY STREET ROZELLE	First	SW	62	56	62	56	62	56	62	56	-0.1	0.0	-0.1	0.0	60	55	NO	NO	NO	NO	NO
4.5	31840	36 HARTLEY STREET ROZELLE	First	SE	56	50	56	50	57	51	57	51	-0.1	0.0	-0.2	-0.1	60	55	NO	NO	NO	NO	NO
4.5	31840	36 HARTLEY STREET ROZELLE	Ground	NW	58	52	58	52	59	52	58	52	-0.1	0.0	-0.1	-0.1	60	55	NO	NO	NO	NO	NO
4.5	31840	36 HARTLEY STREET ROZELLE	Ground	SW	60	53	59	53	60	54	60	54	-0.1	0.0	-0.2	-0.1	60	55	NO	NO	NO	NO	NO
4.5	31840	36 HARTLEY STREET ROZELLE	Ground	SE	52	46	52	46	53	47	53	47	-0.2	-0.1	-0.1	-0.1	60	55	NO	NO	NO	NO	NO
4.5	31847	6 JOSEPH STREET ROZELLE	First	NE	50	45	50	45	51	45	50	45	-0.3	-0.1	-0.2	-0.2	60	55	NO	NO	NO	NO	NO
4.5	31847	6 JOSEPH STREET ROZELLE	First	NW	52	46	52	46	53	47	53	47	-0.1	0.0	-0.1	0.0	60	55	NO	NO	NO	NO	NO
4.5	31847	6 JOSEPH STREET ROZELLE	First	SW	53	47	53	47	53	48	53	48	-0.1	-0.1	-0.2	-0.1	60	55	NO	NO	NO	NO	NO
4.5	31847	6 JOSEPH STREET ROZELLE	First	SE	53	47	53	47	53	48	53	48	-0.1	-0.1	-0.2	-0.1	60	55	NO	NO	NO	NO	NO
4.5	31847	6 JOSEPH STREET ROZELLE	Ground	NE	47	42	47	42	48	42	47	42	-0.3	-0.2	-0.3	-0.2	60	54	NO	NO	NO	NO	NO
4.5	31847	6 JOSEPH STREET ROZELLE	Ground	NW	49	43	49	43	50	44	50	44	-0.1	0.0	-0.1	-0.1	60	55	NO	NO	NO	NO	NO
4.5	31847	6 JOSEPH STREET ROZELLE	Ground	SW	49	44	49	44	50	44	50	44	-0.2	-0.1	-0.2	-0.2	60	55	NO	NO	NO	NO	NO
4.5	31847	6 JOSEPH STREET ROZELLE	Ground	SE	50	45	50	45	51	45	50	45	-0.2	-0.1	-0.2	-0.2	60	55	NO	NO	NO	NO	NO
4.5	31853	29 HARTLEY STREET ROZELLE	Ground	NW	49	44	49	44	50	44	50	44	-0.1	0.0	-0.2	-0.1	60	55	NO	NO	NO	NO	NO
4.5	31853	29 HARTLEY STREET ROZELLE	Ground	S	47	41	46	41	47	42	47	42	-0.2	-0.2	-0.2	-0.2	59	54	NO	NO	NO	NO	NO
4.5	31853	29 HARTLEY STREET ROZELLE	Ground	E	60	54	60	54	61	55	61	55	-0.1	0.0	-0.1	0.0	60	55	NO	NO	NO	NO	NO

NCA	Receiver ID	Address	Floor Level	Facade	Opening Year 2027				Design Year 2037				Increase (Do Smthng - Do Nothing)				NCG project road noise criteria		Do noise levels exceed the cumulative limit with project roads adding ≥2dB to the total noise levels?		Is the contribution from the road project Acute?		Consider further treatment?
					Do Nothing		Do Smthng		Do Nothing		Do Smthng		Opening Year 2027		Design Year 2037								
					Day	Night	Day	Night	Day	Night	Day	Night	Day	Night	Day	Night	Day	Night	Day	Night	$L_{Aeq,15hr}$ ≥ 65dB	$L_{Aeq,9hr}$ ≥ 60dB	
4.5	31853	29 HARTLEY STREET ROZELLE	Ground	NE	50	44	50	44	50	45	50	45	-0.2	-0.1	-0.2	-0.1	60	55	NO	NO	NO	NO	NO
4.5	31869	27 HARTLEY STREET ROZELLE	Ground	NE	50	45	50	44	50	45	50	45	-0.2	-0.1	-0.2	-0.2	60	55	NO	NO	NO	NO	NO
4.5	31869	27 HARTLEY STREET ROZELLE	Ground	NW	49	43	49	43	50	44	49	44	-0.1	-0.1	-0.1	0.0	60	55	NO	NO	NO	NO	NO
4.5	31869	27 HARTLEY STREET ROZELLE	Ground	SW	48	42	47	42	48	43	48	43	-0.2	-0.1	-0.2	-0.1	60	55	NO	NO	NO	NO	NO
4.5	31869	27 HARTLEY STREET ROZELLE	Ground	SE	58	52	58	52	59	53	59	53	-0.1	0.0	-0.1	-0.1	60	55	NO	NO	NO	NO	NO
4.5	31870	6 JOSEPH STREET ROZELLE	First	N	49	44	49	44	50	45	50	44	-0.2	-0.2	-0.2	-0.2	60	55	NO	NO	NO	NO	NO
4.5	31870	6 JOSEPH STREET ROZELLE	First	W	50	45	50	45	51	45	51	45	-0.1	0.0	-0.1	-0.1	60	55	NO	NO	NO	NO	NO
4.5	31870	6 JOSEPH STREET ROZELLE	First	S	48	43	48	43	49	44	49	44	-0.2	-0.2	-0.3	-0.2	60	55	NO	NO	NO	NO	NO
4.5	31870	6 JOSEPH STREET ROZELLE	First	E	53	48	53	48	54	48	54	48	-0.1	-0.1	-0.2	-0.1	60	55	NO	NO	NO	NO	NO
4.5	31870	6 JOSEPH STREET ROZELLE	Ground	N	46	41	46	41	47	42	47	42	-0.3	-0.2	-0.3	-0.2	59	54	NO	NO	NO	NO	NO
4.5	31870	6 JOSEPH STREET ROZELLE	Ground	W	47	42	47	42	48	42	48	42	-0.1	0.0	-0.1	0.0	60	54	NO	NO	NO	NO	NO
4.5	31870	6 JOSEPH STREET ROZELLE	Ground	S	46	41	46	41	47	42	46	41	-0.3	-0.2	-0.4	-0.3	59	54	NO	NO	NO	NO	NO
4.5	31870	6 JOSEPH STREET ROZELLE	Ground	E	51	46	51	46	52	46	51	46	-0.2	-0.1	-0.3	-0.1	60	55	NO	NO	NO	NO	NO
4.5	31872	32 HARTLEY STREET ROZELLE	Ground	NW	53	47	53	47	54	48	54	48	-0.1	0.0	-0.1	-0.1	60	55	NO	NO	NO	NO	NO
4.5	31872	32 HARTLEY STREET ROZELLE	Ground	SW	46	41	46	41	47	42	47	42	-0.3	-0.2	-0.3	-0.3	59	54	NO	NO	NO	NO	NO
4.5	31872	32 HARTLEY STREET ROZELLE	Ground	SE	50	45	50	45	51	46	51	45	-0.1	-0.1	-0.2	-0.2	60	55	NO	NO	NO	NO	NO
4.5	31873	30 HARTLEY STREET ROZELLE	Ground	SE	50	44	50	44	51	45	50	45	-0.2	0.0	-0.1	-0.1	60	55	NO	NO	NO	NO	NO
4.5	31873	30 HARTLEY STREET ROZELLE	Ground	NE	49	44	49	44	50	45	50	45	-0.2	-0.1	-0.2	-0.1	60	55	NO	NO	NO	NO	NO
4.5	31873	30 HARTLEY STREET ROZELLE	Ground	NE	49	44	49	44	50	44	49	44	-0.2	-0.2	-0.2	-0.1	60	55	NO	NO	NO	NO	NO
4.5	31873	30 HARTLEY STREET ROZELLE	Ground	NW	52	46	52	46	53	47	53	47	-0.1	0.0	-0.1	0.0	60	55	NO	NO	NO	NO	NO
4.5	31878	12 LOUGHLIN STREET ROZELLE	Ground	E	51	46	51	46	52	46	52	46	-0.1	-0.1	-0.1	-0.1	60	55	NO	NO	NO	NO	NO
4.5	31878	12 LOUGHLIN STREET ROZELLE	Ground	N	48	43	48	43	49	43	48	43	-0.2	-0.1	-0.2	-0.2	60	55	NO	NO	NO	NO	NO
4.5	31878	12 LOUGHLIN STREET ROZELLE	Ground	NW	46	41	46	41	47	42	47	41	-0.2	-0.1	-0.3	-0.1	59	54	NO	NO	NO	NO	NO
4.5	31878	12 LOUGHLIN STREET ROZELLE	Ground	NE	45	40	45	40	46	40	45	40	-0.3	-0.1	-0.3	-0.2	58	52	NO	NO	NO	NO	NO
4.5	31880	8-10 LOUGHLIN STREET ROZELLE	First	NE	49	44	48	43	49	44	49	44	-0.2	-0.1	-0.3	-0.1	60	55	NO	NO	NO	NO	NO
4.5	31880	8-10 LOUGHLIN STREET ROZELLE	First	NW	52	46	52	46	52	46	52	46	-0.1	-0.1	-0.2	-0.1	60	55	NO	NO	NO	NO	NO
4.5	31880	8-10 LOUGHLIN STREET ROZELLE	First	SE	52	46	51	46	52	47	52	47	-0.2	-0.1	-0.2	-0.1	60	55	NO	NO	NO	NO	NO
4.5	31880	8-10 LOUGHLIN STREET ROZELLE	First	S	53	48	53	48	54	48	54	48	-0.1	-0.1	-0.2	-0.1	60	55	NO	NO	NO	NO	NO
4.5	31880	8-10 LOUGHLIN STREET ROZELLE	First	SE	54	48	54	48	54	49	54	49	-0.1	0.0	-0.1	-0.1	60	55	NO	NO	NO	NO	NO
4.5	31880	8-10 LOUGHLIN STREET ROZELLE	Ground	SE	49	44	49	44	49	44	49	44	-0.2	-0.1	-0.3	-0.2	60	55	NO	NO	NO	NO	NO
4.5	31880	8-10 LOUGHLIN STREET ROZELLE	Ground	S	51	46	51	46	52	46	52	46	-0.1	0.0	-0.1	-0.1	60	55	NO	NO	NO	NO	NO
4.5	31880	8-10 LOUGHLIN STREET ROZELLE	Ground	SE	52	46	52	46	53	47	53	47	-0.1	-0.1	-0.1	-0.2	60	55	NO	NO	NO	NO	NO
4.5	31882	44 MACKENZIE STREET ROZELLE	Ground	NW	58	52	58	52	59	52	59	52	-0.1	0.0	-0.1	-0.1	60	55	NO	NO	NO	NO	NO
4.5	31882	44 MACKENZIE STREET ROZELLE	Ground	SW	51	45	50	45	51	46	51	46	-0.2	-0.1	-0.3	-0.1	60	55	NO	NO	NO	NO	NO
4.5	31882	44 MACKENZIE STREET ROZELLE	Ground	SE	51	46	51	46	52	46	51	46	-0.2	-0.1	-0.2	-0.1	60	55	NO	NO	NO	NO	NO
4.5	31890	29 PARSONS STREET ROZELLE	First	N	48	43	48	43	49	43	48	43	-0.2	-0.1	-0.2	-0.2	60	55	NO	NO	NO	NO	NO
4.5	31890	29 PARSONS STREET ROZELLE	First	W	50	45	50	45	51	45	51	45	-0.1	-0.1	-0.1	-0.1	60	55	NO	NO	NO	NO	NO
4.5	31890	29 PARSONS STREET ROZELLE	First	SE	52	46	52	46	52	47	52	47	-0.2	-0.1	-0.2	-0.2	60	55	NO	NO	NO	NO	NO
4.5	31890	29 PARSONS STREET ROZELLE	Ground	N	45	40	45	40	45	40	45	40	-0.2	-0.1	-0.2	-0.2	57	52	NO	NO	NO	NO	NO
4.5	31890	29 PARSONS STREET ROZELLE	Ground	W	48	43	48	43	49	43	49	43	0.0	-0.1	-0.1	0.0	60	55	NO	NO	NO	NO	NO
4.5	31890	29 PARSONS STREET ROZELLE	Ground	SE	50	45	50	44	50	45	50	45	-0.1	-0.2	-0.2	-0.2	60	55	NO	NO	NO	NO	NO
4.5	31891	27 PARSONS STREET ROZELLE	First	N	48	43	48	43	49	44	49	43	-0.2	-0.1	-0.2	-0.1	60	55	NO	NO	NO	NO	NO
4.5	31891	27 PARSONS STREET ROZELLE	First	SE	51	46	51	46	52	47	52	46	-0.2	-0.1	-0.2	-0.1	60	55	NO	NO	NO	NO	NO
4.5	31891	27 PARSONS STREET ROZELLE	Ground	N	45	40	45	40	46	41	46	40	-0.2	-0.1	-0.2	-0.1	58	53	NO	NO	NO	NO	NO
4.5	31891	27 PARSONS STREET ROZELLE	Ground	SE	49	44	49	44	50	45	50	44	-0.2	-0.1	-0.2	-0.2	60	55	NO	NO	NO	NO	NO
4.5	31892	25 PARSONS STREET ROZELLE	First	E	50	45	50	45	50	45	50	45	-0.2	-0.2	-0.2	-0.2	60	55	NO	NO	NO	NO	NO
4.5	31892	25 PARSONS STREET ROZELLE	First	N	48	43	48	43	49	44	49	43	-0.2	-0.2	-0.2	-0.1	60	55	NO	NO	NO	NO	NO
4.5	31892	25 PARSONS STREET ROZELLE	First	S	51	46	51	46	52	46	52	46	-0.2	-0.1	-0.2	-0.1	60	55	NO	NO	NO	NO	NO
4.5	31892	25 PARSONS STREET ROZELLE	First	E	50	45	50	45	50	45	50	45	-0.2	-0.1	-0.2	-0.2	60	55	NO	NO	NO	NO	NO
4.5	31892	25 PARSONS STREET ROZELLE	Ground	E	47	42	46	42	47	42	47	42	-0.3	-0.2	-0.2	-0.2	59	54	NO	NO	NO	NO	NO
4.5	31892	25 PARSONS STREET ROZELLE	Ground	N	45	40	45	40	46	41	46	40	-0.2	-0.1	-0.2	-0.2	58	53	NO	NO	NO	NO	NO
4.5	31892	25 PARSONS STREET ROZELLE	Ground	S	49	44	49	44	50	44	49	44	-0.2	-0.1	-0.2	-0.2	60	55	NO	NO	NO	NO	NO
4.5	31892	25 PARSONS STREET ROZELLE	Ground	E	47	42	46	42	47	42	47	42	-0.2	-0.2	-0.3	-0.2	59	54	NO	NO	NO	NO	NO
4.5	31897	8 JOSEPH STREET ROZELLE	Ground	NE	48	43	48	43	49	44	49	43	-0.2	-0.1	-0.2	-0.1	60	55	NO	NO	NO	NO	NO
4.5	31897	8 JOSEPH STREET ROZELLE	Ground	NW	47	42	47	42	48	42	47	42	-0.2	-0.1	-0.2	-0.1	60	54	NO	NO	NO	NO	NO
4.5	31897	8 JOSEPH STREET ROZELLE	Ground	SW	44	39	44	39	45	40	44	39	-0.3	-0.2	-0.3	-0.2	57	52	NO	NO	NO	NO	NO
4.5	31897	8 JOSEPH STREET ROZELLE	Ground	SE	51	45	51	45	52	46	52	46	-0.1	-0.1	-0.2	-0.1	60	55	NO	NO	NO	NO	NO
4.5	31905	28A HARTLEY STREET ROZELLE	Ground	NE	49	44	48	43	49	44	49	44	-0.3	-0.1	-0.2	-0.1	60	55	NO	NO	NO	NO	NO
4.5	31905	28A HARTLEY STREET ROZELLE	Ground	NW	51	45	51	45	52	46	52	46	-0.1	-0.1	-0.1	-0.1	60	55	NO	NO	NO	NO	NO
4.5	31905	28A HARTLEY STREET ROZELLE	Ground	SW	46	41	46	41	47	41	46	41	-0.1	-0.1	-0.2	-0.1	59	53	NO	NO	NO	NO	NO
4.5	31905	28A HARTLEY STREET ROZELLE	Ground	SE	50	44	49	44	50	45	50	44	-0.2	0.0	-0.2	-0.2	60	55	NO	NO	NO	NO	NO
4.5	31906	14 LOUGHLIN STREET ROZELLE	Ground	NE	48	43	48	43	49	43	48	43	-0.2	-0.1	-0.2	-0.2	60	55	NO	NO	NO	NO	NO

NCA	Receiver ID	Address	Floor Level	Facade	Opening Year 2027				Design Year 2037				Increase (Do Smthng - Do Nothing)				NCG project road noise criteria		Do noise levels exceed the cumulative limit with project roads adding ≥2dB to the total noise levels?		Is the contribution from the road project Acute?		Consider further treatment?
					Do Nothing		Do Smthng		Do Nothing		Do Smthng		Opening Year 2027		Design Year 2037								
					Day	Night	Day	Night	Day	Night	Day	Night	Day	Night	Day	Night	Day	Night	Day	Night	$L_{Aeq,15hr}$ ≥ 65dB	$L_{Aeq,9hr}$ ≥ 60dB	
4.5	31906	14 LOUGHLIN STREET ROZELLE	Ground	NW	47	42	47	42	48	42	48	42	-0.2	-0.1	-0.2	-0.1	60	54	NO	NO	NO	NO	NO
4.5	31906	14 LOUGHLIN STREET ROZELLE	Ground	SW	45	40	45	39	45	40	45	40	-0.2	-0.1	-0.2	-0.2	57	52	NO	NO	NO	NO	NO
4.5	31906	14 LOUGHLIN STREET ROZELLE	Ground	SE	49	44	49	44	50	45	50	45	-0.2	-0.1	-0.2	-0.2	60	55	NO	NO	NO	NO	NO
4.5	31916	43 MACKENZIE STREET ROZELLE	Ground	NW	60	54	60	54	61	55	61	55	0.0	0.0	-0.1	0.0	60	55	NO	NO	NO	NO	NO
4.5	31916	43 MACKENZIE STREET ROZELLE	Ground	S	61	55	61	55	62	56	62	56	0.0	0.1	-0.1	0.0	60	55	NO	NO	NO	NO	NO
4.5	31916	43 MACKENZIE STREET ROZELLE	Ground	SE	60	53	60	53	60	54	60	54	0.0	0.0	-0.1	0.0	60	55	NO	NO	NO	NO	NO
4.5	31924	25 HARTLEY STREET ROZELLE	Ground	NW	49	43	49	43	50	44	49	44	-0.1	0.0	-0.2	-0.1	60	55	NO	NO	NO	NO	NO
4.5	31924	25 HARTLEY STREET ROZELLE	Ground	SW	50	45	50	45	50	45	50	45	-0.2	-0.1	-0.2	-0.2	60	55	NO	NO	NO	NO	NO
4.5	31924	25 HARTLEY STREET ROZELLE	Ground	SE	56	50	56	50	57	51	57	51	-0.1	0.0	-0.1	0.0	60	55	NO	NO	NO	NO	NO
4.5	31925	23 HARTLEY STREET ROZELLE	Ground	NE	49	44	49	44	50	44	49	44	-0.2	-0.2	-0.3	-0.2	60	55	NO	NO	NO	NO	NO
4.5	31925	23 HARTLEY STREET ROZELLE	Ground	NW	48	43	48	43	49	43	49	43	-0.1	0.0	-0.2	0.0	60	55	NO	NO	NO	NO	NO
4.5	31925	23 HARTLEY STREET ROZELLE	Ground	NE	48	43	48	43	49	43	49	43	-0.2	-0.1	-0.2	-0.1	60	55	NO	NO	NO	NO	NO
4.5	31925	23 HARTLEY STREET ROZELLE	Ground	E	55	49	55	49	56	50	56	50	-0.2	-0.1	-0.2	-0.1	60	55	NO	NO	NO	NO	NO
4.5	31939	42 MACKENZIE STREET ROZELLE	Ground	NW	57	50	57	50	57	51	57	51	0.0	0.0	-0.1	0.0	60	55	NO	NO	NO	NO	NO
4.5	31939	42 MACKENZIE STREET ROZELLE	Ground	SE	52	47	52	47	53	47	52	47	-0.2	-0.1	-0.2	-0.2	60	55	NO	NO	NO	NO	NO
4.5	31940	40 MACKENZIE STREET ROZELLE	Ground	NW	56	49	56	49	56	50	56	50	0.0	0.1	0.0	0.0	60	55	NO	NO	NO	NO	NO
4.5	31940	40 MACKENZIE STREET ROZELLE	Ground	SE	52	47	52	47	53	47	53	47	-0.2	-0.1	-0.2	-0.1	60	55	NO	NO	NO	NO	NO
4.5	31940	40 MACKENZIE STREET ROZELLE	Ground	NE	51	46	51	46	52	47	52	46	-0.2	-0.1	-0.2	-0.2	60	55	NO	NO	NO	NO	NO
4.5	31941	38 MACKENZIE STREET ROZELLE	Ground	SW	49	44	49	44	50	45	50	45	-0.3	-0.2	-0.3	-0.2	60	55	NO	NO	NO	NO	NO
4.5	31941	38 MACKENZIE STREET ROZELLE	Ground	SE	52	47	52	47	52	47	52	47	-0.2	-0.1	-0.2	-0.1	60	55	NO	NO	NO	NO	NO
4.5	31941	38 MACKENZIE STREET ROZELLE	Ground	NE	50	45	49	44	50	45	50	45	-0.2	-0.1	-0.2	-0.2	60	55	NO	NO	NO	NO	NO
4.5	31941	38 MACKENZIE STREET ROZELLE	Ground	NW	55	48	55	48	55	49	55	49	-0.1	0.0	0.0	0.0	60	55	NO	NO	NO	NO	NO
4.5	31945	41 MACKENZIE STREET ROZELLE	Ground	NE	50	45	50	45	51	46	51	46	-0.2	-0.2	-0.2	-0.1	60	55	NO	NO	NO	NO	NO
4.5	31945	41 MACKENZIE STREET ROZELLE	Ground	NW	57	51	57	51	58	52	58	52	0.0	0.0	-0.1	0.0	60	55	NO	NO	NO	NO	NO
4.5	31945	41 MACKENZIE STREET ROZELLE	Ground	SE	57	51	57	51	58	52	58	52	-0.1	0.0	-0.1	0.0	60	55	NO	NO	NO	NO	NO
4.5	31947	15 PARSONS STREET ROZELLE	Ground	S	47	42	47	42	48	43	48	42	-0.2	-0.1	-0.2	-0.2	60	55	NO	NO	NO	NO	NO
4.5	31947	15 PARSONS STREET ROZELLE	Ground	E	47	42	47	42	47	42	47	42	-0.3	-0.2	-0.2	-0.2	59	54	NO	NO	NO	NO	NO
4.5	31947	15 PARSONS STREET ROZELLE	Ground	N	47	42	47	42	48	42	47	42	-0.3	-0.2	-0.2	-0.2	60	54	NO	NO	NO	NO	NO
4.5	31948	19 PARSONS STREET ROZELLE	Ground	N	47	42	47	42	48	42	47	42	-0.2	-0.1	-0.2	-0.2	60	54	NO	NO	NO	NO	NO
4.5	31948	19 PARSONS STREET ROZELLE	Ground	SE	48	43	48	43	49	43	49	43	-0.2	-0.1	-0.2	-0.1	60	55	NO	NO	NO	NO	NO
4.5	31949	17 PARSONS STREET ROZELLE	First	N	47	42	47	42	48	43	47	42	-0.3	-0.1	-0.3	-0.2	60	55	NO	NO	NO	NO	NO
4.5	31949	17 PARSONS STREET ROZELLE	Ground	SE	48	43	48	43	49	43	49	43	-0.2	-0.1	-0.2	-0.1	60	55	NO	NO	NO	NO	NO
4.5	31949	17 PARSONS STREET ROZELLE	First	NE	48	43	48	43	48	43	48	43	-0.3	-0.2	-0.4	-0.2	60	55	NO	NO	NO	NO	NO
4.5	31949	17 PARSONS STREET ROZELLE	First	E	50	44	50	44	50	45	50	45	-0.2	-0.1	-0.1	-0.1	60	55	NO	NO	NO	NO	NO
4.5	31949	17 PARSONS STREET ROZELLE	First	S	50	45	50	45	50	45	50	45	-0.2	-0.1	-0.2	-0.1	60	55	NO	NO	NO	NO	NO
4.5	31949	17 PARSONS STREET ROZELLE	First	E	48	43	48	43	49	44	49	44	-0.3	-0.1	-0.3	-0.2	60	55	NO	NO	NO	NO	NO
4.5	31949	17 PARSONS STREET ROZELLE	Ground	N	43	38	43	38	44	39	44	39	-0.3	-0.2	-0.3	-0.2	56	51	NO	NO	NO	NO	NO
4.5	31949	17 PARSONS STREET ROZELLE	Ground	NE	44	39	44	39	44	40	44	39	-0.3	-0.2	-0.3	-0.2	56	52	NO	NO	NO	NO	NO
4.5	31949	17 PARSONS STREET ROZELLE	Ground	E	47	42	47	42	48	43	48	43	-0.2	-0.1	-0.3	-0.2	60	55	NO	NO	NO	NO	NO
4.5	31949	17 PARSONS STREET ROZELLE	Ground	S	48	42	47	42	48	43	48	43	-0.2	-0.1	-0.2	-0.2	60	55	NO	NO	NO	NO	NO
4.5	31949	17 PARSONS STREET ROZELLE	Ground	E	46	41	45	41	46	41	46	41	-0.4	-0.2	-0.3	-0.2	58	53	NO	NO	NO	NO	NO
4.5	31950	21 PARSONS STREET ROZELLE	Ground	N	47	42	47	42	48	43	48	42	-0.2	-0.1	-0.2	-0.1	60	55	NO	NO	NO	NO	NO
4.5	31950	21 PARSONS STREET ROZELLE	Ground	S	48	43	48	43	49	44	49	44	-0.2	-0.1	-0.2	-0.2	60	55	NO	NO	NO	NO	NO
4.5	31951	23 PARSONS STREET ROZELLE	Ground	E	48	43	47	42	48	43	48	43	-0.2	-0.2	-0.2	-0.2	60	55	NO	NO	NO	NO	NO
4.5	31951	23 PARSONS STREET ROZELLE	Ground	N	47	42	47	42	48	43	48	43	-0.3	-0.1	-0.3	-0.1	60	55	NO	NO	NO	NO	NO
4.5	31951	23 PARSONS STREET ROZELLE	Ground	W	47	42	46	42	47	42	47	42	-0.3	-0.2	-0.3	-0.2	59	54	NO	NO	NO	NO	NO
4.5	31951	23 PARSONS STREET ROZELLE	Ground	S	49	44	48	43	49	44	49	44	-0.2	-0.2	-0.2	-0.1	60	55	NO	NO	NO	NO	NO
4.5	31953	26 HARTLEY STREET ROZELLE	First	NE	49	44	48	43	49	44	49	44	-0.2	-0.2	-0.3	-0.2	60	55	NO	NO	NO	NO	NO
4.5	31953	26 HARTLEY STREET ROZELLE	First	NW	51	45	51	45	52	46	52	46	-0.1	0.0	-0.2	-0.1	60	55	NO	NO	NO	NO	NO
4.5	31953	26 HARTLEY STREET ROZELLE	First	SE	52	47	52	46	52	47	52	47	-0.1	-0.2	-0.2	-0.1	60	55	NO	NO	NO	NO	NO
4.5	31953	26 HARTLEY STREET ROZELLE	Ground	NE	46	41	45	40	46	41	46	41	-0.3	-0.2	-0.3	-0.3	58	53	NO	NO	NO	NO	NO
4.5	31953	26 HARTLEY STREET ROZELLE	Ground	SE	50	45	50	45	50	45	50	45	-0.3	-0.1	-0.2	-0.2	60	55	NO	NO	NO	NO	NO
4.5	31954	28 HARTLEY STREET ROZELLE	First	NW	52	46	52	46	53	47	53	47	-0.1	0.0	-0.1	0.0	60	55	NO	NO	NO	NO	NO
4.5	31954	28 HARTLEY STREET ROZELLE	First	SW	52	46	52	46	52	47	52	47	-0.1	-0.1	-0.2	-0.1	60	55	NO	NO	NO	NO	NO
4.5	31954	28 HARTLEY STREET ROZELLE	First	SE	52	46	51	46	52	47	52	47	-0.1	-0.1	-0.2	-0.2	60	55	NO	NO	NO	NO	NO
4.5	31954	28 HARTLEY STREET ROZELLE	Ground	NW	49	43	49	43	50	44	50	44	-0.1	-0.1	-0.1	0.0	60	55	NO	NO	NO	NO	NO
4.5	31954	28 HARTLEY STREET ROZELLE	Ground	SW	48	43	48	43	49	44	49	43	-0.3	-0.2	-0.2	-0.2	60	55	NO	NO	NO	NO	NO
4.5	31954	28 HARTLEY STREET ROZELLE	Ground	SE	49	44	49	44	50	45	50	44	-0.2	-0.1	-0.3	-0.2	60	55	NO	NO	NO	NO	NO
4.5	31959	7 JOSEPH STREET ROZELLE	Ground	NW	49	43	49	43	50	44	49	44	-0.2	-0.2	-0.2	-0.1	60	55	NO	NO	NO	NO	NO
4.5	31959	7 JOSEPH STREET ROZELLE	Ground	SW	48	43	47	42	48	43	48	43	-0.3	-0.2	-0.3	-0.2	60	55	NO	NO	NO	NO	NO
4.5	31961	144 EVANS STREET ROZELLE	Ground	NE	52	47	52	47	53	47	53	47	-0.3	-0.2	-0.2	-0.1	60	55	NO	NO	NO	NO	NO
4.5	31961	144 EVANS STREET ROZELLE	Ground	NW	66	59	66	60	66	60	66	60	0.0	0.1	-0.1	0.0	60	55	NO	NO	NO	NO	NO
4.5	31961	144 EVANS STREET ROZELLE	Ground	SW	68	61	68	61	68	62	68	62	-0.1	0.0	-0.1	0.0	60	55	NO	NO	NO	NO	NO

NCA	Receiver ID	Address	Floor Level	Facade	Opening Year 2027				Design Year 2037				Increase (Do Smthng - Do Nothing)				NCG project road noise criteria		Do noise levels exceed the cumulative limit with project roads adding ≥2dB to the total noise levels?		Is the contribution from the road project Acute?		Consider further treatment?
					Do Nothing		Do Smthng		Do Nothing		Do Smthng		Opening Year 2027		Design Year 2037								
					Day	Night	Day	Night	Day	Night	Day	Night	Day	Night	Day	Night	Day	Night	Day	Night	$L_{Aeq,15hr}$ ≥ 65dB	$L_{Aeq,9hr}$ ≥ 60dB	
4.5	31961	144 EVANS STREET ROZELLE	Ground	SE	63	57	63	57	64	58	64	58	0.0	0.0	-0.1	0.0	60	55	NO	NO	NO	NO	NO
4.5	31966	36 MACKENZIE STREET ROZELLE	Ground	NW	53	47	53	47	54	48	54	48	-0.1	0.1	-0.1	0.0	60	55	NO	NO	NO	NO	NO
4.5	31966	36 MACKENZIE STREET ROZELLE	Ground	S	50	45	49	44	50	45	50	45	-0.3	-0.2	-0.3	-0.2	60	55	NO	NO	NO	NO	NO
4.5	31966	36 MACKENZIE STREET ROZELLE	Ground	SE	52	47	52	46	52	47	52	47	-0.2	-0.1	-0.2	-0.1	60	55	NO	NO	NO	NO	NO
4.5	31970	20A CRESCENT STREET ROZELLE	Ground	S	49	44	49	44	50	45	50	44	-0.2	-0.1	-0.2	-0.1	60	55	NO	NO	NO	NO	NO
4.5	31970	20A CRESCENT STREET ROZELLE	Ground	E	48	43	48	43	49	44	48	43	-0.3	-0.2	-0.2	-0.2	60	55	NO	NO	NO	NO	NO
4.5	31970	20A CRESCENT STREET ROZELLE	Ground	W	49	44	49	44	50	44	49	44	-0.2	-0.2	-0.2	-0.1	60	55	NO	NO	NO	NO	NO
4.5	31970	20A CRESCENT STREET ROZELLE	Ground	S	49	44	49	44	50	44	49	44	-0.2	-0.2	-0.2	-0.2	60	55	NO	NO	NO	NO	NO
4.5	31971	18 CRESCENT STREET ROZELLE	Ground	E	48	43	47	43	48	43	48	43	-0.3	-0.2	-0.3	-0.2	60	55	NO	NO	NO	NO	NO
4.5	31971	18 CRESCENT STREET ROZELLE	Ground	N	47	42	47	42	47	42	47	42	-0.2	-0.1	-0.2	-0.1	59	54	NO	NO	NO	NO	NO
4.5	31971	18 CRESCENT STREET ROZELLE	Ground	W	49	44	49	44	50	44	49	44	-0.2	-0.2	-0.2	-0.1	60	55	NO	NO	NO	NO	NO
4.5	31976	19 HARTLEY STREET ROZELLE	Ground	SE	53	47	52	47	53	47	53	47	-0.2	0.0	-0.1	-0.1	60	55	NO	NO	NO	NO	NO
4.5	31976	19 HARTLEY STREET ROZELLE	Ground	NE	48	43	48	43	49	43	48	43	-0.2	-0.1	-0.2	-0.2	60	55	NO	NO	NO	NO	NO
4.5	31976	19 HARTLEY STREET ROZELLE	Ground	NW	48	43	48	43	49	43	49	43	-0.1	0.0	-0.1	0.0	60	55	NO	NO	NO	NO	NO
4.5	31977	21 HARTLEY STREET ROZELLE	Ground	NW	48	43	48	43	49	43	49	43	-0.1	-0.1	-0.1	-0.1	60	55	NO	NO	NO	NO	NO
4.5	31977	21 HARTLEY STREET ROZELLE	Ground	SW	47	42	47	42	47	42	47	42	-0.3	-0.2	-0.3	-0.2	59	54	NO	NO	NO	NO	NO
4.5	31977	21 HARTLEY STREET ROZELLE	Ground	SE	54	48	53	48	54	48	54	48	-0.2	-0.1	-0.1	-0.1	60	55	NO	NO	NO	NO	NO
4.5	31981	35 MACKENZIE STREET ROZELLE	Ground	E	55	49	55	49	56	50	56	50	-0.1	0.0	-0.1	0.0	60	55	NO	NO	NO	NO	NO
4.5	31982	39 MACKENZIE STREET ROZELLE	Ground	N	49	44	49	43	50	44	50	44	-0.2	-0.1	-0.1	-0.1	60	55	NO	NO	NO	NO	NO
4.5	31982	39 MACKENZIE STREET ROZELLE	Ground	SW	51	45	50	45	51	46	51	46	-0.2	-0.1	-0.3	-0.1	60	55	NO	NO	NO	NO	NO
4.5	31982	39 MACKENZIE STREET ROZELLE	Ground	SE	56	50	56	50	57	51	57	51	-0.1	0.0	-0.1	-0.1	60	55	NO	NO	NO	NO	NO
4.5	31983	37 MACKENZIE STREET ROZELLE	Ground	NW	52	46	52	46	53	47	53	47	-0.1	0.0	-0.1	0.0	60	55	NO	NO	NO	NO	NO
4.5	31983	37 MACKENZIE STREET ROZELLE	Ground	SE	55	50	55	50	56	50	56	50	-0.1	0.0	-0.1	0.0	60	55	NO	NO	NO	NO	NO
4.5	31984	9 JOSEPH STREET ROZELLE	Ground	NE	48	43	48	43	48	43	48	43	-0.3	-0.2	-0.3	-0.2	60	55	NO	NO	NO	NO	NO
4.5	31984	9 JOSEPH STREET ROZELLE	Ground	NW	49	43	49	43	49	44	49	44	-0.2	-0.1	-0.2	-0.1	60	55	NO	NO	NO	NO	NO
4.5	31985	16 LOUGHLIN STREET ROZELLE	Ground	NW	48	42	47	42	48	43	48	43	-0.2	-0.1	-0.2	-0.1	60	55	NO	NO	NO	NO	NO
4.5	31985	16 LOUGHLIN STREET ROZELLE	Ground	SW	47	42	47	42	48	43	48	43	-0.2	-0.2	-0.3	-0.2	60	55	NO	NO	NO	NO	NO
4.5	31985	16 LOUGHLIN STREET ROZELLE	Ground	SE	51	45	50	45	51	46	51	45	-0.2	-0.1	-0.2	-0.2	60	55	NO	NO	NO	NO	NO
4.5	31986	18 LOUGHLIN STREET ROZELLE	Ground	E	50	45	50	45	51	45	51	45	-0.2	-0.1	-0.2	-0.2	60	55	NO	NO	NO	NO	NO
4.5	31986	18 LOUGHLIN STREET ROZELLE	Ground	NE	48	43	47	43	48	43	48	43	-0.3	-0.1	-0.3	-0.2	60	55	NO	NO	NO	NO	NO
4.5	31989	142 EVANS STREET ROZELLE	Ground	N	50	44	50	44	50	45	50	45	-0.1	-0.1	-0.1	-0.1	60	55	NO	NO	NO	NO	NO
4.5	31989	142 EVANS STREET ROZELLE	Ground	NW	63	57	63	57	64	58	64	58	0.0	0.1	0.0	0.0	60	55	NO	NO	NO	NO	NO
4.5	31989	142 EVANS STREET ROZELLE	Ground	SW	53	48	53	48	54	48	54	48	-0.2	-0.1	-0.2	-0.1	60	55	NO	NO	NO	NO	NO
4.5	31989	142 EVANS STREET ROZELLE	Ground	SE	53	48	53	48	54	49	54	48	-0.2	-0.2	-0.3	-0.1	60	55	NO	NO	NO	NO	NO
4.5	31989	142 EVANS STREET ROZELLE	Ground	SW	57	51	57	51	58	52	57	51	-0.1	0.0	-0.2	-0.1	60	55	NO	NO	NO	NO	NO
4.5	31989	142 EVANS STREET ROZELLE	Ground	E	60	54	60	54	61	55	61	55	-0.1	0.0	-0.1	0.0	60	55	NO	NO	NO	NO	NO
4.5	31989	142 EVANS STREET ROZELLE	Ground	NE	50	45	50	45	51	45	51	45	-0.2	0.0	-0.2	-0.1	60	55	NO	NO	NO	NO	NO
4.5	31992	34 MACKENZIE STREET ROZELLE	Ground	NE	50	45	49	44	50	45	50	45	-0.3	-0.2	-0.3	-0.2	60	55	NO	NO	NO	NO	NO
4.5	31992	34 MACKENZIE STREET ROZELLE	Ground	E	51	46	50	45	51	46	51	46	-0.3	-0.1	-0.3	-0.2	60	55	NO	NO	NO	NO	NO
4.5	31992	34 MACKENZIE STREET ROZELLE	Ground	NW	52	46	52	46	53	47	53	47	-0.1	0.0	-0.1	0.0	60	55	NO	NO	NO	NO	NO
4.5	31992	34 MACKENZIE STREET ROZELLE	Ground	SE	52	47	52	46	52	47	52	47	-0.2	-0.1	-0.2	-0.1	60	55	NO	NO	NO	NO	NO
4.5	31993	33 MACKENZIE STREET ROZELLE	Ground	N	49	44	49	44	50	45	50	44	-0.3	-0.1	-0.3	-0.1	60	55	NO	NO	NO	NO	NO
4.5	31993	33 MACKENZIE STREET ROZELLE	Ground	SW	49	44	49	44	50	44	50	44	-0.1	-0.1	-0.1	0.0	60	55	NO	NO	NO	NO	NO
4.5	31993	33 MACKENZIE STREET ROZELLE	Ground	SE	55	49	55	49	55	50	55	50	-0.1	-0.1	-0.2	0.0	60	55	NO	NO	NO	NO	NO
4.5	32003	17 HARTLEY STREET ROZELLE	Ground	SW	46	41	46	40	46	41	46	41	-0.1	-0.1	-0.2	-0.2	58	53	NO	NO	NO	NO	NO
4.5	32003	17 HARTLEY STREET ROZELLE	Ground	SE	52	47	52	46	53	47	53	47	-0.2	-0.1	-0.2	-0.1	60	55	NO	NO	NO	NO	NO
4.5	32003	17 HARTLEY STREET ROZELLE	Ground	NE	48	43	48	43	49	44	48	43	-0.3	-0.2	-0.3	-0.2	60	55	NO	NO	NO	NO	NO
4.5	32003	17 HARTLEY STREET ROZELLE	Ground	NW	48	43	48	43	49	43	49	43	-0.1	0.0	-0.1	0.0	60	55	NO	NO	NO	NO	NO
4.5	32003	17 HARTLEY STREET ROZELLE	Ground	SW	46	41	46	41	47	41	46	41	-0.2	-0.1	-0.2	-0.2	59	53	NO	NO	NO	NO	NO
4.5	32026	10 BRENT STREET ROZELLE	Ground	NE	49	45	49	44	50	45	49	45	-0.4	-0.3	-0.4	-0.3	60	55	NO	NO	NO	NO	NO
4.5	32026	10 BRENT STREET ROZELLE	Ground	SW	48	43	48	43	49	44	48	43	-0.2	-0.1	-0.2	-0.2	60	55	NO	NO	NO	NO	NO
4.5	32027	2 BRENT STREET ROZELLE	Ground	SW	49	44	49	44	49	44	49	44	-0.2	-0.1	-0.3	-0.1	60	55	NO	NO	NO	NO	NO
4.5	32027	2 BRENT STREET ROZELLE	Ground	SE	50	45	50	45	51	45	51	45	-0.2	-0.2	-0.2	-0.1	60	55	NO	NO	NO	NO	NO
4.5	32027	2 BRENT STREET ROZELLE	Ground	NE	49	44	48	43	49	44	49	44	-0.3	-0.2	-0.3	-0.2	60	55	NO	NO	NO	NO	NO
4.5	32028	6 BRENT STREET ROZELLE	Ground	NE	49	44	48	44	49	44	49	44	-0.3	-0.2	-0.3	-0.3	60	55	NO	NO	NO	NO	NO
4.5	32028	6 BRENT STREET ROZELLE	Ground	SW	49	44	49	43	49	44	49	44	-0.2	-0.2	-0.2	-0.2	60	55	NO	NO	NO	NO	NO
4.5	32029	12 BRENT STREET ROZELLE	First	NE	51	47	51	46	52	47	51	47	-0.4	-0.3	-0.5	-0.3	60	55	NO	NO	NO	NO	NO
4.5	32029	12 BRENT STREET ROZELLE	First	SW	50	45	50	45	50	45	50	45	-0.3	-0.2	-0.2	-0.2	60	55	NO	NO	NO	NO	NO
4.5	32029	12 BRENT STREET ROZELLE	First	SE	52	47	52	47	52	47	52	47	-0.3	-0.2	-0.3	-0.2	60	55	NO	NO	NO	NO	NO
4.5	32029	12 BRENT STREET ROZELLE	Ground	NE	49	45	49	44	49	45	49	45	-0.4	-0.3	-0.5	-0.3	60	55	NO	NO	NO	NO	NO
4.5	32029	12 BRENT STREET ROZELLE	Ground	SW	47	43	47	42	48	43	48	43	-0.3	-0.2	-0.3	-0.2	60	55	NO	NO	NO	NO	NO
4.5	32030	8 BRENT STREET ROZELLE	Ground	NE	49	44	49	44	49	44	49	44	-0.3	-0.2	-0.4	-0.3	60	55	NO	NO	NO	NO	NO

NCA	Receiver ID	Address	Floor Level	Facade	Opening Year 2027				Design Year 2037				Increase (Do Smthng - Do Nothing)				NCG project road noise criteria		Do noise levels exceed the cumulative limit with project roads adding ≥2dB to the total noise levels?		Is the contribution from the road project Acute?		Consider further treatment?
					Do Nothing		Do Smthng		Do Nothing		Do Smthng		Opening Year 2027		Design Year 2037								
					Day	Night	Day	Night	Day	Night	Day	Night	Day	Night	Day	Night	Day	Night	Day	Night	$L_{Aeq,15hr}$ ≥ 65dB	$L_{Aeq,9hr}$ ≥ 60dB	
4.5	32030	8 BRENT STREET ROZELLE	Ground	S	48	43	48	43	49	43	49	43	-0.2	-0.1	-0.2	-0.2	60	55	NO	NO	NO	NO	NO
4.5	32031	4 BRENT STREET ROZELLE	Ground	NE	49	44	48	43	49	44	49	44	-0.3	-0.2	-0.4	-0.2	60	55	NO	NO	NO	NO	NO
4.5	32031	4 BRENT STREET ROZELLE	Ground	SE	49	44	49	44	49	44	49	44	-0.3	-0.1	-0.2	-0.2	60	55	NO	NO	NO	NO	NO
4.5	32031	4 BRENT STREET ROZELLE	Ground	SW	49	44	49	44	49	44	49	44	-0.2	-0.1	-0.2	-0.2	60	55	NO	NO	NO	NO	NO
4.5	32037	31 MACKENZIE STREET ROZELLE	First	NW	53	47	53	47	54	48	54	48	0.0	0.0	0.0	0.0	60	55	NO	NO	NO	NO	NO
4.5	32037	31 MACKENZIE STREET ROZELLE	First	SW	56	50	56	50	57	51	56	51	-0.1	0.0	-0.2	-0.1	60	55	NO	NO	NO	NO	NO
4.5	32037	31 MACKENZIE STREET ROZELLE	First	E	56	50	56	50	57	51	56	51	-0.2	-0.1	-0.2	0.0	60	55	NO	NO	NO	NO	NO
4.5	32037	31 MACKENZIE STREET ROZELLE	First	NE	51	46	50	46	51	46	51	46	-0.3	-0.2	-0.4	-0.3	60	55	NO	NO	NO	NO	NO
4.5	32037	31 MACKENZIE STREET ROZELLE	Ground	NW	51	44	51	45	51	45	51	45	-0.1	0.1	-0.1	0.0	60	55	NO	NO	NO	NO	NO
4.5	32037	31 MACKENZIE STREET ROZELLE	Ground	SW	50	44	49	44	50	45	50	45	-0.3	-0.1	-0.2	-0.2	60	55	NO	NO	NO	NO	NO
4.5	32037	31 MACKENZIE STREET ROZELLE	Ground	E	53	48	53	48	54	48	54	48	-0.1	-0.1	-0.2	-0.1	60	55	NO	NO	NO	NO	NO
4.5	32037	31 MACKENZIE STREET ROZELLE	Ground	NE	48	43	47	43	48	43	48	43	-0.4	-0.3	-0.4	-0.4	60	55	NO	NO	NO	NO	NO
4.5	32040	32 MACKENZIE STREET ROZELLE	Ground	NW	51	45	51	45	52	46	52	46	-0.1	0.0	-0.1	0.0	60	55	NO	NO	NO	NO	NO
4.5	32040	32 MACKENZIE STREET ROZELLE	Ground	SE	52	46	51	46	52	47	52	47	-0.2	-0.1	-0.2	-0.1	60	55	NO	NO	NO	NO	NO
4.5	32058	14 BRENT STREET ROZELLE	Ground	NE	50	45	49	45	50	45	50	45	-0.4	-0.3	-0.4	-0.3	60	55	NO	NO	NO	NO	NO
4.5	32058	14 BRENT STREET ROZELLE	Ground	NW	49	44	49	44	50	44	50	44	-0.1	-0.1	-0.2	-0.1	60	55	NO	NO	NO	NO	NO
4.5	32058	14 BRENT STREET ROZELLE	Ground	SW	48	42	47	42	48	43	48	43	-0.2	-0.1	-0.2	-0.1	60	55	NO	NO	NO	NO	NO
4.5	32076	14-16 CRESCENT STREET ROZELLE	First	NE	48	43	47	43	48	43	48	43	-0.4	-0.2	-0.3	-0.2	60	55	NO	NO	NO	NO	NO
4.5	32076	14-16 CRESCENT STREET ROZELLE	First	N	47	42	46	42	47	42	47	42	-0.3	-0.1	-0.2	-0.1	59	54	NO	NO	NO	NO	NO
4.5	32076	14-16 CRESCENT STREET ROZELLE	First	NW	47	42	47	42	48	43	48	42	-0.2	-0.1	-0.2	-0.2	60	55	NO	NO	NO	NO	NO
4.5	32076	14-16 CRESCENT STREET ROZELLE	First	W	49	44	49	43	50	44	49	44	-0.1	-0.2	-0.1	-0.2	60	55	NO	NO	NO	NO	NO
4.5	32076	14-16 CRESCENT STREET ROZELLE	First	S	51	46	51	45	51	46	51	46	-0.2	-0.1	-0.2	-0.2	60	55	NO	NO	NO	NO	NO
4.5	32076	14-16 CRESCENT STREET ROZELLE	First	W	50	45	50	45	51	45	51	45	-0.1	-0.1	-0.2	-0.2	60	55	NO	NO	NO	NO	NO
4.5	32076	14-16 CRESCENT STREET ROZELLE	First	S	51	46	51	46	52	46	51	46	-0.2	-0.1	-0.2	-0.2	60	55	NO	NO	NO	NO	NO
4.5	32076	14-16 CRESCENT STREET ROZELLE	First	E	52	47	52	47	52	48	52	47	-0.3	-0.3	-0.3	-0.3	60	55	NO	NO	NO	NO	NO
4.5	32076	14-16 CRESCENT STREET ROZELLE	First	N	46	42	46	41	47	42	47	42	-0.3	-0.2	-0.3	-0.2	59	54	NO	NO	NO	NO	NO
4.5	32076	14-16 CRESCENT STREET ROZELLE	Ground	NE	44	39	43	39	44	39	44	39	-0.3	-0.2	-0.3	-0.2	56	51	NO	NO	NO	NO	NO
4.5	32076	14-16 CRESCENT STREET ROZELLE	Ground	N	43	38	43	38	44	39	44	38	-0.2	-0.1	-0.3	-0.1	56	51	NO	NO	NO	NO	NO
4.5	32076	14-16 CRESCENT STREET ROZELLE	Ground	NW	44	39	44	39	45	39	45	39	-0.1	-0.1	-0.2	-0.1	57	51	NO	NO	NO	NO	NO
4.5	32076	14-16 CRESCENT STREET ROZELLE	Ground	W	47	41	47	41	48	42	47	42	-0.1	-0.1	-0.2	0.0	60	54	NO	NO	NO	NO	NO
4.5	32076	14-16 CRESCENT STREET ROZELLE	Ground	S	48	43	48	43	48	43	48	43	-0.2	-0.2	-0.2	-0.2	60	55	NO	NO	NO	NO	NO
4.5	32076	14-16 CRESCENT STREET ROZELLE	Ground	W	48	42	48	42	48	43	48	43	-0.1	-0.1	-0.2	-0.1	60	55	NO	NO	NO	NO	NO
4.5	32076	14-16 CRESCENT STREET ROZELLE	Ground	S	49	44	49	44	49	44	49	44	-0.2	-0.1	-0.2	-0.1	60	55	NO	NO	NO	NO	NO
4.5	32076	14-16 CRESCENT STREET ROZELLE	Ground	E	48	44	48	43	49	44	48	44	-0.4	-0.3	-0.4	-0.3	60	55	NO	NO	NO	NO	NO
4.5	32076	14-16 CRESCENT STREET ROZELLE	Ground	N	43	38	42	38	43	38	43	38	-0.3	-0.2	-0.2	-0.2	55	50	NO	NO	NO	NO	NO
4.5	32084	134 EVANS STREET ROZELLE	Ground	W	56	50	56	50	57	51	57	51	0.0	0.0	-0.1	0.0	60	55	NO	NO	NO	NO	NO
4.5	32084	134 EVANS STREET ROZELLE	Ground	E	57	52	57	52	58	52	58	52	-0.1	0.0	-0.2	0.0	60	55	NO	NO	NO	NO	NO
4.5	32085	136 EVANS STREET ROZELLE	First	NW	59	53	60	54	60	54	60	54	0.1	0.1	-0.1	0.0	60	55	NO	NO	NO	NO	NO
4.5	32085	136 EVANS STREET ROZELLE	First	SE	58	53	58	52	59	53	59	53	-0.1	-0.1	-0.1	-0.1	60	55	NO	NO	NO	NO	NO
4.5	32085	136 EVANS STREET ROZELLE	Ground	NW	58	52	58	52	59	53	59	53	0.0	0.1	0.0	0.0	60	55	NO	NO	NO	NO	NO
4.5	32085	136 EVANS STREET ROZELLE	Ground	SE	56	50	56	50	57	51	57	51	-0.1	-0.1	-0.2	-0.1	60	55	NO	NO	NO	NO	NO
4.5	32086	138 EVANS STREET ROZELLE	Ground	W	60	54	60	54	60	54	60	54	0.0	0.1	-0.1	0.0	60	55	NO	NO	NO	NO	NO
4.5	32086	138 EVANS STREET ROZELLE	Ground	SW	50	45	50	45	51	46	50	45	-0.4	-0.2	-0.4	-0.2	60	55	NO	NO	NO	NO	NO
4.5	32086	138 EVANS STREET ROZELLE	Ground	E	59	53	59	53	59	53	59	53	-0.1	0.0	-0.1	0.0	60	55	NO	NO	NO	NO	NO
4.5	32087	30 MACKENZIE STREET ROZELLE	Ground	N	49	44	49	44	49	44	49	44	-0.3	-0.2	-0.3	-0.2	60	55	NO	NO	NO	NO	NO
4.5	32087	30 MACKENZIE STREET ROZELLE	Ground	W	51	45	50	45	51	45	51	45	-0.1	0.0	-0.1	0.0	60	55	NO	NO	NO	NO	NO
4.5	32087	30 MACKENZIE STREET ROZELLE	Ground	E	51	46	51	46	52	47	52	46	-0.2	-0.1	-0.2	-0.1	60	55	NO	NO	NO	NO	NO
4.5	32090	7 MOORE LANE ROZELLE	Ground	E	46	41	46	41	47	42	46	42	-0.3	-0.2	-0.3	-0.2	59	54	NO	NO	NO	NO	NO
4.5	32090	7 MOORE LANE ROZELLE	Ground	N	46	42	46	41	47	42	47	42	-0.3	-0.2	-0.3	-0.3	59	54	NO	NO	NO	NO	NO
4.5	32090	7 MOORE LANE ROZELLE	Ground	W	44	39	43	39	44	39	44	39	-0.4	-0.3	-0.3	-0.3	56	51	NO	NO	NO	NO	NO
4.5	32090	7 MOORE LANE ROZELLE	Ground	S	42	37	42	37	43	38	42	37	-0.2	-0.2	-0.3	-0.2	55	50	NO	NO	NO	NO	NO
4.5	32104	3 BRENT STREET ROZELLE	First	NE	48	43	47	43	48	43	48	43	-0.3	-0.3	-0.3	-0.2	60	55	NO	NO	NO	NO	NO
4.5	32104	3 BRENT STREET ROZELLE	First	NW	47	42	47	42	48	43	48	42	-0.2	-0.1	-0.1	-0.1	60	55	NO	NO	NO	NO	NO
4.5	32104	3 BRENT STREET ROZELLE	First	SW	51	46	51	45	51	46	51	46	-0.2	-0.2	-0.2	-0.1	60	55	NO	NO	NO	NO	NO
4.5	32104	3 BRENT STREET ROZELLE	First	SE	49	44	49	44	50	44	49	44	-0.2	-0.1	-0.2	-0.1	60	55	NO	NO	NO	NO	NO
4.5	32104	3 BRENT STREET ROZELLE	Ground	NE	43	39	43	38	44	39	44	39	-0.3	-0.2	-0.3	-0.2	56	51	NO	NO	NO	NO	NO
4.5	32104	3 BRENT STREET ROZELLE	Ground	NW	44	39	44	39	45	39	45	39	-0.1	0.0	-0.1	0.0	57	51	NO	NO	NO	NO	NO
4.5	32104	3 BRENT STREET ROZELLE	Ground	SW	49	43	49	43	49	44	49	44	-0.1	-0.1	-0.1	-0.1	60	55	NO	NO	NO	NO	NO
4.5	32104	3 BRENT STREET ROZELLE	Ground	SE	45	40	45	40	46	40	46	40	-0.1	-0.1	-0.2	-0.1	58	52	NO	NO	NO	NO	NO
4.5	32106	18 BRENT STREET ROZELLE	Ground	NE	51	46	50	46	51	46	51	46	-0.4	-0.2	-0.5	-0.3	60	55	NO	NO	NO	NO	NO
4.5	32106	18 BRENT STREET ROZELLE	Ground	S	49	44	49	44	49	44	49	44	-0.2	-0.2	-0.3	-0.2	60	55	NO	NO	NO	NO	NO
4.5	32108	16 BRENT STREET ROZELLE	Ground	S	49	44	49	44	49	44	49	44	-0.2	-0.2	-0.2	-0.2	60	55	NO	NO	NO	NO	NO

NCA	Receiver ID	Address	Floor Level	Facade	Opening Year 2027				Design Year 2037				Increase (Do Smthng - Do Nothing)				NCG project road noise criteria		Do noise levels exceed the cumulative limit with project roads adding ≥2dB to the total noise levels?		Is the contribution from the road project Acute?		Consider further treatment?
					Do Nothing		Do Smthng		Do Nothing		Do Smthng		Opening Year 2027		Design Year 2037								
					Day	Night	Day	Night	Day	Night	Day	Night	Day	Night	Day	Night	Day	Night	Day	Night	$L_{Aeq,15hr}$ ≥ 65dB	$L_{Aeq,9hr}$ ≥ 60dB	
4.5	32108	16 BRENT STREET ROZELLE	Ground	SE	51	45	51	45	52	46	51	46	-0.2	-0.1	-0.2	-0.1	60	55	NO	NO	NO	NO	NO
4.5	32108	16 BRENT STREET ROZELLE	Ground	NE	51	46	50	46	51	46	51	46	-0.4	-0.3	-0.4	-0.3	60	55	NO	NO	NO	NO	NO
4.5	32110	20 BRENT STREET ROZELLE	Ground	NE	51	46	50	46	51	46	51	46	-0.4	-0.2	-0.5	-0.3	60	55	NO	NO	NO	NO	NO
4.5	32110	20 BRENT STREET ROZELLE	Ground	W	47	41	46	41	47	42	47	42	-0.2	0.0	-0.2	-0.1	59	54	NO	NO	NO	NO	NO
4.5	32110	20 BRENT STREET ROZELLE	Ground	S	49	44	49	44	50	45	50	45	-0.2	-0.2	-0.2	-0.2	60	55	NO	NO	NO	NO	NO
4.5	32112	132 EVANS STREET ROZELLE	Ground	E	52	47	52	47	53	47	53	47	-0.1	-0.1	-0.1	-0.1	60	55	NO	NO	NO	NO	NO
4.5	32112	132 EVANS STREET ROZELLE	Ground	W	55	49	55	49	56	50	55	50	0.0	0.1	-0.1	0.0	60	55	NO	NO	NO	NO	NO
4.5	32114	25-27 CRESCENT STREET ROZELLE	First	NE	47	42	47	42	47	42	47	42	-0.3	-0.2	-0.3	-0.2	59	54	NO	NO	NO	NO	NO
4.5	32114	25-27 CRESCENT STREET ROZELLE	First	NW	47	42	47	42	48	42	47	42	-0.1	-0.1	-0.2	-0.1	60	54	NO	NO	NO	NO	NO
4.5	32114	25-27 CRESCENT STREET ROZELLE	First	SW	52	47	52	46	52	47	52	47	-0.2	-0.1	-0.2	-0.1	60	55	NO	NO	NO	NO	NO
4.5	32114	25-27 CRESCENT STREET ROZELLE	First	E	52	46	51	46	52	47	52	47	-0.2	-0.2	-0.2	-0.1	60	55	NO	NO	NO	NO	NO
4.5	32114	25-27 CRESCENT STREET ROZELLE	First	N	48	44	48	43	49	44	48	44	-0.4	-0.2	-0.4	-0.3	60	55	NO	NO	NO	NO	NO
4.5	32114	25-27 CRESCENT STREET ROZELLE	First	SE	50	45	50	45	50	45	50	45	-0.3	-0.3	-0.4	-0.2	60	55	NO	NO	NO	NO	NO
4.5	32114	25-27 CRESCENT STREET ROZELLE	First	NE	48	43	47	43	48	43	48	43	-0.4	-0.3	-0.3	-0.3	60	55	NO	NO	NO	NO	NO
4.5	32114	25-27 CRESCENT STREET ROZELLE	Ground	NE	43	38	43	38	43	38	43	38	-0.3	-0.2	-0.3	-0.2	55	50	NO	NO	NO	NO	NO
4.5	32114	25-27 CRESCENT STREET ROZELLE	Ground	NW	44	39	44	39	44	39	44	39	-0.1	-0.1	-0.1	0.0	56	51	NO	NO	NO	NO	NO
4.5	32114	25-27 CRESCENT STREET ROZELLE	Ground	SW	50	45	50	45	51	46	51	45	-0.1	-0.1	-0.2	-0.2	60	55	NO	NO	NO	NO	NO
4.5	32114	25-27 CRESCENT STREET ROZELLE	Ground	E	49	44	49	44	50	45	50	44	-0.2	-0.2	-0.2	-0.2	60	55	NO	NO	NO	NO	NO
4.5	32114	25-27 CRESCENT STREET ROZELLE	Ground	N	45	41	45	40	46	41	45	41	-0.4	-0.3	-0.4	-0.3	58	53	NO	NO	NO	NO	NO
4.5	32114	25-27 CRESCENT STREET ROZELLE	Ground	SE	47	43	47	42	48	43	47	43	-0.4	-0.2	-0.4	-0.2	60	55	NO	NO	NO	NO	NO
4.5	32120	28 MACKENZIE STREET ROZELLE	Ground	SW	50	45	49	44	50	45	50	45	-0.2	-0.1	-0.2	-0.1	60	55	NO	NO	NO	NO	NO
4.5	32120	28 MACKENZIE STREET ROZELLE	Ground	SE	48	43	48	43	49	43	49	43	-0.1	-0.1	-0.1	-0.1	60	55	NO	NO	NO	NO	NO
4.5	32120	28 MACKENZIE STREET ROZELLE	Ground	NE	51	46	51	46	51	47	51	46	-0.4	-0.3	-0.5	-0.3	60	55	NO	NO	NO	NO	NO
4.5	32123	5 BRENT STREET ROZELLE	First	NE	48	43	48	43	49	44	48	43	-0.3	-0.2	-0.4	-0.3	60	55	NO	NO	NO	NO	NO
4.5	32123	5 BRENT STREET ROZELLE	First	W	47	42	47	42	48	43	48	42	-0.2	-0.1	-0.2	-0.2	60	55	NO	NO	NO	NO	NO
4.5	32123	5 BRENT STREET ROZELLE	First	S	51	46	51	46	52	47	52	46	-0.2	-0.2	-0.3	-0.2	60	55	NO	NO	NO	NO	NO
4.5	32123	5 BRENT STREET ROZELLE	First	E	47	42	47	42	48	43	48	43	-0.1	-0.1	-0.1	-0.1	60	55	NO	NO	NO	NO	NO
4.5	32123	5 BRENT STREET ROZELLE	Ground	NE	44	40	44	39	45	40	44	40	-0.4	-0.3	-0.4	-0.3	57	52	NO	NO	NO	NO	NO
4.5	32123	5 BRENT STREET ROZELLE	Ground	W	45	39	45	39	45	40	45	40	-0.1	0.0	-0.2	0.0	57	52	NO	NO	NO	NO	NO
4.5	32123	5 BRENT STREET ROZELLE	Ground	S	50	44	49	44	50	45	50	45	-0.3	-0.2	-0.2	-0.2	60	55	NO	NO	NO	NO	NO
4.5	32123	5 BRENT STREET ROZELLE	Ground	E	44	39	44	39	45	39	45	39	-0.1	-0.1	-0.1	-0.1	57	51	NO	NO	NO	NO	NO
4.5	32123	5 BRENT STREET ROZELLE	Ground	S	50	44	49	44	50	45	50	45	-0.3	-0.2	-0.2	-0.2	60	55	NO	NO	NO	NO	NO
4.5	32123	5 BRENT STREET ROZELLE	Ground	E	44	39	44	39	45	39	45	39	-0.1	-0.1	-0.1	-0.1	57	51	NO	NO	NO	NO	NO
4.5	32125	12 CRESCENT STREET ROZELLE	Ground	E	48	43	48	43	48	44	48	43	-0.4	-0.3	-0.4	-0.3	60	55	NO	NO	NO	NO	NO
4.5	32125	12 CRESCENT STREET ROZELLE	Ground	N	46	41	46	41	47	42	47	41	-0.2	-0.2	-0.2	-0.2	59	54	NO	NO	NO	NO	NO
4.5	32125	12 CRESCENT STREET ROZELLE	Ground	W	48	43	48	43	49	43	48	43	-0.2	-0.1	-0.2	-0.2	60	55	NO	NO	NO	NO	NO
4.5	32125	12 CRESCENT STREET ROZELLE	Ground	S	47	42	46	41	47	42	47	42	-0.2	-0.2	-0.2	-0.2	59	54	NO	NO	NO	NO	NO
4.5	32130	5 MOORE LANE ROZELLE	Ground	E	47	42	47	42	48	43	47	42	-0.3	-0.2	-0.4	-0.3	60	55	NO	NO	NO	NO	NO
4.5	32130	5 MOORE LANE ROZELLE	Ground	N	46	41	46	41	47	42	47	41	-0.2	-0.1	-0.2	-0.2	59	54	NO	NO	NO	NO	NO
4.5	32130	5 MOORE LANE ROZELLE	Ground	W	47	42	47	42	47	43	47	42	-0.3	-0.2	-0.3	-0.3	59	55	NO	NO	NO	NO	NO
4.5	32130	5 MOORE LANE ROZELLE	Ground	S	47	42	46	41	47	42	47	42	-0.2	-0.2	-0.3	-0.2	59	54	NO	NO	NO	NO	NO
4.5	32131	7 BRENT STREET ROZELLE	First	NE	47	43	47	42	48	43	48	43	-0.3	-0.2	-0.3	-0.2	60	55	NO	NO	NO	NO	NO
4.5	32131	7 BRENT STREET ROZELLE	First	W	48	43	48	43	49	43	49	43	-0.1	0.0	-0.1	0.0	60	55	NO	NO	NO	NO	NO
4.5	32131	7 BRENT STREET ROZELLE	First	S	51	46	51	46	52	47	52	46	-0.3	-0.2	-0.3	-0.2	60	55	NO	NO	NO	NO	NO
4.5	32131	7 BRENT STREET ROZELLE	First	E	48	43	48	43	49	43	49	43	-0.2	-0.1	-0.2	-0.1	60	55	NO	NO	NO	NO	NO
4.5	32131	7 BRENT STREET ROZELLE	Ground	NE	44	39	43	38	44	39	44	39	-0.3	-0.2	-0.3	-0.2	56	51	NO	NO	NO	NO	NO
4.5	32131	7 BRENT STREET ROZELLE	Ground	W	46	41	46	41	47	41	47	41	-0.1	0.0	-0.1	0.0	59	53	NO	NO	NO	NO	NO
4.5	32131	7 BRENT STREET ROZELLE	Ground	S	50	45	50	44	50	45	50	45	-0.2	-0.1	-0.2	-0.2	60	55	NO	NO	NO	NO	NO
4.5	32131	7 BRENT STREET ROZELLE	Ground	E	46	40	45	40	46	41	46	40	-0.2	0.0	-0.1	-0.1	58	53	NO	NO	NO	NO	NO
4.5	32134	130 EVANS STREET ROZELLE	Ground	NW	52	46	52	46	53	47	52	47	0.0	0.0	-0.1	0.1	60	55	NO	NO	NO	NO	NO
4.5	32134	130 EVANS STREET ROZELLE	Ground	S	46	41	45	40	46	41	46	41	-0.2	-0.2	-0.2	-0.2	58	53	NO	NO	NO	NO	NO
4.5	32134	130 EVANS STREET ROZELLE	Ground	SE	55	49	55	49	55	50	55	49	-0.1	0.0	-0.1	-0.1	60	55	NO	NO	NO	NO	NO
4.5	32135	28 MACKENZIE STREET ROZELLE	Ground	NE	51	46	50	46	51	47	51	46	-0.5	-0.2	-0.5	-0.3	60	55	NO	NO	NO	NO	NO
4.5	32135	28 MACKENZIE STREET ROZELLE	Ground	NW	49	44	49	44	50	44	50	44	-0.1	0.0	-0.1	0.0	60	55	NO	NO	NO	NO	NO
4.5	32135	28 MACKENZIE STREET ROZELLE	Ground	SW	46	41	46	41	47	42	47	42	-0.3	-0.2	-0.3	-0.2	59	54	NO	NO	NO	NO	NO
4.5	32135	28 MACKENZIE STREET ROZELLE	Ground	SE	50	45	50	45	51	46	50	45	-0.3	-0.2	-0.3	-0.2	60	55	NO	NO	NO	NO	NO
4.5	32145	17 CRESCENT STREET ROZELLE	Ground	NW	47	42	47	41	47	42	47	42	-0.2	-0.1	-0.2	-0.2	59	54	NO	NO	NO	NO	NO
4.5	32145	17 CRESCENT STREET ROZELLE	Ground	E	50	45	49	44	50	45	50	45	-0.3	-0.2	-0.2	-0.2	60	55	NO	NO	NO	NO	NO
4.5	32146	23 CRESCENT STREET ROZELLE	Ground	NW	44	40	44	39	45	40	45	40	-0.3	-0.2	-0.3	-0.2	57	52	NO	NO	NO	NO	NO
4.5	32146	23 CRESCENT STREET ROZELLE	Ground	E	49	44	49	44	49	44	49	44	-0.2	-0.1	-0.2	-0.2	60	55	NO	NO	NO	NO	NO
4.5	32147	21 CRESCENT STREET ROZELLE	Ground	NW	46	41	45	41	46	41	46	41	-0.3	-0.1	-0.3	-0.2	58	53	NO	NO	NO	NO	NO
4.5	32147	21 CRESCENT STREET ROZELLE	Ground	E	49	44	49	44	50	44	49	44	-0.2	-0.1	-0.2	-0.1	60	55	NO	NO	NO	NO	NO
4.5	32148	19 CRESCENT STREET ROZELLE	Ground	NW	46	41	46	41	47	42	47	41	-0.2	-0.2	-0.2	-0.2	59	54	NO	NO	NO	NO	NO
4.5	32148	19 CRESCENT STREET ROZELLE	Ground	E	49	44	49	44	50	45	49	44	-0.2	-0.2	-0.2	-0.2	60	55	NO	NO	NO	NO	NO

NCA	Receiver ID	Address	Floor Level	Facade	Opening Year 2027				Design Year 2037				Increase (Do Smthng - Do Nothing)				NCG project road noise criteria		Do noise levels exceed the cumulative limit with project roads adding ≥2dB to the total noise levels?		Is the contribution from the road project Acute?		Consider further treatment?
					Do Nothing		Do Smthng		Do Nothing		Do Smthng		Opening Year 2027		Design Year 2037								
					Day	Night	Day	Night	Day	Night	Day	Night	Day	Night	Day	Night	Day	Night	Day	Night	$L_{Aeq,15hr}$ ≥ 65dB	$L_{Aeq,9hr}$ ≥ 60dB	
4.5	32156	128 EVANS STREET ROZELLE	First	NE	51	46	50	46	51	46	51	46	-0.4	-0.3	-0.4	-0.3	60	55	NO	NO	NO	NO	NO
4.5	32156	128 EVANS STREET ROZELLE	First	NW	54	48	54	48	55	49	55	49	0.0	0.0	0.0	0.0	60	55	NO	NO	NO	NO	NO
4.5	32156	128 EVANS STREET ROZELLE	First	SE	56	51	56	50	57	51	57	51	-0.2	-0.1	-0.2	-0.1	60	55	NO	NO	NO	NO	NO
4.5	32156	128 EVANS STREET ROZELLE	Ground	NE	48	43	47	43	48	44	48	43	-0.5	-0.3	-0.4	-0.4	60	55	NO	NO	NO	NO	NO
4.5	32156	128 EVANS STREET ROZELLE	Ground	NW	50	44	50	44	51	45	51	45	0.0	0.0	-0.1	0.1	60	55	NO	NO	NO	NO	NO
4.5	32156	128 EVANS STREET ROZELLE	Ground	SE	54	49	54	48	55	49	55	49	-0.1	-0.1	-0.2	-0.1	60	55	NO	NO	NO	NO	NO
4.5	32159	18 HARTLEY STREET ROZELLE	First	SE	54	49	53	49	54	49	54	49	-0.4	-0.3	-0.4	-0.4	60	55	NO	NO	NO	NO	NO
4.5	32159	18 HARTLEY STREET ROZELLE	First	N	51	47	51	46	52	47	51	47	-0.5	-0.4	-0.6	-0.4	60	55	NO	NO	NO	NO	NO
4.5	32159	18 HARTLEY STREET ROZELLE	First	W	49	43	49	43	50	44	50	44	-0.2	0.0	-0.1	-0.1	60	55	NO	NO	NO	NO	NO
4.5	32159	18 HARTLEY STREET ROZELLE	Ground	SE	50	45	50	45	50	45	50	45	-0.3	-0.2	-0.3	-0.2	60	55	NO	NO	NO	NO	NO
4.5	32159	18 HARTLEY STREET ROZELLE	Ground	N	45	40	44	40	45	40	45	40	-0.3	-0.2	-0.4	-0.3	57	52	NO	NO	NO	NO	NO
4.5	32159	18 HARTLEY STREET ROZELLE	Ground	W	47	41	47	41	47	42	47	41	-0.1	0.0	-0.1	-0.1	59	54	NO	NO	NO	NO	NO
4.5	32161	22 HARTLEY STREET ROZELLE	Ground	W	49	43	49	43	49	44	49	44	-0.1	0.0	-0.2	-0.1	60	55	NO	NO	NO	NO	NO
4.5	32161	22 HARTLEY STREET ROZELLE	Ground	E	51	46	50	46	51	46	51	46	-0.4	-0.3	-0.5	-0.3	60	55	NO	NO	NO	NO	NO
4.5	32163	20 HARTLEY STREET ROZELLE	First	W	49	44	49	44	50	44	50	44	-0.1	-0.1	-0.1	-0.1	60	55	NO	NO	NO	NO	NO
4.5	32163	20 HARTLEY STREET ROZELLE	First	E	53	49	53	48	54	49	53	49	-0.4	-0.3	-0.5	-0.3	60	55	NO	NO	NO	NO	NO
4.5	32163	20 HARTLEY STREET ROZELLE	First	S	54	49	53	48	54	49	54	49	-0.4	-0.3	-0.4	-0.3	60	55	NO	NO	NO	NO	NO
4.5	32163	20 HARTLEY STREET ROZELLE	Ground	W	47	41	47	41	48	42	48	42	-0.1	0.0	-0.1	-0.1	60	54	NO	NO	NO	NO	NO
4.5	32163	20 HARTLEY STREET ROZELLE	Ground	E	49	44	49	44	50	45	50	45	-0.2	-0.2	-0.3	-0.2	60	55	NO	NO	NO	NO	NO
4.5	32163	20 HARTLEY STREET ROZELLE	Ground	S	50	45	50	45	50	45	50	45	-0.3	-0.2	-0.3	-0.2	60	55	NO	NO	NO	NO	NO
4.5	32165	24 HARTLEY STREET ROZELLE	Ground	W	49	43	49	43	50	44	49	44	-0.1	-0.1	-0.2	-0.1	60	55	NO	NO	NO	NO	NO
4.5	32165	24 HARTLEY STREET ROZELLE	Ground	SW	51	46	51	46	52	47	51	46	-0.4	-0.2	-0.4	-0.3	60	55	NO	NO	NO	NO	NO
4.5	32165	24 HARTLEY STREET ROZELLE	Ground	E	51	46	51	46	52	47	51	47	-0.3	-0.3	-0.4	-0.2	60	55	NO	NO	NO	NO	NO
4.5	32165	24 HARTLEY STREET ROZELLE	Ground	NE	50	45	50	45	51	46	50	45	-0.5	-0.3	-0.5	-0.3	60	55	NO	NO	NO	NO	NO
4.5	32167	9 BRENT STREET ROZELLE	Ground	W	47	42	47	42	48	42	48	42	-0.1	0.0	-0.1	0.0	60	54	NO	NO	NO	NO	NO
4.5	32167	9 BRENT STREET ROZELLE	Ground	SW	52	48	52	47	53	48	52	48	-0.4	-0.3	-0.5	-0.3	60	55	NO	NO	NO	NO	NO
4.5	32167	9 BRENT STREET ROZELLE	Ground	E	51	45	50	45	51	46	51	46	-0.2	-0.2	-0.2	-0.2	60	55	NO	NO	NO	NO	NO
4.5	32194	49 CRESCENT STREET ROZELLE	First	SW	56	50	56	50	57	51	57	51	-0.2	0.0	-0.1	-0.1	60	55	NO	NO	NO	NO	NO
4.5	32194	49 CRESCENT STREET ROZELLE	First	NE	53	47	52	47	53	48	53	47	-0.1	-0.1	-0.1	-0.1	60	55	NO	NO	NO	NO	NO
4.5	32194	49 CRESCENT STREET ROZELLE	Ground	SW	52	46	51	46	52	47	52	46	-0.1	-0.1	-0.2	-0.1	60	55	NO	NO	NO	NO	NO
4.5	32194	49 CRESCENT STREET ROZELLE	Ground	NE	49	44	49	44	50	45	50	44	-0.2	-0.1	-0.2	-0.2	60	55	NO	NO	NO	NO	NO
4.5	32195	12 STARLING STREET ROZELLE	Ground	NE	47	43	47	42	48	43	48	43	-0.4	-0.2	-0.3	-0.3	60	55	NO	NO	NO	NO	NO
4.5	32195	12 STARLING STREET ROZELLE	Ground	NW	47	42	47	41	47	42	47	42	-0.1	-0.1	-0.2	-0.1	59	54	NO	NO	NO	NO	NO
4.5	32195	12 STARLING STREET ROZELLE	Ground	S	47	42	47	42	48	43	47	42	-0.3	-0.2	-0.3	-0.2	60	55	NO	NO	NO	NO	NO
4.5	32195	12 STARLING STREET ROZELLE	Ground	SE	49	44	48	44	49	44	49	44	-0.3	-0.2	-0.4	-0.3	60	55	NO	NO	NO	NO	NO
4.5	32201	3 MOORE LANE ROZELLE	Ground	E	47	42	47	42	47	42	47	42	-0.2	-0.1	-0.3	-0.2	59	54	NO	NO	NO	NO	NO
4.5	32201	3 MOORE LANE ROZELLE	Ground	S	48	43	48	43	49	44	49	44	-0.3	-0.2	-0.3	-0.2	60	55	NO	NO	NO	NO	NO
4.5	32202	10 CRESCENT STREET ROZELLE	Ground	N	46	41	46	41	47	41	46	41	-0.2	-0.1	-0.2	-0.2	59	53	NO	NO	NO	NO	NO
4.5	32202	10 CRESCENT STREET ROZELLE	Ground	W	48	43	48	43	49	43	48	43	-0.2	-0.2	-0.2	-0.2	60	55	NO	NO	NO	NO	NO
4.5	32202	10 CRESCENT STREET ROZELLE	Ground	S	48	44	48	43	49	44	48	44	-0.4	-0.3	-0.4	-0.3	60	55	NO	NO	NO	NO	NO
4.5	32206	15A HARTLEY STREET ROZELLE	Ground	SE	50	44	50	44	50	45	50	45	-0.1	-0.1	-0.1	-0.1	60	55	NO	NO	NO	NO	NO
4.5	32206	15A HARTLEY STREET ROZELLE	Ground	NW	47	42	47	41	47	42	47	42	-0.1	-0.1	-0.1	-0.1	59	54	NO	NO	NO	NO	NO
4.5	32209	126 EVANS STREET ROZELLE	First	NE	50	46	50	46	51	46	50	46	-0.4	-0.2	-0.4	-0.3	60	55	NO	NO	NO	NO	NO
4.5	32209	126 EVANS STREET ROZELLE	First	W	53	47	52	47	53	47	53	47	-0.1	0.1	-0.1	0.0	60	55	NO	NO	NO	NO	NO
4.5	32209	126 EVANS STREET ROZELLE	First	SW	51	46	50	46	51	46	51	46	-0.4	-0.3	-0.4	-0.3	60	55	NO	NO	NO	NO	NO
4.5	32209	126 EVANS STREET ROZELLE	First	E	56	50	56	50	57	51	56	51	-0.1	-0.1	-0.2	-0.1	60	55	NO	NO	NO	NO	NO
4.5	32209	126 EVANS STREET ROZELLE	Ground	NE	48	44	48	43	49	44	48	44	-0.4	-0.3	-0.5	-0.3	60	55	NO	NO	NO	NO	NO
4.5	32209	126 EVANS STREET ROZELLE	Ground	W	49	43	49	43	50	44	50	44	0.0	0.0	-0.1	0.0	60	55	NO	NO	NO	NO	NO
4.5	32209	126 EVANS STREET ROZELLE	Ground	SW	48	44	48	43	49	44	48	44	-0.4	-0.4	-0.5	-0.4	60	55	NO	NO	NO	NO	NO
4.5	32209	126 EVANS STREET ROZELLE	Ground	E	54	49	54	49	55	49	54	49	-0.2	-0.1	-0.2	-0.1	60	55	NO	NO	NO	NO	NO
4.5	32211	8 CRESCENT STREET ROZELLE	Ground	NE	47	43	47	42	48	43	47	43	-0.4	-0.2	-0.3	-0.2	60	55	NO	NO	NO	NO	NO
4.5	32211	8 CRESCENT STREET ROZELLE	Ground	S	48	43	48	43	48	44	48	43	-0.4	-0.2	-0.4	-0.2	60	55	NO	NO	NO	NO	NO
4.5	32211	8 CRESCENT STREET ROZELLE	Ground	W	48	43	48	43	49	43	48	43	-0.2	-0.2	-0.1	-0.1	60	55	NO	NO	NO	NO	NO
4.5	32211	8 CRESCENT STREET ROZELLE	Ground	S	46	41	45	41	46	41	46	41	-0.3	-0.2	-0.3	-0.2	58	53	NO	NO	NO	NO	NO
4.5	32218	14 MACKENZIE STREET ROZELLE	Ground	NE	46	41	46	41	46	41	46	41	-0.2	-0.2	-0.2	-0.2	58	53	NO	NO	NO	NO	NO
4.5	32218	14 MACKENZIE STREET ROZELLE	Ground	NW	49	43	48	43	49	43	49	43	-0.1	0.0	-0.1	0.0	60	55	NO	NO	NO	NO	NO
4.5	32218	14 MACKENZIE STREET ROZELLE	Ground	SW	53	48	53	48	53	49	53	48	-0.5	-0.3	-0.5	-0.3	60	55	NO	NO	NO	NO	NO
4.5	32220	1 MOORE LANE ROZELLE	Ground	E	46	42	46	42	47	42	47	42	-0.3	-0.2	-0.4	-0.3	59	54	NO	NO	NO	NO	NO
4.5	32220	1 MOORE LANE ROZELLE	Ground	N	46	41	45	41	46	41	46	41	-0.2	-0.2	-0.3	-0.2	58	53	NO	NO	NO	NO	NO
4.5	32220	1 MOORE LANE ROZELLE	Ground	W	47	42	47	42	48	43	48	43	-0.2	-0.1	-0.2	-0.1	60	55	NO	NO	NO	NO	NO
4.5	32224	11 BRENT STREET ROZELLE	Ground	NE	47	43	47	42	48	43	48	43	-0.3	-0.2	-0.3	-0.3	60	55	NO	NO	NO	NO	NO
4.5	32224	11 BRENT STREET ROZELLE	Ground	SW	53	48	52	48	53	48	53	48	-0.5	-0.3	-0.4	-0.4	60	55	NO	NO	NO	NO	NO

NCA	Receiver ID	Address	Floor Level	Facade	Opening Year 2027				Design Year 2037				Increase (Do Smthng - Do Nothing)				NCG project road noise criteria		Do noise levels exceed the cumulative limit with project roads adding ≥2dB to the total noise levels?		Is the contribution from the road project Acute?		Consider further treatment?
					Do Nothing		Do Smthng		Do Nothing		Do Smthng		Opening Year 2027		Design Year 2037								
					Day	Night	Day	Night	Day	Night	Day	Night	Day	Night	Day	Night	Day	Night	Day	Night	$L_{Aeq,15hr}$ ≥ 65dB	$L_{Aeq,9hr}$ ≥ 60dB	
4.5	32224	11 BRENT STREET ROZELLE	Ground	E	50	45	49	44	50	45	50	45	-0.2	-0.1	-0.2	-0.1	60	55	NO	NO	NO	NO	NO
4.5	32225	13 BRENT STREET ROZELLE	First	E	54	50	54	49	55	50	54	50	-0.5	-0.3	-0.5	-0.3	60	55	NO	NO	NO	NO	NO
4.5	32225	13 BRENT STREET ROZELLE	First	NE	53	49	52	48	53	49	53	48	-0.6	-0.4	-0.6	-0.5	60	55	NO	NO	NO	NO	NO
4.5	32225	13 BRENT STREET ROZELLE	First	NW	47	42	47	42	48	42	47	42	-0.1	0.0	-0.2	0.0	60	54	NO	NO	NO	NO	NO
4.5	32225	13 BRENT STREET ROZELLE	First	SW	54	49	54	49	54	49	54	49	-0.3	-0.2	-0.4	-0.3	60	55	NO	NO	NO	NO	NO
4.5	32225	13 BRENT STREET ROZELLE	First	SE	54	49	54	49	54	50	54	49	-0.4	-0.3	-0.4	-0.4	60	55	NO	NO	NO	NO	NO
4.5	32225	13 BRENT STREET ROZELLE	Ground	E	49	44	49	44	49	45	49	44	-0.3	-0.2	-0.3	-0.3	60	55	NO	NO	NO	NO	NO
4.5	32225	13 BRENT STREET ROZELLE	Ground	NE	47	42	46	42	47	42	47	42	-0.5	-0.4	-0.4	-0.3	59	54	NO	NO	NO	NO	NO
4.5	32225	13 BRENT STREET ROZELLE	Ground	NW	43	38	43	37	43	38	43	38	-0.1	-0.1	-0.1	0.0	55	50	NO	NO	NO	NO	NO
4.5	32225	13 BRENT STREET ROZELLE	Ground	SW	53	48	52	48	53	48	53	48	-0.5	-0.3	-0.5	-0.3	60	55	NO	NO	NO	NO	NO
4.5	32227	16 HARTLEY STREET ROZELLE	First	W	49	43	49	43	50	44	49	44	-0.1	-0.1	-0.2	-0.1	60	55	NO	NO	NO	NO	NO
4.5	32227	16 HARTLEY STREET ROZELLE	First	S	45	40	45	40	45	40	45	40	-0.2	-0.1	-0.2	-0.2	57	52	NO	NO	NO	NO	NO
4.5	32227	16 HARTLEY STREET ROZELLE	First	E	54	49	54	49	54	50	54	49	-0.4	-0.3	-0.4	-0.4	60	55	NO	NO	NO	NO	NO
4.5	32227	16 HARTLEY STREET ROZELLE	Ground	W	47	41	47	41	47	42	47	42	0.0	0.0	-0.1	0.0	59	54	NO	NO	NO	NO	NO
4.5	32227	16 HARTLEY STREET ROZELLE	Ground	S	41	36	41	36	42	37	42	37	-0.3	-0.1	-0.2	-0.1	54	49	NO	NO	NO	NO	NO
4.5	32227	16 HARTLEY STREET ROZELLE	Ground	E	50	45	49	45	50	45	50	45	-0.3	-0.2	-0.3	-0.2	60	55	NO	NO	NO	NO	NO
4.5	32228	12 HARTLEY STREET ROZELLE	Ground	W	48	42	47	42	48	43	48	42	-0.2	-0.1	-0.2	-0.1	60	55	NO	NO	NO	NO	NO
4.5	32228	12 HARTLEY STREET ROZELLE	Ground	E	51	46	50	46	51	46	50	46	-0.5	-0.4	-0.5	-0.4	60	55	NO	NO	NO	NO	NO
4.5	32229	14 HARTLEY STREET ROZELLE	First	W	49	43	49	43	50	44	49	44	-0.1	-0.1	-0.2	-0.1	60	55	NO	NO	NO	NO	NO
4.5	32229	14 HARTLEY STREET ROZELLE	First	E	54	49	54	49	55	50	54	49	-0.4	-0.3	-0.4	-0.3	60	55	NO	NO	NO	NO	NO
4.5	32229	14 HARTLEY STREET ROZELLE	First	NE	53	48	52	48	53	48	52	48	-0.6	-0.4	-0.6	-0.4	60	55	NO	NO	NO	NO	NO
4.5	32229	14 HARTLEY STREET ROZELLE	Ground	W	47	41	47	41	47	42	47	41	-0.1	0.0	-0.1	-0.1	59	54	NO	NO	NO	NO	NO
4.5	32229	14 HARTLEY STREET ROZELLE	Ground	E	50	45	50	45	51	46	50	46	-0.3	-0.3	-0.3	-0.3	60	55	NO	NO	NO	NO	NO
4.5	32229	14 HARTLEY STREET ROZELLE	Ground	NE	49	44	48	44	49	44	48	44	-0.5	-0.4	-0.5	-0.4	60	55	NO	NO	NO	NO	NO
4.5	32230	10 HARTLEY STREET ROZELLE	Ground	W	48	42	48	42	48	43	48	43	-0.2	-0.1	-0.2	-0.1	60	55	NO	NO	NO	NO	NO
4.5	32230	10 HARTLEY STREET ROZELLE	Ground	E	52	47	51	47	52	47	52	47	-0.4	-0.3	-0.4	-0.3	60	55	NO	NO	NO	NO	NO
4.5	32238	6 STARLING STREET ROZELLE	First	NW	48	42	48	42	48	43	48	43	-0.1	-0.1	-0.1	-0.1	60	55	NO	NO	NO	NO	NO
4.5	32238	6 STARLING STREET ROZELLE	First	SE	54	49	53	48	54	49	53	49	-0.6	-0.5	-0.6	-0.4	60	55	NO	NO	NO	NO	NO
4.5	32238	6 STARLING STREET ROZELLE	Ground	NW	45	40	45	40	46	40	46	40	0.0	0.0	-0.1	-0.1	58	52	NO	NO	NO	NO	NO
4.5	32238	6 STARLING STREET ROZELLE	Ground	SE	50	45	50	45	50	46	50	45	-0.3	-0.2	-0.3	-0.3	60	55	NO	NO	NO	NO	NO
4.5	32239	4 STARLING STREET ROZELLE	Ground	NW	46	41	46	41	46	41	46	41	-0.2	-0.1	-0.1	-0.1	58	53	NO	NO	NO	NO	NO
4.5	32239	4 STARLING STREET ROZELLE	Ground	SE	50	46	50	45	51	46	50	46	-0.4	-0.3	-0.4	-0.3	60	55	NO	NO	NO	NO	NO
4.5	32239	4 STARLING STREET ROZELLE	Ground	NE	50	45	49	45	50	45	50	45	-0.4	-0.3	-0.5	-0.4	60	55	NO	NO	NO	NO	NO
4.5	32240	8 STARLING STREET ROZELLE	Ground	NW	46	41	46	41	47	41	47	41	-0.1	0.0	-0.2	-0.1	59	53	NO	NO	NO	NO	NO
4.5	32240	8 STARLING STREET ROZELLE	Ground	SE	50	45	49	45	50	45	50	45	-0.4	-0.3	-0.3	-0.3	60	55	NO	NO	NO	NO	NO
4.5	32241	10 STARLING STREET ROZELLE	First	NW	48	43	48	43	49	43	49	43	-0.2	-0.1	-0.2	-0.1	60	55	NO	NO	NO	NO	NO
4.5	32241	10 STARLING STREET ROZELLE	First	SW	52	47	51	46	52	47	52	47	-0.4	-0.3	-0.3	-0.2	60	55	NO	NO	NO	NO	NO
4.5	32241	10 STARLING STREET ROZELLE	First	SE	52	47	52	47	52	48	52	47	-0.4	-0.2	-0.3	-0.3	60	55	NO	NO	NO	NO	NO
4.5	32241	10 STARLING STREET ROZELLE	Ground	NW	46	40	46	40	47	41	46	41	-0.1	0.0	-0.1	-0.1	59	53	NO	NO	NO	NO	NO
4.5	32241	10 STARLING STREET ROZELLE	Ground	SW	45	40	44	39	45	40	45	40	-0.2	-0.1	-0.2	-0.1	57	52	NO	NO	NO	NO	NO
4.5	32241	10 STARLING STREET ROZELLE	Ground	SE	49	45	49	44	50	45	49	45	-0.3	-0.3	-0.4	-0.2	60	55	NO	NO	NO	NO	NO
4.5	32242	15 HARTLEY STREET ROZELLE	Ground	NW	46	41	46	41	47	42	47	42	-0.2	-0.1	-0.1	-0.1	59	54	NO	NO	NO	NO	NO
4.5	32242	15 HARTLEY STREET ROZELLE	Ground	E	48	43	48	43	49	44	49	44	-0.2	-0.2	-0.2	-0.2	60	55	NO	NO	NO	NO	NO
4.5	32243	13 HARTLEY STREET ROZELLE	Ground	NE	46	41	46	41	47	42	47	42	-0.3	-0.2	-0.2	-0.2	59	54	NO	NO	NO	NO	NO
4.5	32243	13 HARTLEY STREET ROZELLE	Ground	NW	46	41	46	41	47	42	47	41	-0.2	-0.1	-0.2	-0.1	59	54	NO	NO	NO	NO	NO
4.5	32243	13 HARTLEY STREET ROZELLE	Ground	SE	49	44	49	44	49	44	49	44	-0.2	-0.1	-0.3	-0.1	60	55	NO	NO	NO	NO	NO
4.5	32243	13 HARTLEY STREET ROZELLE	Ground	NE	47	42	46	42	47	42	47	42	-0.3	-0.2	-0.3	-0.2	59	54	NO	NO	NO	NO	NO
4.5	32251	120 EVANS STREET ROZELLE	First	NE	53	49	53	48	54	49	54	49	-0.3	-0.2	-0.3	-0.2	60	55	NO	NO	NO	NO	NO
4.5	32251	120 EVANS STREET ROZELLE	First	SE	54	49	53	48	54	49	54	49	-0.3	-0.2	-0.3	-0.2	60	55	NO	NO	NO	NO	NO
4.5	32251	120 EVANS STREET ROZELLE	First	NE	51	47	51	46	52	47	51	47	-0.5	-0.2	-0.5	-0.3	60	55	NO	NO	NO	NO	NO
4.5	32251	120 EVANS STREET ROZELLE	First	NW	51	46	51	46	52	46	52	46	0.0	0.0	-0.1	0.0	60	55	NO	NO	NO	NO	NO
4.5	32251	120 EVANS STREET ROZELLE	Ground	NE	52	47	51	47	52	47	52	47	-0.4	-0.2	-0.4	-0.3	60	55	NO	NO	NO	NO	NO
4.5	32251	120 EVANS STREET ROZELLE	Ground	SE	52	47	52	47	52	48	52	47	-0.4	-0.2	-0.4	-0.3	60	55	NO	NO	NO	NO	NO
4.5	32251	120 EVANS STREET ROZELLE	Ground	NE	50	45	49	45	50	46	50	45	-0.6	-0.3	-0.7	-0.3	60	55	NO	NO	NO	NO	NO
4.5	32251	120 EVANS STREET ROZELLE	Ground	NW	49	43	49	43	49	43	49	43	0.0	0.0	-0.1	0.0	60	55	NO	NO	NO	NO	NO
4.5	32253	5 CRESCENT STREET ROZELLE	Ground	W	47	42	47	42	48	42	47	42	-0.2	-0.1	-0.2	-0.1	60	54	NO	NO	NO	NO	NO
4.5	32253	5 CRESCENT STREET ROZELLE	Ground	E	50	45	50	45	50	45	50	45	-0.3	-0.2	-0.3	-0.2	60	55	NO	NO	NO	NO	NO
4.5	32254	15 CRESCENT STREET ROZELLE	Ground	NW	47	42	47	42	47	42	47	42	-0.2	-0.1	-0.2	-0.2	59	54	NO	NO	NO	NO	NO
4.5	32254	15 CRESCENT STREET ROZELLE	Ground	E	50	45	49	44	50	45	50	45	-0.3	-0.2	-0.3	-0.2	60	55	NO	NO	NO	NO	NO
4.5	32255	13 CRESCENT STREET ROZELLE	Ground	NW	47	42	47	42	47	42	47	42	-0.2	-0.1	-0.1	-0.1	59	54	NO	NO	NO	NO	NO
4.5	32255	13 CRESCENT STREET ROZELLE	Ground	E	50	45	50	45	50	45	50	45	-0.2	-0.2	-0.3	-0.2	60	55	NO	NO	NO	NO	NO
4.5	32256	11 CRESCENT STREET ROZELLE	Ground	NW	47	42	47	42	47	42	47	42	-0.2	-0.1	-0.1	-0.1	59	54	NO	NO	NO	NO	NO

NCA	Receiver ID	Address	Floor Level	Facade	Opening Year 2027				Design Year 2037				Increase (Do Smthng - Do Nothing)				NCG project road noise criteria		Do noise levels exceed the cumulative limit with project roads adding ≥2dB to the total noise levels?		Is the contribution from the road project Acute?		Consider further treatment?
					Do Nothing		Do Smthng		Do Nothing		Do Smthng		Opening Year 2027		Design Year 2037								
					Day	Night	Day	Night	Day	Night	Day	Night	Day	Night	Day	Night	Day	Night	Day	Night	$L_{Aeq,15hr}$ ≥ 65dB	$L_{Aeq,9hr}$ ≥ 60dB	
4.5	32256	11 CRESCENT STREET ROZELLE	Ground	E	50	45	50	45	50	46	50	45	-0.3	-0.2	-0.3	-0.3	60	55	NO	NO	NO	NO	NO
4.5	32257	9 CRESCENT STREET ROZELLE	Ground	NW	47	42	47	42	47	42	47	42	-0.2	-0.1	-0.2	-0.1	59	54	NO	NO	NO	NO	NO
4.5	32257	9 CRESCENT STREET ROZELLE	Ground	E	50	45	50	45	51	46	50	45	-0.3	-0.2	-0.3	-0.3	60	55	NO	NO	NO	NO	NO
4.5	32258	7 CRESCENT STREET ROZELLE	Ground	W	47	42	47	42	47	42	47	42	-0.2	-0.1	-0.1	-0.1	59	54	NO	NO	NO	NO	NO
4.5	32258	7 CRESCENT STREET ROZELLE	Ground	E	50	45	50	45	51	46	50	45	-0.3	-0.2	-0.4	-0.3	60	55	NO	NO	NO	NO	NO
4.5	32268	2 HARTLEY STREET ROZELLE	Ground	E	48	43	48	43	49	43	48	43	-0.2	-0.2	-0.2	-0.1	60	55	NO	NO	NO	NO	NO
4.5	32268	2 HARTLEY STREET ROZELLE	Ground	NE	47	42	46	42	47	42	47	42	-0.3	-0.3	-0.3	-0.3	59	54	NO	NO	NO	NO	NO
4.5	32268	2 HARTLEY STREET ROZELLE	Ground	NW	46	41	46	41	47	41	47	41	-0.1	-0.1	-0.2	-0.1	59	53	NO	NO	NO	NO	NO
4.5	32269	4 HARTLEY STREET ROZELLE	Ground	SE	50	45	50	45	51	46	50	45	-0.3	-0.2	-0.3	-0.3	60	55	NO	NO	NO	NO	NO
4.5	32269	4 HARTLEY STREET ROZELLE	Ground	NE	48	43	47	43	48	44	48	43	-0.4	-0.3	-0.4	-0.3	60	55	NO	NO	NO	NO	NO
4.5	32269	4 HARTLEY STREET ROZELLE	Ground	NW	46	41	46	41	47	42	47	41	-0.2	-0.1	-0.2	-0.1	59	54	NO	NO	NO	NO	NO
4.5	32271	4 CRESCENT STREET ROZELLE	Ground	W	48	43	48	43	49	43	48	43	-0.2	-0.1	-0.2	-0.2	60	55	NO	NO	NO	NO	NO
4.5	32271	4 CRESCENT STREET ROZELLE	Ground	E	48	43	47	43	48	43	48	43	-0.4	-0.2	-0.4	-0.2	60	55	NO	NO	NO	NO	NO
4.5	32272	6 CRESCENT STREET ROZELLE	Ground	E	47	43	47	42	48	43	47	43	-0.3	-0.2	-0.3	-0.3	60	55	NO	NO	NO	NO	NO
4.5	32272	6 CRESCENT STREET ROZELLE	Ground	W	47	42	47	42	48	43	48	43	-0.2	-0.2	-0.2	-0.2	60	55	NO	NO	NO	NO	NO
4.5	32272	6 CRESCENT STREET ROZELLE	Ground	S	48	44	48	43	49	44	48	44	-0.3	-0.2	-0.3	-0.2	60	55	NO	NO	NO	NO	NO
4.5	32273	2 CRESCENT STREET ROZELLE	Ground	E	48	43	47	43	48	43	48	43	-0.4	-0.3	-0.4	-0.3	60	55	NO	NO	NO	NO	NO
4.5	32273	2 CRESCENT STREET ROZELLE	Ground	N	46	41	46	41	47	42	46	41	-0.3	-0.2	-0.2	-0.2	59	54	NO	NO	NO	NO	NO
4.5	32274	2 STARLING STREET ROZELLE	Ground	SE	51	46	50	46	51	46	51	46	-0.5	-0.4	-0.5	-0.3	60	55	NO	NO	NO	NO	NO
4.5	32274	2 STARLING STREET ROZELLE	Ground	NE	51	46	50	46	51	46	50	46	-0.5	-0.3	-0.5	-0.4	60	55	NO	NO	NO	NO	NO
4.5	32274	2 STARLING STREET ROZELLE	Ground	NW	46	41	46	41	47	42	47	41	-0.2	-0.1	-0.2	-0.2	59	54	NO	NO	NO	NO	NO
4.5	32278	9 HARTLEY STREET ROZELLE	Ground	NE	49	44	49	44	49	45	49	44	-0.4	-0.3	-0.5	-0.3	60	55	NO	NO	NO	NO	NO
4.5	32278	9 HARTLEY STREET ROZELLE	Ground	NW	46	41	46	41	47	42	47	41	-0.1	-0.1	-0.2	-0.1	59	54	NO	NO	NO	NO	NO
4.5	32278	9 HARTLEY STREET ROZELLE	Ground	SW	45	40	45	40	46	41	46	41	-0.3	-0.2	-0.3	-0.2	58	53	NO	NO	NO	NO	NO
4.5	32278	9 HARTLEY STREET ROZELLE	Ground	SE	51	46	50	46	51	46	51	46	-0.4	-0.3	-0.3	-0.3	60	55	NO	NO	NO	NO	NO
4.5	32281	181 MULLENS STREET ROZELLE	Ground	W	48	43	48	43	49	43	48	43	-0.2	-0.1	-0.2	-0.2	60	55	NO	NO	NO	NO	NO
4.5	32281	181 MULLENS STREET ROZELLE	Ground	S	45	40	45	40	46	41	45	40	-0.3	-0.2	-0.3	-0.3	58	53	NO	NO	NO	NO	NO
4.5	32281	181 MULLENS STREET ROZELLE	Ground	NE	46	41	46	41	46	42	46	41	-0.3	-0.3	-0.4	-0.3	58	54	NO	NO	NO	NO	NO
4.5	32282	179 MULLENS STREET ROZELLE	Ground	E	46	42	46	41	47	42	46	42	-0.4	-0.3	-0.3	-0.3	59	54	NO	NO	NO	NO	NO
4.5	32282	179 MULLENS STREET ROZELLE	Ground	W	48	43	48	43	49	44	49	43	-0.2	-0.2	-0.2	-0.2	60	55	NO	NO	NO	NO	NO
4.5	32283	177 MULLENS STREET ROZELLE	Ground	E	46	41	46	41	46	42	46	41	-0.4	-0.2	-0.3	-0.3	58	54	NO	NO	NO	NO	NO
4.5	32283	177 MULLENS STREET ROZELLE	Ground	N	45	41	45	40	46	41	46	41	-0.3	-0.2	-0.3	-0.3	58	53	NO	NO	NO	NO	NO
4.5	32283	177 MULLENS STREET ROZELLE	Ground	W	48	43	48	43	49	43	48	43	-0.2	-0.2	-0.3	-0.2	60	55	NO	NO	NO	NO	NO
4.5	32293	118 EVANS STREET ROZELLE	First	NE	51	46	50	46	51	46	51	46	-0.4	-0.3	-0.5	-0.3	60	55	NO	NO	NO	NO	NO
4.5	32293	118 EVANS STREET ROZELLE	First	NW	50	44	50	44	50	44	50	44	-0.1	0.0	-0.1	0.0	60	55	NO	NO	NO	NO	NO
4.5	32293	118 EVANS STREET ROZELLE	First	SW	54	49	54	49	55	50	54	49	-0.3	-0.2	-0.4	-0.2	60	55	NO	NO	NO	NO	NO
4.5	32293	118 EVANS STREET ROZELLE	First	SE	55	50	55	50	55	50	55	50	-0.3	-0.1	-0.2	-0.1	60	55	NO	NO	NO	NO	NO
4.5	32293	118 EVANS STREET ROZELLE	Ground	NE	46	41	45	41	46	41	46	41	-0.4	-0.2	-0.4	-0.3	58	53	NO	NO	NO	NO	NO
4.5	32293	118 EVANS STREET ROZELLE	Ground	NW	46	41	46	41	47	41	47	41	0.0	0.1	-0.1	0.1	59	53	NO	NO	NO	NO	NO
4.5	32293	118 EVANS STREET ROZELLE	Ground	SW	53	48	52	48	53	48	53	48	-0.4	-0.3	-0.4	-0.2	60	55	NO	NO	NO	NO	NO
4.5	32293	118 EVANS STREET ROZELLE	Ground	SE	52	46	52	46	52	47	52	47	-0.1	-0.1	-0.2	-0.1	60	55	NO	NO	NO	NO	NO
4.5	32295	1 CRESCENT STREET ROZELLE	Ground	E	50	45	50	45	51	46	50	45	-0.3	-0.2	-0.3	-0.3	60	55	NO	NO	NO	NO	NO
4.5	32295	1 CRESCENT STREET ROZELLE	Ground	N	46	41	45	41	46	41	46	41	-0.3	-0.2	-0.3	-0.2	58	53	NO	NO	NO	NO	NO
4.5	32295	1 CRESCENT STREET ROZELLE	Ground	W	47	41	46	41	47	42	47	42	-0.1	-0.2	-0.2	-0.1	59	54	NO	NO	NO	NO	NO
4.5	32296	3 CRESCENT STREET ROZELLE	Ground	S	47	42	47	42	48	42	47	42	-0.2	-0.2	-0.2	-0.1	60	54	NO	NO	NO	NO	NO
4.5	32296	3 CRESCENT STREET ROZELLE	Ground	NW	46	41	46	41	47	42	47	42	-0.1	-0.1	-0.2	-0.1	59	54	NO	NO	NO	NO	NO
4.5	32296	3 CRESCENT STREET ROZELLE	Ground	E	50	45	50	45	51	46	50	45	-0.3	-0.2	-0.3	-0.3	60	55	NO	NO	NO	NO	NO
4.5	32297	2 HARTLEY STREET ROZELLE	First	S	54	49	53	49	54	49	54	49	-0.4	-0.3	-0.4	-0.4	60	55	NO	NO	NO	NO	NO
4.5	32297	2 HARTLEY STREET ROZELLE	First	E	55	50	54	50	55	50	55	50	-0.3	-0.2	-0.3	-0.3	60	55	NO	NO	NO	NO	NO
4.5	32297	2 HARTLEY STREET ROZELLE	First	NE	50	45	49	45	50	46	50	45	-0.5	-0.3	-0.5	-0.3	60	55	NO	NO	NO	NO	NO
4.5	32297	2 HARTLEY STREET ROZELLE	First	W	48	42	48	42	48	43	48	43	-0.1	0.0	-0.1	-0.1	60	55	NO	NO	NO	NO	NO
4.5	32297	2 HARTLEY STREET ROZELLE	First	W	49	44	49	44	50	45	50	44	-0.2	-0.1	-0.2	-0.1	60	55	NO	NO	NO	NO	NO
4.5	32297	2 HARTLEY STREET ROZELLE	First	SE	50	44	50	44	50	45	50	45	-0.2	-0.1	-0.2	-0.1	60	55	NO	NO	NO	NO	NO
4.5	32297	2 HARTLEY STREET ROZELLE	Ground	S	47	42	46	42	47	42	47	42	-0.4	-0.3	-0.4	-0.3	59	54	NO	NO	NO	NO	NO
4.5	32297	2 HARTLEY STREET ROZELLE	Ground	E	49	44	49	44	50	45	50	45	-0.3	-0.2	-0.3	-0.2	60	55	NO	NO	NO	NO	NO
4.5	32297	2 HARTLEY STREET ROZELLE	Ground	NE	48	44	48	43	49	44	48	44	-0.6	-0.3	-0.5	-0.4	60	55	NO	NO	NO	NO	NO
4.5	32297	2 HARTLEY STREET ROZELLE	Ground	W	45	40	45	39	46	40	46	40	-0.1	-0.1	-0.1	0.0	58	52	NO	NO	NO	NO	NO
4.5	32297	2 HARTLEY STREET ROZELLE	Ground	W	45	39	44	39	45	40	45	40	-0.1	-0.1	-0.2	-0.1	57	52	NO	NO	NO	NO	NO
4.5	32297	2 HARTLEY STREET ROZELLE	Ground	SE	45	40	45	40	45	40	45	40	-0.2	-0.1	-0.2	-0.1	57	52	NO	NO	NO	NO	NO
4.5	32298	5 HARTLEY STREET ROZELLE	Ground	NE	52	47	51	47	52	47	51	47	-0.5	-0.3	-0.5	-0.4	60	55	NO	NO	NO	NO	NO
4.5	32298	5 HARTLEY STREET ROZELLE	Ground	NW	46	41	46	41	47	42	47	42	-0.2	-0.1	-0.1	-0.1	59	54	NO	NO	NO	NO	NO
4.5	32298	5 HARTLEY STREET ROZELLE	Ground	SE	53	48	52	48	53	48	53	48	-0.5	-0.3	-0.5	-0.4	60	55	NO	NO	NO	NO	NO

NCA	Receiver ID	Address	Floor Level	Facade	Opening Year 2027				Design Year 2037				Increase (Do Smthng - Do Nothing)				NCG project road noise criteria		Do noise levels exceed the cumulative limit with project roads adding ≥2dB to the total noise levels?		Is the contribution from the road project Acute?		Consider further treatment?
					Do Nothing		Do Smthng		Do Nothing		Do Smthng		Opening Year 2027		Design Year 2037								
					Day	Night	Day	Night	Day	Night	Day	Night	Day	Night	Day	Night	Day	Night	Day	Night	$L_{Aeq,15hr}$ ≥ 65dB	$L_{Aeq,9hr}$ ≥ 60dB	
4.5	32299	7 HARTLEY STREET ROZELLE	Ground	NW	46	41	46	41	47	41	46	41	-0.2	-0.1	-0.2	-0.1	59	53	NO	NO	NO	NO	NO
4.5	32299	7 HARTLEY STREET ROZELLE	Ground	SW	47	43	47	43	48	43	47	43	-0.4	-0.3	-0.4	-0.3	60	55	NO	NO	NO	NO	NO
4.5	32299	7 HARTLEY STREET ROZELLE	Ground	SE	52	48	52	47	53	48	52	48	-0.5	-0.3	-0.5	-0.3	60	55	NO	NO	NO	NO	NO
4.5	32338	3 HARTLEY STREET ROZELLE	Ground	N	47	42	46	42	47	42	47	42	-0.4	-0.2	-0.4	-0.3	59	54	NO	NO	NO	NO	NO
4.5	32338	3 HARTLEY STREET ROZELLE	Ground	W	46	41	46	41	47	42	47	42	-0.2	-0.1	-0.2	0.0	59	54	NO	NO	NO	NO	NO
4.5	32338	3 HARTLEY STREET ROZELLE	Ground	S	51	46	50	46	51	47	51	46	-0.5	-0.3	-0.5	-0.4	60	55	NO	NO	NO	NO	NO
4.5	32338	3 HARTLEY STREET ROZELLE	Ground	E	50	45	50	45	50	45	50	45	-0.2	-0.2	-0.2	-0.2	60	55	NO	NO	NO	NO	NO
4.5	32340	116 EVANS STREET ROZELLE	Ground	NW	47	42	47	42	48	42	48	42	-0.1	0.0	-0.1	0.0	60	54	NO	NO	NO	NO	NO
4.5	32340	116 EVANS STREET ROZELLE	Ground	SW	43	39	43	38	44	39	43	39	-0.4	-0.3	-0.3	-0.2	56	51	NO	NO	NO	NO	NO
4.5	32340	116 EVANS STREET ROZELLE	Ground	SE	53	48	53	48	53	48	53	48	-0.3	-0.2	-0.3	-0.2	60	55	NO	NO	NO	NO	NO
4.5	32342	78 MANSFIELD STREET ROZELLE	First	N	45	40	45	40	46	41	46	41	-0.3	-0.1	-0.3	-0.2	58	53	NO	NO	NO	NO	NO
4.5	32342	78 MANSFIELD STREET ROZELLE	First	S	52	47	51	47	52	47	52	47	-0.3	-0.2	-0.3	-0.2	60	55	NO	NO	NO	NO	NO
4.5	32342	78 MANSFIELD STREET ROZELLE	Ground	N	42	37	42	37	43	38	42	37	-0.2	-0.2	-0.2	-0.2	55	50	NO	NO	NO	NO	NO
4.5	32342	78 MANSFIELD STREET ROZELLE	Ground	S	47	42	47	42	48	43	47	42	-0.2	-0.2	-0.3	-0.2	60	55	NO	NO	NO	NO	NO
4.5	32343	80 MANSFIELD STREET ROZELLE	First	N	46	41	45	40	46	41	46	41	-0.2	-0.2	-0.3	-0.2	58	53	NO	NO	NO	NO	NO
4.5	32343	80 MANSFIELD STREET ROZELLE	First	W	48	42	48	42	48	43	48	43	-0.1	-0.1	-0.2	-0.1	60	55	NO	NO	NO	NO	NO
4.5	32343	80 MANSFIELD STREET ROZELLE	First	S	52	47	52	47	52	48	52	47	-0.3	-0.2	-0.3	-0.2	60	55	NO	NO	NO	NO	NO
4.5	32343	80 MANSFIELD STREET ROZELLE	First	SW	52	47	52	47	52	47	52	47	-0.2	-0.3	-0.3	-0.2	60	55	NO	NO	NO	NO	NO
4.5	32343	80 MANSFIELD STREET ROZELLE	Ground	N	43	38	43	37	43	38	43	38	-0.2	-0.1	-0.3	-0.2	55	50	NO	NO	NO	NO	NO
4.5	32343	80 MANSFIELD STREET ROZELLE	Ground	W	46	40	46	40	47	41	47	41	-0.1	0.0	-0.1	-0.1	59	53	NO	NO	NO	NO	NO
4.5	32343	80 MANSFIELD STREET ROZELLE	Ground	S	49	44	49	44	50	45	49	44	-0.3	-0.2	-0.3	-0.3	60	55	NO	NO	NO	NO	NO
4.5	32343	80 MANSFIELD STREET ROZELLE	Ground	SW	49	44	48	43	49	44	49	44	-0.2	-0.2	-0.3	-0.2	60	55	NO	NO	NO	NO	NO
4.5	32344	76 MANSFIELD STREET ROZELLE	Ground	E	46	41	46	41	46	42	46	41	-0.3	-0.3	-0.3	-0.3	58	54	NO	NO	NO	NO	NO
4.5	32344	76 MANSFIELD STREET ROZELLE	Ground	N	44	40	44	39	45	40	45	40	-0.4	-0.3	-0.3	-0.3	57	52	NO	NO	NO	NO	NO
4.5	32344	76 MANSFIELD STREET ROZELLE	Ground	S	48	43	48	43	48	43	48	43	-0.3	-0.2	-0.3	-0.2	60	55	NO	NO	NO	NO	NO
4.5	32344	76 MANSFIELD STREET ROZELLE	Ground	E	47	42	47	42	47	42	47	42	-0.3	-0.2	-0.3	-0.2	59	54	NO	NO	NO	NO	NO
4.5	32352	10 MACKENZIE STREET ROZELLE	Ground	NW	48	42	48	42	49	43	49	43	-0.1	0.0	-0.1	-0.1	60	55	NO	NO	NO	NO	NO
4.5	32352	10 MACKENZIE STREET ROZELLE	Ground	SE	54	50	54	49	55	50	54	50	-0.5	-0.4	-0.5	-0.4	60	55	NO	NO	NO	NO	NO
4.5	32353	8 MACKENZIE STREET ROZELLE	Ground	S	47	42	47	42	47	42	47	42	-0.3	-0.2	-0.4	-0.2	59	54	NO	NO	NO	NO	NO
4.5	32353	8 MACKENZIE STREET ROZELLE	Ground	SE	55	50	54	50	55	50	55	50	-0.5	-0.4	-0.5	-0.4	60	55	NO	NO	NO	NO	NO
4.5	32353	8 MACKENZIE STREET ROZELLE	Ground	NE	53	48	52	48	53	49	53	48	-0.6	-0.4	-0.5	-0.4	60	55	NO	NO	NO	NO	NO
4.5	32353	8 MACKENZIE STREET ROZELLE	Ground	NW	48	42	48	42	49	43	49	43	-0.1	0.0	-0.1	0.0	60	55	NO	NO	NO	NO	NO
4.5	32354	12 MACKENZIE STREET ROZELLE	First	N	53	48	52	48	53	48	52	48	-0.6	-0.4	-0.6	-0.4	60	55	NO	NO	NO	NO	NO
4.5	32354	12 MACKENZIE STREET ROZELLE	First	W	49	43	49	43	49	44	49	44	-0.1	-0.1	-0.1	0.0	60	55	NO	NO	NO	NO	NO
4.5	32354	12 MACKENZIE STREET ROZELLE	First	S	51	46	51	45	51	46	51	46	-0.1	-0.1	-0.1	-0.1	60	55	NO	NO	NO	NO	NO
4.5	32354	12 MACKENZIE STREET ROZELLE	First	SE	54	50	54	49	55	50	54	50	-0.5	-0.3	-0.5	-0.3	60	55	NO	NO	NO	NO	NO
4.5	32354	12 MACKENZIE STREET ROZELLE	Ground	N	49	45	49	44	49	45	49	45	-0.5	-0.4	-0.5	-0.4	60	55	NO	NO	NO	NO	NO
4.5	32354	12 MACKENZIE STREET ROZELLE	Ground	W	47	41	47	41	48	42	48	42	-0.1	0.0	-0.1	0.0	60	54	NO	NO	NO	NO	NO
4.5	32354	12 MACKENZIE STREET ROZELLE	Ground	S	47	42	47	42	48	42	48	42	-0.2	0.0	-0.2	-0.1	60	54	NO	NO	NO	NO	NO
4.5	32354	12 MACKENZIE STREET ROZELLE	Ground	SE	52	47	51	47	52	47	51	47	-0.5	-0.3	-0.4	-0.3	60	55	NO	NO	NO	NO	NO
4.5	32363	72 MANSFIELD STREET ROZELLE	Ground	E	46	41	46	41	47	42	47	42	-0.2	-0.1	-0.2	-0.1	59	54	NO	NO	NO	NO	NO
4.5	32363	72 MANSFIELD STREET ROZELLE	Ground	N	45	40	45	40	45	41	45	40	-0.2	-0.2	-0.3	-0.2	57	53	NO	NO	NO	NO	NO
4.5	32364	74 MANSFIELD STREET ROZELLE	Ground	N	45	40	45	40	45	41	45	40	-0.2	-0.2	-0.3	-0.2	57	53	NO	NO	NO	NO	NO
4.5	32364	74 MANSFIELD STREET ROZELLE	Ground	W	46	41	46	41	46	42	46	41	-0.3	-0.3	-0.3	-0.3	58	54	NO	NO	NO	NO	NO
4.5	32365	92 MANSFIELD STREET ROZELLE	First	N	46	41	46	41	47	42	46	41	-0.3	-0.2	-0.4	-0.2	59	54	NO	NO	NO	NO	NO
4.5	32365	92 MANSFIELD STREET ROZELLE	First	W	47	42	47	42	48	42	48	42	-0.2	-0.1	-0.2	-0.1	60	54	NO	NO	NO	NO	NO
4.5	32365	92 MANSFIELD STREET ROZELLE	First	SW	55	51	55	50	56	51	55	50	-0.4	-0.4	-0.4	-0.4	60	55	NO	NO	NO	NO	NO
4.5	32365	92 MANSFIELD STREET ROZELLE	Ground	N	42	37	41	37	42	37	42	37	-0.3	-0.3	-0.3	-0.2	54	49	NO	NO	NO	NO	NO
4.5	32365	92 MANSFIELD STREET ROZELLE	Ground	W	45	39	45	39	46	40	45	40	0.0	-0.1	-0.1	0.0	58	52	NO	NO	NO	NO	NO
4.5	32365	92 MANSFIELD STREET ROZELLE	Ground	SW	50	45	49	45	50	45	50	45	-0.3	-0.3	-0.3	-0.2	60	55	NO	NO	NO	NO	NO
4.5	32366	82 MANSFIELD STREET ROZELLE	Ground	N	47	43	47	42	48	43	47	43	-0.4	-0.3	-0.4	-0.3	60	55	NO	NO	NO	NO	NO
4.5	32366	82 MANSFIELD STREET ROZELLE	Ground	S	49	45	49	44	50	45	50	45	-0.3	-0.2	-0.3	-0.2	60	55	NO	NO	NO	NO	NO
4.5	32366	82 MANSFIELD STREET ROZELLE	Ground	SE	50	45	49	45	50	45	50	45	-0.3	-0.2	-0.3	-0.2	60	55	NO	NO	NO	NO	NO
4.5	32367	90 MANSFIELD STREET ROZELLE	First	NE	48	43	48	43	48	44	48	43	-0.4	-0.3	-0.5	-0.3	60	55	NO	NO	NO	NO	NO
4.5	32367	90 MANSFIELD STREET ROZELLE	First	SW	55	50	55	50	55	51	55	50	-0.4	-0.3	-0.5	-0.3	60	55	NO	NO	NO	NO	NO
4.5	32367	90 MANSFIELD STREET ROZELLE	Ground	NE	44	39	43	39	44	39	44	39	-0.4	-0.3	-0.5	-0.3	56	51	NO	NO	NO	NO	NO
4.5	32367	90 MANSFIELD STREET ROZELLE	Ground	SW	49	44	49	44	50	45	49	44	-0.3	-0.2	-0.2	-0.2	60	55	NO	NO	NO	NO	NO
4.5	32368	84 MANSFIELD STREET ROZELLE	Ground	N	46	41	46	41	46	42	46	41	-0.3	-0.3	-0.3	-0.3	58	54	NO	NO	NO	NO	NO
4.5	32368	84 MANSFIELD STREET ROZELLE	Ground	S	50	45	50	45	50	46	50	45	-0.3	-0.3	-0.3	-0.2	60	55	NO	NO	NO	NO	NO
4.5	32369	88 MANSFIELD STREET ROZELLE	First	NE	53	49	53	48	53	49	53	49	-0.5	-0.4	-0.5	-0.4	60	55	NO	NO	NO	NO	NO
4.5	32369	88 MANSFIELD STREET ROZELLE	First	SE	47	42	47	41	47	42	47	42	-0.2	-0.1	-0.2	-0.2	59	54	NO	NO	NO	NO	NO
4.5	32369	88 MANSFIELD STREET ROZELLE	First	SW	55	50	54	50	55	50	55	50	-0.4	-0.3	-0.4	-0.3	60	55	NO	NO	NO	NO	NO

NCA	Receiver ID	Address	Floor Level	Facade	Opening Year 2027				Design Year 2037				Increase (Do Smthng - Do Nothing)				NCG project road noise criteria		Do noise levels exceed the cumulative limit with project roads adding ≥2dB to the total noise levels?		Is the contribution from the road project Acute?		Consider further treatment?
					Do Nothing		Do Smthng		Do Nothing		Do Smthng		Opening Year 2027		Design Year 2037								
					Day	Night	Day	Night	Day	Night	Day	Night	Day	Night	Day	Night	Day	Night	Day	Night	$L_{Aeq,15hr}$ ≥ 65dB	$L_{Aeq,9hr}$ ≥ 60dB	
4.5	32369	88 MANSFIELD STREET ROZELLE	First	E	55	50	54	50	55	50	54	50	-0.4	-0.3	-0.5	-0.3	60	55	NO	NO	NO	NO	NO
4.5	32369	88 MANSFIELD STREET ROZELLE	Ground	NE	46	41	45	41	46	42	46	41	-0.5	-0.3	-0.5	-0.4	58	54	NO	NO	NO	NO	NO
4.5	32369	88 MANSFIELD STREET ROZELLE	Ground	SE	44	38	43	38	44	39	44	39	-0.1	0.0	-0.1	-0.1	56	51	NO	NO	NO	NO	NO
4.5	32369	88 MANSFIELD STREET ROZELLE	Ground	SW	49	44	48	43	49	44	49	44	-0.2	-0.2	-0.2	-0.2	60	55	NO	NO	NO	NO	NO
4.5	32370	86 MANSFIELD STREET ROZELLE	Ground	NE	47	42	47	42	47	43	47	42	-0.4	-0.3	-0.4	-0.3	59	55	NO	NO	NO	NO	NO
4.5	32370	86 MANSFIELD STREET ROZELLE	Ground	SW	48	42	47	42	48	43	48	43	-0.2	-0.1	-0.2	-0.1	60	55	NO	NO	NO	NO	NO
4.5	32370	86 MANSFIELD STREET ROZELLE	Ground	W	47	42	47	42	48	42	47	42	-0.1	-0.1	-0.2	-0.1	60	54	NO	NO	NO	NO	NO
4.5	32375	171 MULLENS STREET ROZELLE	Ground	E	46	41	46	41	46	42	46	41	-0.3	-0.2	-0.4	-0.2	58	54	NO	NO	NO	NO	NO
4.5	32375	171 MULLENS STREET ROZELLE	Ground	N	45	41	45	40	46	41	46	41	-0.3	-0.2	-0.3	-0.2	58	53	NO	NO	NO	NO	NO
4.5	32375	171 MULLENS STREET ROZELLE	Ground	W	47	42	47	42	47	42	47	42	-0.2	-0.1	-0.2	-0.2	59	54	NO	NO	NO	NO	NO
4.5	32376	171A MULLENS STREET ROZELLE	Ground	S	45	40	44	40	45	40	45	40	-0.3	-0.3	-0.3	-0.3	57	52	NO	NO	NO	NO	NO
4.5	32376	171A MULLENS STREET ROZELLE	Ground	E	46	41	46	41	46	42	46	41	-0.3	-0.2	-0.4	-0.2	58	54	NO	NO	NO	NO	NO
4.5	32376	171A MULLENS STREET ROZELLE	Ground	W	48	43	47	43	48	43	48	43	-0.3	-0.2	-0.2	-0.2	60	55	NO	NO	NO	NO	NO
4.5	32376	171A MULLENS STREET ROZELLE	Ground	S	45	40	45	40	46	40	45	40	-0.3	-0.2	-0.3	-0.2	58	52	NO	NO	NO	NO	NO
4.5	32379	70 MANSFIELD STREET ROZELLE	First	N	45	40	45	40	46	41	45	40	-0.4	-0.2	-0.3	-0.3	58	53	NO	NO	NO	NO	NO
4.5	32379	70 MANSFIELD STREET ROZELLE	First	W	49	43	48	43	49	44	49	44	-0.1	-0.1	-0.2	-0.1	60	55	NO	NO	NO	NO	NO
4.5	32379	70 MANSFIELD STREET ROZELLE	First	S	51	46	50	46	51	46	51	46	-0.3	-0.3	-0.3	-0.2	60	55	NO	NO	NO	NO	NO
4.5	32379	70 MANSFIELD STREET ROZELLE	Ground	N	41	37	41	36	42	37	41	37	-0.3	-0.2	-0.3	-0.2	54	49	NO	NO	NO	NO	NO
4.5	32379	70 MANSFIELD STREET ROZELLE	Ground	W	46	41	46	40	47	41	46	41	-0.1	-0.1	-0.1	-0.1	59	53	NO	NO	NO	NO	NO
4.5	32379	70 MANSFIELD STREET ROZELLE	Ground	S	48	43	48	43	49	44	49	44	-0.3	-0.2	-0.3	-0.2	60	55	NO	NO	NO	NO	NO
4.5	32380	68 MANSFIELD STREET ROZELLE	Ground	NE	46	41	45	41	46	42	46	41	-0.4	-0.3	-0.3	-0.3	58	54	NO	NO	NO	NO	NO
4.5	32380	68 MANSFIELD STREET ROZELLE	Ground	NW	44	40	44	39	45	40	44	40	-0.3	-0.2	-0.4	-0.3	57	52	NO	NO	NO	NO	NO
4.5	32380	68 MANSFIELD STREET ROZELLE	Ground	S	47	42	47	42	48	43	47	42	-0.3	-0.2	-0.3	-0.2	60	55	NO	NO	NO	NO	NO
4.5	32381	64 MANSFIELD STREET ROZELLE	Ground	S	47	42	46	41	47	42	47	42	-0.3	-0.2	-0.3	-0.3	59	54	NO	NO	NO	NO	NO
4.5	32381	64 MANSFIELD STREET ROZELLE	Ground	E	45	40	45	40	45	40	45	40	-0.2	-0.1	-0.3	-0.2	57	52	NO	NO	NO	NO	NO
4.5	32381	64 MANSFIELD STREET ROZELLE	Ground	N	45	40	45	40	45	41	45	40	-0.3	-0.2	-0.3	-0.2	57	53	NO	NO	NO	NO	NO
4.5	32382	66 MANSFIELD STREET ROZELLE	Ground	N	45	40	45	40	45	41	45	40	-0.3	-0.3	-0.3	-0.2	57	53	NO	NO	NO	NO	NO
4.5	32382	66 MANSFIELD STREET ROZELLE	Ground	S	47	42	47	42	47	42	47	42	-0.3	-0.2	-0.4	-0.2	59	54	NO	NO	NO	NO	NO
4.5	32394	62 MANSFIELD STREET ROZELLE	Ground	N	45	40	45	40	45	41	45	40	-0.3	-0.2	-0.4	-0.2	57	53	NO	NO	NO	NO	NO
4.5	32394	62 MANSFIELD STREET ROZELLE	Ground	W	45	41	45	40	46	41	45	41	-0.3	-0.3	-0.4	-0.3	58	53	NO	NO	NO	NO	NO
4.5	32394	62 MANSFIELD STREET ROZELLE	Ground	S	48	43	47	43	48	43	48	43	-0.3	-0.3	-0.3	-0.3	60	55	NO	NO	NO	NO	NO
4.5	32395	60 MANSFIELD STREET ROZELLE	Ground	N	45	40	45	40	45	41	45	40	-0.3	-0.2	-0.3	-0.2	57	53	NO	NO	NO	NO	NO
4.5	32395	60 MANSFIELD STREET ROZELLE	Ground	S	48	43	47	43	48	43	48	43	-0.4	-0.3	-0.4	-0.3	60	55	NO	NO	NO	NO	NO
4.5	32396	58 MANSFIELD STREET ROZELLE	Ground	E	47	43	47	43	48	43	47	43	-0.4	-0.3	-0.4	-0.3	60	55	NO	NO	NO	NO	NO
4.5	32396	58 MANSFIELD STREET ROZELLE	Ground	S	48	43	48	43	48	43	48	43	-0.3	-0.3	-0.3	-0.3	60	55	NO	NO	NO	NO	NO
4.5	32396	58 MANSFIELD STREET ROZELLE	Ground	E	47	42	47	42	47	43	47	42	-0.4	-0.2	-0.3	-0.3	59	55	NO	NO	NO	NO	NO
4.5	32396	58 MANSFIELD STREET ROZELLE	Ground	N	45	40	44	40	45	40	45	40	-0.3	-0.2	-0.3	-0.2	57	52	NO	NO	NO	NO	NO
4.5	32405	4 MACKENZIE STREET ROZELLE	Ground	NW	47	42	47	42	48	42	48	42	-0.1	-0.1	-0.1	0.0	60	54	NO	NO	NO	NO	NO
4.5	32405	4 MACKENZIE STREET ROZELLE	Ground	SW	47	42	47	42	48	42	47	42	-0.2	-0.1	-0.2	-0.1	60	54	NO	NO	NO	NO	NO
4.5	32405	4 MACKENZIE STREET ROZELLE	Ground	S	54	49	53	49	54	50	54	49	-0.5	-0.4	-0.5	-0.4	60	55	NO	NO	NO	NO	NO
4.5	32405	4 MACKENZIE STREET ROZELLE	Ground	SE	55	51	55	50	56	51	55	51	-0.4	-0.3	-0.5	-0.3	60	55	NO	NO	NO	NO	NO
4.5	32411	114 EVANS STREET ROZELLE	First	NW	48	42	48	43	49	43	49	43	0.0	0.1	0.0	0.0	60	55	NO	NO	NO	NO	NO
4.5	32411	114 EVANS STREET ROZELLE	First	SE	54	49	54	49	55	50	54	49	-0.4	-0.2	-0.4	-0.3	60	55	NO	NO	NO	NO	NO
4.5	32411	114 EVANS STREET ROZELLE	Second	NW	50	45	50	45	51	45	51	45	-0.1	0.1	0.0	0.1	60	55	NO	NO	NO	NO	NO
4.5	32411	114 EVANS STREET ROZELLE	Second	SW	55	50	55	50	56	51	56	51	-0.3	-0.1	-0.3	-0.2	60	55	NO	NO	NO	NO	NO
4.5	32411	114 EVANS STREET ROZELLE	Second	SE	56	51	55	51	56	51	56	51	-0.2	-0.2	-0.2	-0.2	60	55	NO	NO	NO	NO	NO
4.5	32411	114 EVANS STREET ROZELLE	Ground	NW	46	40	46	40	46	41	46	41	0.0	0.1	0.0	0.0	58	53	NO	NO	NO	NO	NO
4.5	32411	114 EVANS STREET ROZELLE	Ground	SE	51	47	51	46	52	47	51	47	-0.5	-0.3	-0.4	-0.3	60	55	NO	NO	NO	NO	NO
4.5	32412	112 EVANS STREET ROZELLE	First	NW	47	42	47	42	48	42	48	42	-0.1	0.0	0.0	0.0	60	54	NO	NO	NO	NO	NO
4.5	32412	112 EVANS STREET ROZELLE	First	SE	54	49	54	49	55	50	54	49	-0.4	-0.3	-0.4	-0.3	60	55	NO	NO	NO	NO	NO
4.5	32412	112 EVANS STREET ROZELLE	Second	NW	50	44	49	44	50	44	50	44	-0.1	0.0	-0.1	0.0	60	55	NO	NO	NO	NO	NO
4.5	32412	112 EVANS STREET ROZELLE	Second	SE	56	51	55	51	56	51	56	51	-0.3	-0.1	-0.3	-0.2	60	55	NO	NO	NO	NO	NO
4.5	32412	112 EVANS STREET ROZELLE	Ground	NW	45	39	45	39	46	40	46	40	0.0	0.0	-0.1	-0.1	58	52	NO	NO	NO	NO	NO
4.5	32412	112 EVANS STREET ROZELLE	Ground	SE	52	47	51	47	52	47	52	47	-0.4	-0.3	-0.4	-0.3	60	55	NO	NO	NO	NO	NO
4.5	32423	169 MULLENS STREET ROZELLE	Ground	E	46	41	46	41	46	42	46	41	-0.3	-0.3	-0.4	-0.2	58	54	NO	NO	NO	NO	NO
4.5	32423	169 MULLENS STREET ROZELLE	Ground	N	45	40	44	40	45	40	45	40	-0.3	-0.2	-0.3	-0.2	57	52	NO	NO	NO	NO	NO
4.5	32423	169 MULLENS STREET ROZELLE	Ground	W	47	42	47	42	48	43	47	43	-0.2	-0.2	-0.3	-0.2	60	55	NO	NO	NO	NO	NO
4.5	32424	2 MACKENZIE STREET ROZELLE	Ground	SE	55	50	54	50	55	50	55	50	-0.4	-0.3	-0.4	-0.3	60	55	NO	NO	NO	NO	NO
4.5	32424	2 MACKENZIE STREET ROZELLE	Ground	NE	48	44	48	44	49	44	48	44	-0.4	-0.3	-0.4	-0.3	60	55	NO	NO	NO	NO	NO
4.5	32427	98 MANSFIELD STREET ROZELLE	Ground	N	45	40	45	40	45	40	45	40	-0.3	-0.2	-0.3	-0.2	57	52	NO	NO	NO	NO	NO
4.5	32428	94 MANSFIELD STREET ROZELLE	First	SE	55	50	54	50	55	50	55	50	-0.5	-0.4	-0.5	-0.4	60	55	NO	NO	NO	NO	NO
4.5	32428	94 MANSFIELD STREET ROZELLE	First	SW	55	50	54	50	55	50	55	50	-0.4	-0.4	-0.4	-0.4	60	55	NO	NO	NO	NO	NO

NCA	Receiver ID	Address	Floor Level	Facade	Opening Year 2027				Design Year 2037				Increase (Do Smthng - Do Nothing)				NCG project road noise criteria		Do noise levels exceed the cumulative limit with project roads adding ≥2dB to the total noise levels?		Is the contribution from the road project Acute?		Consider further treatment?
					Do Nothing		Do Smthng		Do Nothing		Do Smthng		Opening Year 2027		Design Year 2037								
					Day	Night	Day	Night	Day	Night	Day	Night	Day	Night	Day	Night	Day	Night	Day	Night	$L_{Aeq,15hr}$ ≥ 65dB	$L_{Aeq,9hr}$ ≥ 60dB	
4.5	32428	94 MANSFIELD STREET ROZELLE	First	E	51	46	51	46	52	47	52	47	-0.2	-0.2	-0.2	-0.2	60	55	NO	NO	NO	NO	NO
4.5	32428	94 MANSFIELD STREET ROZELLE	First	N	48	44	48	43	48	44	48	44	-0.4	-0.3	-0.4	-0.3	60	55	NO	NO	NO	NO	NO
4.5	32428	94 MANSFIELD STREET ROZELLE	Ground	SE	53	48	52	48	53	48	53	48	-0.4	-0.4	-0.4	-0.4	60	55	NO	NO	NO	NO	NO
4.5	32428	94 MANSFIELD STREET ROZELLE	Ground	SW	53	48	53	48	53	49	53	48	-0.5	-0.3	-0.5	-0.4	60	55	NO	NO	NO	NO	NO
4.5	32428	94 MANSFIELD STREET ROZELLE	Ground	E	48	43	48	43	49	43	48	43	-0.2	-0.1	-0.2	-0.1	60	55	NO	NO	NO	NO	NO
4.5	32428	94 MANSFIELD STREET ROZELLE	Ground	N	44	39	43	39	44	39	44	39	-0.4	-0.2	-0.4	-0.3	56	51	NO	NO	NO	NO	NO
4.5	32429	102 MANSFIELD STREET ROZELLE	Ground	N	46	41	45	41	46	41	46	41	-0.3	-0.2	-0.3	-0.2	58	53	NO	NO	NO	NO	NO
4.5	32429	102 MANSFIELD STREET ROZELLE	Ground	S	53	48	52	48	53	48	52	48	-0.6	-0.4	-0.6	-0.4	60	55	NO	NO	NO	NO	NO
4.5	32430	96 MANSFIELD STREET ROZELLE	Ground	N	44	39	43	38	44	39	44	39	-0.2	-0.2	-0.2	-0.2	56	51	NO	NO	NO	NO	NO
4.5	32430	96 MANSFIELD STREET ROZELLE	Ground	S	52	47	52	47	52	48	52	47	-0.4	-0.3	-0.4	-0.3	60	55	NO	NO	NO	NO	NO
4.5	32431	100 MANSFIELD STREET ROZELLE	Ground	N	45	41	45	40	46	41	46	41	-0.3	-0.2	-0.3	-0.2	58	53	NO	NO	NO	NO	NO
4.5	32431	100 MANSFIELD STREET ROZELLE	Ground	SE	48	43	48	43	49	44	49	44	-0.3	-0.1	-0.3	-0.1	60	55	NO	NO	NO	NO	NO
4.5	32431	100 MANSFIELD STREET ROZELLE	Ground	SW	48	43	48	43	48	43	48	43	-0.1	-0.1	-0.2	-0.1	60	55	NO	NO	NO	NO	NO
4.5	32432	104 MANSFIELD STREET ROZELLE	Ground	N	45	40	45	40	46	41	45	41	-0.3	-0.2	-0.3	-0.3	58	53	NO	NO	NO	NO	NO
4.5	32432	104 MANSFIELD STREET ROZELLE	Ground	W	47	42	47	42	48	42	48	42	-0.1	-0.1	-0.1	-0.1	60	54	NO	NO	NO	NO	NO
4.5	32432	104 MANSFIELD STREET ROZELLE	Ground	SW	53	48	52	48	53	49	53	48	-0.6	-0.4	-0.6	-0.4	60	55	NO	NO	NO	NO	NO
4.5	32438	7 MACKENZIE STREET ROZELLE	Ground	W	48	43	48	43	49	43	49	43	-0.1	-0.1	-0.1	-0.1	60	55	NO	NO	NO	NO	NO
4.5	32438	7 MACKENZIE STREET ROZELLE	Ground	SE	50	45	50	45	51	46	51	46	-0.2	-0.1	-0.3	-0.1	60	55	NO	NO	NO	NO	NO
4.5	32439	11 MACKENZIE STREET ROZELLE	Ground	NW	46	41	46	41	47	41	47	41	-0.2	0.0	-0.1	0.0	59	53	NO	NO	NO	NO	NO
4.5	32439	11 MACKENZIE STREET ROZELLE	Ground	SE	50	45	50	45	51	45	51	45	-0.2	-0.1	-0.2	-0.2	60	55	NO	NO	NO	NO	NO
4.5	32440	9 MACKENZIE STREET ROZELLE	Ground	SW	46	41	46	41	47	42	47	41	-0.1	0.0	-0.2	-0.1	59	54	NO	NO	NO	NO	NO
4.5	32440	9 MACKENZIE STREET ROZELLE	Ground	NW	46	41	46	41	47	42	47	42	-0.1	0.0	-0.1	0.0	59	54	NO	NO	NO	NO	NO
4.5	32440	9 MACKENZIE STREET ROZELLE	Ground	SE	51	46	51	46	51	46	51	46	-0.2	-0.2	-0.2	-0.2	60	55	NO	NO	NO	NO	NO
4.5	32441	13 MACKENZIE STREET ROZELLE	Ground	NW	46	41	46	40	46	41	46	41	-0.1	-0.1	-0.2	0.0	58	53	NO	NO	NO	NO	NO
4.5	32441	13 MACKENZIE STREET ROZELLE	Ground	N	46	41	45	40	46	41	46	41	-0.2	-0.2	-0.2	-0.1	58	53	NO	NO	NO	NO	NO
4.5	32441	13 MACKENZIE STREET ROZELLE	Ground	SE	50	45	50	45	51	45	51	45	-0.2	-0.1	-0.2	-0.1	60	55	NO	NO	NO	NO	NO
4.5	32442	15 MACKENZIE STREET ROZELLE	Ground	NW	47	41	47	41	47	42	47	42	-0.2	-0.1	-0.2	-0.1	59	54	NO	NO	NO	NO	NO
4.5	32442	15 MACKENZIE STREET ROZELLE	Ground	SE	50	45	50	45	51	45	51	45	-0.2	-0.1	-0.2	-0.2	60	55	NO	NO	NO	NO	NO
4.5	32443	5 MACKENZIE STREET ROZELLE	Ground	SE	51	46	50	45	51	46	51	46	-0.2	-0.2	-0.3	-0.2	60	55	NO	NO	NO	NO	NO
4.5	32443	5 MACKENZIE STREET ROZELLE	Ground	N	45	40	45	40	46	41	45	40	-0.2	-0.2	-0.3	-0.2	58	53	NO	NO	NO	NO	NO
4.5	32443	5 MACKENZIE STREET ROZELLE	Ground	NW	47	41	47	41	47	42	47	42	0.0	0.0	-0.1	0.0	59	54	NO	NO	NO	NO	NO
4.5	32443	5 MACKENZIE STREET ROZELLE	Ground	NE	45	40	45	40	46	41	45	40	-0.2	-0.2	-0.3	-0.2	58	53	NO	NO	NO	NO	NO
4.5	32443	5 MACKENZIE STREET ROZELLE	Ground	NW	47	41	47	41	47	42	47	42	0.0	0.0	-0.1	0.0	59	54	NO	NO	NO	NO	NO
4.5	32444	21 MACKENZIE STREET ROZELLE	First	W	48	43	48	43	49	43	49	43	0.0	0.0	-0.1	0.0	60	55	NO	NO	NO	NO	NO
4.5	32444	21 MACKENZIE STREET ROZELLE	First	SW	55	50	54	49	55	50	55	50	-0.3	-0.2	-0.4	-0.2	60	55	NO	NO	NO	NO	NO
4.5	32444	21 MACKENZIE STREET ROZELLE	First	SE	55	50	55	50	56	51	56	51	-0.2	-0.2	-0.2	-0.2	60	55	NO	NO	NO	NO	NO
4.5	32444	21 MACKENZIE STREET ROZELLE	Ground	W	46	40	46	40	47	41	47	41	0.0	0.1	-0.1	0.0	59	53	NO	NO	NO	NO	NO
4.5	32444	21 MACKENZIE STREET ROZELLE	Ground	SW	54	49	53	48	54	49	54	49	-0.4	-0.2	-0.4	-0.3	60	55	NO	NO	NO	NO	NO
4.5	32444	21 MACKENZIE STREET ROZELLE	Ground	SE	52	46	51	46	52	47	52	47	-0.2	-0.1	-0.2	-0.1	60	55	NO	NO	NO	NO	NO
4.5	32445	17 MACKENZIE STREET ROZELLE	Ground	SW	47	41	47	41	47	42	47	42	-0.1	-0.1	-0.2	-0.1	59	54	NO	NO	NO	NO	NO
4.5	32445	17 MACKENZIE STREET ROZELLE	Ground	NW	46	41	46	40	46	41	46	41	-0.2	-0.1	-0.2	-0.1	58	53	NO	NO	NO	NO	NO
4.5	32445	17 MACKENZIE STREET ROZELLE	Ground	N	45	40	45	40	46	41	46	41	-0.2	-0.1	-0.2	-0.1	58	53	NO	NO	NO	NO	NO
4.5	32445	17 MACKENZIE STREET ROZELLE	Ground	SE	51	45	50	45	51	46	51	46	-0.2	-0.2	-0.2	-0.1	60	55	NO	NO	NO	NO	NO
4.5	32446	19 MACKENZIE STREET ROZELLE	Ground	W	47	41	47	41	48	42	47	42	-0.1	0.0	-0.1	0.0	60	54	NO	NO	NO	NO	NO
4.5	32446	19 MACKENZIE STREET ROZELLE	Ground	E	51	46	51	46	52	47	52	46	-0.2	-0.1	-0.2	-0.1	60	55	NO	NO	NO	NO	NO
4.5	32468	108 EVANS STREET ROZELLE	Ground	NE	50	45	49	45	50	46	50	45	-0.5	-0.4	-0.5	-0.3	60	55	NO	NO	NO	NO	NO
4.5	32468	108 EVANS STREET ROZELLE	Ground	NW	45	40	45	40	46	40	46	40	-0.2	-0.1	-0.2	-0.2	58	52	NO	NO	NO	NO	NO
4.5	32468	108 EVANS STREET ROZELLE	Ground	SW	52	47	51	47	52	47	52	47	-0.4	-0.3	-0.4	-0.3	60	55	NO	NO	NO	NO	NO
4.5	32468	108 EVANS STREET ROZELLE	Ground	SE	53	48	52	47	53	48	53	48	-0.3	-0.2	-0.3	-0.2	60	55	NO	NO	NO	NO	NO
4.5	32472	106 MANSFIELD STREET ROZELLE	Ground	SE	50	45	50	45	51	46	50	45	-0.3	-0.2	-0.3	-0.3	60	55	NO	NO	NO	NO	NO
4.5	32472	106 MANSFIELD STREET ROZELLE	Ground	NE	47	42	47	42	47	43	47	42	-0.4	-0.3	-0.4	-0.3	59	55	NO	NO	NO	NO	NO
4.5	32472	106 MANSFIELD STREET ROZELLE	Ground	SW	46	41	46	41	47	42	46	41	-0.3	-0.1	-0.3	-0.2	59	54	NO	NO	NO	NO	NO
4.5	32480	3 MACKENZIE STREET ROZELLE	Ground	SE	51	46	51	46	52	46	51	46	-0.3	-0.1	-0.2	-0.1	60	55	NO	NO	NO	NO	NO
4.5	32480	3 MACKENZIE STREET ROZELLE	Ground	NE	47	42	46	42	47	43	47	42	-0.4	-0.3	-0.4	-0.3	59	55	NO	NO	NO	NO	NO
4.5	32480	3 MACKENZIE STREET ROZELLE	Ground	NW	46	40	46	40	46	41	46	41	-0.1	0.0	-0.1	0.0	58	53	NO	NO	NO	NO	NO
4.5	32480	3 MACKENZIE STREET ROZELLE	Ground	SW	50	46	50	45	51	46	50	46	-0.5	-0.3	-0.5	-0.3	60	55	NO	NO	NO	NO	NO
4.5	32502	104 EVANS STREET ROZELLE	Ground	E	54	49	54	49	54	49	54	49	-0.3	-0.3	-0.4	-0.2	60	55	NO	NO	NO	NO	NO
4.5	32502	104 EVANS STREET ROZELLE	Ground	NE	45	41	45	40	46	41	46	41	-0.3	-0.1	-0.3	-0.2	58	53	NO	NO	NO	NO	NO
4.5	32502	104 EVANS STREET ROZELLE	Ground	NW	47	41	46	41	47	42	47	42	-0.1	-0.1	-0.1	-0.1	59	54	NO	NO	NO	NO	NO
4.5	32503	106 EVANS STREET ROZELLE	Ground	NW	46	41	46	41	47	41	47	41	-0.1	0.0	-0.1	0.0	59	53	NO	NO	NO	NO	NO
4.5	32503	106 EVANS STREET ROZELLE	Ground	S	52	47	51	47	52	47	52	47	-0.4	-0.2	-0.4	-0.3	60	55	NO	NO	NO	NO	NO
4.5	32503	106 EVANS STREET ROZELLE	Ground	E	53	48	53	48	54	49	53	49	-0.2	-0.2	-0.3	-0.2	60	55	NO	NO	NO	NO	NO
4.5	32525	110 MANSFIELD STREET ROZELLE	Ground	N	46	41	46	41	46	41	46	41	-0.3	-0.2	-0.4	-0.2	58	53	NO	NO	NO	NO	NO
4.5	32525	110 MANSFIELD STREET ROZELLE	Ground	SW	49	43	49	43	49	44	49	44	-0.2	-0.1	-0.1	-0.1	60	55	NO	NO	NO	NO	NO

NCA	Receiver ID	Address	Floor Level	Facade	Opening Year 2027				Design Year 2037				Increase (Do Smthng - Do Nothing)				NCG project road noise criteria		Do noise levels exceed the cumulative limit with project roads adding ≥2dB to the total noise levels?		Is the contribution from the road project Acute?		Consider further treatment?
					Do Nothing		Do Smthng		Do Nothing		Do Smthng		Opening Year 2027		Design Year 2037								
					Day	Night	Day	Night	Day	Night	Day	Night	Day	Night	Day	Night	Day	Night	Day	Night	$L_{Aeq,15hr}$ ≥ 65dB	$L_{Aeq,9hr}$ ≥ 60dB	
4.5	32526	116 MANSFIELD STREET ROZELLE	Ground	N	46	41	45	41	46	41	46	41	-0.4	-0.3	-0.4	-0.2	58	53	NO	NO	NO	NO	NO
4.5	32526	116 MANSFIELD STREET ROZELLE	Ground	SW	50	45	49	45	50	45	50	45	-0.4	-0.3	-0.4	-0.3	60	55	NO	NO	NO	NO	NO
4.5	32527	108 MANSFIELD STREET ROZELLE	Ground	N	46	41	46	41	46	42	46	41	-0.3	-0.3	-0.3	-0.2	58	54	NO	NO	NO	NO	NO
4.5	32527	108 MANSFIELD STREET ROZELLE	Ground	SW	49	44	49	44	49	44	49	44	-0.3	-0.1	-0.3	-0.1	60	55	NO	NO	NO	NO	NO
4.5	32527	108 MANSFIELD STREET ROZELLE	Ground	SE	47	42	47	42	48	43	48	42	-0.2	-0.1	-0.2	-0.2	60	55	NO	NO	NO	NO	NO
4.5	32528	112 MANSFIELD STREET ROZELLE	Ground	N	46	41	45	41	46	41	46	41	-0.3	-0.2	-0.3	-0.2	58	53	NO	NO	NO	NO	NO
4.5	32528	112 MANSFIELD STREET ROZELLE	Ground	S	48	43	48	43	49	44	49	44	-0.3	-0.2	-0.3	-0.2	60	55	NO	NO	NO	NO	NO
4.5	32529	118 MANSFIELD STREET ROZELLE	First	N	54	50	53	49	54	50	54	50	-0.6	-0.4	-0.6	-0.4	60	55	NO	NO	NO	NO	NO
4.5	32529	118 MANSFIELD STREET ROZELLE	First	E	54	50	54	49	54	50	54	50	-0.6	-0.4	-0.6	-0.4	60	55	NO	NO	NO	NO	NO
4.5	32529	118 MANSFIELD STREET ROZELLE	First	SW	55	50	54	50	55	50	55	50	-0.4	-0.3	-0.4	-0.4	60	55	NO	NO	NO	NO	NO
4.5	32529	118 MANSFIELD STREET ROZELLE	First	SE	55	50	55	50	55	51	55	50	-0.4	-0.3	-0.5	-0.3	60	55	NO	NO	NO	NO	NO
4.5	32529	118 MANSFIELD STREET ROZELLE	First	SW	55	51	55	51	56	51	55	51	-0.4	-0.2	-0.4	-0.3	60	55	NO	NO	NO	NO	NO
4.5	32529	118 MANSFIELD STREET ROZELLE	First	E	56	51	56	51	56	51	56	51	-0.3	-0.3	-0.4	-0.3	60	55	NO	NO	NO	NO	NO
4.5	32529	118 MANSFIELD STREET ROZELLE	Ground	N	45	41	45	40	45	41	45	40	-0.4	-0.3	-0.5	-0.3	57	53	NO	NO	NO	NO	NO
4.5	32529	118 MANSFIELD STREET ROZELLE	Ground	E	48	44	48	43	48	44	48	44	-0.4	-0.4	-0.5	-0.3	60	55	NO	NO	NO	NO	NO
4.5	32529	118 MANSFIELD STREET ROZELLE	Ground	SE	53	48	52	48	53	48	52	48	-0.5	-0.4	-0.5	-0.4	60	55	NO	NO	NO	NO	NO
4.5	32529	118 MANSFIELD STREET ROZELLE	Ground	SW	50	45	49	45	50	45	50	45	-0.3	-0.3	-0.3	-0.3	60	55	NO	NO	NO	NO	NO
4.5	32530	120 MANSFIELD STREET ROZELLE	First	NE	54	50	53	49	54	50	54	49	-0.5	-0.4	-0.6	-0.4	60	55	NO	NO	NO	NO	NO
4.5	32530	120 MANSFIELD STREET ROZELLE	First	NW	48	42	47	42	48	43	48	43	-0.1	-0.1	-0.1	0.0	60	55	NO	NO	NO	NO	NO
4.5	32530	120 MANSFIELD STREET ROZELLE	First	SW	55	50	55	50	55	51	55	50	-0.4	-0.3	-0.4	-0.3	60	55	NO	NO	NO	NO	NO
4.5	32530	120 MANSFIELD STREET ROZELLE	Ground	NE	52	48	51	47	52	48	52	48	-0.6	-0.4	-0.6	-0.4	60	55	NO	NO	NO	NO	NO
4.5	32530	120 MANSFIELD STREET ROZELLE	Ground	NW	46	40	46	40	46	40	46	40	0.0	0.0	-0.1	0.0	58	52	NO	NO	NO	NO	NO
4.5	32531	114 MANSFIELD STREET ROZELLE	Ground	N	46	41	45	41	46	41	46	41	-0.3	-0.2	-0.3	-0.3	58	53	NO	NO	NO	NO	NO
4.5	32531	114 MANSFIELD STREET ROZELLE	Ground	S	47	43	47	42	48	43	47	43	-0.3	-0.3	-0.4	-0.3	60	55	NO	NO	NO	NO	NO
4.5	32557	102 EVANS STREET ROZELLE	Ground	NW	46	41	46	41	47	42	47	41	-0.1	-0.1	-0.1	-0.1	59	54	NO	NO	NO	NO	NO
4.5	32557	102 EVANS STREET ROZELLE	Ground	SW	44	39	44	39	44	39	44	39	-0.2	-0.1	-0.2	-0.1	56	51	NO	NO	NO	NO	NO
4.5	32557	102 EVANS STREET ROZELLE	Ground	E	53	48	53	48	54	49	53	48	-0.3	-0.2	-0.3	-0.2	60	55	NO	NO	NO	NO	NO
4.5	32557	102 EVANS STREET ROZELLE	Ground	S	53	48	53	48	54	49	54	49	-0.3	-0.2	-0.3	-0.2	60	55	NO	NO	NO	NO	NO
4.5	32558	100 EVANS STREET ROZELLE	Ground	SE	54	49	53	49	54	49	54	49	-0.3	-0.3	-0.3	-0.2	60	55	NO	NO	NO	NO	NO
4.5	32558	100 EVANS STREET ROZELLE	Ground	NE	45	40	45	40	45	40	45	40	-0.2	-0.2	-0.3	-0.1	57	52	NO	NO	NO	NO	NO
4.5	32576	122A MANSFIELD STREET ROZELLE	First	NE	49	44	48	44	49	44	48	44	-0.5	-0.3	-0.4	-0.4	60	55	NO	NO	NO	NO	NO
4.5	32576	122A MANSFIELD STREET ROZELLE	First	SW	55	50	55	50	55	51	55	50	-0.4	-0.2	-0.4	-0.3	60	55	NO	NO	NO	NO	NO
4.5	32576	122A MANSFIELD STREET ROZELLE	First	SE	53	48	53	48	54	48	53	48	-0.2	-0.1	-0.2	-0.2	60	55	NO	NO	NO	NO	NO
4.5	32576	122A MANSFIELD STREET ROZELLE	Ground	NE	42	38	42	38	43	38	42	38	-0.4	-0.3	-0.4	-0.3	55	50	NO	NO	NO	NO	NO
4.5	32576	122A MANSFIELD STREET ROZELLE	Ground	SW	52	47	51	47	52	47	51	47	-0.5	-0.4	-0.5	-0.3	60	55	NO	NO	NO	NO	NO
4.5	32577	122 MANSFIELD STREET ROZELLE	Ground	SE	49	44	49	44	49	44	49	44	-0.2	-0.1	-0.2	-0.2	60	55	NO	NO	NO	NO	NO
4.5	32577	122 MANSFIELD STREET ROZELLE	Ground	S	49	44	49	44	49	44	49	44	-0.2	-0.1	-0.2	-0.1	60	55	NO	NO	NO	NO	NO
4.5	32577	122 MANSFIELD STREET ROZELLE	Ground	SE	49	43	48	43	49	44	49	44	-0.2	-0.1	-0.2	0.0	60	55	NO	NO	NO	NO	NO
4.5	32577	122 MANSFIELD STREET ROZELLE	Ground	NE	45	41	45	40	46	41	45	41	-0.3	-0.3	-0.3	-0.2	58	53	NO	NO	NO	NO	NO
4.5	32593	126 MANSFIELD STREET ROZELLE	First	NE	45	40	45	40	45	41	45	40	-0.3	-0.2	-0.3	-0.2	57	53	NO	NO	NO	NO	NO
4.5	32593	126 MANSFIELD STREET ROZELLE	First	W	47	42	47	42	48	42	48	42	-0.1	0.0	-0.1	0.0	60	54	NO	NO	NO	NO	NO
4.5	32593	126 MANSFIELD STREET ROZELLE	Ground	NE	41	36	40	36	41	36	41	36	-0.3	-0.2	-0.3	-0.2	53	48	NO	NO	NO	NO	NO
4.5	32593	126 MANSFIELD STREET ROZELLE	Ground	W	45	40	45	40	46	40	46	40	0.0	0.1	0.0	0.1	58	52	NO	NO	NO	NO	NO
4.5	32594	124 MANSFIELD STREET ROZELLE	First	SW	50	45	50	45	51	45	51	45	-0.1	-0.1	-0.2	0.0	60	55	NO	NO	NO	NO	NO
4.5	32594	124 MANSFIELD STREET ROZELLE	First	SE	48	43	48	43	49	43	49	43	-0.1	-0.1	-0.1	0.0	60	55	NO	NO	NO	NO	NO
4.5	32594	124 MANSFIELD STREET ROZELLE	First	NE	46	41	46	41	46	42	46	41	-0.3	-0.3	-0.3	-0.3	58	54	NO	NO	NO	NO	NO
4.5	32594	124 MANSFIELD STREET ROZELLE	Ground	SW	48	42	47	42	48	43	48	43	-0.1	0.0	0.0	0.0	60	55	NO	NO	NO	NO	NO
4.5	32594	124 MANSFIELD STREET ROZELLE	Ground	SE	45	39	45	39	45	40	45	40	-0.1	0.0	-0.1	-0.1	57	52	NO	NO	NO	NO	NO
4.5	32594	124 MANSFIELD STREET ROZELLE	Ground	NE	41	36	41	36	42	37	41	37	-0.3	-0.3	-0.3	-0.2	54	49	NO	NO	NO	NO	NO
4.5	32622	98 EVANS STREET ROZELLE	Ground	SW	44	39	44	39	44	39	44	39	-0.3	-0.1	-0.3	-0.2	56	51	NO	NO	NO	NO	NO
4.5	32622	98 EVANS STREET ROZELLE	Ground	SE	49	44	48	44	49	44	49	44	-0.3	-0.2	-0.3	-0.2	60	55	NO	NO	NO	NO	NO
4.5	32622	98 EVANS STREET ROZELLE	Ground	S	50	45	50	45	51	45	51	45	-0.1	0.0	-0.2	-0.1	60	55	NO	NO	NO	NO	NO
4.5	32623	96 EVANS STREET ROZELLE	Ground	SE	48	43	48	43	49	43	48	43	-0.1	-0.1	-0.1	-0.1	60	55	NO	NO	NO	NO	NO
4.5	37752	1 HARTLEY STREET ROZELLE	Ground	NE	45	40	45	40	46	41	45	40	-0.2	-0.1	-0.2	-0.2	58	53	NO	NO	NO	NO	NO
4.5	37752	1 HARTLEY STREET ROZELLE	Ground	NW	46	41	46	41	47	41	46	41	-0.2	-0.1	-0.2	-0.1	59	53	NO	NO	NO	NO	NO
4.5	37752	1 HARTLEY STREET ROZELLE	Ground	S	44	39	44	39	45	40	44	39	-0.3	-0.2	-0.3	-0.2	57	52	NO	NO	NO	NO	NO
4.5	37752	1 HARTLEY STREET ROZELLE	Ground	E	54	49	53	49	54	49	53	49	-0.6	-0.5	-0.6	-0.5	60	55	NO	NO	NO	NO	NO
4.5	37752	1 HARTLEY STREET ROZELLE	Ground	NE	48	44	48	44	49	44	48	44	-0.4	-0.3	-0.5	-0.4	60	55	NO	NO	NO	NO	NO
4.5	38807	2 MANSFIELD STREET ROZELLE	Ground	SE	59	55	58	54	59	55	59	54	-0.5	-0.5	-0.6	-0.5	60	55	NO	NO	NO	NO	NO
4.5	38807	2 MANSFIELD STREET ROZELLE	Ground	NE	51	46	50	46	51	47	50	46	-0.5	-0.3	-0.6	-0.4	60	55	NO	NO	NO	NO	NO
4.5	38807	2 MANSFIELD STREET ROZELLE	Ground	N	46	41	46	41	46	42	46	41	-0.4	-0.2	-0.4	-0.3	58	54	NO	NO	NO	NO	NO
5.1	29855	56 THE BOULEVARDE LILYFIELD	First	E	53	49	54	50	54	50	54	50	0.4	0.4	0.5	0.7	60	55	NO	NO	NO	NO	NO

NCA	Receiver ID	Address	Floor Level	Facade	Opening Year 2027				Design Year 2037				Increase (Do Smthng - Do Nothing)				NCG project road noise criteria		Do noise levels exceed the cumulative limit with project roads adding ≥2dB to the total noise levels?		Is the contribution from the road project Acute?		Consider further treatment?
					Do Nothing		Do Smthng		Do Nothing		Do Smthng		Opening Year 2027		Design Year 2037								
					Day	Night	Day	Night	Day	Night	Day	Night	Day	Night	Day	Night	Day	Night	Day	Night	$L_{Aeq,15hr}$ ≥ 65dB	$L_{Aeq,9hr}$ ≥ 60dB	
5.1	29855	56 THE BOULEVARDE LILYFIELD	First	N	41	37	41	37	41	37	41	37	0.3	0.3	0.4	0.6	53	49	NO	NO	NO	NO	NO
5.1	29855	56 THE BOULEVARDE LILYFIELD	First	W	41	37	41	37	41	37	41	37	0.3	0.3	0.4	0.7	53	49	NO	NO	NO	NO	NO
5.1	29855	56 THE BOULEVARDE LILYFIELD	Ground	E	47	43	47	43	47	43	47	43	0.4	0.4	0.4	0.7	59	55	NO	NO	NO	NO	NO
5.1	29855	56 THE BOULEVARDE LILYFIELD	Ground	N	36	32	37	33	37	32	37	33	0.3	0.4	0.5	0.7	49	44	NO	NO	NO	NO	NO
5.1	29855	56 THE BOULEVARDE LILYFIELD	Ground	W	36	32	37	33	36	32	37	33	0.4	0.4	0.5	0.7	48	44	NO	NO	NO	NO	NO
5.1	29856	58 THE BOULEVARDE LILYFIELD	First	W	41	37	41	37	41	37	41	38	0.4	0.4	0.5	0.7	53	49	NO	NO	NO	NO	NO
5.1	29856	58 THE BOULEVARDE LILYFIELD	First	S	52	49	53	49	53	49	53	49	0.4	0.4	0.5	0.8	60	55	NO	NO	NO	NO	NO
5.1	29856	58 THE BOULEVARDE LILYFIELD	First	NE	54	50	54	50	54	50	54	51	0.4	0.5	0.5	0.7	60	55	NO	NO	NO	NO	NO
5.1	29856	58 THE BOULEVARDE LILYFIELD	Ground	W	36	32	37	33	37	32	37	33	0.3	0.4	0.5	0.6	49	44	NO	NO	NO	NO	NO
5.1	29856	58 THE BOULEVARDE LILYFIELD	Ground	S	47	43	48	44	48	43	48	44	0.4	0.4	0.4	0.7	60	55	NO	NO	NO	NO	NO
5.1	29856	58 THE BOULEVARDE LILYFIELD	Ground	NE	50	46	50	46	50	46	50	47	0.3	0.4	0.4	0.7	60	55	NO	NO	NO	NO	NO
5.1	29864	52 CARRINGTON STREET LILYFIELD	Ground	W	41	37	42	38	42	38	42	38	0.4	0.4	0.4	0.7	54	50	NO	NO	NO	NO	NO
5.1	29864	52 CARRINGTON STREET LILYFIELD	Ground	S	49	45	49	46	49	45	50	46	0.3	0.4	0.4	0.6	60	55	NO	NO	NO	NO	NO
5.1	29864	52 CARRINGTON STREET LILYFIELD	Ground	E	47	43	48	44	48	44	48	44	0.3	0.4	0.4	0.6	60	55	NO	NO	NO	NO	NO
5.1	29864	52 CARRINGTON STREET LILYFIELD	Ground	N	42	38	42	38	42	38	43	39	0.3	0.4	0.4	0.7	54	50	NO	NO	NO	NO	NO
5.1	29890	51 THE BOULEVARDE LILYFIELD	Ground	E	44	40	44	40	44	40	45	41	0.3	0.4	0.5	0.6	56	52	NO	NO	NO	NO	NO
5.1	29891	53 THE BOULEVARDE LILYFIELD	First	E	47	43	48	44	47	43	48	44	0.4	0.4	0.5	0.7	59	55	NO	NO	NO	NO	NO
5.1	29891	53 THE BOULEVARDE LILYFIELD	Ground	E	44	40	45	41	45	40	45	41	0.4	0.4	0.4	0.7	57	52	NO	NO	NO	NO	NO
5.1	29893	52 THE BOULEVARDE LILYFIELD	First	E	52	48	53	49	53	49	53	49	0.5	0.5	0.6	0.7	60	55	NO	NO	NO	NO	NO
5.1	29893	52 THE BOULEVARDE LILYFIELD	First	N	40	36	41	37	41	36	41	37	0.3	0.4	0.4	0.7	53	48	NO	NO	NO	NO	NO
5.1	29893	52 THE BOULEVARDE LILYFIELD	First	W	40	36	41	37	41	36	41	37	0.3	0.3	0.4	0.6	53	48	NO	NO	NO	NO	NO
5.1	29893	52 THE BOULEVARDE LILYFIELD	Ground	E	51	47	51	47	51	47	52	48	0.4	0.5	0.5	0.8	60	55	NO	NO	NO	NO	NO
5.1	29893	52 THE BOULEVARDE LILYFIELD	Ground	N	36	32	37	33	37	33	37	33	0.3	0.3	0.3	0.5	49	45	NO	NO	NO	NO	NO
5.1	29893	52 THE BOULEVARDE LILYFIELD	Ground	W	36	32	36	32	36	32	37	33	0.4	0.4	0.5	0.7	48	44	NO	NO	NO	NO	NO
5.1	29894	54 THE BOULEVARDE LILYFIELD	First	W	41	36	41	37	41	37	41	37	0.3	0.4	0.4	0.7	53	49	NO	NO	NO	NO	NO
5.1	29894	54 THE BOULEVARDE LILYFIELD	First	S	42	38	42	38	42	38	42	39	0.3	0.4	0.4	0.7	54	50	NO	NO	NO	NO	NO
5.1	29894	54 THE BOULEVARDE LILYFIELD	First	E	54	50	54	50	54	50	54	51	0.4	0.5	0.5	0.7	60	55	NO	NO	NO	NO	NO
5.1	29894	54 THE BOULEVARDE LILYFIELD	Ground	W	36	32	36	32	36	32	37	33	0.3	0.4	0.4	0.7	48	44	NO	NO	NO	NO	NO
5.1	29894	54 THE BOULEVARDE LILYFIELD	Ground	S	37	33	37	33	37	33	38	34	0.3	0.4	0.4	0.7	49	45	NO	NO	NO	NO	NO
5.1	29894	54 THE BOULEVARDE LILYFIELD	Ground	E	52	48	52	49	52	48	53	49	0.4	0.5	0.5	0.7	60	55	NO	NO	NO	NO	NO
5.1	29895	50 CARRINGTON STREET LILYFIELD	Ground	SE	41	36	41	37	41	37	41	37	0.3	0.4	0.5	0.7	53	49	NO	NO	NO	NO	NO
5.1	29895	50 CARRINGTON STREET LILYFIELD	Ground	E	44	40	45	41	45	41	45	41	0.3	0.4	0.5	0.6	57	53	NO	NO	NO	NO	NO
5.1	29895	50 CARRINGTON STREET LILYFIELD	Ground	S	47	43	48	44	48	44	48	44	0.3	0.4	0.4	0.6	60	55	NO	NO	NO	NO	NO
5.1	29895	50 CARRINGTON STREET LILYFIELD	Ground	E	49	45	49	45	49	45	50	46	0.4	0.4	0.4	0.7	60	55	NO	NO	NO	NO	NO
5.1	29895	50 CARRINGTON STREET LILYFIELD	Ground	W	41	37	42	38	41	37	42	38	0.4	0.4	0.5	0.7	53	49	NO	NO	NO	NO	NO
5.1	29895	50 CARRINGTON STREET LILYFIELD	Ground	S	42	38	42	38	42	38	42	39	0.3	0.4	0.4	0.7	54	50	NO	NO	NO	NO	NO
5.1	29897	69A GROVE STREET LILYFIELD	First	W	43	39	43	39	43	39	44	40	0.3	0.4	0.5	0.7	55	51	NO	NO	NO	NO	NO
5.1	29897	69A GROVE STREET LILYFIELD	First	S	54	50	54	50	54	50	55	51	0.4	0.4	0.5	0.7	60	55	NO	NO	NO	NO	NO
5.1	29897	69A GROVE STREET LILYFIELD	First	E	55	51	55	51	55	51	55	52	0.4	0.4	0.5	0.6	60	55	NO	NO	NO	NO	NO
5.1	29897	69A GROVE STREET LILYFIELD	Ground	W	39	35	40	36	40	36	40	36	0.4	0.4	0.4	0.7	52	48	NO	NO	NO	NO	NO
5.1	29897	69A GROVE STREET LILYFIELD	Ground	S	49	45	49	45	49	45	49	45	0.3	0.4	0.4	0.6	60	55	NO	NO	NO	NO	NO
5.1	29897	69A GROVE STREET LILYFIELD	Ground	E	52	48	52	48	52	48	53	49	0.3	0.4	0.4	0.6	60	55	NO	NO	NO	NO	NO
5.1	29898	69 GROVE STREET LILYFIELD	Ground	E	52	48	52	48	52	48	53	49	0.4	0.4	0.4	0.6	60	55	NO	NO	NO	NO	NO
5.1	29898	69 GROVE STREET LILYFIELD	Ground	N	42	38	42	38	42	38	42	38	0.4	0.4	0.4	0.6	54	50	NO	NO	NO	NO	NO
5.1	29898	69 GROVE STREET LILYFIELD	Ground	NW	40	36	40	36	40	36	40	36	0.4	0.4	0.4	0.6	52	48	NO	NO	NO	NO	NO
5.1	29908	48 CARRINGTON STREET LILYFIELD	Ground	NE	46	42	46	43	46	42	47	43	0.3	0.4	0.4	0.7	58	54	NO	NO	NO	NO	NO
5.1	29909	49 THE BOULEVARDE LILYFIELD	Ground	E	44	40	44	41	44	40	45	41	0.3	0.4	0.5	0.6	56	52	NO	NO	NO	NO	NO
5.1	29910	47 THE BOULEVARDE LILYFIELD	Ground	E	44	40	45	41	45	40	45	41	0.3	0.4	0.4	0.7	57	52	NO	NO	NO	NO	NO
5.1	29911	67 GROVE STREET LILYFIELD	Ground	E	52	48	52	48	52	48	53	49	0.3	0.4	0.4	0.6	60	55	NO	NO	NO	NO	NO
5.1	29911	67 GROVE STREET LILYFIELD	Ground	N	42	38	43	39	43	38	43	39	0.3	0.4	0.5	0.7	55	50	NO	NO	NO	NO	NO
5.1	29911	67 GROVE STREET LILYFIELD	Ground	E	44	40	44	40	44	40	44	40	0.3	0.4	0.4	0.7	56	52	NO	NO	NO	NO	NO
5.1	29911	67 GROVE STREET LILYFIELD	Ground	W	42	38	42	38	42	38	43	39	0.4	0.4	0.4	0.7	54	50	NO	NO	NO	NO	NO
5.1	29911	67 GROVE STREET LILYFIELD	Ground	S	41	37	41	37	41	37	42	38	0.3	0.4	0.4	0.7	53	49	NO	NO	NO	NO	NO
5.1	29914	50 THE BOULEVARDE LILYFIELD	Ground	W	40	36	40	36	40	36	40	36	0.3	0.4	0.4	0.7	52	48	NO	NO	NO	NO	NO
5.1	29914	50 THE BOULEVARDE LILYFIELD	Ground	S	36	32	36	32	36	32	37	33	0.3	0.4	0.4	0.7	48	44	NO	NO	NO	NO	NO
5.1	29914	50 THE BOULEVARDE LILYFIELD	Ground	NE	51	47	52	48	52	48	52	48	0.4	0.5	0.5	0.7	60	55	NO	NO	NO	NO	NO
5.1	29914	50 THE BOULEVARDE LILYFIELD	Ground	N	40	36	40	36	41	36	41	37	0.3	0.4	0.4	0.7	53	48	NO	NO	NO	NO	NO
5.1	29921	65 GROVE STREET LILYFIELD	Ground	E	50	46	50	46	50	46	50	47	0.3	0.4	0.4	0.7	60	55	NO	NO	NO	NO	NO
5.1	29921	65 GROVE STREET LILYFIELD	Ground	N	42	38	42	38	42	38	42	38	0.4	0.3	0.4	0.6	54	50	NO	NO	NO	NO	NO
5.1	29921	65 GROVE STREET LILYFIELD	Ground	W	42	38	43	39	43	39	43	39	0.3	0.4	0.4	0.6	55	51	NO	NO	NO	NO	NO
5.1	29925	45 THE BOULEVARDE LILYFIELD	Ground	E	45	41	45	41	45	41	45	41	0.3	0.4	0.5	0.6	57	53	NO	NO	NO	NO	NO
5.1	29925	45 THE BOULEVARDE LILYFIELD	Ground	NW	38	34	39	35	39	35	39	35	0.4	0.4	0.4	0.7	51	47	NO	NO	NO	NO	NO

NCA	Receiver ID	Address	Floor Level	Facade	Opening Year 2027				Design Year 2037				Increase (Do Smthng - Do Nothing)				NCG project road noise criteria		Do noise levels exceed the cumulative limit with project roads adding ≥2dB to the total noise levels?		Is the contribution from the road project Acute?		Consider further treatment?
					Do Nothing		Do Smthng		Do Nothing		Do Smthng		Opening Year 2027		Design Year 2037								
					Day	Night	Day	Night	Day	Night	Day	Night	Day	Night	Day	Night	Day	Night	Day	Night	$L_{Aeq,15hr}$ ≥ 65dB	$L_{Aeq,9hr}$ ≥ 60dB	
5.1	29930	48 THE BOULEVARDE LILYFIELD	Ground	SE	40	36	40	36	40	36	41	37	0.3	0.4	0.4	0.7	52	48	NO	NO	NO	NO	NO
5.1	29930	48 THE BOULEVARDE LILYFIELD	Ground	E	51	47	51	47	51	47	52	48	0.4	0.4	0.5	0.7	60	55	NO	NO	NO	NO	NO
5.1	29930	48 THE BOULEVARDE LILYFIELD	Ground	N	40	35	40	36	40	36	40	36	0.3	0.4	0.4	0.7	52	48	NO	NO	NO	NO	NO
5.1	29930	48 THE BOULEVARDE LILYFIELD	Ground	W	39	35	40	36	40	35	40	36	0.3	0.4	0.4	0.7	52	47	NO	NO	NO	NO	NO
5.1	29934	44 CARRINGTON STREET LILYFIELD	First	E	51	48	52	48	52	48	52	48	0.4	0.4	0.5	0.7	60	55	NO	NO	NO	NO	NO
5.1	29934	44 CARRINGTON STREET LILYFIELD	First	N	40	36	41	37	41	37	41	37	0.3	0.4	0.4	0.6	53	49	NO	NO	NO	NO	NO
5.1	29934	44 CARRINGTON STREET LILYFIELD	First	W	41	37	41	37	41	37	41	37	0.3	0.4	0.4	0.6	53	49	NO	NO	NO	NO	NO
5.1	29934	44 CARRINGTON STREET LILYFIELD	First	S	51	47	52	48	52	48	52	48	0.4	0.4	0.5	0.7	60	55	NO	NO	NO	NO	NO
5.1	29934	44 CARRINGTON STREET LILYFIELD	Ground	E	48	44	48	45	48	44	49	45	0.4	0.5	0.5	0.7	60	55	NO	NO	NO	NO	NO
5.1	29934	44 CARRINGTON STREET LILYFIELD	Ground	N	36	32	37	33	37	33	37	33	0.3	0.3	0.4	0.6	49	45	NO	NO	NO	NO	NO
5.1	29934	44 CARRINGTON STREET LILYFIELD	Ground	W	37	33	37	33	37	33	38	34	0.3	0.4	0.5	0.6	49	45	NO	NO	NO	NO	NO
5.1	29935	46 CARRINGTON STREET LILYFIELD	Ground	E	48	44	48	44	48	44	49	45	0.3	0.4	0.4	0.6	60	55	NO	NO	NO	NO	NO
5.1	29940	43 THE BOULEVARDE LILYFIELD	Ground	E	45	41	45	41	45	41	46	42	0.4	0.4	0.4	0.7	57	53	NO	NO	NO	NO	NO
5.1	29940	43 THE BOULEVARDE LILYFIELD	Ground	W	38	34	39	35	39	35	39	35	0.4	0.4	0.4	0.7	51	47	NO	NO	NO	NO	NO
5.1	29940	43 THE BOULEVARDE LILYFIELD	Ground	S	39	35	39	35	39	35	40	36	0.4	0.4	0.4	0.6	51	47	NO	NO	NO	NO	NO
5.1	29951	46 THE BOULEVARDE LILYFIELD	Ground	N	40	36	40	36	40	36	40	36	0.3	0.4	0.4	0.7	52	48	NO	NO	NO	NO	NO
5.1	29951	46 THE BOULEVARDE LILYFIELD	Ground	W	39	35	40	36	40	35	40	36	0.4	0.4	0.5	0.6	52	47	NO	NO	NO	NO	NO
5.1	29951	46 THE BOULEVARDE LILYFIELD	Ground	S	39	34	39	35	39	35	39	35	0.3	0.4	0.4	0.7	51	47	NO	NO	NO	NO	NO
5.1	29951	46 THE BOULEVARDE LILYFIELD	Ground	E	50	46	50	46	50	46	51	47	0.3	0.4	0.4	0.7	60	55	NO	NO	NO	NO	NO
5.1	29965	41 THE BOULEVARDE LILYFIELD	Ground	E	46	42	46	42	46	42	47	43	0.4	0.4	0.5	0.7	58	54	NO	NO	NO	NO	NO
5.1	29965	41 THE BOULEVARDE LILYFIELD	Ground	W	38	34	39	35	39	34	39	35	0.4	0.4	0.4	0.7	51	46	NO	NO	NO	NO	NO
5.1	29965	41 THE BOULEVARDE LILYFIELD	Ground	E	39	35	39	35	39	35	40	36	0.4	0.4	0.4	0.7	51	47	NO	NO	NO	NO	NO
5.1	29965	41 THE BOULEVARDE LILYFIELD	Ground	N	38	34	39	35	39	35	39	35	0.4	0.4	0.4	0.7	51	47	NO	NO	NO	NO	NO
5.1	29965	41 THE BOULEVARDE LILYFIELD	Ground	W	39	35	39	35	39	35	39	35	0.4	0.4	0.5	0.7	51	47	NO	NO	NO	NO	NO
5.1	29965	41 THE BOULEVARDE LILYFIELD	Ground	S	40	36	41	37	41	37	41	37	0.4	0.4	0.4	0.7	53	49	NO	NO	NO	NO	NO
5.1	29966	42 CARRINGTON STREET LILYFIELD	Ground	W	39	35	40	36	40	35	40	36	0.3	0.4	0.5	0.7	52	47	NO	NO	NO	NO	NO
5.1	29966	42 CARRINGTON STREET LILYFIELD	Ground	SE	40	36	40	36	40	36	41	37	0.3	0.4	0.4	0.7	52	48	NO	NO	NO	NO	NO
5.1	29966	42 CARRINGTON STREET LILYFIELD	Ground	E	49	45	50	46	50	45	50	46	0.4	0.4	0.5	0.7	60	55	NO	NO	NO	NO	NO
5.1	29966	42 CARRINGTON STREET LILYFIELD	Ground	N	40	36	40	36	40	36	41	37	0.3	0.4	0.5	0.7	52	48	NO	NO	NO	NO	NO
5.1	29973	44 THE BOULEVARDE LILYFIELD	First	E	51	47	51	48	51	47	52	48	0.3	0.4	0.4	0.7	60	55	NO	NO	NO	NO	NO
5.1	29973	44 THE BOULEVARDE LILYFIELD	First	W	39	35	40	36	40	35	40	36	0.3	0.4	0.5	0.6	52	47	NO	NO	NO	NO	NO
5.1	29973	44 THE BOULEVARDE LILYFIELD	First	S	50	46	50	47	50	46	51	47	0.4	0.4	0.4	0.7	60	55	NO	NO	NO	NO	NO
5.1	29973	44 THE BOULEVARDE LILYFIELD	Ground	E	48	44	48	44	48	44	48	45	0.3	0.4	0.4	0.6	60	55	NO	NO	NO	NO	NO
5.1	29973	44 THE BOULEVARDE LILYFIELD	Ground	W	35	31	35	31	35	31	36	32	0.3	0.4	0.4	0.7	47	43	NO	NO	NO	NO	NO
5.1	29973	44 THE BOULEVARDE LILYFIELD	Ground	S	41	37	41	37	41	37	41	37	0.4	0.4	0.4	0.6	53	49	NO	NO	NO	NO	NO
5.1	29978	40 CARRINGTON STREET LILYFIELD	Ground	N	40	36	40	36	40	36	41	37	0.3	0.4	0.4	0.6	52	48	NO	NO	NO	NO	NO
5.1	29978	40 CARRINGTON STREET LILYFIELD	Ground	W	40	36	40	36	40	36	41	37	0.4	0.4	0.5	0.6	52	48	NO	NO	NO	NO	NO
5.1	29978	40 CARRINGTON STREET LILYFIELD	Ground	S	40	36	40	36	40	36	41	37	0.3	0.4	0.5	0.7	52	48	NO	NO	NO	NO	NO
5.1	29978	40 CARRINGTON STREET LILYFIELD	Ground	NE	44	40	45	41	45	41	45	41	0.3	0.4	0.4	0.6	57	53	NO	NO	NO	NO	NO
5.1	29986	59 GROVE STREET LILYFIELD	Ground	E	48	44	48	44	48	44	49	45	0.3	0.4	0.4	0.6	60	55	NO	NO	NO	NO	NO
5.1	29986	59 GROVE STREET LILYFIELD	Ground	W	41	37	42	38	42	37	42	38	0.3	0.4	0.4	0.7	54	49	NO	NO	NO	NO	NO
5.1	29987	61 GROVE STREET LILYFIELD	Ground	E	49	45	49	45	49	45	49	46	0.4	0.3	0.4	0.7	60	55	NO	NO	NO	NO	NO
5.1	29987	61 GROVE STREET LILYFIELD	Ground	W	42	38	42	38	42	38	42	38	0.4	0.4	0.4	0.7	54	50	NO	NO	NO	NO	NO
5.1	29988	63 GROVE STREET LILYFIELD	Ground	E	50	46	51	47	51	46	51	47	0.2	0.3	0.3	0.7	60	55	NO	NO	NO	NO	NO
5.1	29988	63 GROVE STREET LILYFIELD	Ground	W	42	38	42	38	42	38	42	39	0.3	0.3	0.4	0.7	54	50	NO	NO	NO	NO	NO
5.1	29988	63 GROVE STREET LILYFIELD	Ground	S	43	39	43	39	43	39	44	40	0.3	0.4	0.4	0.7	55	51	NO	NO	NO	NO	NO
5.1	29991	40 THE BOULEVARDE LILYFIELD	Ground	E	48	44	48	44	48	44	48	45	0.4	0.4	0.5	0.7	60	55	NO	NO	NO	NO	NO
5.1	29991	40 THE BOULEVARDE LILYFIELD	Ground	W	39	35	39	35	39	35	40	36	0.3	0.4	0.5	0.6	51	47	NO	NO	NO	NO	NO
5.1	29994	39 THE BOULEVARDE LILYFIELD	Ground	S	40	36	41	37	41	37	41	37	0.3	0.4	0.4	0.6	53	49	NO	NO	NO	NO	NO
5.1	29994	39 THE BOULEVARDE LILYFIELD	Ground	W	39	35	39	35	39	35	39	35	0.4	0.4	0.5	0.7	51	47	NO	NO	NO	NO	NO
5.1	29994	39 THE BOULEVARDE LILYFIELD	Ground	S	39	35	39	35	39	35	40	36	0.4	0.4	0.4	0.7	51	47	NO	NO	NO	NO	NO
5.1	29994	39 THE BOULEVARDE LILYFIELD	Ground	E	46	42	46	43	46	42	47	43	0.3	0.4	0.5	0.7	58	54	NO	NO	NO	NO	NO
5.1	29995	35 THE BOULEVARDE LILYFIELD	Ground	NE	45	41	45	41	45	41	46	42	0.4	0.4	0.5	0.7	57	53	NO	NO	NO	NO	NO
5.1	29995	35 THE BOULEVARDE LILYFIELD	Ground	N	38	34	38	34	38	34	39	35	0.4	0.4	0.4	0.7	50	46	NO	NO	NO	NO	NO
5.1	29995	35 THE BOULEVARDE LILYFIELD	Ground	E	39	35	39	35	39	35	40	36	0.3	0.4	0.5	0.7	51	47	NO	NO	NO	NO	NO
5.1	29995	35 THE BOULEVARDE LILYFIELD	Ground	W	38	34	38	34	38	34	39	35	0.3	0.4	0.5	0.6	50	46	NO	NO	NO	NO	NO
5.1	30001	57 GROVE STREET LILYFIELD	Ground	E	48	44	48	44	48	44	49	45	0.3	0.4	0.4	0.6	60	55	NO	NO	NO	NO	NO
5.1	30001	57 GROVE STREET LILYFIELD	Ground	N	40	36	41	37	41	37	41	37	0.3	0.4	0.4	0.6	53	49	NO	NO	NO	NO	NO
5.1	30001	57 GROVE STREET LILYFIELD	Ground	W	41	37	41	37	41	37	42	38	0.3	0.4	0.4	0.7	53	49	NO	NO	NO	NO	NO
5.1	30001	57 GROVE STREET LILYFIELD	Ground	W	43	39	43	39	43	39	43	39	0.2	0.3	0.4	0.7	55	51	NO	NO	NO	NO	NO
5.1	30010	38 THE BOULEVARDE LILYFIELD	First	W	39	35	39	35	39	35	40	36	0.4	0.4	0.4	0.7	51	47	NO	NO	NO	NO	NO
5.1	30010	38 THE BOULEVARDE LILYFIELD	First	S	45	41	46	42	46	42	46	42	0.3	0.4	0.5	0.7	58	54	NO	NO	NO	NO	NO

NCA	Receiver ID	Address	Floor Level	Facade	Opening Year 2027				Design Year 2037				Increase (Do Smthng - Do Nothing)				NCG project road noise criteria		Do noise levels exceed the cumulative limit with project roads adding ≥2dB to the total noise levels?		Is the contribution from the road project Acute?		Consider further treatment?
					Do Nothing		Do Smthng		Do Nothing		Do Smthng		Opening Year 2027		Design Year 2037								
					Day	Night	Day	Night	Day	Night	Day	Night	Day	Night	Day	Night	Day	Night	Day	Night	$L_{Aeq,15hr}$ ≥ 65dB	$L_{Aeq,9hr}$ ≥ 60dB	
5.1	30010	38 THE BOULEVARDE LILYFIELD	First	E	50	46	51	47	51	47	51	47	0.4	0.5	0.5	0.7	60	55	NO	NO	NO	NO	NO
5.1	30010	38 THE BOULEVARDE LILYFIELD	Ground	W	35	30	35	31	35	31	35	31	0.3	0.5	0.5	0.7	47	43	NO	NO	NO	NO	NO
5.1	30010	38 THE BOULEVARDE LILYFIELD	Ground	E	48	44	48	44	48	44	49	45	0.4	0.4	0.5	0.7	60	55	NO	NO	NO	NO	NO
5.1	30018	36-38 CARRINGTON STREET LILYFIELD	Ground	E	49	45	50	46	50	45	50	46	0.4	0.4	0.5	0.7	60	55	NO	NO	NO	NO	NO
5.1	30018	36-38 CARRINGTON STREET LILYFIELD	Ground	N	39	35	40	36	40	36	40	36	0.3	0.4	0.4	0.7	52	48	NO	NO	NO	NO	NO
5.1	30018	36-38 CARRINGTON STREET LILYFIELD	Ground	W	40	36	40	36	40	36	41	37	0.4	0.4	0.4	0.7	52	48	NO	NO	NO	NO	NO
5.1	30018	36-38 CARRINGTON STREET LILYFIELD	Ground	S	48	44	48	44	48	44	49	45	0.4	0.4	0.5	0.7	60	55	NO	NO	NO	NO	NO
5.1	30023	31 THE BOULEVARDE LILYFIELD	Ground	W	38	34	38	34	38	34	39	35	0.3	0.4	0.5	0.6	50	46	NO	NO	NO	NO	NO
5.1	30023	31 THE BOULEVARDE LILYFIELD	Ground	S	42	38	42	38	42	38	42	38	0.3	0.4	0.5	0.6	54	50	NO	NO	NO	NO	NO
5.1	30023	31 THE BOULEVARDE LILYFIELD	Ground	E	44	40	44	41	44	40	45	41	0.3	0.4	0.4	0.6	56	52	NO	NO	NO	NO	NO
5.1	30023	31 THE BOULEVARDE LILYFIELD	Ground	N	38	34	38	34	38	34	39	35	0.3	0.4	0.4	0.6	50	46	NO	NO	NO	NO	NO
5.1	30026	55 GROVE STREET LILYFIELD	Ground	W	41	37	42	38	42	38	42	38	0.3	0.4	0.4	0.6	54	50	NO	NO	NO	NO	NO
5.1	30026	55 GROVE STREET LILYFIELD	Ground	S	40	36	41	37	41	37	41	37	0.3	0.4	0.4	0.6	53	49	NO	NO	NO	NO	NO
5.1	30026	55 GROVE STREET LILYFIELD	Ground	E	47	43	48	44	48	44	48	44	0.3	0.3	0.4	0.7	60	55	NO	NO	NO	NO	NO
5.1	30029	27 THE BOULEVARDE LILYFIELD	Ground	E	41	37	41	37	42	37	42	38	0.3	0.3	0.4	0.6	54	49	NO	NO	NO	NO	NO
5.1	30029	27 THE BOULEVARDE LILYFIELD	Ground	N	38	34	39	35	39	34	39	35	0.4	0.4	0.4	0.6	51	46	NO	NO	NO	NO	NO
5.1	30029	27 THE BOULEVARDE LILYFIELD	Ground	W	38	34	38	34	38	34	38	35	0.4	0.4	0.5	0.7	50	46	NO	NO	NO	NO	NO
5.1	30036	34 CARRINGTON STREET LILYFIELD	Ground	E	49	45	50	46	50	46	50	46	0.4	0.4	0.4	0.7	60	55	NO	NO	NO	NO	NO
5.1	30036	34 CARRINGTON STREET LILYFIELD	Ground	N	39	35	40	35	40	35	40	36	0.4	0.3	0.4	0.6	52	47	NO	NO	NO	NO	NO
5.1	30036	34 CARRINGTON STREET LILYFIELD	Ground	W	40	36	40	36	40	36	41	37	0.3	0.4	0.5	0.6	52	48	NO	NO	NO	NO	NO
5.1	30036	34 CARRINGTON STREET LILYFIELD	Ground	S	41	37	41	37	41	37	42	38	0.3	0.3	0.4	0.6	53	49	NO	NO	NO	NO	NO
5.1	30050	36 THE BOULEVARDE LILYFIELD	Ground	E	48	44	49	45	49	44	49	45	0.4	0.5	0.5	0.7	60	55	NO	NO	NO	NO	NO
5.1	30050	36 THE BOULEVARDE LILYFIELD	Ground	W	38	33	38	34	38	34	38	34	0.3	0.4	0.5	0.7	50	46	NO	NO	NO	NO	NO
5.1	30051	32 THE BOULEVARDE LILYFIELD	Ground	E	49	45	49	45	49	45	49	45	0.4	0.4	0.5	0.7	60	55	NO	NO	NO	NO	NO
5.1	30051	32 THE BOULEVARDE LILYFIELD	Ground	N	39	35	39	35	39	35	39	35	0.3	0.4	0.4	0.6	51	47	NO	NO	NO	NO	NO
5.1	30051	32 THE BOULEVARDE LILYFIELD	Ground	W	39	35	39	35	39	35	39	36	0.3	0.4	0.4	0.7	51	47	NO	NO	NO	NO	NO
5.1	30060	32 CARRINGTON STREET LILYFIELD	Ground	W	40	36	40	36	40	36	40	36	0.3	0.3	0.4	0.7	52	48	NO	NO	NO	NO	NO
5.1	30060	32 CARRINGTON STREET LILYFIELD	Ground	S	40	36	40	36	40	36	41	37	0.3	0.4	0.4	0.7	52	48	NO	NO	NO	NO	NO
5.1	30060	32 CARRINGTON STREET LILYFIELD	Ground	E	46	42	47	43	47	42	47	43	0.3	0.3	0.5	0.7	59	54	NO	NO	NO	NO	NO
5.1	30060	32 CARRINGTON STREET LILYFIELD	Ground	N	39	35	39	35	40	35	40	36	0.3	0.3	0.4	0.6	52	47	NO	NO	NO	NO	NO
5.1	30068	53 GROVE STREET LILYFIELD	Ground	E	47	43	48	44	48	43	48	44	0.3	0.4	0.4	0.6	60	55	NO	NO	NO	NO	NO
5.1	30068	53 GROVE STREET LILYFIELD	Ground	W	41	37	41	37	41	37	41	37	0.3	0.4	0.4	0.6	53	49	NO	NO	NO	NO	NO
5.1	30069	51 GROVE STREET LILYFIELD	Ground	E	47	43	47	43	47	43	48	44	0.3	0.3	0.4	0.7	59	55	NO	NO	NO	NO	NO
5.1	30069	51 GROVE STREET LILYFIELD	Ground	N	40	36	40	36	40	36	41	37	0.3	0.3	0.4	0.6	52	48	NO	NO	NO	NO	NO
5.1	30069	51 GROVE STREET LILYFIELD	Ground	W	41	37	41	37	41	37	41	37	0.3	0.3	0.4	0.6	53	49	NO	NO	NO	NO	NO
5.1	30081	30 THE BOULEVARDE LILYFIELD	Ground	W	38	34	39	35	39	35	39	35	0.4	0.4	0.4	0.7	51	47	NO	NO	NO	NO	NO
5.1	30081	30 THE BOULEVARDE LILYFIELD	Ground	S	39	35	39	35	39	35	39	35	0.3	0.4	0.4	0.6	51	47	NO	NO	NO	NO	NO
5.1	30081	30 THE BOULEVARDE LILYFIELD	Ground	NE	49	45	50	46	50	46	50	46	0.3	0.4	0.4	0.7	60	55	NO	NO	NO	NO	NO
5.1	30081	30 THE BOULEVARDE LILYFIELD	Ground	N	38	34	39	35	39	35	39	35	0.3	0.4	0.4	0.6	51	47	NO	NO	NO	NO	NO
5.1	30088	8 MAY STREET LILYFIELD	Ground	S	42	38	42	38	42	38	43	39	0.4	0.4	0.4	0.7	54	50	NO	NO	NO	NO	NO
5.1	30088	8 MAY STREET LILYFIELD	Ground	E	40	36	41	37	41	37	41	37	0.3	0.4	0.4	0.7	53	49	NO	NO	NO	NO	NO
5.1	30089	6 MAY STREET LILYFIELD	Ground	E	42	38	43	39	43	38	43	39	0.4	0.5	0.4	0.7	55	50	NO	NO	NO	NO	NO
5.1	30089	6 MAY STREET LILYFIELD	Ground	N	37	33	37	33	37	33	38	34	0.3	0.5	0.5	0.7	49	45	NO	NO	NO	NO	NO
5.1	30090	30 CARRINGTON STREET LILYFIELD	Ground	E	47	43	47	43	47	43	47	43	0.3	0.4	0.4	0.6	59	55	NO	NO	NO	NO	NO
5.1	30090	30 CARRINGTON STREET LILYFIELD	Ground	W	39	35	40	36	40	36	40	36	0.3	0.4	0.4	0.6	52	48	NO	NO	NO	NO	NO
5.1	30090	30 CARRINGTON STREET LILYFIELD	Ground	S	39	35	39	35	39	35	40	36	0.2	0.3	0.4	0.6	51	47	NO	NO	NO	NO	NO
5.1	30091	19 THE BOULEVARDE LILYFIELD	Ground	E	44	40	44	40	44	40	44	40	0.4	0.4	0.5	0.7	56	52	NO	NO	NO	NO	NO
5.1	30091	19 THE BOULEVARDE LILYFIELD	Ground	W	38	34	38	34	38	34	39	35	0.3	0.4	0.4	0.7	50	46	NO	NO	NO	NO	NO
5.1	30092	21 THE BOULEVARDE LILYFIELD	Ground	E	43	39	44	40	44	40	44	40	0.3	0.4	0.4	0.6	56	52	NO	NO	NO	NO	NO
5.1	30092	21 THE BOULEVARDE LILYFIELD	Ground	W	38	34	38	35	38	34	39	35	0.3	0.4	0.5	0.6	50	46	NO	NO	NO	NO	NO
5.1	30093	23 THE BOULEVARDE LILYFIELD	Ground	E	43	39	44	40	44	40	44	40	0.3	0.4	0.4	0.6	56	52	NO	NO	NO	NO	NO
5.1	30093	23 THE BOULEVARDE LILYFIELD	Ground	W	38	34	38	34	38	34	39	35	0.3	0.4	0.5	0.6	50	46	NO	NO	NO	NO	NO
5.1	30095	25 THE BOULEVARDE LILYFIELD	Ground	E	43	39	44	40	44	40	44	40	0.3	0.4	0.5	0.6	56	52	NO	NO	NO	NO	NO
5.1	30095	25 THE BOULEVARDE LILYFIELD	Ground	W	38	34	38	34	38	34	39	35	0.4	0.4	0.4	0.7	50	46	NO	NO	NO	NO	NO
5.1	30095	25 THE BOULEVARDE LILYFIELD	Ground	S	40	36	40	37	40	36	41	37	0.3	0.4	0.5	0.7	52	48	NO	NO	NO	NO	NO
5.1	30098	49 GROVE STREET LILYFIELD	Ground	E	47	43	47	43	47	43	48	44	0.3	0.4	0.4	0.6	59	55	NO	NO	NO	NO	NO
5.1	30098	49 GROVE STREET LILYFIELD	Ground	W	41	37	41	37	41	37	42	38	0.3	0.4	0.4	0.6	53	49	NO	NO	NO	NO	NO
5.1	30098	49 GROVE STREET LILYFIELD	Ground	S	40	35	40	36	40	36	40	36	0.3	0.4	0.4	0.6	52	48	NO	NO	NO	NO	NO
5.1	30105	28 THE BOULEVARDE LILYFIELD	Ground	S	38	34	39	35	39	34	39	35	0.3	0.4	0.4	0.7	51	46	NO	NO	NO	NO	NO
5.1	30105	28 THE BOULEVARDE LILYFIELD	Ground	E	48	44	48	45	48	44	49	45	0.4	0.5	0.5	0.7	60	55	NO	NO	NO	NO	NO
5.1	30105	28 THE BOULEVARDE LILYFIELD	Ground	N	38	34	39	35	39	34	39	35	0.4	0.3	0.4	0.6	51	46	NO	NO	NO	NO	NO
5.1	30105	28 THE BOULEVARDE LILYFIELD	Ground	W	38	34	39	35	39	35	39	35	0.4	0.4	0.4	0.7	51	47	NO	NO	NO	NO	NO

NCA	Receiver ID	Address	Floor Level	Facade	Opening Year 2027				Design Year 2037				Increase (Do Smthng - Do Nothing)				NCG project road noise criteria		Do noise levels exceed the cumulative limit with project roads adding ≥2dB to the total noise levels?		Is the contribution from the road project Acute?		Consider further treatment?
					Do Nothing		Do Smthng		Do Nothing		Do Smthng		Opening Year 2027		Design Year 2037								
					Day	Night	Day	Night	Day	Night	Day	Night	Day	Night	Day	Night	Day	Night	Day	Night	$L_{Aeq,15hr}$ ≥ 65dB	$L_{Aeq,9hr}$ ≥ 60dB	
5.1	30109	4 MAY STREET LILYFIELD	Ground	W	37	33	37	33	37	33	38	34	0.4	0.4	0.5	0.7	49	45	NO	NO	NO	NO	NO
5.1	30109	4 MAY STREET LILYFIELD	Ground	S	37	32	37	33	37	33	37	33	0.3	0.5	0.5	0.7	49	45	NO	NO	NO	NO	NO
5.1	30109	4 MAY STREET LILYFIELD	Ground	E	43	39	43	39	43	39	44	40	0.4	0.5	0.4	0.7	55	51	NO	NO	NO	NO	NO
5.1	30109	4 MAY STREET LILYFIELD	Ground	N	37	33	37	33	37	33	38	34	0.3	0.4	0.5	0.7	49	45	NO	NO	NO	NO	NO
5.1	30112	28 CARRINGTON STREET LILYFIELD	Ground	E	49	45	50	46	50	45	50	46	0.4	0.4	0.4	0.6	60	55	NO	NO	NO	NO	NO
5.1	30112	28 CARRINGTON STREET LILYFIELD	Ground	N	39	35	39	35	39	35	40	36	0.3	0.4	0.3	0.6	51	47	NO	NO	NO	NO	NO
5.1	30112	28 CARRINGTON STREET LILYFIELD	Ground	W	40	36	40	36	40	36	40	37	0.3	0.3	0.4	0.7	52	48	NO	NO	NO	NO	NO
5.1	30116	17 THE BOULEVARDE LILYFIELD	Ground	E	44	40	44	40	44	40	45	41	0.3	0.4	0.5	0.7	56	52	NO	NO	NO	NO	NO
5.1	30116	17 THE BOULEVARDE LILYFIELD	Ground	W	37	33	38	34	38	34	38	34	0.4	0.4	0.4	0.7	50	46	NO	NO	NO	NO	NO
5.1	30116	17 THE BOULEVARDE LILYFIELD	Ground	N	38	33	38	34	38	34	38	34	0.3	0.4	0.5	0.7	50	46	NO	NO	NO	NO	NO
5.1	30116	17 THE BOULEVARDE LILYFIELD	Ground	W	38	34	38	34	38	34	38	34	0.3	0.4	0.5	0.6	50	46	NO	NO	NO	NO	NO
5.1	30117	47 GROVE STREET LILYFIELD	Ground	E	47	43	47	43	47	43	48	44	0.3	0.4	0.4	0.6	59	55	NO	NO	NO	NO	NO
5.1	30117	47 GROVE STREET LILYFIELD	Ground	N	40	35	40	36	40	36	40	36	0.3	0.4	0.3	0.6	52	48	NO	NO	NO	NO	NO
5.1	30117	47 GROVE STREET LILYFIELD	Ground	W	41	37	41	37	41	37	42	38	0.3	0.3	0.4	0.7	53	49	NO	NO	NO	NO	NO
5.1	30126	26 THE BOULEVARDE LILYFIELD	Ground	SE	40	36	40	36	40	36	40	36	0.3	0.4	0.3	0.5	52	48	NO	NO	NO	NO	NO
5.1	30126	26 THE BOULEVARDE LILYFIELD	Ground	E	49	45	49	45	49	45	50	46	0.4	0.4	0.5	0.7	60	55	NO	NO	NO	NO	NO
5.1	30126	26 THE BOULEVARDE LILYFIELD	Ground	N	38	34	39	34	39	34	39	35	0.4	0.3	0.4	0.6	51	46	NO	NO	NO	NO	NO
5.1	30126	26 THE BOULEVARDE LILYFIELD	Ground	W	39	35	39	35	39	35	39	35	0.3	0.3	0.4	0.7	51	47	NO	NO	NO	NO	NO
5.1	30126	26 THE BOULEVARDE LILYFIELD	Ground	S	37	33	37	33	37	33	38	34	0.3	0.4	0.5	0.7	49	45	NO	NO	NO	NO	NO
5.1	30133	2 MAY STREET LILYFIELD	Ground	N	37	33	37	33	37	33	38	34	0.4	0.4	0.4	0.7	49	45	NO	NO	NO	NO	NO
5.1	30133	2 MAY STREET LILYFIELD	Ground	W	37	33	37	33	37	33	37	34	0.4	0.4	0.4	0.7	49	45	NO	NO	NO	NO	NO
5.1	30133	2 MAY STREET LILYFIELD	Ground	SE	37	33	38	34	37	33	38	34	0.4	0.4	0.5	0.7	49	45	NO	NO	NO	NO	NO
5.1	30133	2 MAY STREET LILYFIELD	Ground	E	43	39	43	39	43	39	43	39	0.4	0.4	0.5	0.7	55	51	NO	NO	NO	NO	NO
5.1	30133	2 MAY STREET LILYFIELD	Ground	NW	37	33	37	33	37	33	38	34	0.4	0.4	0.4	0.7	49	45	NO	NO	NO	NO	NO
5.1	30133	2 MAY STREET LILYFIELD	Ground	E	38	34	38	34	38	34	39	35	0.4	0.4	0.4	0.7	50	46	NO	NO	NO	NO	NO
5.1	30136	26 CARRINGTON STREET LILYFIELD	Ground	W	39	35	40	36	40	36	40	36	0.3	0.4	0.5	0.6	52	48	NO	NO	NO	NO	NO
5.1	30136	26 CARRINGTON STREET LILYFIELD	Ground	S	39	35	40	36	40	35	40	36	0.3	0.4	0.4	0.7	52	47	NO	NO	NO	NO	NO
5.1	30136	26 CARRINGTON STREET LILYFIELD	Ground	E	49	45	49	45	49	45	49	45	0.3	0.4	0.4	0.6	60	55	NO	NO	NO	NO	NO
5.1	30145	45 GROVE STREET LILYFIELD	Ground	N	39	35	40	36	40	36	40	36	0.2	0.4	0.4	0.5	52	48	NO	NO	NO	NO	NO
5.1	30145	45 GROVE STREET LILYFIELD	Ground	W	41	37	42	38	42	37	42	38	0.3	0.3	0.4	0.7	54	49	NO	NO	NO	NO	NO
5.1	30145	45 GROVE STREET LILYFIELD	Ground	S	41	37	41	37	41	37	41	37	0.3	0.3	0.3	0.6	53	49	NO	NO	NO	NO	NO
5.1	30145	45 GROVE STREET LILYFIELD	Ground	W	41	37	42	38	42	37	42	38	0.3	0.3	0.4	0.7	54	49	NO	NO	NO	NO	NO
5.1	30145	45 GROVE STREET LILYFIELD	Ground	S	41	37	41	37	41	37	41	37	0.3	0.3	0.3	0.6	53	49	NO	NO	NO	NO	NO
5.1	30145	45 GROVE STREET LILYFIELD	Ground	NE	47	43	47	43	47	43	48	44	0.3	0.3	0.3	0.7	59	55	NO	NO	NO	NO	NO
5.1	30146	15 THE BOULEVARDE LILYFIELD	Ground	W	37	33	38	34	38	34	38	34	0.3	0.4	0.5	0.7	50	46	NO	NO	NO	NO	NO
5.1	30146	15 THE BOULEVARDE LILYFIELD	Ground	S	38	34	39	35	39	34	39	35	0.3	0.4	0.4	0.7	51	46	NO	NO	NO	NO	NO
5.1	30146	15 THE BOULEVARDE LILYFIELD	Ground	E	44	40	44	40	44	40	44	41	0.3	0.4	0.4	0.7	56	52	NO	NO	NO	NO	NO
5.1	30146	15 THE BOULEVARDE LILYFIELD	Ground	N	37	33	38	34	38	34	38	34	0.4	0.4	0.4	0.6	50	46	NO	NO	NO	NO	NO
5.1	30159	24 CARRINGTON STREET LILYFIELD	Ground	W	39	35	40	36	40	35	40	36	0.3	0.3	0.4	0.6	52	47	NO	NO	NO	NO	NO
5.1	30159	24 CARRINGTON STREET LILYFIELD	Ground	E	47	43	48	44	48	43	48	44	0.4	0.4	0.4	0.6	60	55	NO	NO	NO	NO	NO
5.1	30169	43 GROVE STREET LILYFIELD	Ground	S	42	38	42	38	42	38	42	39	0.3	0.3	0.4	0.7	54	50	NO	NO	NO	NO	NO
5.1	30169	43 GROVE STREET LILYFIELD	Ground	W	41	37	41	37	41	37	41	37	0.3	0.4	0.3	0.6	53	49	NO	NO	NO	NO	NO
5.1	30169	43 GROVE STREET LILYFIELD	Ground	S	41	37	41	37	42	37	42	38	0.3	0.4	0.3	0.6	54	49	NO	NO	NO	NO	NO
5.1	30169	43 GROVE STREET LILYFIELD	Ground	E	48	44	48	44	48	44	48	44	0.3	0.4	0.4	0.6	60	55	NO	NO	NO	NO	NO
5.1	30170	41 GROVE STREET LILYFIELD	Ground	E	47	43	48	44	48	44	48	44	0.3	0.4	0.4	0.6	60	55	NO	NO	NO	NO	NO
5.1	30170	41 GROVE STREET LILYFIELD	Ground	N	39	35	39	35	39	35	40	36	0.4	0.4	0.4	0.6	51	47	NO	NO	NO	NO	NO
5.1	30171	11 THE BOULEVARDE LILYFIELD	Ground	W	37	33	38	34	38	33	38	34	0.3	0.5	0.5	0.7	50	45	NO	NO	NO	NO	NO
5.1	30171	11 THE BOULEVARDE LILYFIELD	Ground	S	38	34	38	34	38	34	38	35	0.4	0.4	0.4	0.7	50	46	NO	NO	NO	NO	NO
5.1	30171	11 THE BOULEVARDE LILYFIELD	Ground	E	43	39	44	40	44	40	44	40	0.4	0.4	0.5	0.7	56	52	NO	NO	NO	NO	NO
5.1	30175	2A MAY STREET LILYFIELD	Ground	SE	43	39	43	39	43	39	43	39	0.3	0.4	0.5	0.7	55	51	NO	NO	NO	NO	NO
5.1	30175	2A MAY STREET LILYFIELD	Ground	E	41	37	41	37	41	37	42	38	0.4	0.4	0.4	0.7	53	49	NO	NO	NO	NO	NO
5.1	30175	2A MAY STREET LILYFIELD	Ground	NE	42	38	42	38	42	38	43	39	0.3	0.4	0.4	0.6	54	50	NO	NO	NO	NO	NO
5.1	30175	2A MAY STREET LILYFIELD	Ground	NW	36	32	37	33	37	32	37	33	0.4	0.4	0.5	0.7	49	44	NO	NO	NO	NO	NO
5.1	30175	2A MAY STREET LILYFIELD	Ground	SW	39	35	39	35	39	35	40	36	0.4	0.5	0.5	0.7	51	47	NO	NO	NO	NO	NO
5.1	30177	22 THE BOULEVARDE LILYFIELD	First	NE	50	46	51	47	50	46	51	47	0.4	0.5	0.4	0.7	60	55	NO	NO	NO	NO	NO
5.1	30177	22 THE BOULEVARDE LILYFIELD	First	W	38	34	39	35	39	34	39	35	0.3	0.3	0.4	0.7	51	46	NO	NO	NO	NO	NO
5.1	30177	22 THE BOULEVARDE LILYFIELD	Ground	NE	48	44	49	45	49	45	49	45	0.4	0.4	0.5	0.6	60	55	NO	NO	NO	NO	NO
5.1	30177	22 THE BOULEVARDE LILYFIELD	Ground	W	34	30	34	30	34	30	35	31	0.4	0.1	0.4	0.6	46	42	NO	NO	NO	NO	NO
5.1	30178	24 THE BOULEVARDE LILYFIELD	First	W	38	34	39	35	39	34	39	35	0.4	0.4	0.4	0.6	51	46	NO	NO	NO	NO	NO
5.1	30178	24 THE BOULEVARDE LILYFIELD	First	S	49	45	49	45	49	45	49	45	0.3	0.4	0.4	0.7	60	55	NO	NO	NO	NO	NO
5.1	30178	24 THE BOULEVARDE LILYFIELD	First	E	50	46	50	46	50	46	50	47	0.4	0.4	0.4	0.7	60	55	NO	NO	NO	NO	NO
5.1	30178	24 THE BOULEVARDE LILYFIELD	Ground	W	34	30	34	30	34	30	35	31	0.4	0.1	0.4	0.5	46	42	NO	NO	NO	NO	NO
5.1	30178	24 THE BOULEVARDE LILYFIELD	Ground	S	38	34	38	34	38	34	39	35	0.3	0.4	0.4	0.6	50	46	NO	NO	NO	NO	NO
5.1	30178	24 THE BOULEVARDE LILYFIELD	Ground	E	46	42	47	43	47	43	47	43	0.4	0.4	0.5	0.7	59	55	NO	NO	NO	NO	NO

NCA	Receiver ID	Address	Floor Level	Facade	Opening Year 2027				Design Year 2037				Increase (Do Smthng - Do Nothing)				NCG project road noise criteria		Do noise levels exceed the cumulative limit with project roads adding ≥2dB to the total noise levels?		Is the contribution from the road project Acute?		Consider further treatment?
					Do Nothing		Do Smthng		Do Nothing		Do Smthng		Opening Year 2027		Design Year 2037								
					Day	Night	Day	Night	Day	Night	Day	Night	Day	Night	Day	Night	Day	Night	Day	Night	$L_{Aeq,15hr}$ ≥ 65dB	$L_{Aeq,9hr}$ ≥ 60dB	
5.1	30179	20 THE BOULEVARDE LILYFIELD	Ground	E	48	44	48	45	48	44	49	45	0.4	0.5	0.5	0.7	60	55	NO	NO	NO	NO	NO
5.1	30179	20 THE BOULEVARDE LILYFIELD	Ground	N	38	34	38	34	38	34	39	35	0.3	0.4	0.4	0.7	50	46	NO	NO	NO	NO	NO
5.1	30179	20 THE BOULEVARDE LILYFIELD	Ground	W	36	32	36	32	36	32	36	32	0.3	0.4	0.4	0.6	48	44	NO	NO	NO	NO	NO
5.1	30180	22 CARRINGTON STREET LILYFIELD	Ground	E	47	43	47	43	47	43	47	44	0.4	0.4	0.4	0.6	59	55	NO	NO	NO	NO	NO
5.1	30180	22 CARRINGTON STREET LILYFIELD	Ground	W	39	35	40	36	40	36	40	36	0.4	0.4	0.4	0.7	52	48	NO	NO	NO	NO	NO
5.1	30187	20 CARRINGTON STREET LILYFIELD	Ground	E	48	44	48	44	48	44	48	45	0.4	0.5	0.5	0.7	60	55	NO	NO	NO	NO	NO
5.1	30187	20 CARRINGTON STREET LILYFIELD	Ground	SW	40	36	40	36	40	36	41	37	0.3	0.4	0.4	0.6	52	48	NO	NO	NO	NO	NO
5.1	30188	9 THE BOULEVARDE LILYFIELD	Ground	E	43	39	43	39	43	39	44	40	0.4	0.4	0.4	0.7	55	51	NO	NO	NO	NO	NO
5.1	30188	9 THE BOULEVARDE LILYFIELD	Ground	N	37	33	38	34	38	33	38	34	0.4	0.4	0.4	0.6	50	45	NO	NO	NO	NO	NO
5.1	30188	9 THE BOULEVARDE LILYFIELD	Ground	W	37	33	38	34	38	34	38	34	0.4	0.4	0.4	0.7	50	46	NO	NO	NO	NO	NO
5.1	30188	9 THE BOULEVARDE LILYFIELD	Ground	S	36	32	36	32	36	32	37	33	0.4	0.4	0.5	0.7	48	44	NO	NO	NO	NO	NO
5.1	30196	357 BALMAIN ROAD LILYFIELD	First	SW	43	39	43	40	43	39	44	40	0.3	0.4	0.4	0.7	55	51	NO	NO	NO	NO	NO
5.1	30196	357 BALMAIN ROAD LILYFIELD	First	SE	43	39	44	40	44	40	44	40	0.3	0.4	0.5	0.7	56	52	NO	NO	NO	NO	NO
5.1	30196	357 BALMAIN ROAD LILYFIELD	First	NW	36	32	36	32	36	32	37	33	0.3	0.5	0.5	0.7	48	44	NO	NO	NO	NO	NO
5.1	30196	357 BALMAIN ROAD LILYFIELD	Ground	SW	41	37	41	37	41	37	42	38	0.3	0.4	0.5	0.7	53	49	NO	NO	NO	NO	NO
5.1	30196	357 BALMAIN ROAD LILYFIELD	Ground	SE	41	37	42	38	42	37	42	38	0.4	0.4	0.5	0.7	54	49	NO	NO	NO	NO	NO
5.1	30196	357 BALMAIN ROAD LILYFIELD	Ground	NW	32	30	32	30	32	30	32	30	0.4	0.0	0.5	0.0	44	42	NO	NO	NO	NO	NO
5.1	30197	355 BALMAIN ROAD LILYFIELD	First	NW	36	32	36	32	36	32	37	33	0.4	0.5	0.5	0.7	48	44	NO	NO	NO	NO	NO
5.1	30197	355 BALMAIN ROAD LILYFIELD	First	SW	41	37	41	37	41	37	41	38	0.3	0.4	0.4	0.7	53	49	NO	NO	NO	NO	NO
5.1	30197	355 BALMAIN ROAD LILYFIELD	First	E	43	39	44	40	44	40	44	40	0.4	0.4	0.5	0.7	56	52	NO	NO	NO	NO	NO
5.1	30197	355 BALMAIN ROAD LILYFIELD	Ground	NW	32	30	32	30	32	30	32	30	0.4	0.0	0.5	0.0	44	42	NO	NO	NO	NO	NO
5.1	30197	355 BALMAIN ROAD LILYFIELD	Ground	SW	38	34	38	34	38	34	39	35	0.3	0.4	0.4	0.6	50	46	NO	NO	NO	NO	NO
5.1	30197	355 BALMAIN ROAD LILYFIELD	Ground	E	41	37	42	38	42	37	42	38	0.4	0.4	0.5	0.7	54	49	NO	NO	NO	NO	NO
5.1	30206	18 CARRINGTON STREET LILYFIELD	First	E	50	46	50	46	50	46	51	47	0.3	0.3	0.4	0.7	60	55	NO	NO	NO	NO	NO
5.1	30206	18 CARRINGTON STREET LILYFIELD	First	N	38	34	38	34	38	34	39	35	0.3	0.3	0.3	0.6	50	46	NO	NO	NO	NO	NO
5.1	30206	18 CARRINGTON STREET LILYFIELD	First	W	42	38	42	38	42	38	42	38	0.3	0.4	0.4	0.6	54	50	NO	NO	NO	NO	NO
5.1	30206	18 CARRINGTON STREET LILYFIELD	Ground	E	47	44	48	44	48	44	48	44	0.4	0.4	0.5	0.7	60	55	NO	NO	NO	NO	NO
5.1	30206	18 CARRINGTON STREET LILYFIELD	Ground	N	34	30	34	30	35	30	35	31	0.3	0.3	0.3	0.6	47	42	NO	NO	NO	NO	NO
5.1	30206	18 CARRINGTON STREET LILYFIELD	Ground	W	36	32	37	33	37	33	37	33	0.3	0.4	0.4	0.6	49	45	NO	NO	NO	NO	NO
5.1	30210	7 THE BOULEVARDE LILYFIELD	Ground	E	42	38	43	39	43	39	43	39	0.3	0.4	0.4	0.6	55	51	NO	NO	NO	NO	NO
5.1	30210	7 THE BOULEVARDE LILYFIELD	Ground	N	37	33	37	33	37	33	38	34	0.3	0.3	0.3	0.6	49	45	NO	NO	NO	NO	NO
5.1	30210	7 THE BOULEVARDE LILYFIELD	Ground	W	38	34	38	34	38	34	39	35	0.3	0.4	0.4	0.6	50	46	NO	NO	NO	NO	NO
5.1	30210	7 THE BOULEVARDE LILYFIELD	Ground	S	39	35	40	36	40	35	40	36	0.3	0.4	0.4	0.7	52	47	NO	NO	NO	NO	NO
5.1	30210	7 THE BOULEVARDE LILYFIELD	Ground	S	36	32	37	33	37	32	37	33	0.3	0.5	0.5	0.7	49	44	NO	NO	NO	NO	NO
5.1	30213	361 BALMAIN ROAD LILYFIELD	First	SE	44	40	44	40	44	40	44	40	0.4	0.5	0.5	0.7	56	52	NO	NO	NO	NO	NO
5.1	30213	361 BALMAIN ROAD LILYFIELD	First	NW	36	32	36	32	36	32	37	33	0.3	0.4	0.5	0.6	48	44	NO	NO	NO	NO	NO
5.1	30213	361 BALMAIN ROAD LILYFIELD	Ground	SE	41	37	41	37	41	37	42	38	0.3	0.4	0.4	0.6	53	49	NO	NO	NO	NO	NO
5.1	30213	361 BALMAIN ROAD LILYFIELD	Ground	NW	32	30	32	30	32	30	32	30	0.3	0.0	0.5	0.0	44	42	NO	NO	NO	NO	NO
5.1	30214	359 BALMAIN ROAD LILYFIELD	First	NW	36	32	36	32	36	32	37	33	0.4	0.4	0.5	0.7	48	44	NO	NO	NO	NO	NO
5.1	30214	359 BALMAIN ROAD LILYFIELD	First	SE	44	40	44	40	44	40	44	40	0.3	0.4	0.4	0.6	56	52	NO	NO	NO	NO	NO
5.1	30214	359 BALMAIN ROAD LILYFIELD	Ground	NW	32	30	32	30	32	30	32	30	0.3	0.0	0.5	0.0	44	42	NO	NO	NO	NO	NO
5.1	30214	359 BALMAIN ROAD LILYFIELD	Ground	SE	41	37	41	38	41	37	42	38	0.3	0.4	0.5	0.7	53	49	NO	NO	NO	NO	NO
5.1	30218	39 GROVE STREET LILYFIELD	Ground	E	47	43	47	43	47	43	48	44	0.3	0.4	0.4	0.6	59	55	NO	NO	NO	NO	NO
5.1	30218	39 GROVE STREET LILYFIELD	Ground	SW	41	37	41	37	41	37	42	38	0.3	0.4	0.5	0.6	53	49	NO	NO	NO	NO	NO
5.1	30218	39 GROVE STREET LILYFIELD	Ground	S	38	34	38	34	38	34	39	35	0.3	0.4	0.4	0.6	50	46	NO	NO	NO	NO	NO
5.1	30219	37 GROVE STREET LILYFIELD	Ground	E	47	43	47	43	47	43	48	44	0.3	0.4	0.4	0.6	59	55	NO	NO	NO	NO	NO
5.1	30219	37 GROVE STREET LILYFIELD	Ground	N	37	32	37	33	37	33	37	33	0.3	0.4	0.4	0.6	49	45	NO	NO	NO	NO	NO
5.1	30219	37 GROVE STREET LILYFIELD	Ground	W	39	35	40	36	40	36	40	36	0.3	0.4	0.4	0.6	52	48	NO	NO	NO	NO	NO
5.1	30220	35 GROVE STREET LILYFIELD	Ground	E	47	43	47	43	47	43	47	43	0.3	0.4	0.4	0.6	59	55	NO	NO	NO	NO	NO
5.1	30220	35 GROVE STREET LILYFIELD	Ground	W	40	36	40	36	40	36	41	37	0.3	0.4	0.4	0.6	52	48	NO	NO	NO	NO	NO
5.1	30220	35 GROVE STREET LILYFIELD	Ground	S	41	37	42	38	42	37	42	38	0.3	0.4	0.4	0.7	54	49	NO	NO	NO	NO	NO
5.1	30220	35 GROVE STREET LILYFIELD	Ground	N	38	34	38	35	39	34	39	35	0.3	0.4	0.4	0.6	51	46	NO	NO	NO	NO	NO
5.1	30220	35 GROVE STREET LILYFIELD	Ground	SW	38	34	39	35	39	34	39	35	0.3	0.4	0.4	0.6	51	46	NO	NO	NO	NO	NO
5.1	30224	363 BALMAIN ROAD LILYFIELD	First	E	44	40	44	40	44	40	44	40	0.4	0.4	0.5	0.7	56	52	NO	NO	NO	NO	NO
5.1	30224	363 BALMAIN ROAD LILYFIELD	First	NW	36	32	36	32	36	32	37	33	0.4	0.4	0.4	0.7	48	44	NO	NO	NO	NO	NO
5.1	30224	363 BALMAIN ROAD LILYFIELD	Ground	E	41	38	42	38	42	38	42	38	0.4	0.4	0.4	0.7	54	50	NO	NO	NO	NO	NO
5.1	30224	363 BALMAIN ROAD LILYFIELD	Ground	NW	32	30	32	30	32	30	32	30	0.4	0.0	0.5	0.0	44	42	NO	NO	NO	NO	NO
5.1	30231	16B CARRINGTON STREET LILYFIELD	Ground	E	45	41	46	42	46	41	46	42	0.3	0.4	0.4	0.7	58	53	NO	NO	NO	NO	NO
5.1	30231	16B CARRINGTON STREET LILYFIELD	Ground	N	38	34	38	34	38	34	38	35	0.3	0.3	0.3	0.6	50	46	NO	NO	NO	NO	NO
5.1	30231	16B CARRINGTON STREET LILYFIELD	Ground	W	38	34	38	34	38	34	39	35	0.3	0.4	0.4	0.7	50	46	NO	NO	NO	NO	NO
5.1	30231	16B CARRINGTON STREET LILYFIELD	Ground	S	35	31	35	31	36	31	36	32	0.2	0.3	0.4	0.6	48	43	NO	NO	NO	NO	NO
5.1	30232	18 THE BOULEVARDE LILYFIELD	First	W	38	34	39	35	39	35	39	35	0.3	0.4	0.4	0.6	51	47	NO	NO	NO	NO	NO

NCA	Receiver ID	Address	Floor Level	Facade	Opening Year 2027				Design Year 2037				Increase (Do Smthng - Do Nothing)				NCG project road noise criteria		Do noise levels exceed the cumulative limit with project roads adding ≥2dB to the total noise levels?		Is the contribution from the road project Acute?		Consider further treatment?
					Do Nothing		Do Smthng		Do Nothing		Do Smthng		Opening Year 2027		Design Year 2037								
					Day	Night	Day	Night	Day	Night	Day	Night	Day	Night	Day	Night	Day	Night	Day	Night	$L_{Aeq,15hr}$ ≥ 65dB	$L_{Aeq,9hr}$ ≥ 60dB	
5.1	30232	18 THE BOULEVARDE LILYFIELD	First	S	46	42	47	43	46	42	47	43	0.5	0.4	0.6	0.7	58	54	NO	NO	NO	NO	NO
5.1	30232	18 THE BOULEVARDE LILYFIELD	First	E	50	46	50	46	50	46	51	47	0.4	0.4	0.5	0.6	60	55	NO	NO	NO	NO	NO
5.1	30232	18 THE BOULEVARDE LILYFIELD	First	E	50	46	50	46	50	46	50	47	0.4	0.4	0.4	0.7	60	55	NO	NO	NO	NO	NO
5.1	30232	18 THE BOULEVARDE LILYFIELD	Ground	W	34	30	35	31	35	30	35	31	0.4	0.4	0.4	0.7	47	42	NO	NO	NO	NO	NO
5.1	30232	18 THE BOULEVARDE LILYFIELD	Ground	S	39	35	39	35	39	35	39	36	0.3	0.4	0.4	0.7	51	47	NO	NO	NO	NO	NO
5.1	30232	18 THE BOULEVARDE LILYFIELD	Ground	E	48	44	48	44	48	44	49	45	0.4	0.4	0.5	0.7	60	55	NO	NO	NO	NO	NO
5.1	30232	18 THE BOULEVARDE LILYFIELD	Ground	E	48	44	48	44	48	44	49	45	0.4	0.4	0.5	0.7	60	55	NO	NO	NO	NO	NO
5.1	30233	16 THE BOULEVARDE LILYFIELD	Ground	S	47	44	48	44	48	44	48	44	0.4	0.4	0.5	0.6	60	55	NO	NO	NO	NO	NO
5.1	30233	16 THE BOULEVARDE LILYFIELD	Ground	W	35	31	35	31	35	31	36	32	0.2	0.3	0.4	0.6	47	43	NO	NO	NO	NO	NO
5.1	30234	14 THE BOULEVARDE LILYFIELD	Ground	E	46	42	47	43	47	43	47	43	0.4	0.4	0.5	0.7	59	55	NO	NO	NO	NO	NO
5.1	30234	14 THE BOULEVARDE LILYFIELD	Ground	N	38	34	38	34	38	34	38	34	0.3	0.4	0.4	0.6	50	46	NO	NO	NO	NO	NO
5.1	30234	14 THE BOULEVARDE LILYFIELD	Ground	W	37	33	37	33	37	33	38	34	0.3	0.3	0.3	0.6	49	45	NO	NO	NO	NO	NO
5.1	30240	33 GROVE STREET LILYFIELD	Ground	NE	45	41	46	42	46	42	46	42	0.3	0.4	0.4	0.6	58	54	NO	NO	NO	NO	NO
5.1	30240	33 GROVE STREET LILYFIELD	Ground	W	38	34	39	35	39	35	39	35	0.3	0.4	0.4	0.6	51	47	NO	NO	NO	NO	NO
5.1	30240	33 GROVE STREET LILYFIELD	Ground	N	38	34	38	34	38	34	38	35	0.3	0.3	0.4	0.7	50	46	NO	NO	NO	NO	NO
5.1	30253	5 THE BOULEVARDE LILYFIELD	Ground	E	41	37	41	37	41	37	42	38	0.4	0.4	0.4	0.7	53	49	NO	NO	NO	NO	NO
5.1	30253	5 THE BOULEVARDE LILYFIELD	Ground	NW	37	32	37	33	37	33	37	33	0.3	0.4	0.4	0.6	49	45	NO	NO	NO	NO	NO
5.1	30253	5 THE BOULEVARDE LILYFIELD	Ground	W	37	33	37	34	37	33	38	34	0.3	0.4	0.4	0.6	49	45	NO	NO	NO	NO	NO
5.1	30253	5 THE BOULEVARDE LILYFIELD	Ground	S	36	32	36	32	36	32	37	33	0.3	0.4	0.4	0.7	48	44	NO	NO	NO	NO	NO
5.1	30253	5 THE BOULEVARDE LILYFIELD	Ground	E	42	38	42	38	42	38	43	39	0.3	0.3	0.4	0.7	54	50	NO	NO	NO	NO	NO
5.1	30253	5 THE BOULEVARDE LILYFIELD	Ground	N	37	33	37	33	38	33	38	34	0.3	0.3	0.4	0.6	50	45	NO	NO	NO	NO	NO
5.1	30253	5 THE BOULEVARDE LILYFIELD	Ground	E	38	34	38	34	38	34	39	35	0.3	0.4	0.4	0.6	50	46	NO	NO	NO	NO	NO
5.1	30254	367 BALMAIN ROAD LILYFIELD	First	NW	36	32	36	32	36	32	37	33	0.3	0.4	0.4	0.6	48	44	NO	NO	NO	NO	NO
5.1	30254	367 BALMAIN ROAD LILYFIELD	First	E	44	40	44	40	44	40	44	40	0.4	0.5	0.5	0.7	56	52	NO	NO	NO	NO	NO
5.1	30254	367 BALMAIN ROAD LILYFIELD	Ground	NW	32	30	32	30	32	30	32	30	0.3	0.0	0.4	0.0	44	42	NO	NO	NO	NO	NO
5.1	30254	367 BALMAIN ROAD LILYFIELD	Ground	E	42	38	42	38	42	38	42	38	0.4	0.4	0.4	0.7	54	50	NO	NO	NO	NO	NO
5.1	30255	365 BALMAIN ROAD LILYFIELD	First	NW	36	32	36	32	36	32	37	33	0.3	0.4	0.4	0.7	48	44	NO	NO	NO	NO	NO
5.1	30255	365 BALMAIN ROAD LILYFIELD	First	SE	44	40	44	40	44	40	44	41	0.3	0.4	0.4	0.7	56	52	NO	NO	NO	NO	NO
5.1	30255	365 BALMAIN ROAD LILYFIELD	Ground	NW	32	30	32	30	32	30	32	30	0.4	0.0	0.4	0.0	44	42	NO	NO	NO	NO	NO
5.1	30255	365 BALMAIN ROAD LILYFIELD	Ground	SE	42	38	42	38	42	38	42	39	0.4	0.4	0.5	0.7	54	50	NO	NO	NO	NO	NO
5.1	30256	369 BALMAIN ROAD LILYFIELD	First	SW	43	40	44	40	44	40	44	40	0.4	0.4	0.5	0.7	56	52	NO	NO	NO	NO	NO
5.1	30256	369 BALMAIN ROAD LILYFIELD	First	SE	44	40	44	40	44	40	44	40	0.4	0.4	0.5	0.7	56	52	NO	NO	NO	NO	NO
5.1	30256	369 BALMAIN ROAD LILYFIELD	First	NW	36	32	36	32	36	32	37	33	0.4	0.4	0.4	0.6	48	44	NO	NO	NO	NO	NO
5.1	30256	369 BALMAIN ROAD LILYFIELD	Ground	SW	41	37	42	38	42	38	42	38	0.4	0.5	0.5	0.7	54	50	NO	NO	NO	NO	NO
5.1	30256	369 BALMAIN ROAD LILYFIELD	Ground	SE	41	37	42	38	42	37	42	38	0.3	0.4	0.4	0.6	54	49	NO	NO	NO	NO	NO
5.1	30256	369 BALMAIN ROAD LILYFIELD	Ground	NW	32	30	32	30	32	30	33	30	0.3	0.0	0.5	0.0	44	42	NO	NO	NO	NO	NO
5.1	30260	16A CARRINGTON STREET LILYFIELD	Ground	N	38	34	38	34	38	34	38	35	0.2	0.3	0.3	0.6	50	46	NO	NO	NO	NO	NO
5.1	30260	16A CARRINGTON STREET LILYFIELD	Ground	W	39	35	39	35	39	35	39	36	0.3	0.3	0.4	0.7	51	47	NO	NO	NO	NO	NO
5.1	30260	16A CARRINGTON STREET LILYFIELD	Ground	S	39	35	39	35	39	35	40	36	0.3	0.3	0.4	0.7	51	47	NO	NO	NO	NO	NO
5.1	30260	16A CARRINGTON STREET LILYFIELD	Ground	E	42	38	42	38	42	38	42	38	0.2	0.3	0.3	0.6	54	50	NO	NO	NO	NO	NO
5.1	30266	12 THE BOULEVARDE LILYFIELD	First	NW	37	33	38	34	38	33	38	34	0.3	0.4	0.4	0.6	50	45	NO	NO	NO	NO	NO
5.1	30266	12 THE BOULEVARDE LILYFIELD	First	W	38	34	39	35	39	35	39	35	0.3	0.4	0.3	0.6	51	47	NO	NO	NO	NO	NO
5.1	30266	12 THE BOULEVARDE LILYFIELD	First	S	47	43	47	43	47	43	47	43	0.3	0.4	0.4	0.7	59	55	NO	NO	NO	NO	NO
5.1	30266	12 THE BOULEVARDE LILYFIELD	First	E	49	45	49	45	49	45	50	46	0.3	0.4	0.4	0.7	60	55	NO	NO	NO	NO	NO
5.1	30266	12 THE BOULEVARDE LILYFIELD	First	S	48	44	49	45	49	45	49	45	0.3	0.4	0.4	0.6	60	55	NO	NO	NO	NO	NO
5.1	30266	12 THE BOULEVARDE LILYFIELD	First	E	48	44	48	44	48	44	48	44	0.3	0.4	0.4	0.6	60	55	NO	NO	NO	NO	NO
5.1	30266	12 THE BOULEVARDE LILYFIELD	First	N	38	34	38	34	38	34	38	34	0.2	0.3	0.4	0.6	50	46	NO	NO	NO	NO	NO
5.1	30266	12 THE BOULEVARDE LILYFIELD	Ground	NW	33	30	33	30	33	30	34	30	0.3	0.0	0.4	0.0	45	42	NO	NO	NO	NO	NO
5.1	30266	12 THE BOULEVARDE LILYFIELD	Ground	W	35	31	35	31	35	31	35	31	0.3	0.4	0.4	0.6	47	43	NO	NO	NO	NO	NO
5.1	30266	12 THE BOULEVARDE LILYFIELD	Ground	S	38	33	38	34	38	34	38	34	0.2	0.3	0.4	0.6	50	46	NO	NO	NO	NO	NO
5.1	30266	12 THE BOULEVARDE LILYFIELD	Ground	E	46	42	46	42	46	42	46	42	0.3	0.4	0.4	0.6	58	54	NO	NO	NO	NO	NO
5.1	30266	12 THE BOULEVARDE LILYFIELD	Ground	S	45	41	45	42	45	41	46	42	0.3	0.4	0.4	0.6	57	53	NO	NO	NO	NO	NO
5.1	30266	12 THE BOULEVARDE LILYFIELD	Ground	E	44	40	45	41	45	40	45	41	0.3	0.4	0.4	0.7	57	52	NO	NO	NO	NO	NO
5.1	30266	12 THE BOULEVARDE LILYFIELD	Ground	N	33	30	34	30	34	30	34	30	0.3	0.0	0.3	0.1	46	42	NO	NO	NO	NO	NO
5.1	30268	371 BALMAIN ROAD LILYFIELD	First	SE	44	40	44	40	44	40	44	40	0.3	0.4	0.4	0.7	56	52	NO	NO	NO	NO	NO
5.1	30268	371 BALMAIN ROAD LILYFIELD	First	NW	36	32	36	32	36	32	37	33	0.3	0.4	0.4	0.7	48	44	NO	NO	NO	NO	NO
5.1	30268	371 BALMAIN ROAD LILYFIELD	Ground	SE	41	37	41	37	41	37	42	38	0.3	0.4	0.4	0.7	53	49	NO	NO	NO	NO	NO
5.1	30268	371 BALMAIN ROAD LILYFIELD	Ground	NW	32	30	32	30	32	30	33	30	0.3	0.0	0.5	0.0	44	42	NO	NO	NO	NO	NO
5.1	30283	373 BALMAIN ROAD LILYFIELD	First	SW	42	38	42	38	42	38	42	38	0.3	0.4	0.4	0.7	54	50	NO	NO	NO	NO	NO
5.1	30283	373 BALMAIN ROAD LILYFIELD	First	SE	43	39	44	40	44	40	44	40	0.4	0.4	0.5	0.7	56	52	NO	NO	NO	NO	NO
5.1	30283	373 BALMAIN ROAD LILYFIELD	First	NW	36	32	36	32	36	32	37	33	0.3	0.4	0.4	0.7	48	44	NO	NO	NO	NO	NO
5.1	30283	373 BALMAIN ROAD LILYFIELD	Ground	SW	38	34	39	35	38	34	39	35	0.4	0.4	0.5	0.6	50	46	NO	NO	NO	NO	NO

NCA	Receiver ID	Address	Floor Level	Facade	Opening Year 2027				Design Year 2037				Increase (Do Smthng - Do Nothing)				NCG project road noise criteria		Do noise levels exceed the cumulative limit with project roads adding ≥2dB to the total noise levels?		Is the contribution from the road project Acute?		Consider further treatment?
					Do Nothing		Do Smthng		Do Nothing		Do Smthng		Opening Year 2027		Design Year 2037								
					Day	Night	Day	Night	Day	Night	Day	Night	Day	Night	Day	Night	Day	Night	Day	Night	$L_{Aeq,15hr}$ ≥ 65dB	$L_{Aeq,9hr}$ ≥ 60dB	
5.1	30283	373 BALMAIN ROAD LILYFIELD	Ground	SE	41	37	42	38	41	37	42	38	0.4	0.4	0.5	0.7	53	49	NO	NO	NO	NO	NO
5.1	30283	373 BALMAIN ROAD LILYFIELD	Ground	NW	32	30	32	30	32	30	33	30	0.4	0.0	0.5	0.0	44	42	NO	NO	NO	NO	NO
5.1	30289	16 CARRINGTON STREET LILYFIELD	Ground	W	39	35	39	35	39	35	40	36	0.3	0.4	0.3	0.6	51	47	NO	NO	NO	NO	NO
5.1	30289	16 CARRINGTON STREET LILYFIELD	Ground	S	40	36	40	37	41	36	41	37	0.2	0.4	0.3	0.6	53	48	NO	NO	NO	NO	NO
5.1	30289	16 CARRINGTON STREET LILYFIELD	Ground	NE	44	40	44	40	44	40	44	41	0.3	0.4	0.4	0.6	56	52	NO	NO	NO	NO	NO
5.1	30289	16 CARRINGTON STREET LILYFIELD	Ground	N	38	34	38	34	38	34	39	35	0.2	0.3	0.4	0.6	50	46	NO	NO	NO	NO	NO
5.1	30301	375 BALMAIN ROAD LILYFIELD	First	NW	36	32	36	32	36	32	37	33	0.4	0.4	0.4	0.6	48	44	NO	NO	NO	NO	NO
5.1	30301	375 BALMAIN ROAD LILYFIELD	First	E	43	39	43	40	43	39	44	40	0.4	0.4	0.4	0.6	55	51	NO	NO	NO	NO	NO
5.1	30301	375 BALMAIN ROAD LILYFIELD	Ground	NW	32	30	32	30	32	30	33	30	0.4	0.0	0.4	0.0	44	42	NO	NO	NO	NO	NO
5.1	30301	375 BALMAIN ROAD LILYFIELD	Ground	E	41	37	41	38	41	37	42	38	0.3	0.4	0.4	0.6	53	49	NO	NO	NO	NO	NO
5.1	30302	377 BALMAIN ROAD LILYFIELD	First	SW	43	39	43	39	43	39	44	40	0.4	0.4	0.4	0.6	55	51	NO	NO	NO	NO	NO
5.1	30302	377 BALMAIN ROAD LILYFIELD	First	SE	43	39	43	40	43	39	44	40	0.4	0.4	0.5	0.7	55	51	NO	NO	NO	NO	NO
5.1	30302	377 BALMAIN ROAD LILYFIELD	First	NW	36	32	36	32	36	32	37	33	0.3	0.4	0.4	0.6	48	44	NO	NO	NO	NO	NO
5.1	30302	377 BALMAIN ROAD LILYFIELD	Ground	SW	41	37	41	37	41	37	42	38	0.4	0.4	0.5	0.7	53	49	NO	NO	NO	NO	NO
5.1	30302	377 BALMAIN ROAD LILYFIELD	Ground	SE	41	37	41	37	41	37	42	38	0.3	0.4	0.5	0.7	53	49	NO	NO	NO	NO	NO
5.1	30302	377 BALMAIN ROAD LILYFIELD	Ground	NW	32	30	32	30	32	30	33	30	0.3	0.0	0.4	0.0	44	42	NO	NO	NO	NO	NO
5.1	30304	31 GROVE STREET LILYFIELD	Ground	NW	38	34	38	34	38	34	38	34	0.2	0.3	0.3	0.5	50	46	NO	NO	NO	NO	NO
5.1	30304	31 GROVE STREET LILYFIELD	Ground	N	38	34	38	34	38	34	39	35	0.3	0.3	0.3	0.5	50	46	NO	NO	NO	NO	NO
5.1	30304	31 GROVE STREET LILYFIELD	Ground	W	42	38	42	39	42	38	43	39	0.3	0.3	0.4	0.7	54	50	NO	NO	NO	NO	NO
5.1	30304	31 GROVE STREET LILYFIELD	Ground	E	45	41	45	41	45	41	46	42	0.3	0.4	0.4	0.6	57	53	NO	NO	NO	NO	NO
5.1	30305	29 GROVE STREET LILYFIELD	Ground	E	45	41	46	42	46	42	46	42	0.3	0.3	0.4	0.6	58	54	NO	NO	NO	NO	NO
5.1	30305	29 GROVE STREET LILYFIELD	Ground	W	40	36	40	36	40	36	41	37	0.2	0.3	0.4	0.6	52	48	NO	NO	NO	NO	NO
5.1	30309	10 THE BOULEVARDE LILYFIELD	Ground	W	37	33	38	34	38	33	38	34	0.3	0.3	0.4	0.6	50	45	NO	NO	NO	NO	NO
5.1	30309	10 THE BOULEVARDE LILYFIELD	Ground	S	33	30	33	30	33	30	34	30	0.3	0.0	0.4	0.0	45	42	NO	NO	NO	NO	NO
5.1	30309	10 THE BOULEVARDE LILYFIELD	Ground	NE	38	33	38	34	38	34	38	34	0.2	0.3	0.3	0.5	50	46	NO	NO	NO	NO	NO
5.1	30310	8 THE BOULEVARDE LILYFIELD	Ground	E	41	37	41	37	41	37	41	38	0.3	0.4	0.4	0.6	53	49	NO	NO	NO	NO	NO
5.1	30310	8 THE BOULEVARDE LILYFIELD	Ground	N	38	33	38	34	38	34	38	34	0.3	0.4	0.4	0.6	50	46	NO	NO	NO	NO	NO
5.1	30310	8 THE BOULEVARDE LILYFIELD	Ground	W	38	34	38	34	38	34	38	34	0.3	0.4	0.4	0.6	50	46	NO	NO	NO	NO	NO
5.1	30319	14 CARRINGTON STREET LILYFIELD	Ground	W	39	35	39	35	39	35	40	36	0.3	0.3	0.4	0.6	51	47	NO	NO	NO	NO	NO
5.1	30319	14 CARRINGTON STREET LILYFIELD	Ground	S	38	34	38	34	38	34	38	34	0.2	0.3	0.4	0.6	50	46	NO	NO	NO	NO	NO
5.1	30319	14 CARRINGTON STREET LILYFIELD	Ground	E	45	41	45	41	45	41	46	42	0.3	0.3	0.4	0.6	57	53	NO	NO	NO	NO	NO
5.1	30319	14 CARRINGTON STREET LILYFIELD	Ground	N	38	34	38	34	38	34	39	35	0.3	0.3	0.3	0.6	50	46	NO	NO	NO	NO	NO
5.1	30320	381 BALMAIN ROAD LILYFIELD	First	SW	43	39	43	39	43	39	44	40	0.3	0.4	0.4	0.7	55	51	NO	NO	NO	NO	NO
5.1	30320	381 BALMAIN ROAD LILYFIELD	First	SE	43	39	43	39	43	39	44	40	0.4	0.4	0.4	0.7	55	51	NO	NO	NO	NO	NO
5.1	30320	381 BALMAIN ROAD LILYFIELD	First	NE	41	37	41	37	41	37	41	38	0.3	0.4	0.4	0.6	53	49	NO	NO	NO	NO	NO
5.1	30320	381 BALMAIN ROAD LILYFIELD	First	NW	36	32	36	32	36	32	37	33	0.4	0.4	0.4	0.6	48	44	NO	NO	NO	NO	NO
5.1	30320	381 BALMAIN ROAD LILYFIELD	Ground	SW	41	37	41	37	41	37	42	38	0.3	0.4	0.4	0.7	53	49	NO	NO	NO	NO	NO
5.1	30320	381 BALMAIN ROAD LILYFIELD	Ground	SE	41	37	41	37	41	37	42	38	0.3	0.4	0.4	0.6	53	49	NO	NO	NO	NO	NO
5.1	30320	381 BALMAIN ROAD LILYFIELD	Ground	NE	38	34	38	34	38	34	39	35	0.3	0.3	0.4	0.7	50	46	NO	NO	NO	NO	NO
5.1	30320	381 BALMAIN ROAD LILYFIELD	Ground	NW	32	30	32	30	32	30	33	30	0.3	0.0	0.5	0.0	44	42	NO	NO	NO	NO	NO
5.1	30321	379 BALMAIN ROAD LILYFIELD	First	NW	36	32	36	32	36	32	37	33	0.3	0.4	0.4	0.7	48	44	NO	NO	NO	NO	NO
5.1	30321	379 BALMAIN ROAD LILYFIELD	First	SE	43	39	43	39	43	39	44	40	0.3	0.4	0.4	0.7	55	51	NO	NO	NO	NO	NO
5.1	30321	379 BALMAIN ROAD LILYFIELD	First	NE	42	38	42	38	42	38	42	39	0.3	0.4	0.4	0.6	54	50	NO	NO	NO	NO	NO
5.1	30321	379 BALMAIN ROAD LILYFIELD	Ground	NW	32	30	32	30	32	30	33	30	0.3	0.0	0.4	0.0	44	42	NO	NO	NO	NO	NO
5.1	30321	379 BALMAIN ROAD LILYFIELD	Ground	SE	41	37	41	37	41	37	42	38	0.4	0.3	0.4	0.7	53	49	NO	NO	NO	NO	NO
5.1	30321	379 BALMAIN ROAD LILYFIELD	Ground	NE	39	35	40	36	40	36	40	36	0.3	0.4	0.4	0.7	52	48	NO	NO	NO	NO	NO
5.1	30335	383 BALMAIN ROAD LILYFIELD	First	NW	36	32	36	32	36	32	37	33	0.3	0.4	0.4	0.7	48	44	NO	NO	NO	NO	NO
5.1	30335	383 BALMAIN ROAD LILYFIELD	First	SW	42	38	42	38	42	38	42	38	0.4	0.4	0.5	0.7	54	50	NO	NO	NO	NO	NO
5.1	30335	383 BALMAIN ROAD LILYFIELD	First	SE	43	39	43	39	43	39	44	40	0.4	0.3	0.5	0.7	55	51	NO	NO	NO	NO	NO
5.1	30335	383 BALMAIN ROAD LILYFIELD	Ground	NW	32	30	32	30	32	30	33	30	0.3	0.0	0.4	0.0	44	42	NO	NO	NO	NO	NO
5.1	30335	383 BALMAIN ROAD LILYFIELD	Ground	SW	39	35	39	35	39	35	40	36	0.4	0.4	0.5	0.7	51	47	NO	NO	NO	NO	NO
5.1	30335	383 BALMAIN ROAD LILYFIELD	Ground	SE	41	37	41	38	41	37	42	38	0.3	0.4	0.4	0.7	53	49	NO	NO	NO	NO	NO
5.1	30337	4 THE BOULEVARDE LILYFIELD	Ground	S	38	34	38	34	38	34	38	34	0.3	0.3	0.4	0.6	50	46	NO	NO	NO	NO	NO
5.1	30337	4 THE BOULEVARDE LILYFIELD	Ground	E	43	39	43	39	43	39	44	40	0.3	0.4	0.4	0.6	55	51	NO	NO	NO	NO	NO
5.1	30337	4 THE BOULEVARDE LILYFIELD	Ground	N	37	33	37	33	37	33	38	34	0.3	0.4	0.4	0.7	49	45	NO	NO	NO	NO	NO
5.1	30337	4 THE BOULEVARDE LILYFIELD	Ground	W	38	34	38	34	38	34	39	35	0.3	0.4	0.4	0.7	50	46	NO	NO	NO	NO	NO
5.1	30340	385 BALMAIN ROAD LILYFIELD	Ground	SE	41	37	41	37	41	37	42	38	0.4	0.4	0.4	0.7	53	49	NO	NO	NO	NO	NO
5.1	30340	385 BALMAIN ROAD LILYFIELD	Ground	NE	40	36	40	36	40	36	41	37	0.4	0.4	0.5	0.7	52	48	NO	NO	NO	NO	NO
5.1	30340	385 BALMAIN ROAD LILYFIELD	Ground	NW	36	32	37	33	37	32	37	33	0.4	0.4	0.4	0.7	49	44	NO	NO	NO	NO	NO
5.1	30351	12 CARRINGTON STREET LILYFIELD	Ground	W	39	35	40	36	40	36	40	36	0.3	0.3	0.4	0.6	52	48	NO	NO	NO	NO	NO
5.1	30351	12 CARRINGTON STREET LILYFIELD	Ground	S	39	35	40	36	40	35	40	36	0.3	0.3	0.3	0.5	52	47	NO	NO	NO	NO	NO
5.1	30351	12 CARRINGTON STREET LILYFIELD	Ground	E	46	42	46	42	46	42	47	43	0.3	0.4	0.4	0.6	58	54	NO	NO	NO	NO	NO

NCA	Receiver ID	Address	Floor Level	Facade	Opening Year 2027				Design Year 2037				Increase (Do Smthng - Do Nothing)				NCG project road noise criteria		Do noise levels exceed the cumulative limit with project roads adding ≥2dB to the total noise levels?		Is the contribution from the road project Acute?		Consider further treatment?
					Do Nothing		Do Smthng		Do Nothing		Do Smthng		Opening Year 2027		Design Year 2037								
					Day	Night	Day	Night	Day	Night	Day	Night	Day	Night	Day	Night	Day	Night	Day	Night	$L_{Aeq,15hr}$ ≥ 65dB	$L_{Aeq,9hr}$ ≥ 60dB	
5.1	30351	12 CARRINGTON STREET LILYFIELD	Ground	N	38	34	38	34	38	34	38	34	0.3	0.3	0.4	0.6	50	46	NO	NO	NO	NO	NO
5.1	30356	387 BALMAIN ROAD LILYFIELD	Ground	NW	36	32	36	32	36	32	37	33	0.4	0.4	0.4	0.7	48	44	NO	NO	NO	NO	NO
5.1	30356	387 BALMAIN ROAD LILYFIELD	Ground	SW	39	35	40	36	39	35	40	36	0.4	0.4	0.5	0.7	51	47	NO	NO	NO	NO	NO
5.1	30356	387 BALMAIN ROAD LILYFIELD	Ground	SE	41	37	41	37	41	37	42	38	0.4	0.4	0.4	0.7	53	49	NO	NO	NO	NO	NO
5.1	30358	27 GROVE STREET LILYFIELD	Ground	E	46	42	46	42	46	42	46	43	0.3	0.3	0.3	0.6	58	54	NO	NO	NO	NO	NO
5.1	30358	27 GROVE STREET LILYFIELD	Ground	S	43	39	43	39	43	39	43	39	0.2	0.3	0.3	0.6	55	51	NO	NO	NO	NO	NO
5.1	30359	25 GROVE STREET LILYFIELD	Ground	E	46	42	46	42	46	42	47	43	0.2	0.3	0.4	0.5	58	54	NO	NO	NO	NO	NO
5.1	30359	25 GROVE STREET LILYFIELD	Ground	N	38	34	38	34	39	34	39	35	0.2	0.3	0.3	0.5	51	46	NO	NO	NO	NO	NO
5.1	30359	25 GROVE STREET LILYFIELD	Ground	W	41	37	41	37	41	37	42	38	0.2	0.3	0.4	0.6	53	49	NO	NO	NO	NO	NO
5.1	30360	23 GROVE STREET LILYFIELD	Ground	E	46	42	46	42	46	42	46	42	0.3	0.3	0.3	0.5	58	54	NO	NO	NO	NO	NO
5.1	30360	23 GROVE STREET LILYFIELD	Ground	N	38	34	38	34	38	34	38	34	0.2	0.2	0.3	0.5	50	46	NO	NO	NO	NO	NO
5.1	30360	23 GROVE STREET LILYFIELD	Ground	W	39	35	40	36	40	35	40	36	0.3	0.3	0.3	0.5	52	47	NO	NO	NO	NO	NO
5.1	30360	23 GROVE STREET LILYFIELD	Ground	S	39	35	39	35	39	35	40	35	0.2	0.3	0.3	0.5	51	47	NO	NO	NO	NO	NO
5.1	30360	23 GROVE STREET LILYFIELD	Ground	W	38	34	38	34	39	34	39	35	0.2	0.3	0.3	0.5	51	46	NO	NO	NO	NO	NO
5.1	30360	23 GROVE STREET LILYFIELD	Ground	N	38	34	38	34	39	34	39	35	0.2	0.3	0.3	0.5	51	46	NO	NO	NO	NO	NO
5.1	30370	2 THE BOULEVARDE LILYFIELD	Ground	W	37	33	37	33	37	33	38	34	0.3	0.4	0.5	0.6	49	45	NO	NO	NO	NO	NO
5.1	30370	2 THE BOULEVARDE LILYFIELD	Ground	S	36	32	36	32	36	32	36	32	0.3	0.4	0.5	0.7	48	44	NO	NO	NO	NO	NO
5.1	30370	2 THE BOULEVARDE LILYFIELD	Ground	E	44	40	44	40	44	40	44	41	0.3	0.4	0.4	0.6	56	52	NO	NO	NO	NO	NO
5.1	30374	10 CARRINGTON STREET LILYFIELD	Ground	NE	45	41	45	41	45	41	45	42	0.3	0.3	0.4	0.6	57	53	NO	NO	NO	NO	NO
5.1	30374	10 CARRINGTON STREET LILYFIELD	Ground	W	39	35	39	35	39	35	39	35	0.3	0.3	0.4	0.6	51	47	NO	NO	NO	NO	NO
5.1	30374	10 CARRINGTON STREET LILYFIELD	Ground	S	37	32	37	33	37	33	37	33	0.3	0.4	0.4	0.6	49	45	NO	NO	NO	NO	NO
5.1	30386	21 GROVE STREET LILYFIELD	Ground	W	41	37	41	37	41	37	42	38	0.2	0.4	0.3	0.6	53	49	NO	NO	NO	NO	NO
5.1	30386	21 GROVE STREET LILYFIELD	Ground	S	41	37	42	38	42	38	42	38	0.3	0.3	0.3	0.5	54	50	NO	NO	NO	NO	NO
5.1	30386	21 GROVE STREET LILYFIELD	Ground	S	38	34	38	34	38	34	39	34	0.2	0.3	0.3	0.5	50	46	NO	NO	NO	NO	NO
5.1	30386	21 GROVE STREET LILYFIELD	Ground	E	43	39	44	40	44	40	44	40	0.2	0.3	0.3	0.5	56	52	NO	NO	NO	NO	NO
5.1	30389	1 CARRINGTON STREET LILYFIELD	Ground	NE	43	39	44	40	44	39	44	40	0.3	0.3	0.4	0.7	56	51	NO	NO	NO	NO	NO
5.1	30389	1 CARRINGTON STREET LILYFIELD	Ground	NW	37	33	37	33	37	33	38	34	0.3	0.3	0.4	0.6	49	45	NO	NO	NO	NO	NO
5.1	30389	1 CARRINGTON STREET LILYFIELD	Ground	W	37	33	37	33	37	33	38	34	0.3	0.4	0.4	0.7	49	45	NO	NO	NO	NO	NO
5.1	30389	1 CARRINGTON STREET LILYFIELD	Ground	S	43	40	44	40	44	40	44	40	0.4	0.3	0.4	0.7	56	52	NO	NO	NO	NO	NO
5.1	30395	389-391 BALMAIN ROAD LILYFIELD	Ground	SE	41	37	41	37	41	37	42	38	0.3	0.3	0.4	0.7	53	49	NO	NO	NO	NO	NO
5.1	30395	389-391 BALMAIN ROAD LILYFIELD	Ground	SE	41	37	41	37	41	37	42	38	0.3	0.3	0.4	0.7	53	49	NO	NO	NO	NO	NO
5.1	30395	389-391 BALMAIN ROAD LILYFIELD	Ground	E	41	37	41	37	41	37	42	38	0.4	0.4	0.4	0.7	53	49	NO	NO	NO	NO	NO
5.1	30395	389-391 BALMAIN ROAD LILYFIELD	Ground	NW	36	32	36	32	36	32	37	33	0.4	0.4	0.5	0.6	48	44	NO	NO	NO	NO	NO
5.1	30395	389-391 BALMAIN ROAD LILYFIELD	Ground	SW	38	34	38	35	38	34	39	35	0.3	0.4	0.4	0.7	50	46	NO	NO	NO	NO	NO
5.1	30398	19 GROVE STREET LILYFIELD	Ground	W	39	35	40	36	40	36	40	36	0.2	0.3	0.4	0.6	52	48	NO	NO	NO	NO	NO
5.1	30398	19 GROVE STREET LILYFIELD	Ground	E	44	40	44	40	45	40	45	41	0.2	0.3	0.3	0.6	57	52	NO	NO	NO	NO	NO
5.1	30398	19 GROVE STREET LILYFIELD	Ground	N	38	34	38	34	38	34	39	34	0.2	0.3	0.3	0.6	50	46	NO	NO	NO	NO	NO
5.1	30420	17 GROVE STREET LILYFIELD	Ground	W	40	36	40	36	41	36	41	37	0.3	0.3	0.3	0.6	53	48	NO	NO	NO	NO	NO
5.1	30420	17 GROVE STREET LILYFIELD	Ground	S	38	34	38	34	39	34	39	35	0.2	0.3	0.3	0.5	51	46	NO	NO	NO	NO	NO
5.1	30420	17 GROVE STREET LILYFIELD	Ground	E	45	41	45	41	45	41	45	41	0.3	0.3	0.4	0.6	57	53	NO	NO	NO	NO	NO
5.1	30420	17 GROVE STREET LILYFIELD	Ground	N	38	34	38	34	38	34	39	34	0.2	0.3	0.3	0.6	50	46	NO	NO	NO	NO	NO
5.1	30437	2A CARRINGTON STREET LILYFIELD	Ground	N	38	34	38	34	38	34	39	35	0.3	0.4	0.3	0.5	50	46	NO	NO	NO	NO	NO
5.1	30437	2A CARRINGTON STREET LILYFIELD	Ground	E	40	36	40	36	40	36	41	37	0.3	0.3	0.3	0.6	52	48	NO	NO	NO	NO	NO
5.1	30437	2A CARRINGTON STREET LILYFIELD	Ground	N	37	33	38	34	38	33	38	34	0.3	0.4	0.4	0.6	50	45	NO	NO	NO	NO	NO
5.1	30437	2A CARRINGTON STREET LILYFIELD	Ground	W	38	34	38	34	38	34	38	34	0.3	0.4	0.4	0.6	50	46	NO	NO	NO	NO	NO
5.1	30438	4 CARRINGTON STREET LILYFIELD	Ground	E	45	41	45	41	45	41	45	41	0.2	0.4	0.4	0.6	57	53	NO	NO	NO	NO	NO
5.1	30438	4 CARRINGTON STREET LILYFIELD	Ground	W	39	35	39	35	39	35	39	35	0.2	0.4	0.4	0.6	51	47	NO	NO	NO	NO	NO
5.1	30439	6 CARRINGTON STREET LILYFIELD	Ground	E	45	41	45	41	45	41	45	41	0.3	0.3	0.3	0.6	57	53	NO	NO	NO	NO	NO
5.1	30439	6 CARRINGTON STREET LILYFIELD	Ground	W	39	35	39	35	39	35	39	36	0.3	0.3	0.4	0.6	51	47	NO	NO	NO	NO	NO
5.1	30449	15 GROVE STREET LILYFIELD	Ground	W	40	36	40	36	41	36	41	37	0.3	0.3	0.3	0.6	53	48	NO	NO	NO	NO	NO
5.1	30449	15 GROVE STREET LILYFIELD	Ground	S	38	33	38	34	38	34	38	34	0.3	0.3	0.3	0.6	50	46	NO	NO	NO	NO	NO
5.1	30449	15 GROVE STREET LILYFIELD	Ground	NE	43	39	43	39	43	39	44	40	0.2	0.3	0.3	0.5	55	51	NO	NO	NO	NO	NO
5.1	30462	393 BALMAIN ROAD LILYFIELD	First	N	37	33	37	33	37	33	37	34	0.3	0.4	0.4	0.7	49	45	NO	NO	NO	NO	NO
5.1	30462	393 BALMAIN ROAD LILYFIELD	First	W	37	33	38	34	38	34	38	34	0.3	0.4	0.5	0.6	50	46	NO	NO	NO	NO	NO
5.1	30462	393 BALMAIN ROAD LILYFIELD	First	S	44	40	44	40	44	40	45	41	0.4	0.4	0.5	0.7	56	52	NO	NO	NO	NO	NO
5.1	30462	393 BALMAIN ROAD LILYFIELD	First	E	45	41	45	41	45	41	45	41	0.4	0.5	0.5	0.7	57	53	NO	NO	NO	NO	NO
5.1	30462	393 BALMAIN ROAD LILYFIELD	Ground	N	32	30	33	30	33	30	33	30	0.3	0.0	0.4	0.0	45	42	NO	NO	NO	NO	NO
5.1	30462	393 BALMAIN ROAD LILYFIELD	Ground	W	33	30	33	30	33	30	34	30	0.4	0.0	0.4	0.0	45	42	NO	NO	NO	NO	NO
5.1	30462	393 BALMAIN ROAD LILYFIELD	Ground	S	42	38	42	38	42	38	42	38	0.3	0.3	0.4	0.7	54	50	NO	NO	NO	NO	NO
5.1	30462	393 BALMAIN ROAD LILYFIELD	Ground	E	42	38	42	38	42	38	43	39	0.3	0.3	0.4	0.7	54	50	NO	NO	NO	NO	NO
5.1	30464	395 BALMAIN ROAD LILYFIELD	First	W	37	33	37	33	37	33	38	34	0.3	0.4	0.5	0.6	49	45	NO	NO	NO	NO	NO
5.1	30464	395 BALMAIN ROAD LILYFIELD	First	N	37	33	37	33	37	33	38	34	0.3	0.3	0.4	0.6	49	45	NO	NO	NO	NO	NO
5.1	30464	395 BALMAIN ROAD LILYFIELD	First	S	45	41	45	41	45	41	46	42	0.4	0.4	0.5	0.7	57	53	NO	NO	NO	NO	NO

NCA	Receiver ID	Address	Floor Level	Facade	Opening Year 2027				Design Year 2037				Increase (Do Smthng - Do Nothing)				NCG project road noise criteria		Do noise levels exceed the cumulative limit with project roads adding ≥2dB to the total noise levels?		Is the contribution from the road project Acute?		Consider further treatment?
					Do Nothing		Do Smthng		Do Nothing		Do Smthng		Opening Year 2027		Design Year 2037								
					Day	Night	Day	Night	Day	Night	Day	Night	Day	Night	Day	Night	Day	Night	Day	Night	$L_{Aeq,15hr}$ ≥ 65dB	$L_{Aeq,9hr}$ ≥ 60dB	
5.1	30464	395 BALMAIN ROAD LILYFIELD	Ground	W	32	30	33	30	33	30	33	30	0.4	0.0	0.4	0.0	45	42	NO	NO	NO	NO	NO
5.1	30464	395 BALMAIN ROAD LILYFIELD	Ground	N	32	30	33	30	33	30	33	30	0.3	0.0	0.5	0.0	45	42	NO	NO	NO	NO	NO
5.1	30464	395 BALMAIN ROAD LILYFIELD	Ground	S	42	38	43	39	43	38	43	39	0.4	0.4	0.4	0.7	55	50	NO	NO	NO	NO	NO
5.1	30473	2 CARRINGTON STREET LILYFIELD	Ground	NW	37	33	37	33	37	33	38	34	0.2	0.4	0.4	0.6	49	45	NO	NO	NO	NO	NO
5.1	30473	2 CARRINGTON STREET LILYFIELD	Ground	W	39	34	39	35	39	35	39	35	0.3	0.4	0.4	0.7	51	47	NO	NO	NO	NO	NO
5.1	30473	2 CARRINGTON STREET LILYFIELD	Ground	S	37	33	37	33	38	33	38	34	0.2	0.3	0.4	0.6	50	45	NO	NO	NO	NO	NO
5.1	30473	2 CARRINGTON STREET LILYFIELD	Ground	E	42	38	42	38	42	38	43	39	0.2	0.3	0.3	0.6	54	50	NO	NO	NO	NO	NO
5.1	30473	2 CARRINGTON STREET LILYFIELD	Ground	N	38	33	38	34	38	34	38	34	0.3	0.3	0.3	0.5	50	46	NO	NO	NO	NO	NO
5.1	30473	2 CARRINGTON STREET LILYFIELD	Ground	NE	39	35	39	35	39	35	39	35	0.2	0.3	0.4	0.6	51	47	NO	NO	NO	NO	NO
5.1	30478	399 BALMAIN ROAD LILYFIELD	First	N	37	33	37	33	37	33	38	34	0.3	0.4	0.4	0.6	49	45	NO	NO	NO	NO	NO
5.1	30478	399 BALMAIN ROAD LILYFIELD	First	W	38	34	38	34	38	34	38	34	0.4	0.4	0.4	0.6	50	46	NO	NO	NO	NO	NO
5.1	30478	399 BALMAIN ROAD LILYFIELD	First	SE	46	42	46	42	46	42	47	43	0.4	0.4	0.4	0.6	58	54	NO	NO	NO	NO	NO
5.1	30478	399 BALMAIN ROAD LILYFIELD	Ground	N	32	30	33	30	33	30	33	30	0.3	0.0	0.4	0.0	45	42	NO	NO	NO	NO	NO
5.1	30478	399 BALMAIN ROAD LILYFIELD	Ground	W	33	30	34	30	34	30	34	30	0.4	0.0	0.4	0.2	46	42	NO	NO	NO	NO	NO
5.1	30478	399 BALMAIN ROAD LILYFIELD	Ground	SE	43	39	43	39	43	39	44	40	0.3	0.4	0.4	0.6	55	51	NO	NO	NO	NO	NO
5.1	30491	11 GROVE STREET LILYFIELD	Ground	E	45	41	45	41	45	41	46	42	0.3	0.3	0.4	0.5	57	53	NO	NO	NO	NO	NO
5.1	30491	11 GROVE STREET LILYFIELD	Ground	W	41	37	41	37	41	37	42	38	0.3	0.3	0.4	0.6	53	49	NO	NO	NO	NO	NO
5.1	30492	13 GROVE STREET LILYFIELD	Ground	W	42	38	42	38	42	38	42	38	0.2	0.4	0.3	0.6	54	50	NO	NO	NO	NO	NO
5.1	30492	13 GROVE STREET LILYFIELD	Ground	E	45	41	45	42	46	41	46	42	0.2	0.3	0.4	0.6	58	53	NO	NO	NO	NO	NO
5.1	30493	9 GROVE STREET LILYFIELD	Ground	E	45	41	45	41	45	41	46	42	0.3	0.3	0.3	0.6	57	53	NO	NO	NO	NO	NO
5.1	30493	9 GROVE STREET LILYFIELD	Ground	N	38	34	38	34	38	34	39	34	0.2	0.3	0.3	0.5	50	46	NO	NO	NO	NO	NO
5.1	30493	9 GROVE STREET LILYFIELD	Ground	W	38	34	39	35	39	34	39	35	0.2	0.4	0.4	0.5	51	46	NO	NO	NO	NO	NO
5.1	30506	403 BALMAIN ROAD LILYFIELD	First	W	37	33	38	33	38	33	38	34	0.4	0.3	0.4	0.6	50	45	NO	NO	NO	NO	NO
5.1	30506	403 BALMAIN ROAD LILYFIELD	First	N	37	33	37	33	37	33	38	34	0.3	0.4	0.3	0.6	49	45	NO	NO	NO	NO	NO
5.1	30506	403 BALMAIN ROAD LILYFIELD	First	W	38	34	38	34	38	34	39	35	0.3	0.4	0.4	0.6	50	46	NO	NO	NO	NO	NO
5.1	30506	403 BALMAIN ROAD LILYFIELD	First	S	46	42	46	42	46	42	47	43	0.3	0.4	0.4	0.6	58	54	NO	NO	NO	NO	NO
5.1	30506	403 BALMAIN ROAD LILYFIELD	First	E	46	42	46	42	46	42	47	43	0.3	0.4	0.4	0.6	58	54	NO	NO	NO	NO	NO
5.1	30506	403 BALMAIN ROAD LILYFIELD	Ground	W	33	30	33	30	33	30	33	30	0.4	0.0	0.4	0.0	45	42	NO	NO	NO	NO	NO
5.1	30506	403 BALMAIN ROAD LILYFIELD	Ground	N	33	30	33	30	33	30	33	30	0.3	0.0	0.4	0.0	45	42	NO	NO	NO	NO	NO
5.1	30506	403 BALMAIN ROAD LILYFIELD	Ground	W	34	30	34	30	34	30	34	31	0.3	0.1	0.4	0.5	46	42	NO	NO	NO	NO	NO
5.1	30506	403 BALMAIN ROAD LILYFIELD	Ground	S	43	39	44	40	44	39	44	40	0.3	0.3	0.4	0.7	56	51	NO	NO	NO	NO	NO
5.1	30506	403 BALMAIN ROAD LILYFIELD	Ground	E	43	39	43	40	44	39	44	40	0.3	0.4	0.3	0.6	56	51	NO	NO	NO	NO	NO
5.1	30511	2 CARRINGTON STREET LILYFIELD	Ground	NE	43	39	43	39	43	39	44	40	0.2	0.3	0.3	0.6	55	51	NO	NO	NO	NO	NO
5.1	30511	2 CARRINGTON STREET LILYFIELD	Ground	NW	37	33	37	33	37	33	38	34	0.2	0.3	0.4	0.6	49	45	NO	NO	NO	NO	NO
5.1	30511	2 CARRINGTON STREET LILYFIELD	Ground	SW	40	36	40	36	40	36	40	36	0.3	0.3	0.4	0.6	52	48	NO	NO	NO	NO	NO
5.1	30511	2 CARRINGTON STREET LILYFIELD	Ground	SE	42	38	42	38	42	38	43	39	0.3	0.4	0.3	0.5	54	50	NO	NO	NO	NO	NO
5.1	30511	2 CARRINGTON STREET LILYFIELD	Ground	SW	42	38	42	38	42	38	42	38	0.3	0.4	0.4	0.6	54	50	NO	NO	NO	NO	NO
5.1	30511	2 CARRINGTON STREET LILYFIELD	Ground	SE	43	39	44	40	44	39	44	40	0.3	0.3	0.3	0.5	56	51	NO	NO	NO	NO	NO
5.1	30519	407A BALMAIN ROAD LILYFIELD	First	NE	41	37	42	38	42	37	42	38	0.4	0.4	0.4	0.7	54	49	NO	NO	NO	NO	NO
5.1	30519	407A BALMAIN ROAD LILYFIELD	First	NW	37	33	37	33	37	33	38	34	0.3	0.4	0.4	0.6	49	45	NO	NO	NO	NO	NO
5.1	30519	407A BALMAIN ROAD LILYFIELD	First	SW	45	41	46	42	46	41	46	42	0.3	0.4	0.4	0.7	58	53	NO	NO	NO	NO	NO
5.1	30519	407A BALMAIN ROAD LILYFIELD	First	SE	46	42	46	42	46	42	47	43	0.3	0.3	0.4	0.7	58	54	NO	NO	NO	NO	NO
5.1	30519	407A BALMAIN ROAD LILYFIELD	Ground	NE	36	32	37	33	37	33	37	33	0.3	0.4	0.5	0.6	49	45	NO	NO	NO	NO	NO
5.1	30519	407A BALMAIN ROAD LILYFIELD	Ground	NW	33	30	33	30	33	30	34	30	0.2	0.0	0.4	0.0	45	42	NO	NO	NO	NO	NO
5.1	30519	407A BALMAIN ROAD LILYFIELD	Ground	SW	40	36	40	36	40	36	41	37	0.4	0.3	0.4	0.7	52	48	NO	NO	NO	NO	NO
5.1	30519	407A BALMAIN ROAD LILYFIELD	Ground	SE	41	37	41	37	41	37	42	38	0.2	0.3	0.4	0.5	53	49	NO	NO	NO	NO	NO
5.1	30522	7 GROVE STREET LILYFIELD	Ground	W	39	35	40	36	40	36	40	36	0.3	0.3	0.3	0.6	52	48	NO	NO	NO	NO	NO
5.1	30522	7 GROVE STREET LILYFIELD	Ground	S	41	37	41	37	41	37	42	37	0.2	0.3	0.3	0.5	53	49	NO	NO	NO	NO	NO
5.1	30522	7 GROVE STREET LILYFIELD	Ground	E	45	41	45	41	45	41	46	42	0.3	0.3	0.3	0.6	57	53	NO	NO	NO	NO	NO
5.1	30522	7 GROVE STREET LILYFIELD	Ground	N	38	34	38	34	39	34	39	35	0.2	0.2	0.2	0.5	51	46	NO	NO	NO	NO	NO
5.1	30522	7 GROVE STREET LILYFIELD	Ground	W	38	34	38	34	38	34	39	35	0.2	0.4	0.4	0.6	50	46	NO	NO	NO	NO	NO
5.1	30522	7 GROVE STREET LILYFIELD	Ground	N	38	34	38	34	38	34	39	34	0.3	0.3	0.3	0.5	50	46	NO	NO	NO	NO	NO
5.1	30522	7 GROVE STREET LILYFIELD	Ground	E	39	35	39	35	39	35	39	35	0.2	0.3	0.3	0.5	51	47	NO	NO	NO	NO	NO
5.1	30522	7 GROVE STREET LILYFIELD	Ground	N	38	34	38	34	38	34	39	34	0.3	0.3	0.3	0.6	50	46	NO	NO	NO	NO	NO
5.1	30541	5A GROVE STREET LILYFIELD	Ground	SW	42	38	42	38	42	38	43	39	0.3	0.3	0.3	0.6	54	50	NO	NO	NO	NO	NO
5.1	30541	5A GROVE STREET LILYFIELD	Ground	S	40	36	40	36	40	36	41	36	0.2	0.3	0.3	0.5	52	48	NO	NO	NO	NO	NO
5.1	30541	5A GROVE STREET LILYFIELD	Ground	E	41	37	41	37	41	37	42	37	0.2	0.3	0.3	0.5	53	49	NO	NO	NO	NO	NO
5.1	30541	5A GROVE STREET LILYFIELD	Ground	N	37	33	38	34	38	33	38	34	0.3	0.4	0.3	0.5	50	45	NO	NO	NO	NO	NO
5.1	30553	407 BALMAIN ROAD LILYFIELD	Ground	N	36	32	37	33	37	32	37	33	0.3	0.4	0.3	0.6	49	44	NO	NO	NO	NO	NO
5.1	30553	407 BALMAIN ROAD LILYFIELD	Ground	W	38	34	38	34	38	34	39	35	0.3	0.4	0.4	0.6	50	46	NO	NO	NO	NO	NO
5.1	30553	407 BALMAIN ROAD LILYFIELD	Ground	S	38	34	39	35	39	35	39	35	0.2	0.3	0.4	0.5	51	47	NO	NO	NO	NO	NO
5.1	30553	407 BALMAIN ROAD LILYFIELD	Ground	SW	37	33	37	33	37	33	38	34	0.3	0.3	0.3	0.6	49	45	NO	NO	NO	NO	NO

NCA	Receiver ID	Address	Floor Level	Facade	Opening Year 2027				Design Year 2037				Increase (Do Smthng - Do Nothing)				NCG project road noise criteria		Do noise levels exceed the cumulative limit with project roads adding ≥2dB to the total noise levels?		Is the contribution from the road project Acute?		Consider further treatment?
					Do Nothing		Do Smthng		Do Nothing		Do Smthng		Opening Year 2027		Design Year 2037								
					Day	Night	Day	Night	Day	Night	Day	Night	Day	Night	Day	Night	Day	Night	Day	Night	$L_{Aeq,15hr}$ ≥ 65dB	$L_{Aeq,9hr}$ ≥ 60dB	
5.1	30553	407 BALMAIN ROAD LILYFIELD	Ground	SE	35	31	35	31	35	31	36	32	0.2	0.3	0.3	0.5	47	43	NO	NO	NO	NO	NO
5.1	30553	407 BALMAIN ROAD LILYFIELD	Ground	N	36	32	37	33	37	33	37	33	0.3	0.4	0.4	0.6	49	45	NO	NO	NO	NO	NO
5.1	30553	407 BALMAIN ROAD LILYFIELD	Ground	E	37	33	37	33	37	33	38	34	0.3	0.3	0.4	0.7	49	45	NO	NO	NO	NO	NO
5.1	30572	409 BALMAIN ROAD LILYFIELD	First	NW	37	32	37	33	37	33	37	33	0.3	0.4	0.4	0.6	49	45	NO	NO	NO	NO	NO
5.1	30572	409 BALMAIN ROAD LILYFIELD	First	SW	40	36	40	36	40	36	41	37	0.3	0.4	0.4	0.7	52	48	NO	NO	NO	NO	NO
5.1	30572	409 BALMAIN ROAD LILYFIELD	First	SE	40	36	41	37	41	37	41	37	0.3	0.4	0.3	0.6	53	49	NO	NO	NO	NO	NO
5.1	30572	409 BALMAIN ROAD LILYFIELD	First	SW	39	35	39	35	39	35	40	36	0.3	0.4	0.4	0.7	51	47	NO	NO	NO	NO	NO
5.1	30572	409 BALMAIN ROAD LILYFIELD	First	NW	37	33	37	33	38	33	38	34	0.3	0.3	0.3	0.6	50	45	NO	NO	NO	NO	NO
5.1	30572	409 BALMAIN ROAD LILYFIELD	First	SW	46	42	46	43	46	42	47	43	0.3	0.3	0.4	0.6	58	54	NO	NO	NO	NO	NO
5.1	30572	409 BALMAIN ROAD LILYFIELD	First	SE	46	42	47	43	47	43	47	43	0.3	0.3	0.3	0.6	59	55	NO	NO	NO	NO	NO
5.1	30572	409 BALMAIN ROAD LILYFIELD	First	NE	41	36	41	37	41	37	41	37	0.2	0.3	0.4	0.6	53	49	NO	NO	NO	NO	NO
5.1	30572	409 BALMAIN ROAD LILYFIELD	Ground	NW	32	30	33	30	33	30	33	30	0.3	0.0	0.4	0.0	45	42	NO	NO	NO	NO	NO
5.1	30572	409 BALMAIN ROAD LILYFIELD	Ground	SW	37	33	37	33	37	33	38	34	0.3	0.4	0.5	0.6	49	45	NO	NO	NO	NO	NO
5.1	30572	409 BALMAIN ROAD LILYFIELD	Ground	SE	36	32	37	33	37	32	37	33	0.3	0.4	0.4	0.6	49	44	NO	NO	NO	NO	NO
5.1	30572	409 BALMAIN ROAD LILYFIELD	Ground	SW	34	30	35	31	35	30	35	31	0.3	0.4	0.4	0.6	47	42	NO	NO	NO	NO	NO
5.1	30572	409 BALMAIN ROAD LILYFIELD	Ground	NW	33	30	33	30	33	30	34	30	0.3	0.0	0.4	0.0	45	42	NO	NO	NO	NO	NO
5.1	30572	409 BALMAIN ROAD LILYFIELD	Ground	SW	40	36	41	37	41	37	41	37	0.3	0.4	0.4	0.6	53	49	NO	NO	NO	NO	NO
5.1	30572	409 BALMAIN ROAD LILYFIELD	Ground	SE	41	37	42	38	42	37	42	38	0.2	0.3	0.3	0.6	54	49	NO	NO	NO	NO	NO
5.1	30572	409 BALMAIN ROAD LILYFIELD	Ground	NE	39	35	39	35	39	35	40	36	0.2	0.3	0.3	0.5	51	47	NO	NO	NO	NO	NO
5.1	30578	5 GROVE STREET LILYFIELD	Ground	E	42	38	42	38	42	38	43	38	0.3	0.4	0.3	0.5	54	50	NO	NO	NO	NO	NO
5.1	30578	5 GROVE STREET LILYFIELD	Ground	S	42	38	42	38	42	38	43	39	0.2	0.3	0.4	0.6	54	50	NO	NO	NO	NO	NO
5.1	30578	5 GROVE STREET LILYFIELD	Ground	E	44	40	45	41	45	41	45	41	0.2	0.4	0.4	0.6	57	53	NO	NO	NO	NO	NO
5.1	30578	5 GROVE STREET LILYFIELD	Ground	NW	37	33	38	33	38	33	38	34	0.3	0.3	0.3	0.6	50	45	NO	NO	NO	NO	NO
5.1	30578	5 GROVE STREET LILYFIELD	Ground	W	39	35	39	35	39	35	40	36	0.3	0.4	0.3	0.6	51	47	NO	NO	NO	NO	NO
5.1	30578	5 GROVE STREET LILYFIELD	Ground	S	38	33	38	34	38	34	38	34	0.2	0.3	0.3	0.6	50	46	NO	NO	NO	NO	NO
5.1	30591	413 BALMAIN ROAD LILYFIELD	Ground	NW	36	32	37	33	37	33	37	33	0.3	0.4	0.4	0.6	49	45	NO	NO	NO	NO	NO
5.1	30591	413 BALMAIN ROAD LILYFIELD	Ground	E	42	37	42	38	42	38	42	38	0.2	0.3	0.4	0.5	54	50	NO	NO	NO	NO	NO
5.1	30591	413 BALMAIN ROAD LILYFIELD	Ground	NE	42	37	42	38	42	38	42	38	0.3	0.4	0.4	0.6	54	50	NO	NO	NO	NO	NO
5.1	30592	411 BALMAIN ROAD LILYFIELD	First	NW	37	33	37	33	37	33	38	34	0.3	0.4	0.4	0.6	49	45	NO	NO	NO	NO	NO
5.1	30592	411 BALMAIN ROAD LILYFIELD	First	SE	44	40	44	40	44	40	44	40	0.2	0.3	0.3	0.5	56	52	NO	NO	NO	NO	NO
5.1	30592	411 BALMAIN ROAD LILYFIELD	First	NE	44	40	44	40	44	40	45	41	0.2	0.3	0.3	0.6	56	52	NO	NO	NO	NO	NO
5.1	30592	411 BALMAIN ROAD LILYFIELD	Ground	NW	33	30	33	30	34	30	34	30	0.3	0.0	0.3	0.0	46	42	NO	NO	NO	NO	NO
5.1	30592	411 BALMAIN ROAD LILYFIELD	Ground	SE	41	37	41	37	42	37	42	38	0.2	0.3	0.3	0.5	54	49	NO	NO	NO	NO	NO
5.1	30592	411 BALMAIN ROAD LILYFIELD	Ground	NE	41	37	41	37	42	37	42	38	0.2	0.4	0.3	0.5	54	49	NO	NO	NO	NO	NO
5.1	30632	417 BALMAIN ROAD LILYFIELD	Ground	NW	37	32	37	33	37	33	37	33	0.2	0.3	0.3	0.6	49	45	NO	NO	NO	NO	NO
5.1	30632	417 BALMAIN ROAD LILYFIELD	Ground	SE	42	38	42	38	42	38	43	38	0.2	0.3	0.3	0.6	54	50	NO	NO	NO	NO	NO
5.1	30633	419 BALMAIN ROAD LILYFIELD	Ground	NW	36	32	37	32	37	32	37	33	0.3	0.3	0.4	0.6	49	44	NO	NO	NO	NO	NO
5.1	30633	419 BALMAIN ROAD LILYFIELD	Ground	NE	42	38	42	38	42	38	43	39	0.2	0.3	0.3	0.6	54	50	NO	NO	NO	NO	NO
5.1	30633	419 BALMAIN ROAD LILYFIELD	Ground	SE	42	38	42	38	42	38	43	38	0.3	0.4	0.4	0.6	54	50	NO	NO	NO	NO	NO
5.1	30633	419 BALMAIN ROAD LILYFIELD	Ground	NE	39	35	39	35	39	35	40	36	0.3	0.3	0.3	0.6	51	47	NO	NO	NO	NO	NO
5.1	30634	415 BALMAIN ROAD LILYFIELD	Ground	NW	37	32	37	33	37	33	37	33	0.3	0.3	0.3	0.6	49	45	NO	NO	NO	NO	NO
5.1	30634	415 BALMAIN ROAD LILYFIELD	Ground	SE	42	38	42	38	42	38	43	39	0.3	0.3	0.4	0.6	54	50	NO	NO	NO	NO	NO
5.1	30634	415 BALMAIN ROAD LILYFIELD	Ground	SW	42	38	42	38	42	38	42	39	0.3	0.4	0.3	0.6	54	50	NO	NO	NO	NO	NO
5.1	30634	415 BALMAIN ROAD LILYFIELD	Ground	SE	41	37	41	37	42	37	42	38	0.3	0.3	0.3	0.6	54	49	NO	NO	NO	NO	NO
5.1	30635	421 BALMAIN ROAD LILYFIELD	First	SE	45	40	45	41	45	41	45	41	0.3	0.4	0.3	0.6	57	53	NO	NO	NO	NO	NO
5.1	30635	421 BALMAIN ROAD LILYFIELD	First	NE	42	37	42	38	42	38	42	38	0.3	0.3	0.4	0.5	54	50	NO	NO	NO	NO	NO
5.1	30635	421 BALMAIN ROAD LILYFIELD	Ground	SE	41	37	41	37	42	37	42	38	0.2	0.3	0.3	0.6	54	49	NO	NO	NO	NO	NO
5.1	30635	421 BALMAIN ROAD LILYFIELD	Ground	NE	40	36	41	36	41	36	41	37	0.3	0.3	0.3	0.6	53	48	NO	NO	NO	NO	NO
5.1	37720	8 CARRINGTON STREET LILYFIELD	Ground	E	45	41	46	42	46	41	46	42	0.3	0.4	0.4	0.6	58	53	NO	NO	NO	NO	NO
5.1	37720	8 CARRINGTON STREET LILYFIELD	Ground	W	39	35	39	35	39	35	39	36	0.3	0.3	0.4	0.7	51	47	NO	NO	NO	NO	NO
5.2	29927	42 GROVE STREET LILYFIELD	First	W	49	46	50	46	50	46	50	46	0.3	0.4	0.4	0.6	60	55	NO	NO	NO	NO	NO
5.2	29927	42 GROVE STREET LILYFIELD	First	S	54	50	54	50	54	50	54	51	0.3	0.4	0.4	0.6	60	55	NO	NO	NO	NO	NO
5.2	29927	42 GROVE STREET LILYFIELD	First	E	53	49	53	49	53	49	54	50	0.3	0.4	0.4	0.7	60	55	NO	NO	NO	NO	NO
5.2	29927	42 GROVE STREET LILYFIELD	Ground	W	48	44	48	44	48	44	48	44	0.3	0.4	0.4	0.6	60	55	NO	NO	NO	NO	NO
5.2	29927	42 GROVE STREET LILYFIELD	Ground	S	50	46	51	47	51	46	51	47	0.4	0.4	0.4	0.6	60	55	NO	NO	NO	NO	NO
5.2	29927	42 GROVE STREET LILYFIELD	Ground	E	51	47	51	47	51	47	52	48	0.3	0.4	0.4	0.6	60	55	NO	NO	NO	NO	NO
5.2	29964	42 GROVE STREET LILYFIELD	First	E	52	48	53	49	53	48	53	49	0.3	0.3	0.4	0.7	60	55	NO	NO	NO	NO	NO
5.2	29964	42 GROVE STREET LILYFIELD	First	N	42	38	42	38	42	38	43	39	0.3	0.4	0.4	0.7	54	50	NO	NO	NO	NO	NO
5.2	29964	42 GROVE STREET LILYFIELD	First	W	49	45	49	45	49	45	49	45	0.3	0.4	0.4	0.6	60	55	NO	NO	NO	NO	NO
5.2	29964	42 GROVE STREET LILYFIELD	Ground	E	50	46	50	47	50	46	51	47	0.3	0.3	0.4	0.7	60	55	NO	NO	NO	NO	NO
5.2	29964	42 GROVE STREET LILYFIELD	Ground	N	38	34	38	34	38	34	39	35	0.2	0.3	0.4	0.6	50	46	NO	NO	NO	NO	NO
5.2	29964	42 GROVE STREET LILYFIELD	Ground	W	47	43	47	43	47	43	48	44	0.3	0.4	0.4	0.6	59	55	NO	NO	NO	NO	NO

NCA	Receiver ID	Address	Floor Level	Facade	Opening Year 2027				Design Year 2037				Increase (Do Smthng - Do Nothing)				NCG project road noise criteria		Do noise levels exceed the cumulative limit with project roads adding ≥2dB to the total noise levels?		Is the contribution from the road project Acute?		Consider further treatment?
					Do Nothing		Do Smthng		Do Nothing		Do Smthng		Opening Year 2027		Design Year 2037								
					Day	Night	Day	Night	Day	Night	Day	Night	Day	Night	Day	Night	Day	Night	Day	Night	$L_{Aeq,15hr}$ ≥ 65dB	$L_{Aeq,9hr}$ ≥ 60dB	
5.2	29998	52 JUSTIN STREET LILYFIELD	Ground	W	55	51	55	52	55	51	56	52	0.3	0.3	0.4	0.7	60	55	NO	NO	NO	NO	NO
5.2	29998	52 JUSTIN STREET LILYFIELD	Ground	SE	51	47	51	47	51	47	52	48	0.4	0.4	0.4	0.7	60	55	NO	NO	NO	NO	NO
5.2	29998	52 JUSTIN STREET LILYFIELD	Ground	NE	49	45	49	45	49	45	50	46	0.5	0.5	0.5	0.7	60	55	NO	NO	NO	NO	NO
5.2	29998	52 JUSTIN STREET LILYFIELD	Ground	NW	44	39	44	40	44	40	44	40	0.3	0.4	0.4	0.6	56	52	NO	NO	NO	NO	NO
5.2	30004	42 GROVE STREET LILYFIELD	First	W	48	44	48	44	48	44	48	44	0.3	0.4	0.4	0.6	60	55	NO	NO	NO	NO	NO
5.2	30004	42 GROVE STREET LILYFIELD	First	S	45	41	46	42	46	41	46	42	0.3	0.3	0.4	0.6	58	53	NO	NO	NO	NO	NO
5.2	30004	42 GROVE STREET LILYFIELD	First	E	48	44	48	44	48	44	49	45	0.4	0.4	0.5	0.7	60	55	NO	NO	NO	NO	NO
5.2	30004	42 GROVE STREET LILYFIELD	First	S	50	47	51	47	51	47	51	47	0.3	0.3	0.4	0.7	60	55	NO	NO	NO	NO	NO
5.2	30004	42 GROVE STREET LILYFIELD	First	SW	50	46	50	46	50	46	51	47	0.3	0.4	0.4	0.6	60	55	NO	NO	NO	NO	NO
5.2	30004	42 GROVE STREET LILYFIELD	First	S	51	47	51	47	51	47	51	48	0.3	0.4	0.4	0.6	60	55	NO	NO	NO	NO	NO
5.2	30004	42 GROVE STREET LILYFIELD	First	NE	47	43	48	44	48	43	48	44	0.3	0.4	0.4	0.6	60	55	NO	NO	NO	NO	NO
5.2	30004	42 GROVE STREET LILYFIELD	First	N	42	38	42	38	42	38	42	38	0.3	0.4	0.3	0.6	54	50	NO	NO	NO	NO	NO
5.2	30004	42 GROVE STREET LILYFIELD	First	E	44	40	44	40	44	40	45	41	0.4	0.3	0.4	0.6	56	52	NO	NO	NO	NO	NO
5.2	30004	42 GROVE STREET LILYFIELD	First	NW	40	36	40	36	40	36	41	37	0.4	0.4	0.4	0.7	52	48	NO	NO	NO	NO	NO
5.2	30004	42 GROVE STREET LILYFIELD	Ground	W	46	42	46	42	46	42	46	43	0.3	0.3	0.4	0.7	58	54	NO	NO	NO	NO	NO
5.2	30004	42 GROVE STREET LILYFIELD	Ground	S	40	36	40	36	40	36	41	37	0.3	0.4	0.4	0.6	52	48	NO	NO	NO	NO	NO
5.2	30004	42 GROVE STREET LILYFIELD	Ground	E	44	40	45	41	45	40	45	41	0.4	0.4	0.5	0.7	57	52	NO	NO	NO	NO	NO
5.2	30004	42 GROVE STREET LILYFIELD	Ground	S	48	44	48	44	48	44	49	45	0.3	0.3	0.4	0.7	60	55	NO	NO	NO	NO	NO
5.2	30004	42 GROVE STREET LILYFIELD	Ground	SW	48	44	48	44	48	44	49	45	0.2	0.3	0.3	0.6	60	55	NO	NO	NO	NO	NO
5.2	30004	42 GROVE STREET LILYFIELD	Ground	S	47	43	47	43	47	43	48	44	0.3	0.3	0.4	0.6	59	55	NO	NO	NO	NO	NO
5.2	30004	42 GROVE STREET LILYFIELD	Ground	NE	44	40	44	40	44	40	44	40	0.4	0.4	0.4	0.6	56	52	NO	NO	NO	NO	NO
5.2	30004	42 GROVE STREET LILYFIELD	Ground	N	38	33	38	34	38	34	38	34	0.4	0.4	0.4	0.7	50	46	NO	NO	NO	NO	NO
5.2	30004	42 GROVE STREET LILYFIELD	Ground	E	40	36	40	36	40	36	41	37	0.3	0.4	0.4	0.6	52	48	NO	NO	NO	NO	NO
5.2	30004	42 GROVE STREET LILYFIELD	Ground	NW	36	32	36	32	36	32	37	33	0.3	0.4	0.5	0.7	48	44	NO	NO	NO	NO	NO
5.2	30005	42 GROVE STREET LILYFIELD	First	N	41	37	42	38	42	37	42	38	0.3	0.4	0.4	0.6	54	49	NO	NO	NO	NO	NO
5.2	30005	42 GROVE STREET LILYFIELD	First	W	48	44	48	44	48	44	48	45	0.3	0.3	0.4	0.7	60	55	NO	NO	NO	NO	NO
5.2	30005	42 GROVE STREET LILYFIELD	First	S	46	42	46	42	46	42	46	42	0.3	0.4	0.4	0.6	58	54	NO	NO	NO	NO	NO
5.2	30005	42 GROVE STREET LILYFIELD	First	E	48	44	48	45	48	44	49	45	0.3	0.4	0.5	0.7	60	55	NO	NO	NO	NO	NO
5.2	30005	42 GROVE STREET LILYFIELD	First	S	51	47	51	47	51	47	51	47	0.3	0.4	0.4	0.6	60	55	NO	NO	NO	NO	NO
5.2	30005	42 GROVE STREET LILYFIELD	First	SW	50	46	50	46	50	46	51	47	0.2	0.3	0.3	0.6	60	55	NO	NO	NO	NO	NO
5.2	30005	42 GROVE STREET LILYFIELD	First	S	51	47	51	47	51	47	52	48	0.3	0.4	0.3	0.7	60	55	NO	NO	NO	NO	NO
5.2	30005	42 GROVE STREET LILYFIELD	First	SW	50	46	50	46	50	46	51	47	0.2	0.3	0.3	0.6	60	55	NO	NO	NO	NO	NO
5.2	30005	42 GROVE STREET LILYFIELD	First	S	51	47	51	47	51	47	52	48	0.3	0.4	0.3	0.7	60	55	NO	NO	NO	NO	NO
5.2	30005	42 GROVE STREET LILYFIELD	First	NE	47	43	48	44	48	44	48	44	0.4	0.4	0.4	0.7	60	55	NO	NO	NO	NO	NO
5.2	30005	42 GROVE STREET LILYFIELD	First	N	42	38	42	38	42	38	43	39	0.3	0.4	0.4	0.6	54	50	NO	NO	NO	NO	NO
5.2	30005	42 GROVE STREET LILYFIELD	First	E	44	40	45	41	45	41	45	41	0.4	0.3	0.4	0.6	57	53	NO	NO	NO	NO	NO
5.2	30005	42 GROVE STREET LILYFIELD	Ground	N	37	33	37	33	38	33	38	34	0.3	0.4	0.4	0.6	50	45	NO	NO	NO	NO	NO
5.2	30005	42 GROVE STREET LILYFIELD	Ground	W	46	42	46	42	46	42	46	43	0.3	0.4	0.4	0.7	58	54	NO	NO	NO	NO	NO
5.2	30005	42 GROVE STREET LILYFIELD	Ground	S	40	36	41	37	41	36	41	37	0.3	0.3	0.3	0.6	53	48	NO	NO	NO	NO	NO
5.2	30005	42 GROVE STREET LILYFIELD	Ground	E	44	40	45	41	45	41	45	41	0.4	0.5	0.5	0.7	57	53	NO	NO	NO	NO	NO
5.2	30005	42 GROVE STREET LILYFIELD	Ground	S	48	44	48	44	48	44	49	45	0.3	0.3	0.4	0.7	60	55	NO	NO	NO	NO	NO
5.2	30005	42 GROVE STREET LILYFIELD	Ground	SW	48	44	48	44	48	44	49	45	0.3	0.4	0.4	0.6	60	55	NO	NO	NO	NO	NO
5.2	30005	42 GROVE STREET LILYFIELD	Ground	S	47	43	47	43	47	43	48	44	0.3	0.3	0.4	0.7	59	55	NO	NO	NO	NO	NO
5.2	30005	42 GROVE STREET LILYFIELD	Ground	NE	44	40	44	40	44	40	45	41	0.4	0.4	0.4	0.6	56	52	NO	NO	NO	NO	NO
5.2	30005	42 GROVE STREET LILYFIELD	Ground	N	38	34	38	34	38	34	39	34	0.4	0.4	0.4	0.7	50	46	NO	NO	NO	NO	NO
5.2	30005	42 GROVE STREET LILYFIELD	Ground	E	40	36	41	37	41	36	41	37	0.4	0.4	0.4	0.6	53	48	NO	NO	NO	NO	NO
5.2	30020	42 GROVE STREET LILYFIELD	First	NW	43	39	43	39	43	39	43	39	0.3	0.4	0.4	0.7	55	51	NO	NO	NO	NO	NO
5.2	30020	42 GROVE STREET LILYFIELD	First	W	49	45	49	45	49	45	49	45	0.3	0.4	0.4	0.6	60	55	NO	NO	NO	NO	NO
5.2	30020	42 GROVE STREET LILYFIELD	First	SE	53	49	53	49	53	49	53	49	0.3	0.3	0.4	0.7	60	55	NO	NO	NO	NO	NO
5.2	30020	42 GROVE STREET LILYFIELD	Ground	NW	39	34	39	35	39	35	39	35	0.3	0.4	0.4	0.7	51	47	NO	NO	NO	NO	NO
5.2	30020	42 GROVE STREET LILYFIELD	Ground	W	46	42	46	42	46	42	47	43	0.3	0.3	0.4	0.7	58	54	NO	NO	NO	NO	NO
5.2	30020	42 GROVE STREET LILYFIELD	Ground	SE	51	47	51	47	51	47	51	48	0.3	0.4	0.4	0.6	60	55	NO	NO	NO	NO	NO
5.2	30042	50 JUSTIN STREET LILYFIELD	Ground	SW	55	51	55	52	55	51	56	52	0.3	0.4	0.3	0.6	60	55	NO	NO	NO	NO	NO
5.2	30042	50 JUSTIN STREET LILYFIELD	Ground	SE	49	45	50	46	50	46	50	46	0.4	0.4	0.4	0.7	60	55	NO	NO	NO	NO	NO
5.2	30042	50 JUSTIN STREET LILYFIELD	Ground	E	52	48	52	48	52	48	53	49	0.4	0.4	0.4	0.7	60	55	NO	NO	NO	NO	NO
5.2	30042	50 JUSTIN STREET LILYFIELD	Ground	SE	52	48	53	49	53	48	53	49	0.4	0.4	0.5	0.7	60	55	NO	NO	NO	NO	NO
5.2	30042	50 JUSTIN STREET LILYFIELD	Ground	E	52	48	52	48	52	48	53	49	0.4	0.5	0.5	0.7	60	55	NO	NO	NO	NO	NO
5.2	30043	40 GROVE STREET LILYFIELD	First	SW	44	40	44	40	44	40	45	41	0.3	0.4	0.4	0.7	56	52	NO	NO	NO	NO	NO
5.2	30043	40 GROVE STREET LILYFIELD	First	SE	43	39	43	39	43	39	44	39	0.3	0.4	0.4	0.6	55	51	NO	NO	NO	NO	NO
5.2	30043	40 GROVE STREET LILYFIELD	First	E	47	43	47	43	47	43	47	43	0.4	0.4	0.5	0.7	59	55	NO	NO	NO	NO	NO
5.2	30043	40 GROVE STREET LILYFIELD	Ground	SW	39	35	39	35	39	35	40	36	0.3	0.4	0.5	0.7	51	47	NO	NO	NO	NO	NO
5.2	30043	40 GROVE STREET LILYFIELD	Ground	SE	38	34	38	34	38	34	39	35	0.4	0.4	0.4	0.6	50	46	NO	NO	NO	NO	NO
5.2	30043	40 GROVE STREET LILYFIELD	Ground	E	43	39	43	39	43	39	44	40	0.3	0.4	0.5	0.7	55	51	NO	NO	NO	NO	NO
5.2	30044	40 GROVE STREET LILYFIELD	First	E	46	42	47	43	47	43	47	43	0.3	0.4	0.4	0.7	59	55	NO	NO	NO	NO	NO

NCA	Receiver ID	Address	Floor Level	Facade	Opening Year 2027				Design Year 2037				Increase (Do Smthng - Do Nothing)				NCG project road noise criteria		Do noise levels exceed the cumulative limit with project roads adding ≥2dB to the total noise levels?		Is the contribution from the road project Acute?		Consider further treatment?
					Do Nothing		Do Smthng		Do Nothing		Do Smthng		Opening Year 2027		Design Year 2037								
					Day	Night	Day	Night	Day	Night	Day	Night	Day	Night	Day	Night	Day	Night	Day	Night	$L_{Aeq,15hr}$ ≥ 65dB	$L_{Aeq,9hr}$ ≥ 60dB	
5.2	30044	40 GROVE STREET LILYFIELD	First	N	40	36	41	37	41	37	41	37	0.3	0.4	0.4	0.7	53	49	NO	NO	NO	NO	NO
5.2	30044	40 GROVE STREET LILYFIELD	First	W	47	43	47	43	47	43	48	44	0.3	0.3	0.4	0.6	59	55	NO	NO	NO	NO	NO
5.2	30044	40 GROVE STREET LILYFIELD	Ground	E	43	39	44	40	44	39	44	40	0.3	0.4	0.4	0.6	56	51	NO	NO	NO	NO	NO
5.2	30044	40 GROVE STREET LILYFIELD	Ground	N	36	32	37	33	37	32	37	33	0.3	0.3	0.4	0.6	49	44	NO	NO	NO	NO	NO
5.2	30044	40 GROVE STREET LILYFIELD	Ground	W	45	41	45	42	45	41	46	42	0.3	0.3	0.4	0.7	57	53	NO	NO	NO	NO	NO
5.2	30045	40 GROVE STREET LILYFIELD	First	NE	47	43	47	43	47	43	47	43	0.3	0.4	0.4	0.6	59	55	NO	NO	NO	NO	NO
5.2	30045	40 GROVE STREET LILYFIELD	First	W	47	43	47	43	47	43	48	44	0.3	0.3	0.4	0.6	59	55	NO	NO	NO	NO	NO
5.2	30045	40 GROVE STREET LILYFIELD	Ground	NE	43	39	44	40	44	40	44	40	0.4	0.4	0.5	0.7	56	52	NO	NO	NO	NO	NO
5.2	30045	40 GROVE STREET LILYFIELD	Ground	W	45	41	45	42	45	41	46	42	0.3	0.4	0.4	0.6	57	53	NO	NO	NO	NO	NO
5.2	30046	65 LAMB STREET LILYFIELD	Ground	NE	50	46	51	47	51	47	51	47	0.4	0.5	0.5	0.7	60	55	NO	NO	NO	NO	NO
5.2	30046	65 LAMB STREET LILYFIELD	Ground	NW	44	40	44	40	44	40	45	40	0.2	0.3	0.4	0.6	56	52	NO	NO	NO	NO	NO
5.2	30046	65 LAMB STREET LILYFIELD	Ground	SW	54	50	54	50	54	50	55	51	0.3	0.4	0.4	0.7	60	55	NO	NO	NO	NO	NO
5.2	30047	69 LAMB STREET LILYFIELD	Ground	SW	54	50	55	51	55	51	55	51	0.3	0.4	0.4	0.7	60	55	NO	NO	NO	NO	NO
5.2	30047	69 LAMB STREET LILYFIELD	Ground	SE	48	44	48	44	48	44	49	45	0.3	0.4	0.4	0.6	60	55	NO	NO	NO	NO	NO
5.2	30047	69 LAMB STREET LILYFIELD	Ground	NE	51	47	51	47	51	47	52	48	0.4	0.4	0.5	0.7	60	55	NO	NO	NO	NO	NO
5.2	30054	48 JUSTIN STREET LILYFIELD	Ground	W	55	51	55	51	55	51	55	51	0.2	0.4	0.3	0.6	60	55	NO	NO	NO	NO	NO
5.2	30054	48 JUSTIN STREET LILYFIELD	Ground	E	45	41	46	42	46	41	46	42	0.4	0.5	0.4	0.6	58	53	NO	NO	NO	NO	NO
5.2	30054	48 JUSTIN STREET LILYFIELD	Ground	NW	43	39	43	39	43	39	43	39	0.3	0.4	0.3	0.6	55	51	NO	NO	NO	NO	NO
5.2	30061	35B JUSTIN STREET LILYFIELD	Ground	SW	48	44	48	44	48	44	48	45	0.3	0.3	0.4	0.7	60	55	NO	NO	NO	NO	NO
5.2	30061	35B JUSTIN STREET LILYFIELD	Ground	SE	47	43	47	43	47	43	48	44	0.3	0.3	0.4	0.6	59	55	NO	NO	NO	NO	NO
5.2	30061	35B JUSTIN STREET LILYFIELD	Ground	NE	46	42	46	42	46	42	47	43	0.3	0.4	0.4	0.7	58	54	NO	NO	NO	NO	NO
5.2	30061	35B JUSTIN STREET LILYFIELD	Ground	NW	42	38	42	38	42	38	42	38	0.3	0.3	0.3	0.6	54	50	NO	NO	NO	NO	NO
5.2	30067	63 LAMB STREET LILYFIELD	Ground	E	48	44	48	44	48	44	49	44	0.3	0.4	0.4	0.6	60	55	NO	NO	NO	NO	NO
5.2	30067	63 LAMB STREET LILYFIELD	Ground	NW	44	39	44	40	44	40	44	40	0.2	0.3	0.3	0.6	56	52	NO	NO	NO	NO	NO
5.2	30067	63 LAMB STREET LILYFIELD	Ground	W	48	44	49	45	49	45	49	45	0.3	0.4	0.4	0.6	60	55	NO	NO	NO	NO	NO
5.2	30067	63 LAMB STREET LILYFIELD	Ground	S	44	40	45	41	45	40	45	41	0.3	0.4	0.4	0.5	57	52	NO	NO	NO	NO	NO
5.2	30074	5 GROVE LANE LILYFIELD	First	W	53	49	53	49	53	49	54	50	0.3	0.4	0.4	0.6	60	55	NO	NO	NO	NO	NO
5.2	30074	5 GROVE LANE LILYFIELD	First	SE	54	50	54	50	54	50	55	51	0.4	0.4	0.4	0.6	60	55	NO	NO	NO	NO	NO
5.2	30074	5 GROVE LANE LILYFIELD	Ground	W	49	45	49	45	49	45	49	45	0.3	0.4	0.4	0.6	60	55	NO	NO	NO	NO	NO
5.2	30074	5 GROVE LANE LILYFIELD	Ground	SE	50	46	50	46	50	46	51	47	0.3	0.3	0.5	0.7	60	55	NO	NO	NO	NO	NO
5.2	30075	1 GROVE LANE LILYFIELD	First	NE	49	45	50	46	50	45	50	46	0.4	0.5	0.5	0.7	60	55	NO	NO	NO	NO	NO
5.2	30075	1 GROVE LANE LILYFIELD	First	NW	41	37	41	37	41	37	42	38	0.3	0.4	0.4	0.6	53	49	NO	NO	NO	NO	NO
5.2	30075	1 GROVE LANE LILYFIELD	First	W	50	46	50	46	50	46	51	47	0.3	0.4	0.4	0.6	60	55	NO	NO	NO	NO	NO
5.2	30075	1 GROVE LANE LILYFIELD	Ground	NE	47	43	47	43	47	43	48	44	0.4	0.4	0.5	0.7	59	55	NO	NO	NO	NO	NO
5.2	30075	1 GROVE LANE LILYFIELD	Ground	NW	37	33	37	33	37	33	38	34	0.3	0.3	0.4	0.6	49	45	NO	NO	NO	NO	NO
5.2	30075	1 GROVE LANE LILYFIELD	Ground	W	48	44	48	44	48	44	48	44	0.3	0.4	0.4	0.6	60	55	NO	NO	NO	NO	NO
5.2	30076	3 GROVE LANE LILYFIELD	First	E	53	49	53	49	53	49	53	49	0.3	0.4	0.4	0.6	60	55	NO	NO	NO	NO	NO
5.2	30076	3 GROVE LANE LILYFIELD	First	W	51	47	51	47	51	47	51	48	0.3	0.3	0.4	0.6	60	55	NO	NO	NO	NO	NO
5.2	30076	3 GROVE LANE LILYFIELD	Ground	E	49	45	50	46	50	46	50	46	0.4	0.4	0.5	0.7	60	55	NO	NO	NO	NO	NO
5.2	30076	3 GROVE LANE LILYFIELD	Ground	W	47	44	48	44	48	44	48	44	0.3	0.3	0.4	0.7	60	55	NO	NO	NO	NO	NO
5.2	30077	46 JUSTIN STREET LILYFIELD	Ground	SE	42	38	43	38	43	38	43	39	0.3	0.3	0.3	0.6	55	50	NO	NO	NO	NO	NO
5.2	30077	46 JUSTIN STREET LILYFIELD	Ground	NE	46	42	46	42	47	42	47	43	0.3	0.3	0.3	0.6	59	54	NO	NO	NO	NO	NO
5.2	30077	46 JUSTIN STREET LILYFIELD	Ground	NW	42	38	43	39	43	39	43	39	0.3	0.4	0.4	0.6	55	51	NO	NO	NO	NO	NO
5.2	30077	46 JUSTIN STREET LILYFIELD	Ground	SW	54	50	54	50	54	50	55	51	0.3	0.3	0.4	0.6	60	55	NO	NO	NO	NO	NO
5.2	30080	35 JUSTIN STREET LILYFIELD	Ground	SW	49	45	50	46	50	46	50	46	0.3	0.3	0.4	0.7	60	55	NO	NO	NO	NO	NO
5.2	30080	35 JUSTIN STREET LILYFIELD	Ground	SE	43	38	43	39	43	39	43	39	0.3	0.3	0.4	0.6	55	51	NO	NO	NO	NO	NO
5.2	30080	35 JUSTIN STREET LILYFIELD	Ground	NE	47	43	47	43	47	43	48	44	0.3	0.5	0.4	0.7	59	55	NO	NO	NO	NO	NO
5.2	30080	35 JUSTIN STREET LILYFIELD	Ground	NW	41	37	42	38	42	38	42	38	0.3	0.4	0.3	0.5	54	50	NO	NO	NO	NO	NO
5.2	30082	61 LAMB STREET LILYFIELD	Ground	SW	50	46	51	47	50	46	51	47	0.4	0.4	0.6	0.8	60	55	NO	NO	NO	NO	NO
5.2	30082	61 LAMB STREET LILYFIELD	Ground	SE	44	40	44	40	44	40	45	41	0.3	0.3	0.4	0.6	56	52	NO	NO	NO	NO	NO
5.2	30082	61 LAMB STREET LILYFIELD	Ground	NE	50	46	50	46	50	46	51	47	0.3	0.4	0.5	0.7	60	55	NO	NO	NO	NO	NO
5.2	30082	61 LAMB STREET LILYFIELD	Ground	NW	44	39	44	40	44	40	44	40	0.3	0.4	0.3	0.6	56	52	NO	NO	NO	NO	NO
5.2	30096	44 JUSTIN STREET LILYFIELD	Ground	NE	47	43	47	43	47	43	47	43	0.3	0.3	0.3	0.6	59	55	NO	NO	NO	NO	NO
5.2	30096	44 JUSTIN STREET LILYFIELD	Ground	NW	42	38	43	38	43	38	43	39	0.3	0.3	0.3	0.6	55	50	NO	NO	NO	NO	NO
5.2	30096	44 JUSTIN STREET LILYFIELD	Ground	SW	54	50	54	50	54	50	54	50	0.3	0.4	0.4	0.6	60	55	NO	NO	NO	NO	NO
5.2	30096	44 JUSTIN STREET LILYFIELD	Ground	SE	43	39	43	39	43	39	44	40	0.3	0.4	0.4	0.6	55	51	NO	NO	NO	NO	NO
5.2	30100	33 JUSTIN STREET LILYFIELD	Ground	W	49	45	49	45	49	45	50	46	0.3	0.4	0.4	0.6	60	55	NO	NO	NO	NO	NO
5.2	30100	33 JUSTIN STREET LILYFIELD	Ground	S	41	37	42	38	42	37	42	38	0.3	0.3	0.4	0.6	54	49	NO	NO	NO	NO	NO
5.2	30100	33 JUSTIN STREET LILYFIELD	Ground	E	47	43	47	43	47	43	47	44	0.4	0.4	0.5	0.7	59	55	NO	NO	NO	NO	NO
5.2	30100	33 JUSTIN STREET LILYFIELD	Ground	NW	41	37	42	37	42	37	42	38	0.3	0.3	0.4	0.6	54	49	NO	NO	NO	NO	NO
5.2	30101	59 LAMB STREET LILYFIELD	Ground	SW	51	47	51	47	51	47	51	47	0.4	0.3	0.4	0.7	60	55	NO	NO	NO	NO	NO
5.2	30101	59 LAMB STREET LILYFIELD	Ground	SE	44	40	44	40	44	40	44	40	0.3	0.3	0.3	0.6	56	52	NO	NO	NO	NO	NO

NCA	Receiver ID	Address	Floor Level	Facade	Opening Year 2027				Design Year 2037				Increase (Do Smthng - Do Nothing)				NCG project road noise criteria		Do noise levels exceed the cumulative limit with project roads adding ≥2dB to the total noise levels?		Is the contribution from the road project Acute?		Consider further treatment?
					Do Nothing		Do Smthng		Do Nothing		Do Smthng		Opening Year 2027		Design Year 2037								
					Day	Night	Day	Night	Day	Night	Day	Night	Day	Night	Day	Night	Day	Night	Day	Night	$L_{Aeq,15hr}$ ≥ 65dB	$L_{Aeq,9hr}$ ≥ 60dB	
5.2	30101	59 LAMB STREET LILYFIELD	Ground	NE	49	45	49	45	49	45	50	46	0.3	0.4	0.4	0.6	60	55	NO	NO	NO	NO	NO
5.2	30101	59 LAMB STREET LILYFIELD	Ground	NW	43	39	44	39	44	39	44	40	0.3	0.4	0.3	0.5	56	51	NO	NO	NO	NO	NO
5.2	30106	36 GROVE STREET LILYFIELD	Ground	W	41	37	42	38	42	38	42	38	0.3	0.3	0.4	0.6	54	50	NO	NO	NO	NO	NO
5.2	30106	36 GROVE STREET LILYFIELD	Ground	S	36	32	37	32	37	32	37	33	0.3	0.3	0.4	0.6	49	44	NO	NO	NO	NO	NO
5.2	30106	36 GROVE STREET LILYFIELD	Ground	E	43	39	43	39	43	39	43	39	0.3	0.4	0.3	0.5	55	51	NO	NO	NO	NO	NO
5.2	30106	36 GROVE STREET LILYFIELD	Ground	N	40	36	40	36	41	36	41	37	0.3	0.3	0.3	0.6	53	48	NO	NO	NO	NO	NO
5.2	30107	54 LAMB STREET LILYFIELD	Ground	W	53	49	53	49	53	49	53	49	0.4	0.4	0.5	0.7	60	55	NO	NO	NO	NO	NO
5.2	30107	54 LAMB STREET LILYFIELD	Ground	S	45	41	45	41	45	41	46	41	0.2	0.3	0.3	0.4	57	53	NO	NO	NO	NO	NO
5.2	30107	54 LAMB STREET LILYFIELD	Ground	E	47	43	47	43	47	43	48	44	0.3	0.3	0.3	0.6	59	55	NO	NO	NO	NO	NO
5.2	30108	52 LAMB STREET LILYFIELD	Ground	SE	48	43	48	44	48	44	48	44	0.2	0.3	0.3	0.6	60	55	NO	NO	NO	NO	NO
5.2	30108	52 LAMB STREET LILYFIELD	Ground	NE	47	43	47	43	47	43	48	44	0.3	0.3	0.4	0.6	59	55	NO	NO	NO	NO	NO
5.2	30108	52 LAMB STREET LILYFIELD	Ground	N	44	39	44	40	44	40	44	40	0.3	0.4	0.3	0.5	56	52	NO	NO	NO	NO	NO
5.2	30108	52 LAMB STREET LILYFIELD	Ground	W	52	48	53	49	53	49	53	49	0.3	0.4	0.4	0.7	60	55	NO	NO	NO	NO	NO
5.2	30118	40 JUSTIN STREET LILYFIELD	Ground	SW	42	38	43	39	43	38	43	39	0.3	0.4	0.4	0.7	55	50	NO	NO	NO	NO	NO
5.2	30118	40 JUSTIN STREET LILYFIELD	Ground	NW	42	38	42	38	42	38	43	39	0.3	0.3	0.4	0.6	54	50	NO	NO	NO	NO	NO
5.2	30118	40 JUSTIN STREET LILYFIELD	Ground	W	52	48	52	48	52	48	52	48	0.3	0.3	0.4	0.7	60	55	NO	NO	NO	NO	NO
5.2	30118	40 JUSTIN STREET LILYFIELD	Ground	SE	44	40	44	40	45	40	45	41	0.3	0.3	0.3	0.6	57	52	NO	NO	NO	NO	NO
5.2	30118	40 JUSTIN STREET LILYFIELD	Ground	NE	43	39	44	39	44	39	44	40	0.3	0.4	0.4	0.6	56	51	NO	NO	NO	NO	NO
5.2	30118	40 JUSTIN STREET LILYFIELD	Ground	NW	42	38	42	38	42	38	43	39	0.3	0.4	0.4	0.6	54	50	NO	NO	NO	NO	NO
5.2	30124	31 JUSTIN STREET LILYFIELD	Ground	W	49	45	49	46	49	45	50	46	0.2	0.4	0.4	0.6	60	55	NO	NO	NO	NO	NO
5.2	30124	31 JUSTIN STREET LILYFIELD	Ground	S	42	38	42	38	42	38	42	38	0.3	0.3	0.4	0.6	54	50	NO	NO	NO	NO	NO
5.2	30124	31 JUSTIN STREET LILYFIELD	Ground	E	47	43	48	44	48	43	48	44	0.4	0.5	0.5	0.7	60	55	NO	NO	NO	NO	NO
5.2	30124	31 JUSTIN STREET LILYFIELD	Ground	NW	41	37	41	37	42	37	42	38	0.3	0.4	0.3	0.5	54	49	NO	NO	NO	NO	NO
5.2	30125	57 LAMB STREET LILYFIELD	Ground	W	45	41	45	41	45	41	46	42	0.4	0.4	0.4	0.6	57	53	NO	NO	NO	NO	NO
5.2	30125	57 LAMB STREET LILYFIELD	Ground	S	43	39	44	39	44	39	44	40	0.3	0.3	0.3	0.5	56	51	NO	NO	NO	NO	NO
5.2	30125	57 LAMB STREET LILYFIELD	Ground	E	49	45	50	46	50	46	50	46	0.4	0.5	0.4	0.7	60	55	NO	NO	NO	NO	NO
5.2	30125	57 LAMB STREET LILYFIELD	Ground	NW	43	39	43	39	43	39	44	40	0.3	0.3	0.4	0.5	55	51	NO	NO	NO	NO	NO
5.2	30127	50 LAMB STREET LILYFIELD	Ground	W	52	48	52	48	52	48	53	49	0.4	0.4	0.4	0.7	60	55	NO	NO	NO	NO	NO
5.2	30127	50 LAMB STREET LILYFIELD	Ground	SE	43	39	44	39	44	39	44	40	0.3	0.3	0.3	0.5	56	51	NO	NO	NO	NO	NO
5.2	30127	50 LAMB STREET LILYFIELD	Ground	NE	46	42	47	42	47	42	47	43	0.3	0.4	0.4	0.6	59	54	NO	NO	NO	NO	NO
5.2	30127	50 LAMB STREET LILYFIELD	Ground	N	44	39	44	40	44	40	44	40	0.2	0.3	0.3	0.5	56	52	NO	NO	NO	NO	NO
5.2	30141	55 RYAN STREET LILYFIELD	Ground	W	48	44	48	44	48	44	49	45	0.3	0.4	0.5	0.7	60	55	NO	NO	NO	NO	NO
5.2	30141	55 RYAN STREET LILYFIELD	Ground	S	48	44	49	44	49	44	49	45	0.2	0.2	0.3	0.5	60	55	NO	NO	NO	NO	NO
5.2	30141	55 RYAN STREET LILYFIELD	Ground	E	50	46	51	46	51	46	51	47	0.3	0.3	0.3	0.6	60	55	NO	NO	NO	NO	NO
5.2	30142	53 RYAN STREET LILYFIELD	Ground	E	50	46	50	46	50	46	51	46	0.2	0.4	0.3	0.6	60	55	NO	NO	NO	NO	NO
5.2	30142	53 RYAN STREET LILYFIELD	Ground	W	48	44	48	44	48	44	48	44	0.3	0.4	0.4	0.7	60	55	NO	NO	NO	NO	NO
5.2	30147	34 GROVE STREET LILYFIELD	First	W	47	43	47	43	47	43	47	44	0.3	0.4	0.4	0.6	59	55	NO	NO	NO	NO	NO
5.2	30147	34 GROVE STREET LILYFIELD	First	S	49	45	49	45	49	45	50	46	0.2	0.3	0.3	0.6	60	55	NO	NO	NO	NO	NO
5.2	30147	34 GROVE STREET LILYFIELD	First	E	48	44	48	44	48	44	49	45	0.4	0.4	0.4	0.7	60	55	NO	NO	NO	NO	NO
5.2	30147	34 GROVE STREET LILYFIELD	First	N	40	36	41	36	41	36	41	37	0.2	0.3	0.4	0.6	53	48	NO	NO	NO	NO	NO
5.2	30147	34 GROVE STREET LILYFIELD	Ground	W	42	38	42	38	42	38	43	39	0.2	0.3	0.3	0.7	54	50	NO	NO	NO	NO	NO
5.2	30147	34 GROVE STREET LILYFIELD	Ground	S	45	41	46	42	46	42	46	42	0.3	0.4	0.3	0.6	58	54	NO	NO	NO	NO	NO
5.2	30147	34 GROVE STREET LILYFIELD	Ground	E	45	41	45	42	45	41	46	42	0.3	0.4	0.4	0.7	57	53	NO	NO	NO	NO	NO
5.2	30147	34 GROVE STREET LILYFIELD	Ground	N	36	32	37	32	37	32	37	33	0.3	0.4	0.4	0.5	49	44	NO	NO	NO	NO	NO
5.2	30148	29 JUSTIN STREET LILYFIELD	Ground	SW	44	40	45	41	45	40	45	41	0.3	0.3	0.4	0.6	57	52	NO	NO	NO	NO	NO
5.2	30148	29 JUSTIN STREET LILYFIELD	Ground	SE	43	39	43	39	43	39	44	40	0.3	0.3	0.4	0.6	55	51	NO	NO	NO	NO	NO
5.2	30148	29 JUSTIN STREET LILYFIELD	Ground	NE	45	41	46	42	46	41	46	42	0.3	0.4	0.5	0.7	58	53	NO	NO	NO	NO	NO
5.2	30158	51 RYAN STREET LILYFIELD	First	NE	53	49	53	49	53	49	54	49	0.3	0.3	0.4	0.6	60	55	NO	NO	NO	NO	NO
5.2	30158	51 RYAN STREET LILYFIELD	First	NW	45	40	45	40	45	40	45	41	0.2	0.3	0.2	0.5	57	52	NO	NO	NO	NO	NO
5.2	30158	51 RYAN STREET LILYFIELD	First	SW	49	45	50	46	50	46	50	46	0.3	0.4	0.4	0.7	60	55	NO	NO	NO	NO	NO
5.2	30158	51 RYAN STREET LILYFIELD	Ground	NE	49	45	50	45	50	45	50	46	0.3	0.3	0.4	0.6	60	55	NO	NO	NO	NO	NO
5.2	30158	51 RYAN STREET LILYFIELD	Ground	NW	40	36	41	36	41	36	41	37	0.2	0.2	0.2	0.4	53	48	NO	NO	NO	NO	NO
5.2	30158	51 RYAN STREET LILYFIELD	Ground	SW	46	42	47	43	47	43	47	43	0.3	0.4	0.4	0.6	59	55	NO	NO	NO	NO	NO
5.2	30163	53 LAMB STREET LILYFIELD	Ground	SW	50	46	50	46	50	46	50	46	0.3	0.4	0.4	0.7	60	55	NO	NO	NO	NO	NO
5.2	30163	53 LAMB STREET LILYFIELD	Ground	SE	49	45	50	46	50	46	50	46	0.3	0.4	0.3	0.6	60	55	NO	NO	NO	NO	NO
5.2	30163	53 LAMB STREET LILYFIELD	Ground	W	50	46	50	46	50	46	50	47	0.3	0.3	0.4	0.6	60	55	NO	NO	NO	NO	NO
5.2	30163	53 LAMB STREET LILYFIELD	Ground	SE	43	38	43	39	43	39	43	39	0.2	0.3	0.3	0.6	55	51	NO	NO	NO	NO	NO
5.2	30163	53 LAMB STREET LILYFIELD	Ground	NE	49	45	49	45	49	45	50	46	0.4	0.4	0.4	0.7	60	55	NO	NO	NO	NO	NO
5.2	30164	49-51 LAMB STREET LILYFIELD	First	NE	51	47	51	47	51	47	52	48	0.4	0.4	0.4	0.6	60	55	NO	NO	NO	NO	NO
5.2	30164	49-51 LAMB STREET LILYFIELD	First	N	45	40	45	40	45	40	45	41	0.1	0.1	0.1	0.3	57	52	NO	NO	NO	NO	NO
5.2	30164	49-51 LAMB STREET LILYFIELD	First	NE	46	41	46	41	46	41	46	42	0.1	0.1	0.1	0.3	58	53	NO	NO	NO	NO	NO
5.2	30164	49-51 LAMB STREET LILYFIELD	First	SW	49	46	50	46	50	46	50	46	0.3	0.3	0.3	0.6	60	55	NO	NO	NO	NO	NO

NCA	Receiver ID	Address	Floor Level	Facade	Opening Year 2027				Design Year 2037				Increase (Do Smthng - Do Nothing)				NCG project road noise criteria		Do noise levels exceed the cumulative limit with project roads adding ≥2dB to the total noise levels?		Is the contribution from the road project Acute?		Consider further treatment?
					Do Nothing		Do Smthng		Do Nothing		Do Smthng		Opening Year 2027		Design Year 2037								
					Day	Night	Day	Night	Day	Night	Day	Night	Day	Night	Day	Night	Day	Night	Day	Night	$L_{Aeq,15hr}$ ≥ 65dB	$L_{Aeq,9hr}$ ≥ 60dB	
5.2	30164	49-51 LAMB STREET LILYFIELD	Ground	NE	49	45	49	45	49	45	49	45	0.4	0.4	0.4	0.6	60	55	NO	NO	NO	NO	NO
5.2	30164	49-51 LAMB STREET LILYFIELD	Ground	N	42	37	42	37	42	37	42	37	-0.1	0.0	-0.1	0.1	54	49	NO	NO	NO	NO	NO
5.2	30164	49-51 LAMB STREET LILYFIELD	Ground	NE	42	38	42	38	43	38	43	38	-0.1	0.0	0.0	0.2	55	50	NO	NO	NO	NO	NO
5.2	30164	49-51 LAMB STREET LILYFIELD	Ground	SW	45	41	46	42	46	41	46	42	0.2	0.3	0.3	0.6	58	53	NO	NO	NO	NO	NO
5.2	30167	48 LAMB STREET LILYFIELD	Ground	E	45	41	46	41	46	41	46	42	0.3	0.4	0.3	0.5	58	53	NO	NO	NO	NO	NO
5.2	30167	48 LAMB STREET LILYFIELD	Ground	S	45	41	46	41	46	41	46	42	0.2	0.3	0.3	0.5	58	53	NO	NO	NO	NO	NO
5.2	30167	48 LAMB STREET LILYFIELD	Ground	NE	47	42	47	43	47	43	47	43	0.3	0.3	0.3	0.5	59	55	NO	NO	NO	NO	NO
5.2	30167	48 LAMB STREET LILYFIELD	Ground	SW	51	47	52	48	51	47	52	48	0.4	0.4	0.5	0.7	60	55	NO	NO	NO	NO	NO
5.2	30168	46 LAMB STREET LILYFIELD	Ground	N	45	40	45	40	45	40	45	41	0.1	0.2	0.2	0.4	57	52	NO	NO	NO	NO	NO
5.2	30168	46 LAMB STREET LILYFIELD	Ground	NE	46	42	46	42	46	42	47	42	0.2	0.3	0.3	0.4	58	54	NO	NO	NO	NO	NO
5.2	30168	46 LAMB STREET LILYFIELD	Ground	W	51	47	51	47	51	47	51	47	0.3	0.4	0.4	0.6	60	55	NO	NO	NO	NO	NO
5.2	30172	34 JUSTIN STREET LILYFIELD	Ground	NE	45	41	46	42	46	41	46	42	0.4	0.4	0.4	0.7	58	53	NO	NO	NO	NO	NO
5.2	30172	34 JUSTIN STREET LILYFIELD	Ground	SE	46	42	47	43	47	43	47	43	0.4	0.4	0.5	0.7	59	55	NO	NO	NO	NO	NO
5.2	30172	34 JUSTIN STREET LILYFIELD	Ground	NW	42	38	42	38	42	38	43	38	0.3	0.3	0.3	0.5	54	50	NO	NO	NO	NO	NO
5.2	30172	34 JUSTIN STREET LILYFIELD	Ground	SW	51	47	52	48	52	48	52	48	0.2	0.4	0.3	0.6	60	55	NO	NO	NO	NO	NO
5.2	30173	36 JUSTIN STREET LILYFIELD	Ground	E	46	42	47	43	47	43	47	43	0.4	0.4	0.4	0.6	59	55	NO	NO	NO	NO	NO
5.2	30173	36 JUSTIN STREET LILYFIELD	Ground	W	52	48	52	48	52	48	52	49	0.2	0.3	0.3	0.6	60	55	NO	NO	NO	NO	NO
5.2	30174	38 JUSTIN STREET LILYFIELD	Ground	SW	52	48	52	48	52	48	53	49	0.2	0.4	0.3	0.6	60	55	NO	NO	NO	NO	NO
5.2	30174	38 JUSTIN STREET LILYFIELD	Ground	SE	41	37	42	38	42	37	42	38	0.3	0.4	0.4	0.6	54	49	NO	NO	NO	NO	NO
5.2	30174	38 JUSTIN STREET LILYFIELD	Ground	E	46	41	46	42	46	42	46	42	0.3	0.4	0.4	0.6	58	54	NO	NO	NO	NO	NO
5.2	30176	27 JUSTIN STREET LILYFIELD	Ground	SW	48	44	48	44	48	44	48	44	0.3	0.4	0.4	0.6	60	55	NO	NO	NO	NO	NO
5.2	30176	27 JUSTIN STREET LILYFIELD	Ground	NE	48	44	49	45	49	44	49	45	0.4	0.4	0.5	0.7	60	55	NO	NO	NO	NO	NO
5.2	30182	60 RYAN STREET LILYFIELD	Ground	SW	49	45	49	45	49	45	50	46	0.4	0.4	0.4	0.7	60	55	NO	NO	NO	NO	NO
5.2	30182	60 RYAN STREET LILYFIELD	Ground	SE	50	45	50	46	50	46	50	46	0.1	0.2	0.2	0.3	60	55	NO	NO	NO	NO	NO
5.2	30182	60 RYAN STREET LILYFIELD	Ground	NE	51	47	51	47	52	47	52	48	0.1	0.2	0.1	0.3	60	55	NO	NO	NO	NO	NO
5.2	30183	30 JUSTIN STREET LILYFIELD	Ground	SW	51	47	51	47	51	47	52	48	0.3	0.3	0.3	0.6	60	55	NO	NO	NO	NO	NO
5.2	30183	30 JUSTIN STREET LILYFIELD	Ground	SE	43	39	44	39	44	39	44	40	0.3	0.3	0.3	0.6	56	51	NO	NO	NO	NO	NO
5.2	30183	30 JUSTIN STREET LILYFIELD	Ground	NE	42	38	42	38	42	38	42	38	0.3	0.4	0.5	0.6	54	50	NO	NO	NO	NO	NO
5.2	30183	30 JUSTIN STREET LILYFIELD	Ground	N	42	37	42	38	42	38	42	38	0.2	0.4	0.3	0.5	54	50	NO	NO	NO	NO	NO
5.2	30186	44 LAMB STREET LILYFIELD	Ground	E	46	41	46	42	46	42	46	42	0.2	0.3	0.3	0.6	58	54	NO	NO	NO	NO	NO
5.2	30186	44 LAMB STREET LILYFIELD	Ground	N	43	39	43	39	44	39	44	40	0.1	0.2	0.2	0.4	56	51	NO	NO	NO	NO	NO
5.2	30186	44 LAMB STREET LILYFIELD	Ground	W	50	46	50	46	50	46	51	47	0.4	0.4	0.5	0.7	60	55	NO	NO	NO	NO	NO
5.2	30189	25 JUSTIN STREET LILYFIELD	Ground	SE	49	45	49	45	49	45	49	46	0.4	0.5	0.4	0.7	60	55	NO	NO	NO	NO	NO
5.2	30189	25 JUSTIN STREET LILYFIELD	Ground	NE	49	45	50	46	50	46	50	46	0.3	0.4	0.4	0.6	60	55	NO	NO	NO	NO	NO
5.2	30189	25 JUSTIN STREET LILYFIELD	Ground	SW	49	45	50	46	50	46	50	46	0.3	0.3	0.4	0.7	60	55	NO	NO	NO	NO	NO
5.2	30194	58 RYAN STREET LILYFIELD	Ground	E	50	46	50	46	51	46	51	47	0.2	0.4	0.3	0.6	60	55	NO	NO	NO	NO	NO
5.2	30194	58 RYAN STREET LILYFIELD	Ground	SW	48	44	48	44	48	44	49	45	0.4	0.4	0.5	0.7	60	55	NO	NO	NO	NO	NO
5.2	30195	47 LAMB STREET LILYFIELD	First	E	50	45	50	46	50	46	50	46	0.3	0.3	0.3	0.6	60	55	NO	NO	NO	NO	NO
5.2	30195	47 LAMB STREET LILYFIELD	Ground	E	48	44	48	44	49	44	49	45	0.3	0.3	0.4	0.6	60	55	NO	NO	NO	NO	NO
5.2	30202	47 RYAN STREET LILYFIELD	Ground	NE	49	44	49	45	49	45	49	45	0.2	0.3	0.3	0.5	60	55	NO	NO	NO	NO	NO
5.2	30202	47 RYAN STREET LILYFIELD	Ground	W	44	39	44	40	44	40	44	40	0.3	0.4	0.3	0.6	56	52	NO	NO	NO	NO	NO
5.2	30202	47 RYAN STREET LILYFIELD	Ground	N	44	39	44	40	44	40	44	40	0.2	0.3	0.3	0.5	56	52	NO	NO	NO	NO	NO
5.2	30202	47 RYAN STREET LILYFIELD	Ground	W	46	42	46	42	46	42	47	42	0.3	0.4	0.4	0.6	58	54	NO	NO	NO	NO	NO
5.2	30202	47 RYAN STREET LILYFIELD	Ground	S	44	40	44	40	45	40	45	41	0.2	0.3	0.3	0.5	57	52	NO	NO	NO	NO	NO
5.2	30208	28 JUSTIN STREET LILYFIELD	Ground	NE	43	39	44	40	44	39	44	40	0.3	0.3	0.4	0.6	56	51	NO	NO	NO	NO	NO
5.2	30208	28 JUSTIN STREET LILYFIELD	Ground	SW	51	47	51	47	51	47	52	48	0.3	0.4	0.4	0.6	60	55	NO	NO	NO	NO	NO
5.2	30208	28 JUSTIN STREET LILYFIELD	Ground	SE	42	38	42	38	43	38	43	39	0.2	0.3	0.3	0.5	55	50	NO	NO	NO	NO	NO
5.2	30209	56 RYAN STREET LILYFIELD	Ground	NE	49	45	50	45	50	45	50	46	0.2	0.3	0.3	0.5	60	55	NO	NO	NO	NO	NO
5.2	30209	56 RYAN STREET LILYFIELD	Ground	W	47	43	48	44	48	44	48	44	0.4	0.4	0.5	0.7	60	55	NO	NO	NO	NO	NO
5.2	30221	42 LAMB STREET LILYFIELD	Ground	W	49	45	49	45	49	45	50	46	0.4	0.4	0.5	0.7	60	55	NO	NO	NO	NO	NO
5.2	30221	42 LAMB STREET LILYFIELD	Ground	S	45	40	45	41	45	41	45	41	0.2	0.2	0.2	0.5	57	53	NO	NO	NO	NO	NO
5.2	30221	42 LAMB STREET LILYFIELD	Ground	S	47	43	47	43	47	43	48	44	0.2	0.3	0.3	0.5	59	55	NO	NO	NO	NO	NO
5.2	30221	42 LAMB STREET LILYFIELD	Ground	E	47	43	47	43	47	43	48	43	0.3	0.3	0.3	0.5	59	55	NO	NO	NO	NO	NO
5.2	30226	26 JUSTIN STREET LILYFIELD	Ground	W	47	43	47	43	47	43	47	44	0.3	0.4	0.4	0.6	59	55	NO	NO	NO	NO	NO
5.2	30226	26 JUSTIN STREET LILYFIELD	Ground	E	45	40	45	41	45	41	45	41	0.3	0.4	0.4	0.6	57	53	NO	NO	NO	NO	NO
5.2	30226	26 JUSTIN STREET LILYFIELD	Ground	NW	41	37	42	37	42	37	42	38	0.2	0.3	0.3	0.6	54	49	NO	NO	NO	NO	NO
5.2	30227	45 RYAN STREET LILYFIELD	Ground	SW	44	39	44	40	44	40	44	40	0.3	0.3	0.4	0.6	56	52	NO	NO	NO	NO	NO
5.2	30227	45 RYAN STREET LILYFIELD	Ground	NW	43	39	44	39	44	39	44	40	0.2	0.3	0.2	0.4	56	51	NO	NO	NO	NO	NO
5.2	30227	45 RYAN STREET LILYFIELD	Ground	W	46	42	47	43	47	42	47	43	0.3	0.4	0.4	0.7	59	54	NO	NO	NO	NO	NO
5.2	30227	45 RYAN STREET LILYFIELD	Ground	SE	45	40	45	41	45	41	45	41	0.3	0.3	0.4	0.5	57	53	NO	NO	NO	NO	NO
5.2	30227	45 RYAN STREET LILYFIELD	Ground	NE	48	44	49	44	49	44	49	45	0.2	0.3	0.2	0.5	60	55	NO	NO	NO	NO	NO
5.2	30228	54 RYAN STREET LILYFIELD	Ground	NE	49	45	49	45	49	45	50	45	0.2	0.2	0.3	0.4	60	55	NO	NO	NO	NO	NO

NCA	Receiver ID	Address	Floor Level	Facade	Opening Year 2027				Design Year 2037				Increase (Do Smthng - Do Nothing)				NCG project road noise criteria		Do noise levels exceed the cumulative limit with project roads adding ≥2dB to the total noise levels?		Is the contribution from the road project Acute?		Consider further treatment?
					Do Nothing		Do Smthng		Do Nothing		Do Smthng		Opening Year 2027		Design Year 2037								
					Day	Night	Day	Night	Day	Night	Day	Night	Day	Night	Day	Night	Day	Night	Day	Night	$L_{Aeq,15hr}$ ≥ 65dB	$L_{Aeq,9hr}$ ≥ 60dB	
5.2	30228	54 RYAN STREET LILYFIELD	Ground	NW	44	40	44	40	45	40	45	41	0.2	0.2	0.2	0.5	57	52	NO	NO	NO	NO	NO
5.2	30228	54 RYAN STREET LILYFIELD	Ground	W	47	43	48	44	48	43	48	44	0.3	0.4	0.4	0.6	60	55	NO	NO	NO	NO	NO
5.2	30237	79 CECILY STREET LILYFIELD	Ground	NW	45	40	45	41	45	41	45	41	0.2	0.3	0.3	0.5	57	53	NO	NO	NO	NO	NO
5.2	30237	79 CECILY STREET LILYFIELD	Ground	W	48	44	48	44	48	44	49	45	0.3	0.4	0.4	0.6	60	55	NO	NO	NO	NO	NO
5.2	30237	79 CECILY STREET LILYFIELD	Ground	SE	52	48	52	48	52	48	52	48	0.0	0.1	0.1	0.2	60	55	NO	NO	NO	NO	NO
5.2	30237	79 CECILY STREET LILYFIELD	Ground	NE	55	51	55	51	55	51	56	51	0.2	0.2	0.2	0.4	60	55	NO	NO	NO	NO	NO
5.2	30239	43 RYAN STREET LILYFIELD	Ground	E	48	43	48	44	48	44	49	44	0.2	0.3	0.3	0.5	60	55	NO	NO	NO	NO	NO
5.2	30239	43 RYAN STREET LILYFIELD	Ground	NW	43	39	44	39	44	39	44	40	0.2	0.3	0.2	0.4	56	51	NO	NO	NO	NO	NO
5.2	30239	43 RYAN STREET LILYFIELD	Ground	SW	46	42	46	42	46	42	47	42	0.3	0.4	0.4	0.6	58	54	NO	NO	NO	NO	NO
5.2	30241	30 GROVE STREET LILYFIELD	First	SW	30	30	30	30	30	30	30	30	0.0	0.0	0.0	0.0	42	42	NO	NO	NO	NO	NO
5.2	30241	30 GROVE STREET LILYFIELD	First	NW	30	30	30	30	30	30	30	30	0.0	0.0	0.3	0.0	42	42	NO	NO	NO	NO	NO
5.2	30241	30 GROVE STREET LILYFIELD	First	SW	48	44	48	44	48	44	48	44	0.3	0.3	0.4	0.6	60	55	NO	NO	NO	NO	NO
5.2	30241	30 GROVE STREET LILYFIELD	First	SE	46	42	47	43	47	43	47	43	0.3	0.3	0.4	0.6	59	55	NO	NO	NO	NO	NO
5.2	30241	30 GROVE STREET LILYFIELD	First	W	46	42	46	42	46	42	46	43	0.4	0.4	0.4	0.7	58	54	NO	NO	NO	NO	NO
5.2	30241	30 GROVE STREET LILYFIELD	First	SE	49	45	50	46	50	45	50	46	0.4	0.4	0.4	0.7	60	55	NO	NO	NO	NO	NO
5.2	30241	30 GROVE STREET LILYFIELD	First	NE	47	43	47	43	47	43	48	44	0.3	0.3	0.4	0.6	59	55	NO	NO	NO	NO	NO
5.2	30241	30 GROVE STREET LILYFIELD	First	NW	31	30	31	30	31	30	32	30	0.2	0.0	0.3	0.0	43	42	NO	NO	NO	NO	NO
5.2	30241	30 GROVE STREET LILYFIELD	Second	NW	32	30	32	30	33	30	33	30	0.2	0.0	0.2	0.0	45	42	NO	NO	NO	NO	NO
5.2	30241	30 GROVE STREET LILYFIELD	Second	SW	30	30	30	30	30	30	30	30	0.0	0.0	0.0	0.0	42	42	NO	NO	NO	NO	NO
5.2	30241	30 GROVE STREET LILYFIELD	Second	NW	30	30	30	30	30	30	31	30	0.2	0.0	0.4	0.0	42	42	NO	NO	NO	NO	NO
5.2	30241	30 GROVE STREET LILYFIELD	Second	SW	49	45	50	46	50	46	50	46	0.2	0.4	0.3	0.6	60	55	NO	NO	NO	NO	NO
5.2	30241	30 GROVE STREET LILYFIELD	Second	SE	51	47	51	47	51	47	52	48	0.3	0.4	0.4	0.6	60	55	NO	NO	NO	NO	NO
5.2	30241	30 GROVE STREET LILYFIELD	Second	W	50	46	50	46	50	46	51	47	0.3	0.4	0.4	0.6	60	55	NO	NO	NO	NO	NO
5.2	30241	30 GROVE STREET LILYFIELD	Second	SE	51	47	52	48	51	47	52	48	0.4	0.3	0.5	0.7	60	55	NO	NO	NO	NO	NO
5.2	30241	30 GROVE STREET LILYFIELD	Second	NE	50	46	50	46	50	46	50	46	0.3	0.3	0.4	0.6	60	55	NO	NO	NO	NO	NO
5.2	30241	30 GROVE STREET LILYFIELD	Second	NW	32	30	32	30	32	30	33	30	0.2	0.0	0.2	0.0	44	42	NO	NO	NO	NO	NO
5.2	30241	30 GROVE STREET LILYFIELD	Third	NW	34	30	34	30	34	30	34	30	0.1	0.0	0.1	0.0	46	42	NO	NO	NO	NO	NO
5.2	30241	30 GROVE STREET LILYFIELD	Third	SW	31	30	31	30	31	30	31	30	0.4	0.0	0.4	0.0	43	42	NO	NO	NO	NO	NO
5.2	30241	30 GROVE STREET LILYFIELD	Third	NW	31	30	32	30	32	30	32	30	0.2	0.0	0.4	0.0	44	42	NO	NO	NO	NO	NO
5.2	30241	30 GROVE STREET LILYFIELD	Third	SW	50	46	50	47	50	46	51	47	0.2	0.4	0.3	0.6	60	55	NO	NO	NO	NO	NO
5.2	30241	30 GROVE STREET LILYFIELD	Third	SE	53	49	53	49	53	49	54	50	0.4	0.4	0.4	0.6	60	55	NO	NO	NO	NO	NO
5.2	30241	30 GROVE STREET LILYFIELD	Third	W	52	48	52	49	52	48	53	49	0.3	0.4	0.4	0.7	60	55	NO	NO	NO	NO	NO
5.2	30241	30 GROVE STREET LILYFIELD	Third	SE	53	49	53	49	53	49	54	50	0.4	0.4	0.4	0.6	60	55	NO	NO	NO	NO	NO
5.2	30241	30 GROVE STREET LILYFIELD	Third	NE	51	47	52	48	52	47	52	48	0.3	0.3	0.4	0.7	60	55	NO	NO	NO	NO	NO
5.2	30241	30 GROVE STREET LILYFIELD	Third	NW	33	30	34	30	34	30	34	30	0.2	0.0	0.2	0.0	46	42	NO	NO	NO	NO	NO
5.2	30241	30 GROVE STREET LILYFIELD	Fourth	NW	35	30	35	30	36	30	36	31	0.1	0.3	0.2	0.4	48	42	NO	NO	NO	NO	NO
5.2	30241	30 GROVE STREET LILYFIELD	Fourth	SW	33	30	33	30	33	30	34	30	0.3	0.0	0.4	0.0	45	42	NO	NO	NO	NO	NO
5.2	30241	30 GROVE STREET LILYFIELD	Fourth	NW	33	30	33	30	34	30	34	30	0.3	0.0	0.3	0.0	46	42	NO	NO	NO	NO	NO
5.2	30241	30 GROVE STREET LILYFIELD	Fourth	SW	50	47	51	47	51	47	51	47	0.3	0.3	0.3	0.6	60	55	NO	NO	NO	NO	NO
5.2	30241	30 GROVE STREET LILYFIELD	Fourth	SE	54	50	54	50	54	50	55	51	0.3	0.3	0.4	0.7	60	55	NO	NO	NO	NO	NO
5.2	30241	30 GROVE STREET LILYFIELD	Fourth	W	53	49	53	50	53	49	54	50	0.3	0.4	0.4	0.6	60	55	NO	NO	NO	NO	NO
5.2	30241	30 GROVE STREET LILYFIELD	Fourth	SE	54	50	54	51	54	50	55	51	0.4	0.4	0.5	0.7	60	55	NO	NO	NO	NO	NO
5.2	30241	30 GROVE STREET LILYFIELD	Fourth	NE	52	48	53	49	53	48	53	49	0.3	0.4	0.4	0.6	60	55	NO	NO	NO	NO	NO
5.2	30241	30 GROVE STREET LILYFIELD	Fourth	NW	35	30	35	30	36	31	36	31	0.2	0.3	0.1	0.4	48	43	NO	NO	NO	NO	NO
5.2	30241	30 GROVE STREET LILYFIELD	Fifth	NW	37	32	37	33	38	33	38	33	0.2	0.3	0.2	0.4	50	45	NO	NO	NO	NO	NO
5.2	30241	30 GROVE STREET LILYFIELD	Fifth	SW	36	32	36	32	36	32	37	32	0.3	0.4	0.4	0.6	48	44	NO	NO	NO	NO	NO
5.2	30241	30 GROVE STREET LILYFIELD	Fifth	NW	36	31	36	32	36	32	37	32	0.2	0.3	0.3	0.5	48	44	NO	NO	NO	NO	NO
5.2	30241	30 GROVE STREET LILYFIELD	Fifth	SW	51	47	51	47	51	47	51	48	0.3	0.3	0.4	0.6	60	55	NO	NO	NO	NO	NO
5.2	30241	30 GROVE STREET LILYFIELD	Fifth	SE	54	50	55	51	55	51	55	51	0.3	0.4	0.4	0.6	60	55	NO	NO	NO	NO	NO
5.2	30241	30 GROVE STREET LILYFIELD	Fifth	W	53	49	54	50	54	50	54	50	0.3	0.4	0.4	0.6	60	55	NO	NO	NO	NO	NO
5.2	30241	30 GROVE STREET LILYFIELD	Fifth	SE	54	50	55	51	55	51	55	51	0.3	0.4	0.4	0.7	60	55	NO	NO	NO	NO	NO
5.2	30241	30 GROVE STREET LILYFIELD	Fifth	NE	53	49	53	49	53	49	53	50	0.3	0.4	0.4	0.6	60	55	NO	NO	NO	NO	NO
5.2	30241	30 GROVE STREET LILYFIELD	Fifth	NW	37	32	37	33	38	33	38	33	0.1	0.3	0.2	0.5	50	45	NO	NO	NO	NO	NO
5.2	30241	30 GROVE STREET LILYFIELD	Sixth	NW	41	36	41	36	41	36	41	37	0.2	0.3	0.3	0.5	53	48	NO	NO	NO	NO	NO
5.2	30241	30 GROVE STREET LILYFIELD	Sixth	SW	40	36	41	37	41	36	41	37	0.3	0.4	0.4	0.6	53	48	NO	NO	NO	NO	NO
5.2	30241	30 GROVE STREET LILYFIELD	Sixth	NW	40	36	40	36	40	36	41	37	0.2	0.3	0.3	0.6	52	48	NO	NO	NO	NO	NO
5.2	30241	30 GROVE STREET LILYFIELD	Sixth	SW	51	47	51	47	51	47	52	48	0.2	0.4	0.3	0.6	60	55	NO	NO	NO	NO	NO
5.2	30241	30 GROVE STREET LILYFIELD	Sixth	SE	55	51	55	51	55	51	55	52	0.3	0.4	0.4	0.7	60	55	NO	NO	NO	NO	NO
5.2	30241	30 GROVE STREET LILYFIELD	Sixth	W	54	50	54	50	54	50	54	50	0.3	0.3	0.4	0.7	60	55	NO	NO	NO	NO	NO
5.2	30241	30 GROVE STREET LILYFIELD	Sixth	SE	55	51	55	51	55	51	56	52	0.3	0.4	0.4	0.6	60	55	NO	NO	NO	NO	NO
5.2	30241	30 GROVE STREET LILYFIELD	Sixth	NE	53	49	54	50	54	49	54	50	0.3	0.4	0.5	0.6	60	55	NO	NO	NO	NO	NO
5.2	30241	30 GROVE STREET LILYFIELD	Sixth	NW	41	36	41	37	41	36	41	37	0.2	0.4	0.3	0.5	53	48	NO	NO	NO	NO	NO

NCA	Receiver ID	Address	Floor Level	Facade	Opening Year 2027				Design Year 2037				Increase (Do Smthng - Do Nothing)				NCG project road noise criteria		Do noise levels exceed the cumulative limit with project roads adding ≥2dB to the total noise levels?		Is the contribution from the road project Acute?		Consider further treatment?
					Do Nothing		Do Smthng		Do Nothing		Do Smthng		Opening Year 2027		Design Year 2037								
					Day	Night	Day	Night	Day	Night	Day	Night	Day	Night	Day	Night	Day	Night	Day	Night	$L_{Aeq,15hr}$ ≥ 65dB	$L_{Aeq,9hr}$ ≥ 60dB	
5.2	30241	30 GROVE STREET LILYFIELD	Ground	SW	30	30	30	30	30	30	30	30	0.0	0.0	0.0	0.0	42	42	NO	NO	NO	NO	NO
5.2	30241	30 GROVE STREET LILYFIELD	Ground	NW	30	30	30	30	30	30	30	30	0.0	0.0	0.1	0.0	42	42	NO	NO	NO	NO	NO
5.2	30241	30 GROVE STREET LILYFIELD	Ground	SW	46	42	46	42	46	42	46	43	0.3	0.4	0.4	0.6	58	54	NO	NO	NO	NO	NO
5.2	30241	30 GROVE STREET LILYFIELD	Ground	SE	43	39	43	39	44	39	44	40	0.3	0.3	0.4	0.6	56	51	NO	NO	NO	NO	NO
5.2	30241	30 GROVE STREET LILYFIELD	Ground	W	43	39	43	39	43	39	43	39	0.4	0.4	0.4	0.7	55	51	NO	NO	NO	NO	NO
5.2	30241	30 GROVE STREET LILYFIELD	Ground	SE	47	43	47	43	47	43	47	43	0.3	0.4	0.4	0.7	59	55	NO	NO	NO	NO	NO
5.2	30241	30 GROVE STREET LILYFIELD	Ground	NW	30	30	30	30	31	30	31	30	0.2	0.0	0.3	0.0	43	42	NO	NO	NO	NO	NO
5.2	30244	24 JUSTIN STREET LILYFIELD	Ground	NE	44	40	45	41	45	40	45	41	0.3	0.3	0.3	0.6	57	52	NO	NO	NO	NO	NO
5.2	30244	24 JUSTIN STREET LILYFIELD	Ground	NW	41	37	41	37	42	37	42	38	0.2	0.3	0.3	0.5	54	49	NO	NO	NO	NO	NO
5.2	30244	24 JUSTIN STREET LILYFIELD	Ground	SW	51	47	51	47	51	47	51	47	0.3	0.4	0.4	0.6	60	55	NO	NO	NO	NO	NO
5.2	30244	24 JUSTIN STREET LILYFIELD	Ground	SE	41	37	41	37	41	37	42	38	0.3	0.3	0.3	0.6	53	49	NO	NO	NO	NO	NO
5.2	30245	43 LAMB STREET LILYFIELD	First	NE	49	45	50	46	50	45	50	46	0.4	0.5	0.4	0.6	60	55	NO	NO	NO	NO	NO
5.2	30245	43 LAMB STREET LILYFIELD	First	SW	49	45	50	46	50	45	50	46	0.4	0.3	0.5	0.7	60	55	NO	NO	NO	NO	NO
5.2	30245	43 LAMB STREET LILYFIELD	Ground	NE	48	44	48	44	48	44	49	45	0.3	0.4	0.4	0.6	60	55	NO	NO	NO	NO	NO
5.2	30245	43 LAMB STREET LILYFIELD	Ground	SW	43	38	43	39	43	39	43	39	0.3	0.4	0.4	0.7	55	51	NO	NO	NO	NO	NO
5.2	30246	41 LAMB STREET LILYFIELD	First	NE	49	45	50	45	50	45	50	46	0.4	0.5	0.5	0.7	60	55	NO	NO	NO	NO	NO
5.2	30246	41 LAMB STREET LILYFIELD	First	W	49	45	49	46	49	45	50	46	0.3	0.4	0.4	0.6	60	55	NO	NO	NO	NO	NO
5.2	30246	41 LAMB STREET LILYFIELD	Ground	NE	48	43	48	44	48	44	48	44	0.3	0.4	0.4	0.6	60	55	NO	NO	NO	NO	NO
5.2	30246	41 LAMB STREET LILYFIELD	Ground	W	44	40	44	40	44	40	44	40	0.3	0.4	0.4	0.6	56	52	NO	NO	NO	NO	NO
5.2	30247	39 LAMB STREET LILYFIELD	First	E	49	45	50	46	50	45	50	46	0.4	0.4	0.4	0.7	60	55	NO	NO	NO	NO	NO
5.2	30247	39 LAMB STREET LILYFIELD	First	W	49	45	49	46	49	45	50	46	0.3	0.4	0.4	0.6	60	55	NO	NO	NO	NO	NO
5.2	30247	39 LAMB STREET LILYFIELD	Ground	E	48	43	48	44	48	44	48	44	0.3	0.4	0.4	0.6	60	55	NO	NO	NO	NO	NO
5.2	30247	39 LAMB STREET LILYFIELD	Ground	W	44	40	45	41	45	41	45	41	0.3	0.3	0.4	0.7	57	53	NO	NO	NO	NO	NO
5.2	30248	37A LAMB STREET LILYFIELD	Ground	NE	47	43	47	43	47	43	48	43	0.3	0.4	0.4	0.6	59	55	NO	NO	NO	NO	NO
5.2	30248	37A LAMB STREET LILYFIELD	Ground	SW	40	35	40	36	40	36	40	36	0.2	0.3	0.3	0.5	52	48	NO	NO	NO	NO	NO
5.2	30248	37A LAMB STREET LILYFIELD	Ground	NW	39	34	39	35	39	35	40	35	0.2	0.3	0.3	0.5	51	47	NO	NO	NO	NO	NO
5.2	30257	40 LAMB STREET LILYFIELD	Ground	E	46	41	46	41	46	41	46	42	0.1	0.2	0.2	0.4	58	53	NO	NO	NO	NO	NO
5.2	30257	40 LAMB STREET LILYFIELD	Ground	S	47	43	47	43	47	43	48	43	0.2	0.3	0.3	0.5	59	55	NO	NO	NO	NO	NO
5.2	30257	40 LAMB STREET LILYFIELD	Ground	E	47	42	47	43	47	43	47	43	0.3	0.4	0.3	0.6	59	55	NO	NO	NO	NO	NO
5.2	30257	40 LAMB STREET LILYFIELD	Ground	SW	48	44	49	45	49	45	49	45	0.3	0.4	0.4	0.7	60	55	NO	NO	NO	NO	NO
5.2	30258	26 GROVE STREET LILYFIELD	Ground	NE	35	31	35	31	36	31	36	31	0.1	0.2	0.1	0.3	48	43	NO	NO	NO	NO	NO
5.2	30258	26 GROVE STREET LILYFIELD	Ground	NW	34	30	34	30	34	30	34	30	0.0	0.0	0.0	0.0	46	42	NO	NO	NO	NO	NO
5.2	30258	26 GROVE STREET LILYFIELD	Ground	W	31	30	31	30	31	30	31	30	0.3	0.0	0.3	0.0	43	42	NO	NO	NO	NO	NO
5.2	30259	28 GROVE STREET LILYFIELD	Ground	NE	30	30	31	30	31	30	31	30	0.3	0.0	0.3	0.0	43	42	NO	NO	NO	NO	NO
5.2	30259	28 GROVE STREET LILYFIELD	Ground	W	30	30	30	30	30	30	31	30	0.1	0.0	0.3	0.0	42	42	NO	NO	NO	NO	NO
5.2	30259	28 GROVE STREET LILYFIELD	Ground	SE	30	30	31	30	31	30	31	30	0.3	0.0	0.2	0.0	43	42	NO	NO	NO	NO	NO
5.2	30262	21A JUSTIN STREET LILYFIELD	Ground	E	46	42	47	43	47	43	47	43	0.4	0.4	0.5	0.7	59	55	NO	NO	NO	NO	NO
5.2	30262	21A JUSTIN STREET LILYFIELD	Ground	W	39	35	39	35	39	35	40	35	0.2	0.4	0.3	0.5	51	47	NO	NO	NO	NO	NO
5.2	30262	21A JUSTIN STREET LILYFIELD	Ground	NW	38	33	38	34	38	34	38	34	0.3	0.3	0.3	0.5	50	46	NO	NO	NO	NO	NO
5.2	30263	21 JUSTIN STREET LILYFIELD	Ground	NE	48	44	48	44	48	44	48	44	0.4	0.4	0.5	0.7	60	55	NO	NO	NO	NO	NO
5.2	30263	21 JUSTIN STREET LILYFIELD	Ground	SW	48	44	48	44	48	44	49	45	0.2	0.3	0.3	0.6	60	55	NO	NO	NO	NO	NO
5.2	30264	23 JUSTIN STREET LILYFIELD	First	W	51	48	52	48	52	48	52	48	0.3	0.4	0.4	0.6	60	55	NO	NO	NO	NO	NO
5.2	30264	23 JUSTIN STREET LILYFIELD	First	S	52	49	53	49	53	49	53	49	0.3	0.3	0.4	0.7	60	55	NO	NO	NO	NO	NO
5.2	30264	23 JUSTIN STREET LILYFIELD	First	E	50	46	51	47	51	47	51	47	0.3	0.4	0.4	0.6	60	55	NO	NO	NO	NO	NO
5.2	30264	23 JUSTIN STREET LILYFIELD	Ground	W	47	43	47	43	47	43	48	44	0.3	0.4	0.4	0.6	59	55	NO	NO	NO	NO	NO
5.2	30264	23 JUSTIN STREET LILYFIELD	Ground	E	49	45	49	45	49	45	50	46	0.3	0.4	0.4	0.7	60	55	NO	NO	NO	NO	NO
5.2	30265	19 JUSTIN STREET LILYFIELD	Ground	NE	47	43	48	44	48	44	48	44	0.4	0.4	0.4	0.7	60	55	NO	NO	NO	NO	NO
5.2	30265	19 JUSTIN STREET LILYFIELD	Ground	W	48	44	48	44	48	44	48	44	0.2	0.3	0.3	0.6	60	55	NO	NO	NO	NO	NO
5.2	30267	41 RYAN STREET LILYFIELD	Ground	W	45	41	46	42	46	41	46	42	0.3	0.4	0.4	0.6	58	53	NO	NO	NO	NO	NO
5.2	30267	41 RYAN STREET LILYFIELD	Ground	S	42	38	43	38	43	38	43	39	0.2	0.3	0.3	0.5	55	50	NO	NO	NO	NO	NO
5.2	30267	41 RYAN STREET LILYFIELD	Ground	E	47	43	47	43	48	43	48	44	0.2	0.3	0.2	0.4	60	55	NO	NO	NO	NO	NO
5.2	30270	37 LAMB STREET LILYFIELD	First	E	47	43	48	43	48	43	48	44	0.2	0.3	0.3	0.5	60	55	NO	NO	NO	NO	NO
5.2	30270	37 LAMB STREET LILYFIELD	First	SW	49	45	49	45	49	45	49	45	0.3	0.3	0.4	0.6	60	55	NO	NO	NO	NO	NO
5.2	30270	37 LAMB STREET LILYFIELD	Ground	E	45	41	45	41	46	41	46	42	0.2	0.3	0.3	0.5	58	53	NO	NO	NO	NO	NO
5.2	30270	37 LAMB STREET LILYFIELD	Ground	SW	44	40	44	40	44	40	44	40	0.3	0.4	0.4	0.6	56	52	NO	NO	NO	NO	NO
5.2	30271	35 LAMB STREET LILYFIELD	Ground	NE	44	39	44	39	44	39	44	40	0.2	0.3	0.2	0.4	56	51	NO	NO	NO	NO	NO
5.2	30271	35 LAMB STREET LILYFIELD	Ground	W	43	39	44	40	44	40	44	40	0.3	0.3	0.3	0.5	56	52	NO	NO	NO	NO	NO
5.2	30272	22 JUSTIN STREET LILYFIELD	Ground	W	50	46	50	46	50	46	51	47	0.3	0.4	0.4	0.6	60	55	NO	NO	NO	NO	NO
5.2	30272	22 JUSTIN STREET LILYFIELD	Ground	SE	41	37	41	37	42	37	42	38	0.2	0.3	0.3	0.5	54	49	NO	NO	NO	NO	NO
5.2	30272	22 JUSTIN STREET LILYFIELD	Ground	NE	45	40	45	41	45	41	45	41	0.2	0.3	0.3	0.5	57	53	NO	NO	NO	NO	NO
5.2	30273	24 GROVE STREET LILYFIELD	First	NW	36	32	36	32	37	32	37	32	0.2	0.2	0.2	0.4	49	44	NO	NO	NO	NO	NO
5.2	30273	24 GROVE STREET LILYFIELD	First	SW	35	30	35	30	35	30	35	31	0.1	0.2	0.2	0.4	47	42	NO	NO	NO	NO	NO

NCA	Receiver ID	Address	Floor Level	Facade	Opening Year 2027				Design Year 2037				Increase (Do Smthng - Do Nothing)				NCG project road noise criteria		Do noise levels exceed the cumulative limit with project roads adding ≥2dB to the total noise levels?		Is the contribution from the road project Acute?		Consider further treatment?
					Do Nothing		Do Smthng		Do Nothing		Do Smthng		Opening Year 2027		Design Year 2037								
					Day	Night	Day	Night	Day	Night	Day	Night	Day	Night	Day	Night	Day	Night	Day	Night	$L_{Aeq,15hr}$ ≥ 65dB	$L_{Aeq,9hr}$ ≥ 60dB	
5.2	30273	24 GROVE STREET LILYFIELD	First	SE	36	31	36	31	36	32	36	32	0.0	0.0	0.0	0.2	48	44	NO	NO	NO	NO	NO
5.2	30273	24 GROVE STREET LILYFIELD	First	E	39	34	39	34	39	34	39	35	0.1	0.2	0.2	0.4	51	46	NO	NO	NO	NO	NO
5.2	30273	24 GROVE STREET LILYFIELD	First	N	39	35	39	35	39	35	40	35	0.1	0.2	0.2	0.4	51	47	NO	NO	NO	NO	NO
5.2	30273	24 GROVE STREET LILYFIELD	Ground	NW	33	30	33	30	34	30	34	30	0.2	0.0	0.3	0.0	46	42	NO	NO	NO	NO	NO
5.2	30273	24 GROVE STREET LILYFIELD	Ground	SW	32	30	32	30	33	30	33	30	0.2	0.0	0.2	0.0	45	42	NO	NO	NO	NO	NO
5.2	30273	24 GROVE STREET LILYFIELD	Ground	SE	34	30	34	30	34	30	34	30	-0.1	0.0	0.1	0.0	46	42	NO	NO	NO	NO	NO
5.2	30273	24 GROVE STREET LILYFIELD	Ground	E	37	33	37	33	38	33	38	33	0.2	0.2	0.2	0.4	50	45	NO	NO	NO	NO	NO
5.2	30273	24 GROVE STREET LILYFIELD	Ground	N	37	33	38	33	38	33	38	34	0.2	0.2	0.2	0.4	50	45	NO	NO	NO	NO	NO
5.2	30279	52 RYAN STREET LILYFIELD	Ground	SW	47	43	47	43	47	43	48	44	0.4	0.4	0.4	0.7	59	55	NO	NO	NO	NO	NO
5.2	30279	52 RYAN STREET LILYFIELD	Ground	SE	44	40	45	40	45	40	45	41	0.1	0.3	0.2	0.4	57	52	NO	NO	NO	NO	NO
5.2	30279	52 RYAN STREET LILYFIELD	Ground	NE	47	42	47	43	47	43	47	43	0.2	0.2	0.1	0.4	59	55	NO	NO	NO	NO	NO
5.2	30280	50 RYAN STREET LILYFIELD	Ground	SE	47	43	48	43	48	43	48	44	0.2	0.2	0.2	0.4	60	55	NO	NO	NO	NO	NO
5.2	30280	50 RYAN STREET LILYFIELD	Ground	NE	48	44	48	44	49	44	49	45	0.2	0.3	0.3	0.6	60	55	NO	NO	NO	NO	NO
5.2	30280	50 RYAN STREET LILYFIELD	Ground	NW	44	40	44	40	45	40	45	40	0.1	0.3	0.2	0.5	57	52	NO	NO	NO	NO	NO
5.2	30280	50 RYAN STREET LILYFIELD	Ground	NE	45	40	45	41	45	41	45	41	0.2	0.3	0.2	0.4	57	53	NO	NO	NO	NO	NO
5.2	30280	50 RYAN STREET LILYFIELD	Ground	NW	44	39	44	40	44	40	45	40	0.2	0.3	0.3	0.4	56	52	NO	NO	NO	NO	NO
5.2	30280	50 RYAN STREET LILYFIELD	Ground	NE	45	40	45	41	45	41	45	41	0.2	0.3	0.2	0.4	57	53	NO	NO	NO	NO	NO
5.2	30280	50 RYAN STREET LILYFIELD	Ground	W	46	42	46	42	46	42	47	43	0.3	0.4	0.4	0.6	58	54	NO	NO	NO	NO	NO
5.2	30281	38 LAMB STREET LILYFIELD	Ground	NE	45	40	45	41	45	41	45	41	0.2	0.3	0.3	0.5	57	53	NO	NO	NO	NO	NO
5.2	30281	38 LAMB STREET LILYFIELD	Ground	SW	48	44	48	44	48	44	49	45	0.4	0.4	0.5	0.7	60	55	NO	NO	NO	NO	NO
5.2	30282	36 LAMB STREET LILYFIELD	Ground	NE	46	41	46	41	46	41	46	42	0.2	0.2	0.2	0.5	58	53	NO	NO	NO	NO	NO
5.2	30282	36 LAMB STREET LILYFIELD	Ground	W	47	43	48	44	48	44	48	44	0.4	0.5	0.4	0.7	60	55	NO	NO	NO	NO	NO
5.2	30290	34 LAMB STREET LILYFIELD	First	E	48	44	49	44	49	44	49	45	0.1	0.2	0.2	0.4	60	55	NO	NO	NO	NO	NO
5.2	30290	34 LAMB STREET LILYFIELD	First	N	43	39	43	39	44	39	44	39	0.2	0.3	0.2	0.4	56	51	NO	NO	NO	NO	NO
5.2	30290	34 LAMB STREET LILYFIELD	First	W	49	45	49	45	49	45	50	46	0.4	0.4	0.5	0.7	60	55	NO	NO	NO	NO	NO
5.2	30290	34 LAMB STREET LILYFIELD	Ground	E	45	41	46	41	46	41	46	42	0.1	0.2	0.1	0.3	58	53	NO	NO	NO	NO	NO
5.2	30290	34 LAMB STREET LILYFIELD	Ground	N	39	34	39	34	39	34	39	35	0.2	0.3	0.2	0.4	51	46	NO	NO	NO	NO	NO
5.2	30290	34 LAMB STREET LILYFIELD	Ground	W	46	43	47	43	47	43	47	43	0.4	0.4	0.5	0.7	59	55	NO	NO	NO	NO	NO
5.2	30294	33 LAMB STREET LILYFIELD	Ground	NW	42	38	42	38	42	38	43	38	0.2	0.3	0.3	0.5	54	50	NO	NO	NO	NO	NO
5.2	30294	33 LAMB STREET LILYFIELD	Ground	SW	44	40	44	40	44	40	45	41	0.3	0.3	0.3	0.6	56	52	NO	NO	NO	NO	NO
5.2	30294	33 LAMB STREET LILYFIELD	Ground	NE	45	41	45	41	46	41	46	41	0.1	0.2	0.1	0.4	58	53	NO	NO	NO	NO	NO
5.2	30294	33 LAMB STREET LILYFIELD	Ground	SE	44	40	44	40	44	40	45	41	0.3	0.3	0.3	0.6	56	52	NO	NO	NO	NO	NO
5.2	30294	33 LAMB STREET LILYFIELD	Ground	NE	45	41	45	41	46	41	46	41	0.1	0.2	0.1	0.4	58	53	NO	NO	NO	NO	NO
5.2	30295	114B CECILY STREET LILYFIELD	First	SW	54	50	54	50	54	50	55	50	0.3	0.3	0.4	0.6	60	55	NO	NO	NO	NO	NO
5.2	30295	114B CECILY STREET LILYFIELD	First	SE	58	53	58	53	58	53	58	54	0.0	0.1	0.1	0.3	60	55	NO	NO	NO	NO	NO
5.2	30295	114B CECILY STREET LILYFIELD	First	NE	58	54	58	54	59	54	59	55	0.1	0.2	0.2	0.3	60	55	NO	NO	NO	NO	NO
5.2	30295	114B CECILY STREET LILYFIELD	Ground	SW	52	48	52	48	52	48	53	49	0.2	0.4	0.4	0.7	60	55	NO	NO	NO	NO	NO
5.2	30295	114B CECILY STREET LILYFIELD	Ground	SE	55	51	55	51	55	51	55	51	-0.1	0.0	0.0	0.0	60	55	NO	NO	NO	NO	NO
5.2	30295	114B CECILY STREET LILYFIELD	Ground	NE	53	48	53	49	53	49	54	49	0.4	0.4	0.4	0.6	60	55	NO	NO	NO	NO	NO
5.2	30296	114A CECILY STREET LILYFIELD	First	NE	57	53	58	53	58	53	58	54	0.3	0.3	0.4	0.4	60	55	NO	NO	NO	NO	NO
5.2	30296	114A CECILY STREET LILYFIELD	First	SW	53	49	53	49	53	49	54	50	0.3	0.4	0.3	0.6	60	55	NO	NO	NO	NO	NO
5.2	30296	114A CECILY STREET LILYFIELD	Ground	NE	51	46	51	47	51	47	51	47	0.2	0.3	0.3	0.5	60	55	NO	NO	NO	NO	NO
5.2	30296	114A CECILY STREET LILYFIELD	Ground	SW	51	47	51	47	51	47	51	47	0.3	0.4	0.4	0.7	60	55	NO	NO	NO	NO	NO
5.2	30297	75 CECILY STREET LILYFIELD	Ground	NE	52	48	52	48	53	48	53	48	0.1	0.2	0.3	0.4	60	55	NO	NO	NO	NO	NO
5.2	30297	75 CECILY STREET LILYFIELD	Ground	W	46	41	46	42	46	42	46	42	0.3	0.3	0.4	0.5	58	54	NO	NO	NO	NO	NO
5.2	30298	73 CECILY STREET LILYFIELD	Ground	NE	46	42	46	42	47	42	47	43	0.1	0.2	0.2	0.4	59	54	NO	NO	NO	NO	NO
5.2	30298	73 CECILY STREET LILYFIELD	Ground	W	45	41	45	41	46	41	46	42	0.3	0.3	0.4	0.6	58	53	NO	NO	NO	NO	NO
5.2	30299	77 CECILY STREET LILYFIELD	Ground	NE	54	49	54	50	54	50	54	50	0.1	0.3	0.2	0.5	60	55	NO	NO	NO	NO	NO
5.2	30299	77 CECILY STREET LILYFIELD	Ground	SE	53	49	53	49	54	49	54	50	0.2	0.3	0.2	0.5	60	55	NO	NO	NO	NO	NO
5.2	30299	77 CECILY STREET LILYFIELD	Ground	SW	45	41	45	41	45	41	46	41	0.2	0.4	0.3	0.5	57	53	NO	NO	NO	NO	NO
5.2	30299	77 CECILY STREET LILYFIELD	Ground	NW	45	40	45	40	45	40	45	41	0.2	0.3	0.2	0.5	57	52	NO	NO	NO	NO	NO
5.2	30299	77 CECILY STREET LILYFIELD	Ground	SW	48	44	49	45	49	45	49	45	0.3	0.4	0.4	0.6	60	55	NO	NO	NO	NO	NO
5.2	30299	77 CECILY STREET LILYFIELD	Ground	SE	46	42	46	42	47	42	47	43	0.2	0.3	0.3	0.5	59	54	NO	NO	NO	NO	NO
5.2	30300	39 RYAN STREET LILYFIELD	First	NE	50	46	50	46	51	46	51	46	0.0	0.1	0.1	0.3	60	55	NO	NO	NO	NO	NO
5.2	30300	39 RYAN STREET LILYFIELD	First	SW	47	43	47	43	47	43	48	44	0.3	0.4	0.4	0.6	59	55	NO	NO	NO	NO	NO
5.2	30300	39 RYAN STREET LILYFIELD	Ground	NE	47	43	47	43	48	43	48	44	0.1	0.2	0.2	0.4	60	55	NO	NO	NO	NO	NO
5.2	30300	39 RYAN STREET LILYFIELD	Ground	SW	44	40	44	40	44	40	45	41	0.3	0.4	0.4	0.7	56	52	NO	NO	NO	NO	NO
5.2	30303	48 RYAN STREET LILYFIELD	Ground	N	44	40	44	40	45	40	45	41	0.1	0.2	0.2	0.4	57	52	NO	NO	NO	NO	NO
5.2	30303	48 RYAN STREET LILYFIELD	Ground	W	45	41	46	42	46	41	46	42	0.3	0.4	0.4	0.6	58	53	NO	NO	NO	NO	NO
5.2	30303	48 RYAN STREET LILYFIELD	Ground	S	45	41	46	41	46	41	46	42	0.2	0.2	0.2	0.4	58	53	NO	NO	NO	NO	NO
5.2	30303	48 RYAN STREET LILYFIELD	Ground	E	46	42	46	42	46	42	46	42	0.3	0.3	0.3	0.6	58	54	NO	NO	NO	NO	NO
5.2	30314	18 JUSTIN STREET LILYFIELD	Ground	E	45	41	45	41	45	41	46	42	0.3	0.3	0.3	0.6	57	53	NO	NO	NO	NO	NO
5.2	30314	18 JUSTIN STREET LILYFIELD	Ground	W	50	46	50	46	50	46	50	46	0.2	0.3	0.3	0.6	60	55	NO	NO	NO	NO	NO
5.2	30316	20 JUSTIN STREET LILYFIELD	Ground	NE	46	42	46	42	47	42	47	43	0.3	0.3	0.4	0.6	59	54	NO	NO	NO	NO	NO

NCA	Receiver ID	Address	Floor Level	Facade	Opening Year 2027				Design Year 2037				Increase (Do Smthng - Do Nothing)				NCG project road noise criteria		Do noise levels exceed the cumulative limit with project roads adding ≥2dB to the total noise levels?		Is the contribution from the road project Acute?		Consider further treatment?
					Do Nothing		Do Smthng		Do Nothing		Do Smthng		Opening Year 2027		Design Year 2037								
					Day	Night	Day	Night	Day	Night	Day	Night	Day	Night	Day	Night	Day	Night	Day	Night	$L_{Aeq,15hr}$ ≥ 65dB	$L_{Aeq,9hr}$ ≥ 60dB	
5.2	30316	20 JUSTIN STREET LILYFIELD	Ground	N	42	37	42	38	42	38	42	38	0.2	0.2	0.3	0.5	54	50	NO	NO	NO	NO	NO
5.2	30316	20 JUSTIN STREET LILYFIELD	Ground	E	43	39	44	39	44	39	44	40	0.2	0.3	0.3	0.4	56	51	NO	NO	NO	NO	NO
5.2	30316	20 JUSTIN STREET LILYFIELD	Ground	W	50	46	50	46	50	46	51	47	0.2	0.3	0.3	0.6	60	55	NO	NO	NO	NO	NO
5.2	30317	35 RYAN STREET LILYFIELD	Ground	NE	47	43	47	43	47	43	48	43	0.2	0.3	0.2	0.4	59	55	NO	NO	NO	NO	NO
5.2	30317	35 RYAN STREET LILYFIELD	Ground	SW	44	40	44	40	45	40	45	41	0.3	0.4	0.4	0.6	57	52	NO	NO	NO	NO	NO
5.2	30318	32 LAMB STREET LILYFIELD	Ground	NW	42	38	43	38	43	38	43	39	0.1	0.2	0.2	0.4	55	50	NO	NO	NO	NO	NO
5.2	30318	32 LAMB STREET LILYFIELD	Ground	W	46	42	46	42	46	42	47	43	0.4	0.4	0.5	0.6	58	54	NO	NO	NO	NO	NO
5.2	30318	32 LAMB STREET LILYFIELD	Ground	S	38	33	38	33	38	33	38	34	0.2	0.3	0.3	0.5	50	45	NO	NO	NO	NO	NO
5.2	30318	32 LAMB STREET LILYFIELD	Ground	E	46	42	47	42	47	42	47	43	0.1	0.3	0.2	0.4	59	54	NO	NO	NO	NO	NO
5.2	30318	32 LAMB STREET LILYFIELD	Ground	N	44	39	44	39	44	39	44	40	0.0	0.2	0.1	0.3	56	51	NO	NO	NO	NO	NO
5.2	30318	32 LAMB STREET LILYFIELD	Ground	NE	44	40	44	40	45	40	45	40	0.1	0.1	0.1	0.3	57	52	NO	NO	NO	NO	NO
5.2	30322	112 CECILY STREET LILYFIELD	First	NE	57	53	57	53	58	53	58	54	0.1	0.3	0.2	0.4	60	55	NO	NO	NO	NO	NO
5.2	30322	112 CECILY STREET LILYFIELD	First	SW	52	48	53	49	53	48	53	49	0.2	0.3	0.4	0.6	60	55	NO	NO	NO	NO	NO
5.2	30322	112 CECILY STREET LILYFIELD	Ground	NE	51	47	51	47	52	47	52	47	0.1	0.1	0.1	0.3	60	55	NO	NO	NO	NO	NO
5.2	30322	112 CECILY STREET LILYFIELD	Ground	SW	50	46	50	46	50	46	51	47	0.3	0.4	0.4	0.6	60	55	NO	NO	NO	NO	NO
5.2	30323	71 CECILY STREET LILYFIELD	First	NE	51	47	52	47	52	47	52	48	0.2	0.3	0.3	0.5	60	55	NO	NO	NO	NO	NO
5.2	30323	71 CECILY STREET LILYFIELD	First	SW	48	44	49	45	49	44	49	45	0.3	0.4	0.4	0.6	60	55	NO	NO	NO	NO	NO
5.2	30323	71 CECILY STREET LILYFIELD	Ground	NE	47	43	47	43	48	43	48	44	0.2	0.2	0.2	0.4	60	55	NO	NO	NO	NO	NO
5.2	30323	71 CECILY STREET LILYFIELD	Ground	SW	44	40	44	40	44	40	45	41	0.3	0.4	0.4	0.6	56	52	NO	NO	NO	NO	NO
5.2	30324	69 CECILY STREET LILYFIELD	First	NE	51	47	51	47	52	47	52	48	0.1	0.2	0.2	0.3	60	55	NO	NO	NO	NO	NO
5.2	30324	69 CECILY STREET LILYFIELD	First	NW	45	40	45	40	45	40	45	41	0.1	0.2	0.2	0.4	57	52	NO	NO	NO	NO	NO
5.2	30324	69 CECILY STREET LILYFIELD	First	SW	47	43	48	43	48	43	48	44	0.3	0.3	0.4	0.6	60	55	NO	NO	NO	NO	NO
5.2	30324	69 CECILY STREET LILYFIELD	Ground	NE	48	43	48	44	48	44	49	44	0.2	0.3	0.2	0.4	60	55	NO	NO	NO	NO	NO
5.2	30324	69 CECILY STREET LILYFIELD	Ground	NW	40	36	40	36	41	36	41	36	0.2	0.3	0.2	0.4	53	48	NO	NO	NO	NO	NO
5.2	30324	69 CECILY STREET LILYFIELD	Ground	SW	44	40	44	40	44	40	45	41	0.3	0.4	0.4	0.7	56	52	NO	NO	NO	NO	NO
5.2	30325	11 JUSTIN STREET LILYFIELD	First	NE	48	44	49	45	49	45	49	45	0.4	0.3	0.4	0.6	60	55	NO	NO	NO	NO	NO
5.2	30325	11 JUSTIN STREET LILYFIELD	First	NW	40	36	41	36	41	36	41	37	0.3	0.3	0.4	0.6	53	48	NO	NO	NO	NO	NO
5.2	30325	11 JUSTIN STREET LILYFIELD	First	SW	50	46	50	47	50	46	51	47	0.2	0.4	0.3	0.6	60	55	NO	NO	NO	NO	NO
5.2	30325	11 JUSTIN STREET LILYFIELD	Ground	NE	47	43	48	44	48	43	48	44	0.3	0.4	0.4	0.7	60	55	NO	NO	NO	NO	NO
5.2	30325	11 JUSTIN STREET LILYFIELD	Ground	NW	36	32	36	32	36	32	37	33	0.3	0.3	0.3	0.5	48	44	NO	NO	NO	NO	NO
5.2	30325	11 JUSTIN STREET LILYFIELD	Ground	SW	47	43	47	43	47	43	48	44	0.3	0.3	0.4	0.7	59	55	NO	NO	NO	NO	NO
5.2	30326	15 JUSTIN STREET LILYFIELD	First	NE	49	45	49	45	49	45	50	46	0.3	0.3	0.4	0.6	60	55	NO	NO	NO	NO	NO
5.2	30326	15 JUSTIN STREET LILYFIELD	First	NW	40	36	41	37	41	36	41	37	0.3	0.3	0.4	0.6	53	48	NO	NO	NO	NO	NO
5.2	30326	15 JUSTIN STREET LILYFIELD	Ground	NE	48	44	48	44	48	44	48	45	0.3	0.4	0.4	0.7	60	55	NO	NO	NO	NO	NO
5.2	30326	15 JUSTIN STREET LILYFIELD	Ground	NW	36	32	36	32	36	32	37	33	0.3	0.3	0.4	0.6	48	44	NO	NO	NO	NO	NO
5.2	30327	17 JUSTIN STREET LILYFIELD	First	NE	49	45	50	46	50	46	50	46	0.3	0.3	0.4	0.7	60	55	NO	NO	NO	NO	NO
5.2	30327	17 JUSTIN STREET LILYFIELD	First	W	49	45	50	46	50	46	50	46	0.3	0.3	0.4	0.7	60	55	NO	NO	NO	NO	NO
5.2	30327	17 JUSTIN STREET LILYFIELD	First	SE	47	43	48	44	48	43	48	44	0.3	0.4	0.4	0.6	60	55	NO	NO	NO	NO	NO
5.2	30327	17 JUSTIN STREET LILYFIELD	Ground	NE	48	44	48	44	48	44	49	45	0.3	0.4	0.4	0.7	60	55	NO	NO	NO	NO	NO
5.2	30327	17 JUSTIN STREET LILYFIELD	Ground	W	45	41	46	42	46	41	46	42	0.3	0.3	0.4	0.7	58	53	NO	NO	NO	NO	NO
5.2	30328	13 JUSTIN STREET LILYFIELD	First	E	49	45	49	45	49	45	50	46	0.4	0.4	0.4	0.6	60	55	NO	NO	NO	NO	NO
5.2	30328	13 JUSTIN STREET LILYFIELD	First	SW	50	46	50	46	50	46	51	47	0.2	0.4	0.3	0.6	60	55	NO	NO	NO	NO	NO
5.2	30328	13 JUSTIN STREET LILYFIELD	First	S	40	36	41	36	41	36	41	37	0.3	0.3	0.4	0.6	53	48	NO	NO	NO	NO	NO
5.2	30328	13 JUSTIN STREET LILYFIELD	Ground	E	48	44	48	44	48	44	48	44	0.3	0.3	0.5	0.7	60	55	NO	NO	NO	NO	NO
5.2	30328	13 JUSTIN STREET LILYFIELD	Ground	SW	47	43	47	43	47	43	48	44	0.3	0.4	0.4	0.6	59	55	NO	NO	NO	NO	NO
5.2	30328	13 JUSTIN STREET LILYFIELD	Ground	S	36	32	36	32	36	32	37	33	0.3	0.3	0.4	0.6	48	44	NO	NO	NO	NO	NO
5.2	30332	31 LAMB STREET LILYFIELD	Ground	E	45	41	45	41	46	41	46	42	0.2	0.2	0.2	0.5	58	53	NO	NO	NO	NO	NO
5.2	30332	31 LAMB STREET LILYFIELD	Ground	N	42	38	42	38	43	38	43	38	0.2	0.3	0.2	0.4	55	50	NO	NO	NO	NO	NO
5.2	30332	31 LAMB STREET LILYFIELD	Ground	W	45	41	45	41	45	41	45	41	0.3	0.4	0.3	0.6	57	53	NO	NO	NO	NO	NO
5.2	30332	31 LAMB STREET LILYFIELD	Ground	S	41	37	41	37	42	37	42	38	0.2	0.3	0.3	0.5	54	49	NO	NO	NO	NO	NO
5.2	30333	20 GROVE STREET LILYFIELD	Ground	NE	40	36	40	36	40	36	41	37	0.3	0.3	0.3	0.6	52	48	NO	NO	NO	NO	NO
5.2	30333	20 GROVE STREET LILYFIELD	Ground	NW	38	33	38	33	38	34	38	34	0.1	0.2	0.2	0.4	50	46	NO	NO	NO	NO	NO
5.2	30333	20 GROVE STREET LILYFIELD	Ground	W	44	40	44	40	44	40	44	40	0.3	0.3	0.3	0.6	56	52	NO	NO	NO	NO	NO
5.2	30334	22 GROVE STREET LILYFIELD	First	NE	40	36	41	36	41	36	41	37	0.2	0.3	0.3	0.5	53	48	NO	NO	NO	NO	NO
5.2	30334	22 GROVE STREET LILYFIELD	First	SE	41	37	41	37	41	37	42	38	0.2	0.3	0.3	0.6	53	49	NO	NO	NO	NO	NO
5.2	30334	22 GROVE STREET LILYFIELD	First	S	42	38	42	38	42	38	43	39	0.3	0.4	0.3	0.6	54	50	NO	NO	NO	NO	NO
5.2	30334	22 GROVE STREET LILYFIELD	First	W	39	35	39	35	39	35	39	35	0.2	0.3	0.3	0.5	51	47	NO	NO	NO	NO	NO
5.2	30334	22 GROVE STREET LILYFIELD	First	S	36	32	37	32	37	32	37	33	0.2	0.2	0.2	0.4	49	44	NO	NO	NO	NO	NO
5.2	30334	22 GROVE STREET LILYFIELD	Ground	NE	39	35	39	35	39	35	40	35	0.2	0.3	0.2	0.5	51	47	NO	NO	NO	NO	NO
5.2	30334	22 GROVE STREET LILYFIELD	Ground	SE	39	35	39	35	40	35	40	36	0.3	0.3	0.4	0.6	52	47	NO	NO	NO	NO	NO
5.2	30334	22 GROVE STREET LILYFIELD	Ground	S	41	37	41	38	41	37	42	38	0.3	0.3	0.4	0.6	53	49	NO	NO	NO	NO	NO
5.2	30334	22 GROVE STREET LILYFIELD	Ground	W	37	33	38	34	38	33	38	34	0.3	0.3	0.4	0.6	50	45	NO	NO	NO	NO	NO

NCA	Receiver ID	Address	Floor Level	Facade	Opening Year 2027				Design Year 2037				Increase (Do Smthng - Do Nothing)				NCG project road noise criteria		Do noise levels exceed the cumulative limit with project roads adding ≥2dB to the total noise levels?		Is the contribution from the road project Acute?		Consider further treatment?
					Do Nothing		Do Smthng		Do Nothing		Do Smthng		Opening Year 2027		Design Year 2037								
					Day	Night	Day	Night	Day	Night	Day	Night	Day	Night	Day	Night	Day	Night	Day	Night	$L_{Aeq,15hr}$ ≥ 65dB	$L_{Aeq,9hr}$ ≥ 60dB	
5.2	30334	22 GROVE STREET LILYFIELD	Ground	S	33	30	34	30	34	30	34	30	0.2	0.0	0.3	0.0	46	42	NO	NO	NO	NO	NO
5.2	30338	28 FOUCART STREET ROZELLE	First	NE	57	52	57	52	57	53	57	53	0.0	0.1	-0.1	0.2	60	55	NO	NO	NO	NO	NO
5.2	30338	28 FOUCART STREET ROZELLE	First	NW	48	44	48	44	48	44	48	44	-0.2	-0.1	-0.1	0.1	60	55	NO	NO	NO	NO	NO
5.2	30338	28 FOUCART STREET ROZELLE	First	SW	50	46	50	46	50	46	51	47	0.3	0.4	0.4	0.5	60	55	NO	NO	NO	NO	NO
5.2	30338	28 FOUCART STREET ROZELLE	First	SE	57	53	57	53	57	53	57	53	-0.1	0.0	0.0	0.1	60	55	NO	NO	NO	NO	NO
5.2	30338	28 FOUCART STREET ROZELLE	Ground	NE	52	48	53	48	53	48	53	49	0.2	0.3	0.2	0.4	60	55	NO	NO	NO	NO	NO
5.2	30338	28 FOUCART STREET ROZELLE	Ground	NW	42	38	42	38	43	38	43	38	0.1	0.2	0.2	0.3	55	50	NO	NO	NO	NO	NO
5.2	30338	28 FOUCART STREET ROZELLE	Ground	SW	46	42	46	42	46	42	47	42	0.3	0.4	0.4	0.6	58	54	NO	NO	NO	NO	NO
5.2	30338	28 FOUCART STREET ROZELLE	Ground	SE	52	48	52	48	52	48	52	48	0.0	0.0	0.0	0.1	60	55	NO	NO	NO	NO	NO
5.2	30343	30 FOUCART STREET ROZELLE	Ground	NW	45	41	45	41	46	41	46	41	0.2	0.3	0.2	0.4	58	53	NO	NO	NO	NO	NO
5.2	30343	30 FOUCART STREET ROZELLE	Ground	SW	50	46	50	46	50	46	51	46	0.2	0.3	0.3	0.5	60	55	NO	NO	NO	NO	NO
5.2	30343	30 FOUCART STREET ROZELLE	Ground	SE	46	41	46	42	46	42	47	42	0.3	0.4	0.3	0.5	58	54	NO	NO	NO	NO	NO
5.2	30344	67 CECILY STREET LILYFIELD	Ground	NE	48	44	48	44	49	44	49	44	0.1	0.1	0.2	0.3	60	55	NO	NO	NO	NO	NO
5.2	30344	67 CECILY STREET LILYFIELD	Ground	NW	44	39	44	40	44	40	44	40	0.1	0.2	0.1	0.4	56	52	NO	NO	NO	NO	NO
5.2	30344	67 CECILY STREET LILYFIELD	Ground	SW	45	41	46	42	46	41	46	42	0.3	0.3	0.3	0.6	58	53	NO	NO	NO	NO	NO
5.2	30344	67 CECILY STREET LILYFIELD	Ground	SE	39	34	39	35	40	35	40	35	0.2	0.3	0.2	0.5	52	47	NO	NO	NO	NO	NO
5.2	30345	9 JUSTIN STREET LILYFIELD	First	N	41	36	41	37	41	37	41	37	0.3	0.3	0.3	0.5	53	49	NO	NO	NO	NO	NO
5.2	30345	9 JUSTIN STREET LILYFIELD	First	W	50	46	50	46	50	46	50	47	0.3	0.4	0.4	0.6	60	55	NO	NO	NO	NO	NO
5.2	30345	9 JUSTIN STREET LILYFIELD	First	SE	41	36	41	37	41	37	41	37	0.2	0.3	0.3	0.5	53	49	NO	NO	NO	NO	NO
5.2	30345	9 JUSTIN STREET LILYFIELD	First	NE	45	41	45	41	45	41	46	42	0.2	0.3	0.3	0.5	57	53	NO	NO	NO	NO	NO
5.2	30345	9 JUSTIN STREET LILYFIELD	Ground	N	36	32	37	32	37	32	37	33	0.2	0.3	0.3	0.5	49	44	NO	NO	NO	NO	NO
5.2	30345	9 JUSTIN STREET LILYFIELD	Ground	W	47	43	47	43	47	43	47	44	0.3	0.3	0.4	0.6	59	55	NO	NO	NO	NO	NO
5.2	30345	9 JUSTIN STREET LILYFIELD	Ground	SE	36	32	36	32	37	32	37	33	0.2	0.3	0.3	0.5	49	44	NO	NO	NO	NO	NO
5.2	30345	9 JUSTIN STREET LILYFIELD	Ground	NE	43	39	43	39	43	39	44	39	0.2	0.3	0.3	0.5	55	51	NO	NO	NO	NO	NO
5.2	30352	33 RYAN STREET LILYFIELD	Ground	SW	43	39	43	39	43	39	43	39	0.2	0.3	0.2	0.5	55	51	NO	NO	NO	NO	NO
5.2	30352	33 RYAN STREET LILYFIELD	Ground	NE	46	42	47	42	47	42	47	43	0.2	0.3	0.3	0.4	59	54	NO	NO	NO	NO	NO
5.2	30353	31 RYAN STREET LILYFIELD	Ground	NE	46	41	46	42	46	42	47	42	0.2	0.3	0.2	0.5	58	54	NO	NO	NO	NO	NO
5.2	30353	31 RYAN STREET LILYFIELD	Ground	SW	43	38	43	39	43	38	43	39	0.2	0.3	0.3	0.5	55	50	NO	NO	NO	NO	NO
5.2	30354	44 RYAN STREET LILYFIELD	Ground	NE	46	41	46	42	46	42	46	42	0.1	0.3	0.2	0.3	58	54	NO	NO	NO	NO	NO
5.2	30354	44 RYAN STREET LILYFIELD	Ground	NW	43	39	43	39	44	39	44	40	0.1	0.2	0.2	0.4	56	51	NO	NO	NO	NO	NO
5.2	30354	44 RYAN STREET LILYFIELD	Ground	W	45	41	45	41	45	41	46	42	0.3	0.4	0.3	0.6	57	53	NO	NO	NO	NO	NO
5.2	30354	44 RYAN STREET LILYFIELD	Ground	NW	43	39	43	39	44	39	44	40	0.1	0.2	0.2	0.4	56	51	NO	NO	NO	NO	NO
5.2	30354	44 RYAN STREET LILYFIELD	Ground	W	45	41	45	41	45	41	46	42	0.3	0.4	0.3	0.6	57	53	NO	NO	NO	NO	NO
5.2	30355	46 RYAN STREET LILYFIELD	Ground	SW	46	41	46	42	46	42	46	42	0.3	0.3	0.4	0.6	58	54	NO	NO	NO	NO	NO
5.2	30355	46 RYAN STREET LILYFIELD	Ground	SE	44	40	45	40	45	40	45	41	0.1	0.2	0.1	0.3	57	52	NO	NO	NO	NO	NO
5.2	30355	46 RYAN STREET LILYFIELD	Ground	NE	47	43	47	43	48	43	48	43	0.1	0.2	0.1	0.3	60	55	NO	NO	NO	NO	NO
5.2	30362	14 JUSTIN STREET LILYFIELD	Ground	NE	43	39	43	39	43	39	43	39	0.3	0.3	0.2	0.5	55	51	NO	NO	NO	NO	NO
5.2	30362	14 JUSTIN STREET LILYFIELD	Ground	W	49	45	49	45	49	45	50	46	0.3	0.3	0.4	0.6	60	55	NO	NO	NO	NO	NO
5.2	30363	16 JUSTIN STREET LILYFIELD	Ground	E	45	41	46	42	46	42	46	42	0.4	0.4	0.4	0.7	58	54	NO	NO	NO	NO	NO
5.2	30363	16 JUSTIN STREET LILYFIELD	Ground	W	49	46	50	46	50	46	50	46	0.3	0.3	0.4	0.7	60	55	NO	NO	NO	NO	NO
5.2	30366	30 FOUCART STREET ROZELLE	First	NE	55	50	55	50	55	51	55	51	0.0	0.1	0.1	0.2	60	55	NO	NO	NO	NO	NO
5.2	30366	30 FOUCART STREET ROZELLE	First	NW	50	45	49	45	50	45	50	45	-0.2	-0.1	-0.1	-0.1	60	55	NO	NO	NO	NO	NO
5.2	30366	30 FOUCART STREET ROZELLE	First	SE	49	44	49	44	49	45	49	45	-0.2	-0.1	-0.2	0.0	60	55	NO	NO	NO	NO	NO
5.2	30366	30 FOUCART STREET ROZELLE	Ground	NE	51	46	51	47	51	47	51	47	0.3	0.3	0.3	0.5	60	55	NO	NO	NO	NO	NO
5.2	30366	30 FOUCART STREET ROZELLE	Ground	NW	43	39	43	39	44	39	44	39	0.0	0.1	0.0	0.2	56	51	NO	NO	NO	NO	NO
5.2	30366	30 FOUCART STREET ROZELLE	Ground	SE	42	38	43	38	43	38	43	39	0.1	0.2	0.0	0.2	55	50	NO	NO	NO	NO	NO
5.2	30367	28 LAMB STREET LILYFIELD	Ground	NE	45	40	45	40	45	41	45	41	-0.1	-0.1	-0.1	0.1	57	53	NO	NO	NO	NO	NO
5.2	30367	28 LAMB STREET LILYFIELD	Ground	W	44	40	45	41	45	41	45	41	0.4	0.4	0.4	0.6	57	53	NO	NO	NO	NO	NO
5.2	30368	30A LAMB STREET LILYFIELD	Ground	SW	46	42	46	42	46	42	47	43	0.4	0.4	0.4	0.6	58	54	NO	NO	NO	NO	NO
5.2	30368	30A LAMB STREET LILYFIELD	Ground	SE	42	38	42	38	43	38	43	39	0.1	0.2	0.2	0.4	55	50	NO	NO	NO	NO	NO
5.2	30368	30A LAMB STREET LILYFIELD	Ground	NE	47	42	47	42	47	43	47	43	0.1	0.2	0.1	0.3	59	55	NO	NO	NO	NO	NO
5.2	30369	30 LAMB STREET LILYFIELD	First	NE	49	44	49	44	49	45	49	45	0.0	0.1	0.1	0.2	60	55	NO	NO	NO	NO	NO
5.2	30369	30 LAMB STREET LILYFIELD	First	SW	47	43	48	44	48	44	48	44	0.4	0.4	0.5	0.7	60	55	NO	NO	NO	NO	NO
5.2	30369	30 LAMB STREET LILYFIELD	Ground	NE	46	42	47	42	47	42	47	43	0.1	0.1	0.1	0.3	59	54	NO	NO	NO	NO	NO
5.2	30369	30 LAMB STREET LILYFIELD	Ground	SW	45	41	45	41	45	41	45	41	0.4	0.4	0.4	0.7	57	53	NO	NO	NO	NO	NO
5.2	30371	108 CECILY STREET LILYFIELD	First	E	56	52	56	52	57	52	57	52	-0.1	0.0	0.0	0.1	60	55	NO	NO	NO	NO	NO
5.2	30371	108 CECILY STREET LILYFIELD	First	W	51	47	51	47	51	47	52	48	0.2	0.3	0.3	0.6	60	55	NO	NO	NO	NO	NO
5.2	30371	108 CECILY STREET LILYFIELD	Ground	E	52	48	52	48	53	48	53	48	-0.2	0.0	-0.2	0.1	60	55	NO	NO	NO	NO	NO
5.2	30371	108 CECILY STREET LILYFIELD	Ground	W	47	43	48	43	48	43	48	44	0.3	0.3	0.3	0.6	60	55	NO	NO	NO	NO	NO
5.2	30372	110 CECILY STREET LILYFIELD	First	E	56	52	56	52	57	52	57	53	0.0	0.1	0.1	0.3	60	55	NO	NO	NO	NO	NO
5.2	30372	110 CECILY STREET LILYFIELD	First	W	52	47	52	48	52	48	52	48	0.2	0.4	0.4	0.6	60	55	NO	NO	NO	NO	NO
5.2	30372	110 CECILY STREET LILYFIELD	Ground	E	51	47	51	47	52	47	52	47	-0.1	0.0	-0.1	0.1	60	55	NO	NO	NO	NO	NO
5.2	30372	110 CECILY STREET LILYFIELD	Ground	W	48	44	49	45	49	44	49	45	0.3	0.4	0.4	0.6	60	55	NO	NO	NO	NO	NO
5.2	30373	106 CECILY STREET LILYFIELD	First	E	54	50	54	50	55	50	55	50	-0.1	0.0	-0.1	0.1	60	55	NO	NO	NO	NO	NO

NCA	Receiver ID	Address	Floor Level	Facade	Opening Year 2027				Design Year 2037				Increase (Do Smthng - Do Nothing)				NCG project road noise criteria		Do noise levels exceed the cumulative limit with project roads adding ≥2dB to the total noise levels?		Is the contribution from the road project Acute?		Consider further treatment?
					Do Nothing		Do Smthng		Do Nothing		Do Smthng		Opening Year 2027		Design Year 2037								
					Day	Night	Day	Night	Day	Night	Day	Night	Day	Night	Day	Night	Day	Night	Day	Night	$L_{Aeq,15hr}$ ≥ 65dB	$L_{Aeq,9hr}$ ≥ 60dB	
5.2	30373	106 CECILY STREET LILYFIELD	First	NW	45	41	45	41	46	41	46	41	0.1	0.2	0.1	0.4	58	53	NO	NO	NO	NO	NO
5.2	30373	106 CECILY STREET LILYFIELD	First	W	50	46	50	46	50	46	50	46	0.3	0.3	0.4	0.6	60	55	NO	NO	NO	NO	NO
5.2	30373	106 CECILY STREET LILYFIELD	Ground	E	49	45	49	45	50	45	50	46	0.0	0.1	0.1	0.3	60	55	NO	NO	NO	NO	NO
5.2	30373	106 CECILY STREET LILYFIELD	Ground	NW	41	36	41	36	41	36	41	37	0.2	0.2	0.2	0.4	53	48	NO	NO	NO	NO	NO
5.2	30373	106 CECILY STREET LILYFIELD	Ground	W	46	42	46	42	46	42	47	43	0.3	0.4	0.4	0.7	58	54	NO	NO	NO	NO	NO
5.2	30376	7 JUSTIN STREET LILYFIELD	Ground	W	43	38	43	39	43	39	43	39	0.3	0.4	0.4	0.6	55	51	NO	NO	NO	NO	NO
5.2	30376	7 JUSTIN STREET LILYFIELD	Ground	SE	37	33	37	33	38	33	38	33	0.2	0.3	0.3	0.5	50	45	NO	NO	NO	NO	NO
5.2	30376	7 JUSTIN STREET LILYFIELD	Ground	NE	44	40	45	41	45	41	45	41	0.3	0.3	0.4	0.6	57	53	NO	NO	NO	NO	NO
5.2	30377	29 RYAN STREET LILYFIELD	Ground	E	46	42	46	42	46	42	47	42	0.1	0.2	0.2	0.4	58	54	NO	NO	NO	NO	NO
5.2	30377	29 RYAN STREET LILYFIELD	Ground	N	43	39	43	39	44	39	44	40	0.1	0.1	0.2	0.3	56	51	NO	NO	NO	NO	NO
5.2	30377	29 RYAN STREET LILYFIELD	Ground	W	43	39	43	39	43	39	44	39	0.2	0.3	0.3	0.5	55	51	NO	NO	NO	NO	NO
5.2	30377	29 RYAN STREET LILYFIELD	Ground	N	43	38	43	39	43	39	43	39	0.2	0.2	0.2	0.5	55	51	NO	NO	NO	NO	NO
5.2	30377	29 RYAN STREET LILYFIELD	Ground	SW	43	39	43	39	43	39	44	39	0.3	0.3	0.3	0.5	55	51	NO	NO	NO	NO	NO
5.2	30382	12 JUSTIN STREET LILYFIELD	Ground	NE	43	39	43	39	43	39	44	40	0.3	0.4	0.4	0.6	55	51	NO	NO	NO	NO	NO
5.2	30382	12 JUSTIN STREET LILYFIELD	Ground	NW	41	37	41	37	42	37	42	38	0.1	0.2	0.2	0.4	54	49	NO	NO	NO	NO	NO
5.2	30382	12 JUSTIN STREET LILYFIELD	Ground	E	42	37	42	38	42	38	42	38	0.1	0.3	0.2	0.4	54	50	NO	NO	NO	NO	NO
5.2	30382	12 JUSTIN STREET LILYFIELD	Ground	W	49	45	49	45	49	45	49	45	0.3	0.4	0.4	0.6	60	55	NO	NO	NO	NO	NO
5.2	30385	26 LAMB STREET LILYFIELD	First	NE	49	44	49	44	49	45	49	45	0.0	0.1	0.0	0.2	60	55	NO	NO	NO	NO	NO
5.2	30385	26 LAMB STREET LILYFIELD	First	SW	45	41	45	41	45	41	46	42	0.3	0.4	0.4	0.6	57	53	NO	NO	NO	NO	NO
5.2	30385	26 LAMB STREET LILYFIELD	Ground	NE	47	42	47	42	47	42	47	43	0.0	0.1	0.0	0.2	59	54	NO	NO	NO	NO	NO
5.2	30385	26 LAMB STREET LILYFIELD	Ground	SW	42	38	42	38	42	38	43	39	0.3	0.3	0.4	0.6	54	50	NO	NO	NO	NO	NO
5.2	30387	65 CECILY STREET LILYFIELD	Ground	NW	44	39	44	39	44	40	44	40	0.2	0.2	0.3	0.4	56	52	NO	NO	NO	NO	NO
5.2	30387	65 CECILY STREET LILYFIELD	Ground	SW	45	41	45	41	45	41	46	42	0.2	0.3	0.3	0.6	57	53	NO	NO	NO	NO	NO
5.2	30387	65 CECILY STREET LILYFIELD	Ground	SE	43	38	43	38	43	38	43	39	0.1	0.2	0.1	0.4	55	50	NO	NO	NO	NO	NO
5.2	30387	65 CECILY STREET LILYFIELD	Ground	NE	49	44	49	45	49	45	49	45	0.0	0.1	0.0	0.2	60	55	NO	NO	NO	NO	NO
5.2	30388	63 CECILY STREET LILYFIELD	First	E	53	48	52	48	53	48	53	48	-0.2	-0.2	-0.2	-0.1	60	55	NO	NO	NO	NO	NO
5.2	30388	63 CECILY STREET LILYFIELD	First	NW	44	40	44	40	45	40	45	40	0.1	0.3	0.2	0.3	57	52	NO	NO	NO	NO	NO
5.2	30388	63 CECILY STREET LILYFIELD	First	SW	46	42	47	43	47	42	47	43	0.3	0.4	0.4	0.6	59	54	NO	NO	NO	NO	NO
5.2	30388	63 CECILY STREET LILYFIELD	First	S	48	44	49	44	49	44	49	45	0.1	0.1	0.1	0.3	60	55	NO	NO	NO	NO	NO
5.2	30388	63 CECILY STREET LILYFIELD	Ground	E	47	43	47	43	48	43	48	43	-0.1	0.0	-0.1	0.1	60	55	NO	NO	NO	NO	NO
5.2	30388	63 CECILY STREET LILYFIELD	Ground	NW	40	35	40	35	40	35	40	36	0.2	0.3	0.2	0.5	52	47	NO	NO	NO	NO	NO
5.2	30388	63 CECILY STREET LILYFIELD	Ground	E	47	43	47	43	48	43	48	43	-0.1	0.0	-0.1	0.1	60	55	NO	NO	NO	NO	NO
5.2	30388	63 CECILY STREET LILYFIELD	Ground	NW	40	35	40	35	40	35	40	36	0.2	0.3	0.2	0.5	52	47	NO	NO	NO	NO	NO
5.2	30388	63 CECILY STREET LILYFIELD	Ground	SW	43	39	44	40	44	39	44	40	0.3	0.4	0.4	0.6	56	51	NO	NO	NO	NO	NO
5.2	30388	63 CECILY STREET LILYFIELD	Ground	S	42	37	42	38	42	38	42	38	0.2	0.2	0.2	0.5	54	50	NO	NO	NO	NO	NO
5.2	30390	32 FOUCART STREET ROZELLE	Ground	NE	51	46	51	46	51	47	51	47	-0.1	-0.1	-0.1	0.0	60	55	NO	NO	NO	NO	NO
5.2	30390	32 FOUCART STREET ROZELLE	Ground	NW	45	41	45	41	45	41	46	41	0.2	0.3	0.2	0.4	57	53	NO	NO	NO	NO	NO
5.2	30390	32 FOUCART STREET ROZELLE	Ground	SE	44	40	44	40	44	40	45	40	0.3	0.3	0.4	0.5	56	52	NO	NO	NO	NO	NO
5.2	30391	42 RYAN STREET LILYFIELD	First	N	44	39	44	40	44	40	45	40	0.2	0.2	0.2	0.3	56	52	NO	NO	NO	NO	NO
5.2	30391	42 RYAN STREET LILYFIELD	First	W	43	39	44	40	44	39	44	40	0.3	0.4	0.3	0.5	56	51	NO	NO	NO	NO	NO
5.2	30391	42 RYAN STREET LILYFIELD	First	NW	43	39	43	39	44	39	44	39	0.2	0.2	0.2	0.5	56	51	NO	NO	NO	NO	NO
5.2	30391	42 RYAN STREET LILYFIELD	First	SW	46	42	46	42	46	42	47	43	0.3	0.4	0.4	0.6	58	54	NO	NO	NO	NO	NO
5.2	30391	42 RYAN STREET LILYFIELD	First	SE	46	42	46	42	47	42	47	43	0.2	0.2	0.2	0.3	59	54	NO	NO	NO	NO	NO
5.2	30391	42 RYAN STREET LILYFIELD	First	NE	50	45	50	45	50	45	50	46	-0.1	0.0	0.0	0.2	60	55	NO	NO	NO	NO	NO
5.2	30391	42 RYAN STREET LILYFIELD	First	N	48	43	48	43	48	44	48	44	-0.2	-0.1	-0.1	-0.1	60	55	NO	NO	NO	NO	NO
5.2	30391	42 RYAN STREET LILYFIELD	First	NE	48	44	48	44	49	44	49	44	-0.1	-0.1	-0.2	0.0	60	55	NO	NO	NO	NO	NO
5.2	30391	42 RYAN STREET LILYFIELD	Ground	W	39	35	39	35	40	35	40	36	0.3	0.3	0.3	0.5	52	47	NO	NO	NO	NO	NO
5.2	30391	42 RYAN STREET LILYFIELD	Ground	NW	39	34	39	35	39	35	39	35	0.2	0.3	0.3	0.4	51	47	NO	NO	NO	NO	NO
5.2	30391	42 RYAN STREET LILYFIELD	Ground	SW	43	39	44	40	44	40	44	40	0.4	0.4	0.4	0.6	56	52	NO	NO	NO	NO	NO
5.2	30391	42 RYAN STREET LILYFIELD	Ground	SE	40	36	41	36	41	36	41	37	0.2	0.3	0.3	0.4	53	48	NO	NO	NO	NO	NO
5.2	30391	42 RYAN STREET LILYFIELD	Ground	NE	46	42	46	42	47	42	47	42	0.1	0.1	0.1	0.3	59	54	NO	NO	NO	NO	NO
5.2	30391	42 RYAN STREET LILYFIELD	Ground	N	44	39	44	39	44	40	44	40	-0.2	0.0	-0.2	0.0	56	52	NO	NO	NO	NO	NO
5.2	30391	42 RYAN STREET LILYFIELD	Ground	NE	44	40	44	40	45	40	45	40	-0.2	-0.1	-0.2	0.0	57	52	NO	NO	NO	NO	NO
5.2	30392	5 JUSTIN STREET LILYFIELD	Ground	NE	44	40	45	40	45	40	45	41	0.3	0.3	0.3	0.6	57	52	NO	NO	NO	NO	NO
5.2	30392	5 JUSTIN STREET LILYFIELD	Ground	NW	40	36	40	36	41	36	41	37	0.2	0.3	0.3	0.5	53	48	NO	NO	NO	NO	NO
5.2	30392	5 JUSTIN STREET LILYFIELD	Ground	SW	46	42	46	42	46	42	47	43	0.3	0.3	0.4	0.6	58	54	NO	NO	NO	NO	NO
5.2	30394	27 RYAN STREET LILYFIELD	Ground	W	44	39	44	40	44	40	44	40	0.2	0.3	0.4	0.6	56	52	NO	NO	NO	NO	NO
5.2	30394	27 RYAN STREET LILYFIELD	Ground	S	43	39	43	39	43	39	44	40	0.2	0.3	0.3	0.5	55	51	NO	NO	NO	NO	NO
5.2	30394	27 RYAN STREET LILYFIELD	Ground	E	46	42	46	42	47	42	47	43	0.0	0.2	0.1	0.3	59	54	NO	NO	NO	NO	NO
5.2	30394	27 RYAN STREET LILYFIELD	Ground	N	43	38	43	39	43	39	43	39	0.2	0.2	0.1	0.4	55	51	NO	NO	NO	NO	NO
5.2	30400	25 LAMB STREET LILYFIELD	Ground	E	46	41	46	42	46	42	46	42	0.1	0.2	0.2	0.4	58	54	NO	NO	NO	NO	NO
5.2	30400	25 LAMB STREET LILYFIELD	Ground	SW	42	37	42	38	42	38	42	38	0.2	0.4	0.3	0.6	54	50	NO	NO	NO	NO	NO
5.2	30401	29 LAMB STREET LILYFIELD	First	W	47	43	47	43	47	43	47	43	0.3	0.3	0.4	0.6	59	55	NO	NO	NO	NO	NO
5.2	30401	29 LAMB STREET LILYFIELD	First	S	47	43	48	44	48	43	48	44	0.3	0.4	0.4	0.6	60	55	NO	NO	NO	NO	NO

NCA	Receiver ID	Address	Floor Level	Facade	Opening Year 2027				Design Year 2037				Increase (Do Smthng - Do Nothing)				NCG project road noise criteria		Do noise levels exceed the cumulative limit with project roads adding ≥2dB to the total noise levels?		Is the contribution from the road project Acute?		Consider further treatment?
					Do Nothing		Do Smthng		Do Nothing		Do Smthng		Opening Year 2027		Design Year 2037								
					Day	Night	Day	Night	Day	Night	Day	Night	Day	Night	Day	Night	Day	Night	Day	Night	$L_{Aeq,15hr}$ ≥ 65dB	$L_{Aeq,9hr}$ ≥ 60dB	
5.2	30401	29 LAMB STREET LILYFIELD	First	W	47	43	47	43	47	43	48	44	0.4	0.4	0.4	0.6	59	55	NO	NO	NO	NO	NO
5.2	30401	29 LAMB STREET LILYFIELD	First	S	49	44	49	45	49	45	49	45	0.2	0.2	0.2	0.5	60	55	NO	NO	NO	NO	NO
5.2	30401	29 LAMB STREET LILYFIELD	First	E	48	43	48	44	48	44	48	44	0.2	0.2	0.2	0.4	60	55	NO	NO	NO	NO	NO
5.2	30401	29 LAMB STREET LILYFIELD	First	SE	48	44	48	44	48	44	49	44	0.2	0.3	0.3	0.4	60	55	NO	NO	NO	NO	NO
5.2	30401	29 LAMB STREET LILYFIELD	First	NE	48	44	48	44	49	44	49	44	0.0	0.1	0.0	0.2	60	55	NO	NO	NO	NO	NO
5.2	30401	29 LAMB STREET LILYFIELD	First	SE	49	44	49	44	49	44	49	45	0.0	0.0	0.0	0.2	60	55	NO	NO	NO	NO	NO
5.2	30401	29 LAMB STREET LILYFIELD	Ground	W	43	39	44	40	44	40	44	40	0.3	0.4	0.3	0.6	56	52	NO	NO	NO	NO	NO
5.2	30401	29 LAMB STREET LILYFIELD	Ground	S	44	40	44	40	44	40	44	40	0.4	0.4	0.4	0.6	56	52	NO	NO	NO	NO	NO
5.2	30401	29 LAMB STREET LILYFIELD	Ground	W	43	39	43	39	43	39	43	39	0.3	0.4	0.4	0.6	55	51	NO	NO	NO	NO	NO
5.2	30401	29 LAMB STREET LILYFIELD	Ground	S	45	40	45	41	45	41	45	41	0.2	0.3	0.2	0.4	57	53	NO	NO	NO	NO	NO
5.2	30401	29 LAMB STREET LILYFIELD	Ground	E	45	41	45	41	46	41	46	42	0.2	0.2	0.3	0.5	58	53	NO	NO	NO	NO	NO
5.2	30401	29 LAMB STREET LILYFIELD	Ground	SE	46	41	46	42	46	42	46	42	0.2	0.3	0.3	0.4	58	54	NO	NO	NO	NO	NO
5.2	30401	29 LAMB STREET LILYFIELD	Ground	NE	46	41	46	41	46	41	46	42	0.0	0.2	0.1	0.3	58	53	NO	NO	NO	NO	NO
5.2	30401	29 LAMB STREET LILYFIELD	Ground	SE	46	41	46	42	46	42	46	42	0.1	0.1	0.1	0.2	58	54	NO	NO	NO	NO	NO
5.2	30402	38 RYAN STREET LILYFIELD	Ground	E	46	41	46	41	46	42	46	42	0.1	0.1	0.1	0.3	58	54	NO	NO	NO	NO	NO
5.2	30402	38 RYAN STREET LILYFIELD	Ground	W	43	38	43	39	43	39	43	39	0.2	0.4	0.4	0.5	55	51	NO	NO	NO	NO	NO
5.2	30405	61 CECILY STREET LILYFIELD	Ground	NE	48	43	48	44	48	44	48	44	0.0	0.1	0.0	0.2	60	55	NO	NO	NO	NO	NO
5.2	30405	61 CECILY STREET LILYFIELD	Ground	SW	42	38	42	38	43	38	43	38	0.2	0.2	0.2	0.3	55	50	NO	NO	NO	NO	NO
5.2	30405	61 CECILY STREET LILYFIELD	Ground	SE	39	34	39	34	39	34	39	35	0.1	0.2	0.2	0.4	51	46	NO	NO	NO	NO	NO
5.2	30408	102 CECILY STREET LILYFIELD	Ground	E	49	45	49	45	50	45	49	45	0.0	0.1	-0.1	0.2	60	55	NO	NO	NO	NO	NO
5.2	30408	102 CECILY STREET LILYFIELD	Ground	W	46	41	46	42	46	42	46	42	0.2	0.4	0.3	0.5	58	54	NO	NO	NO	NO	NO
5.2	30409	104 CECILY STREET LILYFIELD	Ground	W	46	42	46	42	46	42	47	43	0.2	0.3	0.3	0.6	58	54	NO	NO	NO	NO	NO
5.2	30409	104 CECILY STREET LILYFIELD	Ground	S	40	35	40	35	40	36	40	36	0.2	0.3	0.2	0.4	52	48	NO	NO	NO	NO	NO
5.2	30409	104 CECILY STREET LILYFIELD	Ground	E	49	44	49	44	49	45	49	45	-0.2	-0.1	-0.1	0.0	60	55	NO	NO	NO	NO	NO
5.2	30410	36 RYAN STREET LILYFIELD	Ground	E	46	42	46	42	47	42	47	42	0.0	0.1	0.0	0.2	59	54	NO	NO	NO	NO	NO
5.2	30410	36 RYAN STREET LILYFIELD	Ground	W	43	39	43	39	43	39	44	39	0.3	0.3	0.3	0.5	55	51	NO	NO	NO	NO	NO
5.2	30412	22 LAMB STREET LILYFIELD	Ground	N	44	40	44	40	45	40	45	40	-0.1	0.0	0.0	0.1	57	52	NO	NO	NO	NO	NO
5.2	30412	22 LAMB STREET LILYFIELD	Ground	NE	45	41	45	41	46	41	46	41	0.0	0.0	0.0	0.2	58	53	NO	NO	NO	NO	NO
5.2	30412	22 LAMB STREET LILYFIELD	Ground	NW	42	37	42	38	42	38	42	38	0.1	0.3	0.2	0.5	54	50	NO	NO	NO	NO	NO
5.2	30413	59 CECILY STREET LILYFIELD	Ground	NE	47	43	47	43	48	43	48	43	0.0	0.1	0.0	0.2	60	55	NO	NO	NO	NO	NO
5.2	30413	59 CECILY STREET LILYFIELD	Ground	W	43	39	44	39	44	39	44	40	0.1	0.2	0.2	0.5	56	51	NO	NO	NO	NO	NO
5.2	30414	25 RYAN STREET LILYFIELD	Ground	NE	46	42	46	42	47	42	47	43	0.0	0.1	0.0	0.2	59	54	NO	NO	NO	NO	NO
5.2	30414	25 RYAN STREET LILYFIELD	Ground	NW	42	38	42	38	43	38	43	39	0.1	0.2	0.2	0.4	55	50	NO	NO	NO	NO	NO
5.2	30414	25 RYAN STREET LILYFIELD	Ground	SW	43	39	44	39	44	39	44	40	0.2	0.3	0.3	0.5	56	51	NO	NO	NO	NO	NO
5.2	30414	25 RYAN STREET LILYFIELD	Ground	S	43	39	43	39	44	39	44	40	0.2	0.3	0.3	0.4	56	51	NO	NO	NO	NO	NO
5.2	30414	25 RYAN STREET LILYFIELD	Ground	W	42	38	43	38	43	38	43	39	0.2	0.3	0.3	0.4	55	50	NO	NO	NO	NO	NO
5.2	30414	25 RYAN STREET LILYFIELD	Ground	SE	43	39	43	39	44	39	44	39	-0.1	0.1	0.0	0.2	56	51	NO	NO	NO	NO	NO
5.2	30416	34 RYAN STREET LILYFIELD	Ground	E	45	41	45	41	46	41	46	41	-0.1	0.0	-0.1	0.1	58	53	NO	NO	NO	NO	NO
5.2	30416	34 RYAN STREET LILYFIELD	Ground	W	43	39	43	39	43	39	44	40	0.2	0.3	0.3	0.5	55	51	NO	NO	NO	NO	NO
5.2	30417	8 JUSTIN STREET LILYFIELD	First	SE	48	44	49	45	49	44	49	45	0.2	0.3	0.3	0.5	60	55	NO	NO	NO	NO	NO
5.2	30417	8 JUSTIN STREET LILYFIELD	First	NE	48	44	49	44	49	44	49	45	0.1	0.2	0.3	0.5	60	55	NO	NO	NO	NO	NO
5.2	30417	8 JUSTIN STREET LILYFIELD	First	SW	49	45	50	46	50	46	50	46	0.3	0.4	0.4	0.6	60	55	NO	NO	NO	NO	NO
5.2	30417	8 JUSTIN STREET LILYFIELD	First	SE	49	45	49	45	49	45	50	46	0.2	0.3	0.4	0.6	60	55	NO	NO	NO	NO	NO
5.2	30417	8 JUSTIN STREET LILYFIELD	Ground	SE	40	36	40	36	41	36	41	36	0.2	0.3	0.2	0.5	53	48	NO	NO	NO	NO	NO
5.2	30417	8 JUSTIN STREET LILYFIELD	Ground	NE	44	40	44	40	45	40	45	41	0.2	0.3	0.3	0.5	57	52	NO	NO	NO	NO	NO
5.2	30417	8 JUSTIN STREET LILYFIELD	Ground	SW	47	43	48	44	48	43	48	44	0.3	0.3	0.4	0.7	60	55	NO	NO	NO	NO	NO
5.2	30417	8 JUSTIN STREET LILYFIELD	Ground	SE	42	37	42	38	42	38	42	38	0.2	0.3	0.2	0.5	54	50	NO	NO	NO	NO	NO
5.2	30418	10 JUSTIN STREET LILYFIELD	Ground	S	44	40	44	40	44	40	45	41	0.2	0.3	0.3	0.5	56	52	NO	NO	NO	NO	NO
5.2	30418	10 JUSTIN STREET LILYFIELD	Ground	NW	40	36	41	36	41	36	41	37	0.2	0.3	0.3	0.5	53	48	NO	NO	NO	NO	NO
5.2	30418	10 JUSTIN STREET LILYFIELD	Ground	W	44	40	44	40	44	40	45	41	0.3	0.4	0.4	0.6	56	52	NO	NO	NO	NO	NO
5.2	30418	10 JUSTIN STREET LILYFIELD	Ground	S	42	38	43	38	43	38	43	39	0.2	0.3	0.2	0.5	55	50	NO	NO	NO	NO	NO
5.2	30418	10 JUSTIN STREET LILYFIELD	Ground	NE	45	41	45	41	45	41	45	41	0.3	0.4	0.3	0.5	57	53	NO	NO	NO	NO	NO
5.2	30418	10 JUSTIN STREET LILYFIELD	Ground	N	42	37	42	37	42	38	42	38	0.1	0.2	0.1	0.3	54	50	NO	NO	NO	NO	NO
5.2	30418	10 JUSTIN STREET LILYFIELD	Ground	SW	41	37	42	38	42	37	42	38	0.3	0.3	0.3	0.6	54	49	NO	NO	NO	NO	NO
5.2	30418	10 JUSTIN STREET LILYFIELD	Ground	N	41	37	41	37	41	37	42	37	0.2	0.2	0.3	0.5	53	49	NO	NO	NO	NO	NO
5.2	30418	10 JUSTIN STREET LILYFIELD	Ground	E	42	38	42	38	42	38	43	38	0.2	0.3	0.2	0.5	54	50	NO	NO	NO	NO	NO
5.2	30418	10 JUSTIN STREET LILYFIELD	Ground	N	41	36	41	37	41	37	41	37	0.2	0.3	0.3	0.4	53	49	NO	NO	NO	NO	NO
5.2	30423	36 FOUCART STREET ROZELLE	Ground	NE	50	46	50	46	51	46	51	47	0.0	0.0	0.0	0.2	60	55	NO	NO	NO	NO	NO
5.2	30423	36 FOUCART STREET ROZELLE	Ground	NW	45	41	45	41	45	41	45	41	-0.1	0.0	-0.1	0.1	57	53	NO	NO	NO	NO	NO
5.2	30423	36 FOUCART STREET ROZELLE	Ground	E	46	41	45	41	46	41	46	41	-0.1	-0.1	-0.1	0.0	58	53	NO	NO	NO	NO	NO
5.2	30423	36 FOUCART STREET ROZELLE	Ground	SE	39	35	39	35	39	35	40	35	0.2	0.4	0.3	0.4	51	47	NO	NO	NO	NO	NO
5.2	30424	34 FOUCART STREET ROZELLE	First	SW	49	44	49	45	49	44	49	45	0.2	0.4	0.3	0.6	60	55	NO	NO	NO	NO	NO

NCA	Receiver ID	Address	Floor Level	Facade	Opening Year 2027				Design Year 2037				Increase (Do Smthng - Do Nothing)				NCG project road noise criteria		Do noise levels exceed the cumulative limit with project roads adding ≥2dB to the total noise levels?		Is the contribution from the road project Acute?		Consider further treatment?
					Do Nothing		Do Smthng		Do Nothing		Do Smthng		Opening Year 2027		Design Year 2037								
					Day	Night	Day	Night	Day	Night	Day	Night	Day	Night	Day	Night	Day	Night	Day	Night	$L_{Aeq,15hr}$ ≥ 65dB	$L_{Aeq,9hr}$ ≥ 60dB	
5.2	30424	34 FOUCART STREET ROZELLE	First	SE	49	45	49	45	50	45	50	46	0.2	0.3	0.3	0.5	60	55	NO	NO	NO	NO	NO
5.2	30424	34 FOUCART STREET ROZELLE	First	SW	48	44	48	44	49	44	49	45	0.3	0.4	0.4	0.5	60	55	NO	NO	NO	NO	NO
5.2	30424	34 FOUCART STREET ROZELLE	First	SE	52	47	52	47	52	48	52	48	-0.1	0.0	0.0	0.1	60	55	NO	NO	NO	NO	NO
5.2	30424	34 FOUCART STREET ROZELLE	First	NE	56	52	56	51	56	52	56	52	-0.3	-0.2	-0.3	-0.1	60	55	NO	NO	NO	NO	NO
5.2	30424	34 FOUCART STREET ROZELLE	First	NW	45	41	46	41	46	41	46	42	0.2	0.2	0.2	0.4	58	53	NO	NO	NO	NO	NO
5.2	30424	34 FOUCART STREET ROZELLE	Ground	SW	45	41	45	41	45	41	46	41	0.3	0.4	0.4	0.5	57	53	NO	NO	NO	NO	NO
5.2	30424	34 FOUCART STREET ROZELLE	Ground	SE	45	41	45	41	45	41	46	41	0.3	0.3	0.3	0.5	57	53	NO	NO	NO	NO	NO
5.2	30424	34 FOUCART STREET ROZELLE	Ground	SW	44	39	44	40	44	40	44	40	0.3	0.4	0.4	0.6	56	52	NO	NO	NO	NO	NO
5.2	30424	34 FOUCART STREET ROZELLE	Ground	SE	44	39	44	40	44	40	44	40	0.2	0.3	0.3	0.4	56	52	NO	NO	NO	NO	NO
5.2	30424	34 FOUCART STREET ROZELLE	Ground	NE	51	47	51	47	51	47	51	47	-0.1	0.0	-0.1	0.1	60	55	NO	NO	NO	NO	NO
5.2	30427	18 GROVE STREET LILYFIELD	Ground	W	44	40	44	40	44	40	45	41	0.3	0.3	0.4	0.6	56	52	NO	NO	NO	NO	NO
5.2	30427	18 GROVE STREET LILYFIELD	Ground	S	44	40	44	40	44	40	44	40	0.2	0.3	0.4	0.5	56	52	NO	NO	NO	NO	NO
5.2	30427	18 GROVE STREET LILYFIELD	Ground	W	43	39	44	40	44	39	44	40	0.3	0.4	0.3	0.6	56	51	NO	NO	NO	NO	NO
5.2	30427	18 GROVE STREET LILYFIELD	Ground	S	39	35	39	35	40	35	40	36	0.2	0.3	0.2	0.5	52	47	NO	NO	NO	NO	NO
5.2	30427	18 GROVE STREET LILYFIELD	Ground	E	40	36	40	36	40	36	41	36	0.2	0.3	0.3	0.5	52	48	NO	NO	NO	NO	NO
5.2	30428	14 GROVE STREET LILYFIELD	Ground	S	41	36	41	37	41	37	41	37	0.2	0.4	0.4	0.5	53	49	NO	NO	NO	NO	NO
5.2	30428	14 GROVE STREET LILYFIELD	Ground	E	38	34	38	34	38	34	39	35	0.2	0.3	0.3	0.5	50	46	NO	NO	NO	NO	NO
5.2	30428	14 GROVE STREET LILYFIELD	Ground	N	39	34	39	35	39	35	39	35	0.2	0.3	0.3	0.4	51	47	NO	NO	NO	NO	NO
5.2	30428	14 GROVE STREET LILYFIELD	Ground	W	44	40	44	40	44	40	44	40	0.3	0.3	0.4	0.6	56	52	NO	NO	NO	NO	NO
5.2	30429	16 GROVE STREET LILYFIELD	Ground	W	44	40	44	40	44	40	44	40	0.2	0.3	0.3	0.5	56	52	NO	NO	NO	NO	NO
5.2	30430	16 GROVE STREET LILYFIELD	Ground	N	39	34	39	35	39	35	39	35	0.2	0.3	0.3	0.5	51	47	NO	NO	NO	NO	NO
5.2	30430	16 GROVE STREET LILYFIELD	Ground	S	41	37	41	37	41	37	42	38	0.2	0.3	0.3	0.5	53	49	NO	NO	NO	NO	NO
5.2	30431	7 O'NEILL STREET LILYFIELD	Ground	S	42	37	42	38	42	38	42	38	0.3	0.4	0.3	0.6	54	50	NO	NO	NO	NO	NO
5.2	30431	7 O'NEILL STREET LILYFIELD	Ground	E	37	33	38	33	38	33	38	34	0.3	0.4	0.3	0.5	50	45	NO	NO	NO	NO	NO
5.2	30431	7 O'NEILL STREET LILYFIELD	Ground	N	39	35	39	35	39	35	40	35	0.2	0.2	0.3	0.5	51	47	NO	NO	NO	NO	NO
5.2	30432	18 LAMB STREET LILYFIELD	First	E	49	44	49	44	49	45	49	45	-0.2	-0.1	-0.1	0.0	60	55	NO	NO	NO	NO	NO
5.2	30432	18 LAMB STREET LILYFIELD	First	N	42	38	42	38	43	38	43	39	0.1	0.3	0.2	0.4	55	50	NO	NO	NO	NO	NO
5.2	30432	18 LAMB STREET LILYFIELD	First	W	45	41	45	41	45	41	46	42	0.4	0.4	0.4	0.7	57	53	NO	NO	NO	NO	NO
5.2	30432	18 LAMB STREET LILYFIELD	Ground	E	47	42	47	42	47	42	47	43	-0.1	0.0	-0.1	0.1	59	54	NO	NO	NO	NO	NO
5.2	30432	18 LAMB STREET LILYFIELD	Ground	N	38	34	38	34	39	34	39	34	0.1	0.2	0.3	0.4	51	46	NO	NO	NO	NO	NO
5.2	30432	18 LAMB STREET LILYFIELD	Ground	W	42	38	42	38	42	38	43	39	0.4	0.5	0.5	0.7	54	50	NO	NO	NO	NO	NO
5.2	30433	20 LAMB STREET LILYFIELD	First	S	48	43	48	43	48	44	48	44	-0.1	0.0	0.0	0.1	60	55	NO	NO	NO	NO	NO
5.2	30433	20 LAMB STREET LILYFIELD	First	E	49	44	49	44	49	45	49	45	-0.1	-0.1	-0.1	0.0	60	55	NO	NO	NO	NO	NO
5.2	30433	20 LAMB STREET LILYFIELD	Ground	S	41	37	41	37	41	37	42	37	0.2	0.3	0.3	0.4	53	49	NO	NO	NO	NO	NO
5.2	30433	20 LAMB STREET LILYFIELD	Ground	E	45	41	45	41	46	41	46	41	0.0	0.0	-0.1	0.2	58	53	NO	NO	NO	NO	NO
5.2	30434	23 RYAN STREET LILYFIELD	Ground	W	43	39	43	39	44	39	44	40	0.2	0.4	0.3	0.5	56	51	NO	NO	NO	NO	NO
5.2	30434	23 RYAN STREET LILYFIELD	Ground	SE	42	37	42	37	42	37	42	38	0.1	0.3	0.2	0.4	54	49	NO	NO	NO	NO	NO
5.2	30434	23 RYAN STREET LILYFIELD	Ground	NE	46	42	46	42	47	42	47	42	0.0	0.0	0.0	0.1	59	54	NO	NO	NO	NO	NO
5.2	30434	23 RYAN STREET LILYFIELD	Ground	NW	42	38	42	38	43	38	43	39	0.2	0.3	0.1	0.4	55	50	NO	NO	NO	NO	NO
5.2	30441	32 RYAN STREET LILYFIELD	Ground	E	46	41	46	41	46	42	46	42	0.0	0.1	0.0	0.2	58	54	NO	NO	NO	NO	NO
5.2	30441	32 RYAN STREET LILYFIELD	Ground	W	43	39	43	39	43	39	44	40	0.2	0.3	0.3	0.5	55	51	NO	NO	NO	NO	NO
5.2	30442	23 LAMB STREET LILYFIELD	First	NE	48	44	48	44	48	44	49	44	0.1	0.1	0.2	0.3	60	55	NO	NO	NO	NO	NO
5.2	30442	23 LAMB STREET LILYFIELD	First	NW	42	37	42	38	42	38	43	38	0.1	0.2	0.3	0.4	54	50	NO	NO	NO	NO	NO
5.2	30442	23 LAMB STREET LILYFIELD	First	SW	47	43	47	43	47	43	47	43	0.3	0.4	0.4	0.7	59	55	NO	NO	NO	NO	NO
5.2	30442	23 LAMB STREET LILYFIELD	Ground	NE	45	41	46	41	46	41	46	42	0.2	0.3	0.2	0.4	58	53	NO	NO	NO	NO	NO
5.2	30442	23 LAMB STREET LILYFIELD	Ground	NW	37	33	38	33	38	33	38	34	0.2	0.3	0.3	0.4	50	45	NO	NO	NO	NO	NO
5.2	30442	23 LAMB STREET LILYFIELD	Ground	SW	43	39	43	39	43	39	43	39	0.3	0.4	0.4	0.6	55	51	NO	NO	NO	NO	NO
5.2	30443	19 LAMB STREET LILYFIELD	Ground	W	39	34	39	35	39	35	39	35	0.2	0.3	0.2	0.5	51	47	NO	NO	NO	NO	NO
5.2	30443	19 LAMB STREET LILYFIELD	Ground	NW	38	33	38	34	39	34	39	34	0.2	0.2	0.2	0.4	51	46	NO	NO	NO	NO	NO
5.2	30443	19 LAMB STREET LILYFIELD	Ground	NE	47	42	47	42	47	43	47	43	0.1	0.1	0.0	0.2	59	55	NO	NO	NO	NO	NO
5.2	30443	19 LAMB STREET LILYFIELD	Ground	N	41	37	42	37	42	37	42	38	0.2	0.3	0.2	0.4	54	49	NO	NO	NO	NO	NO
5.2	30443	19 LAMB STREET LILYFIELD	Ground	SW	44	40	45	41	45	40	45	41	0.2	0.3	0.4	0.6	57	52	NO	NO	NO	NO	NO
5.2	30443	19 LAMB STREET LILYFIELD	Ground	SE	40	35	40	36	40	36	41	36	0.2	0.3	0.3	0.5	52	48	NO	NO	NO	NO	NO
5.2	30444	13 O'NEILL STREET LILYFIELD	Ground	S	43	39	44	40	44	39	44	40	0.3	0.4	0.4	0.6	56	51	NO	NO	NO	NO	NO
5.2	30444	13 O'NEILL STREET LILYFIELD	Ground	E	38	34	38	34	38	34	38	34	0.2	0.3	0.3	0.6	50	46	NO	NO	NO	NO	NO
5.2	30444	13 O'NEILL STREET LILYFIELD	Ground	N	39	35	40	35	40	35	40	36	0.2	0.2	0.3	0.5	52	47	NO	NO	NO	NO	NO
5.2	30445	9 O'NEILL STREET LILYFIELD	Ground	N	39	35	39	35	40	35	40	36	0.2	0.3	0.2	0.5	52	47	NO	NO	NO	NO	NO
5.2	30445	9 O'NEILL STREET LILYFIELD	Ground	W	39	34	39	35	39	35	39	35	0.3	0.3	0.4	0.6	51	47	NO	NO	NO	NO	NO
5.2	30445	9 O'NEILL STREET LILYFIELD	Ground	S	42	38	42	38	42	38	43	39	0.3	0.4	0.4	0.6	54	50	NO	NO	NO	NO	NO
5.2	30446	11 O'NEILL STREET LILYFIELD	Ground	N	39	35	39	35	40	35	40	36	0.2	0.3	0.3	0.4	52	47	NO	NO	NO	NO	NO
5.2	30446	11 O'NEILL STREET LILYFIELD	Ground	SE	43	38	43	39	43	39	43	39	0.3	0.3	0.4	0.6	55	51	NO	NO	NO	NO	NO
5.2	30447	98 CECILY STREET LILYFIELD	Ground	E	46	42	47	42	47	42	47	43	0.2	0.3	0.3	0.4	59	54	NO	NO	NO	NO	NO

NCA	Receiver ID	Address	Floor Level	Facade	Opening Year 2027				Design Year 2037				Increase (Do Smthng - Do Nothing)				NCG project road noise criteria		Do noise levels exceed the cumulative limit with project roads adding ≥2dB to the total noise levels?		Is the contribution from the road project Acute?		Consider further treatment?
					Do Nothing		Do Smthng		Do Nothing		Do Smthng		Opening Year 2027		Design Year 2037								
					Day	Night	Day	Night	Day	Night	Day	Night	Day	Night	Day	Night	Day	Night	Day	Night	$L_{Aeq,15hr}$ ≥ 65dB	$L_{Aeq,9hr}$ ≥ 60dB	
5.2	30447	98 CECILY STREET LILYFIELD	Ground	SW	45	41	45	41	45	41	46	41	0.2	0.3	0.3	0.6	57	53	NO	NO	NO	NO	NO
5.2	30451	17 O'NEILL STREET LILYFIELD	Ground	S	45	41	46	42	46	41	46	42	0.3	0.3	0.4	0.6	58	53	NO	NO	NO	NO	NO
5.2	30451	17 O'NEILL STREET LILYFIELD	Ground	N	39	35	40	35	40	35	40	36	0.2	0.3	0.2	0.5	52	47	NO	NO	NO	NO	NO
5.2	30452	15 O'NEILL STREET LILYFIELD	Ground	N	39	35	40	35	40	35	40	36	0.2	0.3	0.3	0.5	52	47	NO	NO	NO	NO	NO
5.2	30452	15 O'NEILL STREET LILYFIELD	Ground	W	40	36	40	36	40	36	40	36	0.3	0.3	0.3	0.6	52	48	NO	NO	NO	NO	NO
5.2	30452	15 O'NEILL STREET LILYFIELD	Ground	S	45	41	46	42	46	41	46	42	0.3	0.3	0.3	0.6	58	53	NO	NO	NO	NO	NO
5.2	30453	30 RYAN STREET LILYFIELD	Ground	NE	46	42	46	42	47	42	47	42	-0.1	0.0	0.0	0.2	59	54	NO	NO	NO	NO	NO
5.2	30453	30 RYAN STREET LILYFIELD	Ground	NW	43	38	43	39	43	39	43	39	0.2	0.2	0.2	0.4	55	51	NO	NO	NO	NO	NO
5.2	30453	30 RYAN STREET LILYFIELD	Ground	SW	43	39	43	39	43	39	44	40	0.2	0.3	0.3	0.5	55	51	NO	NO	NO	NO	NO
5.2	30457	38 FOUCART STREET ROZELLE	First	NE	55	50	55	50	55	51	55	51	-0.3	-0.2	-0.3	-0.2	60	55	NO	NO	NO	NO	NO
5.2	30457	38 FOUCART STREET ROZELLE	First	SW	44	40	44	40	45	40	45	41	0.3	0.4	0.4	0.6	57	52	NO	NO	NO	NO	NO
5.2	30457	38 FOUCART STREET ROZELLE	First	SE	52	48	52	48	53	48	52	48	-0.2	-0.1	-0.2	0.0	60	55	NO	NO	NO	NO	NO
5.2	30457	38 FOUCART STREET ROZELLE	Second	NE	57	52	56	52	57	53	57	52	-0.2	-0.2	-0.2	-0.1	60	55	NO	NO	NO	NO	NO
5.2	30457	38 FOUCART STREET ROZELLE	Second	SW	48	43	48	44	48	44	49	44	0.3	0.4	0.4	0.6	60	55	NO	NO	NO	NO	NO
5.2	30457	38 FOUCART STREET ROZELLE	Second	SE	56	52	56	52	57	52	57	52	-0.2	-0.2	-0.2	-0.1	60	55	NO	NO	NO	NO	NO
5.2	30457	38 FOUCART STREET ROZELLE	Ground	NE	52	47	51	47	52	48	52	47	-0.2	-0.1	-0.2	-0.1	60	55	NO	NO	NO	NO	NO
5.2	30457	38 FOUCART STREET ROZELLE	Ground	SW	41	37	41	37	42	37	42	38	0.3	0.4	0.4	0.5	54	49	NO	NO	NO	NO	NO
5.2	30457	38 FOUCART STREET ROZELLE	Ground	SE	48	44	48	44	48	44	48	44	0.0	0.0	0.0	0.2	60	55	NO	NO	NO	NO	NO
5.2	30460	21 O'NEILL STREET LILYFIELD	Ground	N	40	35	40	36	40	36	41	36	0.2	0.3	0.3	0.4	52	48	NO	NO	NO	NO	NO
5.2	30460	21 O'NEILL STREET LILYFIELD	Ground	E	46	42	46	42	46	42	47	43	0.2	0.4	0.4	0.6	58	54	NO	NO	NO	NO	NO
5.2	30460	21 O'NEILL STREET LILYFIELD	Ground	S	45	41	46	42	46	42	46	42	0.3	0.3	0.3	0.6	58	54	NO	NO	NO	NO	NO
5.2	30461	19 O'NEILL STREET LILYFIELD	Ground	N	40	36	40	36	41	36	41	36	0.1	0.2	0.2	0.4	53	48	NO	NO	NO	NO	NO
5.2	30461	19 O'NEILL STREET LILYFIELD	Ground	SE	45	41	45	41	45	41	46	42	0.3	0.3	0.4	0.7	57	53	NO	NO	NO	NO	NO
5.2	30466	16 LAMB STREET LILYFIELD	Ground	W	43	38	43	39	43	39	43	39	0.3	0.3	0.3	0.5	55	51	NO	NO	NO	NO	NO
5.2	30466	16 LAMB STREET LILYFIELD	Ground	S	39	34	39	34	39	34	39	35	0.2	0.3	0.2	0.4	51	46	NO	NO	NO	NO	NO
5.2	30466	16 LAMB STREET LILYFIELD	Ground	E	47	42	47	42	47	43	47	43	-0.1	0.0	-0.1	0.1	59	55	NO	NO	NO	NO	NO
5.2	30466	16 LAMB STREET LILYFIELD	Ground	NW	42	37	42	37	42	38	42	38	0.1	0.2	0.2	0.4	54	50	NO	NO	NO	NO	NO
5.2	30469	23 O'NEILL STREET LILYFIELD	Ground	S	46	42	46	42	46	42	47	43	0.2	0.3	0.4	0.6	58	54	NO	NO	NO	NO	NO
5.2	30469	23 O'NEILL STREET LILYFIELD	Ground	E	45	41	45	41	45	41	46	42	0.2	0.3	0.4	0.6	57	53	NO	NO	NO	NO	NO
5.2	30469	23 O'NEILL STREET LILYFIELD	Ground	S	44	40	44	40	44	40	45	41	0.3	0.4	0.4	0.6	56	52	NO	NO	NO	NO	NO
5.2	30469	23 O'NEILL STREET LILYFIELD	Ground	N	40	36	40	36	40	36	41	36	0.2	0.2	0.3	0.4	52	48	NO	NO	NO	NO	NO
5.2	30470	28 RYAN STREET LILYFIELD	Ground	E	46	42	46	42	46	42	46	42	0.0	0.0	0.0	0.1	58	54	NO	NO	NO	NO	NO
5.2	30470	28 RYAN STREET LILYFIELD	Ground	N	43	38	43	38	43	39	43	39	0.1	0.2	0.1	0.4	55	51	NO	NO	NO	NO	NO
5.2	30470	28 RYAN STREET LILYFIELD	Ground	W	43	39	43	39	43	39	43	39	0.2	0.2	0.2	0.5	55	51	NO	NO	NO	NO	NO
5.2	30470	28 RYAN STREET LILYFIELD	Ground	S	41	36	41	36	41	36	41	37	0.1	0.2	0.2	0.4	53	48	NO	NO	NO	NO	NO
5.2	30472	94 CECILY STREET LILYFIELD	Ground	SW	44	40	44	40	44	40	45	40	0.2	0.3	0.3	0.5	56	52	NO	NO	NO	NO	NO
5.2	30472	94 CECILY STREET LILYFIELD	Ground	NE	46	41	46	41	46	41	46	42	0.2	0.3	0.2	0.5	58	53	NO	NO	NO	NO	NO
5.2	30472	94 CECILY STREET LILYFIELD	Ground	NW	45	40	45	40	45	41	45	41	0.1	0.1	0.1	0.3	57	53	NO	NO	NO	NO	NO
5.2	30475	27 O'NEILL STREET LILYFIELD	Ground	N	40	36	40	36	41	36	41	36	0.2	0.2	0.3	0.5	53	48	NO	NO	NO	NO	NO
5.2	30475	27 O'NEILL STREET LILYFIELD	Ground	S	42	38	43	38	43	38	43	39	0.2	0.3	0.4	0.5	55	50	NO	NO	NO	NO	NO
5.2	30476	92 CECILY STREET LILYFIELD	First	E	50	45	50	45	50	46	50	46	-0.1	0.0	0.0	0.1	60	55	NO	NO	NO	NO	NO
5.2	30476	92 CECILY STREET LILYFIELD	First	W	45	41	45	41	46	41	46	42	0.2	0.3	0.3	0.6	58	53	NO	NO	NO	NO	NO
5.2	30476	92 CECILY STREET LILYFIELD	Ground	E	45	41	45	41	46	41	46	41	0.1	0.1	0.1	0.2	58	53	NO	NO	NO	NO	NO
5.2	30476	92 CECILY STREET LILYFIELD	Ground	W	43	38	43	39	43	39	43	39	0.3	0.4	0.4	0.6	55	51	NO	NO	NO	NO	NO
5.2	30480	29 O'NEILL STREET LILYFIELD	Ground	N	40	36	40	36	40	36	41	36	0.2	0.3	0.2	0.5	52	48	NO	NO	NO	NO	NO
5.2	30480	29 O'NEILL STREET LILYFIELD	Ground	W	42	38	42	38	42	38	43	39	0.3	0.3	0.4	0.6	54	50	NO	NO	NO	NO	NO
5.2	30480	29 O'NEILL STREET LILYFIELD	Ground	S	44	39	44	40	44	40	44	40	0.2	0.4	0.4	0.5	56	52	NO	NO	NO	NO	NO
5.2	30480	29 O'NEILL STREET LILYFIELD	Ground	E	44	40	44	40	44	40	45	41	0.2	0.3	0.3	0.6	56	52	NO	NO	NO	NO	NO
5.2	30480	29 O'NEILL STREET LILYFIELD	Ground	S	44	40	45	40	45	40	45	41	0.3	0.3	0.3	0.6	57	52	NO	NO	NO	NO	NO
5.2	30480	29 O'NEILL STREET LILYFIELD	Ground	E	46	42	46	42	46	42	46	42	0.3	0.4	0.4	0.6	58	54	NO	NO	NO	NO	NO
5.2	30480	29 O'NEILL STREET LILYFIELD	Ground	N	41	37	41	37	42	37	42	37	0.1	0.2	0.1	0.4	54	49	NO	NO	NO	NO	NO
5.2	30481	26 RYAN STREET LILYFIELD	Ground	W	43	38	43	39	43	39	43	39	0.2	0.3	0.3	0.4	55	51	NO	NO	NO	NO	NO
5.2	30481	26 RYAN STREET LILYFIELD	Ground	S	41	37	42	37	42	37	42	38	0.2	0.2	0.2	0.4	54	49	NO	NO	NO	NO	NO
5.2	30481	26 RYAN STREET LILYFIELD	Ground	E	46	41	46	41	46	42	46	42	0.0	0.0	0.0	0.2	58	54	NO	NO	NO	NO	NO
5.2	30482	53 CECILY STREET LILYFIELD	Ground	NE	47	42	47	42	47	43	47	43	0.0	0.1	0.1	0.3	59	55	NO	NO	NO	NO	NO
5.2	30482	53 CECILY STREET LILYFIELD	Ground	SW	43	39	43	39	44	39	44	40	0.2	0.2	0.3	0.5	56	51	NO	NO	NO	NO	NO
5.2	30483	55 CECILY STREET LILYFIELD	Ground	W	43	39	43	39	44	39	44	39	0.2	0.3	0.2	0.4	56	51	NO	NO	NO	NO	NO
5.2	30483	55 CECILY STREET LILYFIELD	Ground	E	46	42	46	42	47	42	47	42	0.1	0.2	0.1	0.3	59	54	NO	NO	NO	NO	NO
5.2	30484	51 CECILY STREET LILYFIELD	Ground	NE	47	42	47	42	47	43	47	43	0.0	0.1	0.0	0.2	59	55	NO	NO	NO	NO	NO
5.2	30484	51 CECILY STREET LILYFIELD	Ground	NW	43	39	43	39	43	39	44	39	0.2	0.3	0.2	0.4	55	51	NO	NO	NO	NO	NO
5.2	30485	57 CECILY STREET LILYFIELD	Ground	SW	44	39	44	40	44	40	44	40	0.2	0.3	0.3	0.4	56	52	NO	NO	NO	NO	NO
5.2	30485	57 CECILY STREET LILYFIELD	Ground	NE	47	42	47	43	47	43	48	43	0.1	0.2	0.1	0.2	59	55	NO	NO	NO	NO	NO

NCA	Receiver ID	Address	Floor Level	Facade	Opening Year 2027				Design Year 2037				Increase (Do Smthng - Do Nothing)				NCG project road noise criteria		Do noise levels exceed the cumulative limit with project roads adding ≥2dB to the total noise levels?		Is the contribution from the road project Acute?		Consider further treatment?
					Do Nothing		Do Smthng		Do Nothing		Do Smthng		Opening Year 2027		Design Year 2037								
					Day	Night	Day	Night	Day	Night	Day	Night	Day	Night	Day	Night	Day	Night	Day	Night	$L_{Aeq,15hr}$ ≥ 65dB	$L_{Aeq,9hr}$ ≥ 60dB	
5.2	30486	17 RYAN STREET LILYFIELD	Ground	E	46	41	46	41	46	42	46	42	0.1	0.1	0.0	0.2	58	54	NO	NO	NO	NO	NO
5.2	30486	17 RYAN STREET LILYFIELD	Ground	W	42	38	43	38	43	38	43	39	0.2	0.3	0.3	0.5	55	50	NO	NO	NO	NO	NO
5.2	30487	19 RYAN STREET LILYFIELD	Ground	E	45	41	45	41	46	41	46	41	0.1	0.2	0.2	0.3	58	53	NO	NO	NO	NO	NO
5.2	30487	19 RYAN STREET LILYFIELD	Ground	SW	43	38	43	39	43	39	43	39	0.2	0.2	0.2	0.5	55	51	NO	NO	NO	NO	NO
5.2	30488	21 RYAN STREET LILYFIELD	Ground	W	43	38	43	39	43	39	43	39	0.2	0.3	0.2	0.5	55	51	NO	NO	NO	NO	NO
5.2	30488	21 RYAN STREET LILYFIELD	Ground	E	47	42	46	42	47	42	47	43	-0.1	0.1	0.0	0.2	59	54	NO	NO	NO	NO	NO
5.2	30490	14 LAMB STREET LILYFIELD	Ground	W	43	39	43	39	43	39	44	40	0.3	0.3	0.4	0.6	55	51	NO	NO	NO	NO	NO
5.2	30490	14 LAMB STREET LILYFIELD	Ground	SE	40	36	40	36	41	36	41	37	0.2	0.3	0.3	0.5	53	48	NO	NO	NO	NO	NO
5.2	30490	14 LAMB STREET LILYFIELD	Ground	NE	47	42	47	42	47	43	47	43	-0.1	0.0	0.0	0.2	59	55	NO	NO	NO	NO	NO
5.2	30490	14 LAMB STREET LILYFIELD	Ground	N	47	42	47	42	47	43	47	43	-0.1	-0.1	-0.2	0.0	59	55	NO	NO	NO	NO	NO
5.2	30490	14 LAMB STREET LILYFIELD	Ground	NW	41	37	42	37	42	37	42	38	0.2	0.2	0.2	0.4	54	49	NO	NO	NO	NO	NO
5.2	30494	40A FOUCART STREET ROZELLE	First	NE	54	49	54	49	54	50	54	49	-0.2	-0.2	-0.3	-0.2	60	55	NO	NO	NO	NO	NO
5.2	30494	40A FOUCART STREET ROZELLE	First	NW	41	36	41	36	41	36	41	37	0.1	0.2	0.2	0.4	53	48	NO	NO	NO	NO	NO
5.2	30494	40A FOUCART STREET ROZELLE	First	SW	40	36	41	36	41	36	41	37	0.2	0.3	0.3	0.5	53	48	NO	NO	NO	NO	NO
5.2	30494	40A FOUCART STREET ROZELLE	Second	NE	55	51	55	51	56	51	56	51	-0.2	-0.2	-0.2	-0.1	60	55	NO	NO	NO	NO	NO
5.2	30494	40A FOUCART STREET ROZELLE	Second	NW	45	40	45	41	45	41	46	41	0.1	0.2	0.1	0.4	57	53	NO	NO	NO	NO	NO
5.2	30494	40A FOUCART STREET ROZELLE	Second	SW	44	40	44	40	45	40	45	41	0.2	0.3	0.3	0.5	57	52	NO	NO	NO	NO	NO
5.2	30494	40A FOUCART STREET ROZELLE	Ground	NE	52	48	52	47	53	48	52	48	-0.2	-0.2	-0.3	-0.1	60	55	NO	NO	NO	NO	NO
5.2	30494	40A FOUCART STREET ROZELLE	Ground	NW	38	33	38	34	38	34	39	34	0.2	0.3	0.2	0.4	50	46	NO	NO	NO	NO	NO
5.2	30495	40 FOUCART STREET ROZELLE	First	E	54	50	54	50	55	50	55	50	-0.3	-0.2	-0.3	-0.2	60	55	NO	NO	NO	NO	NO
5.2	30495	40 FOUCART STREET ROZELLE	First	SW	44	40	44	40	44	40	45	41	0.2	0.3	0.3	0.5	56	52	NO	NO	NO	NO	NO
5.2	30495	40 FOUCART STREET ROZELLE	First	SE	45	41	46	41	46	41	46	42	0.4	0.4	0.5	0.6	58	53	NO	NO	NO	NO	NO
5.2	30495	40 FOUCART STREET ROZELLE	Second	E	56	51	56	51	56	52	56	52	-0.3	-0.2	-0.2	-0.1	60	55	NO	NO	NO	NO	NO
5.2	30495	40 FOUCART STREET ROZELLE	Second	SW	47	43	48	43	48	43	48	44	0.2	0.3	0.3	0.5	60	55	NO	NO	NO	NO	NO
5.2	30495	40 FOUCART STREET ROZELLE	Second	SE	49	44	49	45	49	45	49	45	0.3	0.3	0.4	0.6	60	55	NO	NO	NO	NO	NO
5.2	30495	40 FOUCART STREET ROZELLE	Ground	E	52	48	52	48	53	48	52	48	-0.3	-0.2	-0.3	-0.2	60	55	NO	NO	NO	NO	NO
5.2	30495	40 FOUCART STREET ROZELLE	Ground	SE	43	38	43	39	43	38	43	39	0.3	0.5	0.4	0.7	55	50	NO	NO	NO	NO	NO
5.2	30501	24 RYAN STREET LILYFIELD	First	E	49	44	49	44	49	45	49	45	-0.2	-0.1	-0.1	0.0	60	55	NO	NO	NO	NO	NO
5.2	30501	24 RYAN STREET LILYFIELD	First	N	43	38	43	39	43	39	44	39	0.1	0.3	0.1	0.3	55	51	NO	NO	NO	NO	NO
5.2	30501	24 RYAN STREET LILYFIELD	First	W	44	39	44	40	44	40	44	40	0.2	0.3	0.3	0.5	56	52	NO	NO	NO	NO	NO
5.2	30501	24 RYAN STREET LILYFIELD	Ground	E	46	42	46	42	47	42	47	42	0.0	0.0	-0.1	0.0	59	54	NO	NO	NO	NO	NO
5.2	30501	24 RYAN STREET LILYFIELD	Ground	N	39	34	39	35	39	35	40	35	0.1	0.2	0.2	0.4	51	47	NO	NO	NO	NO	NO
5.2	30501	24 RYAN STREET LILYFIELD	Ground	W	41	37	41	37	41	37	42	37	0.3	0.4	0.4	0.5	53	49	NO	NO	NO	NO	NO
5.2	30502	11 LAMB STREET LILYFIELD	Ground	NE	46	42	46	42	46	42	47	42	0.0	0.2	0.1	0.3	58	54	NO	NO	NO	NO	NO
5.2	30502	11 LAMB STREET LILYFIELD	Ground	SW	42	38	42	38	43	38	43	39	0.3	0.3	0.3	0.6	55	50	NO	NO	NO	NO	NO
5.2	30503	13 LAMB STREET LILYFIELD	Ground	NE	47	42	47	43	47	43	47	43	0.0	0.1	0.0	0.3	59	55	NO	NO	NO	NO	NO
5.2	30503	13 LAMB STREET LILYFIELD	Ground	S	39	35	39	35	40	35	40	36	0.2	0.3	0.3	0.4	52	47	NO	NO	NO	NO	NO
5.2	30508	15 RYAN STREET LILYFIELD	Ground	W	42	38	43	39	43	38	43	39	0.2	0.4	0.3	0.5	55	50	NO	NO	NO	NO	NO
5.2	30508	15 RYAN STREET LILYFIELD	Ground	S	41	37	41	37	42	37	42	38	0.1	0.2	0.2	0.4	54	49	NO	NO	NO	NO	NO
5.2	30508	15 RYAN STREET LILYFIELD	Ground	E	47	42	47	42	47	43	47	43	-0.1	0.0	0.0	0.1	59	55	NO	NO	NO	NO	NO
5.2	30508	15 RYAN STREET LILYFIELD	Ground	N	42	37	42	38	42	38	42	38	0.1	0.3	0.2	0.4	54	50	NO	NO	NO	NO	NO
5.2	30512	22 RYAN STREET LILYFIELD	Ground	W	41	37	41	37	41	37	42	38	0.3	0.3	0.3	0.5	53	49	NO	NO	NO	NO	NO
5.2	30512	22 RYAN STREET LILYFIELD	Ground	S	38	33	38	33	38	33	38	34	0.2	0.2	0.2	0.4	50	45	NO	NO	NO	NO	NO
5.2	30512	22 RYAN STREET LILYFIELD	Ground	E	45	40	45	40	45	41	45	41	-0.1	-0.1	-0.1	0.0	57	53	NO	NO	NO	NO	NO
5.2	30513	12 LAMB STREET LILYFIELD	Ground	NE	46	42	46	42	47	42	47	42	0.0	0.0	-0.1	0.2	59	54	NO	NO	NO	NO	NO
5.2	30513	12 LAMB STREET LILYFIELD	Ground	SW	43	39	43	39	43	39	44	40	0.3	0.3	0.4	0.6	55	51	NO	NO	NO	NO	NO
5.2	30513	12 LAMB STREET LILYFIELD	Ground	SE	41	36	41	36	41	36	41	37	0.2	0.2	0.2	0.4	53	48	NO	NO	NO	NO	NO
5.2	30523	13 RYAN STREET LILYFIELD	Ground	SW	42	38	42	38	42	38	43	38	0.3	0.3	0.2	0.5	54	50	NO	NO	NO	NO	NO
5.2	30523	13 RYAN STREET LILYFIELD	Ground	SE	40	36	40	36	41	36	41	36	0.2	0.3	0.2	0.4	53	48	NO	NO	NO	NO	NO
5.2	30523	13 RYAN STREET LILYFIELD	Ground	NE	46	42	46	42	47	42	47	42	-0.1	0.0	0.0	0.2	59	54	NO	NO	NO	NO	NO
5.2	30526	20 RYAN STREET LILYFIELD	Ground	E	45	40	45	41	45	41	45	41	-0.1	0.1	0.0	0.1	57	53	NO	NO	NO	NO	NO
5.2	30526	20 RYAN STREET LILYFIELD	Ground	N	42	38	42	38	43	38	43	39	0.1	0.2	0.2	0.3	55	50	NO	NO	NO	NO	NO
5.2	30526	20 RYAN STREET LILYFIELD	Ground	W	42	38	42	38	43	38	43	39	0.1	0.2	0.2	0.5	55	50	NO	NO	NO	NO	NO
5.2	30528	43 CECILY STREET LILYFIELD	Ground	E	45	41	45	41	46	41	46	41	0.1	0.1	0.1	0.3	58	53	NO	NO	NO	NO	NO
5.2	30528	43 CECILY STREET LILYFIELD	Ground	NW	43	39	43	39	44	39	44	39	0.2	0.2	0.2	0.4	56	51	NO	NO	NO	NO	NO
5.2	30528	43 CECILY STREET LILYFIELD	Ground	W	43	38	43	39	43	39	43	39	0.2	0.2	0.3	0.5	55	51	NO	NO	NO	NO	NO
5.2	30529	49 CECILY STREET LILYFIELD	Ground	E	47	42	47	42	47	42	47	43	-0.1	0.1	0.0	0.2	59	54	NO	NO	NO	NO	NO
5.2	30529	49 CECILY STREET LILYFIELD	Ground	W	43	39	43	39	43	39	44	39	0.2	0.3	0.2	0.5	55	51	NO	NO	NO	NO	NO
5.2	30529	49 CECILY STREET LILYFIELD	Ground	S	41	37	41	37	42	37	42	37	0.2	0.3	0.3	0.5	54	49	NO	NO	NO	NO	NO
5.2	30530	47 CECILY STREET LILYFIELD	Ground	E	46	42	46	42	47	42	47	42	0.0	0.0	0.0	0.2	59	54	NO	NO	NO	NO	NO
5.2	30530	47 CECILY STREET LILYFIELD	Ground	W	43	39	43	39	43	39	44	39	0.2	0.3	0.2	0.4	55	51	NO	NO	NO	NO	NO
5.2	30531	45 CECILY STREET LILYFIELD	Ground	E	46	42	46	42	47	42	47	42	0.0	0.1	0.1	0.2	59	54	NO	NO	NO	NO	NO

NCA	Receiver ID	Address	Floor Level	Facade	Opening Year 2027				Design Year 2037				Increase (Do Smthng - Do Nothing)				NCG project road noise criteria		Do noise levels exceed the cumulative limit with project roads adding ≥2dB to the total noise levels?		Is the contribution from the road project Acute?		Consider further treatment?
					Do Nothing		Do Smthng		Do Nothing		Do Smthng		Opening Year 2027		Design Year 2037								
					Day	Night	Day	Night	Day	Night	Day	Night	Day	Night	Day	Night	Day	Night	Day	Night	$L_{Aeq,15hr}$ ≥ 65dB	$L_{Aeq,9hr}$ ≥ 60dB	
5.2	30531	45 CECILY STREET LILYFIELD	Ground	SW	43	38	43	39	43	39	43	39	0.2	0.3	0.2	0.4	55	51	NO	NO	NO	NO	NO
5.2	30533	41 CECILY STREET LILYFIELD	Ground	E	45	41	45	41	46	41	46	41	0.1	0.2	0.1	0.2	58	53	NO	NO	NO	NO	NO
5.2	30533	41 CECILY STREET LILYFIELD	Ground	W	43	38	43	39	43	39	43	39	0.2	0.3	0.3	0.4	55	51	NO	NO	NO	NO	NO
5.2	30533	41 CECILY STREET LILYFIELD	Ground	S	44	40	44	40	45	40	45	40	0.1	0.1	0.1	0.3	57	52	NO	NO	NO	NO	NO
5.2	30534	88 CECILY STREET LILYFIELD	Ground	NE	47	42	47	42	47	42	47	43	0.0	0.0	0.0	0.2	59	54	NO	NO	NO	NO	NO
5.2	30534	88 CECILY STREET LILYFIELD	Ground	SW	44	39	44	40	44	40	44	40	0.1	0.3	0.2	0.4	56	52	NO	NO	NO	NO	NO
5.2	30535	84 CECILY STREET LILYFIELD	Ground	E	49	45	49	45	50	45	50	45	-0.2	-0.1	-0.2	0.0	60	55	NO	NO	NO	NO	NO
5.2	30535	84 CECILY STREET LILYFIELD	Ground	W	44	39	44	39	44	39	44	40	0.2	0.2	0.3	0.5	56	51	NO	NO	NO	NO	NO
5.2	30536	86 CECILY STREET LILYFIELD	Ground	E	47	42	47	43	47	43	47	43	0.0	0.1	0.0	0.1	59	55	NO	NO	NO	NO	NO
5.2	30536	86 CECILY STREET LILYFIELD	Ground	SW	43	39	44	39	44	39	44	40	0.2	0.2	0.3	0.4	56	51	NO	NO	NO	NO	NO
5.2	30537	42 FOUCART STREET ROZELLE	First	SW	45	40	45	41	45	41	45	41	0.2	0.3	0.2	0.4	57	53	NO	NO	NO	NO	NO
5.2	30537	42 FOUCART STREET ROZELLE	First	SE	44	39	44	40	44	40	44	40	0.1	0.2	0.2	0.4	56	52	NO	NO	NO	NO	NO
5.2	30537	42 FOUCART STREET ROZELLE	First	SW	43	39	43	39	44	39	44	39	0.1	0.3	0.2	0.4	56	51	NO	NO	NO	NO	NO
5.2	30537	42 FOUCART STREET ROZELLE	First	S	42	37	42	37	42	37	42	38	0.0	0.1	0.0	0.2	54	49	NO	NO	NO	NO	NO
5.2	30537	42 FOUCART STREET ROZELLE	First	E	54	49	53	49	54	50	54	49	-0.2	-0.1	-0.2	-0.1	60	55	NO	NO	NO	NO	NO
5.2	30537	42 FOUCART STREET ROZELLE	Ground	SW	42	37	42	38	42	38	42	38	0.2	0.3	0.3	0.5	54	50	NO	NO	NO	NO	NO
5.2	30537	42 FOUCART STREET ROZELLE	Ground	SE	41	37	41	37	41	37	42	37	0.2	0.2	0.2	0.5	53	49	NO	NO	NO	NO	NO
5.2	30537	42 FOUCART STREET ROZELLE	Ground	SW	40	36	40	36	41	36	41	37	0.1	0.3	0.2	0.5	53	48	NO	NO	NO	NO	NO
5.2	30537	42 FOUCART STREET ROZELLE	Ground	S	40	35	40	35	40	35	40	35	0.0	0.1	0.0	0.1	52	47	NO	NO	NO	NO	NO
5.2	30537	42 FOUCART STREET ROZELLE	Ground	E	52	48	52	47	53	48	52	48	-0.3	-0.2	-0.3	-0.1	60	55	NO	NO	NO	NO	NO
5.2	30538	44 FOUCART STREET ROZELLE	First	NW	51	46	51	46	51	47	51	47	-0.3	-0.2	-0.3	-0.2	60	55	NO	NO	NO	NO	NO
5.2	30538	44 FOUCART STREET ROZELLE	First	NE	52	48	52	48	53	48	53	48	-0.4	-0.3	-0.3	-0.2	60	55	NO	NO	NO	NO	NO
5.2	30538	44 FOUCART STREET ROZELLE	First	NW	44	40	44	40	45	40	45	40	0.1	0.3	0.2	0.3	57	52	NO	NO	NO	NO	NO
5.2	30538	44 FOUCART STREET ROZELLE	First	W	44	40	44	40	44	40	45	40	0.2	0.3	0.2	0.4	56	52	NO	NO	NO	NO	NO
5.2	30538	44 FOUCART STREET ROZELLE	Ground	NW	49	44	48	44	49	44	49	44	-0.4	-0.2	-0.4	-0.2	60	55	NO	NO	NO	NO	NO
5.2	30538	44 FOUCART STREET ROZELLE	Ground	NE	50	46	50	45	51	46	50	46	-0.3	-0.3	-0.4	-0.2	60	55	NO	NO	NO	NO	NO
5.2	30538	44 FOUCART STREET ROZELLE	Ground	NW	41	36	41	36	41	36	42	37	0.1	0.2	0.2	0.3	53	48	NO	NO	NO	NO	NO
5.2	30543	6 O'NEILL STREET LILYFIELD	First	NW	38	34	38	34	39	34	39	35	0.3	0.3	0.3	0.6	51	46	NO	NO	NO	NO	NO
5.2	30543	6 O'NEILL STREET LILYFIELD	First	W	41	37	41	37	41	37	42	38	0.3	0.4	0.4	0.6	53	49	NO	NO	NO	NO	NO
5.2	30543	6 O'NEILL STREET LILYFIELD	First	S	45	41	45	41	45	41	45	41	0.3	0.3	0.4	0.6	57	53	NO	NO	NO	NO	NO
5.2	30543	6 O'NEILL STREET LILYFIELD	First	E	45	40	45	41	45	41	45	41	0.2	0.4	0.4	0.5	57	53	NO	NO	NO	NO	NO
5.2	30543	6 O'NEILL STREET LILYFIELD	First	S	45	41	45	41	45	41	45	41	0.3	0.3	0.4	0.6	57	53	NO	NO	NO	NO	NO
5.2	30543	6 O'NEILL STREET LILYFIELD	First	E	45	40	45	41	45	41	45	41	0.2	0.4	0.4	0.5	57	53	NO	NO	NO	NO	NO
5.2	30543	6 O'NEILL STREET LILYFIELD	Ground	NW	34	30	34	30	34	30	35	30	0.3	0.0	0.4	0.4	46	42	NO	NO	NO	NO	NO
5.2	30543	6 O'NEILL STREET LILYFIELD	Ground	W	37	33	38	34	38	34	38	34	0.3	0.3	0.4	0.6	50	46	NO	NO	NO	NO	NO
5.2	30543	6 O'NEILL STREET LILYFIELD	Ground	S	43	39	43	39	43	39	44	40	0.3	0.3	0.3	0.6	55	51	NO	NO	NO	NO	NO
5.2	30543	6 O'NEILL STREET LILYFIELD	Ground	E	40	36	40	36	40	36	41	37	0.3	0.3	0.4	0.6	52	48	NO	NO	NO	NO	NO
5.2	30544	5 LAMB STREET LILYFIELD	Ground	NE	46	42	46	42	46	42	47	42	0.1	0.1	0.1	0.3	58	54	NO	NO	NO	NO	NO
5.2	30544	5 LAMB STREET LILYFIELD	Ground	SW	42	38	42	38	43	38	43	39	0.2	0.3	0.3	0.6	55	50	NO	NO	NO	NO	NO
5.2	30545	3 LAMB STREET LILYFIELD	Ground	NE	46	42	46	42	46	42	46	42	0.0	0.0	0.0	0.2	58	54	NO	NO	NO	NO	NO
5.2	30545	3 LAMB STREET LILYFIELD	Ground	NW	41	36	41	37	41	37	41	37	0.2	0.3	0.3	0.5	53	49	NO	NO	NO	NO	NO
5.2	30545	3 LAMB STREET LILYFIELD	Ground	SW	42	38	42	38	43	38	43	39	0.3	0.4	0.3	0.5	55	50	NO	NO	NO	NO	NO
5.2	30546	7 LAMB STREET LILYFIELD	Ground	E	45	41	45	41	45	41	46	41	0.1	0.2	0.2	0.3	57	53	NO	NO	NO	NO	NO
5.2	30546	7 LAMB STREET LILYFIELD	Ground	SE	46	41	46	41	46	42	46	42	0.1	0.1	0.1	0.3	58	54	NO	NO	NO	NO	NO
5.2	30546	7 LAMB STREET LILYFIELD	Ground	W	41	37	41	37	42	37	42	38	0.2	0.3	0.3	0.5	54	49	NO	NO	NO	NO	NO
5.2	30546	7 LAMB STREET LILYFIELD	Ground	NW	41	36	41	37	41	37	41	37	0.2	0.3	0.2	0.5	53	49	NO	NO	NO	NO	NO
5.2	30546	7 LAMB STREET LILYFIELD	Ground	SW	44	39	44	40	44	40	44	40	0.3	0.3	0.4	0.6	56	52	NO	NO	NO	NO	NO
5.2	30547	11 RYAN STREET LILYFIELD	Ground	NE	45	41	45	41	46	41	46	41	0.0	0.1	0.1	0.2	58	53	NO	NO	NO	NO	NO
5.2	30547	11 RYAN STREET LILYFIELD	Ground	NW	42	37	42	37	42	37	42	38	0.2	0.2	0.2	0.4	54	49	NO	NO	NO	NO	NO
5.2	30547	11 RYAN STREET LILYFIELD	Ground	W	42	37	42	38	42	38	42	38	0.2	0.3	0.2	0.5	54	50	NO	NO	NO	NO	NO
5.2	30547	11 RYAN STREET LILYFIELD	Ground	NW	42	37	42	38	42	38	42	38	0.1	0.2	0.2	0.4	54	50	NO	NO	NO	NO	NO
5.2	30548	10 LAMB STREET LILYFIELD	Ground	SW	43	39	43	39	44	39	44	40	0.3	0.4	0.4	0.6	56	51	NO	NO	NO	NO	NO
5.2	30548	10 LAMB STREET LILYFIELD	Ground	NE	47	43	47	43	48	43	48	43	-0.1	0.0	-0.1	0.0	60	55	NO	NO	NO	NO	NO
5.2	30549	8 LAMB STREET LILYFIELD	First	NE	49	45	49	45	50	45	50	45	-0.2	-0.1	-0.1	0.0	60	55	NO	NO	NO	NO	NO
5.2	30549	8 LAMB STREET LILYFIELD	First	SW	44	40	44	40	44	40	45	41	0.3	0.3	0.4	0.6	56	52	NO	NO	NO	NO	NO
5.2	30549	8 LAMB STREET LILYFIELD	Ground	NE	47	42	47	42	47	42	47	42	0.0	0.0	-0.1	0.1	59	54	NO	NO	NO	NO	NO
5.2	30549	8 LAMB STREET LILYFIELD	Ground	SW	41	37	42	38	42	38	42	38	0.4	0.4	0.4	0.6	54	50	NO	NO	NO	NO	NO
5.2	30550	6 LAMB STREET LILYFIELD	Ground	SE	47	42	47	42	47	43	47	43	-0.1	0.0	-0.1	0.1	59	55	NO	NO	NO	NO	NO
5.2	30550	6 LAMB STREET LILYFIELD	Ground	NE	48	43	48	43	48	44	48	44	-0.1	-0.1	-0.2	0.0	60	55	NO	NO	NO	NO	NO
5.2	30550	6 LAMB STREET LILYFIELD	Ground	NW	41	36	41	36	41	36	41	37	0.1	0.2	0.2	0.4	53	48	NO	NO	NO	NO	NO
5.2	30550	6 LAMB STREET LILYFIELD	Ground	SW	41	37	42	38	42	38	42	38	0.3	0.3	0.4	0.6	54	50	NO	NO	NO	NO	NO
5.2	30554	18 RYAN STREET LILYFIELD	First	E	47	43	47	43	48	43	48	43	0.0	-0.1	-0.1	0.0	60	55	NO	NO	NO	NO	NO
5.2	30554	18 RYAN STREET LILYFIELD	First	W	43	39	43	39	43	39	44	40	0.3	0.3	0.4	0.5	55	51	NO	NO	NO	NO	NO
5.2	30554	18 RYAN STREET LILYFIELD	First	SE	47	42	47	42	47	42	47	43	0.0	0.0	0.0	0.1	59	54	NO	NO	NO	NO	NO

NCA	Receiver ID	Address	Floor Level	Facade	Opening Year 2027				Design Year 2037				Increase (Do Smthng - Do Nothing)				NCG project road noise criteria		Do noise levels exceed the cumulative limit with project roads adding ≥2dB to the total noise levels?		Is the contribution from the road project Acute?		Consider further treatment?
					Do Nothing		Do Smthng		Do Nothing		Do Smthng		Opening Year 2027		Design Year 2037								
					Day	Night	Day	Night	Day	Night	Day	Night	Day	Night	Day	Night	Day	Night	Day	Night	$L_{Aeq,15hr}$ ≥ 65dB	$L_{Aeq,9hr}$ ≥ 60dB	
5.2	30554	18 RYAN STREET LILYFIELD	Ground	E	45	41	45	41	46	41	46	41	0.0	0.0	0.0	0.1	58	53	NO	NO	NO	NO	NO
5.2	30554	18 RYAN STREET LILYFIELD	Ground	W	41	37	41	37	41	37	41	37	0.3	0.3	0.4	0.6	53	49	NO	NO	NO	NO	NO
5.2	30554	18 RYAN STREET LILYFIELD	Ground	SE	44	39	44	39	44	40	44	40	0.0	0.1	0.0	0.2	56	52	NO	NO	NO	NO	NO
5.2	30555	1 LAMB STREET LILYFIELD	Ground	E	46	41	46	41	46	42	46	42	0.0	0.1	0.1	0.2	58	54	NO	NO	NO	NO	NO
5.2	30555	1 LAMB STREET LILYFIELD	Ground	N	41	37	41	37	42	37	42	37	0.1	0.2	0.2	0.4	54	49	NO	NO	NO	NO	NO
5.2	30555	1 LAMB STREET LILYFIELD	Ground	W	42	38	43	38	43	38	43	39	0.3	0.3	0.3	0.6	55	50	NO	NO	NO	NO	NO
5.2	30555	1 LAMB STREET LILYFIELD	Ground	SE	39	35	39	35	40	35	40	35	0.2	0.3	0.3	0.5	52	47	NO	NO	NO	NO	NO
5.2	30556	4 LAMB STREET LILYFIELD	Ground	SW	41	37	42	37	42	37	42	38	0.2	0.3	0.2	0.5	54	49	NO	NO	NO	NO	NO
5.2	30556	4 LAMB STREET LILYFIELD	Ground	SE	41	36	41	36	41	36	41	37	0.1	0.2	0.1	0.4	53	48	NO	NO	NO	NO	NO
5.2	30556	4 LAMB STREET LILYFIELD	Ground	E	46	42	46	42	47	42	47	42	-0.1	-0.1	-0.1	0.1	59	54	NO	NO	NO	NO	NO
5.2	30556	4 LAMB STREET LILYFIELD	Ground	N	44	40	44	40	45	40	45	40	-0.1	0.0	-0.1	0.1	57	52	NO	NO	NO	NO	NO
5.2	30557	46 FOUCART STREET ROZELLE	Ground	NE	46	42	46	42	47	42	47	42	0.1	0.2	0.2	0.3	59	54	NO	NO	NO	NO	NO
5.2	30557	46 FOUCART STREET ROZELLE	Ground	NW	43	39	43	39	44	39	44	40	0.1	0.1	0.2	0.3	56	51	NO	NO	NO	NO	NO
5.2	30557	46 FOUCART STREET ROZELLE	Ground	S	42	38	42	38	43	38	43	38	0.0	0.1	0.0	0.2	55	50	NO	NO	NO	NO	NO
5.2	30557	46 FOUCART STREET ROZELLE	Ground	W	41	37	41	37	42	37	42	37	0.1	0.1	0.0	0.2	54	49	NO	NO	NO	NO	NO
5.2	30558	9 RYAN STREET LILYFIELD	Ground	SW	42	37	42	38	42	38	42	38	0.2	0.3	0.3	0.5	54	50	NO	NO	NO	NO	NO
5.2	30558	9 RYAN STREET LILYFIELD	Ground	SE	41	37	41	37	41	37	42	37	0.2	0.2	0.2	0.4	53	49	NO	NO	NO	NO	NO
5.2	30558	9 RYAN STREET LILYFIELD	Ground	NE	46	41	46	41	46	42	46	42	0.0	0.0	0.0	0.2	58	54	NO	NO	NO	NO	NO
5.2	30559	82 CECILY STREET LILYFIELD	Ground	W	44	39	44	39	44	39	44	40	0.1	0.3	0.2	0.4	56	51	NO	NO	NO	NO	NO
5.2	30559	82 CECILY STREET LILYFIELD	Ground	S	41	37	41	37	42	37	42	37	0.1	0.2	0.2	0.4	54	49	NO	NO	NO	NO	NO
5.2	30559	82 CECILY STREET LILYFIELD	Ground	NE	49	44	49	44	49	45	49	45	-0.3	-0.2	-0.2	-0.1	60	55	NO	NO	NO	NO	NO
5.2	30559	82 CECILY STREET LILYFIELD	Ground	S	49	45	49	45	50	45	49	45	-0.2	-0.1	-0.3	0.0	60	55	NO	NO	NO	NO	NO
5.2	30559	82 CECILY STREET LILYFIELD	Ground	E	50	45	50	45	50	46	50	46	-0.2	-0.1	-0.3	-0.1	60	55	NO	NO	NO	NO	NO
5.2	30560	80 CECILY STREET LILYFIELD	First	E	52	47	51	47	52	47	52	47	-0.2	-0.2	-0.3	-0.1	60	55	NO	NO	NO	NO	NO
5.2	30560	80 CECILY STREET LILYFIELD	First	NW	43	39	43	39	44	39	44	40	0.1	0.2	0.2	0.4	56	51	NO	NO	NO	NO	NO
5.2	30560	80 CECILY STREET LILYFIELD	First	W	44	40	44	40	44	40	45	40	0.2	0.3	0.3	0.5	56	52	NO	NO	NO	NO	NO
5.2	30560	80 CECILY STREET LILYFIELD	Ground	E	49	45	49	45	50	45	50	45	-0.2	-0.2	-0.2	-0.1	60	55	NO	NO	NO	NO	NO
5.2	30560	80 CECILY STREET LILYFIELD	Ground	NW	39	35	39	35	40	35	40	35	0.2	0.3	0.2	0.4	52	47	NO	NO	NO	NO	NO
5.2	30560	80 CECILY STREET LILYFIELD	Ground	W	41	37	42	37	42	37	42	38	0.3	0.3	0.4	0.6	54	49	NO	NO	NO	NO	NO
5.2	30563	10 GROVE STREET LILYFIELD	Ground	N	38	34	38	34	39	34	39	35	0.2	0.3	0.3	0.6	51	46	NO	NO	NO	NO	NO
5.2	30563	10 GROVE STREET LILYFIELD	Ground	E	40	35	40	36	40	36	40	36	0.2	0.4	0.4	0.6	52	48	NO	NO	NO	NO	NO
5.2	30563	10 GROVE STREET LILYFIELD	Ground	W	43	39	43	39	43	39	44	40	0.2	0.3	0.4	0.6	55	51	NO	NO	NO	NO	NO
5.2	30564	12 GROVE STREET LILYFIELD	Ground	W	44	40	44	40	44	40	45	41	0.3	0.4	0.4	0.6	56	52	NO	NO	NO	NO	NO
5.2	30564	12 GROVE STREET LILYFIELD	Ground	S	45	41	45	41	45	41	46	42	0.2	0.3	0.3	0.6	57	53	NO	NO	NO	NO	NO
5.2	30564	12 GROVE STREET LILYFIELD	Ground	E	42	38	42	38	43	38	43	39	0.3	0.4	0.4	0.7	55	50	NO	NO	NO	NO	NO
5.2	30565	6 GROVE STREET LILYFIELD	Ground	N	38	34	38	34	39	34	39	35	0.2	0.2	0.3	0.5	51	46	NO	NO	NO	NO	NO
5.2	30565	6 GROVE STREET LILYFIELD	Ground	E	40	36	40	36	40	36	41	37	0.2	0.3	0.3	0.5	52	48	NO	NO	NO	NO	NO
5.2	30565	6 GROVE STREET LILYFIELD	Ground	N	38	34	39	34	39	34	39	35	0.2	0.3	0.2	0.4	51	46	NO	NO	NO	NO	NO
5.2	30565	6 GROVE STREET LILYFIELD	Ground	W	42	38	43	39	43	38	43	39	0.3	0.3	0.3	0.6	55	50	NO	NO	NO	NO	NO
5.2	30566	38 MAIDA STREET LILYFIELD	Ground	S	36	32	36	32	36	32	37	33	0.2	0.3	0.3	0.6	48	44	NO	NO	NO	NO	NO
5.2	30566	38 MAIDA STREET LILYFIELD	Ground	E	40	36	40	36	40	36	41	37	0.3	0.3	0.3	0.6	52	48	NO	NO	NO	NO	NO
5.2	30566	38 MAIDA STREET LILYFIELD	Ground	N	38	34	39	35	39	34	39	35	0.3	0.3	0.2	0.6	51	46	NO	NO	NO	NO	NO
5.2	30566	38 MAIDA STREET LILYFIELD	Ground	E	40	36	40	36	40	36	41	37	0.3	0.3	0.3	0.6	52	48	NO	NO	NO	NO	NO
5.2	30566	38 MAIDA STREET LILYFIELD	Ground	N	39	34	39	34	39	34	39	35	0.2	0.3	0.3	0.4	51	46	NO	NO	NO	NO	NO
5.2	30566	38 MAIDA STREET LILYFIELD	Ground	W	38	34	38	34	38	34	39	34	0.3	0.3	0.3	0.6	50	46	NO	NO	NO	NO	NO
5.2	30573	14 RYAN STREET LILYFIELD	Ground	NE	46	41	45	41	46	41	46	41	-0.1	0.0	-0.1	0.0	58	53	NO	NO	NO	NO	NO
5.2	30573	14 RYAN STREET LILYFIELD	Ground	SW	41	36	41	37	41	37	41	37	0.2	0.3	0.3	0.5	53	49	NO	NO	NO	NO	NO
5.2	30574	16 RYAN STREET LILYFIELD	First	NE	48	43	48	43	48	44	48	44	-0.1	-0.1	-0.1	0.0	60	55	NO	NO	NO	NO	NO
5.2	30574	16 RYAN STREET LILYFIELD	First	NW	42	38	42	38	43	38	43	39	0.1	0.2	0.2	0.4	55	50	NO	NO	NO	NO	NO
5.2	30574	16 RYAN STREET LILYFIELD	First	SW	43	39	43	39	44	39	44	40	0.2	0.3	0.3	0.5	56	51	NO	NO	NO	NO	NO
5.2	30574	16 RYAN STREET LILYFIELD	Ground	NE	46	41	46	41	46	42	46	42	-0.1	0.0	-0.1	0.1	58	54	NO	NO	NO	NO	NO
5.2	30574	16 RYAN STREET LILYFIELD	Ground	SW	40	36	41	37	41	37	41	37	0.3	0.4	0.4	0.5	53	49	NO	NO	NO	NO	NO
5.2	30575	20 O'NEILL STREET LILYFIELD	Ground	S	45	40	45	41	45	41	45	41	0.2	0.2	0.3	0.5	57	53	NO	NO	NO	NO	NO
5.2	30575	20 O'NEILL STREET LILYFIELD	Ground	E	41	37	41	37	41	37	42	38	0.3	0.4	0.4	0.6	53	49	NO	NO	NO	NO	NO
5.2	30575	20 O'NEILL STREET LILYFIELD	Ground	N	39	35	39	35	40	35	40	36	0.2	0.3	0.3	0.5	52	47	NO	NO	NO	NO	NO
5.2	30575	20 O'NEILL STREET LILYFIELD	Ground	W	40	36	41	37	41	36	41	37	0.3	0.3	0.3	0.6	53	48	NO	NO	NO	NO	NO
5.2	30577	48 FOUCART STREET ROZELLE	Ground	NE	48	43	48	43	48	44	48	44	-0.1	0.0	0.0	0.1	60	55	NO	NO	NO	NO	NO
5.2	30577	48 FOUCART STREET ROZELLE	Ground	N	44	39	44	39	44	40	44	40	0.1	0.1	0.1	0.3	56	52	NO	NO	NO	NO	NO
5.2	30577	48 FOUCART STREET ROZELLE	Ground	W	43	38	43	39	43	39	43	39	0.2	0.2	0.2	0.4	55	51	NO	NO	NO	NO	NO
5.2	30580	37 CECILY STREET LILYFIELD	Ground	NW	43	38	43	38	43	38	43	39	0.1	0.2	0.1	0.4	55	50	NO	NO	NO	NO	NO
5.2	30580	37 CECILY STREET LILYFIELD	Ground	SW	42	38	43	38	43	38	43	39	0.2	0.3	0.3	0.5	55	50	NO	NO	NO	NO	NO
5.2	30580	37 CECILY STREET LILYFIELD	Ground	E	44	40	44	40	45	40	45	40	0.0	0.1	0.1	0.2	57	52	NO	NO	NO	NO	NO

NCA	Receiver ID	Address	Floor Level	Facade	Opening Year 2027				Design Year 2037				Increase (Do Smthng - Do Nothing)				NCG project road noise criteria		Do noise levels exceed the cumulative limit with project roads adding ≥2dB to the total noise levels?		Is the contribution from the road project Acute?		Consider further treatment?
					Do Nothing		Do Smthng		Do Nothing		Do Smthng		Opening Year 2027		Design Year 2037								
					Day	Night	Day	Night	Day	Night	Day	Night	Day	Night	Day	Night	Day	Night	Day	Night	$L_{Aeq,15hr}$ ≥ 65dB	$L_{Aeq,9hr}$ ≥ 60dB	
5.2	30580	37 CECILY STREET LILYFIELD	Ground	S	45	40	45	40	45	40	45	41	0.0	0.1	0.1	0.3	57	52	NO	NO	NO	NO	NO
5.2	30580	37 CECILY STREET LILYFIELD	Ground	NE	46	41	46	41	46	42	46	42	0.0	0.1	0.0	0.1	58	54	NO	NO	NO	NO	NO
5.2	30580	37 CECILY STREET LILYFIELD	Ground	NW	43	38	43	38	43	38	43	39	0.1	0.2	0.2	0.4	55	50	NO	NO	NO	NO	NO
5.2	30581	14 O'NEILL STREET LILYFIELD	Ground	N	39	35	39	35	40	35	40	35	0.2	0.3	0.3	0.5	52	47	NO	NO	NO	NO	NO
5.2	30581	14 O'NEILL STREET LILYFIELD	Ground	W	41	37	41	37	41	37	41	37	0.3	0.4	0.4	0.6	53	49	NO	NO	NO	NO	NO
5.2	30581	14 O'NEILL STREET LILYFIELD	Ground	S	44	40	44	40	44	40	45	40	0.2	0.2	0.3	0.5	56	52	NO	NO	NO	NO	NO
5.2	30582	16 O'NEILL STREET LILYFIELD	Ground	N	39	35	39	35	40	35	40	36	0.2	0.2	0.3	0.5	52	47	NO	NO	NO	NO	NO
5.2	30582	16 O'NEILL STREET LILYFIELD	Ground	S	44	40	44	40	45	40	45	41	0.2	0.3	0.2	0.5	57	52	NO	NO	NO	NO	NO
5.2	30583	18 O'NEILL STREET LILYFIELD	Ground	S	44	40	44	40	45	40	45	41	0.2	0.3	0.3	0.5	57	52	NO	NO	NO	NO	NO
5.2	30583	18 O'NEILL STREET LILYFIELD	Ground	E	40	35	40	36	40	36	40	36	0.3	0.3	0.3	0.6	52	48	NO	NO	NO	NO	NO
5.2	30583	18 O'NEILL STREET LILYFIELD	Ground	N	39	35	40	35	40	35	40	36	0.2	0.2	0.3	0.5	52	47	NO	NO	NO	NO	NO
5.2	30584	2 LAMB STREET LILYFIELD	Ground	NE	46	42	46	42	47	42	47	42	0.0	0.0	0.0	0.2	59	54	NO	NO	NO	NO	NO
5.2	30584	2 LAMB STREET LILYFIELD	Ground	N	42	37	42	37	42	37	42	38	0.2	0.2	0.2	0.4	54	49	NO	NO	NO	NO	NO
5.2	30584	2 LAMB STREET LILYFIELD	Ground	W	42	38	43	38	43	38	43	39	0.2	0.3	0.4	0.6	55	50	NO	NO	NO	NO	NO
5.2	30585	12 O'NEILL STREET LILYFIELD	First	S	45	41	46	42	46	42	46	42	0.3	0.3	0.3	0.5	58	54	NO	NO	NO	NO	NO
5.2	30585	12 O'NEILL STREET LILYFIELD	First	E	45	41	45	41	46	41	46	42	0.2	0.3	0.3	0.5	58	53	NO	NO	NO	NO	NO
5.2	30585	12 O'NEILL STREET LILYFIELD	First	N	39	35	39	35	40	35	40	36	0.2	0.3	0.3	0.5	52	47	NO	NO	NO	NO	NO
5.2	30585	12 O'NEILL STREET LILYFIELD	First	E	42	38	43	38	43	38	43	39	0.2	0.2	0.3	0.5	55	50	NO	NO	NO	NO	NO
5.2	30585	12 O'NEILL STREET LILYFIELD	First	N	39	35	39	35	40	35	40	36	0.1	0.3	0.2	0.5	52	47	NO	NO	NO	NO	NO
5.2	30585	12 O'NEILL STREET LILYFIELD	Ground	S	43	39	43	39	44	39	44	40	0.2	0.4	0.4	0.5	56	51	NO	NO	NO	NO	NO
5.2	30585	12 O'NEILL STREET LILYFIELD	Ground	E	41	36	41	37	41	37	41	37	0.3	0.4	0.4	0.6	53	49	NO	NO	NO	NO	NO
5.2	30585	12 O'NEILL STREET LILYFIELD	Ground	N	36	31	36	31	36	31	36	32	0.2	0.3	0.2	0.4	48	43	NO	NO	NO	NO	NO
5.2	30585	12 O'NEILL STREET LILYFIELD	Ground	E	40	35	40	35	40	35	40	36	0.1	0.3	0.2	0.4	52	47	NO	NO	NO	NO	NO
5.2	30585	12 O'NEILL STREET LILYFIELD	Ground	N	36	31	36	31	36	31	36	32	0.2	0.2	0.2	0.3	48	43	NO	NO	NO	NO	NO
5.2	30586	36A MAIDA STREET LILYFIELD	Ground	NW	38	34	38	34	38	34	39	34	0.3	0.3	0.3	0.6	50	46	NO	NO	NO	NO	NO
5.2	30586	36A MAIDA STREET LILYFIELD	Ground	SW	40	36	40	36	40	36	40	36	0.3	0.3	0.4	0.6	52	48	NO	NO	NO	NO	NO
5.2	30587	10 O'NEILL STREET LILYFIELD	Ground	W	39	35	39	35	39	35	40	35	0.3	0.4	0.3	0.6	51	47	NO	NO	NO	NO	NO
5.2	30587	10 O'NEILL STREET LILYFIELD	Ground	S	43	39	43	39	44	39	44	40	0.2	0.3	0.3	0.5	56	51	NO	NO	NO	NO	NO
5.2	30587	10 O'NEILL STREET LILYFIELD	Ground	E	43	39	44	39	44	39	44	40	0.2	0.3	0.3	0.5	56	51	NO	NO	NO	NO	NO
5.2	30588	7 RYAN STREET LILYFIELD	Ground	NE	45	41	45	41	46	41	46	41	0.0	0.0	0.0	0.2	58	53	NO	NO	NO	NO	NO
5.2	30589	5 RYAN STREET LILYFIELD	First	NE	48	44	48	44	49	44	49	44	-0.2	-0.1	-0.2	0.0	60	55	NO	NO	NO	NO	NO
5.2	30589	5 RYAN STREET LILYFIELD	First	NW	42	37	42	38	42	38	43	38	0.1	0.2	0.2	0.4	54	50	NO	NO	NO	NO	NO
5.2	30589	5 RYAN STREET LILYFIELD	First	NW	42	37	42	37	42	37	42	38	0.1	0.2	0.2	0.4	54	49	NO	NO	NO	NO	NO
5.2	30589	5 RYAN STREET LILYFIELD	First	W	42	38	42	38	43	38	43	39	0.2	0.3	0.3	0.5	55	50	NO	NO	NO	NO	NO
5.2	30589	5 RYAN STREET LILYFIELD	Ground	NE	47	42	46	42	47	42	47	42	-0.1	-0.1	-0.1	0.0	59	54	NO	NO	NO	NO	NO
5.2	30589	5 RYAN STREET LILYFIELD	Ground	NW	38	33	38	34	39	34	39	34	0.1	0.3	0.2	0.4	51	46	NO	NO	NO	NO	NO
5.2	30589	5 RYAN STREET LILYFIELD	Ground	NW	38	33	38	33	38	34	38	34	0.2	0.3	0.2	0.4	50	46	NO	NO	NO	NO	NO
5.2	30593	78 CECILY STREET LILYFIELD	First	W	44	40	44	40	44	40	45	40	0.2	0.3	0.3	0.5	56	52	NO	NO	NO	NO	NO
5.2	30593	78 CECILY STREET LILYFIELD	First	S	42	37	42	38	42	38	42	38	0.2	0.3	0.2	0.4	54	50	NO	NO	NO	NO	NO
5.2	30593	78 CECILY STREET LILYFIELD	First	E	52	47	51	47	52	47	52	47	-0.3	-0.2	-0.2	-0.2	60	55	NO	NO	NO	NO	NO
5.2	30593	78 CECILY STREET LILYFIELD	First	NW	44	39	44	39	44	39	44	40	0.2	0.2	0.2	0.3	56	51	NO	NO	NO	NO	NO
5.2	30593	78 CECILY STREET LILYFIELD	Ground	W	41	37	42	37	42	37	42	38	0.3	0.4	0.3	0.6	54	49	NO	NO	NO	NO	NO
5.2	30593	78 CECILY STREET LILYFIELD	Ground	S	38	34	38	34	39	34	39	35	0.1	0.3	0.2	0.5	51	46	NO	NO	NO	NO	NO
5.2	30593	78 CECILY STREET LILYFIELD	Ground	E	49	45	49	45	50	45	50	45	-0.2	-0.2	-0.3	-0.1	60	55	NO	NO	NO	NO	NO
5.2	30594	76 CECILY STREET LILYFIELD	Ground	E	49	45	49	45	50	45	50	45	-0.3	-0.2	-0.2	0.0	60	55	NO	NO	NO	NO	NO
5.2	30594	76 CECILY STREET LILYFIELD	Ground	W	42	37	42	38	42	38	42	38	0.2	0.3	0.3	0.5	54	50	NO	NO	NO	NO	NO
5.2	30595	26 O'NEILL STREET LILYFIELD	Ground	N	39	35	40	35	40	35	40	36	0.2	0.2	0.3	0.5	52	47	NO	NO	NO	NO	NO
5.2	30595	26 O'NEILL STREET LILYFIELD	Ground	W	41	37	41	37	41	37	42	38	0.3	0.3	0.3	0.6	53	49	NO	NO	NO	NO	NO
5.2	30595	26 O'NEILL STREET LILYFIELD	Ground	S	45	41	45	41	45	41	46	41	0.2	0.3	0.3	0.5	57	53	NO	NO	NO	NO	NO
5.2	30595	26 O'NEILL STREET LILYFIELD	Ground	E	40	36	41	36	41	36	41	37	0.3	0.3	0.3	0.6	53	48	NO	NO	NO	NO	NO
5.2	30597	28 O'NEILL STREET LILYFIELD	Ground	N	39	34	39	35	39	35	39	35	0.2	0.3	0.3	0.6	51	47	NO	NO	NO	NO	NO
5.2	30597	28 O'NEILL STREET LILYFIELD	Ground	S	46	42	46	42	46	42	46	42	0.2	0.3	0.2	0.5	58	54	NO	NO	NO	NO	NO
5.2	30599	50 FOUCART STREET ROZELLE	Ground	NE	49	45	49	45	50	45	49	45	-0.2	0.0	-0.1	0.0	60	55	NO	NO	NO	NO	NO
5.2	30599	50 FOUCART STREET ROZELLE	Ground	NW	44	39	44	39	44	39	44	40	0.1	0.2	0.2	0.4	56	51	NO	NO	NO	NO	NO
5.2	30599	50 FOUCART STREET ROZELLE	Ground	SW	43	39	43	39	44	39	44	40	0.2	0.3	0.3	0.5	56	51	NO	NO	NO	NO	NO
5.2	30599	50 FOUCART STREET ROZELLE	Ground	NW	44	39	44	39	44	39	44	40	0.1	0.2	0.1	0.3	56	51	NO	NO	NO	NO	NO
5.2	30599	50 FOUCART STREET ROZELLE	Ground	SE	44	39	44	39	44	40	44	40	0.1	0.2	0.2	0.4	56	52	NO	NO	NO	NO	NO
5.2	30602	35 CECILY STREET LILYFIELD	Ground	SW	42	38	43	38	43	38	43	39	0.2	0.3	0.3	0.4	55	50	NO	NO	NO	NO	NO
5.2	30602	35 CECILY STREET LILYFIELD	Ground	SE	40	36	40	36	41	36	41	36	0.2	0.2	0.2	0.4	53	48	NO	NO	NO	NO	NO
5.2	30602	35 CECILY STREET LILYFIELD	Ground	NE	45	41	45	41	46	41	46	41	-0.1	0.1	0.0	0.2	58	53	NO	NO	NO	NO	NO
5.2	30604	12 RYAN STREET LILYFIELD	First	NE	48	44	48	43	49	44	48	44	-0.2	-0.1	-0.2	0.0	60	55	NO	NO	NO	NO	NO
5.2	30604	12 RYAN STREET LILYFIELD	First	SW	43	39	43	39	43	39	44	39	0.2	0.3	0.3	0.5	55	51	NO	NO	NO	NO	NO

NCA	Receiver ID	Address	Floor Level	Facade	Opening Year 2027				Design Year 2037				Increase (Do Smthng - Do Nothing)				NCG project road noise criteria		Do noise levels exceed the cumulative limit with project roads adding ≥2dB to the total noise levels?		Is the contribution from the road project Acute?		Consider further treatment?
					Do Nothing		Do Smthng		Do Nothing		Do Smthng		Opening Year 2027		Design Year 2037								
					Day	Night	Day	Night	Day	Night	Day	Night	Day	Night	Day	Night	Day	Night	Day	Night	$L_{Aeq,15hr}$ ≥ 65dB	$L_{Aeq,9hr}$ ≥ 60dB	
5.2	30604	12 RYAN STREET LILYFIELD	Ground	NE	46	41	46	41	46	42	46	42	-0.1	-0.1	0.0	0.1	58	54	NO	NO	NO	NO	NO
5.2	30604	12 RYAN STREET LILYFIELD	Ground	SW	40	36	41	37	41	36	41	37	0.3	0.4	0.4	0.5	53	48	NO	NO	NO	NO	NO
5.2	30605	10 RYAN STREET LILYFIELD	Ground	NE	46	41	45	41	46	41	46	41	-0.2	0.0	-0.1	0.1	58	53	NO	NO	NO	NO	NO
5.2	30605	10 RYAN STREET LILYFIELD	Ground	SW	42	37	42	37	42	37	42	38	0.1	0.3	0.2	0.5	54	49	NO	NO	NO	NO	NO
5.2	30609	1 RYAN STREET LILYFIELD	Ground	NW	42	38	42	38	43	38	43	38	0.1	0.3	0.2	0.3	55	50	NO	NO	NO	NO	NO
5.2	30609	1 RYAN STREET LILYFIELD	Ground	E	44	40	44	40	45	40	45	40	0.0	0.1	0.1	0.2	57	52	NO	NO	NO	NO	NO
5.2	30609	1 RYAN STREET LILYFIELD	Ground	N	42	37	42	38	42	38	43	38	0.1	0.2	0.1	0.3	54	50	NO	NO	NO	NO	NO
5.2	30609	1 RYAN STREET LILYFIELD	Ground	W	42	38	42	38	42	38	43	38	0.3	0.4	0.3	0.5	54	50	NO	NO	NO	NO	NO
5.2	30609	1 RYAN STREET LILYFIELD	Ground	NW	41	37	41	37	41	37	42	37	0.2	0.3	0.2	0.4	53	49	NO	NO	NO	NO	NO
5.2	30609	1 RYAN STREET LILYFIELD	Ground	S	41	37	41	37	42	37	42	38	0.2	0.2	0.2	0.5	54	49	NO	NO	NO	NO	NO
5.2	30610	3 RYAN STREET LILYFIELD	Ground	SW	41	37	42	37	42	37	42	38	0.2	0.3	0.3	0.4	54	49	NO	NO	NO	NO	NO
5.2	30610	3 RYAN STREET LILYFIELD	Ground	SE	38	33	38	34	39	34	39	34	0.1	0.3	0.2	0.4	51	46	NO	NO	NO	NO	NO
5.2	30610	3 RYAN STREET LILYFIELD	Ground	NE	47	43	47	43	48	43	48	43	-0.2	-0.1	-0.2	0.0	60	55	NO	NO	NO	NO	NO
5.2	30610	3 RYAN STREET LILYFIELD	Ground	NW	42	37	42	37	42	37	42	38	0.2	0.2	0.2	0.4	54	49	NO	NO	NO	NO	NO
5.2	30611	30 O'NEILL STREET LILYFIELD	First	N	41	37	41	37	42	37	42	37	0.0	0.1	0.1	0.3	54	49	NO	NO	NO	NO	NO
5.2	30611	30 O'NEILL STREET LILYFIELD	First	SE	48	44	48	44	49	44	49	45	0.1	0.2	0.1	0.4	60	55	NO	NO	NO	NO	NO
5.2	30611	30 O'NEILL STREET LILYFIELD	Ground	N	37	32	37	33	38	33	38	33	0.0	0.1	0.1	0.3	50	45	NO	NO	NO	NO	NO
5.2	30611	30 O'NEILL STREET LILYFIELD	Ground	SE	46	42	46	42	47	42	47	43	0.1	0.2	0.2	0.4	59	54	NO	NO	NO	NO	NO
5.2	30612	32 O'NEILL STREET LILYFIELD	Ground	S	46	42	46	42	46	42	47	42	0.1	0.1	0.2	0.4	58	54	NO	NO	NO	NO	NO
5.2	30612	32 O'NEILL STREET LILYFIELD	Ground	E	42	38	43	38	43	38	43	39	0.3	0.4	0.4	0.5	55	50	NO	NO	NO	NO	NO
5.2	30612	32 O'NEILL STREET LILYFIELD	Ground	N	39	35	40	35	40	35	40	36	0.1	0.3	0.2	0.4	52	47	NO	NO	NO	NO	NO
5.2	30614	38 O'NEILL STREET LILYFIELD	First	S	48	44	48	44	48	44	48	44	0.0	0.0	0.0	0.2	60	55	NO	NO	NO	NO	NO
5.2	30614	38 O'NEILL STREET LILYFIELD	First	E	47	43	47	43	48	43	48	44	0.0	0.0	0.0	0.2	60	55	NO	NO	NO	NO	NO
5.2	30614	38 O'NEILL STREET LILYFIELD	First	N	45	40	44	40	45	40	45	40	-0.2	-0.2	-0.2	0.0	57	52	NO	NO	NO	NO	NO
5.2	30614	38 O'NEILL STREET LILYFIELD	First	W	43	39	43	39	43	39	44	40	0.3	0.3	0.4	0.6	55	51	NO	NO	NO	NO	NO
5.2	30614	38 O'NEILL STREET LILYFIELD	Ground	S	46	42	46	42	47	42	47	42	-0.1	0.0	0.0	0.2	59	54	NO	NO	NO	NO	NO
5.2	30614	38 O'NEILL STREET LILYFIELD	Ground	E	41	37	42	37	42	37	42	38	0.3	0.3	0.3	0.6	54	49	NO	NO	NO	NO	NO
5.2	30614	38 O'NEILL STREET LILYFIELD	Ground	N	38	33	38	33	38	33	38	34	0.0	0.1	0.1	0.3	50	45	NO	NO	NO	NO	NO
5.2	30614	38 O'NEILL STREET LILYFIELD	Ground	W	39	35	39	35	39	35	40	36	0.3	0.4	0.4	0.7	51	47	NO	NO	NO	NO	NO
5.2	30616	52 FOUCART STREET ROZELLE	Ground	SW	43	39	43	39	44	39	44	39	0.2	0.3	0.3	0.5	56	51	NO	NO	NO	NO	NO
5.2	30616	52 FOUCART STREET ROZELLE	Ground	SE	42	37	42	38	42	38	43	38	0.2	0.2	0.3	0.4	54	50	NO	NO	NO	NO	NO
5.2	30616	52 FOUCART STREET ROZELLE	Ground	NE	49	45	49	45	50	45	50	45	-0.1	-0.1	-0.2	0.0	60	55	NO	NO	NO	NO	NO
5.2	30617	54 FOUCART STREET ROZELLE	Ground	NE	49	45	49	45	50	45	50	45	-0.1	-0.1	-0.1	0.1	60	55	NO	NO	NO	NO	NO
5.2	30617	54 FOUCART STREET ROZELLE	Ground	NW	44	39	44	39	44	39	44	40	0.1	0.2	0.1	0.3	56	51	NO	NO	NO	NO	NO
5.2	30617	54 FOUCART STREET ROZELLE	Ground	SW	43	39	43	39	44	39	44	39	0.2	0.2	0.2	0.4	56	51	NO	NO	NO	NO	NO
5.2	30620	68-74 CECILY STREET LILYFIELD	Ground	NE	44	40	44	40	45	40	45	41	0.2	0.2	0.2	0.4	57	52	NO	NO	NO	NO	NO
5.2	30620	68-74 CECILY STREET LILYFIELD	Ground	NW	43	39	43	39	44	39	44	39	0.1	0.2	0.1	0.3	56	51	NO	NO	NO	NO	NO
5.2	30620	68-74 CECILY STREET LILYFIELD	Ground	W	43	39	43	39	44	39	44	40	0.2	0.2	0.3	0.5	56	51	NO	NO	NO	NO	NO
5.2	30622	36 MAIDA STREET LILYFIELD	Ground	NW	38	34	39	34	39	34	39	35	0.3	0.3	0.4	0.5	51	46	NO	NO	NO	NO	NO
5.2	30622	36 MAIDA STREET LILYFIELD	Ground	SW	42	38	43	39	43	38	43	39	0.3	0.4	0.4	0.7	55	50	NO	NO	NO	NO	NO
5.2	30622	36 MAIDA STREET LILYFIELD	Ground	SE	43	39	43	39	43	39	44	40	0.3	0.3	0.4	0.6	55	51	NO	NO	NO	NO	NO
5.2	30622	36 MAIDA STREET LILYFIELD	Ground	SW	42	38	43	39	43	39	43	39	0.3	0.4	0.4	0.7	55	51	NO	NO	NO	NO	NO
5.2	30622	36 MAIDA STREET LILYFIELD	Ground	SE	42	38	42	38	42	38	43	39	0.3	0.3	0.3	0.5	54	50	NO	NO	NO	NO	NO
5.2	30624	36 O'NEILL STREET LILYFIELD	Ground	S	46	42	46	42	46	42	46	42	0.0	0.1	0.0	0.2	58	54	NO	NO	NO	NO	NO
5.2	30624	36 O'NEILL STREET LILYFIELD	Ground	E	39	34	39	35	39	35	39	35	0.2	0.3	0.4	0.6	51	47	NO	NO	NO	NO	NO
5.2	30624	36 O'NEILL STREET LILYFIELD	Ground	N	41	36	41	37	41	37	41	37	0.1	0.2	0.1	0.4	53	49	NO	NO	NO	NO	NO
5.2	30625	34 O'NEILL STREET LILYFIELD	Ground	N	41	36	41	36	41	37	41	37	0.1	0.2	0.2	0.3	53	49	NO	NO	NO	NO	NO
5.2	30625	34 O'NEILL STREET LILYFIELD	Ground	W	42	38	42	38	42	38	42	38	0.3	0.3	0.4	0.6	54	50	NO	NO	NO	NO	NO
5.2	30625	34 O'NEILL STREET LILYFIELD	Ground	S	44	40	44	40	44	40	45	41	0.3	0.3	0.3	0.6	56	52	NO	NO	NO	NO	NO
5.2	30626	42 O'NEILL STREET LILYFIELD	Ground	N	41	36	41	37	41	37	42	37	0.1	0.2	0.1	0.3	53	49	NO	NO	NO	NO	NO
5.2	30626	42 O'NEILL STREET LILYFIELD	Ground	W	39	35	40	35	40	35	40	36	0.2	0.3	0.3	0.6	52	47	NO	NO	NO	NO	NO
5.2	30626	42 O'NEILL STREET LILYFIELD	Ground	S	47	43	47	43	47	43	47	43	0.0	0.0	-0.1	0.2	59	55	NO	NO	NO	NO	NO
5.2	30627	40 O'NEILL STREET LILYFIELD	Ground	W	41	37	42	37	42	37	42	38	0.3	0.3	0.3	0.6	54	49	NO	NO	NO	NO	NO
5.2	30627	40 O'NEILL STREET LILYFIELD	Ground	N	40	36	40	36	40	36	41	36	0.2	0.3	0.3	0.5	52	48	NO	NO	NO	NO	NO
5.2	30627	40 O'NEILL STREET LILYFIELD	Ground	E	42	38	42	38	42	38	43	38	0.3	0.3	0.4	0.6	54	50	NO	NO	NO	NO	NO
5.2	30627	40 O'NEILL STREET LILYFIELD	Ground	N	40	36	40	36	41	36	41	36	0.2	0.2	0.2	0.4	53	48	NO	NO	NO	NO	NO
5.2	30627	40 O'NEILL STREET LILYFIELD	Ground	W	41	36	41	37	41	37	41	37	0.3	0.4	0.4	0.6	53	49	NO	NO	NO	NO	NO
5.2	30627	40 O'NEILL STREET LILYFIELD	Ground	SE	47	42	46	42	47	42	47	43	-0.1	0.0	0.0	0.2	59	54	NO	NO	NO	NO	NO
5.2	30627	40 O'NEILL STREET LILYFIELD	Ground	S	47	43	47	43	47	43	47	43	-0.1	0.0	0.0	0.1	59	55	NO	NO	NO	NO	NO
5.2	30629	56 FOUCART STREET ROZELLE	Ground	SW	43	39	43	39	44	39	44	39	0.3	0.3	0.3	0.4	56	51	NO	NO	NO	NO	NO
5.2	30629	56 FOUCART STREET ROZELLE	Ground	SE	44	40	44	40	45	40	45	40	0.1	0.1	0.1	0.2	57	52	NO	NO	NO	NO	NO
5.2	30629	56 FOUCART STREET ROZELLE	Ground	NE	49	44	49	44	49	44	49	45	-0.1	0.0	0.0	0.1	60	55	NO	NO	NO	NO	NO

NCA	Receiver ID	Address	Floor Level	Facade	Opening Year 2027				Design Year 2037				Increase (Do Smthng - Do Nothing)				NCG project road noise criteria		Do noise levels exceed the cumulative limit with project roads adding ≥2dB to the total noise levels?		Is the contribution from the road project Acute?		Consider further treatment?
					Do Nothing		Do Smthng		Do Nothing		Do Smthng		Opening Year 2027		Design Year 2037								
					Day	Night	Day	Night	Day	Night	Day	Night	Day	Night	Day	Night	Day	Night	Day	Night	$L_{Aeq,15hr}$ ≥ 65dB	$L_{Aeq,9hr}$ ≥ 60dB	
5.2	30630	68-74 CECILY STREET LILYFIELD	First	NE	51	46	51	46	51	47	51	47	-0.2	-0.1	-0.2	-0.1	60	55	NO	NO	NO	NO	NO
5.2	30630	68-74 CECILY STREET LILYFIELD	First	NW	43	39	43	39	44	39	44	39	0.1	0.2	0.2	0.3	56	51	NO	NO	NO	NO	NO
5.2	30630	68-74 CECILY STREET LILYFIELD	First	W	43	39	44	39	44	39	44	40	0.2	0.3	0.3	0.5	56	51	NO	NO	NO	NO	NO
5.2	30630	68-74 CECILY STREET LILYFIELD	First	SE	50	46	50	46	51	46	51	46	-0.2	-0.2	-0.2	-0.1	60	55	NO	NO	NO	NO	NO
5.2	30630	68-74 CECILY STREET LILYFIELD	First	E	51	46	51	46	51	47	51	47	-0.2	-0.2	-0.1	0.0	60	55	NO	NO	NO	NO	NO
5.2	30630	68-74 CECILY STREET LILYFIELD	Ground	NE	49	44	49	44	49	44	49	44	-0.1	-0.1	-0.1	0.0	60	55	NO	NO	NO	NO	NO
5.2	30630	68-74 CECILY STREET LILYFIELD	Ground	NW	40	35	40	35	41	36	41	36	0.2	0.2	0.1	0.3	53	48	NO	NO	NO	NO	NO
5.2	30630	68-74 CECILY STREET LILYFIELD	Ground	W	40	36	40	36	41	36	41	37	0.3	0.4	0.4	0.5	53	48	NO	NO	NO	NO	NO
5.2	30630	68-74 CECILY STREET LILYFIELD	Ground	SE	47	43	47	42	48	43	47	43	-0.2	-0.2	-0.2	-0.1	60	55	NO	NO	NO	NO	NO
5.2	30630	68-74 CECILY STREET LILYFIELD	Ground	E	48	44	48	44	49	44	48	44	-0.2	0.0	-0.1	0.0	60	55	NO	NO	NO	NO	NO
5.2	30631	44 O'NEILL STREET LILYFIELD	Ground	N	40	36	40	36	41	36	41	36	0.2	0.3	0.2	0.4	53	48	NO	NO	NO	NO	NO
5.2	30631	44 O'NEILL STREET LILYFIELD	Ground	S	47	43	47	43	48	43	47	43	-0.1	-0.1	-0.1	0.2	60	55	NO	NO	NO	NO	NO
5.2	30638	29 CECILY STREET LILYFIELD	Ground	NE	46	41	46	41	46	41	46	42	0.0	0.1	-0.1	0.2	58	53	NO	NO	NO	NO	NO
5.2	30638	29 CECILY STREET LILYFIELD	Ground	W	42	38	42	38	43	38	43	39	0.1	0.2	0.2	0.4	55	50	NO	NO	NO	NO	NO
5.2	30638	29 CECILY STREET LILYFIELD	Ground	NW	43	38	43	38	43	38	43	39	0.1	0.2	0.2	0.4	55	50	NO	NO	NO	NO	NO
5.2	30639	27 CECILY STREET LILYFIELD	Ground	E	45	41	45	41	46	41	46	41	0.0	0.1	0.0	0.2	58	53	NO	NO	NO	NO	NO
5.2	30639	27 CECILY STREET LILYFIELD	Ground	NW	42	38	42	38	43	38	43	38	0.1	0.1	0.2	0.4	55	50	NO	NO	NO	NO	NO
5.2	30639	27 CECILY STREET LILYFIELD	Ground	W	42	38	43	38	43	38	43	39	0.2	0.3	0.3	0.5	55	50	NO	NO	NO	NO	NO
5.2	30640	31 CECILY STREET LILYFIELD	Ground	E	45	41	45	41	46	41	46	41	-0.1	0.1	0.0	0.1	58	53	NO	NO	NO	NO	NO
5.2	30640	31 CECILY STREET LILYFIELD	Ground	W	42	38	42	38	43	38	43	39	0.2	0.2	0.2	0.4	55	50	NO	NO	NO	NO	NO
5.2	30641	33 CECILY STREET LILYFIELD	Ground	S	43	39	43	39	43	39	44	39	0.2	0.3	0.2	0.4	55	51	NO	NO	NO	NO	NO
5.2	30641	33 CECILY STREET LILYFIELD	Ground	W	42	38	43	38	43	38	43	39	0.1	0.3	0.2	0.4	55	50	NO	NO	NO	NO	NO
5.2	30641	33 CECILY STREET LILYFIELD	Ground	E	45	41	45	41	46	41	46	41	0.0	0.1	0.0	0.2	58	53	NO	NO	NO	NO	NO
5.2	30642	34 MAIDA STREET LILYFIELD	Ground	SE	43	39	43	39	43	39	44	40	0.2	0.3	0.3	0.5	55	51	NO	NO	NO	NO	NO
5.2	30642	34 MAIDA STREET LILYFIELD	Ground	NE	41	36	41	37	41	37	41	37	0.3	0.3	0.3	0.6	53	49	NO	NO	NO	NO	NO
5.2	30642	34 MAIDA STREET LILYFIELD	Ground	NW	38	34	39	34	39	34	39	35	0.3	0.3	0.3	0.5	51	46	NO	NO	NO	NO	NO
5.2	30643	45 MAIDA STREET LILYFIELD	Ground	W	40	36	40	36	40	36	40	36	0.3	0.3	0.4	0.6	52	48	NO	NO	NO	NO	NO
5.2	30643	45 MAIDA STREET LILYFIELD	Ground	S	42	38	42	38	42	38	43	39	0.2	0.3	0.3	0.6	54	50	NO	NO	NO	NO	NO
5.2	30643	45 MAIDA STREET LILYFIELD	Ground	SW	42	38	42	38	42	38	42	38	0.3	0.4	0.4	0.7	54	50	NO	NO	NO	NO	NO
5.2	30643	45 MAIDA STREET LILYFIELD	Ground	E	42	38	42	38	42	38	43	39	0.2	0.4	0.4	0.5	54	50	NO	NO	NO	NO	NO
5.2	30643	45 MAIDA STREET LILYFIELD	Ground	S	42	38	43	39	43	39	43	39	0.3	0.3	0.3	0.5	55	51	NO	NO	NO	NO	NO
5.2	30643	45 MAIDA STREET LILYFIELD	Ground	E	42	38	42	38	42	38	43	39	0.3	0.2	0.3	0.5	54	50	NO	NO	NO	NO	NO
5.2	30643	45 MAIDA STREET LILYFIELD	Ground	NE	39	34	39	35	39	35	39	35	0.4	0.4	0.4	0.7	51	47	NO	NO	NO	NO	NO
5.2	30643	45 MAIDA STREET LILYFIELD	Ground	N	38	33	38	34	38	34	38	34	0.2	0.3	0.3	0.5	50	46	NO	NO	NO	NO	NO
5.2	30643	45 MAIDA STREET LILYFIELD	Ground	NW	37	33	38	33	38	33	38	34	0.3	0.3	0.3	0.5	50	45	NO	NO	NO	NO	NO
5.2	30644	6 RYAN STREET LILYFIELD	Ground	NE	46	41	46	41	46	42	46	42	-0.1	0.0	-0.1	0.1	58	54	NO	NO	NO	NO	NO
5.2	30644	6 RYAN STREET LILYFIELD	Ground	SW	42	38	42	38	42	38	43	38	0.2	0.2	0.3	0.4	54	50	NO	NO	NO	NO	NO
5.2	30645	8 RYAN STREET LILYFIELD	Ground	NE	46	41	46	41	46	42	46	42	-0.1	0.0	-0.1	0.1	58	54	NO	NO	NO	NO	NO
5.2	30645	8 RYAN STREET LILYFIELD	Ground	SW	42	38	42	38	43	38	43	39	0.2	0.2	0.3	0.5	55	50	NO	NO	NO	NO	NO
5.2	30646	4 RYAN STREET LILYFIELD	Ground	NE	46	42	46	42	47	42	46	42	-0.1	0.0	-0.1	0.1	59	54	NO	NO	NO	NO	NO
5.2	30646	4 RYAN STREET LILYFIELD	Ground	SW	42	38	42	38	43	38	43	39	0.2	0.3	0.3	0.5	55	50	NO	NO	NO	NO	NO
5.2	30647	2 RYAN STREET LILYFIELD	Ground	E	45	40	45	40	45	41	45	41	0.0	0.0	0.0	0.2	57	53	NO	NO	NO	NO	NO
5.2	30647	2 RYAN STREET LILYFIELD	Ground	N	42	37	42	38	42	38	43	38	0.1	0.1	0.2	0.3	54	50	NO	NO	NO	NO	NO
5.2	30647	2 RYAN STREET LILYFIELD	Ground	W	42	38	42	38	42	38	43	38	0.2	0.3	0.3	0.5	54	50	NO	NO	NO	NO	NO
5.2	30648	58 FOUCART STREET ROZELLE	Ground	NE	49	44	48	44	49	44	49	44	-0.1	0.0	-0.1	0.1	60	55	NO	NO	NO	NO	NO
5.2	30648	58 FOUCART STREET ROZELLE	Ground	N	43	39	44	39	44	39	44	40	0.1	0.2	0.2	0.3	56	51	NO	NO	NO	NO	NO
5.2	30648	58 FOUCART STREET ROZELLE	Ground	W	43	39	43	39	43	39	44	39	0.2	0.3	0.3	0.5	55	51	NO	NO	NO	NO	NO
5.2	30649	52 O'NEILL STREET LILYFIELD	Ground	S	48	43	48	43	48	44	48	44	-0.1	-0.1	-0.1	0.1	60	55	NO	NO	NO	NO	NO
5.2	30649	52 O'NEILL STREET LILYFIELD	Ground	E	43	38	43	39	43	38	43	39	0.2	0.3	0.3	0.6	55	50	NO	NO	NO	NO	NO
5.2	30649	52 O'NEILL STREET LILYFIELD	Ground	N	41	37	41	37	42	37	42	37	0.1	0.2	0.2	0.4	54	49	NO	NO	NO	NO	NO
5.2	30649	52 O'NEILL STREET LILYFIELD	Ground	W	42	37	42	38	42	38	42	38	0.3	0.3	0.4	0.6	54	50	NO	NO	NO	NO	NO
5.2	30650	50 O'NEILL STREET LILYFIELD	Ground	S	48	43	47	43	48	43	48	44	-0.2	-0.1	-0.1	0.1	60	55	NO	NO	NO	NO	NO
5.2	30650	50 O'NEILL STREET LILYFIELD	Ground	E	43	39	43	39	43	39	44	40	0.3	0.3	0.3	0.6	55	51	NO	NO	NO	NO	NO
5.2	30650	50 O'NEILL STREET LILYFIELD	Ground	N	41	36	41	36	41	37	41	37	0.2	0.3	0.2	0.3	53	49	NO	NO	NO	NO	NO
5.2	30651	46 O'NEILL STREET LILYFIELD	Ground	N	41	37	41	37	42	37	42	37	0.1	0.2	0.1	0.3	54	49	NO	NO	NO	NO	NO
5.2	30651	46 O'NEILL STREET LILYFIELD	Ground	S	47	43	47	43	48	43	48	43	-0.1	-0.1	-0.1	0.1	60	55	NO	NO	NO	NO	NO
5.2	30652	48 O'NEILL STREET LILYFIELD	Ground	N	41	36	41	36	41	36	41	37	0.1	0.2	0.2	0.4	53	48	NO	NO	NO	NO	NO
5.2	30652	48 O'NEILL STREET LILYFIELD	Ground	S	47	43	47	43	48	43	48	43	-0.1	0.0	-0.1	0.1	60	55	NO	NO	NO	NO	NO
5.2	30657	4 GROVE STREET LILYFIELD	Ground	SE	40	36	41	36	41	36	41	37	0.3	0.3	0.4	0.6	53	48	NO	NO	NO	NO	NO
5.2	30657	4 GROVE STREET LILYFIELD	Ground	NE	41	37	41	37	41	37	42	37	0.3	0.4	0.4	0.5	53	49	NO	NO	NO	NO	NO
5.2	30657	4 GROVE STREET LILYFIELD	Ground	NW	37	33	38	33	38	33	38	34	0.3	0.4	0.3	0.5	50	45	NO	NO	NO	NO	NO
5.2	30657	4 GROVE STREET LILYFIELD	Ground	SW	40	36	41	37	41	37	41	37	0.3	0.4	0.4	0.6	53	49	NO	NO	NO	NO	NO

NCA	Receiver ID	Address	Floor Level	Facade	Opening Year 2027				Design Year 2037				Increase (Do Smthng - Do Nothing)				NCG project road noise criteria		Do noise levels exceed the cumulative limit with project roads adding ≥2dB to the total noise levels?		Is the contribution from the road project Acute?		Consider further treatment?
					Do Nothing		Do Smthng		Do Nothing		Do Smthng		Opening Year 2027		Design Year 2037								
					Day	Night	Day	Night	Day	Night	Day	Night	Day	Night	Day	Night	Day	Night	Day	Night	$L_{Aeq,15hr}$ ≥ 65dB	$L_{Aeq,9hr}$ ≥ 60dB	
5.2	30658	56 O'NEILL STREET LILYFIELD	Ground	S	48	43	48	43	48	44	48	44	-0.1	-0.1	-0.1	0.0	60	55	NO	NO	NO	NO	NO
5.2	30658	56 O'NEILL STREET LILYFIELD	Ground	E	40	36	41	36	41	36	41	37	0.2	0.3	0.3	0.5	53	48	NO	NO	NO	NO	NO
5.2	30658	56 O'NEILL STREET LILYFIELD	Ground	N	41	37	41	37	42	37	42	37	0.1	0.2	0.1	0.4	54	49	NO	NO	NO	NO	NO
5.2	30658	56 O'NEILL STREET LILYFIELD	Ground	W	41	37	41	37	41	37	42	37	0.3	0.3	0.4	0.5	53	49	NO	NO	NO	NO	NO
5.2	30659	32 MAIDA STREET LILYFIELD	Ground	SW	43	39	43	39	43	39	43	39	0.3	0.3	0.4	0.6	55	51	NO	NO	NO	NO	NO
5.2	30659	32 MAIDA STREET LILYFIELD	Ground	SE	44	39	44	40	44	40	44	40	0.2	0.3	0.2	0.4	56	52	NO	NO	NO	NO	NO
5.2	30659	32 MAIDA STREET LILYFIELD	Ground	NE	39	35	40	35	40	35	40	36	0.3	0.3	0.4	0.6	52	47	NO	NO	NO	NO	NO
5.2	30659	32 MAIDA STREET LILYFIELD	Ground	NW	38	34	39	34	39	34	39	35	0.3	0.4	0.4	0.5	51	46	NO	NO	NO	NO	NO
5.2	30659	32 MAIDA STREET LILYFIELD	Ground	SW	40	36	41	37	41	37	41	37	0.3	0.4	0.4	0.6	53	49	NO	NO	NO	NO	NO
5.2	30660	58A FOUCART STREET ROZELLE	Ground	NE	49	44	49	44	49	45	49	45	-0.1	0.0	0.0	0.1	60	55	NO	NO	NO	NO	NO
5.2	30660	58A FOUCART STREET ROZELLE	Ground	W	43	39	43	39	43	39	44	39	0.2	0.3	0.3	0.4	55	51	NO	NO	NO	NO	NO
5.2	30660	58A FOUCART STREET ROZELLE	Ground	S	44	40	44	40	45	40	45	40	0.0	0.2	0.1	0.3	57	52	NO	NO	NO	NO	NO
5.2	30661	58 O'NEILL STREET LILYFIELD	Ground	W	40	36	41	36	41	36	41	37	0.3	0.3	0.3	0.5	53	48	NO	NO	NO	NO	NO
5.2	30661	58 O'NEILL STREET LILYFIELD	Ground	S	48	43	48	43	48	44	48	44	-0.1	-0.1	-0.1	0.0	60	55	NO	NO	NO	NO	NO
5.2	30661	58 O'NEILL STREET LILYFIELD	Ground	E	42	37	42	38	42	38	42	38	0.2	0.3	0.3	0.6	54	50	NO	NO	NO	NO	NO
5.2	30661	58 O'NEILL STREET LILYFIELD	Ground	N	41	37	41	37	42	37	42	37	0.1	0.2	0.2	0.4	54	49	NO	NO	NO	NO	NO
5.2	30663	54 O'NEILL STREET LILYFIELD	Ground	E	43	39	43	39	44	39	44	39	0.1	0.1	0.2	0.3	56	51	NO	NO	NO	NO	NO
5.2	30663	54 O'NEILL STREET LILYFIELD	Ground	N	43	38	43	38	43	38	43	38	0.0	0.1	0.1	0.2	55	50	NO	NO	NO	NO	NO
5.2	30663	54 O'NEILL STREET LILYFIELD	Ground	W	42	37	42	38	42	38	42	38	0.3	0.4	0.4	0.5	54	50	NO	NO	NO	NO	NO
5.2	30663	54 O'NEILL STREET LILYFIELD	Ground	S	44	39	44	40	44	40	44	40	0.2	0.3	0.3	0.5	56	52	NO	NO	NO	NO	NO
5.2	30663	54 O'NEILL STREET LILYFIELD	Ground	E	40	36	41	36	41	36	41	37	0.3	0.3	0.3	0.5	53	48	NO	NO	NO	NO	NO
5.2	30664	68-74 CECILY STREET LILYFIELD	Ground	SW	43	39	43	39	43	39	44	39	0.2	0.3	0.3	0.5	55	51	NO	NO	NO	NO	NO
5.2	30664	68-74 CECILY STREET LILYFIELD	Ground	SE	43	38	43	38	43	39	43	39	0.0	0.1	0.1	0.2	55	51	NO	NO	NO	NO	NO
5.2	30664	68-74 CECILY STREET LILYFIELD	Ground	NE	44	39	44	40	44	40	44	40	0.2	0.3	0.3	0.5	56	52	NO	NO	NO	NO	NO
5.2	30666	30 MAIDA STREET LILYFIELD	Ground	NW	39	34	39	35	39	35	39	35	0.2	0.3	0.3	0.5	51	47	NO	NO	NO	NO	NO
5.2	30666	30 MAIDA STREET LILYFIELD	Ground	SW	40	35	40	36	40	36	40	36	0.2	0.3	0.3	0.5	52	48	NO	NO	NO	NO	NO
5.2	30666	30 MAIDA STREET LILYFIELD	Ground	E	44	40	44	40	45	40	45	40	0.0	0.2	0.1	0.3	57	52	NO	NO	NO	NO	NO
5.2	30666	30 MAIDA STREET LILYFIELD	Ground	NE	40	36	41	36	41	36	41	37	0.3	0.3	0.4	0.6	53	48	NO	NO	NO	NO	NO
5.2	30668	25 CECILY STREET LILYFIELD	Ground	SW	42	38	42	38	43	38	43	39	0.2	0.2	0.2	0.5	55	50	NO	NO	NO	NO	NO
5.2	30668	25 CECILY STREET LILYFIELD	Ground	SE	41	37	41	37	42	37	42	37	0.1	0.2	0.1	0.4	54	49	NO	NO	NO	NO	NO
5.2	30668	25 CECILY STREET LILYFIELD	Ground	E	46	41	45	41	46	41	46	41	-0.1	0.0	0.0	0.1	58	53	NO	NO	NO	NO	NO
5.2	30668	25 CECILY STREET LILYFIELD	Ground	SE	41	37	41	37	42	37	42	37	0.1	0.2	0.1	0.4	54	49	NO	NO	NO	NO	NO
5.2	30668	25 CECILY STREET LILYFIELD	Ground	E	46	41	45	41	46	41	46	41	-0.1	0.0	0.0	0.1	58	53	NO	NO	NO	NO	NO
5.2	30669	23 CECILY STREET LILYFIELD	First	E	47	43	47	43	48	43	48	43	-0.1	0.0	-0.1	0.1	60	55	NO	NO	NO	NO	NO
5.2	30669	23 CECILY STREET LILYFIELD	First	N	42	38	43	38	43	38	43	39	0.1	0.2	0.1	0.3	55	50	NO	NO	NO	NO	NO
5.2	30669	23 CECILY STREET LILYFIELD	First	W	42	38	43	38	43	38	43	39	0.2	0.3	0.3	0.5	55	50	NO	NO	NO	NO	NO
5.2	30669	23 CECILY STREET LILYFIELD	Ground	E	45	41	45	41	46	41	46	41	0.0	0.1	0.0	0.2	58	53	NO	NO	NO	NO	NO
5.2	30669	23 CECILY STREET LILYFIELD	Ground	N	39	34	39	35	40	35	40	35	0.1	0.2	0.1	0.3	52	47	NO	NO	NO	NO	NO
5.2	30669	23 CECILY STREET LILYFIELD	Ground	W	40	36	40	36	40	36	41	36	0.2	0.3	0.4	0.6	52	48	NO	NO	NO	NO	NO
5.2	30670	37 MAIDA STREET LILYFIELD	Ground	SE	43	39	43	39	44	39	44	40	0.2	0.3	0.2	0.5	56	51	NO	NO	NO	NO	NO
5.2	30670	37 MAIDA STREET LILYFIELD	Ground	NE	41	36	41	37	41	37	41	37	0.3	0.3	0.3	0.6	53	49	NO	NO	NO	NO	NO
5.2	30670	37 MAIDA STREET LILYFIELD	Ground	NW	37	33	38	33	38	33	38	34	0.3	0.4	0.3	0.6	50	45	NO	NO	NO	NO	NO
5.2	30671	39 MAIDA STREET LILYFIELD	Ground	NW	37	33	38	33	38	33	38	34	0.3	0.4	0.3	0.5	50	45	NO	NO	NO	NO	NO
5.2	30671	39 MAIDA STREET LILYFIELD	Ground	SW	39	34	39	35	39	35	39	35	0.3	0.3	0.3	0.6	51	47	NO	NO	NO	NO	NO
5.2	30671	39 MAIDA STREET LILYFIELD	Ground	SE	42	38	42	38	43	38	43	39	0.2	0.2	0.3	0.5	55	50	NO	NO	NO	NO	NO
5.2	30671	39 MAIDA STREET LILYFIELD	Ground	SW	42	38	42	38	42	38	43	39	0.3	0.3	0.3	0.6	54	50	NO	NO	NO	NO	NO
5.2	30671	39 MAIDA STREET LILYFIELD	Ground	SE	43	38	43	39	43	39	43	39	0.2	0.3	0.3	0.5	55	51	NO	NO	NO	NO	NO
5.2	30674	68-74 CECILY STREET LILYFIELD	First	N	43	38	43	39	43	39	44	39	0.1	0.2	0.1	0.3	55	51	NO	NO	NO	NO	NO
5.2	30674	68-74 CECILY STREET LILYFIELD	First	SW	43	39	44	39	44	39	44	40	0.2	0.3	0.3	0.5	56	51	NO	NO	NO	NO	NO
5.2	30674	68-74 CECILY STREET LILYFIELD	First	S	50	46	50	45	51	46	50	46	-0.3	-0.2	-0.2	0.0	60	55	NO	NO	NO	NO	NO
5.2	30674	68-74 CECILY STREET LILYFIELD	First	NE	49	44	49	44	49	45	49	45	-0.1	0.0	0.0	0.0	60	55	NO	NO	NO	NO	NO
5.2	30674	68-74 CECILY STREET LILYFIELD	First	N	46	41	45	41	46	41	46	41	-0.2	-0.1	-0.1	0.0	58	53	NO	NO	NO	NO	NO
5.2	30674	68-74 CECILY STREET LILYFIELD	Ground	N	40	35	40	35	40	35	40	35	0.1	0.2	0.2	0.3	52	47	NO	NO	NO	NO	NO
5.2	30674	68-74 CECILY STREET LILYFIELD	Ground	SW	41	36	41	37	41	37	41	37	0.2	0.3	0.3	0.5	53	49	NO	NO	NO	NO	NO
5.2	30674	68-74 CECILY STREET LILYFIELD	Ground	S	47	43	47	43	48	43	48	43	-0.2	-0.2	-0.1	-0.1	60	55	NO	NO	NO	NO	NO
5.2	30674	68-74 CECILY STREET LILYFIELD	Ground	NE	45	41	45	41	46	41	46	41	0.1	0.1	0.1	0.3	58	53	NO	NO	NO	NO	NO
5.2	30675	74 O'NEILL STREET LILYFIELD	Ground	S	47	42	47	42	47	43	47	43	-0.2	0.0	-0.2	0.0	59	55	NO	NO	NO	NO	NO
5.2	30675	74 O'NEILL STREET LILYFIELD	Ground	E	45	40	45	41	45	41	45	41	0.0	0.1	0.0	0.2	57	53	NO	NO	NO	NO	NO
5.2	30675	74 O'NEILL STREET LILYFIELD	Ground	N	44	39	43	39	44	39	44	39	-0.1	-0.1	-0.1	0.1	56	51	NO	NO	NO	NO	NO
5.2	30676	2 GROVE STREET LILYFIELD	Ground	NE	40	36	40	36	40	36	41	37	0.4	0.4	0.4	0.7	52	48	NO	NO	NO	NO	NO
5.2	30676	2 GROVE STREET LILYFIELD	Ground	SW	41	37	41	37	41	37	41	37	0.3	0.4	0.4	0.7	53	49	NO	NO	NO	NO	NO
5.2	30676	2 GROVE STREET LILYFIELD	Ground	SE	39	35	40	35	40	35	40	36	0.2	0.4	0.4	0.5	52	47	NO	NO	NO	NO	NO
5.2	30678	66 CECILY STREET LILYFIELD	Ground	E	43	39	43	39	44	39	44	39	0.0	0.2	0.1	0.2	56	51	NO	NO	NO	NO	NO
5.2	30678	66 CECILY STREET LILYFIELD	Ground	N	43	38	43	38	43	39	43	39	0.1	0.2	0.1	0.3	55	51	NO	NO	NO	NO	NO

NCA	Receiver ID	Address	Floor Level	Facade	Opening Year 2027				Design Year 2037				Increase (Do Smthng - Do Nothing)				NCG project road noise criteria		Do noise levels exceed the cumulative limit with project roads adding ≥2dB to the total noise levels?		Is the contribution from the road project Acute?		Consider further treatment?
					Do Nothing		Do Smthng		Do Nothing		Do Smthng		Opening Year 2027		Design Year 2037								
					Day	Night	Day	Night	Day	Night	Day	Night	Day	Night	Day	Night	Day	Night	Day	Night	$L_{Aeq,15hr}$ ≥ 65dB	$L_{Aeq,9hr}$ ≥ 60dB	
5.2	30678	66 CECILY STREET LILYFIELD	Ground	W	43	38	43	38	43	38	43	39	0.1	0.2	0.2	0.5	55	50	NO	NO	NO	NO	NO
5.2	30681	28 MAIDA STREET LILYFIELD	Ground	NE	41	37	41	37	41	37	42	38	0.2	0.3	0.3	0.5	53	49	NO	NO	NO	NO	NO
5.2	30681	28 MAIDA STREET LILYFIELD	Ground	NW	38	34	39	34	39	34	39	35	0.2	0.3	0.3	0.6	51	46	NO	NO	NO	NO	NO
5.2	30681	28 MAIDA STREET LILYFIELD	Ground	SW	41	36	41	37	41	37	41	37	0.2	0.4	0.4	0.5	53	49	NO	NO	NO	NO	NO
5.2	30681	28 MAIDA STREET LILYFIELD	Ground	SE	44	40	44	40	44	40	45	40	0.1	0.2	0.2	0.4	56	52	NO	NO	NO	NO	NO
5.2	30682	8 VICTORIA STREET LILYFIELD	Ground	NW	40	35	40	36	40	36	41	36	0.2	0.3	0.3	0.4	52	48	NO	NO	NO	NO	NO
5.2	30682	8 VICTORIA STREET LILYFIELD	Ground	SW	42	38	42	38	42	38	43	39	0.2	0.3	0.4	0.6	54	50	NO	NO	NO	NO	NO
5.2	30682	8 VICTORIA STREET LILYFIELD	Ground	SE	45	40	45	40	45	41	45	41	0.2	0.2	0.2	0.4	57	53	NO	NO	NO	NO	NO
5.2	30682	8 VICTORIA STREET LILYFIELD	Ground	NE	46	41	46	41	46	42	46	42	0.0	0.1	0.0	0.2	58	54	NO	NO	NO	NO	NO
5.2	30682	8 VICTORIA STREET LILYFIELD	Ground	NW	40	36	40	36	41	36	41	36	0.1	0.2	0.2	0.4	53	48	NO	NO	NO	NO	NO
5.2	30683	62 FOUCART STREET ROZELLE	First	NE	50	45	50	45	50	46	50	46	-0.1	-0.1	-0.1	0.1	60	55	NO	NO	NO	NO	NO
5.2	30683	62 FOUCART STREET ROZELLE	Ground	NE	47	42	47	42	47	43	47	43	0.1	0.1	0.1	0.2	59	55	NO	NO	NO	NO	NO
5.2	30684	60 FOUCART STREET ROZELLE	First	NW	42	37	42	37	42	38	42	38	0.2	0.2	0.2	0.4	54	50	NO	NO	NO	NO	NO
5.2	30684	60 FOUCART STREET ROZELLE	First	S	43	39	43	39	43	39	44	39	0.1	0.2	0.2	0.3	55	51	NO	NO	NO	NO	NO
5.2	30684	60 FOUCART STREET ROZELLE	First	SW	44	39	44	39	44	39	44	40	0.2	0.3	0.3	0.5	56	51	NO	NO	NO	NO	NO
5.2	30684	60 FOUCART STREET ROZELLE	First	E	51	46	50	46	51	46	51	46	-0.1	-0.1	-0.1	0.0	60	55	NO	NO	NO	NO	NO
5.2	30684	60 FOUCART STREET ROZELLE	Ground	NW	38	34	38	34	39	34	39	34	0.2	0.3	0.2	0.4	51	46	NO	NO	NO	NO	NO
5.2	30684	60 FOUCART STREET ROZELLE	Ground	S	39	35	39	35	40	35	40	35	0.1	0.2	0.2	0.4	52	47	NO	NO	NO	NO	NO
5.2	30684	60 FOUCART STREET ROZELLE	Ground	SW	41	37	41	37	41	37	42	37	0.3	0.4	0.4	0.5	53	49	NO	NO	NO	NO	NO
5.2	30684	60 FOUCART STREET ROZELLE	Ground	E	48	43	48	43	48	44	48	44	0.0	0.0	0.0	0.2	60	55	NO	NO	NO	NO	NO
5.2	30688	70 O'NEILL STREET LILYFIELD	Ground	E	41	37	42	37	42	37	42	38	0.3	0.3	0.3	0.5	54	49	NO	NO	NO	NO	NO
5.2	30688	70 O'NEILL STREET LILYFIELD	Ground	N	42	37	42	37	42	37	42	38	0.0	0.1	0.1	0.3	54	49	NO	NO	NO	NO	NO
5.2	30688	70 O'NEILL STREET LILYFIELD	Ground	S	44	39	44	39	44	40	44	40	0.1	0.2	0.1	0.4	56	52	NO	NO	NO	NO	NO
5.2	30689	72 O'NEILL STREET LILYFIELD	Ground	E	44	40	44	40	45	40	45	40	-0.1	0.0	-0.1	0.1	57	52	NO	NO	NO	NO	NO
5.2	30689	72 O'NEILL STREET LILYFIELD	Ground	N	43	38	43	38	43	38	43	39	-0.1	0.0	0.0	0.1	55	50	NO	NO	NO	NO	NO
5.2	30689	72 O'NEILL STREET LILYFIELD	Ground	W	41	37	42	37	42	37	42	38	0.2	0.3	0.3	0.5	54	49	NO	NO	NO	NO	NO
5.2	30689	72 O'NEILL STREET LILYFIELD	Ground	S	45	40	45	40	45	41	45	41	-0.1	0.1	0.1	0.2	57	53	NO	NO	NO	NO	NO
5.2	30690	35 MAIDA STREET LILYFIELD	Ground	NE	40	36	41	36	41	36	41	37	0.3	0.4	0.5	0.7	53	48	NO	NO	NO	NO	NO
5.2	30690	35 MAIDA STREET LILYFIELD	Ground	NW	37	33	37	33	38	33	38	34	0.3	0.3	0.3	0.6	50	45	NO	NO	NO	NO	NO
5.2	30690	35 MAIDA STREET LILYFIELD	Ground	SW	41	37	41	37	41	37	42	38	0.3	0.4	0.4	0.6	53	49	NO	NO	NO	NO	NO
5.2	30690	35 MAIDA STREET LILYFIELD	Ground	SE	43	39	44	39	44	39	44	40	0.2	0.2	0.3	0.5	56	51	NO	NO	NO	NO	NO
5.2	30690	35 MAIDA STREET LILYFIELD	Ground	SW	41	37	41	37	41	37	42	38	0.3	0.4	0.4	0.6	53	49	NO	NO	NO	NO	NO
5.2	30690	35 MAIDA STREET LILYFIELD	Ground	SE	43	39	44	39	44	39	44	40	0.2	0.2	0.3	0.5	56	51	NO	NO	NO	NO	NO
5.2	30692	62 O'NEILL STREET LILYFIELD	Ground	N	41	37	41	37	42	37	42	37	0.1	0.2	0.1	0.3	54	49	NO	NO	NO	NO	NO
5.2	30692	62 O'NEILL STREET LILYFIELD	Ground	S	48	43	48	43	48	44	48	44	-0.2	-0.2	-0.2	0.0	60	55	NO	NO	NO	NO	NO
5.2	30693	66 O'NEILL STREET LILYFIELD	Ground	N	41	37	41	37	42	37	42	37	0.2	0.2	0.2	0.3	54	49	NO	NO	NO	NO	NO
5.2	30693	66 O'NEILL STREET LILYFIELD	Ground	S	48	43	47	43	48	43	48	43	-0.2	-0.2	-0.2	0.0	60	55	NO	NO	NO	NO	NO
5.2	30694	68 O'NEILL STREET LILYFIELD	Ground	S	47	43	47	43	48	43	48	43	-0.2	-0.2	-0.2	0.0	60	55	NO	NO	NO	NO	NO
5.2	30694	68 O'NEILL STREET LILYFIELD	Ground	E	46	41	46	41	46	41	46	42	0.0	0.0	0.0	0.2	58	53	NO	NO	NO	NO	NO
5.2	30694	68 O'NEILL STREET LILYFIELD	Ground	N	45	40	44	40	45	40	45	40	-0.2	-0.1	-0.2	0.0	57	52	NO	NO	NO	NO	NO
5.2	30695	64 O'NEILL STREET LILYFIELD	Ground	N	41	37	41	37	42	37	42	37	0.1	0.2	0.2	0.3	54	49	NO	NO	NO	NO	NO
5.2	30695	64 O'NEILL STREET LILYFIELD	Ground	S	48	43	47	43	48	43	48	43	-0.2	-0.2	-0.2	-0.1	60	55	NO	NO	NO	NO	NO
5.2	30696	60 O'NEILL STREET LILYFIELD	Ground	N	41	37	41	37	42	37	42	37	0.1	0.2	0.2	0.4	54	49	NO	NO	NO	NO	NO
5.2	30696	60 O'NEILL STREET LILYFIELD	Ground	W	41	37	41	37	41	37	42	38	0.2	0.3	0.3	0.6	53	49	NO	NO	NO	NO	NO
5.2	30696	60 O'NEILL STREET LILYFIELD	Ground	S	48	43	48	43	48	44	48	44	-0.2	-0.1	-0.2	0.0	60	55	NO	NO	NO	NO	NO
5.2	30697	6 VICTORIA STREET LILYFIELD	Ground	SW	43	38	43	39	43	39	43	39	0.3	0.4	0.4	0.6	55	51	NO	NO	NO	NO	NO
5.2	30697	6 VICTORIA STREET LILYFIELD	Ground	SE	43	39	43	39	43	39	44	39	0.2	0.3	0.3	0.5	55	51	NO	NO	NO	NO	NO
5.2	30697	6 VICTORIA STREET LILYFIELD	Ground	NE	47	42	47	42	47	43	47	43	-0.1	-0.1	-0.1	0.0	59	55	NO	NO	NO	NO	NO
5.2	30697	6 VICTORIA STREET LILYFIELD	Ground	NW	40	35	40	36	40	36	40	36	0.2	0.3	0.3	0.5	52	48	NO	NO	NO	NO	NO
5.2	30700	26 MAIDA STREET LILYFIELD	Ground	NE	40	36	40	36	40	36	41	37	0.3	0.3	0.3	0.6	52	48	NO	NO	NO	NO	NO
5.2	30700	26 MAIDA STREET LILYFIELD	Ground	NW	39	34	39	35	39	34	39	35	0.3	0.3	0.3	0.5	51	46	NO	NO	NO	NO	NO
5.2	30700	26 MAIDA STREET LILYFIELD	Ground	SW	41	37	41	37	41	37	42	37	0.3	0.3	0.3	0.6	53	49	NO	NO	NO	NO	NO
5.2	30700	26 MAIDA STREET LILYFIELD	Ground	SE	44	40	44	40	44	40	45	41	0.2	0.3	0.3	0.5	56	52	NO	NO	NO	NO	NO
5.2	30702	4 VICTORIA STREET LILYFIELD	Ground	SW	42	38	43	39	43	38	43	39	0.3	0.4	0.3	0.6	55	50	NO	NO	NO	NO	NO
5.2	30702	4 VICTORIA STREET LILYFIELD	Ground	SE	39	35	39	35	39	35	40	35	0.2	0.3	0.3	0.5	51	47	NO	NO	NO	NO	NO
5.2	30702	4 VICTORIA STREET LILYFIELD	Ground	NE	47	43	47	42	48	43	48	43	-0.3	-0.2	-0.1	0.0	60	55	NO	NO	NO	NO	NO
5.2	30702	4 VICTORIA STREET LILYFIELD	Ground	NW	40	35	40	35	40	35	40	36	0.2	0.3	0.3	0.5	52	47	NO	NO	NO	NO	NO
5.2	30703	425 BALMAIN ROAD LILYFIELD	Ground	SE	42	38	42	38	42	38	43	39	0.3	0.2	0.3	0.5	54	50	NO	NO	NO	NO	NO
5.2	30704	78 O'NEILL STREET LILYFIELD	Ground	N	41	37	41	37	42	37	42	37	0.1	0.2	0.1	0.3	54	49	NO	NO	NO	NO	NO
5.2	30704	78 O'NEILL STREET LILYFIELD	Ground	W	42	37	42	38	42	38	42	38	0.3	0.3	0.3	0.5	54	50	NO	NO	NO	NO	NO
5.2	30704	78 O'NEILL STREET LILYFIELD	Ground	S	46	42	46	42	47	42	47	42	-0.1	0.0	-0.1	0.1	59	54	NO	NO	NO	NO	NO
5.2	30707	66 CECILY STREET LILYFIELD	Ground	NE	45	40	45	41	45	41	46	41	0.0	0.2	0.2	0.3	57	53	NO	NO	NO	NO	NO
5.2	30707	66 CECILY STREET LILYFIELD	Ground	NW	43	38	43	38	43	39	43	39	0.1	0.1	0.1	0.3	55	51	NO	NO	NO	NO	NO
5.2	30707	66 CECILY STREET LILYFIELD	Ground	SW	42	37	42	37	42	38	42	38	0.1	0.1	0.1	0.3	54	50	NO	NO	NO	NO	NO

NCA	Receiver ID	Address	Floor Level	Facade	Opening Year 2027				Design Year 2037				Increase (Do Smthng - Do Nothing)				NCG project road noise criteria		Do noise levels exceed the cumulative limit with project roads adding ≥2dB to the total noise levels?		Is the contribution from the road project Acute?		Consider further treatment?
					Do Nothing		Do Smthng		Do Nothing		Do Smthng		Opening Year 2027		Design Year 2037								
					Day	Night	Day	Night	Day	Night	Day	Night	Day	Night	Day	Night	Day	Night	Day	Night	$L_{Aeq,15hr}$ ≥ 65dB	$L_{Aeq,9hr}$ ≥ 60dB	
5.2	30709	2 VICTORIA STREET LILYFIELD	Ground	NE	47	42	46	42	47	42	47	42	-0.2	-0.2	-0.2	0.0	59	54	NO	NO	NO	NO	NO
5.2	30709	2 VICTORIA STREET LILYFIELD	Ground	NW	39	35	39	35	39	35	40	35	0.2	0.3	0.3	0.5	51	47	NO	NO	NO	NO	NO
5.2	30709	2 VICTORIA STREET LILYFIELD	Ground	SW	42	38	42	38	42	38	43	39	0.3	0.3	0.4	0.6	54	50	NO	NO	NO	NO	NO
5.2	30709	2 VICTORIA STREET LILYFIELD	Ground	SE	43	39	43	39	44	39	44	40	0.2	0.3	0.2	0.4	56	51	NO	NO	NO	NO	NO
5.2	30710	24 MAIDA STREET LILYFIELD	Ground	NW	39	34	39	34	39	34	39	35	0.2	0.3	0.2	0.5	51	46	NO	NO	NO	NO	NO
5.2	30710	24 MAIDA STREET LILYFIELD	Ground	SW	40	36	40	36	40	36	41	36	0.3	0.3	0.3	0.5	52	48	NO	NO	NO	NO	NO
5.2	30710	24 MAIDA STREET LILYFIELD	Ground	SE	45	40	45	40	45	40	45	41	0.1	0.2	0.2	0.4	57	52	NO	NO	NO	NO	NO
5.2	30711	64 FOUCART STREET ROZELLE	First	NE	50	45	50	45	50	45	50	45	0.0	0.0	0.0	0.1	60	55	NO	NO	NO	NO	NO
5.2	30711	64 FOUCART STREET ROZELLE	First	S	44	40	45	40	45	40	45	41	0.1	0.2	0.2	0.3	57	52	NO	NO	NO	NO	NO
5.2	30711	64 FOUCART STREET ROZELLE	Ground	NE	47	42	47	42	47	43	47	43	0.1	0.1	0.1	0.3	59	55	NO	NO	NO	NO	NO
5.2	30711	64 FOUCART STREET ROZELLE	Ground	S	41	36	41	37	41	37	41	37	0.2	0.3	0.3	0.4	53	49	NO	NO	NO	NO	NO
5.2	30712	66 FOUCART STREET ROZELLE	First	NE	49	45	49	45	50	45	50	45	0.0	0.0	0.0	0.2	60	55	NO	NO	NO	NO	NO
5.2	30712	66 FOUCART STREET ROZELLE	First	W	43	39	44	39	44	39	44	40	0.2	0.3	0.3	0.4	56	51	NO	NO	NO	NO	NO
5.2	30712	66 FOUCART STREET ROZELLE	Ground	NE	47	42	47	42	47	42	47	43	0.1	0.1	0.1	0.3	59	54	NO	NO	NO	NO	NO
5.2	30712	66 FOUCART STREET ROZELLE	Ground	W	41	36	41	37	41	37	41	37	0.2	0.3	0.3	0.5	53	49	NO	NO	NO	NO	NO
5.2	30713	70 FOUCART STREET ROZELLE	First	E	49	45	49	45	50	45	50	45	0.0	0.1	0.0	0.1	60	55	NO	NO	NO	NO	NO
5.2	30713	70 FOUCART STREET ROZELLE	First	N	43	38	43	39	43	39	43	39	0.1	0.2	0.2	0.3	55	51	NO	NO	NO	NO	NO
5.2	30713	70 FOUCART STREET ROZELLE	First	W	43	39	43	39	44	39	44	39	0.2	0.3	0.3	0.5	56	51	NO	NO	NO	NO	NO
5.2	30713	70 FOUCART STREET ROZELLE	Ground	E	47	42	47	42	47	43	47	43	0.0	0.1	0.1	0.2	59	55	NO	NO	NO	NO	NO
5.2	30713	70 FOUCART STREET ROZELLE	Ground	N	39	34	39	35	39	35	40	35	0.2	0.2	0.2	0.4	51	47	NO	NO	NO	NO	NO
5.2	30713	70 FOUCART STREET ROZELLE	Ground	W	40	36	40	36	40	36	41	36	0.2	0.3	0.3	0.5	52	48	NO	NO	NO	NO	NO
5.2	30714	68 FOUCART STREET ROZELLE	First	NE	49	45	49	45	50	45	50	45	0.0	0.1	0.0	0.1	60	55	NO	NO	NO	NO	NO
5.2	30714	68 FOUCART STREET ROZELLE	First	W	43	39	43	39	44	39	44	39	0.2	0.3	0.3	0.5	56	51	NO	NO	NO	NO	NO
5.2	30714	68 FOUCART STREET ROZELLE	First	NW	43	39	43	39	43	39	44	39	0.1	0.3	0.2	0.4	55	51	NO	NO	NO	NO	NO
5.2	30714	68 FOUCART STREET ROZELLE	Ground	NE	47	42	47	42	47	43	47	43	0.0	0.1	0.1	0.2	59	55	NO	NO	NO	NO	NO
5.2	30714	68 FOUCART STREET ROZELLE	Ground	W	39	35	39	35	40	35	40	35	0.2	0.2	0.3	0.5	52	47	NO	NO	NO	NO	NO
5.2	30714	68 FOUCART STREET ROZELLE	Ground	NW	39	34	39	35	39	35	39	35	0.1	0.2	0.2	0.4	51	47	NO	NO	NO	NO	NO
5.2	30717	78A O'NEILL STREET LILYFIELD	Ground	S	46	42	46	42	47	42	47	42	-0.1	-0.1	-0.1	0.1	59	54	NO	NO	NO	NO	NO
5.2	30717	78A O'NEILL STREET LILYFIELD	Ground	E	46	41	46	41	46	41	46	42	-0.1	0.0	0.0	0.1	58	53	NO	NO	NO	NO	NO
5.2	30717	78A O'NEILL STREET LILYFIELD	Ground	N	43	39	43	39	44	39	44	39	-0.1	0.0	-0.1	0.0	56	51	NO	NO	NO	NO	NO
5.2	30721	427 BALMAIN ROAD LILYFIELD	Ground	SE	42	38	42	38	42	38	43	38	0.3	0.3	0.4	0.6	54	50	NO	NO	NO	NO	NO
5.2	30723	22 MAIDA STREET LILYFIELD	Ground	NE	42	37	42	38	42	37	42	38	0.2	0.3	0.3	0.6	54	49	NO	NO	NO	NO	NO
5.2	30723	22 MAIDA STREET LILYFIELD	Ground	NW	39	34	39	35	39	34	39	35	0.2	0.3	0.3	0.6	51	46	NO	NO	NO	NO	NO
5.2	30723	22 MAIDA STREET LILYFIELD	Ground	SE	44	40	45	40	45	40	45	41	0.2	0.2	0.2	0.4	57	52	NO	NO	NO	NO	NO
5.2	30726	74 FOUCART STREET ROZELLE	First	NE	49	44	49	44	49	44	49	45	0.0	0.1	0.1	0.2	60	55	NO	NO	NO	NO	NO
5.2	30726	74 FOUCART STREET ROZELLE	First	N	43	38	43	39	44	39	44	39	0.1	0.2	0.1	0.3	56	51	NO	NO	NO	NO	NO
5.2	30726	74 FOUCART STREET ROZELLE	First	SW	43	39	43	39	44	39	44	40	0.2	0.3	0.2	0.5	56	51	NO	NO	NO	NO	NO
5.2	30726	74 FOUCART STREET ROZELLE	First	S	42	37	42	38	42	38	43	38	0.1	0.2	0.2	0.3	54	50	NO	NO	NO	NO	NO
5.2	30726	74 FOUCART STREET ROZELLE	Ground	NE	46	41	46	42	46	42	47	42	0.2	0.2	0.2	0.4	58	54	NO	NO	NO	NO	NO
5.2	30726	74 FOUCART STREET ROZELLE	Ground	N	40	35	40	35	40	35	40	36	0.1	0.1	0.2	0.3	52	47	NO	NO	NO	NO	NO
5.2	30726	74 FOUCART STREET ROZELLE	Ground	SW	40	36	40	36	40	36	41	36	0.3	0.3	0.3	0.5	52	48	NO	NO	NO	NO	NO
5.2	30726	74 FOUCART STREET ROZELLE	Ground	S	38	34	39	34	39	34	39	35	0.2	0.3	0.2	0.3	51	46	NO	NO	NO	NO	NO
5.2	30727	9 VICTORIA STREET LILYFIELD	Ground	SW	42	38	43	38	43	38	43	39	0.3	0.4	0.4	0.5	55	50	NO	NO	NO	NO	NO
5.2	30727	9 VICTORIA STREET LILYFIELD	Ground	SE	47	43	47	42	48	43	47	43	-0.2	-0.1	-0.1	0.1	60	55	NO	NO	NO	NO	NO
5.2	30727	9 VICTORIA STREET LILYFIELD	Ground	S	48	43	48	43	48	44	48	44	-0.2	-0.1	-0.2	-0.1	60	55	NO	NO	NO	NO	NO
5.2	30727	9 VICTORIA STREET LILYFIELD	Ground	E	48	44	48	43	49	44	48	44	-0.2	-0.1	-0.2	-0.1	60	55	NO	NO	NO	NO	NO
5.2	30727	9 VICTORIA STREET LILYFIELD	Ground	N	41	37	42	37	42	37	42	37	0.1	0.2	0.2	0.3	54	49	NO	NO	NO	NO	NO
5.2	30727	9 VICTORIA STREET LILYFIELD	Ground	NE	42	38	42	38	43	38	43	38	0.1	0.1	0.1	0.3	55	50	NO	NO	NO	NO	NO
5.2	30727	9 VICTORIA STREET LILYFIELD	Ground	SE	47	42	47	42	47	43	47	43	-0.2	-0.1	-0.2	-0.1	59	55	NO	NO	NO	NO	NO
5.2	30727	9 VICTORIA STREET LILYFIELD	Ground	NE	47	43	47	43	48	43	48	43	-0.2	-0.1	-0.2	-0.1	60	55	NO	NO	NO	NO	NO
5.2	30727	9 VICTORIA STREET LILYFIELD	Ground	NW	40	35	40	36	40	36	41	36	0.1	0.2	0.2	0.4	52	48	NO	NO	NO	NO	NO
5.2	30731	429 BALMAIN ROAD LILYFIELD	Ground	SE	41	37	41	37	41	37	41	37	0.3	0.4	0.4	0.7	53	49	NO	NO	NO	NO	NO
5.2	30737	62 CECILY STREET LILYFIELD	Ground	E	46	42	46	42	47	42	47	42	0.0	0.1	0.0	0.2	59	54	NO	NO	NO	NO	NO
5.2	30737	62 CECILY STREET LILYFIELD	Ground	N	42	38	42	38	42	38	43	38	0.1	0.2	0.1	0.3	54	50	NO	NO	NO	NO	NO
5.2	30737	62 CECILY STREET LILYFIELD	Ground	W	42	38	43	38	43	38	43	39	0.2	0.3	0.3	0.4	55	50	NO	NO	NO	NO	NO
5.2	30737	62 CECILY STREET LILYFIELD	Ground	S	46	42	46	42	46	42	46	42	-0.1	0.0	0.0	0.1	58	54	NO	NO	NO	NO	NO
5.2	30741	7B VICTORIA STREET LILYFIELD	Ground	SE	42	37	42	38	42	38	43	38	0.2	0.3	0.2	0.5	54	50	NO	NO	NO	NO	NO
5.2	30741	7B VICTORIA STREET LILYFIELD	Ground	NE	46	42	46	42	47	42	47	42	-0.2	-0.2	-0.2	0.0	59	54	NO	NO	NO	NO	NO
5.2	30741	7B VICTORIA STREET LILYFIELD	Ground	NW	40	35	40	36	40	36	40	36	0.2	0.2	0.2	0.4	52	48	NO	NO	NO	NO	NO
5.2	30741	7B VICTORIA STREET LILYFIELD	Ground	SW	42	38	43	39	43	38	43	39	0.3	0.3	0.4	0.6	55	50	NO	NO	NO	NO	NO
5.2	30742	31-33 MAIDA STREET LILYFIELD	First	NE	40	36	40	36	41	36	41	37	0.2	0.2	0.2	0.5	53	48	NO	NO	NO	NO	NO
5.2	30742	31-33 MAIDA STREET LILYFIELD	First	NW	34	30	34	30	34	30	34	30	0.3	0.0	0.4	0.0	46	42	NO	NO	NO	NO	NO

NCA	Receiver ID	Address	Floor Level	Facade	Opening Year 2027				Design Year 2037				Increase (Do Smthng - Do Nothing)				NCG project road noise criteria		Do noise levels exceed the cumulative limit with project roads adding ≥2dB to the total noise levels?		Is the contribution from the road project Acute?		Consider further treatment?
					Do Nothing		Do Smthng		Do Nothing		Do Smthng		Opening Year 2027		Design Year 2037								
					Day	Night	Day	Night	Day	Night	Day	Night	Day	Night	Day	Night	Day	Night	Day	Night	$L_{Aeq,15hr}$ ≥ 65dB	$L_{Aeq,9hr}$ ≥ 60dB	
5.2	30742	31-33 MAIDA STREET LILYFIELD	First	SW	35	31	36	32	36	31	36	32	0.3	0.4	0.4	0.6	48	43	NO	NO	NO	NO	NO
5.2	30742	31-33 MAIDA STREET LILYFIELD	First	NW	34	30	34	30	34	30	34	30	0.2	0.0	0.3	0.1	46	42	NO	NO	NO	NO	NO
5.2	30742	31-33 MAIDA STREET LILYFIELD	First	NE	35	31	36	31	36	31	36	32	0.2	0.3	0.3	0.5	48	43	NO	NO	NO	NO	NO
5.2	30742	31-33 MAIDA STREET LILYFIELD	First	NW	34	30	34	30	34	30	34	30	0.3	0.0	0.4	0.0	46	42	NO	NO	NO	NO	NO
5.2	30742	31-33 MAIDA STREET LILYFIELD	First	SW	42	38	43	39	43	38	43	39	0.4	0.4	0.4	0.7	55	50	NO	NO	NO	NO	NO
5.2	30742	31-33 MAIDA STREET LILYFIELD	First	SE	45	41	45	41	46	41	46	42	0.1	0.2	0.2	0.4	58	53	NO	NO	NO	NO	NO
5.2	30742	31-33 MAIDA STREET LILYFIELD	Second	NE	44	39	44	40	44	40	44	40	0.1	0.1	0.1	0.2	56	52	NO	NO	NO	NO	NO
5.2	30742	31-33 MAIDA STREET LILYFIELD	Second	NW	38	33	38	34	38	34	39	34	0.3	0.4	0.3	0.5	50	46	NO	NO	NO	NO	NO
5.2	30742	31-33 MAIDA STREET LILYFIELD	Second	SW	40	36	40	36	40	36	41	36	0.3	0.4	0.3	0.5	52	48	NO	NO	NO	NO	NO
5.2	30742	31-33 MAIDA STREET LILYFIELD	Second	NW	38	34	38	34	38	34	39	34	0.3	0.3	0.4	0.5	50	46	NO	NO	NO	NO	NO
5.2	30742	31-33 MAIDA STREET LILYFIELD	Second	NE	40	35	40	36	40	36	40	36	0.2	0.3	0.3	0.5	52	48	NO	NO	NO	NO	NO
5.2	30742	31-33 MAIDA STREET LILYFIELD	Second	NW	38	33	38	34	38	34	38	34	0.3	0.4	0.3	0.5	50	46	NO	NO	NO	NO	NO
5.2	30742	31-33 MAIDA STREET LILYFIELD	Second	SW	44	40	45	41	45	40	45	41	0.4	0.4	0.4	0.7	57	52	NO	NO	NO	NO	NO
5.2	30742	31-33 MAIDA STREET LILYFIELD	Second	SE	47	43	47	43	47	43	48	43	0.1	0.2	0.2	0.3	59	55	NO	NO	NO	NO	NO
5.2	30742	31-33 MAIDA STREET LILYFIELD	Ground	NE	38	34	38	34	38	34	39	34	0.2	0.3	0.3	0.6	50	46	NO	NO	NO	NO	NO
5.2	30742	31-33 MAIDA STREET LILYFIELD	Ground	NW	31	30	31	30	31	30	31	30	0.2	0.0	0.3	0.0	43	42	NO	NO	NO	NO	NO
5.2	30742	31-33 MAIDA STREET LILYFIELD	Ground	SW	32	30	32	30	33	30	33	30	0.3	0.0	0.4	0.0	45	42	NO	NO	NO	NO	NO
5.2	30742	31-33 MAIDA STREET LILYFIELD	Ground	NW	31	30	31	30	31	30	32	30	0.3	0.0	0.3	0.0	43	42	NO	NO	NO	NO	NO
5.2	30742	31-33 MAIDA STREET LILYFIELD	Ground	NE	32	30	32	30	33	30	33	30	0.3	0.0	0.3	0.0	45	42	NO	NO	NO	NO	NO
5.2	30742	31-33 MAIDA STREET LILYFIELD	Ground	NW	31	30	31	30	31	30	31	30	0.2	0.0	0.3	0.0	43	42	NO	NO	NO	NO	NO
5.2	30742	31-33 MAIDA STREET LILYFIELD	Ground	SW	39	35	40	36	40	35	40	36	0.4	0.4	0.5	0.7	52	47	NO	NO	NO	NO	NO
5.2	30742	31-33 MAIDA STREET LILYFIELD	Ground	SE	44	39	44	40	44	40	44	40	0.2	0.3	0.2	0.5	56	52	NO	NO	NO	NO	NO
5.2	30745	18 MAIDA STREET LILYFIELD	First	SE	48	43	48	43	48	44	48	44	-0.1	-0.1	-0.1	0.1	60	55	NO	NO	NO	NO	NO
5.2	30745	18 MAIDA STREET LILYFIELD	First	NE	47	42	46	42	47	42	47	42	-0.1	-0.1	-0.1	0.0	59	54	NO	NO	NO	NO	NO
5.2	30745	18 MAIDA STREET LILYFIELD	First	NW	39	34	39	35	39	35	40	35	0.2	0.3	0.2	0.5	51	47	NO	NO	NO	NO	NO
5.2	30745	18 MAIDA STREET LILYFIELD	Ground	SE	45	41	45	41	46	41	46	41	-0.1	0.0	0.0	0.1	58	53	NO	NO	NO	NO	NO
5.2	30745	18 MAIDA STREET LILYFIELD	Ground	NE	39	35	39	35	39	35	40	35	0.2	0.3	0.3	0.5	51	47	NO	NO	NO	NO	NO
5.2	30745	18 MAIDA STREET LILYFIELD	Ground	NW	35	30	35	31	35	31	36	31	0.2	0.3	0.2	0.4	47	43	NO	NO	NO	NO	NO
5.2	30746	20 MAIDA STREET LILYFIELD	Ground	NW	38	34	38	34	39	34	39	35	0.2	0.3	0.3	0.5	51	46	NO	NO	NO	NO	NO
5.2	30746	20 MAIDA STREET LILYFIELD	Ground	SW	41	37	41	37	42	37	42	38	0.3	0.3	0.4	0.6	54	49	NO	NO	NO	NO	NO
5.2	30746	20 MAIDA STREET LILYFIELD	Ground	SE	44	40	45	40	45	40	45	41	0.2	0.2	0.2	0.4	57	52	NO	NO	NO	NO	NO
5.2	30746	20 MAIDA STREET LILYFIELD	Ground	NE	46	42	46	42	47	42	47	42	-0.2	-0.1	-0.1	0.0	59	54	NO	NO	NO	NO	NO
5.2	30747	62 CECILY STREET LILYFIELD	Ground	NE	46	41	46	41	46	41	46	42	0.1	0.1	0.1	0.2	58	53	NO	NO	NO	NO	NO
5.2	30747	62 CECILY STREET LILYFIELD	Ground	SW	43	38	43	39	43	39	43	39	0.2	0.3	0.2	0.4	55	51	NO	NO	NO	NO	NO
5.2	30747	62 CECILY STREET LILYFIELD	Ground	SE	46	41	46	41	46	42	46	42	0.1	0.2	0.2	0.3	58	54	NO	NO	NO	NO	NO
5.2	30748	19 ALBERTO STREET LILYFIELD	Ground	SW	43	38	43	39	43	39	43	39	0.3	0.3	0.4	0.5	55	51	NO	NO	NO	NO	NO
5.2	30748	19 ALBERTO STREET LILYFIELD	Ground	SE	47	42	46	42	47	42	47	42	-0.2	-0.1	-0.1	0.0	59	54	NO	NO	NO	NO	NO
5.2	30748	19 ALBERTO STREET LILYFIELD	Ground	NE	46	42	46	42	47	42	47	42	-0.2	-0.1	-0.2	0.0	59	54	NO	NO	NO	NO	NO
5.2	30748	19 ALBERTO STREET LILYFIELD	Ground	NW	40	36	40	36	41	36	41	36	0.1	0.3	0.2	0.3	53	48	NO	NO	NO	NO	NO
5.2	30749	17 CECILY STREET LILYFIELD	Ground	E	46	41	46	42	46	42	47	42	0.0	0.1	0.1	0.2	58	54	NO	NO	NO	NO	NO
5.2	30749	17 CECILY STREET LILYFIELD	Ground	N	41	37	42	37	42	37	42	38	0.1	0.2	0.1	0.3	54	49	NO	NO	NO	NO	NO
5.2	30749	17 CECILY STREET LILYFIELD	Ground	W	42	38	42	38	43	38	43	39	0.2	0.3	0.3	0.5	55	50	NO	NO	NO	NO	NO
5.2	30749	17 CECILY STREET LILYFIELD	Ground	S	44	39	44	40	44	40	44	40	0.1	0.2	0.2	0.4	56	52	NO	NO	NO	NO	NO
5.2	30750	82 O'NEILL STREET LILYFIELD	Ground	S	46	42	46	42	47	42	47	42	-0.1	-0.1	-0.1	0.1	59	54	NO	NO	NO	NO	NO
5.2	30750	82 O'NEILL STREET LILYFIELD	Ground	E	45	40	45	40	45	40	45	41	0.1	0.1	0.2	0.3	57	52	NO	NO	NO	NO	NO
5.2	30750	82 O'NEILL STREET LILYFIELD	Ground	N	42	38	42	38	43	38	43	38	0.1	0.2	0.1	0.2	55	50	NO	NO	NO	NO	NO
5.2	30751	60 CECILY STREET LILYFIELD	First	E	48	43	48	43	48	44	48	44	0.0	0.0	0.0	0.1	60	55	NO	NO	NO	NO	NO
5.2	30751	60 CECILY STREET LILYFIELD	First	N	42	38	42	38	43	38	43	38	0.1	0.2	0.1	0.2	55	50	NO	NO	NO	NO	NO
5.2	30751	60 CECILY STREET LILYFIELD	First	W	43	38	43	39	43	39	43	39	0.3	0.3	0.2	0.5	55	51	NO	NO	NO	NO	NO
5.2	30751	60 CECILY STREET LILYFIELD	First	S	49	44	48	44	49	44	49	44	-0.2	0.0	0.0	0.1	60	55	NO	NO	NO	NO	NO
5.2	30751	60 CECILY STREET LILYFIELD	Ground	E	45	41	45	41	46	41	46	41	0.1	0.1	0.2	0.3	58	53	NO	NO	NO	NO	NO
5.2	30751	60 CECILY STREET LILYFIELD	Ground	N	39	34	39	34	39	34	39	35	0.1	0.2	0.1	0.3	51	46	NO	NO	NO	NO	NO
5.2	30751	60 CECILY STREET LILYFIELD	Ground	W	40	36	41	36	41	36	41	37	0.2	0.3	0.3	0.6	53	48	NO	NO	NO	NO	NO
5.2	30751	60 CECILY STREET LILYFIELD	Ground	S	41	37	41	37	42	37	42	38	0.1	0.2	0.2	0.4	54	49	NO	NO	NO	NO	NO
5.2	30752	29 MAIDA STREET LILYFIELD	First	NW	38	34	38	34	38	34	39	34	0.3	0.3	0.4	0.6	50	46	NO	NO	NO	NO	NO
5.2	30752	29 MAIDA STREET LILYFIELD	First	SW	43	39	44	40	44	39	44	40	0.4	0.4	0.4	0.6	56	51	NO	NO	NO	NO	NO
5.2	30752	29 MAIDA STREET LILYFIELD	First	SE	46	41	46	42	46	42	46	42	0.1	0.1	0.1	0.3	58	54	NO	NO	NO	NO	NO
5.2	30752	29 MAIDA STREET LILYFIELD	Ground	NW	34	30	34	30	34	30	34	30	0.2	0.0	0.3	0.1	46	42	NO	NO	NO	NO	NO
5.2	30752	29 MAIDA STREET LILYFIELD	Ground	SW	41	37	42	38	42	38	42	38	0.3	0.4	0.4	0.6	54	50	NO	NO	NO	NO	NO
5.2	30752	29 MAIDA STREET LILYFIELD	Ground	SE	44	40	44	40	44	40	45	40	0.2	0.3	0.2	0.4	56	52	NO	NO	NO	NO	NO
5.2	30753	17 ALBERTO STREET LILYFIELD	First	SW	43	39	43	39	43	39	44	39	0.2	0.3	0.3	0.6	55	51	NO	NO	NO	NO	NO
5.2	30753	17 ALBERTO STREET LILYFIELD	First	SE	49	44	49	44	49	45	49	45	-0.2	-0.2	-0.2	-0.1	60	55	NO	NO	NO	NO	NO

NCA	Receiver ID	Address	Floor Level	Facade	Opening Year 2027				Design Year 2037				Increase (Do Smthng - Do Nothing)				NCG project road noise criteria		Do noise levels exceed the cumulative limit with project roads adding ≥2dB to the total noise levels?		Is the contribution from the road project Acute?		Consider further treatment?
					Do Nothing		Do Smthng		Do Nothing		Do Smthng		Opening Year 2027		Design Year 2037								
					Day	Night	Day	Night	Day	Night	Day	Night	Day	Night	Day	Night	Day	Night	Day	Night	$L_{Aeq,15hr}$ ≥ 65dB	$L_{Aeq,9hr}$ ≥ 60dB	
5.2	30753	17 ALBERTO STREET LILYFIELD	First	NE	49	44	48	44	49	44	49	44	-0.3	-0.2	-0.2	-0.2	60	55	NO	NO	NO	NO	NO
5.2	30753	17 ALBERTO STREET LILYFIELD	First	NW	40	36	41	36	41	36	41	37	0.2	0.2	0.2	0.4	53	48	NO	NO	NO	NO	NO
5.2	30753	17 ALBERTO STREET LILYFIELD	Ground	SW	41	37	42	38	42	37	42	38	0.3	0.5	0.5	0.6	54	49	NO	NO	NO	NO	NO
5.2	30753	17 ALBERTO STREET LILYFIELD	Ground	SE	44	40	44	40	45	40	45	41	0.1	0.1	0.1	0.3	57	52	NO	NO	NO	NO	NO
5.2	30753	17 ALBERTO STREET LILYFIELD	Ground	NE	47	43	47	42	48	43	47	43	-0.2	-0.2	-0.2	-0.2	60	55	NO	NO	NO	NO	NO
5.2	30753	17 ALBERTO STREET LILYFIELD	Ground	NW	37	32	37	32	37	33	38	33	0.2	0.3	0.2	0.4	49	45	NO	NO	NO	NO	NO
5.2	30755	433 BALMAIN ROAD LILYFIELD	Ground	SE	35	31	36	31	36	31	36	32	0.2	0.3	0.2	0.4	48	43	NO	NO	NO	NO	NO
5.2	30756	82 FOUCART STREET ROZELLE	Ground	W	43	38	43	39	43	39	43	39	0.2	0.3	0.2	0.4	55	51	NO	NO	NO	NO	NO
5.2	30756	82 FOUCART STREET ROZELLE	Ground	SE	44	40	44	40	45	40	45	41	0.0	0.1	0.0	0.3	57	52	NO	NO	NO	NO	NO
5.2	30756	82 FOUCART STREET ROZELLE	Ground	NE	45	40	45	41	45	41	46	41	0.1	0.2	0.3	0.4	57	53	NO	NO	NO	NO	NO
5.2	30756	82 FOUCART STREET ROZELLE	Ground	NW	43	38	43	38	43	38	43	39	0.1	0.2	0.1	0.3	55	50	NO	NO	NO	NO	NO
5.2	30757	5A VICTORIA STREET LILYFIELD	Ground	NE	45	41	45	41	46	41	46	41	0.0	0.0	0.0	0.2	58	53	NO	NO	NO	NO	NO
5.2	30757	5A VICTORIA STREET LILYFIELD	Ground	NW	40	35	40	35	40	35	40	36	0.2	0.3	0.3	0.4	52	47	NO	NO	NO	NO	NO
5.2	30757	5A VICTORIA STREET LILYFIELD	Ground	SW	42	38	43	38	43	38	43	39	0.3	0.3	0.4	0.6	55	50	NO	NO	NO	NO	NO
5.2	30758	5B VICTORIA STREET LILYFIELD	Ground	SW	43	38	43	39	43	39	43	39	0.3	0.3	0.4	0.6	55	51	NO	NO	NO	NO	NO
5.2	30758	5B VICTORIA STREET LILYFIELD	Ground	SE	40	36	41	36	41	36	41	37	0.2	0.2	0.2	0.4	53	48	NO	NO	NO	NO	NO
5.2	30758	5B VICTORIA STREET LILYFIELD	Ground	NE	46	41	45	41	46	41	46	41	-0.1	-0.1	-0.1	0.1	58	53	NO	NO	NO	NO	NO
5.2	30760	13 CECILY STREET LILYFIELD	Ground	E	44	40	44	40	45	40	45	40	0.2	0.3	0.3	0.4	57	52	NO	NO	NO	NO	NO
5.2	30760	13 CECILY STREET LILYFIELD	Ground	W	42	38	42	38	42	38	43	38	0.2	0.3	0.3	0.5	54	50	NO	NO	NO	NO	NO
5.2	30763	16 MAIDA STREET LILYFIELD	Ground	NE	44	40	44	40	45	40	45	40	0.0	0.0	0.0	0.2	57	52	NO	NO	NO	NO	NO
5.2	30763	16 MAIDA STREET LILYFIELD	Ground	NW	38	34	39	34	39	34	39	35	0.2	0.3	0.3	0.5	51	46	NO	NO	NO	NO	NO
5.2	30763	16 MAIDA STREET LILYFIELD	Ground	SW	39	34	39	35	39	35	40	35	0.2	0.3	0.3	0.5	51	47	NO	NO	NO	NO	NO
5.2	30763	16 MAIDA STREET LILYFIELD	Ground	SE	43	39	43	39	44	39	44	40	0.2	0.3	0.3	0.4	56	51	NO	NO	NO	NO	NO
5.2	30764	60 CECILY STREET LILYFIELD	First	E	49	44	49	44	49	44	49	44	0.0	0.0	0.0	0.1	60	55	NO	NO	NO	NO	NO
5.2	30764	60 CECILY STREET LILYFIELD	First	N	43	38	43	38	43	38	43	39	0.0	0.1	0.1	0.3	55	50	NO	NO	NO	NO	NO
5.2	30764	60 CECILY STREET LILYFIELD	First	W	43	39	43	39	43	39	44	39	0.2	0.3	0.3	0.4	55	51	NO	NO	NO	NO	NO
5.2	30764	60 CECILY STREET LILYFIELD	Ground	E	45	40	45	41	45	41	46	41	0.1	0.2	0.2	0.3	57	53	NO	NO	NO	NO	NO
5.2	30764	60 CECILY STREET LILYFIELD	Ground	N	39	34	39	34	39	34	39	35	0.1	0.2	0.2	0.3	51	46	NO	NO	NO	NO	NO
5.2	30764	60 CECILY STREET LILYFIELD	Ground	W	40	36	41	36	41	36	41	37	0.2	0.3	0.3	0.5	53	48	NO	NO	NO	NO	NO
5.2	30765	27 MAIDA STREET LILYFIELD	Ground	NE	39	35	39	35	39	35	40	36	0.3	0.4	0.4	0.6	51	47	NO	NO	NO	NO	NO
5.2	30765	27 MAIDA STREET LILYFIELD	Ground	NW	38	33	38	34	38	34	39	34	0.2	0.3	0.3	0.6	50	46	NO	NO	NO	NO	NO
5.2	30765	27 MAIDA STREET LILYFIELD	Ground	SE	44	39	44	40	44	40	44	40	0.2	0.2	0.3	0.4	56	52	NO	NO	NO	NO	NO
5.2	30765	27 MAIDA STREET LILYFIELD	Ground	NE	40	35	40	36	40	36	40	36	0.3	0.4	0.4	0.6	52	48	NO	NO	NO	NO	NO
5.2	30769	58 CECILY STREET LILYFIELD	Ground	NW	42	37	42	37	42	38	42	38	0.1	0.2	0.1	0.3	54	50	NO	NO	NO	NO	NO
5.2	30769	58 CECILY STREET LILYFIELD	Ground	W	42	38	42	38	42	38	43	38	0.2	0.2	0.2	0.4	54	50	NO	NO	NO	NO	NO
5.2	30769	58 CECILY STREET LILYFIELD	Ground	SE	39	34	39	35	40	35	40	35	0.2	0.2	0.2	0.3	52	47	NO	NO	NO	NO	NO
5.2	30769	58 CECILY STREET LILYFIELD	Ground	NE	44	40	44	40	45	40	45	40	0.1	0.2	0.2	0.3	57	52	NO	NO	NO	NO	NO
5.2	30770	13 CECILY STREET LILYFIELD	Ground	W	42	38	42	38	42	38	43	38	0.2	0.3	0.3	0.5	54	50	NO	NO	NO	NO	NO
5.2	30770	13 CECILY STREET LILYFIELD	Ground	S	43	38	43	38	43	39	43	39	0.1	0.2	0.2	0.4	55	51	NO	NO	NO	NO	NO
5.2	30770	13 CECILY STREET LILYFIELD	Ground	E	47	42	47	43	47	43	47	43	-0.1	0.1	0.0	0.2	59	55	NO	NO	NO	NO	NO
5.2	30770	13 CECILY STREET LILYFIELD	Ground	N	42	37	42	37	42	37	42	38	0.0	0.2	0.1	0.3	54	49	NO	NO	NO	NO	NO
5.2	30771	435 BALMAIN ROAD LILYFIELD	Ground	SE	37	32	37	33	37	33	38	33	0.2	0.3	0.2	0.5	49	45	NO	NO	NO	NO	NO
5.2	30775	25 MAIDA STREET LILYFIELD	Ground	NE	41	36	41	37	41	37	41	37	0.2	0.3	0.3	0.5	53	49	NO	NO	NO	NO	NO
5.2	30775	25 MAIDA STREET LILYFIELD	Ground	SW	39	35	39	35	39	35	40	36	0.2	0.3	0.3	0.6	51	47	NO	NO	NO	NO	NO
5.2	30775	25 MAIDA STREET LILYFIELD	Ground	SE	43	39	44	39	44	39	44	40	0.2	0.3	0.3	0.5	56	51	NO	NO	NO	NO	NO
5.2	30778	15 ALBERTO STREET LILYFIELD	Ground	SW	42	37	42	38	42	38	42	38	0.3	0.3	0.2	0.5	54	50	NO	NO	NO	NO	NO
5.2	30778	15 ALBERTO STREET LILYFIELD	Ground	SE	39	35	40	35	40	35	40	35	0.1	0.2	0.2	0.3	52	47	NO	NO	NO	NO	NO
5.2	30778	15 ALBERTO STREET LILYFIELD	Ground	NE	46	41	46	41	46	41	46	42	-0.1	-0.1	0.0	0.1	58	53	NO	NO	NO	NO	NO
5.2	30778	15 ALBERTO STREET LILYFIELD	Ground	NW	40	36	40	36	41	36	41	36	0.2	0.3	0.2	0.4	53	48	NO	NO	NO	NO	NO
5.2	30781	3 VICTORIA STREET LILYFIELD	First	SW	44	39	44	40	44	40	44	40	0.3	0.4	0.4	0.6	56	52	NO	NO	NO	NO	NO
5.2	30781	3 VICTORIA STREET LILYFIELD	First	SE	48	44	48	44	49	44	48	44	-0.2	-0.1	-0.2	0.0	60	55	NO	NO	NO	NO	NO
5.2	30781	3 VICTORIA STREET LILYFIELD	First	NE	48	44	48	43	49	44	48	44	-0.3	-0.2	-0.2	-0.1	60	55	NO	NO	NO	NO	NO
5.2	30781	3 VICTORIA STREET LILYFIELD	Ground	SW	42	38	43	38	43	38	43	39	0.4	0.5	0.5	0.7	55	50	NO	NO	NO	NO	NO
5.2	30781	3 VICTORIA STREET LILYFIELD	Ground	SE	43	38	43	38	43	39	43	39	0.2	0.2	0.2	0.4	55	51	NO	NO	NO	NO	NO
5.2	30781	3 VICTORIA STREET LILYFIELD	Ground	NE	45	40	45	40	46	41	46	41	-0.1	0.0	0.0	0.1	58	53	NO	NO	NO	NO	NO
5.2	30790	58 CECILY STREET LILYFIELD	Ground	NE	44	40	45	40	45	40	45	41	0.2	0.3	0.2	0.4	57	52	NO	NO	NO	NO	NO
5.2	30790	58 CECILY STREET LILYFIELD	Ground	N	42	37	42	38	43	38	43	38	0.1	0.2	0.2	0.3	55	50	NO	NO	NO	NO	NO
5.2	30790	58 CECILY STREET LILYFIELD	Ground	W	42	38	42	38	42	38	43	38	0.2	0.2	0.2	0.4	54	50	NO	NO	NO	NO	NO
5.2	30790	58 CECILY STREET LILYFIELD	Ground	S	39	34	39	34	39	34	39	34	0.1	0.2	0.1	0.3	51	46	NO	NO	NO	NO	NO
5.2	30794	11 CECILY STREET LILYFIELD	Ground	S	44	39	44	39	44	40	44	40	0.1	0.2	0.2	0.3	56	52	NO	NO	NO	NO	NO
5.2	30794	11 CECILY STREET LILYFIELD	Ground	E	47	42	47	42	47	42	47	43	0.1	0.1	0.1	0.3	59	54	NO	NO	NO	NO	NO
5.2	30794	11 CECILY STREET LILYFIELD	Ground	N	41	37	41	37	42	37	42	37	0.1	0.2	0.2	0.3	54	49	NO	NO	NO	NO	NO

NCA	Receiver ID	Address	Floor Level	Facade	Opening Year 2027				Design Year 2037				Increase (Do Smthng - Do Nothing)				NCG project road noise criteria		Do noise levels exceed the cumulative limit with project roads adding ≥2dB to the total noise levels?		Is the contribution from the road project Acute?		Consider further treatment?
					Do Nothing		Do Smthng		Do Nothing		Do Smthng		Opening Year 2027		Design Year 2037								
					Day	Night	Day	Night	Day	Night	Day	Night	Day	Night	Day	Night	Day	Night	Day	Night	$L_{Aeq,15hr}$ ≥ 65dB	$L_{Aeq,9hr}$ ≥ 60dB	
5.2	30794	11 CECILY STREET LILYFIELD	Ground	W	41	37	42	37	42	37	42	38	0.2	0.3	0.2	0.4	54	49	NO	NO	NO	NO	NO
5.2	30795	23 MAIDA STREET LILYFIELD	Ground	NE	39	35	39	35	39	35	40	36	0.3	0.4	0.3	0.6	51	47	NO	NO	NO	NO	NO
5.2	30795	23 MAIDA STREET LILYFIELD	Ground	SW	40	36	41	37	41	37	41	37	0.3	0.4	0.4	0.6	53	49	NO	NO	NO	NO	NO
5.2	30795	23 MAIDA STREET LILYFIELD	Ground	SE	43	39	44	39	44	39	44	40	0.2	0.3	0.3	0.4	56	51	NO	NO	NO	NO	NO
5.2	30796	1 VICTORIA STREET LILYFIELD	Ground	SW	42	37	42	38	42	38	42	38	0.2	0.3	0.4	0.6	54	50	NO	NO	NO	NO	NO
5.2	30796	1 VICTORIA STREET LILYFIELD	Ground	SE	35	31	35	31	35	31	36	31	0.2	0.3	0.3	0.5	47	43	NO	NO	NO	NO	NO
5.2	30796	1 VICTORIA STREET LILYFIELD	Ground	SE	38	34	39	34	39	34	39	35	0.2	0.3	0.2	0.4	51	46	NO	NO	NO	NO	NO
5.2	30796	1 VICTORIA STREET LILYFIELD	Ground	NE	45	40	45	40	45	40	45	40	-0.2	-0.1	-0.2	0.0	57	52	NO	NO	NO	NO	NO
5.2	30796	1 VICTORIA STREET LILYFIELD	Ground	NW	39	35	40	35	40	35	40	36	0.2	0.2	0.3	0.4	52	47	NO	NO	NO	NO	NO
5.2	30809	13 ALBERTO STREET LILYFIELD	Ground	SW	43	39	43	39	43	39	44	39	0.2	0.2	0.3	0.5	55	51	NO	NO	NO	NO	NO
5.2	30809	13 ALBERTO STREET LILYFIELD	Ground	SE	42	37	42	37	42	37	42	38	0.2	0.3	0.2	0.5	54	49	NO	NO	NO	NO	NO
5.2	30809	13 ALBERTO STREET LILYFIELD	Ground	NE	46	41	46	41	47	42	46	42	-0.1	0.0	-0.1	0.0	59	54	NO	NO	NO	NO	NO
5.2	30810	11 ALBERTO STREET LILYFIELD	Ground	NE	46	41	46	41	46	42	46	42	-0.1	-0.1	0.0	0.1	58	54	NO	NO	NO	NO	NO
5.2	30810	11 ALBERTO STREET LILYFIELD	Ground	NW	40	35	40	36	40	36	41	36	0.1	0.2	0.3	0.4	52	48	NO	NO	NO	NO	NO
5.2	30810	11 ALBERTO STREET LILYFIELD	Ground	SW	42	38	43	39	43	38	43	39	0.3	0.4	0.4	0.5	55	50	NO	NO	NO	NO	NO
5.2	30811	84 FOUCART STREET ROZELLE	Ground	SW	43	39	43	39	43	39	44	39	0.2	0.3	0.3	0.4	55	51	NO	NO	NO	NO	NO
5.2	30811	84 FOUCART STREET ROZELLE	Ground	S	46	42	46	42	47	42	47	42	0.0	0.1	0.1	0.2	59	54	NO	NO	NO	NO	NO
5.2	30811	84 FOUCART STREET ROZELLE	Ground	NE	44	40	45	40	45	40	45	41	0.2	0.3	0.4	0.5	57	52	NO	NO	NO	NO	NO
5.2	30812	86 FOUCART STREET ROZELLE	First	NE	47	43	48	43	48	43	48	44	0.2	0.1	0.2	0.3	60	55	NO	NO	NO	NO	NO
5.2	30812	86 FOUCART STREET ROZELLE	First	NW	43	38	43	38	43	38	43	39	0.1	0.2	0.1	0.2	55	50	NO	NO	NO	NO	NO
5.2	30812	86 FOUCART STREET ROZELLE	First	SW	43	39	43	39	44	39	44	39	0.2	0.3	0.3	0.4	56	51	NO	NO	NO	NO	NO
5.2	30812	86 FOUCART STREET ROZELLE	First	SE	49	45	49	45	50	45	50	45	0.0	0.0	0.0	0.1	60	55	NO	NO	NO	NO	NO
5.2	30812	86 FOUCART STREET ROZELLE	Ground	NE	43	39	44	39	44	39	44	40	0.2	0.3	0.4	0.5	56	51	NO	NO	NO	NO	NO
5.2	30812	86 FOUCART STREET ROZELLE	Ground	NW	39	34	39	34	39	34	39	35	0.1	0.2	0.1	0.3	51	46	NO	NO	NO	NO	NO
5.2	30812	86 FOUCART STREET ROZELLE	Ground	SW	41	36	41	37	41	37	41	37	0.3	0.3	0.3	0.5	53	49	NO	NO	NO	NO	NO
5.2	30813	84 FOUCART STREET ROZELLE	Ground	SW	43	38	43	39	43	39	43	39	0.2	0.2	0.3	0.4	55	51	NO	NO	NO	NO	NO
5.2	30813	84 FOUCART STREET ROZELLE	Ground	E	47	42	47	42	47	43	47	43	0.0	0.1	0.0	0.2	59	55	NO	NO	NO	NO	NO
5.2	30813	84 FOUCART STREET ROZELLE	Ground	NW	42	37	42	37	42	37	42	38	0.1	0.1	0.1	0.3	54	49	NO	NO	NO	NO	NO
5.2	30814	56A CECILY STREET LILYFIELD	First	SE	48	44	48	44	49	44	49	44	-0.1	0.0	0.0	0.2	60	55	NO	NO	NO	NO	NO
5.2	30814	56A CECILY STREET LILYFIELD	First	NE	49	44	48	44	49	44	49	44	-0.1	0.0	0.0	0.1	60	55	NO	NO	NO	NO	NO
5.2	30814	56A CECILY STREET LILYFIELD	First	SE	49	44	49	44	49	44	49	45	-0.1	-0.1	-0.1	0.1	60	55	NO	NO	NO	NO	NO
5.2	30814	56A CECILY STREET LILYFIELD	First	W	43	39	43	39	43	39	44	39	0.3	0.3	0.3	0.4	55	51	NO	NO	NO	NO	NO
5.2	30814	56A CECILY STREET LILYFIELD	First	S	47	43	47	43	48	43	48	43	0.0	0.0	0.0	0.1	60	55	NO	NO	NO	NO	NO
5.2	30814	56A CECILY STREET LILYFIELD	Ground	SE	45	41	45	41	46	41	46	41	0.1	0.2	0.1	0.3	58	53	NO	NO	NO	NO	NO
5.2	30814	56A CECILY STREET LILYFIELD	Ground	NE	45	41	45	41	46	41	46	41	0.0	0.1	0.1	0.2	58	53	NO	NO	NO	NO	NO
5.2	30814	56A CECILY STREET LILYFIELD	Ground	SE	45	41	45	41	46	41	46	41	0.0	0.1	0.0	0.2	58	53	NO	NO	NO	NO	NO
5.2	30814	56A CECILY STREET LILYFIELD	Ground	S	41	36	41	37	41	37	42	37	0.2	0.3	0.3	0.4	53	49	NO	NO	NO	NO	NO
5.2	30815	56 CECILY STREET LILYFIELD	Ground	E	46	41	46	42	46	42	47	42	0.0	0.2	0.2	0.3	58	54	NO	NO	NO	NO	NO
5.2	30815	56 CECILY STREET LILYFIELD	Ground	NW	42	38	42	38	43	38	43	38	0.1	0.2	0.1	0.3	55	50	NO	NO	NO	NO	NO
5.2	30815	56 CECILY STREET LILYFIELD	Ground	W	41	37	41	37	42	37	42	38	0.2	0.2	0.2	0.5	54	49	NO	NO	NO	NO	NO
5.2	30823	14 MAIDA STREET LILYFIELD	Ground	NE	40	35	40	36	40	36	40	36	0.3	0.4	0.3	0.5	52	48	NO	NO	NO	NO	NO
5.2	30823	14 MAIDA STREET LILYFIELD	Ground	NW	39	34	39	35	39	35	40	35	0.2	0.3	0.3	0.4	51	47	NO	NO	NO	NO	NO
5.2	30823	14 MAIDA STREET LILYFIELD	Ground	SW	42	38	43	38	43	38	43	39	0.3	0.3	0.3	0.6	55	50	NO	NO	NO	NO	NO
5.2	30823	14 MAIDA STREET LILYFIELD	Ground	SE	44	39	44	39	44	39	44	40	0.1	0.3	0.2	0.4	56	51	NO	NO	NO	NO	NO
5.2	30825	9 CECILY STREET LILYFIELD	Ground	E	47	42	47	42	47	43	47	43	0.0	0.0	0.0	0.2	59	55	NO	NO	NO	NO	NO
5.2	30825	9 CECILY STREET LILYFIELD	Ground	NW	41	36	41	37	41	37	42	37	0.1	0.3	0.2	0.3	53	49	NO	NO	NO	NO	NO
5.2	30825	9 CECILY STREET LILYFIELD	Ground	W	42	38	42	38	43	38	43	39	0.2	0.3	0.3	0.5	55	50	NO	NO	NO	NO	NO
5.2	30825	9 CECILY STREET LILYFIELD	Ground	S	42	37	42	37	42	37	42	38	0.1	0.2	0.2	0.3	54	49	NO	NO	NO	NO	NO
5.2	30826	86 FOUCART STREET ROZELLE	First	NE	47	43	47	43	48	43	48	43	0.1	0.2	0.2	0.3	60	55	NO	NO	NO	NO	NO
5.2	30826	86 FOUCART STREET ROZELLE	First	NW	43	38	43	38	43	38	43	39	0.1	0.1	0.1	0.3	55	50	NO	NO	NO	NO	NO
5.2	30826	86 FOUCART STREET ROZELLE	First	SW	43	39	43	39	44	39	44	40	0.2	0.3	0.3	0.5	56	51	NO	NO	NO	NO	NO
5.2	30826	86 FOUCART STREET ROZELLE	First	SE	48	44	48	44	49	44	49	44	0.1	0.1	0.1	0.3	60	55	NO	NO	NO	NO	NO
5.2	30826	86 FOUCART STREET ROZELLE	Ground	NE	44	40	44	40	45	40	45	40	0.2	0.3	0.2	0.4	57	52	NO	NO	NO	NO	NO
5.2	30826	86 FOUCART STREET ROZELLE	Ground	NW	39	34	39	34	39	34	39	35	0.1	0.1	0.2	0.3	51	46	NO	NO	NO	NO	NO
5.2	30826	86 FOUCART STREET ROZELLE	Ground	SW	41	36	41	37	41	37	41	37	0.2	0.3	0.3	0.5	53	49	NO	NO	NO	NO	NO
5.2	30835	21 MAIDA STREET LILYFIELD	Ground	SW	39	35	39	35	39	35	40	35	0.3	0.3	0.3	0.5	51	47	NO	NO	NO	NO	NO
5.2	30835	21 MAIDA STREET LILYFIELD	Ground	SE	44	40	44	40	44	40	45	40	0.1	0.1	0.2	0.4	56	52	NO	NO	NO	NO	NO
5.2	30836	19 MAIDA STREET LILYFIELD	Ground	SE	44	40	44	40	45	40	45	41	0.1	0.2	0.2	0.3	57	52	NO	NO	NO	NO	NO
5.2	30836	19 MAIDA STREET LILYFIELD	Ground	NE	41	37	41	37	41	37	42	37	0.3	0.4	0.3	0.5	53	49	NO	NO	NO	NO	NO
5.2	30837	40 ALBERTO STREET LILYFIELD	Ground	SW	41	37	41	37	42	37	42	38	0.2	0.3	0.3	0.5	54	49	NO	NO	NO	NO	NO
5.2	30837	40 ALBERTO STREET LILYFIELD	Ground	SE	37	33	37	33	38	33	38	33	0.1	0.2	0.3	0.4	50	45	NO	NO	NO	NO	NO
5.2	30837	40 ALBERTO STREET LILYFIELD	Ground	NE	40	36	40	36	41	36	41	36	0.2	0.2	0.2	0.4	53	48	NO	NO	NO	NO	NO

NCA	Receiver ID	Address	Floor Level	Facade	Opening Year 2027				Design Year 2037				Increase (Do Smthng - Do Nothing)				NCG project road noise criteria		Do noise levels exceed the cumulative limit with project roads adding ≥2dB to the total noise levels?		Is the contribution from the road project Acute?		Consider further treatment?
					Do Nothing		Do Smthng		Do Nothing		Do Smthng		Opening Year 2027		Design Year 2037								
					Day	Night	Day	Night	Day	Night	Day	Night	Day	Night	Day	Night	Day	Night	Day	Night	$L_{Aeq,15hr}$ ≥ 65dB	$L_{Aeq,9hr}$ ≥ 60dB	
5.2	30837	40 ALBERTO STREET LILYFIELD	Ground	NW	41	36	41	36	41	37	41	37	0.2	0.2	0.2	0.4	53	49	NO	NO	NO	NO	NO
5.2	30840	80 O'NEILL STREET LILYFIELD	Ground	W	42	37	42	38	42	38	42	38	0.3	0.3	0.2	0.5	54	50	NO	NO	NO	NO	NO
5.2	30840	80 O'NEILL STREET LILYFIELD	Ground	S	41	37	41	37	42	37	42	37	0.1	0.2	0.2	0.3	54	49	NO	NO	NO	NO	NO
5.2	30840	80 O'NEILL STREET LILYFIELD	Ground	N	41	37	41	37	42	37	42	37	0.1	0.2	0.2	0.3	54	49	NO	NO	NO	NO	NO
5.2	30840	80 O'NEILL STREET LILYFIELD	Ground	W	42	37	42	38	42	38	42	38	0.2	0.3	0.3	0.5	54	50	NO	NO	NO	NO	NO
5.2	30840	80 O'NEILL STREET LILYFIELD	Ground	S	47	42	46	42	47	42	47	42	-0.2	-0.1	-0.2	0.0	59	54	NO	NO	NO	NO	NO
5.2	30840	80 O'NEILL STREET LILYFIELD	Ground	E	47	43	47	43	48	43	48	43	-0.2	-0.1	-0.2	0.0	60	55	NO	NO	NO	NO	NO
5.2	30840	80 O'NEILL STREET LILYFIELD	Ground	S	47	43	47	43	48	43	48	43	-0.2	-0.2	-0.1	0.0	60	55	NO	NO	NO	NO	NO
5.2	30840	80 O'NEILL STREET LILYFIELD	Ground	E	44	39	44	40	44	40	45	40	0.1	0.1	0.1	0.3	56	52	NO	NO	NO	NO	NO
5.2	30841	42 ALBERTO STREET LILYFIELD	First	SE	50	45	50	45	50	45	50	45	-0.2	-0.1	-0.2	0.0	60	55	NO	NO	NO	NO	NO
5.2	30841	42 ALBERTO STREET LILYFIELD	First	NE	49	45	49	45	50	45	50	45	-0.2	-0.1	-0.1	0.0	60	55	NO	NO	NO	NO	NO
5.2	30841	42 ALBERTO STREET LILYFIELD	First	NW	40	36	41	36	41	36	41	37	0.1	0.2	0.2	0.4	53	48	NO	NO	NO	NO	NO
5.2	30841	42 ALBERTO STREET LILYFIELD	First	SW	43	39	43	39	43	39	44	40	0.3	0.3	0.3	0.5	55	51	NO	NO	NO	NO	NO
5.2	30841	42 ALBERTO STREET LILYFIELD	First	SE	50	45	49	45	50	45	50	45	-0.2	-0.2	-0.2	0.0	60	55	NO	NO	NO	NO	NO
5.2	30841	42 ALBERTO STREET LILYFIELD	Ground	NE	47	42	46	42	47	42	47	42	-0.1	-0.1	0.0	0.1	59	54	NO	NO	NO	NO	NO
5.2	30841	42 ALBERTO STREET LILYFIELD	Ground	NW	37	32	37	32	37	32	37	33	0.1	0.2	0.3	0.4	49	44	NO	NO	NO	NO	NO
5.2	30841	42 ALBERTO STREET LILYFIELD	Ground	SW	41	37	42	38	42	37	42	38	0.3	0.3	0.4	0.6	54	49	NO	NO	NO	NO	NO
5.2	30842	12 MAIDA STREET LILYFIELD	Ground	NW	39	34	39	35	39	35	40	35	0.2	0.3	0.3	0.5	51	47	NO	NO	NO	NO	NO
5.2	30842	12 MAIDA STREET LILYFIELD	Ground	SW	39	35	40	35	40	35	40	36	0.2	0.3	0.2	0.5	52	47	NO	NO	NO	NO	NO
5.2	30842	12 MAIDA STREET LILYFIELD	Ground	SE	43	39	43	39	44	39	44	40	0.1	0.2	0.2	0.4	56	51	NO	NO	NO	NO	NO
5.2	30843	10 MAIDA STREET LILYFIELD	Ground	SE	43	39	43	39	44	39	44	40	0.1	0.2	0.2	0.4	56	51	NO	NO	NO	NO	NO
5.2	30843	10 MAIDA STREET LILYFIELD	Ground	NE	40	36	41	36	41	36	41	37	0.3	0.3	0.3	0.5	53	48	NO	NO	NO	NO	NO
5.2	30843	10 MAIDA STREET LILYFIELD	Ground	NW	39	34	39	35	39	35	40	35	0.2	0.3	0.3	0.5	51	47	NO	NO	NO	NO	NO
5.2	30845	7 ALBERTO STREET LILYFIELD	Ground	NE	46	41	46	41	46	41	46	42	-0.1	0.0	0.1	0.2	58	53	NO	NO	NO	NO	NO
5.2	30845	7 ALBERTO STREET LILYFIELD	Ground	S	42	38	42	38	43	38	43	39	0.3	0.3	0.3	0.5	55	50	NO	NO	NO	NO	NO
5.2	30845	7 ALBERTO STREET LILYFIELD	Ground	W	42	37	42	38	42	37	42	38	0.2	0.3	0.3	0.6	54	49	NO	NO	NO	NO	NO
5.2	30846	5 ALBERTO STREET LILYFIELD	Ground	NE	46	41	46	41	46	41	46	41	0.0	0.0	0.0	0.2	58	53	NO	NO	NO	NO	NO
5.2	30846	5 ALBERTO STREET LILYFIELD	Ground	SW	42	38	42	38	42	38	43	38	0.3	0.3	0.4	0.6	54	50	NO	NO	NO	NO	NO
5.2	30847	9 ALBERTO STREET LILYFIELD	Ground	SW	43	38	43	39	43	39	43	39	0.3	0.3	0.3	0.5	55	51	NO	NO	NO	NO	NO
5.2	30847	9 ALBERTO STREET LILYFIELD	Ground	SE	41	37	41	37	42	37	42	37	0.1	0.2	0.2	0.4	54	49	NO	NO	NO	NO	NO
5.2	30847	9 ALBERTO STREET LILYFIELD	Ground	NE	46	41	46	41	46	42	46	42	0.0	0.0	0.0	0.1	58	54	NO	NO	NO	NO	NO
5.2	30847	9 ALBERTO STREET LILYFIELD	Ground	SE	41	37	41	37	42	37	42	37	0.1	0.2	0.2	0.4	54	49	NO	NO	NO	NO	NO
5.2	30847	9 ALBERTO STREET LILYFIELD	Ground	NE	46	41	46	41	46	42	46	42	0.0	0.0	0.0	0.1	58	54	NO	NO	NO	NO	NO
5.2	30848	54 CECILY STREET LILYFIELD	Ground	W	43	38	43	38	43	38	43	39	0.2	0.3	0.3	0.4	55	50	NO	NO	NO	NO	NO
5.2	30848	54 CECILY STREET LILYFIELD	Ground	SE	47	43	47	43	48	43	48	43	0.0	0.0	0.0	0.2	60	55	NO	NO	NO	NO	NO
5.2	30848	54 CECILY STREET LILYFIELD	Ground	NE	47	42	47	42	47	43	48	43	0.0	0.1	0.2	0.3	59	55	NO	NO	NO	NO	NO
5.2	30851	38 ALBERTO STREET LILYFIELD	Ground	NE	44	40	44	40	45	40	45	40	-0.1	0.0	0.0	0.2	57	52	NO	NO	NO	NO	NO
5.2	30851	38 ALBERTO STREET LILYFIELD	Ground	NW	40	36	40	36	41	36	41	36	0.2	0.3	0.2	0.4	53	48	NO	NO	NO	NO	NO
5.2	30851	38 ALBERTO STREET LILYFIELD	Ground	SW	43	38	43	38	43	38	43	39	0.2	0.2	0.3	0.5	55	50	NO	NO	NO	NO	NO
5.2	30851	38 ALBERTO STREET LILYFIELD	Ground	SE	42	37	42	37	42	37	42	38	0.2	0.2	0.2	0.3	54	49	NO	NO	NO	NO	NO
5.2	30853	90 FOUCART STREET ROZELLE	Ground	NE	46	41	46	41	46	42	46	42	0.1	0.2	0.2	0.3	58	54	NO	NO	NO	NO	NO
5.2	30853	90 FOUCART STREET ROZELLE	Ground	SW	42	38	42	38	43	38	43	39	0.2	0.2	0.2	0.4	55	50	NO	NO	NO	NO	NO
5.2	30854	88 FOUCART STREET ROZELLE	Ground	SW	41	37	41	37	42	37	42	37	0.0	0.1	0.1	0.3	54	49	NO	NO	NO	NO	NO
5.2	30854	88 FOUCART STREET ROZELLE	Ground	SE	40	35	40	35	40	35	40	36	0.1	0.2	0.1	0.4	52	47	NO	NO	NO	NO	NO
5.2	30854	88 FOUCART STREET ROZELLE	Ground	NE	45	41	45	41	46	41	46	41	0.2	0.2	0.2	0.4	58	53	NO	NO	NO	NO	NO
5.2	30857	54 CECILY STREET LILYFIELD	Ground	NW	42	37	42	37	42	38	42	38	0.1	0.1	0.1	0.3	54	50	NO	NO	NO	NO	NO
5.2	30857	54 CECILY STREET LILYFIELD	Ground	W	43	38	43	38	43	38	43	39	0.2	0.3	0.3	0.5	55	50	NO	NO	NO	NO	NO
5.2	30857	54 CECILY STREET LILYFIELD	Ground	SE	46	42	46	42	47	42	47	42	0.1	0.1	0.1	0.2	59	54	NO	NO	NO	NO	NO
5.2	30865	36 ALBERTO STREET LILYFIELD	Ground	SW	43	38	43	39	43	39	44	39	0.3	0.3	0.4	0.6	55	51	NO	NO	NO	NO	NO
5.2	30865	36 ALBERTO STREET LILYFIELD	Ground	SE	43	38	43	38	43	38	43	39	0.1	0.3	0.2	0.4	55	50	NO	NO	NO	NO	NO
5.2	30865	36 ALBERTO STREET LILYFIELD	Ground	NE	45	40	45	40	45	41	45	41	-0.1	0.0	-0.1	0.2	57	53	NO	NO	NO	NO	NO
5.2	30866	8 MAIDA STREET LILYFIELD	Ground	NW	39	34	39	35	39	35	39	35	0.2	0.3	0.3	0.5	51	47	NO	NO	NO	NO	NO
5.2	30866	8 MAIDA STREET LILYFIELD	Ground	SW	40	36	40	36	41	36	41	37	0.2	0.3	0.3	0.5	53	48	NO	NO	NO	NO	NO
5.2	30866	8 MAIDA STREET LILYFIELD	Ground	SE	46	42	46	42	47	42	46	42	-0.1	0.0	-0.1	0.1	59	54	NO	NO	NO	NO	NO
5.2	30871	1 ALBERTO STREET LILYFIELD	Ground	NE	46	41	46	41	46	41	46	41	-0.1	-0.1	-0.1	0.1	58	53	NO	NO	NO	NO	NO
5.2	30871	1 ALBERTO STREET LILYFIELD	Ground	NW	39	35	40	35	40	35	40	36	0.2	0.3	0.2	0.5	52	47	NO	NO	NO	NO	NO
5.2	30871	1 ALBERTO STREET LILYFIELD	Ground	SE	42	38	42	38	43	38	43	39	0.2	0.3	0.3	0.5	55	50	NO	NO	NO	NO	NO
5.2	30871	1 ALBERTO STREET LILYFIELD	Ground	SW	42	37	42	38	42	38	43	38	0.3	0.4	0.3	0.6	54	50	NO	NO	NO	NO	NO
5.2	30872	3 ALBERTO STREET LILYFIELD	Ground	SW	42	38	42	38	43	38	43	39	0.3	0.3	0.3	0.5	55	50	NO	NO	NO	NO	NO
5.2	30872	3 ALBERTO STREET LILYFIELD	Ground	NE	46	41	46	41	46	42	46	42	0.0	0.0	0.1	0.2	58	54	NO	NO	NO	NO	NO
5.2	30874	7 CECILY STREET LILYFIELD	Ground	E	48	43	48	43	48	44	49	44	-0.1	0.0	0.1	0.2	60	55	NO	NO	NO	NO	NO
5.2	30874	7 CECILY STREET LILYFIELD	Ground	NW	41	37	41	37	42	37	42	37	0.1	0.2	0.1	0.4	54	49	NO	NO	NO	NO	NO
5.2	30874	7 CECILY STREET LILYFIELD	Ground	W	42	38	42	38	43	38	43	39	0.2	0.3	0.3	0.5	55	50	NO	NO	NO	NO	NO
5.2	30874	7 CECILY STREET LILYFIELD	Ground	S	45	41	46	41	46	41	46	42	0.1	0.1	0.2	0.2	58	53	NO	NO	NO	NO	NO

NCA	Receiver ID	Address	Floor Level	Facade	Opening Year 2027				Design Year 2037				Increase (Do Smthng - Do Nothing)				NCG project road noise criteria		Do noise levels exceed the cumulative limit with project roads adding ≥2dB to the total noise levels?		Is the contribution from the road project Acute?		Consider further treatment?
					Do Nothing		Do Smthng		Do Nothing		Do Smthng		Opening Year 2027		Design Year 2037								
					Day	Night	Day	Night	Day	Night	Day	Night	Day	Night	Day	Night	Day	Night	Day	Night	$L_{Aeq,15hr}$ ≥ 65dB	$L_{Aeq,9hr}$ ≥ 60dB	
5.2	30879	15 MAIDA STREET LILYFIELD	Ground	SE	45	40	45	40	45	40	45	41	0.0	0.1	0.1	0.2	57	52	NO	NO	NO	NO	NO
5.2	30880	17 MAIDA STREET LILYFIELD	Ground	SW	40	36	40	36	41	36	41	37	0.2	0.3	0.3	0.6	53	48	NO	NO	NO	NO	NO
5.2	30880	17 MAIDA STREET LILYFIELD	Ground	SE	44	40	44	40	45	40	45	40	0.1	0.1	0.1	0.3	57	52	NO	NO	NO	NO	NO
5.2	30895	92 FOUCART STREET ROZELLE	Ground	NE	47	42	47	42	47	43	47	43	0.0	0.1	0.0	0.2	59	55	NO	NO	NO	NO	NO
5.2	30895	92 FOUCART STREET ROZELLE	Ground	NW	42	37	42	38	42	38	43	38	0.1	0.2	0.2	0.3	54	50	NO	NO	NO	NO	NO
5.2	30895	92 FOUCART STREET ROZELLE	Ground	SW	43	38	43	39	43	39	44	39	0.3	0.3	0.3	0.5	55	51	NO	NO	NO	NO	NO
5.2	30896	52 CECILY STREET LILYFIELD	Ground	E	47	43	48	43	48	43	48	43	0.1	0.1	0.1	0.2	60	55	NO	NO	NO	NO	NO
5.2	30896	52 CECILY STREET LILYFIELD	Ground	NW	42	37	42	37	42	38	42	38	0.1	0.2	0.1	0.3	54	50	NO	NO	NO	NO	NO
5.2	30896	52 CECILY STREET LILYFIELD	Ground	SW	41	37	42	37	42	37	42	38	0.2	0.2	0.2	0.4	54	49	NO	NO	NO	NO	NO
5.2	30896	52 CECILY STREET LILYFIELD	Ground	NW	42	37	42	37	42	37	42	38	0.1	0.2	0.2	0.3	54	49	NO	NO	NO	NO	NO
5.2	30896	52 CECILY STREET LILYFIELD	Ground	W	42	38	42	38	43	38	43	39	0.2	0.2	0.2	0.5	55	50	NO	NO	NO	NO	NO
5.2	30897	6 MAIDA STREET LILYFIELD	First	NE	47	43	47	43	48	43	48	43	-0.2	-0.2	-0.1	0.0	60	55	NO	NO	NO	NO	NO
5.2	30897	6 MAIDA STREET LILYFIELD	First	NW	39	35	39	35	39	35	40	35	0.2	0.3	0.3	0.5	51	47	NO	NO	NO	NO	NO
5.2	30897	6 MAIDA STREET LILYFIELD	First	SE	49	44	48	44	49	44	49	44	-0.2	-0.1	-0.1	0.0	60	55	NO	NO	NO	NO	NO
5.2	30897	6 MAIDA STREET LILYFIELD	Ground	NE	40	35	40	36	40	36	41	36	0.2	0.3	0.3	0.5	52	48	NO	NO	NO	NO	NO
5.2	30897	6 MAIDA STREET LILYFIELD	Ground	NW	35	31	35	31	35	31	36	31	0.2	0.2	0.3	0.4	47	43	NO	NO	NO	NO	NO
5.2	30897	6 MAIDA STREET LILYFIELD	Ground	SE	45	40	45	41	45	41	45	41	0.0	0.1	0.1	0.3	57	53	NO	NO	NO	NO	NO
5.2	30918	34 ALBERTO STREET LILYFIELD	Ground	SW	43	39	43	39	43	39	44	39	0.3	0.3	0.4	0.5	55	51	NO	NO	NO	NO	NO
5.2	30918	34 ALBERTO STREET LILYFIELD	Ground	NE	46	41	45	41	46	41	46	41	-0.1	-0.1	-0.1	0.1	58	53	NO	NO	NO	NO	NO
5.2	30918	34 ALBERTO STREET LILYFIELD	Ground	SE	46	41	46	41	46	42	46	42	-0.1	0.0	0.0	0.2	58	54	NO	NO	NO	NO	NO
5.2	30918	34 ALBERTO STREET LILYFIELD	Ground	NE	47	42	47	42	47	42	47	43	0.1	0.1	0.2	0.3	59	54	NO	NO	NO	NO	NO
5.2	30918	34 ALBERTO STREET LILYFIELD	Ground	NW	40	35	40	36	40	36	41	36	0.2	0.2	0.2	0.4	52	48	NO	NO	NO	NO	NO
5.2	30922	4 MAIDA STREET LILYFIELD	Ground	NE	40	35	40	36	40	36	40	36	0.2	0.4	0.3	0.5	52	48	NO	NO	NO	NO	NO
5.2	30922	4 MAIDA STREET LILYFIELD	Ground	NW	39	34	39	35	39	35	40	35	0.2	0.3	0.3	0.5	51	47	NO	NO	NO	NO	NO
5.2	30922	4 MAIDA STREET LILYFIELD	Ground	SW	39	35	40	35	40	35	40	36	0.2	0.2	0.3	0.4	52	47	NO	NO	NO	NO	NO
5.2	30922	4 MAIDA STREET LILYFIELD	Ground	SE	45	40	45	41	45	41	45	41	0.1	0.2	0.1	0.3	57	53	NO	NO	NO	NO	NO
5.2	30923	13 MAIDA STREET LILYFIELD	First	SE	47	43	47	43	48	43	48	43	-0.2	-0.1	-0.1	0.1	60	55	NO	NO	NO	NO	NO
5.2	30923	13 MAIDA STREET LILYFIELD	Ground	SE	45	40	45	40	45	41	45	41	0.1	0.1	0.1	0.3	57	53	NO	NO	NO	NO	NO
5.2	30926	94 FOUCART STREET ROZELLE	Ground	NE	47	43	47	43	48	43	48	43	0.0	0.0	0.1	0.2	60	55	NO	NO	NO	NO	NO
5.2	30926	94 FOUCART STREET ROZELLE	Ground	SW	43	38	43	39	43	39	44	39	0.3	0.4	0.4	0.6	55	51	NO	NO	NO	NO	NO
5.2	30926	94 FOUCART STREET ROZELLE	Ground	S	45	40	45	40	45	40	45	41	0.1	0.2	0.1	0.3	57	52	NO	NO	NO	NO	NO
5.2	30926	94 FOUCART STREET ROZELLE	Ground	SW	43	38	43	39	43	39	44	39	0.3	0.4	0.4	0.6	55	51	NO	NO	NO	NO	NO
5.2	30926	94 FOUCART STREET ROZELLE	Ground	S	45	40	45	40	45	40	45	41	0.1	0.2	0.1	0.3	57	52	NO	NO	NO	NO	NO
5.2	30926	94 FOUCART STREET ROZELLE	Ground	SW	43	38	43	38	43	39	43	39	0.2	0.2	0.3	0.4	55	51	NO	NO	NO	NO	NO
5.2	30932	48 CECILY STREET LILYFIELD	Ground	NE	49	44	49	44	50	45	50	45	0.0	0.0	0.0	0.1	60	55	NO	NO	NO	NO	NO
5.2	30932	48 CECILY STREET LILYFIELD	Ground	NW	41	37	42	37	42	37	42	37	0.1	0.1	0.1	0.3	54	49	NO	NO	NO	NO	NO
5.2	30932	48 CECILY STREET LILYFIELD	Ground	SW	42	38	42	38	43	38	43	39	0.2	0.3	0.3	0.5	55	50	NO	NO	NO	NO	NO
5.2	30932	48 CECILY STREET LILYFIELD	Ground	NW	41	37	41	37	42	37	42	38	0.1	0.2	0.2	0.4	54	49	NO	NO	NO	NO	NO
5.2	30932	48 CECILY STREET LILYFIELD	Ground	SE	45	40	45	40	45	41	45	41	0.1	0.1	0.2	0.3	57	53	NO	NO	NO	NO	NO
5.2	30937	2 BROCKLEY STREET LILYFIELD	Ground	NE	45	40	45	40	45	40	45	41	0.3	0.3	0.4	0.5	57	52	NO	NO	NO	NO	NO
5.2	30937	2 BROCKLEY STREET LILYFIELD	Ground	W	42	38	42	38	42	38	43	38	0.1	0.2	0.2	0.4	54	50	NO	NO	NO	NO	NO
5.2	30937	2 BROCKLEY STREET LILYFIELD	Ground	S	47	43	47	43	48	43	48	43	0.1	0.1	0.1	0.3	60	55	NO	NO	NO	NO	NO
5.2	30937	2 BROCKLEY STREET LILYFIELD	Ground	NE	47	42	47	42	47	42	47	43	0.1	0.2	0.2	0.3	59	54	NO	NO	NO	NO	NO
5.2	30938	4 BROCKLEY STREET LILYFIELD	Ground	SW	43	38	43	38	43	38	43	39	0.2	0.3	0.2	0.5	55	50	NO	NO	NO	NO	NO
5.2	30938	4 BROCKLEY STREET LILYFIELD	Ground	S	47	42	47	42	47	43	47	43	0.0	0.0	0.1	0.2	59	55	NO	NO	NO	NO	NO
5.2	30943	96 FOUCART STREET ROZELLE	Ground	NE	47	42	47	42	48	43	47	43	-0.1	0.0	-0.1	0.0	60	55	NO	NO	NO	NO	NO
5.2	30943	96 FOUCART STREET ROZELLE	Ground	NW	42	37	42	37	42	38	42	38	0.1	0.1	0.2	0.3	54	50	NO	NO	NO	NO	NO
5.2	30943	96 FOUCART STREET ROZELLE	Ground	W	42	38	42	38	43	38	43	39	0.1	0.3	0.2	0.5	55	50	NO	NO	NO	NO	NO
5.2	30943	96 FOUCART STREET ROZELLE	Ground	NW	42	37	42	37	42	38	42	38	0.1	0.1	0.1	0.3	54	50	NO	NO	NO	NO	NO
5.2	30946	2 MAIDA STREET LILYFIELD	Ground	NE	45	41	45	41	46	41	46	41	0.0	-0.1	0.0	0.1	58	53	NO	NO	NO	NO	NO
5.2	30946	2 MAIDA STREET LILYFIELD	Ground	NW	39	35	39	35	39	35	40	35	0.2	0.2	0.3	0.4	51	47	NO	NO	NO	NO	NO
5.2	30946	2 MAIDA STREET LILYFIELD	Ground	SW	40	35	40	36	40	36	40	36	0.2	0.3	0.3	0.5	52	48	NO	NO	NO	NO	NO
5.2	30946	2 MAIDA STREET LILYFIELD	Ground	SE	46	42	46	42	47	42	47	42	0.0	0.0	0.0	0.2	59	54	NO	NO	NO	NO	NO
5.2	30954	32 ALBERTO STREET LILYFIELD	Ground	SW	43	38	43	39	43	38	43	39	0.2	0.3	0.3	0.6	55	50	NO	NO	NO	NO	NO
5.2	30954	32 ALBERTO STREET LILYFIELD	Ground	SE	40	36	40	36	41	36	41	36	0.2	0.2	0.2	0.4	53	48	NO	NO	NO	NO	NO
5.2	30954	32 ALBERTO STREET LILYFIELD	Ground	NE	46	42	47	42	47	42	47	42	0.1	0.2	0.2	0.3	59	54	NO	NO	NO	NO	NO
5.2	30955	30 ALBERTO STREET LILYFIELD	Ground	NE	45	41	46	41	46	41	46	42	0.3	0.3	0.4	0.5	58	53	NO	NO	NO	NO	NO
5.2	30955	30 ALBERTO STREET LILYFIELD	Ground	W	41	37	41	37	41	37	42	37	0.2	0.3	0.3	0.5	53	49	NO	NO	NO	NO	NO
5.2	30955	30 ALBERTO STREET LILYFIELD	Ground	SW	43	38	43	39	43	39	43	39	0.3	0.3	0.3	0.6	55	51	NO	NO	NO	NO	NO
5.2	30965	11 MAIDA STREET LILYFIELD	Ground	SE	44	40	45	40	45	40	45	41	0.1	0.2	0.2	0.3	57	52	NO	NO	NO	NO	NO
5.2	30973	44 CECILY STREET LILYFIELD	Ground	SE	41	37	41	37	42	37	42	37	0.1	0.2	0.1	0.3	54	49	NO	NO	NO	NO	NO
5.2	30973	44 CECILY STREET LILYFIELD	Ground	NE	48	43	48	43	48	44	49	44	0.0	0.1	0.1	0.3	60	55	NO	NO	NO	NO	NO
5.2	30973	44 CECILY STREET LILYFIELD	Ground	W	43	38	43	39	43	39	43	39	0.2	0.3	0.3	0.5	55	51	NO	NO	NO	NO	NO
5.2	30974	46 CECILY STREET LILYFIELD	Ground	SW	44	40	45	40	45	40	45	41	0.3	0.4	0.4	0.6	57	52	NO	NO	NO	NO	NO

NCA	Receiver ID	Address	Floor Level	Facade	Opening Year 2027				Design Year 2037				Increase (Do Smthng - Do Nothing)				NCG project road noise criteria		Do noise levels exceed the cumulative limit with project roads adding ≥2dB to the total noise levels?		Is the contribution from the road project Acute?		Consider further treatment?
					Do Nothing		Do Smthng		Do Nothing		Do Smthng		Opening Year 2027		Design Year 2037								
					Day	Night	Day	Night	Day	Night	Day	Night	Day	Night	Day	Night	Day	Night	Day	Night	$L_{Aeq,15hr}$ ≥ 65dB	$L_{Aeq,9hr}$ ≥ 60dB	
5.2	30974	46 CECILY STREET LILYFIELD	Ground	SE	43	38	43	39	43	39	44	39	0.1	0.2	0.2	0.3	55	51	NO	NO	NO	NO	NO
5.2	30974	46 CECILY STREET LILYFIELD	Ground	NE	49	44	49	45	50	45	50	45	0.2	0.3	0.3	0.4	60	55	NO	NO	NO	NO	NO
5.2	30980	5 SUNNYSIDE AVENUE LILYFIELD	Ground	NW	41	36	41	36	41	36	41	37	0.1	0.2	0.2	0.3	53	48	NO	NO	NO	NO	NO
5.2	30980	5 SUNNYSIDE AVENUE LILYFIELD	Ground	S	49	44	49	44	49	45	49	45	-0.1	0.0	0.0	0.1	60	55	NO	NO	NO	NO	NO
5.2	30981	4 SUNNYSIDE AVENUE LILYFIELD	Ground	NW	41	36	41	36	41	37	41	37	0.1	0.2	0.2	0.3	53	49	NO	NO	NO	NO	NO
5.2	30981	4 SUNNYSIDE AVENUE LILYFIELD	Ground	SE	48	43	48	43	48	44	49	44	0.2	0.2	0.3	0.3	60	55	NO	NO	NO	NO	NO
5.2	30982	3 SUNNYSIDE AVENUE LILYFIELD	Ground	NW	41	36	41	36	41	37	41	37	0.1	0.2	0.1	0.4	53	49	NO	NO	NO	NO	NO
5.2	30982	3 SUNNYSIDE AVENUE LILYFIELD	Ground	SE	48	44	48	44	49	44	49	44	0.1	0.2	0.2	0.3	60	55	NO	NO	NO	NO	NO
5.2	30983	7 SUNNYSIDE AVENUE LILYFIELD	Ground	NW	41	36	41	36	41	37	42	37	0.2	0.2	0.2	0.3	53	49	NO	NO	NO	NO	NO
5.2	30983	7 SUNNYSIDE AVENUE LILYFIELD	Ground	SW	43	39	43	39	43	39	44	39	0.2	0.4	0.3	0.5	55	51	NO	NO	NO	NO	NO
5.2	30983	7 SUNNYSIDE AVENUE LILYFIELD	Ground	S	49	44	49	44	49	44	49	45	0.0	0.0	0.1	0.1	60	55	NO	NO	NO	NO	NO
5.2	30984	6 SUNNYSIDE AVENUE LILYFIELD	Ground	NW	41	36	41	37	41	37	42	37	0.1	0.2	0.2	0.3	53	49	NO	NO	NO	NO	NO
5.2	30984	6 SUNNYSIDE AVENUE LILYFIELD	Ground	SE	49	44	49	44	50	45	50	45	-0.1	-0.1	0.0	0.1	60	55	NO	NO	NO	NO	NO
5.2	30985	2 SUNNYSIDE AVENUE LILYFIELD	Ground	NW	41	36	41	36	41	37	41	37	0.1	0.2	0.1	0.3	53	49	NO	NO	NO	NO	NO
5.2	30985	2 SUNNYSIDE AVENUE LILYFIELD	Ground	E	48	43	48	43	48	44	48	44	0.0	0.0	0.0	0.2	60	55	NO	NO	NO	NO	NO
5.2	30996	26 ALBERTO STREET LILYFIELD	Ground	NE	43	38	43	39	43	39	44	39	0.4	0.4	0.4	0.6	55	51	NO	NO	NO	NO	NO
5.2	30996	26 ALBERTO STREET LILYFIELD	Ground	NW	40	35	40	36	40	36	40	36	0.2	0.3	0.2	0.4	52	48	NO	NO	NO	NO	NO
5.2	30996	26 ALBERTO STREET LILYFIELD	Ground	SW	43	39	43	39	43	39	44	39	0.3	0.3	0.4	0.5	55	51	NO	NO	NO	NO	NO
5.2	30996	26 ALBERTO STREET LILYFIELD	Ground	SE	42	38	43	38	43	38	43	39	0.3	0.4	0.4	0.6	55	50	NO	NO	NO	NO	NO
5.2	30997	28 ALBERTO STREET LILYFIELD	First	NE	47	42	47	42	47	43	47	43	0.1	0.1	0.2	0.2	59	55	NO	NO	NO	NO	NO
5.2	30997	28 ALBERTO STREET LILYFIELD	First	SW	45	41	45	41	46	41	46	42	0.2	0.2	0.3	0.4	58	53	NO	NO	NO	NO	NO
5.2	30997	28 ALBERTO STREET LILYFIELD	First	SE	48	44	48	44	49	44	49	44	0.0	-0.1	0.0	0.1	60	55	NO	NO	NO	NO	NO
5.2	30997	28 ALBERTO STREET LILYFIELD	Ground	NE	44	39	44	39	44	40	45	40	0.2	0.2	0.3	0.4	56	52	NO	NO	NO	NO	NO
5.2	30997	28 ALBERTO STREET LILYFIELD	Ground	SW	42	37	42	38	42	38	42	38	0.3	0.3	0.4	0.6	54	50	NO	NO	NO	NO	NO
5.2	31003	24 ALBERTO STREET LILYFIELD	Ground	NW	40	35	40	35	40	35	40	36	0.2	0.2	0.2	0.4	52	47	NO	NO	NO	NO	NO
5.2	31003	24 ALBERTO STREET LILYFIELD	Ground	SW	42	38	43	38	43	38	43	39	0.3	0.4	0.4	0.5	55	50	NO	NO	NO	NO	NO
5.2	31003	24 ALBERTO STREET LILYFIELD	Ground	SE	39	35	40	35	40	35	40	36	0.1	0.3	0.2	0.4	52	47	NO	NO	NO	NO	NO
5.2	31003	24 ALBERTO STREET LILYFIELD	Ground	NE	42	38	42	38	43	38	43	38	0.1	0.1	0.2	0.3	55	50	NO	NO	NO	NO	NO
5.2	31004	1 SUNNYSIDE AVENUE LILYFIELD	Ground	E	48	44	48	44	49	44	49	44	0.2	0.2	0.2	0.3	60	55	NO	NO	NO	NO	NO
5.2	31004	1 SUNNYSIDE AVENUE LILYFIELD	Ground	NE	47	42	47	42	47	42	47	43	0.1	0.1	0.2	0.3	59	54	NO	NO	NO	NO	NO
5.2	31004	1 SUNNYSIDE AVENUE LILYFIELD	Ground	NW	41	36	41	36	41	37	41	37	0.1	0.2	0.1	0.3	53	49	NO	NO	NO	NO	NO
5.2	31004	1 SUNNYSIDE AVENUE LILYFIELD	Ground	SE	49	44	49	44	49	44	49	45	0.1	0.1	0.2	0.3	60	55	NO	NO	NO	NO	NO
5.2	31007	40 CECILY STREET LILYFIELD	Ground	NE	50	45	50	45	50	45	50	46	0.1	0.1	0.2	0.2	60	55	NO	NO	NO	NO	NO
5.2	31007	40 CECILY STREET LILYFIELD	Ground	NW	41	37	41	37	42	37	42	37	0.2	0.2	0.2	0.3	54	49	NO	NO	NO	NO	NO
5.2	31007	40 CECILY STREET LILYFIELD	Ground	SW	44	39	44	40	44	39	44	40	0.2	0.4	0.3	0.5	56	51	NO	NO	NO	NO	NO
5.2	31008	42 CECILY STREET LILYFIELD	Ground	SW	44	39	44	40	44	40	44	40	0.2	0.3	0.3	0.5	56	52	NO	NO	NO	NO	NO
5.2	31008	42 CECILY STREET LILYFIELD	Ground	NE	50	45	50	45	50	45	50	46	0.1	0.1	0.2	0.2	60	55	NO	NO	NO	NO	NO
5.2	31011	14-22 ALBERTO STREET LILYFIELD	First	SW	43	39	43	39	43	39	44	39	0.3	0.4	0.4	0.6	55	51	NO	NO	NO	NO	NO
5.2	31011	14-22 ALBERTO STREET LILYFIELD	First	SE	46	41	46	42	46	42	46	42	0.1	0.2	0.1	0.3	58	54	NO	NO	NO	NO	NO
5.2	31011	14-22 ALBERTO STREET LILYFIELD	First	NE	45	41	45	41	46	41	46	41	0.1	0.1	0.1	0.3	58	53	NO	NO	NO	NO	NO
5.2	31011	14-22 ALBERTO STREET LILYFIELD	Ground	SW	41	37	42	38	42	38	42	38	0.4	0.5	0.4	0.6	54	50	NO	NO	NO	NO	NO
5.2	31011	14-22 ALBERTO STREET LILYFIELD	Ground	SE	43	39	44	39	44	39	44	40	0.2	0.2	0.2	0.4	56	51	NO	NO	NO	NO	NO
5.2	31011	14-22 ALBERTO STREET LILYFIELD	Ground	NE	42	38	42	38	43	38	43	38	0.0	0.1	0.1	0.2	55	50	NO	NO	NO	NO	NO
5.2	31018	100A FOUCART STREET ROZELLE	Ground	NE	49	45	50	45	50	45	50	45	0.2	0.2	0.2	0.3	60	55	NO	NO	NO	NO	NO
5.2	31018	100A FOUCART STREET ROZELLE	Ground	N	42	38	42	38	43	38	43	38	0.0	0.1	0.1	0.3	55	50	NO	NO	NO	NO	NO
5.2	31018	100A FOUCART STREET ROZELLE	Ground	NE	43	39	43	39	44	39	44	39	0.1	0.2	0.1	0.2	56	51	NO	NO	NO	NO	NO
5.2	31019	100 FOUCART STREET ROZELLE	Ground	NE	48	43	48	43	49	44	49	44	0.0	0.0	0.0	0.2	60	55	NO	NO	NO	NO	NO
5.2	31019	100 FOUCART STREET ROZELLE	Ground	NW	41	37	41	37	42	37	42	37	0.1	0.2	0.1	0.3	54	49	NO	NO	NO	NO	NO
5.2	31019	100 FOUCART STREET ROZELLE	Ground	W	43	38	43	38	43	38	43	39	0.2	0.3	0.3	0.4	55	50	NO	NO	NO	NO	NO
5.2	31021	98 FOUCART STREET ROZELLE	Ground	SW	43	38	43	39	43	39	43	39	0.2	0.3	0.3	0.4	55	51	NO	NO	NO	NO	NO
5.2	31021	98 FOUCART STREET ROZELLE	Ground	SE	44	40	44	40	44	40	45	40	0.1	0.1	0.2	0.3	56	52	NO	NO	NO	NO	NO
5.2	31021	98 FOUCART STREET ROZELLE	Ground	NE	49	44	49	44	49	45	50	45	0.0	0.1	0.1	0.2	60	55	NO	NO	NO	NO	NO
5.2	31021	98 FOUCART STREET ROZELLE	Ground	S	49	44	49	44	49	45	50	45	0.1	0.1	0.2	0.2	60	55	NO	NO	NO	NO	NO
5.2	31021	98 FOUCART STREET ROZELLE	Ground	NE	48	44	49	44	49	44	49	45	0.1	0.1	0.2	0.3	60	55	NO	NO	NO	NO	NO
5.2	31025	10 SUNNYSIDE AVENUE LILYFIELD	First	SW	43	39	43	39	43	39	44	39	0.3	0.4	0.4	0.5	55	51	NO	NO	NO	NO	NO
5.2	31025	10 SUNNYSIDE AVENUE LILYFIELD	First	SE	50	45	50	45	50	46	50	46	0.0	0.0	0.1	0.1	60	55	NO	NO	NO	NO	NO
5.2	31025	10 SUNNYSIDE AVENUE LILYFIELD	First	NE	49	45	49	45	50	45	50	45	0.0	0.0	0.1	0.2	60	55	NO	NO	NO	NO	NO
5.2	31025	10 SUNNYSIDE AVENUE LILYFIELD	First	NW	41	36	41	36	41	37	42	37	0.1	0.2	0.2	0.3	53	49	NO	NO	NO	NO	NO
5.2	31025	10 SUNNYSIDE AVENUE LILYFIELD	First	NE	47	42	47	42	48	43	47	43	-0.3	-0.2	-0.2	0.0	60	55	NO	NO	NO	NO	NO
5.2	31025	10 SUNNYSIDE AVENUE LILYFIELD	Ground	SW	41	37	42	37	42	37	42	38	0.3	0.4	0.4	0.6	54	49	NO	NO	NO	NO	NO
5.2	31025	10 SUNNYSIDE AVENUE LILYFIELD	Ground	SE	46	42	47	42	47	42	47	43	0.1	0.2	0.1	0.3	59	54	NO	NO	NO	NO	NO
5.2	31025	10 SUNNYSIDE AVENUE LILYFIELD	Ground	NE	46	41	46	41	46	41	46	42	0.0	0.0	0.1	0.2	58	53	NO	NO	NO	NO	NO

NCA	Receiver ID	Address	Floor Level	Facade	Opening Year 2027				Design Year 2037				Increase (Do Smthng - Do Nothing)				NCG project road noise criteria		Do noise levels exceed the cumulative limit with project roads adding ≥2dB to the total noise levels?		Is the contribution from the road project Acute?		Consider further treatment?
					Do Nothing		Do Smthng		Do Nothing		Do Smthng		Opening Year 2027		Design Year 2037								
					Day	Night	Day	Night	Day	Night	Day	Night	Day	Night	Day	Night	Day	Night	Day	Night	$L_{Aeq,15hr}$ ≥ 65dB	$L_{Aeq,9hr}$ ≥ 60dB	
5.2	31025	10 SUNNYSIDE AVENUE LILYFIELD	Ground	NW	37	33	37	33	38	33	38	33	0.1	0.2	0.2	0.3	50	45	NO	NO	NO	NO	NO
5.2	31025	10 SUNNYSIDE AVENUE LILYFIELD	Ground	NE	43	38	43	38	44	39	43	39	-0.2	-0.1	-0.2	0.0	56	51	NO	NO	NO	NO	NO
5.2	31034	36 CECILY STREET LILYFIELD	Ground	SW	44	40	44	40	44	40	45	40	0.3	0.3	0.4	0.6	56	52	NO	NO	NO	NO	NO
5.2	31034	36 CECILY STREET LILYFIELD	Ground	SE	44	39	44	39	44	40	44	40	0.1	0.2	0.2	0.3	56	52	NO	NO	NO	NO	NO
5.2	31034	36 CECILY STREET LILYFIELD	Ground	NE	50	45	50	46	51	46	51	46	0.2	0.1	0.3	0.3	60	55	NO	NO	NO	NO	NO
5.2	31034	36 CECILY STREET LILYFIELD	Ground	SE	50	45	50	46	51	46	51	46	0.1	0.2	0.2	0.3	60	55	NO	NO	NO	NO	NO
5.2	31034	36 CECILY STREET LILYFIELD	Ground	NW	41	37	41	37	42	37	42	37	0.1	0.2	0.2	0.3	54	49	NO	NO	NO	NO	NO
5.2	31041	10 SUNNYSIDE AVENUE LILYFIELD	First	NE	48	43	48	43	48	43	48	44	0.0	0.0	0.0	0.2	60	55	NO	NO	NO	NO	NO
5.2	31041	10 SUNNYSIDE AVENUE LILYFIELD	First	NW	40	35	40	36	40	36	41	36	0.1	0.2	0.2	0.4	52	48	NO	NO	NO	NO	NO
5.2	31041	10 SUNNYSIDE AVENUE LILYFIELD	First	SW	43	39	43	39	43	39	44	40	0.3	0.4	0.4	0.6	55	51	NO	NO	NO	NO	NO
5.2	31041	10 SUNNYSIDE AVENUE LILYFIELD	Ground	NE	44	39	44	40	44	40	45	40	0.1	0.1	0.2	0.3	56	52	NO	NO	NO	NO	NO
5.2	31041	10 SUNNYSIDE AVENUE LILYFIELD	Ground	NW	36	31	36	32	37	32	37	32	0.1	0.2	0.2	0.4	49	44	NO	NO	NO	NO	NO
5.2	31041	10 SUNNYSIDE AVENUE LILYFIELD	Ground	SW	41	37	42	37	42	37	42	38	0.4	0.4	0.4	0.6	54	49	NO	NO	NO	NO	NO
5.2	31048	14-22 ALBERTO STREET LILYFIELD	First	NE	46	42	46	42	47	42	47	42	0.0	0.1	0.2	0.2	59	54	NO	NO	NO	NO	NO
5.2	31048	14-22 ALBERTO STREET LILYFIELD	First	SW	43	38	43	39	43	39	43	39	0.3	0.3	0.4	0.6	55	51	NO	NO	NO	NO	NO
5.2	31048	14-22 ALBERTO STREET LILYFIELD	Ground	NE	43	38	43	38	43	39	43	39	0.1	0.1	0.1	0.3	55	51	NO	NO	NO	NO	NO
5.2	31048	14-22 ALBERTO STREET LILYFIELD	Ground	SW	41	37	41	37	41	37	42	38	0.3	0.4	0.4	0.6	53	49	NO	NO	NO	NO	NO
5.2	31050	104 FOUCART STREET ROZELLE	Ground	NE	50	45	50	45	50	46	51	46	0.0	0.1	0.2	0.2	60	55	NO	NO	NO	NO	NO
5.2	31050	104 FOUCART STREET ROZELLE	Ground	SW	43	39	43	39	43	39	44	39	0.2	0.3	0.3	0.5	55	51	NO	NO	NO	NO	NO
5.2	31051	102 FOUCART STREET ROZELLE	Ground	NE	50	45	50	45	50	45	50	46	0.1	0.0	0.2	0.2	60	55	NO	NO	NO	NO	NO
5.2	31051	102 FOUCART STREET ROZELLE	Ground	SW	42	38	42	38	43	38	43	39	0.2	0.2	0.3	0.4	55	50	NO	NO	NO	NO	NO
5.2	31051	102 FOUCART STREET ROZELLE	Ground	SE	48	44	48	44	49	44	49	44	-0.1	-0.1	0.0	0.1	60	55	NO	NO	NO	NO	NO
5.2	31054	5 CECILY STREET LILYFIELD	Ground	SW	45	40	45	41	45	41	46	41	0.3	0.3	0.4	0.5	57	53	NO	NO	NO	NO	NO
5.2	31054	5 CECILY STREET LILYFIELD	Ground	SE	47	42	47	43	47	43	48	43	0.0	0.2	0.2	0.2	59	55	NO	NO	NO	NO	NO
5.2	31054	5 CECILY STREET LILYFIELD	Ground	NE	47	42	47	42	47	43	47	43	0.0	0.1	0.2	0.2	59	55	NO	NO	NO	NO	NO
5.2	31054	5 CECILY STREET LILYFIELD	Ground	SE	47	42	47	43	47	43	48	43	0.1	0.1	0.1	0.3	59	55	NO	NO	NO	NO	NO
5.2	31054	5 CECILY STREET LILYFIELD	Ground	SW	45	41	46	41	46	41	46	42	0.2	0.3	0.4	0.6	58	53	NO	NO	NO	NO	NO
5.2	31054	5 CECILY STREET LILYFIELD	Ground	SE	48	43	48	43	48	43	48	44	0.0	0.1	0.1	0.2	60	55	NO	NO	NO	NO	NO
5.2	31054	5 CECILY STREET LILYFIELD	Ground	NE	48	43	48	43	48	43	48	44	0.2	0.2	0.3	0.3	60	55	NO	NO	NO	NO	NO
5.2	31070	32 CECILY STREET LILYFIELD	Ground	NE	47	43	48	43	48	43	48	44	0.5	0.5	0.7	0.7	60	55	NO	NO	NO	NO	NO
5.2	31070	32 CECILY STREET LILYFIELD	Ground	NW	41	37	41	37	42	37	42	37	0.1	0.2	0.2	0.4	54	49	NO	NO	NO	NO	NO
5.2	31070	32 CECILY STREET LILYFIELD	Ground	NE	47	43	48	43	48	43	48	44	0.5	0.5	0.7	0.7	60	55	NO	NO	NO	NO	NO
5.2	31070	32 CECILY STREET LILYFIELD	Ground	NW	41	37	41	37	42	37	42	37	0.1	0.2	0.2	0.4	54	49	NO	NO	NO	NO	NO
5.2	31070	32 CECILY STREET LILYFIELD	Ground	SW	44	39	44	40	44	39	44	40	0.3	0.3	0.4	0.6	56	51	NO	NO	NO	NO	NO
5.2	31071	34 CECILY STREET LILYFIELD	Ground	SE	41	37	42	37	42	37	42	38	0.1	0.2	0.2	0.3	54	49	NO	NO	NO	NO	NO
5.2	31071	34 CECILY STREET LILYFIELD	Ground	NE	48	44	49	44	49	44	49	45	0.5	0.5	0.7	0.7	60	55	NO	NO	NO	NO	NO
5.2	31072	14-22 ALBERTO STREET LILYFIELD	First	E	43	39	43	39	44	39	44	39	0.1	0.2	0.2	0.4	56	51	NO	NO	NO	NO	NO
5.2	31072	14-22 ALBERTO STREET LILYFIELD	First	NE	45	41	45	41	46	41	46	41	0.0	0.0	0.0	0.1	58	53	NO	NO	NO	NO	NO
5.2	31072	14-22 ALBERTO STREET LILYFIELD	First	NW	40	35	40	36	41	36	41	36	0.1	0.2	0.1	0.3	53	48	NO	NO	NO	NO	NO
5.2	31072	14-22 ALBERTO STREET LILYFIELD	First	SW	42	38	43	38	43	38	43	39	0.3	0.3	0.3	0.5	55	50	NO	NO	NO	NO	NO
5.2	31072	14-22 ALBERTO STREET LILYFIELD	First	SE	42	37	42	37	42	38	42	38	0.1	0.2	0.2	0.4	54	50	NO	NO	NO	NO	NO
5.2	31072	14-22 ALBERTO STREET LILYFIELD	Ground	E	38	34	39	34	39	34	39	34	0.1	0.2	0.2	0.3	51	46	NO	NO	NO	NO	NO
5.2	31072	14-22 ALBERTO STREET LILYFIELD	Ground	NE	42	37	42	37	42	37	42	37	0.0	0.0	0.0	0.2	54	49	NO	NO	NO	NO	NO
5.2	31072	14-22 ALBERTO STREET LILYFIELD	Ground	NW	36	32	36	32	37	32	37	32	0.1	0.2	0.1	0.3	49	44	NO	NO	NO	NO	NO
5.2	31072	14-22 ALBERTO STREET LILYFIELD	Ground	SW	41	37	41	37	41	37	41	37	0.3	0.3	0.3	0.6	53	49	NO	NO	NO	NO	NO
5.2	31072	14-22 ALBERTO STREET LILYFIELD	Ground	SE	37	32	37	33	37	33	38	33	0.2	0.2	0.2	0.4	49	45	NO	NO	NO	NO	NO
5.2	31096	14-22 ALBERTO STREET LILYFIELD	First	NE	44	39	44	40	45	40	45	40	0.1	0.2	0.1	0.3	57	52	NO	NO	NO	NO	NO
5.2	31096	14-22 ALBERTO STREET LILYFIELD	First	NW	39	35	39	35	40	35	40	36	0.1	0.3	0.2	0.5	52	47	NO	NO	NO	NO	NO
5.2	31096	14-22 ALBERTO STREET LILYFIELD	First	SW	44	39	44	40	44	40	45	40	0.5	0.5	0.6	0.7	56	52	NO	NO	NO	NO	NO
5.2	31096	14-22 ALBERTO STREET LILYFIELD	First	SE	46	41	46	42	46	42	47	42	0.1	0.2	0.2	0.4	58	54	NO	NO	NO	NO	NO
5.2	31096	14-22 ALBERTO STREET LILYFIELD	Ground	NE	40	36	41	36	41	36	41	36	0.1	0.2	0.1	0.3	53	48	NO	NO	NO	NO	NO
5.2	31096	14-22 ALBERTO STREET LILYFIELD	Ground	NW	35	31	35	31	36	31	36	31	0.1	0.3	0.3	0.4	48	43	NO	NO	NO	NO	NO
5.2	31096	14-22 ALBERTO STREET LILYFIELD	Ground	SW	42	38	43	39	43	38	43	39	0.6	0.6	0.7	0.9	55	50	NO	NO	NO	NO	NO
5.2	31096	14-22 ALBERTO STREET LILYFIELD	Ground	SE	44	39	44	40	44	40	44	40	0.2	0.3	0.4	0.5	56	52	NO	NO	NO	NO	NO
5.2	31103	30 CECILY STREET LILYFIELD	Ground	SW	43	38	43	39	43	39	43	39	0.2	0.3	0.3	0.5	55	51	NO	NO	NO	NO	NO
5.2	31103	30 CECILY STREET LILYFIELD	Ground	SE	43	39	43	39	44	39	44	39	0.1	0.2	0.2	0.4	56	51	NO	NO	NO	NO	NO
5.2	31103	30 CECILY STREET LILYFIELD	Ground	NE	45	41	45	41	46	41	46	41	0.1	0.1	0.1	0.2	58	53	NO	NO	NO	NO	NO
5.2	31105	3 CECILY STREET LILYFIELD	Ground	SE	40	35	40	36	40	36	41	36	0.1	0.3	0.2	0.3	52	48	NO	NO	NO	NO	NO
5.2	31105	3 CECILY STREET LILYFIELD	Ground	NE	47	42	47	43	47	43	48	43	0.2	0.2	0.3	0.4	59	55	NO	NO	NO	NO	NO
5.2	31105	3 CECILY STREET LILYFIELD	Ground	NW	40	36	40	36	41	36	41	36	0.2	0.2	0.2	0.4	53	48	NO	NO	NO	NO	NO
5.2	31105	3 CECILY STREET LILYFIELD	Ground	SW	43	39	44	40	44	39	44	40	0.3	0.5	0.5	0.7	56	51	NO	NO	NO	NO	NO
5.2	31115	1A CECILY STREET LILYFIELD	First	NE	48	44	48	44	49	44	49	44	0.0	0.0	0.1	0.1	60	55	NO	NO	NO	NO	NO
5.2	31115	1A CECILY STREET LILYFIELD	First	SE	47	42	47	43	47	43	48	43	0.2	0.2	0.2	0.3	59	55	NO	NO	NO	NO	NO
5.2	31115	1A CECILY STREET LILYFIELD	First	NE	46	42	46	42	47	42	47	42	0.0	0.1	0.2	0.3	59	54	NO	NO	NO	NO	NO

NCA	Receiver ID	Address	Floor Level	Facade	Opening Year 2027				Design Year 2037				Increase (Do Smthng - Do Nothing)				NCG project road noise criteria		Do noise levels exceed the cumulative limit with project roads adding ≥2dB to the total noise levels?		Is the contribution from the road project Acute?		Consider further treatment?
					Do Nothing		Do Smthng		Do Nothing		Do Smthng		Opening Year 2027		Design Year 2037								
					Day	Night	Day	Night	Day	Night	Day	Night	Day	Night	Day	Night	Day	Night	Day	Night	$L_{Aeq,15hr}$ ≥ 65dB	$L_{Aeq,9hr}$ ≥ 60dB	
5.2	31115	1A CECILY STREET LILYFIELD	First	NW	40	35	40	36	41	36	41	36	0.1	0.2	0.2	0.4	53	48	NO	NO	NO	NO	NO
5.2	31115	1A CECILY STREET LILYFIELD	First	SW	43	39	44	39	44	39	44	40	0.3	0.4	0.4	0.5	56	51	NO	NO	NO	NO	NO
5.2	31115	1A CECILY STREET LILYFIELD	First	SE	49	45	49	45	50	45	50	45	0.0	0.1	0.1	0.2	60	55	NO	NO	NO	NO	NO
5.2	31115	1A CECILY STREET LILYFIELD	Ground	NE	42	38	42	38	43	38	43	38	0.1	0.2	0.2	0.4	55	50	NO	NO	NO	NO	NO
5.2	31115	1A CECILY STREET LILYFIELD	Ground	SE	42	37	42	38	42	38	43	38	0.3	0.3	0.3	0.5	54	50	NO	NO	NO	NO	NO
5.2	31115	1A CECILY STREET LILYFIELD	Ground	NE	42	37	42	37	42	37	42	38	0.1	0.2	0.2	0.3	54	49	NO	NO	NO	NO	NO
5.2	31115	1A CECILY STREET LILYFIELD	Ground	NW	36	31	36	32	37	32	37	32	0.2	0.2	0.2	0.4	49	44	NO	NO	NO	NO	NO
5.2	31115	1A CECILY STREET LILYFIELD	Ground	SW	42	37	42	38	42	38	42	38	0.3	0.4	0.4	0.7	54	50	NO	NO	NO	NO	NO
5.2	31115	1A CECILY STREET LILYFIELD	Ground	SE	45	41	45	41	46	41	46	41	0.3	0.3	0.4	0.5	58	53	NO	NO	NO	NO	NO
5.2	31123	106 FOUCART STREET ROZELLE	First	NW	42	37	42	37	42	37	42	38	0.1	0.2	0.1	0.3	54	49	NO	NO	NO	NO	NO
5.2	31123	106 FOUCART STREET ROZELLE	First	SW	43	39	44	39	44	39	44	40	0.2	0.3	0.3	0.5	56	51	NO	NO	NO	NO	NO
5.2	31123	106 FOUCART STREET ROZELLE	First	SE	51	46	51	46	51	47	52	47	0.2	0.2	0.2	0.3	60	55	NO	NO	NO	NO	NO
5.2	31123	106 FOUCART STREET ROZELLE	First	E	51	46	51	46	51	46	51	47	0.1	0.1	0.1	0.2	60	55	NO	NO	NO	NO	NO
5.2	31123	106 FOUCART STREET ROZELLE	Ground	NW	38	33	38	33	38	33	38	34	0.1	0.2	0.2	0.3	50	45	NO	NO	NO	NO	NO
5.2	31123	106 FOUCART STREET ROZELLE	Ground	SW	42	37	42	38	42	38	42	38	0.3	0.4	0.3	0.5	54	50	NO	NO	NO	NO	NO
5.2	31123	106 FOUCART STREET ROZELLE	Ground	E	50	45	50	46	51	46	51	46	0.1	0.1	0.1	0.2	60	55	NO	NO	NO	NO	NO
5.2	31124	108 FOUCART STREET ROZELLE	Ground	NE	50	45	50	45	50	46	50	46	0.0	0.0	0.1	0.2	60	55	NO	NO	NO	NO	NO
5.2	31131	28 CECILY STREET LILYFIELD	Ground	SE	40	36	40	36	41	36	41	36	0.1	0.2	0.2	0.3	53	48	NO	NO	NO	NO	NO
5.2	31131	28 CECILY STREET LILYFIELD	Ground	NE	47	42	47	43	47	43	48	43	0.1	0.2	0.2	0.3	59	55	NO	NO	NO	NO	NO
5.2	31131	28 CECILY STREET LILYFIELD	Ground	SW	43	39	44	39	44	39	44	40	0.2	0.2	0.3	0.5	56	51	NO	NO	NO	NO	NO
5.2	31132	26 CECILY STREET LILYFIELD	Ground	NE	47	42	47	43	48	43	48	43	0.1	0.1	0.1	0.3	60	55	NO	NO	NO	NO	NO
5.2	31132	26 CECILY STREET LILYFIELD	Ground	NW	41	36	41	36	41	37	41	37	0.1	0.2	0.1	0.3	53	49	NO	NO	NO	NO	NO
5.2	31132	26 CECILY STREET LILYFIELD	Ground	SW	44	39	44	40	44	40	44	40	0.2	0.4	0.3	0.5	56	52	NO	NO	NO	NO	NO
5.2	31134	14-22 ALBERTO STREET LILYFIELD	First	SE	41	36	41	37	41	37	42	37	0.2	0.2	0.2	0.4	53	49	NO	NO	NO	NO	NO
5.2	31134	14-22 ALBERTO STREET LILYFIELD	Ground	SE	36	32	36	32	37	32	37	32	0.1	0.2	0.3	0.4	49	44	NO	NO	NO	NO	NO
5.2	31139	1 CECILY STREET LILYFIELD	Ground	NW	40	36	40	36	40	36	41	36	0.1	0.2	0.2	0.3	52	48	NO	NO	NO	NO	NO
5.2	31139	1 CECILY STREET LILYFIELD	Ground	SW	41	36	41	36	41	37	41	37	0.2	0.2	0.2	0.4	53	49	NO	NO	NO	NO	NO
5.2	31139	1 CECILY STREET LILYFIELD	Ground	NW	40	36	40	36	41	36	41	36	0.2	0.2	0.2	0.4	53	48	NO	NO	NO	NO	NO
5.2	31139	1 CECILY STREET LILYFIELD	Ground	SW	43	38	43	39	43	39	44	39	0.3	0.4	0.4	0.6	55	51	NO	NO	NO	NO	NO
5.2	31139	1 CECILY STREET LILYFIELD	Ground	SE	44	39	44	39	44	39	44	40	0.1	0.2	0.2	0.4	56	51	NO	NO	NO	NO	NO
5.2	31139	1 CECILY STREET LILYFIELD	Ground	NE	47	43	47	43	48	43	48	43	0.2	0.2	0.3	0.4	60	55	NO	NO	NO	NO	NO
5.2	31139	1 CECILY STREET LILYFIELD	Ground	SE	44	39	44	39	44	39	44	40	0.1	0.2	0.2	0.4	56	51	NO	NO	NO	NO	NO
5.2	31139	1 CECILY STREET LILYFIELD	Ground	NE	47	43	47	43	48	43	48	43	0.2	0.2	0.3	0.4	60	55	NO	NO	NO	NO	NO
5.2	31141	24 CECILY STREET LILYFIELD	Ground	NE	44	40	44	40	45	40	45	40	0.0	0.1	0.0	0.3	57	52	NO	NO	NO	NO	NO
5.2	31141	24 CECILY STREET LILYFIELD	Ground	NW	41	36	41	36	41	36	41	37	0.2	0.2	0.2	0.3	53	48	NO	NO	NO	NO	NO
5.2	31141	24 CECILY STREET LILYFIELD	Ground	SW	43	39	43	39	44	39	44	40	0.2	0.4	0.3	0.5	56	51	NO	NO	NO	NO	NO
5.2	31141	24 CECILY STREET LILYFIELD	Ground	SE	41	37	41	37	42	37	42	37	0.1	0.2	0.1	0.4	54	49	NO	NO	NO	NO	NO
5.2	31144	110 FOUCART STREET ROZELLE	Ground	NE	49	45	49	45	50	45	50	45	0.1	0.1	0.2	0.3	60	55	NO	NO	NO	NO	NO
5.2	31144	110 FOUCART STREET ROZELLE	Ground	NW	41	37	41	37	42	37	42	37	0.1	0.2	0.1	0.3	54	49	NO	NO	NO	NO	NO
5.2	31144	110 FOUCART STREET ROZELLE	Ground	W	42	38	43	38	43	38	43	39	0.2	0.3	0.3	0.5	55	50	NO	NO	NO	NO	NO
5.2	31153	8 FRED STREET LILYFIELD	Ground	SW	42	38	43	38	43	38	43	39	0.2	0.3	0.2	0.5	55	50	NO	NO	NO	NO	NO
5.2	31153	8 FRED STREET LILYFIELD	Ground	SE	44	40	44	40	45	40	45	40	0.1	0.1	0.1	0.3	57	52	NO	NO	NO	NO	NO
5.2	31153	8 FRED STREET LILYFIELD	Ground	N	40	35	40	36	40	36	41	36	0.2	0.2	0.2	0.4	52	48	NO	NO	NO	NO	NO
5.2	31153	8 FRED STREET LILYFIELD	Ground	E	41	37	41	37	41	37	42	38	0.4	0.5	0.5	0.6	53	49	NO	NO	NO	NO	NO
5.2	31154	8A FRED STREET LILYFIELD	Ground	S	43	38	43	39	43	39	43	39	0.3	0.3	0.3	0.4	55	51	NO	NO	NO	NO	NO
5.2	31154	8A FRED STREET LILYFIELD	Ground	S	43	39	44	39	44	39	44	40	0.3	0.5	0.5	0.7	56	51	NO	NO	NO	NO	NO
5.2	31154	8A FRED STREET LILYFIELD	Ground	E	39	35	39	35	40	35	40	35	0.2	0.2	0.2	0.4	52	47	NO	NO	NO	NO	NO
5.2	31154	8A FRED STREET LILYFIELD	Ground	NE	43	38	43	38	43	38	43	39	-0.1	0.0	0.0	0.1	55	50	NO	NO	NO	NO	NO
5.2	31154	8A FRED STREET LILYFIELD	Ground	N	41	37	41	37	42	37	42	37	0.0	0.1	0.0	0.2	54	49	NO	NO	NO	NO	NO
5.2	31159	22 CECILY STREET LILYFIELD	First	NW	40	36	41	36	41	36	41	37	0.2	0.1	0.2	0.3	53	48	NO	NO	NO	NO	NO
5.2	31159	22 CECILY STREET LILYFIELD	First	SW	47	42	47	43	47	43	48	44	0.5	0.5	0.7	0.8	59	55	NO	NO	NO	NO	NO
5.2	31159	22 CECILY STREET LILYFIELD	First	SE	50	46	50	46	51	46	51	46	0.1	0.1	0.2	0.3	60	55	NO	NO	NO	NO	NO
5.2	31159	22 CECILY STREET LILYFIELD	First	NE	50	45	50	46	51	46	51	46	0.1	0.2	0.2	0.3	60	55	NO	NO	NO	NO	NO
5.2	31159	22 CECILY STREET LILYFIELD	First	NW	41	36	41	36	42	37	42	37	0.0	0.1	0.1	0.3	54	49	NO	NO	NO	NO	NO
5.2	31159	22 CECILY STREET LILYFIELD	Ground	NW	37	32	37	32	37	32	37	33	0.1	0.2	0.2	0.4	49	44	NO	NO	NO	NO	NO
5.2	31159	22 CECILY STREET LILYFIELD	Ground	SW	43	39	44	39	44	39	44	40	0.5	0.5	0.6	0.7	56	51	NO	NO	NO	NO	NO
5.2	31159	22 CECILY STREET LILYFIELD	Ground	SE	41	37	41	37	42	37	42	37	0.1	0.2	0.2	0.3	54	49	NO	NO	NO	NO	NO
5.2	31159	22 CECILY STREET LILYFIELD	Ground	NE	47	43	47	43	48	43	48	43	0.0	0.0	0.0	0.2	60	55	NO	NO	NO	NO	NO
5.2	31159	22 CECILY STREET LILYFIELD	Ground	NW	38	33	38	33	38	33	38	34	0.1	0.2	0.1	0.3	50	45	NO	NO	NO	NO	NO
5.2	31162	12A FRED STREET LILYFIELD	First	NE	49	44	49	44	49	45	50	45	0.2	0.2	0.4	0.4	60	55	NO	NO	NO	NO	NO
5.2	31162	12A FRED STREET LILYFIELD	First	NW	40	36	40	36	41	36	41	36	0.1	0.2	0.1	0.3	53	48	NO	NO	NO	NO	NO
5.2	31162	12A FRED STREET LILYFIELD	First	SW	44	40	44	40	44	40	45	41	0.4	0.5	0.5	0.7	56	52	NO	NO	NO	NO	NO
5.2	31162	12A FRED STREET LILYFIELD	First	SE	50	45	50	46	51	46	51	46	0.1	0.1	0.2	0.3	60	55	NO	NO	NO	NO	NO
5.2	31162	12A FRED STREET LILYFIELD	Ground	NE	46	41	46	42	46	42	47	42	0.2	0.3	0.3	0.4	58	54	NO	NO	NO	NO	NO

NCA	Receiver ID	Address	Floor Level	Facade	Opening Year 2027				Design Year 2037				Increase (Do Smthng - Do Nothing)				NCG project road noise criteria		Do noise levels exceed the cumulative limit with project roads adding ≥2dB to the total noise levels?		Is the contribution from the road project Acute?		Consider further treatment?
					Do Nothing		Do Smthng		Do Nothing		Do Smthng		Opening Year 2027		Design Year 2037								
					Day	Night	Day	Night	Day	Night	Day	Night	Day	Night	Day	Night	Day	Night	Day	Night	$L_{Aeq,15hr}$ ≥ 65dB	$L_{Aeq,9hr}$ ≥ 60dB	
5.2	31162	12A FRED STREET LILYFIELD	Ground	NW	37	32	37	32	37	32	37	32	0.1	0.2	0.1	0.3	49	44	NO	NO	NO	NO	NO
5.2	31162	12A FRED STREET LILYFIELD	Ground	SW	42	37	42	38	42	38	43	38	0.4	0.5	0.5	0.7	54	50	NO	NO	NO	NO	NO
5.2	31162	12A FRED STREET LILYFIELD	Ground	SE	41	36	41	36	41	36	41	37	0.2	0.2	0.2	0.4	53	48	NO	NO	NO	NO	NO
5.2	31163	112 FOUCART STREET ROZELLE	Ground	E	48	44	48	44	48	44	49	44	0.1	0.1	0.2	0.3	60	55	NO	NO	NO	NO	NO
5.2	31163	112 FOUCART STREET ROZELLE	Ground	NW	41	37	41	37	42	37	42	37	0.1	0.2	0.1	0.2	54	49	NO	NO	NO	NO	NO
5.2	31163	112 FOUCART STREET ROZELLE	Ground	W	43	38	43	38	43	38	43	39	0.2	0.3	0.3	0.4	55	50	NO	NO	NO	NO	NO
5.2	31163	112 FOUCART STREET ROZELLE	Ground	SE	44	40	44	40	45	40	45	40	0.1	0.2	0.1	0.3	57	52	NO	NO	NO	NO	NO
5.2	31168	20 CECILY STREET LILYFIELD	Ground	SW	44	40	44	40	44	40	45	41	0.4	0.5	0.6	0.7	56	52	NO	NO	NO	NO	NO
5.2	31168	20 CECILY STREET LILYFIELD	Ground	SE	36	32	37	32	37	32	37	33	0.1	0.2	0.1	0.3	49	44	NO	NO	NO	NO	NO
5.2	31168	20 CECILY STREET LILYFIELD	Ground	NE	48	43	48	43	48	44	48	44	0.0	0.1	0.1	0.1	60	55	NO	NO	NO	NO	NO
5.2	31168	20 CECILY STREET LILYFIELD	Ground	NW	41	36	41	36	41	36	41	37	0.1	0.2	0.1	0.3	53	48	NO	NO	NO	NO	NO
5.2	31169	10 FRED STREET LILYFIELD	First	NW	39	34	39	34	39	35	39	35	0.1	0.2	0.2	0.4	51	47	NO	NO	NO	NO	NO
5.2	31169	10 FRED STREET LILYFIELD	First	SW	44	39	44	40	44	40	44	40	0.3	0.4	0.4	0.6	56	52	NO	NO	NO	NO	NO
5.2	31169	10 FRED STREET LILYFIELD	First	SE	50	45	50	45	50	46	51	46	0.0	0.0	0.1	0.2	60	55	NO	NO	NO	NO	NO
5.2	31169	10 FRED STREET LILYFIELD	Ground	NW	35	30	35	31	35	31	36	31	0.1	0.3	0.2	0.3	47	43	NO	NO	NO	NO	NO
5.2	31169	10 FRED STREET LILYFIELD	Ground	SW	42	37	42	38	42	38	42	38	0.3	0.4	0.4	0.7	54	50	NO	NO	NO	NO	NO
5.2	31169	10 FRED STREET LILYFIELD	Ground	SE	46	42	46	42	46	42	47	42	0.1	0.1	0.2	0.3	58	54	NO	NO	NO	NO	NO
5.2	31170	10A FRED STREET LILYFIELD	First	SE	50	45	50	45	50	46	51	46	0.1	0.1	0.2	0.2	60	55	NO	NO	NO	NO	NO
5.2	31170	10A FRED STREET LILYFIELD	First	NE	43	39	44	39	44	39	44	40	0.2	0.2	0.2	0.4	56	51	NO	NO	NO	NO	NO
5.2	31170	10A FRED STREET LILYFIELD	Ground	SE	46	41	46	42	46	42	46	42	0.2	0.2	0.2	0.4	58	54	NO	NO	NO	NO	NO
5.2	31170	10A FRED STREET LILYFIELD	Ground	NE	40	35	40	35	40	35	40	36	0.2	0.3	0.3	0.5	52	47	NO	NO	NO	NO	NO
5.2	31197	18 CECILY STREET LILYFIELD	Ground	NE	48	43	48	43	48	43	48	44	0.0	0.1	0.0	0.2	60	55	NO	NO	NO	NO	NO
5.2	31197	18 CECILY STREET LILYFIELD	Ground	SW	43	38	43	39	43	39	44	39	0.4	0.5	0.5	0.7	55	51	NO	NO	NO	NO	NO
5.2	31198	18A CECILY STREET LILYFIELD	First	SW	46	42	47	42	47	42	47	43	0.5	0.5	0.6	0.7	59	54	NO	NO	NO	NO	NO
5.2	31198	18A CECILY STREET LILYFIELD	First	SE	46	41	46	41	46	41	46	42	0.1	0.2	0.2	0.3	58	53	NO	NO	NO	NO	NO
5.2	31198	18A CECILY STREET LILYFIELD	First	NE	50	46	50	46	51	46	51	46	0.1	0.1	0.3	0.3	60	55	NO	NO	NO	NO	NO
5.2	31198	18A CECILY STREET LILYFIELD	Ground	SW	43	39	44	39	44	39	44	40	0.3	0.4	0.4	0.6	56	51	NO	NO	NO	NO	NO
5.2	31198	18A CECILY STREET LILYFIELD	Ground	SE	40	36	41	36	41	36	41	37	0.1	0.2	0.2	0.4	53	48	NO	NO	NO	NO	NO
5.2	31198	18A CECILY STREET LILYFIELD	Ground	NE	48	43	48	43	48	44	48	44	0.0	0.1	0.1	0.2	60	55	NO	NO	NO	NO	NO
5.2	31204	12A FRED STREET LILYFIELD	Ground	SE	38	33	38	33	39	34	39	34	0.1	0.2	0.1	0.3	51	46	NO	NO	NO	NO	NO
5.2	31205	16 CECILY STREET LILYFIELD	Ground	NE	41	37	41	37	42	37	42	37	0.1	0.2	0.1	0.3	54	49	NO	NO	NO	NO	NO
5.2	31205	16 CECILY STREET LILYFIELD	Ground	SE	42	37	42	37	42	38	42	38	0.1	0.1	0.1	0.3	54	50	NO	NO	NO	NO	NO
5.2	31205	16 CECILY STREET LILYFIELD	Ground	NE	44	39	44	39	44	39	44	39	-0.1	0.0	-0.1	0.1	56	51	NO	NO	NO	NO	NO
5.2	31205	16 CECILY STREET LILYFIELD	Ground	SW	43	39	44	40	44	39	44	40	0.4	0.4	0.4	0.6	56	51	NO	NO	NO	NO	NO
5.2	31206	114 FOUCART STREET ROZELLE	Ground	W	44	39	44	40	44	40	45	40	0.4	0.4	0.5	0.7	56	52	NO	NO	NO	NO	NO
5.2	31206	114 FOUCART STREET ROZELLE	Ground	SE	46	41	46	41	46	42	46	42	0.0	0.1	0.1	0.3	58	54	NO	NO	NO	NO	NO
5.2	31206	114 FOUCART STREET ROZELLE	Ground	SW	44	40	44	40	45	40	45	41	0.2	0.3	0.4	0.5	57	52	NO	NO	NO	NO	NO
5.2	31206	114 FOUCART STREET ROZELLE	Ground	SE	45	40	45	40	45	40	45	41	0.1	0.2	0.2	0.3	57	52	NO	NO	NO	NO	NO
5.2	31206	114 FOUCART STREET ROZELLE	Ground	NE	47	43	47	43	48	43	48	43	0.0	0.0	0.0	0.2	60	55	NO	NO	NO	NO	NO
5.2	31207	116 FOUCART STREET ROZELLE	Ground	SE	47	43	47	43	48	43	48	43	0.0	0.0	0.1	0.2	60	55	NO	NO	NO	NO	NO
5.2	31207	116 FOUCART STREET ROZELLE	Ground	NE	46	42	47	42	47	42	47	43	0.2	0.2	0.2	0.4	59	54	NO	NO	NO	NO	NO
5.2	31207	116 FOUCART STREET ROZELLE	Ground	W	42	37	42	38	42	38	42	38	0.2	0.3	0.3	0.4	54	50	NO	NO	NO	NO	NO
5.2	31207	116 FOUCART STREET ROZELLE	Ground	NW	41	37	41	37	42	37	42	37	0.1	0.1	0.1	0.3	54	49	NO	NO	NO	NO	NO
5.2	31234	118 FOUCART STREET ROZELLE	Ground	NE	47	42	47	42	47	42	47	43	0.1	0.2	0.1	0.3	59	54	NO	NO	NO	NO	NO
5.2	31234	118 FOUCART STREET ROZELLE	Ground	NW	41	36	41	36	41	37	42	37	0.0	0.1	0.1	0.3	53	49	NO	NO	NO	NO	NO
5.2	31234	118 FOUCART STREET ROZELLE	Ground	SW	42	38	43	38	43	38	43	39	0.2	0.3	0.3	0.4	55	50	NO	NO	NO	NO	NO
5.2	31272	12 CECILY STREET LILYFIELD	Ground	NE	45	41	45	41	46	41	46	41	-0.1	-0.1	-0.1	0.1	58	53	NO	NO	NO	NO	NO
5.2	31272	12 CECILY STREET LILYFIELD	Ground	NW	40	35	40	35	40	36	40	36	0.1	0.2	0.2	0.4	52	48	NO	NO	NO	NO	NO
5.2	31272	12 CECILY STREET LILYFIELD	Ground	SW	44	39	44	40	44	40	45	40	0.4	0.5	0.5	0.7	56	52	NO	NO	NO	NO	NO
5.2	31273	120A FOUCART STREET ROZELLE	Ground	NE	47	42	47	42	47	43	47	43	0.0	0.1	0.0	0.2	59	55	NO	NO	NO	NO	NO
5.2	31273	120A FOUCART STREET ROZELLE	Ground	SW	42	38	42	38	43	38	43	39	0.2	0.2	0.2	0.4	55	50	NO	NO	NO	NO	NO
5.2	31274	120 FOUCART STREET ROZELLE	Ground	SW	43	39	43	39	43	39	44	39	0.2	0.4	0.3	0.5	55	51	NO	NO	NO	NO	NO
5.2	31274	120 FOUCART STREET ROZELLE	Ground	SE	42	38	42	38	43	38	43	38	0.1	0.1	0.1	0.3	55	50	NO	NO	NO	NO	NO
5.2	31274	120 FOUCART STREET ROZELLE	Ground	NE	47	43	47	43	48	43	48	43	0.0	0.1	0.1	0.3	60	55	NO	NO	NO	NO	NO
5.2	31292	122 FOUCART STREET ROZELLE	Ground	NE	46	42	46	42	47	42	47	42	0.1	0.1	0.1	0.3	59	54	NO	NO	NO	NO	NO
5.2	31292	122 FOUCART STREET ROZELLE	Ground	NW	40	36	41	36	41	36	41	36	0.1	0.1	0.1	0.3	53	48	NO	NO	NO	NO	NO
5.2	31292	122 FOUCART STREET ROZELLE	Ground	SW	42	37	42	38	42	38	43	38	0.2	0.2	0.3	0.4	54	50	NO	NO	NO	NO	NO
5.2	31299	124 FOUCART STREET ROZELLE	Ground	E	44	40	45	40	45	40	45	40	0.1	0.2	0.1	0.2	57	52	NO	NO	NO	NO	NO
5.2	31299	124 FOUCART STREET ROZELLE	Ground	W	43	38	43	39	43	39	43	39	0.2	0.3	0.3	0.5	55	51	NO	NO	NO	NO	NO
5.2	31299	124 FOUCART STREET ROZELLE	Ground	S	41	37	41	37	42	37	42	37	0.1	0.2	0.1	0.3	54	49	NO	NO	NO	NO	NO
5.2	31328	126 FOUCART STREET ROZELLE	First	SW	43	39	43	39	44	39	44	40	0.2	0.3	0.3	0.5	56	51	NO	NO	NO	NO	NO
5.2	31328	126 FOUCART STREET ROZELLE	First	SE	50	45	50	45	50	46	50	46	0.1	0.1	0.2	0.3	60	55	NO	NO	NO	NO	NO

NCA	Receiver ID	Address	Floor Level	Facade	Opening Year 2027				Design Year 2037				Increase (Do Smthng - Do Nothing)				NCG project road noise criteria		Do noise levels exceed the cumulative limit with project roads adding ≥2dB to the total noise levels?		Is the contribution from the road project Acute?		Consider further treatment?
					Do Nothing		Do Smthng		Do Nothing		Do Smthng		Opening Year 2027		Design Year 2037								
					Day	Night	Day	Night	Day	Night	Day	Night	Day	Night	Day	Night	Day	Night	Day	Night	$L_{Aeq,15hr}$ ≥ 65dB	$L_{Aeq,9hr}$ ≥ 60dB	
5.2	31328	126 FOUCART STREET ROZELLE	First	NE	49	45	50	45	50	45	50	46	0.1	0.1	0.2	0.4	60	55	NO	NO	NO	NO	NO
5.2	31328	126 FOUCART STREET ROZELLE	Ground	SW	41	37	41	37	41	37	41	37	0.3	0.3	0.3	0.6	53	49	NO	NO	NO	NO	NO
5.2	31328	126 FOUCART STREET ROZELLE	Ground	NE	46	42	46	42	47	42	47	42	0.2	0.2	0.3	0.4	59	54	NO	NO	NO	NO	NO
5.2	31645	38 GROVE STREET LILYFIELD	First	NW	41	36	41	37	41	37	41	37	0.3	0.4	0.3	0.6	53	49	NO	NO	NO	NO	NO
5.2	31645	38 GROVE STREET LILYFIELD	First	W	45	41	45	41	45	41	45	42	0.3	0.3	0.4	0.6	57	53	NO	NO	NO	NO	NO
5.2	31645	38 GROVE STREET LILYFIELD	First	S	44	40	44	40	44	40	45	41	0.3	0.4	0.4	0.7	56	52	NO	NO	NO	NO	NO
5.2	31645	38 GROVE STREET LILYFIELD	First	NE	48	44	48	44	48	44	48	45	0.3	0.4	0.4	0.6	60	55	NO	NO	NO	NO	NO
5.2	31645	38 GROVE STREET LILYFIELD	First	NW	41	37	41	37	41	37	41	37	0.3	0.3	0.3	0.6	53	49	NO	NO	NO	NO	NO
5.2	31645	38 GROVE STREET LILYFIELD	Ground	NW	36	32	37	32	37	32	37	33	0.3	0.4	0.4	0.6	49	44	NO	NO	NO	NO	NO
5.2	31645	38 GROVE STREET LILYFIELD	Ground	W	39	35	39	35	39	35	40	36	0.3	0.4	0.3	0.6	51	47	NO	NO	NO	NO	NO
5.2	31645	38 GROVE STREET LILYFIELD	Ground	S	38	34	38	34	39	34	39	35	0.3	0.4	0.4	0.6	51	46	NO	NO	NO	NO	NO
5.2	31645	38 GROVE STREET LILYFIELD	Ground	NE	44	40	44	40	44	40	44	41	0.3	0.4	0.4	0.6	56	52	NO	NO	NO	NO	NO
5.2	31645	38 GROVE STREET LILYFIELD	Ground	NW	36	32	37	33	37	32	37	33	0.3	0.3	0.4	0.6	49	44	NO	NO	NO	NO	NO
5.2	330504	15 LAMB STREET LILYFIELD	Ground	NW	41	36	41	37	41	37	42	37	0.2	0.3	0.3	0.5	53	49	NO	NO	NO	NO	NO
5.2	330504	15 LAMB STREET LILYFIELD	Ground	SW	44	40	44	40	44	40	45	41	0.3	0.4	0.4	0.6	56	52	NO	NO	NO	NO	NO
5.2	330504	15 LAMB STREET LILYFIELD	Ground	SE	43	39	43	39	44	39	44	40	0.2	0.3	0.3	0.5	56	51	NO	NO	NO	NO	NO
5.2	330504	15 LAMB STREET LILYFIELD	Ground	W	42	38	42	38	42	38	43	39	0.2	0.3	0.4	0.6	54	50	NO	NO	NO	NO	NO
5.2	330504	15 LAMB STREET LILYFIELD	Ground	SE	44	40	44	40	45	40	45	40	0.0	0.1	0.0	0.2	57	52	NO	NO	NO	NO	NO
5.2	330504	15 LAMB STREET LILYFIELD	Ground	NE	47	43	47	43	47	43	48	43	0.0	0.1	0.1	0.2	59	55	NO	NO	NO	NO	NO
5.2	330504	15 LAMB STREET LILYFIELD	Ground	N	40	36	40	36	40	36	41	36	0.2	0.3	0.3	0.5	52	48	NO	NO	NO	NO	NO
5.2	330504	15 LAMB STREET LILYFIELD	Ground	SW	41	37	41	37	41	37	42	37	0.3	0.4	0.4	0.5	53	49	NO	NO	NO	NO	NO
5.2	37718	27 LAMB STREET LILYFIELD	First	NE	49	45	49	45	50	45	50	45	0.0	0.1	0.0	0.2	60	55	NO	NO	NO	NO	NO
5.2	37718	27 LAMB STREET LILYFIELD	First	W	46	42	46	42	46	42	47	43	0.3	0.3	0.4	0.7	58	54	NO	NO	NO	NO	NO
5.2	37718	27 LAMB STREET LILYFIELD	Ground	NE	47	43	47	43	47	43	47	43	0.0	0.1	0.1	0.2	59	55	NO	NO	NO	NO	NO
5.2	37718	27 LAMB STREET LILYFIELD	Ground	W	41	36	41	37	41	37	41	37	0.3	0.4	0.3	0.6	53	49	NO	NO	NO	NO	NO
5.2	37719	24 LAMB STREET LILYFIELD	Ground	E	46	42	46	42	47	42	47	42	-0.1	0.0	0.0	0.0	59	54	NO	NO	NO	NO	NO
5.2	37719	24 LAMB STREET LILYFIELD	Ground	W	44	40	45	41	45	40	45	41	0.3	0.4	0.4	0.6	57	52	NO	NO	NO	NO	NO
5.2	37721	100 CECILY STREET LILYFIELD	Ground	E	47	43	47	43	48	43	48	43	0.1	0.2	0.2	0.4	60	55	NO	NO	NO	NO	NO
5.2	37721	100 CECILY STREET LILYFIELD	Ground	W	45	41	45	41	45	41	46	41	0.2	0.3	0.3	0.5	57	53	NO	NO	NO	NO	NO
5.2	37723	90 CECILY STREET LILYFIELD	Ground	E	46	42	46	42	47	42	47	42	0.0	0.1	0.1	0.2	59	54	NO	NO	NO	NO	NO
5.2	37723	90 CECILY STREET LILYFIELD	Ground	W	43	39	43	39	44	39	44	39	0.2	0.4	0.3	0.5	55	51	NO	NO	NO	NO	NO
5.2	37724	8 GROVE STREET LILYFIELD	Ground	E	41	37	41	37	41	37	41	37	0.3	0.3	0.4	0.6	53	49	NO	NO	NO	NO	NO
5.2	37724	8 GROVE STREET LILYFIELD	Ground	W	43	38	43	39	43	39	43	39	0.2	0.4	0.3	0.6	55	51	NO	NO	NO	NO	NO
5.2	37731	14 CECILY STREET LILYFIELD	Ground	SW	44	40	45	40	45	40	45	41	0.4	0.5	0.5	0.7	57	52	NO	NO	NO	NO	NO
5.2	37731	14 CECILY STREET LILYFIELD	Ground	NE	43	38	43	39	44	39	44	39	0.1	0.2	0.1	0.3	56	51	NO	NO	NO	NO	NO
5.2	37926	17 JOSEPH STREET LILYFIELD	First	SE	55	51	55	51	55	51	56	52	0.3	0.4	0.4	0.7	60	55	NO	NO	NO	NO	NO
5.2	37926	17 JOSEPH STREET LILYFIELD	First	NE	53	49	53	49	53	49	53	49	0.3	0.4	0.4	0.7	60	55	NO	NO	NO	NO	NO
5.2	37926	17 JOSEPH STREET LILYFIELD	First	NW	43	39	43	39	43	39	44	39	0.3	0.4	0.4	0.6	55	51	NO	NO	NO	NO	NO
5.2	37926	17 JOSEPH STREET LILYFIELD	Ground	SE	51	47	51	47	51	47	51	48	0.3	0.4	0.4	0.7	60	55	NO	NO	NO	NO	NO
5.2	37926	17 JOSEPH STREET LILYFIELD	Ground	NE	46	42	46	42	46	42	47	43	0.4	0.5	0.5	0.7	58	54	NO	NO	NO	NO	NO
5.2	37926	17 JOSEPH STREET LILYFIELD	Ground	NW	39	34	39	35	39	35	39	35	0.3	0.4	0.4	0.6	51	47	NO	NO	NO	NO	NO
5.2	37927	17 JOSEPH STREET LILYFIELD	First	SE	54	50	55	51	55	50	55	51	0.4	0.4	0.4	0.6	60	55	NO	NO	NO	NO	NO
5.2	37927	17 JOSEPH STREET LILYFIELD	First	NW	43	39	43	39	43	39	43	39	0.3	0.4	0.4	0.7	55	51	NO	NO	NO	NO	NO
5.2	37927	17 JOSEPH STREET LILYFIELD	Ground	SE	51	47	52	48	52	48	52	48	0.3	0.3	0.4	0.7	60	55	NO	NO	NO	NO	NO
5.2	37927	17 JOSEPH STREET LILYFIELD	Ground	NW	39	34	39	35	39	35	39	35	0.3	0.4	0.4	0.7	51	47	NO	NO	NO	NO	NO
5.2	37928	17 JOSEPH STREET LILYFIELD	First	SE	54	50	55	51	55	51	55	51	0.3	0.4	0.4	0.6	60	55	NO	NO	NO	NO	NO
5.2	37928	17 JOSEPH STREET LILYFIELD	First	NW	43	39	43	39	43	39	43	39	0.3	0.4	0.4	0.6	55	51	NO	NO	NO	NO	NO
5.2	37928	17 JOSEPH STREET LILYFIELD	Ground	SE	52	48	52	48	52	48	53	49	0.3	0.4	0.4	0.6	60	55	NO	NO	NO	NO	NO
5.2	37928	17 JOSEPH STREET LILYFIELD	Ground	NW	39	34	39	35	39	35	39	35	0.3	0.4	0.4	0.7	51	47	NO	NO	NO	NO	NO
5.2	37929	17 JOSEPH STREET LILYFIELD	First	SE	54	50	54	50	54	50	55	51	0.3	0.4	0.4	0.6	60	55	NO	NO	NO	NO	NO
5.2	37929	17 JOSEPH STREET LILYFIELD	First	NW	43	39	43	39	43	39	43	39	0.3	0.4	0.4	0.6	55	51	NO	NO	NO	NO	NO
5.2	37929	17 JOSEPH STREET LILYFIELD	Ground	SE	52	48	52	48	52	48	52	49	0.3	0.3	0.4	0.7	60	55	NO	NO	NO	NO	NO
5.2	37929	17 JOSEPH STREET LILYFIELD	Ground	NW	38	34	39	35	39	35	39	35	0.4	0.4	0.4	0.6	51	47	NO	NO	NO	NO	NO
5.2	37930	42 GROVE STREET LILYFIELD	First	NW	43	38	43	39	43	39	43	39	0.3	0.4	0.4	0.7	55	51	NO	NO	NO	NO	NO
5.2	37930	42 GROVE STREET LILYFIELD	First	SE	53	50	54	50	54	50	54	50	0.4	0.4	0.5	0.6	60	55	NO	NO	NO	NO	NO
5.2	37930	42 GROVE STREET LILYFIELD	Ground	NW	38	34	39	35	39	34	39	35	0.4	0.4	0.4	0.7	51	46	NO	NO	NO	NO	NO
5.2	37930	42 GROVE STREET LILYFIELD	Ground	SE	51	47	51	47	51	47	51	47	0.3	0.4	0.4	0.6	60	55	NO	NO	NO	NO	NO
5.2	37931	42 GROVE STREET LILYFIELD	First	SE	53	49	53	49	53	49	54	50	0.3	0.4	0.4	0.6	60	55	NO	NO	NO	NO	NO
5.2	37931	42 GROVE STREET LILYFIELD	First	NW	43	38	43	39	43	39	43	39	0.4	0.4	0.4	0.7	55	51	NO	NO	NO	NO	NO
5.2	37931	42 GROVE STREET LILYFIELD	Ground	SE	50	46	50	46	50	46	51	47	0.3	0.4	0.4	0.6	60	55	NO	NO	NO	NO	NO
5.2	37931	42 GROVE STREET LILYFIELD	Ground	NW	38	34	39	35	39	34	39	35	0.3	0.4	0.5	0.7	51	46	NO	NO	NO	NO	NO
5.2	37932	42 GROVE STREET LILYFIELD	First	SE	53	49	53	49	53	49	53	50	0.3	0.4	0.4	0.6	60	55	NO	NO	NO	NO	NO

NCA	Receiver ID	Address	Floor Level	Facade	Opening Year 2027				Design Year 2037				Increase (Do Smthng - Do Nothing)				NCG project road noise criteria		Do noise levels exceed the cumulative limit with project roads adding ≥2dB to the total noise levels?		Is the contribution from the road project Acute?		Consider further treatment?
					Do Nothing		Do Smthng		Do Nothing		Do Smthng		Opening Year 2027		Design Year 2037								
					Day	Night	Day	Night	Day	Night	Day	Night	Day	Night	Day	Night	Day	Night	Day	Night	$L_{Aeq,15hr}$ ≥ 65dB	$L_{Aeq,9hr}$ ≥ 60dB	
5.2	37932	42 GROVE STREET LILYFIELD	First	N	43	39	43	39	43	39	43	39	0.3	0.4	0.4	0.6	55	51	NO	NO	NO	NO	NO
5.2	37932	42 GROVE STREET LILYFIELD	Ground	SE	51	47	51	47	51	47	52	48	0.3	0.4	0.4	0.7	60	55	NO	NO	NO	NO	NO
5.2	37932	42 GROVE STREET LILYFIELD	Ground	N	38	34	39	35	39	35	39	35	0.4	0.4	0.4	0.7	51	47	NO	NO	NO	NO	NO
5.2	37933	17 JOSEPH STREET LILYFIELD	First	NW	43	38	43	39	43	39	43	39	0.3	0.4	0.4	0.7	55	51	NO	NO	NO	NO	NO
5.2	37933	17 JOSEPH STREET LILYFIELD	First	SE	54	50	54	50	54	50	54	51	0.3	0.4	0.4	0.7	60	55	NO	NO	NO	NO	NO
5.2	37933	17 JOSEPH STREET LILYFIELD	Ground	NW	38	34	39	35	39	35	39	35	0.4	0.4	0.4	0.6	51	47	NO	NO	NO	NO	NO
5.2	37933	17 JOSEPH STREET LILYFIELD	Ground	SE	51	47	51	47	51	47	51	48	0.4	0.4	0.4	0.6	60	55	NO	NO	NO	NO	NO
5.2	30419	2-6 JUSTIN STREET LILYFIELD	First	NE	47	43	48	43	48	43	48	44	0.2	0.2	0.2	0.4	50	-	NO	NO	NO	NO	NO
5.2	30419	2-6 JUSTIN STREET LILYFIELD	First	SW	49	45	49	45	49	45	49	46	0.3	0.3	0.4	0.7	50	-	NO	NO	NO	NO	NO
5.2	30419	2-6 JUSTIN STREET LILYFIELD	Ground	NE	45	40	45	40	45	40	45	41	0.1	0.2	0.2	0.4	50	-	NO	NO	NO	NO	NO
5.2	30419	2-6 JUSTIN STREET LILYFIELD	Ground	SW	47	43	47	43	47	43	47	43	0.3	0.4	0.4	0.6	50	-	NO	NO	NO	NO	NO
5.2	30505	2-6 JUSTIN STREET LILYFIELD	Ground	NE	45	41	45	41	46	41	46	42	0.1	0.2	0.2	0.5	50	-	NO	NO	NO	NO	NO
5.2	30505	2-6 JUSTIN STREET LILYFIELD	Ground	S	46	41	46	42	46	42	46	42	0.2	0.2	0.3	0.5	50	-	NO	NO	NO	NO	NO
5.2	30505	2-6 JUSTIN STREET LILYFIELD	Ground	E	45	41	46	41	46	41	46	42	0.2	0.2	0.2	0.5	50	-	NO	NO	NO	NO	NO
5.2	30505	2-6 JUSTIN STREET LILYFIELD	Ground	N	41	37	41	37	42	37	42	37	0.1	0.2	0.2	0.3	50	-	NO	NO	NO	NO	NO
5.2	30505	2-6 JUSTIN STREET LILYFIELD	Ground	W	41	36	41	37	41	37	41	37	0.3	0.3	0.3	0.6	50	-	NO	NO	NO	NO	NO
5.2	30505	2-6 JUSTIN STREET LILYFIELD	Ground	N	40	36	40	36	40	36	41	36	0.2	0.3	0.3	0.5	50	-	NO	NO	NO	NO	NO
5.2	30505	2-6 JUSTIN STREET LILYFIELD	Ground	W	43	39	43	39	43	39	44	40	0.3	0.4	0.3	0.6	50	-	NO	NO	NO	NO	NO
5.2	30728	19 CECILY STREET LILYFIELD	Ground	E	47	42	47	42	47	43	47	43	-0.1	-0.1	-0.1	0.1	55	-	NO	NO	NO	NO	NO
5.2	30728	19 CECILY STREET LILYFIELD	Ground	S	47	42	47	42	47	43	47	43	-0.1	0.0	-0.1	0.1	55	-	NO	NO	NO	NO	NO
5.2	30728	19 CECILY STREET LILYFIELD	Ground	E	47	42	47	42	47	43	47	43	-0.1	0.0	-0.1	0.1	55	-	NO	NO	NO	NO	NO
5.2	30728	19 CECILY STREET LILYFIELD	Ground	N	42	37	42	37	42	37	42	38	0.1	0.2	0.1	0.3	55	-	NO	NO	NO	NO	NO
5.2	30728	19 CECILY STREET LILYFIELD	Ground	W	42	37	42	38	42	38	42	38	0.2	0.3	0.3	0.5	55	-	NO	NO	NO	NO	NO
5.2	30728	19 CECILY STREET LILYFIELD	Ground	S	46	42	46	42	47	42	46	42	-0.2	-0.1	-0.1	0.1	55	-	NO	NO	NO	NO	NO
5.3	30397	21-23 FOUCART STREET ROZELLE	First	NW	46	41	46	42	46	42	47	42	0.2	0.3	0.3	0.5	58	54	NO	NO	NO	NO	NO
5.3	30397	21-23 FOUCART STREET ROZELLE	First	NE	46	42	47	42	47	42	47	43	0.2	0.2	0.3	0.4	59	54	NO	NO	NO	NO	NO
5.3	30397	21-23 FOUCART STREET ROZELLE	First	NW	46	41	46	42	46	42	47	42	0.2	0.4	0.3	0.4	58	54	NO	NO	NO	NO	NO
5.3	30397	21-23 FOUCART STREET ROZELLE	First	SW	49	45	50	46	50	45	50	46	0.3	0.4	0.4	0.6	60	55	NO	NO	NO	NO	NO
5.3	30397	21-23 FOUCART STREET ROZELLE	First	SE	57	52	56	52	57	52	57	52	-0.3	-0.2	-0.3	-0.1	60	55	NO	NO	NO	NO	NO
5.3	30397	21-23 FOUCART STREET ROZELLE	First	NE	57	53	57	53	58	53	57	53	-0.3	-0.3	-0.3	-0.1	60	55	NO	NO	NO	NO	NO
5.3	30397	21-23 FOUCART STREET ROZELLE	Ground	NW	43	38	43	38	43	38	43	39	0.2	0.2	0.2	0.5	55	50	NO	NO	NO	NO	NO
5.3	30397	21-23 FOUCART STREET ROZELLE	First	NE	57	53	57	53	58	53	57	53	-0.3	-0.3	-0.3	-0.1	60	55	NO	NO	NO	NO	NO
5.3	30397	21-23 FOUCART STREET ROZELLE	Ground	NW	43	38	43	38	43	38	43	38	0.2	0.3	0.3	0.4	55	50	NO	NO	NO	NO	NO
5.3	30397	21-23 FOUCART STREET ROZELLE	Ground	NE	43	38	43	38	43	38	43	39	0.1	0.2	0.2	0.4	55	50	NO	NO	NO	NO	NO
5.3	30397	21-23 FOUCART STREET ROZELLE	Ground	NW	42	37	42	38	42	38	43	38	0.2	0.3	0.3	0.4	54	50	NO	NO	NO	NO	NO
5.3	30397	21-23 FOUCART STREET ROZELLE	Ground	SE	51	47	51	47	51	47	51	47	-0.2	0.0	0.0	0.0	60	55	NO	NO	NO	NO	NO
5.3	30397	21-23 FOUCART STREET ROZELLE	Ground	NE	53	49	53	48	53	49	53	49	-0.3	-0.2	-0.2	-0.1	60	55	NO	NO	NO	NO	NO
5.3	30407	4 ALBERT STREET ROZELLE	Ground	NW	46	41	46	42	46	42	47	42	0.3	0.4	0.4	0.6	58	54	NO	NO	NO	NO	NO
5.3	30407	4 ALBERT STREET ROZELLE	Ground	SW	48	44	48	44	49	44	49	45	0.4	0.4	0.4	0.6	60	55	NO	NO	NO	NO	NO
5.3	30407	4 ALBERT STREET ROZELLE	Ground	SE	55	51	55	50	55	51	55	51	-0.3	-0.2	-0.2	-0.1	60	55	NO	NO	NO	NO	NO
5.3	30426	2 ALBERT STREET ROZELLE	First	NE	58	53	57	53	58	53	58	53	-0.2	-0.2	-0.2	-0.1	60	55	NO	NO	NO	NO	NO
5.3	30426	2 ALBERT STREET ROZELLE	First	NW	46	42	47	42	47	42	47	43	0.2	0.3	0.3	0.5	59	54	NO	NO	NO	NO	NO
5.3	30426	2 ALBERT STREET ROZELLE	First	SE	57	53	57	53	58	53	58	53	-0.2	-0.2	-0.2	0.0	60	55	NO	NO	NO	NO	NO
5.3	30426	2 ALBERT STREET ROZELLE	First	NE	58	53	57	53	58	54	58	53	-0.3	-0.2	-0.2	-0.1	60	55	NO	NO	NO	NO	NO
5.3	30426	2 ALBERT STREET ROZELLE	Ground	NE	53	48	53	48	53	49	53	49	-0.1	-0.1	-0.1	0.0	60	55	NO	NO	NO	NO	NO
5.3	30426	2 ALBERT STREET ROZELLE	Ground	NW	43	38	43	39	43	39	44	39	0.2	0.3	0.2	0.4	55	51	NO	NO	NO	NO	NO
5.3	30426	2 ALBERT STREET ROZELLE	Ground	SE	52	48	52	48	52	48	52	48	-0.1	-0.1	-0.1	0.0	60	55	NO	NO	NO	NO	NO
5.3	30426	2 ALBERT STREET ROZELLE	Ground	NE	53	48	52	48	53	48	53	48	-0.1	0.0	-0.1	0.0	60	55	NO	NO	NO	NO	NO
5.3	30448	1 ALBERT STREET ROZELLE	First	SW	48	43	48	44	48	44	49	44	0.4	0.5	0.5	0.7	60	55	NO	NO	NO	NO	NO
5.3	30448	1 ALBERT STREET ROZELLE	First	SE	56	51	55	51	56	51	56	51	-0.1	-0.1	-0.1	0.1	60	55	NO	NO	NO	NO	NO
5.3	30448	1 ALBERT STREET ROZELLE	First	NE	56	52	56	52	57	52	57	52	-0.3	-0.1	-0.2	-0.1	60	55	NO	NO	NO	NO	NO
5.3	30448	1 ALBERT STREET ROZELLE	First	NW	46	41	46	42	46	42	47	42	0.3	0.3	0.3	0.5	58	54	NO	NO	NO	NO	NO
5.3	30448	1 ALBERT STREET ROZELLE	Ground	SW	45	40	45	41	45	41	46	41	0.4	0.5	0.6	0.7	57	53	NO	NO	NO	NO	NO
5.3	30448	1 ALBERT STREET ROZELLE	Ground	SE	53	49	53	49	53	49	53	49	-0.2	0.0	-0.1	0.0	60	55	NO	NO	NO	NO	NO
5.3	30448	1 ALBERT STREET ROZELLE	Ground	NE	55	51	55	50	56	51	55	51	-0.4	-0.3	-0.4	-0.2	60	55	NO	NO	NO	NO	NO
5.3	30448	1 ALBERT STREET ROZELLE	Ground	NW	42	38	43	38	43	38	43	38	0.2	0.3	0.3	0.5	55	50	NO	NO	NO	NO	NO
5.3	30454	107 DENISON STREET ROZELLE	Ground	NW	46	42	46	42	47	42	47	43	0.2	0.4	0.4	0.5	59	54	NO	NO	NO	NO	NO
5.3	30454	107 DENISON STREET ROZELLE	Ground	NE	54	50	54	49	55	50	54	49	-0.6	-0.6	-0.6	-0.5	60	55	NO	NO	NO	NO	NO
5.3	30454	107 DENISON STREET ROZELLE	Ground	SW	47	43	48	43	48	43	48	44	0.5	0.5	0.5	0.7	60	55	NO	NO	NO	NO	NO
5.3	30455	109 DENISON STREET ROZELLE	Ground	SW	48	43	48	44	48	44	49	44	0.4	0.6	0.6	0.7	60	55	NO	NO	NO	NO	NO
5.3	30455	109 DENISON STREET ROZELLE	Ground	SE	55	51	55	51	56	51	55	51	-0.3	-0.2	-0.3	-0.1	60	55	NO	NO	NO	NO	NO
5.3	30455	109 DENISON STREET ROZELLE	Ground	NE	57	52	57	52	57	52	57	53	0.2	0.2	0.3	0.3	60	55	NO	NO	NO	NO	NO
5.3	30456	25 FOUCART STREET ROZELLE	First	NW	46	41	46	41	46	41	46	42	0.2	0.3	0.2	0.4	58	53	NO	NO	NO	NO	NO
5.3	30456	25 FOUCART STREET ROZELLE	First	SW	46	42	46	42	46	42	47	42	0.2	0.4	0.3	0.5	58	54	NO	NO	NO	NO	NO

NCA	Receiver ID	Address	Floor Level	Facade	Opening Year 2027				Design Year 2037				Increase (Do Smthng - Do Nothing)				NCG project road noise criteria		Do noise levels exceed the cumulative limit with project roads adding ≥2dB to the total noise levels?		Is the contribution from the road project Acute?		Consider further treatment?
					Do Nothing		Do Smthng		Do Nothing		Do Smthng		Opening Year 2027		Design Year 2037								
					Day	Night	Day	Night	Day	Night	Day	Night	Day	Night	Day	Night	Day	Night	Day	Night	$L_{Aeq,15hr}$ ≥ 65dB	$L_{Aeq,9hr}$ ≥ 60dB	
5.3	30456	25 FOUCART STREET ROZELLE	First	SE	49	44	49	44	49	45	49	45	-0.2	-0.1	-0.1	0.0	60	55	NO	NO	NO	NO	NO
5.3	30456	25 FOUCART STREET ROZELLE	First	NE	50	45	50	45	50	45	50	46	0.1	0.1	0.2	0.3	60	55	NO	NO	NO	NO	NO
5.3	30456	25 FOUCART STREET ROZELLE	First	SE	50	46	50	46	50	46	51	46	0.1	0.2	0.2	0.3	60	55	NO	NO	NO	NO	NO
5.3	30456	25 FOUCART STREET ROZELLE	First	NE	56	51	55	51	56	52	56	51	-0.4	-0.3	-0.3	-0.2	60	55	NO	NO	NO	NO	NO
5.3	30456	25 FOUCART STREET ROZELLE	Ground	NW	42	37	42	37	42	37	42	38	0.2	0.3	0.2	0.4	54	49	NO	NO	NO	NO	NO
5.3	30456	25 FOUCART STREET ROZELLE	Ground	NE	45	41	46	41	46	41	46	42	0.3	0.3	0.3	0.5	58	53	NO	NO	NO	NO	NO
5.3	30456	25 FOUCART STREET ROZELLE	Ground	SE	46	41	46	41	46	41	46	42	0.2	0.3	0.3	0.4	58	53	NO	NO	NO	NO	NO
5.3	30456	25 FOUCART STREET ROZELLE	Ground	NE	55	50	54	50	55	50	55	50	-0.5	-0.3	-0.4	-0.3	60	55	NO	NO	NO	NO	NO
5.3	30465	2A ALICE STREET ROZELLE	Ground	NE	49	45	49	45	50	45	49	45	-0.1	-0.1	-0.2	0.0	60	55	NO	NO	NO	NO	NO
5.3	30465	2A ALICE STREET ROZELLE	Ground	NW	45	41	45	41	46	41	46	41	0.2	0.3	0.2	0.5	58	53	NO	NO	NO	NO	NO
5.3	30465	2A ALICE STREET ROZELLE	Ground	SE	43	39	43	39	43	39	44	39	0.2	0.3	0.3	0.5	55	51	NO	NO	NO	NO	NO
5.3	30474	105 DENISON STREET ROZELLE	Ground	NE	54	50	54	50	55	50	55	50	-0.2	-0.1	-0.2	0.0	60	55	NO	NO	NO	NO	NO
5.3	30474	105 DENISON STREET ROZELLE	Ground	NW	46	42	46	42	47	42	47	42	0.2	0.3	0.3	0.5	59	54	NO	NO	NO	NO	NO
5.3	30474	105 DENISON STREET ROZELLE	Ground	SW	47	43	48	44	48	43	48	44	0.4	0.5	0.6	0.7	60	55	NO	NO	NO	NO	NO
5.3	30497	2A ALICE STREET ROZELLE	First	NE	53	49	53	49	54	49	54	49	-0.3	-0.2	-0.2	-0.1	60	55	NO	NO	NO	NO	NO
5.3	30497	2A ALICE STREET ROZELLE	First	NW	45	41	45	41	46	41	46	41	0.2	0.2	0.2	0.4	58	53	NO	NO	NO	NO	NO
5.3	30497	2A ALICE STREET ROZELLE	First	SW	44	40	44	40	45	40	45	40	0.1	0.2	0.2	0.3	57	52	NO	NO	NO	NO	NO
5.3	30497	2A ALICE STREET ROZELLE	First	SE	54	50	54	49	54	50	54	50	-0.4	-0.3	-0.4	-0.2	60	55	NO	NO	NO	NO	NO
5.3	30497	2A ALICE STREET ROZELLE	Ground	NE	49	44	49	44	50	45	49	45	-0.2	-0.1	-0.1	0.1	60	55	NO	NO	NO	NO	NO
5.3	30497	2A ALICE STREET ROZELLE	Ground	NW	42	37	42	37	42	37	42	38	0.2	0.3	0.3	0.4	54	49	NO	NO	NO	NO	NO
5.3	30497	2A ALICE STREET ROZELLE	Ground	SW	41	36	41	37	41	37	41	37	0.2	0.3	0.3	0.5	53	49	NO	NO	NO	NO	NO
5.3	30497	2A ALICE STREET ROZELLE	Ground	SE	50	46	50	45	51	46	50	46	-0.3	-0.2	-0.3	-0.2	60	55	NO	NO	NO	NO	NO
5.3	30510	103 DENISON STREET ROZELLE	Ground	W	46	41	46	42	46	41	46	42	0.2	0.4	0.3	0.5	58	53	NO	NO	NO	NO	NO
5.3	30510	103 DENISON STREET ROZELLE	Ground	NE	46	41	46	42	46	42	47	42	0.3	0.4	0.4	0.5	58	54	NO	NO	NO	NO	NO
5.3	30510	103 DENISON STREET ROZELLE	Ground	NW	46	41	46	41	46	41	46	42	0.2	0.3	0.3	0.5	58	53	NO	NO	NO	NO	NO
5.3	30510	103 DENISON STREET ROZELLE	Ground	SW	47	42	47	43	47	43	48	43	0.3	0.4	0.4	0.6	59	55	NO	NO	NO	NO	NO
5.3	30510	103 DENISON STREET ROZELLE	Ground	SE	53	49	53	48	53	49	53	49	-0.2	-0.1	-0.2	0.0	60	55	NO	NO	NO	NO	NO
5.3	30510	103 DENISON STREET ROZELLE	Ground	NE	54	49	54	49	54	50	54	50	0.0	0.0	0.0	0.1	60	55	NO	NO	NO	NO	NO
5.3	30510	103 DENISON STREET ROZELLE	Ground	NW	46	41	46	42	46	42	47	42	0.2	0.3	0.3	0.4	58	54	NO	NO	NO	NO	NO
5.3	30515	2 ALICE STREET ROZELLE	Ground	NW	44	40	44	40	45	40	45	41	0.2	0.2	0.2	0.4	57	52	NO	NO	NO	NO	NO
5.3	30515	2 ALICE STREET ROZELLE	Ground	SW	43	39	43	39	44	39	44	39	0.1	0.2	0.2	0.4	56	51	NO	NO	NO	NO	NO
5.3	30515	2 ALICE STREET ROZELLE	Ground	NW	44	40	44	40	45	40	45	41	0.2	0.2	0.2	0.4	57	52	NO	NO	NO	NO	NO
5.3	30515	2 ALICE STREET ROZELLE	Ground	SW	43	39	43	39	44	39	44	39	0.1	0.2	0.2	0.4	56	51	NO	NO	NO	NO	NO
5.3	30515	2 ALICE STREET ROZELLE	Ground	SE	42	37	42	38	42	38	43	38	0.2	0.3	0.3	0.4	54	50	NO	NO	NO	NO	NO
5.3	30515	2 ALICE STREET ROZELLE	Ground	NE	49	44	49	44	49	45	49	45	-0.1	0.0	0.0	0.1	60	55	NO	NO	NO	NO	NO
5.3	30515	2 ALICE STREET ROZELLE	Ground	NW	45	40	45	40	45	40	45	41	0.1	0.2	0.3	0.4	57	52	NO	NO	NO	NO	NO
5.3	30516	101 DENISON STREET ROZELLE	Ground	SE	47	43	48	43	48	43	48	44	0.2	0.2	0.3	0.4	60	55	NO	NO	NO	NO	NO
5.3	30516	101 DENISON STREET ROZELLE	Ground	SW	46	42	47	42	47	42	47	43	0.3	0.4	0.4	0.6	59	54	NO	NO	NO	NO	NO
5.3	30516	101 DENISON STREET ROZELLE	Ground	SE	45	41	46	41	46	41	46	42	0.3	0.3	0.3	0.5	58	53	NO	NO	NO	NO	NO
5.3	30516	101 DENISON STREET ROZELLE	Ground	NE	53	48	52	48	53	48	53	48	-0.3	-0.1	-0.2	0.0	60	55	NO	NO	NO	NO	NO
5.3	30524	29 FOUCART STREET ROZELLE	Ground	NE	49	45	49	45	50	45	50	45	-0.2	-0.1	-0.1	0.0	60	55	NO	NO	NO	NO	NO
5.3	30524	29 FOUCART STREET ROZELLE	Ground	NW	44	40	44	40	45	40	45	40	0.1	0.2	0.1	0.4	57	52	NO	NO	NO	NO	NO
5.3	30524	29 FOUCART STREET ROZELLE	Ground	SE	47	43	47	43	48	43	48	43	-0.1	0.0	0.0	0.1	60	55	NO	NO	NO	NO	NO
5.3	30524	29 FOUCART STREET ROZELLE	Ground	NE	47	43	47	43	48	43	48	43	0.0	0.1	0.0	0.2	60	55	NO	NO	NO	NO	NO
5.3	30525	4 ALICE STREET ROZELLE	Ground	NE	49	45	49	45	50	45	50	45	0.0	0.0	0.0	0.1	60	55	NO	NO	NO	NO	NO
5.3	30525	4 ALICE STREET ROZELLE	Ground	NW	44	40	45	40	45	40	45	41	0.1	0.2	0.3	0.4	57	52	NO	NO	NO	NO	NO
5.3	30525	4 ALICE STREET ROZELLE	Ground	SW	44	39	44	40	44	40	45	40	0.2	0.2	0.3	0.4	56	52	NO	NO	NO	NO	NO
5.3	30525	4 ALICE STREET ROZELLE	Ground	SE	44	39	44	40	44	40	45	40	0.2	0.2	0.2	0.4	56	52	NO	NO	NO	NO	NO
5.3	30532	99 DENISON STREET ROZELLE	Ground	NE	52	48	52	48	53	48	53	48	-0.1	-0.2	-0.1	0.0	60	55	NO	NO	NO	NO	NO
5.3	30532	99 DENISON STREET ROZELLE	Ground	SW	46	42	46	42	46	42	47	42	0.2	0.3	0.3	0.5	58	54	NO	NO	NO	NO	NO
5.3	30542	97 DENISON STREET ROZELLE	First	NE	54	49	53	49	54	49	54	49	-0.1	0.0	-0.1	0.1	60	55	NO	NO	NO	NO	NO
5.3	30542	97 DENISON STREET ROZELLE	First	NW	45	41	46	41	46	41	46	42	0.2	0.2	0.2	0.4	58	53	NO	NO	NO	NO	NO
5.3	30542	97 DENISON STREET ROZELLE	First	SW	47	42	47	43	47	42	48	43	0.4	0.5	0.6	0.7	59	54	NO	NO	NO	NO	NO
5.3	30542	97 DENISON STREET ROZELLE	Ground	NE	51	46	51	46	51	47	51	47	-0.2	-0.2	-0.2	-0.1	60	55	NO	NO	NO	NO	NO
5.3	30542	97 DENISON STREET ROZELLE	Ground	NW	42	37	42	37	42	38	43	38	0.2	0.2	0.3	0.4	54	50	NO	NO	NO	NO	NO
5.3	30542	97 DENISON STREET ROZELLE	Ground	SW	44	40	44	40	44	40	45	41	0.5	0.6	0.7	0.8	56	52	NO	NO	NO	NO	NO
5.3	30569	89 DENISON STREET ROZELLE	First	NE	52	48	52	48	53	48	53	48	-0.2	-0.1	-0.1	0.0	60	55	NO	NO	NO	NO	NO
5.3	30569	89 DENISON STREET ROZELLE	First	SW	46	42	47	42	47	42	47	43	0.3	0.4	0.5	0.6	59	54	NO	NO	NO	NO	NO
5.3	30569	89 DENISON STREET ROZELLE	Ground	NE	50	46	50	46	51	46	51	46	-0.1	-0.1	-0.1	-0.1	60	55	NO	NO	NO	NO	NO
5.3	30569	89 DENISON STREET ROZELLE	Ground	SW	43	39	44	39	44	39	44	40	0.4	0.5	0.5	0.6	56	51	NO	NO	NO	NO	NO
5.3	30570	91 DENISON STREET ROZELLE	First	SW	46	42	47	42	47	42	47	43	0.4	0.5	0.4	0.6	59	54	NO	NO	NO	NO	NO
5.3	30570	91 DENISON STREET ROZELLE	First	SE	51	46	51	46	51	47	51	47	-0.1	0.0	-0.1	0.1	60	55	NO	NO	NO	NO	NO
5.3	30570	91 DENISON STREET ROZELLE	First	NE	53	48	53	48	53	48	53	48	-0.1	-0.1	-0.1	0.0	60	55	NO	NO	NO	NO	NO
5.3	30570	91 DENISON STREET ROZELLE	Ground	SW	43	39	44	39	44	39	44	40	0.4	0.5	0.5	0.7	56	51	NO	NO	NO	NO	NO

NCA	Receiver ID	Address	Floor Level	Facade	Opening Year 2027				Design Year 2037				Increase (Do Smthng - Do Nothing)				NCG project road noise criteria		Do noise levels exceed the cumulative limit with project roads adding ≥2dB to the total noise levels?		Is the contribution from the road project Acute?		Consider further treatment?
					Do Nothing		Do Smthng		Do Nothing		Do Smthng		Opening Year 2027		Design Year 2037								
					Day	Night	Day	Night	Day	Night	Day	Night	Day	Night	Day	Night	Day	Night	Day	Night	$L_{Aeq,15hr}$ ≥ 65dB	$L_{Aeq,9hr}$ ≥ 60dB	
5.3	30570	91 DENISON STREET ROZELLE	Ground	SE	49	44	49	44	49	44	49	44	-0.1	-0.1	-0.2	0.0	60	55	NO	NO	NO	NO	NO
5.3	30570	91 DENISON STREET ROZELLE	Ground	NE	51	46	50	46	51	46	51	46	-0.2	-0.1	-0.2	-0.1	60	55	NO	NO	NO	NO	NO
5.3	30579	87 DENISON STREET ROZELLE	First	NE	52	48	52	47	53	48	53	48	-0.2	-0.2	-0.1	0.0	60	55	NO	NO	NO	NO	NO
5.3	30579	87 DENISON STREET ROZELLE	First	NW	45	40	45	41	45	41	46	41	0.2	0.3	0.2	0.4	57	53	NO	NO	NO	NO	NO
5.3	30579	87 DENISON STREET ROZELLE	First	SW	46	42	47	42	47	42	47	43	0.4	0.4	0.5	0.7	59	54	NO	NO	NO	NO	NO
5.3	30579	87 DENISON STREET ROZELLE	Ground	NE	50	46	50	45	51	46	51	46	-0.3	-0.2	-0.3	-0.1	60	55	NO	NO	NO	NO	NO
5.3	30579	87 DENISON STREET ROZELLE	Ground	NW	41	36	41	37	41	37	42	37	0.2	0.2	0.2	0.4	53	49	NO	NO	NO	NO	NO
5.3	30579	87 DENISON STREET ROZELLE	Ground	SW	43	39	44	40	44	39	44	40	0.4	0.5	0.6	0.7	56	51	NO	NO	NO	NO	NO
5.3	30596	85 DENISON STREET ROZELLE	Ground	NE	51	46	51	46	51	46	51	46	-0.1	-0.1	-0.1	0.0	60	55	NO	NO	NO	NO	NO
5.3	30596	85 DENISON STREET ROZELLE	Ground	NW	45	40	45	40	45	40	45	41	0.1	0.3	0.2	0.3	57	52	NO	NO	NO	NO	NO
5.3	30596	85 DENISON STREET ROZELLE	Ground	SW	44	40	45	40	45	40	45	41	0.3	0.4	0.4	0.5	57	52	NO	NO	NO	NO	NO
5.3	30596	85 DENISON STREET ROZELLE	Ground	SE	41	36	41	37	41	37	42	37	0.2	0.3	0.2	0.4	53	49	NO	NO	NO	NO	NO
5.3	30600	31 FOUCART STREET ROZELLE	First	SW	45	40	45	41	45	41	45	41	0.3	0.3	0.3	0.5	57	53	NO	NO	NO	NO	NO
5.3	30600	31 FOUCART STREET ROZELLE	First	SE	52	47	51	47	52	47	52	47	-0.2	-0.1	-0.2	0.0	60	55	NO	NO	NO	NO	NO
5.3	30600	31 FOUCART STREET ROZELLE	First	NE	52	48	52	47	53	48	52	48	-0.1	-0.1	-0.1	0.0	60	55	NO	NO	NO	NO	NO
5.3	30600	31 FOUCART STREET ROZELLE	First	NW	45	40	45	40	45	40	45	41	0.1	0.2	0.2	0.3	57	52	NO	NO	NO	NO	NO
5.3	30600	31 FOUCART STREET ROZELLE	Ground	SW	42	37	42	38	42	38	43	38	0.2	0.3	0.3	0.5	54	50	NO	NO	NO	NO	NO
5.3	30600	31 FOUCART STREET ROZELLE	Ground	SE	49	44	49	44	49	45	49	45	-0.1	0.0	0.0	0.0	60	55	NO	NO	NO	NO	NO
5.3	30600	31 FOUCART STREET ROZELLE	Ground	NE	50	45	49	45	50	45	50	45	-0.1	0.0	0.0	0.1	60	55	NO	NO	NO	NO	NO
5.3	30601	33A FOUCART STREET ROZELLE	Ground	NE	48	44	48	44	49	44	49	44	-0.1	-0.1	-0.1	0.0	60	55	NO	NO	NO	NO	NO
5.3	30601	33A FOUCART STREET ROZELLE	Ground	S	49	44	49	44	49	45	49	45	-0.1	0.0	0.0	0.1	60	55	NO	NO	NO	NO	NO
5.3	30601	33A FOUCART STREET ROZELLE	Ground	E	50	45	50	45	50	46	50	46	-0.1	-0.1	-0.1	0.1	60	55	NO	NO	NO	NO	NO
5.3	30601	33A FOUCART STREET ROZELLE	Ground	NW	44	40	45	40	45	40	45	41	0.1	0.1	0.1	0.3	57	52	NO	NO	NO	NO	NO
5.3	30601	33A FOUCART STREET ROZELLE	Ground	NE	46	41	46	41	46	41	46	42	0.1	0.1	0.0	0.2	58	53	NO	NO	NO	NO	NO
5.3	30618	83 DENISON STREET ROZELLE	Ground	NE	51	46	51	46	51	46	51	47	0.1	0.1	0.1	0.2	60	55	NO	NO	NO	NO	NO
5.3	30618	83 DENISON STREET ROZELLE	Ground	NW	44	40	44	40	45	40	45	40	0.1	0.2	0.2	0.4	57	52	NO	NO	NO	NO	NO
5.3	30618	83 DENISON STREET ROZELLE	Ground	NE	45	40	45	40	45	41	45	41	0.1	0.2	0.2	0.4	57	53	NO	NO	NO	NO	NO
5.3	30618	83 DENISON STREET ROZELLE	Ground	NW	44	39	44	40	44	40	45	40	0.2	0.2	0.2	0.3	56	52	NO	NO	NO	NO	NO
5.3	30618	83 DENISON STREET ROZELLE	Ground	SW	45	40	45	41	45	41	46	41	0.2	0.3	0.3	0.4	57	53	NO	NO	NO	NO	NO
5.3	30618	83 DENISON STREET ROZELLE	Ground	SE	49	45	49	44	50	45	49	45	-0.2	-0.1	-0.2	0.0	60	55	NO	NO	NO	NO	NO
5.3	30619	35 FOUCART STREET ROZELLE	Ground	N	45	41	45	41	46	41	46	41	0.0	0.1	0.0	0.2	58	53	NO	NO	NO	NO	NO
5.3	30619	35 FOUCART STREET ROZELLE	Ground	E	48	43	47	43	48	43	48	43	-0.1	0.0	-0.1	0.0	60	55	NO	NO	NO	NO	NO
5.3	30619	35 FOUCART STREET ROZELLE	Ground	NW	44	39	44	39	44	40	44	40	0.1	0.2	0.2	0.3	56	52	NO	NO	NO	NO	NO
5.3	30619	35 FOUCART STREET ROZELLE	Ground	SE	47	43	47	43	48	43	48	43	-0.1	-0.1	-0.1	0.0	60	55	NO	NO	NO	NO	NO
5.3	30653	2 EASTON STREET ROZELLE	Ground	NW	44	39	44	39	44	40	44	40	0.1	0.2	0.2	0.3	56	52	NO	NO	NO	NO	NO
5.3	30653	2 EASTON STREET ROZELLE	Ground	SW	44	39	44	40	44	40	45	40	0.2	0.3	0.3	0.5	56	52	NO	NO	NO	NO	NO
5.3	30653	2 EASTON STREET ROZELLE	Ground	S	44	39	44	39	44	39	44	40	0.1	0.2	0.1	0.4	56	51	NO	NO	NO	NO	NO
5.3	30654	4 EASTON STREET ROZELLE	Ground	S	47	43	47	43	48	43	48	43	0.0	0.0	0.0	0.2	60	55	NO	NO	NO	NO	NO
5.3	30654	4 EASTON STREET ROZELLE	Ground	NE	48	43	48	43	48	43	48	44	0.1	0.1	0.1	0.2	60	55	NO	NO	NO	NO	NO
5.3	30654	4 EASTON STREET ROZELLE	Ground	SE	48	43	48	43	48	43	48	44	0.1	0.1	0.1	0.2	60	55	NO	NO	NO	NO	NO
5.3	30654	4 EASTON STREET ROZELLE	Ground	NE	48	44	48	44	49	44	49	44	0.0	0.0	0.0	0.2	60	55	NO	NO	NO	NO	NO
5.3	30654	4 EASTON STREET ROZELLE	Ground	NW	44	39	44	40	44	40	45	40	0.1	0.2	0.2	0.3	56	52	NO	NO	NO	NO	NO
5.3	30655	81A DENISON STREET ROZELLE	First	NW	44	40	44	40	45	40	45	40	0.1	0.2	0.2	0.3	57	52	NO	NO	NO	NO	NO
5.3	30655	81A DENISON STREET ROZELLE	First	SW	45	40	45	41	45	41	46	41	0.3	0.3	0.3	0.5	57	53	NO	NO	NO	NO	NO
5.3	30655	81A DENISON STREET ROZELLE	First	SE	50	46	50	46	51	46	51	46	0.0	0.0	0.0	0.2	60	55	NO	NO	NO	NO	NO
5.3	30655	81A DENISON STREET ROZELLE	First	NE	52	47	52	47	52	48	53	48	0.2	0.3	0.3	0.3	60	55	NO	NO	NO	NO	NO
5.3	30655	81A DENISON STREET ROZELLE	First	NW	44	40	45	40	45	40	45	41	0.1	0.2	0.2	0.4	57	52	NO	NO	NO	NO	NO
5.3	30655	81A DENISON STREET ROZELLE	Ground	NW	41	36	41	36	41	36	41	37	0.1	0.2	0.1	0.4	53	48	NO	NO	NO	NO	NO
5.3	30655	81A DENISON STREET ROZELLE	Ground	SW	42	38	42	38	43	38	43	39	0.3	0.4	0.3	0.6	55	50	NO	NO	NO	NO	NO
5.3	30655	81A DENISON STREET ROZELLE	Ground	SE	47	42	47	42	47	42	47	43	0.0	0.0	0.0	0.1	59	54	NO	NO	NO	NO	NO
5.3	30655	81A DENISON STREET ROZELLE	Ground	NE	50	45	50	46	51	46	51	46	0.2	0.2	0.2	0.3	60	55	NO	NO	NO	NO	NO
5.3	30656	81 DENISON STREET ROZELLE	Ground	NE	50	45	50	45	50	45	50	46	0.1	0.1	0.2	0.3	60	55	NO	NO	NO	NO	NO
5.3	30656	81 DENISON STREET ROZELLE	Ground	W	42	38	42	38	43	38	43	38	0.1	0.2	0.1	0.3	55	50	NO	NO	NO	NO	NO
5.3	30679	79A DENISON STREET ROZELLE	First	SW	45	40	45	41	45	41	45	41	0.2	0.4	0.3	0.5	57	53	NO	NO	NO	NO	NO
5.3	30679	79A DENISON STREET ROZELLE	First	NE	51	47	51	47	52	47	52	47	0.1	0.2	0.2	0.3	60	55	NO	NO	NO	NO	NO
5.3	30679	79A DENISON STREET ROZELLE	Ground	SW	42	37	42	38	42	38	42	38	0.3	0.4	0.4	0.5	54	50	NO	NO	NO	NO	NO
5.3	30679	79A DENISON STREET ROZELLE	Ground	NE	50	45	50	45	50	45	50	46	0.1	0.2	0.2	0.3	60	55	NO	NO	NO	NO	NO
5.3	30680	79 DENISON STREET ROZELLE	First	E	51	47	51	47	52	47	52	47	0.2	0.2	0.2	0.3	60	55	NO	NO	NO	NO	NO
5.3	30680	79 DENISON STREET ROZELLE	First	NW	44	39	44	40	44	40	45	40	0.1	0.2	0.2	0.3	56	52	NO	NO	NO	NO	NO
5.3	30680	79 DENISON STREET ROZELLE	First	W	45	41	45	41	45	41	46	42	0.3	0.5	0.5	0.7	57	53	NO	NO	NO	NO	NO
5.3	30680	79 DENISON STREET ROZELLE	Ground	E	50	45	50	45	50	46	50	46	0.1	0.1	0.2	0.3	60	55	NO	NO	NO	NO	NO
5.3	30680	79 DENISON STREET ROZELLE	Ground	NW	41	36	41	36	41	36	41	37	0.1	0.2	0.1	0.3	53	48	NO	NO	NO	NO	NO

NCA	Receiver ID	Address	Floor Level	Facade	Opening Year 2027				Design Year 2037				Increase (Do Smthng - Do Nothing)				NCG project road noise criteria		Do noise levels exceed the cumulative limit with project roads adding ≥2dB to the total noise levels?		Is the contribution from the road project Acute?		Consider further treatment?
					Do Nothing		Do Smthng		Do Nothing		Do Smthng		Opening Year 2027		Design Year 2037								
					Day	Night	Day	Night	Day	Night	Day	Night	Day	Night	Day	Night	Day	Night	Day	Night	$L_{Aeq,15hr}$ ≥ 65dB	$L_{Aeq,9hr}$ ≥ 60dB	
5.3	30680	79 DENISON STREET ROZELLE	Ground	W	42	38	43	38	43	38	43	39	0.4	0.5	0.6	0.7	55	50	NO	NO	NO	NO	NO
5.3	30698	1 EASTON STREET ROZELLE	Ground	E	45	40	45	41	45	41	45	41	0.2	0.2	0.2	0.4	57	53	NO	NO	NO	NO	NO
5.3	30698	1 EASTON STREET ROZELLE	Ground	N	44	39	44	39	44	39	44	40	0.1	0.1	0.1	0.3	56	51	NO	NO	NO	NO	NO
5.3	30698	1 EASTON STREET ROZELLE	Ground	SW	44	39	44	39	44	39	44	40	0.2	0.3	0.3	0.5	56	51	NO	NO	NO	NO	NO
5.3	30698	1 EASTON STREET ROZELLE	Ground	S	48	43	48	43	48	44	48	44	-0.1	0.0	0.0	0.1	60	55	NO	NO	NO	NO	NO
5.3	30708	3 EASTON STREET ROZELLE	Ground	NE	42	38	42	38	43	38	43	39	0.2	0.3	0.3	0.5	55	50	NO	NO	NO	NO	NO
5.3	30708	3 EASTON STREET ROZELLE	Ground	N	44	39	44	39	44	39	44	40	0.1	0.2	0.2	0.3	56	51	NO	NO	NO	NO	NO
5.3	30708	3 EASTON STREET ROZELLE	Ground	W	44	39	44	39	44	39	44	40	0.1	0.3	0.2	0.4	56	51	NO	NO	NO	NO	NO
5.3	30708	3 EASTON STREET ROZELLE	Ground	S	47	43	47	43	48	43	48	43	0.0	0.1	0.0	0.1	60	55	NO	NO	NO	NO	NO
5.3	30708	3 EASTON STREET ROZELLE	Ground	E	47	42	47	43	47	43	47	43	0.1	0.2	0.2	0.4	59	55	NO	NO	NO	NO	NO
5.3	30732	7 EASTON STREET ROZELLE	Ground	N	42	38	42	38	43	38	43	38	0.2	0.3	0.3	0.4	55	50	NO	NO	NO	NO	NO
5.3	30732	7 EASTON STREET ROZELLE	Ground	SE	47	42	47	42	47	43	47	43	0.0	0.1	0.1	0.2	59	55	NO	NO	NO	NO	NO
5.3	30732	7 EASTON STREET ROZELLE	Ground	SW	43	39	44	40	44	39	44	40	0.5	0.5	0.6	0.7	56	51	NO	NO	NO	NO	NO
5.3	30732	7 EASTON STREET ROZELLE	Ground	E	44	40	45	40	45	40	45	41	0.4	0.4	0.4	0.6	57	52	NO	NO	NO	NO	NO
5.3	30733	9B EASTON STREET ROZELLE	First	N	44	40	44	40	45	40	45	40	0.1	0.2	0.1	0.3	57	52	NO	NO	NO	NO	NO
5.3	30733	9B EASTON STREET ROZELLE	First	SE	45	41	45	41	46	41	46	42	0.1	0.2	0.3	0.4	58	53	NO	NO	NO	NO	NO
5.3	30733	9B EASTON STREET ROZELLE	First	NE	43	39	44	39	44	39	44	40	0.2	0.2	0.2	0.4	56	51	NO	NO	NO	NO	NO
5.3	30733	9B EASTON STREET ROZELLE	First	NW	44	39	44	39	44	40	44	40	0.1	0.2	0.1	0.2	56	52	NO	NO	NO	NO	NO
5.3	30733	9B EASTON STREET ROZELLE	First	SE	50	45	49	45	50	45	50	45	-0.1	0.1	0.0	0.1	60	55	NO	NO	NO	NO	NO
5.3	30733	9B EASTON STREET ROZELLE	Ground	N	40	36	40	36	41	36	41	36	0.2	0.2	0.2	0.4	53	48	NO	NO	NO	NO	NO
5.3	30733	9B EASTON STREET ROZELLE	Ground	SE	41	36	41	37	41	37	42	37	0.2	0.2	0.3	0.4	53	49	NO	NO	NO	NO	NO
5.3	30733	9B EASTON STREET ROZELLE	Ground	NE	40	35	40	36	40	36	41	36	0.2	0.2	0.3	0.3	52	48	NO	NO	NO	NO	NO
5.3	30733	9B EASTON STREET ROZELLE	Ground	NW	41	36	41	36	41	36	41	36	0.1	0.2	0.1	0.2	53	48	NO	NO	NO	NO	NO
5.3	30733	9B EASTON STREET ROZELLE	Ground	SE	48	43	47	43	48	43	48	43	-0.1	0.0	0.0	0.1	60	55	NO	NO	NO	NO	NO
5.3	30734	9A EASTON STREET ROZELLE	First	NE	45	40	45	41	45	41	46	41	0.0	0.2	0.2	0.2	57	53	NO	NO	NO	NO	NO
5.3	30734	9A EASTON STREET ROZELLE	First	NW	44	40	44	40	45	40	45	40	0.1	0.1	0.1	0.2	57	52	NO	NO	NO	NO	NO
5.3	30734	9A EASTON STREET ROZELLE	First	S	49	45	49	45	50	45	50	45	0.0	0.1	0.0	0.2	60	55	NO	NO	NO	NO	NO
5.3	30734	9A EASTON STREET ROZELLE	Ground	NE	41	36	41	37	42	37	42	37	0.0	0.2	0.1	0.2	54	49	NO	NO	NO	NO	NO
5.3	30734	9A EASTON STREET ROZELLE	Ground	NW	41	36	41	37	42	37	42	37	0.0	0.1	0.1	0.2	54	49	NO	NO	NO	NO	NO
5.3	30734	9A EASTON STREET ROZELLE	Ground	S	47	42	47	42	47	43	47	43	0.0	0.1	0.1	0.2	59	55	NO	NO	NO	NO	NO
5.3	30735	11A EASTON STREET ROZELLE	First	NE	51	46	51	46	51	46	51	47	0.1	0.1	0.2	0.3	60	55	NO	NO	NO	NO	NO
5.3	30735	11A EASTON STREET ROZELLE	First	N	44	40	44	40	45	40	45	40	0.0	0.1	0.1	0.3	57	52	NO	NO	NO	NO	NO
5.3	30735	11A EASTON STREET ROZELLE	First	W	43	39	43	39	44	39	44	40	0.2	0.3	0.2	0.4	56	51	NO	NO	NO	NO	NO
5.3	30735	11A EASTON STREET ROZELLE	First	S	50	45	50	45	50	46	50	46	-0.1	-0.1	-0.1	0.0	60	55	NO	NO	NO	NO	NO
5.3	30735	11A EASTON STREET ROZELLE	First	E	51	46	51	46	51	47	52	47	0.1	0.1	0.2	0.3	60	55	NO	NO	NO	NO	NO
5.3	30735	11A EASTON STREET ROZELLE	Ground	NE	46	41	46	41	46	41	46	42	0.1	0.3	0.3	0.3	58	53	NO	NO	NO	NO	NO
5.3	30735	11A EASTON STREET ROZELLE	Ground	N	41	36	41	36	42	37	42	37	0.0	0.1	0.0	0.2	54	49	NO	NO	NO	NO	NO
5.3	30735	11A EASTON STREET ROZELLE	Ground	W	39	35	40	35	40	35	40	36	0.2	0.3	0.2	0.4	52	47	NO	NO	NO	NO	NO
5.3	30735	11A EASTON STREET ROZELLE	Ground	S	48	44	48	44	49	44	49	44	-0.2	-0.1	-0.2	0.0	60	55	NO	NO	NO	NO	NO
5.3	30735	11A EASTON STREET ROZELLE	Ground	E	45	40	45	40	45	41	45	41	0.2	0.2	0.3	0.4	57	53	NO	NO	NO	NO	NO
5.3	30736	5 EASTON STREET ROZELLE	First	N	46	41	46	41	46	42	46	42	-0.1	0.0	0.0	0.1	58	54	NO	NO	NO	NO	NO
5.3	30736	5 EASTON STREET ROZELLE	First	SW	44	40	45	40	45	40	45	41	0.2	0.3	0.3	0.5	57	52	NO	NO	NO	NO	NO
5.3	30736	5 EASTON STREET ROZELLE	First	SE	50	45	50	45	50	45	50	46	0.0	0.0	0.0	0.2	60	55	NO	NO	NO	NO	NO
5.3	30736	5 EASTON STREET ROZELLE	First	NE	48	44	48	44	49	44	49	44	0.2	0.2	0.3	0.4	60	55	NO	NO	NO	NO	NO
5.3	30736	5 EASTON STREET ROZELLE	Ground	N	42	37	42	37	42	37	42	37	-0.1	0.1	0.0	0.1	54	49	NO	NO	NO	NO	NO
5.3	30736	5 EASTON STREET ROZELLE	Ground	SW	42	37	42	38	42	38	43	38	0.3	0.4	0.4	0.6	54	50	NO	NO	NO	NO	NO
5.3	30736	5 EASTON STREET ROZELLE	Ground	SE	47	42	47	43	47	43	48	43	0.1	0.2	0.2	0.3	59	55	NO	NO	NO	NO	NO
5.3	30738	77 DENISON STREET ROZELLE	Ground	SE	50	45	50	45	50	45	50	46	0.1	0.2	0.2	0.3	60	55	NO	NO	NO	NO	NO
5.3	30738	77 DENISON STREET ROZELLE	Ground	E	50	45	50	45	50	45	50	46	0.1	0.2	0.2	0.2	60	55	NO	NO	NO	NO	NO
5.3	30738	77 DENISON STREET ROZELLE	Ground	N	44	39	44	39	44	40	44	40	0.0	0.1	0.2	0.3	56	52	NO	NO	NO	NO	NO
5.3	30738	77 DENISON STREET ROZELLE	Ground	W	44	39	44	39	44	39	44	40	0.2	0.3	0.2	0.5	56	51	NO	NO	NO	NO	NO
5.3	30738	77 DENISON STREET ROZELLE	Ground	S	50	45	50	45	50	45	50	46	0.1	0.2	0.2	0.3	60	55	NO	NO	NO	NO	NO
5.3	30754	75 DENISON STREET ROZELLE	Ground	SW	44	40	44	40	45	40	45	40	0.3	0.4	0.3	0.5	57	52	NO	NO	NO	NO	NO
5.3	30754	75 DENISON STREET ROZELLE	Ground	SE	46	42	46	42	46	42	46	42	-0.1	0.0	0.0	0.1	58	54	NO	NO	NO	NO	NO
5.3	30754	75 DENISON STREET ROZELLE	Ground	NE	50	45	50	45	50	46	50	46	0.1	0.2	0.2	0.3	60	55	NO	NO	NO	NO	NO
5.3	30754	75 DENISON STREET ROZELLE	Ground	NW	43	39	44	39	44	39	44	40	0.1	0.1	0.2	0.3	56	51	NO	NO	NO	NO	NO
5.3	30759	35B FOUCART STREET ROZELLE	First	NW	43	38	43	39	44	39	44	39	0.1	0.2	0.1	0.2	56	51	NO	NO	NO	NO	NO
5.3	30759	35B FOUCART STREET ROZELLE	First	SW	44	39	44	39	44	39	44	40	0.2	0.3	0.3	0.4	56	51	NO	NO	NO	NO	NO
5.3	30759	35B FOUCART STREET ROZELLE	First	S	49	44	49	44	49	45	49	45	0.0	0.1	0.0	0.1	60	55	NO	NO	NO	NO	NO
5.3	30759	35B FOUCART STREET ROZELLE	First	NE	49	45	49	45	50	45	50	45	0.0	0.1	0.0	0.1	60	55	NO	NO	NO	NO	NO
5.3	30759	35B FOUCART STREET ROZELLE	First	N	46	42	46	42	47	42	46	42	-0.1	-0.1	-0.2	0.0	59	54	NO	NO	NO	NO	NO
5.3	30759	35B FOUCART STREET ROZELLE	First	NE	49	44	49	44	49	45	49	45	-0.1	-0.1	-0.1	0.0	60	55	NO	NO	NO	NO	NO

NCA	Receiver ID	Address	Floor Level	Facade	Opening Year 2027				Design Year 2037				Increase (Do Smthng - Do Nothing)				NCG project road noise criteria		Do noise levels exceed the cumulative limit with project roads adding ≥2dB to the total noise levels?		Is the contribution from the road project Acute?		Consider further treatment?
					Do Nothing		Do Smthng		Do Nothing		Do Smthng		Opening Year 2027		Design Year 2037								
					Day	Night	Day	Night	Day	Night	Day	Night	Day	Night	Day	Night	Day	Night	Day	Night	$L_{Aeq,15hr}$ ≥ 65dB	$L_{Aeq,9hr}$ ≥ 60dB	
5.3	30759	35B FOUCART STREET ROZELLE	Ground	NW	40	35	40	35	40	35	40	36	0.1	0.1	0.1	0.3	52	47	NO	NO	NO	NO	NO
5.3	30759	35B FOUCART STREET ROZELLE	Ground	SW	41	37	41	37	41	37	42	37	0.2	0.3	0.3	0.5	53	49	NO	NO	NO	NO	NO
5.3	30759	35B FOUCART STREET ROZELLE	Ground	S	46	42	46	42	47	42	47	43	0.0	0.2	0.1	0.3	59	54	NO	NO	NO	NO	NO
5.3	30759	35B FOUCART STREET ROZELLE	Ground	NE	47	43	47	43	48	43	48	43	-0.1	0.1	0.0	0.1	60	55	NO	NO	NO	NO	NO
5.3	30759	35B FOUCART STREET ROZELLE	Ground	N	43	39	43	38	44	39	43	39	-0.1	-0.1	-0.2	0.0	56	51	NO	NO	NO	NO	NO
5.3	30759	35B FOUCART STREET ROZELLE	Ground	NE	45	41	45	41	46	41	46	41	-0.1	-0.1	-0.1	0.0	58	53	NO	NO	NO	NO	NO
5.3	30767	63 LILYFIELD ROAD ROZELLE	First	SE	54	49	54	49	54	50	54	50	0.0	0.1	0.1	0.2	60	55	NO	NO	NO	NO	NO
5.3	30767	63 LILYFIELD ROAD ROZELLE	First	E	51	46	51	46	52	47	51	47	-0.2	-0.2	-0.1	0.0	60	55	NO	NO	NO	NO	NO
5.3	30767	63 LILYFIELD ROAD ROZELLE	First	N	48	44	48	44	49	44	49	44	-0.1	0.0	-0.1	0.0	60	55	NO	NO	NO	NO	NO
5.3	30767	63 LILYFIELD ROAD ROZELLE	Ground	SE	51	47	51	47	51	47	52	47	0.1	0.1	0.1	0.2	60	55	NO	NO	NO	NO	NO
5.3	30767	63 LILYFIELD ROAD ROZELLE	Ground	E	47	42	47	42	47	42	47	42	-0.2	-0.1	-0.1	0.0	59	54	NO	NO	NO	NO	NO
5.3	30767	63 LILYFIELD ROAD ROZELLE	Ground	N	45	40	44	40	45	40	45	40	-0.2	0.0	-0.1	-0.1	57	52	NO	NO	NO	NO	NO
5.3	30768	65 LILYFIELD ROAD ROZELLE	First	W	52	47	52	48	52	48	53	48	0.4	0.3	0.4	0.6	60	55	NO	NO	NO	NO	NO
5.3	30768	65 LILYFIELD ROAD ROZELLE	First	S	54	49	54	49	54	50	54	50	0.2	0.1	0.2	0.3	60	55	NO	NO	NO	NO	NO
5.3	30768	65 LILYFIELD ROAD ROZELLE	Ground	W	49	44	49	45	49	45	50	45	0.6	0.6	0.7	0.8	60	55	NO	NO	NO	NO	NO
5.3	30768	65 LILYFIELD ROAD ROZELLE	Ground	S	51	47	51	47	51	47	52	47	0.0	0.2	0.2	0.3	60	55	NO	NO	NO	NO	NO
5.3	30776	12 CHELTENHAM STREET ROZELLE	Ground	SE	47	43	47	43	48	43	48	43	0.0	0.0	0.1	0.2	60	55	NO	NO	NO	NO	NO
5.3	30776	12 CHELTENHAM STREET ROZELLE	Ground	NE	43	39	43	39	44	39	44	40	0.2	0.2	0.2	0.4	56	51	NO	NO	NO	NO	NO
5.3	30776	12 CHELTENHAM STREET ROZELLE	Ground	NW	43	39	43	39	44	39	44	39	0.1	0.2	0.1	0.2	56	51	NO	NO	NO	NO	NO
5.3	30776	12 CHELTENHAM STREET ROZELLE	Ground	SW	43	39	44	39	44	39	44	40	0.2	0.3	0.3	0.4	56	51	NO	NO	NO	NO	NO
5.3	30779	61 LILYFIELD ROAD ROZELLE	Ground	N	46	41	46	41	46	42	46	42	0.0	0.1	0.1	0.2	58	54	NO	NO	NO	NO	NO
5.3	30779	61 LILYFIELD ROAD ROZELLE	Ground	W	47	42	47	42	47	43	47	43	-0.2	-0.1	-0.1	0.0	59	55	NO	NO	NO	NO	NO
5.3	30779	61 LILYFIELD ROAD ROZELLE	Ground	SE	51	46	51	46	51	47	51	47	0.0	0.1	0.0	0.2	60	55	NO	NO	NO	NO	NO
5.3	30782	73 DENISON STREET ROZELLE	Ground	SW	44	40	45	40	45	40	45	41	0.3	0.3	0.3	0.5	57	52	NO	NO	NO	NO	NO
5.3	30782	73 DENISON STREET ROZELLE	Ground	SE	49	45	49	45	50	45	50	45	0.0	0.0	0.1	0.2	60	55	NO	NO	NO	NO	NO
5.3	30782	73 DENISON STREET ROZELLE	Ground	E	50	45	50	46	50	46	51	46	0.2	0.2	0.2	0.3	60	55	NO	NO	NO	NO	NO
5.3	30782	73 DENISON STREET ROZELLE	Ground	NW	43	39	43	39	44	39	44	39	0.1	0.2	0.2	0.3	56	51	NO	NO	NO	NO	NO
5.3	30783	10 CHELTENHAM STREET ROZELLE	Ground	S	47	43	47	43	48	43	48	43	-0.1	0.0	-0.1	0.1	60	55	NO	NO	NO	NO	NO
5.3	30783	10 CHELTENHAM STREET ROZELLE	Ground	E	44	39	44	40	44	40	45	40	0.2	0.3	0.3	0.4	56	52	NO	NO	NO	NO	NO
5.3	30783	10 CHELTENHAM STREET ROZELLE	Ground	N	43	39	43	39	44	39	44	39	0.1	0.2	0.1	0.2	56	51	NO	NO	NO	NO	NO
5.3	30783	10 CHELTENHAM STREET ROZELLE	Ground	SW	43	39	43	39	44	39	44	39	0.2	0.3	0.2	0.4	56	51	NO	NO	NO	NO	NO
5.3	30793	19 BURT STREET ROZELLE	First	S	54	50	55	50	55	50	55	51	0.3	0.3	0.3	0.5	60	55	NO	NO	NO	NO	NO
5.3	30793	19 BURT STREET ROZELLE	First	E	53	49	53	49	54	49	54	49	0.3	0.4	0.4	0.5	60	55	NO	NO	NO	NO	NO
5.3	30793	19 BURT STREET ROZELLE	First	N	47	42	47	42	47	43	47	43	0.0	0.0	0.0	0.1	59	55	NO	NO	NO	NO	NO
5.3	30793	19 BURT STREET ROZELLE	First	W	50	46	50	46	50	46	51	47	0.3	0.4	0.4	0.6	60	55	NO	NO	NO	NO	NO
5.3	30793	19 BURT STREET ROZELLE	Ground	S	52	47	52	48	52	48	53	48	0.3	0.3	0.3	0.5	60	55	NO	NO	NO	NO	NO
5.3	30793	19 BURT STREET ROZELLE	Ground	E	49	45	50	45	50	45	50	46	0.4	0.5	0.5	0.6	60	55	NO	NO	NO	NO	NO
5.3	30793	19 BURT STREET ROZELLE	Ground	N	45	40	45	40	45	40	45	40	-0.1	0.0	-0.2	0.0	57	52	NO	NO	NO	NO	NO
5.3	30793	19 BURT STREET ROZELLE	Ground	W	48	43	48	44	48	43	48	44	0.3	0.5	0.5	0.7	60	55	NO	NO	NO	NO	NO
5.3	30797	8 CHELTENHAM STREET ROZELLE	Ground	E	43	39	44	39	44	39	44	40	0.1	0.3	0.2	0.4	56	51	NO	NO	NO	NO	NO
5.3	30797	8 CHELTENHAM STREET ROZELLE	Ground	N	43	39	43	39	44	39	44	39	0.1	0.2	0.1	0.3	56	51	NO	NO	NO	NO	NO
5.3	30797	8 CHELTENHAM STREET ROZELLE	Ground	W	44	39	44	40	44	40	44	40	0.2	0.3	0.2	0.4	56	52	NO	NO	NO	NO	NO
5.3	30797	8 CHELTENHAM STREET ROZELLE	Ground	S	48	43	48	43	48	44	48	44	-0.1	-0.1	0.0	0.1	60	55	NO	NO	NO	NO	NO
5.3	30798	17 BURT STREET ROZELLE	Ground	N	46	41	46	42	47	42	47	42	0.0	0.1	0.1	0.1	59	54	NO	NO	NO	NO	NO
5.3	30798	17 BURT STREET ROZELLE	Ground	W	49	44	49	45	49	45	50	45	0.4	0.5	0.5	0.7	60	55	NO	NO	NO	NO	NO
5.3	30798	17 BURT STREET ROZELLE	Ground	S	52	47	52	48	52	48	52	48	0.2	0.3	0.3	0.4	60	55	NO	NO	NO	NO	NO
5.3	30799	15 BURT STREET ROZELLE	Ground	S	51	47	51	47	52	47	52	47	0.2	0.2	0.2	0.3	60	55	NO	NO	NO	NO	NO
5.3	30799	15 BURT STREET ROZELLE	Ground	N	46	41	46	41	46	42	46	42	0.0	0.1	0.1	0.1	58	54	NO	NO	NO	NO	NO
5.3	30800	13 BURT STREET ROZELLE	Ground	N	46	41	46	41	46	41	46	42	0.0	0.1	0.1	0.2	58	53	NO	NO	NO	NO	NO
5.3	30800	13 BURT STREET ROZELLE	Ground	S	52	48	52	48	53	48	53	48	0.2	0.3	0.3	0.5	60	55	NO	NO	NO	NO	NO
5.3	30802	11 BURT STREET ROZELLE	First	E	53	48	53	49	53	49	54	49	0.3	0.3	0.4	0.4	60	55	NO	NO	NO	NO	NO
5.3	30802	11 BURT STREET ROZELLE	First	N	47	43	47	43	48	43	48	43	-0.1	0.0	0.0	0.0	60	55	NO	NO	NO	NO	NO
5.3	30802	11 BURT STREET ROZELLE	First	S	54	50	55	50	55	50	55	51	0.2	0.3	0.4	0.5	60	55	NO	NO	NO	NO	NO
5.3	30802	11 BURT STREET ROZELLE	Ground	E	49	45	50	45	50	45	50	46	0.4	0.4	0.5	0.5	60	55	NO	NO	NO	NO	NO
5.3	30802	11 BURT STREET ROZELLE	Ground	N	45	40	45	40	45	41	45	41	-0.1	-0.1	-0.2	-0.1	57	53	NO	NO	NO	NO	NO
5.3	30802	11 BURT STREET ROZELLE	Ground	S	52	47	52	48	52	48	53	48	0.2	0.3	0.3	0.4	60	55	NO	NO	NO	NO	NO
5.3	30805	9 BURT STREET ROZELLE	Ground	N	47	42	47	42	47	43	47	43	-0.1	0.0	0.0	0.1	59	55	NO	NO	NO	NO	NO
5.3	30805	9 BURT STREET ROZELLE	Ground	W	48	44	49	44	49	44	49	45	0.6	0.6	0.8	0.8	60	55	NO	NO	NO	NO	NO
5.3	30805	9 BURT STREET ROZELLE	Ground	S	52	47	52	48	52	48	53	48	0.3	0.3	0.3	0.4	60	55	NO	NO	NO	NO	NO
5.3	30805	9 BURT STREET ROZELLE	Ground	E	50	46	51	46	51	46	51	47	0.2	0.3	0.4	0.4	60	55	NO	NO	NO	NO	NO
5.3	30806	6 CHELTENHAM STREET ROZELLE	Ground	NW	43	39	43	39	44	39	44	39	0.1	0.1	0.1	0.2	56	51	NO	NO	NO	NO	NO
5.3	30806	6 CHELTENHAM STREET ROZELLE	Ground	SW	44	39	44	40	44	40	44	40	0.2	0.3	0.3	0.4	56	52	NO	NO	NO	NO	NO

NCA	Receiver ID	Address	Floor Level	Facade	Opening Year 2027				Design Year 2037				Increase (Do Smthng - Do Nothing)				NCG project road noise criteria		Do noise levels exceed the cumulative limit with project roads adding ≥2dB to the total noise levels?		Is the contribution from the road project Acute?		Consider further treatment?
					Do Nothing		Do Smthng		Do Nothing		Do Smthng		Opening Year 2027		Design Year 2037								
					Day	Night	Day	Night	Day	Night	Day	Night	Day	Night	Day	Night	Day	Night	Day	Night	$L_{Aeq,15hr}$ ≥ 65dB	$L_{Aeq,9hr}$ ≥ 60dB	
5.3	30806	6 CHELTENHAM STREET ROZELLE	Ground	SE	48	44	48	44	49	44	49	44	0.1	0.2	0.2	0.3	60	55	NO	NO	NO	NO	NO
5.3	30807	7B BURT STREET ROZELLE	Ground	N	47	42	47	42	47	43	47	43	-0.1	0.0	-0.1	0.1	59	55	NO	NO	NO	NO	NO
5.3	30807	7B BURT STREET ROZELLE	Ground	W	50	45	50	46	50	45	51	46	0.5	0.5	0.6	0.7	60	55	NO	NO	NO	NO	NO
5.3	30807	7B BURT STREET ROZELLE	Ground	S	50	46	51	46	51	46	51	47	0.5	0.5	0.5	0.7	60	55	NO	NO	NO	NO	NO
5.3	30807	7B BURT STREET ROZELLE	Ground	W	50	46	51	46	51	46	51	47	0.4	0.5	0.6	0.6	60	55	NO	NO	NO	NO	NO
5.3	30807	7B BURT STREET ROZELLE	Ground	S	51	47	52	47	52	47	52	48	0.3	0.3	0.4	0.5	60	55	NO	NO	NO	NO	NO
5.3	30808	5 BURT STREET ROZELLE	Ground	SE	51	46	51	47	51	47	52	47	0.4	0.3	0.4	0.5	60	55	NO	NO	NO	NO	NO
5.3	30808	5 BURT STREET ROZELLE	Ground	S	51	46	51	47	51	47	52	47	0.3	0.3	0.4	0.5	60	55	NO	NO	NO	NO	NO
5.3	30808	5 BURT STREET ROZELLE	Ground	E	49	44	49	45	49	45	50	45	0.4	0.3	0.4	0.5	60	55	NO	NO	NO	NO	NO
5.3	30808	5 BURT STREET ROZELLE	Ground	N	47	42	47	42	47	43	47	43	-0.1	0.0	-0.1	0.1	59	55	NO	NO	NO	NO	NO
5.3	30817	3 BURT STREET ROZELLE	Ground	N	47	43	47	42	48	43	48	43	-0.1	-0.1	-0.1	0.1	60	55	NO	NO	NO	NO	NO
5.3	30817	3 BURT STREET ROZELLE	Ground	S	50	46	50	46	50	46	51	47	0.3	0.4	0.5	0.6	60	55	NO	NO	NO	NO	NO
5.3	30817	3 BURT STREET ROZELLE	Ground	W	48	44	49	44	49	44	49	45	0.1	0.1	0.1	0.3	60	55	NO	NO	NO	NO	NO
5.3	30817	3 BURT STREET ROZELLE	Ground	S	48	44	48	43	49	44	49	44	-0.2	-0.1	-0.2	-0.1	60	55	NO	NO	NO	NO	NO
5.3	30817	3 BURT STREET ROZELLE	Ground	E	48	44	48	44	49	44	49	44	0.0	0.0	0.1	0.2	60	55	NO	NO	NO	NO	NO
5.3	30818	59 LILYFIELD ROAD ROZELLE	First	W	51	46	51	47	51	47	52	47	0.3	0.4	0.4	0.6	60	55	NO	NO	NO	NO	NO
5.3	30818	59 LILYFIELD ROAD ROZELLE	First	SE	53	49	53	49	54	49	54	49	0.1	0.2	0.3	0.3	60	55	NO	NO	NO	NO	NO
5.3	30818	59 LILYFIELD ROAD ROZELLE	First	SW	51	46	51	47	51	47	52	47	0.3	0.3	0.4	0.5	60	55	NO	NO	NO	NO	NO
5.3	30818	59 LILYFIELD ROAD ROZELLE	First	SE	53	48	53	49	53	49	54	49	0.2	0.2	0.2	0.4	60	55	NO	NO	NO	NO	NO
5.3	30818	59 LILYFIELD ROAD ROZELLE	First	N	48	44	48	43	49	44	49	44	-0.2	-0.1	-0.1	-0.1	60	55	NO	NO	NO	NO	NO
5.3	30818	59 LILYFIELD ROAD ROZELLE	First	N	48	43	48	43	48	44	48	44	-0.2	0.0	-0.1	0.0	60	55	NO	NO	NO	NO	NO
5.3	30818	59 LILYFIELD ROAD ROZELLE	Ground	W	45	40	45	40	45	41	45	41	0.2	0.2	0.2	0.3	57	53	NO	NO	NO	NO	NO
5.3	30818	59 LILYFIELD ROAD ROZELLE	Ground	SE	50	46	50	46	50	46	51	46	0.0	0.1	0.2	0.3	60	55	NO	NO	NO	NO	NO
5.3	30818	59 LILYFIELD ROAD ROZELLE	Ground	SW	47	43	48	43	48	43	48	44	0.2	0.3	0.4	0.5	60	55	NO	NO	NO	NO	NO
5.3	30818	59 LILYFIELD ROAD ROZELLE	Ground	SE	50	46	50	46	51	46	51	46	0.1	0.1	0.1	0.3	60	55	NO	NO	NO	NO	NO
5.3	30818	59 LILYFIELD ROAD ROZELLE	Ground	N	46	41	46	41	46	42	46	42	-0.3	-0.1	-0.2	-0.1	58	54	NO	NO	NO	NO	NO
5.3	30818	59 LILYFIELD ROAD ROZELLE	Ground	N	45	41	45	40	46	41	45	41	-0.1	-0.1	-0.2	-0.1	58	53	NO	NO	NO	NO	NO
5.3	30819	71 DENISON STREET ROZELLE	Ground	NE	50	45	50	45	50	46	51	46	0.1	0.2	0.2	0.4	60	55	NO	NO	NO	NO	NO
5.3	30819	71 DENISON STREET ROZELLE	Ground	NW	43	39	43	39	44	39	44	39	0.1	0.2	0.1	0.3	56	51	NO	NO	NO	NO	NO
5.3	30819	71 DENISON STREET ROZELLE	Ground	SW	44	39	44	40	44	40	45	40	0.2	0.2	0.3	0.4	56	52	NO	NO	NO	NO	NO
5.3	30819	71 DENISON STREET ROZELLE	Ground	NW	43	39	44	39	44	39	44	39	0.1	0.2	0.2	0.3	56	51	NO	NO	NO	NO	NO
5.3	30819	71 DENISON STREET ROZELLE	Ground	SW	44	39	44	39	44	40	44	40	0.2	0.2	0.2	0.3	56	52	NO	NO	NO	NO	NO
5.3	30855	54 BURT STREET ROZELLE	First	SE	51	47	52	47	52	47	52	48	0.2	0.2	0.3	0.3	60	55	NO	NO	NO	NO	NO
5.3	30855	54 BURT STREET ROZELLE	First	NE	50	46	50	46	51	46	51	46	0.1	0.2	0.2	0.3	60	55	NO	NO	NO	NO	NO
5.3	30855	54 BURT STREET ROZELLE	First	N	46	42	46	42	47	42	47	42	-0.2	-0.1	-0.2	0.0	59	54	NO	NO	NO	NO	NO
5.3	30855	54 BURT STREET ROZELLE	Ground	SE	50	46	50	46	51	46	51	46	0.1	0.2	0.3	0.3	60	55	NO	NO	NO	NO	NO
5.3	30855	54 BURT STREET ROZELLE	Ground	NE	46	41	46	42	46	42	47	42	0.3	0.4	0.5	0.6	58	54	NO	NO	NO	NO	NO
5.3	30855	54 BURT STREET ROZELLE	Ground	N	43	38	43	38	43	39	43	39	-0.1	-0.1	-0.1	0.0	55	51	NO	NO	NO	NO	NO
5.3	30856	56 BURT STREET ROZELLE	First	NW	44	39	44	40	45	40	45	40	0.0	0.1	0.0	0.3	57	52	NO	NO	NO	NO	NO
5.3	30856	56 BURT STREET ROZELLE	First	NE	46	41	46	41	46	42	46	42	0.0	0.1	0.1	0.3	58	54	NO	NO	NO	NO	NO
5.3	30856	56 BURT STREET ROZELLE	First	N	44	39	44	39	44	40	44	40	0.0	0.1	0.1	0.2	56	52	NO	NO	NO	NO	NO
5.3	30856	56 BURT STREET ROZELLE	First	SW	45	41	46	41	46	41	46	42	0.3	0.3	0.4	0.5	58	53	NO	NO	NO	NO	NO
5.3	30856	56 BURT STREET ROZELLE	First	S	51	47	52	47	52	47	52	47	0.2	0.3	0.3	0.3	60	55	NO	NO	NO	NO	NO
5.3	30856	56 BURT STREET ROZELLE	Ground	NW	40	35	40	36	41	36	41	36	0.1	0.1	0.1	0.3	53	48	NO	NO	NO	NO	NO
5.3	30856	56 BURT STREET ROZELLE	Ground	NE	42	37	42	38	43	38	43	38	0.0	0.1	0.1	0.2	55	50	NO	NO	NO	NO	NO
5.3	30856	56 BURT STREET ROZELLE	Ground	N	41	36	41	36	41	36	41	36	0.0	0.1	0.0	0.2	53	48	NO	NO	NO	NO	NO
5.3	30856	56 BURT STREET ROZELLE	Ground	SW	43	39	44	39	44	39	44	40	0.3	0.4	0.4	0.6	56	51	NO	NO	NO	NO	NO
5.3	30856	56 BURT STREET ROZELLE	Ground	S	50	46	50	46	51	46	51	46	0.2	0.2	0.2	0.3	60	55	NO	NO	NO	NO	NO
5.3	30858	11 CHELTENHAM STREET ROZELLE	Ground	N	43	38	43	39	43	39	43	39	0.0	0.2	0.1	0.2	55	51	NO	NO	NO	NO	NO
5.3	30858	11 CHELTENHAM STREET ROZELLE	Ground	SE	46	41	46	42	46	42	47	42	0.3	0.3	0.4	0.5	58	54	NO	NO	NO	NO	NO
5.3	30858	11 CHELTENHAM STREET ROZELLE	Ground	SW	45	41	46	41	46	41	46	42	0.3	0.4	0.5	0.6	58	53	NO	NO	NO	NO	NO
5.3	30859	7 CHELTENHAM STREET ROZELLE	Ground	S	48	43	48	43	48	43	48	44	0.0	0.1	0.2	0.3	60	55	NO	NO	NO	NO	NO
5.3	30859	7 CHELTENHAM STREET ROZELLE	Ground	NE	41	36	41	37	41	37	41	37	0.1	0.3	0.2	0.4	53	49	NO	NO	NO	NO	NO
5.3	30859	7 CHELTENHAM STREET ROZELLE	Ground	N	42	38	42	38	43	38	43	38	0.2	0.2	0.2	0.3	55	50	NO	NO	NO	NO	NO
5.3	30860	9 CHELTENHAM STREET ROZELLE	Ground	N	43	38	43	39	43	39	44	39	0.0	0.1	0.1	0.2	55	51	NO	NO	NO	NO	NO
5.3	30860	9 CHELTENHAM STREET ROZELLE	Ground	SE	48	43	48	43	48	43	48	44	0.0	0.1	0.2	0.2	60	55	NO	NO	NO	NO	NO
5.3	30861	15A CHELTENHAM STREET ROZELLE	First	N	43	38	43	39	44	39	44	39	0.0	0.1	0.0	0.2	56	51	NO	NO	NO	NO	NO
5.3	30861	15A CHELTENHAM STREET ROZELLE	First	E	45	40	45	40	45	41	45	41	0.0	0.1	0.0	0.1	57	53	NO	NO	NO	NO	NO
5.3	30861	15A CHELTENHAM STREET ROZELLE	First	N	44	40	44	40	45	40	45	40	0.0	0.0	0.0	0.1	57	52	NO	NO	NO	NO	NO
5.3	30861	15A CHELTENHAM STREET ROZELLE	First	SW	43	39	44	39	44	39	44	40	0.2	0.3	0.2	0.4	56	51	NO	NO	NO	NO	NO
5.3	30861	15A CHELTENHAM STREET ROZELLE	First	S	49	45	49	45	50	45	50	45	-0.1	0.0	-0.1	0.0	60	55	NO	NO	NO	NO	NO
5.3	30861	15A CHELTENHAM STREET ROZELLE	First	E	50	45	50	45	50	46	50	46	0.1	0.0	0.1	0.2	60	55	NO	NO	NO	NO	NO

NCA	Receiver ID	Address	Floor Level	Facade	Opening Year 2027				Design Year 2037				Increase (Do Smthng - Do Nothing)				NCG project road noise criteria		Do noise levels exceed the cumulative limit with project roads adding ≥2dB to the total noise levels?		Is the contribution from the road project Acute?		Consider further treatment?
					Do Nothing		Do Smthng		Do Nothing		Do Smthng		Opening Year 2027		Design Year 2037								
					Day	Night	Day	Night	Day	Night	Day	Night	Day	Night	Day	Night	Day	Night	Day	Night	$L_{Aeq,15hr}$ ≥ 65dB	$L_{Aeq,9hr}$ ≥ 60dB	
5.3	30861	15A CHELTENHAM STREET ROZELLE	First	SE	50	45	50	45	50	46	50	46	0.0	0.1	0.1	0.2	60	55	NO	NO	NO	NO	NO
5.3	30861	15A CHELTENHAM STREET ROZELLE	Ground	N	40	35	40	36	41	36	41	36	0.0	0.1	0.0	0.2	53	48	NO	NO	NO	NO	NO
5.3	30861	15A CHELTENHAM STREET ROZELLE	Ground	E	42	37	42	37	42	38	42	38	0.0	0.0	-0.1	0.1	54	50	NO	NO	NO	NO	NO
5.3	30861	15A CHELTENHAM STREET ROZELLE	Ground	N	42	38	42	37	43	38	43	38	-0.1	-0.1	-0.1	0.0	55	50	NO	NO	NO	NO	NO
5.3	30861	15A CHELTENHAM STREET ROZELLE	Ground	SW	41	37	41	37	41	37	42	37	0.2	0.3	0.3	0.5	53	49	NO	NO	NO	NO	NO
5.3	30861	15A CHELTENHAM STREET ROZELLE	Ground	S	47	42	47	42	47	43	47	43	-0.2	-0.1	-0.2	0.0	59	55	NO	NO	NO	NO	NO
5.3	30861	15A CHELTENHAM STREET ROZELLE	Ground	E	48	43	48	43	48	44	48	44	0.0	0.1	0.1	0.2	60	55	NO	NO	NO	NO	NO
5.3	30861	15A CHELTENHAM STREET ROZELLE	Ground	SE	48	43	48	43	48	44	48	44	0.0	0.1	0.1	0.2	60	55	NO	NO	NO	NO	NO
5.3	30862	13 CHELTENHAM STREET ROZELLE	Ground	NW	43	38	43	38	43	38	43	39	0.0	0.1	0.2	0.3	55	50	NO	NO	NO	NO	NO
5.3	30862	13 CHELTENHAM STREET ROZELLE	Ground	SE	48	43	48	43	48	44	48	44	0.0	0.1	0.1	0.2	60	55	NO	NO	NO	NO	NO
5.3	30868	69 DENISON STREET ROZELLE	First	SW	46	42	47	43	47	42	48	43	0.6	0.7	0.8	0.9	59	54	NO	NO	NO	NO	NO
5.3	30868	69 DENISON STREET ROZELLE	First	SE	51	46	51	46	51	47	52	47	0.1	0.2	0.2	0.3	60	55	NO	NO	NO	NO	NO
5.3	30868	69 DENISON STREET ROZELLE	First	NE	51	46	51	46	51	46	52	47	0.3	0.3	0.4	0.5	60	55	NO	NO	NO	NO	NO
5.3	30868	69 DENISON STREET ROZELLE	Ground	SW	43	39	43	39	43	39	44	40	0.5	0.6	0.6	0.8	55	51	NO	NO	NO	NO	NO
5.3	30868	69 DENISON STREET ROZELLE	Ground	SE	44	39	44	40	44	40	44	40	0.0	0.1	0.1	0.3	56	52	NO	NO	NO	NO	NO
5.3	30868	69 DENISON STREET ROZELLE	Ground	NE	49	44	49	45	50	45	50	45	0.3	0.4	0.4	0.5	60	55	NO	NO	NO	NO	NO
5.3	30869	67 DENISON STREET ROZELLE	Ground	NE	49	44	49	44	49	44	50	45	0.3	0.3	0.4	0.5	60	55	NO	NO	NO	NO	NO
5.3	30869	67 DENISON STREET ROZELLE	Ground	NW	43	39	43	39	44	39	44	39	0.1	0.2	0.1	0.3	56	51	NO	NO	NO	NO	NO
5.3	30870	2-4 CHELTENHAM STREET ROZELLE	Ground	W	43	39	44	39	44	39	44	40	0.1	0.2	0.2	0.4	56	51	NO	NO	NO	NO	NO
5.3	30870	2-4 CHELTENHAM STREET ROZELLE	Ground	NW	43	39	43	39	44	39	44	39	0.1	0.2	0.1	0.2	56	51	NO	NO	NO	NO	NO
5.3	30870	2-4 CHELTENHAM STREET ROZELLE	Ground	SE	47	43	48	43	48	43	48	44	0.1	0.2	0.2	0.3	60	55	NO	NO	NO	NO	NO
5.3	30870	2-4 CHELTENHAM STREET ROZELLE	Ground	E	47	43	47	43	48	43	48	43	0.1	0.2	0.2	0.3	60	55	NO	NO	NO	NO	NO
5.3	30873	42 BURT STREET ROZELLE	Ground	E	46	41	46	42	46	41	46	42	0.3	0.4	0.4	0.6	58	53	NO	NO	NO	NO	NO
5.3	30873	42 BURT STREET ROZELLE	Ground	N	45	40	45	40	45	41	45	41	0.0	0.1	0.1	0.2	57	53	NO	NO	NO	NO	NO
5.3	30873	42 BURT STREET ROZELLE	Ground	W	47	43	48	43	48	43	48	44	0.3	0.4	0.4	0.6	60	55	NO	NO	NO	NO	NO
5.3	30873	42 BURT STREET ROZELLE	Ground	S	52	47	52	47	52	47	52	48	0.3	0.3	0.4	0.5	60	55	NO	NO	NO	NO	NO
5.3	30873	42 BURT STREET ROZELLE	Ground	E	47	43	48	43	48	43	48	44	0.4	0.5	0.4	0.7	60	55	NO	NO	NO	NO	NO
5.3	30876	46 BURT STREET ROZELLE	Ground	NW	42	37	42	38	42	38	43	38	0.3	0.4	0.4	0.5	54	50	NO	NO	NO	NO	NO
5.3	30876	46 BURT STREET ROZELLE	Ground	NE	42	38	43	38	43	38	43	39	0.3	0.3	0.4	0.5	55	50	NO	NO	NO	NO	NO
5.3	30876	46 BURT STREET ROZELLE	Ground	SE	50	46	51	46	51	46	51	47	0.3	0.3	0.5	0.5	60	55	NO	NO	NO	NO	NO
5.3	30876	46 BURT STREET ROZELLE	Ground	SW	50	45	50	46	50	45	51	46	0.4	0.5	0.5	0.6	60	55	NO	NO	NO	NO	NO
5.3	30876	46 BURT STREET ROZELLE	Ground	S	51	47	51	47	52	47	52	47	0.2	0.2	0.3	0.4	60	55	NO	NO	NO	NO	NO
5.3	30876	46 BURT STREET ROZELLE	Ground	NE	50	45	50	45	50	45	51	46	0.3	0.3	0.5	0.5	60	55	NO	NO	NO	NO	NO
5.3	30877	48 BURT STREET ROZELLE	First	NW	44	39	44	39	44	39	44	40	0.1	0.1	0.2	0.3	56	51	NO	NO	NO	NO	NO
5.3	30877	48 BURT STREET ROZELLE	First	SE	52	48	52	48	53	48	53	48	0.2	0.3	0.3	0.4	60	55	NO	NO	NO	NO	NO
5.3	30877	48 BURT STREET ROZELLE	Ground	NW	40	36	40	36	41	36	41	36	0.1	0.1	0.1	0.2	53	48	NO	NO	NO	NO	NO
5.3	30877	48 BURT STREET ROZELLE	Ground	SE	51	46	51	46	51	47	52	47	0.2	0.2	0.3	0.4	60	55	NO	NO	NO	NO	NO
5.3	30882	52 BURT STREET ROZELLE	Ground	N	43	39	44	39	44	39	44	39	0.1	0.2	0.2	0.3	56	51	NO	NO	NO	NO	NO
5.3	30882	52 BURT STREET ROZELLE	Ground	NE	45	40	45	40	45	40	45	41	0.1	0.2	0.3	0.4	57	52	NO	NO	NO	NO	NO
5.3	30882	52 BURT STREET ROZELLE	Ground	N	44	39	44	39	44	39	44	40	0.0	0.2	0.2	0.3	56	51	NO	NO	NO	NO	NO
5.3	30882	52 BURT STREET ROZELLE	Ground	SW	46	41	46	42	46	41	46	42	0.3	0.4	0.4	0.5	58	53	NO	NO	NO	NO	NO
5.3	30882	52 BURT STREET ROZELLE	Ground	S	51	46	51	46	51	46	51	47	0.1	0.2	0.2	0.3	60	55	NO	NO	NO	NO	NO
5.3	30883	50 BURT STREET ROZELLE	Ground	N	43	38	43	38	43	39	44	39	0.1	0.3	0.3	0.4	55	51	NO	NO	NO	NO	NO
5.3	30883	50 BURT STREET ROZELLE	Ground	SE	50	45	50	46	50	46	51	46	0.2	0.3	0.4	0.4	60	55	NO	NO	NO	NO	NO
5.3	30884	31 ALFRED STREET ROZELLE	First	W	52	48	53	49	53	48	54	49	0.7	0.6	0.7	0.8	60	55	NO	NO	NO	NO	NO
5.3	30884	31 ALFRED STREET ROZELLE	First	S	55	50	55	51	55	51	56	51	0.2	0.3	0.4	0.5	60	55	NO	NO	NO	NO	NO
5.3	30884	31 ALFRED STREET ROZELLE	First	E	54	49	54	49	54	49	55	50	0.4	0.4	0.5	0.6	60	55	NO	NO	NO	NO	NO
5.3	30884	31 ALFRED STREET ROZELLE	Ground	W	50	45	50	46	50	46	51	47	0.6	0.7	0.7	0.9	60	55	NO	NO	NO	NO	NO
5.3	30884	31 ALFRED STREET ROZELLE	Ground	S	52	48	52	48	53	48	53	48	0.1	0.2	0.2	0.3	60	55	NO	NO	NO	NO	NO
5.3	30884	31 ALFRED STREET ROZELLE	Ground	E	50	46	51	46	51	46	51	47	0.5	0.5	0.6	0.7	60	55	NO	NO	NO	NO	NO
5.3	30885	5 CHELTENHAM STREET ROZELLE	First	NW	43	38	43	39	43	39	44	39	0.1	0.2	0.1	0.2	55	51	NO	NO	NO	NO	NO
5.3	30885	5 CHELTENHAM STREET ROZELLE	First	W	44	39	44	40	44	40	44	40	0.2	0.3	0.2	0.4	56	52	NO	NO	NO	NO	NO
5.3	30885	5 CHELTENHAM STREET ROZELLE	First	SE	50	46	50	46	51	46	51	46	-0.1	-0.1	0.0	0.0	60	55	NO	NO	NO	NO	NO
5.3	30885	5 CHELTENHAM STREET ROZELLE	Ground	NW	40	35	40	35	40	35	40	36	0.1	0.1	0.1	0.2	52	47	NO	NO	NO	NO	NO
5.3	30885	5 CHELTENHAM STREET ROZELLE	Ground	W	41	36	41	36	41	36	41	37	0.2	0.3	0.2	0.5	53	48	NO	NO	NO	NO	NO
5.3	30885	5 CHELTENHAM STREET ROZELLE	Ground	SE	47	43	48	43	48	43	48	44	0.1	0.1	0.1	0.2	60	55	NO	NO	NO	NO	NO
5.3	30886	3 CHELTENHAM STREET ROZELLE	First	NE	42	38	43	38	43	38	43	39	0.2	0.2	0.2	0.3	55	50	NO	NO	NO	NO	NO
5.3	30886	3 CHELTENHAM STREET ROZELLE	First	NW	43	39	43	39	44	39	44	39	0.1	0.1	0.1	0.3	56	51	NO	NO	NO	NO	NO
5.3	30886	3 CHELTENHAM STREET ROZELLE	First	SE	50	46	50	46	51	46	51	46	-0.1	-0.1	0.0	0.0	60	55	NO	NO	NO	NO	NO
5.3	30886	3 CHELTENHAM STREET ROZELLE	Ground	NE	39	34	39	35	39	35	39	35	0.1	0.2	0.1	0.4	51	47	NO	NO	NO	NO	NO
5.3	30886	3 CHELTENHAM STREET ROZELLE	Ground	NW	40	35	40	35	41	36	41	36	0.0	0.1	0.1	0.3	53	48	NO	NO	NO	NO	NO
5.3	30886	3 CHELTENHAM STREET ROZELLE	Ground	SE	47	43	48	43	48	43	48	44	0.1	0.2	0.1	0.4	60	55	NO	NO	NO	NO	NO

NCA	Receiver ID	Address	Floor Level	Facade	Opening Year 2027				Design Year 2037				Increase (Do Smthng - Do Nothing)				NCG project road noise criteria		Do noise levels exceed the cumulative limit with project roads adding ≥2dB to the total noise levels?		Is the contribution from the road project Acute?		Consider further treatment?
					Do Nothing		Do Smthng		Do Nothing		Do Smthng		Opening Year 2027		Design Year 2037								
					Day	Night	Day	Night	Day	Night	Day	Night	Day	Night	Day	Night	Day	Night	Day	Night	$L_{Aeq,15hr}$ ≥ 65dB	$L_{Aeq,9hr}$ ≥ 60dB	
5.3	30898	38 BURT STREET ROZELLE	Ground	E	43	39	43	39	43	39	44	39	0.3	0.4	0.4	0.5	55	51	NO	NO	NO	NO	NO
5.3	30898	38 BURT STREET ROZELLE	Ground	N	44	39	44	39	44	39	44	40	0.1	0.1	0.2	0.3	56	51	NO	NO	NO	NO	NO
5.3	30898	38 BURT STREET ROZELLE	Ground	S	52	47	52	48	52	48	53	48	0.3	0.3	0.4	0.5	60	55	NO	NO	NO	NO	NO
5.3	30899	40 BURT STREET ROZELLE	Ground	W	45	40	45	41	45	41	46	41	0.1	0.2	0.2	0.3	57	53	NO	NO	NO	NO	NO
5.3	30899	40 BURT STREET ROZELLE	Ground	N	45	40	45	40	45	40	45	41	0.0	0.1	0.1	0.2	57	52	NO	NO	NO	NO	NO
5.3	30899	40 BURT STREET ROZELLE	Ground	W	47	42	47	43	47	42	48	43	0.6	0.7	0.8	0.9	59	54	NO	NO	NO	NO	NO
5.3	30899	40 BURT STREET ROZELLE	Ground	S	52	47	52	48	52	48	53	48	0.4	0.4	0.4	0.6	60	55	NO	NO	NO	NO	NO
5.3	30901	1A CHELTENHAM STREET ROZELLE	First	NW	44	39	44	39	44	40	44	40	0.0	0.1	0.1	0.2	56	52	NO	NO	NO	NO	NO
5.3	30901	1A CHELTENHAM STREET ROZELLE	First	W	43	38	43	39	43	39	44	39	0.1	0.2	0.3	0.4	55	51	NO	NO	NO	NO	NO
5.3	30901	1A CHELTENHAM STREET ROZELLE	First	SE	51	46	50	46	51	46	51	46	-0.2	-0.2	-0.1	0.0	60	55	NO	NO	NO	NO	NO
5.3	30901	1A CHELTENHAM STREET ROZELLE	Ground	NW	41	36	41	36	42	37	42	37	0.0	0.0	0.0	0.1	54	49	NO	NO	NO	NO	NO
5.3	30901	1A CHELTENHAM STREET ROZELLE	Ground	W	39	35	39	35	40	35	40	35	0.2	0.2	0.2	0.4	52	47	NO	NO	NO	NO	NO
5.3	30901	1A CHELTENHAM STREET ROZELLE	Ground	SE	47	43	47	43	48	43	48	43	0.2	0.1	0.2	0.3	60	55	NO	NO	NO	NO	NO
5.3	30902	1 CHELTENHAM STREET ROZELLE	Ground	NE	42	38	42	38	43	38	43	38	0.2	0.2	0.2	0.4	55	50	NO	NO	NO	NO	NO
5.3	30902	1 CHELTENHAM STREET ROZELLE	Ground	NW	43	38	43	38	43	39	43	39	0.1	0.1	0.1	0.2	55	51	NO	NO	NO	NO	NO
5.3	30902	1 CHELTENHAM STREET ROZELLE	Ground	SE	47	43	47	43	48	43	48	43	0.1	0.2	0.2	0.3	60	55	NO	NO	NO	NO	NO
5.3	30902	1 CHELTENHAM STREET ROZELLE	Ground	NE	47	43	47	43	48	43	48	43	0.2	0.2	0.2	0.4	60	55	NO	NO	NO	NO	NO
5.3	30903	36 BURT STREET ROZELLE	First	E	51	47	52	47	52	47	52	48	0.3	0.3	0.4	0.5	60	55	NO	NO	NO	NO	NO
5.3	30903	36 BURT STREET ROZELLE	First	N	46	41	46	41	46	41	46	42	-0.1	0.1	0.0	0.2	58	53	NO	NO	NO	NO	NO
5.3	30903	36 BURT STREET ROZELLE	First	W	49	45	50	45	49	45	50	46	0.5	0.7	0.7	0.9	60	55	NO	NO	NO	NO	NO
5.3	30903	36 BURT STREET ROZELLE	First	S	53	49	54	49	54	49	54	50	0.4	0.5	0.5	0.6	60	55	NO	NO	NO	NO	NO
5.3	30903	36 BURT STREET ROZELLE	Ground	E	45	41	46	41	46	41	46	42	0.2	0.4	0.4	0.5	58	53	NO	NO	NO	NO	NO
5.3	30903	36 BURT STREET ROZELLE	Ground	N	43	38	43	38	43	39	43	39	0.0	0.0	0.0	0.0	55	51	NO	NO	NO	NO	NO
5.3	30903	36 BURT STREET ROZELLE	Ground	W	44	39	45	40	44	40	45	41	0.9	1.0	1.1	1.3	56	52	NO	NO	NO	NO	NO
5.3	30903	36 BURT STREET ROZELLE	Ground	S	52	47	52	48	52	48	53	48	0.4	0.4	0.4	0.6	60	55	NO	NO	NO	NO	NO
5.3	30916	30 BURT STREET ROZELLE	Ground	N	46	41	46	41	46	42	46	42	-0.1	0.0	0.0	0.1	58	54	NO	NO	NO	NO	NO
5.3	30916	30 BURT STREET ROZELLE	Ground	W	48	43	48	44	48	44	49	44	0.2	0.3	0.3	0.5	60	55	NO	NO	NO	NO	NO
5.3	30916	30 BURT STREET ROZELLE	Ground	S	52	48	52	48	53	48	53	49	0.4	0.4	0.4	0.6	60	55	NO	NO	NO	NO	NO
5.3	30916	30 BURT STREET ROZELLE	Ground	E	47	43	47	43	47	43	48	43	0.2	0.3	0.2	0.4	59	55	NO	NO	NO	NO	NO
5.3	30917	34 BURT STREET ROZELLE	Ground	E	49	44	50	45	49	45	50	46	0.8	0.9	1.0	1.1	60	55	NO	NO	NO	NO	NO
5.3	30917	34 BURT STREET ROZELLE	Ground	W	45	41	45	41	46	41	46	41	0.1	0.2	0.3	0.4	58	53	NO	NO	NO	NO	NO
5.3	30917	34 BURT STREET ROZELLE	Ground	S	49	44	49	45	49	45	50	45	0.3	0.4	0.5	0.6	60	55	NO	NO	NO	NO	NO
5.3	30917	34 BURT STREET ROZELLE	Ground	W	48	44	48	44	49	44	49	45	0.3	0.3	0.3	0.5	60	55	NO	NO	NO	NO	NO
5.3	30919	28 BURT STREET ROZELLE	Ground	N	46	41	46	41	47	42	46	42	-0.1	0.1	-0.1	0.1	59	54	NO	NO	NO	NO	NO
5.3	30919	28 BURT STREET ROZELLE	Ground	S	52	48	52	48	53	48	53	48	0.2	0.2	0.2	0.4	60	55	NO	NO	NO	NO	NO
5.3	30919	28 BURT STREET ROZELLE	Ground	E	51	47	52	47	52	47	52	48	0.5	0.4	0.6	0.6	60	55	NO	NO	NO	NO	NO
5.3	30924	16 BURT STREET ROZELLE	Ground	N	47	42	46	42	47	42	47	42	-0.1	0.0	-0.1	0.1	59	54	NO	NO	NO	NO	NO
5.3	30924	16 BURT STREET ROZELLE	Ground	W	49	45	50	45	50	45	50	46	0.7	0.8	0.8	0.9	60	55	NO	NO	NO	NO	NO
5.3	30924	16 BURT STREET ROZELLE	Ground	S	53	49	53	49	54	49	54	50	0.2	0.3	0.3	0.4	60	55	NO	NO	NO	NO	NO
5.3	30924	16 BURT STREET ROZELLE	Ground	E	51	46	51	47	51	47	52	47	0.3	0.4	0.5	0.6	60	55	NO	NO	NO	NO	NO
5.3	30925	65 DENISON STREET ROZELLE	Ground	NE	48	44	48	43	48	44	48	44	-0.4	-0.3	-0.2	-0.1	60	55	NO	NO	NO	NO	NO
5.3	30925	65 DENISON STREET ROZELLE	Ground	SW	44	40	44	40	45	40	45	40	0.2	0.4	0.3	0.4	57	52	NO	NO	NO	NO	NO
5.3	30925	65 DENISON STREET ROZELLE	Ground	SE	46	42	46	42	47	42	47	42	0.1	0.1	0.1	0.2	59	54	NO	NO	NO	NO	NO
5.3	30929	32 BURT STREET ROZELLE	Ground	N	46	42	46	42	47	42	47	42	-0.1	0.0	-0.1	0.0	59	54	NO	NO	NO	NO	NO
5.3	30929	32 BURT STREET ROZELLE	Ground	W	48	44	48	44	49	44	49	45	0.3	0.3	0.3	0.5	60	55	NO	NO	NO	NO	NO
5.3	30929	32 BURT STREET ROZELLE	Ground	S	53	48	53	49	53	48	54	49	0.4	0.4	0.4	0.6	60	55	NO	NO	NO	NO	NO
5.3	30929	32 BURT STREET ROZELLE	Ground	SE	52	48	53	48	53	48	53	49	0.4	0.5	0.5	0.7	60	55	NO	NO	NO	NO	NO
5.3	30929	32 BURT STREET ROZELLE	Ground	E	51	46	51	47	51	47	52	47	0.3	0.4	0.4	0.6	60	55	NO	NO	NO	NO	NO
5.3	30930	18 BURT STREET ROZELLE	Ground	NE	47	42	47	42	47	43	47	43	-0.2	0.0	-0.1	0.0	59	55	NO	NO	NO	NO	NO
5.3	30930	18 BURT STREET ROZELLE	Ground	W	48	43	49	44	48	44	49	45	0.7	0.7	0.8	1.0	60	55	NO	NO	NO	NO	NO
5.3	30930	18 BURT STREET ROZELLE	Ground	S	53	48	53	49	53	49	54	49	0.3	0.4	0.5	0.5	60	55	NO	NO	NO	NO	NO
5.3	30930	18 BURT STREET ROZELLE	Ground	E	50	45	51	46	50	46	51	47	0.7	0.7	0.8	0.9	60	55	NO	NO	NO	NO	NO
5.3	30934	14 BURT STREET ROZELLE	Ground	E	47	43	48	44	48	43	49	44	0.8	0.7	0.9	1.0	60	55	NO	NO	NO	NO	NO
5.3	30934	14 BURT STREET ROZELLE	Ground	W	48	44	49	44	49	44	49	45	0.6	0.6	0.7	0.8	60	55	NO	NO	NO	NO	NO
5.3	30934	14 BURT STREET ROZELLE	Ground	S	51	47	51	47	52	47	52	48	0.3	0.4	0.4	0.5	60	55	NO	NO	NO	NO	NO
5.3	30934	14 BURT STREET ROZELLE	Ground	W	51	46	51	47	51	47	52	47	0.4	0.4	0.4	0.6	60	55	NO	NO	NO	NO	NO
5.3	30934	14 BURT STREET ROZELLE	Ground	S	52	48	53	48	53	48	53	49	0.2	0.2	0.2	0.3	60	55	NO	NO	NO	NO	NO
5.3	30935	1 BROCKLEY STREET ROZELLE	Ground	S	47	43	47	43	48	43	48	43	0.2	0.3	0.2	0.4	60	55	NO	NO	NO	NO	NO
5.3	30935	1 BROCKLEY STREET ROZELLE	Ground	E	45	41	45	41	46	41	46	42	0.3	0.3	0.4	0.5	58	53	NO	NO	NO	NO	NO
5.3	30935	1 BROCKLEY STREET ROZELLE	Ground	NW	43	38	43	38	43	38	43	39	0.0	0.2	0.2	0.3	55	50	NO	NO	NO	NO	NO
5.3	30935	1 BROCKLEY STREET ROZELLE	Ground	SW	43	39	44	39	44	39	44	40	0.2	0.3	0.2	0.5	56	51	NO	NO	NO	NO	NO
5.3	30940	6 BURT STREET ROZELLE	First	E	51	46	51	47	52	47	52	47	0.1	0.1	0.2	0.3	60	55	NO	NO	NO	NO	NO

NCA	Receiver ID	Address	Floor Level	Facade	Opening Year 2027				Design Year 2037				Increase (Do Smthng - Do Nothing)				NCG project road noise criteria		Do noise levels exceed the cumulative limit with project roads adding ≥2dB to the total noise levels?		Is the contribution from the road project Acute?		Consider further treatment?
					Do Nothing		Do Smthng		Do Nothing		Do Smthng		Opening Year 2027		Design Year 2037								
					Day	Night	Day	Night	Day	Night	Day	Night	Day	Night	Day	Night	Day	Night	Day	Night	$L_{Aeq,15hr}$ ≥ 65dB	$L_{Aeq,9hr}$ ≥ 60dB	
5.3	30940	6 BURT STREET ROZELLE	First	N	47	42	47	42	48	43	47	43	-0.1	-0.1	-0.1	0.0	60	55	NO	NO	NO	NO	NO
5.3	30940	6 BURT STREET ROZELLE	First	W	51	46	51	47	51	46	51	47	0.4	0.4	0.4	0.6	60	55	NO	NO	NO	NO	NO
5.3	30940	6 BURT STREET ROZELLE	First	S	53	49	53	49	54	49	54	50	0.2	0.3	0.3	0.4	60	55	NO	NO	NO	NO	NO
5.3	30940	6 BURT STREET ROZELLE	Ground	E	47	43	47	43	48	43	48	43	0.1	0.0	0.2	0.2	60	55	NO	NO	NO	NO	NO
5.3	30940	6 BURT STREET ROZELLE	Ground	W	47	42	47	43	47	42	48	43	0.5	0.6	0.6	0.8	59	54	NO	NO	NO	NO	NO
5.3	30940	6 BURT STREET ROZELLE	Ground	S	50	45	50	45	50	46	50	46	0.0	0.0	0.1	0.2	60	55	NO	NO	NO	NO	NO
5.3	30941	31 ALFRED STREET ROZELLE	Ground	E	49	45	50	45	50	45	50	46	0.5	0.6	0.7	0.7	60	55	NO	NO	NO	NO	NO
5.3	30941	31 ALFRED STREET ROZELLE	Ground	W	50	45	50	46	50	46	50	46	0.2	0.3	0.3	0.5	60	55	NO	NO	NO	NO	NO
5.3	30942	5 ALFRED STREET ROZELLE	First	NE	52	47	52	47	52	48	53	48	0.3	0.3	0.4	0.5	60	55	NO	NO	NO	NO	NO
5.3	30942	5 ALFRED STREET ROZELLE	First	NW	41	36	41	37	42	37	42	37	0.0	0.1	0.1	0.1	54	49	NO	NO	NO	NO	NO
5.3	30942	5 ALFRED STREET ROZELLE	First	SW	47	42	47	43	47	43	48	44	0.6	0.6	0.7	0.8	59	55	NO	NO	NO	NO	NO
5.3	30942	5 ALFRED STREET ROZELLE	First	SE	53	48	53	49	53	49	54	49	0.3	0.3	0.4	0.5	60	55	NO	NO	NO	NO	NO
5.3	30942	5 ALFRED STREET ROZELLE	Second	NE	53	49	54	49	54	49	54	49	0.4	0.4	0.4	0.5	60	55	NO	NO	NO	NO	NO
5.3	30942	5 ALFRED STREET ROZELLE	Second	NW	44	40	44	40	45	40	45	40	0.1	0.1	0.1	0.2	57	52	NO	NO	NO	NO	NO
5.3	30942	5 ALFRED STREET ROZELLE	Second	SW	49	44	49	45	49	45	50	45	0.5	0.5	0.5	0.7	60	55	NO	NO	NO	NO	NO
5.3	30942	5 ALFRED STREET ROZELLE	Second	SE	54	50	54	50	55	50	55	50	0.3	0.3	0.4	0.4	60	55	NO	NO	NO	NO	NO
5.3	30942	5 ALFRED STREET ROZELLE	Ground	NE	49	44	49	45	49	45	50	45	0.4	0.4	0.5	0.6	60	55	NO	NO	NO	NO	NO
5.3	30942	5 ALFRED STREET ROZELLE	Ground	NW	39	34	39	34	40	35	40	35	0.0	0.1	0.0	0.1	52	47	NO	NO	NO	NO	NO
5.3	30942	5 ALFRED STREET ROZELLE	Ground	SW	45	41	46	42	46	41	46	42	0.6	0.7	0.8	0.9	58	53	NO	NO	NO	NO	NO
5.3	30942	5 ALFRED STREET ROZELLE	Ground	SE	52	47	52	47	52	47	53	48	0.3	0.3	0.4	0.5	60	55	NO	NO	NO	NO	NO
5.3	30944	8 BURT STREET ROZELLE	First	E	50	46	51	46	51	46	51	47	0.3	0.3	0.4	0.4	60	55	NO	NO	NO	NO	NO
5.3	30944	8 BURT STREET ROZELLE	First	N	47	42	47	42	48	43	47	43	-0.1	0.0	-0.1	0.0	60	55	NO	NO	NO	NO	NO
5.3	30944	8 BURT STREET ROZELLE	First	W	52	47	52	47	52	47	52	48	0.2	0.2	0.2	0.4	60	55	NO	NO	NO	NO	NO
5.3	30944	8 BURT STREET ROZELLE	First	S	54	49	54	50	54	50	55	50	0.1	0.2	0.3	0.4	60	55	NO	NO	NO	NO	NO
5.3	30944	8 BURT STREET ROZELLE	Ground	E	47	42	47	43	47	43	48	43	0.2	0.3	0.3	0.4	59	55	NO	NO	NO	NO	NO
5.3	30944	8 BURT STREET ROZELLE	Ground	W	48	44	49	44	48	44	49	45	0.5	0.5	0.6	0.7	60	55	NO	NO	NO	NO	NO
5.3	30944	8 BURT STREET ROZELLE	Ground	S	51	46	51	46	51	47	51	47	0.2	0.3	0.2	0.3	60	55	NO	NO	NO	NO	NO
5.3	30949	37 FOUCART STREET ROZELLE	Ground	E	47	42	47	43	47	43	47	43	0.1	0.2	0.1	0.3	59	55	NO	NO	NO	NO	NO
5.3	30949	37 FOUCART STREET ROZELLE	Ground	NW	42	38	42	38	43	38	43	38	0.1	0.2	0.1	0.3	55	50	NO	NO	NO	NO	NO
5.3	30949	37 FOUCART STREET ROZELLE	Ground	SW	43	39	43	39	44	39	44	39	0.2	0.3	0.2	0.4	56	51	NO	NO	NO	NO	NO
5.3	30951	63 DENISON STREET ROZELLE	First	NE	50	45	49	45	50	45	50	45	-0.3	-0.3	-0.3	-0.1	60	55	NO	NO	NO	NO	NO
5.3	30951	63 DENISON STREET ROZELLE	First	SW	46	41	46	42	46	42	47	42	0.5	0.5	0.6	0.7	58	54	NO	NO	NO	NO	NO
5.3	30951	63 DENISON STREET ROZELLE	First	SE	50	46	50	46	51	46	51	46	0.2	0.2	0.3	0.4	60	55	NO	NO	NO	NO	NO
5.3	30951	63 DENISON STREET ROZELLE	Ground	NE	48	44	48	43	48	44	48	44	-0.3	-0.4	-0.3	-0.2	60	55	NO	NO	NO	NO	NO
5.3	30951	63 DENISON STREET ROZELLE	Ground	SW	43	39	44	40	44	39	44	40	0.5	0.6	0.7	0.9	56	51	NO	NO	NO	NO	NO
5.3	30952	61 DENISON STREET ROZELLE	First	NE	50	45	49	45	50	45	50	45	-0.3	-0.3	-0.3	-0.1	60	55	NO	NO	NO	NO	NO
5.3	30952	61 DENISON STREET ROZELLE	First	SW	45	40	45	40	45	40	45	41	0.2	0.3	0.3	0.5	57	52	NO	NO	NO	NO	NO
5.3	30952	61 DENISON STREET ROZELLE	Ground	NE	48	43	47	43	48	44	48	43	-0.4	-0.4	-0.3	-0.3	60	55	NO	NO	NO	NO	NO
5.3	30952	61 DENISON STREET ROZELLE	Ground	SW	42	38	42	38	43	38	43	39	0.2	0.4	0.3	0.5	55	50	NO	NO	NO	NO	NO
5.3	30953	2 BURT STREET ROZELLE	First	SE	54	50	55	50	55	50	55	51	0.1	0.2	0.2	0.4	60	55	NO	NO	NO	NO	NO
5.3	30953	2 BURT STREET ROZELLE	First	E	51	46	51	46	52	47	52	47	-0.1	-0.1	0.0	0.1	60	55	NO	NO	NO	NO	NO
5.3	30953	2 BURT STREET ROZELLE	First	N	47	42	47	42	48	43	48	43	-0.2	-0.1	0.0	0.0	60	55	NO	NO	NO	NO	NO
5.3	30953	2 BURT STREET ROZELLE	First	W	51	47	52	47	52	47	52	48	0.4	0.4	0.5	0.6	60	55	NO	NO	NO	NO	NO
5.3	30953	2 BURT STREET ROZELLE	First	S	55	50	55	50	55	51	55	51	0.2	0.2	0.3	0.4	60	55	NO	NO	NO	NO	NO
5.3	30953	2 BURT STREET ROZELLE	Ground	SE	51	46	51	47	51	47	52	47	0.2	0.2	0.3	0.4	60	55	NO	NO	NO	NO	NO
5.3	30953	2 BURT STREET ROZELLE	Ground	E	49	44	49	44	49	44	49	44	-0.2	-0.1	-0.1	0.0	60	55	NO	NO	NO	NO	NO
5.3	30953	2 BURT STREET ROZELLE	Ground	W	48	43	48	44	48	43	49	44	0.6	0.6	0.8	0.8	60	55	NO	NO	NO	NO	NO
5.3	30953	2 BURT STREET ROZELLE	Ground	S	51	47	51	47	52	47	52	48	0.2	0.3	0.2	0.5	60	55	NO	NO	NO	NO	NO
5.3	30956	4 BURT STREET ROZELLE	Ground	E	48	43	48	44	49	44	49	44	0.1	0.1	0.2	0.3	60	55	NO	NO	NO	NO	NO
5.3	30956	4 BURT STREET ROZELLE	Ground	N	46	41	46	41	46	41	46	42	0.0	0.0	0.0	0.1	58	53	NO	NO	NO	NO	NO
5.3	30956	4 BURT STREET ROZELLE	Ground	W	48	43	48	43	48	43	48	44	0.2	0.2	0.3	0.4	60	55	NO	NO	NO	NO	NO
5.3	30956	4 BURT STREET ROZELLE	Ground	S	50	45	50	46	50	46	51	46	0.2	0.3	0.3	0.5	60	55	NO	NO	NO	NO	NO
5.3	30956	4 BURT STREET ROZELLE	Ground	E	49	44	49	45	50	45	50	45	0.2	0.2	0.2	0.3	60	55	NO	NO	NO	NO	NO
5.3	30958	10 BURT STREET ROZELLE	First	E	51	47	52	47	52	47	52	48	0.3	0.4	0.4	0.5	60	55	NO	NO	NO	NO	NO
5.3	30958	10 BURT STREET ROZELLE	First	N	47	42	47	42	47	43	47	43	-0.1	0.0	-0.1	0.0	59	55	NO	NO	NO	NO	NO
5.3	30958	10 BURT STREET ROZELLE	First	W	52	47	52	48	52	48	53	48	0.3	0.3	0.5	0.6	60	55	NO	NO	NO	NO	NO
5.3	30958	10 BURT STREET ROZELLE	First	S	55	50	55	50	55	51	55	51	0.1	0.1	0.2	0.3	60	55	NO	NO	NO	NO	NO
5.3	30958	10 BURT STREET ROZELLE	Ground	E	48	44	48	44	49	44	49	44	0.3	0.3	0.4	0.4	60	55	NO	NO	NO	NO	NO
5.3	30958	10 BURT STREET ROZELLE	Ground	W	47	42	48	43	47	43	48	44	0.9	1.0	1.1	1.2	59	55	NO	NO	NO	NO	NO
5.3	30958	10 BURT STREET ROZELLE	Ground	S	52	48	52	48	53	48	53	48	0.1	0.1	0.2	0.3	60	55	NO	NO	NO	NO	NO
5.3	30959	9 ALFRED STREET ROZELLE	Ground	N	44	40	44	40	45	40	45	40	0.0	0.1	0.1	0.2	57	52	NO	NO	NO	NO	NO
5.3	30959	9 ALFRED STREET ROZELLE	Ground	W	46	42	47	42	47	42	47	43	0.5	0.6	0.6	0.8	59	54	NO	NO	NO	NO	NO

NCA	Receiver ID	Address	Floor Level	Facade	Opening Year 2027				Design Year 2037				Increase (Do Smthng - Do Nothing)				NCG project road noise criteria		Do noise levels exceed the cumulative limit with project roads adding ≥2dB to the total noise levels?		Is the contribution from the road project Acute?		Consider further treatment?
					Do Nothing		Do Smthng		Do Nothing		Do Smthng		Opening Year 2027		Design Year 2037								
					Day	Night	Day	Night	Day	Night	Day	Night	Day	Night	Day	Night	Day	Night	Day	Night	$L_{Aeq,15hr}$ ≥ 65dB	$L_{Aeq,9hr}$ ≥ 60dB	
5.3	30959	9 ALFRED STREET ROZELLE	Ground	S	50	46	51	46	51	46	51	47	0.3	0.3	0.3	0.5	60	55	NO	NO	NO	NO	NO
5.3	30960	2 BURT STREET ROZELLE	First	E	50	46	50	45	51	46	51	46	-0.1	-0.1	-0.1	0.0	60	55	NO	NO	NO	NO	NO
5.3	30960	2 BURT STREET ROZELLE	First	N	45	40	45	40	45	40	45	40	-0.2	-0.1	-0.2	-0.1	57	52	NO	NO	NO	NO	NO
5.3	30960	2 BURT STREET ROZELLE	First	W	50	46	51	47	51	46	51	47	0.5	0.6	0.7	0.8	60	55	NO	NO	NO	NO	NO
5.3	30960	2 BURT STREET ROZELLE	First	S	54	49	54	50	54	50	55	50	0.3	0.4	0.4	0.6	60	55	NO	NO	NO	NO	NO
5.3	30960	2 BURT STREET ROZELLE	Second	E	53	48	53	48	54	49	54	49	-0.1	-0.1	-0.1	0.0	60	55	NO	NO	NO	NO	NO
5.3	30960	2 BURT STREET ROZELLE	Second	N	47	43	47	43	48	43	48	43	-0.2	-0.1	-0.1	-0.1	60	55	NO	NO	NO	NO	NO
5.3	30960	2 BURT STREET ROZELLE	Second	W	55	50	54	50	55	51	55	51	-0.1	-0.1	0.1	0.1	60	55	NO	NO	NO	NO	NO
5.3	30960	2 BURT STREET ROZELLE	Second	S	57	52	57	52	57	53	57	53	-0.1	0.0	0.1	0.2	60	55	NO	NO	NO	NO	NO
5.3	30960	2 BURT STREET ROZELLE	Ground	E	47	43	47	42	48	43	48	43	-0.1	-0.1	-0.1	-0.1	60	55	NO	NO	NO	NO	NO
5.3	30960	2 BURT STREET ROZELLE	Ground	W	47	42	47	43	47	42	48	43	0.5	0.5	0.7	0.8	59	54	NO	NO	NO	NO	NO
5.3	30960	2 BURT STREET ROZELLE	Ground	S	51	46	51	46	51	46	51	47	0.1	0.1	0.3	0.3	60	55	NO	NO	NO	NO	NO
5.3	30961	7 ALFRED STREET ROZELLE	Ground	S	50	45	50	46	50	46	51	46	0.2	0.2	0.4	0.4	60	55	NO	NO	NO	NO	NO
5.3	30961	7 ALFRED STREET ROZELLE	Ground	NE	45	41	46	41	46	41	46	42	0.7	0.6	0.7	0.8	58	53	NO	NO	NO	NO	NO
5.3	30961	7 ALFRED STREET ROZELLE	Ground	N	44	39	44	40	45	40	45	40	0.0	0.1	0.1	0.2	57	52	NO	NO	NO	NO	NO
5.3	30961	7 ALFRED STREET ROZELLE	Ground	W	46	42	47	42	47	42	47	43	0.6	0.6	0.7	0.8	59	54	NO	NO	NO	NO	NO
5.3	30962	56 DENISON STREET ROZELLE	Ground	SE	47	42	47	43	47	43	48	43	0.1	0.1	0.1	0.3	59	55	NO	NO	NO	NO	NO
5.3	30962	56 DENISON STREET ROZELLE	Ground	NE	47	43	48	43	48	43	48	44	0.3	0.3	0.4	0.5	60	55	NO	NO	NO	NO	NO
5.3	30962	56 DENISON STREET ROZELLE	Ground	NW	43	39	43	39	44	39	44	39	0.0	0.1	0.1	0.2	56	51	NO	NO	NO	NO	NO
5.3	30962	56 DENISON STREET ROZELLE	Ground	SW	45	40	45	41	45	41	46	41	0.3	0.4	0.4	0.6	57	53	NO	NO	NO	NO	NO
5.3	30964	31 ALFRED STREET ROZELLE	First	E	54	49	54	50	54	50	55	50	0.4	0.4	0.5	0.5	60	55	NO	NO	NO	NO	NO
5.3	30964	31 ALFRED STREET ROZELLE	First	N	46	42	46	42	47	42	47	42	-0.1	0.0	-0.1	0.0	59	54	NO	NO	NO	NO	NO
5.3	30964	31 ALFRED STREET ROZELLE	First	W	51	47	52	48	52	47	52	48	0.4	0.5	0.6	0.7	60	55	NO	NO	NO	NO	NO
5.3	30964	31 ALFRED STREET ROZELLE	First	S	54	49	54	49	54	49	54	50	0.2	0.2	0.2	0.4	60	55	NO	NO	NO	NO	NO
5.3	30964	31 ALFRED STREET ROZELLE	Ground	E	50	45	50	46	50	45	51	46	0.5	0.4	0.5	0.6	60	55	NO	NO	NO	NO	NO
5.3	30964	31 ALFRED STREET ROZELLE	Ground	N	43	38	43	38	44	39	44	39	-0.1	0.0	-0.1	0.0	56	51	NO	NO	NO	NO	NO
5.3	30964	31 ALFRED STREET ROZELLE	Ground	W	49	45	49	45	49	45	50	46	0.4	0.5	0.5	0.7	60	55	NO	NO	NO	NO	NO
5.3	30968	31 ALFRED STREET ROZELLE	First	W	52	48	53	49	53	48	53	49	0.7	0.7	0.8	0.9	60	55	NO	NO	NO	NO	NO
5.3	30968	31 ALFRED STREET ROZELLE	First	S	54	50	55	50	55	50	55	51	0.4	0.5	0.4	0.6	60	55	NO	NO	NO	NO	NO
5.3	30968	31 ALFRED STREET ROZELLE	First	E	51	47	52	47	52	47	52	48	0.5	0.5	0.6	0.7	60	55	NO	NO	NO	NO	NO
5.3	30968	31 ALFRED STREET ROZELLE	Ground	W	50	46	51	47	50	46	51	47	0.8	0.8	1.0	1.1	60	55	NO	NO	NO	NO	NO
5.3	30968	31 ALFRED STREET ROZELLE	Ground	S	52	48	53	48	52	48	53	49	0.5	0.5	0.6	0.7	60	55	NO	NO	NO	NO	NO
5.3	30968	31 ALFRED STREET ROZELLE	Ground	E	48	43	49	44	48	44	49	45	0.6	0.6	0.7	0.8	60	55	NO	NO	NO	NO	NO
5.3	30971	59 DENISON STREET ROZELLE	First	E	49	45	49	45	50	45	50	45	-0.3	-0.3	-0.2	-0.1	60	55	NO	NO	NO	NO	NO
5.3	30971	59 DENISON STREET ROZELLE	First	NW	43	38	43	38	43	39	44	39	0.0	0.1	0.1	0.3	55	51	NO	NO	NO	NO	NO
5.3	30971	59 DENISON STREET ROZELLE	First	W	44	40	44	40	44	40	45	40	0.2	0.3	0.3	0.5	56	52	NO	NO	NO	NO	NO
5.3	30971	59 DENISON STREET ROZELLE	Ground	E	48	43	47	43	48	43	48	43	-0.5	-0.4	-0.3	-0.3	60	55	NO	NO	NO	NO	NO
5.3	30971	59 DENISON STREET ROZELLE	Ground	NW	40	35	40	35	40	35	41	36	0.0	0.1	0.1	0.3	52	47	NO	NO	NO	NO	NO
5.3	30971	59 DENISON STREET ROZELLE	Ground	W	41	37	42	37	42	37	42	38	0.2	0.3	0.3	0.5	54	49	NO	NO	NO	NO	NO
5.3	30972	18 BURT STREET ROZELLE	Ground	E	51	46	51	47	51	47	52	47	0.2	0.3	0.3	0.5	60	55	NO	NO	NO	NO	NO
5.3	30972	18 BURT STREET ROZELLE	Ground	N	46	41	46	41	46	42	46	42	-0.1	0.0	0.0	0.1	58	54	NO	NO	NO	NO	NO
5.3	30972	18 BURT STREET ROZELLE	Ground	W	48	43	48	44	48	43	49	44	0.5	0.6	0.6	0.7	60	55	NO	NO	NO	NO	NO
5.3	30972	18 BURT STREET ROZELLE	Ground	S	51	46	51	46	51	46	51	47	0.1	0.2	0.1	0.3	60	55	NO	NO	NO	NO	NO
5.3	30976	51 COOK STREET ROZELLE	Ground	SW	43	39	44	39	44	39	44	40	0.2	0.3	0.2	0.4	56	51	NO	NO	NO	NO	NO
5.3	30976	51 COOK STREET ROZELLE	Ground	SE	46	42	46	42	47	42	47	42	0.0	0.0	0.0	0.2	59	54	NO	NO	NO	NO	NO
5.3	30976	51 COOK STREET ROZELLE	Ground	NE	47	42	47	42	47	42	47	43	0.2	0.2	0.3	0.4	59	54	NO	NO	NO	NO	NO
5.3	30976	51 COOK STREET ROZELLE	Ground	NW	42	38	42	38	43	38	43	38	0.1	0.1	0.1	0.3	55	50	NO	NO	NO	NO	NO
5.3	30986	11 ALFRED STREET ROZELLE	Ground	S	51	46	51	47	51	47	52	47	0.6	0.5	0.6	0.7	60	55	NO	NO	NO	NO	NO
5.3	30986	11 ALFRED STREET ROZELLE	Ground	E	46	41	46	42	46	41	47	42	0.5	0.6	0.7	0.8	58	53	NO	NO	NO	NO	NO
5.3	30986	11 ALFRED STREET ROZELLE	Ground	N	44	40	44	40	45	40	45	40	0.0	0.0	0.0	0.2	57	52	NO	NO	NO	NO	NO
5.3	30989	39 FOUCART STREET ROZELLE	Ground	SW	43	39	44	39	44	39	44	40	0.2	0.3	0.3	0.4	56	51	NO	NO	NO	NO	NO
5.3	30989	39 FOUCART STREET ROZELLE	Ground	S	43	38	43	38	43	38	43	39	0.1	0.2	0.1	0.3	55	50	NO	NO	NO	NO	NO
5.3	30989	39 FOUCART STREET ROZELLE	Ground	SE	44	39	44	40	44	40	45	40	0.1	0.1	0.1	0.3	56	52	NO	NO	NO	NO	NO
5.3	30989	39 FOUCART STREET ROZELLE	Ground	NE	47	43	47	43	48	43	48	43	0.0	0.0	0.1	0.2	60	55	NO	NO	NO	NO	NO
5.3	30990	41 FOUCART STREET ROZELLE	Ground	E	47	43	48	43	48	43	48	44	0.1	0.1	0.1	0.3	60	55	NO	NO	NO	NO	NO
5.3	30990	41 FOUCART STREET ROZELLE	Ground	NW	42	37	42	37	42	38	42	38	0.0	0.1	0.1	0.3	54	50	NO	NO	NO	NO	NO
5.3	30990	41 FOUCART STREET ROZELLE	Ground	SW	43	39	43	39	44	39	44	39	0.2	0.3	0.2	0.4	56	51	NO	NO	NO	NO	NO
5.3	30994	54 DENISON STREET ROZELLE	First	SE	50	46	51	46	51	46	51	46	0.2	0.2	0.3	0.3	60	55	NO	NO	NO	NO	NO
5.3	30994	54 DENISON STREET ROZELLE	First	NE	50	45	50	45	50	46	50	46	-0.3	-0.3	-0.3	-0.1	60	55	NO	NO	NO	NO	NO
5.3	30994	54 DENISON STREET ROZELLE	First	NW	43	39	43	39	44	39	44	39	0.1	0.1	0.1	0.2	56	51	NO	NO	NO	NO	NO
5.3	30994	54 DENISON STREET ROZELLE	First	SW	47	42	47	43	47	42	47	43	0.3	0.4	0.5	0.6	59	54	NO	NO	NO	NO	NO
5.3	30994	54 DENISON STREET ROZELLE	Ground	SE	46	41	46	41	46	41	46	42	0.1	0.1	0.1	0.2	58	53	NO	NO	NO	NO	NO

NCA	Receiver ID	Address	Floor Level	Facade	Opening Year 2027				Design Year 2037				Increase (Do Smthng - Do Nothing)				NCG project road noise criteria		Do noise levels exceed the cumulative limit with project roads adding ≥2dB to the total noise levels?		Is the contribution from the road project Acute?		Consider further treatment?
					Do Nothing		Do Smthng		Do Nothing		Do Smthng		Opening Year 2027		Design Year 2037								
					Day	Night	Day	Night	Day	Night	Day	Night	Day	Night	Day	Night	Day	Night	Day	Night	$L_{Aeq,15hr}$ ≥ 65dB	$L_{Aeq,9hr}$ ≥ 60dB	
5.3	30994	54 DENISON STREET ROZELLE	Ground	NE	47	42	46	42	47	42	47	42	-0.3	-0.3	-0.2	-0.1	59	54	NO	NO	NO	NO	NO
5.3	30994	54 DENISON STREET ROZELLE	Ground	NW	40	35	40	36	41	36	41	36	0.0	0.1	0.1	0.1	53	48	NO	NO	NO	NO	NO
5.3	30994	54 DENISON STREET ROZELLE	Ground	SW	44	39	44	40	44	40	45	40	0.4	0.5	0.5	0.7	56	52	NO	NO	NO	NO	NO
5.3	30998	31 ALFRED STREET ROZELLE	First	S	52	47	52	48	52	47	53	48	0.6	0.6	0.6	0.8	60	55	NO	NO	NO	NO	NO
5.3	30998	31 ALFRED STREET ROZELLE	First	E	51	46	51	46	51	47	51	47	0.1	0.2	0.1	0.3	60	55	NO	NO	NO	NO	NO
5.3	30998	31 ALFRED STREET ROZELLE	First	W	47	42	47	43	47	43	48	43	0.2	0.3	0.3	0.4	59	55	NO	NO	NO	NO	NO
5.3	30998	31 ALFRED STREET ROZELLE	Ground	S	48	44	48	44	48	44	49	45	0.5	0.5	0.6	0.7	60	55	NO	NO	NO	NO	NO
5.3	30998	31 ALFRED STREET ROZELLE	Ground	E	48	44	48	44	49	44	49	44	0.0	0.1	0.1	0.3	60	55	NO	NO	NO	NO	NO
5.3	30998	31 ALFRED STREET ROZELLE	Ground	W	43	39	43	39	44	39	44	39	0.2	0.3	0.2	0.4	56	51	NO	NO	NO	NO	NO
5.3	30999	14 BROCKLEY STREET ROZELLE	Ground	NW	42	38	42	38	43	38	43	38	0.0	0.2	0.1	0.3	55	50	NO	NO	NO	NO	NO
5.3	30999	14 BROCKLEY STREET ROZELLE	Ground	SW	45	40	45	41	45	40	45	41	0.3	0.4	0.4	0.6	57	52	NO	NO	NO	NO	NO
5.3	30999	14 BROCKLEY STREET ROZELLE	Ground	SE	45	40	45	40	45	40	45	41	0.1	0.1	0.2	0.3	57	52	NO	NO	NO	NO	NO
5.3	30999	14 BROCKLEY STREET ROZELLE	Ground	E	44	39	44	40	44	40	44	40	0.1	0.2	0.2	0.3	56	52	NO	NO	NO	NO	NO
5.3	30999	14 BROCKLEY STREET ROZELLE	Ground	NW	43	38	43	38	43	39	43	39	0.0	0.1	0.1	0.2	55	51	NO	NO	NO	NO	NO
5.3	31002	15 ALFRED STREET ROZELLE	Ground	NE	47	43	48	44	48	43	49	44	0.9	0.9	1.1	1.2	60	55	NO	NO	NO	NO	NO
5.3	31002	15 ALFRED STREET ROZELLE	Ground	NW	44	40	44	40	45	40	45	40	0.0	0.1	0.1	0.2	57	52	NO	NO	NO	NO	NO
5.3	31002	15 ALFRED STREET ROZELLE	Ground	SW	46	42	47	42	47	42	47	43	0.5	0.5	0.6	0.7	59	54	NO	NO	NO	NO	NO
5.3	31002	15 ALFRED STREET ROZELLE	Ground	SE	51	47	51	47	52	47	52	47	0.1	0.1	0.2	0.3	60	55	NO	NO	NO	NO	NO
5.3	31005	47 COOK STREET ROZELLE	Ground	NE	46	42	47	42	47	42	47	43	0.2	0.3	0.3	0.4	59	54	NO	NO	NO	NO	NO
5.3	31005	47 COOK STREET ROZELLE	Ground	NW	42	38	42	38	43	38	43	38	0.1	0.2	0.2	0.3	55	50	NO	NO	NO	NO	NO
5.3	31005	47 COOK STREET ROZELLE	Ground	SW	43	39	44	39	44	39	44	40	0.2	0.3	0.3	0.4	56	51	NO	NO	NO	NO	NO
5.3	31006	49 COOK STREET ROZELLE	Ground	SW	43	39	43	39	44	39	44	40	0.1	0.3	0.3	0.4	56	51	NO	NO	NO	NO	NO
5.3	31006	49 COOK STREET ROZELLE	Ground	SE	42	38	42	38	43	38	43	38	0.0	0.1	0.2	0.3	55	50	NO	NO	NO	NO	NO
5.3	31006	49 COOK STREET ROZELLE	Ground	NE	47	42	47	42	47	42	47	43	0.2	0.2	0.3	0.4	59	54	NO	NO	NO	NO	NO
5.3	31009	17 ALFRED STREET ROZELLE	Ground	E	49	44	49	45	49	45	50	45	0.6	0.6	0.8	0.8	60	55	NO	NO	NO	NO	NO
5.3	31009	17 ALFRED STREET ROZELLE	Ground	N	45	40	45	40	45	40	45	41	0.0	0.1	0.1	0.2	57	52	NO	NO	NO	NO	NO
5.3	31009	17 ALFRED STREET ROZELLE	Ground	W	48	44	49	45	49	44	50	45	0.9	0.9	1.0	1.1	60	55	NO	NO	NO	NO	NO
5.3	31009	17 ALFRED STREET ROZELLE	Ground	SE	52	47	52	48	52	48	53	48	0.4	0.5	0.6	0.7	60	55	NO	NO	NO	NO	NO
5.3	31012	43 FOUCART STREET ROZELLE	Ground	SW	43	39	44	39	44	39	44	40	0.2	0.3	0.3	0.5	56	51	NO	NO	NO	NO	NO
5.3	31012	43 FOUCART STREET ROZELLE	Ground	SE	43	39	43	39	43	39	44	39	0.1	0.1	0.2	0.3	55	51	NO	NO	NO	NO	NO
5.3	31012	43 FOUCART STREET ROZELLE	Ground	NE	46	42	46	42	47	42	47	42	0.0	0.1	0.0	0.2	59	54	NO	NO	NO	NO	NO
5.3	31015	4 ALFRED STREET ROZELLE	Ground	S	48	44	48	44	49	44	49	44	0.2	0.2	0.2	0.3	60	55	NO	NO	NO	NO	NO
5.3	31015	4 ALFRED STREET ROZELLE	Ground	NE	47	42	47	43	47	43	48	43	0.1	0.1	0.1	0.2	59	55	NO	NO	NO	NO	NO
5.3	31015	4 ALFRED STREET ROZELLE	Ground	N	43	39	43	39	44	39	44	39	0.0	0.1	0.0	0.2	56	51	NO	NO	NO	NO	NO
5.3	31016	2 ALFRED STREET ROZELLE	Ground	N	44	39	44	39	44	39	44	40	0.0	0.1	0.1	0.2	56	51	NO	NO	NO	NO	NO
5.3	31016	2 ALFRED STREET ROZELLE	Ground	SW	47	42	46	42	47	43	47	42	-0.4	-0.4	-0.4	-0.2	59	55	NO	NO	NO	NO	NO
5.3	31016	2 ALFRED STREET ROZELLE	Ground	SE	48	44	48	44	49	44	49	44	-0.1	-0.1	0.0	0.1	60	55	NO	NO	NO	NO	NO
5.3	31017	57 DENISON STREET ROZELLE	Ground	SW	44	40	44	40	45	40	45	40	0.1	0.1	0.1	0.2	57	52	NO	NO	NO	NO	NO
5.3	31017	57 DENISON STREET ROZELLE	Ground	SE	45	40	45	40	45	41	45	41	-0.1	0.0	0.0	0.2	57	53	NO	NO	NO	NO	NO
5.3	31017	57 DENISON STREET ROZELLE	Ground	NE	48	43	47	43	48	43	48	43	-0.4	-0.4	-0.3	-0.2	60	55	NO	NO	NO	NO	NO
5.3	31017	57 DENISON STREET ROZELLE	Ground	NW	43	38	43	38	43	38	43	39	0.1	0.1	0.1	0.3	55	50	NO	NO	NO	NO	NO
5.3	31017	57 DENISON STREET ROZELLE	Ground	W	43	39	43	39	44	39	44	39	0.2	0.3	0.2	0.4	56	51	NO	NO	NO	NO	NO
5.3	31023	33-35 ALFRED STREET ROZELLE	Ground	E	50	45	50	45	50	45	51	46	0.4	0.4	0.5	0.6	60	55	NO	NO	NO	NO	NO
5.3	31023	33-35 ALFRED STREET ROZELLE	Ground	N	46	41	46	41	46	41	46	42	0.0	0.0	0.0	0.1	58	53	NO	NO	NO	NO	NO
5.3	31023	33-35 ALFRED STREET ROZELLE	Ground	W	46	41	46	41	46	42	47	42	0.1	0.1	0.1	0.3	58	54	NO	NO	NO	NO	NO
5.3	31023	33-35 ALFRED STREET ROZELLE	Ground	S	49	45	50	45	50	45	50	46	0.4	0.4	0.4	0.6	60	55	NO	NO	NO	NO	NO
5.3	31024	19 ALFRED STREET ROZELLE	Ground	S	52	47	52	47	52	48	52	48	0.2	0.2	0.3	0.4	60	55	NO	NO	NO	NO	NO
5.3	31024	19 ALFRED STREET ROZELLE	Ground	E	46	41	47	42	46	42	47	43	0.8	0.7	1.0	1.0	58	54	NO	NO	NO	NO	NO
5.3	31024	19 ALFRED STREET ROZELLE	Ground	N	45	40	45	40	45	40	45	40	0.0	0.1	0.0	0.1	57	52	NO	NO	NO	NO	NO
5.3	31024	19 ALFRED STREET ROZELLE	Ground	W	48	44	49	45	49	44	50	45	0.7	0.7	0.8	0.9	60	55	NO	NO	NO	NO	NO
5.3	31027	37 ALFRED STREET ROZELLE	Ground	N	46	41	46	41	46	41	46	41	-0.1	0.0	-0.1	0.0	58	53	NO	NO	NO	NO	NO
5.3	31027	37 ALFRED STREET ROZELLE	Ground	W	48	44	49	44	49	44	49	45	0.7	0.7	0.8	0.9	60	55	NO	NO	NO	NO	NO
5.3	31027	37 ALFRED STREET ROZELLE	Ground	S	53	48	53	48	53	49	53	49	0.2	0.2	0.2	0.3	60	55	NO	NO	NO	NO	NO
5.3	31028	31 ALFRED STREET ROZELLE	First	E	51	47	51	47	52	47	52	47	0.0	0.1	0.1	0.2	60	55	NO	NO	NO	NO	NO
5.3	31028	31 ALFRED STREET ROZELLE	First	W	50	45	50	46	50	46	50	46	0.3	0.3	0.4	0.5	60	55	NO	NO	NO	NO	NO
5.3	31028	31 ALFRED STREET ROZELLE	Ground	E	48	43	48	43	48	44	49	44	0.0	0.1	0.1	0.2	60	55	NO	NO	NO	NO	NO
5.3	31028	31 ALFRED STREET ROZELLE	Ground	W	47	43	47	43	47	43	48	44	0.2	0.4	0.3	0.6	59	55	NO	NO	NO	NO	NO
5.3	31029	52 DENISON STREET ROZELLE	First	S	44	39	44	39	44	40	44	40	0.0	0.1	0.0	0.3	56	52	NO	NO	NO	NO	NO
5.3	31029	52 DENISON STREET ROZELLE	First	NE	46	42	46	42	47	42	47	42	0.0	0.1	0.1	0.3	59	54	NO	NO	NO	NO	NO
5.3	31029	52 DENISON STREET ROZELLE	First	SW	45	41	45	41	46	41	46	42	0.2	0.3	0.2	0.4	58	53	NO	NO	NO	NO	NO
5.3	31029	52 DENISON STREET ROZELLE	Ground	S	40	36	40	36	41	36	41	36	0.1	0.1	0.1	0.2	53	48	NO	NO	NO	NO	NO
5.3	31029	52 DENISON STREET ROZELLE	Ground	NE	43	39	43	39	44	39	44	39	0.0	0.0	0.0	0.1	56	51	NO	NO	NO	NO	NO

NCA	Receiver ID	Address	Floor Level	Facade	Opening Year 2027				Design Year 2037				Increase (Do Smthng - Do Nothing)				NCG project road noise criteria		Do noise levels exceed the cumulative limit with project roads adding ≥2dB to the total noise levels?		Is the contribution from the road project Acute?		Consider further treatment?
					Do Nothing		Do Smthng		Do Nothing		Do Smthng		Opening Year 2027		Design Year 2037								
					Day	Night	Day	Night	Day	Night	Day	Night	Day	Night	Day	Night	Day	Night	Day	Night	$L_{Aeq,15hr}$ ≥ 65dB	$L_{Aeq,9hr}$ ≥ 60dB	
5.3	31029	52 DENISON STREET ROZELLE	Ground	SW	43	39	43	39	43	39	44	39	0.3	0.4	0.3	0.6	55	51	NO	NO	NO	NO	NO
5.3	31030	50 DENISON STREET ROZELLE	Ground	N	42	38	42	38	43	38	43	38	-0.1	-0.1	-0.1	0.0	55	50	NO	NO	NO	NO	NO
5.3	31030	50 DENISON STREET ROZELLE	Ground	E	44	39	44	39	45	40	44	40	-0.1	-0.1	-0.1	0.1	57	52	NO	NO	NO	NO	NO
5.3	31030	50 DENISON STREET ROZELLE	Ground	N	43	38	43	38	43	39	43	39	0.0	0.1	0.1	0.2	55	51	NO	NO	NO	NO	NO
5.3	31030	50 DENISON STREET ROZELLE	Ground	SW	44	39	44	40	44	40	44	40	0.1	0.2	0.2	0.4	56	52	NO	NO	NO	NO	NO
5.3	31035	21 ALFRED STREET ROZELLE	Ground	NE	45	41	46	41	46	41	46	42	0.4	0.4	0.6	0.6	58	53	NO	NO	NO	NO	NO
5.3	31035	21 ALFRED STREET ROZELLE	Ground	NW	45	40	45	40	45	40	45	41	0.0	0.1	0.0	0.2	57	52	NO	NO	NO	NO	NO
5.3	31035	21 ALFRED STREET ROZELLE	Ground	W	47	43	48	43	48	43	48	44	0.4	0.4	0.5	0.5	60	55	NO	NO	NO	NO	NO
5.3	31035	21 ALFRED STREET ROZELLE	Ground	S	53	48	53	49	53	49	54	49	0.3	0.3	0.4	0.5	60	55	NO	NO	NO	NO	NO
5.3	31039	43 COOK STREET ROZELLE	Ground	N	43	38	43	38	43	38	43	39	0.0	0.2	0.1	0.2	55	50	NO	NO	NO	NO	NO
5.3	31039	43 COOK STREET ROZELLE	Ground	NW	43	38	43	38	43	39	43	39	0.0	0.1	0.1	0.3	55	51	NO	NO	NO	NO	NO
5.3	31039	43 COOK STREET ROZELLE	Ground	E	44	39	44	39	44	40	44	40	0.1	0.1	0.1	0.3	56	52	NO	NO	NO	NO	NO
5.3	31039	43 COOK STREET ROZELLE	Ground	NW	42	37	42	37	42	38	42	38	0.1	0.1	0.1	0.3	54	50	NO	NO	NO	NO	NO
5.3	31039	43 COOK STREET ROZELLE	Ground	SW	43	39	44	39	44	39	44	40	0.2	0.3	0.3	0.5	56	51	NO	NO	NO	NO	NO
5.3	31040	45 COOK STREET ROZELLE	Ground	SW	42	38	43	38	43	38	43	39	0.2	0.2	0.2	0.3	55	50	NO	NO	NO	NO	NO
5.3	31040	45 COOK STREET ROZELLE	Ground	NW	42	38	42	38	43	38	43	38	0.1	0.2	0.1	0.3	55	50	NO	NO	NO	NO	NO
5.3	31040	45 COOK STREET ROZELLE	Ground	W	44	40	44	40	45	40	45	41	0.3	0.4	0.4	0.5	57	52	NO	NO	NO	NO	NO
5.3	31040	45 COOK STREET ROZELLE	Ground	SE	44	39	44	39	44	39	44	40	0.1	0.1	0.1	0.3	56	51	NO	NO	NO	NO	NO
5.3	31040	45 COOK STREET ROZELLE	Ground	NE	45	41	45	41	46	41	46	41	0.0	0.2	0.2	0.2	58	53	NO	NO	NO	NO	NO
5.3	31040	45 COOK STREET ROZELLE	Ground	SE	46	41	46	41	46	41	46	42	0.1	0.1	0.1	0.3	58	53	NO	NO	NO	NO	NO
5.3	31040	45 COOK STREET ROZELLE	Ground	E	46	42	47	42	47	42	47	43	0.2	0.3	0.3	0.4	59	54	NO	NO	NO	NO	NO
5.3	31040	45 COOK STREET ROZELLE	Ground	NW	43	38	43	38	43	38	43	39	0.1	0.2	0.1	0.2	55	50	NO	NO	NO	NO	NO
5.3	31045	23 ALFRED STREET ROZELLE	Ground	S	53	49	53	49	54	49	54	49	0.3	0.4	0.4	0.6	60	55	NO	NO	NO	NO	NO
5.3	31045	23 ALFRED STREET ROZELLE	Ground	E	52	48	52	48	52	48	53	48	0.4	0.4	0.5	0.6	60	55	NO	NO	NO	NO	NO
5.3	31045	23 ALFRED STREET ROZELLE	Ground	N	45	40	45	40	45	41	45	41	0.0	0.1	0.0	0.1	57	53	NO	NO	NO	NO	NO
5.3	31049	55 DENISON STREET ROZELLE	First	NE	49	45	49	44	50	45	49	45	-0.2	-0.2	-0.1	-0.1	60	55	NO	NO	NO	NO	NO
5.3	31049	55 DENISON STREET ROZELLE	First	NW	43	38	43	38	43	38	43	39	0.1	0.1	0.1	0.2	55	50	NO	NO	NO	NO	NO
5.3	31049	55 DENISON STREET ROZELLE	First	SW	45	40	45	41	45	41	46	41	0.4	0.5	0.4	0.6	57	53	NO	NO	NO	NO	NO
5.3	31049	55 DENISON STREET ROZELLE	First	SE	48	44	48	44	49	44	49	44	0.1	0.1	0.2	0.3	60	55	NO	NO	NO	NO	NO
5.3	31049	55 DENISON STREET ROZELLE	Ground	NE	47	43	47	42	48	43	47	43	-0.3	-0.3	-0.3	-0.1	60	55	NO	NO	NO	NO	NO
5.3	31049	55 DENISON STREET ROZELLE	Ground	NW	39	34	39	34	39	35	39	35	0.1	0.1	0.1	0.3	51	47	NO	NO	NO	NO	NO
5.3	31049	55 DENISON STREET ROZELLE	Ground	SW	42	38	43	38	43	38	43	39	0.4	0.4	0.5	0.6	55	50	NO	NO	NO	NO	NO
5.3	31049	55 DENISON STREET ROZELLE	Ground	SE	45	40	45	41	45	41	46	41	0.1	0.2	0.1	0.3	57	53	NO	NO	NO	NO	NO
5.3	31052	45 FOUCART STREET ROZELLE	Ground	E	48	43	48	43	48	44	48	44	0.1	0.2	0.1	0.3	60	55	NO	NO	NO	NO	NO
5.3	31052	45 FOUCART STREET ROZELLE	Ground	SW	43	39	43	39	44	39	44	39	0.2	0.3	0.3	0.5	56	51	NO	NO	NO	NO	NO
5.3	31053	47 FOUCART STREET ROZELLE	Ground	NE	48	43	48	43	48	44	49	44	0.2	0.2	0.3	0.3	60	55	NO	NO	NO	NO	NO
5.3	31053	47 FOUCART STREET ROZELLE	Ground	N	42	37	42	37	42	38	43	38	0.1	0.1	0.1	0.3	54	50	NO	NO	NO	NO	NO
5.3	31053	47 FOUCART STREET ROZELLE	Ground	W	43	39	43	39	43	39	44	39	0.2	0.3	0.3	0.4	55	51	NO	NO	NO	NO	NO
5.3	31055	57 ALFRED STREET ROZELLE	Ground	E	51	46	51	46	51	46	51	46	-0.2	-0.2	-0.1	-0.1	60	55	NO	NO	NO	NO	NO
5.3	31055	57 ALFRED STREET ROZELLE	Ground	N	46	41	46	41	47	42	47	42	0.0	0.0	0.0	0.1	59	54	NO	NO	NO	NO	NO
5.3	31055	57 ALFRED STREET ROZELLE	Ground	W	48	43	48	43	48	44	49	44	0.1	0.1	0.1	0.3	60	55	NO	NO	NO	NO	NO
5.3	31055	57 ALFRED STREET ROZELLE	Ground	S	51	47	51	47	52	47	52	47	-0.1	0.0	0.0	0.0	60	55	NO	NO	NO	NO	NO
5.3	31056	55 ALFRED STREET ROZELLE	Ground	E	49	44	49	44	49	44	49	44	-0.1	0.0	0.0	0.0	60	55	NO	NO	NO	NO	NO
5.3	31056	55 ALFRED STREET ROZELLE	Ground	N	46	41	46	41	47	42	47	42	-0.1	0.0	0.0	0.0	59	54	NO	NO	NO	NO	NO
5.3	31056	55 ALFRED STREET ROZELLE	Ground	W	48	44	48	44	49	44	49	44	0.0	0.0	0.0	0.2	60	55	NO	NO	NO	NO	NO
5.3	31056	55 ALFRED STREET ROZELLE	Ground	S	50	45	50	46	50	46	51	46	0.2	0.2	0.3	0.3	60	55	NO	NO	NO	NO	NO
5.3	31058	6 ALFRED STREET ROZELLE	Ground	N	43	39	43	39	44	39	44	39	0.0	0.1	0.0	0.2	56	51	NO	NO	NO	NO	NO
5.3	31058	6 ALFRED STREET ROZELLE	Ground	SW	46	42	46	42	46	42	47	43	0.3	0.5	0.5	0.7	58	54	NO	NO	NO	NO	NO
5.3	31058	6 ALFRED STREET ROZELLE	Ground	SE	49	44	48	44	49	44	49	44	-0.2	-0.1	-0.1	0.0	60	55	NO	NO	NO	NO	NO
5.3	31058	6 ALFRED STREET ROZELLE	Ground	NE	46	42	46	42	47	42	47	42	0.0	0.0	0.1	0.2	59	54	NO	NO	NO	NO	NO
5.3	31059	25 ALFRED STREET ROZELLE	Ground	N	46	41	46	41	46	41	46	41	0.0	0.0	0.0	0.1	58	53	NO	NO	NO	NO	NO
5.3	31059	25 ALFRED STREET ROZELLE	Ground	W	48	44	49	44	49	44	49	45	0.2	0.4	0.2	0.4	60	55	NO	NO	NO	NO	NO
5.3	31059	25 ALFRED STREET ROZELLE	Ground	SW	51	47	52	47	52	47	52	48	0.4	0.4	0.4	0.6	60	55	NO	NO	NO	NO	NO
5.3	31059	25 ALFRED STREET ROZELLE	Ground	S	49	44	49	44	49	45	49	45	0.0	0.0	0.1	0.2	60	55	NO	NO	NO	NO	NO
5.3	31059	25 ALFRED STREET ROZELLE	Ground	E	52	47	52	48	52	48	53	48	0.6	0.5	0.6	0.7	60	55	NO	NO	NO	NO	NO
5.3	31061	53 ALFRED STREET ROZELLE	First	E	52	47	52	47	52	47	52	48	-0.1	0.0	0.0	0.1	60	55	NO	NO	NO	NO	NO
5.3	31061	53 ALFRED STREET ROZELLE	First	N	47	42	47	42	47	42	47	42	-0.1	-0.1	-0.1	0.0	59	54	NO	NO	NO	NO	NO
5.3	31061	53 ALFRED STREET ROZELLE	First	W	53	48	53	49	53	49	54	49	0.5	0.5	0.5	0.7	60	55	NO	NO	NO	NO	NO
5.3	31061	53 ALFRED STREET ROZELLE	First	S	53	48	53	48	53	49	54	49	0.1	0.1	0.2	0.3	60	55	NO	NO	NO	NO	NO
5.3	31061	53 ALFRED STREET ROZELLE	Ground	E	48	44	48	43	49	44	49	44	-0.1	-0.1	-0.1	0.0	60	55	NO	NO	NO	NO	NO
5.3	31061	53 ALFRED STREET ROZELLE	Ground	N	45	39	44	39	45	40	45	40	-0.2	-0.1	-0.1	0.0	57	52	NO	NO	NO	NO	NO
5.3	31061	53 ALFRED STREET ROZELLE	Ground	W	48	43	48	44	48	43	49	44	0.7	0.8	0.8	1.0	60	55	NO	NO	NO	NO	NO

NCA	Receiver ID	Address	Floor Level	Facade	Opening Year 2027				Design Year 2037				Increase (Do Smthng - Do Nothing)				NCG project road noise criteria		Do noise levels exceed the cumulative limit with project roads adding ≥2dB to the total noise levels?		Is the contribution from the road project Acute?		Consider further treatment?
					Do Nothing		Do Smthng		Do Nothing		Do Smthng		Opening Year 2027		Design Year 2037								
					Day	Night	Day	Night	Day	Night	Day	Night	Day	Night	Day	Night	Day	Night	Day	Night	$L_{Aeq,15hr}$ ≥ 65dB	$L_{Aeq,9hr}$ ≥ 60dB	
5.3	31061	53 ALFRED STREET ROZELLE	Ground	S	50	46	50	46	51	46	51	46	0.0	0.0	0.0	0.2	60	55	NO	NO	NO	NO	NO
5.3	31065	51 ALFRED STREET ROZELLE	Ground	S	52	47	52	47	52	48	52	48	0.2	0.2	0.3	0.4	60	55	NO	NO	NO	NO	NO
5.3	31065	51 ALFRED STREET ROZELLE	Ground	E	50	46	51	46	51	46	51	47	0.3	0.4	0.4	0.5	60	55	NO	NO	NO	NO	NO
5.3	31065	51 ALFRED STREET ROZELLE	Ground	E	46	42	47	42	47	42	47	42	0.3	0.3	0.3	0.5	59	54	NO	NO	NO	NO	NO
5.3	31065	51 ALFRED STREET ROZELLE	Ground	N	46	41	46	41	47	42	47	42	-0.1	0.0	0.0	0.1	59	54	NO	NO	NO	NO	NO
5.3	31066	48A DENISON STREET ROZELLE	First	NW	43	38	43	39	44	39	44	39	0.0	0.1	0.0	0.2	56	51	NO	NO	NO	NO	NO
5.3	31066	48A DENISON STREET ROZELLE	First	W	46	41	46	42	46	42	47	42	0.4	0.4	0.5	0.6	58	54	NO	NO	NO	NO	NO
5.3	31066	48A DENISON STREET ROZELLE	First	S	49	44	49	44	49	44	49	45	0.1	0.2	0.3	0.3	60	55	NO	NO	NO	NO	NO
5.3	31066	48A DENISON STREET ROZELLE	First	E	49	45	49	45	50	45	50	45	-0.2	-0.1	-0.1	0.0	60	55	NO	NO	NO	NO	NO
5.3	31066	48A DENISON STREET ROZELLE	Ground	NW	40	35	40	35	40	36	41	36	0.0	0.1	0.1	0.1	52	48	NO	NO	NO	NO	NO
5.3	31066	48A DENISON STREET ROZELLE	Ground	W	43	38	43	39	43	39	44	39	0.3	0.4	0.4	0.6	55	51	NO	NO	NO	NO	NO
5.3	31066	48A DENISON STREET ROZELLE	Ground	S	46	41	46	41	46	42	46	42	0.0	0.0	0.1	0.2	58	54	NO	NO	NO	NO	NO
5.3	31066	48A DENISON STREET ROZELLE	Ground	E	45	40	45	41	45	41	46	41	0.3	0.4	0.3	0.5	57	53	NO	NO	NO	NO	NO
5.3	31069	49A ALFRED STREET ROZELLE	Ground	N	46	41	46	41	47	42	47	42	-0.1	0.0	0.0	0.1	59	54	NO	NO	NO	NO	NO
5.3	31069	49A ALFRED STREET ROZELLE	Ground	W	47	42	47	42	47	43	47	43	-0.1	-0.1	0.0	0.0	59	55	NO	NO	NO	NO	NO
5.3	31069	49A ALFRED STREET ROZELLE	Ground	S	51	47	51	47	52	47	52	47	0.3	0.4	0.3	0.5	60	55	NO	NO	NO	NO	NO
5.3	31069	49A ALFRED STREET ROZELLE	Ground	E	50	46	51	46	51	46	51	47	0.4	0.4	0.5	0.6	60	55	NO	NO	NO	NO	NO
5.3	31075	47 ALFRED STREET ROZELLE	Ground	E	46	42	47	42	47	42	47	42	0.4	0.3	0.4	0.5	59	54	NO	NO	NO	NO	NO
5.3	31075	47 ALFRED STREET ROZELLE	Ground	N	46	41	46	41	47	42	47	42	-0.1	0.0	0.0	0.1	59	54	NO	NO	NO	NO	NO
5.3	31075	47 ALFRED STREET ROZELLE	Ground	W	47	42	47	42	47	42	47	43	0.0	0.1	0.1	0.2	59	54	NO	NO	NO	NO	NO
5.3	31075	47 ALFRED STREET ROZELLE	Ground	W	50	46	51	46	51	46	51	47	0.4	0.5	0.5	0.6	60	55	NO	NO	NO	NO	NO
5.3	31075	47 ALFRED STREET ROZELLE	Ground	S	51	46	51	46	51	47	52	47	0.1	0.3	0.2	0.3	60	55	NO	NO	NO	NO	NO
5.3	31076	41 COOK STREET ROZELLE	Ground	E	46	41	46	41	46	42	46	42	0.1	0.2	0.2	0.3	58	54	NO	NO	NO	NO	NO
5.3	31076	41 COOK STREET ROZELLE	Ground	NW	42	37	42	38	42	38	43	38	0.0	0.2	0.1	0.3	54	50	NO	NO	NO	NO	NO
5.3	31076	41 COOK STREET ROZELLE	Ground	W	42	37	42	38	42	38	42	38	0.2	0.2	0.2	0.3	54	50	NO	NO	NO	NO	NO
5.3	31077	41A COOK STREET ROZELLE	First	SW	45	41	46	41	46	41	46	42	0.4	0.4	0.5	0.6	58	53	NO	NO	NO	NO	NO
5.3	31077	41A COOK STREET ROZELLE	First	SE	49	44	49	44	49	45	50	45	0.0	0.1	0.1	0.2	60	55	NO	NO	NO	NO	NO
5.3	31077	41A COOK STREET ROZELLE	First	NE	49	44	49	44	49	44	49	45	0.0	0.0	0.0	0.2	60	55	NO	NO	NO	NO	NO
5.3	31077	41A COOK STREET ROZELLE	Ground	SW	42	38	43	39	43	38	43	39	0.4	0.5	0.6	0.8	55	50	NO	NO	NO	NO	NO
5.3	31077	41A COOK STREET ROZELLE	Ground	SE	42	37	42	38	42	38	43	38	0.1	0.2	0.2	0.2	54	50	NO	NO	NO	NO	NO
5.3	31077	41A COOK STREET ROZELLE	Ground	NE	45	41	46	41	46	41	46	42	0.1	0.1	0.1	0.3	58	53	NO	NO	NO	NO	NO
5.3	31078	27 ALFRED STREET ROZELLE	Ground	E	49	44	49	45	49	44	50	45	0.3	0.4	0.4	0.6	60	55	NO	NO	NO	NO	NO
5.3	31078	27 ALFRED STREET ROZELLE	Ground	N	46	41	45	41	46	41	46	41	-0.1	0.0	-0.1	0.0	58	53	NO	NO	NO	NO	NO
5.3	31078	27 ALFRED STREET ROZELLE	Ground	W	48	44	48	44	49	44	49	44	0.3	0.3	0.4	0.5	60	55	NO	NO	NO	NO	NO
5.3	31078	27 ALFRED STREET ROZELLE	Ground	S	52	48	52	48	52	48	53	49	0.5	0.6	0.7	0.8	60	55	NO	NO	NO	NO	NO
5.3	31079	43 ALFRED STREET ROZELLE	Ground	NE	47	42	47	42	48	43	48	43	0.0	0.1	0.1	0.2	60	55	NO	NO	NO	NO	NO
5.3	31079	43 ALFRED STREET ROZELLE	Ground	N	46	41	46	41	47	42	47	42	0.0	0.0	-0.1	0.0	59	54	NO	NO	NO	NO	NO
5.3	31079	43 ALFRED STREET ROZELLE	Ground	W	47	42	47	43	47	43	48	43	0.3	0.3	0.4	0.4	59	55	NO	NO	NO	NO	NO
5.3	31079	43 ALFRED STREET ROZELLE	Ground	S	51	47	51	47	52	47	52	47	0.3	0.4	0.4	0.6	60	55	NO	NO	NO	NO	NO
5.3	31079	43 ALFRED STREET ROZELLE	Ground	E	47	42	47	43	47	43	48	43	0.4	0.4	0.5	0.6	59	55	NO	NO	NO	NO	NO
5.3	31093	39 ALFRED STREET ROZELLE	Ground	N	46	41	46	41	47	42	47	42	-0.1	0.0	0.0	0.0	59	54	NO	NO	NO	NO	NO
5.3	31093	39 ALFRED STREET ROZELLE	Ground	W	47	43	47	43	48	43	48	43	0.2	0.4	0.4	0.5	60	55	NO	NO	NO	NO	NO
5.3	31093	39 ALFRED STREET ROZELLE	Ground	S	52	48	52	48	53	48	53	48	0.1	0.1	0.3	0.4	60	55	NO	NO	NO	NO	NO
5.3	31093	39 ALFRED STREET ROZELLE	Ground	E	49	44	49	44	49	44	50	45	0.3	0.3	0.4	0.6	60	55	NO	NO	NO	NO	NO
5.3	31093	39 ALFRED STREET ROZELLE	Ground	N	46	42	46	41	47	42	47	42	-0.1	-0.1	-0.1	0.1	59	54	NO	NO	NO	NO	NO
5.3	31094	8 ALFRED STREET ROZELLE	Ground	N	44	39	44	39	44	39	44	40	0.0	0.1	0.1	0.2	56	51	NO	NO	NO	NO	NO
5.3	31094	8 ALFRED STREET ROZELLE	Ground	SW	45	41	45	41	46	41	46	41	0.2	0.2	0.2	0.4	58	53	NO	NO	NO	NO	NO
5.3	31094	8 ALFRED STREET ROZELLE	Ground	NW	44	39	44	39	44	39	44	40	0.0	0.1	0.0	0.2	56	51	NO	NO	NO	NO	NO
5.3	31094	8 ALFRED STREET ROZELLE	Ground	SW	46	41	46	42	46	42	46	42	0.2	0.3	0.3	0.5	58	54	NO	NO	NO	NO	NO
5.3	31094	8 ALFRED STREET ROZELLE	Ground	SE	50	45	50	46	50	46	51	46	0.3	0.3	0.4	0.4	60	55	NO	NO	NO	NO	NO
5.3	31094	8 ALFRED STREET ROZELLE	Ground	NE	45	40	45	41	45	41	46	41	0.4	0.4	0.5	0.6	57	53	NO	NO	NO	NO	NO
5.3	31095	45 ALFRED STREET ROZELLE	Ground	N	46	41	46	41	47	42	47	42	-0.1	-0.1	0.0	0.1	59	54	NO	NO	NO	NO	NO
5.3	31095	45 ALFRED STREET ROZELLE	Ground	W	47	42	47	42	47	43	48	43	0.2	0.2	0.3	0.3	59	55	NO	NO	NO	NO	NO
5.3	31095	45 ALFRED STREET ROZELLE	Ground	S	51	46	51	46	51	46	51	47	0.1	0.2	0.2	0.3	60	55	NO	NO	NO	NO	NO
5.3	31095	45 ALFRED STREET ROZELLE	Ground	E	49	44	49	45	49	45	50	45	0.5	0.5	0.6	0.6	60	55	NO	NO	NO	NO	NO
5.3	31099	53 DENISON STREET ROZELLE	Ground	E	47	43	47	42	48	43	47	43	-0.2	-0.2	-0.2	0.0	60	55	NO	NO	NO	NO	NO
5.3	31099	53 DENISON STREET ROZELLE	Ground	W	43	39	43	39	43	39	44	39	0.0	0.2	0.1	0.3	55	51	NO	NO	NO	NO	NO
5.3	31104	10 ALFRED STREET ROZELLE	Ground	NE	49	45	49	45	50	45	50	45	0.3	0.3	0.4	0.5	60	55	NO	NO	NO	NO	NO
5.3	31104	10 ALFRED STREET ROZELLE	Ground	NW	43	39	43	39	44	39	44	39	0.0	0.1	0.1	0.2	56	51	NO	NO	NO	NO	NO
5.3	31104	10 ALFRED STREET ROZELLE	Ground	SW	46	42	47	42	46	42	47	43	0.7	0.7	0.9	0.9	58	54	NO	NO	NO	NO	NO
5.3	31104	10 ALFRED STREET ROZELLE	Ground	SE	51	46	51	46	51	46	51	47	0.1	0.1	0.1	0.3	60	55	NO	NO	NO	NO	NO
5.3	31106	48 DENISON STREET ROZELLE	Ground	NE	45	41	45	41	46	41	46	41	0.2	0.2	0.3	0.4	58	53	NO	NO	NO	NO	NO

NCA	Receiver ID	Address	Floor Level	Facade	Opening Year 2027				Design Year 2037				Increase (Do Smthng - Do Nothing)				NCG project road noise criteria		Do noise levels exceed the cumulative limit with project roads adding ≥2dB to the total noise levels?		Is the contribution from the road project Acute?		Consider further treatment?
					Do Nothing		Do Smthng		Do Nothing		Do Smthng		Opening Year 2027		Design Year 2037								
					Day	Night	Day	Night	Day	Night	Day	Night	Day	Night	Day	Night	Day	Night	Day	Night	$L_{Aeq,15hr}$ ≥ 65dB	$L_{Aeq,9hr}$ ≥ 60dB	
5.3	31106	48 DENISON STREET ROZELLE	Ground	NW	43	38	43	39	44	39	44	39	0.1	0.1	0.1	0.3	56	51	NO	NO	NO	NO	NO
5.3	31106	48 DENISON STREET ROZELLE	Ground	NE	44	39	44	39	44	40	44	40	0.0	0.1	0.0	0.1	56	52	NO	NO	NO	NO	NO
5.3	31106	48 DENISON STREET ROZELLE	Ground	N	43	38	43	38	43	39	43	39	0.1	0.1	0.1	0.3	55	51	NO	NO	NO	NO	NO
5.3	31106	48 DENISON STREET ROZELLE	Ground	SW	44	40	44	40	45	40	45	40	0.1	0.2	0.2	0.4	57	52	NO	NO	NO	NO	NO
5.3	31106	48 DENISON STREET ROZELLE	Ground	SE	41	36	41	36	41	36	41	36	0.0	0.1	0.0	0.1	53	48	NO	NO	NO	NO	NO
5.3	31107	48A DENISON STREET ROZELLE	Ground	NE	46	42	47	42	47	42	47	43	0.2	0.2	0.3	0.4	59	54	NO	NO	NO	NO	NO
5.3	31107	48A DENISON STREET ROZELLE	Ground	W	44	39	44	40	44	40	45	40	0.2	0.2	0.2	0.4	56	52	NO	NO	NO	NO	NO
5.3	31110	33-35 ALFRED STREET ROZELLE	Ground	W	47	42	47	43	47	43	48	43	0.3	0.4	0.4	0.5	59	55	NO	NO	NO	NO	NO
5.3	31110	33-35 ALFRED STREET ROZELLE	Ground	W	47	42	47	42	47	42	48	43	0.2	0.3	0.3	0.5	59	54	NO	NO	NO	NO	NO
5.3	31110	33-35 ALFRED STREET ROZELLE	Ground	E	49	44	49	45	50	45	50	45	0.2	0.3	0.3	0.4	60	55	NO	NO	NO	NO	NO
5.3	31110	33-35 ALFRED STREET ROZELLE	Ground	N	46	41	46	41	46	42	46	42	-0.1	0.0	0.0	0.0	58	54	NO	NO	NO	NO	NO
5.3	31113	49 FOUCART STREET ROZELLE	Ground	W	43	39	43	39	43	39	44	39	0.2	0.3	0.3	0.4	55	51	NO	NO	NO	NO	NO
5.3	31113	49 FOUCART STREET ROZELLE	Ground	S	46	42	47	42	47	42	47	43	0.1	0.1	0.1	0.3	59	54	NO	NO	NO	NO	NO
5.3	31113	49 FOUCART STREET ROZELLE	Ground	NE	48	44	48	44	49	44	49	44	0.0	0.1	0.1	0.3	60	55	NO	NO	NO	NO	NO
5.3	31113	49 FOUCART STREET ROZELLE	Ground	NW	42	37	42	37	42	37	42	38	0.1	0.2	0.1	0.3	54	49	NO	NO	NO	NO	NO
5.3	31114	31 ALFRED STREET ROZELLE	Ground	E	49	44	48	44	49	44	49	44	-0.2	0.0	-0.1	0.0	60	55	NO	NO	NO	NO	NO
5.3	31114	31 ALFRED STREET ROZELLE	Ground	S	48	44	48	44	49	44	49	44	0.1	0.1	0.2	0.2	60	55	NO	NO	NO	NO	NO
5.3	31114	31 ALFRED STREET ROZELLE	Ground	E	47	43	47	43	48	43	48	43	0.3	0.3	0.4	0.5	60	55	NO	NO	NO	NO	NO
5.3	31114	31 ALFRED STREET ROZELLE	Ground	N	45	41	45	41	46	41	46	41	0.0	0.0	0.0	0.1	58	53	NO	NO	NO	NO	NO
5.3	31114	31 ALFRED STREET ROZELLE	Ground	W	49	44	49	45	49	45	50	45	0.3	0.4	0.4	0.6	60	55	NO	NO	NO	NO	NO
5.3	31116	33-35 ALFRED STREET ROZELLE	Ground	E	48	43	48	43	48	44	48	44	0.1	0.1	0.1	0.2	60	55	NO	NO	NO	NO	NO
5.3	31116	33-35 ALFRED STREET ROZELLE	Ground	N	45	40	45	40	46	40	46	41	0.0	0.0	0.0	0.2	58	52	NO	NO	NO	NO	NO
5.3	31116	33-35 ALFRED STREET ROZELLE	Ground	W	47	43	47	43	48	43	48	43	0.3	0.4	0.4	0.5	60	55	NO	NO	NO	NO	NO
5.3	31116	33-35 ALFRED STREET ROZELLE	Ground	S	46	41	46	41	47	42	47	42	-0.1	0.0	0.0	0.1	59	54	NO	NO	NO	NO	NO
5.3	31117	12 ALFRED STREET ROZELLE	Ground	E	51	46	51	46	51	47	52	47	0.3	0.3	0.4	0.4	60	55	NO	NO	NO	NO	NO
5.3	31117	12 ALFRED STREET ROZELLE	Ground	W	50	46	50	46	51	46	51	46	0.1	0.0	0.2	0.2	60	55	NO	NO	NO	NO	NO
5.3	31117	12 ALFRED STREET ROZELLE	Ground	SE	53	48	53	48	53	48	53	49	0.0	0.0	0.1	0.1	60	55	NO	NO	NO	NO	NO
5.3	31118	37 ALFRED STREET ROZELLE	First	E	54	49	54	49	54	49	54	50	0.1	0.1	0.2	0.3	60	55	NO	NO	NO	NO	NO
5.3	31118	37 ALFRED STREET ROZELLE	First	N	46	42	46	41	47	42	47	42	-0.1	-0.1	0.0	0.1	59	54	NO	NO	NO	NO	NO
5.3	31118	37 ALFRED STREET ROZELLE	First	W	51	47	52	48	52	47	53	48	0.7	0.8	0.8	1.0	60	55	NO	NO	NO	NO	NO
5.3	31118	37 ALFRED STREET ROZELLE	First	S	55	50	55	50	55	51	56	51	0.1	0.1	0.2	0.3	60	55	NO	NO	NO	NO	NO
5.3	31118	37 ALFRED STREET ROZELLE	Ground	E	48	44	49	44	49	44	49	44	0.3	0.2	0.3	0.4	60	55	NO	NO	NO	NO	NO
5.3	31118	37 ALFRED STREET ROZELLE	Ground	N	44	39	44	39	45	40	45	40	-0.2	-0.1	-0.1	0.0	57	52	NO	NO	NO	NO	NO
5.3	31118	37 ALFRED STREET ROZELLE	Ground	W	45	41	46	42	46	41	47	42	0.8	0.8	0.9	1.0	58	53	NO	NO	NO	NO	NO
5.3	31118	37 ALFRED STREET ROZELLE	Ground	S	48	43	48	43	48	44	48	44	-0.1	0.0	0.0	0.2	60	55	NO	NO	NO	NO	NO
5.3	31126	48 DENISON STREET ROZELLE	Ground	NE	46	41	46	41	46	41	46	42	0.0	0.1	0.2	0.3	58	53	NO	NO	NO	NO	NO
5.3	31126	48 DENISON STREET ROZELLE	Ground	NW	43	38	43	38	43	39	43	39	0.0	0.1	0.0	0.3	55	51	NO	NO	NO	NO	NO
5.3	31126	48 DENISON STREET ROZELLE	Ground	SW	45	41	45	41	46	41	46	41	0.2	0.3	0.3	0.4	58	53	NO	NO	NO	NO	NO
5.3	31129	39 COOK STREET ROZELLE	Ground	SW	42	38	42	38	42	38	43	38	0.1	0.1	0.2	0.3	54	50	NO	NO	NO	NO	NO
5.3	31129	39 COOK STREET ROZELLE	Ground	N	42	38	42	38	43	38	43	38	0.1	0.1	0.1	0.2	55	50	NO	NO	NO	NO	NO
5.3	31129	39 COOK STREET ROZELLE	Ground	SW	43	38	43	38	43	38	43	39	0.1	0.3	0.2	0.4	55	50	NO	NO	NO	NO	NO
5.3	31129	39 COOK STREET ROZELLE	Ground	SE	43	39	43	39	44	39	44	39	0.1	0.1	0.1	0.2	56	51	NO	NO	NO	NO	NO
5.3	31129	39 COOK STREET ROZELLE	Ground	NE	46	42	47	42	47	42	47	43	0.2	0.2	0.2	0.4	59	54	NO	NO	NO	NO	NO
5.3	31129	39 COOK STREET ROZELLE	Ground	NW	42	37	42	37	42	37	42	38	0.1	0.2	0.1	0.3	54	49	NO	NO	NO	NO	NO
5.3	31130	18 ALFRED STREET ROZELLE	First	NE	49	45	50	45	49	45	50	46	0.9	0.8	1.1	1.1	60	55	NO	NO	NO	NO	NO
5.3	31130	18 ALFRED STREET ROZELLE	First	N	45	40	45	40	45	40	45	41	-0.1	0.0	0.0	0.2	57	52	NO	NO	NO	NO	NO
5.3	31130	18 ALFRED STREET ROZELLE	First	W	44	40	44	40	45	40	45	40	0.0	0.2	0.1	0.2	57	52	NO	NO	NO	NO	NO
5.3	31130	18 ALFRED STREET ROZELLE	First	N	44	40	44	40	45	40	45	40	0.0	0.0	0.1	0.2	57	52	NO	NO	NO	NO	NO
5.3	31130	18 ALFRED STREET ROZELLE	First	SW	52	48	53	48	53	48	53	49	0.2	0.1	0.3	0.4	60	55	NO	NO	NO	NO	NO
5.3	31130	18 ALFRED STREET ROZELLE	First	SE	54	50	54	50	55	50	55	50	0.0	0.1	0.1	0.2	60	55	NO	NO	NO	NO	NO
5.3	31130	18 ALFRED STREET ROZELLE	Ground	NE	47	43	48	44	47	43	49	44	1.1	1.0	1.4	1.4	59	55	NO	NO	NO	NO	NO
5.3	31130	18 ALFRED STREET ROZELLE	Ground	N	42	37	41	37	42	37	42	37	-0.1	0.0	0.0	0.1	54	49	NO	NO	NO	NO	NO
5.3	31130	18 ALFRED STREET ROZELLE	Ground	W	40	36	40	36	41	36	41	36	0.0	0.1	0.0	0.2	53	48	NO	NO	NO	NO	NO
5.3	31130	18 ALFRED STREET ROZELLE	Ground	N	40	36	40	36	41	36	41	36	0.0	0.1	0.0	0.2	53	48	NO	NO	NO	NO	NO
5.3	31130	18 ALFRED STREET ROZELLE	Ground	SW	51	47	51	47	52	47	52	48	0.2	0.2	0.4	0.4	60	55	NO	NO	NO	NO	NO
5.3	31130	18 ALFRED STREET ROZELLE	Ground	SE	53	49	53	49	54	49	54	49	0.1	0.1	0.2	0.2	60	55	NO	NO	NO	NO	NO
5.3	31133	51 FOUCART STREET ROZELLE	Ground	N	42	37	42	37	42	38	42	38	0.1	0.2	0.1	0.2	54	50	NO	NO	NO	NO	NO
5.3	31133	51 FOUCART STREET ROZELLE	Ground	W	42	38	42	38	42	38	43	38	0.2	0.3	0.3	0.4	54	50	NO	NO	NO	NO	NO
5.3	31133	51 FOUCART STREET ROZELLE	Ground	SE	41	36	41	36	41	36	41	36	0.0	0.1	0.1	0.2	53	48	NO	NO	NO	NO	NO
5.3	31133	51 FOUCART STREET ROZELLE	Ground	E	47	42	47	43	48	43	48	43	0.1	0.2	0.1	0.3	60	55	NO	NO	NO	NO	NO
5.3	31142	20 ALFRED STREET ROZELLE	First	NE	48	43	49	44	48	44	49	45	0.8	0.8	0.9	1.0	60	55	NO	NO	NO	NO	NO
5.3	31142	20 ALFRED STREET ROZELLE	First	NW	45	40	45	40	45	40	45	41	0.0	0.1	0.0	0.2	57	52	NO	NO	NO	NO	NO

NCA	Receiver ID	Address	Floor Level	Facade	Opening Year 2027				Design Year 2037				Increase (Do Smthng - Do Nothing)				NCG project road noise criteria		Do noise levels exceed the cumulative limit with project roads adding ≥2dB to the total noise levels?		Is the contribution from the road project Acute?		Consider further treatment?
					Do Nothing		Do Smthng		Do Nothing		Do Smthng		Opening Year 2027		Design Year 2037								
					Day	Night	Day	Night	Day	Night	Day	Night	Day	Night	Day	Night	Day	Night	Day	Night	$L_{Aeq,15hr}$ ≥ 65dB	$L_{Aeq,9hr}$ ≥ 60dB	
5.3	31142	20 ALFRED STREET ROZELLE	First	W	49	45	50	46	49	45	51	46	0.9	0.9	1.1	1.1	60	55	NO	NO	NO	NO	NO
5.3	31142	20 ALFRED STREET ROZELLE	First	SE	55	50	55	50	55	50	55	51	0.1	0.1	0.2	0.2	60	55	NO	NO	NO	NO	NO
5.3	31142	20 ALFRED STREET ROZELLE	Ground	NE	44	40	45	41	44	40	46	41	1.2	1.2	1.3	1.4	56	52	NO	NO	NO	NO	NO
5.3	31142	20 ALFRED STREET ROZELLE	Ground	W	47	43	48	44	47	43	49	44	1.1	1.0	1.3	1.3	59	55	NO	NO	NO	NO	NO
5.3	31142	20 ALFRED STREET ROZELLE	Ground	SE	53	49	53	49	54	49	54	49	0.0	0.1	0.2	0.3	60	55	NO	NO	NO	NO	NO
5.3	31145	46 DENISON STREET ROZELLE	Ground	E	46	41	46	41	46	42	47	42	0.0	0.1	0.1	0.2	58	54	NO	NO	NO	NO	NO
5.3	31145	46 DENISON STREET ROZELLE	Ground	N	43	38	43	38	43	38	43	39	0.1	0.1	0.1	0.3	55	50	NO	NO	NO	NO	NO
5.3	31145	46 DENISON STREET ROZELLE	Ground	E	44	39	44	39	44	40	44	40	0.0	0.1	0.1	0.2	56	52	NO	NO	NO	NO	NO
5.3	31145	46 DENISON STREET ROZELLE	Ground	W	44	40	45	40	45	40	45	41	0.2	0.4	0.4	0.5	57	52	NO	NO	NO	NO	NO
5.3	31145	46 DENISON STREET ROZELLE	Ground	SE	46	41	46	41	46	42	46	42	0.0	0.1	0.1	0.2	58	54	NO	NO	NO	NO	NO
5.3	31146	51 DENISON STREET ROZELLE	Ground	NE	47	43	47	42	47	43	47	43	-0.3	-0.2	-0.1	0.0	59	55	NO	NO	NO	NO	NO
5.3	31146	51 DENISON STREET ROZELLE	Ground	SE	45	40	45	40	45	41	45	41	0.1	0.2	0.1	0.3	57	53	NO	NO	NO	NO	NO
5.3	31146	51 DENISON STREET ROZELLE	Ground	SW	43	39	43	39	44	39	44	40	0.2	0.2	0.2	0.4	56	51	NO	NO	NO	NO	NO
5.3	31147	49 DENISON STREET ROZELLE	Ground	NE	47	43	47	42	47	43	47	43	-0.2	-0.1	0.0	0.1	59	55	NO	NO	NO	NO	NO
5.3	31147	49 DENISON STREET ROZELLE	Ground	NW	42	37	42	37	42	38	42	38	0.0	0.1	0.1	0.2	54	50	NO	NO	NO	NO	NO
5.3	31147	49 DENISON STREET ROZELLE	Ground	NW	42	37	42	37	42	38	42	38	0.1	0.1	0.1	0.2	54	50	NO	NO	NO	NO	NO
5.3	31147	49 DENISON STREET ROZELLE	Ground	SW	43	39	44	39	44	39	44	40	0.2	0.3	0.3	0.4	56	51	NO	NO	NO	NO	NO
5.3	31147	49 DENISON STREET ROZELLE	Ground	SE	41	37	42	37	42	37	42	37	0.1	0.2	0.1	0.2	54	49	NO	NO	NO	NO	NO
5.3	31147	49 DENISON STREET ROZELLE	Ground	S	43	38	43	38	43	38	43	39	0.1	0.1	0.1	0.2	55	50	NO	NO	NO	NO	NO
5.3	31151	53 FOUCART STREET ROZELLE	First	SW	43	39	44	39	44	39	44	40	0.2	0.3	0.3	0.4	56	51	NO	NO	NO	NO	NO
5.3	31151	53 FOUCART STREET ROZELLE	First	SE	50	46	50	46	51	46	51	46	0.0	0.0	0.1	0.1	60	55	NO	NO	NO	NO	NO
5.3	31151	53 FOUCART STREET ROZELLE	First	E	50	46	50	46	51	46	51	46	0.0	0.0	0.1	0.1	60	55	NO	NO	NO	NO	NO
5.3	31151	53 FOUCART STREET ROZELLE	First	NE	50	46	50	46	51	46	51	46	0.0	0.0	0.1	0.1	60	55	NO	NO	NO	NO	NO
5.3	31151	53 FOUCART STREET ROZELLE	Ground	SW	41	37	42	37	42	37	42	38	0.2	0.3	0.3	0.6	54	49	NO	NO	NO	NO	NO
5.3	31151	53 FOUCART STREET ROZELLE	Ground	SE	46	42	46	42	47	42	47	42	0.1	0.2	0.2	0.3	59	54	NO	NO	NO	NO	NO
5.3	31151	53 FOUCART STREET ROZELLE	Ground	E	48	43	48	43	48	43	48	44	0.1	0.1	0.2	0.3	60	55	NO	NO	NO	NO	NO
5.3	31151	53 FOUCART STREET ROZELLE	Ground	NE	48	43	48	43	48	43	48	44	0.1	0.2	0.1	0.2	60	55	NO	NO	NO	NO	NO
5.3	31156	22 ALFRED STREET ROZELLE	Ground	NE	48	43	48	44	48	44	49	44	0.5	0.5	0.7	0.7	60	55	NO	NO	NO	NO	NO
5.3	31156	22 ALFRED STREET ROZELLE	Ground	W	45	41	45	41	46	41	46	41	-0.1	-0.1	-0.1	0.0	58	53	NO	NO	NO	NO	NO
5.3	31156	22 ALFRED STREET ROZELLE	Ground	S	54	50	54	50	55	50	55	50	0.1	0.1	0.2	0.2	60	55	NO	NO	NO	NO	NO
5.3	31156	22 ALFRED STREET ROZELLE	Ground	E	50	46	51	46	51	46	51	47	0.5	0.5	0.7	0.7	60	55	NO	NO	NO	NO	NO
5.3	31157	17 CATHERINE STREET ROZELLE	Ground	NE	49	44	49	44	49	45	49	45	0.0	0.0	0.0	0.2	60	55	NO	NO	NO	NO	NO
5.3	31157	17 CATHERINE STREET ROZELLE	Ground	NW	43	39	43	39	44	39	44	39	0.1	0.1	0.1	0.2	56	51	NO	NO	NO	NO	NO
5.3	31157	17 CATHERINE STREET ROZELLE	Ground	SW	53	49	53	49	54	49	54	49	0.1	0.1	0.3	0.3	60	55	NO	NO	NO	NO	NO
5.3	31158	19 CATHERINE STREET ROZELLE	Ground	SW	53	48	53	48	53	49	53	49	0.1	0.1	0.2	0.2	60	55	NO	NO	NO	NO	NO
5.3	31158	19 CATHERINE STREET ROZELLE	Ground	SE	52	48	52	48	53	48	53	48	0.3	0.3	0.4	0.5	60	55	NO	NO	NO	NO	NO
5.3	31158	19 CATHERINE STREET ROZELLE	Ground	NE	50	46	51	46	51	46	51	47	0.6	0.6	0.8	0.8	60	55	NO	NO	NO	NO	NO
5.3	31160	24 ALFRED STREET ROZELLE	Ground	NE	45	41	46	41	46	41	46	42	0.5	0.4	0.6	0.6	58	53	NO	NO	NO	NO	NO
5.3	31160	24 ALFRED STREET ROZELLE	Ground	NW	44	40	44	40	45	40	45	40	0.0	0.1	0.0	0.1	57	52	NO	NO	NO	NO	NO
5.3	31160	24 ALFRED STREET ROZELLE	Ground	W	49	44	49	45	49	45	50	45	0.6	0.6	0.8	0.8	60	55	NO	NO	NO	NO	NO
5.3	31160	24 ALFRED STREET ROZELLE	Ground	SE	54	49	54	49	54	49	54	50	0.0	0.1	0.1	0.3	60	55	NO	NO	NO	NO	NO
5.3	31160	24 ALFRED STREET ROZELLE	Ground	E	48	43	49	44	48	44	49	45	1.0	0.9	1.2	1.2	60	55	NO	NO	NO	NO	NO
5.3	31164	26 ALFRED STREET ROZELLE	First	NE	52	47	52	47	53	48	53	48	0.1	0.0	0.1	0.1	60	55	NO	NO	NO	NO	NO
5.3	31164	26 ALFRED STREET ROZELLE	First	N	45	40	45	40	46	41	46	41	-0.1	0.1	0.0	0.1	58	53	NO	NO	NO	NO	NO
5.3	31164	26 ALFRED STREET ROZELLE	First	SW	49	45	50	45	50	45	50	46	0.1	0.1	0.2	0.3	60	55	NO	NO	NO	NO	NO
5.3	31164	26 ALFRED STREET ROZELLE	First	S	55	50	55	50	55	51	55	51	0.1	0.1	0.2	0.2	60	55	NO	NO	NO	NO	NO
5.3	31164	26 ALFRED STREET ROZELLE	Ground	NE	45	41	46	41	46	41	46	41	0.2	0.1	0.2	0.3	58	53	NO	NO	NO	NO	NO
5.3	31164	26 ALFRED STREET ROZELLE	Ground	SW	46	41	46	41	46	42	46	42	0.0	0.0	0.1	0.1	58	54	NO	NO	NO	NO	NO
5.3	31164	26 ALFRED STREET ROZELLE	Ground	S	53	48	53	49	53	48	54	49	0.3	0.4	0.5	0.6	60	55	NO	NO	NO	NO	NO
5.3	31165	44 DENISON STREET ROZELLE	Ground	W	44	40	44	40	45	40	45	40	0.2	0.3	0.3	0.4	57	52	NO	NO	NO	NO	NO
5.3	31165	44 DENISON STREET ROZELLE	Ground	NE	46	42	46	42	47	42	47	42	0.2	0.2	0.2	0.3	59	54	NO	NO	NO	NO	NO
5.3	31166	35 COOK STREET ROZELLE	First	SE	49	44	49	44	49	44	49	45	0.0	0.0	0.1	0.2	60	55	NO	NO	NO	NO	NO
5.3	31166	35 COOK STREET ROZELLE	First	NE	48	43	48	43	48	43	48	44	0.0	0.1	0.1	0.2	60	55	NO	NO	NO	NO	NO
5.3	31166	35 COOK STREET ROZELLE	First	N	42	37	42	37	42	38	42	38	0.0	0.1	0.0	0.2	54	50	NO	NO	NO	NO	NO
5.3	31166	35 COOK STREET ROZELLE	First	SW	43	39	44	39	44	39	44	40	0.2	0.3	0.2	0.4	56	51	NO	NO	NO	NO	NO
5.3	31166	35 COOK STREET ROZELLE	Ground	SE	42	37	42	37	42	38	43	38	0.1	0.1	0.1	0.3	54	50	NO	NO	NO	NO	NO
5.3	31166	35 COOK STREET ROZELLE	Ground	NE	46	41	46	41	46	41	46	42	0.2	0.3	0.2	0.4	58	53	NO	NO	NO	NO	NO
5.3	31166	35 COOK STREET ROZELLE	Ground	N	39	34	39	34	40	35	40	35	0.0	0.1	0.0	0.1	52	47	NO	NO	NO	NO	NO
5.3	31166	35 COOK STREET ROZELLE	Ground	SW	41	37	41	37	41	37	42	37	0.2	0.4	0.3	0.5	53	49	NO	NO	NO	NO	NO
5.3	31167	15 CATHERINE STREET ROZELLE	Ground	NE	48	43	48	43	49	44	49	44	-0.1	-0.1	0.0	0.0	60	55	NO	NO	NO	NO	NO
5.3	31167	15 CATHERINE STREET ROZELLE	Ground	NW	44	39	44	39	44	39	44	39	0.0	0.1	0.1	0.2	56	51	NO	NO	NO	NO	NO
5.3	31167	15 CATHERINE STREET ROZELLE	Ground	SW	52	48	52	48	53	48	53	49	0.3	0.2	0.4	0.5	60	55	NO	NO	NO	NO	NO

NCA	Receiver ID	Address	Floor Level	Facade	Opening Year 2027				Design Year 2037				Increase (Do Smthng - Do Nothing)				NCG project road noise criteria		Do noise levels exceed the cumulative limit with project roads adding ≥2dB to the total noise levels?		Is the contribution from the road project Acute?		Consider further treatment?
					Do Nothing		Do Smthng		Do Nothing		Do Smthng		Opening Year 2027		Design Year 2037								
					Day	Night	Day	Night	Day	Night	Day	Night	Day	Night	Day	Night	Day	Night	Day	Night	$L_{Aeq,15hr}$ ≥ 65dB	$L_{Aeq,9hr}$ ≥ 60dB	
5.3	31167	15 CATHERINE STREET ROZELLE	Ground	SE	44	40	44	40	45	40	45	40	0.0	0.1	0.1	0.2	57	52	NO	NO	NO	NO	NO
5.3	31173	27 GORDON STREET ROZELLE	Ground	E	51	46	51	46	51	47	52	47	0.1	0.1	0.2	0.2	60	55	NO	NO	NO	NO	NO
5.3	31173	27 GORDON STREET ROZELLE	Ground	N	46	41	46	41	47	42	46	42	-0.1	0.0	-0.1	0.0	59	54	NO	NO	NO	NO	NO
5.3	31173	27 GORDON STREET ROZELLE	Ground	W	50	45	50	45	50	45	51	46	0.3	0.4	0.4	0.6	60	55	NO	NO	NO	NO	NO
5.3	31173	27 GORDON STREET ROZELLE	Ground	S	51	47	51	47	52	47	52	47	0.3	0.3	0.4	0.5	60	55	NO	NO	NO	NO	NO
5.3	31173	27 GORDON STREET ROZELLE	Ground	S	50	46	50	46	51	46	51	46	0.1	0.1	0.2	0.3	60	55	NO	NO	NO	NO	NO
5.3	31178	28 ALFRED STREET ROZELLE	Ground	NE	45	41	45	41	46	41	46	41	0.2	0.2	0.3	0.4	58	53	NO	NO	NO	NO	NO
5.3	31178	28 ALFRED STREET ROZELLE	Ground	N	45	40	45	40	45	40	45	40	-0.1	0.0	0.0	0.1	57	52	NO	NO	NO	NO	NO
5.3	31178	28 ALFRED STREET ROZELLE	Ground	W	46	41	46	41	46	41	46	41	-0.1	-0.1	-0.1	0.0	58	53	NO	NO	NO	NO	NO
5.3	31178	28 ALFRED STREET ROZELLE	Ground	SE	52	48	52	48	53	48	53	48	0.0	-0.1	0.0	0.1	60	55	NO	NO	NO	NO	NO
5.3	31179	47 DENISON STREET ROZELLE	First	NE	49	44	48	44	49	44	49	44	-0.1	-0.1	-0.1	0.1	60	55	NO	NO	NO	NO	NO
5.3	31179	47 DENISON STREET ROZELLE	First	NW	41	37	41	37	42	37	42	37	0.0	0.2	0.1	0.4	54	49	NO	NO	NO	NO	NO
5.3	31179	47 DENISON STREET ROZELLE	First	SW	45	41	46	41	46	41	46	42	0.4	0.5	0.6	0.7	58	53	NO	NO	NO	NO	NO
5.3	31179	47 DENISON STREET ROZELLE	First	S	48	44	49	44	49	44	49	45	0.1	0.2	0.2	0.3	60	55	NO	NO	NO	NO	NO
5.3	31179	47 DENISON STREET ROZELLE	Ground	NE	47	42	47	42	47	43	47	43	-0.1	-0.1	0.0	0.1	59	55	NO	NO	NO	NO	NO
5.3	31179	47 DENISON STREET ROZELLE	Ground	NW	38	33	38	33	38	33	38	34	0.1	0.2	0.1	0.3	50	45	NO	NO	NO	NO	NO
5.3	31179	47 DENISON STREET ROZELLE	Ground	SW	42	38	43	39	43	38	43	39	0.5	0.5	0.5	0.7	55	50	NO	NO	NO	NO	NO
5.3	31179	47 DENISON STREET ROZELLE	Ground	S	43	38	43	38	43	39	43	39	0.1	0.1	0.1	0.3	55	51	NO	NO	NO	NO	NO
5.3	31180	45 DENISON STREET ROZELLE	First	NE	48	44	48	44	49	44	49	44	-0.1	-0.1	0.0	0.1	60	55	NO	NO	NO	NO	NO
5.3	31180	45 DENISON STREET ROZELLE	First	SW	44	40	44	40	45	40	45	40	0.3	0.3	0.3	0.5	57	52	NO	NO	NO	NO	NO
5.3	31180	45 DENISON STREET ROZELLE	First	SE	44	39	44	40	44	40	45	40	0.1	0.1	0.1	0.2	56	52	NO	NO	NO	NO	NO
5.3	31180	45 DENISON STREET ROZELLE	First	W	43	38	43	38	43	39	43	39	0.0	0.2	0.2	0.3	55	51	NO	NO	NO	NO	NO
5.3	31180	45 DENISON STREET ROZELLE	First	NW	43	38	43	38	43	39	43	39	0.0	0.1	0.1	0.2	55	51	NO	NO	NO	NO	NO
5.3	31180	45 DENISON STREET ROZELLE	Ground	NE	47	42	47	42	47	42	47	43	-0.1	-0.1	0.0	0.1	59	54	NO	NO	NO	NO	NO
5.3	31180	45 DENISON STREET ROZELLE	Ground	SW	42	37	42	38	42	38	43	38	0.2	0.4	0.3	0.5	54	50	NO	NO	NO	NO	NO
5.3	31180	45 DENISON STREET ROZELLE	Ground	SE	40	35	40	35	40	35	40	36	0.0	0.1	0.1	0.2	52	47	NO	NO	NO	NO	NO
5.3	31180	45 DENISON STREET ROZELLE	Ground	W	39	34	39	34	39	34	39	35	0.1	0.2	0.2	0.2	51	46	NO	NO	NO	NO	NO
5.3	31180	45 DENISON STREET ROZELLE	Ground	NW	39	34	39	34	39	34	39	35	0.0	0.1	0.1	0.2	51	46	NO	NO	NO	NO	NO
5.3	31190	57 FOUCART STREET ROZELLE	First	E	50	46	50	46	51	46	51	46	0.0	0.0	0.1	0.2	60	55	NO	NO	NO	NO	NO
5.3	31190	57 FOUCART STREET ROZELLE	First	NW	42	37	42	37	42	37	42	37	0.0	0.2	0.1	0.2	54	49	NO	NO	NO	NO	NO
5.3	31190	57 FOUCART STREET ROZELLE	First	SW	44	39	44	40	44	40	44	40	0.3	0.3	0.3	0.5	56	52	NO	NO	NO	NO	NO
5.3	31190	57 FOUCART STREET ROZELLE	First	SE	47	43	47	43	48	43	48	43	0.0	0.1	0.2	0.3	60	55	NO	NO	NO	NO	NO
5.3	31190	57 FOUCART STREET ROZELLE	Ground	E	49	45	49	45	50	45	50	45	0.0	0.1	0.2	0.2	60	55	NO	NO	NO	NO	NO
5.3	31190	57 FOUCART STREET ROZELLE	Ground	NW	38	33	38	33	38	33	38	34	0.1	0.1	0.1	0.3	50	45	NO	NO	NO	NO	NO
5.3	31190	57 FOUCART STREET ROZELLE	Ground	SW	41	37	41	37	42	37	42	38	0.2	0.3	0.3	0.5	54	49	NO	NO	NO	NO	NO
5.3	31191	55 FOUCART STREET ROZELLE	Ground	SW	42	38	43	38	43	38	43	39	0.2	0.2	0.2	0.4	55	50	NO	NO	NO	NO	NO
5.3	31191	55 FOUCART STREET ROZELLE	Ground	NE	49	45	49	45	50	45	50	45	0.0	0.1	0.2	0.2	60	55	NO	NO	NO	NO	NO
5.3	31194	30/30-42 ALFRED STREET ROZELLE	First	N	46	41	46	41	46	41	46	41	0.0	0.0	-0.1	0.1	58	53	NO	NO	NO	NO	NO
5.3	31194	30/30-42 ALFRED STREET ROZELLE	First	W	49	44	49	45	49	45	50	46	0.7	0.9	0.9	1.1	60	55	NO	NO	NO	NO	NO
5.3	31194	30/30-42 ALFRED STREET ROZELLE	First	S	54	49	54	49	54	50	54	50	0.0	0.1	0.1	0.2	60	55	NO	NO	NO	NO	NO
5.3	31194	30/30-42 ALFRED STREET ROZELLE	Ground	N	42	37	42	37	42	37	42	37	0.0	0.0	-0.1	0.1	54	49	NO	NO	NO	NO	NO
5.3	31194	30/30-42 ALFRED STREET ROZELLE	Ground	W	44	39	44	40	44	39	45	40	0.7	0.8	0.9	1.0	56	51	NO	NO	NO	NO	NO
5.3	31194	30/30-42 ALFRED STREET ROZELLE	Ground	S	51	47	51	47	51	47	52	47	0.0	0.1	0.1	0.1	60	55	NO	NO	NO	NO	NO
5.3	31195	13 CATHERINE STREET ROZELLE	Ground	SE	46	42	46	42	47	42	47	42	0.0	0.1	0.1	0.2	59	54	NO	NO	NO	NO	NO
5.3	31195	13 CATHERINE STREET ROZELLE	Ground	W	47	43	47	42	47	43	47	43	-0.4	-0.3	-0.3	-0.2	59	55	NO	NO	NO	NO	NO
5.3	31195	13 CATHERINE STREET ROZELLE	Ground	SE	44	39	44	39	45	40	45	40	0.1	0.1	0.1	0.2	57	52	NO	NO	NO	NO	NO
5.3	31195	13 CATHERINE STREET ROZELLE	Ground	NE	47	42	47	42	48	43	48	43	-0.1	0.0	0.0	0.1	60	55	NO	NO	NO	NO	NO
5.3	31195	13 CATHERINE STREET ROZELLE	Ground	NW	43	39	43	39	44	39	44	39	0.1	0.1	0.1	0.2	56	51	NO	NO	NO	NO	NO
5.3	31195	13 CATHERINE STREET ROZELLE	Ground	SW	46	42	47	42	47	42	47	43	0.1	0.1	0.2	0.3	59	54	NO	NO	NO	NO	NO
5.3	31200	7 EMILY STREET ROZELLE	Ground	NE	46	41	46	42	46	42	47	42	0.4	0.4	0.5	0.5	58	54	NO	NO	NO	NO	NO
5.3	31200	7 EMILY STREET ROZELLE	Ground	N	42	38	42	38	43	38	43	38	0.1	0.1	0.1	0.3	55	50	NO	NO	NO	NO	NO
5.3	31200	7 EMILY STREET ROZELLE	Ground	SW	45	40	45	41	45	40	45	41	0.3	0.4	0.4	0.5	57	52	NO	NO	NO	NO	NO
5.3	31201	23/30-42 ALFRED STREET ROZELLE	First	S	53	49	53	49	53	49	54	49	0.2	0.2	0.3	0.4	60	55	NO	NO	NO	NO	NO
5.3	31201	23/30-42 ALFRED STREET ROZELLE	First	E	53	48	53	48	53	49	54	49	0.1	0.2	0.2	0.4	60	55	NO	NO	NO	NO	NO
5.3	31201	23/30-42 ALFRED STREET ROZELLE	First	N	47	42	47	42	47	42	47	42	-0.1	-0.1	-0.1	0.0	59	54	NO	NO	NO	NO	NO
5.3	31201	23/30-42 ALFRED STREET ROZELLE	First	E	48	43	47	43	48	43	48	43	-0.1	-0.1	-0.1	0.0	60	55	NO	NO	NO	NO	NO
5.3	31201	23/30-42 ALFRED STREET ROZELLE	First	N	46	41	46	41	47	42	47	42	-0.1	-0.1	-0.1	0.1	59	54	NO	NO	NO	NO	NO
5.3	31201	23/30-42 ALFRED STREET ROZELLE	Ground	S	50	45	50	45	50	45	50	46	0.2	0.2	0.2	0.4	60	55	NO	NO	NO	NO	NO
5.3	31201	23/30-42 ALFRED STREET ROZELLE	Ground	E	50	45	50	45	50	46	51	46	0.2	0.2	0.2	0.3	60	55	NO	NO	NO	NO	NO
5.3	31201	23/30-42 ALFRED STREET ROZELLE	Ground	N	45	40	45	40	45	40	45	40	-0.2	-0.1	-0.2	-0.1	57	52	NO	NO	NO	NO	NO
5.3	31201	23/30-42 ALFRED STREET ROZELLE	Ground	E	46	41	45	41	46	41	46	41	-0.2	-0.1	-0.3	-0.1	58	53	NO	NO	NO	NO	NO
5.3	31201	23/30-42 ALFRED STREET ROZELLE	Ground	N	43	38	43	38	44	39	44	39	-0.1	0.0	-0.1	0.0	56	51	NO	NO	NO	NO	NO

NCA	Receiver ID	Address	Floor Level	Facade	Opening Year 2027				Design Year 2037				Increase (Do Smthng - Do Nothing)				NCG project road noise criteria		Do noise levels exceed the cumulative limit with project roads adding ≥2dB to the total noise levels?		Is the contribution from the road project Acute?		Consider further treatment?
					Do Nothing		Do Smthng		Do Nothing		Do Smthng		Opening Year 2027		Design Year 2037								
					Day	Night	Day	Night	Day	Night	Day	Night	Day	Night	Day	Night	Day	Night	Day	Night	$L_{Aeq,15hr}$ ≥ 65dB	$L_{Aeq,9hr}$ ≥ 60dB	
5.3	31202	41 DENISON STREET ROZELLE	Ground	E	46	42	46	42	47	42	47	42	-0.1	0.0	-0.1	0.0	59	54	NO	NO	NO	NO	NO
5.3	31202	41 DENISON STREET ROZELLE	Ground	NW	42	38	42	38	43	38	43	38	0.0	0.2	0.1	0.2	55	50	NO	NO	NO	NO	NO
5.3	31202	41 DENISON STREET ROZELLE	Ground	N	42	38	42	38	43	38	43	38	0.1	0.1	0.1	0.2	55	50	NO	NO	NO	NO	NO
5.3	31202	41 DENISON STREET ROZELLE	Ground	SW	44	40	44	40	44	40	45	40	0.3	0.4	0.4	0.6	56	52	NO	NO	NO	NO	NO
5.3	31208	33 COOK STREET ROZELLE	Ground	NE	46	41	46	41	46	42	46	42	0.2	0.3	0.3	0.4	58	54	NO	NO	NO	NO	NO
5.3	31208	33 COOK STREET ROZELLE	Ground	W	42	38	43	38	43	38	43	39	0.2	0.2	0.2	0.4	55	50	NO	NO	NO	NO	NO
5.3	31208	33 COOK STREET ROZELLE	Ground	S	43	39	43	39	44	39	44	39	-0.1	0.0	0.0	0.1	56	51	NO	NO	NO	NO	NO
5.3	31211	46 ELIZABETH STREET ROZELLE	Ground	NW	44	39	44	39	45	40	45	40	0.0	0.2	0.1	0.2	57	52	NO	NO	NO	NO	NO
5.3	31211	46 ELIZABETH STREET ROZELLE	Ground	SE	52	47	52	47	52	47	52	48	0.2	0.3	0.4	0.5	60	55	NO	NO	NO	NO	NO
5.3	31211	46 ELIZABETH STREET ROZELLE	Ground	NE	47	42	47	43	48	43	48	43	0.2	0.3	0.3	0.4	60	55	NO	NO	NO	NO	NO
5.3	31212	48 ELIZABETH STREET ROZELLE	Ground	NW	44	40	44	40	45	40	45	40	0.0	0.1	0.0	0.1	57	52	NO	NO	NO	NO	NO
5.3	31212	48 ELIZABETH STREET ROZELLE	Ground	SW	51	47	52	47	52	47	52	48	0.3	0.3	0.5	0.6	60	55	NO	NO	NO	NO	NO
5.3	31212	48 ELIZABETH STREET ROZELLE	Ground	SE	51	47	51	47	52	47	51	47	-0.2	-0.1	-0.1	0.1	60	55	NO	NO	NO	NO	NO
5.3	31214	25 GORDON STREET ROZELLE	Ground	N	46	41	46	41	46	41	46	41	-0.1	0.0	-0.1	0.0	58	53	NO	NO	NO	NO	NO
5.3	31214	25 GORDON STREET ROZELLE	Ground	S	49	44	49	44	49	45	50	45	0.1	0.1	0.2	0.3	60	55	NO	NO	NO	NO	NO
5.3	31214	25 GORDON STREET ROZELLE	Ground	W	48	44	48	44	49	44	49	44	0.2	0.2	0.3	0.3	60	55	NO	NO	NO	NO	NO
5.3	31214	25 GORDON STREET ROZELLE	Ground	S	48	43	48	44	49	44	49	44	0.0	0.1	0.1	0.2	60	55	NO	NO	NO	NO	NO
5.3	31214	25 GORDON STREET ROZELLE	Ground	E	51	46	51	46	51	46	51	46	0.0	0.0	0.0	0.2	60	55	NO	NO	NO	NO	NO
5.3	31215	59 FOUCART STREET ROZELLE	Ground	NE	44	39	44	39	44	40	44	39	-0.2	-0.1	-0.2	-0.1	56	52	NO	NO	NO	NO	NO
5.3	31215	59 FOUCART STREET ROZELLE	Ground	SE	49	44	49	44	50	45	50	45	0.1	0.0	0.1	0.1	60	55	NO	NO	NO	NO	NO
5.3	31215	59 FOUCART STREET ROZELLE	Ground	E	49	45	49	45	50	45	50	45	0.0	0.0	0.1	0.2	60	55	NO	NO	NO	NO	NO
5.3	31215	59 FOUCART STREET ROZELLE	Ground	NW	42	37	42	37	42	37	42	37	0.1	0.2	0.1	0.2	54	49	NO	NO	NO	NO	NO
5.3	31215	59 FOUCART STREET ROZELLE	Ground	SW	42	38	42	38	43	38	43	38	0.1	0.2	0.1	0.4	55	50	NO	NO	NO	NO	NO
5.3	31215	59 FOUCART STREET ROZELLE	Ground	S	38	33	38	33	38	34	39	34	0.1	0.1	0.1	0.2	50	46	NO	NO	NO	NO	NO
5.3	31216	7/2-12 EMILY STREET ROZELLE	First	SW	49	44	49	44	49	45	49	45	0.0	-0.1	0.0	0.1	60	55	NO	NO	NO	NO	NO
5.3	31216	7/2-12 EMILY STREET ROZELLE	Ground	SW	46	42	47	42	47	42	47	43	0.1	0.2	0.3	0.4	59	54	NO	NO	NO	NO	NO
5.3	31218	11 CATHERINE STREET ROZELLE	Ground	NW	44	39	44	39	44	39	44	39	0.1	0.1	0.1	0.2	56	51	NO	NO	NO	NO	NO
5.3	31218	11 CATHERINE STREET ROZELLE	Ground	SW	47	43	47	43	47	43	48	43	0.2	0.2	0.2	0.3	59	55	NO	NO	NO	NO	NO
5.3	31218	11 CATHERINE STREET ROZELLE	Ground	SE	45	40	45	40	45	40	45	41	0.0	0.1	0.0	0.2	57	52	NO	NO	NO	NO	NO
5.3	31218	11 CATHERINE STREET ROZELLE	Ground	NE	48	43	48	43	48	43	48	43	-0.1	0.0	0.0	0.1	60	55	NO	NO	NO	NO	NO
5.3	31218	11 CATHERINE STREET ROZELLE	Ground	NW	44	39	44	39	44	39	44	40	0.0	0.0	0.0	0.2	56	51	NO	NO	NO	NO	NO
5.3	31219	42 DENISON STREET ROZELLE	First	E	49	44	49	44	49	45	49	45	0.1	0.2	0.2	0.3	60	55	NO	NO	NO	NO	NO
5.3	31219	42 DENISON STREET ROZELLE	First	SW	47	43	48	43	48	43	48	44	0.2	0.3	0.4	0.5	60	55	NO	NO	NO	NO	NO
5.3	31219	42 DENISON STREET ROZELLE	First	S	49	44	49	44	49	45	49	45	0.1	0.1	0.1	0.3	60	55	NO	NO	NO	NO	NO
5.3	31219	42 DENISON STREET ROZELLE	Ground	E	44	40	44	40	45	40	45	40	0.0	0.1	0.1	0.3	57	52	NO	NO	NO	NO	NO
5.3	31219	42 DENISON STREET ROZELLE	Ground	SW	44	39	44	40	44	39	44	40	0.4	0.5	0.5	0.7	56	51	NO	NO	NO	NO	NO
5.3	31220	40 DENISON STREET ROZELLE	First	NE	49	44	49	44	49	45	50	45	0.0	0.0	0.1	0.2	60	55	NO	NO	NO	NO	NO
5.3	31220	40 DENISON STREET ROZELLE	First	NW	43	38	43	38	43	38	43	38	0.0	0.1	0.0	0.2	55	50	NO	NO	NO	NO	NO
5.3	31220	40 DENISON STREET ROZELLE	First	SW	46	41	46	41	46	42	46	42	0.0	0.1	0.1	0.3	58	54	NO	NO	NO	NO	NO
5.3	31220	40 DENISON STREET ROZELLE	Ground	NE	46	41	46	42	46	42	47	42	0.2	0.2	0.2	0.4	58	54	NO	NO	NO	NO	NO
5.3	31220	40 DENISON STREET ROZELLE	Ground	NW	40	35	40	35	40	35	40	35	0.0	0.1	0.1	0.2	52	47	NO	NO	NO	NO	NO
5.3	31220	40 DENISON STREET ROZELLE	Ground	SW	43	39	43	39	44	39	44	40	0.3	0.5	0.4	0.7	56	51	NO	NO	NO	NO	NO
5.3	31221	54 ALFRED STREET ROZELLE	Ground	N	46	41	46	41	47	42	47	42	-0.1	0.0	-0.1	0.0	59	54	NO	NO	NO	NO	NO
5.3	31221	54 ALFRED STREET ROZELLE	Ground	W	47	43	48	43	48	43	48	43	0.3	0.2	0.3	0.4	60	55	NO	NO	NO	NO	NO
5.3	31221	54 ALFRED STREET ROZELLE	Ground	S	52	47	52	47	52	48	52	48	0.2	0.3	0.3	0.4	60	55	NO	NO	NO	NO	NO
5.3	31221	54 ALFRED STREET ROZELLE	Ground	E	49	45	50	45	50	45	50	45	0.3	0.3	0.3	0.4	60	55	NO	NO	NO	NO	NO
5.3	31225	56 ALFRED STREET ROZELLE	Ground	E	47	42	47	42	47	42	47	42	-0.1	0.0	0.0	0.0	59	54	NO	NO	NO	NO	NO
5.3	31225	56 ALFRED STREET ROZELLE	Ground	N	46	41	46	41	47	41	47	41	-0.1	0.0	0.0	0.0	59	53	NO	NO	NO	NO	NO
5.3	31225	56 ALFRED STREET ROZELLE	Ground	W	50	45	50	46	50	46	51	46	0.3	0.4	0.4	0.5	60	55	NO	NO	NO	NO	NO
5.3	31225	56 ALFRED STREET ROZELLE	Ground	S	52	47	52	48	52	48	53	48	0.2	0.3	0.2	0.4	60	55	NO	NO	NO	NO	NO
5.3	31229	31-33 DENISON STREET ROZELLE	Ground	NE	47	42	47	42	47	42	47	43	-0.1	-0.1	0.0	0.1	59	54	NO	NO	NO	NO	NO
5.3	31229	31-33 DENISON STREET ROZELLE	Ground	NW	42	37	42	37	42	38	43	38	0.1	0.2	0.1	0.2	54	50	NO	NO	NO	NO	NO
5.3	31229	31-33 DENISON STREET ROZELLE	Ground	SW	43	39	43	39	43	39	44	39	0.1	0.2	0.3	0.4	55	51	NO	NO	NO	NO	NO
5.3	31229	31-33 DENISON STREET ROZELLE	Ground	SE	44	39	44	39	44	40	44	40	0.1	0.1	0.1	0.2	56	52	NO	NO	NO	NO	NO
5.3	31237	11A CATHERINE STREET ROZELLE	Ground	NW	43	39	44	39	44	39	44	40	0.1	0.2	0.2	0.3	56	51	NO	NO	NO	NO	NO
5.3	31237	11A CATHERINE STREET ROZELLE	Ground	SW	50	46	50	46	51	46	51	46	0.2	0.2	0.3	0.4	60	55	NO	NO	NO	NO	NO
5.3	31237	11A CATHERINE STREET ROZELLE	Ground	SE	45	40	45	40	45	40	45	40	0.0	0.1	0.0	0.2	57	52	NO	NO	NO	NO	NO
5.3	31237	11A CATHERINE STREET ROZELLE	Ground	NE	47	42	46	42	47	42	47	42	-0.2	-0.1	-0.1	0.0	59	54	NO	NO	NO	NO	NO
5.3	31238	48 ALFRED STREET ROZELLE	Ground	N	46	41	46	41	46	41	46	41	-0.1	0.0	-0.1	0.1	58	53	NO	NO	NO	NO	NO
5.3	31238	48 ALFRED STREET ROZELLE	Ground	E	50	46	51	46	51	46	51	47	0.4	0.5	0.5	0.6	60	55	NO	NO	NO	NO	NO
5.3	31238	48 ALFRED STREET ROZELLE	Ground	W	50	45	50	46	50	46	51	46	0.5	0.5	0.5	0.7	60	55	NO	NO	NO	NO	NO
5.3	31238	48 ALFRED STREET ROZELLE	Ground	S	52	47	52	47	52	48	53	48	0.2	0.2	0.3	0.4	60	55	NO	NO	NO	NO	NO

NCA	Receiver ID	Address	Floor Level	Facade	Opening Year 2027				Design Year 2037				Increase (Do Smthng - Do Nothing)				NCG project road noise criteria		Do noise levels exceed the cumulative limit with project roads adding ≥2dB to the total noise levels?		Is the contribution from the road project Acute?		Consider further treatment?
					Do Nothing		Do Smthng		Do Nothing		Do Smthng		Opening Year 2027		Design Year 2037								
					Day	Night	Day	Night	Day	Night	Day	Night	Day	Night	Day	Night	Day	Night	Day	Night	$L_{Aeq,15hr}$ ≥ 65dB	$L_{Aeq,9hr}$ ≥ 60dB	
5.3	31238	48 ALFRED STREET ROZELLE	Ground	E	49	44	49	44	49	44	50	45	0.5	0.5	0.6	0.6	60	55	NO	NO	NO	NO	NO
5.3	31239	46 ALFRED STREET ROZELLE	First	N	46	41	46	41	47	42	47	42	-0.1	0.0	-0.1	0.1	59	54	NO	NO	NO	NO	NO
5.3	31239	46 ALFRED STREET ROZELLE	First	W	50	46	51	47	51	46	52	47	0.5	0.5	0.6	0.8	60	55	NO	NO	NO	NO	NO
5.3	31239	46 ALFRED STREET ROZELLE	First	S	54	50	54	50	55	50	55	50	0.1	0.1	0.2	0.3	60	55	NO	NO	NO	NO	NO
5.3	31239	46 ALFRED STREET ROZELLE	First	E	54	49	54	49	54	49	54	50	0.0	0.0	0.1	0.2	60	55	NO	NO	NO	NO	NO
5.3	31239	46 ALFRED STREET ROZELLE	Ground	N	44	39	44	39	45	40	45	40	-0.1	-0.1	-0.2	-0.1	57	52	NO	NO	NO	NO	NO
5.3	31239	46 ALFRED STREET ROZELLE	Ground	W	47	42	48	43	47	43	48	44	0.7	0.7	0.8	0.9	59	55	NO	NO	NO	NO	NO
5.3	31239	46 ALFRED STREET ROZELLE	Ground	S	51	47	52	47	52	47	52	48	0.2	0.3	0.3	0.4	60	55	NO	NO	NO	NO	NO
5.3	31239	46 ALFRED STREET ROZELLE	Ground	E	50	46	50	46	51	46	51	46	0.2	0.3	0.3	0.5	60	55	NO	NO	NO	NO	NO
5.3	31240	31 COOK STREET ROZELLE	Ground	SW	43	39	43	39	44	39	44	39	0.2	0.3	0.2	0.4	56	51	NO	NO	NO	NO	NO
5.3	31240	31 COOK STREET ROZELLE	Ground	NE	46	42	46	42	47	42	47	42	0.2	0.2	0.2	0.4	59	54	NO	NO	NO	NO	NO
5.3	31240	31 COOK STREET ROZELLE	Ground	NW	42	37	42	37	42	37	42	37	0.0	0.1	0.1	0.2	54	49	NO	NO	NO	NO	NO
5.3	31241	44 ELIZABETH STREET ROZELLE	First	NW	45	40	45	40	46	41	46	41	0.0	0.0	0.0	0.1	58	53	NO	NO	NO	NO	NO
5.3	31241	44 ELIZABETH STREET ROZELLE	First	SW	53	48	53	48	53	48	53	49	0.3	0.4	0.4	0.5	60	55	NO	NO	NO	NO	NO
5.3	31241	44 ELIZABETH STREET ROZELLE	First	SE	55	50	55	50	55	51	55	51	0.1	0.1	0.2	0.2	60	55	NO	NO	NO	NO	NO
5.3	31241	44 ELIZABETH STREET ROZELLE	Ground	NW	43	37	43	37	43	38	43	38	0.0	0.1	0.0	0.1	55	50	NO	NO	NO	NO	NO
5.3	31241	44 ELIZABETH STREET ROZELLE	Ground	SW	47	42	47	42	48	43	48	43	0.0	0.0	0.1	0.1	60	55	NO	NO	NO	NO	NO
5.3	31241	44 ELIZABETH STREET ROZELLE	Ground	SE	52	48	53	48	53	48	53	49	0.1	0.2	0.2	0.4	60	55	NO	NO	NO	NO	NO
5.3	31242	42 ELIZABETH STREET ROZELLE	First	SE	55	50	55	50	55	50	55	51	0.1	0.1	0.2	0.3	60	55	NO	NO	NO	NO	NO
5.3	31242	42 ELIZABETH STREET ROZELLE	First	NE	51	46	51	46	52	47	52	47	-0.1	-0.1	0.0	0.0	60	55	NO	NO	NO	NO	NO
5.3	31242	42 ELIZABETH STREET ROZELLE	First	NW	45	40	45	40	46	41	46	41	0.0	0.1	0.0	0.1	58	53	NO	NO	NO	NO	NO
5.3	31242	42 ELIZABETH STREET ROZELLE	Ground	SE	53	48	53	48	53	49	54	49	0.3	0.3	0.4	0.4	60	55	NO	NO	NO	NO	NO
5.3	31242	42 ELIZABETH STREET ROZELLE	Ground	NE	47	42	47	42	48	43	48	43	-0.1	0.0	0.0	0.1	60	55	NO	NO	NO	NO	NO
5.3	31242	42 ELIZABETH STREET ROZELLE	Ground	NW	42	37	42	37	43	38	43	38	0.0	0.1	0.0	0.1	55	50	NO	NO	NO	NO	NO
5.3	31243	50 ALFRED STREET ROZELLE	Ground	E	46	41	46	41	46	41	46	41	-0.1	0.0	-0.1	0.0	58	53	NO	NO	NO	NO	NO
5.3	31243	50 ALFRED STREET ROZELLE	Ground	N	46	41	46	41	46	41	46	41	-0.1	0.0	0.0	0.1	58	53	NO	NO	NO	NO	NO
5.3	31243	50 ALFRED STREET ROZELLE	Ground	W	48	44	49	44	49	44	49	45	0.4	0.5	0.5	0.7	60	55	NO	NO	NO	NO	NO
5.3	31243	50 ALFRED STREET ROZELLE	Ground	S	52	48	53	48	53	48	53	49	0.3	0.3	0.4	0.5	60	55	NO	NO	NO	NO	NO
5.3	31243	50 ALFRED STREET ROZELLE	Ground	E	46	41	46	41	46	42	47	42	0.0	0.1	0.1	0.1	58	54	NO	NO	NO	NO	NO
5.3	31243	50 ALFRED STREET ROZELLE	Ground	SE	46	42	46	42	47	42	47	42	0.1	0.1	0.2	0.3	59	54	NO	NO	NO	NO	NO
5.3	31244	52 ALFRED STREET ROZELLE	Ground	N	46	41	46	41	46	41	46	42	-0.1	0.0	-0.1	0.1	59	53	NO	NO	NO	NO	NO
5.3	31244	52 ALFRED STREET ROZELLE	Ground	E	47	42	47	42	47	42	47	42	0.0	0.0	-0.1	0.1	59	54	NO	NO	NO	NO	NO
5.3	31244	52 ALFRED STREET ROZELLE	Ground	W	46	41	46	41	46	42	46	42	0.0	0.0	0.0	0.1	58	54	NO	NO	NO	NO	NO
5.3	31244	52 ALFRED STREET ROZELLE	Ground	E	51	46	51	47	51	47	52	47	0.3	0.4	0.4	0.5	60	55	NO	NO	NO	NO	NO
5.3	31244	52 ALFRED STREET ROZELLE	Ground	W	51	46	51	47	51	46	52	47	0.4	0.4	0.4	0.6	60	55	NO	NO	NO	NO	NO
5.3	31244	52 ALFRED STREET ROZELLE	Ground	S	52	47	52	47	52	47	52	48	0.2	0.3	0.3	0.5	60	55	NO	NO	NO	NO	NO
5.3	31244	52 ALFRED STREET ROZELLE	Ground	E	47	43	48	43	48	43	48	44	0.5	0.6	0.6	0.7	60	55	NO	NO	NO	NO	NO
5.3	31245	23 GORDON STREET ROZELLE	Ground	N	46	41	46	41	46	41	46	41	-0.1	-0.1	-0.1	0.0	58	53	NO	NO	NO	NO	NO
5.3	31245	23 GORDON STREET ROZELLE	Ground	NW	47	42	47	42	47	43	48	43	0.1	0.2	0.1	0.3	59	55	NO	NO	NO	NO	NO
5.3	31245	23 GORDON STREET ROZELLE	Ground	S	47	42	47	42	48	43	48	43	-0.1	0.0	0.0	0.0	60	55	NO	NO	NO	NO	NO
5.3	31245	23 GORDON STREET ROZELLE	Ground	E	51	46	51	46	51	46	51	46	0.0	0.0	0.0	0.0	60	55	NO	NO	NO	NO	NO
5.3	31247	44 ALFRED STREET ROZELLE	Ground	E	47	43	48	43	48	43	48	44	0.7	0.8	0.9	1.0	60	55	NO	NO	NO	NO	NO
5.3	31247	44 ALFRED STREET ROZELLE	Ground	N	45	40	45	40	46	41	46	41	-0.1	0.0	-0.1	0.1	58	53	NO	NO	NO	NO	NO
5.3	31247	44 ALFRED STREET ROZELLE	Ground	W	47	43	48	43	48	43	48	44	0.4	0.5	0.5	0.6	60	55	NO	NO	NO	NO	NO
5.3	31247	44 ALFRED STREET ROZELLE	Ground	S	51	46	51	46	51	46	52	47	0.2	0.2	0.3	0.3	60	55	NO	NO	NO	NO	NO
5.3	31252	9 CATHERINE STREET ROZELLE	First	NE	52	47	52	47	52	47	52	48	0.3	0.3	0.3	0.5	60	55	NO	NO	NO	NO	NO
5.3	31252	9 CATHERINE STREET ROZELLE	First	NW	44	39	44	39	45	40	45	40	0.0	0.1	0.1	0.2	57	52	NO	NO	NO	NO	NO
5.3	31252	9 CATHERINE STREET ROZELLE	Ground	NE	47	43	47	43	48	43	48	43	0.0	0.0	0.0	0.1	60	55	NO	NO	NO	NO	NO
5.3	31252	9 CATHERINE STREET ROZELLE	Ground	NW	40	35	40	35	41	36	41	36	0.0	0.0	0.0	0.1	53	48	NO	NO	NO	NO	NO
5.3	31266	31-33 DENISON STREET ROZELLE	First	W	45	40	45	41	45	41	46	41	0.5	0.5	0.6	0.7	57	53	NO	NO	NO	NO	NO
5.3	31266	31-33 DENISON STREET ROZELLE	First	SE	48	44	48	44	49	44	49	44	0.2	0.1	0.3	0.3	60	55	NO	NO	NO	NO	NO
5.3	31266	31-33 DENISON STREET ROZELLE	First	NE	48	44	48	44	49	44	49	44	0.0	0.0	0.1	0.2	60	55	NO	NO	NO	NO	NO
5.3	31266	31-33 DENISON STREET ROZELLE	First	NW	42	37	42	37	43	38	43	38	0.0	0.1	0.1	0.2	55	50	NO	NO	NO	NO	NO
5.3	31266	31-33 DENISON STREET ROZELLE	Ground	W	42	38	43	38	43	38	43	39	0.5	0.5	0.5	0.7	55	50	NO	NO	NO	NO	NO
5.3	31266	31-33 DENISON STREET ROZELLE	Ground	SE	45	40	45	40	45	40	45	41	0.1	0.1	0.1	0.3	57	52	NO	NO	NO	NO	NO
5.3	31266	31-33 DENISON STREET ROZELLE	Ground	NE	46	42	46	42	47	42	47	42	0.0	0.0	0.0	0.2	59	54	NO	NO	NO	NO	NO
5.3	31266	31-33 DENISON STREET ROZELLE	Ground	NW	39	34	39	34	40	35	40	35	0.0	0.1	0.0	0.2	52	47	NO	NO	NO	NO	NO
5.3	31267	40 ELIZABETH STREET ROZELLE	Ground	SE	52	48	53	48	53	48	53	49	0.2	0.2	0.3	0.4	60	55	NO	NO	NO	NO	NO
5.3	31267	40 ELIZABETH STREET ROZELLE	Ground	NE	47	42	47	42	47	42	47	42	0.1	0.2	0.2	0.2	59	54	NO	NO	NO	NO	NO
5.3	31267	40 ELIZABETH STREET ROZELLE	Ground	NW	45	40	45	40	45	40	45	40	0.0	0.1	0.0	0.1	57	52	NO	NO	NO	NO	NO
5.3	31267	40 ELIZABETH STREET ROZELLE	Ground	SW	46	41	46	41	46	41	46	41	-0.1	-0.1	-0.1	0.0	58	53	NO	NO	NO	NO	NO
5.3	31275	230 EVANS STREET ROZELLE	Ground	NW	43	38	43	38	43	38	43	39	0.1	0.1	0.1	0.2	55	50	NO	NO	NO	NO	NO

NCA	Receiver ID	Address	Floor Level	Facade	Opening Year 2027				Design Year 2037				Increase (Do Smthng - Do Nothing)				NCG project road noise criteria		Do noise levels exceed the cumulative limit with project roads adding ≥2dB to the total noise levels?		Is the contribution from the road project Acute?		Consider further treatment?
					Do Nothing		Do Smthng		Do Nothing		Do Smthng		Opening Year 2027		Design Year 2037								
					Day	Night	Day	Night	Day	Night	Day	Night	Day	Night	Day	Night	Day	Night	Day	Night	$L_{Aeq,15hr}$ ≥ 65dB	$L_{Aeq,9hr}$ ≥ 60dB	
5.3	31275	230 EVANS STREET ROZELLE	Ground	SW	48	44	48	44	49	44	49	44	0.0	0.0	0.1	0.2	60	55	NO	NO	NO	NO	NO
5.3	31275	230 EVANS STREET ROZELLE	Ground	SE	48	43	47	43	48	44	48	44	-0.3	-0.3	-0.3	-0.1	60	55	NO	NO	NO	NO	NO
5.3	31279	21/30-42 ALFRED STREET ROZELLE	Ground	E	49	44	49	45	49	45	50	45	0.3	0.3	0.4	0.4	60	55	NO	NO	NO	NO	NO
5.3	31279	21/30-42 ALFRED STREET ROZELLE	Ground	N	45	40	45	40	45	41	45	41	-0.1	-0.1	-0.1	0.1	57	53	NO	NO	NO	NO	NO
5.3	31279	21/30-42 ALFRED STREET ROZELLE	Ground	W	47	42	47	43	47	43	48	43	0.1	0.3	0.2	0.3	59	55	NO	NO	NO	NO	NO
5.3	31281	36 ELIZABETH STREET ROZELLE	First	N	45	40	45	40	46	41	46	41	-0.1	0.0	0.0	0.1	58	53	NO	NO	NO	NO	NO
5.3	31281	36 ELIZABETH STREET ROZELLE	First	SE	54	50	54	50	55	50	55	50	0.1	0.0	0.2	0.2	60	55	NO	NO	NO	NO	NO
5.3	31281	36 ELIZABETH STREET ROZELLE	Ground	N	42	37	42	37	43	37	42	37	-0.1	0.0	-0.1	0.1	55	49	NO	NO	NO	NO	NO
5.3	31281	36 ELIZABETH STREET ROZELLE	Ground	SE	53	48	53	48	53	48	53	49	0.1	0.1	0.2	0.3	60	55	NO	NO	NO	NO	NO
5.3	31282	38 ELIZABETH STREET ROZELLE	First	NW	46	41	46	41	46	41	46	41	0.0	0.1	-0.1	0.1	58	53	NO	NO	NO	NO	NO
5.3	31282	38 ELIZABETH STREET ROZELLE	First	SW	51	47	52	47	52	47	52	48	0.3	0.3	0.3	0.5	60	55	NO	NO	NO	NO	NO
5.3	31282	38 ELIZABETH STREET ROZELLE	First	E	54	50	54	50	55	50	55	50	0.0	0.0	0.1	0.2	60	55	NO	NO	NO	NO	NO
5.3	31282	38 ELIZABETH STREET ROZELLE	Ground	NW	43	38	43	38	43	38	43	38	-0.1	0.0	-0.1	0.0	55	50	NO	NO	NO	NO	NO
5.3	31282	38 ELIZABETH STREET ROZELLE	Ground	SW	46	41	46	41	47	42	47	42	0.0	0.1	0.1	0.1	59	54	NO	NO	NO	NO	NO
5.3	31282	38 ELIZABETH STREET ROZELLE	Ground	E	52	48	53	48	53	48	53	48	0.1	0.1	0.2	0.3	60	55	NO	NO	NO	NO	NO
5.3	31283	5 CATHERINE STREET ROZELLE	First	NE	50	45	50	45	51	45	51	46	0.0	0.1	0.0	0.2	60	55	NO	NO	NO	NO	NO
5.3	31283	5 CATHERINE STREET ROZELLE	First	NW	44	39	44	40	45	40	45	40	0.0	0.1	0.0	0.1	57	52	NO	NO	NO	NO	NO
5.3	31283	5 CATHERINE STREET ROZELLE	First	SW	48	44	49	44	49	44	49	45	0.2	0.3	0.2	0.5	60	55	NO	NO	NO	NO	NO
5.3	31283	5 CATHERINE STREET ROZELLE	Ground	NE	47	42	47	42	48	43	47	43	-0.2	-0.1	-0.1	0.0	60	55	NO	NO	NO	NO	NO
5.3	31283	5 CATHERINE STREET ROZELLE	Ground	NW	41	36	41	36	42	37	42	37	0.0	0.0	-0.1	0.1	54	49	NO	NO	NO	NO	NO
5.3	31283	5 CATHERINE STREET ROZELLE	Ground	SW	43	39	44	39	44	39	44	40	0.3	0.3	0.4	0.5	56	51	NO	NO	NO	NO	NO
5.3	31284	7 CATHERINE STREET ROZELLE	Ground	NE	47	42	47	42	48	43	47	43	-0.2	-0.1	-0.1	0.0	60	55	NO	NO	NO	NO	NO
5.3	31284	7 CATHERINE STREET ROZELLE	Ground	SW	50	45	50	46	50	46	51	46	0.3	0.3	0.4	0.5	60	55	NO	NO	NO	NO	NO
5.3	31284	7 CATHERINE STREET ROZELLE	Ground	SE	41	36	41	36	41	36	41	36	0.0	0.0	0.0	0.1	53	48	NO	NO	NO	NO	NO
5.3	31288	8 CATHERINE STREET ROZELLE	Ground	NE	46	41	46	42	47	42	47	42	-0.1	0.1	0.1	0.1	59	54	NO	NO	NO	NO	NO
5.3	31288	8 CATHERINE STREET ROZELLE	Ground	SW	50	46	51	46	50	46	51	47	0.6	0.6	0.8	0.8	60	55	NO	NO	NO	NO	NO
5.3	31288	8 CATHERINE STREET ROZELLE	Ground	SE	48	43	48	43	48	44	49	44	0.2	0.2	0.3	0.4	60	55	NO	NO	NO	NO	NO
5.3	31288	8 CATHERINE STREET ROZELLE	Ground	NE	46	42	46	42	47	42	47	42	0.1	0.3	0.3	0.3	59	54	NO	NO	NO	NO	NO
5.3	31288	8 CATHERINE STREET ROZELLE	Ground	SE	47	42	47	42	47	42	47	43	0.2	0.2	0.2	0.4	59	54	NO	NO	NO	NO	NO
5.3	31289	6 CATHERINE STREET ROZELLE	Ground	NE	45	40	45	40	45	41	45	41	0.0	0.0	0.0	0.1	57	53	NO	NO	NO	NO	NO
5.3	31289	6 CATHERINE STREET ROZELLE	Ground	NW	44	39	44	39	44	39	44	39	0.0	0.1	0.0	0.2	56	51	NO	NO	NO	NO	NO
5.3	31289	6 CATHERINE STREET ROZELLE	Ground	SW	50	45	50	46	50	46	51	46	0.5	0.5	0.7	0.8	60	55	NO	NO	NO	NO	NO
5.3	31294	10 COOK STREET ROZELLE	Ground	NE	44	40	44	40	45	40	45	40	0.0	0.1	0.1	0.3	57	52	NO	NO	NO	NO	NO
5.3	31294	10 COOK STREET ROZELLE	Ground	NW	42	37	42	37	42	37	42	37	0.0	0.1	0.1	0.2	54	49	NO	NO	NO	NO	NO
5.3	31294	10 COOK STREET ROZELLE	Ground	SW	43	39	44	39	44	39	44	40	0.2	0.3	0.3	0.4	56	51	NO	NO	NO	NO	NO
5.3	31295	12 COOK STREET ROZELLE	Ground	SW	44	39	44	40	44	40	45	40	0.3	0.3	0.4	0.5	56	52	NO	NO	NO	NO	NO
5.3	31295	12 COOK STREET ROZELLE	Ground	SE	45	40	45	40	45	40	45	41	0.2	0.2	0.2	0.4	57	52	NO	NO	NO	NO	NO
5.3	31295	12 COOK STREET ROZELLE	Ground	NE	43	39	44	39	44	39	44	40	0.1	0.2	0.2	0.4	56	51	NO	NO	NO	NO	NO
5.3	31297	19 GORDON STREET ROZELLE	First	E	53	48	53	48	53	48	54	49	0.2	0.2	0.3	0.3	60	55	NO	NO	NO	NO	NO
5.3	31297	19 GORDON STREET ROZELLE	First	N	47	42	47	42	48	43	47	42	-0.1	-0.1	-0.2	-0.1	60	55	NO	NO	NO	NO	NO
5.3	31297	19 GORDON STREET ROZELLE	First	W	53	49	53	49	54	49	54	49	0.1	0.2	0.3	0.4	60	55	NO	NO	NO	NO	NO
5.3	31297	19 GORDON STREET ROZELLE	Ground	E	50	46	50	46	51	46	51	46	-0.1	0.0	0.0	0.1	60	55	NO	NO	NO	NO	NO
5.3	31297	19 GORDON STREET ROZELLE	Ground	N	44	39	44	39	45	39	44	39	-0.1	-0.1	-0.2	-0.1	57	51	NO	NO	NO	NO	NO
5.3	31297	19 GORDON STREET ROZELLE	Ground	W	49	45	50	45	50	45	50	46	0.3	0.5	0.4	0.7	60	55	NO	NO	NO	NO	NO
5.3	31298	21 GORDON STREET ROZELLE	First	W	53	49	53	49	54	49	54	50	0.1	0.1	0.2	0.3	60	55	NO	NO	NO	NO	NO
5.3	31298	21 GORDON STREET ROZELLE	First	W	54	50	54	50	55	50	55	50	0.1	0.2	0.2	0.3	60	55	NO	NO	NO	NO	NO
5.3	31298	21 GORDON STREET ROZELLE	First	S	54	49	54	50	54	50	55	50	0.1	0.2	0.2	0.4	60	55	NO	NO	NO	NO	NO
5.3	31298	21 GORDON STREET ROZELLE	First	E	53	49	53	49	54	49	54	49	0.2	0.2	0.3	0.4	60	55	NO	NO	NO	NO	NO
5.3	31298	21 GORDON STREET ROZELLE	Ground	W	49	44	49	45	49	45	50	45	0.4	0.5	0.5	0.6	60	55	NO	NO	NO	NO	NO
5.3	31298	21 GORDON STREET ROZELLE	Ground	W	49	44	49	45	49	45	50	45	0.3	0.4	0.4	0.6	60	55	NO	NO	NO	NO	NO
5.3	31298	21 GORDON STREET ROZELLE	Ground	S	48	43	48	43	48	44	48	44	0.1	0.1	0.1	0.3	60	55	NO	NO	NO	NO	NO
5.3	31298	21 GORDON STREET ROZELLE	Ground	E	50	45	50	45	51	46	51	46	-0.1	0.0	0.0	0.1	60	55	NO	NO	NO	NO	NO
5.3	31302	4 CATHERINE STREET ROZELLE	Ground	NE	45	40	45	40	45	40	45	41	0.0	0.1	0.0	0.1	57	52	NO	NO	NO	NO	NO
5.3	31302	4 CATHERINE STREET ROZELLE	Ground	NW	44	39	44	39	45	40	45	40	-0.1	0.1	0.0	0.2	57	52	NO	NO	NO	NO	NO
5.3	31302	4 CATHERINE STREET ROZELLE	Ground	SW	49	45	50	45	50	45	50	46	0.4	0.4	0.5	0.6	60	55	NO	NO	NO	NO	NO
5.3	31302	4 CATHERINE STREET ROZELLE	Ground	SE	44	39	44	39	44	40	44	40	0.0	0.1	0.0	0.1	56	52	NO	NO	NO	NO	NO
5.3	31303	21A GORDON STREET ROZELLE	Ground	N	46	41	46	41	47	42	47	42	-0.1	0.0	-0.1	0.0	59	54	NO	NO	NO	NO	NO
5.3	31303	21A GORDON STREET ROZELLE	Ground	W	50	45	50	45	50	45	50	46	0.2	0.3	0.4	0.5	60	55	NO	NO	NO	NO	NO
5.3	31303	21A GORDON STREET ROZELLE	Ground	S	50	46	51	46	51	46	51	47	0.3	0.3	0.3	0.4	60	55	NO	NO	NO	NO	NO
5.3	31303	21A GORDON STREET ROZELLE	Ground	E	49	44	49	45	50	45	50	45	0.3	0.3	0.3	0.5	60	55	NO	NO	NO	NO	NO
5.3	31310	21A GORDON STREET ROZELLE	Ground	N	46	41	46	41	47	42	47	42	-0.1	0.0	-0.1	0.0	59	54	NO	NO	NO	NO	NO
5.3	31310	21A GORDON STREET ROZELLE	Ground	NW	46	41	46	41	47	42	47	42	0.0	0.1	0.0	0.1	59	54	NO	NO	NO	NO	NO

NCA	Receiver ID	Address	Floor Level	Facade	Opening Year 2027				Design Year 2037				Increase (Do Smthng - Do Nothing)				NCG project road noise criteria		Do noise levels exceed the cumulative limit with project roads adding ≥2dB to the total noise levels?		Is the contribution from the road project Acute?		Consider further treatment?
					Do Nothing		Do Smthng		Do Nothing		Do Smthng		Opening Year 2027		Design Year 2037								
					Day	Night	Day	Night	Day	Night	Day	Night	Day	Night	Day	Night	Day	Night	Day	Night	$L_{Aeq,15hr}$ ≥ 65dB	$L_{Aeq,9hr}$ ≥ 60dB	
5.3	31310	21A GORDON STREET ROZELLE	Ground	S	48	44	48	44	49	44	49	44	0.2	0.3	0.3	0.4	60	55	NO	NO	NO	NO	NO
5.3	31310	21A GORDON STREET ROZELLE	Ground	W	48	44	49	44	49	44	49	44	0.3	0.3	0.4	0.5	60	55	NO	NO	NO	NO	NO
5.3	31310	21A GORDON STREET ROZELLE	Ground	S	50	46	51	46	51	46	51	47	0.2	0.3	0.3	0.4	60	55	NO	NO	NO	NO	NO
5.3	31310	21A GORDON STREET ROZELLE	Ground	E	50	45	50	45	50	45	51	46	0.2	0.3	0.3	0.4	60	55	NO	NO	NO	NO	NO
5.3	31313	224 EVANS STREET ROZELLE	First	NW	43	39	43	39	44	39	44	39	0.0	0.0	0.0	0.2	56	51	NO	NO	NO	NO	NO
5.3	31313	224 EVANS STREET ROZELLE	First	SE	52	47	52	47	52	47	52	48	0.1	0.1	0.2	0.3	60	55	NO	NO	NO	NO	NO
5.3	31313	224 EVANS STREET ROZELLE	Ground	NW	40	35	40	35	41	36	41	36	0.0	0.1	0.0	0.1	53	48	NO	NO	NO	NO	NO
5.3	31313	224 EVANS STREET ROZELLE	Ground	SE	50	45	50	45	50	45	51	46	0.4	0.4	0.5	0.6	60	55	NO	NO	NO	NO	NO
5.3	31314	220 EVANS STREET ROZELLE	Ground	NW	43	38	43	38	43	38	43	39	0.0	0.1	0.0	0.2	55	50	NO	NO	NO	NO	NO
5.3	31314	220 EVANS STREET ROZELLE	Ground	E	48	44	49	44	49	44	49	45	0.5	0.4	0.5	0.6	60	55	NO	NO	NO	NO	NO
5.3	31315	228 EVANS STREET ROZELLE	Ground	NW	42	37	42	37	42	38	43	38	0.0	0.1	0.1	0.3	54	50	NO	NO	NO	NO	NO
5.3	31315	228 EVANS STREET ROZELLE	Ground	SE	45	41	45	41	46	41	46	42	0.1	0.2	0.3	0.4	58	53	NO	NO	NO	NO	NO
5.3	31315	228 EVANS STREET ROZELLE	Ground	SW	45	41	45	41	46	41	46	41	0.2	0.3	0.2	0.5	58	53	NO	NO	NO	NO	NO
5.3	31315	228 EVANS STREET ROZELLE	Ground	SE	45	40	45	41	45	41	46	41	0.2	0.2	0.2	0.3	57	53	NO	NO	NO	NO	NO
5.3	31316	222 EVANS STREET ROZELLE	First	NW	44	39	44	39	44	39	44	39	0.0	0.0	0.0	0.2	56	51	NO	NO	NO	NO	NO
5.3	31316	222 EVANS STREET ROZELLE	First	SE	51	47	51	47	52	47	52	47	0.1	0.1	0.2	0.3	60	55	NO	NO	NO	NO	NO
5.3	31316	222 EVANS STREET ROZELLE	First	SW	51	47	51	47	51	47	52	47	0.2	0.1	0.3	0.3	60	55	NO	NO	NO	NO	NO
5.3	31316	222 EVANS STREET ROZELLE	Ground	NW	40	35	40	35	41	36	41	36	0.0	0.1	-0.1	0.1	53	48	NO	NO	NO	NO	NO
5.3	31316	222 EVANS STREET ROZELLE	Ground	SE	48	44	49	44	49	44	49	45	0.4	0.4	0.5	0.6	60	55	NO	NO	NO	NO	NO
5.3	31316	222 EVANS STREET ROZELLE	Ground	SW	48	44	49	44	49	44	49	45	0.3	0.3	0.4	0.5	60	55	NO	NO	NO	NO	NO
5.3	31317	226 EVANS STREET ROZELLE	First	NW	43	38	43	39	44	39	44	39	0.0	0.1	0.0	0.1	56	51	NO	NO	NO	NO	NO
5.3	31317	226 EVANS STREET ROZELLE	First	SW	50	45	50	45	50	46	50	46	0.1	0.1	0.2	0.3	60	55	NO	NO	NO	NO	NO
5.3	31317	226 EVANS STREET ROZELLE	First	SE	51	47	52	47	52	47	52	48	0.1	0.2	0.3	0.4	60	55	NO	NO	NO	NO	NO
5.3	31317	226 EVANS STREET ROZELLE	Ground	NW	40	35	40	35	40	35	40	35	0.0	0.1	0.0	0.1	52	47	NO	NO	NO	NO	NO
5.3	31317	226 EVANS STREET ROZELLE	Ground	SE	49	44	49	44	49	45	50	45	0.2	0.2	0.3	0.3	60	55	NO	NO	NO	NO	NO
5.3	31320	1 CATHERINE STREET ROZELLE	First	NE	50	45	50	45	51	46	51	46	0.0	0.1	0.1	0.1	60	55	NO	NO	NO	NO	NO
5.3	31320	1 CATHERINE STREET ROZELLE	First	N	44	39	44	39	45	40	45	40	0.0	0.0	0.0	0.1	57	52	NO	NO	NO	NO	NO
5.3	31320	1 CATHERINE STREET ROZELLE	First	NE	45	40	45	40	45	40	45	40	-0.1	0.1	0.0	0.1	57	52	NO	NO	NO	NO	NO
5.3	31320	1 CATHERINE STREET ROZELLE	First	SE	46	41	46	41	46	41	46	41	-0.1	0.0	0.0	0.1	58	53	NO	NO	NO	NO	NO
5.3	31320	1 CATHERINE STREET ROZELLE	First	SW	46	41	46	42	46	42	46	42	0.2	0.3	0.2	0.5	58	54	NO	NO	NO	NO	NO
5.3	31320	1 CATHERINE STREET ROZELLE	First	SE	46	41	46	41	47	42	47	42	0.0	0.1	0.0	0.1	59	54	NO	NO	NO	NO	NO
5.3	31320	1 CATHERINE STREET ROZELLE	First	SW	46	41	46	42	46	42	46	42	0.2	0.3	0.2	0.5	58	54	NO	NO	NO	NO	NO
5.3	31320	1 CATHERINE STREET ROZELLE	First	SE	46	41	46	41	47	42	47	42	0.0	0.1	0.0	0.1	59	54	NO	NO	NO	NO	NO
5.3	31320	1 CATHERINE STREET ROZELLE	Ground	NE	47	42	47	42	48	43	48	43	-0.1	-0.1	0.0	0.0	60	55	NO	NO	NO	NO	NO
5.3	31320	1 CATHERINE STREET ROZELLE	Ground	N	41	36	41	36	42	37	42	37	0.0	0.0	0.0	0.1	54	49	NO	NO	NO	NO	NO
5.3	31320	1 CATHERINE STREET ROZELLE	Ground	NE	42	36	42	36	42	37	42	37	0.0	0.0	-0.1	0.1	54	49	NO	NO	NO	NO	NO
5.3	31320	1 CATHERINE STREET ROZELLE	Ground	SE	43	39	43	39	44	39	44	39	-0.2	0.0	-0.1	0.0	56	51	NO	NO	NO	NO	NO
5.3	31320	1 CATHERINE STREET ROZELLE	Ground	SW	42	38	43	38	43	38	43	39	0.3	0.3	0.3	0.5	55	50	NO	NO	NO	NO	NO
5.3	31320	1 CATHERINE STREET ROZELLE	Ground	SE	43	38	43	38	43	38	43	38	0.0	0.1	0.0	0.1	55	50	NO	NO	NO	NO	NO
5.3	31321	28 CHARLOTTE STREET ROZELLE	Ground	NE	44	39	44	39	44	40	44	40	0.0	0.1	0.0	0.1	56	52	NO	NO	NO	NO	NO
5.3	31321	28 CHARLOTTE STREET ROZELLE	Ground	NW	45	40	45	40	45	40	45	40	0.0	0.0	0.0	0.1	57	52	NO	NO	NO	NO	NO
5.3	31321	28 CHARLOTTE STREET ROZELLE	Ground	SW	46	41	46	41	46	42	46	42	0.2	0.3	0.2	0.3	58	54	NO	NO	NO	NO	NO
5.3	31321	28 CHARLOTTE STREET ROZELLE	Ground	SE	48	44	48	44	49	44	49	44	0.0	0.1	0.0	0.3	60	55	NO	NO	NO	NO	NO
5.3	31321	28 CHARLOTTE STREET ROZELLE	Ground	NE	44	39	44	39	44	40	44	40	0.1	0.1	0.1	0.3	56	52	NO	NO	NO	NO	NO
5.3	31325	218 EVANS STREET ROZELLE	Ground	SE	48	44	48	44	49	44	49	45	0.2	0.3	0.4	0.5	60	55	NO	NO	NO	NO	NO
5.3	31325	218 EVANS STREET ROZELLE	Ground	NE	44	40	44	40	45	40	45	40	0.1	0.2	0.1	0.3	57	52	NO	NO	NO	NO	NO
5.3	31325	218 EVANS STREET ROZELLE	Ground	SE	45	41	45	41	46	41	46	41	0.0	0.0	0.0	0.2	58	53	NO	NO	NO	NO	NO
5.3	31325	218 EVANS STREET ROZELLE	Ground	NE	41	37	41	37	42	37	42	37	0.3	0.4	0.4	0.6	54	49	NO	NO	NO	NO	NO
5.3	31325	218 EVANS STREET ROZELLE	Ground	NW	42	38	42	38	43	38	43	38	0.0	0.1	0.1	0.3	55	50	NO	NO	NO	NO	NO
5.3	31326	17/30-42 ALFRED STREET ROZELLE	First	S	53	48	53	49	53	49	54	49	0.2	0.2	0.3	0.3	60	55	NO	NO	NO	NO	NO
5.3	31326	17/30-42 ALFRED STREET ROZELLE	First	E	53	49	54	49	54	49	54	50	0.4	0.4	0.5	0.5	60	55	NO	NO	NO	NO	NO
5.3	31326	17/30-42 ALFRED STREET ROZELLE	First	N	47	42	47	42	48	42	47	42	-0.1	-0.1	-0.2	0.0	60	54	NO	NO	NO	NO	NO
5.3	31326	17/30-42 ALFRED STREET ROZELLE	Ground	S	50	45	50	45	50	46	51	46	0.1	0.1	0.1	0.2	60	55	NO	NO	NO	NO	NO
5.3	31326	17/30-42 ALFRED STREET ROZELLE	Ground	E	50	46	51	46	51	46	51	47	0.3	0.4	0.4	0.5	60	55	NO	NO	NO	NO	NO
5.3	31326	17/30-42 ALFRED STREET ROZELLE	Ground	N	45	40	45	40	45	40	45	40	-0.2	-0.1	-0.2	-0.1	57	52	NO	NO	NO	NO	NO
5.3	31336	26 CHARLOTTE STREET ROZELLE	Ground	NW	44	40	44	40	45	40	45	40	0.0	0.0	-0.1	0.1	57	52	NO	NO	NO	NO	NO
5.3	31336	26 CHARLOTTE STREET ROZELLE	Ground	SW	44	40	44	40	45	40	45	40	-0.1	0.0	0.0	0.0	57	52	NO	NO	NO	NO	NO
5.3	31336	26 CHARLOTTE STREET ROZELLE	Ground	SE	48	44	48	44	49	44	49	44	0.0	0.1	0.0	0.2	60	55	NO	NO	NO	NO	NO
5.3	31336	26 CHARLOTTE STREET ROZELLE	Ground	NE	48	43	48	43	48	43	48	43	-0.1	-0.1	0.0	0.1	60	55	NO	NO	NO	NO	NO
5.3	31348	216 EVANS STREET ROZELLE	First	SE	46	42	46	42	47	42	47	42	0.0	0.1	0.0	0.2	59	54	NO	NO	NO	NO	NO
5.3	31348	216 EVANS STREET ROZELLE	First	NE	48	43	48	43	48	43	48	44	0.0	0.0	0.0	0.1	60	55	NO	NO	NO	NO	NO
5.3	31348	216 EVANS STREET ROZELLE	First	NW	44	39	44	39	45	39	45	40	0.0	0.0	0.0	0.1	57	51	NO	NO	NO	NO	NO
5.3	31348	216 EVANS STREET ROZELLE	First	SW	48	43	48	44	48	44	49	44	0.2	0.2	0.3	0.4	60	55	NO	NO	NO	NO	NO
5.3	31348	216 EVANS STREET ROZELLE	Ground	SE	43	38	43	38	43	38	43	38	0.0	0.1	0.0	0.1	55	50	NO	NO	NO	NO	NO

NCA	Receiver ID	Address	Floor Level	Facade	Opening Year 2027				Design Year 2037				Increase (Do Smthng - Do Nothing)				NCG project road noise criteria		Do noise levels exceed the cumulative limit with project roads adding ≥2dB to the total noise levels?		Is the contribution from the road project Acute?		Consider further treatment?
					Do Nothing		Do Smthng		Do Nothing		Do Smthng		Opening Year 2027		Design Year 2037								
					Day	Night	Day	Night	Day	Night	Day	Night	Day	Night	Day	Night	Day	Night	Day	Night	$L_{Aeq,15hr}$ ≥ 65dB	$L_{Aeq,9hr}$ ≥ 60dB	
5.3	31348	216 EVANS STREET ROZELLE	Ground	NE	46	41	45	41	46	41	46	41	-0.2	-0.1	-0.1	-0.1	58	53	NO	NO	NO	NO	NO
5.3	31348	216 EVANS STREET ROZELLE	Ground	NW	41	36	41	36	42	36	42	36	0.0	0.0	0.0	0.1	54	48	NO	NO	NO	NO	NO
5.3	31348	216 EVANS STREET ROZELLE	Ground	SW	41	37	41	37	42	37	42	37	0.1	0.2	0.2	0.3	54	49	NO	NO	NO	NO	NO
5.3	31355	17 GORDON STREET ROZELLE	First	W	49	44	49	44	49	44	49	44	0.0	0.1	0.1	0.1	60	55	NO	NO	NO	NO	NO
5.3	31355	17 GORDON STREET ROZELLE	First	S	48	44	48	44	49	44	49	44	-0.1	0.0	-0.1	0.0	60	55	NO	NO	NO	NO	NO
5.3	31355	17 GORDON STREET ROZELLE	First	E	53	48	53	49	54	49	54	49	0.2	0.2	0.2	0.3	60	55	NO	NO	NO	NO	NO
5.3	31355	17 GORDON STREET ROZELLE	Ground	W	45	40	45	40	46	41	46	41	0.0	0.1	0.0	0.1	58	53	NO	NO	NO	NO	NO
5.3	31355	17 GORDON STREET ROZELLE	Ground	S	45	41	45	40	46	41	46	41	-0.2	-0.1	-0.2	-0.1	58	53	NO	NO	NO	NO	NO
5.3	31355	17 GORDON STREET ROZELLE	Ground	E	51	46	51	46	52	47	52	47	0.0	0.0	0.0	0.1	60	55	NO	NO	NO	NO	NO
5.3	31356	13 GORDON STREET ROZELLE	First	W	50	46	51	46	51	46	51	47	0.1	0.3	0.2	0.4	60	55	NO	NO	NO	NO	NO
5.3	31356	13 GORDON STREET ROZELLE	First	E	51	46	51	46	52	46	51	46	-0.1	-0.1	-0.1	-0.1	60	55	NO	NO	NO	NO	NO
5.3	31356	13 GORDON STREET ROZELLE	Ground	W	48	43	48	43	48	43	48	44	0.2	0.3	0.2	0.4	60	55	NO	NO	NO	NO	NO
5.3	31356	13 GORDON STREET ROZELLE	Ground	E	49	44	49	44	50	45	50	44	-0.2	-0.1	-0.2	-0.1	60	55	NO	NO	NO	NO	NO
5.3	31357	15 GORDON STREET ROZELLE	First	W	49	44	49	44	49	44	49	44	0.1	0.1	0.2	0.3	60	55	NO	NO	NO	NO	NO
5.3	31357	15 GORDON STREET ROZELLE	First	E	53	48	53	48	54	49	54	49	0.2	0.2	0.2	0.3	60	55	NO	NO	NO	NO	NO
5.3	31357	15 GORDON STREET ROZELLE	Ground	W	45	41	46	41	46	41	46	41	0.1	0.1	0.1	0.2	58	53	NO	NO	NO	NO	NO
5.3	31357	15 GORDON STREET ROZELLE	Ground	E	51	46	51	46	52	47	52	47	0.0	0.0	0.1	0.1	60	55	NO	NO	NO	NO	NO
5.3	31358	11 GORDON STREET ROZELLE	First	W	51	47	51	47	52	47	52	47	0.1	0.2	0.2	0.3	60	55	NO	NO	NO	NO	NO
5.3	31358	11 GORDON STREET ROZELLE	First	E	52	47	52	47	53	48	53	48	-0.1	-0.1	0.0	-0.1	60	55	NO	NO	NO	NO	NO
5.3	31358	11 GORDON STREET ROZELLE	Ground	W	48	44	49	44	49	44	49	45	0.2	0.3	0.3	0.5	60	55	NO	NO	NO	NO	NO
5.3	31358	11 GORDON STREET ROZELLE	Ground	E	51	46	51	46	52	46	52	46	-0.1	-0.1	-0.1	-0.1	60	55	NO	NO	NO	NO	NO
5.3	31380	9 GORDON STREET ROZELLE	Ground	E	49	44	49	44	50	44	50	44	-0.1	-0.1	-0.1	-0.1	60	55	NO	NO	NO	NO	NO
5.3	31380	9 GORDON STREET ROZELLE	Ground	N	48	42	47	42	48	43	48	43	-0.1	0.0	-0.2	-0.1	60	55	NO	NO	NO	NO	NO
5.3	31380	9 GORDON STREET ROZELLE	Ground	W	47	42	47	42	47	42	47	42	-0.1	0.0	-0.2	-0.1	59	54	NO	NO	NO	NO	NO
5.3	31380	9 GORDON STREET ROZELLE	Ground	N	47	42	47	42	47	42	47	42	-0.1	-0.1	-0.2	0.0	59	54	NO	NO	NO	NO	NO
5.3	31381	1/30-42 ALFRED STREET ROZELLE	First	NW	46	41	46	41	46	41	46	41	0.0	0.0	0.0	0.1	58	53	NO	NO	NO	NO	NO
5.3	31381	1/30-42 ALFRED STREET ROZELLE	First	SE	54	50	55	50	55	50	55	51	0.1	0.2	0.3	0.3	60	55	NO	NO	NO	NO	NO
5.3	31381	1/30-42 ALFRED STREET ROZELLE	Ground	NW	43	38	43	38	44	38	44	38	0.0	0.1	0.0	0.1	56	50	NO	NO	NO	NO	NO
5.3	31381	1/30-42 ALFRED STREET ROZELLE	Ground	SE	52	47	52	48	52	48	53	48	0.3	0.4	0.4	0.6	60	55	NO	NO	NO	NO	NO
5.3	31385	204 EVANS STREET ROZELLE	Ground	SE	49	44	49	44	49	44	49	44	0.0	0.1	0.1	0.2	60	55	NO	NO	NO	NO	NO
5.3	31385	204 EVANS STREET ROZELLE	Ground	NE	47	43	47	42	48	43	48	43	-0.2	-0.1	-0.1	0.0	60	55	NO	NO	NO	NO	NO
5.3	31385	204 EVANS STREET ROZELLE	Ground	NE	47	43	47	42	48	43	48	43	-0.2	-0.1	-0.1	0.0	60	55	NO	NO	NO	NO	NO
5.3	31385	204 EVANS STREET ROZELLE	Ground	SW	44	40	44	40	45	40	45	40	0.0	0.1	0.1	0.2	57	52	NO	NO	NO	NO	NO
5.3	31385	204 EVANS STREET ROZELLE	Ground	NW	44	39	44	39	44	39	44	39	0.0	0.1	0.0	0.1	56	51	NO	NO	NO	NO	NO
5.3	31385	204 EVANS STREET ROZELLE	Ground	NE	44	40	44	40	45	40	45	40	0.0	0.1	0.0	0.1	57	52	NO	NO	NO	NO	NO
5.3	31387	52 QUIRK STREET ROZELLE	Ground	S	49	44	49	45	50	45	50	45	0.1	0.2	0.2	0.4	60	55	NO	NO	NO	NO	NO
5.3	31387	52 QUIRK STREET ROZELLE	Ground	E	49	44	49	44	49	44	49	45	0.3	0.4	0.4	0.5	60	55	NO	NO	NO	NO	NO
5.3	31387	52 QUIRK STREET ROZELLE	Ground	N	47	42	47	42	48	42	47	42	-0.1	-0.1	-0.2	-0.1	60	54	NO	NO	NO	NO	NO
5.3	31388	54 QUIRK STREET ROZELLE	Ground	N	47	42	47	42	48	42	48	42	-0.1	-0.1	-0.1	-0.1	60	54	NO	NO	NO	NO	NO
5.3	31388	54 QUIRK STREET ROZELLE	Ground	S	50	45	50	45	50	45	50	46	0.2	0.2	0.2	0.3	60	55	NO	NO	NO	NO	NO
5.3	31389	58 QUIRK STREET ROZELLE	Ground	N	47	42	47	42	47	42	47	42	-0.1	-0.1	-0.1	0.0	59	54	NO	NO	NO	NO	NO
5.3	31389	58 QUIRK STREET ROZELLE	Ground	W	47	42	47	42	48	43	48	43	0.2	0.3	0.3	0.4	60	55	NO	NO	NO	NO	NO
5.3	31389	58 QUIRK STREET ROZELLE	Ground	S	50	46	50	46	51	46	51	46	0.3	0.4	0.5	0.6	60	55	NO	NO	NO	NO	NO
5.3	31390	56 QUIRK STREET ROZELLE	Ground	N	47	42	47	42	48	42	47	42	-0.1	0.0	-0.2	-0.1	60	54	NO	NO	NO	NO	NO
5.3	31390	56 QUIRK STREET ROZELLE	Ground	S	50	45	50	45	50	45	50	46	0.1	0.2	0.2	0.3	60	55	NO	NO	NO	NO	NO
5.3	31391	60 QUIRK STREET ROZELLE	Ground	N	47	42	47	42	47	42	47	42	-0.1	-0.1	-0.1	0.0	59	54	NO	NO	NO	NO	NO
5.3	31391	60 QUIRK STREET ROZELLE	Ground	S	49	44	49	44	49	45	50	45	0.1	0.2	0.2	0.3	60	55	NO	NO	NO	NO	NO
5.3	31391	60 QUIRK STREET ROZELLE	Ground	E	46	41	47	42	47	42	47	42	0.2	0.3	0.2	0.4	59	54	NO	NO	NO	NO	NO
5.3	31394	212 EVANS STREET ROZELLE	Ground	N	43	38	43	38	44	39	44	39	0.0	0.1	0.0	0.2	56	51	NO	NO	NO	NO	NO
5.3	31394	212 EVANS STREET ROZELLE	Ground	SE	49	44	49	45	49	44	50	45	0.3	0.4	0.4	0.6	60	55	NO	NO	NO	NO	NO
5.3	31394	212 EVANS STREET ROZELLE	Ground	NE	46	42	46	42	47	42	47	42	0.3	0.3	0.3	0.4	59	54	NO	NO	NO	NO	NO
5.3	31395	214 EVANS STREET ROZELLE	Ground	NW	44	39	44	39	44	39	44	39	0.0	0.1	0.0	0.1	56	51	NO	NO	NO	NO	NO
5.3	31395	214 EVANS STREET ROZELLE	Ground	SW	47	43	48	43	48	43	48	43	0.2	0.2	0.2	0.4	60	55	NO	NO	NO	NO	NO
5.3	31395	214 EVANS STREET ROZELLE	Ground	SE	49	44	49	44	49	44	49	45	0.2	0.2	0.3	0.4	60	55	NO	NO	NO	NO	NO
5.3	31396	208 EVANS STREET ROZELLE	First	NW	45	40	45	40	46	40	46	40	0.0	0.0	0.0	0.1	58	52	NO	NO	NO	NO	NO
5.3	31396	208 EVANS STREET ROZELLE	First	SW	51	46	51	47	51	47	52	47	0.2	0.2	0.3	0.5	60	55	NO	NO	NO	NO	NO
5.3	31396	208 EVANS STREET ROZELLE	First	SE	52	47	52	47	52	47	52	48	0.3	0.3	0.3	0.5	60	55	NO	NO	NO	NO	NO
5.3	31396	208 EVANS STREET ROZELLE	Ground	NW	42	37	42	37	42	37	42	37	0.0	0.0	0.0	0.0	54	49	NO	NO	NO	NO	NO
5.3	31396	208 EVANS STREET ROZELLE	Ground	SE	49	44	49	44	49	44	49	45	0.1	0.2	0.2	0.4	60	55	NO	NO	NO	NO	NO
5.3	31397	64 QUIRK STREET ROZELLE	Ground	N	47	42	47	42	47	42	47	42	-0.2	-0.1	-0.1	0.0	59	54	NO	NO	NO	NO	NO
5.3	31397	64 QUIRK STREET ROZELLE	Ground	W	48	43	48	44	49	44	49	44	0.2	0.3	0.3	0.5	60	55	NO	NO	NO	NO	NO
5.3	31397	64 QUIRK STREET ROZELLE	Ground	S	49	45	50	45	50	45	50	45	0.1	0.2	0.2	0.3	60	55	NO	NO	NO	NO	NO
5.3	31399	20 CHARLOTTE STREET ROZELLE	Ground	NW	45	40	45	40	45	40	45	40	0.0	0.1	0.0	0.1	57	52	NO	NO	NO	NO	NO

NCA	Receiver ID	Address	Floor Level	Facade	Opening Year 2027				Design Year 2037				Increase (Do Smthng - Do Nothing)				NCG project road noise criteria		Do noise levels exceed the cumulative limit with project roads adding ≥2dB to the total noise levels?		Is the contribution from the road project Acute?		Consider further treatment?
					Do Nothing		Do Smthng		Do Nothing		Do Smthng		Opening Year 2027		Design Year 2037								
					Day	Night	Day	Night	Day	Night	Day	Night	Day	Night	Day	Night	Day	Night	Day	Night	$L_{Aeq,15hr}$ ≥ 65dB	$L_{Aeq,9hr}$ ≥ 60dB	
5.3	31399	20 CHARLOTTE STREET ROZELLE	Ground	SE	49	44	49	44	49	45	49	45	0.0	0.1	0.1	0.2	60	55	NO	NO	NO	NO	NO
5.3	31399	20 CHARLOTTE STREET ROZELLE	Ground	NE	47	43	47	43	48	43	48	43	-0.1	-0.1	-0.1	0.0	60	55	NO	NO	NO	NO	NO
5.3	31399	20 CHARLOTTE STREET ROZELLE	Ground	SE	47	42	47	42	47	43	47	43	-0.1	0.0	0.0	0.0	59	55	NO	NO	NO	NO	NO
5.3	31400	24 CHARLOTTE STREET ROZELLE	Ground	NW	45	40	45	40	46	41	46	41	0.0	0.0	0.0	0.1	58	53	NO	NO	NO	NO	NO
5.3	31400	24 CHARLOTTE STREET ROZELLE	Ground	SW	48	43	48	43	48	43	48	44	0.1	0.3	0.3	0.4	60	55	NO	NO	NO	NO	NO
5.3	31400	24 CHARLOTTE STREET ROZELLE	Ground	SE	49	44	49	44	49	44	49	45	0.0	0.1	0.1	0.3	60	55	NO	NO	NO	NO	NO
5.3	31401	22 CHARLOTTE STREET ROZELLE	Ground	NW	45	40	45	40	46	41	46	41	0.0	0.0	-0.1	0.1	58	53	NO	NO	NO	NO	NO
5.3	31401	22 CHARLOTTE STREET ROZELLE	Ground	SE	48	44	48	44	49	44	49	44	0.0	0.1	0.1	0.3	60	55	NO	NO	NO	NO	NO
5.3	31401	22 CHARLOTTE STREET ROZELLE	Ground	SW	48	43	48	43	48	43	48	44	0.1	0.1	0.2	0.3	60	55	NO	NO	NO	NO	NO
5.3	31401	22 CHARLOTTE STREET ROZELLE	Ground	SE	48	44	48	44	49	44	49	44	0.0	0.1	0.1	0.2	60	55	NO	NO	NO	NO	NO
5.3	31408	11/30-42 ALFRED STREET ROZELLE	Ground	NW	46	41	46	41	47	41	47	41	-0.1	0.0	-0.1	0.0	59	53	NO	NO	NO	NO	NO
5.3	31408	11/30-42 ALFRED STREET ROZELLE	Ground	SW	49	44	49	44	49	44	49	45	0.3	0.4	0.3	0.5	60	55	NO	NO	NO	NO	NO
5.3	31408	11/30-42 ALFRED STREET ROZELLE	Ground	SE	48	43	48	44	49	44	49	44	0.0	0.1	0.0	0.2	60	55	NO	NO	NO	NO	NO
5.3	31412	14/30-42 ALFRED STREET ROZELLE	First	N	49	44	49	44	50	44	50	44	-0.1	0.0	-0.1	0.0	60	55	NO	NO	NO	NO	NO
5.3	31412	14/30-42 ALFRED STREET ROZELLE	First	W	48	43	48	43	48	43	49	44	0.1	0.2	0.2	0.3	60	55	NO	NO	NO	NO	NO
5.3	31412	14/30-42 ALFRED STREET ROZELLE	First	S	50	46	51	46	51	46	51	46	0.1	0.2	0.2	0.3	60	55	NO	NO	NO	NO	NO
5.3	31412	14/30-42 ALFRED STREET ROZELLE	Ground	N	48	42	47	42	48	43	48	42	-0.1	0.0	-0.1	-0.1	60	55	NO	NO	NO	NO	NO
5.3	31412	14/30-42 ALFRED STREET ROZELLE	Ground	W	45	40	45	40	46	40	46	41	0.1	0.1	0.1	0.3	58	52	NO	NO	NO	NO	NO
5.3	31412	14/30-42 ALFRED STREET ROZELLE	Ground	S	46	41	46	41	47	42	46	42	-0.1	0.0	-0.1	0.1	59	54	NO	NO	NO	NO	NO
5.3	31423	204 EVANS STREET ROZELLE	Ground	SE	47	42	47	43	47	43	48	43	0.1	0.1	0.1	0.3	59	55	NO	NO	NO	NO	NO
5.3	31423	204 EVANS STREET ROZELLE	Ground	NW	44	39	44	39	45	39	45	40	0.0	0.0	0.0	0.1	57	51	NO	NO	NO	NO	NO
5.3	31424	206 EVANS STREET ROZELLE	Ground	SW	44	39	44	39	45	40	45	40	0.0	0.1	0.0	0.2	57	52	NO	NO	NO	NO	NO
5.3	31424	206 EVANS STREET ROZELLE	Ground	NW	43	39	43	39	44	39	44	39	-0.1	0.1	0.0	0.1	56	51	NO	NO	NO	NO	NO
5.3	31424	206 EVANS STREET ROZELLE	Ground	E	44	39	44	39	44	40	44	40	0.0	0.0	0.0	0.1	56	52	NO	NO	NO	NO	NO
5.3	31424	206 EVANS STREET ROZELLE	Ground	N	43	39	43	39	44	39	44	39	0.0	0.0	0.0	0.1	56	51	NO	NO	NO	NO	NO
5.3	31424	206 EVANS STREET ROZELLE	Ground	NE	48	43	48	43	48	44	49	44	0.2	0.2	0.3	0.3	60	55	NO	NO	NO	NO	NO
5.3	31424	206 EVANS STREET ROZELLE	Ground	SE	48	43	48	44	49	44	49	44	0.2	0.4	0.3	0.4	60	55	NO	NO	NO	NO	NO
5.3	31430	16 CHARLOTTE STREET ROZELLE	Ground	NW	45	40	45	40	46	40	46	41	0.0	0.1	0.0	0.2	58	52	NO	NO	NO	NO	NO
5.3	31430	16 CHARLOTTE STREET ROZELLE	Ground	SE	49	44	49	44	49	44	49	44	0.0	0.1	0.1	0.2	60	55	NO	NO	NO	NO	NO
5.3	31431	10 CHARLOTTE STREET ROZELLE	Ground	NE	44	39	44	39	45	40	45	40	0.0	0.0	0.0	0.2	57	52	NO	NO	NO	NO	NO
5.3	31431	10 CHARLOTTE STREET ROZELLE	Ground	NW	47	41	47	41	47	42	47	42	-0.1	0.1	-0.1	0.1	59	54	NO	NO	NO	NO	NO
5.3	31431	10 CHARLOTTE STREET ROZELLE	Ground	SE	49	45	49	45	50	45	50	45	0.0	0.1	0.1	0.2	60	55	NO	NO	NO	NO	NO
5.3	31432	12 CHARLOTTE STREET ROZELLE	Ground	NW	46	41	46	41	47	41	47	41	0.0	0.0	-0.1	0.0	59	53	NO	NO	NO	NO	NO
5.3	31433	14 CHARLOTTE STREET ROZELLE	First	NW	47	42	47	42	48	42	48	42	0.0	0.0	-0.1	0.0	60	54	NO	NO	NO	NO	NO
5.3	31433	14 CHARLOTTE STREET ROZELLE	First	SE	52	48	52	48	53	48	53	48	0.1	0.2	0.2	0.3	60	55	NO	NO	NO	NO	NO
5.3	31433	14 CHARLOTTE STREET ROZELLE	First	NE	51	46	50	45	51	46	51	46	-0.2	-0.1	-0.1	0.0	60	55	NO	NO	NO	NO	NO
5.3	31433	14 CHARLOTTE STREET ROZELLE	Ground	NW	45	39	45	39	45	40	45	40	-0.1	0.1	0.0	0.0	57	52	NO	NO	NO	NO	NO
5.3	31433	14 CHARLOTTE STREET ROZELLE	Ground	SE	49	44	49	44	49	45	49	45	0.0	0.0	0.1	0.2	60	55	NO	NO	NO	NO	NO
5.3	31433	14 CHARLOTTE STREET ROZELLE	Ground	NE	45	40	45	40	45	40	45	40	-0.2	-0.1	-0.2	0.0	57	52	NO	NO	NO	NO	NO
5.3	31447	6 ELIZABETH STREET ROZELLE	Ground	NE	47	42	47	42	48	43	47	43	-0.2	-0.2	-0.2	0.0	60	55	NO	NO	NO	NO	NO
5.3	31447	6 ELIZABETH STREET ROZELLE	Ground	NW	48	43	48	43	49	43	49	43	0.0	0.0	-0.1	0.1	60	55	NO	NO	NO	NO	NO
5.3	31447	6 ELIZABETH STREET ROZELLE	Ground	SW	46	41	46	41	47	42	46	42	-0.2	-0.1	-0.1	0.0	59	54	NO	NO	NO	NO	NO
5.3	31447	6 ELIZABETH STREET ROZELLE	Ground	SE	48	43	48	43	49	44	49	44	0.0	0.1	0.0	0.1	60	55	NO	NO	NO	NO	NO
5.3	31452	8 CHARLOTTE STREET ROZELLE	Ground	NW	47	41	46	41	47	42	47	42	-0.1	0.0	-0.1	0.1	59	54	NO	NO	NO	NO	NO
5.3	31452	8 CHARLOTTE STREET ROZELLE	Ground	SW	45	40	45	40	45	40	45	40	-0.2	-0.1	-0.2	-0.1	57	52	NO	NO	NO	NO	NO
5.3	31452	8 CHARLOTTE STREET ROZELLE	Ground	SE	50	45	50	45	50	45	50	45	0.0	0.1	0.1	0.2	60	55	NO	NO	NO	NO	NO
5.3	31453	6 CHARLOTTE STREET ROZELLE	Ground	NE	48	43	48	43	49	44	48	44	-0.2	-0.1	-0.2	-0.1	60	55	NO	NO	NO	NO	NO
5.3	31453	6 CHARLOTTE STREET ROZELLE	Ground	S	49	44	49	44	49	45	50	45	0.0	0.1	0.1	0.2	60	55	NO	NO	NO	NO	NO
5.3	31453	6 CHARLOTTE STREET ROZELLE	Ground	NE	46	41	46	41	46	41	46	41	-0.1	0.0	-0.1	0.0	58	53	NO	NO	NO	NO	NO
5.3	31453	6 CHARLOTTE STREET ROZELLE	Ground	NW	46	41	46	41	47	41	47	41	-0.1	0.1	-0.1	0.1	59	53	NO	NO	NO	NO	NO
5.3	31457	1 KENNIFF STREET ROZELLE	Ground	NE	49	44	48	43	49	44	49	44	-0.2	-0.1	-0.2	-0.1	60	55	NO	NO	NO	NO	NO
5.3	31457	1 KENNIFF STREET ROZELLE	Ground	NW	46	41	46	41	47	42	47	42	-0.1	0.0	-0.1	0.0	59	54	NO	NO	NO	NO	NO
5.3	31457	1 KENNIFF STREET ROZELLE	Ground	NW	45	40	45	40	46	41	46	41	-0.1	0.0	-0.1	0.0	58	53	NO	NO	NO	NO	NO
5.3	31457	1 KENNIFF STREET ROZELLE	Ground	SW	48	43	48	43	49	44	49	44	0.1	0.1	0.1	0.2	60	55	NO	NO	NO	NO	NO
5.3	31457	1 KENNIFF STREET ROZELLE	Ground	SE	49	44	49	44	50	45	50	45	0.0	0.1	0.1	0.2	60	55	NO	NO	NO	NO	NO
5.3	31460	4 ELIZABETH STREET ROZELLE	Ground	NW	49	43	49	43	50	44	49	44	0.0	0.0	-0.1	0.1	60	55	NO	NO	NO	NO	NO
5.3	31460	4 ELIZABETH STREET ROZELLE	Ground	SW	47	42	46	42	47	42	47	42	-0.1	-0.1	-0.2	-0.1	59	54	NO	NO	NO	NO	NO
5.3	31460	4 ELIZABETH STREET ROZELLE	Ground	S	48	44	48	44	49	44	49	44	0.0	0.1	0.0	0.1	60	55	NO	NO	NO	NO	NO
5.3	31460	4 ELIZABETH STREET ROZELLE	Ground	NE	50	45	50	44	51	45	51	45	-0.1	-0.1	-0.1	0.0	60	55	NO	NO	NO	NO	NO
5.3	31461	198 EVANS STREET ROZELLE	Ground	NW	45	39	45	39	45	40	45	40	0.0	0.1	0.0	0.1	57	52	NO	NO	NO	NO	NO
5.3	31461	198 EVANS STREET ROZELLE	Ground	SE	49	45	49	45	50	45	50	45	0.1	0.1	0.2	0.3	60	55	NO	NO	NO	NO	NO
5.3	31462	196 EVANS STREET ROZELLE	First	NW	47	41	46	41	47	42	47	42	-0.1	0.1	-0.1	0.1	59	54	NO	NO	NO	NO	NO

NCA	Receiver ID	Address	Floor Level	Facade	Opening Year 2027				Design Year 2037				Increase (Do Smthng - Do Nothing)				NCG project road noise criteria		Do noise levels exceed the cumulative limit with project roads adding ≥2dB to the total noise levels?		Is the contribution from the road project Acute?		Consider further treatment?
					Do Nothing		Do Smthng		Do Nothing		Do Smthng		Opening Year 2027		Design Year 2037								
					Day	Night	Day	Night	Day	Night	Day	Night	Day	Night	Day	Night	Day	Night	Day	Night	$L_{Aeq,15hr}$ ≥ 65dB	$L_{Aeq,9hr}$ ≥ 60dB	
5.3	31462	196 EVANS STREET ROZELLE	First	SE	52	47	52	48	53	48	53	48	0.3	0.3	0.3	0.5	60	55	NO	NO	NO	NO	NO
5.3	31462	196 EVANS STREET ROZELLE	Ground	NW	44	38	44	38	44	39	44	39	0.0	0.1	-0.1	0.0	56	51	NO	NO	NO	NO	NO
5.3	31462	196 EVANS STREET ROZELLE	Ground	SE	49	45	49	45	50	45	50	45	0.1	0.2	0.2	0.3	60	55	NO	NO	NO	NO	NO
5.3	31463	202 EVANS STREET ROZELLE	First	NW	46	41	46	41	47	41	47	41	0.0	0.0	-0.1	0.0	59	53	NO	NO	NO	NO	NO
5.3	31463	202 EVANS STREET ROZELLE	First	NW	46	41	46	41	47	42	47	42	0.0	0.1	0.0	0.1	59	54	NO	NO	NO	NO	NO
5.3	31463	202 EVANS STREET ROZELLE	First	SW	50	46	51	46	51	46	51	47	0.3	0.3	0.4	0.5	60	55	NO	NO	NO	NO	NO
5.3	31463	202 EVANS STREET ROZELLE	First	SE	52	47	52	47	52	47	52	48	0.1	0.1	0.1	0.3	60	55	NO	NO	NO	NO	NO
5.3	31463	202 EVANS STREET ROZELLE	First	SW	51	47	52	47	52	47	52	48	0.2	0.2	0.2	0.3	60	55	NO	NO	NO	NO	NO
5.3	31463	202 EVANS STREET ROZELLE	First	SE	52	47	52	48	52	48	53	48	0.1	0.2	0.2	0.3	60	55	NO	NO	NO	NO	NO
5.3	31463	202 EVANS STREET ROZELLE	Ground	NW	43	37	43	37	43	38	43	38	0.0	0.0	-0.1	0.0	55	50	NO	NO	NO	NO	NO
5.3	31463	202 EVANS STREET ROZELLE	Ground	NW	43	38	43	38	44	38	44	38	0.0	0.1	0.0	0.1	56	50	NO	NO	NO	NO	NO
5.3	31463	202 EVANS STREET ROZELLE	Ground	SE	48	44	49	44	49	44	49	44	0.1	0.2	0.2	0.3	60	55	NO	NO	NO	NO	NO
5.3	31463	202 EVANS STREET ROZELLE	Ground	SW	48	44	49	44	49	44	49	44	0.2	0.2	0.3	0.4	60	55	NO	NO	NO	NO	NO
5.3	31463	202 EVANS STREET ROZELLE	Ground	SE	50	45	50	45	50	45	50	45	0.0	0.2	0.2	0.2	60	55	NO	NO	NO	NO	NO
5.3	31464	194 EVANS STREET ROZELLE	First	SE	52	47	52	48	53	48	53	48	0.1	0.2	0.2	0.3	60	55	NO	NO	NO	NO	NO
5.3	31464	194 EVANS STREET ROZELLE	First	NW	47	41	47	41	47	42	47	42	0.0	0.0	-0.1	0.1	59	54	NO	NO	NO	NO	NO
5.3	31464	194 EVANS STREET ROZELLE	Ground	SE	49	45	49	45	49	45	50	45	0.1	0.1	0.2	0.3	60	55	NO	NO	NO	NO	NO
5.3	31464	194 EVANS STREET ROZELLE	Ground	NW	44	38	44	38	44	39	44	39	-0.1	0.0	0.0	0.1	56	51	NO	NO	NO	NO	NO
5.3	31465	200 EVANS STREET ROZELLE	Ground	NW	44	39	44	39	45	40	45	40	-0.1	0.0	-0.1	0.0	57	52	NO	NO	NO	NO	NO
5.3	31465	200 EVANS STREET ROZELLE	Ground	SE	49	44	49	45	50	45	50	45	0.1	0.2	0.1	0.3	60	55	NO	NO	NO	NO	NO
5.3	31468	4 CHARLOTTE STREET ROZELLE	Ground	NE	47	42	47	42	48	43	48	43	-0.1	-0.1	-0.2	0.0	60	55	NO	NO	NO	NO	NO
5.3	31468	4 CHARLOTTE STREET ROZELLE	Ground	NW	46	41	46	41	46	41	46	41	0.0	0.1	-0.1	0.0	58	53	NO	NO	NO	NO	NO
5.3	31468	4 CHARLOTTE STREET ROZELLE	Ground	SW	46	41	45	41	46	41	46	41	-0.2	-0.1	-0.2	-0.1	58	53	NO	NO	NO	NO	NO
5.3	31468	4 CHARLOTTE STREET ROZELLE	Ground	SE	50	45	50	45	50	45	50	45	0.0	0.0	0.0	0.2	60	55	NO	NO	NO	NO	NO
5.3	31468	4 CHARLOTTE STREET ROZELLE	Ground	NE	49	44	49	44	50	45	50	45	-0.1	-0.1	-0.2	-0.1	60	55	NO	NO	NO	NO	NO
5.3	31475	192 EVANS STREET ROZELLE	First	NW	47	41	47	41	47	42	47	42	-0.1	0.1	-0.1	0.1	59	54	NO	NO	NO	NO	NO
5.3	31475	192 EVANS STREET ROZELLE	First	SE	53	48	53	48	53	48	53	49	0.1	0.2	0.2	0.3	60	55	NO	NO	NO	NO	NO
5.3	31475	192 EVANS STREET ROZELLE	Ground	NW	44	39	44	39	45	39	45	39	0.0	0.0	-0.1	0.1	57	51	NO	NO	NO	NO	NO
5.3	31475	192 EVANS STREET ROZELLE	Ground	SE	50	45	50	45	50	45	50	46	0.0	0.1	0.1	0.3	60	55	NO	NO	NO	NO	NO
5.3	31488	2 CHARLOTTE STREET ROZELLE	Ground	NE	49	44	49	44	50	44	50	44	-0.2	-0.1	-0.2	-0.1	60	55	NO	NO	NO	NO	NO
5.3	31488	2 CHARLOTTE STREET ROZELLE	Ground	NW	48	42	48	42	49	43	49	43	-0.1	0.0	0.0	0.1	60	55	NO	NO	NO	NO	NO
5.3	31488	2 CHARLOTTE STREET ROZELLE	Ground	SW	46	41	46	41	47	42	47	42	-0.3	-0.1	-0.2	-0.1	59	54	NO	NO	NO	NO	NO
5.3	31488	2 CHARLOTTE STREET ROZELLE	Ground	SE	49	45	49	45	50	45	50	45	-0.1	0.0	0.0	0.2	60	55	NO	NO	NO	NO	NO
5.3	31498	188 EVANS STREET ROZELLE	Ground	N	45	40	45	40	46	40	46	40	0.0	0.1	-0.1	0.1	58	52	NO	NO	NO	NO	NO
5.3	31498	188 EVANS STREET ROZELLE	Ground	SE	50	45	50	45	50	45	50	46	0.0	0.1	0.0	0.2	60	55	NO	NO	NO	NO	NO
5.3	31498	188 EVANS STREET ROZELLE	Ground	NE	49	44	48	44	49	44	49	44	-0.3	-0.2	-0.2	-0.1	60	55	NO	NO	NO	NO	NO
5.3	31499	190 EVANS STREET ROZELLE	First	NW	47	41	47	42	48	42	48	42	-0.1	0.1	-0.1	0.0	60	54	NO	NO	NO	NO	NO
5.3	31499	190 EVANS STREET ROZELLE	First	SE	53	48	53	48	53	49	54	49	0.2	0.2	0.3	0.3	60	55	NO	NO	NO	NO	NO
5.3	31499	190 EVANS STREET ROZELLE	Ground	NW	44	39	44	39	45	39	45	39	-0.1	0.0	-0.1	0.0	57	51	NO	NO	NO	NO	NO
5.3	31499	190 EVANS STREET ROZELLE	Ground	SE	50	45	50	45	50	45	50	46	0.1	0.1	0.1	0.3	60	55	NO	NO	NO	NO	NO
5.3	31511	186 EVANS STREET ROZELLE	First	NW	48	42	48	42	48	43	48	43	-0.1	0.0	-0.1	0.0	60	55	NO	NO	NO	NO	NO
5.3	31511	186 EVANS STREET ROZELLE	First	SW	49	44	49	44	49	44	49	45	0.2	0.2	0.3	0.4	60	55	NO	NO	NO	NO	NO
5.3	31511	186 EVANS STREET ROZELLE	First	SE	53	48	53	48	53	48	53	49	0.1	0.2	0.1	0.2	60	55	NO	NO	NO	NO	NO
5.3	31511	186 EVANS STREET ROZELLE	Ground	NW	46	40	46	40	46	41	46	41	0.0	0.1	-0.1	0.0	58	53	NO	NO	NO	NO	NO
5.3	31511	186 EVANS STREET ROZELLE	Ground	SE	49	45	49	45	50	45	50	45	0.0	0.1	0.0	0.2	60	55	NO	NO	NO	NO	NO
5.3	31522	184 EVANS STREET ROZELLE	Ground	SE	49	44	49	44	50	45	50	45	0.0	0.2	0.1	0.3	60	55	NO	NO	NO	NO	NO
5.3	31522	184 EVANS STREET ROZELLE	Ground	NE	48	43	47	43	48	43	48	43	-0.2	-0.1	-0.2	-0.1	60	55	NO	NO	NO	NO	NO
5.3	31522	184 EVANS STREET ROZELLE	Ground	NW	47	41	47	41	47	42	47	42	0.0	0.0	-0.1	0.0	59	54	NO	NO	NO	NO	NO
5.3	31535	182A EVANS STREET ROZELLE	First	NW	48	43	48	43	49	43	49	43	0.0	0.1	-0.1	0.0	60	55	NO	NO	NO	NO	NO
5.3	31535	182A EVANS STREET ROZELLE	First	SE	53	48	53	49	54	49	54	49	0.1	0.2	0.2	0.3	60	55	NO	NO	NO	NO	NO
5.3	31535	182A EVANS STREET ROZELLE	First	NE	51	46	51	46	51	46	51	46	-0.1	-0.1	0.0	0.0	60	55	NO	NO	NO	NO	NO
5.3	31535	182A EVANS STREET ROZELLE	First	SE	51	46	51	46	51	46	51	46	0.0	0.0	0.0	0.1	60	55	NO	NO	NO	NO	NO
5.3	31535	182A EVANS STREET ROZELLE	Ground	NW	47	41	47	41	47	41	47	41	0.0	0.0	0.0	0.0	59	53	NO	NO	NO	NO	NO
5.3	31535	182A EVANS STREET ROZELLE	Ground	SE	50	45	50	45	50	45	50	45	-0.1	0.0	0.0	0.1	60	55	NO	NO	NO	NO	NO
5.3	31535	182A EVANS STREET ROZELLE	Ground	NE	48	43	48	43	48	44	48	44	-0.2	-0.2	-0.1	0.0	60	55	NO	NO	NO	NO	NO
5.3	31535	182A EVANS STREET ROZELLE	Ground	SE	47	42	47	42	48	43	48	43	-0.2	-0.1	-0.1	0.0	60	55	NO	NO	NO	NO	NO
5.3	31539	180 EVANS STREET ROZELLE	First	SE	54	49	54	49	54	49	54	50	0.2	0.2	0.3	0.3	60	55	NO	NO	NO	NO	NO
5.3	31539	180 EVANS STREET ROZELLE	First	NE	51	46	51	46	52	47	52	47	-0.1	0.0	-0.1	0.0	60	55	NO	NO	NO	NO	NO
5.3	31539	180 EVANS STREET ROZELLE	First	NW	49	43	49	43	50	44	50	44	0.0	0.0	-0.1	0.0	60	55	NO	NO	NO	NO	NO
5.3	31539	180 EVANS STREET ROZELLE	Ground	SE	51	46	51	46	51	46	51	47	0.0	0.2	0.1	0.3	60	55	NO	NO	NO	NO	NO
5.3	31539	180 EVANS STREET ROZELLE	Ground	NE	47	42	47	42	48	43	48	43	-0.2	-0.1	-0.2	-0.1	60	55	NO	NO	NO	NO	NO
5.3	31539	180 EVANS STREET ROZELLE	Ground	NW	47	41	47	41	48	42	48	42	0.0	0.1	-0.1	0.1	60	54	NO	NO	NO	NO	NO

NCA	Receiver ID	Address	Floor Level	Facade	Opening Year 2027				Design Year 2037				Increase (Do Smthng - Do Nothing)				NCG project road noise criteria		Do noise levels exceed the cumulative limit with project roads adding ≥2dB to the total noise levels?		Is the contribution from the road project Acute?		Consider further treatment?
					Do Nothing		Do Smthng		Do Nothing		Do Smthng		Opening Year 2027		Design Year 2037								
					Day	Night	Day	Night	Day	Night	Day	Night	Day	Night	Day	Night	Day	Night	Day	Night	$L_{Aeq,15hr}$ ≥ 65dB	$L_{Aeq,9hr}$ ≥ 60dB	
5.3	31552	178 EVANS STREET ROZELLE	Ground	SE	49	44	49	44	50	45	50	45	0.0	0.1	0.0	0.1	60	55	NO	NO	NO	NO	NO
5.3	31552	178 EVANS STREET ROZELLE	Ground	NE	48	43	48	43	49	44	49	44	-0.1	-0.1	-0.2	-0.1	60	55	NO	NO	NO	NO	NO
5.3	31552	178 EVANS STREET ROZELLE	Ground	NW	48	43	48	43	49	43	49	43	0.0	0.1	-0.1	0.0	60	55	NO	NO	NO	NO	NO
5.3	31552	178 EVANS STREET ROZELLE	Ground	SW	46	41	46	41	47	42	47	42	-0.2	-0.1	-0.2	-0.1	59	54	NO	NO	NO	NO	NO
5.3	31705	41 ALFRED STREET ROZELLE	Ground	E	47	43	48	43	48	43	48	43	0.2	0.3	0.3	0.4	60	55	NO	NO	NO	NO	NO
5.3	31705	41 ALFRED STREET ROZELLE	Ground	N	46	41	46	41	47	42	47	42	-0.1	0.0	0.0	0.0	59	54	NO	NO	NO	NO	NO
5.3	31705	41 ALFRED STREET ROZELLE	Ground	W	48	44	49	44	49	44	49	45	0.5	0.6	0.6	0.7	60	55	NO	NO	NO	NO	NO
5.3	31705	41 ALFRED STREET ROZELLE	Ground	S	52	47	52	48	52	48	52	48	0.0	0.1	0.0	0.1	60	55	NO	NO	NO	NO	NO
5.3	31705	41 ALFRED STREET ROZELLE	Ground	E	47	42	47	43	47	42	48	43	0.4	0.5	0.5	0.7	59	54	NO	NO	NO	NO	NO
5.3	37725	35A FOUCART STREET ROZELLE	Ground	SW	43	39	43	39	44	39	44	39	0.2	0.3	0.3	0.5	56	51	NO	NO	NO	NO	NO
5.3	37725	35A FOUCART STREET ROZELLE	Ground	SE	47	43	48	43	48	43	48	44	0.2	0.2	0.2	0.4	60	55	NO	NO	NO	NO	NO
5.3	37725	35A FOUCART STREET ROZELLE	Ground	NE	47	42	47	43	47	43	48	43	0.1	0.2	0.2	0.3	59	55	NO	NO	NO	NO	NO
5.3	37729	58 ALFRED STREET ROZELLE	Ground	S	52	47	52	47	52	47	52	48	0.2	0.3	0.2	0.4	60	55	NO	NO	NO	NO	NO
5.3	37729	58 ALFRED STREET ROZELLE	Ground	E	48	43	48	43	48	43	48	44	0.1	0.1	0.2	0.3	60	55	NO	NO	NO	NO	NO
5.3	37729	58 ALFRED STREET ROZELLE	Ground	N	46	41	46	41	47	42	47	42	-0.1	-0.1	-0.1	0.0	59	54	NO	NO	NO	NO	NO
5.3	38154	10/30-42 ALFRED STREET ROZELLE	First	SE	54	49	54	50	55	50	55	50	0.2	0.2	0.3	0.4	60	55	NO	NO	NO	NO	NO
5.3	38154	10/30-42 ALFRED STREET ROZELLE	First	NE	50	45	50	45	51	45	50	45	-0.1	-0.1	-0.1	-0.1	60	55	NO	NO	NO	NO	NO
5.3	38154	10/30-42 ALFRED STREET ROZELLE	First	NW	47	42	47	42	47	42	47	42	0.0	0.0	0.0	0.0	59	54	NO	NO	NO	NO	NO
5.3	38154	10/30-42 ALFRED STREET ROZELLE	Ground	SE	49	44	49	44	49	44	49	44	0.0	0.1	0.1	0.2	60	55	NO	NO	NO	NO	NO
5.3	38154	10/30-42 ALFRED STREET ROZELLE	Ground	NE	48	43	47	42	48	43	48	43	-0.3	-0.2	-0.2	-0.1	60	55	NO	NO	NO	NO	NO
5.3	38154	10/30-42 ALFRED STREET ROZELLE	Ground	NW	44	38	44	39	45	39	45	39	0.0	0.1	-0.1	0.0	57	51	NO	NO	NO	NO	NO
5.3	38155	2/30-42 ALFRED STREET ROZELLE	First	NW	46	41	46	41	47	41	47	41	0.0	0.0	-0.1	0.0	59	53	NO	NO	NO	NO	NO
5.3	38155	2/30-42 ALFRED STREET ROZELLE	First	SE	54	50	54	50	55	50	55	50	0.1	0.2	0.2	0.3	60	55	NO	NO	NO	NO	NO
5.3	38155	2/30-42 ALFRED STREET ROZELLE	Ground	NW	43	38	43	38	44	38	44	38	0.0	0.0	0.0	0.1	56	50	NO	NO	NO	NO	NO
5.3	38155	2/30-42 ALFRED STREET ROZELLE	Ground	SE	49	45	49	45	50	45	50	45	0.0	0.2	0.2	0.3	60	55	NO	NO	NO	NO	NO
5.3	38156	3/30-42 ALFRED STREET ROZELLE	First	NW	46	41	46	41	47	41	47	41	0.0	0.0	0.0	0.0	59	53	NO	NO	NO	NO	NO
5.3	38156	3/30-42 ALFRED STREET ROZELLE	First	SE	54	50	54	50	55	50	55	50	0.0	0.1	0.1	0.2	60	55	NO	NO	NO	NO	NO
5.3	38156	3/30-42 ALFRED STREET ROZELLE	Ground	NW	43	38	43	38	44	38	44	39	0.0	0.0	0.0	0.1	56	50	NO	NO	NO	NO	NO
5.3	38156	3/30-42 ALFRED STREET ROZELLE	Ground	SE	49	44	49	44	49	44	49	45	0.1	0.2	0.1	0.3	60	55	NO	NO	NO	NO	NO
5.3	38157	4/30-42 ALFRED STREET ROZELLE	First	NW	46	41	46	41	47	41	47	42	0.0	0.1	0.0	0.1	59	53	NO	NO	NO	NO	NO
5.3	38157	4/30-42 ALFRED STREET ROZELLE	First	SE	54	50	54	50	55	50	55	50	0.1	0.0	0.2	0.3	60	55	NO	NO	NO	NO	NO
5.3	38157	4/30-42 ALFRED STREET ROZELLE	Ground	NW	43	38	43	38	44	39	44	39	-0.1	0.0	-0.1	0.0	56	51	NO	NO	NO	NO	NO
5.3	38157	4/30-42 ALFRED STREET ROZELLE	Ground	SE	49	44	49	44	49	45	49	45	0.0	0.0	0.0	0.2	60	55	NO	NO	NO	NO	NO
5.3	38158	5/30-42 ALFRED STREET ROZELLE	First	NW	46	41	46	41	47	42	47	42	-0.1	0.1	0.0	0.1	59	54	NO	NO	NO	NO	NO
5.3	38158	5/30-42 ALFRED STREET ROZELLE	First	SE	54	50	54	50	55	50	55	50	0.1	0.1	0.2	0.3	60	55	NO	NO	NO	NO	NO
5.3	38158	5/30-42 ALFRED STREET ROZELLE	Ground	NW	44	38	44	38	44	39	44	39	-0.1	0.1	-0.1	0.1	56	51	NO	NO	NO	NO	NO
5.3	38158	5/30-42 ALFRED STREET ROZELLE	Ground	SE	49	44	49	45	50	45	50	45	0.2	0.3	0.2	0.4	60	55	NO	NO	NO	NO	NO
5.3	38159	6/30-42 ALFRED STREET ROZELLE	First	NW	47	41	47	41	47	42	47	42	-0.1	0.0	-0.1	0.0	59	54	NO	NO	NO	NO	NO
5.3	38159	6/30-42 ALFRED STREET ROZELLE	First	SE	54	49	54	50	54	50	55	50	0.1	0.1	0.2	0.3	60	55	NO	NO	NO	NO	NO
5.3	38159	6/30-42 ALFRED STREET ROZELLE	Ground	NW	44	38	44	38	44	39	44	39	0.0	0.1	0.0	0.0	56	51	NO	NO	NO	NO	NO
5.3	38159	6/30-42 ALFRED STREET ROZELLE	Ground	SE	49	44	49	44	49	45	49	45	0.1	0.1	0.1	0.2	60	55	NO	NO	NO	NO	NO
5.3	38160	7/30-42 ALFRED STREET ROZELLE	First	NW	47	42	47	42	47	42	47	42	-0.1	0.0	-0.1	0.1	59	54	NO	NO	NO	NO	NO
5.3	38160	7/30-42 ALFRED STREET ROZELLE	First	SE	54	49	54	50	54	50	55	50	0.2	0.2	0.3	0.4	60	55	NO	NO	NO	NO	NO
5.3	38160	7/30-42 ALFRED STREET ROZELLE	Ground	NW	44	38	44	38	45	39	44	39	0.0	0.0	-0.1	0.0	57	51	NO	NO	NO	NO	NO
5.3	38160	7/30-42 ALFRED STREET ROZELLE	Ground	SE	49	44	49	44	49	45	49	45	0.1	0.1	0.1	0.2	60	55	NO	NO	NO	NO	NO
5.3	38161	8/30-42 ALFRED STREET ROZELLE	First	NW	47	42	47	42	47	42	47	42	0.0	0.0	-0.1	0.0	59	54	NO	NO	NO	NO	NO
5.3	38161	8/30-42 ALFRED STREET ROZELLE	First	SE	54	49	54	50	54	50	55	50	0.2	0.2	0.2	0.3	60	55	NO	NO	NO	NO	NO
5.3	38161	8/30-42 ALFRED STREET ROZELLE	Ground	NW	44	38	44	39	45	39	45	39	0.0	0.1	0.0	0.0	57	51	NO	NO	NO	NO	NO
5.3	38161	8/30-42 ALFRED STREET ROZELLE	Ground	SE	49	44	49	44	49	45	49	45	0.0	0.2	0.1	0.2	60	55	NO	NO	NO	NO	NO
5.3	38162	9/30-42 ALFRED STREET ROZELLE	First	NW	47	42	47	42	48	42	47	42	-0.1	0.1	-0.1	0.1	60	54	NO	NO	NO	NO	NO
5.3	38162	9/30-42 ALFRED STREET ROZELLE	First	SE	54	49	54	50	54	50	55	50	0.2	0.1	0.3	0.3	60	55	NO	NO	NO	NO	NO
5.3	38162	9/30-42 ALFRED STREET ROZELLE	Ground	NW	44	39	44	39	45	39	45	39	-0.1	0.0	-0.1	0.1	57	51	NO	NO	NO	NO	NO
5.3	38162	9/30-42 ALFRED STREET ROZELLE	Ground	SE	49	44	49	45	49	45	50	45	0.1	0.2	0.1	0.2	60	55	NO	NO	NO	NO	NO
5.3	38163	12/30-42 ALFRED STREET ROZELLE	Ground	NW	46	41	46	41	47	41	47	41	0.0	0.0	-0.1	0.1	59	53	NO	NO	NO	NO	NO
5.3	38163	12/30-42 ALFRED STREET ROZELLE	Ground	SE	47	43	47	43	48	43	48	43	-0.1	0.0	0.0	0.1	60	55	NO	NO	NO	NO	NO
5.3	38164	13/30-42 ALFRED STREET ROZELLE	Ground	SE	48	43	48	43	48	43	48	43	-0.1	0.0	0.0	0.1	60	55	NO	NO	NO	NO	NO
5.3	38164	13/30-42 ALFRED STREET ROZELLE	Ground	NE	46	41	46	41	47	42	47	42	-0.2	-0.1	-0.1	-0.1	59	54	NO	NO	NO	NO	NO
5.3	38164	13/30-42 ALFRED STREET ROZELLE	Ground	NW	46	41	46	41	46	41	46	41	-0.1	0.0	0.0	0.0	58	53	NO	NO	NO	NO	NO
5.3	38165	15/30-42 ALFRED STREET ROZELLE	First	N	49	43	49	43	49	44	49	44	-0.2	0.0	-0.2	0.0	60	55	NO	NO	NO	NO	NO
5.3	38165	15/30-42 ALFRED STREET ROZELLE	First	S	52	48	52	48	53	48	53	48	0.3	0.3	0.4	0.5	60	55	NO	NO	NO	NO	NO
5.3	38165	15/30-42 ALFRED STREET ROZELLE	Ground	N	47	42	47	42	48	42	48	42	-0.1	-0.1	-0.1	-0.1	60	54	NO	NO	NO	NO	NO
5.3	38165	15/30-42 ALFRED STREET ROZELLE	Ground	S	46	41	46	41	46	41	46	41	-0.1	0.0	0.0	0.1	58	53	NO	NO	NO	NO	NO

NCA	Receiver ID	Address	Floor Level	Facade	Opening Year 2027				Design Year 2037				Increase (Do Smthng - Do Nothing)				NCG project road noise criteria		Do noise levels exceed the cumulative limit with project roads adding ≥2dB to the total noise levels?		Is the contribution from the road project Acute?		Consider further treatment?
					Do Nothing		Do Smthng		Do Nothing		Do Smthng		Opening Year 2027		Design Year 2037								
					Day	Night	Day	Night	Day	Night	Day	Night	Day	Night	Day	Night	Day	Night	Day	Night	$L_{Aeq,15hr}$ ≥ 65dB	$L_{Aeq,9hr}$ ≥ 60dB	
5.3	38166	16/30-42 ALFRED STREET ROZELLE	First	S	53	48	53	48	53	48	54	49	0.3	0.3	0.4	0.5	60	55	NO	NO	NO	NO	NO
5.3	38166	16/30-42 ALFRED STREET ROZELLE	First	E	53	49	53	49	54	49	54	49	0.2	0.1	0.2	0.3	60	55	NO	NO	NO	NO	NO
5.3	38166	16/30-42 ALFRED STREET ROZELLE	First	N	48	43	48	43	49	43	49	43	-0.1	0.0	-0.2	0.0	60	55	NO	NO	NO	NO	NO
5.3	38166	16/30-42 ALFRED STREET ROZELLE	Ground	S	46	41	45	41	46	41	46	41	-0.1	0.0	-0.1	0.0	58	53	NO	NO	NO	NO	NO
5.3	38166	16/30-42 ALFRED STREET ROZELLE	Ground	E	50	45	50	45	50	45	50	46	0.1	0.3	0.2	0.4	60	55	NO	NO	NO	NO	NO
5.3	38166	16/30-42 ALFRED STREET ROZELLE	Ground	N	47	41	47	41	47	42	47	42	-0.2	-0.1	-0.2	0.0	59	54	NO	NO	NO	NO	NO
5.3	38167	20/30-42 ALFRED STREET ROZELLE	First	N	48	43	48	43	49	43	49	43	-0.1	0.0	-0.1	0.0	60	55	NO	NO	NO	NO	NO
5.3	38167	20/30-42 ALFRED STREET ROZELLE	First	W	49	45	49	45	50	45	50	45	0.1	0.3	0.3	0.4	60	55	NO	NO	NO	NO	NO
5.3	38167	20/30-42 ALFRED STREET ROZELLE	First	S	53	48	53	48	53	49	54	49	0.2	0.2	0.3	0.5	60	55	NO	NO	NO	NO	NO
5.3	38167	20/30-42 ALFRED STREET ROZELLE	Ground	N	46	41	46	41	47	41	46	41	-0.1	0.0	-0.2	0.0	59	53	NO	NO	NO	NO	NO
5.3	38167	20/30-42 ALFRED STREET ROZELLE	Ground	W	46	41	46	41	46	41	46	42	0.2	0.4	0.4	0.5	58	53	NO	NO	NO	NO	NO
5.3	38167	20/30-42 ALFRED STREET ROZELLE	Ground	S	49	44	49	44	49	44	49	45	0.1	0.1	0.1	0.2	60	55	NO	NO	NO	NO	NO
5.3	38168	19/30-42 ALFRED STREET ROZELLE	First	E	47	42	47	42	48	43	48	43	0.0	0.1	0.0	0.1	60	55	NO	NO	NO	NO	NO
5.3	38168	19/30-42 ALFRED STREET ROZELLE	First	N	48	43	48	43	49	43	49	43	-0.1	0.0	-0.1	0.0	60	55	NO	NO	NO	NO	NO
5.3	38168	19/30-42 ALFRED STREET ROZELLE	First	S	53	49	53	49	53	49	54	49	0.1	0.1	0.3	0.3	60	55	NO	NO	NO	NO	NO
5.3	38168	19/30-42 ALFRED STREET ROZELLE	Ground	E	45	39	45	39	45	40	45	40	0.0	0.1	0.0	0.1	57	52	NO	NO	NO	NO	NO
5.3	38168	19/30-42 ALFRED STREET ROZELLE	Ground	N	47	41	47	41	47	42	47	42	-0.1	0.0	-0.1	-0.1	59	54	NO	NO	NO	NO	NO
5.3	38168	19/30-42 ALFRED STREET ROZELLE	Ground	S	50	45	50	46	50	46	51	46	0.2	0.3	0.3	0.4	60	55	NO	NO	NO	NO	NO
5.3	38169	18/30-42 ALFRED STREET ROZELLE	First	N	47	42	47	42	48	43	48	43	-0.1	0.0	-0.2	0.0	60	55	NO	NO	NO	NO	NO
5.3	38169	18/30-42 ALFRED STREET ROZELLE	First	S	53	49	53	49	54	49	54	50	0.3	0.4	0.4	0.6	60	55	NO	NO	NO	NO	NO
5.3	38169	18/30-42 ALFRED STREET ROZELLE	Ground	N	45	40	45	40	46	40	46	40	-0.1	-0.1	-0.1	-0.1	58	52	NO	NO	NO	NO	NO
5.3	38169	18/30-42 ALFRED STREET ROZELLE	Ground	S	50	45	50	46	50	46	51	46	0.3	0.4	0.4	0.5	60	55	NO	NO	NO	NO	NO
5.3	38170	22/30-42 ALFRED STREET ROZELLE	Ground	W	47	42	47	42	47	42	47	43	0.1	0.2	0.1	0.3	59	54	NO	NO	NO	NO	NO
5.3	38170	22/30-42 ALFRED STREET ROZELLE	Ground	S	46	41	46	41	46	41	46	42	-0.1	0.0	0.0	0.1	58	53	NO	NO	NO	NO	NO
5.3	38170	22/30-42 ALFRED STREET ROZELLE	Ground	W	45	40	45	40	46	41	46	41	0.0	0.0	0.0	0.1	58	53	NO	NO	NO	NO	NO
5.3	38170	22/30-42 ALFRED STREET ROZELLE	Ground	S	46	41	46	41	46	41	46	41	-0.2	-0.1	-0.1	0.0	58	53	NO	NO	NO	NO	NO
5.3	38170	22/30-42 ALFRED STREET ROZELLE	Ground	E	49	44	49	44	49	44	50	45	0.2	0.3	0.2	0.4	60	55	NO	NO	NO	NO	NO
5.3	38171	24/30-42 ALFRED STREET ROZELLE	First	N	46	41	46	41	47	42	47	42	0.0	0.0	-0.1	0.0	59	54	NO	NO	NO	NO	NO
5.3	38171	24/30-42 ALFRED STREET ROZELLE	First	W	49	45	50	45	50	45	50	46	0.4	0.5	0.5	0.7	60	55	NO	NO	NO	NO	NO
5.3	38171	24/30-42 ALFRED STREET ROZELLE	First	S	53	49	54	49	54	49	54	50	0.2	0.2	0.3	0.4	60	55	NO	NO	NO	NO	NO
5.3	38171	24/30-42 ALFRED STREET ROZELLE	Ground	N	43	38	43	38	44	39	44	39	-0.1	0.0	-0.1	0.0	56	51	NO	NO	NO	NO	NO
5.3	38171	24/30-42 ALFRED STREET ROZELLE	Ground	W	46	41	46	42	46	42	47	42	0.5	0.6	0.6	0.8	58	54	NO	NO	NO	NO	NO
5.3	38171	24/30-42 ALFRED STREET ROZELLE	Ground	S	50	45	50	46	50	46	51	46	0.2	0.2	0.2	0.4	60	55	NO	NO	NO	NO	NO
5.3	38172	25/30-42 ALFRED STREET ROZELLE	First	S	53	48	53	49	53	49	54	49	0.2	0.3	0.3	0.4	60	55	NO	NO	NO	NO	NO
5.3	38172	25/30-42 ALFRED STREET ROZELLE	First	E	52	47	52	48	53	48	53	48	0.3	0.3	0.3	0.4	60	55	NO	NO	NO	NO	NO
5.3	38172	25/30-42 ALFRED STREET ROZELLE	First	N	46	41	46	41	47	42	47	42	-0.1	0.1	0.0	0.0	59	54	NO	NO	NO	NO	NO
5.3	38172	25/30-42 ALFRED STREET ROZELLE	Ground	S	50	45	50	45	50	45	50	46	0.1	0.2	0.1	0.2	60	55	NO	NO	NO	NO	NO
5.3	38172	25/30-42 ALFRED STREET ROZELLE	Ground	E	48	44	49	44	49	44	49	44	0.2	0.3	0.3	0.4	60	55	NO	NO	NO	NO	NO
5.3	38172	25/30-42 ALFRED STREET ROZELLE	Ground	N	43	38	43	38	43	38	43	38	-0.1	0.0	-0.1	0.0	55	50	NO	NO	NO	NO	NO
5.3	38173	26/30-42 ALFRED STREET ROZELLE	First	S	53	49	53	49	54	49	54	49	0.0	0.1	0.1	0.3	60	55	NO	NO	NO	NO	NO
5.3	38173	26/30-42 ALFRED STREET ROZELLE	First	N	46	41	46	41	47	42	47	42	0.0	0.1	-0.1	0.0	59	54	NO	NO	NO	NO	NO
5.3	38173	26/30-42 ALFRED STREET ROZELLE	Ground	S	50	45	50	45	50	46	50	46	0.0	0.1	0.2	0.2	60	55	NO	NO	NO	NO	NO
5.3	38173	26/30-42 ALFRED STREET ROZELLE	Ground	N	42	37	42	37	43	38	43	38	-0.1	0.0	0.0	0.0	55	50	NO	NO	NO	NO	NO
5.3	38174	27/30-42 ALFRED STREET ROZELLE	First	S	53	49	53	49	54	49	54	49	0.0	0.0	0.1	0.2	60	55	NO	NO	NO	NO	NO
5.3	38174	27/30-42 ALFRED STREET ROZELLE	First	N	46	41	46	41	47	42	47	42	0.0	0.0	-0.1	0.1	59	54	NO	NO	NO	NO	NO
5.3	38174	27/30-42 ALFRED STREET ROZELLE	Ground	S	50	46	50	46	51	46	51	46	-0.1	-0.1	-0.1	0.1	60	55	NO	NO	NO	NO	NO
5.3	38174	27/30-42 ALFRED STREET ROZELLE	Ground	N	43	38	43	38	43	38	43	38	-0.1	0.0	-0.1	0.1	55	50	NO	NO	NO	NO	NO
5.3	38175	28/30-42 ALFRED STREET ROZELLE	First	S	53	49	53	49	54	49	54	49	0.0	0.1	0.1	0.3	60	55	NO	NO	NO	NO	NO
5.3	38175	28/30-42 ALFRED STREET ROZELLE	First	N	46	41	46	41	47	42	47	42	-0.1	0.0	0.0	0.0	59	54	NO	NO	NO	NO	NO
5.3	38175	28/30-42 ALFRED STREET ROZELLE	Ground	S	50	45	50	46	50	46	51	46	0.1	0.3	0.3	0.4	60	55	NO	NO	NO	NO	NO
5.3	38175	28/30-42 ALFRED STREET ROZELLE	Ground	N	42	37	42	37	43	38	43	38	-0.1	0.0	-0.1	0.0	55	50	NO	NO	NO	NO	NO
5.3	38176	29/30-42 ALFRED STREET ROZELLE	First	S	54	49	54	49	54	49	54	50	0.0	0.1	0.1	0.2	60	55	NO	NO	NO	NO	NO
5.3	38176	29/30-42 ALFRED STREET ROZELLE	First	N	46	41	46	41	46	41	46	41	-0.1	0.0	0.0	0.0	58	53	NO	NO	NO	NO	NO
5.3	38176	29/30-42 ALFRED STREET ROZELLE	Ground	S	50	46	50	46	51	46	51	46	0.1	0.2	0.2	0.3	60	55	NO	NO	NO	NO	NO
5.3	38176	29/30-42 ALFRED STREET ROZELLE	Ground	N	42	37	42	37	42	37	42	37	-0.1	0.0	0.0	0.0	54	49	NO	NO	NO	NO	NO
5.3	38177	1/2-12 EMILY STREET ROZELLE	First	NE	49	44	49	44	49	44	49	44	0.1	0.1	0.2	0.3	60	55	NO	NO	NO	NO	NO
5.3	38177	1/2-12 EMILY STREET ROZELLE	First	NW	43	38	43	38	43	39	44	39	0.0	0.1	0.1	0.3	55	51	NO	NO	NO	NO	NO
5.3	38177	1/2-12 EMILY STREET ROZELLE	First	SW	49	45	49	45	49	45	50	45	0.0	0.0	0.2	0.2	60	55	NO	NO	NO	NO	NO
5.3	38177	1/2-12 EMILY STREET ROZELLE	Ground	NW	40	35	40	35	40	35	40	35	0.0	0.1	0.1	0.2	52	47	NO	NO	NO	NO	NO
5.3	38177	1/2-12 EMILY STREET ROZELLE	Ground	SW	47	43	47	43	48	43	48	43	0.2	0.2	0.3	0.4	60	55	NO	NO	NO	NO	NO
5.3	38178	2/2-12 EMILY STREET ROZELLE	First	NE	49	44	49	44	49	44	49	45	0.1	0.2	0.2	0.3	60	55	NO	NO	NO	NO	NO
5.3	38178	2/2-12 EMILY STREET ROZELLE	First	SW	49	45	49	45	49	45	50	45	0.0	0.1	0.1	0.3	60	55	NO	NO	NO	NO	NO

NCA	Receiver ID	Address	Floor Level	Facade	Opening Year 2027				Design Year 2037				Increase (Do Smthng - Do Nothing)				NCG project road noise criteria		Do noise levels exceed the cumulative limit with project roads adding ≥2dB to the total noise levels?		Is the contribution from the road project Acute?		Consider further treatment?
					Do Nothing		Do Smthng		Do Nothing		Do Smthng		Opening Year 2027		Design Year 2037								
					Day	Night	Day	Night	Day	Night	Day	Night	Day	Night	Day	Night	Day	Night	Day	Night	$L_{Aeq,15hr}$ ≥ 65dB	$L_{Aeq,9hr}$ ≥ 60dB	
5.3	38178	2/2-12 EMILY STREET ROZELLE	Ground	NE	45	40	45	40	46	41	46	41	-0.1	0.0	0.0	0.1	58	53	NO	NO	NO	NO	NO
5.3	38178	2/2-12 EMILY STREET ROZELLE	Ground	SW	47	43	47	43	48	43	48	43	0.1	0.1	0.2	0.3	60	55	NO	NO	NO	NO	NO
5.3	38179	3/2-12 EMILY STREET ROZELLE	First	NE	49	44	49	44	49	45	50	45	0.2	0.2	0.2	0.3	60	55	NO	NO	NO	NO	NO
5.3	38179	3/2-12 EMILY STREET ROZELLE	First	SW	49	45	49	45	50	45	50	45	0.0	0.0	0.1	0.2	60	55	NO	NO	NO	NO	NO
5.3	38179	3/2-12 EMILY STREET ROZELLE	Ground	NE	45	41	45	41	46	41	46	41	0.1	0.1	0.1	0.2	58	53	NO	NO	NO	NO	NO
5.3	38179	3/2-12 EMILY STREET ROZELLE	Ground	SW	47	43	47	43	48	43	48	44	0.1	0.1	0.2	0.3	60	55	NO	NO	NO	NO	NO
5.3	38180	4/2-12 EMILY STREET ROZELLE	First	NE	49	45	49	45	50	45	50	45	0.2	0.2	0.3	0.3	60	55	NO	NO	NO	NO	NO
5.3	38180	4/2-12 EMILY STREET ROZELLE	First	SW	49	45	49	45	50	45	50	45	-0.1	0.0	0.1	0.2	60	55	NO	NO	NO	NO	NO
5.3	38180	4/2-12 EMILY STREET ROZELLE	Ground	NE	46	41	46	41	46	41	46	42	0.0	0.1	0.1	0.2	58	53	NO	NO	NO	NO	NO
5.3	38180	4/2-12 EMILY STREET ROZELLE	Ground	SW	47	43	47	43	48	43	48	43	-0.1	0.0	0.1	0.2	60	55	NO	NO	NO	NO	NO
5.3	38181	5/2-12 EMILY STREET ROZELLE	First	E	49	44	49	44	49	45	50	45	0.1	0.1	0.2	0.2	60	55	NO	NO	NO	NO	NO
5.3	38181	5/2-12 EMILY STREET ROZELLE	First	SW	49	45	49	45	49	45	49	45	0.0	-0.1	0.0	0.2	60	55	NO	NO	NO	NO	NO
5.3	38181	5/2-12 EMILY STREET ROZELLE	Ground	E	45	41	45	41	46	41	46	41	-0.1	-0.1	0.0	0.1	58	53	NO	NO	NO	NO	NO
5.3	38181	5/2-12 EMILY STREET ROZELLE	Ground	SW	47	43	47	43	47	43	48	43	0.0	-0.1	0.1	0.2	59	55	NO	NO	NO	NO	NO
5.3	38182	12/2-12 EMILY STREET ROZELLE	First	SW	50	45	50	45	50	46	50	46	-0.2	-0.2	-0.2	-0.1	60	55	NO	NO	NO	NO	NO
5.3	38182	12/2-12 EMILY STREET ROZELLE	First	SE	51	46	51	46	51	47	51	46	-0.3	-0.3	-0.3	-0.2	60	55	NO	NO	NO	NO	NO
5.3	38182	12/2-12 EMILY STREET ROZELLE	First	NE	50	45	50	45	50	46	50	46	-0.1	-0.2	0.0	0.0	60	55	NO	NO	NO	NO	NO
5.3	38182	12/2-12 EMILY STREET ROZELLE	Ground	SW	46	41	46	42	46	42	46	42	0.2	0.2	0.2	0.4	58	54	NO	NO	NO	NO	NO
5.3	38182	12/2-12 EMILY STREET ROZELLE	Ground	SE	48	43	48	43	48	43	48	44	0.1	0.1	0.2	0.3	60	55	NO	NO	NO	NO	NO
5.3	38182	12/2-12 EMILY STREET ROZELLE	Ground	NE	47	42	47	42	47	42	47	42	-0.1	0.0	0.0	0.0	59	54	NO	NO	NO	NO	NO
5.3	38183	11/2-12 EMILY STREET ROZELLE	First	SW	49	45	49	45	50	45	50	45	-0.1	-0.1	-0.1	0.1	60	55	NO	NO	NO	NO	NO
5.3	38183	11/2-12 EMILY STREET ROZELLE	First	NE	50	46	50	46	51	46	51	46	0.2	0.2	0.3	0.3	60	55	NO	NO	NO	NO	NO
5.3	38183	11/2-12 EMILY STREET ROZELLE	Ground	SW	46	42	47	42	47	42	47	43	0.3	0.4	0.4	0.6	59	54	NO	NO	NO	NO	NO
5.3	38183	11/2-12 EMILY STREET ROZELLE	Ground	NE	47	42	47	42	47	42	47	43	0.0	0.1	0.1	0.3	59	54	NO	NO	NO	NO	NO
5.3	38184	10/2-12 EMILY STREET ROZELLE	First	SW	49	45	49	45	50	45	50	45	0.0	-0.1	0.1	0.1	60	55	NO	NO	NO	NO	NO
5.3	38184	10/2-12 EMILY STREET ROZELLE	First	NE	50	45	50	45	50	45	50	46	0.1	0.0	0.1	0.2	60	55	NO	NO	NO	NO	NO
5.3	38184	10/2-12 EMILY STREET ROZELLE	Ground	SW	46	42	47	43	47	42	47	43	0.4	0.5	0.6	0.7	59	54	NO	NO	NO	NO	NO
5.3	38184	10/2-12 EMILY STREET ROZELLE	Ground	NE	45	41	45	40	46	41	45	41	-0.1	-0.2	-0.1	0.0	58	53	NO	NO	NO	NO	NO
5.3	38185	9/2-12 EMILY STREET ROZELLE	First	SW	49	44	49	44	49	45	49	45	0.0	-0.1	0.0	0.1	60	55	NO	NO	NO	NO	NO
5.3	38185	9/2-12 EMILY STREET ROZELLE	First	NE	45	40	45	40	45	41	45	41	0.0	0.0	0.1	0.2	57	53	NO	NO	NO	NO	NO
5.3	38185	9/2-12 EMILY STREET ROZELLE	Ground	SW	46	42	46	42	47	42	47	43	0.4	0.4	0.4	0.6	59	54	NO	NO	NO	NO	NO
5.3	38185	9/2-12 EMILY STREET ROZELLE	Ground	NE	42	37	42	37	42	38	42	38	-0.1	0.0	0.0	0.0	54	50	NO	NO	NO	NO	NO
5.3	38186	8/2-12 EMILY STREET ROZELLE	First	SW	49	44	49	44	49	45	49	45	-0.1	-0.1	0.0	0.1	60	55	NO	NO	NO	NO	NO
5.3	38186	8/2-12 EMILY STREET ROZELLE	First	NE	47	42	47	42	47	43	47	43	-0.1	-0.1	-0.1	0.1	59	55	NO	NO	NO	NO	NO
5.3	38186	8/2-12 EMILY STREET ROZELLE	Ground	SW	46	42	46	42	47	42	47	43	0.3	0.3	0.4	0.5	59	54	NO	NO	NO	NO	NO
5.3	38186	8/2-12 EMILY STREET ROZELLE	Ground	NE	44	39	44	39	44	40	44	39	-0.2	-0.1	-0.2	-0.1	56	52	NO	NO	NO	NO	NO
5.3	38187	6/2-12 EMILY STREET ROZELLE	First	NE	47	43	47	43	48	43	48	43	-0.1	0.0	0.0	0.1	60	55	NO	NO	NO	NO	NO
5.3	38187	6/2-12 EMILY STREET ROZELLE	First	SW	49	45	49	45	49	45	49	45	-0.1	0.0	0.0	0.2	60	55	NO	NO	NO	NO	NO
5.3	38187	6/2-12 EMILY STREET ROZELLE	Ground	NE	45	40	44	40	45	40	45	40	-0.2	-0.2	-0.1	0.0	57	52	NO	NO	NO	NO	NO
5.3	38187	6/2-12 EMILY STREET ROZELLE	Ground	SW	47	43	47	43	47	43	47	43	0.0	0.0	0.1	0.2	59	55	NO	NO	NO	NO	NO
5.3	30637	DENISON STREET ROZELLE	Ground	NE	51	46	51	46	51	47	51	47	-0.1	0.0	0.1	0.2	60	-	NO	NO	NO	NO	NO
5.3	30637	DENISON STREET ROZELLE	Ground	NW	47	42	47	42	47	42	47	43	0.1	0.2	0.3	0.4	60	-	NO	NO	NO	NO	NO
5.3	30637	DENISON STREET ROZELLE	Ground	SW	51	47	52	47	51	47	52	48	0.6	0.6	0.7	0.8	60	-	NO	NO	NO	NO	NO
5.3	30637	DENISON STREET ROZELLE	Ground	SE	52	48	53	48	53	48	53	49	0.2	0.2	0.3	0.4	60	-	NO	NO	NO	NO	NO
6.1	31644	193A EVANS STREET ROZELLE	Ground	SW	46	42	46	42	47	42	47	42	0.0	-0.1	0.0	0.1	59	54	NO	NO	NO	NO	NO
6.1	31644	193A EVANS STREET ROZELLE	Ground	SE	50	45	50	44	50	45	50	45	-0.1	-0.1	-0.1	0.0	60	55	NO	NO	NO	NO	NO
6.1	31644	193A EVANS STREET ROZELLE	Ground	NE	49	44	49	44	50	45	50	45	-0.2	-0.1	-0.2	0.0	60	55	NO	NO	NO	NO	NO
6.1	31644	193A EVANS STREET ROZELLE	Ground	SE	49	44	48	44	49	44	49	44	-0.2	0.0	-0.1	0.0	60	55	NO	NO	NO	NO	NO
6.1	31646	38 BELMORE STREET ROZELLE	First	NE	48	43	48	43	48	43	48	43	-0.1	0.0	-0.1	0.1	60	55	NO	NO	NO	NO	NO
6.1	31646	38 BELMORE STREET ROZELLE	First	NW	48	42	47	42	48	43	48	43	-0.1	0.1	-0.1	0.0	60	55	NO	NO	NO	NO	NO
6.1	31646	38 BELMORE STREET ROZELLE	First	SW	44	39	44	39	45	40	45	40	-0.1	0.0	0.0	0.1	57	52	NO	NO	NO	NO	NO
6.1	31646	38 BELMORE STREET ROZELLE	First	NW	44	39	44	39	45	40	45	40	-0.1	0.0	0.0	0.0	57	52	NO	NO	NO	NO	NO
6.1	31646	38 BELMORE STREET ROZELLE	First	SW	49	44	49	44	49	44	49	45	0.1	0.1	0.1	0.3	60	55	NO	NO	NO	NO	NO
6.1	31646	38 BELMORE STREET ROZELLE	First	SE	50	45	50	45	50	45	50	46	0.1	0.1	0.1	0.3	60	55	NO	NO	NO	NO	NO
6.1	31646	38 BELMORE STREET ROZELLE	Ground	NE	44	40	44	39	45	40	45	40	-0.3	-0.3	-0.3	-0.2	57	52	NO	NO	NO	NO	NO
6.1	31646	38 BELMORE STREET ROZELLE	Ground	NW	44	38	44	39	45	39	45	39	0.0	0.1	0.0	0.0	57	51	NO	NO	NO	NO	NO
6.1	31646	38 BELMORE STREET ROZELLE	Ground	SW	40	35	40	35	41	36	41	36	-0.1	0.0	-0.1	0.0	53	48	NO	NO	NO	NO	NO
6.1	31646	38 BELMORE STREET ROZELLE	Ground	NW	40	35	40	35	41	36	41	36	-0.1	0.0	-0.1	0.0	53	48	NO	NO	NO	NO	NO
6.1	31646	38 BELMORE STREET ROZELLE	Ground	SW	45	41	46	41	46	41	46	42	0.1	0.1	0.2	0.3	58	53	NO	NO	NO	NO	NO
6.1	31648	40 BELMORE STREET ROZELLE	Ground	NE	46	41	45	41	46	41	46	41	-0.3	-0.2	-0.2	0.0	58	53	NO	NO	NO	NO	NO
6.1	31648	40 BELMORE STREET ROZELLE	Ground	SW	46	42	46	42	47	42	47	42	0.0	0.1	0.0	0.1	59	54	NO	NO	NO	NO	NO
6.1	31692	187 EVANS STREET ROZELLE	First	SE	44	38	44	38	45	39	45	39	-0.1	0.0	-0.1	0.0	57	51	NO	NO	NO	NO	NO

NCA	Receiver ID	Address	Floor Level	Facade	Opening Year 2027				Design Year 2037				Increase (Do Smthng - Do Nothing)				NCG project road noise criteria		Do noise levels exceed the cumulative limit with project roads adding ≥2dB to the total noise levels?		Is the contribution from the road project Acute?		Consider further treatment?
					Do Nothing		Do Smthng		Do Nothing		Do Smthng		Opening Year 2027		Design Year 2037								
					Day	Night	Day	Night	Day	Night	Day	Night	Day	Night	Day	Night	Day	Night	Day	Night	$L_{Aeq,15hr}$ ≥ 65dB	$L_{Aeq,9hr}$ ≥ 60dB	
6.1	31692	187 EVANS STREET ROZELLE	First	NE	50	45	50	44	51	45	50	45	-0.2	-0.2	-0.3	-0.2	60	55	NO	NO	NO	NO	NO
6.1	31692	187 EVANS STREET ROZELLE	First	NW	48	42	48	42	49	43	48	43	0.0	0.0	-0.1	0.0	60	55	NO	NO	NO	NO	NO
6.1	31692	187 EVANS STREET ROZELLE	First	SW	48	44	49	44	49	44	49	44	0.2	0.2	0.2	0.4	60	55	NO	NO	NO	NO	NO
6.1	31692	187 EVANS STREET ROZELLE	First	SE	53	48	53	48	53	48	53	48	0.1	0.2	0.1	0.3	60	55	NO	NO	NO	NO	NO
6.1	31692	187 EVANS STREET ROZELLE	First	NE	51	45	50	45	51	46	51	46	-0.1	-0.1	-0.1	-0.1	60	55	NO	NO	NO	NO	NO
6.1	31692	187 EVANS STREET ROZELLE	First	NW	44	38	44	38	44	39	44	39	-0.1	0.0	-0.1	0.0	56	51	NO	NO	NO	NO	NO
6.1	31692	187 EVANS STREET ROZELLE	Second	SE	48	42	48	42	48	43	48	43	-0.1	0.1	-0.1	0.0	60	55	NO	NO	NO	NO	NO
6.1	31692	187 EVANS STREET ROZELLE	Second	NE	54	48	53	48	54	49	54	49	-0.1	0.0	-0.1	-0.1	60	55	NO	NO	NO	NO	NO
6.1	31692	187 EVANS STREET ROZELLE	Second	NW	50	44	50	44	51	45	51	45	0.0	0.1	-0.1	0.0	60	55	NO	NO	NO	NO	NO
6.1	31692	187 EVANS STREET ROZELLE	Second	SW	51	46	51	46	51	47	52	47	0.2	0.2	0.3	0.3	60	55	NO	NO	NO	NO	NO
6.1	31692	187 EVANS STREET ROZELLE	Second	SE	54	50	54	50	55	50	55	50	0.0	0.1	0.1	0.2	60	55	NO	NO	NO	NO	NO
6.1	31692	187 EVANS STREET ROZELLE	Second	NE	54	48	54	48	54	49	54	49	-0.1	0.0	-0.1	0.0	60	55	NO	NO	NO	NO	NO
6.1	31692	187 EVANS STREET ROZELLE	Second	NW	47	42	47	42	48	42	48	42	-0.1	0.0	-0.1	0.0	60	54	NO	NO	NO	NO	NO
6.1	31692	187 EVANS STREET ROZELLE	Ground	SE	41	35	41	35	42	36	41	36	-0.1	0.1	-0.1	0.0	54	48	NO	NO	NO	NO	NO
6.1	31692	187 EVANS STREET ROZELLE	Ground	NE	47	42	47	42	48	42	47	42	-0.2	-0.2	-0.3	-0.1	60	54	NO	NO	NO	NO	NO
6.1	31692	187 EVANS STREET ROZELLE	Ground	NW	46	40	45	40	46	40	46	40	-0.1	0.1	0.0	0.0	58	52	NO	NO	NO	NO	NO
6.1	31692	187 EVANS STREET ROZELLE	Ground	SW	45	41	45	41	46	41	46	41	0.0	0.1	0.1	0.2	58	53	NO	NO	NO	NO	NO
6.1	31692	187 EVANS STREET ROZELLE	Ground	SE	50	45	50	45	50	45	50	45	0.0	0.1	0.1	0.1	60	55	NO	NO	NO	NO	NO
6.1	31692	187 EVANS STREET ROZELLE	Ground	NE	48	43	48	43	48	43	48	43	-0.2	-0.2	-0.2	-0.1	60	55	NO	NO	NO	NO	NO
6.1	31692	187 EVANS STREET ROZELLE	Ground	NW	41	35	41	35	42	36	41	36	0.0	0.0	-0.1	0.0	54	48	NO	NO	NO	NO	NO
6.1	31693	34 BELMORE STREET ROZELLE	Ground	NE	47	42	47	42	48	42	48	42	0.0	0.1	-0.1	0.1	60	54	NO	NO	NO	NO	NO
6.1	31693	34 BELMORE STREET ROZELLE	Ground	NW	44	39	44	39	45	40	45	40	0.0	0.1	-0.1	0.1	57	52	NO	NO	NO	NO	NO
6.1	31693	34 BELMORE STREET ROZELLE	Ground	SW	46	41	46	42	46	42	47	42	0.2	0.2	0.2	0.3	58	54	NO	NO	NO	NO	NO
6.1	31694	36 BELMORE STREET ROZELLE	Ground	SE	47	42	47	42	48	43	48	43	0.1	0.1	0.0	0.1	60	55	NO	NO	NO	NO	NO
6.1	31714	32 BELMORE STREET ROZELLE	Ground	NE	48	42	47	42	48	43	48	43	-0.1	0.0	-0.1	0.0	60	55	NO	NO	NO	NO	NO
6.1	31714	32 BELMORE STREET ROZELLE	Ground	NW	45	40	45	40	46	40	46	40	-0.1	0.0	-0.1	0.1	58	52	NO	NO	NO	NO	NO
6.1	31714	32 BELMORE STREET ROZELLE	Ground	SW	46	41	46	41	46	42	46	42	0.1	0.2	0.1	0.3	58	54	NO	NO	NO	NO	NO
6.1	31714	32 BELMORE STREET ROZELLE	Ground	SE	45	40	45	40	46	40	45	40	0.0	0.1	-0.1	0.1	58	52	NO	NO	NO	NO	NO
6.1	31718	185 EVANS STREET ROZELLE	Ground	NW	49	43	49	43	49	44	49	44	0.0	0.0	-0.1	0.0	60	55	NO	NO	NO	NO	NO
6.1	31718	185 EVANS STREET ROZELLE	Ground	NW	48	42	47	42	48	43	48	42	-0.1	0.0	-0.1	-0.1	60	55	NO	NO	NO	NO	NO
6.1	31718	185 EVANS STREET ROZELLE	Ground	SW	46	41	46	41	47	42	46	41	-0.2	-0.2	-0.2	-0.1	59	54	NO	NO	NO	NO	NO
6.1	31718	185 EVANS STREET ROZELLE	Ground	SE	51	46	51	46	52	46	52	46	-0.1	0.0	0.0	0.1	60	55	NO	NO	NO	NO	NO
6.1	31720	183 EVANS STREET ROZELLE	First	SE	53	48	53	48	54	48	54	48	0.0	0.1	0.0	0.1	60	55	NO	NO	NO	NO	NO
6.1	31720	183 EVANS STREET ROZELLE	First	NE	53	48	53	48	54	48	54	48	0.0	0.0	-0.1	-0.1	60	55	NO	NO	NO	NO	NO
6.1	31720	183 EVANS STREET ROZELLE	First	NW	51	45	51	45	52	46	51	46	-0.1	0.0	-0.1	0.0	60	55	NO	NO	NO	NO	NO
6.1	31720	183 EVANS STREET ROZELLE	First	NE	51	45	51	45	51	46	51	46	0.0	0.1	-0.1	0.0	60	55	NO	NO	NO	NO	NO
6.1	31720	183 EVANS STREET ROZELLE	Ground	SE	51	46	51	46	52	46	52	46	-0.1	0.0	-0.1	0.0	60	55	NO	NO	NO	NO	NO
6.1	31720	183 EVANS STREET ROZELLE	Ground	NE	49	44	49	44	50	45	50	44	-0.1	-0.1	-0.2	-0.1	60	55	NO	NO	NO	NO	NO
6.1	31720	183 EVANS STREET ROZELLE	Ground	NW	47	41	47	41	48	42	47	42	-0.1	0.0	-0.1	0.0	60	54	NO	NO	NO	NO	NO
6.1	31720	183 EVANS STREET ROZELLE	Ground	NE	47	41	47	41	48	42	48	42	0.0	0.1	-0.1	0.0	60	54	NO	NO	NO	NO	NO
6.1	31750	30 BELMORE STREET ROZELLE	First	SW	48	44	49	44	49	44	49	44	0.1	0.2	0.1	0.3	60	55	NO	NO	NO	NO	NO
6.1	31750	30 BELMORE STREET ROZELLE	First	SE	50	45	50	45	51	46	51	46	0.0	0.1	0.0	0.1	60	55	NO	NO	NO	NO	NO
6.1	31750	30 BELMORE STREET ROZELLE	First	NE	52	46	52	46	52	47	52	47	-0.1	0.0	-0.1	0.0	60	55	NO	NO	NO	NO	NO
6.1	31750	30 BELMORE STREET ROZELLE	Ground	SW	46	41	46	41	46	42	46	42	0.1	0.2	0.2	0.3	58	54	NO	NO	NO	NO	NO
6.1	31750	30 BELMORE STREET ROZELLE	Ground	SE	45	40	45	40	46	41	46	41	0.0	0.1	-0.1	0.0	58	53	NO	NO	NO	NO	NO
6.1	31750	30 BELMORE STREET ROZELLE	Ground	NE	49	44	49	44	50	44	50	44	-0.1	0.0	-0.1	0.0	60	55	NO	NO	NO	NO	NO
6.1	31752	28 BELMORE STREET ROZELLE	First	NE	51	46	51	46	52	46	52	46	-0.1	-0.1	-0.1	-0.1	60	55	NO	NO	NO	NO	NO
6.1	31752	28 BELMORE STREET ROZELLE	First	NW	46	41	46	41	47	41	47	41	-0.1	0.0	-0.1	0.0	59	53	NO	NO	NO	NO	NO
6.1	31752	28 BELMORE STREET ROZELLE	First	SW	48	44	48	44	49	44	49	44	0.1	0.2	0.2	0.4	60	55	NO	NO	NO	NO	NO
6.1	31752	28 BELMORE STREET ROZELLE	Ground	NE	49	44	49	44	50	44	49	44	-0.2	-0.1	-0.2	-0.1	60	55	NO	NO	NO	NO	NO
6.1	31752	28 BELMORE STREET ROZELLE	Ground	NW	43	37	43	37	43	38	43	38	0.0	0.0	-0.1	0.0	55	50	NO	NO	NO	NO	NO
6.1	31752	28 BELMORE STREET ROZELLE	Ground	SW	45	40	45	41	46	41	46	41	0.2	0.3	0.2	0.3	58	53	NO	NO	NO	NO	NO
6.1	31782	181 EVANS STREET ROZELLE	Ground	NW	47	41	47	41	48	42	47	42	-0.1	0.0	-0.1	0.0	60	54	NO	NO	NO	NO	NO
6.1	31782	181 EVANS STREET ROZELLE	Ground	SW	46	41	46	41	47	42	47	42	-0.1	0.0	0.0	0.1	59	54	NO	NO	NO	NO	NO
6.1	31782	181 EVANS STREET ROZELLE	Ground	SE	52	46	51	46	52	46	52	46	-0.1	0.0	-0.1	0.0	60	55	NO	NO	NO	NO	NO
6.1	31783	179 EVANS STREET ROZELLE	Ground	NW	51	45	51	45	52	46	51	46	-0.1	0.0	-0.1	0.0	60	55	NO	NO	NO	NO	NO
6.1	31783	179 EVANS STREET ROZELLE	Ground	SE	52	46	52	46	53	47	53	47	-0.1	0.0	0.0	0.1	60	55	NO	NO	NO	NO	NO
6.1	31787	24A BELMORE STREET ROZELLE	Ground	SE	46	40	46	40	46	41	46	41	-0.1	0.0	-0.1	0.1	58	53	NO	NO	NO	NO	NO
6.1	31787	24A BELMORE STREET ROZELLE	Ground	NE	48	43	47	42	48	43	48	43	-0.2	-0.1	-0.2	-0.1	60	55	NO	NO	NO	NO	NO
6.1	31787	24A BELMORE STREET ROZELLE	Ground	NW	44	39	44	39	45	39	45	39	-0.1	0.1	-0.1	0.0	57	51	NO	NO	NO	NO	NO
6.1	31787	24A BELMORE STREET ROZELLE	Ground	SW	46	41	46	41	46	42	47	42	0.1	0.2	0.1	0.3	58	54	NO	NO	NO	NO	NO
6.1	31788	26 BELMORE STREET ROZELLE	Ground	SW	46	41	46	41	46	41	46	42	0.1	0.2	0.1	0.4	58	53	NO	NO	NO	NO	NO

NCA	Receiver ID	Address	Floor Level	Facade	Opening Year 2027				Design Year 2037				Increase (Do Smthng - Do Nothing)				NCG project road noise criteria		Do noise levels exceed the cumulative limit with project roads adding ≥2dB to the total noise levels?		Is the contribution from the road project Acute?		Consider further treatment?
					Do Nothing		Do Smthng		Do Nothing		Do Smthng		Opening Year 2027		Design Year 2037								
					Day	Night	Day	Night	Day	Night	Day	Night	Day	Night	Day	Night	Day	Night	Day	Night	$L_{Aeq,15hr}$ ≥ 65dB	$L_{Aeq,9hr}$ ≥ 60dB	
6.1	31788	26 BELMORE STREET ROZELLE	Ground	SE	43	38	43	38	44	38	44	38	0.0	0.1	0.0	0.0	56	50	NO	NO	NO	NO	NO
6.1	31788	26 BELMORE STREET ROZELLE	Ground	NE	48	43	48	43	48	43	48	43	-0.2	-0.1	-0.2	-0.2	60	55	NO	NO	NO	NO	NO
6.1	31804	173 EVANS STREET ROZELLE	Ground	SE	52	46	52	46	52	47	52	47	-0.1	0.0	0.0	0.1	60	55	NO	NO	NO	NO	NO
6.1	31804	173 EVANS STREET ROZELLE	Ground	NE	48	42	48	42	48	43	48	43	-0.1	0.0	-0.1	0.0	60	55	NO	NO	NO	NO	NO
6.1	31804	173 EVANS STREET ROZELLE	Ground	NW	52	46	52	46	53	47	53	47	0.0	0.0	-0.1	0.0	60	55	NO	NO	NO	NO	NO
6.1	31805	175 EVANS STREET ROZELLE	Ground	NW	52	46	52	46	52	47	52	47	0.0	0.1	-0.1	0.0	60	55	NO	NO	NO	NO	NO
6.1	31805	175 EVANS STREET ROZELLE	Ground	SE	52	46	52	46	52	47	52	47	0.0	0.1	0.0	0.0	60	55	NO	NO	NO	NO	NO
6.1	31806	24 BELMORE STREET ROZELLE	First	SW	48	43	48	43	48	44	49	44	0.2	0.2	0.2	0.4	60	55	NO	NO	NO	NO	NO
6.1	31806	24 BELMORE STREET ROZELLE	First	SE	51	46	50	46	51	46	51	46	-0.1	0.0	0.0	0.1	60	55	NO	NO	NO	NO	NO
6.1	31806	24 BELMORE STREET ROZELLE	First	NE	50	45	50	45	50	45	50	45	-0.1	-0.1	-0.2	0.0	60	55	NO	NO	NO	NO	NO
6.1	31806	24 BELMORE STREET ROZELLE	First	NW	44	39	44	39	45	40	45	40	-0.1	0.0	0.0	0.0	57	52	NO	NO	NO	NO	NO
6.1	31806	24 BELMORE STREET ROZELLE	Ground	SW	45	41	45	41	46	41	46	41	0.2	0.2	0.3	0.4	58	53	NO	NO	NO	NO	NO
6.1	31806	24 BELMORE STREET ROZELLE	Ground	SE	45	39	44	39	45	40	45	40	-0.1	0.0	-0.1	0.0	57	52	NO	NO	NO	NO	NO
6.1	31806	24 BELMORE STREET ROZELLE	Ground	NE	47	42	47	42	48	43	48	42	-0.1	-0.1	-0.2	-0.1	60	55	NO	NO	NO	NO	NO
6.1	31806	24 BELMORE STREET ROZELLE	Ground	NW	41	36	41	36	41	36	41	36	-0.1	0.1	-0.1	0.0	53	48	NO	NO	NO	NO	NO
6.1	31807	17 ELLEN STREET ROZELLE	Ground	NE	51	46	51	46	52	46	52	46	-0.1	-0.1	-0.2	0.0	60	55	NO	NO	NO	NO	NO
6.1	31807	17 ELLEN STREET ROZELLE	Ground	W	45	40	45	40	45	40	45	40	-0.1	0.0	-0.1	0.1	57	52	NO	NO	NO	NO	NO
6.1	31808	15 ELLEN STREET ROZELLE	Ground	NE	51	45	51	45	51	46	51	46	-0.1	0.0	-0.1	-0.1	60	55	NO	NO	NO	NO	NO
6.1	31808	15 ELLEN STREET ROZELLE	Ground	NW	48	43	48	43	49	43	49	43	-0.1	0.1	0.0	0.1	60	55	NO	NO	NO	NO	NO
6.1	31808	15 ELLEN STREET ROZELLE	Ground	S	46	40	45	40	46	41	46	41	-0.1	0.0	-0.1	0.0	58	53	NO	NO	NO	NO	NO
6.1	31811	171 EVANS STREET ROZELLE	Ground	NW	53	47	52	47	53	47	53	47	-0.1	0.1	-0.1	0.0	60	55	NO	NO	NO	NO	NO
6.1	31811	171 EVANS STREET ROZELLE	Ground	SW	47	42	47	42	48	43	48	43	-0.1	-0.1	-0.1	0.0	60	55	NO	NO	NO	NO	NO
6.1	31811	171 EVANS STREET ROZELLE	Ground	SE	53	47	53	47	53	47	53	48	0.0	0.2	0.1	0.2	60	55	NO	NO	NO	NO	NO
6.1	31820	169 EVANS STREET ROZELLE	Ground	SE	54	48	54	48	55	49	55	49	0.0	0.0	-0.1	0.1	60	55	NO	NO	NO	NO	NO
6.1	31820	169 EVANS STREET ROZELLE	Ground	NE	49	43	49	43	49	44	49	44	-0.2	0.0	-0.1	0.0	60	55	NO	NO	NO	NO	NO
6.1	31820	169 EVANS STREET ROZELLE	Ground	NW	53	47	52	47	53	47	53	47	-0.1	0.0	-0.1	0.0	60	55	NO	NO	NO	NO	NO
6.1	31836	22A BELMORE STREET ROZELLE	Ground	NE	47	42	47	42	47	42	47	42	-0.2	-0.1	-0.1	-0.1	59	54	NO	NO	NO	NO	NO
6.1	31836	22A BELMORE STREET ROZELLE	Ground	NW	44	39	44	39	44	39	44	39	-0.1	0.0	0.0	0.0	56	51	NO	NO	NO	NO	NO
6.1	31836	22A BELMORE STREET ROZELLE	Ground	SW	45	41	46	41	46	41	46	42	0.2	0.3	0.2	0.4	58	53	NO	NO	NO	NO	NO
6.1	31836	22A BELMORE STREET ROZELLE	Ground	SE	41	36	41	36	42	36	42	36	0.0	0.0	-0.1	0.0	54	48	NO	NO	NO	NO	NO
6.1	31850	18 ELLEN STREET ROZELLE	Ground	NE	47	42	47	42	47	42	47	42	-0.1	0.0	-0.1	0.0	59	54	NO	NO	NO	NO	NO
6.1	31850	18 ELLEN STREET ROZELLE	Ground	NW	50	45	50	45	51	45	51	45	-0.1	0.0	-0.2	0.0	60	55	NO	NO	NO	NO	NO
6.1	31850	18 ELLEN STREET ROZELLE	Ground	SW	47	42	47	42	48	42	47	42	-0.1	0.0	-0.1	0.0	60	54	NO	NO	NO	NO	NO
6.1	31850	18 ELLEN STREET ROZELLE	Ground	SE	52	46	52	46	53	47	52	47	-0.1	0.0	-0.1	0.0	60	55	NO	NO	NO	NO	NO
6.1	31858	14 WITHECOMBE STREET ROZELLE	Ground	NW	43	38	43	38	43	38	43	38	-0.1	0.0	-0.1	0.0	55	50	NO	NO	NO	NO	NO
6.1	31858	14 WITHECOMBE STREET ROZELLE	Ground	SE	51	45	51	45	51	46	51	46	-0.1	0.0	-0.1	0.0	60	55	NO	NO	NO	NO	NO
6.1	31858	14 WITHECOMBE STREET ROZELLE	Ground	NE	50	45	50	45	51	45	51	45	-0.1	0.0	-0.2	0.0	60	55	NO	NO	NO	NO	NO
6.1	31858	14 WITHECOMBE STREET ROZELLE	Ground	NE	43	38	42	38	43	38	43	38	-0.1	0.0	-0.1	0.0	55	50	NO	NO	NO	NO	NO
6.1	31859	18 WITHECOMBE STREET ROZELLE	Ground	NW	44	39	44	39	44	39	44	39	-0.1	0.0	-0.1	0.1	56	51	NO	NO	NO	NO	NO
6.1	31859	18 WITHECOMBE STREET ROZELLE	Ground	SW	45	40	45	40	46	41	45	41	-0.1	0.0	-0.1	0.1	58	53	NO	NO	NO	NO	NO
6.1	31859	18 WITHECOMBE STREET ROZELLE	Ground	SW	45	40	45	40	45	40	45	41	0.0	0.1	0.0	0.1	57	52	NO	NO	NO	NO	NO
6.1	31859	18 WITHECOMBE STREET ROZELLE	Ground	SE	50	45	50	45	51	45	51	45	-0.1	0.0	-0.1	0.0	60	55	NO	NO	NO	NO	NO
6.1	31860	16 WITHECOMBE STREET ROZELLE	Ground	NW	44	39	44	39	44	39	44	39	0.0	0.0	-0.1	0.0	56	51	NO	NO	NO	NO	NO
6.1	31860	16 WITHECOMBE STREET ROZELLE	Ground	NE	47	42	46	41	47	42	47	42	-0.2	-0.2	-0.2	-0.1	59	54	NO	NO	NO	NO	NO
6.1	31860	16 WITHECOMBE STREET ROZELLE	Ground	SE	46	41	46	41	46	41	46	41	-0.1	0.0	-0.1	0.1	58	53	NO	NO	NO	NO	NO
6.1	31862	16 ELLEN STREET ROZELLE	Ground	NE	46	41	46	41	47	41	46	41	-0.1	0.0	-0.1	0.0	59	53	NO	NO	NO	NO	NO
6.1	31862	16 ELLEN STREET ROZELLE	Ground	NW	47	41	47	41	48	42	47	42	-0.1	0.0	-0.1	0.0	60	54	NO	NO	NO	NO	NO
6.1	31862	16 ELLEN STREET ROZELLE	Ground	SW	47	41	46	41	47	42	47	42	-0.1	0.0	-0.2	0.0	59	54	NO	NO	NO	NO	NO
6.1	31862	16 ELLEN STREET ROZELLE	Ground	SE	52	46	52	46	53	47	53	47	0.0	0.0	-0.1	0.1	60	55	NO	NO	NO	NO	NO
6.1	31874	12 WITHECOMBE STREET ROZELLE	First	SW	47	42	47	42	47	43	47	43	-0.1	0.0	0.0	0.1	59	55	NO	NO	NO	NO	NO
6.1	31874	12 WITHECOMBE STREET ROZELLE	First	SE	53	48	53	48	54	49	54	49	0.0	0.0	-0.1	0.0	60	55	NO	NO	NO	NO	NO
6.1	31874	12 WITHECOMBE STREET ROZELLE	Ground	SW	42	37	42	37	43	38	43	38	-0.1	-0.1	-0.1	0.0	55	50	NO	NO	NO	NO	NO
6.1	31874	12 WITHECOMBE STREET ROZELLE	Ground	SE	51	45	51	45	52	46	52	46	0.0	0.0	-0.1	-0.1	60	55	NO	NO	NO	NO	NO
6.1	31875	10 WITHECOMBE STREET ROZELLE	Ground	NE	45	40	45	40	45	40	45	40	-0.1	-0.1	-0.2	-0.1	57	52	NO	NO	NO	NO	NO
6.1	31875	10 WITHECOMBE STREET ROZELLE	Ground	E	51	45	51	45	51	46	51	46	-0.1	0.0	-0.1	0.0	60	55	NO	NO	NO	NO	NO
6.1	31875	10 WITHECOMBE STREET ROZELLE	Ground	NE	45	40	45	40	46	41	46	41	-0.1	-0.1	-0.2	-0.1	58	53	NO	NO	NO	NO	NO
6.1	31884	14 ELLEN STREET ROZELLE	Ground	NE	54	48	54	48	55	49	55	49	0.0	0.0	-0.1	-0.1	60	55	NO	NO	NO	NO	NO
6.1	31884	14 ELLEN STREET ROZELLE	Ground	NW	52	46	52	46	53	47	53	47	-0.1	0.0	-0.1	0.0	60	55	NO	NO	NO	NO	NO
6.1	31884	14 ELLEN STREET ROZELLE	Ground	SW	47	42	47	42	48	42	47	42	-0.1	0.0	-0.1	0.0	60	54	NO	NO	NO	NO	NO
6.1	31884	14 ELLEN STREET ROZELLE	Ground	SE	49	44	49	44	50	45	50	45	0.0	0.1	0.0	0.1	60	55	NO	NO	NO	NO	NO
6.1	31884	14 ELLEN STREET ROZELLE	Ground	SW	49	44	49	44	50	45	50	45	0.0	0.1	0.0	0.1	60	55	NO	NO	NO	NO	NO
6.1	31884	14 ELLEN STREET ROZELLE	Ground	SE	57	51	57	51	58	52	58	52	0.0	0.1	-0.1	0.0	60	55	NO	NO	NO	NO	NO

NCA	Receiver ID	Address	Floor Level	Facade	Opening Year 2027				Design Year 2037				Increase (Do Smthng - Do Nothing)				NCG project road noise criteria		Do noise levels exceed the cumulative limit with project roads adding ≥2dB to the total noise levels?		Is the contribution from the road project Acute?		Consider further treatment?
					Do Nothing		Do Smthng		Do Nothing		Do Smthng		Opening Year 2027		Design Year 2037								
					Day	Night	Day	Night	Day	Night	Day	Night	Day	Night	Day	Night	Day	Night	Day	Night	$L_{Aeq,15hr}$ ≥ 65dB	$L_{Aeq,9hr}$ ≥ 60dB	
6.1	31903	8 WITHECOMBE STREET ROZELLE	Ground	SW	45	40	44	39	45	40	45	40	-0.2	-0.1	-0.2	-0.1	57	52	NO	NO	NO	NO	NO
6.1	31904	6 WITHECOMBE STREET ROZELLE	Ground	SE	50	44	50	44	50	45	50	45	-0.1	0.0	-0.1	0.0	60	55	NO	NO	NO	NO	NO
6.1	31904	6 WITHECOMBE STREET ROZELLE	Ground	NE	46	40	45	40	46	41	46	41	-0.2	-0.1	-0.1	0.0	58	53	NO	NO	NO	NO	NO
6.1	31922	4 WITHECOMBE STREET ROZELLE	Ground	SW	45	40	45	40	45	40	45	40	-0.2	-0.1	-0.2	-0.1	57	52	NO	NO	NO	NO	NO
6.1	31922	4 WITHECOMBE STREET ROZELLE	Ground	SE	49	44	49	44	50	44	50	44	-0.1	0.0	-0.1	0.0	60	55	NO	NO	NO	NO	NO
6.1	31923	2 WITHECOMBE STREET ROZELLE	Ground	NE	48	43	48	43	49	43	48	43	-0.1	0.0	-0.2	-0.1	60	55	NO	NO	NO	NO	NO
6.1	31923	2 WITHECOMBE STREET ROZELLE	Ground	SE	49	44	49	44	50	44	50	44	-0.1	0.0	-0.1	0.0	60	55	NO	NO	NO	NO	NO
6.1	37735	16 WITHECOMBE STREET ROZELLE	Ground	SW	46	41	45	40	46	41	46	41	-0.2	-0.1	-0.2	0.0	58	53	NO	NO	NO	NO	NO
6.1	37892	177 EVANS STREET ROZELLE	Ground	SE	52	46	52	46	53	47	53	47	0.0	0.1	-0.1	0.0	60	55	NO	NO	NO	NO	NO
6.1	37892	177 EVANS STREET ROZELLE	Ground	NW	47	42	47	42	48	42	48	42	0.0	0.0	-0.1	0.0	60	54	NO	NO	NO	NO	NO
6.1	37907	19 ELLEN STREET ROZELLE	Ground	SE	47	42	47	42	48	42	48	42	0.0	0.0	-0.1	0.0	60	54	NO	NO	NO	NO	NO
6.1	37908	21 ELLEN STREET ROZELLE	Ground	NW	44	39	44	39	44	39	44	39	-0.1	0.0	-0.1	0.0	56	51	NO	NO	NO	NO	NO
6.1	37908	21 ELLEN STREET ROZELLE	Ground	SW	44	39	44	39	45	40	45	40	-0.1	-0.1	-0.1	0.0	57	52	NO	NO	NO	NO	NO
6.1	37908	21 ELLEN STREET ROZELLE	Ground	SE	47	42	47	42	47	42	47	42	-0.2	-0.1	-0.2	-0.1	59	54	NO	NO	NO	NO	NO
6.1	37908	21 ELLEN STREET ROZELLE	Ground	SW	46	41	45	41	46	41	46	41	-0.2	-0.1	-0.2	-0.1	58	53	NO	NO	NO	NO	NO
6.1	37908	21 ELLEN STREET ROZELLE	Ground	SE	50	44	49	44	50	45	50	45	-0.1	0.0	-0.1	-0.1	60	55	NO	NO	NO	NO	NO
6.1	37908	21 ELLEN STREET ROZELLE	Ground	NE	51	46	51	46	52	46	52	46	-0.1	0.0	-0.1	0.0	60	55	NO	NO	NO	NO	NO
6.1	37908	21 ELLEN STREET ROZELLE	Ground	NW	47	42	47	42	48	42	48	42	-0.1	0.0	-0.1	0.0	60	54	NO	NO	NO	NO	NO
6.2	32151	149 EVANS STREET ROZELLE	Ground	SE	57	51	57	51	57	51	57	51	-0.1	0.0	-0.1	0.0	60	55	NO	NO	NO	NO	NO
6.2	32151	149 EVANS STREET ROZELLE	Ground	N	50	45	49	45	50	45	50	45	-0.3	-0.2	-0.3	-0.3	60	55	NO	NO	NO	NO	NO
6.2	32151	149 EVANS STREET ROZELLE	Ground	NW	54	48	54	48	54	49	54	49	0.0	0.0	-0.1	0.0	60	55	NO	NO	NO	NO	NO
6.2	32152	151 EVANS STREET ROZELLE	Ground	NW	52	46	52	46	52	47	52	47	0.0	0.0	-0.1	0.1	60	55	NO	NO	NO	NO	NO
6.2	32152	151 EVANS STREET ROZELLE	Ground	SE	57	51	57	51	58	52	58	52	0.0	0.0	-0.1	0.0	60	55	NO	NO	NO	NO	NO
6.2	32153	153 EVANS STREET ROZELLE	Ground	N	48	43	48	43	49	43	49	43	-0.1	0.0	-0.1	0.0	60	55	NO	NO	NO	NO	NO
6.2	32153	153 EVANS STREET ROZELLE	Ground	W	58	52	58	52	59	53	59	53	0.0	0.1	-0.1	0.1	60	55	NO	NO	NO	NO	NO
6.2	32153	153 EVANS STREET ROZELLE	Ground	E	59	53	59	53	59	53	59	53	0.0	0.1	0.0	0.0	60	55	NO	NO	NO	NO	NO
6.2	32154	155 EVANS STREET ROZELLE	Ground	NW	56	50	56	50	56	50	56	50	0.0	0.1	0.0	0.0	60	55	NO	NO	NO	NO	NO
6.2	32154	155 EVANS STREET ROZELLE	Ground	SW	48	43	47	43	48	43	48	43	-0.3	-0.3	-0.3	-0.2	60	55	NO	NO	NO	NO	NO
6.2	32154	155 EVANS STREET ROZELLE	Ground	E	60	54	60	54	61	54	61	54	0.0	0.1	0.0	0.0	60	55	NO	NO	NO	NO	NO
6.2	32214	145 EVANS STREET ROZELLE	Ground	NW	48	42	48	42	48	43	48	43	0.0	0.0	-0.1	0.0	60	55	NO	NO	NO	NO	NO
6.2	32214	145 EVANS STREET ROZELLE	Ground	SE	53	47	53	47	54	48	54	48	0.0	0.0	-0.1	0.1	60	55	NO	NO	NO	NO	NO
6.2	32214	145 EVANS STREET ROZELLE	Ground	NW	48	42	48	42	48	43	48	43	0.0	0.0	-0.1	0.0	60	55	NO	NO	NO	NO	NO
6.2	32214	145 EVANS STREET ROZELLE	Ground	SE	53	47	53	47	54	48	54	48	0.0	0.0	-0.1	0.1	60	55	NO	NO	NO	NO	NO
6.2	32215	147 EVANS STREET ROZELLE	Ground	NW	51	46	51	46	52	46	52	46	0.0	0.0	-0.1	0.0	60	55	NO	NO	NO	NO	NO
6.2	32215	147 EVANS STREET ROZELLE	Ground	SW	50	45	49	45	50	45	50	45	-0.3	-0.2	-0.3	-0.2	60	55	NO	NO	NO	NO	NO
6.2	32215	147 EVANS STREET ROZELLE	Ground	SE	52	47	52	47	53	47	52	47	-0.3	-0.1	-0.2	-0.1	60	55	NO	NO	NO	NO	NO
6.2	32236	143 EVANS STREET ROZELLE	Ground	NW	48	42	48	42	49	43	48	43	-0.1	0.0	-0.1	-0.1	60	55	NO	NO	NO	NO	NO
6.2	32236	143 EVANS STREET ROZELLE	Ground	SE	54	48	54	48	54	48	54	48	0.0	0.0	-0.1	0.0	60	55	NO	NO	NO	NO	NO
6.2	32245	4 ELLEN STREET ROZELLE	First	SE	55	50	55	50	56	50	55	50	-0.2	-0.2	-0.2	-0.1	60	55	NO	NO	NO	NO	NO
6.2	32245	4 ELLEN STREET ROZELLE	First	NE	53	48	53	48	53	48	53	48	-0.2	-0.1	-0.3	-0.2	60	55	NO	NO	NO	NO	NO
6.2	32245	4 ELLEN STREET ROZELLE	First	NW	54	48	54	48	55	49	54	49	0.0	0.1	-0.1	0.0	60	55	NO	NO	NO	NO	NO
6.2	32245	4 ELLEN STREET ROZELLE	Ground	SE	51	46	51	46	52	46	51	46	-0.2	-0.1	-0.2	-0.1	60	55	NO	NO	NO	NO	NO
6.2	32245	4 ELLEN STREET ROZELLE	Ground	NE	47	42	47	42	48	42	47	42	-0.2	-0.1	-0.2	-0.2	60	54	NO	NO	NO	NO	NO
6.2	32245	4 ELLEN STREET ROZELLE	Ground	NW	51	45	51	45	51	45	51	45	-0.1	0.0	-0.1	0.0	60	55	NO	NO	NO	NO	NO
6.2	32246	8 ELLEN STREET ROZELLE	Ground	NW	55	49	55	49	56	50	56	50	0.0	0.1	0.0	0.0	60	55	NO	NO	NO	NO	NO
6.2	32246	8 ELLEN STREET ROZELLE	Ground	SE	51	46	50	45	51	46	51	46	-0.3	-0.2	-0.3	-0.2	60	55	NO	NO	NO	NO	NO
6.2	32247	9 ELLEN STREET ROZELLE	Ground	NW	53	47	53	47	54	48	54	48	0.0	0.1	-0.1	0.0	60	55	NO	NO	NO	NO	NO
6.2	32247	9 ELLEN STREET ROZELLE	Ground	SE	51	46	51	46	52	47	52	47	-0.2	-0.1	-0.2	-0.2	60	55	NO	NO	NO	NO	NO
6.2	32248	6 ELLEN STREET ROZELLE	First	NW	61	55	61	55	62	56	62	56	0.0	0.1	-0.1	0.1	60	55	NO	NO	NO	NO	NO
6.2	32248	6 ELLEN STREET ROZELLE	First	SW	65	59	65	59	66	60	66	60	0.0	0.1	0.0	0.0	60	55	NO	NO	NO	NO	NO
6.2	32248	6 ELLEN STREET ROZELLE	First	SE	62	57	62	57	63	57	63	57	0.0	0.1	-0.1	0.0	60	55	NO	NO	NO	NO	NO
6.2	32248	6 ELLEN STREET ROZELLE	Ground	NW	60	54	60	54	61	55	61	55	0.0	0.1	-0.1	0.0	60	55	NO	NO	NO	NO	NO
6.2	32248	6 ELLEN STREET ROZELLE	Ground	SW	64	58	64	58	65	59	65	59	0.0	0.0	-0.1	0.0	60	55	NO	NO	NO	NO	NO
6.2	32248	6 ELLEN STREET ROZELLE	Ground	SE	61	55	61	55	62	56	62	56	-0.1	0.0	0.0	0.1	60	55	NO	NO	NO	NO	NO
6.2	32249	7 ELLEN STREET ROZELLE	First	NW	58	52	58	52	59	53	59	53	0.0	0.1	-0.1	0.0	60	55	NO	NO	NO	NO	NO
6.2	32249	7 ELLEN STREET ROZELLE	First	SE	61	55	61	55	62	56	62	56	0.0	0.0	-0.1	0.0	60	55	NO	NO	NO	NO	NO
6.2	32249	7 ELLEN STREET ROZELLE	First	NE	54	49	53	48	54	49	54	49	-0.2	-0.2	-0.2	-0.2	60	55	NO	NO	NO	NO	NO
6.2	32249	7 ELLEN STREET ROZELLE	Ground	NW	57	51	57	51	57	51	57	51	0.0	0.1	-0.1	0.0	60	55	NO	NO	NO	NO	NO
6.2	32249	7 ELLEN STREET ROZELLE	Ground	SE	60	54	60	54	61	55	60	55	-0.1	0.1	-0.1	0.0	60	55	NO	NO	NO	NO	NO
6.2	32249	7 ELLEN STREET ROZELLE	Ground	NE	50	45	49	44	50	45	50	45	-0.3	-0.1	-0.3	-0.2	60	55	NO	NO	NO	NO	NO
6.2	32270	2A ELLEN STREET ROZELLE	Ground	SW	47	42	46	41	47	42	47	42	-0.2	-0.1	-0.2	-0.1	59	54	NO	NO	NO	NO	NO
6.2	32270	2A ELLEN STREET ROZELLE	Ground	SE	51	46	51	46	52	47	52	47	-0.2	-0.1	-0.2	-0.1	60	55	NO	NO	NO	NO	NO
6.2	32276	141 EVANS STREET ROZELLE	Ground	SE	53	48	53	48	54	48	54	48	-0.1	0.1	-0.1	0.0	60	55	NO	NO	NO	NO	NO
6.2	32276	141 EVANS STREET ROZELLE	Ground	NE	47	42	47	42	47	42	47	42	-0.2	-0.1	-0.2	-0.1	59	54	NO	NO	NO	NO	NO

NCA	Receiver ID	Address	Floor Level	Facade	Opening Year 2027				Design Year 2037				Increase (Do Smthng - Do Nothing)				NCG project road noise criteria		Do noise levels exceed the cumulative limit with project roads adding ≥2dB to the total noise levels?		Is the contribution from the road project Acute?		Consider further treatment?
					Do Nothing		Do Smthng		Do Nothing		Do Smthng		Opening Year 2027		Design Year 2037								
					Day	Night	Day	Night	Day	Night	Day	Night	Day	Night	Day	Night	Day	Night	Day	Night	$L_{Aeq,15hr}$ ≥ 65dB	$L_{Aeq,9hr}$ ≥ 60dB	
6.2	32276	141 EVANS STREET ROZELLE	Ground	W	47	41	47	41	47	42	47	42	0.0	0.0	-0.1	0.0	59	54	NO	NO	NO	NO	NO
6.2	32289	2 ELLEN STREET ROZELLE	Ground	SE	52	47	52	47	52	47	52	47	-0.2	-0.1	-0.2	-0.1	60	55	NO	NO	NO	NO	NO
6.2	32289	2 ELLEN STREET ROZELLE	Ground	NE	48	43	48	43	49	44	48	44	-0.3	-0.2	-0.4	-0.3	60	55	NO	NO	NO	NO	NO
6.2	32289	2 ELLEN STREET ROZELLE	Ground	W	46	41	46	41	47	41	46	41	-0.1	0.0	-0.2	0.0	59	53	NO	NO	NO	NO	NO
6.2	32322	137 EVANS STREET ROZELLE	Ground	W	46	41	46	41	47	41	47	41	-0.1	0.0	-0.1	0.0	59	53	NO	NO	NO	NO	NO
6.2	32322	137 EVANS STREET ROZELLE	Ground	SE	53	48	53	48	54	49	54	48	-0.2	-0.1	-0.2	-0.2	60	55	NO	NO	NO	NO	NO
6.2	32323	139 EVANS STREET ROZELLE	Ground	NW	46	41	46	41	47	41	47	41	-0.1	0.0	-0.1	0.0	59	53	NO	NO	NO	NO	NO
6.2	32323	139 EVANS STREET ROZELLE	Ground	SW	47	42	47	42	48	43	48	43	-0.2	-0.1	-0.2	-0.1	60	55	NO	NO	NO	NO	NO
6.2	32323	139 EVANS STREET ROZELLE	Ground	SE	52	46	52	46	53	47	53	47	-0.1	0.0	0.0	0.0	60	55	NO	NO	NO	NO	NO
6.2	32324	135 EVANS STREET ROZELLE	First	NE	51	46	50	46	51	47	51	46	-0.5	-0.3	-0.5	-0.3	60	55	NO	NO	NO	NO	NO
6.2	32324	135 EVANS STREET ROZELLE	First	N	45	40	45	39	45	40	45	40	-0.1	-0.1	-0.2	-0.1	57	52	NO	NO	NO	NO	NO
6.2	32324	135 EVANS STREET ROZELLE	First	SW	46	41	46	41	46	41	46	41	-0.1	0.0	-0.2	-0.1	58	53	NO	NO	NO	NO	NO
6.2	32324	135 EVANS STREET ROZELLE	First	SE	55	50	54	49	55	50	55	50	-0.2	-0.1	-0.2	-0.1	60	55	NO	NO	NO	NO	NO
6.2	32324	135 EVANS STREET ROZELLE	Ground	NE	50	45	49	45	50	46	50	45	-0.5	-0.3	-0.5	-0.4	60	55	NO	NO	NO	NO	NO
6.2	32324	135 EVANS STREET ROZELLE	Ground	N	41	36	41	35	41	36	41	36	-0.1	-0.1	-0.2	-0.1	53	48	NO	NO	NO	NO	NO
6.2	32324	135 EVANS STREET ROZELLE	Ground	SW	42	36	41	36	42	37	42	37	-0.2	0.0	-0.1	-0.1	54	49	NO	NO	NO	NO	NO
6.2	32324	135 EVANS STREET ROZELLE	Ground	SE	53	48	53	48	54	49	53	48	-0.3	-0.1	-0.3	-0.2	60	55	NO	NO	NO	NO	NO
6.2	32372	133 EVANS STREET ROZELLE	Ground	NE	46	41	46	41	46	41	46	41	-0.2	-0.1	-0.3	-0.1	58	53	NO	NO	NO	NO	NO
6.2	32372	133 EVANS STREET ROZELLE	Ground	NW	45	39	44	39	45	40	45	40	-0.1	-0.1	-0.2	-0.1	57	52	NO	NO	NO	NO	NO
6.2	32372	133 EVANS STREET ROZELLE	Ground	SW	49	44	48	44	49	45	48	44	-0.5	-0.3	-0.6	-0.3	60	55	NO	NO	NO	NO	NO
6.2	32372	133 EVANS STREET ROZELLE	Ground	SE	52	46	52	46	52	47	52	47	-0.1	0.0	-0.1	0.0	60	55	NO	NO	NO	NO	NO
6.2	32414	131 EVANS STREET ROZELLE	First	SW	52	48	52	48	53	48	53	48	-0.3	-0.2	-0.4	-0.2	60	55	NO	NO	NO	NO	NO
6.2	32414	131 EVANS STREET ROZELLE	First	SE	54	49	54	49	55	50	55	50	-0.3	-0.2	-0.3	-0.2	60	55	NO	NO	NO	NO	NO
6.2	32414	131 EVANS STREET ROZELLE	Ground	SW	48	43	47	43	48	43	48	43	-0.3	-0.2	-0.5	-0.2	60	55	NO	NO	NO	NO	NO
6.2	32414	131 EVANS STREET ROZELLE	Ground	SE	52	47	52	47	52	47	52	47	-0.3	-0.1	-0.2	-0.2	60	55	NO	NO	NO	NO	NO
6.2	32415	129 EVANS STREET ROZELLE	First	SE	54	49	54	49	55	50	55	50	-0.3	-0.2	-0.3	-0.2	60	55	NO	NO	NO	NO	NO
6.2	32415	129 EVANS STREET ROZELLE	First	NE	47	43	47	42	48	43	47	43	-0.4	-0.3	-0.3	-0.2	60	55	NO	NO	NO	NO	NO
6.2	32415	129 EVANS STREET ROZELLE	Ground	SE	52	47	51	47	52	47	52	47	-0.3	-0.2	-0.3	-0.2	60	55	NO	NO	NO	NO	NO
6.2	32415	129 EVANS STREET ROZELLE	Ground	NE	44	40	44	39	45	40	44	40	-0.4	-0.3	-0.4	-0.3	57	52	NO	NO	NO	NO	NO
6.2	32542	127 EVANS STREET ROZELLE	Ground	SE	51	46	51	46	52	47	51	47	-0.3	-0.2	-0.3	-0.2	60	55	NO	NO	NO	NO	NO
6.2	37911	3 ELLEN STREET ROZELLE	First	S	55	50	54	49	55	50	55	50	-0.2	-0.1	-0.3	-0.1	60	55	NO	NO	NO	NO	NO
6.2	37911	3 ELLEN STREET ROZELLE	First	SE	55	50	54	49	55	50	55	50	-0.3	-0.2	-0.2	-0.1	60	55	NO	NO	NO	NO	NO
6.2	37911	3 ELLEN STREET ROZELLE	Ground	S	52	47	51	46	52	47	52	47	-0.3	-0.1	-0.3	-0.2	60	55	NO	NO	NO	NO	NO
6.2	37911	3 ELLEN STREET ROZELLE	Ground	SE	52	48	52	47	53	48	53	48	-0.2	-0.2	-0.2	-0.2	60	55	NO	NO	NO	NO	NO
7.1	31261	63 FOUCART STREET ROZELLE	Ground	NE	49	45	49	45	50	45	50	45	0.1	0.1	0.2	0.2	60	55	NO	NO	NO	NO	NO
7.1	31261	63 FOUCART STREET ROZELLE	Ground	NW	41	37	41	37	42	37	42	37	0.0	0.1	0.1	0.3	54	49	NO	NO	NO	NO	NO
7.1	31261	63 FOUCART STREET ROZELLE	Ground	SW	43	38	43	39	43	39	44	39	0.2	0.3	0.3	0.5	55	51	NO	NO	NO	NO	NO
7.1	31261	63 FOUCART STREET ROZELLE	Ground	SE	46	41	46	41	46	41	46	42	0.0	0.0	0.0	0.2	58	53	NO	NO	NO	NO	NO
7.1	31291	65 FOUCART STREET ROZELLE	First	SW	43	39	44	39	44	39	44	40	0.2	0.3	0.3	0.5	56	51	NO	NO	NO	NO	NO
7.1	31291	65 FOUCART STREET ROZELLE	First	SE	50	45	50	45	51	46	51	46	0.0	0.1	0.1	0.2	60	55	NO	NO	NO	NO	NO
7.1	31291	65 FOUCART STREET ROZELLE	First	NE	50	45	50	45	50	46	51	46	0.0	0.0	0.1	0.2	60	55	NO	NO	NO	NO	NO
7.1	31291	65 FOUCART STREET ROZELLE	First	N	41	37	41	37	42	37	42	37	0.1	0.1	0.1	0.3	54	49	NO	NO	NO	NO	NO
7.1	31291	65 FOUCART STREET ROZELLE	Ground	SW	41	37	42	37	42	37	42	38	0.3	0.4	0.3	0.5	54	49	NO	NO	NO	NO	NO
7.1	31291	65 FOUCART STREET ROZELLE	Ground	SE	45	40	45	41	45	41	46	41	0.1	0.1	0.1	0.3	57	53	NO	NO	NO	NO	NO
7.1	31291	65 FOUCART STREET ROZELLE	Ground	NE	49	45	49	45	50	45	50	45	0.0	0.0	0.1	0.2	60	55	NO	NO	NO	NO	NO
7.1	31291	65 FOUCART STREET ROZELLE	Ground	N	39	34	39	34	39	34	39	34	0.0	0.1	0.0	0.2	51	46	NO	NO	NO	NO	NO
7.1	31293	38 DENISON STREET ROZELLE	Ground	E	46	42	47	42	47	42	47	43	0.3	0.3	0.3	0.5	59	54	NO	NO	NO	NO	NO
7.1	31293	38 DENISON STREET ROZELLE	Ground	NW	42	37	42	37	42	38	43	38	0.0	0.1	0.1	0.2	54	50	NO	NO	NO	NO	NO
7.1	31293	38 DENISON STREET ROZELLE	Ground	SW	44	39	44	40	44	40	45	40	0.2	0.2	0.3	0.4	56	52	NO	NO	NO	NO	NO
7.1	31293	38 DENISON STREET ROZELLE	Ground	SE	45	41	45	41	46	41	46	41	-0.1	0.0	0.1	0.2	58	53	NO	NO	NO	NO	NO
7.1	31318	36 DENISON STREET ROZELLE	Ground	NE	44	39	44	39	44	40	45	40	0.0	0.1	0.1	0.2	56	52	NO	NO	NO	NO	NO
7.1	31318	36 DENISON STREET ROZELLE	Ground	NW	42	37	42	37	42	38	42	38	0.0	0.1	0.0	0.2	54	50	NO	NO	NO	NO	NO
7.1	31318	36 DENISON STREET ROZELLE	Ground	SW	44	40	44	40	45	40	45	40	0.2	0.3	0.3	0.5	57	52	NO	NO	NO	NO	NO
7.1	31318	36 DENISON STREET ROZELLE	Ground	SE	44	39	44	39	44	40	44	40	0.0	0.2	0.1	0.3	56	52	NO	NO	NO	NO	NO
7.1	31318	36 DENISON STREET ROZELLE	Ground	SW	43	39	43	39	44	39	44	39	0.1	0.1	0.1	0.3	56	51	NO	NO	NO	NO	NO
7.1	31318	36 DENISON STREET ROZELLE	Ground	SE	46	42	47	42	47	42	47	43	0.3	0.4	0.4	0.6	59	54	NO	NO	NO	NO	NO
7.1	31337	25 DENISON STREET ROZELLE	Ground	NE	46	41	46	41	46	42	46	42	0.0	0.1	0.1	0.3	58	54	NO	NO	NO	NO	NO
7.1	31337	25 DENISON STREET ROZELLE	Ground	N	42	37	42	37	42	37	42	38	0.0	0.1	0.0	0.2	54	49	NO	NO	NO	NO	NO
7.1	31337	25 DENISON STREET ROZELLE	Ground	NW	41	37	42	37	42	37	42	37	0.1	0.1	0.1	0.3	54	49	NO	NO	NO	NO	NO
7.1	31338	27 DENISON STREET ROZELLE	Ground	SW	43	39	43	39	44	39	44	39	0.2	0.3	0.3	0.4	56	51	NO	NO	NO	NO	NO
7.1	31338	27 DENISON STREET ROZELLE	Ground	SE	45	41	45	41	46	41	46	41	0.0	0.1	0.1	0.2	58	53	NO	NO	NO	NO	NO
7.1	31338	27 DENISON STREET ROZELLE	Ground	NE	46	42	46	42	47	42	47	42	0.0	0.0	0.0	0.2	59	54	NO	NO	NO	NO	NO

NCA	Receiver ID	Address	Floor Level	Facade	Opening Year 2027				Design Year 2037				Increase (Do Smthng - Do Nothing)				NCG project road noise criteria		Do noise levels exceed the cumulative limit with project roads adding ≥2dB to the total noise levels?		Is the contribution from the road project Acute?		Consider further treatment?
					Do Nothing		Do Smthng		Do Nothing		Do Smthng		Opening Year 2027		Design Year 2037								
					Day	Night	Day	Night	Day	Night	Day	Night	Day	Night	Day	Night	Day	Night	Day	Night	$L_{Aeq,15hr}$ ≥ 65dB	$L_{Aeq,9hr}$ ≥ 60dB	
7.1	31342	69 FOUCART STREET ROZELLE	Ground	SE	44	39	44	39	45	40	44	39	-0.4	-0.3	-0.3	-0.3	57	52	NO	NO	NO	NO	NO
7.1	31342	69 FOUCART STREET ROZELLE	Ground	N	44	39	44	39	45	40	44	40	-0.3	-0.3	-0.4	-0.2	57	52	NO	NO	NO	NO	NO
7.1	31342	69 FOUCART STREET ROZELLE	Ground	E	49	45	49	45	50	45	50	45	0.1	0.1	0.2	0.2	60	55	NO	NO	NO	NO	NO
7.1	31342	69 FOUCART STREET ROZELLE	Ground	NW	41	36	41	36	41	36	41	37	0.0	0.1	0.2	0.3	53	48	NO	NO	NO	NO	NO
7.1	31342	69 FOUCART STREET ROZELLE	Ground	SW	42	37	42	37	42	38	42	38	0.1	0.2	0.2	0.4	54	50	NO	NO	NO	NO	NO
7.1	31343	67 FOUCART STREET ROZELLE	First	SW	43	39	43	39	43	39	44	39	0.3	0.2	0.2	0.5	55	51	NO	NO	NO	NO	NO
7.1	31343	67 FOUCART STREET ROZELLE	First	SE	42	38	42	38	43	38	43	38	0.0	0.1	0.1	0.3	55	50	NO	NO	NO	NO	NO
7.1	31343	67 FOUCART STREET ROZELLE	First	NE	50	45	50	45	50	45	50	46	0.0	0.0	0.1	0.2	60	55	NO	NO	NO	NO	NO
7.1	31343	67 FOUCART STREET ROZELLE	Ground	SW	41	36	41	37	41	37	41	37	0.2	0.3	0.3	0.6	53	49	NO	NO	NO	NO	NO
7.1	31343	67 FOUCART STREET ROZELLE	Ground	SE	39	34	39	34	39	34	39	35	0.0	0.1	0.0	0.1	51	46	NO	NO	NO	NO	NO
7.1	31343	67 FOUCART STREET ROZELLE	Ground	NE	49	44	49	44	50	45	50	45	0.1	0.0	0.1	0.1	60	55	NO	NO	NO	NO	NO
7.1	31347	34 DENISON STREET ROZELLE	Ground	SW	43	39	44	39	44	39	44	40	0.1	0.2	0.3	0.4	56	51	NO	NO	NO	NO	NO
7.1	31347	34 DENISON STREET ROZELLE	Ground	S	42	37	42	37	42	37	42	37	0.0	0.1	0.1	0.2	54	49	NO	NO	NO	NO	NO
7.1	31347	34 DENISON STREET ROZELLE	Ground	E	46	41	46	41	46	41	47	42	0.4	0.4	0.5	0.6	58	53	NO	NO	NO	NO	NO
7.1	31354	235 EVANS STREET ROZELLE	Ground	NE	42	38	42	38	43	38	43	38	0.3	0.3	0.3	0.4	55	50	NO	NO	NO	NO	NO
7.1	31354	235 EVANS STREET ROZELLE	Ground	NW	42	38	42	38	43	38	43	38	0.0	0.1	0.0	0.2	55	50	NO	NO	NO	NO	NO
7.1	31354	235 EVANS STREET ROZELLE	Ground	SW	46	42	46	42	47	42	47	42	-0.3	-0.2	-0.1	0.0	59	54	NO	NO	NO	NO	NO
7.1	31354	235 EVANS STREET ROZELLE	Ground	SE	46	41	46	42	46	42	47	42	0.1	0.3	0.3	0.4	58	54	NO	NO	NO	NO	NO
7.1	31359	6 COOK STREET ROZELLE	Ground	SE	45	40	45	40	45	40	45	41	0.1	0.2	0.2	0.2	57	52	NO	NO	NO	NO	NO
7.1	31359	6 COOK STREET ROZELLE	Ground	NE	45	40	45	40	45	41	45	41	0.1	0.2	0.1	0.2	57	53	NO	NO	NO	NO	NO
7.1	31359	6 COOK STREET ROZELLE	Ground	N	42	37	42	37	42	37	42	37	0.0	0.1	0.0	0.2	54	49	NO	NO	NO	NO	NO
7.1	31359	6 COOK STREET ROZELLE	Ground	SW	43	39	43	39	44	39	44	39	0.2	0.3	0.3	0.4	56	51	NO	NO	NO	NO	NO
7.1	31360	8 COOK STREET ROZELLE	Ground	SW	44	39	44	40	44	40	45	40	0.3	0.4	0.5	0.7	56	52	NO	NO	NO	NO	NO
7.1	31360	8 COOK STREET ROZELLE	Ground	SE	44	40	44	40	45	40	45	40	0.1	0.2	0.3	0.4	57	52	NO	NO	NO	NO	NO
7.1	31360	8 COOK STREET ROZELLE	Ground	E	43	39	44	39	44	39	44	39	0.1	0.2	0.1	0.2	56	51	NO	NO	NO	NO	NO
7.1	31368	233 EVANS STREET ROZELLE	Ground	SE	46	41	46	41	46	41	46	42	0.3	0.3	0.4	0.5	58	53	NO	NO	NO	NO	NO
7.1	31368	233 EVANS STREET ROZELLE	Ground	NE	42	38	43	38	43	38	43	39	0.4	0.5	0.4	0.6	55	50	NO	NO	NO	NO	NO
7.1	31368	233 EVANS STREET ROZELLE	Ground	NW	42	38	42	38	43	38	43	38	0.0	0.0	0.0	0.2	55	50	NO	NO	NO	NO	NO
7.1	31370	71 FOUCART STREET ROZELLE	Ground	SW	42	38	42	38	43	38	43	38	0.2	0.3	0.3	0.4	55	50	NO	NO	NO	NO	NO
7.1	31370	71 FOUCART STREET ROZELLE	Ground	SE	42	37	42	37	42	37	42	38	0.1	0.2	0.1	0.3	54	49	NO	NO	NO	NO	NO
7.1	31370	71 FOUCART STREET ROZELLE	Ground	NE	49	45	49	45	50	45	50	45	0.0	0.0	0.1	0.1	60	55	NO	NO	NO	NO	NO
7.1	31370	71 FOUCART STREET ROZELLE	Ground	NW	41	36	41	36	41	36	41	37	0.0	0.1	0.1	0.3	53	48	NO	NO	NO	NO	NO
7.1	31371	32 DENISON STREET ROZELLE	Ground	NE	44	39	44	39	44	40	44	40	0.1	0.2	0.1	0.2	56	52	NO	NO	NO	NO	NO
7.1	31371	32 DENISON STREET ROZELLE	Ground	NW	42	37	42	37	42	37	42	38	0.0	0.1	0.1	0.2	54	49	NO	NO	NO	NO	NO
7.1	31371	32 DENISON STREET ROZELLE	Ground	W	44	39	44	40	44	40	45	40	0.2	0.3	0.3	0.5	56	52	NO	NO	NO	NO	NO
7.1	31379	229-231 EVANS STREET ROZELLE	Ground	SW	44	40	45	40	45	40	45	41	0.4	0.5	0.5	0.7	57	52	NO	NO	NO	NO	NO
7.1	31379	229-231 EVANS STREET ROZELLE	Ground	SE	45	40	45	40	45	40	45	41	0.1	0.3	0.2	0.3	57	52	NO	NO	NO	NO	NO
7.1	31379	229-231 EVANS STREET ROZELLE	Ground	NE	43	39	43	39	44	39	44	39	0.1	0.2	0.1	0.2	56	51	NO	NO	NO	NO	NO
7.1	31379	229-231 EVANS STREET ROZELLE	Ground	NW	42	38	42	38	43	38	43	38	0.0	0.0	0.0	0.2	55	50	NO	NO	NO	NO	NO
7.1	31383	73 FOUCART STREET ROZELLE	Ground	SE	41	36	41	36	41	36	41	37	0.0	0.2	0.1	0.2	53	48	NO	NO	NO	NO	NO
7.1	31384	30 DENISON STREET ROZELLE	Ground	N	42	37	42	37	42	37	42	38	0.0	0.1	0.1	0.2	54	49	NO	NO	NO	NO	NO
7.1	31384	30 DENISON STREET ROZELLE	Ground	SW	44	39	44	40	44	40	45	40	0.3	0.4	0.4	0.6	56	52	NO	NO	NO	NO	NO
7.1	31384	30 DENISON STREET ROZELLE	Ground	SE	42	37	42	37	42	37	42	37	0.1	0.1	0.1	0.2	54	49	NO	NO	NO	NO	NO
7.1	31384	30 DENISON STREET ROZELLE	Ground	NE	45	40	45	41	45	41	46	41	0.3	0.3	0.4	0.5	57	53	NO	NO	NO	NO	NO
7.1	31406	15 COOK STREET ROZELLE	Ground	SW	44	40	45	40	45	40	45	41	0.3	0.2	0.3	0.5	57	52	NO	NO	NO	NO	NO
7.1	31406	15 COOK STREET ROZELLE	Ground	SE	47	43	47	43	48	43	48	43	0.0	0.0	0.1	0.2	60	55	NO	NO	NO	NO	NO
7.1	31406	15 COOK STREET ROZELLE	Ground	NE	47	42	47	42	47	43	47	43	0.1	0.2	0.2	0.3	59	55	NO	NO	NO	NO	NO
7.1	31406	15 COOK STREET ROZELLE	Ground	NW	41	36	41	36	42	37	42	37	0.0	0.1	0.0	0.2	54	49	NO	NO	NO	NO	NO
7.1	31407	2 PERCY STREET ROZELLE	Ground	SW	45	41	45	41	46	41	46	41	0.3	0.4	0.3	0.5	58	53	NO	NO	NO	NO	NO
7.1	31407	2 PERCY STREET ROZELLE	Ground	SE	44	40	45	40	45	40	45	41	0.2	0.3	0.2	0.4	57	52	NO	NO	NO	NO	NO
7.1	31409	21 DENISON STREET ROZELLE	Ground	NE	46	41	46	41	46	41	46	42	0.1	0.2	0.2	0.3	58	53	NO	NO	NO	NO	NO
7.1	31409	21 DENISON STREET ROZELLE	Ground	NW	41	37	41	37	42	37	42	37	0.0	0.1	0.0	0.2	54	49	NO	NO	NO	NO	NO
7.1	31409	21 DENISON STREET ROZELLE	Ground	SW	43	39	43	39	44	39	44	40	0.3	0.3	0.3	0.5	56	51	NO	NO	NO	NO	NO
7.1	31410	23 DENISON STREET ROZELLE	Ground	SW	44	39	44	40	44	40	45	40	0.3	0.4	0.4	0.5	56	52	NO	NO	NO	NO	NO
7.1	31410	23 DENISON STREET ROZELLE	Ground	SE	45	41	45	41	46	41	46	41	0.1	0.2	0.2	0.3	58	53	NO	NO	NO	NO	NO
7.1	31410	23 DENISON STREET ROZELLE	Ground	NE	46	41	46	41	46	42	47	42	0.1	0.1	0.2	0.3	58	54	NO	NO	NO	NO	NO
7.1	31411	4 COOK STREET ROZELLE	Ground	SW	43	38	43	39	43	39	43	39	0.2	0.3	0.3	0.5	55	51	NO	NO	NO	NO	NO
7.1	31411	4 COOK STREET ROZELLE	Ground	SE	44	39	44	39	44	40	44	40	-0.1	-0.1	0.0	0.1	56	52	NO	NO	NO	NO	NO
7.1	31411	4 COOK STREET ROZELLE	Ground	NE	45	40	45	41	45	41	46	41	0.2	0.2	0.3	0.4	57	53	NO	NO	NO	NO	NO
7.1	31411	4 COOK STREET ROZELLE	Ground	NW	41	36	41	36	42	37	42	37	0.0	0.1	0.1	0.2	54	49	NO	NO	NO	NO	NO
7.1	31414	227 EVANS STREET ROZELLE	Ground	NW	43	38	43	38	43	38	43	39	-0.1	0.0	-0.1	0.1	55	50	NO	NO	NO	NO	NO
7.1	31414	227 EVANS STREET ROZELLE	Ground	SW	45	40	45	41	45	41	45	41	0.3	0.3	0.3	0.4	57	53	NO	NO	NO	NO	NO

NCA	Receiver ID	Address	Floor Level	Facade	Opening Year 2027				Design Year 2037				Increase (Do Smthng - Do Nothing)				NCG project road noise criteria		Do noise levels exceed the cumulative limit with project roads adding ≥2dB to the total noise levels?		Is the contribution from the road project Acute?		Consider further treatment?
					Do Nothing		Do Smthng		Do Nothing		Do Smthng		Opening Year 2027		Design Year 2037								
					Day	Night	Day	Night	Day	Night	Day	Night	Day	Night	Day	Night	Day	Night	Day	Night	$L_{Aeq,15hr}$ ≥ 65dB	$L_{Aeq,9hr}$ ≥ 60dB	
7.1	31414	227 EVANS STREET ROZELLE	Ground	SE	46	41	46	41	46	41	46	42	0.1	0.2	0.1	0.3	58	53	NO	NO	NO	NO	NO
7.1	31414	227 EVANS STREET ROZELLE	Ground	NE	45	40	45	41	46	41	46	41	0.0	0.1	0.0	0.2	58	53	NO	NO	NO	NO	NO
7.1	31414	227 EVANS STREET ROZELLE	Ground	NW	43	38	43	38	43	38	43	38	0.0	0.1	0.0	0.1	55	50	NO	NO	NO	NO	NO
7.1	31414	227 EVANS STREET ROZELLE	Ground	E	44	40	44	40	45	40	45	40	0.0	0.1	0.1	0.2	57	52	NO	NO	NO	NO	NO
7.1	31416	28 DENISON STREET ROZELLE	Ground	NE	46	41	46	41	46	41	46	42	0.4	0.4	0.5	0.6	58	53	NO	NO	NO	NO	NO
7.1	31416	28 DENISON STREET ROZELLE	Ground	NW	42	37	42	37	42	37	42	37	0.0	0.0	0.1	0.2	54	49	NO	NO	NO	NO	NO
7.1	31416	28 DENISON STREET ROZELLE	Ground	SW	44	39	44	39	44	39	44	40	0.2	0.3	0.2	0.5	56	51	NO	NO	NO	NO	NO
7.1	31416	28 DENISON STREET ROZELLE	Ground	SE	42	38	42	38	43	38	43	38	0.1	0.1	0.1	0.2	55	50	NO	NO	NO	NO	NO
7.1	31419	4 PERCY STREET ROZELLE	Ground	NE	44	39	44	40	45	40	45	40	0.1	0.2	0.1	0.3	57	52	NO	NO	NO	NO	NO
7.1	31419	4 PERCY STREET ROZELLE	Ground	NW	42	37	42	37	42	38	42	38	0.0	0.0	0.0	0.2	54	50	NO	NO	NO	NO	NO
7.1	31419	4 PERCY STREET ROZELLE	Ground	SW	46	41	46	42	46	42	47	42	0.4	0.4	0.4	0.6	58	54	NO	NO	NO	NO	NO
7.1	31425	13 COOK STREET ROZELLE	Ground	S	43	38	43	38	43	39	44	39	0.1	0.1	0.1	0.3	55	51	NO	NO	NO	NO	NO
7.1	31425	13 COOK STREET ROZELLE	Ground	E	47	42	47	42	47	43	47	43	0.0	0.1	0.1	0.2	59	55	NO	NO	NO	NO	NO
7.1	31429	6 PERCY STREET ROZELLE	Ground	NE	44	39	44	39	44	40	44	40	0.1	0.2	0.2	0.3	56	52	NO	NO	NO	NO	NO
7.1	31429	6 PERCY STREET ROZELLE	Ground	NW	42	37	42	38	43	38	43	38	0.0	0.1	0.0	0.1	55	50	NO	NO	NO	NO	NO
7.1	31429	6 PERCY STREET ROZELLE	Ground	SW	45	41	46	41	46	41	46	42	0.4	0.4	0.5	0.6	58	53	NO	NO	NO	NO	NO
7.1	31429	6 PERCY STREET ROZELLE	Ground	SE	41	37	41	37	42	37	42	37	0.0	0.1	0.0	0.1	54	49	NO	NO	NO	NO	NO
7.1	31439	225 EVANS STREET ROZELLE	Ground	NW	43	38	43	38	43	38	43	38	0.0	0.1	0.0	0.1	55	50	NO	NO	NO	NO	NO
7.1	31439	225 EVANS STREET ROZELLE	Ground	SW	45	40	45	41	45	41	46	41	0.1	0.2	0.3	0.4	57	53	NO	NO	NO	NO	NO
7.1	31439	225 EVANS STREET ROZELLE	Ground	SE	47	42	47	42	47	42	47	43	0.0	0.1	0.1	0.3	59	54	NO	NO	NO	NO	NO
7.1	31439	225 EVANS STREET ROZELLE	Ground	NE	42	37	42	38	42	38	43	38	0.2	0.3	0.3	0.5	54	50	NO	NO	NO	NO	NO
7.1	31443	26 DENISON STREET ROZELLE	Ground	SW	44	39	44	40	44	40	45	40	0.3	0.4	0.4	0.6	56	52	NO	NO	NO	NO	NO
7.1	31443	26 DENISON STREET ROZELLE	Ground	SE	42	37	42	37	42	37	42	37	0.0	0.1	0.0	0.2	54	49	NO	NO	NO	NO	NO
7.1	31443	26 DENISON STREET ROZELLE	Ground	E	44	39	44	39	44	39	44	40	0.1	0.1	0.1	0.3	56	51	NO	NO	NO	NO	NO
7.1	31443	26 DENISON STREET ROZELLE	Ground	SE	44	40	44	40	45	40	45	40	0.1	0.2	0.2	0.3	57	52	NO	NO	NO	NO	NO
7.1	31443	26 DENISON STREET ROZELLE	Ground	NE	45	40	45	41	45	41	46	41	0.1	0.2	0.2	0.4	57	53	NO	NO	NO	NO	NO
7.1	31445	19 DENISON STREET ROZELLE	Ground	E	46	41	46	41	46	42	46	42	0.0	0.1	0.2	0.2	58	54	NO	NO	NO	NO	NO
7.1	31445	19 DENISON STREET ROZELLE	Ground	NW	41	36	41	37	42	37	42	37	0.0	0.1	0.1	0.2	54	49	NO	NO	NO	NO	NO
7.1	31445	19 DENISON STREET ROZELLE	Ground	SW	41	36	41	36	41	37	41	37	0.0	0.2	0.1	0.2	53	49	NO	NO	NO	NO	NO
7.1	31445	19 DENISON STREET ROZELLE	Ground	N	41	37	41	37	42	37	42	37	0.0	0.1	0.0	0.2	54	49	NO	NO	NO	NO	NO
7.1	31445	19 DENISON STREET ROZELLE	Ground	W	42	38	42	38	43	38	43	38	0.2	0.2	0.2	0.4	55	50	NO	NO	NO	NO	NO
7.1	31445	19 DENISON STREET ROZELLE	Ground	SE	45	40	45	40	45	41	45	41	0.1	0.2	0.2	0.3	57	53	NO	NO	NO	NO	NO
7.1	31448	8 PERCY STREET ROZELLE	Ground	NW	42	37	42	37	43	38	43	38	0.0	0.1	0.0	0.1	55	50	NO	NO	NO	NO	NO
7.1	31448	8 PERCY STREET ROZELLE	Ground	SW	45	40	45	40	45	40	45	41	0.2	0.3	0.3	0.4	57	52	NO	NO	NO	NO	NO
7.1	31448	8 PERCY STREET ROZELLE	Ground	S	43	38	43	38	43	38	43	38	0.0	0.1	0.0	0.2	55	50	NO	NO	NO	NO	NO
7.1	31448	8 PERCY STREET ROZELLE	Ground	NE	44	39	44	39	44	39	44	40	0.1	0.1	0.1	0.3	56	51	NO	NO	NO	NO	NO
7.1	31450	221 EVANS STREET ROZELLE	Ground	SE	46	42	47	42	47	42	47	42	0.1	0.1	0.2	0.3	59	54	NO	NO	NO	NO	NO
7.1	31450	221 EVANS STREET ROZELLE	Ground	NE	44	40	45	40	45	40	45	41	0.2	0.3	0.3	0.5	57	52	NO	NO	NO	NO	NO
7.1	31450	221 EVANS STREET ROZELLE	Ground	N	43	38	43	38	43	39	43	39	0.0	0.0	0.0	0.1	55	51	NO	NO	NO	NO	NO
7.1	31451	223 EVANS STREET ROZELLE	Ground	NW	43	38	43	38	43	39	43	39	0.0	0.0	0.0	0.1	55	51	NO	NO	NO	NO	NO
7.1	31451	223 EVANS STREET ROZELLE	Ground	SW	43	39	44	39	44	39	44	39	0.1	0.1	0.1	0.3	56	51	NO	NO	NO	NO	NO
7.1	31451	223 EVANS STREET ROZELLE	Ground	SE	47	43	47	43	48	43	48	43	0.1	0.1	0.1	0.2	60	55	NO	NO	NO	NO	NO
7.1	31458	24 DENISON STREET ROZELLE	Ground	NW	41	37	41	37	42	37	42	37	0.0	0.1	0.0	0.2	54	49	NO	NO	NO	NO	NO
7.1	31458	24 DENISON STREET ROZELLE	Ground	W	43	38	43	39	43	39	43	39	0.2	0.3	0.2	0.4	55	51	NO	NO	NO	NO	NO
7.1	31458	24 DENISON STREET ROZELLE	Ground	SE	41	36	41	36	41	37	41	37	0.0	0.1	0.0	0.2	53	49	NO	NO	NO	NO	NO
7.1	31458	24 DENISON STREET ROZELLE	Ground	NE	45	40	45	40	45	41	46	41	0.2	0.2	0.3	0.4	57	53	NO	NO	NO	NO	NO
7.1	31458	24 DENISON STREET ROZELLE	Ground	NW	42	37	42	37	42	37	42	37	0.0	0.1	0.0	0.2	54	49	NO	NO	NO	NO	NO
7.1	31459	219 EVANS STREET ROZELLE	Ground	NE	43	38	43	38	43	38	43	39	0.2	0.3	0.2	0.4	55	50	NO	NO	NO	NO	NO
7.1	31459	219 EVANS STREET ROZELLE	Ground	NW	43	38	43	38	43	38	43	38	0.0	0.1	0.0	0.1	55	50	NO	NO	NO	NO	NO
7.1	31459	219 EVANS STREET ROZELLE	Ground	SW	45	41	45	41	46	41	46	41	0.3	0.4	0.4	0.5	58	53	NO	NO	NO	NO	NO
7.1	31459	219 EVANS STREET ROZELLE	Ground	SE	47	42	47	42	47	42	47	43	0.2	0.2	0.2	0.4	59	54	NO	NO	NO	NO	NO
7.1	31477	22 DENISON STREET ROZELLE	Ground	W	44	39	44	39	44	39	44	40	0.3	0.3	0.3	0.5	56	51	NO	NO	NO	NO	NO
7.1	31477	22 DENISON STREET ROZELLE	Ground	SE	42	38	42	38	43	38	43	38	0.1	0.1	0.1	0.2	55	50	NO	NO	NO	NO	NO
7.1	31477	22 DENISON STREET ROZELLE	Ground	E	43	39	43	39	44	39	44	39	0.0	0.2	0.1	0.2	56	51	NO	NO	NO	NO	NO
7.1	31477	22 DENISON STREET ROZELLE	Ground	SE	44	39	44	39	44	39	44	40	0.1	0.1	0.1	0.3	56	51	NO	NO	NO	NO	NO
7.1	31477	22 DENISON STREET ROZELLE	Ground	NW	41	37	41	37	42	37	42	37	0.0	0.1	0.0	0.2	54	49	NO	NO	NO	NO	NO
7.1	31478	3 PERCY STREET ROZELLE	Ground	SE	44	39	44	39	44	39	44	40	0.0	0.1	0.0	0.2	56	51	NO	NO	NO	NO	NO
7.1	31478	3 PERCY STREET ROZELLE	Ground	NE	43	39	43	39	44	39	44	39	0.1	0.1	0.1	0.2	56	51	NO	NO	NO	NO	NO
7.1	31478	3 PERCY STREET ROZELLE	Ground	NW	42	38	42	38	43	38	43	38	-0.1	0.1	0.1	0.2	55	50	NO	NO	NO	NO	NO
7.1	31478	3 PERCY STREET ROZELLE	Ground	SW	45	41	46	41	46	41	46	42	0.2	0.3	0.4	0.5	58	53	NO	NO	NO	NO	NO
7.1	31478	3 PERCY STREET ROZELLE	Ground	S	46	42	46	42	47	42	47	42	0.2	0.2	0.2	0.4	59	54	NO	NO	NO	NO	NO
7.1	31485	15 DENISON STREET ROZELLE	Ground	SE	42	37	42	37	42	37	42	38	0.0	0.1	0.1	0.2	54	49	NO	NO	NO	NO	NO

NCA	Receiver ID	Address	Floor Level	Facade	Opening Year 2027				Design Year 2037				Increase (Do Smthng - Do Nothing)				NCG project road noise criteria		Do noise levels exceed the cumulative limit with project roads adding ≥2dB to the total noise levels?		Is the contribution from the road project Acute?		Consider further treatment?
					Do Nothing		Do Smthng		Do Nothing		Do Smthng		Opening Year 2027		Design Year 2037								
					Day	Night	Day	Night	Day	Night	Day	Night	Day	Night	Day	Night	Day	Night	Day	Night	$L_{Aeq,15hr}$ ≥ 65dB	$L_{Aeq,9hr}$ ≥ 60dB	
7.1	31496	217 EVANS STREET ROZELLE	Ground	W	43	39	43	39	44	39	44	39	0.1	0.2	0.1	0.3	56	51	NO	NO	NO	NO	NO
7.1	31496	217 EVANS STREET ROZELLE	Ground	SW	45	40	45	40	45	41	45	41	0.0	0.1	0.1	0.3	57	53	NO	NO	NO	NO	NO
7.1	31496	217 EVANS STREET ROZELLE	Ground	SE	47	42	47	42	47	42	47	43	0.0	0.0	0.0	0.2	59	54	NO	NO	NO	NO	NO
7.1	31497	213-215 EVANS STREET ROZELLE	First	NE	46	41	46	41	46	41	46	41	0.1	0.2	0.2	0.2	58	53	NO	NO	NO	NO	NO
7.1	31497	213-215 EVANS STREET ROZELLE	First	NW	44	39	44	39	44	39	44	39	-0.1	0.0	0.0	0.1	56	51	NO	NO	NO	NO	NO
7.1	31497	213-215 EVANS STREET ROZELLE	First	SW	49	44	49	44	49	44	49	45	0.2	0.3	0.3	0.4	60	55	NO	NO	NO	NO	NO
7.1	31497	213-215 EVANS STREET ROZELLE	First	NE	49	44	49	45	50	45	50	45	0.1	0.2	0.2	0.2	60	55	NO	NO	NO	NO	NO
7.1	31497	213-215 EVANS STREET ROZELLE	First	SE	49	44	49	45	49	45	50	45	0.3	0.3	0.4	0.5	60	55	NO	NO	NO	NO	NO
7.1	31497	213-215 EVANS STREET ROZELLE	First	SW	49	45	50	45	50	45	50	46	0.3	0.4	0.5	0.6	60	55	NO	NO	NO	NO	NO
7.1	31497	213-215 EVANS STREET ROZELLE	First	SE	51	46	51	47	51	47	52	47	0.3	0.3	0.3	0.6	60	55	NO	NO	NO	NO	NO
7.1	31497	213-215 EVANS STREET ROZELLE	First	NE	48	44	49	44	49	44	49	45	0.5	0.6	0.6	0.8	60	55	NO	NO	NO	NO	NO
7.1	31497	213-215 EVANS STREET ROZELLE	Ground	NE	42	37	42	37	42	37	42	37	0.0	0.1	0.0	0.1	54	49	NO	NO	NO	NO	NO
7.1	31497	213-215 EVANS STREET ROZELLE	Ground	NW	41	36	41	36	41	36	41	36	-0.1	0.0	0.0	0.1	53	48	NO	NO	NO	NO	NO
7.1	31497	213-215 EVANS STREET ROZELLE	Ground	NE	46	42	46	42	47	42	47	42	0.0	0.0	0.0	0.1	59	54	NO	NO	NO	NO	NO
7.1	31497	213-215 EVANS STREET ROZELLE	Ground	SE	45	41	45	41	46	41	46	41	0.2	0.2	0.3	0.3	58	53	NO	NO	NO	NO	NO
7.1	31497	213-215 EVANS STREET ROZELLE	Ground	SW	45	41	46	41	46	41	46	42	0.3	0.4	0.3	0.6	58	53	NO	NO	NO	NO	NO
7.1	31497	213-215 EVANS STREET ROZELLE	Ground	SE	48	43	48	43	48	43	48	44	0.2	0.3	0.2	0.3	60	55	NO	NO	NO	NO	NO
7.1	31497	213-215 EVANS STREET ROZELLE	Ground	NE	44	39	44	40	44	39	45	40	0.4	0.5	0.5	0.7	56	51	NO	NO	NO	NO	NO
7.1	31500	12 PERCY STREET ROZELLE	Ground	NE	44	39	44	39	44	39	44	40	0.1	0.2	0.2	0.4	56	51	NO	NO	NO	NO	NO
7.1	31500	12 PERCY STREET ROZELLE	Ground	W	44	40	44	40	45	40	45	40	0.3	0.3	0.3	0.5	57	52	NO	NO	NO	NO	NO
7.1	31501	10 PERCY STREET ROZELLE	Ground	SW	44	39	44	40	44	40	45	40	0.2	0.3	0.2	0.4	56	52	NO	NO	NO	NO	NO
7.1	31501	10 PERCY STREET ROZELLE	Ground	SE	42	38	42	38	43	38	43	38	0.0	0.1	0.0	0.1	55	50	NO	NO	NO	NO	NO
7.1	31501	10 PERCY STREET ROZELLE	Ground	NE	43	39	44	39	44	39	44	40	0.2	0.3	0.2	0.3	56	51	NO	NO	NO	NO	NO
7.1	31502	209 EVANS STREET ROZELLE	First	NW	44	39	44	39	45	40	45	40	-0.1	0.0	0.0	0.1	57	52	NO	NO	NO	NO	NO
7.1	31502	209 EVANS STREET ROZELLE	First	SE	51	46	51	46	51	46	51	47	0.1	0.2	0.2	0.4	60	55	NO	NO	NO	NO	NO
7.1	31502	209 EVANS STREET ROZELLE	Ground	NW	41	35	40	35	41	36	41	36	-0.1	0.0	0.0	0.1	53	48	NO	NO	NO	NO	NO
7.1	31502	209 EVANS STREET ROZELLE	Ground	SE	48	43	48	43	48	43	48	44	0.1	0.2	0.2	0.4	60	55	NO	NO	NO	NO	NO
7.1	31503	211 EVANS STREET ROZELLE	First	NW	44	39	44	39	45	40	45	40	0.0	0.0	-0.1	0.1	57	52	NO	NO	NO	NO	NO
7.1	31503	211 EVANS STREET ROZELLE	First	SE	51	46	51	47	52	47	52	47	0.2	0.3	0.3	0.3	60	55	NO	NO	NO	NO	NO
7.1	31503	211 EVANS STREET ROZELLE	Ground	NW	41	36	41	36	41	36	41	36	0.0	0.0	-0.1	0.1	53	48	NO	NO	NO	NO	NO
7.1	31503	211 EVANS STREET ROZELLE	Ground	SE	48	43	48	43	48	43	49	44	0.1	0.2	0.3	0.4	60	55	NO	NO	NO	NO	NO
7.1	31504	5 PERCY STREET ROZELLE	Ground	NE	44	39	44	39	44	39	44	39	0.0	0.1	0.1	0.2	56	51	NO	NO	NO	NO	NO
7.1	31504	5 PERCY STREET ROZELLE	Ground	SW	44	40	44	40	45	40	45	40	0.2	0.2	0.2	0.4	57	52	NO	NO	NO	NO	NO
7.1	31504	5 PERCY STREET ROZELLE	Ground	SE	42	37	42	37	43	38	43	38	0.0	0.1	0.0	0.1	55	50	NO	NO	NO	NO	NO
7.1	31509	3 PERCY STREET ROZELLE	Ground	N	43	38	43	38	44	39	44	39	-0.1	0.0	0.0	0.1	56	51	NO	NO	NO	NO	NO
7.1	31509	3 PERCY STREET ROZELLE	Ground	SW	47	42	47	43	47	43	48	43	0.4	0.4	0.4	0.5	59	55	NO	NO	NO	NO	NO
7.1	31509	3 PERCY STREET ROZELLE	Ground	SE	47	42	47	43	47	43	48	43	0.2	0.3	0.2	0.4	59	55	NO	NO	NO	NO	NO
7.1	31509	3 PERCY STREET ROZELLE	Ground	NE	44	40	45	40	45	40	45	40	0.2	0.2	0.2	0.4	57	52	NO	NO	NO	NO	NO
7.1	31510	14 PERCY STREET ROZELLE	Ground	NW	42	37	42	37	42	37	42	38	-0.1	0.1	0.0	0.1	54	49	NO	NO	NO	NO	NO
7.1	31510	14 PERCY STREET ROZELLE	Ground	W	43	39	43	39	44	39	44	39	0.1	0.2	0.1	0.4	56	51	NO	NO	NO	NO	NO
7.1	31510	14 PERCY STREET ROZELLE	Ground	NE	44	39	44	39	44	39	44	40	0.1	0.2	0.2	0.4	56	51	NO	NO	NO	NO	NO
7.1	31510	14 PERCY STREET ROZELLE	Ground	N	42	37	42	37	43	38	43	38	0.0	0.0	0.0	0.2	55	50	NO	NO	NO	NO	NO
7.1	31517	7 PERCY STREET ROZELLE	Ground	SW	45	40	45	41	45	41	46	41	0.2	0.3	0.4	0.5	57	53	NO	NO	NO	NO	NO
7.1	31517	7 PERCY STREET ROZELLE	Ground	NE	43	39	43	39	44	39	44	39	0.1	0.1	0.2	0.3	56	51	NO	NO	NO	NO	NO
7.1	31517	7 PERCY STREET ROZELLE	Ground	NW	42	38	42	38	43	38	43	38	0.0	0.0	0.0	0.2	55	50	NO	NO	NO	NO	NO
7.1	31517	7 PERCY STREET ROZELLE	Ground	E	43	38	43	38	44	39	44	39	0.0	0.0	0.0	0.2	56	51	NO	NO	NO	NO	NO
7.1	31519	20 DENISON STREET ROZELLE	Ground	SW	44	39	44	40	44	39	44	40	0.2	0.4	0.4	0.6	56	51	NO	NO	NO	NO	NO
7.1	31519	20 DENISON STREET ROZELLE	Ground	SE	41	36	41	37	42	37	42	37	0.0	0.1	0.0	0.2	54	49	NO	NO	NO	NO	NO
7.1	31519	20 DENISON STREET ROZELLE	Ground	E	43	39	43	39	44	39	44	39	0.1	0.2	0.1	0.2	56	51	NO	NO	NO	NO	NO
7.1	31519	20 DENISON STREET ROZELLE	Ground	S	43	39	44	39	44	39	44	40	0.1	0.2	0.1	0.3	56	51	NO	NO	NO	NO	NO
7.1	31519	20 DENISON STREET ROZELLE	Ground	SW	43	39	43	39	44	39	44	39	0.1	0.2	0.2	0.3	56	51	NO	NO	NO	NO	NO
7.1	31519	20 DENISON STREET ROZELLE	Ground	S	44	40	44	40	45	40	45	40	0.2	0.3	0.2	0.3	57	52	NO	NO	NO	NO	NO
7.1	31519	20 DENISON STREET ROZELLE	Ground	E	45	40	45	40	45	40	45	41	0.3	0.3	0.3	0.5	57	52	NO	NO	NO	NO	NO
7.1	31520	18 DENISON STREET ROZELLE	Ground	N	42	37	42	37	42	37	42	38	0.0	0.0	0.1	0.2	54	49	NO	NO	NO	NO	NO
7.1	31520	18 DENISON STREET ROZELLE	Ground	NE	43	38	43	39	44	39	44	39	0.0	0.1	0.1	0.2	56	51	NO	NO	NO	NO	NO
7.1	31520	18 DENISON STREET ROZELLE	Ground	SW	43	39	44	39	44	39	44	40	0.2	0.3	0.3	0.5	56	51	NO	NO	NO	NO	NO
7.1	31528	207 EVANS STREET ROZELLE	Ground	SE	47	43	47	43	48	43	48	43	0.0	0.0	0.1	0.2	60	55	NO	NO	NO	NO	NO
7.1	31528	207 EVANS STREET ROZELLE	Ground	NE	46	41	45	41	46	41	46	41	-0.1	0.0	0.0	0.0	58	53	NO	NO	NO	NO	NO
7.1	31528	207 EVANS STREET ROZELLE	Ground	NW	44	39	44	39	44	39	44	39	0.0	0.0	0.0	0.1	56	51	NO	NO	NO	NO	NO
7.1	31528	207 EVANS STREET ROZELLE	Ground	SW	39	34	39	34	40	35	40	35	0.0	0.0	-0.1	0.1	52	47	NO	NO	NO	NO	NO
7.1	31537	16-18 PERCY STREET ROZELLE	Ground	N	42	37	42	37	42	37	42	38	0.0	0.1	0.0	0.1	54	49	NO	NO	NO	NO	NO
7.1	31537	16-18 PERCY STREET ROZELLE	Ground	SW	45	40	45	40	45	40	45	41	0.2	0.3	0.3	0.5	57	52	NO	NO	NO	NO	NO

NCA	Receiver ID	Address	Floor Level	Facade	Opening Year 2027				Design Year 2037				Increase (Do Smthng - Do Nothing)				NCG project road noise criteria		Do noise levels exceed the cumulative limit with project roads adding ≥2dB to the total noise levels?		Is the contribution from the road project Acute?		Consider further treatment?
					Do Nothing		Do Smthng		Do Nothing		Do Smthng		Opening Year 2027		Design Year 2037								
					Day	Night	Day	Night	Day	Night	Day	Night	Day	Night	Day	Night	Day	Night	Day	Night	$L_{Aeq,15hr}$ ≥ 65dB	$L_{Aeq,9hr}$ ≥ 60dB	
7.1	31537	16-18 PERCY STREET ROZELLE	Ground	S	44	40	44	40	45	40	45	40	0.2	0.3	0.2	0.4	57	52	NO	NO	NO	NO	NO
7.1	31537	16-18 PERCY STREET ROZELLE	Ground	SW	44	39	44	40	44	40	44	40	0.2	0.3	0.2	0.4	56	52	NO	NO	NO	NO	NO
7.1	31537	16-18 PERCY STREET ROZELLE	Ground	SE	42	37	42	37	43	38	43	38	0.0	0.1	0.0	0.1	55	50	NO	NO	NO	NO	NO
7.1	31537	16-18 PERCY STREET ROZELLE	Ground	E	44	39	44	40	44	40	45	40	0.1	0.2	0.2	0.3	56	52	NO	NO	NO	NO	NO
7.1	31538	9 PERCY STREET ROZELLE	Ground	W	43	39	43	39	44	39	44	39	0.1	0.1	0.1	0.3	56	51	NO	NO	NO	NO	NO
7.1	31538	9 PERCY STREET ROZELLE	Ground	NE	44	39	44	39	44	39	44	40	0.1	0.2	0.1	0.3	56	51	NO	NO	NO	NO	NO
7.1	31538	9 PERCY STREET ROZELLE	Ground	NW	42	38	42	38	43	38	43	38	-0.1	0.1	0.0	0.1	55	50	NO	NO	NO	NO	NO
7.1	31555	20 PERCY STREET ROZELLE	Ground	W	43	39	43	39	44	39	44	39	0.2	0.3	0.2	0.4	56	51	NO	NO	NO	NO	NO
7.1	31555	20 PERCY STREET ROZELLE	Ground	SE	43	38	43	38	43	38	43	38	0.0	0.0	0.0	0.2	55	50	NO	NO	NO	NO	NO
7.1	31555	20 PERCY STREET ROZELLE	Ground	NE	44	40	44	40	45	40	45	40	0.1	0.2	0.1	0.4	57	52	NO	NO	NO	NO	NO
7.1	31555	20 PERCY STREET ROZELLE	Ground	NW	42	37	42	37	42	37	42	37	0.0	0.1	0.0	0.1	54	49	NO	NO	NO	NO	NO
7.1	31557	43 RED LION STREET ROZELLE	Ground	NE	46	41	45	41	46	41	46	41	-0.1	0.1	0.0	0.1	58	53	NO	NO	NO	NO	NO
7.1	31557	43 RED LION STREET ROZELLE	Ground	NW	43	38	43	39	44	39	44	39	-0.1	0.1	0.0	0.1	56	51	NO	NO	NO	NO	NO
7.1	31557	43 RED LION STREET ROZELLE	Ground	SW	44	40	44	40	45	40	45	40	0.1	0.1	0.1	0.2	57	52	NO	NO	NO	NO	NO
7.1	31557	43 RED LION STREET ROZELLE	Ground	SE	46	41	46	41	46	41	46	41	-0.1	0.0	0.0	0.1	58	53	NO	NO	NO	NO	NO
7.1	31560	11 PERCY STREET ROZELLE	Ground	NE	43	39	44	39	44	39	44	39	0.2	0.3	0.3	0.4	56	51	NO	NO	NO	NO	NO
7.1	31560	11 PERCY STREET ROZELLE	Ground	SW	44	40	45	40	45	40	45	41	0.2	0.3	0.2	0.4	57	52	NO	NO	NO	NO	NO
7.1	31560	11 PERCY STREET ROZELLE	Ground	SE	43	38	43	38	44	39	43	39	-0.1	0.1	-0.1	0.1	56	51	NO	NO	NO	NO	NO
7.1	31561	203 EVANS STREET ROZELLE	First	N	46	41	46	41	46	41	46	41	-0.1	0.0	-0.1	0.0	58	53	NO	NO	NO	NO	NO
7.1	31561	203 EVANS STREET ROZELLE	First	SW	48	43	48	43	48	43	48	44	0.2	0.3	0.3	0.5	60	55	NO	NO	NO	NO	NO
7.1	31561	203 EVANS STREET ROZELLE	First	SE	50	45	50	45	50	45	50	46	0.0	0.1	0.1	0.2	60	55	NO	NO	NO	NO	NO
7.1	31561	203 EVANS STREET ROZELLE	Ground	N	42	37	42	37	43	37	43	37	-0.1	0.0	-0.1	0.0	55	49	NO	NO	NO	NO	NO
7.1	31561	203 EVANS STREET ROZELLE	Ground	SE	47	42	47	42	47	42	47	43	0.0	0.1	0.1	0.2	59	54	NO	NO	NO	NO	NO
7.1	31562	205 EVANS STREET ROZELLE	Ground	NW	42	37	42	37	42	37	42	37	0.0	0.1	0.1	0.2	54	49	NO	NO	NO	NO	NO
7.1	31562	205 EVANS STREET ROZELLE	Ground	SW	46	41	46	41	46	41	46	42	0.2	0.3	0.3	0.4	58	53	NO	NO	NO	NO	NO
7.1	31562	205 EVANS STREET ROZELLE	Ground	SE	47	42	47	42	47	42	47	42	0.0	0.1	0.0	0.2	59	54	NO	NO	NO	NO	NO
7.1	31563	201 EVANS STREET ROZELLE	Ground	SE	47	42	47	42	48	43	48	43	0.0	0.0	0.0	0.1	60	55	NO	NO	NO	NO	NO
7.1	31563	201 EVANS STREET ROZELLE	Ground	NW	43	38	43	38	44	38	43	38	-0.2	0.0	-0.1	0.0	56	50	NO	NO	NO	NO	NO
7.1	31567	41 RED LION STREET ROZELLE	Ground	NW	43	38	43	38	43	38	43	39	0.0	0.0	0.0	0.1	55	50	NO	NO	NO	NO	NO
7.1	31567	41 RED LION STREET ROZELLE	Ground	SW	45	41	45	41	46	41	46	41	0.1	0.2	0.2	0.3	58	53	NO	NO	NO	NO	NO
7.1	31567	41 RED LION STREET ROZELLE	Ground	SE	43	38	43	38	43	38	43	38	-0.1	0.0	0.0	0.1	55	50	NO	NO	NO	NO	NO
7.1	31567	41 RED LION STREET ROZELLE	Ground	NE	45	40	45	40	45	41	45	41	-0.1	0.0	0.0	0.0	57	53	NO	NO	NO	NO	NO
7.1	31568	13 PERCY STREET ROZELLE	Ground	NW	42	37	42	37	42	37	42	38	0.0	0.0	0.0	0.2	54	49	NO	NO	NO	NO	NO
7.1	31568	13 PERCY STREET ROZELLE	Ground	SW	44	40	45	40	45	40	45	41	0.2	0.3	0.3	0.4	57	52	NO	NO	NO	NO	NO
7.1	31568	13 PERCY STREET ROZELLE	Ground	N	42	38	42	38	43	38	43	38	-0.1	0.0	-0.1	0.1	55	50	NO	NO	NO	NO	NO
7.1	31568	13 PERCY STREET ROZELLE	Ground	NE	43	38	43	38	44	39	44	39	0.0	0.0	0.0	0.2	56	51	NO	NO	NO	NO	NO
7.1	31569	22 PERCY STREET ROZELLE	First	NE	46	41	46	41	46	41	46	42	0.1	0.2	0.2	0.3	58	53	NO	NO	NO	NO	NO
7.1	31569	22 PERCY STREET ROZELLE	First	SE	46	42	47	42	47	42	47	43	0.1	0.1	0.1	0.3	59	54	NO	NO	NO	NO	NO
7.1	31569	22 PERCY STREET ROZELLE	Ground	NE	43	39	43	39	44	39	44	39	0.0	0.1	0.0	0.2	56	51	NO	NO	NO	NO	NO
7.1	31569	22 PERCY STREET ROZELLE	Ground	SE	42	37	42	37	42	37	42	38	0.0	0.0	0.0	0.2	54	49	NO	NO	NO	NO	NO
7.1	31572	39 RED LION STREET ROZELLE	First	NE	47	42	47	42	48	43	47	43	-0.2	0.0	-0.1	0.0	60	55	NO	NO	NO	NO	NO
7.1	31572	39 RED LION STREET ROZELLE	First	NW	44	39	44	39	44	39	44	39	0.0	0.1	0.0	0.1	56	51	NO	NO	NO	NO	NO
7.1	31572	39 RED LION STREET ROZELLE	First	SW	47	43	47	43	47	43	48	43	0.3	0.3	0.3	0.4	59	55	NO	NO	NO	NO	NO
7.1	31572	39 RED LION STREET ROZELLE	First	SE	48	43	48	43	48	44	49	44	0.1	0.1	0.1	0.2	60	55	NO	NO	NO	NO	NO
7.1	31572	39 RED LION STREET ROZELLE	Ground	NE	44	39	44	39	45	40	45	40	-0.1	-0.2	-0.1	0.0	57	52	NO	NO	NO	NO	NO
7.1	31572	39 RED LION STREET ROZELLE	Ground	NW	40	35	40	35	41	36	41	36	0.0	0.0	-0.1	0.1	53	48	NO	NO	NO	NO	NO
7.1	31572	39 RED LION STREET ROZELLE	Ground	SW	43	39	43	39	44	39	44	39	0.1	0.3	0.3	0.4	56	51	NO	NO	NO	NO	NO
7.1	31572	39 RED LION STREET ROZELLE	Ground	SE	42	37	42	37	42	37	42	37	0.0	0.0	-0.1	0.0	54	49	NO	NO	NO	NO	NO
7.1	31577	48 RED LION STREET ROZELLE	Ground	SW	46	41	46	42	47	42	47	42	0.1	0.2	0.2	0.3	59	54	NO	NO	NO	NO	NO
7.1	31577	48 RED LION STREET ROZELLE	Ground	SE	47	42	47	42	47	42	47	42	0.1	0.2	0.1	0.3	59	54	NO	NO	NO	NO	NO
7.1	31577	48 RED LION STREET ROZELLE	Ground	NE	45	40	45	40	46	41	46	41	-0.2	-0.1	-0.1	0.0	58	53	NO	NO	NO	NO	NO
7.1	31577	48 RED LION STREET ROZELLE	Ground	NW	44	39	44	39	44	39	44	39	0.0	0.0	0.0	0.1	56	51	NO	NO	NO	NO	NO
7.1	31595	15 PERCY STREET ROZELLE	Ground	W	44	40	44	40	45	40	45	40	0.2	0.3	0.3	0.5	57	52	NO	NO	NO	NO	NO
7.1	31595	15 PERCY STREET ROZELLE	Ground	NE	43	39	44	39	44	39	44	39	0.1	0.1	0.2	0.3	56	51	NO	NO	NO	NO	NO
7.1	31595	15 PERCY STREET ROZELLE	Ground	NW	42	37	42	37	42	37	42	38	0.0	0.1	0.0	0.1	54	49	NO	NO	NO	NO	NO
7.1	31595	15 PERCY STREET ROZELLE	Ground	E	42	38	42	38	43	38	43	38	-0.1	0.1	0.1	0.1	55	50	NO	NO	NO	NO	NO
7.1	31601	37 RED LION STREET ROZELLE	Ground	SW	44	40	45	40	45	40	45	41	0.3	0.3	0.3	0.5	57	52	NO	NO	NO	NO	NO
7.1	31601	37 RED LION STREET ROZELLE	Ground	SE	40	35	40	35	41	36	41	36	0.0	0.0	0.0	0.0	53	48	NO	NO	NO	NO	NO
7.1	31601	37 RED LION STREET ROZELLE	Ground	NE	45	40	45	40	45	40	45	40	-0.1	0.0	0.0	0.2	57	52	NO	NO	NO	NO	NO
7.1	31602	35 RED LION STREET ROZELLE	Ground	NE	44	40	44	40	45	40	45	40	-0.1	0.0	0.0	0.1	57	52	NO	NO	NO	NO	NO
7.1	31602	35 RED LION STREET ROZELLE	Ground	NW	43	38	43	38	43	38	43	38	0.0	0.1	-0.1	0.1	55	50	NO	NO	NO	NO	NO
7.1	31602	35 RED LION STREET ROZELLE	Ground	SW	45	41	45	41	46	41	46	42	0.1	0.3	0.3	0.4	58	53	NO	NO	NO	NO	NO

NCA	Receiver ID	Address	Floor Level	Facade	Opening Year 2027				Design Year 2037				Increase (Do Smthng - Do Nothing)				NCG project road noise criteria		Do noise levels exceed the cumulative limit with project roads adding ≥2dB to the total noise levels?		Is the contribution from the road project Acute?		Consider further treatment?
					Do Nothing		Do Smthng		Do Nothing		Do Smthng		Opening Year 2027		Design Year 2037								
					Day	Night	Day	Night	Day	Night	Day	Night	Day	Night	Day	Night	Day	Night	Day	Night	$L_{Aeq,15hr}$ ≥ 65dB	$L_{Aeq,9hr}$ ≥ 60dB	
7.1	31602	35 RED LION STREET ROZELLE	Ground	SE	45	40	45	41	45	41	46	41	0.2	0.3	0.2	0.5	57	53	NO	NO	NO	NO	NO
7.1	31614	193 EVANS STREET ROZELLE	Ground	SE	49	44	49	44	50	44	50	44	0.0	0.0	0.0	0.1	60	55	NO	NO	NO	NO	NO
7.1	31614	193 EVANS STREET ROZELLE	Ground	NE	47	42	47	42	47	42	47	42	-0.1	-0.1	-0.1	0.0	59	54	NO	NO	NO	NO	NO
7.1	31614	193 EVANS STREET ROZELLE	Ground	NW	45	40	45	40	46	40	45	40	0.0	0.1	-0.1	0.1	58	52	NO	NO	NO	NO	NO
7.1	31614	193 EVANS STREET ROZELLE	Ground	NE	44	39	44	39	44	39	44	40	-0.1	-0.1	-0.1	0.1	56	51	NO	NO	NO	NO	NO
7.1	31614	193 EVANS STREET ROZELLE	Ground	NE	44	39	44	39	45	40	45	40	-0.1	-0.1	-0.1	0.1	57	52	NO	NO	NO	NO	NO
7.1	31614	193 EVANS STREET ROZELLE	Ground	NW	44	39	44	39	45	40	45	40	-0.1	0.0	-0.1	0.1	57	52	NO	NO	NO	NO	NO
7.1	31614	193 EVANS STREET ROZELLE	Ground	SW	44	39	44	39	44	39	44	40	-0.1	0.0	-0.1	0.1	56	51	NO	NO	NO	NO	NO
7.1	31614	193 EVANS STREET ROZELLE	Ground	NW	44	39	44	39	44	39	44	39	-0.1	0.0	-0.1	0.0	56	51	NO	NO	NO	NO	NO
7.1	31614	193 EVANS STREET ROZELLE	Ground	NE	45	40	45	40	45	40	45	40	-0.1	0.0	-0.1	0.0	57	52	NO	NO	NO	NO	NO
7.1	31614	193 EVANS STREET ROZELLE	Ground	NW	44	39	44	39	44	39	44	39	0.0	0.0	-0.1	0.0	56	51	NO	NO	NO	NO	NO
7.1	31615	17 PERCY STREET ROZELLE	Ground	NE	43	39	43	39	44	39	44	39	0.1	0.1	0.1	0.3	56	51	NO	NO	NO	NO	NO
7.1	31627	33 RED LION STREET ROZELLE	Ground	SW	44	40	44	40	45	40	45	40	0.1	0.1	0.1	0.3	57	52	NO	NO	NO	NO	NO
7.1	31627	33 RED LION STREET ROZELLE	Ground	SE	44	39	44	39	44	39	44	40	-0.1	0.0	-0.1	0.1	56	51	NO	NO	NO	NO	NO
7.1	31627	33 RED LION STREET ROZELLE	Ground	NE	45	40	44	40	45	40	45	40	-0.1	0.0	0.0	0.1	57	52	NO	NO	NO	NO	NO
7.1	31627	33 RED LION STREET ROZELLE	Ground	NW	43	38	43	38	43	38	43	38	-0.1	0.1	0.0	0.1	55	50	NO	NO	NO	NO	NO
7.1	31628	51 BELMORE STREET ROZELLE	Ground	W	45	40	45	40	45	41	45	41	0.1	0.1	0.1	0.3	57	53	NO	NO	NO	NO	NO
7.1	31628	51 BELMORE STREET ROZELLE	Ground	SE	47	42	47	42	47	42	47	42	0.0	0.0	0.0	0.2	59	54	NO	NO	NO	NO	NO
7.1	31628	51 BELMORE STREET ROZELLE	Ground	NE	47	42	47	42	48	43	47	43	-0.2	-0.1	-0.2	0.0	60	55	NO	NO	NO	NO	NO
7.1	31628	51 BELMORE STREET ROZELLE	Ground	NW	44	39	44	39	45	40	45	40	-0.1	0.0	-0.1	0.1	57	52	NO	NO	NO	NO	NO
7.1	31642	31 RED LION STREET ROZELLE	Ground	SW	45	41	46	41	46	41	46	42	0.1	0.2	0.3	0.4	58	53	NO	NO	NO	NO	NO
7.1	31642	31 RED LION STREET ROZELLE	Ground	SE	43	38	43	38	43	38	43	38	0.0	0.1	0.0	0.1	55	50	NO	NO	NO	NO	NO
7.1	31650	46 RED LION STREET ROZELLE	Ground	SW	46	41	46	42	46	42	47	42	0.1	0.2	0.2	0.3	58	54	NO	NO	NO	NO	NO
7.1	31650	46 RED LION STREET ROZELLE	Ground	SE	44	39	44	39	44	39	44	39	-0.1	0.0	0.0	0.1	56	51	NO	NO	NO	NO	NO
7.1	31650	46 RED LION STREET ROZELLE	Ground	NE	46	41	46	41	46	41	46	41	-0.1	-0.1	-0.1	-0.1	58	53	NO	NO	NO	NO	NO
7.1	31652	40-44 RED LION STREET ROZELLE	Ground	NE	45	40	45	40	45	40	45	40	-0.1	-0.1	-0.1	0.0	57	52	NO	NO	NO	NO	NO
7.1	31652	40-44 RED LION STREET ROZELLE	Ground	NW	43	38	43	38	44	39	44	39	0.0	0.0	-0.1	0.1	56	51	NO	NO	NO	NO	NO
7.1	31652	40-44 RED LION STREET ROZELLE	Ground	SW	46	41	46	42	46	42	47	42	0.1	0.2	0.2	0.4	58	54	NO	NO	NO	NO	NO
7.1	31652	40-44 RED LION STREET ROZELLE	Ground	NE	46	41	46	41	46	42	46	41	-0.2	-0.1	-0.1	-0.1	58	54	NO	NO	NO	NO	NO
7.1	31652	40-44 RED LION STREET ROZELLE	Ground	SE	47	42	47	42	47	42	47	42	0.0	0.1	0.0	0.1	59	54	NO	NO	NO	NO	NO
7.1	31652	40-44 RED LION STREET ROZELLE	Ground	NE	45	40	45	40	46	41	46	41	-0.1	0.0	-0.1	0.0	58	53	NO	NO	NO	NO	NO
7.1	31659	29 RED LION STREET ROZELLE	Ground	NE	44	39	44	39	45	40	44	40	-0.1	0.0	-0.1	0.1	57	52	NO	NO	NO	NO	NO
7.1	31659	29 RED LION STREET ROZELLE	Ground	SW	44	40	44	40	45	40	45	40	0.1	0.2	0.1	0.3	57	52	NO	NO	NO	NO	NO
7.1	31665	38A RED LION STREET ROZELLE	Ground	SW	46	41	46	41	46	41	46	42	0.1	0.2	0.2	0.3	58	53	NO	NO	NO	NO	NO
7.1	31665	38A RED LION STREET ROZELLE	Ground	SE	43	38	43	38	43	38	43	38	0.0	0.0	-0.1	0.1	55	50	NO	NO	NO	NO	NO
7.1	31665	38A RED LION STREET ROZELLE	Ground	NE	44	40	44	40	45	40	45	40	-0.1	0.0	-0.1	0.0	57	52	NO	NO	NO	NO	NO
7.1	31667	38 RED LION STREET ROZELLE	Ground	NE	45	40	45	40	45	40	45	41	-0.2	-0.1	0.0	0.1	57	52	NO	NO	NO	NO	NO
7.1	31667	38 RED LION STREET ROZELLE	Ground	SW	46	41	46	41	46	42	46	42	0.1	0.2	0.1	0.3	58	54	NO	NO	NO	NO	NO
7.1	31676	49 BELMORE STREET ROZELLE	Ground	W	45	40	45	41	46	41	46	41	0.1	0.2	0.2	0.4	58	53	NO	NO	NO	NO	NO
7.1	31676	49 BELMORE STREET ROZELLE	Ground	SE	45	39	44	39	45	40	45	40	-0.1	0.0	-0.1	0.1	57	52	NO	NO	NO	NO	NO
7.1	31676	49 BELMORE STREET ROZELLE	Ground	NE	47	42	47	42	47	42	47	42	-0.1	-0.1	-0.2	0.0	59	54	NO	NO	NO	NO	NO
7.1	31678	47 BELMORE STREET ROZELLE	Ground	NE	46	41	46	41	47	42	46	41	-0.2	-0.1	-0.1	-0.1	59	54	NO	NO	NO	NO	NO
7.1	31678	47 BELMORE STREET ROZELLE	Ground	NW	42	38	42	38	43	38	43	38	-0.1	0.0	0.0	0.0	55	50	NO	NO	NO	NO	NO
7.1	31679	45 BELMORE STREET ROZELLE	Ground	NE	46	41	45	41	46	41	46	41	-0.2	0.0	-0.2	0.0	58	53	NO	NO	NO	NO	NO
7.1	31679	45 BELMORE STREET ROZELLE	Ground	NW	43	38	43	38	44	39	44	39	-0.1	0.0	0.0	0.0	56	51	NO	NO	NO	NO	NO
7.1	31679	45 BELMORE STREET ROZELLE	Ground	SW	46	42	46	42	47	42	47	42	0.1	0.1	0.1	0.3	59	54	NO	NO	NO	NO	NO
7.1	31683	36 RED LION STREET ROZELLE	First	NW	43	38	43	38	44	39	44	39	0.0	0.0	-0.1	0.1	56	51	NO	NO	NO	NO	NO
7.1	31683	36 RED LION STREET ROZELLE	First	SW	47	43	47	43	48	43	48	43	0.2	0.3	0.2	0.4	60	55	NO	NO	NO	NO	NO
7.1	31683	36 RED LION STREET ROZELLE	First	NE	48	43	48	43	49	44	49	44	0.0	0.1	0.0	0.2	60	55	NO	NO	NO	NO	NO
7.1	31683	36 RED LION STREET ROZELLE	First	NW	44	39	44	39	45	40	45	40	-0.1	0.0	0.0	0.0	57	52	NO	NO	NO	NO	NO
7.1	31683	36 RED LION STREET ROZELLE	First	NE	45	40	45	40	45	40	45	40	-0.1	0.0	-0.1	0.0	57	52	NO	NO	NO	NO	NO
7.1	31683	36 RED LION STREET ROZELLE	Ground	NW	40	35	40	35	40	35	40	35	-0.1	0.1	0.0	0.0	52	47	NO	NO	NO	NO	NO
7.1	31683	36 RED LION STREET ROZELLE	Ground	SW	45	40	45	40	45	40	45	41	0.2	0.3	0.3	0.4	57	52	NO	NO	NO	NO	NO
7.1	31683	36 RED LION STREET ROZELLE	Ground	NE	44	39	44	39	44	39	44	39	-0.1	0.0	-0.1	0.0	56	51	NO	NO	NO	NO	NO
7.1	31683	36 RED LION STREET ROZELLE	Ground	NW	41	35	41	35	41	36	41	36	-0.1	0.0	0.0	0.0	53	48	NO	NO	NO	NO	NO
7.1	31683	36 RED LION STREET ROZELLE	Ground	NE	42	36	41	36	42	37	42	37	-0.1	0.0	-0.1	0.0	54	49	NO	NO	NO	NO	NO
7.1	31695	41 BELMORE STREET ROZELLE	Ground	NE	46	41	46	41	46	41	46	41	-0.1	0.0	-0.2	0.0	58	53	NO	NO	NO	NO	NO
7.1	31695	41 BELMORE STREET ROZELLE	Ground	SW	46	42	46	42	47	42	47	42	0.1	0.2	0.1	0.2	59	54	NO	NO	NO	NO	NO
7.1	31696	43 BELMORE STREET ROZELLE	Ground	NE	46	41	46	41	46	41	46	41	-0.1	-0.1	-0.1	-0.1	58	53	NO	NO	NO	NO	NO
7.1	31696	43 BELMORE STREET ROZELLE	Ground	SE	43	38	43	38	43	38	43	38	-0.1	0.0	-0.1	0.0	55	50	NO	NO	NO	NO	NO
7.1	31722	34A RED LION STREET ROZELLE	Ground	SW	45	40	45	41	45	41	46	41	0.2	0.3	0.3	0.4	57	53	NO	NO	NO	NO	NO
7.1	31722	34A RED LION STREET ROZELLE	Ground	SE	41	36	41	36	42	36	42	36	0.0	0.0	0.0	0.0	54	48	NO	NO	NO	NO	NO

NCA	Receiver ID	Address	Floor Level	Facade	Opening Year 2027				Design Year 2037				Increase (Do Smthng - Do Nothing)				NCG project road noise criteria		Do noise levels exceed the cumulative limit with project roads adding ≥2dB to the total noise levels?		Is the contribution from the road project Acute?		Consider further treatment?
					Do Nothing		Do Smthng		Do Nothing		Do Smthng		Opening Year 2027		Design Year 2037								
					Day	Night	Day	Night	Day	Night	Day	Night	Day	Night	Day	Night	Day	Night	Day	Night	$L_{Aeq,15hr}$ ≥ 65dB	$L_{Aeq,9hr}$ ≥ 60dB	
7.1	31722	34A RED LION STREET ROZELLE	Ground	SE	45	40	45	40	45	41	45	41	-0.1	0.0	0.0	0.1	57	53	NO	NO	NO	NO	NO
7.1	31722	34A RED LION STREET ROZELLE	Ground	NE	42	38	42	38	43	38	43	38	0.3	0.3	0.4	0.5	55	50	NO	NO	NO	NO	NO
7.1	31724	39 BELMORE STREET ROZELLE	Ground	NE	46	41	46	41	46	41	46	41	-0.2	-0.1	-0.2	0.0	58	53	NO	NO	NO	NO	NO
7.1	31724	39 BELMORE STREET ROZELLE	Ground	SW	46	41	46	42	47	42	47	42	0.1	0.1	0.1	0.3	59	54	NO	NO	NO	NO	NO
7.1	31726	37 BELMORE STREET ROZELLE	Ground	NE	46	41	46	41	47	41	46	41	-0.1	-0.1	-0.1	0.0	59	53	NO	NO	NO	NO	NO
7.1	31726	37 BELMORE STREET ROZELLE	Ground	SW	44	39	44	39	44	39	44	39	0.0	0.1	0.0	0.1	56	51	NO	NO	NO	NO	NO
7.1	31771	35 BELMORE STREET ROZELLE	Ground	NW	43	38	43	38	44	39	44	39	-0.1	0.1	0.0	0.1	56	51	NO	NO	NO	NO	NO
7.1	31771	35 BELMORE STREET ROZELLE	Ground	SW	46	41	46	42	46	42	47	42	0.1	0.2	0.3	0.4	58	54	NO	NO	NO	NO	NO
7.1	31771	35 BELMORE STREET ROZELLE	Ground	NE	46	41	46	41	46	41	46	41	-0.1	-0.1	-0.1	0.0	58	53	NO	NO	NO	NO	NO
7.1	31781	33 BELMORE STREET ROZELLE	Ground	NE	45	41	45	41	46	41	46	41	-0.2	0.0	-0.2	0.0	58	53	NO	NO	NO	NO	NO
7.1	31781	33 BELMORE STREET ROZELLE	Ground	SW	44	40	44	40	45	40	45	40	0.0	0.1	0.0	0.2	57	52	NO	NO	NO	NO	NO
8.1	32166	139 MULLENS STREET ROZELLE	Ground	W	46	41	46	41	47	41	46	41	-0.3	-0.2	-0.3	-0.2	59	53	NO	NO	NO	NO	NO
8.1	32168	141 MULLENS STREET ROZELLE	Ground	W	47	42	47	42	47	43	47	42	-0.3	-0.2	-0.3	-0.2	59	55	NO	NO	NO	NO	NO
8.1	32170	153 MULLENS STREET ROZELLE	First	S	46	41	45	41	46	41	46	41	-0.3	-0.2	-0.3	-0.3	58	53	NO	NO	NO	NO	NO
8.1	32170	153 MULLENS STREET ROZELLE	First	E	48	43	47	43	48	44	48	43	-0.4	-0.4	-0.5	-0.3	60	55	NO	NO	NO	NO	NO
8.1	32170	153 MULLENS STREET ROZELLE	First	N	44	39	44	39	44	40	44	39	-0.4	-0.2	-0.4	-0.2	56	52	NO	NO	NO	NO	NO
8.1	32170	153 MULLENS STREET ROZELLE	First	W	48	43	48	43	49	44	49	44	-0.2	-0.1	-0.2	-0.1	60	55	NO	NO	NO	NO	NO
8.1	32170	153 MULLENS STREET ROZELLE	Ground	S	42	37	42	37	42	37	42	37	-0.3	-0.2	-0.3	-0.2	54	49	NO	NO	NO	NO	NO
8.1	32170	153 MULLENS STREET ROZELLE	Ground	E	46	42	45	41	46	42	46	41	-0.5	-0.3	-0.4	-0.4	58	54	NO	NO	NO	NO	NO
8.1	32170	153 MULLENS STREET ROZELLE	Ground	N	40	36	40	35	41	36	40	36	-0.4	-0.3	-0.4	-0.3	53	48	NO	NO	NO	NO	NO
8.1	32170	153 MULLENS STREET ROZELLE	Ground	W	46	41	46	41	47	42	47	42	-0.2	-0.1	-0.2	-0.1	59	54	NO	NO	NO	NO	NO
8.1	32172	1A PERRETT STREET ROZELLE	Ground	N	43	39	43	38	44	39	43	39	-0.3	-0.2	-0.3	-0.2	56	51	NO	NO	NO	NO	NO
8.1	32172	1A PERRETT STREET ROZELLE	Ground	W	45	41	45	40	46	41	45	41	-0.3	-0.2	-0.3	-0.3	58	53	NO	NO	NO	NO	NO
8.1	32174	1 PERRETT STREET ROZELLE	Ground	E	45	40	44	40	45	40	45	40	-0.3	-0.2	-0.3	-0.2	57	52	NO	NO	NO	NO	NO
8.1	32174	1 PERRETT STREET ROZELLE	Ground	N	43	39	43	38	44	39	43	39	-0.3	-0.2	-0.3	-0.3	56	51	NO	NO	NO	NO	NO
8.1	32174	1 PERRETT STREET ROZELLE	Ground	W	46	41	46	41	47	42	47	42	-0.2	-0.1	-0.2	-0.2	59	54	NO	NO	NO	NO	NO
8.1	32174	1 PERRETT STREET ROZELLE	Ground	S	46	42	46	41	47	42	47	42	-0.3	-0.3	-0.3	-0.2	59	54	NO	NO	NO	NO	NO
8.1	32174	1 PERRETT STREET ROZELLE	Ground	E	45	41	45	41	46	41	46	41	-0.3	-0.2	-0.3	-0.2	58	53	NO	NO	NO	NO	NO
8.1	32176	22 MOORE STREET ROZELLE	Ground	E	45	40	44	40	45	40	45	40	-0.3	-0.3	-0.3	-0.3	57	52	NO	NO	NO	NO	NO
8.1	32176	22 MOORE STREET ROZELLE	Ground	N	43	39	43	38	44	39	44	39	-0.3	-0.2	-0.3	-0.3	56	51	NO	NO	NO	NO	NO
8.1	32176	22 MOORE STREET ROZELLE	Ground	W	45	40	45	40	45	40	45	40	-0.3	-0.2	-0.3	-0.1	57	52	NO	NO	NO	NO	NO
8.1	32176	22 MOORE STREET ROZELLE	Ground	N	43	39	43	38	44	39	44	39	-0.3	-0.2	-0.3	-0.3	56	51	NO	NO	NO	NO	NO
8.1	32176	22 MOORE STREET ROZELLE	Ground	W	45	40	45	40	45	40	45	40	-0.3	-0.2	-0.3	-0.1	57	52	NO	NO	NO	NO	NO
8.1	32178	20 MOORE STREET ROZELLE	Ground	W	44	39	43	38	44	39	44	39	-0.2	-0.2	-0.2	-0.2	56	51	NO	NO	NO	NO	NO
8.1	32178	20 MOORE STREET ROZELLE	Ground	S	41	36	41	36	42	37	41	36	-0.3	-0.2	-0.3	-0.2	54	49	NO	NO	NO	NO	NO
8.1	32178	20 MOORE STREET ROZELLE	Ground	E	48	43	47	43	48	43	47	43	-0.5	-0.3	-0.5	-0.3	60	55	NO	NO	NO	NO	NO
8.1	32180	24A MOORE STREET ROZELLE	First	S	49	44	49	44	49	45	49	44	-0.3	-0.2	-0.3	-0.2	60	55	NO	NO	NO	NO	NO
8.1	32180	24A MOORE STREET ROZELLE	First	E	49	45	49	45	50	45	49	45	-0.4	-0.3	-0.5	-0.3	60	55	NO	NO	NO	NO	NO
8.1	32180	24A MOORE STREET ROZELLE	First	S	47	42	47	42	48	43	47	42	-0.2	-0.1	-0.3	-0.2	60	55	NO	NO	NO	NO	NO
8.1	32180	24A MOORE STREET ROZELLE	First	W	47	42	47	42	47	42	47	42	-0.2	-0.1	-0.2	-0.1	59	54	NO	NO	NO	NO	NO
8.1	32180	24A MOORE STREET ROZELLE	Ground	S	43	38	43	38	44	39	43	38	-0.3	-0.2	-0.3	-0.3	56	51	NO	NO	NO	NO	NO
8.1	32180	24A MOORE STREET ROZELLE	Ground	E	48	43	47	43	48	43	47	43	-0.4	-0.3	-0.4	-0.4	60	55	NO	NO	NO	NO	NO
8.1	32180	24A MOORE STREET ROZELLE	Ground	S	45	40	45	40	46	41	46	40	-0.2	-0.1	-0.2	-0.1	58	53	NO	NO	NO	NO	NO
8.1	32180	24A MOORE STREET ROZELLE	Ground	W	45	40	45	39	45	40	45	40	-0.1	-0.1	-0.2	-0.1	57	52	NO	NO	NO	NO	NO
8.1	32182	87 MANSFIELD STREET ROZELLE	First	N	45	40	44	40	45	40	45	40	-0.3	-0.2	-0.3	-0.3	57	52	NO	NO	NO	NO	NO
8.1	32182	87 MANSFIELD STREET ROZELLE	First	S	50	45	50	45	50	45	50	45	-0.3	-0.2	-0.4	-0.2	60	55	NO	NO	NO	NO	NO
8.1	32182	87 MANSFIELD STREET ROZELLE	Ground	N	41	36	41	36	41	36	41	36	-0.3	-0.2	-0.3	-0.2	53	48	NO	NO	NO	NO	NO
8.1	32182	87 MANSFIELD STREET ROZELLE	Ground	S	49	44	48	43	49	44	49	44	-0.3	-0.3	-0.3	-0.2	60	55	NO	NO	NO	NO	NO
8.1	32184	83 MANSFIELD STREET ROZELLE	First	N	44	40	44	39	45	40	45	40	-0.3	-0.2	-0.3	-0.2	57	52	NO	NO	NO	NO	NO
8.1	32184	83 MANSFIELD STREET ROZELLE	First	S	50	45	50	45	50	45	50	45	-0.3	-0.2	-0.3	-0.2	60	55	NO	NO	NO	NO	NO
8.1	32184	83 MANSFIELD STREET ROZELLE	Ground	N	41	36	40	36	41	36	41	36	-0.3	-0.2	-0.3	-0.3	53	48	NO	NO	NO	NO	NO
8.1	32184	83 MANSFIELD STREET ROZELLE	Ground	S	49	44	48	44	49	44	49	44	-0.3	-0.2	-0.3	-0.2	60	55	NO	NO	NO	NO	NO
8.1	32186	81 MANSFIELD STREET ROZELLE	First	N	45	40	44	40	45	40	45	40	-0.3	-0.2	-0.3	-0.3	57	52	NO	NO	NO	NO	NO
8.1	32186	81 MANSFIELD STREET ROZELLE	First	S	50	45	50	45	50	45	50	45	-0.3	-0.2	-0.3	-0.3	60	55	NO	NO	NO	NO	NO
8.1	32186	81 MANSFIELD STREET ROZELLE	First	E	48	44	48	43	48	44	48	44	-0.4	-0.3	-0.4	-0.3	60	55	NO	NO	NO	NO	NO
8.1	32186	81 MANSFIELD STREET ROZELLE	Ground	N	41	36	40	36	41	36	41	36	-0.3	-0.3	-0.3	-0.2	53	48	NO	NO	NO	NO	NO
8.1	32186	81 MANSFIELD STREET ROZELLE	Ground	S	49	44	48	44	49	44	49	44	-0.3	-0.2	-0.3	-0.2	60	55	NO	NO	NO	NO	NO
8.1	32186	81 MANSFIELD STREET ROZELLE	Ground	E	46	42	46	41	46	42	46	42	-0.5	-0.3	-0.5	-0.4	58	54	NO	NO	NO	NO	NO
8.1	32188	121 MANSFIELD STREET ROZELLE	Ground	N	47	42	47	42	47	43	47	42	-0.4	-0.3	-0.4	-0.3	59	55	NO	NO	NO	NO	NO
8.1	32188	121 MANSFIELD STREET ROZELLE	Ground	SW	52	48	52	47	52	48	52	47	-0.5	-0.4	-0.5	-0.4	60	55	NO	NO	NO	NO	NO
8.1	32189	117 MANSFIELD STREET ROZELLE	First	N	48	43	47	43	48	43	47	43	-0.4	-0.3	-0.5	-0.3	60	55	NO	NO	NO	NO	NO
8.1	32189	117 MANSFIELD STREET ROZELLE	First	SW	54	50	54	49	55	50	54	50	-0.4	-0.3	-0.4	-0.3	60	55	NO	NO	NO	NO	NO
8.1	32189	117 MANSFIELD STREET ROZELLE	First	E	54	50	54	49	55	50	54	50	-0.4	-0.3	-0.4	-0.3	60	55	NO	NO	NO	NO	NO
8.1	32189	117 MANSFIELD STREET ROZELLE	Ground	N	42	37	41	37	42	37	42	37	-0.3	-0.3	-0.3	-0.3	54	49	NO	NO	NO	NO	NO

NCA	Receiver ID	Address	Floor Level	Facade	Opening Year 2027				Design Year 2037				Increase (Do Smthng - Do Nothing)				NCG project road noise criteria		Do noise levels exceed the cumulative limit with project roads adding ≥2dB to the total noise levels?		Is the contribution from the road project Acute?		Consider further treatment?
					Do Nothing		Do Smthng		Do Nothing		Do Smthng		Opening Year 2027		Design Year 2037								
					Day	Night	Day	Night	Day	Night	Day	Night	Day	Night	Day	Night	Day	Night	Day	Night	$L_{Aeq,15hr}$ ≥ 65dB	$L_{Aeq,9hr}$ ≥ 60dB	
8.1	32189	117 MANSFIELD STREET ROZELLE	Ground	SW	51	47	51	47	52	47	51	47	-0.5	-0.4	-0.5	-0.3	60	55	NO	NO	NO	NO	NO
8.1	32326	53 MANSFIELD STREET ROZELLE	First	N	46	41	46	41	47	42	46	41	-0.3	-0.2	-0.4	-0.2	59	54	NO	NO	NO	NO	NO
8.1	32326	53 MANSFIELD STREET ROZELLE	First	W	52	48	52	48	53	48	52	48	-0.4	-0.2	-0.4	-0.3	60	55	NO	NO	NO	NO	NO
8.1	32326	53 MANSFIELD STREET ROZELLE	First	S	53	49	53	49	54	49	53	49	-0.4	-0.2	-0.4	-0.3	60	55	NO	NO	NO	NO	NO
8.1	32326	53 MANSFIELD STREET ROZELLE	First	E	55	51	55	51	56	51	55	51	-0.5	-0.4	-0.6	-0.4	60	55	NO	NO	NO	NO	NO
8.1	32326	53 MANSFIELD STREET ROZELLE	Ground	N	42	38	42	37	43	38	43	38	-0.3	-0.3	-0.3	-0.2	55	50	NO	NO	NO	NO	NO
8.1	32326	53 MANSFIELD STREET ROZELLE	Ground	W	50	45	49	45	50	45	50	45	-0.4	-0.2	-0.3	-0.3	60	55	NO	NO	NO	NO	NO
8.1	32326	53 MANSFIELD STREET ROZELLE	Ground	S	50	46	50	45	50	46	50	46	-0.4	-0.3	-0.4	-0.2	60	55	NO	NO	NO	NO	NO
8.1	32326	53 MANSFIELD STREET ROZELLE	Ground	E	51	47	50	46	51	47	51	46	-0.6	-0.4	-0.5	-0.4	60	55	NO	NO	NO	NO	NO
8.1	32327	39 MANSFIELD STREET ROZELLE	Ground	E	47	43	47	43	48	43	47	43	-0.5	-0.3	-0.5	-0.4	60	55	NO	NO	NO	NO	NO
8.1	32327	39 MANSFIELD STREET ROZELLE	Ground	N	46	41	45	41	46	42	46	41	-0.4	-0.3	-0.4	-0.3	58	54	NO	NO	NO	NO	NO
8.1	32327	39 MANSFIELD STREET ROZELLE	Ground	S	51	47	51	47	52	47	51	47	-0.4	-0.3	-0.4	-0.3	60	55	NO	NO	NO	NO	NO
8.1	32328	33 MANSFIELD STREET ROZELLE	Ground	N	45	41	45	41	46	41	45	41	-0.4	-0.3	-0.4	-0.3	58	53	NO	NO	NO	NO	NO
8.1	32328	33 MANSFIELD STREET ROZELLE	Ground	S	51	47	51	46	51	47	51	47	-0.5	-0.4	-0.4	-0.3	60	55	NO	NO	NO	NO	NO
8.1	32329	45 MANSFIELD STREET ROZELLE	Ground	E	52	47	51	47	52	48	51	47	-0.5	-0.4	-0.5	-0.4	60	55	NO	NO	NO	NO	NO
8.1	32329	45 MANSFIELD STREET ROZELLE	Ground	N	46	41	45	41	46	41	46	41	-0.4	-0.3	-0.4	-0.3	58	53	NO	NO	NO	NO	NO
8.1	32329	45 MANSFIELD STREET ROZELLE	Ground	SE	54	49	53	49	54	49	53	49	-0.5	-0.3	-0.4	-0.3	60	55	NO	NO	NO	NO	NO
8.1	32329	45 MANSFIELD STREET ROZELLE	Ground	E	47	43	47	43	48	43	47	43	-0.4	-0.3	-0.4	-0.4	60	55	NO	NO	NO	NO	NO
8.1	32330	51 MANSFIELD STREET ROZELLE	First	NE	46	41	45	41	46	42	46	41	-0.5	-0.3	-0.4	-0.3	58	54	NO	NO	NO	NO	NO
8.1	32330	51 MANSFIELD STREET ROZELLE	First	W	52	48	52	47	53	48	52	48	-0.4	-0.2	-0.3	-0.2	60	55	NO	NO	NO	NO	NO
8.1	32330	51 MANSFIELD STREET ROZELLE	First	S	58	53	57	53	58	54	58	53	-0.6	-0.3	-0.5	-0.4	60	55	NO	NO	NO	NO	NO
8.1	32330	51 MANSFIELD STREET ROZELLE	Ground	NE	42	37	41	37	42	38	42	37	-0.5	-0.3	-0.4	-0.3	54	50	NO	NO	NO	NO	NO
8.1	32330	51 MANSFIELD STREET ROZELLE	Ground	W	49	44	49	44	49	45	49	44	-0.3	-0.2	-0.3	-0.3	60	55	NO	NO	NO	NO	NO
8.1	32330	51 MANSFIELD STREET ROZELLE	Ground	S	53	49	53	49	54	49	53	49	-0.4	-0.4	-0.4	-0.3	60	55	NO	NO	NO	NO	NO
8.1	32331	31 MANSFIELD STREET ROZELLE	First	S	56	52	55	51	56	52	56	51	-0.5	-0.4	-0.5	-0.4	60	55	NO	NO	NO	NO	NO
8.1	32331	31 MANSFIELD STREET ROZELLE	First	E	54	49	53	49	54	50	53	49	-0.6	-0.4	-0.5	-0.4	60	55	NO	NO	NO	NO	NO
8.1	32331	31 MANSFIELD STREET ROZELLE	First	N	43	38	43	38	43	38	43	38	-0.3	-0.2	-0.3	-0.3	55	50	NO	NO	NO	NO	NO
8.1	32331	31 MANSFIELD STREET ROZELLE	Second	S	60	55	59	55	60	56	60	55	-0.5	-0.4	-0.5	-0.4	60	55	NO	NO	NO	NO	NO
8.1	32331	31 MANSFIELD STREET ROZELLE	Second	E	58	53	57	53	58	54	57	53	-0.6	-0.4	-0.6	-0.5	60	55	NO	NO	NO	NO	NO
8.1	32331	31 MANSFIELD STREET ROZELLE	Second	N	47	42	46	42	47	42	47	42	-0.3	-0.3	-0.4	-0.3	59	54	NO	NO	NO	NO	NO
8.1	32331	31 MANSFIELD STREET ROZELLE	Second	W	57	52	56	52	57	53	56	52	-0.5	-0.3	-0.5	-0.4	60	55	NO	NO	NO	NO	NO
8.1	32331	31 MANSFIELD STREET ROZELLE	Ground	S	51	46	50	46	51	47	51	46	-0.5	-0.3	-0.5	-0.3	60	55	NO	NO	NO	NO	NO
8.1	32331	31 MANSFIELD STREET ROZELLE	Ground	E	49	44	48	44	49	45	48	44	-0.6	-0.4	-0.5	-0.4	60	55	NO	NO	NO	NO	NO
8.1	32331	31 MANSFIELD STREET ROZELLE	Ground	N	40	35	39	35	40	35	40	35	-0.3	-0.2	-0.3	-0.3	52	47	NO	NO	NO	NO	NO
8.1	32332	47 MANSFIELD STREET ROZELLE	Ground	N	45	40	44	40	45	41	45	40	-0.5	-0.3	-0.5	-0.3	57	53	NO	NO	NO	NO	NO
8.1	32332	47 MANSFIELD STREET ROZELLE	Ground	S	54	49	53	49	54	50	53	49	-0.5	-0.4	-0.5	-0.3	60	55	NO	NO	NO	NO	NO
8.1	32333	49 MANSFIELD STREET ROZELLE	First	SW	58	53	57	53	58	54	57	53	-0.5	-0.4	-0.6	-0.4	60	55	NO	NO	NO	NO	NO
8.1	32333	49 MANSFIELD STREET ROZELLE	Ground	SW	53	49	53	49	54	49	53	49	-0.5	-0.3	-0.5	-0.3	60	55	NO	NO	NO	NO	NO
8.1	32334	37 MANSFIELD STREET ROZELLE	Ground	N	45	41	45	41	46	41	45	41	-0.4	-0.3	-0.4	-0.3	58	53	NO	NO	NO	NO	NO
8.1	32334	37 MANSFIELD STREET ROZELLE	Ground	S	51	46	50	46	51	47	51	46	-0.4	-0.4	-0.4	-0.3	60	55	NO	NO	NO	NO	NO
8.1	32335	43 MANSFIELD STREET ROZELLE	Ground	NE	47	43	47	43	47	43	47	43	-0.5	-0.3	-0.5	-0.3	59	55	NO	NO	NO	NO	NO
8.1	32335	43 MANSFIELD STREET ROZELLE	Ground	S	52	48	52	47	52	48	52	48	-0.4	-0.3	-0.4	-0.3	60	55	NO	NO	NO	NO	NO
8.1	32336	35 MANSFIELD STREET ROZELLE	Ground	E	47	43	47	43	48	43	47	43	-0.5	-0.3	-0.5	-0.3	60	55	NO	NO	NO	NO	NO
8.1	32336	35 MANSFIELD STREET ROZELLE	Ground	N	46	41	45	41	46	42	46	41	-0.4	-0.3	-0.4	-0.3	58	54	NO	NO	NO	NO	NO
8.1	32336	35 MANSFIELD STREET ROZELLE	Ground	S	51	47	51	46	52	47	51	47	-0.5	-0.3	-0.5	-0.4	60	55	NO	NO	NO	NO	NO
8.1	32337	41 MANSFIELD STREET ROZELLE	Ground	N	46	41	45	41	46	41	46	41	-0.4	-0.3	-0.5	-0.3	58	53	NO	NO	NO	NO	NO
8.1	32337	41 MANSFIELD STREET ROZELLE	Ground	W	48	44	48	44	49	44	48	44	-0.4	-0.3	-0.4	-0.3	60	55	NO	NO	NO	NO	NO
8.1	32337	41 MANSFIELD STREET ROZELLE	Ground	E	50	45	49	45	50	46	50	45	-0.5	-0.3	-0.5	-0.3	60	55	NO	NO	NO	NO	NO
8.1	32337	41 MANSFIELD STREET ROZELLE	Ground	S	51	46	50	46	51	47	51	46	-0.5	-0.3	-0.5	-0.3	60	55	NO	NO	NO	NO	NO
8.1	32378	29 MANSFIELD STREET ROZELLE	First	E	54	49	53	49	54	50	53	49	-0.5	-0.4	-0.6	-0.4	60	55	NO	NO	NO	NO	NO
8.1	32378	29 MANSFIELD STREET ROZELLE	First	N	46	41	46	41	47	42	46	41	-0.4	-0.2	-0.4	-0.3	59	54	NO	NO	NO	NO	NO
8.1	32378	29 MANSFIELD STREET ROZELLE	First	W	53	49	53	48	53	49	53	49	-0.5	-0.3	-0.5	-0.3	60	55	NO	NO	NO	NO	NO
8.1	32378	29 MANSFIELD STREET ROZELLE	First	S	56	52	55	51	56	52	56	51	-0.5	-0.3	-0.6	-0.4	60	55	NO	NO	NO	NO	NO
8.1	32378	29 MANSFIELD STREET ROZELLE	Ground	E	48	44	48	44	49	44	48	44	-0.6	-0.4	-0.5	-0.4	60	55	NO	NO	NO	NO	NO
8.1	32378	29 MANSFIELD STREET ROZELLE	Ground	N	42	38	42	37	43	38	43	38	-0.3	-0.2	-0.4	-0.3	55	50	NO	NO	NO	NO	NO
8.1	32378	29 MANSFIELD STREET ROZELLE	Ground	W	50	45	49	45	50	46	49	45	-0.4	-0.3	-0.5	-0.4	60	55	NO	NO	NO	NO	NO
8.1	32378	29 MANSFIELD STREET ROZELLE	Ground	S	51	47	51	46	51	47	51	46	-0.4	-0.3	-0.4	-0.4	60	55	NO	NO	NO	NO	NO
8.1	32386	61 MANSFIELD STREET ROZELLE	First	N	46	41	46	41	46	42	46	41	-0.3	-0.2	-0.3	-0.2	58	54	NO	NO	NO	NO	NO
8.1	32386	61 MANSFIELD STREET ROZELLE	First	W	50	45	50	45	51	46	50	46	-0.2	-0.2	-0.3	-0.2	60	55	NO	NO	NO	NO	NO
8.1	32386	61 MANSFIELD STREET ROZELLE	Ground	N	42	37	42	37	42	37	42	37	-0.3	-0.2	-0.4	-0.2	54	49	NO	NO	NO	NO	NO
8.1	32386	61 MANSFIELD STREET ROZELLE	Ground	W	48	43	47	43	48	43	48	43	-0.2	-0.2	-0.3	-0.2	60	55	NO	NO	NO	NO	NO
8.1	32387	59 MANSFIELD STREET ROZELLE	First	NE	47	42	46	42	47	43	47	42	-0.5	-0.3	-0.5	-0.4	59	55	NO	NO	NO	NO	NO

NCA	Receiver ID	Address	Floor Level	Facade	Opening Year 2027				Design Year 2037				Increase (Do Smthng - Do Nothing)				NCG project road noise criteria		Do noise levels exceed the cumulative limit with project roads adding ≥2dB to the total noise levels?		Is the contribution from the road project Acute?		Consider further treatment?
					Do Nothing		Do Smthng		Do Nothing		Do Smthng		Opening Year 2027		Design Year 2037								
					Day	Night	Day	Night	Day	Night	Day	Night	Day	Night	Day	Night	Day	Night	Day	Night	$L_{Aeq,15hr}$ ≥ 65dB	$L_{Aeq,9hr}$ ≥ 60dB	
8.1	32387	59 MANSFIELD STREET ROZELLE	First	SW	53	48	52	48	53	48	53	48	-0.4	-0.3	-0.4	-0.3	60	55	NO	NO	NO	NO	NO
8.1	32387	59 MANSFIELD STREET ROZELLE	Ground	NE	43	39	43	38	43	39	43	39	-0.4	-0.3	-0.4	-0.4	55	51	NO	NO	NO	NO	NO
8.1	32387	59 MANSFIELD STREET ROZELLE	Ground	SW	49	45	49	44	50	45	50	45	-0.3	-0.3	-0.3	-0.3	60	55	NO	NO	NO	NO	NO
8.1	32388	55-57 MANSFIELD STREET ROZELLE	Ground	N	45	41	45	40	45	41	45	41	-0.4	-0.3	-0.4	-0.2	57	53	NO	NO	NO	NO	NO
8.1	32388	55-57 MANSFIELD STREET ROZELLE	Ground	NE	46	42	46	42	46	42	46	42	-0.4	-0.3	-0.4	-0.3	58	54	NO	NO	NO	NO	NO
8.1	32388	55-57 MANSFIELD STREET ROZELLE	Ground	S	51	46	50	46	51	46	51	46	-0.4	-0.3	-0.3	-0.3	60	55	NO	NO	NO	NO	NO
8.1	32388	55-57 MANSFIELD STREET ROZELLE	Ground	E	49	45	49	45	50	45	49	45	-0.4	-0.3	-0.4	-0.3	60	55	NO	NO	NO	NO	NO
8.1	32393	2 ROSSER STREET ROZELLE	First	E	53	49	53	49	53	49	53	49	-0.6	-0.4	-0.5	-0.4	60	55	NO	NO	NO	NO	NO
8.1	32393	2 ROSSER STREET ROZELLE	First	W	54	49	54	49	54	50	54	49	-0.4	-0.2	-0.4	-0.3	60	55	NO	NO	NO	NO	NO
8.1	32393	2 ROSSER STREET ROZELLE	First	S	50	46	50	45	51	46	51	46	-0.3	-0.2	-0.3	-0.3	60	55	NO	NO	NO	NO	NO
8.1	32393	2 ROSSER STREET ROZELLE	Ground	E	49	45	49	45	50	45	49	45	-0.5	-0.4	-0.5	-0.4	60	55	NO	NO	NO	NO	NO
8.1	32393	2 ROSSER STREET ROZELLE	Ground	W	51	46	50	46	51	46	51	46	-0.4	-0.3	-0.4	-0.3	60	55	NO	NO	NO	NO	NO
8.1	32393	2 ROSSER STREET ROZELLE	Ground	S	47	42	46	41	47	42	47	42	-0.2	-0.2	-0.2	-0.2	59	54	NO	NO	NO	NO	NO
8.1	32398	6 SMITH STREET ROZELLE	Ground	N	46	41	45	41	46	41	46	41	-0.3	-0.2	-0.4	-0.3	58	53	NO	NO	NO	NO	NO
8.1	32398	6 SMITH STREET ROZELLE	Ground	W	53	49	53	49	54	49	53	49	-0.5	-0.3	-0.5	-0.4	60	55	NO	NO	NO	NO	NO
8.1	32398	6 SMITH STREET ROZELLE	Ground	S	53	49	53	49	54	49	53	49	-0.5	-0.3	-0.5	-0.4	60	55	NO	NO	NO	NO	NO
8.1	32398	6 SMITH STREET ROZELLE	Ground	E	49	44	48	44	49	45	49	44	-0.5	-0.3	-0.5	-0.4	60	55	NO	NO	NO	NO	NO
8.1	32407	1 ROSSER STREET ROZELLE	Ground	E	54	50	54	50	54	50	54	50	-0.5	-0.4	-0.5	-0.4	60	55	NO	NO	NO	NO	NO
8.1	32407	1 ROSSER STREET ROZELLE	Ground	W	49	45	49	45	50	45	49	45	-0.4	-0.2	-0.5	-0.3	60	55	NO	NO	NO	NO	NO
8.1	32407	1 ROSSER STREET ROZELLE	Ground	S	49	44	48	44	49	45	49	44	-0.5	-0.3	-0.4	-0.3	60	55	NO	NO	NO	NO	NO
8.1	32408	3 ROSSER STREET ROZELLE	Ground	E	55	51	54	50	55	51	55	50	-0.5	-0.4	-0.6	-0.4	60	55	NO	NO	NO	NO	NO
8.1	32408	3 ROSSER STREET ROZELLE	Ground	W	50	45	49	45	50	46	50	45	-0.4	-0.2	-0.4	-0.3	60	55	NO	NO	NO	NO	NO
8.1	32434	5 ROSSER STREET ROZELLE	Ground	E	48	43	47	43	48	44	48	43	-0.5	-0.3	-0.5	-0.4	60	55	NO	NO	NO	NO	NO
8.1	32434	5 ROSSER STREET ROZELLE	Ground	N	45	41	45	40	45	41	45	41	-0.4	-0.3	-0.4	-0.3	57	53	NO	NO	NO	NO	NO
8.1	32434	5 ROSSER STREET ROZELLE	Ground	W	50	45	50	45	50	46	50	45	-0.4	-0.2	-0.4	-0.3	60	55	NO	NO	NO	NO	NO
8.1	32450	8 SMITH STREET ROZELLE	Ground	E	54	49	53	49	54	50	53	49	-0.5	-0.4	-0.6	-0.5	60	55	NO	NO	NO	NO	NO
8.1	32450	8 SMITH STREET ROZELLE	Ground	W	53	49	52	48	53	49	53	48	-0.4	-0.3	-0.4	-0.3	60	55	NO	NO	NO	NO	NO
8.1	32450	8 SMITH STREET ROZELLE	Ground	S	50	45	49	45	50	46	50	45	-0.4	-0.3	-0.4	-0.3	60	55	NO	NO	NO	NO	NO
8.1	32450	8 SMITH STREET ROZELLE	Ground	W	49	45	49	44	49	45	49	45	-0.4	-0.3	-0.4	-0.3	60	55	NO	NO	NO	NO	NO
8.1	32452	25 MANSFIELD STREET ROZELLE	Ground	N	45	41	45	41	46	41	45	41	-0.5	-0.3	-0.4	-0.4	58	53	NO	NO	NO	NO	NO
8.1	32452	25 MANSFIELD STREET ROZELLE	Ground	E	47	42	46	42	47	43	47	42	-0.5	-0.3	-0.5	-0.4	59	55	NO	NO	NO	NO	NO
8.1	32452	25 MANSFIELD STREET ROZELLE	Ground	SE	51	47	51	47	52	47	51	47	-0.4	-0.4	-0.4	-0.3	60	55	NO	NO	NO	NO	NO
8.1	32453	19 MANSFIELD STREET ROZELLE	First	S	57	53	56	52	57	53	57	52	-0.5	-0.4	-0.5	-0.4	60	55	NO	NO	NO	NO	NO
8.1	32453	19 MANSFIELD STREET ROZELLE	First	E	54	50	53	49	54	50	54	50	-0.5	-0.4	-0.6	-0.4	60	55	NO	NO	NO	NO	NO
8.1	32453	19 MANSFIELD STREET ROZELLE	First	N	45	41	45	41	46	41	45	41	-0.4	-0.3	-0.5	-0.3	58	53	NO	NO	NO	NO	NO
8.1	32453	19 MANSFIELD STREET ROZELLE	First	W	46	42	46	42	47	42	46	42	-0.5	-0.3	-0.5	-0.4	59	54	NO	NO	NO	NO	NO
8.1	32453	19 MANSFIELD STREET ROZELLE	Ground	S	51	47	51	47	52	47	51	47	-0.4	-0.3	-0.4	-0.4	60	55	NO	NO	NO	NO	NO
8.1	32453	19 MANSFIELD STREET ROZELLE	Ground	E	48	44	48	44	49	44	48	44	-0.5	-0.4	-0.6	-0.4	60	55	NO	NO	NO	NO	NO
8.1	32453	19 MANSFIELD STREET ROZELLE	Ground	N	41	37	41	36	42	37	41	37	-0.4	-0.3	-0.5	-0.3	54	49	NO	NO	NO	NO	NO
8.1	32453	19 MANSFIELD STREET ROZELLE	Ground	W	42	38	42	37	42	38	42	38	-0.4	-0.4	-0.4	-0.3	54	50	NO	NO	NO	NO	NO
8.1	32454	21 MANSFIELD STREET ROZELLE	Ground	N	45	41	45	40	46	41	45	41	-0.5	-0.4	-0.4	-0.3	58	53	NO	NO	NO	NO	NO
8.1	32454	21 MANSFIELD STREET ROZELLE	Ground	S	52	47	51	47	52	48	52	47	-0.5	-0.3	-0.5	-0.4	60	55	NO	NO	NO	NO	NO
8.1	32455	23 MANSFIELD STREET ROZELLE	Ground	N	46	41	45	41	46	41	46	41	-0.4	-0.3	-0.4	-0.3	58	53	NO	NO	NO	NO	NO
8.1	32455	23 MANSFIELD STREET ROZELLE	Ground	S	51	47	51	47	52	47	51	47	-0.4	-0.4	-0.4	-0.3	60	55	NO	NO	NO	NO	NO
8.1	32456	27 MANSFIELD STREET ROZELLE	Ground	N	46	41	45	41	46	41	45	41	-0.4	-0.3	-0.4	-0.3	58	53	NO	NO	NO	NO	NO
8.1	32456	27 MANSFIELD STREET ROZELLE	Ground	W	48	44	47	43	48	44	48	44	-0.5	-0.4	-0.5	-0.4	60	55	NO	NO	NO	NO	NO
8.1	32456	27 MANSFIELD STREET ROZELLE	Ground	S	51	47	51	46	51	47	51	47	-0.4	-0.3	-0.5	-0.4	60	55	NO	NO	NO	NO	NO
8.1	32487	9 ROSSER STREET ROZELLE	Ground	E	57	53	56	52	57	53	56	52	-0.5	-0.4	-0.6	-0.4	60	55	NO	NO	NO	NO	NO
8.1	32487	9 ROSSER STREET ROZELLE	Ground	N	45	41	45	40	46	41	45	41	-0.4	-0.3	-0.4	-0.3	58	53	NO	NO	NO	NO	NO
8.1	32487	9 ROSSER STREET ROZELLE	Ground	W	52	47	51	47	52	47	52	47	-0.4	-0.3	-0.4	-0.3	60	55	NO	NO	NO	NO	NO
8.1	32488	7 ROSSER STREET ROZELLE	Ground	E	56	52	56	52	57	52	56	52	-0.6	-0.4	-0.5	-0.4	60	55	NO	NO	NO	NO	NO
8.1	32488	7 ROSSER STREET ROZELLE	Ground	W	52	47	52	47	52	48	52	47	-0.4	-0.2	-0.4	-0.3	60	55	NO	NO	NO	NO	NO
8.1	32488	7 ROSSER STREET ROZELLE	Ground	S	51	47	51	46	51	47	51	47	-0.4	-0.3	-0.5	-0.3	60	55	NO	NO	NO	NO	NO
8.1	32489	10 SMITH STREET ROZELLE	Ground	E	55	51	54	50	55	51	54	50	-0.5	-0.5	-0.6	-0.5	60	55	NO	NO	NO	NO	NO
8.1	32489	10 SMITH STREET ROZELLE	Ground	W	55	51	55	51	55	51	55	51	-0.5	-0.3	-0.5	-0.4	60	55	NO	NO	NO	NO	NO
8.1	32493	73 MANSFIELD STREET ROZELLE	Ground	N	45	40	45	40	45	41	45	40	-0.4	-0.3	-0.4	-0.3	57	53	NO	NO	NO	NO	NO
8.1	32493	73 MANSFIELD STREET ROZELLE	Ground	S	50	45	49	45	50	45	50	45	-0.4	-0.2	-0.3	-0.2	60	55	NO	NO	NO	NO	NO
8.1	32494	67 MANSFIELD STREET ROZELLE	Ground	E	46	42	46	41	47	42	46	42	-0.5	-0.3	-0.4	-0.3	59	54	NO	NO	NO	NO	NO
8.1	32494	67 MANSFIELD STREET ROZELLE	Ground	SW	49	45	49	44	50	45	49	45	-0.3	-0.2	-0.3	-0.2	60	55	NO	NO	NO	NO	NO
8.1	32495	69 MANSFIELD STREET ROZELLE	Ground	NE	46	41	45	41	46	42	46	41	-0.4	-0.3	-0.4	-0.3	58	54	NO	NO	NO	NO	NO
8.1	32495	69 MANSFIELD STREET ROZELLE	Ground	SW	49	45	49	44	50	45	49	45	-0.3	-0.3	-0.4	-0.3	60	55	NO	NO	NO	NO	NO
8.1	32496	75 MANSFIELD STREET ROZELLE	Ground	N	45	40	45	40	45	41	45	40	-0.4	-0.3	-0.4	-0.3	57	53	NO	NO	NO	NO	NO

NCA	Receiver ID	Address	Floor Level	Facade	Opening Year 2027				Design Year 2037				Increase (Do Smthng - Do Nothing)				NCG project road noise criteria		Do noise levels exceed the cumulative limit with project roads adding ≥2dB to the total noise levels?		Is the contribution from the road project Acute?		Consider further treatment?
					Do Nothing		Do Smthng		Do Nothing		Do Smthng		Opening Year 2027		Design Year 2037								
					Day	Night	Day	Night	Day	Night	Day	Night	Day	Night	Day	Night	Day	Night	Day	Night	$L_{Aeq,15hr}$ ≥ 65dB	$L_{Aeq,9hr}$ ≥ 60dB	
8.1	32496	75 MANSFIELD STREET ROZELLE	Ground	NW	47	42	47	42	48	43	48	42	-0.2	-0.2	-0.2	-0.1	60	55	NO	NO	NO	NO	NO
8.1	32496	75 MANSFIELD STREET ROZELLE	Ground	SW	50	45	50	45	51	46	50	45	-0.3	-0.2	-0.3	-0.2	60	55	NO	NO	NO	NO	NO
8.1	32498	65 MANSFIELD STREET ROZELLE	Ground	SW	49	44	49	44	49	45	49	44	-0.3	-0.2	-0.4	-0.3	60	55	NO	NO	NO	NO	NO
8.1	32498	65 MANSFIELD STREET ROZELLE	Ground	NE	46	41	45	41	46	42	46	41	-0.4	-0.3	-0.4	-0.3	58	54	NO	NO	NO	NO	NO
8.1	32499	71 MANSFIELD STREET ROZELLE	Ground	NE	46	41	45	41	46	42	46	41	-0.5	-0.3	-0.4	-0.3	58	54	NO	NO	NO	NO	NO
8.1	32499	71 MANSFIELD STREET ROZELLE	Ground	SW	50	45	49	45	50	45	50	45	-0.3	-0.3	-0.3	-0.3	60	55	NO	NO	NO	NO	NO
8.1	32504	107 MANSFIELD STREET ROZELLE	Ground	E	45	40	45	40	46	41	46	41	-0.3	-0.2	-0.2	-0.2	58	53	NO	NO	NO	NO	NO
8.1	32504	107 MANSFIELD STREET ROZELLE	Ground	N	45	40	44	39	45	40	45	40	-0.3	-0.2	-0.3	-0.2	57	52	NO	NO	NO	NO	NO
8.1	32504	107 MANSFIELD STREET ROZELLE	Ground	S	49	44	49	44	50	45	50	44	-0.2	-0.2	-0.2	-0.2	60	55	NO	NO	NO	NO	NO
8.1	32505	105 MANSFIELD STREET ROZELLE	First	N	45	40	45	40	45	40	45	40	-0.3	-0.2	-0.2	-0.2	57	52	NO	NO	NO	NO	NO
8.1	32505	105 MANSFIELD STREET ROZELLE	First	W	48	43	48	43	49	43	48	43	-0.2	-0.1	-0.1	-0.2	60	55	NO	NO	NO	NO	NO
8.1	32505	105 MANSFIELD STREET ROZELLE	First	S	51	46	51	46	52	47	52	46	-0.2	-0.1	-0.3	-0.2	60	55	NO	NO	NO	NO	NO
8.1	32505	105 MANSFIELD STREET ROZELLE	Ground	N	41	36	41	36	42	37	42	37	-0.2	-0.2	-0.2	-0.1	54	49	NO	NO	NO	NO	NO
8.1	32505	105 MANSFIELD STREET ROZELLE	Ground	W	42	38	42	37	43	38	43	38	-0.2	-0.1	-0.3	-0.2	55	50	NO	NO	NO	NO	NO
8.1	32505	105 MANSFIELD STREET ROZELLE	Ground	S	49	44	49	44	49	44	49	44	-0.2	-0.2	-0.2	-0.1	60	55	NO	NO	NO	NO	NO
8.1	32506	103 MANSFIELD STREET ROZELLE	First	N	45	40	45	40	46	40	45	40	-0.2	-0.2	-0.3	-0.1	58	52	NO	NO	NO	NO	NO
8.1	32506	103 MANSFIELD STREET ROZELLE	First	S	51	46	51	46	52	47	52	46	-0.2	-0.1	-0.2	-0.2	60	55	NO	NO	NO	NO	NO
8.1	32506	103 MANSFIELD STREET ROZELLE	Ground	N	42	37	41	36	42	37	42	37	-0.3	-0.2	-0.3	-0.2	54	49	NO	NO	NO	NO	NO
8.1	32506	103 MANSFIELD STREET ROZELLE	Ground	S	49	44	49	44	49	44	49	44	-0.2	-0.1	-0.2	-0.2	60	55	NO	NO	NO	NO	NO
8.1	32507	101 MANSFIELD STREET ROZELLE	First	N	45	40	45	40	45	40	45	40	-0.2	-0.2	-0.3	-0.2	57	52	NO	NO	NO	NO	NO
8.1	32507	101 MANSFIELD STREET ROZELLE	First	S	51	46	51	46	51	46	51	46	-0.3	-0.2	-0.3	-0.3	60	55	NO	NO	NO	NO	NO
8.1	32507	101 MANSFIELD STREET ROZELLE	Ground	N	41	36	41	36	42	37	42	37	-0.3	-0.1	-0.2	-0.2	54	49	NO	NO	NO	NO	NO
8.1	32507	101 MANSFIELD STREET ROZELLE	Ground	S	49	44	49	44	50	44	49	44	-0.3	-0.2	-0.3	-0.2	60	55	NO	NO	NO	NO	NO
8.1	32508	99 MANSFIELD STREET ROZELLE	First	S	51	46	51	46	51	47	51	46	-0.3	-0.3	-0.3	-0.3	60	55	NO	NO	NO	NO	NO
8.1	32508	99 MANSFIELD STREET ROZELLE	First	E	50	45	49	45	50	45	49	45	-0.5	-0.4	-0.4	-0.3	60	55	NO	NO	NO	NO	NO
8.1	32508	99 MANSFIELD STREET ROZELLE	First	NW	45	40	45	40	46	40	45	40	-0.3	-0.1	-0.3	-0.2	58	52	NO	NO	NO	NO	NO
8.1	32508	99 MANSFIELD STREET ROZELLE	Ground	S	49	44	49	44	50	45	49	44	-0.3	-0.2	-0.3	-0.3	60	55	NO	NO	NO	NO	NO
8.1	32508	99 MANSFIELD STREET ROZELLE	Ground	E	47	43	47	42	47	43	47	43	-0.5	-0.3	-0.5	-0.4	59	55	NO	NO	NO	NO	NO
8.1	32508	99 MANSFIELD STREET ROZELLE	Ground	NW	42	37	41	36	42	37	42	37	-0.3	-0.2	-0.3	-0.2	54	49	NO	NO	NO	NO	NO
8.1	32509	109 MANSFIELD STREET ROZELLE	Ground	N	45	40	44	40	45	40	45	40	-0.3	-0.2	-0.3	-0.1	57	52	NO	NO	NO	NO	NO
8.1	32509	109 MANSFIELD STREET ROZELLE	Ground	W	46	41	46	41	46	41	46	41	-0.2	-0.2	-0.2	-0.2	58	53	NO	NO	NO	NO	NO
8.1	32509	109 MANSFIELD STREET ROZELLE	Ground	W	46	41	46	41	46	41	46	41	-0.2	-0.1	-0.2	-0.1	58	53	NO	NO	NO	NO	NO
8.1	32509	109 MANSFIELD STREET ROZELLE	Ground	S	51	46	50	46	51	46	51	46	-0.3	-0.2	-0.3	-0.3	60	55	NO	NO	NO	NO	NO
8.1	32510	111 MANSFIELD STREET ROZELLE	Ground	N	46	41	46	41	46	42	46	41	-0.4	-0.3	-0.4	-0.3	58	54	NO	NO	NO	NO	NO
8.1	32510	111 MANSFIELD STREET ROZELLE	Ground	E	47	42	47	42	47	43	47	42	-0.3	-0.3	-0.3	-0.3	59	55	NO	NO	NO	NO	NO
8.1	32510	111 MANSFIELD STREET ROZELLE	Ground	S	51	47	51	46	52	47	51	47	-0.3	-0.2	-0.4	-0.2	60	55	NO	NO	NO	NO	NO
8.1	32510	111 MANSFIELD STREET ROZELLE	Ground	E	47	42	47	42	48	43	47	42	-0.2	-0.2	-0.3	-0.2	60	55	NO	NO	NO	NO	NO
8.1	32511	113 MANSFIELD STREET ROZELLE	Ground	N	46	41	45	41	46	41	46	41	-0.4	-0.3	-0.4	-0.3	58	53	NO	NO	NO	NO	NO
8.1	32511	113 MANSFIELD STREET ROZELLE	Ground	W	46	41	46	41	47	41	46	41	-0.1	-0.1	-0.2	-0.1	59	53	NO	NO	NO	NO	NO
8.1	32511	113 MANSFIELD STREET ROZELLE	Ground	E	46	41	46	41	47	42	47	42	-0.1	-0.1	-0.2	-0.1	59	54	NO	NO	NO	NO	NO
8.1	32512	115 MANSFIELD STREET ROZELLE	Ground	NE	45	41	45	41	46	41	45	41	-0.4	-0.2	-0.4	-0.3	58	53	NO	NO	NO	NO	NO
8.1	32512	115 MANSFIELD STREET ROZELLE	Ground	S	51	47	51	46	52	47	51	47	-0.4	-0.3	-0.4	-0.3	60	55	NO	NO	NO	NO	NO
8.1	32517	11 ROSSER STREET ROZELLE	Ground	E	56	52	56	52	57	52	56	52	-0.5	-0.4	-0.6	-0.4	60	55	NO	NO	NO	NO	NO
8.1	32517	11 ROSSER STREET ROZELLE	Ground	W	51	47	51	47	52	47	51	47	-0.4	-0.3	-0.4	-0.3	60	55	NO	NO	NO	NO	NO
8.1	32517	11 ROSSER STREET ROZELLE	Ground	S	44	40	44	39	44	40	44	40	-0.4	-0.3	-0.4	-0.3	56	52	NO	NO	NO	NO	NO
8.1	32534	89 MANSFIELD STREET ROZELLE	First	N	45	40	44	40	45	40	45	40	-0.3	-0.2	-0.3	-0.3	57	52	NO	NO	NO	NO	NO
8.1	32534	89 MANSFIELD STREET ROZELLE	First	S	50	45	50	45	51	46	50	46	-0.3	-0.2	-0.3	-0.2	60	55	NO	NO	NO	NO	NO
8.1	32534	89 MANSFIELD STREET ROZELLE	Ground	N	41	36	41	36	41	36	41	36	-0.3	-0.2	-0.3	-0.2	53	48	NO	NO	NO	NO	NO
8.1	32534	89 MANSFIELD STREET ROZELLE	Ground	S	49	44	48	44	49	44	49	44	-0.3	-0.2	-0.3	-0.2	60	55	NO	NO	NO	NO	NO
8.1	32535	97 MANSFIELD STREET ROZELLE	First	N	45	40	45	40	45	40	45	40	-0.3	-0.2	-0.3	-0.2	57	52	NO	NO	NO	NO	NO
8.1	32535	97 MANSFIELD STREET ROZELLE	First	W	48	43	48	43	49	44	49	44	-0.2	-0.1	-0.2	-0.2	60	55	NO	NO	NO	NO	NO
8.1	32535	97 MANSFIELD STREET ROZELLE	First	S	50	45	50	45	51	46	50	46	-0.2	-0.2	-0.3	-0.2	60	55	NO	NO	NO	NO	NO
8.1	32535	97 MANSFIELD STREET ROZELLE	Ground	N	41	36	41	36	42	37	42	37	-0.2	-0.2	-0.2	-0.2	54	49	NO	NO	NO	NO	NO
8.1	32535	97 MANSFIELD STREET ROZELLE	Ground	W	46	41	46	41	47	41	46	41	-0.2	-0.1	-0.2	-0.1	59	53	NO	NO	NO	NO	NO
8.1	32535	97 MANSFIELD STREET ROZELLE	Ground	S	48	43	48	43	48	43	48	43	-0.3	-0.2	-0.3	-0.2	60	55	NO	NO	NO	NO	NO
8.1	32536	91 MANSFIELD STREET ROZELLE	First	N	45	40	44	40	45	40	45	40	-0.3	-0.2	-0.3	-0.2	57	52	NO	NO	NO	NO	NO
8.1	32536	91 MANSFIELD STREET ROZELLE	First	S	50	45	50	45	51	46	50	46	-0.3	-0.2	-0.3	-0.3	60	55	NO	NO	NO	NO	NO
8.1	32536	91 MANSFIELD STREET ROZELLE	Ground	N	41	36	41	36	41	37	41	36	-0.3	-0.2	-0.2	-0.2	53	49	NO	NO	NO	NO	NO
8.1	32536	91 MANSFIELD STREET ROZELLE	Ground	S	49	44	48	44	49	44	49	44	-0.3	-0.2	-0.3	-0.2	60	55	NO	NO	NO	NO	NO
8.1	32537	95 MANSFIELD STREET ROZELLE	First	S	50	45	50	45	51	46	50	45	-0.3	-0.1	-0.2	-0.2	60	55	NO	NO	NO	NO	NO
8.1	32537	95 MANSFIELD STREET ROZELLE	Ground	S	48	43	48	43	48	43	48	43	-0.3	-0.1	-0.2	-0.2	60	55	NO	NO	NO	NO	NO
8.1	32538	93 MANSFIELD STREET ROZELLE	First	S	50	45	50	45	51	46	50	45	-0.3	-0.2	-0.3	-0.3	60	55	NO	NO	NO	NO	NO

NCA	Receiver ID	Address	Floor Level	Facade	Opening Year 2027				Design Year 2037				Increase (Do Smthng - Do Nothing)				NCG project road noise criteria		Do noise levels exceed the cumulative limit with project roads adding ≥2dB to the total noise levels?		Is the contribution from the road project Acute?		Consider further treatment?
					Do Nothing		Do Smthng		Do Nothing		Do Smthng		Opening Year 2027		Design Year 2037								
					Day	Night	Day	Night	Day	Night	Day	Night	Day	Night	Day	Night	Day	Night	Day	Night	$L_{Aeq,15hr}$ ≥ 65dB	$L_{Aeq,9hr}$ ≥ 60dB	
8.1	32538	93 MANSFIELD STREET ROZELLE	Ground	S	48	43	48	43	49	44	48	44	-0.2	-0.2	-0.3	-0.3	60	55	NO	NO	NO	NO	NO
8.1	32540	79 MANSFIELD STREET ROZELLE	Ground	E	46	41	45	41	46	41	46	41	-0.3	-0.2	-0.4	-0.2	58	53	NO	NO	NO	NO	NO
8.1	32540	79 MANSFIELD STREET ROZELLE	Ground	N	44	39	44	39	45	40	44	40	-0.3	-0.2	-0.3	-0.3	57	52	NO	NO	NO	NO	NO
8.1	32540	79 MANSFIELD STREET ROZELLE	Ground	W	46	41	45	41	46	41	46	41	-0.4	-0.3	-0.4	-0.3	58	53	NO	NO	NO	NO	NO
8.1	32540	79 MANSFIELD STREET ROZELLE	Ground	S	48	43	48	43	49	44	48	44	-0.3	-0.2	-0.3	-0.2	60	55	NO	NO	NO	NO	NO
8.1	32541	167 MULLENS STREET ROZELLE	First	W	49	43	48	43	49	44	49	44	-0.3	-0.1	-0.3	-0.1	60	55	NO	NO	NO	NO	NO
8.1	32541	167 MULLENS STREET ROZELLE	First	S	49	44	49	44	50	45	50	45	-0.3	-0.2	-0.3	-0.2	60	55	NO	NO	NO	NO	NO
8.1	32541	167 MULLENS STREET ROZELLE	First	E	48	44	47	43	48	44	48	43	-0.5	-0.3	-0.5	-0.3	60	55	NO	NO	NO	NO	NO
8.1	32541	167 MULLENS STREET ROZELLE	First	N	45	40	44	40	45	40	45	40	-0.4	-0.2	-0.4	-0.3	57	52	NO	NO	NO	NO	NO
8.1	32541	167 MULLENS STREET ROZELLE	Ground	W	47	42	47	42	48	42	47	42	-0.2	-0.1	-0.2	-0.2	60	54	NO	NO	NO	NO	NO
8.1	32541	167 MULLENS STREET ROZELLE	Ground	S	48	43	48	43	49	43	48	43	-0.3	-0.2	-0.3	-0.2	60	55	NO	NO	NO	NO	NO
8.1	32541	167 MULLENS STREET ROZELLE	Ground	E	46	42	46	41	46	42	46	42	-0.5	-0.3	-0.5	-0.4	58	54	NO	NO	NO	NO	NO
8.1	32541	167 MULLENS STREET ROZELLE	Ground	N	41	36	41	36	42	37	41	37	-0.3	-0.2	-0.3	-0.2	54	49	NO	NO	NO	NO	NO
8.1	32544	168 MULLENS STREET ROZELLE	First	N	45	40	44	40	45	40	45	40	-0.4	-0.3	-0.4	-0.3	57	52	NO	NO	NO	NO	NO
8.1	32544	168 MULLENS STREET ROZELLE	First	W	49	44	49	44	49	44	49	44	-0.1	-0.1	-0.2	-0.2	60	55	NO	NO	NO	NO	NO
8.1	32544	168 MULLENS STREET ROZELLE	First	S	51	47	51	46	52	47	52	47	-0.3	-0.2	-0.3	-0.2	60	55	NO	NO	NO	NO	NO
8.1	32544	168 MULLENS STREET ROZELLE	First	E	51	46	51	46	51	47	51	46	-0.3	-0.2	-0.4	-0.3	60	55	NO	NO	NO	NO	NO
8.1	32544	168 MULLENS STREET ROZELLE	First	S	51	46	51	46	51	47	51	46	-0.3	-0.2	-0.3	-0.2	60	55	NO	NO	NO	NO	NO
8.1	32544	168 MULLENS STREET ROZELLE	First	E	50	46	50	45	51	46	50	46	-0.4	-0.2	-0.3	-0.3	60	55	NO	NO	NO	NO	NO
8.1	32544	168 MULLENS STREET ROZELLE	First	S	50	46	50	45	51	46	50	46	-0.4	-0.3	-0.4	-0.3	60	55	NO	NO	NO	NO	NO
8.1	32544	168 MULLENS STREET ROZELLE	First	E	50	45	49	45	50	45	49	45	-0.4	-0.3	-0.4	-0.3	60	55	NO	NO	NO	NO	NO
8.1	32544	168 MULLENS STREET ROZELLE	Ground	N	41	36	41	36	41	37	41	36	-0.3	-0.2	-0.3	-0.3	53	49	NO	NO	NO	NO	NO
8.1	32544	168 MULLENS STREET ROZELLE	Ground	W	47	42	47	42	48	42	48	42	-0.1	-0.1	-0.1	-0.1	60	54	NO	NO	NO	NO	NO
8.1	32544	168 MULLENS STREET ROZELLE	Ground	S	50	45	49	45	50	45	50	45	-0.2	-0.2	-0.3	-0.2	60	55	NO	NO	NO	NO	NO
8.1	32544	168 MULLENS STREET ROZELLE	Ground	E	47	43	47	42	48	43	48	43	-0.2	-0.2	-0.3	-0.3	60	55	NO	NO	NO	NO	NO
8.1	32544	168 MULLENS STREET ROZELLE	Ground	S	48	43	47	43	48	43	48	43	-0.3	-0.3	-0.2	-0.2	60	55	NO	NO	NO	NO	NO
8.1	32544	168 MULLENS STREET ROZELLE	Ground	E	47	42	47	42	47	43	47	42	-0.3	-0.2	-0.4	-0.3	59	55	NO	NO	NO	NO	NO
8.1	32544	168 MULLENS STREET ROZELLE	Ground	S	47	42	47	42	47	43	47	42	-0.3	-0.3	-0.3	-0.3	59	55	NO	NO	NO	NO	NO
8.1	32544	168 MULLENS STREET ROZELLE	Ground	E	47	43	47	42	47	43	47	43	-0.4	-0.2	-0.4	-0.3	59	55	NO	NO	NO	NO	NO
8.1	32546	123 MANSFIELD STREET ROZELLE	Ground	N	44	40	44	39	45	40	45	40	-0.3	-0.2	-0.3	-0.2	57	52	NO	NO	NO	NO	NO
8.1	32546	123 MANSFIELD STREET ROZELLE	Ground	SW	52	48	52	48	53	48	52	48	-0.4	-0.3	-0.5	-0.4	60	55	NO	NO	NO	NO	NO
8.1	32546	123 MANSFIELD STREET ROZELLE	Ground	N	44	40	44	39	45	40	45	40	-0.3	-0.2	-0.3	-0.2	57	52	NO	NO	NO	NO	NO
8.1	32546	123 MANSFIELD STREET ROZELLE	Ground	SW	52	48	52	47	53	48	52	48	-0.4	-0.3	-0.5	-0.4	60	55	NO	NO	NO	NO	NO
8.1	32547	127 MANSFIELD STREET ROZELLE	Ground	NE	45	41	45	40	46	41	45	41	-0.3	-0.2	-0.3	-0.2	58	53	NO	NO	NO	NO	NO
8.1	32547	127 MANSFIELD STREET ROZELLE	Ground	NW	46	41	46	40	46	41	46	41	-0.1	-0.1	-0.2	-0.1	58	53	NO	NO	NO	NO	NO
8.1	32547	127 MANSFIELD STREET ROZELLE	Ground	SW	53	48	52	48	53	48	53	48	-0.4	-0.4	-0.5	-0.4	60	55	NO	NO	NO	NO	NO
8.1	32548	125 MANSFIELD STREET ROZELLE	Ground	NE	45	40	45	40	46	41	45	41	-0.3	-0.2	-0.3	-0.3	58	53	NO	NO	NO	NO	NO
8.1	32548	125 MANSFIELD STREET ROZELLE	Ground	SW	52	48	52	48	53	48	52	48	-0.5	-0.4	-0.5	-0.4	60	55	NO	NO	NO	NO	NO
8.1	32559	10 ROSSER STREET ROZELLE	First	E	53	49	52	48	53	49	53	48	-0.5	-0.4	-0.5	-0.4	60	55	NO	NO	NO	NO	NO
8.1	32559	10 ROSSER STREET ROZELLE	First	W	54	50	54	49	55	50	54	50	-0.4	-0.2	-0.4	-0.2	60	55	NO	NO	NO	NO	NO
8.1	32559	10 ROSSER STREET ROZELLE	Ground	E	50	45	49	45	50	46	49	45	-0.5	-0.4	-0.5	-0.4	60	55	NO	NO	NO	NO	NO
8.1	32559	10 ROSSER STREET ROZELLE	Ground	W	51	47	51	47	52	47	51	47	-0.4	-0.3	-0.4	-0.3	60	55	NO	NO	NO	NO	NO
8.1	32560	18 ROSSER STREET ROZELLE	Ground	E	50	46	49	45	50	46	50	45	-0.4	-0.3	-0.5	-0.4	60	55	NO	NO	NO	NO	NO
8.1	32560	18 ROSSER STREET ROZELLE	Ground	W	51	46	51	46	52	47	51	46	-0.2	-0.2	-0.3	-0.2	60	55	NO	NO	NO	NO	NO
8.1	32561	14 ROSSER STREET ROZELLE	Ground	E	50	45	49	45	50	46	49	45	-0.5	-0.4	-0.5	-0.4	60	55	NO	NO	NO	NO	NO
8.1	32561	14 ROSSER STREET ROZELLE	Ground	W	52	47	51	47	52	47	52	47	-0.3	-0.2	-0.3	-0.2	60	55	NO	NO	NO	NO	NO
8.1	32562	16 ROSSER STREET ROZELLE	Ground	E	50	46	49	45	50	46	50	46	-0.5	-0.3	-0.5	-0.3	60	55	NO	NO	NO	NO	NO
8.1	32562	16 ROSSER STREET ROZELLE	Ground	S	48	43	48	43	49	44	48	43	-0.3	-0.2	-0.2	-0.2	60	55	NO	NO	NO	NO	NO
8.1	32563	6 ROSSER STREET ROZELLE	Ground	E	49	45	49	45	49	45	49	45	-0.5	-0.4	-0.5	-0.4	60	55	NO	NO	NO	NO	NO
8.1	32563	6 ROSSER STREET ROZELLE	Ground	W	47	42	47	42	48	42	48	42	-0.1	-0.1	-0.2	-0.1	60	54	NO	NO	NO	NO	NO
8.1	32563	6 ROSSER STREET ROZELLE	Ground	S	41	37	41	37	42	37	42	37	-0.3	-0.2	-0.3	-0.3	54	49	NO	NO	NO	NO	NO
8.1	32564	8 ROSSER STREET ROZELLE	First	E	53	48	52	48	53	49	52	48	-0.6	-0.4	-0.5	-0.4	60	55	NO	NO	NO	NO	NO
8.1	32564	8 ROSSER STREET ROZELLE	First	S	53	49	53	48	54	49	53	49	-0.3	-0.3	-0.4	-0.3	60	55	NO	NO	NO	NO	NO
8.1	32564	8 ROSSER STREET ROZELLE	First	W	52	47	52	47	52	47	52	47	-0.2	-0.2	-0.3	-0.2	60	55	NO	NO	NO	NO	NO
8.1	32564	8 ROSSER STREET ROZELLE	Ground	E	50	45	49	45	50	45	49	45	-0.5	-0.3	-0.5	-0.3	60	55	NO	NO	NO	NO	NO
8.1	32564	8 ROSSER STREET ROZELLE	Ground	S	50	46	50	45	51	46	50	46	-0.3	-0.3	-0.3	-0.3	60	55	NO	NO	NO	NO	NO
8.1	32564	8 ROSSER STREET ROZELLE	Ground	W	48	43	48	43	49	44	49	44	-0.3	-0.1	-0.3	-0.2	60	55	NO	NO	NO	NO	NO
8.1	32565	12 ROSSER STREET ROZELLE	First	NE	52	48	52	48	53	48	52	48	-0.5	-0.4	-0.5	-0.4	60	55	NO	NO	NO	NO	NO
8.1	32565	12 ROSSER STREET ROZELLE	First	S	54	49	54	49	54	50	54	49	-0.3	-0.2	-0.4	-0.3	60	55	NO	NO	NO	NO	NO
8.1	32565	12 ROSSER STREET ROZELLE	First	W	53	48	52	48	53	48	53	48	-0.3	-0.2	-0.3	-0.2	60	55	NO	NO	NO	NO	NO
8.1	32565	12 ROSSER STREET ROZELLE	Ground	NE	49	45	49	45	49	45	49	45	-0.6	-0.4	-0.5	-0.4	60	55	NO	NO	NO	NO	NO
8.1	32565	12 ROSSER STREET ROZELLE	Ground	S	51	47	51	46	52	47	51	47	-0.3	-0.2	-0.3	-0.2	60	55	NO	NO	NO	NO	NO
8.1	32565	12 ROSSER STREET ROZELLE	Ground	W	50	45	50	45	50	46	50	45	-0.4	-0.2	-0.4	-0.2	60	55	NO	NO	NO	NO	NO
8.1	32567	13 ROSSER STREET ROZELLE	Ground	E	47	42	46	42	47	42	46	42	-0.4	-0.3	-0.4	-0.4	59	54	NO	NO	NO	NO	NO

NCA	Receiver ID	Address	Floor Level	Facade	Opening Year 2027				Design Year 2037				Increase (Do Smthng - Do Nothing)				NCG project road noise criteria		Do noise levels exceed the cumulative limit with project roads adding ≥2dB to the total noise levels?		Is the contribution from the road project Acute?		Consider further treatment?
					Do Nothing		Do Smthng		Do Nothing		Do Smthng		Opening Year 2027		Design Year 2037								
					Day	Night	Day	Night	Day	Night	Day	Night	Day	Night	Day	Night	Day	Night	Day	Night	$L_{Aeq,15hr}$ ≥ 65dB	$L_{Aeq,9hr}$ ≥ 60dB	
8.1	32567	13 ROSSER STREET ROZELLE	Ground	W	51	47	51	46	51	47	51	47	-0.4	-0.3	-0.5	-0.2	60	55	NO	NO	NO	NO	NO
8.1	32572	77 MANSFIELD STREET ROZELLE	Ground	N	44	39	44	39	45	40	44	40	-0.4	-0.2	-0.3	-0.3	57	52	NO	NO	NO	NO	NO
8.1	32572	77 MANSFIELD STREET ROZELLE	Ground	W	46	41	45	41	46	41	46	41	-0.4	-0.2	-0.4	-0.3	58	53	NO	NO	NO	NO	NO
8.1	32572	77 MANSFIELD STREET ROZELLE	Ground	S	48	43	48	43	49	44	48	44	-0.3	-0.2	-0.3	-0.3	60	55	NO	NO	NO	NO	NO
8.1	32572	77 MANSFIELD STREET ROZELLE	Ground	E	47	42	46	42	47	42	47	42	-0.5	-0.3	-0.4	-0.3	59	54	NO	NO	NO	NO	NO
8.1	32581	129 MANSFIELD STREET ROZELLE	First	SW	54	50	54	49	55	50	54	50	-0.5	-0.4	-0.4	-0.4	60	55	NO	NO	NO	NO	NO
8.1	32581	129 MANSFIELD STREET ROZELLE	First	E	54	49	53	49	54	49	54	49	-0.4	-0.3	-0.4	-0.3	60	55	NO	NO	NO	NO	NO
8.1	32581	129 MANSFIELD STREET ROZELLE	First	N	52	48	52	48	53	48	52	48	-0.5	-0.4	-0.5	-0.4	60	55	NO	NO	NO	NO	NO
8.1	32581	129 MANSFIELD STREET ROZELLE	First	NW	44	39	44	39	45	40	45	40	-0.2	-0.1	-0.2	-0.2	57	52	NO	NO	NO	NO	NO
8.1	32581	129 MANSFIELD STREET ROZELLE	Ground	SW	53	49	53	48	53	49	53	48	-0.5	-0.4	-0.4	-0.4	60	55	NO	NO	NO	NO	NO
8.1	32581	129 MANSFIELD STREET ROZELLE	Ground	E	49	44	48	44	49	44	49	44	-0.3	-0.2	-0.3	-0.3	60	55	NO	NO	NO	NO	NO
8.1	32581	129 MANSFIELD STREET ROZELLE	Ground	N	46	42	46	42	47	42	46	42	-0.5	-0.3	-0.5	-0.3	59	54	NO	NO	NO	NO	NO
8.1	32581	129 MANSFIELD STREET ROZELLE	Ground	NW	40	36	40	35	41	36	41	36	-0.2	-0.2	-0.3	-0.2	53	48	NO	NO	NO	NO	NO
8.1	32582	131 MANSFIELD STREET ROZELLE	First	N	45	40	45	40	45	41	45	40	-0.3	-0.2	-0.3	-0.2	57	53	NO	NO	NO	NO	NO
8.1	32582	131 MANSFIELD STREET ROZELLE	First	NW	47	42	47	42	48	42	48	42	-0.2	-0.1	-0.2	-0.1	60	54	NO	NO	NO	NO	NO
8.1	32582	131 MANSFIELD STREET ROZELLE	First	SW	54	50	54	49	55	50	54	50	-0.4	-0.4	-0.5	-0.4	60	55	NO	NO	NO	NO	NO
8.1	32582	131 MANSFIELD STREET ROZELLE	Ground	N	41	36	41	36	41	36	41	36	-0.3	-0.2	-0.3	-0.2	53	48	NO	NO	NO	NO	NO
8.1	32582	131 MANSFIELD STREET ROZELLE	Ground	NW	45	39	45	39	46	40	46	40	-0.1	0.0	-0.1	-0.1	58	52	NO	NO	NO	NO	NO
8.1	32582	131 MANSFIELD STREET ROZELLE	Ground	SW	53	48	53	48	53	49	53	48	-0.5	-0.3	-0.5	-0.4	60	55	NO	NO	NO	NO	NO
8.1	32583	166 MULLENS STREET ROZELLE	Ground	E	44	39	44	39	44	40	44	39	-0.3	-0.3	-0.3	-0.3	56	52	NO	NO	NO	NO	NO
8.1	32583	166 MULLENS STREET ROZELLE	Ground	W	48	43	48	43	48	43	48	43	-0.2	-0.1	-0.2	-0.2	60	55	NO	NO	NO	NO	NO
8.1	32583	166 MULLENS STREET ROZELLE	Ground	S	43	38	42	37	43	38	43	38	-0.2	-0.2	-0.3	-0.2	55	50	NO	NO	NO	NO	NO
8.1	32596	20 ROSSER STREET ROZELLE	Ground	E	50	46	49	45	50	46	50	46	-0.5	-0.3	-0.5	-0.3	60	55	NO	NO	NO	NO	NO
8.1	32596	20 ROSSER STREET ROZELLE	Ground	SW	51	45	50	45	51	46	51	46	-0.3	-0.1	-0.3	-0.2	60	55	NO	NO	NO	NO	NO
8.1	32598	165 MULLENS STREET ROZELLE	Ground	S	47	42	47	42	47	42	47	42	-0.2	-0.1	-0.2	-0.2	59	54	NO	NO	NO	NO	NO
8.1	32599	163A MULLENS STREET ROZELLE	Ground	E	47	42	46	42	47	42	47	42	-0.4	-0.3	-0.4	-0.3	59	54	NO	NO	NO	NO	NO
8.1	32599	163A MULLENS STREET ROZELLE	Ground	N	45	40	44	40	45	40	45	40	-0.3	-0.3	-0.3	-0.2	57	52	NO	NO	NO	NO	NO
8.1	32603	135 MANSFIELD STREET ROZELLE	First	N	46	42	46	42	47	42	46	42	-0.4	-0.2	-0.4	-0.3	59	54	NO	NO	NO	NO	NO
8.1	32603	135 MANSFIELD STREET ROZELLE	First	W	43	38	43	38	44	39	43	39	-0.3	-0.2	-0.3	-0.2	56	51	NO	NO	NO	NO	NO
8.1	32603	135 MANSFIELD STREET ROZELLE	First	SW	54	50	54	49	55	50	54	50	-0.4	-0.3	-0.4	-0.3	60	55	NO	NO	NO	NO	NO
8.1	32603	135 MANSFIELD STREET ROZELLE	First	E	48	43	48	43	48	43	48	43	-0.2	-0.1	-0.2	-0.1	60	55	NO	NO	NO	NO	NO
8.1	32603	135 MANSFIELD STREET ROZELLE	First	SW	54	50	54	49	55	50	54	50	-0.4	-0.3	-0.4	-0.3	60	55	NO	NO	NO	NO	NO
8.1	32603	135 MANSFIELD STREET ROZELLE	First	E	48	43	48	43	48	43	48	43	-0.2	-0.1	-0.2	-0.1	60	55	NO	NO	NO	NO	NO
8.1	32603	135 MANSFIELD STREET ROZELLE	Ground	N	42	37	42	37	42	38	42	37	-0.4	-0.3	-0.4	-0.3	54	50	NO	NO	NO	NO	NO
8.1	32603	135 MANSFIELD STREET ROZELLE	Ground	W	40	35	39	35	40	35	40	35	-0.3	-0.2	-0.3	-0.2	52	47	NO	NO	NO	NO	NO
8.1	32603	135 MANSFIELD STREET ROZELLE	Ground	SW	52	48	52	47	53	48	52	48	-0.4	-0.3	-0.4	-0.3	60	55	NO	NO	NO	NO	NO
8.1	32603	135 MANSFIELD STREET ROZELLE	Ground	E	45	40	45	40	46	40	45	40	-0.1	-0.1	-0.2	-0.1	58	52	NO	NO	NO	NO	NO
8.1	32604	137 MANSFIELD STREET ROZELLE	First	NE	45	40	45	40	46	41	45	41	-0.3	-0.2	-0.4	-0.2	58	53	NO	NO	NO	NO	NO
8.1	32604	137 MANSFIELD STREET ROZELLE	First	SW	55	51	55	50	56	51	55	51	-0.4	-0.3	-0.4	-0.3	60	55	NO	NO	NO	NO	NO
8.1	32604	137 MANSFIELD STREET ROZELLE	Ground	NE	41	36	41	36	41	36	41	36	-0.3	-0.2	-0.3	-0.2	53	48	NO	NO	NO	NO	NO
8.1	32604	137 MANSFIELD STREET ROZELLE	Ground	SW	53	48	52	48	53	48	53	48	-0.5	-0.3	-0.4	-0.3	60	55	NO	NO	NO	NO	NO
8.1	32605	13 SMITH STREET ROZELLE	First	S	59	55	59	55	60	55	59	55	-0.5	-0.4	-0.6	-0.4	60	55	NO	NO	NO	NO	NO
8.1	32605	13 SMITH STREET ROZELLE	First	W	59	54	58	54	59	55	58	54	-0.5	-0.4	-0.6	-0.4	60	55	NO	NO	NO	NO	NO
8.1	32605	13 SMITH STREET ROZELLE	First	S	59	55	59	54	59	55	59	55	-0.5	-0.3	-0.5	-0.4	60	55	NO	NO	NO	NO	NO
8.1	32605	13 SMITH STREET ROZELLE	Ground	S	58	53	57	53	58	54	57	53	-0.5	-0.4	-0.6	-0.4	60	55	NO	NO	NO	NO	NO
8.1	32605	13 SMITH STREET ROZELLE	Ground	W	57	53	57	52	57	53	57	53	-0.5	-0.4	-0.6	-0.3	60	55	NO	NO	NO	NO	NO
8.1	32605	13 SMITH STREET ROZELLE	Ground	S	58	53	57	53	58	54	57	53	-0.5	-0.4	-0.6	-0.4	60	55	NO	NO	NO	NO	NO
8.1	32606	12 SMITH STREET ROZELLE	Ground	E	55	51	55	51	56	51	55	51	-0.6	-0.4	-0.6	-0.4	60	55	NO	NO	NO	NO	NO
8.1	32606	12 SMITH STREET ROZELLE	Ground	W	56	51	55	51	56	52	55	51	-0.4	-0.3	-0.5	-0.4	60	55	NO	NO	NO	NO	NO
8.1	32606	12 SMITH STREET ROZELLE	Ground	S	53	49	53	49	54	49	53	49	-0.5	-0.2	-0.5	-0.3	60	55	NO	NO	NO	NO	NO
8.1	32606	12 SMITH STREET ROZELLE	Ground	W	51	46	51	46	51	47	51	46	-0.4	-0.3	-0.3	-0.3	60	55	NO	NO	NO	NO	NO
8.1	32607	18 SMITH STREET ROZELLE	Ground	E	55	51	55	50	55	51	55	51	-0.6	-0.4	-0.6	-0.4	60	55	NO	NO	NO	NO	NO
8.1	32607	18 SMITH STREET ROZELLE	Ground	W	55	51	55	51	56	51	55	51	-0.4	-0.3	-0.5	-0.3	60	55	NO	NO	NO	NO	NO
8.1	32608	14 SMITH STREET ROZELLE	First	NE	56	52	56	52	57	52	56	52	-0.6	-0.4	-0.6	-0.4	60	55	NO	NO	NO	NO	NO
8.1	32608	14 SMITH STREET ROZELLE	First	S	58	54	58	53	58	54	58	54	-0.5	-0.4	-0.5	-0.4	60	55	NO	NO	NO	NO	NO
8.1	32608	14 SMITH STREET ROZELLE	First	W	58	53	57	53	58	54	57	53	-0.4	-0.3	-0.5	-0.3	60	55	NO	NO	NO	NO	NO
8.1	32608	14 SMITH STREET ROZELLE	First	S	59	54	58	54	59	55	59	54	-0.4	-0.3	-0.5	-0.3	60	55	NO	NO	NO	NO	NO
8.1	32608	14 SMITH STREET ROZELLE	Ground	NE	55	51	55	51	55	51	55	51	-0.6	-0.4	-0.6	-0.4	60	55	NO	NO	NO	NO	NO
8.1	32608	14 SMITH STREET ROZELLE	Ground	S	51	47	51	46	51	47	51	46	-0.4	-0.3	-0.5	-0.3	60	55	NO	NO	NO	NO	NO
8.1	32608	14 SMITH STREET ROZELLE	Ground	W	50	45	49	45	50	45	50	45	-0.4	-0.2	-0.4	-0.3	60	55	NO	NO	NO	NO	NO
8.1	32609	16 SMITH STREET ROZELLE	First	E	56	51	55	51	56	52	55	51	-0.5	-0.4	-0.6	-0.5	60	55	NO	NO	NO	NO	NO
8.1	32609	16 SMITH STREET ROZELLE	First	W	59	55	58	54	59	55	59	54	-0.5	-0.3	-0.5	-0.4	60	55	NO	NO	NO	NO	NO
8.1	32609	16 SMITH STREET ROZELLE	Ground	E	55	51	54	50	55	51	54	50	-0.5	-0.5	-0.6	-0.5	60	55	NO	NO	NO	NO	NO
8.1	32609	16 SMITH STREET ROZELLE	Ground	W	56	52	56	52	57	52	56	52	-0.5	-0.3	-0.5	-0.3	60	55	NO	NO	NO	NO	NO

NCA	Receiver ID	Address	Floor Level	Facade	Opening Year 2027				Design Year 2037				Increase (Do Smthng - Do Nothing)				NCG project road noise criteria		Do noise levels exceed the cumulative limit with project roads adding ≥2dB to the total noise levels?		Is the contribution from the road project Acute?		Consider further treatment?
					Do Nothing		Do Smthng		Do Nothing		Do Smthng		Opening Year 2027		Design Year 2037								
					Day	Night	Day	Night	Day	Night	Day	Night	Day	Night	Day	Night	Day	Night	Day	Night	$L_{Aeq,15hr}$ ≥ 65dB	$L_{Aeq,9hr}$ ≥ 60dB	
8.1	32612	1 MOORE STREET ROZELLE	Ground	N	45	40	44	40	45	40	45	40	-0.4	-0.2	-0.4	-0.2	57	52	NO	NO	NO	NO	NO
8.1	32612	1 MOORE STREET ROZELLE	Ground	SE	45	40	45	40	45	41	45	40	-0.4	-0.2	-0.4	-0.2	57	53	NO	NO	NO	NO	NO
8.1	32612	1 MOORE STREET ROZELLE	Ground	W	47	42	46	42	47	42	47	42	-0.3	-0.2	-0.3	-0.1	59	54	NO	NO	NO	NO	NO
8.1	32612	1 MOORE STREET ROZELLE	Ground	S	47	42	47	42	47	42	47	42	-0.3	-0.2	-0.3	-0.2	59	54	NO	NO	NO	NO	NO
8.1	32613	3 MOORE STREET ROZELLE	Ground	N	44	39	44	39	45	40	44	40	-0.3	-0.2	-0.3	-0.2	57	52	NO	NO	NO	NO	NO
8.1	32615	15 ROSSER STREET ROZELLE	Ground	E	54	50	53	49	54	50	54	50	-0.6	-0.3	-0.5	-0.4	60	55	NO	NO	NO	NO	NO
8.1	32615	15 ROSSER STREET ROZELLE	Ground	W	50	46	50	45	51	46	50	46	-0.4	-0.3	-0.4	-0.3	60	55	NO	NO	NO	NO	NO
8.1	32625	139 MANSFIELD STREET ROZELLE	Ground	E	44	39	43	38	44	39	44	39	-0.3	-0.2	-0.3	-0.2	56	51	NO	NO	NO	NO	NO
8.1	32625	139 MANSFIELD STREET ROZELLE	Ground	N	44	40	44	39	45	40	44	40	-0.3	-0.2	-0.3	-0.2	57	52	NO	NO	NO	NO	NO
8.1	32625	139 MANSFIELD STREET ROZELLE	Ground	W	44	39	44	39	45	40	45	40	-0.2	-0.1	-0.2	-0.1	57	52	NO	NO	NO	NO	NO
8.1	32625	139 MANSFIELD STREET ROZELLE	Ground	S	50	45	50	45	51	46	50	45	-0.3	-0.2	-0.3	-0.2	60	55	NO	NO	NO	NO	NO
8.1	32630	22 ROSSER STREET ROZELLE	Ground	E	46	41	45	41	46	42	46	41	-0.4	-0.4	-0.4	-0.3	58	54	NO	NO	NO	NO	NO
8.1	32630	22 ROSSER STREET ROZELLE	Ground	N	45	40	44	40	45	40	45	40	-0.4	-0.3	-0.4	-0.3	57	52	NO	NO	NO	NO	NO
8.1	32630	22 ROSSER STREET ROZELLE	Ground	W	51	46	51	46	52	47	51	47	-0.3	-0.1	-0.3	-0.2	60	55	NO	NO	NO	NO	NO
8.1	32632	163 MULLENS STREET ROZELLE	Ground	S	46	41	45	41	46	41	46	41	-0.3	-0.2	-0.3	-0.2	58	53	NO	NO	NO	NO	NO
8.1	32633	159 MULLENS STREET ROZELLE	Ground	E	47	42	46	42	47	43	47	42	-0.5	-0.3	-0.4	-0.4	59	55	NO	NO	NO	NO	NO
8.1	32633	159 MULLENS STREET ROZELLE	Ground	N	44	40	44	39	45	40	44	40	-0.4	-0.3	-0.4	-0.3	57	52	NO	NO	NO	NO	NO
8.1	32633	159 MULLENS STREET ROZELLE	Ground	W	48	43	47	42	48	43	48	43	-0.2	-0.2	-0.3	-0.2	60	55	NO	NO	NO	NO	NO
8.1	32634	161 MULLENS STREET ROZELLE	Ground	E	47	42	46	42	47	43	47	42	-0.4	-0.3	-0.5	-0.3	59	55	NO	NO	NO	NO	NO
8.1	32634	161 MULLENS STREET ROZELLE	Ground	W	47	42	47	42	48	43	48	43	-0.3	-0.2	-0.2	-0.2	60	55	NO	NO	NO	NO	NO
8.1	32635	141 MANSFIELD STREET ROZELLE	First	N	46	41	45	41	46	41	46	41	-0.4	-0.3	-0.4	-0.3	58	53	NO	NO	NO	NO	NO
8.1	32635	141 MANSFIELD STREET ROZELLE	First	W	45	40	45	40	46	41	46	40	-0.2	-0.1	-0.1	-0.1	58	53	NO	NO	NO	NO	NO
8.1	32635	141 MANSFIELD STREET ROZELLE	First	S	56	51	55	51	56	51	56	51	-0.4	-0.3	-0.4	-0.3	60	55	NO	NO	NO	NO	NO
8.1	32635	141 MANSFIELD STREET ROZELLE	First	E	50	45	50	45	50	45	50	45	-0.3	-0.2	-0.2	-0.2	60	55	NO	NO	NO	NO	NO
8.1	32635	141 MANSFIELD STREET ROZELLE	Ground	N	41	36	40	36	41	36	41	36	-0.4	-0.3	-0.3	-0.3	53	48	NO	NO	NO	NO	NO
8.1	32635	141 MANSFIELD STREET ROZELLE	Ground	W	41	36	41	36	42	37	42	37	-0.2	-0.1	-0.1	0.0	54	49	NO	NO	NO	NO	NO
8.1	32635	141 MANSFIELD STREET ROZELLE	Ground	S	53	48	52	48	53	48	53	48	-0.5	-0.3	-0.5	-0.4	60	55	NO	NO	NO	NO	NO
8.1	32635	141 MANSFIELD STREET ROZELLE	Ground	E	44	39	44	39	45	40	44	40	-0.2	-0.2	-0.3	-0.2	57	52	NO	NO	NO	NO	NO
8.1	32636	2 COLLINS STREET ROZELLE	Ground	SE	49	45	49	44	50	45	49	45	-0.4	-0.3	-0.4	-0.3	60	55	NO	NO	NO	NO	NO
8.1	32636	2 COLLINS STREET ROZELLE	Ground	W	44	39	43	39	44	39	44	39	-0.3	-0.2	-0.3	-0.3	56	51	NO	NO	NO	NO	NO
8.1	32636	2 COLLINS STREET ROZELLE	Ground	SW	43	38	42	38	43	38	43	38	-0.2	-0.1	-0.2	-0.1	55	50	NO	NO	NO	NO	NO
8.1	32642	15 SMITH STREET ROZELLE	Ground	W	57	53	57	53	58	53	57	53	-0.6	-0.4	-0.5	-0.4	60	55	NO	NO	NO	NO	NO
8.1	32643	17 SMITH STREET ROZELLE	First	W	58	54	58	54	59	54	58	54	-0.5	-0.3	-0.6	-0.3	60	55	NO	NO	NO	NO	NO
8.1	32643	17 SMITH STREET ROZELLE	First	S	52	48	52	47	52	48	52	48	-0.3	-0.3	-0.4	-0.3	60	55	NO	NO	NO	NO	NO
8.1	32643	17 SMITH STREET ROZELLE	Ground	W	57	52	56	52	57	52	56	52	-0.6	-0.3	-0.5	-0.4	60	55	NO	NO	NO	NO	NO
8.1	32645	164 MULLENS STREET ROZELLE	Ground	E	48	44	48	43	48	44	48	44	-0.4	-0.3	-0.4	-0.3	60	55	NO	NO	NO	NO	NO
8.1	32645	164 MULLENS STREET ROZELLE	Ground	W	46	41	46	41	46	42	46	41	-0.3	-0.3	-0.3	-0.3	58	54	NO	NO	NO	NO	NO
8.1	32645	164 MULLENS STREET ROZELLE	Ground	N	45	40	45	40	45	40	45	40	-0.3	-0.2	-0.3	-0.3	57	52	NO	NO	NO	NO	NO
8.1	32645	164 MULLENS STREET ROZELLE	Ground	W	49	44	49	44	50	45	49	44	-0.3	-0.3	-0.3	-0.3	60	55	NO	NO	NO	NO	NO
8.1	32645	164 MULLENS STREET ROZELLE	Ground	S	49	45	49	44	50	45	49	45	-0.4	-0.3	-0.4	-0.3	60	55	NO	NO	NO	NO	NO
8.1	32646	20 SMITH STREET ROZELLE	Ground	E	56	51	55	51	56	52	55	51	-0.6	-0.4	-0.6	-0.4	60	55	NO	NO	NO	NO	NO
8.1	32646	20 SMITH STREET ROZELLE	Ground	W	47	42	47	42	48	43	47	42	-0.3	-0.3	-0.3	-0.2	60	55	NO	NO	NO	NO	NO
8.1	32648	141A MANSFIELD STREET ROZELLE	Ground	N	44	39	44	39	44	39	44	39	-0.3	-0.2	-0.3	-0.2	56	51	NO	NO	NO	NO	NO
8.1	32648	141A MANSFIELD STREET ROZELLE	Ground	W	44	39	44	39	45	40	45	40	-0.2	-0.1	-0.2	-0.2	57	52	NO	NO	NO	NO	NO
8.1	32648	141A MANSFIELD STREET ROZELLE	Ground	S	53	48	52	48	53	49	53	48	-0.5	-0.4	-0.5	-0.4	60	55	NO	NO	NO	NO	NO
8.1	32648	141A MANSFIELD STREET ROZELLE	Ground	E	42	37	42	37	43	38	43	37	-0.2	-0.1	-0.2	-0.1	55	50	NO	NO	NO	NO	NO
8.1	32649	5 MOORE STREET ROZELLE	Ground	S	46	41	45	41	46	41	46	41	-0.3	-0.2	-0.3	-0.2	58	53	NO	NO	NO	NO	NO
8.1	32649	5 MOORE STREET ROZELLE	Ground	E	47	43	47	42	47	43	47	43	-0.5	-0.2	-0.4	-0.3	59	55	NO	NO	NO	NO	NO
8.1	32649	5 MOORE STREET ROZELLE	Ground	N	44	39	44	39	44	40	44	39	-0.3	-0.2	-0.3	-0.2	56	52	NO	NO	NO	NO	NO
8.1	32649	5 MOORE STREET ROZELLE	Ground	W	47	42	46	42	47	42	47	42	-0.2	-0.2	-0.3	-0.2	59	54	NO	NO	NO	NO	NO
8.1	32649	5 MOORE STREET ROZELLE	Ground	S	45	41	45	40	46	41	46	41	-0.3	-0.2	-0.2	-0.3	58	53	NO	NO	NO	NO	NO
8.1	32664	3-5 PINE STREET ROZELLE	First	E	48	44	48	44	49	44	48	44	-0.4	-0.3	-0.5	-0.3	60	55	NO	NO	NO	NO	NO
8.1	32664	3-5 PINE STREET ROZELLE	First	N	44	39	44	39	44	40	44	39	-0.3	-0.2	-0.3	-0.3	56	52	NO	NO	NO	NO	NO
8.1	32664	3-5 PINE STREET ROZELLE	First	W	49	44	48	44	49	44	49	44	-0.3	-0.2	-0.2	-0.2	60	55	NO	NO	NO	NO	NO
8.1	32664	3-5 PINE STREET ROZELLE	First	S	50	45	49	45	50	45	50	45	-0.3	-0.2	-0.4	-0.3	60	55	NO	NO	NO	NO	NO
8.1	32664	3-5 PINE STREET ROZELLE	Ground	E	47	42	46	42	47	42	46	42	-0.4	-0.3	-0.4	-0.3	59	54	NO	NO	NO	NO	NO
8.1	32664	3-5 PINE STREET ROZELLE	Ground	N	40	36	40	36	41	36	41	36	-0.4	-0.2	-0.3	-0.2	53	48	NO	NO	NO	NO	NO
8.1	32664	3-5 PINE STREET ROZELLE	Ground	W	47	42	47	42	48	43	48	43	-0.2	-0.2	-0.2	-0.2	60	55	NO	NO	NO	NO	NO
8.1	32664	3-5 PINE STREET ROZELLE	Ground	S	47	42	46	41	47	42	47	42	-0.2	-0.2	-0.2	-0.2	59	54	NO	NO	NO	NO	NO
8.1	32666	6 MOORE STREET ROZELLE	Ground	NE	46	42	46	42	47	42	46	42	-0.4	-0.3	-0.4	-0.3	59	54	NO	NO	NO	NO	NO
8.1	32666	6 MOORE STREET ROZELLE	Ground	W	46	41	46	41	47	42	47	41	-0.2	0.0	-0.2	-0.1	59	54	NO	NO	NO	NO	NO
8.1	32667	14 MOORE STREET ROZELLE	Ground	NE	47	42	46	42	47	42	46	42	-0.4	-0.3	-0.5	-0.3	59	54	NO	NO	NO	NO	NO

NCA	Receiver ID	Address	Floor Level	Facade	Opening Year 2027				Design Year 2037				Increase (Do Smthng - Do Nothing)				NCG project road noise criteria		Do noise levels exceed the cumulative limit with project roads adding ≥2dB to the total noise levels?		Is the contribution from the road project Acute?		Consider further treatment?
					Do Nothing		Do Smthng		Do Nothing		Do Smthng		Opening Year 2027		Design Year 2037								
					Day	Night	Day	Night	Day	Night	Day	Night	Day	Night	Day	Night	Day	Night	Day	Night	$L_{Aeq,15hr}$ ≥ 65dB	$L_{Aeq,9hr}$ ≥ 60dB	
8.1	32667	14 MOORE STREET ROZELLE	Ground	W	47	42	47	42	48	42	47	42	-0.2	-0.1	-0.2	-0.1	60	54	NO	NO	NO	NO	NO
8.1	32668	10 MOORE STREET ROZELLE	Ground	E	47	43	47	43	48	43	47	43	-0.4	-0.3	-0.4	-0.3	60	55	NO	NO	NO	NO	NO
8.1	32668	10 MOORE STREET ROZELLE	Ground	W	47	42	47	42	47	42	47	42	-0.2	-0.2	-0.2	-0.2	59	54	NO	NO	NO	NO	NO
8.1	32669	8 MOORE STREET ROZELLE	Ground	E	47	43	47	42	47	43	47	43	-0.4	-0.3	-0.4	-0.3	59	55	NO	NO	NO	NO	NO
8.1	32669	8 MOORE STREET ROZELLE	Ground	W	47	42	46	41	47	42	47	42	-0.2	-0.1	-0.2	-0.2	59	54	NO	NO	NO	NO	NO
8.1	32669	8 MOORE STREET ROZELLE	Ground	S	43	38	43	38	43	39	43	38	-0.3	-0.2	-0.3	-0.2	55	51	NO	NO	NO	NO	NO
8.1	32671	2 MOORE STREET ROZELLE	First	E	49	45	49	44	50	45	49	45	-0.4	-0.3	-0.5	-0.3	60	55	NO	NO	NO	NO	NO
8.1	32671	2 MOORE STREET ROZELLE	First	SW	49	45	49	44	50	45	50	45	-0.2	-0.2	-0.3	-0.2	60	55	NO	NO	NO	NO	NO
8.1	32671	2 MOORE STREET ROZELLE	First	S	50	45	49	45	50	45	50	45	-0.4	-0.2	-0.3	-0.3	60	55	NO	NO	NO	NO	NO
8.1	32671	2 MOORE STREET ROZELLE	Ground	E	46	42	46	42	47	42	46	42	-0.4	-0.3	-0.4	-0.4	59	54	NO	NO	NO	NO	NO
8.1	32671	2 MOORE STREET ROZELLE	Ground	SW	47	42	46	41	47	42	47	42	-0.2	-0.2	-0.3	-0.1	59	54	NO	NO	NO	NO	NO
8.1	32671	2 MOORE STREET ROZELLE	Ground	S	47	42	46	42	47	42	47	42	-0.4	-0.3	-0.3	-0.2	59	54	NO	NO	NO	NO	NO
8.1	32672	16 MOORE STREET ROZELLE	Ground	N	44	39	44	39	44	39	44	39	-0.2	-0.2	-0.3	-0.2	56	51	NO	NO	NO	NO	NO
8.1	32672	16 MOORE STREET ROZELLE	Ground	W	47	42	47	42	48	43	48	42	-0.2	-0.1	-0.2	-0.1	60	55	NO	NO	NO	NO	NO
8.1	32673	4 MOORE STREET ROZELLE	First	E	49	44	48	44	49	45	49	44	-0.5	-0.3	-0.5	-0.4	60	55	NO	NO	NO	NO	NO
8.1	32673	4 MOORE STREET ROZELLE	First	W	50	45	50	44	50	45	50	45	-0.1	-0.1	-0.2	-0.1	60	55	NO	NO	NO	NO	NO
8.1	32673	4 MOORE STREET ROZELLE	Ground	E	46	42	46	41	46	42	46	42	-0.5	-0.3	-0.5	-0.3	58	54	NO	NO	NO	NO	NO
8.1	32673	4 MOORE STREET ROZELLE	Ground	W	46	41	46	41	47	42	47	41	-0.2	-0.1	-0.1	-0.1	59	54	NO	NO	NO	NO	NO
8.1	32674	12 MOORE STREET ROZELLE	Ground	E	48	43	47	43	48	43	47	43	-0.5	-0.3	-0.4	-0.3	60	55	NO	NO	NO	NO	NO
8.1	32674	12 MOORE STREET ROZELLE	Ground	W	47	42	47	42	48	42	47	42	-0.2	-0.2	-0.2	-0.2	60	54	NO	NO	NO	NO	NO
8.1	32680	17 ROSSER STREET ROZELLE	Ground	E	53	49	52	48	53	49	53	48	-0.5	-0.3	-0.5	-0.4	60	55	NO	NO	NO	NO	NO
8.1	32680	17 ROSSER STREET ROZELLE	Ground	W	51	47	51	47	52	47	51	47	-0.3	-0.2	-0.4	-0.2	60	55	NO	NO	NO	NO	NO
8.1	32681	19 ROSSER STREET ROZELLE	First	SE	44	40	44	40	45	40	44	40	-0.4	-0.3	-0.4	-0.3	57	52	NO	NO	NO	NO	NO
8.1	32681	19 ROSSER STREET ROZELLE	First	N	45	41	45	41	46	41	45	41	-0.4	-0.4	-0.5	-0.3	58	53	NO	NO	NO	NO	NO
8.1	32681	19 ROSSER STREET ROZELLE	First	NE	45	41	45	40	45	41	45	41	-0.4	-0.3	-0.4	-0.4	57	53	NO	NO	NO	NO	NO
8.1	32681	19 ROSSER STREET ROZELLE	First	NW	45	40	44	40	45	40	44	40	-0.4	-0.3	-0.4	-0.4	57	52	NO	NO	NO	NO	NO
8.1	32681	19 ROSSER STREET ROZELLE	First	N	45	40	45	40	45	41	45	40	-0.3	-0.3	-0.4	-0.3	57	53	NO	NO	NO	NO	NO
8.1	32681	19 ROSSER STREET ROZELLE	First	W	50	45	50	45	51	45	50	45	-0.2	-0.1	-0.2	-0.2	60	55	NO	NO	NO	NO	NO
8.1	32681	19 ROSSER STREET ROZELLE	First	S	57	52	56	52	57	53	57	52	-0.5	-0.3	-0.5	-0.3	60	55	NO	NO	NO	NO	NO
8.1	32681	19 ROSSER STREET ROZELLE	Ground	SE	40	36	40	35	41	36	40	36	-0.4	-0.3	-0.4	-0.4	53	48	NO	NO	NO	NO	NO
8.1	32681	19 ROSSER STREET ROZELLE	Ground	N	42	37	41	37	42	37	41	37	-0.5	-0.3	-0.5	-0.4	54	49	NO	NO	NO	NO	NO
8.1	32681	19 ROSSER STREET ROZELLE	Ground	SE	40	36	40	35	41	36	40	36	-0.4	-0.3	-0.4	-0.4	53	48	NO	NO	NO	NO	NO
8.1	32681	19 ROSSER STREET ROZELLE	Ground	N	42	37	41	37	42	37	41	37	-0.5	-0.3	-0.5	-0.4	54	49	NO	NO	NO	NO	NO
8.1	32681	19 ROSSER STREET ROZELLE	Ground	NE	41	36	40	36	41	37	41	36	-0.5	-0.3	-0.5	-0.4	53	49	NO	NO	NO	NO	NO
8.1	32681	19 ROSSER STREET ROZELLE	Ground	NW	40	36	40	36	41	36	40	36	-0.4	-0.3	-0.5	-0.3	53	48	NO	NO	NO	NO	NO
8.1	32681	19 ROSSER STREET ROZELLE	Ground	N	41	36	41	36	42	37	41	37	-0.3	-0.2	-0.3	-0.2	54	49	NO	NO	NO	NO	NO
8.1	32681	19 ROSSER STREET ROZELLE	Ground	W	48	42	47	42	48	43	48	43	-0.2	-0.1	-0.2	-0.1	60	55	NO	NO	NO	NO	NO
8.1	32684	9 MOORE STREET ROZELLE	Ground	E	48	43	47	43	48	43	47	43	-0.4	-0.3	-0.4	-0.3	60	55	NO	NO	NO	NO	NO
8.1	32684	9 MOORE STREET ROZELLE	Ground	N	44	39	43	39	44	39	44	39	-0.3	-0.2	-0.4	-0.2	56	51	NO	NO	NO	NO	NO
8.1	32684	9 MOORE STREET ROZELLE	Ground	W	47	42	47	42	47	42	47	42	-0.2	-0.1	-0.3	-0.2	59	54	NO	NO	NO	NO	NO
8.1	32684	9 MOORE STREET ROZELLE	Ground	S	45	41	45	40	46	41	46	41	-0.3	-0.2	-0.3	-0.2	58	53	NO	NO	NO	NO	NO
8.1	32690	158 MULLENS STREET ROZELLE	First	E	48	44	48	43	48	44	48	44	-0.4	-0.3	-0.4	-0.3	60	55	NO	NO	NO	NO	NO
8.1	32690	158 MULLENS STREET ROZELLE	First	W	49	44	48	44	49	44	49	44	-0.3	-0.1	-0.3	-0.1	60	55	NO	NO	NO	NO	NO
8.1	32690	158 MULLENS STREET ROZELLE	Ground	E	45	40	44	40	45	40	44	40	-0.5	-0.3	-0.4	-0.3	57	52	NO	NO	NO	NO	NO
8.1	32690	158 MULLENS STREET ROZELLE	Ground	W	47	42	47	42	48	42	47	42	-0.2	-0.1	-0.1	-0.1	60	54	NO	NO	NO	NO	NO
8.1	32691	162 MULLENS STREET ROZELLE	First	NE	47	43	47	43	48	43	47	43	-0.5	-0.3	-0.5	-0.4	60	55	NO	NO	NO	NO	NO
8.1	32691	162 MULLENS STREET ROZELLE	First	W	50	45	50	45	51	46	50	45	-0.3	-0.2	-0.3	-0.2	60	55	NO	NO	NO	NO	NO
8.1	32691	162 MULLENS STREET ROZELLE	Ground	NE	43	39	43	39	44	39	43	39	-0.4	-0.3	-0.4	-0.3	56	51	NO	NO	NO	NO	NO
8.1	32691	162 MULLENS STREET ROZELLE	Ground	W	48	43	48	43	49	43	48	43	-0.2	-0.1	-0.2	-0.1	60	55	NO	NO	NO	NO	NO
8.1	32692	164 MULLENS STREET ROZELLE	Ground	E	46	42	46	41	46	42	46	42	-0.4	-0.3	-0.5	-0.3	58	54	NO	NO	NO	NO	NO
8.1	32692	164 MULLENS STREET ROZELLE	Ground	S	46	41	45	41	46	41	46	41	-0.3	-0.3	-0.4	-0.2	58	53	NO	NO	NO	NO	NO
8.1	32692	164 MULLENS STREET ROZELLE	Ground	W	48	43	48	43	49	44	49	44	-0.2	-0.2	-0.3	-0.2	60	55	NO	NO	NO	NO	NO
8.1	32693	160 MULLENS STREET ROZELLE	First	E	48	43	47	43	48	43	47	43	-0.4	-0.3	-0.4	-0.3	60	55	NO	NO	NO	NO	NO
8.1	32693	160 MULLENS STREET ROZELLE	First	W	49	44	49	44	49	44	49	44	-0.2	-0.1	-0.2	-0.2	60	55	NO	NO	NO	NO	NO
8.1	32693	160 MULLENS STREET ROZELLE	Ground	E	44	39	43	39	44	40	44	39	-0.4	-0.4	-0.4	-0.3	56	52	NO	NO	NO	NO	NO
8.1	32693	160 MULLENS STREET ROZELLE	Ground	W	47	42	47	42	48	43	48	42	-0.2	-0.1	-0.2	-0.2	60	55	NO	NO	NO	NO	NO
8.1	32694	156 MULLENS STREET ROZELLE	First	E	48	44	47	43	48	44	48	43	-0.5	-0.3	-0.5	-0.4	60	55	NO	NO	NO	NO	NO
8.1	32694	156 MULLENS STREET ROZELLE	First	W	49	44	48	43	49	44	49	44	-0.2	-0.1	-0.2	-0.1	60	55	NO	NO	NO	NO	NO
8.1	32694	156 MULLENS STREET ROZELLE	Ground	E	45	40	44	40	45	41	45	40	-0.4	-0.3	-0.4	-0.3	57	53	NO	NO	NO	NO	NO
8.1	32694	156 MULLENS STREET ROZELLE	Ground	W	47	42	47	42	47	42	47	42	-0.2	-0.1	-0.2	-0.1	59	54	NO	NO	NO	NO	NO
8.1	32696	145 MANSFIELD STREET ROZELLE	Ground	NE	45	40	45	40	45	41	45	40	-0.4	-0.2	-0.4	-0.2	57	53	NO	NO	NO	NO	NO
8.1	32696	145 MANSFIELD STREET ROZELLE	Ground	NW	43	39	43	38	44	39	44	39	-0.2	-0.2	-0.2	-0.1	56	51	NO	NO	NO	NO	NO
8.1	32696	145 MANSFIELD STREET ROZELLE	Ground	SW	54	49	53	49	54	49	53	49	-0.5	-0.4	-0.5	-0.4	60	55	NO	NO	NO	NO	NO
8.1	32697	149 MANSFIELD STREET ROZELLE	First	NE	54	49	53	49	54	49	53	49	-0.5	-0.4	-0.6	-0.4	60	55	NO	NO	NO	NO	NO

NCA	Receiver ID	Address	Floor Level	Facade	Opening Year 2027				Design Year 2037				Increase (Do Smthng - Do Nothing)				NCG project road noise criteria		Do noise levels exceed the cumulative limit with project roads adding ≥2dB to the total noise levels?		Is the contribution from the road project Acute?		Consider further treatment?
					Do Nothing		Do Smthng		Do Nothing		Do Smthng		Opening Year 2027		Design Year 2037								
					Day	Night	Day	Night	Day	Night	Day	Night	Day	Night	Day	Night	Day	Night	Day	Night	$L_{Aeq,15hr}$ ≥ 65dB	$L_{Aeq,9hr}$ ≥ 60dB	
8.1	32697	149 MANSFIELD STREET ROZELLE	First	SW	55	51	55	51	56	51	55	51	-0.4	-0.2	-0.4	-0.3	60	55	NO	NO	NO	NO	NO
8.1	32697	149 MANSFIELD STREET ROZELLE	First	SE	56	51	55	51	56	51	56	51	-0.4	-0.3	-0.4	-0.3	60	55	NO	NO	NO	NO	NO
8.1	32697	149 MANSFIELD STREET ROZELLE	Ground	NE	43	39	43	39	44	39	43	39	-0.5	-0.3	-0.4	-0.3	56	51	NO	NO	NO	NO	NO
8.1	32697	149 MANSFIELD STREET ROZELLE	Ground	SW	54	50	54	49	54	50	54	50	-0.5	-0.3	-0.5	-0.4	60	55	NO	NO	NO	NO	NO
8.1	32698	143 MANSFIELD STREET ROZELLE	Ground	NE	45	40	45	40	46	41	45	40	-0.3	-0.3	-0.4	-0.3	58	53	NO	NO	NO	NO	NO
8.1	32698	143 MANSFIELD STREET ROZELLE	Ground	SW	53	49	53	48	54	49	53	49	-0.5	-0.4	-0.5	-0.4	60	55	NO	NO	NO	NO	NO
8.1	32698	143 MANSFIELD STREET ROZELLE	Ground	SE	45	40	45	40	46	41	46	41	-0.2	-0.1	-0.2	-0.1	58	53	NO	NO	NO	NO	NO
8.1	32699	153 MANSFIELD STREET ROZELLE	First	NE	45	40	44	40	45	40	45	40	-0.3	-0.2	-0.3	-0.2	57	52	NO	NO	NO	NO	NO
8.1	32699	153 MANSFIELD STREET ROZELLE	First	SW	54	50	54	50	55	50	54	50	-0.5	-0.3	-0.5	-0.4	60	55	NO	NO	NO	NO	NO
8.1	32699	153 MANSFIELD STREET ROZELLE	Ground	NE	40	36	40	35	41	36	40	36	-0.3	-0.2	-0.3	-0.2	53	48	NO	NO	NO	NO	NO
8.1	32699	153 MANSFIELD STREET ROZELLE	Ground	SW	54	49	53	49	54	50	54	49	-0.5	-0.3	-0.5	-0.4	60	55	NO	NO	NO	NO	NO
8.1	32700	147 MANSFIELD STREET ROZELLE	Ground	NE	44	40	44	40	45	40	45	40	-0.3	-0.2	-0.3	-0.2	57	52	NO	NO	NO	NO	NO
8.1	32700	147 MANSFIELD STREET ROZELLE	Ground	S	54	50	54	49	54	50	54	49	-0.5	-0.3	-0.5	-0.4	60	55	NO	NO	NO	NO	NO
8.1	32701	155 MANSFIELD STREET ROZELLE	First	SW	54	50	54	49	55	50	54	50	-0.4	-0.4	-0.5	-0.4	60	55	NO	NO	NO	NO	NO
8.1	32701	155 MANSFIELD STREET ROZELLE	Ground	SW	54	49	53	49	54	50	53	49	-0.6	-0.4	-0.6	-0.4	60	55	NO	NO	NO	NO	NO
8.1	32702	155A MANSFIELD STREET ROZELLE	First	SW	54	50	54	49	54	50	54	50	-0.5	-0.3	-0.5	-0.4	60	55	NO	NO	NO	NO	NO
8.1	32702	155A MANSFIELD STREET ROZELLE	Ground	SW	54	49	53	49	54	49	53	49	-0.5	-0.3	-0.5	-0.4	60	55	NO	NO	NO	NO	NO
8.1	32703	151 MANSFIELD STREET ROZELLE	First	NE	48	43	47	43	48	43	48	43	-0.5	-0.4	-0.4	-0.3	60	55	NO	NO	NO	NO	NO
8.1	32703	151 MANSFIELD STREET ROZELLE	First	SW	55	50	54	50	55	50	54	50	-0.5	-0.3	-0.5	-0.3	60	55	NO	NO	NO	NO	NO
8.1	32703	151 MANSFIELD STREET ROZELLE	Ground	NE	41	36	41	36	41	36	41	36	-0.3	-0.2	-0.3	-0.2	53	48	NO	NO	NO	NO	NO
8.1	32703	151 MANSFIELD STREET ROZELLE	Ground	SW	54	49	53	49	54	50	54	49	-0.4	-0.4	-0.5	-0.4	60	55	NO	NO	NO	NO	NO
8.1	32705	9 MOORE STREET ROZELLE	Ground	E	44	40	44	39	45	40	44	40	-0.3	-0.2	-0.3	-0.2	57	52	NO	NO	NO	NO	NO
8.1	32705	9 MOORE STREET ROZELLE	Ground	N	44	39	44	39	44	39	44	39	-0.3	-0.2	-0.3	-0.3	56	51	NO	NO	NO	NO	NO
8.1	32705	9 MOORE STREET ROZELLE	Ground	W	46	42	46	41	47	42	47	42	-0.3	-0.2	-0.2	-0.2	59	54	NO	NO	NO	NO	NO
8.1	32705	9 MOORE STREET ROZELLE	Ground	S	48	44	48	43	49	44	48	44	-0.3	-0.2	-0.3	-0.3	60	55	NO	NO	NO	NO	NO
8.1	32708	4 COLLINS STREET ROZELLE	Ground	E	51	47	51	46	52	47	51	47	-0.4	-0.3	-0.5	-0.3	60	55	NO	NO	NO	NO	NO
8.1	32708	4 COLLINS STREET ROZELLE	Ground	NE	44	39	44	39	45	40	44	40	-0.3	-0.2	-0.3	-0.2	57	52	NO	NO	NO	NO	NO
8.1	32708	4 COLLINS STREET ROZELLE	Ground	SW	45	40	45	40	46	41	45	41	-0.3	-0.2	-0.3	-0.2	58	53	NO	NO	NO	NO	NO
8.1	32708	4 COLLINS STREET ROZELLE	Ground	SE	51	47	51	46	51	47	51	46	-0.5	-0.4	-0.4	-0.4	60	55	NO	NO	NO	NO	NO
8.1	32716	1 PINE STREET ROZELLE	Ground	E	45	40	44	40	45	40	45	40	-0.4	-0.2	-0.3	-0.2	57	52	NO	NO	NO	NO	NO
8.1	32716	1 PINE STREET ROZELLE	Ground	N	44	39	43	39	44	39	44	39	-0.3	-0.2	-0.3	-0.2	56	51	NO	NO	NO	NO	NO
8.1	32716	1 PINE STREET ROZELLE	Ground	E	45	40	44	40	45	40	45	40	-0.4	-0.2	-0.3	-0.2	57	52	NO	NO	NO	NO	NO
8.1	32716	1 PINE STREET ROZELLE	Ground	N	44	39	43	39	44	39	44	39	-0.3	-0.2	-0.3	-0.2	56	51	NO	NO	NO	NO	NO
8.1	32716	1 PINE STREET ROZELLE	Ground	W	47	42	47	42	47	42	47	42	-0.2	-0.1	-0.2	-0.1	59	54	NO	NO	NO	NO	NO
8.1	32716	1 PINE STREET ROZELLE	Ground	S	48	43	48	43	48	44	48	43	-0.3	-0.2	-0.3	-0.3	60	55	NO	NO	NO	NO	NO
8.1	32720	3-5 PINE STREET ROZELLE	First	E	46	42	46	42	47	42	47	42	-0.3	-0.2	-0.3	-0.2	59	54	NO	NO	NO	NO	NO
8.1	32720	3-5 PINE STREET ROZELLE	First	N	44	39	44	39	44	40	44	39	-0.4	-0.3	-0.4	-0.2	56	52	NO	NO	NO	NO	NO
8.1	32720	3-5 PINE STREET ROZELLE	First	E	44	40	44	40	45	40	45	40	-0.3	-0.2	-0.3	-0.2	57	52	NO	NO	NO	NO	NO
8.1	32720	3-5 PINE STREET ROZELLE	First	S	45	41	45	40	46	41	45	41	-0.3	-0.3	-0.3	-0.3	58	53	NO	NO	NO	NO	NO
8.1	32720	3-5 PINE STREET ROZELLE	First	E	45	41	45	41	46	41	46	41	-0.3	-0.3	-0.3	-0.3	58	53	NO	NO	NO	NO	NO
8.1	32720	3-5 PINE STREET ROZELLE	First	N	44	39	44	39	44	39	44	39	-0.3	-0.2	-0.3	-0.2	56	51	NO	NO	NO	NO	NO
8.1	32720	3-5 PINE STREET ROZELLE	First	E	44	40	44	39	45	40	44	40	-0.3	-0.2	-0.3	-0.2	57	52	NO	NO	NO	NO	NO
8.1	32720	3-5 PINE STREET ROZELLE	First	S	45	40	45	40	45	41	45	40	-0.4	-0.2	-0.4	-0.2	57	53	NO	NO	NO	NO	NO
8.1	32720	3-5 PINE STREET ROZELLE	First	E	45	41	45	41	46	41	46	41	-0.3	-0.3	-0.3	-0.3	58	53	NO	NO	NO	NO	NO
8.1	32720	3-5 PINE STREET ROZELLE	First	N	44	39	43	39	44	39	44	39	-0.4	-0.2	-0.4	-0.2	56	51	NO	NO	NO	NO	NO
8.1	32720	3-5 PINE STREET ROZELLE	First	E	45	40	44	40	45	40	45	40	-0.4	-0.3	-0.3	-0.2	57	52	NO	NO	NO	NO	NO
8.1	32720	3-5 PINE STREET ROZELLE	First	N	44	39	44	39	44	40	44	39	-0.3	-0.3	-0.3	-0.2	56	52	NO	NO	NO	NO	NO
8.1	32720	3-5 PINE STREET ROZELLE	First	W	48	43	47	42	48	43	48	43	-0.2	-0.1	-0.2	-0.1	60	55	NO	NO	NO	NO	NO
8.1	32720	3-5 PINE STREET ROZELLE	First	S	49	45	49	44	50	45	49	45	-0.3	-0.3	-0.3	-0.3	60	55	NO	NO	NO	NO	NO
8.1	32720	3-5 PINE STREET ROZELLE	Ground	E	44	40	44	40	45	40	44	40	-0.4	-0.2	-0.4	-0.3	57	52	NO	NO	NO	NO	NO
8.1	32720	3-5 PINE STREET ROZELLE	Ground	N	40	36	40	35	41	36	40	36	-0.4	-0.2	-0.4	-0.2	53	48	NO	NO	NO	NO	NO
8.1	32720	3-5 PINE STREET ROZELLE	Ground	E	41	36	40	36	41	36	41	36	-0.3	-0.2	-0.3	-0.2	53	48	NO	NO	NO	NO	NO
8.1	32720	3-5 PINE STREET ROZELLE	Ground	S	41	37	41	36	42	37	41	37	-0.4	-0.2	-0.4	-0.2	54	49	NO	NO	NO	NO	NO
8.1	32720	3-5 PINE STREET ROZELLE	Ground	E	42	38	42	38	43	38	42	38	-0.4	-0.3	-0.4	-0.3	55	50	NO	NO	NO	NO	NO
8.1	32720	3-5 PINE STREET ROZELLE	Ground	N	40	36	40	35	41	36	40	36	-0.3	-0.3	-0.3	-0.3	53	48	NO	NO	NO	NO	NO
8.1	32720	3-5 PINE STREET ROZELLE	Ground	E	40	36	40	36	41	36	40	36	-0.4	-0.2	-0.4	-0.2	53	48	NO	NO	NO	NO	NO
8.1	32720	3-5 PINE STREET ROZELLE	Ground	S	41	36	41	36	41	37	41	36	-0.3	-0.3	-0.3	-0.3	53	49	NO	NO	NO	NO	NO
8.1	32720	3-5 PINE STREET ROZELLE	Ground	E	42	38	42	37	43	38	42	38	-0.4	-0.3	-0.4	-0.3	55	50	NO	NO	NO	NO	NO
8.1	32720	3-5 PINE STREET ROZELLE	Ground	N	40	35	40	35	40	36	40	35	-0.4	-0.2	-0.4	-0.2	52	48	NO	NO	NO	NO	NO
8.1	32720	3-5 PINE STREET ROZELLE	Ground	E	41	36	40	36	41	36	41	36	-0.4	-0.3	-0.4	-0.3	53	48	NO	NO	NO	NO	NO
8.1	32720	3-5 PINE STREET ROZELLE	Ground	N	40	35	40	35	41	36	40	36	-0.3	-0.2	-0.3	-0.2	53	48	NO	NO	NO	NO	NO
8.1	32720	3-5 PINE STREET ROZELLE	Ground	W	45	40	45	40	46	40	45	40	-0.2	-0.1	-0.2	-0.1	58	52	NO	NO	NO	NO	NO
8.1	32720	3-5 PINE STREET ROZELLE	Ground	S	48	43	47	43	48	43	48	43	-0.3	-0.3	-0.3	-0.3	60	55	NO	NO	NO	NO	NO
8.1	32726	21 ROSSER STREET ROZELLE	Ground	E	45	41	45	41	46	41	45	41	-0.5	-0.3	-0.5	-0.4	58	53	NO	NO	NO	NO	NO

NCA	Receiver ID	Address	Floor Level	Facade	Opening Year 2027				Design Year 2037				Increase (Do Smthng - Do Nothing)				NCG project road noise criteria		Do noise levels exceed the cumulative limit with project roads adding ≥2dB to the total noise levels?		Is the contribution from the road project Acute?		Consider further treatment?
					Do Nothing		Do Smthng		Do Nothing		Do Smthng		Opening Year 2027		Design Year 2037								
					Day	Night	Day	Night	Day	Night	Day	Night	Day	Night	Day	Night	Day	Night	Day	Night	$L_{Aeq,15hr}$ ≥ 65dB	$L_{Aeq,9hr}$ ≥ 60dB	
8.1	32726	21 ROSSER STREET ROZELLE	Ground	N	44	40	44	39	45	40	44	40	-0.4	-0.2	-0.4	-0.3	57	52	NO	NO	NO	NO	NO
8.1	32726	21 ROSSER STREET ROZELLE	Ground	W	51	47	51	46	52	47	51	47	-0.3	-0.2	-0.3	-0.2	60	55	NO	NO	NO	NO	NO
8.1	32726	21 ROSSER STREET ROZELLE	Ground	S	42	37	41	37	42	37	42	37	-0.3	-0.2	-0.3	-0.2	54	49	NO	NO	NO	NO	NO
8.1	32727	24 SMITH STREET ROZELLE	Ground	W	52	47	51	47	52	47	52	47	-0.4	-0.3	-0.3	-0.3	60	55	NO	NO	NO	NO	NO
8.1	32728	22 SMITH STREET ROZELLE	Ground	S	50	45	50	45	50	46	50	45	-0.3	-0.2	-0.3	-0.3	60	55	NO	NO	NO	NO	NO
8.1	32728	22 SMITH STREET ROZELLE	Ground	W	50	45	50	45	50	45	50	45	-0.3	-0.2	-0.3	-0.2	60	55	NO	NO	NO	NO	NO
8.1	32728	22 SMITH STREET ROZELLE	Ground	S	49	44	49	44	49	45	49	44	-0.4	-0.3	-0.4	-0.3	60	55	NO	NO	NO	NO	NO
8.1	32728	22 SMITH STREET ROZELLE	Ground	W	48	44	48	44	49	44	48	44	-0.4	-0.3	-0.4	-0.3	60	55	NO	NO	NO	NO	NO
8.1	32729	26 SMITH STREET ROZELLE	Ground	W	52	47	52	47	52	48	52	47	-0.4	-0.2	-0.4	-0.3	60	55	NO	NO	NO	NO	NO
8.1	32733	3-5 PINE STREET ROZELLE	First	E	48	43	47	43	48	44	48	43	-0.4	-0.3	-0.4	-0.4	60	55	NO	NO	NO	NO	NO
8.1	32733	3-5 PINE STREET ROZELLE	First	N	44	39	44	39	44	40	44	39	-0.3	-0.3	-0.4	-0.2	56	52	NO	NO	NO	NO	NO
8.1	32733	3-5 PINE STREET ROZELLE	First	W	45	40	45	40	45	41	45	40	-0.3	-0.2	-0.3	-0.3	57	53	NO	NO	NO	NO	NO
8.1	32733	3-5 PINE STREET ROZELLE	First	N	44	39	44	39	44	39	44	39	-0.3	-0.2	-0.3	-0.2	56	51	NO	NO	NO	NO	NO
8.1	32733	3-5 PINE STREET ROZELLE	First	W	46	41	45	41	46	41	45	41	-0.4	-0.3	-0.4	-0.3	58	53	NO	NO	NO	NO	NO
8.1	32733	3-5 PINE STREET ROZELLE	First	S	45	40	45	40	45	41	45	40	-0.3	-0.2	-0.3	-0.3	57	53	NO	NO	NO	NO	NO
8.1	32733	3-5 PINE STREET ROZELLE	First	N	44	39	44	39	44	40	44	39	-0.3	-0.2	-0.3	-0.3	56	52	NO	NO	NO	NO	NO
8.1	32733	3-5 PINE STREET ROZELLE	First	W	46	41	45	41	46	41	46	41	-0.4	-0.3	-0.4	-0.3	58	53	NO	NO	NO	NO	NO
8.1	32733	3-5 PINE STREET ROZELLE	First	S	45	41	45	40	46	41	46	41	-0.3	-0.2	-0.3	-0.2	58	53	NO	NO	NO	NO	NO
8.1	32733	3-5 PINE STREET ROZELLE	First	W	45	40	45	40	45	40	45	40	-0.3	-0.2	-0.3	-0.2	57	52	NO	NO	NO	NO	NO
8.1	32733	3-5 PINE STREET ROZELLE	First	N	44	39	44	39	45	40	44	40	-0.3	-0.2	-0.3	-0.2	57	52	NO	NO	NO	NO	NO
8.1	32733	3-5 PINE STREET ROZELLE	First	W	46	42	46	42	47	42	46	42	-0.3	-0.2	-0.4	-0.3	59	54	NO	NO	NO	NO	NO
8.1	32733	3-5 PINE STREET ROZELLE	First	S	49	45	49	44	50	45	50	45	-0.3	-0.2	-0.3	-0.2	60	55	NO	NO	NO	NO	NO
8.1	32733	3-5 PINE STREET ROZELLE	First	E	48	43	47	43	48	44	48	43	-0.5	-0.3	-0.5	-0.3	60	55	NO	NO	NO	NO	NO
8.1	32733	3-5 PINE STREET ROZELLE	Ground	E	46	42	46	41	46	42	46	42	-0.5	-0.3	-0.5	-0.4	58	54	NO	NO	NO	NO	NO
8.1	32733	3-5 PINE STREET ROZELLE	Ground	N	40	35	40	35	41	36	40	36	-0.3	-0.2	-0.3	-0.2	53	48	NO	NO	NO	NO	NO
8.1	32733	3-5 PINE STREET ROZELLE	Ground	W	41	36	41	36	41	37	41	36	-0.3	-0.3	-0.3	-0.2	53	49	NO	NO	NO	NO	NO
8.1	32733	3-5 PINE STREET ROZELLE	Ground	N	40	35	40	35	41	36	40	36	-0.3	-0.2	-0.3	-0.2	53	48	NO	NO	NO	NO	NO
8.1	32733	3-5 PINE STREET ROZELLE	Ground	W	42	38	42	38	43	38	42	38	-0.4	-0.3	-0.4	-0.3	55	50	NO	NO	NO	NO	NO
8.1	32733	3-5 PINE STREET ROZELLE	Ground	S	41	36	41	36	42	37	41	37	-0.3	-0.2	-0.3	-0.2	54	49	NO	NO	NO	NO	NO
8.1	32733	3-5 PINE STREET ROZELLE	Ground	N	40	36	40	35	41	36	40	36	-0.3	-0.3	-0.4	-0.3	53	48	NO	NO	NO	NO	NO
8.1	32733	3-5 PINE STREET ROZELLE	Ground	W	42	38	42	38	43	38	42	38	-0.4	-0.2	-0.4	-0.3	55	50	NO	NO	NO	NO	NO
8.1	32733	3-5 PINE STREET ROZELLE	Ground	S	42	37	41	37	42	37	42	37	-0.3	-0.2	-0.3	-0.3	54	49	NO	NO	NO	NO	NO
8.1	32733	3-5 PINE STREET ROZELLE	Ground	W	41	36	41	36	41	37	41	36	-0.4	-0.2	-0.3	-0.3	53	49	NO	NO	NO	NO	NO
8.1	32733	3-5 PINE STREET ROZELLE	Ground	N	40	36	40	36	41	36	41	36	-0.3	-0.2	-0.3	-0.2	53	48	NO	NO	NO	NO	NO
8.1	32733	3-5 PINE STREET ROZELLE	Ground	W	45	40	44	40	45	40	44	40	-0.4	-0.3	-0.5	-0.3	57	52	NO	NO	NO	NO	NO
8.1	32733	3-5 PINE STREET ROZELLE	Ground	S	48	43	48	43	48	43	48	43	-0.3	-0.2	-0.3	-0.2	60	55	NO	NO	NO	NO	NO
8.1	32733	3-5 PINE STREET ROZELLE	Ground	E	46	42	46	41	46	42	46	42	-0.4	-0.3	-0.5	-0.3	58	54	NO	NO	NO	NO	NO
8.1	32734	18 MOORE STREET ROZELLE	First	E	50	45	49	45	50	45	50	45	-0.4	-0.3	-0.4	-0.3	60	55	NO	NO	NO	NO	NO
8.1	32734	18 MOORE STREET ROZELLE	First	N	43	39	43	39	44	39	44	39	-0.3	-0.2	-0.3	-0.2	56	51	NO	NO	NO	NO	NO
8.1	32734	18 MOORE STREET ROZELLE	First	W	49	44	49	44	50	45	50	45	-0.1	0.0	-0.1	0.0	60	55	NO	NO	NO	NO	NO
8.1	32734	18 MOORE STREET ROZELLE	First	S	51	46	50	46	51	46	51	46	-0.3	-0.2	-0.4	-0.3	60	55	NO	NO	NO	NO	NO
8.1	32734	18 MOORE STREET ROZELLE	Ground	E	48	43	47	43	48	43	47	43	-0.5	-0.3	-0.5	-0.3	60	55	NO	NO	NO	NO	NO
8.1	32734	18 MOORE STREET ROZELLE	Ground	N	40	35	39	35	40	35	40	35	-0.3	-0.2	-0.3	-0.2	52	47	NO	NO	NO	NO	NO
8.1	32734	18 MOORE STREET ROZELLE	Ground	W	46	41	46	41	47	42	47	42	-0.1	0.0	-0.1	-0.1	59	54	NO	NO	NO	NO	NO
8.1	32734	18 MOORE STREET ROZELLE	Ground	S	45	40	45	40	45	40	45	40	-0.3	-0.2	-0.3	-0.2	57	52	NO	NO	NO	NO	NO
8.1	32735	154 MULLENS STREET ROZELLE	Ground	W	47	42	47	42	48	43	48	43	-0.2	-0.2	-0.2	-0.2	60	55	NO	NO	NO	NO	NO
8.1	32735	154 MULLENS STREET ROZELLE	Ground	E	46	41	45	41	46	42	46	41	-0.4	-0.3	-0.4	-0.4	58	54	NO	NO	NO	NO	NO
8.1	32745	149 MULLENS STREET ROZELLE	Ground	E	46	42	46	42	47	42	46	42	-0.4	-0.3	-0.5	-0.3	59	54	NO	NO	NO	NO	NO
8.1	32745	149 MULLENS STREET ROZELLE	Ground	N	44	39	44	39	44	40	44	39	-0.3	-0.3	-0.3	-0.3	56	52	NO	NO	NO	NO	NO
8.1	32745	149 MULLENS STREET ROZELLE	Ground	W	47	42	46	41	47	42	47	42	-0.2	-0.1	-0.2	-0.2	59	54	NO	NO	NO	NO	NO
8.1	32745	149 MULLENS STREET ROZELLE	Ground	S	43	38	43	38	44	39	43	38	-0.3	-0.2	-0.3	-0.2	56	51	NO	NO	NO	NO	NO
8.1	32759	1 HANOVER STREET ROZELLE	Ground	SE	48	43	48	43	48	44	48	43	-0.3	-0.3	-0.4	-0.3	60	55	NO	NO	NO	NO	NO
8.1	32760	23 ROSSER STREET ROZELLE	First	W	54	49	54	49	54	50	54	49	-0.3	-0.2	-0.4	-0.3	60	55	NO	NO	NO	NO	NO
8.1	32760	23 ROSSER STREET ROZELLE	First	S	52	48	52	47	53	48	52	48	-0.3	-0.2	-0.3	-0.3	60	55	NO	NO	NO	NO	NO
8.1	32760	23 ROSSER STREET ROZELLE	Ground	W	50	45	49	45	50	45	50	45	-0.3	-0.2	-0.4	-0.2	60	55	NO	NO	NO	NO	NO
8.1	32760	23 ROSSER STREET ROZELLE	Ground	S	46	42	46	41	47	42	46	42	-0.4	-0.3	-0.4	-0.3	59	54	NO	NO	NO	NO	NO
8.1	32762	8 COLLINS STREET ROZELLE	Ground	E	44	40	44	39	45	40	44	40	-0.4	-0.2	-0.3	-0.3	57	52	NO	NO	NO	NO	NO
8.1	32762	8 COLLINS STREET ROZELLE	Ground	N	44	40	44	39	45	40	44	40	-0.3	-0.3	-0.3	-0.3	57	52	NO	NO	NO	NO	NO
8.1	32762	8 COLLINS STREET ROZELLE	Ground	W	44	39	44	39	45	39	44	39	-0.2	-0.1	-0.2	-0.1	57	51	NO	NO	NO	NO	NO
8.1	32762	8 COLLINS STREET ROZELLE	Ground	S	45	41	45	40	46	41	45	41	-0.3	-0.2	-0.3	-0.2	58	53	NO	NO	NO	NO	NO
8.1	32762	8 COLLINS STREET ROZELLE	Ground	SE	51	47	51	46	51	47	51	47	-0.5	-0.4	-0.4	-0.3	60	55	NO	NO	NO	NO	NO
8.1	32762	8 COLLINS STREET ROZELLE	Ground	E	51	47	51	46	52	47	51	47	-0.4	-0.3	-0.5	-0.4	60	55	NO	NO	NO	NO	NO

NCA	Receiver ID	Address	Floor Level	Facade	Opening Year 2027				Design Year 2037				Increase (Do Smthng - Do Nothing)				NCG project road noise criteria		Do noise levels exceed the cumulative limit with project roads adding ≥2dB to the total noise levels?		Is the contribution from the road project Acute?		Consider further treatment?
					Do Nothing		Do Smthng		Do Nothing		Do Smthng		Opening Year 2027		Design Year 2037								
					Day	Night	Day	Night	Day	Night	Day	Night	Day	Night	Day	Night	Day	Night	Day	Night	$L_{Aeq,15hr}$ ≥ 65dB	$L_{Aeq,9hr}$ ≥ 60dB	
8.1	32762	8 COLLINS STREET ROZELLE	Ground	NW	44	39	43	39	44	39	44	39	-0.2	-0.2	-0.3	-0.2	56	51	NO	NO	NO	NO	NO
8.1	32762	8 COLLINS STREET ROZELLE	Ground	N	44	39	43	39	44	39	44	39	-0.3	-0.2	-0.3	-0.2	56	51	NO	NO	NO	NO	NO
8.1	32770	147 MULLENS STREET ROZELLE	Ground	S	43	38	42	38	43	39	43	38	-0.4	-0.3	-0.4	-0.3	55	51	NO	NO	NO	NO	NO
8.1	32771	145 MULLENS STREET ROZELLE	Ground	N	44	39	43	39	44	39	44	39	-0.3	-0.2	-0.3	-0.3	56	51	NO	NO	NO	NO	NO
8.1	32775	152 MULLENS STREET ROZELLE	Ground	E	46	42	46	42	47	42	46	42	-0.4	-0.3	-0.5	-0.4	59	54	NO	NO	NO	NO	NO
8.1	32775	152 MULLENS STREET ROZELLE	Ground	W	48	43	48	43	48	43	48	43	-0.3	-0.2	-0.2	-0.2	60	55	NO	NO	NO	NO	NO
8.1	32776	150 MULLENS STREET ROZELLE	Ground	E	46	42	46	42	47	42	46	42	-0.5	-0.3	-0.5	-0.3	59	54	NO	NO	NO	NO	NO
8.1	32776	150 MULLENS STREET ROZELLE	Ground	W	48	43	47	43	48	43	48	43	-0.3	-0.2	-0.3	-0.2	60	55	NO	NO	NO	NO	NO
8.1	32781	10 COLLINS STREET ROZELLE	Ground	NE	44	39	44	39	44	40	44	39	-0.3	-0.2	-0.3	-0.3	56	52	NO	NO	NO	NO	NO
8.1	32781	10 COLLINS STREET ROZELLE	Ground	S	48	43	47	43	48	43	48	43	-0.4	-0.3	-0.4	-0.3	60	55	NO	NO	NO	NO	NO
8.1	32781	10 COLLINS STREET ROZELLE	Ground	SE	46	41	45	41	46	41	46	41	-0.2	-0.2	-0.3	-0.2	58	53	NO	NO	NO	NO	NO
8.1	32789	25 ROSSER STREET ROZELLE	Ground	W	48	43	48	43	49	43	48	43	-0.2	-0.2	-0.2	-0.2	60	55	NO	NO	NO	NO	NO
8.1	32796	12 COLLINS STREET ROZELLE	Ground	N	42	37	42	37	43	38	42	38	-0.3	-0.1	-0.3	-0.2	55	50	NO	NO	NO	NO	NO
8.1	32796	12 COLLINS STREET ROZELLE	Ground	SW	43	38	43	38	44	39	43	39	-0.3	-0.1	-0.3	-0.2	56	51	NO	NO	NO	NO	NO
8.1	32796	12 COLLINS STREET ROZELLE	Ground	NW	44	39	44	39	45	40	45	39	-0.2	-0.1	-0.2	-0.2	57	52	NO	NO	NO	NO	NO
8.1	32796	12 COLLINS STREET ROZELLE	Ground	SW	45	40	45	40	46	41	46	41	-0.2	-0.2	-0.2	-0.2	58	53	NO	NO	NO	NO	NO
8.1	32796	12 COLLINS STREET ROZELLE	Ground	S	50	46	50	46	51	46	50	46	-0.5	-0.4	-0.4	-0.3	60	55	NO	NO	NO	NO	NO
8.1	32796	12 COLLINS STREET ROZELLE	Ground	SE	44	39	44	39	45	40	44	39	-0.2	-0.2	-0.2	-0.2	57	52	NO	NO	NO	NO	NO
8.1	32802	9 COLLINS STREET ROZELLE	Ground	W	46	41	46	41	47	42	47	42	-0.2	-0.1	-0.2	-0.2	59	54	NO	NO	NO	NO	NO
8.1	32802	9 COLLINS STREET ROZELLE	Ground	S	50	45	49	45	50	46	50	45	-0.4	-0.3	-0.4	-0.3	60	55	NO	NO	NO	NO	NO
8.1	32802	9 COLLINS STREET ROZELLE	Ground	E	50	45	50	45	50	45	50	45	-0.2	-0.2	-0.3	-0.2	60	55	NO	NO	NO	NO	NO
8.1	32802	9 COLLINS STREET ROZELLE	Ground	N	43	38	43	38	44	39	43	39	-0.3	-0.2	-0.3	-0.2	56	51	NO	NO	NO	NO	NO
8.1	32808	16 COLLINS STREET ROZELLE	Ground	SW	47	43	47	43	48	43	47	43	-0.4	-0.2	-0.4	-0.2	60	55	NO	NO	NO	NO	NO
8.1	32808	16 COLLINS STREET ROZELLE	Ground	SE	46	41	45	41	46	41	46	41	-0.3	-0.2	-0.3	-0.1	58	53	NO	NO	NO	NO	NO
8.1	32811	148 MULLENS STREET ROZELLE	Ground	E	46	42	46	42	47	42	46	42	-0.4	-0.3	-0.4	-0.4	59	54	NO	NO	NO	NO	NO
8.1	32811	148 MULLENS STREET ROZELLE	Ground	N	44	39	43	39	44	39	44	39	-0.4	-0.3	-0.4	-0.3	56	51	NO	NO	NO	NO	NO
8.1	32811	148 MULLENS STREET ROZELLE	Ground	W	48	43	47	43	48	43	48	43	-0.3	-0.1	-0.2	-0.2	60	55	NO	NO	NO	NO	NO
8.1	32812	143 MULLENS STREET ROZELLE	Ground	E	47	42	46	42	47	42	46	42	-0.4	-0.3	-0.4	-0.3	59	54	NO	NO	NO	NO	NO
8.1	32812	143 MULLENS STREET ROZELLE	Ground	W	47	42	47	42	47	43	47	42	-0.3	-0.2	-0.3	-0.2	59	55	NO	NO	NO	NO	NO
8.1	32812	143 MULLENS STREET ROZELLE	Ground	S	46	42	46	41	47	42	46	42	-0.3	-0.2	-0.3	-0.2	59	54	NO	NO	NO	NO	NO
8.1	32820	26 ROSSER STREET ROZELLE	Ground	E	49	45	49	45	50	45	49	45	-0.5	-0.3	-0.5	-0.4	60	55	NO	NO	NO	NO	NO
8.1	32820	26 ROSSER STREET ROZELLE	Ground	W	49	44	49	44	49	44	49	44	-0.2	-0.2	-0.3	-0.2	60	55	NO	NO	NO	NO	NO
8.1	32821	24 ROSSER STREET ROZELLE	First	E	52	48	52	48	52	48	52	48	-0.5	-0.4	-0.5	-0.4	60	55	NO	NO	NO	NO	NO
8.1	32821	24 ROSSER STREET ROZELLE	First	W	52	48	52	48	53	48	53	48	-0.3	-0.2	-0.4	-0.2	60	55	NO	NO	NO	NO	NO
8.1	32821	24 ROSSER STREET ROZELLE	First	S	54	49	53	49	54	49	54	49	-0.4	-0.3	-0.4	-0.3	60	55	NO	NO	NO	NO	NO
8.1	32821	24 ROSSER STREET ROZELLE	Ground	E	49	45	49	45	50	45	49	45	-0.5	-0.4	-0.6	-0.4	60	55	NO	NO	NO	NO	NO
8.1	32821	24 ROSSER STREET ROZELLE	Ground	W	48	43	48	43	49	44	48	44	-0.4	-0.2	-0.4	-0.2	60	55	NO	NO	NO	NO	NO
8.1	32822	36 ROSSER STREET ROZELLE	Ground	E	43	39	43	38	44	39	43	39	-0.5	-0.4	-0.4	-0.3	56	51	NO	NO	NO	NO	NO
8.1	32822	36 ROSSER STREET ROZELLE	Ground	W	44	39	44	38	44	39	44	39	-0.2	-0.2	-0.2	-0.2	56	51	NO	NO	NO	NO	NO
8.1	32822	36 ROSSER STREET ROZELLE	Ground	S	42	37	41	37	42	38	42	37	-0.4	-0.3	-0.4	-0.3	54	50	NO	NO	NO	NO	NO
8.1	32823	40 ROSSER STREET ROZELLE	First	W	50	45	50	45	51	46	51	46	-0.2	-0.1	-0.2	-0.1	60	55	NO	NO	NO	NO	NO
8.1	32823	40 ROSSER STREET ROZELLE	Ground	W	48	43	48	43	49	43	49	43	-0.1	-0.1	-0.2	-0.1	60	55	NO	NO	NO	NO	NO
8.1	32824	30 ROSSER STREET ROZELLE	Ground	E	49	45	48	44	49	45	49	44	-0.5	-0.3	-0.5	-0.3	60	55	NO	NO	NO	NO	NO
8.1	32824	30 ROSSER STREET ROZELLE	Ground	S	51	46	51	46	52	47	51	46	-0.3	-0.1	-0.3	-0.2	60	55	NO	NO	NO	NO	NO
8.1	32824	30 ROSSER STREET ROZELLE	Ground	W	50	45	50	45	51	46	51	46	-0.2	-0.1	-0.3	-0.2	60	55	NO	NO	NO	NO	NO
8.1	32825	38 ROSSER STREET ROZELLE	First	E	49	45	49	45	50	45	49	45	-0.5	-0.4	-0.5	-0.4	60	55	NO	NO	NO	NO	NO
8.1	32825	38 ROSSER STREET ROZELLE	First	W	50	45	50	45	51	46	51	46	-0.2	-0.1	-0.2	-0.1	60	55	NO	NO	NO	NO	NO
8.1	32825	38 ROSSER STREET ROZELLE	Ground	E	45	41	45	40	45	41	45	41	-0.5	-0.3	-0.5	-0.4	57	53	NO	NO	NO	NO	NO
8.1	32825	38 ROSSER STREET ROZELLE	Ground	W	48	42	48	42	48	43	48	43	-0.1	-0.1	-0.1	-0.1	60	55	NO	NO	NO	NO	NO
8.1	32827	32 ROSSER STREET ROZELLE	First	E	51	47	51	47	52	47	51	47	-0.5	-0.3	-0.6	-0.3	60	55	NO	NO	NO	NO	NO
8.1	32827	32 ROSSER STREET ROZELLE	First	NE	45	41	45	40	45	41	45	41	-0.4	-0.3	-0.5	-0.4	57	53	NO	NO	NO	NO	NO
8.1	32827	32 ROSSER STREET ROZELLE	First	SW	53	49	53	48	54	49	53	49	-0.3	-0.2	-0.4	-0.2	60	55	NO	NO	NO	NO	NO
8.1	32827	32 ROSSER STREET ROZELLE	Ground	NE	41	36	40	36	41	37	41	36	-0.4	-0.3	-0.4	-0.3	53	49	NO	NO	NO	NO	NO
8.1	32827	32 ROSSER STREET ROZELLE	Ground	SW	51	46	51	46	51	46	51	46	-0.3	-0.2	-0.3	-0.2	60	55	NO	NO	NO	NO	NO
8.1	32828	34 ROSSER STREET ROZELLE	Ground	E	49	44	48	44	49	45	48	44	-0.4	-0.4	-0.5	-0.4	60	55	NO	NO	NO	NO	NO
8.1	32828	34 ROSSER STREET ROZELLE	Ground	W	42	38	42	37	42	38	42	37	-0.4	-0.3	-0.4	-0.3	54	50	NO	NO	NO	NO	NO
8.1	32829	28 ROSSER STREET ROZELLE	Ground	E	49	45	49	45	50	45	49	45	-0.5	-0.4	-0.5	-0.4	60	55	NO	NO	NO	NO	NO
8.1	32829	28 ROSSER STREET ROZELLE	Ground	W	51	47	51	46	52	47	52	47	-0.2	-0.2	-0.3	-0.3	60	55	NO	NO	NO	NO	NO
8.1	32837	1 MURDOCH STREET ROZELLE	Ground	NE	44	39	43	39	44	39	44	39	-0.3	-0.2	-0.3	-0.2	56	51	NO	NO	NO	NO	NO
8.1	32837	1 MURDOCH STREET ROZELLE	Ground	W	44	39	44	39	45	40	45	40	-0.2	-0.1	-0.2	-0.1	57	52	NO	NO	NO	NO	NO
8.1	32837	1 MURDOCH STREET ROZELLE	Ground	S	49	44	48	44	49	44	49	44	-0.3	-0.3	-0.3	-0.3	60	55	NO	NO	NO	NO	NO
8.1	32837	1 MURDOCH STREET ROZELLE	Ground	E	47	43	47	42	48	43	48	43	-0.4	-0.2	-0.3	-0.3	60	55	NO	NO	NO	NO	NO

NCA	Receiver ID	Address	Floor Level	Facade	Opening Year 2027				Design Year 2037				Increase (Do Smthng - Do Nothing)				NCG project road noise criteria		Do noise levels exceed the cumulative limit with project roads adding ≥2dB to the total noise levels?		Is the contribution from the road project Acute?		Consider further treatment?
					Do Nothing		Do Smthng		Do Nothing		Do Smthng		Opening Year 2027		Design Year 2037								
					Day	Night	Day	Night	Day	Night	Day	Night	Day	Night	Day	Night	Day	Night	Day	Night	$L_{Aeq,15hr}$ ≥ 65dB	$L_{Aeq,9hr}$ ≥ 60dB	
8.1	32838	146 MULLENS STREET ROZELLE	Ground	S	44	40	44	39	45	40	44	40	-0.4	-0.2	-0.4	-0.3	57	52	NO	NO	NO	NO	NO
8.1	32865	5 PERRETT STREET ROZELLE	Ground	NW	44	39	43	39	44	39	44	39	-0.3	-0.2	-0.2	-0.2	56	51	NO	NO	NO	NO	NO
8.1	32865	5 PERRETT STREET ROZELLE	Ground	S	48	44	48	44	49	44	49	44	-0.3	-0.2	-0.4	-0.2	60	55	NO	NO	NO	NO	NO
8.1	32866	15 PERRETT STREET ROZELLE	First	N	43	39	43	38	44	39	43	39	-0.3	-0.2	-0.3	-0.3	56	51	NO	NO	NO	NO	NO
8.1	32866	15 PERRETT STREET ROZELLE	First	E	50	45	50	45	50	45	50	45	-0.3	-0.2	-0.3	-0.3	60	55	NO	NO	NO	NO	NO
8.1	32866	15 PERRETT STREET ROZELLE	First	S	50	45	50	45	50	45	50	45	-0.3	-0.3	-0.4	-0.2	60	55	NO	NO	NO	NO	NO
8.1	32866	15 PERRETT STREET ROZELLE	Ground	N	39	35	39	34	40	35	39	35	-0.3	-0.3	-0.3	-0.3	52	47	NO	NO	NO	NO	NO
8.1	32866	15 PERRETT STREET ROZELLE	Ground	E	47	42	47	42	48	43	47	42	-0.3	-0.2	-0.3	-0.3	60	55	NO	NO	NO	NO	NO
8.1	32866	15 PERRETT STREET ROZELLE	Ground	S	48	43	47	43	48	43	48	43	-0.3	-0.2	-0.3	-0.2	60	55	NO	NO	NO	NO	NO
8.1	32867	9 PERRETT STREET ROZELLE	Ground	N	43	39	43	38	44	39	43	39	-0.3	-0.2	-0.3	-0.2	56	51	NO	NO	NO	NO	NO
8.1	32867	9 PERRETT STREET ROZELLE	Ground	S	48	44	48	43	49	44	49	44	-0.3	-0.3	-0.3	-0.2	60	55	NO	NO	NO	NO	NO
8.1	32868	3 PERRETT STREET ROZELLE	Ground	N	43	39	43	38	44	39	43	39	-0.4	-0.2	-0.3	-0.3	56	51	NO	NO	NO	NO	NO
8.1	32868	3 PERRETT STREET ROZELLE	Ground	S	49	44	48	44	49	44	49	44	-0.3	-0.3	-0.3	-0.2	60	55	NO	NO	NO	NO	NO
8.1	32869	21 PERRETT STREET ROZELLE	Ground	S	48	43	47	43	48	43	48	43	-0.3	-0.3	-0.3	-0.3	60	55	NO	NO	NO	NO	NO
8.1	32869	21 PERRETT STREET ROZELLE	Ground	E	47	42	46	42	47	43	47	42	-0.4	-0.3	-0.5	-0.4	59	55	NO	NO	NO	NO	NO
8.1	32870	17 PERRETT STREET ROZELLE	Ground	SW	48	43	48	43	48	43	48	43	-0.3	-0.2	-0.3	-0.2	60	55	NO	NO	NO	NO	NO
8.1	32871	11 PERRETT STREET ROZELLE	Ground	N	43	38	43	38	44	39	43	39	-0.3	-0.2	-0.3	-0.2	56	51	NO	NO	NO	NO	NO
8.1	32871	11 PERRETT STREET ROZELLE	Ground	S	48	43	48	43	49	44	48	43	-0.3	-0.2	-0.3	-0.3	60	55	NO	NO	NO	NO	NO
8.1	32872	7 PERRETT STREET ROZELLE	Ground	N	43	39	43	38	44	39	43	39	-0.3	-0.2	-0.4	-0.2	56	51	NO	NO	NO	NO	NO
8.1	32872	7 PERRETT STREET ROZELLE	Ground	S	49	44	48	43	49	44	49	44	-0.3	-0.3	-0.3	-0.2	60	55	NO	NO	NO	NO	NO
8.1	32873	19 PERRETT STREET ROZELLE	Ground	E	46	42	46	41	47	42	46	42	-0.4	-0.2	-0.4	-0.3	59	54	NO	NO	NO	NO	NO
8.1	32873	19 PERRETT STREET ROZELLE	Ground	S	46	42	46	42	47	42	46	42	-0.4	-0.2	-0.4	-0.3	59	54	NO	NO	NO	NO	NO
8.1	32874	13 PERRETT STREET ROZELLE	First	N	43	39	43	38	44	39	44	39	-0.4	-0.2	-0.3	-0.3	56	51	NO	NO	NO	NO	NO
8.1	32874	13 PERRETT STREET ROZELLE	First	W	47	42	47	42	48	42	47	42	-0.1	-0.1	-0.2	-0.1	60	54	NO	NO	NO	NO	NO
8.1	32874	13 PERRETT STREET ROZELLE	First	S	50	45	50	45	51	46	50	45	-0.3	-0.3	-0.3	-0.2	60	55	NO	NO	NO	NO	NO
8.1	32874	13 PERRETT STREET ROZELLE	Ground	N	40	35	40	35	40	35	40	35	-0.3	-0.2	-0.3	-0.3	52	47	NO	NO	NO	NO	NO
8.1	32874	13 PERRETT STREET ROZELLE	Ground	W	41	37	41	36	42	37	41	37	-0.3	-0.2	-0.3	-0.2	54	49	NO	NO	NO	NO	NO
8.1	32874	13 PERRETT STREET ROZELLE	Ground	S	48	43	47	43	48	43	48	43	-0.2	-0.2	-0.3	-0.2	60	55	NO	NO	NO	NO	NO
8.1	32875	3 MURDOCH STREET ROZELLE	Ground	SW	43	38	42	38	43	38	43	38	-0.3	-0.3	-0.4	-0.3	55	50	NO	NO	NO	NO	NO
8.1	32875	3 MURDOCH STREET ROZELLE	Ground	SE	48	43	47	43	48	43	48	43	-0.3	-0.2	-0.3	-0.3	60	55	NO	NO	NO	NO	NO
8.1	32875	3 MURDOCH STREET ROZELLE	Ground	NE	47	42	46	42	47	42	47	42	-0.4	-0.3	-0.4	-0.3	59	54	NO	NO	NO	NO	NO
8.1	32875	3 MURDOCH STREET ROZELLE	Ground	SE	48	43	47	43	48	43	48	43	-0.3	-0.2	-0.3	-0.3	60	55	NO	NO	NO	NO	NO
8.1	32875	3 MURDOCH STREET ROZELLE	Ground	NE	47	42	46	42	47	42	47	42	-0.4	-0.3	-0.4	-0.3	59	54	NO	NO	NO	NO	NO
8.1	32876	26 MOORE STREET ROZELLE	First	E	49	45	49	44	49	45	49	45	-0.5	-0.4	-0.5	-0.3	60	55	NO	NO	NO	NO	NO
8.1	32876	26 MOORE STREET ROZELLE	First	SW	44	39	44	39	44	40	44	39	-0.3	-0.2	-0.2	-0.2	56	52	NO	NO	NO	NO	NO
8.1	32876	26 MOORE STREET ROZELLE	First	N	44	39	43	39	44	39	44	39	-0.3	-0.2	-0.3	-0.2	56	51	NO	NO	NO	NO	NO
8.1	32876	26 MOORE STREET ROZELLE	Ground	E	47	43	47	43	48	43	47	43	-0.5	-0.3	-0.5	-0.4	60	55	NO	NO	NO	NO	NO
8.1	32876	26 MOORE STREET ROZELLE	Ground	SW	41	36	40	36	41	36	41	36	-0.2	-0.2	-0.2	-0.1	53	48	NO	NO	NO	NO	NO
8.1	32876	26 MOORE STREET ROZELLE	Ground	N	40	35	40	35	41	36	41	36	-0.3	-0.2	-0.3	-0.2	53	48	NO	NO	NO	NO	NO
8.1	32877	24B MOORE STREET ROZELLE	First	NE	48	43	47	43	48	44	48	43	-0.4	-0.3	-0.5	-0.4	60	55	NO	NO	NO	NO	NO
8.1	32877	24B MOORE STREET ROZELLE	First	SE	48	43	47	43	48	44	48	43	-0.5	-0.4	-0.4	-0.3	60	55	NO	NO	NO	NO	NO
8.1	32877	24B MOORE STREET ROZELLE	First	W	47	42	47	42	48	42	47	42	-0.2	-0.2	-0.2	-0.1	60	54	NO	NO	NO	NO	NO
8.1	32877	24B MOORE STREET ROZELLE	Ground	NE	45	41	45	40	45	41	45	41	-0.5	-0.4	-0.5	-0.4	57	53	NO	NO	NO	NO	NO
8.1	32877	24B MOORE STREET ROZELLE	Ground	SE	45	41	45	41	46	41	45	41	-0.5	-0.4	-0.5	-0.4	58	53	NO	NO	NO	NO	NO
8.1	32877	24B MOORE STREET ROZELLE	Ground	W	45	40	45	40	46	41	46	41	-0.2	-0.2	-0.1	-0.1	58	53	NO	NO	NO	NO	NO
8.1	32878	28 MOORE STREET ROZELLE	First	NE	49	44	48	44	49	45	49	44	-0.5	-0.3	-0.5	-0.4	60	55	NO	NO	NO	NO	NO
8.1	32878	28 MOORE STREET ROZELLE	First	N	43	38	43	38	44	39	43	39	-0.3	-0.2	-0.3	-0.2	56	51	NO	NO	NO	NO	NO
8.1	32878	28 MOORE STREET ROZELLE	Ground	NE	47	43	47	42	47	43	47	43	-0.5	-0.3	-0.5	-0.3	59	55	NO	NO	NO	NO	NO
8.1	32878	28 MOORE STREET ROZELLE	Ground	N	39	35	39	34	40	35	40	35	-0.3	-0.2	-0.3	-0.3	52	47	NO	NO	NO	NO	NO
8.1	32969	2 PERRETT STREET ROZELLE	Ground	S	49	44	48	44	49	44	49	44	-0.3	-0.2	-0.3	-0.2	60	55	NO	NO	NO	NO	NO
8.1	33025	30 MOORE STREET ROZELLE	Ground	S	40	35	39	35	40	35	40	35	-0.3	-0.3	-0.3	-0.2	52	47	NO	NO	NO	NO	NO
8.1	33025	30 MOORE STREET ROZELLE	Ground	W	45	40	45	40	46	41	46	41	-0.2	-0.1	-0.2	-0.1	58	53	NO	NO	NO	NO	NO
9.1	32484	11 MANSFIELD STREET ROZELLE	Ground	S	54	50	54	49	54	50	54	50	-0.5	-0.4	-0.5	-0.3	60	55	NO	NO	NO	NO	NO
9.1	32485	11A MANSFIELD STREET ROZELLE	Ground	W	46	42	46	42	47	42	46	42	-0.5	-0.4	-0.6	-0.4	59	54	NO	NO	NO	NO	NO
9.1	32485	11A MANSFIELD STREET ROZELLE	Ground	SW	53	49	52	48	53	49	53	49	-0.5	-0.4	-0.6	-0.4	60	55	NO	NO	NO	NO	NO
9.1	32485	11A MANSFIELD STREET ROZELLE	Ground	S	54	50	53	49	54	50	54	49	-0.5	-0.3	-0.5	-0.3	60	55	NO	NO	NO	NO	NO
9.1	32539	1 RUMSAY STREET ROZELLE	Ground	SW	50	46	50	46	51	46	50	46	-0.4	-0.3	-0.4	-0.3	60	55	NO	NO	NO	NO	NO
9.1	32539	1 RUMSAY STREET ROZELLE	Ground	S	46	41	45	41	46	41	46	41	-0.4	-0.2	-0.3	-0.3	58	53	NO	NO	NO	NO	NO

Predicted L_{Aeq} Traffic Noise Levels (no mitigation) - Warringah Freeway Upgrade, dB(A)

NCA	Receiver ID	Address	Floor Level	Facade	Opening Year 2027				Design Year 2037				Increase (Do Smthng - Do Nothing)				NCG project road noise criteria		Do noise levels exceed the cumulative limit with project roads adding ≥2dB to the total noise levels?		Is the contribution from the road project Acute?		Consider further treatment?
					Do Nothing		Do Smthng		Do Nothing		Do Smthng		Opening Year 2027		Design Year 2037								
					Day	Night	Day	Night	Day	Night	Day	Night	Day	Night	Day	Night	Day	Night	Day	Night	$L_{Aeq,15hr}$ ≥ 65dB	$L_{Aeq,9hr}$ ≥ 60dB	
15.1	10527	38 BANK STREET NORTH SYDNEY	Ground	E	35	30	34	30	36	30	35	30	-0.9	-0.1	-0.8	-0.4	48	42	NO	NO	NO	NO	NO
15.1	10542	42 BANK STREET NORTH SYDNEY	First	N	35	30	34	30	36	30	35	30	-0.8	0.0	-0.7	-0.3	48	42	NO	NO	NO	NO	NO
15.1	10542	42 BANK STREET NORTH SYDNEY	First	W	36	30	35	30	36	31	35	30	-0.8	-0.2	-0.6	-0.5	48	43	NO	NO	NO	NO	NO
15.1	10542	42 BANK STREET NORTH SYDNEY	First	S	35	30	34	30	36	31	35	30	-0.9	-0.2	-0.8	-0.5	48	43	NO	NO	NO	NO	NO
15.1	10542	42 BANK STREET NORTH SYDNEY	First	E	36	30	35	30	36	31	36	30	-0.8	-0.4	-0.6	-0.7	48	43	NO	NO	NO	NO	NO
15.1	10542	42 BANK STREET NORTH SYDNEY	Ground	N	35	30	34	30	35	30	34	30	-0.9	0.0	-0.7	0.0	47	42	NO	NO	NO	NO	NO
15.1	10542	42 BANK STREET NORTH SYDNEY	Ground	W	35	30	34	30	35	30	34	30	-0.9	0.0	-0.8	0.0	47	42	NO	NO	NO	NO	NO
15.1	10542	42 BANK STREET NORTH SYDNEY	Ground	E	36	30	35	30	36	31	35	30	-0.8	-0.2	-0.6	-0.5	48	43	NO	NO	NO	NO	NO
15.1	10630	27 ANCRUM STREET WAVERTON	First	E	35	30	34	30	35	30	35	30	-0.6	0.0	-0.5	0.0	47	42	NO	NO	NO	NO	NO
15.1	10630	27 ANCRUM STREET WAVERTON	First	N	35	30	34	30	36	30	35	30	-0.6	0.0	-0.5	0.0	48	42	NO	NO	NO	NO	NO
15.1	10630	27 ANCRUM STREET WAVERTON	Ground	E	34	30	33	30	35	30	34	30	-0.9	0.0	-0.8	0.0	47	42	NO	NO	NO	NO	NO
15.1	10630	27 ANCRUM STREET WAVERTON	Ground	N	35	30	34	30	35	30	35	30	-0.6	0.0	-0.5	0.0	47	42	NO	NO	NO	NO	NO
15.1	10640	48 BANK STREET NORTH SYDNEY	Ground	N	35	30	34	30	35	30	34	30	-0.8	0.0	-0.6	0.0	47	42	NO	NO	NO	NO	NO
15.1	10640	48 BANK STREET NORTH SYDNEY	Ground	W	35	30	34	30	36	30	35	30	-0.7	0.0	-0.6	0.0	48	42	NO	NO	NO	NO	NO
15.1	10640	48 BANK STREET NORTH SYDNEY	Ground	E	35	30	35	30	36	30	35	30	-0.7	0.0	-0.6	-0.2	48	42	NO	NO	NO	NO	NO
15.1	10641	46 BANK STREET NORTH SYDNEY	First	W	35	30	34	30	35	30	35	30	-0.7	0.0	-0.6	0.0	47	42	NO	NO	NO	NO	NO
15.1	10641	46 BANK STREET NORTH SYDNEY	First	S	34	30	34	30	35	30	34	30	-0.9	0.0	-0.9	0.0	47	42	NO	NO	NO	NO	NO
15.1	10641	46 BANK STREET NORTH SYDNEY	First	E	36	30	35	30	36	31	36	30	-0.7	-0.1	-0.6	-0.5	48	43	NO	NO	NO	NO	NO
15.1	10641	46 BANK STREET NORTH SYDNEY	Second	N	36	30	35	30	36	31	36	30	-0.7	-0.2	-0.5	-0.6	48	43	NO	NO	NO	NO	NO
15.1	10641	46 BANK STREET NORTH SYDNEY	Second	W	36	30	35	30	36	30	36	30	-0.6	0.0	-0.5	-0.4	48	42	NO	NO	NO	NO	NO
15.1	10641	46 BANK STREET NORTH SYDNEY	Second	S	35	30	34	30	36	30	35	30	-0.8	0.0	-0.7	-0.3	48	42	NO	NO	NO	NO	NO
15.1	10641	46 BANK STREET NORTH SYDNEY	Second	E	36	30	35	30	36	31	36	30	-0.7	-0.4	-0.5	-0.7	48	43	NO	NO	NO	NO	NO
15.1	10641	46 BANK STREET NORTH SYDNEY	Ground	W	34	30	34	30	35	30	34	30	-0.8	0.0	-0.6	0.0	47	42	NO	NO	NO	NO	NO
15.1	10641	46 BANK STREET NORTH SYDNEY	Ground	S	34	30	33	30	34	30	33	30	-1.0	0.0	-1.0	0.0	46	42	NO	NO	NO	NO	NO
15.1	10641	46 BANK STREET NORTH SYDNEY	Ground	E	35	30	35	30	36	30	35	30	-0.7	0.0	-0.6	-0.3	48	42	NO	NO	NO	NO	NO
15.1	10642	50 BANK STREET NORTH SYDNEY	Ground	W	35	30	34	30	35	30	34	30	-0.8	0.0	-0.7	0.0	47	42	NO	NO	NO	NO	NO
15.1	10642	50 BANK STREET NORTH SYDNEY	Ground	E	35	30	35	30	36	30	35	30	-0.6	0.0	-0.5	-0.2	48	42	NO	NO	NO	NO	NO
15.1	10664	54 BANK STREET NORTH SYDNEY	First	N	36	30	35	30	36	30	35	30	-0.6	0.0	-0.5	-0.2	48	42	NO	NO	NO	NO	NO
15.1	10664	54 BANK STREET NORTH SYDNEY	First	W	35	30	35	30	36	30	35	30	-0.6	0.0	-0.5	-0.1	48	42	NO	NO	NO	NO	NO
15.1	10664	54 BANK STREET NORTH SYDNEY	First	E	36	30	35	30	36	30	36	30	-0.7	0.0	-0.6	-0.4	48	42	NO	NO	NO	NO	NO
15.1	10664	54 BANK STREET NORTH SYDNEY	Ground	W	35	30	34	30	36	30	35	30	-0.7	0.0	-0.6	0.0	48	42	NO	NO	NO	NO	NO
15.1	10664	54 BANK STREET NORTH SYDNEY	Ground	E	35	30	35	30	36	30	35	30	-0.7	0.0	-0.5	-0.2	48	42	NO	NO	NO	NO	NO
15.1	10665	52 BANK STREET NORTH SYDNEY	First	W	35	30	35	30	36	30	35	30	-0.6	0.0	-0.5	-0.1	48	42	NO	NO	NO	NO	NO
15.1	10665	52 BANK STREET NORTH SYDNEY	First	E	36	30	35	30	36	30	36	30	-0.6	-0.1	-0.6	-0.4	48	42	NO	NO	NO	NO	NO
15.1	10665	52 BANK STREET NORTH SYDNEY	Ground	W	35	30	34	30	35	30	35	30	-0.7	0.0	-0.6	0.0	47	42	NO	NO	NO	NO	NO
15.1	10665	52 BANK STREET NORTH SYDNEY	Ground	E	35	30	35	30	36	30	35	30	-0.7	0.0	-0.5	-0.2	48	42	NO	NO	NO	NO	NO
15.1	10692	56 BANK STREET NORTH SYDNEY	Ground	E	35	30	34	30	36	30	35	30	-0.8	0.0	-0.7	0.0	48	42	NO	NO	NO	NO	NO
15.1	10692	56 BANK STREET NORTH SYDNEY	Ground	N	34	30	33	30	35	30	34	30	-0.9	0.0	-0.8	0.0	47	42	NO	NO	NO	NO	NO
15.1	10692	56 BANK STREET NORTH SYDNEY	Ground	W	35	30	34	30	35	30	35	30	-0.7	0.0	-0.6	0.0	47	42	NO	NO	NO	NO	NO
15.1	10728	58 BANK STREET NORTH SYDNEY	First	S	35	30	34	30	35	30	35	30	-0.8	0.0	-0.6	0.0	47	42	NO	NO	NO	NO	NO
15.1	10728	58 BANK STREET NORTH SYDNEY	First	E	36	30	35	30	36	30	35	30	-0.7	0.0	-0.6	-0.3	48	42	NO	NO	NO	NO	NO
15.1	10728	58 BANK STREET NORTH SYDNEY	First	N	35	30	35	30	36	30	35	30	-0.7	0.0	-0.5	-0.1	48	42	NO	NO	NO	NO	NO
15.1	10728	58 BANK STREET NORTH SYDNEY	First	W	35	30	35	30	36	30	35	30	-0.6	0.0	-0.5	0.0	48	42	NO	NO	NO	NO	NO
15.1	10728	58 BANK STREET NORTH SYDNEY	First	S	35	30	34	30	35	30	35	30	-0.7	0.0	-0.6	0.0	47	42	NO	NO	NO	NO	NO
15.1	10728	58 BANK STREET NORTH SYDNEY	Ground	S	34	30	33	30	34	30	34	30	-1.0	0.0	-0.8	0.0	46	42	NO	NO	NO	NO	NO
15.1	10728	58 BANK STREET NORTH SYDNEY	Ground	N	34	30	33	30	35	30	34	30	-0.9	0.0	-0.8	0.0	47	42	NO	NO	NO	NO	NO
15.1	10728	58 BANK STREET NORTH SYDNEY	Ground	W	35	30	34	30	35	30	34	30	-0.7	0.0	-0.7	0.0	47	42	NO	NO	NO	NO	NO
15.1	10728	58 BANK STREET NORTH SYDNEY	Ground	S	34	30	33	30	34	30	34	30	-0.9	0.0	-0.8	0.0	46	42	NO	NO	NO	NO	NO
15.1	10751	38 ANCRUM STREET WAVERTON	Ground	E	35	30	34	30	35	30	34	30	-0.7	0.0	-0.5	0.0	47	42	NO	NO	NO	NO	NO
15.1	10753	60 BANK STREET NORTH SYDNEY	Ground	W	35	30	35	30	36	30	35	30	-0.7	0.0	-0.5	0.0	48	42	NO	NO	NO	NO	NO
15.1	10753	60 BANK STREET NORTH SYDNEY	Ground	S	35	30	34	30	35	30	35	30	-0.7	0.0	-0.7	0.0	47	42	NO	NO	NO	NO	NO
15.1	10753	60 BANK STREET NORTH SYDNEY	Ground	E	35	30	35	30	36	30	35	30	-0.6	0.0	-0.5	-0.2	48	42	NO	NO	NO	NO	NO
15.1	10773	40 ANCRUM STREET WAVERTON	Ground	E	35	30	34	30	35	30	35	30	-0.7	0.0	-0.6	0.0	47	42	NO	NO	NO	NO	NO
15.1	10773	40 ANCRUM STREET WAVERTON	Ground	N	35	30	34	30	35	30	35	30	-0.6	0.0	-0.5	0.0	47	42	NO	NO	NO	NO	NO
15.1	10775	62 BANK STREET NORTH SYDNEY	Ground	W	35	30	35	30	36	30	35	30	-0.6	0.0	-0.5	0.0	48	42	NO	NO	NO	NO	NO
15.1	10775	62 BANK STREET NORTH SYDNEY	Ground	E	35	30	35	30	36	30	35	30	-0.7	0.0	-0.6	-0.2	48	42	NO	NO	NO	NO	NO
15.1	10804	64 BANK STREET NORTH SYDNEY	Ground	N	35	30	34	30	35	30	35	30	-0.8	0.0	-0.7	0.0	47	42	NO	NO	NO	NO	NO
15.1	10804	64 BANK STREET NORTH SYDNEY	Ground	W	35	30	35	30	36	30	35	30	-0.7	0.0	-0.6	-0.1	48	42	NO	NO	NO	NO	NO
15.1	10804	64 BANK STREET NORTH SYDNEY	Ground	E	35	30	35	30	36	30	35	30	-0.6	0.0	-0.5	-0.2	48	42	NO	NO	NO	NO	NO
15.1	10826	43 ANCRUM STREET WAVERTON	Ground	N	35	30	34	30	35	30	35	30	-0.7	0.0	-0.6	0.0	47	42	NO	NO	NO	NO	NO
15.1	10826	43 ANCRUM STREET WAVERTON	Ground	W	35	30	34	30	35	30	35	30	-0.6	0.0	-0.5	0.0	47	42	NO	NO	NO	NO	NO

NCA	Receiver ID	Address	Floor Level	Facade	Opening Year 2027				Design Year 2037				Increase (Do Smthng - Do Nothing)				NCG project road noise criteria		Do noise levels exceed the cumulative limit with project roads adding ≥2dB to the total noise levels?		Is the contribution from the road project Acute?		Consider further treatment?
					Do Nothing		Do Smthng		Do Nothing		Do Smthng		Opening Year 2027		Design Year 2037								
					Day	Night	Day	Night	Day	Night	Day	Night	Day	Night	Day	Night	Day	Night	Day	Night	$L_{Aeq,15hr} \geq 65dB$	$L_{Aeq,9hr} \geq 60dB$	
15.1	10826	43 ANCRUM STREET WAVERTON	Ground	S	35	30	34	30	35	30	35	30	-0.7	0.0	-0.6	0.0	47	42	NO	NO	NO	NO	NO
15.1	10826	43 ANCRUM STREET WAVERTON	Ground	E	34	30	34	30	35	30	34	30	-0.8	0.0	-0.6	0.0	47	42	NO	NO	NO	NO	NO
15.1	10826	43 ANCRUM STREET WAVERTON	Ground	S	34	30	33	30	35	30	34	30	-0.9	0.0	-0.8	0.0	47	42	NO	NO	NO	NO	NO
15.1	10826	43 ANCRUM STREET WAVERTON	Ground	E	34	30	33	30	34	30	33	30	-1.0	0.0	-0.9	0.0	46	42	NO	NO	NO	NO	NO
15.1	10854	68 BANK STREET NORTH SYDNEY	First	N	35	30	35	30	36	30	35	30	-0.6	0.0	-0.5	0.0	48	42	NO	NO	NO	NO	NO
15.1	10854	68 BANK STREET NORTH SYDNEY	First	W	35	30	35	30	36	30	35	30	-0.6	0.0	-0.5	0.0	48	42	NO	NO	NO	NO	NO
15.1	10854	68 BANK STREET NORTH SYDNEY	First	E	35	30	35	30	36	30	35	30	-0.7	0.0	-0.5	-0.2	48	42	NO	NO	NO	NO	NO
15.1	10854	68 BANK STREET NORTH SYDNEY	Ground	W	35	30	34	30	36	30	35	30	-0.7	0.0	-0.6	0.0	48	42	NO	NO	NO	NO	NO
15.1	10855	66 BANK STREET NORTH SYDNEY	First	W	35	30	35	30	36	30	35	30	-0.6	0.0	-0.5	0.0	48	42	NO	NO	NO	NO	NO
15.1	10855	66 BANK STREET NORTH SYDNEY	First	S	35	30	34	30	36	30	35	30	-0.7	0.0	-0.6	0.0	48	42	NO	NO	NO	NO	NO
15.1	10855	66 BANK STREET NORTH SYDNEY	First	E	35	30	35	30	36	30	35	30	-0.7	0.0	-0.6	-0.2	48	42	NO	NO	NO	NO	NO
15.1	10855	66 BANK STREET NORTH SYDNEY	Ground	W	35	30	34	30	35	30	35	30	-0.8	0.0	-0.6	0.0	47	42	NO	NO	NO	NO	NO
15.1	10855	66 BANK STREET NORTH SYDNEY	Ground	S	34	30	33	30	35	30	34	30	-0.9	0.0	-0.8	0.0	47	42	NO	NO	NO	NO	NO
15.1	10884	70 BANK STREET NORTH SYDNEY	First	N	36	30	35	30	36	30	36	30	-0.6	0.0	-0.5	-0.3	48	42	NO	NO	NO	NO	NO
15.1	10884	70 BANK STREET NORTH SYDNEY	First	W	36	30	35	30	36	30	36	30	-0.6	0.0	-0.5	-0.2	48	42	NO	NO	NO	NO	NO
15.1	10884	70 BANK STREET NORTH SYDNEY	First	E	36	30	35	30	36	30	36	30	-0.6	0.0	-0.5	-0.3	48	42	NO	NO	NO	NO	NO
15.1	10884	70 BANK STREET NORTH SYDNEY	Ground	N	35	30	35	30	36	30	35	30	-0.6	0.0	-0.5	-0.1	48	42	NO	NO	NO	NO	NO
15.1	10884	70 BANK STREET NORTH SYDNEY	Ground	W	35	30	34	30	35	30	35	30	-0.7	0.0	-0.6	0.0	47	42	NO	NO	NO	NO	NO
15.1	10884	70 BANK STREET NORTH SYDNEY	Ground	E	35	30	35	30	36	30	35	30	-0.7	0.0	-0.6	-0.2	48	42	NO	NO	NO	NO	NO
15.1	10898	47 ANCRUM STREET WAVERTON	Ground	N	35	30	34	30	36	30	35	30	-0.6	0.0	-0.5	0.0	48	42	NO	NO	NO	NO	NO
15.1	10898	47 ANCRUM STREET WAVERTON	Ground	W	35	30	34	30	36	30	35	30	-0.7	0.0	-0.6	0.0	48	42	NO	NO	NO	NO	NO
15.1	10898	47 ANCRUM STREET WAVERTON	Ground	S	35	30	34	30	35	30	35	30	-0.7	0.0	-0.6	0.0	47	42	NO	NO	NO	NO	NO
15.1	10898	47 ANCRUM STREET WAVERTON	Ground	E	35	30	34	30	36	30	35	30	-0.7	0.0	-0.6	0.0	48	42	NO	NO	NO	NO	NO
15.2	8172	45 THOMAS STREET MCMAHONS POINT	Ground	W	39	34	38	32	39	34	38	33	-1.0	-1.6	-0.9	-1.5	51	46	NO	NO	NO	NO	NO
15.2	8172	45 THOMAS STREET MCMAHONS POINT	Ground	SW	39	35	38	33	39	35	38	33	-1.0	-1.7	-1.0	-1.6	51	47	NO	NO	NO	NO	NO
15.2	8172	45 THOMAS STREET MCMAHONS POINT	Ground	N	38	33	37	31	38	33	37	32	-1.1	-1.7	-1.0	-1.6	50	45	NO	NO	NO	NO	NO
15.2	8389	99 UNION STREET MCMAHONS POINT	First	NW	41	36	40	34	41	36	40	35	-1.0	-1.7	-0.9	-1.6	53	48	NO	NO	NO	NO	NO
15.2	8389	99 UNION STREET MCMAHONS POINT	First	S	42	38	41	36	43	38	42	37	-0.8	-1.6	-0.8	-1.5	55	50	NO	NO	NO	NO	NO
15.2	8389	99 UNION STREET MCMAHONS POINT	First	SE	41	36	40	35	41	37	40	35	-1.0	-1.8	-0.9	-1.6	53	49	NO	NO	NO	NO	NO
15.2	8389	99 UNION STREET MCMAHONS POINT	First	N	45	40	45	40	45	41	45	40	0.1	-0.5	0.2	-0.5	57	53	NO	NO	NO	NO	NO
15.2	8389	99 UNION STREET MCMAHONS POINT	First	W	40	36	39	34	41	36	40	35	-1.0	-1.7	-0.8	-1.6	53	48	NO	NO	NO	NO	NO
15.2	8389	99 UNION STREET MCMAHONS POINT	Ground	NW	38	33	37	32	38	34	37	32	-1.1	-1.7	-0.9	-1.6	50	46	NO	NO	NO	NO	NO
15.2	8389	99 UNION STREET MCMAHONS POINT	Ground	S	39	35	38	33	40	35	39	34	-1.1	-1.7	-1.0	-1.6	52	47	NO	NO	NO	NO	NO
15.2	8389	99 UNION STREET MCMAHONS POINT	Ground	SE	38	34	37	32	39	34	38	32	-1.0	-1.8	-0.9	-1.7	51	46	NO	NO	NO	NO	NO
15.2	8389	99 UNION STREET MCMAHONS POINT	Ground	N	44	39	44	38	44	40	44	39	-0.3	-1.0	-0.2	-1.0	56	52	NO	NO	NO	NO	NO
15.2	8389	99 UNION STREET MCMAHONS POINT	Ground	W	38	33	37	32	38	34	37	32	-1.0	-1.8	-0.9	-1.7	50	46	NO	NO	NO	NO	NO
15.2	9113	126 BLUES POINT ROAD MCMAHONS POINT	Ground	E	48	43	47	42	48	43	47	42	-0.9	-1.4	-0.8	-1.3	60	55	NO	NO	NO	NO	NO
15.2	9211	134 BLUES POINT ROAD MCMAHONS POINT	First	E	48	43	47	42	48	44	48	43	-0.8	-1.3	-0.7	-1.2	60	55	NO	NO	NO	NO	NO
15.2	9211	134 BLUES POINT ROAD MCMAHONS POINT	First	N	46	41	45	40	46	41	45	40	-0.6	-1.3	-0.5	-1.1	58	53	NO	NO	NO	NO	NO
15.2	9211	134 BLUES POINT ROAD MCMAHONS POINT	First	W	42	38	41	36	43	38	42	37	-1.1	-1.7	-0.9	-1.4	55	50	NO	NO	NO	NO	NO
15.2	9211	134 BLUES POINT ROAD MCMAHONS POINT	Ground	E	46	42	45	40	46	42	46	41	-0.8	-1.4	-0.7	-1.2	58	54	NO	NO	NO	NO	NO
15.2	9211	134 BLUES POINT ROAD MCMAHONS POINT	Ground	N	45	40	44	39	45	40	44	39	-0.7	-1.5	-0.5	-1.2	57	52	NO	NO	NO	NO	NO
15.2	9211	134 BLUES POINT ROAD MCMAHONS POINT	Ground	W	39	35	38	33	39	35	38	33	-1.0	-1.7	-0.9	-1.5	51	47	NO	NO	NO	NO	NO
15.2	9212	130A BLUES POINT ROAD MCMAHONS POINT	First	W	43	38	42	36	43	38	42	37	-1.0	-1.6	-0.8	-1.4	55	50	NO	NO	NO	NO	NO
15.2	9212	130A BLUES POINT ROAD MCMAHONS POINT	First	E	48	44	47	42	49	44	48	43	-0.9	-1.4	-0.8	-1.3	60	55	NO	NO	NO	NO	NO
15.2	9212	130A BLUES POINT ROAD MCMAHONS POINT	Ground	W	39	35	38	33	39	35	39	33	-1.2	-1.7	-0.9	-1.5	51	47	NO	NO	NO	NO	NO
15.2	9212	130A BLUES POINT ROAD MCMAHONS POINT	Ground	E	46	41	45	40	46	42	46	40	-0.9	-1.5	-0.8	-1.4	58	54	NO	NO	NO	NO	NO
15.2	9213	130 BLUES POINT ROAD MCMAHONS POINT	First	W	43	38	42	36	43	38	42	37	-1.0	-1.6	-0.8	-1.4	55	50	NO	NO	NO	NO	NO
15.2	9213	130 BLUES POINT ROAD MCMAHONS POINT	First	E	48	44	47	42	49	44	48	43	-0.9	-1.4	-0.8	-1.3	60	55	NO	NO	NO	NO	NO
15.2	9213	130 BLUES POINT ROAD MCMAHONS POINT	Ground	W	39	35	38	33	40	35	39	33	-1.1	-1.7	-0.9	-1.5	52	47	NO	NO	NO	NO	NO
15.2	9213	130 BLUES POINT ROAD MCMAHONS POINT	Ground	E	46	41	45	40	46	42	45	40	-0.9	-1.5	-0.8	-1.3	58	54	NO	NO	NO	NO	NO
15.2	9214	132 BLUES POINT ROAD MCMAHONS POINT	First	W	43	38	42	36	43	38	42	37	-1.1	-1.7	-0.8	-1.4	55	50	NO	NO	NO	NO	NO
15.2	9214	132 BLUES POINT ROAD MCMAHONS POINT	First	E	48	44	48	42	49	44	48	43	-0.8	-1.3	-0.7	-1.2	60	55	NO	NO	NO	NO	NO
15.2	9214	132 BLUES POINT ROAD MCMAHONS POINT	Ground	W	39	35	38	33	39	35	39	33	-1.1	-1.8	-0.9	-1.4	51	47	NO	NO	NO	NO	NO
15.2	9214	132 BLUES POINT ROAD MCMAHONS POINT	Ground	E	46	42	45	40	46	42	46	41	-0.8	-1.4	-0.8	-1.3	58	54	NO	NO	NO	NO	NO
15.2	9215	128A BLUES POINT ROAD MCMAHONS POINT	First	E	48	44	48	42	49	44	48	43	-0.8	-1.4	-0.7	-1.2	60	55	NO	NO	NO	NO	NO
15.2	9215	128A BLUES POINT ROAD MCMAHONS POINT	Ground	E	46	41	45	40	46	41	45	40	-0.9	-1.4	-0.7	-1.3	58	53	NO	NO	NO	NO	NO
15.2	9216	128 BLUES POINT ROAD MCMAHONS POINT	First	E	49	45	48	43	50	45	49	44	-0.9	-1.3	-0.9	-1.2	60	55	NO	NO	NO	NO	NO
15.2	9216	128 BLUES POINT ROAD MCMAHONS POINT	First	S	48	43	47	42	49	44	48	42	-0.9	-1.3	-0.9	-1.3	60	55	NO	NO	NO	NO	NO
15.2	9216	128 BLUES POINT ROAD MCMAHONS POINT	First	E	48	44	48	42	49	44	48	43	-0.8	-1.4	-0.7	-1.2	60	55	NO	NO	NO	NO	NO
15.2	9216	128 BLUES POINT ROAD MCMAHONS POINT	Ground	E	46	41	45	40	47	42	46	41	-0.8	-1.3	-0.8	-1.2	59	54	NO	NO	NO	NO	NO
15.2	9216	128 BLUES POINT ROAD MCMAHONS POINT	Ground	S	45	40	44	39	45	40	44	39	-0.9	-1.3	-0.8	-1.1	57	52	NO	NO	NO	NO	NO

NCA	Receiver ID	Address	Floor Level	Facade	Opening Year 2027				Design Year 2037				Increase (Do Smthng - Do Nothing)				NCG project road noise criteria		Do noise levels exceed the cumulative limit with project roads adding ≥2dB to the total noise levels?		Is the contribution from the road project Acute?		Consider further treatment?
					Do Nothing		Do Smthng		Do Nothing		Do Smthng		Opening Year 2027		Design Year 2037								
					Day	Night	Day	Night	Day	Night	Day	Night	Day	Night	Day	Night	Day	Night	Day	Night	$L_{Aeq,15hr} \geq 65dB$	$L_{Aeq,9hr} \geq 60dB$	
15.2	9216	128 BLUES POINT ROAD MCMAHONS POINT	Ground	E	46	41	45	40	46	41	45	40	-0.9	-1.5	-0.8	-1.3	58	53	NO	NO	NO	NO	NO
15.2	9283	138 BLUES POINT ROAD MCMAHONS POINT	Ground	E	46	42	46	40	47	42	46	41	-0.9	-1.5	-0.7	-1.3	59	54	NO	NO	NO	NO	NO
15.2	9283	138 BLUES POINT ROAD MCMAHONS POINT	Ground	W	43	38	42	36	43	38	42	37	-1.2	-1.8	-0.9	-1.5	55	50	NO	NO	NO	NO	NO
15.2	9301	34 PRINCES STREET MCMAHONS POINT	Ground	SE	46	42	45	40	46	42	46	41	-0.8	-1.4	-0.6	-1.2	58	54	NO	NO	NO	NO	NO
15.2	9301	34 PRINCES STREET MCMAHONS POINT	Ground	NW	43	39	42	37	43	39	43	37	-1.0	-1.8	-0.8	-1.5	55	51	NO	NO	NO	NO	NO
15.2	9306	140 BLUES POINT ROAD MCMAHONS POINT	First	N	42	38	41	36	42	38	42	36	-1.1	-1.6	-0.9	-1.4	54	50	NO	NO	NO	NO	NO
15.2	9306	140 BLUES POINT ROAD MCMAHONS POINT	First	W	43	38	41	36	43	38	42	37	-1.2	-1.8	-0.9	-1.6	55	50	NO	NO	NO	NO	NO
15.2	9306	140 BLUES POINT ROAD MCMAHONS POINT	First	S	43	39	42	37	43	39	43	37	-1.0	-1.7	-0.8	-1.4	55	51	NO	NO	NO	NO	NO
15.2	9306	140 BLUES POINT ROAD MCMAHONS POINT	First	W	42	38	41	36	42	38	42	36	-1.1	-1.8	-0.8	-1.5	54	50	NO	NO	NO	NO	NO
15.2	9306	140 BLUES POINT ROAD MCMAHONS POINT	First	S	49	44	48	42	49	44	48	43	-1.0	-1.4	-0.9	-1.3	60	55	NO	NO	NO	NO	NO
15.2	9306	140 BLUES POINT ROAD MCMAHONS POINT	First	E	49	45	48	43	50	45	49	44	-0.8	-1.4	-0.7	-1.3	60	55	NO	NO	NO	NO	NO
15.2	9306	140 BLUES POINT ROAD MCMAHONS POINT	Ground	N	39	35	38	33	39	35	39	33	-1.0	-1.7	-0.8	-1.5	51	47	NO	NO	NO	NO	NO
15.2	9306	140 BLUES POINT ROAD MCMAHONS POINT	Ground	W	39	35	38	33	40	35	39	33	-1.1	-1.8	-0.9	-1.6	52	47	NO	NO	NO	NO	NO
15.2	9306	140 BLUES POINT ROAD MCMAHONS POINT	Ground	S	40	35	39	34	40	36	39	34	-1.1	-1.7	-0.9	-1.5	52	48	NO	NO	NO	NO	NO
15.2	9306	140 BLUES POINT ROAD MCMAHONS POINT	Ground	W	39	35	38	33	40	35	39	33	-1.1	-1.8	-0.9	-1.5	52	47	NO	NO	NO	NO	NO
15.2	9306	140 BLUES POINT ROAD MCMAHONS POINT	Ground	S	42	38	42	36	43	38	42	37	-0.8	-1.3	-0.6	-1.2	55	50	NO	NO	NO	NO	NO
15.2	9306	140 BLUES POINT ROAD MCMAHONS POINT	Ground	E	47	42	46	41	47	43	46	41	-0.8	-1.4	-0.6	-1.3	59	55	NO	NO	NO	NO	NO
15.2	9308	36 PRINCES STREET MCMAHONS POINT	First	SE	48	44	47	42	48	44	48	42	-1.0	-1.5	-0.8	-1.4	60	55	NO	NO	NO	NO	NO
15.2	9308	36 PRINCES STREET MCMAHONS POINT	First	NE	45	41	45	39	46	41	45	40	-0.9	-1.6	-0.7	-1.4	58	53	NO	NO	NO	NO	NO
15.2	9308	36 PRINCES STREET MCMAHONS POINT	First	NW	44	40	43	38	44	40	44	38	-0.9	-1.7	-0.7	-1.5	56	52	NO	NO	NO	NO	NO
15.2	9308	36 PRINCES STREET MCMAHONS POINT	Ground	SE	47	42	46	41	47	42	46	41	-0.9	-1.6	-0.8	-1.4	59	54	NO	NO	NO	NO	NO
15.2	9308	36 PRINCES STREET MCMAHONS POINT	Ground	NE	40	36	39	34	40	36	39	34	-1.1	-1.8	-0.8	-1.5	52	48	NO	NO	NO	NO	NO
15.2	9308	36 PRINCES STREET MCMAHONS POINT	Ground	NW	43	38	42	36	43	38	42	37	-1.1	-2.0	-0.9	-1.6	55	50	NO	NO	NO	NO	NO
15.2	9329	144 BLUES POINT ROAD MCMAHONS POINT	First	W	43	38	41	36	43	38	42	37	-1.1	-1.9	-0.8	-1.6	55	50	NO	NO	NO	NO	NO
15.2	9329	144 BLUES POINT ROAD MCMAHONS POINT	First	E	49	45	48	43	50	45	49	44	-0.9	-1.4	-0.8	-1.2	60	55	NO	NO	NO	NO	NO
15.2	9329	144 BLUES POINT ROAD MCMAHONS POINT	Ground	W	39	35	38	33	39	35	39	33	-1.2	-1.9	-0.9	-1.6	51	47	NO	NO	NO	NO	NO
15.2	9329	144 BLUES POINT ROAD MCMAHONS POINT	Ground	E	47	42	46	41	47	43	47	41	-0.8	-1.4	-0.7	-1.3	59	55	NO	NO	NO	NO	NO
15.2	9333	38 PRINCES STREET MCMAHONS POINT	Ground	W	42	38	41	36	42	38	41	36	-1.3	-1.9	-1.0	-1.6	54	50	NO	NO	NO	NO	NO
15.2	9333	38 PRINCES STREET MCMAHONS POINT	Ground	N	44	39	43	37	44	39	43	38	-1.1	-1.9	-0.9	-1.6	56	51	NO	NO	NO	NO	NO
15.2	9333	38 PRINCES STREET MCMAHONS POINT	Ground	W	41	37	40	35	42	37	41	36	-1.1	-1.8	-0.8	-1.5	54	49	NO	NO	NO	NO	NO
15.2	9333	38 PRINCES STREET MCMAHONS POINT	Ground	SW	42	37	41	35	42	37	41	36	-1.0	-1.7	-0.7	-1.4	54	49	NO	NO	NO	NO	NO
15.2	9333	38 PRINCES STREET MCMAHONS POINT	Ground	S	47	42	46	41	47	42	46	41	-1.0	-1.5	-0.9	-1.4	59	54	NO	NO	NO	NO	NO
15.2	9334	40 PRINCES STREET MCMAHONS POINT	Ground	S	47	43	46	41	47	43	47	41	-1.1	-1.6	-0.9	-1.5	59	55	NO	NO	NO	NO	NO
15.2	9334	40 PRINCES STREET MCMAHONS POINT	Ground	E	47	43	46	41	48	43	47	42	-1.0	-1.6	-0.9	-1.3	60	55	NO	NO	NO	NO	NO
15.2	9334	40 PRINCES STREET MCMAHONS POINT	Ground	S	47	42	46	41	47	42	46	41	-0.9	-1.5	-0.8	-1.3	59	54	NO	NO	NO	NO	NO
15.2	9334	40 PRINCES STREET MCMAHONS POINT	Ground	E	45	40	44	38	45	40	44	39	-1.0	-1.7	-0.7	-1.4	57	52	NO	NO	NO	NO	NO
15.2	9334	40 PRINCES STREET MCMAHONS POINT	Ground	E	44	39	43	37	44	39	43	38	-1.0	-1.7	-0.9	-1.4	56	51	NO	NO	NO	NO	NO
15.2	9334	40 PRINCES STREET MCMAHONS POINT	Ground	N	44	40	43	38	44	40	44	39	-0.9	-1.6	-0.7	-1.3	56	52	NO	NO	NO	NO	NO
15.2	9334	40 PRINCES STREET MCMAHONS POINT	Ground	E	45	40	44	38	45	40	44	39	-0.9	-1.6	-0.6	-1.4	57	52	NO	NO	NO	NO	NO
15.2	9334	40 PRINCES STREET MCMAHONS POINT	Ground	N	44	40	43	38	44	40	44	39	-1.0	-1.7	-0.7	-1.5	56	52	NO	NO	NO	NO	NO
15.2	9337	148 BLUES POINT ROAD MCMAHONS POINT	First	N	46	41	45	40	46	41	45	40	-0.8	-1.5	-0.5	-1.3	58	53	NO	NO	NO	NO	NO
15.2	9337	148 BLUES POINT ROAD MCMAHONS POINT	First	W	42	38	41	36	42	38	42	36	-1.1	-1.8	-0.9	-1.5	54	50	NO	NO	NO	NO	NO
15.2	9337	148 BLUES POINT ROAD MCMAHONS POINT	First	E	50	46	50	44	51	46	50	45	-0.8	-1.3	-0.8	-1.2	60	55	NO	NO	NO	NO	NO
15.2	9337	148 BLUES POINT ROAD MCMAHONS POINT	Ground	N	44	40	43	38	44	40	44	38	-1.0	-1.8	-0.8	-1.5	56	52	NO	NO	NO	NO	NO
15.2	9337	148 BLUES POINT ROAD MCMAHONS POINT	Ground	W	39	35	38	33	39	35	38	33	-1.2	-1.9	-0.9	-1.6	51	47	NO	NO	NO	NO	NO
15.2	9337	148 BLUES POINT ROAD MCMAHONS POINT	Ground	E	48	43	47	41	48	43	47	42	-0.8	-1.5	-0.7	-1.3	60	55	NO	NO	NO	NO	NO
15.2	9342	150 BLUES POINT ROAD MCMAHONS POINT	First	W	43	38	41	36	43	38	42	37	-1.2	-1.8	-0.9	-1.6	55	50	NO	NO	NO	NO	NO
15.2	9342	150 BLUES POINT ROAD MCMAHONS POINT	First	E	49	44	48	43	49	45	49	44	-0.7	-1.2	-0.6	-1.1	60	55	NO	NO	NO	NO	NO
15.2	9342	150 BLUES POINT ROAD MCMAHONS POINT	Ground	W	39	35	38	33	40	35	39	34	-1.1	-1.8	-0.9	-1.6	52	47	NO	NO	NO	NO	NO
15.2	9342	150 BLUES POINT ROAD MCMAHONS POINT	Ground	E	47	42	46	41	47	42	46	41	-0.8	-1.4	-0.7	-1.3	59	54	NO	NO	NO	NO	NO
15.2	9376	154 BLUES POINT ROAD MCMAHONS POINT	Ground	E	47	42	46	41	47	43	46	41	-0.8	-1.4	-0.7	-1.4	59	55	NO	NO	NO	NO	NO
15.2	9376	154 BLUES POINT ROAD MCMAHONS POINT	Ground	W	41	37	40	35	42	37	41	35	-1.1	-1.8	-0.9	-1.5	54	49	NO	NO	NO	NO	NO
15.2	9377	152 BLUES POINT ROAD MCMAHONS POINT	Ground	N	43	38	42	37	43	38	42	37	-1.1	-1.8	-0.9	-1.5	55	50	NO	NO	NO	NO	NO
15.2	9377	152 BLUES POINT ROAD MCMAHONS POINT	Ground	W	43	38	41	36	43	38	42	37	-1.2	-1.8	-0.9	-1.5	55	50	NO	NO	NO	NO	NO
15.2	9377	152 BLUES POINT ROAD MCMAHONS POINT	Ground	E	47	42	46	41	47	43	46	41	-0.8	-1.4	-0.7	-1.3	59	55	NO	NO	NO	NO	NO
15.2	9383	156 BLUES POINT ROAD MCMAHONS POINT	First	E	49	44	48	43	49	44	48	43	-0.9	-1.4	-0.7	-1.3	60	55	NO	NO	NO	NO	NO
15.2	9383	156 BLUES POINT ROAD MCMAHONS POINT	First	W	42	38	41	36	43	38	42	37	-1.2	-1.8	-0.9	-1.5	55	50	NO	NO	NO	NO	NO
15.2	9383	156 BLUES POINT ROAD MCMAHONS POINT	Ground	E	47	42	46	41	47	42	46	41	-0.8	-1.4	-0.6	-1.3	59	54	NO	NO	NO	NO	NO
15.2	9383	156 BLUES POINT ROAD MCMAHONS POINT	Ground	W	39	35	38	33	40	35	39	33	-1.2	-1.9	-0.9	-1.6	52	47	NO	NO	NO	NO	NO
15.2	9393	158 BLUES POINT ROAD MCMAHONS POINT	First	N	46	41	45	40	46	42	45	40	-0.8	-1.5	-0.6	-1.4	58	54	NO	NO	NO	NO	NO
15.2	9393	158 BLUES POINT ROAD MCMAHONS POINT	First	W	42	38	41	36	43	38	42	37	-1.2	-1.8	-0.9	-1.5	55	50	NO	NO	NO	NO	NO
15.2	9393	158 BLUES POINT ROAD MCMAHONS POINT	First	E	49	44	48	42	49	44	48	43	-0.8	-1.5	-0.7	-1.3	60	55	NO	NO	NO	NO	NO

NCA	Receiver ID	Address	Floor Level	Facade	Opening Year 2027				Design Year 2037				Increase (Do Smthng - Do Nothing)				NCG project road noise criteria		Do noise levels exceed the cumulative limit with project roads adding ≥2dB to the total noise levels?		Is the contribution from the road project Acute?		Consider further treatment?
					Do Nothing		Do Smthng		Do Nothing		Do Smthng		Opening Year 2027		Design Year 2037								
					Day	Night	Day	Night	Day	Night	Day	Night	Day	Night	Day	Night	Day	Night	Day	Night	$L_{Aeq,15hr} \geq 65dB$	$L_{Aeq,9hr} \geq 60dB$	
15.2	9393	158 BLUES POINT ROAD MCMAHONS POINT	Ground	N	45	40	44	39	45	40	44	39	-0.9	-1.6	-0.6	-1.4	57	52	NO	NO	NO	NO	NO
15.2	9393	158 BLUES POINT ROAD MCMAHONS POINT	Ground	W	40	35	38	33	40	35	39	34	-1.2	-1.9	-0.9	-1.6	52	47	NO	NO	NO	NO	NO
15.2	9393	158 BLUES POINT ROAD MCMAHONS POINT	Ground	E	46	42	46	40	47	42	46	41	-0.9	-1.5	-0.7	-1.4	59	54	NO	NO	NO	NO	NO
15.2	9453	32 MITCHELL STREET MCMAHONS POINT	First	N	43	39	42	37	44	39	43	38	-1.0	-1.6	-0.8	-1.6	56	51	NO	NO	NO	NO	NO
15.2	9453	32 MITCHELL STREET MCMAHONS POINT	First	W	41	36	40	34	41	36	40	35	-1.1	-1.9	-1.0	-1.6	53	48	NO	NO	NO	NO	NO
15.2	9453	32 MITCHELL STREET MCMAHONS POINT	First	S	45	40	44	39	45	41	44	39	-0.9	-1.6	-0.7	-1.5	57	53	NO	NO	NO	NO	NO
15.2	9453	32 MITCHELL STREET MCMAHONS POINT	Ground	N	42	37	41	35	42	38	41	36	-1.2	-1.9	-1.0	-1.8	54	50	NO	NO	NO	NO	NO
15.2	9453	32 MITCHELL STREET MCMAHONS POINT	Ground	W	38	34	37	32	38	34	37	32	-1.2	-1.9	-0.9	-1.6	50	46	NO	NO	NO	NO	NO
15.2	9453	32 MITCHELL STREET MCMAHONS POINT	Ground	S	43	38	42	36	43	38	42	37	-1.0	-1.6	-0.8	-1.5	55	50	NO	NO	NO	NO	NO
15.2	9456	45 VICTORIA STREET MCMAHONS POINT	First	E	44	39	43	38	44	39	43	38	-0.9	-1.6	-0.8	-1.4	56	51	NO	NO	NO	NO	NO
15.2	9456	45 VICTORIA STREET MCMAHONS POINT	First	N	43	38	42	37	43	39	42	37	-1.1	-1.8	-0.9	-1.6	55	51	NO	NO	NO	NO	NO
15.2	9456	45 VICTORIA STREET MCMAHONS POINT	First	S	45	40	44	39	45	40	44	39	-0.9	-1.6	-0.7	-1.4	57	52	NO	NO	NO	NO	NO
15.2	9456	45 VICTORIA STREET MCMAHONS POINT	Ground	N	41	37	40	35	41	37	40	35	-1.3	-1.9	-1.0	-1.8	53	49	NO	NO	NO	NO	NO
15.2	9456	45 VICTORIA STREET MCMAHONS POINT	Ground	S	43	39	42	37	44	39	43	37	-1.1	-1.7	-0.9	-1.6	56	51	NO	NO	NO	NO	NO
15.2	9471	33 VICTORIA STREET MCMAHONS POINT	Ground	S	43	39	42	37	44	39	43	38	-1.0	-1.6	-0.8	-1.5	56	51	NO	NO	NO	NO	NO
15.2	9471	33 VICTORIA STREET MCMAHONS POINT	Ground	E	43	38	42	37	43	38	42	37	-1.0	-1.6	-0.8	-1.5	55	50	NO	NO	NO	NO	NO
15.2	9472	37 VICTORIA STREET MCMAHONS POINT	Ground	E	42	38	41	36	42	38	41	36	-1.1	-1.8	-0.9	-1.6	54	50	NO	NO	NO	NO	NO
15.2	9472	37 VICTORIA STREET MCMAHONS POINT	Ground	N	41	37	40	35	42	37	41	36	-1.0	-1.6	-0.9	-1.5	54	49	NO	NO	NO	NO	NO
15.2	9480	32 MITCHELL STREET MCMAHONS POINT	Ground	N	41	37	40	35	42	37	41	36	-1.1	-1.7	-0.9	-1.6	54	49	NO	NO	NO	NO	NO
15.2	9480	32 MITCHELL STREET MCMAHONS POINT	Ground	W	40	36	39	34	40	36	39	34	-1.1	-1.8	-1.0	-1.7	52	48	NO	NO	NO	NO	NO
15.2	9480	32 MITCHELL STREET MCMAHONS POINT	Ground	S	42	38	41	36	42	38	41	36	-1.0	-1.7	-0.9	-1.6	54	50	NO	NO	NO	NO	NO
15.2	9484	48 MITCHELL STREET MCMAHONS POINT	First	W	42	38	41	36	42	38	41	36	-1.2	-1.9	-0.9	-1.6	54	50	NO	NO	NO	NO	NO
15.2	9484	48 MITCHELL STREET MCMAHONS POINT	First	S	45	41	45	39	46	41	45	40	-0.8	-1.5	-0.6	-1.3	58	53	NO	NO	NO	NO	NO
15.2	9484	48 MITCHELL STREET MCMAHONS POINT	First	E	45	41	44	39	45	41	45	39	-1.1	-1.7	-0.9	-1.5	57	53	NO	NO	NO	NO	NO
15.2	9484	48 MITCHELL STREET MCMAHONS POINT	First	N	45	40	44	39	45	41	44	39	-1.0	-1.6	-0.7	-1.5	57	53	NO	NO	NO	NO	NO
15.2	9484	48 MITCHELL STREET MCMAHONS POINT	Ground	W	39	35	38	33	39	35	38	33	-1.2	-1.9	-1.0	-1.6	51	47	NO	NO	NO	NO	NO
15.2	9484	48 MITCHELL STREET MCMAHONS POINT	Ground	S	44	40	44	38	45	40	44	39	-0.9	-1.6	-0.7	-1.4	57	52	NO	NO	NO	NO	NO
15.2	9484	48 MITCHELL STREET MCMAHONS POINT	Ground	E	42	38	41	36	42	38	41	36	-1.2	-1.8	-1.0	-1.6	54	50	NO	NO	NO	NO	NO
15.2	9484	48 MITCHELL STREET MCMAHONS POINT	Ground	N	43	39	42	37	43	39	42	37	-1.2	-2.0	-1.0	-1.6	55	51	NO	NO	NO	NO	NO
15.2	9486	45 VICTORIA STREET MCMAHONS POINT	Ground	E	40	36	39	34	41	36	40	34	-1.2	-1.9	-1.0	-1.7	53	48	NO	NO	NO	NO	NO
15.2	9486	45 VICTORIA STREET MCMAHONS POINT	Ground	N	41	36	40	35	41	37	40	35	-1.0	-1.7	-0.9	-1.6	53	49	NO	NO	NO	NO	NO
15.2	9486	45 VICTORIA STREET MCMAHONS POINT	Ground	S	42	37	40	35	42	37	41	36	-1.2	-1.8	-1.0	-1.6	54	49	NO	NO	NO	NO	NO
15.2	9486	45 VICTORIA STREET MCMAHONS POINT	Ground	N	41	36	40	35	41	37	40	35	-1.0	-1.7	-0.9	-1.6	53	49	NO	NO	NO	NO	NO
15.2	9486	45 VICTORIA STREET MCMAHONS POINT	Ground	S	42	37	40	35	42	37	41	36	-1.2	-1.8	-1.0	-1.6	54	49	NO	NO	NO	NO	NO
15.2	9499	40 MITCHELL STREET MCMAHONS POINT	First	N	41	37	40	35	41	37	40	35	-1.0	-1.8	-1.0	-1.6	53	49	NO	NO	NO	NO	NO
15.2	9499	40 MITCHELL STREET MCMAHONS POINT	First	S	44	40	43	38	44	40	44	39	-0.9	-1.6	-0.7	-1.5	56	52	NO	NO	NO	NO	NO
15.2	9499	40 MITCHELL STREET MCMAHONS POINT	Second	N	43	38	42	36	43	38	42	37	-1.0	-1.7	-0.9	-1.6	55	50	NO	NO	NO	NO	NO
15.2	9499	40 MITCHELL STREET MCMAHONS POINT	Second	W	41	37	40	35	41	37	40	35	-1.1	-1.9	-0.9	-1.6	53	49	NO	NO	NO	NO	NO
15.2	9499	40 MITCHELL STREET MCMAHONS POINT	Second	S	46	41	45	40	46	41	45	40	-0.8	-1.4	-0.7	-1.4	58	53	NO	NO	NO	NO	NO
15.2	9499	40 MITCHELL STREET MCMAHONS POINT	Ground	N	40	35	39	33	40	36	39	34	-1.1	-1.9	-1.0	-1.8	52	48	NO	NO	NO	NO	NO
15.2	9499	40 MITCHELL STREET MCMAHONS POINT	Ground	S	43	39	42	37	43	39	42	37	-1.0	-1.7	-0.9	-1.5	55	51	NO	NO	NO	NO	NO
15.2	9500	38 MITCHELL STREET MCMAHONS POINT	Ground	N	40	35	39	33	40	35	39	34	-1.1	-1.8	-0.9	-1.8	52	47	NO	NO	NO	NO	NO
15.2	9500	38 MITCHELL STREET MCMAHONS POINT	Ground	W	40	36	39	34	40	36	39	34	-1.2	-1.9	-1.0	-1.7	52	48	NO	NO	NO	NO	NO
15.2	9500	38 MITCHELL STREET MCMAHONS POINT	Ground	S	43	38	42	36	43	38	42	37	-0.9	-1.6	-0.9	-1.5	55	50	NO	NO	NO	NO	NO
15.2	9502	53 VICTORIA STREET MCMAHONS POINT	First	N	40	36	39	34	41	36	40	35	-1.0	-1.9	-0.9	-1.7	53	48	NO	NO	NO	NO	NO
15.2	9502	53 VICTORIA STREET MCMAHONS POINT	First	S	45	40	44	39	45	40	44	39	-0.9	-1.5	-0.7	-1.5	57	52	NO	NO	NO	NO	NO
15.2	9502	53 VICTORIA STREET MCMAHONS POINT	Second	N	42	38	41	36	42	38	42	36	-0.9	-1.7	-0.8	-1.6	54	50	NO	NO	NO	NO	NO
15.2	9502	53 VICTORIA STREET MCMAHONS POINT	Second	S	46	41	45	40	46	42	45	40	-0.7	-1.5	-0.6	-1.4	58	54	NO	NO	NO	NO	NO
15.2	9502	53 VICTORIA STREET MCMAHONS POINT	Ground	N	39	35	38	33	39	35	38	33	-1.1	-1.9	-0.9	-1.8	51	47	NO	NO	NO	NO	NO
15.2	9502	53 VICTORIA STREET MCMAHONS POINT	Ground	S	44	39	43	38	44	39	43	38	-1.0	-1.6	-0.8	-1.5	56	51	NO	NO	NO	NO	NO
15.2	9504	42 MITCHELL STREET MCMAHONS POINT	First	N	42	37	40	35	42	37	41	36	-1.1	-1.8	-0.9	-1.7	54	49	NO	NO	NO	NO	NO
15.2	9504	42 MITCHELL STREET MCMAHONS POINT	First	S	45	41	44	39	45	41	44	39	-0.9	-1.6	-0.7	-1.4	57	53	NO	NO	NO	NO	NO
15.2	9504	42 MITCHELL STREET MCMAHONS POINT	First	E	44	40	43	38	45	40	44	39	-1.0	-1.7	-0.8	-1.5	57	52	NO	NO	NO	NO	NO
15.2	9504	42 MITCHELL STREET MCMAHONS POINT	Second	N	43	38	42	37	43	38	42	37	-0.9	-1.6	-0.8	-1.5	55	50	NO	NO	NO	NO	NO
15.2	9504	42 MITCHELL STREET MCMAHONS POINT	Second	S	46	41	45	40	46	42	45	40	-0.9	-1.6	-0.7	-1.4	58	54	NO	NO	NO	NO	NO
15.2	9504	42 MITCHELL STREET MCMAHONS POINT	Second	E	46	41	45	40	46	41	45	40	-0.7	-1.5	-0.6	-1.3	58	53	NO	NO	NO	NO	NO
15.2	9504	42 MITCHELL STREET MCMAHONS POINT	Ground	N	40	36	39	34	40	36	39	34	-1.0	-1.8	-1.0	-1.8	52	48	NO	NO	NO	NO	NO
15.2	9504	42 MITCHELL STREET MCMAHONS POINT	Ground	S	44	40	43	38	44	40	44	38	-1.1	-1.7	-0.8	-1.6	56	52	NO	NO	NO	NO	NO
15.2	9504	42 MITCHELL STREET MCMAHONS POINT	Ground	E	42	38	41	36	43	38	42	36	-1.1	-1.7	-0.9	-1.5	55	50	NO	NO	NO	NO	NO
15.2	9510	59 VICTORIA STREET MCMAHONS POINT	First	E	40	36	39	34	40	36	40	34	-1.1	-1.7	-0.9	-1.7	52	48	NO	NO	NO	NO	NO
15.2	9510	59 VICTORIA STREET MCMAHONS POINT	First	N	42	37	41	35	42	37	41	36	-1.0	-1.7	-0.9	-1.6	54	49	NO	NO	NO	NO	NO
15.2	9510	59 VICTORIA STREET MCMAHONS POINT	First	SW	43	39	42	37	43	39	43	37	-1.0	-1.6	-0.7	-1.4	55	51	NO	NO	NO	NO	NO
15.2	9510	59 VICTORIA STREET MCMAHONS POINT	First	SE	43	39	43	37	44	39	43	38	-0.9	-1.6	-0.7	-1.4	56	51	NO	NO	NO	NO	NO
15.2	9510	59 VICTORIA STREET MCMAHONS POINT	Ground	E	38	34	37	32	38	34	37	32	-1.2	-1.9	-1.0	-1.7	50	46	NO	NO	NO	NO	NO

NCA	Receiver ID	Address	Floor Level	Facade	Opening Year 2027				Design Year 2037				Increase (Do Smthng - Do Nothing)				NCG project road noise criteria		Do noise levels exceed the cumulative limit with project roads adding ≥2dB to the total noise levels?		Is the contribution from the road project Acute?		Consider further treatment?
					Do Nothing		Do Smthng		Do Nothing		Do Smthng		Opening Year 2027		Design Year 2037								
					Day	Night	Day	Night	Day	Night	Day	Night	Day	Night	Day	Night	Day	Night	Day	Night	$L_{Aeq,15hr} \geq 65dB$	$L_{Aeq,9hr} \geq 60dB$	
15.2	9510	59 VICTORIA STREET MCMAHONS POINT	Ground	N	40	36	39	34	40	36	39	34	-1.1	-1.8	-1.0	-1.7	52	48	NO	NO	NO	NO	NO
15.2	9510	59 VICTORIA STREET MCMAHONS POINT	Ground	SW	40	36	39	34	40	36	40	34	-1.1	-1.7	-0.8	-1.5	52	48	NO	NO	NO	NO	NO
15.2	9510	59 VICTORIA STREET MCMAHONS POINT	Ground	SE	41	36	40	34	41	36	40	35	-1.1	-1.8	-0.9	-1.6	53	48	NO	NO	NO	NO	NO
15.2	9514	48 MITCHELL STREET MCMAHONS POINT	First	S	45	40	44	39	45	40	44	39	-1.1	-1.8	-0.8	-1.5	57	52	NO	NO	NO	NO	NO
15.2	9514	48 MITCHELL STREET MCMAHONS POINT	First	E	44	40	43	38	44	40	43	38	-1.2	-1.9	-0.9	-1.6	56	52	NO	NO	NO	NO	NO
15.2	9514	48 MITCHELL STREET MCMAHONS POINT	First	W	42	37	41	35	42	37	41	36	-1.2	-1.9	-0.9	-1.6	54	49	NO	NO	NO	NO	NO
15.2	9514	48 MITCHELL STREET MCMAHONS POINT	Ground	S	43	39	42	37	43	39	42	37	-1.1	-1.8	-1.0	-1.6	55	51	NO	NO	NO	NO	NO
15.2	9514	48 MITCHELL STREET MCMAHONS POINT	Ground	E	41	36	39	34	41	36	40	35	-1.3	-1.9	-1.0	-1.7	53	48	NO	NO	NO	NO	NO
15.2	9514	48 MITCHELL STREET MCMAHONS POINT	Ground	W	39	35	38	33	39	35	38	33	-1.2	-1.9	-1.0	-1.6	51	47	NO	NO	NO	NO	NO
15.2	9515	61 VICTORIA STREET MCMAHONS POINT	First	E	42	37	41	36	42	38	41	36	-1.2	-1.9	-0.9	-1.6	54	50	NO	NO	NO	NO	NO
15.2	9515	61 VICTORIA STREET MCMAHONS POINT	First	N	42	37	41	36	42	38	41	36	-1.0	-1.7	-0.9	-1.7	54	50	NO	NO	NO	NO	NO
15.2	9515	61 VICTORIA STREET MCMAHONS POINT	First	NW	38	34	37	32	39	34	38	33	-1.1	-1.8	-1.0	-1.7	51	46	NO	NO	NO	NO	NO
15.2	9515	61 VICTORIA STREET MCMAHONS POINT	First	W	39	34	38	33	39	35	38	33	-1.2	-1.9	-1.0	-1.7	51	47	NO	NO	NO	NO	NO
15.2	9515	61 VICTORIA STREET MCMAHONS POINT	Second	E	46	42	45	40	46	42	46	40	-0.8	-1.6	-0.7	-1.4	58	54	NO	NO	NO	NO	NO
15.2	9515	61 VICTORIA STREET MCMAHONS POINT	Second	N	43	38	42	37	43	39	42	37	-1.0	-1.5	-0.9	-1.6	55	51	NO	NO	NO	NO	NO
15.2	9515	61 VICTORIA STREET MCMAHONS POINT	Second	NW	41	36	40	34	41	36	40	35	-1.0	-1.7	-1.0	-1.7	53	48	NO	NO	NO	NO	NO
15.2	9515	61 VICTORIA STREET MCMAHONS POINT	Second	W	42	37	40	35	42	37	41	36	-1.2	-1.9	-0.9	-1.6	54	49	NO	NO	NO	NO	NO
15.2	9515	61 VICTORIA STREET MCMAHONS POINT	Second	S	46	42	45	40	46	42	46	40	-0.8	-1.5	-0.6	-1.3	58	54	NO	NO	NO	NO	NO
15.2	9515	61 VICTORIA STREET MCMAHONS POINT	Ground	E	39	35	38	33	39	35	38	33	-1.2	-1.9	-1.0	-1.6	51	47	NO	NO	NO	NO	NO
15.2	9515	61 VICTORIA STREET MCMAHONS POINT	Ground	N	40	36	39	34	41	36	40	34	-1.0	-1.8	-1.0	-1.8	53	48	NO	NO	NO	NO	NO
15.2	9515	61 VICTORIA STREET MCMAHONS POINT	Ground	NW	37	32	36	31	37	33	36	31	-1.2	-1.9	-1.0	-1.7	49	45	NO	NO	NO	NO	NO
15.2	9515	61 VICTORIA STREET MCMAHONS POINT	Ground	W	37	33	36	31	37	33	36	31	-1.2	-1.8	-1.0	-1.6	49	45	NO	NO	NO	NO	NO
15.2	9527	40 VICTORIA STREET MCMAHONS POINT	First	E	39	34	37	32	39	34	38	33	-1.2	-1.9	-1.0	-1.7	51	46	NO	NO	NO	NO	NO
15.2	9527	40 VICTORIA STREET MCMAHONS POINT	Ground	E	37	33	36	31	37	33	36	31	-1.2	-1.9	-1.0	-1.7	49	45	NO	NO	NO	NO	NO
15.2	9528	63 VICTORIA STREET MCMAHONS POINT	First	N	42	38	41	36	42	38	41	36	-1.0	-1.7	-1.0	-1.7	54	50	NO	NO	NO	NO	NO
15.2	9528	63 VICTORIA STREET MCMAHONS POINT	First	W	42	37	40	35	42	37	41	36	-1.2	-1.9	-0.9	-1.7	54	49	NO	NO	NO	NO	NO
15.2	9528	63 VICTORIA STREET MCMAHONS POINT	First	S	45	41	44	39	45	41	44	39	-1.0	-1.7	-0.7	-1.4	57	53	NO	NO	NO	NO	NO
15.2	9528	63 VICTORIA STREET MCMAHONS POINT	Ground	N	41	36	40	34	41	37	40	35	-1.1	-1.8	-1.0	-1.8	53	49	NO	NO	NO	NO	NO
15.2	9528	63 VICTORIA STREET MCMAHONS POINT	Ground	W	39	34	38	32	39	35	38	33	-1.2	-1.9	-1.0	-1.7	51	47	NO	NO	NO	NO	NO
15.2	9528	63 VICTORIA STREET MCMAHONS POINT	Ground	S	43	39	42	37	43	39	42	37	-1.2	-1.8	-0.9	-1.7	55	51	NO	NO	NO	NO	NO
15.2	9529	65 VICTORIA STREET MCMAHONS POINT	First	S	45	41	44	39	46	41	45	40	-0.9	-1.6	-0.7	-1.4	58	53	NO	NO	NO	NO	NO
15.2	9529	65 VICTORIA STREET MCMAHONS POINT	First	E	45	40	44	38	45	40	44	39	-1.2	-1.8	-0.9	-1.6	57	52	NO	NO	NO	NO	NO
15.2	9529	65 VICTORIA STREET MCMAHONS POINT	First	N	43	38	42	36	43	38	42	37	-1.0	-1.7	-1.0	-1.7	55	50	NO	NO	NO	NO	NO
15.2	9529	65 VICTORIA STREET MCMAHONS POINT	Ground	S	43	39	42	37	43	39	42	37	-1.3	-2.0	-0.9	-1.6	55	51	NO	NO	NO	NO	NO
15.2	9529	65 VICTORIA STREET MCMAHONS POINT	Ground	E	41	37	40	35	41	37	40	35	-1.2	-1.9	-0.9	-1.7	53	49	NO	NO	NO	NO	NO
15.2	9529	65 VICTORIA STREET MCMAHONS POINT	Ground	N	41	36	40	35	41	37	40	35	-1.0	-1.8	-1.0	-1.7	53	49	NO	NO	NO	NO	NO
15.2	9589	4 CHUTER STREET MCMAHONS POINT	Ground	E	37	33	36	31	37	33	36	31	-1.2	-1.9	-1.0	-1.7	49	45	NO	NO	NO	NO	NO
15.2	9596	64 VICTORIA STREET MCMAHONS POINT	Ground	S	42	37	41	36	42	38	42	36	-0.8	-1.3	-0.8	-1.3	54	50	NO	NO	NO	NO	NO
15.2	9596	64 VICTORIA STREET MCMAHONS POINT	Ground	E	40	35	39	34	40	35	40	34	-0.4	-1.1	-0.3	-1.1	52	47	NO	NO	NO	NO	NO
15.2	9596	64 VICTORIA STREET MCMAHONS POINT	Ground	N	35	31	34	30	36	31	35	30	-1.1	-0.7	-0.9	-1.0	48	43	NO	NO	NO	NO	NO
15.2	9597	64 VICTORIA STREET MCMAHONS POINT	First	N	38	34	37	32	38	34	37	32	-1.2	-1.9	-0.9	-1.6	50	46	NO	NO	NO	NO	NO
15.2	9597	64 VICTORIA STREET MCMAHONS POINT	First	S	43	38	43	37	44	39	43	38	-0.7	-1.1	-0.6	-1.3	56	51	NO	NO	NO	NO	NO
15.2	9597	64 VICTORIA STREET MCMAHONS POINT	Ground	N	38	33	36	31	38	33	37	32	-1.3	-2.1	-0.9	-1.7	50	45	NO	NO	NO	NO	NO
15.2	9597	64 VICTORIA STREET MCMAHONS POINT	Ground	S	42	37	41	36	42	38	42	36	-0.8	-1.2	-0.8	-1.3	54	50	NO	NO	NO	NO	NO
15.2	9598	64 VICTORIA STREET MCMAHONS POINT	First	N	40	35	39	34	40	35	39	34	-1.1	-1.8	-0.7	-1.4	52	47	NO	NO	NO	NO	NO
15.2	9598	64 VICTORIA STREET MCMAHONS POINT	First	S	43	38	42	37	43	39	43	37	-0.7	-1.2	-0.8	-1.3	55	51	NO	NO	NO	NO	NO
15.2	9598	64 VICTORIA STREET MCMAHONS POINT	Ground	N	39	34	36	31	39	34	37	31	-2.2	-3.0	-1.8	-2.5	51	46	NO	NO	NO	NO	NO
15.2	9598	64 VICTORIA STREET MCMAHONS POINT	Ground	S	42	37	41	36	42	38	42	36	-0.7	-1.3	-0.7	-1.3	54	50	NO	NO	NO	NO	NO
15.2	9599	64 VICTORIA STREET MCMAHONS POINT	First	N	41	36	40	34	41	36	40	35	-1.0	-1.6	-0.6	-1.2	53	48	NO	NO	NO	NO	NO
15.2	9599	64 VICTORIA STREET MCMAHONS POINT	First	S	43	38	42	37	43	39	43	38	-0.7	-1.1	-0.7	-1.2	55	51	NO	NO	NO	NO	NO
15.2	9599	64 VICTORIA STREET MCMAHONS POINT	Ground	S	42	37	41	36	42	38	42	36	-0.7	-1.2	-0.8	-1.3	54	50	NO	NO	NO	NO	NO
15.2	9606	3 CHUTER STREET MCMAHONS POINT	First	E	41	37	40	35	41	37	40	35	-1.2	-2.0	-1.0	-1.8	53	49	NO	NO	NO	NO	NO
15.2	9606	3 CHUTER STREET MCMAHONS POINT	First	N	42	38	41	36	42	38	41	36	-1.0	-1.8	-0.9	-1.6	54	50	NO	NO	NO	NO	NO
15.2	9606	3 CHUTER STREET MCMAHONS POINT	First	NE	43	38	42	37	43	39	42	37	-0.8	-1.7	-0.7	-1.5	55	51	NO	NO	NO	NO	NO
15.2	9606	3 CHUTER STREET MCMAHONS POINT	First	N	43	38	42	37	43	39	42	37	-0.8	-1.6	-0.6	-1.5	55	51	NO	NO	NO	NO	NO
15.2	9606	3 CHUTER STREET MCMAHONS POINT	First	W	40	35	39	33	40	35	39	34	-1.1	-1.8	-0.9	-1.6	52	47	NO	NO	NO	NO	NO
15.2	9606	3 CHUTER STREET MCMAHONS POINT	Ground	N	39	34	37	32	39	34	38	32	-1.5	-2.2	-1.3	-1.9	51	46	NO	NO	NO	NO	NO
15.2	9606	3 CHUTER STREET MCMAHONS POINT	Ground	NE	42	38	41	36	42	38	42	37	-0.8	-1.6	-0.6	-1.5	54	50	NO	NO	NO	NO	NO
15.2	9606	3 CHUTER STREET MCMAHONS POINT	Ground	N	42	38	41	36	42	38	42	37	-0.8	-1.7	-0.7	-1.6	54	50	NO	NO	NO	NO	NO
15.2	9606	3 CHUTER STREET MCMAHONS POINT	Ground	W	37	33	36	31	38	33	37	31	-1.1	-1.8	-0.9	-1.7	50	45	NO	NO	NO	NO	NO
15.2	9619	6 CHUTER STREET MCMAHONS POINT	Ground	E	39	35	38	33	39	35	38	33	-1.1	-1.9	-0.9	-1.7	51	47	NO	NO	NO	NO	NO
15.2	9636	7 CHUTER STREET MCMAHONS POINT	Ground	E	42	38	42	36	43	38	42	37	-0.9	-1.7	-0.7	-1.6	55	50	NO	NO	NO	NO	NO

NCA	Receiver ID	Address	Floor Level	Facade	Opening Year 2027				Design Year 2037				Increase (Do Smthng - Do Nothing)				NCG project road noise criteria		Do noise levels exceed the cumulative limit with project roads adding ≥2dB to the total noise levels?		Is the contribution from the road project Acute?		Consider further treatment?
					Do Nothing		Do Smthng		Do Nothing		Do Smthng		Opening Year 2027		Design Year 2037								
					Day	Night	Day	Night	Day	Night	Day	Night	Day	Night	Day	Night	Day	Night	Day	Night	$L_{Aeq,15hr} \geq 65dB$	$L_{Aeq,9hr} \geq 60dB$	
15.2	9636	7 CHUTER STREET MCMAHONS POINT	Ground	W	39	35	38	33	40	35	39	33	-1.1	-1.8	-0.8	-1.7	52	47	NO	NO	NO	NO	NO
15.2	9636	7 CHUTER STREET MCMAHONS POINT	Ground	S	42	38	41	36	43	38	42	37	-0.9	-1.7	-0.7	-1.5	55	50	NO	NO	NO	NO	NO
15.2	9644	8 CHUTER STREET MCMAHONS POINT	Ground	E	38	33	37	31	38	33	37	32	-1.2	-1.8	-1.0	-1.6	50	45	NO	NO	NO	NO	NO
15.2	9666	9 CHUTER STREET MCMAHONS POINT	First	W	40	35	39	33	40	35	39	34	-1.1	-1.8	-0.9	-1.6	52	47	NO	NO	NO	NO	NO
15.2	9666	9 CHUTER STREET MCMAHONS POINT	First	E	43	38	42	37	43	39	42	37	-0.9	-1.6	-0.7	-1.5	55	51	NO	NO	NO	NO	NO
15.2	9666	9 CHUTER STREET MCMAHONS POINT	Ground	W	37	33	36	31	37	33	37	31	-1.1	-1.7	-0.9	-1.7	49	45	NO	NO	NO	NO	NO
15.2	9666	9 CHUTER STREET MCMAHONS POINT	Ground	E	42	38	41	36	42	38	42	36	-1.0	-1.8	-0.8	-1.6	54	50	NO	NO	NO	NO	NO
15.2	9667	11 CHUTER STREET MCMAHONS POINT	First	E	43	38	42	37	43	39	42	37	-0.9	-1.7	-0.9	-1.6	55	51	NO	NO	NO	NO	NO
15.2	9667	11 CHUTER STREET MCMAHONS POINT	First	N	42	37	41	36	42	38	41	36	-1.0	-1.7	-0.8	-1.6	54	50	NO	NO	NO	NO	NO
15.2	9667	11 CHUTER STREET MCMAHONS POINT	First	W	40	35	39	33	40	35	39	34	-1.1	-1.8	-0.9	-1.6	52	47	NO	NO	NO	NO	NO
15.2	9667	11 CHUTER STREET MCMAHONS POINT	Ground	E	42	38	41	36	42	38	41	36	-1.0	-1.8	-1.0	-1.6	54	50	NO	NO	NO	NO	NO
15.2	9667	11 CHUTER STREET MCMAHONS POINT	Ground	N	41	36	39	34	41	36	40	35	-1.1	-1.9	-0.9	-1.7	53	48	NO	NO	NO	NO	NO
15.2	9667	11 CHUTER STREET MCMAHONS POINT	Ground	W	37	33	36	31	37	33	37	31	-1.1	-1.8	-0.9	-1.7	49	45	NO	NO	NO	NO	NO
15.2	9670	10 CHUTER STREET MCMAHONS POINT	Ground	N	40	36	39	34	41	36	40	34	-1.1	-1.7	-0.9	-1.6	53	48	NO	NO	NO	NO	NO
15.2	9670	10 CHUTER STREET MCMAHONS POINT	Ground	E	38	33	37	31	38	33	37	32	-1.2	-1.8	-1.0	-1.6	50	45	NO	NO	NO	NO	NO
15.2	9670	10 CHUTER STREET MCMAHONS POINT	Ground	N	40	36	39	34	41	36	40	34	-1.0	-1.6	-0.9	-1.6	53	48	NO	NO	NO	NO	NO
15.2	9707	15 CHUTER STREET MCMAHONS POINT	Ground	NW	40	35	39	34	40	36	39	34	-1.1	-1.8	-1.0	-1.7	52	48	NO	NO	NO	NO	NO
15.2	9707	15 CHUTER STREET MCMAHONS POINT	Ground	S	41	36	40	34	41	36	40	35	-1.1	-1.8	-1.0	-1.6	53	48	NO	NO	NO	NO	NO
15.2	9707	15 CHUTER STREET MCMAHONS POINT	Ground	SE	40	35	39	33	40	35	39	34	-1.0	-1.7	-1.0	-1.7	52	47	NO	NO	NO	NO	NO
15.2	9714	14 CHUTER STREET MCMAHONS POINT	First	E	41	37	40	35	42	37	41	35	-1.0	-1.6	-0.9	-1.6	54	49	NO	NO	NO	NO	NO
15.2	9714	14 CHUTER STREET MCMAHONS POINT	Ground	E	41	36	39	34	41	36	40	35	-1.1	-1.7	-0.9	-1.5	53	48	NO	NO	NO	NO	NO
15.2	9715	16 CHUTER STREET MCMAHONS POINT	First	E	41	36	40	35	41	37	40	35	-1.1	-1.8	-1.0	-1.7	53	49	NO	NO	NO	NO	NO
15.2	9715	16 CHUTER STREET MCMAHONS POINT	Ground	E	40	35	38	33	40	35	39	34	-1.1	-1.8	-1.0	-1.7	52	47	NO	NO	NO	NO	NO
15.2	9716	12 CHUTER STREET MCMAHONS POINT	First	E	41	37	40	35	42	37	41	35	-1.1	-1.6	-0.9	-1.6	54	49	NO	NO	NO	NO	NO
15.2	9716	12 CHUTER STREET MCMAHONS POINT	Ground	E	40	36	39	34	41	36	40	35	-1.1	-1.7	-0.9	-1.6	53	48	NO	NO	NO	NO	NO
15.2	9744	18 CHUTER STREET MCMAHONS POINT	First	W	39	35	38	33	40	35	39	34	-1.0	-1.7	-0.9	-1.5	52	47	NO	NO	NO	NO	NO
15.2	9744	18 CHUTER STREET MCMAHONS POINT	First	SE	41	36	40	35	41	37	40	35	-1.0	-1.7	-0.8	-1.5	53	49	NO	NO	NO	NO	NO
15.2	9744	18 CHUTER STREET MCMAHONS POINT	Ground	W	37	32	36	31	37	33	36	31	-1.1	-1.7	-0.9	-1.6	49	45	NO	NO	NO	NO	NO
15.2	9744	18 CHUTER STREET MCMAHONS POINT	Ground	SE	40	35	39	33	40	36	39	34	-1.1	-1.8	-1.0	-1.7	52	48	NO	NO	NO	NO	NO
15.2	9745	20 CHUTER STREET MCMAHONS POINT	First	SE	41	37	40	35	41	37	41	35	-1.0	-1.7	-0.8	-1.5	53	49	NO	NO	NO	NO	NO
15.2	9745	20 CHUTER STREET MCMAHONS POINT	First	W	39	35	38	33	40	35	39	33	-1.0	-1.8	-1.0	-1.6	52	47	NO	NO	NO	NO	NO
15.2	9745	20 CHUTER STREET MCMAHONS POINT	Ground	SE	40	36	39	34	40	36	39	34	-1.1	-1.8	-1.0	-1.7	52	48	NO	NO	NO	NO	NO
15.2	9745	20 CHUTER STREET MCMAHONS POINT	Ground	W	37	32	36	31	37	32	36	31	-1.1	-1.7	-0.9	-1.5	49	44	NO	NO	NO	NO	NO
15.2	9747	121 UNION STREET MCMAHONS POINT	First	NE	47	43	48	42	48	43	48	43	0.2	-0.5	0.3	-0.4	60	55	NO	NO	NO	NO	NO
15.2	9747	121 UNION STREET MCMAHONS POINT	First	W	42	37	41	36	42	38	41	36	-1.1	-1.8	-0.9	-1.6	54	50	NO	NO	NO	NO	NO
15.2	9747	121 UNION STREET MCMAHONS POINT	First	S	47	42	47	41	47	42	47	42	0.0	-0.7	0.1	-0.6	59	54	NO	NO	NO	NO	NO
15.2	9747	121 UNION STREET MCMAHONS POINT	First	SE	48	43	48	42	48	43	48	43	0.0	-0.7	0.1	-0.6	60	55	NO	NO	NO	NO	NO
15.2	9747	121 UNION STREET MCMAHONS POINT	Ground	NE	47	43	47	42	47	43	48	42	0.1	-0.5	0.2	-0.4	59	55	NO	NO	NO	NO	NO
15.2	9747	121 UNION STREET MCMAHONS POINT	Ground	W	39	35	38	33	40	35	39	33	-1.1	-1.8	-0.9	-1.7	52	47	NO	NO	NO	NO	NO
15.2	9747	121 UNION STREET MCMAHONS POINT	Ground	S	45	40	45	40	45	41	45	40	-0.1	-0.7	0.0	-0.7	57	53	NO	NO	NO	NO	NO
15.2	9747	121 UNION STREET MCMAHONS POINT	Ground	SE	47	43	47	42	47	43	47	42	-0.1	-0.9	-0.1	-0.8	59	55	NO	NO	NO	NO	NO
15.2	9764	119 UNION STREET MCMAHONS POINT	Ground	SE	45	41	45	39	46	41	45	40	-0.8	-1.5	-0.7	-1.5	58	53	NO	NO	NO	NO	NO
15.2	9764	119 UNION STREET MCMAHONS POINT	Ground	S	45	40	44	39	45	40	44	39	-1.0	-1.6	-0.9	-1.6	57	52	NO	NO	NO	NO	NO
15.2	9764	119 UNION STREET MCMAHONS POINT	Ground	SE	41	36	40	35	41	37	40	35	-1.1	-1.8	-0.9	-1.6	53	49	NO	NO	NO	NO	NO
15.2	9764	119 UNION STREET MCMAHONS POINT	Ground	NE	47	42	47	42	47	43	48	42	0.3	-0.3	0.4	-0.2	59	55	NO	NO	NO	NO	NO
15.2	9765	117 UNION STREET MCMAHONS POINT	Ground	NE	46	42	47	42	47	42	47	42	0.3	-0.3	0.4	-0.3	59	54	NO	NO	NO	NO	NO
15.2	9765	117 UNION STREET MCMAHONS POINT	Ground	W	42	37	41	36	42	38	41	36	-1.0	-1.7	-0.9	-1.6	54	50	NO	NO	NO	NO	NO
15.2	9765	117 UNION STREET MCMAHONS POINT	Ground	S	44	39	43	38	44	40	43	38	-1.0	-1.7	-0.9	-1.5	56	52	NO	NO	NO	NO	NO
15.2	9778	115 UNION STREET MCMAHONS POINT	Ground	S	44	39	43	37	44	39	43	38	-1.0	-1.7	-0.8	-1.5	56	51	NO	NO	NO	NO	NO
15.2	9778	115 UNION STREET MCMAHONS POINT	Ground	E	42	37	40	35	42	37	41	36	-1.1	-1.8	-0.9	-1.6	54	49	NO	NO	NO	NO	NO
15.2	9778	115 UNION STREET MCMAHONS POINT	Ground	N	46	41	46	41	46	42	46	41	0.1	-0.6	0.2	-0.5	58	54	NO	NO	NO	NO	NO
15.2	9779	113 UNION STREET MCMAHONS POINT	Ground	N	46	41	46	41	46	42	46	41	0.0	-0.7	0.1	-0.6	58	54	NO	NO	NO	NO	NO
15.2	9779	113 UNION STREET MCMAHONS POINT	Ground	W	42	37	40	35	42	37	41	36	-1.1	-1.8	-0.9	-1.6	54	49	NO	NO	NO	NO	NO
15.2	9779	113 UNION STREET MCMAHONS POINT	Ground	S	44	39	43	37	44	39	43	38	-1.0	-1.6	-0.8	-1.5	56	51	NO	NO	NO	NO	NO
15.2	9784	22B CHUTER STREET MCMAHONS POINT	Ground	NW	39	35	38	33	40	35	39	34	-1.0	-1.7	-0.9	-1.7	52	47	NO	NO	NO	NO	NO
15.2	9784	22B CHUTER STREET MCMAHONS POINT	Ground	SW	40	35	39	34	40	36	39	34	-1.0	-1.7	-0.9	-1.6	52	48	NO	NO	NO	NO	NO
15.2	9784	22B CHUTER STREET MCMAHONS POINT	Ground	W	39	35	38	33	40	35	39	33	-1.1	-1.8	-1.0	-1.6	52	47	NO	NO	NO	NO	NO
15.2	9784	22B CHUTER STREET MCMAHONS POINT	Ground	S	40	36	39	34	41	36	40	35	-1.0	-1.7	-0.9	-1.6	53	48	NO	NO	NO	NO	NO
15.2	9784	22B CHUTER STREET MCMAHONS POINT	Ground	SE	40	36	39	34	40	36	39	34	-1.0	-1.7	-1.0	-1.7	52	48	NO	NO	NO	NO	NO
15.2	9807	26 CHUTER STREET MCMAHONS POINT	First	S	40	36	40	34	41	36	40	35	-0.9	-1.6	-0.8	-1.5	53	48	NO	NO	NO	NO	NO
15.2	9807	26 CHUTER STREET MCMAHONS POINT	First	W	40	35	39	33	40	35	39	34	-1.0	-1.7	-0.8	-1.6	52	47	NO	NO	NO	NO	NO
15.2	9807	26 CHUTER STREET MCMAHONS POINT	First	SW	41	36	40	34	41	36	40	35	-1.0	-1.7	-0.9	-1.6	53	48	NO	NO	NO	NO	NO

NCA	Receiver ID	Address	Floor Level	Facade	Opening Year 2027				Design Year 2037				Increase (Do Smthng - Do Nothing)				NCG project road noise criteria		Do noise levels exceed the cumulative limit with project roads adding ≥2dB to the total noise levels?		Is the contribution from the road project Acute?		Consider further treatment?
					Do Nothing		Do Smthng		Do Nothing		Do Smthng		Opening Year 2027		Design Year 2037								
					Day	Night	Day	Night	Day	Night	Day	Night	Day	Night	Day	Night	Day	Night	Day	Night	$L_{Aeq,15hr} \geq 65dB$	$L_{Aeq,9hr} \geq 60dB$	
15.2	9807	26 CHUTER STREET MCMAHONS POINT	First	SE	42	38	41	36	43	38	42	36	-1.0	-1.7	-0.9	-1.6	55	50	NO	NO	NO	NO	NO
15.2	9807	26 CHUTER STREET MCMAHONS POINT	Ground	S	37	33	36	31	38	33	37	32	-1.0	-1.8	-0.9	-1.7	50	45	NO	NO	NO	NO	NO
15.2	9807	26 CHUTER STREET MCMAHONS POINT	Ground	W	37	32	36	31	37	33	36	31	-1.1	-1.7	-0.9	-1.6	49	45	NO	NO	NO	NO	NO
15.2	9807	26 CHUTER STREET MCMAHONS POINT	Ground	SE	40	36	39	34	41	36	40	35	-1.0	-1.7	-0.9	-1.6	53	48	NO	NO	NO	NO	NO
15.2	9808	28 CHUTER STREET MCMAHONS POINT	Ground	E	40	36	39	34	41	36	40	35	-1.0	-1.7	-0.9	-1.6	53	48	NO	NO	NO	NO	NO
15.2	9808	28 CHUTER STREET MCMAHONS POINT	Ground	W	40	35	39	33	40	35	39	34	-1.0	-1.7	-0.9	-1.6	52	47	NO	NO	NO	NO	NO
15.2	9809	24 CHUTER STREET MCMAHONS POINT	Ground	N	37	33	36	31	38	33	37	32	-1.0	-1.7	-0.9	-1.6	50	45	NO	NO	NO	NO	NO
15.2	9809	24 CHUTER STREET MCMAHONS POINT	Ground	W	39	35	38	33	39	35	38	33	-1.1	-1.7	-0.9	-1.6	51	47	NO	NO	NO	NO	NO
15.2	9809	24 CHUTER STREET MCMAHONS POINT	Ground	E	40	36	39	34	41	36	40	35	-1.0	-1.7	-0.9	-1.6	53	48	NO	NO	NO	NO	NO
15.2	9810	111A UNION STREET MCMAHONS POINT	First	N	46	42	47	42	47	42	47	42	0.5	-0.2	0.5	-0.2	59	54	NO	NO	NO	NO	NO
15.2	9810	111A UNION STREET MCMAHONS POINT	First	S	45	40	45	39	45	40	45	40	0.0	-0.7	0.1	-0.6	57	52	NO	NO	NO	NO	NO
15.2	9810	111A UNION STREET MCMAHONS POINT	First	E	47	42	47	42	47	43	48	42	0.4	-0.4	0.3	-0.3	59	55	NO	NO	NO	NO	NO
15.2	9810	111A UNION STREET MCMAHONS POINT	Ground	N	46	41	46	40	46	41	46	41	0.1	-0.6	0.2	-0.5	58	53	NO	NO	NO	NO	NO
15.2	9810	111A UNION STREET MCMAHONS POINT	Ground	S	42	37	41	36	42	38	42	37	-0.5	-1.1	-0.4	-1.0	54	50	NO	NO	NO	NO	NO
15.2	9810	111A UNION STREET MCMAHONS POINT	Ground	E	45	41	45	40	46	41	45	40	-0.6	-1.3	-0.5	-1.3	58	53	NO	NO	NO	NO	NO
15.2	9817	23 CHUTER STREET MCMAHONS POINT	Ground	N	41	36	40	34	41	36	40	35	-1.1	-1.7	-0.9	-1.6	53	48	NO	NO	NO	NO	NO
15.2	9817	23 CHUTER STREET MCMAHONS POINT	Ground	NW	40	35	39	34	40	36	39	34	-1.0	-1.7	-0.9	-1.6	52	48	NO	NO	NO	NO	NO
15.2	9817	23 CHUTER STREET MCMAHONS POINT	Ground	SW	41	36	40	35	41	37	40	35	-1.1	-1.8	-0.9	-1.7	53	49	NO	NO	NO	NO	NO
15.2	9818	30 CHUTER STREET MCMAHONS POINT	Ground	E	41	37	40	35	41	37	40	35	-1.0	-1.7	-0.8	-1.6	53	49	NO	NO	NO	NO	NO
15.2	9818	30 CHUTER STREET MCMAHONS POINT	Ground	NW	39	35	38	33	40	35	39	33	-1.0	-1.7	-0.9	-1.6	52	47	NO	NO	NO	NO	NO
15.2	9822	109 UNION STREET MCMAHONS POINT	First	S	44	40	43	38	45	40	44	39	-0.9	-1.4	-0.7	-1.4	57	52	NO	NO	NO	NO	NO
15.2	9822	109 UNION STREET MCMAHONS POINT	First	E	45	40	44	39	45	40	44	39	-0.8	-1.4	-0.7	-1.4	57	52	NO	NO	NO	NO	NO
15.2	9822	109 UNION STREET MCMAHONS POINT	First	S	45	40	44	39	45	40	44	39	-0.8	-1.6	-0.7	-1.5	57	52	NO	NO	NO	NO	NO
15.2	9822	109 UNION STREET MCMAHONS POINT	First	N	46	42	46	41	47	42	47	42	0.2	-0.5	0.2	-0.5	59	54	NO	NO	NO	NO	NO
15.2	9822	109 UNION STREET MCMAHONS POINT	Ground	S	41	36	40	35	41	37	40	35	-1.0	-1.7	-0.9	-1.6	53	49	NO	NO	NO	NO	NO
15.2	9822	109 UNION STREET MCMAHONS POINT	Ground	E	41	36	40	34	41	36	40	35	-1.0	-1.8	-0.9	-1.6	53	48	NO	NO	NO	NO	NO
15.2	9822	109 UNION STREET MCMAHONS POINT	Ground	S	41	36	40	35	41	37	40	35	-1.1	-1.8	-0.9	-1.6	53	49	NO	NO	NO	NO	NO
15.2	9822	109 UNION STREET MCMAHONS POINT	Ground	N	45	41	45	40	46	41	46	40	-0.1	-0.9	-0.1	-0.8	58	53	NO	NO	NO	NO	NO
15.2	9823	107 UNION STREET MCMAHONS POINT	First	N	46	42	46	41	47	42	47	42	0.3	-0.4	0.2	-0.4	59	54	NO	NO	NO	NO	NO
15.2	9823	107 UNION STREET MCMAHONS POINT	First	W	41	37	40	35	41	37	41	35	-1.0	-1.7	-0.8	-1.6	53	49	NO	NO	NO	NO	NO
15.2	9823	107 UNION STREET MCMAHONS POINT	First	S	43	39	42	37	44	39	43	38	-0.8	-1.5	-0.7	-1.4	56	51	NO	NO	NO	NO	NO
15.2	9823	107 UNION STREET MCMAHONS POINT	Ground	N	45	41	45	40	46	41	46	40	-0.2	-0.8	-0.1	-0.8	58	53	NO	NO	NO	NO	NO
15.2	9823	107 UNION STREET MCMAHONS POINT	Ground	W	38	34	37	32	39	34	38	33	-1.0	-1.8	-0.9	-1.7	51	46	NO	NO	NO	NO	NO
15.2	9823	107 UNION STREET MCMAHONS POINT	Ground	S	40	36	39	34	40	36	39	34	-1.1	-1.7	-0.9	-1.6	52	48	NO	NO	NO	NO	NO
15.2	9832	32 CHUTER STREET MCMAHONS POINT	First	E	43	38	42	37	43	39	42	37	-0.9	-1.5	-0.8	-1.6	55	51	NO	NO	NO	NO	NO
15.2	9832	32 CHUTER STREET MCMAHONS POINT	First	W	40	35	39	33	40	35	39	34	-1.0	-1.7	-0.8	-1.6	52	47	NO	NO	NO	NO	NO
15.2	9832	32 CHUTER STREET MCMAHONS POINT	Ground	E	41	37	40	35	42	37	41	36	-1.0	-1.7	-0.9	-1.6	54	49	NO	NO	NO	NO	NO
15.2	9832	32 CHUTER STREET MCMAHONS POINT	Ground	W	37	32	36	31	37	33	36	31	-1.1	-1.8	-0.9	-1.6	49	45	NO	NO	NO	NO	NO
15.2	9837	103 UNION STREET MCMAHONS POINT	First	N	46	41	46	41	46	42	46	41	0.2	-0.6	0.3	-0.5	58	54	NO	NO	NO	NO	NO
15.2	9837	103 UNION STREET MCMAHONS POINT	First	W	41	36	40	35	41	37	40	35	-1.0	-1.7	-0.9	-1.6	53	49	NO	NO	NO	NO	NO
15.2	9837	103 UNION STREET MCMAHONS POINT	First	S	44	39	43	38	44	40	44	39	-0.7	-1.3	-0.6	-1.2	56	52	NO	NO	NO	NO	NO
15.2	9837	103 UNION STREET MCMAHONS POINT	Ground	N	45	40	44	39	45	40	45	40	-0.1	-0.9	0.0	-0.8	57	52	NO	NO	NO	NO	NO
15.2	9837	103 UNION STREET MCMAHONS POINT	Ground	W	38	34	37	32	39	34	38	32	-1.0	-1.8	-0.9	-1.7	51	46	NO	NO	NO	NO	NO
15.2	9837	103 UNION STREET MCMAHONS POINT	Ground	S	42	37	41	36	42	37	41	36	-1.0	-1.5	-0.9	-1.5	54	49	NO	NO	NO	NO	NO
15.2	9838	105 UNION STREET MCMAHONS POINT	First	S	44	39	43	38	44	39	43	38	-0.8	-1.5	-0.7	-1.4	56	51	NO	NO	NO	NO	NO
15.2	9838	105 UNION STREET MCMAHONS POINT	First	E	43	38	42	37	43	38	42	37	-1.0	-1.7	-0.9	-1.5	55	50	NO	NO	NO	NO	NO
15.2	9838	105 UNION STREET MCMAHONS POINT	First	S	43	38	42	36	43	38	42	37	-1.0	-1.7	-0.9	-1.6	55	50	NO	NO	NO	NO	NO
15.2	9838	105 UNION STREET MCMAHONS POINT	First	E	41	36	40	35	41	37	40	35	-1.0	-1.7	-0.9	-1.6	53	49	NO	NO	NO	NO	NO
15.2	9838	105 UNION STREET MCMAHONS POINT	First	N	46	41	46	41	46	42	47	41	0.3	-0.4	0.4	-0.4	58	54	NO	NO	NO	NO	NO
15.2	9838	105 UNION STREET MCMAHONS POINT	Ground	S	41	36	40	35	41	37	40	35	-0.9	-1.6	-0.8	-1.6	53	49	NO	NO	NO	NO	NO
15.2	9838	105 UNION STREET MCMAHONS POINT	Ground	E	40	35	39	33	40	35	39	34	-1.0	-1.7	-0.9	-1.7	52	47	NO	NO	NO	NO	NO
15.2	9838	105 UNION STREET MCMAHONS POINT	Ground	S	39	35	38	33	40	35	39	34	-1.1	-1.8	-1.0	-1.7	52	47	NO	NO	NO	NO	NO
15.2	9838	105 UNION STREET MCMAHONS POINT	Ground	E	38	34	37	32	39	34	38	32	-1.0	-1.8	-0.9	-1.7	51	46	NO	NO	NO	NO	NO
15.2	9838	105 UNION STREET MCMAHONS POINT	Ground	N	45	40	45	40	45	41	45	40	-0.1	-0.8	0.0	-0.7	57	53	NO	NO	NO	NO	NO
15.2	9845	34 CHUTER STREET MCMAHONS POINT	First	E	42	38	42	36	43	38	42	37	-0.9	-1.5	-0.8	-1.5	55	50	NO	NO	NO	NO	NO
15.2	9845	34 CHUTER STREET MCMAHONS POINT	First	N	42	38	41	36	43	38	42	37	-0.8	-1.5	-0.7	-1.5	55	50	NO	NO	NO	NO	NO
15.2	9845	34 CHUTER STREET MCMAHONS POINT	First	NW	39	35	39	33	40	35	39	34	-0.9	-1.7	-0.8	-1.5	52	47	NO	NO	NO	NO	NO
15.2	9845	34 CHUTER STREET MCMAHONS POINT	Ground	E	41	36	40	35	41	37	40	35	-0.9	-1.6	-0.8	-1.5	53	49	NO	NO	NO	NO	NO
15.2	9845	34 CHUTER STREET MCMAHONS POINT	Ground	N	41	36	40	35	41	37	40	35	-0.9	-1.6	-0.8	-1.6	53	49	NO	NO	NO	NO	NO
15.2	9845	34 CHUTER STREET MCMAHONS POINT	Ground	NW	37	32	36	31	37	33	36	31	-1.0	-1.7	-0.9	-1.6	49	45	NO	NO	NO	NO	NO
15.2	9849	101 UNION STREET MCMAHONS POINT	First	NE	46	41	46	41	46	41	46	41	0.2	-0.4	0.3	-0.4	58	53	NO	NO	NO	NO	NO
15.2	9849	101 UNION STREET MCMAHONS POINT	First	S	43	38	42	36	43	38	42	37	-0.9	-1.6	-0.8	-1.5	55	50	NO	NO	NO	NO	NO

NCA	Receiver ID	Address	Floor Level	Facade	Opening Year 2027				Design Year 2037				Increase (Do Smthng - Do Nothing)				NCG project road noise criteria		Do noise levels exceed the cumulative limit with project roads adding ≥2dB to the total noise levels?		Is the contribution from the road project Acute?		Consider further treatment?
					Do Nothing		Do Smthng		Do Nothing		Do Smthng		Opening Year 2027		Design Year 2037								
					Day	Night	Day	Night	Day	Night	Day	Night	Day	Night	Day	Night	Day	Night	Day	Night	$L_{Aeq,15hr}$ ≥ 65dB	$L_{Aeq,9hr}$ ≥ 60dB	
15.2	9849	101 UNION STREET MCMAHONS POINT	First	E	41	37	40	35	42	37	41	35	-1.1	-1.8	-0.9	-1.6	54	49	NO	NO	NO	NO	NO
15.2	9849	101 UNION STREET MCMAHONS POINT	First	N	43	38	42	37	43	39	42	37	-0.9	-1.6	-0.9	-1.6	55	51	NO	NO	NO	NO	NO
15.2	9849	101 UNION STREET MCMAHONS POINT	First	SE	42	38	41	36	43	38	42	37	-0.9	-1.6	-0.8	-1.6	55	50	NO	NO	NO	NO	NO
15.2	9849	101 UNION STREET MCMAHONS POINT	Ground	NE	44	40	44	39	45	40	45	39	-0.1	-0.9	-0.1	-0.9	57	52	NO	NO	NO	NO	NO
15.2	9849	101 UNION STREET MCMAHONS POINT	Ground	S	39	35	38	33	40	35	39	33	-1.2	-1.8	-1.0	-1.7	52	47	NO	NO	NO	NO	NO
15.2	9849	101 UNION STREET MCMAHONS POINT	Ground	E	38	34	37	32	39	34	38	33	-1.0	-1.8	-0.9	-1.7	51	46	NO	NO	NO	NO	NO
15.2	9849	101 UNION STREET MCMAHONS POINT	Ground	N	40	35	39	33	40	35	39	34	-1.0	-1.7	-1.0	-1.7	52	47	NO	NO	NO	NO	NO
15.2	9849	101 UNION STREET MCMAHONS POINT	Ground	SE	39	35	38	33	40	35	39	33	-1.0	-1.7	-0.9	-1.6	52	47	NO	NO	NO	NO	NO
15.2	9861	101 UNION STREET MCMAHONS POINT	First	N	46	41	46	41	46	41	46	41	0.3	-0.4	0.4	-0.4	58	53	NO	NO	NO	NO	NO
15.2	9861	101 UNION STREET MCMAHONS POINT	First	NW	41	36	40	34	41	36	40	35	-1.0	-1.7	-0.9	-1.6	53	48	NO	NO	NO	NO	NO
15.2	9861	101 UNION STREET MCMAHONS POINT	First	SW	41	37	40	35	42	37	41	36	-1.0	-1.7	-0.8	-1.6	54	49	NO	NO	NO	NO	NO
15.2	9861	101 UNION STREET MCMAHONS POINT	First	NW	41	36	40	35	41	37	40	35	-1.0	-1.7	-0.9	-1.6	53	49	NO	NO	NO	NO	NO
15.2	9861	101 UNION STREET MCMAHONS POINT	First	NE	41	37	40	35	42	37	41	36	-1.0	-1.7	-0.8	-1.6	54	49	NO	NO	NO	NO	NO
15.2	9861	101 UNION STREET MCMAHONS POINT	First	NW	41	36	40	34	41	36	40	35	-1.0	-1.8	-0.9	-1.6	53	48	NO	NO	NO	NO	NO
15.2	9861	101 UNION STREET MCMAHONS POINT	First	SW	43	38	42	36	43	38	42	37	-0.9	-1.5	-0.7	-1.4	55	50	NO	NO	NO	NO	NO
15.2	9861	101 UNION STREET MCMAHONS POINT	Ground	N	44	40	44	39	45	40	45	39	-0.2	-0.8	-0.1	-0.9	57	52	NO	NO	NO	NO	NO
15.2	9861	101 UNION STREET MCMAHONS POINT	Ground	NW	38	34	37	32	38	34	37	32	-1.0	-1.7	-0.9	-1.7	50	46	NO	NO	NO	NO	NO
15.2	9861	101 UNION STREET MCMAHONS POINT	Ground	SW	38	34	37	32	39	34	38	32	-1.1	-1.8	-0.9	-1.7	51	46	NO	NO	NO	NO	NO
15.2	9861	101 UNION STREET MCMAHONS POINT	Ground	NW	38	34	37	32	38	34	37	32	-1.1	-1.8	-0.9	-1.6	50	46	NO	NO	NO	NO	NO
15.2	9861	101 UNION STREET MCMAHONS POINT	Ground	NE	39	34	37	32	39	34	38	33	-1.1	-1.8	-1.0	-1.7	51	46	NO	NO	NO	NO	NO
15.2	9861	101 UNION STREET MCMAHONS POINT	Ground	NW	38	34	37	32	38	34	37	32	-1.1	-1.8	-1.0	-1.6	50	46	NO	NO	NO	NO	NO
15.2	9861	101 UNION STREET MCMAHONS POINT	Ground	SW	39	35	38	33	40	35	39	34	-1.1	-1.8	-1.0	-1.6	52	47	NO	NO	NO	NO	NO
15.2	9864	41 THOMAS STREET MCMAHONS POINT	First	N	39	34	38	32	39	34	38	33	-1.0	-1.7	-0.9	-1.6	51	46	NO	NO	NO	NO	NO
15.2	9864	41 THOMAS STREET MCMAHONS POINT	First	SE	40	35	39	34	40	36	39	34	-1.0	-1.6	-0.9	-1.5	52	48	NO	NO	NO	NO	NO
15.2	9864	41 THOMAS STREET MCMAHONS POINT	Ground	N	36	32	35	30	37	32	36	30	-1.0	-1.7	-0.9	-1.6	49	44	NO	NO	NO	NO	NO
15.2	9864	41 THOMAS STREET MCMAHONS POINT	Ground	SE	38	34	37	32	39	34	38	33	-1.1	-1.7	-1.0	-1.6	51	46	NO	NO	NO	NO	NO
15.2	9880	97 UNION STREET MCMAHONS POINT	First	N	45	40	45	40	45	41	46	40	0.2	-0.4	0.2	-0.4	57	53	NO	NO	NO	NO	NO
15.2	9880	97 UNION STREET MCMAHONS POINT	First	S	43	39	43	37	44	39	43	38	-0.8	-1.5	-0.7	-1.4	56	51	NO	NO	NO	NO	NO
15.2	9880	97 UNION STREET MCMAHONS POINT	First	SE	42	38	41	36	42	38	42	36	-0.9	-1.6	-0.8	-1.5	54	50	NO	NO	NO	NO	NO
15.2	9880	97 UNION STREET MCMAHONS POINT	Ground	N	44	39	44	38	44	40	44	39	-0.3	-0.9	-0.2	-0.9	56	52	NO	NO	NO	NO	NO
15.2	9880	97 UNION STREET MCMAHONS POINT	Ground	S	41	36	40	35	41	37	40	35	-1.0	-1.6	-0.9	-1.6	53	49	NO	NO	NO	NO	NO
15.2	9880	97 UNION STREET MCMAHONS POINT	Ground	SE	39	35	38	33	39	35	38	33	-1.0	-1.8	-1.0	-1.6	51	47	NO	NO	NO	NO	NO
15.2	9881	43 THOMAS STREET MCMAHONS POINT	First	NE	40	36	40	34	41	36	40	35	-0.9	-1.5	-0.8	-1.6	53	48	NO	NO	NO	NO	NO
15.2	9881	43 THOMAS STREET MCMAHONS POINT	First	NW	39	34	38	33	39	35	39	33	-1.0	-1.6	-0.8	-1.5	51	47	NO	NO	NO	NO	NO
15.2	9881	43 THOMAS STREET MCMAHONS POINT	First	S	40	36	39	34	40	36	40	34	-0.9	-1.6	-0.9	-1.5	52	48	NO	NO	NO	NO	NO
15.2	9881	43 THOMAS STREET MCMAHONS POINT	First	W	39	34	38	33	39	35	38	33	-1.0	-1.6	-0.9	-1.6	51	47	NO	NO	NO	NO	NO
15.2	9881	43 THOMAS STREET MCMAHONS POINT	First	SW	40	36	39	34	41	36	40	35	-1.0	-1.6	-0.9	-1.5	53	48	NO	NO	NO	NO	NO
15.2	9881	43 THOMAS STREET MCMAHONS POINT	First	E	40	36	39	34	41	36	40	34	-0.9	-1.7	-0.9	-1.6	53	48	NO	NO	NO	NO	NO
15.2	9881	43 THOMAS STREET MCMAHONS POINT	Ground	NE	39	35	38	33	39	35	39	33	-1.0	-1.8	-0.9	-1.7	51	47	NO	NO	NO	NO	NO
15.2	9881	43 THOMAS STREET MCMAHONS POINT	Ground	NW	36	32	36	30	37	32	36	31	-0.9	-1.7	-0.9	-1.6	49	44	NO	NO	NO	NO	NO
15.2	9881	43 THOMAS STREET MCMAHONS POINT	Ground	S	37	32	36	31	37	33	36	31	-1.0	-1.7	-0.9	-1.6	49	45	NO	NO	NO	NO	NO
15.2	9881	43 THOMAS STREET MCMAHONS POINT	Ground	W	36	32	35	30	37	32	36	30	-1.0	-1.6	-0.9	-1.6	49	44	NO	NO	NO	NO	NO
15.2	9881	43 THOMAS STREET MCMAHONS POINT	Ground	SW	38	33	37	31	38	33	37	32	-1.0	-1.7	-0.9	-1.6	50	45	NO	NO	NO	NO	NO
15.2	9881	43 THOMAS STREET MCMAHONS POINT	Ground	E	38	33	37	32	38	33	37	32	-0.9	-1.5	-0.8	-1.4	50	45	NO	NO	NO	NO	NO
15.2	9896	95 UNION STREET MCMAHONS POINT	First	N	45	40	45	40	45	41	45	40	0.0	-0.7	0.0	-0.6	57	53	NO	NO	NO	NO	NO
15.2	9896	95 UNION STREET MCMAHONS POINT	First	SW	42	38	41	36	42	38	42	37	-0.7	-1.5	-0.6	-1.4	54	50	NO	NO	NO	NO	NO
15.2	9896	95 UNION STREET MCMAHONS POINT	First	E	44	39	43	38	44	40	43	38	-0.8	-1.5	-0.7	-1.4	56	52	NO	NO	NO	NO	NO
15.2	9896	95 UNION STREET MCMAHONS POINT	First	NE	41	37	40	35	41	37	41	35	-1.0	-1.6	-0.8	-1.5	53	49	NO	NO	NO	NO	NO
15.2	9896	95 UNION STREET MCMAHONS POINT	First	SE	42	37	41	35	42	37	41	36	-0.9	-1.6	-0.8	-1.5	54	49	NO	NO	NO	NO	NO
15.2	9896	95 UNION STREET MCMAHONS POINT	First	SW	41	37	40	35	41	37	41	35	-0.9	-1.6	-0.8	-1.6	53	49	NO	NO	NO	NO	NO
15.2	9896	95 UNION STREET MCMAHONS POINT	Ground	N	44	39	43	38	44	40	44	39	-0.3	-1.0	-0.3	-1.0	56	52	NO	NO	NO	NO	NO
15.2	9896	95 UNION STREET MCMAHONS POINT	Ground	SW	40	35	39	33	40	35	39	34	-0.9	-1.6	-0.9	-1.5	52	47	NO	NO	NO	NO	NO
15.2	9896	95 UNION STREET MCMAHONS POINT	Ground	E	41	37	40	35	42	37	41	36	-1.0	-1.7	-0.9	-1.6	54	49	NO	NO	NO	NO	NO
15.2	9896	95 UNION STREET MCMAHONS POINT	Ground	NE	38	34	37	32	39	34	38	32	-1.0	-1.7	-0.9	-1.7	51	46	NO	NO	NO	NO	NO
15.2	9896	95 UNION STREET MCMAHONS POINT	Ground	SE	39	34	38	32	39	34	38	33	-1.1	-1.7	-0.9	-1.6	51	46	NO	NO	NO	NO	NO
15.2	9896	95 UNION STREET MCMAHONS POINT	Ground	SW	38	34	37	32	39	34	38	32	-1.0	-1.8	-0.9	-1.7	51	46	NO	NO	NO	NO	NO
15.2	9907	93 UNION STREET MCMAHONS POINT	First	N	44	40	45	39	45	40	45	40	0.1	-0.7	0.1	-0.7	57	52	NO	NO	NO	NO	NO
15.2	9907	93 UNION STREET MCMAHONS POINT	First	W	40	35	39	34	40	36	39	34	-0.9	-1.6	-0.8	-1.5	52	48	NO	NO	NO	NO	NO
15.2	9907	93 UNION STREET MCMAHONS POINT	First	S	42	38	41	36	42	38	42	37	-0.7	-1.4	-0.6	-1.3	54	50	NO	NO	NO	NO	NO
15.2	9907	93 UNION STREET MCMAHONS POINT	First	N	41	37	40	35	42	37	41	35	-0.9	-1.6	-0.8	-1.5	54	49	NO	NO	NO	NO	NO
15.2	9907	93 UNION STREET MCMAHONS POINT	First	E	42	37	41	36	42	37	41	36	-0.9	-1.6	-0.8	-1.6	54	49	NO	NO	NO	NO	NO
15.2	9907	93 UNION STREET MCMAHONS POINT	First	S	41	37	40	35	41	37	41	35	-0.9	-1.6	-0.8	-1.5	53	49	NO	NO	NO	NO	NO

NCA	Receiver ID	Address	Floor Level	Facade	Opening Year 2027				Design Year 2037				Increase (Do Smthng - Do Nothing)				NCG project road noise criteria		Do noise levels exceed the cumulative limit with project roads adding ≥2dB to the total noise levels?		Is the contribution from the road project Acute?		Consider further treatment?
					Do Nothing		Do Smthng		Do Nothing		Do Smthng		Opening Year 2027		Design Year 2037								
					Day	Night	Day	Night	Day	Night	Day	Night	Day	Night	Day	Night	Day	Night	Day	Night	$L_{Aeq,15hr} \geq 65dB$	$L_{Aeq,9hr} \geq 60dB$	
15.2	9907	93 UNION STREET MCMAHONS POINT	Ground	N	44	39	43	38	44	39	44	38	-0.3	-1.0	-0.3	-1.1	56	51	NO	NO	NO	NO	NO
15.2	9907	93 UNION STREET MCMAHONS POINT	Ground	W	38	33	37	31	38	33	37	32	-1.0	-1.6	-0.9	-1.5	50	45	NO	NO	NO	NO	NO
15.2	9907	93 UNION STREET MCMAHONS POINT	Ground	N	38	34	37	32	39	34	38	33	-1.0	-1.7	-0.9	-1.6	51	46	NO	NO	NO	NO	NO
15.2	9907	93 UNION STREET MCMAHONS POINT	Ground	E	39	34	38	33	39	35	38	33	-1.1	-1.7	-0.9	-1.6	51	47	NO	NO	NO	NO	NO
15.2	9907	93 UNION STREET MCMAHONS POINT	Ground	S	38	34	37	32	39	34	38	32	-1.0	-1.7	-0.9	-1.6	51	46	NO	NO	NO	NO	NO
15.2	9927	91 UNION STREET MCMAHONS POINT	First	N	44	39	44	38	44	40	44	39	0.0	-0.7	0.0	-0.8	56	52	NO	NO	NO	NO	NO
15.2	9927	91 UNION STREET MCMAHONS POINT	First	NW	40	35	39	34	40	35	39	34	-1.0	-1.6	-0.9	-1.5	52	47	NO	NO	NO	NO	NO
15.2	9927	91 UNION STREET MCMAHONS POINT	First	SW	42	38	41	36	43	38	42	37	-0.7	-1.4	-0.7	-1.3	55	50	NO	NO	NO	NO	NO
15.2	9927	91 UNION STREET MCMAHONS POINT	First	E	42	38	42	36	43	38	42	37	-0.8	-1.5	-0.8	-1.5	55	50	NO	NO	NO	NO	NO
15.2	9927	91 UNION STREET MCMAHONS POINT	Ground	N	43	38	42	37	43	39	43	38	-0.4	-1.1	-0.4	-1.1	55	51	NO	NO	NO	NO	NO
15.2	9927	91 UNION STREET MCMAHONS POINT	Ground	NW	37	33	36	31	37	33	37	31	-1.0	-1.7	-0.9	-1.7	49	45	NO	NO	NO	NO	NO
15.2	9927	91 UNION STREET MCMAHONS POINT	Ground	SW	40	35	39	34	40	36	39	34	-0.9	-1.6	-0.9	-1.5	52	48	NO	NO	NO	NO	NO
15.2	9927	91 UNION STREET MCMAHONS POINT	Ground	E	40	36	39	34	41	36	40	34	-1.0	-1.7	-0.9	-1.6	53	48	NO	NO	NO	NO	NO
15.2	9933	89 UNION STREET MCMAHONS POINT	First	N	44	39	43	38	44	39	44	39	-0.1	-0.9	-0.1	-0.9	56	51	NO	NO	NO	NO	NO
15.2	9933	89 UNION STREET MCMAHONS POINT	First	W	40	35	39	33	40	35	39	34	-0.9	-1.7	-0.8	-1.6	52	47	NO	NO	NO	NO	NO
15.2	9933	89 UNION STREET MCMAHONS POINT	First	S	42	38	42	37	43	38	42	37	-0.7	-1.4	-0.7	-1.3	55	50	NO	NO	NO	NO	NO
15.2	9933	89 UNION STREET MCMAHONS POINT	Ground	N	43	38	42	37	43	39	43	37	-0.5	-1.1	-0.4	-1.2	55	51	NO	NO	NO	NO	NO
15.2	9933	89 UNION STREET MCMAHONS POINT	Ground	W	37	33	36	31	37	33	37	31	-1.0	-1.7	-0.9	-1.6	49	45	NO	NO	NO	NO	NO
15.2	9933	89 UNION STREET MCMAHONS POINT	Ground	S	40	36	39	34	40	36	40	34	-0.9	-1.5	-0.9	-1.4	52	48	NO	NO	NO	NO	NO
15.2	9948	81A UNION STREET MCMAHONS POINT	First	W	39	34	38	33	39	35	39	33	-0.9	-1.6	-0.9	-1.6	51	47	NO	NO	NO	NO	NO
15.2	9948	81A UNION STREET MCMAHONS POINT	First	SW	40	36	39	34	40	36	40	34	-0.9	-1.5	-0.8	-1.5	52	48	NO	NO	NO	NO	NO
15.2	9948	81A UNION STREET MCMAHONS POINT	First	SE	38	33	37	32	38	34	37	32	-0.9	-1.6	-0.8	-1.5	50	46	NO	NO	NO	NO	NO
15.2	9948	81A UNION STREET MCMAHONS POINT	First	N	40	36	39	34	41	36	40	34	-0.9	-1.6	-0.8	-1.6	53	48	NO	NO	NO	NO	NO
15.2	9948	81A UNION STREET MCMAHONS POINT	Ground	W	37	32	36	30	37	32	36	31	-0.9	-1.6	-0.9	-1.5	49	44	NO	NO	NO	NO	NO
15.2	9948	81A UNION STREET MCMAHONS POINT	Ground	SW	37	33	36	31	37	33	37	31	-1.0	-1.7	-0.9	-1.6	49	45	NO	NO	NO	NO	NO
15.2	9948	81A UNION STREET MCMAHONS POINT	Ground	SE	36	31	35	30	36	32	35	30	-1.0	-1.4	-0.9	-1.6	48	44	NO	NO	NO	NO	NO
15.2	9948	81A UNION STREET MCMAHONS POINT	Ground	N	38	33	37	32	38	34	37	32	-1.0	-1.6	-0.9	-1.6	50	46	NO	NO	NO	NO	NO
15.2	9950	87 UNION STREET MCMAHONS POINT	First	S	41	37	41	35	42	37	41	36	-0.9	-1.5	-0.8	-1.6	54	49	NO	NO	NO	NO	NO
15.2	9950	87 UNION STREET MCMAHONS POINT	First	SE	40	35	39	33	40	35	39	34	-0.9	-1.6	-0.8	-1.6	52	47	NO	NO	NO	NO	NO
15.2	9950	87 UNION STREET MCMAHONS POINT	First	N	43	39	43	38	44	39	44	38	-0.3	-0.9	-0.2	-0.9	56	51	NO	NO	NO	NO	NO
15.2	9950	87 UNION STREET MCMAHONS POINT	Ground	S	39	34	38	32	39	34	38	33	-0.9	-1.6	-0.9	-1.6	51	46	NO	NO	NO	NO	NO
15.2	9950	87 UNION STREET MCMAHONS POINT	Ground	SE	37	32	36	31	37	33	36	31	-1.0	-1.7	-0.9	-1.6	49	45	NO	NO	NO	NO	NO
15.2	9950	87 UNION STREET MCMAHONS POINT	Ground	N	43	38	42	37	43	39	43	37	-0.6	-1.2	-0.5	-1.2	55	51	NO	NO	NO	NO	NO
15.2	9951	83 UNION STREET MCMAHONS POINT	First	N	43	39	43	38	44	39	43	38	-0.4	-1.0	-0.4	-1.1	56	51	NO	NO	NO	NO	NO
15.2	9951	83 UNION STREET MCMAHONS POINT	First	W	39	35	39	33	40	35	39	34	-0.9	-1.6	-0.8	-1.5	52	47	NO	NO	NO	NO	NO
15.2	9951	83 UNION STREET MCMAHONS POINT	First	S	41	37	40	35	42	37	41	36	-0.8	-1.5	-0.8	-1.5	54	49	NO	NO	NO	NO	NO
15.2	9951	83 UNION STREET MCMAHONS POINT	First	SE	39	35	38	33	40	35	39	34	-1.0	-1.6	-0.9	-1.5	52	47	NO	NO	NO	NO	NO
15.2	9951	83 UNION STREET MCMAHONS POINT	Ground	N	42	38	42	37	43	38	42	37	-0.7	-1.4	-0.7	-1.3	55	50	NO	NO	NO	NO	NO
15.2	9951	83 UNION STREET MCMAHONS POINT	Ground	W	37	32	36	31	37	33	36	31	-1.0	-1.7	-0.9	-1.6	49	45	NO	NO	NO	NO	NO
15.2	9951	83 UNION STREET MCMAHONS POINT	Ground	S	39	34	38	32	39	34	38	33	-1.0	-1.7	-0.9	-1.6	51	46	NO	NO	NO	NO	NO
15.2	9951	83 UNION STREET MCMAHONS POINT	Ground	SE	37	32	36	31	37	33	36	31	-1.0	-1.7	-0.9	-1.6	49	45	NO	NO	NO	NO	NO
15.2	9952	85 UNION STREET MCMAHONS POINT	First	N	43	39	43	38	44	39	43	38	-0.3	-1.0	-0.3	-1.0	56	51	NO	NO	NO	NO	NO
15.2	9952	85 UNION STREET MCMAHONS POINT	First	S	41	37	41	35	42	37	41	36	-0.8	-1.5	-0.8	-1.4	54	49	NO	NO	NO	NO	NO
15.2	9952	85 UNION STREET MCMAHONS POINT	Ground	N	43	38	42	37	43	38	42	37	-0.6	-1.3	-0.5	-1.3	55	50	NO	NO	NO	NO	NO
15.2	9952	85 UNION STREET MCMAHONS POINT	Ground	S	39	34	38	32	39	34	38	33	-1.0	-1.7	-1.0	-1.6	51	46	NO	NO	NO	NO	NO
15.2	9960	81 UNION STREET MCMAHONS POINT	First	NW	39	35	38	33	40	35	39	33	-0.9	-1.6	-0.8	-1.5	52	47	NO	NO	NO	NO	NO
15.2	9960	81 UNION STREET MCMAHONS POINT	First	S	40	36	39	34	41	36	40	35	-0.9	-1.5	-0.8	-1.6	53	48	NO	NO	NO	NO	NO
15.2	9960	81 UNION STREET MCMAHONS POINT	First	W	39	35	38	33	40	35	39	34	-1.0	-1.7	-0.9	-1.6	52	47	NO	NO	NO	NO	NO
15.2	9960	81 UNION STREET MCMAHONS POINT	First	S	42	38	41	36	43	38	42	37	-0.8	-1.5	-0.8	-1.4	55	50	NO	NO	NO	NO	NO
15.2	9960	81 UNION STREET MCMAHONS POINT	First	E	39	34	38	32	39	34	38	33	-0.9	-1.5	-0.8	-1.5	51	46	NO	NO	NO	NO	NO
15.2	9960	81 UNION STREET MCMAHONS POINT	First	N	43	38	42	37	43	39	43	37	-0.5	-1.2	-0.5	-1.3	55	51	NO	NO	NO	NO	NO
15.2	9960	81 UNION STREET MCMAHONS POINT	Ground	NW	37	32	36	31	37	32	36	31	-1.0	-1.6	-0.9	-1.5	49	44	NO	NO	NO	NO	NO
15.2	9960	81 UNION STREET MCMAHONS POINT	Ground	S	37	33	36	31	38	33	37	31	-1.0	-1.7	-0.9	-1.7	50	45	NO	NO	NO	NO	NO
15.2	9960	81 UNION STREET MCMAHONS POINT	Ground	W	37	32	36	30	37	32	36	31	-1.0	-1.7	-0.9	-1.6	49	44	NO	NO	NO	NO	NO
15.2	9960	81 UNION STREET MCMAHONS POINT	Ground	S	40	36	40	34	41	36	40	35	-0.9	-1.6	-0.8	-1.5	53	48	NO	NO	NO	NO	NO
15.2	9960	81 UNION STREET MCMAHONS POINT	Ground	E	36	32	35	30	37	32	36	30	-1.0	-1.7	-0.9	-1.6	49	44	NO	NO	NO	NO	NO
15.2	9960	81 UNION STREET MCMAHONS POINT	Ground	N	42	37	41	36	42	38	42	36	-0.7	-1.5	-0.7	-1.4	54	50	NO	NO	NO	NO	NO
15.2	9982	81A UNION STREET MCMAHONS POINT	Ground	N	42	37	41	36	42	38	41	36	-0.8	-1.4	-0.8	-1.4	54	50	NO	NO	NO	NO	NO
15.2	9982	81A UNION STREET MCMAHONS POINT	Ground	W	39	34	38	33	39	34	38	33	-0.9	-1.6	-0.8	-1.5	51	46	NO	NO	NO	NO	NO
15.2	9982	81A UNION STREET MCMAHONS POINT	Ground	S	39	34	38	32	39	35	38	33	-1.0	-1.7	-0.9	-1.7	51	47	NO	NO	NO	NO	NO
15.2	9982	81A UNION STREET MCMAHONS POINT	Ground	E	38	33	37	31	38	33	37	32	-0.8	-1.6	-0.7	-1.5	50	45	NO	NO	NO	NO	NO
15.2	9995	77 UNION STREET MCMAHONS POINT	First	N	42	37	41	36	42	37	41	36	-0.8	-1.4	-0.8	-1.4	54	49	NO	NO	NO	NO	NO

NCA	Receiver ID	Address	Floor Level	Facade	Opening Year 2027				Design Year 2037				Increase (Do Smthng - Do Nothing)				NCG project road noise criteria		Do noise levels exceed the cumulative limit with project roads adding ≥2dB to the total noise levels?		Is the contribution from the road project Acute?		Consider further treatment?
					Do Nothing		Do Smthng		Do Nothing		Do Smthng		Opening Year 2027		Design Year 2037								
					Day	Night	Day	Night	Day	Night	Day	Night	Day	Night	Day	Night	Day	Night	Day	Night	$L_{Aeq,15hr} \geq 65dB$	$L_{Aeq,9hr} \geq 60dB$	
15.2	9995	77 UNION STREET MCMAHONS POINT	First	W	37	32	36	30	37	32	36	31	-0.9	-1.6	-0.8	-1.5	49	44	NO	NO	NO	NO	NO
15.2	9995	77 UNION STREET MCMAHONS POINT	First	SW	41	36	40	35	41	37	40	35	-0.8	-1.6	-0.8	-1.5	53	49	NO	NO	NO	NO	NO
15.2	9995	77 UNION STREET MCMAHONS POINT	Second	N	42	38	41	36	43	38	42	37	-0.7	-1.3	-0.7	-1.3	55	50	NO	NO	NO	NO	NO
15.2	9995	77 UNION STREET MCMAHONS POINT	Second	W	39	34	38	33	39	35	38	33	-0.8	-1.5	-0.8	-1.5	51	47	NO	NO	NO	NO	NO
15.2	9995	77 UNION STREET MCMAHONS POINT	Second	SW	42	38	41	36	43	38	42	37	-0.7	-1.5	-0.8	-1.4	55	50	NO	NO	NO	NO	NO
15.2	9995	77 UNION STREET MCMAHONS POINT	Ground	N	41	36	40	35	41	37	40	35	-0.9	-1.5	-0.8	-1.5	53	49	NO	NO	NO	NO	NO
15.2	9995	77 UNION STREET MCMAHONS POINT	Ground	W	35	30	34	30	36	31	35	30	-0.9	-0.4	-0.9	-0.7	48	43	NO	NO	NO	NO	NO
15.2	9995	77 UNION STREET MCMAHONS POINT	Ground	SW	39	35	38	33	40	35	39	33	-1.0	-1.6	-1.0	-1.7	52	47	NO	NO	NO	NO	NO
15.2	9996	79 UNION STREET MCMAHONS POINT	First	SE	40	36	39	34	41	36	40	35	-0.9	-1.6	-0.9	-1.5	53	48	NO	NO	NO	NO	NO
15.2	9996	79 UNION STREET MCMAHONS POINT	First	SE	40	35	39	34	40	36	40	34	-0.9	-1.6	-0.8	-1.6	52	48	NO	NO	NO	NO	NO
15.2	9996	79 UNION STREET MCMAHONS POINT	First	N	42	37	41	36	42	37	41	36	-0.8	-1.4	-0.8	-1.4	54	49	NO	NO	NO	NO	NO
15.2	9996	79 UNION STREET MCMAHONS POINT	Ground	SE	38	33	37	32	38	34	37	32	-1.0	-1.7	-0.9	-1.6	50	46	NO	NO	NO	NO	NO
15.2	9996	79 UNION STREET MCMAHONS POINT	Ground	SE	38	34	37	32	38	34	38	32	-0.9	-1.7	-0.9	-1.6	50	46	NO	NO	NO	NO	NO
15.2	10029	69-71 UNION STREET MCMAHONS POINT	First	SW	36	32	35	30	37	32	36	30	-1.0	-1.7	-0.9	-1.6	49	44	NO	NO	NO	NO	NO
15.2	10029	69-71 UNION STREET MCMAHONS POINT	First	W	36	31	35	30	36	32	35	30	-1.0	-1.3	-0.9	-1.6	48	44	NO	NO	NO	NO	NO
15.2	10029	69-71 UNION STREET MCMAHONS POINT	First	N	36	31	35	30	36	32	36	30	-1.0	-1.4	-0.9	-1.6	48	44	NO	NO	NO	NO	NO
15.2	10029	69-71 UNION STREET MCMAHONS POINT	First	SE	37	33	36	31	38	33	37	32	-1.0	-1.7	-0.9	-1.6	50	45	NO	NO	NO	NO	NO
15.2	10029	69-71 UNION STREET MCMAHONS POINT	First	N	41	36	40	35	41	36	40	35	-0.8	-1.4	-0.8	-1.5	53	48	NO	NO	NO	NO	NO
15.2	10029	69-71 UNION STREET MCMAHONS POINT	Second	SW	39	35	38	33	40	35	39	33	-0.9	-1.5	-0.9	-1.6	52	47	NO	NO	NO	NO	NO
15.2	10029	69-71 UNION STREET MCMAHONS POINT	Second	W	39	34	38	32	39	34	38	33	-0.9	-1.5	-0.8	-1.5	51	46	NO	NO	NO	NO	NO
15.2	10029	69-71 UNION STREET MCMAHONS POINT	Second	N	39	34	38	33	39	34	38	33	-0.9	-1.5	-0.8	-1.5	51	46	NO	NO	NO	NO	NO
15.2	10029	69-71 UNION STREET MCMAHONS POINT	Second	SE	40	35	39	33	40	35	39	34	-0.9	-1.5	-0.8	-1.5	52	47	NO	NO	NO	NO	NO
15.2	10029	69-71 UNION STREET MCMAHONS POINT	Second	N	41	37	40	35	42	37	41	36	-0.7	-1.3	-0.7	-1.3	54	49	NO	NO	NO	NO	NO
15.2	10029	69-71 UNION STREET MCMAHONS POINT	Ground	SW	35	30	34	30	35	30	34	30	-1.1	-0.2	-1.0	-0.4	47	42	NO	NO	NO	NO	NO
15.2	10029	69-71 UNION STREET MCMAHONS POINT	Ground	W	35	30	33	30	35	30	34	30	-1.1	0.0	-1.0	-0.2	47	42	NO	NO	NO	NO	NO
15.2	10029	69-71 UNION STREET MCMAHONS POINT	Ground	N	35	30	34	30	35	30	34	30	-1.1	0.0	-1.0	-0.3	47	42	NO	NO	NO	NO	NO
15.2	10029	69-71 UNION STREET MCMAHONS POINT	Ground	SE	36	31	35	30	36	32	35	30	-1.0	-1.2	-1.0	-1.6	48	44	NO	NO	NO	NO	NO
15.2	10034	67 UNION STREET MCMAHONS POINT	First	NE	40	36	39	34	41	36	40	35	-0.9	-1.5	-0.8	-1.4	53	48	NO	NO	NO	NO	NO
15.2	10034	67 UNION STREET MCMAHONS POINT	First	SE	37	32	36	30	37	32	36	31	-0.9	-1.6	-0.8	-1.4	49	44	NO	NO	NO	NO	NO
15.2	10034	67 UNION STREET MCMAHONS POINT	Ground	NE	40	35	39	34	40	35	39	34	-0.8	-1.4	-0.8	-1.5	52	47	NO	NO	NO	NO	NO
15.2	10034	67 UNION STREET MCMAHONS POINT	Ground	SE	35	30	34	30	35	31	34	30	-1.0	-0.3	-0.9	-0.6	47	43	NO	NO	NO	NO	NO
15.2	10035	65 UNION STREET MCMAHONS POINT	First	N	40	36	39	34	41	36	40	35	-0.9	-1.4	-0.8	-1.4	53	48	NO	NO	NO	NO	NO
15.2	10035	65 UNION STREET MCMAHONS POINT	Ground	N	40	35	39	34	40	35	39	34	-0.8	-1.4	-0.8	-1.5	52	47	NO	NO	NO	NO	NO
15.2	37784	132A BLUES POINT ROAD MCMAHONS POINT	First	N	43	38	42	36	43	38	42	37	-1.1	-1.7	-0.9	-1.5	55	50	NO	NO	NO	NO	NO
15.2	37784	132A BLUES POINT ROAD MCMAHONS POINT	First	N	43	38	42	37	43	39	42	37	-0.9	-1.5	-0.7	-1.3	55	51	NO	NO	NO	NO	NO
15.2	37784	132A BLUES POINT ROAD MCMAHONS POINT	First	W	43	38	41	36	43	38	42	37	-1.1	-1.7	-0.8	-1.5	55	50	NO	NO	NO	NO	NO
15.2	37784	132A BLUES POINT ROAD MCMAHONS POINT	First	E	48	44	48	42	49	44	48	43	-0.8	-1.3	-0.7	-1.2	60	55	NO	NO	NO	NO	NO
15.2	37784	132A BLUES POINT ROAD MCMAHONS POINT	First	S	48	43	47	42	48	44	48	42	-0.8	-1.4	-0.7	-1.2	60	55	NO	NO	NO	NO	NO
15.2	37784	132A BLUES POINT ROAD MCMAHONS POINT	Ground	N	39	35	38	33	39	35	39	33	-1.1	-1.7	-0.9	-1.5	51	47	NO	NO	NO	NO	NO
15.2	37784	132A BLUES POINT ROAD MCMAHONS POINT	Ground	N	40	35	39	33	40	35	39	34	-1.0	-1.7	-0.8	-1.5	52	47	NO	NO	NO	NO	NO
15.2	37784	132A BLUES POINT ROAD MCMAHONS POINT	Ground	W	39	35	38	33	39	35	39	33	-1.1	-1.8	-0.9	-1.5	51	47	NO	NO	NO	NO	NO
15.2	37784	132A BLUES POINT ROAD MCMAHONS POINT	Ground	E	46	42	45	40	46	42	46	41	-0.9	-1.5	-0.7	-1.3	58	54	NO	NO	NO	NO	NO
15.2	37784	132A BLUES POINT ROAD MCMAHONS POINT	Ground	S	45	41	44	39	46	41	45	40	-0.9	-1.4	-0.8	-1.4	58	53	NO	NO	NO	NO	NO
15.2	37786	142 BLUES POINT ROAD MCMAHONS POINT	First	W	43	38	41	36	43	38	42	37	-1.2	-1.9	-0.9	-1.6	55	50	NO	NO	NO	NO	NO
15.2	37786	142 BLUES POINT ROAD MCMAHONS POINT	First	E	49	45	48	43	50	45	49	44	-0.8	-1.3	-0.7	-1.2	60	55	NO	NO	NO	NO	NO
15.2	37786	142 BLUES POINT ROAD MCMAHONS POINT	Ground	W	39	35	38	33	39	35	39	33	-1.1	-1.8	-0.9	-1.5	51	47	NO	NO	NO	NO	NO
15.2	37786	142 BLUES POINT ROAD MCMAHONS POINT	Ground	E	47	42	46	41	47	42	46	41	-0.7	-1.4	-0.7	-1.2	59	54	NO	NO	NO	NO	NO
15.3	8196	82 UNION STREET NORTH SYDNEY	First	N	46	42	46	41	46	42	47	42	0.3	-0.4	0.3	-0.4	58	54	NO	NO	NO	NO	NO
15.3	8196	82 UNION STREET NORTH SYDNEY	First	W	41	37	40	35	42	37	41	36	-1.0	-1.7	-0.9	-1.6	54	49	NO	NO	NO	NO	NO
15.3	8196	82 UNION STREET NORTH SYDNEY	First	S	45	41	45	40	46	41	45	40	-0.7	-1.3	-0.6	-1.3	58	53	NO	NO	NO	NO	NO
15.3	8196	82 UNION STREET NORTH SYDNEY	First	E	44	39	43	38	44	40	43	38	-0.8	-1.6	-0.7	-1.5	56	52	NO	NO	NO	NO	NO
15.3	8196	82 UNION STREET NORTH SYDNEY	Ground	N	43	39	44	39	44	39	44	39	0.5	-0.2	0.5	-0.2	56	51	NO	NO	NO	NO	NO
15.3	8196	82 UNION STREET NORTH SYDNEY	Ground	W	39	34	38	33	39	35	38	33	-1.0	-1.7	-0.9	-1.6	51	47	NO	NO	NO	NO	NO
15.3	8196	82 UNION STREET NORTH SYDNEY	Ground	S	43	38	42	37	43	39	42	37	-0.7	-1.5	-0.7	-1.4	55	51	NO	NO	NO	NO	NO
15.3	8196	82 UNION STREET NORTH SYDNEY	Ground	E	40	36	39	34	41	36	40	34	-1.0	-1.7	-0.9	-1.7	53	48	NO	NO	NO	NO	NO
15.3	8270	14 WILLIAM STREET NORTH SYDNEY	First	NW	43	38	42	37	43	39	42	37	-0.8	-1.6	-0.8	-1.6	55	51	NO	NO	NO	NO	NO
15.3	8270	14 WILLIAM STREET NORTH SYDNEY	First	W	42	37	41	36	42	38	41	36	-0.9	-1.6	-0.8	-1.6	54	50	NO	NO	NO	NO	NO
15.3	8270	14 WILLIAM STREET NORTH SYDNEY	First	S	47	42	47	42	47	43	48	42	0.2	-0.5	0.2	-0.6	59	55	NO	NO	NO	NO	NO
15.3	8270	14 WILLIAM STREET NORTH SYDNEY	First	E	47	43	47	42	48	43	48	43	0.3	-0.5	0.2	-0.5	60	55	NO	NO	NO	NO	NO
15.3	8270	14 WILLIAM STREET NORTH SYDNEY	First	N	45	41	44	39	45	41	45	39	-0.8	-1.6	-0.8	-1.5	57	53	NO	NO	NO	NO	NO
15.3	8270	14 WILLIAM STREET NORTH SYDNEY	Ground	NW	41	36	40	34	41	36	40	35	-0.9	-1.7	-0.8	-1.7	53	48	NO	NO	NO	NO	NO
15.3	8270	14 WILLIAM STREET NORTH SYDNEY	Ground	W	39	35	38	33	40	35	39	34	-1.0	-1.7	-0.9	-1.6	52	47	NO	NO	NO	NO	NO

NCA	Receiver ID	Address	Floor Level	Facade	Opening Year 2027				Design Year 2037				Increase (Do Smthng - Do Nothing)				NCG project road noise criteria		Do noise levels exceed the cumulative limit with project roads adding ≥2dB to the total noise levels?		Is the contribution from the road project Acute?		Consider further treatment?
					Do Nothing		Do Smthng		Do Nothing		Do Smthng		Opening Year 2027		Design Year 2037								
					Day	Night	Day	Night	Day	Night	Day	Night	Day	Night	Day	Night	Day	Night	Day	Night	$L_{Aeq,15hr} \geq 65dB$	$L_{Aeq,9hr} \geq 60dB$	
15.3	8270	14 WILLIAM STREET NORTH SYDNEY	Ground	S	45	41	45	40	46	41	45	40	-0.6	-1.2	-0.6	-1.3	58	53	NO	NO	NO	NO	NO
15.3	8270	14 WILLIAM STREET NORTH SYDNEY	Ground	E	45	41	45	39	46	41	45	40	-0.6	-1.3	-0.6	-1.3	58	53	NO	NO	NO	NO	NO
15.3	8270	14 WILLIAM STREET NORTH SYDNEY	Ground	N	43	39	42	37	43	39	42	37	-1.0	-1.8	-0.9	-1.7	55	51	NO	NO	NO	NO	NO
15.3	8271	1 HUNTER CRESCENT NORTH SYDNEY	First	S	47	42	47	42	47	43	48	42	0.4	-0.4	0.4	-0.4	59	55	NO	NO	NO	NO	NO
15.3	8271	1 HUNTER CRESCENT NORTH SYDNEY	First	E	47	43	48	42	47	43	48	43	0.5	-0.2	0.5	-0.2	59	55	NO	NO	NO	NO	NO
15.3	8271	1 HUNTER CRESCENT NORTH SYDNEY	First	N	45	40	44	39	45	41	44	39	-0.8	-1.5	-0.8	-1.6	57	53	NO	NO	NO	NO	NO
15.3	8271	1 HUNTER CRESCENT NORTH SYDNEY	First	W	41	37	40	35	41	37	41	35	-0.9	-1.6	-0.8	-1.5	53	49	NO	NO	NO	NO	NO
15.3	8271	1 HUNTER CRESCENT NORTH SYDNEY	First	S	46	42	47	42	47	42	47	42	0.4	-0.2	0.5	-0.2	59	54	NO	NO	NO	NO	NO
15.3	8271	1 HUNTER CRESCENT NORTH SYDNEY	Ground	S	46	41	45	40	46	41	46	40	-0.3	-0.9	-0.3	-1.0	58	53	NO	NO	NO	NO	NO
15.3	8271	1 HUNTER CRESCENT NORTH SYDNEY	Ground	E	45	41	45	40	46	41	45	40	-0.3	-1.0	-0.3	-1.0	58	53	NO	NO	NO	NO	NO
15.3	8271	1 HUNTER CRESCENT NORTH SYDNEY	Ground	N	43	39	42	37	43	39	43	37	-0.9	-1.6	-0.8	-1.7	55	51	NO	NO	NO	NO	NO
15.3	8271	1 HUNTER CRESCENT NORTH SYDNEY	Ground	W	39	34	38	33	39	35	38	33	-1.0	-1.7	-0.9	-1.7	51	47	NO	NO	NO	NO	NO
15.3	8271	1 HUNTER CRESCENT NORTH SYDNEY	Ground	S	44	39	43	38	44	40	43	38	-0.8	-1.4	-0.8	-1.5	56	52	NO	NO	NO	NO	NO
15.3	8272	5 HUNTER CRESCENT NORTH SYDNEY	First	N	43	39	42	37	44	39	43	38	-0.8	-1.6	-0.8	-1.5	56	51	NO	NO	NO	NO	NO
15.3	8272	5 HUNTER CRESCENT NORTH SYDNEY	First	W	42	37	41	35	42	37	41	36	-0.9	-1.6	-0.8	-1.5	54	49	NO	NO	NO	NO	NO
15.3	8272	5 HUNTER CRESCENT NORTH SYDNEY	First	S	47	42	47	41	47	43	47	42	-0.1	-0.7	-0.1	-0.9	59	55	NO	NO	NO	NO	NO
15.3	8272	5 HUNTER CRESCENT NORTH SYDNEY	First	E	44	40	44	38	45	40	44	39	-0.7	-1.3	-0.7	-1.4	57	52	NO	NO	NO	NO	NO
15.3	8272	5 HUNTER CRESCENT NORTH SYDNEY	Ground	N	41	37	40	35	41	37	40	35	-1.0	-1.8	-0.9	-1.7	53	49	NO	NO	NO	NO	NO
15.3	8272	5 HUNTER CRESCENT NORTH SYDNEY	Ground	W	39	35	38	33	40	35	39	33	-1.0	-1.8	-0.9	-1.7	52	47	NO	NO	NO	NO	NO
15.3	8272	5 HUNTER CRESCENT NORTH SYDNEY	Ground	S	45	41	45	40	46	41	45	40	-0.6	-1.2	-0.5	-1.2	58	53	NO	NO	NO	NO	NO
15.3	8272	5 HUNTER CRESCENT NORTH SYDNEY	Ground	E	41	36	40	35	41	37	40	35	-0.9	-1.6	-0.9	-1.6	53	49	NO	NO	NO	NO	NO
15.3	8273	4 HUNTER CRESCENT NORTH SYDNEY	First	N	44	39	43	38	44	40	43	38	-0.8	-1.6	-0.8	-1.5	56	52	NO	NO	NO	NO	NO
15.3	8273	4 HUNTER CRESCENT NORTH SYDNEY	First	W	41	37	40	35	41	37	41	35	-0.9	-1.6	-0.8	-1.5	53	49	NO	NO	NO	NO	NO
15.3	8273	4 HUNTER CRESCENT NORTH SYDNEY	First	S	42	38	41	36	43	38	42	37	-0.9	-1.5	-0.8	-1.5	55	50	NO	NO	NO	NO	NO
15.3	8273	4 HUNTER CRESCENT NORTH SYDNEY	First	W	41	37	40	35	42	37	41	36	-0.9	-1.5	-0.8	-1.5	54	49	NO	NO	NO	NO	NO
15.3	8273	4 HUNTER CRESCENT NORTH SYDNEY	First	SW	46	41	46	41	46	41	46	41	0.3	-0.3	0.4	-0.3	58	53	NO	NO	NO	NO	NO
15.3	8273	4 HUNTER CRESCENT NORTH SYDNEY	First	S	47	42	47	42	47	43	47	42	0.2	-0.5	0.2	-0.6	59	55	NO	NO	NO	NO	NO
15.3	8273	4 HUNTER CRESCENT NORTH SYDNEY	First	E	45	41	44	39	45	41	45	40	-0.6	-1.3	-0.6	-1.3	57	53	NO	NO	NO	NO	NO
15.3	8273	4 HUNTER CRESCENT NORTH SYDNEY	Ground	N	42	37	41	36	42	38	41	36	-1.0	-1.7	-0.9	-1.6	54	50	NO	NO	NO	NO	NO
15.3	8273	4 HUNTER CRESCENT NORTH SYDNEY	Ground	S	40	35	39	33	40	35	39	34	-0.9	-1.7	-0.8	-1.6	52	47	NO	NO	NO	NO	NO
15.3	8273	4 HUNTER CRESCENT NORTH SYDNEY	Ground	W	39	35	38	33	39	35	39	33	-1.0	-1.7	-0.9	-1.6	51	47	NO	NO	NO	NO	NO
15.3	8273	4 HUNTER CRESCENT NORTH SYDNEY	Ground	SW	44	39	43	38	44	39	44	39	-0.3	-0.9	-0.2	-0.9	56	51	NO	NO	NO	NO	NO
15.3	8273	4 HUNTER CRESCENT NORTH SYDNEY	Ground	W	39	35	38	33	39	35	39	33	-1.0	-1.7	-0.9	-1.6	51	47	NO	NO	NO	NO	NO
15.3	8273	4 HUNTER CRESCENT NORTH SYDNEY	Ground	SW	44	39	43	38	44	39	44	39	-0.3	-0.9	-0.2	-0.9	56	51	NO	NO	NO	NO	NO
15.3	8273	4 HUNTER CRESCENT NORTH SYDNEY	Ground	S	45	40	44	39	45	41	45	40	-0.3	-1.0	-0.3	-1.0	57	53	NO	NO	NO	NO	NO
15.3	8273	4 HUNTER CRESCENT NORTH SYDNEY	Ground	E	41	37	40	35	42	37	41	35	-0.8	-1.5	-0.9	-1.6	54	49	NO	NO	NO	NO	NO
15.3	9821	208 BLUES POINT ROAD NORTH SYDNEY	First	E	47	42	46	41	47	43	47	42	-0.5	-1.2	-0.4	-1.1	59	55	NO	NO	NO	NO	NO
15.3	9821	208 BLUES POINT ROAD NORTH SYDNEY	First	NE	47	42	47	41	47	43	47	42	-0.4	-1.1	-0.3	-1.0	59	55	NO	NO	NO	NO	NO
15.3	9821	208 BLUES POINT ROAD NORTH SYDNEY	First	NW	43	38	42	37	43	39	42	37	-1.1	-1.8	-0.8	-1.6	55	51	NO	NO	NO	NO	NO
15.3	9821	208 BLUES POINT ROAD NORTH SYDNEY	First	SW	43	39	42	37	43	39	42	37	-0.9	-1.7	-0.8	-1.5	55	51	NO	NO	NO	NO	NO
15.3	9821	208 BLUES POINT ROAD NORTH SYDNEY	First	NW	43	38	42	36	43	38	42	37	-1.1	-1.8	-0.8	-1.6	55	50	NO	NO	NO	NO	NO
15.3	9821	208 BLUES POINT ROAD NORTH SYDNEY	First	N	45	40	44	39	45	41	44	39	-0.8	-1.6	-0.8	-1.4	57	53	NO	NO	NO	NO	NO
15.3	9821	208 BLUES POINT ROAD NORTH SYDNEY	First	NW	43	38	42	36	43	38	42	37	-1.0	-1.7	-0.9	-1.6	55	50	NO	NO	NO	NO	NO
15.3	9821	208 BLUES POINT ROAD NORTH SYDNEY	First	SW	44	40	44	38	45	40	44	39	-0.8	-1.5	-0.7	-1.5	57	52	NO	NO	NO	NO	NO
15.3	9821	208 BLUES POINT ROAD NORTH SYDNEY	First	SE	47	43	47	41	47	43	47	42	-0.5	-1.3	-0.3	-1.1	59	55	NO	NO	NO	NO	NO
15.3	9821	208 BLUES POINT ROAD NORTH SYDNEY	Ground	E	46	41	45	40	46	41	45	40	-0.8	-1.5	-0.7	-1.4	58	53	NO	NO	NO	NO	NO
15.3	9821	208 BLUES POINT ROAD NORTH SYDNEY	Ground	NE	46	41	45	40	46	42	46	40	-0.7	-1.4	-0.6	-1.3	58	54	NO	NO	NO	NO	NO
15.3	9821	208 BLUES POINT ROAD NORTH SYDNEY	Ground	SW	40	36	39	34	41	36	40	34	-1.1	-1.8	-1.0	-1.7	53	48	NO	NO	NO	NO	NO
15.3	9821	208 BLUES POINT ROAD NORTH SYDNEY	Ground	NW	40	36	39	34	40	36	39	34	-1.1	-1.9	-1.0	-1.7	52	48	NO	NO	NO	NO	NO
15.3	9821	208 BLUES POINT ROAD NORTH SYDNEY	Ground	N	42	38	41	36	42	38	41	36	-1.1	-1.8	-0.9	-1.6	54	50	NO	NO	NO	NO	NO
15.3	9821	208 BLUES POINT ROAD NORTH SYDNEY	Ground	NW	40	35	39	34	40	36	39	34	-1.2	-1.9	-1.0	-1.7	52	48	NO	NO	NO	NO	NO
15.3	9821	208 BLUES POINT ROAD NORTH SYDNEY	Ground	SW	42	37	41	36	42	38	41	36	-0.9	-1.5	-0.8	-1.4	54	50	NO	NO	NO	NO	NO
15.3	9821	208 BLUES POINT ROAD NORTH SYDNEY	Ground	SE	46	42	45	40	46	42	46	41	-0.8	-1.5	-0.7	-1.4	58	54	NO	NO	NO	NO	NO
15.3	9862	98 UNION STREET MCMAHONS POINT	First	N	45	40	44	39	45	40	44	39	-0.9	-1.5	-0.7	-1.5	57	52	NO	NO	NO	NO	NO
15.3	9862	98 UNION STREET MCMAHONS POINT	First	W	42	38	41	36	43	38	42	37	-1.0	-1.8	-0.9	-1.6	55	50	NO	NO	NO	NO	NO
15.3	9862	98 UNION STREET MCMAHONS POINT	First	S	47	42	47	41	47	42	47	42	-0.1	-0.9	0.0	-0.8	59	54	NO	NO	NO	NO	NO
15.3	9862	98 UNION STREET MCMAHONS POINT	First	E	47	43	47	42	47	43	47	42	0.0	-0.8	0.1	-0.7	59	55	NO	NO	NO	NO	NO
15.3	9862	98 UNION STREET MCMAHONS POINT	Ground	N	41	37	40	35	41	37	41	35	-1.1	-1.8	-0.9	-1.6	53	49	NO	NO	NO	NO	NO
15.3	9862	98 UNION STREET MCMAHONS POINT	Ground	W	40	35	39	33	40	35	39	34	-1.1	-1.8	-0.9	-1.7	52	47	NO	NO	NO	NO	NO
15.3	9862	98 UNION STREET MCMAHONS POINT	Ground	S	45	41	44	39	45	41	45	40	-0.7	-1.4	-0.6	-1.4	57	53	NO	NO	NO	NO	NO
15.3	9862	98 UNION STREET MCMAHONS POINT	Ground	E	46	41	45	40	46	42	46	40	-0.6	-1.3	-0.6	-1.3	58	54	NO	NO	NO	NO	NO
15.3	9871	96 UNION STREET MCMAHONS POINT	First	N	46	42	46	41	47	42	46	41	-0.5	-1.2	-0.4	-1.2	59	54	NO	NO	NO	NO	NO
15.3	9871	96 UNION STREET MCMAHONS POINT	First	S	45	41	45	39	46	41	45	40	-0.8	-1.5	-0.6	-1.4	58	53	NO	NO	NO	NO	NO
15.3	9871	96 UNION STREET MCMAHONS POINT	First	E	43	38	42	36	43	38	42	37	-1.0	-1.7	-0.8	-1.5	55	50	NO	NO	NO	NO	NO

NCA	Receiver ID	Address	Floor Level	Facade	Opening Year 2027				Design Year 2037				Increase (Do Smthng - Do Nothing)				NCG project road noise criteria		Do noise levels exceed the cumulative limit with project roads adding ≥2dB to the total noise levels?		Is the contribution from the road project Acute?		Consider further treatment?
					Do Nothing		Do Smthng		Do Nothing		Do Smthng		Opening Year 2027		Design Year 2037								
					Day	Night	Day	Night	Day	Night	Day	Night	Day	Night	Day	Night	Day	Night	Day	Night	$L_{Aeq,15hr} \geq 65dB$	$L_{Aeq,9hr} \geq 60dB$	
15.3	9871	96 UNION STREET MCMAHONS POINT	Ground	N	44	39	43	38	44	40	43	38	-1.0	-1.7	-0.9	-1.6	56	52	NO	NO	NO	NO	NO
15.3	9871	96 UNION STREET MCMAHONS POINT	Ground	S	42	38	41	36	43	38	42	37	-0.9	-1.6	-0.8	-1.5	55	50	NO	NO	NO	NO	NO
15.3	9871	96 UNION STREET MCMAHONS POINT	Ground	E	40	35	39	34	40	36	39	34	-1.1	-1.8	-0.9	-1.6	52	48	NO	NO	NO	NO	NO
15.3	9872	94 UNION STREET MCMAHONS POINT	First	N	46	42	46	41	47	42	46	41	-0.3	-1.0	-0.2	-0.9	59	54	NO	NO	NO	NO	NO
15.3	9872	94 UNION STREET MCMAHONS POINT	First	S	46	41	45	40	46	41	45	40	-0.6	-1.3	-0.5	-1.3	58	53	NO	NO	NO	NO	NO
15.3	9872	94 UNION STREET MCMAHONS POINT	Ground	N	45	40	44	38	45	40	44	39	-0.9	-1.6	-0.7	-1.5	57	52	NO	NO	NO	NO	NO
15.3	9872	94 UNION STREET MCMAHONS POINT	Ground	S	43	38	42	37	43	38	42	37	-0.8	-1.4	-0.7	-1.3	55	50	NO	NO	NO	NO	NO
15.3	9883	90 UNION STREET MCMAHONS POINT	First	E	42	38	41	36	43	38	42	37	-1.0	-1.7	-0.8	-1.6	55	50	NO	NO	NO	NO	NO
15.3	9883	90 UNION STREET MCMAHONS POINT	First	N	45	40	44	39	45	41	44	39	-0.8	-1.5	-0.7	-1.4	57	53	NO	NO	NO	NO	NO
15.3	9883	90 UNION STREET MCMAHONS POINT	First	S	45	40	44	39	45	41	45	39	-0.7	-1.5	-0.6	-1.4	57	53	NO	NO	NO	NO	NO
15.3	9883	90 UNION STREET MCMAHONS POINT	First	E	42	38	41	36	42	38	41	36	-1.0	-1.7	-0.9	-1.6	54	50	NO	NO	NO	NO	NO
15.3	9883	90 UNION STREET MCMAHONS POINT	Ground	E	40	35	39	33	40	35	39	34	-1.1	-1.8	-0.9	-1.6	52	47	NO	NO	NO	NO	NO
15.3	9883	90 UNION STREET MCMAHONS POINT	Ground	N	42	38	41	36	42	38	42	36	-0.9	-1.6	-0.8	-1.6	54	50	NO	NO	NO	NO	NO
15.3	9883	90 UNION STREET MCMAHONS POINT	Ground	S	42	38	41	36	42	38	42	37	-0.8	-1.5	-0.6	-1.3	54	50	NO	NO	NO	NO	NO
15.3	9883	90 UNION STREET MCMAHONS POINT	Ground	E	39	35	38	33	40	35	39	34	-1.1	-1.8	-0.9	-1.6	52	47	NO	NO	NO	NO	NO
15.3	9888	88 UNION STREET MCMAHONS POINT	First	N	45	41	45	40	46	41	45	40	-0.7	-1.4	-0.6	-1.4	58	53	NO	NO	NO	NO	NO
15.3	9888	88 UNION STREET MCMAHONS POINT	First	W	42	38	41	36	42	38	41	36	-1.1	-1.7	-0.9	-1.6	54	50	NO	NO	NO	NO	NO
15.3	9888	88 UNION STREET MCMAHONS POINT	First	S	45	40	44	39	45	41	44	39	-0.7	-1.4	-0.6	-1.4	57	53	NO	NO	NO	NO	NO
15.3	9888	88 UNION STREET MCMAHONS POINT	Ground	N	44	40	43	38	44	40	43	38	-0.8	-1.7	-0.8	-1.6	56	52	NO	NO	NO	NO	NO
15.3	9888	88 UNION STREET MCMAHONS POINT	Ground	W	39	35	38	33	40	35	39	33	-1.1	-1.8	-1.0	-1.7	52	47	NO	NO	NO	NO	NO
15.3	9888	88 UNION STREET MCMAHONS POINT	Ground	S	42	38	41	36	43	38	42	37	-0.8	-1.5	-0.7	-1.4	55	50	NO	NO	NO	NO	NO
15.3	9889	92 UNION STREET MCMAHONS POINT	First	NE	46	42	46	41	47	42	47	41	-0.1	-0.9	0.0	-0.9	59	54	NO	NO	NO	NO	NO
15.3	9889	92 UNION STREET MCMAHONS POINT	First	W	42	38	41	36	42	38	41	36	-1.0	-1.7	-0.9	-1.6	54	50	NO	NO	NO	NO	NO
15.3	9889	92 UNION STREET MCMAHONS POINT	First	S	45	40	44	39	45	40	44	39	-0.7	-1.5	-0.6	-1.4	57	52	NO	NO	NO	NO	NO
15.3	9889	92 UNION STREET MCMAHONS POINT	Ground	NE	45	41	45	39	46	41	45	40	-0.7	-1.4	-0.7	-1.3	58	53	NO	NO	NO	NO	NO
15.3	9889	92 UNION STREET MCMAHONS POINT	Ground	W	39	35	38	33	40	35	39	33	-1.1	-1.8	-0.9	-1.7	52	47	NO	NO	NO	NO	NO
15.3	9889	92 UNION STREET MCMAHONS POINT	Ground	S	42	37	41	36	42	38	42	36	-0.8	-1.5	-0.7	-1.4	54	50	NO	NO	NO	NO	NO
15.3	9895	86 UNION STREET MCMAHONS POINT	First	E	42	38	41	36	42	38	41	36	-0.9	-1.7	-0.9	-1.6	54	50	NO	NO	NO	NO	NO
15.3	9895	86 UNION STREET MCMAHONS POINT	First	N	46	41	45	40	46	42	46	40	-0.5	-1.3	-0.4	-1.2	58	54	NO	NO	NO	NO	NO
15.3	9895	86 UNION STREET MCMAHONS POINT	First	W	42	37	41	36	42	38	41	36	-1.0	-1.7	-0.8	-1.6	54	50	NO	NO	NO	NO	NO
15.3	9895	86 UNION STREET MCMAHONS POINT	First	S	45	40	44	39	45	41	45	39	-0.6	-1.3	-0.5	-1.3	57	53	NO	NO	NO	NO	NO
15.3	9895	86 UNION STREET MCMAHONS POINT	First	E	41	37	40	35	42	37	41	36	-1.0	-1.7	-0.8	-1.6	54	49	NO	NO	NO	NO	NO
15.3	9895	86 UNION STREET MCMAHONS POINT	First	S	45	40	44	39	45	41	45	39	-0.6	-1.3	-0.5	-1.3	57	53	NO	NO	NO	NO	NO
15.3	9895	86 UNION STREET MCMAHONS POINT	First	E	41	37	40	35	42	37	41	36	-1.0	-1.7	-0.8	-1.6	54	49	NO	NO	NO	NO	NO
15.3	9895	86 UNION STREET MCMAHONS POINT	Ground	E	39	35	38	33	40	35	39	33	-1.1	-1.8	-1.0	-1.7	52	47	NO	NO	NO	NO	NO
15.3	9895	86 UNION STREET MCMAHONS POINT	Ground	N	44	40	44	38	45	40	44	39	-0.8	-1.6	-0.7	-1.5	57	52	NO	NO	NO	NO	NO
15.3	9895	86 UNION STREET MCMAHONS POINT	Ground	W	39	35	38	33	39	35	38	33	-1.1	-1.8	-1.0	-1.7	51	47	NO	NO	NO	NO	NO
15.3	9895	86 UNION STREET MCMAHONS POINT	Ground	S	42	38	42	36	43	38	42	37	-0.9	-1.6	-0.8	-1.5	55	50	NO	NO	NO	NO	NO
15.3	9895	86 UNION STREET MCMAHONS POINT	Ground	E	39	34	38	33	39	35	38	33	-1.0	-1.8	-1.0	-1.7	51	47	NO	NO	NO	NO	NO
15.3	9903	2 WILLIAM STREET NORTH SYDNEY	First	N	45	41	44	39	46	41	45	40	-0.9	-1.5	-0.8	-1.5	58	53	NO	NO	NO	NO	NO
15.3	9903	2 WILLIAM STREET NORTH SYDNEY	First	W	42	38	41	36	42	38	42	36	-1.0	-1.7	-0.8	-1.6	54	50	NO	NO	NO	NO	NO
15.3	9903	2 WILLIAM STREET NORTH SYDNEY	First	E	48	43	47	42	48	43	48	43	-0.2	-0.9	-0.1	-0.8	60	55	NO	NO	NO	NO	NO
15.3	9903	2 WILLIAM STREET NORTH SYDNEY	Ground	N	44	39	43	38	44	40	43	38	-1.0	-1.6	-1.0	-1.6	56	52	NO	NO	NO	NO	NO
15.3	9903	2 WILLIAM STREET NORTH SYDNEY	Ground	W	40	35	39	33	40	35	39	34	-1.1	-1.8	-0.9	-1.6	52	47	NO	NO	NO	NO	NO
15.3	9903	2 WILLIAM STREET NORTH SYDNEY	Ground	E	47	42	46	41	47	42	46	41	-0.5	-1.2	-0.4	-1.2	59	54	NO	NO	NO	NO	NO
15.3	9943	6 WILLIAM STREET NORTH SYDNEY	First	W	42	38	41	36	42	38	41	36	-1.0	-1.7	-0.9	-1.6	54	50	NO	NO	NO	NO	NO
15.3	9943	6 WILLIAM STREET NORTH SYDNEY	First	S	47	42	47	42	47	42	48	42	0.7	0.0	0.8	0.0	59	54	NO	NO	NO	NO	NO
15.3	9943	6 WILLIAM STREET NORTH SYDNEY	First	E	48	43	49	44	48	43	49	44	1.5	0.9	1.6	0.9	60	55	NO	NO	NO	NO	NO
15.3	9943	6 WILLIAM STREET NORTH SYDNEY	Ground	W	40	35	39	33	40	35	39	34	-1.0	-1.7	-0.9	-1.7	52	47	NO	NO	NO	NO	NO
15.3	9943	6 WILLIAM STREET NORTH SYDNEY	Ground	S	45	40	45	40	45	41	45	40	0.2	-0.4	0.2	-0.4	57	53	NO	NO	NO	NO	NO
15.3	9943	6 WILLIAM STREET NORTH SYDNEY	Ground	E	46	42	47	42	47	42	48	43	1.0	0.4	1.0	0.4	59	54	NO	NO	NO	NO	NO
15.3	9944	8 WILLIAM STREET NORTH SYDNEY	First	E	46	42	45	40	46	42	46	41	-0.7	-1.5	-0.7	-1.4	58	54	NO	NO	NO	NO	NO
15.3	9944	8 WILLIAM STREET NORTH SYDNEY	First	N	45	41	44	39	45	41	45	39	-0.8	-1.6	-0.8	-1.5	57	53	NO	NO	NO	NO	NO
15.3	9944	8 WILLIAM STREET NORTH SYDNEY	First	W	42	37	41	36	42	38	41	36	-1.0	-1.7	-0.9	-1.6	54	50	NO	NO	NO	NO	NO
15.3	9944	8 WILLIAM STREET NORTH SYDNEY	Ground	E	44	40	43	38	45	40	44	39	-0.8	-1.6	-0.7	-1.5	57	52	NO	NO	NO	NO	NO
15.3	9944	8 WILLIAM STREET NORTH SYDNEY	Ground	N	43	38	42	36	43	38	42	37	-1.1	-1.8	-0.9	-1.7	55	50	NO	NO	NO	NO	NO
15.3	9944	8 WILLIAM STREET NORTH SYDNEY	Ground	W	40	35	38	33	40	35	39	34	-1.1	-1.8	-1.0	-1.7	52	47	NO	NO	NO	NO	NO
15.3	9984	212 BLUES POINT ROAD NORTH SYDNEY	First	N	44	40	43	38	44	40	44	39	-0.8	-1.5	-0.8	-1.5	56	52	NO	NO	NO	NO	NO
15.3	9984	212 BLUES POINT ROAD NORTH SYDNEY	First	W	40	36	39	34	41	36	40	34	-1.0	-1.8	-0.9	-1.7	53	48	NO	NO	NO	NO	NO
15.3	9984	212 BLUES POINT ROAD NORTH SYDNEY	First	S	47	42	48	43	47	42	49	43	1.6	0.9	1.6	0.9	59	54	NO	NO	NO	NO	NO
15.3	9984	212 BLUES POINT ROAD NORTH SYDNEY	First	SE	47	42	46	41	47	43	46	41	-0.7	-1.4	-0.6	-1.3	59	55	NO	NO	NO	NO	NO
15.3	9984	212 BLUES POINT ROAD NORTH SYDNEY	Second	N	46	41	45	40	46	42	46	41	-0.6	-1.1	-0.5	-1.1	58	54	NO	NO	NO	NO	NO
15.3	9984	212 BLUES POINT ROAD NORTH SYDNEY	Second	W	43	38	42	37	43	39	42	37	-0.9	-1.6	-0.9	-1.6	55	51	NO	NO	NO	NO	NO
15.3	9984	212 BLUES POINT ROAD NORTH SYDNEY	Second	S	48	43	49	44	48	43	50	44	1.7	1.1	1.8	1.1	60	55	NO	NO	NO	NO	NO

NCA	Receiver ID	Address	Floor Level	Facade	Opening Year 2027				Design Year 2037				Increase (Do Smthng - Do Nothing)				NCG project road noise criteria		Do noise levels exceed the cumulative limit with project roads adding ≥2dB to the total noise levels?		Is the contribution from the road project Acute?		Consider further treatment?
					Do Nothing		Do Smthng		Do Nothing		Do Smthng		Opening Year 2027		Design Year 2037								
					Day	Night	Day	Night	Day	Night	Day	Night	Day	Night	Day	Night	Day	Night	Day	Night	$L_{Aeq,15hr} \geq 65dB$	$L_{Aeq,9hr} \geq 60dB$	
15.3	9984	212 BLUES POINT ROAD NORTH SYDNEY	Second	SE	48	43	48	43	48	44	48	43	0.0	-0.7	0.0	-0.8	60	55	NO	NO	NO	NO	NO
15.3	9984	212 BLUES POINT ROAD NORTH SYDNEY	Ground	N	43	38	42	37	43	38	42	37	-0.9	-1.5	-0.9	-1.6	55	50	NO	NO	NO	NO	NO
15.3	9984	212 BLUES POINT ROAD NORTH SYDNEY	Ground	W	39	34	38	32	39	35	38	33	-1.1	-1.9	-0.9	-1.7	51	47	NO	NO	NO	NO	NO
15.3	9984	212 BLUES POINT ROAD NORTH SYDNEY	Ground	S	46	41	46	41	46	41	47	42	0.7	0.1	0.8	0.2	58	53	NO	NO	NO	NO	NO
15.3	9984	212 BLUES POINT ROAD NORTH SYDNEY	Ground	SE	45	41	44	39	45	41	45	40	-0.8	-1.5	-0.7	-1.4	57	53	NO	NO	NO	NO	NO
15.3	9988	12 WILLIAM STREET NORTH SYDNEY	Ground	N	43	39	42	37	44	39	43	38	-0.9	-1.5	-0.8	-1.5	56	51	NO	NO	NO	NO	NO
15.3	9988	12 WILLIAM STREET NORTH SYDNEY	Ground	W	42	37	41	36	42	38	41	36	-0.9	-1.7	-0.8	-1.6	54	50	NO	NO	NO	NO	NO
15.3	9988	12 WILLIAM STREET NORTH SYDNEY	Ground	S	44	39	43	37	44	39	43	38	-0.9	-1.6	-0.9	-1.5	56	51	NO	NO	NO	NO	NO
15.3	9988	12 WILLIAM STREET NORTH SYDNEY	Ground	W	42	38	41	36	42	38	41	36	-0.9	-1.8	-0.9	-1.6	54	50	NO	NO	NO	NO	NO
15.3	9988	12 WILLIAM STREET NORTH SYDNEY	Ground	S	44	40	43	38	44	40	43	38	-1.0	-1.7	-0.9	-1.7	56	52	NO	NO	NO	NO	NO
15.3	9988	12 WILLIAM STREET NORTH SYDNEY	Ground	E	45	40	44	39	45	41	44	39	-0.8	-1.6	-0.9	-1.5	57	53	NO	NO	NO	NO	NO
15.3	10043	214 BLUES POINT ROAD NORTH SYDNEY	First	W	40	35	39	34	40	36	39	34	-0.9	-1.7	-1.0	-1.6	52	48	NO	NO	NO	NO	NO
15.3	10043	214 BLUES POINT ROAD NORTH SYDNEY	First	S	41	36	40	35	41	37	40	35	-1.0	-1.7	-0.9	-1.6	53	49	NO	NO	NO	NO	NO
15.3	10043	214 BLUES POINT ROAD NORTH SYDNEY	First	W	40	36	39	34	40	36	40	34	-1.0	-1.7	-0.9	-1.6	52	48	NO	NO	NO	NO	NO
15.3	10043	214 BLUES POINT ROAD NORTH SYDNEY	First	S	45	41	45	40	46	41	45	40	-0.4	-1.1	-0.4	-1.0	58	53	NO	NO	NO	NO	NO
15.3	10043	214 BLUES POINT ROAD NORTH SYDNEY	First	SE	47	42	46	41	47	43	47	42	-0.5	-1.2	-0.6	-1.3	59	55	NO	NO	NO	NO	NO
15.3	10043	214 BLUES POINT ROAD NORTH SYDNEY	First	N	44	40	43	38	45	40	44	39	-0.9	-1.6	-0.9	-1.6	57	52	NO	NO	NO	NO	NO
15.3	10043	214 BLUES POINT ROAD NORTH SYDNEY	Second	W	42	38	41	36	43	38	42	37	-0.9	-1.6	-0.8	-1.5	55	50	NO	NO	NO	NO	NO
15.3	10043	214 BLUES POINT ROAD NORTH SYDNEY	Second	S	44	39	43	38	44	40	43	38	-0.8	-1.5	-0.8	-1.5	56	52	NO	NO	NO	NO	NO
15.3	10043	214 BLUES POINT ROAD NORTH SYDNEY	Second	W	43	38	42	36	43	38	42	37	-0.9	-1.6	-0.8	-1.6	55	50	NO	NO	NO	NO	NO
15.3	10043	214 BLUES POINT ROAD NORTH SYDNEY	Second	S	47	43	48	42	48	43	48	43	0.5	-0.2	0.5	-0.2	60	55	NO	NO	NO	NO	NO
15.3	10043	214 BLUES POINT ROAD NORTH SYDNEY	Second	SE	48	44	48	43	49	44	49	44	0.2	-0.5	0.2	-0.5	60	55	NO	NO	NO	NO	NO
15.3	10043	214 BLUES POINT ROAD NORTH SYDNEY	Second	N	46	41	45	40	46	42	45	40	-0.8	-1.5	-0.8	-1.5	58	54	NO	NO	NO	NO	NO
15.3	10043	214 BLUES POINT ROAD NORTH SYDNEY	Ground	S	39	35	38	33	40	35	39	33	-1.1	-1.8	-1.0	-1.7	52	47	NO	NO	NO	NO	NO
15.3	10043	214 BLUES POINT ROAD NORTH SYDNEY	Ground	W	39	34	38	32	39	35	38	33	-1.1	-1.9	-0.9	-1.7	51	47	NO	NO	NO	NO	NO
15.3	10043	214 BLUES POINT ROAD NORTH SYDNEY	Ground	S	44	39	43	38	44	39	43	38	-0.8	-1.4	-0.7	-1.3	56	51	NO	NO	NO	NO	NO
15.3	10043	214 BLUES POINT ROAD NORTH SYDNEY	Ground	SE	45	41	44	39	46	41	45	40	-0.8	-1.4	-0.8	-1.5	58	53	NO	NO	NO	NO	NO
15.3	10043	214 BLUES POINT ROAD NORTH SYDNEY	Ground	N	43	39	42	37	44	39	43	37	-0.9	-1.7	-0.9	-1.7	56	51	NO	NO	NO	NO	NO
15.3	10102	16 WILLIAM STREET NORTH SYDNEY	First	N	43	38	42	37	43	38	42	37	-0.9	-1.6	-0.9	-1.5	55	50	NO	NO	NO	NO	NO
15.3	10102	16 WILLIAM STREET NORTH SYDNEY	First	W	42	37	41	36	42	38	41	36	-0.8	-1.5	-0.7	-1.6	54	50	NO	NO	NO	NO	NO
15.3	10102	16 WILLIAM STREET NORTH SYDNEY	First	S	47	42	46	41	47	42	47	41	-0.4	-1.0	-0.3	-1.0	59	54	NO	NO	NO	NO	NO
15.3	10102	16 WILLIAM STREET NORTH SYDNEY	First	E	46	41	46	41	46	42	46	41	0.1	-0.5	0.2	-0.5	58	54	NO	NO	NO	NO	NO
15.3	10102	16 WILLIAM STREET NORTH SYDNEY	Ground	N	41	36	40	35	41	37	40	35	-1.0	-1.7	-0.9	-1.6	53	49	NO	NO	NO	NO	NO
15.3	10102	16 WILLIAM STREET NORTH SYDNEY	Ground	W	39	35	38	33	40	35	39	34	-1.0	-1.7	-0.9	-1.6	52	47	NO	NO	NO	NO	NO
15.3	10102	16 WILLIAM STREET NORTH SYDNEY	Ground	S	45	40	44	39	45	41	44	39	-0.7	-1.4	-0.8	-1.4	57	53	NO	NO	NO	NO	NO
15.3	10102	16 WILLIAM STREET NORTH SYDNEY	Ground	E	44	39	44	39	44	40	44	39	-0.1	-0.8	-0.1	-0.8	56	52	NO	NO	NO	NO	NO
15.3	10107	216 BLUES POINT ROAD NORTH SYDNEY	First	W	39	34	38	32	39	35	38	33	-1.1	-1.8	-0.9	-1.7	51	47	NO	NO	NO	NO	NO
15.3	10107	216 BLUES POINT ROAD NORTH SYDNEY	First	S	40	35	39	34	40	36	39	34	-1.1	-1.7	-1.0	-1.6	52	48	NO	NO	NO	NO	NO
15.3	10107	216 BLUES POINT ROAD NORTH SYDNEY	First	W	39	34	38	33	39	35	38	33	-1.1	-1.8	-1.0	-1.8	51	47	NO	NO	NO	NO	NO
15.3	10107	216 BLUES POINT ROAD NORTH SYDNEY	First	SW	47	42	47	42	47	42	47	42	0.5	-0.1	0.5	-0.2	59	54	NO	NO	NO	NO	NO
15.3	10107	216 BLUES POINT ROAD NORTH SYDNEY	First	E	48	43	48	43	48	44	49	43	0.2	-0.4	0.2	-0.6	60	55	NO	NO	NO	NO	NO
15.3	10107	216 BLUES POINT ROAD NORTH SYDNEY	First	N	47	42	46	41	47	43	47	42	-0.3	-1.1	-0.3	-1.1	59	55	NO	NO	NO	NO	NO
15.3	10107	216 BLUES POINT ROAD NORTH SYDNEY	Second	W	40	35	39	34	40	36	39	34	-0.9	-1.6	-0.8	-1.5	52	48	NO	NO	NO	NO	NO
15.3	10107	216 BLUES POINT ROAD NORTH SYDNEY	Second	S	42	37	41	36	42	37	41	36	-0.9	-1.6	-0.8	-1.6	54	49	NO	NO	NO	NO	NO
15.3	10107	216 BLUES POINT ROAD NORTH SYDNEY	Second	W	40	36	39	34	40	36	40	34	-1.0	-1.7	-0.9	-1.6	52	48	NO	NO	NO	NO	NO
15.3	10107	216 BLUES POINT ROAD NORTH SYDNEY	Second	SW	48	43	49	44	48	43	49	44	1.3	0.7	1.3	0.7	60	55	NO	NO	NO	NO	NO
15.3	10107	216 BLUES POINT ROAD NORTH SYDNEY	Second	E	49	44	50	44	49	45	50	45	0.8	0.1	0.8	0.1	60	55	NO	NO	NO	NO	NO
15.3	10107	216 BLUES POINT ROAD NORTH SYDNEY	Second	N	47	43	47	42	48	43	48	42	-0.1	-0.8	-0.1	-1.0	60	55	NO	NO	NO	NO	NO
15.3	10107	216 BLUES POINT ROAD NORTH SYDNEY	Third	W	42	38	41	36	42	38	42	37	-0.8	-1.4	-0.7	-1.4	54	50	NO	NO	NO	NO	NO
15.3	10107	216 BLUES POINT ROAD NORTH SYDNEY	Third	S	45	40	44	39	45	40	44	39	-0.7	-1.4	-0.7	-1.4	57	52	NO	NO	NO	NO	NO
15.3	10107	216 BLUES POINT ROAD NORTH SYDNEY	Third	W	43	38	42	36	43	38	42	37	-0.9	-1.6	-0.8	-1.5	55	50	NO	NO	NO	NO	NO
15.3	10107	216 BLUES POINT ROAD NORTH SYDNEY	Third	SW	48	44	50	44	49	44	50	45	1.2	0.6	1.2	0.5	60	55	NO	NO	NO	NO	NO
15.3	10107	216 BLUES POINT ROAD NORTH SYDNEY	Third	E	50	45	50	45	50	45	51	45	0.8	0.0	0.9	0.1	60	55	NO	NO	NO	NO	NO
15.3	10107	216 BLUES POINT ROAD NORTH SYDNEY	Third	N	48	44	48	43	49	44	49	43	0.1	-0.8	0.0	-0.8	60	55	NO	NO	NO	NO	NO
15.3	10107	216 BLUES POINT ROAD NORTH SYDNEY	Ground	S	39	34	38	33	39	35	38	33	-1.1	-1.8	-1.0	-1.8	51	47	NO	NO	NO	NO	NO
15.3	10107	216 BLUES POINT ROAD NORTH SYDNEY	Ground	W	38	34	37	32	38	34	37	32	-1.1	-1.9	-1.0	-1.8	50	46	NO	NO	NO	NO	NO
15.3	10107	216 BLUES POINT ROAD NORTH SYDNEY	Ground	SW	45	41	45	40	46	41	45	40	-0.5	-1.0	-0.4	-1.0	58	53	NO	NO	NO	NO	NO
15.3	10107	216 BLUES POINT ROAD NORTH SYDNEY	Ground	E	47	42	46	41	47	43	47	41	-0.5	-1.1	-0.5	-1.2	59	55	NO	NO	NO	NO	NO
15.3	10107	216 BLUES POINT ROAD NORTH SYDNEY	Ground	N	46	41	45	40	46	42	46	41	-0.4	-1.1	-0.4	-1.2	58	54	NO	NO	NO	NO	NO
15.3	10121	38-42 UNION STREET MCMAHONS POINT	First	SW	42	37	41	36	42	38	42	37	-0.7	-1.2	-0.6	-1.2	54	50	NO	NO	NO	NO	NO
15.3	10121	38-42 UNION STREET MCMAHONS POINT	First	SE	42	37	41	36	42	38	42	37	-0.6	-1.2	-0.5	-1.2	54	50	NO	NO	NO	NO	NO
15.3	10121	38-42 UNION STREET MCMAHONS POINT	First	NE	42	37	41	36	42	37	42	36	-0.6	-1.1	-0.6	-1.2	54	49	NO	NO	NO	NO	NO

NCA	Receiver ID	Address	Floor Level	Facade	Opening Year 2027				Design Year 2037				Increase (Do Smthng - Do Nothing)				NCG project road noise criteria		Do noise levels exceed the cumulative limit with project roads adding ≥2dB to the total noise levels?		Is the contribution from the road project Acute?		Consider further treatment?
					Do Nothing		Do Smthng		Do Nothing		Do Smthng		Opening Year 2027		Design Year 2037								
					Day	Night	Day	Night	Day	Night	Day	Night	Day	Night	Day	Night	Day	Night	Day	Night	$L_{Aeq,15hr}$ ≥ 65dB	$L_{Aeq,9hr}$ ≥ 60dB	
15.3	10121	38-42 UNION STREET MCMAHONS POINT	Ground	SW	41	37	41	35	42	37	41	36	-0.8	-1.4	-0.8	-1.4	54	49	NO	NO	NO	NO	NO
15.3	10121	38-42 UNION STREET MCMAHONS POINT	Ground	SE	41	37	41	35	42	37	41	36	-0.8	-1.3	-0.7	-1.3	54	49	NO	NO	NO	NO	NO
15.3	10122	38 UNION ST MCMAHONS POINT	Ground	NE	41	36	40	35	41	37	41	35	-0.7	-1.3	-0.7	-1.3	53	49	NO	NO	NO	NO	NO
15.3	10122	38 UNION ST MCMAHONS POINT	Ground	W	38	34	37	32	39	34	38	32	-0.9	-1.5	-0.8	-1.5	51	46	NO	NO	NO	NO	NO
15.3	10122	38 UNION ST MCMAHONS POINT	Ground	N	39	34	38	33	39	35	39	33	-0.9	-1.5	-0.8	-1.4	51	47	NO	NO	NO	NO	NO
15.3	10122	38 UNION ST MCMAHONS POINT	Ground	E	40	35	39	34	40	35	39	34	-0.8	-1.4	-0.8	-1.4	52	47	NO	NO	NO	NO	NO
15.3	10122	38 UNION ST MCMAHONS POINT	Ground	N	40	35	39	34	40	35	39	34	-0.8	-1.3	-0.7	-1.3	52	47	NO	NO	NO	NO	NO
15.3	10122	38 UNION ST MCMAHONS POINT	Ground	W	38	34	38	32	39	34	38	33	-0.8	-1.4	-0.7	-1.4	51	46	NO	NO	NO	NO	NO
15.3	10122	38 UNION ST MCMAHONS POINT	Ground	SW	40	35	39	34	40	35	39	34	-0.8	-1.4	-0.8	-1.3	52	47	NO	NO	NO	NO	NO
15.3	10128	38-42 UNION STREET MCMAHONS POINT	Ground	N	40	35	39	33	40	35	39	34	-0.8	-1.4	-0.7	-1.3	52	47	NO	NO	NO	NO	NO
15.3	10128	38-42 UNION STREET MCMAHONS POINT	Ground	W	38	34	38	32	39	34	38	33	-0.8	-1.5	-0.8	-1.3	51	46	NO	NO	NO	NO	NO
15.3	10128	38-42 UNION STREET MCMAHONS POINT	Ground	S	41	37	41	36	42	37	41	36	-0.6	-1.2	-0.6	-1.2	54	49	NO	NO	NO	NO	NO
15.3	10128	38-42 UNION STREET MCMAHONS POINT	Ground	E	41	36	40	35	41	36	41	35	-0.6	-1.2	-0.6	-1.1	53	48	NO	NO	NO	NO	NO
15.3	10142	36 UNION ST MCMAHONS POINT	First	S	40	35	39	34	40	36	40	34	-0.7	-1.3	-0.7	-1.3	52	48	NO	NO	NO	NO	NO
15.3	10142	36 UNION ST MCMAHONS POINT	First	SE	40	35	39	33	40	35	39	34	-0.8	-1.4	-0.7	-1.3	52	47	NO	NO	NO	NO	NO
15.3	10142	36 UNION ST MCMAHONS POINT	First	N	40	35	39	34	40	36	40	34	-0.7	-1.3	-0.7	-1.3	52	48	NO	NO	NO	NO	NO
15.3	10142	36 UNION ST MCMAHONS POINT	First	W	38	33	37	32	38	33	38	32	-0.8	-1.4	-0.7	-1.3	50	45	NO	NO	NO	NO	NO
15.3	10142	36 UNION ST MCMAHONS POINT	First	N	39	35	39	33	40	35	39	34	-0.8	-1.3	-0.7	-1.3	52	47	NO	NO	NO	NO	NO
15.3	10142	36 UNION ST MCMAHONS POINT	First	E	40	35	39	34	40	36	40	34	-0.7	-1.3	-0.7	-1.3	52	48	NO	NO	NO	NO	NO
15.3	10142	36 UNION ST MCMAHONS POINT	First	N	40	35	39	34	40	36	40	34	-0.6	-1.2	-0.6	-1.2	52	48	NO	NO	NO	NO	NO
15.3	10142	36 UNION ST MCMAHONS POINT	Ground	S	38	33	37	32	38	33	37	32	-0.8	-1.4	-0.8	-1.3	50	45	NO	NO	NO	NO	NO
15.3	10142	36 UNION ST MCMAHONS POINT	Ground	SE	37	32	36	31	37	32	36	31	-0.9	-1.5	-0.9	-1.5	49	44	NO	NO	NO	NO	NO
15.3	10142	36 UNION ST MCMAHONS POINT	Ground	W	36	31	35	30	36	32	36	30	-0.9	-1.2	-0.8	-1.5	48	44	NO	NO	NO	NO	NO
15.3	10142	36 UNION ST MCMAHONS POINT	Ground	N	37	32	36	31	37	33	37	31	-0.9	-1.5	-0.8	-1.5	49	45	NO	NO	NO	NO	NO
15.3	10142	36 UNION ST MCMAHONS POINT	Ground	E	38	33	37	32	38	33	37	32	-0.9	-1.5	-0.8	-1.5	50	45	NO	NO	NO	NO	NO
15.3	10142	36 UNION ST MCMAHONS POINT	Ground	N	39	34	38	33	39	34	38	33	-0.9	-1.5	-0.8	-1.4	51	46	NO	NO	NO	NO	NO
15.3	10177	44 UNION STREET MCMAHONS POINT	Ground	NW	38	34	37	32	39	34	38	32	-1.0	-1.6	-0.8	-1.5	51	46	NO	NO	NO	NO	NO
15.3	10177	44 UNION STREET MCMAHONS POINT	Ground	S	39	34	38	32	39	34	38	33	-0.9	-1.5	-0.8	-1.5	51	46	NO	NO	NO	NO	NO
15.3	10177	44 UNION STREET MCMAHONS POINT	Ground	W	38	34	38	32	39	34	38	33	-0.9	-1.5	-0.8	-1.4	51	46	NO	NO	NO	NO	NO
15.3	10177	44 UNION STREET MCMAHONS POINT	Ground	S	42	37	42	36	42	38	42	37	-0.5	-1.1	-0.4	-1.1	54	50	NO	NO	NO	NO	NO
15.3	10177	44 UNION STREET MCMAHONS POINT	Ground	SE	41	36	40	35	41	37	41	35	-0.6	-1.2	-0.6	-1.2	53	49	NO	NO	NO	NO	NO
15.3	10177	44 UNION STREET MCMAHONS POINT	Ground	E	39	34	38	32	39	34	38	33	-0.9	-1.5	-0.9	-1.5	51	46	NO	NO	NO	NO	NO
15.3	10177	44 UNION STREET MCMAHONS POINT	Ground	N	39	34	38	32	39	34	38	33	-1.0	-1.6	-0.8	-1.5	51	46	NO	NO	NO	NO	NO
15.3	10206	28 UNION STREET MCMAHONS POINT	First	N	38	33	37	32	38	34	38	32	-0.7	-1.3	-0.7	-1.3	50	46	NO	NO	NO	NO	NO
15.3	10206	28 UNION STREET MCMAHONS POINT	Ground	N	37	32	36	31	38	33	37	31	-0.9	-1.5	-0.9	-1.5	50	45	NO	NO	NO	NO	NO
15.3	10208	30 UNION STREET MCMAHONS POINT	First	N	38	34	38	32	39	34	38	33	-0.8	-1.4	-0.7	-1.4	51	46	NO	NO	NO	NO	NO
15.3	10208	30 UNION STREET MCMAHONS POINT	Ground	N	37	33	37	31	38	33	37	32	-0.8	-1.5	-0.8	-1.4	50	45	NO	NO	NO	NO	NO
15.3	10211	32 UNION STREET MCMAHONS POINT	First	N	39	34	38	33	39	34	39	33	-0.7	-1.2	-0.7	-1.2	51	46	NO	NO	NO	NO	NO
15.3	10211	32 UNION STREET MCMAHONS POINT	Ground	N	38	33	37	32	38	34	38	32	-0.8	-1.4	-0.8	-1.4	50	46	NO	NO	NO	NO	NO
15.3	10228	42 UNION ST MCMAHONS POINT	Ground	N	38	33	37	32	39	34	38	32	-0.8	-1.4	-0.8	-1.3	51	46	NO	NO	NO	NO	NO
15.3	10228	42 UNION ST MCMAHONS POINT	Ground	W	38	33	37	31	38	33	37	32	-0.8	-1.5	-0.8	-1.5	50	45	NO	NO	NO	NO	NO
15.3	10228	42 UNION ST MCMAHONS POINT	Ground	S	40	35	39	34	40	35	39	34	-0.7	-1.3	-0.7	-1.3	52	47	NO	NO	NO	NO	NO
15.3	10228	42 UNION ST MCMAHONS POINT	Ground	E	38	33	37	31	38	33	37	32	-0.9	-1.6	-0.9	-1.6	50	45	NO	NO	NO	NO	NO
15.3	10267	3 BANK LANE NORTH SYDNEY	First	N	37	32	36	31	38	33	37	31	-0.9	-1.5	-0.8	-1.4	50	45	NO	NO	NO	NO	NO
15.3	10267	3 BANK LANE NORTH SYDNEY	Ground	N	37	32	36	30	37	32	36	31	-0.8	-1.5	-0.8	-1.4	49	44	NO	NO	NO	NO	NO
15.3	10268	9 BANK LANE MCMAHONS POINT	First	S	38	33	37	31	38	33	37	32	-0.8	-1.5	-0.8	-1.4	50	45	NO	NO	NO	NO	NO
15.3	10268	9 BANK LANE MCMAHONS POINT	First	E	37	33	37	31	38	33	37	32	-0.9	-1.5	-0.8	-1.5	50	45	NO	NO	NO	NO	NO
15.3	10268	9 BANK LANE MCMAHONS POINT	First	N	38	33	37	31	38	33	37	32	-0.9	-1.5	-0.8	-1.5	50	45	NO	NO	NO	NO	NO
15.3	10268	9 BANK LANE MCMAHONS POINT	Ground	S	36	32	35	30	37	32	36	30	-1.0	-1.6	-0.9	-1.6	49	44	NO	NO	NO	NO	NO
15.3	10269	5 BANK LANE MCMAHONS POINT	First	N	37	32	36	31	38	33	37	31	-0.9	-1.5	-0.8	-1.5	50	45	NO	NO	NO	NO	NO
15.3	10269	5 BANK LANE MCMAHONS POINT	First	S	38	33	37	31	38	33	37	32	-0.9	-1.4	-0.7	-1.4	50	45	NO	NO	NO	NO	NO
15.3	10269	5 BANK LANE MCMAHONS POINT	Ground	N	37	32	36	30	37	32	36	31	-0.9	-1.5	-0.8	-1.5	49	44	NO	NO	NO	NO	NO
15.3	10269	5 BANK LANE MCMAHONS POINT	Ground	S	36	32	35	30	37	32	36	30	-1.0	-1.7	-0.9	-1.6	49	44	NO	NO	NO	NO	NO
15.3	10270	7 BANK LANE MCMAHONS POINT	First	N	37	33	37	31	38	33	37	32	-0.9	-1.5	-0.8	-1.5	50	45	NO	NO	NO	NO	NO
15.3	10270	7 BANK LANE MCMAHONS POINT	First	S	38	33	37	32	38	33	37	32	-0.8	-1.5	-0.8	-1.5	50	45	NO	NO	NO	NO	NO
15.3	10270	7 BANK LANE MCMAHONS POINT	Ground	N	37	32	36	31	37	32	36	31	-0.9	-1.6	-0.9	-1.4	49	44	NO	NO	NO	NO	NO
15.3	10270	7 BANK LANE MCMAHONS POINT	Ground	S	36	32	35	30	37	32	36	31	-1.0	-1.7	-0.9	-1.6	49	44	NO	NO	NO	NO	NO
15.3	10305	5 BANK STREET NORTH SYDNEY	Ground	E	36	31	35	30	37	32	36	30	-0.9	-1.3	-0.8	-1.5	49	44	NO	NO	NO	NO	NO
15.3	10313	7 BANK STREET NORTH SYDNEY	Ground	S	36	31	35	30	37	32	36	30	-0.9	-1.4	-0.8	-1.4	49	44	NO	NO	NO	NO	NO
15.3	10313	7 BANK STREET NORTH SYDNEY	Ground	E	36	31	36	30	37	32	36	30	-0.8	-1.4	-0.7	-1.4	49	44	NO	NO	NO	NO	NO
15.3	10341	11 BANK STREET NORTH SYDNEY	First	E	37	32	36	30	37	32	36	31	-0.8	-1.4	-0.7	-1.3	49	44	NO	NO	NO	NO	NO
15.3	10341	11 BANK STREET NORTH SYDNEY	First	N	37	32	36	30	37	32	36	31	-0.9	-1.5	-0.8	-1.3	49	44	NO	NO	NO	NO	NO

NCA	Receiver ID	Address	Floor Level	Facade	Opening Year 2027				Design Year 2037				Increase (Do Smthng - Do Nothing)				NCG project road noise criteria		Do noise levels exceed the cumulative limit with project roads adding ≥2dB to the total noise levels?		Is the contribution from the road project Acute?		Consider further treatment?
					Do Nothing		Do Smthng		Do Nothing		Do Smthng		Opening Year 2027		Design Year 2037								
					Day	Night	Day	Night	Day	Night	Day	Night	Day	Night	Day	Night	Day	Night	Day	Night	$L_{Aeq,15hr} \geq 65dB$	$L_{Aeq,9hr} \geq 60dB$	
15.3	10341	11 BANK STREET NORTH SYDNEY	Ground	E	36	31	36	30	37	32	36	30	-0.8	-1.3	-0.7	-1.3	49	44	NO	NO	NO	NO	NO
15.3	10341	11 BANK STREET NORTH SYDNEY	Ground	N	36	31	35	30	37	32	36	30	-0.9	-1.3	-0.8	-1.3	49	44	NO	NO	NO	NO	NO
15.3	10342	9 BANK STREET NORTH SYDNEY	First	S	36	32	35	30	37	32	36	30	-0.9	-1.5	-0.8	-1.5	49	44	NO	NO	NO	NO	NO
15.3	10342	9 BANK STREET NORTH SYDNEY	First	E	37	32	36	30	37	32	36	31	-0.8	-1.5	-0.7	-1.3	49	44	NO	NO	NO	NO	NO
15.3	10342	9 BANK STREET NORTH SYDNEY	Ground	S	36	31	35	30	36	31	35	30	-1.0	-1.0	-0.9	-1.3	48	43	NO	NO	NO	NO	NO
15.3	10342	9 BANK STREET NORTH SYDNEY	Ground	E	36	31	35	30	37	32	36	30	-0.8	-1.3	-0.7	-1.3	49	44	NO	NO	NO	NO	NO
15.3	10367	13 BANK STREET NORTH SYDNEY	Ground	N	36	31	35	30	37	32	36	30	-0.9	-1.2	-0.8	-1.3	49	44	NO	NO	NO	NO	NO
15.3	10367	13 BANK STREET NORTH SYDNEY	Ground	E	36	31	36	30	37	32	36	30	-0.8	-1.3	-0.7	-1.3	49	44	NO	NO	NO	NO	NO
15.3	10399	15 BANK STREET NORTH SYDNEY	Ground	N	36	31	35	30	36	31	35	30	-0.9	-0.8	-0.7	-1.1	48	43	NO	NO	NO	NO	NO
15.3	10399	15 BANK STREET NORTH SYDNEY	Ground	W	36	31	35	30	36	31	36	30	-0.9	-0.8	-0.8	-1.1	48	43	NO	NO	NO	NO	NO
15.3	10399	15 BANK STREET NORTH SYDNEY	Ground	E	36	30	35	30	36	31	35	30	-0.8	-0.4	-0.6	-0.7	48	43	NO	NO	NO	NO	NO
15.3	10500	25 BANK STREET NORTH SYDNEY	First	W	36	31	36	30	37	31	36	30	-0.8	-1.1	-0.7	-1.2	49	43	NO	NO	NO	NO	NO
15.3	10500	25 BANK STREET NORTH SYDNEY	First	S	36	31	35	30	36	31	36	30	-1.0	-1.2	-0.8	-1.4	48	43	NO	NO	NO	NO	NO
15.3	10500	25 BANK STREET NORTH SYDNEY	First	E	37	31	36	30	37	32	36	30	-0.9	-1.3	-0.7	-1.3	49	44	NO	NO	NO	NO	NO
15.3	10500	25 BANK STREET NORTH SYDNEY	Ground	W	36	31	35	30	36	31	35	30	-0.9	-0.5	-0.8	-0.8	48	43	NO	NO	NO	NO	NO
15.3	10500	25 BANK STREET NORTH SYDNEY	Ground	S	35	31	34	30	36	31	35	30	-1.0	-0.7	-0.9	-0.9	48	43	NO	NO	NO	NO	NO
15.3	10500	25 BANK STREET NORTH SYDNEY	Ground	E	36	30	35	30	36	31	35	30	-0.8	-0.4	-0.7	-0.7	48	43	NO	NO	NO	NO	NO
15.3	10548	27 BANK STREET NORTH SYDNEY	Ground	W	36	31	35	30	36	31	36	30	-0.8	-0.7	-0.6	-1.0	48	43	NO	NO	NO	NO	NO
15.3	10548	27 BANK STREET NORTH SYDNEY	Ground	E	36	31	35	30	36	31	35	30	-0.9	-0.7	-0.8	-1.0	48	43	NO	NO	NO	NO	NO
15.3	10549	29 BANK STREET NORTH SYDNEY	Ground	W	36	31	35	30	36	31	36	30	-0.7	-0.5	-0.6	-0.9	48	43	NO	NO	NO	NO	NO
15.3	10595	31 BANK STREET NORTH SYDNEY	First	W	36	31	35	30	37	31	36	30	-0.8	-0.9	-0.6	-1.1	49	43	NO	NO	NO	NO	NO
15.3	10595	31 BANK STREET NORTH SYDNEY	First	S	36	31	35	30	36	31	36	30	-0.9	-0.8	-0.8	-1.2	48	43	NO	NO	NO	NO	NO
15.3	10595	31 BANK STREET NORTH SYDNEY	First	E	37	31	36	30	37	32	36	30	-0.7	-1.1	-0.6	-1.1	49	44	NO	NO	NO	NO	NO
15.3	10595	31 BANK STREET NORTH SYDNEY	Ground	W	35	30	35	30	36	31	35	30	-0.8	-0.3	-0.7	-0.6	48	43	NO	NO	NO	NO	NO
15.3	10596	33 BANK STREET NORTH SYDNEY	First	W	36	31	36	30	37	31	36	30	-0.6	-0.9	-0.6	-1.1	49	43	NO	NO	NO	NO	NO
15.3	10596	33 BANK STREET NORTH SYDNEY	First	E	37	31	36	30	37	32	36	30	-0.7	-1.1	-0.6	-1.1	49	44	NO	NO	NO	NO	NO
15.3	10596	33 BANK STREET NORTH SYDNEY	Ground	W	36	30	35	30	36	31	35	30	-0.8	-0.3	-0.7	-0.7	48	43	NO	NO	NO	NO	NO
15.3	10622	35 BANK STREET NORTH SYDNEY	Ground	W	35	30	34	30	36	31	35	30	-0.9	-0.2	-0.8	-0.5	48	43	NO	NO	NO	NO	NO
15.3	10645	37 BANK STREET NORTH SYDNEY	First	N	36	31	36	30	37	31	36	30	-0.6	-1.0	-0.6	-1.1	49	43	NO	NO	NO	NO	NO
15.3	10645	37 BANK STREET NORTH SYDNEY	First	E	36	31	36	30	37	31	36	30	-0.6	-1.0	-0.6	-1.0	49	43	NO	NO	NO	NO	NO
15.3	10645	37 BANK STREET NORTH SYDNEY	First	N	36	31	35	30	36	31	36	30	-0.8	-0.6	-0.6	-0.9	48	43	NO	NO	NO	NO	NO
15.3	10645	37 BANK STREET NORTH SYDNEY	First	W	36	31	36	30	37	31	36	30	-0.7	-0.8	-0.6	-1.1	49	43	NO	NO	NO	NO	NO
15.3	10645	37 BANK STREET NORTH SYDNEY	First	W	36	31	36	30	37	31	36	30	-0.7	-0.8	-0.6	-1.0	49	43	NO	NO	NO	NO	NO
15.3	10645	37 BANK STREET NORTH SYDNEY	First	E	37	31	36	30	37	31	36	30	-0.7	-1.0	-0.5	-1.0	49	43	NO	NO	NO	NO	NO
15.3	10645	37 BANK STREET NORTH SYDNEY	Ground	N	36	31	35	30	37	31	36	30	-0.7	-0.7	-0.6	-1.1	49	43	NO	NO	NO	NO	NO
15.3	10645	37 BANK STREET NORTH SYDNEY	Ground	E	36	31	35	30	37	31	36	30	-0.7	-0.7	-0.6	-1.0	49	43	NO	NO	NO	NO	NO
15.3	10645	37 BANK STREET NORTH SYDNEY	Ground	N	35	30	34	30	35	30	35	30	-0.9	-0.1	-0.9	-0.4	47	42	NO	NO	NO	NO	NO
15.3	10645	37 BANK STREET NORTH SYDNEY	Ground	W	35	30	35	30	36	31	35	30	-0.8	-0.2	-0.6	-0.5	48	43	NO	NO	NO	NO	NO
15.3	10645	37 BANK STREET NORTH SYDNEY	Ground	W	36	30	35	30	36	31	35	30	-0.8	-0.2	-0.7	-0.6	48	43	NO	NO	NO	NO	NO
15.3	10668	39 BANK STREET NORTH SYDNEY	First	W	36	31	36	30	37	31	36	30	-0.7	-0.7	-0.5	-1.0	49	43	NO	NO	NO	NO	NO
15.3	10668	39 BANK STREET NORTH SYDNEY	First	S	36	31	35	30	36	31	35	30	-0.8	-0.5	-0.7	-0.9	48	43	NO	NO	NO	NO	NO
15.3	10668	39 BANK STREET NORTH SYDNEY	First	E	36	31	36	30	37	31	36	30	-0.7	-0.8	-0.5	-1.1	49	43	NO	NO	NO	NO	NO
15.3	10668	39 BANK STREET NORTH SYDNEY	Ground	W	35	30	35	30	36	31	35	30	-0.8	-0.1	-0.6	-0.5	48	43	NO	NO	NO	NO	NO
15.3	10668	39 BANK STREET NORTH SYDNEY	Ground	S	35	30	34	30	35	30	34	30	-0.9	0.0	-0.8	-0.2	47	42	NO	NO	NO	NO	NO
15.3	10697	41 BANK STREET NORTH SYDNEY	First	N	36	31	36	30	37	31	36	30	-0.7	-0.7	-0.6	-1.0	49	43	NO	NO	NO	NO	NO
15.3	10697	41 BANK STREET NORTH SYDNEY	First	W	36	31	36	30	37	31	36	30	-0.7	-0.6	-0.5	-1.0	49	43	NO	NO	NO	NO	NO
15.3	10697	41 BANK STREET NORTH SYDNEY	First	E	36	31	36	30	37	31	36	30	-0.6	-0.7	-0.5	-1.0	49	43	NO	NO	NO	NO	NO
15.3	10697	41 BANK STREET NORTH SYDNEY	Ground	N	35	30	34	30	36	30	35	30	-0.8	-0.1	-0.8	-0.4	48	42	NO	NO	NO	NO	NO
15.3	10697	41 BANK STREET NORTH SYDNEY	Ground	W	36	30	35	30	36	31	35	30	-0.8	-0.2	-0.6	-0.6	48	43	NO	NO	NO	NO	NO
15.3	10723	43 BANK STREET NORTH SYDNEY	Ground	W	36	30	35	30	36	31	36	30	-0.7	-0.4	-0.6	-0.7	48	43	NO	NO	NO	NO	NO
15.3	10723	43 BANK STREET NORTH SYDNEY	Ground	S	36	30	35	30	36	31	35	30	-0.8	-0.2	-0.7	-0.6	48	43	NO	NO	NO	NO	NO
15.3	10752	47 BANK STREET NORTH SYDNEY	Ground	W	35	30	35	30	36	30	35	30	-0.8	-0.1	-0.6	-0.4	48	42	NO	NO	NO	NO	NO
15.3	10752	47 BANK STREET NORTH SYDNEY	Ground	N	36	31	35	30	36	31	36	30	-0.7	-0.5	-0.5	-0.8	48	43	NO	NO	NO	NO	NO
15.3	10783	51 BANK STREET NORTH SYDNEY	First	W	35	30	35	30	36	30	35	30	-0.7	-0.1	-0.7	-0.4	48	42	NO	NO	NO	NO	NO
15.3	10783	51 BANK STREET NORTH SYDNEY	First	S	35	30	35	30	36	31	35	30	-0.8	-0.1	-0.6	-0.5	48	43	NO	NO	NO	NO	NO
15.3	10783	51 BANK STREET NORTH SYDNEY	First	E	36	31	35	30	37	31	36	30	-0.7	-0.5	-0.5	-0.9	49	43	NO	NO	NO	NO	NO
15.3	10783	51 BANK STREET NORTH SYDNEY	Ground	W	35	30	34	30	35	30	35	30	-0.8	0.0	-0.7	-0.1	47	42	NO	NO	NO	NO	NO
15.3	10783	51 BANK STREET NORTH SYDNEY	Ground	S	35	30	34	30	35	30	34	30	-1.0	0.0	-0.8	-0.1	47	42	NO	NO	NO	NO	NO
15.3	10784	53 BANK STREET NORTH SYDNEY	First	N	36	31	35	30	37	31	36	30	-0.7	-0.5	-0.6	-0.8	49	43	NO	NO	NO	NO	NO
15.3	10784	53 BANK STREET NORTH SYDNEY	First	W	36	30	35	30	36	31	36	30	-0.7	-0.3	-0.6	-0.7	48	43	NO	NO	NO	NO	NO
15.3	10784	53 BANK STREET NORTH SYDNEY	First	E	36	31	35	30	37	31	36	30	-0.7	-0.5	-0.6	-0.9	49	43	NO	NO	NO	NO	NO
15.3	10784	53 BANK STREET NORTH SYDNEY	Second	N	36	31	36	30	37	31	36	30	-0.6	-0.6	-0.5	-0.9	49	43	NO	NO	NO	NO	NO

NCA	Receiver ID	Address	Floor Level	Facade	Opening Year 2027				Design Year 2037				Increase (Do Smthng - Do Nothing)				NCG project road noise criteria		Do noise levels exceed the cumulative limit with project roads adding ≥2dB to the total noise levels?		Is the contribution from the road project Acute?		Consider further treatment?
					Do Nothing		Do Smthng		Do Nothing		Do Smthng		Opening Year 2027		Design Year 2037								
					Day	Night	Day	Night	Day	Night	Day	Night	Day	Night	Day	Night	Day	Night	Day	Night	$L_{Aeq,15hr} \geq 65dB$	$L_{Aeq,9hr} \geq 60dB$	
15.3	10784	53 BANK STREET NORTH SYDNEY	Second	W	36	31	36	30	37	31	36	30	-0.6	-0.5	-0.5	-0.9	49	43	NO	NO	NO	NO	NO
15.3	10784	53 BANK STREET NORTH SYDNEY	Second	E	36	31	36	30	37	31	36	30	-0.6	-0.7	-0.5	-0.9	49	43	NO	NO	NO	NO	NO
15.3	10784	53 BANK STREET NORTH SYDNEY	Ground	N	36	30	35	30	36	31	36	30	-0.7	-0.2	-0.6	-0.5	48	43	NO	NO	NO	NO	NO
15.3	10784	53 BANK STREET NORTH SYDNEY	Ground	W	36	30	35	30	36	30	35	30	-0.7	0.0	-0.6	-0.4	48	42	NO	NO	NO	NO	NO
15.3	10824	15 LORD STREET NORTH SYDNEY	Ground	N	37	32	37	31	38	32	37	31	-0.6	-1.1	-0.5	-1.0	50	44	NO	NO	NO	NO	NO
15.3	10824	15 LORD STREET NORTH SYDNEY	Ground	W	37	32	37	30	38	32	37	31	-0.6	-1.1	-0.5	-1.0	50	44	NO	NO	NO	NO	NO
15.3	10824	15 LORD STREET NORTH SYDNEY	Ground	S	37	31	36	30	37	32	36	30	-0.8	-1.3	-0.7	-1.2	49	44	NO	NO	NO	NO	NO
15.3	10824	15 LORD STREET NORTH SYDNEY	Ground	E	37	32	37	31	38	32	37	31	-0.7	-1.1	-0.6	-1.0	50	44	NO	NO	NO	NO	NO
15.3	10837	59 BANK STREET NORTH SYDNEY	Ground	SE	36	31	35	30	37	31	36	30	-0.7	-0.6	-0.6	-0.9	49	43	NO	NO	NO	NO	NO
15.3	10837	59 BANK STREET NORTH SYDNEY	Ground	N	36	31	35	30	37	31	36	30	-0.7	-0.6	-0.6	-0.9	49	43	NO	NO	NO	NO	NO
15.3	10837	59 BANK STREET NORTH SYDNEY	Ground	W	36	30	35	30	37	31	36	30	-0.6	-0.4	-0.5	-0.8	49	43	NO	NO	NO	NO	NO
15.3	10837	59 BANK STREET NORTH SYDNEY	Ground	S	36	30	35	30	36	31	35	30	-0.8	-0.3	-0.6	-0.6	48	43	NO	NO	NO	NO	NO
15.3	10848	7 LORD STREET NORTH SYDNEY	First	E	37	31	36	30	38	32	37	31	-0.7	-1.1	-0.6	-1.0	50	44	NO	NO	NO	NO	NO
15.3	10848	7 LORD STREET NORTH SYDNEY	First	N	37	31	36	30	38	32	37	31	-0.6	-1.0	-0.5	-0.9	50	44	NO	NO	NO	NO	NO
15.3	10848	7 LORD STREET NORTH SYDNEY	First	W	37	31	36	30	37	32	37	31	-0.6	-1.2	-0.5	-0.9	49	44	NO	NO	NO	NO	NO
15.3	10848	7 LORD STREET NORTH SYDNEY	First	S	36	31	35	30	37	31	36	30	-0.8	-0.9	-0.6	-1.2	49	43	NO	NO	NO	NO	NO
15.3	10848	7 LORD STREET NORTH SYDNEY	Ground	N	37	31	36	30	37	32	37	31	-0.6	-1.1	-0.6	-1.0	49	44	NO	NO	NO	NO	NO
15.3	10848	7 LORD STREET NORTH SYDNEY	Ground	W	36	31	35	30	37	31	36	30	-0.8	-0.8	-0.6	-1.1	49	43	NO	NO	NO	NO	NO
15.3	10848	7 LORD STREET NORTH SYDNEY	Ground	S	35	31	35	30	36	31	35	30	-0.9	-0.5	-0.8	-0.8	48	43	NO	NO	NO	NO	NO
15.3	10885	61 BANK STREET NORTH SYDNEY	Ground	N	36	30	35	30	36	31	36	30	-0.7	-0.4	-0.6	-0.8	48	43	NO	NO	NO	NO	NO
15.3	10885	61 BANK STREET NORTH SYDNEY	Ground	W	36	30	35	30	36	31	36	30	-0.7	-0.3	-0.5	-0.7	48	43	NO	NO	NO	NO	NO
15.3	10885	61 BANK STREET NORTH SYDNEY	Ground	S	36	30	35	30	36	31	35	30	-0.8	-0.2	-0.6	-0.6	48	43	NO	NO	NO	NO	NO
15.3	8293	7-11 MOUNT STREET NORTH SYDNEY	First	N	39	34	38	32	39	34	38	33	-1.0	-1.7	-0.9	-1.5	50	-	NO	NO	NO	NO	NO
15.3	8293	7-11 MOUNT STREET NORTH SYDNEY	First	W	39	34	38	32	39	34	38	32	-1.0	-1.7	-0.9	-1.6	50	-	NO	NO	NO	NO	NO
15.3	8293	7-11 MOUNT STREET NORTH SYDNEY	First	NW	39	34	38	32	39	34	38	32	-1.0	-1.8	-0.9	-1.6	50	-	NO	NO	NO	NO	NO
15.3	8293	7-11 MOUNT STREET NORTH SYDNEY	First	W	39	34	37	32	39	34	38	32	-1.1	-1.7	-0.9	-1.6	50	-	NO	NO	NO	NO	NO
15.3	8293	7-11 MOUNT STREET NORTH SYDNEY	First	S	39	34	38	32	39	34	38	32	-1.0	-1.7	-0.9	-1.6	50	-	NO	NO	NO	NO	NO
15.3	8293	7-11 MOUNT STREET NORTH SYDNEY	First	E	39	34	38	32	39	34	38	32	-1.0	-1.7	-0.9	-1.6	50	-	NO	NO	NO	NO	NO
15.3	8293	7-11 MOUNT STREET NORTH SYDNEY	First	S	39	34	38	32	39	34	38	33	-1.0	-1.7	-0.9	-1.6	50	-	NO	NO	NO	NO	NO
15.3	8293	7-11 MOUNT STREET NORTH SYDNEY	First	E	39	34	38	32	39	34	38	33	-1.0	-1.7	-0.9	-1.6	50	-	NO	NO	NO	NO	NO
15.3	8293	7-11 MOUNT STREET NORTH SYDNEY	Ground	N	38	34	37	32	39	34	38	32	-1.0	-1.7	-0.9	-1.6	50	-	NO	NO	NO	NO	NO
15.3	8293	7-11 MOUNT STREET NORTH SYDNEY	Ground	W	38	34	37	32	39	34	38	32	-1.1	-1.9	-0.9	-1.7	50	-	NO	NO	NO	NO	NO
15.3	8293	7-11 MOUNT STREET NORTH SYDNEY	Ground	NW	38	34	37	32	39	34	38	32	-1.1	-1.8	-0.9	-1.7	50	-	NO	NO	NO	NO	NO
15.3	8293	7-11 MOUNT STREET NORTH SYDNEY	Ground	W	38	33	37	32	39	34	38	32	-1.1	-1.8	-1.0	-1.7	50	-	NO	NO	NO	NO	NO
15.3	8293	7-11 MOUNT STREET NORTH SYDNEY	Ground	S	38	33	37	32	38	34	37	32	-1.1	-1.8	-1.0	-1.7	50	-	NO	NO	NO	NO	NO
15.3	8293	7-11 MOUNT STREET NORTH SYDNEY	Ground	E	38	34	37	32	39	34	38	32	-1.1	-1.8	-1.0	-1.7	50	-	NO	NO	NO	NO	NO
15.3	8293	7-11 MOUNT STREET NORTH SYDNEY	Ground	S	38	34	37	32	39	34	38	32	-1.1	-1.8	-1.0	-1.7	50	-	NO	NO	NO	NO	NO
15.3	8293	7-11 MOUNT STREET NORTH SYDNEY	Ground	E	39	34	38	32	39	34	38	32	-1.0	-1.7	-1.0	-1.6	50	-	NO	NO	NO	NO	NO
15.3	8294	7-11 MOUNT STREET NORTH SYDNEY	First	N	39	34	37	32	39	34	38	32	-1.1	-1.7	-0.9	-1.6	50	-	NO	NO	NO	NO	NO
15.3	8294	7-11 MOUNT STREET NORTH SYDNEY	First	W	38	34	37	32	39	34	38	32	-1.1	-1.7	-1.0	-1.6	50	-	NO	NO	NO	NO	NO
15.3	8294	7-11 MOUNT STREET NORTH SYDNEY	First	S	38	34	37	32	39	34	38	32	-1.1	-1.8	-0.9	-1.6	50	-	NO	NO	NO	NO	NO
15.3	8294	7-11 MOUNT STREET NORTH SYDNEY	First	E	38	34	37	32	39	34	38	32	-1.0	-1.7	-0.9	-1.6	50	-	NO	NO	NO	NO	NO
15.3	8294	7-11 MOUNT STREET NORTH SYDNEY	First	SE	39	34	37	32	39	34	38	32	-1.1	-1.7	-0.9	-1.6	50	-	NO	NO	NO	NO	NO
15.3	8294	7-11 MOUNT STREET NORTH SYDNEY	Ground	N	38	34	37	32	39	34	38	32	-1.1	-1.8	-0.9	-1.7	50	-	NO	NO	NO	NO	NO
15.3	8294	7-11 MOUNT STREET NORTH SYDNEY	Ground	W	38	33	37	31	38	34	37	32	-1.1	-1.9	-1.0	-1.7	50	-	NO	NO	NO	NO	NO
15.3	8294	7-11 MOUNT STREET NORTH SYDNEY	Ground	S	38	33	37	32	38	34	37	32	-1.1	-1.8	-1.0	-1.7	50	-	NO	NO	NO	NO	NO
15.3	8294	7-11 MOUNT STREET NORTH SYDNEY	Ground	E	38	34	37	32	39	34	38	32	-1.1	-1.8	-0.9	-1.6	50	-	NO	NO	NO	NO	NO
15.3	8294	7-11 MOUNT STREET NORTH SYDNEY	Ground	SE	38	34	37	32	39	34	38	32	-1.1	-1.8	-0.9	-1.6	50	-	NO	NO	NO	NO	NO
15.3	8295	7-11 MOUNT STREET NORTH SYDNEY	First	N	39	34	38	32	39	34	39	33	-1.0	-1.6	-0.9	-1.4	50	-	NO	NO	NO	NO	NO
15.3	8295	7-11 MOUNT STREET NORTH SYDNEY	First	W	39	34	38	32	39	34	38	33	-0.9	-1.7	-0.9	-1.5	50	-	NO	NO	NO	NO	NO
15.3	8295	7-11 MOUNT STREET NORTH SYDNEY	First	S	39	34	38	32	39	34	38	33	-1.0	-1.6	-0.9	-1.6	50	-	NO	NO	NO	NO	NO
15.3	8295	7-11 MOUNT STREET NORTH SYDNEY	First	W	39	34	38	32	39	34	38	33	-1.0	-1.7	-1.0	-1.5	50	-	NO	NO	NO	NO	NO
15.3	8295	7-11 MOUNT STREET NORTH SYDNEY	First	S	39	34	38	32	39	34	38	33	-1.1	-1.7	-0.9	-1.5	50	-	NO	NO	NO	NO	NO
15.3	8295	7-11 MOUNT STREET NORTH SYDNEY	First	E	39	34	38	32	39	34	38	33	-1.0	-1.7	-1.0	-1.5	50	-	NO	NO	NO	NO	NO
15.3	8295	7-11 MOUNT STREET NORTH SYDNEY	First	S	39	34	38	32	39	34	38	33	-1.0	-1.7	-0.9	-1.5	50	-	NO	NO	NO	NO	NO
15.3	8295	7-11 MOUNT STREET NORTH SYDNEY	First	E	39	34	38	32	39	34	38	33	-1.0	-1.6	-0.9	-1.5	50	-	NO	NO	NO	NO	NO
15.3	8295	7-11 MOUNT STREET NORTH SYDNEY	First	N	39	34	38	32	39	34	38	33	-1.0	-1.6	-0.9	-1.5	50	-	NO	NO	NO	NO	NO
15.3	8295	7-11 MOUNT STREET NORTH SYDNEY	First	E	39	34	38	32	39	34	38	33	-1.0	-1.6	-0.9	-1.5	50	-	NO	NO	NO	NO	NO
15.3	8295	7-11 MOUNT STREET NORTH SYDNEY	First	S	39	34	38	32	39	34	38	33	-1.0	-1.6	-0.8	-1.4	50	-	NO	NO	NO	NO	NO
15.3	8295	7-11 MOUNT STREET NORTH SYDNEY	First	E	39	34	38	32	39	34	39	33	-0.9	-1.6	-0.9	-1.4	50	-	NO	NO	NO	NO	NO
15.3	8295	7-11 MOUNT STREET NORTH SYDNEY	Ground	N	39	34	38	32	39	34	38	33	-1.0	-1.7	-0.9	-1.5	50	-	NO	NO	NO	NO	NO
15.3	8295	7-11 MOUNT STREET NORTH SYDNEY	Ground	W	38	34	37	32	39	34	38	32	-1.1	-1.8	-1.0	-1.7	50	-	NO	NO	NO	NO	NO

NCA	Receiver ID	Address	Floor Level	Facade	Opening Year 2027				Design Year 2037				Increase (Do Smthng - Do Nothing)				NCG project road noise criteria		Do noise levels exceed the cumulative limit with project roads adding ≥2dB to the total noise levels?		Is the contribution from the road project Acute?		Consider further treatment?
					Do Nothing		Do Smthng		Do Nothing		Do Smthng		Opening Year 2027		Design Year 2037								
					Day	Night	Day	Night	Day	Night	Day	Night	Day	Night	Day	Night	Day	Night	Day	Night	$L_{Aeq,15hr} \geq 65dB$	$L_{Aeq,9hr} \geq 60dB$	
15.3	8295	7-11 MOUNT STREET NORTH SYDNEY	Ground	S	38	34	37	32	39	34	38	32	-1.1	-1.9	-1.0	-1.7	50	-	NO	NO	NO	NO	NO
15.3	8295	7-11 MOUNT STREET NORTH SYDNEY	Ground	W	38	33	37	32	39	34	38	32	-1.1	-1.8	-1.0	-1.6	50	-	NO	NO	NO	NO	NO
15.3	8295	7-11 MOUNT STREET NORTH SYDNEY	Ground	S	38	34	37	32	39	34	38	32	-1.1	-1.9	-0.9	-1.7	50	-	NO	NO	NO	NO	NO
15.3	8295	7-11 MOUNT STREET NORTH SYDNEY	Ground	E	38	34	37	32	39	34	38	32	-1.1	-1.8	-0.9	-1.6	50	-	NO	NO	NO	NO	NO
15.3	8295	7-11 MOUNT STREET NORTH SYDNEY	Ground	S	38	34	37	32	39	34	38	32	-1.1	-1.8	-1.0	-1.7	50	-	NO	NO	NO	NO	NO
15.3	8295	7-11 MOUNT STREET NORTH SYDNEY	Ground	E	39	34	38	32	39	34	38	33	-1.0	-1.7	-0.9	-1.5	50	-	NO	NO	NO	NO	NO
15.3	8295	7-11 MOUNT STREET NORTH SYDNEY	Ground	N	39	34	38	32	39	34	38	32	-1.0	-1.8	-1.0	-1.6	50	-	NO	NO	NO	NO	NO
15.3	8295	7-11 MOUNT STREET NORTH SYDNEY	Ground	E	38	34	37	32	39	34	38	32	-1.0	-1.8	-1.0	-1.6	50	-	NO	NO	NO	NO	NO
15.3	8295	7-11 MOUNT STREET NORTH SYDNEY	Ground	S	39	34	37	32	39	34	38	32	-1.1	-1.7	-1.0	-1.6	50	-	NO	NO	NO	NO	NO
15.3	8295	7-11 MOUNT STREET NORTH SYDNEY	Ground	E	39	34	38	32	39	34	38	33	-1.0	-1.6	-0.9	-1.4	50	-	NO	NO	NO	NO	NO
15.3	8296	22 EDWARD STREET NORTH SYDNEY	First	W	39	34	38	32	39	34	38	32	-1.0	-1.7	-0.9	-1.6	50	-	NO	NO	NO	NO	NO
15.3	8296	22 EDWARD STREET NORTH SYDNEY	First	S	39	34	38	32	39	34	38	32	-1.0	-1.7	-1.0	-1.6	50	-	NO	NO	NO	NO	NO
15.3	8296	22 EDWARD STREET NORTH SYDNEY	First	E	39	34	38	32	39	34	38	33	-1.0	-1.7	-0.9	-1.5	50	-	NO	NO	NO	NO	NO
15.3	8296	22 EDWARD STREET NORTH SYDNEY	First	N	39	34	38	32	39	34	38	33	-1.0	-1.6	-0.8	-1.5	50	-	NO	NO	NO	NO	NO
15.3	8296	22 EDWARD STREET NORTH SYDNEY	First	E	39	34	38	32	39	34	38	33	-1.0	-1.6	-0.9	-1.4	50	-	NO	NO	NO	NO	NO
15.3	8296	22 EDWARD STREET NORTH SYDNEY	First	N	38	33	37	32	39	34	38	32	-1.0	-1.7	-1.0	-1.6	50	-	NO	NO	NO	NO	NO
15.3	8296	22 EDWARD STREET NORTH SYDNEY	First	W	39	33	38	32	39	34	38	32	-0.9	-1.5	-0.7	-1.3	50	-	NO	NO	NO	NO	NO
15.3	8296	22 EDWARD STREET NORTH SYDNEY	First	S	38	33	37	32	39	34	38	32	-1.0	-1.7	-1.0	-1.6	50	-	NO	NO	NO	NO	NO
15.3	8296	22 EDWARD STREET NORTH SYDNEY	Ground	W	38	33	37	32	38	34	37	32	-1.1	-1.8	-1.0	-1.7	50	-	NO	NO	NO	NO	NO
15.3	8296	22 EDWARD STREET NORTH SYDNEY	Ground	S	38	33	37	32	39	34	37	32	-1.1	-1.9	-1.1	-1.7	50	-	NO	NO	NO	NO	NO
15.3	8296	22 EDWARD STREET NORTH SYDNEY	Ground	E	39	34	38	32	39	34	38	32	-1.0	-1.7	-0.9	-1.6	50	-	NO	NO	NO	NO	NO
15.3	8296	22 EDWARD STREET NORTH SYDNEY	Ground	N	39	34	38	32	39	34	38	32	-1.0	-1.6	-0.9	-1.6	50	-	NO	NO	NO	NO	NO
15.3	8296	22 EDWARD STREET NORTH SYDNEY	Ground	E	38	34	37	32	39	34	38	32	-1.0	-1.7	-0.9	-1.5	50	-	NO	NO	NO	NO	NO
15.3	8296	22 EDWARD STREET NORTH SYDNEY	Ground	N	38	33	37	31	38	34	37	32	-1.0	-1.7	-1.0	-1.7	50	-	NO	NO	NO	NO	NO
15.3	8296	22 EDWARD STREET NORTH SYDNEY	Ground	W	38	33	37	32	39	33	38	32	-0.9	-1.5	-0.8	-1.5	50	-	NO	NO	NO	NO	NO
15.3	8296	22 EDWARD STREET NORTH SYDNEY	Ground	S	38	33	37	31	38	33	37	32	-1.1	-1.9	-1.0	-1.7	50	-	NO	NO	NO	NO	NO
15.3	8297	7-11 MOUNT STREET NORTH SYDNEY	First	N	39	34	38	32	39	34	38	33	-1.0	-1.6	-0.9	-1.4	50	-	NO	NO	NO	NO	NO
15.3	8297	7-11 MOUNT STREET NORTH SYDNEY	First	W	39	34	38	32	39	34	38	33	-0.9	-1.6	-0.9	-1.4	50	-	NO	NO	NO	NO	NO
15.3	8297	7-11 MOUNT STREET NORTH SYDNEY	First	N	39	34	38	32	39	34	38	33	-0.9	-1.6	-0.9	-1.4	50	-	NO	NO	NO	NO	NO
15.3	8297	7-11 MOUNT STREET NORTH SYDNEY	First	W	39	34	38	32	39	34	38	32	-1.0	-1.6	-0.9	-1.6	50	-	NO	NO	NO	NO	NO
15.3	8297	7-11 MOUNT STREET NORTH SYDNEY	First	S	39	34	38	32	39	34	38	33	-1.0	-1.6	-0.9	-1.5	50	-	NO	NO	NO	NO	NO
15.3	8297	7-11 MOUNT STREET NORTH SYDNEY	First	E	39	34	38	32	39	34	39	33	-0.9	-1.5	-0.8	-1.4	50	-	NO	NO	NO	NO	NO
15.3	8297	7-11 MOUNT STREET NORTH SYDNEY	First	S	39	34	38	32	39	34	38	33	-1.0	-1.6	-0.9	-1.5	50	-	NO	NO	NO	NO	NO
15.3	8297	7-11 MOUNT STREET NORTH SYDNEY	First	E	39	34	38	32	39	34	39	33	-0.9	-1.5	-0.8	-1.4	50	-	NO	NO	NO	NO	NO
15.3	8297	7-11 MOUNT STREET NORTH SYDNEY	Ground	N	39	34	37	32	39	34	38	32	-1.1	-1.7	-0.9	-1.6	50	-	NO	NO	NO	NO	NO
15.3	8297	7-11 MOUNT STREET NORTH SYDNEY	Ground	W	38	33	37	32	39	34	38	32	-1.0	-1.8	-1.0	-1.6	50	-	NO	NO	NO	NO	NO
15.3	8297	7-11 MOUNT STREET NORTH SYDNEY	Ground	N	38	33	37	32	39	34	38	32	-1.1	-1.7	-1.0	-1.6	50	-	NO	NO	NO	NO	NO
15.3	8297	7-11 MOUNT STREET NORTH SYDNEY	Ground	W	38	33	37	32	39	34	38	32	-1.1	-1.8	-1.0	-1.7	50	-	NO	NO	NO	NO	NO
15.3	8297	7-11 MOUNT STREET NORTH SYDNEY	Ground	S	38	34	37	32	39	34	38	32	-1.1	-1.8	-1.0	-1.7	50	-	NO	NO	NO	NO	NO
15.3	8297	7-11 MOUNT STREET NORTH SYDNEY	Ground	E	39	34	38	32	39	34	38	33	-1.0	-1.6	-0.9	-1.5	50	-	NO	NO	NO	NO	NO
15.3	8298	7-11 MOUNT STREET NORTH SYDNEY	First	N	39	34	38	32	39	34	38	33	-0.8	-1.4	-0.7	-1.3	50	-	NO	NO	NO	NO	NO
15.3	8298	7-11 MOUNT STREET NORTH SYDNEY	First	W	38	33	37	32	39	34	38	32	-1.0	-1.7	-1.0	-1.6	50	-	NO	NO	NO	NO	NO
15.3	8298	7-11 MOUNT STREET NORTH SYDNEY	First	N	38	33	37	32	39	34	38	32	-1.0	-1.7	-0.9	-1.6	50	-	NO	NO	NO	NO	NO
15.3	8298	7-11 MOUNT STREET NORTH SYDNEY	First	S	38	34	37	32	39	34	38	32	-1.0	-1.7	-0.9	-1.6	50	-	NO	NO	NO	NO	NO
15.3	8298	7-11 MOUNT STREET NORTH SYDNEY	First	E	39	34	38	32	39	34	38	33	-0.9	-1.6	-0.8	-1.4	50	-	NO	NO	NO	NO	NO
15.3	8298	7-11 MOUNT STREET NORTH SYDNEY	Second	N	40	34	39	34	40	35	40	34	-0.3	-0.8	-0.3	-0.7	50	-	NO	NO	NO	NO	NO
15.3	8298	7-11 MOUNT STREET NORTH SYDNEY	Second	W	39	34	38	32	39	34	38	33	-0.9	-1.6	-0.8	-1.4	50	-	NO	NO	NO	NO	NO
15.3	8298	7-11 MOUNT STREET NORTH SYDNEY	Second	N	39	34	38	32	39	34	39	33	-0.9	-1.5	-0.8	-1.5	50	-	NO	NO	NO	NO	NO
15.3	8298	7-11 MOUNT STREET NORTH SYDNEY	Second	S	39	34	38	32	39	34	39	33	-1.0	-1.6	-0.8	-1.4	50	-	NO	NO	NO	NO	NO
15.3	8298	7-11 MOUNT STREET NORTH SYDNEY	Second	E	39	34	39	33	40	35	39	33	-0.9	-1.4	-0.8	-1.3	50	-	NO	NO	NO	NO	NO
15.3	8298	7-11 MOUNT STREET NORTH SYDNEY	Ground	N	38	33	37	32	39	34	38	32	-1.0	-1.6	-0.9	-1.5	50	-	NO	NO	NO	NO	NO
15.3	8298	7-11 MOUNT STREET NORTH SYDNEY	Ground	W	38	33	37	31	38	34	37	32	-1.1	-1.8	-1.0	-1.7	50	-	NO	NO	NO	NO	NO
15.3	8298	7-11 MOUNT STREET NORTH SYDNEY	Ground	N	38	33	37	31	38	34	37	32	-1.0	-1.8	-1.0	-1.6	50	-	NO	NO	NO	NO	NO
15.3	8298	7-11 MOUNT STREET NORTH SYDNEY	Ground	S	38	33	37	32	39	34	38	32	-1.0	-1.8	-1.0	-1.7	50	-	NO	NO	NO	NO	NO
15.3	8298	7-11 MOUNT STREET NORTH SYDNEY	Ground	E	38	34	37	32	39	34	38	32	-1.0	-1.7	-1.0	-1.6	50	-	NO	NO	NO	NO	NO
15.3	8299	7-11 MOUNT STREET NORTH SYDNEY	First	N	39	34	38	33	39	34	39	33	-0.6	-1.1	-0.5	-0.9	50	-	NO	NO	NO	NO	NO
15.3	8299	7-11 MOUNT STREET NORTH SYDNEY	First	W	38	33	37	31	38	33	37	32	-1.1	-1.8	-1.0	-1.7	50	-	NO	NO	NO	NO	NO
15.3	8299	7-11 MOUNT STREET NORTH SYDNEY	First	S	38	33	37	32	39	34	38	32	-1.1	-1.8	-1.0	-1.7	50	-	NO	NO	NO	NO	NO
15.3	8299	7-11 MOUNT STREET NORTH SYDNEY	First	E	38	33	37	32	39	34	38	32	-1.1	-1.7	-0.9	-1.6	50	-	NO	NO	NO	NO	NO
15.3	8299	7-11 MOUNT STREET NORTH SYDNEY	Second	N	39	34	39	33	40	34	39	34	-0.4	-0.8	-0.3	-0.7	50	-	NO	NO	NO	NO	NO
15.3	8299	7-11 MOUNT STREET NORTH SYDNEY	Second	W	38	33	37	32	39	34	38	32	-1.0	-1.6	-0.9	-1.5	50	-	NO	NO	NO	NO	NO
15.3	8299	7-11 MOUNT STREET NORTH SYDNEY	Second	S	39	34	38	32	39	34	38	32	-1.0	-1.7	-0.9	-1.5	50	-	NO	NO	NO	NO	NO
15.3	8299	7-11 MOUNT STREET NORTH SYDNEY	Second	E	39	34	38	32	39	34	39	33	-0.9	-1.5	-0.9	-1.4	50	-	NO	NO	NO	NO	NO
15.3	8299	7-11 MOUNT STREET NORTH SYDNEY	Ground	N	39	34	38	32	39	34	38	33	-0.7	-1.3	-0.7	-1.2	50	-	NO	NO	NO	NO	NO

NCA	Receiver ID	Address	Floor Level	Facade	Opening Year 2027				Design Year 2037				Increase (Do Smthng - Do Nothing)				NCG project road noise criteria		Do noise levels exceed the cumulative limit with project roads adding ≥2dB to the total noise levels?		Is the contribution from the road project Acute?		Consider further treatment?
					Do Nothing		Do Smthng		Do Nothing		Do Smthng		Opening Year 2027		Design Year 2037								
					Day	Night	Day	Night	Day	Night	Day	Night	Day	Night	Day	Night	Day	Night	Day	Night	$L_{Aeq,15hr} \geq 65dB$	$L_{Aeq,9hr} \geq 60dB$	
15.3	8299	7-11 MOUNT STREET NORTH SYDNEY	Ground	W	38	33	37	31	38	33	37	32	-1.1	-1.8	-1.0	-1.7	50	-	NO	NO	NO	NO	NO
15.3	8299	7-11 MOUNT STREET NORTH SYDNEY	Ground	S	38	33	37	31	38	33	37	32	-1.1	-1.9	-1.0	-1.7	50	-	NO	NO	NO	NO	NO
15.3	8299	7-11 MOUNT STREET NORTH SYDNEY	Ground	E	38	33	37	32	38	34	37	32	-1.1	-1.7	-1.0	-1.7	50	-	NO	NO	NO	NO	NO
15.3	8300	7-11 MOUNT STREET NORTH SYDNEY	First	NE	56	50	57	50	57	50	57	51	0.4	0.8	0.2	1.0	50	-	NO	NO	NO	NO	NO
15.3	8300	7-11 MOUNT STREET NORTH SYDNEY	First	N	55	48	55	49	55	49	56	49	0.2	0.6	0.1	0.7	50	-	NO	NO	NO	NO	NO
15.3	8300	7-11 MOUNT STREET NORTH SYDNEY	First	W	39	34	38	33	40	35	39	33	-1.0	-1.7	-0.9	-1.5	50	-	NO	NO	NO	NO	NO
15.3	8300	7-11 MOUNT STREET NORTH SYDNEY	First	N	39	34	38	33	40	35	39	33	-1.0	-1.6	-0.9	-1.4	50	-	NO	NO	NO	NO	NO
15.3	8300	7-11 MOUNT STREET NORTH SYDNEY	First	W	39	34	37	32	39	34	38	32	-1.1	-1.8	-1.0	-1.6	50	-	NO	NO	NO	NO	NO
15.3	8300	7-11 MOUNT STREET NORTH SYDNEY	First	S	39	34	38	32	39	34	38	33	-1.1	-1.7	-1.0	-1.6	50	-	NO	NO	NO	NO	NO
15.3	8300	7-11 MOUNT STREET NORTH SYDNEY	First	E	53	45	53	46	54	46	54	47	0.2	1.2	0.2	1.4	50	-	NO	NO	NO	NO	NO
15.3	8300	7-11 MOUNT STREET NORTH SYDNEY	Second	NE	57	50	57	51	58	51	58	52	0.3	0.8	0.2	0.9	50	-	NO	NO	NO	NO	NO
15.3	8300	7-11 MOUNT STREET NORTH SYDNEY	Second	N	55	49	56	49	56	49	56	50	0.2	0.6	0.1	0.7	50	-	NO	NO	NO	NO	NO
15.3	8300	7-11 MOUNT STREET NORTH SYDNEY	Second	W	40	35	39	33	40	35	39	34	-0.9	-1.5	-0.8	-1.4	50	-	NO	NO	NO	NO	NO
15.3	8300	7-11 MOUNT STREET NORTH SYDNEY	Second	N	40	35	39	33	40	35	40	34	-0.8	-1.4	-0.8	-1.1	50	-	NO	NO	NO	NO	NO
15.3	8300	7-11 MOUNT STREET NORTH SYDNEY	Second	W	39	34	38	32	39	34	38	33	-1.0	-1.8	-1.0	-1.6	50	-	NO	NO	NO	NO	NO
15.3	8300	7-11 MOUNT STREET NORTH SYDNEY	Second	S	39	34	38	32	39	34	38	33	-1.0	-1.7	-1.0	-1.6	50	-	NO	NO	NO	NO	NO
15.3	8300	7-11 MOUNT STREET NORTH SYDNEY	Second	E	53	46	53	47	54	46	54	48	0.2	1.2	0.1	1.4	50	-	NO	NO	NO	NO	NO
15.3	8300	7-11 MOUNT STREET NORTH SYDNEY	Third	NE	57	50	58	51	58	51	58	52	0.3	0.8	0.2	0.9	50	-	NO	NO	NO	NO	NO
15.3	8300	7-11 MOUNT STREET NORTH SYDNEY	Third	N	56	49	56	50	56	50	57	50	0.2	0.5	0.1	0.6	50	-	NO	NO	NO	NO	NO
15.3	8300	7-11 MOUNT STREET NORTH SYDNEY	Third	W	40	35	40	34	41	35	40	34	-0.7	-1.2	-0.7	-1.1	50	-	NO	NO	NO	NO	NO
15.3	8300	7-11 MOUNT STREET NORTH SYDNEY	Third	N	41	35	40	34	41	36	41	35	-0.6	-1.1	-0.6	-0.9	50	-	NO	NO	NO	NO	NO
15.3	8300	7-11 MOUNT STREET NORTH SYDNEY	Third	W	39	34	38	32	39	34	39	33	-0.9	-1.7	-0.9	-1.5	50	-	NO	NO	NO	NO	NO
15.3	8300	7-11 MOUNT STREET NORTH SYDNEY	Third	S	39	34	38	33	40	35	39	33	-1.0	-1.6	-0.8	-1.5	50	-	NO	NO	NO	NO	NO
15.3	8300	7-11 MOUNT STREET NORTH SYDNEY	Third	E	54	46	54	47	54	47	54	48	0.2	1.2	0.0	1.3	50	-	NO	NO	NO	NO	NO
15.3	8300	7-11 MOUNT STREET NORTH SYDNEY	Fourth	NE	58	51	58	51	58	51	58	52	0.2	0.7	0.1	0.8	50	-	NO	NO	NO	NO	NO
15.3	8300	7-11 MOUNT STREET NORTH SYDNEY	Fourth	N	56	49	56	50	57	50	57	51	0.2	0.6	0.1	0.6	50	-	NO	NO	NO	NO	NO
15.3	8300	7-11 MOUNT STREET NORTH SYDNEY	Fourth	W	42	36	41	36	42	37	42	36	-0.4	-0.6	-0.3	-0.5	50	-	NO	NO	NO	NO	NO
15.3	8300	7-11 MOUNT STREET NORTH SYDNEY	Fourth	N	42	36	41	35	42	36	41	35	-0.6	-0.9	-0.6	-0.7	50	-	NO	NO	NO	NO	NO
15.3	8300	7-11 MOUNT STREET NORTH SYDNEY	Fourth	W	40	35	39	33	40	35	39	34	-0.9	-1.4	-0.8	-1.3	50	-	NO	NO	NO	NO	NO
15.3	8300	7-11 MOUNT STREET NORTH SYDNEY	Fourth	S	40	35	39	34	41	35	40	34	-0.8	-1.3	-0.7	-1.1	50	-	NO	NO	NO	NO	NO
15.3	8300	7-11 MOUNT STREET NORTH SYDNEY	Fourth	E	54	46	54	48	55	47	55	48	0.1	1.1	0.1	1.3	50	-	NO	NO	NO	NO	NO
15.3	8300	7-11 MOUNT STREET NORTH SYDNEY	Ground	NE	55	48	56	49	56	49	56	50	0.4	1.0	0.3	1.2	50	-	NO	NO	NO	NO	NO
15.3	8300	7-11 MOUNT STREET NORTH SYDNEY	Ground	N	53	46	53	47	54	47	54	48	0.3	0.7	0.2	0.7	50	-	NO	NO	NO	NO	NO
15.3	8300	7-11 MOUNT STREET NORTH SYDNEY	Ground	W	39	34	38	32	39	34	38	33	-1.0	-1.7	-1.0	-1.5	50	-	NO	NO	NO	NO	NO
15.3	8300	7-11 MOUNT STREET NORTH SYDNEY	Ground	S	39	34	38	32	39	34	38	33	-1.1	-1.8	-1.0	-1.6	50	-	NO	NO	NO	NO	NO
15.3	8300	7-11 MOUNT STREET NORTH SYDNEY	Ground	E	52	44	52	46	53	45	53	46	0.2	1.2	0.2	1.4	50	-	NO	NO	NO	NO	NO
15.3	8301	7-11 MOUNT STREET NORTH SYDNEY	First	N	51	44	51	45	51	44	52	45	0.4	0.8	0.3	0.9	50	-	NO	NO	NO	NO	NO
15.3	8301	7-11 MOUNT STREET NORTH SYDNEY	First	W	39	34	39	33	40	35	39	33	-0.8	-1.4	-0.7	-1.3	50	-	NO	NO	NO	NO	NO
15.3	8301	7-11 MOUNT STREET NORTH SYDNEY	First	S	40	34	39	33	40	35	39	33	-0.9	-1.5	-0.8	-1.4	50	-	NO	NO	NO	NO	NO
15.3	8301	7-11 MOUNT STREET NORTH SYDNEY	First	E	40	35	39	33	40	35	39	34	-0.8	-1.5	-0.8	-1.3	50	-	NO	NO	NO	NO	NO
15.3	8301	7-11 MOUNT STREET NORTH SYDNEY	Second	N	51	44	52	45	52	45	52	46	0.4	0.7	0.2	0.9	50	-	NO	NO	NO	NO	NO
15.3	8301	7-11 MOUNT STREET NORTH SYDNEY	Second	W	40	35	40	34	41	35	40	34	-0.6	-1.0	-0.5	-1.0	50	-	NO	NO	NO	NO	NO
15.3	8301	7-11 MOUNT STREET NORTH SYDNEY	Second	S	40	35	39	34	41	35	40	34	-0.8	-1.3	-0.8	-1.2	50	-	NO	NO	NO	NO	NO
15.3	8301	7-11 MOUNT STREET NORTH SYDNEY	Second	E	40	35	40	34	41	35	40	34	-0.7	-1.2	-0.6	-1.0	50	-	NO	NO	NO	NO	NO
15.3	8301	7-11 MOUNT STREET NORTH SYDNEY	Ground	N	50	43	50	44	50	43	51	44	0.5	0.8	0.4	1.0	50	-	NO	NO	NO	NO	NO
15.3	8301	7-11 MOUNT STREET NORTH SYDNEY	Ground	W	39	34	38	32	39	34	38	33	-1.0	-1.7	-1.0	-1.7	50	-	NO	NO	NO	NO	NO
15.3	8301	7-11 MOUNT STREET NORTH SYDNEY	Ground	S	39	34	38	33	40	35	39	33	-1.0	-1.7	-0.9	-1.5	50	-	NO	NO	NO	NO	NO
15.3	8301	7-11 MOUNT STREET NORTH SYDNEY	Ground	E	39	34	38	33	40	35	39	33	-0.9	-1.6	-0.8	-1.5	50	-	NO	NO	NO	NO	NO
15.3	8302	7-11 MOUNT STREET NORTH SYDNEY	First	N	39	34	38	32	39	34	38	33	-0.6	-1.1	-0.5	-1.0	50	-	NO	NO	NO	NO	NO
15.3	8302	7-11 MOUNT STREET NORTH SYDNEY	First	W	38	33	37	32	39	33	38	32	-0.9	-1.5	-0.9	-1.5	50	-	NO	NO	NO	NO	NO
15.3	8302	7-11 MOUNT STREET NORTH SYDNEY	First	S	38	33	37	31	38	33	37	31	-1.1	-1.8	-1.1	-1.7	50	-	NO	NO	NO	NO	NO
15.3	8302	7-11 MOUNT STREET NORTH SYDNEY	First	E	38	33	37	31	38	33	37	32	-1.1	-1.6	-0.9	-1.6	50	-	NO	NO	NO	NO	NO
15.3	8302	7-11 MOUNT STREET NORTH SYDNEY	First	S	38	33	37	31	38	33	37	32	-1.1	-1.8	-1.0	-1.7	50	-	NO	NO	NO	NO	NO
15.3	8302	7-11 MOUNT STREET NORTH SYDNEY	First	E	38	33	37	31	38	33	37	32	-1.1	-1.8	-0.9	-1.7	50	-	NO	NO	NO	NO	NO
15.3	8302	7-11 MOUNT STREET NORTH SYDNEY	Second	N	39	34	38	33	39	34	39	33	-0.4	-0.9	-0.4	-0.8	50	-	NO	NO	NO	NO	NO
15.3	8302	7-11 MOUNT STREET NORTH SYDNEY	Second	W	39	33	38	32	39	34	38	32	-0.8	-1.4	-0.8	-1.3	50	-	NO	NO	NO	NO	NO
15.3	8302	7-11 MOUNT STREET NORTH SYDNEY	Second	S	38	33	37	31	38	33	37	32	-1.0	-1.8	-0.9	-1.6	50	-	NO	NO	NO	NO	NO
15.3	8302	7-11 MOUNT STREET NORTH SYDNEY	Second	E	38	33	37	32	39	34	38	32	-1.0	-1.6	-0.9	-1.5	50	-	NO	NO	NO	NO	NO
15.3	8302	7-11 MOUNT STREET NORTH SYDNEY	Second	S	38	33	37	31	38	33	37	32	-1.1	-1.7	-0.9	-1.6	50	-	NO	NO	NO	NO	NO
15.3	8302	7-11 MOUNT STREET NORTH SYDNEY	Second	E	38	33	37	32	39	34	38	32	-0.9	-1.6	-0.9	-1.6	50	-	NO	NO	NO	NO	NO
15.3	8302	7-11 MOUNT STREET NORTH SYDNEY	Third	N	39	34	39	33	40	34	40	34	-0.3	-0.6	-0.2	-0.6	50	-	NO	NO	NO	NO	NO
15.3	8302	7-11 MOUNT STREET NORTH SYDNEY	Third	W	39	34	38	32	40	34	39	33	-0.8	-1.3	-0.7	-1.2	50	-	NO	NO	NO	NO	NO

NCA	Receiver ID	Address	Floor Level	Facade	Opening Year 2027				Design Year 2037				Increase (Do Smthng - Do Nothing)				NCG project road noise criteria		Do noise levels exceed the cumulative limit with project roads adding ≥2dB to the total noise levels?		Is the contribution from the road project Acute?		Consider further treatment?
					Do Nothing		Do Smthng		Do Nothing		Do Smthng		Opening Year 2027		Design Year 2037								
					Day	Night	Day	Night	Day	Night	Day	Night	Day	Night	Day	Night	Day	Night	Day	Night	$L_{Aeq,15hr} \geq 65dB$	$L_{Aeq,9hr} \geq 60dB$	
15.3	8302	7-11 MOUNT STREET NORTH SYDNEY	Third	S	39	33	38	32	39	34	38	32	-0.9	-1.6	-0.9	-1.4	50	-	NO	NO	NO	NO	NO
15.3	8302	7-11 MOUNT STREET NORTH SYDNEY	Third	E	39	34	38	32	39	34	38	32	-0.9	-1.6	-0.9	-1.4	50	-	NO	NO	NO	NO	NO
15.3	8302	7-11 MOUNT STREET NORTH SYDNEY	Third	S	39	33	38	32	39	34	38	32	-1.0	-1.6	-0.8	-1.5	50	-	NO	NO	NO	NO	NO
15.3	8302	7-11 MOUNT STREET NORTH SYDNEY	Third	E	39	34	38	32	39	34	39	33	-0.8	-1.4	-0.8	-1.3	50	-	NO	NO	NO	NO	NO
15.3	8302	7-11 MOUNT STREET NORTH SYDNEY	Ground	N	38	33	38	32	39	34	38	33	-0.7	-1.3	-0.6	-1.1	50	-	NO	NO	NO	NO	NO
15.3	8302	7-11 MOUNT STREET NORTH SYDNEY	Ground	W	38	33	37	31	38	33	38	32	-1.0	-1.7	-0.8	-1.5	50	-	NO	NO	NO	NO	NO
15.3	8302	7-11 MOUNT STREET NORTH SYDNEY	Ground	S	37	33	36	31	38	33	37	31	-1.1	-1.9	-1.0	-1.8	50	-	NO	NO	NO	NO	NO
15.3	8302	7-11 MOUNT STREET NORTH SYDNEY	Ground	E	38	33	37	31	38	33	37	32	-1.1	-1.8	-1.0	-1.7	50	-	NO	NO	NO	NO	NO
15.3	8302	7-11 MOUNT STREET NORTH SYDNEY	Ground	S	38	33	36	31	38	33	37	31	-1.1	-1.9	-1.1	-1.8	50	-	NO	NO	NO	NO	NO
15.3	8302	7-11 MOUNT STREET NORTH SYDNEY	Ground	E	38	33	37	31	38	33	37	32	-1.1	-1.8	-1.0	-1.7	50	-	NO	NO	NO	NO	NO
15.3	8303	7-11 MOUNT STREET NORTH SYDNEY	First	E	47	40	47	41	48	41	48	42	0.5	1.0	0.4	1.2	50	-	NO	NO	NO	NO	NO
15.3	8303	7-11 MOUNT STREET NORTH SYDNEY	First	N	48	41	48	42	48	42	49	43	0.4	0.7	0.3	0.8	50	-	NO	NO	NO	NO	NO
15.3	8303	7-11 MOUNT STREET NORTH SYDNEY	First	W	38	34	38	32	39	34	38	32	-0.9	-1.5	-0.8	-1.4	50	-	NO	NO	NO	NO	NO
15.3	8303	7-11 MOUNT STREET NORTH SYDNEY	First	S	39	34	38	32	39	34	38	33	-1.0	-1.6	-0.9	-1.5	50	-	NO	NO	NO	NO	NO
15.3	8303	7-11 MOUNT STREET NORTH SYDNEY	First	W	39	34	38	32	39	34	38	32	-1.0	-1.8	-0.9	-1.6	50	-	NO	NO	NO	NO	NO
15.3	8303	7-11 MOUNT STREET NORTH SYDNEY	First	S	39	34	38	32	39	34	38	33	-1.0	-1.6	-0.9	-1.5	50	-	NO	NO	NO	NO	NO
15.3	8303	7-11 MOUNT STREET NORTH SYDNEY	First	E	40	34	39	33	40	35	39	34	-0.8	-1.3	-0.8	-1.2	50	-	NO	NO	NO	NO	NO
15.3	8303	7-11 MOUNT STREET NORTH SYDNEY	First	S	40	34	39	33	40	35	39	33	-0.9	-1.5	-0.8	-1.4	50	-	NO	NO	NO	NO	NO
15.3	8303	7-11 MOUNT STREET NORTH SYDNEY	First	E	40	35	40	34	41	35	40	34	-0.5	-1.1	-0.5	-0.9	50	-	NO	NO	NO	NO	NO
15.3	8303	7-11 MOUNT STREET NORTH SYDNEY	First	N	48	41	48	42	49	41	49	43	0.6	1.1	0.4	1.2	50	-	NO	NO	NO	NO	NO
15.3	8303	7-11 MOUNT STREET NORTH SYDNEY	Second	E	47	40	48	42	48	41	49	42	0.5	1.1	0.4	1.2	50	-	NO	NO	NO	NO	NO
15.3	8303	7-11 MOUNT STREET NORTH SYDNEY	Second	N	48	42	49	43	49	43	49	43	0.4	0.7	0.3	0.7	50	-	NO	NO	NO	NO	NO
15.3	8303	7-11 MOUNT STREET NORTH SYDNEY	Second	W	39	34	39	33	40	34	39	33	-0.6	-1.2	-0.6	-1.0	50	-	NO	NO	NO	NO	NO
15.3	8303	7-11 MOUNT STREET NORTH SYDNEY	Second	S	39	34	38	33	40	35	39	33	-0.8	-1.4	-0.8	-1.4	50	-	NO	NO	NO	NO	NO
15.3	8303	7-11 MOUNT STREET NORTH SYDNEY	Second	W	39	34	38	33	40	34	39	33	-0.9	-1.5	-0.8	-1.4	50	-	NO	NO	NO	NO	NO
15.3	8303	7-11 MOUNT STREET NORTH SYDNEY	Second	S	39	34	39	33	40	35	39	33	-0.8	-1.5	-0.8	-1.3	50	-	NO	NO	NO	NO	NO
15.3	8303	7-11 MOUNT STREET NORTH SYDNEY	Second	E	40	35	39	34	41	35	40	34	-0.8	-1.3	-0.8	-1.1	50	-	NO	NO	NO	NO	NO
15.3	8303	7-11 MOUNT STREET NORTH SYDNEY	Second	S	40	35	39	34	41	35	40	34	-0.7	-1.3	-0.6	-1.2	50	-	NO	NO	NO	NO	NO
15.3	8303	7-11 MOUNT STREET NORTH SYDNEY	Second	E	41	36	41	35	42	36	41	35	-0.4	-0.7	-0.3	-0.6	50	-	NO	NO	NO	NO	NO
15.3	8303	7-11 MOUNT STREET NORTH SYDNEY	Second	N	48	41	49	42	49	42	49	43	0.5	1.1	0.4	1.2	50	-	NO	NO	NO	NO	NO
15.3	8303	7-11 MOUNT STREET NORTH SYDNEY	Ground	E	46	39	47	40	47	40	47	41	0.5	1.0	0.4	1.2	50	-	NO	NO	NO	NO	NO
15.3	8303	7-11 MOUNT STREET NORTH SYDNEY	Ground	N	47	41	47	41	47	41	48	42	0.5	0.6	0.4	0.8	50	-	NO	NO	NO	NO	NO
15.3	8303	7-11 MOUNT STREET NORTH SYDNEY	Ground	W	38	33	37	32	39	34	38	32	-1.0	-1.7	-0.9	-1.6	50	-	NO	NO	NO	NO	NO
15.3	8303	7-11 MOUNT STREET NORTH SYDNEY	Ground	S	38	34	37	32	39	34	38	32	-1.1	-1.8	-1.0	-1.7	50	-	NO	NO	NO	NO	NO
15.3	8303	7-11 MOUNT STREET NORTH SYDNEY	Ground	W	38	34	37	32	39	34	38	32	-1.1	-1.8	-0.9	-1.7	50	-	NO	NO	NO	NO	NO
15.3	8303	7-11 MOUNT STREET NORTH SYDNEY	Ground	S	39	34	37	32	39	34	38	32	-1.1	-1.7	-0.9	-1.7	50	-	NO	NO	NO	NO	NO
15.3	8303	7-11 MOUNT STREET NORTH SYDNEY	Ground	E	39	34	38	33	40	35	39	33	-0.9	-1.5	-0.8	-1.3	50	-	NO	NO	NO	NO	NO
15.3	8303	7-11 MOUNT STREET NORTH SYDNEY	Ground	S	39	34	38	33	40	35	39	33	-1.0	-1.7	-0.9	-1.5	50	-	NO	NO	NO	NO	NO
15.3	8303	7-11 MOUNT STREET NORTH SYDNEY	Ground	E	39	34	39	33	40	35	39	34	-0.7	-1.4	-0.7	-1.2	50	-	NO	NO	NO	NO	NO
15.3	8303	7-11 MOUNT STREET NORTH SYDNEY	Ground	N	47	40	48	41	48	41	48	42	0.5	1.1	0.3	1.2	50	-	NO	NO	NO	NO	NO
15.3	9965	80 UNION STREET NORTH SYDNEY	Ground	NE	44	40	44	38	45	40	44	39	-0.7	-1.5	-0.8	-1.5	50	-	NO	NO	NO	NO	NO
15.3	9965	80 UNION STREET NORTH SYDNEY	Ground	E	46	41	46	40	46	41	46	41	0.0	-0.8	-0.1	-0.8	50	-	NO	NO	NO	NO	NO
15.3	9965	80 UNION STREET NORTH SYDNEY	Ground	W	41	37	40	35	41	37	41	35	-1.0	-1.7	-0.9	-1.6	50	-	NO	NO	NO	NO	NO
15.3	9965	80 UNION STREET NORTH SYDNEY	Ground	S	43	38	42	37	43	39	42	37	-0.9	-1.6	-0.8	-1.5	50	-	NO	NO	NO	NO	NO
15.3	9965	80 UNION STREET NORTH SYDNEY	Ground	E	41	36	40	35	41	37	40	35	-1.0	-1.7	-0.9	-1.6	50	-	NO	NO	NO	NO	NO
15.3	10171	22 EDWARD STREET NORTH SYDNEY	First	N	42	37	41	36	42	38	41	36	-1.0	-1.8	-0.9	-1.7	50	-	NO	NO	NO	NO	NO
15.3	10171	22 EDWARD STREET NORTH SYDNEY	First	W	38	33	37	32	38	34	37	32	-1.0	-1.6	-0.9	-1.6	50	-	NO	NO	NO	NO	NO
15.3	10171	22 EDWARD STREET NORTH SYDNEY	First	S	46	42	47	42	47	42	47	42	0.8	0.1	0.8	0.0	50	-	NO	NO	NO	NO	NO
15.3	10171	22 EDWARD STREET NORTH SYDNEY	First	E	46	41	47	42	46	42	47	42	1.1	0.5	1.1	0.4	50	-	NO	NO	NO	NO	NO
15.3	10171	22 EDWARD STREET NORTH SYDNEY	First	S	46	41	47	42	46	41	47	42	1.3	0.7	1.3	0.6	50	-	NO	NO	NO	NO	NO
15.3	10171	22 EDWARD STREET NORTH SYDNEY	First	E	43	38	42	37	43	39	43	37	-0.7	-1.3	-0.6	-1.3	50	-	NO	NO	NO	NO	NO
15.3	10171	22 EDWARD STREET NORTH SYDNEY	First	S	40	36	39	34	41	36	40	35	-0.9	-1.6	-0.9	-1.5	50	-	NO	NO	NO	NO	NO
15.3	10171	22 EDWARD STREET NORTH SYDNEY	First	W	38	34	37	32	39	34	38	33	-0.9	-1.6	-0.8	-1.5	50	-	NO	NO	NO	NO	NO
15.3	10171	22 EDWARD STREET NORTH SYDNEY	First	S	46	41	48	42	46	42	48	43	1.7	1.1	1.7	1.1	50	-	NO	NO	NO	NO	NO
15.3	10171	22 EDWARD STREET NORTH SYDNEY	First	E	47	42	48	43	47	43	49	43	1.1	0.5	1.1	0.4	50	-	NO	NO	NO	NO	NO
15.3	10171	22 EDWARD STREET NORTH SYDNEY	First	NE	47	42	47	42	47	43	47	42	0.5	-0.4	0.4	-0.4	50	-	NO	NO	NO	NO	NO
15.3	10171	22 EDWARD STREET NORTH SYDNEY	First	E	46	42	47	41	47	42	47	42	0.3	-0.4	0.3	-0.5	50	-	NO	NO	NO	NO	NO
15.3	10171	22 EDWARD STREET NORTH SYDNEY	Second	N	43	39	43	37	44	39	43	38	-0.9	-1.5	-0.8	-1.6	50	-	NO	NO	NO	NO	NO
15.3	10171	22 EDWARD STREET NORTH SYDNEY	Second	W	40	35	39	34	40	36	40	34	-0.8	-1.5	-0.8	-1.5	50	-	NO	NO	NO	NO	NO
15.3	10171	22 EDWARD STREET NORTH SYDNEY	Second	S	47	42	48	43	47	42	48	43	1.3	0.7	1.4	0.7	50	-	NO	NO	NO	NO	NO
15.3	10171	22 EDWARD STREET NORTH SYDNEY	Second	E	47	42	48	43	47	42	48	43	1.4	0.8	1.4	0.7	50	-	NO	NO	NO	NO	NO
15.3	10171	22 EDWARD STREET NORTH SYDNEY	Second	S	46	42	48	43	47	42	48	43	1.5	0.8	1.5	0.8	50	-	NO	NO	NO	NO	NO

NCA	Receiver ID	Address	Floor Level	Facade	Opening Year 2027				Design Year 2037				Increase (Do Smthng - Do Nothing)				NCG project road noise criteria		Do noise levels exceed the cumulative limit with project roads adding ≥2dB to the total noise levels?		Is the contribution from the road project Acute?		Consider further treatment?
					Do Nothing		Do Smthng		Do Nothing		Do Smthng		Opening Year 2027		Design Year 2037								
					Day	Night	Day	Night	Day	Night	Day	Night	Day	Night	Day	Night	Day	Night	Day	Night	$L_{Aeq,15hr} \geq 65dB$	$L_{Aeq,9hr} \geq 60dB$	
15.3	10171	22 EDWARD STREET NORTH SYDNEY	Second	E	45	40	44	39	45	40	44	39	-0.6	-1.2	-0.6	-1.2	50	-	NO	NO	NO	NO	NO
15.3	10171	22 EDWARD STREET NORTH SYDNEY	Second	S	43	39	42	37	43	39	43	38	-0.7	-1.4	-0.7	-1.4	50	-	NO	NO	NO	NO	NO
15.3	10171	22 EDWARD STREET NORTH SYDNEY	Second	W	41	36	40	34	41	36	40	35	-0.8	-1.5	-0.7	-1.5	50	-	NO	NO	NO	NO	NO
15.3	10171	22 EDWARD STREET NORTH SYDNEY	Second	S	47	42	48	43	47	42	48	43	1.5	0.9	1.5	0.9	50	-	NO	NO	NO	NO	NO
15.3	10171	22 EDWARD STREET NORTH SYDNEY	Second	E	48	43	49	44	48	44	49	44	1.2	0.5	1.2	0.5	50	-	NO	NO	NO	NO	NO
15.3	10171	22 EDWARD STREET NORTH SYDNEY	Second	NE	48	43	49	43	48	43	49	44	1.3	0.5	1.3	0.4	50	-	NO	NO	NO	NO	NO
15.3	10171	22 EDWARD STREET NORTH SYDNEY	Second	E	47	43	48	43	48	43	49	43	1.0	0.3	1.0	0.2	50	-	NO	NO	NO	NO	NO
15.3	10171	22 EDWARD STREET NORTH SYDNEY	Ground	W	37	32	36	30	37	32	36	31	-1.1	-1.8	-1.0	-1.7	50	-	NO	NO	NO	NO	NO
15.3	10171	22 EDWARD STREET NORTH SYDNEY	Ground	S	45	41	45	40	46	41	46	40	0.1	-0.6	0.1	-0.7	50	-	NO	NO	NO	NO	NO
15.3	10171	22 EDWARD STREET NORTH SYDNEY	Ground	E	45	40	45	40	45	41	45	40	0.2	-0.4	0.2	-0.5	50	-	NO	NO	NO	NO	NO
15.3	10171	22 EDWARD STREET NORTH SYDNEY	Ground	S	45	40	45	40	45	40	45	40	0.5	-0.1	0.6	-0.1	50	-	NO	NO	NO	NO	NO
15.3	10171	22 EDWARD STREET NORTH SYDNEY	Ground	E	41	37	41	35	42	37	41	36	-0.7	-1.3	-0.6	-1.3	50	-	NO	NO	NO	NO	NO
15.3	10171	22 EDWARD STREET NORTH SYDNEY	Ground	S	38	34	37	32	39	34	38	33	-1.0	-1.7	-0.9	-1.6	50	-	NO	NO	NO	NO	NO
15.3	10171	22 EDWARD STREET NORTH SYDNEY	Ground	W	37	33	36	31	37	33	36	31	-1.1	-1.8	-1.0	-1.7	50	-	NO	NO	NO	NO	NO
15.3	10171	22 EDWARD STREET NORTH SYDNEY	Ground	S	45	40	46	41	46	41	46	41	0.8	0.2	0.8	0.2	50	-	NO	NO	NO	NO	NO
15.3	10171	22 EDWARD STREET NORTH SYDNEY	Ground	E	46	42	47	42	47	42	47	42	0.6	-0.1	0.6	-0.2	50	-	NO	NO	NO	NO	NO
15.3	10171	22 EDWARD STREET NORTH SYDNEY	Ground	NE	46	41	45	40	46	41	46	40	-0.4	-1.0	-0.4	-1.1	50	-	NO	NO	NO	NO	NO
15.3	10171	22 EDWARD STREET NORTH SYDNEY	Ground	E	45	41	45	39	45	41	45	40	-0.5	-1.2	-0.5	-1.2	50	-	NO	NO	NO	NO	NO
15.3	10179	22 EDWARD STREET NORTH SYDNEY	First	N	41	37	40	35	42	37	41	36	-1.1	-1.8	-1.0	-1.8	50	-	NO	NO	NO	NO	NO
15.3	10179	22 EDWARD STREET NORTH SYDNEY	First	W	39	35	38	33	40	35	39	33	-1.1	-1.8	-1.0	-1.7	50	-	NO	NO	NO	NO	NO
15.3	10179	22 EDWARD STREET NORTH SYDNEY	First	S	47	42	46	41	47	43	47	42	-0.4	-1.1	-0.3	-1.1	50	-	NO	NO	NO	NO	NO
15.3	10179	22 EDWARD STREET NORTH SYDNEY	First	E	48	44	49	44	49	44	49	44	0.6	-0.1	0.6	-0.2	50	-	NO	NO	NO	NO	NO
15.3	10179	22 EDWARD STREET NORTH SYDNEY	Second	N	44	39	43	38	44	40	43	38	-1.0	-1.7	-1.0	-1.6	50	-	NO	NO	NO	NO	NO
15.3	10179	22 EDWARD STREET NORTH SYDNEY	Second	W	41	37	41	35	42	37	41	36	-0.9	-1.5	-0.8	-1.5	50	-	NO	NO	NO	NO	NO
15.3	10179	22 EDWARD STREET NORTH SYDNEY	Second	S	48	44	48	43	49	44	49	43	0.1	-0.7	0.1	-0.7	50	-	NO	NO	NO	NO	NO
15.3	10179	22 EDWARD STREET NORTH SYDNEY	Second	E	49	44	49	44	49	45	50	45	0.6	-0.1	0.6	-0.2	50	-	NO	NO	NO	NO	NO
15.3	10179	22 EDWARD STREET NORTH SYDNEY	Ground	W	38	33	37	31	38	34	37	32	-1.2	-1.9	-1.0	-1.8	50	-	NO	NO	NO	NO	NO
15.3	10179	22 EDWARD STREET NORTH SYDNEY	Ground	S	45	41	44	39	45	41	45	40	-0.6	-1.4	-0.6	-1.4	50	-	NO	NO	NO	NO	NO
15.3	10179	22 EDWARD STREET NORTH SYDNEY	Ground	E	48	43	48	43	48	44	49	43	0.4	-0.2	0.4	-0.3	50	-	NO	NO	NO	NO	NO
15.3	10259	22 EDWARD STREET NORTH SYDNEY	First	N	41	37	41	35	42	37	41	36	-0.9	-1.6	-0.9	-1.5	50	-	NO	NO	NO	NO	NO
15.3	10259	22 EDWARD STREET NORTH SYDNEY	First	W	39	34	38	32	39	34	38	33	-1.0	-1.7	-0.9	-1.6	50	-	NO	NO	NO	NO	NO
15.3	10259	22 EDWARD STREET NORTH SYDNEY	First	N	39	35	38	33	40	35	39	34	-1.0	-1.7	-0.9	-1.6	50	-	NO	NO	NO	NO	NO
15.3	10259	22 EDWARD STREET NORTH SYDNEY	First	W	38	34	37	32	39	34	38	32	-1.0	-1.7	-0.9	-1.6	50	-	NO	NO	NO	NO	NO
15.3	10259	22 EDWARD STREET NORTH SYDNEY	First	S	46	42	46	41	47	42	47	41	-0.1	-0.7	-0.1	-0.8	50	-	NO	NO	NO	NO	NO
15.3	10259	22 EDWARD STREET NORTH SYDNEY	First	E	46	41	46	40	46	41	46	41	0.1	-0.5	0.1	-0.5	50	-	NO	NO	NO	NO	NO
15.3	10259	22 EDWARD STREET NORTH SYDNEY	First	N	41	37	40	35	42	37	41	36	-0.9	-1.6	-0.9	-1.5	50	-	NO	NO	NO	NO	NO
15.3	10259	22 EDWARD STREET NORTH SYDNEY	First	E	42	37	41	36	42	38	41	36	-0.8	-1.4	-0.7	-1.4	50	-	NO	NO	NO	NO	NO
15.3	10259	22 EDWARD STREET NORTH SYDNEY	Second	N	43	38	42	37	43	39	43	38	-0.7	-1.3	-0.6	-1.3	50	-	NO	NO	NO	NO	NO
15.3	10259	22 EDWARD STREET NORTH SYDNEY	Second	W	41	36	40	34	41	36	40	35	-0.9	-1.5	-0.8	-1.5	50	-	NO	NO	NO	NO	NO
15.3	10259	22 EDWARD STREET NORTH SYDNEY	Second	N	42	37	41	36	42	38	41	36	-0.8	-1.5	-0.8	-1.5	50	-	NO	NO	NO	NO	NO
15.3	10259	22 EDWARD STREET NORTH SYDNEY	Second	W	40	36	39	34	41	36	40	34	-0.8	-1.5	-0.8	-1.5	50	-	NO	NO	NO	NO	NO
15.3	10259	22 EDWARD STREET NORTH SYDNEY	Second	S	48	43	48	43	48	44	48	43	0.3	-0.3	0.2	-0.5	50	-	NO	NO	NO	NO	NO
15.3	10259	22 EDWARD STREET NORTH SYDNEY	Second	E	47	43	48	42	48	43	48	43	0.4	-0.2	0.4	-0.3	50	-	NO	NO	NO	NO	NO
15.3	10259	22 EDWARD STREET NORTH SYDNEY	Second	N	43	39	43	37	44	39	43	38	-0.7	-1.3	-0.7	-1.3	50	-	NO	NO	NO	NO	NO
15.3	10259	22 EDWARD STREET NORTH SYDNEY	Second	E	44	39	43	38	44	39	43	38	-0.6	-1.2	-0.6	-1.2	50	-	NO	NO	NO	NO	NO
15.3	10259	22 EDWARD STREET NORTH SYDNEY	Ground	N	40	35	39	34	40	36	39	34	-1.0	-1.7	-0.9	-1.6	50	-	NO	NO	NO	NO	NO
15.3	10259	22 EDWARD STREET NORTH SYDNEY	Ground	W	38	33	37	31	38	33	37	32	-1.0	-1.8	-1.0	-1.6	50	-	NO	NO	NO	NO	NO
15.3	10259	22 EDWARD STREET NORTH SYDNEY	Ground	N	38	33	37	32	38	34	37	32	-1.0	-1.8	-0.9	-1.7	50	-	NO	NO	NO	NO	NO
15.3	10259	22 EDWARD STREET NORTH SYDNEY	Ground	W	37	33	36	31	38	33	37	31	-1.1	-1.8	-1.0	-1.7	50	-	NO	NO	NO	NO	NO
15.3	10259	22 EDWARD STREET NORTH SYDNEY	Ground	S	45	41	45	40	46	41	45	40	-0.3	-0.9	-0.4	-0.9	50	-	NO	NO	NO	NO	NO
15.3	10259	22 EDWARD STREET NORTH SYDNEY	Ground	E	44	39	44	39	45	40	44	39	-0.2	-0.7	-0.2	-0.8	50	-	NO	NO	NO	NO	NO
15.3	10259	22 EDWARD STREET NORTH SYDNEY	Ground	N	40	35	39	33	40	35	39	34	-1.0	-1.6	-0.9	-1.6	50	-	NO	NO	NO	NO	NO
15.3	10259	22 EDWARD STREET NORTH SYDNEY	Ground	E	40	35	39	34	40	36	40	34	-0.9	-1.6	-0.8	-1.5	50	-	NO	NO	NO	NO	NO
15.3	10289	22 EDWARD STREET NORTH SYDNEY	First	N	39	34	38	32	39	34	38	33	-1.0	-1.7	-0.9	-1.6	50	-	NO	NO	NO	NO	NO
15.3	10289	22 EDWARD STREET NORTH SYDNEY	First	W	38	33	37	32	38	33	38	32	-0.9	-1.6	-0.8	-1.4	50	-	NO	NO	NO	NO	NO
15.3	10289	22 EDWARD STREET NORTH SYDNEY	First	S	45	40	44	39	45	40	45	39	-0.4	-1.0	-0.4	-1.0	50	-	NO	NO	NO	NO	NO
15.3	10289	22 EDWARD STREET NORTH SYDNEY	First	E	42	37	42	36	42	38	42	37	-0.4	-1.0	-0.4	-1.0	50	-	NO	NO	NO	NO	NO
15.3	10289	22 EDWARD STREET NORTH SYDNEY	Second	N	41	36	40	35	41	37	41	35	-0.9	-1.5	-0.8	-1.5	50	-	NO	NO	NO	NO	NO
15.3	10289	22 EDWARD STREET NORTH SYDNEY	Second	W	40	35	39	34	40	36	40	34	-0.8	-1.4	-0.7	-1.4	50	-	NO	NO	NO	NO	NO
15.3	10289	22 EDWARD STREET NORTH SYDNEY	Second	S	46	41	46	40	46	42	46	41	-0.1	-0.8	-0.1	-0.8	50	-	NO	NO	NO	NO	NO
15.3	10289	22 EDWARD STREET NORTH SYDNEY	Second	E	43	39	43	38	44	39	43	38	-0.5	-1.1	-0.4	-1.1	50	-	NO	NO	NO	NO	NO
15.3	10289	22 EDWARD STREET NORTH SYDNEY	Ground	N	37	33	36	31	38	33	37	31	-1.1	-1.9	-1.0	-1.7	50	-	NO	NO	NO	NO	NO

NCA	Receiver ID	Address	Floor Level	Facade	Opening Year 2027				Design Year 2037				Increase (Do Smthng - Do Nothing)				NCG project road noise criteria		Do noise levels exceed the cumulative limit with project roads adding ≥2dB to the total noise levels?		Is the contribution from the road project Acute?		Consider further treatment?
					Do Nothing		Do Smthng		Do Nothing		Do Smthng		Opening Year 2027		Design Year 2037								
					Day	Night	Day	Night	Day	Night	Day	Night	Day	Night	Day	Night	Day	Night	Day	Night	$L_{Aeq,15hr} \geq 65dB$	$L_{Aeq,9hr} \geq 60dB$	
15.3	10289	22 EDWARD STREET NORTH SYDNEY	Ground	W	37	32	36	30	37	32	36	31	-0.9	-1.7	-0.9	-1.6	50	-	NO	NO	NO	NO	NO
15.3	10289	22 EDWARD STREET NORTH SYDNEY	Ground	S	44	39	43	38	44	39	43	38	-0.6	-1.2	-0.6	-1.2	50	-	NO	NO	NO	NO	NO
15.3	10289	22 EDWARD STREET NORTH SYDNEY	Ground	E	41	36	40	35	41	36	41	35	-0.5	-1.1	-0.4	-1.0	50	-	NO	NO	NO	NO	NO
15.3	10304	22 EDWARD STREET NORTH SYDNEY	First	N	47	43	47	42	47	43	48	42	0.4	-0.9	0.4	-0.7	50	-	NO	NO	NO	NO	NO
15.3	10304	22 EDWARD STREET NORTH SYDNEY	First	W	38	33	36	31	38	33	37	32	-1.2	-1.9	-1.0	-1.8	50	-	NO	NO	NO	NO	NO
15.3	10304	22 EDWARD STREET NORTH SYDNEY	First	S	47	42	47	42	47	43	47	42	-0.2	-0.9	-0.2	-0.9	50	-	NO	NO	NO	NO	NO
15.3	10304	22 EDWARD STREET NORTH SYDNEY	First	E	48	44	49	43	49	44	49	44	0.6	-0.2	0.5	-0.3	50	-	NO	NO	NO	NO	NO
15.3	10304	22 EDWARD STREET NORTH SYDNEY	Second	N	47	43	48	42	48	44	48	43	0.4	-0.9	0.5	-0.7	50	-	NO	NO	NO	NO	NO
15.3	10304	22 EDWARD STREET NORTH SYDNEY	Second	W	38	34	37	32	39	34	38	32	-1.1	-1.9	-1.0	-1.7	50	-	NO	NO	NO	NO	NO
15.3	10304	22 EDWARD STREET NORTH SYDNEY	Second	S	49	44	49	44	49	45	50	44	0.4	-0.4	0.4	-0.5	50	-	NO	NO	NO	NO	NO
15.3	10304	22 EDWARD STREET NORTH SYDNEY	Second	E	49	44	50	44	50	45	50	45	0.4	-0.3	0.4	-0.4	50	-	NO	NO	NO	NO	NO
15.3	10304	22 EDWARD STREET NORTH SYDNEY	Third	N	48	44	48	43	48	44	49	43	0.4	-0.9	0.4	-0.7	50	-	NO	NO	NO	NO	NO
15.3	10304	22 EDWARD STREET NORTH SYDNEY	Third	W	39	35	38	33	40	35	39	33	-1.0	-1.7	-0.9	-1.6	50	-	NO	NO	NO	NO	NO
15.3	10304	22 EDWARD STREET NORTH SYDNEY	Third	S	50	45	50	45	50	46	50	45	0.3	-0.5	0.3	-0.6	50	-	NO	NO	NO	NO	NO
15.3	10304	22 EDWARD STREET NORTH SYDNEY	Third	E	50	45	50	45	50	45	50	45	0.5	-0.3	0.4	-0.4	50	-	NO	NO	NO	NO	NO
15.3	10304	22 EDWARD STREET NORTH SYDNEY	Fourth	N	48	44	49	43	49	45	49	44	0.4	-0.8	0.4	-0.7	50	-	NO	NO	NO	NO	NO
15.3	10304	22 EDWARD STREET NORTH SYDNEY	Fourth	W	41	36	40	35	41	37	41	35	-0.8	-1.5	-0.8	-1.5	50	-	NO	NO	NO	NO	NO
15.3	10304	22 EDWARD STREET NORTH SYDNEY	Fourth	S	50	46	50	45	51	46	51	45	0.2	-0.5	0.2	-0.6	50	-	NO	NO	NO	NO	NO
15.3	10304	22 EDWARD STREET NORTH SYDNEY	Fourth	E	50	45	50	45	50	46	51	45	0.4	-0.2	0.4	-0.3	50	-	NO	NO	NO	NO	NO
15.3	10304	22 EDWARD STREET NORTH SYDNEY	Ground	S	42	38	41	36	42	38	41	36	-0.9	-1.7	-0.9	-1.6	50	-	NO	NO	NO	NO	NO
15.3	10304	22 EDWARD STREET NORTH SYDNEY	Ground	E	47	43	48	42	48	43	48	43	0.4	-0.3	0.4	-0.4	50	-	NO	NO	NO	NO	NO
15.3	10306	22 EDWARD STREET NORTH SYDNEY	First	N	40	35	39	34	40	36	39	34	-1.0	-1.7	-0.9	-1.7	50	-	NO	NO	NO	NO	NO
15.3	10306	22 EDWARD STREET NORTH SYDNEY	First	E	40	36	39	34	41	36	40	35	-1.0	-1.6	-0.9	-1.5	50	-	NO	NO	NO	NO	NO
15.3	10306	22 EDWARD STREET NORTH SYDNEY	First	N	41	36	40	34	41	36	40	35	-1.0	-1.6	-0.9	-1.5	50	-	NO	NO	NO	NO	NO
15.3	10306	22 EDWARD STREET NORTH SYDNEY	First	E	41	36	40	35	41	37	40	35	-1.0	-1.8	-0.9	-1.6	50	-	NO	NO	NO	NO	NO
15.3	10306	22 EDWARD STREET NORTH SYDNEY	First	N	40	36	39	34	40	36	39	34	-1.2	-2.0	-0.9	-1.7	50	-	NO	NO	NO	NO	NO
15.3	10306	22 EDWARD STREET NORTH SYDNEY	First	W	39	34	38	32	39	34	38	33	-1.0	-1.8	-0.9	-1.6	50	-	NO	NO	NO	NO	NO
15.3	10306	22 EDWARD STREET NORTH SYDNEY	First	W	39	34	38	32	39	34	38	33	-1.0	-1.7	-0.9	-1.6	50	-	NO	NO	NO	NO	NO
15.3	10306	22 EDWARD STREET NORTH SYDNEY	First	S	39	35	38	33	40	35	39	33	-1.0	-1.7	-0.9	-1.7	50	-	NO	NO	NO	NO	NO
15.3	10306	22 EDWARD STREET NORTH SYDNEY	First	W	39	34	38	32	39	35	38	33	-1.0	-1.7	-0.9	-1.7	50	-	NO	NO	NO	NO	NO
15.3	10306	22 EDWARD STREET NORTH SYDNEY	First	S	48	43	48	43	48	44	48	43	0.1	-0.6	0.1	-0.7	50	-	NO	NO	NO	NO	NO
15.3	10306	22 EDWARD STREET NORTH SYDNEY	First	E	47	42	47	42	47	43	48	42	0.4	-0.2	0.4	-0.3	50	-	NO	NO	NO	NO	NO
15.3	10306	22 EDWARD STREET NORTH SYDNEY	Second	N	42	37	41	36	42	38	42	36	-0.9	-1.6	-0.9	-1.6	50	-	NO	NO	NO	NO	NO
15.3	10306	22 EDWARD STREET NORTH SYDNEY	Second	E	42	38	41	36	43	38	42	36	-0.9	-1.6	-0.8	-1.6	50	-	NO	NO	NO	NO	NO
15.3	10306	22 EDWARD STREET NORTH SYDNEY	Second	N	42	38	41	36	43	38	42	37	-0.8	-1.5	-0.8	-1.5	50	-	NO	NO	NO	NO	NO
15.3	10306	22 EDWARD STREET NORTH SYDNEY	Second	E	43	38	42	37	43	38	42	37	-1.1	-1.7	-0.9	-1.5	50	-	NO	NO	NO	NO	NO
15.3	10306	22 EDWARD STREET NORTH SYDNEY	Second	N	42	38	41	36	42	38	42	36	-1.3	-1.9	-0.9	-1.6	50	-	NO	NO	NO	NO	NO
15.3	10306	22 EDWARD STREET NORTH SYDNEY	Second	W	41	36	40	35	41	37	40	35	-1.0	-1.6	-0.8	-1.5	50	-	NO	NO	NO	NO	NO
15.3	10306	22 EDWARD STREET NORTH SYDNEY	Second	W	41	36	40	35	41	37	40	35	-0.8	-1.5	-0.8	-1.5	50	-	NO	NO	NO	NO	NO
15.3	10306	22 EDWARD STREET NORTH SYDNEY	Second	S	42	37	41	36	42	38	41	36	-0.9	-1.5	-0.9	-1.5	50	-	NO	NO	NO	NO	NO
15.3	10306	22 EDWARD STREET NORTH SYDNEY	Second	W	41	36	40	35	41	37	40	35	-0.9	-1.6	-0.8	-1.6	50	-	NO	NO	NO	NO	NO
15.3	10306	22 EDWARD STREET NORTH SYDNEY	Second	S	49	44	49	44	49	45	50	44	0.4	-0.1	0.4	-0.2	50	-	NO	NO	NO	NO	NO
15.3	10306	22 EDWARD STREET NORTH SYDNEY	Second	E	48	43	48	43	48	43	49	43	0.8	0.1	0.8	0.0	50	-	NO	NO	NO	NO	NO
15.3	10306	22 EDWARD STREET NORTH SYDNEY	Ground	N	39	34	38	32	39	35	38	33	-1.1	-1.8	-1.0	-1.7	50	-	NO	NO	NO	NO	NO
15.3	10306	22 EDWARD STREET NORTH SYDNEY	Ground	E	39	35	38	33	40	35	39	33	-1.1	-1.8	-1.0	-1.7	50	-	NO	NO	NO	NO	NO
15.3	10306	22 EDWARD STREET NORTH SYDNEY	Ground	N	39	35	38	33	40	35	39	33	-1.0	-1.7	-0.9	-1.7	50	-	NO	NO	NO	NO	NO
15.3	10306	22 EDWARD STREET NORTH SYDNEY	Ground	E	40	35	39	33	40	35	39	34	-1.1	-1.8	-0.9	-1.6	50	-	NO	NO	NO	NO	NO
15.3	10306	22 EDWARD STREET NORTH SYDNEY	Ground	W	38	33	37	31	38	33	37	32	-1.1	-1.9	-0.9	-1.7	50	-	NO	NO	NO	NO	NO
15.3	10306	22 EDWARD STREET NORTH SYDNEY	Ground	W	38	33	37	31	38	33	37	32	-1.1	-1.9	-1.0	-1.8	50	-	NO	NO	NO	NO	NO
15.3	10306	22 EDWARD STREET NORTH SYDNEY	Ground	S	38	34	37	32	38	34	37	32	-1.1	-1.8	-0.9	-1.7	50	-	NO	NO	NO	NO	NO
15.3	10306	22 EDWARD STREET NORTH SYDNEY	Ground	W	38	33	37	31	38	33	37	32	-1.1	-1.8	-1.0	-1.7	50	-	NO	NO	NO	NO	NO
15.3	10306	22 EDWARD STREET NORTH SYDNEY	Ground	S	46	42	46	41	47	42	46	41	-0.3	-0.9	-0.3	-0.9	50	-	NO	NO	NO	NO	NO
15.3	10306	22 EDWARD STREET NORTH SYDNEY	Ground	E	44	40	44	39	45	40	45	40	0.0	-0.5	0.0	-0.5	50	-	NO	NO	NO	NO	NO
15.3	10373	10 EDWARD STREET NORTH SYDNEY	Ground	N	39	34	38	32	39	34	38	33	-1.0	-1.6	-0.8	-1.4	50	-	NO	NO	NO	NO	NO
15.3	10373	10 EDWARD STREET NORTH SYDNEY	Ground	W	39	34	37	32	39	34	38	32	-1.1	-1.7	-0.9	-1.6	50	-	NO	NO	NO	NO	NO
15.3	10374	22 EDWARD STREET NORTH SYDNEY	Ground	S	37	32	36	31	37	33	37	31	-1.0	-1.8	-0.9	-1.6	50	-	NO	NO	NO	NO	NO
15.3	10374	22 EDWARD STREET NORTH SYDNEY	Ground	E	37	33	36	31	38	33	37	31	-1.1	-1.8	-0.9	-1.6	50	-	NO	NO	NO	NO	NO
15.3	10374	22 EDWARD STREET NORTH SYDNEY	Ground	N	38	33	37	32	39	34	38	32	-1.0	-1.5	-0.8	-1.4	50	-	NO	NO	NO	NO	NO
15.3	10437	42-60 WILLIAM STREET NORTH SYDNEY	First	S	38	33	37	31	38	34	37	32	-1.1	-1.8	-1.0	-1.7	50	-	NO	NO	NO	NO	NO
15.3	10437	42-60 WILLIAM STREET NORTH SYDNEY	First	N	38	33	37	31	38	34	37	32	-1.2	-2.0	-1.1	-1.8	50	-	NO	NO	NO	NO	NO
15.3	10437	42-60 WILLIAM STREET NORTH SYDNEY	Ground	S	38	33	37	31	38	33	37	32	-1.1	-1.9	-1.0	-1.8	50	-	NO	NO	NO	NO	NO
15.3	10437	42-60 WILLIAM STREET NORTH SYDNEY	Ground	N	38	33	37	31	38	33	37	32	-1.2	-2.0	-1.1	-1.9	50	-	NO	NO	NO	NO	NO

NCA	Receiver ID	Address	Floor Level	Facade	Opening Year 2027				Design Year 2037				Increase (Do Smthng - Do Nothing)				NCG project road noise criteria		Do noise levels exceed the cumulative limit with project roads adding ≥2dB to the total noise levels?		Is the contribution from the road project Acute?		Consider further treatment?
					Do Nothing		Do Smthng		Do Nothing		Do Smthng		Opening Year 2027		Design Year 2037								
					Day	Night	Day	Night	Day	Night	Day	Night	Day	Night	Day	Night	Day	Night	Day	Night	$L_{Aeq,15hr}$ ≥ 65dB	$L_{Aeq,9hr}$ ≥ 60dB	
15.3	10438	22 EDWARD STREET NORTH SYDNEY	First	N	38	34	37	32	39	34	38	32	-1.0	-1.8	-0.9	-1.7	50	-	NO	NO	NO	NO	NO
15.3	10438	22 EDWARD STREET NORTH SYDNEY	First	W	38	34	37	32	39	34	38	32	-1.0	-1.8	-0.9	-1.6	50	-	NO	NO	NO	NO	NO
15.3	10438	22 EDWARD STREET NORTH SYDNEY	First	N	38	34	37	32	39	34	38	32	-1.0	-1.7	-0.9	-1.6	50	-	NO	NO	NO	NO	NO
15.3	10438	22 EDWARD STREET NORTH SYDNEY	First	S	41	36	40	35	41	37	40	35	-0.8	-1.5	-0.7	-1.4	50	-	NO	NO	NO	NO	NO
15.3	10438	22 EDWARD STREET NORTH SYDNEY	First	E	38	34	37	32	39	34	38	32	-1.0	-1.8	-0.9	-1.6	50	-	NO	NO	NO	NO	NO
15.3	10438	22 EDWARD STREET NORTH SYDNEY	First	S	38	34	37	32	39	34	38	32	-1.1	-1.8	-0.9	-1.7	50	-	NO	NO	NO	NO	NO
15.3	10438	22 EDWARD STREET NORTH SYDNEY	Second	N	39	34	38	32	39	34	38	33	-1.0	-1.7	-0.8	-1.6	50	-	NO	NO	NO	NO	NO
15.3	10438	22 EDWARD STREET NORTH SYDNEY	Second	W	39	34	38	32	39	34	38	33	-1.0	-1.7	-0.9	-1.6	50	-	NO	NO	NO	NO	NO
15.3	10438	22 EDWARD STREET NORTH SYDNEY	Second	N	39	34	38	32	39	34	38	33	-1.0	-1.7	-0.8	-1.6	50	-	NO	NO	NO	NO	NO
15.3	10438	22 EDWARD STREET NORTH SYDNEY	Second	S	42	37	42	36	42	38	42	37	-0.5	-1.2	-0.4	-1.0	50	-	NO	NO	NO	NO	NO
15.3	10438	22 EDWARD STREET NORTH SYDNEY	Second	E	39	34	38	33	39	34	38	33	-0.9	-1.7	-0.8	-1.5	50	-	NO	NO	NO	NO	NO
15.3	10438	22 EDWARD STREET NORTH SYDNEY	Second	S	39	34	38	32	39	34	38	33	-1.1	-1.8	-0.9	-1.6	50	-	NO	NO	NO	NO	NO
15.3	10438	22 EDWARD STREET NORTH SYDNEY	Second	E	39	34	38	32	39	34	38	33	-1.0	-1.8	-0.9	-1.6	50	-	NO	NO	NO	NO	NO
15.3	10438	22 EDWARD STREET NORTH SYDNEY	Ground	N	38	33	37	32	38	34	37	32	-1.1	-1.9	-1.0	-1.7	50	-	NO	NO	NO	NO	NO
15.3	10438	22 EDWARD STREET NORTH SYDNEY	Ground	W	38	33	37	32	38	34	37	32	-1.1	-1.9	-1.0	-1.7	50	-	NO	NO	NO	NO	NO
15.3	10438	22 EDWARD STREET NORTH SYDNEY	Ground	N	38	33	37	32	38	34	37	32	-1.0	-1.7	-0.9	-1.6	50	-	NO	NO	NO	NO	NO
15.3	10438	22 EDWARD STREET NORTH SYDNEY	Ground	S	40	35	39	34	40	35	39	34	-0.9	-1.6	-0.8	-1.5	50	-	NO	NO	NO	NO	NO
15.3	10438	22 EDWARD STREET NORTH SYDNEY	Ground	E	38	33	37	32	38	34	37	32	-1.1	-1.9	-0.9	-1.7	50	-	NO	NO	NO	NO	NO
15.3	10438	22 EDWARD STREET NORTH SYDNEY	Ground	S	38	33	37	31	38	34	37	32	-1.2	-1.9	-1.0	-1.7	50	-	NO	NO	NO	NO	NO
15.3	10445	42-60 WILLIAM STREET NORTH SYDNEY	First	N	38	34	37	32	38	34	37	32	-1.1	-1.9	-1.0	-1.8	50	-	NO	NO	NO	NO	NO
15.3	10445	42-60 WILLIAM STREET NORTH SYDNEY	First	W	38	33	37	31	38	33	37	32	-1.1	-1.9	-1.0	-1.8	50	-	NO	NO	NO	NO	NO
15.3	10445	42-60 WILLIAM STREET NORTH SYDNEY	First	N	38	33	37	31	38	33	37	32	-1.1	-1.9	-1.0	-1.8	50	-	NO	NO	NO	NO	NO
15.3	10445	42-60 WILLIAM STREET NORTH SYDNEY	First	W	37	33	36	31	38	33	37	31	-1.1	-1.9	-1.0	-1.8	50	-	NO	NO	NO	NO	NO
15.3	10445	42-60 WILLIAM STREET NORTH SYDNEY	First	S	50	46	51	45	51	47	51	46	0.3	-0.9	0.2	-0.8	50	-	NO	NO	NO	NO	NO
15.3	10445	42-60 WILLIAM STREET NORTH SYDNEY	First	E	41	35	40	34	41	35	41	35	-0.4	-0.8	-0.4	-0.5	50	-	NO	NO	NO	NO	NO
15.3	10445	42-60 WILLIAM STREET NORTH SYDNEY	Second	N	38	34	37	32	39	34	38	32	-1.2	-1.9	-1.0	-1.8	50	-	NO	NO	NO	NO	NO
15.3	10445	42-60 WILLIAM STREET NORTH SYDNEY	Second	W	38	33	37	31	38	33	37	32	-1.1	-1.9	-1.0	-1.8	50	-	NO	NO	NO	NO	NO
15.3	10445	42-60 WILLIAM STREET NORTH SYDNEY	Second	N	38	33	37	31	38	33	37	32	-1.2	-2.0	-1.1	-1.8	50	-	NO	NO	NO	NO	NO
15.3	10445	42-60 WILLIAM STREET NORTH SYDNEY	Second	W	38	33	36	31	38	33	37	31	-1.1	-1.9	-1.0	-1.8	50	-	NO	NO	NO	NO	NO
15.3	10445	42-60 WILLIAM STREET NORTH SYDNEY	Second	S	51	47	51	46	51	47	51	46	0.3	-0.8	0.3	-0.7	50	-	NO	NO	NO	NO	NO
15.3	10445	42-60 WILLIAM STREET NORTH SYDNEY	Second	E	42	36	42	35	42	36	42	36	-0.2	-0.5	-0.3	-0.2	50	-	NO	NO	NO	NO	NO
15.3	10445	42-60 WILLIAM STREET NORTH SYDNEY	Third	N	39	34	37	32	39	34	38	32	-1.1	-1.8	-0.9	-1.7	50	-	NO	NO	NO	NO	NO
15.3	10445	42-60 WILLIAM STREET NORTH SYDNEY	Second	E	42	36	42	35	42	36	42	36	-0.2	-0.5	-0.3	-0.2	50	-	NO	NO	NO	NO	NO
15.3	10445	42-60 WILLIAM STREET NORTH SYDNEY	Third	N	39	34	37	32	39	34	38	32	-1.1	-1.8	-0.9	-1.7	50	-	NO	NO	NO	NO	NO
15.3	10445	42-60 WILLIAM STREET NORTH SYDNEY	Third	W	38	33	37	32	38	34	37	32	-1.1	-1.8	-1.0	-1.7	50	-	NO	NO	NO	NO	NO
15.3	10445	42-60 WILLIAM STREET NORTH SYDNEY	Third	N	38	33	37	32	38	34	37	32	-1.1	-1.8	-0.9	-1.7	50	-	NO	NO	NO	NO	NO
15.3	10445	42-60 WILLIAM STREET NORTH SYDNEY	Third	W	38	33	37	31	38	34	37	32	-1.1	-1.9	-1.0	-1.8	50	-	NO	NO	NO	NO	NO
15.3	10445	42-60 WILLIAM STREET NORTH SYDNEY	Third	S	51	47	51	46	51	47	52	46	0.3	-0.8	0.3	-0.7	50	-	NO	NO	NO	NO	NO
15.3	10445	42-60 WILLIAM STREET NORTH SYDNEY	Third	E	42	36	42	36	43	37	43	36	-0.2	-0.4	-0.3	-0.1	50	-	NO	NO	NO	NO	NO
15.3	10445	42-60 WILLIAM STREET NORTH SYDNEY	Fourth	N	39	34	38	32	39	35	38	33	-1.1	-1.8	-1.0	-1.7	50	-	NO	NO	NO	NO	NO
15.3	10445	42-60 WILLIAM STREET NORTH SYDNEY	Fourth	W	39	34	38	32	39	34	38	33	-1.0	-1.8	-0.9	-1.6	50	-	NO	NO	NO	NO	NO
15.3	10445	42-60 WILLIAM STREET NORTH SYDNEY	Fourth	N	39	34	38	32	39	34	38	33	-1.0	-1.8	-0.9	-1.6	50	-	NO	NO	NO	NO	NO
15.3	10445	42-60 WILLIAM STREET NORTH SYDNEY	Fourth	W	39	34	37	32	39	34	38	33	-1.1	-1.8	-0.9	-1.7	50	-	NO	NO	NO	NO	NO
15.3	10445	42-60 WILLIAM STREET NORTH SYDNEY	Fourth	S	51	47	52	46	52	47	52	47	0.3	-0.9	0.3	-0.8	50	-	NO	NO	NO	NO	NO
15.3	10445	42-60 WILLIAM STREET NORTH SYDNEY	Fourth	E	43	37	42	36	43	37	43	37	-0.2	-0.4	-0.2	-0.1	50	-	NO	NO	NO	NO	NO
15.3	10445	42-60 WILLIAM STREET NORTH SYDNEY	Fifth	N	40	35	39	33	40	35	39	34	-0.9	-1.6	-0.9	-1.5	50	-	NO	NO	NO	NO	NO
15.3	10445	42-60 WILLIAM STREET NORTH SYDNEY	Fifth	W	39	35	39	33	40	35	39	33	-0.9	-1.6	-0.8	-1.5	50	-	NO	NO	NO	NO	NO
15.3	10445	42-60 WILLIAM STREET NORTH SYDNEY	Fifth	N	39	35	38	33	40	35	39	33	-1.0	-1.7	-0.9	-1.5	50	-	NO	NO	NO	NO	NO
15.3	10445	42-60 WILLIAM STREET NORTH SYDNEY	Fifth	W	39	35	38	33	40	35	39	33	-1.0	-1.7	-0.9	-1.6	50	-	NO	NO	NO	NO	NO
15.3	10445	42-60 WILLIAM STREET NORTH SYDNEY	Fifth	S	52	47	52	47	52	48	52	47	0.3	-0.8	0.3	-0.8	50	-	NO	NO	NO	NO	NO
15.3	10445	42-60 WILLIAM STREET NORTH SYDNEY	Fifth	E	43	37	43	36	43	37	43	37	-0.2	-0.4	-0.2	-0.2	50	-	NO	NO	NO	NO	NO
15.3	10445	42-60 WILLIAM STREET NORTH SYDNEY	Sixth	N	40	35	39	34	40	36	40	34	-0.9	-1.6	-0.8	-1.4	50	-	NO	NO	NO	NO	NO
15.3	10445	42-60 WILLIAM STREET NORTH SYDNEY	Sixth	W	40	35	39	34	40	35	40	34	-0.8	-1.5	-0.8	-1.4	50	-	NO	NO	NO	NO	NO
15.3	10445	42-60 WILLIAM STREET NORTH SYDNEY	Sixth	N	40	35	39	34	40	35	40	34	-0.8	-1.5	-0.8	-1.4	50	-	NO	NO	NO	NO	NO
15.3	10445	42-60 WILLIAM STREET NORTH SYDNEY	Sixth	W	40	35	39	34	40	36	40	34	-1.0	-1.7	-0.7	-1.4	50	-	NO	NO	NO	NO	NO
15.3	10445	42-60 WILLIAM STREET NORTH SYDNEY	Sixth	S	52	48	52	47	52	48	52	47	0.3	-0.9	0.2	-0.8	50	-	NO	NO	NO	NO	NO
15.3	10445	42-60 WILLIAM STREET NORTH SYDNEY	Sixth	E	43	37	43	37	44	38	44	37	-0.2	-0.4	-0.2	-0.2	50	-	NO	NO	NO	NO	NO
15.3	10445	42-60 WILLIAM STREET NORTH SYDNEY	Ground	N	38	34	37	32	38	34	37	32	-1.2	-1.9	-1.1	-1.8	50	-	NO	NO	NO	NO	NO
15.3	10445	42-60 WILLIAM STREET NORTH SYDNEY	Ground	W	38	33	36	31	38	33	37	31	-1.1	-1.9	-1.0	-1.8	50	-	NO	NO	NO	NO	NO
15.3	10445	42-60 WILLIAM STREET NORTH SYDNEY	Ground	N	38	33	36	31	38	33	37	31	-1.2	-1.9	-1.0	-1.8	50	-	NO	NO	NO	NO	NO
15.3	10445	42-60 WILLIAM STREET NORTH SYDNEY	Ground	W	37	33	36	31	38	33	37	31	-1.1	-1.9	-1.0	-1.8	50	-	NO	NO	NO	NO	NO
15.3	10445	42-60 WILLIAM STREET NORTH SYDNEY	Ground	S	50	46	50	45	50	46	50	45	0.1	-1.1	0.1	-0.9	50	-	NO	NO	NO	NO	NO
15.3	10445	42-60 WILLIAM STREET NORTH SYDNEY	Ground	E	39	34	39	33	40	35	39	33	-0.7	-1.4	-0.6	-1.2	50	-	NO	NO	NO	NO	NO
15.3	10529	10 EDWARD STREET NORTH SYDNEY	First	N	39	34	39	33	40	35	39	33	-0.8	-1.3	-0.7	-1.2	50	-	NO	NO	NO	NO	NO

NCA	Receiver ID	Address	Floor Level	Facade	Opening Year 2027				Design Year 2037				Increase (Do Smthng - Do Nothing)				NCG project road noise criteria		Do noise levels exceed the cumulative limit with project roads adding ≥2dB to the total noise levels?		Is the contribution from the road project Acute?		Consider further treatment?
					Do Nothing		Do Smthng		Do Nothing		Do Smthng		Opening Year 2027		Design Year 2037								
					Day	Night	Day	Night	Day	Night	Day	Night	Day	Night	Day	Night	Day	Night	Day	Night	$L_{Aeq,15hr}$ ≥ 65dB	$L_{Aeq,9hr}$ ≥ 60dB	
15.3	10529	10 EDWARD STREET NORTH SYDNEY	First	W	39	34	38	32	39	34	38	33	-0.8	-1.4	-0.7	-1.2	50	-	NO	NO	NO	NO	NO
15.3	10529	10 EDWARD STREET NORTH SYDNEY	First	N	39	34	38	32	39	34	39	33	-0.8	-1.4	-0.7	-1.2	50	-	NO	NO	NO	NO	NO
15.3	10529	10 EDWARD STREET NORTH SYDNEY	First	W	39	34	38	32	39	34	39	33	-0.7	-1.3	-0.7	-1.1	50	-	NO	NO	NO	NO	NO
15.3	10529	10 EDWARD STREET NORTH SYDNEY	First	S	39	34	38	32	39	34	38	33	-0.9	-1.5	-0.8	-1.5	50	-	NO	NO	NO	NO	NO
15.3	10529	10 EDWARD STREET NORTH SYDNEY	First	W	39	34	38	33	40	34	39	33	-0.8	-1.4	-0.7	-1.2	50	-	NO	NO	NO	NO	NO
15.3	10529	10 EDWARD STREET NORTH SYDNEY	First	SW	40	35	39	34	40	35	39	34	-1.0	-1.6	-0.7	-1.3	50	-	NO	NO	NO	NO	NO
15.3	10529	10 EDWARD STREET NORTH SYDNEY	First	S	41	36	40	35	41	37	40	35	-1.0	-1.7	-0.8	-1.4	50	-	NO	NO	NO	NO	NO
15.3	10529	10 EDWARD STREET NORTH SYDNEY	First	E	40	35	39	33	40	35	39	34	-0.8	-1.4	-0.8	-1.3	50	-	NO	NO	NO	NO	NO
15.3	10529	10 EDWARD STREET NORTH SYDNEY	First	N	40	35	39	33	40	35	39	34	-0.8	-1.4	-0.7	-1.2	50	-	NO	NO	NO	NO	NO
15.3	10529	10 EDWARD STREET NORTH SYDNEY	First	E	39	34	39	33	40	35	39	33	-0.8	-1.3	-0.7	-1.3	50	-	NO	NO	NO	NO	NO
15.3	10529	10 EDWARD STREET NORTH SYDNEY	Ground	N	38	33	38	32	39	34	38	32	-0.8	-1.5	-0.8	-1.4	50	-	NO	NO	NO	NO	NO
15.3	10529	10 EDWARD STREET NORTH SYDNEY	Ground	W	37	32	36	31	38	33	37	31	-0.9	-1.5	-0.8	-1.5	50	-	NO	NO	NO	NO	NO
15.3	10529	10 EDWARD STREET NORTH SYDNEY	Ground	N	38	33	37	31	38	33	37	31	-0.9	-1.5	-0.8	-1.4	50	-	NO	NO	NO	NO	NO
15.3	10529	10 EDWARD STREET NORTH SYDNEY	Ground	W	38	32	37	31	38	33	37	32	-0.8	-1.4	-0.7	-1.3	50	-	NO	NO	NO	NO	NO
15.3	10529	10 EDWARD STREET NORTH SYDNEY	Ground	S	37	32	36	31	37	33	36	31	-1.0	-1.7	-0.9	-1.6	50	-	NO	NO	NO	NO	NO
15.3	10529	10 EDWARD STREET NORTH SYDNEY	Ground	W	38	33	37	31	38	33	37	32	-0.9	-1.4	-0.7	-1.3	50	-	NO	NO	NO	NO	NO
15.3	10529	10 EDWARD STREET NORTH SYDNEY	Ground	SW	38	33	37	31	38	33	37	32	-1.0	-1.7	-0.9	-1.6	50	-	NO	NO	NO	NO	NO
15.3	10529	10 EDWARD STREET NORTH SYDNEY	Ground	S	40	35	39	33	40	35	39	34	-1.1	-1.8	-0.9	-1.6	50	-	NO	NO	NO	NO	NO
15.3	10529	10 EDWARD STREET NORTH SYDNEY	Ground	E	39	34	38	32	39	34	38	33	-0.9	-1.5	-0.8	-1.4	50	-	NO	NO	NO	NO	NO
15.3	10529	10 EDWARD STREET NORTH SYDNEY	Ground	N	38	33	37	32	38	33	38	32	-0.9	-1.5	-0.8	-1.4	50	-	NO	NO	NO	NO	NO
15.3	10529	10 EDWARD STREET NORTH SYDNEY	Ground	E	38	34	38	32	39	34	38	32	-0.9	-1.5	-0.8	-1.4	50	-	NO	NO	NO	NO	NO
15.3	10533	22 EDWARD STREET NORTH SYDNEY	First	E	38	34	37	32	39	34	38	32	-1.0	-1.8	-0.9	-1.6	50	-	NO	NO	NO	NO	NO
15.3	10533	22 EDWARD STREET NORTH SYDNEY	First	E	46	42	46	40	46	42	46	41	-0.1	-1.2	-0.1	-1.1	50	-	NO	NO	NO	NO	NO
15.3	10533	22 EDWARD STREET NORTH SYDNEY	First	S	41	36	40	35	41	37	40	35	-0.9	-1.5	-0.9	-1.5	50	-	NO	NO	NO	NO	NO
15.3	10533	22 EDWARD STREET NORTH SYDNEY	First	N	38	33	37	32	38	34	37	32	-1.1	-1.8	-1.0	-1.7	50	-	NO	NO	NO	NO	NO
15.3	10533	22 EDWARD STREET NORTH SYDNEY	First	W	38	33	37	32	38	34	37	32	-1.0	-1.8	-0.9	-1.7	50	-	NO	NO	NO	NO	NO
15.3	10533	22 EDWARD STREET NORTH SYDNEY	First	N	38	34	37	32	39	34	38	32	-0.9	-1.6	-0.8	-1.5	50	-	NO	NO	NO	NO	NO
15.3	10533	22 EDWARD STREET NORTH SYDNEY	First	W	38	33	37	32	39	34	38	32	-0.9	-1.6	-0.8	-1.4	50	-	NO	NO	NO	NO	NO
15.3	10533	22 EDWARD STREET NORTH SYDNEY	First	N	39	34	38	32	39	34	38	33	-0.8	-1.6	-0.7	-1.4	50	-	NO	NO	NO	NO	NO
15.3	10533	22 EDWARD STREET NORTH SYDNEY	First	E	39	34	38	33	40	35	39	33	-0.8	-1.5	-0.7	-1.3	50	-	NO	NO	NO	NO	NO
15.3	10533	22 EDWARD STREET NORTH SYDNEY	First	N	39	33	38	32	39	34	38	32	-0.8	-1.4	-0.7	-1.3	50	-	NO	NO	NO	NO	NO
15.3	10533	22 EDWARD STREET NORTH SYDNEY	First	W	38	33	38	32	39	34	38	32	-0.8	-1.4	-0.7	-1.3	50	-	NO	NO	NO	NO	NO
15.3	10533	22 EDWARD STREET NORTH SYDNEY	First	N	39	33	38	32	39	34	38	32	-0.8	-1.5	-0.8	-1.3	50	-	NO	NO	NO	NO	NO
15.3	10533	22 EDWARD STREET NORTH SYDNEY	First	W	39	34	38	32	39	34	38	32	-0.8	-1.5	-0.7	-1.3	50	-	NO	NO	NO	NO	NO
15.3	10533	22 EDWARD STREET NORTH SYDNEY	First	S	40	35	39	34	40	35	39	34	-0.9	-1.6	-0.8	-1.5	50	-	NO	NO	NO	NO	NO
15.3	10533	22 EDWARD STREET NORTH SYDNEY	First	W	38	34	37	32	39	34	38	32	-1.1	-1.8	-0.9	-1.6	50	-	NO	NO	NO	NO	NO
15.3	10533	22 EDWARD STREET NORTH SYDNEY	First	N	39	34	38	33	39	35	38	33	-1.1	-1.8	-0.9	-1.6	50	-	NO	NO	NO	NO	NO
15.3	10533	22 EDWARD STREET NORTH SYDNEY	First	W	39	34	37	32	39	34	38	32	-1.1	-1.7	-0.9	-1.6	50	-	NO	NO	NO	NO	NO
15.3	10533	22 EDWARD STREET NORTH SYDNEY	First	N	39	34	38	32	39	34	38	33	-1.1	-1.8	-0.9	-1.6	50	-	NO	NO	NO	NO	NO
15.3	10533	22 EDWARD STREET NORTH SYDNEY	First	E	41	36	40	34	41	36	40	35	-1.0	-1.8	-0.8	-1.6	50	-	NO	NO	NO	NO	NO
15.3	10533	22 EDWARD STREET NORTH SYDNEY	First	N	38	33	37	32	38	34	38	32	-1.0	-1.8	-0.9	-1.6	50	-	NO	NO	NO	NO	NO
15.3	10533	22 EDWARD STREET NORTH SYDNEY	First	W	38	34	37	32	38	34	37	32	-1.1	-1.9	-1.0	-1.6	50	-	NO	NO	NO	NO	NO
15.3	10533	22 EDWARD STREET NORTH SYDNEY	First	N	38	34	37	32	38	34	38	32	-1.1	-1.8	-0.9	-1.6	50	-	NO	NO	NO	NO	NO
15.3	10533	22 EDWARD STREET NORTH SYDNEY	First	W	38	34	37	32	39	34	38	32	-1.0	-1.7	-0.9	-1.5	50	-	NO	NO	NO	NO	NO
15.3	10533	22 EDWARD STREET NORTH SYDNEY	First	N	39	34	38	32	39	34	39	33	-1.0	-1.6	-0.8	-1.3	50	-	NO	NO	NO	NO	NO
15.3	10533	22 EDWARD STREET NORTH SYDNEY	First	W	38	33	37	32	38	34	38	32	-1.0	-1.7	-0.9	-1.5	50	-	NO	NO	NO	NO	NO
15.3	10533	22 EDWARD STREET NORTH SYDNEY	First	S	43	38	42	37	43	38	42	37	-0.8	-1.4	-0.7	-1.3	50	-	NO	NO	NO	NO	NO
15.3	10533	22 EDWARD STREET NORTH SYDNEY	First	E	43	38	42	36	43	38	42	37	-1.0	-1.6	-0.9	-1.5	50	-	NO	NO	NO	NO	NO
15.3	10533	22 EDWARD STREET NORTH SYDNEY	First	S	43	38	42	37	43	39	43	37	-0.7	-1.4	-0.6	-1.3	50	-	NO	NO	NO	NO	NO
15.3	10533	22 EDWARD STREET NORTH SYDNEY	Second	E	39	34	38	32	39	34	38	33	-0.9	-1.7	-0.9	-1.6	50	-	NO	NO	NO	NO	NO
15.3	10533	22 EDWARD STREET NORTH SYDNEY	Second	E	47	43	47	42	48	43	48	42	0.1	-1.0	0.1	-0.9	50	-	NO	NO	NO	NO	NO
15.3	10533	22 EDWARD STREET NORTH SYDNEY	Second	S	42	37	41	36	42	38	42	36	-0.7	-1.4	-0.7	-1.2	50	-	NO	NO	NO	NO	NO
15.3	10533	22 EDWARD STREET NORTH SYDNEY	Second	N	38	34	37	32	39	34	38	32	-1.0	-1.7	-0.9	-1.6	50	-	NO	NO	NO	NO	NO
15.3	10533	22 EDWARD STREET NORTH SYDNEY	Second	W	38	34	37	32	39	34	38	32	-1.0	-1.7	-0.9	-1.6	50	-	NO	NO	NO	NO	NO
15.3	10533	22 EDWARD STREET NORTH SYDNEY	Second	N	39	34	38	33	39	34	39	33	-0.9	-1.5	-0.7	-1.4	50	-	NO	NO	NO	NO	NO
15.3	10533	22 EDWARD STREET NORTH SYDNEY	Second	W	39	34	38	33	40	35	39	33	-0.9	-1.4	-0.7	-1.3	50	-	NO	NO	NO	NO	NO
15.3	10533	22 EDWARD STREET NORTH SYDNEY	Second	N	40	35	39	33	40	35	39	34	-0.7	-1.3	-0.7	-1.3	50	-	NO	NO	NO	NO	NO
15.3	10533	22 EDWARD STREET NORTH SYDNEY	Second	E	41	36	40	35	41	36	41	35	-0.7	-1.3	-0.6	-1.1	50	-	NO	NO	NO	NO	NO
15.3	10533	22 EDWARD STREET NORTH SYDNEY	Second	N	40	35	39	34	40	35	40	34	-0.7	-1.2	-0.6	-1.1	50	-	NO	NO	NO	NO	NO
15.3	10533	22 EDWARD STREET NORTH SYDNEY	Second	W	40	34	39	33	40	35	39	34	-0.7	-1.3	-0.7	-1.1	50	-	NO	NO	NO	NO	NO
15.3	10533	22 EDWARD STREET NORTH SYDNEY	Second	N	40	35	39	34	40	35	40	34	-0.8	-1.2	-0.7	-1.2	50	-	NO	NO	NO	NO	NO
15.3	10533	22 EDWARD STREET NORTH SYDNEY	Second	W	40	35	39	33	40	35	40	34	-0.8	-1.3	-0.7	-1.1	50	-	NO	NO	NO	NO	NO

NCA	Receiver ID	Address	Floor Level	Facade	Opening Year 2027				Design Year 2037				Increase (Do Smthng - Do Nothing)				NCG project road noise criteria		Do noise levels exceed the cumulative limit with project roads adding ≥2dB to the total noise levels?		Is the contribution from the road project Acute?		Consider further treatment?
					Do Nothing		Do Smthng		Do Nothing		Do Smthng		Opening Year 2027		Design Year 2037								
					Day	Night	Day	Night	Day	Night	Day	Night	Day	Night	Day	Night	Day	Night	Day	Night	$L_{Aeq,15hr}$ ≥ 65dB	$L_{Aeq,9hr}$ ≥ 60dB	
15.3	10533	22 EDWARD STREET NORTH SYDNEY	Second	S	41	37	41	35	42	37	41	36	-0.8	-1.3	-0.7	-1.2	50	-	NO	NO	NO	NO	NO
15.3	10533	22 EDWARD STREET NORTH SYDNEY	Second	W	40	35	39	34	41	36	40	34	-0.9	-1.5	-0.8	-1.4	50	-	NO	NO	NO	NO	NO
15.3	10533	22 EDWARD STREET NORTH SYDNEY	Second	N	42	37	41	35	42	37	41	36	-1.1	-1.7	-0.7	-1.4	50	-	NO	NO	NO	NO	NO
15.3	10533	22 EDWARD STREET NORTH SYDNEY	Second	W	41	36	40	34	41	36	40	35	-0.9	-1.6	-0.7	-1.3	50	-	NO	NO	NO	NO	NO
15.3	10533	22 EDWARD STREET NORTH SYDNEY	Second	N	41	36	40	35	41	36	41	35	-1.0	-1.5	-0.7	-1.3	50	-	NO	NO	NO	NO	NO
15.3	10533	22 EDWARD STREET NORTH SYDNEY	Second	E	43	38	42	37	43	39	43	37	-0.9	-1.5	-0.6	-1.3	50	-	NO	NO	NO	NO	NO
15.3	10533	22 EDWARD STREET NORTH SYDNEY	Second	N	40	35	39	34	40	36	40	34	-0.9	-1.6	-0.8	-1.4	50	-	NO	NO	NO	NO	NO
15.3	10533	22 EDWARD STREET NORTH SYDNEY	Second	W	40	36	39	34	41	36	40	34	-1.0	-1.6	-0.7	-1.4	50	-	NO	NO	NO	NO	NO
15.3	10533	22 EDWARD STREET NORTH SYDNEY	Second	N	40	36	40	34	41	36	40	35	-0.9	-1.6	-0.8	-1.5	50	-	NO	NO	NO	NO	NO
15.3	10533	22 EDWARD STREET NORTH SYDNEY	Second	W	40	36	40	34	41	36	40	35	-0.9	-1.5	-0.8	-1.4	50	-	NO	NO	NO	NO	NO
15.3	10533	22 EDWARD STREET NORTH SYDNEY	Second	N	41	36	40	35	41	36	41	35	-0.9	-1.5	-0.8	-1.3	50	-	NO	NO	NO	NO	NO
15.3	10533	22 EDWARD STREET NORTH SYDNEY	Second	W	40	36	39	34	41	36	40	34	-0.9	-1.5	-0.7	-1.4	50	-	NO	NO	NO	NO	NO
15.3	10533	22 EDWARD STREET NORTH SYDNEY	Second	S	44	39	43	38	44	39	44	38	-0.6	-1.2	-0.5	-1.1	50	-	NO	NO	NO	NO	NO
15.3	10533	22 EDWARD STREET NORTH SYDNEY	Second	E	44	39	43	38	44	39	43	38	-0.8	-1.4	-0.7	-1.3	50	-	NO	NO	NO	NO	NO
15.3	10533	22 EDWARD STREET NORTH SYDNEY	Second	S	44	40	44	38	44	40	44	39	-0.6	-1.3	-0.4	-1.2	50	-	NO	NO	NO	NO	NO
15.3	10533	22 EDWARD STREET NORTH SYDNEY	Ground	E	38	33	37	32	38	34	37	32	-1.1	-1.8	-1.0	-1.7	50	-	NO	NO	NO	NO	NO
15.3	10533	22 EDWARD STREET NORTH SYDNEY	Ground	E	44	39	43	38	44	40	44	38	-0.5	-1.4	-0.3	-1.2	50	-	NO	NO	NO	NO	NO
15.3	10533	22 EDWARD STREET NORTH SYDNEY	Ground	S	40	35	39	34	40	36	39	34	-1.0	-1.6	-0.9	-1.5	50	-	NO	NO	NO	NO	NO
15.3	10533	22 EDWARD STREET NORTH SYDNEY	Ground	W	37	33	36	31	38	33	37	31	-1.3	-1.9	-1.1	-1.8	50	-	NO	NO	NO	NO	NO
15.3	10533	22 EDWARD STREET NORTH SYDNEY	Ground	N	38	33	37	31	38	33	37	32	-1.0	-1.7	-0.8	-1.6	50	-	NO	NO	NO	NO	NO
15.3	10533	22 EDWARD STREET NORTH SYDNEY	Ground	W	38	33	37	31	38	33	37	32	-1.0	-1.7	-0.8	-1.5	50	-	NO	NO	NO	NO	NO
15.3	10533	22 EDWARD STREET NORTH SYDNEY	Ground	N	38	33	37	31	38	33	38	32	-0.9	-1.6	-0.8	-1.4	50	-	NO	NO	NO	NO	NO
15.3	10533	22 EDWARD STREET NORTH SYDNEY	Ground	E	38	33	37	32	39	34	38	32	-0.9	-1.6	-0.8	-1.4	50	-	NO	NO	NO	NO	NO
15.3	10533	22 EDWARD STREET NORTH SYDNEY	Ground	N	38	33	37	31	38	33	38	32	-0.8	-1.5	-0.7	-1.4	50	-	NO	NO	NO	NO	NO
15.3	10533	22 EDWARD STREET NORTH SYDNEY	Ground	W	38	33	37	31	38	33	37	32	-0.9	-1.5	-0.7	-1.4	50	-	NO	NO	NO	NO	NO
15.3	10533	22 EDWARD STREET NORTH SYDNEY	Ground	N	38	33	37	31	38	33	38	32	-0.9	-1.5	-0.8	-1.4	50	-	NO	NO	NO	NO	NO
15.3	10533	22 EDWARD STREET NORTH SYDNEY	Ground	W	38	33	37	31	38	33	37	32	-0.9	-1.5	-0.8	-1.3	50	-	NO	NO	NO	NO	NO
15.3	10533	22 EDWARD STREET NORTH SYDNEY	Ground	S	38	34	37	32	39	34	38	32	-1.1	-1.8	-1.0	-1.6	50	-	NO	NO	NO	NO	NO
15.3	10533	22 EDWARD STREET NORTH SYDNEY	Ground	W	37	33	36	31	38	33	37	31	-1.1	-1.9	-1.0	-1.7	50	-	NO	NO	NO	NO	NO
15.3	10533	22 EDWARD STREET NORTH SYDNEY	Ground	N	38	33	37	31	38	33	37	32	-1.2	-1.9	-1.0	-1.7	50	-	NO	NO	NO	NO	NO
15.3	10533	22 EDWARD STREET NORTH SYDNEY	Ground	W	37	33	36	31	38	33	37	31	-1.2	-1.9	-0.9	-1.7	50	-	NO	NO	NO	NO	NO
15.3	10533	22 EDWARD STREET NORTH SYDNEY	Ground	N	38	33	36	31	38	33	37	31	-1.1	-1.9	-0.9	-1.6	50	-	NO	NO	NO	NO	NO
15.3	10533	22 EDWARD STREET NORTH SYDNEY	Ground	E	39	34	38	32	39	35	38	33	-1.2	-1.9	-0.9	-1.7	50	-	NO	NO	NO	NO	NO
15.3	10533	22 EDWARD STREET NORTH SYDNEY	Ground	N	37	33	36	31	37	33	36	31	-1.1	-1.9	-1.0	-1.7	50	-	NO	NO	NO	NO	NO
15.3	10533	22 EDWARD STREET NORTH SYDNEY	Ground	W	37	32	36	31	37	33	36	31	-1.2	-1.9	-1.0	-1.7	50	-	NO	NO	NO	NO	NO
15.3	10533	22 EDWARD STREET NORTH SYDNEY	Ground	N	37	32	36	31	37	33	36	31	-1.1	-1.9	-1.0	-1.8	50	-	NO	NO	NO	NO	NO
15.3	10533	22 EDWARD STREET NORTH SYDNEY	Ground	W	37	32	36	31	37	33	36	31	-1.1	-1.8	-1.0	-1.7	50	-	NO	NO	NO	NO	NO
15.3	10533	22 EDWARD STREET NORTH SYDNEY	Ground	N	38	33	37	31	38	33	37	31	-1.1	-1.7	-0.9	-1.5	50	-	NO	NO	NO	NO	NO
15.3	10533	22 EDWARD STREET NORTH SYDNEY	Ground	W	37	32	36	31	37	33	36	31	-1.0	-1.7	-0.8	-1.6	50	-	NO	NO	NO	NO	NO
15.3	10533	22 EDWARD STREET NORTH SYDNEY	Ground	S	42	37	41	35	42	37	41	36	-1.0	-1.7	-0.9	-1.5	50	-	NO	NO	NO	NO	NO
15.3	10533	22 EDWARD STREET NORTH SYDNEY	Ground	E	42	37	40	35	42	37	41	36	-1.1	-1.8	-0.9	-1.5	50	-	NO	NO	NO	NO	NO
15.3	10533	22 EDWARD STREET NORTH SYDNEY	Ground	S	42	37	41	35	42	37	41	36	-1.0	-1.7	-0.8	-1.5	50	-	NO	NO	NO	NO	NO
15.3	10579	10 EDWARD STREET NORTH SYDNEY	Ground	N	38	33	37	32	38	33	38	32	-0.8	-1.4	-0.7	-1.3	50	-	NO	NO	NO	NO	NO
15.3	10579	10 EDWARD STREET NORTH SYDNEY	Ground	W	38	33	37	32	38	33	38	32	-0.9	-1.4	-0.8	-1.4	50	-	NO	NO	NO	NO	NO
15.3	10579	10 EDWARD STREET NORTH SYDNEY	Ground	S	38	34	38	32	39	34	38	32	-0.9	-1.5	-0.8	-1.4	50	-	NO	NO	NO	NO	NO
15.3	10579	10 EDWARD STREET NORTH SYDNEY	Ground	SE	38	33	37	32	39	34	38	32	-0.9	-1.4	-0.8	-1.4	50	-	NO	NO	NO	NO	NO
15.3	10661	22 EDWARD STREET NORTH SYDNEY	First	S	39	34	38	33	39	34	39	33	-0.7	-1.3	-0.6	-1.3	50	-	NO	NO	NO	NO	NO
15.3	10661	22 EDWARD STREET NORTH SYDNEY	First	E	39	34	39	33	40	34	39	33	-0.7	-1.1	-0.5	-1.1	50	-	NO	NO	NO	NO	NO
15.3	10661	22 EDWARD STREET NORTH SYDNEY	First	N	39	33	38	32	39	34	39	33	-0.6	-1.2	-0.6	-1.1	50	-	NO	NO	NO	NO	NO
15.3	10661	22 EDWARD STREET NORTH SYDNEY	First	E	39	33	38	32	39	34	38	32	-0.8	-1.2	-0.6	-1.1	50	-	NO	NO	NO	NO	NO
15.3	10661	22 EDWARD STREET NORTH SYDNEY	First	N	38	33	38	32	39	33	38	32	-0.8	-1.2	-0.7	-1.0	50	-	NO	NO	NO	NO	NO
15.3	10661	22 EDWARD STREET NORTH SYDNEY	First	W	38	33	38	32	39	33	38	32	-0.7	-1.2	-0.7	-1.1	50	-	NO	NO	NO	NO	NO
15.3	10661	22 EDWARD STREET NORTH SYDNEY	First	N	38	33	38	32	39	33	38	32	-0.6	-1.1	-0.6	-1.0	50	-	NO	NO	NO	NO	NO
15.3	10661	22 EDWARD STREET NORTH SYDNEY	First	W	38	33	38	32	39	33	38	32	-0.7	-1.1	-0.6	-1.0	50	-	NO	NO	NO	NO	NO
15.3	10661	22 EDWARD STREET NORTH SYDNEY	First	N	39	33	38	32	39	34	39	33	-0.7	-1.2	-0.5	-1.0	50	-	NO	NO	NO	NO	NO
15.3	10661	22 EDWARD STREET NORTH SYDNEY	First	W	39	33	38	32	39	33	38	32	-0.7	-1.1	-0.6	-1.0	50	-	NO	NO	NO	NO	NO
15.3	10661	22 EDWARD STREET NORTH SYDNEY	First	S	39	34	38	32	39	34	38	33	-0.7	-1.3	-0.6	-1.2	50	-	NO	NO	NO	NO	NO
15.3	10661	22 EDWARD STREET NORTH SYDNEY	First	E	39	34	38	33	39	34	39	33	-0.6	-1.2	-0.6	-1.1	50	-	NO	NO	NO	NO	NO
15.3	10661	22 EDWARD STREET NORTH SYDNEY	First	S	38	33	38	32	39	34	38	33	-0.7	-1.4	-0.6	-1.2	50	-	NO	NO	NO	NO	NO
15.3	10661	22 EDWARD STREET NORTH SYDNEY	First	W	38	33	37	31	38	33	38	32	-0.8	-1.5	-0.7	-1.3	50	-	NO	NO	NO	NO	NO
15.3	10661	22 EDWARD STREET NORTH SYDNEY	First	N	38	33	38	32	39	34	38	32	-0.7	-1.3	-0.6	-1.2	50	-	NO	NO	NO	NO	NO
15.3	10661	22 EDWARD STREET NORTH SYDNEY	First	W	38	33	38	32	39	34	38	32	-0.8	-1.3	-0.6	-1.2	50	-	NO	NO	NO	NO	NO

NCA	Receiver ID	Address	Floor Level	Facade	Opening Year 2027				Design Year 2037				Increase (Do Smthng - Do Nothing)				NCG project road noise criteria		Do noise levels exceed the cumulative limit with project roads adding ≥2dB to the total noise levels?		Is the contribution from the road project Acute?		Consider further treatment?
					Do Nothing		Do Smthng		Do Nothing		Do Smthng		Opening Year 2027		Design Year 2037								
					Day	Night	Day	Night	Day	Night	Day	Night	Day	Night	Day	Night	Day	Night	Day	Night	$L_{Aeq,15hr} \geq 65dB$	$L_{Aeq,9hr} \geq 60dB$	
15.3	10661	22 EDWARD STREET NORTH SYDNEY	First	S	39	34	38	33	39	34	39	33	-0.7	-1.3	-0.6	-1.2	50	-	NO	NO	NO	NO	NO
15.3	10661	22 EDWARD STREET NORTH SYDNEY	Ground	S	38	33	37	32	39	34	38	32	-0.8	-1.6	-0.8	-1.4	50	-	NO	NO	NO	NO	NO
15.3	10661	22 EDWARD STREET NORTH SYDNEY	Ground	E	38	33	38	32	39	34	38	33	-0.7	-1.4	-0.6	-1.2	50	-	NO	NO	NO	NO	NO
15.3	10661	22 EDWARD STREET NORTH SYDNEY	Ground	N	38	33	37	31	38	33	38	32	-0.8	-1.4	-0.8	-1.3	50	-	NO	NO	NO	NO	NO
15.3	10661	22 EDWARD STREET NORTH SYDNEY	Ground	E	38	33	37	31	38	33	38	32	-0.8	-1.4	-0.7	-1.3	50	-	NO	NO	NO	NO	NO
15.3	10661	22 EDWARD STREET NORTH SYDNEY	Ground	N	38	32	37	31	38	33	37	31	-0.9	-1.4	-0.7	-1.3	50	-	NO	NO	NO	NO	NO
15.3	10661	22 EDWARD STREET NORTH SYDNEY	Ground	W	38	32	37	31	38	33	37	31	-0.8	-1.5	-0.7	-1.3	50	-	NO	NO	NO	NO	NO
15.3	10661	22 EDWARD STREET NORTH SYDNEY	Ground	N	38	32	37	31	38	33	37	31	-0.8	-1.4	-0.7	-1.3	50	-	NO	NO	NO	NO	NO
15.3	10661	22 EDWARD STREET NORTH SYDNEY	Ground	W	37	32	37	31	38	33	37	31	-0.8	-1.5	-0.7	-1.3	50	-	NO	NO	NO	NO	NO
15.3	10661	22 EDWARD STREET NORTH SYDNEY	Ground	N	38	32	37	31	38	33	37	31	-0.7	-1.3	-0.7	-1.2	50	-	NO	NO	NO	NO	NO
15.3	10661	22 EDWARD STREET NORTH SYDNEY	Ground	W	37	32	37	31	38	32	37	31	-0.7	-1.3	-0.7	-1.2	50	-	NO	NO	NO	NO	NO
15.3	10661	22 EDWARD STREET NORTH SYDNEY	Ground	S	38	33	37	32	38	33	38	32	-0.8	-1.5	-0.7	-1.4	50	-	NO	NO	NO	NO	NO
15.3	10661	22 EDWARD STREET NORTH SYDNEY	Ground	E	37	33	37	31	38	33	37	31	-0.8	-1.5	-0.8	-1.4	50	-	NO	NO	NO	NO	NO
15.3	10661	22 EDWARD STREET NORTH SYDNEY	Ground	S	37	32	36	31	37	33	37	31	-1.0	-1.7	-0.8	-1.5	50	-	NO	NO	NO	NO	NO
15.3	10661	22 EDWARD STREET NORTH SYDNEY	Ground	W	37	32	36	30	37	32	36	31	-1.0	-1.7	-0.9	-1.6	50	-	NO	NO	NO	NO	NO
15.3	10661	22 EDWARD STREET NORTH SYDNEY	Ground	N	37	32	36	31	37	33	37	31	-1.0	-1.7	-0.8	-1.5	50	-	NO	NO	NO	NO	NO
15.3	10661	22 EDWARD STREET NORTH SYDNEY	Ground	W	37	32	36	31	38	33	37	31	-0.9	-1.6	-0.8	-1.5	50	-	NO	NO	NO	NO	NO
15.3	10661	22 EDWARD STREET NORTH SYDNEY	Ground	S	38	34	38	32	38	34	38	32	-0.8	-1.5	-0.7	-1.5	50	-	NO	NO	NO	NO	NO
15.3	10687	22 EDWARD STREET NORTH SYDNEY	First	N	38	32	37	31	38	33	38	32	-0.6	-1.1	-0.5	-1.0	50	-	NO	NO	NO	NO	NO
15.3	10687	22 EDWARD STREET NORTH SYDNEY	First	W	38	32	37	31	38	33	37	32	-0.7	-1.2	-0.6	-1.0	50	-	NO	NO	NO	NO	NO
15.3	10687	22 EDWARD STREET NORTH SYDNEY	First	S	37	32	37	31	38	33	37	31	-0.7	-1.4	-0.7	-1.3	50	-	NO	NO	NO	NO	NO
15.3	10687	22 EDWARD STREET NORTH SYDNEY	First	E	38	33	37	31	38	33	38	32	-0.6	-1.1	-0.4	-1.0	50	-	NO	NO	NO	NO	NO
15.3	10687	22 EDWARD STREET NORTH SYDNEY	Ground	N	37	32	37	31	38	32	37	31	-0.6	-1.1	-0.5	-1.0	50	-	NO	NO	NO	NO	NO
15.3	10687	22 EDWARD STREET NORTH SYDNEY	Ground	W	36	31	36	30	37	31	36	30	-0.7	-1.1	-0.7	-1.2	50	-	NO	NO	NO	NO	NO
15.3	10687	22 EDWARD STREET NORTH SYDNEY	Ground	S	37	32	36	30	37	32	36	31	-0.9	-1.6	-0.9	-1.5	50	-	NO	NO	NO	NO	NO
15.3	10687	22 EDWARD STREET NORTH SYDNEY	Ground	E	38	32	37	31	38	33	37	32	-0.6	-1.1	-0.6	-1.0	50	-	NO	NO	NO	NO	NO
15.3	10776	22 EDWARD STREET NORTH SYDNEY	First	W	38	33	38	32	39	33	38	32	-0.7	-1.0	-0.6	-0.9	50	-	NO	NO	NO	NO	NO
15.3	10776	22 EDWARD STREET NORTH SYDNEY	First	S	37	32	36	31	38	33	37	31	-0.9	-1.4	-0.8	-1.4	50	-	NO	NO	NO	NO	NO
15.3	10776	22 EDWARD STREET NORTH SYDNEY	First	E	38	32	37	31	38	33	38	32	-0.8	-1.4	-0.7	-1.2	50	-	NO	NO	NO	NO	NO
15.3	10776	22 EDWARD STREET NORTH SYDNEY	First	S	37	32	36	31	38	33	37	31	-0.9	-1.6	-0.9	-1.4	50	-	NO	NO	NO	NO	NO
15.3	10776	22 EDWARD STREET NORTH SYDNEY	First	S	37	32	37	31	38	33	37	31	-0.9	-1.5	-0.9	-1.4	50	-	NO	NO	NO	NO	NO
15.3	10776	22 EDWARD STREET NORTH SYDNEY	First	W	38	32	37	31	38	33	37	32	-0.9	-1.4	-0.7	-1.3	50	-	NO	NO	NO	NO	NO
15.3	10776	22 EDWARD STREET NORTH SYDNEY	First	S	38	32	37	31	38	33	37	31	-0.9	-1.5	-0.8	-1.5	50	-	NO	NO	NO	NO	NO
15.3	10776	22 EDWARD STREET NORTH SYDNEY	First	E	38	33	37	31	39	33	38	32	-0.9	-1.4	-0.7	-1.2	50	-	NO	NO	NO	NO	NO
15.3	10776	22 EDWARD STREET NORTH SYDNEY	First	N	38	33	37	31	39	33	38	32	-0.8	-1.2	-0.7	-1.1	50	-	NO	NO	NO	NO	NO
15.3	10776	22 EDWARD STREET NORTH SYDNEY	Ground	W	38	32	37	31	38	33	38	32	-0.7	-1.1	-0.6	-1.0	50	-	NO	NO	NO	NO	NO
15.3	10776	22 EDWARD STREET NORTH SYDNEY	Ground	S	37	32	36	30	37	32	36	31	-1.0	-1.7	-0.8	-1.5	50	-	NO	NO	NO	NO	NO
15.3	10776	22 EDWARD STREET NORTH SYDNEY	Ground	E	37	32	36	30	37	32	37	31	-1.0	-1.6	-0.9	-1.5	50	-	NO	NO	NO	NO	NO
15.3	10776	22 EDWARD STREET NORTH SYDNEY	Ground	S	37	32	36	30	37	32	36	31	-1.1	-1.8	-0.9	-1.6	50	-	NO	NO	NO	NO	NO
15.3	10776	22 EDWARD STREET NORTH SYDNEY	Ground	S	37	32	36	30	37	32	36	31	-1.0	-1.7	-1.0	-1.7	50	-	NO	NO	NO	NO	NO
15.3	10776	22 EDWARD STREET NORTH SYDNEY	Ground	W	37	32	36	30	37	32	36	31	-1.0	-1.7	-0.9	-1.5	50	-	NO	NO	NO	NO	NO
15.3	10776	22 EDWARD STREET NORTH SYDNEY	Ground	S	37	32	36	30	37	32	36	31	-1.1	-1.8	-1.0	-1.7	50	-	NO	NO	NO	NO	NO
15.3	10776	22 EDWARD STREET NORTH SYDNEY	Ground	E	38	32	37	31	38	33	37	31	-0.9	-1.5	-0.8	-1.4	50	-	NO	NO	NO	NO	NO
15.3	10776	22 EDWARD STREET NORTH SYDNEY	Ground	N	38	32	37	31	38	33	37	31	-0.8	-1.4	-0.8	-1.3	50	-	NO	NO	NO	NO	NO
15.3	10808	62 WILLIAM STREET NORTH SYDNEY	First	S	38	34	37	32	38	34	37	32	-1.2	-1.9	-1.1	-1.8	50	-	NO	NO	NO	NO	NO
15.3	10808	62 WILLIAM STREET NORTH SYDNEY	First	E	41	35	41	35	42	36	42	36	-0.2	-0.5	-0.2	-0.2	50	-	NO	NO	NO	NO	NO
15.3	10808	62 WILLIAM STREET NORTH SYDNEY	Second	S	38	34	37	32	39	34	38	32	-1.2	-1.9	-1.0	-1.7	50	-	NO	NO	NO	NO	NO
15.3	10808	62 WILLIAM STREET NORTH SYDNEY	Second	E	42	36	42	35	42	36	42	36	-0.1	-0.4	-0.1	-0.1	50	-	NO	NO	NO	NO	NO
15.3	10808	62 WILLIAM STREET NORTH SYDNEY	Third	S	39	34	38	32	39	34	38	33	-1.1	-1.8	-1.0	-1.7	50	-	NO	NO	NO	NO	NO
15.3	10808	62 WILLIAM STREET NORTH SYDNEY	Third	E	42	36	42	36	43	36	42	36	-0.1	-0.4	-0.2	-0.1	50	-	NO	NO	NO	NO	NO
15.3	10808	62 WILLIAM STREET NORTH SYDNEY	Fourth	S	39	35	38	33	40	35	39	33	-0.9	-1.7	-0.9	-1.5	50	-	NO	NO	NO	NO	NO
15.3	10808	62 WILLIAM STREET NORTH SYDNEY	Fourth	E	42	36	42	36	43	37	43	37	-0.1	-0.4	-0.2	0.0	50	-	NO	NO	NO	NO	NO
15.3	10808	62 WILLIAM STREET NORTH SYDNEY	Ground	S	38	33	37	32	38	34	37	32	-1.2	-1.9	-1.1	-1.8	50	-	NO	NO	NO	NO	NO
15.3	10808	62 WILLIAM STREET NORTH SYDNEY	Ground	E	40	35	40	34	41	35	40	34	-0.5	-1.0	-0.5	-0.7	50	-	NO	NO	NO	NO	NO
15.3	10809	66 WILLIAM STREET NORTH SYDNEY	First	N	39	34	38	32	39	34	38	33	-1.0	-1.7	-0.9	-1.5	50	-	NO	NO	NO	NO	NO
15.3	10809	66 WILLIAM STREET NORTH SYDNEY	First	W	38	34	37	32	39	34	38	32	-1.1	-1.9	-1.0	-1.8	50	-	NO	NO	NO	NO	NO
15.3	10809	66 WILLIAM STREET NORTH SYDNEY	First	N	38	34	37	32	39	34	38	32	-1.1	-1.8	-0.9	-1.7	50	-	NO	NO	NO	NO	NO
15.3	10809	66 WILLIAM STREET NORTH SYDNEY	First	S	38	34	37	32	39	34	38	32	-1.1	-1.9	-1.0	-1.8	50	-	NO	NO	NO	NO	NO
15.3	10809	66 WILLIAM STREET NORTH SYDNEY	First	W	38	34	37	32	39	34	38	32	-1.1	-1.9	-1.0	-1.7	50	-	NO	NO	NO	NO	NO
15.3	10809	66 WILLIAM STREET NORTH SYDNEY	First	S	38	34	37	32	39	34	38	32	-1.1	-1.9	-1.0	-1.8	50	-	NO	NO	NO	NO	NO
15.3	10809	66 WILLIAM STREET NORTH SYDNEY	First	E	42	36	41	35	42	36	42	36	-0.2	-0.3	-0.2	-0.1	50	-	NO	NO	NO	NO	NO
15.3	10809	66 WILLIAM STREET NORTH SYDNEY	Second	N	39	34	38	32	39	34	38	33	-1.0	-1.7	-0.9	-1.5	50	-	NO	NO	NO	NO	NO

NCA	Receiver ID	Address	Floor Level	Facade	Opening Year 2027				Design Year 2037				Increase (Do Smthng - Do Nothing)				NCG project road noise criteria		Do noise levels exceed the cumulative limit with project roads adding ≥2dB to the total noise levels?		Is the contribution from the road project Acute?		Consider further treatment?
					Do Nothing		Do Smthng		Do Nothing		Do Smthng		Opening Year 2027		Design Year 2037								
					Day	Night	Day	Night	Day	Night	Day	Night	Day	Night	Day	Night	Day	Night	Day	Night	$L_{Aeq,15hr} \geq 65dB$	$L_{Aeq,9hr} \geq 60dB$	
15.3	10809	66 WILLIAM STREET NORTH SYDNEY	Second	W	39	34	37	32	39	34	38	32	-1.1	-1.8	-1.0	-1.6	50	-	NO	NO	NO	NO	NO
15.3	10809	66 WILLIAM STREET NORTH SYDNEY	Second	N	39	34	38	32	39	34	38	32	-1.0	-1.8	-0.9	-1.7	50	-	NO	NO	NO	NO	NO
15.3	10809	66 WILLIAM STREET NORTH SYDNEY	Second	S	39	34	38	32	39	34	38	33	-1.1	-1.8	-1.0	-1.7	50	-	NO	NO	NO	NO	NO
15.3	10809	66 WILLIAM STREET NORTH SYDNEY	Second	W	39	34	38	32	39	34	38	33	-1.1	-1.8	-0.9	-1.7	50	-	NO	NO	NO	NO	NO
15.3	10809	66 WILLIAM STREET NORTH SYDNEY	Second	S	39	34	38	32	39	34	38	33	-1.0	-1.8	-0.9	-1.7	50	-	NO	NO	NO	NO	NO
15.3	10809	66 WILLIAM STREET NORTH SYDNEY	Second	E	42	36	42	36	43	36	42	36	-0.2	-0.3	-0.2	0.0	50	-	NO	NO	NO	NO	NO
15.3	10809	66 WILLIAM STREET NORTH SYDNEY	Third	N	39	34	38	33	39	35	39	33	-1.0	-1.7	-0.8	-1.5	50	-	NO	NO	NO	NO	NO
15.3	10809	66 WILLIAM STREET NORTH SYDNEY	Third	W	39	34	38	32	39	34	38	33	-1.0	-1.7	-0.8	-1.6	50	-	NO	NO	NO	NO	NO
15.3	10809	66 WILLIAM STREET NORTH SYDNEY	Third	N	39	34	38	33	39	34	38	33	-0.9	-1.6	-0.9	-1.5	50	-	NO	NO	NO	NO	NO
15.3	10809	66 WILLIAM STREET NORTH SYDNEY	Third	W	39	34	38	33	39	35	38	33	-0.9	-1.7	-0.9	-1.6	50	-	NO	NO	NO	NO	NO
15.3	10809	66 WILLIAM STREET NORTH SYDNEY	Third	S	39	34	38	33	39	35	38	33	-1.0	-1.7	-0.9	-1.6	50	-	NO	NO	NO	NO	NO
15.3	10809	66 WILLIAM STREET NORTH SYDNEY	Third	W	39	34	38	33	39	35	38	33	-1.0	-1.7	-0.9	-1.6	50	-	NO	NO	NO	NO	NO
15.3	10809	66 WILLIAM STREET NORTH SYDNEY	Third	S	39	34	38	33	39	35	39	33	-1.0	-1.7	-0.8	-1.6	50	-	NO	NO	NO	NO	NO
15.3	10809	66 WILLIAM STREET NORTH SYDNEY	Third	E	42	36	42	36	43	37	43	37	0.0	-0.2	-0.2	0.1	50	-	NO	NO	NO	NO	NO
15.3	10809	66 WILLIAM STREET NORTH SYDNEY	Ground	N	39	34	37	32	39	34	38	32	-1.1	-1.8	-0.9	-1.7	50	-	NO	NO	NO	NO	NO
15.3	10809	66 WILLIAM STREET NORTH SYDNEY	Ground	W	38	33	37	31	38	34	37	32	-1.1	-2.0	-1.0	-1.7	50	-	NO	NO	NO	NO	NO
15.3	10809	66 WILLIAM STREET NORTH SYDNEY	Ground	N	38	33	37	31	38	34	37	32	-1.1	-1.9	-1.0	-1.8	50	-	NO	NO	NO	NO	NO
15.3	10809	66 WILLIAM STREET NORTH SYDNEY	Ground	S	38	33	37	31	38	34	37	32	-1.2	-2.0	-1.1	-1.8	50	-	NO	NO	NO	NO	NO
15.3	10809	66 WILLIAM STREET NORTH SYDNEY	Ground	W	38	33	37	31	38	34	37	32	-1.1	-1.9	-1.0	-1.8	50	-	NO	NO	NO	NO	NO
15.3	10809	66 WILLIAM STREET NORTH SYDNEY	Ground	S	38	33	37	31	38	34	37	32	-1.2	-1.9	-1.1	-1.8	50	-	NO	NO	NO	NO	NO
15.3	10809	66 WILLIAM STREET NORTH SYDNEY	Ground	E	41	35	40	34	41	35	41	35	-0.4	-0.7	-0.4	-0.4	50	-	NO	NO	NO	NO	NO
15.3	10810	66 WILLIAM STREET NORTH SYDNEY	First	E	42	36	42	35	42	36	42	36	-0.2	-0.3	-0.2	0.0	50	-	NO	NO	NO	NO	NO
15.3	10810	66 WILLIAM STREET NORTH SYDNEY	Second	E	42	36	42	36	43	36	43	36	-0.1	-0.2	-0.2	0.1	50	-	NO	NO	NO	NO	NO
15.3	10810	66 WILLIAM STREET NORTH SYDNEY	Third	E	42	36	42	36	43	37	43	37	-0.1	-0.2	-0.1	0.1	50	-	NO	NO	NO	NO	NO
15.3	10810	66 WILLIAM STREET NORTH SYDNEY	Ground	E	41	35	40	34	41	35	41	35	-0.4	-0.7	-0.3	-0.4	50	-	NO	NO	NO	NO	NO
15.3	10811	70-72 WILLIAM STREET NORTH SYDNEY	First	E	42	36	42	36	43	36	42	36	-0.1	-0.2	-0.1	0.1	50	-	NO	NO	NO	NO	NO
15.3	10811	70-72 WILLIAM STREET NORTH SYDNEY	First	N	40	35	40	34	41	35	40	34	-0.5	-0.9	-0.5	-0.7	50	-	NO	NO	NO	NO	NO
15.3	10811	70-72 WILLIAM STREET NORTH SYDNEY	Second	E	42	36	42	36	43	36	43	37	0.0	-0.1	-0.1	0.2	50	-	NO	NO	NO	NO	NO
15.3	10811	70-72 WILLIAM STREET NORTH SYDNEY	Second	N	40	35	40	34	41	35	41	35	-0.5	-0.9	-0.4	-0.6	50	-	NO	NO	NO	NO	NO
15.3	10811	70-72 WILLIAM STREET NORTH SYDNEY	Third	E	43	36	43	36	43	37	43	37	0.0	0.0	-0.1	0.3	50	-	NO	NO	NO	NO	NO
15.3	10811	70-72 WILLIAM STREET NORTH SYDNEY	Third	N	41	35	40	34	41	35	41	35	-0.4	-0.8	-0.3	-0.6	50	-	NO	NO	NO	NO	NO
15.3	10811	70-72 WILLIAM STREET NORTH SYDNEY	Fourth	E	43	36	43	36	43	37	43	37	0.1	0.0	0.0	0.2	50	-	NO	NO	NO	NO	NO
15.3	10811	70-72 WILLIAM STREET NORTH SYDNEY	Third	N	41	35	40	34	41	35	41	35	-0.4	-0.8	-0.3	-0.6	50	-	NO	NO	NO	NO	NO
15.3	10811	70-72 WILLIAM STREET NORTH SYDNEY	Fourth	E	43	36	43	36	43	37	43	37	0.1	0.0	0.0	0.2	50	-	NO	NO	NO	NO	NO
15.3	10811	70-72 WILLIAM STREET NORTH SYDNEY	Fourth	N	41	35	41	35	41	36	41	35	-0.4	-0.8	-0.3	-0.5	50	-	NO	NO	NO	NO	NO
15.3	10811	70-72 WILLIAM STREET NORTH SYDNEY	Fifth	N	40	35	39	33	40	35	39	34	-0.8	-1.4	-0.7	-1.3	50	-	NO	NO	NO	NO	NO
15.3	10811	70-72 WILLIAM STREET NORTH SYDNEY	Fifth	W	39	35	38	33	40	35	39	33	-0.9	-1.6	-0.9	-1.5	50	-	NO	NO	NO	NO	NO
15.3	10811	70-72 WILLIAM STREET NORTH SYDNEY	Fifth	S	40	35	39	33	40	35	39	34	-1.0	-1.7	-0.9	-1.7	50	-	NO	NO	NO	NO	NO
15.3	10811	70-72 WILLIAM STREET NORTH SYDNEY	Fifth	E	43	37	43	37	44	37	44	37	0.0	0.1	0.0	0.2	50	-	NO	NO	NO	NO	NO
15.3	10811	70-72 WILLIAM STREET NORTH SYDNEY	Fifth	N	41	36	41	35	42	36	41	35	-0.4	-0.7	-0.3	-0.5	50	-	NO	NO	NO	NO	NO
15.3	10811	70-72 WILLIAM STREET NORTH SYDNEY	Ground	E	41	35	41	35	42	36	41	35	-0.3	-0.6	-0.3	-0.3	50	-	NO	NO	NO	NO	NO
15.3	10811	70-72 WILLIAM STREET NORTH SYDNEY	Ground	N	39	34	39	33	40	35	39	33	-0.8	-1.4	-0.7	-1.2	50	-	NO	NO	NO	NO	NO
15.3	10812	7-11 MOUNT STREET NORTH SYDNEY	First	W	38	33	37	32	39	34	38	32	-1.0	-1.7	-0.9	-1.6	50	-	NO	NO	NO	NO	NO
15.3	10812	7-11 MOUNT STREET NORTH SYDNEY	First	S	38	34	37	32	39	34	38	32	-1.0	-1.8	-1.0	-1.7	50	-	NO	NO	NO	NO	NO
15.3	10812	7-11 MOUNT STREET NORTH SYDNEY	First	W	38	34	37	32	39	34	38	32	-1.0	-1.8	-0.9	-1.6	50	-	NO	NO	NO	NO	NO
15.3	10812	7-11 MOUNT STREET NORTH SYDNEY	First	S	38	34	37	32	39	34	38	32	-1.0	-1.8	-0.9	-1.6	50	-	NO	NO	NO	NO	NO
15.3	10812	7-11 MOUNT STREET NORTH SYDNEY	First	N	39	34	37	32	39	34	38	32	-1.1	-1.8	-0.9	-1.6	50	-	NO	NO	NO	NO	NO
15.3	10812	7-11 MOUNT STREET NORTH SYDNEY	First	W	38	34	37	32	39	34	38	32	-1.1	-1.8	-0.9	-1.6	50	-	NO	NO	NO	NO	NO
15.3	10812	7-11 MOUNT STREET NORTH SYDNEY	First	N	38	34	37	32	39	34	38	32	-1.1	-1.8	-0.9	-1.6	50	-	NO	NO	NO	NO	NO
15.3	10812	7-11 MOUNT STREET NORTH SYDNEY	First	E	38	34	37	32	39	34	38	32	-1.0	-1.7	-1.0	-1.6	50	-	NO	NO	NO	NO	NO
15.3	10812	7-11 MOUNT STREET NORTH SYDNEY	First	NE	38	34	37	32	39	34	38	32	-1.1	-1.8	-0.9	-1.6	50	-	NO	NO	NO	NO	NO
15.3	10812	7-11 MOUNT STREET NORTH SYDNEY	First	E	38	34	37	32	39	34	38	32	-1.0	-1.7	-1.0	-1.6	50	-	NO	NO	NO	NO	NO
15.3	10812	7-11 MOUNT STREET NORTH SYDNEY	Ground	W	38	33	37	31	38	33	37	32	-1.1	-1.8	-1.0	-1.7	50	-	NO	NO	NO	NO	NO
15.3	10812	7-11 MOUNT STREET NORTH SYDNEY	Ground	S	38	33	37	31	38	34	37	32	-1.1	-1.8	-1.0	-1.7	50	-	NO	NO	NO	NO	NO
15.3	10812	7-11 MOUNT STREET NORTH SYDNEY	Ground	W	38	33	37	32	38	34	37	32	-1.0	-1.9	-0.9	-1.7	50	-	NO	NO	NO	NO	NO
15.3	10812	7-11 MOUNT STREET NORTH SYDNEY	Ground	S	38	34	37	32	38	34	38	32	-1.0	-1.9	-0.9	-1.7	50	-	NO	NO	NO	NO	NO
15.3	10812	7-11 MOUNT STREET NORTH SYDNEY	Ground	N	38	34	37	32	39	34	38	32	-1.0	-1.7	-0.9	-1.6	50	-	NO	NO	NO	NO	NO
15.3	10812	7-11 MOUNT STREET NORTH SYDNEY	Ground	W	38	33	37	32	38	34	37	32	-1.1	-1.8	-1.0	-1.7	50	-	NO	NO	NO	NO	NO
15.3	10812	7-11 MOUNT STREET NORTH SYDNEY	Ground	N	38	33	37	32	39	34	38	32	-1.1	-1.8	-1.0	-1.6	50	-	NO	NO	NO	NO	NO
15.3	10812	7-11 MOUNT STREET NORTH SYDNEY	Ground	E	38	33	37	32	39	34	38	32	-1.0	-1.8	-1.0	-1.7	50	-	NO	NO	NO	NO	NO
15.3	10812	7-11 MOUNT STREET NORTH SYDNEY	Ground	NE	38	33	37	32	38	34	37	32	-1.1	-1.8	-1.0	-1.6	50	-	NO	NO	NO	NO	NO
15.3	10812	7-11 MOUNT STREET NORTH SYDNEY	Ground	E	38	33	37	32	38	34	38	32	-1.1	-1.8	-0.9	-1.6	50	-	NO	NO	NO	NO	NO
15.3	10813	1 BLUE STREET NORTH SYDNEY	First	E	39	34	38	33	40	34	39	33	-0.9	-1.5	-0.8	-1.4	50	-	NO	NO	NO	NO	NO
15.3	10813	1 BLUE STREET NORTH SYDNEY	First	N	39	34	38	32	39	34	38	33	-0.9	-1.6	-0.9	-1.5	50	-	NO	NO	NO	NO	NO

NCA	Receiver ID	Address	Floor Level	Facade	Opening Year 2027				Design Year 2037				Increase (Do Smthng - Do Nothing)				NCG project road noise criteria		Do noise levels exceed the cumulative limit with project roads adding ≥2dB to the total noise levels?		Is the contribution from the road project Acute?		Consider further treatment?
					Do Nothing		Do Smthng		Do Nothing		Do Smthng		Opening Year 2027		Design Year 2037								
					Day	Night	Day	Night	Day	Night	Day	Night	Day	Night	Day	Night	Day	Night	Day	Night	$L_{Aeq,15hr}$ ≥ 65dB	$L_{Aeq,9hr}$ ≥ 60dB	
15.3	10813	1 BLUE STREET NORTH SYDNEY	Second	E	39	34	39	33	40	35	39	33	-0.8	-1.5	-0.8	-1.4	50	-	NO	NO	NO	NO	NO
15.3	10813	1 BLUE STREET NORTH SYDNEY	Second	N	39	34	38	33	39	34	39	33	-0.9	-1.6	-0.8	-1.4	50	-	NO	NO	NO	NO	NO
15.3	10813	1 BLUE STREET NORTH SYDNEY	Third	E	40	35	39	33	40	35	39	34	-0.8	-1.5	-0.7	-1.3	50	-	NO	NO	NO	NO	NO
15.3	10813	1 BLUE STREET NORTH SYDNEY	Third	N	39	34	38	33	40	35	39	33	-0.8	-1.6	-0.8	-1.4	50	-	NO	NO	NO	NO	NO
15.3	10813	1 BLUE STREET NORTH SYDNEY	Ground	E	39	34	38	32	39	34	39	33	-0.9	-1.6	-0.8	-1.4	50	-	NO	NO	NO	NO	NO
15.3	10813	1 BLUE STREET NORTH SYDNEY	Ground	N	39	34	38	32	39	34	38	33	-1.0	-1.7	-0.9	-1.6	50	-	NO	NO	NO	NO	NO
15.4	8335	199 BLUES POINT ROAD NORTH SYDNEY	First	S	48	44	49	43	49	44	49	44	0.3	-0.4	0.3	-0.4	60	55	NO	NO	NO	NO	NO
15.4	8335	199 BLUES POINT ROAD NORTH SYDNEY	First	E	48	44	48	42	48	44	48	43	-0.4	-1.2	-0.4	-1.1	60	55	NO	NO	NO	NO	NO
15.4	8335	199 BLUES POINT ROAD NORTH SYDNEY	First	SE	48	44	48	42	48	44	48	43	-0.4	-1.1	-0.3	-1.1	60	55	NO	NO	NO	NO	NO
15.4	8335	199 BLUES POINT ROAD NORTH SYDNEY	First	NE	48	43	48	42	48	44	48	43	-0.4	-1.1	-0.3	-1.2	60	55	NO	NO	NO	NO	NO
15.4	8335	199 BLUES POINT ROAD NORTH SYDNEY	First	SE	48	43	47	42	48	43	48	42	-0.4	-1.1	-0.3	-1.0	60	55	NO	NO	NO	NO	NO
15.4	8335	199 BLUES POINT ROAD NORTH SYDNEY	First	NE	47	43	47	42	48	43	47	42	-0.3	-1.0	-0.4	-1.0	60	55	NO	NO	NO	NO	NO
15.4	8335	199 BLUES POINT ROAD NORTH SYDNEY	First	NW	41	36	40	34	41	37	40	35	-1.0	-1.8	-0.9	-1.7	53	49	NO	NO	NO	NO	NO
15.4	8335	199 BLUES POINT ROAD NORTH SYDNEY	First	N	42	37	40	35	42	37	41	36	-1.1	-1.8	-0.9	-1.7	54	49	NO	NO	NO	NO	NO
15.4	8335	199 BLUES POINT ROAD NORTH SYDNEY	First	N	42	37	41	35	42	37	41	36	-1.1	-1.8	-1.0	-1.7	54	49	NO	NO	NO	NO	NO
15.4	8335	199 BLUES POINT ROAD NORTH SYDNEY	First	W	41	36	40	34	41	37	40	35	-1.1	-1.8	-0.9	-1.7	53	49	NO	NO	NO	NO	NO
15.4	8335	199 BLUES POINT ROAD NORTH SYDNEY	First	NW	41	36	40	35	41	37	40	35	-1.0	-1.8	-0.9	-1.6	53	49	NO	NO	NO	NO	NO
15.4	8335	199 BLUES POINT ROAD NORTH SYDNEY	First	W	41	36	40	34	41	37	40	35	-1.1	-1.8	-0.9	-1.7	53	49	NO	NO	NO	NO	NO
15.4	8335	199 BLUES POINT ROAD NORTH SYDNEY	First	S	45	41	44	39	46	41	45	40	-0.8	-1.5	-0.8	-1.6	58	53	NO	NO	NO	NO	NO
15.4	8335	199 BLUES POINT ROAD NORTH SYDNEY	Second	S	49	44	50	44	49	45	50	45	0.6	-0.1	0.7	-0.1	60	55	NO	NO	NO	NO	NO
15.4	8335	199 BLUES POINT ROAD NORTH SYDNEY	Second	E	49	44	49	44	49	45	49	44	0.0	-0.7	0.1	-0.7	60	55	NO	NO	NO	NO	NO
15.4	8335	199 BLUES POINT ROAD NORTH SYDNEY	Second	SE	49	44	49	44	49	45	49	44	0.1	-0.7	0.2	-0.6	60	55	NO	NO	NO	NO	NO
15.4	8335	199 BLUES POINT ROAD NORTH SYDNEY	Second	NE	49	44	49	44	49	45	49	44	0.1	-0.7	0.1	-0.7	60	55	NO	NO	NO	NO	NO
15.4	8335	199 BLUES POINT ROAD NORTH SYDNEY	Second	SE	49	44	49	43	49	45	49	44	0.0	-0.6	0.1	-0.7	60	55	NO	NO	NO	NO	NO
15.4	8335	199 BLUES POINT ROAD NORTH SYDNEY	Second	NE	48	44	48	43	49	44	49	43	0.0	-0.8	0.0	-0.8	60	55	NO	NO	NO	NO	NO
15.4	8335	199 BLUES POINT ROAD NORTH SYDNEY	Second	NW	43	39	42	37	43	39	43	37	-0.9	-1.6	-0.8	-1.6	55	51	NO	NO	NO	NO	NO
15.4	8335	199 BLUES POINT ROAD NORTH SYDNEY	Second	N	45	40	44	38	45	40	44	39	-0.9	-1.6	-0.8	-1.5	57	52	NO	NO	NO	NO	NO
15.4	8335	199 BLUES POINT ROAD NORTH SYDNEY	Second	N	45	40	44	39	45	41	44	39	-0.8	-1.5	-0.7	-1.5	57	53	NO	NO	NO	NO	NO
15.4	8335	199 BLUES POINT ROAD NORTH SYDNEY	Second	W	43	39	42	37	43	39	43	37	-1.0	-1.7	-0.8	-1.6	55	51	NO	NO	NO	NO	NO
15.4	8335	199 BLUES POINT ROAD NORTH SYDNEY	Second	NW	44	39	43	37	44	39	43	38	-1.0	-1.7	-0.8	-1.6	56	51	NO	NO	NO	NO	NO
15.4	8335	199 BLUES POINT ROAD NORTH SYDNEY	Second	W	43	39	42	37	43	39	43	37	-1.0	-1.7	-0.8	-1.6	55	51	NO	NO	NO	NO	NO
15.4	8335	199 BLUES POINT ROAD NORTH SYDNEY	Second	S	47	43	47	42	48	43	47	42	-0.5	-1.2	-0.4	-1.1	60	55	NO	NO	NO	NO	NO
15.4	8335	199 BLUES POINT ROAD NORTH SYDNEY	Ground	S	48	43	47	42	48	44	48	43	-0.2	-0.9	-0.1	-1.0	60	55	NO	NO	NO	NO	NO
15.4	8335	199 BLUES POINT ROAD NORTH SYDNEY	Ground	E	47	43	47	42	48	43	47	42	-0.7	-1.3	-0.6	-1.3	60	55	NO	NO	NO	NO	NO
15.4	8335	199 BLUES POINT ROAD NORTH SYDNEY	Ground	SE	47	43	47	42	48	43	47	42	-0.6	-1.3	-0.5	-1.3	60	55	NO	NO	NO	NO	NO
15.4	8335	199 BLUES POINT ROAD NORTH SYDNEY	Ground	NE	47	43	47	41	48	43	47	42	-0.6	-1.3	-0.5	-1.3	60	55	NO	NO	NO	NO	NO
15.4	8335	199 BLUES POINT ROAD NORTH SYDNEY	Ground	SE	47	42	46	41	47	43	47	42	-0.5	-1.2	-0.5	-1.2	59	55	NO	NO	NO	NO	NO
15.4	8335	199 BLUES POINT ROAD NORTH SYDNEY	Ground	N	40	35	39	34	40	36	39	34	-1.1	-1.8	-0.9	-1.7	52	48	NO	NO	NO	NO	NO
15.4	8335	199 BLUES POINT ROAD NORTH SYDNEY	Ground	N	40	35	39	34	40	36	39	34	-1.1	-1.9	-0.9	-1.7	52	48	NO	NO	NO	NO	NO
15.4	8335	199 BLUES POINT ROAD NORTH SYDNEY	Ground	W	39	35	38	33	40	35	39	33	-1.1	-1.8	-0.9	-1.8	52	47	NO	NO	NO	NO	NO
15.4	8335	199 BLUES POINT ROAD NORTH SYDNEY	Ground	NW	39	35	38	33	40	35	39	33	-1.1	-1.9	-1.0	-1.7	52	47	NO	NO	NO	NO	NO
15.4	8335	199 BLUES POINT ROAD NORTH SYDNEY	Ground	W	39	35	38	33	40	35	39	33	-1.1	-1.9	-1.0	-1.7	52	47	NO	NO	NO	NO	NO
15.4	8335	199 BLUES POINT ROAD NORTH SYDNEY	Ground	S	44	40	43	38	44	40	44	38	-0.9	-1.6	-0.8	-1.5	56	52	NO	NO	NO	NO	NO
15.4	8344	19 EAST CRESCENT STREET MCMAHONS POINT	First	N	43	39	43	38	44	39	43	38	-0.5	-1.2	-0.3	-0.9	56	51	NO	NO	NO	NO	NO
15.4	8344	19 EAST CRESCENT STREET MCMAHONS POINT	First	W	38	34	37	32	39	34	38	32	-1.0	-1.5	-0.9	-1.4	51	46	NO	NO	NO	NO	NO
15.4	8344	19 EAST CRESCENT STREET MCMAHONS POINT	First	S	53	48	52	47	54	49	53	47	-0.9	-1.2	-0.8	-1.1	60	55	NO	NO	NO	NO	NO
15.4	8344	19 EAST CRESCENT STREET MCMAHONS POINT	First	E	54	48	53	47	54	49	53	48	-0.8	-1.1	-0.8	-1.0	60	55	NO	NO	NO	NO	NO
15.4	8344	19 EAST CRESCENT STREET MCMAHONS POINT	Second	N	44	40	44	38	45	40	44	39	-0.6	-1.2	-0.5	-1.1	57	52	NO	NO	NO	NO	NO
15.4	8344	19 EAST CRESCENT STREET MCMAHONS POINT	Second	W	40	36	39	34	41	36	40	35	-1.0	-1.6	-0.9	-1.4	53	48	NO	NO	NO	NO	NO
15.4	8344	19 EAST CRESCENT STREET MCMAHONS POINT	Second	S	54	48	53	47	54	49	53	48	-0.9	-1.1	-0.9	-1.1	60	55	NO	NO	NO	NO	NO
15.4	8344	19 EAST CRESCENT STREET MCMAHONS POINT	Second	E	54	49	53	48	54	49	53	48	-0.9	-1.1	-0.8	-1.0	60	55	NO	NO	NO	NO	NO
15.4	8344	19 EAST CRESCENT STREET MCMAHONS POINT	Third	N	46	41	46	40	46	42	46	41	-0.5	-1.2	-0.6	-1.1	58	54	NO	NO	NO	NO	NO
15.4	8344	19 EAST CRESCENT STREET MCMAHONS POINT	Third	W	44	39	43	38	44	39	43	38	-1.0	-1.6	-0.9	-1.4	56	51	NO	NO	NO	NO	NO
15.4	8344	19 EAST CRESCENT STREET MCMAHONS POINT	Third	S	54	49	53	48	54	49	53	48	-0.9	-1.3	-0.9	-1.2	60	55	NO	NO	NO	NO	NO
15.4	8344	19 EAST CRESCENT STREET MCMAHONS POINT	Third	E	54	49	53	48	54	49	54	48	-0.9	-1.2	-0.8	-1.1	60	55	NO	NO	NO	NO	NO
15.4	8344	19 EAST CRESCENT STREET MCMAHONS POINT	Ground	N	43	38	42	37	43	38	43	37	-0.5	-1.1	-0.4	-1.0	55	50	NO	NO	NO	NO	NO
15.4	8344	19 EAST CRESCENT STREET MCMAHONS POINT	Ground	S	53	48	52	47	53	48	53	47	-0.9	-1.2	-0.8	-1.1	60	55	NO	NO	NO	NO	NO
15.4	8344	19 EAST CRESCENT STREET MCMAHONS POINT	Ground	E	53	48	52	47	54	49	53	48	-0.8	-1.1	-0.8	-1.0	60	55	NO	NO	NO	NO	NO
15.4	8359	23 EAST CRESCENT STREET MCMAHONS POINT	First	W	38	33	36	31	38	33	37	32	-1.1	-1.7	-0.9	-1.4	50	45	NO	NO	NO	NO	NO
15.4	8359	23 EAST CRESCENT STREET MCMAHONS POINT	First	S	48	43	47	41	48	43	47	42	-0.8	-1.3	-0.8	-1.2	60	55	NO	NO	NO	NO	NO
15.4	8359	23 EAST CRESCENT STREET MCMAHONS POINT	First	E	54	49	53	48	54	49	54	48	-0.8	-1.1	-0.8	-1.1	60	55	NO	NO	NO	NO	NO
15.4	8359	23 EAST CRESCENT STREET MCMAHONS POINT	First	N	54	49	53	48	54	49	53	48	-0.9	-1.2	-0.9	-1.1	60	55	NO	NO	NO	NO	NO

NCA	Receiver ID	Address	Floor Level	Facade	Opening Year 2027				Design Year 2037				Increase (Do Smthng - Do Nothing)				NCG project road noise criteria		Do noise levels exceed the cumulative limit with project roads adding ≥2dB to the total noise levels?		Is the contribution from the road project Acute?		Consider further treatment?
					Do Nothing		Do Smthng		Do Nothing		Do Smthng		Opening Year 2027		Design Year 2037								
					Day	Night	Day	Night	Day	Night	Day	Night	Day	Night	Day	Night	Day	Night	Day	Night	$L_{Aeq,15hr}$ ≥ 65dB	$L_{Aeq,9hr}$ ≥ 60dB	
15.4	8359	23 EAST CRESCENT STREET MCMAHONS POINT	Second	W	40	35	39	33	40	35	39	34	-1.0	-1.7	-0.9	-1.4	52	47	NO	NO	NO	NO	NO
15.4	8359	23 EAST CRESCENT STREET MCMAHONS POINT	Second	S	48	43	47	42	48	44	48	42	-0.8	-1.3	-0.8	-1.2	60	55	NO	NO	NO	NO	NO
15.4	8359	23 EAST CRESCENT STREET MCMAHONS POINT	Second	E	54	49	53	48	55	50	54	48	-0.9	-1.2	-0.9	-1.1	60	55	NO	NO	NO	NO	NO
15.4	8359	23 EAST CRESCENT STREET MCMAHONS POINT	Second	N	54	49	53	48	54	49	54	48	-0.9	-1.4	-0.9	-1.2	60	55	NO	NO	NO	NO	NO
15.4	8359	23 EAST CRESCENT STREET MCMAHONS POINT	Third	W	43	38	42	36	43	38	42	37	-1.0	-1.6	-0.8	-1.4	55	50	NO	NO	NO	NO	NO
15.4	8359	23 EAST CRESCENT STREET MCMAHONS POINT	Third	S	49	44	48	42	49	44	48	43	-0.7	-1.2	-0.7	-1.1	60	55	NO	NO	NO	NO	NO
15.4	8359	23 EAST CRESCENT STREET MCMAHONS POINT	Third	E	54	49	54	48	55	50	54	49	-0.8	-1.2	-0.8	-1.1	60	55	NO	NO	NO	NO	NO
15.4	8359	23 EAST CRESCENT STREET MCMAHONS POINT	Third	N	54	49	53	48	55	50	54	49	-0.8	-1.2	-0.9	-1.1	60	55	NO	NO	NO	NO	NO
15.4	8359	23 EAST CRESCENT STREET MCMAHONS POINT	Ground	S	47	42	47	41	48	43	47	42	-0.7	-1.1	-0.8	-1.1	60	55	NO	NO	NO	NO	NO
15.4	8359	23 EAST CRESCENT STREET MCMAHONS POINT	Ground	E	54	49	53	48	54	49	53	48	-0.8	-1.1	-0.8	-1.0	60	55	NO	NO	NO	NO	NO
15.4	8359	23 EAST CRESCENT STREET MCMAHONS POINT	Ground	N	54	48	53	47	54	49	53	48	-1.0	-1.2	-1.0	-1.1	60	55	NO	NO	NO	NO	NO
15.4	8360	23 EAST CRESCENT STREET MCMAHONS POINT	First	N	42	37	42	36	42	37	42	37	-0.3	-0.9	-0.2	-0.7	54	49	NO	NO	NO	NO	NO
15.4	8360	23 EAST CRESCENT STREET MCMAHONS POINT	First	W	38	33	37	32	38	34	37	32	-1.0	-1.6	-0.8	-1.4	50	46	NO	NO	NO	NO	NO
15.4	8360	23 EAST CRESCENT STREET MCMAHONS POINT	First	E	54	49	53	48	54	49	53	48	-0.8	-1.1	-0.8	-1.0	60	55	NO	NO	NO	NO	NO
15.4	8360	23 EAST CRESCENT STREET MCMAHONS POINT	Second	N	44	39	43	38	44	39	44	38	-0.5	-1.1	-0.4	-1.0	56	51	NO	NO	NO	NO	NO
15.4	8360	23 EAST CRESCENT STREET MCMAHONS POINT	Second	W	40	35	39	34	40	36	40	34	-1.0	-1.6	-0.8	-1.4	52	48	NO	NO	NO	NO	NO
15.4	8360	23 EAST CRESCENT STREET MCMAHONS POINT	Second	E	54	49	53	48	54	49	53	48	-0.9	-1.2	-0.9	-1.1	60	55	NO	NO	NO	NO	NO
15.4	8360	23 EAST CRESCENT STREET MCMAHONS POINT	Third	N	47	42	46	41	47	42	47	41	-0.5	-1.2	-0.5	-1.1	59	54	NO	NO	NO	NO	NO
15.4	8360	23 EAST CRESCENT STREET MCMAHONS POINT	Third	W	43	39	42	37	44	39	43	38	-0.9	-1.6	-0.9	-1.4	56	51	NO	NO	NO	NO	NO
15.4	8360	23 EAST CRESCENT STREET MCMAHONS POINT	Third	E	54	49	53	48	55	50	54	49	-0.9	-1.1	-0.9	-1.1	60	55	NO	NO	NO	NO	NO
15.4	8360	23 EAST CRESCENT STREET MCMAHONS POINT	Ground	N	41	36	40	35	41	36	41	36	-0.1	-0.6	0.1	-0.5	53	48	NO	NO	NO	NO	NO
15.4	8360	23 EAST CRESCENT STREET MCMAHONS POINT	Ground	E	53	48	53	47	54	49	53	48	-0.9	-1.0	-0.9	-1.0	60	55	NO	NO	NO	NO	NO
15.4	8714	11 EAST CRESCENT STREET MCMAHONS POINT	First	N	46	41	45	40	47	42	45	40	-1.2	-1.5	-1.1	-1.5	59	54	NO	NO	NO	NO	NO
15.4	8714	11 EAST CRESCENT STREET MCMAHONS POINT	First	S	46	41	45	40	46	41	45	40	-1.0	-1.3	-1.0	-1.2	58	53	NO	NO	NO	NO	NO
15.4	8714	11 EAST CRESCENT STREET MCMAHONS POINT	First	E	52	47	51	46	52	47	52	46	-0.7	-1.3	-0.7	-1.1	60	55	NO	NO	NO	NO	NO
15.4	8714	11 EAST CRESCENT STREET MCMAHONS POINT	Second	N	48	43	47	41	48	43	47	42	-1.2	-1.6	-1.1	-1.5	60	55	NO	NO	NO	NO	NO
15.4	8714	11 EAST CRESCENT STREET MCMAHONS POINT	Second	S	46	42	45	40	47	42	46	41	-1.0	-1.4	-1.1	-1.4	59	54	NO	NO	NO	NO	NO
15.4	8714	11 EAST CRESCENT STREET MCMAHONS POINT	Second	E	52	47	52	46	53	48	52	47	-0.7	-1.3	-0.7	-1.2	60	55	NO	NO	NO	NO	NO
15.4	8714	11 EAST CRESCENT STREET MCMAHONS POINT	Ground	N	45	41	44	39	46	41	45	39	-1.2	-1.5	-1.2	-1.5	58	53	NO	NO	NO	NO	NO
15.4	8714	11 EAST CRESCENT STREET MCMAHONS POINT	Ground	S	45	40	44	39	46	41	45	39	-1.0	-1.3	-1.0	-1.3	58	53	NO	NO	NO	NO	NO
15.4	8714	11 EAST CRESCENT STREET MCMAHONS POINT	Ground	E	52	47	51	46	52	47	52	46	-0.8	-1.1	-0.7	-1.1	60	55	NO	NO	NO	NO	NO
15.4	8740	15 EAST CRESCENT STREET MCMAHONS POINT	First	N	45	41	44	39	46	41	45	40	-0.9	-1.3	-0.9	-1.2	58	53	NO	NO	NO	NO	NO
15.4	8740	15 EAST CRESCENT STREET MCMAHONS POINT	First	S	44	39	43	37	44	39	43	38	-1.0	-1.7	-0.9	-1.5	56	51	NO	NO	NO	NO	NO
15.4	8740	15 EAST CRESCENT STREET MCMAHONS POINT	First	E	54	49	53	48	55	50	54	48	-0.9	-1.2	-0.9	-1.1	60	55	NO	NO	NO	NO	NO
15.4	8740	15 EAST CRESCENT STREET MCMAHONS POINT	Ground	N	43	38	42	37	43	38	42	37	-0.9	-1.3	-0.9	-1.2	55	50	NO	NO	NO	NO	NO
15.4	8740	15 EAST CRESCENT STREET MCMAHONS POINT	Ground	S	42	37	41	35	42	37	41	36	-1.0	-1.6	-0.9	-1.4	54	49	NO	NO	NO	NO	NO
15.4	8740	15 EAST CRESCENT STREET MCMAHONS POINT	Ground	E	54	49	53	48	54	49	53	48	-0.9	-1.2	-0.9	-1.1	60	55	NO	NO	NO	NO	NO
15.4	8756	17 EAST CRESCENT STREET MCMAHONS POINT	First	N	41	36	41	35	41	37	41	36	-0.1	-0.8	-0.1	-0.8	53	49	NO	NO	NO	NO	NO
15.4	8756	17 EAST CRESCENT STREET MCMAHONS POINT	First	S	54	49	53	48	54	49	53	48	-0.8	-1.2	-0.8	-1.0	60	55	NO	NO	NO	NO	NO
15.4	8756	17 EAST CRESCENT STREET MCMAHONS POINT	First	E	54	49	53	48	55	50	54	48	-0.9	-1.3	-0.9	-1.1	60	55	NO	NO	NO	NO	NO
15.4	8756	17 EAST CRESCENT STREET MCMAHONS POINT	Second	N	42	37	42	36	42	37	42	37	-0.1	-0.8	0.0	-0.8	54	49	NO	NO	NO	NO	NO
15.4	8756	17 EAST CRESCENT STREET MCMAHONS POINT	Second	W	37	32	36	31	37	32	36	31	-0.9	-1.3	-0.8	-1.3	49	44	NO	NO	NO	NO	NO
15.4	8756	17 EAST CRESCENT STREET MCMAHONS POINT	Second	S	54	49	53	48	54	49	54	48	-0.8	-1.2	-0.8	-1.1	60	55	NO	NO	NO	NO	NO
15.4	8756	17 EAST CRESCENT STREET MCMAHONS POINT	Second	E	54	49	54	48	55	50	54	49	-0.9	-1.3	-0.9	-1.2	60	55	NO	NO	NO	NO	NO
15.4	8756	17 EAST CRESCENT STREET MCMAHONS POINT	Third	N	43	38	43	37	43	39	43	38	-0.2	-0.9	-0.1	-0.8	55	51	NO	NO	NO	NO	NO
15.4	8756	17 EAST CRESCENT STREET MCMAHONS POINT	Third	W	38	34	38	32	39	34	38	33	-0.8	-1.3	-0.8	-1.2	51	46	NO	NO	NO	NO	NO
15.4	8756	17 EAST CRESCENT STREET MCMAHONS POINT	Third	S	54	49	53	48	55	50	54	48	-0.9	-1.2	-0.9	-1.2	60	55	NO	NO	NO	NO	NO
15.4	8756	17 EAST CRESCENT STREET MCMAHONS POINT	Third	E	55	50	54	48	55	50	54	49	-0.9	-1.3	-0.9	-1.2	60	55	NO	NO	NO	NO	NO
15.4	8756	17 EAST CRESCENT STREET MCMAHONS POINT	Fourth	N	45	41	45	40	46	41	45	40	-0.6	-1.0	-0.5	-1.0	58	53	NO	NO	NO	NO	NO
15.4	8756	17 EAST CRESCENT STREET MCMAHONS POINT	Fourth	W	42	37	41	36	42	37	41	36	-0.8	-1.3	-0.8	-1.1	54	49	NO	NO	NO	NO	NO
15.4	8756	17 EAST CRESCENT STREET MCMAHONS POINT	Fourth	S	54	49	54	48	55	50	54	49	-0.9	-1.2	-0.9	-1.1	60	55	NO	NO	NO	NO	NO
15.4	8756	17 EAST CRESCENT STREET MCMAHONS POINT	Fourth	E	55	50	54	49	55	50	54	49	-0.9	-1.2	-0.8	-1.2	60	55	NO	NO	NO	NO	NO
15.4	8756	17 EAST CRESCENT STREET MCMAHONS POINT	Ground	S	45	40	44	39	45	40	44	39	-0.9	-1.2	-0.8	-1.1	57	52	NO	NO	NO	NO	NO
15.4	8756	17 EAST CRESCENT STREET MCMAHONS POINT	Ground	E	54	49	53	48	54	49	54	48	-0.9	-1.3	-0.9	-1.1	60	55	NO	NO	NO	NO	NO
15.4	8802	21 EAST CRESCENT STREET MCMAHONS POINT	First	N	41	36	40	35	41	36	41	35	-0.4	-1.1	-0.3	-1.1	53	48	NO	NO	NO	NO	NO
15.4	8802	21 EAST CRESCENT STREET MCMAHONS POINT	First	W	35	30	34	30	35	30	34	30	-1.0	0.0	-0.8	-0.2	47	42	NO	NO	NO	NO	NO
15.4	8802	21 EAST CRESCENT STREET MCMAHONS POINT	First	NW	35	30	34	30	35	30	34	30	-1.0	0.0	-0.9	-0.1	47	42	NO	NO	NO	NO	NO
15.4	8802	21 EAST CRESCENT STREET MCMAHONS POINT	First	SW	51	46	50	44	51	46	50	45	-0.9	-1.2	-0.9	-1.1	60	55	NO	NO	NO	NO	NO
15.4	8802	21 EAST CRESCENT STREET MCMAHONS POINT	First	SE	53	48	52	47	54	49	53	47	-0.9	-1.2	-0.9	-1.2	60	55	NO	NO	NO	NO	NO
15.4	8802	21 EAST CRESCENT STREET MCMAHONS POINT	First	S	54	49	53	48	54	49	53	48	-0.9	-1.2	-0.9	-1.1	60	55	NO	NO	NO	NO	NO
15.4	8802	21 EAST CRESCENT STREET MCMAHONS POINT	First	E	54	49	53	48	55	50	54	49	-0.8	-1.1	-0.8	-1.0	60	55	NO	NO	NO	NO	NO
15.4	8802	21 EAST CRESCENT STREET MCMAHONS POINT	First	E	54	49	53	48	54	49	54	48	-0.8	-1.1	-0.8	-1.0	60	55	NO	NO	NO	NO	NO

NCA	Receiver ID	Address	Floor Level	Facade	Opening Year 2027				Design Year 2037				Increase (Do Smthng - Do Nothing)				NCG project road noise criteria		Do noise levels exceed the cumulative limit with project roads adding ≥2dB to the total noise levels?		Is the contribution from the road project Acute?		Consider further treatment?
					Do Nothing		Do Smthng		Do Nothing		Do Smthng		Opening Year 2027		Design Year 2037								
					Day	Night	Day	Night	Day	Night	Day	Night	Day	Night	Day	Night	Day	Night	Day	Night	$L_{Aeq,15hr}$ ≥ 65dB	$L_{Aeq,9hr}$ ≥ 60dB	
15.4	8802	21 EAST CRESCENT STREET MCMAHONS POINT	First	N	44	39	43	38	44	39	43	38	-0.5	-1.3	-0.4	-1.1	56	51	NO	NO	NO	NO	NO
15.4	8802	21 EAST CRESCENT STREET MCMAHONS POINT	First	E	44	40	44	38	44	40	44	39	-0.4	-1.2	-0.3	-1.1	56	52	NO	NO	NO	NO	NO
15.4	8802	21 EAST CRESCENT STREET MCMAHONS POINT	Tenth	N	47	42	46	41	47	42	47	41	-0.3	-1.1	-0.3	-1.0	59	54	NO	NO	NO	NO	NO
15.4	8802	21 EAST CRESCENT STREET MCMAHONS POINT	Tenth	W	38	33	37	32	38	33	37	32	-1.1	-1.6	-0.9	-1.4	50	45	NO	NO	NO	NO	NO
15.4	8802	21 EAST CRESCENT STREET MCMAHONS POINT	Tenth	NW	38	34	37	32	38	34	38	32	-1.0	-1.6	-0.9	-1.4	50	46	NO	NO	NO	NO	NO
15.4	8802	21 EAST CRESCENT STREET MCMAHONS POINT	Tenth	SW	55	50	54	49	56	51	55	50	-0.9	-1.2	-0.9	-1.1	60	55	NO	NO	NO	NO	NO
15.4	8802	21 EAST CRESCENT STREET MCMAHONS POINT	Tenth	SE	56	51	55	49	56	51	55	50	-0.9	-1.3	-0.9	-1.2	60	55	NO	NO	NO	NO	NO
15.4	8802	21 EAST CRESCENT STREET MCMAHONS POINT	Tenth	S	56	51	55	49	56	51	55	50	-0.9	-1.3	-0.9	-1.2	60	55	NO	NO	NO	NO	NO
15.4	8802	21 EAST CRESCENT STREET MCMAHONS POINT	Tenth	E	56	51	56	50	57	52	56	51	-0.7	-1.1	-0.6	-1.0	60	55	NO	NO	NO	NO	NO
15.4	8802	21 EAST CRESCENT STREET MCMAHONS POINT	Tenth	E	56	51	55	50	57	52	56	51	-0.7	-1.1	-0.7	-1.1	60	55	NO	NO	NO	NO	NO
15.4	8802	21 EAST CRESCENT STREET MCMAHONS POINT	Tenth	N	47	42	46	41	47	42	47	41	-0.3	-1.2	-0.3	-1.1	59	54	NO	NO	NO	NO	NO
15.4	8802	21 EAST CRESCENT STREET MCMAHONS POINT	Tenth	E	47	43	47	42	48	43	48	42	-0.1	-0.7	0.0	-0.7	60	55	NO	NO	NO	NO	NO
15.4	8802	21 EAST CRESCENT STREET MCMAHONS POINT	Eleventh	N	47	43	47	42	47	43	47	42	-0.3	-1.1	-0.2	-1.0	59	55	NO	NO	NO	NO	NO
15.4	8802	21 EAST CRESCENT STREET MCMAHONS POINT	Eleventh	W	40	36	39	34	40	36	40	34	-1.0	-1.6	-0.9	-1.3	52	48	NO	NO	NO	NO	NO
15.4	8802	21 EAST CRESCENT STREET MCMAHONS POINT	Eleventh	NW	41	36	40	34	41	36	40	35	-1.0	-1.6	-0.9	-1.5	53	48	NO	NO	NO	NO	NO
15.4	8802	21 EAST CRESCENT STREET MCMAHONS POINT	Eleventh	SW	55	50	55	49	56	51	55	50	-0.8	-1.2	-0.9	-1.1	60	55	NO	NO	NO	NO	NO
15.4	8802	21 EAST CRESCENT STREET MCMAHONS POINT	Eleventh	SE	56	51	55	50	56	51	55	50	-0.8	-1.2	-0.8	-1.1	60	55	NO	NO	NO	NO	NO
15.4	8802	21 EAST CRESCENT STREET MCMAHONS POINT	Eleventh	S	56	51	55	50	56	51	55	50	-0.9	-1.2	-0.9	-1.1	60	55	NO	NO	NO	NO	NO
15.4	8802	21 EAST CRESCENT STREET MCMAHONS POINT	Eleventh	E	57	52	56	51	57	52	56	51	-0.5	-1.1	-0.5	-1.1	60	55	NO	NO	NO	NO	NO
15.4	8802	21 EAST CRESCENT STREET MCMAHONS POINT	Eleventh	E	56	52	56	50	57	52	56	51	-0.8	-1.2	-0.8	-1.0	60	55	NO	NO	NO	NO	NO
15.4	8802	21 EAST CRESCENT STREET MCMAHONS POINT	Eleventh	N	47	43	47	42	47	43	47	42	-0.4	-1.1	-0.3	-1.1	59	55	NO	NO	NO	NO	NO
15.4	8802	21 EAST CRESCENT STREET MCMAHONS POINT	Eleventh	E	48	43	48	43	48	44	48	43	-0.1	-0.8	-0.1	-0.7	60	55	NO	NO	NO	NO	NO
15.4	8802	21 EAST CRESCENT STREET MCMAHONS POINT	Twelfth	N	48	44	48	42	48	44	48	43	-0.3	-1.1	-0.3	-1.0	60	55	NO	NO	NO	NO	NO
15.4	8802	21 EAST CRESCENT STREET MCMAHONS POINT	Twelfth	W	44	39	43	38	44	39	43	38	-1.0	-1.5	-0.9	-1.4	56	51	NO	NO	NO	NO	NO
15.4	8802	21 EAST CRESCENT STREET MCMAHONS POINT	Twelfth	NW	44	40	43	38	45	40	44	39	-1.0	-1.6	-0.8	-1.4	57	52	NO	NO	NO	NO	NO
15.4	8802	21 EAST CRESCENT STREET MCMAHONS POINT	Twelfth	SW	56	51	55	50	56	51	55	50	-0.8	-1.2	-0.8	-1.1	60	55	NO	NO	NO	NO	NO
15.4	8802	21 EAST CRESCENT STREET MCMAHONS POINT	Twelfth	SE	56	51	55	50	57	52	56	50	-0.8	-1.2	-0.8	-1.1	60	55	NO	NO	NO	NO	NO
15.4	8802	21 EAST CRESCENT STREET MCMAHONS POINT	Twelfth	S	56	51	55	50	57	52	56	50	-0.9	-1.2	-0.9	-1.2	60	55	NO	NO	NO	NO	NO
15.4	8802	21 EAST CRESCENT STREET MCMAHONS POINT	Twelfth	E	57	52	56	51	57	52	57	51	-0.5	-1.1	-0.5	-1.0	60	55	NO	NO	NO	NO	NO
15.4	8802	21 EAST CRESCENT STREET MCMAHONS POINT	Twelfth	E	57	52	56	51	57	52	56	51	-0.7	-1.2	-0.7	-1.1	60	55	NO	NO	NO	NO	NO
15.4	8802	21 EAST CRESCENT STREET MCMAHONS POINT	Twelfth	N	48	44	48	43	49	44	48	43	-0.4	-1.2	-0.4	-1.1	60	55	NO	NO	NO	NO	NO
15.4	8802	21 EAST CRESCENT STREET MCMAHONS POINT	Twelfth	E	49	45	49	44	50	45	49	44	-0.2	-0.9	-0.3	-0.9	60	55	NO	NO	NO	NO	NO
15.4	8802	21 EAST CRESCENT STREET MCMAHONS POINT	Second	N	42	37	41	36	42	37	42	36	-0.5	-1.3	-0.4	-1.2	54	49	NO	NO	NO	NO	NO
15.4	8802	21 EAST CRESCENT STREET MCMAHONS POINT	Second	W	35	30	34	30	35	30	34	30	-0.9	0.0	-0.8	-0.2	47	42	NO	NO	NO	NO	NO
15.4	8802	21 EAST CRESCENT STREET MCMAHONS POINT	Second	NW	34	30	33	30	35	30	34	30	-1.0	0.0	-0.9	0.0	47	42	NO	NO	NO	NO	NO
15.4	8802	21 EAST CRESCENT STREET MCMAHONS POINT	Second	SW	51	46	50	45	51	46	50	45	-0.9	-1.3	-0.9	-1.2	60	55	NO	NO	NO	NO	NO
15.4	8802	21 EAST CRESCENT STREET MCMAHONS POINT	Second	SE	54	48	53	47	54	49	53	48	-1.0	-1.3	-1.0	-1.2	60	55	NO	NO	NO	NO	NO
15.4	8802	21 EAST CRESCENT STREET MCMAHONS POINT	Second	S	54	49	53	48	54	49	53	48	-0.9	-1.3	-0.9	-1.2	60	55	NO	NO	NO	NO	NO
15.4	8802	21 EAST CRESCENT STREET MCMAHONS POINT	Second	E	54	49	54	48	55	50	54	49	-0.8	-1.1	-0.8	-1.1	60	55	NO	NO	NO	NO	NO
15.4	8802	21 EAST CRESCENT STREET MCMAHONS POINT	Second	E	54	49	53	48	55	50	54	49	-0.9	-1.2	-0.9	-1.2	60	55	NO	NO	NO	NO	NO
15.4	8802	21 EAST CRESCENT STREET MCMAHONS POINT	Second	N	44	39	43	38	44	40	44	39	-0.4	-1.2	-0.4	-1.1	56	52	NO	NO	NO	NO	NO
15.4	8802	21 EAST CRESCENT STREET MCMAHONS POINT	Second	E	44	40	44	39	45	40	44	39	-0.3	-1.1	-0.3	-1.0	57	52	NO	NO	NO	NO	NO
15.4	8802	21 EAST CRESCENT STREET MCMAHONS POINT	Third	N	43	39	43	37	44	39	43	38	-0.7	-1.5	-0.6	-1.4	56	51	NO	NO	NO	NO	NO
15.4	8802	21 EAST CRESCENT STREET MCMAHONS POINT	Third	W	34	30	34	30	35	30	34	30	-0.9	0.0	-0.8	-0.1	47	42	NO	NO	NO	NO	NO
15.4	8802	21 EAST CRESCENT STREET MCMAHONS POINT	Third	NW	34	30	33	30	35	30	34	30	-1.0	0.0	-0.8	0.0	47	42	NO	NO	NO	NO	NO
15.4	8802	21 EAST CRESCENT STREET MCMAHONS POINT	Third	SW	51	46	51	45	52	47	51	46	-0.8	-1.1	-0.8	-1.1	60	55	NO	NO	NO	NO	NO
15.4	8802	21 EAST CRESCENT STREET MCMAHONS POINT	Third	SE	54	49	53	47	54	49	53	48	-0.9	-1.3	-0.9	-1.2	60	55	NO	NO	NO	NO	NO
15.4	8802	21 EAST CRESCENT STREET MCMAHONS POINT	Third	S	54	49	53	48	55	49	54	48	-1.0	-1.2	-0.9	-1.1	60	55	NO	NO	NO	NO	NO
15.4	8802	21 EAST CRESCENT STREET MCMAHONS POINT	Third	E	55	50	54	48	55	50	54	49	-0.7	-1.1	-0.8	-1.0	60	55	NO	NO	NO	NO	NO
15.4	8802	21 EAST CRESCENT STREET MCMAHONS POINT	Third	E	54	49	54	48	55	50	54	49	-0.8	-1.2	-0.8	-1.1	60	55	NO	NO	NO	NO	NO
15.4	8802	21 EAST CRESCENT STREET MCMAHONS POINT	Third	N	44	40	44	38	44	40	44	39	-0.5	-1.3	-0.4	-1.2	56	52	NO	NO	NO	NO	NO
15.4	8802	21 EAST CRESCENT STREET MCMAHONS POINT	Third	E	45	40	44	39	45	41	45	40	-0.4	-1.1	-0.2	-1.0	57	53	NO	NO	NO	NO	NO
15.4	8802	21 EAST CRESCENT STREET MCMAHONS POINT	Fourth	N	44	40	44	39	45	40	44	39	-0.4	-1.2	-0.4	-1.2	57	52	NO	NO	NO	NO	NO
15.4	8802	21 EAST CRESCENT STREET MCMAHONS POINT	Fourth	W	34	30	33	30	35	30	34	30	-1.0	0.0	-0.8	0.0	47	42	NO	NO	NO	NO	NO
15.4	8802	21 EAST CRESCENT STREET MCMAHONS POINT	Fourth	NW	34	30	33	30	34	30	34	30	-1.0	0.0	-0.9	0.0	46	42	NO	NO	NO	NO	NO
15.4	8802	21 EAST CRESCENT STREET MCMAHONS POINT	Fourth	SW	53	48	52	47	54	49	53	48	-0.8	-1.1	-0.8	-1.1	60	55	NO	NO	NO	NO	NO
15.4	8802	21 EAST CRESCENT STREET MCMAHONS POINT	Fourth	SE	54	49	53	48	55	49	54	48	-1.0	-1.3	-1.0	-1.2	60	55	NO	NO	NO	NO	NO
15.4	8802	21 EAST CRESCENT STREET MCMAHONS POINT	Fourth	S	54	49	53	48	55	50	54	48	-0.9	-1.2	-0.9	-1.2	60	55	NO	NO	NO	NO	NO
15.4	8802	21 EAST CRESCENT STREET MCMAHONS POINT	Fourth	E	55	50	54	49	55	50	54	49	-0.7	-1.1	-0.8	-1.0	60	55	NO	NO	NO	NO	NO
15.4	8802	21 EAST CRESCENT STREET MCMAHONS POINT	Fourth	E	55	50	54	48	55	50	54	49	-0.8	-1.2	-0.8	-1.1	60	55	NO	NO	NO	NO	NO
15.4	8802	21 EAST CRESCENT STREET MCMAHONS POINT	Fourth	N	44	40	44	39	45	40	44	39	-0.5	-1.3	-0.3	-1.2	57	52	NO	NO	NO	NO	NO
15.4	8802	21 EAST CRESCENT STREET MCMAHONS POINT	Fourth	E	45	41	45	40	45	41	45	40	-0.2	-0.9	-0.1	-0.9	57	53	NO	NO	NO	NO	NO

NCA	Receiver ID	Address	Floor Level	Facade	Opening Year 2027				Design Year 2037				Increase (Do Smthng - Do Nothing)				NCG project road noise criteria		Do noise levels exceed the cumulative limit with project roads adding ≥2dB to the total noise levels?		Is the contribution from the road project Acute?		Consider further treatment?
					Do Nothing		Do Smthng		Do Nothing		Do Smthng		Opening Year 2027		Design Year 2037								
					Day	Night	Day	Night	Day	Night	Day	Night	Day	Night	Day	Night	Day	Night	Day	Night	$L_{Aeq,15hr}$ ≥ 65dB	$L_{Aeq,9hr}$ ≥ 60dB	
15.4	8802	21 EAST CRESCENT STREET MCMAHONS POINT	Fifth	N	45	40	44	39	45	40	45	39	-0.4	-1.2	-0.4	-1.2	57	52	NO	NO	NO	NO	NO
15.4	8802	21 EAST CRESCENT STREET MCMAHONS POINT	Fifth	W	34	30	33	30	35	30	34	30	-1.0	0.0	-0.9	0.0	47	42	NO	NO	NO	NO	NO
15.4	8802	21 EAST CRESCENT STREET MCMAHONS POINT	Fifth	NW	34	30	33	30	34	30	33	30	-0.9	0.0	-0.9	0.0	46	42	NO	NO	NO	NO	NO
15.4	8802	21 EAST CRESCENT STREET MCMAHONS POINT	Fifth	SW	54	49	53	48	55	50	54	48	-0.9	-1.3	-0.9	-1.2	60	55	NO	NO	NO	NO	NO
15.4	8802	21 EAST CRESCENT STREET MCMAHONS POINT	Fifth	SE	54	49	54	48	55	50	54	49	-0.9	-1.3	-0.9	-1.3	60	55	NO	NO	NO	NO	NO
15.4	8802	21 EAST CRESCENT STREET MCMAHONS POINT	Fifth	S	54	49	54	48	55	50	54	49	-0.9	-1.2	-1.0	-1.1	60	55	NO	NO	NO	NO	NO
15.4	8802	21 EAST CRESCENT STREET MCMAHONS POINT	Fifth	E	55	50	54	49	55	50	55	49	-0.8	-1.1	-0.8	-1.0	60	55	NO	NO	NO	NO	NO
15.4	8802	21 EAST CRESCENT STREET MCMAHONS POINT	Fifth	E	55	50	54	49	55	50	54	49	-0.9	-1.2	-0.9	-1.1	60	55	NO	NO	NO	NO	NO
15.4	8802	21 EAST CRESCENT STREET MCMAHONS POINT	Fifth	N	45	40	44	39	45	41	45	39	-0.5	-1.3	-0.3	-1.2	57	53	NO	NO	NO	NO	NO
15.4	8802	21 EAST CRESCENT STREET MCMAHONS POINT	Fifth	E	45	41	45	40	46	41	46	40	-0.2	-0.9	-0.1	-0.9	58	53	NO	NO	NO	NO	NO
15.4	8802	21 EAST CRESCENT STREET MCMAHONS POINT	Sixth	N	45	40	45	39	45	41	45	40	-0.4	-1.2	-0.4	-1.2	57	53	NO	NO	NO	NO	NO
15.4	8802	21 EAST CRESCENT STREET MCMAHONS POINT	Sixth	W	34	30	33	30	35	30	34	30	-1.0	0.0	-0.9	0.0	47	42	NO	NO	NO	NO	NO
15.4	8802	21 EAST CRESCENT STREET MCMAHONS POINT	Sixth	NW	34	30	33	30	34	30	33	30	-1.0	0.0	-0.9	0.0	46	42	NO	NO	NO	NO	NO
15.4	8802	21 EAST CRESCENT STREET MCMAHONS POINT	Sixth	SW	54	49	53	48	55	50	54	49	-0.9	-1.3	-0.9	-1.2	60	55	NO	NO	NO	NO	NO
15.4	8802	21 EAST CRESCENT STREET MCMAHONS POINT	Sixth	SE	55	50	54	48	55	50	54	49	-0.9	-1.3	-0.9	-1.2	60	55	NO	NO	NO	NO	NO
15.4	8802	21 EAST CRESCENT STREET MCMAHONS POINT	Sixth	S	55	50	54	48	55	50	54	49	-0.9	-1.2	-0.9	-1.1	60	55	NO	NO	NO	NO	NO
15.4	8802	21 EAST CRESCENT STREET MCMAHONS POINT	Sixth	E	55	50	55	49	56	51	55	50	-0.7	-1.1	-0.7	-1.0	60	55	NO	NO	NO	NO	NO
15.4	8802	21 EAST CRESCENT STREET MCMAHONS POINT	Sixth	E	55	50	54	49	56	51	55	49	-0.8	-1.2	-0.8	-1.1	60	55	NO	NO	NO	NO	NO
15.4	8802	21 EAST CRESCENT STREET MCMAHONS POINT	Sixth	N	45	41	45	39	45	41	45	40	-0.4	-1.3	-0.3	-1.2	57	53	NO	NO	NO	NO	NO
15.4	8802	21 EAST CRESCENT STREET MCMAHONS POINT	Sixth	E	46	41	46	40	46	41	46	41	-0.1	-0.8	-0.1	-0.7	58	53	NO	NO	NO	NO	NO
15.4	8802	21 EAST CRESCENT STREET MCMAHONS POINT	Seventh	N	45	41	45	40	46	41	45	40	-0.4	-1.2	-0.3	-1.1	58	53	NO	NO	NO	NO	NO
15.4	8802	21 EAST CRESCENT STREET MCMAHONS POINT	Seventh	W	34	30	33	30	35	30	34	30	-1.0	0.0	-0.9	0.0	47	42	NO	NO	NO	NO	NO
15.4	8802	21 EAST CRESCENT STREET MCMAHONS POINT	Seventh	NW	34	30	33	30	34	30	34	30	-1.0	0.0	-0.9	0.0	46	42	NO	NO	NO	NO	NO
15.4	8802	21 EAST CRESCENT STREET MCMAHONS POINT	Seventh	SW	55	50	54	48	55	50	54	49	-0.9	-1.2	-1.0	-1.1	60	55	NO	NO	NO	NO	NO
15.4	8802	21 EAST CRESCENT STREET MCMAHONS POINT	Seventh	SE	55	50	54	49	55	50	54	49	-0.9	-1.3	-0.9	-1.2	60	55	NO	NO	NO	NO	NO
15.4	8802	21 EAST CRESCENT STREET MCMAHONS POINT	Seventh	S	55	50	54	49	55	50	54	49	-0.9	-1.2	-0.9	-1.1	60	55	NO	NO	NO	NO	NO
15.4	8802	21 EAST CRESCENT STREET MCMAHONS POINT	Seventh	E	55	51	55	49	56	51	55	50	-0.6	-1.1	-0.6	-0.9	60	55	NO	NO	NO	NO	NO
15.4	8802	21 EAST CRESCENT STREET MCMAHONS POINT	Seventh	E	55	50	55	49	56	51	55	50	-0.7	-1.2	-0.7	-1.1	60	55	NO	NO	NO	NO	NO
15.4	8802	21 EAST CRESCENT STREET MCMAHONS POINT	Seventh	N	45	41	45	40	46	41	45	40	-0.4	-1.2	-0.3	-1.1	58	53	NO	NO	NO	NO	NO
15.4	8802	21 EAST CRESCENT STREET MCMAHONS POINT	Seventh	E	46	41	46	41	46	42	46	41	-0.1	-0.7	-0.1	-0.6	58	54	NO	NO	NO	NO	NO
15.4	8802	21 EAST CRESCENT STREET MCMAHONS POINT	Eighth	N	46	41	45	40	46	41	46	40	-0.4	-1.1	-0.3	-1.1	58	53	NO	NO	NO	NO	NO
15.4	8802	21 EAST CRESCENT STREET MCMAHONS POINT	Eighth	W	35	30	34	30	35	30	34	30	-1.0	0.0	-0.8	-0.2	47	42	NO	NO	NO	NO	NO
15.4	8802	21 EAST CRESCENT STREET MCMAHONS POINT	Eighth	NW	35	30	34	30	35	30	34	30	-1.0	-0.1	-0.8	-0.4	47	42	NO	NO	NO	NO	NO
15.4	8802	21 EAST CRESCENT STREET MCMAHONS POINT	Eighth	SW	55	50	54	49	55	50	54	49	-1.0	-1.3	-0.9	-1.2	60	55	NO	NO	NO	NO	NO
15.4	8802	21 EAST CRESCENT STREET MCMAHONS POINT	Eighth	SE	55	50	54	49	55	50	55	49	-0.8	-1.2	-0.8	-1.1	60	55	NO	NO	NO	NO	NO
15.4	8802	21 EAST CRESCENT STREET MCMAHONS POINT	Eighth	S	55	50	54	49	56	51	55	49	-0.8	-1.2	-0.9	-1.1	60	55	NO	NO	NO	NO	NO
15.4	8802	21 EAST CRESCENT STREET MCMAHONS POINT	Eighth	E	56	51	55	50	56	51	56	50	-0.6	-1.1	-0.6	-0.9	60	55	NO	NO	NO	NO	NO
15.4	8802	21 EAST CRESCENT STREET MCMAHONS POINT	Eighth	E	56	51	55	50	56	51	55	50	-0.7	-1.2	-0.7	-1.0	60	55	NO	NO	NO	NO	NO
15.4	8802	21 EAST CRESCENT STREET MCMAHONS POINT	Eighth	N	46	41	45	40	46	42	46	40	-0.4	-1.2	-0.3	-1.1	58	54	NO	NO	NO	NO	NO
15.4	8802	21 EAST CRESCENT STREET MCMAHONS POINT	Eighth	E	46	42	46	41	47	42	47	42	-0.1	-0.7	-0.1	-0.7	59	54	NO	NO	NO	NO	NO
15.4	8802	21 EAST CRESCENT STREET MCMAHONS POINT	Ninth	N	46	42	46	40	46	42	46	41	-0.3	-1.2	-0.3	-1.1	58	54	NO	NO	NO	NO	NO
15.4	8802	21 EAST CRESCENT STREET MCMAHONS POINT	Ninth	W	36	31	35	30	36	32	35	30	-1.0	-1.3	-0.9	-1.4	48	44	NO	NO	NO	NO	NO
15.4	8802	21 EAST CRESCENT STREET MCMAHONS POINT	Ninth	NW	36	32	35	30	37	32	36	30	-1.1	-1.6	-0.9	-1.5	49	44	NO	NO	NO	NO	NO
15.4	8802	21 EAST CRESCENT STREET MCMAHONS POINT	Ninth	SW	55	50	54	49	55	50	55	49	-0.9	-1.2	-0.9	-1.2	60	55	NO	NO	NO	NO	NO
15.4	8802	21 EAST CRESCENT STREET MCMAHONS POINT	Ninth	SE	55	50	54	49	56	51	55	50	-0.9	-1.2	-0.8	-1.1	60	55	NO	NO	NO	NO	NO
15.4	8802	21 EAST CRESCENT STREET MCMAHONS POINT	Ninth	S	55	50	55	49	56	51	55	50	-0.9	-1.2	-0.9	-1.1	60	55	NO	NO	NO	NO	NO
15.4	8802	21 EAST CRESCENT STREET MCMAHONS POINT	Ninth	E	56	51	55	50	56	51	56	50	-0.6	-1.0	-0.6	-1.0	60	55	NO	NO	NO	NO	NO
15.4	8802	21 EAST CRESCENT STREET MCMAHONS POINT	Ninth	E	56	51	55	50	56	51	56	50	-0.8	-1.1	-0.8	-1.0	60	55	NO	NO	NO	NO	NO
15.4	8802	21 EAST CRESCENT STREET MCMAHONS POINT	Ninth	N	46	42	46	40	46	42	46	41	-0.3	-1.3	-0.3	-1.2	58	54	NO	NO	NO	NO	NO
15.4	8802	21 EAST CRESCENT STREET MCMAHONS POINT	Ninth	E	47	42	47	42	47	43	47	42	-0.1	-0.8	0.0	-0.7	59	55	NO	NO	NO	NO	NO
15.4	8802	21 EAST CRESCENT STREET MCMAHONS POINT	Ground	S	54	49	53	47	54	49	53	48	-0.9	-1.2	-0.9	-1.2	60	55	NO	NO	NO	NO	NO
15.4	8802	21 EAST CRESCENT STREET MCMAHONS POINT	Ground	E	54	49	53	48	54	49	54	48	-0.8	-1.2	-0.8	-1.0	60	55	NO	NO	NO	NO	NO
15.4	8802	21 EAST CRESCENT STREET MCMAHONS POINT	Ground	E	54	49	53	48	54	49	53	48	-0.8	-1.1	-0.8	-1.1	60	55	NO	NO	NO	NO	NO
15.4	8802	21 EAST CRESCENT STREET MCMAHONS POINT	Ground	N	43	39	43	38	44	39	43	38	-0.5	-1.3	-0.4	-1.2	56	51	NO	NO	NO	NO	NO
15.4	8802	21 EAST CRESCENT STREET MCMAHONS POINT	Ground	E	44	39	43	38	44	40	44	39	-0.4	-1.2	-0.3	-1.1	56	52	NO	NO	NO	NO	NO
15.4	8817	41 MIDDLE STREET MCMAHONS POINT	First	N	41	36	41	36	41	37	42	36	0.1	-0.4	0.2	-0.4	53	49	NO	NO	NO	NO	NO
15.4	8817	41 MIDDLE STREET MCMAHONS POINT	First	E	47	42	46	41	47	42	47	41	-0.4	-1.0	-0.4	-0.8	59	54	NO	NO	NO	NO	NO
15.4	8817	41 MIDDLE STREET MCMAHONS POINT	Second	N	42	37	42	37	42	37	42	37	0.1	-0.4	0.1	-0.4	54	49	NO	NO	NO	NO	NO
15.4	8817	41 MIDDLE STREET MCMAHONS POINT	Second	E	47	42	47	41	47	43	47	42	-0.4	-0.9	-0.4	-0.8	59	55	NO	NO	NO	NO	NO
15.4	8817	41 MIDDLE STREET MCMAHONS POINT	Ground	N	40	36	40	35	41	36	41	36	-0.1	-0.6	0.0	-0.4	53	48	NO	NO	NO	NO	NO
15.4	8817	41 MIDDLE STREET MCMAHONS POINT	Ground	E	46	42	46	41	46	42	46	41	-0.4	-0.9	-0.4	-0.8	58	54	NO	NO	NO	NO	NO
15.4	8840	41 MIDDLE STREET MCMAHONS POINT	First	E	47	42	46	41	47	43	47	42	-0.5	-1.2	-0.5	-1.0	59	55	NO	NO	NO	NO	NO

NCA	Receiver ID	Address	Floor Level	Facade	Opening Year 2027				Design Year 2037				Increase (Do Smthng - Do Nothing)				NCG project road noise criteria		Do noise levels exceed the cumulative limit with project roads adding ≥2dB to the total noise levels?		Is the contribution from the road project Acute?		Consider further treatment?
					Do Nothing		Do Smthng		Do Nothing		Do Smthng		Opening Year 2027		Design Year 2037								
					Day	Night	Day	Night	Day	Night	Day	Night	Day	Night	Day	Night	Day	Night	Day	Night	$L_{Aeq,15hr} \geq 65dB$	$L_{Aeq,9hr} \geq 60dB$	
15.4	8840	41 MIDDLE STREET MCMAHONS POINT	Second	E	47	43	47	41	48	43	47	42	-0.5	-1.2	-0.4	-1.1	60	55	NO	NO	NO	NO	NO
15.4	8840	41 MIDDLE STREET MCMAHONS POINT	Third	E	48	43	47	42	48	43	48	42	-0.6	-1.1	-0.5	-1.1	60	55	NO	NO	NO	NO	NO
15.4	8840	41 MIDDLE STREET MCMAHONS POINT	Fourth	E	48	44	48	42	49	44	48	43	-0.7	-1.3	-0.6	-1.2	60	55	NO	NO	NO	NO	NO
15.4	8840	41 MIDDLE STREET MCMAHONS POINT	Ground	E	47	42	46	41	47	42	46	41	-0.6	-1.2	-0.5	-1.0	59	54	NO	NO	NO	NO	NO
15.4	8865	41 MIDDLE STREET MCMAHONS POINT	First	N	40	36	41	35	41	36	41	36	0.1	-0.3	0.2	-0.3	53	48	NO	NO	NO	NO	NO
15.4	8865	41 MIDDLE STREET MCMAHONS POINT	First	E	51	46	50	45	51	46	50	45	-0.7	-1.3	-0.7	-1.1	60	55	NO	NO	NO	NO	NO
15.4	8865	41 MIDDLE STREET MCMAHONS POINT	Second	N	42	37	42	37	42	37	42	37	0.0	-0.6	0.0	-0.5	54	49	NO	NO	NO	NO	NO
15.4	8865	41 MIDDLE STREET MCMAHONS POINT	Second	E	51	46	50	45	51	46	51	45	-0.7	-1.2	-0.7	-1.1	60	55	NO	NO	NO	NO	NO
15.4	8865	41 MIDDLE STREET MCMAHONS POINT	Third	N	45	40	44	39	45	40	45	39	-0.5	-1.2	-0.3	-0.9	57	52	NO	NO	NO	NO	NO
15.4	8865	41 MIDDLE STREET MCMAHONS POINT	Third	E	51	46	51	45	52	47	51	46	-0.7	-1.3	-0.7	-1.1	60	55	NO	NO	NO	NO	NO
15.4	8865	41 MIDDLE STREET MCMAHONS POINT	Fourth	N	48	43	47	42	48	43	48	42	-0.3	-1.0	-0.3	-0.9	60	55	NO	NO	NO	NO	NO
15.4	8865	41 MIDDLE STREET MCMAHONS POINT	Fourth	E	52	47	51	46	52	47	51	46	-0.8	-1.2	-0.8	-1.1	60	55	NO	NO	NO	NO	NO
15.4	8865	41 MIDDLE STREET MCMAHONS POINT	Ground	N	39	35	40	34	40	35	40	35	0.3	-0.2	0.3	-0.1	52	47	NO	NO	NO	NO	NO
15.4	8865	41 MIDDLE STREET MCMAHONS POINT	Ground	E	50	45	49	44	51	46	50	45	-0.8	-1.3	-0.8	-1.2	60	55	NO	NO	NO	NO	NO
15.4	8880	22 EAST CRESCENT STREET MCMAHONS POINT	First	E	52	47	51	46	53	48	52	47	-0.7	-1.0	-0.7	-1.0	60	55	NO	NO	NO	NO	NO
15.4	8880	22 EAST CRESCENT STREET MCMAHONS POINT	First	N	43	38	42	37	43	38	42	37	-0.6	-0.9	-0.5	-0.8	55	50	NO	NO	NO	NO	NO
15.4	8880	22 EAST CRESCENT STREET MCMAHONS POINT	Second	E	52	47	52	47	53	48	52	47	-0.7	-0.9	-0.7	-1.0	60	55	NO	NO	NO	NO	NO
15.4	8880	22 EAST CRESCENT STREET MCMAHONS POINT	Second	N	46	42	46	41	47	42	46	41	-0.5	-1.2	-0.4	-1.1	59	54	NO	NO	NO	NO	NO
15.4	8880	22 EAST CRESCENT STREET MCMAHONS POINT	Ground	E	52	47	51	46	52	47	52	46	-0.8	-1.1	-0.7	-1.0	60	55	NO	NO	NO	NO	NO
15.4	8880	22 EAST CRESCENT STREET MCMAHONS POINT	Ground	N	41	36	40	35	41	36	41	36	-0.3	-0.7	-0.2	-0.6	53	48	NO	NO	NO	NO	NO
15.4	8885	29 EAST CRESCENT STREET MCMAHONS POINT	First	E	41	37	40	35	41	37	40	35	-1.0	-1.7	-0.8	-1.5	53	49	NO	NO	NO	NO	NO
15.4	8885	29 EAST CRESCENT STREET MCMAHONS POINT	First	N	41	36	40	35	41	36	41	35	-0.4	-1.1	-0.3	-0.9	53	48	NO	NO	NO	NO	NO
15.4	8885	29 EAST CRESCENT STREET MCMAHONS POINT	First	W	38	34	37	32	38	34	38	32	-1.0	-1.6	-0.8	-1.4	50	46	NO	NO	NO	NO	NO
15.4	8885	29 EAST CRESCENT STREET MCMAHONS POINT	First	S	49	44	49	43	50	45	49	44	-0.8	-1.2	-0.8	-1.1	60	55	NO	NO	NO	NO	NO
15.4	8885	29 EAST CRESCENT STREET MCMAHONS POINT	First	E	39	34	38	33	39	35	38	33	-1.0	-1.6	-0.9	-1.4	51	47	NO	NO	NO	NO	NO
15.4	8885	29 EAST CRESCENT STREET MCMAHONS POINT	First	S	38	34	37	32	39	34	38	33	-1.0	-1.6	-0.9	-1.4	51	46	NO	NO	NO	NO	NO
15.4	8885	29 EAST CRESCENT STREET MCMAHONS POINT	First	W	38	34	37	32	38	34	38	32	-1.0	-1.6	-0.9	-1.4	50	46	NO	NO	NO	NO	NO
15.4	8885	29 EAST CRESCENT STREET MCMAHONS POINT	First	S	53	48	53	47	54	49	53	48	-0.8	-1.1	-0.8	-1.1	60	55	NO	NO	NO	NO	NO
15.4	8885	29 EAST CRESCENT STREET MCMAHONS POINT	First	E	54	49	53	48	54	49	53	48	-0.8	-1.1	-0.8	-0.9	60	55	NO	NO	NO	NO	NO
15.4	8885	29 EAST CRESCENT STREET MCMAHONS POINT	First	N	45	41	45	40	45	41	45	40	-0.2	-1.0	-0.2	-0.8	57	53	NO	NO	NO	NO	NO
15.4	8885	29 EAST CRESCENT STREET MCMAHONS POINT	First	W	38	34	37	32	39	34	38	33	-1.0	-1.6	-0.8	-1.4	51	46	NO	NO	NO	NO	NO
15.4	8885	29 EAST CRESCENT STREET MCMAHONS POINT	First	N	39	34	38	33	39	34	38	33	-1.0	-1.5	-0.8	-1.4	51	46	NO	NO	NO	NO	NO
15.4	8885	29 EAST CRESCENT STREET MCMAHONS POINT	First	W	38	34	37	32	39	34	38	33	-1.0	-1.6	-0.8	-1.4	51	46	NO	NO	NO	NO	NO
15.4	8885	29 EAST CRESCENT STREET MCMAHONS POINT	First	N	39	34	38	33	39	34	38	33	-1.0	-1.5	-0.8	-1.4	51	46	NO	NO	NO	NO	NO
15.4	8885	29 EAST CRESCENT STREET MCMAHONS POINT	Second	E	43	39	42	37	43	39	43	37	-1.0	-1.7	-0.8	-1.5	55	51	NO	NO	NO	NO	NO
15.4	8885	29 EAST CRESCENT STREET MCMAHONS POINT	Second	N	43	38	42	37	43	38	43	37	-0.5	-1.3	-0.4	-1.1	55	50	NO	NO	NO	NO	NO
15.4	8885	29 EAST CRESCENT STREET MCMAHONS POINT	Second	W	40	36	39	34	41	36	40	35	-1.0	-1.5	-0.8	-1.4	53	48	NO	NO	NO	NO	NO
15.4	8885	29 EAST CRESCENT STREET MCMAHONS POINT	Second	S	50	45	49	44	50	45	49	44	-0.9	-1.3	-0.9	-1.2	60	55	NO	NO	NO	NO	NO
15.4	8885	29 EAST CRESCENT STREET MCMAHONS POINT	Second	E	41	37	40	35	42	37	41	36	-1.0	-1.5	-0.8	-1.4	54	49	NO	NO	NO	NO	NO
15.4	8885	29 EAST CRESCENT STREET MCMAHONS POINT	Second	S	41	36	40	34	41	36	40	35	-0.9	-1.5	-0.8	-1.3	53	48	NO	NO	NO	NO	NO
15.4	8885	29 EAST CRESCENT STREET MCMAHONS POINT	Second	W	40	36	39	34	41	36	40	35	-1.0	-1.5	-0.8	-1.4	53	48	NO	NO	NO	NO	NO
15.4	8885	29 EAST CRESCENT STREET MCMAHONS POINT	Second	S	54	49	53	47	54	49	53	48	-0.8	-1.2	-0.8	-1.1	60	55	NO	NO	NO	NO	NO
15.4	8885	29 EAST CRESCENT STREET MCMAHONS POINT	Second	E	54	49	53	48	54	49	54	48	-0.8	-1.1	-0.8	-1.1	60	55	NO	NO	NO	NO	NO
15.4	8885	29 EAST CRESCENT STREET MCMAHONS POINT	Second	N	46	41	45	40	46	41	46	40	-0.3	-1.0	-0.2	-0.9	58	53	NO	NO	NO	NO	NO
15.4	8885	29 EAST CRESCENT STREET MCMAHONS POINT	Second	W	41	36	40	34	41	36	40	35	-1.0	-1.5	-0.8	-1.4	53	48	NO	NO	NO	NO	NO
15.4	8885	29 EAST CRESCENT STREET MCMAHONS POINT	Second	N	41	36	40	35	41	37	40	35	-1.0	-1.6	-0.9	-1.4	53	49	NO	NO	NO	NO	NO
15.4	8885	29 EAST CRESCENT STREET MCMAHONS POINT	Third	E	46	41	45	40	46	42	46	40	-0.7	-1.4	-0.7	-1.3	58	54	NO	NO	NO	NO	NO
15.4	8885	29 EAST CRESCENT STREET MCMAHONS POINT	Third	N	46	42	46	40	47	42	46	41	-0.7	-1.4	-0.6	-1.3	59	54	NO	NO	NO	NO	NO
15.4	8885	29 EAST CRESCENT STREET MCMAHONS POINT	Third	W	44	39	43	37	44	39	43	38	-1.0	-1.5	-0.8	-1.4	56	51	NO	NO	NO	NO	NO
15.4	8885	29 EAST CRESCENT STREET MCMAHONS POINT	Third	S	50	46	50	44	51	46	50	45	-0.9	-1.3	-0.9	-1.1	60	55	NO	NO	NO	NO	NO
15.4	8885	29 EAST CRESCENT STREET MCMAHONS POINT	Third	E	45	41	44	39	45	41	45	39	-1.0	-1.5	-0.9	-1.3	57	53	NO	NO	NO	NO	NO
15.4	8885	29 EAST CRESCENT STREET MCMAHONS POINT	Third	S	44	39	43	38	44	40	44	38	-0.9	-1.4	-0.8	-1.3	56	52	NO	NO	NO	NO	NO
15.4	8885	29 EAST CRESCENT STREET MCMAHONS POINT	Third	W	44	39	43	38	44	39	43	38	-1.0	-1.5	-0.8	-1.4	56	51	NO	NO	NO	NO	NO
15.4	8885	29 EAST CRESCENT STREET MCMAHONS POINT	Third	S	54	49	53	48	54	49	53	48	-0.8	-1.1	-0.9	-1.1	60	55	NO	NO	NO	NO	NO
15.4	8885	29 EAST CRESCENT STREET MCMAHONS POINT	Third	E	54	49	53	48	55	50	54	48	-0.8	-1.1	-0.8	-1.1	60	55	NO	NO	NO	NO	NO
15.4	8885	29 EAST CRESCENT STREET MCMAHONS POINT	Third	N	47	42	46	41	47	43	47	42	-0.5	-1.0	-0.4	-1.0	59	55	NO	NO	NO	NO	NO
15.4	8885	29 EAST CRESCENT STREET MCMAHONS POINT	Third	W	44	39	43	38	44	40	43	38	-1.0	-1.5	-0.8	-1.4	56	52	NO	NO	NO	NO	NO
15.4	8885	29 EAST CRESCENT STREET MCMAHONS POINT	Third	N	45	40	44	38	45	40	44	39	-0.9	-1.6	-0.8	-1.3	57	52	NO	NO	NO	NO	NO
15.4	8885	29 EAST CRESCENT STREET MCMAHONS POINT	Ground	E	40	35	39	34	40	35	39	34	-1.0	-1.7	-0.8	-1.5	52	47	NO	NO	NO	NO	NO
15.4	8885	29 EAST CRESCENT STREET MCMAHONS POINT	Ground	E	37	33	36	31	37	33	37	31	-1.0	-1.6	-0.9	-1.5	49	45	NO	NO	NO	NO	NO
15.4	8885	29 EAST CRESCENT STREET MCMAHONS POINT	Ground	S	37	32	36	30	37	32	36	31	-0.9	-1.6	-0.9	-1.4	49	44	NO	NO	NO	NO	NO
15.4	8885	29 EAST CRESCENT STREET MCMAHONS POINT	Ground	W	37	32	36	30	37	32	36	31	-1.0	-1.5	-0.8	-1.4	49	44	NO	NO	NO	NO	NO
15.4	8885	29 EAST CRESCENT STREET MCMAHONS POINT	Ground	S	53	48	52	47	54	49	53	47	-0.9	-1.2	-0.8	-1.1	60	55	NO	NO	NO	NO	NO
15.4	8885	29 EAST CRESCENT STREET MCMAHONS POINT	Ground	E	54	49	53	48	54	49	53	48	-0.8	-1.1	-0.8	-1.0	60	55	NO	NO	NO	NO	NO

NCA	Receiver ID	Address	Floor Level	Facade	Opening Year 2027				Design Year 2037				Increase (Do Smthng - Do Nothing)				NCG project road noise criteria		Do noise levels exceed the cumulative limit with project roads adding ≥2dB to the total noise levels?		Is the contribution from the road project Acute?		Consider further treatment?
					Do Nothing		Do Smthng		Do Nothing		Do Smthng		Opening Year 2027		Design Year 2037								
					Day	Night	Day	Night	Day	Night	Day	Night	Day	Night	Day	Night	Day	Night	Day	Night	$L_{Aeq,15hr}$ ≥ 65dB	$L_{Aeq,9hr}$ ≥ 60dB	
15.4	8885	29 EAST CRESCENT STREET MCMAHONS POINT	Ground	N	45	40	44	39	45	40	45	39	-0.4	-1.1	-0.3	-0.9	57	52	NO	NO	NO	NO	NO
15.4	8885	29 EAST CRESCENT STREET MCMAHONS POINT	Ground	W	37	32	36	30	37	32	36	31	-1.0	-1.5	-0.8	-1.4	49	44	NO	NO	NO	NO	NO
15.4	8885	29 EAST CRESCENT STREET MCMAHONS POINT	Ground	N	37	32	36	31	37	33	36	31	-1.0	-1.6	-0.9	-1.4	49	45	NO	NO	NO	NO	NO
15.4	8901	24 EAST CRESCENT STREET MCMAHONS POINT	First	N	44	39	43	38	44	39	44	39	-0.2	-0.5	-0.3	-0.5	56	51	NO	NO	NO	NO	NO
15.4	8901	24 EAST CRESCENT STREET MCMAHONS POINT	First	S	43	38	43	37	43	38	43	38	-0.1	-0.7	0.0	-0.5	55	50	NO	NO	NO	NO	NO
15.4	8901	24 EAST CRESCENT STREET MCMAHONS POINT	First	E	53	48	52	47	54	49	53	48	-0.7	-1.1	-0.8	-1.1	60	55	NO	NO	NO	NO	NO
15.4	8901	24 EAST CRESCENT STREET MCMAHONS POINT	Ground	N	39	34	38	33	39	35	39	34	-0.5	-0.9	-0.5	-0.8	51	47	NO	NO	NO	NO	NO
15.4	8901	24 EAST CRESCENT STREET MCMAHONS POINT	Ground	S	41	36	41	36	41	37	42	37	0.1	-0.2	0.3	0.0	53	49	NO	NO	NO	NO	NO
15.4	8901	24 EAST CRESCENT STREET MCMAHONS POINT	Ground	E	53	48	52	47	53	48	53	47	-0.8	-1.1	-0.8	-1.0	60	55	NO	NO	NO	NO	NO
15.4	8913	31 EAST CRESCENT STREET MCMAHONS POINT	First	N	43	39	43	37	44	39	43	38	-0.7	-1.3	-0.5	-1.2	56	51	NO	NO	NO	NO	NO
15.4	8913	31 EAST CRESCENT STREET MCMAHONS POINT	First	W	40	36	39	34	41	36	40	35	-1.0	-1.5	-0.9	-1.4	53	48	NO	NO	NO	NO	NO
15.4	8913	31 EAST CRESCENT STREET MCMAHONS POINT	First	S	42	38	42	37	43	38	42	37	-0.3	-0.7	-0.2	-0.5	55	50	NO	NO	NO	NO	NO
15.4	8913	31 EAST CRESCENT STREET MCMAHONS POINT	First	E	54	49	53	48	54	49	53	48	-0.8	-1.1	-0.8	-1.1	60	55	NO	NO	NO	NO	NO
15.4	8913	31 EAST CRESCENT STREET MCMAHONS POINT	Second	N	46	41	45	40	46	42	46	40	-0.8	-1.4	-0.7	-1.3	58	54	NO	NO	NO	NO	NO
15.4	8913	31 EAST CRESCENT STREET MCMAHONS POINT	Second	W	44	39	43	37	44	39	43	38	-1.0	-1.5	-0.8	-1.4	56	51	NO	NO	NO	NO	NO
15.4	8913	31 EAST CRESCENT STREET MCMAHONS POINT	Second	S	45	40	44	39	45	40	45	40	-0.6	-1.0	-0.5	-0.8	57	52	NO	NO	NO	NO	NO
15.4	8913	31 EAST CRESCENT STREET MCMAHONS POINT	Second	E	54	49	53	48	54	49	54	48	-0.9	-1.2	-0.8	-1.1	60	55	NO	NO	NO	NO	NO
15.4	8913	31 EAST CRESCENT STREET MCMAHONS POINT	Ground	N	42	37	41	36	42	38	42	36	-0.6	-1.3	-0.5	-1.2	54	50	NO	NO	NO	NO	NO
15.4	8913	31 EAST CRESCENT STREET MCMAHONS POINT	Ground	W	37	32	36	31	37	32	36	31	-0.8	-1.3	-0.7	-1.1	49	44	NO	NO	NO	NO	NO
15.4	8913	31 EAST CRESCENT STREET MCMAHONS POINT	Ground	S	41	36	41	36	41	36	41	36	-0.1	-0.5	0.0	-0.6	53	48	NO	NO	NO	NO	NO
15.4	8913	31 EAST CRESCENT STREET MCMAHONS POINT	Ground	E	52	47	51	46	52	47	52	46	-0.8	-1.1	-0.6	-1.0	60	55	NO	NO	NO	NO	NO
15.4	8915	33 EAST CRESCENT STREET MCMAHONS POINT	Ground	S	53	48	52	47	54	49	53	48	-0.7	-1.1	-0.7	-1.0	60	55	NO	NO	NO	NO	NO
15.4	8915	33 EAST CRESCENT STREET MCMAHONS POINT	Ground	SE	53	48	53	47	54	49	53	48	-0.8	-1.1	-0.8	-1.0	60	55	NO	NO	NO	NO	NO
15.4	8915	33 EAST CRESCENT STREET MCMAHONS POINT	Ground	E	53	48	53	47	54	49	53	48	-0.9	-1.1	-0.8	-0.9	60	55	NO	NO	NO	NO	NO
15.4	8915	33 EAST CRESCENT STREET MCMAHONS POINT	Ground	NE	53	48	53	47	54	49	53	48	-0.7	-1.1	-0.7	-1.0	60	55	NO	NO	NO	NO	NO
15.4	8915	33 EAST CRESCENT STREET MCMAHONS POINT	Ground	E	53	48	53	47	54	49	53	48	-0.8	-1.1	-0.7	-1.0	60	55	NO	NO	NO	NO	NO
15.4	8915	33 EAST CRESCENT STREET MCMAHONS POINT	Ground	N	46	42	46	40	47	42	46	41	-0.7	-1.2	-0.6	-1.0	59	54	NO	NO	NO	NO	NO
15.4	8924	33 EAST CRESCENT STREET MCMAHONS POINT	First	N	46	41	45	40	46	41	45	40	-0.8	-1.3	-0.7	-1.2	58	53	NO	NO	NO	NO	NO
15.4	8924	33 EAST CRESCENT STREET MCMAHONS POINT	First	W	42	37	41	36	42	37	41	36	-0.9	-1.4	-0.7	-1.3	54	49	NO	NO	NO	NO	NO
15.4	8924	33 EAST CRESCENT STREET MCMAHONS POINT	First	S	53	48	52	47	53	48	52	47	-0.9	-1.1	-0.9	-1.0	60	55	NO	NO	NO	NO	NO
15.4	8924	33 EAST CRESCENT STREET MCMAHONS POINT	First	E	53	48	52	47	53	48	53	47	-0.8	-1.1	-0.7	-0.9	60	55	NO	NO	NO	NO	NO
15.4	8924	33 EAST CRESCENT STREET MCMAHONS POINT	Ground	N	44	40	44	38	45	40	44	39	-0.7	-1.4	-0.6	-1.2	57	52	NO	NO	NO	NO	NO
15.4	8924	33 EAST CRESCENT STREET MCMAHONS POINT	Ground	S	52	47	52	46	53	48	52	47	-0.9	-1.1	-0.9	-1.0	60	55	NO	NO	NO	NO	NO
15.4	8924	33 EAST CRESCENT STREET MCMAHONS POINT	Ground	E	53	48	52	46	53	48	52	47	-0.8	-1.1	-0.7	-1.0	60	55	NO	NO	NO	NO	NO
15.4	8926	26 EAST CRESCENT STREET MCMAHONS POINT	First	W	38	33	37	32	38	33	37	32	-1.1	-1.6	-0.9	-1.5	50	45	NO	NO	NO	NO	NO
15.4	8926	26 EAST CRESCENT STREET MCMAHONS POINT	First	S	45	41	45	39	46	41	45	40	-0.8	-1.2	-0.7	-1.2	58	53	NO	NO	NO	NO	NO
15.4	8926	26 EAST CRESCENT STREET MCMAHONS POINT	First	SE	54	49	53	48	54	49	54	48	-0.8	-1.2	-0.8	-1.0	60	55	NO	NO	NO	NO	NO
15.4	8926	26 EAST CRESCENT STREET MCMAHONS POINT	First	E	54	49	54	48	55	50	54	49	-0.6	-1.2	-0.6	-1.1	60	55	NO	NO	NO	NO	NO
15.4	8926	26 EAST CRESCENT STREET MCMAHONS POINT	First	N	45	40	45	40	45	41	45	40	-0.2	-0.8	-0.1	-0.6	57	53	NO	NO	NO	NO	NO
15.4	8926	26 EAST CRESCENT STREET MCMAHONS POINT	Second	W	40	36	39	34	40	36	40	34	-1.0	-1.6	-0.9	-1.5	52	48	NO	NO	NO	NO	NO
15.4	8926	26 EAST CRESCENT STREET MCMAHONS POINT	Second	S	52	47	51	46	53	48	52	47	-0.9	-1.2	-0.9	-1.1	60	55	NO	NO	NO	NO	NO
15.4	8926	26 EAST CRESCENT STREET MCMAHONS POINT	Second	SE	54	49	53	48	55	50	54	49	-0.9	-1.1	-0.9	-1.1	60	55	NO	NO	NO	NO	NO
15.4	8926	26 EAST CRESCENT STREET MCMAHONS POINT	Second	E	54	49	54	48	55	50	54	49	-0.6	-1.1	-0.6	-1.1	60	55	NO	NO	NO	NO	NO
15.4	8926	26 EAST CRESCENT STREET MCMAHONS POINT	Second	N	46	41	46	41	46	42	46	41	-0.3	-0.9	-0.2	-0.9	58	54	NO	NO	NO	NO	NO
15.4	8926	26 EAST CRESCENT STREET MCMAHONS POINT	Third	W	44	39	43	37	44	39	43	38	-1.0	-1.6	-0.8	-1.4	56	51	NO	NO	NO	NO	NO
15.4	8926	26 EAST CRESCENT STREET MCMAHONS POINT	Third	S	53	48	52	47	54	49	53	47	-0.9	-1.2	-0.9	-1.1	60	55	NO	NO	NO	NO	NO
15.4	8926	26 EAST CRESCENT STREET MCMAHONS POINT	Third	SE	54	50	54	48	55	50	54	49	-0.8	-1.2	-0.8	-1.1	60	55	NO	NO	NO	NO	NO
15.4	8926	26 EAST CRESCENT STREET MCMAHONS POINT	Third	E	55	50	54	49	55	50	54	49	-0.6	-1.2	-0.6	-1.1	60	55	NO	NO	NO	NO	NO
15.4	8926	26 EAST CRESCENT STREET MCMAHONS POINT	Third	N	48	43	48	42	48	44	48	43	-0.4	-1.1	-0.3	-1.0	60	55	NO	NO	NO	NO	NO
15.4	8926	26 EAST CRESCENT STREET MCMAHONS POINT	Ground	W	34	30	34	30	35	30	34	30	-0.8	0.0	-0.7	0.0	47	42	NO	NO	NO	NO	NO
15.4	8926	26 EAST CRESCENT STREET MCMAHONS POINT	Ground	S	42	37	41	36	42	38	42	37	-0.9	-1.2	-0.8	-1.1	54	50	NO	NO	NO	NO	NO
15.4	8926	26 EAST CRESCENT STREET MCMAHONS POINT	Ground	SE	54	49	53	48	54	49	53	48	-0.8	-1.2	-0.9	-1.1	60	55	NO	NO	NO	NO	NO
15.4	8926	26 EAST CRESCENT STREET MCMAHONS POINT	Ground	E	54	49	53	48	54	49	54	48	-0.6	-1.1	-0.6	-1.0	60	55	NO	NO	NO	NO	NO
15.4	8926	26 EAST CRESCENT STREET MCMAHONS POINT	Ground	N	44	40	44	39	45	40	45	39	-0.1	-0.7	-0.1	-0.5	57	52	NO	NO	NO	NO	NO
15.4	8932	37 EAST CRESCENT STREET MCMAHONS POINT	First	N	46	41	45	40	46	41	46	40	-0.2	-1.0	-0.2	-0.8	58	53	NO	NO	NO	NO	NO
15.4	8932	37 EAST CRESCENT STREET MCMAHONS POINT	First	W	41	36	40	34	41	36	40	35	-1.0	-1.5	-0.8	-1.4	53	48	NO	NO	NO	NO	NO
15.4	8932	37 EAST CRESCENT STREET MCMAHONS POINT	First	S	51	46	50	45	51	46	50	45	-0.8	-1.1	-0.8	-1.0	60	55	NO	NO	NO	NO	NO
15.4	8932	37 EAST CRESCENT STREET MCMAHONS POINT	First	E	54	49	53	47	54	49	53	48	-0.8	-1.2	-0.8	-1.0	60	55	NO	NO	NO	NO	NO
15.4	8932	37 EAST CRESCENT STREET MCMAHONS POINT	Second	N	47	42	46	41	47	42	47	41	-0.4	-1.1	-0.3	-1.0	59	54	NO	NO	NO	NO	NO
15.4	8932	37 EAST CRESCENT STREET MCMAHONS POINT	Second	W	44	39	43	38	44	39	43	38	-0.9	-1.6	-0.8	-1.3	56	51	NO	NO	NO	NO	NO
15.4	8932	37 EAST CRESCENT STREET MCMAHONS POINT	Second	S	51	46	50	45	52	47	51	46	-0.9	-1.2	-0.9	-1.1	60	55	NO	NO	NO	NO	NO
15.4	8932	37 EAST CRESCENT STREET MCMAHONS POINT	Second	E	54	49	53	48	54	49	53	48	-1.0	-1.3	-0.9	-1.2	60	55	NO	NO	NO	NO	NO

NCA	Receiver ID	Address	Floor Level	Facade	Opening Year 2027				Design Year 2037				Increase (Do Smthng - Do Nothing)				NCG project road noise criteria		Do noise levels exceed the cumulative limit with project roads adding ≥2dB to the total noise levels?		Is the contribution from the road project Acute?		Consider further treatment?
					Do Nothing		Do Smthng		Do Nothing		Do Smthng		Opening Year 2027		Design Year 2037								
					Day	Night	Day	Night	Day	Night	Day	Night	Day	Night	Day	Night	Day	Night	Day	Night	$L_{Aeq,15hr} \geq 65dB$	$L_{Aeq,9hr} \geq 60dB$	
15.4	8932	37 EAST CRESCENT STREET MCMAHONS POINT	Ground	N	45	40	45	39	45	41	45	40	-0.3	-1.1	-0.1	-0.9	57	53	NO	NO	NO	NO	NO
15.4	8932	37 EAST CRESCENT STREET MCMAHONS POINT	Ground	W	38	34	37	32	39	34	38	33	-1.0	-1.5	-0.9	-1.4	51	46	NO	NO	NO	NO	NO
15.4	8932	37 EAST CRESCENT STREET MCMAHONS POINT	Ground	S	48	43	47	42	48	43	48	42	-0.6	-1.1	-0.6	-0.9	60	55	NO	NO	NO	NO	NO
15.4	8932	37 EAST CRESCENT STREET MCMAHONS POINT	Ground	E	53	48	52	47	54	49	53	48	-0.9	-1.2	-0.9	-1.1	60	55	NO	NO	NO	NO	NO
15.4	8933	35 EAST CRESCENT STREET LAVENDER BAY	First	N	45	40	44	39	45	40	44	39	-0.7	-1.4	-0.7	-1.2	57	52	NO	NO	NO	NO	NO
15.4	8933	35 EAST CRESCENT STREET LAVENDER BAY	First	S	42	38	42	36	43	38	42	37	-0.7	-1.3	-0.6	-1.1	55	50	NO	NO	NO	NO	NO
15.4	8933	35 EAST CRESCENT STREET LAVENDER BAY	First	E	53	48	52	47	53	48	52	47	-0.9	-1.3	-0.9	-1.1	60	55	NO	NO	NO	NO	NO
15.4	8933	35 EAST CRESCENT STREET LAVENDER BAY	First	SE	53	48	52	47	53	48	52	47	-0.8	-1.2	-0.8	-1.0	60	55	NO	NO	NO	NO	NO
15.4	8933	35 EAST CRESCENT STREET LAVENDER BAY	First	SE	53	48	52	47	53	48	52	47	-0.9	-1.2	-0.9	-1.2	60	55	NO	NO	NO	NO	NO
15.4	8933	35 EAST CRESCENT STREET LAVENDER BAY	Ground	N	42	37	41	36	42	38	42	36	-0.7	-1.4	-0.6	-1.2	54	50	NO	NO	NO	NO	NO
15.4	8933	35 EAST CRESCENT STREET LAVENDER BAY	Ground	E	50	45	49	44	50	45	50	44	-0.8	-1.3	-0.8	-1.2	60	55	NO	NO	NO	NO	NO
15.4	8933	35 EAST CRESCENT STREET LAVENDER BAY	Ground	SE	50	45	49	44	51	46	50	45	-0.8	-1.2	-0.8	-1.2	60	55	NO	NO	NO	NO	NO
15.4	8933	35 EAST CRESCENT STREET LAVENDER BAY	Ground	SE	50	45	49	44	51	46	50	44	-0.9	-1.3	-0.9	-1.2	60	55	NO	NO	NO	NO	NO
15.4	8950	28 EAST CRESCENT STREET MCMAHONS POINT	First	W	38	33	37	32	38	33	37	32	-1.0	-1.6	-0.9	-1.4	50	45	NO	NO	NO	NO	NO
15.4	8950	28 EAST CRESCENT STREET MCMAHONS POINT	First	S	38	34	37	32	39	34	38	33	-1.0	-1.6	-0.9	-1.4	51	46	NO	NO	NO	NO	NO
15.4	8950	28 EAST CRESCENT STREET MCMAHONS POINT	First	W	38	33	37	31	38	33	37	32	-1.0	-1.6	-0.9	-1.4	50	45	NO	NO	NO	NO	NO
15.4	8950	28 EAST CRESCENT STREET MCMAHONS POINT	First	S	46	41	46	40	47	42	46	41	-0.6	-1.2	-0.6	-1.1	59	54	NO	NO	NO	NO	NO
15.4	8950	28 EAST CRESCENT STREET MCMAHONS POINT	First	E	53	48	53	47	54	49	53	48	-0.6	-1.0	-0.6	-0.9	60	55	NO	NO	NO	NO	NO
15.4	8950	28 EAST CRESCENT STREET MCMAHONS POINT	First	S	54	48	53	47	54	49	53	48	-0.9	-1.1	-0.8	-1.0	60	55	NO	NO	NO	NO	NO
15.4	8950	28 EAST CRESCENT STREET MCMAHONS POINT	First	E	54	49	53	48	54	49	54	48	-0.8	-1.3	-0.8	-1.1	60	55	NO	NO	NO	NO	NO
15.4	8950	28 EAST CRESCENT STREET MCMAHONS POINT	First	N	44	40	44	39	45	40	44	39	-0.3	-1.0	-0.2	-0.9	57	52	NO	NO	NO	NO	NO
15.4	8950	28 EAST CRESCENT STREET MCMAHONS POINT	Second	W	40	36	39	34	40	36	40	34	-1.0	-1.6	-0.8	-1.4	52	48	NO	NO	NO	NO	NO
15.4	8950	28 EAST CRESCENT STREET MCMAHONS POINT	Second	S	41	36	40	35	41	36	40	35	-0.9	-1.5	-0.8	-1.4	53	48	NO	NO	NO	NO	NO
15.4	8950	28 EAST CRESCENT STREET MCMAHONS POINT	Second	W	40	35	39	34	40	35	39	34	-1.0	-1.7	-0.9	-1.4	52	47	NO	NO	NO	NO	NO
15.4	8950	28 EAST CRESCENT STREET MCMAHONS POINT	Second	S	47	42	46	41	47	42	47	42	-0.6	-1.0	-0.6	-0.9	59	54	NO	NO	NO	NO	NO
15.4	8950	28 EAST CRESCENT STREET MCMAHONS POINT	Second	E	54	49	53	48	54	49	53	48	-0.7	-1.1	-0.6	-1.0	60	55	NO	NO	NO	NO	NO
15.4	8950	28 EAST CRESCENT STREET MCMAHONS POINT	Second	S	54	49	53	48	54	49	53	48	-0.8	-1.1	-0.8	-1.0	60	55	NO	NO	NO	NO	NO
15.4	8950	28 EAST CRESCENT STREET MCMAHONS POINT	Second	E	54	49	53	48	55	50	54	48	-0.9	-1.2	-0.9	-1.2	60	55	NO	NO	NO	NO	NO
15.4	8950	28 EAST CRESCENT STREET MCMAHONS POINT	Second	N	46	41	45	40	46	41	46	40	-0.6	-1.3	-0.4	-1.1	58	53	NO	NO	NO	NO	NO
15.4	8950	28 EAST CRESCENT STREET MCMAHONS POINT	Third	W	44	39	43	38	44	39	43	38	-1.0	-1.6	-0.8	-1.4	56	51	NO	NO	NO	NO	NO
15.4	8950	28 EAST CRESCENT STREET MCMAHONS POINT	Third	S	44	40	43	38	45	40	44	39	-0.9	-1.5	-0.8	-1.3	57	52	NO	NO	NO	NO	NO
15.4	8950	28 EAST CRESCENT STREET MCMAHONS POINT	Third	W	43	39	42	37	43	39	43	37	-0.9	-1.5	-0.8	-1.3	55	51	NO	NO	NO	NO	NO
15.4	8950	28 EAST CRESCENT STREET MCMAHONS POINT	Third	S	48	43	47	42	48	44	48	43	-0.7	-1.1	-0.7	-0.9	60	55	NO	NO	NO	NO	NO
15.4	8950	28 EAST CRESCENT STREET MCMAHONS POINT	Third	E	54	49	53	48	54	49	54	48	-0.6	-1.0	-0.6	-0.9	60	55	NO	NO	NO	NO	NO
15.4	8950	28 EAST CRESCENT STREET MCMAHONS POINT	Third	S	54	49	53	48	54	49	54	48	-0.8	-1.1	-0.8	-1.0	60	55	NO	NO	NO	NO	NO
15.4	8950	28 EAST CRESCENT STREET MCMAHONS POINT	Third	E	54	50	54	48	55	50	54	49	-0.8	-1.3	-0.9	-1.1	60	55	NO	NO	NO	NO	NO
15.4	8950	28 EAST CRESCENT STREET MCMAHONS POINT	Third	N	47	43	47	42	48	43	47	42	-0.5	-1.2	-0.4	-1.1	60	55	NO	NO	NO	NO	NO
15.4	8950	28 EAST CRESCENT STREET MCMAHONS POINT	Ground	W	36	31	35	30	36	32	36	30	-0.9	-1.4	-0.8	-1.4	48	44	NO	NO	NO	NO	NO
15.4	8950	28 EAST CRESCENT STREET MCMAHONS POINT	Ground	S	36	32	35	30	37	32	36	31	-1.0	-1.6	-0.9	-1.5	49	44	NO	NO	NO	NO	NO
15.4	8950	28 EAST CRESCENT STREET MCMAHONS POINT	Ground	W	36	31	35	30	36	32	35	30	-1.0	-1.2	-0.9	-1.5	48	44	NO	NO	NO	NO	NO
15.4	8950	28 EAST CRESCENT STREET MCMAHONS POINT	Ground	S	45	40	44	39	45	40	45	39	-0.4	-0.9	-0.4	-0.8	57	52	NO	NO	NO	NO	NO
15.4	8950	28 EAST CRESCENT STREET MCMAHONS POINT	Ground	E	53	48	52	47	54	49	53	48	-0.7	-1.1	-0.7	-1.0	60	55	NO	NO	NO	NO	NO
15.4	8950	28 EAST CRESCENT STREET MCMAHONS POINT	Ground	S	53	48	52	47	54	49	53	48	-0.8	-1.1	-0.8	-1.0	60	55	NO	NO	NO	NO	NO
15.4	8950	28 EAST CRESCENT STREET MCMAHONS POINT	Ground	E	54	49	53	48	54	49	53	48	-0.8	-1.2	-0.9	-1.1	60	55	NO	NO	NO	NO	NO
15.4	8950	28 EAST CRESCENT STREET MCMAHONS POINT	Ground	N	43	39	43	38	44	39	44	38	-0.1	-0.8	0.0	-0.7	56	51	NO	NO	NO	NO	NO
15.4	8967	30 EAST CRESCENT STREET MCMAHONS POINT	First	E	45	40	44	39	45	40	44	39	-0.7	-1.5	-0.5	-1.3	57	52	NO	NO	NO	NO	NO
15.4	8967	30 EAST CRESCENT STREET MCMAHONS POINT	First	N	44	39	43	38	44	39	43	38	-0.8	-1.5	-0.7	-1.3	56	51	NO	NO	NO	NO	NO
15.4	8967	30 EAST CRESCENT STREET MCMAHONS POINT	First	W	40	35	39	34	40	35	39	34	-1.0	-1.6	-0.8	-1.4	52	47	NO	NO	NO	NO	NO
15.4	8967	30 EAST CRESCENT STREET MCMAHONS POINT	First	S	51	46	50	45	51	46	50	45	-0.8	-1.1	-0.7	-1.0	60	55	NO	NO	NO	NO	NO
15.4	8967	30 EAST CRESCENT STREET MCMAHONS POINT	First	E	54	49	53	48	54	49	54	48	-0.9	-1.2	-0.8	-1.2	60	55	NO	NO	NO	NO	NO
15.4	8967	30 EAST CRESCENT STREET MCMAHONS POINT	First	N	46	41	45	40	46	41	45	40	-0.4	-1.3	-0.4	-1.1	58	53	NO	NO	NO	NO	NO
15.4	8967	30 EAST CRESCENT STREET MCMAHONS POINT	Second	E	47	42	46	41	47	42	47	41	-0.5	-1.2	-0.4	-1.1	59	54	NO	NO	NO	NO	NO
15.4	8967	30 EAST CRESCENT STREET MCMAHONS POINT	Second	N	47	42	46	41	47	42	46	41	-0.4	-1.2	-0.4	-1.0	59	54	NO	NO	NO	NO	NO
15.4	8967	30 EAST CRESCENT STREET MCMAHONS POINT	Second	W	43	39	42	37	43	39	43	37	-1.0	-1.6	-0.8	-1.4	55	51	NO	NO	NO	NO	NO
15.4	8967	30 EAST CRESCENT STREET MCMAHONS POINT	Second	S	51	46	51	45	52	47	51	46	-0.7	-1.1	-0.7	-1.0	60	55	NO	NO	NO	NO	NO
15.4	8967	30 EAST CRESCENT STREET MCMAHONS POINT	Second	E	54	49	53	48	55	50	54	48	-0.8	-1.2	-0.8	-1.1	60	55	NO	NO	NO	NO	NO
15.4	8967	30 EAST CRESCENT STREET MCMAHONS POINT	Second	N	47	42	46	41	47	42	46	41	-0.5	-1.2	-0.4	-1.1	59	54	NO	NO	NO	NO	NO
15.4	8967	30 EAST CRESCENT STREET MCMAHONS POINT	Ground	E	43	38	42	37	43	39	43	37	-0.6	-1.3	-0.5	-1.2	55	51	NO	NO	NO	NO	NO
15.4	8967	30 EAST CRESCENT STREET MCMAHONS POINT	Ground	N	41	37	41	35	42	37	41	36	-0.8	-1.4	-0.7	-1.3	54	49	NO	NO	NO	NO	NO
15.4	8967	30 EAST CRESCENT STREET MCMAHONS POINT	Ground	W	38	33	37	31	38	33	37	32	-1.0	-1.6	-0.9	-1.4	50	45	NO	NO	NO	NO	NO
15.4	8967	30 EAST CRESCENT STREET MCMAHONS POINT	Ground	S	50	45	49	44	51	46	50	45	-0.9	-1.1	-0.8	-1.0	60	55	NO	NO	NO	NO	NO
15.4	8967	30 EAST CRESCENT STREET MCMAHONS POINT	Ground	E	54	49	53	48	54	49	53	48	-0.9	-1.2	-0.9	-1.2	60	55	NO	NO	NO	NO	NO

NCA	Receiver ID	Address	Floor Level	Facade	Opening Year 2027				Design Year 2037				Increase (Do Smthng - Do Nothing)				NCG project road noise criteria		Do noise levels exceed the cumulative limit with project roads adding ≥2dB to the total noise levels?		Is the contribution from the road project Acute?		Consider further treatment?
					Do Nothing		Do Smthng		Do Nothing		Do Smthng		Opening Year 2027		Design Year 2037								
					Day	Night	Day	Night	Day	Night	Day	Night	Day	Night	Day	Night	Day	Night	Day	Night	$L_{Aeq,15hr} \geq 65dB$	$L_{Aeq,9hr} \geq 60dB$	
15.4	8967	30 EAST CRESCENT STREET MCMAHONS POINT	Ground	N	45	41	45	39	45	41	45	40	-0.5	-1.3	-0.3	-1.2	57	53	NO	NO	NO	NO	NO
15.4	8968	87 BLUES POINT ROAD MCMAHONS POINT	Ground	E	44	40	43	38	44	40	44	38	-1.0	-1.6	-0.9	-1.4	56	52	NO	NO	NO	NO	NO
15.4	8984	74 MIDDLE STREET MCMAHONS POINT	Ground	E	44	40	44	38	45	40	44	39	-0.9	-1.6	-0.7	-1.4	57	52	NO	NO	NO	NO	NO
15.4	8984	74 MIDDLE STREET MCMAHONS POINT	Ground	N	45	41	45	40	46	41	45	40	-0.5	-1.3	-0.5	-1.1	58	53	NO	NO	NO	NO	NO
15.4	8984	74 MIDDLE STREET MCMAHONS POINT	Ground	E	46	41	45	40	46	41	46	40	-0.4	-1.1	-0.4	-1.0	58	53	NO	NO	NO	NO	NO
15.4	8984	74 MIDDLE STREET MCMAHONS POINT	Ground	N	44	40	43	38	44	40	44	38	-1.0	-1.6	-0.8	-1.4	56	52	NO	NO	NO	NO	NO
15.4	8984	74 MIDDLE STREET MCMAHONS POINT	Ground	S	44	39	43	37	44	39	43	38	-0.9	-1.4	-0.7	-1.3	56	51	NO	NO	NO	NO	NO
15.4	8988	1 BAY VIEW STREET LAVENDER BAY	First	NW	41	36	40	35	41	37	41	35	-0.9	-1.6	-0.7	-1.3	53	49	NO	NO	NO	NO	NO
15.4	8988	1 BAY VIEW STREET LAVENDER BAY	First	SE	51	46	50	45	52	47	51	46	-0.9	-1.2	-0.8	-1.1	60	55	NO	NO	NO	NO	NO
15.4	8988	1 BAY VIEW STREET LAVENDER BAY	First	SW	51	46	50	45	52	47	50	45	-1.1	-1.4	-1.1	-1.3	60	55	NO	NO	NO	NO	NO
15.4	8988	1 BAY VIEW STREET LAVENDER BAY	First	SE	52	47	51	46	53	48	52	46	-0.9	-1.2	-0.9	-1.1	60	55	NO	NO	NO	NO	NO
15.4	8988	1 BAY VIEW STREET LAVENDER BAY	First	SW	51	46	50	45	51	46	50	45	-0.9	-1.1	-0.9	-1.1	60	55	NO	NO	NO	NO	NO
15.4	8988	1 BAY VIEW STREET LAVENDER BAY	First	SE	53	48	52	47	53	48	52	47	-0.9	-1.2	-0.9	-1.1	60	55	NO	NO	NO	NO	NO
15.4	8988	1 BAY VIEW STREET LAVENDER BAY	First	NE	51	46	50	45	52	47	51	45	-1.0	-1.3	-0.9	-1.2	60	55	NO	NO	NO	NO	NO
15.4	8988	1 BAY VIEW STREET LAVENDER BAY	Second	NW	45	40	44	39	45	40	44	39	-0.8	-1.5	-0.7	-1.3	57	52	NO	NO	NO	NO	NO
15.4	8988	1 BAY VIEW STREET LAVENDER BAY	Second	SW	51	46	50	45	51	46	51	45	-0.9	-1.3	-0.8	-1.1	60	55	NO	NO	NO	NO	NO
15.4	8988	1 BAY VIEW STREET LAVENDER BAY	Second	SE	53	48	52	46	53	48	52	47	-0.9	-1.2	-0.9	-1.1	60	55	NO	NO	NO	NO	NO
15.4	8988	1 BAY VIEW STREET LAVENDER BAY	Second	SW	53	48	52	46	53	48	52	47	-0.8	-1.2	-0.8	-1.1	60	55	NO	NO	NO	NO	NO
15.4	8988	1 BAY VIEW STREET LAVENDER BAY	Second	SE	53	48	52	47	53	48	52	47	-0.9	-1.2	-0.9	-1.1	60	55	NO	NO	NO	NO	NO
15.4	8988	1 BAY VIEW STREET LAVENDER BAY	Second	SW	52	47	51	45	52	47	51	46	-0.9	-1.3	-0.9	-1.1	60	55	NO	NO	NO	NO	NO
15.4	8988	1 BAY VIEW STREET LAVENDER BAY	Second	SE	53	48	52	47	54	49	53	47	-0.9	-1.3	-0.9	-1.1	60	55	NO	NO	NO	NO	NO
15.4	8988	1 BAY VIEW STREET LAVENDER BAY	Second	NE	52	47	51	46	52	47	51	46	-0.9	-1.2	-0.8	-1.1	60	55	NO	NO	NO	NO	NO
15.4	8988	1 BAY VIEW STREET LAVENDER BAY	Ground	SE	50	45	49	44	50	45	49	44	-0.9	-1.2	-0.9	-1.1	60	55	NO	NO	NO	NO	NO
15.4	8988	1 BAY VIEW STREET LAVENDER BAY	Ground	SW	51	46	50	44	51	46	50	45	-0.9	-1.2	-0.9	-1.1	60	55	NO	NO	NO	NO	NO
15.4	8988	1 BAY VIEW STREET LAVENDER BAY	Ground	SE	53	48	52	47	53	48	52	47	-0.9	-1.2	-0.9	-1.1	60	55	NO	NO	NO	NO	NO
15.4	8988	1 BAY VIEW STREET LAVENDER BAY	Ground	NE	51	46	50	45	51	46	50	45	-1.0	-1.2	-0.9	-1.2	60	55	NO	NO	NO	NO	NO
15.4	8991	32 EAST CRESCENT STREET MCMAHONS POINT	First	E	46	42	46	41	47	42	46	41	-0.6	-1.3	-0.6	-1.2	59	54	NO	NO	NO	NO	NO
15.4	8991	32 EAST CRESCENT STREET MCMAHONS POINT	First	N	46	42	46	41	47	42	46	41	-0.6	-1.3	-0.5	-1.1	59	54	NO	NO	NO	NO	NO
15.4	8991	32 EAST CRESCENT STREET MCMAHONS POINT	First	W	43	39	42	37	43	39	43	37	-1.0	-1.6	-0.8	-1.4	55	51	NO	NO	NO	NO	NO
15.4	8991	32 EAST CRESCENT STREET MCMAHONS POINT	First	S	45	41	45	39	46	41	45	40	-0.5	-1.2	-0.4	-1.1	58	53	NO	NO	NO	NO	NO
15.4	8991	32 EAST CRESCENT STREET MCMAHONS POINT	First	E	54	49	53	48	54	49	53	48	-0.7	-1.2	-0.7	-1.1	60	55	NO	NO	NO	NO	NO
15.4	8991	32 EAST CRESCENT STREET MCMAHONS POINT	First	N	47	43	47	41	47	43	47	42	-0.6	-1.3	-0.5	-1.2	59	55	NO	NO	NO	NO	NO
15.4	8991	32 EAST CRESCENT STREET MCMAHONS POINT	First	E	54	49	53	48	54	49	53	48	-0.7	-1.2	-0.7	-1.1	60	55	NO	NO	NO	NO	NO
15.4	8991	32 EAST CRESCENT STREET MCMAHONS POINT	First	N	47	43	47	41	47	43	47	42	-0.6	-1.3	-0.5	-1.2	59	55	NO	NO	NO	NO	NO
15.4	8991	32 EAST CRESCENT STREET MCMAHONS POINT	First	W	44	39	43	37	44	39	43	38	-1.0	-1.6	-0.8	-1.4	56	51	NO	NO	NO	NO	NO
15.4	8991	32 EAST CRESCENT STREET MCMAHONS POINT	First	N	45	41	44	39	45	41	45	40	-0.8	-1.4	-0.6	-1.3	57	53	NO	NO	NO	NO	NO
15.4	8991	32 EAST CRESCENT STREET MCMAHONS POINT	Ground	E	45	40	44	39	45	40	44	39	-0.7	-1.5	-0.6	-1.3	57	52	NO	NO	NO	NO	NO
15.4	8991	32 EAST CRESCENT STREET MCMAHONS POINT	Ground	N	45	41	44	39	45	41	45	40	-0.6	-1.3	-0.4	-1.2	57	53	NO	NO	NO	NO	NO
15.4	8991	32 EAST CRESCENT STREET MCMAHONS POINT	Ground	W	40	35	39	34	40	35	39	34	-1.0	-1.6	-0.9	-1.4	52	47	NO	NO	NO	NO	NO
15.4	8991	32 EAST CRESCENT STREET MCMAHONS POINT	Ground	S	43	38	43	37	43	39	43	38	-0.5	-1.1	-0.4	-1.0	55	51	NO	NO	NO	NO	NO
15.4	8991	32 EAST CRESCENT STREET MCMAHONS POINT	Ground	E	54	49	53	47	54	49	53	48	-0.8	-1.3	-0.8	-1.2	60	55	NO	NO	NO	NO	NO
15.4	8991	32 EAST CRESCENT STREET MCMAHONS POINT	Ground	N	46	41	45	40	46	42	46	40	-0.8	-1.4	-0.6	-1.2	58	54	NO	NO	NO	NO	NO
15.4	8991	32 EAST CRESCENT STREET MCMAHONS POINT	Ground	W	40	35	39	34	40	36	39	34	-1.0	-1.6	-0.9	-1.5	52	48	NO	NO	NO	NO	NO
15.4	8991	32 EAST CRESCENT STREET MCMAHONS POINT	Ground	N	43	38	42	37	43	38	42	37	-0.8	-1.5	-0.5	-1.2	55	50	NO	NO	NO	NO	NO
15.4	9012	3 BAY VIEW STREET LAVENDER BAY	First	NW	41	37	40	35	41	37	40	35	-1.0	-1.7	-0.9	-1.5	53	49	NO	NO	NO	NO	NO
15.4	9012	3 BAY VIEW STREET LAVENDER BAY	First	SW	50	45	49	44	51	46	50	45	-1.0	-1.2	-0.9	-1.1	60	55	NO	NO	NO	NO	NO
15.4	9012	3 BAY VIEW STREET LAVENDER BAY	First	SE	53	48	52	46	53	48	52	47	-1.0	-1.3	-0.9	-1.2	60	55	NO	NO	NO	NO	NO
15.4	9012	3 BAY VIEW STREET LAVENDER BAY	First	NE	48	43	47	42	49	44	48	43	-0.9	-1.2	-0.9	-1.1	60	55	NO	NO	NO	NO	NO
15.4	9012	3 BAY VIEW STREET LAVENDER BAY	Second	NW	44	40	43	38	44	40	43	38	-1.1	-1.7	-0.9	-1.5	56	52	NO	NO	NO	NO	NO
15.4	9012	3 BAY VIEW STREET LAVENDER BAY	Second	SW	51	46	50	45	51	46	50	45	-0.9	-1.2	-0.9	-1.2	60	55	NO	NO	NO	NO	NO
15.4	9012	3 BAY VIEW STREET LAVENDER BAY	Second	SE	53	48	52	47	53	48	52	47	-1.0	-1.3	-1.0	-1.1	60	55	NO	NO	NO	NO	NO
15.4	9012	3 BAY VIEW STREET LAVENDER BAY	Second	NE	49	44	48	43	50	45	49	43	-1.0	-1.3	-0.9	-1.2	60	55	NO	NO	NO	NO	NO
15.4	9012	3 BAY VIEW STREET LAVENDER BAY	Ground	SW	50	45	49	44	50	45	49	44	-1.0	-1.2	-1.0	-1.1	60	55	NO	NO	NO	NO	NO
15.4	9012	3 BAY VIEW STREET LAVENDER BAY	Ground	SE	52	47	51	46	53	48	52	47	-0.9	-1.2	-0.9	-1.1	60	55	NO	NO	NO	NO	NO
15.4	9012	3 BAY VIEW STREET LAVENDER BAY	Ground	NE	48	43	47	42	48	43	47	42	-0.9	-1.2	-0.9	-1.2	60	55	NO	NO	NO	NO	NO
15.4	9034	5 BAY VIEW STREET LAVENDER BAY	First	NE	48	43	47	41	48	43	47	42	-0.9	-1.5	-0.9	-1.3	60	55	NO	NO	NO	NO	NO
15.4	9034	5 BAY VIEW STREET LAVENDER BAY	First	SW	48	43	47	42	49	44	48	42	-0.9	-1.3	-0.9	-1.2	60	55	NO	NO	NO	NO	NO
15.4	9034	5 BAY VIEW STREET LAVENDER BAY	First	SE	53	48	52	46	53	48	52	47	-0.8	-1.3	-0.8	-1.1	60	55	NO	NO	NO	NO	NO
15.4	9034	5 BAY VIEW STREET LAVENDER BAY	Second	NE	49	44	48	43	49	45	48	43	-0.9	-1.3	-0.9	-1.3	60	55	NO	NO	NO	NO	NO
15.4	9034	5 BAY VIEW STREET LAVENDER BAY	Second	NW	45	40	44	39	45	40	44	39	-0.8	-1.5	-0.7	-1.4	57	52	NO	NO	NO	NO	NO
15.4	9034	5 BAY VIEW STREET LAVENDER BAY	Second	SW	50	45	49	44	51	46	50	44	-0.9	-1.3	-0.9	-1.1	60	55	NO	NO	NO	NO	NO
15.4	9034	5 BAY VIEW STREET LAVENDER BAY	Second	SE	53	48	52	47	53	48	52	47	-0.9	-1.2	-0.8	-1.0	60	55	NO	NO	NO	NO	NO
15.4	9034	5 BAY VIEW STREET LAVENDER BAY	Ground	NE	46	41	45	40	46	41	45	40	-0.9	-1.4	-0.9	-1.2	58	53	NO	NO	NO	NO	NO
15.4	9034	5 BAY VIEW STREET LAVENDER BAY	Ground	SW	47	42	47	41	48	43	47	42	-0.9	-1.2	-0.9	-1.2	60	55	NO	NO	NO	NO	NO

NCA	Receiver ID	Address	Floor Level	Facade	Opening Year 2027				Design Year 2037				Increase (Do Smthng - Do Nothing)				NCG project road noise criteria		Do noise levels exceed the cumulative limit with project roads adding ≥2dB to the total noise levels?		Is the contribution from the road project Acute?		Consider further treatment?
					Do Nothing		Do Smthng		Do Nothing		Do Smthng		Opening Year 2027		Design Year 2037								
					Day	Night	Day	Night	Day	Night	Day	Night	Day	Night	Day	Night	Day	Night	Day	Night	$L_{Aeq,15hr} \geq 65dB$	$L_{Aeq,9hr} \geq 60dB$	
15.4	9034	5 BAY VIEW STREET LAVENDER BAY	Ground	SE	52	47	51	46	53	48	52	47	-0.9	-1.2	-0.8	-1.1	60	55	NO	NO	NO	NO	NO
15.4	9039	34 EAST CRESCENT STREET MCMAHONS POINT	Ground	S	53	48	52	47	54	48	53	47	-1.0	-1.3	-1.0	-1.2	60	55	NO	NO	NO	NO	NO
15.4	9039	34 EAST CRESCENT STREET MCMAHONS POINT	Ground	NE	53	48	52	47	54	49	53	48	-0.9	-1.3	-0.9	-1.2	60	55	NO	NO	NO	NO	NO
15.4	9039	34 EAST CRESCENT STREET MCMAHONS POINT	Ground	NE	51	46	50	45	52	47	51	45	-1.0	-1.3	-0.9	-1.2	60	55	NO	NO	NO	NO	NO
15.4	9039	34 EAST CRESCENT STREET MCMAHONS POINT	Ground	W	43	38	42	37	43	39	42	37	-1.0	-1.6	-0.8	-1.4	55	51	NO	NO	NO	NO	NO
15.4	9039	34 EAST CRESCENT STREET MCMAHONS POINT	Ground	S	44	39	43	38	44	40	44	38	-0.9	-1.4	-0.8	-1.3	56	52	NO	NO	NO	NO	NO
15.4	9042	36 EAST CRESCENT STREET MCMAHONS POINT	First	E	46	41	45	40	46	42	46	40	-0.8	-1.4	-0.7	-1.2	58	54	NO	NO	NO	NO	NO
15.4	9042	36 EAST CRESCENT STREET MCMAHONS POINT	First	N	46	41	45	40	46	41	46	40	-0.4	-1.2	-0.4	-1.0	58	53	NO	NO	NO	NO	NO
15.4	9042	36 EAST CRESCENT STREET MCMAHONS POINT	First	S	48	43	47	41	48	43	47	42	-0.9	-1.4	-0.8	-1.2	60	55	NO	NO	NO	NO	NO
15.4	9042	36 EAST CRESCENT STREET MCMAHONS POINT	First	E	51	46	50	45	51	46	50	45	-0.9	-1.4	-0.8	-1.2	60	55	NO	NO	NO	NO	NO
15.4	9042	36 EAST CRESCENT STREET MCMAHONS POINT	First	N	46	41	45	40	46	42	46	41	-0.6	-1.3	-0.4	-1.2	58	54	NO	NO	NO	NO	NO
15.4	9042	36 EAST CRESCENT STREET MCMAHONS POINT	First	W	43	38	42	37	43	38	42	37	-0.9	-1.6	-0.7	-1.3	55	50	NO	NO	NO	NO	NO
15.4	9042	36 EAST CRESCENT STREET MCMAHONS POINT	First	N	44	40	43	38	44	40	44	38	-1.0	-1.7	-0.8	-1.5	56	52	NO	NO	NO	NO	NO
15.4	9042	36 EAST CRESCENT STREET MCMAHONS POINT	Ground	E	44	39	43	37	44	39	43	38	-1.0	-1.6	-0.7	-1.4	56	51	NO	NO	NO	NO	NO
15.4	9042	36 EAST CRESCENT STREET MCMAHONS POINT	Ground	N	44	40	43	38	44	40	44	39	-0.7	-1.4	-0.6	-1.2	56	52	NO	NO	NO	NO	NO
15.4	9042	36 EAST CRESCENT STREET MCMAHONS POINT	Ground	S	45	40	44	39	45	41	45	39	-0.9	-1.3	-0.8	-1.2	57	53	NO	NO	NO	NO	NO
15.4	9042	36 EAST CRESCENT STREET MCMAHONS POINT	Ground	E	48	43	47	42	48	44	48	43	-0.7	-1.3	-0.6	-1.2	60	55	NO	NO	NO	NO	NO
15.4	9042	36 EAST CRESCENT STREET MCMAHONS POINT	Ground	N	44	40	44	38	45	40	44	39	-0.7	-1.5	-0.6	-1.3	57	52	NO	NO	NO	NO	NO
15.4	9042	36 EAST CRESCENT STREET MCMAHONS POINT	Ground	W	40	35	39	33	40	35	39	34	-1.1	-1.7	-0.9	-1.4	52	47	NO	NO	NO	NO	NO
15.4	9042	36 EAST CRESCENT STREET MCMAHONS POINT	Ground	N	41	36	40	35	41	36	40	35	-1.0	-1.6	-0.8	-1.4	53	48	NO	NO	NO	NO	NO
15.4	9043	7 BAY VIEW STREET LAVENDER BAY	First	NE	49	44	48	42	49	44	48	43	-0.9	-1.3	-0.9	-1.2	60	55	NO	NO	NO	NO	NO
15.4	9043	7 BAY VIEW STREET LAVENDER BAY	First	SW	47	43	46	41	48	43	47	42	-0.9	-1.4	-0.8	-1.3	60	55	NO	NO	NO	NO	NO
15.4	9043	7 BAY VIEW STREET LAVENDER BAY	First	SE	53	48	52	46	53	48	52	47	-1.0	-1.3	-1.0	-1.2	60	55	NO	NO	NO	NO	NO
15.4	9043	7 BAY VIEW STREET LAVENDER BAY	Ground	NE	47	43	47	41	48	43	47	42	-0.9	-1.3	-0.9	-1.1	60	55	NO	NO	NO	NO	NO
15.4	9043	7 BAY VIEW STREET LAVENDER BAY	Ground	SW	46	41	45	40	46	41	46	40	-0.9	-1.3	-0.8	-1.2	58	53	NO	NO	NO	NO	NO
15.4	9043	7 BAY VIEW STREET LAVENDER BAY	Ground	SE	52	47	51	46	53	48	52	47	-0.9	-1.2	-0.9	-1.1	60	55	NO	NO	NO	NO	NO
15.4	9045	2 BAY VIEW STREET LAVENDER BAY	First	SW	45	40	44	38	45	40	44	39	-1.0	-1.5	-0.8	-1.4	57	52	NO	NO	NO	NO	NO
15.4	9045	2 BAY VIEW STREET LAVENDER BAY	First	NW	45	40	44	38	45	40	44	39	-1.0	-1.6	-0.8	-1.5	57	52	NO	NO	NO	NO	NO
15.4	9045	2 BAY VIEW STREET LAVENDER BAY	First	SW	53	48	52	46	53	48	52	47	-1.0	-1.4	-1.0	-1.2	60	55	NO	NO	NO	NO	NO
15.4	9045	2 BAY VIEW STREET LAVENDER BAY	First	SE	53	48	52	47	54	49	53	47	-1.0	-1.3	-0.8	-1.2	60	55	NO	NO	NO	NO	NO
15.4	9045	2 BAY VIEW STREET LAVENDER BAY	First	NE	52	47	51	46	52	47	51	46	-0.8	-1.2	-0.8	-1.2	60	55	NO	NO	NO	NO	NO
15.4	9045	2 BAY VIEW STREET LAVENDER BAY	First	W	44	40	43	38	44	40	43	38	-1.0	-1.7	-0.8	-1.4	56	52	NO	NO	NO	NO	NO
15.4	9045	2 BAY VIEW STREET LAVENDER BAY	Ground	SW	41	36	40	35	41	37	40	35	-1.0	-1.6	-0.9	-1.4	53	49	NO	NO	NO	NO	NO
15.4	9045	2 BAY VIEW STREET LAVENDER BAY	Ground	NW	41	37	40	35	41	37	41	35	-1.1	-1.7	-0.8	-1.5	53	49	NO	NO	NO	NO	NO
15.4	9045	2 BAY VIEW STREET LAVENDER BAY	Ground	SW	52	47	51	46	53	48	52	47	-0.9	-1.2	-0.9	-1.1	60	55	NO	NO	NO	NO	NO
15.4	9045	2 BAY VIEW STREET LAVENDER BAY	Ground	SE	53	48	52	47	53	48	53	47	-1.0	-1.2	-0.8	-1.1	60	55	NO	NO	NO	NO	NO
15.4	9045	2 BAY VIEW STREET LAVENDER BAY	Ground	NE	51	46	50	45	52	47	51	46	-0.9	-1.3	-0.8	-1.1	60	55	NO	NO	NO	NO	NO
15.4	9045	2 BAY VIEW STREET LAVENDER BAY	Ground	W	41	36	40	35	41	37	40	35	-1.0	-1.6	-0.8	-1.4	53	49	NO	NO	NO	NO	NO
15.4	9053	45 EAST CRESCENT STREET LAVENDER BAY	First	SW	52	48	52	46	53	48	52	47	-0.9	-1.3	-0.9	-1.2	60	55	NO	NO	NO	NO	NO
15.4	9053	45 EAST CRESCENT STREET LAVENDER BAY	First	SE	53	48	52	47	53	49	53	47	-0.8	-1.2	-0.7	-1.1	60	55	NO	NO	NO	NO	NO
15.4	9053	45 EAST CRESCENT STREET LAVENDER BAY	First	NE	52	47	51	46	52	48	52	46	-0.7	-1.2	-0.7	-1.1	60	55	NO	NO	NO	NO	NO
15.4	9053	45 EAST CRESCENT STREET LAVENDER BAY	Ground	SW	44	39	43	38	44	40	44	38	-0.9	-1.4	-0.9	-1.3	56	52	NO	NO	NO	NO	NO
15.4	9053	45 EAST CRESCENT STREET LAVENDER BAY	Ground	SE	44	39	43	38	44	39	43	38	-1.0	-1.6	-0.8	-1.4	56	51	NO	NO	NO	NO	NO
15.4	9053	45 EAST CRESCENT STREET LAVENDER BAY	Ground	NE	46	41	45	40	46	41	45	40	-0.9	-1.5	-0.7	-1.4	58	53	NO	NO	NO	NO	NO
15.4	9054	43 EAST CRESCENT STREET LAVENDER BAY	First	NE	53	48	52	46	53	48	52	47	-0.8	-1.3	-0.8	-1.2	60	55	NO	NO	NO	NO	NO
15.4	9054	43 EAST CRESCENT STREET LAVENDER BAY	First	NW	45	40	44	38	45	40	44	39	-1.0	-1.7	-0.8	-1.5	57	52	NO	NO	NO	NO	NO
15.4	9054	43 EAST CRESCENT STREET LAVENDER BAY	First	SW	53	48	52	47	53	48	52	47	-0.9	-1.2	-0.9	-1.1	60	55	NO	NO	NO	NO	NO
15.4	9054	43 EAST CRESCENT STREET LAVENDER BAY	First	SE	53	48	52	47	54	49	53	48	-0.9	-1.3	-0.9	-1.2	60	55	NO	NO	NO	NO	NO
15.4	9054	43 EAST CRESCENT STREET LAVENDER BAY	Ground	NE	52	47	51	46	53	48	52	47	-0.8	-1.3	-0.8	-1.1	60	55	NO	NO	NO	NO	NO
15.4	9054	43 EAST CRESCENT STREET LAVENDER BAY	Ground	SE	53	48	52	47	54	49	53	47	-0.9	-1.2	-0.9	-1.2	60	55	NO	NO	NO	NO	NO
15.4	9066	9 BAY VIEW STREET LAVENDER BAY	First	NE	49	44	48	42	49	44	48	43	-0.9	-1.4	-0.9	-1.4	60	55	NO	NO	NO	NO	NO
15.4	9066	9 BAY VIEW STREET LAVENDER BAY	First	SW	50	45	49	44	50	45	49	44	-1.0	-1.3	-0.9	-1.3	60	55	NO	NO	NO	NO	NO
15.4	9066	9 BAY VIEW STREET LAVENDER BAY	First	SE	53	48	52	46	53	48	52	47	-0.9	-1.2	-0.9	-1.2	60	55	NO	NO	NO	NO	NO
15.4	9066	9 BAY VIEW STREET LAVENDER BAY	Ground	NE	47	43	46	41	48	43	47	42	-1.0	-1.5	-1.0	-1.4	60	55	NO	NO	NO	NO	NO
15.4	9066	9 BAY VIEW STREET LAVENDER BAY	Ground	SW	48	43	47	42	48	43	48	42	-0.9	-1.2	-0.9	-1.2	60	55	NO	NO	NO	NO	NO
15.4	9066	9 BAY VIEW STREET LAVENDER BAY	Ground	SE	52	47	51	46	53	48	52	47	-0.9	-1.2	-0.9	-1.2	60	55	NO	NO	NO	NO	NO
15.4	9071	8 BAY VIEW STREET LAVENDER BAY	Ground	NE	50	46	50	44	51	46	50	45	-0.9	-1.3	-0.9	-1.2	60	55	NO	NO	NO	NO	NO
15.4	9071	8 BAY VIEW STREET LAVENDER BAY	Ground	SW	45	40	44	38	45	40	44	39	-1.0	-1.4	-0.8	-1.2	57	52	NO	NO	NO	NO	NO
15.4	9071	8 BAY VIEW STREET LAVENDER BAY	Ground	SE	53	48	52	46	53	48	52	47	-0.9	-1.4	-0.9	-1.2	60	55	NO	NO	NO	NO	NO
15.4	9074	47 EAST CRESCENT STREET LAVENDER BAY	First	NE	52	47	51	46	53	48	52	46	-0.8	-1.3	-0.8	-1.3	60	55	NO	NO	NO	NO	NO
15.4	9074	47 EAST CRESCENT STREET LAVENDER BAY	First	E	45	41	45	39	46	41	45	40	-0.8	-1.5	-0.6	-1.3	58	53	NO	NO	NO	NO	NO
15.4	9074	47 EAST CRESCENT STREET LAVENDER BAY	First	NW	48	44	47	42	49	44	48	43	-0.8	-1.5	-0.7	-1.3	60	55	NO	NO	NO	NO	NO

NCA	Receiver ID	Address	Floor Level	Facade	Opening Year 2027				Design Year 2037				Increase (Do Smthng - Do Nothing)				NCG project road noise criteria		Do noise levels exceed the cumulative limit with project roads adding ≥2dB to the total noise levels?		Is the contribution from the road project Acute?		Consider further treatment?
					Do Nothing		Do Smthng		Do Nothing		Do Smthng		Opening Year 2027		Design Year 2037								
					Day	Night	Day	Night	Day	Night	Day	Night	Day	Night	Day	Night	Day	Night	Day	Night	$L_{Aeq,15hr} \geq 65dB$	$L_{Aeq,9hr} \geq 60dB$	
15.4	9074	47 EAST CRESCENT STREET LAVENDER BAY	First	N	49	45	49	43	50	45	49	44	-0.9	-1.5	-0.9	-1.3	60	55	NO	NO	NO	NO	NO
15.4	9074	47 EAST CRESCENT STREET LAVENDER BAY	First	W	44	39	43	37	44	39	43	38	-0.9	-1.6	-0.8	-1.4	56	51	NO	NO	NO	NO	NO
15.4	9074	47 EAST CRESCENT STREET LAVENDER BAY	First	S	44	39	43	38	44	39	43	38	-0.9	-1.5	-0.7	-1.3	56	51	NO	NO	NO	NO	NO
15.4	9074	47 EAST CRESCENT STREET LAVENDER BAY	First	NW	45	40	44	38	45	40	44	39	-1.0	-1.7	-0.8	-1.5	57	52	NO	NO	NO	NO	NO
15.4	9074	47 EAST CRESCENT STREET LAVENDER BAY	First	SW	52	47	51	46	52	47	52	46	-0.9	-1.2	-0.9	-1.1	60	55	NO	NO	NO	NO	NO
15.4	9074	47 EAST CRESCENT STREET LAVENDER BAY	Ground	NE	47	43	46	41	48	43	47	42	-1.0	-1.5	-0.9	-1.4	60	55	NO	NO	NO	NO	NO
15.4	9074	47 EAST CRESCENT STREET LAVENDER BAY	Ground	E	44	39	43	38	44	39	43	38	-1.0	-1.7	-0.8	-1.6	56	51	NO	NO	NO	NO	NO
15.4	9074	47 EAST CRESCENT STREET LAVENDER BAY	Ground	NW	46	41	45	39	46	41	45	40	-0.9	-1.6	-0.8	-1.4	58	53	NO	NO	NO	NO	NO
15.4	9074	47 EAST CRESCENT STREET LAVENDER BAY	Ground	N	47	42	46	41	47	43	46	41	-1.1	-1.6	-1.0	-1.5	59	55	NO	NO	NO	NO	NO
15.4	9074	47 EAST CRESCENT STREET LAVENDER BAY	Ground	W	40	36	39	34	41	36	40	35	-1.0	-1.7	-0.9	-1.4	53	48	NO	NO	NO	NO	NO
15.4	9074	47 EAST CRESCENT STREET LAVENDER BAY	Ground	S	40	36	39	34	41	36	40	35	-1.0	-1.6	-0.9	-1.5	53	48	NO	NO	NO	NO	NO
15.4	9074	47 EAST CRESCENT STREET LAVENDER BAY	Ground	NW	41	37	40	35	41	37	41	35	-1.1	-1.8	-0.9	-1.5	53	49	NO	NO	NO	NO	NO
15.4	9074	47 EAST CRESCENT STREET LAVENDER BAY	Ground	SW	47	42	46	41	47	42	47	41	-1.0	-1.3	-0.8	-1.1	59	54	NO	NO	NO	NO	NO
15.4	9085	101 BLUES POINT ROAD MCMAHONS POINT	Ground	W	42	37	41	36	42	38	42	36	-0.9	-1.5	-0.8	-1.4	54	50	NO	NO	NO	NO	NO
15.4	9085	101 BLUES POINT ROAD MCMAHONS POINT	Ground	N	43	38	42	37	43	39	42	37	-0.9	-1.5	-0.8	-1.4	55	51	NO	NO	NO	NO	NO
15.4	9085	101 BLUES POINT ROAD MCMAHONS POINT	Ground	W	43	39	42	37	43	39	42	37	-1.0	-1.7	-0.9	-1.4	55	51	NO	NO	NO	NO	NO
15.4	9085	101 BLUES POINT ROAD MCMAHONS POINT	Ground	S	51	46	50	44	51	46	50	45	-1.0	-1.3	-0.9	-1.3	60	55	NO	NO	NO	NO	NO
15.4	9085	101 BLUES POINT ROAD MCMAHONS POINT	Ground	E	52	47	51	46	52	47	51	46	-0.9	-1.3	-0.9	-1.1	60	55	NO	NO	NO	NO	NO
15.4	9085	101 BLUES POINT ROAD MCMAHONS POINT	Ground	S	49	44	48	43	49	44	48	43	-0.9	-1.3	-0.9	-1.2	60	55	NO	NO	NO	NO	NO
15.4	9085	101 BLUES POINT ROAD MCMAHONS POINT	Ground	E	41	37	40	35	41	37	41	35	-1.0	-1.7	-0.8	-1.5	53	49	NO	NO	NO	NO	NO
15.4	9087	10 BAY VIEW STREET LAVENDER BAY	Ground	SW	44	40	43	38	45	40	44	39	-1.0	-1.5	-0.9	-1.4	57	52	NO	NO	NO	NO	NO
15.4	9087	10 BAY VIEW STREET LAVENDER BAY	Ground	NW	43	39	43	37	44	39	43	38	-0.9	-1.6	-0.8	-1.4	56	51	NO	NO	NO	NO	NO
15.4	9087	10 BAY VIEW STREET LAVENDER BAY	Ground	SW	51	46	50	45	52	47	51	46	-0.9	-1.3	-0.9	-1.1	60	55	NO	NO	NO	NO	NO
15.4	9087	10 BAY VIEW STREET LAVENDER BAY	Ground	SE	53	48	52	47	53	48	52	47	-1.0	-1.4	-1.0	-1.2	60	55	NO	NO	NO	NO	NO
15.4	9087	10 BAY VIEW STREET LAVENDER BAY	Ground	NE	49	44	48	43	50	45	49	44	-0.9	-1.2	-0.9	-1.1	60	55	NO	NO	NO	NO	NO
15.4	9088	1A WAIWERA STREET LAVENDER BAY	First	NE	52	47	51	45	52	47	51	46	-0.8	-1.4	-0.8	-1.2	60	55	NO	NO	NO	NO	NO
15.4	9088	1A WAIWERA STREET LAVENDER BAY	First	NW	44	39	43	38	44	40	44	38	-0.9	-1.5	-0.7	-1.3	56	52	NO	NO	NO	NO	NO
15.4	9088	1A WAIWERA STREET LAVENDER BAY	First	SW	50	45	50	44	51	46	50	45	-0.9	-1.2	-0.9	-1.1	60	55	NO	NO	NO	NO	NO
15.4	9088	1A WAIWERA STREET LAVENDER BAY	First	SE	53	48	52	47	54	49	53	48	-1.0	-1.3	-0.9	-1.3	60	55	NO	NO	NO	NO	NO
15.4	9088	1A WAIWERA STREET LAVENDER BAY	Ground	NE	51	46	50	45	52	47	51	45	-0.8	-1.4	-0.8	-1.2	60	55	NO	NO	NO	NO	NO
15.4	9088	1A WAIWERA STREET LAVENDER BAY	Ground	SW	49	44	48	43	50	45	49	44	-0.9	-1.2	-0.9	-1.2	60	55	NO	NO	NO	NO	NO
15.4	9088	1A WAIWERA STREET LAVENDER BAY	Ground	SE	53	48	52	47	54	49	53	47	-0.9	-1.3	-0.9	-1.2	60	55	NO	NO	NO	NO	NO
15.4	9090	49 EAST CRESCENT STREET LAVENDER BAY	First	W	43	39	42	37	43	39	43	37	-1.1	-1.7	-0.9	-1.5	55	51	NO	NO	NO	NO	NO
15.4	9090	49 EAST CRESCENT STREET LAVENDER BAY	First	S	52	47	51	46	52	47	52	46	-0.9	-1.3	-0.9	-1.1	60	55	NO	NO	NO	NO	NO
15.4	9090	49 EAST CRESCENT STREET LAVENDER BAY	First	E	50	45	49	44	50	46	50	45	-0.7	-1.3	-0.7	-1.1	60	55	NO	NO	NO	NO	NO
15.4	9090	49 EAST CRESCENT STREET LAVENDER BAY	First	N	44	39	43	38	44	40	44	38	-0.7	-1.2	-0.6	-1.1	56	52	NO	NO	NO	NO	NO
15.4	9090	49 EAST CRESCENT STREET LAVENDER BAY	First	W	44	39	43	38	44	39	43	38	-1.1	-1.7	-0.8	-1.5	56	51	NO	NO	NO	NO	NO
15.4	9090	49 EAST CRESCENT STREET LAVENDER BAY	Ground	W	40	35	39	34	40	36	39	34	-1.1	-1.7	-0.9	-1.5	52	48	NO	NO	NO	NO	NO
15.4	9090	49 EAST CRESCENT STREET LAVENDER BAY	Ground	S	51	46	50	45	51	46	50	45	-0.9	-1.2	-0.8	-1.2	60	55	NO	NO	NO	NO	NO
15.4	9090	49 EAST CRESCENT STREET LAVENDER BAY	Ground	E	47	42	46	41	47	43	47	41	-0.7	-1.4	-0.6	-1.3	59	55	NO	NO	NO	NO	NO
15.4	9090	49 EAST CRESCENT STREET LAVENDER BAY	Ground	N	42	37	41	36	42	37	42	36	-0.4	-1.1	-0.4	-1.0	54	49	NO	NO	NO	NO	NO
15.4	9090	49 EAST CRESCENT STREET LAVENDER BAY	Ground	W	40	36	39	34	41	36	40	34	-1.1	-1.7	-0.9	-1.5	53	48	NO	NO	NO	NO	NO
15.4	9091	51 EAST CRESCENT STREET LAVENDER BAY	First	W	43	38	42	37	43	39	42	37	-0.9	-1.6	-0.8	-1.3	55	51	NO	NO	NO	NO	NO
15.4	9091	51 EAST CRESCENT STREET LAVENDER BAY	First	S	53	48	52	47	53	48	52	47	-0.9	-1.2	-0.9	-1.1	60	55	NO	NO	NO	NO	NO
15.4	9091	51 EAST CRESCENT STREET LAVENDER BAY	First	E	44	39	43	38	44	39	43	38	-1.0	-1.6	-0.8	-1.4	56	51	NO	NO	NO	NO	NO
15.4	9091	51 EAST CRESCENT STREET LAVENDER BAY	First	N	45	40	44	39	45	41	45	39	-0.8	-1.4	-0.6	-1.3	57	53	NO	NO	NO	NO	NO
15.4	9091	51 EAST CRESCENT STREET LAVENDER BAY	First	W	43	39	42	37	44	39	43	38	-1.0	-1.7	-0.8	-1.5	56	51	NO	NO	NO	NO	NO
15.4	9091	51 EAST CRESCENT STREET LAVENDER BAY	Ground	W	40	35	39	34	40	36	39	34	-1.0	-1.6	-0.8	-1.5	52	48	NO	NO	NO	NO	NO
15.4	9091	51 EAST CRESCENT STREET LAVENDER BAY	Ground	S	52	47	51	46	53	48	52	47	-0.9	-1.2	-0.9	-1.1	60	55	NO	NO	NO	NO	NO
15.4	9091	51 EAST CRESCENT STREET LAVENDER BAY	Ground	E	40	36	39	34	40	36	40	34	-1.0	-1.6	-0.8	-1.4	52	48	NO	NO	NO	NO	NO
15.4	9091	51 EAST CRESCENT STREET LAVENDER BAY	Ground	N	42	37	41	36	42	38	42	36	-0.8	-1.4	-0.7	-1.3	54	50	NO	NO	NO	NO	NO
15.4	9091	51 EAST CRESCENT STREET LAVENDER BAY	Ground	W	40	35	39	34	40	36	39	34	-1.1	-1.7	-0.9	-1.5	52	48	NO	NO	NO	NO	NO
15.4	9095	11 BAY VIEW STREET LAVENDER BAY	First	NW	45	40	44	39	45	41	44	39	-1.0	-1.6	-0.8	-1.4	57	53	NO	NO	NO	NO	NO
15.4	9095	11 BAY VIEW STREET LAVENDER BAY	First	NE	46	41	45	39	46	41	45	40	-0.9	-1.5	-0.7	-1.4	58	53	NO	NO	NO	NO	NO
15.4	9095	11 BAY VIEW STREET LAVENDER BAY	First	NW	45	41	44	39	45	41	45	39	-0.8	-1.6	-0.7	-1.4	57	53	NO	NO	NO	NO	NO
15.4	9095	11 BAY VIEW STREET LAVENDER BAY	First	SW	52	47	51	46	52	47	51	46	-1.0	-1.2	-1.0	-1.2	60	55	NO	NO	NO	NO	NO
15.4	9095	11 BAY VIEW STREET LAVENDER BAY	First	SE	53	48	52	46	53	48	52	47	-0.9	-1.2	-0.9	-1.1	60	55	NO	NO	NO	NO	NO
15.4	9095	11 BAY VIEW STREET LAVENDER BAY	First	NE	48	43	47	42	48	43	47	42	-1.0	-1.5	-0.9	-1.3	60	55	NO	NO	NO	NO	NO
15.4	9095	11 BAY VIEW STREET LAVENDER BAY	Ground	NW	42	37	41	36	42	38	41	36	-1.0	-1.7	-0.8	-1.5	54	50	NO	NO	NO	NO	NO
15.4	9095	11 BAY VIEW STREET LAVENDER BAY	Ground	NE	42	38	41	36	43	38	42	37	-1.0	-1.7	-0.9	-1.5	55	50	NO	NO	NO	NO	NO
15.4	9095	11 BAY VIEW STREET LAVENDER BAY	Ground	SW	52	47	51	45	52	47	51	46	-1.0	-1.3	-1.0	-1.1	60	55	NO	NO	NO	NO	NO
15.4	9095	11 BAY VIEW STREET LAVENDER BAY	Ground	SE	52	47	51	46	53	48	52	47	-0.9	-1.2	-0.9	-1.1	60	55	NO	NO	NO	NO	NO

NCA	Receiver ID	Address	Floor Level	Facade	Opening Year 2027				Design Year 2037				Increase (Do Smthng - Do Nothing)				NCG project road noise criteria		Do noise levels exceed the cumulative limit with project roads adding ≥2dB to the total noise levels?		Is the contribution from the road project Acute?		Consider further treatment?
					Do Nothing		Do Smthng		Do Nothing		Do Smthng		Opening Year 2027		Design Year 2037								
					Day	Night	Day	Night	Day	Night	Day	Night	Day	Night	Day	Night	Day	Night	Day	Night	$L_{Aeq,15hr}$ ≥ 65dB	$L_{Aeq,9hr}$ ≥ 60dB	
15.4	9095	11 BAY VIEW STREET LAVENDER BAY	Ground	NE	46	42	45	40	47	42	46	41	-1.0	-1.4	-0.9	-1.3	59	54	NO	NO	NO	NO	NO
15.4	9097	53 EAST CRESCENT STREET MCMAHONS POINT	First	N	45	40	44	39	45	40	44	39	-0.9	-1.5	-0.7	-1.3	57	52	NO	NO	NO	NO	NO
15.4	9097	53 EAST CRESCENT STREET MCMAHONS POINT	First	W	43	38	42	37	43	39	42	37	-0.9	-1.6	-0.7	-1.4	55	51	NO	NO	NO	NO	NO
15.4	9097	53 EAST CRESCENT STREET MCMAHONS POINT	First	S	53	48	52	47	53	48	52	47	-1.0	-1.3	-0.9	-1.2	60	55	NO	NO	NO	NO	NO
15.4	9097	53 EAST CRESCENT STREET MCMAHONS POINT	First	E	43	39	42	37	43	39	43	37	-0.9	-1.6	-0.7	-1.4	55	51	NO	NO	NO	NO	NO
15.4	9097	53 EAST CRESCENT STREET MCMAHONS POINT	Ground	N	42	38	41	36	42	38	42	36	-1.1	-1.7	-0.8	-1.5	54	50	NO	NO	NO	NO	NO
15.4	9097	53 EAST CRESCENT STREET MCMAHONS POINT	Ground	W	40	35	39	34	40	35	39	34	-1.1	-1.7	-0.9	-1.5	52	47	NO	NO	NO	NO	NO
15.4	9097	53 EAST CRESCENT STREET MCMAHONS POINT	Ground	S	52	47	51	46	53	48	52	46	-1.0	-1.2	-1.0	-1.1	60	55	NO	NO	NO	NO	NO
15.4	9097	53 EAST CRESCENT STREET MCMAHONS POINT	Ground	E	40	35	39	34	40	35	39	34	-1.1	-1.7	-0.9	-1.5	52	47	NO	NO	NO	NO	NO
15.4	9102	12 BAY VIEW STREET LAVENDER BAY	First	E	53	48	52	47	53	48	52	47	-1.0	-1.3	-0.9	-1.2	60	55	NO	NO	NO	NO	NO
15.4	9102	12 BAY VIEW STREET LAVENDER BAY	First	NE	49	44	48	43	49	45	49	43	-1.1	-1.5	-0.9	-1.3	60	55	NO	NO	NO	NO	NO
15.4	9102	12 BAY VIEW STREET LAVENDER BAY	First	NW	44	40	43	38	44	40	44	38	-1.0	-1.7	-0.7	-1.5	56	52	NO	NO	NO	NO	NO
15.4	9102	12 BAY VIEW STREET LAVENDER BAY	First	SW	50	45	49	44	50	45	50	44	-0.9	-1.2	-0.9	-1.1	60	55	NO	NO	NO	NO	NO
15.4	9102	12 BAY VIEW STREET LAVENDER BAY	First	SE	53	48	52	47	53	48	52	47	-1.0	-1.3	-0.9	-1.3	60	55	NO	NO	NO	NO	NO
15.4	9102	12 BAY VIEW STREET LAVENDER BAY	Second	E	53	48	52	47	53	49	53	47	-1.0	-1.3	-0.9	-1.3	60	55	NO	NO	NO	NO	NO
15.4	9102	12 BAY VIEW STREET LAVENDER BAY	Second	NE	51	46	50	44	51	46	50	45	-1.0	-1.4	-0.9	-1.3	60	55	NO	NO	NO	NO	NO
15.4	9102	12 BAY VIEW STREET LAVENDER BAY	Second	NW	45	41	45	39	46	41	45	40	-0.8	-1.5	-0.7	-1.3	58	53	NO	NO	NO	NO	NO
15.4	9102	12 BAY VIEW STREET LAVENDER BAY	Second	SW	52	47	51	46	53	48	52	47	-0.9	-1.3	-0.9	-1.2	60	55	NO	NO	NO	NO	NO
15.4	9102	12 BAY VIEW STREET LAVENDER BAY	Second	SE	53	48	52	47	53	49	53	47	-1.0	-1.4	-0.9	-1.3	60	55	NO	NO	NO	NO	NO
15.4	9102	12 BAY VIEW STREET LAVENDER BAY	Ground	E	53	48	52	46	53	48	52	47	-0.9	-1.3	-0.9	-1.1	60	55	NO	NO	NO	NO	NO
15.4	9102	12 BAY VIEW STREET LAVENDER BAY	Ground	NE	48	43	47	42	49	44	48	42	-1.0	-1.3	-1.0	-1.3	60	55	NO	NO	NO	NO	NO
15.4	9102	12 BAY VIEW STREET LAVENDER BAY	Ground	SW	49	44	48	43	49	44	49	43	-0.9	-1.2	-0.9	-1.1	60	55	NO	NO	NO	NO	NO
15.4	9102	12 BAY VIEW STREET LAVENDER BAY	Ground	SE	53	48	52	46	53	48	52	47	-0.9	-1.4	-0.9	-1.2	60	55	NO	NO	NO	NO	NO
15.4	9107	1 WAIWERA STREET LAVENDER BAY	First	NW	44	39	43	37	44	39	43	38	-1.0	-1.6	-0.9	-1.4	56	51	NO	NO	NO	NO	NO
15.4	9107	1 WAIWERA STREET LAVENDER BAY	First	SW	44	40	43	38	44	40	44	38	-1.0	-1.6	-0.9	-1.5	56	52	NO	NO	NO	NO	NO
15.4	9107	1 WAIWERA STREET LAVENDER BAY	First	NW	44	39	43	38	44	40	43	38	-1.0	-1.7	-0.8	-1.5	56	52	NO	NO	NO	NO	NO
15.4	9107	1 WAIWERA STREET LAVENDER BAY	First	SW	52	47	51	45	52	47	51	46	-0.9	-1.3	-0.8	-1.2	60	55	NO	NO	NO	NO	NO
15.4	9107	1 WAIWERA STREET LAVENDER BAY	First	SE	53	48	52	46	53	48	52	47	-1.0	-1.3	-1.0	-1.2	60	55	NO	NO	NO	NO	NO
15.4	9107	1 WAIWERA STREET LAVENDER BAY	First	SW	53	48	52	46	53	48	52	47	-0.9	-1.3	-0.9	-1.2	60	55	NO	NO	NO	NO	NO
15.4	9107	1 WAIWERA STREET LAVENDER BAY	First	SE	53	48	52	47	54	49	53	47	-1.0	-1.3	-0.9	-1.3	60	55	NO	NO	NO	NO	NO
15.4	9107	1 WAIWERA STREET LAVENDER BAY	First	NE	49	44	48	43	50	45	49	44	-0.9	-1.3	-0.9	-1.1	60	55	NO	NO	NO	NO	NO
15.4	9107	1 WAIWERA STREET LAVENDER BAY	Ground	NW	41	36	40	35	41	36	40	35	-1.1	-1.8	-0.9	-1.5	53	48	NO	NO	NO	NO	NO
15.4	9107	1 WAIWERA STREET LAVENDER BAY	First	NE	49	44	48	43	50	45	49	44	-0.9	-1.3	-0.9	-1.1	60	55	NO	NO	NO	NO	NO
15.4	9107	1 WAIWERA STREET LAVENDER BAY	Ground	NW	41	36	40	35	41	36	40	35	-1.1	-1.8	-0.9	-1.5	53	48	NO	NO	NO	NO	NO
15.4	9107	1 WAIWERA STREET LAVENDER BAY	Ground	SW	41	36	40	34	41	36	40	35	-1.1	-1.7	-0.9	-1.4	53	48	NO	NO	NO	NO	NO
15.4	9107	1 WAIWERA STREET LAVENDER BAY	Ground	NW	41	36	40	35	41	37	40	35	-1.1	-1.8	-0.9	-1.5	53	49	NO	NO	NO	NO	NO
15.4	9107	1 WAIWERA STREET LAVENDER BAY	Ground	SW	51	46	50	45	51	46	51	45	-0.9	-1.2	-0.9	-1.1	60	55	NO	NO	NO	NO	NO
15.4	9107	1 WAIWERA STREET LAVENDER BAY	Ground	SE	52	47	51	46	53	48	52	47	-1.0	-1.3	-1.0	-1.1	60	55	NO	NO	NO	NO	NO
15.4	9107	1 WAIWERA STREET LAVENDER BAY	Ground	SW	52	47	51	46	53	48	52	47	-1.0	-1.2	-1.0	-1.1	60	55	NO	NO	NO	NO	NO
15.4	9107	1 WAIWERA STREET LAVENDER BAY	Ground	SE	53	48	52	47	53	48	53	47	-0.9	-1.4	-0.9	-1.2	60	55	NO	NO	NO	NO	NO
15.4	9107	1 WAIWERA STREET LAVENDER BAY	Ground	NE	48	43	47	42	49	44	48	43	-0.9	-1.3	-0.8	-1.1	60	55	NO	NO	NO	NO	NO
15.4	9111	113A BLUES POINT ROAD MCMAHONS POINT	First	S	49	44	48	43	50	45	49	44	-0.8	-1.3	-0.8	-1.2	60	55	NO	NO	NO	NO	NO
15.4	9111	113A BLUES POINT ROAD MCMAHONS POINT	First	E	47	43	47	41	48	43	47	42	-0.8	-1.3	-0.6	-1.2	60	55	NO	NO	NO	NO	NO
15.4	9111	113A BLUES POINT ROAD MCMAHONS POINT	First	W	43	38	42	37	43	38	42	37	-0.9	-1.6	-0.8	-1.4	55	50	NO	NO	NO	NO	NO
15.4	9111	113A BLUES POINT ROAD MCMAHONS POINT	First	S	52	47	51	46	52	47	51	46	-0.9	-1.2	-0.8	-1.1	60	55	NO	NO	NO	NO	NO
15.4	9111	113A BLUES POINT ROAD MCMAHONS POINT	Ground	E	45	40	44	38	45	40	44	39	-0.9	-1.6	-0.8	-1.4	57	52	NO	NO	NO	NO	NO
15.4	9111	113A BLUES POINT ROAD MCMAHONS POINT	Ground	W	40	35	39	33	40	35	39	34	-1.1	-1.7	-0.9	-1.5	52	47	NO	NO	NO	NO	NO
15.4	9111	113A BLUES POINT ROAD MCMAHONS POINT	Ground	S	43	38	42	37	43	39	43	37	-0.9	-1.3	-0.8	-1.3	55	51	NO	NO	NO	NO	NO
15.4	9114	12A-12B BAY VIEW STREET LAVENDER BAY	First	NE	51	46	50	44	51	46	50	45	-1.1	-1.4	-1.0	-1.3	60	55	NO	NO	NO	NO	NO
15.4	9114	12A-12B BAY VIEW STREET LAVENDER BAY	First	NW	45	41	44	39	45	41	45	39	-0.9	-1.6	-0.7	-1.4	57	53	NO	NO	NO	NO	NO
15.4	9114	12A-12B BAY VIEW STREET LAVENDER BAY	First	SW	49	44	48	43	49	44	48	43	-1.0	-1.4	-1.0	-1.3	60	55	NO	NO	NO	NO	NO
15.4	9114	12A-12B BAY VIEW STREET LAVENDER BAY	First	SE	53	48	52	47	53	48	52	47	-0.9	-1.2	-0.8	-1.1	60	55	NO	NO	NO	NO	NO
15.4	9114	12A-12B BAY VIEW STREET LAVENDER BAY	Ground	NE	50	45	49	44	50	45	49	44	-1.1	-1.4	-1.0	-1.3	60	55	NO	NO	NO	NO	NO
15.4	9114	12A-12B BAY VIEW STREET LAVENDER BAY	Ground	NW	41	37	40	35	42	37	41	36	-1.0	-1.7	-0.7	-1.5	54	49	NO	NO	NO	NO	NO
15.4	9114	12A-12B BAY VIEW STREET LAVENDER BAY	Ground	SW	48	43	47	42	49	44	48	42	-1.0	-1.4	-0.9	-1.2	60	55	NO	NO	NO	NO	NO
15.4	9114	12A-12B BAY VIEW STREET LAVENDER BAY	Ground	SE	53	48	52	46	53	48	52	47	-0.9	-1.2	-0.8	-1.2	60	55	NO	NO	NO	NO	NO
15.4	9116	4 WAIWERA STREET LAVENDER BAY	First	E	53	48	52	47	53	48	52	47	-0.9	-1.2	-0.9	-1.1	60	55	NO	NO	NO	NO	NO
15.4	9116	4 WAIWERA STREET LAVENDER BAY	First	N	42	37	41	36	42	38	41	36	-1.0	-1.6	-0.9	-1.4	54	50	NO	NO	NO	NO	NO
15.4	9116	4 WAIWERA STREET LAVENDER BAY	First	W	40	36	39	34	40	36	39	34	-1.2	-1.8	-0.9	-1.5	52	48	NO	NO	NO	NO	NO
15.4	9116	4 WAIWERA STREET LAVENDER BAY	Second	E	53	48	52	47	54	49	53	48	-0.9	-1.2	-0.8	-1.0	60	55	NO	NO	NO	NO	NO
15.4	9116	4 WAIWERA STREET LAVENDER BAY	Second	N	44	40	43	38	45	40	44	39	-1.0	-1.5	-0.9	-1.3	57	52	NO	NO	NO	NO	NO
15.4	9116	4 WAIWERA STREET LAVENDER BAY	Second	W	44	39	43	37	44	39	43	38	-1.0	-1.7	-0.8	-1.4	56	51	NO	NO	NO	NO	NO
15.4	9116	4 WAIWERA STREET LAVENDER BAY	Ground	E	50	45	49	44	50	45	49	44	-0.9	-1.3	-0.8	-1.2	60	55	NO	NO	NO	NO	NO
15.4	9116	4 WAIWERA STREET LAVENDER BAY	Ground	N	39	34	38	33	39	35	38	33	-1.1	-1.6	-0.9	-1.5	51	47	NO	NO	NO	NO	NO

NCA	Receiver ID	Address	Floor Level	Facade	Opening Year 2027				Design Year 2037				Increase (Do Smthng - Do Nothing)				NCG project road noise criteria		Do noise levels exceed the cumulative limit with project roads adding ≥2dB to the total noise levels?		Is the contribution from the road project Acute?		Consider further treatment?
					Do Nothing		Do Smthng		Do Nothing		Do Smthng		Opening Year 2027		Design Year 2037								
					Day	Night	Day	Night	Day	Night	Day	Night	Day	Night	Day	Night	Day	Night	Day	Night	$L_{Aeq,15hr} \geq 65dB$	$L_{Aeq,9hr} \geq 60dB$	
15.4	9116	4 WAIWERA STREET LAVENDER BAY	Ground	W	38	33	37	32	38	34	37	32	-1.1	-1.8	-0.9	-1.6	50	46	NO	NO	NO	NO	NO
15.4	9117	2 WAIWERA STREET LAVENDER BAY	First	W	40	36	39	34	40	36	39	34	-1.1	-1.8	-0.9	-1.5	52	48	NO	NO	NO	NO	NO
15.4	9117	2 WAIWERA STREET LAVENDER BAY	First	S	45	40	44	39	45	40	44	39	-1.0	-1.5	-0.9	-1.4	57	52	NO	NO	NO	NO	NO
15.4	9117	2 WAIWERA STREET LAVENDER BAY	First	E	53	48	52	46	53	48	52	47	-0.7	-1.2	-0.7	-1.2	60	55	NO	NO	NO	NO	NO
15.4	9117	2 WAIWERA STREET LAVENDER BAY	Second	W	44	39	43	37	44	39	43	38	-1.0	-1.7	-0.8	-1.5	56	51	NO	NO	NO	NO	NO
15.4	9117	2 WAIWERA STREET LAVENDER BAY	Second	S	52	47	50	45	52	47	51	46	-1.3	-1.6	-1.2	-1.5	60	55	NO	NO	NO	NO	NO
15.4	9117	2 WAIWERA STREET LAVENDER BAY	Second	E	53	48	53	47	54	49	53	48	-0.8	-1.1	-0.7	-1.0	60	55	NO	NO	NO	NO	NO
15.4	9117	2 WAIWERA STREET LAVENDER BAY	Ground	W	36	32	36	30	37	32	36	31	-0.9	-1.6	-0.7	-1.3	49	44	NO	NO	NO	NO	NO
15.4	9117	2 WAIWERA STREET LAVENDER BAY	Ground	S	41	37	40	35	42	37	41	36	-0.9	-1.4	-0.8	-1.3	54	49	NO	NO	NO	NO	NO
15.4	9117	2 WAIWERA STREET LAVENDER BAY	Ground	E	51	46	50	45	51	46	50	45	-0.8	-1.3	-0.7	-1.2	60	55	NO	NO	NO	NO	NO
15.4	9122	6 WAIWERA STREET LAVENDER BAY	First	E	53	48	52	47	53	48	53	47	-0.9	-1.1	-0.8	-1.1	60	55	NO	NO	NO	NO	NO
15.4	9122	6 WAIWERA STREET LAVENDER BAY	First	W	40	36	39	34	40	36	40	34	-1.1	-1.7	-0.8	-1.5	52	48	NO	NO	NO	NO	NO
15.4	9122	6 WAIWERA STREET LAVENDER BAY	First	S	40	36	39	34	41	36	40	35	-1.0	-1.6	-0.8	-1.4	53	48	NO	NO	NO	NO	NO
15.4	9122	6 WAIWERA STREET LAVENDER BAY	Second	E	53	48	53	47	54	49	53	48	-0.8	-1.2	-0.9	-1.0	60	55	NO	NO	NO	NO	NO
15.4	9122	6 WAIWERA STREET LAVENDER BAY	Second	W	44	39	43	38	44	39	43	38	-1.0	-1.6	-0.8	-1.4	56	51	NO	NO	NO	NO	NO
15.4	9122	6 WAIWERA STREET LAVENDER BAY	Second	S	44	39	43	38	44	39	43	38	-0.9	-1.5	-0.7	-1.3	56	51	NO	NO	NO	NO	NO
15.4	9122	6 WAIWERA STREET LAVENDER BAY	Ground	E	51	46	50	45	51	46	50	45	-0.9	-1.3	-0.8	-1.1	60	55	NO	NO	NO	NO	NO
15.4	9122	6 WAIWERA STREET LAVENDER BAY	Ground	W	38	33	37	32	38	34	37	32	-1.1	-1.7	-0.9	-1.5	50	46	NO	NO	NO	NO	NO
15.4	9122	6 WAIWERA STREET LAVENDER BAY	Ground	S	38	34	37	32	39	34	38	32	-1.1	-1.7	-0.9	-1.5	51	46	NO	NO	NO	NO	NO
15.4	9125	17 BAY VIEW STREET LAVENDER BAY	First	NW	45	41	44	39	45	41	45	39	-0.9	-1.6	-0.7	-1.4	57	53	NO	NO	NO	NO	NO
15.4	9125	17 BAY VIEW STREET LAVENDER BAY	First	SW	44	40	43	38	44	40	43	38	-1.0	-1.7	-0.8	-1.5	56	52	NO	NO	NO	NO	NO
15.4	9125	17 BAY VIEW STREET LAVENDER BAY	First	SE	52	47	51	46	53	48	52	47	-0.9	-1.3	-0.9	-1.1	60	55	NO	NO	NO	NO	NO
15.4	9125	17 BAY VIEW STREET LAVENDER BAY	Ground	SW	41	37	40	35	42	37	41	36	-1.1	-1.7	-0.9	-1.5	54	49	NO	NO	NO	NO	NO
15.4	9125	17 BAY VIEW STREET LAVENDER BAY	Ground	SE	52	47	51	46	53	48	52	46	-0.9	-1.2	-0.9	-1.1	60	55	NO	NO	NO	NO	NO
15.4	9126	19 BAY VIEW STREET LAVENDER BAY	First	N	45	41	44	39	46	41	45	40	-0.9	-1.6	-0.8	-1.4	58	53	NO	NO	NO	NO	NO
15.4	9126	19 BAY VIEW STREET LAVENDER BAY	First	NW	45	41	44	39	45	41	45	40	-0.8	-1.6	-0.7	-1.4	57	53	NO	NO	NO	NO	NO
15.4	9126	19 BAY VIEW STREET LAVENDER BAY	First	SE	52	47	51	46	53	48	52	47	-0.8	-1.2	-0.8	-1.2	60	55	NO	NO	NO	NO	NO
15.4	9126	19 BAY VIEW STREET LAVENDER BAY	Ground	SE	52	47	51	46	52	48	52	46	-0.9	-1.3	-0.8	-1.2	60	55	NO	NO	NO	NO	NO
15.4	9127	21 BAY VIEW STREET LAVENDER BAY	First	NE	46	42	45	40	47	42	46	41	-1.0	-1.5	-0.9	-1.4	59	54	NO	NO	NO	NO	NO
15.4	9127	21 BAY VIEW STREET LAVENDER BAY	First	NW	45	41	44	39	45	41	45	39	-0.8	-1.6	-0.8	-1.3	57	53	NO	NO	NO	NO	NO
15.4	9127	21 BAY VIEW STREET LAVENDER BAY	First	SW	44	40	43	38	44	40	43	38	-1.1	-1.8	-0.9	-1.6	56	52	NO	NO	NO	NO	NO
15.4	9127	21 BAY VIEW STREET LAVENDER BAY	First	SE	52	47	51	46	53	48	52	47	-0.9	-1.3	-0.8	-1.2	60	55	NO	NO	NO	NO	NO
15.4	9127	21 BAY VIEW STREET LAVENDER BAY	Ground	NE	44	40	43	38	45	40	44	39	-0.9	-1.6	-0.8	-1.4	57	52	NO	NO	NO	NO	NO
15.4	9127	21 BAY VIEW STREET LAVENDER BAY	Ground	SW	41	37	40	35	42	37	41	35	-1.1	-1.8	-0.9	-1.6	54	49	NO	NO	NO	NO	NO
15.4	9127	21 BAY VIEW STREET LAVENDER BAY	Ground	SE	52	47	51	46	52	48	52	46	-1.0	-1.3	-0.9	-1.2	60	55	NO	NO	NO	NO	NO
15.4	9128	15 BAY VIEW STREET LAVENDER BAY	First	NE	46	42	45	40	46	42	46	41	-0.8	-1.4	-0.7	-1.3	58	54	NO	NO	NO	NO	NO
15.4	9128	15 BAY VIEW STREET LAVENDER BAY	First	NW	45	41	44	39	45	41	45	40	-0.8	-1.5	-0.6	-1.3	57	53	NO	NO	NO	NO	NO
15.4	9128	15 BAY VIEW STREET LAVENDER BAY	First	SW	50	45	49	44	50	45	49	44	-1.0	-1.4	-0.9	-1.2	60	55	NO	NO	NO	NO	NO
15.4	9128	15 BAY VIEW STREET LAVENDER BAY	First	SE	52	48	52	46	53	48	52	47	-0.9	-1.3	-0.9	-1.1	60	55	NO	NO	NO	NO	NO
15.4	9128	15 BAY VIEW STREET LAVENDER BAY	Ground	NE	41	37	40	35	42	37	41	36	-0.9	-1.5	-0.8	-1.4	54	49	NO	NO	NO	NO	NO
15.4	9128	15 BAY VIEW STREET LAVENDER BAY	Ground	SW	49	44	48	43	49	44	48	43	-1.0	-1.4	-1.0	-1.2	60	55	NO	NO	NO	NO	NO
15.4	9128	15 BAY VIEW STREET LAVENDER BAY	Ground	SE	52	47	51	46	53	48	52	47	-0.9	-1.2	-0.9	-1.1	60	55	NO	NO	NO	NO	NO
15.4	9131	8 WAIWERA STREET LAVENDER BAY	First	W	40	36	39	34	40	36	40	34	-1.2	-1.7	-0.9	-1.5	52	48	NO	NO	NO	NO	NO
15.4	9131	8 WAIWERA STREET LAVENDER BAY	First	E	53	48	52	47	53	48	53	47	-0.7	-1.2	-0.7	-1.1	60	55	NO	NO	NO	NO	NO
15.4	9131	8 WAIWERA STREET LAVENDER BAY	First	N	42	37	41	36	42	38	42	36	-0.9	-1.5	-0.8	-1.4	54	50	NO	NO	NO	NO	NO
15.4	9131	8 WAIWERA STREET LAVENDER BAY	Second	W	44	39	43	38	44	40	43	38	-1.0	-1.7	-0.9	-1.5	56	52	NO	NO	NO	NO	NO
15.4	9131	8 WAIWERA STREET LAVENDER BAY	Second	E	53	48	53	47	54	49	53	48	-0.7	-1.2	-0.7	-1.1	60	55	NO	NO	NO	NO	NO
15.4	9131	8 WAIWERA STREET LAVENDER BAY	Second	N	45	40	44	39	45	40	44	39	-0.8	-1.3	-0.7	-1.1	57	52	NO	NO	NO	NO	NO
15.4	9131	8 WAIWERA STREET LAVENDER BAY	Ground	W	38	33	37	32	38	34	37	32	-1.1	-1.7	-0.9	-1.5	50	46	NO	NO	NO	NO	NO
15.4	9131	8 WAIWERA STREET LAVENDER BAY	Ground	E	51	46	50	45	51	46	50	45	-0.9	-1.3	-0.8	-1.2	60	55	NO	NO	NO	NO	NO
15.4	9131	8 WAIWERA STREET LAVENDER BAY	Ground	N	39	35	38	33	40	35	39	34	-1.0	-1.5	-0.9	-1.4	52	47	NO	NO	NO	NO	NO
15.4	9136	3 WAIWERA STREET LAVENDER BAY	First	W	44	40	43	38	45	40	44	38	-1.1	-1.8	-0.9	-1.5	57	52	NO	NO	NO	NO	NO
15.4	9136	3 WAIWERA STREET LAVENDER BAY	First	S	48	43	47	42	48	44	48	42	-0.9	-1.4	-0.8	-1.2	60	55	NO	NO	NO	NO	NO
15.4	9136	3 WAIWERA STREET LAVENDER BAY	First	SW	49	44	48	43	49	44	48	43	-1.0	-1.3	-0.9	-1.2	60	55	NO	NO	NO	NO	NO
15.4	9136	3 WAIWERA STREET LAVENDER BAY	First	SE	53	48	52	47	54	49	53	48	-0.9	-1.3	-0.9	-1.1	60	55	NO	NO	NO	NO	NO
15.4	9136	3 WAIWERA STREET LAVENDER BAY	Ground	W	41	36	40	34	41	36	40	35	-1.2	-1.8	-0.9	-1.6	53	48	NO	NO	NO	NO	NO
15.4	9136	3 WAIWERA STREET LAVENDER BAY	Ground	S	46	41	45	40	46	42	46	40	-0.9	-1.3	-0.9	-1.2	58	54	NO	NO	NO	NO	NO
15.4	9136	3 WAIWERA STREET LAVENDER BAY	Ground	SW	48	43	47	42	48	43	47	42	-0.9	-1.3	-0.8	-1.1	60	55	NO	NO	NO	NO	NO
15.4	9136	3 WAIWERA STREET LAVENDER BAY	Ground	SE	53	48	52	47	53	48	53	47	-0.9	-1.2	-0.9	-1.1	60	55	NO	NO	NO	NO	NO
15.4	9138	16 BAY VIEW STREET LAVENDER BAY	First	NE	51	46	50	44	51	46	50	45	-0.9	-1.2	-0.9	-1.1	60	55	NO	NO	NO	NO	NO
15.4	9138	16 BAY VIEW STREET LAVENDER BAY	First	NW	45	41	45	39	46	41	45	40	-0.8	-1.6	-0.7	-1.4	58	53	NO	NO	NO	NO	NO
15.4	9138	16 BAY VIEW STREET LAVENDER BAY	First	SW	52	47	51	46	53	48	52	46	-1.0	-1.3	-0.9	-1.2	60	55	NO	NO	NO	NO	NO

NCA	Receiver ID	Address	Floor Level	Facade	Opening Year 2027				Design Year 2037				Increase (Do Smthng - Do Nothing)				NCG project road noise criteria		Do noise levels exceed the cumulative limit with project roads adding ≥2dB to the total noise levels?		Is the contribution from the road project Acute?		Consider further treatment?
					Do Nothing		Do Smthng		Do Nothing		Do Smthng		Opening Year 2027		Design Year 2037								
					Day	Night	Day	Night	Day	Night	Day	Night	Day	Night	Day	Night	Day	Night	Day	Night	$L_{Aeq,15hr}$ ≥ 65dB	$L_{Aeq,9hr}$ ≥ 60dB	
15.4	9138	16 BAY VIEW STREET LAVENDER BAY	First	SE	53	48	52	47	53	48	52	47	-0.9	-1.2	-0.8	-1.2	60	55	NO	NO	NO	NO	NO
15.4	9138	16 BAY VIEW STREET LAVENDER BAY	Ground	NE	50	45	49	44	50	45	49	44	-0.9	-1.2	-0.9	-1.1	60	55	NO	NO	NO	NO	NO
15.4	9138	16 BAY VIEW STREET LAVENDER BAY	Ground	NW	43	39	42	37	43	39	43	37	-1.1	-1.8	-0.8	-1.5	55	51	NO	NO	NO	NO	NO
15.4	9138	16 BAY VIEW STREET LAVENDER BAY	Ground	SW	52	47	51	46	52	47	51	46	-0.9	-1.2	-0.9	-1.2	60	55	NO	NO	NO	NO	NO
15.4	9138	16 BAY VIEW STREET LAVENDER BAY	Ground	SE	53	48	52	46	53	48	52	47	-0.9	-1.3	-0.9	-1.1	60	55	NO	NO	NO	NO	NO
15.4	9141	7 WAIWERA STREET LAVENDER BAY	First	NW	43	38	41	36	43	38	42	37	-1.1	-1.8	-0.8	-1.4	55	50	NO	NO	NO	NO	NO
15.4	9141	7 WAIWERA STREET LAVENDER BAY	First	SW	48	43	47	42	49	44	48	42	-1.1	-1.3	-1.0	-1.3	60	55	NO	NO	NO	NO	NO
15.4	9141	7 WAIWERA STREET LAVENDER BAY	First	S	53	48	52	47	54	49	53	48	-0.7	-1.2	-0.7	-1.1	60	55	NO	NO	NO	NO	NO
15.4	9141	7 WAIWERA STREET LAVENDER BAY	First	SE	53	48	52	47	54	49	53	47	-0.9	-1.4	-0.9	-1.3	60	55	NO	NO	NO	NO	NO
15.4	9141	7 WAIWERA STREET LAVENDER BAY	First	NE	50	46	49	44	51	46	50	45	-0.9	-1.4	-0.9	-1.2	60	55	NO	NO	NO	NO	NO
15.4	9141	7 WAIWERA STREET LAVENDER BAY	Second	NW	44	39	43	38	44	39	43	38	-0.8	-1.6	-0.5	-1.3	56	51	NO	NO	NO	NO	NO
15.4	9141	7 WAIWERA STREET LAVENDER BAY	Second	SW	52	47	51	46	52	48	52	46	-0.9	-1.2	-0.9	-1.2	60	55	NO	NO	NO	NO	NO
15.4	9141	7 WAIWERA STREET LAVENDER BAY	Second	S	53	48	53	47	54	49	53	48	-0.8	-1.1	-0.7	-1.1	60	55	NO	NO	NO	NO	NO
15.4	9141	7 WAIWERA STREET LAVENDER BAY	Second	SE	53	48	52	47	54	49	53	48	-0.9	-1.3	-0.9	-1.3	60	55	NO	NO	NO	NO	NO
15.4	9141	7 WAIWERA STREET LAVENDER BAY	Second	NE	51	46	50	45	51	46	51	45	-0.8	-1.3	-0.7	-1.2	60	55	NO	NO	NO	NO	NO
15.4	9141	7 WAIWERA STREET LAVENDER BAY	Third	NW	45	41	45	39	46	41	45	40	-0.7	-1.5	-0.6	-1.3	58	53	NO	NO	NO	NO	NO
15.4	9141	7 WAIWERA STREET LAVENDER BAY	Third	SW	53	48	52	47	53	48	52	47	-0.9	-1.2	-0.9	-1.1	60	55	NO	NO	NO	NO	NO
15.4	9141	7 WAIWERA STREET LAVENDER BAY	Third	S	54	49	53	48	54	49	53	48	-0.7	-1.2	-0.7	-1.0	60	55	NO	NO	NO	NO	NO
15.4	9141	7 WAIWERA STREET LAVENDER BAY	Third	SE	54	49	53	47	54	49	53	48	-1.0	-1.3	-0.9	-1.2	60	55	NO	NO	NO	NO	NO
15.4	9141	7 WAIWERA STREET LAVENDER BAY	Third	NE	51	47	51	45	52	47	51	46	-0.8	-1.3	-0.7	-1.1	60	55	NO	NO	NO	NO	NO
15.4	9141	7 WAIWERA STREET LAVENDER BAY	Ground	NW	39	34	38	33	39	35	38	33	-0.9	-1.7	-0.6	-1.4	51	47	NO	NO	NO	NO	NO
15.4	9141	7 WAIWERA STREET LAVENDER BAY	Ground	SW	47	42	46	41	48	43	47	41	-1.0	-1.3	-1.0	-1.2	60	55	NO	NO	NO	NO	NO
15.4	9141	7 WAIWERA STREET LAVENDER BAY	Ground	S	53	48	52	47	53	48	53	47	-0.8	-1.2	-0.8	-1.1	60	55	NO	NO	NO	NO	NO
15.4	9141	7 WAIWERA STREET LAVENDER BAY	Ground	SE	53	48	52	46	53	48	52	47	-1.1	-1.4	-0.9	-1.3	60	55	NO	NO	NO	NO	NO
15.4	9141	7 WAIWERA STREET LAVENDER BAY	Ground	NE	50	45	49	43	50	45	49	44	-0.9	-1.4	-0.9	-1.3	60	55	NO	NO	NO	NO	NO
15.4	9142	10 WAIWERA STREET LAVENDER BAY	First	W	40	36	39	34	40	36	40	34	-1.0	-1.7	-0.8	-1.5	52	48	NO	NO	NO	NO	NO
15.4	9142	10 WAIWERA STREET LAVENDER BAY	First	E	53	48	52	47	53	48	52	47	-0.9	-1.3	-0.8	-1.1	60	55	NO	NO	NO	NO	NO
15.4	9142	10 WAIWERA STREET LAVENDER BAY	Second	W	44	39	43	37	44	39	43	38	-1.1	-1.8	-0.9	-1.5	56	51	NO	NO	NO	NO	NO
15.4	9142	10 WAIWERA STREET LAVENDER BAY	Second	E	53	48	52	47	54	49	53	48	-0.9	-1.3	-0.9	-1.2	60	55	NO	NO	NO	NO	NO
15.4	9142	10 WAIWERA STREET LAVENDER BAY	Ground	W	38	33	37	32	38	34	37	32	-1.0	-1.7	-0.9	-1.5	50	46	NO	NO	NO	NO	NO
15.4	9142	10 WAIWERA STREET LAVENDER BAY	Ground	E	50	45	49	44	50	46	50	44	-0.9	-1.4	-0.8	-1.3	60	55	NO	NO	NO	NO	NO
15.4	9154	9-11 WAIWERA STREET LAVENDER BAY	First	NE	45	40	44	39	45	40	44	39	-0.8	-1.3	-0.7	-1.3	57	52	NO	NO	NO	NO	NO
15.4	9154	9-11 WAIWERA STREET LAVENDER BAY	First	NW	44	39	43	38	44	39	43	38	-1.0	-1.7	-0.8	-1.5	56	51	NO	NO	NO	NO	NO
15.4	9154	9-11 WAIWERA STREET LAVENDER BAY	First	SW	53	48	52	46	53	48	52	47	-0.9	-1.4	-0.9	-1.2	60	55	NO	NO	NO	NO	NO
15.4	9154	9-11 WAIWERA STREET LAVENDER BAY	First	SE	53	48	52	47	54	49	53	47	-0.9	-1.4	-0.9	-1.2	60	55	NO	NO	NO	NO	NO
15.4	9154	9-11 WAIWERA STREET LAVENDER BAY	Ground	NE	42	38	42	36	43	38	42	37	-0.8	-1.4	-0.8	-1.3	55	50	NO	NO	NO	NO	NO
15.4	9154	9-11 WAIWERA STREET LAVENDER BAY	Ground	NW	41	36	40	35	41	37	40	35	-1.1	-1.8	-0.9	-1.5	53	49	NO	NO	NO	NO	NO
15.4	9154	9-11 WAIWERA STREET LAVENDER BAY	Ground	SW	52	47	51	46	52	47	51	46	-0.9	-1.3	-0.9	-1.2	60	55	NO	NO	NO	NO	NO
15.4	9154	9-11 WAIWERA STREET LAVENDER BAY	Ground	SE	53	48	52	47	53	48	52	47	-1.0	-1.3	-1.0	-1.2	60	55	NO	NO	NO	NO	NO
15.4	9155	12 WAIWERA STREET LAVENDER BAY	First	N	44	39	43	37	44	39	43	38	-1.0	-1.6	-0.8	-1.4	56	51	NO	NO	NO	NO	NO
15.4	9155	12 WAIWERA STREET LAVENDER BAY	First	W	44	39	43	37	44	39	43	38	-1.0	-1.8	-0.9	-1.5	56	51	NO	NO	NO	NO	NO
15.4	9155	12 WAIWERA STREET LAVENDER BAY	First	E	53	48	52	47	53	49	53	47	-0.8	-1.2	-0.8	-1.2	60	55	NO	NO	NO	NO	NO
15.4	9155	12 WAIWERA STREET LAVENDER BAY	Ground	N	40	36	39	34	41	36	40	34	-1.1	-1.7	-0.9	-1.5	53	48	NO	NO	NO	NO	NO
15.4	9155	12 WAIWERA STREET LAVENDER BAY	Ground	W	40	36	39	34	41	36	40	35	-1.1	-1.8	-0.9	-1.5	53	48	NO	NO	NO	NO	NO
15.4	9155	12 WAIWERA STREET LAVENDER BAY	Ground	E	51	46	50	45	51	46	50	45	-0.8	-1.3	-0.8	-1.2	60	55	NO	NO	NO	NO	NO
15.4	9156	14 WAIWERA STREET LAVENDER BAY	First	E	53	48	52	47	53	48	53	47	-0.8	-1.2	-0.8	-1.1	60	55	NO	NO	NO	NO	NO
15.4	9156	14 WAIWERA STREET LAVENDER BAY	First	W	44	39	43	37	44	39	43	38	-1.1	-1.7	-0.8	-1.5	56	51	NO	NO	NO	NO	NO
15.4	9156	14 WAIWERA STREET LAVENDER BAY	Ground	E	50	45	49	44	51	46	50	45	-0.9	-1.3	-0.8	-1.2	60	55	NO	NO	NO	NO	NO
15.4	9156	14 WAIWERA STREET LAVENDER BAY	Ground	W	40	36	39	34	40	36	40	34	-1.1	-1.8	-0.9	-1.6	52	48	NO	NO	NO	NO	NO
15.4	9163	113A BLUES POINT ROAD MCMAHONS POINT	First	E	48	44	47	42	49	44	48	43	-0.9	-1.4	-0.8	-1.3	60	55	NO	NO	NO	NO	NO
15.4	9163	113A BLUES POINT ROAD MCMAHONS POINT	First	E	47	43	47	41	48	43	47	42	-0.8	-1.4	-0.7	-1.2	60	55	NO	NO	NO	NO	NO
15.4	9163	113A BLUES POINT ROAD MCMAHONS POINT	First	N	46	41	45	40	46	41	45	40	-0.7	-1.4	-0.5	-1.2	58	53	NO	NO	NO	NO	NO
15.4	9163	113A BLUES POINT ROAD MCMAHONS POINT	First	E	47	42	46	41	47	42	46	41	-0.6	-1.4	-0.6	-1.2	59	54	NO	NO	NO	NO	NO
15.4	9163	113A BLUES POINT ROAD MCMAHONS POINT	First	NE	45	40	44	39	45	41	45	39	-1.0	-1.4	-0.8	-1.2	57	53	NO	NO	NO	NO	NO
15.4	9163	113A BLUES POINT ROAD MCMAHONS POINT	First	W	43	38	42	37	43	39	42	37	-1.1	-1.7	-0.9	-1.4	55	51	NO	NO	NO	NO	NO
15.4	9163	113A BLUES POINT ROAD MCMAHONS POINT	First	W	43	38	42	37	43	39	42	37	-1.1	-1.6	-0.8	-1.4	55	51	NO	NO	NO	NO	NO
15.4	9163	113A BLUES POINT ROAD MCMAHONS POINT	Ground	E	45	41	44	39	45	41	45	39	-1.0	-1.6	-0.8	-1.4	57	53	NO	NO	NO	NO	NO
15.4	9163	113A BLUES POINT ROAD MCMAHONS POINT	Ground	E	45	41	44	39	46	41	45	40	-1.0	-1.6	-0.8	-1.4	58	53	NO	NO	NO	NO	NO
15.4	9163	113A BLUES POINT ROAD MCMAHONS POINT	Ground	N	44	40	43	38	45	40	44	39	-0.9	-1.7	-0.7	-1.4	57	52	NO	NO	NO	NO	NO
15.4	9163	113A BLUES POINT ROAD MCMAHONS POINT	Ground	E	45	41	44	39	45	41	45	39	-0.8	-1.6	-0.7	-1.4	57	53	NO	NO	NO	NO	NO
15.4	9163	113A BLUES POINT ROAD MCMAHONS POINT	Ground	NE	42	37	41	36	43	38	42	37	-1.0	-1.4	-0.9	-1.2	55	50	NO	NO	NO	NO	NO
15.4	9163	113A BLUES POINT ROAD MCMAHONS POINT	Ground	W	40	35	39	33	40	35	39	34	-1.1	-1.7	-0.9	-1.5	52	47	NO	NO	NO	NO	NO

NCA	Receiver ID	Address	Floor Level	Facade	Opening Year 2027				Design Year 2037				Increase (Do Smthng - Do Nothing)				NCG project road noise criteria		Do noise levels exceed the cumulative limit with project roads adding ≥2dB to the total noise levels?		Is the contribution from the road project Acute?		Consider further treatment?
					Do Nothing		Do Smthng		Do Nothing		Do Smthng		Opening Year 2027		Design Year 2037								
					Day	Night	Day	Night	Day	Night	Day	Night	Day	Night	Day	Night	Day	Night	Day	Night	$L_{Aeq,15hr} \geq 65dB$	$L_{Aeq,9hr} \geq 60dB$	
15.4	9163	113A BLUES POINT ROAD MCMAHONS POINT	Ground	W	40	35	39	33	40	35	39	34	-1.1	-1.7	-0.9	-1.5	52	47	NO	NO	NO	NO	NO
15.4	9169	18 BAY VIEW STREET LAVENDER BAY	First	E	53	48	52	46	53	48	52	47	-1.0	-1.4	-1.0	-1.2	60	55	NO	NO	NO	NO	NO
15.4	9169	18 BAY VIEW STREET LAVENDER BAY	First	N	47	42	46	41	47	42	46	41	-0.8	-1.4	-0.6	-1.3	59	54	NO	NO	NO	NO	NO
15.4	9169	18 BAY VIEW STREET LAVENDER BAY	First	NW	45	41	44	39	45	41	44	39	-1.0	-1.6	-0.8	-1.5	57	53	NO	NO	NO	NO	NO
15.4	9169	18 BAY VIEW STREET LAVENDER BAY	First	SW	52	47	51	46	53	48	52	47	-1.1	-1.3	-1.1	-1.3	60	55	NO	NO	NO	NO	NO
15.4	9169	18 BAY VIEW STREET LAVENDER BAY	First	SE	53	48	52	47	53	48	52	47	-1.0	-1.3	-1.0	-1.1	60	55	NO	NO	NO	NO	NO
15.4	9169	18 BAY VIEW STREET LAVENDER BAY	First	S	53	48	52	46	53	48	52	47	-1.0	-1.4	-1.0	-1.2	60	55	NO	NO	NO	NO	NO
15.4	9169	18 BAY VIEW STREET LAVENDER BAY	Ground	E	53	48	52	46	53	48	52	47	-1.0	-1.3	-0.9	-1.2	60	55	NO	NO	NO	NO	NO
15.4	9169	18 BAY VIEW STREET LAVENDER BAY	Ground	N	45	41	44	39	45	41	44	39	-1.0	-1.7	-0.8	-1.5	57	53	NO	NO	NO	NO	NO
15.4	9169	18 BAY VIEW STREET LAVENDER BAY	Ground	SW	52	47	51	46	52	47	51	46	-1.0	-1.3	-1.0	-1.2	60	55	NO	NO	NO	NO	NO
15.4	9169	18 BAY VIEW STREET LAVENDER BAY	Ground	SE	52	47	51	46	53	48	52	47	-0.9	-1.2	-0.9	-1.0	60	55	NO	NO	NO	NO	NO
15.4	9169	18 BAY VIEW STREET LAVENDER BAY	Ground	S	52	47	51	46	53	48	52	46	-0.9	-1.2	-0.9	-1.1	60	55	NO	NO	NO	NO	NO
15.4	9175	115 BLUES POINT ROAD MCMAHONS POINT	First	W	40	35	39	34	40	36	39	34	-1.1	-1.7	-0.9	-1.5	52	48	NO	NO	NO	NO	NO
15.4	9175	115 BLUES POINT ROAD MCMAHONS POINT	First	SW	46	41	45	39	46	41	45	40	-1.0	-1.4	-0.9	-1.2	58	53	NO	NO	NO	NO	NO
15.4	9175	115 BLUES POINT ROAD MCMAHONS POINT	First	SE	48	43	47	42	48	43	47	42	-0.7	-1.3	-0.6	-1.2	60	55	NO	NO	NO	NO	NO
15.4	9175	115 BLUES POINT ROAD MCMAHONS POINT	First	NE	46	41	45	40	46	41	45	40	-0.9	-1.4	-0.8	-1.3	58	53	NO	NO	NO	NO	NO
15.4	9175	115 BLUES POINT ROAD MCMAHONS POINT	Second	W	43	39	42	37	44	39	43	37	-1.1	-1.8	-0.9	-1.5	56	51	NO	NO	NO	NO	NO
15.4	9175	115 BLUES POINT ROAD MCMAHONS POINT	Second	SW	51	46	50	44	51	46	50	45	-1.0	-1.4	-0.9	-1.3	60	55	NO	NO	NO	NO	NO
15.4	9175	115 BLUES POINT ROAD MCMAHONS POINT	Second	SE	51	46	50	45	51	46	50	45	-0.8	-1.3	-0.7	-1.3	60	55	NO	NO	NO	NO	NO
15.4	9175	115 BLUES POINT ROAD MCMAHONS POINT	Second	NE	50	45	49	44	50	46	50	44	-0.8	-1.4	-0.7	-1.3	60	55	NO	NO	NO	NO	NO
15.4	9175	115 BLUES POINT ROAD MCMAHONS POINT	Ground	W	38	33	37	31	38	33	37	32	-1.1	-1.8	-0.9	-1.5	50	45	NO	NO	NO	NO	NO
15.4	9175	115 BLUES POINT ROAD MCMAHONS POINT	Ground	SW	43	38	42	36	43	38	42	37	-0.9	-1.4	-0.8	-1.3	55	50	NO	NO	NO	NO	NO
15.4	9175	115 BLUES POINT ROAD MCMAHONS POINT	Ground	SE	46	41	45	40	46	41	45	40	-0.8	-1.5	-0.7	-1.3	58	53	NO	NO	NO	NO	NO
15.4	9175	115 BLUES POINT ROAD MCMAHONS POINT	Ground	NE	43	38	42	36	43	38	42	37	-1.0	-1.5	-0.9	-1.4	55	50	NO	NO	NO	NO	NO
15.4	9176	16 WAIWERA STREET LAVENDER BAY	First	SE	53	48	52	47	53	48	52	47	-0.8	-1.2	-0.8	-1.1	60	55	NO	NO	NO	NO	NO
15.4	9176	16 WAIWERA STREET LAVENDER BAY	First	N	46	42	45	40	47	42	46	41	-0.8	-1.6	-0.8	-1.4	59	54	NO	NO	NO	NO	NO
15.4	9176	16 WAIWERA STREET LAVENDER BAY	First	W	44	39	43	37	44	39	43	38	-1.0	-1.7	-0.8	-1.4	56	51	NO	NO	NO	NO	NO
15.4	9176	16 WAIWERA STREET LAVENDER BAY	First	N	45	41	44	39	45	41	45	39	-1.0	-1.7	-0.8	-1.4	57	53	NO	NO	NO	NO	NO
15.4	9176	16 WAIWERA STREET LAVENDER BAY	First	W	44	39	43	37	44	39	43	38	-1.0	-1.7	-0.8	-1.4	56	51	NO	NO	NO	NO	NO
15.4	9176	16 WAIWERA STREET LAVENDER BAY	First	S	44	39	43	37	44	39	43	38	-1.0	-1.6	-0.8	-1.4	56	51	NO	NO	NO	NO	NO
15.4	9176	16 WAIWERA STREET LAVENDER BAY	Ground	SE	51	46	50	45	51	46	50	45	-0.9	-1.3	-0.8	-1.2	60	55	NO	NO	NO	NO	NO
15.4	9176	16 WAIWERA STREET LAVENDER BAY	Ground	N	44	39	43	37	44	39	43	38	-0.8	-1.5	-0.6	-1.4	56	51	NO	NO	NO	NO	NO
15.4	9176	16 WAIWERA STREET LAVENDER BAY	Ground	W	40	36	39	34	41	36	40	34	-1.1	-1.7	-0.9	-1.5	53	48	NO	NO	NO	NO	NO
15.4	9176	16 WAIWERA STREET LAVENDER BAY	Ground	N	42	37	41	36	42	38	41	36	-1.1	-1.8	-0.9	-1.5	54	50	NO	NO	NO	NO	NO
15.4	9176	16 WAIWERA STREET LAVENDER BAY	Ground	W	40	36	39	34	40	36	40	34	-1.0	-1.7	-0.8	-1.5	52	48	NO	NO	NO	NO	NO
15.4	9176	16 WAIWERA STREET LAVENDER BAY	Ground	S	40	36	39	34	40	36	40	34	-1.1	-1.7	-0.9	-1.5	52	48	NO	NO	NO	NO	NO
15.4	9184	13 WAIWERA STREET LAVENDER BAY	First	NE	47	42	46	41	47	42	46	41	-0.7	-1.4	-0.4	-1.3	59	54	NO	NO	NO	NO	NO
15.4	9184	13 WAIWERA STREET LAVENDER BAY	First	SW	47	42	46	41	47	43	47	41	-0.9	-1.4	-0.9	-1.2	59	55	NO	NO	NO	NO	NO
15.4	9184	13 WAIWERA STREET LAVENDER BAY	First	SE	53	48	52	47	54	49	53	47	-0.9	-1.2	-0.9	-1.2	60	55	NO	NO	NO	NO	NO
15.4	9184	13 WAIWERA STREET LAVENDER BAY	First	NE	53	48	52	47	53	48	52	47	-0.9	-1.3	-1.0	-1.2	60	55	NO	NO	NO	NO	NO
15.4	9184	13 WAIWERA STREET LAVENDER BAY	First	NE	47	42	46	41	47	42	46	41	-0.7	-1.5	-0.5	-1.3	59	54	NO	NO	NO	NO	NO
15.4	9184	13 WAIWERA STREET LAVENDER BAY	Second	NE	48	43	47	42	48	43	47	42	-0.7	-1.3	-0.5	-1.2	60	55	NO	NO	NO	NO	NO
15.4	9184	13 WAIWERA STREET LAVENDER BAY	Second	NW	44	40	43	38	44	40	44	38	-1.1	-1.7	-0.8	-1.5	56	52	NO	NO	NO	NO	NO
15.4	9184	13 WAIWERA STREET LAVENDER BAY	Second	SW	53	48	52	46	53	48	52	47	-0.8	-1.3	-0.8	-1.3	60	55	NO	NO	NO	NO	NO
15.4	9184	13 WAIWERA STREET LAVENDER BAY	Second	SE	53	48	52	47	54	49	53	48	-0.9	-1.3	-0.9	-1.2	60	55	NO	NO	NO	NO	NO
15.4	9184	13 WAIWERA STREET LAVENDER BAY	Second	NE	53	48	52	47	54	49	53	47	-1.0	-1.3	-0.9	-1.3	60	55	NO	NO	NO	NO	NO
15.4	9184	13 WAIWERA STREET LAVENDER BAY	Second	NE	48	43	47	42	48	43	47	42	-0.7	-1.4	-0.6	-1.2	60	55	NO	NO	NO	NO	NO
15.4	9184	13 WAIWERA STREET LAVENDER BAY	Ground	NE	46	41	45	40	46	41	45	40	-0.9	-1.6	-0.7	-1.4	58	53	NO	NO	NO	NO	NO
15.4	9184	13 WAIWERA STREET LAVENDER BAY	Ground	SW	44	39	43	38	44	39	43	38	-0.9	-1.4	-0.9	-1.3	56	51	NO	NO	NO	NO	NO
15.4	9184	13 WAIWERA STREET LAVENDER BAY	Ground	SE	53	48	52	47	53	48	52	47	-0.9	-1.3	-0.9	-1.2	60	55	NO	NO	NO	NO	NO
15.4	9184	13 WAIWERA STREET LAVENDER BAY	Ground	NE	52	47	52	46	53	48	52	47	-0.9	-1.2	-0.9	-1.1	60	55	NO	NO	NO	NO	NO
15.4	9184	13 WAIWERA STREET LAVENDER BAY	Ground	NE	45	40	44	38	45	40	44	39	-1.0	-1.9	-0.8	-1.6	57	52	NO	NO	NO	NO	NO
15.4	9189	27 BAY VIEW STREET LAVENDER BAY	First	W	46	41	45	40	46	42	45	40	-0.8	-1.5	-0.7	-1.3	58	54	NO	NO	NO	NO	NO
15.4	9189	27 BAY VIEW STREET LAVENDER BAY	First	SW	44	40	43	38	45	40	44	39	-1.0	-1.7	-0.9	-1.5	57	52	NO	NO	NO	NO	NO
15.4	9189	27 BAY VIEW STREET LAVENDER BAY	First	E	52	47	51	46	53	48	52	47	-0.9	-1.2	-0.9	-1.1	60	55	NO	NO	NO	NO	NO
15.4	9189	27 BAY VIEW STREET LAVENDER BAY	Ground	W	43	39	42	37	43	39	42	37	-1.2	-1.8	-0.9	-1.6	55	51	NO	NO	NO	NO	NO
15.4	9189	27 BAY VIEW STREET LAVENDER BAY	Ground	SW	42	37	40	35	42	37	41	36	-1.1	-1.7	-0.9	-1.6	54	49	NO	NO	NO	NO	NO
15.4	9189	27 BAY VIEW STREET LAVENDER BAY	Ground	E	52	47	51	46	52	48	52	46	-0.8	-1.2	-0.8	-1.2	60	55	NO	NO	NO	NO	NO
15.4	9190	35 BAY VIEW STREET LAVENDER BAY	First	S	45	40	44	39	45	40	44	39	-1.1	-1.7	-0.9	-1.5	57	52	NO	NO	NO	NO	NO
15.4	9190	35 BAY VIEW STREET LAVENDER BAY	First	NW	45	40	44	38	45	40	44	39	-1.1	-1.8	-0.9	-1.5	57	52	NO	NO	NO	NO	NO
15.4	9190	35 BAY VIEW STREET LAVENDER BAY	First	SE	52	47	51	46	53	48	52	46	-0.9	-1.3	-0.9	-1.1	60	55	NO	NO	NO	NO	NO
15.4	9190	35 BAY VIEW STREET LAVENDER BAY	First	N	46	41	45	39	46	41	45	40	-0.9	-1.6	-0.7	-1.4	58	53	NO	NO	NO	NO	NO

NCA	Receiver ID	Address	Floor Level	Facade	Opening Year 2027				Design Year 2037				Increase (Do Smthng - Do Nothing)				NCG project road noise criteria		Do noise levels exceed the cumulative limit with project roads adding ≥2dB to the total noise levels?		Is the contribution from the road project Acute?		Consider further treatment?
					Do Nothing		Do Smthng		Do Nothing		Do Smthng		Opening Year 2027		Design Year 2037								
					Day	Night	Day	Night	Day	Night	Day	Night	Day	Night	Day	Night	Day	Night	Day	Night	$L_{Aeq,15hr} \geq 65dB$	$L_{Aeq,9hr} \geq 60dB$	
15.4	9190	35 BAY VIEW STREET LAVENDER BAY	First	NW	45	41	44	39	45	41	45	39	-0.9	-1.6	-0.7	-1.4	57	53	NO	NO	NO	NO	NO
15.4	9190	35 BAY VIEW STREET LAVENDER BAY	Ground	S	41	37	40	35	42	37	41	36	-1.0	-1.7	-0.9	-1.5	54	49	NO	NO	NO	NO	NO
15.4	9190	35 BAY VIEW STREET LAVENDER BAY	Ground	NW	41	37	40	35	42	37	41	36	-1.0	-1.7	-0.9	-1.5	54	49	NO	NO	NO	NO	NO
15.4	9190	35 BAY VIEW STREET LAVENDER BAY	Ground	SE	52	47	51	46	52	47	51	46	-0.9	-1.3	-0.9	-1.2	60	55	NO	NO	NO	NO	NO
15.4	9190	35 BAY VIEW STREET LAVENDER BAY	Ground	N	43	38	42	37	43	38	42	37	-1.0	-1.6	-0.8	-1.4	55	50	NO	NO	NO	NO	NO
15.4	9190	35 BAY VIEW STREET LAVENDER BAY	Ground	NW	42	38	41	36	43	38	42	36	-1.1	-1.8	-0.9	-1.6	55	50	NO	NO	NO	NO	NO
15.4	9191	31 BAY VIEW STREET LAVENDER BAY	First	W	45	41	44	39	46	41	45	40	-0.9	-1.6	-0.7	-1.4	58	53	NO	NO	NO	NO	NO
15.4	9191	31 BAY VIEW STREET LAVENDER BAY	First	E	52	47	51	46	53	48	52	46	-0.8	-1.2	-0.8	-1.1	60	55	NO	NO	NO	NO	NO
15.4	9191	31 BAY VIEW STREET LAVENDER BAY	Ground	W	42	38	41	36	43	38	42	36	-1.2	-1.9	-0.9	-1.6	55	50	NO	NO	NO	NO	NO
15.4	9191	31 BAY VIEW STREET LAVENDER BAY	Ground	E	52	47	51	46	52	47	51	46	-0.9	-1.3	-0.9	-1.1	60	55	NO	NO	NO	NO	NO
15.4	9192	29 BAY VIEW STREET LAVENDER BAY	First	NW	45	41	44	39	45	41	45	39	-1.0	-1.7	-0.8	-1.5	57	53	NO	NO	NO	NO	NO
15.4	9192	29 BAY VIEW STREET LAVENDER BAY	First	E	52	47	51	46	53	48	52	47	-0.8	-1.2	-0.8	-1.1	60	55	NO	NO	NO	NO	NO
15.4	9192	29 BAY VIEW STREET LAVENDER BAY	Ground	NW	41	36	40	34	41	36	40	35	-1.0	-1.6	-0.8	-1.4	53	48	NO	NO	NO	NO	NO
15.4	9192	29 BAY VIEW STREET LAVENDER BAY	Ground	E	52	47	51	46	52	47	52	46	-0.8	-1.2	-0.7	-1.1	60	55	NO	NO	NO	NO	NO
15.4	9196	117 BLUES POINT ROAD MCMAHONS POINT	First	S	46	41	45	40	46	42	45	40	-0.9	-1.4	-0.8	-1.3	58	54	NO	NO	NO	NO	NO
15.4	9196	117 BLUES POINT ROAD MCMAHONS POINT	First	E	48	43	47	42	48	43	47	42	-0.8	-1.4	-0.7	-1.2	60	55	NO	NO	NO	NO	NO
15.4	9196	117 BLUES POINT ROAD MCMAHONS POINT	First	W	43	39	42	37	43	39	42	37	-1.1	-1.6	-0.9	-1.4	55	51	NO	NO	NO	NO	NO
15.4	9196	117 BLUES POINT ROAD MCMAHONS POINT	Ground	S	43	38	42	37	43	38	42	37	-0.9	-1.4	-0.8	-1.3	55	50	NO	NO	NO	NO	NO
15.4	9196	117 BLUES POINT ROAD MCMAHONS POINT	Ground	E	45	41	44	39	46	41	45	40	-1.0	-1.6	-0.8	-1.4	58	53	NO	NO	NO	NO	NO
15.4	9196	117 BLUES POINT ROAD MCMAHONS POINT	Ground	W	40	35	39	34	40	35	39	34	-1.1	-1.7	-0.9	-1.5	52	47	NO	NO	NO	NO	NO
15.4	9197	20 BAY VIEW STREET LAVENDER BAY	Ground	N	46	42	45	40	46	42	46	40	-0.8	-1.5	-0.7	-1.4	58	54	NO	NO	NO	NO	NO
15.4	9197	20 BAY VIEW STREET LAVENDER BAY	Ground	E	52	47	52	46	53	48	52	47	-0.9	-1.2	-0.8	-1.2	60	55	NO	NO	NO	NO	NO
15.4	9200	15 WAIWERA STREET LAVENDER BAY	First	N	43	38	42	37	43	38	42	37	-1.0	-1.6	-0.9	-1.4	55	50	NO	NO	NO	NO	NO
15.4	9200	15 WAIWERA STREET LAVENDER BAY	First	W	45	40	44	39	45	41	44	39	-1.0	-1.7	-0.8	-1.5	57	53	NO	NO	NO	NO	NO
15.4	9200	15 WAIWERA STREET LAVENDER BAY	First	S	52	47	51	46	53	48	52	47	-1.0	-1.3	-0.9	-1.2	60	55	NO	NO	NO	NO	NO
15.4	9200	15 WAIWERA STREET LAVENDER BAY	First	E	53	48	52	47	53	48	53	47	-0.9	-1.4	-0.9	-1.2	60	55	NO	NO	NO	NO	NO
15.4	9200	15 WAIWERA STREET LAVENDER BAY	Ground	N	40	35	39	34	40	36	39	34	-1.0	-1.6	-0.9	-1.4	52	48	NO	NO	NO	NO	NO
15.4	9200	15 WAIWERA STREET LAVENDER BAY	Ground	W	41	37	40	35	42	37	41	36	-1.1	-1.8	-0.9	-1.5	54	49	NO	NO	NO	NO	NO
15.4	9200	15 WAIWERA STREET LAVENDER BAY	Ground	S	52	47	51	46	52	47	51	46	-1.0	-1.2	-1.0	-1.2	60	55	NO	NO	NO	NO	NO
15.4	9200	15 WAIWERA STREET LAVENDER BAY	Ground	E	53	48	52	47	53	48	52	47	-0.9	-1.3	-0.9	-1.2	60	55	NO	NO	NO	NO	NO
15.4	9203	13 WAIWERA STREET LAVENDER BAY	Ground	NE	45	40	44	39	45	40	44	39	-0.8	-1.5	-0.6	-1.3	57	52	NO	NO	NO	NO	NO
15.4	9203	13 WAIWERA STREET LAVENDER BAY	Ground	NW	44	40	43	38	44	40	43	38	-1.1	-1.8	-0.8	-1.5	56	52	NO	NO	NO	NO	NO
15.4	9203	13 WAIWERA STREET LAVENDER BAY	Ground	SW	45	40	44	39	45	41	44	39	-1.0	-1.6	-0.9	-1.4	57	53	NO	NO	NO	NO	NO
15.4	9206	20 WAIWERA STREET LAVENDER BAY	First	N	44	39	43	37	44	39	43	38	-1.0	-1.6	-0.8	-1.4	56	51	NO	NO	NO	NO	NO
15.4	9206	20 WAIWERA STREET LAVENDER BAY	First	W	44	39	43	38	44	39	43	38	-1.1	-1.7	-0.9	-1.5	56	51	NO	NO	NO	NO	NO
15.4	9206	20 WAIWERA STREET LAVENDER BAY	First	E	51	46	50	45	51	46	50	45	-0.9	-1.3	-0.8	-1.2	60	55	NO	NO	NO	NO	NO
15.4	9206	20 WAIWERA STREET LAVENDER BAY	Ground	N	40	36	39	34	41	36	40	35	-1.0	-1.6	-0.8	-1.5	53	48	NO	NO	NO	NO	NO
15.4	9206	20 WAIWERA STREET LAVENDER BAY	Ground	W	40	36	39	34	41	36	40	35	-1.0	-1.7	-0.8	-1.5	53	48	NO	NO	NO	NO	NO
15.4	9206	20 WAIWERA STREET LAVENDER BAY	Ground	E	50	46	49	44	51	46	50	45	-0.8	-1.4	-0.8	-1.2	60	55	NO	NO	NO	NO	NO
15.4	9207	18 WAIWERA STREET LAVENDER BAY	First	W	44	39	43	38	44	40	43	38	-1.1	-1.8	-0.9	-1.5	56	52	NO	NO	NO	NO	NO
15.4	9207	18 WAIWERA STREET LAVENDER BAY	First	S	46	41	45	40	46	42	46	40	-0.9	-1.5	-0.8	-1.3	58	54	NO	NO	NO	NO	NO
15.4	9207	18 WAIWERA STREET LAVENDER BAY	First	E	50	45	49	44	50	45	49	44	-0.8	-1.2	-0.7	-1.1	60	55	NO	NO	NO	NO	NO
15.4	9207	18 WAIWERA STREET LAVENDER BAY	Ground	W	40	36	39	34	41	36	40	35	-1.1	-1.8	-1.0	-1.5	53	48	NO	NO	NO	NO	NO
15.4	9207	18 WAIWERA STREET LAVENDER BAY	Ground	S	44	39	43	37	44	39	43	38	-0.8	-1.4	-0.7	-1.2	56	51	NO	NO	NO	NO	NO
15.4	9207	18 WAIWERA STREET LAVENDER BAY	Ground	E	48	44	48	42	49	44	48	43	-0.8	-1.4	-0.7	-1.2	60	55	NO	NO	NO	NO	NO
15.4	9225	22 WAIWERA STREET LAVENDER BAY	First	E	52	47	51	46	52	47	52	46	-0.8	-1.2	-0.8	-1.2	60	55	NO	NO	NO	NO	NO
15.4	9225	22 WAIWERA STREET LAVENDER BAY	First	N	46	41	45	40	46	41	45	40	-0.9	-1.6	-0.7	-1.4	58	53	NO	NO	NO	NO	NO
15.4	9225	22 WAIWERA STREET LAVENDER BAY	First	W	45	40	44	39	45	40	44	39	-1.0	-1.7	-0.8	-1.4	57	52	NO	NO	NO	NO	NO
15.4	9225	22 WAIWERA STREET LAVENDER BAY	First	S	44	39	43	38	44	40	43	38	-0.9	-1.6	-0.7	-1.4	56	52	NO	NO	NO	NO	NO
15.4	9225	22 WAIWERA STREET LAVENDER BAY	Ground	E	51	47	51	45	52	47	51	46	-0.8	-1.3	-0.8	-1.2	60	55	NO	NO	NO	NO	NO
15.4	9225	22 WAIWERA STREET LAVENDER BAY	Ground	N	43	38	42	37	43	38	42	37	-1.0	-1.6	-0.7	-1.4	55	50	NO	NO	NO	NO	NO
15.4	9225	22 WAIWERA STREET LAVENDER BAY	Ground	W	42	38	41	36	42	38	41	36	-1.2	-1.9	-1.0	-1.6	54	50	NO	NO	NO	NO	NO
15.4	9225	22 WAIWERA STREET LAVENDER BAY	Ground	S	41	36	40	34	41	36	40	35	-1.1	-1.7	-0.9	-1.5	53	48	NO	NO	NO	NO	NO
15.4	9227	37 BAY VIEW STREET LAVENDER BAY	First	S	45	40	44	39	45	41	44	39	-1.1	-1.8	-0.9	-1.6	57	53	NO	NO	NO	NO	NO
15.4	9227	37 BAY VIEW STREET LAVENDER BAY	First	E	52	47	51	46	52	47	52	46	-0.8	-1.3	-0.8	-1.1	60	55	NO	NO	NO	NO	NO
15.4	9227	37 BAY VIEW STREET LAVENDER BAY	First	N	44	40	43	38	45	40	44	39	-1.1	-1.7	-0.9	-1.5	57	52	NO	NO	NO	NO	NO
15.4	9227	37 BAY VIEW STREET LAVENDER BAY	First	W	45	40	44	39	45	41	44	39	-1.0	-1.7	-0.9	-1.4	57	53	NO	NO	NO	NO	NO
15.4	9227	37 BAY VIEW STREET LAVENDER BAY	First	S	45	40	43	38	45	40	44	39	-1.2	-1.8	-0.9	-1.5	57	52	NO	NO	NO	NO	NO
15.4	9227	37 BAY VIEW STREET LAVENDER BAY	Ground	S	42	38	41	36	43	38	42	37	-1.0	-1.6	-0.8	-1.4	55	50	NO	NO	NO	NO	NO
15.4	9227	37 BAY VIEW STREET LAVENDER BAY	Ground	E	52	47	51	45	52	47	51	46	-0.9	-1.3	-0.9	-1.1	60	55	NO	NO	NO	NO	NO
15.4	9227	37 BAY VIEW STREET LAVENDER BAY	Ground	N	41	37	40	35	42	37	41	36	-1.0	-1.6	-0.8	-1.5	54	49	NO	NO	NO	NO	NO
15.4	9230	15 WAIWERA STREET LAVENDER BAY	Ground	N	46	41	45	39	46	41	45	40	-0.9	-1.5	-0.7	-1.4	58	53	NO	NO	NO	NO	NO

NCA	Receiver ID	Address	Floor Level	Facade	Opening Year 2027				Design Year 2037				Increase (Do Smthng - Do Nothing)				NCG project road noise criteria		Do noise levels exceed the cumulative limit with project roads adding ≥2dB to the total noise levels?		Is the contribution from the road project Acute?		Consider further treatment?
					Do Nothing		Do Smthng		Do Nothing		Do Smthng		Opening Year 2027		Design Year 2037								
					Day	Night	Day	Night	Day	Night	Day	Night	Day	Night	Day	Night	Day	Night	Day	Night	$L_{Aeq,15hr} \geq 65dB$	$L_{Aeq,9hr} \geq 60dB$	
15.4	9230	15 WAIWERA STREET LAVENDER BAY	Ground	W	44	39	43	38	44	40	43	38	-1.0	-1.6	-0.8	-1.4	56	52	NO	NO	NO	NO	NO
15.4	9230	15 WAIWERA STREET LAVENDER BAY	Ground	S	44	40	43	38	45	40	44	39	-0.9	-1.5	-0.8	-1.3	57	52	NO	NO	NO	NO	NO
15.4	9230	15 WAIWERA STREET LAVENDER BAY	Ground	E	49	44	48	43	49	44	48	43	-0.9	-1.4	-0.8	-1.3	60	55	NO	NO	NO	NO	NO
15.4	9241	38 BAY VIEW STREET LAVENDER BAY	First	N	46	42	46	40	47	42	46	41	-0.8	-1.4	-0.6	-1.3	59	54	NO	NO	NO	NO	NO
15.4	9241	38 BAY VIEW STREET LAVENDER BAY	First	W	45	40	44	38	45	40	44	39	-1.1	-1.7	-0.9	-1.4	57	52	NO	NO	NO	NO	NO
15.4	9241	38 BAY VIEW STREET LAVENDER BAY	First	SE	52	47	51	46	53	48	52	47	-0.9	-1.2	-0.9	-1.1	60	55	NO	NO	NO	NO	NO
15.4	9241	38 BAY VIEW STREET LAVENDER BAY	First	E	52	47	52	46	53	48	52	47	-0.8	-1.3	-0.8	-1.1	60	55	NO	NO	NO	NO	NO
15.4	9241	38 BAY VIEW STREET LAVENDER BAY	Ground	N	46	41	45	40	46	41	45	40	-0.7	-1.5	-0.6	-1.3	58	53	NO	NO	NO	NO	NO
15.4	9241	38 BAY VIEW STREET LAVENDER BAY	Ground	SE	52	47	51	46	52	47	52	46	-0.9	-1.2	-0.9	-1.1	60	55	NO	NO	NO	NO	NO
15.4	9241	38 BAY VIEW STREET LAVENDER BAY	Ground	E	52	47	51	46	52	47	52	46	-0.8	-1.3	-0.8	-1.1	60	55	NO	NO	NO	NO	NO
15.4	9244	17 WAIWERA STREET LAVENDER BAY	First	E	53	48	52	47	53	48	52	47	-0.9	-1.4	-0.9	-1.2	60	55	NO	NO	NO	NO	NO
15.4	9244	17 WAIWERA STREET LAVENDER BAY	First	N	47	42	46	41	47	42	47	41	-0.6	-1.5	-0.4	-1.3	59	54	NO	NO	NO	NO	NO
15.4	9244	17 WAIWERA STREET LAVENDER BAY	First	E	47	42	46	41	47	42	47	41	-0.6	-1.5	-0.5	-1.3	59	54	NO	NO	NO	NO	NO
15.4	9244	17 WAIWERA STREET LAVENDER BAY	First	N	46	42	46	40	46	42	46	41	-0.6	-1.5	-0.4	-1.3	58	54	NO	NO	NO	NO	NO
15.4	9244	17 WAIWERA STREET LAVENDER BAY	First	SE	46	42	46	40	46	42	46	41	-0.7	-1.4	-0.5	-1.2	58	54	NO	NO	NO	NO	NO
15.4	9244	17 WAIWERA STREET LAVENDER BAY	First	NE	52	47	51	46	52	48	52	46	-0.8	-1.2	-0.8	-1.1	60	55	NO	NO	NO	NO	NO
15.4	9244	17 WAIWERA STREET LAVENDER BAY	First	NW	46	41	45	40	46	41	45	40	-0.8	-1.5	-0.6	-1.4	58	53	NO	NO	NO	NO	NO
15.4	9244	17 WAIWERA STREET LAVENDER BAY	First	NE	46	42	46	40	46	42	46	41	-0.6	-1.4	-0.4	-1.3	58	54	NO	NO	NO	NO	NO
15.4	9244	17 WAIWERA STREET LAVENDER BAY	First	NW	45	41	44	39	45	41	44	39	-0.8	-1.7	-0.6	-1.4	57	53	NO	NO	NO	NO	NO
15.4	9244	17 WAIWERA STREET LAVENDER BAY	First	SW	42	37	41	36	42	37	41	36	-1.0	-1.6	-0.8	-1.4	54	49	NO	NO	NO	NO	NO
15.4	9244	17 WAIWERA STREET LAVENDER BAY	Second	E	53	48	52	47	53	49	53	47	-0.9	-1.3	-0.9	-1.3	60	55	NO	NO	NO	NO	NO
15.4	9244	17 WAIWERA STREET LAVENDER BAY	Second	N	48	43	47	42	48	43	47	42	-0.7	-1.4	-0.5	-1.3	60	55	NO	NO	NO	NO	NO
15.4	9244	17 WAIWERA STREET LAVENDER BAY	Second	E	48	43	47	42	48	43	47	42	-0.7	-1.3	-0.5	-1.2	60	55	NO	NO	NO	NO	NO
15.4	9244	17 WAIWERA STREET LAVENDER BAY	Second	N	47	42	46	41	47	43	47	41	-0.6	-1.4	-0.5	-1.2	59	55	NO	NO	NO	NO	NO
15.4	9244	17 WAIWERA STREET LAVENDER BAY	Second	SE	47	43	46	41	47	43	47	42	-0.6	-1.4	-0.5	-1.2	59	55	NO	NO	NO	NO	NO
15.4	9244	17 WAIWERA STREET LAVENDER BAY	Second	NE	52	47	52	46	53	48	52	47	-0.8	-1.2	-0.8	-1.1	60	55	NO	NO	NO	NO	NO
15.4	9244	17 WAIWERA STREET LAVENDER BAY	Second	NW	46	42	46	40	47	42	46	41	-0.7	-1.5	-0.5	-1.2	59	54	NO	NO	NO	NO	NO
15.4	9244	17 WAIWERA STREET LAVENDER BAY	Second	NE	47	43	47	41	48	43	47	42	-0.6	-1.4	-0.5	-1.2	60	55	NO	NO	NO	NO	NO
15.4	9244	17 WAIWERA STREET LAVENDER BAY	Second	NW	46	42	45	40	46	42	46	40	-0.7	-1.6	-0.6	-1.3	58	54	NO	NO	NO	NO	NO
15.4	9244	17 WAIWERA STREET LAVENDER BAY	Second	SW	46	41	45	40	46	41	45	40	-1.0	-1.5	-0.8	-1.3	58	53	NO	NO	NO	NO	NO
15.4	9244	17 WAIWERA STREET LAVENDER BAY	Ground	E	52	47	51	46	53	48	52	47	-0.9	-1.3	-0.9	-1.2	60	55	NO	NO	NO	NO	NO
15.4	9244	17 WAIWERA STREET LAVENDER BAY	Ground	N	46	42	46	40	47	42	46	41	-0.7	-1.4	-0.5	-1.3	59	54	NO	NO	NO	NO	NO
15.4	9244	17 WAIWERA STREET LAVENDER BAY	Ground	E	52	47	51	46	53	48	52	47	-0.9	-1.3	-0.9	-1.2	60	55	NO	NO	NO	NO	NO
15.4	9244	17 WAIWERA STREET LAVENDER BAY	Ground	N	46	42	46	40	47	42	46	41	-0.7	-1.4	-0.5	-1.3	59	54	NO	NO	NO	NO	NO
15.4	9244	17 WAIWERA STREET LAVENDER BAY	Ground	E	46	42	46	40	47	42	46	41	-0.6	-1.4	-0.5	-1.3	59	54	NO	NO	NO	NO	NO
15.4	9244	17 WAIWERA STREET LAVENDER BAY	Ground	N	46	41	45	40	46	41	45	40	-0.6	-1.4	-0.5	-1.2	58	53	NO	NO	NO	NO	NO
15.4	9244	17 WAIWERA STREET LAVENDER BAY	Ground	SE	46	41	45	40	46	41	45	40	-0.6	-1.4	-0.5	-1.2	58	53	NO	NO	NO	NO	NO
15.4	9244	17 WAIWERA STREET LAVENDER BAY	Ground	NE	52	47	51	45	52	47	51	46	-0.8	-1.3	-0.7	-1.2	60	55	NO	NO	NO	NO	NO
15.4	9244	17 WAIWERA STREET LAVENDER BAY	Ground	NW	45	40	44	38	45	40	44	39	-1.0	-1.8	-0.9	-1.5	57	52	NO	NO	NO	NO	NO
15.4	9244	17 WAIWERA STREET LAVENDER BAY	Ground	NE	46	41	45	40	46	41	45	40	-0.8	-1.5	-0.6	-1.3	58	53	NO	NO	NO	NO	NO
15.4	9249	24 WAIWERA STREET LAVENDER BAY	First	W	44	39	43	38	44	40	43	38	-1.1	-1.7	-0.9	-1.5	56	52	NO	NO	NO	NO	NO
15.4	9249	24 WAIWERA STREET LAVENDER BAY	First	SW	45	40	44	39	45	40	44	39	-1.0	-1.6	-0.8	-1.4	57	52	NO	NO	NO	NO	NO
15.4	9249	24 WAIWERA STREET LAVENDER BAY	First	E	53	48	52	46	53	48	52	47	-0.8	-1.3	-0.8	-1.1	60	55	NO	NO	NO	NO	NO
15.4	9249	24 WAIWERA STREET LAVENDER BAY	Ground	W	40	36	39	34	41	36	40	35	-1.1	-1.8	-0.9	-1.6	53	48	NO	NO	NO	NO	NO
15.4	9249	24 WAIWERA STREET LAVENDER BAY	Ground	SW	41	37	40	35	42	37	41	36	-1.1	-1.7	-0.9	-1.4	54	49	NO	NO	NO	NO	NO
15.4	9249	24 WAIWERA STREET LAVENDER BAY	Ground	E	52	47	51	45	52	47	51	46	-0.8	-1.3	-0.8	-1.2	60	55	NO	NO	NO	NO	NO
15.4	9256	39A BAY VIEW STREET LAVENDER BAY	First	E	52	47	51	46	52	47	51	46	-0.8	-1.2	-0.8	-1.2	60	55	NO	NO	NO	NO	NO
15.4	9256	39A BAY VIEW STREET LAVENDER BAY	First	N	45	41	45	39	46	41	45	40	-0.8	-1.5	-0.6	-1.4	58	53	NO	NO	NO	NO	NO
15.4	9256	39A BAY VIEW STREET LAVENDER BAY	First	S	43	38	41	36	43	38	42	37	-1.1	-1.7	-0.9	-1.4	55	50	NO	NO	NO	NO	NO
15.4	9256	39A BAY VIEW STREET LAVENDER BAY	First	W	42	37	41	35	42	37	41	36	-1.0	-1.7	-0.8	-1.5	54	49	NO	NO	NO	NO	NO
15.4	9256	39A BAY VIEW STREET LAVENDER BAY	First	S	42	38	41	36	42	38	41	36	-1.0	-1.7	-0.9	-1.5	54	50	NO	NO	NO	NO	NO
15.4	9256	39A BAY VIEW STREET LAVENDER BAY	First	SE	52	47	51	46	52	47	51	46	-0.9	-1.3	-0.9	-1.1	60	55	NO	NO	NO	NO	NO
15.4	9256	39A BAY VIEW STREET LAVENDER BAY	Second	E	52	47	51	46	52	47	51	46	-0.9	-1.2	-0.8	-1.1	60	55	NO	NO	NO	NO	NO
15.4	9256	39A BAY VIEW STREET LAVENDER BAY	Second	N	46	42	45	40	46	42	46	41	-0.9	-1.5	-0.7	-1.3	58	54	NO	NO	NO	NO	NO
15.4	9256	39A BAY VIEW STREET LAVENDER BAY	Second	W	45	40	44	39	45	41	44	39	-1.0	-1.7	-0.8	-1.5	57	53	NO	NO	NO	NO	NO
15.4	9256	39A BAY VIEW STREET LAVENDER BAY	Second	S	46	42	45	40	47	42	46	41	-1.0	-1.6	-0.9	-1.4	59	54	NO	NO	NO	NO	NO
15.4	9256	39A BAY VIEW STREET LAVENDER BAY	Second	W	45	40	44	39	45	41	44	39	-1.1	-1.8	-0.9	-1.6	57	53	NO	NO	NO	NO	NO
15.4	9256	39A BAY VIEW STREET LAVENDER BAY	Second	S	45	41	44	39	46	41	45	40	-1.1	-1.7	-0.9	-1.5	58	53	NO	NO	NO	NO	NO
15.4	9256	39A BAY VIEW STREET LAVENDER BAY	Second	SE	52	47	51	46	52	47	52	46	-0.8	-1.3	-0.8	-1.1	60	55	NO	NO	NO	NO	NO
15.4	9256	39A BAY VIEW STREET LAVENDER BAY	Ground	E	51	47	51	45	52	47	51	46	-0.9	-1.3	-0.8	-1.2	60	55	NO	NO	NO	NO	NO
15.4	9256	39A BAY VIEW STREET LAVENDER BAY	Ground	N	45	40	44	39	45	41	44	39	-0.8	-1.6	-0.6	-1.4	57	53	NO	NO	NO	NO	NO
15.4	9256	39A BAY VIEW STREET LAVENDER BAY	Ground	S	40	36	39	34	40	36	40	34	-1.1	-1.7	-0.9	-1.6	52	48	NO	NO	NO	NO	NO
15.4	9256	39A BAY VIEW STREET LAVENDER BAY	Ground	SE	52	47	51	45	52	47	51	46	-0.9	-1.2	-0.9	-1.2	60	55	NO	NO	NO	NO	NO
15.4	9268	26 WAIWERA STREET LAVENDER BAY	First	N	42	37	41	36	42	38	41	36	-1.0	-1.6	-0.9	-1.4	54	50	NO	NO	NO	NO	NO

NCA	Receiver ID	Address	Floor Level	Facade	Opening Year 2027				Design Year 2037				Increase (Do Smthng - Do Nothing)				NCG project road noise criteria		Do noise levels exceed the cumulative limit with project roads adding ≥2dB to the total noise levels?		Is the contribution from the road project Acute?		Consider further treatment?
					Do Nothing		Do Smthng		Do Nothing		Do Smthng		Opening Year 2027		Design Year 2037								
					Day	Night	Day	Night	Day	Night	Day	Night	Day	Night	Day	Night	Day	Night	Day	Night	$L_{Aeq,15hr} \geq 65dB$	$L_{Aeq,9hr} \geq 60dB$	
15.4	9268	26 WAIWERA STREET LAVENDER BAY	First	W	43	39	42	37	44	39	43	38	-1.0	-1.7	-0.9	-1.5	56	51	NO	NO	NO	NO	NO
15.4	9268	26 WAIWERA STREET LAVENDER BAY	First	E	52	47	52	46	53	48	52	47	-0.8	-1.3	-0.7	-1.2	60	55	NO	NO	NO	NO	NO
15.4	9268	26 WAIWERA STREET LAVENDER BAY	Ground	N	39	35	38	33	39	35	38	33	-1.0	-1.7	-0.9	-1.4	51	47	NO	NO	NO	NO	NO
15.4	9268	26 WAIWERA STREET LAVENDER BAY	Ground	W	40	36	39	34	41	36	40	34	-1.1	-1.8	-0.9	-1.5	53	48	NO	NO	NO	NO	NO
15.4	9268	26 WAIWERA STREET LAVENDER BAY	Ground	E	50	46	50	44	51	46	50	45	-0.6	-1.3	-0.6	-1.1	60	55	NO	NO	NO	NO	NO
15.4	9269	28 WAIWERA STREET LAVENDER BAY	First	E	52	47	51	46	52	47	51	46	-0.7	-1.2	-0.7	-1.2	60	55	NO	NO	NO	NO	NO
15.4	9269	28 WAIWERA STREET LAVENDER BAY	First	N	46	42	46	40	46	42	46	41	-0.6	-1.4	-0.5	-1.2	58	54	NO	NO	NO	NO	NO
15.4	9269	28 WAIWERA STREET LAVENDER BAY	First	W	41	36	40	34	41	36	40	35	-1.0	-1.7	-0.9	-1.4	53	48	NO	NO	NO	NO	NO
15.4	9269	28 WAIWERA STREET LAVENDER BAY	Second	E	53	48	52	47	53	49	53	47	-0.7	-1.2	-0.7	-1.2	60	55	NO	NO	NO	NO	NO
15.4	9269	28 WAIWERA STREET LAVENDER BAY	Second	N	47	42	46	41	47	43	47	42	-0.5	-1.3	-0.4	-1.2	59	55	NO	NO	NO	NO	NO
15.4	9269	28 WAIWERA STREET LAVENDER BAY	Second	W	44	39	43	38	44	40	43	38	-1.1	-1.7	-0.8	-1.5	56	52	NO	NO	NO	NO	NO
15.4	9269	28 WAIWERA STREET LAVENDER BAY	Ground	E	49	44	48	43	49	45	49	43	-0.7	-1.4	-0.6	-1.2	60	55	NO	NO	NO	NO	NO
15.4	9269	28 WAIWERA STREET LAVENDER BAY	Ground	N	46	41	45	40	46	41	45	40	-0.6	-1.5	-0.5	-1.3	58	53	NO	NO	NO	NO	NO
15.4	9269	28 WAIWERA STREET LAVENDER BAY	Ground	W	38	34	37	32	39	34	38	33	-1.1	-1.7	-0.9	-1.5	51	46	NO	NO	NO	NO	NO
15.4	9270	21 KING GEORGE STREET LAVENDER BAY	Ground	W	45	40	44	38	45	40	44	39	-1.0	-1.7	-0.9	-1.5	57	52	NO	NO	NO	NO	NO
15.4	9270	21 KING GEORGE STREET LAVENDER BAY	Ground	S	50	45	49	43	50	45	49	44	-1.0	-1.4	-0.9	-1.3	60	55	NO	NO	NO	NO	NO
15.4	9270	21 KING GEORGE STREET LAVENDER BAY	Ground	E	50	45	49	44	50	46	50	44	-0.9	-1.4	-0.8	-1.2	60	55	NO	NO	NO	NO	NO
15.4	9270	21 KING GEORGE STREET LAVENDER BAY	Ground	N	46	41	45	40	46	42	46	40	-0.8	-1.5	-0.7	-1.4	58	54	NO	NO	NO	NO	NO
15.4	9282	19 KING GEORGE STREET LAVENDER BAY	First	E	52	47	51	46	52	47	51	46	-0.8	-1.3	-0.8	-1.3	60	55	NO	NO	NO	NO	NO
15.4	9282	19 KING GEORGE STREET LAVENDER BAY	First	N	47	42	46	41	47	42	46	41	-0.7	-1.5	-0.5	-1.3	59	54	NO	NO	NO	NO	NO
15.4	9282	19 KING GEORGE STREET LAVENDER BAY	First	W	45	40	43	38	45	40	44	39	-1.2	-1.8	-0.9	-1.6	57	52	NO	NO	NO	NO	NO
15.4	9282	19 KING GEORGE STREET LAVENDER BAY	First	S	49	44	48	43	49	45	49	43	-0.9	-1.4	-0.8	-1.3	60	55	NO	NO	NO	NO	NO
15.4	9282	19 KING GEORGE STREET LAVENDER BAY	First	E	51	46	50	44	51	46	50	45	-0.9	-1.3	-0.8	-1.2	60	55	NO	NO	NO	NO	NO
15.4	9282	19 KING GEORGE STREET LAVENDER BAY	Ground	E	48	44	48	42	49	44	48	43	-0.9	-1.4	-0.8	-1.3	60	55	NO	NO	NO	NO	NO
15.4	9282	19 KING GEORGE STREET LAVENDER BAY	Ground	N	46	41	45	40	46	42	45	40	-0.8	-1.5	-0.5	-1.4	58	54	NO	NO	NO	NO	NO
15.4	9282	19 KING GEORGE STREET LAVENDER BAY	Ground	W	40	35	39	34	40	35	39	34	-0.9	-1.5	-0.7	-1.3	52	47	NO	NO	NO	NO	NO
15.4	9282	19 KING GEORGE STREET LAVENDER BAY	Ground	E	47	42	46	41	47	42	46	41	-0.8	-1.5	-0.6	-1.3	59	54	NO	NO	NO	NO	NO
15.4	9285	11 KING GEORGE STREET LAVENDER BAY	First	S	51	46	50	45	51	47	50	45	-1.1	-1.4	-0.9	-1.3	60	55	NO	NO	NO	NO	NO
15.4	9285	11 KING GEORGE STREET LAVENDER BAY	First	E	49	44	48	43	49	44	48	43	-0.7	-1.4	-0.7	-1.3	60	55	NO	NO	NO	NO	NO
15.4	9285	11 KING GEORGE STREET LAVENDER BAY	First	N	47	42	46	41	47	43	47	41	-0.7	-1.4	-0.5	-1.2	59	55	NO	NO	NO	NO	NO
15.4	9285	11 KING GEORGE STREET LAVENDER BAY	First	W	44	39	43	38	44	40	43	38	-1.0	-1.7	-0.8	-1.5	56	52	NO	NO	NO	NO	NO
15.4	9285	11 KING GEORGE STREET LAVENDER BAY	First	S	44	40	43	38	45	40	44	39	-1.0	-1.6	-0.8	-1.4	57	52	NO	NO	NO	NO	NO
15.4	9285	11 KING GEORGE STREET LAVENDER BAY	First	W	44	39	43	38	44	39	43	38	-1.0	-1.7	-0.8	-1.4	56	51	NO	NO	NO	NO	NO
15.4	9285	11 KING GEORGE STREET LAVENDER BAY	First	S	51	46	50	45	51	46	50	45	-1.0	-1.4	-0.9	-1.3	60	55	NO	NO	NO	NO	NO
15.4	9285	11 KING GEORGE STREET LAVENDER BAY	Ground	S	46	42	46	40	47	42	46	41	-0.9	-1.3	-0.8	-1.3	59	54	NO	NO	NO	NO	NO
15.4	9285	11 KING GEORGE STREET LAVENDER BAY	Ground	E	47	42	46	41	47	43	47	41	-0.7	-1.4	-0.6	-1.3	59	55	NO	NO	NO	NO	NO
15.4	9285	11 KING GEORGE STREET LAVENDER BAY	Ground	N	46	42	45	40	46	42	46	40	-0.6	-1.5	-0.5	-1.3	58	54	NO	NO	NO	NO	NO
15.4	9285	11 KING GEORGE STREET LAVENDER BAY	Ground	W	41	36	40	35	41	37	40	35	-1.1	-1.8	-0.9	-1.6	53	49	NO	NO	NO	NO	NO
15.4	9285	11 KING GEORGE STREET LAVENDER BAY	Ground	S	41	37	40	35	41	37	40	35	-1.1	-1.7	-0.9	-1.5	53	49	NO	NO	NO	NO	NO
15.4	9285	11 KING GEORGE STREET LAVENDER BAY	Ground	W	41	36	40	35	41	36	40	35	-1.0	-1.7	-0.8	-1.5	53	48	NO	NO	NO	NO	NO
15.4	9285	11 KING GEORGE STREET LAVENDER BAY	Ground	S	46	42	45	40	47	42	46	41	-1.0	-1.4	-0.9	-1.3	59	54	NO	NO	NO	NO	NO
15.4	9294	15 KING GEORGE STREET LAVENDER BAY	First	N	47	42	46	41	47	42	46	41	-0.8	-1.4	-0.6	-1.3	59	54	NO	NO	NO	NO	NO
15.4	9294	15 KING GEORGE STREET LAVENDER BAY	First	W	44	40	43	38	44	40	43	38	-1.2	-1.8	-0.9	-1.5	56	52	NO	NO	NO	NO	NO
15.4	9294	15 KING GEORGE STREET LAVENDER BAY	First	S	45	40	44	39	45	41	45	39	-0.8	-1.5	-0.7	-1.3	57	53	NO	NO	NO	NO	NO
15.4	9294	15 KING GEORGE STREET LAVENDER BAY	First	E	51	46	50	45	52	47	51	45	-1.0	-1.4	-1.0	-1.3	60	55	NO	NO	NO	NO	NO
15.4	9294	15 KING GEORGE STREET LAVENDER BAY	First	S	49	44	48	42	49	44	48	43	-0.9	-1.4	-0.8	-1.2	60	55	NO	NO	NO	NO	NO
15.4	9294	15 KING GEORGE STREET LAVENDER BAY	Ground	N	46	41	45	40	46	42	46	40	-0.7	-1.4	-0.5	-1.3	58	54	NO	NO	NO	NO	NO
15.4	9294	15 KING GEORGE STREET LAVENDER BAY	Ground	W	40	35	39	33	40	35	39	34	-1.0	-1.6	-0.8	-1.4	52	47	NO	NO	NO	NO	NO
15.4	9294	15 KING GEORGE STREET LAVENDER BAY	Ground	S	46	41	45	39	46	41	45	40	-0.9	-1.3	-0.8	-1.2	58	53	NO	NO	NO	NO	NO
15.4	9295	17 KING GEORGE STREET LAVENDER BAY	First	S	45	40	44	39	45	40	44	39	-1.0	-1.6	-0.9	-1.4	57	52	NO	NO	NO	NO	NO
15.4	9295	17 KING GEORGE STREET LAVENDER BAY	First	W	44	40	43	38	45	40	44	38	-1.2	-1.8	-0.9	-1.5	57	52	NO	NO	NO	NO	NO
15.4	9295	17 KING GEORGE STREET LAVENDER BAY	First	S	52	47	51	46	52	47	52	46	-0.9	-1.3	-0.9	-1.2	60	55	NO	NO	NO	NO	NO
15.4	9295	17 KING GEORGE STREET LAVENDER BAY	First	E	50	46	50	44	51	46	50	45	-0.9	-1.4	-0.8	-1.2	60	55	NO	NO	NO	NO	NO
15.4	9295	17 KING GEORGE STREET LAVENDER BAY	First	N	47	42	46	41	47	42	46	41	-0.7	-1.5	-0.5	-1.3	59	54	NO	NO	NO	NO	NO
15.4	9295	17 KING GEORGE STREET LAVENDER BAY	Ground	S	41	37	40	35	42	37	41	36	-1.0	-1.6	-0.8	-1.5	54	49	NO	NO	NO	NO	NO
15.4	9295	17 KING GEORGE STREET LAVENDER BAY	Ground	W	41	37	40	35	41	37	41	35	-1.0	-1.7	-0.8	-1.5	53	49	NO	NO	NO	NO	NO
15.4	9295	17 KING GEORGE STREET LAVENDER BAY	Ground	S	50	45	49	43	50	45	49	44	-1.0	-1.4	-0.9	-1.3	60	55	NO	NO	NO	NO	NO
15.4	9295	17 KING GEORGE STREET LAVENDER BAY	Ground	E	44	39	43	37	44	39	43	38	-1.1	-1.7	-0.8	-1.5	56	51	NO	NO	NO	NO	NO
15.4	9295	17 KING GEORGE STREET LAVENDER BAY	Ground	N	46	41	45	40	46	42	46	40	-0.7	-1.5	-0.5	-1.3	58	54	NO	NO	NO	NO	NO
15.4	9314	1 KING GEORGE STREET MCMAHONS POINT	Ground	N	46	41	45	40	46	41	45	40	-0.9	-1.6	-0.7	-1.4	58	53	NO	NO	NO	NO	NO
15.4	9314	1 KING GEORGE STREET MCMAHONS POINT	Ground	W	43	39	42	37	44	39	43	38	-1.0	-1.6	-0.8	-1.4	56	51	NO	NO	NO	NO	NO
15.4	9314	1 KING GEORGE STREET MCMAHONS POINT	Ground	S	44	40	43	38	44	40	44	38	-0.9	-1.6	-0.7	-1.4	56	52	NO	NO	NO	NO	NO

NCA	Receiver ID	Address	Floor Level	Facade	Opening Year 2027				Design Year 2037				Increase (Do Smthng - Do Nothing)				NCG project road noise criteria		Do noise levels exceed the cumulative limit with project roads adding ≥2dB to the total noise levels?		Is the contribution from the road project Acute?		Consider further treatment?
					Do Nothing		Do Smthng		Do Nothing		Do Smthng		Opening Year 2027		Design Year 2037								
					Day	Night	Day	Night	Day	Night	Day	Night	Day	Night	Day	Night	Day	Night	Day	Night	$L_{Aeq,15hr}$ ≥ 65dB	$L_{Aeq,9hr}$ ≥ 60dB	
15.4	9314	1 KING GEORGE STREET MCMAHONS POINT	Ground	SE	48	43	47	41	48	43	47	42	-1.1	-1.6	-1.0	-1.5	60	55	NO	NO	NO	NO	NO
15.4	9314	1 KING GEORGE STREET MCMAHONS POINT	Ground	S	44	39	43	38	44	40	43	38	-1.1	-1.8	-0.9	-1.5	56	52	NO	NO	NO	NO	NO
15.4	9315	9 KING GEORGE STREET MCMAHONS POINT	First	S	50	45	49	44	50	46	49	44	-1.0	-1.4	-1.0	-1.2	60	55	NO	NO	NO	NO	NO
15.4	9315	9 KING GEORGE STREET MCMAHONS POINT	First	E	49	44	48	43	49	45	49	43	-0.8	-1.3	-0.7	-1.2	60	55	NO	NO	NO	NO	NO
15.4	9315	9 KING GEORGE STREET MCMAHONS POINT	First	N	47	43	46	41	47	43	47	41	-0.6	-1.5	-0.4	-1.3	59	55	NO	NO	NO	NO	NO
15.4	9315	9 KING GEORGE STREET MCMAHONS POINT	Ground	S	46	42	45	40	47	42	46	41	-1.0	-1.4	-0.9	-1.3	59	54	NO	NO	NO	NO	NO
15.4	9315	9 KING GEORGE STREET MCMAHONS POINT	Ground	E	47	43	46	41	47	43	47	42	-0.7	-1.4	-0.6	-1.2	59	55	NO	NO	NO	NO	NO
15.4	9315	9 KING GEORGE STREET MCMAHONS POINT	Ground	N	46	42	46	40	46	42	46	41	-0.6	-1.4	-0.5	-1.3	58	54	NO	NO	NO	NO	NO
15.4	9316	7 KING GEORGE STREET MCMAHONS POINT	First	N	47	42	46	41	47	42	46	41	-0.7	-1.4	-0.5	-1.3	59	54	NO	NO	NO	NO	NO
15.4	9316	7 KING GEORGE STREET MCMAHONS POINT	First	S	50	45	49	43	50	45	49	44	-1.0	-1.5	-0.9	-1.3	60	55	NO	NO	NO	NO	NO
15.4	9316	7 KING GEORGE STREET MCMAHONS POINT	Ground	N	46	41	45	40	46	42	46	40	-0.7	-1.5	-0.5	-1.3	58	54	NO	NO	NO	NO	NO
15.4	9316	7 KING GEORGE STREET MCMAHONS POINT	Ground	S	46	41	45	40	47	42	46	40	-1.0	-1.4	-1.0	-1.3	59	54	NO	NO	NO	NO	NO
15.4	9317	3 KING GEORGE STREET MCMAHONS POINT	First	N	47	42	46	41	47	42	46	41	-0.7	-1.5	-0.6	-1.3	59	54	NO	NO	NO	NO	NO
15.4	9317	3 KING GEORGE STREET MCMAHONS POINT	First	S	50	45	49	43	50	45	49	44	-1.0	-1.5	-1.0	-1.3	60	55	NO	NO	NO	NO	NO
15.4	9317	3 KING GEORGE STREET MCMAHONS POINT	Ground	N	46	41	45	40	46	42	45	40	-0.8	-1.5	-0.6	-1.4	58	54	NO	NO	NO	NO	NO
15.4	9317	3 KING GEORGE STREET MCMAHONS POINT	Ground	S	47	42	46	41	47	42	46	41	-1.1	-1.5	-1.0	-1.4	59	54	NO	NO	NO	NO	NO
15.4	9318	5 KING GEORGE STREET MCMAHONS POINT	First	N	47	42	46	41	47	42	46	41	-0.7	-1.4	-0.5	-1.2	59	54	NO	NO	NO	NO	NO
15.4	9318	5 KING GEORGE STREET MCMAHONS POINT	First	S	50	45	49	43	50	45	49	44	-1.0	-1.5	-0.9	-1.3	60	55	NO	NO	NO	NO	NO
15.4	9318	5 KING GEORGE STREET MCMAHONS POINT	Ground	N	46	41	45	40	46	42	46	40	-0.7	-1.5	-0.6	-1.3	58	54	NO	NO	NO	NO	NO
15.4	9318	5 KING GEORGE STREET MCMAHONS POINT	Ground	S	47	42	45	40	47	42	46	41	-1.1	-1.5	-1.0	-1.4	59	54	NO	NO	NO	NO	NO
15.4	9328	8 KING GEORGE STREET LAVENDER BAY	First	W	41	36	40	34	41	36	40	35	-1.0	-1.7	-0.8	-1.5	53	48	NO	NO	NO	NO	NO
15.4	9328	8 KING GEORGE STREET LAVENDER BAY	First	N	44	39	43	38	44	39	43	38	-1.0	-1.7	-0.7	-1.4	56	51	NO	NO	NO	NO	NO
15.4	9328	8 KING GEORGE STREET LAVENDER BAY	First	W	40	36	39	34	40	36	39	34	-1.1	-1.8	-0.9	-1.6	52	48	NO	NO	NO	NO	NO
15.4	9328	8 KING GEORGE STREET LAVENDER BAY	First	S	46	42	45	40	47	42	46	41	-1.0	-1.4	-1.0	-1.3	59	54	NO	NO	NO	NO	NO
15.4	9328	8 KING GEORGE STREET LAVENDER BAY	First	E	52	47	51	45	52	47	51	46	-0.9	-1.2	-0.8	-1.1	60	55	NO	NO	NO	NO	NO
15.4	9328	8 KING GEORGE STREET LAVENDER BAY	First	N	45	41	45	39	46	41	45	40	-0.8	-1.6	-0.6	-1.4	58	53	NO	NO	NO	NO	NO
15.4	9328	8 KING GEORGE STREET LAVENDER BAY	Second	W	42	38	41	36	43	38	42	37	-1.0	-1.7	-0.8	-1.5	55	50	NO	NO	NO	NO	NO
15.4	9328	8 KING GEORGE STREET LAVENDER BAY	Second	N	45	40	44	39	45	40	44	39	-1.0	-1.7	-0.7	-1.4	57	52	NO	NO	NO	NO	NO
15.4	9328	8 KING GEORGE STREET LAVENDER BAY	Second	W	42	37	41	36	42	38	41	36	-1.1	-1.7	-0.8	-1.5	54	50	NO	NO	NO	NO	NO
15.4	9328	8 KING GEORGE STREET LAVENDER BAY	Second	S	50	45	49	44	50	45	49	44	-1.0	-1.3	-0.9	-1.1	60	55	NO	NO	NO	NO	NO
15.4	9328	8 KING GEORGE STREET LAVENDER BAY	Second	E	52	47	51	46	52	47	51	46	-0.9	-1.3	-0.8	-1.1	60	55	NO	NO	NO	NO	NO
15.4	9328	8 KING GEORGE STREET LAVENDER BAY	Second	N	46	41	45	40	46	42	46	40	-0.8	-1.5	-0.6	-1.3	58	54	NO	NO	NO	NO	NO
15.4	9328	8 KING GEORGE STREET LAVENDER BAY	Third	W	45	41	44	39	45	41	45	39	-1.1	-1.8	-0.8	-1.5	57	53	NO	NO	NO	NO	NO
15.4	9328	8 KING GEORGE STREET LAVENDER BAY	Third	N	46	42	45	40	46	42	46	41	-0.8	-1.5	-0.6	-1.3	58	54	NO	NO	NO	NO	NO
15.4	9328	8 KING GEORGE STREET LAVENDER BAY	Third	W	45	41	44	39	45	41	44	39	-1.0	-1.7	-0.9	-1.5	57	53	NO	NO	NO	NO	NO
15.4	9328	8 KING GEORGE STREET LAVENDER BAY	Third	S	52	47	51	45	52	47	51	46	-1.0	-1.4	-1.0	-1.2	60	55	NO	NO	NO	NO	NO
15.4	9328	8 KING GEORGE STREET LAVENDER BAY	Third	E	52	47	51	46	52	47	52	46	-0.8	-1.2	-0.8	-1.1	60	55	NO	NO	NO	NO	NO
15.4	9328	8 KING GEORGE STREET LAVENDER BAY	Third	N	47	42	46	41	47	42	46	41	-0.7	-1.5	-0.6	-1.3	59	54	NO	NO	NO	NO	NO
15.4	9328	8 KING GEORGE STREET LAVENDER BAY	Ground	W	39	35	38	33	39	35	39	33	-0.9	-1.6	-0.8	-1.4	51	47	NO	NO	NO	NO	NO
15.4	9328	8 KING GEORGE STREET LAVENDER BAY	Ground	S	41	37	41	35	42	37	41	36	-0.9	-1.3	-0.9	-1.3	54	49	NO	NO	NO	NO	NO
15.4	9328	8 KING GEORGE STREET LAVENDER BAY	Ground	E	51	46	50	45	52	47	51	46	-0.8	-1.2	-0.8	-1.2	60	55	NO	NO	NO	NO	NO
15.4	9328	8 KING GEORGE STREET LAVENDER BAY	Ground	N	45	41	44	39	45	41	45	39	-0.9	-1.6	-0.6	-1.4	57	53	NO	NO	NO	NO	NO
15.4	9343	139 BLUES POINT ROAD MCMAHONS POINT	First	E	51	46	50	44	51	46	50	45	-0.9	-1.3	-0.8	-1.2	60	55	NO	NO	NO	NO	NO
15.4	9343	139 BLUES POINT ROAD MCMAHONS POINT	First	N	45	41	45	39	46	41	45	40	-0.8	-1.5	-0.6	-1.4	58	53	NO	NO	NO	NO	NO
15.4	9343	139 BLUES POINT ROAD MCMAHONS POINT	First	E	45	40	44	39	45	40	44	39	-0.9	-1.5	-0.7	-1.3	57	52	NO	NO	NO	NO	NO
15.4	9343	139 BLUES POINT ROAD MCMAHONS POINT	First	S	45	40	44	39	45	40	44	39	-0.8	-1.4	-0.7	-1.3	57	52	NO	NO	NO	NO	NO
15.4	9343	139 BLUES POINT ROAD MCMAHONS POINT	First	E	51	47	50	45	52	47	51	46	-0.9	-1.3	-0.8	-1.2	60	55	NO	NO	NO	NO	NO
15.4	9343	139 BLUES POINT ROAD MCMAHONS POINT	First	N	46	42	46	41	47	42	46	41	-0.7	-1.4	-0.5	-1.2	59	54	NO	NO	NO	NO	NO
15.4	9343	139 BLUES POINT ROAD MCMAHONS POINT	First	W	43	38	42	37	43	39	42	37	-1.1	-1.8	-0.8	-1.5	55	51	NO	NO	NO	NO	NO
15.4	9343	139 BLUES POINT ROAD MCMAHONS POINT	Ground	E	48	44	47	42	49	44	48	43	-0.8	-1.4	-0.8	-1.2	60	55	NO	NO	NO	NO	NO
15.4	9343	139 BLUES POINT ROAD MCMAHONS POINT	Ground	N	43	39	43	37	44	39	43	38	-0.7	-1.4	-0.6	-1.3	56	51	NO	NO	NO	NO	NO
15.4	9343	139 BLUES POINT ROAD MCMAHONS POINT	Ground	E	42	37	41	36	42	38	42	36	-0.8	-1.4	-0.6	-1.3	54	50	NO	NO	NO	NO	NO
15.4	9343	139 BLUES POINT ROAD MCMAHONS POINT	Ground	S	42	37	41	36	42	38	42	36	-0.8	-1.4	-0.6	-1.3	54	50	NO	NO	NO	NO	NO
15.4	9343	139 BLUES POINT ROAD MCMAHONS POINT	Ground	E	49	44	48	43	49	44	48	43	-0.9	-1.3	-0.7	-1.2	60	55	NO	NO	NO	NO	NO
15.4	9343	139 BLUES POINT ROAD MCMAHONS POINT	Ground	N	46	41	45	40	46	41	45	40	-0.8	-1.6	-0.6	-1.4	58	53	NO	NO	NO	NO	NO
15.4	9343	139 BLUES POINT ROAD MCMAHONS POINT	Ground	W	40	35	39	34	40	36	39	34	-1.1	-1.8	-0.9	-1.5	52	48	NO	NO	NO	NO	NO
15.4	9344	133 BLUES POINT ROAD MCMAHONS POINT	First	W	43	39	42	37	43	39	42	37	-1.1	-1.8	-0.9	-1.5	55	51	NO	NO	NO	NO	NO
15.4	9344	133 BLUES POINT ROAD MCMAHONS POINT	First	E	47	42	46	41	47	42	46	41	-0.6	-1.3	-0.4	-1.2	59	54	NO	NO	NO	NO	NO
15.4	9344	133 BLUES POINT ROAD MCMAHONS POINT	Ground	W	40	35	39	34	40	36	39	34	-1.1	-1.7	-0.9	-1.5	52	48	NO	NO	NO	NO	NO
15.4	9344	133 BLUES POINT ROAD MCMAHONS POINT	Ground	E	46	41	45	40	46	41	45	40	-0.7	-1.5	-0.5	-1.3	58	53	NO	NO	NO	NO	NO
15.4	9345	131 BLUES POINT ROAD MCMAHONS POINT	First	W	43	39	42	37	43	39	42	37	-1.1	-1.7	-0.8	-1.5	55	51	NO	NO	NO	NO	NO
15.4	9345	131 BLUES POINT ROAD MCMAHONS POINT	First	E	47	42	46	41	47	43	46	41	-0.9	-1.6	-0.7	-1.4	59	55	NO	NO	NO	NO	NO

NCA	Receiver ID	Address	Floor Level	Facade	Opening Year 2027				Design Year 2037				Increase (Do Smthng - Do Nothing)				NCG project road noise criteria		Do noise levels exceed the cumulative limit with project roads adding ≥2dB to the total noise levels?		Is the contribution from the road project Acute?		Consider further treatment?
					Do Nothing		Do Smthng		Do Nothing		Do Smthng		Opening Year 2027		Design Year 2037								
					Day	Night	Day	Night	Day	Night	Day	Night	Day	Night	Day	Night	Day	Night	Day	Night	$L_{Aeq,15hr} \geq 65dB$	$L_{Aeq,9hr} \geq 60dB$	
15.4	9345	131 BLUES POINT ROAD MCMAHONS POINT	First	S	47	42	46	40	47	42	46	41	-0.8	-1.4	-0.6	-1.3	59	54	NO	NO	NO	NO	NO
15.4	9345	131 BLUES POINT ROAD MCMAHONS POINT	Ground	W	40	35	39	34	40	36	39	34	-1.1	-1.7	-0.9	-1.5	52	48	NO	NO	NO	NO	NO
15.4	9345	131 BLUES POINT ROAD MCMAHONS POINT	Ground	E	44	39	43	38	44	40	44	38	-0.7	-1.4	-0.7	-1.4	56	52	NO	NO	NO	NO	NO
15.4	9345	131 BLUES POINT ROAD MCMAHONS POINT	Ground	S	44	39	43	38	44	39	43	38	-0.7	-1.2	-0.5	-1.1	56	51	NO	NO	NO	NO	NO
15.4	9346	137 BLUES POINT ROAD MCMAHONS POINT	First	W	43	39	42	37	43	39	43	37	-1.0	-1.7	-0.8	-1.5	55	51	NO	NO	NO	NO	NO
15.4	9346	137 BLUES POINT ROAD MCMAHONS POINT	First	E	49	44	48	42	49	44	48	43	-0.9	-1.5	-0.8	-1.3	60	55	NO	NO	NO	NO	NO
15.4	9346	137 BLUES POINT ROAD MCMAHONS POINT	Ground	W	40	36	39	34	40	36	39	34	-1.1	-1.8	-0.9	-1.6	52	48	NO	NO	NO	NO	NO
15.4	9346	137 BLUES POINT ROAD MCMAHONS POINT	Ground	E	47	43	46	41	47	43	47	42	-0.8	-1.5	-0.7	-1.3	59	55	NO	NO	NO	NO	NO
15.4	9347	135 BLUES POINT ROAD MCMAHONS POINT	First	W	43	39	42	37	44	39	43	38	-1.1	-1.8	-0.9	-1.5	56	51	NO	NO	NO	NO	NO
15.4	9347	135 BLUES POINT ROAD MCMAHONS POINT	First	E	47	43	47	42	48	43	47	42	-0.7	-1.3	-0.5	-1.2	60	55	NO	NO	NO	NO	NO
15.4	9347	135 BLUES POINT ROAD MCMAHONS POINT	First	N	47	42	46	41	47	43	47	41	-0.6	-1.4	-0.4	-1.2	59	55	NO	NO	NO	NO	NO
15.4	9347	135 BLUES POINT ROAD MCMAHONS POINT	Ground	W	39	34	38	32	39	34	38	33	-1.1	-1.7	-1.0	-1.5	51	46	NO	NO	NO	NO	NO
15.4	9347	135 BLUES POINT ROAD MCMAHONS POINT	Ground	E	46	42	45	40	46	42	46	41	-0.7	-1.4	-0.6	-1.3	58	54	NO	NO	NO	NO	NO
15.4	9347	135 BLUES POINT ROAD MCMAHONS POINT	Ground	N	46	41	45	40	46	41	45	40	-0.7	-1.4	-0.5	-1.2	58	53	NO	NO	NO	NO	NO
15.4	9348	127 BLUES POINT ROAD MCMAHONS POINT	First	W	43	39	42	37	43	39	43	37	-1.0	-1.7	-0.8	-1.5	55	51	NO	NO	NO	NO	NO
15.4	9348	127 BLUES POINT ROAD MCMAHONS POINT	First	E	48	44	48	42	49	44	48	43	-0.8	-1.4	-0.7	-1.2	60	55	NO	NO	NO	NO	NO
15.4	9348	127 BLUES POINT ROAD MCMAHONS POINT	Ground	W	40	35	39	34	40	36	39	34	-1.1	-1.7	-0.9	-1.5	52	48	NO	NO	NO	NO	NO
15.4	9348	127 BLUES POINT ROAD MCMAHONS POINT	Ground	E	46	41	45	40	46	41	45	40	-0.8	-1.4	-0.6	-1.2	58	53	NO	NO	NO	NO	NO
15.4	9349	121 BLUES POINT ROAD MCMAHONS POINT	First	W	43	39	42	37	43	39	42	37	-1.1	-1.7	-0.9	-1.5	55	51	NO	NO	NO	NO	NO
15.4	9349	121 BLUES POINT ROAD MCMAHONS POINT	First	E	48	43	47	42	48	44	48	42	-1.0	-1.5	-0.9	-1.3	60	55	NO	NO	NO	NO	NO
15.4	9349	121 BLUES POINT ROAD MCMAHONS POINT	First	S	47	43	46	41	48	43	47	42	-1.0	-1.4	-0.9	-1.3	60	55	NO	NO	NO	NO	NO
15.4	9349	121 BLUES POINT ROAD MCMAHONS POINT	Ground	W	40	35	39	34	40	36	39	34	-1.1	-1.7	-0.9	-1.5	52	48	NO	NO	NO	NO	NO
15.4	9349	121 BLUES POINT ROAD MCMAHONS POINT	Ground	E	45	40	44	39	45	41	44	39	-1.1	-1.3	-1.0	-1.2	57	53	NO	NO	NO	NO	NO
15.4	9349	121 BLUES POINT ROAD MCMAHONS POINT	Ground	S	44	39	43	38	44	39	43	38	-0.9	-1.4	-0.8	-1.3	56	51	NO	NO	NO	NO	NO
15.4	9350	119 BLUES POINT ROAD MCMAHONS POINT	Ground	W	42	38	41	36	43	38	42	37	-1.0	-1.6	-0.8	-1.4	55	50	NO	NO	NO	NO	NO
15.4	9350	119 BLUES POINT ROAD MCMAHONS POINT	Ground	E	45	41	45	39	46	41	45	40	-0.9	-1.6	-0.7	-1.4	58	53	NO	NO	NO	NO	NO
15.4	9350	119 BLUES POINT ROAD MCMAHONS POINT	Ground	N	45	40	44	39	45	40	44	39	-0.9	-1.5	-0.7	-1.3	57	52	NO	NO	NO	NO	NO
15.4	9351	123 BLUES POINT ROAD MCMAHONS POINT	First	W	43	39	42	37	43	39	43	37	-1.1	-1.7	-0.8	-1.5	55	51	NO	NO	NO	NO	NO
15.4	9351	123 BLUES POINT ROAD MCMAHONS POINT	First	E	48	43	47	42	48	44	48	43	-0.8	-1.4	-0.7	-1.2	60	55	NO	NO	NO	NO	NO
15.4	9351	123 BLUES POINT ROAD MCMAHONS POINT	First	N	46	42	46	40	47	42	46	41	-0.8	-1.5	-0.6	-1.3	59	54	NO	NO	NO	NO	NO
15.4	9351	123 BLUES POINT ROAD MCMAHONS POINT	Ground	W	40	35	39	34	40	36	39	34	-1.1	-1.8	-0.9	-1.6	52	48	NO	NO	NO	NO	NO
15.4	9351	123 BLUES POINT ROAD MCMAHONS POINT	Ground	E	45	40	44	38	45	40	44	39	-1.0	-1.6	-0.8	-1.4	57	52	NO	NO	NO	NO	NO
15.4	9351	123 BLUES POINT ROAD MCMAHONS POINT	Ground	W	40	35	39	34	40	36	39	34	-1.1	-1.8	-0.9	-1.6	52	48	NO	NO	NO	NO	NO
15.4	9351	123 BLUES POINT ROAD MCMAHONS POINT	Ground	E	45	40	44	38	45	40	44	39	-1.0	-1.6	-0.8	-1.4	57	52	NO	NO	NO	NO	NO
15.4	9351	123 BLUES POINT ROAD MCMAHONS POINT	Ground	N	44	40	44	38	45	40	44	39	-0.9	-1.6	-0.7	-1.4	57	52	NO	NO	NO	NO	NO
15.4	9352	125 BLUES POINT ROAD MCMAHONS POINT	First	W	43	39	42	37	43	39	43	37	-1.1	-1.7	-0.8	-1.5	55	51	NO	NO	NO	NO	NO
15.4	9352	125 BLUES POINT ROAD MCMAHONS POINT	First	E	47	43	46	41	47	43	47	42	-0.8	-1.4	-0.6	-1.3	59	55	NO	NO	NO	NO	NO
15.4	9352	125 BLUES POINT ROAD MCMAHONS POINT	First	NE	44	39	43	38	44	40	44	38	-0.9	-1.5	-0.8	-1.3	56	52	NO	NO	NO	NO	NO
15.4	9352	125 BLUES POINT ROAD MCMAHONS POINT	Ground	W	40	35	39	34	40	36	39	34	-1.1	-1.7	-0.9	-1.5	52	48	NO	NO	NO	NO	NO
15.4	9352	125 BLUES POINT ROAD MCMAHONS POINT	Ground	E	45	40	44	39	45	41	44	39	-0.9	-1.6	-0.7	-1.4	57	53	NO	NO	NO	NO	NO
15.4	9352	125 BLUES POINT ROAD MCMAHONS POINT	Ground	NE	41	36	40	35	41	36	40	35	-1.1	-1.7	-0.9	-1.4	53	48	NO	NO	NO	NO	NO
15.4	9353	129 BLUES POINT ROAD MCMAHONS POINT	First	NW	44	39	42	37	44	39	43	38	-1.2	-1.7	-0.9	-1.5	56	51	NO	NO	NO	NO	NO
15.4	9353	129 BLUES POINT ROAD MCMAHONS POINT	First	E	49	44	48	43	49	44	48	43	-0.8	-1.3	-0.7	-1.2	60	55	NO	NO	NO	NO	NO
15.4	9353	129 BLUES POINT ROAD MCMAHONS POINT	Ground	NW	40	36	39	34	40	36	40	34	-1.1	-1.8	-0.8	-1.5	52	48	NO	NO	NO	NO	NO
15.4	9353	129 BLUES POINT ROAD MCMAHONS POINT	Ground	E	47	42	46	41	47	42	46	41	-0.8	-1.4	-0.7	-1.3	59	54	NO	NO	NO	NO	NO
15.4	9367	4 KING GEORGE STREET LAVENDER BAY	First	W	41	37	40	35	41	37	40	35	-1.1	-1.8	-0.9	-1.6	53	49	NO	NO	NO	NO	NO
15.4	9367	4 KING GEORGE STREET LAVENDER BAY	First	S	45	40	44	39	45	41	44	39	-0.9	-1.5	-0.8	-1.3	57	53	NO	NO	NO	NO	NO
15.4	9367	4 KING GEORGE STREET LAVENDER BAY	First	E	49	45	48	43	50	45	49	44	-1.1	-1.5	-1.0	-1.4	60	55	NO	NO	NO	NO	NO
15.4	9367	4 KING GEORGE STREET LAVENDER BAY	Second	W	44	40	43	38	44	40	43	38	-1.1	-1.8	-0.9	-1.5	56	52	NO	NO	NO	NO	NO
15.4	9367	4 KING GEORGE STREET LAVENDER BAY	Second	S	48	43	47	42	48	44	47	42	-1.0	-1.5	-0.9	-1.4	60	55	NO	NO	NO	NO	NO
15.4	9367	4 KING GEORGE STREET LAVENDER BAY	Second	E	52	47	51	45	52	47	51	46	-0.9	-1.3	-0.9	-1.2	60	55	NO	NO	NO	NO	NO
15.4	9367	4 KING GEORGE STREET LAVENDER BAY	Ground	W	38	33	37	32	38	34	37	32	-1.0	-1.6	-0.8	-1.5	50	46	NO	NO	NO	NO	NO
15.4	9367	4 KING GEORGE STREET LAVENDER BAY	Ground	E	47	42	46	41	48	43	46	41	-1.1	-1.6	-1.1	-1.5	60	55	NO	NO	NO	NO	NO
15.4	9380	2 KING GEORGE STREET MCMAHONS POINT	First	N	44	40	43	38	44	40	44	39	-0.7	-1.4	-0.6	-1.2	56	52	NO	NO	NO	NO	NO
15.4	9380	2 KING GEORGE STREET MCMAHONS POINT	First	W	41	36	40	34	41	36	40	35	-1.1	-1.8	-0.9	-1.6	53	48	NO	NO	NO	NO	NO
15.4	9380	2 KING GEORGE STREET MCMAHONS POINT	First	S	49	44	48	43	49	45	49	43	-1.0	-1.4	-0.9	-1.2	60	55	NO	NO	NO	NO	NO
15.4	9380	2 KING GEORGE STREET MCMAHONS POINT	First	E	52	47	51	46	52	47	51	46	-0.9	-1.2	-0.8	-1.2	60	55	NO	NO	NO	NO	NO
15.4	9380	2 KING GEORGE STREET MCMAHONS POINT	Second	N	46	42	45	40	46	42	46	40	-0.9	-1.6	-0.7	-1.4	58	54	NO	NO	NO	NO	NO
15.4	9380	2 KING GEORGE STREET MCMAHONS POINT	Second	W	44	39	43	37	44	39	43	38	-1.1	-1.8	-0.8	-1.5	56	51	NO	NO	NO	NO	NO
15.4	9380	2 KING GEORGE STREET MCMAHONS POINT	Second	S	52	47	51	45	52	47	51	46	-1.0	-1.3	-0.9	-1.1	60	55	NO	NO	NO	NO	NO
15.4	9380	2 KING GEORGE STREET MCMAHONS POINT	Second	E	52	47	52	46	53	48	52	47	-0.8	-1.2	-0.8	-1.2	60	55	NO	NO	NO	NO	NO
15.4	9380	2 KING GEORGE STREET MCMAHONS POINT	Ground	N	43	38	42	37	43	39	43	38	-0.7	-1.3	-0.6	-1.2	55	51	NO	NO	NO	NO	NO
15.4	9380	2 KING GEORGE STREET MCMAHONS POINT	Ground	S	47	42	46	41	48	43	47	42	-0.9	-1.4	-0.9	-1.3	60	55	NO	NO	NO	NO	NO
15.4	9380	2 KING GEORGE STREET MCMAHONS POINT	Ground	E	51	46	50	45	51	46	50	45	-0.9	-1.4	-0.9	-1.2	60	55	NO	NO	NO	NO	NO

NCA	Receiver ID	Address	Floor Level	Facade	Opening Year 2027				Design Year 2037				Increase (Do Smthng - Do Nothing)				NCG project road noise criteria		Do noise levels exceed the cumulative limit with project roads adding ≥2dB to the total noise levels?		Is the contribution from the road project Acute?		Consider further treatment?
					Do Nothing		Do Smthng		Do Nothing		Do Smthng		Opening Year 2027		Design Year 2037								
					Day	Night	Day	Night	Day	Night	Day	Night	Day	Night	Day	Night	Day	Night	Day	Night	$L_{Aeq,15hr}$ ≥ 65dB	$L_{Aeq,9hr}$ ≥ 60dB	
15.4	9398	21 WAIWERA STREET LAVENDER BAY	First	N	41	36	40	35	41	37	40	35	-1.0	-1.6	-0.9	-1.5	53	49	NO	NO	NO	NO	NO
15.4	9398	21 WAIWERA STREET LAVENDER BAY	First	W	39	35	38	33	39	35	39	33	-1.1	-1.8	-0.9	-1.5	51	47	NO	NO	NO	NO	NO
15.4	9398	21 WAIWERA STREET LAVENDER BAY	First	S	40	35	39	34	40	36	39	34	-1.0	-1.6	-0.8	-1.5	52	48	NO	NO	NO	NO	NO
15.4	9398	21 WAIWERA STREET LAVENDER BAY	First	E	40	35	39	34	40	36	39	34	-1.1	-1.7	-0.9	-1.6	52	48	NO	NO	NO	NO	NO
15.4	9398	21 WAIWERA STREET LAVENDER BAY	First	S	46	41	45	39	46	41	45	40	-1.2	-1.6	-1.2	-1.5	58	53	NO	NO	NO	NO	NO
15.4	9398	21 WAIWERA STREET LAVENDER BAY	First	W	39	35	38	33	40	35	39	33	-1.2	-1.8	-0.9	-1.6	52	47	NO	NO	NO	NO	NO
15.4	9398	21 WAIWERA STREET LAVENDER BAY	First	S	51	46	50	45	51	46	50	45	-1.0	-1.3	-1.0	-1.2	60	55	NO	NO	NO	NO	NO
15.4	9398	21 WAIWERA STREET LAVENDER BAY	First	E	52	47	51	46	52	47	51	46	-0.9	-1.3	-0.9	-1.1	60	55	NO	NO	NO	NO	NO
15.4	9398	21 WAIWERA STREET LAVENDER BAY	First	N	46	41	45	40	46	41	45	40	-0.7	-1.5	-0.6	-1.3	58	53	NO	NO	NO	NO	NO
15.4	9398	21 WAIWERA STREET LAVENDER BAY	First	E	45	41	45	39	46	41	45	40	-0.7	-1.6	-0.6	-1.4	58	53	NO	NO	NO	NO	NO
15.4	9398	21 WAIWERA STREET LAVENDER BAY	First	N	43	39	42	37	43	39	43	37	-0.7	-1.4	-0.6	-1.4	55	51	NO	NO	NO	NO	NO
15.4	9398	21 WAIWERA STREET LAVENDER BAY	First	N	41	37	40	35	42	37	41	36	-1.1	-1.8	-0.8	-1.5	54	49	NO	NO	NO	NO	NO
15.4	9398	21 WAIWERA STREET LAVENDER BAY	Second	N	43	38	42	37	43	38	42	37	-0.9	-1.6	-0.7	-1.4	55	50	NO	NO	NO	NO	NO
15.4	9398	21 WAIWERA STREET LAVENDER BAY	Second	W	41	37	40	35	41	37	40	35	-1.1	-1.8	-0.9	-1.5	53	49	NO	NO	NO	NO	NO
15.4	9398	21 WAIWERA STREET LAVENDER BAY	Second	S	42	37	41	36	42	37	41	36	-0.9	-1.6	-0.8	-1.4	54	49	NO	NO	NO	NO	NO
15.4	9398	21 WAIWERA STREET LAVENDER BAY	Second	E	42	37	41	36	42	38	41	36	-1.0	-1.7	-0.8	-1.5	54	50	NO	NO	NO	NO	NO
15.4	9398	21 WAIWERA STREET LAVENDER BAY	Second	S	46	42	45	40	47	42	46	40	-1.1	-1.6	-1.1	-1.5	59	54	NO	NO	NO	NO	NO
15.4	9398	21 WAIWERA STREET LAVENDER BAY	Second	W	41	37	40	35	41	37	40	35	-1.0	-1.7	-0.9	-1.5	53	49	NO	NO	NO	NO	NO
15.4	9398	21 WAIWERA STREET LAVENDER BAY	Second	S	51	46	50	45	52	47	51	45	-1.0	-1.3	-0.9	-1.2	60	55	NO	NO	NO	NO	NO
15.4	9398	21 WAIWERA STREET LAVENDER BAY	Second	E	52	47	51	46	52	47	51	46	-0.9	-1.3	-0.9	-1.1	60	55	NO	NO	NO	NO	NO
15.4	9398	21 WAIWERA STREET LAVENDER BAY	Second	N	46	42	45	40	46	42	46	41	-0.8	-1.5	-0.5	-1.3	58	54	NO	NO	NO	NO	NO
15.4	9398	21 WAIWERA STREET LAVENDER BAY	Second	E	46	41	45	40	46	42	46	40	-0.8	-1.5	-0.5	-1.3	58	54	NO	NO	NO	NO	NO
15.4	9398	21 WAIWERA STREET LAVENDER BAY	Second	N	45	40	44	39	45	40	44	39	-0.9	-1.6	-0.7	-1.4	57	52	NO	NO	NO	NO	NO
15.4	9398	21 WAIWERA STREET LAVENDER BAY	Second	N	44	39	43	37	44	39	43	38	-1.1	-1.7	-0.9	-1.5	56	51	NO	NO	NO	NO	NO
15.4	9398	21 WAIWERA STREET LAVENDER BAY	Third	N	46	42	45	40	47	42	46	41	-0.9	-1.6	-0.7	-1.4	59	54	NO	NO	NO	NO	NO
15.4	9398	21 WAIWERA STREET LAVENDER BAY	Third	W	44	40	43	38	44	40	43	38	-1.2	-1.9	-0.9	-1.6	56	52	NO	NO	NO	NO	NO
15.4	9398	21 WAIWERA STREET LAVENDER BAY	Third	S	44	40	43	38	44	40	44	38	-1.0	-1.6	-0.7	-1.4	56	52	NO	NO	NO	NO	NO
15.4	9398	21 WAIWERA STREET LAVENDER BAY	Third	E	45	41	44	39	46	41	45	40	-1.1	-1.7	-0.9	-1.5	58	53	NO	NO	NO	NO	NO
15.4	9398	21 WAIWERA STREET LAVENDER BAY	Third	S	48	43	47	41	48	43	47	42	-1.1	-1.6	-1.0	-1.4	60	55	NO	NO	NO	NO	NO
15.4	9398	21 WAIWERA STREET LAVENDER BAY	Third	W	44	40	43	38	44	40	44	38	-1.2	-1.9	-0.9	-1.6	56	52	NO	NO	NO	NO	NO
15.4	9398	21 WAIWERA STREET LAVENDER BAY	Third	S	52	47	51	45	52	47	51	46	-1.0	-1.3	-0.9	-1.2	60	55	NO	NO	NO	NO	NO
15.4	9398	21 WAIWERA STREET LAVENDER BAY	Third	E	52	47	51	46	53	48	52	46	-0.9	-1.3	-0.9	-1.1	60	55	NO	NO	NO	NO	NO
15.4	9398	21 WAIWERA STREET LAVENDER BAY	Third	N	47	42	46	41	47	43	47	41	-0.7	-1.5	-0.5	-1.3	59	55	NO	NO	NO	NO	NO
15.4	9398	21 WAIWERA STREET LAVENDER BAY	Third	E	47	42	46	41	47	42	46	41	-0.7	-1.5	-0.6	-1.3	59	54	NO	NO	NO	NO	NO
15.4	9398	21 WAIWERA STREET LAVENDER BAY	Third	N	47	42	46	41	47	42	46	41	-0.7	-1.4	-0.5	-1.3	59	54	NO	NO	NO	NO	NO
15.4	9398	21 WAIWERA STREET LAVENDER BAY	Third	N	46	42	46	40	46	42	46	41	-0.8	-1.5	-0.6	-1.4	58	54	NO	NO	NO	NO	NO
15.4	9398	21 WAIWERA STREET LAVENDER BAY	Ground	N	39	34	38	33	39	34	38	33	-0.9	-1.6	-0.8	-1.4	51	46	NO	NO	NO	NO	NO
15.4	9398	21 WAIWERA STREET LAVENDER BAY	Ground	E	39	34	38	32	39	34	38	33	-1.0	-1.7	-1.0	-1.5	51	46	NO	NO	NO	NO	NO
15.4	9398	21 WAIWERA STREET LAVENDER BAY	Ground	S	44	39	43	38	44	40	43	38	-1.1	-1.5	-1.1	-1.5	56	52	NO	NO	NO	NO	NO
15.4	9398	21 WAIWERA STREET LAVENDER BAY	Ground	W	38	33	37	32	38	34	37	32	-1.2	-1.8	-1.0	-1.7	50	46	NO	NO	NO	NO	NO
15.4	9398	21 WAIWERA STREET LAVENDER BAY	Ground	S	50	45	49	44	51	46	50	44	-0.9	-1.2	-0.9	-1.1	60	55	NO	NO	NO	NO	NO
15.4	9398	21 WAIWERA STREET LAVENDER BAY	Ground	E	51	47	51	45	52	47	51	46	-0.9	-1.3	-0.8	-1.1	60	55	NO	NO	NO	NO	NO
15.4	9398	21 WAIWERA STREET LAVENDER BAY	Ground	N	45	41	45	39	45	41	45	40	-0.7	-1.5	-0.6	-1.3	57	53	NO	NO	NO	NO	NO
15.4	9398	21 WAIWERA STREET LAVENDER BAY	Ground	E	45	40	44	39	45	41	44	39	-0.8	-1.6	-0.6	-1.4	57	53	NO	NO	NO	NO	NO
15.4	9398	21 WAIWERA STREET LAVENDER BAY	Ground	N	42	37	41	36	42	38	42	36	-0.7	-1.3	-0.6	-1.2	54	50	NO	NO	NO	NO	NO
15.4	9398	21 WAIWERA STREET LAVENDER BAY	Ground	N	40	35	39	33	40	35	39	34	-1.1	-1.8	-0.9	-1.6	52	47	NO	NO	NO	NO	NO
15.4	9402	32 WAIWERA STREET LAVENDER BAY	First	N	46	41	45	40	46	42	45	40	-0.8	-1.6	-0.7	-1.4	58	54	NO	NO	NO	NO	NO
15.4	9402	32 WAIWERA STREET LAVENDER BAY	First	W	41	36	39	34	41	36	40	35	-1.2	-1.9	-0.9	-1.6	53	48	NO	NO	NO	NO	NO
15.4	9402	32 WAIWERA STREET LAVENDER BAY	First	S	43	39	42	37	43	39	43	38	-0.8	-1.3	-0.6	-1.2	55	51	NO	NO	NO	NO	NO
15.4	9402	32 WAIWERA STREET LAVENDER BAY	First	E	52	47	51	46	52	47	51	46	-0.9	-1.4	-0.9	-1.2	60	55	NO	NO	NO	NO	NO
15.4	9402	32 WAIWERA STREET LAVENDER BAY	Second	N	47	42	46	41	47	43	47	41	-0.7	-1.5	-0.5	-1.3	59	55	NO	NO	NO	NO	NO
15.4	9402	32 WAIWERA STREET LAVENDER BAY	Second	W	44	39	43	37	44	39	43	38	-1.1	-1.7	-0.9	-1.6	56	51	NO	NO	NO	NO	NO
15.4	9402	32 WAIWERA STREET LAVENDER BAY	Second	S	46	41	45	40	46	42	45	40	-0.9	-1.4	-0.7	-1.3	58	54	NO	NO	NO	NO	NO
15.4	9402	32 WAIWERA STREET LAVENDER BAY	Second	E	52	47	51	46	52	48	52	46	-0.9	-1.3	-0.8	-1.3	60	55	NO	NO	NO	NO	NO
15.4	9402	32 WAIWERA STREET LAVENDER BAY	Ground	N	43	38	42	37	43	39	43	37	-0.8	-1.5	-0.6	-1.3	55	51	NO	NO	NO	NO	NO
15.4	9402	32 WAIWERA STREET LAVENDER BAY	Ground	W	39	34	37	32	39	34	38	33	-1.2	-1.8	-0.9	-1.6	51	46	NO	NO	NO	NO	NO
15.4	9402	32 WAIWERA STREET LAVENDER BAY	Ground	S	42	37	41	36	42	37	41	36	-0.7	-1.4	-0.6	-1.2	54	49	NO	NO	NO	NO	NO
15.4	9402	32 WAIWERA STREET LAVENDER BAY	Ground	E	51	46	50	45	51	47	51	45	-0.9	-1.4	-0.8	-1.3	60	55	NO	NO	NO	NO	NO
15.4	9403	143-147 BLUES POINT ROAD MCMAHONS POINT	First	NW	44	39	42	37	44	39	43	38	-1.2	-1.9	-0.9	-1.6	56	51	NO	NO	NO	NO	NO
15.4	9403	143-147 BLUES POINT ROAD MCMAHONS POINT	First	S	50	46	49	44	51	46	50	45	-1.0	-1.3	-0.9	-1.3	60	55	NO	NO	NO	NO	NO
15.4	9403	143-147 BLUES POINT ROAD MCMAHONS POINT	First	E	52	47	51	45	52	47	51	46	-0.9	-1.3	-0.9	-1.2	60	55	NO	NO	NO	NO	NO
15.4	9403	143-147 BLUES POINT ROAD MCMAHONS POINT	First	N	43	39	42	37	43	39	43	38	-0.9	-1.4	-0.7	-1.3	55	51	NO	NO	NO	NO	NO

NCA	Receiver ID	Address	Floor Level	Facade	Opening Year 2027				Design Year 2037				Increase (Do Smthng - Do Nothing)				NCG project road noise criteria		Do noise levels exceed the cumulative limit with project roads adding ≥2dB to the total noise levels?		Is the contribution from the road project Acute?		Consider further treatment?
					Do Nothing		Do Smthng		Do Nothing		Do Smthng		Opening Year 2027		Design Year 2037								
					Day	Night	Day	Night	Day	Night	Day	Night	Day	Night	Day	Night	Day	Night	Day	Night	$L_{Aeq,15hr} \geq 65dB$	$L_{Aeq,9hr} \geq 60dB$	
15.4	9403	143-147 BLUES POINT ROAD MCMAHONS POINT	Ground	NW	40	36	39	34	40	36	39	34	-1.2	-1.9	-0.9	-1.6	52	48	NO	NO	NO	NO	NO
15.4	9403	143-147 BLUES POINT ROAD MCMAHONS POINT	Ground	S	47	42	46	41	47	43	46	41	-0.9	-1.4	-0.9	-1.4	59	55	NO	NO	NO	NO	NO
15.4	9403	143-147 BLUES POINT ROAD MCMAHONS POINT	Ground	E	50	45	49	44	50	46	49	44	-1.0	-1.5	-0.9	-1.4	60	55	NO	NO	NO	NO	NO
15.4	9403	143-147 BLUES POINT ROAD MCMAHONS POINT	Ground	N	41	36	40	35	41	37	40	35	-0.9	-1.5	-0.8	-1.3	53	49	NO	NO	NO	NO	NO
15.4	9416	149 BLUES POINT ROAD MCMAHONS POINT	First	N	43	39	43	37	44	39	43	38	-0.7	-1.5	-0.6	-1.4	56	51	NO	NO	NO	NO	NO
15.4	9416	149 BLUES POINT ROAD MCMAHONS POINT	First	W	40	36	39	34	40	36	39	34	-1.2	-1.9	-0.9	-1.6	52	48	NO	NO	NO	NO	NO
15.4	9416	149 BLUES POINT ROAD MCMAHONS POINT	First	S	42	38	42	36	43	38	42	37	-0.9	-1.5	-0.8	-1.4	55	50	NO	NO	NO	NO	NO
15.4	9416	149 BLUES POINT ROAD MCMAHONS POINT	First	E	49	44	48	43	49	44	48	43	-0.8	-1.5	-0.8	-1.2	60	55	NO	NO	NO	NO	NO
15.4	9416	149 BLUES POINT ROAD MCMAHONS POINT	Second	N	47	42	46	40	47	42	46	41	-1.0	-1.6	-0.7	-1.5	59	54	NO	NO	NO	NO	NO
15.4	9416	149 BLUES POINT ROAD MCMAHONS POINT	Second	W	43	39	42	37	43	39	42	37	-1.1	-1.8	-0.8	-1.5	55	51	NO	NO	NO	NO	NO
15.4	9416	149 BLUES POINT ROAD MCMAHONS POINT	Second	S	48	43	47	42	48	43	47	42	-1.0	-1.5	-0.9	-1.4	60	55	NO	NO	NO	NO	NO
15.4	9416	149 BLUES POINT ROAD MCMAHONS POINT	Second	E	52	47	51	45	52	47	51	46	-0.9	-1.3	-0.8	-1.2	60	55	NO	NO	NO	NO	NO
15.4	9416	149 BLUES POINT ROAD MCMAHONS POINT	Ground	N	42	37	41	36	42	38	42	36	-0.7	-1.4	-0.5	-1.3	54	50	NO	NO	NO	NO	NO
15.4	9416	149 BLUES POINT ROAD MCMAHONS POINT	Ground	S	40	36	39	34	41	36	40	35	-0.9	-1.5	-0.8	-1.4	53	48	NO	NO	NO	NO	NO
15.4	9416	149 BLUES POINT ROAD MCMAHONS POINT	Ground	E	47	42	46	41	47	42	46	41	-0.8	-1.5	-0.7	-1.3	59	54	NO	NO	NO	NO	NO
15.4	9419	23 WAIWERA STREET LAVENDER BAY	First	N	45	41	45	39	46	41	45	40	-0.8	-1.6	-0.6	-1.3	58	53	NO	NO	NO	NO	NO
15.4	9419	23 WAIWERA STREET LAVENDER BAY	First	S	41	37	40	35	41	37	41	36	-0.7	-1.4	-0.6	-1.3	53	49	NO	NO	NO	NO	NO
15.4	9419	23 WAIWERA STREET LAVENDER BAY	First	E	42	38	41	36	43	38	42	37	-0.8	-1.4	-0.7	-1.3	55	50	NO	NO	NO	NO	NO
15.4	9419	23 WAIWERA STREET LAVENDER BAY	First	S	42	37	41	36	42	37	41	36	-0.8	-1.4	-0.7	-1.2	54	49	NO	NO	NO	NO	NO
15.4	9419	23 WAIWERA STREET LAVENDER BAY	First	E	51	46	50	45	51	46	50	45	-0.8	-1.3	-0.8	-1.2	60	55	NO	NO	NO	NO	NO
15.4	9419	23 WAIWERA STREET LAVENDER BAY	Second	N	46	41	45	40	46	42	45	40	-0.8	-1.6	-0.6	-1.4	58	54	NO	NO	NO	NO	NO
15.4	9419	23 WAIWERA STREET LAVENDER BAY	Second	W	41	37	40	35	41	37	40	35	-1.1	-1.8	-0.9	-1.6	53	49	NO	NO	NO	NO	NO
15.4	9419	23 WAIWERA STREET LAVENDER BAY	Second	S	42	38	42	36	43	38	42	37	-0.8	-1.4	-0.6	-1.3	55	50	NO	NO	NO	NO	NO
15.4	9419	23 WAIWERA STREET LAVENDER BAY	Second	E	44	39	43	38	44	40	43	38	-0.8	-1.4	-0.7	-1.3	56	52	NO	NO	NO	NO	NO
15.4	9419	23 WAIWERA STREET LAVENDER BAY	Second	S	43	39	43	37	44	39	43	38	-0.8	-1.4	-0.6	-1.3	56	51	NO	NO	NO	NO	NO
15.4	9419	23 WAIWERA STREET LAVENDER BAY	Second	E	51	47	51	45	52	47	51	46	-0.9	-1.3	-0.9	-1.2	60	55	NO	NO	NO	NO	NO
15.4	9419	23 WAIWERA STREET LAVENDER BAY	Third	N	47	42	46	41	47	42	46	41	-0.8	-1.5	-0.6	-1.3	59	54	NO	NO	NO	NO	NO
15.4	9419	23 WAIWERA STREET LAVENDER BAY	Third	W	44	40	43	38	44	40	43	38	-1.3	-1.9	-1.0	-1.7	56	52	NO	NO	NO	NO	NO
15.4	9419	23 WAIWERA STREET LAVENDER BAY	Third	S	45	40	44	39	45	40	44	39	-0.9	-1.7	-0.7	-1.4	57	52	NO	NO	NO	NO	NO
15.4	9419	23 WAIWERA STREET LAVENDER BAY	Third	E	47	42	46	41	47	42	46	41	-1.0	-1.6	-0.8	-1.4	59	54	NO	NO	NO	NO	NO
15.4	9419	23 WAIWERA STREET LAVENDER BAY	Third	S	46	41	45	40	46	41	45	40	-0.9	-1.5	-0.7	-1.3	58	53	NO	NO	NO	NO	NO
15.4	9419	23 WAIWERA STREET LAVENDER BAY	Third	E	52	47	51	46	52	47	51	46	-0.9	-1.2	-0.9	-1.2	60	55	NO	NO	NO	NO	NO
15.4	9419	23 WAIWERA STREET LAVENDER BAY	Third	S	46	41	45	40	46	41	45	40	-0.9	-1.5	-0.7	-1.3	58	53	NO	NO	NO	NO	NO
15.4	9419	23 WAIWERA STREET LAVENDER BAY	Third	E	52	47	51	46	52	47	51	46	-0.9	-1.2	-0.9	-1.2	60	55	NO	NO	NO	NO	NO
15.4	9419	23 WAIWERA STREET LAVENDER BAY	Ground	N	45	41	44	39	45	41	45	39	-0.9	-1.6	-0.6	-1.4	57	53	NO	NO	NO	NO	NO
15.4	9419	23 WAIWERA STREET LAVENDER BAY	Ground	E	41	36	40	35	41	37	41	35	-0.7	-1.4	-0.6	-1.3	53	49	NO	NO	NO	NO	NO
15.4	9419	23 WAIWERA STREET LAVENDER BAY	Ground	S	41	36	40	35	41	36	40	35	-0.7	-1.4	-0.6	-1.3	53	48	NO	NO	NO	NO	NO
15.4	9419	23 WAIWERA STREET LAVENDER BAY	Ground	E	50	45	49	44	51	46	50	45	-0.9	-1.3	-0.8	-1.2	60	55	NO	NO	NO	NO	NO
15.4	9422	34 WAIWERA STREET LAVENDER BAY	First	W	43	39	42	37	44	39	43	38	-1.1	-1.8	-0.9	-1.5	56	51	NO	NO	NO	NO	NO
15.4	9422	34 WAIWERA STREET LAVENDER BAY	First	S	44	40	43	38	44	40	44	38	-0.9	-1.6	-0.6	-1.4	56	52	NO	NO	NO	NO	NO
15.4	9422	34 WAIWERA STREET LAVENDER BAY	First	E	52	47	51	46	52	47	51	46	-0.9	-1.3	-0.9	-1.2	60	55	NO	NO	NO	NO	NO
15.4	9422	34 WAIWERA STREET LAVENDER BAY	Ground	S	42	38	41	36	42	38	42	36	-0.8	-1.6	-0.7	-1.4	54	50	NO	NO	NO	NO	NO
15.4	9422	34 WAIWERA STREET LAVENDER BAY	Ground	E	50	45	49	43	50	45	49	44	-0.9	-1.4	-0.8	-1.3	60	55	NO	NO	NO	NO	NO
15.4	9423	36 WAIWERA STREET LAVENDER BAY	First	E	52	47	51	45	52	47	51	46	-0.9	-1.4	-0.9	-1.2	60	55	NO	NO	NO	NO	NO
15.4	9423	36 WAIWERA STREET LAVENDER BAY	First	N	47	42	46	41	47	42	46	41	-0.8	-1.6	-0.7	-1.4	59	54	NO	NO	NO	NO	NO
15.4	9423	36 WAIWERA STREET LAVENDER BAY	First	W	44	39	43	37	44	39	43	38	-1.1	-1.8	-0.8	-1.5	56	51	NO	NO	NO	NO	NO
15.4	9423	36 WAIWERA STREET LAVENDER BAY	Ground	E	50	45	49	44	50	45	49	44	-1.0	-1.4	-0.9	-1.3	60	55	NO	NO	NO	NO	NO
15.4	9423	36 WAIWERA STREET LAVENDER BAY	Ground	N	44	39	43	38	44	39	43	38	-0.9	-1.6	-0.7	-1.5	56	51	NO	NO	NO	NO	NO
15.4	9437	153 BLUES POINT ROAD MCMAHONS POINT	First	N	43	38	42	37	43	39	43	37	-0.8	-1.5	-0.7	-1.4	55	51	NO	NO	NO	NO	NO
15.4	9437	153 BLUES POINT ROAD MCMAHONS POINT	First	W	40	36	39	34	40	36	39	34	-1.2	-1.9	-0.9	-1.6	52	48	NO	NO	NO	NO	NO
15.4	9437	153 BLUES POINT ROAD MCMAHONS POINT	First	S	45	40	44	39	45	40	44	39	-0.8	-1.4	-0.7	-1.3	57	52	NO	NO	NO	NO	NO
15.4	9437	153 BLUES POINT ROAD MCMAHONS POINT	First	E	48	43	47	42	48	44	48	42	-0.9	-1.5	-0.7	-1.3	60	55	NO	NO	NO	NO	NO
15.4	9437	153 BLUES POINT ROAD MCMAHONS POINT	Second	N	45	41	44	39	45	41	45	39	-0.9	-1.6	-0.7	-1.4	57	53	NO	NO	NO	NO	NO
15.4	9437	153 BLUES POINT ROAD MCMAHONS POINT	Second	W	43	39	42	37	43	39	42	37	-1.1	-1.8	-0.9	-1.5	55	51	NO	NO	NO	NO	NO
15.4	9437	153 BLUES POINT ROAD MCMAHONS POINT	Second	S	49	44	48	43	49	44	48	43	-0.9	-1.3	-0.8	-1.2	60	55	NO	NO	NO	NO	NO
15.4	9437	153 BLUES POINT ROAD MCMAHONS POINT	Second	E	51	46	50	45	51	46	50	45	-0.9	-1.3	-0.8	-1.1	60	55	NO	NO	NO	NO	NO
15.4	9437	153 BLUES POINT ROAD MCMAHONS POINT	Ground	N	42	37	41	36	42	37	41	36	-0.7	-1.4	-0.6	-1.3	54	49	NO	NO	NO	NO	NO
15.4	9437	153 BLUES POINT ROAD MCMAHONS POINT	Ground	S	42	38	41	36	43	38	42	37	-0.8	-1.4	-0.7	-1.3	55	50	NO	NO	NO	NO	NO
15.4	9437	153 BLUES POINT ROAD MCMAHONS POINT	Ground	E	47	42	46	40	47	42	46	41	-0.9	-1.5	-0.8	-1.4	59	54	NO	NO	NO	NO	NO
15.4	9439	38 WAIWERA STREET LAVENDER BAY	Ground	N	43	38	42	37	43	39	42	37	-0.8	-1.4	-0.7	-1.3	55	51	NO	NO	NO	NO	NO
15.4	9439	38 WAIWERA STREET LAVENDER BAY	Ground	SW	44	39	43	38	44	39	43	38	-1.1	-1.8	-0.8	-1.5	56	51	NO	NO	NO	NO	NO
15.4	9439	38 WAIWERA STREET LAVENDER BAY	Ground	SE	50	46	50	44	51	46	50	45	-0.9	-1.4	-0.8	-1.3	60	55	NO	NO	NO	NO	NO
15.4	9444	1 LAVENDER STREET LAVENDER BAY	First	N	47	42	46	40	47	42	46	41	-1.0	-1.7	-0.8	-1.5	59	54	NO	NO	NO	NO	NO
15.4	9444	1 LAVENDER STREET LAVENDER BAY	First	W	46	42	45	40	47	42	46	41	-1.1	-1.8	-1.0	-1.6	59	54	NO	NO	NO	NO	NO

NCA	Receiver ID	Address	Floor Level	Facade	Opening Year 2027				Design Year 2037				Increase (Do Smthng - Do Nothing)				NCG project road noise criteria		Do noise levels exceed the cumulative limit with project roads adding ≥2dB to the total noise levels?		Is the contribution from the road project Acute?		Consider further treatment?
					Do Nothing		Do Smthng		Do Nothing		Do Smthng		Opening Year 2027		Design Year 2037								
					Day	Night	Day	Night	Day	Night	Day	Night	Day	Night	Day	Night	Day	Night	Day	Night	$L_{Aeq,15hr}$ ≥ 65dB	$L_{Aeq,9hr}$ ≥ 60dB	
15.4	9444	1 LAVENDER STREET LAVENDER BAY	First	N	47	42	46	40	47	42	46	41	-1.1	-1.7	-0.9	-1.5	59	54	NO	NO	NO	NO	NO
15.4	9444	1 LAVENDER STREET LAVENDER BAY	First	W	46	42	45	40	47	42	46	41	-1.0	-1.7	-0.8	-1.5	59	54	NO	NO	NO	NO	NO
15.4	9444	1 LAVENDER STREET LAVENDER BAY	First	S	51	46	50	45	51	46	50	45	-0.9	-1.3	-0.8	-1.2	60	55	NO	NO	NO	NO	NO
15.4	9444	1 LAVENDER STREET LAVENDER BAY	First	E	51	46	50	45	51	46	50	45	-0.9	-1.3	-0.8	-1.3	60	55	NO	NO	NO	NO	NO
15.4	9444	1 LAVENDER STREET LAVENDER BAY	Ground	N	44	40	43	38	45	40	44	39	-0.8	-1.5	-0.7	-1.4	57	52	NO	NO	NO	NO	NO
15.4	9444	1 LAVENDER STREET LAVENDER BAY	Ground	W	44	40	43	38	44	40	43	38	-1.1	-1.8	-1.0	-1.6	56	52	NO	NO	NO	NO	NO
15.4	9444	1 LAVENDER STREET LAVENDER BAY	Ground	N	44	40	43	38	45	40	44	38	-1.1	-1.8	-0.9	-1.6	57	52	NO	NO	NO	NO	NO
15.4	9444	1 LAVENDER STREET LAVENDER BAY	Ground	W	44	39	43	38	44	40	43	38	-1.2	-1.9	-0.9	-1.6	56	52	NO	NO	NO	NO	NO
15.4	9444	1 LAVENDER STREET LAVENDER BAY	Ground	S	50	45	49	44	51	46	50	44	-1.0	-1.3	-0.9	-1.2	60	55	NO	NO	NO	NO	NO
15.4	9444	1 LAVENDER STREET LAVENDER BAY	Ground	E	51	46	50	44	51	46	50	45	-0.9	-1.4	-0.9	-1.2	60	55	NO	NO	NO	NO	NO
15.4	9465	155 BLUES POINT ROAD MCMAHONS POINT	First	N	45	40	44	38	45	40	44	39	-1.0	-1.7	-0.8	-1.5	57	52	NO	NO	NO	NO	NO
15.4	9465	155 BLUES POINT ROAD MCMAHONS POINT	First	W	40	36	39	34	40	36	39	34	-1.2	-1.9	-0.9	-1.6	52	48	NO	NO	NO	NO	NO
15.4	9465	155 BLUES POINT ROAD MCMAHONS POINT	First	S	43	38	42	37	43	39	43	37	-0.7	-1.4	-0.6	-1.3	55	51	NO	NO	NO	NO	NO
15.4	9465	155 BLUES POINT ROAD MCMAHONS POINT	First	E	51	46	50	45	51	46	50	45	-1.0	-1.3	-0.9	-1.2	60	55	NO	NO	NO	NO	NO
15.4	9465	155 BLUES POINT ROAD MCMAHONS POINT	Second	N	46	42	46	40	47	42	46	41	-0.7	-1.5	-0.6	-1.4	59	54	NO	NO	NO	NO	NO
15.4	9465	155 BLUES POINT ROAD MCMAHONS POINT	Second	W	43	39	42	37	43	39	42	37	-1.2	-1.9	-1.0	-1.6	55	51	NO	NO	NO	NO	NO
15.4	9465	155 BLUES POINT ROAD MCMAHONS POINT	Second	S	45	41	45	39	46	41	45	40	-0.8	-1.4	-0.6	-1.2	58	53	NO	NO	NO	NO	NO
15.4	9465	155 BLUES POINT ROAD MCMAHONS POINT	Second	E	51	46	50	45	51	47	51	45	-0.9	-1.3	-0.8	-1.2	60	55	NO	NO	NO	NO	NO
15.4	9465	155 BLUES POINT ROAD MCMAHONS POINT	Ground	N	42	38	41	36	43	38	42	37	-1.0	-1.7	-0.8	-1.5	55	50	NO	NO	NO	NO	NO
15.4	9465	155 BLUES POINT ROAD MCMAHONS POINT	Ground	W	37	33	36	31	37	33	37	31	-1.1	-1.8	-0.9	-1.6	49	45	NO	NO	NO	NO	NO
15.4	9465	155 BLUES POINT ROAD MCMAHONS POINT	Ground	S	41	37	41	35	42	37	41	36	-0.6	-1.4	-0.5	-1.2	54	49	NO	NO	NO	NO	NO
15.4	9465	155 BLUES POINT ROAD MCMAHONS POINT	Ground	E	49	44	48	43	49	45	48	43	-1.1	-1.6	-1.0	-1.4	60	55	NO	NO	NO	NO	NO
15.4	9470	40 WAIWERA STREET LAVENDER BAY	First	N	47	42	46	40	47	42	46	41	-0.9	-1.6	-0.6	-1.4	59	54	NO	NO	NO	NO	NO
15.4	9470	40 WAIWERA STREET LAVENDER BAY	First	W	41	36	40	34	41	36	40	35	-1.2	-1.8	-0.9	-1.6	53	48	NO	NO	NO	NO	NO
15.4	9470	40 WAIWERA STREET LAVENDER BAY	First	S	50	45	49	44	50	45	49	44	-0.9	-1.3	-0.9	-1.2	60	55	NO	NO	NO	NO	NO
15.4	9470	40 WAIWERA STREET LAVENDER BAY	First	E	51	46	50	45	52	47	51	45	-0.9	-1.4	-0.8	-1.3	60	55	NO	NO	NO	NO	NO
15.4	9470	40 WAIWERA STREET LAVENDER BAY	Second	N	47	43	46	41	47	43	47	41	-0.9	-1.6	-0.6	-1.3	59	55	NO	NO	NO	NO	NO
15.4	9470	40 WAIWERA STREET LAVENDER BAY	Second	W	44	39	43	37	44	39	43	38	-1.1	-1.8	-0.8	-1.5	56	51	NO	NO	NO	NO	NO
15.4	9470	40 WAIWERA STREET LAVENDER BAY	Second	S	51	46	50	44	51	46	50	45	-0.9	-1.4	-0.9	-1.2	60	55	NO	NO	NO	NO	NO
15.4	9470	40 WAIWERA STREET LAVENDER BAY	Second	E	52	47	51	45	52	47	51	46	-0.9	-1.3	-0.8	-1.2	60	55	NO	NO	NO	NO	NO
15.4	9470	40 WAIWERA STREET LAVENDER BAY	Ground	N	44	39	43	38	44	39	43	38	-1.0	-1.7	-0.7	-1.4	56	51	NO	NO	NO	NO	NO
15.4	9470	40 WAIWERA STREET LAVENDER BAY	Ground	S	44	39	43	38	44	39	43	38	-0.8	-1.3	-0.7	-1.1	56	51	NO	NO	NO	NO	NO
15.4	9470	40 WAIWERA STREET LAVENDER BAY	Ground	E	51	46	50	45	51	46	50	45	-0.9	-1.4	-0.8	-1.3	60	55	NO	NO	NO	NO	NO
15.4	9491	157 BLUES POINT ROAD MCMAHONS POINT	First	N	44	39	43	38	44	39	43	38	-0.9	-1.5	-0.7	-1.3	56	51	NO	NO	NO	NO	NO
15.4	9491	157 BLUES POINT ROAD MCMAHONS POINT	First	W	43	39	42	37	43	39	42	37	-1.2	-1.9	-1.0	-1.6	55	51	NO	NO	NO	NO	NO
15.4	9491	157 BLUES POINT ROAD MCMAHONS POINT	First	S	44	40	43	38	44	40	44	38	-1.0	-1.6	-0.7	-1.4	56	52	NO	NO	NO	NO	NO
15.4	9491	157 BLUES POINT ROAD MCMAHONS POINT	First	E	50	45	49	44	50	45	49	44	-0.9	-1.3	-0.8	-1.2	60	55	NO	NO	NO	NO	NO
15.4	9491	157 BLUES POINT ROAD MCMAHONS POINT	Ground	N	42	37	41	36	42	38	41	36	-0.7	-1.4	-0.7	-1.3	54	50	NO	NO	NO	NO	NO
15.4	9491	157 BLUES POINT ROAD MCMAHONS POINT	Ground	W	40	36	39	34	40	36	39	34	-1.2	-1.9	-1.0	-1.6	52	48	NO	NO	NO	NO	NO
15.4	9491	157 BLUES POINT ROAD MCMAHONS POINT	Ground	S	42	37	41	36	42	37	41	36	-1.0	-1.6	-0.8	-1.4	54	49	NO	NO	NO	NO	NO
15.4	9491	157 BLUES POINT ROAD MCMAHONS POINT	Ground	E	49	44	48	43	49	45	49	43	-0.9	-1.4	-0.8	-1.2	60	55	NO	NO	NO	NO	NO
15.4	9516	44 WAIWERA STREET LAVENDER BAY	First	SE	51	46	50	45	51	46	50	45	-0.9	-1.4	-0.8	-1.3	60	55	NO	NO	NO	NO	NO
15.4	9516	44 WAIWERA STREET LAVENDER BAY	First	NE	44	40	43	38	45	40	44	39	-1.0	-1.7	-0.8	-1.5	57	52	NO	NO	NO	NO	NO
15.4	9516	44 WAIWERA STREET LAVENDER BAY	First	NW	44	39	42	37	44	39	43	38	-1.2	-1.9	-0.9	-1.6	56	51	NO	NO	NO	NO	NO
15.4	9516	44 WAIWERA STREET LAVENDER BAY	Ground	SE	50	46	49	44	51	46	50	45	-1.0	-1.4	-0.9	-1.3	60	55	NO	NO	NO	NO	NO
15.4	9516	44 WAIWERA STREET LAVENDER BAY	Ground	NE	42	38	41	36	43	38	42	37	-0.9	-1.5	-0.8	-1.4	55	50	NO	NO	NO	NO	NO
15.4	9517	42 WAIWERA STREET LAVENDER BAY	First	NW	44	40	43	38	44	40	43	38	-1.3	-2.0	-0.9	-1.6	56	52	NO	NO	NO	NO	NO
15.4	9517	42 WAIWERA STREET LAVENDER BAY	First	SW	48	43	46	41	48	43	47	42	-1.2	-1.6	-1.1	-1.5	60	55	NO	NO	NO	NO	NO
15.4	9517	42 WAIWERA STREET LAVENDER BAY	First	SE	51	46	50	45	51	46	50	45	-0.9	-1.4	-0.8	-1.3	60	55	NO	NO	NO	NO	NO
15.4	9517	42 WAIWERA STREET LAVENDER BAY	Ground	SW	46	41	45	39	46	42	45	40	-1.3	-1.7	-1.2	-1.7	58	54	NO	NO	NO	NO	NO
15.4	9517	42 WAIWERA STREET LAVENDER BAY	Ground	SE	50	45	49	44	50	46	50	44	-0.9	-1.5	-0.8	-1.3	60	55	NO	NO	NO	NO	NO
15.4	9521	1A LAVENDER CRESCENT LAVENDER BAY	First	N	43	38	41	36	43	38	42	37	-1.1	-1.6	-1.0	-1.5	55	50	NO	NO	NO	NO	NO
15.4	9521	1A LAVENDER CRESCENT LAVENDER BAY	First	W	45	40	44	38	45	40	44	39	-1.0	-1.6	-0.9	-1.5	57	52	NO	NO	NO	NO	NO
15.4	9521	1A LAVENDER CRESCENT LAVENDER BAY	First	SW	46	42	45	40	47	42	46	40	-1.1	-1.7	-1.0	-1.6	59	54	NO	NO	NO	NO	NO
15.4	9521	1A LAVENDER CRESCENT LAVENDER BAY	First	W	46	42	45	40	47	42	46	40	-1.2	-1.9	-0.9	-1.6	59	54	NO	NO	NO	NO	NO
15.4	9521	1A LAVENDER CRESCENT LAVENDER BAY	First	S	51	46	50	45	52	47	51	45	-0.9	-1.3	-0.8	-1.3	60	55	NO	NO	NO	NO	NO
15.4	9521	1A LAVENDER CRESCENT LAVENDER BAY	First	E	51	46	50	45	51	46	50	45	-0.9	-1.4	-0.9	-1.2	60	55	NO	NO	NO	NO	NO
15.4	9521	1A LAVENDER CRESCENT LAVENDER BAY	First	N	46	41	45	39	46	41	45	40	-1.1	-1.8	-0.9	-1.6	58	53	NO	NO	NO	NO	NO
15.4	9521	1A LAVENDER CRESCENT LAVENDER BAY	First	E	46	41	45	39	46	41	45	40	-1.2	-1.7	-1.0	-1.5	58	53	NO	NO	NO	NO	NO
15.4	9521	1A LAVENDER CRESCENT LAVENDER BAY	First	N	44	40	43	38	45	40	44	39	-1.1	-1.6	-1.0	-1.5	57	52	NO	NO	NO	NO	NO
15.4	9521	1A LAVENDER CRESCENT LAVENDER BAY	First	E	44	39	43	38	44	40	43	38	-1.1	-1.6	-1.0	-1.5	56	52	NO	NO	NO	NO	NO
15.4	9521	1A LAVENDER CRESCENT LAVENDER BAY	Ground	W	42	38	41	36	43	38	42	36	-1.1	-1.7	-0.9	-1.6	55	50	NO	NO	NO	NO	NO

NCA	Receiver ID	Address	Floor Level	Facade	Opening Year 2027				Design Year 2037				Increase (Do Smthng - Do Nothing)				NCG project road noise criteria		Do noise levels exceed the cumulative limit with project roads adding ≥2dB to the total noise levels?		Is the contribution from the road project Acute?		Consider further treatment?
					Do Nothing		Do Smthng		Do Nothing		Do Smthng		Opening Year 2027		Design Year 2037								
					Day	Night	Day	Night	Day	Night	Day	Night	Day	Night	Day	Night	Day	Night	Day	Night	$L_{Aeq,15hr} \geq 65dB$	$L_{Aeq,9hr} \geq 60dB$	
15.4	9521	1A LAVENDER CRESCENT LAVENDER BAY	Ground	SW	44	39	42	37	44	39	43	38	-1.1	-1.8	-1.0	-1.6	56	51	NO	NO	NO	NO	NO
15.4	9521	1A LAVENDER CRESCENT LAVENDER BAY	Ground	W	44	39	43	38	44	40	43	38	-1.3	-1.9	-1.0	-1.7	56	52	NO	NO	NO	NO	NO
15.4	9521	1A LAVENDER CRESCENT LAVENDER BAY	Ground	S	51	46	50	44	51	46	50	45	-1.0	-1.3	-0.9	-1.2	60	55	NO	NO	NO	NO	NO
15.4	9521	1A LAVENDER CRESCENT LAVENDER BAY	Ground	E	47	43	46	41	48	43	47	42	-1.0	-1.5	-0.9	-1.4	60	55	NO	NO	NO	NO	NO
15.4	9530	4 WALKER STREET LAVENDER BAY	First	NW	46	41	44	39	46	41	45	40	-1.2	-1.7	-1.0	-1.5	58	53	NO	NO	NO	NO	NO
15.4	9530	4 WALKER STREET LAVENDER BAY	First	W	46	41	45	40	46	42	45	40	-1.2	-1.7	-1.0	-1.5	58	54	NO	NO	NO	NO	NO
15.4	9530	4 WALKER STREET LAVENDER BAY	First	SW	50	45	49	44	51	46	50	44	-1.0	-1.3	-0.9	-1.3	60	55	NO	NO	NO	NO	NO
15.4	9530	4 WALKER STREET LAVENDER BAY	First	W	47	43	46	41	47	43	46	41	-1.2	-1.8	-1.0	-1.6	59	55	NO	NO	NO	NO	NO
15.4	9530	4 WALKER STREET LAVENDER BAY	First	S	51	47	50	45	52	47	51	46	-1.0	-1.4	-0.9	-1.3	60	55	NO	NO	NO	NO	NO
15.4	9530	4 WALKER STREET LAVENDER BAY	First	E	51	47	50	45	52	47	51	46	-1.0	-1.4	-0.9	-1.3	60	55	NO	NO	NO	NO	NO
15.4	9530	4 WALKER STREET LAVENDER BAY	First	N	47	42	46	40	47	42	46	41	-1.0	-1.5	-0.9	-1.5	59	54	NO	NO	NO	NO	NO
15.4	9530	4 WALKER STREET LAVENDER BAY	Ground	NW	43	39	42	37	44	39	43	37	-1.2	-1.8	-1.0	-1.6	56	51	NO	NO	NO	NO	NO
15.4	9530	4 WALKER STREET LAVENDER BAY	Ground	W	44	39	43	37	44	39	43	38	-1.2	-1.8	-1.0	-1.6	56	51	NO	NO	NO	NO	NO
15.4	9530	4 WALKER STREET LAVENDER BAY	Ground	SW	49	44	48	43	49	45	49	43	-0.9	-1.3	-0.9	-1.3	60	55	NO	NO	NO	NO	NO
15.4	9530	4 WALKER STREET LAVENDER BAY	Ground	W	44	40	43	38	44	40	43	38	-1.2	-1.9	-0.9	-1.7	56	52	NO	NO	NO	NO	NO
15.4	9530	4 WALKER STREET LAVENDER BAY	Ground	S	50	46	49	44	51	46	50	45	-1.0	-1.4	-0.9	-1.2	60	55	NO	NO	NO	NO	NO
15.4	9530	4 WALKER STREET LAVENDER BAY	Ground	E	51	46	50	45	51	47	50	45	-1.0	-1.5	-0.9	-1.3	60	55	NO	NO	NO	NO	NO
15.4	9530	4 WALKER STREET LAVENDER BAY	Ground	N	45	40	44	39	45	41	44	39	-1.1	-1.5	-1.0	-1.5	57	53	NO	NO	NO	NO	NO
15.4	9533	161 BLUES POINT ROAD MCMAHONS POINT	First	N	45	40	44	39	45	40	44	39	-0.9	-1.5	-0.7	-1.5	57	52	NO	NO	NO	NO	NO
15.4	9533	161 BLUES POINT ROAD MCMAHONS POINT	First	W	40	36	39	34	40	36	39	34	-1.2	-1.9	-0.9	-1.6	52	48	NO	NO	NO	NO	NO
15.4	9533	161 BLUES POINT ROAD MCMAHONS POINT	First	S	44	39	43	38	44	40	44	38	-0.8	-1.4	-0.6	-1.2	56	52	NO	NO	NO	NO	NO
15.4	9533	161 BLUES POINT ROAD MCMAHONS POINT	First	E	49	44	48	42	49	44	48	43	-1.0	-1.5	-0.9	-1.4	60	55	NO	NO	NO	NO	NO
15.4	9533	161 BLUES POINT ROAD MCMAHONS POINT	Second	N	46	41	45	40	46	41	45	40	-0.9	-1.6	-0.7	-1.4	58	53	NO	NO	NO	NO	NO
15.4	9533	161 BLUES POINT ROAD MCMAHONS POINT	Second	W	43	39	42	37	43	39	42	37	-1.2	-1.9	-1.0	-1.6	55	51	NO	NO	NO	NO	NO
15.4	9533	161 BLUES POINT ROAD MCMAHONS POINT	Second	S	49	44	48	43	49	44	48	43	-1.0	-1.4	-0.9	-1.2	60	55	NO	NO	NO	NO	NO
15.4	9533	161 BLUES POINT ROAD MCMAHONS POINT	Second	E	50	45	49	44	51	46	50	44	-0.9	-1.3	-0.8	-1.3	60	55	NO	NO	NO	NO	NO
15.4	9533	161 BLUES POINT ROAD MCMAHONS POINT	Ground	N	44	39	43	38	44	40	43	38	-1.0	-1.5	-0.8	-1.4	56	52	NO	NO	NO	NO	NO
15.4	9533	161 BLUES POINT ROAD MCMAHONS POINT	Ground	W	38	34	37	32	39	34	38	32	-1.2	-1.9	-1.0	-1.7	51	46	NO	NO	NO	NO	NO
15.4	9533	161 BLUES POINT ROAD MCMAHONS POINT	Ground	S	42	37	41	36	42	37	41	36	-0.8	-1.3	-0.6	-1.2	54	49	NO	NO	NO	NO	NO
15.4	9533	161 BLUES POINT ROAD MCMAHONS POINT	Ground	E	46	42	46	40	47	42	46	41	-0.8	-1.5	-0.7	-1.4	59	54	NO	NO	NO	NO	NO
15.4	9559	46 WAIWERA STREET LAVENDER BAY	First	NE	42	37	41	36	42	37	41	36	-0.7	-1.4	-0.7	-1.3	54	49	NO	NO	NO	NO	NO
15.4	9559	46 WAIWERA STREET LAVENDER BAY	First	NW	41	37	40	35	42	37	41	36	-1.0	-1.5	-0.9	-1.4	54	49	NO	NO	NO	NO	NO
15.4	9559	46 WAIWERA STREET LAVENDER BAY	First	SW	47	42	46	40	47	42	46	41	-1.1	-1.6	-1.0	-1.5	59	54	NO	NO	NO	NO	NO
15.4	9559	46 WAIWERA STREET LAVENDER BAY	First	SE	51	46	50	44	51	46	50	45	-1.0	-1.4	-0.9	-1.3	60	55	NO	NO	NO	NO	NO
15.4	9559	46 WAIWERA STREET LAVENDER BAY	Ground	NE	41	36	40	35	41	36	40	35	-0.7	-1.4	-0.7	-1.3	53	48	NO	NO	NO	NO	NO
15.4	9559	46 WAIWERA STREET LAVENDER BAY	Ground	SW	44	39	43	38	44	40	43	38	-1.3	-1.8	-1.2	-1.7	56	52	NO	NO	NO	NO	NO
15.4	9559	46 WAIWERA STREET LAVENDER BAY	Ground	SE	50	46	49	44	51	46	50	45	-0.9	-1.4	-0.9	-1.3	60	55	NO	NO	NO	NO	NO
15.4	9562	163 BLUES POINT ROAD MCMAHONS POINT	First	N	45	41	45	39	45	41	45	40	-0.9	-1.5	-0.6	-1.2	57	53	NO	NO	NO	NO	NO
15.4	9562	163 BLUES POINT ROAD MCMAHONS POINT	First	W	43	39	42	37	43	39	42	37	-1.2	-1.9	-1.0	-1.6	55	51	NO	NO	NO	NO	NO
15.4	9562	163 BLUES POINT ROAD MCMAHONS POINT	First	SW	44	40	43	38	44	40	43	38	-1.1	-1.7	-0.8	-1.4	56	52	NO	NO	NO	NO	NO
15.4	9562	163 BLUES POINT ROAD MCMAHONS POINT	First	SE	49	44	48	42	49	44	48	43	-1.1	-1.4	-0.9	-1.3	60	55	NO	NO	NO	NO	NO
15.4	9562	163 BLUES POINT ROAD MCMAHONS POINT	Ground	N	44	40	43	38	44	40	44	39	-1.0	-1.7	-0.7	-1.3	56	52	NO	NO	NO	NO	NO
15.4	9562	163 BLUES POINT ROAD MCMAHONS POINT	Ground	W	39	35	38	33	39	35	38	33	-1.3	-1.9	-1.0	-1.7	51	47	NO	NO	NO	NO	NO
15.4	9562	163 BLUES POINT ROAD MCMAHONS POINT	Ground	SW	42	37	41	36	42	38	41	36	-1.1	-1.7	-0.9	-1.5	54	50	NO	NO	NO	NO	NO
15.4	9562	163 BLUES POINT ROAD MCMAHONS POINT	Ground	SE	43	38	42	36	43	38	42	37	-1.2	-1.8	-0.9	-1.5	55	50	NO	NO	NO	NO	NO
15.4	9568	25 LAVENDER CRESCENT LAVENDER BAY	First	N	47	42	45	40	47	42	46	41	-1.1	-1.9	-0.8	-1.6	59	54	NO	NO	NO	NO	NO
15.4	9568	25 LAVENDER CRESCENT LAVENDER BAY	First	W	42	38	41	36	42	38	42	36	-1.2	-1.9	-0.9	-1.6	54	50	NO	NO	NO	NO	NO
15.4	9568	25 LAVENDER CRESCENT LAVENDER BAY	First	S	50	45	49	44	51	46	50	44	-0.9	-1.2	-0.9	-1.1	60	55	NO	NO	NO	NO	NO
15.4	9568	25 LAVENDER CRESCENT LAVENDER BAY	First	E	42	38	41	36	43	38	42	36	-1.2	-1.9	-0.9	-1.6	55	50	NO	NO	NO	NO	NO
15.4	9568	25 LAVENDER CRESCENT LAVENDER BAY	Second	N	48	43	47	42	48	44	47	42	-1.0	-1.7	-0.8	-1.6	60	55	NO	NO	NO	NO	NO
15.4	9568	25 LAVENDER CRESCENT LAVENDER BAY	Second	W	44	40	43	38	44	40	43	38	-1.2	-1.9	-0.9	-1.6	56	52	NO	NO	NO	NO	NO
15.4	9568	25 LAVENDER CRESCENT LAVENDER BAY	Second	S	51	46	50	44	51	46	50	45	-1.0	-1.3	-0.9	-1.3	60	55	NO	NO	NO	NO	NO
15.4	9568	25 LAVENDER CRESCENT LAVENDER BAY	Second	E	44	40	43	38	45	40	44	38	-1.2	-1.9	-1.0	-1.6	57	52	NO	NO	NO	NO	NO
15.4	9568	25 LAVENDER CRESCENT LAVENDER BAY	Third	N	49	45	48	43	49	45	49	44	-0.9	-1.6	-0.7	-1.5	60	55	NO	NO	NO	NO	NO
15.4	9568	25 LAVENDER CRESCENT LAVENDER BAY	Third	W	47	43	46	41	48	43	47	41	-1.3	-2.0	-1.0	-1.7	60	55	NO	NO	NO	NO	NO
15.4	9568	25 LAVENDER CRESCENT LAVENDER BAY	Third	S	52	47	51	45	52	47	51	46	-1.0	-1.4	-0.9	-1.3	60	55	NO	NO	NO	NO	NO
15.4	9568	25 LAVENDER CRESCENT LAVENDER BAY	Third	E	48	43	46	41	48	43	47	42	-1.3	-2.0	-1.0	-1.7	60	55	NO	NO	NO	NO	NO
15.4	9568	25 LAVENDER CRESCENT LAVENDER BAY	Ground	N	45	41	44	39	45	41	45	39	-1.1	-1.9	-0.9	-1.6	57	53	NO	NO	NO	NO	NO
15.4	9568	25 LAVENDER CRESCENT LAVENDER BAY	Ground	W	41	36	40	35	41	37	40	35	-1.2	-1.8	-0.9	-1.6	53	49	NO	NO	NO	NO	NO
15.4	9568	25 LAVENDER CRESCENT LAVENDER BAY	Ground	S	48	43	47	41	48	43	47	42	-0.9	-1.3	-0.9	-1.2	60	55	NO	NO	NO	NO	NO
15.4	9568	25 LAVENDER CRESCENT LAVENDER BAY	Ground	E	41	37	40	35	41	37	40	35	-1.2	-1.9	-0.9	-1.6	53	49	NO	NO	NO	NO	NO
15.4	9580	27 LAVENDER STREET LAVENDER BAY	First	N	51	46	50	45	51	46	51	45	-0.6	-1.3	-0.5	-1.2	60	55	NO	NO	NO	NO	NO

NCA	Receiver ID	Address	Floor Level	Facade	Opening Year 2027				Design Year 2037				Increase (Do Smthng - Do Nothing)				NCG project road noise criteria		Do noise levels exceed the cumulative limit with project roads adding ≥2dB to the total noise levels?		Is the contribution from the road project Acute?		Consider further treatment?
					Do Nothing		Do Smthng		Do Nothing		Do Smthng		Opening Year 2027		Design Year 2037								
					Day	Night	Day	Night	Day	Night	Day	Night	Day	Night	Day	Night	Day	Night	Day	Night	$L_{Aeq,15hr} \geq 65dB$	$L_{Aeq,9hr} \geq 60dB$	
15.4	9580	27 LAVENDER STREET LAVENDER BAY	First	W	45	40	44	38	45	41	44	39	-1.2	-1.9	-0.9	-1.7	57	53	NO	NO	NO	NO	NO
15.4	9580	27 LAVENDER STREET LAVENDER BAY	First	S	52	47	51	45	52	47	51	46	-1.1	-1.4	-1.0	-1.4	60	55	NO	NO	NO	NO	NO
15.4	9580	27 LAVENDER STREET LAVENDER BAY	First	E	53	48	52	47	53	49	53	47	-0.8	-1.3	-0.7	-1.2	60	55	NO	NO	NO	NO	NO
15.4	9580	27 LAVENDER STREET LAVENDER BAY	Second	N	52	47	52	46	52	47	52	47	-0.1	-0.8	0.0	-0.7	60	55	NO	NO	NO	NO	NO
15.4	9580	27 LAVENDER STREET LAVENDER BAY	Second	W	48	44	47	42	48	44	47	42	-1.4	-2.1	-1.0	-1.8	60	55	NO	NO	NO	NO	NO
15.4	9580	27 LAVENDER STREET LAVENDER BAY	Second	S	53	48	52	46	53	48	52	47	-1.1	-1.6	-1.1	-1.5	60	55	NO	NO	NO	NO	NO
15.4	9580	27 LAVENDER STREET LAVENDER BAY	Second	E	54	49	53	48	54	49	53	48	-0.8	-1.3	-0.8	-1.2	60	55	NO	NO	NO	NO	NO
15.4	9580	27 LAVENDER STREET LAVENDER BAY	Ground	W	43	38	42	36	43	39	42	37	-1.2	-2.0	-1.0	-1.7	55	51	NO	NO	NO	NO	NO
15.4	9580	27 LAVENDER STREET LAVENDER BAY	Ground	S	51	46	50	44	51	46	50	45	-1.0	-1.4	-1.0	-1.3	60	55	NO	NO	NO	NO	NO
15.4	9580	27 LAVENDER STREET LAVENDER BAY	Ground	E	52	48	52	46	53	48	52	47	-0.7	-1.3	-0.6	-1.1	60	55	NO	NO	NO	NO	NO
15.4	9583	27 LAVENDER STREET LAVENDER BAY	First	N	49	45	48	43	49	45	49	43	-1.0	-1.7	-0.9	-1.5	60	55	NO	NO	NO	NO	NO
15.4	9583	27 LAVENDER STREET LAVENDER BAY	First	W	45	40	43	38	45	40	44	39	-1.2	-1.9	-0.9	-1.6	57	52	NO	NO	NO	NO	NO
15.4	9583	27 LAVENDER STREET LAVENDER BAY	First	S	51	46	50	44	51	46	50	45	-1.0	-1.4	-1.0	-1.2	60	55	NO	NO	NO	NO	NO
15.4	9583	27 LAVENDER STREET LAVENDER BAY	First	E	43	39	42	37	43	39	42	37	-1.2	-1.9	-1.0	-1.6	55	51	NO	NO	NO	NO	NO
15.4	9583	27 LAVENDER STREET LAVENDER BAY	Second	N	50	46	49	44	50	46	50	44	-1.0	-1.7	-0.9	-1.6	60	55	NO	NO	NO	NO	NO
15.4	9583	27 LAVENDER STREET LAVENDER BAY	Second	W	48	43	47	41	48	43	47	42	-1.2	-1.9	-0.9	-1.6	60	55	NO	NO	NO	NO	NO
15.4	9583	27 LAVENDER STREET LAVENDER BAY	Second	S	52	47	51	45	52	47	51	46	-1.1	-1.6	-1.0	-1.3	60	55	NO	NO	NO	NO	NO
15.4	9583	27 LAVENDER STREET LAVENDER BAY	Second	E	45	41	44	39	46	41	45	39	-1.3	-1.9	-1.0	-1.7	58	53	NO	NO	NO	NO	NO
15.4	9583	27 LAVENDER STREET LAVENDER BAY	Ground	N	46	42	46	41	47	42	46	41	-0.6	-1.2	-0.4	-1.0	59	54	NO	NO	NO	NO	NO
15.4	9583	27 LAVENDER STREET LAVENDER BAY	Ground	W	43	38	41	36	43	38	42	37	-1.2	-1.9	-0.9	-1.6	55	50	NO	NO	NO	NO	NO
15.4	9583	27 LAVENDER STREET LAVENDER BAY	Ground	S	46	41	45	40	46	42	45	40	-1.1	-1.6	-1.0	-1.4	58	54	NO	NO	NO	NO	NO
15.4	9583	27 LAVENDER STREET LAVENDER BAY	Ground	E	42	37	40	35	42	37	41	36	-1.2	-1.9	-1.0	-1.7	54	49	NO	NO	NO	NO	NO
15.4	9585	23 LAVENDER CRESCENT LAVENDER BAY	Ground	N	47	42	46	41	47	43	46	41	-1.1	-1.7	-0.8	-1.6	59	55	NO	NO	NO	NO	NO
15.4	9585	23 LAVENDER CRESCENT LAVENDER BAY	Ground	W	47	42	46	40	47	42	46	41	-1.1	-1.8	-0.8	-1.6	59	54	NO	NO	NO	NO	NO
15.4	9585	23 LAVENDER CRESCENT LAVENDER BAY	Ground	S	50	45	49	44	50	46	50	44	-0.9	-1.4	-0.8	-1.2	60	55	NO	NO	NO	NO	NO
15.4	9585	23 LAVENDER CRESCENT LAVENDER BAY	Ground	E	41	37	40	35	41	37	41	35	-1.1	-1.8	-0.9	-1.6	53	49	NO	NO	NO	NO	NO
15.4	9595	23 LAVENDER CRESCENT LAVENDER BAY	First	N	48	43	47	42	48	43	47	42	-0.9	-1.6	-0.8	-1.5	60	55	NO	NO	NO	NO	NO
15.4	9595	23 LAVENDER CRESCENT LAVENDER BAY	First	W	47	42	45	40	47	42	46	41	-1.1	-1.8	-0.9	-1.5	59	54	NO	NO	NO	NO	NO
15.4	9595	23 LAVENDER CRESCENT LAVENDER BAY	First	S	51	46	50	45	51	47	51	45	-1.0	-1.4	-0.9	-1.3	60	55	NO	NO	NO	NO	NO
15.4	9595	23 LAVENDER CRESCENT LAVENDER BAY	First	E	51	46	50	45	51	47	50	45	-1.0	-1.4	-0.9	-1.3	60	55	NO	NO	NO	NO	NO
15.4	9595	23 LAVENDER CRESCENT LAVENDER BAY	Ground	N	47	42	46	41	47	43	46	41	-1.1	-1.8	-0.9	-1.6	59	55	NO	NO	NO	NO	NO
15.4	9595	23 LAVENDER CRESCENT LAVENDER BAY	Ground	W	44	39	43	37	44	39	43	38	-1.2	-1.9	-0.9	-1.6	56	51	NO	NO	NO	NO	NO
15.4	9595	23 LAVENDER CRESCENT LAVENDER BAY	Ground	S	50	45	49	43	50	45	49	44	-1.0	-1.4	-1.0	-1.3	60	55	NO	NO	NO	NO	NO
15.4	9595	23 LAVENDER CRESCENT LAVENDER BAY	Ground	E	48	43	47	41	48	43	47	42	-1.0	-1.7	-0.8	-1.5	60	55	NO	NO	NO	NO	NO
15.4	9633	19 LAVENDER STREET LAVENDER BAY	First	N	48	44	48	42	48	44	48	43	-0.6	-1.3	-0.4	-1.1	60	55	NO	NO	NO	NO	NO
15.4	9633	19 LAVENDER STREET LAVENDER BAY	First	W	43	38	42	36	43	38	42	37	-1.1	-1.8	-0.8	-1.5	55	50	NO	NO	NO	NO	NO
15.4	9633	19 LAVENDER STREET LAVENDER BAY	First	S	50	45	49	44	51	46	50	45	-0.9	-1.3	-0.9	-1.2	60	55	NO	NO	NO	NO	NO
15.4	9633	19 LAVENDER STREET LAVENDER BAY	Second	N	49	45	49	44	50	45	49	44	-0.3	-1.0	-0.2	-0.8	60	55	NO	NO	NO	NO	NO
15.4	9633	19 LAVENDER STREET LAVENDER BAY	Second	W	46	41	45	39	46	41	45	40	-1.3	-2.0	-0.9	-1.6	58	53	NO	NO	NO	NO	NO
15.4	9633	19 LAVENDER STREET LAVENDER BAY	Second	S	52	47	51	45	52	47	51	46	-0.9	-1.4	-0.9	-1.3	60	55	NO	NO	NO	NO	NO
15.4	9633	19 LAVENDER STREET LAVENDER BAY	Ground	N	46	41	46	40	46	42	46	41	-0.1	-0.9	0.1	-0.7	58	54	NO	NO	NO	NO	NO
15.4	9633	19 LAVENDER STREET LAVENDER BAY	Ground	W	41	36	40	35	41	37	40	35	-1.1	-1.9	-0.9	-1.6	53	49	NO	NO	NO	NO	NO
15.4	9633	19 LAVENDER STREET LAVENDER BAY	Ground	S	50	45	49	44	50	45	49	44	-0.9	-1.3	-0.9	-1.2	60	55	NO	NO	NO	NO	NO
15.4	9634	21 LAVENDER STREET LAVENDER BAY	First	S	50	45	49	44	51	46	50	45	-0.9	-1.3	-0.9	-1.3	60	55	NO	NO	NO	NO	NO
15.4	9634	21 LAVENDER STREET LAVENDER BAY	First	E	51	46	50	45	51	47	51	45	-0.9	-1.4	-0.8	-1.2	60	55	NO	NO	NO	NO	NO
15.4	9634	21 LAVENDER STREET LAVENDER BAY	First	N	48	43	47	42	48	43	47	42	-0.9	-1.5	-0.7	-1.3	60	55	NO	NO	NO	NO	NO
15.4	9634	21 LAVENDER STREET LAVENDER BAY	Second	S	51	46	50	45	51	46	50	45	-0.9	-1.3	-0.8	-1.3	60	55	NO	NO	NO	NO	NO
15.4	9634	21 LAVENDER STREET LAVENDER BAY	Second	E	52	47	51	45	52	47	51	46	-0.9	-1.3	-0.8	-1.2	60	55	NO	NO	NO	NO	NO
15.4	9634	21 LAVENDER STREET LAVENDER BAY	Second	N	49	44	48	43	49	44	48	43	-0.7	-1.3	-0.4	-1.1	60	55	NO	NO	NO	NO	NO
15.4	9634	21 LAVENDER STREET LAVENDER BAY	Third	S	52	47	51	46	52	48	52	46	-0.9	-1.4	-0.8	-1.2	60	55	NO	NO	NO	NO	NO
15.4	9634	21 LAVENDER STREET LAVENDER BAY	Third	E	52	47	52	46	53	48	52	47	-0.7	-1.2	-0.6	-1.1	60	55	NO	NO	NO	NO	NO
15.4	9634	21 LAVENDER STREET LAVENDER BAY	Third	N	50	45	49	44	50	45	50	45	-0.2	-1.0	-0.2	-0.8	60	55	NO	NO	NO	NO	NO
15.4	9634	21 LAVENDER STREET LAVENDER BAY	Ground	S	50	45	49	44	50	45	49	44	-0.9	-1.3	-0.9	-1.3	60	55	NO	NO	NO	NO	NO
15.4	9634	21 LAVENDER STREET LAVENDER BAY	Ground	E	51	46	50	44	51	46	50	45	-1.0	-1.4	-0.9	-1.3	60	55	NO	NO	NO	NO	NO
15.4	9637	19 LAVENDER STREET LAVENDER BAY	Ground	N	47	43	46	41	47	43	47	41	-1.0	-1.7	-0.8	-1.6	59	55	NO	NO	NO	NO	NO
15.4	9637	19 LAVENDER STREET LAVENDER BAY	Ground	W	46	41	45	39	46	41	45	40	-1.2	-1.9	-0.9	-1.6	58	53	NO	NO	NO	NO	NO
15.4	9637	19 LAVENDER STREET LAVENDER BAY	Ground	S	50	45	48	43	50	45	49	44	-1.1	-1.4	-1.0	-1.3	60	55	NO	NO	NO	NO	NO
15.4	9637	19 LAVENDER STREET LAVENDER BAY	Ground	E	44	39	42	37	44	39	43	38	-1.2	-1.9	-0.9	-1.6	56	51	NO	NO	NO	NO	NO
15.4	9642	7 LAVENDER STREET LAVENDER BAY	First	NE	50	46	50	44	51	46	50	45	-0.7	-1.3	-0.6	-1.2	60	55	NO	NO	NO	NO	NO
15.4	9642	7 LAVENDER STREET LAVENDER BAY	First	NW	37	33	36	31	38	33	37	31	-1.1	-1.8	-0.9	-1.7	50	45	NO	NO	NO	NO	NO
15.4	9642	7 LAVENDER STREET LAVENDER BAY	First	SW	48	43	47	42	48	43	47	42	-1.1	-1.3	-1.0	-1.2	60	55	NO	NO	NO	NO	NO
15.4	9642	7 LAVENDER STREET LAVENDER BAY	First	SE	51	46	50	45	52	47	51	46	-0.9	-1.4	-0.8	-1.2	60	55	NO	NO	NO	NO	NO

NCA	Receiver ID	Address	Floor Level	Facade	Opening Year 2027				Design Year 2037				Increase (Do Smthng - Do Nothing)				NCG project road noise criteria		Do noise levels exceed the cumulative limit with project roads adding ≥2dB to the total noise levels?		Is the contribution from the road project Acute?		Consider further treatment?
					Do Nothing		Do Smthng		Do Nothing		Do Smthng		Opening Year 2027		Design Year 2037								
					Day	Night	Day	Night	Day	Night	Day	Night	Day	Night	Day	Night	Day	Night	Day	Night	$L_{Aeq,15hr} \geq 65dB$	$L_{Aeq,9hr} \geq 60dB$	
15.4	9642	7 LAVENDER STREET LAVENDER BAY	Second	NE	51	46	50	45	51	47	51	46	-0.7	-1.3	-0.5	-1.1	60	55	NO	NO	NO	NO	NO
15.4	9642	7 LAVENDER STREET LAVENDER BAY	Second	NW	37	33	36	31	38	33	37	31	-1.1	-1.8	-0.9	-1.6	50	45	NO	NO	NO	NO	NO
15.4	9642	7 LAVENDER STREET LAVENDER BAY	Second	SW	48	43	47	42	49	43	48	42	-1.0	-1.3	-1.0	-1.1	60	55	NO	NO	NO	NO	NO
15.4	9642	7 LAVENDER STREET LAVENDER BAY	Second	SE	52	47	51	45	52	47	51	46	-0.9	-1.4	-0.8	-1.3	60	55	NO	NO	NO	NO	NO
15.4	9642	7 LAVENDER STREET LAVENDER BAY	Third	NE	51	47	51	46	52	47	51	46	-0.6	-1.2	-0.5	-1.1	60	55	NO	NO	NO	NO	NO
15.4	9642	7 LAVENDER STREET LAVENDER BAY	Third	NW	38	33	37	31	38	33	37	32	-1.1	-1.8	-0.9	-1.6	50	45	NO	NO	NO	NO	NO
15.4	9642	7 LAVENDER STREET LAVENDER BAY	Third	SW	48	43	47	42	49	44	48	43	-1.0	-1.3	-0.9	-1.2	60	55	NO	NO	NO	NO	NO
15.4	9642	7 LAVENDER STREET LAVENDER BAY	Third	SE	52	47	51	46	52	47	51	46	-0.9	-1.4	-0.8	-1.3	60	55	NO	NO	NO	NO	NO
15.4	9642	7 LAVENDER STREET LAVENDER BAY	Fourth	NE	52	47	51	46	52	47	52	46	-0.6	-1.2	-0.5	-1.1	60	55	NO	NO	NO	NO	NO
15.4	9642	7 LAVENDER STREET LAVENDER BAY	Fourth	NW	39	34	38	32	39	34	38	33	-1.1	-1.8	-0.9	-1.6	51	46	NO	NO	NO	NO	NO
15.4	9642	7 LAVENDER STREET LAVENDER BAY	Fourth	SW	49	44	48	42	49	44	48	43	-1.0	-1.3	-0.9	-1.2	60	55	NO	NO	NO	NO	NO
15.4	9642	7 LAVENDER STREET LAVENDER BAY	Fourth	SE	52	48	51	46	53	48	52	47	-0.8	-1.4	-0.7	-1.3	60	55	NO	NO	NO	NO	NO
15.4	9642	7 LAVENDER STREET LAVENDER BAY	Fifth	NE	52	48	52	46	52	48	52	47	-0.5	-1.2	-0.4	-1.0	60	55	NO	NO	NO	NO	NO
15.4	9642	7 LAVENDER STREET LAVENDER BAY	Fifth	NW	40	36	39	34	40	36	40	34	-1.1	-1.8	-0.8	-1.5	52	48	NO	NO	NO	NO	NO
15.4	9642	7 LAVENDER STREET LAVENDER BAY	Fifth	SW	49	44	48	43	49	44	48	43	-1.0	-1.3	-1.0	-1.2	60	55	NO	NO	NO	NO	NO
15.4	9642	7 LAVENDER STREET LAVENDER BAY	Fifth	SE	53	48	52	46	53	48	52	47	-0.9	-1.4	-0.8	-1.2	60	55	NO	NO	NO	NO	NO
15.4	9642	7 LAVENDER STREET LAVENDER BAY	Sixth	NE	53	48	52	47	53	48	52	47	-0.5	-1.2	-0.4	-1.0	60	55	NO	NO	NO	NO	NO
15.4	9642	7 LAVENDER STREET LAVENDER BAY	Sixth	NW	42	38	41	36	43	38	42	37	-1.1	-1.9	-0.8	-1.5	55	50	NO	NO	NO	NO	NO
15.4	9642	7 LAVENDER STREET LAVENDER BAY	Sixth	SW	49	44	48	43	50	45	49	44	-1.1	-1.3	-0.9	-1.3	60	55	NO	NO	NO	NO	NO
15.4	9642	7 LAVENDER STREET LAVENDER BAY	Sixth	SE	53	48	52	47	53	49	53	47	-0.8	-1.4	-0.7	-1.3	60	55	NO	NO	NO	NO	NO
15.4	9642	7 LAVENDER STREET LAVENDER BAY	Seventh	NE	53	48	52	47	53	49	53	48	-0.5	-1.2	-0.4	-1.1	60	55	NO	NO	NO	NO	NO
15.4	9642	7 LAVENDER STREET LAVENDER BAY	Seventh	NW	46	41	45	39	46	41	45	40	-1.1	-1.8	-0.8	-1.5	58	53	NO	NO	NO	NO	NO
15.4	9642	7 LAVENDER STREET LAVENDER BAY	Seventh	SW	50	45	49	44	51	46	50	44	-1.0	-1.4	-0.9	-1.3	60	55	NO	NO	NO	NO	NO
15.4	9642	7 LAVENDER STREET LAVENDER BAY	Seventh	SE	53	49	53	47	54	49	53	48	-0.8	-1.4	-0.7	-1.3	60	55	NO	NO	NO	NO	NO
15.4	9642	7 LAVENDER STREET LAVENDER BAY	Ground	NE	49	45	48	43	50	45	49	44	-0.9	-1.4	-0.8	-1.3	60	55	NO	NO	NO	NO	NO
15.4	9642	7 LAVENDER STREET LAVENDER BAY	Ground	NW	37	33	36	31	38	33	37	31	-1.1	-1.8	-1.0	-1.6	50	45	NO	NO	NO	NO	NO
15.4	9642	7 LAVENDER STREET LAVENDER BAY	Ground	SW	48	43	47	41	48	43	47	42	-1.1	-1.3	-1.0	-1.2	60	55	NO	NO	NO	NO	NO
15.4	9642	7 LAVENDER STREET LAVENDER BAY	Ground	SE	51	46	50	45	51	46	50	45	-0.9	-1.4	-0.8	-1.3	60	55	NO	NO	NO	NO	NO
15.4	9675	5 LAVENDER STREET MCMAHONS POINT	First	SW	47	42	46	41	47	43	46	41	-1.1	-1.6	-1.0	-1.4	59	55	NO	NO	NO	NO	NO
15.4	9675	5 LAVENDER STREET MCMAHONS POINT	First	SE	46	41	45	40	46	41	45	40	-1.0	-1.8	-0.6	-1.5	58	53	NO	NO	NO	NO	NO
15.4	9675	5 LAVENDER STREET MCMAHONS POINT	First	NE	49	44	48	43	49	45	49	44	-0.4	-1.1	-0.3	-0.9	60	55	NO	NO	NO	NO	NO
15.4	9675	5 LAVENDER STREET MCMAHONS POINT	Ground	SW	46	41	45	40	47	42	46	40	-1.2	-1.6	-1.1	-1.4	59	54	NO	NO	NO	NO	NO
15.4	9675	5 LAVENDER STREET MCMAHONS POINT	Ground	SE	45	41	44	39	45	41	44	39	-1.0	-1.9	-0.7	-1.6	57	53	NO	NO	NO	NO	NO
15.4	9675	5 LAVENDER STREET MCMAHONS POINT	Ground	NE	48	43	48	42	48	44	48	43	-0.5	-1.1	-0.3	-0.9	60	55	NO	NO	NO	NO	NO
15.4	9676	1 LAVENDER STREET MCMAHONS POINT	First	NE	49	44	48	43	49	44	49	43	-0.4	-1.0	-0.2	-0.9	60	55	NO	NO	NO	NO	NO
15.4	9676	1 LAVENDER STREET MCMAHONS POINT	First	NW	43	39	42	37	44	39	43	37	-1.2	-1.9	-0.9	-1.6	56	51	NO	NO	NO	NO	NO
15.4	9676	1 LAVENDER STREET MCMAHONS POINT	First	SW	44	40	43	38	45	40	44	38	-1.2	-1.9	-1.0	-1.6	57	52	NO	NO	NO	NO	NO
15.4	9676	1 LAVENDER STREET MCMAHONS POINT	First	SE	48	43	46	41	48	43	47	42	-1.2	-1.7	-1.0	-1.5	60	55	NO	NO	NO	NO	NO
15.4	9676	1 LAVENDER STREET MCMAHONS POINT	First	SW	47	42	46	41	47	42	46	41	-1.2	-1.7	-1.0	-1.4	59	54	NO	NO	NO	NO	NO
15.4	9676	1 LAVENDER STREET MCMAHONS POINT	Ground	NE	48	43	47	42	48	44	48	43	-0.5	-1.1	-0.3	-1.0	60	55	NO	NO	NO	NO	NO
15.4	9676	1 LAVENDER STREET MCMAHONS POINT	Ground	NW	41	36	40	34	41	36	40	35	-1.2	-1.9	-0.9	-1.6	53	48	NO	NO	NO	NO	NO
15.4	9676	1 LAVENDER STREET MCMAHONS POINT	Ground	SW	41	37	40	35	42	37	41	35	-1.2	-1.8	-1.0	-1.6	54	49	NO	NO	NO	NO	NO
15.4	9676	1 LAVENDER STREET MCMAHONS POINT	Ground	SE	46	41	44	39	46	41	45	40	-1.3	-1.8	-1.2	-1.5	58	53	NO	NO	NO	NO	NO
15.4	9676	1 LAVENDER STREET MCMAHONS POINT	Ground	SW	46	41	45	39	46	41	45	40	-1.2	-1.6	-1.1	-1.4	58	53	NO	NO	NO	NO	NO
15.4	9682	171 BLUES POINT ROAD MCMAHONS POINT	First	SE	47	42	46	41	47	43	46	41	-0.9	-1.5	-0.7	-1.4	59	55	NO	NO	NO	NO	NO
15.4	9682	171 BLUES POINT ROAD MCMAHONS POINT	First	NE	47	43	46	41	47	43	47	42	-0.7	-1.4	-0.5	-1.3	59	55	NO	NO	NO	NO	NO
15.4	9682	171 BLUES POINT ROAD MCMAHONS POINT	First	NW	44	39	42	37	44	39	43	38	-1.2	-1.9	-0.9	-1.7	56	51	NO	NO	NO	NO	NO
15.4	9682	171 BLUES POINT ROAD MCMAHONS POINT	Ground	SE	45	41	44	39	45	41	44	39	-1.1	-1.9	-0.9	-1.6	57	53	NO	NO	NO	NO	NO
15.4	9682	171 BLUES POINT ROAD MCMAHONS POINT	Ground	NE	46	42	45	40	46	42	45	40	-1.0	-1.7	-0.9	-1.5	58	54	NO	NO	NO	NO	NO
15.4	9682	171 BLUES POINT ROAD MCMAHONS POINT	Ground	NW	41	36	39	34	41	36	40	35	-1.2	-1.9	-1.0	-1.7	53	48	NO	NO	NO	NO	NO
15.4	9683	169 BLUES POINT ROAD MCMAHONS POINT	First	NW	44	39	43	37	44	40	43	38	-1.2	-1.9	-0.9	-1.7	56	52	NO	NO	NO	NO	NO
15.4	9683	169 BLUES POINT ROAD MCMAHONS POINT	First	SE	47	42	46	40	47	42	46	41	-0.9	-1.7	-0.8	-1.6	59	54	NO	NO	NO	NO	NO
15.4	9683	169 BLUES POINT ROAD MCMAHONS POINT	First	S	47	42	46	41	47	42	46	41	-0.9	-1.6	-0.8	-1.4	59	54	NO	NO	NO	NO	NO
15.4	9683	169 BLUES POINT ROAD MCMAHONS POINT	First	NE	47	42	46	41	47	42	46	41	-0.9	-1.6	-0.8	-1.5	59	54	NO	NO	NO	NO	NO
15.4	9683	169 BLUES POINT ROAD MCMAHONS POINT	Ground	NW	41	36	39	34	41	36	40	35	-1.3	-1.9	-1.0	-1.7	53	48	NO	NO	NO	NO	NO
15.4	9683	169 BLUES POINT ROAD MCMAHONS POINT	Ground	SE	44	40	43	38	44	40	43	38	-1.4	-2.0	-1.0	-1.7	56	52	NO	NO	NO	NO	NO
15.4	9683	169 BLUES POINT ROAD MCMAHONS POINT	Ground	S	45	41	44	39	45	41	44	39	-1.1	-1.8	-0.8	-1.6	57	53	NO	NO	NO	NO	NO
15.4	9683	169 BLUES POINT ROAD MCMAHONS POINT	Ground	NE	45	41	44	39	45	41	44	39	-1.1	-1.9	-0.9	-1.6	57	53	NO	NO	NO	NO	NO
15.4	9684	167 BLUES POINT ROAD MCMAHONS POINT	First	NW	44	39	43	37	44	39	43	38	-1.1	-1.9	-1.0	-1.6	56	51	NO	NO	NO	NO	NO
15.4	9684	167 BLUES POINT ROAD MCMAHONS POINT	First	SW	45	40	44	39	45	41	44	39	-1.2	-1.8	-1.0	-1.6	57	53	NO	NO	NO	NO	NO
15.4	9684	167 BLUES POINT ROAD MCMAHONS POINT	First	SE	47	43	46	41	47	43	47	41	-1.0	-1.7	-0.8	-1.5	59	55	NO	NO	NO	NO	NO
15.4	9684	167 BLUES POINT ROAD MCMAHONS POINT	Ground	NW	41	36	39	34	41	36	40	35	-1.3	-2.0	-1.0	-1.7	53	48	NO	NO	NO	NO	NO

NCA	Receiver ID	Address	Floor Level	Facade	Opening Year 2027				Design Year 2037				Increase (Do Smthng - Do Nothing)				NCG project road noise criteria		Do noise levels exceed the cumulative limit with project roads adding ≥2dB to the total noise levels?		Is the contribution from the road project Acute?		Consider further treatment?
					Do Nothing		Do Smthng		Do Nothing		Do Smthng		Opening Year 2027		Design Year 2037								
					Day	Night	Day	Night	Day	Night	Day	Night	Day	Night	Day	Night	Day	Night	Day	Night	$L_{Aeq,15hr}$ ≥ 65dB	$L_{Aeq,9hr}$ ≥ 60dB	
15.4	9684	167 BLUES POINT ROAD MCMAHONS POINT	Ground	SW	42	38	41	36	42	38	41	36	-1.2	-1.7	-1.0	-1.5	54	50	NO	NO	NO	NO	NO
15.4	9684	167 BLUES POINT ROAD MCMAHONS POINT	Ground	SE	44	40	43	38	45	40	44	38	-1.3	-2.0	-1.0	-1.6	57	52	NO	NO	NO	NO	NO
15.4	9732	173 BLUES POINT ROAD NORTH SYDNEY	First	N	45	40	44	39	45	40	44	39	-1.0	-1.7	-0.8	-1.5	57	52	NO	NO	NO	NO	NO
15.4	9732	173 BLUES POINT ROAD NORTH SYDNEY	First	W	43	39	42	37	43	39	43	37	-1.1	-1.8	-0.9	-1.6	55	51	NO	NO	NO	NO	NO
15.4	9732	173 BLUES POINT ROAD NORTH SYDNEY	First	S	48	43	48	43	48	43	49	43	0.4	-0.2	0.5	0.0	60	55	NO	NO	NO	NO	NO
15.4	9732	173 BLUES POINT ROAD NORTH SYDNEY	First	E	46	42	45	40	47	42	46	41	-1.0	-1.7	-0.8	-1.5	59	54	NO	NO	NO	NO	NO
15.4	9732	173 BLUES POINT ROAD NORTH SYDNEY	First	N	45	40	44	39	45	40	44	39	-0.9	-1.6	-0.7	-1.4	57	52	NO	NO	NO	NO	NO
15.4	9732	173 BLUES POINT ROAD NORTH SYDNEY	Ground	N	42	38	41	36	42	38	42	36	-1.1	-1.7	-0.9	-1.6	54	50	NO	NO	NO	NO	NO
15.4	9732	173 BLUES POINT ROAD NORTH SYDNEY	Ground	W	41	36	39	34	41	36	40	35	-1.2	-1.9	-1.0	-1.7	53	48	NO	NO	NO	NO	NO
15.4	9732	173 BLUES POINT ROAD NORTH SYDNEY	Ground	S	47	42	47	42	47	42	48	43	0.7	0.2	0.8	0.3	59	54	NO	NO	NO	NO	NO
15.4	9732	173 BLUES POINT ROAD NORTH SYDNEY	Ground	E	45	40	43	38	45	40	44	39	-1.1	-1.7	-0.8	-1.5	57	52	NO	NO	NO	NO	NO
15.4	9732	173 BLUES POINT ROAD NORTH SYDNEY	Ground	N	43	38	42	36	43	38	42	37	-1.0	-1.6	-0.9	-1.5	55	50	NO	NO	NO	NO	NO
15.4	9734	24 LAVENDER STREET LAVENDER BAY	First	N	46	41	44	39	46	41	45	40	-1.2	-1.9	-0.8	-1.5	58	53	NO	NO	NO	NO	NO
15.4	9734	24 LAVENDER STREET LAVENDER BAY	First	S	51	46	51	46	51	47	52	47	0.3	-0.1	0.4	0.0	60	55	NO	NO	NO	NO	NO
15.4	9734	24 LAVENDER STREET LAVENDER BAY	First	E	47	42	46	41	47	42	46	41	-1.0	-1.6	-0.8	-1.4	59	54	NO	NO	NO	NO	NO
15.4	9734	24 LAVENDER STREET LAVENDER BAY	Ground	N	44	39	42	37	44	39	43	37	-1.2	-2.0	-0.8	-1.6	56	51	NO	NO	NO	NO	NO
15.4	9734	24 LAVENDER STREET LAVENDER BAY	Ground	S	50	46	51	45	51	46	51	46	0.4	-0.1	0.5	0.1	60	55	NO	NO	NO	NO	NO
15.4	9734	24 LAVENDER STREET LAVENDER BAY	Ground	E	46	41	45	39	46	41	45	40	-1.0	-1.5	-0.8	-1.4	58	53	NO	NO	NO	NO	NO
15.4	9736	22 LAVENDER STREET LAVENDER BAY	First	N	46	42	45	40	46	42	46	40	-1.2	-1.9	-0.9	-1.6	58	54	NO	NO	NO	NO	NO
15.4	9736	22 LAVENDER STREET LAVENDER BAY	First	W	47	42	45	40	47	42	46	41	-1.2	-1.9	-0.9	-1.6	59	54	NO	NO	NO	NO	NO
15.4	9736	22 LAVENDER STREET LAVENDER BAY	First	S	51	46	51	46	51	47	52	47	0.3	-0.2	0.4	-0.1	60	55	NO	NO	NO	NO	NO
15.4	9736	22 LAVENDER STREET LAVENDER BAY	Ground	N	44	40	43	38	44	40	44	38	-1.2	-1.9	-0.9	-1.6	56	52	NO	NO	NO	NO	NO
15.4	9736	22 LAVENDER STREET LAVENDER BAY	Ground	W	43	39	42	37	43	39	42	37	-1.2	-1.9	-0.9	-1.6	55	51	NO	NO	NO	NO	NO
15.4	9736	22 LAVENDER STREET LAVENDER BAY	Ground	S	50	45	51	45	51	46	51	46	0.5	0.0	0.5	0.0	60	55	NO	NO	NO	NO	NO
15.4	9740	20 LAVENDER STREET LAVENDER BAY	First	N	47	43	46	41	47	43	46	41	-1.2	-1.9	-0.8	-1.6	59	55	NO	NO	NO	NO	NO
15.4	9740	20 LAVENDER STREET LAVENDER BAY	First	S	51	46	51	46	51	47	52	47	0.3	-0.3	0.4	-0.1	60	55	NO	NO	NO	NO	NO
15.4	9740	20 LAVENDER STREET LAVENDER BAY	First	E	46	41	45	39	46	41	45	40	-1.2	-1.9	-0.9	-1.7	58	53	NO	NO	NO	NO	NO
15.4	9740	20 LAVENDER STREET LAVENDER BAY	Ground	N	45	41	44	39	45	41	45	39	-1.3	-2.0	-0.9	-1.6	57	53	NO	NO	NO	NO	NO
15.4	9740	20 LAVENDER STREET LAVENDER BAY	Ground	S	49	45	50	45	50	45	50	45	0.7	0.2	0.8	0.3	60	55	NO	NO	NO	NO	NO
15.4	9740	20 LAVENDER STREET LAVENDER BAY	Ground	E	43	38	41	36	43	38	42	37	-1.3	-2.0	-0.9	-1.7	55	50	NO	NO	NO	NO	NO
15.4	9742	18 LAVENDER STREET LAVENDER BAY	First	N	47	43	46	41	48	43	47	42	-1.0	-1.8	-0.8	-1.5	60	55	NO	NO	NO	NO	NO
15.4	9742	18 LAVENDER STREET LAVENDER BAY	First	W	46	42	45	40	46	42	45	40	-1.1	-1.9	-0.9	-1.6	58	54	NO	NO	NO	NO	NO
15.4	9742	18 LAVENDER STREET LAVENDER BAY	First	S	51	46	51	46	51	47	52	47	0.3	-0.2	0.4	-0.1	60	55	NO	NO	NO	NO	NO
15.4	9742	18 LAVENDER STREET LAVENDER BAY	Ground	N	46	42	45	40	46	42	45	40	-1.2	-1.9	-0.9	-1.6	58	54	NO	NO	NO	NO	NO
15.4	9742	18 LAVENDER STREET LAVENDER BAY	Ground	W	43	38	42	36	43	38	42	37	-1.2	-1.9	-0.9	-1.6	55	50	NO	NO	NO	NO	NO
15.4	9742	18 LAVENDER STREET LAVENDER BAY	Ground	S	50	45	50	45	50	45	51	45	0.6	0.1	0.7	0.2	60	55	NO	NO	NO	NO	NO
15.4	9746	16 LAVENDER STREET LAVENDER BAY	First	N	48	43	47	42	48	43	47	42	-1.0	-1.8	-0.8	-1.5	60	55	NO	NO	NO	NO	NO
15.4	9746	16 LAVENDER STREET LAVENDER BAY	First	S	51	46	51	46	51	47	52	47	0.4	-0.1	0.5	0.0	60	55	NO	NO	NO	NO	NO
15.4	9746	16 LAVENDER STREET LAVENDER BAY	First	E	46	41	44	39	46	41	45	40	-1.2	-1.9	-0.8	-1.5	58	53	NO	NO	NO	NO	NO
15.4	9746	16 LAVENDER STREET LAVENDER BAY	Ground	N	46	42	45	40	47	42	46	40	-1.2	-1.9	-0.9	-1.6	59	54	NO	NO	NO	NO	NO
15.4	9746	16 LAVENDER STREET LAVENDER BAY	Ground	S	50	45	50	45	50	45	51	46	0.8	0.2	0.9	0.4	60	55	NO	NO	NO	NO	NO
15.4	9746	16 LAVENDER STREET LAVENDER BAY	Ground	E	43	38	41	36	43	38	42	37	-1.2	-1.9	-1.0	-1.7	55	50	NO	NO	NO	NO	NO
15.4	9748	14 LAVENDER STREET LAVENDER BAY	First	N	48	44	47	42	48	44	47	42	-0.9	-1.7	-0.8	-1.4	60	55	NO	NO	NO	NO	NO
15.4	9748	14 LAVENDER STREET LAVENDER BAY	First	W	46	41	44	39	46	41	45	40	-1.2	-1.9	-0.8	-1.6	58	53	NO	NO	NO	NO	NO
15.4	9748	14 LAVENDER STREET LAVENDER BAY	First	S	51	46	51	46	51	47	52	46	0.3	-0.2	0.4	-0.1	60	55	NO	NO	NO	NO	NO
15.4	9748	14 LAVENDER STREET LAVENDER BAY	Ground	N	47	42	46	40	47	42	46	41	-1.1	-1.8	-0.9	-1.6	59	54	NO	NO	NO	NO	NO
15.4	9748	14 LAVENDER STREET LAVENDER BAY	Ground	W	43	38	41	36	43	38	42	37	-1.2	-1.9	-1.0	-1.7	55	50	NO	NO	NO	NO	NO
15.4	9748	14 LAVENDER STREET LAVENDER BAY	Ground	S	50	45	50	45	50	45	51	45	0.6	0.1	0.6	0.2	60	55	NO	NO	NO	NO	NO
15.4	9753	10 LAVENDER STREET LAVENDER BAY	First	N	46	42	45	40	46	42	45	40	-1.2	-1.9	-0.8	-1.6	58	54	NO	NO	NO	NO	NO
15.4	9753	10 LAVENDER STREET LAVENDER BAY	First	W	45	41	44	39	46	41	45	40	-1.1	-1.8	-0.8	-1.5	58	53	NO	NO	NO	NO	NO
15.4	9753	10 LAVENDER STREET LAVENDER BAY	First	S	51	46	51	46	51	46	51	46	0.2	-0.4	0.3	-0.2	60	55	NO	NO	NO	NO	NO
15.4	9753	10 LAVENDER STREET LAVENDER BAY	First	E	50	45	50	45	50	45	51	46	0.7	0.2	0.7	0.3	60	55	NO	NO	NO	NO	NO
15.4	9753	10 LAVENDER STREET LAVENDER BAY	Ground	W	43	38	41	36	43	38	42	37	-1.2	-1.9	-0.9	-1.6	55	50	NO	NO	NO	NO	NO
15.4	9753	10 LAVENDER STREET LAVENDER BAY	Ground	S	50	45	50	45	50	45	51	45	0.4	0.0	0.6	0.0	60	55	NO	NO	NO	NO	NO
15.4	9753	10 LAVENDER STREET LAVENDER BAY	Ground	E	49	44	50	45	49	44	50	45	0.9	0.4	0.9	0.5	60	55	NO	NO	NO	NO	NO
15.4	9757	2 MILLER STREET NORTH SYDNEY	First	N	48	43	47	42	48	43	47	42	-0.6	-1.3	-0.5	-1.2	60	55	NO	NO	NO	NO	NO
15.4	9757	2 MILLER STREET NORTH SYDNEY	First	W	41	37	40	35	42	37	41	35	-1.2	-1.9	-0.9	-1.7	54	49	NO	NO	NO	NO	NO
15.4	9757	2 MILLER STREET NORTH SYDNEY	First	S	49	44	49	44	49	44	50	45	0.5	0.1	0.6	0.2	60	55	NO	NO	NO	NO	NO
15.4	9757	2 MILLER STREET NORTH SYDNEY	First	E	49	45	49	44	50	45	49	44	-0.4	-1.0	-0.3	-0.9	60	55	NO	NO	NO	NO	NO
15.4	9757	2 MILLER STREET NORTH SYDNEY	Second	N	48	44	48	43	49	44	49	43	-0.1	-0.9	0.0	-0.7	60	55	NO	NO	NO	NO	NO
15.4	9757	2 MILLER STREET NORTH SYDNEY	Second	W	44	40	43	38	44	40	44	38	-1.1	-1.8	-0.8	-1.6	56	52	NO	NO	NO	NO	NO
15.4	9757	2 MILLER STREET NORTH SYDNEY	Second	S	50	45	50	45	50	45	51	45	0.3	-0.2	0.4	0.0	60	55	NO	NO	NO	NO	NO

NCA	Receiver ID	Address	Floor Level	Facade	Opening Year 2027				Design Year 2037				Increase (Do Smthng - Do Nothing)				NCG project road noise criteria		Do noise levels exceed the cumulative limit with project roads adding ≥2dB to the total noise levels?		Is the contribution from the road project Acute?		Consider further treatment?
					Do Nothing		Do Smthng		Do Nothing		Do Smthng		Opening Year 2027		Design Year 2037								
					Day	Night	Day	Night	Day	Night	Day	Night	Day	Night	Day	Night	Day	Night	Day	Night	$L_{Aeq,15hr} \geq 65dB$	$L_{Aeq,9hr} \geq 60dB$	
15.4	9757	2 MILLER STREET NORTH SYDNEY	Second	E	51	46	51	46	51	46	51	46	0.4	-0.2	0.5	-0.1	60	55	NO	NO	NO	NO	NO
15.4	9757	2 MILLER STREET NORTH SYDNEY	Ground	N	46	41	45	40	46	42	46	40	-0.8	-1.5	-0.6	-1.4	58	54	NO	NO	NO	NO	NO
15.4	9757	2 MILLER STREET NORTH SYDNEY	Ground	W	40	35	38	33	40	35	39	34	-1.2	-1.9	-1.0	-1.7	52	47	NO	NO	NO	NO	NO
15.4	9757	2 MILLER STREET NORTH SYDNEY	Ground	S	48	44	49	44	49	44	49	44	0.7	0.2	0.7	0.3	60	55	NO	NO	NO	NO	NO
15.4	9757	2 MILLER STREET NORTH SYDNEY	Ground	E	49	44	48	43	49	44	48	43	-0.9	-1.5	-0.7	-1.3	60	55	NO	NO	NO	NO	NO
15.4	9760	12 LAVENDER STREET LAVENDER BAY	First	E	46	41	45	39	46	41	45	40	-1.1	-1.8	-0.8	-1.5	58	53	NO	NO	NO	NO	NO
15.4	9760	12 LAVENDER STREET LAVENDER BAY	First	N	48	44	47	42	48	44	47	42	-0.9	-1.7	-0.7	-1.4	60	55	NO	NO	NO	NO	NO
15.4	9760	12 LAVENDER STREET LAVENDER BAY	First	S	51	46	51	46	51	46	52	46	0.1	-0.4	0.4	-0.2	60	55	NO	NO	NO	NO	NO
15.4	9760	12 LAVENDER STREET LAVENDER BAY	First	E	46	41	44	39	46	41	45	40	-1.1	-1.9	-0.8	-1.5	58	53	NO	NO	NO	NO	NO
15.4	9760	12 LAVENDER STREET LAVENDER BAY	Ground	E	43	38	42	36	43	38	42	37	-1.1	-2.0	-1.0	-1.7	55	50	NO	NO	NO	NO	NO
15.4	9760	12 LAVENDER STREET LAVENDER BAY	Ground	N	47	42	46	40	47	42	46	41	-1.0	-1.8	-0.8	-1.5	59	54	NO	NO	NO	NO	NO
15.4	9760	12 LAVENDER STREET LAVENDER BAY	Ground	S	50	45	50	45	50	45	51	45	0.5	0.0	0.6	0.1	60	55	NO	NO	NO	NO	NO
15.4	9760	12 LAVENDER STREET LAVENDER BAY	Ground	E	43	38	41	36	43	38	42	37	-1.2	-1.9	-0.9	-1.6	55	50	NO	NO	NO	NO	NO
15.4	9762	2 LAVENDER STREET NORTH SYDNEY	First	N	47	42	46	40	47	42	46	41	-0.9	-1.7	-0.7	-1.5	59	54	NO	NO	NO	NO	NO
15.4	9762	2 LAVENDER STREET NORTH SYDNEY	First	W	41	37	40	35	41	37	40	35	-1.2	-1.9	-1.0	-1.7	53	49	NO	NO	NO	NO	NO
15.4	9762	2 LAVENDER STREET NORTH SYDNEY	First	S	48	43	49	43	48	44	49	44	0.5	0.0	0.6	0.0	60	55	NO	NO	NO	NO	NO
15.4	9762	2 LAVENDER STREET NORTH SYDNEY	First	E	45	40	44	39	45	41	44	39	-1.2	-1.9	-0.9	-1.6	57	53	NO	NO	NO	NO	NO
15.4	9762	2 LAVENDER STREET NORTH SYDNEY	Second	N	48	43	47	42	48	43	47	42	-0.7	-1.4	-0.5	-1.3	60	55	NO	NO	NO	NO	NO
15.4	9762	2 LAVENDER STREET NORTH SYDNEY	Second	W	44	39	43	37	44	39	43	38	-1.1	-1.9	-0.9	-1.6	56	51	NO	NO	NO	NO	NO
15.4	9762	2 LAVENDER STREET NORTH SYDNEY	Second	S	49	45	49	44	49	45	50	45	0.3	-0.4	0.4	-0.3	60	55	NO	NO	NO	NO	NO
15.4	9762	2 LAVENDER STREET NORTH SYDNEY	Second	E	48	44	47	42	48	44	48	42	-0.8	-1.5	-0.6	-1.4	60	55	NO	NO	NO	NO	NO
15.4	9762	2 LAVENDER STREET NORTH SYDNEY	Ground	N	46	41	45	40	46	41	45	40	-1.0	-1.7	-0.8	-1.6	58	53	NO	NO	NO	NO	NO
15.4	9762	2 LAVENDER STREET NORTH SYDNEY	Ground	W	39	35	38	33	39	35	38	33	-1.1	-1.9	-1.0	-1.7	51	47	NO	NO	NO	NO	NO
15.4	9762	2 LAVENDER STREET NORTH SYDNEY	Ground	S	47	43	48	43	48	43	49	43	0.6	0.1	0.7	0.1	60	55	NO	NO	NO	NO	NO
15.4	9762	2 LAVENDER STREET NORTH SYDNEY	Ground	E	42	38	41	36	43	38	42	36	-1.2	-1.9	-0.9	-1.7	55	50	NO	NO	NO	NO	NO
15.4	9774	26 LAVENDER STREET LAVENDER BAY	First	N	47	43	46	41	47	43	46	41	-1.3	-2.1	-0.9	-1.7	59	55	NO	NO	NO	NO	NO
15.4	9774	26 LAVENDER STREET LAVENDER BAY	First	W	43	39	42	37	44	39	43	37	-1.2	-1.9	-0.9	-1.6	56	51	NO	NO	NO	NO	NO
15.4	9774	26 LAVENDER STREET LAVENDER BAY	First	S	51	46	52	46	51	47	52	47	0.6	0.1	0.7	0.2	60	55	NO	NO	NO	NO	NO
15.4	9774	26 LAVENDER STREET LAVENDER BAY	First	E	52	47	53	48	52	47	53	48	1.1	0.6	1.3	0.7	60	55	NO	NO	NO	NO	NO
15.4	9774	26 LAVENDER STREET LAVENDER BAY	Second	N	49	45	48	43	49	45	49	44	-1.0	-1.8	-0.7	-1.5	60	55	NO	NO	NO	NO	NO
15.4	9774	26 LAVENDER STREET LAVENDER BAY	Second	W	47	42	45	40	47	42	46	41	-1.2	-1.9	-0.8	-1.5	59	54	NO	NO	NO	NO	NO
15.4	9774	26 LAVENDER STREET LAVENDER BAY	Second	S	52	47	52	47	52	48	53	48	0.5	-0.1	0.6	0.0	60	55	NO	NO	NO	NO	NO
15.4	9774	26 LAVENDER STREET LAVENDER BAY	Second	E	52	48	53	48	53	48	54	49	0.9	0.4	1.1	0.5	60	55	NO	NO	NO	NO	NO
15.4	9774	26 LAVENDER STREET LAVENDER BAY	Ground	W	41	37	40	35	42	37	41	35	-1.2	-1.9	-0.9	-1.6	54	49	NO	NO	NO	NO	NO
15.4	9774	26 LAVENDER STREET LAVENDER BAY	Ground	S	51	46	51	46	51	46	52	46	0.7	0.2	0.7	0.2	60	55	NO	NO	NO	NO	NO
15.4	9774	26 LAVENDER STREET LAVENDER BAY	Ground	E	51	47	52	47	51	47	53	48	1.2	0.7	1.4	0.8	60	55	NO	NO	NO	NO	NO
15.4	9780	22 MACKENZIE STREET LAVENDER BAY	First	W	46	41	45	39	46	41	45	40	-1.3	-2.0	-0.9	-1.7	58	53	NO	NO	NO	NO	NO
15.4	9780	22 MACKENZIE STREET LAVENDER BAY	First	S	51	46	50	45	51	47	51	46	-0.7	-1.2	-0.6	-1.1	60	55	NO	NO	NO	NO	NO
15.4	9780	22 MACKENZIE STREET LAVENDER BAY	First	E	53	49	53	47	54	49	53	48	-0.8	-1.5	-0.6	-1.3	60	55	NO	NO	NO	NO	NO
15.4	9780	22 MACKENZIE STREET LAVENDER BAY	Second	W	49	45	48	43	49	45	49	43	-1.2	-2.0	-0.8	-1.6	60	55	NO	NO	NO	NO	NO
15.4	9780	22 MACKENZIE STREET LAVENDER BAY	Second	S	53	48	52	47	53	48	53	48	-0.4	-1.0	-0.3	-0.8	60	55	NO	NO	NO	NO	NO
15.4	9780	22 MACKENZIE STREET LAVENDER BAY	Second	E	54	50	54	49	55	50	54	49	-0.5	-1.2	-0.3	-1.0	60	55	NO	NO	NO	NO	NO
15.4	9780	22 MACKENZIE STREET LAVENDER BAY	Ground	W	44	39	42	37	44	39	43	38	-1.3	-2.0	-0.9	-1.7	56	51	NO	NO	NO	NO	NO
15.4	9780	22 MACKENZIE STREET LAVENDER BAY	Ground	S	50	45	49	44	50	46	50	44	-0.7	-1.3	-0.7	-1.2	60	55	NO	NO	NO	NO	NO
15.4	9780	22 MACKENZIE STREET LAVENDER BAY	Ground	E	52	48	51	46	52	48	52	47	-0.9	-1.6	-0.7	-1.4	60	55	NO	NO	NO	NO	NO
15.4	9787	22 MACKENZIE STREET LAVENDER BAY	First	W	45	41	44	39	45	41	45	39	-1.2	-2.0	-0.9	-1.6	57	53	NO	NO	NO	NO	NO
15.4	9787	22 MACKENZIE STREET LAVENDER BAY	First	S	51	46	50	45	51	46	51	45	-0.6	-1.1	-0.5	-1.0	60	55	NO	NO	NO	NO	NO
15.4	9787	22 MACKENZIE STREET LAVENDER BAY	First	E	51	46	49	44	51	46	50	45	-1.2	-1.8	-0.9	-1.5	60	55	NO	NO	NO	NO	NO
15.4	9787	22 MACKENZIE STREET LAVENDER BAY	Second	W	49	44	48	43	49	45	48	43	-1.2	-1.9	-0.8	-1.6	60	55	NO	NO	NO	NO	NO
15.4	9787	22 MACKENZIE STREET LAVENDER BAY	Second	S	53	48	52	47	53	48	53	47	-0.4	-0.9	-0.2	-0.8	60	55	NO	NO	NO	NO	NO
15.4	9787	22 MACKENZIE STREET LAVENDER BAY	Second	E	54	49	53	47	54	49	53	48	-1.0	-1.7	-0.7	-1.5	60	55	NO	NO	NO	NO	NO
15.4	9787	22 MACKENZIE STREET LAVENDER BAY	Ground	W	43	39	42	37	43	39	42	37	-1.2	-2.0	-0.9	-1.7	55	51	NO	NO	NO	NO	NO
15.4	9787	22 MACKENZIE STREET LAVENDER BAY	Ground	S	48	44	48	43	49	44	48	43	-0.6	-1.1	-0.5	-1.1	60	55	NO	NO	NO	NO	NO
15.4	9787	22 MACKENZIE STREET LAVENDER BAY	Ground	E	48	44	47	42	49	44	48	43	-1.1	-1.7	-0.9	-1.4	60	55	NO	NO	NO	NO	NO
15.4	9788	175 BLUES POINT ROAD NORTH SYDNEY	First	N	46	41	45	40	46	41	45	40	-0.6	-1.2	-0.6	-1.2	58	53	NO	NO	NO	NO	NO
15.4	9788	175 BLUES POINT ROAD NORTH SYDNEY	First	W	43	39	42	37	44	39	43	38	-1.1	-1.8	-0.9	-1.6	56	51	NO	NO	NO	NO	NO
15.4	9788	175 BLUES POINT ROAD NORTH SYDNEY	First	N	44	40	43	38	45	40	44	39	-1.1	-1.8	-0.9	-1.6	57	52	NO	NO	NO	NO	NO
15.4	9788	175 BLUES POINT ROAD NORTH SYDNEY	First	W	43	39	42	37	43	39	43	37	-1.1	-1.8	-0.8	-1.6	55	51	NO	NO	NO	NO	NO
15.4	9788	175 BLUES POINT ROAD NORTH SYDNEY	First	S	45	41	44	39	46	41	45	40	-1.0	-1.6	-0.8	-1.5	58	53	NO	NO	NO	NO	NO
15.4	9788	175 BLUES POINT ROAD NORTH SYDNEY	First	E	45	40	44	39	45	41	44	39	-1.2	-1.8	-0.9	-1.6	57	53	NO	NO	NO	NO	NO
15.4	9788	175 BLUES POINT ROAD NORTH SYDNEY	Ground	N	44	40	43	38	45	40	44	39	-0.8	-1.4	-0.7	-1.3	57	52	NO	NO	NO	NO	NO
15.4	9788	175 BLUES POINT ROAD NORTH SYDNEY	Ground	W	41	36	40	34	41	36	40	35	-1.2	-1.9	-0.9	-1.6	53	48	NO	NO	NO	NO	NO

NCA	Receiver ID	Address	Floor Level	Facade	Opening Year 2027				Design Year 2037				Increase (Do Smthng - Do Nothing)				NCG project road noise criteria		Do noise levels exceed the cumulative limit with project roads adding ≥2dB to the total noise levels?		Is the contribution from the road project Acute?		Consider further treatment?
					Do Nothing		Do Smthng		Do Nothing		Do Smthng		Opening Year 2027		Design Year 2037								
					Day	Night	Day	Night	Day	Night	Day	Night	Day	Night	Day	Night	Day	Night	Day	Night	$L_{Aeq,15hr}$ ≥ 65dB	$L_{Aeq,9hr}$ ≥ 60dB	
15.4	9788	175 BLUES POINT ROAD NORTH SYDNEY	Ground	N	41	37	40	35	42	37	41	35	-1.2	-1.9	-0.9	-1.7	54	49	NO	NO	NO	NO	NO
15.4	9788	175 BLUES POINT ROAD NORTH SYDNEY	Ground	W	41	36	39	34	41	36	40	35	-1.1	-1.8	-0.9	-1.6	53	48	NO	NO	NO	NO	NO
15.4	9788	175 BLUES POINT ROAD NORTH SYDNEY	Ground	S	43	38	42	36	43	38	42	37	-1.1	-1.7	-0.9	-1.6	55	50	NO	NO	NO	NO	NO
15.4	9788	175 BLUES POINT ROAD NORTH SYDNEY	Ground	E	42	38	41	36	42	38	41	36	-1.2	-2.0	-1.0	-1.7	54	50	NO	NO	NO	NO	NO
15.4	9805	22 MACKENZIE STREET LAVENDER BAY	First	W	46	41	45	39	46	41	45	40	-1.3	-2.1	-1.0	-1.7	58	53	NO	NO	NO	NO	NO
15.4	9805	22 MACKENZIE STREET LAVENDER BAY	First	E	54	49	53	48	54	49	53	48	-0.8	-1.5	-0.6	-1.3	60	55	NO	NO	NO	NO	NO
15.4	9805	22 MACKENZIE STREET LAVENDER BAY	Second	W	50	45	48	43	50	45	49	43	-1.3	-2.0	-0.9	-1.6	60	55	NO	NO	NO	NO	NO
15.4	9805	22 MACKENZIE STREET LAVENDER BAY	Second	E	55	50	54	49	55	51	55	49	-0.5	-1.3	-0.4	-1.1	60	55	NO	NO	NO	NO	NO
15.4	9805	22 MACKENZIE STREET LAVENDER BAY	Ground	W	44	39	42	37	44	39	43	38	-1.3	-2.0	-1.0	-1.7	56	51	NO	NO	NO	NO	NO
15.4	9805	22 MACKENZIE STREET LAVENDER BAY	Ground	E	52	48	51	46	52	48	52	46	-0.9	-1.6	-0.7	-1.4	60	55	NO	NO	NO	NO	NO
15.4	9811	22 MACKENZIE STREET LAVENDER BAY	First	W	45	41	44	39	45	41	45	39	-1.2	-2.0	-0.9	-1.6	57	53	NO	NO	NO	NO	NO
15.4	9811	22 MACKENZIE STREET LAVENDER BAY	First	E	50	46	49	44	50	46	49	44	-1.1	-1.9	-0.8	-1.6	60	55	NO	NO	NO	NO	NO
15.4	9811	22 MACKENZIE STREET LAVENDER BAY	Second	W	49	44	48	43	49	44	48	43	-1.2	-1.9	-0.9	-1.6	60	55	NO	NO	NO	NO	NO
15.4	9811	22 MACKENZIE STREET LAVENDER BAY	Second	E	53	49	53	47	54	49	53	48	-0.8	-1.6	-0.7	-1.3	60	55	NO	NO	NO	NO	NO
15.4	9811	22 MACKENZIE STREET LAVENDER BAY	Ground	W	43	39	42	37	43	39	42	37	-1.3	-2.0	-0.9	-1.7	55	51	NO	NO	NO	NO	NO
15.4	9811	22 MACKENZIE STREET LAVENDER BAY	Ground	E	47	43	46	41	48	43	47	41	-1.3	-2.0	-1.0	-1.7	60	55	NO	NO	NO	NO	NO
15.4	9819	22 MACKENZIE STREET LAVENDER BAY	First	W	46	42	45	39	46	42	45	40	-1.3	-2.1	-0.9	-1.7	58	54	NO	NO	NO	NO	NO
15.4	9819	22 MACKENZIE STREET LAVENDER BAY	First	E	54	49	53	48	54	49	53	48	-0.7	-1.4	-0.5	-1.2	60	55	NO	NO	NO	NO	NO
15.4	9819	22 MACKENZIE STREET LAVENDER BAY	Second	W	50	45	48	43	50	45	49	44	-1.2	-2.0	-0.9	-1.6	60	55	NO	NO	NO	NO	NO
15.4	9819	22 MACKENZIE STREET LAVENDER BAY	Second	E	55	51	55	49	55	51	55	50	-0.4	-1.2	-0.3	-1.1	60	55	NO	NO	NO	NO	NO
15.4	9819	22 MACKENZIE STREET LAVENDER BAY	Ground	W	44	39	42	37	44	39	43	38	-1.3	-2.0	-0.9	-1.7	56	51	NO	NO	NO	NO	NO
15.4	9819	22 MACKENZIE STREET LAVENDER BAY	Ground	E	52	48	51	46	53	48	52	47	-0.9	-1.6	-0.7	-1.3	60	55	NO	NO	NO	NO	NO
15.4	9827	22 MACKENZIE STREET LAVENDER BAY	First	W	45	41	44	39	45	41	45	39	-1.2	-2.0	-0.9	-1.6	57	53	NO	NO	NO	NO	NO
15.4	9827	22 MACKENZIE STREET LAVENDER BAY	First	E	50	46	49	44	50	46	49	44	-1.2	-2.0	-0.8	-1.6	60	55	NO	NO	NO	NO	NO
15.4	9827	22 MACKENZIE STREET LAVENDER BAY	Second	W	49	44	48	43	49	44	48	43	-1.2	-1.9	-0.8	-1.5	60	55	NO	NO	NO	NO	NO
15.4	9827	22 MACKENZIE STREET LAVENDER BAY	Second	E	54	49	53	47	54	49	53	48	-0.9	-1.6	-0.6	-1.3	60	55	NO	NO	NO	NO	NO
15.4	9827	22 MACKENZIE STREET LAVENDER BAY	Ground	W	43	39	42	37	43	39	42	37	-1.3	-2.0	-0.9	-1.7	55	51	NO	NO	NO	NO	NO
15.4	9827	22 MACKENZIE STREET LAVENDER BAY	Ground	E	47	43	46	41	47	43	47	41	-1.3	-2.0	-0.9	-1.7	59	55	NO	NO	NO	NO	NO
15.4	9834	13 WILONA AVENUE LAVENDER BAY	Ground	E	47	43	46	41	47	43	47	41	-1.0	-1.8	-0.8	-1.6	59	55	NO	NO	NO	NO	NO
15.4	9834	13 WILONA AVENUE LAVENDER BAY	Ground	N	45	41	44	39	45	41	45	39	-0.9	-1.5	-0.8	-1.4	57	53	NO	NO	NO	NO	NO
15.4	9834	13 WILONA AVENUE LAVENDER BAY	Ground	S	47	43	46	41	47	43	46	41	-1.2	-2.0	-0.9	-1.6	59	55	NO	NO	NO	NO	NO
15.4	9834	13 WILONA AVENUE LAVENDER BAY	Ground	E	47	43	46	41	47	43	47	42	-1.1	-1.9	-0.8	-1.5	59	55	NO	NO	NO	NO	NO
15.4	9834	13 WILONA AVENUE LAVENDER BAY	Ground	S	47	43	46	41	47	43	46	41	-1.2	-2.0	-0.9	-1.6	59	55	NO	NO	NO	NO	NO
15.4	9834	13 WILONA AVENUE LAVENDER BAY	Ground	E	47	43	46	41	47	43	47	42	-1.1	-1.9	-0.8	-1.5	59	55	NO	NO	NO	NO	NO
15.4	9835	11 WILONA AVENUE LAVENDER BAY	Ground	N	46	42	45	40	46	42	46	40	-0.9	-1.5	-0.7	-1.3	58	54	NO	NO	NO	NO	NO
15.4	9835	11 WILONA AVENUE LAVENDER BAY	Ground	S	48	43	47	42	48	43	47	42	-1.0	-1.8	-0.8	-1.6	60	55	NO	NO	NO	NO	NO
15.4	9840	9 WILONA AVENUE LAVENDER BAY	Ground	N	46	42	45	40	46	42	46	41	-0.9	-1.6	-0.7	-1.4	58	54	NO	NO	NO	NO	NO
15.4	9840	9 WILONA AVENUE LAVENDER BAY	Ground	S	48	43	47	42	48	43	47	42	-1.0	-1.7	-0.8	-1.5	60	55	NO	NO	NO	NO	NO
15.4	9841	22 MACKENZIE STREET LAVENDER BAY	First	W	46	42	45	40	46	42	45	40	-1.2	-2.0	-0.9	-1.7	58	54	NO	NO	NO	NO	NO
15.4	9841	22 MACKENZIE STREET LAVENDER BAY	First	E	54	50	53	48	54	50	54	49	-0.6	-1.4	-0.4	-1.1	60	55	NO	NO	NO	NO	NO
15.4	9841	22 MACKENZIE STREET LAVENDER BAY	Second	W	50	45	48	43	50	45	49	44	-1.2	-2.0	-0.8	-1.6	60	55	NO	NO	NO	NO	NO
15.4	9841	22 MACKENZIE STREET LAVENDER BAY	Second	E	55	51	55	50	56	51	55	50	-0.4	-1.1	-0.2	-1.0	60	55	NO	NO	NO	NO	NO
15.4	9841	22 MACKENZIE STREET LAVENDER BAY	Ground	W	44	39	43	37	44	39	43	38	-1.2	-2.0	-0.9	-1.7	56	51	NO	NO	NO	NO	NO
15.4	9841	22 MACKENZIE STREET LAVENDER BAY	Ground	E	52	48	52	46	53	48	52	47	-0.9	-1.6	-0.6	-1.3	60	55	NO	NO	NO	NO	NO
15.4	9842	7 WILONA AVENUE LAVENDER BAY	Ground	N	46	42	45	40	46	42	46	41	-0.9	-1.6	-0.8	-1.4	58	54	NO	NO	NO	NO	NO
15.4	9842	7 WILONA AVENUE LAVENDER BAY	Ground	S	48	44	47	42	48	44	48	42	-1.0	-1.7	-0.8	-1.5	60	55	NO	NO	NO	NO	NO
15.4	9843	22 MACKENZIE STREET LAVENDER BAY	First	W	45	41	44	39	45	41	45	39	-1.3	-2.0	-0.9	-1.6	57	53	NO	NO	NO	NO	NO
15.4	9843	22 MACKENZIE STREET LAVENDER BAY	First	E	50	46	49	44	50	46	49	44	-1.2	-1.9	-0.8	-1.5	60	55	NO	NO	NO	NO	NO
15.4	9843	22 MACKENZIE STREET LAVENDER BAY	Second	W	49	45	48	43	49	45	48	43	-1.2	-2.0	-0.8	-1.6	60	55	NO	NO	NO	NO	NO
15.4	9843	22 MACKENZIE STREET LAVENDER BAY	Second	E	54	49	53	47	54	49	53	48	-1.0	-1.7	-0.7	-1.4	60	55	NO	NO	NO	NO	NO
15.4	9843	22 MACKENZIE STREET LAVENDER BAY	Ground	W	43	39	42	37	43	39	42	37	-1.2	-2.0	-1.0	-1.7	55	51	NO	NO	NO	NO	NO
15.4	9843	22 MACKENZIE STREET LAVENDER BAY	Ground	E	47	43	46	41	47	43	47	41	-1.2	-1.9	-0.9	-1.5	59	55	NO	NO	NO	NO	NO
15.4	9844	5 WILONA AVENUE LAVENDER BAY	Ground	N	47	42	46	40	47	42	46	41	-1.0	-1.7	-0.8	-1.5	59	54	NO	NO	NO	NO	NO
15.4	9844	5 WILONA AVENUE LAVENDER BAY	Ground	S	48	44	47	42	48	44	48	42	-1.0	-1.6	-0.8	-1.4	60	55	NO	NO	NO	NO	NO
15.4	9850	3 WILONA AVENUE LAVENDER BAY	Ground	N	47	42	46	41	47	43	46	41	-0.9	-1.5	-0.7	-1.4	59	55	NO	NO	NO	NO	NO
15.4	9850	3 WILONA AVENUE LAVENDER BAY	Ground	S	48	44	47	42	49	44	48	43	-0.9	-1.5	-0.7	-1.4	60	55	NO	NO	NO	NO	NO
15.4	9856	1 WILONA AVENUE LAVENDER BAY	Ground	N	47	42	46	41	47	43	46	41	-0.9	-1.6	-0.7	-1.4	59	55	NO	NO	NO	NO	NO
15.4	9856	1 WILONA AVENUE LAVENDER BAY	Ground	W	45	41	44	39	45	41	44	39	-1.1	-1.8	-0.8	-1.5	57	53	NO	NO	NO	NO	NO
15.4	9856	1 WILONA AVENUE LAVENDER BAY	Ground	S	48	43	47	42	48	44	47	42	-0.9	-1.5	-0.7	-1.3	60	55	NO	NO	NO	NO	NO
15.4	9867	22 MACKENZIE STREET LAVENDER BAY	First	N	49	45	48	43	49	45	48	43	-1.2	-2.0	-0.9	-1.7	60	55	NO	NO	NO	NO	NO
15.4	9867	22 MACKENZIE STREET LAVENDER BAY	First	W	45	41	44	39	45	41	45	39	-1.2	-1.9	-0.9	-1.6	57	53	NO	NO	NO	NO	NO
15.4	9867	22 MACKENZIE STREET LAVENDER BAY	First	E	50	46	49	44	50	46	49	44	-1.2	-1.9	-0.9	-1.5	60	55	NO	NO	NO	NO	NO
15.4	9867	22 MACKENZIE STREET LAVENDER BAY	Second	N	52	48	51	46	52	48	51	46	-1.1	-1.9	-0.8	-1.6	60	55	NO	NO	NO	NO	NO
15.4	9867	22 MACKENZIE STREET LAVENDER BAY	Second	W	49	45	48	43	49	45	48	43	-1.1	-1.9	-0.8	-1.6	60	55	NO	NO	NO	NO	NO

NCA	Receiver ID	Address	Floor Level	Facade	Opening Year 2027				Design Year 2037				Increase (Do Smthng - Do Nothing)				NCG project road noise criteria		Do noise levels exceed the cumulative limit with project roads adding ≥2dB to the total noise levels?		Is the contribution from the road project Acute?		Consider further treatment?
					Do Nothing		Do Smthng		Do Nothing		Do Smthng		Opening Year 2027		Design Year 2037								
					Day	Night	Day	Night	Day	Night	Day	Night	Day	Night	Day	Night	Day	Night	Day	Night	$L_{Aeq,15hr} \geq 65dB$	$L_{Aeq,9hr} \geq 60dB$	
15.4	9867	22 MACKENZIE STREET LAVENDER BAY	Second	E	53	49	52	47	53	49	53	48	-1.0	-1.7	-0.7	-1.4	60	55	NO	NO	NO	NO	NO
15.4	9867	22 MACKENZIE STREET LAVENDER BAY	Ground	N	47	42	45	40	47	42	46	41	-1.3	-2.0	-0.9	-1.8	59	54	NO	NO	NO	NO	NO
15.4	9867	22 MACKENZIE STREET LAVENDER BAY	Ground	W	43	39	42	37	43	39	42	37	-1.2	-2.0	-0.9	-1.6	55	51	NO	NO	NO	NO	NO
15.4	9867	22 MACKENZIE STREET LAVENDER BAY	Ground	E	47	43	46	41	47	43	46	41	-1.2	-2.0	-0.9	-1.6	59	55	NO	NO	NO	NO	NO
15.4	9868	22 MACKENZIE STREET LAVENDER BAY	First	N	47	42	46	41	47	43	46	41	-1.0	-1.7	-0.8	-1.5	59	55	NO	NO	NO	NO	NO
15.4	9868	22 MACKENZIE STREET LAVENDER BAY	First	W	46	42	45	40	46	42	45	40	-1.3	-2.0	-0.9	-1.6	58	54	NO	NO	NO	NO	NO
15.4	9868	22 MACKENZIE STREET LAVENDER BAY	First	E	54	50	54	48	54	50	54	49	-0.5	-1.3	-0.3	-1.1	60	55	NO	NO	NO	NO	NO
15.4	9868	22 MACKENZIE STREET LAVENDER BAY	Second	N	49	45	48	43	50	45	49	44	-1.1	-1.7	-0.8	-1.5	60	55	NO	NO	NO	NO	NO
15.4	9868	22 MACKENZIE STREET LAVENDER BAY	Second	W	50	45	48	43	50	45	49	44	-1.2	-2.0	-0.9	-1.5	60	55	NO	NO	NO	NO	NO
15.4	9868	22 MACKENZIE STREET LAVENDER BAY	Second	E	56	51	55	50	56	51	56	51	-0.3	-1.1	-0.1	-0.9	60	55	NO	NO	NO	NO	NO
15.4	9868	22 MACKENZIE STREET LAVENDER BAY	Ground	N	45	41	44	39	46	41	45	40	-0.9	-1.6	-0.9	-1.5	58	53	NO	NO	NO	NO	NO
15.4	9868	22 MACKENZIE STREET LAVENDER BAY	Ground	W	44	39	43	37	44	39	43	38	-1.2	-2.0	-0.9	-1.7	56	51	NO	NO	NO	NO	NO
15.4	9868	22 MACKENZIE STREET LAVENDER BAY	Ground	E	53	48	52	47	53	48	52	47	-0.8	-1.5	-0.5	-1.3	60	55	NO	NO	NO	NO	NO
15.4	9887	22 MACKENZIE STREET LAVENDER BAY	First	W	46	42	45	40	46	42	45	40	-1.3	-2.0	-0.9	-1.6	58	54	NO	NO	NO	NO	NO
15.4	9887	22 MACKENZIE STREET LAVENDER BAY	First	S	48	44	47	42	48	44	47	42	-1.2	-2.0	-1.0	-1.7	60	55	NO	NO	NO	NO	NO
15.4	9887	22 MACKENZIE STREET LAVENDER BAY	First	E	55	50	54	49	55	50	55	49	-0.5	-1.4	-0.3	-1.1	60	55	NO	NO	NO	NO	NO
15.4	9887	22 MACKENZIE STREET LAVENDER BAY	Second	W	50	45	48	43	50	45	49	44	-1.2	-2.0	-0.8	-1.6	60	55	NO	NO	NO	NO	NO
15.4	9887	22 MACKENZIE STREET LAVENDER BAY	Second	S	51	47	50	45	51	47	50	45	-1.2	-1.9	-0.9	-1.7	60	55	NO	NO	NO	NO	NO
15.4	9887	22 MACKENZIE STREET LAVENDER BAY	Second	E	56	52	56	51	56	52	56	51	-0.3	-1.2	-0.1	-1.0	60	55	NO	NO	NO	NO	NO
15.4	9887	22 MACKENZIE STREET LAVENDER BAY	Ground	W	44	39	43	37	44	39	43	38	-1.3	-2.0	-0.9	-1.7	56	51	NO	NO	NO	NO	NO
15.4	9887	22 MACKENZIE STREET LAVENDER BAY	Ground	S	46	42	45	40	46	42	45	40	-1.2	-1.9	-1.0	-1.8	58	54	NO	NO	NO	NO	NO
15.4	9887	22 MACKENZIE STREET LAVENDER BAY	Ground	E	53	48	52	47	53	49	53	47	-0.8	-1.5	-0.5	-1.2	60	55	NO	NO	NO	NO	NO
15.4	9908	22 MACKENZIE STREET LAVENDER BAY	First	E	55	51	55	49	55	51	55	50	-0.4	-1.3	-0.1	-1.1	60	55	NO	NO	NO	NO	NO
15.4	9908	22 MACKENZIE STREET LAVENDER BAY	First	N	54	50	54	49	55	50	55	49	-0.1	-0.9	0.2	-0.7	60	55	NO	NO	NO	NO	NO
15.4	9908	22 MACKENZIE STREET LAVENDER BAY	First	W	46	42	45	40	46	42	45	40	-1.2	-2.0	-0.8	-1.6	58	54	NO	NO	NO	NO	NO
15.4	9908	22 MACKENZIE STREET LAVENDER BAY	Second	E	57	52	56	51	57	52	57	51	-0.2	-1.2	0.0	-1.0	60	55	NO	NO	NO	NO	NO
15.4	9908	22 MACKENZIE STREET LAVENDER BAY	Second	N	56	52	56	51	56	52	56	51	0.1	-0.8	0.3	-0.6	60	55	NO	NO	NO	NO	NO
15.4	9908	22 MACKENZIE STREET LAVENDER BAY	Second	W	50	45	49	43	50	45	49	44	-1.1	-1.9	-0.7	-1.5	60	55	NO	NO	NO	NO	NO
15.4	9908	22 MACKENZIE STREET LAVENDER BAY	Ground	E	53	49	52	47	53	49	53	48	-0.7	-1.5	-0.3	-1.2	60	55	NO	NO	NO	NO	NO
15.4	9908	22 MACKENZIE STREET LAVENDER BAY	Ground	N	53	48	52	47	53	48	52	47	-0.5	-1.4	-0.2	-1.0	60	55	NO	NO	NO	NO	NO
15.4	9908	22 MACKENZIE STREET LAVENDER BAY	Ground	W	44	40	43	38	44	40	43	38	-1.1	-2.0	-0.9	-1.6	56	52	NO	NO	NO	NO	NO
15.4	9911	20 MACKENZIE STREET LAVENDER BAY	First	N	49	44	48	43	49	44	48	43	-1.0	-1.8	-0.6	-1.4	60	55	NO	NO	NO	NO	NO
15.4	9911	20 MACKENZIE STREET LAVENDER BAY	First	W	48	43	46	41	48	43	47	42	-1.2	-2.0	-0.9	-1.6	60	55	NO	NO	NO	NO	NO
15.4	9911	20 MACKENZIE STREET LAVENDER BAY	First	SW	49	44	47	42	49	44	48	43	-1.2	-1.9	-0.9	-1.6	60	55	NO	NO	NO	NO	NO
15.4	9911	20 MACKENZIE STREET LAVENDER BAY	First	S	48	44	47	42	48	44	47	42	-1.3	-2.0	-1.0	-1.7	60	55	NO	NO	NO	NO	NO
15.4	9911	20 MACKENZIE STREET LAVENDER BAY	First	E	45	41	44	39	45	41	44	39	-1.1	-1.9	-0.9	-1.6	57	53	NO	NO	NO	NO	NO
15.4	9911	20 MACKENZIE STREET LAVENDER BAY	Ground	N	47	43	46	41	47	43	47	41	-1.1	-1.9	-0.7	-1.5	59	55	NO	NO	NO	NO	NO
15.4	9911	20 MACKENZIE STREET LAVENDER BAY	Ground	W	44	40	43	38	44	40	43	38	-1.1	-1.9	-0.9	-1.6	56	52	NO	NO	NO	NO	NO
15.4	9911	20 MACKENZIE STREET LAVENDER BAY	Ground	SW	46	41	45	40	46	41	45	40	-1.1	-1.8	-1.0	-1.5	58	53	NO	NO	NO	NO	NO
15.4	9911	20 MACKENZIE STREET LAVENDER BAY	Ground	S	46	41	44	39	46	41	45	40	-1.4	-2.0	-1.1	-1.7	58	53	NO	NO	NO	NO	NO
15.4	9911	20 MACKENZIE STREET LAVENDER BAY	Ground	E	43	39	42	37	43	39	42	37	-1.2	-2.0	-0.9	-1.7	55	51	NO	NO	NO	NO	NO
15.4	9912	22 MACKENZIE STREET LAVENDER BAY	First	N	53	49	52	47	53	49	53	48	-0.9	-1.6	-0.5	-1.3	60	55	NO	NO	NO	NO	NO
15.4	9912	22 MACKENZIE STREET LAVENDER BAY	First	S	49	44	48	43	49	45	48	43	-1.0	-1.7	-0.9	-1.5	60	55	NO	NO	NO	NO	NO
15.4	9912	22 MACKENZIE STREET LAVENDER BAY	First	E	51	47	51	46	51	47	51	46	-0.2	-1.1	0.1	-0.8	60	55	NO	NO	NO	NO	NO
15.4	9912	22 MACKENZIE STREET LAVENDER BAY	Second	N	55	50	54	49	55	51	55	49	-0.6	-1.4	-0.4	-1.2	60	55	NO	NO	NO	NO	NO
15.4	9912	22 MACKENZIE STREET LAVENDER BAY	Second	S	52	48	51	46	53	48	52	47	-0.9	-1.7	-0.7	-1.4	60	55	NO	NO	NO	NO	NO
15.4	9912	22 MACKENZIE STREET LAVENDER BAY	Second	E	54	50	54	48	54	50	54	49	-0.4	-1.3	-0.1	-1.0	60	55	NO	NO	NO	NO	NO
15.4	9912	22 MACKENZIE STREET LAVENDER BAY	Ground	N	52	47	51	46	52	47	51	46	-0.9	-1.8	-0.6	-1.4	60	55	NO	NO	NO	NO	NO
15.4	9912	22 MACKENZIE STREET LAVENDER BAY	Ground	S	46	42	45	40	46	42	46	40	-1.1	-1.8	-0.9	-1.6	58	54	NO	NO	NO	NO	NO
15.4	9912	22 MACKENZIE STREET LAVENDER BAY	Ground	E	48	44	48	43	49	44	49	43	-0.3	-1.2	0.0	-0.9	60	55	NO	NO	NO	NO	NO
15.4	9914	22 MACKENZIE STREET LAVENDER BAY	First	N	52	48	52	46	52	48	52	47	-0.9	-1.7	-0.5	-1.3	60	55	NO	NO	NO	NO	NO
15.4	9914	22 MACKENZIE STREET LAVENDER BAY	First	S	49	44	48	43	49	44	48	43	-1.0	-1.6	-0.8	-1.4	60	55	NO	NO	NO	NO	NO
15.4	9914	22 MACKENZIE STREET LAVENDER BAY	Second	N	54	50	54	48	54	50	54	49	-0.6	-1.4	-0.3	-1.1	60	55	NO	NO	NO	NO	NO
15.4	9914	22 MACKENZIE STREET LAVENDER BAY	Second	S	52	47	51	46	52	47	51	46	-0.9	-1.6	-0.6	-1.3	60	55	NO	NO	NO	NO	NO
15.4	9914	22 MACKENZIE STREET LAVENDER BAY	Ground	N	51	47	50	45	51	47	50	45	-1.0	-1.9	-0.6	-1.5	60	55	NO	NO	NO	NO	NO
15.4	9914	22 MACKENZIE STREET LAVENDER BAY	Ground	S	46	42	45	40	47	42	46	40	-1.1	-1.8	-1.0	-1.6	59	54	NO	NO	NO	NO	NO
15.4	9919	22 MACKENZIE STREET LAVENDER BAY	First	N	52	48	51	46	52	48	51	46	-1.0	-1.9	-0.7	-1.5	60	55	NO	NO	NO	NO	NO
15.4	9919	22 MACKENZIE STREET LAVENDER BAY	First	W	45	41	44	39	45	41	45	39	-1.2	-2.0	-0.8	-1.6	57	53	NO	NO	NO	NO	NO
15.4	9919	22 MACKENZIE STREET LAVENDER BAY	First	S	49	44	48	43	49	44	48	43	-1.1	-1.7	-0.9	-1.6	60	55	NO	NO	NO	NO	NO
15.4	9919	22 MACKENZIE STREET LAVENDER BAY	Second	N	54	49	53	48	54	49	53	48	-0.7	-1.5	-0.4	-1.2	60	55	NO	NO	NO	NO	NO
15.4	9919	22 MACKENZIE STREET LAVENDER BAY	Second	W	49	44	48	43	49	44	48	43	-1.0	-1.8	-0.8	-1.5	60	55	NO	NO	NO	NO	NO
15.4	9919	22 MACKENZIE STREET LAVENDER BAY	Second	S	52	47	51	46	52	47	51	46	-0.8	-1.5	-0.6	-1.4	60	55	NO	NO	NO	NO	NO

NCA	Receiver ID	Address	Floor Level	Facade	Opening Year 2027				Design Year 2037				Increase (Do Smthng - Do Nothing)				NCG project road noise criteria		Do noise levels exceed the cumulative limit with project roads adding ≥2dB to the total noise levels?		Is the contribution from the road project Acute?		Consider further treatment?
					Do Nothing		Do Smthng		Do Nothing		Do Smthng		Opening Year 2027		Design Year 2037								
					Day	Night	Day	Night	Day	Night	Day	Night	Day	Night	Day	Night	Day	Night	Day	Night	$L_{Aeq,15hr}$ ≥ 65dB	$L_{Aeq,9hr}$ ≥ 60dB	
15.4	9919	22 MACKENZIE STREET LAVENDER BAY	Ground	N	50	46	49	44	50	46	50	44	-1.1	-2.0	-0.8	-1.5	60	55	NO	NO	NO	NO	NO
15.4	9919	22 MACKENZIE STREET LAVENDER BAY	Ground	W	43	39	42	37	43	39	42	37	-1.2	-2.0	-0.9	-1.7	55	51	NO	NO	NO	NO	NO
15.4	9919	22 MACKENZIE STREET LAVENDER BAY	Ground	S	46	42	45	40	47	42	46	41	-1.0	-1.7	-0.9	-1.5	59	54	NO	NO	NO	NO	NO
15.4	9923	20 MACKENZIE STREET LAVENDER BAY	First	S	50	45	48	43	50	45	49	44	-1.2	-1.9	-0.8	-1.5	60	55	NO	NO	NO	NO	NO
15.4	9923	20 MACKENZIE STREET LAVENDER BAY	First	E	51	46	50	44	51	46	50	45	-1.0	-1.8	-0.7	-1.4	60	55	NO	NO	NO	NO	NO
15.4	9923	20 MACKENZIE STREET LAVENDER BAY	First	N	50	45	49	43	50	45	49	44	-1.0	-1.8	-0.6	-1.5	60	55	NO	NO	NO	NO	NO
15.4	9923	20 MACKENZIE STREET LAVENDER BAY	First	S	45	41	44	39	45	41	44	39	-1.2	-1.9	-0.9	-1.6	57	53	NO	NO	NO	NO	NO
15.4	9923	20 MACKENZIE STREET LAVENDER BAY	First	W	45	40	43	38	45	40	44	39	-1.1	-1.9	-0.8	-1.5	57	52	NO	NO	NO	NO	NO
15.4	9923	20 MACKENZIE STREET LAVENDER BAY	First	S	51	46	50	45	51	47	50	45	-1.1	-1.8	-0.9	-1.6	60	55	NO	NO	NO	NO	NO
15.4	9923	20 MACKENZIE STREET LAVENDER BAY	First	E	50	45	49	44	50	45	49	44	-1.1	-1.6	-0.9	-1.6	60	55	NO	NO	NO	NO	NO
15.4	9923	20 MACKENZIE STREET LAVENDER BAY	First	S	49	45	48	43	49	45	49	43	-1.0	-1.6	-0.7	-1.4	60	55	NO	NO	NO	NO	NO
15.4	9923	20 MACKENZIE STREET LAVENDER BAY	First	E	50	46	49	44	50	46	49	44	-1.1	-1.8	-0.7	-1.5	60	55	NO	NO	NO	NO	NO
15.4	9923	20 MACKENZIE STREET LAVENDER BAY	Second	S	53	48	52	47	53	48	52	47	-0.9	-1.6	-0.6	-1.3	60	55	NO	NO	NO	NO	NO
15.4	9923	20 MACKENZIE STREET LAVENDER BAY	Second	E	53	48	52	47	53	48	52	47	-0.8	-1.5	-0.5	-1.2	60	55	NO	NO	NO	NO	NO
15.4	9923	20 MACKENZIE STREET LAVENDER BAY	Second	N	51	47	51	45	51	47	51	46	-0.8	-1.7	-0.5	-1.5	60	55	NO	NO	NO	NO	NO
15.4	9923	20 MACKENZIE STREET LAVENDER BAY	Second	S	49	44	48	42	49	44	48	43	-1.1	-1.9	-0.8	-1.5	60	55	NO	NO	NO	NO	NO
15.4	9923	20 MACKENZIE STREET LAVENDER BAY	Second	W	48	43	47	42	48	44	47	42	-1.0	-1.8	-0.8	-1.5	60	55	NO	NO	NO	NO	NO
15.4	9923	20 MACKENZIE STREET LAVENDER BAY	Second	S	53	49	52	47	53	49	53	47	-0.6	-1.5	-0.4	-1.2	60	55	NO	NO	NO	NO	NO
15.4	9923	20 MACKENZIE STREET LAVENDER BAY	Second	E	52	48	51	46	52	48	52	47	-0.8	-1.5	-0.5	-1.2	60	55	NO	NO	NO	NO	NO
15.4	9923	20 MACKENZIE STREET LAVENDER BAY	Second	S	52	47	51	46	52	48	51	46	-0.8	-1.5	-0.6	-1.3	60	55	NO	NO	NO	NO	NO
15.4	9923	20 MACKENZIE STREET LAVENDER BAY	Second	E	53	49	52	47	53	49	53	47	-0.8	-1.6	-0.5	-1.3	60	55	NO	NO	NO	NO	NO
15.4	9923	20 MACKENZIE STREET LAVENDER BAY	Ground	S	47	42	46	40	47	42	46	41	-1.3	-2.0	-0.9	-1.6	59	54	NO	NO	NO	NO	NO
15.4	9923	20 MACKENZIE STREET LAVENDER BAY	Ground	E	49	44	48	42	49	44	48	43	-1.2	-2.0	-0.7	-1.4	60	55	NO	NO	NO	NO	NO
15.4	9923	20 MACKENZIE STREET LAVENDER BAY	Ground	N	48	44	47	42	48	44	47	42	-1.1	-2.0	-0.7	-1.5	60	55	NO	NO	NO	NO	NO
15.4	9923	20 MACKENZIE STREET LAVENDER BAY	Ground	S	43	39	42	37	43	39	42	37	-1.2	-2.0	-0.9	-1.6	55	51	NO	NO	NO	NO	NO
15.4	9923	20 MACKENZIE STREET LAVENDER BAY	Ground	W	43	38	41	36	43	38	42	37	-1.2	-2.0	-0.9	-1.6	55	50	NO	NO	NO	NO	NO
15.4	9923	20 MACKENZIE STREET LAVENDER BAY	Ground	S	49	44	48	43	49	45	48	43	-1.2	-1.8	-1.0	-1.6	60	55	NO	NO	NO	NO	NO
15.4	9923	20 MACKENZIE STREET LAVENDER BAY	Ground	E	48	43	47	41	48	44	47	42	-1.2	-1.8	-1.0	-1.7	60	55	NO	NO	NO	NO	NO
15.4	9923	20 MACKENZIE STREET LAVENDER BAY	Ground	S	47	43	46	41	47	43	46	41	-1.1	-1.7	-1.0	-1.6	59	55	NO	NO	NO	NO	NO
15.4	9923	20 MACKENZIE STREET LAVENDER BAY	Ground	E	48	43	47	41	48	43	47	42	-1.1	-1.7	-0.8	-1.5	60	55	NO	NO	NO	NO	NO
15.4	9936	191 BLUES POINT ROAD NORTH SYDNEY	First	E	49	44	49	44	49	44	49	44	0.4	-0.2	0.5	-0.3	60	55	NO	NO	NO	NO	NO
15.4	9936	191 BLUES POINT ROAD NORTH SYDNEY	First	N	47	43	46	41	48	43	47	42	-0.8	-1.6	-0.7	-1.6	60	55	NO	NO	NO	NO	NO
15.4	9936	191 BLUES POINT ROAD NORTH SYDNEY	First	E	48	43	48	43	48	44	49	43	0.5	-0.4	0.4	-0.3	60	55	NO	NO	NO	NO	NO
15.4	9936	191 BLUES POINT ROAD NORTH SYDNEY	First	N	46	41	45	40	46	42	45	40	-0.9	-1.5	-0.8	-1.6	58	54	NO	NO	NO	NO	NO
15.4	9936	191 BLUES POINT ROAD NORTH SYDNEY	First	W	41	36	40	35	41	37	40	35	-1.1	-1.8	-0.9	-1.6	53	49	NO	NO	NO	NO	NO
15.4	9936	191 BLUES POINT ROAD NORTH SYDNEY	First	N	42	37	41	35	42	37	41	36	-1.0	-1.8	-0.9	-1.6	54	49	NO	NO	NO	NO	NO
15.4	9936	191 BLUES POINT ROAD NORTH SYDNEY	First	W	41	36	40	34	41	37	40	35	-1.1	-1.8	-0.9	-1.7	53	49	NO	NO	NO	NO	NO
15.4	9936	191 BLUES POINT ROAD NORTH SYDNEY	First	S	47	42	48	43	47	43	48	43	1.0	0.3	1.1	0.3	59	55	NO	NO	NO	NO	NO
15.4	9936	191 BLUES POINT ROAD NORTH SYDNEY	Second	E	49	45	50	45	49	45	51	45	1.1	0.4	1.2	0.4	60	55	NO	NO	NO	NO	NO
15.4	9936	191 BLUES POINT ROAD NORTH SYDNEY	Second	N	48	44	47	42	48	44	48	42	-0.7	-1.5	-0.6	-1.4	60	55	NO	NO	NO	NO	NO
15.4	9936	191 BLUES POINT ROAD NORTH SYDNEY	Second	E	48	44	49	44	49	44	50	45	1.0	0.2	1.1	0.2	60	55	NO	NO	NO	NO	NO
15.4	9936	191 BLUES POINT ROAD NORTH SYDNEY	Second	N	47	42	46	41	47	43	46	41	-0.7	-1.4	-0.6	-1.4	59	55	NO	NO	NO	NO	NO
15.4	9936	191 BLUES POINT ROAD NORTH SYDNEY	Second	W	43	39	42	37	44	39	43	38	-1.0	-1.7	-0.8	-1.6	56	51	NO	NO	NO	NO	NO
15.4	9936	191 BLUES POINT ROAD NORTH SYDNEY	Second	N	45	40	44	38	45	40	44	39	-1.0	-1.7	-0.8	-1.6	57	52	NO	NO	NO	NO	NO
15.4	9936	191 BLUES POINT ROAD NORTH SYDNEY	Second	W	43	39	42	37	44	39	43	38	-1.0	-1.7	-0.8	-1.6	56	51	NO	NO	NO	NO	NO
15.4	9936	191 BLUES POINT ROAD NORTH SYDNEY	Second	S	48	43	50	44	48	44	50	45	1.6	1.0	1.7	1.0	60	55	NO	NO	NO	NO	NO
15.4	9936	191 BLUES POINT ROAD NORTH SYDNEY	Ground	E	48	43	48	42	48	44	48	43	-0.2	-0.9	-0.1	-0.8	60	55	NO	NO	NO	NO	NO
15.4	9936	191 BLUES POINT ROAD NORTH SYDNEY	Ground	N	46	42	46	40	47	42	46	41	-0.8	-1.6	-0.8	-1.6	59	54	NO	NO	NO	NO	NO
15.4	9936	191 BLUES POINT ROAD NORTH SYDNEY	Ground	E	47	42	47	41	47	43	47	42	-0.1	-1.0	-0.1	-0.9	59	55	NO	NO	NO	NO	NO
15.4	9936	191 BLUES POINT ROAD NORTH SYDNEY	Ground	N	45	41	44	39	45	41	44	39	-0.9	-1.6	-0.8	-1.6	57	53	NO	NO	NO	NO	NO
15.4	9936	191 BLUES POINT ROAD NORTH SYDNEY	Ground	W	39	35	38	33	40	35	39	33	-1.1	-1.9	-0.9	-1.7	52	47	NO	NO	NO	NO	NO
15.4	9936	191 BLUES POINT ROAD NORTH SYDNEY	Ground	N	40	35	39	34	40	36	39	34	-1.1	-1.8	-0.9	-1.7	52	48	NO	NO	NO	NO	NO
15.4	9936	191 BLUES POINT ROAD NORTH SYDNEY	Ground	W	39	35	38	33	40	35	39	33	-1.1	-1.9	-1.0	-1.7	52	47	NO	NO	NO	NO	NO
15.4	9936	191 BLUES POINT ROAD NORTH SYDNEY	Ground	S	46	41	46	41	46	41	46	41	0.1	-0.5	0.1	-0.4	58	53	NO	NO	NO	NO	NO
15.4	9938	16 MACKENZIE STREET LAVENDER BAY	First	N	48	44	47	42	48	44	47	42	-0.8	-1.6	-0.7	-1.6	60	55	NO	NO	NO	NO	NO
15.4	9938	16 MACKENZIE STREET LAVENDER BAY	First	W	43	39	42	37	43	39	43	37	-1.1	-1.9	-0.8	-1.6	55	51	NO	NO	NO	NO	NO
15.4	9938	16 MACKENZIE STREET LAVENDER BAY	First	S	49	44	49	43	49	45	49	44	-0.3	-0.9	-0.2	-0.8	60	55	NO	NO	NO	NO	NO
15.4	9938	16 MACKENZIE STREET LAVENDER BAY	First	E	50	46	49	44	50	46	50	45	-0.8	-1.5	-0.6	-1.3	60	55	NO	NO	NO	NO	NO
15.4	9938	16 MACKENZIE STREET LAVENDER BAY	Second	N	49	45	48	43	49	45	49	44	-0.8	-1.6	-0.6	-1.4	60	55	NO	NO	NO	NO	NO
15.4	9938	16 MACKENZIE STREET LAVENDER BAY	Second	W	46	42	45	40	46	42	46	40	-1.0	-1.7	-0.7	-1.5	58	54	NO	NO	NO	NO	NO
15.4	9938	16 MACKENZIE STREET LAVENDER BAY	Second	S	51	46	51	46	51	47	52	46	0.4	-0.2	0.5	-0.1	60	55	NO	NO	NO	NO	NO
15.4	9938	16 MACKENZIE STREET LAVENDER BAY	Second	E	51	47	51	46	52	47	51	46	-0.5	-1.1	-0.3	-1.0	60	55	NO	NO	NO	NO	NO

NCA	Receiver ID	Address	Floor Level	Facade	Opening Year 2027				Design Year 2037				Increase (Do Smthng - Do Nothing)				NCG project road noise criteria		Do noise levels exceed the cumulative limit with project roads adding ≥2dB to the total noise levels?		Is the contribution from the road project Acute?		Consider further treatment?
					Do Nothing		Do Smthng		Do Nothing		Do Smthng		Opening Year 2027		Design Year 2037								
					Day	Night	Day	Night	Day	Night	Day	Night	Day	Night	Day	Night	Day	Night	Day	Night	$L_{Aeq,15hr} \geq 65dB$	$L_{Aeq,9hr} \geq 60dB$	
15.4	9938	16 MACKENZIE STREET LAVENDER BAY	Ground	N	47	43	46	41	47	43	46	41	-0.9	-1.7	-0.8	-1.6	59	55	NO	NO	NO	NO	NO
15.4	9938	16 MACKENZIE STREET LAVENDER BAY	Ground	W	41	37	40	35	42	37	41	35	-1.1	-1.9	-0.9	-1.6	54	49	NO	NO	NO	NO	NO
15.4	9938	16 MACKENZIE STREET LAVENDER BAY	Ground	S	47	42	46	41	47	42	46	41	-0.8	-1.4	-0.7	-1.3	59	54	NO	NO	NO	NO	NO
15.4	9938	16 MACKENZIE STREET LAVENDER BAY	Ground	E	49	44	48	43	49	45	48	43	-0.9	-1.5	-0.7	-1.4	60	55	NO	NO	NO	NO	NO
15.4	9956	14 WILONA AVENUE LAVENDER BAY	Ground	N	47	42	46	41	47	43	46	41	-0.9	-1.7	-0.7	-1.6	59	55	NO	NO	NO	NO	NO
15.4	9956	14 WILONA AVENUE LAVENDER BAY	Ground	S	45	40	44	39	45	41	44	39	-1.1	-1.8	-0.9	-1.6	57	53	NO	NO	NO	NO	NO
15.4	9956	14 WILONA AVENUE LAVENDER BAY	Ground	E	44	39	43	38	44	40	43	38	-1.0	-1.8	-0.8	-1.6	56	52	NO	NO	NO	NO	NO
15.4	9962	10 WILONA AVENUE LAVENDER BAY	Ground	N	47	42	46	41	47	43	46	41	-0.8	-1.6	-0.8	-1.6	59	55	NO	NO	NO	NO	NO
15.4	9962	10 WILONA AVENUE LAVENDER BAY	Ground	S	46	42	45	40	47	42	46	41	-1.1	-1.8	-0.8	-1.6	59	54	NO	NO	NO	NO	NO
15.4	9963	12 WILONA AVENUE LAVENDER BAY	Ground	E	45	40	44	38	45	40	44	39	-1.1	-1.8	-0.9	-1.6	57	52	NO	NO	NO	NO	NO
15.4	9963	12 WILONA AVENUE LAVENDER BAY	Ground	N	47	42	46	41	47	43	46	41	-0.9	-1.7	-0.8	-1.6	59	55	NO	NO	NO	NO	NO
15.4	9963	12 WILONA AVENUE LAVENDER BAY	Ground	S	46	41	45	40	46	41	45	40	-1.1	-1.8	-0.9	-1.6	58	53	NO	NO	NO	NO	NO
15.4	9968	8 WILONA AVENUE LAVENDER BAY	Ground	N	47	42	46	41	47	43	46	41	-0.8	-1.6	-0.7	-1.5	59	55	NO	NO	NO	NO	NO
15.4	9968	8 WILONA AVENUE LAVENDER BAY	Ground	S	47	42	46	41	47	43	46	41	-1.0	-1.7	-0.8	-1.5	59	55	NO	NO	NO	NO	NO
15.4	9972	6 WILONA AVENUE LAVENDER BAY	Ground	N	47	42	46	41	47	43	46	41	-0.8	-1.5	-0.7	-1.5	59	55	NO	NO	NO	NO	NO
15.4	9972	6 WILONA AVENUE LAVENDER BAY	Ground	S	47	43	46	41	47	43	47	41	-0.9	-1.7	-0.8	-1.5	59	55	NO	NO	NO	NO	NO
15.4	9973	4 WILONA AVENUE LAVENDER BAY	Ground	N	47	42	46	41	47	43	46	41	-0.8	-1.6	-0.8	-1.5	59	55	NO	NO	NO	NO	NO
15.4	9973	4 WILONA AVENUE LAVENDER BAY	Ground	S	47	43	46	41	47	43	47	42	-0.8	-1.5	-0.7	-1.5	59	55	NO	NO	NO	NO	NO
15.4	9975	2 WILONA AVENUE LAVENDER BAY	Ground	N	46	42	46	40	47	42	46	41	-0.8	-1.6	-0.7	-1.5	59	54	NO	NO	NO	NO	NO
15.4	9975	2 WILONA AVENUE LAVENDER BAY	Ground	W	45	40	44	38	45	40	44	39	-1.0	-1.7	-0.8	-1.5	57	52	NO	NO	NO	NO	NO
15.4	9975	2 WILONA AVENUE LAVENDER BAY	Ground	S	47	43	46	41	47	43	47	42	-0.7	-1.6	-0.7	-1.4	59	55	NO	NO	NO	NO	NO
15.4	10062	26 WALKER STREET LAVENDER BAY	First	W	45	40	44	39	45	41	44	39	-0.9	-1.7	-0.7	-1.5	57	53	NO	NO	NO	NO	NO
15.4	10062	26 WALKER STREET LAVENDER BAY	First	E	59	54	59	53	59	54	59	54	0.2	-0.8	0.3	-0.7	60	55	NO	NO	NO	NO	NO
15.4	10062	26 WALKER STREET LAVENDER BAY	Second	W	48	44	47	42	48	44	48	42	-0.7	-1.5	-0.5	-1.4	60	55	NO	NO	NO	NO	NO
15.4	10062	26 WALKER STREET LAVENDER BAY	Second	E	60	56	60	55	60	56	61	55	0.1	-0.8	0.3	-0.8	60	55	NO	NO	NO	NO	NO
15.4	10062	26 WALKER STREET LAVENDER BAY	Ground	W	43	39	42	37	43	39	43	37	-1.0	-1.8	-0.7	-1.6	55	51	NO	NO	NO	NO	NO
15.4	10062	26 WALKER STREET LAVENDER BAY	Ground	E	57	52	57	52	57	52	57	52	0.3	-0.7	0.3	-0.5	60	55	NO	NO	NO	NO	NO
15.4	10063	22 WALKER STREET LAVENDER BAY	First	N	48	44	47	42	48	44	47	42	-1.0	-1.8	-0.8	-1.6	60	55	NO	NO	NO	NO	NO
15.4	10063	22 WALKER STREET LAVENDER BAY	First	W	48	44	47	42	48	44	48	42	-1.0	-1.8	-0.7	-1.5	60	55	NO	NO	NO	NO	NO
15.4	10063	22 WALKER STREET LAVENDER BAY	First	E	58	54	59	53	59	54	59	54	0.2	-0.7	0.3	-0.5	60	55	NO	NO	NO	NO	NO
15.4	10063	22 WALKER STREET LAVENDER BAY	Ground	N	45	41	44	39	45	41	44	39	-1.2	-1.8	-1.0	-1.7	57	53	NO	NO	NO	NO	NO
15.4	10063	22 WALKER STREET LAVENDER BAY	Ground	W	45	41	44	39	45	41	44	39	-1.0	-1.8	-0.7	-1.6	57	53	NO	NO	NO	NO	NO
15.4	10063	22 WALKER STREET LAVENDER BAY	Ground	E	57	52	57	52	57	53	57	52	0.0	-0.9	0.2	-0.7	60	55	NO	NO	NO	NO	NO
15.4	10064	30 WALKER STREET LAVENDER BAY	First	N	56	51	57	51	56	52	58	52	1.5	0.1	1.5	0.2	60	55	NO	NO	NO	NO	NO
15.4	10064	30 WALKER STREET LAVENDER BAY	First	W	50	45	50	45	50	46	51	45	0.9	-0.4	0.9	-0.3	60	55	NO	NO	NO	NO	NO
15.4	10064	30 WALKER STREET LAVENDER BAY	First	N	53	48	54	48	53	49	54	49	1.1	-0.2	1.1	-0.1	60	55	NO	NO	NO	NO	NO
15.4	10064	30 WALKER STREET LAVENDER BAY	First	E	58	54	58	53	58	54	59	53	0.5	-0.7	0.5	-0.7	60	55	NO	NO	NO	NO	NO
15.4	10064	30 WALKER STREET LAVENDER BAY	Second	N	58	53	59	53	58	54	59	54	1.3	-0.1	1.2	0.0	60	55	NO	NO	NO	NO	NO
15.4	10064	30 WALKER STREET LAVENDER BAY	Second	W	52	48	53	47	52	48	53	48	0.8	-0.4	0.8	-0.3	60	55	NO	NO	NO	NO	NO
15.4	10064	30 WALKER STREET LAVENDER BAY	Second	N	55	51	56	51	56	51	57	51	1.2	-0.1	1.0	-0.1	60	55	NO	NO	NO	NO	NO
15.4	10064	30 WALKER STREET LAVENDER BAY	Second	E	59	55	60	54	60	55	60	54	0.3	-0.8	0.4	-0.9	60	55	NO	NO	NO	NO	NO
15.4	10064	30 WALKER STREET LAVENDER BAY	Ground	N	53	48	54	49	53	49	55	49	1.7	0.2	1.6	0.3	60	55	NO	NO	NO	NO	NO
15.4	10064	30 WALKER STREET LAVENDER BAY	Ground	W	47	42	47	42	47	43	48	42	0.6	-0.7	0.5	-0.5	59	55	NO	NO	NO	NO	NO
15.4	10064	30 WALKER STREET LAVENDER BAY	Ground	N	50	45	51	45	50	46	51	45	1.0	-0.4	0.9	-0.2	60	55	NO	NO	NO	NO	NO
15.4	10064	30 WALKER STREET LAVENDER BAY	Ground	E	56	51	56	51	56	52	57	51	0.6	-0.6	0.6	-0.6	60	55	NO	NO	NO	NO	NO
15.4	10065	28 WALKER STREET LAVENDER BAY	First	W	47	42	46	41	47	43	46	41	-0.8	-1.5	-0.7	-1.4	59	55	NO	NO	NO	NO	NO
15.4	10065	28 WALKER STREET LAVENDER BAY	First	SW	47	43	46	41	47	43	47	41	-0.9	-1.7	-0.6	-1.5	59	55	NO	NO	NO	NO	NO
15.4	10065	28 WALKER STREET LAVENDER BAY	First	E	58	54	59	53	59	54	59	54	0.3	-0.8	0.3	-0.7	60	55	NO	NO	NO	NO	NO
15.4	10065	28 WALKER STREET LAVENDER BAY	Ground	W	44	40	43	38	44	40	44	38	-0.9	-1.6	-0.7	-1.5	56	52	NO	NO	NO	NO	NO
15.4	10065	28 WALKER STREET LAVENDER BAY	Ground	SW	44	40	43	38	45	40	44	39	-0.9	-1.8	-0.7	-1.6	57	52	NO	NO	NO	NO	NO
15.4	10065	28 WALKER STREET LAVENDER BAY	Ground	E	56	52	57	51	57	52	57	52	0.4	-0.6	0.5	-0.5	60	55	NO	NO	NO	NO	NO
15.4	10066	24 WALKER STREET LAVENDER BAY	First	W	45	41	44	39	45	41	44	39	-1.1	-1.8	-0.8	-1.6	57	53	NO	NO	NO	NO	NO
15.4	10066	24 WALKER STREET LAVENDER BAY	First	S	48	43	46	41	48	43	47	42	-1.2	-1.8	-0.9	-1.7	60	55	NO	NO	NO	NO	NO
15.4	10066	24 WALKER STREET LAVENDER BAY	First	E	59	54	59	54	59	54	59	54	0.3	-0.7	0.5	-0.5	60	55	NO	NO	NO	NO	NO
15.4	10066	24 WALKER STREET LAVENDER BAY	Second	W	48	44	47	42	48	44	48	43	-0.9	-1.7	-0.7	-1.5	60	55	NO	NO	NO	NO	NO
15.4	10066	24 WALKER STREET LAVENDER BAY	Second	S	54	49	53	48	54	49	53	48	-0.7	-1.4	-0.5	-1.3	60	55	NO	NO	NO	NO	NO
15.4	10066	24 WALKER STREET LAVENDER BAY	Second	E	60	56	60	55	60	56	61	55	0.3	-0.8	0.3	-0.7	60	55	NO	NO	NO	NO	NO
15.4	10066	24 WALKER STREET LAVENDER BAY	Ground	W	43	39	42	37	43	39	43	37	-1.1	-1.9	-0.8	-1.7	55	51	NO	NO	NO	NO	NO
15.4	10066	24 WALKER STREET LAVENDER BAY	Ground	S	45	40	44	38	45	41	44	39	-1.2	-2.0	-0.9	-1.7	57	53	NO	NO	NO	NO	NO
15.4	10066	24 WALKER STREET LAVENDER BAY	Ground	E	57	52	57	52	57	53	57	52	0.2	-0.7	0.3	-0.5	60	55	NO	NO	NO	NO	NO
15.4	10097	1-13 MACKENZIE STREET LAVENDER BAY	First	N	44	39	43	38	44	40	43	38	-0.9	-1.7	-0.8	-1.6	56	52	NO	NO	NO	NO	NO
15.4	10097	1-13 MACKENZIE STREET LAVENDER BAY	First	W	42	37	41	35	42	37	41	36	-0.9	-1.5	-0.7	-1.4	54	49	NO	NO	NO	NO	NO

NCA	Receiver ID	Address	Floor Level	Facade	Opening Year 2027				Design Year 2037				Increase (Do Smthng - Do Nothing)				NCG project road noise criteria		Do noise levels exceed the cumulative limit with project roads adding ≥2dB to the total noise levels?		Is the contribution from the road project Acute?		Consider further treatment?
					Do Nothing		Do Smthng		Do Nothing		Do Smthng		Opening Year 2027		Design Year 2037								
					Day	Night	Day	Night	Day	Night	Day	Night	Day	Night	Day	Night	Day	Night	Day	Night	$L_{Aeq,15hr}$ ≥ 65dB	$L_{Aeq,9hr}$ ≥ 60dB	
15.4	10097	1-13 MACKENZIE STREET LAVENDER BAY	First	S	42	37	41	35	42	37	41	36	-1.0	-1.7	-0.9	-1.6	54	49	NO	NO	NO	NO	NO
15.4	10097	1-13 MACKENZIE STREET LAVENDER BAY	First	W	41	37	40	35	42	37	41	35	-1.0	-1.7	-0.9	-1.7	54	49	NO	NO	NO	NO	NO
15.4	10097	1-13 MACKENZIE STREET LAVENDER BAY	First	S	48	43	47	42	48	44	48	42	-0.4	-1.1	-0.5	-1.1	60	55	NO	NO	NO	NO	NO
15.4	10097	1-13 MACKENZIE STREET LAVENDER BAY	Second	N	46	42	45	40	46	42	46	40	-0.7	-1.4	-0.7	-1.5	58	54	NO	NO	NO	NO	NO
15.4	10097	1-13 MACKENZIE STREET LAVENDER BAY	Second	W	44	39	43	38	44	39	43	38	-0.7	-1.4	-0.7	-1.4	56	51	NO	NO	NO	NO	NO
15.4	10097	1-13 MACKENZIE STREET LAVENDER BAY	Second	S	44	40	43	38	44	40	44	38	-0.8	-1.5	-0.7	-1.5	56	52	NO	NO	NO	NO	NO
15.4	10097	1-13 MACKENZIE STREET LAVENDER BAY	Second	W	44	39	43	37	44	39	43	38	-0.9	-1.6	-0.8	-1.5	56	51	NO	NO	NO	NO	NO
15.4	10097	1-13 MACKENZIE STREET LAVENDER BAY	Second	S	49	44	49	44	49	45	49	44	-0.1	-0.9	-0.1	-0.9	60	55	NO	NO	NO	NO	NO
15.4	10097	1-13 MACKENZIE STREET LAVENDER BAY	Ground	N	42	38	41	36	42	38	41	36	-1.0	-1.8	-0.9	-1.7	54	50	NO	NO	NO	NO	NO
15.4	10097	1-13 MACKENZIE STREET LAVENDER BAY	Ground	S	40	36	39	34	40	36	40	34	-1.1	-1.9	-0.9	-1.7	52	48	NO	NO	NO	NO	NO
15.4	10097	1-13 MACKENZIE STREET LAVENDER BAY	Ground	W	40	36	39	34	40	36	39	34	-1.1	-1.8	-0.9	-1.7	52	48	NO	NO	NO	NO	NO
15.4	10097	1-13 MACKENZIE STREET LAVENDER BAY	Ground	S	47	42	46	41	47	43	47	41	-0.6	-1.3	-0.6	-1.3	59	55	NO	NO	NO	NO	NO
15.4	10147	211 BLUES POINT ROAD LAVENDER BAY	First	S	47	43	46	41	48	43	47	42	-0.7	-1.4	-0.7	-1.4	60	55	NO	NO	NO	NO	NO
15.4	10147	211 BLUES POINT ROAD LAVENDER BAY	First	E	47	43	47	42	48	43	47	42	-0.5	-1.2	-0.5	-1.2	60	55	NO	NO	NO	NO	NO
15.4	10147	211 BLUES POINT ROAD LAVENDER BAY	First	N	41	37	40	35	42	37	41	35	-1.1	-1.8	-1.0	-1.8	54	49	NO	NO	NO	NO	NO
15.4	10147	211 BLUES POINT ROAD LAVENDER BAY	First	W	39	35	38	33	40	35	39	33	-1.2	-2.0	-1.0	-1.8	52	47	NO	NO	NO	NO	NO
15.4	10147	211 BLUES POINT ROAD LAVENDER BAY	Second	S	49	44	49	43	49	45	49	44	-0.2	-0.9	-0.1	-1.0	60	55	NO	NO	NO	NO	NO
15.4	10147	211 BLUES POINT ROAD LAVENDER BAY	Second	E	49	44	49	43	49	45	49	44	-0.2	-0.9	-0.2	-1.1	60	55	NO	NO	NO	NO	NO
15.4	10147	211 BLUES POINT ROAD LAVENDER BAY	Second	N	42	38	41	36	42	38	41	36	-1.1	-1.8	-1.0	-1.7	54	50	NO	NO	NO	NO	NO
15.4	10147	211 BLUES POINT ROAD LAVENDER BAY	Second	W	40	35	39	34	40	36	39	34	-1.1	-1.8	-1.0	-1.7	52	48	NO	NO	NO	NO	NO
15.4	10147	211 BLUES POINT ROAD LAVENDER BAY	Third	S	50	45	50	45	50	46	51	45	0.1	-0.6	0.1	-0.7	60	55	NO	NO	NO	NO	NO
15.4	10147	211 BLUES POINT ROAD LAVENDER BAY	Third	E	50	45	50	45	50	46	50	45	-0.1	-0.8	-0.1	-1.0	60	55	NO	NO	NO	NO	NO
15.4	10147	211 BLUES POINT ROAD LAVENDER BAY	Third	N	43	39	42	37	44	39	43	38	-1.0	-1.8	-0.9	-1.7	56	51	NO	NO	NO	NO	NO
15.4	10147	211 BLUES POINT ROAD LAVENDER BAY	Third	W	41	36	40	35	41	37	40	35	-1.1	-1.7	-0.9	-1.6	53	49	NO	NO	NO	NO	NO
15.4	10147	211 BLUES POINT ROAD LAVENDER BAY	Fourth	S	51	46	51	46	51	47	51	46	0.1	-0.6	0.1	-0.7	60	55	NO	NO	NO	NO	NO
15.4	10147	211 BLUES POINT ROAD LAVENDER BAY	Fourth	E	51	47	51	46	52	47	51	46	-0.1	-0.9	-0.1	-0.9	60	55	NO	NO	NO	NO	NO
15.4	10147	211 BLUES POINT ROAD LAVENDER BAY	Fourth	N	45	41	45	39	46	41	45	40	-0.9	-1.6	-0.9	-1.7	58	53	NO	NO	NO	NO	NO
15.4	10147	211 BLUES POINT ROAD LAVENDER BAY	Fourth	W	43	38	42	37	43	39	42	37	-0.9	-1.6	-0.8	-1.5	55	51	NO	NO	NO	NO	NO
15.4	10147	211 BLUES POINT ROAD LAVENDER BAY	Ground	S	45	41	44	39	46	41	45	40	-0.9	-1.5	-0.8	-1.5	58	53	NO	NO	NO	NO	NO
15.4	10147	211 BLUES POINT ROAD LAVENDER BAY	Ground	E	46	42	46	40	47	42	46	41	-0.6	-1.3	-0.6	-1.3	59	54	NO	NO	NO	NO	NO
15.4	10147	211 BLUES POINT ROAD LAVENDER BAY	Ground	N	41	36	39	34	41	36	40	35	-1.1	-1.9	-1.0	-1.8	53	48	NO	NO	NO	NO	NO
15.4	10147	211 BLUES POINT ROAD LAVENDER BAY	Ground	W	38	34	37	32	39	34	38	32	-1.3	-2.1	-1.2	-1.9	51	46	NO	NO	NO	NO	NO
15.4	10147	211 BLUES POINT ROAD LAVENDER BAY	Ground	N	41	36	39	34	41	36	40	35	-1.1	-1.9	-1.0	-1.8	53	48	NO	NO	NO	NO	NO
15.4	10147	211 BLUES POINT ROAD LAVENDER BAY	Ground	W	38	34	37	32	39	34	38	32	-1.3	-2.1	-1.2	-1.9	51	46	NO	NO	NO	NO	NO
15.4	37783	5 WAIWERA STREET LAVENDER BAY	First	SE	53	48	52	47	54	49	53	47	-0.9	-1.3	-0.9	-1.3	60	55	NO	NO	NO	NO	NO
15.4	37783	5 WAIWERA STREET LAVENDER BAY	First	NE	49	44	48	42	49	44	48	43	-1.0	-1.4	-1.0	-1.3	60	55	NO	NO	NO	NO	NO
15.4	37783	5 WAIWERA STREET LAVENDER BAY	First	NW	42	37	41	35	42	37	41	36	-1.0	-1.5	-0.9	-1.4	54	49	NO	NO	NO	NO	NO
15.4	37783	5 WAIWERA STREET LAVENDER BAY	Ground	SE	53	48	52	47	53	48	53	47	-0.9	-1.4	-0.9	-1.2	60	55	NO	NO	NO	NO	NO
15.4	37783	5 WAIWERA STREET LAVENDER BAY	Ground	NE	48	43	47	42	48	43	47	42	-1.0	-1.3	-1.0	-1.2	60	55	NO	NO	NO	NO	NO
15.4	37783	5 WAIWERA STREET LAVENDER BAY	Ground	NW	39	34	38	33	39	35	38	33	-1.0	-1.6	-0.9	-1.5	51	47	NO	NO	NO	NO	NO
15.4	37791	20 WALKER STREET LAVENDER BAY	First	W	49	44	48	42	49	44	48	43	-1.1	-1.9	-0.7	-1.5	60	55	NO	NO	NO	NO	NO
15.4	37791	20 WALKER STREET LAVENDER BAY	First	S	52	48	51	46	52	48	52	46	-0.9	-1.6	-0.7	-1.4	60	55	NO	NO	NO	NO	NO
15.4	37791	20 WALKER STREET LAVENDER BAY	First	E	58	53	58	52	58	53	58	53	0.1	-0.7	0.3	-0.5	60	55	NO	NO	NO	NO	NO
15.4	37791	20 WALKER STREET LAVENDER BAY	Ground	W	45	41	44	39	45	41	45	39	-1.2	-2.0	-0.8	-1.6	57	53	NO	NO	NO	NO	NO
15.4	37791	20 WALKER STREET LAVENDER BAY	Ground	S	50	45	49	44	50	45	49	44	-0.9	-1.6	-0.7	-1.4	60	55	NO	NO	NO	NO	NO
15.4	37791	20 WALKER STREET LAVENDER BAY	Ground	E	56	52	56	51	56	52	56	51	-0.1	-0.9	0.1	-0.6	60	55	NO	NO	NO	NO	NO
15.4	8191	10 WALKER STREET LAVENDER BAY	Ground	N	50	45	49	44	50	45	49	44	-0.9	-1.6	-0.7	-1.5	50	-	NO	NO	NO	NO	NO
15.4	8191	10 WALKER STREET LAVENDER BAY	Ground	W	48	43	47	42	48	44	47	42	-1.2	-1.9	-0.8	-1.6	50	-	NO	NO	NO	NO	NO
15.4	8191	10 WALKER STREET LAVENDER BAY	Ground	S	51	47	52	47	52	47	52	47	0.9	0.2	0.9	0.3	50	-	NO	NO	NO	NO	NO
15.4	8191	10 WALKER STREET LAVENDER BAY	Ground	E	53	48	53	48	53	48	53	48	0.3	-0.3	0.5	-0.2	50	-	NO	NO	NO	NO	NO
15.4	8268	10-12 MILLER STREET NORTH SYDNEY	Ground	N	46	42	45	40	46	42	46	41	-0.9	-1.6	-0.7	-1.5	50	-	NO	NO	NO	NO	NO
15.4	8268	10-12 MILLER STREET NORTH SYDNEY	Ground	W	44	39	43	38	44	40	43	38	-1.1	-1.8	-0.8	-1.6	50	-	NO	NO	NO	NO	NO
15.4	8268	10-12 MILLER STREET NORTH SYDNEY	Ground	S	47	42	46	41	47	42	46	41	-0.8	-1.4	-0.6	-1.3	50	-	NO	NO	NO	NO	NO
15.4	8268	10-12 MILLER STREET NORTH SYDNEY	Ground	E	48	43	47	42	48	44	48	42	-0.7	-1.3	-0.5	-1.3	50	-	NO	NO	NO	NO	NO
15.4	8269	10-12 MILLER STREET NORTH SYDNEY	First	N	47	43	47	41	48	43	47	42	-0.7	-1.5	-0.7	-1.4	50	-	NO	NO	NO	NO	NO
15.4	8269	10-12 MILLER STREET NORTH SYDNEY	First	W	44	39	43	38	44	39	43	38	-1.1	-1.8	-0.9	-1.6	50	-	NO	NO	NO	NO	NO
15.4	8269	10-12 MILLER STREET NORTH SYDNEY	First	S	47	43	47	42	48	43	48	42	-0.2	-0.9	0.0	-0.7	50	-	NO	NO	NO	NO	NO
15.4	8269	10-12 MILLER STREET NORTH SYDNEY	First	E	49	44	48	43	49	44	49	44	-0.2	-0.8	0.0	-0.7	50	-	NO	NO	NO	NO	NO
15.4	8269	10-12 MILLER STREET NORTH SYDNEY	Ground	N	47	42	46	40	47	42	46	41	-0.9	-1.6	-0.8	-1.6	50	-	NO	NO	NO	NO	NO
15.4	8269	10-12 MILLER STREET NORTH SYDNEY	Ground	W	41	37	40	35	41	37	40	35	-1.2	-1.9	-0.9	-1.7	50	-	NO	NO	NO	NO	NO
15.4	8269	10-12 MILLER STREET NORTH SYDNEY	Ground	S	46	41	45	40	46	41	46	40	-0.5	-1.0	-0.4	-1.0	50	-	NO	NO	NO	NO	NO
15.4	8269	10-12 MILLER STREET NORTH SYDNEY	Ground	E	48	43	47	42	48	44	48	42	-0.6	-1.2	-0.4	-1.1	50	-	NO	NO	NO	NO	NO
16.1	8387	102 ALFRED STREET SOUTH MILSONS POINT	First	E	63	58	67	62	64	59	67	62	3.6	3.1	3.6	3.1	60	55	YES	YES	NO	NO	YES
16.1	8387	102 ALFRED STREET SOUTH MILSONS POINT	First	N	53	48	64	58	53	49	64	59	10.6	10.2	10.6	10.1	60	55	NO	NO	NO	NO	YES

NCA	Receiver ID	Address	Floor Level	Facade	Opening Year 2027				Design Year 2037				Increase (Do Smthng - Do Nothing)				NCG project road noise criteria		Do noise levels exceed the cumulative limit with project roads adding ≥2dB to the total noise levels?		Is the contribution from the road project Acute?		Consider further treatment?
					Do Nothing		Do Smthng		Do Nothing		Do Smthng		Opening Year 2027		Design Year 2037								
					Day	Night	Day	Night	Day	Night	Day	Night	Day	Night	Day	Night	Day	Night	Day	Night	$L_{Aeq,15hr}$ ≥ 65dB	$L_{Aeq,9hr}$ ≥ 60dB	
16.1	8387	102 ALFRED STREET SOUTH MILSONS POINT	First	W	45	40	44	39	45	41	45	40	-0.3	-1.0	-0.3	-0.9	57	53	NO	NO	NO	NO	NO
16.1	8387	102 ALFRED STREET SOUTH MILSONS POINT	First	W	44	39	43	38	44	40	43	38	-1.2	-1.7	-1.1	-1.7	56	52	NO	NO	NO	NO	NO
16.1	8387	102 ALFRED STREET SOUTH MILSONS POINT	First	S	47	43	47	42	48	43	48	42	0.0	-0.8	0.1	-0.8	60	55	NO	NO	NO	NO	NO
16.1	8387	102 ALFRED STREET SOUTH MILSONS POINT	First	E	61	57	65	60	62	57	66	61	4.1	3.6	4.1	3.6	60	55	YES	YES	NO	NO	YES
16.1	8387	102 ALFRED STREET SOUTH MILSONS POINT	Tenth	E	73	68	73	67	73	68	73	68	-0.1	-0.6	-0.1	-0.6	60	55	YES	YES	YES	YES	YES
16.1	8387	102 ALFRED STREET SOUTH MILSONS POINT	Tenth	N	65	61	66	61	66	61	67	62	1.0	0.7	1.1	0.6	60	55	YES	YES	YES	YES	YES
16.1	8387	102 ALFRED STREET SOUTH MILSONS POINT	Tenth	W	50	45	51	46	50	46	52	47	1.6	0.8	1.5	0.9	60	55	NO	NO	NO	NO	NO
16.1	8387	102 ALFRED STREET SOUTH MILSONS POINT	Tenth	W	48	43	47	42	48	44	47	42	-1.0	-1.5	-1.0	-1.5	60	55	NO	NO	NO	NO	NO
16.1	8387	102 ALFRED STREET SOUTH MILSONS POINT	Tenth	S	55	50	55	50	56	51	56	50	0.2	-0.5	0.2	-0.6	60	55	NO	NO	NO	NO	NO
16.1	8387	102 ALFRED STREET SOUTH MILSONS POINT	Tenth	E	72	68	72	67	73	68	73	67	-0.1	-0.6	0.0	-0.6	60	55	YES	YES	YES	YES	YES
16.1	8387	102 ALFRED STREET SOUTH MILSONS POINT	Eleventh	E	73	68	73	68	73	69	73	68	-0.2	-0.7	-0.2	-0.7	60	55	YES	YES	YES	YES	YES
16.1	8387	102 ALFRED STREET SOUTH MILSONS POINT	Eleventh	N	66	61	67	61	66	62	67	62	0.6	0.3	0.6	0.2	60	55	YES	YES	YES	YES	YES
16.1	8387	102 ALFRED STREET SOUTH MILSONS POINT	Eleventh	W	52	48	53	48	53	48	53	48	0.6	-0.1	0.6	0.0	60	55	NO	NO	NO	NO	NO
16.1	8387	102 ALFRED STREET SOUTH MILSONS POINT	Eleventh	W	51	47	50	45	52	47	51	46	-0.9	-1.5	-0.9	-1.5	60	55	NO	NO	NO	NO	NO
16.1	8387	102 ALFRED STREET SOUTH MILSONS POINT	Eleventh	S	57	52	57	51	57	52	57	52	0.0	-0.8	-0.1	-0.8	60	55	NO	NO	NO	NO	NO
16.1	8387	102 ALFRED STREET SOUTH MILSONS POINT	Eleventh	E	73	68	72	67	73	68	73	68	-0.1	-0.8	-0.1	-0.7	60	55	YES	YES	YES	YES	YES
16.1	8387	102 ALFRED STREET SOUTH MILSONS POINT	Second	E	65	60	68	63	65	60	68	63	3.3	2.8	3.3	2.7	60	55	YES	YES	YES	NO	YES
16.1	8387	102 ALFRED STREET SOUTH MILSONS POINT	Second	N	54	49	64	59	54	50	65	60	10.4	10.0	10.4	10.0	60	55	NO	NO	NO	NO	YES
16.1	8387	102 ALFRED STREET SOUTH MILSONS POINT	Second	W	45	40	45	40	45	41	45	40	-0.1	-0.7	0.0	-0.7	57	53	NO	NO	NO	NO	NO
16.1	8387	102 ALFRED STREET SOUTH MILSONS POINT	Second	W	44	39	43	38	44	40	43	38	-1.2	-1.7	-1.1	-1.6	56	52	NO	NO	NO	NO	NO
16.1	8387	102 ALFRED STREET SOUTH MILSONS POINT	Second	S	48	43	49	43	49	44	49	44	0.5	-0.3	0.5	-0.4	60	55	NO	NO	NO	NO	NO
16.1	8387	102 ALFRED STREET SOUTH MILSONS POINT	Second	E	63	58	67	61	64	59	67	62	3.5	3.0	3.6	3.0	60	55	YES	YES	NO	NO	YES
16.1	8387	102 ALFRED STREET SOUTH MILSONS POINT	Third	E	67	62	69	64	67	62	70	64	2.5	2.0	2.6	2.0	60	55	YES	YES	YES	YES	YES
16.1	8387	102 ALFRED STREET SOUTH MILSONS POINT	Third	N	56	51	65	60	57	52	65	60	8.8	8.5	8.8	8.4	60	55	NO	NO	NO	NO	YES
16.1	8387	102 ALFRED STREET SOUTH MILSONS POINT	Third	W	45	41	46	41	46	41	46	41	0.5	-0.2	0.5	0.0	58	53	NO	NO	NO	NO	NO
16.1	8387	102 ALFRED STREET SOUTH MILSONS POINT	Third	W	44	39	43	38	44	40	43	38	-1.2	-1.7	-1.1	-1.6	56	52	NO	NO	NO	NO	NO
16.1	8387	102 ALFRED STREET SOUTH MILSONS POINT	Third	S	50	45	51	45	50	46	51	45	0.5	-0.5	0.5	-0.5	60	55	NO	NO	NO	NO	NO
16.1	8387	102 ALFRED STREET SOUTH MILSONS POINT	Third	E	65	61	68	63	66	61	68	63	2.6	2.0	2.6	2.0	60	55	YES	YES	YES	YES	YES
16.1	8387	102 ALFRED STREET SOUTH MILSONS POINT	Fourth	E	68	63	70	65	68	64	70	65	2.0	1.5	2.1	1.5	60	55	YES	YES	YES	YES	YES
16.1	8387	102 ALFRED STREET SOUTH MILSONS POINT	Fourth	N	58	53	65	60	58	54	66	61	7.4	7.1	7.4	7.0	60	55	NO	NO	NO	NO	YES
16.1	8387	102 ALFRED STREET SOUTH MILSONS POINT	Fourth	W	46	41	47	42	46	41	47	42	1.2	0.5	1.2	0.6	58	53	NO	NO	NO	NO	NO
16.1	8387	102 ALFRED STREET SOUTH MILSONS POINT	Fourth	W	44	40	43	38	44	40	43	38	-1.2	-1.7	-1.1	-1.6	56	52	NO	NO	NO	NO	NO
16.1	8387	102 ALFRED STREET SOUTH MILSONS POINT	Fourth	W	44	40	43	38	44	40	43	38	-1.2	-1.7	-1.1	-1.6	56	52	NO	NO	NO	NO	NO
16.1	8387	102 ALFRED STREET SOUTH MILSONS POINT	Fourth	S	51	46	51	46	52	47	52	46	0.2	-0.7	0.3	-0.7	60	55	NO	NO	NO	NO	NO
16.1	8387	102 ALFRED STREET SOUTH MILSONS POINT	Fourth	E	67	62	69	64	67	63	69	64	2.1	1.5	2.1	1.4	60	55	YES	YES	YES	YES	YES
16.1	8387	102 ALFRED STREET SOUTH MILSONS POINT	Fifth	E	69	64	71	65	69	65	71	66	1.6	1.0	1.6	0.9	60	55	YES	YES	YES	YES	YES
16.1	8387	102 ALFRED STREET SOUTH MILSONS POINT	Fifth	N	60	55	66	60	60	55	66	61	5.8	5.5	5.8	5.4	60	55	NO	NO	NO	NO	YES
16.1	8387	102 ALFRED STREET SOUTH MILSONS POINT	Fifth	W	46	42	48	43	46	42	48	43	1.8	1.1	1.7	1.3	58	54	NO	NO	NO	NO	NO
16.1	8387	102 ALFRED STREET SOUTH MILSONS POINT	Fifth	W	44	40	43	38	45	40	43	38	-1.1	-1.7	-1.1	-1.6	57	52	NO	NO	NO	NO	NO
16.1	8387	102 ALFRED STREET SOUTH MILSONS POINT	Fifth	S	52	48	52	46	53	48	53	47	-0.3	-1.3	-0.2	-1.3	60	55	NO	NO	NO	NO	NO
16.1	8387	102 ALFRED STREET SOUTH MILSONS POINT	Fifth	E	68	63	70	64	68	64	70	65	1.7	1.0	1.7	1.0	60	55	YES	YES	YES	YES	YES
16.1	8387	102 ALFRED STREET SOUTH MILSONS POINT	Sixth	E	70	65	71	66	70	66	71	66	1.0	0.5	1.0	0.5	60	55	YES	YES	YES	YES	YES
16.1	8387	102 ALFRED STREET SOUTH MILSONS POINT	Sixth	N	62	57	66	61	62	57	66	61	4.2	3.9	4.1	3.7	60	55	YES	YES	NO	NO	YES
16.1	8387	102 ALFRED STREET SOUTH MILSONS POINT	Sixth	W	47	42	49	44	47	42	49	44	2.4	1.6	2.3	1.7	59	54	NO	NO	NO	NO	NO
16.1	8387	102 ALFRED STREET SOUTH MILSONS POINT	Sixth	W	44	40	43	38	45	40	43	38	-1.2	-1.7	-1.1	-1.6	57	52	NO	NO	NO	NO	NO
16.1	8387	102 ALFRED STREET SOUTH MILSONS POINT	Sixth	S	53	48	53	47	53	49	53	47	-0.3	-1.2	-0.3	-1.3	60	55	NO	NO	NO	NO	NO
16.1	8387	102 ALFRED STREET SOUTH MILSONS POINT	Sixth	E	69	65	70	65	70	65	71	65	1.1	0.5	1.1	0.4	60	55	YES	YES	YES	YES	YES
16.1	8387	102 ALFRED STREET SOUTH MILSONS POINT	Seventh	E	71	66	72	66	71	67	72	67	0.6	0.1	0.6	0.1	60	55	YES	YES	YES	YES	YES
16.1	8387	102 ALFRED STREET SOUTH MILSONS POINT	Seventh	N	63	58	66	61	63	59	66	61	3.0	2.6	3.0	2.5	60	55	YES	YES	NO	NO	YES
16.1	8387	102 ALFRED STREET SOUTH MILSONS POINT	Seventh	W	47	43	49	44	47	43	50	45	2.5	1.8	2.6	1.9	59	55	NO	NO	NO	NO	NO
16.1	8387	102 ALFRED STREET SOUTH MILSONS POINT	Seventh	W	44	40	43	38	45	40	44	38	-1.1	-1.7	-1.1	-1.6	57	52	NO	NO	NO	NO	NO
16.1	8387	102 ALFRED STREET SOUTH MILSONS POINT	Seventh	S	53	49	53	48	54	49	53	48	-0.2	-1.0	-0.2	-1.1	60	55	NO	NO	NO	NO	NO
16.1	8387	102 ALFRED STREET SOUTH MILSONS POINT	Seventh	E	70	66	71	66	71	66	71	66	0.6	0.1	0.7	0.0	60	55	YES	YES	YES	YES	YES
16.1	8387	102 ALFRED STREET SOUTH MILSONS POINT	Eighth	E	72	67	72	67	72	67	72	67	0.4	-0.2	0.4	-0.2	60	55	YES	YES	YES	YES	YES
16.1	8387	102 ALFRED STREET SOUTH MILSONS POINT	Eighth	N	64	59	66	61	64	60	67	61	2.1	1.8	2.1	1.8	60	55	YES	YES	NO	NO	YES
16.1	8387	102 ALFRED STREET SOUTH MILSONS POINT	Eighth	W	47	43	50	45	48	43	50	45	2.5	1.7	2.6	1.9	60	55	NO	NO	NO	NO	NO
16.1	8387	102 ALFRED STREET SOUTH MILSONS POINT	Eighth	W	45	40	44	38	45	40	44	39	-1.1	-1.7	-1.1	-1.6	57	52	NO	NO	NO	NO	NO
16.1	8387	102 ALFRED STREET SOUTH MILSONS POINT	Eighth	S	54	49	54	48	54	49	54	49	0.1	-0.8	0.1	-0.8	60	55	NO	NO	NO	NO	NO
16.1	8387	102 ALFRED STREET SOUTH MILSONS POINT	Eighth	E	71	66	71	66	71	67	72	67	0.5	-0.2	0.4	-0.2	60	55	YES	YES	YES	YES	YES
16.1	8387	102 ALFRED STREET SOUTH MILSONS POINT	Ninth	E	72	68	72	67	73	68	73	68	0.2	-0.4	0.1	-0.4	60	55	YES	YES	YES	YES	YES
16.1	8387	102 ALFRED STREET SOUTH MILSONS POINT	Ninth	N	65	60	66	61	65	60	67	62	1.6	1.2	1.6	1.2	60	55	YES	YES	YES	NO	YES
16.1	8387	102 ALFRED STREET SOUTH MILSONS POINT	Ninth	W	48	44	51	45	49	44	51	46	2.2	1.3	2.1	1.4	60	55	NO	NO	NO	NO	NO
16.1	8387	102 ALFRED STREET SOUTH MILSONS POINT	Ninth	W	46	41	45	40	46	42	45	40	-1.1	-1.6	-1.0	-1.6	58	54	NO	NO	NO	NO	NO

NCA	Receiver ID	Address	Floor Level	Facade	Opening Year 2027				Design Year 2037				Increase (Do Smthng - Do Nothing)				NCG project road noise criteria		Do noise levels exceed the cumulative limit with project roads adding ≥2dB to the total noise levels?		Is the contribution from the road project Acute?		Consider further treatment?
					Do Nothing		Do Smthng		Do Nothing		Do Smthng		Opening Year 2027		Design Year 2037								
					Day	Night	Day	Night	Day	Night	Day	Night	Day	Night	Day	Night	Day	Night	Day	Night	$L_{Aeq,15hr} \geq 65dB$	$L_{Aeq,9hr} \geq 60dB$	
16.1	8387	102 ALFRED STREET SOUTH MILSONS POINT	Ninth	S	54	50	54	49	55	50	55	49	0.1	-0.7	0.1	-0.7	60	55	NO	NO	NO	NO	NO
16.1	8387	102 ALFRED STREET SOUTH MILSONS POINT	Ninth	E	72	67	72	67	72	67	72	67	0.2	-0.4	0.2	-0.4	60	55	YES	YES	YES	YES	YES
16.1	8388	118 ALFRED STREET SOUTH MILSONS POINT	Tenth	E	74	69	73	68	74	69	74	68	-0.4	-0.9	-0.4	-0.9	60	55	YES	YES	YES	YES	YES
16.1	8388	118 ALFRED STREET SOUTH MILSONS POINT	Tenth	N	72	67	71	66	72	68	72	66	-0.9	-1.4	-0.9	-1.4	60	55	YES	YES	YES	YES	YES
16.1	8388	118 ALFRED STREET SOUTH MILSONS POINT	Tenth	W	65	61	64	58	65	61	64	59	-1.4	-2.2	-1.3	-2.1	60	55	NO	NO	NO	NO	NO
16.1	8388	118 ALFRED STREET SOUTH MILSONS POINT	Tenth	W	50	46	52	47	51	46	52	47	1.5	0.9	1.5	0.9	60	55	NO	NO	NO	NO	NO
16.1	8388	118 ALFRED STREET SOUTH MILSONS POINT	Tenth	S	61	57	62	56	62	57	62	57	0.7	-0.1	0.6	-0.2	60	55	NO	NO	NO	NO	NO
16.1	8388	118 ALFRED STREET SOUTH MILSONS POINT	Tenth	E	73	68	72	67	73	68	73	68	-0.1	-0.6	-0.1	-0.5	60	55	YES	YES	YES	YES	YES
16.1	8388	118 ALFRED STREET SOUTH MILSONS POINT	Eleventh	E	74	69	73	68	74	70	74	69	-0.5	-1.0	-0.5	-1.0	60	55	YES	YES	YES	YES	YES
16.1	8388	118 ALFRED STREET SOUTH MILSONS POINT	Eleventh	N	72	68	71	66	73	68	72	67	-1.0	-1.5	-0.9	-1.5	60	55	YES	YES	YES	YES	YES
16.1	8388	118 ALFRED STREET SOUTH MILSONS POINT	Eleventh	W	65	61	64	59	66	61	64	59	-1.4	-2.2	-1.3	-2.1	60	55	NO	NO	NO	NO	NO
16.1	8388	118 ALFRED STREET SOUTH MILSONS POINT	Eleventh	W	51	46	52	47	51	46	52	47	1.5	0.8	1.4	0.8	60	55	NO	NO	NO	NO	NO
16.1	8388	118 ALFRED STREET SOUTH MILSONS POINT	Eleventh	S	62	57	62	57	62	58	63	57	0.3	-0.3	0.4	-0.4	60	55	NO	NO	NO	NO	NO
16.1	8388	118 ALFRED STREET SOUTH MILSONS POINT	Eleventh	E	73	68	73	67	73	69	73	68	-0.2	-0.7	-0.2	-0.7	60	55	YES	YES	YES	YES	YES
16.1	8388	118 ALFRED STREET SOUTH MILSONS POINT	Twelfth	E	74	69	73	68	74	70	74	69	-0.6	-1.1	-0.6	-1.1	60	55	YES	YES	YES	YES	YES
16.1	8388	118 ALFRED STREET SOUTH MILSONS POINT	Twelfth	N	72	68	71	66	73	68	72	67	-1.1	-1.6	-1.0	-1.6	60	55	YES	YES	YES	YES	YES
16.1	8388	118 ALFRED STREET SOUTH MILSONS POINT	Twelfth	W	65	61	64	59	66	61	64	59	-1.4	-2.2	-1.4	-2.1	60	55	NO	NO	NO	NO	NO
16.1	8388	118 ALFRED STREET SOUTH MILSONS POINT	Twelfth	W	51	46	52	47	51	47	53	47	1.3	0.7	1.4	0.8	60	55	NO	NO	NO	NO	NO
16.1	8388	118 ALFRED STREET SOUTH MILSONS POINT	Twelfth	S	63	58	63	58	63	59	63	58	0.2	-0.4	0.1	-0.5	60	55	NO	NO	NO	NO	NO
16.1	8388	118 ALFRED STREET SOUTH MILSONS POINT	Twelfth	E	73	68	73	68	73	69	73	68	-0.3	-0.8	-0.3	-0.9	60	55	YES	YES	YES	YES	YES
16.1	8388	118 ALFRED STREET SOUTH MILSONS POINT	Thirteenth	E	74	69	73	68	74	70	74	69	-0.7	-1.2	-0.7	-1.2	60	55	YES	YES	YES	YES	YES
16.1	8388	118 ALFRED STREET SOUTH MILSONS POINT	Thirteenth	N	72	68	71	66	73	68	72	67	-1.0	-1.5	-1.1	-1.5	60	55	YES	YES	YES	YES	YES
16.1	8388	118 ALFRED STREET SOUTH MILSONS POINT	Thirteenth	W	66	61	64	59	66	61	64	59	-1.4	-2.2	-1.4	-2.1	60	55	NO	NO	NO	NO	NO
16.1	8388	118 ALFRED STREET SOUTH MILSONS POINT	Thirteenth	W	51	47	52	47	52	47	53	48	1.3	0.7	1.3	0.8	60	55	NO	NO	NO	NO	NO
16.1	8388	118 ALFRED STREET SOUTH MILSONS POINT	Thirteenth	S	64	60	64	59	65	60	65	60	0.0	-0.6	0.0	-0.6	60	55	YES	YES	YES	YES	YES
16.1	8388	118 ALFRED STREET SOUTH MILSONS POINT	Thirteenth	E	73	69	73	68	74	69	73	68	-0.5	-0.9	-0.5	-0.9	60	55	YES	YES	YES	YES	YES
16.1	8388	118 ALFRED STREET SOUTH MILSONS POINT	Fourteenth	E	74	69	73	68	74	70	74	69	-0.7	-1.3	-0.7	-1.3	60	55	YES	YES	YES	YES	YES
16.1	8388	118 ALFRED STREET SOUTH MILSONS POINT	Fourteenth	N	72	68	71	66	73	68	72	67	-1.0	-1.5	-1.1	-1.6	60	55	YES	YES	YES	YES	YES
16.1	8388	118 ALFRED STREET SOUTH MILSONS POINT	Fourteenth	W	66	61	64	59	66	62	65	59	-1.4	-2.2	-1.3	-2.2	60	55	YES	NO	YES	NO	YES
16.1	8388	118 ALFRED STREET SOUTH MILSONS POINT	Fourteenth	W	52	47	53	48	52	47	53	48	1.1	0.5	1.1	0.5	60	55	NO	NO	NO	NO	NO
16.1	8388	118 ALFRED STREET SOUTH MILSONS POINT	Fourteenth	S	67	63	67	62	68	63	68	62	-0.1	-0.6	-0.1	-0.6	60	55	YES	YES	YES	YES	YES
16.1	8388	118 ALFRED STREET SOUTH MILSONS POINT	Fourteenth	E	73	69	73	68	74	69	73	68	-0.6	-1.0	-0.5	-1.0	60	55	YES	YES	YES	YES	YES
16.1	8388	118 ALFRED STREET SOUTH MILSONS POINT	Fourteenth	S	67	63	67	62	68	63	68	62	-0.1	-0.6	-0.1	-0.6	60	55	YES	YES	YES	YES	YES
16.1	8388	118 ALFRED STREET SOUTH MILSONS POINT	Fourteenth	E	73	69	73	68	74	69	73	68	-0.6	-1.0	-0.5	-1.0	60	55	YES	YES	YES	YES	YES
16.1	8388	118 ALFRED STREET SOUTH MILSONS POINT	Fifteenth	E	74	69	73	68	74	70	74	69	-0.8	-1.3	-0.8	-1.3	60	55	YES	YES	YES	YES	YES
16.1	8388	118 ALFRED STREET SOUTH MILSONS POINT	Fifteenth	N	72	68	71	66	73	68	72	67	-1.1	-1.6	-1.1	-1.6	60	55	YES	YES	YES	YES	YES
16.1	8388	118 ALFRED STREET SOUTH MILSONS POINT	Fifteenth	W	66	61	64	59	66	62	65	60	-1.4	-2.2	-1.3	-2.2	60	55	YES	YES	YES	YES	YES
16.1	8388	118 ALFRED STREET SOUTH MILSONS POINT	Fifteenth	W	53	48	53	48	53	48	54	49	0.7	0.2	0.8	0.3	60	55	NO	NO	NO	NO	NO
16.1	8388	118 ALFRED STREET SOUTH MILSONS POINT	Fifteenth	S	68	63	68	63	68	64	68	63	-0.1	-0.6	-0.1	-0.5	60	55	YES	YES	YES	YES	YES
16.1	8388	118 ALFRED STREET SOUTH MILSONS POINT	Fifteenth	E	73	69	73	68	74	69	73	68	-0.6	-1.1	-0.6	-1.0	60	55	YES	YES	YES	YES	YES
16.1	8388	118 ALFRED STREET SOUTH MILSONS POINT	Sixteenth	E	74	69	73	68	74	70	74	69	-0.8	-1.4	-0.8	-1.3	60	55	YES	YES	YES	YES	YES
16.1	8388	118 ALFRED STREET SOUTH MILSONS POINT	Sixteenth	N	72	68	71	66	73	68	72	67	-1.1	-1.6	-1.0	-1.6	60	55	YES	YES	YES	YES	YES
16.1	8388	118 ALFRED STREET SOUTH MILSONS POINT	Sixteenth	W	66	62	65	59	66	62	65	60	-1.4	-2.1	-1.3	-2.1	60	55	YES	YES	YES	YES	YES
16.1	8388	118 ALFRED STREET SOUTH MILSONS POINT	Sixteenth	W	55	50	55	50	55	50	55	50	0.3	-0.3	0.3	-0.2	60	55	NO	NO	NO	NO	NO
16.1	8388	118 ALFRED STREET SOUTH MILSONS POINT	Sixteenth	S	68	63	68	63	69	64	68	63	-0.2	-0.6	-0.2	-0.6	60	55	YES	YES	YES	YES	YES
16.1	8388	118 ALFRED STREET SOUTH MILSONS POINT	Sixteenth	E	73	69	73	68	74	69	73	68	-0.6	-1.2	-0.6	-1.2	60	55	YES	YES	YES	YES	YES
16.1	8388	118 ALFRED STREET SOUTH MILSONS POINT	Second	E	68	63	70	65	69	64	70	65	1.4	1.2	1.5	1.1	60	55	YES	YES	YES	YES	YES
16.1	8388	118 ALFRED STREET SOUTH MILSONS POINT	Second	N	67	62	67	62	67	63	68	63	0.3	-0.1	0.3	0.0	60	55	YES	YES	YES	YES	YES
16.1	8388	118 ALFRED STREET SOUTH MILSONS POINT	Second	W	53	48	53	47	53	49	53	48	0.0	-1.0	0.0	-0.9	60	55	NO	NO	NO	NO	NO
16.1	8388	118 ALFRED STREET SOUTH MILSONS POINT	Second	W	46	41	46	41	46	42	46	41	-0.1	-0.7	0.0	-0.5	58	54	NO	NO	NO	NO	NO
16.1	8388	118 ALFRED STREET SOUTH MILSONS POINT	Second	S	53	48	54	49	54	49	55	49	1.2	0.3	1.1	0.2	60	55	NO	NO	NO	NO	NO
16.1	8388	118 ALFRED STREET SOUTH MILSONS POINT	Second	E	66	61	69	64	66	62	69	64	2.8	2.4	2.8	2.4	60	55	YES	YES	YES	YES	YES
16.1	8388	118 ALFRED STREET SOUTH MILSONS POINT	Third	E	69	64	70	65	70	65	71	66	1.2	0.8	1.3	0.9	60	55	YES	YES	YES	YES	YES
16.1	8388	118 ALFRED STREET SOUTH MILSONS POINT	Third	N	68	63	68	63	68	63	68	63	0.2	-0.2	0.2	-0.2	60	55	YES	YES	YES	YES	YES
16.1	8388	118 ALFRED STREET SOUTH MILSONS POINT	Third	W	57	53	57	52	58	53	57	52	-0.5	-1.5	-0.5	-1.5	60	55	NO	NO	NO	NO	NO
16.1	8388	118 ALFRED STREET SOUTH MILSONS POINT	Third	W	47	42	47	42	47	42	47	42	0.4	-0.2	0.4	-0.1	59	54	NO	NO	NO	NO	NO
16.1	8388	118 ALFRED STREET SOUTH MILSONS POINT	Third	S	55	51	57	51	56	51	57	51	1.1	0.2	1.0	0.1	60	55	NO	NO	NO	NO	NO
16.1	8388	118 ALFRED STREET SOUTH MILSONS POINT	Third	E	67	62	70	64	68	63	70	65	2.3	1.9	2.3	1.9	60	55	YES	YES	YES	YES	YES
16.1	8388	118 ALFRED STREET SOUTH MILSONS POINT	Fourth	E	70	65	71	66	70	66	71	66	0.9	0.5	1.0	0.5	60	55	YES	YES	YES	YES	YES
16.1	8388	118 ALFRED STREET SOUTH MILSONS POINT	Fourth	N	68	64	69	63	69	64	69	64	0.1	-0.4	0.1	-0.4	60	55	YES	YES	YES	YES	YES
16.1	8388	118 ALFRED STREET SOUTH MILSONS POINT	Fourth	W	60	56	60	54	60	56	60	55	-0.5	-1.4	-0.4	-1.4	60	55	NO	NO	NO	NO	NO
16.1	8388	118 ALFRED STREET SOUTH MILSONS POINT	Fourth	W	47	42	48	43	47	43	48	43	0.9	0.4	0.9	0.4	59	55	NO	NO	NO	NO	NO
16.1	8388	118 ALFRED STREET SOUTH MILSONS POINT	Fourth	S	57	52	58	52	57	53	58	53	1.0	0.2	1.0	0.0	60	55	NO	NO	NO	NO	NO
16.1	8388	118 ALFRED STREET SOUTH MILSONS POINT	Fourth	E	68	64	70	65	69	64	71	65	1.9	1.4	1.9	1.4	60	55	YES	YES	YES	YES	YES

NCA	Receiver ID	Address	Floor Level	Facade	Opening Year 2027				Design Year 2037				Increase (Do Smthng - Do Nothing)				NCG project road noise criteria		Do noise levels exceed the cumulative limit with project roads adding ≥2dB to the total noise levels?		Is the contribution from the road project Acute?		Consider further treatment?
					Do Nothing		Do Smthng		Do Nothing		Do Smthng		Opening Year 2027		Design Year 2037								
					Day	Night	Day	Night	Day	Night	Day	Night	Day	Night	Day	Night	Day	Night	Day	Night	$L_{Aeq,15hr} \geq 65dB$	$L_{Aeq,9hr} \geq 60dB$	
16.1	8388	118 ALFRED STREET SOUTH MILSONS POINT	Fifth	E	71	66	72	66	71	67	72	67	0.7	0.2	0.7	0.2	60	55	YES	YES	YES	YES	YES
16.1	8388	118 ALFRED STREET SOUTH MILSONS POINT	Fifth	N	69	65	69	64	70	65	70	64	-0.2	-0.6	-0.1	-0.6	60	55	YES	YES	YES	YES	YES
16.1	8388	118 ALFRED STREET SOUTH MILSONS POINT	Fifth	W	62	58	61	56	62	58	62	56	-0.7	-1.6	-0.7	-1.6	60	55	NO	NO	NO	NO	NO
16.1	8388	118 ALFRED STREET SOUTH MILSONS POINT	Fifth	W	48	43	49	44	48	44	50	44	1.2	0.8	1.3	0.9	60	55	NO	NO	NO	NO	NO
16.1	8388	118 ALFRED STREET SOUTH MILSONS POINT	Fifth	S	58	53	59	53	59	54	59	54	0.6	-0.3	0.6	-0.4	60	55	NO	NO	NO	NO	NO
16.1	8388	118 ALFRED STREET SOUTH MILSONS POINT	Fifth	E	69	64	71	65	70	65	71	66	1.4	1.0	1.4	0.9	60	55	YES	YES	YES	YES	YES
16.1	8388	118 ALFRED STREET SOUTH MILSONS POINT	Sixth	E	72	67	72	67	72	67	72	67	0.4	-0.1	0.4	-0.2	60	55	YES	YES	YES	YES	YES
16.1	8388	118 ALFRED STREET SOUTH MILSONS POINT	Sixth	N	70	65	70	65	71	66	70	65	-0.3	-0.7	-0.3	-0.8	60	55	YES	YES	YES	YES	YES
16.1	8388	118 ALFRED STREET SOUTH MILSONS POINT	Sixth	W	63	59	62	57	63	59	63	57	-0.8	-1.7	-0.9	-1.7	60	55	NO	NO	NO	NO	NO
16.1	8388	118 ALFRED STREET SOUTH MILSONS POINT	Sixth	W	49	44	50	45	49	44	51	45	1.6	1.1	1.7	1.2	60	55	NO	NO	NO	NO	NO
16.1	8388	118 ALFRED STREET SOUTH MILSONS POINT	Sixth	S	59	54	59	54	59	55	60	54	0.4	-0.5	0.3	-0.6	60	55	NO	NO	NO	NO	NO
16.1	8388	118 ALFRED STREET SOUTH MILSONS POINT	Sixth	E	70	65	71	66	71	66	72	66	1.0	0.5	1.0	0.4	60	55	YES	YES	YES	YES	YES
16.1	8388	118 ALFRED STREET SOUTH MILSONS POINT	Seventh	E	72	68	73	67	73	68	73	68	0.2	-0.3	0.2	-0.4	60	55	YES	YES	YES	YES	YES
16.1	8388	118 ALFRED STREET SOUTH MILSONS POINT	Seventh	N	71	66	70	65	71	67	71	66	-0.4	-0.9	-0.4	-0.9	60	55	YES	YES	YES	YES	YES
16.1	8388	118 ALFRED STREET SOUTH MILSONS POINT	Seventh	W	64	60	63	58	64	60	63	58	-1.2	-2.0	-1.1	-2.0	60	55	NO	NO	NO	NO	NO
16.1	8388	118 ALFRED STREET SOUTH MILSONS POINT	Seventh	W	49	44	51	46	49	45	51	46	1.6	1.2	1.8	1.3	60	55	NO	NO	NO	NO	NO
16.1	8388	118 ALFRED STREET SOUTH MILSONS POINT	Seventh	S	59	55	60	54	60	55	60	55	0.4	-0.4	0.3	-0.5	60	55	NO	NO	NO	NO	NO
16.1	8388	118 ALFRED STREET SOUTH MILSONS POINT	Seventh	E	71	66	72	66	71	67	72	67	0.6	0.1	0.6	0.0	60	55	YES	YES	YES	YES	YES
16.1	8388	118 ALFRED STREET SOUTH MILSONS POINT	Eighth	E	73	68	73	68	73	69	73	68	-0.1	-0.6	-0.1	-0.6	60	55	YES	YES	YES	YES	YES
16.1	8388	118 ALFRED STREET SOUTH MILSONS POINT	Eighth	N	71	67	71	66	72	67	71	66	-0.6	-1.1	-0.7	-1.1	60	55	YES	YES	YES	YES	YES
16.1	8388	118 ALFRED STREET SOUTH MILSONS POINT	Eighth	W	64	60	63	58	65	60	64	58	-1.2	-2.0	-1.1	-2.0	60	55	NO	NO	NO	NO	NO
16.1	8388	118 ALFRED STREET SOUTH MILSONS POINT	Eighth	W	50	45	51	46	50	45	52	46	1.7	1.1	1.7	1.2	60	55	NO	NO	NO	NO	NO
16.1	8388	118 ALFRED STREET SOUTH MILSONS POINT	Eighth	S	60	55	60	55	60	56	61	55	0.5	-0.3	0.4	-0.4	60	55	NO	NO	NO	NO	NO
16.1	8388	118 ALFRED STREET SOUTH MILSONS POINT	Eighth	E	72	67	72	67	72	67	72	67	0.3	-0.2	0.4	-0.2	60	55	YES	YES	YES	YES	YES
16.1	8388	118 ALFRED STREET SOUTH MILSONS POINT	Ninth	E	73	69	73	68	74	69	73	68	-0.3	-0.8	-0.3	-0.8	60	55	YES	YES	YES	YES	YES
16.1	8388	118 ALFRED STREET SOUTH MILSONS POINT	Ninth	N	72	67	71	66	72	68	71	66	-0.8	-1.2	-0.7	-1.2	60	55	YES	YES	YES	YES	YES
16.1	8388	118 ALFRED STREET SOUTH MILSONS POINT	Ninth	W	65	60	63	58	65	61	64	59	-1.3	-2.0	-1.3	-2.1	60	55	NO	NO	NO	NO	NO
16.1	8388	118 ALFRED STREET SOUTH MILSONS POINT	Ninth	W	50	45	52	46	50	46	52	47	1.6	1.0	1.6	1.0	60	55	NO	NO	NO	NO	NO
16.1	8388	118 ALFRED STREET SOUTH MILSONS POINT	Ninth	S	61	56	61	56	61	56	62	56	0.6	-0.2	0.5	-0.2	60	55	NO	NO	NO	NO	NO
16.1	8388	118 ALFRED STREET SOUTH MILSONS POINT	Ninth	E	72	67	72	67	73	68	73	67	0.1	-0.4	0.1	-0.4	60	55	YES	YES	YES	YES	YES
16.1	8390	37 GLEN STREET MILSONS POINT	First	S	44	39	42	37	44	39	43	38	-1.5	-1.8	-1.4	-1.7	56	51	NO	NO	NO	NO	NO
16.1	8390	37 GLEN STREET MILSONS POINT	First	E	44	39	42	37	44	39	43	38	-1.4	-1.8	-1.4	-1.8	56	51	NO	NO	NO	NO	NO
16.1	8390	37 GLEN STREET MILSONS POINT	First	N	47	42	47	41	48	43	47	42	-0.6	-0.9	-0.5	-0.8	60	55	NO	NO	NO	NO	NO
16.1	8390	37 GLEN STREET MILSONS POINT	First	W	44	39	43	38	44	40	44	38	-1.0	-1.5	-0.9	-1.5	56	52	NO	NO	NO	NO	NO
16.1	8390	37 GLEN STREET MILSONS POINT	First	W	43	38	41	36	43	38	42	37	-1.4	-1.8	-1.4	-1.8	55	50	NO	NO	NO	NO	NO
16.1	8390	37 GLEN STREET MILSONS POINT	First	S	44	40	43	38	45	40	44	39	-1.0	-1.4	-0.9	-1.3	57	52	NO	NO	NO	NO	NO
16.1	8390	37 GLEN STREET MILSONS POINT	Tenth	S	44	39	43	38	45	40	43	38	-1.4	-1.8	-1.4	-1.8	57	52	NO	NO	NO	NO	NO
16.1	8390	37 GLEN STREET MILSONS POINT	Tenth	E	44	39	43	37	44	40	43	38	-1.5	-1.8	-1.4	-1.7	56	52	NO	NO	NO	NO	NO
16.1	8390	37 GLEN STREET MILSONS POINT	Tenth	N	54	49	54	48	54	50	54	49	-0.3	-0.7	-0.3	-0.6	60	55	NO	NO	NO	NO	NO
16.1	8390	37 GLEN STREET MILSONS POINT	Tenth	W	47	42	47	42	48	43	48	42	0.1	-0.4	0.1	-0.5	60	55	NO	NO	NO	NO	NO
16.1	8390	37 GLEN STREET MILSONS POINT	Tenth	W	43	38	41	36	43	38	42	37	-1.3	-1.8	-1.3	-1.7	55	50	NO	NO	NO	NO	NO
16.1	8390	37 GLEN STREET MILSONS POINT	Tenth	S	48	44	48	42	49	44	48	43	-0.8	-1.1	-0.7	-1.1	60	55	NO	NO	NO	NO	NO
16.1	8390	37 GLEN STREET MILSONS POINT	Eleventh	S	45	40	43	38	45	40	44	39	-1.4	-1.8	-1.3	-1.7	57	52	NO	NO	NO	NO	NO
16.1	8390	37 GLEN STREET MILSONS POINT	Eleventh	E	44	39	43	37	45	40	43	38	-1.4	-1.9	-1.4	-1.7	57	52	NO	NO	NO	NO	NO
16.1	8390	37 GLEN STREET MILSONS POINT	Eleventh	N	54	49	54	49	55	50	54	49	-0.5	-0.8	-0.5	-0.7	60	55	NO	NO	NO	NO	NO
16.1	8390	37 GLEN STREET MILSONS POINT	Eleventh	W	47	43	48	42	48	43	48	43	0.3	-0.3	0.3	-0.3	60	55	NO	NO	NO	NO	NO
16.1	8390	37 GLEN STREET MILSONS POINT	Eleventh	W	43	38	41	36	43	38	42	37	-1.4	-1.8	-1.3	-1.7	55	50	NO	NO	NO	NO	NO
16.1	8390	37 GLEN STREET MILSONS POINT	Eleventh	S	49	44	48	43	49	44	49	43	-0.8	-1.2	-0.8	-1.1	60	55	NO	NO	NO	NO	NO
16.1	8390	37 GLEN STREET MILSONS POINT	Twelfth	S	46	41	45	40	47	42	45	40	-1.4	-1.8	-1.3	-1.7	59	54	NO	NO	NO	NO	NO
16.1	8390	37 GLEN STREET MILSONS POINT	Twelfth	E	44	40	43	38	45	40	43	38	-1.4	-1.8	-1.4	-1.8	57	52	NO	NO	NO	NO	NO
16.1	8390	37 GLEN STREET MILSONS POINT	Twelfth	N	55	50	54	49	55	50	54	49	-0.8	-1.0	-0.8	-1.0	60	55	NO	NO	NO	NO	NO
16.1	8390	37 GLEN STREET MILSONS POINT	Twelfth	W	48	43	48	43	48	43	48	43	0.2	-0.2	0.2	-0.3	60	55	NO	NO	NO	NO	NO
16.1	8390	37 GLEN STREET MILSONS POINT	Twelfth	W	43	38	42	36	43	38	42	37	-1.3	-1.8	-1.3	-1.7	55	50	NO	NO	NO	NO	NO
16.1	8390	37 GLEN STREET MILSONS POINT	Twelfth	S	50	45	49	44	50	45	49	44	-1.0	-1.3	-0.9	-1.2	60	55	NO	NO	NO	NO	NO
16.1	8390	37 GLEN STREET MILSONS POINT	Thirteenth	S	48	44	47	42	49	44	48	42	-1.3	-1.7	-1.3	-1.6	60	55	NO	NO	NO	NO	NO
16.1	8390	37 GLEN STREET MILSONS POINT	Thirteenth	E	46	41	44	39	46	41	45	40	-1.4	-1.8	-1.4	-1.7	58	53	NO	NO	NO	NO	NO
16.1	8390	37 GLEN STREET MILSONS POINT	Thirteenth	N	55	50	54	49	56	51	55	49	-0.9	-1.3	-0.9	-1.1	60	55	NO	NO	NO	NO	NO
16.1	8390	37 GLEN STREET MILSONS POINT	Thirteenth	W	48	43	48	43	48	43	49	43	0.4	-0.2	0.4	-0.2	60	55	NO	NO	NO	NO	NO
16.1	8390	37 GLEN STREET MILSONS POINT	Thirteenth	W	43	38	42	36	43	39	42	37	-1.3	-1.8	-1.3	-1.6	55	51	NO	NO	NO	NO	NO
16.1	8390	37 GLEN STREET MILSONS POINT	Thirteenth	S	51	46	50	45	51	46	50	45	-1.1	-1.5	-1.0	-1.3	60	55	NO	NO	NO	NO	NO
16.1	8390	37 GLEN STREET MILSONS POINT	Fourteenth	S	52	47	51	45	52	47	51	46	-1.3	-1.7	-1.3	-1.7	60	55	NO	NO	NO	NO	NO
16.1	8390	37 GLEN STREET MILSONS POINT	Fourteenth	E	48	43	46	41	48	43	47	41	-1.4	-1.8	-1.4	-1.7	60	55	NO	NO	NO	NO	NO

NCA	Receiver ID	Address	Floor Level	Facade	Opening Year 2027				Design Year 2037				Increase (Do Smthng - Do Nothing)				NCG project road noise criteria		Do noise levels exceed the cumulative limit with project roads adding ≥2dB to the total noise levels?		Is the contribution from the road project Acute?		Consider further treatment?
					Do Nothing		Do Smthng		Do Nothing		Do Smthng		Opening Year 2027		Design Year 2037								
					Day	Night	Day	Night	Day	Night	Day	Night	Day	Night	Day	Night	Day	Night	Day	Night	$L_{Aeq,15hr}$ ≥ 65dB	$L_{Aeq,9hr}$ ≥ 60dB	
16.1	8390	37 GLEN STREET MILSONS POINT	Fourteenth	N	55	50	54	49	56	51	55	50	-1.1	-1.4	-1.0	-1.3	60	55	NO	NO	NO	NO	NO
16.1	8390	37 GLEN STREET MILSONS POINT	Fourteenth	W	48	43	49	43	49	44	49	44	0.4	-0.2	0.4	-0.2	60	55	NO	NO	NO	NO	NO
16.1	8390	37 GLEN STREET MILSONS POINT	Fourteenth	W	43	38	42	37	43	39	42	37	-1.3	-1.7	-1.2	-1.7	55	51	NO	NO	NO	NO	NO
16.1	8390	37 GLEN STREET MILSONS POINT	Fourteenth	S	53	48	52	46	53	48	52	47	-1.1	-1.6	-1.1	-1.5	60	55	NO	NO	NO	NO	NO
16.1	8390	37 GLEN STREET MILSONS POINT	Fifteenth	S	55	51	54	49	56	51	55	49	-1.4	-1.8	-1.3	-1.7	60	55	NO	NO	NO	NO	NO
16.1	8390	37 GLEN STREET MILSONS POINT	Fifteenth	E	50	45	49	44	51	46	49	44	-1.5	-1.8	-1.5	-1.7	60	55	NO	NO	NO	NO	NO
16.1	8390	37 GLEN STREET MILSONS POINT	Fifteenth	N	56	51	54	49	56	51	55	50	-1.2	-1.5	-1.2	-1.5	60	55	NO	NO	NO	NO	NO
16.1	8390	37 GLEN STREET MILSONS POINT	Fifteenth	W	49	44	49	44	49	44	50	44	0.5	-0.1	0.5	-0.1	60	55	NO	NO	NO	NO	NO
16.1	8390	37 GLEN STREET MILSONS POINT	Fifteenth	W	43	39	42	37	44	39	42	37	-1.3	-1.8	-1.3	-1.7	56	51	NO	NO	NO	NO	NO
16.1	8390	37 GLEN STREET MILSONS POINT	Fifteenth	S	55	50	54	49	55	51	54	49	-1.2	-1.7	-1.2	-1.6	60	55	NO	NO	NO	NO	NO
16.1	8390	37 GLEN STREET MILSONS POINT	Sixteenth	S	59	54	57	52	59	54	58	53	-1.4	-1.9	-1.4	-1.7	60	55	NO	NO	NO	NO	NO
16.1	8390	37 GLEN STREET MILSONS POINT	Sixteenth	E	54	49	52	47	54	49	53	48	-1.5	-1.9	-1.5	-1.8	60	55	NO	NO	NO	NO	NO
16.1	8390	37 GLEN STREET MILSONS POINT	Sixteenth	N	56	51	54	49	56	51	55	50	-1.3	-1.7	-1.3	-1.6	60	55	NO	NO	NO	NO	NO
16.1	8390	37 GLEN STREET MILSONS POINT	Sixteenth	W	49	44	50	44	50	45	50	45	0.4	-0.2	0.3	-0.2	60	55	NO	NO	NO	NO	NO
16.1	8390	37 GLEN STREET MILSONS POINT	Sixteenth	W	44	39	43	38	44	40	43	38	-1.3	-1.8	-1.2	-1.7	56	52	NO	NO	NO	NO	NO
16.1	8390	37 GLEN STREET MILSONS POINT	Sixteenth	S	57	52	56	51	58	53	56	51	-1.3	-1.8	-1.3	-1.7	60	55	NO	NO	NO	NO	NO
16.1	8390	37 GLEN STREET MILSONS POINT	Seventeenth	S	63	58	62	56	63	59	62	57	-1.4	-1.9	-1.4	-1.8	60	55	NO	NO	NO	NO	NO
16.1	8390	37 GLEN STREET MILSONS POINT	Seventeenth	E	58	53	56	51	58	54	57	52	-1.5	-2.0	-1.5	-1.9	60	55	NO	NO	NO	NO	NO
16.1	8390	37 GLEN STREET MILSONS POINT	Seventeenth	N	56	51	55	49	56	51	55	50	-1.4	-1.7	-1.4	-1.7	60	55	NO	NO	NO	NO	NO
16.1	8390	37 GLEN STREET MILSONS POINT	Seventeenth	W	50	45	50	45	50	46	51	45	0.3	-0.3	0.2	-0.3	60	55	NO	NO	NO	NO	NO
16.1	8390	37 GLEN STREET MILSONS POINT	Seventeenth	W	46	41	44	39	46	41	45	40	-1.3	-1.8	-1.3	-1.7	58	53	NO	NO	NO	NO	NO
16.1	8390	37 GLEN STREET MILSONS POINT	Seventeenth	S	60	55	59	54	61	56	59	54	-1.4	-1.9	-1.4	-1.8	60	55	NO	NO	NO	NO	NO
16.1	8390	37 GLEN STREET MILSONS POINT	Eighteenth	S	67	62	66	60	67	62	66	61	-1.3	-1.8	-1.3	-1.7	60	55	NO	NO	NO	NO	NO
16.1	8390	37 GLEN STREET MILSONS POINT	Eighteenth	E	64	59	62	57	64	59	63	57	-1.4	-1.8	-1.4	-1.7	60	55	NO	NO	NO	NO	NO
16.1	8390	37 GLEN STREET MILSONS POINT	Eighteenth	N	56	51	55	50	57	52	55	50	-1.4	-1.8	-1.4	-1.7	60	55	NO	NO	NO	NO	NO
16.1	8390	37 GLEN STREET MILSONS POINT	Eighteenth	W	51	46	51	46	51	47	52	46	0.1	-0.5	0.1	-0.5	60	55	NO	NO	NO	NO	NO
16.1	8390	37 GLEN STREET MILSONS POINT	Eighteenth	W	48	43	47	41	48	43	47	42	-1.2	-1.8	-1.3	-1.7	60	55	NO	NO	NO	NO	NO
16.1	8390	37 GLEN STREET MILSONS POINT	Eighteenth	S	63	59	62	57	64	59	62	57	-1.4	-1.9	-1.4	-1.8	60	55	NO	NO	NO	NO	NO
16.1	8390	37 GLEN STREET MILSONS POINT	Nineteenth	S	68	64	67	62	69	64	68	62	-1.2	-1.6	-1.2	-1.6	60	55	NO	NO	NO	NO	NO
16.1	8390	37 GLEN STREET MILSONS POINT	Nineteenth	E	67	62	65	60	67	62	66	61	-1.3	-1.7	-1.3	-1.6	60	55	NO	NO	NO	NO	NO
16.1	8390	37 GLEN STREET MILSONS POINT	Nineteenth	N	57	52	55	50	57	52	56	51	-1.5	-1.8	-1.4	-1.7	60	55	NO	NO	NO	NO	NO
16.1	8390	37 GLEN STREET MILSONS POINT	Nineteenth	W	53	48	53	47	53	48	53	48	-0.3	-0.8	-0.2	-0.8	60	55	NO	NO	NO	NO	NO
16.1	8390	37 GLEN STREET MILSONS POINT	Nineteenth	W	51	46	50	44	51	46	50	45	-1.3	-1.7	-1.3	-1.6	60	55	NO	NO	NO	NO	NO
16.1	8390	37 GLEN STREET MILSONS POINT	Nineteenth	S	66	61	64	59	66	61	65	60	-1.3	-1.7	-1.3	-1.7	60	55	NO	NO	NO	NO	NO
16.1	8390	37 GLEN STREET MILSONS POINT	Second	S	44	39	42	37	44	39	43	38	-1.5	-1.9	-1.4	-1.7	56	51	NO	NO	NO	NO	NO
16.1	8390	37 GLEN STREET MILSONS POINT	Second	E	44	39	42	37	44	39	43	38	-1.5	-1.8	-1.4	-1.7	56	51	NO	NO	NO	NO	NO
16.1	8390	37 GLEN STREET MILSONS POINT	Second	N	48	43	48	42	48	43	48	43	-0.3	-0.7	-0.3	-0.5	60	55	NO	NO	NO	NO	NO
16.1	8390	37 GLEN STREET MILSONS POINT	Second	W	44	40	43	38	45	40	44	39	-0.9	-1.4	-0.9	-1.4	57	52	NO	NO	NO	NO	NO
16.1	8390	37 GLEN STREET MILSONS POINT	Second	W	43	38	41	36	43	38	42	37	-1.4	-1.8	-1.4	-1.7	55	50	NO	NO	NO	NO	NO
16.1	8390	37 GLEN STREET MILSONS POINT	Second	S	45	40	44	39	45	40	44	39	-0.8	-1.2	-0.8	-1.2	57	52	NO	NO	NO	NO	NO
16.1	8390	37 GLEN STREET MILSONS POINT	Third	S	44	39	42	37	44	39	43	38	-1.5	-1.9	-1.3	-1.7	56	51	NO	NO	NO	NO	NO
16.1	8390	37 GLEN STREET MILSONS POINT	Third	E	44	39	42	37	44	39	43	38	-1.5	-1.8	-1.4	-1.7	56	51	NO	NO	NO	NO	NO
16.1	8390	37 GLEN STREET MILSONS POINT	Third	N	49	44	49	43	49	44	49	44	0.0	-0.4	0.0	-0.2	60	55	NO	NO	NO	NO	NO
16.1	8390	37 GLEN STREET MILSONS POINT	Third	W	45	40	44	39	45	40	44	39	-0.8	-1.3	-0.8	-1.3	57	52	NO	NO	NO	NO	NO
16.1	8390	37 GLEN STREET MILSONS POINT	Third	W	43	38	41	36	43	38	42	37	-1.4	-1.8	-1.4	-1.7	55	50	NO	NO	NO	NO	NO
16.1	8390	37 GLEN STREET MILSONS POINT	Third	S	45	40	44	39	45	40	45	39	-0.7	-1.1	-0.7	-1.0	57	52	NO	NO	NO	NO	NO
16.1	8390	37 GLEN STREET MILSONS POINT	Fourth	S	44	39	42	37	44	39	43	38	-1.5	-1.9	-1.4	-1.7	56	51	NO	NO	NO	NO	NO
16.1	8390	37 GLEN STREET MILSONS POINT	Fourth	E	44	39	42	37	44	39	43	38	-1.5	-1.8	-1.4	-1.7	56	51	NO	NO	NO	NO	NO
16.1	8390	37 GLEN STREET MILSONS POINT	Fourth	N	50	44	50	44	50	45	50	45	0.1	-0.1	0.2	0.0	60	55	NO	NO	NO	NO	NO
16.1	8390	37 GLEN STREET MILSONS POINT	Fourth	W	45	40	45	39	45	41	45	39	-0.5	-1.2	-0.5	-1.2	57	53	NO	NO	NO	NO	NO
16.1	8390	37 GLEN STREET MILSONS POINT	Fourth	W	43	38	41	36	43	38	42	37	-1.4	-1.8	-1.4	-1.7	55	50	NO	NO	NO	NO	NO
16.1	8390	37 GLEN STREET MILSONS POINT	Fourth	S	45	41	45	40	46	41	45	40	-0.5	-0.9	-0.5	-0.8	58	53	NO	NO	NO	NO	NO
16.1	8390	37 GLEN STREET MILSONS POINT	Fifth	S	44	39	42	37	44	39	43	38	-1.4	-1.9	-1.4	-1.7	56	51	NO	NO	NO	NO	NO
16.1	8390	37 GLEN STREET MILSONS POINT	Fifth	E	44	39	42	37	44	39	43	38	-1.5	-1.9	-1.4	-1.7	56	51	NO	NO	NO	NO	NO
16.1	8390	37 GLEN STREET MILSONS POINT	Fifth	N	51	46	51	46	51	46	51	46	0.4	0.1	0.4	0.2	60	55	NO	NO	NO	NO	NO
16.1	8390	37 GLEN STREET MILSONS POINT	Fifth	W	46	41	45	40	46	41	46	40	-0.4	-1.1	-0.4	-1.0	58	53	NO	NO	NO	NO	NO
16.1	8390	37 GLEN STREET MILSONS POINT	Fifth	W	43	38	41	36	43	38	42	37	-1.4	-1.8	-1.4	-1.7	55	50	NO	NO	NO	NO	NO
16.1	8390	37 GLEN STREET MILSONS POINT	Fifth	S	46	41	46	40	46	41	46	41	-0.2	-0.7	-0.2	-0.6	58	53	NO	NO	NO	NO	NO
16.1	8390	37 GLEN STREET MILSONS POINT	Sixth	S	44	39	42	37	44	39	43	38	-1.4	-1.8	-1.4	-1.7	56	51	NO	NO	NO	NO	NO
16.1	8390	37 GLEN STREET MILSONS POINT	Sixth	E	44	39	42	37	44	39	43	38	-1.5	-1.9	-1.4	-1.7	56	51	NO	NO	NO	NO	NO
16.1	8390	37 GLEN STREET MILSONS POINT	Sixth	N	52	47	52	47	52	47	52	47	0.4	0.0	0.4	0.1	60	55	NO	NO	NO	NO	NO
16.1	8390	37 GLEN STREET MILSONS POINT	Sixth	W	46	41	46	40	47	42	46	41	-0.3	-1.0	-0.3	-1.0	59	54	NO	NO	NO	NO	NO

NCA	Receiver ID	Address	Floor Level	Facade	Opening Year 2027				Design Year 2037				Increase (Do Smthng - Do Nothing)				NCG project road noise criteria		Do noise levels exceed the cumulative limit with project roads adding ≥2dB to the total noise levels?		Is the contribution from the road project Acute?		Consider further treatment?
					Do Nothing		Do Smthng		Do Nothing		Do Smthng		Opening Year 2027		Design Year 2037								
					Day	Night	Day	Night	Day	Night	Day	Night	Day	Night	Day	Night	Day	Night	Day	Night	$L_{Aeq,15hr}$ ≥ 65dB	$L_{Aeq,9hr}$ ≥ 60dB	
16.1	8390	37 GLEN STREET MILSONS POINT	Sixth	W	43	38	41	36	43	38	42	37	-1.4	-1.8	-1.4	-1.7	55	50	NO	NO	NO	NO	NO
16.1	8390	37 GLEN STREET MILSONS POINT	Sixth	S	47	42	46	41	47	42	47	41	-0.5	-0.9	-0.5	-0.9	59	54	NO	NO	NO	NO	NO
16.1	8390	37 GLEN STREET MILSONS POINT	Seventh	S	44	39	42	37	44	39	43	38	-1.4	-1.8	-1.4	-1.8	56	51	NO	NO	NO	NO	NO
16.1	8390	37 GLEN STREET MILSONS POINT	Seventh	E	44	39	42	37	44	39	43	38	-1.5	-1.9	-1.4	-1.7	56	51	NO	NO	NO	NO	NO
16.1	8390	37 GLEN STREET MILSONS POINT	Seventh	N	53	48	53	47	53	48	53	48	0.1	-0.2	0.1	-0.2	60	55	NO	NO	NO	NO	NO
16.1	8390	37 GLEN STREET MILSONS POINT	Seventh	W	47	42	47	41	47	42	47	41	-0.1	-0.8	-0.1	-0.8	59	54	NO	NO	NO	NO	NO
16.1	8390	37 GLEN STREET MILSONS POINT	Seventh	W	43	38	41	36	43	38	42	37	-1.3	-1.8	-1.3	-1.7	55	50	NO	NO	NO	NO	NO
16.1	8390	37 GLEN STREET MILSONS POINT	Seventh	S	47	42	47	41	48	43	47	42	-0.7	-1.1	-0.7	-1.0	60	55	NO	NO	NO	NO	NO
16.1	8390	37 GLEN STREET MILSONS POINT	Eighth	S	44	39	42	37	44	39	43	38	-1.4	-1.8	-1.4	-1.8	56	51	NO	NO	NO	NO	NO
16.1	8390	37 GLEN STREET MILSONS POINT	Eighth	E	44	39	42	37	44	39	43	38	-1.5	-1.9	-1.4	-1.7	56	51	NO	NO	NO	NO	NO
16.1	8390	37 GLEN STREET MILSONS POINT	Eighth	N	53	48	53	48	54	49	54	48	0.0	-0.4	0.1	-0.3	60	55	NO	NO	NO	NO	NO
16.1	8390	37 GLEN STREET MILSONS POINT	Eighth	W	47	42	47	41	47	42	47	42	-0.1	-0.6	-0.1	-0.7	59	54	NO	NO	NO	NO	NO
16.1	8390	37 GLEN STREET MILSONS POINT	Eighth	W	43	38	41	36	43	38	42	37	-1.3	-1.7	-1.3	-1.7	55	50	NO	NO	NO	NO	NO
16.1	8390	37 GLEN STREET MILSONS POINT	Eighth	S	48	43	47	42	48	43	47	42	-0.7	-1.1	-0.7	-1.0	60	55	NO	NO	NO	NO	NO
16.1	8390	37 GLEN STREET MILSONS POINT	Ninth	S	44	39	42	37	44	39	43	38	-1.5	-1.8	-1.4	-1.7	56	51	NO	NO	NO	NO	NO
16.1	8390	37 GLEN STREET MILSONS POINT	Ninth	E	44	39	43	37	44	39	43	38	-1.4	-1.9	-1.4	-1.7	56	51	NO	NO	NO	NO	NO
16.1	8390	37 GLEN STREET MILSONS POINT	Ninth	N	54	49	54	48	54	49	54	49	-0.2	-0.5	-0.1	-0.5	60	55	NO	NO	NO	NO	NO
16.1	8390	37 GLEN STREET MILSONS POINT	Ninth	W	47	42	47	42	48	43	48	42	0.0	-0.5	0.0	-0.6	60	55	NO	NO	NO	NO	NO
16.1	8390	37 GLEN STREET MILSONS POINT	Ninth	W	43	38	41	36	43	38	42	37	-1.3	-1.8	-1.3	-1.7	55	50	NO	NO	NO	NO	NO
16.1	8390	37 GLEN STREET MILSONS POINT	Ninth	S	48	43	47	42	48	43	48	42	-0.7	-1.0	-0.6	-1.0	60	55	NO	NO	NO	NO	NO
16.1	8390	37 GLEN STREET MILSONS POINT	Ground	N	47	42	46	41	47	42	46	41	-0.8	-1.1	-0.8	-1.0	59	54	NO	NO	NO	NO	NO
16.1	8390	37 GLEN STREET MILSONS POINT	Ground	W	44	39	43	38	44	39	43	38	-1.1	-1.5	-1.1	-1.5	56	51	NO	NO	NO	NO	NO
16.1	8390	37 GLEN STREET MILSONS POINT	Ground	W	43	38	41	36	43	38	42	37	-1.4	-1.8	-1.3	-1.7	55	50	NO	NO	NO	NO	NO
16.1	8390	37 GLEN STREET MILSONS POINT	Ground	S	44	39	43	38	45	40	43	38	-1.2	-1.5	-1.2	-1.4	57	52	NO	NO	NO	NO	NO
16.1	8648	28 ALFRED STREET SOUTH MILSONS POINT	First	E	63	58	63	58	64	58	63	58	-0.2	-0.6	-0.2	-0.4	60	55	NO	NO	NO	NO	NO
16.1	8648	28 ALFRED STREET SOUTH MILSONS POINT	First	W	55	50	54	49	55	50	54	49	-0.9	-1.2	-0.9	-1.1	60	55	NO	NO	NO	NO	NO
16.1	8648	28 ALFRED STREET SOUTH MILSONS POINT	Ground	E	62	57	62	57	63	58	62	57	-0.3	-0.6	-0.3	-0.5	60	55	NO	NO	NO	NO	NO
16.1	8648	28 ALFRED STREET SOUTH MILSONS POINT	Ground	W	53	48	52	46	53	48	52	47	-0.9	-1.3	-0.9	-1.1	60	55	NO	NO	NO	NO	NO
16.1	8649	26 ALFRED STREET SOUTH MILSONS POINT	First	E	63	58	63	57	63	58	63	58	-0.3	-0.5	-0.2	-0.4	60	55	NO	NO	NO	NO	NO
16.1	8649	26 ALFRED STREET SOUTH MILSONS POINT	First	W	54	49	53	47	54	49	53	48	-0.9	-1.2	-0.9	-1.1	60	55	NO	NO	NO	NO	NO
16.1	8649	26 ALFRED STREET SOUTH MILSONS POINT	Second	E	64	59	64	58	64	59	64	59	-0.2	-0.5	-0.2	-0.4	60	55	NO	NO	NO	NO	NO
16.1	8649	26 ALFRED STREET SOUTH MILSONS POINT	Second	W	56	51	55	49	56	51	55	50	-0.9	-1.2	-0.9	-1.1	60	55	NO	NO	NO	NO	NO
16.1	8649	26 ALFRED STREET SOUTH MILSONS POINT	Ground	E	62	57	62	56	62	57	62	57	-0.3	-0.6	-0.3	-0.5	60	55	NO	NO	NO	NO	NO
16.1	8649	26 ALFRED STREET SOUTH MILSONS POINT	Ground	W	52	47	51	46	53	48	52	47	-0.9	-1.2	-0.8	-1.0	60	55	NO	NO	NO	NO	NO
16.1	8650	26A ALFRED STREET SOUTH MILSONS POINT	First	E	63	58	62	57	63	58	63	58	-0.3	-0.6	-0.2	-0.5	60	55	NO	NO	NO	NO	NO
16.1	8650	26A ALFRED STREET SOUTH MILSONS POINT	First	W	54	49	53	48	54	49	53	48	-0.9	-1.2	-0.9	-1.1	60	55	NO	NO	NO	NO	NO
16.1	8650	26A ALFRED STREET SOUTH MILSONS POINT	Second	E	64	59	64	58	64	59	64	59	-0.2	-0.5	-0.2	-0.4	60	55	NO	NO	NO	NO	NO
16.1	8650	26A ALFRED STREET SOUTH MILSONS POINT	Second	W	56	51	55	50	56	51	55	50	-0.9	-1.2	-0.9	-1.1	60	55	NO	NO	NO	NO	NO
16.1	8650	26A ALFRED STREET SOUTH MILSONS POINT	Ground	E	62	57	61	56	62	57	62	57	-0.3	-0.6	-0.3	-0.5	60	55	NO	NO	NO	NO	NO
16.1	8650	26A ALFRED STREET SOUTH MILSONS POINT	Ground	W	53	48	52	46	53	48	52	47	-0.8	-1.2	-0.8	-1.1	60	55	NO	NO	NO	NO	NO
16.1	8651	22 ALFRED STREET SOUTH MILSONS POINT	First	W	54	49	53	48	55	50	54	49	-0.9	-1.1	-0.8	-1.0	60	55	NO	NO	NO	NO	NO
16.1	8651	22 ALFRED STREET SOUTH MILSONS POINT	First	S	53	48	52	47	53	48	52	47	-0.8	-1.1	-0.8	-1.0	60	55	NO	NO	NO	NO	NO
16.1	8651	22 ALFRED STREET SOUTH MILSONS POINT	First	E	62	57	62	57	63	58	63	57	-0.3	-0.6	-0.3	-0.4	60	55	NO	NO	NO	NO	NO
16.1	8651	22 ALFRED STREET SOUTH MILSONS POINT	Second	W	56	51	55	50	56	51	56	50	-0.8	-1.2	-0.8	-1.1	60	55	NO	NO	NO	NO	NO
16.1	8651	22 ALFRED STREET SOUTH MILSONS POINT	Second	S	55	50	55	49	56	51	55	50	-0.7	-1.0	-0.6	-0.8	60	55	NO	NO	NO	NO	NO
16.1	8651	22 ALFRED STREET SOUTH MILSONS POINT	Second	E	63	58	63	58	64	59	64	58	-0.2	-0.5	-0.2	-0.5	60	55	NO	NO	NO	NO	NO
16.1	8651	22 ALFRED STREET SOUTH MILSONS POINT	Ground	W	53	48	52	47	54	48	53	47	-0.8	-1.2	-0.9	-1.0	60	55	NO	NO	NO	NO	NO
16.1	8651	22 ALFRED STREET SOUTH MILSONS POINT	Ground	S	51	46	50	45	52	47	51	46	-0.8	-1.1	-0.7	-1.0	60	55	NO	NO	NO	NO	NO
16.1	8651	22 ALFRED STREET SOUTH MILSONS POINT	Ground	E	61	56	61	56	62	57	62	56	-0.3	-0.6	-0.3	-0.5	60	55	NO	NO	NO	NO	NO
16.1	8652	30 ALFRED STREET SOUTH MILSONS POINT	First	E	63	58	63	58	64	59	63	58	-0.2	-0.6	-0.2	-0.5	60	55	NO	NO	NO	NO	NO
16.1	8652	30 ALFRED STREET SOUTH MILSONS POINT	First	W	54	50	54	48	55	50	54	49	-0.9	-1.3	-0.9	-1.2	60	55	NO	NO	NO	NO	NO
16.1	8652	30 ALFRED STREET SOUTH MILSONS POINT	Ground	E	62	57	62	57	63	58	62	57	-0.3	-0.6	-0.3	-0.5	60	55	NO	NO	NO	NO	NO
16.1	8652	30 ALFRED STREET SOUTH MILSONS POINT	Ground	W	52	47	51	46	53	48	52	47	-0.9	-1.2	-0.9	-1.1	60	55	NO	NO	NO	NO	NO
16.1	8661	7 NORTHCLIFF STREET MILSONS POINT	First	E	55	50	54	49	55	50	54	49	-0.9	-1.3	-1.0	-1.2	60	55	NO	NO	NO	NO	NO
16.1	8661	7 NORTHCLIFF STREET MILSONS POINT	First	W	52	47	51	46	52	47	51	46	-1.0	-1.3	-1.0	-1.1	60	55	NO	NO	NO	NO	NO
16.1	8661	7 NORTHCLIFF STREET MILSONS POINT	Second	E	58	53	57	52	59	54	58	53	-0.9	-1.2	-0.9	-1.1	60	55	NO	NO	NO	NO	NO
16.1	8661	7 NORTHCLIFF STREET MILSONS POINT	Second	W	52	47	52	46	53	48	52	47	-0.9	-1.2	-0.9	-1.1	60	55	NO	NO	NO	NO	NO
16.1	8661	7 NORTHCLIFF STREET MILSONS POINT	Third	E	61	56	61	55	62	57	61	56	-0.7	-1.0	-0.7	-0.9	60	55	NO	NO	NO	NO	NO
16.1	8661	7 NORTHCLIFF STREET MILSONS POINT	Third	W	53	48	52	47	54	48	53	47	-0.9	-1.2	-0.9	-1.0	60	55	NO	NO	NO	NO	NO
16.1	8661	7 NORTHCLIFF STREET MILSONS POINT	Fourth	E	62	57	62	56	63	58	62	57	-0.5	-0.9	-0.6	-0.8	60	55	NO	NO	NO	NO	NO
16.1	8661	7 NORTHCLIFF STREET MILSONS POINT	Fourth	N	46	41	45	40	46	41	45	40	-1.1	-1.5	-1.0	-1.4	58	53	NO	NO	NO	NO	NO
16.1	8661	7 NORTHCLIFF STREET MILSONS POINT	Fourth	W	54	49	53	48	55	49	54	49	-0.8	-1.1	-0.8	-0.9	60	55	NO	NO	NO	NO	NO

NCA	Receiver ID	Address	Floor Level	Facade	Opening Year 2027				Design Year 2037				Increase (Do Smthng - Do Nothing)				NCG project road noise criteria		Do noise levels exceed the cumulative limit with project roads adding ≥2dB to the total noise levels?		Is the contribution from the road project Acute?		Consider further treatment?
					Do Nothing		Do Smthng		Do Nothing		Do Smthng		Opening Year 2027		Design Year 2037								
					Day	Night	Day	Night	Day	Night	Day	Night	Day	Night	Day	Night	Day	Night	Day	Night	$L_{Aeq,15hr}$ ≥ 65dB	$L_{Aeq,9hr}$ ≥ 60dB	
16.1	8661	7 NORTHCLIFF STREET MILSONS POINT	Fifth	E	64	59	63	58	64	59	64	58	-0.5	-0.9	-0.5	-0.8	60	55	NO	NO	NO	NO	NO
16.1	8661	7 NORTHCLIFF STREET MILSONS POINT	Fifth	N	48	43	47	41	48	43	47	42	-1.0	-1.5	-1.0	-1.4	60	55	NO	NO	NO	NO	NO
16.1	8661	7 NORTHCLIFF STREET MILSONS POINT	Fifth	W	55	50	54	49	55	50	55	49	-0.9	-1.3	-0.9	-1.1	60	55	NO	NO	NO	NO	NO
16.1	8661	7 NORTHCLIFF STREET MILSONS POINT	Sixth	E	65	60	64	59	65	60	64	59	-0.7	-1.1	-0.7	-1.0	60	55	NO	NO	NO	NO	NO
16.1	8661	7 NORTHCLIFF STREET MILSONS POINT	Sixth	N	50	45	49	44	50	45	49	44	-1.1	-1.4	-1.1	-1.3	60	55	NO	NO	NO	NO	NO
16.1	8661	7 NORTHCLIFF STREET MILSONS POINT	Sixth	W	56	51	55	50	56	51	56	50	-0.9	-1.2	-0.9	-1.1	60	55	NO	NO	NO	NO	NO
16.1	8661	7 NORTHCLIFF STREET MILSONS POINT	Seventh	E	66	61	65	60	66	61	66	60	-0.6	-0.9	-0.6	-0.8	60	55	NO	NO	NO	NO	NO
16.1	8661	7 NORTHCLIFF STREET MILSONS POINT	Seventh	N	53	48	52	47	53	49	52	47	-1.0	-1.5	-1.0	-1.4	60	55	NO	NO	NO	NO	NO
16.1	8661	7 NORTHCLIFF STREET MILSONS POINT	Seventh	W	58	53	57	52	58	53	57	52	-0.9	-1.2	-0.9	-1.1	60	55	NO	NO	NO	NO	NO
16.1	8661	7 NORTHCLIFF STREET MILSONS POINT	Ground	E	53	48	52	46	53	48	52	47	-1.0	-1.3	-1.0	-1.2	60	55	NO	NO	NO	NO	NO
16.1	8661	7 NORTHCLIFF STREET MILSONS POINT	Ground	W	51	46	50	45	52	47	51	45	-0.9	-1.2	-1.0	-1.1	60	55	NO	NO	NO	NO	NO
16.1	8662	3 NORTHCLIFF STREET MILSONS POINT	First	E	54	49	53	47	54	49	53	48	-0.9	-1.2	-0.9	-1.1	60	55	NO	NO	NO	NO	NO
16.1	8662	3 NORTHCLIFF STREET MILSONS POINT	First	W	52	47	51	46	52	47	51	46	-0.9	-1.2	-1.0	-1.1	60	55	NO	NO	NO	NO	NO
16.1	8662	3 NORTHCLIFF STREET MILSONS POINT	Second	E	56	51	55	49	56	51	55	50	-0.9	-1.2	-0.9	-1.2	60	55	NO	NO	NO	NO	NO
16.1	8662	3 NORTHCLIFF STREET MILSONS POINT	Second	W	53	48	52	46	53	48	52	47	-0.9	-1.2	-0.9	-1.1	60	55	NO	NO	NO	NO	NO
16.1	8662	3 NORTHCLIFF STREET MILSONS POINT	Third	E	59	54	58	53	59	54	58	53	-0.8	-1.1	-0.8	-1.0	60	55	NO	NO	NO	NO	NO
16.1	8662	3 NORTHCLIFF STREET MILSONS POINT	Third	W	53	48	52	47	54	49	53	48	-0.9	-1.2	-0.9	-1.1	60	55	NO	NO	NO	NO	NO
16.1	8662	3 NORTHCLIFF STREET MILSONS POINT	Fourth	E	63	57	62	57	63	58	62	57	-0.5	-0.8	-0.5	-0.7	60	55	NO	NO	NO	NO	NO
16.1	8662	3 NORTHCLIFF STREET MILSONS POINT	Fourth	W	54	49	53	48	55	50	54	49	-0.9	-1.1	-0.9	-1.0	60	55	NO	NO	NO	NO	NO
16.1	8662	3 NORTHCLIFF STREET MILSONS POINT	Fifth	E	64	59	63	58	64	59	64	58	-0.4	-0.7	-0.4	-0.6	60	55	NO	NO	NO	NO	NO
16.1	8662	3 NORTHCLIFF STREET MILSONS POINT	Fifth	W	55	50	55	49	56	51	55	50	-0.8	-1.1	-0.8	-0.9	60	55	NO	NO	NO	NO	NO
16.1	8662	3 NORTHCLIFF STREET MILSONS POINT	Sixth	E	65	60	65	59	65	60	65	60	-0.5	-0.9	-0.5	-0.8	60	55	NO	NO	NO	NO	NO
16.1	8662	3 NORTHCLIFF STREET MILSONS POINT	Sixth	W	57	51	56	50	57	52	56	51	-0.9	-1.1	-0.9	-1.0	60	55	NO	NO	NO	NO	NO
16.1	8662	3 NORTHCLIFF STREET MILSONS POINT	Seventh	E	66	61	66	60	67	62	66	61	-0.6	-1.0	-0.6	-0.9	60	55	NO	NO	NO	NO	NO
16.1	8662	3 NORTHCLIFF STREET MILSONS POINT	Seventh	W	59	54	58	53	59	54	58	53	-1.0	-1.3	-1.0	-1.2	60	55	NO	NO	NO	NO	NO
16.1	8662	3 NORTHCLIFF STREET MILSONS POINT	Ground	E	52	47	51	46	53	48	52	47	-0.9	-1.2	-0.9	-1.1	60	55	NO	NO	NO	NO	NO
16.1	8662	3 NORTHCLIFF STREET MILSONS POINT	Ground	W	51	46	51	45	52	47	51	46	-0.9	-1.2	-0.9	-1.1	60	55	NO	NO	NO	NO	NO
16.1	8663	1 NORTHCLIFF STREET MILSONS POINT	First	W	52	47	52	46	53	48	52	47	-0.9	-1.1	-0.8	-1.0	60	55	NO	NO	NO	NO	NO
16.1	8663	1 NORTHCLIFF STREET MILSONS POINT	First	S	60	55	59	54	61	55	60	55	-0.7	-1.0	-0.7	-0.9	60	55	NO	NO	NO	NO	NO
16.1	8663	1 NORTHCLIFF STREET MILSONS POINT	First	E	55	50	54	48	55	50	54	49	-0.8	-1.1	-0.8	-1.0	60	55	NO	NO	NO	NO	NO
16.1	8663	1 NORTHCLIFF STREET MILSONS POINT	Second	W	53	48	52	47	54	48	53	47	-0.9	-1.1	-0.9	-1.0	60	55	NO	NO	NO	NO	NO
16.1	8663	1 NORTHCLIFF STREET MILSONS POINT	Second	S	61	56	60	55	61	56	61	55	-0.7	-0.9	-0.6	-0.9	60	55	NO	NO	NO	NO	NO
16.1	8663	1 NORTHCLIFF STREET MILSONS POINT	Second	E	55	50	55	49	56	51	55	50	-0.8	-1.0	-0.7	-0.9	60	55	NO	NO	NO	NO	NO
16.1	8663	1 NORTHCLIFF STREET MILSONS POINT	Third	W	54	49	53	48	54	49	53	48	-0.9	-1.1	-0.8	-1.0	60	55	NO	NO	NO	NO	NO
16.1	8663	1 NORTHCLIFF STREET MILSONS POINT	Third	S	62	57	61	56	62	57	62	56	-0.6	-0.9	-0.6	-0.8	60	55	NO	NO	NO	NO	NO
16.1	8663	1 NORTHCLIFF STREET MILSONS POINT	Third	E	56	51	56	50	57	52	56	51	-0.7	-1.1	-0.8	-0.9	60	55	NO	NO	NO	NO	NO
16.1	8663	1 NORTHCLIFF STREET MILSONS POINT	Fourth	W	55	50	54	48	55	50	54	49	-0.8	-1.1	-0.9	-1.0	60	55	NO	NO	NO	NO	NO
16.1	8663	1 NORTHCLIFF STREET MILSONS POINT	Fourth	S	63	58	62	57	63	58	63	57	-0.7	-0.9	-0.6	-0.8	60	55	NO	NO	NO	NO	NO
16.1	8663	1 NORTHCLIFF STREET MILSONS POINT	Fourth	E	58	53	57	52	58	53	58	52	-0.7	-0.9	-0.6	-0.8	60	55	NO	NO	NO	NO	NO
16.1	8663	1 NORTHCLIFF STREET MILSONS POINT	Fifth	W	56	51	55	49	56	51	55	50	-0.8	-1.1	-0.8	-1.0	60	55	NO	NO	NO	NO	NO
16.1	8663	1 NORTHCLIFF STREET MILSONS POINT	Fifth	S	64	59	63	58	64	59	64	58	-0.7	-1.0	-0.7	-0.9	60	55	NO	NO	NO	NO	NO
16.1	8663	1 NORTHCLIFF STREET MILSONS POINT	Fifth	E	59	54	58	53	59	54	59	54	-0.5	-0.7	-0.5	-0.6	60	55	NO	NO	NO	NO	NO
16.1	8663	1 NORTHCLIFF STREET MILSONS POINT	Sixth	W	57	52	56	51	57	52	57	51	-0.8	-1.0	-0.7	-0.9	60	55	NO	NO	NO	NO	NO
16.1	8663	1 NORTHCLIFF STREET MILSONS POINT	Sixth	S	65	60	64	59	65	60	65	59	-0.6	-0.8	-0.5	-0.8	60	55	NO	NO	NO	NO	NO
16.1	8663	1 NORTHCLIFF STREET MILSONS POINT	Sixth	E	60	55	60	54	60	55	60	55	-0.4	-0.6	-0.3	-0.5	60	55	NO	NO	NO	NO	NO
16.1	8663	1 NORTHCLIFF STREET MILSONS POINT	Seventh	W	59	54	58	53	59	54	58	53	-0.9	-1.2	-0.9	-1.0	60	55	NO	NO	NO	NO	NO
16.1	8663	1 NORTHCLIFF STREET MILSONS POINT	Seventh	S	66	61	66	60	67	62	66	61	-0.7	-1.0	-0.7	-0.9	60	55	NO	NO	NO	NO	NO
16.1	8663	1 NORTHCLIFF STREET MILSONS POINT	Seventh	E	61	56	61	56	62	57	61	56	-0.5	-0.7	-0.4	-0.6	60	55	NO	NO	NO	NO	NO
16.1	8663	1 NORTHCLIFF STREET MILSONS POINT	Ground	W	52	47	51	46	52	47	51	46	-0.8	-1.1	-0.9	-1.0	60	55	NO	NO	NO	NO	NO
16.1	8663	1 NORTHCLIFF STREET MILSONS POINT	Ground	S	59	54	59	53	60	55	59	54	-0.7	-1.0	-0.7	-0.9	60	55	NO	NO	NO	NO	NO
16.1	8680	15 NORTHCLIFF STREET MILSONS POINT	First	W	52	47	51	46	53	47	52	46	-1.0	-1.3	-1.0	-1.1	60	55	NO	NO	NO	NO	NO
16.1	8680	15 NORTHCLIFF STREET MILSONS POINT	First	S	43	39	42	37	44	39	43	37	-1.1	-1.5	-1.1	-1.4	56	51	NO	NO	NO	NO	NO
16.1	8680	15 NORTHCLIFF STREET MILSONS POINT	First	E	44	40	43	38	45	40	44	39	-1.1	-1.6	-1.1	-1.4	57	52	NO	NO	NO	NO	NO
16.1	8680	15 NORTHCLIFF STREET MILSONS POINT	Second	W	53	48	52	47	53	48	52	47	-1.0	-1.2	-1.0	-1.1	60	55	NO	NO	NO	NO	NO
16.1	8680	15 NORTHCLIFF STREET MILSONS POINT	Second	S	44	39	43	37	44	39	43	38	-1.1	-1.5	-1.1	-1.4	56	51	NO	NO	NO	NO	NO
16.1	8680	15 NORTHCLIFF STREET MILSONS POINT	Second	E	45	40	44	39	45	41	44	39	-1.1	-1.5	-1.1	-1.5	57	53	NO	NO	NO	NO	NO
16.1	8680	15 NORTHCLIFF STREET MILSONS POINT	Ground	W	52	46	50	45	52	47	51	46	-1.1	-1.3	-1.0	-1.1	60	55	NO	NO	NO	NO	NO
16.1	8680	15 NORTHCLIFF STREET MILSONS POINT	Ground	S	43	38	42	37	43	39	42	37	-1.1	-1.5	-1.0	-1.4	55	51	NO	NO	NO	NO	NO
16.1	8680	15 NORTHCLIFF STREET MILSONS POINT	Ground	E	44	39	43	38	44	40	43	38	-1.1	-1.5	-1.1	-1.4	56	52	NO	NO	NO	NO	NO
16.1	8681	17 NORTHCLIFF STREET MILSONS POINT	First	E	47	42	46	40	47	42	46	41	-1.1	-1.4	-1.1	-1.3	59	54	NO	NO	NO	NO	NO
16.1	8681	17 NORTHCLIFF STREET MILSONS POINT	First	W	52	47	51	46	53	48	52	47	-1.0	-1.2	-1.0	-1.1	60	55	NO	NO	NO	NO	NO
16.1	8681	17 NORTHCLIFF STREET MILSONS POINT	Ground	E	46	41	45	40	46	42	45	40	-1.1	-1.4	-1.0	-1.4	58	54	NO	NO	NO	NO	NO

NCA	Receiver ID	Address	Floor Level	Facade	Opening Year 2027				Design Year 2037				Increase (Do Smthng - Do Nothing)				NCG project road noise criteria		Do noise levels exceed the cumulative limit with project roads adding ≥2dB to the total noise levels?		Is the contribution from the road project Acute?		Consider further treatment?
					Do Nothing		Do Smthng		Do Nothing		Do Smthng		Opening Year 2027		Design Year 2037								
					Day	Night	Day	Night	Day	Night	Day	Night	Day	Night	Day	Night	Day	Night	Day	Night	$L_{Aeq,15hr} \geq 65dB$	$L_{Aeq,9hr} \geq 60dB$	
16.1	8681	17 NORTHCLIFF STREET MILSONS POINT	Ground	W	52	47	51	45	52	47	51	46	-1.0	-1.3	-1.0	-1.2	60	55	NO	NO	NO	NO	NO
16.1	8682	19-21 NORTHCLIFF STREET MILSONS POINT	First	E	49	44	48	42	49	44	48	43	-1.1	-1.3	-1.1	-1.2	60	55	NO	NO	NO	NO	NO
16.1	8682	19-21 NORTHCLIFF STREET MILSONS POINT	First	N	56	51	56	50	56	51	56	51	0.0	-0.3	0.0	-0.2	60	55	NO	NO	NO	NO	NO
16.1	8682	19-21 NORTHCLIFF STREET MILSONS POINT	First	W	53	47	52	46	53	48	52	47	-1.0	-1.2	-1.0	-1.2	60	55	NO	NO	NO	NO	NO
16.1	8682	19-21 NORTHCLIFF STREET MILSONS POINT	Second	E	49	44	48	43	50	45	49	43	-1.0	-1.3	-1.0	-1.2	60	55	NO	NO	NO	NO	NO
16.1	8682	19-21 NORTHCLIFF STREET MILSONS POINT	Second	N	57	52	57	51	57	52	57	52	0.0	-0.3	0.0	-0.2	60	55	NO	NO	NO	NO	NO
16.1	8682	19-21 NORTHCLIFF STREET MILSONS POINT	Second	W	54	49	53	47	54	49	53	48	-1.0	-1.2	-1.0	-1.2	60	55	NO	NO	NO	NO	NO
16.1	8682	19-21 NORTHCLIFF STREET MILSONS POINT	Second	S	46	42	45	40	47	42	46	41	-1.1	-1.5	-1.0	-1.4	59	54	NO	NO	NO	NO	NO
16.1	8682	19-21 NORTHCLIFF STREET MILSONS POINT	Ground	E	48	43	47	42	48	43	47	42	-1.0	-1.3	-1.0	-1.2	60	55	NO	NO	NO	NO	NO
16.1	8682	19-21 NORTHCLIFF STREET MILSONS POINT	Ground	N	55	50	55	50	55	50	55	50	0.0	-0.3	0.1	-0.3	60	55	NO	NO	NO	NO	NO
16.1	8682	19-21 NORTHCLIFF STREET MILSONS POINT	Ground	W	52	47	51	45	52	47	51	46	-1.0	-1.3	-1.1	-1.2	60	55	NO	NO	NO	NO	NO
16.1	8735	2 DIND STREET MILSONS POINT	First	N	49	44	48	43	50	45	49	44	-0.9	-1.3	-0.9	-1.3	60	55	NO	NO	NO	NO	NO
16.1	8735	2 DIND STREET MILSONS POINT	First	W	54	49	53	47	54	49	53	48	-1.0	-1.3	-1.0	-1.2	60	55	NO	NO	NO	NO	NO
16.1	8735	2 DIND STREET MILSONS POINT	First	S	56	51	55	50	57	51	56	50	-0.8	-1.1	-0.8	-1.0	60	55	NO	NO	NO	NO	NO
16.1	8735	2 DIND STREET MILSONS POINT	First	E	49	44	48	43	50	45	48	43	-1.1	-1.4	-1.1	-1.3	60	55	NO	NO	NO	NO	NO
16.1	8735	2 DIND STREET MILSONS POINT	First	N	48	43	46	41	48	43	47	42	-1.5	-1.8	-1.4	-1.8	60	55	NO	NO	NO	NO	NO
16.1	8735	2 DIND STREET MILSONS POINT	First	E	51	46	51	46	52	47	52	46	-0.1	-0.5	-0.1	-0.4	60	55	NO	NO	NO	NO	NO
16.1	8735	2 DIND STREET MILSONS POINT	Tenth	N	61	56	62	57	62	57	62	57	0.7	0.3	0.6	0.4	60	55	NO	NO	NO	NO	NO
16.1	8735	2 DIND STREET MILSONS POINT	Tenth	W	58	53	57	52	58	53	57	52	-1.1	-1.3	-1.0	-1.2	60	55	NO	NO	NO	NO	NO
16.1	8735	2 DIND STREET MILSONS POINT	Tenth	S	67	63	66	61	68	63	67	62	-1.1	-1.5	-1.1	-1.4	60	55	NO	NO	NO	NO	NO
16.1	8735	2 DIND STREET MILSONS POINT	Tenth	E	56	51	55	50	57	52	56	50	-1.1	-1.4	-1.1	-1.3	60	55	NO	NO	NO	NO	NO
16.1	8735	2 DIND STREET MILSONS POINT	Tenth	N	64	59	64	59	64	59	64	59	0.1	-0.1	0.2	-0.1	60	55	NO	NO	NO	NO	NO
16.1	8735	2 DIND STREET MILSONS POINT	Tenth	E	65	60	65	60	65	60	66	60	0.4	0.1	0.4	0.2	60	55	YES	YES	NO	NO	YES
16.1	8735	2 DIND STREET MILSONS POINT	Eleventh	N	62	57	62	57	62	57	63	57	0.5	0.1	0.5	0.2	60	55	NO	NO	NO	NO	NO
16.1	8735	2 DIND STREET MILSONS POINT	Eleventh	W	58	53	57	52	59	54	58	52	-1.0	-1.4	-1.0	-1.3	60	55	NO	NO	NO	NO	NO
16.1	8735	2 DIND STREET MILSONS POINT	Eleventh	S	69	64	68	62	69	64	68	63	-1.1	-1.5	-1.1	-1.5	60	55	NO	NO	NO	NO	NO
16.1	8735	2 DIND STREET MILSONS POINT	Eleventh	E	57	52	55	50	57	52	56	51	-1.1	-1.4	-1.1	-1.3	60	55	NO	NO	NO	NO	NO
16.1	8735	2 DIND STREET MILSONS POINT	Eleventh	N	64	59	64	59	65	60	65	59	0.1	-0.3	0.1	-0.2	60	55	YES	NO	NO	NO	YES
16.1	8735	2 DIND STREET MILSONS POINT	Eleventh	E	65	60	65	60	66	61	66	61	0.2	-0.1	0.2	0.0	60	55	YES	YES	NO	NO	YES
16.1	8735	2 DIND STREET MILSONS POINT	Twelfth	N	62	57	62	57	62	58	63	58	0.3	-0.1	0.3	0.0	60	55	NO	NO	NO	NO	NO
16.1	8735	2 DIND STREET MILSONS POINT	Twelfth	W	58	54	57	52	59	54	58	53	-1.1	-1.4	-1.0	-1.3	60	55	NO	NO	NO	NO	NO
16.1	8735	2 DIND STREET MILSONS POINT	Twelfth	S	69	64	68	63	70	65	69	63	-1.0	-1.4	-1.0	-1.3	60	55	NO	NO	NO	NO	NO
16.1	8735	2 DIND STREET MILSONS POINT	Twelfth	E	57	52	56	50	57	52	56	51	-1.1	-1.4	-1.1	-1.3	60	55	NO	NO	NO	NO	NO
16.1	8735	2 DIND STREET MILSONS POINT	Twelfth	N	65	60	64	59	65	60	65	60	-0.2	-0.5	-0.1	-0.4	60	55	YES	YES	NO	NO	YES
16.1	8735	2 DIND STREET MILSONS POINT	Twelfth	E	66	61	66	60	66	61	66	61	0.1	-0.3	0.1	-0.2	60	55	YES	YES	NO	NO	YES
16.1	8735	2 DIND STREET MILSONS POINT	Thirteenth	N	62	57	62	57	63	58	63	58	0.1	-0.2	0.1	-0.3	60	55	NO	NO	NO	NO	NO
16.1	8735	2 DIND STREET MILSONS POINT	Thirteenth	W	59	54	58	52	59	54	58	53	-1.1	-1.3	-1.1	-1.3	60	55	NO	NO	NO	NO	NO
16.1	8735	2 DIND STREET MILSONS POINT	Thirteenth	S	69	64	68	63	70	65	69	63	-1.0	-1.4	-1.0	-1.3	60	55	NO	NO	NO	NO	NO
16.1	8735	2 DIND STREET MILSONS POINT	Thirteenth	E	57	52	56	50	57	52	56	51	-1.1	-1.5	-1.1	-1.4	60	55	NO	NO	NO	NO	NO
16.1	8735	2 DIND STREET MILSONS POINT	Thirteenth	N	65	60	65	59	65	60	65	60	-0.4	-0.7	-0.4	-0.7	60	55	YES	YES	NO	NO	YES
16.1	8735	2 DIND STREET MILSONS POINT	Thirteenth	E	66	61	66	60	66	61	66	61	-0.2	-0.6	-0.2	-0.5	60	55	YES	YES	NO	NO	YES
16.1	8735	2 DIND STREET MILSONS POINT	Fourteenth	N	63	58	63	57	63	58	63	58	-0.1	-0.5	-0.1	-0.4	60	55	NO	NO	NO	NO	NO
16.1	8735	2 DIND STREET MILSONS POINT	Fourteenth	W	59	54	58	52	59	54	58	53	-1.1	-1.4	-1.1	-1.2	60	55	NO	NO	NO	NO	NO
16.1	8735	2 DIND STREET MILSONS POINT	Fourteenth	S	69	64	68	63	70	65	69	64	-1.0	-1.4	-1.0	-1.3	60	55	NO	NO	NO	NO	NO
16.1	8735	2 DIND STREET MILSONS POINT	Fourteenth	E	57	52	56	51	57	52	56	51	-1.1	-1.5	-1.1	-1.4	60	55	NO	NO	NO	NO	NO
16.1	8735	2 DIND STREET MILSONS POINT	Fourteenth	N	65	60	65	59	66	61	65	60	-0.6	-0.9	-0.6	-0.8	60	55	YES	YES	NO	NO	YES
16.1	8735	2 DIND STREET MILSONS POINT	Fourteenth	E	66	61	66	61	67	62	66	61	-0.3	-0.7	-0.3	-0.6	60	55	YES	YES	NO	NO	YES
16.1	8735	2 DIND STREET MILSONS POINT	Fifteenth	N	63	58	63	57	63	58	63	58	-0.3	-0.6	-0.3	-0.5	60	55	NO	NO	NO	NO	NO
16.1	8735	2 DIND STREET MILSONS POINT	Fifteenth	W	59	54	58	53	59	54	58	53	-1.1	-1.4	-1.1	-1.3	60	55	NO	NO	NO	NO	NO
16.1	8735	2 DIND STREET MILSONS POINT	Fifteenth	S	69	65	68	63	70	65	69	64	-1.0	-1.4	-1.0	-1.3	60	55	NO	NO	NO	NO	NO
16.1	8735	2 DIND STREET MILSONS POINT	Fifteenth	E	57	52	56	51	57	52	56	51	-1.2	-1.4	-1.2	-1.3	60	55	NO	NO	NO	NO	NO
16.1	8735	2 DIND STREET MILSONS POINT	Fifteenth	N	66	61	65	60	66	61	65	60	-0.8	-1.1	-0.8	-1.0	60	55	YES	YES	NO	NO	YES
16.1	8735	2 DIND STREET MILSONS POINT	Fifteenth	E	66	62	66	61	67	62	66	61	-0.6	-0.9	-0.5	-0.8	60	55	YES	YES	NO	NO	YES
16.1	8735	2 DIND STREET MILSONS POINT	Sixteenth	N	63	58	63	57	63	59	63	58	-0.3	-0.8	-0.3	-0.7	60	55	NO	NO	NO	NO	NO
16.1	8735	2 DIND STREET MILSONS POINT	Sixteenth	W	59	54	58	53	59	54	58	53	-1.1	-1.4	-1.1	-1.3	60	55	NO	NO	NO	NO	NO
16.1	8735	2 DIND STREET MILSONS POINT	Sixteenth	S	69	65	68	63	70	65	69	64	-1.1	-1.4	-1.0	-1.3	60	55	NO	NO	NO	NO	NO
16.1	8735	2 DIND STREET MILSONS POINT	Sixteenth	E	57	52	56	51	57	53	56	51	-1.1	-1.4	-1.1	-1.4	60	55	NO	NO	NO	NO	NO
16.1	8735	2 DIND STREET MILSONS POINT	Sixteenth	N	66	61	65	60	66	61	65	60	-0.9	-1.2	-0.9	-1.1	60	55	YES	YES	NO	NO	YES
16.1	8735	2 DIND STREET MILSONS POINT	Sixteenth	E	67	62	66	61	67	62	66	61	-0.6	-1.0	-0.6	-1.0	60	55	YES	YES	NO	NO	YES
16.1	8735	2 DIND STREET MILSONS POINT	Seventeenth	N	63	58	63	57	63	59	63	58	-0.4	-0.8	-0.4	-0.8	60	55	NO	NO	NO	NO	NO
16.1	8735	2 DIND STREET MILSONS POINT	Seventeenth	W	59	54	58	53	59	54	58	53	-1.1	-1.4	-1.1	-1.3	60	55	NO	NO	NO	NO	NO
16.1	8735	2 DIND STREET MILSONS POINT	Seventeenth	S	69	65	68	63	70	65	69	64	-1.0	-1.5	-1.0	-1.3	60	55	NO	NO	NO	NO	NO

NCA	Receiver ID	Address	Floor Level	Facade	Opening Year 2027				Design Year 2037				Increase (Do Smthng - Do Nothing)				NCG project road noise criteria		Do noise levels exceed the cumulative limit with project roads adding ≥2dB to the total noise levels?		Is the contribution from the road project Acute?		Consider further treatment?
					Do Nothing		Do Smthng		Do Nothing		Do Smthng		Opening Year 2027		Design Year 2037								
					Day	Night	Day	Night	Day	Night	Day	Night	Day	Night	Day	Night	Day	Night	Day	Night	$L_{Aeq,15hr}$ ≥ 65dB	$L_{Aeq,9hr}$ ≥ 60dB	
16.1	8735	2 DIND STREET MILSONS POINT	Seventeenth	E	57	52	56	51	58	53	56	51	-1.2	-1.4	-1.2	-1.3	60	55	NO	NO	NO	NO	NO
16.1	8735	2 DIND STREET MILSONS POINT	Seventeenth	N	66	61	65	60	66	61	65	60	-1.0	-1.3	-1.0	-1.2	60	55	YES	YES	NO	NO	YES
16.1	8735	2 DIND STREET MILSONS POINT	Seventeenth	E	67	62	66	61	67	62	66	61	-0.7	-1.2	-0.7	-1.1	60	55	YES	YES	NO	NO	YES
16.1	8735	2 DIND STREET MILSONS POINT	Eighteenth	N	63	58	63	57	64	59	63	58	-0.5	-0.9	-0.5	-0.9	60	55	NO	NO	NO	NO	NO
16.1	8735	2 DIND STREET MILSONS POINT	Eighteenth	W	59	54	58	53	59	55	58	53	-1.1	-1.4	-1.1	-1.3	60	55	NO	NO	NO	NO	NO
16.1	8735	2 DIND STREET MILSONS POINT	Eighteenth	S	69	65	68	63	70	65	69	64	-1.0	-1.5	-1.0	-1.3	60	55	NO	NO	NO	NO	NO
16.1	8735	2 DIND STREET MILSONS POINT	Eighteenth	E	57	52	56	51	58	53	56	51	-1.1	-1.4	-1.1	-1.4	60	55	NO	NO	NO	NO	NO
16.1	8735	2 DIND STREET MILSONS POINT	Eighteenth	N	66	61	65	60	67	62	66	60	-1.1	-1.4	-1.1	-1.3	60	55	YES	YES	NO	NO	YES
16.1	8735	2 DIND STREET MILSONS POINT	Eighteenth	E	67	62	66	61	67	63	67	61	-0.8	-1.2	-0.8	-1.2	60	55	YES	YES	NO	NO	YES
16.1	8735	2 DIND STREET MILSONS POINT	Nineteenth	N	63	58	63	57	64	59	63	58	-0.6	-1.0	-0.6	-0.9	60	55	NO	NO	NO	NO	NO
16.1	8735	2 DIND STREET MILSONS POINT	Nineteenth	W	59	54	58	53	60	55	59	53	-1.1	-1.4	-1.1	-1.4	60	55	NO	NO	NO	NO	NO
16.1	8735	2 DIND STREET MILSONS POINT	Nineteenth	S	69	65	68	63	70	65	69	64	-1.0	-1.5	-1.0	-1.3	60	55	NO	NO	NO	NO	NO
16.1	8735	2 DIND STREET MILSONS POINT	Nineteenth	E	57	52	56	51	58	53	57	51	-1.1	-1.5	-1.1	-1.4	60	55	NO	NO	NO	NO	NO
16.1	8735	2 DIND STREET MILSONS POINT	Nineteenth	N	67	62	66	60	67	62	66	61	-1.2	-1.5	-1.2	-1.5	60	55	YES	YES	YES	YES	YES
16.1	8735	2 DIND STREET MILSONS POINT	Nineteenth	E	67	62	66	61	68	63	67	62	-1.0	-1.3	-1.0	-1.2	60	55	YES	YES	NO	NO	YES
16.1	8735	2 DIND STREET MILSONS POINT	Second	N	51	47	50	45	52	47	51	46	-0.9	-1.3	-0.8	-1.3	60	55	NO	NO	NO	NO	NO
16.1	8735	2 DIND STREET MILSONS POINT	Second	W	54	49	53	48	55	50	54	49	-1.0	-1.2	-0.9	-1.1	60	55	NO	NO	NO	NO	NO
16.1	8735	2 DIND STREET MILSONS POINT	Second	S	57	52	56	51	57	52	57	51	-0.7	-1.0	-0.7	-1.0	60	55	NO	NO	NO	NO	NO
16.1	8735	2 DIND STREET MILSONS POINT	Second	E	50	45	49	43	50	45	49	44	-1.0	-1.3	-1.0	-1.2	60	55	NO	NO	NO	NO	NO
16.1	8735	2 DIND STREET MILSONS POINT	Second	N	50	45	49	44	51	46	49	44	-1.5	-1.8	-1.5	-1.7	60	55	NO	NO	NO	NO	NO
16.1	8735	2 DIND STREET MILSONS POINT	Second	E	53	48	53	48	54	49	53	48	-0.4	-0.8	-0.4	-0.6	60	55	NO	NO	NO	NO	NO
16.1	8735	2 DIND STREET MILSONS POINT	Twentieth	N	63	59	63	57	64	59	63	58	-0.8	-1.1	-0.8	-1.0	60	55	NO	NO	NO	NO	NO
16.1	8735	2 DIND STREET MILSONS POINT	Twentieth	W	60	55	58	53	60	55	59	54	-1.1	-1.4	-1.1	-1.3	60	55	NO	NO	NO	NO	NO
16.1	8735	2 DIND STREET MILSONS POINT	Twentieth	S	69	65	68	63	70	65	69	64	-1.0	-1.5	-1.0	-1.3	60	55	NO	NO	NO	NO	NO
16.1	8735	2 DIND STREET MILSONS POINT	Twentieth	E	58	53	57	51	58	53	57	52	-1.2	-1.5	-1.1	-1.4	60	55	NO	NO	NO	NO	NO
16.1	8735	2 DIND STREET MILSONS POINT	Twentieth	N	67	62	66	61	68	63	66	61	-1.1	-1.5	-1.1	-1.4	60	55	YES	YES	YES	YES	YES
16.1	8735	2 DIND STREET MILSONS POINT	Twentieth	E	68	63	67	62	68	63	67	62	-1.0	-1.4	-1.0	-1.4	60	55	YES	YES	YES	YES	YES
16.1	8735	2 DIND STREET MILSONS POINT	Third	N	54	49	53	48	54	49	54	49	-0.1	-0.5	-0.1	-0.4	60	55	NO	NO	NO	NO	NO
16.1	8735	2 DIND STREET MILSONS POINT	Third	W	55	50	54	49	55	50	54	49	-1.1	-1.3	-1.1	-1.2	60	55	NO	NO	NO	NO	NO
16.1	8735	2 DIND STREET MILSONS POINT	Third	S	58	53	57	52	58	53	58	53	-0.7	-0.9	-0.6	-0.8	60	55	NO	NO	NO	NO	NO
16.1	8735	2 DIND STREET MILSONS POINT	Third	E	51	46	50	44	51	46	50	45	-1.1	-1.3	-1.0	-1.2	60	55	NO	NO	NO	NO	NO
16.1	8735	2 DIND STREET MILSONS POINT	Third	N	53	48	52	47	54	49	53	47	-1.0	-1.4	-1.0	-1.3	60	55	NO	NO	NO	NO	NO
16.1	8735	2 DIND STREET MILSONS POINT	Third	E	51	46	50	44	51	46	50	45	-1.1	-1.3	-1.0	-1.2	60	55	NO	NO	NO	NO	NO
16.1	8735	2 DIND STREET MILSONS POINT	Third	N	53	48	52	47	54	49	53	47	-1.0	-1.4	-1.0	-1.3	60	55	NO	NO	NO	NO	NO
16.1	8735	2 DIND STREET MILSONS POINT	Third	E	56	51	56	50	56	51	56	51	-0.1	-0.5	-0.1	-0.5	60	55	NO	NO	NO	NO	NO
16.1	8735	2 DIND STREET MILSONS POINT	Fourth	N	57	52	58	53	58	53	59	53	1.1	0.8	1.1	0.9	60	55	NO	NO	NO	NO	NO
16.1	8735	2 DIND STREET MILSONS POINT	Fourth	W	55	50	54	49	56	51	55	49	-1.1	-1.4	-1.1	-1.2	60	55	NO	NO	NO	NO	NO
16.1	8735	2 DIND STREET MILSONS POINT	Fourth	S	59	54	58	53	60	55	59	54	-0.8	-1.2	-0.8	-1.1	60	55	NO	NO	NO	NO	NO
16.1	8735	2 DIND STREET MILSONS POINT	Fourth	E	51	46	50	45	52	47	51	45	-1.1	-1.4	-1.1	-1.2	60	55	NO	NO	NO	NO	NO
16.1	8735	2 DIND STREET MILSONS POINT	Fourth	N	58	53	58	52	58	53	58	53	-0.3	-0.6	-0.3	-0.6	60	55	NO	NO	NO	NO	NO
16.1	8735	2 DIND STREET MILSONS POINT	Fourth	E	59	54	60	55	60	55	60	55	0.5	0.2	0.5	0.2	60	55	NO	NO	NO	NO	NO
16.1	8735	2 DIND STREET MILSONS POINT	Fifth	N	58	53	59	54	58	53	60	54	1.3	1.0	1.3	1.0	60	55	NO	NO	NO	NO	NO
16.1	8735	2 DIND STREET MILSONS POINT	Fifth	W	56	51	55	49	56	51	55	50	-1.0	-1.2	-1.0	-1.1	60	55	NO	NO	NO	NO	NO
16.1	8735	2 DIND STREET MILSONS POINT	Fifth	S	60	55	59	54	61	56	60	54	-0.9	-1.2	-0.8	-1.1	60	55	NO	NO	NO	NO	NO
16.1	8735	2 DIND STREET MILSONS POINT	Fifth	E	52	47	51	46	53	48	51	46	-1.1	-1.4	-1.1	-1.3	60	55	NO	NO	NO	NO	NO
16.1	8735	2 DIND STREET MILSONS POINT	Fifth	N	60	55	61	56	60	55	61	56	1.0	0.6	1.0	0.7	60	55	NO	NO	NO	NO	NO
16.1	8735	2 DIND STREET MILSONS POINT	Fifth	E	61	56	62	57	62	57	63	57	1.2	0.8	1.2	0.9	60	55	NO	NO	NO	NO	NO
16.1	8735	2 DIND STREET MILSONS POINT	Sixth	N	59	54	60	55	60	55	61	55	1.0	0.6	1.0	0.7	60	55	NO	NO	NO	NO	NO
16.1	8735	2 DIND STREET MILSONS POINT	Sixth	W	56	51	55	50	57	52	56	51	-1.0	-1.2	-1.0	-1.1	60	55	NO	NO	NO	NO	NO
16.1	8735	2 DIND STREET MILSONS POINT	Sixth	S	61	56	61	55	62	57	61	56	-0.9	-1.2	-0.8	-1.1	60	55	NO	NO	NO	NO	NO
16.1	8735	2 DIND STREET MILSONS POINT	Sixth	E	53	48	52	47	54	49	53	47	-1.1	-1.4	-1.1	-1.2	60	55	NO	NO	NO	NO	NO
16.1	8735	2 DIND STREET MILSONS POINT	Sixth	N	61	56	62	57	62	57	62	57	0.8	0.4	0.7	0.5	60	55	NO	NO	NO	NO	NO
16.1	8735	2 DIND STREET MILSONS POINT	Sixth	E	62	57	63	58	63	58	64	58	0.9	0.6	0.9	0.6	60	55	NO	NO	NO	NO	NO
16.1	8735	2 DIND STREET MILSONS POINT	Seventh	N	60	55	61	56	60	56	61	56	0.8	0.4	0.8	0.5	60	55	NO	NO	NO	NO	NO
16.1	8735	2 DIND STREET MILSONS POINT	Seventh	W	57	52	56	51	57	52	56	51	-1.0	-1.3	-1.0	-1.1	60	55	NO	NO	NO	NO	NO
16.1	8735	2 DIND STREET MILSONS POINT	Seventh	S	63	59	62	57	64	59	63	58	-1.0	-1.3	-1.0	-1.3	60	55	NO	NO	NO	NO	NO
16.1	8735	2 DIND STREET MILSONS POINT	Seventh	E	55	50	54	48	55	50	54	49	-1.0	-1.4	-1.1	-1.3	60	55	NO	NO	NO	NO	NO
16.1	8735	2 DIND STREET MILSONS POINT	Seventh	N	62	57	63	57	63	58	63	58	0.5	0.2	0.5	0.3	60	55	NO	NO	NO	NO	NO
16.1	8735	2 DIND STREET MILSONS POINT	Seventh	E	63	58	64	59	64	59	64	59	0.7	0.3	0.7	0.4	60	55	NO	NO	NO	NO	NO
16.1	8735	2 DIND STREET MILSONS POINT	Eighth	N	61	56	61	56	61	56	62	57	0.6	0.3	0.6	0.3	60	55	NO	NO	NO	NO	NO
16.1	8735	2 DIND STREET MILSONS POINT	Eighth	W	57	52	56	51	58	53	57	52	-1.0	-1.3	-1.1	-1.2	60	55	NO	NO	NO	NO	NO
16.1	8735	2 DIND STREET MILSONS POINT	Eighth	S	65	60	64	59	66	61	65	59	-1.0	-1.4	-1.0	-1.3	60	55	NO	NO	NO	NO	NO
16.1	8735	2 DIND STREET MILSONS POINT	Eighth	E	56	51	55	49	56	51	55	50	-1.1	-1.3	-1.1	-1.3	60	55	NO	NO	NO	NO	NO
16.1	8735	2 DIND STREET MILSONS POINT	Eighth	N	63	58	63	58	63	58	64	58	0.4	0.0	0.4	0.1	60	55	NO	NO	NO	NO	NO

NCA	Receiver ID	Address	Floor Level	Facade	Opening Year 2027				Design Year 2037				Increase (Do Smthng - Do Nothing)				NCG project road noise criteria		Do noise levels exceed the cumulative limit with project roads adding ≥2dB to the total noise levels?		Is the contribution from the road project Acute?		Consider further treatment?
					Do Nothing		Do Smthng		Do Nothing		Do Smthng		Opening Year 2027		Design Year 2037								
					Day	Night	Day	Night	Day	Night	Day	Night	Day	Night	Day	Night	Day	Night	Day	Night	$L_{Aeq,15hr}$ ≥ 65dB	$L_{Aeq,9hr}$ ≥ 60dB	
16.1	8735	2 DIND STREET MILSONS POINT	Eighth	E	64	59	65	59	64	60	65	60	0.5	0.2	0.5	0.2	60	55	YES	YES	NO	NO	YES
16.1	8735	2 DIND STREET MILSONS POINT	Ninth	N	61	56	62	56	61	57	62	57	0.7	0.4	0.7	0.4	60	55	NO	NO	NO	NO	NO
16.1	8735	2 DIND STREET MILSONS POINT	Ninth	W	58	53	57	51	58	53	57	52	-1.0	-1.3	-1.0	-1.2	60	55	NO	NO	NO	NO	NO
16.1	8735	2 DIND STREET MILSONS POINT	Ninth	S	66	61	65	60	67	62	66	60	-1.1	-1.5	-1.2	-1.5	60	55	NO	NO	NO	NO	NO
16.1	8735	2 DIND STREET MILSONS POINT	Ninth	E	56	51	55	50	56	51	55	50	-1.1	-1.3	-1.1	-1.3	60	55	NO	NO	NO	NO	NO
16.1	8735	2 DIND STREET MILSONS POINT	Ninth	N	63	58	64	58	64	59	64	59	0.3	0.0	0.4	0.0	60	55	NO	NO	NO	NO	NO
16.1	8735	2 DIND STREET MILSONS POINT	Ninth	E	64	59	65	60	65	60	65	60	0.5	0.2	0.5	0.3	60	55	YES	YES	NO	NO	YES
16.1	8735	2 DIND STREET MILSONS POINT	Ground	N	48	43	47	41	48	43	47	42	-0.9	-1.4	-0.9	-1.3	60	55	NO	NO	NO	NO	NO
16.1	8735	2 DIND STREET MILSONS POINT	Ground	W	53	48	52	47	54	48	52	47	-1.1	-1.3	-1.1	-1.2	60	55	NO	NO	NO	NO	NO
16.1	8735	2 DIND STREET MILSONS POINT	Ground	S	55	50	55	49	56	51	55	50	-0.7	-0.9	-0.7	-0.9	60	55	NO	NO	NO	NO	NO
16.1	8735	2 DIND STREET MILSONS POINT	Ground	E	49	44	48	42	49	44	48	43	-1.1	-1.4	-1.1	-1.3	60	55	NO	NO	NO	NO	NO
16.1	8735	2 DIND STREET MILSONS POINT	Ground	N	46	41	45	40	47	42	45	40	-1.4	-1.8	-1.4	-1.6	59	54	NO	NO	NO	NO	NO
16.1	8735	2 DIND STREET MILSONS POINT	Ground	E	50	45	50	44	50	45	50	45	0.0	-0.4	0.0	-0.4	60	55	NO	NO	NO	NO	NO
16.1	8736	2 GLEN STREET MILSONS POINT	First	E	54	49	53	48	55	50	54	48	-1.1	-1.4	-1.1	-1.2	60	55	NO	NO	NO	NO	NO
16.1	8736	2 GLEN STREET MILSONS POINT	First	N	41	37	40	35	42	37	41	35	-1.3	-1.7	-1.2	-1.5	54	49	NO	NO	NO	NO	NO
16.1	8736	2 GLEN STREET MILSONS POINT	First	W	53	48	52	47	53	48	52	47	-1.1	-1.3	-1.1	-1.2	60	55	NO	NO	NO	NO	NO
16.1	8736	2 GLEN STREET MILSONS POINT	First	S	55	50	54	49	56	51	55	49	-1.1	-1.4	-1.1	-1.3	60	55	NO	NO	NO	NO	NO
16.1	8736	2 GLEN STREET MILSONS POINT	Second	E	55	50	54	49	55	50	54	49	-1.0	-1.3	-1.0	-1.2	60	55	NO	NO	NO	NO	NO
16.1	8736	2 GLEN STREET MILSONS POINT	Second	N	42	37	40	35	42	37	41	36	-1.2	-1.6	-1.1	-1.6	54	49	NO	NO	NO	NO	NO
16.1	8736	2 GLEN STREET MILSONS POINT	Second	W	54	49	53	47	54	49	53	48	-1.0	-1.3	-1.0	-1.1	60	55	NO	NO	NO	NO	NO
16.1	8736	2 GLEN STREET MILSONS POINT	Second	S	56	51	55	49	56	51	55	50	-1.0	-1.3	-1.0	-1.2	60	55	NO	NO	NO	NO	NO
16.1	8736	2 GLEN STREET MILSONS POINT	Third	E	56	51	55	49	56	51	55	50	-1.1	-1.3	-1.0	-1.2	60	55	NO	NO	NO	NO	NO
16.1	8736	2 GLEN STREET MILSONS POINT	Third	N	42	37	41	35	42	37	41	36	-1.3	-1.7	-1.2	-1.5	54	49	NO	NO	NO	NO	NO
16.1	8736	2 GLEN STREET MILSONS POINT	Third	W	54	49	53	48	55	50	53	48	-1.2	-1.4	-1.2	-1.3	60	55	NO	NO	NO	NO	NO
16.1	8736	2 GLEN STREET MILSONS POINT	Third	S	57	52	56	50	57	52	56	51	-1.1	-1.3	-1.1	-1.2	60	55	NO	NO	NO	NO	NO
16.1	8736	2 GLEN STREET MILSONS POINT	Fourth	E	56	51	55	50	57	52	56	51	-1.1	-1.3	-1.1	-1.2	60	55	NO	NO	NO	NO	NO
16.1	8736	2 GLEN STREET MILSONS POINT	Fourth	N	42	38	41	36	43	38	42	37	-1.2	-1.6	-1.2	-1.5	55	50	NO	NO	NO	NO	NO
16.1	8736	2 GLEN STREET MILSONS POINT	Fourth	W	55	50	53	48	55	50	54	49	-1.2	-1.4	-1.1	-1.3	60	55	NO	NO	NO	NO	NO
16.1	8736	2 GLEN STREET MILSONS POINT	Fourth	S	57	52	56	51	58	53	57	51	-1.1	-1.3	-1.1	-1.3	60	55	NO	NO	NO	NO	NO
16.1	8736	2 GLEN STREET MILSONS POINT	Fifth	E	57	52	56	51	58	52	57	51	-0.9	-1.1	-0.9	-1.0	60	55	NO	NO	NO	NO	NO
16.1	8736	2 GLEN STREET MILSONS POINT	Fifth	N	44	39	42	37	44	39	43	38	-1.2	-1.5	-1.2	-1.5	56	51	NO	NO	NO	NO	NO
16.1	8736	2 GLEN STREET MILSONS POINT	Fifth	W	55	50	54	49	55	50	54	49	-1.1	-1.4	-1.1	-1.3	60	55	NO	NO	NO	NO	NO
16.1	8736	2 GLEN STREET MILSONS POINT	Fifth	S	58	53	57	51	58	53	57	52	-1.2	-1.5	-1.2	-1.3	60	55	NO	NO	NO	NO	NO
16.1	8736	2 GLEN STREET MILSONS POINT	Sixth	E	58	53	57	52	58	53	57	52	-0.8	-1.1	-0.8	-1.0	60	55	NO	NO	NO	NO	NO
16.1	8736	2 GLEN STREET MILSONS POINT	Sixth	N	46	41	45	40	47	42	45	40	-1.1	-1.6	-1.1	-1.5	59	54	NO	NO	NO	NO	NO
16.1	8736	2 GLEN STREET MILSONS POINT	Sixth	W	56	51	55	49	56	51	55	50	-1.1	-1.3	-1.1	-1.2	60	55	NO	NO	NO	NO	NO
16.1	8736	2 GLEN STREET MILSONS POINT	Sixth	S	59	54	58	52	59	54	58	53	-1.2	-1.4	-1.2	-1.3	60	55	NO	NO	NO	NO	NO
16.1	8736	2 GLEN STREET MILSONS POINT	Ground	E	54	48	52	47	54	49	53	48	-1.2	-1.4	-1.2	-1.3	60	55	NO	NO	NO	NO	NO
16.1	8736	2 GLEN STREET MILSONS POINT	Ground	N	41	37	40	35	42	37	41	35	-1.2	-1.6	-1.2	-1.5	54	49	NO	NO	NO	NO	NO
16.1	8736	2 GLEN STREET MILSONS POINT	Ground	W	52	47	51	46	53	48	52	47	-1.1	-1.3	-1.0	-1.2	60	55	NO	NO	NO	NO	NO
16.1	8736	2 GLEN STREET MILSONS POINT	Ground	S	52	47	51	46	53	48	52	46	-1.2	-1.5	-1.2	-1.4	60	55	NO	NO	NO	NO	NO
16.1	8737	38 ALFRED STREET SOUTH MILSONS POINT	First	S	61	56	60	55	61	56	61	55	-0.7	-0.9	-0.7	-0.9	60	55	NO	NO	NO	NO	NO
16.1	8737	38 ALFRED STREET SOUTH MILSONS POINT	First	E	64	59	64	59	65	60	65	59	-0.1	-0.5	-0.2	-0.4	60	55	NO	NO	NO	NO	NO
16.1	8737	38 ALFRED STREET SOUTH MILSONS POINT	First	N	54	49	55	50	55	50	56	51	1.1	0.7	1.1	0.8	60	55	NO	NO	NO	NO	NO
16.1	8737	38 ALFRED STREET SOUTH MILSONS POINT	First	W	50	45	49	43	50	45	49	44	-1.0	-1.3	-1.1	-1.3	60	55	NO	NO	NO	NO	NO
16.1	8737	38 ALFRED STREET SOUTH MILSONS POINT	Tenth	S	71	66	70	64	71	66	70	65	-1.0	-1.4	-1.0	-1.3	60	55	NO	NO	NO	NO	NO
16.1	8737	38 ALFRED STREET SOUTH MILSONS POINT	Tenth	E	73	68	72	67	73	68	73	68	-0.6	-1.0	-0.6	-0.9	60	55	NO	NO	YES	YES	YES
16.1	8737	38 ALFRED STREET SOUTH MILSONS POINT	Tenth	N	68	63	68	63	69	64	69	64	0.1	-0.3	0.1	-0.2	60	55	YES	YES	YES	YES	YES
16.1	8737	38 ALFRED STREET SOUTH MILSONS POINT	Tenth	W	56	51	55	49	56	51	55	50	-1.1	-1.4	-1.0	-1.3	60	55	NO	NO	NO	NO	NO
16.1	8737	38 ALFRED STREET SOUTH MILSONS POINT	Eleventh	S	71	66	70	64	71	66	70	65	-1.0	-1.4	-1.0	-1.3	60	55	NO	NO	NO	NO	NO
16.1	8737	38 ALFRED STREET SOUTH MILSONS POINT	Eleventh	E	73	68	72	67	74	69	73	68	-0.7	-1.1	-0.7	-1.0	60	55	NO	NO	YES	YES	YES
16.1	8737	38 ALFRED STREET SOUTH MILSONS POINT	Eleventh	N	69	64	69	63	69	64	69	64	-0.1	-0.6	-0.1	-0.5	60	55	YES	YES	YES	YES	YES
16.1	8737	38 ALFRED STREET SOUTH MILSONS POINT	Eleventh	W	56	51	55	50	56	51	55	50	-1.1	-1.4	-1.1	-1.3	60	55	NO	NO	NO	NO	NO
16.1	8737	38 ALFRED STREET SOUTH MILSONS POINT	Twelfth	S	71	66	70	65	71	66	70	65	-1.0	-1.4	-1.0	-1.4	60	55	NO	NO	NO	NO	NO
16.1	8737	38 ALFRED STREET SOUTH MILSONS POINT	Twelfth	E	73	68	73	67	74	69	73	68	-0.8	-1.2	-0.8	-1.1	60	55	NO	NO	YES	YES	YES
16.1	8737	38 ALFRED STREET SOUTH MILSONS POINT	Twelfth	N	69	64	69	63	69	65	69	64	-0.4	-0.7	-0.4	-0.7	60	55	YES	YES	YES	YES	YES
16.1	8737	38 ALFRED STREET SOUTH MILSONS POINT	Twelfth	W	56	51	55	50	57	52	55	50	-1.1	-1.4	-1.1	-1.3	60	55	NO	NO	NO	NO	NO
16.1	8737	38 ALFRED STREET SOUTH MILSONS POINT	Thirteenth	S	71	66	70	65	71	66	70	65	-1.1	-1.4	-1.0	-1.3	60	55	NO	NO	NO	NO	NO
16.1	8737	38 ALFRED STREET SOUTH MILSONS POINT	Thirteenth	E	73	69	73	67	74	69	73	68	-0.9	-1.3	-0.8	-1.2	60	55	NO	NO	YES	YES	YES
16.1	8737	38 ALFRED STREET SOUTH MILSONS POINT	Thirteenth	N	69	64	69	64	70	65	69	64	-0.6	-0.9	-0.6	-0.9	60	55	YES	YES	YES	YES	YES
16.1	8737	38 ALFRED STREET SOUTH MILSONS POINT	Thirteenth	W	56	51	55	50	57	52	56	50	-1.1	-1.5	-1.1	-1.3	60	55	NO	NO	NO	NO	NO
16.1	8737	38 ALFRED STREET SOUTH MILSONS POINT	Fourteenth	S	71	66	70	65	71	66	70	65	-1.0	-1.5	-1.0	-1.4	60	55	NO	NO	NO	NO	NO

NCA	Receiver ID	Address	Floor Level	Facade	Opening Year 2027				Design Year 2037				Increase (Do Smthng - Do Nothing)				NCG project road noise criteria		Do noise levels exceed the cumulative limit with project roads adding ≥2dB to the total noise levels?		Is the contribution from the road project Acute?		Consider further treatment?
					Do Nothing		Do Smthng		Do Nothing		Do Smthng		Opening Year 2027		Design Year 2037								
					Day	Night	Day	Night	Day	Night	Day	Night	Day	Night	Day	Night	Day	Night	Day	Night	$L_{Aeq,15hr} \geq 65dB$	$L_{Aeq,9hr} \geq 60dB$	
16.1	8737	38 ALFRED STREET SOUTH MILSONS POINT	Fourteenth	E	74	69	73	67	74	69	73	68	-0.9	-1.3	-0.9	-1.3	60	55	NO	NO	YES	YES	YES
16.1	8737	38 ALFRED STREET SOUTH MILSONS POINT	Fourteenth	N	70	65	69	64	70	65	69	64	-0.7	-1.0	-0.7	-1.0	60	55	YES	YES	YES	YES	YES
16.1	8737	38 ALFRED STREET SOUTH MILSONS POINT	Fourteenth	W	56	51	55	50	57	52	56	50	-1.2	-1.4	-1.2	-1.3	60	55	NO	NO	NO	NO	NO
16.1	8737	38 ALFRED STREET SOUTH MILSONS POINT	Fifteenth	S	71	66	70	65	71	66	70	65	-1.1	-1.5	-1.0	-1.4	60	55	NO	NO	NO	NO	NO
16.1	8737	38 ALFRED STREET SOUTH MILSONS POINT	Fifteenth	E	74	69	73	67	74	69	73	68	-1.0	-1.4	-1.0	-1.3	60	55	NO	NO	YES	YES	YES
16.1	8737	38 ALFRED STREET SOUTH MILSONS POINT	Fifteenth	N	70	65	69	64	70	65	69	64	-0.8	-1.2	-0.8	-1.1	60	55	YES	YES	YES	YES	YES
16.1	8737	38 ALFRED STREET SOUTH MILSONS POINT	Fifteenth	W	56	51	55	50	57	52	56	50	-1.1	-1.4	-1.1	-1.4	60	55	NO	NO	NO	NO	NO
16.1	8737	38 ALFRED STREET SOUTH MILSONS POINT	Sixteenth	S	71	66	70	65	71	66	70	65	-1.1	-1.5	-1.1	-1.3	60	55	NO	NO	NO	NO	NO
16.1	8737	38 ALFRED STREET SOUTH MILSONS POINT	Sixteenth	E	74	69	73	67	74	69	73	68	-1.0	-1.4	-1.0	-1.3	60	55	NO	NO	YES	YES	YES
16.1	8737	38 ALFRED STREET SOUTH MILSONS POINT	Sixteenth	N	70	65	69	64	70	65	69	64	-0.9	-1.2	-0.9	-1.2	60	55	YES	YES	YES	YES	YES
16.1	8737	38 ALFRED STREET SOUTH MILSONS POINT	Sixteenth	W	56	52	55	50	57	52	56	51	-1.2	-1.5	-1.2	-1.3	60	55	NO	NO	NO	NO	NO
16.1	8737	38 ALFRED STREET SOUTH MILSONS POINT	Seventeenth	S	71	66	70	65	71	66	70	65	-1.1	-1.4	-1.1	-1.3	60	55	NO	NO	NO	NO	NO
16.1	8737	38 ALFRED STREET SOUTH MILSONS POINT	Seventeenth	E	74	69	73	67	74	69	73	68	-1.1	-1.5	-1.1	-1.3	60	55	NO	NO	YES	YES	YES
16.1	8737	38 ALFRED STREET SOUTH MILSONS POINT	Seventeenth	N	70	65	69	64	71	66	70	64	-1.0	-1.3	-1.0	-1.2	60	55	YES	YES	YES	YES	YES
16.1	8737	38 ALFRED STREET SOUTH MILSONS POINT	Seventeenth	W	56	52	55	50	57	52	56	51	-1.1	-1.4	-1.1	-1.4	60	55	NO	NO	NO	NO	NO
16.1	8737	38 ALFRED STREET SOUTH MILSONS POINT	Eighteenth	S	71	66	70	65	71	66	70	65	-1.0	-1.4	-1.0	-1.4	60	55	NO	NO	NO	NO	NO
16.1	8737	38 ALFRED STREET SOUTH MILSONS POINT	Eighteenth	E	74	69	73	67	74	69	73	68	-1.1	-1.5	-1.1	-1.4	60	55	NO	NO	YES	YES	YES
16.1	8737	38 ALFRED STREET SOUTH MILSONS POINT	Eighteenth	N	70	65	69	64	71	66	70	64	-1.0	-1.4	-1.0	-1.3	60	55	YES	YES	YES	YES	YES
16.1	8737	38 ALFRED STREET SOUTH MILSONS POINT	Eighteenth	W	57	52	55	50	57	52	56	51	-1.2	-1.5	-1.1	-1.4	60	55	NO	NO	NO	NO	NO
16.1	8737	38 ALFRED STREET SOUTH MILSONS POINT	Nineteenth	S	71	66	70	64	71	66	70	65	-1.1	-1.5	-1.1	-1.4	60	55	NO	NO	NO	NO	NO
16.1	8737	38 ALFRED STREET SOUTH MILSONS POINT	Nineteenth	E	74	69	73	67	74	69	73	68	-1.1	-1.5	-1.1	-1.5	60	55	NO	NO	YES	YES	YES
16.1	8737	38 ALFRED STREET SOUTH MILSONS POINT	Nineteenth	N	70	65	69	64	71	66	70	65	-1.1	-1.4	-1.1	-1.3	60	55	YES	YES	YES	YES	YES
16.1	8737	38 ALFRED STREET SOUTH MILSONS POINT	Nineteenth	W	57	52	56	51	57	52	56	51	-1.1	-1.4	-1.1	-1.4	60	55	NO	NO	NO	NO	NO
16.1	8737	38 ALFRED STREET SOUTH MILSONS POINT	Second	S	62	57	61	56	62	57	62	57	-0.7	-1.0	-0.7	-0.9	60	55	NO	NO	NO	NO	NO
16.1	8737	38 ALFRED STREET SOUTH MILSONS POINT	Second	E	66	61	66	60	66	61	66	61	-0.1	-0.4	-0.1	-0.3	60	55	NO	NO	NO	NO	NO
16.1	8737	38 ALFRED STREET SOUTH MILSONS POINT	Second	N	56	51	57	51	56	51	57	52	0.9	0.5	0.9	0.6	60	55	NO	NO	NO	NO	NO
16.1	8737	38 ALFRED STREET SOUTH MILSONS POINT	Second	W	50	45	49	44	51	46	50	44	-1.0	-1.2	-1.0	-1.2	60	55	NO	NO	NO	NO	NO
16.1	8737	38 ALFRED STREET SOUTH MILSONS POINT	Twentieth	S	71	66	70	64	71	66	70	65	-1.1	-1.4	-1.1	-1.3	60	55	NO	NO	NO	NO	NO
16.1	8737	38 ALFRED STREET SOUTH MILSONS POINT	Twentieth	E	74	69	73	67	74	69	73	68	-1.1	-1.6	-1.1	-1.5	60	55	NO	NO	YES	YES	YES
16.1	8737	38 ALFRED STREET SOUTH MILSONS POINT	Twentieth	N	70	66	69	64	71	66	70	65	-1.1	-1.5	-1.1	-1.4	60	55	YES	YES	YES	YES	YES
16.1	8737	38 ALFRED STREET SOUTH MILSONS POINT	Twentieth	W	58	53	57	52	58	54	57	52	-1.2	-1.5	-1.2	-1.5	60	55	NO	NO	NO	NO	NO
16.1	8737	38 ALFRED STREET SOUTH MILSONS POINT	Third	S	63	58	63	57	64	59	63	58	-0.5	-0.8	-0.5	-0.7	60	55	NO	NO	NO	NO	NO
16.1	8737	38 ALFRED STREET SOUTH MILSONS POINT	Third	E	67	62	67	62	67	62	67	62	0.1	-0.2	0.1	-0.1	60	55	NO	NO	NO	NO	NO
16.1	8737	38 ALFRED STREET SOUTH MILSONS POINT	Third	N	59	54	59	54	59	54	60	54	0.6	0.2	0.6	0.3	60	55	NO	NO	NO	NO	NO
16.1	8737	38 ALFRED STREET SOUTH MILSONS POINT	Third	W	51	46	50	45	51	46	50	45	-1.0	-1.4	-1.0	-1.3	60	55	NO	NO	NO	NO	NO
16.1	8737	38 ALFRED STREET SOUTH MILSONS POINT	Fourth	S	65	60	64	59	65	60	64	59	-0.8	-1.1	-0.8	-1.0	60	55	NO	NO	NO	NO	NO
16.1	8737	38 ALFRED STREET SOUTH MILSONS POINT	Fourth	E	68	63	68	63	69	64	69	63	0.1	-0.3	0.1	-0.2	60	55	NO	NO	NO	NO	NO
16.1	8737	38 ALFRED STREET SOUTH MILSONS POINT	Fourth	N	63	58	64	59	64	59	65	60	1.2	1.0	1.3	1.0	60	55	YES	YES	NO	NO	YES
16.1	8737	38 ALFRED STREET SOUTH MILSONS POINT	Fourth	W	52	47	51	45	52	47	51	46	-1.2	-1.5	-1.2	-1.3	60	55	NO	NO	NO	NO	NO
16.1	8737	38 ALFRED STREET SOUTH MILSONS POINT	Fifth	S	65	61	65	60	66	61	65	60	-0.6	-1.0	-0.7	-0.9	60	55	NO	NO	NO	NO	NO
16.1	8737	38 ALFRED STREET SOUTH MILSONS POINT	Fifth	E	69	64	69	64	70	65	70	65	0.2	-0.1	0.1	-0.1	60	55	NO	NO	NO	NO	NO
16.1	8737	38 ALFRED STREET SOUTH MILSONS POINT	Fifth	N	64	59	66	60	65	60	66	61	1.3	1.0	1.3	1.0	60	55	YES	YES	NO	NO	YES
16.1	8737	38 ALFRED STREET SOUTH MILSONS POINT	Fifth	W	53	48	52	46	53	48	52	47	-1.1	-1.3	-1.1	-1.2	60	55	NO	NO	NO	NO	NO
16.1	8737	38 ALFRED STREET SOUTH MILSONS POINT	Sixth	S	67	62	66	61	67	62	66	61	-0.8	-1.1	-0.7	-1.1	60	55	NO	NO	NO	NO	NO
16.1	8737	38 ALFRED STREET SOUTH MILSONS POINT	Sixth	E	71	66	71	65	71	66	71	66	-0.2	-0.5	-0.2	-0.4	60	55	NO	NO	YES	NO	YES
16.1	8737	38 ALFRED STREET SOUTH MILSONS POINT	Sixth	N	66	61	67	61	66	61	67	62	0.7	0.2	0.6	0.3	60	55	YES	YES	NO	NO	YES
16.1	8737	38 ALFRED STREET SOUTH MILSONS POINT	Sixth	W	54	49	53	47	54	49	53	48	-1.0	-1.3	-1.1	-1.2	60	55	NO	NO	NO	NO	NO
16.1	8737	38 ALFRED STREET SOUTH MILSONS POINT	Seventh	S	68	63	67	61	68	63	67	62	-0.8	-1.3	-0.8	-1.2	60	55	NO	NO	NO	NO	NO
16.1	8737	38 ALFRED STREET SOUTH MILSONS POINT	Seventh	E	72	67	71	66	72	67	72	66	-0.3	-0.7	-0.3	-0.6	60	55	NO	NO	YES	YES	YES
16.1	8737	38 ALFRED STREET SOUTH MILSONS POINT	Seventh	N	67	62	67	62	67	62	68	62	0.5	0.1	0.4	0.2	60	55	YES	YES	YES	NO	YES
16.1	8737	38 ALFRED STREET SOUTH MILSONS POINT	Seventh	W	55	50	53	48	55	50	54	49	-1.1	-1.3	-1.1	-1.3	60	55	NO	NO	NO	NO	NO
16.1	8737	38 ALFRED STREET SOUTH MILSONS POINT	Eighth	S	68	64	67	62	69	64	68	63	-0.9	-1.4	-0.9	-1.3	60	55	NO	NO	NO	NO	NO
16.1	8737	38 ALFRED STREET SOUTH MILSONS POINT	Eighth	E	72	67	72	66	73	68	72	67	-0.4	-0.8	-0.4	-0.7	60	55	NO	NO	YES	YES	YES
16.1	8737	38 ALFRED STREET SOUTH MILSONS POINT	Eighth	N	67	62	68	62	68	63	68	63	0.4	0.1	0.4	0.1	60	55	YES	YES	YES	YES	YES
16.1	8737	38 ALFRED STREET SOUTH MILSONS POINT	Eighth	W	55	50	54	49	56	51	54	49	-1.1	-1.4	-1.1	-1.3	60	55	NO	NO	NO	NO	NO
16.1	8737	38 ALFRED STREET SOUTH MILSONS POINT	Ninth	S	70	65	69	64	70	65	69	64	-1.1	-1.4	-1.1	-1.4	60	55	NO	NO	NO	NO	NO
16.1	8737	38 ALFRED STREET SOUTH MILSONS POINT	Ninth	E	73	68	72	67	73	68	72	67	-0.5	-0.9	-0.5	-0.8	60	55	NO	NO	YES	YES	YES
16.1	8737	38 ALFRED STREET SOUTH MILSONS POINT	Ninth	N	68	63	68	63	68	63	68	63	0.3	-0.1	0.3	0.0	60	55	YES	YES	YES	YES	YES
16.1	8737	38 ALFRED STREET SOUTH MILSONS POINT	Ninth	W	56	51	54	49	56	51	55	50	-1.1	-1.3	-1.1	-1.3	60	55	NO	NO	NO	NO	NO
16.1	8763	2A GLEN STREET MILSONS POINT	First	E	48	43	47	42	49	44	48	42	-1.2	-1.5	-1.2	-1.3	60	55	NO	NO	NO	NO	NO
16.1	8763	2A GLEN STREET MILSONS POINT	First	N	41	37	40	35	42	37	41	35	-1.3	-1.7	-1.2	-1.6	54	49	NO	NO	NO	NO	NO
16.1	8763	2A GLEN STREET MILSONS POINT	First	W	49	44	48	43	50	45	49	44	-1.1	-1.3	-1.2	-1.2	60	55	NO	NO	NO	NO	NO

NCA	Receiver ID	Address	Floor Level	Facade	Opening Year 2027				Design Year 2037				Increase (Do Smthng - Do Nothing)				NCG project road noise criteria		Do noise levels exceed the cumulative limit with project roads adding ≥2dB to the total noise levels?		Is the contribution from the road project Acute?		Consider further treatment?
					Do Nothing		Do Smthng		Do Nothing		Do Smthng		Opening Year 2027		Design Year 2037								
					Day	Night	Day	Night	Day	Night	Day	Night	Day	Night	Day	Night	Day	Night	Day	Night	$L_{Aeq,15hr}$ ≥ 65dB	$L_{Aeq,9hr}$ ≥ 60dB	
16.1	8763	2A GLEN STREET MILSONS POINT	First	S	41	37	40	35	42	37	41	35	-1.2	-1.6	-1.2	-1.6	54	49	NO	NO	NO	NO	NO
16.1	8763	2A GLEN STREET MILSONS POINT	Second	E	49	44	48	43	49	44	48	43	-1.2	-1.4	-1.2	-1.3	60	55	NO	NO	NO	NO	NO
16.1	8763	2A GLEN STREET MILSONS POINT	Second	N	41	37	40	35	42	37	41	35	-1.3	-1.7	-1.2	-1.5	54	49	NO	NO	NO	NO	NO
16.1	8763	2A GLEN STREET MILSONS POINT	Second	W	50	45	49	44	50	45	49	44	-1.1	-1.3	-1.1	-1.2	60	55	NO	NO	NO	NO	NO
16.1	8763	2A GLEN STREET MILSONS POINT	Second	S	41	37	40	35	42	37	41	35	-1.2	-1.6	-1.2	-1.6	54	49	NO	NO	NO	NO	NO
16.1	8763	2A GLEN STREET MILSONS POINT	Third	E	50	45	49	43	50	45	49	44	-1.1	-1.4	-1.1	-1.3	60	55	NO	NO	NO	NO	NO
16.1	8763	2A GLEN STREET MILSONS POINT	Third	N	41	37	40	35	42	37	41	35	-1.2	-1.7	-1.2	-1.6	54	49	NO	NO	NO	NO	NO
16.1	8763	2A GLEN STREET MILSONS POINT	Third	W	50	45	49	44	51	46	50	45	-1.0	-1.3	-1.1	-1.2	60	55	NO	NO	NO	NO	NO
16.1	8763	2A GLEN STREET MILSONS POINT	Third	S	41	37	40	35	42	37	41	35	-1.2	-1.6	-1.2	-1.6	54	49	NO	NO	NO	NO	NO
16.1	8763	2A GLEN STREET MILSONS POINT	Fourth	E	50	45	49	44	51	46	50	44	-1.2	-1.5	-1.1	-1.3	60	55	NO	NO	NO	NO	NO
16.1	8763	2A GLEN STREET MILSONS POINT	Fourth	N	42	37	40	35	42	37	41	36	-1.2	-1.6	-1.2	-1.6	54	49	NO	NO	NO	NO	NO
16.1	8763	2A GLEN STREET MILSONS POINT	Fourth	W	51	46	50	45	51	46	50	45	-1.1	-1.4	-1.1	-1.4	60	55	NO	NO	NO	NO	NO
16.1	8763	2A GLEN STREET MILSONS POINT	Fourth	S	42	37	41	35	42	37	41	36	-1.2	-1.6	-1.2	-1.5	54	49	NO	NO	NO	NO	NO
16.1	8763	2A GLEN STREET MILSONS POINT	Fifth	E	51	46	50	45	52	47	50	45	-1.2	-1.5	-1.2	-1.4	60	55	NO	NO	NO	NO	NO
16.1	8763	2A GLEN STREET MILSONS POINT	Fifth	N	42	37	41	36	42	38	41	36	-1.2	-1.6	-1.2	-1.6	54	50	NO	NO	NO	NO	NO
16.1	8763	2A GLEN STREET MILSONS POINT	Fifth	W	51	46	50	45	52	47	51	45	-1.2	-1.4	-1.1	-1.3	60	55	NO	NO	NO	NO	NO
16.1	8763	2A GLEN STREET MILSONS POINT	Fifth	S	42	38	41	36	43	38	42	36	-1.2	-1.6	-1.1	-1.5	55	50	NO	NO	NO	NO	NO
16.1	8763	2A GLEN STREET MILSONS POINT	Sixth	E	52	47	51	46	53	48	51	46	-1.3	-1.6	-1.3	-1.5	60	55	NO	NO	NO	NO	NO
16.1	8763	2A GLEN STREET MILSONS POINT	Sixth	N	43	38	42	36	43	38	42	37	-1.2	-1.6	-1.1	-1.5	55	50	NO	NO	NO	NO	NO
16.1	8763	2A GLEN STREET MILSONS POINT	Sixth	W	52	47	51	45	52	47	51	46	-1.1	-1.4	-1.1	-1.3	60	55	NO	NO	NO	NO	NO
16.1	8763	2A GLEN STREET MILSONS POINT	Sixth	S	43	38	42	37	44	39	43	37	-1.2	-1.5	-1.1	-1.5	56	51	NO	NO	NO	NO	NO
16.1	8763	2A GLEN STREET MILSONS POINT	Seventh	E	53	48	52	47	54	49	52	47	-1.3	-1.6	-1.3	-1.5	60	55	NO	NO	NO	NO	NO
16.1	8763	2A GLEN STREET MILSONS POINT	Seventh	N	44	39	43	38	45	40	43	38	-1.1	-1.5	-1.1	-1.5	57	52	NO	NO	NO	NO	NO
16.1	8763	2A GLEN STREET MILSONS POINT	Seventh	W	52	47	51	46	53	48	52	46	-1.1	-1.4	-1.1	-1.3	60	55	NO	NO	NO	NO	NO
16.1	8763	2A GLEN STREET MILSONS POINT	Seventh	S	45	41	44	39	46	41	45	39	-1.1	-1.5	-1.1	-1.5	58	53	NO	NO	NO	NO	NO
16.1	8763	2A GLEN STREET MILSONS POINT	Eighth	E	56	51	55	49	56	51	55	50	-1.3	-1.6	-1.3	-1.5	60	55	NO	NO	NO	NO	NO
16.1	8763	2A GLEN STREET MILSONS POINT	Eighth	N	47	42	47	41	48	43	47	42	-0.7	-1.3	-0.7	-1.3	60	55	NO	NO	NO	NO	NO
16.1	8763	2A GLEN STREET MILSONS POINT	Eighth	W	54	49	53	47	54	49	53	48	-1.1	-1.4	-1.1	-1.3	60	55	NO	NO	NO	NO	NO
16.1	8763	2A GLEN STREET MILSONS POINT	Eighth	S	54	49	52	47	54	49	53	48	-1.1	-1.4	-1.1	-1.3	60	55	NO	NO	NO	NO	NO
16.1	8763	2A GLEN STREET MILSONS POINT	Ground	N	41	37	40	35	42	37	41	35	-1.2	-1.7	-1.2	-1.6	54	49	NO	NO	NO	NO	NO
16.1	8763	2A GLEN STREET MILSONS POINT	Ground	W	46	41	45	40	47	42	46	40	-1.3	-1.6	-1.2	-1.4	59	54	NO	NO	NO	NO	NO
16.1	8763	2A GLEN STREET MILSONS POINT	Ground	S	41	36	39	34	41	36	40	35	-1.2	-1.5	-1.1	-1.4	53	48	NO	NO	NO	NO	NO
16.1	8773	17 GLEN STREET MILSONS POINT	First	E	53	48	53	48	53	48	53	48	0.1	-0.3	0.1	-0.2	60	55	NO	NO	NO	NO	NO
16.1	8773	17 GLEN STREET MILSONS POINT	First	NE	54	49	55	50	55	50	55	50	0.6	0.2	0.6	0.3	60	55	NO	NO	NO	NO	NO
16.1	8773	17 GLEN STREET MILSONS POINT	First	N	53	48	54	48	53	48	54	49	0.9	0.6	0.9	0.6	60	55	NO	NO	NO	NO	NO
16.1	8773	17 GLEN STREET MILSONS POINT	First	NW	43	38	41	36	43	38	42	36	-1.3	-1.7	-1.2	-1.6	55	50	NO	NO	NO	NO	NO
16.1	8773	17 GLEN STREET MILSONS POINT	First	W	42	38	41	36	43	38	42	36	-1.2	-1.6	-1.2	-1.6	55	50	NO	NO	NO	NO	NO
16.1	8773	17 GLEN STREET MILSONS POINT	First	SW	42	38	41	36	43	38	42	36	-1.2	-1.7	-1.2	-1.5	55	50	NO	NO	NO	NO	NO
16.1	8773	17 GLEN STREET MILSONS POINT	First	S	49	44	48	43	49	45	49	43	-1.0	-1.4	-0.9	-1.3	60	55	NO	NO	NO	NO	NO
16.1	8773	17 GLEN STREET MILSONS POINT	First	SE	50	46	49	44	51	46	50	44	-1.2	-1.6	-1.2	-1.5	60	55	NO	NO	NO	NO	NO
16.1	8773	17 GLEN STREET MILSONS POINT	First	E	50	45	49	44	50	46	49	44	-1.3	-1.6	-1.2	-1.5	60	55	NO	NO	NO	NO	NO
16.1	8773	17 GLEN STREET MILSONS POINT	Tenth	E	67	62	67	61	67	62	67	62	-0.2	-0.5	-0.2	-0.4	60	55	NO	NO	NO	NO	NO
16.1	8773	17 GLEN STREET MILSONS POINT	Tenth	NE	66	61	66	61	67	62	66	61	-0.2	-0.5	-0.2	-0.5	60	55	NO	NO	NO	NO	NO
16.1	8773	17 GLEN STREET MILSONS POINT	Tenth	N	61	56	62	56	62	57	62	57	0.6	0.3	0.6	0.4	60	55	NO	NO	NO	NO	NO
16.1	8773	17 GLEN STREET MILSONS POINT	Tenth	NW	43	38	41	36	43	38	42	37	-1.3	-1.7	-1.3	-1.6	55	50	NO	NO	NO	NO	NO
16.1	8773	17 GLEN STREET MILSONS POINT	Tenth	W	42	38	41	36	43	38	42	36	-1.2	-1.6	-1.2	-1.6	55	50	NO	NO	NO	NO	NO
16.1	8773	17 GLEN STREET MILSONS POINT	Tenth	SW	42	38	41	36	43	38	42	36	-1.2	-1.7	-1.2	-1.5	55	50	NO	NO	NO	NO	NO
16.1	8773	17 GLEN STREET MILSONS POINT	Tenth	S	62	57	63	58	63	58	63	58	0.7	0.4	0.6	0.4	60	55	NO	NO	NO	NO	NO
16.1	8773	17 GLEN STREET MILSONS POINT	Tenth	SE	66	61	66	61	66	61	66	61	0.1	-0.2	0.1	-0.1	60	55	YES	YES	NO	NO	YES
16.1	8773	17 GLEN STREET MILSONS POINT	Tenth	E	67	62	67	62	67	62	67	62	-0.1	-0.4	-0.1	-0.3	60	55	NO	NO	NO	NO	NO
16.1	8773	17 GLEN STREET MILSONS POINT	Eleventh	E	67	62	67	62	68	63	67	62	-0.3	-0.6	-0.3	-0.5	60	55	NO	NO	NO	NO	NO
16.1	8773	17 GLEN STREET MILSONS POINT	Eleventh	NE	67	62	66	61	67	62	67	61	-0.3	-0.6	-0.3	-0.6	60	55	NO	NO	NO	NO	NO
16.1	8773	17 GLEN STREET MILSONS POINT	Eleventh	N	62	57	62	57	62	57	62	57	0.4	0.1	0.4	0.1	60	55	NO	NO	NO	NO	NO
16.1	8773	17 GLEN STREET MILSONS POINT	Eleventh	NW	43	38	41	36	43	38	42	37	-1.3	-1.7	-1.3	-1.7	55	50	NO	NO	NO	NO	NO
16.1	8773	17 GLEN STREET MILSONS POINT	Eleventh	W	42	38	41	36	43	38	42	36	-1.2	-1.6	-1.2	-1.6	55	50	NO	NO	NO	NO	NO
16.1	8773	17 GLEN STREET MILSONS POINT	Eleventh	SW	42	38	41	36	43	38	42	36	-1.2	-1.6	-1.2	-1.6	55	50	NO	NO	NO	NO	NO
16.1	8773	17 GLEN STREET MILSONS POINT	Eleventh	S	62	58	63	58	63	58	63	58	0.5	0.2	0.5	0.2	60	55	NO	NO	NO	NO	NO
16.1	8773	17 GLEN STREET MILSONS POINT	Eleventh	SE	66	61	66	61	67	62	67	61	0.0	-0.4	0.0	-0.3	60	55	YES	YES	NO	NO	YES
16.1	8773	17 GLEN STREET MILSONS POINT	Eleventh	E	67	62	67	62	68	63	67	62	-0.2	-0.5	-0.2	-0.5	60	55	NO	NO	NO	NO	NO
16.1	8773	17 GLEN STREET MILSONS POINT	Twelfth	E	67	63	67	62	68	63	67	62	-0.4	-0.8	-0.4	-0.7	60	55	NO	NO	NO	NO	NO
16.1	8773	17 GLEN STREET MILSONS POINT	Twelfth	NE	67	62	66	61	67	62	67	62	-0.5	-0.8	-0.4	-0.7	60	55	NO	NO	NO	NO	NO
16.1	8773	17 GLEN STREET MILSONS POINT	Twelfth	N	62	57	62	57	62	57	62	57	0.2	-0.2	0.1	-0.1	60	55	NO	NO	NO	NO	NO

NCA	Receiver ID	Address	Floor Level	Facade	Opening Year 2027				Design Year 2037				Increase (Do Smthng - Do Nothing)				NCG project road noise criteria		Do noise levels exceed the cumulative limit with project roads adding ≥2dB to the total noise levels?		Is the contribution from the road project Acute?		Consider further treatment?
					Do Nothing		Do Smthng		Do Nothing		Do Smthng		Opening Year 2027		Design Year 2037								
					Day	Night	Day	Night	Day	Night	Day	Night	Day	Night	Day	Night	Day	Night	Day	Night	$L_{Aeq,15hr}$ ≥ 65dB	$L_{Aeq,9hr}$ ≥ 60dB	
16.1	8773	17 GLEN STREET MILSONS POINT	Twelfth	NW	43	38	42	36	43	38	42	37	-1.3	-1.7	-1.2	-1.6	55	50	NO	NO	NO	NO	NO
16.1	8773	17 GLEN STREET MILSONS POINT	Twelfth	W	42	38	41	36	43	38	42	36	-1.2	-1.6	-1.2	-1.6	55	50	NO	NO	NO	NO	NO
16.1	8773	17 GLEN STREET MILSONS POINT	Twelfth	SW	42	38	41	36	43	38	42	36	-1.2	-1.6	-1.2	-1.6	55	50	NO	NO	NO	NO	NO
16.1	8773	17 GLEN STREET MILSONS POINT	Twelfth	S	63	58	63	58	63	58	63	58	0.3	-0.1	0.2	0.0	60	55	NO	NO	NO	NO	NO
16.1	8773	17 GLEN STREET MILSONS POINT	Twelfth	SE	67	62	66	61	67	62	67	62	-0.3	-0.6	-0.3	-0.5	60	55	YES	YES	NO	NO	YES
16.1	8773	17 GLEN STREET MILSONS POINT	Twelfth	E	67	63	67	62	68	63	68	62	-0.4	-0.7	-0.3	-0.6	60	55	NO	NO	NO	NO	NO
16.1	8773	17 GLEN STREET MILSONS POINT	Thirteenth	E	68	63	67	62	68	63	68	62	-0.6	-0.9	-0.5	-0.8	60	55	NO	NO	NO	NO	NO
16.1	8773	17 GLEN STREET MILSONS POINT	Thirteenth	NE	67	62	66	61	67	63	67	62	-0.6	-0.9	-0.5	-0.8	60	55	NO	NO	NO	NO	NO
16.1	8773	17 GLEN STREET MILSONS POINT	Thirteenth	N	62	57	62	57	63	58	63	57	0.0	-0.4	0.0	-0.3	60	55	NO	NO	NO	NO	NO
16.1	8773	17 GLEN STREET MILSONS POINT	Thirteenth	NW	43	38	42	36	43	39	42	37	-1.3	-1.7	-1.3	-1.7	55	51	NO	NO	NO	NO	NO
16.1	8773	17 GLEN STREET MILSONS POINT	Thirteenth	W	42	38	41	36	43	38	42	36	-1.2	-1.7	-1.2	-1.6	55	50	NO	NO	NO	NO	NO
16.1	8773	17 GLEN STREET MILSONS POINT	Thirteenth	SW	42	38	41	36	43	38	42	36	-1.2	-1.6	-1.2	-1.6	55	50	NO	NO	NO	NO	NO
16.1	8773	17 GLEN STREET MILSONS POINT	Thirteenth	S	63	58	63	58	63	59	64	58	0.1	-0.3	0.1	-0.2	60	55	NO	NO	NO	NO	NO
16.1	8773	17 GLEN STREET MILSONS POINT	Thirteenth	SE	67	62	66	61	67	62	67	62	-0.4	-0.8	-0.4	-0.7	60	55	YES	YES	NO	NO	YES
16.1	8773	17 GLEN STREET MILSONS POINT	Thirteenth	E	68	63	67	62	68	63	68	62	-0.5	-0.9	-0.4	-0.8	60	55	NO	NO	NO	NO	NO
16.1	8773	17 GLEN STREET MILSONS POINT	Fourteenth	E	68	63	67	62	68	63	68	62	-0.7	-1.0	-0.7	-0.9	60	55	NO	NO	NO	NO	NO
16.1	8773	17 GLEN STREET MILSONS POINT	Fourteenth	NE	67	62	67	61	68	63	67	62	-0.6	-1.0	-0.6	-0.9	60	55	NO	NO	NO	NO	NO
16.1	8773	17 GLEN STREET MILSONS POINT	Fourteenth	N	63	58	62	57	63	58	63	58	-0.2	-0.6	-0.2	-0.5	60	55	NO	NO	NO	NO	NO
16.1	8773	17 GLEN STREET MILSONS POINT	Fourteenth	NW	43	38	42	37	43	39	42	37	-1.2	-1.7	-1.2	-1.6	55	51	NO	NO	NO	NO	NO
16.1	8773	17 GLEN STREET MILSONS POINT	Fourteenth	W	42	38	41	36	43	38	41	36	-1.3	-1.7	-1.3	-1.6	55	50	NO	NO	NO	NO	NO
16.1	8773	17 GLEN STREET MILSONS POINT	Fourteenth	SW	42	38	41	36	43	38	42	36	-1.2	-1.6	-1.2	-1.6	55	50	NO	NO	NO	NO	NO
16.1	8773	17 GLEN STREET MILSONS POINT	Fourteenth	S	63	58	63	58	64	59	64	59	-0.1	-0.4	-0.1	-0.3	60	55	NO	NO	NO	NO	NO
16.1	8773	17 GLEN STREET MILSONS POINT	Fourteenth	SE	67	62	67	61	68	63	67	62	-0.6	-0.9	-0.6	-0.9	60	55	YES	YES	NO	NO	YES
16.1	8773	17 GLEN STREET MILSONS POINT	Fourteenth	E	68	63	67	62	68	63	68	63	-0.6	-1.0	-0.6	-0.9	60	55	NO	NO	NO	NO	NO
16.1	8773	17 GLEN STREET MILSONS POINT	Fifteenth	E	68	63	67	62	68	64	68	62	-0.7	-1.1	-0.7	-1.1	60	55	NO	NO	NO	NO	NO
16.1	8773	17 GLEN STREET MILSONS POINT	Fifteenth	NE	67	63	67	61	68	63	67	62	-0.7	-1.1	-0.7	-1.1	60	55	NO	NO	NO	NO	NO
16.1	8773	17 GLEN STREET MILSONS POINT	Fifteenth	N	63	58	62	57	63	58	63	58	-0.4	-0.7	-0.4	-0.7	60	55	NO	NO	NO	NO	NO
16.1	8773	17 GLEN STREET MILSONS POINT	Fifteenth	NW	43	39	42	37	44	39	43	37	-1.2	-1.7	-1.2	-1.6	56	51	NO	NO	NO	NO	NO
16.1	8773	17 GLEN STREET MILSONS POINT	Fifteenth	W	42	38	41	36	43	38	42	36	-1.3	-1.7	-1.2	-1.6	55	50	NO	NO	NO	NO	NO
16.1	8773	17 GLEN STREET MILSONS POINT	Fifteenth	SW	42	38	41	36	43	38	42	36	-1.2	-1.6	-1.2	-1.6	55	50	NO	NO	NO	NO	NO
16.1	8773	17 GLEN STREET MILSONS POINT	Fifteenth	S	63	59	63	58	64	59	64	59	-0.2	-0.6	-0.2	-0.5	60	55	NO	NO	NO	NO	NO
16.1	8773	17 GLEN STREET MILSONS POINT	Fifteenth	SE	67	62	67	61	68	63	67	62	-0.6	-1.1	-0.6	-1.0	60	55	YES	YES	NO	NO	YES
16.1	8773	17 GLEN STREET MILSONS POINT	Fifteenth	E	68	63	67	62	68	64	68	63	-0.7	-1.2	-0.7	-1.1	60	55	NO	NO	NO	NO	NO
16.1	8773	17 GLEN STREET MILSONS POINT	Sixteenth	E	68	63	67	62	69	64	68	63	-0.9	-1.3	-0.8	-1.1	60	55	NO	NO	NO	NO	NO
16.1	8773	17 GLEN STREET MILSONS POINT	Sixteenth	NE	68	63	67	61	68	63	67	62	-0.8	-1.2	-0.8	-1.1	60	55	NO	NO	NO	NO	NO
16.1	8773	17 GLEN STREET MILSONS POINT	Sixteenth	N	63	58	63	57	63	59	63	58	-0.5	-0.9	-0.5	-0.9	60	55	NO	NO	NO	NO	NO
16.1	8773	17 GLEN STREET MILSONS POINT	Sixteenth	NW	44	39	43	37	44	39	43	38	-1.3	-1.7	-1.2	-1.7	56	51	NO	NO	NO	NO	NO
16.1	8773	17 GLEN STREET MILSONS POINT	Sixteenth	W	43	38	41	36	43	38	42	37	-1.3	-1.7	-1.3	-1.6	55	50	NO	NO	NO	NO	NO
16.1	8773	17 GLEN STREET MILSONS POINT	Sixteenth	SW	42	38	41	36	43	38	42	36	-1.2	-1.6	-1.2	-1.6	55	50	NO	NO	NO	NO	NO
16.1	8773	17 GLEN STREET MILSONS POINT	Sixteenth	S	64	59	63	58	64	59	64	59	-0.3	-0.7	-0.3	-0.5	60	55	NO	NO	NO	NO	NO
16.1	8773	17 GLEN STREET MILSONS POINT	Sixteenth	SE	67	63	67	61	68	63	67	62	-0.8	-1.2	-0.8	-1.1	60	55	YES	YES	NO	NO	YES
16.1	8773	17 GLEN STREET MILSONS POINT	Sixteenth	E	68	63	67	62	69	64	68	63	-0.8	-1.2	-0.8	-1.1	60	55	NO	NO	NO	NO	NO
16.1	8773	17 GLEN STREET MILSONS POINT	Seventeenth	E	68	64	67	62	69	64	68	63	-0.9	-1.4	-0.9	-1.2	60	55	NO	NO	NO	NO	NO
16.1	8773	17 GLEN STREET MILSONS POINT	Seventeenth	NE	68	63	67	62	68	63	67	62	-0.9	-1.3	-0.9	-1.2	60	55	NO	NO	NO	NO	NO
16.1	8773	17 GLEN STREET MILSONS POINT	Seventeenth	N	63	59	63	57	64	59	63	58	-0.6	-1.1	-0.6	-1.0	60	55	NO	NO	NO	NO	NO
16.1	8773	17 GLEN STREET MILSONS POINT	Seventeenth	NW	44	40	43	38	45	40	44	38	-1.2	-1.7	-1.2	-1.6	57	52	NO	NO	NO	NO	NO
16.1	8773	17 GLEN STREET MILSONS POINT	Seventeenth	W	43	38	42	36	43	38	42	37	-1.3	-1.7	-1.2	-1.5	55	50	NO	NO	NO	NO	NO
16.1	8773	17 GLEN STREET MILSONS POINT	Seventeenth	SW	43	38	42	37	43	39	42	37	-1.2	-1.6	-1.2	-1.6	55	51	NO	NO	NO	NO	NO
16.1	8773	17 GLEN STREET MILSONS POINT	Seventeenth	S	64	59	63	58	64	59	64	59	-0.4	-0.8	-0.4	-0.7	60	55	NO	NO	NO	NO	NO
16.1	8773	17 GLEN STREET MILSONS POINT	Seventeenth	SE	68	63	67	61	68	63	67	62	-0.9	-1.3	-0.8	-1.2	60	55	YES	YES	NO	NO	YES
16.1	8773	17 GLEN STREET MILSONS POINT	Seventeenth	E	68	64	67	62	69	64	68	63	-0.9	-1.3	-0.9	-1.2	60	55	NO	NO	NO	NO	NO
16.1	8773	17 GLEN STREET MILSONS POINT	Eighteenth	E	69	64	68	62	69	64	68	63	-1.0	-1.4	-0.9	-1.3	60	55	NO	NO	NO	NO	NO
16.1	8773	17 GLEN STREET MILSONS POINT	Eighteenth	NE	68	63	67	62	68	64	68	62	-0.9	-1.4	-0.9	-1.3	60	55	NO	NO	NO	NO	NO
16.1	8773	17 GLEN STREET MILSONS POINT	Eighteenth	N	64	59	63	58	64	59	63	58	-0.8	-1.2	-0.8	-1.2	60	55	NO	NO	NO	NO	NO
16.1	8773	17 GLEN STREET MILSONS POINT	Eighteenth	NW	45	40	44	39	46	41	44	39	-1.2	-1.6	-1.1	-1.6	58	53	NO	NO	NO	NO	NO
16.1	8773	17 GLEN STREET MILSONS POINT	Eighteenth	W	43	39	42	37	44	39	42	37	-1.3	-1.7	-1.3	-1.5	56	51	NO	NO	NO	NO	NO
16.1	8773	17 GLEN STREET MILSONS POINT	Eighteenth	SW	44	39	43	38	44	40	43	38	-1.2	-1.6	-1.2	-1.6	56	52	NO	NO	NO	NO	NO
16.1	8773	17 GLEN STREET MILSONS POINT	Eighteenth	S	64	59	63	58	64	59	64	59	-0.5	-0.9	-0.5	-0.8	60	55	NO	NO	NO	NO	NO
16.1	8773	17 GLEN STREET MILSONS POINT	Eighteenth	SE	68	63	67	62	68	63	67	62	-1.0	-1.4	-1.0	-1.3	60	55	YES	YES	NO	NO	YES
16.1	8773	17 GLEN STREET MILSONS POINT	Eighteenth	E	69	64	68	62	69	64	68	63	-1.0	-1.4	-1.0	-1.4	60	55	YES	YES	NO	NO	YES
16.1	8773	17 GLEN STREET MILSONS POINT	Nineteenth	E	69	65	68	63	70	65	69	64	-1.2	-1.6	-1.2	-1.4	60	55	YES	YES	YES	NO	YES
16.1	8773	17 GLEN STREET MILSONS POINT	Nineteenth	NE	69	64	68	63	69	64	68	63	-1.1	-1.5	-1.1	-1.5	60	55	NO	NO	NO	NO	NO

NCA	Receiver ID	Address	Floor Level	Facade	Opening Year 2027				Design Year 2037				Increase (Do Smthng - Do Nothing)				NCG project road noise criteria		Do noise levels exceed the cumulative limit with project roads adding ≥2dB to the total noise levels?		Is the contribution from the road project Acute?		Consider further treatment?
					Do Nothing		Do Smthng		Do Nothing		Do Smthng		Opening Year 2027		Design Year 2037								
					Day	Night	Day	Night	Day	Night	Day	Night	Day	Night	Day	Night	Day	Night	Day	Night	$L_{Aeq,15hr} \geq 65dB$	$L_{Aeq,9hr} \geq 60dB$	
16.1	8773	17 GLEN STREET MILSONS POINT	Nineteenth	N	65	60	64	58	65	60	64	59	-0.9	-1.4	-0.9	-1.3	60	55	NO	NO	NO	NO	NO
16.1	8773	17 GLEN STREET MILSONS POINT	Nineteenth	NW	46	41	45	40	47	42	45	40	-1.1	-1.6	-1.1	-1.6	59	54	NO	NO	NO	NO	NO
16.1	8773	17 GLEN STREET MILSONS POINT	Nineteenth	W	44	39	43	38	45	40	43	38	-1.3	-1.6	-1.3	-1.5	57	52	NO	NO	NO	NO	NO
16.1	8773	17 GLEN STREET MILSONS POINT	Nineteenth	SW	46	41	45	39	46	41	45	40	-1.2	-1.6	-1.2	-1.5	58	53	NO	NO	NO	NO	NO
16.1	8773	17 GLEN STREET MILSONS POINT	Nineteenth	S	64	59	63	58	64	60	64	59	-0.6	-1.0	-0.6	-0.9	60	55	NO	NO	NO	NO	NO
16.1	8773	17 GLEN STREET MILSONS POINT	Nineteenth	SE	68	63	67	62	68	64	67	62	-1.1	-1.5	-1.0	-1.4	60	55	YES	YES	NO	NO	YES
16.1	8773	17 GLEN STREET MILSONS POINT	Nineteenth	E	69	64	68	63	70	65	68	63	-1.1	-1.5	-1.1	-1.4	60	55	YES	YES	YES	YES	YES
16.1	8773	17 GLEN STREET MILSONS POINT	Second	E	55	50	55	49	55	50	55	50	0.1	-0.3	0.1	-0.3	60	55	NO	NO	NO	NO	NO
16.1	8773	17 GLEN STREET MILSONS POINT	Second	NE	56	51	56	51	56	51	57	51	0.6	0.1	0.5	0.2	60	55	NO	NO	NO	NO	NO
16.1	8773	17 GLEN STREET MILSONS POINT	Second	N	54	49	55	49	54	49	55	50	0.9	0.5	0.8	0.5	60	55	NO	NO	NO	NO	NO
16.1	8773	17 GLEN STREET MILSONS POINT	Second	NW	43	38	41	36	43	38	42	36	-1.3	-1.7	-1.2	-1.6	55	50	NO	NO	NO	NO	NO
16.1	8773	17 GLEN STREET MILSONS POINT	Second	W	42	38	41	36	43	38	42	36	-1.2	-1.6	-1.2	-1.6	55	50	NO	NO	NO	NO	NO
16.1	8773	17 GLEN STREET MILSONS POINT	Second	SW	42	38	41	36	43	38	42	36	-1.3	-1.7	-1.2	-1.5	55	50	NO	NO	NO	NO	NO
16.1	8773	17 GLEN STREET MILSONS POINT	Second	S	51	46	50	45	52	47	51	46	-0.9	-1.4	-0.9	-1.3	60	55	NO	NO	NO	NO	NO
16.1	8773	17 GLEN STREET MILSONS POINT	Second	SE	53	48	52	47	53	48	52	47	-1.2	-1.5	-1.2	-1.5	60	55	NO	NO	NO	NO	NO
16.1	8773	17 GLEN STREET MILSONS POINT	Second	E	53	48	51	46	53	48	52	47	-1.2	-1.6	-1.2	-1.5	60	55	NO	NO	NO	NO	NO
16.1	8773	17 GLEN STREET MILSONS POINT	Twentieth	E	70	65	69	64	70	66	69	64	-1.2	-1.6	-1.1	-1.5	60	55	YES	YES	YES	YES	YES
16.1	8773	17 GLEN STREET MILSONS POINT	Twentieth	NE	70	65	68	63	70	65	69	64	-1.2	-1.7	-1.2	-1.5	60	55	YES	YES	YES	YES	YES
16.1	8773	17 GLEN STREET MILSONS POINT	Twentieth	N	66	61	65	60	66	62	65	60	-1.1	-1.6	-1.1	-1.5	60	55	YES	YES	NO	NO	YES
16.1	8773	17 GLEN STREET MILSONS POINT	Twentieth	NW	47	43	46	41	48	43	47	42	-1.0	-1.6	-1.0	-1.6	60	55	NO	NO	NO	NO	NO
16.1	8773	17 GLEN STREET MILSONS POINT	Twentieth	W	46	41	45	40	47	42	45	40	-1.3	-1.6	-1.2	-1.5	59	54	NO	NO	NO	NO	NO
16.1	8773	17 GLEN STREET MILSONS POINT	Twentieth	SW	49	44	47	42	49	44	48	43	-1.2	-1.6	-1.2	-1.5	60	55	NO	NO	NO	NO	NO
16.1	8773	17 GLEN STREET MILSONS POINT	Twentieth	S	64	59	63	58	64	60	64	59	-0.7	-1.1	-0.7	-1.0	60	55	NO	NO	NO	NO	NO
16.1	8773	17 GLEN STREET MILSONS POINT	Twentieth	SE	68	64	67	62	69	64	68	63	-1.2	-1.6	-1.2	-1.4	60	55	YES	YES	YES	NO	YES
16.1	8773	17 GLEN STREET MILSONS POINT	Twentieth	E	70	65	69	63	70	65	69	64	-1.1	-1.6	-1.1	-1.5	60	55	YES	YES	YES	YES	YES
16.1	8773	17 GLEN STREET MILSONS POINT	Twenty-first	E	70	65	69	64	71	66	69	64	-1.2	-1.5	-1.2	-1.4	60	55	YES	YES	YES	YES	YES
16.1	8773	17 GLEN STREET MILSONS POINT	Twenty-first	NE	70	65	69	63	70	65	69	64	-1.2	-1.6	-1.2	-1.5	60	55	YES	YES	YES	YES	YES
16.1	8773	17 GLEN STREET MILSONS POINT	Twenty-first	N	67	62	66	61	67	63	66	61	-1.3	-1.6	-1.2	-1.5	60	55	YES	YES	NO	NO	YES
16.1	8773	17 GLEN STREET MILSONS POINT	Twenty-first	NW	49	44	48	43	49	45	48	43	-1.1	-1.7	-1.1	-1.7	60	55	NO	NO	NO	NO	NO
16.1	8773	17 GLEN STREET MILSONS POINT	Twenty-first	W	49	44	48	42	49	44	48	43	-1.3	-1.6	-1.3	-1.5	60	55	NO	NO	NO	NO	NO
16.1	8773	17 GLEN STREET MILSONS POINT	Twenty-first	SW	52	47	51	46	53	48	51	46	-1.3	-1.6	-1.3	-1.6	60	55	NO	NO	NO	NO	NO
16.1	8773	17 GLEN STREET MILSONS POINT	Twenty-first	S	64	59	63	58	65	60	64	59	-0.8	-1.2	-0.8	-1.0	60	55	NO	NO	NO	NO	NO
16.1	8773	17 GLEN STREET MILSONS POINT	Twenty-first	SE	69	64	67	62	69	64	68	63	-1.2	-1.5	-1.2	-1.4	60	55	YES	YES	YES	YES	YES
16.1	8773	17 GLEN STREET MILSONS POINT	Twenty-first	E	70	65	69	63	70	65	69	64	-1.2	-1.5	-1.1	-1.4	60	55	YES	YES	YES	YES	YES
16.1	8773	17 GLEN STREET MILSONS POINT	venty-secor	E	70	65	69	64	71	66	69	64	-1.2	-1.6	-1.2	-1.5	60	55	YES	YES	YES	YES	YES
16.1	8773	17 GLEN STREET MILSONS POINT	venty-secor	NE	70	65	69	64	70	66	69	64	-1.2	-1.6	-1.2	-1.5	60	55	YES	YES	YES	YES	YES
16.1	8773	17 GLEN STREET MILSONS POINT	venty-secor	N	67	63	66	61	68	63	67	61	-1.2	-1.6	-1.2	-1.6	60	55	YES	YES	YES	NO	YES
16.1	8773	17 GLEN STREET MILSONS POINT	venty-secor	NW	51	46	50	45	51	47	50	45	-1.2	-1.7	-1.2	-1.7	60	55	NO	NO	NO	NO	NO
16.1	8773	17 GLEN STREET MILSONS POINT	venty-secor	W	52	47	51	45	52	47	51	46	-1.3	-1.7	-1.3	-1.5	60	55	NO	NO	NO	NO	NO
16.1	8773	17 GLEN STREET MILSONS POINT	venty-secor	SW	55	50	54	49	56	51	54	49	-1.4	-1.7	-1.3	-1.6	60	55	NO	NO	NO	NO	NO
16.1	8773	17 GLEN STREET MILSONS POINT	venty-secor	S	65	60	64	59	65	60	64	59	-0.9	-1.2	-0.8	-1.2	60	55	NO	NO	NO	NO	NO
16.1	8773	17 GLEN STREET MILSONS POINT	venty-secor	SE	69	64	68	62	69	64	68	63	-1.2	-1.6	-1.2	-1.4	60	55	YES	YES	YES	YES	YES
16.1	8773	17 GLEN STREET MILSONS POINT	venty-secor	E	70	65	69	64	70	65	69	64	-1.2	-1.5	-1.2	-1.4	60	55	YES	YES	YES	YES	YES
16.1	8773	17 GLEN STREET MILSONS POINT	Twenty-third	E	70	66	69	64	71	66	70	64	-1.3	-1.6	-1.2	-1.5	60	55	YES	YES	YES	YES	YES
16.1	8773	17 GLEN STREET MILSONS POINT	Twenty-third	NE	70	65	69	64	71	66	69	64	-1.3	-1.6	-1.3	-1.5	60	55	YES	YES	YES	YES	YES
16.1	8773	17 GLEN STREET MILSONS POINT	Twenty-third	N	68	63	67	61	68	63	67	62	-1.2	-1.6	-1.1	-1.5	60	55	YES	YES	YES	YES	YES
16.1	8773	17 GLEN STREET MILSONS POINT	Twenty-third	NW	54	49	53	47	54	50	53	48	-1.1	-1.7	-1.1	-1.6	60	55	NO	NO	NO	NO	NO
16.1	8773	17 GLEN STREET MILSONS POINT	Twenty-third	W	56	51	55	50	57	52	55	50	-1.3	-1.7	-1.3	-1.6	60	55	NO	NO	NO	NO	NO
16.1	8773	17 GLEN STREET MILSONS POINT	Twenty-third	SW	60	55	59	53	60	55	59	54	-1.4	-1.7	-1.4	-1.7	60	55	NO	NO	NO	NO	NO
16.1	8773	17 GLEN STREET MILSONS POINT	Twenty-third	S	65	61	64	59	66	61	65	60	-1.0	-1.3	-0.9	-1.3	60	55	NO	NO	NO	NO	NO
16.1	8773	17 GLEN STREET MILSONS POINT	Twenty-third	SE	69	64	68	63	69	65	68	63	-1.2	-1.7	-1.2	-1.5	60	55	YES	YES	YES	YES	YES
16.1	8773	17 GLEN STREET MILSONS POINT	Twenty-third	E	70	65	69	64	71	66	69	64	-1.2	-1.6	-1.2	-1.5	60	55	YES	YES	YES	YES	YES
16.1	8773	17 GLEN STREET MILSONS POINT	Third	E	57	52	57	52	57	53	57	52	-0.1	-0.5	-0.1	-0.4	60	55	NO	NO	NO	NO	NO
16.1	8773	17 GLEN STREET MILSONS POINT	Third	NE	58	53	58	53	58	53	58	53	0.4	0.0	0.4	0.1	60	55	NO	NO	NO	NO	NO
16.1	8773	17 GLEN STREET MILSONS POINT	Third	N	55	50	56	51	56	50	57	51	1.0	0.7	1.0	0.8	60	55	NO	NO	NO	NO	NO
16.1	8773	17 GLEN STREET MILSONS POINT	Third	NW	43	38	41	36	43	38	42	36	-1.3	-1.7	-1.3	-1.6	55	50	NO	NO	NO	NO	NO
16.1	8773	17 GLEN STREET MILSONS POINT	Third	W	42	38	41	36	43	38	42	36	-1.2	-1.7	-1.2	-1.6	55	50	NO	NO	NO	NO	NO
16.1	8773	17 GLEN STREET MILSONS POINT	Third	SW	42	38	41	36	43	38	42	36	-1.3	-1.7	-1.2	-1.5	55	50	NO	NO	NO	NO	NO
16.1	8773	17 GLEN STREET MILSONS POINT	Third	S	54	49	53	48	54	49	54	49	-0.3	-0.6	-0.3	-0.6	60	55	NO	NO	NO	NO	NO
16.1	8773	17 GLEN STREET MILSONS POINT	Third	SE	56	51	55	50	56	52	56	50	-0.8	-1.1	-0.8	-1.1	60	55	NO	NO	NO	NO	NO
16.1	8773	17 GLEN STREET MILSONS POINT	Third	E	56	51	55	50	56	52	56	50	-0.9	-1.4	-0.9	-1.3	60	55	NO	NO	NO	NO	NO
16.1	8773	17 GLEN STREET MILSONS POINT	Fourth	E	61	56	61	56	62	57	62	56	0.0	-0.3	0.0	-0.2	60	55	NO	NO	NO	NO	NO

NCA	Receiver ID	Address	Floor Level	Facade	Opening Year 2027				Design Year 2037				Increase (Do Smthng - Do Nothing)				NCG project road noise criteria		Do noise levels exceed the cumulative limit with project roads adding ≥2dB to the total noise levels?		Is the contribution from the road project Acute?		Consider further treatment?
					Do Nothing		Do Smthng		Do Nothing		Do Smthng		Opening Year 2027		Design Year 2037								
					Day	Night	Day	Night	Day	Night	Day	Night	Day	Night	Day	Night	Day	Night	Day	Night	$L_{Aeq,15hr} \geq 65dB$	$L_{Aeq,9hr} \geq 60dB$	
16.1	8773	17 GLEN STREET MILSONS POINT	Fourth	NE	61	56	61	56	61	56	62	57	0.5	0.2	0.5	0.3	60	55	NO	NO	NO	NO	NO
16.1	8773	17 GLEN STREET MILSONS POINT	Fourth	N	57	52	58	53	57	52	59	53	1.4	1.1	1.3	1.1	60	55	NO	NO	NO	NO	NO
16.1	8773	17 GLEN STREET MILSONS POINT	Fourth	NW	43	38	41	36	43	38	42	36	-1.3	-1.7	-1.3	-1.7	55	50	NO	NO	NO	NO	NO
16.1	8773	17 GLEN STREET MILSONS POINT	Fourth	W	42	38	41	36	43	38	42	36	-1.3	-1.7	-1.2	-1.6	55	50	NO	NO	NO	NO	NO
16.1	8773	17 GLEN STREET MILSONS POINT	Fourth	SW	42	38	41	36	43	38	42	36	-1.3	-1.7	-1.2	-1.5	55	50	NO	NO	NO	NO	NO
16.1	8773	17 GLEN STREET MILSONS POINT	Fourth	S	58	53	58	53	58	53	59	53	0.7	0.3	0.7	0.4	60	55	NO	NO	NO	NO	NO
16.1	8773	17 GLEN STREET MILSONS POINT	Fourth	SE	60	55	61	55	61	56	61	56	0.2	-0.2	0.3	-0.1	60	55	NO	NO	NO	NO	NO
16.1	8773	17 GLEN STREET MILSONS POINT	Fourth	E	61	56	61	56	61	56	61	56	-0.1	-0.4	-0.1	-0.4	60	55	NO	NO	NO	NO	NO
16.1	8773	17 GLEN STREET MILSONS POINT	Fifth	E	63	58	64	58	64	59	64	59	0.4	0.1	0.4	0.1	60	55	NO	NO	NO	NO	NO
16.1	8773	17 GLEN STREET MILSONS POINT	Fifth	NE	63	58	63	58	63	58	64	58	0.3	-0.1	0.3	0.0	60	55	NO	NO	NO	NO	NO
16.1	8773	17 GLEN STREET MILSONS POINT	Fifth	N	58	53	59	54	58	53	59	54	1.3	1.0	1.3	1.0	60	55	NO	NO	NO	NO	NO
16.1	8773	17 GLEN STREET MILSONS POINT	Fifth	NW	43	38	41	36	43	38	42	36	-1.3	-1.7	-1.3	-1.7	55	50	NO	NO	NO	NO	NO
16.1	8773	17 GLEN STREET MILSONS POINT	Fifth	W	42	38	41	36	43	38	42	36	-1.3	-1.7	-1.2	-1.6	55	50	NO	NO	NO	NO	NO
16.1	8773	17 GLEN STREET MILSONS POINT	Fifth	SW	42	38	41	36	43	38	42	36	-1.3	-1.7	-1.2	-1.5	55	50	NO	NO	NO	NO	NO
16.1	8773	17 GLEN STREET MILSONS POINT	Fifth	S	59	54	60	55	59	54	60	55	1.4	1.0	1.4	1.1	60	55	NO	NO	NO	NO	NO
16.1	8773	17 GLEN STREET MILSONS POINT	Fifth	SE	62	57	63	58	63	58	64	58	0.9	0.6	0.9	0.6	60	55	NO	NO	NO	NO	NO
16.1	8773	17 GLEN STREET MILSONS POINT	Fifth	E	63	58	64	59	64	59	64	59	0.6	0.3	0.7	0.4	60	55	NO	NO	NO	NO	NO
16.1	8773	17 GLEN STREET MILSONS POINT	Sixth	E	65	60	65	59	65	60	65	60	0.2	-0.1	0.2	-0.1	60	55	NO	NO	NO	NO	NO
16.1	8773	17 GLEN STREET MILSONS POINT	Sixth	NE	64	59	64	59	64	59	65	59	0.2	-0.2	0.2	-0.1	60	55	NO	NO	NO	NO	NO
16.1	8773	17 GLEN STREET MILSONS POINT	Sixth	N	59	54	60	55	59	54	60	55	1.0	0.7	1.0	0.7	60	55	NO	NO	NO	NO	NO
16.1	8773	17 GLEN STREET MILSONS POINT	Sixth	NW	43	38	41	36	43	38	42	36	-1.3	-1.7	-1.3	-1.7	55	50	NO	NO	NO	NO	NO
16.1	8773	17 GLEN STREET MILSONS POINT	Sixth	W	42	38	41	36	43	38	42	36	-1.3	-1.7	-1.2	-1.6	55	50	NO	NO	NO	NO	NO
16.1	8773	17 GLEN STREET MILSONS POINT	Sixth	SW	42	38	41	36	43	38	42	36	-1.3	-1.7	-1.2	-1.5	55	50	NO	NO	NO	NO	NO
16.1	8773	17 GLEN STREET MILSONS POINT	Sixth	S	60	55	61	56	60	55	61	56	1.0	0.6	1.0	0.7	60	55	NO	NO	NO	NO	NO
16.1	8773	17 GLEN STREET MILSONS POINT	Sixth	SE	64	59	64	59	64	59	65	59	0.6	0.3	0.6	0.4	60	55	YES	NO	NO	NO	YES
16.1	8773	17 GLEN STREET MILSONS POINT	Sixth	E	64	59	65	60	65	60	65	60	0.4	0.1	0.5	0.2	60	55	NO	NO	NO	NO	NO
16.1	8773	17 GLEN STREET MILSONS POINT	Seventh	E	65	60	66	60	66	61	66	61	0.1	-0.2	0.1	-0.3	60	55	NO	NO	NO	NO	NO
16.1	8773	17 GLEN STREET MILSONS POINT	Seventh	NE	65	60	65	60	65	60	65	60	0.0	-0.4	0.1	-0.3	60	55	NO	NO	NO	NO	NO
16.1	8773	17 GLEN STREET MILSONS POINT	Seventh	N	60	55	61	55	60	55	61	56	0.8	0.5	0.8	0.5	60	55	NO	NO	NO	NO	NO
16.1	8773	17 GLEN STREET MILSONS POINT	Seventh	NW	43	38	41	36	43	38	42	36	-1.3	-1.7	-1.3	-1.7	55	50	NO	NO	NO	NO	NO
16.1	8773	17 GLEN STREET MILSONS POINT	Seventh	W	42	38	41	36	43	38	42	36	-1.3	-1.7	-1.2	-1.6	55	50	NO	NO	NO	NO	NO
16.1	8773	17 GLEN STREET MILSONS POINT	Seventh	SW	42	38	41	36	43	38	42	36	-1.3	-1.7	-1.2	-1.5	55	50	NO	NO	NO	NO	NO
16.1	8773	17 GLEN STREET MILSONS POINT	Seventh	S	61	56	62	56	61	56	62	57	0.9	0.5	0.9	0.5	60	55	NO	NO	NO	NO	NO
16.1	8773	17 GLEN STREET MILSONS POINT	Seventh	SE	64	60	65	60	65	60	65	60	0.5	0.0	0.5	0.1	60	55	YES	YES	NO	NO	YES
16.1	8773	17 GLEN STREET MILSONS POINT	Seventh	E	65	60	66	60	66	61	66	61	0.3	-0.1	0.2	0.0	60	55	NO	NO	NO	NO	NO
16.1	8773	17 GLEN STREET MILSONS POINT	Eighth	E	66	61	66	61	66	62	66	61	0.0	-0.4	0.0	-0.3	60	55	NO	NO	NO	NO	NO
16.1	8773	17 GLEN STREET MILSONS POINT	Eighth	NE	65	61	65	60	66	61	66	61	0.0	-0.4	0.0	-0.4	60	55	NO	NO	NO	NO	NO
16.1	8773	17 GLEN STREET MILSONS POINT	Eighth	N	60	55	61	56	61	56	61	56	0.6	0.3	0.6	0.3	60	55	NO	NO	NO	NO	NO
16.1	8773	17 GLEN STREET MILSONS POINT	Eighth	NW	43	38	41	36	43	38	42	37	-1.3	-1.7	-1.3	-1.6	55	50	NO	NO	NO	NO	NO
16.1	8773	17 GLEN STREET MILSONS POINT	Eighth	W	42	38	41	36	43	38	42	36	-1.3	-1.7	-1.2	-1.6	55	50	NO	NO	NO	NO	NO
16.1	8773	17 GLEN STREET MILSONS POINT	Eighth	SW	42	38	41	36	43	38	42	36	-1.3	-1.7	-1.2	-1.5	55	50	NO	NO	NO	NO	NO
16.1	8773	17 GLEN STREET MILSONS POINT	Eighth	S	61	56	62	57	62	57	63	57	0.7	0.4	0.8	0.5	60	55	NO	NO	NO	NO	NO
16.1	8773	17 GLEN STREET MILSONS POINT	Eighth	SE	65	60	65	60	66	61	66	61	0.3	0.0	0.3	0.0	60	55	YES	YES	NO	NO	YES
16.1	8773	17 GLEN STREET MILSONS POINT	Eighth	E	66	61	66	61	66	62	67	61	0.1	-0.3	0.1	-0.2	60	55	NO	NO	NO	NO	NO
16.1	8773	17 GLEN STREET MILSONS POINT	Ninth	E	66	62	66	61	67	62	67	62	0.0	-0.4	0.0	-0.3	60	55	NO	NO	NO	NO	NO
16.1	8773	17 GLEN STREET MILSONS POINT	Ninth	NE	66	61	66	61	66	61	66	61	0.0	-0.4	0.0	-0.3	60	55	NO	NO	NO	NO	NO
16.1	8773	17 GLEN STREET MILSONS POINT	Ninth	N	61	56	61	56	61	56	62	57	0.7	0.4	0.7	0.4	60	55	NO	NO	NO	NO	NO
16.1	8773	17 GLEN STREET MILSONS POINT	Ninth	NW	43	38	41	36	43	38	42	37	-1.3	-1.7	-1.3	-1.6	55	50	NO	NO	NO	NO	NO
16.1	8773	17 GLEN STREET MILSONS POINT	Ninth	W	42	38	41	36	43	38	42	36	-1.2	-1.7	-1.2	-1.6	55	50	NO	NO	NO	NO	NO
16.1	8773	17 GLEN STREET MILSONS POINT	Ninth	SW	42	38	41	36	43	38	42	36	-1.3	-1.7	-1.2	-1.5	55	50	NO	NO	NO	NO	NO
16.1	8773	17 GLEN STREET MILSONS POINT	Ninth	S	62	57	62	57	62	57	63	58	0.7	0.5	0.7	0.6	60	55	NO	NO	NO	NO	NO
16.1	8773	17 GLEN STREET MILSONS POINT	Ninth	SE	66	61	66	60	66	61	66	61	0.2	-0.1	0.2	0.0	60	55	YES	YES	NO	NO	YES
16.1	8773	17 GLEN STREET MILSONS POINT	Ninth	E	66	62	67	61	67	62	67	62	0.1	-0.3	0.1	-0.2	60	55	NO	NO	NO	NO	NO
16.1	8773	17 GLEN STREET MILSONS POINT	Ground	NE	53	48	53	48	53	49	53	48	-0.2	-0.6	-0.2	-0.5	60	55	NO	NO	NO	NO	NO
16.1	8773	17 GLEN STREET MILSONS POINT	Ground	N	52	47	53	47	52	47	53	48	0.7	0.3	0.8	0.4	60	55	NO	NO	NO	NO	NO
16.1	8773	17 GLEN STREET MILSONS POINT	Ground	NW	43	38	41	36	43	38	42	36	-1.3	-1.8	-1.2	-1.6	55	50	NO	NO	NO	NO	NO
16.1	8773	17 GLEN STREET MILSONS POINT	Ground	W	42	38	41	36	43	38	42	36	-1.2	-1.6	-1.2	-1.6	55	50	NO	NO	NO	NO	NO
16.1	8773	17 GLEN STREET MILSONS POINT	Ground	SW	42	38	41	36	43	38	42	36	-1.2	-1.6	-1.2	-1.6	55	50	NO	NO	NO	NO	NO
16.1	8773	17 GLEN STREET MILSONS POINT	Ground	S	47	43	46	41	48	43	47	42	-1.1	-1.5	-1.0	-1.4	60	55	NO	NO	NO	NO	NO
16.1	8773	17 GLEN STREET MILSONS POINT	Ground	SE	48	44	47	42	49	44	48	42	-1.3	-1.6	-1.3	-1.5	60	55	NO	NO	NO	NO	NO
16.1	8773	17 GLEN STREET MILSONS POINT	Ground	E	48	43	47	42	48	44	47	42	-1.2	-1.6	-1.2	-1.6	60	55	NO	NO	NO	NO	NO
16.1	8784	4 GLEN STREET MILSONS POINT	First	W	48	43	47	42	49	44	47	42	-1.2	-1.4	-1.2	-1.4	60	55	NO	NO	NO	NO	NO

NCA	Receiver ID	Address	Floor Level	Facade	Opening Year 2027				Design Year 2037				Increase (Do Smthng - Do Nothing)				NCG project road noise criteria		Do noise levels exceed the cumulative limit with project roads adding ≥2dB to the total noise levels?		Is the contribution from the road project Acute?		Consider further treatment?
					Do Nothing		Do Smthng		Do Nothing		Do Smthng		Opening Year 2027		Design Year 2037								
					Day	Night	Day	Night	Day	Night	Day	Night	Day	Night	Day	Night	Day	Night	Day	Night	$L_{Aeq,15hr}$ ≥ 65dB	$L_{Aeq,9hr}$ ≥ 60dB	
16.1	8784	4 GLEN STREET MILSONS POINT	First	S	41	37	40	35	42	37	41	35	-1.3	-1.7	-1.2	-1.5	54	49	NO	NO	NO	NO	NO
16.1	8784	4 GLEN STREET MILSONS POINT	Second	E	54	48	53	48	54	49	54	48	-0.4	-0.7	-0.4	-0.6	60	55	NO	NO	NO	NO	NO
16.1	8784	4 GLEN STREET MILSONS POINT	Second	W	49	44	48	42	49	44	48	43	-1.2	-1.4	-1.1	-1.3	60	55	NO	NO	NO	NO	NO
16.1	8784	4 GLEN STREET MILSONS POINT	Second	S	41	37	40	35	42	37	41	35	-1.3	-1.7	-1.3	-1.6	54	49	NO	NO	NO	NO	NO
16.1	8784	4 GLEN STREET MILSONS POINT	Third	E	54	49	54	48	55	49	54	49	-0.3	-0.6	-0.3	-0.5	60	55	NO	NO	NO	NO	NO
16.1	8784	4 GLEN STREET MILSONS POINT	Third	W	49	44	48	43	50	45	49	43	-1.1	-1.3	-1.1	-1.2	60	55	NO	NO	NO	NO	NO
16.1	8784	4 GLEN STREET MILSONS POINT	Third	S	41	37	40	35	42	37	41	35	-1.2	-1.7	-1.2	-1.6	54	49	NO	NO	NO	NO	NO
16.1	8784	4 GLEN STREET MILSONS POINT	Fourth	E	55	50	54	49	55	50	55	50	-0.3	-0.6	-0.3	-0.5	60	55	NO	NO	NO	NO	NO
16.1	8784	4 GLEN STREET MILSONS POINT	Fourth	W	50	45	49	43	50	45	49	44	-1.1	-1.4	-1.1	-1.2	60	55	NO	NO	NO	NO	NO
16.1	8784	4 GLEN STREET MILSONS POINT	Fourth	S	42	37	40	35	42	37	41	36	-1.3	-1.7	-1.2	-1.6	54	49	NO	NO	NO	NO	NO
16.1	8784	4 GLEN STREET MILSONS POINT	Fifth	E	55	50	55	50	56	51	55	50	-0.3	-0.6	-0.3	-0.5	60	55	NO	NO	NO	NO	NO
16.1	8784	4 GLEN STREET MILSONS POINT	Fifth	N	45	40	45	39	45	41	45	40	-0.4	-1.0	-0.4	-1.0	57	53	NO	NO	NO	NO	NO
16.1	8784	4 GLEN STREET MILSONS POINT	Fifth	W	50	45	49	44	51	46	50	44	-1.1	-1.4	-1.1	-1.2	60	55	NO	NO	NO	NO	NO
16.1	8784	4 GLEN STREET MILSONS POINT	Fifth	S	42	37	41	35	42	37	41	36	-1.2	-1.7	-1.2	-1.6	54	49	NO	NO	NO	NO	NO
16.1	8784	4 GLEN STREET MILSONS POINT	Sixth	E	56	51	56	51	56	51	56	51	-0.1	-0.4	-0.1	-0.2	60	55	NO	NO	NO	NO	NO
16.1	8784	4 GLEN STREET MILSONS POINT	Sixth	N	46	41	46	40	47	42	46	41	-0.4	-1.0	-0.4	-1.0	59	54	NO	NO	NO	NO	NO
16.1	8784	4 GLEN STREET MILSONS POINT	Sixth	W	51	46	50	44	51	46	50	45	-1.0	-1.3	-1.0	-1.2	60	55	NO	NO	NO	NO	NO
16.1	8784	4 GLEN STREET MILSONS POINT	Sixth	S	42	37	41	36	43	38	41	36	-1.2	-1.6	-1.2	-1.6	55	50	NO	NO	NO	NO	NO
16.1	8784	4 GLEN STREET MILSONS POINT	Seventh	E	57	52	56	51	57	52	57	52	-0.1	-0.5	-0.2	-0.4	60	55	NO	NO	NO	NO	NO
16.1	8784	4 GLEN STREET MILSONS POINT	Seventh	N	48	44	48	43	49	44	48	43	-0.5	-1.1	-0.5	-1.1	60	55	NO	NO	NO	NO	NO
16.1	8784	4 GLEN STREET MILSONS POINT	Seventh	W	51	46	50	45	52	47	51	45	-1.1	-1.4	-1.1	-1.2	60	55	NO	NO	NO	NO	NO
16.1	8784	4 GLEN STREET MILSONS POINT	Seventh	S	43	38	42	37	43	38	42	37	-1.1	-1.5	-1.1	-1.5	55	50	NO	NO	NO	NO	NO
16.1	8784	4 GLEN STREET MILSONS POINT	Ground	W	45	40	44	39	46	41	44	39	-1.3	-1.6	-1.3	-1.5	58	53	NO	NO	NO	NO	NO
16.1	8784	4 GLEN STREET MILSONS POINT	Ground	S	41	37	40	35	42	37	41	35	-1.3	-1.7	-1.2	-1.6	54	49	NO	NO	NO	NO	NO
16.1	8800	6 GLEN STREET MILSONS POINT	First	W	46	41	45	39	46	41	45	40	-1.3	-1.7	-1.4	-1.5	58	53	NO	NO	NO	NO	NO
16.1	8800	6 GLEN STREET MILSONS POINT	First	N	42	37	40	35	42	37	41	36	-1.2	-1.7	-1.2	-1.6	54	49	NO	NO	NO	NO	NO
16.1	8800	6 GLEN STREET MILSONS POINT	Second	W	48	43	47	41	48	43	47	42	-1.3	-1.5	-1.2	-1.4	60	55	NO	NO	NO	NO	NO
16.1	8800	6 GLEN STREET MILSONS POINT	Second	N	42	37	41	36	42	38	41	36	-1.3	-1.7	-1.2	-1.6	54	50	NO	NO	NO	NO	NO
16.1	8800	6 GLEN STREET MILSONS POINT	Third	W	49	44	48	42	49	44	48	43	-1.2	-1.4	-1.1	-1.3	60	55	NO	NO	NO	NO	NO
16.1	8800	6 GLEN STREET MILSONS POINT	Third	E	52	47	51	46	53	48	52	47	-1.1	-1.4	-1.1	-1.2	60	55	NO	NO	NO	NO	NO
16.1	8800	6 GLEN STREET MILSONS POINT	Third	N	43	38	41	36	43	38	42	37	-1.2	-1.6	-1.2	-1.5	55	50	NO	NO	NO	NO	NO
16.1	8800	6 GLEN STREET MILSONS POINT	Fourth	W	49	44	48	43	50	45	49	43	-1.1	-1.5	-1.1	-1.3	60	55	NO	NO	NO	NO	NO
16.1	8800	6 GLEN STREET MILSONS POINT	Fourth	E	53	48	52	47	54	48	52	47	-1.1	-1.4	-1.1	-1.3	60	55	NO	NO	NO	NO	NO
16.1	8800	6 GLEN STREET MILSONS POINT	Fourth	N	44	39	42	37	44	39	43	38	-1.1	-1.5	-1.1	-1.5	56	51	NO	NO	NO	NO	NO
16.1	8800	6 GLEN STREET MILSONS POINT	Fifth	W	50	45	49	44	51	46	50	44	-1.1	-1.4	-1.1	-1.3	60	55	NO	NO	NO	NO	NO
16.1	8800	6 GLEN STREET MILSONS POINT	Fifth	E	54	49	53	47	54	49	53	48	-1.1	-1.4	-1.0	-1.2	60	55	NO	NO	NO	NO	NO
16.1	8800	6 GLEN STREET MILSONS POINT	Fifth	N	46	41	45	40	46	41	45	40	-0.6	-1.2	-0.6	-1.1	58	53	NO	NO	NO	NO	NO
16.1	8800	6 GLEN STREET MILSONS POINT	Ground	W	45	40	43	38	45	40	44	39	-1.2	-1.6	-1.2	-1.5	57	52	NO	NO	NO	NO	NO
16.1	8800	6 GLEN STREET MILSONS POINT	Ground	N	42	37	40	35	42	37	41	36	-1.3	-1.7	-1.3	-1.6	54	49	NO	NO	NO	NO	NO
16.1	8912	70 ALFRED STREET SOUTH MILSONS POINT	First	E	63	58	62	57	63	58	63	58	-0.3	-0.6	-0.3	-0.6	60	55	NO	NO	NO	NO	NO
16.1	8912	70 ALFRED STREET SOUTH MILSONS POINT	First	N	55	50	55	50	56	51	56	51	0.1	-0.2	0.1	-0.1	60	55	NO	NO	NO	NO	NO
16.1	8912	70 ALFRED STREET SOUTH MILSONS POINT	First	NW	44	39	42	37	44	39	43	38	-1.3	-1.7	-1.3	-1.6	56	51	NO	NO	NO	NO	NO
16.1	8912	70 ALFRED STREET SOUTH MILSONS POINT	First	W	43	38	42	37	44	39	42	37	-1.4	-1.8	-1.4	-1.8	56	51	NO	NO	NO	NO	NO
16.1	8912	70 ALFRED STREET SOUTH MILSONS POINT	First	S	50	45	50	45	50	45	50	45	0.0	-0.3	0.0	-0.1	60	55	NO	NO	NO	NO	NO
16.1	8912	70 ALFRED STREET SOUTH MILSONS POINT	Tenth	E	73	68	72	67	73	68	73	68	-0.5	-0.9	-0.5	-0.8	60	55	YES	YES	YES	YES	YES
16.1	8912	70 ALFRED STREET SOUTH MILSONS POINT	Tenth	N	64	59	64	59	65	60	65	59	-0.1	-0.5	0.0	-0.4	60	55	YES	NO	YES	NO	YES
16.1	8912	70 ALFRED STREET SOUTH MILSONS POINT	Tenth	NW	45	41	45	39	46	41	45	40	-0.7	-1.4	-0.7	-1.3	58	53	NO	NO	NO	NO	NO
16.1	8912	70 ALFRED STREET SOUTH MILSONS POINT	Tenth	W	43	38	42	37	44	39	42	37	-1.4	-1.8	-1.4	-1.7	56	51	NO	NO	NO	NO	NO
16.1	8912	70 ALFRED STREET SOUTH MILSONS POINT	Tenth	S	58	53	57	52	58	53	58	52	-0.6	-1.0	-0.6	-0.9	60	55	NO	NO	NO	NO	NO
16.1	8912	70 ALFRED STREET SOUTH MILSONS POINT	Eleventh	E	73	68	73	67	74	69	73	68	-0.6	-1.0	-0.6	-1.0	60	55	YES	YES	YES	YES	YES
16.1	8912	70 ALFRED STREET SOUTH MILSONS POINT	Eleventh	N	65	60	65	59	65	60	65	60	-0.3	-0.7	-0.3	-0.6	60	55	YES	YES	YES	YES	YES
16.1	8912	70 ALFRED STREET SOUTH MILSONS POINT	Eleventh	NW	46	41	45	40	46	41	45	40	-0.8	-1.3	-0.8	-1.3	58	53	NO	NO	NO	NO	NO
16.1	8912	70 ALFRED STREET SOUTH MILSONS POINT	Eleventh	W	43	39	42	37	44	39	42	37	-1.4	-1.8	-1.3	-1.7	56	51	NO	NO	NO	NO	NO
16.1	8912	70 ALFRED STREET SOUTH MILSONS POINT	Eleventh	S	58	53	57	52	58	54	58	52	-0.8	-1.2	-0.8	-1.1	60	55	NO	NO	NO	NO	NO
16.1	8912	70 ALFRED STREET SOUTH MILSONS POINT	Twelfth	E	74	69	73	68	74	69	73	68	-0.7	-1.2	-0.7	-1.1	60	55	YES	YES	YES	YES	YES
16.1	8912	70 ALFRED STREET SOUTH MILSONS POINT	Twelfth	N	65	60	65	59	66	61	65	60	-0.5	-0.9	-0.5	-0.8	60	55	YES	YES	YES	YES	YES
16.1	8912	70 ALFRED STREET SOUTH MILSONS POINT	Twelfth	NW	46	42	46	40	47	42	46	41	-0.8	-1.3	-0.8	-1.3	59	54	NO	NO	NO	NO	NO
16.1	8912	70 ALFRED STREET SOUTH MILSONS POINT	Twelfth	W	43	39	42	37	44	39	42	37	-1.4	-1.8	-1.4	-1.7	56	51	NO	NO	NO	NO	NO
16.1	8912	70 ALFRED STREET SOUTH MILSONS POINT	Twelfth	S	58	53	57	52	59	54	58	53	-1.0	-1.4	-1.0	-1.3	60	55	NO	NO	NO	NO	NO
16.1	8912	70 ALFRED STREET SOUTH MILSONS POINT	Thirteenth	E	74	69	73	68	74	69	73	68	-0.8	-1.2	-0.8	-1.2	60	55	YES	YES	YES	YES	YES
16.1	8912	70 ALFRED STREET SOUTH MILSONS POINT	Thirteenth	N	66	61	65	60	66	61	65	60	-0.8	-1.0	-0.7	-1.0	60	55	YES	YES	YES	YES	YES
16.1	8912	70 ALFRED STREET SOUTH MILSONS POINT	Thirteenth	NW	47	42	46	41	47	43	47	41	-0.7	-1.3	-0.7	-1.2	59	55	NO	NO	NO	NO	NO

NCA	Receiver ID	Address	Floor Level	Facade	Opening Year 2027				Design Year 2037				Increase (Do Smthng - Do Nothing)				NCG project road noise criteria		Do noise levels exceed the cumulative limit with project roads adding ≥2dB to the total noise levels?		Is the contribution from the road project Acute?		Consider further treatment?
					Do Nothing		Do Smthng		Do Nothing		Do Smthng		Opening Year 2027		Design Year 2037								
					Day	Night	Day	Night	Day	Night	Day	Night	Day	Night	Day	Night	Day	Night	Day	Night	$L_{Aeq,15hr}$ ≥ 65dB	$L_{Aeq,9hr}$ ≥ 60dB	
16.1	8912	70 ALFRED STREET SOUTH MILSONS POINT	Thirteenth	W	43	39	42	37	44	39	42	37	-1.4	-1.8	-1.4	-1.7	56	51	NO	NO	NO	NO	NO
16.1	8912	70 ALFRED STREET SOUTH MILSONS POINT	Thirteenth	S	59	54	57	52	59	54	58	53	-1.2	-1.5	-1.1	-1.4	60	55	NO	NO	NO	NO	NO
16.1	8912	70 ALFRED STREET SOUTH MILSONS POINT	Fourteenth	E	74	69	73	68	74	70	73	68	-0.9	-1.4	-0.9	-1.3	60	55	YES	YES	YES	YES	YES
16.1	8912	70 ALFRED STREET SOUTH MILSONS POINT	Fourteenth	N	66	61	65	60	66	61	65	60	-0.9	-1.2	-0.9	-1.2	60	55	YES	YES	YES	YES	YES
16.1	8912	70 ALFRED STREET SOUTH MILSONS POINT	Fourteenth	NW	48	43	47	42	48	43	47	42	-0.8	-1.3	-0.7	-1.3	60	55	NO	NO	NO	NO	NO
16.1	8912	70 ALFRED STREET SOUTH MILSONS POINT	Fourteenth	W	44	39	42	37	44	39	43	38	-1.4	-1.8	-1.3	-1.8	56	51	NO	NO	NO	NO	NO
16.1	8912	70 ALFRED STREET SOUTH MILSONS POINT	Fourteenth	S	59	54	58	52	59	54	58	53	-1.2	-1.5	-1.2	-1.5	60	55	NO	NO	NO	NO	NO
16.1	8912	70 ALFRED STREET SOUTH MILSONS POINT	Fifteenth	E	74	69	73	68	74	70	73	68	-1.0	-1.4	-1.0	-1.3	60	55	YES	YES	YES	YES	YES
16.1	8912	70 ALFRED STREET SOUTH MILSONS POINT	Fifteenth	N	66	61	65	60	66	62	65	60	-1.0	-1.4	-1.0	-1.3	60	55	YES	YES	YES	YES	YES
16.1	8912	70 ALFRED STREET SOUTH MILSONS POINT	Fifteenth	NW	48	44	48	42	49	44	48	43	-0.8	-1.3	-0.7	-1.3	60	55	NO	NO	NO	NO	NO
16.1	8912	70 ALFRED STREET SOUTH MILSONS POINT	Fifteenth	W	44	39	43	38	44	40	43	38	-1.3	-1.8	-1.3	-1.7	56	52	NO	NO	NO	NO	NO
16.1	8912	70 ALFRED STREET SOUTH MILSONS POINT	Fifteenth	S	59	55	58	53	60	55	59	53	-1.2	-1.6	-1.2	-1.5	60	55	NO	NO	NO	NO	NO
16.1	8912	70 ALFRED STREET SOUTH MILSONS POINT	Sixteenth	E	74	69	73	68	75	70	74	68	-1.0	-1.5	-1.0	-1.4	60	55	YES	YES	YES	YES	YES
16.1	8912	70 ALFRED STREET SOUTH MILSONS POINT	Sixteenth	N	66	61	65	60	67	62	65	60	-1.2	-1.5	-1.2	-1.5	60	55	YES	YES	YES	YES	YES
16.1	8912	70 ALFRED STREET SOUTH MILSONS POINT	Sixteenth	NW	49	45	49	43	50	45	49	44	-0.7	-1.3	-0.7	-1.3	60	55	NO	NO	NO	NO	NO
16.1	8912	70 ALFRED STREET SOUTH MILSONS POINT	Sixteenth	W	45	40	43	38	45	40	44	38	-1.4	-1.9	-1.4	-1.8	57	52	NO	NO	NO	NO	NO
16.1	8912	70 ALFRED STREET SOUTH MILSONS POINT	Sixteenth	S	61	56	60	54	61	56	60	55	-1.2	-1.6	-1.2	-1.5	60	55	NO	NO	NO	NO	NO
16.1	8912	70 ALFRED STREET SOUTH MILSONS POINT	Seventeenth	E	74	69	73	68	75	70	74	68	-1.1	-1.5	-1.1	-1.4	60	55	YES	YES	YES	YES	YES
16.1	8912	70 ALFRED STREET SOUTH MILSONS POINT	Seventeenth	N	66	61	65	60	67	62	66	60	-1.3	-1.6	-1.3	-1.5	60	55	YES	YES	YES	YES	YES
16.1	8912	70 ALFRED STREET SOUTH MILSONS POINT	Seventeenth	NW	50	46	50	44	51	46	50	45	-0.9	-1.5	-0.9	-1.5	60	55	NO	NO	NO	NO	NO
16.1	8912	70 ALFRED STREET SOUTH MILSONS POINT	Seventeenth	W	46	41	44	39	46	41	45	39	-1.3	-1.9	-1.4	-1.8	58	53	NO	NO	NO	NO	NO
16.1	8912	70 ALFRED STREET SOUTH MILSONS POINT	Seventeenth	S	64	59	62	57	64	59	63	58	-1.3	-1.7	-1.3	-1.6	60	55	NO	NO	NO	NO	NO
16.1	8912	70 ALFRED STREET SOUTH MILSONS POINT	Eighteenth	E	74	69	73	68	75	70	73	68	-1.2	-1.6	-1.2	-1.5	60	55	YES	YES	YES	YES	YES
16.1	8912	70 ALFRED STREET SOUTH MILSONS POINT	Eighteenth	N	67	62	65	60	67	62	66	60	-1.4	-1.7	-1.3	-1.6	60	55	YES	YES	YES	YES	YES
16.1	8912	70 ALFRED STREET SOUTH MILSONS POINT	Eighteenth	NW	52	47	51	46	52	48	51	46	-1.0	-1.6	-1.0	-1.6	60	55	NO	NO	NO	NO	NO
16.1	8912	70 ALFRED STREET SOUTH MILSONS POINT	Eighteenth	W	47	43	46	41	48	43	46	41	-1.4	-1.8	-1.4	-1.8	60	55	NO	NO	NO	NO	NO
16.1	8912	70 ALFRED STREET SOUTH MILSONS POINT	Eighteenth	S	67	62	65	60	67	62	66	61	-1.3	-1.8	-1.3	-1.6	60	55	NO	NO	NO	NO	NO
16.1	8912	70 ALFRED STREET SOUTH MILSONS POINT	Nineteenth	E	74	69	73	68	75	70	73	68	-1.3	-1.6	-1.2	-1.5	60	55	YES	YES	YES	YES	YES
16.1	8912	70 ALFRED STREET SOUTH MILSONS POINT	Nineteenth	N	67	62	66	60	67	62	66	61	-1.4	-1.8	-1.4	-1.7	60	55	YES	YES	YES	YES	YES
16.1	8912	70 ALFRED STREET SOUTH MILSONS POINT	Nineteenth	NW	54	49	53	47	54	49	53	48	-1.0	-1.7	-1.1	-1.6	60	55	NO	NO	NO	NO	NO
16.1	8912	70 ALFRED STREET SOUTH MILSONS POINT	Nineteenth	W	50	45	48	43	50	46	49	44	-1.4	-2.0	-1.5	-2.0	60	55	NO	NO	NO	NO	NO
16.1	8912	70 ALFRED STREET SOUTH MILSONS POINT	Nineteenth	S	69	64	68	62	69	64	68	63	-1.3	-1.7	-1.2	-1.6	60	55	NO	NO	NO	NO	NO
16.1	8912	70 ALFRED STREET SOUTH MILSONS POINT	Second	E	65	60	65	60	65	60	66	60	0.2	-0.1	0.3	0.0	60	55	YES	YES	NO	NO	YES
16.1	8912	70 ALFRED STREET SOUTH MILSONS POINT	Second	N	56	51	57	51	57	52	57	52	0.5	0.1	0.5	0.2	60	55	NO	NO	NO	NO	NO
16.1	8912	70 ALFRED STREET SOUTH MILSONS POINT	Second	NW	44	39	43	37	44	39	43	38	-1.3	-1.6	-1.1	-1.6	56	51	NO	NO	NO	NO	NO
16.1	8912	70 ALFRED STREET SOUTH MILSONS POINT	Second	W	43	38	42	37	44	39	42	37	-1.4	-1.8	-1.4	-1.8	56	51	NO	NO	NO	NO	NO
16.1	8912	70 ALFRED STREET SOUTH MILSONS POINT	Second	S	51	46	51	46	51	46	52	46	0.4	0.1	0.5	0.2	60	55	NO	NO	NO	NO	NO
16.1	8912	70 ALFRED STREET SOUTH MILSONS POINT	Twentieth	E	74	69	73	68	75	70	73	68	-1.3	-1.6	-1.2	-1.6	60	55	YES	YES	YES	YES	YES
16.1	8912	70 ALFRED STREET SOUTH MILSONS POINT	Twentieth	N	68	63	66	61	68	63	67	62	-1.4	-1.8	-1.3	-1.7	60	55	YES	YES	YES	YES	YES
16.1	8912	70 ALFRED STREET SOUTH MILSONS POINT	Twentieth	NW	56	52	55	50	57	52	55	50	-1.1	-1.8	-1.2	-1.8	60	55	NO	NO	NO	NO	NO
16.1	8912	70 ALFRED STREET SOUTH MILSONS POINT	Twentieth	W	53	49	52	47	54	49	52	47	-1.5	-2.0	-1.4	-2.0	60	55	NO	NO	NO	NO	NO
16.1	8912	70 ALFRED STREET SOUTH MILSONS POINT	Twentieth	S	70	65	68	63	70	65	69	64	-1.3	-1.7	-1.3	-1.6	60	55	NO	NO	NO	NO	NO
16.1	8912	70 ALFRED STREET SOUTH MILSONS POINT	Third	E	66	61	67	61	67	62	67	62	0.5	0.1	0.5	0.2	60	55	YES	YES	YES	NO	YES
16.1	8912	70 ALFRED STREET SOUTH MILSONS POINT	Third	N	58	53	59	53	58	53	59	54	0.9	0.5	0.9	0.6	60	55	NO	NO	NO	NO	NO
16.1	8912	70 ALFRED STREET SOUTH MILSONS POINT	Third	NW	44	39	43	37	44	39	43	38	-1.2	-1.7	-1.1	-1.5	56	51	NO	NO	NO	NO	NO
16.1	8912	70 ALFRED STREET SOUTH MILSONS POINT	Third	W	43	38	42	37	44	39	42	37	-1.4	-1.8	-1.4	-1.8	56	51	NO	NO	NO	NO	NO
16.1	8912	70 ALFRED STREET SOUTH MILSONS POINT	Third	S	52	47	53	47	52	47	53	48	0.7	0.4	0.7	0.5	60	55	NO	NO	NO	NO	NO
16.1	8912	70 ALFRED STREET SOUTH MILSONS POINT	Fourth	E	68	63	68	63	68	63	69	63	0.7	0.3	0.7	0.3	60	55	YES	YES	YES	YES	YES
16.1	8912	70 ALFRED STREET SOUTH MILSONS POINT	Fourth	N	59	54	60	55	60	55	60	55	0.9	0.4	0.9	0.5	60	55	NO	NO	NO	NO	NO
16.1	8912	70 ALFRED STREET SOUTH MILSONS POINT	Fourth	NW	44	39	43	38	45	40	44	38	-1.0	-1.5	-1.0	-1.4	57	52	NO	NO	NO	NO	NO
16.1	8912	70 ALFRED STREET SOUTH MILSONS POINT	Fourth	W	43	38	42	37	44	39	42	37	-1.4	-1.8	-1.4	-1.8	56	51	NO	NO	NO	NO	NO
16.1	8912	70 ALFRED STREET SOUTH MILSONS POINT	Fourth	S	53	48	54	49	54	49	54	49	0.8	0.5	0.8	0.6	60	55	NO	NO	NO	NO	NO
16.1	8912	70 ALFRED STREET SOUTH MILSONS POINT	Fifth	E	70	65	70	65	70	65	70	65	0.5	0.1	0.5	0.2	60	55	YES	YES	YES	YES	YES
16.1	8912	70 ALFRED STREET SOUTH MILSONS POINT	Fifth	N	61	56	62	56	61	56	62	57	0.7	0.3	0.7	0.3	60	55	NO	NO	NO	NO	NO
16.1	8912	70 ALFRED STREET SOUTH MILSONS POINT	Fifth	NW	44	40	44	38	45	40	44	39	-0.9	-1.4	-0.8	-1.3	57	52	NO	NO	NO	NO	NO
16.1	8912	70 ALFRED STREET SOUTH MILSONS POINT	Fifth	W	43	38	42	37	44	39	42	37	-1.4	-1.8	-1.4	-1.8	56	51	NO	NO	NO	NO	NO
16.1	8912	70 ALFRED STREET SOUTH MILSONS POINT	Fifth	S	55	50	55	50	55	50	56	51	0.6	0.2	0.6	0.3	60	55	NO	NO	NO	NO	NO
16.1	8912	70 ALFRED STREET SOUTH MILSONS POINT	Sixth	E	71	66	71	65	71	66	71	66	0.3	-0.2	0.3	-0.1	60	55	YES	YES	YES	YES	YES
16.1	8912	70 ALFRED STREET SOUTH MILSONS POINT	Sixth	N	62	57	62	57	62	57	63	57	0.5	0.0	0.5	0.1	60	55	NO	NO	NO	NO	NO
16.1	8912	70 ALFRED STREET SOUTH MILSONS POINT	Sixth	NW	45	40	44	38	45	40	44	39	-1.0	-1.5	-0.9	-1.5	57	52	NO	NO	NO	NO	NO
16.1	8912	70 ALFRED STREET SOUTH MILSONS POINT	Sixth	W	43	38	42	37	44	39	42	37	-1.4	-1.8	-1.4	-1.8	56	51	NO	NO	NO	NO	NO
16.1	8912	70 ALFRED STREET SOUTH MILSONS POINT	Sixth	S	56	51	56	51	56	51	56	51	0.3	0.0	0.3	0.1	60	55	NO	NO	NO	NO	NO

NCA	Receiver ID	Address	Floor Level	Facade	Opening Year 2027				Design Year 2037				Increase (Do Smthng - Do Nothing)				NCG project road noise criteria		Do noise levels exceed the cumulative limit with project roads adding ≥2dB to the total noise levels?		Is the contribution from the road project Acute?		Consider further treatment?
					Do Nothing		Do Smthng		Do Nothing		Do Smthng		Opening Year 2027		Design Year 2037								
					Day	Night	Day	Night	Day	Night	Day	Night	Day	Night	Day	Night	Day	Night	Day	Night	$L_{Aeq,15hr}$ ≥ 65dB	$L_{Aeq,9hr}$ ≥ 60dB	
16.1	8912	70 ALFRED STREET SOUTH MILSONS POINT	Seventh	E	71	66	71	66	72	67	72	67	0.2	-0.3	0.2	-0.2	60	55	YES	YES	YES	YES	YES
16.1	8912	70 ALFRED STREET SOUTH MILSONS POINT	Seventh	N	63	58	63	58	63	58	63	58	0.4	0.0	0.4	0.1	60	55	NO	NO	NO	NO	NO
16.1	8912	70 ALFRED STREET SOUTH MILSONS POINT	Seventh	NW	45	40	44	39	45	40	44	39	-0.9	-1.4	-0.8	-1.4	57	52	NO	NO	NO	NO	NO
16.1	8912	70 ALFRED STREET SOUTH MILSONS POINT	Seventh	W	43	38	42	37	44	39	42	37	-1.4	-1.8	-1.4	-1.8	56	51	NO	NO	NO	NO	NO
16.1	8912	70 ALFRED STREET SOUTH MILSONS POINT	Seventh	S	56	51	56	51	57	52	57	52	0.0	-0.3	0.0	-0.2	60	55	NO	NO	NO	NO	NO
16.1	8912	70 ALFRED STREET SOUTH MILSONS POINT	Eighth	E	72	67	72	67	72	67	72	67	-0.1	-0.5	-0.1	-0.4	60	55	YES	YES	YES	YES	YES
16.1	8912	70 ALFRED STREET SOUTH MILSONS POINT	Eighth	N	63	58	64	58	64	59	64	59	0.3	-0.1	0.4	0.0	60	55	NO	NO	NO	NO	NO
16.1	8912	70 ALFRED STREET SOUTH MILSONS POINT	Eighth	NW	45	40	44	39	45	41	45	39	-0.8	-1.4	-0.8	-1.3	57	53	NO	NO	NO	NO	NO
16.1	8912	70 ALFRED STREET SOUTH MILSONS POINT	Eighth	W	43	38	42	37	44	39	42	37	-1.4	-1.8	-1.4	-1.8	56	51	NO	NO	NO	NO	NO
16.1	8912	70 ALFRED STREET SOUTH MILSONS POINT	Eighth	S	57	52	57	51	57	52	57	52	-0.1	-0.4	-0.1	-0.3	60	55	NO	NO	NO	NO	NO
16.1	8912	70 ALFRED STREET SOUTH MILSONS POINT	Ninth	E	72	68	72	67	73	68	73	67	-0.3	-0.7	-0.3	-0.7	60	55	YES	YES	YES	YES	YES
16.1	8912	70 ALFRED STREET SOUTH MILSONS POINT	Ninth	N	64	59	64	59	64	59	64	59	0.1	-0.3	0.2	-0.2	60	55	NO	NO	NO	NO	NO
16.1	8912	70 ALFRED STREET SOUTH MILSONS POINT	Ninth	NW	45	40	44	39	46	41	45	39	-0.8	-1.3	-0.8	-1.3	58	53	NO	NO	NO	NO	NO
16.1	8912	70 ALFRED STREET SOUTH MILSONS POINT	Ninth	W	43	38	42	37	44	39	42	37	-1.4	-1.8	-1.4	-1.7	56	51	NO	NO	NO	NO	NO
16.1	8912	70 ALFRED STREET SOUTH MILSONS POINT	Ninth	S	57	52	57	52	58	53	57	52	-0.4	-0.7	-0.3	-0.6	60	55	NO	NO	NO	NO	NO
16.1	8946	8 GLEN STREET MILSONS POINT	First	W	42	37	41	35	42	38	41	36	-1.3	-1.8	-1.3	-1.7	54	50	NO	NO	NO	NO	NO
16.1	8946	8 GLEN STREET MILSONS POINT	First	S	50	45	49	44	51	46	50	44	-1.3	-1.5	-1.2	-1.3	60	55	NO	NO	NO	NO	NO
16.1	8946	8 GLEN STREET MILSONS POINT	Tenth	W	49	44	47	42	49	44	48	43	-1.5	-1.9	-1.4	-1.7	60	55	NO	NO	NO	NO	NO
16.1	8946	8 GLEN STREET MILSONS POINT	Tenth	S	54	49	53	48	54	49	53	48	-1.1	-1.5	-1.1	-1.3	60	55	NO	NO	NO	NO	NO
16.1	8946	8 GLEN STREET MILSONS POINT	Tenth	E	58	53	58	53	58	53	58	53	0.1	-0.4	0.1	-0.4	60	55	NO	NO	NO	NO	NO
16.1	8946	8 GLEN STREET MILSONS POINT	Second	W	42	37	41	35	42	38	41	36	-1.4	-1.8	-1.3	-1.7	54	50	NO	NO	NO	NO	NO
16.1	8946	8 GLEN STREET MILSONS POINT	Second	S	51	46	50	44	51	46	50	45	-1.2	-1.4	-1.2	-1.3	60	55	NO	NO	NO	NO	NO
16.1	8946	8 GLEN STREET MILSONS POINT	Second	E	51	46	50	45	51	46	51	45	-0.4	-0.7	-0.4	-0.7	60	55	NO	NO	NO	NO	NO
16.1	8946	8 GLEN STREET MILSONS POINT	Third	W	42	37	41	36	43	38	41	36	-1.3	-1.8	-1.3	-1.7	55	50	NO	NO	NO	NO	NO
16.1	8946	8 GLEN STREET MILSONS POINT	Third	S	51	46	50	45	52	47	51	45	-1.2	-1.4	-1.2	-1.3	60	55	NO	NO	NO	NO	NO
16.1	8946	8 GLEN STREET MILSONS POINT	Third	E	51	46	51	46	52	47	52	46	-0.1	-0.5	-0.1	-0.4	60	55	NO	NO	NO	NO	NO
16.1	8946	8 GLEN STREET MILSONS POINT	Fourth	W	42	37	41	36	43	38	41	36	-1.3	-1.7	-1.3	-1.7	55	50	NO	NO	NO	NO	NO
16.1	8946	8 GLEN STREET MILSONS POINT	Fourth	S	52	47	50	45	52	47	51	46	-1.2	-1.5	-1.2	-1.4	60	55	NO	NO	NO	NO	NO
16.1	8946	8 GLEN STREET MILSONS POINT	Fourth	E	52	47	52	47	52	47	53	47	0.1	-0.3	0.1	-0.3	60	55	NO	NO	NO	NO	NO
16.1	8946	8 GLEN STREET MILSONS POINT	Fifth	W	42	38	41	36	43	38	41	36	-1.4	-1.8	-1.3	-1.7	55	50	NO	NO	NO	NO	NO
16.1	8946	8 GLEN STREET MILSONS POINT	Fifth	S	52	47	51	45	52	47	51	46	-1.1	-1.4	-1.2	-1.3	60	55	NO	NO	NO	NO	NO
16.1	8946	8 GLEN STREET MILSONS POINT	Fifth	E	53	48	53	48	53	48	54	48	0.3	-0.1	0.3	-0.1	60	55	NO	NO	NO	NO	NO
16.1	8946	8 GLEN STREET MILSONS POINT	Sixth	W	43	38	41	36	43	38	42	37	-1.4	-1.8	-1.3	-1.7	55	50	NO	NO	NO	NO	NO
16.1	8946	8 GLEN STREET MILSONS POINT	Sixth	S	52	47	51	46	53	48	51	46	-1.1	-1.5	-1.2	-1.4	60	55	NO	NO	NO	NO	NO
16.1	8946	8 GLEN STREET MILSONS POINT	Sixth	E	54	49	54	49	54	49	55	49	0.5	0.0	0.5	0.1	60	55	NO	NO	NO	NO	NO
16.1	8946	8 GLEN STREET MILSONS POINT	Seventh	W	43	38	42	37	44	39	42	37	-1.4	-1.8	-1.4	-1.7	56	51	NO	NO	NO	NO	NO
16.1	8946	8 GLEN STREET MILSONS POINT	Seventh	S	53	48	51	46	53	48	52	47	-1.2	-1.5	-1.2	-1.3	60	55	NO	NO	NO	NO	NO
16.1	8946	8 GLEN STREET MILSONS POINT	Seventh	E	55	50	56	50	56	51	56	51	0.6	0.2	0.6	0.1	60	55	NO	NO	NO	NO	NO
16.1	8946	8 GLEN STREET MILSONS POINT	Eighth	W	44	39	43	38	45	40	43	38	-1.5	-1.9	-1.3	-1.7	57	52	NO	NO	NO	NO	NO
16.1	8946	8 GLEN STREET MILSONS POINT	Eighth	S	53	48	52	47	53	48	52	47	-1.1	-1.4	-1.1	-1.3	60	55	NO	NO	NO	NO	NO
16.1	8946	8 GLEN STREET MILSONS POINT	Eighth	E	56	51	57	51	57	52	57	52	0.5	0.0	0.5	0.0	60	55	NO	NO	NO	NO	NO
16.1	8946	8 GLEN STREET MILSONS POINT	Ninth	W	46	41	45	40	47	42	45	40	-1.6	-1.9	-1.4	-1.8	59	54	NO	NO	NO	NO	NO
16.1	8946	8 GLEN STREET MILSONS POINT	Ninth	S	53	48	52	47	54	49	53	48	-1.1	-1.4	-1.1	-1.3	60	55	NO	NO	NO	NO	NO
16.1	8946	8 GLEN STREET MILSONS POINT	Ninth	E	57	52	58	52	58	53	58	53	0.1	-0.3	0.1	-0.4	60	55	NO	NO	NO	NO	NO
16.1	8946	8 GLEN STREET MILSONS POINT	Ground	W	42	37	41	35	42	37	41	36	-1.4	-1.8	-1.3	-1.7	54	49	NO	NO	NO	NO	NO
16.1	8946	8 GLEN STREET MILSONS POINT	Ground	S	50	45	49	43	50	45	49	44	-1.2	-1.5	-1.2	-1.4	60	55	NO	NO	NO	NO	NO
16.1	8982	80 ALFRED STREET SOUTH MILSONS POINT	First	E	65	60	65	60	65	60	66	60	0.3	0.0	0.4	0.1	60	55	YES	YES	NO	NO	YES
16.1	8982	80 ALFRED STREET SOUTH MILSONS POINT	First	N	60	55	61	55	61	56	61	56	0.6	0.2	0.7	0.1	60	55	NO	NO	NO	NO	NO
16.1	8982	80 ALFRED STREET SOUTH MILSONS POINT	First	NW	51	46	51	46	51	47	52	46	0.2	-0.5	0.2	-0.5	60	55	NO	NO	NO	NO	NO
16.1	8982	80 ALFRED STREET SOUTH MILSONS POINT	First	W	44	39	43	37	44	40	43	38	-1.4	-1.8	-1.4	-1.8	56	52	NO	NO	NO	NO	NO
16.1	8982	80 ALFRED STREET SOUTH MILSONS POINT	First	S	57	52	58	53	58	52	58	53	0.8	0.6	0.8	0.7	60	55	NO	NO	NO	NO	NO
16.1	8982	80 ALFRED STREET SOUTH MILSONS POINT	First	E	65	60	65	60	65	60	66	60	0.4	0.1	0.4	0.2	60	55	YES	YES	NO	NO	YES
16.1	8982	80 ALFRED STREET SOUTH MILSONS POINT	Tenth	E	74	69	73	68	74	69	73	68	-0.6	-1.0	-0.6	-0.9	60	55	YES	YES	YES	YES	YES
16.1	8982	80 ALFRED STREET SOUTH MILSONS POINT	Tenth	N	70	65	70	65	71	66	71	65	0.0	-0.5	0.0	-0.4	60	55	YES	YES	YES	YES	YES
16.1	8982	80 ALFRED STREET SOUTH MILSONS POINT	Tenth	NW	59	54	59	54	59	54	60	54	0.5	-0.2	0.4	-0.3	60	55	NO	NO	NO	NO	NO
16.1	8982	80 ALFRED STREET SOUTH MILSONS POINT	Tenth	W	44	39	43	37	44	40	43	38	-1.4	-1.9	-1.3	-1.7	56	52	NO	NO	NO	NO	NO
16.1	8982	80 ALFRED STREET SOUTH MILSONS POINT	Tenth	S	65	60	64	59	65	60	64	59	-1.0	-1.3	-1.0	-1.3	60	55	NO	NO	NO	NO	NO
16.1	8982	80 ALFRED STREET SOUTH MILSONS POINT	Tenth	E	73	68	72	67	73	68	73	67	-0.7	-1.0	-0.6	-1.0	60	55	YES	YES	YES	YES	YES
16.1	8982	80 ALFRED STREET SOUTH MILSONS POINT	Eleventh	E	74	69	73	68	74	69	74	68	-0.7	-1.1	-0.7	-1.0	60	55	YES	YES	YES	YES	YES
16.1	8982	80 ALFRED STREET SOUTH MILSONS POINT	Eleventh	N	71	66	71	65	71	66	71	66	-0.2	-0.6	-0.1	-0.6	60	55	YES	YES	YES	YES	YES
16.1	8982	80 ALFRED STREET SOUTH MILSONS POINT	Eleventh	NW	59	55	60	54	60	55	60	55	0.5	-0.2	0.6	-0.2	60	55	NO	NO	NO	NO	NO
16.1	8982	80 ALFRED STREET SOUTH MILSONS POINT	Eleventh	W	44	39	43	38	45	40	43	38	-1.4	-1.9	-1.3	-1.7	57	52	NO	NO	NO	NO	NO

NCA	Receiver ID	Address	Floor Level	Facade	Opening Year 2027				Design Year 2037				Increase (Do Smthng - Do Nothing)				NCG project road noise criteria		Do noise levels exceed the cumulative limit with project roads adding ≥2dB to the total noise levels?		Is the contribution from the road project Acute?		Consider further treatment?
					Do Nothing		Do Smthng		Do Nothing		Do Smthng		Opening Year 2027		Design Year 2037								
					Day	Night	Day	Night	Day	Night	Day	Night	Day	Night	Day	Night	Day	Night	Day	Night	$L_{Aeq,15hr} \geq 65dB$	$L_{Aeq,9hr} \geq 60dB$	
16.1	8982	80 ALFRED STREET SOUTH MILSONS POINT	Eleventh	S	65	60	64	59	65	61	64	59	-1.1	-1.5	-1.1	-1.4	60	55	NO	NO	NO	NO	NO
16.1	8982	80 ALFRED STREET SOUTH MILSONS POINT	Eleventh	E	73	68	72	67	73	69	73	68	-0.8	-1.1	-0.8	-1.0	60	55	YES	YES	YES	YES	YES
16.1	8982	80 ALFRED STREET SOUTH MILSONS POINT	Twelfth	E	74	69	73	68	74	70	74	68	-0.8	-1.3	-0.8	-1.2	60	55	YES	YES	YES	YES	YES
16.1	8982	80 ALFRED STREET SOUTH MILSONS POINT	Twelfth	N	71	66	71	65	71	67	71	66	-0.4	-0.8	-0.3	-0.7	60	55	YES	YES	YES	YES	YES
16.1	8982	80 ALFRED STREET SOUTH MILSONS POINT	Twelfth	NW	60	55	60	55	60	56	61	55	0.4	-0.4	0.3	-0.3	60	55	NO	NO	NO	NO	NO
16.1	8982	80 ALFRED STREET SOUTH MILSONS POINT	Twelfth	W	45	40	43	38	45	40	44	38	-1.3	-1.8	-1.3	-1.7	57	52	NO	NO	NO	NO	NO
16.1	8982	80 ALFRED STREET SOUTH MILSONS POINT	Twelfth	S	65	60	64	59	66	61	64	59	-1.2	-1.5	-1.2	-1.5	60	55	NO	NO	NO	NO	NO
16.1	8982	80 ALFRED STREET SOUTH MILSONS POINT	Twelfth	E	73	68	72	67	74	69	73	68	-0.9	-1.2	-0.9	-1.2	60	55	YES	YES	YES	YES	YES
16.1	8982	80 ALFRED STREET SOUTH MILSONS POINT	Thirteenth	E	74	69	73	68	75	70	74	69	-0.9	-1.3	-0.9	-1.2	60	55	YES	YES	YES	YES	YES
16.1	8982	80 ALFRED STREET SOUTH MILSONS POINT	Thirteenth	N	71	67	71	66	72	67	71	66	-0.5	-0.9	-0.4	-0.8	60	55	YES	YES	YES	YES	YES
16.1	8982	80 ALFRED STREET SOUTH MILSONS POINT	Thirteenth	NW	61	56	61	55	61	56	61	56	0.0	-0.6	0.0	-0.6	60	55	NO	NO	NO	NO	NO
16.1	8982	80 ALFRED STREET SOUTH MILSONS POINT	Thirteenth	W	46	41	45	40	47	42	45	40	-1.4	-1.8	-1.4	-1.8	59	54	NO	NO	NO	NO	NO
16.1	8982	80 ALFRED STREET SOUTH MILSONS POINT	Thirteenth	S	65	60	64	59	66	61	64	59	-1.3	-1.6	-1.3	-1.5	60	55	NO	NO	NO	NO	NO
16.1	8982	80 ALFRED STREET SOUTH MILSONS POINT	Thirteenth	E	73	69	72	67	74	69	73	68	-1.0	-1.4	-0.9	-1.3	60	55	YES	YES	YES	YES	YES
16.1	8982	80 ALFRED STREET SOUTH MILSONS POINT	Fourteenth	E	74	70	73	68	75	70	74	69	-1.0	-1.4	-1.0	-1.3	60	55	YES	YES	YES	YES	YES
16.1	8982	80 ALFRED STREET SOUTH MILSONS POINT	Fourteenth	N	72	67	71	66	72	67	71	66	-0.6	-1.0	-0.6	-0.9	60	55	YES	YES	YES	YES	YES
16.1	8982	80 ALFRED STREET SOUTH MILSONS POINT	Fourteenth	NW	61	57	61	56	62	57	62	56	-0.1	-0.7	0.0	-0.7	60	55	NO	NO	NO	NO	NO
16.1	8982	80 ALFRED STREET SOUTH MILSONS POINT	Fourteenth	W	49	44	47	42	49	44	48	43	-1.5	-1.9	-1.4	-1.7	60	55	NO	NO	NO	NO	NO
16.1	8982	80 ALFRED STREET SOUTH MILSONS POINT	Fourteenth	S	65	60	64	59	66	61	64	59	-1.4	-1.7	-1.4	-1.6	60	55	NO	NO	NO	NO	NO
16.1	8982	80 ALFRED STREET SOUTH MILSONS POINT	Fourteenth	E	74	69	72	67	74	69	73	68	-1.1	-1.4	-1.0	-1.4	60	55	YES	YES	YES	YES	YES
16.1	8982	80 ALFRED STREET SOUTH MILSONS POINT	Fifteenth	E	74	70	73	68	75	70	74	69	-1.1	-1.5	-1.1	-1.4	60	55	YES	YES	YES	YES	YES
16.1	8982	80 ALFRED STREET SOUTH MILSONS POINT	Fifteenth	N	72	67	71	66	72	67	72	66	-0.7	-1.1	-0.7	-1.0	60	55	YES	YES	YES	YES	YES
16.1	8982	80 ALFRED STREET SOUTH MILSONS POINT	Fifteenth	NW	62	57	62	56	62	58	62	57	-0.3	-0.8	-0.2	-0.8	60	55	NO	NO	NO	NO	NO
16.1	8982	80 ALFRED STREET SOUTH MILSONS POINT	Fifteenth	W	52	47	51	46	53	48	51	46	-1.4	-1.9	-1.4	-1.8	60	55	NO	NO	NO	NO	NO
16.1	8982	80 ALFRED STREET SOUTH MILSONS POINT	Fifteenth	S	65	61	64	59	66	61	64	59	-1.4	-1.8	-1.4	-1.6	60	55	NO	NO	NO	NO	NO
16.1	8982	80 ALFRED STREET SOUTH MILSONS POINT	Fifteenth	E	74	69	72	67	74	69	73	68	-1.1	-1.4	-1.1	-1.4	60	55	YES	YES	YES	YES	YES
16.1	8982	80 ALFRED STREET SOUTH MILSONS POINT	Second	E	66	61	67	62	67	62	67	62	0.8	0.4	0.8	0.4	60	55	YES	YES	YES	YES	YES
16.1	8982	80 ALFRED STREET SOUTH MILSONS POINT	Second	N	62	57	63	57	62	57	63	58	1.1	0.5	1.1	0.5	60	55	NO	NO	NO	NO	NO
16.1	8982	80 ALFRED STREET SOUTH MILSONS POINT	Second	NW	52	47	53	47	53	48	53	48	0.6	-0.2	0.6	-0.2	60	55	NO	NO	NO	NO	NO
16.1	8982	80 ALFRED STREET SOUTH MILSONS POINT	Second	W	44	39	43	37	44	40	43	38	-1.5	-1.8	-1.4	-1.8	56	52	NO	NO	NO	NO	NO
16.1	8982	80 ALFRED STREET SOUTH MILSONS POINT	Second	S	59	54	60	55	59	54	60	55	1.1	0.9	1.1	1.0	60	55	NO	NO	NO	NO	NO
16.1	8982	80 ALFRED STREET SOUTH MILSONS POINT	Second	E	66	61	67	62	67	62	67	62	0.7	0.4	0.7	0.4	60	55	YES	YES	YES	YES	YES
16.1	8982	80 ALFRED STREET SOUTH MILSONS POINT	Third	E	68	63	69	64	68	63	69	64	1.1	0.7	1.1	0.8	60	55	YES	YES	YES	YES	YES
16.1	8982	80 ALFRED STREET SOUTH MILSONS POINT	Third	N	64	59	65	60	64	59	66	60	1.4	0.8	1.4	0.8	60	55	YES	YES	YES	YES	YES
16.1	8982	80 ALFRED STREET SOUTH MILSONS POINT	Third	NW	54	49	55	49	54	50	55	49	0.9	0.0	0.8	-0.1	60	55	NO	NO	NO	NO	NO
16.1	8982	80 ALFRED STREET SOUTH MILSONS POINT	Third	W	44	39	43	37	44	40	43	38	-1.5	-1.8	-1.4	-1.8	56	52	NO	NO	NO	NO	NO
16.1	8982	80 ALFRED STREET SOUTH MILSONS POINT	Third	S	60	55	61	56	60	55	62	56	1.2	0.8	1.2	0.9	60	55	NO	NO	NO	NO	NO
16.1	8982	80 ALFRED STREET SOUTH MILSONS POINT	Third	E	68	63	69	63	68	63	69	64	1.0	0.7	1.0	0.7	60	55	YES	YES	YES	YES	YES
16.1	8982	80 ALFRED STREET SOUTH MILSONS POINT	Fourth	E	70	65	70	65	70	65	71	65	0.4	0.0	0.5	0.0	60	55	YES	YES	YES	YES	YES
16.1	8982	80 ALFRED STREET SOUTH MILSONS POINT	Fourth	N	66	61	66	61	66	61	67	61	0.6	0.1	0.7	0.0	60	55	YES	YES	YES	YES	YES
16.1	8982	80 ALFRED STREET SOUTH MILSONS POINT	Fourth	NW	56	51	56	50	56	51	56	50	0.1	-0.8	0.1	-0.8	60	55	NO	NO	NO	NO	NO
16.1	8982	80 ALFRED STREET SOUTH MILSONS POINT	Fourth	W	44	39	43	37	44	40	43	38	-1.4	-1.8	-1.4	-1.8	56	52	NO	NO	NO	NO	NO
16.1	8982	80 ALFRED STREET SOUTH MILSONS POINT	Fourth	S	62	57	62	57	62	57	63	57	0.4	0.1	0.4	0.1	60	55	NO	NO	NO	NO	NO
16.1	8982	80 ALFRED STREET SOUTH MILSONS POINT	Fourth	E	69	64	70	64	70	65	70	65	0.4	0.0	0.4	0.0	60	55	YES	YES	YES	YES	YES
16.1	8982	80 ALFRED STREET SOUTH MILSONS POINT	Fifth	E	71	66	71	66	71	66	71	66	0.3	-0.1	0.3	-0.1	60	55	YES	YES	YES	YES	YES
16.1	8982	80 ALFRED STREET SOUTH MILSONS POINT	Fifth	N	67	62	67	62	67	62	68	62	0.6	0.0	0.6	0.0	60	55	YES	YES	YES	YES	YES
16.1	8982	80 ALFRED STREET SOUTH MILSONS POINT	Fifth	NW	56	51	56	51	57	52	57	51	0.1	-0.8	0.1	-0.9	60	55	NO	NO	NO	NO	NO
16.1	8982	80 ALFRED STREET SOUTH MILSONS POINT	Fifth	W	44	39	43	37	44	40	43	38	-1.4	-1.8	-1.4	-1.8	56	52	NO	NO	NO	NO	NO
16.1	8982	80 ALFRED STREET SOUTH MILSONS POINT	Fifth	S	63	58	63	57	63	58	63	58	0.0	-0.2	0.1	-0.2	60	55	NO	NO	NO	NO	NO
16.1	8982	80 ALFRED STREET SOUTH MILSONS POINT	Fifth	E	70	65	71	65	71	66	71	66	0.3	-0.2	0.3	-0.1	60	55	YES	YES	YES	YES	YES
16.1	8982	80 ALFRED STREET SOUTH MILSONS POINT	Sixth	E	71	66	72	66	72	67	72	67	0.2	-0.3	0.2	-0.3	60	55	YES	YES	YES	YES	YES
16.1	8982	80 ALFRED STREET SOUTH MILSONS POINT	Sixth	N	67	62	68	62	68	63	68	63	0.5	0.0	0.5	-0.1	60	55	YES	YES	YES	YES	YES
16.1	8982	80 ALFRED STREET SOUTH MILSONS POINT	Sixth	NW	57	52	57	51	57	52	57	52	0.1	-0.7	0.2	-0.8	60	55	NO	NO	NO	NO	NO
16.1	8982	80 ALFRED STREET SOUTH MILSONS POINT	Sixth	W	44	39	43	37	44	40	43	38	-1.4	-1.8	-1.4	-1.8	56	52	NO	NO	NO	NO	NO
16.1	8982	80 ALFRED STREET SOUTH MILSONS POINT	Sixth	S	63	58	63	58	64	59	64	58	-0.1	-0.4	-0.1	-0.3	60	55	NO	NO	NO	NO	NO
16.1	8982	80 ALFRED STREET SOUTH MILSONS POINT	Sixth	E	71	66	71	66	71	66	71	66	0.1	-0.4	0.1	-0.3	60	55	YES	YES	YES	YES	YES
16.1	8982	80 ALFRED STREET SOUTH MILSONS POINT	Seventh	E	72	67	72	67	72	68	72	67	-0.1	-0.6	-0.1	-0.5	60	55	YES	YES	YES	YES	YES
16.1	8982	80 ALFRED STREET SOUTH MILSONS POINT	Seventh	N	68	63	69	63	69	64	69	64	0.5	-0.2	0.5	-0.1	60	55	YES	YES	YES	YES	YES
16.1	8982	80 ALFRED STREET SOUTH MILSONS POINT	Seventh	NW	57	52	57	52	58	53	58	52	0.3	-0.6	0.2	-0.7	60	55	NO	NO	NO	NO	NO
16.1	8982	80 ALFRED STREET SOUTH MILSONS POINT	Seventh	W	44	39	43	37	44	40	43	38	-1.4	-1.8	-1.4	-1.8	56	52	NO	NO	NO	NO	NO
16.1	8982	80 ALFRED STREET SOUTH MILSONS POINT	Seventh	S	64	59	63	58	64	59	64	59	-0.3	-0.6	-0.3	-0.5	60	55	NO	NO	NO	NO	NO
16.1	8982	80 ALFRED STREET SOUTH MILSONS POINT	Seventh	E	72	67	71	66	72	67	72	67	-0.1	-0.5	-0.1	-0.5	60	55	YES	YES	YES	YES	YES

NCA	Receiver ID	Address	Floor Level	Facade	Opening Year 2027				Design Year 2037				Increase (Do Smthng - Do Nothing)				NCG project road noise criteria		Do noise levels exceed the cumulative limit with project roads adding ≥2dB to the total noise levels?		Is the contribution from the road project Acute?		Consider further treatment?
					Do Nothing		Do Smthng		Do Nothing		Do Smthng		Opening Year 2027		Design Year 2037								
					Day	Night	Day	Night	Day	Night	Day	Night	Day	Night	Day	Night	Day	Night	Day	Night	$L_{Aeq,15hr} \geq 65dB$	$L_{Aeq,9hr} \geq 60dB$	
16.1	8982	80 ALFRED STREET SOUTH MILSONS POINT	Eighth	E	73	68	72	67	73	68	73	68	-0.3	-0.7	-0.3	-0.7	60	55	YES	YES	YES	YES	YES
16.1	8982	80 ALFRED STREET SOUTH MILSONS POINT	Eighth	N	69	64	69	64	69	65	70	64	0.3	-0.3	0.3	-0.2	60	55	YES	YES	YES	YES	YES
16.1	8982	80 ALFRED STREET SOUTH MILSONS POINT	Eighth	NW	58	53	58	52	58	53	58	53	0.4	-0.4	0.4	-0.4	60	55	NO	NO	NO	NO	NO
16.1	8982	80 ALFRED STREET SOUTH MILSONS POINT	Eighth	W	44	39	43	37	44	40	43	38	-1.4	-1.8	-1.4	-1.8	56	52	NO	NO	NO	NO	NO
16.1	8982	80 ALFRED STREET SOUTH MILSONS POINT	Eighth	S	64	59	64	58	65	60	64	59	-0.6	-0.9	-0.5	-0.8	60	55	NO	NO	NO	NO	NO
16.1	8982	80 ALFRED STREET SOUTH MILSONS POINT	Eighth	E	72	67	72	66	72	68	72	67	-0.3	-0.7	-0.3	-0.6	60	55	YES	YES	YES	YES	YES
16.1	8982	80 ALFRED STREET SOUTH MILSONS POINT	Ninth	E	73	68	73	67	74	69	73	68	-0.4	-0.8	-0.4	-0.8	60	55	YES	YES	YES	YES	YES
16.1	8982	80 ALFRED STREET SOUTH MILSONS POINT	Ninth	N	70	65	70	64	70	65	70	65	0.1	-0.3	0.1	-0.4	60	55	YES	YES	YES	YES	YES
16.1	8982	80 ALFRED STREET SOUTH MILSONS POINT	Ninth	NW	58	53	59	53	58	54	59	53	0.5	-0.3	0.5	-0.4	60	55	NO	NO	NO	NO	NO
16.1	8982	80 ALFRED STREET SOUTH MILSONS POINT	Ninth	W	44	39	43	37	44	40	43	38	-1.4	-1.8	-1.4	-1.8	56	52	NO	NO	NO	NO	NO
16.1	8982	80 ALFRED STREET SOUTH MILSONS POINT	Ninth	S	65	60	64	59	65	60	64	59	-0.8	-1.1	-0.8	-1.1	60	55	NO	NO	NO	NO	NO
16.1	8982	80 ALFRED STREET SOUTH MILSONS POINT	Ninth	E	72	68	72	67	73	68	72	67	-0.5	-0.8	-0.5	-0.8	60	55	YES	YES	YES	YES	YES
16.1	9025	30 GLEN STREET MILSONS POINT	First	E	53	48	54	48	54	49	54	49	0.3	-0.2	0.3	-0.2	60	55	NO	NO	NO	NO	NO
16.1	9025	30 GLEN STREET MILSONS POINT	First	S	53	48	54	48	54	49	54	49	0.3	-0.2	0.3	-0.1	60	55	NO	NO	NO	NO	NO
16.1	9025	30 GLEN STREET MILSONS POINT	First	N	54	49	54	49	55	50	55	49	0.1	-0.4	0.1	-0.3	60	55	NO	NO	NO	NO	NO
16.1	9025	30 GLEN STREET MILSONS POINT	First	W	44	39	42	37	44	39	43	38	-1.4	-1.8	-1.4	-1.8	56	51	NO	NO	NO	NO	NO
16.1	9025	30 GLEN STREET MILSONS POINT	First	W	44	39	42	37	44	39	43	38	-1.4	-1.8	-1.4	-1.8	56	51	NO	NO	NO	NO	NO
16.1	9025	30 GLEN STREET MILSONS POINT	First	N	43	39	42	37	44	39	43	37	-1.2	-1.7	-1.2	-1.7	56	51	NO	NO	NO	NO	NO
16.1	9025	30 GLEN STREET MILSONS POINT	First	W	43	38	41	36	43	38	42	36	-1.4	-1.9	-1.3	-1.7	55	50	NO	NO	NO	NO	NO
16.1	9025	30 GLEN STREET MILSONS POINT	Tenth	E	61	57	62	56	62	57	62	57	0.3	-0.2	0.3	-0.2	60	55	NO	NO	NO	NO	NO
16.1	9025	30 GLEN STREET MILSONS POINT	Tenth	S	61	57	62	57	62	57	62	57	0.4	0.0	0.4	0.0	60	55	NO	NO	NO	NO	NO
16.1	9025	30 GLEN STREET MILSONS POINT	Tenth	SE	70	65	70	65	70	66	70	65	-0.1	-0.6	-0.1	-0.5	60	55	YES	YES	YES	YES	YES
16.1	9025	30 GLEN STREET MILSONS POINT	Tenth	N	64	59	64	59	64	59	64	59	0.4	-0.3	0.3	-0.3	60	55	NO	NO	NO	NO	NO
16.1	9025	30 GLEN STREET MILSONS POINT	Tenth	W	44	39	43	37	44	39	43	38	-1.3	-1.8	-1.3	-1.7	56	51	NO	NO	NO	NO	NO
16.1	9025	30 GLEN STREET MILSONS POINT	Tenth	W	44	39	42	37	44	39	43	38	-1.3	-1.8	-1.3	-1.7	56	51	NO	NO	NO	NO	NO
16.1	9025	30 GLEN STREET MILSONS POINT	Tenth	N	48	44	52	47	48	44	52	47	3.7	2.9	3.6	2.8	60	55	NO	NO	NO	NO	NO
16.1	9025	30 GLEN STREET MILSONS POINT	Tenth	W	53	48	52	47	53	48	52	47	-1.2	-1.5	-1.2	-1.4	60	55	NO	NO	NO	NO	NO
16.1	9025	30 GLEN STREET MILSONS POINT	Tenth	S	45	40	43	38	45	40	44	39	-1.5	-1.8	-1.4	-1.7	57	52	NO	NO	NO	NO	NO
16.1	9025	30 GLEN STREET MILSONS POINT	Eleventh	E	62	57	62	57	62	57	63	57	0.2	-0.3	0.3	-0.2	60	55	NO	NO	NO	NO	NO
16.1	9025	30 GLEN STREET MILSONS POINT	Eleventh	S	62	57	62	57	62	58	63	57	0.2	-0.3	0.3	-0.2	60	55	NO	NO	NO	NO	NO
16.1	9025	30 GLEN STREET MILSONS POINT	Eleventh	SE	71	66	70	65	71	66	71	65	-0.4	-0.8	-0.3	-0.7	60	55	YES	YES	YES	YES	YES
16.1	9025	30 GLEN STREET MILSONS POINT	Eleventh	N	64	60	65	59	65	60	65	60	0.2	-0.4	0.2	-0.4	60	55	YES	YES	YES	YES	YES
16.1	9025	30 GLEN STREET MILSONS POINT	Eleventh	W	44	39	43	37	44	40	43	38	-1.4	-1.8	-1.2	-1.7	56	52	NO	NO	NO	NO	NO
16.1	9025	30 GLEN STREET MILSONS POINT	Eleventh	W	44	39	42	37	44	39	43	38	-1.4	-1.8	-1.2	-1.7	56	51	NO	NO	NO	NO	NO
16.1	9025	30 GLEN STREET MILSONS POINT	Eleventh	N	49	44	53	48	49	45	54	48	4.3	3.6	4.4	3.6	60	55	NO	NO	NO	NO	NO
16.1	9025	30 GLEN STREET MILSONS POINT	Eleventh	W	53	48	52	47	54	49	52	47	-1.2	-1.5	-1.2	-1.3	60	55	NO	NO	NO	NO	NO
16.1	9025	30 GLEN STREET MILSONS POINT	Eleventh	S	45	40	44	39	46	41	44	39	-1.5	-1.8	-1.4	-1.8	58	53	NO	NO	NO	NO	NO
16.1	9025	30 GLEN STREET MILSONS POINT	Twelfth	E	62	58	63	57	63	58	63	58	0.2	-0.4	0.1	-0.3	60	55	NO	NO	NO	NO	NO
16.1	9025	30 GLEN STREET MILSONS POINT	Twelfth	S	63	58	63	57	63	58	63	58	0.0	-0.4	0.1	-0.3	60	55	NO	NO	NO	NO	NO
16.1	9025	30 GLEN STREET MILSONS POINT	Twelfth	SE	71	66	70	65	71	66	71	66	-0.4	-0.8	-0.5	-0.8	60	55	YES	YES	YES	YES	YES
16.1	9025	30 GLEN STREET MILSONS POINT	Twelfth	N	65	60	65	60	65	61	65	60	0.0	-0.5	0.1	-0.5	60	55	YES	YES	YES	YES	YES
16.1	9025	30 GLEN STREET MILSONS POINT	Twelfth	W	45	40	43	38	45	40	44	39	-1.3	-1.7	-1.2	-1.7	57	52	NO	NO	NO	NO	NO
16.1	9025	30 GLEN STREET MILSONS POINT	Twelfth	W	44	40	43	38	45	40	43	38	-1.3	-1.8	-1.2	-1.7	57	52	NO	NO	NO	NO	NO
16.1	9025	30 GLEN STREET MILSONS POINT	Twelfth	N	50	46	54	49	50	46	54	49	3.9	3.2	3.9	3.1	60	55	NO	NO	NO	NO	NO
16.1	9025	30 GLEN STREET MILSONS POINT	Twelfth	W	53	48	52	47	54	49	53	47	-1.2	-1.5	-1.2	-1.4	60	55	NO	NO	NO	NO	NO
16.1	9025	30 GLEN STREET MILSONS POINT	Twelfth	S	46	41	45	39	46	42	45	40	-1.4	-1.8	-1.4	-1.7	58	54	NO	NO	NO	NO	NO
16.1	9025	30 GLEN STREET MILSONS POINT	Thirteenth	E	63	58	63	57	63	58	63	58	0.0	-0.5	0.1	-0.4	60	55	NO	NO	NO	NO	NO
16.1	9025	30 GLEN STREET MILSONS POINT	Thirteenth	S	63	58	63	58	63	58	63	58	-0.1	-0.4	0.0	-0.4	60	55	NO	NO	NO	NO	NO
16.1	9025	30 GLEN STREET MILSONS POINT	Thirteenth	SE	71	66	71	65	71	67	71	66	-0.6	-1.0	-0.5	-0.9	60	55	YES	YES	YES	YES	YES
16.1	9025	30 GLEN STREET MILSONS POINT	Thirteenth	N	65	61	65	60	66	61	66	60	-0.1	-0.6	0.0	-0.6	60	55	YES	YES	YES	YES	YES
16.1	9025	30 GLEN STREET MILSONS POINT	Thirteenth	W	46	42	45	40	47	42	45	40	-1.3	-1.8	-1.2	-1.7	59	54	NO	NO	NO	NO	NO
16.1	9025	30 GLEN STREET MILSONS POINT	Thirteenth	W	46	41	45	39	46	42	45	40	-1.3	-1.8	-1.3	-1.7	58	54	NO	NO	NO	NO	NO
16.1	9025	30 GLEN STREET MILSONS POINT	Thirteenth	N	51	47	54	49	51	47	55	50	3.3	2.6	3.3	2.5	60	55	NO	NO	NO	NO	NO
16.1	9025	30 GLEN STREET MILSONS POINT	Thirteenth	W	54	49	52	47	54	49	53	48	-1.2	-1.5	-1.2	-1.4	60	55	NO	NO	NO	NO	NO
16.1	9025	30 GLEN STREET MILSONS POINT	Thirteenth	S	47	42	46	41	48	43	46	41	-1.5	-1.8	-1.5	-1.8	60	55	NO	NO	NO	NO	NO
16.1	9025	30 GLEN STREET MILSONS POINT	Fourteenth	E	63	58	63	58	64	59	63	58	-0.1	-0.6	-0.1	-0.5	60	55	NO	NO	NO	NO	NO
16.1	9025	30 GLEN STREET MILSONS POINT	Fourteenth	S	63	58	63	58	64	59	63	58	-0.2	-0.6	-0.2	-0.5	60	55	NO	NO	NO	NO	NO
16.1	9025	30 GLEN STREET MILSONS POINT	Fourteenth	SE	71	66	71	65	72	67	71	66	-0.7	-1.1	-0.7	-1.0	60	55	YES	YES	YES	YES	YES
16.1	9025	30 GLEN STREET MILSONS POINT	Fourteenth	N	66	61	66	60	66	61	66	61	-0.1	-0.6	-0.1	-0.6	60	55	YES	YES	YES	YES	YES
16.1	9025	30 GLEN STREET MILSONS POINT	Fourteenth	W	48	44	47	42	49	44	47	42	-1.3	-1.8	-1.3	-1.7	60	55	NO	NO	NO	NO	NO
16.1	9025	30 GLEN STREET MILSONS POINT	Fourteenth	W	48	43	47	41	48	44	47	42	-1.3	-1.8	-1.3	-1.7	60	55	NO	NO	NO	NO	NO
16.1	9025	30 GLEN STREET MILSONS POINT	Fourteenth	N	52	48	55	50	53	48	55	50	2.4	1.8	2.4	1.6	60	55	NO	NO	NO	NO	NO

NCA	Receiver ID	Address	Floor Level	Facade	Opening Year 2027				Design Year 2037				Increase (Do Smthng - Do Nothing)				NCG project road noise criteria		Do noise levels exceed the cumulative limit with project roads adding ≥2dB to the total noise levels?		Is the contribution from the road project Acute?		Consider further treatment?
					Do Nothing		Do Smthng		Do Nothing		Do Smthng		Opening Year 2027		Design Year 2037								
					Day	Night	Day	Night	Day	Night	Day	Night	Day	Night	Day	Night	Day	Night	Day	Night	$L_{Aeq,15hr}$ ≥ 65dB	$L_{Aeq,9hr}$ ≥ 60dB	
16.1	9025	30 GLEN STREET MILSONS POINT	Fourteenth	W	54	49	53	48	54	50	53	48	-1.2	-1.5	-1.2	-1.4	60	55	NO	NO	NO	NO	NO
16.1	9025	30 GLEN STREET MILSONS POINT	Fourteenth	S	49	44	47	42	49	44	48	42	-1.4	-2.0	-1.4	-1.8	60	55	NO	NO	NO	NO	NO
16.1	9025	30 GLEN STREET MILSONS POINT	Fifteenth	E	64	59	63	58	64	59	64	59	-0.2	-0.6	-0.1	-0.5	60	55	NO	NO	NO	NO	NO
16.1	9025	30 GLEN STREET MILSONS POINT	Fifteenth	S	64	59	63	58	64	59	64	58	-0.4	-0.8	-0.4	-0.7	60	55	NO	NO	NO	NO	NO
16.1	9025	30 GLEN STREET MILSONS POINT	Fifteenth	SE	72	67	71	65	72	67	71	66	-0.8	-1.2	-0.7	-1.0	60	55	YES	YES	YES	YES	YES
16.1	9025	30 GLEN STREET MILSONS POINT	Fifteenth	N	66	61	66	61	66	62	66	61	-0.2	-0.6	-0.2	-0.6	60	55	YES	YES	YES	YES	YES
16.1	9025	30 GLEN STREET MILSONS POINT	Fifteenth	W	51	46	50	45	52	47	50	45	-1.4	-1.9	-1.4	-1.8	60	55	NO	NO	NO	NO	NO
16.1	9025	30 GLEN STREET MILSONS POINT	Fifteenth	W	51	46	49	44	51	46	50	45	-1.4	-1.8	-1.4	-1.8	60	55	NO	NO	NO	NO	NO
16.1	9025	30 GLEN STREET MILSONS POINT	Fifteenth	N	54	49	55	50	54	50	56	51	1.7	1.0	1.7	1.0	60	55	NO	NO	NO	NO	NO
16.1	9025	30 GLEN STREET MILSONS POINT	Fifteenth	W	55	50	53	48	55	50	54	49	-1.3	-1.6	-1.3	-1.5	60	55	NO	NO	NO	NO	NO
16.1	9025	30 GLEN STREET MILSONS POINT	Fifteenth	S	51	46	49	44	51	46	50	44	-1.4	-1.9	-1.4	-1.9	60	55	NO	NO	NO	NO	NO
16.1	9025	30 GLEN STREET MILSONS POINT	Second	E	54	49	55	50	55	50	55	50	0.6	0.1	0.6	0.1	60	55	NO	NO	NO	NO	NO
16.1	9025	30 GLEN STREET MILSONS POINT	Second	S	54	49	55	49	55	50	55	50	0.6	0.2	0.7	0.2	60	55	NO	NO	NO	NO	NO
16.1	9025	30 GLEN STREET MILSONS POINT	Second	SE	61	56	62	57	62	57	63	57	0.8	0.4	0.9	0.5	60	55	NO	NO	NO	NO	NO
16.1	9025	30 GLEN STREET MILSONS POINT	Second	N	56	51	56	51	56	51	56	51	0.4	-0.1	0.4	-0.2	60	55	NO	NO	NO	NO	NO
16.1	9025	30 GLEN STREET MILSONS POINT	Second	W	44	39	42	37	44	39	43	38	-1.4	-1.8	-1.4	-1.8	56	51	NO	NO	NO	NO	NO
16.1	9025	30 GLEN STREET MILSONS POINT	Second	W	44	39	42	37	44	39	43	38	-1.4	-1.8	-1.4	-1.8	56	51	NO	NO	NO	NO	NO
16.1	9025	30 GLEN STREET MILSONS POINT	Second	N	44	39	42	37	44	39	43	38	-1.2	-1.7	-1.1	-1.6	56	51	NO	NO	NO	NO	NO
16.1	9025	30 GLEN STREET MILSONS POINT	Second	W	43	38	41	36	43	38	42	37	-1.4	-1.8	-1.4	-1.7	55	50	NO	NO	NO	NO	NO
16.1	9025	30 GLEN STREET MILSONS POINT	Third	E	56	51	56	51	56	51	57	51	0.7	0.2	0.7	0.2	60	55	NO	NO	NO	NO	NO
16.1	9025	30 GLEN STREET MILSONS POINT	Third	S	56	50	56	51	56	51	57	51	0.9	0.5	1.0	0.5	60	55	NO	NO	NO	NO	NO
16.1	9025	30 GLEN STREET MILSONS POINT	Third	SE	63	58	64	59	63	58	65	59	1.2	0.9	1.3	0.9	60	55	YES	NO	NO	NO	YES
16.1	9025	30 GLEN STREET MILSONS POINT	Third	N	57	52	58	52	58	53	58	53	0.8	0.2	0.8	0.2	60	55	NO	NO	NO	NO	NO
16.1	9025	30 GLEN STREET MILSONS POINT	Third	W	44	39	42	37	44	39	43	38	-1.4	-1.8	-1.4	-1.7	56	51	NO	NO	NO	NO	NO
16.1	9025	30 GLEN STREET MILSONS POINT	Third	W	44	39	42	37	44	39	43	38	-1.4	-1.8	-1.4	-1.8	56	51	NO	NO	NO	NO	NO
16.1	9025	30 GLEN STREET MILSONS POINT	Third	N	44	39	43	38	44	39	43	38	-1.1	-1.6	-1.0	-1.5	56	51	NO	NO	NO	NO	NO
16.1	9025	30 GLEN STREET MILSONS POINT	Third	W	43	38	41	36	43	38	42	37	-1.4	-1.8	-1.3	-1.7	55	50	NO	NO	NO	NO	NO
16.1	9025	30 GLEN STREET MILSONS POINT	Fourth	E	57	52	58	52	57	52	58	53	1.1	0.5	1.1	0.6	60	55	NO	NO	NO	NO	NO
16.1	9025	30 GLEN STREET MILSONS POINT	Fourth	S	57	52	58	53	57	52	59	53	1.3	0.8	1.3	0.8	60	55	NO	NO	NO	NO	NO
16.1	9025	30 GLEN STREET MILSONS POINT	Fourth	SE	65	60	66	61	65	60	67	61	1.5	1.0	1.5	1.1	60	55	YES	YES	YES	YES	YES
16.1	9025	30 GLEN STREET MILSONS POINT	Fourth	N	59	54	60	54	59	54	60	55	1.1	0.4	1.1	0.3	60	55	NO	NO	NO	NO	NO
16.1	9025	30 GLEN STREET MILSONS POINT	Fourth	W	44	39	42	37	44	39	43	38	-1.4	-1.8	-1.4	-1.8	56	51	NO	NO	NO	NO	NO
16.1	9025	30 GLEN STREET MILSONS POINT	Fourth	W	44	39	42	37	44	39	43	38	-1.4	-1.8	-1.4	-1.8	56	51	NO	NO	NO	NO	NO
16.1	9025	30 GLEN STREET MILSONS POINT	Fourth	N	44	39	43	38	44	40	43	38	-1.0	-1.4	-1.0	-1.4	56	52	NO	NO	NO	NO	NO
16.1	9025	30 GLEN STREET MILSONS POINT	Fourth	W	43	38	42	36	43	39	42	37	-1.3	-1.8	-1.3	-1.7	55	51	NO	NO	NO	NO	NO
16.1	9025	30 GLEN STREET MILSONS POINT	Fifth	E	58	53	59	53	59	54	59	54	0.5	-0.1	0.5	-0.1	60	55	NO	NO	NO	NO	NO
16.1	9025	30 GLEN STREET MILSONS POINT	Fifth	S	58	53	59	53	59	54	59	54	0.7	0.1	0.7	0.1	60	55	NO	NO	NO	NO	NO
16.1	9025	30 GLEN STREET MILSONS POINT	Fifth	SE	67	62	67	62	67	62	68	62	0.6	0.2	0.7	0.2	60	55	YES	YES	YES	YES	YES
16.1	9025	30 GLEN STREET MILSONS POINT	Fifth	N	61	56	61	55	61	56	61	56	0.4	-0.3	0.4	-0.4	60	55	NO	NO	NO	NO	NO
16.1	9025	30 GLEN STREET MILSONS POINT	Fifth	W	44	39	42	37	44	39	43	38	-1.4	-1.8	-1.4	-1.8	56	51	NO	NO	NO	NO	NO
16.1	9025	30 GLEN STREET MILSONS POINT	Fifth	W	44	39	42	37	44	39	43	38	-1.4	-1.8	-1.4	-1.8	56	51	NO	NO	NO	NO	NO
16.1	9025	30 GLEN STREET MILSONS POINT	Fifth	N	44	40	44	38	45	40	44	39	-0.7	-1.3	-0.7	-1.1	57	52	NO	NO	NO	NO	NO
16.1	9025	30 GLEN STREET MILSONS POINT	Fifth	W	44	39	42	37	44	39	43	37	-1.4	-1.8	-1.3	-1.7	56	51	NO	NO	NO	NO	NO
16.1	9025	30 GLEN STREET MILSONS POINT	Sixth	E	59	54	60	54	60	55	60	54	0.4	-0.2	0.4	-0.2	60	55	NO	NO	NO	NO	NO
16.1	9025	30 GLEN STREET MILSONS POINT	Sixth	S	59	54	60	54	59	55	60	55	0.6	0.1	0.6	0.1	60	55	NO	NO	NO	NO	NO
16.1	9025	30 GLEN STREET MILSONS POINT	Sixth	SE	67	63	68	63	68	63	68	63	0.5	0.0	0.5	0.1	60	55	YES	YES	YES	YES	YES
16.1	9025	30 GLEN STREET MILSONS POINT	Sixth	N	61	56	62	56	62	57	62	56	0.3	-0.4	0.3	-0.4	60	55	NO	NO	NO	NO	NO
16.1	9025	30 GLEN STREET MILSONS POINT	Sixth	W	44	39	42	37	44	39	43	38	-1.4	-1.8	-1.3	-1.8	56	51	NO	NO	NO	NO	NO
16.1	9025	30 GLEN STREET MILSONS POINT	Sixth	W	44	39	42	37	44	39	43	38	-1.4	-1.8	-1.4	-1.8	56	51	NO	NO	NO	NO	NO
16.1	9025	30 GLEN STREET MILSONS POINT	Sixth	N	45	40	44	39	45	40	45	40	-0.3	-0.9	-0.3	-0.8	57	52	NO	NO	NO	NO	NO
16.1	9025	30 GLEN STREET MILSONS POINT	Sixth	W	45	40	43	38	45	40	44	38	-1.3	-1.7	-1.3	-1.7	57	52	NO	NO	NO	NO	NO
16.1	9025	30 GLEN STREET MILSONS POINT	Seventh	E	60	55	60	55	60	55	60	55	0.4	-0.2	0.4	-0.2	60	55	NO	NO	NO	NO	NO
16.1	9025	30 GLEN STREET MILSONS POINT	Seventh	S	60	55	60	55	60	55	61	55	0.6	0.2	0.6	0.1	60	55	NO	NO	NO	NO	NO
16.1	9025	30 GLEN STREET MILSONS POINT	Seventh	SE	68	63	69	63	69	64	69	64	0.3	0.0	0.3	-0.1	60	55	YES	YES	YES	YES	YES
16.1	9025	30 GLEN STREET MILSONS POINT	Seventh	N	62	57	62	57	62	58	63	57	0.4	-0.4	0.3	-0.4	60	55	NO	NO	NO	NO	NO
16.1	9025	30 GLEN STREET MILSONS POINT	Seventh	W	44	39	42	37	44	39	43	38	-1.4	-1.8	-1.3	-1.8	56	51	NO	NO	NO	NO	NO
16.1	9025	30 GLEN STREET MILSONS POINT	Seventh	W	44	39	42	37	44	39	43	38	-1.4	-1.8	-1.3	-1.8	56	51	NO	NO	NO	NO	NO
16.1	9025	30 GLEN STREET MILSONS POINT	Seventh	N	45	41	46	41	46	41	46	41	0.4	-0.2	0.4	-0.1	58	53	NO	NO	NO	NO	NO
16.1	9025	30 GLEN STREET MILSONS POINT	Seventh	W	47	42	46	40	47	42	46	41	-1.3	-1.7	-1.3	-1.6	59	54	NO	NO	NO	NO	NO
16.1	9025	30 GLEN STREET MILSONS POINT	Eighth	E	60	55	61	55	61	56	61	56	0.4	-0.3	0.3	-0.2	60	55	NO	NO	NO	NO	NO
16.1	9025	30 GLEN STREET MILSONS POINT	Eighth	S	60	55	61	55	61	56	61	56	0.5	0.0	0.5	0.0	60	55	NO	NO	NO	NO	NO
16.1	9025	30 GLEN STREET MILSONS POINT	Eighth	SE	69	64	69	64	69	64	69	64	0.2	-0.2	0.2	-0.2	60	55	YES	YES	YES	YES	YES

NCA	Receiver ID	Address	Floor Level	Facade	Opening Year 2027				Design Year 2037				Increase (Do Smthng - Do Nothing)				NCG project road noise criteria		Do noise levels exceed the cumulative limit with project roads adding ≥2dB to the total noise levels?		Is the contribution from the road project Acute?		Consider further treatment?
					Do Nothing		Do Smthng		Do Nothing		Do Smthng		Opening Year 2027		Design Year 2037								
					Day	Night	Day	Night	Day	Night	Day	Night	Day	Night	Day	Night	Day	Night	Day	Night	$L_{Aeq,15hr} \geq 65dB$	$L_{Aeq,9hr} \geq 60dB$	
16.1	9025	30 GLEN STREET MILSONS POINT	Eighth	N	62	58	63	57	63	58	63	58	0.4	-0.3	0.4	-0.4	60	55	NO	NO	NO	NO	NO
16.1	9025	30 GLEN STREET MILSONS POINT	Eighth	W	44	39	42	37	44	39	43	38	-1.4	-1.8	-1.3	-1.7	56	51	NO	NO	NO	NO	NO
16.1	9025	30 GLEN STREET MILSONS POINT	Eighth	W	44	39	42	37	44	39	43	38	-1.4	-1.8	-1.3	-1.8	56	51	NO	NO	NO	NO	NO
16.1	9025	30 GLEN STREET MILSONS POINT	Eighth	N	46	41	47	42	46	42	47	42	1.2	0.6	1.2	0.6	58	54	NO	NO	NO	NO	NO
16.1	9025	30 GLEN STREET MILSONS POINT	Eighth	W	51	46	50	45	52	47	50	45	-1.3	-1.6	-1.3	-1.6	60	55	NO	NO	NO	NO	NO
16.1	9025	30 GLEN STREET MILSONS POINT	Ninth	E	61	56	61	56	61	56	62	56	0.4	-0.2	0.4	-0.2	60	55	NO	NO	NO	NO	NO
16.1	9025	30 GLEN STREET MILSONS POINT	Ninth	S	61	56	61	56	61	56	62	56	0.6	0.1	0.6	0.1	60	55	NO	NO	NO	NO	NO
16.1	9025	30 GLEN STREET MILSONS POINT	Ninth	SE	70	65	70	64	70	65	70	65	0.0	-0.4	0.0	-0.4	60	55	YES	YES	YES	YES	YES
16.1	9025	30 GLEN STREET MILSONS POINT	Ninth	N	63	58	63	58	63	59	64	58	0.3	-0.3	0.4	-0.3	60	55	NO	NO	NO	NO	NO
16.1	9025	30 GLEN STREET MILSONS POINT	Ninth	W	44	39	42	37	44	39	43	38	-1.4	-1.8	-1.3	-1.7	56	51	NO	NO	NO	NO	NO
16.1	9025	30 GLEN STREET MILSONS POINT	Ninth	W	44	39	42	37	44	39	43	38	-1.4	-1.8	-1.3	-1.7	56	51	NO	NO	NO	NO	NO
16.1	9025	30 GLEN STREET MILSONS POINT	Ninth	N	47	43	49	44	47	43	50	45	2.3	1.6	2.4	1.5	59	55	NO	NO	NO	NO	NO
16.1	9025	30 GLEN STREET MILSONS POINT	Ninth	W	52	48	51	46	53	48	52	47	-1.2	-1.5	-1.2	-1.3	60	55	NO	NO	NO	NO	NO
16.1	9026	12 GLEN STREET MILSONS POINT	First	W	42	38	41	36	43	38	41	36	-1.4	-1.9	-1.4	-1.7	55	50	NO	NO	NO	NO	NO
16.1	9026	12 GLEN STREET MILSONS POINT	Tenth	W	53	48	52	47	54	49	52	47	-1.2	-1.4	-1.2	-1.4	60	55	NO	NO	NO	NO	NO
16.1	9026	12 GLEN STREET MILSONS POINT	Tenth	S	48	43	47	41	49	44	47	42	-1.6	-1.9	-1.5	-1.8	60	55	NO	NO	NO	NO	NO
16.1	9026	12 GLEN STREET MILSONS POINT	Tenth	E	58	53	58	53	58	54	59	53	0.4	-0.4	0.4	-0.5	60	55	NO	NO	NO	NO	NO
16.1	9026	12 GLEN STREET MILSONS POINT	Tenth	NE	61	56	61	55	61	56	61	56	0.2	-0.5	0.2	-0.4	60	55	NO	NO	NO	NO	NO
16.1	9026	12 GLEN STREET MILSONS POINT	Second	W	42	38	41	36	43	38	41	36	-1.3	-1.9	-1.3	-1.7	55	50	NO	NO	NO	NO	NO
16.1	9026	12 GLEN STREET MILSONS POINT	Second	E	51	46	51	45	51	46	51	46	0.0	-0.6	0.0	-0.5	60	55	NO	NO	NO	NO	NO
16.1	9026	12 GLEN STREET MILSONS POINT	Second	NE	53	48	53	48	53	49	53	48	-0.1	-0.5	0.0	-0.5	60	55	NO	NO	NO	NO	NO
16.1	9026	12 GLEN STREET MILSONS POINT	Third	W	42	38	41	36	43	38	41	36	-1.4	-1.8	-1.3	-1.8	55	50	NO	NO	NO	NO	NO
16.1	9026	12 GLEN STREET MILSONS POINT	Third	E	52	47	52	46	52	47	52	47	0.2	-0.3	0.2	-0.4	60	55	NO	NO	NO	NO	NO
16.1	9026	12 GLEN STREET MILSONS POINT	Third	NE	54	49	54	49	54	49	55	49	0.2	-0.3	0.2	-0.3	60	55	NO	NO	NO	NO	NO
16.1	9026	12 GLEN STREET MILSONS POINT	Fourth	W	42	38	41	36	43	38	41	36	-1.4	-1.8	-1.3	-1.8	55	50	NO	NO	NO	NO	NO
16.1	9026	12 GLEN STREET MILSONS POINT	Fourth	E	53	48	53	48	53	48	54	48	0.5	-0.2	0.6	-0.2	60	55	NO	NO	NO	NO	NO
16.1	9026	12 GLEN STREET MILSONS POINT	Fourth	NE	55	50	55	50	55	50	56	50	0.5	-0.2	0.6	-0.1	60	55	NO	NO	NO	NO	NO
16.1	9026	12 GLEN STREET MILSONS POINT	Fifth	W	43	38	41	36	43	38	42	36	-1.4	-1.8	-1.3	-1.8	55	50	NO	NO	NO	NO	NO
16.1	9026	12 GLEN STREET MILSONS POINT	Fifth	E	54	49	55	49	54	49	55	49	0.7	-0.1	0.7	0.0	60	55	NO	NO	NO	NO	NO
16.1	9026	12 GLEN STREET MILSONS POINT	Fifth	NE	56	51	57	51	57	52	57	52	0.6	0.0	0.6	0.0	60	55	NO	NO	NO	NO	NO
16.1	9026	12 GLEN STREET MILSONS POINT	Sixth	W	43	38	41	36	43	38	42	37	-1.3	-1.8	-1.3	-1.7	55	50	NO	NO	NO	NO	NO
16.1	9026	12 GLEN STREET MILSONS POINT	Sixth	E	55	50	56	50	56	51	57	51	0.8	0.0	0.7	0.0	60	55	NO	NO	NO	NO	NO
16.1	9026	12 GLEN STREET MILSONS POINT	Sixth	NE	58	53	59	53	58	53	59	53	0.8	0.1	0.7	0.0	60	55	NO	NO	NO	NO	NO
16.1	9026	12 GLEN STREET MILSONS POINT	Seventh	W	43	38	42	37	43	39	42	37	-1.3	-1.7	-1.3	-1.7	55	51	NO	NO	NO	NO	NO
16.1	9026	12 GLEN STREET MILSONS POINT	Seventh	E	56	52	57	51	57	52	57	52	0.5	-0.3	0.4	-0.4	60	55	NO	NO	NO	NO	NO
16.1	9026	12 GLEN STREET MILSONS POINT	Seventh	NE	59	54	59	54	59	55	60	54	0.4	-0.3	0.4	-0.4	60	55	NO	NO	NO	NO	NO
16.1	9026	12 GLEN STREET MILSONS POINT	Eighth	W	44	39	43	38	45	40	43	38	-1.3	-1.7	-1.3	-1.7	57	52	NO	NO	NO	NO	NO
16.1	9026	12 GLEN STREET MILSONS POINT	Eighth	E	57	52	57	52	58	53	58	52	0.4	-0.4	0.3	-0.5	60	55	NO	NO	NO	NO	NO
16.1	9026	12 GLEN STREET MILSONS POINT	Eighth	NE	60	55	60	54	60	55	60	55	0.3	-0.5	0.3	-0.4	60	55	NO	NO	NO	NO	NO
16.1	9026	12 GLEN STREET MILSONS POINT	Ninth	W	48	43	47	42	49	44	47	42	-1.4	-1.7	-1.4	-1.6	60	55	NO	NO	NO	NO	NO
16.1	9026	12 GLEN STREET MILSONS POINT	Ninth	E	58	53	58	52	58	53	58	53	0.3	-0.4	0.3	-0.5	60	55	NO	NO	NO	NO	NO
16.1	9026	12 GLEN STREET MILSONS POINT	Ninth	NE	60	55	60	55	61	56	61	55	0.3	-0.4	0.3	-0.5	60	55	NO	NO	NO	NO	NO
16.1	9026	12 GLEN STREET MILSONS POINT	Ground	W	42	38	41	36	43	38	41	36	-1.4	-1.9	-1.4	-1.7	55	50	NO	NO	NO	NO	NO
16.1	9072	6 CLIFF STREET MILSONS POINT	First	N	44	39	43	38	44	40	43	38	-1.3	-1.7	-1.2	-1.6	56	52	NO	NO	NO	NO	NO
16.1	9072	6 CLIFF STREET MILSONS POINT	First	W	43	38	42	37	44	39	42	37	-1.3	-1.7	-1.2	-1.7	56	51	NO	NO	NO	NO	NO
16.1	9072	6 CLIFF STREET MILSONS POINT	First	S	48	43	48	43	49	44	48	43	-0.3	-0.8	-0.3	-0.8	60	55	NO	NO	NO	NO	NO
16.1	9072	6 CLIFF STREET MILSONS POINT	First	E	49	44	49	43	49	44	49	44	-0.2	-0.7	-0.2	-0.6	60	55	NO	NO	NO	NO	NO
16.1	9072	6 CLIFF STREET MILSONS POINT	First	N	48	43	48	42	48	43	48	43	-0.2	-0.7	-0.2	-0.6	60	55	NO	NO	NO	NO	NO
16.1	9072	6 CLIFF STREET MILSONS POINT	First	E	47	42	47	41	47	42	47	42	-0.3	-0.7	-0.3	-0.7	59	54	NO	NO	NO	NO	NO
16.1	9072	6 CLIFF STREET MILSONS POINT	First	S	46	41	46	40	46	42	46	41	-0.5	-1.0	-0.5	-1.0	58	54	NO	NO	NO	NO	NO
16.1	9072	6 CLIFF STREET MILSONS POINT	First	E	47	42	47	41	48	43	47	42	-0.5	-1.0	-0.5	-1.0	60	55	NO	NO	NO	NO	NO
16.1	9072	6 CLIFF STREET MILSONS POINT	Second	N	45	40	44	38	45	40	44	39	-1.2	-1.7	-1.1	-1.6	57	52	NO	NO	NO	NO	NO
16.1	9072	6 CLIFF STREET MILSONS POINT	Second	W	44	39	43	37	44	39	43	38	-1.3	-1.7	-1.2	-1.7	56	51	NO	NO	NO	NO	NO
16.1	9072	6 CLIFF STREET MILSONS POINT	Second	S	49	44	49	43	49	45	49	44	-0.2	-0.7	0.0	-0.7	60	55	NO	NO	NO	NO	NO
16.1	9072	6 CLIFF STREET MILSONS POINT	Second	E	50	45	49	44	50	45	50	45	-0.1	-0.6	-0.1	-0.5	60	55	NO	NO	NO	NO	NO
16.1	9072	6 CLIFF STREET MILSONS POINT	Second	N	48	43	48	43	49	44	49	43	0.0	-0.5	0.0	-0.4	60	55	NO	NO	NO	NO	NO
16.1	9072	6 CLIFF STREET MILSONS POINT	Second	E	48	43	47	42	48	43	48	42	-0.2	-0.7	-0.1	-0.6	60	55	NO	NO	NO	NO	NO
16.1	9072	6 CLIFF STREET MILSONS POINT	Second	S	47	42	46	41	47	42	47	41	-0.3	-0.9	-0.3	-0.8	59	54	NO	NO	NO	NO	NO
16.1	9072	6 CLIFF STREET MILSONS POINT	Second	E	48	43	48	42	48	44	48	43	-0.3	-0.9	-0.3	-0.9	60	55	NO	NO	NO	NO	NO
16.1	9072	6 CLIFF STREET MILSONS POINT	Third	N	46	41	45	40	47	42	45	40	-1.2	-1.6	-1.1	-1.6	59	54	NO	NO	NO	NO	NO
16.1	9072	6 CLIFF STREET MILSONS POINT	Third	W	45	40	44	38	45	41	44	39	-1.2	-1.7	-1.1	-1.6	57	53	NO	NO	NO	NO	NO
16.1	9072	6 CLIFF STREET MILSONS POINT	Third	S	50	45	50	44	50	45	50	45	0.1	-0.5	0.1	-0.5	60	55	NO	NO	NO	NO	NO

NCA	Receiver ID	Address	Floor Level	Facade	Opening Year 2027				Design Year 2037				Increase (Do Smthng - Do Nothing)				NCG project road noise criteria		Do noise levels exceed the cumulative limit with project roads adding ≥2dB to the total noise levels?		Is the contribution from the road project Acute?		Consider further treatment?
					Do Nothing		Do Smthng		Do Nothing		Do Smthng		Opening Year 2027		Design Year 2037								
					Day	Night	Day	Night	Day	Night	Day	Night	Day	Night	Day	Night	Day	Night	Day	Night	$L_{Aeq,15hr} \geq 65dB$	$L_{Aeq,9hr} \geq 60dB$	
16.1	9072	6 CLIFF STREET MILSONS POINT	Third	E	50	45	51	45	51	46	51	45	0.2	-0.4	0.2	-0.4	60	55	NO	NO	NO	NO	NO
16.1	9072	6 CLIFF STREET MILSONS POINT	Third	N	49	44	49	44	49	45	50	44	0.3	-0.3	0.3	-0.2	60	55	NO	NO	NO	NO	NO
16.1	9072	6 CLIFF STREET MILSONS POINT	Third	E	48	44	48	43	49	44	49	43	0.0	-0.6	0.0	-0.5	60	55	NO	NO	NO	NO	NO
16.1	9072	6 CLIFF STREET MILSONS POINT	Third	S	48	43	47	42	48	43	48	42	-0.2	-0.7	-0.1	-0.6	60	55	NO	NO	NO	NO	NO
16.1	9072	6 CLIFF STREET MILSONS POINT	Third	E	49	44	49	43	49	44	49	44	-0.2	-0.9	-0.2	-0.8	60	55	NO	NO	NO	NO	NO
16.1	9072	6 CLIFF STREET MILSONS POINT	Fourth	N	49	44	48	42	49	44	48	43	-0.9	-1.4	-0.8	-1.3	60	55	NO	NO	NO	NO	NO
16.1	9072	6 CLIFF STREET MILSONS POINT	Fourth	W	47	42	46	41	48	43	47	41	-1.0	-1.6	-1.0	-1.4	60	55	NO	NO	NO	NO	NO
16.1	9072	6 CLIFF STREET MILSONS POINT	Fourth	S	51	46	51	46	51	47	52	46	0.0	-0.6	0.1	-0.7	60	55	NO	NO	NO	NO	NO
16.1	9072	6 CLIFF STREET MILSONS POINT	Fourth	E	51	47	52	46	52	47	52	47	0.2	-0.5	0.2	-0.4	60	55	NO	NO	NO	NO	NO
16.1	9072	6 CLIFF STREET MILSONS POINT	Fourth	N	50	45	50	45	50	46	51	45	0.3	-0.2	0.3	-0.2	60	55	NO	NO	NO	NO	NO
16.1	9072	6 CLIFF STREET MILSONS POINT	Fourth	E	50	45	50	44	50	45	50	45	-0.1	-0.6	0.0	-0.7	60	55	NO	NO	NO	NO	NO
16.1	9072	6 CLIFF STREET MILSONS POINT	Fourth	S	49	44	49	43	49	44	49	44	-0.1	-0.8	-0.1	-0.7	60	55	NO	NO	NO	NO	NO
16.1	9072	6 CLIFF STREET MILSONS POINT	Fourth	E	50	45	50	44	50	45	50	45	0.0	-0.7	0.0	-0.7	60	55	NO	NO	NO	NO	NO
16.1	9072	6 CLIFF STREET MILSONS POINT	Ground	N	44	39	42	37	44	39	43	37	-1.3	-1.7	-1.2	-1.7	56	51	NO	NO	NO	NO	NO
16.1	9072	6 CLIFF STREET MILSONS POINT	Ground	W	43	38	42	36	43	38	42	37	-1.3	-1.8	-1.3	-1.7	55	50	NO	NO	NO	NO	NO
16.1	9072	6 CLIFF STREET MILSONS POINT	Ground	S	48	43	47	42	48	43	48	42	-0.5	-1.0	-0.5	-0.9	60	55	NO	NO	NO	NO	NO
16.1	9072	6 CLIFF STREET MILSONS POINT	Ground	E	46	41	46	40	47	42	46	41	-0.5	-0.9	-0.5	-0.8	59	54	NO	NO	NO	NO	NO
16.1	9072	6 CLIFF STREET MILSONS POINT	Ground	S	45	40	44	39	45	40	45	40	-0.8	-1.1	-0.7	-0.9	57	52	NO	NO	NO	NO	NO
16.1	9075	84 ALFRED STREET SOUTH MILSONS POINT	First	E	64	59	65	59	64	59	65	60	1.1	0.6	1.1	0.6	60	55	YES	YES	YES	NO	YES
16.1	9075	84 ALFRED STREET SOUTH MILSONS POINT	First	N	56	51	57	51	56	52	57	52	0.9	0.2	0.9	0.2	60	55	NO	NO	NO	NO	NO
16.1	9075	84 ALFRED STREET SOUTH MILSONS POINT	First	W	45	40	43	38	45	40	44	39	-1.4	-1.8	-1.4	-1.7	57	52	NO	NO	NO	NO	NO
16.1	9075	84 ALFRED STREET SOUTH MILSONS POINT	First	S	57	52	58	53	58	53	59	53	0.9	0.4	0.9	0.4	60	55	NO	NO	NO	NO	NO
16.1	9075	84 ALFRED STREET SOUTH MILSONS POINT	Tenth	E	73	68	72	67	73	68	73	67	-0.3	-0.8	-0.4	-0.8	60	55	YES	YES	YES	YES	YES
16.1	9075	84 ALFRED STREET SOUTH MILSONS POINT	Tenth	N	64	59	64	59	65	60	65	59	0.2	-0.4	0.1	-0.5	60	55	YES	NO	YES	NO	YES
16.1	9075	84 ALFRED STREET SOUTH MILSONS POINT	Tenth	W	45	40	43	38	45	40	44	39	-1.4	-1.8	-1.3	-1.7	57	52	NO	NO	NO	NO	NO
16.1	9075	84 ALFRED STREET SOUTH MILSONS POINT	Tenth	S	65	61	65	60	66	61	66	61	-0.1	-0.5	0.0	-0.4	60	55	YES	YES	YES	YES	YES
16.1	9075	84 ALFRED STREET SOUTH MILSONS POINT	Eleventh	E	73	68	72	67	73	68	73	68	-0.4	-0.9	-0.4	-0.8	60	55	YES	YES	YES	YES	YES
16.1	9075	84 ALFRED STREET SOUTH MILSONS POINT	Eleventh	N	65	60	65	59	65	60	65	60	0.1	-0.5	0.0	-0.5	60	55	YES	YES	YES	YES	YES
16.1	9075	84 ALFRED STREET SOUTH MILSONS POINT	Eleventh	W	45	40	43	38	45	40	44	39	-1.3	-1.8	-1.3	-1.7	57	52	NO	NO	NO	NO	NO
16.1	9075	84 ALFRED STREET SOUTH MILSONS POINT	Eleventh	S	66	61	66	60	66	61	66	61	-0.2	-0.5	-0.2	-0.5	60	55	YES	YES	YES	YES	YES
16.1	9075	84 ALFRED STREET SOUTH MILSONS POINT	Twelfth	E	73	68	73	67	74	69	73	68	-0.6	-0.9	-0.6	-0.9	60	55	YES	YES	YES	YES	YES
16.1	9075	84 ALFRED STREET SOUTH MILSONS POINT	Twelfth	N	65	60	65	60	65	60	65	60	0.0	-0.5	0.0	-0.5	60	55	YES	YES	YES	YES	YES
16.1	9075	84 ALFRED STREET SOUTH MILSONS POINT	Twelfth	W	45	40	44	38	45	41	44	39	-1.3	-1.8	-1.3	-1.6	57	53	NO	NO	NO	NO	NO
16.1	9075	84 ALFRED STREET SOUTH MILSONS POINT	Twelfth	S	66	61	66	60	66	62	66	61	-0.3	-0.7	-0.3	-0.6	60	55	YES	YES	YES	YES	YES
16.1	9075	84 ALFRED STREET SOUTH MILSONS POINT	Thirteenth	E	73	68	73	67	74	69	73	68	-0.7	-1.1	-0.7	-1.0	60	55	YES	YES	YES	YES	YES
16.1	9075	84 ALFRED STREET SOUTH MILSONS POINT	Thirteenth	N	65	60	65	60	66	61	65	60	-0.1	-0.5	-0.1	-0.4	60	55	YES	YES	YES	YES	YES
16.1	9075	84 ALFRED STREET SOUTH MILSONS POINT	Thirteenth	W	47	42	46	40	47	42	46	41	-1.3	-1.8	-1.3	-1.6	59	54	NO	NO	NO	NO	NO
16.1	9075	84 ALFRED STREET SOUTH MILSONS POINT	Thirteenth	S	66	61	66	61	67	62	66	61	-0.5	-0.8	-0.5	-0.8	60	55	YES	YES	YES	YES	YES
16.1	9075	84 ALFRED STREET SOUTH MILSONS POINT	Fourteenth	E	73	69	73	67	74	69	73	68	-0.8	-1.2	-0.8	-1.2	60	55	YES	YES	YES	YES	YES
16.1	9075	84 ALFRED STREET SOUTH MILSONS POINT	Fourteenth	N	65	61	65	60	66	61	66	60	-0.2	-0.6	-0.2	-0.6	60	55	YES	YES	YES	YES	YES
16.1	9075	84 ALFRED STREET SOUTH MILSONS POINT	Fourteenth	W	50	45	48	43	50	45	49	44	-1.4	-1.8	-1.2	-1.7	60	55	NO	NO	NO	NO	NO
16.1	9075	84 ALFRED STREET SOUTH MILSONS POINT	Fourteenth	S	67	62	66	61	67	62	66	61	-0.7	-1.0	-0.7	-0.9	60	55	YES	YES	YES	YES	YES
16.1	9075	84 ALFRED STREET SOUTH MILSONS POINT	Fifteenth	E	74	69	73	68	74	69	73	68	-0.9	-1.3	-0.9	-1.3	60	55	YES	YES	YES	YES	YES
16.1	9075	84 ALFRED STREET SOUTH MILSONS POINT	Fifteenth	N	66	61	65	60	66	61	66	61	-0.3	-0.8	-0.3	-0.7	60	55	YES	YES	YES	YES	YES
16.1	9075	84 ALFRED STREET SOUTH MILSONS POINT	Fifteenth	W	54	49	52	47	54	49	53	48	-1.3	-1.8	-1.2	-1.7	60	55	NO	NO	NO	NO	NO
16.1	9075	84 ALFRED STREET SOUTH MILSONS POINT	Fifteenth	S	68	63	67	62	68	64	67	62	-1.0	-1.3	-1.0	-1.3	60	55	YES	YES	YES	YES	YES
16.1	9075	84 ALFRED STREET SOUTH MILSONS POINT	Second	E	66	61	67	62	67	62	68	62	1.0	0.5	1.0	0.5	60	55	YES	YES	YES	YES	YES
16.1	9075	84 ALFRED STREET SOUTH MILSONS POINT	Second	N	58	53	59	54	59	54	60	54	1.0	0.3	1.0	0.2	60	55	NO	NO	NO	NO	NO
16.1	9075	84 ALFRED STREET SOUTH MILSONS POINT	Second	W	45	40	43	38	45	40	44	39	-1.4	-1.8	-1.4	-1.7	57	52	NO	NO	NO	NO	NO
16.1	9075	84 ALFRED STREET SOUTH MILSONS POINT	Second	S	60	55	60	55	60	55	61	55	0.9	0.3	0.9	0.4	60	55	NO	NO	NO	NO	NO
16.1	9075	84 ALFRED STREET SOUTH MILSONS POINT	Third	E	68	63	68	63	68	63	69	63	0.6	0.1	0.6	0.1	60	55	YES	YES	YES	YES	YES
16.1	9075	84 ALFRED STREET SOUTH MILSONS POINT	Third	N	60	55	60	55	60	55	61	55	0.7	0.0	0.7	0.0	60	55	NO	NO	NO	NO	NO
16.1	9075	84 ALFRED STREET SOUTH MILSONS POINT	Third	W	45	40	43	38	45	40	44	39	-1.4	-1.8	-1.3	-1.8	57	52	NO	NO	NO	NO	NO
16.1	9075	84 ALFRED STREET SOUTH MILSONS POINT	Third	S	61	56	61	56	61	57	62	56	0.4	-0.2	0.4	-0.3	60	55	NO	NO	NO	NO	NO
16.1	9075	84 ALFRED STREET SOUTH MILSONS POINT	Fourth	E	69	64	69	64	69	64	70	64	0.5	-0.1	0.5	0.0	60	55	YES	YES	YES	YES	YES
16.1	9075	84 ALFRED STREET SOUTH MILSONS POINT	Fourth	N	60	55	61	55	61	56	61	56	0.6	-0.2	0.6	-0.2	60	55	NO	NO	NO	NO	NO
16.1	9075	84 ALFRED STREET SOUTH MILSONS POINT	Fourth	W	45	40	43	38	45	40	44	39	-1.4	-1.8	-1.3	-1.8	57	52	NO	NO	NO	NO	NO
16.1	9075	84 ALFRED STREET SOUTH MILSONS POINT	Fourth	S	62	57	62	57	62	57	63	57	0.4	-0.2	0.4	-0.2	60	55	NO	NO	NO	NO	NO
16.1	9075	84 ALFRED STREET SOUTH MILSONS POINT	Fifth	E	70	65	70	64	70	65	70	65	0.3	-0.2	0.3	-0.2	60	55	YES	YES	YES	YES	YES
16.1	9075	84 ALFRED STREET SOUTH MILSONS POINT	Fifth	N	61	56	61	56	61	57	62	56	0.6	-0.1	0.6	-0.2	60	55	NO	NO	NO	NO	NO
16.1	9075	84 ALFRED STREET SOUTH MILSONS POINT	Fifth	W	45	40	43	38	45	40	44	39	-1.4	-1.8	-1.3	-1.7	57	52	NO	NO	NO	NO	NO
16.1	9075	84 ALFRED STREET SOUTH MILSONS POINT	Fifth	S	63	58	63	57	63	58	63	58	0.3	-0.2	0.3	-0.3	60	55	NO	NO	NO	NO	NO

NCA	Receiver ID	Address	Floor Level	Facade	Opening Year 2027				Design Year 2037				Increase (Do Smthng - Do Nothing)				NCG project road noise criteria		Do noise levels exceed the cumulative limit with project roads adding ≥2dB to the total noise levels?		Is the contribution from the road project Acute?		Consider further treatment?
					Do Nothing		Do Smthng		Do Nothing		Do Smthng		Opening Year 2027		Design Year 2037								
					Day	Night	Day	Night	Day	Night	Day	Night	Day	Night	Day	Night	Day	Night	Day	Night	$L_{Aeq,15hr}$ ≥ 65dB	$L_{Aeq,9hr}$ ≥ 60dB	
16.1	9075	84 ALFRED STREET SOUTH MILSONS POINT	Sixth	E	70	65	71	65	71	66	71	66	0.2	-0.3	0.2	-0.3	60	55	YES	YES	YES	YES	YES
16.1	9075	84 ALFRED STREET SOUTH MILSONS POINT	Sixth	N	61	57	62	57	62	57	62	57	0.7	-0.1	0.6	-0.1	60	55	NO	NO	NO	NO	NO
16.1	9075	84 ALFRED STREET SOUTH MILSONS POINT	Sixth	W	45	40	43	38	45	40	44	39	-1.3	-1.8	-1.3	-1.7	57	52	NO	NO	NO	NO	NO
16.1	9075	84 ALFRED STREET SOUTH MILSONS POINT	Sixth	S	63	58	64	58	64	59	64	59	0.4	-0.2	0.4	-0.1	60	55	NO	NO	NO	NO	NO
16.1	9075	84 ALFRED STREET SOUTH MILSONS POINT	Seventh	E	71	66	71	66	71	67	71	66	0.0	-0.4	0.0	-0.4	60	55	YES	YES	YES	YES	YES
16.1	9075	84 ALFRED STREET SOUTH MILSONS POINT	Seventh	N	62	57	63	57	63	58	63	58	0.7	-0.1	0.6	0.0	60	55	NO	NO	NO	NO	NO
16.1	9075	84 ALFRED STREET SOUTH MILSONS POINT	Seventh	W	45	40	43	38	45	40	44	39	-1.4	-1.9	-1.4	-1.7	57	52	NO	NO	NO	NO	NO
16.1	9075	84 ALFRED STREET SOUTH MILSONS POINT	Seventh	S	64	59	64	59	64	60	65	59	0.3	-0.2	0.3	-0.3	60	55	YES	NO	YES	NO	YES
16.1	9075	84 ALFRED STREET SOUTH MILSONS POINT	Eighth	E	72	67	72	66	72	67	72	67	-0.1	-0.5	0.0	-0.5	60	55	YES	YES	YES	YES	YES
16.1	9075	84 ALFRED STREET SOUTH MILSONS POINT	Eighth	N	63	58	63	58	63	59	64	58	0.6	-0.1	0.6	-0.1	60	55	NO	NO	NO	NO	NO
16.1	9075	84 ALFRED STREET SOUTH MILSONS POINT	Eighth	W	45	40	43	38	45	40	44	39	-1.4	-1.9	-1.3	-1.7	57	52	NO	NO	NO	NO	NO
16.1	9075	84 ALFRED STREET SOUTH MILSONS POINT	Eighth	S	65	60	65	59	65	60	65	60	0.1	-0.3	0.1	-0.4	60	55	YES	YES	YES	YES	YES
16.1	9075	84 ALFRED STREET SOUTH MILSONS POINT	Ninth	E	72	67	72	67	73	68	72	67	-0.2	-0.7	-0.2	-0.7	60	55	YES	YES	YES	YES	YES
16.1	9075	84 ALFRED STREET SOUTH MILSONS POINT	Ninth	N	64	59	64	59	64	59	64	59	0.3	-0.3	0.4	-0.2	60	55	NO	NO	NO	NO	NO
16.1	9075	84 ALFRED STREET SOUTH MILSONS POINT	Ninth	W	45	40	43	38	45	40	44	39	-1.3	-1.8	-1.3	-1.7	57	52	NO	NO	NO	NO	NO
16.1	9075	84 ALFRED STREET SOUTH MILSONS POINT	Ninth	S	65	60	65	60	65	61	65	60	0.0	-0.4	0.0	-0.4	60	55	YES	YES	YES	YES	YES
16.1	9075	84 ALFRED STREET SOUTH MILSONS POINT	Ground	E	62	57	63	57	62	58	63	58	0.7	0.2	0.7	0.3	60	55	NO	NO	NO	NO	NO
16.1	9075	84 ALFRED STREET SOUTH MILSONS POINT	Ground	N	54	50	55	49	55	50	55	50	0.5	-0.1	0.5	-0.1	60	55	NO	NO	NO	NO	NO
16.1	9075	84 ALFRED STREET SOUTH MILSONS POINT	Ground	W	45	40	43	38	45	40	44	39	-1.4	-1.8	-1.4	-1.7	57	52	NO	NO	NO	NO	NO
16.1	9075	84 ALFRED STREET SOUTH MILSONS POINT	Ground	S	56	51	56	51	56	51	57	51	0.4	0.0	0.4	0.0	60	55	NO	NO	NO	NO	NO
16.1	9089	8 CLIFF STREET MILSONS POINT	First	E	49	44	49	43	49	45	49	44	-0.4	-1.0	-0.4	-1.0	60	55	NO	NO	NO	NO	NO
16.1	9089	8 CLIFF STREET MILSONS POINT	First	N	43	38	42	37	44	39	42	37	-1.3	-1.8	-1.3	-1.7	56	51	NO	NO	NO	NO	NO
16.1	9089	8 CLIFF STREET MILSONS POINT	First	W	44	39	42	37	44	39	43	38	-1.2	-1.7	-1.2	-1.6	56	51	NO	NO	NO	NO	NO
16.1	9089	8 CLIFF STREET MILSONS POINT	First	S	44	39	43	37	44	39	43	38	-1.3	-1.8	-1.3	-1.7	56	51	NO	NO	NO	NO	NO
16.1	9089	8 CLIFF STREET MILSONS POINT	Second	E	50	45	50	44	50	46	50	45	0.0	-0.8	0.0	-0.8	60	55	NO	NO	NO	NO	NO
16.1	9089	8 CLIFF STREET MILSONS POINT	Second	N	43	39	42	37	44	39	42	37	-1.3	-1.8	-1.3	-1.7	56	51	NO	NO	NO	NO	NO
16.1	9089	8 CLIFF STREET MILSONS POINT	Second	W	44	40	43	38	45	40	44	38	-1.2	-1.7	-1.2	-1.6	57	52	NO	NO	NO	NO	NO
16.1	9089	8 CLIFF STREET MILSONS POINT	Second	S	45	40	43	38	45	40	44	39	-1.3	-1.8	-1.2	-1.7	57	52	NO	NO	NO	NO	NO
16.1	9089	8 CLIFF STREET MILSONS POINT	Third	E	51	47	52	46	52	47	52	47	0.4	-0.4	0.4	-0.5	60	55	NO	NO	NO	NO	NO
16.1	9089	8 CLIFF STREET MILSONS POINT	Third	N	44	39	43	37	44	39	43	38	-1.3	-1.8	-1.2	-1.7	56	51	NO	NO	NO	NO	NO
16.1	9089	8 CLIFF STREET MILSONS POINT	Third	W	46	41	45	39	46	41	45	40	-1.1	-1.7	-1.1	-1.6	58	53	NO	NO	NO	NO	NO
16.1	9089	8 CLIFF STREET MILSONS POINT	Third	S	46	41	45	40	47	42	45	40	-1.2	-1.7	-1.2	-1.6	59	54	NO	NO	NO	NO	NO
16.1	9089	8 CLIFF STREET MILSONS POINT	Fourth	E	53	48	53	48	53	49	54	48	0.4	-0.4	0.4	-0.5	60	55	NO	NO	NO	NO	NO
16.1	9089	8 CLIFF STREET MILSONS POINT	Fourth	N	45	40	44	38	45	40	44	39	-1.2	-1.8	-1.1	-1.6	57	52	NO	NO	NO	NO	NO
16.1	9089	8 CLIFF STREET MILSONS POINT	Fourth	W	48	43	47	42	48	43	47	42	-0.9	-1.4	-0.8	-1.4	60	55	NO	NO	NO	NO	NO
16.1	9089	8 CLIFF STREET MILSONS POINT	Fourth	S	49	44	48	43	49	44	48	43	-0.9	-1.5	-0.9	-1.4	60	55	NO	NO	NO	NO	NO
16.1	9089	8 CLIFF STREET MILSONS POINT	Ground	N	43	38	42	37	44	39	42	37	-1.3	-1.8	-1.3	-1.7	56	51	NO	NO	NO	NO	NO
16.1	9089	8 CLIFF STREET MILSONS POINT	Ground	W	43	38	42	37	43	39	42	37	-1.3	-1.8	-1.2	-1.6	55	51	NO	NO	NO	NO	NO
16.1	9089	8 CLIFF STREET MILSONS POINT	Ground	S	43	39	42	37	44	39	42	37	-1.3	-1.8	-1.2	-1.7	56	51	NO	NO	NO	NO	NO
16.1	9150	10-18 CLIFF STREET MILSONS POINT	First	S	43	39	42	37	44	39	42	37	-1.3	-1.8	-1.2	-1.7	56	51	NO	NO	NO	NO	NO
16.1	9150	10-18 CLIFF STREET MILSONS POINT	First	N	45	40	44	38	45	40	44	39	-1.1	-1.7	-1.1	-1.6	57	52	NO	NO	NO	NO	NO
16.1	9150	10-18 CLIFF STREET MILSONS POINT	First	SW	43	38	42	37	43	39	42	37	-1.3	-1.7	-1.2	-1.6	55	51	NO	NO	NO	NO	NO
16.1	9150	10-18 CLIFF STREET MILSONS POINT	First	W	43	38	42	37	43	39	42	37	-1.3	-1.7	-1.2	-1.6	55	51	NO	NO	NO	NO	NO
16.1	9150	10-18 CLIFF STREET MILSONS POINT	Second	S	44	39	42	37	44	39	43	37	-1.3	-1.8	-1.3	-1.7	56	51	NO	NO	NO	NO	NO
16.1	9150	10-18 CLIFF STREET MILSONS POINT	Second	E	50	45	49	44	50	45	50	44	-0.2	-0.6	-0.2	-0.6	60	55	NO	NO	NO	NO	NO
16.1	9150	10-18 CLIFF STREET MILSONS POINT	Second	N	46	41	44	39	46	41	45	40	-1.1	-1.7	-1.0	-1.6	58	53	NO	NO	NO	NO	NO
16.1	9150	10-18 CLIFF STREET MILSONS POINT	Second	SW	43	39	42	37	44	39	43	37	-1.2	-1.7	-1.1	-1.6	56	51	NO	NO	NO	NO	NO
16.1	9150	10-18 CLIFF STREET MILSONS POINT	Second	W	43	39	42	37	44	39	42	37	-1.3	-1.8	-1.2	-1.6	56	51	NO	NO	NO	NO	NO
16.1	9150	10-18 CLIFF STREET MILSONS POINT	Third	S	44	40	43	38	45	40	43	38	-1.3	-1.8	-1.2	-1.7	57	52	NO	NO	NO	NO	NO
16.1	9150	10-18 CLIFF STREET MILSONS POINT	Third	E	51	46	51	46	51	47	52	46	0.1	-0.6	0.1	-0.5	60	55	NO	NO	NO	NO	NO
16.1	9150	10-18 CLIFF STREET MILSONS POINT	Third	N	47	42	46	40	47	42	46	41	-1.0	-1.5	-0.9	-1.4	59	54	NO	NO	NO	NO	NO
16.1	9150	10-18 CLIFF STREET MILSONS POINT	Third	SW	44	39	43	38	44	40	43	38	-1.2	-1.7	-1.2	-1.7	56	52	NO	NO	NO	NO	NO
16.1	9150	10-18 CLIFF STREET MILSONS POINT	Third	W	44	39	43	37	44	40	43	38	-1.2	-1.7	-1.2	-1.7	56	52	NO	NO	NO	NO	NO
16.1	9150	10-18 CLIFF STREET MILSONS POINT	Fourth	S	45	41	44	39	46	41	45	39	-1.2	-1.7	-1.2	-1.6	58	53	NO	NO	NO	NO	NO
16.1	9150	10-18 CLIFF STREET MILSONS POINT	Fourth	E	53	48	53	47	53	48	53	48	0.3	-0.4	0.3	-0.4	60	55	NO	NO	NO	NO	NO
16.1	9150	10-18 CLIFF STREET MILSONS POINT	Fourth	N	48	43	47	42	49	44	48	42	-1.0	-1.4	-0.9	-1.4	60	55	NO	NO	NO	NO	NO
16.1	9150	10-18 CLIFF STREET MILSONS POINT	Fourth	SW	45	40	44	39	45	41	44	39	-1.2	-1.7	-1.1	-1.6	57	53	NO	NO	NO	NO	NO
16.1	9150	10-18 CLIFF STREET MILSONS POINT	Fourth	W	45	40	44	38	45	40	44	39	-1.2	-1.7	-1.1	-1.6	57	52	NO	NO	NO	NO	NO
16.1	9150	10-18 CLIFF STREET MILSONS POINT	Fifth	S	47	42	46	41	48	43	46	41	-1.1	-1.6	-1.1	-1.5	60	55	NO	NO	NO	NO	NO
16.1	9150	10-18 CLIFF STREET MILSONS POINT	Fifth	E	54	49	55	49	55	50	55	49	0.4	-0.3	0.4	-0.4	60	55	NO	NO	NO	NO	NO
16.1	9150	10-18 CLIFF STREET MILSONS POINT	Fifth	N	50	45	49	44	50	46	50	45	-0.7	-1.2	-0.6	-1.1	60	55	NO	NO	NO	NO	NO
16.1	9150	10-18 CLIFF STREET MILSONS POINT	Fifth	SW	47	42	45	40	47	42	46	41	-1.2	-1.7	-1.1	-1.6	59	54	NO	NO	NO	NO	NO

NCA	Receiver ID	Address	Floor Level	Facade	Opening Year 2027				Design Year 2037				Increase (Do Smthng - Do Nothing)				NCG project road noise criteria		Do noise levels exceed the cumulative limit with project roads adding ≥2dB to the total noise levels?		Is the contribution from the road project Acute?		Consider further treatment?
					Do Nothing		Do Smthng		Do Nothing		Do Smthng		Opening Year 2027		Design Year 2037								
					Day	Night	Day	Night	Day	Night	Day	Night	Day	Night	Day	Night	Day	Night	Day	Night	$L_{Aeq,15hr} \geq 65dB$	$L_{Aeq,9hr} \geq 60dB$	
16.1	9150	10-18 CLIFF STREET MILSONS POINT	Fifth	W	46	42	45	40	47	42	46	41	-1.1	-1.6	-1.0	-1.5	59	54	NO	NO	NO	NO	NO
16.1	9150	10-18 CLIFF STREET MILSONS POINT	Sixth	S	50	45	49	44	50	46	50	45	-0.6	-1.2	-0.6	-1.2	60	55	NO	NO	NO	NO	NO
16.1	9150	10-18 CLIFF STREET MILSONS POINT	Sixth	E	56	51	56	51	56	52	57	51	0.2	-0.5	0.2	-0.5	60	55	NO	NO	NO	NO	NO
16.1	9150	10-18 CLIFF STREET MILSONS POINT	Sixth	N	53	48	52	47	53	48	53	47	-0.6	-1.2	-0.5	-1.2	60	55	NO	NO	NO	NO	NO
16.1	9150	10-18 CLIFF STREET MILSONS POINT	Sixth	SW	49	45	48	43	50	45	49	44	-1.0	-1.6	-0.9	-1.4	60	55	NO	NO	NO	NO	NO
16.1	9150	10-18 CLIFF STREET MILSONS POINT	Sixth	W	49	45	48	43	50	45	49	44	-0.9	-1.5	-0.8	-1.4	60	55	NO	NO	NO	NO	NO
16.1	9150	10-18 CLIFF STREET MILSONS POINT	Ground	S	43	38	42	37	44	39	42	37	-1.3	-1.8	-1.3	-1.7	56	51	NO	NO	NO	NO	NO
16.1	9150	10-18 CLIFF STREET MILSONS POINT	Ground	SW	43	38	42	37	43	39	42	37	-1.2	-1.7	-1.2	-1.7	55	51	NO	NO	NO	NO	NO
16.1	9150	10-18 CLIFF STREET MILSONS POINT	Ground	W	43	38	42	37	43	39	42	37	-1.3	-1.7	-1.2	-1.6	55	51	NO	NO	NO	NO	NO
16.1	9226	1 HARBOURVIEW CRESCENT LAVENDER BAY	First	E	45	40	44	39	45	41	44	39	-1.2	-1.7	-1.1	-1.6	57	53	NO	NO	NO	NO	NO
16.1	9226	1 HARBOURVIEW CRESCENT LAVENDER BAY	First	S	45	40	44	39	45	41	44	39	-1.2	-1.7	-1.1	-1.5	57	53	NO	NO	NO	NO	NO
16.1	9226	1 HARBOURVIEW CRESCENT LAVENDER BAY	First	E	45	40	44	39	45	40	44	39	-1.0	-1.5	-1.0	-1.3	57	52	NO	NO	NO	NO	NO
16.1	9226	1 HARBOURVIEW CRESCENT LAVENDER BAY	First	N	48	44	48	43	49	44	49	43	-0.2	-0.9	-0.2	-0.8	60	55	NO	NO	NO	NO	NO
16.1	9226	1 HARBOURVIEW CRESCENT LAVENDER BAY	First	E	48	44	48	43	49	44	49	43	-0.2	-0.9	-0.2	-0.9	60	55	NO	NO	NO	NO	NO
16.1	9226	1 HARBOURVIEW CRESCENT LAVENDER BAY	First	S	49	44	49	43	49	44	49	44	-0.2	-0.8	-0.1	-0.8	60	55	NO	NO	NO	NO	NO
16.1	9226	1 HARBOURVIEW CRESCENT LAVENDER BAY	First	E	49	45	49	44	50	45	50	44	0.0	-0.6	0.0	-0.6	60	55	NO	NO	NO	NO	NO
16.1	9226	1 HARBOURVIEW CRESCENT LAVENDER BAY	First	NW	44	39	43	38	44	40	43	38	-1.2	-1.7	-1.2	-1.6	56	52	NO	NO	NO	NO	NO
16.1	9226	1 HARBOURVIEW CRESCENT LAVENDER BAY	First	NW	44	39	43	38	44	40	43	38	-1.3	-1.7	-1.2	-1.6	56	52	NO	NO	NO	NO	NO
16.1	9226	1 HARBOURVIEW CRESCENT LAVENDER BAY	First	N	44	40	43	38	45	40	43	38	-1.2	-1.8	-1.2	-1.6	57	52	NO	NO	NO	NO	NO
16.1	9226	1 HARBOURVIEW CRESCENT LAVENDER BAY	First	NW	43	39	42	37	44	39	43	37	-1.3	-1.7	-1.2	-1.6	56	51	NO	NO	NO	NO	NO
16.1	9226	1 HARBOURVIEW CRESCENT LAVENDER BAY	First	NW	43	39	42	37	44	39	43	37	-1.2	-1.8	-1.1	-1.7	56	51	NO	NO	NO	NO	NO
16.1	9226	1 HARBOURVIEW CRESCENT LAVENDER BAY	First	SW	44	39	43	38	44	40	43	38	-1.2	-1.7	-1.1	-1.6	56	52	NO	NO	NO	NO	NO
16.1	9226	1 HARBOURVIEW CRESCENT LAVENDER BAY	First	S	44	39	43	37	44	39	43	38	-1.2	-1.7	-1.1	-1.7	56	51	NO	NO	NO	NO	NO
16.1	9226	1 HARBOURVIEW CRESCENT LAVENDER BAY	First	NW	44	39	42	37	44	39	43	38	-1.3	-1.8	-1.2	-1.7	56	51	NO	NO	NO	NO	NO
16.1	9226	1 HARBOURVIEW CRESCENT LAVENDER BAY	First	SW	44	39	43	38	44	40	43	38	-1.3	-1.8	-1.2	-1.6	56	52	NO	NO	NO	NO	NO
16.1	9226	1 HARBOURVIEW CRESCENT LAVENDER BAY	First	S	44	40	43	38	45	40	44	38	-1.2	-1.7	-1.1	-1.6	57	52	NO	NO	NO	NO	NO
16.1	9226	1 HARBOURVIEW CRESCENT LAVENDER BAY	Second	E	46	41	45	40	47	42	45	40	-1.2	-1.7	-1.1	-1.5	59	54	NO	NO	NO	NO	NO
16.1	9226	1 HARBOURVIEW CRESCENT LAVENDER BAY	Second	S	46	41	45	40	47	42	45	40	-1.1	-1.7	-1.1	-1.6	59	54	NO	NO	NO	NO	NO
16.1	9226	1 HARBOURVIEW CRESCENT LAVENDER BAY	Second	E	46	42	45	40	47	42	46	40	-1.1	-1.7	-1.1	-1.6	59	54	NO	NO	NO	NO	NO
16.1	9226	1 HARBOURVIEW CRESCENT LAVENDER BAY	Second	N	50	45	49	44	50	45	50	44	-0.3	-1.0	-0.3	-1.0	60	55	NO	NO	NO	NO	NO
16.1	9226	1 HARBOURVIEW CRESCENT LAVENDER BAY	Second	E	50	45	50	44	50	45	50	45	0.0	-0.7	0.0	-0.8	60	55	NO	NO	NO	NO	NO
16.1	9226	1 HARBOURVIEW CRESCENT LAVENDER BAY	Second	S	50	45	50	44	50	46	50	45	-0.3	-0.9	-0.3	-0.9	60	55	NO	NO	NO	NO	NO
16.1	9226	1 HARBOURVIEW CRESCENT LAVENDER BAY	Second	E	50	46	50	45	51	46	51	45	-0.1	-0.7	-0.1	-0.8	60	55	NO	NO	NO	NO	NO
16.1	9226	1 HARBOURVIEW CRESCENT LAVENDER BAY	Second	NW	45	40	43	38	45	40	44	39	-1.3	-1.8	-1.2	-1.7	57	52	NO	NO	NO	NO	NO
16.1	9226	1 HARBOURVIEW CRESCENT LAVENDER BAY	Second	NW	45	40	43	38	45	40	44	39	-1.3	-1.8	-1.2	-1.6	57	52	NO	NO	NO	NO	NO
16.1	9226	1 HARBOURVIEW CRESCENT LAVENDER BAY	Second	N	45	40	44	39	46	41	44	39	-1.2	-1.7	-1.2	-1.7	58	53	NO	NO	NO	NO	NO
16.1	9226	1 HARBOURVIEW CRESCENT LAVENDER BAY	Second	NW	44	39	43	38	44	40	43	38	-1.2	-1.7	-1.2	-1.7	56	52	NO	NO	NO	NO	NO
16.1	9226	1 HARBOURVIEW CRESCENT LAVENDER BAY	Second	NW	44	39	43	38	44	40	43	38	-1.2	-1.8	-1.1	-1.7	56	52	NO	NO	NO	NO	NO
16.1	9226	1 HARBOURVIEW CRESCENT LAVENDER BAY	Second	SW	45	40	44	38	45	40	44	39	-1.2	-1.7	-1.2	-1.6	57	52	NO	NO	NO	NO	NO
16.1	9226	1 HARBOURVIEW CRESCENT LAVENDER BAY	Second	S	45	40	43	38	45	40	44	39	-1.2	-1.7	-1.2	-1.7	57	52	NO	NO	NO	NO	NO
16.1	9226	1 HARBOURVIEW CRESCENT LAVENDER BAY	Second	NW	45	40	43	38	45	40	44	38	-1.3	-1.8	-1.2	-1.7	57	52	NO	NO	NO	NO	NO
16.1	9226	1 HARBOURVIEW CRESCENT LAVENDER BAY	Second	SW	45	40	44	38	45	41	44	39	-1.3	-1.8	-1.2	-1.6	57	53	NO	NO	NO	NO	NO
16.1	9226	1 HARBOURVIEW CRESCENT LAVENDER BAY	Second	S	45	41	44	39	46	41	45	39	-1.1	-1.7	-1.1	-1.6	58	53	NO	NO	NO	NO	NO
16.1	9226	1 HARBOURVIEW CRESCENT LAVENDER BAY	Third	E	47	43	46	41	48	43	47	42	-1.1	-1.6	-1.0	-1.5	60	55	NO	NO	NO	NO	NO
16.1	9226	1 HARBOURVIEW CRESCENT LAVENDER BAY	Third	S	47	43	46	41	48	43	47	42	-1.1	-1.6	-1.0	-1.5	60	55	NO	NO	NO	NO	NO
16.1	9226	1 HARBOURVIEW CRESCENT LAVENDER BAY	Third	E	48	43	47	41	48	43	47	42	-1.2	-1.7	-1.1	-1.6	60	55	NO	NO	NO	NO	NO
16.1	9226	1 HARBOURVIEW CRESCENT LAVENDER BAY	Third	N	51	46	51	45	51	46	51	46	0.2	-0.6	0.3	-0.6	60	55	NO	NO	NO	NO	NO
16.1	9226	1 HARBOURVIEW CRESCENT LAVENDER BAY	Third	E	51	46	51	45	51	46	51	46	0.2	-0.6	0.3	-0.5	60	55	NO	NO	NO	NO	NO
16.1	9226	1 HARBOURVIEW CRESCENT LAVENDER BAY	Third	S	51	46	51	46	51	47	52	46	0.4	-0.5	0.4	-0.5	60	55	NO	NO	NO	NO	NO
16.1	9226	1 HARBOURVIEW CRESCENT LAVENDER BAY	Third	E	52	47	52	46	52	47	52	47	0.5	-0.3	0.4	-0.4	60	55	NO	NO	NO	NO	NO
16.1	9226	1 HARBOURVIEW CRESCENT LAVENDER BAY	Third	NW	46	41	45	40	46	42	45	40	-1.3	-1.8	-1.3	-1.7	58	54	NO	NO	NO	NO	NO
16.1	9226	1 HARBOURVIEW CRESCENT LAVENDER BAY	Third	NW	46	41	45	39	46	42	45	40	-1.3	-1.8	-1.2	-1.7	58	54	NO	NO	NO	NO	NO
16.1	9226	1 HARBOURVIEW CRESCENT LAVENDER BAY	Third	N	47	42	46	40	47	42	46	41	-1.2	-1.7	-1.1	-1.5	59	54	NO	NO	NO	NO	NO
16.1	9226	1 HARBOURVIEW CRESCENT LAVENDER BAY	Third	NW	45	41	44	39	46	41	44	39	-1.2	-1.7	-1.1	-1.6	58	53	NO	NO	NO	NO	NO
16.1	9226	1 HARBOURVIEW CRESCENT LAVENDER BAY	Third	NW	45	41	44	39	46	41	44	39	-1.2	-1.7	-1.1	-1.7	58	53	NO	NO	NO	NO	NO
16.1	9226	1 HARBOURVIEW CRESCENT LAVENDER BAY	Third	SW	46	41	45	40	47	42	45	40	-1.2	-1.7	-1.2	-1.6	59	54	NO	NO	NO	NO	NO
16.1	9226	1 HARBOURVIEW CRESCENT LAVENDER BAY	Third	S	46	42	45	40	47	42	45	40	-1.2	-1.7	-1.2	-1.7	59	54	NO	NO	NO	NO	NO
16.1	9226	1 HARBOURVIEW CRESCENT LAVENDER BAY	Third	NW	46	41	45	40	46	42	45	40	-1.2	-1.7	-1.2	-1.7	58	54	NO	NO	NO	NO	NO
16.1	9226	1 HARBOURVIEW CRESCENT LAVENDER BAY	Third	SW	46	42	45	40	47	42	46	40	-1.2	-1.7	-1.2	-1.7	59	54	NO	NO	NO	NO	NO
16.1	9226	1 HARBOURVIEW CRESCENT LAVENDER BAY	Third	S	47	42	46	40	47	42	46	41	-1.1	-1.6	-1.1	-1.5	59	54	NO	NO	NO	NO	NO
16.1	9226	1 HARBOURVIEW CRESCENT LAVENDER BAY	Fourth	E	49	44	48	43	49	45	48	43	-1.0	-1.5	-0.9	-1.4	60	55	NO	NO	NO	NO	NO
16.1	9226	1 HARBOURVIEW CRESCENT LAVENDER BAY	Fourth	S	49	44	48	43	49	45	49	43	-1.0	-1.4	-0.8	-1.4	60	55	NO	NO	NO	NO	NO

NCA	Receiver ID	Address	Floor Level	Facade	Opening Year 2027				Design Year 2037				Increase (Do Smthng - Do Nothing)				NCG project road noise criteria		Do noise levels exceed the cumulative limit with project roads adding ≥2dB to the total noise levels?		Is the contribution from the road project Acute?		Consider further treatment?
					Do Nothing		Do Smthng		Do Nothing		Do Smthng		Opening Year 2027		Design Year 2037								
					Day	Night	Day	Night	Day	Night	Day	Night	Day	Night	Day	Night	Day	Night	Day	Night	$L_{Aeq,15hr} \geq 65dB$	$L_{Aeq,9hr} \geq 60dB$	
16.1	9226	1 HARBOURVIEW CRESCENT LAVENDER BAY	Fourth	E	49	45	48	43	50	45	49	44	-1.0	-1.5	-1.0	-1.4	60	55	NO	NO	NO	NO	NO
16.1	9226	1 HARBOURVIEW CRESCENT LAVENDER BAY	Fourth	N	52	47	52	47	53	48	53	47	0.3	-0.4	0.4	-0.4	60	55	NO	NO	NO	NO	NO
16.1	9226	1 HARBOURVIEW CRESCENT LAVENDER BAY	Fourth	E	52	47	52	47	52	48	53	47	0.4	-0.3	0.4	-0.4	60	55	NO	NO	NO	NO	NO
16.1	9226	1 HARBOURVIEW CRESCENT LAVENDER BAY	Fourth	S	52	47	53	47	53	48	53	48	0.5	-0.3	0.5	-0.3	60	55	NO	NO	NO	NO	NO
16.1	9226	1 HARBOURVIEW CRESCENT LAVENDER BAY	Fourth	E	53	48	54	48	53	48	54	48	0.6	-0.1	0.6	-0.1	60	55	NO	NO	NO	NO	NO
16.1	9226	1 HARBOURVIEW CRESCENT LAVENDER BAY	Fourth	NW	49	44	47	42	49	44	48	43	-1.3	-1.7	-1.3	-1.6	60	55	NO	NO	NO	NO	NO
16.1	9226	1 HARBOURVIEW CRESCENT LAVENDER BAY	Fourth	NW	48	43	47	42	49	44	48	42	-1.1	-1.5	-1.1	-1.5	60	55	NO	NO	NO	NO	NO
16.1	9226	1 HARBOURVIEW CRESCENT LAVENDER BAY	Fourth	N	49	44	48	43	50	45	49	44	-0.7	-1.3	-0.7	-1.2	60	55	NO	NO	NO	NO	NO
16.1	9226	1 HARBOURVIEW CRESCENT LAVENDER BAY	Fourth	NW	48	43	46	41	48	43	47	42	-1.2	-1.7	-1.2	-1.5	60	55	NO	NO	NO	NO	NO
16.1	9226	1 HARBOURVIEW CRESCENT LAVENDER BAY	Fourth	NW	48	43	46	41	48	43	47	42	-1.2	-1.6	-1.1	-1.5	60	55	NO	NO	NO	NO	NO
16.1	9226	1 HARBOURVIEW CRESCENT LAVENDER BAY	Fourth	SW	49	44	48	42	49	44	48	43	-1.1	-1.7	-1.1	-1.6	60	55	NO	NO	NO	NO	NO
16.1	9226	1 HARBOURVIEW CRESCENT LAVENDER BAY	Fourth	S	49	44	48	43	49	45	48	43	-1.1	-1.6	-1.1	-1.6	60	55	NO	NO	NO	NO	NO
16.1	9226	1 HARBOURVIEW CRESCENT LAVENDER BAY	Fourth	NW	49	44	48	42	49	44	48	43	-1.1	-1.6	-1.1	-1.6	60	55	NO	NO	NO	NO	NO
16.1	9226	1 HARBOURVIEW CRESCENT LAVENDER BAY	Fourth	SW	49	44	48	42	49	44	48	43	-1.1	-1.6	-1.1	-1.6	60	55	NO	NO	NO	NO	NO
16.1	9226	1 HARBOURVIEW CRESCENT LAVENDER BAY	Fourth	S	49	44	48	42	49	44	48	43	-1.0	-1.5	-1.0	-1.5	60	55	NO	NO	NO	NO	NO
16.1	9226	1 HARBOURVIEW CRESCENT LAVENDER BAY	Ground	E	48	43	47	42	48	43	48	43	-0.2	-0.8	-0.2	-0.8	60	55	NO	NO	NO	NO	NO
16.1	9226	1 HARBOURVIEW CRESCENT LAVENDER BAY	Ground	S	48	43	48	42	48	44	48	43	-0.2	-0.8	-0.2	-0.7	60	55	NO	NO	NO	NO	NO
16.1	9226	1 HARBOURVIEW CRESCENT LAVENDER BAY	Ground	NW	44	39	42	37	44	39	43	38	-1.2	-1.7	-1.1	-1.7	56	51	NO	NO	NO	NO	NO
16.1	9226	1 HARBOURVIEW CRESCENT LAVENDER BAY	Ground	N	44	39	42	37	44	39	43	38	-1.2	-1.7	-1.1	-1.7	56	51	NO	NO	NO	NO	NO
16.1	9226	1 HARBOURVIEW CRESCENT LAVENDER BAY	Ground	NW	43	38	42	37	43	39	42	37	-1.2	-1.7	-1.1	-1.7	55	51	NO	NO	NO	NO	NO
16.1	9226	1 HARBOURVIEW CRESCENT LAVENDER BAY	Ground	NW	43	38	42	37	43	39	42	37	-1.2	-1.7	-1.1	-1.6	55	51	NO	NO	NO	NO	NO
16.1	9226	1 HARBOURVIEW CRESCENT LAVENDER BAY	Ground	SW	43	39	42	37	44	39	43	38	-1.2	-1.7	-1.2	-1.6	56	51	NO	NO	NO	NO	NO
16.1	9226	1 HARBOURVIEW CRESCENT LAVENDER BAY	Ground	S	43	39	42	37	44	39	42	37	-1.2	-1.8	-1.2	-1.7	56	51	NO	NO	NO	NO	NO
16.1	9226	1 HARBOURVIEW CRESCENT LAVENDER BAY	Ground	NW	43	38	42	37	43	39	42	37	-1.3	-1.8	-1.2	-1.8	55	51	NO	NO	NO	NO	NO
16.1	9226	1 HARBOURVIEW CRESCENT LAVENDER BAY	Ground	SW	43	39	42	37	44	39	43	37	-1.3	-1.8	-1.2	-1.6	56	51	NO	NO	NO	NO	NO
16.1	9226	1 HARBOURVIEW CRESCENT LAVENDER BAY	Ground	S	44	39	42	37	44	39	43	38	-1.2	-1.7	-1.2	-1.6	56	51	NO	NO	NO	NO	NO
16.1	9265	3 HARBOURVIEW CRESCENT MILSONS POINT	First	E	49	45	49	44	50	45	50	44	-0.2	-0.7	-0.1	-0.6	60	55	NO	NO	NO	NO	NO
16.1	9265	3 HARBOURVIEW CRESCENT MILSONS POINT	First	NE	49	44	48	43	49	44	49	43	-0.3	-0.7	-0.2	-0.7	60	55	NO	NO	NO	NO	NO
16.1	9265	3 HARBOURVIEW CRESCENT MILSONS POINT	First	N	44	39	42	37	44	39	43	38	-1.2	-1.8	-1.1	-1.7	56	51	NO	NO	NO	NO	NO
16.1	9265	3 HARBOURVIEW CRESCENT MILSONS POINT	First	W	43	39	42	37	43	39	42	37	-1.2	-1.8	-1.1	-1.7	55	51	NO	NO	NO	NO	NO
16.1	9265	3 HARBOURVIEW CRESCENT MILSONS POINT	First	S	45	40	43	38	45	40	44	39	-1.2	-1.7	-1.2	-1.7	57	52	NO	NO	NO	NO	NO
16.1	9265	3 HARBOURVIEW CRESCENT MILSONS POINT	Second	E	51	46	51	45	51	46	51	45	0.0	-0.7	0.0	-0.7	60	55	NO	NO	NO	NO	NO
16.1	9265	3 HARBOURVIEW CRESCENT MILSONS POINT	First	S	45	40	43	38	45	40	44	39	-1.2	-1.7	-1.2	-1.7	57	52	NO	NO	NO	NO	NO
16.1	9265	3 HARBOURVIEW CRESCENT MILSONS POINT	Second	E	51	46	51	45	51	46	51	45	0.0	-0.7	0.0	-0.7	60	55	NO	NO	NO	NO	NO
16.1	9265	3 HARBOURVIEW CRESCENT MILSONS POINT	Second	NE	50	45	49	44	50	45	50	44	-0.2	-0.7	-0.1	-0.7	60	55	NO	NO	NO	NO	NO
16.1	9265	3 HARBOURVIEW CRESCENT MILSONS POINT	Second	N	44	39	43	38	44	40	43	38	-1.3	-1.8	-1.2	-1.8	56	52	NO	NO	NO	NO	NO
16.1	9265	3 HARBOURVIEW CRESCENT MILSONS POINT	Second	W	44	39	42	37	44	39	43	38	-1.3	-1.8	-1.2	-1.6	56	51	NO	NO	NO	NO	NO
16.1	9265	3 HARBOURVIEW CRESCENT MILSONS POINT	Second	S	46	41	45	39	46	41	45	40	-1.3	-1.7	-1.2	-1.7	58	53	NO	NO	NO	NO	NO
16.1	9265	3 HARBOURVIEW CRESCENT MILSONS POINT	Third	E	52	47	52	46	52	47	52	47	0.4	-0.2	0.5	-0.3	60	55	NO	NO	NO	NO	NO
16.1	9265	3 HARBOURVIEW CRESCENT MILSONS POINT	Third	NE	51	46	51	45	51	46	51	46	0.2	-0.4	0.3	-0.4	60	55	NO	NO	NO	NO	NO
16.1	9265	3 HARBOURVIEW CRESCENT MILSONS POINT	Third	N	45	40	43	38	45	41	44	39	-1.4	-2.0	-1.3	-1.8	57	53	NO	NO	NO	NO	NO
16.1	9265	3 HARBOURVIEW CRESCENT MILSONS POINT	Third	W	44	40	43	38	45	40	44	38	-1.3	-1.8	-1.2	-1.6	57	52	NO	NO	NO	NO	NO
16.1	9265	3 HARBOURVIEW CRESCENT MILSONS POINT	Third	S	48	43	47	41	48	43	47	42	-1.2	-1.6	-1.1	-1.6	60	55	NO	NO	NO	NO	NO
16.1	9265	3 HARBOURVIEW CRESCENT MILSONS POINT	Fourth	E	53	48	53	48	53	48	54	48	0.4	-0.3	0.5	-0.3	60	55	NO	NO	NO	NO	NO
16.1	9265	3 HARBOURVIEW CRESCENT MILSONS POINT	Fourth	NE	52	47	52	46	52	47	52	47	0.2	-0.4	0.3	-0.4	60	55	NO	NO	NO	NO	NO
16.1	9265	3 HARBOURVIEW CRESCENT MILSONS POINT	Fourth	N	46	42	45	40	47	42	45	40	-1.4	-2.0	-1.4	-2.0	59	54	NO	NO	NO	NO	NO
16.1	9265	3 HARBOURVIEW CRESCENT MILSONS POINT	Fourth	W	46	41	45	39	46	42	45	40	-1.3	-1.8	-1.2	-1.6	58	54	NO	NO	NO	NO	NO
16.1	9265	3 HARBOURVIEW CRESCENT MILSONS POINT	Fourth	S	50	46	50	44	51	46	50	45	-0.8	-1.3	-0.8	-1.3	60	55	NO	NO	NO	NO	NO
16.1	9265	3 HARBOURVIEW CRESCENT MILSONS POINT	Fifth	E	54	49	55	49	55	50	55	50	0.6	-0.1	0.6	-0.1	60	55	NO	NO	NO	NO	NO
16.1	9265	3 HARBOURVIEW CRESCENT MILSONS POINT	Fifth	NE	53	48	54	48	54	49	54	48	0.4	-0.4	0.4	-0.3	60	55	NO	NO	NO	NO	NO
16.1	9265	3 HARBOURVIEW CRESCENT MILSONS POINT	Fifth	N	49	45	48	43	50	45	48	43	-1.5	-2.0	-1.4	-2.0	60	55	NO	NO	NO	NO	NO
16.1	9265	3 HARBOURVIEW CRESCENT MILSONS POINT	Fifth	W	48	43	47	42	49	44	47	42	-1.2	-1.6	-1.1	-1.6	60	55	NO	NO	NO	NO	NO
16.1	9265	3 HARBOURVIEW CRESCENT MILSONS POINT	Fifth	S	54	49	55	49	55	50	55	49	0.5	-0.3	0.5	-0.3	60	55	NO	NO	NO	NO	NO
16.1	9265	3 HARBOURVIEW CRESCENT MILSONS POINT	Ground	NE	46	41	46	40	47	42	46	41	-0.7	-1.1	-0.6	-0.9	59	54	NO	NO	NO	NO	NO
16.1	9265	3 HARBOURVIEW CRESCENT MILSONS POINT	Ground	N	43	39	42	37	44	39	43	37	-1.2	-1.8	-1.1	-1.6	56	51	NO	NO	NO	NO	NO
16.1	9265	3 HARBOURVIEW CRESCENT MILSONS POINT	Ground	W	43	38	42	37	43	39	42	37	-1.3	-1.7	-1.2	-1.6	55	51	NO	NO	NO	NO	NO
16.1	9265	3 HARBOURVIEW CRESCENT MILSONS POINT	Ground	S	44	39	43	38	44	40	43	38	-1.3	-1.7	-1.2	-1.6	56	52	NO	NO	NO	NO	NO
16.1	9278	102 ALFRED STREET SOUTH MILSONS POINT	First	NE	61	57	66	60	62	57	66	61	4.1	3.7	4.1	3.7	60	55	YES	YES	NO	NO	YES
16.1	9278	102 ALFRED STREET SOUTH MILSONS POINT	First	NW	50	45	50	45	50	45	51	45	0.7	-0.3	0.7	-0.3	60	55	NO	NO	NO	NO	NO
16.1	9278	102 ALFRED STREET SOUTH MILSONS POINT	First	W	45	40	44	38	45	40	44	39	-1.2	-1.7	-1.1	-1.6	57	52	NO	NO	NO	NO	NO
16.1	9278	102 ALFRED STREET SOUTH MILSONS POINT	First	SW	57	52	58	52	57	53	58	53	0.9	0.2	0.9	0.3	60	55	NO	NO	NO	NO	NO
16.1	9278	102 ALFRED STREET SOUTH MILSONS POINT	First	S	61	56	62	57	62	57	63	57	1.1	0.6	1.1	0.5	60	55	NO	NO	NO	NO	NO
16.1	9278	102 ALFRED STREET SOUTH MILSONS POINT	First	E	63	59	66	61	64	59	67	61	2.7	2.2	2.7	2.2	60	55	YES	YES	NO	NO	YES
16.1	9278	102 ALFRED STREET SOUTH MILSONS POINT	First	NE	63	59	67	61	64	59	67	62	3.1	2.7	3.1	2.6	60	55	YES	YES	NO	NO	YES

NCA	Receiver ID	Address	Floor Level	Facade	Opening Year 2027				Design Year 2037				Increase (Do Smthng - Do Nothing)				NCG project road noise criteria		Do noise levels exceed the cumulative limit with project roads adding ≥2dB to the total noise levels?		Is the contribution from the road project Acute?		Consider further treatment?
					Do Nothing		Do Smthng		Do Nothing		Do Smthng		Opening Year 2027		Design Year 2037								
					Day	Night	Day	Night	Day	Night	Day	Night	Day	Night	Day	Night	Day	Night	Day	Night	$L_{Aeq,15hr} \geq 65dB$	$L_{Aeq,9hr} \geq 60dB$	
16.1	9278	102 ALFRED STREET SOUTH MILSONS POINT	First	N	62	57	66	60	62	57	66	61	4.1	3.6	4.1	3.5	60	55	YES	YES	NO	NO	YES
16.1	9278	102 ALFRED STREET SOUTH MILSONS POINT	Tenth	NE	72	67	71	66	72	67	72	67	-0.1	-0.7	-0.1	-0.7	60	55	YES	YES	YES	YES	YES
16.1	9278	102 ALFRED STREET SOUTH MILSONS POINT	Tenth	NW	59	54	59	54	59	55	59	54	0.2	-0.6	0.2	-0.6	60	55	NO	NO	NO	NO	NO
16.1	9278	102 ALFRED STREET SOUTH MILSONS POINT	Tenth	W	45	40	44	39	45	41	44	39	-1.1	-1.6	-1.0	-1.5	57	53	NO	NO	NO	NO	NO
16.1	9278	102 ALFRED STREET SOUTH MILSONS POINT	Tenth	SW	67	62	67	62	67	63	67	62	-0.2	-0.6	-0.2	-0.6	60	55	YES	YES	YES	YES	YES
16.1	9278	102 ALFRED STREET SOUTH MILSONS POINT	Tenth	S	70	65	70	65	71	66	70	65	-0.1	-0.6	-0.1	-0.5	60	55	YES	YES	YES	YES	YES
16.1	9278	102 ALFRED STREET SOUTH MILSONS POINT	Tenth	E	73	69	73	68	74	69	73	68	-0.2	-0.7	-0.2	-0.7	60	55	YES	YES	YES	YES	YES
16.1	9278	102 ALFRED STREET SOUTH MILSONS POINT	Tenth	NE	73	69	73	68	74	69	73	68	-0.2	-0.7	-0.2	-0.7	60	55	YES	YES	YES	YES	YES
16.1	9278	102 ALFRED STREET SOUTH MILSONS POINT	Tenth	N	72	67	72	67	72	68	72	67	-0.1	-0.7	-0.1	-0.7	60	55	YES	YES	YES	YES	YES
16.1	9278	102 ALFRED STREET SOUTH MILSONS POINT	Eleventh	NE	72	67	72	66	72	68	72	67	-0.2	-0.8	-0.2	-0.8	60	55	YES	YES	YES	YES	YES
16.1	9278	102 ALFRED STREET SOUTH MILSONS POINT	Eleventh	NW	61	56	60	55	61	56	61	55	-0.2	-0.9	-0.2	-0.9	60	55	NO	NO	NO	NO	NO
16.1	9278	102 ALFRED STREET SOUTH MILSONS POINT	Eleventh	W	47	42	46	41	47	43	46	41	-1.1	-1.6	-1.0	-1.6	59	55	NO	NO	NO	NO	NO
16.1	9278	102 ALFRED STREET SOUTH MILSONS POINT	Eleventh	SW	67	62	67	62	68	63	67	62	-0.3	-0.7	-0.3	-0.6	60	55	YES	YES	YES	YES	YES
16.1	9278	102 ALFRED STREET SOUTH MILSONS POINT	Eleventh	S	70	66	70	65	71	66	71	65	-0.1	-0.6	-0.1	-0.6	60	55	YES	YES	YES	YES	YES
16.1	9278	102 ALFRED STREET SOUTH MILSONS POINT	Eleventh	E	74	69	73	68	74	69	74	68	-0.3	-0.8	-0.3	-0.8	60	55	YES	YES	YES	YES	YES
16.1	9278	102 ALFRED STREET SOUTH MILSONS POINT	Eleventh	NE	74	69	73	68	74	69	74	68	-0.3	-0.8	-0.3	-0.8	60	55	YES	YES	YES	YES	YES
16.1	9278	102 ALFRED STREET SOUTH MILSONS POINT	Eleventh	N	72	68	72	67	73	68	72	67	-0.2	-0.7	-0.2	-0.8	60	55	YES	YES	YES	YES	YES
16.1	9278	102 ALFRED STREET SOUTH MILSONS POINT	Twelfth	NE	72	67	72	67	73	68	72	67	-0.4	-0.9	-0.4	-0.9	60	55	YES	YES	YES	YES	YES
16.1	9278	102 ALFRED STREET SOUTH MILSONS POINT	Twelfth	NW	66	61	65	60	66	62	66	60	-0.7	-1.4	-0.6	-1.4	60	55	YES	YES	YES	YES	YES
16.1	9278	102 ALFRED STREET SOUTH MILSONS POINT	Twelfth	W	49	45	48	43	50	45	49	44	-1.0	-1.6	-1.0	-1.5	60	55	NO	NO	NO	NO	NO
16.1	9278	102 ALFRED STREET SOUTH MILSONS POINT	Twelfth	SW	68	63	67	62	68	63	68	62	-0.4	-0.8	-0.4	-0.7	60	55	YES	YES	YES	YES	YES
16.1	9278	102 ALFRED STREET SOUTH MILSONS POINT	Twelfth	S	71	66	70	65	71	66	71	66	-0.3	-0.8	-0.3	-0.7	60	55	YES	YES	YES	YES	YES
16.1	9278	102 ALFRED STREET SOUTH MILSONS POINT	Twelfth	E	74	69	73	68	74	69	74	69	-0.4	-0.9	-0.4	-0.9	60	55	YES	YES	YES	YES	YES
16.1	9278	102 ALFRED STREET SOUTH MILSONS POINT	Twelfth	NE	74	69	73	68	74	69	74	69	-0.4	-0.9	-0.4	-0.9	60	55	YES	YES	YES	YES	YES
16.1	9278	102 ALFRED STREET SOUTH MILSONS POINT	Twelfth	N	72	68	72	67	73	68	73	67	-0.3	-0.9	-0.3	-0.9	60	55	YES	YES	YES	YES	YES
16.1	9278	102 ALFRED STREET SOUTH MILSONS POINT	Thirteenth	NE	72	68	72	67	73	68	72	67	-0.4	-1.0	-0.4	-1.0	60	55	YES	YES	YES	YES	YES
16.1	9278	102 ALFRED STREET SOUTH MILSONS POINT	Thirteenth	NW	70	66	70	64	71	66	70	65	-0.6	-1.2	-0.7	-1.3	60	55	YES	YES	YES	YES	YES
16.1	9278	102 ALFRED STREET SOUTH MILSONS POINT	Thirteenth	W	53	49	52	47	54	49	53	48	-1.0	-1.6	-1.0	-1.5	60	55	NO	NO	NO	NO	NO
16.1	9278	102 ALFRED STREET SOUTH MILSONS POINT	Thirteenth	SW	68	63	67	62	68	63	68	63	-0.5	-0.9	-0.4	-0.8	60	55	YES	YES	YES	YES	YES
16.1	9278	102 ALFRED STREET SOUTH MILSONS POINT	Thirteenth	S	71	66	71	65	71	67	71	66	-0.5	-0.9	-0.4	-0.8	60	55	YES	YES	YES	YES	YES
16.1	9278	102 ALFRED STREET SOUTH MILSONS POINT	Thirteenth	E	74	69	73	68	74	70	74	69	-0.6	-1.0	-0.6	-1.0	60	55	YES	YES	YES	YES	YES
16.1	9278	102 ALFRED STREET SOUTH MILSONS POINT	Thirteenth	NE	74	69	73	68	74	70	74	69	-0.6	-1.0	-0.5	-1.0	60	55	YES	YES	YES	YES	YES
16.1	9278	102 ALFRED STREET SOUTH MILSONS POINT	Thirteenth	N	73	68	72	67	73	68	73	67	-0.4	-1.0	-0.4	-1.0	60	55	YES	YES	YES	YES	YES
16.1	9278	102 ALFRED STREET SOUTH MILSONS POINT	Second	NE	64	59	67	62	64	59	67	62	3.2	2.6	3.2	2.5	60	55	YES	YES	NO	NO	YES
16.1	9278	102 ALFRED STREET SOUTH MILSONS POINT	Second	NW	52	47	53	47	52	48	53	47	0.8	-0.1	0.8	-0.2	60	55	NO	NO	NO	NO	NO
16.1	9278	102 ALFRED STREET SOUTH MILSONS POINT	Second	W	45	40	44	38	45	40	44	39	-1.2	-1.7	-1.2	-1.6	57	52	NO	NO	NO	NO	NO
16.1	9278	102 ALFRED STREET SOUTH MILSONS POINT	Second	SW	59	54	60	54	60	55	60	55	0.9	0.2	0.9	0.1	60	55	NO	NO	NO	NO	NO
16.1	9278	102 ALFRED STREET SOUTH MILSONS POINT	Second	S	64	59	65	59	64	59	65	60	1.0	0.3	1.0	0.3	60	55	YES	YES	YES	NO	YES
16.1	9278	102 ALFRED STREET SOUTH MILSONS POINT	Second	E	66	61	68	63	66	62	68	63	2.0	1.4	2.0	1.4	60	55	YES	YES	YES	YES	YES
16.1	9278	102 ALFRED STREET SOUTH MILSONS POINT	Second	NE	66	61	68	63	66	62	69	63	2.3	1.7	2.3	1.7	60	55	YES	YES	YES	YES	YES
16.1	9278	102 ALFRED STREET SOUTH MILSONS POINT	Second	N	64	59	67	62	64	60	68	62	3.1	2.5	3.1	2.4	60	55	YES	YES	YES	NO	YES
16.1	9278	102 ALFRED STREET SOUTH MILSONS POINT	Third	NE	65	61	68	63	66	61	68	63	2.5	1.9	2.5	1.8	60	55	YES	YES	YES	YES	YES
16.1	9278	102 ALFRED STREET SOUTH MILSONS POINT	Third	NW	53	48	54	49	54	49	55	49	1.0	0.1	1.0	0.1	60	55	NO	NO	NO	NO	NO
16.1	9278	102 ALFRED STREET SOUTH MILSONS POINT	Third	W	45	40	44	38	45	40	44	39	-1.2	-1.6	-1.1	-1.6	57	52	NO	NO	NO	NO	NO
16.1	9278	102 ALFRED STREET SOUTH MILSONS POINT	Third	SW	60	56	61	55	61	56	61	56	0.5	-0.2	0.5	-0.2	60	55	NO	NO	NO	NO	NO
16.1	9278	102 ALFRED STREET SOUTH MILSONS POINT	Third	S	65	60	66	60	65	61	66	61	0.7	0.0	0.7	0.0	60	55	YES	YES	YES	YES	YES
16.1	9278	102 ALFRED STREET SOUTH MILSONS POINT	Third	E	68	63	69	64	68	63	70	64	1.5	1.0	1.5	0.9	60	55	YES	YES	YES	YES	YES
16.1	9278	102 ALFRED STREET SOUTH MILSONS POINT	Third	NE	68	63	69	64	68	63	70	64	1.8	1.2	1.8	1.2	60	55	YES	YES	YES	YES	YES
16.1	9278	102 ALFRED STREET SOUTH MILSONS POINT	Third	N	66	61	68	63	66	62	69	63	2.4	1.8	2.4	1.7	60	55	YES	YES	YES	YES	YES
16.1	9278	102 ALFRED STREET SOUTH MILSONS POINT	Fourth	NE	67	62	69	63	67	62	69	64	2.0	1.3	2.0	1.3	60	55	YES	YES	YES	YES	YES
16.1	9278	102 ALFRED STREET SOUTH MILSONS POINT	Fourth	NW	55	50	55	50	55	51	56	50	0.5	-0.5	0.5	-0.6	60	55	NO	NO	NO	NO	NO
16.1	9278	102 ALFRED STREET SOUTH MILSONS POINT	Fourth	W	45	40	44	38	45	40	44	39	-1.2	-1.6	-1.1	-1.6	57	52	NO	NO	NO	NO	NO
16.1	9278	102 ALFRED STREET SOUTH MILSONS POINT	Fourth	SW	61	57	62	56	62	57	62	57	0.3	-0.2	0.3	-0.3	60	55	NO	NO	NO	NO	NO
16.1	9278	102 ALFRED STREET SOUTH MILSONS POINT	Fourth	S	66	61	66	61	66	62	67	61	0.6	-0.1	0.6	-0.2	60	55	YES	YES	YES	YES	YES
16.1	9278	102 ALFRED STREET SOUTH MILSONS POINT	Fourth	E	69	64	70	65	69	64	70	65	1.2	0.6	1.2	0.6	60	55	YES	YES	YES	YES	YES
16.1	9278	102 ALFRED STREET SOUTH MILSONS POINT	Fourth	NE	69	64	70	65	69	64	71	65	1.4	0.9	1.4	0.8	60	55	YES	YES	YES	YES	YES
16.1	9278	102 ALFRED STREET SOUTH MILSONS POINT	Fourth	N	67	62	69	64	67	63	69	64	1.9	1.2	1.9	1.1	60	55	YES	YES	YES	YES	YES
16.1	9278	102 ALFRED STREET SOUTH MILSONS POINT	Fifth	NE	68	63	69	64	68	64	70	64	1.4	0.7	1.4	0.6	60	55	YES	YES	YES	YES	YES
16.1	9278	102 ALFRED STREET SOUTH MILSONS POINT	Fifth	NW	56	51	56	50	56	51	56	51	0.2	-0.7	0.2	-0.8	60	55	NO	NO	NO	NO	NO
16.1	9278	102 ALFRED STREET SOUTH MILSONS POINT	Fifth	W	45	40	44	38	45	40	44	39	-1.2	-1.7	-1.1	-1.6	57	52	NO	NO	NO	NO	NO
16.1	9278	102 ALFRED STREET SOUTH MILSONS POINT	Fifth	SW	63	58	63	58	64	59	64	58	0.1	-0.4	0.2	-0.4	60	55	NO	NO	NO	NO	NO
16.1	9278	102 ALFRED STREET SOUTH MILSONS POINT	Fifth	S	67	62	67	62	67	63	68	62	0.4	-0.2	0.4	-0.2	60	55	YES	YES	YES	YES	YES

NCA	Receiver ID	Address	Floor Level	Facade	Opening Year 2027				Design Year 2037				Increase (Do Smthng - Do Nothing)				NCG project road noise criteria		Do noise levels exceed the cumulative limit with project roads adding ≥2dB to the total noise levels?		Is the contribution from the road project Acute?		Consider further treatment?
					Do Nothing		Do Smthng		Do Nothing		Do Smthng		Opening Year 2027		Design Year 2037								
					Day	Night	Day	Night	Day	Night	Day	Night	Day	Night	Day	Night	Day	Night	Day	Night	$L_{Aeq,15hr} \geq 65dB$	$L_{Aeq,9hr} \geq 60dB$	
16.1	9278	102 ALFRED STREET SOUTH MILSONS POINT	Fifth	E	70	65	71	65	70	66	71	66	0.8	0.2	0.8	0.2	60	55	YES	YES	YES	YES	YES
16.1	9278	102 ALFRED STREET SOUTH MILSONS POINT	Fifth	NE	70	65	71	65	70	66	71	66	1.0	0.3	0.9	0.3	60	55	YES	YES	YES	YES	YES
16.1	9278	102 ALFRED STREET SOUTH MILSONS POINT	Fifth	N	68	64	70	64	69	64	70	65	1.3	0.7	1.3	0.6	60	55	YES	YES	YES	YES	YES
16.1	9278	102 ALFRED STREET SOUTH MILSONS POINT	Sixth	NE	69	64	70	65	69	65	70	65	1.0	0.3	1.0	0.2	60	55	YES	YES	YES	YES	YES
16.1	9278	102 ALFRED STREET SOUTH MILSONS POINT	Sixth	NW	56	51	56	51	56	52	57	51	0.2	-0.6	0.2	-0.7	60	55	NO	NO	NO	NO	NO
16.1	9278	102 ALFRED STREET SOUTH MILSONS POINT	Sixth	W	45	40	44	38	45	40	44	39	-1.1	-1.7	-1.1	-1.6	57	52	NO	NO	NO	NO	NO
16.1	9278	102 ALFRED STREET SOUTH MILSONS POINT	Sixth	SW	65	60	65	60	65	60	66	60	0.3	-0.2	0.3	-0.1	60	55	YES	YES	YES	YES	YES
16.1	9278	102 ALFRED STREET SOUTH MILSONS POINT	Sixth	S	68	63	68	63	68	63	69	63	0.4	-0.2	0.4	-0.2	60	55	YES	YES	YES	YES	YES
16.1	9278	102 ALFRED STREET SOUTH MILSONS POINT	Sixth	E	71	66	71	66	71	67	72	66	0.5	-0.1	0.6	-0.1	60	55	YES	YES	YES	YES	YES
16.1	9278	102 ALFRED STREET SOUTH MILSONS POINT	Sixth	NE	71	66	71	66	71	67	72	67	0.6	0.0	0.6	-0.1	60	55	YES	YES	YES	YES	YES
16.1	9278	102 ALFRED STREET SOUTH MILSONS POINT	Sixth	N	69	65	70	65	70	65	71	65	0.9	0.2	0.9	0.1	60	55	YES	YES	YES	YES	YES
16.1	9278	102 ALFRED STREET SOUTH MILSONS POINT	Seventh	NE	70	65	70	65	70	66	71	65	0.6	-0.1	0.6	-0.1	60	55	YES	YES	YES	YES	YES
16.1	9278	102 ALFRED STREET SOUTH MILSONS POINT	Seventh	NW	56	52	57	51	57	52	57	52	0.4	-0.5	0.4	-0.6	60	55	NO	NO	NO	NO	NO
16.1	9278	102 ALFRED STREET SOUTH MILSONS POINT	Seventh	W	45	40	44	38	45	40	44	39	-1.2	-1.7	-1.1	-1.5	57	52	NO	NO	NO	NO	NO
16.1	9278	102 ALFRED STREET SOUTH MILSONS POINT	Seventh	SW	66	61	66	60	66	61	66	61	0.2	-0.3	0.2	-0.3	60	55	YES	YES	YES	YES	YES
16.1	9278	102 ALFRED STREET SOUTH MILSONS POINT	Seventh	S	69	64	69	63	69	64	69	64	0.3	-0.2	0.4	-0.2	60	55	YES	YES	YES	YES	YES
16.1	9278	102 ALFRED STREET SOUTH MILSONS POINT	Seventh	E	72	67	72	67	72	67	72	67	0.3	-0.3	0.3	-0.3	60	55	YES	YES	YES	YES	YES
16.1	9278	102 ALFRED STREET SOUTH MILSONS POINT	Seventh	NE	72	67	72	67	72	67	72	67	0.4	-0.2	0.3	-0.2	60	55	YES	YES	YES	YES	YES
16.1	9278	102 ALFRED STREET SOUTH MILSONS POINT	Seventh	N	70	66	71	65	71	66	71	66	0.5	-0.2	0.5	-0.2	60	55	YES	YES	YES	YES	YES
16.1	9278	102 ALFRED STREET SOUTH MILSONS POINT	Eighth	NE	70	66	71	66	71	66	71	66	0.4	-0.3	0.3	-0.3	60	55	YES	YES	YES	YES	YES
16.1	9278	102 ALFRED STREET SOUTH MILSONS POINT	Eighth	NW	57	53	58	52	58	53	58	53	0.4	-0.5	0.4	-0.4	60	55	NO	NO	NO	NO	NO
16.1	9278	102 ALFRED STREET SOUTH MILSONS POINT	Eighth	W	45	40	44	38	45	41	44	39	-1.2	-1.7	-1.1	-1.6	57	53	NO	NO	NO	NO	NO
16.1	9278	102 ALFRED STREET SOUTH MILSONS POINT	Eighth	SW	66	61	66	61	67	62	67	61	0.1	-0.4	0.1	-0.3	60	55	YES	YES	YES	YES	YES
16.1	9278	102 ALFRED STREET SOUTH MILSONS POINT	Eighth	S	69	64	69	64	70	65	70	64	0.2	-0.3	0.2	-0.3	60	55	YES	YES	YES	YES	YES
16.1	9278	102 ALFRED STREET SOUTH MILSONS POINT	Eighth	E	72	68	72	67	73	68	73	68	0.1	-0.5	0.1	-0.5	60	55	YES	YES	YES	YES	YES
16.1	9278	102 ALFRED STREET SOUTH MILSONS POINT	Eighth	NE	72	68	72	67	73	68	73	68	0.1	-0.4	0.1	-0.4	60	55	YES	YES	YES	YES	YES
16.1	9278	102 ALFRED STREET SOUTH MILSONS POINT	Eighth	N	71	66	71	66	71	67	72	66	0.3	-0.4	0.3	-0.3	60	55	YES	YES	YES	YES	YES
16.1	9278	102 ALFRED STREET SOUTH MILSONS POINT	Ninth	NE	71	66	71	66	71	67	72	66	0.0	-0.5	0.1	-0.5	60	55	YES	YES	YES	YES	YES
16.1	9278	102 ALFRED STREET SOUTH MILSONS POINT	Ninth	NW	58	53	58	53	58	54	59	53	0.4	-0.3	0.4	-0.4	60	55	NO	NO	NO	NO	NO
16.1	9278	102 ALFRED STREET SOUTH MILSONS POINT	Ninth	W	45	40	44	39	45	41	44	39	-1.1	-1.7	-1.1	-1.5	57	53	NO	NO	NO	NO	NO
16.1	9278	102 ALFRED STREET SOUTH MILSONS POINT	Ninth	SW	67	62	67	61	67	62	67	62	-0.1	-0.5	-0.1	-0.4	60	55	YES	YES	YES	YES	YES
16.1	9278	102 ALFRED STREET SOUTH MILSONS POINT	Ninth	S	70	65	70	64	70	65	70	65	0.0	-0.4	0.1	-0.5	60	55	YES	YES	YES	YES	YES
16.1	9278	102 ALFRED STREET SOUTH MILSONS POINT	Ninth	E	73	68	73	68	73	69	73	68	-0.1	-0.6	-0.1	-0.6	60	55	YES	YES	YES	YES	YES
16.1	9278	102 ALFRED STREET SOUTH MILSONS POINT	Ninth	NE	73	68	73	68	73	69	73	68	-0.1	-0.7	-0.1	-0.7	60	55	YES	YES	YES	YES	YES
16.1	9278	102 ALFRED STREET SOUTH MILSONS POINT	Ninth	N	72	67	72	66	72	67	72	67	0.1	-0.6	0.0	-0.6	60	55	YES	YES	YES	YES	YES
16.1	9313	5-9 HARBOURVIEW CRESCENT MILSONS POINT	First	E	47	42	46	41	47	42	46	41	-1.0	-1.5	-0.9	-1.4	59	54	NO	NO	NO	NO	NO
16.1	9313	5-9 HARBOURVIEW CRESCENT MILSONS POINT	First	SE	46	41	45	40	46	42	45	40	-1.1	-1.6	-1.0	-1.4	58	54	NO	NO	NO	NO	NO
16.1	9313	5-9 HARBOURVIEW CRESCENT MILSONS POINT	First	NW	45	41	44	39	45	41	44	39	-1.2	-1.9	-1.1	-1.8	57	53	NO	NO	NO	NO	NO
16.1	9313	5-9 HARBOURVIEW CRESCENT MILSONS POINT	First	NE	45	40	44	38	45	41	44	39	-1.2	-1.9	-1.1	-1.8	57	53	NO	NO	NO	NO	NO
16.1	9313	5-9 HARBOURVIEW CRESCENT MILSONS POINT	First	W	43	38	42	37	43	39	42	37	-1.2	-1.7	-1.1	-1.6	55	51	NO	NO	NO	NO	NO
16.1	9313	5-9 HARBOURVIEW CRESCENT MILSONS POINT	First	W	43	38	42	37	43	39	42	37	-1.2	-1.8	-1.1	-1.7	55	51	NO	NO	NO	NO	NO
16.1	9313	5-9 HARBOURVIEW CRESCENT MILSONS POINT	First	S	43	39	42	37	44	39	42	37	-1.2	-1.8	-1.1	-1.6	56	51	NO	NO	NO	NO	NO
16.1	9313	5-9 HARBOURVIEW CRESCENT MILSONS POINT	Second	E	48	43	47	42	48	43	47	42	-0.7	-1.2	-0.6	-1.1	60	55	NO	NO	NO	NO	NO
16.1	9313	5-9 HARBOURVIEW CRESCENT MILSONS POINT	Second	SE	47	42	46	41	47	42	46	41	-0.9	-1.5	-0.9	-1.4	59	54	NO	NO	NO	NO	NO
16.1	9313	5-9 HARBOURVIEW CRESCENT MILSONS POINT	Second	NW	46	41	44	39	46	41	45	40	-1.3	-2.0	-1.2	-1.9	58	53	NO	NO	NO	NO	NO
16.1	9313	5-9 HARBOURVIEW CRESCENT MILSONS POINT	Second	NE	45	41	44	39	46	41	44	39	-1.2	-1.9	-1.2	-1.9	58	53	NO	NO	NO	NO	NO
16.1	9313	5-9 HARBOURVIEW CRESCENT MILSONS POINT	Second	W	43	39	42	37	44	39	42	37	-1.2	-1.7	-1.1	-1.5	56	51	NO	NO	NO	NO	NO
16.1	9313	5-9 HARBOURVIEW CRESCENT MILSONS POINT	Second	W	43	39	42	37	44	39	42	37	-1.2	-1.7	-1.2	-1.6	56	51	NO	NO	NO	NO	NO
16.1	9313	5-9 HARBOURVIEW CRESCENT MILSONS POINT	Second	S	43	39	42	37	44	39	43	37	-1.2	-1.7	-1.1	-1.7	56	51	NO	NO	NO	NO	NO
16.1	9313	5-9 HARBOURVIEW CRESCENT MILSONS POINT	Third	E	48	44	48	43	49	44	48	43	-0.7	-1.2	-0.6	-1.1	60	55	NO	NO	NO	NO	NO
16.1	9313	5-9 HARBOURVIEW CRESCENT MILSONS POINT	Third	SE	48	43	47	42	48	43	47	42	-0.8	-1.4	-0.8	-1.3	60	55	NO	NO	NO	NO	NO
16.1	9313	5-9 HARBOURVIEW CRESCENT MILSONS POINT	Third	NW	46	42	45	40	47	42	45	40	-1.3	-2.0	-1.2	-1.9	59	54	NO	NO	NO	NO	NO
16.1	9313	5-9 HARBOURVIEW CRESCENT MILSONS POINT	Third	NE	46	41	45	39	46	42	45	40	-1.2	-1.9	-1.1	-1.8	58	54	NO	NO	NO	NO	NO
16.1	9313	5-9 HARBOURVIEW CRESCENT MILSONS POINT	Third	W	44	39	42	37	44	39	43	38	-1.1	-1.7	-1.0	-1.6	56	51	NO	NO	NO	NO	NO
16.1	9313	5-9 HARBOURVIEW CRESCENT MILSONS POINT	Third	W	44	39	42	37	44	39	43	38	-1.2	-1.8	-1.2	-1.6	56	51	NO	NO	NO	NO	NO
16.1	9313	5-9 HARBOURVIEW CRESCENT MILSONS POINT	Third	S	44	39	42	37	44	39	43	38	-1.2	-1.8	-1.1	-1.7	56	51	NO	NO	NO	NO	NO
16.1	9313	5-9 HARBOURVIEW CRESCENT MILSONS POINT	Fourth	E	49	45	49	44	50	45	49	44	-0.5	-1.2	-0.5	-1.1	60	55	NO	NO	NO	NO	NO
16.1	9313	5-9 HARBOURVIEW CRESCENT MILSONS POINT	Fourth	SE	49	44	48	43	49	44	48	43	-0.8	-1.4	-0.8	-1.4	60	55	NO	NO	NO	NO	NO
16.1	9313	5-9 HARBOURVIEW CRESCENT MILSONS POINT	Fourth	NW	47	43	46	41	48	43	46	41	-1.4	-2.1	-1.3	-2.0	60	55	NO	NO	NO	NO	NO
16.1	9313	5-9 HARBOURVIEW CRESCENT MILSONS POINT	Fourth	NE	46	42	45	40	47	42	46	40	-1.2	-1.9	-1.2	-1.9	59	54	NO	NO	NO	NO	NO
16.1	9313	5-9 HARBOURVIEW CRESCENT MILSONS POINT	Fourth	W	44	40	43	38	45	40	43	38	-1.1	-1.7	-1.1	-1.6	57	52	NO	NO	NO	NO	NO
16.1	9313	5-9 HARBOURVIEW CRESCENT MILSONS POINT	Fourth	W	44	40	43	38	45	40	43	38	-1.2	-1.7	-1.1	-1.7	57	52	NO	NO	NO	NO	NO

NCA	Receiver ID	Address	Floor Level	Facade	Opening Year 2027				Design Year 2037				Increase (Do Smthng - Do Nothing)				NCG project road noise criteria		Do noise levels exceed the cumulative limit with project roads adding ≥2dB to the total noise levels?		Is the contribution from the road project Acute?		Consider further treatment?
					Do Nothing		Do Smthng		Do Nothing		Do Smthng		Opening Year 2027		Design Year 2037								
					Day	Night	Day	Night	Day	Night	Day	Night	Day	Night	Day	Night	Day	Night	Day	Night	$L_{Aeq,15hr}$ ≥ 65dB	$L_{Aeq,9hr}$ ≥ 60dB	
16.1	9313	5-9 HARBOURVIEW CRESCENT MILSONS POINT	Fourth	S	44	40	43	38	45	40	43	38	-1.2	-1.8	-1.2	-1.8	57	52	NO	NO	NO	NO	NO
16.1	9313	5-9 HARBOURVIEW CRESCENT MILSONS POINT	Fifth	E	51	46	50	45	51	46	51	45	-0.5	-1.3	-0.5	-1.2	60	55	NO	NO	NO	NO	NO
16.1	9313	5-9 HARBOURVIEW CRESCENT MILSONS POINT	Fifth	SE	50	45	49	44	50	46	49	44	-0.9	-1.5	-0.8	-1.5	60	55	NO	NO	NO	NO	NO
16.1	9313	5-9 HARBOURVIEW CRESCENT MILSONS POINT	Fifth	NW	49	44	47	42	49	45	48	42	-1.5	-2.2	-1.4	-2.2	60	55	NO	NO	NO	NO	NO
16.1	9313	5-9 HARBOURVIEW CRESCENT MILSONS POINT	Fifth	NE	48	43	46	41	48	43	47	41	-1.2	-1.9	-1.2	-1.9	60	55	NO	NO	NO	NO	NO
16.1	9313	5-9 HARBOURVIEW CRESCENT MILSONS POINT	Fifth	W	45	41	44	39	46	41	44	39	-1.2	-1.6	-1.1	-1.5	58	53	NO	NO	NO	NO	NO
16.1	9313	5-9 HARBOURVIEW CRESCENT MILSONS POINT	Fifth	W	45	41	44	39	46	41	45	39	-1.2	-1.7	-1.2	-1.7	58	53	NO	NO	NO	NO	NO
16.1	9313	5-9 HARBOURVIEW CRESCENT MILSONS POINT	Fifth	S	45	41	44	39	46	41	44	39	-1.3	-1.9	-1.3	-1.8	58	53	NO	NO	NO	NO	NO
16.1	9313	5-9 HARBOURVIEW CRESCENT MILSONS POINT	Sixth	E	53	48	52	47	53	49	52	47	-0.8	-1.6	-0.7	-1.6	60	55	NO	NO	NO	NO	NO
16.1	9313	5-9 HARBOURVIEW CRESCENT MILSONS POINT	Sixth	SE	52	47	51	46	52	48	51	46	-1.1	-1.9	-1.0	-1.9	60	55	NO	NO	NO	NO	NO
16.1	9313	5-9 HARBOURVIEW CRESCENT MILSONS POINT	Sixth	NW	51	47	50	45	52	47	50	45	-1.5	-2.3	-1.6	-2.3	60	55	NO	NO	NO	NO	NO
16.1	9313	5-9 HARBOURVIEW CRESCENT MILSONS POINT	Sixth	NE	49	45	48	43	50	45	48	43	-1.3	-1.9	-1.3	-2.0	60	55	NO	NO	NO	NO	NO
16.1	9313	5-9 HARBOURVIEW CRESCENT MILSONS POINT	Sixth	W	47	42	46	41	48	43	46	41	-1.1	-1.5	-1.1	-1.5	60	55	NO	NO	NO	NO	NO
16.1	9313	5-9 HARBOURVIEW CRESCENT MILSONS POINT	Sixth	W	48	43	47	41	48	43	47	42	-1.3	-1.8	-1.2	-1.7	60	55	NO	NO	NO	NO	NO
16.1	9313	5-9 HARBOURVIEW CRESCENT MILSONS POINT	Sixth	S	47	42	46	40	47	43	46	41	-1.3	-1.9	-1.3	-1.9	59	55	NO	NO	NO	NO	NO
16.1	9313	5-9 HARBOURVIEW CRESCENT MILSONS POINT	Ground	E	45	40	44	38	45	40	44	39	-1.0	-1.4	-0.9	-1.3	57	52	NO	NO	NO	NO	NO
16.1	9313	5-9 HARBOURVIEW CRESCENT MILSONS POINT	Ground	SE	45	41	44	39	46	41	44	39	-1.2	-1.7	-1.1	-1.7	58	53	NO	NO	NO	NO	NO
16.1	9313	5-9 HARBOURVIEW CRESCENT MILSONS POINT	Ground	NW	45	40	43	38	45	40	44	39	-1.2	-1.9	-1.1	-1.8	57	52	NO	NO	NO	NO	NO
16.1	9313	5-9 HARBOURVIEW CRESCENT MILSONS POINT	Ground	W	43	38	42	37	43	39	42	37	-1.1	-1.7	-1.0	-1.6	55	51	NO	NO	NO	NO	NO
16.1	9313	5-9 HARBOURVIEW CRESCENT MILSONS POINT	Ground	W	43	38	42	37	43	39	42	37	-1.1	-1.7	-1.1	-1.6	55	51	NO	NO	NO	NO	NO
16.1	9313	5-9 HARBOURVIEW CRESCENT MILSONS POINT	Ground	S	43	39	42	37	44	39	42	37	-1.2	-1.8	-1.1	-1.7	56	51	NO	NO	NO	NO	NO
16.1	9483	55 LAVENDER STREET MILSONS POINT	First	E	54	50	55	50	55	50	56	51	0.9	0.3	0.9	0.4	60	55	NO	NO	NO	NO	NO
16.1	9483	55 LAVENDER STREET MILSONS POINT	First	N	54	50	55	50	55	50	55	50	0.5	-0.1	0.6	-0.1	60	55	NO	NO	NO	NO	NO
16.1	9483	55 LAVENDER STREET MILSONS POINT	First	NW	49	44	48	43	49	45	48	43	-0.7	-1.6	-0.5	-1.4	60	55	NO	NO	NO	NO	NO
16.1	9483	55 LAVENDER STREET MILSONS POINT	First	W	44	40	44	39	45	40	45	39	-0.2	-1.0	-0.1	-0.9	57	52	NO	NO	NO	NO	NO
16.1	9483	55 LAVENDER STREET MILSONS POINT	First	S	43	38	42	36	43	38	42	37	-1.2	-1.7	-1.0	-1.6	55	50	NO	NO	NO	NO	NO
16.1	9483	55 LAVENDER STREET MILSONS POINT	First	E	47	43	46	41	48	43	47	41	-1.0	-1.8	-1.0	-1.8	60	55	NO	NO	NO	NO	NO
16.1	9483	55 LAVENDER STREET MILSONS POINT	Tenth	E	67	62	66	61	67	63	66	61	-0.4	-1.1	-0.5	-1.2	60	55	YES	YES	YES	YES	YES
16.1	9483	55 LAVENDER STREET MILSONS POINT	Tenth	N	67	63	66	61	67	63	67	62	-0.5	-1.3	-0.6	-1.4	60	55	YES	YES	YES	YES	YES
16.1	9483	55 LAVENDER STREET MILSONS POINT	Tenth	NW	64	60	63	58	64	60	63	58	-1.3	-2.1	-1.3	-2.1	60	55	NO	NO	NO	NO	NO
16.1	9483	55 LAVENDER STREET MILSONS POINT	Tenth	W	52	48	53	48	53	48	54	48	0.9	0.0	0.9	0.1	60	55	NO	NO	NO	NO	NO
16.1	9483	55 LAVENDER STREET MILSONS POINT	Tenth	S	53	48	53	47	54	49	53	48	-0.8	-1.2	-0.8	-1.1	60	55	NO	NO	NO	NO	NO
16.1	9483	55 LAVENDER STREET MILSONS POINT	Tenth	E	60	56	59	54	60	56	59	54	-1.0	-1.9	-1.0	-2.0	60	55	NO	NO	NO	NO	NO
16.1	9483	55 LAVENDER STREET MILSONS POINT	Eleventh	E	67	63	67	62	68	63	67	62	-0.6	-1.2	-0.6	-1.3	60	55	YES	YES	YES	YES	YES
16.1	9483	55 LAVENDER STREET MILSONS POINT	Eleventh	N	68	63	67	62	68	64	67	62	-0.7	-1.4	-0.6	-1.4	60	55	YES	YES	YES	YES	YES
16.1	9483	55 LAVENDER STREET MILSONS POINT	Eleventh	NW	65	60	63	58	65	61	64	58	-1.5	-2.2	-1.5	-2.3	60	55	NO	NO	NO	NO	NO
16.1	9483	55 LAVENDER STREET MILSONS POINT	Eleventh	W	53	48	54	48	53	48	54	48	0.9	0.0	0.9	0.1	60	55	NO	NO	NO	NO	NO
16.1	9483	55 LAVENDER STREET MILSONS POINT	Eleventh	S	54	50	54	48	55	50	54	49	-0.7	-1.1	-0.7	-1.1	60	55	NO	NO	NO	NO	NO
16.1	9483	55 LAVENDER STREET MILSONS POINT	Eleventh	E	61	57	60	55	61	57	60	55	-1.1	-2.2	-1.2	-2.2	60	55	NO	NO	NO	NO	NO
16.1	9483	55 LAVENDER STREET MILSONS POINT	Twelfth	E	68	63	67	62	68	64	68	62	-0.8	-1.4	-0.7	-1.4	60	55	YES	YES	YES	YES	YES
16.1	9483	55 LAVENDER STREET MILSONS POINT	Twelfth	N	68	64	67	62	69	64	68	63	-0.7	-1.5	-0.8	-1.6	60	55	YES	YES	YES	YES	YES
16.1	9483	55 LAVENDER STREET MILSONS POINT	Twelfth	NW	65	61	64	58	65	61	64	59	-1.5	-2.3	-1.5	-2.4	60	55	NO	NO	NO	NO	NO
16.1	9483	55 LAVENDER STREET MILSONS POINT	Twelfth	W	53	48	54	48	53	49	54	49	0.9	-0.1	0.8	0.1	60	55	NO	NO	NO	NO	NO
16.1	9483	55 LAVENDER STREET MILSONS POINT	Twelfth	S	56	51	55	50	56	51	55	50	-0.5	-1.0	-0.5	-1.0	60	55	NO	NO	NO	NO	NO
16.1	9483	55 LAVENDER STREET MILSONS POINT	Twelfth	E	62	58	61	55	62	58	61	56	-1.1	-2.1	-1.2	-2.2	60	55	NO	NO	NO	NO	NO
16.1	9483	55 LAVENDER STREET MILSONS POINT	Thirteenth	E	68	64	68	63	69	64	68	63	-0.8	-1.4	-0.8	-1.5	60	55	YES	YES	YES	YES	YES
16.1	9483	55 LAVENDER STREET MILSONS POINT	Thirteenth	N	69	64	68	63	69	65	68	63	-0.8	-1.6	-0.9	-1.5	60	55	YES	YES	YES	YES	YES
16.1	9483	55 LAVENDER STREET MILSONS POINT	Thirteenth	NW	65	61	64	59	66	61	64	59	-1.6	-2.3	-1.6	-2.4	60	55	NO	NO	NO	NO	NO
16.1	9483	55 LAVENDER STREET MILSONS POINT	Thirteenth	W	53	48	54	48	54	49	54	49	0.9	0.0	0.8	0.0	60	55	NO	NO	NO	NO	NO
16.1	9483	55 LAVENDER STREET MILSONS POINT	Thirteenth	S	56	51	56	50	56	52	56	51	-0.2	-0.7	-0.2	-0.6	60	55	NO	NO	NO	NO	NO
16.1	9483	55 LAVENDER STREET MILSONS POINT	Thirteenth	E	62	58	61	56	63	58	62	56	-1.1	-2.1	-1.2	-2.2	60	55	NO	NO	NO	NO	NO
16.1	9483	55 LAVENDER STREET MILSONS POINT	Fourteenth	E	69	64	68	63	69	65	68	63	-0.9	-1.5	-0.9	-1.5	60	55	YES	YES	YES	YES	YES
16.1	9483	55 LAVENDER STREET MILSONS POINT	Fourteenth	N	69	65	68	63	69	65	69	63	-0.9	-1.6	-0.9	-1.6	60	55	YES	YES	YES	YES	YES
16.1	9483	55 LAVENDER STREET MILSONS POINT	Fourteenth	NW	66	61	64	59	66	62	64	59	-1.6	-2.4	-1.6	-2.4	60	55	NO	NO	NO	NO	NO
16.1	9483	55 LAVENDER STREET MILSONS POINT	Fourteenth	W	53	49	54	48	54	49	54	49	0.8	-0.1	0.8	0.1	60	55	NO	NO	NO	NO	NO
16.1	9483	55 LAVENDER STREET MILSONS POINT	Fourteenth	S	56	51	56	51	57	52	57	51	-0.1	-0.6	-0.1	-0.6	60	55	NO	NO	NO	NO	NO
16.1	9483	55 LAVENDER STREET MILSONS POINT	Fourteenth	E	63	58	62	56	63	59	62	57	-1.3	-2.1	-1.3	-2.2	60	55	NO	NO	NO	NO	NO
16.1	9483	55 LAVENDER STREET MILSONS POINT	Fifteenth	E	69	65	68	63	70	65	69	64	-1.0	-1.6	-0.9	-1.5	60	55	YES	YES	YES	YES	YES
16.1	9483	55 LAVENDER STREET MILSONS POINT	Fifteenth	N	69	65	68	63	70	65	69	64	-1.0	-1.6	-0.9	-1.7	60	55	YES	YES	YES	YES	YES
16.1	9483	55 LAVENDER STREET MILSONS POINT	Fifteenth	NW	66	62	64	59	66	62	65	59	-1.6	-2.4	-1.6	-2.4	60	55	YES	NO	YES	NO	YES
16.1	9483	55 LAVENDER STREET MILSONS POINT	Fifteenth	W	53	49	54	49	54	49	55	49	0.9	-0.1	0.8	0.1	60	55	NO	NO	NO	NO	NO
16.1	9483	55 LAVENDER STREET MILSONS POINT	Fifteenth	S	57	52	57	51	57	52	57	52	-0.1	-0.7	-0.1	-0.7	60	55	NO	NO	NO	NO	NO

NCA	Receiver ID	Address	Floor Level	Facade	Opening Year 2027				Design Year 2037				Increase (Do Smthng - Do Nothing)				NCG project road noise criteria		Do noise levels exceed the cumulative limit with project roads adding ≥2dB to the total noise levels?		Is the contribution from the road project Acute?		Consider further treatment?
					Do Nothing		Do Smthng		Do Nothing		Do Smthng		Opening Year 2027		Design Year 2037								
					Day	Night	Day	Night	Day	Night	Day	Night	Day	Night	Day	Night	Day	Night	Day	Night	$L_{Aeq,15hr}$ ≥ 65dB	$L_{Aeq,9hr}$ ≥ 60dB	
16.1	9483	55 LAVENDER STREET MILSONS POINT	Fifteenth	E	63	59	62	57	64	59	62	57	-1.4	-2.2	-1.4	-2.3	60	55	NO	NO	NO	NO	NO
16.1	9483	55 LAVENDER STREET MILSONS POINT	Sixteenth	E	70	65	69	63	70	65	69	64	-1.0	-1.6	-1.0	-1.6	60	55	YES	YES	YES	YES	YES
16.1	9483	55 LAVENDER STREET MILSONS POINT	Sixteenth	N	70	65	69	64	70	66	69	64	-1.0	-1.7	-1.0	-1.6	60	55	YES	YES	YES	YES	YES
16.1	9483	55 LAVENDER STREET MILSONS POINT	Sixteenth	NW	66	62	64	59	66	62	65	60	-1.6	-2.5	-1.6	-2.3	60	55	YES	YES	YES	YES	YES
16.1	9483	55 LAVENDER STREET MILSONS POINT	Sixteenth	W	53	49	54	49	54	49	55	49	0.8	-0.1	0.8	0.1	60	55	NO	NO	NO	NO	NO
16.1	9483	55 LAVENDER STREET MILSONS POINT	Sixteenth	S	57	52	57	51	57	52	57	52	-0.2	-0.7	-0.2	-0.6	60	55	NO	NO	NO	NO	NO
16.1	9483	55 LAVENDER STREET MILSONS POINT	Sixteenth	E	64	59	62	57	64	60	62	57	-1.4	-2.3	-1.5	-2.3	60	55	NO	NO	NO	NO	NO
16.1	9483	55 LAVENDER STREET MILSONS POINT	Seventeenth	E	70	65	69	64	70	66	69	64	-1.1	-1.6	-1.0	-1.6	60	55	YES	YES	YES	YES	YES
16.1	9483	55 LAVENDER STREET MILSONS POINT	Seventeenth	N	70	65	69	64	70	66	69	64	-1.0	-1.6	-1.0	-1.7	60	55	YES	YES	YES	YES	YES
16.1	9483	55 LAVENDER STREET MILSONS POINT	Seventeenth	NW	66	62	65	59	66	62	65	60	-1.7	-2.4	-1.5	-2.4	60	55	YES	YES	YES	YES	YES
16.1	9483	55 LAVENDER STREET MILSONS POINT	Seventeenth	W	54	49	54	49	54	49	55	49	0.8	-0.1	0.8	0.0	60	55	NO	NO	NO	NO	NO
16.1	9483	55 LAVENDER STREET MILSONS POINT	Seventeenth	S	57	52	57	52	58	53	57	52	-0.3	-0.8	-0.3	-0.7	60	55	NO	NO	NO	NO	NO
16.1	9483	55 LAVENDER STREET MILSONS POINT	Seventeenth	E	64	59	62	57	64	60	63	58	-1.4	-2.3	-1.4	-2.3	60	55	NO	NO	NO	NO	NO
16.1	9483	55 LAVENDER STREET MILSONS POINT	Eighteenth	E	70	65	69	64	70	66	69	64	-1.0	-1.7	-1.1	-1.7	60	55	YES	YES	YES	YES	YES
16.1	9483	55 LAVENDER STREET MILSONS POINT	Eighteenth	N	70	66	69	64	70	66	69	64	-1.0	-1.7	-1.0	-1.6	60	55	YES	YES	YES	YES	YES
16.1	9483	55 LAVENDER STREET MILSONS POINT	Eighteenth	NW	66	62	65	60	67	62	65	60	-1.6	-2.4	-1.5	-2.3	60	55	YES	YES	YES	YES	YES
16.1	9483	55 LAVENDER STREET MILSONS POINT	Eighteenth	W	54	49	54	49	54	49	55	49	0.8	-0.1	0.8	0.0	60	55	NO	NO	NO	NO	NO
16.1	9483	55 LAVENDER STREET MILSONS POINT	Eighteenth	S	58	53	57	52	58	53	58	52	-0.3	-0.8	-0.3	-0.8	60	55	NO	NO	NO	NO	NO
16.1	9483	55 LAVENDER STREET MILSONS POINT	Eighteenth	E	64	60	63	57	64	60	63	58	-1.5	-2.3	-1.5	-2.3	60	55	NO	NO	NO	NO	NO
16.1	9483	55 LAVENDER STREET MILSONS POINT	Nineteenth	E	70	66	69	64	70	66	69	64	-1.1	-1.7	-1.1	-1.7	60	55	YES	YES	YES	YES	YES
16.1	9483	55 LAVENDER STREET MILSONS POINT	Nineteenth	N	70	66	69	64	71	66	70	64	-1.0	-1.7	-1.0	-1.7	60	55	YES	YES	YES	YES	YES
16.1	9483	55 LAVENDER STREET MILSONS POINT	Nineteenth	NW	66	62	65	60	67	62	65	60	-1.6	-2.4	-1.5	-2.3	60	55	YES	YES	YES	YES	YES
16.1	9483	55 LAVENDER STREET MILSONS POINT	Nineteenth	W	54	49	55	49	54	49	55	49	0.9	-0.1	0.8	0.1	60	55	NO	NO	NO	NO	NO
16.1	9483	55 LAVENDER STREET MILSONS POINT	Nineteenth	S	58	53	57	52	58	53	58	53	-0.5	-0.9	-0.4	-0.9	60	55	NO	NO	NO	NO	NO
16.1	9483	55 LAVENDER STREET MILSONS POINT	Nineteenth	E	64	60	63	58	65	60	63	58	-1.5	-2.3	-1.5	-2.4	60	55	NO	NO	NO	NO	NO
16.1	9483	55 LAVENDER STREET MILSONS POINT	Second	E	57	53	59	53	58	53	59	54	1.3	0.7	1.3	0.7	60	55	NO	NO	NO	NO	NO
16.1	9483	55 LAVENDER STREET MILSONS POINT	Second	N	57	52	58	52	58	53	58	53	0.6	0.0	0.6	0.0	60	55	NO	NO	NO	NO	NO
16.1	9483	55 LAVENDER STREET MILSONS POINT	Second	NW	50	45	49	44	50	46	50	44	-0.6	-1.5	-0.5	-1.3	60	55	NO	NO	NO	NO	NO
16.1	9483	55 LAVENDER STREET MILSONS POINT	Second	W	45	40	45	40	45	41	46	40	0.1	-0.8	0.1	-0.7	57	53	NO	NO	NO	NO	NO
16.1	9483	55 LAVENDER STREET MILSONS POINT	Second	S	43	38	42	37	43	39	42	37	-1.1	-1.8	-1.0	-1.7	55	51	NO	NO	NO	NO	NO
16.1	9483	55 LAVENDER STREET MILSONS POINT	Second	E	48	44	47	42	48	44	47	42	-1.0	-1.8	-0.9	-1.8	60	55	NO	NO	NO	NO	NO
16.1	9483	55 LAVENDER STREET MILSONS POINT	Twentieth	E	70	66	69	64	70	66	69	64	-1.2	-1.7	-1.1	-1.7	60	55	YES	YES	YES	YES	YES
16.1	9483	55 LAVENDER STREET MILSONS POINT	Twentieth	N	70	66	69	64	71	66	70	65	-1.1	-1.8	-1.0	-1.7	60	55	YES	YES	YES	YES	YES
16.1	9483	55 LAVENDER STREET MILSONS POINT	Twentieth	NW	66	62	65	60	67	62	65	60	-1.5	-2.4	-1.5	-2.2	60	55	YES	YES	YES	YES	YES
16.1	9483	55 LAVENDER STREET MILSONS POINT	Twentieth	W	54	49	55	49	54	49	55	49	0.8	0.0	0.8	0.0	60	55	NO	NO	NO	NO	NO
16.1	9483	55 LAVENDER STREET MILSONS POINT	Twentieth	S	58	53	58	52	59	54	58	53	-0.5	-1.0	-0.4	-1.0	60	55	NO	NO	NO	NO	NO
16.1	9483	55 LAVENDER STREET MILSONS POINT	Twentieth	E	65	60	63	58	65	61	64	58	-1.4	-2.3	-1.4	-2.3	60	55	NO	NO	NO	NO	NO
16.1	9483	55 LAVENDER STREET MILSONS POINT	Twenty-first	E	70	66	69	64	71	66	69	64	-1.2	-1.8	-1.1	-1.7	60	55	YES	YES	YES	YES	YES
16.1	9483	55 LAVENDER STREET MILSONS POINT	Twenty-first	N	70	66	69	64	71	66	70	65	-1.1	-1.7	-1.0	-1.7	60	55	YES	YES	YES	YES	YES
16.1	9483	55 LAVENDER STREET MILSONS POINT	Twenty-first	NW	67	62	65	60	67	62	65	60	-1.5	-2.4	-1.4	-2.2	60	55	YES	YES	YES	YES	YES
16.1	9483	55 LAVENDER STREET MILSONS POINT	Twenty-first	W	54	49	55	49	54	50	55	50	0.8	-0.1	0.7	0.0	60	55	NO	NO	NO	NO	NO
16.1	9483	55 LAVENDER STREET MILSONS POINT	Twenty-first	S	59	54	58	53	59	54	59	53	-0.6	-1.1	-0.6	-1.1	60	55	NO	NO	NO	NO	NO
16.1	9483	55 LAVENDER STREET MILSONS POINT	Twenty-first	E	65	60	63	58	65	61	64	59	-1.3	-2.2	-1.3	-2.2	60	55	NO	NO	NO	NO	NO
16.1	9483	55 LAVENDER STREET MILSONS POINT	Twenty-second	E	70	66	69	64	71	66	69	64	-1.2	-1.7	-1.1	-1.8	60	55	YES	YES	YES	YES	YES
16.1	9483	55 LAVENDER STREET MILSONS POINT	Twenty-second	N	71	66	69	64	71	66	70	65	-1.1	-1.7	-1.1	-1.8	60	55	YES	YES	YES	YES	YES
16.1	9483	55 LAVENDER STREET MILSONS POINT	Twenty-second	NW	67	62	65	60	67	63	65	60	-1.5	-2.4	-1.4	-2.2	60	55	YES	YES	YES	YES	YES
16.1	9483	55 LAVENDER STREET MILSONS POINT	Twenty-second	W	54	50	55	49	55	50	55	50	0.6	-0.2	0.6	-0.1	60	55	NO	NO	NO	NO	NO
16.1	9483	55 LAVENDER STREET MILSONS POINT	Twenty-second	S	60	55	59	54	60	55	59	54	-0.7	-1.2	-0.7	-1.2	60	55	NO	NO	NO	NO	NO
16.1	9483	55 LAVENDER STREET MILSONS POINT	Twenty-second	E	65	61	64	59	65	61	64	59	-1.3	-2.2	-1.3	-2.2	60	55	NO	NO	NO	NO	NO
16.1	9483	55 LAVENDER STREET MILSONS POINT	Twenty-third	E	70	66	69	64	71	66	69	64	-1.2	-1.8	-1.2	-1.7	60	55	YES	YES	YES	YES	YES
16.1	9483	55 LAVENDER STREET MILSONS POINT	Twenty-third	N	71	66	69	64	71	66	70	65	-1.1	-1.8	-1.0	-1.7	60	55	YES	YES	YES	YES	YES
16.1	9483	55 LAVENDER STREET MILSONS POINT	Twenty-third	NW	67	62	65	60	67	63	66	60	-1.5	-2.4	-1.4	-2.2	60	55	YES	YES	YES	YES	YES
16.1	9483	55 LAVENDER STREET MILSONS POINT	Twenty-third	W	55	51	56	50	56	51	56	51	0.4	-0.5	0.3	-0.4	60	55	NO	NO	NO	NO	NO
16.1	9483	55 LAVENDER STREET MILSONS POINT	Twenty-third	S	60	56	60	54	61	56	60	55	-0.7	-1.2	-0.7	-1.1	60	55	NO	NO	NO	NO	NO
16.1	9483	55 LAVENDER STREET MILSONS POINT	Twenty-third	E	65	61	64	59	66	61	65	59	-1.2	-2.1	-1.2	-2.1	60	55	YES	NO	NO	NO	YES
16.1	9483	55 LAVENDER STREET MILSONS POINT	Third	E	60	55	60	55	60	55	61	55	0.5	-0.1	0.6	0.0	60	55	NO	NO	NO	NO	NO
16.1	9483	55 LAVENDER STREET MILSONS POINT	Third	N	59	54	60	54	59	54	60	55	0.9	0.4	0.9	0.4	60	55	NO	NO	NO	NO	NO
16.1	9483	55 LAVENDER STREET MILSONS POINT	Third	NW	51	47	50	45	51	47	51	46	-0.6	-1.5	-0.4	-1.3	60	55	NO	NO	NO	NO	NO
16.1	9483	55 LAVENDER STREET MILSONS POINT	Third	W	46	41	46	41	46	42	46	41	0.2	-0.6	0.2	-0.6	58	54	NO	NO	NO	NO	NO
16.1	9483	55 LAVENDER STREET MILSONS POINT	Third	S	43	39	42	37	43	39	42	37	-1.1	-1.7	-1.0	-1.6	55	51	NO	NO	NO	NO	NO
16.1	9483	55 LAVENDER STREET MILSONS POINT	Third	E	49	45	48	43	49	45	48	43	-1.0	-1.8	-0.9	-1.8	60	55	NO	NO	NO	NO	NO
16.1	9483	55 LAVENDER STREET MILSONS POINT	Fourth	E	61	56	61	56	61	56	62	57	0.8	0.3	0.8	0.3	60	55	NO	NO	NO	NO	NO

NCA	Receiver ID	Address	Floor Level	Facade	Opening Year 2027				Design Year 2037				Increase (Do Smthng - Do Nothing)				NCG project road noise criteria		Do noise levels exceed the cumulative limit with project roads adding ≥2dB to the total noise levels?		Is the contribution from the road project Acute?		Consider further treatment?
					Do Nothing		Do Smthng		Do Nothing		Do Smthng		Opening Year 2027		Design Year 2037								
					Day	Night	Day	Night	Day	Night	Day	Night	Day	Night	Day	Night	Day	Night	Day	Night	$L_{Aeq,15hr}$ ≥ 65dB	$L_{Aeq,9hr}$ ≥ 60dB	
16.1	9483	55 LAVENDER STREET MILSONS POINT	Fourth	N	60	55	61	55	60	55	61	56	0.8	0.3	0.9	0.5	60	55	NO	NO	NO	NO	NO
16.1	9483	55 LAVENDER STREET MILSONS POINT	Fourth	NW	53	48	52	47	53	49	52	47	-0.6	-1.5	-0.5	-1.4	60	55	NO	NO	NO	NO	NO
16.1	9483	55 LAVENDER STREET MILSONS POINT	Fourth	W	47	42	47	42	47	42	48	42	0.3	-0.5	0.3	-0.4	59	54	NO	NO	NO	NO	NO
16.1	9483	55 LAVENDER STREET MILSONS POINT	Fourth	S	44	39	43	37	44	39	43	38	-1.1	-1.6	-1.0	-1.5	56	51	NO	NO	NO	NO	NO
16.1	9483	55 LAVENDER STREET MILSONS POINT	Fourth	E	50	46	49	44	50	46	49	44	-0.9	-1.8	-0.9	-1.7	60	55	NO	NO	NO	NO	NO
16.1	9483	55 LAVENDER STREET MILSONS POINT	Fifth	E	62	57	62	57	62	57	63	58	0.6	0.0	0.6	0.1	60	55	NO	NO	NO	NO	NO
16.1	9483	55 LAVENDER STREET MILSONS POINT	Fifth	N	61	56	62	57	61	57	62	57	0.7	0.1	0.7	0.1	60	55	NO	NO	NO	NO	NO
16.1	9483	55 LAVENDER STREET MILSONS POINT	Fifth	NW	56	51	55	50	56	52	55	50	-0.7	-1.6	-0.6	-1.5	60	55	NO	NO	NO	NO	NO
16.1	9483	55 LAVENDER STREET MILSONS POINT	Fifth	W	48	43	48	43	48	44	49	43	0.5	-0.4	0.4	-0.3	60	55	NO	NO	NO	NO	NO
16.1	9483	55 LAVENDER STREET MILSONS POINT	Fifth	S	45	40	44	39	45	41	44	39	-1.0	-1.6	-1.0	-1.5	57	53	NO	NO	NO	NO	NO
16.1	9483	55 LAVENDER STREET MILSONS POINT	Fifth	E	52	47	51	46	52	47	51	46	-0.7	-1.5	-0.7	-1.6	60	55	NO	NO	NO	NO	NO
16.1	9483	55 LAVENDER STREET MILSONS POINT	Sixth	E	63	59	63	58	64	59	64	59	0.3	-0.3	0.2	-0.3	60	55	NO	NO	NO	NO	NO
16.1	9483	55 LAVENDER STREET MILSONS POINT	Sixth	N	63	59	63	58	63	59	64	58	0.2	-0.5	0.2	-0.5	60	55	NO	NO	NO	NO	NO
16.1	9483	55 LAVENDER STREET MILSONS POINT	Sixth	NW	59	55	59	54	60	55	59	54	-0.6	-1.4	-0.7	-1.4	60	55	NO	NO	NO	NO	NO
16.1	9483	55 LAVENDER STREET MILSONS POINT	Sixth	W	49	44	50	44	50	45	50	45	0.5	-0.3	0.5	-0.2	60	55	NO	NO	NO	NO	NO
16.1	9483	55 LAVENDER STREET MILSONS POINT	Sixth	S	48	44	47	42	49	44	48	43	-1.0	-1.5	-1.0	-1.4	60	55	NO	NO	NO	NO	NO
16.1	9483	55 LAVENDER STREET MILSONS POINT	Sixth	E	54	50	54	48	54	50	54	49	-0.5	-1.4	-0.5	-1.4	60	55	NO	NO	NO	NO	NO
16.1	9483	55 LAVENDER STREET MILSONS POINT	Seventh	E	64	60	64	59	64	60	65	60	0.2	-0.4	0.2	-0.4	60	55	YES	YES	NO	NO	YES
16.1	9483	55 LAVENDER STREET MILSONS POINT	Seventh	N	64	60	64	59	65	60	65	60	0.1	-0.7	0.1	-0.6	60	55	YES	YES	NO	NO	YES
16.1	9483	55 LAVENDER STREET MILSONS POINT	Seventh	NW	61	57	61	55	62	57	61	56	-0.5	-1.4	-0.6	-1.4	60	55	NO	NO	NO	NO	NO
16.1	9483	55 LAVENDER STREET MILSONS POINT	Seventh	W	50	46	51	45	51	46	51	46	0.7	-0.2	0.6	-0.2	60	55	NO	NO	NO	NO	NO
16.1	9483	55 LAVENDER STREET MILSONS POINT	Seventh	S	50	46	50	44	51	46	50	45	-0.8	-1.3	-0.7	-1.2	60	55	NO	NO	NO	NO	NO
16.1	9483	55 LAVENDER STREET MILSONS POINT	Seventh	E	56	51	55	50	56	52	56	50	-0.3	-1.2	-0.3	-1.3	60	55	NO	NO	NO	NO	NO
16.1	9483	55 LAVENDER STREET MILSONS POINT	Eighth	E	65	60	65	60	65	61	65	60	0.1	-0.7	0.0	-0.6	60	55	YES	YES	NO	NO	YES
16.1	9483	55 LAVENDER STREET MILSONS POINT	Eighth	N	65	61	65	60	66	61	66	60	-0.1	-0.8	-0.1	-0.8	60	55	YES	YES	YES	YES	YES
16.1	9483	55 LAVENDER STREET MILSONS POINT	Eighth	NW	62	58	62	56	63	58	62	57	-0.8	-1.6	-0.8	-1.6	60	55	NO	NO	NO	NO	NO
16.1	9483	55 LAVENDER STREET MILSONS POINT	Eighth	W	51	47	52	46	52	47	52	47	0.7	-0.2	0.7	0.0	60	55	NO	NO	NO	NO	NO
16.1	9483	55 LAVENDER STREET MILSONS POINT	Eighth	S	51	47	50	45	52	47	51	46	-1.0	-1.4	-1.0	-1.4	60	55	NO	NO	NO	NO	NO
16.1	9483	55 LAVENDER STREET MILSONS POINT	Eighth	E	57	53	57	52	58	53	57	52	-0.4	-1.3	-0.4	-1.4	60	55	NO	NO	NO	NO	NO
16.1	9483	55 LAVENDER STREET MILSONS POINT	Ninth	E	66	61	66	60	66	62	66	61	-0.2	-0.9	-0.2	-0.8	60	55	YES	YES	YES	YES	YES
16.1	9483	55 LAVENDER STREET MILSONS POINT	Ninth	N	66	62	66	61	67	62	66	61	-0.3	-1.1	-0.4	-1.2	60	55	YES	YES	YES	YES	YES
16.1	9483	55 LAVENDER STREET MILSONS POINT	Ninth	NW	63	59	62	57	64	59	63	58	-1.0	-1.9	-1.1	-1.9	60	55	NO	NO	NO	NO	NO
16.1	9483	55 LAVENDER STREET MILSONS POINT	Ninth	W	52	47	53	47	52	48	53	48	0.9	0.0	0.9	0.1	60	55	NO	NO	NO	NO	NO
16.1	9483	55 LAVENDER STREET MILSONS POINT	Ninth	S	52	48	52	46	53	48	52	47	-0.9	-1.3	-0.8	-1.3	60	55	NO	NO	NO	NO	NO
16.1	9483	55 LAVENDER STREET MILSONS POINT	Ninth	E	59	54	58	53	59	55	58	53	-0.7	-1.7	-0.8	-1.8	60	55	NO	NO	NO	NO	NO
16.1	9483	55 LAVENDER STREET MILSONS POINT	Ground	NW	48	43	47	42	48	44	47	42	-0.8	-1.6	-0.6	-1.4	60	55	NO	NO	NO	NO	NO
16.1	9483	55 LAVENDER STREET MILSONS POINT	Ground	W	44	39	44	38	44	40	44	39	-0.4	-1.2	-0.3	-1.0	56	52	NO	NO	NO	NO	NO
16.1	9483	55 LAVENDER STREET MILSONS POINT	Ground	S	43	38	41	36	43	38	42	37	-1.1	-1.8	-1.0	-1.7	55	50	NO	NO	NO	NO	NO
16.1	9483	55 LAVENDER STREET MILSONS POINT	Ground	E	46	42	45	40	47	42	46	41	-1.1	-1.9	-1.0	-1.8	59	54	NO	NO	NO	NO	NO
16.1	9503	1 WALKER STREET LAVENDER BAY	First	NE	47	43	46	41	48	43	47	41	-1.1	-1.7	-1.0	-1.6	60	55	NO	NO	NO	NO	NO
16.1	9503	1 WALKER STREET LAVENDER BAY	First	NW	48	43	47	41	48	43	47	42	-1.1	-1.7	-0.9	-1.6	60	55	NO	NO	NO	NO	NO
16.1	9503	1 WALKER STREET LAVENDER BAY	First	W	48	43	47	41	48	43	47	42	-1.0	-1.7	-0.9	-1.5	60	55	NO	NO	NO	NO	NO
16.1	9503	1 WALKER STREET LAVENDER BAY	First	SW	51	46	50	44	51	46	50	45	-1.0	-1.5	-0.9	-1.3	60	55	NO	NO	NO	NO	NO
16.1	9503	1 WALKER STREET LAVENDER BAY	First	SE	51	46	50	45	51	46	50	45	-1.0	-1.5	-0.9	-1.4	60	55	NO	NO	NO	NO	NO
16.1	9503	1 WALKER STREET LAVENDER BAY	Ground	NE	45	41	44	39	45	41	44	39	-1.2	-1.9	-1.0	-1.7	57	53	NO	NO	NO	NO	NO
16.1	9503	1 WALKER STREET LAVENDER BAY	Ground	W	46	41	44	39	46	41	45	40	-1.1	-1.8	-0.9	-1.5	58	53	NO	NO	NO	NO	NO
16.1	9503	1 WALKER STREET LAVENDER BAY	Ground	SW	50	45	49	43	50	45	49	44	-1.0	-1.4	-1.0	-1.3	60	55	NO	NO	NO	NO	NO
16.1	9503	1 WALKER STREET LAVENDER BAY	Ground	SE	51	46	49	44	51	46	50	45	-1.1	-1.5	-1.0	-1.4	60	55	NO	NO	NO	NO	NO
16.1	9534	3 WALKER STREET LAVENDER BAY	First	NE	47	43	46	41	47	43	46	41	-1.1	-1.8	-1.0	-1.6	59	55	NO	NO	NO	NO	NO
16.1	9534	3 WALKER STREET LAVENDER BAY	First	NW	48	43	47	42	48	43	47	42	-1.0	-1.7	-1.0	-1.5	60	55	NO	NO	NO	NO	NO
16.1	9534	3 WALKER STREET LAVENDER BAY	First	SW	48	43	47	42	48	44	47	42	-1.1	-1.7	-1.0	-1.6	60	55	NO	NO	NO	NO	NO
16.1	9534	3 WALKER STREET LAVENDER BAY	First	SE	51	46	50	45	51	46	50	45	-0.9	-1.4	-0.8	-1.2	60	55	NO	NO	NO	NO	NO
16.1	9534	3 WALKER STREET LAVENDER BAY	Ground	NE	43	39	42	37	44	39	43	38	-0.8	-1.5	-0.8	-1.3	56	51	NO	NO	NO	NO	NO
16.1	9534	3 WALKER STREET LAVENDER BAY	Ground	SW	45	41	44	39	46	41	44	39	-1.2	-1.9	-1.1	-1.7	58	53	NO	NO	NO	NO	NO
16.1	9534	3 WALKER STREET LAVENDER BAY	Ground	SE	50	46	49	44	51	46	50	45	-1.0	-1.4	-0.9	-1.3	60	55	NO	NO	NO	NO	NO
16.1	9542	41 LAVENDER STREET LAVENDER BAY	First	NE	47	43	46	41	48	43	47	41	-1.1	-1.7	-0.9	-1.6	60	55	NO	NO	NO	NO	NO
16.1	9542	41 LAVENDER STREET LAVENDER BAY	First	NW	48	43	47	42	48	44	47	42	-1.1	-1.7	-0.9	-1.5	60	55	NO	NO	NO	NO	NO
16.1	9542	41 LAVENDER STREET LAVENDER BAY	First	SW	48	44	47	42	49	44	48	43	-1.1	-1.7	-1.0	-1.6	60	55	NO	NO	NO	NO	NO
16.1	9542	41 LAVENDER STREET LAVENDER BAY	First	SE	51	46	50	45	51	47	50	45	-1.0	-1.5	-0.9	-1.3	60	55	NO	NO	NO	NO	NO
16.1	9542	41 LAVENDER STREET LAVENDER BAY	Ground	NE	45	41	44	39	45	41	44	39	-1.2	-1.8	-1.0	-1.7	57	53	NO	NO	NO	NO	NO
16.1	9542	41 LAVENDER STREET LAVENDER BAY	Ground	SW	46	41	44	39	46	41	45	40	-1.2	-1.8	-1.0	-1.7	58	53	NO	NO	NO	NO	NO
16.1	9542	41 LAVENDER STREET LAVENDER BAY	Ground	SE	51	46	50	44	51	46	50	45	-1.0	-1.4	-0.9	-1.3	60	55	NO	NO	NO	NO	NO

NCA	Receiver ID	Address	Floor Level	Facade	Opening Year 2027				Design Year 2037				Increase (Do Smthng - Do Nothing)				NCG project road noise criteria		Do noise levels exceed the cumulative limit with project roads adding ≥2dB to the total noise levels?		Is the contribution from the road project Acute?		Consider further treatment?
					Do Nothing		Do Smthng		Do Nothing		Do Smthng		Opening Year 2027		Design Year 2037								
					Day	Night	Day	Night	Day	Night	Day	Night	Day	Night	Day	Night	Day	Night	Day	Night	$L_{Aeq,15hr}$ ≥ 65dB	$L_{Aeq,9hr}$ ≥ 60dB	
16.1	9546	66 LAVENDER STREET LAVENDER BAY	First	N	56	51	55	50	56	52	55	50	-0.9	-1.5	-0.8	-1.5	60	55	NO	NO	NO	NO	NO
16.1	9546	66 LAVENDER STREET LAVENDER BAY	First	W	55	50	54	49	55	51	54	49	-0.9	-1.5	-0.8	-1.5	60	55	NO	NO	NO	NO	NO
16.1	9546	66 LAVENDER STREET LAVENDER BAY	First	S	57	53	62	57	58	53	63	58	4.8	4.2	4.8	4.3	60	55	NO	NO	NO	NO	YES
16.1	9546	66 LAVENDER STREET LAVENDER BAY	First	E	56	52	56	51	57	52	57	51	0.0	-0.8	0.0	-0.8	60	55	NO	NO	NO	NO	NO
16.1	9546	66 LAVENDER STREET LAVENDER BAY	Ground	N	53	49	52	47	53	49	52	47	-1.0	-1.6	-1.0	-1.5	60	55	NO	NO	NO	NO	NO
16.1	9546	66 LAVENDER STREET LAVENDER BAY	Ground	W	52	47	51	45	52	47	51	46	-1.0	-1.7	-0.9	-1.6	60	55	NO	NO	NO	NO	NO
16.1	9546	66 LAVENDER STREET LAVENDER BAY	Ground	S	55	51	60	55	56	51	61	56	5.0	4.3	5.1	4.4	60	55	NO	NO	NO	NO	YES
16.1	9546	66 LAVENDER STREET LAVENDER BAY	Ground	E	54	49	54	49	54	50	54	49	-0.2	-0.8	-0.1	-0.8	60	55	NO	NO	NO	NO	NO
16.1	9555	43 LAVENDER STREET LAVENDER BAY	First	NE	49	44	48	43	49	45	48	43	-0.9	-1.5	-0.8	-1.5	60	55	NO	NO	NO	NO	NO
16.1	9555	43 LAVENDER STREET LAVENDER BAY	First	NW	48	44	47	42	48	44	48	42	-1.0	-1.6	-0.9	-1.5	60	55	NO	NO	NO	NO	NO
16.1	9555	43 LAVENDER STREET LAVENDER BAY	First	SW	49	44	48	43	49	45	48	43	-1.1	-1.6	-1.0	-1.5	60	55	NO	NO	NO	NO	NO
16.1	9555	43 LAVENDER STREET LAVENDER BAY	First	SE	52	47	51	45	52	47	51	46	-1.0	-1.5	-0.9	-1.4	60	55	NO	NO	NO	NO	NO
16.1	9555	43 LAVENDER STREET LAVENDER BAY	Ground	NE	46	41	45	40	46	42	45	40	-1.1	-1.8	-0.9	-1.6	58	54	NO	NO	NO	NO	NO
16.1	9555	43 LAVENDER STREET LAVENDER BAY	Ground	SW	46	42	45	40	46	42	45	40	-1.1	-1.8	-0.9	-1.6	58	54	NO	NO	NO	NO	NO
16.1	9555	43 LAVENDER STREET LAVENDER BAY	Ground	SE	51	46	50	45	51	47	50	45	-0.9	-1.4	-0.9	-1.4	60	55	NO	NO	NO	NO	NO
16.1	9565	1 MIDDLEMISS STREET LAVENDER BAY	First	NW	56	51	55	50	56	51	55	50	-0.7	-1.4	-0.6	-1.3	60	55	NO	NO	NO	NO	NO
16.1	9565	1 MIDDLEMISS STREET LAVENDER BAY	First	W	52	48	52	46	53	48	52	47	-0.8	-1.4	-0.7	-1.4	60	55	NO	NO	NO	NO	NO
16.1	9565	1 MIDDLEMISS STREET LAVENDER BAY	First	NW	53	48	52	47	53	49	53	48	-0.7	-1.3	-0.6	-1.3	60	55	NO	NO	NO	NO	NO
16.1	9565	1 MIDDLEMISS STREET LAVENDER BAY	First	SW	56	51	56	51	56	51	56	51	0.3	-0.2	0.3	-0.2	60	55	NO	NO	NO	NO	NO
16.1	9565	1 MIDDLEMISS STREET LAVENDER BAY	First	SE	60	55	65	60	60	55	65	60	4.9	4.5	5.0	4.6	60	55	NO	NO	NO	NO	YES
16.1	9565	1 MIDDLEMISS STREET LAVENDER BAY	First	SW	59	54	63	58	59	55	63	58	3.9	3.4	4.0	3.6	60	55	NO	NO	NO	NO	YES
16.1	9565	1 MIDDLEMISS STREET LAVENDER BAY	First	SE	67	62	68	63	67	62	69	64	1.4	1.0	1.5	1.1	60	55	YES	YES	YES	YES	YES
16.1	9565	1 MIDDLEMISS STREET LAVENDER BAY	First	NE	60	56	64	58	61	56	64	59	3.2	2.8	3.3	2.9	60	55	NO	NO	NO	NO	YES
16.1	9565	1 MIDDLEMISS STREET LAVENDER BAY	Second	NW	59	54	58	53	59	55	59	53	-0.5	-1.2	-0.6	-1.2	60	55	NO	NO	NO	NO	NO
16.1	9565	1 MIDDLEMISS STREET LAVENDER BAY	Second	W	57	52	56	51	57	53	57	52	-0.5	-1.2	-0.5	-1.2	60	55	NO	NO	NO	NO	NO
16.1	9565	1 MIDDLEMISS STREET LAVENDER BAY	Second	NW	57	53	57	52	58	53	57	52	-0.4	-1.1	-0.4	-1.0	60	55	NO	NO	NO	NO	NO
16.1	9565	1 MIDDLEMISS STREET LAVENDER BAY	Second	SW	59	54	59	54	59	54	59	54	0.3	-0.3	0.3	-0.2	60	55	NO	NO	NO	NO	NO
16.1	9565	1 MIDDLEMISS STREET LAVENDER BAY	Second	SE	62	57	66	60	62	58	66	61	3.8	3.3	3.8	3.4	60	55	YES	YES	NO	NO	YES
16.1	9565	1 MIDDLEMISS STREET LAVENDER BAY	Second	SW	61	57	64	59	62	57	65	59	3.0	2.5	3.0	2.5	60	55	YES	NO	NO	NO	YES
16.1	9565	1 MIDDLEMISS STREET LAVENDER BAY	Second	SE	68	63	69	64	68	63	69	64	1.3	0.9	1.4	1.0	60	55	YES	YES	YES	YES	YES
16.1	9565	1 MIDDLEMISS STREET LAVENDER BAY	Second	NE	63	58	65	60	63	58	65	60	2.3	1.8	2.3	1.9	60	55	YES	YES	NO	NO	YES
16.1	9565	1 MIDDLEMISS STREET LAVENDER BAY	Ground	NW	53	49	52	47	54	49	53	48	-0.7	-1.4	-0.7	-1.3	60	55	NO	NO	NO	NO	NO
16.1	9565	1 MIDDLEMISS STREET LAVENDER BAY	Ground	W	50	45	49	44	50	46	49	44	-0.9	-1.5	-0.9	-1.5	60	55	NO	NO	NO	NO	NO
16.1	9565	1 MIDDLEMISS STREET LAVENDER BAY	Ground	NW	50	46	49	44	51	46	50	45	-0.8	-1.5	-0.8	-1.4	60	55	NO	NO	NO	NO	NO
16.1	9565	1 MIDDLEMISS STREET LAVENDER BAY	Ground	SW	53	49	53	48	54	49	54	49	-0.1	-0.6	-0.1	-0.5	60	55	NO	NO	NO	NO	NO
16.1	9565	1 MIDDLEMISS STREET LAVENDER BAY	Ground	SE	58	53	63	58	58	54	64	59	5.5	4.9	5.5	5.0	60	55	NO	NO	NO	NO	YES
16.1	9565	1 MIDDLEMISS STREET LAVENDER BAY	Ground	SW	57	53	62	56	58	53	62	57	4.3	3.8	4.3	3.9	60	55	NO	NO	NO	NO	YES
16.1	9565	1 MIDDLEMISS STREET LAVENDER BAY	Ground	SE	66	61	67	62	66	62	68	62	1.2	0.7	1.2	0.8	60	55	YES	YES	YES	YES	YES
16.1	9565	1 MIDDLEMISS STREET LAVENDER BAY	Ground	NE	59	54	63	57	59	54	63	58	4.0	3.6	4.1	3.7	60	55	NO	NO	NO	NO	YES
16.1	9566	45 LAVENDER STREET LAVENDER BAY	Ground	NE	50	45	49	44	50	45	50	45	-0.2	-0.8	-0.1	-0.7	60	55	NO	NO	NO	NO	NO
16.1	9566	45 LAVENDER STREET LAVENDER BAY	Ground	N	47	42	47	42	47	43	47	42	0.0	-0.6	0.1	-0.6	59	55	NO	NO	NO	NO	NO
16.1	9566	45 LAVENDER STREET LAVENDER BAY	Ground	SW	48	43	47	42	48	44	47	42	-1.0	-1.7	-0.9	-1.6	60	55	NO	NO	NO	NO	NO
16.1	9566	45 LAVENDER STREET LAVENDER BAY	Ground	SE	51	47	51	45	52	47	51	46	-0.8	-1.2	-0.7	-1.1	60	55	NO	NO	NO	NO	NO
16.1	9579	64 LAVENDER STREET LAVENDER BAY	First	N	56	52	56	50	57	52	56	51	-0.8	-1.4	-0.7	-1.5	60	55	NO	NO	NO	NO	NO
16.1	9579	64 LAVENDER STREET LAVENDER BAY	First	W	55	50	54	49	55	50	54	49	-0.8	-1.5	-0.8	-1.5	60	55	NO	NO	NO	NO	NO
16.1	9579	64 LAVENDER STREET LAVENDER BAY	First	S	56	52	61	56	57	52	61	56	4.4	3.8	4.4	3.9	60	55	NO	NO	NO	NO	YES
16.1	9579	64 LAVENDER STREET LAVENDER BAY	First	E	56	51	55	50	56	52	55	50	-0.9	-1.5	-0.8	-1.5	60	55	NO	NO	NO	NO	NO
16.1	9579	64 LAVENDER STREET LAVENDER BAY	First	N	57	52	56	51	57	52	56	51	-0.8	-1.4	-0.7	-1.4	60	55	NO	NO	NO	NO	NO
16.1	9579	64 LAVENDER STREET LAVENDER BAY	Ground	N	54	49	53	48	54	50	53	48	-1.0	-1.5	-0.9	-1.6	60	55	NO	NO	NO	NO	NO
16.1	9579	64 LAVENDER STREET LAVENDER BAY	Ground	W	51	47	50	45	52	47	51	46	-1.0	-1.8	-0.8	-1.6	60	55	NO	NO	NO	NO	NO
16.1	9579	64 LAVENDER STREET LAVENDER BAY	Ground	S	54	50	59	54	55	50	60	54	5.0	4.3	5.0	4.4	60	55	NO	NO	NO	NO	NO
16.1	9579	64 LAVENDER STREET LAVENDER BAY	Ground	E	53	48	52	47	53	49	52	47	-1.0	-1.7	-0.9	-1.6	60	55	NO	NO	NO	NO	NO
16.1	9579	64 LAVENDER STREET LAVENDER BAY	Ground	N	54	49	53	48	54	50	53	48	-1.0	-1.5	-0.9	-1.6	60	55	NO	NO	NO	NO	NO
16.1	9602	52 LAVENDER STREET LAVENDER BAY	First	N	53	49	52	47	54	49	53	48	-0.9	-1.6	-0.7	-1.5	60	55	NO	NO	NO	NO	NO
16.1	9602	52 LAVENDER STREET LAVENDER BAY	First	S	53	48	52	46	53	48	52	47	-1.0	-1.6	-0.8	-1.5	60	55	NO	NO	NO	NO	NO
16.1	9602	52 LAVENDER STREET LAVENDER BAY	First	E	51	47	51	45	52	47	51	46	-0.9	-1.7	-0.7	-1.5	60	55	NO	NO	NO	NO	NO
16.1	9602	52 LAVENDER STREET LAVENDER BAY	Ground	N	51	47	50	45	51	47	50	45	-1.0	-1.7	-0.8	-1.5	60	55	NO	NO	NO	NO	NO
16.1	9602	52 LAVENDER STREET LAVENDER BAY	Ground	S	50	45	49	43	50	45	49	44	-1.1	-1.8	-1.0	-1.7	60	55	NO	NO	NO	NO	NO
16.1	9602	52 LAVENDER STREET LAVENDER BAY	Ground	E	49	44	48	43	49	45	48	43	-1.0	-1.8	-0.8	-1.6	60	55	NO	NO	NO	NO	NO
16.1	9608	62 LAVENDER STREET LAVENDER BAY	First	N	56	52	56	50	57	52	56	51	-0.8	-1.4	-0.7	-1.5	60	55	NO	NO	NO	NO	NO
16.1	9608	62 LAVENDER STREET LAVENDER BAY	First	W	55	50	54	49	55	51	54	49	-0.7	-1.5	-0.6	-1.3	60	55	NO	NO	NO	NO	NO
16.1	9608	62 LAVENDER STREET LAVENDER BAY	First	S	55	50	55	49	55	51	55	50	-0.4	-1.1	-0.4	-1.1	60	55	NO	NO	NO	NO	NO

NCA	Receiver ID	Address	Floor Level	Facade	Opening Year 2027				Design Year 2037				Increase (Do Smthng - Do Nothing)				NCG project road noise criteria		Do noise levels exceed the cumulative limit with project roads adding ≥2dB to the total noise levels?		Is the contribution from the road project Acute?		Consider further treatment?
					Do Nothing		Do Smthng		Do Nothing		Do Smthng		Opening Year 2027		Design Year 2037								
					Day	Night	Day	Night	Day	Night	Day	Night	Day	Night	Day	Night	Day	Night	Day	Night	$L_{Aeq,15hr}$ ≥ 65dB	$L_{Aeq,9hr}$ ≥ 60dB	
16.1	9608	62 LAVENDER STREET LAVENDER BAY	First	E	55	51	54	49	55	51	55	49	-0.8	-1.6	-0.7	-1.5	60	55	NO	NO	NO	NO	NO
16.1	9608	62 LAVENDER STREET LAVENDER BAY	Ground	N	54	49	53	48	54	50	53	48	-1.0	-1.6	-0.9	-1.6	60	55	NO	NO	NO	NO	NO
16.1	9608	62 LAVENDER STREET LAVENDER BAY	Ground	W	52	47	51	46	52	48	51	46	-0.8	-1.6	-0.7	-1.4	60	55	NO	NO	NO	NO	NO
16.1	9608	62 LAVENDER STREET LAVENDER BAY	Ground	S	52	47	51	46	52	48	52	47	-0.6	-1.3	-0.5	-1.2	60	55	NO	NO	NO	NO	NO
16.1	9608	62 LAVENDER STREET LAVENDER BAY	Ground	E	52	48	51	46	52	48	52	46	-1.1	-1.7	-0.9	-1.7	60	55	NO	NO	NO	NO	NO
16.1	9611	50 LAVENDER STREET LAVENDER BAY	First	N	53	49	53	47	54	49	53	48	-0.8	-1.6	-0.7	-1.4	60	55	NO	NO	NO	NO	NO
16.1	9611	50 LAVENDER STREET LAVENDER BAY	First	S	53	48	54	49	53	49	55	50	1.5	0.7	1.6	0.8	60	55	NO	NO	NO	NO	NO
16.1	9611	50 LAVENDER STREET LAVENDER BAY	Ground	N	52	47	51	45	52	47	51	46	-1.0	-1.7	-0.9	-1.6	60	55	NO	NO	NO	NO	NO
16.1	9611	50 LAVENDER STREET LAVENDER BAY	Ground	S	50	46	52	47	51	46	52	47	1.5	0.8	1.6	0.8	60	55	NO	NO	NO	NO	NO
16.1	9612	60 LAVENDER STREET LAVENDER BAY	First	NE	55	50	54	49	55	51	54	49	-0.7	-1.4	-0.6	-1.4	60	55	NO	NO	NO	NO	NO
16.1	9612	60 LAVENDER STREET LAVENDER BAY	First	S	55	51	59	54	55	51	59	54	3.6	2.9	3.7	3.0	60	55	NO	NO	NO	NO	NO
16.1	9612	60 LAVENDER STREET LAVENDER BAY	First	E	53	49	53	47	54	49	53	48	-0.9	-1.7	-0.8	-1.6	60	55	NO	NO	NO	NO	NO
16.1	9612	60 LAVENDER STREET LAVENDER BAY	Ground	NE	53	48	52	47	53	48	52	47	-0.9	-1.6	-0.7	-1.5	60	55	NO	NO	NO	NO	NO
16.1	9612	60 LAVENDER STREET LAVENDER BAY	Ground	S	53	48	56	51	53	49	57	52	3.6	2.8	3.7	2.9	60	55	NO	NO	NO	NO	NO
16.1	9612	60 LAVENDER STREET LAVENDER BAY	Ground	E	51	47	50	45	51	47	50	45	-1.1	-1.8	-1.0	-1.7	60	55	NO	NO	NO	NO	NO
16.1	9613	58 LAVENDER STREET LAVENDER BAY	First	N	55	50	54	49	55	50	54	49	-0.8	-1.5	-0.6	-1.4	60	55	NO	NO	NO	NO	NO
16.1	9613	58 LAVENDER STREET LAVENDER BAY	First	S	55	51	58	53	55	51	59	54	3.1	2.5	3.2	2.6	60	55	NO	NO	NO	NO	NO
16.1	9613	58 LAVENDER STREET LAVENDER BAY	Ground	N	53	48	52	47	53	48	52	47	-1.0	-1.6	-0.8	-1.6	60	55	NO	NO	NO	NO	NO
16.1	9613	58 LAVENDER STREET LAVENDER BAY	Ground	S	53	48	56	50	53	48	56	51	3.0	2.2	3.0	2.3	60	55	NO	NO	NO	NO	NO
16.1	9621	3 MIDDLEMISS STREET LAVENDER BAY	First	NE	58	54	59	54	59	54	60	55	1.3	0.6	1.3	0.7	60	55	NO	NO	NO	NO	NO
16.1	9621	3 MIDDLEMISS STREET LAVENDER BAY	First	N	57	52	56	51	57	53	56	51	-0.8	-1.4	-0.8	-1.5	60	55	NO	NO	NO	NO	NO
16.1	9621	3 MIDDLEMISS STREET LAVENDER BAY	First	W	56	51	55	49	56	51	55	50	-0.9	-1.6	-0.8	-1.5	60	55	NO	NO	NO	NO	NO
16.1	9621	3 MIDDLEMISS STREET LAVENDER BAY	First	S	56	51	55	50	56	52	55	50	-0.9	-1.4	-0.9	-1.5	60	55	NO	NO	NO	NO	NO
16.1	9621	3 MIDDLEMISS STREET LAVENDER BAY	First	E	57	52	56	51	57	52	56	51	-1.0	-1.5	-0.9	-1.6	60	55	NO	NO	NO	NO	NO
16.1	9621	3 MIDDLEMISS STREET LAVENDER BAY	Ground	NE	56	51	58	53	56	52	58	53	1.9	1.3	1.9	1.4	60	55	NO	NO	NO	NO	NO
16.1	9621	3 MIDDLEMISS STREET LAVENDER BAY	Ground	N	54	50	54	48	55	50	54	49	-0.9	-1.5	-0.9	-1.5	60	55	NO	NO	NO	NO	NO
16.1	9621	3 MIDDLEMISS STREET LAVENDER BAY	Ground	W	52	48	51	46	52	48	52	46	-1.0	-1.7	-0.9	-1.6	60	55	NO	NO	NO	NO	NO
16.1	9621	3 MIDDLEMISS STREET LAVENDER BAY	Ground	S	52	48	51	46	53	48	52	47	-1.0	-1.5	-1.0	-1.5	60	55	NO	NO	NO	NO	NO
16.1	9621	3 MIDDLEMISS STREET LAVENDER BAY	Ground	E	54	50	53	48	55	50	54	48	-1.0	-1.6	-1.0	-1.6	60	55	NO	NO	NO	NO	NO
16.1	9622	48 LAVENDER STREET LAVENDER BAY	First	N	53	49	52	47	53	49	53	48	-0.9	-1.6	-0.7	-1.5	60	55	NO	NO	NO	NO	NO
16.1	9622	48 LAVENDER STREET LAVENDER BAY	First	S	53	49	55	50	53	49	56	50	2.2	1.4	2.4	1.5	60	55	NO	NO	NO	NO	NO
16.1	9622	48 LAVENDER STREET LAVENDER BAY	Ground	N	51	47	50	45	52	47	51	46	-1.0	-1.7	-0.9	-1.6	60	55	NO	NO	NO	NO	NO
16.1	9622	48 LAVENDER STREET LAVENDER BAY	Ground	S	51	46	53	48	51	47	53	48	2.2	1.3	2.3	1.4	60	55	NO	NO	NO	NO	NO
16.1	9625	44 LAVENDER STREET LAVENDER BAY	First	N	53	48	52	47	53	48	52	47	-0.8	-1.5	-0.7	-1.4	60	55	NO	NO	NO	NO	NO
16.1	9625	44 LAVENDER STREET LAVENDER BAY	First	S	53	48	55	49	53	49	55	50	1.9	1.2	2.1	1.3	60	55	NO	NO	NO	NO	NO
16.1	9625	44 LAVENDER STREET LAVENDER BAY	Ground	N	51	46	50	45	51	47	50	45	-0.9	-1.7	-0.8	-1.5	60	55	NO	NO	NO	NO	NO
16.1	9625	44 LAVENDER STREET LAVENDER BAY	Ground	S	51	46	52	47	51	46	53	48	1.8	1.1	1.9	1.2	60	55	NO	NO	NO	NO	NO
16.1	9626	42 LAVENDER STREET LAVENDER BAY	First	N	53	48	52	47	53	48	52	47	-0.8	-1.5	-0.7	-1.4	60	55	NO	NO	NO	NO	NO
16.1	9626	42 LAVENDER STREET LAVENDER BAY	First	W	52	48	51	46	52	48	52	47	-0.8	-1.5	-0.6	-1.3	60	55	NO	NO	NO	NO	NO
16.1	9626	42 LAVENDER STREET LAVENDER BAY	First	S	53	49	55	50	54	49	55	50	1.4	0.7	1.6	0.8	60	55	NO	NO	NO	NO	NO
16.1	9626	42 LAVENDER STREET LAVENDER BAY	Ground	N	51	46	50	45	51	47	50	45	-0.9	-1.6	-0.8	-1.5	60	55	NO	NO	NO	NO	NO
16.1	9626	42 LAVENDER STREET LAVENDER BAY	Ground	W	50	45	49	44	50	45	49	44	-0.8	-1.6	-0.6	-1.4	60	55	NO	NO	NO	NO	NO
16.1	9626	42 LAVENDER STREET LAVENDER BAY	Ground	S	51	47	53	47	52	47	53	48	1.3	0.6	1.4	0.7	60	55	NO	NO	NO	NO	NO
16.1	9627	46 LAVENDER STREET LAVENDER BAY	First	N	53	48	52	47	53	49	52	47	-0.8	-1.5	-0.8	-1.5	60	55	NO	NO	NO	NO	NO
16.1	9627	46 LAVENDER STREET LAVENDER BAY	First	S	53	49	55	50	53	49	56	50	2.1	1.2	2.2	1.4	60	55	NO	NO	NO	NO	NO
16.1	9627	46 LAVENDER STREET LAVENDER BAY	Ground	N	51	47	50	45	52	47	51	46	-1.0	-1.7	-0.8	-1.6	60	55	NO	NO	NO	NO	NO
16.1	9627	46 LAVENDER STREET LAVENDER BAY	Ground	S	51	46	53	47	51	47	53	48	2.0	1.2	2.1	1.4	60	55	NO	NO	NO	NO	NO
16.1	9638	56 LAVENDER STREET LAVENDER BAY	Ground	N	53	48	52	47	53	49	52	47	-0.8	-1.5	-0.7	-1.5	60	55	NO	NO	NO	NO	NO
16.1	9638	56 LAVENDER STREET LAVENDER BAY	Ground	S	53	49	56	50	54	49	56	51	2.3	1.6	2.4	1.6	60	55	NO	NO	NO	NO	NO
16.1	9639	54 LAVENDER STREET LAVENDER BAY	First	NW	54	50	53	48	54	50	54	48	-0.8	-1.6	-0.7	-1.4	60	55	NO	NO	NO	NO	NO
16.1	9639	54 LAVENDER STREET LAVENDER BAY	First	W	53	49	52	47	53	49	53	47	-0.9	-1.7	-0.7	-1.5	60	55	NO	NO	NO	NO	NO
16.1	9639	54 LAVENDER STREET LAVENDER BAY	First	S	55	50	58	52	55	51	58	53	2.6	1.9	2.7	1.9	60	55	NO	NO	NO	NO	NO
16.1	9639	54 LAVENDER STREET LAVENDER BAY	Ground	NW	52	48	51	46	52	48	52	46	-1.0	-1.8	-0.8	-1.6	60	55	NO	NO	NO	NO	NO
16.1	9639	54 LAVENDER STREET LAVENDER BAY	Ground	W	50	46	49	44	50	46	50	44	-1.1	-1.8	-0.9	-1.7	60	55	NO	NO	NO	NO	NO
16.1	9639	54 LAVENDER STREET LAVENDER BAY	Ground	S	53	48	55	50	53	48	55	50	2.5	1.7	2.5	1.8	60	55	NO	NO	NO	NO	NO
16.1	9656	5 MIDDLEMISS STREET LAVENDER BAY	First	NE	57	53	56	51	57	53	57	52	-0.7	-1.4	-0.7	-1.4	60	55	NO	NO	NO	NO	NO
16.1	9656	5 MIDDLEMISS STREET LAVENDER BAY	First	W	55	51	55	49	56	51	55	50	-0.8	-1.5	-0.7	-1.5	60	55	NO	NO	NO	NO	NO
16.1	9656	5 MIDDLEMISS STREET LAVENDER BAY	First	S	57	52	56	50	57	52	56	51	-0.9	-1.4	-0.8	-1.4	60	55	NO	NO	NO	NO	NO
16.1	9656	5 MIDDLEMISS STREET LAVENDER BAY	First	E	57	52	56	51	57	53	57	51	-0.8	-1.5	-0.8	-1.5	60	55	NO	NO	NO	NO	NO
16.1	9656	5 MIDDLEMISS STREET LAVENDER BAY	Ground	NE	55	50	54	49	55	50	54	49	-0.8	-1.5	-0.7	-1.4	60	55	NO	NO	NO	NO	NO
16.1	9656	5 MIDDLEMISS STREET LAVENDER BAY	Ground	W	52	48	51	46	52	48	51	46	-0.9	-1.7	-0.9	-1.6	60	55	NO	NO	NO	NO	NO
16.1	9656	5 MIDDLEMISS STREET LAVENDER BAY	Ground	S	53	49	52	47	54	49	53	47	-1.0	-1.6	-0.9	-1.5	60	55	NO	NO	NO	NO	NO

NCA	Receiver ID	Address	Floor Level	Facade	Opening Year 2027				Design Year 2037				Increase (Do Smthng - Do Nothing)				NCG project road noise criteria		Do noise levels exceed the cumulative limit with project roads adding ≥2dB to the total noise levels?		Is the contribution from the road project Acute?		Consider further treatment?
					Do Nothing		Do Smthng		Do Nothing		Do Smthng		Opening Year 2027		Design Year 2037								
					Day	Night	Day	Night	Day	Night	Day	Night	Day	Night	Day	Night	Day	Night	Day	Night	$L_{Aeq,15hr}$ ≥ 65dB	$L_{Aeq,9hr}$ ≥ 60dB	
16.1	9656	5 MIDDLEMISS STREET LAVENDER BAY	Ground	E	54	50	53	48	55	50	54	49	-1.0	-1.6	-1.0	-1.6	60	55	NO	NO	NO	NO	NO
16.1	9679	30 LAVENDER STREET LAVENDER BAY	First	N	50	46	49	44	50	46	50	44	-0.8	-1.7	-0.5	-1.4	60	55	NO	NO	NO	NO	NO
16.1	9679	30 LAVENDER STREET LAVENDER BAY	First	W	50	46	49	44	50	46	50	44	-0.9	-1.7	-0.6	-1.4	60	55	NO	NO	NO	NO	NO
16.1	9679	30 LAVENDER STREET LAVENDER BAY	First	N	50	46	49	44	50	46	49	44	-1.0	-1.8	-0.7	-1.5	60	55	NO	NO	NO	NO	NO
16.1	9679	30 LAVENDER STREET LAVENDER BAY	First	NW	50	45	49	43	50	45	49	44	-1.2	-1.9	-0.9	-1.6	60	55	NO	NO	NO	NO	NO
16.1	9679	30 LAVENDER STREET LAVENDER BAY	First	W	52	47	51	45	52	47	51	46	-1.1	-1.7	-0.9	-1.4	60	55	NO	NO	NO	NO	NO
16.1	9679	30 LAVENDER STREET LAVENDER BAY	First	S	53	48	54	49	53	48	55	49	1.4	0.8	1.5	0.9	60	55	NO	NO	NO	NO	NO
16.1	9679	30 LAVENDER STREET LAVENDER BAY	Ground	N	49	44	48	42	49	44	48	43	-1.0	-1.7	-0.6	-1.4	60	55	NO	NO	NO	NO	NO
16.1	9679	30 LAVENDER STREET LAVENDER BAY	Ground	W	48	43	47	41	48	43	47	42	-0.9	-1.8	-0.6	-1.5	60	55	NO	NO	NO	NO	NO
16.1	9679	30 LAVENDER STREET LAVENDER BAY	Ground	N	48	43	47	42	48	43	47	42	-1.0	-1.7	-0.7	-1.5	60	55	NO	NO	NO	NO	NO
16.1	9679	30 LAVENDER STREET LAVENDER BAY	Ground	NW	48	43	46	41	48	43	47	41	-1.3	-2.0	-0.9	-1.7	60	55	NO	NO	NO	NO	NO
16.1	9679	30 LAVENDER STREET LAVENDER BAY	Ground	W	50	45	49	44	50	45	49	44	-1.0	-1.6	-0.9	-1.4	60	55	NO	NO	NO	NO	NO
16.1	9679	30 LAVENDER STREET LAVENDER BAY	Ground	S	51	47	53	47	52	47	53	48	1.3	0.6	1.3	0.7	60	55	NO	NO	NO	NO	NO
16.1	9680	30B LAVENDER STREET LAVENDER BAY	First	S	52	47	54	49	52	48	54	49	1.8	1.3	1.9	1.4	60	55	NO	NO	NO	NO	NO
16.1	9680	30B LAVENDER STREET LAVENDER BAY	First	E	50	45	49	44	50	45	50	44	-0.7	-1.2	-0.6	-1.1	60	55	NO	NO	NO	NO	NO
16.1	9680	30B LAVENDER STREET LAVENDER BAY	First	N	49	45	49	43	49	45	49	44	-0.7	-1.6	-0.4	-1.3	60	55	NO	NO	NO	NO	NO
16.1	9680	30B LAVENDER STREET LAVENDER BAY	Ground	S	51	46	52	47	51	47	53	48	1.3	0.7	1.4	0.9	60	55	NO	NO	NO	NO	NO
16.1	9680	30B LAVENDER STREET LAVENDER BAY	Ground	E	49	44	48	43	49	44	49	43	-0.7	-1.3	-0.6	-1.1	60	55	NO	NO	NO	NO	NO
16.1	9680	30B LAVENDER STREET LAVENDER BAY	Ground	N	48	43	47	42	48	43	47	42	-0.8	-1.7	-0.5	-1.3	60	55	NO	NO	NO	NO	NO
16.1	9685	32-40 LAVENDER STREET LAVENDER BAY	First	N	51	47	50	45	52	47	51	45	-1.2	-1.9	-1.0	-1.8	60	55	NO	NO	NO	NO	NO
16.1	9685	32-40 LAVENDER STREET LAVENDER BAY	First	W	47	42	46	40	47	42	46	41	-1.0	-1.8	-0.7	-1.6	59	54	NO	NO	NO	NO	NO
16.1	9685	32-40 LAVENDER STREET LAVENDER BAY	First	NE	49	45	48	43	49	45	48	43	-1.1	-1.9	-0.7	-1.5	60	55	NO	NO	NO	NO	NO
16.1	9685	32-40 LAVENDER STREET LAVENDER BAY	First	W	46	42	45	40	46	42	45	40	-0.9	-1.8	-0.8	-1.6	58	54	NO	NO	NO	NO	NO
16.1	9685	32-40 LAVENDER STREET LAVENDER BAY	First	S	52	47	54	48	52	47	54	49	1.7	1.2	1.8	1.2	60	55	NO	NO	NO	NO	NO
16.1	9685	32-40 LAVENDER STREET LAVENDER BAY	First	E	52	47	52	47	52	48	53	47	0.2	-0.4	0.2	-0.4	60	55	NO	NO	NO	NO	NO
16.1	9685	32-40 LAVENDER STREET LAVENDER BAY	First	S	51	46	51	45	52	47	51	46	-0.4	-1.0	-0.4	-0.9	60	55	NO	NO	NO	NO	NO
16.1	9685	32-40 LAVENDER STREET LAVENDER BAY	First	E	54	49	53	48	54	50	53	48	-0.9	-1.5	-0.8	-1.5	60	55	NO	NO	NO	NO	NO
16.1	9685	32-40 LAVENDER STREET LAVENDER BAY	Second	N	53	49	52	47	54	49	53	48	-1.0	-1.7	-0.8	-1.6	60	55	NO	NO	NO	NO	NO
16.1	9685	32-40 LAVENDER STREET LAVENDER BAY	Second	W	49	44	48	43	49	45	48	43	-0.9	-1.8	-0.8	-1.6	60	55	NO	NO	NO	NO	NO
16.1	9685	32-40 LAVENDER STREET LAVENDER BAY	Second	NE	51	47	50	45	51	47	51	45	-1.1	-1.9	-0.8	-1.6	60	55	NO	NO	NO	NO	NO
16.1	9685	32-40 LAVENDER STREET LAVENDER BAY	Second	W	48	44	47	42	48	44	48	42	-1.0	-1.8	-0.8	-1.5	60	55	NO	NO	NO	NO	NO
16.1	9685	32-40 LAVENDER STREET LAVENDER BAY	Second	S	53	48	55	50	53	49	56	50	2.2	1.6	2.3	1.7	60	55	NO	NO	NO	NO	NO
16.1	9685	32-40 LAVENDER STREET LAVENDER BAY	Second	E	53	48	54	49	53	49	55	49	1.1	0.5	1.2	0.5	60	55	NO	NO	NO	NO	NO
16.1	9685	32-40 LAVENDER STREET LAVENDER BAY	Second	S	52	48	52	47	53	48	53	47	-0.2	-0.8	-0.1	-0.7	60	55	NO	NO	NO	NO	NO
16.1	9685	32-40 LAVENDER STREET LAVENDER BAY	Second	E	55	50	54	49	55	51	54	49	-0.8	-1.5	-0.8	-1.5	60	55	NO	NO	NO	NO	NO
16.1	9685	32-40 LAVENDER STREET LAVENDER BAY	Third	N	55	51	54	49	55	51	54	49	-0.9	-1.7	-0.7	-1.5	60	55	NO	NO	NO	NO	NO
16.1	9685	32-40 LAVENDER STREET LAVENDER BAY	Third	W	52	48	51	46	52	48	52	46	-1.0	-1.8	-0.8	-1.5	60	55	NO	NO	NO	NO	NO
16.1	9685	32-40 LAVENDER STREET LAVENDER BAY	Third	NE	54	50	53	48	54	50	54	48	-0.8	-1.6	-0.6	-1.4	60	55	NO	NO	NO	NO	NO
16.1	9685	32-40 LAVENDER STREET LAVENDER BAY	Third	W	52	47	51	45	52	47	51	46	-1.0	-1.8	-0.8	-1.6	60	55	NO	NO	NO	NO	NO
16.1	9685	32-40 LAVENDER STREET LAVENDER BAY	Third	S	54	50	56	51	55	50	57	51	1.9	1.3	2.0	1.4	60	55	NO	NO	NO	NO	NO
16.1	9685	32-40 LAVENDER STREET LAVENDER BAY	Third	E	55	50	56	51	55	51	57	51	1.2	0.5	1.4	0.6	60	55	NO	NO	NO	NO	NO
16.1	9685	32-40 LAVENDER STREET LAVENDER BAY	Third	S	54	49	54	49	54	50	55	50	0.3	-0.2	0.4	-0.1	60	55	NO	NO	NO	NO	NO
16.1	9685	32-40 LAVENDER STREET LAVENDER BAY	Third	E	56	52	56	50	57	52	56	51	-0.7	-1.5	-0.7	-1.4	60	55	NO	NO	NO	NO	NO
16.1	9685	32-40 LAVENDER STREET LAVENDER BAY	Ground	N	49	45	48	43	50	45	49	43	-1.2	-1.8	-1.0	-1.7	60	55	NO	NO	NO	NO	NO
16.1	9685	32-40 LAVENDER STREET LAVENDER BAY	Ground	W	45	40	44	39	45	41	44	39	-0.9	-1.8	-0.8	-1.5	57	53	NO	NO	NO	NO	NO
16.1	9685	32-40 LAVENDER STREET LAVENDER BAY	Ground	NE	47	43	46	41	47	43	46	41	-1.1	-1.9	-0.8	-1.6	59	55	NO	NO	NO	NO	NO
16.1	9685	32-40 LAVENDER STREET LAVENDER BAY	Ground	W	44	40	43	38	44	40	44	38	-0.9	-1.8	-0.8	-1.6	56	52	NO	NO	NO	NO	NO
16.1	9685	32-40 LAVENDER STREET LAVENDER BAY	Ground	S	51	46	52	47	51	46	53	47	1.6	1.0	1.6	1.0	60	55	NO	NO	NO	NO	NO
16.1	9685	32-40 LAVENDER STREET LAVENDER BAY	Ground	E	51	46	51	46	51	47	51	46	-0.3	-0.8	-0.3	-0.7	60	55	NO	NO	NO	NO	NO
16.1	9685	32-40 LAVENDER STREET LAVENDER BAY	Ground	S	50	46	50	44	51	46	50	45	-0.7	-1.1	-0.6	-1.1	60	55	NO	NO	NO	NO	NO
16.1	9685	32-40 LAVENDER STREET LAVENDER BAY	Ground	E	53	48	52	47	53	48	52	47	-1.0	-1.6	-0.8	-1.4	60	55	NO	NO	NO	NO	NO
16.1	9686	23 ARTHUR STREET LAVENDER BAY	First	W	51	46	50	45	51	47	50	45	-0.7	-1.5	-0.5	-1.4	60	55	NO	NO	NO	NO	NO
16.1	9686	23 ARTHUR STREET LAVENDER BAY	First	S	53	48	52	47	53	48	52	47	-0.9	-1.5	-0.7	-1.4	60	55	NO	NO	NO	NO	NO
16.1	9686	23 ARTHUR STREET LAVENDER BAY	Second	W	54	50	53	48	54	50	54	48	-0.8	-1.6	-0.6	-1.4	60	55	NO	NO	NO	NO	NO
16.1	9686	23 ARTHUR STREET LAVENDER BAY	Second	S	55	50	54	49	55	51	54	49	-0.8	-1.5	-0.7	-1.4	60	55	NO	NO	NO	NO	NO
16.1	9686	23 ARTHUR STREET LAVENDER BAY	Ground	W	49	44	48	43	49	44	48	43	-0.7	-1.5	-0.5	-1.3	60	55	NO	NO	NO	NO	NO
16.1	9686	23 ARTHUR STREET LAVENDER BAY	Ground	S	51	46	50	45	51	47	50	45	-0.8	-1.4	-0.8	-1.4	60	55	NO	NO	NO	NO	NO
16.1	9687	7 MIDDLEMISS STREET LAVENDER BAY	First	N	57	52	56	51	57	52	57	51	-0.5	-1.4	-0.4	-1.2	60	55	NO	NO	NO	NO	NO
16.1	9687	7 MIDDLEMISS STREET LAVENDER BAY	First	W	56	51	55	50	56	51	55	50	-0.6	-1.4	-0.5	-1.3	60	55	NO	NO	NO	NO	NO
16.1	9687	7 MIDDLEMISS STREET LAVENDER BAY	First	S	56	51	55	50	56	52	55	50	-0.8	-1.5	-0.7	-1.4	60	55	NO	NO	NO	NO	NO
16.1	9687	7 MIDDLEMISS STREET LAVENDER BAY	First	E	56	52	55	50	57	52	56	51	-0.9	-1.6	-0.8	-1.6	60	55	NO	NO	NO	NO	NO
16.1	9687	7 MIDDLEMISS STREET LAVENDER BAY	First	N	56	52	56	51	57	52	56	51	-0.5	-1.3	-0.4	-1.2	60	55	NO	NO	NO	NO	NO

NCA	Receiver ID	Address	Floor Level	Facade	Opening Year 2027				Design Year 2037				Increase (Do Smthng - Do Nothing)				NCG project road noise criteria		Do noise levels exceed the cumulative limit with project roads adding ≥2dB to the total noise levels?		Is the contribution from the road project Acute?		Consider further treatment?
					Do Nothing		Do Smthng		Do Nothing		Do Smthng		Opening Year 2027		Design Year 2037								
					Day	Night	Day	Night	Day	Night	Day	Night	Day	Night	Day	Night	Day	Night	Day	Night	$L_{Aeq,15hr}$ ≥ 65dB	$L_{Aeq,9hr}$ ≥ 60dB	
16.1	9687	7 MIDDLEMISS STREET LAVENDER BAY	Ground	N	54	50	53	48	54	50	54	48	-0.8	-1.6	-0.6	-1.5	60	55	NO	NO	NO	NO	NO
16.1	9687	7 MIDDLEMISS STREET LAVENDER BAY	Ground	W	52	48	52	46	52	48	52	47	-0.6	-1.5	-0.5	-1.3	60	55	NO	NO	NO	NO	NO
16.1	9687	7 MIDDLEMISS STREET LAVENDER BAY	Ground	S	53	48	52	47	53	48	52	47	-0.9	-1.6	-0.8	-1.5	60	55	NO	NO	NO	NO	NO
16.1	9687	7 MIDDLEMISS STREET LAVENDER BAY	Ground	E	54	50	53	48	54	50	53	48	-1.1	-1.7	-1.0	-1.7	60	55	NO	NO	NO	NO	NO
16.1	9687	7 MIDDLEMISS STREET LAVENDER BAY	Ground	N	54	49	53	48	54	50	54	48	-0.7	-1.4	-0.6	-1.3	60	55	NO	NO	NO	NO	NO
16.1	9691	30A LAVENDER STREET LAVENDER BAY	First	N	51	47	50	45	51	47	51	45	-0.9	-1.7	-0.7	-1.6	60	55	NO	NO	NO	NO	NO
16.1	9691	30A LAVENDER STREET LAVENDER BAY	First	W	45	40	44	39	45	41	45	39	-0.4	-1.4	-0.3	-1.1	57	53	NO	NO	NO	NO	NO
16.1	9691	30A LAVENDER STREET LAVENDER BAY	First	S	49	45	48	43	50	45	49	43	-1.1	-1.5	-1.0	-1.4	60	55	NO	NO	NO	NO	NO
16.1	9691	30A LAVENDER STREET LAVENDER BAY	First	E	50	45	49	43	50	45	49	44	-1.1	-1.9	-0.8	-1.5	60	55	NO	NO	NO	NO	NO
16.1	9691	30A LAVENDER STREET LAVENDER BAY	Second	N	53	48	52	47	53	48	52	47	-0.9	-1.7	-0.7	-1.6	60	55	NO	NO	NO	NO	NO
16.1	9691	30A LAVENDER STREET LAVENDER BAY	Second	W	47	42	46	41	47	43	47	42	-0.3	-1.3	-0.2	-1.0	59	55	NO	NO	NO	NO	NO
16.1	9691	30A LAVENDER STREET LAVENDER BAY	Second	S	51	46	50	44	51	46	50	45	-1.0	-1.4	-0.9	-1.4	60	55	NO	NO	NO	NO	NO
16.1	9691	30A LAVENDER STREET LAVENDER BAY	Second	E	52	47	51	46	52	47	51	46	-1.0	-1.8	-0.7	-1.5	60	55	NO	NO	NO	NO	NO
16.1	9691	30A LAVENDER STREET LAVENDER BAY	Third	N	54	50	54	48	54	50	54	49	-0.6	-1.5	-0.5	-1.3	60	55	NO	NO	NO	NO	NO
16.1	9691	30A LAVENDER STREET LAVENDER BAY	Third	W	49	45	49	44	49	45	49	44	-0.1	-1.2	-0.1	-1.0	60	55	NO	NO	NO	NO	NO
16.1	9691	30A LAVENDER STREET LAVENDER BAY	Third	S	52	48	52	47	53	48	52	47	-0.5	-1.0	-0.4	-0.9	60	55	NO	NO	NO	NO	NO
16.1	9691	30A LAVENDER STREET LAVENDER BAY	Third	E	55	50	54	49	55	50	54	49	-0.7	-1.5	-0.6	-1.4	60	55	NO	NO	NO	NO	NO
16.1	9691	30A LAVENDER STREET LAVENDER BAY	Fourth	N	56	51	55	50	56	52	56	50	-0.5	-1.4	-0.4	-1.2	60	55	NO	NO	NO	NO	NO
16.1	9691	30A LAVENDER STREET LAVENDER BAY	Fourth	W	53	48	52	47	53	48	53	47	-0.3	-1.3	-0.1	-1.1	60	55	NO	NO	NO	NO	NO
16.1	9691	30A LAVENDER STREET LAVENDER BAY	Fourth	S	54	50	56	51	55	50	57	51	2.1	1.3	2.1	1.4	60	55	NO	NO	NO	NO	NO
16.1	9691	30A LAVENDER STREET LAVENDER BAY	Fourth	E	57	52	57	52	57	52	57	52	0.3	-0.5	0.5	-0.3	60	55	NO	NO	NO	NO	NO
16.1	9691	30A LAVENDER STREET LAVENDER BAY	Ground	N	48	44	47	42	49	44	48	43	-0.8	-1.4	-0.7	-1.4	60	55	NO	NO	NO	NO	NO
16.1	9691	30A LAVENDER STREET LAVENDER BAY	Ground	W	43	39	43	37	44	39	43	38	-0.5	-1.4	-0.4	-1.2	56	51	NO	NO	NO	NO	NO
16.1	9691	30A LAVENDER STREET LAVENDER BAY	Ground	S	48	44	47	42	49	44	48	42	-1.1	-1.6	-1.1	-1.4	60	55	NO	NO	NO	NO	NO
16.1	9691	30A LAVENDER STREET LAVENDER BAY	Ground	E	48	43	47	41	48	43	47	42	-1.2	-2.0	-0.8	-1.6	60	55	NO	NO	NO	NO	NO
16.1	9698	25 ARTHUR STREET LAVENDER BAY	First	N	51	47	50	45	52	47	51	46	-1.0	-1.5	-0.9	-1.5	60	55	NO	NO	NO	NO	NO
16.1	9698	25 ARTHUR STREET LAVENDER BAY	First	W	52	47	51	46	52	48	51	46	-1.1	-1.7	-0.9	-1.7	60	55	NO	NO	NO	NO	NO
16.1	9698	25 ARTHUR STREET LAVENDER BAY	Ground	N	49	44	48	43	49	45	48	43	-1.1	-1.6	-0.9	-1.6	60	55	NO	NO	NO	NO	NO
16.1	9698	25 ARTHUR STREET LAVENDER BAY	Ground	W	49	44	48	43	49	45	48	43	-1.1	-1.8	-0.9	-1.7	60	55	NO	NO	NO	NO	NO
16.1	9705	9 WALKER STREET LAVENDER BAY	First	E	54	49	53	48	54	49	53	48	-1.0	-1.6	-0.8	-1.4	60	55	NO	NO	NO	NO	NO
16.1	9705	9 WALKER STREET LAVENDER BAY	First	N	51	47	50	45	51	47	50	45	-1.1	-1.8	-0.9	-1.7	60	55	NO	NO	NO	NO	NO
16.1	9705	9 WALKER STREET LAVENDER BAY	First	W	50	46	49	44	50	46	49	44	-1.2	-1.9	-0.9	-1.6	60	55	NO	NO	NO	NO	NO
16.1	9705	9 WALKER STREET LAVENDER BAY	First	S	54	49	55	50	54	49	55	50	1.2	0.7	1.3	0.8	60	55	NO	NO	NO	NO	NO
16.1	9705	9 WALKER STREET LAVENDER BAY	First	E	53	49	53	48	54	49	54	48	-0.1	-0.8	0.1	-0.6	60	55	NO	NO	NO	NO	NO
16.1	9705	9 WALKER STREET LAVENDER BAY	First	S	52	48	51	46	53	48	52	46	-1.1	-1.7	-0.9	-1.5	60	55	NO	NO	NO	NO	NO
16.1	9705	9 WALKER STREET LAVENDER BAY	First	E	53	49	52	47	53	49	52	47	-1.1	-1.7	-1.0	-1.5	60	55	NO	NO	NO	NO	NO
16.1	9705	9 WALKER STREET LAVENDER BAY	First	S	52	48	51	46	53	48	52	47	-1.1	-1.7	-0.9	-1.5	60	55	NO	NO	NO	NO	NO
16.1	9705	9 WALKER STREET LAVENDER BAY	Ground	E	52	47	51	46	52	47	51	46	-0.8	-1.7	-0.6	-1.5	60	55	NO	NO	NO	NO	NO
16.1	9705	9 WALKER STREET LAVENDER BAY	Ground	S	52	48	54	49	53	48	54	49	1.5	1.0	1.5	1.0	60	55	NO	NO	NO	NO	NO
16.1	9705	9 WALKER STREET LAVENDER BAY	Ground	E	51	47	51	45	52	47	51	46	-0.9	-1.3	-0.8	-1.2	60	55	NO	NO	NO	NO	NO
16.1	9705	9 WALKER STREET LAVENDER BAY	Ground	S	51	46	49	44	51	46	50	45	-1.1	-1.5	-0.9	-1.4	60	55	NO	NO	NO	NO	NO
16.1	9705	9 WALKER STREET LAVENDER BAY	Ground	E	49	45	48	43	50	45	49	43	-1.1	-1.9	-0.9	-1.7	60	55	NO	NO	NO	NO	NO
16.1	9705	9 WALKER STREET LAVENDER BAY	Ground	S	49	44	47	42	49	44	48	43	-1.2	-1.8	-1.0	-1.7	60	55	NO	NO	NO	NO	NO
16.1	9710	2B ARTHUR STREET LAVENDER BAY	Ground	W	50	46	49	44	50	46	49	44	-1.0	-1.7	-0.9	-1.7	60	55	NO	NO	NO	NO	NO
16.1	9710	2B ARTHUR STREET LAVENDER BAY	Ground	N	51	47	50	45	51	47	50	45	-1.0	-1.7	-0.9	-1.5	60	55	NO	NO	NO	NO	NO
16.1	9710	2B ARTHUR STREET LAVENDER BAY	Ground	W	50	46	49	44	51	46	50	44	-1.0	-1.7	-0.9	-1.6	60	55	NO	NO	NO	NO	NO
16.1	9710	2B ARTHUR STREET LAVENDER BAY	Ground	SW	51	47	50	45	51	47	51	45	-1.1	-1.7	-0.9	-1.6	60	55	NO	NO	NO	NO	NO
16.1	9710	2B ARTHUR STREET LAVENDER BAY	Ground	S	52	48	51	46	52	48	51	46	-1.2	-1.8	-1.0	-1.7	60	55	NO	NO	NO	NO	NO
16.1	9710	2B ARTHUR STREET LAVENDER BAY	Ground	E	54	50	53	48	54	50	54	48	-0.9	-1.7	-0.8	-1.5	60	55	NO	NO	NO	NO	NO
16.1	9710	2B ARTHUR STREET LAVENDER BAY	Ground	N	50	46	50	44	51	46	50	45	-0.9	-1.6	-0.9	-1.5	60	55	NO	NO	NO	NO	NO
16.1	9719	27 ARTHUR STREET LAVENDER BAY	First	W	53	48	52	47	53	48	53	47	-0.6	-1.4	-0.4	-1.2	60	55	NO	NO	NO	NO	NO
16.1	9719	27 ARTHUR STREET LAVENDER BAY	First	S	53	48	52	47	53	48	52	47	-0.9	-1.5	-0.7	-1.4	60	55	NO	NO	NO	NO	NO
16.1	9719	27 ARTHUR STREET LAVENDER BAY	First	E	56	51	55	50	56	52	55	50	-0.9	-1.6	-0.7	-1.5	60	55	NO	NO	NO	NO	NO
16.1	9719	27 ARTHUR STREET LAVENDER BAY	Second	W	56	52	55	50	56	52	56	50	-0.7	-1.6	-0.5	-1.4	60	55	NO	NO	NO	NO	NO
16.1	9719	27 ARTHUR STREET LAVENDER BAY	Second	S	56	51	55	50	56	52	56	50	-0.7	-1.5	-0.6	-1.4	60	55	NO	NO	NO	NO	NO
16.1	9719	27 ARTHUR STREET LAVENDER BAY	Second	E	58	53	57	52	58	54	58	52	-0.7	-1.4	-0.6	-1.3	60	55	NO	NO	NO	NO	NO
16.1	9719	27 ARTHUR STREET LAVENDER BAY	Ground	W	50	46	50	44	50	46	50	45	-0.5	-1.4	-0.3	-1.1	60	55	NO	NO	NO	NO	NO
16.1	9719	27 ARTHUR STREET LAVENDER BAY	Ground	S	50	45	49	44	50	46	49	44	-1.0	-1.7	-0.8	-1.6	60	55	NO	NO	NO	NO	NO
16.1	9719	27 ARTHUR STREET LAVENDER BAY	Ground	E	54	49	53	48	54	50	53	48	-1.0	-1.7	-0.8	-1.6	60	55	NO	NO	NO	NO	NO
16.1	9720	29 ARTHUR STREET LAVENDER BAY	First	E	56	52	55	50	56	52	56	50	-0.8	-1.5	-0.6	-1.5	60	55	NO	NO	NO	NO	NO
16.1	9720	29 ARTHUR STREET LAVENDER BAY	First	N	54	50	53	48	54	50	53	48	-1.1	-1.8	-0.9	-1.7	60	55	NO	NO	NO	NO	NO
16.1	9720	29 ARTHUR STREET LAVENDER BAY	First	W	55	50	54	49	55	50	54	49	-0.7	-1.6	-0.5	-1.4	60	55	NO	NO	NO	NO	NO

NCA	Receiver ID	Address	Floor Level	Facade	Opening Year 2027				Design Year 2037				Increase (Do Smthng - Do Nothing)				NCG project road noise criteria		Do noise levels exceed the cumulative limit with project roads adding ≥2dB to the total noise levels?		Is the contribution from the road project Acute?		Consider further treatment?
					Do Nothing		Do Smthng		Do Nothing		Do Smthng		Opening Year 2027		Design Year 2037								
					Day	Night	Day	Night	Day	Night	Day	Night	Day	Night	Day	Night	Day	Night	Day	Night	$L_{Aeq,15hr}$ ≥ 65dB	$L_{Aeq,9hr}$ ≥ 60dB	
16.1	9720	29 ARTHUR STREET LAVENDER BAY	Ground	E	54	50	53	48	54	50	53	48	-0.9	-1.7	-0.8	-1.5	60	55	NO	NO	NO	NO	NO
16.1	9720	29 ARTHUR STREET LAVENDER BAY	Ground	N	51	47	50	45	51	47	50	45	-1.1	-1.8	-0.9	-1.7	60	55	NO	NO	NO	NO	NO
16.1	9720	29 ARTHUR STREET LAVENDER BAY	Ground	W	52	47	51	46	52	47	51	46	-0.6	-1.5	-0.4	-1.3	60	55	NO	NO	NO	NO	NO
16.1	9749	11 WALKER STREET LAVENDER BAY	First	W	51	46	49	44	51	46	50	45	-1.2	-2.0	-0.9	-1.6	60	55	NO	NO	NO	NO	NO
16.1	9749	11 WALKER STREET LAVENDER BAY	First	S	52	48	51	46	52	48	52	46	-1.0	-1.6	-0.8	-1.5	60	55	NO	NO	NO	NO	NO
16.1	9749	11 WALKER STREET LAVENDER BAY	First	SW	52	47	51	45	52	47	51	46	-1.0	-1.8	-0.9	-1.5	60	55	NO	NO	NO	NO	NO
16.1	9749	11 WALKER STREET LAVENDER BAY	First	E	52	47	51	45	52	47	51	46	-1.0	-1.7	-0.9	-1.5	60	55	NO	NO	NO	NO	NO
16.1	9749	11 WALKER STREET LAVENDER BAY	First	S	53	48	52	47	53	48	52	47	-1.0	-1.6	-0.9	-1.5	60	55	NO	NO	NO	NO	NO
16.1	9749	11 WALKER STREET LAVENDER BAY	First	E	55	50	54	49	55	50	54	49	-0.7	-1.5	-0.5	-1.3	60	55	NO	NO	NO	NO	NO
16.1	9749	11 WALKER STREET LAVENDER BAY	Ground	W	47	43	46	40	47	43	46	41	-1.3	-2.1	-0.9	-1.7	59	55	NO	NO	NO	NO	NO
16.1	9749	11 WALKER STREET LAVENDER BAY	Ground	S	49	45	48	43	50	45	49	44	-1.0	-1.6	-0.8	-1.5	60	55	NO	NO	NO	NO	NO
16.1	9749	11 WALKER STREET LAVENDER BAY	Ground	SW	48	43	46	41	48	43	47	42	-1.1	-1.7	-0.8	-1.6	60	55	NO	NO	NO	NO	NO
16.1	9749	11 WALKER STREET LAVENDER BAY	Ground	E	48	43	47	41	48	43	47	42	-1.1	-1.8	-0.8	-1.5	60	55	NO	NO	NO	NO	NO
16.1	9749	11 WALKER STREET LAVENDER BAY	Ground	S	50	45	49	44	50	46	49	44	-1.0	-1.7	-0.9	-1.5	60	55	NO	NO	NO	NO	NO
16.1	9749	11 WALKER STREET LAVENDER BAY	Ground	E	54	49	53	48	54	49	53	48	-0.8	-1.6	-0.6	-1.4	60	55	NO	NO	NO	NO	NO
16.1	9750	11A WALKER STREET LAVENDER BAY	First	E	55	51	55	49	55	51	55	50	-0.5	-1.2	-0.4	-1.1	60	55	NO	NO	NO	NO	NO
16.1	9750	11A WALKER STREET LAVENDER BAY	First	N	53	49	52	47	53	49	52	47	-1.1	-1.9	-0.8	-1.6	60	55	NO	NO	NO	NO	NO
16.1	9750	11A WALKER STREET LAVENDER BAY	First	E	53	49	52	47	53	49	52	47	-1.1	-1.8	-0.9	-1.7	60	55	NO	NO	NO	NO	NO
16.1	9750	11A WALKER STREET LAVENDER BAY	First	N	51	46	49	44	51	46	50	45	-1.1	-1.7	-0.8	-1.6	60	55	NO	NO	NO	NO	NO
16.1	9750	11A WALKER STREET LAVENDER BAY	First	W	51	46	49	44	51	46	50	45	-1.2	-1.9	-0.8	-1.6	60	55	NO	NO	NO	NO	NO
16.1	9750	11A WALKER STREET LAVENDER BAY	Ground	E	54	49	53	48	54	50	54	48	-0.7	-1.4	-0.5	-1.3	60	55	NO	NO	NO	NO	NO
16.1	9750	11A WALKER STREET LAVENDER BAY	Ground	N	51	46	50	45	51	47	50	45	-1.2	-1.9	-0.9	-1.8	60	55	NO	NO	NO	NO	NO
16.1	9750	11A WALKER STREET LAVENDER BAY	Ground	E	50	46	49	44	51	46	50	44	-1.2	-1.9	-0.9	-1.7	60	55	NO	NO	NO	NO	NO
16.1	9750	11A WALKER STREET LAVENDER BAY	Ground	N	48	43	47	42	48	44	47	42	-1.1	-1.7	-0.9	-1.6	60	55	NO	NO	NO	NO	NO
16.1	9750	11A WALKER STREET LAVENDER BAY	Ground	W	47	43	46	41	47	43	46	41	-1.3	-2.0	-0.9	-1.7	59	55	NO	NO	NO	NO	NO
16.1	9751	20 ARTHUR STREET LAVENDER BAY	First	NW	52	47	51	45	52	47	51	46	-1.0	-1.8	-0.8	-1.7	60	55	NO	NO	NO	NO	NO
16.1	9751	20 ARTHUR STREET LAVENDER BAY	First	W	51	47	50	45	52	47	51	46	-1.0	-1.8	-0.8	-1.6	60	55	NO	NO	NO	NO	NO
16.1	9751	20 ARTHUR STREET LAVENDER BAY	First	W	52	47	51	45	52	47	51	46	-1.1	-1.8	-0.8	-1.6	60	55	NO	NO	NO	NO	NO
16.1	9751	20 ARTHUR STREET LAVENDER BAY	First	SW	54	49	53	48	54	49	53	48	-0.7	-1.5	-0.5	-1.3	60	55	NO	NO	NO	NO	NO
16.1	9751	20 ARTHUR STREET LAVENDER BAY	First	S	54	50	53	48	54	50	54	49	-0.8	-1.5	-0.6	-1.3	60	55	NO	NO	NO	NO	NO
16.1	9751	20 ARTHUR STREET LAVENDER BAY	First	SE	57	53	56	51	57	53	57	51	-0.9	-1.7	-0.7	-1.5	60	55	NO	NO	NO	NO	NO
16.1	9751	20 ARTHUR STREET LAVENDER BAY	First	E	57	53	56	51	57	53	57	51	-0.7	-1.5	-0.6	-1.5	60	55	NO	NO	NO	NO	NO
16.1	9751	20 ARTHUR STREET LAVENDER BAY	First	N	52	47	51	46	52	48	51	46	-1.1	-1.7	-0.8	-1.5	60	55	NO	NO	NO	NO	NO
16.1	9751	20 ARTHUR STREET LAVENDER BAY	Ground	NW	49	44	48	42	49	44	48	43	-1.1	-1.9	-0.8	-1.6	60	55	NO	NO	NO	NO	NO
16.1	9751	20 ARTHUR STREET LAVENDER BAY	Ground	W	48	44	47	42	48	44	47	42	-1.1	-1.9	-0.9	-1.7	60	55	NO	NO	NO	NO	NO
16.1	9751	20 ARTHUR STREET LAVENDER BAY	Ground	W	49	44	47	42	49	44	48	43	-1.2	-2.0	-0.9	-1.6	60	55	NO	NO	NO	NO	NO
16.1	9751	20 ARTHUR STREET LAVENDER BAY	Ground	SW	51	47	50	45	51	47	51	46	-0.7	-1.4	-0.6	-1.3	60	55	NO	NO	NO	NO	NO
16.1	9751	20 ARTHUR STREET LAVENDER BAY	Ground	S	52	47	51	46	52	48	51	46	-0.8	-1.5	-0.6	-1.4	60	55	NO	NO	NO	NO	NO
16.1	9751	20 ARTHUR STREET LAVENDER BAY	Ground	SE	55	51	54	49	55	51	55	50	-0.9	-1.7	-0.7	-1.5	60	55	NO	NO	NO	NO	NO
16.1	9751	20 ARTHUR STREET LAVENDER BAY	Ground	E	55	51	54	49	55	51	55	50	-0.8	-1.5	-0.7	-1.3	60	55	NO	NO	NO	NO	NO
16.1	9751	20 ARTHUR STREET LAVENDER BAY	Ground	N	49	45	48	43	49	45	48	43	-1.0	-1.8	-0.9	-1.6	60	55	NO	NO	NO	NO	NO
16.1	9758	31 ARTHUR STREET LAVENDER BAY	First	W	55	51	55	49	56	51	55	50	-0.7	-1.5	-0.5	-1.3	60	55	NO	NO	NO	NO	NO
16.1	9758	31 ARTHUR STREET LAVENDER BAY	First	S	55	51	54	49	55	51	55	49	-1.0	-1.8	-0.9	-1.6	60	55	NO	NO	NO	NO	NO
16.1	9758	31 ARTHUR STREET LAVENDER BAY	First	E	57	52	56	51	57	53	56	51	-0.9	-1.6	-0.7	-1.4	60	55	NO	NO	NO	NO	NO
16.1	9758	31 ARTHUR STREET LAVENDER BAY	Ground	W	52	48	51	46	52	48	52	47	-0.6	-1.4	-0.4	-1.2	60	55	NO	NO	NO	NO	NO
16.1	9758	31 ARTHUR STREET LAVENDER BAY	Ground	S	52	48	51	46	52	48	51	46	-1.1	-1.7	-0.9	-1.7	60	55	NO	NO	NO	NO	NO
16.1	9758	31 ARTHUR STREET LAVENDER BAY	Ground	E	55	50	54	48	55	50	54	49	-0.9	-1.7	-0.8	-1.5	60	55	NO	NO	NO	NO	NO
16.1	9759	33 ARTHUR STREET LAVENDER BAY	First	E	58	53	57	52	58	53	57	52	-0.7	-1.5	-0.7	-1.4	60	55	NO	NO	NO	NO	NO
16.1	9759	33 ARTHUR STREET LAVENDER BAY	First	N	53	49	52	47	54	49	53	48	-1.0	-1.7	-0.9	-1.6	60	55	NO	NO	NO	NO	NO
16.1	9759	33 ARTHUR STREET LAVENDER BAY	First	W	56	51	55	50	56	52	56	50	-0.4	-1.4	-0.4	-1.2	60	55	NO	NO	NO	NO	NO
16.1	9759	33 ARTHUR STREET LAVENDER BAY	Ground	E	55	51	54	49	55	51	55	49	-0.9	-1.6	-0.8	-1.5	60	55	NO	NO	NO	NO	NO
16.1	9759	33 ARTHUR STREET LAVENDER BAY	Ground	N	50	46	49	44	51	46	50	45	-1.0	-1.8	-0.9	-1.6	60	55	NO	NO	NO	NO	NO
16.1	9759	33 ARTHUR STREET LAVENDER BAY	Ground	W	52	48	52	47	53	48	52	47	-0.5	-1.3	-0.3	-1.1	60	55	NO	NO	NO	NO	NO
16.1	9772	22 ARTHUR STREET LAVENDER BAY	First	N	50	46	50	44	51	46	50	45	-0.9	-1.6	-0.8	-1.5	60	55	NO	NO	NO	NO	NO
16.1	9772	22 ARTHUR STREET LAVENDER BAY	First	W	51	47	50	45	52	47	51	45	-1.1	-1.9	-0.9	-1.6	60	55	NO	NO	NO	NO	NO
16.1	9772	22 ARTHUR STREET LAVENDER BAY	First	S	54	49	53	48	54	49	53	48	-0.9	-1.7	-0.8	-1.5	60	55	NO	NO	NO	NO	NO
16.1	9772	22 ARTHUR STREET LAVENDER BAY	First	E	58	54	57	52	58	54	58	52	-0.9	-1.7	-0.7	-1.5	60	55	NO	NO	NO	NO	NO
16.1	9772	22 ARTHUR STREET LAVENDER BAY	First	N	51	47	50	45	51	47	50	45	-0.9	-1.6	-0.8	-1.5	60	55	NO	NO	NO	NO	NO
16.1	9772	22 ARTHUR STREET LAVENDER BAY	Ground	N	48	43	47	42	48	44	47	42	-1.1	-1.7	-0.9	-1.5	60	55	NO	NO	NO	NO	NO
16.1	9772	22 ARTHUR STREET LAVENDER BAY	Ground	W	48	44	47	42	48	44	47	42	-1.2	-1.8	-0.9	-1.7	60	55	NO	NO	NO	NO	NO
16.1	9772	22 ARTHUR STREET LAVENDER BAY	Ground	S	50	46	49	44	51	46	50	45	-1.0	-1.8	-0.9	-1.5	60	55	NO	NO	NO	NO	NO
16.1	9772	22 ARTHUR STREET LAVENDER BAY	Ground	E	56	52	55	50	56	52	56	50	-0.9	-1.6	-0.7	-1.4	60	55	NO	NO	NO	NO	NO

NCA	Receiver ID	Address	Floor Level	Facade	Opening Year 2027				Design Year 2037				Increase (Do Smthng - Do Nothing)				NCG project road noise criteria		Do noise levels exceed the cumulative limit with project roads adding ≥2dB to the total noise levels?		Is the contribution from the road project Acute?		Consider further treatment?
					Do Nothing		Do Smthng		Do Nothing		Do Smthng		Opening Year 2027		Design Year 2037								
					Day	Night	Day	Night	Day	Night	Day	Night	Day	Night	Day	Night	Day	Night	Day	Night	$L_{Aeq,15hr}$ ≥ 65dB	$L_{Aeq,9hr}$ ≥ 60dB	
16.1	9772	22 ARTHUR STREET LAVENDER BAY	Ground	N	49	44	48	43	49	44	48	43	-1.0	-1.7	-0.9	-1.6	60	55	NO	NO	NO	NO	NO
16.1	9800	24 ARTHUR STREET LAVENDER BAY	First	W	51	47	51	46	52	47	52	46	-0.1	-1.1	0.1	-0.8	60	55	NO	NO	NO	NO	NO
16.1	9800	24 ARTHUR STREET LAVENDER BAY	First	S	51	47	50	45	51	47	51	45	-1.0	-1.6	-0.8	-1.6	60	55	NO	NO	NO	NO	NO
16.1	9800	24 ARTHUR STREET LAVENDER BAY	First	E	58	54	57	52	58	54	58	53	-0.8	-1.6	-0.6	-1.5	60	55	NO	NO	NO	NO	NO
16.1	9800	24 ARTHUR STREET LAVENDER BAY	Second	W	55	51	55	50	55	51	55	50	0.0	-1.0	0.1	-0.7	60	55	NO	NO	NO	NO	NO
16.1	9800	24 ARTHUR STREET LAVENDER BAY	Second	S	56	51	55	50	56	51	56	50	-0.5	-1.2	-0.4	-1.1	60	55	NO	NO	NO	NO	NO
16.1	9800	24 ARTHUR STREET LAVENDER BAY	Second	E	61	57	61	55	62	57	61	56	-0.4	-1.4	-0.5	-1.3	60	55	NO	NO	NO	NO	NO
16.1	9800	24 ARTHUR STREET LAVENDER BAY	Ground	W	49	44	49	43	49	45	49	44	-0.3	-1.2	-0.1	-1.0	60	55	NO	NO	NO	NO	NO
16.1	9800	24 ARTHUR STREET LAVENDER BAY	Ground	S	48	44	47	42	49	44	48	43	-1.0	-1.7	-0.9	-1.5	60	55	NO	NO	NO	NO	NO
16.1	9800	24 ARTHUR STREET LAVENDER BAY	Ground	E	56	52	55	50	56	52	56	51	-0.8	-1.6	-0.7	-1.4	60	55	NO	NO	NO	NO	NO
16.1	9801	17 WALKER STREET LAVENDER BAY	First	E	56	51	55	50	56	52	55	50	-0.6	-1.4	-0.5	-1.3	60	55	NO	NO	NO	NO	NO
16.1	9801	17 WALKER STREET LAVENDER BAY	First	N	53	49	52	47	53	49	52	47	-1.0	-1.9	-0.8	-1.6	60	55	NO	NO	NO	NO	NO
16.1	9801	17 WALKER STREET LAVENDER BAY	First	E	53	48	52	47	53	49	52	47	-1.1	-1.9	-0.8	-1.6	60	55	NO	NO	NO	NO	NO
16.1	9801	17 WALKER STREET LAVENDER BAY	First	N	50	46	49	44	51	46	50	45	-1.1	-1.8	-0.8	-1.5	60	55	NO	NO	NO	NO	NO
16.1	9801	17 WALKER STREET LAVENDER BAY	First	W	51	46	49	44	51	46	50	45	-1.3	-2.0	-0.9	-1.6	60	55	NO	NO	NO	NO	NO
16.1	9801	17 WALKER STREET LAVENDER BAY	Ground	E	54	50	54	48	55	50	54	49	-0.7	-1.5	-0.5	-1.3	60	55	NO	NO	NO	NO	NO
16.1	9801	17 WALKER STREET LAVENDER BAY	Ground	N	50	46	49	44	50	46	50	44	-1.1	-1.9	-0.9	-1.7	60	55	NO	NO	NO	NO	NO
16.1	9801	17 WALKER STREET LAVENDER BAY	Ground	E	50	46	49	44	50	46	49	44	-1.2	-1.9	-0.9	-1.8	60	55	NO	NO	NO	NO	NO
16.1	9801	17 WALKER STREET LAVENDER BAY	Ground	N	48	43	47	41	48	43	47	42	-1.1	-1.7	-0.8	-1.5	60	55	NO	NO	NO	NO	NO
16.1	9801	17 WALKER STREET LAVENDER BAY	Ground	W	47	43	46	41	47	43	46	41	-1.2	-2.0	-0.9	-1.6	59	55	NO	NO	NO	NO	NO
16.1	9802	15 WALKER STREET LAVENDER BAY	First	W	51	46	49	44	51	46	50	45	-1.2	-2.0	-0.9	-1.7	60	55	NO	NO	NO	NO	NO
16.1	9802	15 WALKER STREET LAVENDER BAY	First	S	52	47	51	45	52	47	51	46	-1.1	-1.8	-0.8	-1.6	60	55	NO	NO	NO	NO	NO
16.1	9802	15 WALKER STREET LAVENDER BAY	First	SW	52	48	52	47	53	48	52	47	-0.5	-1.2	-0.3	-1.0	60	55	NO	NO	NO	NO	NO
16.1	9802	15 WALKER STREET LAVENDER BAY	First	E	52	48	52	47	52	48	52	47	-0.5	-1.2	-0.2	-1.0	60	55	NO	NO	NO	NO	NO
16.1	9802	15 WALKER STREET LAVENDER BAY	First	S	53	49	53	48	54	49	53	48	-0.5	-1.2	-0.4	-1.2	60	55	NO	NO	NO	NO	NO
16.1	9802	15 WALKER STREET LAVENDER BAY	First	E	56	51	55	50	56	51	55	50	-0.6	-1.4	-0.4	-1.2	60	55	NO	NO	NO	NO	NO
16.1	9802	15 WALKER STREET LAVENDER BAY	Ground	W	47	43	46	41	47	43	46	41	-1.3	-2.1	-0.9	-1.7	59	55	NO	NO	NO	NO	NO
16.1	9802	15 WALKER STREET LAVENDER BAY	Ground	S	49	44	48	42	49	44	48	43	-1.1	-1.7	-0.9	-1.6	60	55	NO	NO	NO	NO	NO
16.1	9802	15 WALKER STREET LAVENDER BAY	Ground	SW	50	45	49	44	50	45	50	44	-0.3	-1.1	-0.2	-1.0	60	55	NO	NO	NO	NO	NO
16.1	9802	15 WALKER STREET LAVENDER BAY	Ground	E	49	45	49	44	50	45	49	44	-0.3	-1.0	-0.1	-0.9	60	55	NO	NO	NO	NO	NO
16.1	9802	15 WALKER STREET LAVENDER BAY	Ground	S	51	47	51	45	51	47	51	46	-0.5	-1.2	-0.3	-1.1	60	55	NO	NO	NO	NO	NO
16.1	9802	15 WALKER STREET LAVENDER BAY	Ground	E	54	50	53	48	54	50	54	49	-0.7	-1.4	-0.5	-1.3	60	55	NO	NO	NO	NO	NO
16.1	9802	15 WALKER STREET LAVENDER BAY	Ground	S	51	47	51	45	51	47	51	46	-0.5	-1.2	-0.3	-1.1	60	55	NO	NO	NO	NO	NO
16.1	9802	15 WALKER STREET LAVENDER BAY	Ground	E	54	50	53	48	54	50	54	49	-0.7	-1.4	-0.5	-1.3	60	55	NO	NO	NO	NO	NO
16.1	9820	19 WALKER STREET LAVENDER BAY	First	W	51	46	49	44	51	46	50	45	-1.2	-2.0	-0.9	-1.6	60	55	NO	NO	NO	NO	NO
16.1	9820	19 WALKER STREET LAVENDER BAY	First	S	53	48	52	46	53	48	52	47	-1.0	-1.7	-0.8	-1.5	60	55	NO	NO	NO	NO	NO
16.1	9820	19 WALKER STREET LAVENDER BAY	First	E	56	51	55	50	56	51	55	50	-0.6	-1.5	-0.5	-1.3	60	55	NO	NO	NO	NO	NO
16.1	9820	19 WALKER STREET LAVENDER BAY	Ground	W	47	43	46	41	47	43	46	41	-1.2	-2.0	-0.9	-1.7	59	55	NO	NO	NO	NO	NO
16.1	9820	19 WALKER STREET LAVENDER BAY	Ground	S	50	45	49	44	50	45	49	44	-1.1	-1.7	-0.9	-1.6	60	55	NO	NO	NO	NO	NO
16.1	9820	19 WALKER STREET LAVENDER BAY	Ground	E	54	49	53	48	54	50	53	48	-0.8	-1.6	-0.6	-1.4	60	55	NO	NO	NO	NO	NO
16.1	9828	26 ARTHUR STREET LAVENDER BAY	First	W	54	49	53	48	54	49	53	48	-0.8	-1.7	-0.5	-1.4	60	55	NO	NO	NO	NO	NO
16.1	9828	26 ARTHUR STREET LAVENDER BAY	First	E	59	55	58	53	59	55	59	53	-0.7	-1.6	-0.7	-1.5	60	55	NO	NO	NO	NO	NO
16.1	9828	26 ARTHUR STREET LAVENDER BAY	Ground	W	50	46	49	44	50	46	50	44	-0.8	-1.6	-0.6	-1.3	60	55	NO	NO	NO	NO	NO
16.1	9828	26 ARTHUR STREET LAVENDER BAY	Ground	E	57	52	56	51	57	53	56	51	-0.9	-1.7	-0.7	-1.5	60	55	NO	NO	NO	NO	NO
16.1	9829	28 ARTHUR STREET LAVENDER BAY	First	N	53	48	52	47	53	49	52	47	-1.0	-1.8	-0.9	-1.6	60	55	NO	NO	NO	NO	NO
16.1	9829	28 ARTHUR STREET LAVENDER BAY	First	S	54	49	53	47	54	49	53	48	-1.1	-1.9	-0.8	-1.6	60	55	NO	NO	NO	NO	NO
16.1	9829	28 ARTHUR STREET LAVENDER BAY	First	N	54	49	53	47	54	49	53	48	-1.1	-1.9	-0.8	-1.6	60	55	NO	NO	NO	NO	NO
16.1	9829	28 ARTHUR STREET LAVENDER BAY	First	E	59	55	58	53	59	55	59	53	-0.7	-1.6	-0.6	-1.4	60	55	NO	NO	NO	NO	NO
16.1	9829	28 ARTHUR STREET LAVENDER BAY	Ground	N	50	45	48	43	50	45	49	44	-1.1	-1.8	-0.9	-1.7	60	55	NO	NO	NO	NO	NO
16.1	9829	28 ARTHUR STREET LAVENDER BAY	Ground	S	50	45	49	43	50	45	49	44	-1.2	-1.9	-0.8	-1.6	60	55	NO	NO	NO	NO	NO
16.1	9829	28 ARTHUR STREET LAVENDER BAY	Ground	N	50	45	49	44	50	46	49	44	-1.1	-1.9	-0.9	-1.7	60	55	NO	NO	NO	NO	NO
16.1	9829	28 ARTHUR STREET LAVENDER BAY	Ground	E	57	53	56	51	57	53	56	51	-0.8	-1.7	-0.7	-1.5	60	55	NO	NO	NO	NO	NO
16.1	9833	35 ARTHUR STREET LAVENDER BAY	First	E	59	55	58	53	59	55	59	54	-0.8	-1.6	-0.6	-1.4	60	55	NO	NO	NO	NO	NO
16.1	9833	35 ARTHUR STREET LAVENDER BAY	First	N	60	55	59	54	60	55	60	54	-0.5	-1.4	-0.3	-1.2	60	55	NO	NO	NO	NO	NO
16.1	9833	35 ARTHUR STREET LAVENDER BAY	First	W	58	53	58	52	58	54	58	53	-0.1	-1.1	0.0	-0.9	60	55	NO	NO	NO	NO	NO
16.1	9833	35 ARTHUR STREET LAVENDER BAY	First	S	56	51	55	50	56	51	55	50	-0.9	-1.7	-0.7	-1.5	60	55	NO	NO	NO	NO	NO
16.1	9833	35 ARTHUR STREET LAVENDER BAY	First	E	59	54	58	53	59	55	59	53	-0.8	-1.5	-0.6	-1.5	60	55	NO	NO	NO	NO	NO
16.1	9833	35 ARTHUR STREET LAVENDER BAY	First	N	59	55	59	53	59	55	59	54	-0.6	-1.5	-0.4	-1.3	60	55	NO	NO	NO	NO	NO
16.1	9833	35 ARTHUR STREET LAVENDER BAY	Ground	E	56	52	55	50	56	52	55	50	-1.0	-1.8	-0.7	-1.5	60	55	NO	NO	NO	NO	NO
16.1	9833	35 ARTHUR STREET LAVENDER BAY	Ground	N	56	52	55	50	56	52	56	50	-0.8	-1.7	-0.5	-1.4	60	55	NO	NO	NO	NO	NO
16.1	9833	35 ARTHUR STREET LAVENDER BAY	Ground	W	54	49	53	48	54	49	54	48	-0.2	-1.1	-0.1	-0.9	60	55	NO	NO	NO	NO	NO
16.1	9833	35 ARTHUR STREET LAVENDER BAY	Ground	S	52	47	51	46	52	48	51	46	-1.0	-1.8	-0.9	-1.6	60	55	NO	NO	NO	NO	NO
16.1	9833	35 ARTHUR STREET LAVENDER BAY	Ground	E	56	52	55	50	56	52	56	50	-0.8	-1.5	-0.6	-1.5	60	55	NO	NO	NO	NO	NO
16.1	9833	35 ARTHUR STREET LAVENDER BAY	Ground	N	56	51	55	50	56	51	55	50	-0.8	-1.6	-0.5	-1.3	60	55	NO	NO	NO	NO	NO

NCA	Receiver ID	Address	Floor Level	Facade	Opening Year 2027				Design Year 2037				Increase (Do Smthng - Do Nothing)				NCG project road noise criteria		Do noise levels exceed the cumulative limit with project roads adding ≥2dB to the total noise levels?		Is the contribution from the road project Acute?		Consider further treatment?
					Do Nothing		Do Smthng		Do Nothing		Do Smthng		Opening Year 2027		Design Year 2037								
					Day	Night	Day	Night	Day	Night	Day	Night	Day	Night	Day	Night	Day	Night	Day	Night	$L_{Aeq,15hr}$ ≥ 65dB	$L_{Aeq,9hr}$ ≥ 60dB	
16.1	9839	21 WALKER STREET LAVENDER BAY	First	W	50	46	49	44	50	46	50	44	-1.2	-2.0	-0.8	-1.6	60	55	NO	NO	NO	NO	NO
16.1	9839	21 WALKER STREET LAVENDER BAY	First	E	56	52	55	50	56	52	56	50	-0.5	-1.5	-0.4	-1.3	60	55	NO	NO	NO	NO	NO
16.1	9839	21 WALKER STREET LAVENDER BAY	Ground	W	47	43	46	41	47	43	46	41	-1.3	-2.0	-0.9	-1.6	59	55	NO	NO	NO	NO	NO
16.1	9839	21 WALKER STREET LAVENDER BAY	Ground	E	54	50	53	48	54	50	54	48	-0.9	-1.6	-0.6	-1.4	60	55	NO	NO	NO	NO	NO
16.1	9848	30 ARTHUR STREET LAVENDER BAY	First	W	54	50	54	49	54	50	54	49	-0.5	-1.3	-0.2	-1.0	60	55	NO	NO	NO	NO	NO
16.1	9848	30 ARTHUR STREET LAVENDER BAY	First	S	54	50	53	48	54	50	54	48	-1.0	-1.8	-0.9	-1.7	60	55	NO	NO	NO	NO	NO
16.1	9848	30 ARTHUR STREET LAVENDER BAY	First	E	62	58	61	56	62	58	61	56	-0.8	-1.7	-0.7	-1.6	60	55	NO	NO	NO	NO	NO
16.1	9848	30 ARTHUR STREET LAVENDER BAY	Ground	W	51	46	50	45	51	46	50	45	-0.5	-1.5	-0.4	-1.2	60	55	NO	NO	NO	NO	NO
16.1	9848	30 ARTHUR STREET LAVENDER BAY	Ground	S	51	46	49	44	51	46	50	45	-1.1	-1.9	-0.9	-1.8	60	55	NO	NO	NO	NO	NO
16.1	9848	30 ARTHUR STREET LAVENDER BAY	Ground	E	58	54	57	52	58	54	58	53	-0.9	-1.7	-0.7	-1.5	60	55	NO	NO	NO	NO	NO
16.1	9860	23 WALKER STREET LAVENDER BAY	First	N	49	44	48	43	49	45	48	43	-1.0	-1.6	-0.8	-1.5	60	55	NO	NO	NO	NO	NO
16.1	9860	23 WALKER STREET LAVENDER BAY	First	W	50	45	48	43	50	45	49	44	-1.2	-1.9	-0.9	-1.6	60	55	NO	NO	NO	NO	NO
16.1	9860	23 WALKER STREET LAVENDER BAY	First	E	58	54	58	52	58	54	58	53	-0.1	-1.1	-0.1	-0.9	60	55	NO	NO	NO	NO	NO
16.1	9860	23 WALKER STREET LAVENDER BAY	Ground	N	47	42	46	40	47	42	46	41	-1.1	-1.7	-0.9	-1.6	59	54	NO	NO	NO	NO	NO
16.1	9860	23 WALKER STREET LAVENDER BAY	Ground	W	47	42	45	40	47	42	46	41	-1.2	-2.0	-1.0	-1.6	59	54	NO	NO	NO	NO	NO
16.1	9860	23 WALKER STREET LAVENDER BAY	Ground	E	55	51	55	49	56	51	55	50	-0.7	-1.6	-0.5	-1.3	60	55	NO	NO	NO	NO	NO
16.1	9869	32 ARTHUR STREET LAVENDER BAY	Ground	W	53	49	52	47	53	49	53	47	-0.8	-1.6	-0.5	-1.3	60	55	NO	NO	NO	NO	NO
16.1	9869	32 ARTHUR STREET LAVENDER BAY	Ground	E	59	54	58	53	59	54	58	53	-0.9	-1.7	-0.7	-1.5	60	55	NO	NO	NO	NO	NO
16.1	9878	34 ARTHUR STREET LAVENDER BAY	Ground	N	53	49	52	47	53	49	52	47	-1.1	-1.8	-0.8	-1.6	60	55	NO	NO	NO	NO	NO
16.1	9878	34 ARTHUR STREET LAVENDER BAY	Ground	W	53	49	52	47	53	49	52	47	-1.0	-1.8	-0.7	-1.5	60	55	NO	NO	NO	NO	NO
16.1	9878	34 ARTHUR STREET LAVENDER BAY	Ground	E	60	55	59	54	60	56	59	54	-0.8	-1.6	-0.6	-1.4	60	55	NO	NO	NO	NO	NO
16.1	9878	34 ARTHUR STREET LAVENDER BAY	Ground	N	54	50	53	48	54	50	54	48	-0.9	-1.7	-0.8	-1.7	60	55	NO	NO	NO	NO	NO
16.1	9897	25-27 WALKER STREET LAVENDER BAY	First	E	59	55	59	54	59	55	60	54	0.1	-0.9	0.2	-0.6	60	55	NO	NO	NO	NO	NO
16.1	9897	25-27 WALKER STREET LAVENDER BAY	First	W	47	43	46	41	47	43	46	41	-1.2	-2.0	-0.9	-1.6	59	55	NO	NO	NO	NO	NO
16.1	9897	25-27 WALKER STREET LAVENDER BAY	First	S	50	45	49	43	50	45	49	44	-1.0	-1.8	-0.8	-1.6	60	55	NO	NO	NO	NO	NO
16.1	9897	25-27 WALKER STREET LAVENDER BAY	Second	E	61	57	61	56	61	57	62	56	0.1	-0.8	0.2	-0.6	60	55	NO	NO	NO	NO	NO
16.1	9897	25-27 WALKER STREET LAVENDER BAY	Second	W	51	47	50	45	51	47	50	45	-1.2	-1.9	-0.8	-1.6	60	55	NO	NO	NO	NO	NO
16.1	9897	25-27 WALKER STREET LAVENDER BAY	Second	S	55	50	54	49	55	51	55	50	-0.6	-1.2	-0.5	-1.1	60	55	NO	NO	NO	NO	NO
16.1	9897	25-27 WALKER STREET LAVENDER BAY	Ground	E	56	52	56	51	56	52	56	51	-0.3	-1.2	0.0	-0.9	60	55	NO	NO	NO	NO	NO
16.1	9897	25-27 WALKER STREET LAVENDER BAY	Ground	W	45	41	44	39	45	41	44	39	-1.2	-2.0	-0.9	-1.6	57	53	NO	NO	NO	NO	NO
16.1	9897	25-27 WALKER STREET LAVENDER BAY	Ground	S	47	43	46	41	47	43	46	41	-1.2	-1.8	-0.9	-1.7	59	55	NO	NO	NO	NO	NO
16.1	9929	29 WALKER STREET LAVENDER BAY	First	W	51	47	50	45	51	47	51	45	-1.2	-2.0	-0.8	-1.5	60	55	NO	NO	NO	NO	NO
16.1	9929	29 WALKER STREET LAVENDER BAY	First	E	60	56	61	55	61	56	61	56	0.3	-0.7	0.4	-0.4	60	55	NO	NO	NO	NO	NO
16.1	9929	29 WALKER STREET LAVENDER BAY	Ground	W	47	43	46	41	47	43	47	41	-1.2	-2.0	-0.8	-1.6	59	55	NO	NO	NO	NO	NO
16.1	9929	29 WALKER STREET LAVENDER BAY	Ground	E	58	54	59	53	59	54	59	54	0.2	-0.7	0.3	-0.5	60	55	NO	NO	NO	NO	NO
16.1	9930	31 WALKER STREET LAVENDER BAY	First	E	61	57	61	56	61	57	62	56	0.3	-0.6	0.4	-0.5	60	55	NO	NO	NO	NO	NO
16.1	9930	31 WALKER STREET LAVENDER BAY	First	N	52	47	50	45	52	47	51	46	-1.1	-1.8	-0.8	-1.6	60	55	NO	NO	NO	NO	NO
16.1	9930	31 WALKER STREET LAVENDER BAY	First	W	51	47	50	45	51	47	51	45	-1.1	-1.9	-0.7	-1.5	60	55	NO	NO	NO	NO	NO
16.1	9930	31 WALKER STREET LAVENDER BAY	Ground	E	59	55	59	54	59	55	60	54	0.3	-0.7	0.3	-0.5	60	55	NO	NO	NO	NO	NO
16.1	9930	31 WALKER STREET LAVENDER BAY	Ground	N	49	44	47	42	49	44	48	43	-1.1	-1.9	-0.9	-1.7	60	55	NO	NO	NO	NO	NO
16.1	9930	31 WALKER STREET LAVENDER BAY	Ground	W	48	43	46	41	48	43	47	41	-1.2	-1.9	-0.9	-1.6	60	55	NO	NO	NO	NO	NO
16.1	9941	36 ARTHUR STREET LAVENDER BAY	First	W	62	57	62	56	62	57	62	57	0.2	-0.7	0.2	-0.5	60	55	NO	NO	NO	NO	NO
16.1	9941	36 ARTHUR STREET LAVENDER BAY	First	N	64	59	64	59	64	60	65	59	0.5	-0.5	0.5	-0.4	60	55	YES	NO	YES	NO	YES
16.1	9941	36 ARTHUR STREET LAVENDER BAY	First	W	58	54	59	53	58	54	59	54	1.0	-0.2	1.1	0.0	60	55	NO	NO	NO	NO	NO
16.1	9941	36 ARTHUR STREET LAVENDER BAY	First	S	56	52	56	50	57	52	56	51	-0.7	-1.5	-0.5	-1.3	60	55	NO	NO	NO	NO	NO
16.1	9941	36 ARTHUR STREET LAVENDER BAY	First	W	55	50	54	48	55	50	54	49	-1.1	-1.9	-0.8	-1.6	60	55	NO	NO	NO	NO	NO
16.1	9941	36 ARTHUR STREET LAVENDER BAY	First	S	58	53	57	52	58	54	58	52	-0.7	-1.4	-0.5	-1.3	60	55	NO	NO	NO	NO	NO
16.1	9941	36 ARTHUR STREET LAVENDER BAY	First	E	66	61	65	60	66	62	66	61	-0.3	-1.2	-0.2	-1.1	60	55	YES	YES	YES	YES	YES
16.1	9941	36 ARTHUR STREET LAVENDER BAY	First	N	66	62	66	61	66	62	66	61	0.2	-0.7	0.2	-0.7	60	55	YES	YES	YES	YES	YES
16.1	9941	36 ARTHUR STREET LAVENDER BAY	First	E	65	61	65	60	66	61	66	60	0.2	-0.9	0.1	-0.8	60	55	YES	YES	YES	YES	YES
16.1	9941	36 ARTHUR STREET LAVENDER BAY	First	N	65	60	65	59	65	60	65	60	0.2	-0.7	0.3	-0.6	60	55	YES	YES	YES	YES	YES
16.1	9941	36 ARTHUR STREET LAVENDER BAY	Ground	W	58	53	58	52	58	53	58	53	0.1	-0.8	0.1	-0.6	60	55	NO	NO	NO	NO	NO
16.1	9941	36 ARTHUR STREET LAVENDER BAY	Ground	N	60	56	60	55	60	56	60	55	-0.1	-0.9	0.1	-0.7	60	55	NO	NO	NO	NO	NO
16.1	9941	36 ARTHUR STREET LAVENDER BAY	Ground	W	53	49	54	49	54	49	55	49	0.8	-0.4	0.9	-0.2	60	55	NO	NO	NO	NO	NO
16.1	9941	36 ARTHUR STREET LAVENDER BAY	Ground	S	53	48	52	47	53	48	52	47	-0.8	-1.5	-0.6	-1.3	60	55	NO	NO	NO	NO	NO
16.1	9941	36 ARTHUR STREET LAVENDER BAY	Ground	W	51	46	50	44	51	46	50	45	-1.1	-2.0	-0.8	-1.6	60	55	NO	NO	NO	NO	NO
16.1	9941	36 ARTHUR STREET LAVENDER BAY	Ground	S	54	50	53	48	55	50	54	49	-0.9	-1.7	-0.9	-1.5	60	55	NO	NO	NO	NO	NO
16.1	9941	36 ARTHUR STREET LAVENDER BAY	Ground	E	61	57	61	56	62	57	61	56	-0.6	-1.4	-0.5	-1.3	60	55	NO	NO	NO	NO	NO
16.1	9941	36 ARTHUR STREET LAVENDER BAY	Ground	N	62	57	61	56	62	58	62	57	-0.2	-1.1	-0.1	-1.0	60	55	NO	NO	NO	NO	NO
16.1	9941	36 ARTHUR STREET LAVENDER BAY	Ground	E	61	57	61	56	62	57	62	56	-0.1	-1.1	0.0	-0.8	60	55	NO	NO	NO	NO	NO
16.1	9941	36 ARTHUR STREET LAVENDER BAY	Ground	N	61	57	61	56	61	57	61	56	-0.1	-1.0	0.0	-0.8	60	55	NO	NO	NO	NO	NO
16.1	9966	35 WALKER STREET LAVENDER BAY	First	N	52	47	51	46	52	47	51	46	-1.0	-1.8	-0.8	-1.5	60	55	NO	NO	NO	NO	NO

NCA	Receiver ID	Address	Floor Level	Facade	Opening Year 2027				Design Year 2037				Increase (Do Smthng - Do Nothing)				NCG project road noise criteria		Do noise levels exceed the cumulative limit with project roads adding ≥2dB to the total noise levels?		Is the contribution from the road project Acute?		Consider further treatment?
					Do Nothing		Do Smthng		Do Nothing		Do Smthng		Opening Year 2027		Design Year 2037								
					Day	Night	Day	Night	Day	Night	Day	Night	Day	Night	Day	Night	Day	Night	Day	Night	$L_{Aeq,15hr}$ ≥ 65dB	$L_{Aeq,9hr}$ ≥ 60dB	
16.1	9966	35 WALKER STREET LAVENDER BAY	First	W	51	47	50	45	51	47	51	45	-1.1	-1.9	-0.7	-1.5	60	55	NO	NO	NO	NO	NO
16.1	9966	35 WALKER STREET LAVENDER BAY	First	E	63	58	63	58	63	59	64	58	0.6	-0.5	0.6	-0.4	60	55	NO	NO	NO	NO	NO
16.1	9966	35 WALKER STREET LAVENDER BAY	First	N	54	49	53	48	54	50	53	48	-1.0	-1.8	-0.8	-1.6	60	55	NO	NO	NO	NO	NO
16.1	9966	35 WALKER STREET LAVENDER BAY	Ground	N	49	44	48	42	49	44	48	43	-1.1	-1.9	-0.8	-1.7	60	55	NO	NO	NO	NO	NO
16.1	9966	35 WALKER STREET LAVENDER BAY	Ground	W	48	43	46	41	47	43	47	42	-1.2	-2.0	-0.7	-1.5	59	55	NO	NO	NO	NO	NO
16.1	9966	35 WALKER STREET LAVENDER BAY	Ground	E	61	56	61	56	61	56	61	56	0.4	-0.5	0.6	-0.4	60	55	NO	NO	NO	NO	NO
16.1	9966	35 WALKER STREET LAVENDER BAY	Ground	N	51	47	50	45	51	47	50	45	-1.0	-1.8	-0.8	-1.7	60	55	NO	NO	NO	NO	NO
16.1	9967	33 WALKER STREET LAVENDER BAY	First	W	51	47	50	45	51	47	51	45	-1.2	-1.9	-0.7	-1.5	60	55	NO	NO	NO	NO	NO
16.1	9967	33 WALKER STREET LAVENDER BAY	First	S	53	49	52	47	53	49	52	47	-1.2	-1.9	-0.8	-1.6	60	55	NO	NO	NO	NO	NO
16.1	9967	33 WALKER STREET LAVENDER BAY	First	E	62	58	62	57	62	58	63	57	0.4	-0.6	0.5	-0.5	60	55	NO	NO	NO	NO	NO
16.1	9967	33 WALKER STREET LAVENDER BAY	Ground	W	48	43	46	41	48	43	47	42	-1.2	-2.0	-0.8	-1.5	60	55	NO	NO	NO	NO	NO
16.1	9967	33 WALKER STREET LAVENDER BAY	Ground	S	49	45	48	43	50	45	49	44	-1.1	-2.0	-0.8	-1.7	60	55	NO	NO	NO	NO	NO
16.1	9967	33 WALKER STREET LAVENDER BAY	Ground	E	60	56	60	55	60	56	61	55	0.3	-0.7	0.4	-0.5	60	55	NO	NO	NO	NO	NO
16.1	9981	37 WALKER STREET LAVENDER BAY	First	N	62	57	63	57	62	58	63	57	0.9	-0.2	0.9	-0.1	60	55	NO	NO	NO	NO	NO
16.1	9981	37 WALKER STREET LAVENDER BAY	First	W	51	47	50	45	51	47	51	45	-1.1	-1.9	-0.7	-1.5	60	55	NO	NO	NO	NO	NO
16.1	9981	37 WALKER STREET LAVENDER BAY	First	S	53	49	52	47	53	49	53	48	-1.0	-1.9	-0.7	-1.6	60	55	NO	NO	NO	NO	NO
16.1	9981	37 WALKER STREET LAVENDER BAY	First	E	63	59	64	59	64	59	64	59	0.6	-0.4	0.7	-0.3	60	55	NO	NO	NO	NO	NO
16.1	9981	37 WALKER STREET LAVENDER BAY	Ground	N	60	55	60	55	60	55	60	55	0.6	-0.5	0.7	-0.3	60	55	NO	NO	NO	NO	NO
16.1	9981	37 WALKER STREET LAVENDER BAY	Ground	W	48	43	46	41	48	43	47	42	-1.2	-1.9	-0.8	-1.6	60	55	NO	NO	NO	NO	NO
16.1	9981	37 WALKER STREET LAVENDER BAY	Ground	S	50	46	49	44	50	46	49	44	-1.1	-2.0	-0.9	-1.7	60	55	NO	NO	NO	NO	NO
16.1	9981	37 WALKER STREET LAVENDER BAY	Ground	E	61	57	62	56	61	57	62	57	0.5	-0.5	0.5	-0.3	60	55	NO	NO	NO	NO	NO
16.1	37944	94-96 ALFRED STREET SOUTH MILSONS POINT	First	SW	45	40	44	39	46	41	44	39	-1.3	-1.7	-1.3	-1.7	58	53	NO	NO	NO	NO	NO
16.1	37944	94-96 ALFRED STREET SOUTH MILSONS POINT	First	S	62	57	64	58	63	58	64	58	1.1	0.6	1.1	0.6	60	55	NO	NO	NO	NO	NO
16.1	37944	94-96 ALFRED STREET SOUTH MILSONS POINT	First	E	65	60	66	60	65	60	66	61	0.9	0.4	0.9	0.4	60	55	YES	YES	YES	NO	YES
16.1	37944	94-96 ALFRED STREET SOUTH MILSONS POINT	First	S	64	59	65	60	65	60	66	60	0.9	0.4	0.9	0.4	60	55	YES	YES	NO	NO	YES
16.1	37944	94-96 ALFRED STREET SOUTH MILSONS POINT	First	E	66	61	67	62	66	61	67	62	1.4	0.8	1.4	0.9	60	55	YES	YES	YES	YES	YES
16.1	37944	94-96 ALFRED STREET SOUTH MILSONS POINT	First	NE	66	61	67	62	66	61	67	62	1.4	0.9	1.4	0.9	60	55	YES	YES	YES	YES	YES
16.1	37944	94-96 ALFRED STREET SOUTH MILSONS POINT	First	N	59	54	60	54	59	55	60	54	0.8	0.0	0.8	-0.2	60	55	NO	NO	NO	NO	NO
16.1	37944	94-96 ALFRED STREET SOUTH MILSONS POINT	First	W	44	40	43	38	45	40	43	38	-1.4	-1.8	-1.3	-1.7	57	52	NO	NO	NO	NO	NO
16.1	37944	94-96 ALFRED STREET SOUTH MILSONS POINT	First	S	55	50	55	49	55	50	56	50	0.3	-0.4	0.4	-0.4	60	55	NO	NO	NO	NO	NO
16.1	37944	94-96 ALFRED STREET SOUTH MILSONS POINT	Tenth	SW	45	40	44	38	45	41	44	39	-1.4	-1.8	-1.4	-1.7	57	53	NO	NO	NO	NO	NO
16.1	37944	94-96 ALFRED STREET SOUTH MILSONS POINT	Tenth	S	70	65	70	64	70	66	70	65	-0.5	-0.9	-0.5	-0.8	60	55	YES	YES	YES	YES	YES
16.1	37944	94-96 ALFRED STREET SOUTH MILSONS POINT	Tenth	E	72	67	72	67	73	68	72	67	-0.4	-0.8	-0.4	-0.7	60	55	YES	YES	YES	YES	YES
16.1	37944	94-96 ALFRED STREET SOUTH MILSONS POINT	Tenth	S	72	67	71	66	72	67	72	66	-0.6	-0.9	-0.6	-0.9	60	55	YES	YES	YES	YES	YES
16.1	37944	94-96 ALFRED STREET SOUTH MILSONS POINT	Tenth	E	74	69	74	68	74	70	74	69	-0.5	-0.9	-0.4	-0.8	60	55	YES	YES	YES	YES	YES
16.1	37944	94-96 ALFRED STREET SOUTH MILSONS POINT	Tenth	NE	74	69	74	68	75	70	74	69	-0.5	-0.9	-0.5	-0.9	60	55	YES	YES	YES	YES	YES
16.1	37944	94-96 ALFRED STREET SOUTH MILSONS POINT	Tenth	N	69	64	69	64	69	65	69	64	-0.1	-0.7	0.0	-0.7	60	55	YES	YES	YES	YES	YES
16.1	37944	94-96 ALFRED STREET SOUTH MILSONS POINT	Tenth	W	45	40	43	38	45	40	44	39	-1.3	-1.8	-1.3	-1.6	57	52	NO	NO	NO	NO	NO
16.1	37944	94-96 ALFRED STREET SOUTH MILSONS POINT	Tenth	S	62	57	61	56	62	57	62	56	-0.2	-0.8	-0.3	-0.7	60	55	NO	NO	NO	NO	NO
16.1	37944	94-96 ALFRED STREET SOUTH MILSONS POINT	Eleventh	SW	45	40	44	39	46	41	44	39	-1.3	-1.7	-1.3	-1.7	58	53	NO	NO	NO	NO	NO
16.1	37944	94-96 ALFRED STREET SOUTH MILSONS POINT	Eleventh	S	70	65	70	64	71	66	70	65	-0.7	-1.0	-0.7	-0.9	60	55	YES	YES	YES	YES	YES
16.1	37944	94-96 ALFRED STREET SOUTH MILSONS POINT	Eleventh	E	73	68	72	67	73	68	72	67	-0.6	-0.9	-0.5	-0.9	60	55	YES	YES	YES	YES	YES
16.1	37944	94-96 ALFRED STREET SOUTH MILSONS POINT	Eleventh	S	72	67	71	66	72	68	72	67	-0.7	-1.0	-0.7	-1.0	60	55	YES	YES	YES	YES	YES
16.1	37944	94-96 ALFRED STREET SOUTH MILSONS POINT	Eleventh	E	74	70	74	69	75	70	74	69	-0.6	-1.0	-0.6	-1.0	60	55	YES	YES	YES	YES	YES
16.1	37944	94-96 ALFRED STREET SOUTH MILSONS POINT	Eleventh	NE	74	70	74	69	75	70	74	69	-0.7	-1.0	-0.6	-0.9	60	55	YES	YES	YES	YES	YES
16.1	37944	94-96 ALFRED STREET SOUTH MILSONS POINT	Eleventh	N	70	65	69	64	70	65	70	65	-0.2	-0.8	-0.2	-0.8	60	55	YES	YES	YES	YES	YES
16.1	37944	94-96 ALFRED STREET SOUTH MILSONS POINT	Eleventh	W	45	40	44	38	45	40	44	39	-1.2	-1.7	-1.2	-1.6	57	52	NO	NO	NO	NO	NO
16.1	37944	94-96 ALFRED STREET SOUTH MILSONS POINT	Eleventh	S	62	57	62	56	62	57	62	57	-0.2	-0.7	-0.2	-0.7	60	55	NO	NO	NO	NO	NO
16.1	37944	94-96 ALFRED STREET SOUTH MILSONS POINT	Twelfth	SW	47	42	46	40	47	42	46	41	-1.2	-1.8	-1.2	-1.7	59	54	NO	NO	NO	NO	NO
16.1	37944	94-96 ALFRED STREET SOUTH MILSONS POINT	Twelfth	S	71	66	70	65	71	66	70	65	-0.8	-1.1	-0.8	-1.1	60	55	YES	YES	YES	YES	YES
16.1	37944	94-96 ALFRED STREET SOUTH MILSONS POINT	Twelfth	E	73	68	72	67	73	68	72	67	-0.6	-1.0	-0.6	-0.9	60	55	YES	YES	YES	YES	YES
16.1	37944	94-96 ALFRED STREET SOUTH MILSONS POINT	Twelfth	S	72	67	71	66	73	68	72	67	-0.9	-1.2	-0.8	-1.1	60	55	YES	YES	YES	YES	YES
16.1	37944	94-96 ALFRED STREET SOUTH MILSONS POINT	Twelfth	E	75	70	74	69	75	70	74	69	-0.7	-1.1	-0.7	-1.1	60	55	YES	YES	YES	YES	YES
16.1	37944	94-96 ALFRED STREET SOUTH MILSONS POINT	Twelfth	NE	75	70	74	69	75	70	74	69	-0.7	-1.1	-0.7	-1.1	60	55	YES	YES	YES	YES	YES
16.1	37944	94-96 ALFRED STREET SOUTH MILSONS POINT	Twelfth	N	70	65	70	64	70	66	70	65	-0.2	-0.9	-0.2	-0.8	60	55	YES	YES	YES	YES	YES
16.1	37944	94-96 ALFRED STREET SOUTH MILSONS POINT	Twelfth	W	47	42	45	40	47	42	46	41	-1.2	-1.7	-1.2	-1.6	59	54	NO	NO	NO	NO	NO
16.1	37944	94-96 ALFRED STREET SOUTH MILSONS POINT	Twelfth	S	62	57	62	57	63	58	62	57	-0.2	-0.7	-0.3	-0.7	60	55	NO	NO	NO	NO	NO
16.1	37944	94-96 ALFRED STREET SOUTH MILSONS POINT	Thirteenth	SW	49	45	48	43	50	45	49	43	-1.3	-1.8	-1.2	-1.6	60	55	NO	NO	NO	NO	NO
16.1	37944	94-96 ALFRED STREET SOUTH MILSONS POINT	Thirteenth	S	71	66	70	65	71	66	70	65	-0.9	-1.2	-0.8	-1.1	60	55	YES	YES	YES	YES	YES
16.1	37944	94-96 ALFRED STREET SOUTH MILSONS POINT	Thirteenth	E	73	68	72	67	73	68	72	67	-0.8	-1.2	-0.8	-1.1	60	55	YES	YES	YES	YES	YES
16.1	37944	94-96 ALFRED STREET SOUTH MILSONS POINT	Thirteenth	S	72	67	71	66	73	68	72	67	-1.0	-1.3	-0.9	-1.2	60	55	YES	YES	YES	YES	YES
16.1	37944	94-96 ALFRED STREET SOUTH MILSONS POINT	Thirteenth	E	75	70	74	69	75	70	74	69	-0.8	-1.2	-0.8	-1.2	60	55	YES	YES	YES	YES	YES

NCA	Receiver ID	Address	Floor Level	Facade	Opening Year 2027				Design Year 2037				Increase (Do Smthng - Do Nothing)				NCG project road noise criteria		Do noise levels exceed the cumulative limit with project roads adding ≥2dB to the total noise levels?		Is the contribution from the road project Acute?		Consider further treatment?
					Do Nothing		Do Smthng		Do Nothing		Do Smthng		Opening Year 2027		Design Year 2037								
					Day	Night	Day	Night	Day	Night	Day	Night	Day	Night	Day	Night	Day	Night	Day	Night	$L_{Aeq,15hr}$ ≥ 65dB	$L_{Aeq,9hr}$ ≥ 60dB	
16.1	37944	94-96 ALFRED STREET SOUTH MILSONS POINT	Thirteenth	NE	75	70	74	69	75	70	74	69	-0.8	-1.2	-0.8	-1.2	60	55	YES	YES	YES	YES	YES
16.1	37944	94-96 ALFRED STREET SOUTH MILSONS POINT	Thirteenth	N	70	65	70	65	71	66	70	65	-0.3	-0.9	-0.4	-0.9	60	55	YES	YES	YES	YES	YES
16.1	37944	94-96 ALFRED STREET SOUTH MILSONS POINT	Thirteenth	W	49	44	48	43	50	45	48	43	-1.2	-1.7	-1.1	-1.6	60	55	NO	NO	NO	NO	NO
16.1	37944	94-96 ALFRED STREET SOUTH MILSONS POINT	Thirteenth	S	63	58	62	57	63	58	63	57	-0.4	-0.8	-0.4	-0.7	60	55	NO	NO	NO	NO	NO
16.1	37944	94-96 ALFRED STREET SOUTH MILSONS POINT	Fourteenth	SW	54	49	52	47	54	49	53	47	-1.3	-1.7	-1.3	-1.7	60	55	NO	NO	NO	NO	NO
16.1	37944	94-96 ALFRED STREET SOUTH MILSONS POINT	Fourteenth	S	71	66	70	65	71	66	70	65	-1.0	-1.4	-1.0	-1.3	60	55	YES	YES	YES	YES	YES
16.1	37944	94-96 ALFRED STREET SOUTH MILSONS POINT	Fourteenth	E	73	68	72	67	73	68	72	67	-0.9	-1.3	-0.9	-1.2	60	55	YES	YES	YES	YES	YES
16.1	37944	94-96 ALFRED STREET SOUTH MILSONS POINT	Fourteenth	S	73	68	71	66	73	68	72	67	-1.2	-1.5	-1.1	-1.3	60	55	YES	YES	YES	YES	YES
16.1	37944	94-96 ALFRED STREET SOUTH MILSONS POINT	Fourteenth	E	75	70	74	69	75	70	74	69	-0.9	-1.4	-0.9	-1.3	60	55	YES	YES	YES	YES	YES
16.1	37944	94-96 ALFRED STREET SOUTH MILSONS POINT	Fourteenth	NE	75	70	74	69	75	70	74	69	-0.9	-1.4	-0.9	-1.3	60	55	YES	YES	YES	YES	YES
16.1	37944	94-96 ALFRED STREET SOUTH MILSONS POINT	Fourteenth	N	70	66	70	65	71	66	70	65	-0.4	-1.0	-0.4	-0.9	60	55	YES	YES	YES	YES	YES
16.1	37944	94-96 ALFRED STREET SOUTH MILSONS POINT	Fourteenth	W	53	48	52	46	53	49	52	47	-1.3	-1.8	-1.2	-1.7	60	55	NO	NO	NO	NO	NO
16.1	37944	94-96 ALFRED STREET SOUTH MILSONS POINT	Fourteenth	S	63	58	62	57	63	58	63	58	-0.5	-0.9	-0.5	-0.8	60	55	NO	NO	NO	NO	NO
16.1	37944	94-96 ALFRED STREET SOUTH MILSONS POINT	Second	SW	45	40	44	39	46	41	44	39	-1.4	-1.8	-1.3	-1.7	58	53	NO	NO	NO	NO	NO
16.1	37944	94-96 ALFRED STREET SOUTH MILSONS POINT	Second	S	65	60	66	60	65	60	66	61	0.8	0.3	0.8	0.3	60	55	YES	YES	YES	YES	YES
16.1	37944	94-96 ALFRED STREET SOUTH MILSONS POINT	Second	E	67	62	68	62	67	63	68	63	0.7	0.2	0.8	0.2	60	55	YES	YES	YES	YES	YES
16.1	37944	94-96 ALFRED STREET SOUTH MILSONS POINT	Second	S	67	62	67	62	67	62	68	62	0.6	0.2	0.6	0.1	60	55	YES	YES	YES	YES	YES
16.1	37944	94-96 ALFRED STREET SOUTH MILSONS POINT	Second	E	68	63	69	64	69	64	69	64	0.9	0.4	0.9	0.4	60	55	YES	YES	YES	YES	YES
16.1	37944	94-96 ALFRED STREET SOUTH MILSONS POINT	Second	NE	68	63	69	64	68	64	69	64	1.0	0.5	1.0	0.4	60	55	YES	YES	YES	YES	YES
16.1	37944	94-96 ALFRED STREET SOUTH MILSONS POINT	Second	N	61	56	62	56	61	57	62	57	0.9	0.0	0.9	0.0	60	55	NO	NO	NO	NO	NO
16.1	37944	94-96 ALFRED STREET SOUTH MILSONS POINT	Second	W	44	40	43	38	45	40	43	38	-1.4	-1.8	-1.3	-1.7	57	52	NO	NO	NO	NO	NO
16.1	37944	94-96 ALFRED STREET SOUTH MILSONS POINT	Second	S	56	52	57	51	57	52	57	52	0.5	-0.2	0.5	-0.3	60	55	NO	NO	NO	NO	NO
16.1	37944	94-96 ALFRED STREET SOUTH MILSONS POINT	Third	SW	45	40	44	39	46	41	44	39	-1.4	-1.8	-1.4	-1.7	58	53	NO	NO	NO	NO	NO
16.1	37944	94-96 ALFRED STREET SOUTH MILSONS POINT	Third	S	66	61	66	61	66	61	67	61	0.6	0.1	0.6	0.1	60	55	YES	YES	YES	YES	YES
16.1	37944	94-96 ALFRED STREET SOUTH MILSONS POINT	Third	E	68	63	69	63	69	64	69	64	0.5	0.0	0.5	0.0	60	55	YES	YES	YES	YES	YES
16.1	37944	94-96 ALFRED STREET SOUTH MILSONS POINT	Third	S	68	63	68	63	68	63	69	63	0.5	0.0	0.5	0.0	60	55	YES	YES	YES	YES	YES
16.1	37944	94-96 ALFRED STREET SOUTH MILSONS POINT	Third	E	69	64	70	65	70	65	70	65	0.7	0.2	0.7	0.1	60	55	YES	YES	YES	YES	YES
16.1	37944	94-96 ALFRED STREET SOUTH MILSONS POINT	Third	NE	69	64	70	65	70	65	70	65	0.7	0.1	0.7	0.2	60	55	YES	YES	YES	YES	YES
16.1	37944	94-96 ALFRED STREET SOUTH MILSONS POINT	Third	N	62	57	63	57	63	58	63	58	0.6	-0.1	0.6	-0.3	60	55	NO	NO	NO	NO	NO
16.1	37944	94-96 ALFRED STREET SOUTH MILSONS POINT	Third	W	44	40	43	38	45	40	43	38	-1.4	-1.8	-1.3	-1.7	57	52	NO	NO	NO	NO	NO
16.1	37944	94-96 ALFRED STREET SOUTH MILSONS POINT	Third	S	57	53	58	52	58	53	58	53	0.3	-0.4	0.3	-0.4	60	55	NO	NO	NO	NO	NO
16.1	37944	94-96 ALFRED STREET SOUTH MILSONS POINT	Fourth	SW	45	40	44	39	46	41	44	39	-1.4	-1.8	-1.4	-1.7	58	53	NO	NO	NO	NO	NO
16.1	37944	94-96 ALFRED STREET SOUTH MILSONS POINT	Fourth	S	67	62	67	62	67	62	67	62	0.5	0.0	0.4	0.0	60	55	YES	YES	YES	YES	YES
16.1	37944	94-96 ALFRED STREET SOUTH MILSONS POINT	Fourth	E	69	64	69	64	69	64	70	64	0.4	-0.1	0.4	-0.1	60	55	YES	YES	YES	YES	YES
16.1	37944	94-96 ALFRED STREET SOUTH MILSONS POINT	Fourth	S	69	64	69	64	69	64	69	64	0.4	-0.1	0.4	-0.1	60	55	YES	YES	YES	YES	YES
16.1	37944	94-96 ALFRED STREET SOUTH MILSONS POINT	Fourth	E	70	65	71	65	71	66	71	66	0.5	0.0	0.5	-0.1	60	55	YES	YES	YES	YES	YES
16.1	37944	94-96 ALFRED STREET SOUTH MILSONS POINT	Fourth	NE	70	65	71	65	71	66	71	66	0.5	-0.1	0.5	-0.1	60	55	YES	YES	YES	YES	YES
16.1	37944	94-96 ALFRED STREET SOUTH MILSONS POINT	Fourth	N	63	59	64	58	64	59	64	59	0.5	-0.3	0.5	-0.4	60	55	NO	NO	NO	NO	NO
16.1	37944	94-96 ALFRED STREET SOUTH MILSONS POINT	Fourth	W	44	40	43	38	45	40	43	38	-1.4	-1.8	-1.3	-1.7	57	52	NO	NO	NO	NO	NO
16.1	37944	94-96 ALFRED STREET SOUTH MILSONS POINT	Fourth	S	58	53	58	53	58	54	59	53	0.2	-0.5	0.2	-0.5	60	55	NO	NO	NO	NO	NO
16.1	37944	94-96 ALFRED STREET SOUTH MILSONS POINT	Fifth	SW	45	40	44	39	46	41	44	39	-1.4	-1.8	-1.3	-1.6	58	53	NO	NO	NO	NO	NO
16.1	37944	94-96 ALFRED STREET SOUTH MILSONS POINT	Fifth	S	67	63	68	62	68	63	68	63	0.3	-0.2	0.3	-0.1	60	55	YES	YES	YES	YES	YES
16.1	37944	94-96 ALFRED STREET SOUTH MILSONS POINT	Fifth	E	70	65	70	65	70	65	70	65	0.3	-0.2	0.3	-0.2	60	55	YES	YES	YES	YES	YES
16.1	37944	94-96 ALFRED STREET SOUTH MILSONS POINT	Fifth	S	69	65	70	64	70	65	70	65	0.2	-0.4	0.2	-0.3	60	55	YES	YES	YES	YES	YES
16.1	37944	94-96 ALFRED STREET SOUTH MILSONS POINT	Fifth	E	71	66	72	66	72	67	72	67	0.3	-0.3	0.4	-0.2	60	55	YES	YES	YES	YES	YES
16.1	37944	94-96 ALFRED STREET SOUTH MILSONS POINT	Fifth	NE	71	66	72	66	72	67	72	67	0.4	-0.3	0.3	-0.3	60	55	YES	YES	YES	YES	YES
16.1	37944	94-96 ALFRED STREET SOUTH MILSONS POINT	Fifth	N	65	61	66	60	66	61	66	61	0.3	-0.5	0.3	-0.6	60	55	YES	YES	YES	YES	YES
16.1	37944	94-96 ALFRED STREET SOUTH MILSONS POINT	Fifth	W	44	40	43	38	45	40	43	38	-1.3	-1.7	-1.3	-1.7	57	52	NO	NO	NO	NO	NO
16.1	37944	94-96 ALFRED STREET SOUTH MILSONS POINT	Fifth	S	59	54	59	53	59	54	59	54	0.2	-0.5	0.3	-0.4	60	55	NO	NO	NO	NO	NO
16.1	37944	94-96 ALFRED STREET SOUTH MILSONS POINT	Sixth	SW	45	40	44	39	46	41	44	39	-1.3	-1.8	-1.3	-1.7	58	53	NO	NO	NO	NO	NO
16.1	37944	94-96 ALFRED STREET SOUTH MILSONS POINT	Sixth	S	68	63	68	63	69	64	69	63	0.1	-0.4	0.0	-0.3	60	55	YES	YES	YES	YES	YES
16.1	37944	94-96 ALFRED STREET SOUTH MILSONS POINT	Sixth	E	70	66	71	65	71	66	71	66	0.1	-0.3	0.2	-0.3	60	55	YES	YES	YES	YES	YES
16.1	37944	94-96 ALFRED STREET SOUTH MILSONS POINT	Sixth	S	70	65	70	65	70	66	71	65	0.0	-0.5	0.1	-0.4	60	55	YES	YES	YES	YES	YES
16.1	37944	94-96 ALFRED STREET SOUTH MILSONS POINT	Sixth	E	72	67	72	67	72	68	73	67	0.1	-0.4	0.1	-0.3	60	55	YES	YES	YES	YES	YES
16.1	37944	94-96 ALFRED STREET SOUTH MILSONS POINT	Sixth	NE	72	67	72	67	72	68	73	67	0.1	-0.4	0.1	-0.4	60	55	YES	YES	YES	YES	YES
16.1	37944	94-96 ALFRED STREET SOUTH MILSONS POINT	Sixth	N	66	62	67	62	67	62	67	62	0.6	-0.1	0.6	-0.2	60	55	YES	YES	YES	YES	YES
16.1	37944	94-96 ALFRED STREET SOUTH MILSONS POINT	Sixth	W	44	40	43	38	45	40	43	38	-1.3	-1.8	-1.3	-1.7	57	52	NO	NO	NO	NO	NO
16.1	37944	94-96 ALFRED STREET SOUTH MILSONS POINT	Sixth	S	59	54	59	54	60	55	60	54	0.1	-0.5	0.1	-0.5	60	55	NO	NO	NO	NO	NO
16.1	37944	94-96 ALFRED STREET SOUTH MILSONS POINT	Seventh	SW	45	40	44	39	46	41	44	39	-1.4	-1.8	-1.3	-1.7	58	53	NO	NO	NO	NO	NO
16.1	37944	94-96 ALFRED STREET SOUTH MILSONS POINT	Seventh	S	69	64	69	63	69	64	69	64	-0.1	-0.5	-0.1	-0.5	60	55	YES	YES	YES	YES	YES
16.1	37944	94-96 ALFRED STREET SOUTH MILSONS POINT	Seventh	E	71	66	71	66	71	67	71	66	0.0	-0.4	0.0	-0.4	60	55	YES	YES	YES	YES	YES
16.1	37944	94-96 ALFRED STREET SOUTH MILSONS POINT	Seventh	S	71	66	71	65	71	66	71	66	-0.2	-0.6	-0.1	-0.5	60	55	YES	YES	YES	YES	YES

NCA	Receiver ID	Address	Floor Level	Facade	Opening Year 2027				Design Year 2037				Increase (Do Smthng - Do Nothing)				NCG project road noise criteria		Do noise levels exceed the cumulative limit with project roads adding ≥2dB to the total noise levels?		Is the contribution from the road project Acute?		Consider further treatment?
					Do Nothing		Do Smthng		Do Nothing		Do Smthng		Opening Year 2027		Design Year 2037								
					Day	Night	Day	Night	Day	Night	Day	Night	Day	Night	Day	Night	Day	Night	Day	Night	$L_{Aeq,15hr}$ ≥ 65dB	$L_{Aeq,9hr}$ ≥ 60dB	
16.1	37944	94-96 ALFRED STREET SOUTH MILSONS POINT	Seventh	E	73	68	73	67	73	68	73	68	0.0	-0.5	0.0	-0.5	60	55	YES	YES	YES	YES	YES
16.1	37944	94-96 ALFRED STREET SOUTH MILSONS POINT	Seventh	NE	73	68	73	67	73	68	73	68	0.0	-0.5	0.0	-0.5	60	55	YES	YES	YES	YES	YES
16.1	37944	94-96 ALFRED STREET SOUTH MILSONS POINT	Seventh	N	67	63	68	62	67	63	68	63	0.6	-0.2	0.5	-0.2	60	55	YES	YES	YES	YES	YES
16.1	37944	94-96 ALFRED STREET SOUTH MILSONS POINT	Seventh	W	44	40	43	38	45	40	43	38	-1.3	-1.8	-1.3	-1.6	57	52	NO	NO	NO	NO	NO
16.1	37944	94-96 ALFRED STREET SOUTH MILSONS POINT	Seventh	S	60	55	60	55	60	56	60	55	0.1	-0.5	0.1	-0.6	60	55	NO	NO	NO	NO	NO
16.1	37944	94-96 ALFRED STREET SOUTH MILSONS POINT	Eighth	SW	45	40	44	39	45	41	44	39	-1.4	-1.8	-1.3	-1.7	57	53	NO	NO	NO	NO	NO
16.1	37944	94-96 ALFRED STREET SOUTH MILSONS POINT	Eighth	S	69	64	69	64	70	65	70	64	-0.2	-0.6	-0.2	-0.6	60	55	YES	YES	YES	YES	YES
16.1	37944	94-96 ALFRED STREET SOUTH MILSONS POINT	Eighth	E	72	67	71	66	72	67	72	67	-0.1	-0.7	-0.2	-0.6	60	55	YES	YES	YES	YES	YES
16.1	37944	94-96 ALFRED STREET SOUTH MILSONS POINT	Eighth	S	71	66	71	66	72	67	71	66	-0.3	-0.8	-0.3	-0.7	60	55	YES	YES	YES	YES	YES
16.1	37944	94-96 ALFRED STREET SOUTH MILSONS POINT	Eighth	E	73	69	73	68	74	69	74	68	-0.2	-0.7	-0.2	-0.6	60	55	YES	YES	YES	YES	YES
16.1	37944	94-96 ALFRED STREET SOUTH MILSONS POINT	Eighth	NE	73	69	73	68	74	69	74	68	-0.2	-0.7	-0.2	-0.6	60	55	YES	YES	YES	YES	YES
16.1	37944	94-96 ALFRED STREET SOUTH MILSONS POINT	Eighth	N	68	63	68	63	68	64	69	63	0.4	-0.4	0.3	-0.4	60	55	YES	YES	YES	YES	YES
16.1	37944	94-96 ALFRED STREET SOUTH MILSONS POINT	Eighth	W	44	40	43	38	45	40	44	38	-1.3	-1.8	-1.2	-1.7	57	52	NO	NO	NO	NO	NO
16.1	37944	94-96 ALFRED STREET SOUTH MILSONS POINT	Eighth	S	61	56	61	55	61	56	61	56	0.0	-0.6	0.0	-0.6	60	55	NO	NO	NO	NO	NO
16.1	37944	94-96 ALFRED STREET SOUTH MILSONS POINT	Ninth	SW	45	40	44	39	45	41	44	39	-1.3	-1.8	-1.3	-1.7	57	53	NO	NO	NO	NO	NO
16.1	37944	94-96 ALFRED STREET SOUTH MILSONS POINT	Ninth	S	70	65	69	64	70	65	70	65	-0.4	-0.8	-0.4	-0.7	60	55	YES	YES	YES	YES	YES
16.1	37944	94-96 ALFRED STREET SOUTH MILSONS POINT	Ninth	E	72	67	72	66	72	67	72	67	-0.3	-0.7	-0.3	-0.6	60	55	YES	YES	YES	YES	YES
16.1	37944	94-96 ALFRED STREET SOUTH MILSONS POINT	Ninth	S	72	67	71	66	72	67	72	66	-0.4	-0.8	-0.4	-0.7	60	55	YES	YES	YES	YES	YES
16.1	37944	94-96 ALFRED STREET SOUTH MILSONS POINT	Ninth	E	74	69	73	68	74	69	74	69	-0.4	-0.7	-0.3	-0.7	60	55	YES	YES	YES	YES	YES
16.1	37944	94-96 ALFRED STREET SOUTH MILSONS POINT	Ninth	NE	74	69	73	68	74	69	74	69	-0.4	-0.8	-0.3	-0.8	60	55	YES	YES	YES	YES	YES
16.1	37944	94-96 ALFRED STREET SOUTH MILSONS POINT	Ninth	N	69	64	69	63	69	64	69	64	0.2	-0.4	0.2	-0.5	60	55	YES	YES	YES	YES	YES
16.1	37944	94-96 ALFRED STREET SOUTH MILSONS POINT	Ninth	W	44	40	43	38	45	40	44	38	-1.3	-1.8	-1.3	-1.6	57	52	NO	NO	NO	NO	NO
16.1	37944	94-96 ALFRED STREET SOUTH MILSONS POINT	Ninth	S	61	56	61	56	62	57	61	56	-0.1	-0.7	-0.2	-0.6	60	55	NO	NO	NO	NO	NO
16.2	8274	1 WILLIAM STREET NORTH SYDNEY	First	W	40	35	40	34	41	35	40	34	-0.5	-1.0	-0.5	-0.8	53	47	NO	NO	NO	NO	NO
16.2	8274	1 WILLIAM STREET NORTH SYDNEY	First	S	39	34	37	32	39	34	38	33	-1.1	-1.9	-1.0	-1.7	51	46	NO	NO	NO	NO	NO
16.2	8274	1 WILLIAM STREET NORTH SYDNEY	First	E	39	34	38	32	39	34	38	33	-1.1	-1.9	-1.0	-1.7	51	46	NO	NO	NO	NO	NO
16.2	8274	1 WILLIAM STREET NORTH SYDNEY	Ground	S	38	34	37	32	38	34	37	32	-1.3	-2.0	-1.1	-1.9	50	46	NO	NO	NO	NO	NO
16.2	8274	1 WILLIAM STREET NORTH SYDNEY	Ground	E	39	34	38	32	39	34	38	33	-1.1	-1.8	-1.0	-1.7	51	46	NO	NO	NO	NO	NO
16.2	8337	2 BLUE STREET NORTH SYDNEY	First	N	38	34	37	32	39	34	38	32	-1.1	-1.9	-1.0	-1.8	51	46	NO	NO	NO	NO	NO
16.2	8337	2 BLUE STREET NORTH SYDNEY	First	W	39	34	39	33	40	35	39	34	-0.8	-1.3	-0.7	-1.1	52	47	NO	NO	NO	NO	NO
16.2	8337	2 BLUE STREET NORTH SYDNEY	First	S	50	45	50	45	50	46	50	45	0.4	-0.8	0.4	-0.7	60	55	NO	NO	NO	NO	NO
16.2	8337	2 BLUE STREET NORTH SYDNEY	First	E	38	34	37	32	39	34	38	32	-1.2	-1.9	-1.0	-1.8	51	46	NO	NO	NO	NO	NO
16.2	8337	2 BLUE STREET NORTH SYDNEY	Second	N	39	34	37	32	39	34	38	32	-1.1	-1.9	-1.0	-1.8	51	46	NO	NO	NO	NO	NO
16.2	8337	2 BLUE STREET NORTH SYDNEY	Second	W	41	35	40	34	41	36	41	35	-0.6	-0.9	-0.6	-0.6	53	48	NO	NO	NO	NO	NO
16.2	8337	2 BLUE STREET NORTH SYDNEY	Second	S	50	46	50	45	50	46	51	45	0.4	-0.8	0.4	-0.7	60	55	NO	NO	NO	NO	NO
16.2	8337	2 BLUE STREET NORTH SYDNEY	Second	E	38	34	37	32	39	34	38	32	-1.1	-2.0	-1.0	-1.8	51	46	NO	NO	NO	NO	NO
16.2	8337	2 BLUE STREET NORTH SYDNEY	Ground	N	38	34	37	32	39	34	38	32	-1.2	-1.9	-1.0	-1.7	51	46	NO	NO	NO	NO	NO
16.2	8337	2 BLUE STREET NORTH SYDNEY	Ground	W	39	34	38	32	39	34	38	33	-1.0	-1.7	-0.8	-1.5	51	46	NO	NO	NO	NO	NO
16.2	8337	2 BLUE STREET NORTH SYDNEY	Ground	S	49	45	50	44	49	45	50	44	0.4	-0.8	0.4	-0.7	60	55	NO	NO	NO	NO	NO
16.2	8337	2 BLUE STREET NORTH SYDNEY	Ground	E	38	34	37	32	39	34	38	32	-1.1	-1.9	-1.0	-1.8	51	46	NO	NO	NO	NO	NO
16.2	8347	4 BLUE STREET NORTH SYDNEY	First	N	39	34	37	32	39	34	38	32	-1.1	-1.9	-1.0	-1.8	51	46	NO	NO	NO	NO	NO
16.2	8347	4 BLUE STREET NORTH SYDNEY	First	W	38	34	37	32	39	34	38	32	-1.1	-2.0	-1.0	-1.8	51	46	NO	NO	NO	NO	NO
16.2	8347	4 BLUE STREET NORTH SYDNEY	First	S	51	47	51	46	51	47	51	46	0.4	-0.9	0.4	-0.7	60	55	NO	NO	NO	NO	NO
16.2	8347	4 BLUE STREET NORTH SYDNEY	First	E	38	34	37	32	39	34	38	32	-1.1	-1.9	-1.0	-1.8	51	46	NO	NO	NO	NO	NO
16.2	8347	4 BLUE STREET NORTH SYDNEY	Second	N	39	34	37	32	39	34	38	32	-1.1	-1.9	-1.0	-1.8	51	46	NO	NO	NO	NO	NO
16.2	8347	4 BLUE STREET NORTH SYDNEY	Second	W	38	34	37	32	39	34	38	32	-1.1	-1.9	-1.0	-1.8	51	46	NO	NO	NO	NO	NO
16.2	8347	4 BLUE STREET NORTH SYDNEY	Second	S	51	47	52	46	51	47	52	47	0.4	-0.8	0.4	-0.6	60	55	NO	NO	NO	NO	NO
16.2	8347	4 BLUE STREET NORTH SYDNEY	Second	E	38	34	37	32	39	34	38	32	-1.1	-1.9	-1.0	-1.8	51	46	NO	NO	NO	NO	NO
16.2	8347	4 BLUE STREET NORTH SYDNEY	Ground	N	39	34	37	32	39	34	38	32	-1.2	-1.9	-0.9	-1.8	51	46	NO	NO	NO	NO	NO
16.2	8347	4 BLUE STREET NORTH SYDNEY	Ground	W	38	33	37	31	38	34	37	32	-1.2	-2.0	-1.1	-1.9	50	46	NO	NO	NO	NO	NO
16.2	8347	4 BLUE STREET NORTH SYDNEY	Ground	S	50	46	51	45	50	46	51	45	0.4	-1.0	0.4	-0.8	60	55	NO	NO	NO	NO	NO
16.2	8347	4 BLUE STREET NORTH SYDNEY	Ground	E	38	34	37	32	39	34	38	32	-1.1	-1.9	-1.0	-1.8	51	46	NO	NO	NO	NO	NO
16.2	10448	3 WILLIAM STREET NORTH SYDNEY	First	E	39	34	38	32	39	34	38	33	-1.1	-1.9	-1.0	-1.8	51	46	NO	NO	NO	NO	NO
16.2	10448	3 WILLIAM STREET NORTH SYDNEY	First	N	39	34	38	32	39	34	38	33	-1.2	-1.9	-1.0	-1.7	51	46	NO	NO	NO	NO	NO
16.2	10448	3 WILLIAM STREET NORTH SYDNEY	First	W	41	35	41	35	42	36	41	35	-0.3	-0.7	-0.3	-0.5	54	48	NO	NO	NO	NO	NO
16.2	10448	3 WILLIAM STREET NORTH SYDNEY	Second	E	39	34	38	32	39	34	38	33	-1.1	-1.8	-0.9	-1.7	51	46	NO	NO	NO	NO	NO
16.2	10448	3 WILLIAM STREET NORTH SYDNEY	Second	N	39	34	38	32	39	34	38	33	-1.1	-1.9	-1.0	-1.8	51	46	NO	NO	NO	NO	NO
16.2	10448	3 WILLIAM STREET NORTH SYDNEY	Second	W	42	36	42	36	43	36	43	37	-0.1	-0.2	-0.2	0.1	55	48	NO	NO	NO	NO	NO
16.2	10448	3 WILLIAM STREET NORTH SYDNEY	Second	S	39	34	38	32	39	34	38	33	-1.2	-2.0	-1.0	-1.8	51	46	NO	NO	NO	NO	NO
16.2	10448	3 WILLIAM STREET NORTH SYDNEY	Ground	E	39	34	38	32	39	34	38	33	-1.1	-1.9	-1.0	-1.8	51	46	NO	NO	NO	NO	NO
16.2	10448	3 WILLIAM STREET NORTH SYDNEY	Ground	N	38	34	37	32	39	34	37	32	-1.3	-2.0	-1.2	-1.9	51	46	NO	NO	NO	NO	NO
16.2	10496	5 WILLIAM STREET NORTH SYDNEY	First	N	39	34	38	32	39	35	38	33	-1.1	-1.9	-1.0	-1.8	51	47	NO	NO	NO	NO	NO

NCA	Receiver ID	Address	Floor Level	Facade	Opening Year 2027				Design Year 2037				Increase (Do Smthng - Do Nothing)				NCG project road noise criteria		Do noise levels exceed the cumulative limit with project roads adding ≥2dB to the total noise levels?		Is the contribution from the road project Acute?		Consider further treatment?
					Do Nothing		Do Smthng		Do Nothing		Do Smthng		Opening Year 2027		Design Year 2037								
					Day	Night	Day	Night	Day	Night	Day	Night	Day	Night	Day	Night	Day	Night	Day	Night	$L_{Aeq,15hr}$ ≥ 65dB	$L_{Aeq,9hr}$ ≥ 60dB	
16.2	10496	5 WILLIAM STREET NORTH SYDNEY	First	W	42	36	42	35	42	36	42	36	-0.2	-0.5	-0.2	-0.2	54	48	NO	NO	NO	NO	NO
16.2	10496	5 WILLIAM STREET NORTH SYDNEY	First	S	39	34	38	32	39	34	38	33	-1.1	-1.9	-1.0	-1.8	51	46	NO	NO	NO	NO	NO
16.2	10496	5 WILLIAM STREET NORTH SYDNEY	First	E	39	34	38	32	39	35	38	33	-1.1	-1.9	-1.0	-1.8	51	47	NO	NO	NO	NO	NO
16.2	10496	5 WILLIAM STREET NORTH SYDNEY	Second	N	39	34	38	32	39	35	38	33	-1.1	-1.9	-1.0	-1.8	51	47	NO	NO	NO	NO	NO
16.2	10496	5 WILLIAM STREET NORTH SYDNEY	Second	W	42	36	42	36	43	37	43	37	-0.1	-0.3	-0.2	0.1	55	49	NO	NO	NO	NO	NO
16.2	10496	5 WILLIAM STREET NORTH SYDNEY	Second	S	39	34	38	32	39	35	38	33	-1.1	-1.9	-1.0	-1.8	51	47	NO	NO	NO	NO	NO
16.2	10496	5 WILLIAM STREET NORTH SYDNEY	Second	E	39	34	38	33	39	35	38	33	-1.1	-1.9	-1.0	-1.7	51	47	NO	NO	NO	NO	NO
16.2	10496	5 WILLIAM STREET NORTH SYDNEY	Ground	N	39	34	38	32	39	34	38	33	-1.1	-1.9	-1.0	-1.7	51	46	NO	NO	NO	NO	NO
16.2	10496	5 WILLIAM STREET NORTH SYDNEY	Ground	W	40	35	40	34	41	35	40	34	-0.5	-1.1	-0.4	-0.8	53	47	NO	NO	NO	NO	NO
16.2	10496	5 WILLIAM STREET NORTH SYDNEY	Ground	S	39	34	38	32	39	34	38	33	-1.2	-1.9	-1.0	-1.7	51	46	NO	NO	NO	NO	NO
16.2	10496	5 WILLIAM STREET NORTH SYDNEY	Ground	E	39	34	38	32	39	35	38	33	-1.1	-1.8	-1.0	-1.7	51	47	NO	NO	NO	NO	NO
16.2	10638	9 WILLIAM STREET NORTH SYDNEY	First	N	39	34	38	33	39	35	38	33	-1.1	-1.7	-1.0	-1.6	51	47	NO	NO	NO	NO	NO
16.2	10638	9 WILLIAM STREET NORTH SYDNEY	First	W	44	37	44	37	44	37	44	38	0.0	0.3	0.0	0.6	56	49	NO	NO	NO	NO	NO
16.2	10638	9 WILLIAM STREET NORTH SYDNEY	First	S	39	34	38	32	39	34	38	33	-1.2	-1.9	-1.1	-1.8	51	46	NO	NO	NO	NO	NO
16.2	10638	9 WILLIAM STREET NORTH SYDNEY	First	E	39	34	38	33	39	35	38	33	-1.1	-1.8	-1.0	-1.7	51	47	NO	NO	NO	NO	NO
16.2	10638	9 WILLIAM STREET NORTH SYDNEY	First	S	39	35	38	33	40	35	39	33	-1.1	-1.8	-1.0	-1.7	52	47	NO	NO	NO	NO	NO
16.2	10638	9 WILLIAM STREET NORTH SYDNEY	First	E	39	35	38	33	40	35	39	33	-1.1	-1.8	-1.0	-1.7	52	47	NO	NO	NO	NO	NO
16.2	10638	9 WILLIAM STREET NORTH SYDNEY	Second	N	39	34	38	33	39	35	38	33	-1.0	-1.8	-0.9	-1.7	51	47	NO	NO	NO	NO	NO
16.2	10638	9 WILLIAM STREET NORTH SYDNEY	Second	W	44	37	44	38	45	38	45	39	0.1	0.4	0.0	0.7	57	50	NO	NO	NO	NO	NO
16.2	10638	9 WILLIAM STREET NORTH SYDNEY	Second	S	39	34	38	32	39	34	38	33	-1.2	-1.9	-1.1	-1.8	51	46	NO	NO	NO	NO	NO
16.2	10638	9 WILLIAM STREET NORTH SYDNEY	Second	E	39	34	38	33	39	35	38	33	-1.1	-1.9	-0.9	-1.6	51	47	NO	NO	NO	NO	NO
16.2	10638	9 WILLIAM STREET NORTH SYDNEY	Second	S	39	35	38	33	40	35	39	33	-1.1	-1.8	-1.0	-1.7	52	47	NO	NO	NO	NO	NO
16.2	10638	9 WILLIAM STREET NORTH SYDNEY	Second	E	39	35	38	33	40	35	39	33	-1.1	-1.8	-0.9	-1.6	52	47	NO	NO	NO	NO	NO
16.2	10638	9 WILLIAM STREET NORTH SYDNEY	Third	N	39	34	38	33	39	35	38	33	-1.0	-1.8	-0.9	-1.7	51	47	NO	NO	NO	NO	NO
16.2	10638	9 WILLIAM STREET NORTH SYDNEY	Third	W	45	38	45	38	45	38	45	39	0.2	0.5	0.1	0.8	57	50	NO	NO	NO	NO	NO
16.2	10638	9 WILLIAM STREET NORTH SYDNEY	Third	S	39	34	38	32	39	35	38	33	-1.2	-1.9	-1.0	-1.8	51	47	NO	NO	NO	NO	NO
16.2	10638	9 WILLIAM STREET NORTH SYDNEY	Third	E	39	34	38	33	39	35	38	33	-1.0	-1.8	-0.9	-1.6	51	47	NO	NO	NO	NO	NO
16.2	10638	9 WILLIAM STREET NORTH SYDNEY	Third	S	39	34	38	33	39	35	39	33	-1.0	-1.8	-0.9	-1.7	51	47	NO	NO	NO	NO	NO
16.2	10638	9 WILLIAM STREET NORTH SYDNEY	Third	E	39	35	38	33	40	35	39	33	-1.0	-1.8	-0.9	-1.7	52	47	NO	NO	NO	NO	NO
16.2	10638	9 WILLIAM STREET NORTH SYDNEY	Fourth	N	39	34	38	33	39	35	38	33	-1.1	-1.8	-1.0	-1.7	51	47	NO	NO	NO	NO	NO
16.2	10638	9 WILLIAM STREET NORTH SYDNEY	Fourth	W	45	38	45	38	46	38	46	39	0.2	0.5	0.1	0.9	58	50	NO	NO	NO	NO	NO
16.2	10638	9 WILLIAM STREET NORTH SYDNEY	Fourth	S	39	34	38	33	39	35	38	33	-1.1	-1.9	-1.0	-1.8	51	47	NO	NO	NO	NO	NO
16.2	10638	9 WILLIAM STREET NORTH SYDNEY	Fourth	E	39	34	38	33	39	35	38	33	-1.1	-1.8	-1.0	-1.7	51	47	NO	NO	NO	NO	NO
16.2	10638	9 WILLIAM STREET NORTH SYDNEY	Fourth	S	39	34	38	33	39	35	39	33	-1.1	-1.8	-0.9	-1.7	51	47	NO	NO	NO	NO	NO
16.2	10638	9 WILLIAM STREET NORTH SYDNEY	Fourth	E	39	35	38	33	40	35	39	33	-1.1	-1.8	-0.9	-1.7	52	47	NO	NO	NO	NO	NO
16.2	10638	9 WILLIAM STREET NORTH SYDNEY	Fifth	N	39	34	38	33	39	35	38	33	-1.1	-1.8	-1.0	-1.7	51	47	NO	NO	NO	NO	NO
16.2	10638	9 WILLIAM STREET NORTH SYDNEY	Fifth	W	45	38	45	39	46	39	46	39	0.2	0.6	0.1	0.9	58	51	NO	NO	NO	NO	NO
16.2	10638	9 WILLIAM STREET NORTH SYDNEY	Fifth	S	39	35	38	33	40	35	39	33	-1.1	-1.9	-1.0	-1.7	52	47	NO	NO	NO	NO	NO
16.2	10638	9 WILLIAM STREET NORTH SYDNEY	Fifth	E	39	35	38	33	40	35	39	33	-1.1	-1.8	-1.0	-1.7	52	47	NO	NO	NO	NO	NO
16.2	10638	9 WILLIAM STREET NORTH SYDNEY	Fifth	S	39	35	38	33	40	35	39	33	-1.1	-1.8	-1.0	-1.7	52	47	NO	NO	NO	NO	NO
16.2	10638	9 WILLIAM STREET NORTH SYDNEY	Fifth	E	39	35	38	33	40	35	39	33	-1.1	-1.8	-0.9	-1.7	52	47	NO	NO	NO	NO	NO
16.2	10638	9 WILLIAM STREET NORTH SYDNEY	Sixth	N	39	35	38	33	40	35	39	33	-1.1	-1.9	-1.0	-1.7	52	47	NO	NO	NO	NO	NO
16.2	10638	9 WILLIAM STREET NORTH SYDNEY	Sixth	W	45	38	46	39	46	39	46	40	0.3	0.6	0.2	0.9	58	51	NO	NO	NO	NO	NO
16.2	10638	9 WILLIAM STREET NORTH SYDNEY	Sixth	S	40	35	38	33	40	35	39	33	-1.2	-1.8	-1.0	-1.7	52	47	NO	NO	NO	NO	NO
16.2	10638	9 WILLIAM STREET NORTH SYDNEY	Sixth	E	39	35	38	33	40	35	39	33	-1.1	-1.9	-0.9	-1.8	52	47	NO	NO	NO	NO	NO
16.2	10638	9 WILLIAM STREET NORTH SYDNEY	Sixth	S	39	35	38	33	40	35	39	33	-1.1	-1.8	-1.0	-1.7	52	47	NO	NO	NO	NO	NO
16.2	10638	9 WILLIAM STREET NORTH SYDNEY	Sixth	E	39	35	38	33	40	35	39	33	-1.1	-1.8	-1.0	-1.7	52	47	NO	NO	NO	NO	NO
16.2	10638	9 WILLIAM STREET NORTH SYDNEY	Seventh	N	39	35	38	33	40	35	39	33	-1.1	-1.8	-1.0	-1.7	52	47	NO	NO	NO	NO	NO
16.2	10638	9 WILLIAM STREET NORTH SYDNEY	Seventh	W	46	39	46	39	46	39	46	40	0.2	0.5	0.1	0.8	58	51	NO	NO	NO	NO	NO
16.2	10638	9 WILLIAM STREET NORTH SYDNEY	Seventh	S	40	35	39	33	40	35	39	34	-1.1	-1.9	-1.0	-1.8	52	47	NO	NO	NO	NO	NO
16.2	10638	9 WILLIAM STREET NORTH SYDNEY	Seventh	E	40	35	39	33	40	35	39	34	-1.1	-1.8	-1.0	-1.7	52	47	NO	NO	NO	NO	NO
16.2	10638	9 WILLIAM STREET NORTH SYDNEY	Seventh	S	40	35	38	33	40	35	39	33	-1.1	-1.8	-1.0	-1.7	52	47	NO	NO	NO	NO	NO
16.2	10638	9 WILLIAM STREET NORTH SYDNEY	Seventh	E	40	35	38	33	40	35	39	33	-1.1	-1.8	-1.0	-1.7	52	47	NO	NO	NO	NO	NO
16.2	10638	9 WILLIAM STREET NORTH SYDNEY	Eighth	N	40	35	39	33	40	35	39	34	-1.1	-1.9	-1.0	-1.8	52	47	NO	NO	NO	NO	NO
16.2	10638	9 WILLIAM STREET NORTH SYDNEY	Eighth	W	46	39	46	39	47	39	47	40	0.2	0.5	0.1	0.9	59	51	NO	NO	NO	NO	NO
16.2	10638	9 WILLIAM STREET NORTH SYDNEY	Eighth	S	40	35	39	34	40	36	39	34	-1.0	-1.8	-0.9	-1.7	52	48	NO	NO	NO	NO	NO
16.2	10638	9 WILLIAM STREET NORTH SYDNEY	Eighth	E	40	35	39	33	40	35	39	34	-1.1	-1.8	-1.0	-1.7	52	47	NO	NO	NO	NO	NO
16.2	10638	9 WILLIAM STREET NORTH SYDNEY	Eighth	S	40	35	39	33	40	35	39	34	-1.1	-1.9	-1.0	-1.7	52	47	NO	NO	NO	NO	NO
16.2	10638	9 WILLIAM STREET NORTH SYDNEY	Eighth	E	40	35	39	33	40	35	39	34	-1.1	-1.8	-0.9	-1.7	52	47	NO	NO	NO	NO	NO
16.2	10638	9 WILLIAM STREET NORTH SYDNEY	Ninth	N	40	35	39	33	40	36	39	34	-1.1	-1.9	-1.0	-1.8	52	48	NO	NO	NO	NO	NO
16.2	10638	9 WILLIAM STREET NORTH SYDNEY	Ninth	W	46	39	46	40	47	40	47	40	0.2	0.5	0.1	0.9	59	52	NO	NO	NO	NO	NO
16.2	10638	9 WILLIAM STREET NORTH SYDNEY	Ninth	S	40	36	39	34	41	36	40	34	-1.0	-1.8	-0.9	-1.7	53	48	NO	NO	NO	NO	NO

NCA	Receiver ID	Address	Floor Level	Facade	Opening Year 2027				Design Year 2037				Increase (Do Smthng - Do Nothing)				NCG project road noise criteria		Do noise levels exceed the cumulative limit with project roads adding ≥2dB to the total noise levels?		Is the contribution from the road project Acute?		Consider further treatment?
					Do Nothing		Do Smthng		Do Nothing		Do Smthng		Opening Year 2027		Design Year 2037								
					Day	Night	Day	Night	Day	Night	Day	Night	Day	Night	Day	Night	Day	Night	Day	Night	$L_{Aeq,15hr} \geq 65dB$	$L_{Aeq,9hr} \geq 60dB$	
16.2	10638	9 WILLIAM STREET NORTH SYDNEY	Ninth	E	40	35	39	34	40	36	39	34	-1.1	-1.8	-1.0	-1.7	52	48	NO	NO	NO	NO	NO
16.2	10638	9 WILLIAM STREET NORTH SYDNEY	Ninth	S	40	35	39	34	40	36	39	34	-1.1	-1.8	-1.0	-1.7	52	48	NO	NO	NO	NO	NO
16.2	10638	9 WILLIAM STREET NORTH SYDNEY	Ninth	E	40	35	39	34	40	36	39	34	-1.1	-1.9	-1.0	-1.8	52	48	NO	NO	NO	NO	NO
16.2	10638	9 WILLIAM STREET NORTH SYDNEY	Ground	N	39	34	38	33	39	35	39	33	-1.0	-1.8	-0.9	-1.7	51	47	NO	NO	NO	NO	NO
16.2	10638	9 WILLIAM STREET NORTH SYDNEY	Ground	W	40	34	39	33	40	35	39	34	-0.7	-1.3	-0.7	-1.0	52	47	NO	NO	NO	NO	NO
16.2	10638	9 WILLIAM STREET NORTH SYDNEY	Ground	S	39	34	38	32	39	34	38	33	-1.2	-1.9	-1.0	-1.8	51	46	NO	NO	NO	NO	NO
16.2	10638	9 WILLIAM STREET NORTH SYDNEY	Ground	E	39	34	38	33	39	35	38	33	-1.1	-1.8	-1.0	-1.7	51	47	NO	NO	NO	NO	NO
16.2	10638	9 WILLIAM STREET NORTH SYDNEY	Ground	S	39	35	38	33	40	35	39	33	-1.1	-1.8	-0.9	-1.7	52	47	NO	NO	NO	NO	NO
16.2	10638	9 WILLIAM STREET NORTH SYDNEY	Ground	E	39	35	38	33	40	35	39	33	-1.1	-1.8	-1.0	-1.7	52	47	NO	NO	NO	NO	NO
16.2	10702	19 WILLIAM STREET NORTH SYDNEY	First	N	39	34	38	33	40	35	39	33	-1.0	-1.7	-0.9	-1.6	52	47	NO	NO	NO	NO	NO
16.2	10702	19 WILLIAM STREET NORTH SYDNEY	First	W	39	34	38	33	39	35	39	33	-1.0	-1.7	-0.9	-1.6	51	47	NO	NO	NO	NO	NO
16.2	10702	19 WILLIAM STREET NORTH SYDNEY	First	S	39	34	38	33	40	35	39	33	-1.1	-1.8	-1.0	-1.6	52	47	NO	NO	NO	NO	NO
16.2	10702	19 WILLIAM STREET NORTH SYDNEY	First	E	40	35	38	33	40	35	39	33	-1.1	-1.8	-0.9	-1.6	52	47	NO	NO	NO	NO	NO
16.2	10702	19 WILLIAM STREET NORTH SYDNEY	Ground	N	39	34	38	33	40	35	39	33	-1.0	-1.7	-0.9	-1.6	52	47	NO	NO	NO	NO	NO
16.2	10702	19 WILLIAM STREET NORTH SYDNEY	Ground	W	39	34	38	33	39	35	38	33	-1.0	-1.8	-1.0	-1.7	51	47	NO	NO	NO	NO	NO
16.2	10702	19 WILLIAM STREET NORTH SYDNEY	Ground	S	39	34	38	33	40	35	39	33	-1.1	-1.7	-0.9	-1.6	52	47	NO	NO	NO	NO	NO
16.2	10702	19 WILLIAM STREET NORTH SYDNEY	Ground	E	40	35	39	33	40	35	39	33	-1.0	-1.7	-0.9	-1.6	52	47	NO	NO	NO	NO	NO
16.2	10478	75 MILLER STREET NORTH SYDNEY	First	E	48	42	48	42	48	42	49	42	0.2	0.0	0.3	0.1	50	-	NO	NO	NO	NO	NO
16.2	10478	75 MILLER STREET NORTH SYDNEY	First	N	45	39	45	39	46	40	46	40	0.0	-0.4	0.0	-0.2	50	-	NO	NO	NO	NO	NO
16.2	10478	75 MILLER STREET NORTH SYDNEY	First	W	46	39	46	40	46	40	46	40	-0.1	0.2	0.0	0.4	50	-	NO	NO	NO	NO	NO
16.2	10478	75 MILLER STREET NORTH SYDNEY	First	S	40	36	39	34	41	36	40	34	-1.1	-1.8	-0.9	-1.6	50	-	NO	NO	NO	NO	NO
16.3	8386	77 BERRY STREET NORTH SYDNEY	Tenth	SW	56	50	59	54	57	51	60	54	3.1	4.1	2.5	3.6	60	55	NO	NO	NO	NO	NO
16.3	8386	77 BERRY STREET NORTH SYDNEY	Tenth	SW	55	49	59	53	56	50	59	54	3.3	4.2	2.8	3.7	60	55	NO	NO	NO	NO	NO
16.3	8386	77 BERRY STREET NORTH SYDNEY	Tenth	S	55	50	57	52	56	51	57	52	1.7	1.3	1.5	1.3	60	55	NO	NO	NO	NO	NO
16.3	8386	77 BERRY STREET NORTH SYDNEY	Tenth	SE	54	50	53	48	54	50	54	48	-0.4	-2.0	0.0	-1.6	60	55	NO	NO	NO	NO	NO
16.3	8386	77 BERRY STREET NORTH SYDNEY	Tenth	E	56	51	56	50	56	51	56	51	-0.1	-0.7	0.1	-0.6	60	55	NO	NO	NO	NO	NO
16.3	8386	77 BERRY STREET NORTH SYDNEY	Tenth	NE	60	55	60	55	60	55	61	55	0.2	0.1	0.4	0.2	60	55	NO	NO	NO	NO	NO
16.3	8386	77 BERRY STREET NORTH SYDNEY	Tenth	N	61	56	62	56	61	56	62	57	0.5	0.6	0.8	0.7	60	55	NO	NO	NO	NO	NO
16.3	8386	77 BERRY STREET NORTH SYDNEY	Tenth	NW	60	55	61	56	60	55	62	56	1.2	1.5	1.3	1.4	60	55	NO	NO	NO	NO	NO
16.3	8386	77 BERRY STREET NORTH SYDNEY	Tenth	W	58	52	61	56	59	53	62	56	2.8	3.6	2.4	3.2	60	55	NO	NO	NO	NO	YES
16.3	8386	77 BERRY STREET NORTH SYDNEY	Eleventh	SW	56	50	59	54	57	51	59	54	2.9	3.9	2.3	3.4	60	55	NO	NO	NO	NO	NO
16.3	8386	77 BERRY STREET NORTH SYDNEY	Eleventh	SW	55	49	58	53	56	50	59	53	3.1	4.0	2.7	3.6	60	55	NO	NO	NO	NO	NO
16.3	8386	77 BERRY STREET NORTH SYDNEY	Eleventh	S	55	50	57	51	56	51	57	52	1.5	1.2	1.4	1.2	60	55	NO	NO	NO	NO	NO
16.3	8386	77 BERRY STREET NORTH SYDNEY	Eleventh	SE	53	50	53	48	54	50	54	48	-0.1	-1.8	0.2	-1.3	60	55	NO	NO	NO	NO	NO
16.3	8386	77 BERRY STREET NORTH SYDNEY	Eleventh	E	56	51	56	50	56	52	56	51	-0.2	-1.0	0.1	-0.8	60	55	NO	NO	NO	NO	NO
16.3	8386	77 BERRY STREET NORTH SYDNEY	Eleventh	NE	60	54	60	55	60	55	60	55	0.1	0.1	0.3	0.2	60	55	NO	NO	NO	NO	NO
16.3	8386	77 BERRY STREET NORTH SYDNEY	Eleventh	N	61	55	61	56	61	56	62	57	0.5	0.6	0.7	0.7	60	55	NO	NO	NO	NO	NO
16.3	8386	77 BERRY STREET NORTH SYDNEY	Eleventh	NW	60	54	61	56	60	55	61	56	1.2	1.4	1.1	1.3	60	55	NO	NO	NO	NO	NO
16.3	8386	77 BERRY STREET NORTH SYDNEY	Eleventh	W	58	52	61	56	59	53	61	56	2.7	3.4	2.3	3.1	60	55	NO	NO	NO	NO	YES
16.3	8386	77 BERRY STREET NORTH SYDNEY	Twelfth	SW	56	50	58	53	57	50	59	53	2.7	3.6	2.1	3.1	60	55	NO	NO	NO	NO	NO
16.3	8386	77 BERRY STREET NORTH SYDNEY	Twelfth	SW	55	49	58	53	56	50	58	53	3.0	3.9	2.5	3.4	60	55	NO	NO	NO	NO	NO
16.3	8386	77 BERRY STREET NORTH SYDNEY	Twelfth	S	55	50	57	51	56	51	57	52	1.5	1.1	1.3	1.1	60	55	NO	NO	NO	NO	NO
16.3	8386	77 BERRY STREET NORTH SYDNEY	Twelfth	SE	53	49	53	48	54	50	54	48	0.0	-1.6	0.2	-1.3	60	55	NO	NO	NO	NO	NO
16.3	8386	77 BERRY STREET NORTH SYDNEY	Twelfth	E	56	51	56	50	56	52	56	51	-0.2	-1.2	0.1	-0.9	60	55	NO	NO	NO	NO	NO
16.3	8386	77 BERRY STREET NORTH SYDNEY	Twelfth	NE	60	54	60	54	60	55	60	55	0.1	0.0	0.4	0.1	60	55	NO	NO	NO	NO	NO
16.3	8386	77 BERRY STREET NORTH SYDNEY	Twelfth	N	61	55	61	56	61	56	61	56	0.4	0.5	0.7	0.6	60	55	NO	NO	NO	NO	NO
16.3	8386	77 BERRY STREET NORTH SYDNEY	Twelfth	NW	59	54	61	55	60	54	61	56	1.1	1.3	1.1	1.2	60	55	NO	NO	NO	NO	NO
16.3	8386	77 BERRY STREET NORTH SYDNEY	Twelfth	W	58	52	60	55	59	53	61	56	2.5	3.3	2.2	3.0	60	55	NO	NO	NO	NO	YES
16.3	8386	77 BERRY STREET NORTH SYDNEY	Thirteenth	SW	56	49	58	53	56	50	58	53	2.5	3.5	2.0	3.0	60	55	NO	NO	NO	NO	NO
16.3	8386	77 BERRY STREET NORTH SYDNEY	Thirteenth	SW	55	49	58	52	56	49	58	53	2.8	3.8	2.4	3.3	60	55	NO	NO	NO	NO	NO
16.3	8386	77 BERRY STREET NORTH SYDNEY	Thirteenth	S	55	50	56	51	56	50	57	51	1.3	1.0	1.2	1.0	60	55	NO	NO	NO	NO	NO
16.3	8386	77 BERRY STREET NORTH SYDNEY	Thirteenth	SE	53	49	53	48	54	50	54	48	0.0	-1.4	0.3	-1.1	60	55	NO	NO	NO	NO	NO
16.3	8386	77 BERRY STREET NORTH SYDNEY	Thirteenth	E	56	51	56	50	56	52	56	51	-0.3	-1.3	0.0	-1.0	60	55	NO	NO	NO	NO	NO
16.3	8386	77 BERRY STREET NORTH SYDNEY	Thirteenth	NE	59	54	59	54	60	54	60	55	0.1	0.1	0.3	0.2	60	55	NO	NO	NO	NO	NO
16.3	8386	77 BERRY STREET NORTH SYDNEY	Thirteenth	N	60	55	61	55	60	55	61	56	0.4	0.5	0.6	0.6	60	55	NO	NO	NO	NO	NO
16.3	8386	77 BERRY STREET NORTH SYDNEY	Thirteenth	NW	59	54	60	55	59	54	61	55	1.0	1.2	1.1	1.1	60	55	NO	NO	NO	NO	NO
16.3	8386	77 BERRY STREET NORTH SYDNEY	Thirteenth	W	58	52	60	55	58	52	60	55	2.4	3.2	2.1	2.9	60	55	NO	NO	NO	NO	NO
16.3	8386	77 BERRY STREET NORTH SYDNEY	Fourteenth	SW	55	49	58	52	56	50	58	53	2.2	3.4	1.8	2.9	60	55	NO	NO	NO	NO	NO
16.3	8386	77 BERRY STREET NORTH SYDNEY	Fourteenth	SW	55	48	57	52	55	49	58	52	2.7	3.6	2.3	3.1	60	55	NO	NO	NO	NO	NO
16.3	8386	77 BERRY STREET NORTH SYDNEY	Fourteenth	S	55	50	56	51	56	50	57	51	1.2	0.9	1.1	0.9	60	55	NO	NO	NO	NO	NO
16.3	8386	77 BERRY STREET NORTH SYDNEY	Fourteenth	SE	53	49	54	48	54	50	54	48	0.2	-1.4	0.4	-1.1	60	55	NO	NO	NO	NO	NO
16.3	8386	77 BERRY STREET NORTH SYDNEY	Fourteenth	E	56	51	56	50	56	52	56	51	-0.3	-1.3	0.0	-1.0	60	55	NO	NO	NO	NO	NO

NCA	Receiver ID	Address	Floor Level	Facade	Opening Year 2027				Design Year 2037				Increase (Do Smthng - Do Nothing)				NCG project road noise criteria		Do noise levels exceed the cumulative limit with project roads adding ≥2dB to the total noise levels?		Is the contribution from the road project Acute?		Consider further treatment?
					Do Nothing		Do Smthng		Do Nothing		Do Smthng		Opening Year 2027		Design Year 2037								
					Day	Night	Day	Night	Day	Night	Day	Night	Day	Night	Day	Night	Day	Night	Day	Night	$L_{Aeq,15hr}$ ≥ 65dB	$L_{Aeq,9hr}$ ≥ 60dB	
16.3	8386	77 BERRY STREET NORTH SYDNEY	Fourteenth	NE	59	54	59	54	59	54	60	54	0.0	-0.1	0.3	0.1	60	55	NO	NO	NO	NO	NO
16.3	8386	77 BERRY STREET NORTH SYDNEY	Fourteenth	N	60	55	60	55	60	55	61	56	0.4	0.4	0.5	0.5	60	55	NO	NO	NO	NO	NO
16.3	8386	77 BERRY STREET NORTH SYDNEY	Fourteenth	NW	59	53	60	55	59	54	60	55	0.9	1.1	1.0	1.0	60	55	NO	NO	NO	NO	NO
16.3	8386	77 BERRY STREET NORTH SYDNEY	Fourteenth	W	57	51	60	54	58	52	60	55	2.3	3.1	2.0	2.8	60	55	NO	NO	NO	NO	NO
16.3	8386	77 BERRY STREET NORTH SYDNEY	Fifteenth	SW	55	49	57	52	56	50	58	52	2.1	3.2	1.8	2.7	60	55	NO	NO	NO	NO	NO
16.3	8386	77 BERRY STREET NORTH SYDNEY	Fifteenth	SW	55	48	57	52	55	49	57	52	2.6	3.4	2.2	3.1	60	55	NO	NO	NO	NO	NO
16.3	8386	77 BERRY STREET NORTH SYDNEY	Fifteenth	S	55	50	56	51	56	50	57	51	1.2	0.8	1.0	0.9	60	55	NO	NO	NO	NO	NO
16.3	8386	77 BERRY STREET NORTH SYDNEY	Fifteenth	SE	53	49	54	48	54	50	54	49	0.2	-1.3	0.4	-1.0	60	55	NO	NO	NO	NO	NO
16.3	8386	77 BERRY STREET NORTH SYDNEY	Fifteenth	E	56	51	55	50	56	52	56	51	-0.4	-1.5	-0.1	-1.1	60	55	NO	NO	NO	NO	NO
16.3	8386	77 BERRY STREET NORTH SYDNEY	Fifteenth	NE	59	54	59	54	59	54	60	54	0.0	-0.2	0.2	-0.1	60	55	NO	NO	NO	NO	NO
16.3	8386	77 BERRY STREET NORTH SYDNEY	Fifteenth	N	60	54	60	55	60	55	61	55	0.4	0.3	0.5	0.4	60	55	NO	NO	NO	NO	NO
16.3	8386	77 BERRY STREET NORTH SYDNEY	Fifteenth	NW	59	53	60	54	59	54	60	55	0.8	0.9	0.9	0.9	60	55	NO	NO	NO	NO	NO
16.3	8386	77 BERRY STREET NORTH SYDNEY	Fifteenth	W	57	51	59	54	58	52	60	54	2.2	3.0	1.9	2.7	60	55	NO	NO	NO	NO	NO
16.3	8386	77 BERRY STREET NORTH SYDNEY	Sixteenth	SW	55	49	57	52	56	49	57	52	2.1	3.0	1.7	2.6	60	55	NO	NO	NO	NO	NO
16.3	8386	77 BERRY STREET NORTH SYDNEY	Sixteenth	SW	54	48	57	51	55	49	57	52	2.5	3.3	2.1	2.9	60	55	NO	NO	NO	NO	NO
16.3	8386	77 BERRY STREET NORTH SYDNEY	Sixteenth	S	55	50	56	51	55	50	56	51	1.1	0.8	0.9	0.7	60	55	NO	NO	NO	NO	NO
16.3	8386	77 BERRY STREET NORTH SYDNEY	Sixteenth	SE	53	49	54	48	54	50	54	49	0.2	-1.3	0.4	-1.0	60	55	NO	NO	NO	NO	NO
16.3	8386	77 BERRY STREET NORTH SYDNEY	Sixteenth	E	56	52	56	50	57	52	56	51	-0.6	-1.6	-0.3	-1.3	60	55	NO	NO	NO	NO	NO
16.3	8386	77 BERRY STREET NORTH SYDNEY	Sixteenth	NE	59	54	59	54	60	55	60	54	-0.1	-0.4	0.1	-0.3	60	55	NO	NO	NO	NO	NO
16.3	8386	77 BERRY STREET NORTH SYDNEY	Sixteenth	N	60	55	60	55	60	55	60	55	0.2	0.2	0.3	0.1	60	55	NO	NO	NO	NO	NO
16.3	8386	77 BERRY STREET NORTH SYDNEY	Sixteenth	NW	59	53	59	54	59	54	60	55	0.7	0.7	0.7	0.7	60	55	NO	NO	NO	NO	NO
16.3	8386	77 BERRY STREET NORTH SYDNEY	Sixteenth	W	57	51	59	54	58	52	59	54	2.2	3.0	1.8	2.6	60	55	NO	NO	NO	NO	NO
16.3	8386	77 BERRY STREET NORTH SYDNEY	Seventeenth	SW	55	49	57	51	56	49	57	52	1.9	2.9	1.5	2.5	60	55	NO	NO	NO	NO	NO
16.3	8386	77 BERRY STREET NORTH SYDNEY	Seventeenth	SW	54	48	57	51	55	49	57	52	2.4	3.2	2.1	2.9	60	55	NO	NO	NO	NO	NO
16.3	8386	77 BERRY STREET NORTH SYDNEY	Seventeenth	S	55	50	56	50	55	50	56	51	0.9	0.7	0.9	0.6	60	55	NO	NO	NO	NO	NO
16.3	8386	77 BERRY STREET NORTH SYDNEY	Seventeenth	SE	54	49	54	48	54	50	54	49	0.2	-1.3	0.4	-1.1	60	55	NO	NO	NO	NO	NO
16.3	8386	77 BERRY STREET NORTH SYDNEY	Seventeenth	E	57	53	56	51	58	53	57	51	-1.3	-2.2	-1.0	-1.8	60	55	NO	NO	NO	NO	NO
16.3	8386	77 BERRY STREET NORTH SYDNEY	Seventeenth	NE	60	55	60	54	60	56	60	55	-0.4	-0.7	-0.2	-0.6	60	55	NO	NO	NO	NO	NO
16.3	8386	77 BERRY STREET NORTH SYDNEY	Seventeenth	N	60	55	60	55	61	56	61	56	0.0	-0.2	0.1	-0.1	60	55	NO	NO	NO	NO	NO
16.3	8386	77 BERRY STREET NORTH SYDNEY	Seventeenth	NW	59	54	60	54	60	55	60	55	0.4	0.4	0.5	0.3	60	55	NO	NO	NO	NO	NO
16.3	8386	77 BERRY STREET NORTH SYDNEY	Seventeenth	W	57	51	59	54	57	51	59	54	2.1	2.9	1.8	2.5	60	55	NO	NO	NO	NO	NO
16.3	8386	77 BERRY STREET NORTH SYDNEY	Eighteenth	SW	55	48	57	51	55	49	57	52	1.9	2.9	1.5	2.4	60	55	NO	NO	NO	NO	NO
16.3	8386	77 BERRY STREET NORTH SYDNEY	Eighteenth	SW	54	48	56	51	55	49	57	51	2.3	3.1	2.0	2.8	60	55	NO	NO	NO	NO	NO
16.3	8386	77 BERRY STREET NORTH SYDNEY	Eighteenth	S	55	50	56	50	55	50	56	51	0.9	0.5	0.8	0.6	60	55	NO	NO	NO	NO	NO
16.3	8386	77 BERRY STREET NORTH SYDNEY	Eighteenth	SE	54	50	54	48	54	50	54	49	0.1	-1.3	0.3	-1.1	60	55	NO	NO	NO	NO	NO
16.3	8386	77 BERRY STREET NORTH SYDNEY	Eighteenth	E	58	53	57	51	58	54	57	52	-1.5	-2.2	-1.2	-2.0	60	55	NO	NO	NO	NO	NO
16.3	8386	77 BERRY STREET NORTH SYDNEY	Eighteenth	NE	61	56	61	55	62	57	61	56	-0.7	-1.1	-0.6	-1.1	60	55	NO	NO	NO	NO	NO
16.3	8386	77 BERRY STREET NORTH SYDNEY	Eighteenth	N	61	56	61	55	61	56	61	56	-0.3	-0.6	-0.2	-0.5	60	55	NO	NO	NO	NO	NO
16.3	8386	77 BERRY STREET NORTH SYDNEY	Eighteenth	NW	60	55	60	55	60	55	60	55	0.0	-0.1	0.1	-0.2	60	55	NO	NO	NO	NO	NO
16.3	8386	77 BERRY STREET NORTH SYDNEY	Eighteenth	W	57	50	59	53	57	51	59	54	2.0	2.8	1.8	2.6	60	55	NO	NO	NO	NO	NO
16.3	8386	77 BERRY STREET NORTH SYDNEY	Nineteenth	SW	55	48	56	51	55	49	57	51	1.7	2.7	1.3	2.4	60	55	NO	NO	NO	NO	NO
16.3	8386	77 BERRY STREET NORTH SYDNEY	Nineteenth	SW	54	48	56	51	55	49	56	51	2.3	3.0	1.5	2.7	60	55	NO	NO	NO	NO	NO
16.3	8386	77 BERRY STREET NORTH SYDNEY	Nineteenth	S	55	50	56	50	55	50	56	50	0.8	0.5	0.7	0.4	60	55	NO	NO	NO	NO	NO
16.3	8386	77 BERRY STREET NORTH SYDNEY	Nineteenth	SE	54	50	54	49	54	50	55	49	0.0	-1.4	0.2	-1.1	60	55	NO	NO	NO	NO	NO
16.3	8386	77 BERRY STREET NORTH SYDNEY	Nineteenth	E	59	54	57	51	59	54	57	52	-1.7	-2.5	-1.5	-2.2	60	55	NO	NO	NO	NO	NO
16.3	8386	77 BERRY STREET NORTH SYDNEY	Nineteenth	NE	62	58	61	56	63	58	62	56	-1.0	-1.5	-0.9	-1.5	60	55	NO	NO	NO	NO	NO
16.3	8386	77 BERRY STREET NORTH SYDNEY	Nineteenth	N	62	57	61	56	62	57	62	56	-0.5	-1.0	-0.4	-0.9	60	55	NO	NO	NO	NO	NO
16.3	8386	77 BERRY STREET NORTH SYDNEY	Nineteenth	NW	61	56	60	55	61	56	61	56	-0.3	-0.6	-0.2	-0.6	60	55	NO	NO	NO	NO	NO
16.3	8386	77 BERRY STREET NORTH SYDNEY	Nineteenth	W	56	50	58	53	57	51	59	53	2.0	2.7	1.7	2.5	60	55	NO	NO	NO	NO	NO
16.3	8386	77 BERRY STREET NORTH SYDNEY	Twentieth	SW	55	48	56	51	55	49	56	51	1.6	2.6	1.3	2.2	60	55	NO	NO	NO	NO	NO
16.3	8386	77 BERRY STREET NORTH SYDNEY	Twentieth	SW	54	48	56	51	55	48	56	51	1.7	2.9	1.4	2.2	60	55	NO	NO	NO	NO	NO
16.3	8386	77 BERRY STREET NORTH SYDNEY	Twentieth	S	55	50	55	50	55	50	56	50	0.8	0.4	0.6	0.3	60	55	NO	NO	NO	NO	NO
16.3	8386	77 BERRY STREET NORTH SYDNEY	Twentieth	SE	54	50	54	49	55	51	55	49	0.0	-1.4	0.2	-1.3	60	55	NO	NO	NO	NO	NO
16.3	8386	77 BERRY STREET NORTH SYDNEY	Twentieth	E	59	54	57	52	59	55	57	52	-1.8	-2.6	-1.7	-2.4	60	55	NO	NO	NO	NO	NO
16.3	8386	77 BERRY STREET NORTH SYDNEY	Twentieth	NE	63	59	62	57	64	59	63	57	-1.3	-1.8	-1.2	-1.8	60	55	NO	NO	NO	NO	NO
16.3	8386	77 BERRY STREET NORTH SYDNEY	Twentieth	N	63	58	62	57	63	58	62	57	-0.7	-1.2	-0.8	-1.2	60	55	NO	NO	NO	NO	NO
16.3	8386	77 BERRY STREET NORTH SYDNEY	Twentieth	NW	61	57	61	55	62	57	61	56	-0.6	-1.1	-0.5	-1.0	60	55	NO	NO	NO	NO	NO
16.3	8386	77 BERRY STREET NORTH SYDNEY	Twentieth	W	56	50	58	53	57	51	58	53	1.9	2.7	1.7	2.4	60	55	NO	NO	NO	NO	NO
16.3	8386	77 BERRY STREET NORTH SYDNEY	Twenty-first	SW	54	48	56	51	55	49	56	51	1.5	2.5	1.3	2.1	60	55	NO	NO	NO	NO	NO
16.3	8386	77 BERRY STREET NORTH SYDNEY	Twenty-first	SW	54	48	56	50	55	48	56	50	1.6	2.3	1.3	2.0	60	55	NO	NO	NO	NO	NO
16.3	8386	77 BERRY STREET NORTH SYDNEY	Twenty-first	S	55	50	55	50	55	50	56	50	0.6	0.3	0.6	0.3	60	55	NO	NO	NO	NO	NO
16.3	8386	77 BERRY STREET NORTH SYDNEY	Twenty-first	SE	55	51	55	49	55	51	56	50	-0.1	-1.5	0.1	-1.3	60	55	NO	NO	NO	NO	NO

NCA	Receiver ID	Address	Floor Level	Facade	Opening Year 2027				Design Year 2037				Increase (Do Smthng - Do Nothing)				NCG project road noise criteria		Do noise levels exceed the cumulative limit with project roads adding ≥2dB to the total noise levels?		Is the contribution from the road project Acute?		Consider further treatment?
					Do Nothing		Do Smthng		Do Nothing		Do Smthng		Opening Year 2027		Design Year 2037								
					Day	Night	Day	Night	Day	Night	Day	Night	Day	Night	Day	Night	Day	Night	Day	Night	$L_{Aeq,15hr}$ ≥ 65dB	$L_{Aeq,9hr}$ ≥ 60dB	
16.3	8386	77 BERRY STREET NORTH SYDNEY	Twenty-first	E	59	54	57	52	59	55	58	52	-1.9	-2.6	-1.7	-2.4	60	55	NO	NO	NO	NO	NO
16.3	8386	77 BERRY STREET NORTH SYDNEY	Twenty-first	NE	64	60	63	58	65	60	63	58	-1.5	-2.1	-1.4	-2.1	60	55	NO	NO	NO	NO	NO
16.3	8386	77 BERRY STREET NORTH SYDNEY	Twenty-first	N	63	59	62	57	64	59	63	58	-1.0	-1.5	-1.0	-1.5	60	55	NO	NO	NO	NO	NO
16.3	8386	77 BERRY STREET NORTH SYDNEY	Twenty-first	NW	62	57	61	56	62	58	62	56	-0.8	-1.4	-0.8	-1.4	60	55	NO	NO	NO	NO	NO
16.3	8386	77 BERRY STREET NORTH SYDNEY	Twenty-first	W	56	50	58	52	57	50	58	53	1.9	2.6	1.6	2.4	60	55	NO	NO	NO	NO	NO
16.3	8386	77 BERRY STREET NORTH SYDNEY	venty-secor	SW	54	48	56	50	55	49	56	51	1.5	2.4	1.2	2.0	60	55	NO	NO	NO	NO	NO
16.3	8386	77 BERRY STREET NORTH SYDNEY	venty-secor	SW	54	48	55	50	55	48	56	50	1.5	2.2	1.2	2.0	60	55	NO	NO	NO	NO	NO
16.3	8386	77 BERRY STREET NORTH SYDNEY	venty-secor	S	55	50	55	50	55	50	56	50	0.6	0.2	0.5	0.2	60	55	NO	NO	NO	NO	NO
16.3	8386	77 BERRY STREET NORTH SYDNEY	venty-secor	SE	56	52	56	50	56	52	56	51	-0.1	-1.5	-0.1	-1.4	60	55	NO	NO	NO	NO	NO
16.3	8386	77 BERRY STREET NORTH SYDNEY	venty-secor	E	59	55	58	52	60	55	58	53	-1.8	-2.7	-1.7	-2.5	60	55	NO	NO	NO	NO	NO
16.3	8386	77 BERRY STREET NORTH SYDNEY	venty-secor	NE	65	60	63	58	65	61	64	58	-1.6	-2.3	-1.6	-2.3	60	55	NO	NO	NO	NO	NO
16.3	8386	77 BERRY STREET NORTH SYDNEY	venty-secor	N	64	59	63	58	64	60	63	58	-1.1	-1.8	-1.2	-1.9	60	55	NO	NO	NO	NO	NO
16.3	8386	77 BERRY STREET NORTH SYDNEY	venty-secor	NW	63	58	62	56	63	58	62	57	-1.0	-1.6	-1.0	-1.6	60	55	NO	NO	NO	NO	NO
16.3	8386	77 BERRY STREET NORTH SYDNEY	venty-secor	W	56	50	58	52	56	50	58	53	1.8	2.6	1.6	2.4	60	55	NO	NO	NO	NO	NO
16.3	8386	77 BERRY STREET NORTH SYDNEY	wenty-third	SW	54	48	56	50	55	49	56	51	1.4	2.4	1.2	2.0	60	55	NO	NO	NO	NO	NO
16.3	8386	77 BERRY STREET NORTH SYDNEY	wenty-third	SW	54	48	55	50	55	48	56	50	1.4	2.1	1.1	1.8	60	55	NO	NO	NO	NO	NO
16.3	8386	77 BERRY STREET NORTH SYDNEY	wenty-third	S	55	50	56	50	56	50	56	50	0.5	0.0	0.4	0.0	60	55	NO	NO	NO	NO	NO
16.3	8386	77 BERRY STREET NORTH SYDNEY	wenty-third	SE	57	53	57	51	57	53	57	52	-0.2	-1.5	-0.2	-1.4	60	55	NO	NO	NO	NO	NO
16.3	8386	77 BERRY STREET NORTH SYDNEY	wenty-third	E	60	56	58	53	61	56	59	54	-1.8	-2.6	-1.7	-2.4	60	55	NO	NO	NO	NO	NO
16.3	8386	77 BERRY STREET NORTH SYDNEY	wenty-third	NE	65	61	64	58	66	61	64	59	-1.6	-2.4	-1.6	-2.4	60	55	NO	NO	NO	NO	NO
16.3	8386	77 BERRY STREET NORTH SYDNEY	wenty-third	N	65	60	63	58	65	61	64	59	-1.3	-2.0	-1.3	-2.0	60	55	NO	NO	NO	NO	NO
16.3	8386	77 BERRY STREET NORTH SYDNEY	wenty-third	NW	63	59	62	57	64	59	63	57	-1.2	-1.8	-1.2	-1.9	60	55	NO	NO	NO	NO	NO
16.3	8386	77 BERRY STREET NORTH SYDNEY	wenty-third	W	56	50	57	52	56	50	58	52	1.7	2.5	1.5	2.3	60	55	NO	NO	NO	NO	NO
16.3	8386	77 BERRY STREET NORTH SYDNEY	wenty-fourt	SW	54	48	56	50	55	49	56	51	1.3	2.2	1.0	1.9	60	55	NO	NO	NO	NO	NO
16.3	8386	77 BERRY STREET NORTH SYDNEY	wenty-fourt	SW	54	48	55	50	55	49	56	50	1.3	1.8	1.0	1.6	60	55	NO	NO	NO	NO	NO
16.3	8386	77 BERRY STREET NORTH SYDNEY	wenty-fourt	S	55	50	56	50	56	51	56	51	0.4	-0.2	0.3	-0.2	60	55	NO	NO	NO	NO	NO
16.3	8386	77 BERRY STREET NORTH SYDNEY	wenty-fourt	SE	59	55	59	53	60	55	59	54	-0.7	-1.8	-0.7	-1.7	60	55	NO	NO	NO	NO	NO
16.3	8386	77 BERRY STREET NORTH SYDNEY	wenty-fourt	E	62	57	60	55	62	58	61	55	-1.7	-2.5	-1.7	-2.4	60	55	NO	NO	NO	NO	NO
16.3	8386	77 BERRY STREET NORTH SYDNEY	wenty-fourt	NE	65	61	64	59	66	61	64	59	-1.6	-2.4	-1.6	-2.4	60	55	NO	NO	NO	NO	NO
16.3	8386	77 BERRY STREET NORTH SYDNEY	wenty-fourt	N	65	61	64	59	66	61	64	59	-1.4	-2.1	-1.5	-2.2	60	55	NO	NO	NO	NO	NO
16.3	8386	77 BERRY STREET NORTH SYDNEY	wenty-fourt	NW	64	59	63	57	64	60	63	58	-1.3	-2.0	-1.4	-2.1	60	55	NO	NO	NO	NO	NO
16.3	8386	77 BERRY STREET NORTH SYDNEY	wenty-fourt	W	56	49	57	52	56	50	58	52	1.7	2.4	1.5	2.3	60	55	NO	NO	NO	NO	NO
16.3	8386	77 BERRY STREET NORTH SYDNEY	wenty-fourt	NW	64	59	63	57	64	60	63	58	-1.3	-2.0	-1.4	-2.1	60	55	NO	NO	NO	NO	NO
16.3	8386	77 BERRY STREET NORTH SYDNEY	wenty-fourt	W	56	49	57	52	56	50	58	52	1.7	2.4	1.5	2.3	60	55	NO	NO	NO	NO	NO
16.3	8386	77 BERRY STREET NORTH SYDNEY	Twenty-fifth	SW	55	48	56	50	55	49	56	51	1.1	1.9	0.8	1.6	60	55	NO	NO	NO	NO	NO
16.3	8386	77 BERRY STREET NORTH SYDNEY	Twenty-fifth	SW	54	48	55	50	55	49	56	50	1.2	1.6	0.9	1.4	60	55	NO	NO	NO	NO	NO
16.3	8386	77 BERRY STREET NORTH SYDNEY	Twenty-fifth	S	56	51	56	50	56	51	56	51	0.2	-0.3	0.3	-0.3	60	55	NO	NO	NO	NO	NO
16.3	8386	77 BERRY STREET NORTH SYDNEY	Twenty-fifth	SE	62	57	60	55	62	58	61	56	-1.1	-2.1	-1.2	-2.0	60	55	NO	NO	NO	NO	NO
16.3	8386	77 BERRY STREET NORTH SYDNEY	Twenty-fifth	E	64	59	62	57	64	60	62	57	-1.8	-2.6	-1.8	-2.5	60	55	NO	NO	NO	NO	NO
16.3	8386	77 BERRY STREET NORTH SYDNEY	Twenty-fifth	NE	66	61	64	59	66	62	64	59	-1.6	-2.5	-1.6	-2.5	60	55	NO	NO	NO	NO	NO
16.3	8386	77 BERRY STREET NORTH SYDNEY	Twenty-fifth	N	65	61	64	59	66	61	64	59	-1.5	-2.3	-1.5	-2.3	60	55	NO	NO	NO	NO	NO
16.3	8386	77 BERRY STREET NORTH SYDNEY	Twenty-fifth	NW	64	60	63	58	65	60	63	58	-1.4	-2.2	-1.4	-2.2	60	55	NO	NO	NO	NO	NO
16.3	8386	77 BERRY STREET NORTH SYDNEY	Twenty-fifth	W	56	49	57	52	56	50	58	52	1.6	2.4	1.4	2.2	60	55	NO	NO	NO	NO	NO
16.3	8386	77 BERRY STREET NORTH SYDNEY	Twenty-sixth	SW	55	49	56	50	56	49	56	51	1.0	1.7	0.7	1.5	60	55	NO	NO	NO	NO	NO
16.3	8386	77 BERRY STREET NORTH SYDNEY	Twenty-sixth	SW	54	49	55	50	55	49	56	50	1.1	1.4	0.8	1.2	60	55	NO	NO	NO	NO	NO
16.3	8386	77 BERRY STREET NORTH SYDNEY	Twenty-sixth	S	56	51	56	51	56	52	57	51	0.2	-0.5	0.1	-0.5	60	55	NO	NO	NO	NO	NO
16.3	8386	77 BERRY STREET NORTH SYDNEY	Twenty-sixth	SE	63	59	62	57	64	59	62	57	-1.4	-2.3	-1.4	-2.3	60	55	NO	NO	NO	NO	NO
16.3	8386	77 BERRY STREET NORTH SYDNEY	Twenty-sixth	E	65	60	63	58	65	61	63	58	-1.8	-2.6	-1.8	-2.6	60	55	NO	NO	NO	NO	NO
16.3	8386	77 BERRY STREET NORTH SYDNEY	Twenty-sixth	NE	66	61	64	59	66	62	65	59	-1.6	-2.4	-1.6	-2.4	60	55	YES	NO	NO	NO	YES
16.3	8386	77 BERRY STREET NORTH SYDNEY	Twenty-sixth	N	66	61	64	59	66	62	64	59	-1.6	-2.4	-1.5	-2.4	60	55	NO	NO	NO	NO	NO
16.3	8386	77 BERRY STREET NORTH SYDNEY	Twenty-sixth	NW	65	60	63	58	65	61	64	58	-1.5	-2.2	-1.5	-2.2	60	55	NO	NO	NO	NO	NO
16.3	8386	77 BERRY STREET NORTH SYDNEY	Twenty-sixth	W	56	49	57	52	56	50	58	52	1.5	2.3	1.4	2.2	60	55	NO	NO	NO	NO	NO
16.3	8386	77 BERRY STREET NORTH SYDNEY	venty-seven	SW	55	49	56	51	56	50	57	51	0.9	1.6	0.8	1.4	60	55	NO	NO	NO	NO	NO
16.3	8386	77 BERRY STREET NORTH SYDNEY	venty-seven	SW	55	49	56	50	55	49	56	51	0.9	1.2	0.7	1.1	60	55	NO	NO	NO	NO	NO
16.3	8386	77 BERRY STREET NORTH SYDNEY	venty-seven	S	56	52	56	51	57	52	57	51	0.0	-0.7	0.0	-0.8	60	55	NO	NO	NO	NO	NO
16.3	8386	77 BERRY STREET NORTH SYDNEY	venty-seven	SE	64	60	63	58	65	60	63	58	-1.4	-2.4	-1.5	-2.5	60	55	NO	NO	NO	NO	NO
16.3	8386	77 BERRY STREET NORTH SYDNEY	venty-seven	E	66	61	64	59	66	62	64	59	-1.9	-2.7	-1.8	-2.7	60	55	NO	NO	NO	NO	NO
16.3	8386	77 BERRY STREET NORTH SYDNEY	venty-seven	NE	66	62	64	59	66	62	65	60	-1.6	-2.5	-1.6	-2.5	60	55	YES	YES	YES	NO	YES
16.3	8386	77 BERRY STREET NORTH SYDNEY	venty-seven	N	66	61	64	59	66	62	65	59	-1.5	-2.4	-1.6	-2.4	60	55	YES	NO	NO	NO	YES
16.3	8386	77 BERRY STREET NORTH SYDNEY	venty-seven	NW	65	60	63	58	65	61	64	59	-1.5	-2.2	-1.5	-2.3	60	55	NO	NO	NO	NO	NO
16.3	8386	77 BERRY STREET NORTH SYDNEY	venty-seven	W	56	49	57	52	57	50	58	52	1.4	2.3	1.3	2.1	60	55	NO	NO	NO	NO	NO
16.3	8386	77 BERRY STREET NORTH SYDNEY	wenty-eight	SW	56	49	56	51	56	50	57	51	0.8	1.4	0.6	1.3	60	55	NO	NO	NO	NO	NO
16.3	8386	77 BERRY STREET NORTH SYDNEY	wenty-eight	SW	55	49	56	50	56	50	56	51	0.9	1.0	0.7	0.9	60	55	NO	NO	NO	NO	NO
16.3	8386	77 BERRY STREET NORTH SYDNEY	wenty-eight	S	57	52	57	51	57	53	57	52	0.0	-0.9	-0.1	-0.8	60	55	NO	NO	NO	NO	NO

NCA	Receiver ID	Address	Floor Level	Facade	Opening Year 2027				Design Year 2037				Increase (Do Smthng - Do Nothing)				NCG project road noise criteria		Do noise levels exceed the cumulative limit with project roads adding ≥2dB to the total noise levels?		Is the contribution from the road project Acute?		Consider further treatment?
					Do Nothing		Do Smthng		Do Nothing		Do Smthng		Opening Year 2027		Design Year 2037								
					Day	Night	Day	Night	Day	Night	Day	Night	Day	Night	Day	Night	Day	Night	Day	Night	$L_{Aeq,15hr} \geq 65dB$	$L_{Aeq,9hr} \geq 60dB$	
16.3	8386	77 BERRY STREET NORTH SYDNEY	wenty-eight	SE	65	61	63	58	65	61	64	59	-1.6	-2.4	-1.5	-2.5	60	55	NO	NO	NO	NO	NO
16.3	8386	77 BERRY STREET NORTH SYDNEY	wenty-eight	E	66	62	65	59	67	62	65	60	-1.8	-2.7	-1.7	-2.7	60	55	YES	YES	YES	YES	YES
16.3	8386	77 BERRY STREET NORTH SYDNEY	wenty-eight	NE	66	62	65	59	67	62	65	60	-1.6	-2.5	-1.6	-2.4	60	55	YES	YES	YES	YES	YES
16.3	8386	77 BERRY STREET NORTH SYDNEY	wenty-eight	N	66	61	64	59	66	62	65	59	-1.5	-2.4	-1.6	-2.4	60	55	YES	NO	NO	NO	YES
16.3	8386	77 BERRY STREET NORTH SYDNEY	wenty-eight	NW	65	61	64	58	65	61	64	59	-1.6	-2.3	-1.5	-2.3	60	55	NO	NO	NO	NO	NO
16.3	8386	77 BERRY STREET NORTH SYDNEY	wenty-eight	W	56	50	57	52	57	50	58	52	1.3	2.2	1.1	2.0	60	55	NO	NO	NO	NO	NO
16.3	8386	77 BERRY STREET NORTH SYDNEY	wenty-nint	SW	56	50	57	51	57	50	57	51	0.7	1.2	0.5	1.1	60	55	NO	NO	NO	NO	NO
16.3	8386	77 BERRY STREET NORTH SYDNEY	wenty-nint	SW	55	50	56	51	56	50	57	51	0.7	0.8	0.6	0.7	60	55	NO	NO	NO	NO	NO
16.3	8386	77 BERRY STREET NORTH SYDNEY	wenty-nint	S	57	53	57	52	58	53	58	52	-0.1	-1.0	-0.2	-1.0	60	55	NO	NO	NO	NO	NO
16.3	8386	77 BERRY STREET NORTH SYDNEY	wenty-nint	SE	66	62	64	59	66	62	65	59	-1.5	-2.5	-1.6	-2.5	60	55	YES	NO	NO	NO	YES
16.3	8386	77 BERRY STREET NORTH SYDNEY	wenty-nint	E	67	63	65	60	67	63	66	60	-1.7	-2.7	-1.7	-2.7	60	55	YES	YES	YES	YES	YES
16.3	8386	77 BERRY STREET NORTH SYDNEY	wenty-nint	NE	67	62	65	60	67	63	65	60	-1.7	-2.5	-1.6	-2.5	60	55	YES	YES	YES	YES	YES
16.3	8386	77 BERRY STREET NORTH SYDNEY	wenty-nint	N	66	62	64	59	66	62	65	60	-1.5	-2.5	-1.5	-2.5	60	55	YES	YES	YES	NO	YES
16.3	8386	77 BERRY STREET NORTH SYDNEY	wenty-nint	NW	65	61	64	58	66	61	64	59	-1.5	-2.3	-1.5	-2.3	60	55	NO	NO	NO	NO	NO
16.3	8386	77 BERRY STREET NORTH SYDNEY	wenty-nint	W	56	50	58	52	57	50	58	52	1.2	2.1	1.1	2.0	60	55	NO	NO	NO	NO	NO
16.3	8386	77 BERRY STREET NORTH SYDNEY	Thirtieth	SW	56	50	57	51	57	51	57	52	0.6	1.0	0.4	1.0	60	55	NO	NO	NO	NO	NO
16.3	8386	77 BERRY STREET NORTH SYDNEY	Thirtieth	SW	56	50	57	51	57	51	57	52	0.7	0.7	0.5	0.6	60	55	NO	NO	NO	NO	NO
16.3	8386	77 BERRY STREET NORTH SYDNEY	Thirtieth	S	58	53	58	52	58	54	58	53	-0.3	-1.1	-0.3	-1.2	60	55	NO	NO	NO	NO	NO
16.3	8386	77 BERRY STREET NORTH SYDNEY	Thirtieth	SE	66	62	65	60	67	63	65	60	-1.6	-2.6	-1.6	-2.6	60	55	YES	YES	YES	YES	YES
16.3	8386	77 BERRY STREET NORTH SYDNEY	Thirtieth	E	68	63	66	61	68	64	66	61	-1.7	-2.7	-1.8	-2.7	60	55	YES	YES	YES	YES	YES
16.3	8386	77 BERRY STREET NORTH SYDNEY	Thirtieth	NE	67	63	65	60	67	63	66	60	-1.6	-2.5	-1.6	-2.5	60	55	YES	YES	YES	YES	YES
16.3	8386	77 BERRY STREET NORTH SYDNEY	Thirtieth	N	66	62	65	59	67	62	65	60	-1.5	-2.4	-1.6	-2.4	60	55	YES	YES	YES	YES	YES
16.3	8386	77 BERRY STREET NORTH SYDNEY	Thirtieth	NW	65	61	64	59	66	61	64	59	-1.5	-2.3	-1.5	-2.3	60	55	NO	NO	NO	NO	NO
16.3	8386	77 BERRY STREET NORTH SYDNEY	Thirtieth	W	56	50	58	52	57	50	58	52	1.2	2.0	1.0	1.9	60	55	NO	NO	NO	NO	NO
16.3	8386	77 BERRY STREET NORTH SYDNEY	Thirty-first	SW	57	51	57	51	57	51	57	52	0.5	0.8	0.3	0.8	60	55	NO	NO	NO	NO	NO
16.3	8386	77 BERRY STREET NORTH SYDNEY	Thirty-first	SW	57	51	57	52	57	52	57	52	0.5	0.5	0.4	0.5	60	55	NO	NO	NO	NO	NO
16.3	8386	77 BERRY STREET NORTH SYDNEY	Thirty-first	S	59	54	58	53	59	54	59	53	-0.3	-1.1	-0.3	-1.1	60	55	NO	NO	NO	NO	NO
16.3	8386	77 BERRY STREET NORTH SYDNEY	Thirty-first	SE	67	63	65	60	67	63	66	61	-1.6	-2.6	-1.6	-2.6	60	55	YES	YES	YES	YES	YES
16.3	8386	77 BERRY STREET NORTH SYDNEY	Thirty-first	E	68	64	66	61	68	64	67	61	-1.7	-2.7	-1.8	-2.7	60	55	YES	YES	YES	YES	YES
16.3	8386	77 BERRY STREET NORTH SYDNEY	Thirty-first	NE	67	63	66	61	68	63	66	61	-1.6	-2.5	-1.6	-2.5	60	55	YES	YES	YES	YES	YES
16.3	8386	77 BERRY STREET NORTH SYDNEY	Thirty-first	N	66	62	65	60	67	62	65	60	-1.5	-2.4	-1.5	-2.4	60	55	YES	YES	YES	YES	YES
16.3	8386	77 BERRY STREET NORTH SYDNEY	Thirty-first	NW	65	61	64	59	66	61	64	59	-1.5	-2.3	-1.5	-2.3	60	55	NO	NO	NO	NO	NO
16.3	8386	77 BERRY STREET NORTH SYDNEY	Thirty-first	W	56	50	58	52	57	50	58	52	1.1	2.0	1.0	1.9	60	55	NO	NO	NO	NO	NO
16.3	8386	77 BERRY STREET NORTH SYDNEY	hirty-secon	SW	57	51	57	52	58	52	58	52	0.4	0.6	0.2	0.5	60	55	NO	NO	NO	NO	NO
16.3	8386	77 BERRY STREET NORTH SYDNEY	hirty-secon	SW	57	52	58	52	58	52	58	53	0.4	0.3	0.3	0.2	60	55	NO	NO	NO	NO	NO
16.3	8386	77 BERRY STREET NORTH SYDNEY	hirty-secon	S	59	55	59	54	60	55	59	54	-0.2	-1.1	-0.3	-1.1	60	55	NO	NO	NO	NO	NO
16.3	8386	77 BERRY STREET NORTH SYDNEY	hirty-secon	SE	67	63	66	61	68	64	66	61	-1.7	-2.7	-1.7	-2.7	60	55	YES	YES	YES	YES	YES
16.3	8386	77 BERRY STREET NORTH SYDNEY	hirty-secon	E	68	64	66	61	69	64	67	62	-1.8	-2.7	-1.8	-2.7	60	55	YES	YES	YES	YES	YES
16.3	8386	77 BERRY STREET NORTH SYDNEY	hirty-secon	NE	68	64	66	61	68	64	66	61	-1.6	-2.6	-1.7	-2.6	60	55	YES	YES	YES	YES	YES
16.3	8386	77 BERRY STREET NORTH SYDNEY	hirty-secon	N	67	62	65	60	67	63	65	60	-1.5	-2.5	-1.6	-2.5	60	55	YES	YES	YES	YES	YES
16.3	8386	77 BERRY STREET NORTH SYDNEY	hirty-secon	NW	66	61	64	59	66	61	64	59	-1.6	-2.4	-1.6	-2.4	60	55	NO	NO	NO	NO	NO
16.3	8386	77 BERRY STREET NORTH SYDNEY	hirty-secon	W	56	50	58	52	57	50	58	52	1.1	1.9	0.9	1.9	60	55	NO	NO	NO	NO	NO
16.3	8386	77 BERRY STREET NORTH SYDNEY	Thirty-third	SW	58	52	58	52	58	52	58	53	0.2	0.4	0.1	0.2	60	55	NO	NO	NO	NO	NO
16.3	8386	77 BERRY STREET NORTH SYDNEY	Thirty-third	SW	58	53	58	53	58	53	58	53	0.3	0.1	0.2	0.0	60	55	NO	NO	NO	NO	NO
16.3	8386	77 BERRY STREET NORTH SYDNEY	Thirty-third	S	60	55	59	54	60	56	60	54	-0.3	-1.2	-0.3	-1.3	60	55	NO	NO	NO	NO	NO
16.3	8386	77 BERRY STREET NORTH SYDNEY	Thirty-third	SE	68	63	66	61	68	64	66	61	-1.7	-2.7	-1.7	-2.7	60	55	YES	YES	YES	YES	YES
16.3	8386	77 BERRY STREET NORTH SYDNEY	Thirty-third	E	68	64	67	62	69	65	67	62	-1.8	-2.7	-1.8	-2.7	60	55	YES	YES	YES	YES	YES
16.3	8386	77 BERRY STREET NORTH SYDNEY	Thirty-third	NE	68	64	66	61	68	64	67	62	-1.7	-2.6	-1.7	-2.7	60	55	YES	YES	YES	YES	YES
16.3	8386	77 BERRY STREET NORTH SYDNEY	Thirty-third	N	67	63	65	60	67	63	66	61	-1.5	-2.5	-1.6	-2.5	60	55	YES	YES	YES	YES	YES
16.3	8386	77 BERRY STREET NORTH SYDNEY	Thirty-third	NW	66	61	64	59	66	62	64	59	-1.6	-2.4	-1.6	-2.4	60	55	NO	NO	NO	NO	NO
16.3	8386	77 BERRY STREET NORTH SYDNEY	Thirty-third	W	57	50	58	52	57	50	58	52	1.0	1.8	0.9	1.8	60	55	NO	NO	NO	NO	NO
16.3	8386	77 BERRY STREET NORTH SYDNEY	hirty-fourth	SW	58	52	58	53	59	53	59	53	0.1	0.1	0.0	0.1	60	55	NO	NO	NO	NO	NO
16.3	8386	77 BERRY STREET NORTH SYDNEY	hirty-fourth	SW	58	53	59	53	59	54	59	54	0.2	0.0	0.1	-0.1	60	55	NO	NO	NO	NO	NO
16.3	8386	77 BERRY STREET NORTH SYDNEY	hirty-fourth	S	60	56	60	55	61	56	60	55	-0.3	-1.2	-0.4	-1.3	60	55	NO	NO	NO	NO	NO
16.3	8386	77 BERRY STREET NORTH SYDNEY	hirty-fourth	SE	68	64	66	61	68	64	66	61	-1.8	-2.7	-1.7	-2.7	60	55	YES	YES	YES	YES	YES
16.3	8386	77 BERRY STREET NORTH SYDNEY	hirty-fourth	E	69	64	67	62	69	65	67	62	-1.8	-2.8	-1.8	-2.8	60	55	YES	YES	YES	YES	YES
16.3	8386	77 BERRY STREET NORTH SYDNEY	hirty-fourth	NE	68	64	67	61	69	64	67	62	-1.7	-2.7	-1.8	-2.7	60	55	YES	YES	YES	YES	YES
16.3	8386	77 BERRY STREET NORTH SYDNEY	hirty-fourth	N	67	63	66	60	68	63	66	61	-1.6	-2.5	-1.6	-2.5	60	55	YES	YES	YES	YES	YES
16.3	8386	77 BERRY STREET NORTH SYDNEY	hirty-fourth	NW	66	61	64	59	66	62	64	59	-1.7	-2.5	-1.7	-2.5	60	55	NO	NO	NO	NO	NO
16.3	8386	77 BERRY STREET NORTH SYDNEY	hirty-fourth	W	57	50	58	52	57	51	58	52	0.9	1.6	0.7	1.6	60	55	NO	NO	NO	NO	NO
16.3	8386	77 BERRY STREET NORTH SYDNEY	Thirty-fifth	SW	59	53	59	53	59	54	59	54	0.0	-0.1	-0.1	-0.1	60	55	NO	NO	NO	NO	NO
16.3	8386	77 BERRY STREET NORTH SYDNEY	Thirty-fifth	SW	59	54	59	54	59	54	59	54	0.1	-0.2	0.0	-0.2	60	55	NO	NO	NO	NO	NO

NCA	Receiver ID	Address	Floor Level	Facade	Opening Year 2027				Design Year 2037				Increase (Do Smthng - Do Nothing)				NCG project road noise criteria		Do noise levels exceed the cumulative limit with project roads adding ≥2dB to the total noise levels?		Is the contribution from the road project Acute?		Consider further treatment?
					Do Nothing		Do Smthng		Do Nothing		Do Smthng		Opening Year 2027		Design Year 2037								
					Day	Night	Day	Night	Day	Night	Day	Night	Day	Night	Day	Night	Day	Night	Day	Night	$L_{Aeq,15hr} \geq 65dB$	$L_{Aeq,9hr} \geq 60dB$	
16.3	8386	77 BERRY STREET NORTH SYDNEY	Thirty-fifth	S	61	57	61	55	62	57	61	56	-0.4	-1.3	-0.5	-1.4	60	55	NO	NO	NO	NO	NO
16.3	8386	77 BERRY STREET NORTH SYDNEY	Thirty-fifth	SE	68	64	66	61	68	64	67	61	-1.7	-2.7	-1.8	-2.8	60	55	YES	YES	YES	YES	YES
16.3	8386	77 BERRY STREET NORTH SYDNEY	Thirty-fifth	E	69	65	67	62	69	65	67	62	-1.8	-2.7	-1.8	-2.7	60	55	YES	YES	YES	YES	YES
16.3	8386	77 BERRY STREET NORTH SYDNEY	Thirty-fifth	NE	68	64	67	61	69	65	67	62	-1.8	-2.7	-1.7	-2.7	60	55	YES	YES	YES	YES	YES
16.3	8386	77 BERRY STREET NORTH SYDNEY	Thirty-fifth	N	68	63	66	61	68	64	66	61	-1.7	-2.6	-1.7	-2.6	60	55	YES	YES	YES	YES	YES
16.3	8386	77 BERRY STREET NORTH SYDNEY	Thirty-fifth	NW	66	61	64	59	66	62	65	59	-1.7	-2.5	-1.7	-2.5	60	55	YES	NO	NO	NO	YES
16.3	8386	77 BERRY STREET NORTH SYDNEY	Thirty-fifth	W	57	51	58	52	58	51	58	53	0.7	1.3	0.6	1.4	60	55	NO	NO	NO	NO	NO
16.3	8386	77 BERRY STREET NORTH SYDNEY	Sixth	SW	58	51	62	56	59	52	62	57	4.0	4.9	3.2	4.3	60	55	NO	NO	NO	NO	YES
16.3	8386	77 BERRY STREET NORTH SYDNEY	Sixth	SW	56	50	60	55	57	51	60	55	3.9	4.9	3.3	4.4	60	55	NO	NO	NO	NO	NO
16.3	8386	77 BERRY STREET NORTH SYDNEY	Sixth	S	55	50	57	51	56	51	57	52	1.6	1.1	1.4	1.1	60	55	NO	NO	NO	NO	NO
16.3	8386	77 BERRY STREET NORTH SYDNEY	Sixth	SE	54	50	53	47	54	50	54	48	-0.9	-2.9	-0.4	-2.4	60	55	NO	NO	NO	NO	NO
16.3	8386	77 BERRY STREET NORTH SYDNEY	Sixth	E	56	51	56	51	56	51	56	51	0.1	-0.4	0.2	-0.2	60	55	NO	NO	NO	NO	NO
16.3	8386	77 BERRY STREET NORTH SYDNEY	Sixth	NE	61	56	61	56	61	56	62	56	0.1	0.2	0.4	0.3	60	55	NO	NO	NO	NO	NO
16.3	8386	77 BERRY STREET NORTH SYDNEY	Sixth	N	62	57	63	58	63	57	63	58	0.7	0.8	0.8	0.9	60	55	NO	NO	NO	NO	NO
16.3	8386	77 BERRY STREET NORTH SYDNEY	Sixth	NW	62	56	63	58	62	56	64	58	1.7	2.1	1.6	2.0	60	55	NO	NO	NO	NO	YES
16.3	8386	77 BERRY STREET NORTH SYDNEY	Sixth	W	60	54	63	58	61	55	64	58	3.4	4.2	2.8	3.8	60	55	NO	NO	NO	NO	YES
16.3	8386	77 BERRY STREET NORTH SYDNEY	Seventh	SW	57	51	61	56	58	52	61	56	3.8	4.8	3.0	4.2	60	55	NO	NO	NO	NO	YES
16.3	8386	77 BERRY STREET NORTH SYDNEY	Seventh	SW	56	50	60	54	57	51	60	55	3.9	4.7	3.2	4.2	60	55	NO	NO	NO	NO	NO
16.3	8386	77 BERRY STREET NORTH SYDNEY	Seventh	S	55	50	57	52	56	51	57	52	1.8	1.2	1.6	1.3	60	55	NO	NO	NO	NO	NO
16.3	8386	77 BERRY STREET NORTH SYDNEY	Seventh	SE	54	50	53	47	54	50	54	48	-0.8	-2.8	-0.4	-2.2	60	55	NO	NO	NO	NO	NO
16.3	8386	77 BERRY STREET NORTH SYDNEY	Seventh	E	56	51	56	50	56	51	56	51	0.0	-0.4	0.3	-0.2	60	55	NO	NO	NO	NO	NO
16.3	8386	77 BERRY STREET NORTH SYDNEY	Seventh	NE	61	56	61	56	61	56	61	56	0.2	0.1	0.4	0.2	60	55	NO	NO	NO	NO	NO
16.3	8386	77 BERRY STREET NORTH SYDNEY	Seventh	N	62	57	63	57	62	57	63	58	0.7	0.8	0.8	0.9	60	55	NO	NO	NO	NO	NO
16.3	8386	77 BERRY STREET NORTH SYDNEY	Seventh	NW	61	56	63	57	62	56	63	58	1.6	1.8	1.5	1.7	60	55	NO	NO	NO	NO	NO
16.3	8386	77 BERRY STREET NORTH SYDNEY	Seventh	W	59	54	63	58	60	54	63	58	3.3	4.0	2.7	3.6	60	55	NO	NO	NO	NO	YES
16.3	8386	77 BERRY STREET NORTH SYDNEY	Eighth	SW	57	51	60	55	58	51	61	55	3.6	4.6	2.9	4.0	60	55	NO	NO	NO	NO	YES
16.3	8386	77 BERRY STREET NORTH SYDNEY	Eighth	SW	56	49	59	54	56	50	60	54	3.7	4.6	3.1	4.1	60	55	NO	NO	NO	NO	NO
16.3	8386	77 BERRY STREET NORTH SYDNEY	Eighth	S	55	50	57	52	56	51	57	52	1.8	1.4	1.6	1.4	60	55	NO	NO	NO	NO	NO
16.3	8386	77 BERRY STREET NORTH SYDNEY	Eighth	SE	54	50	53	47	54	50	54	48	-0.7	-2.6	-0.2	-2.0	60	55	NO	NO	NO	NO	NO
16.3	8386	77 BERRY STREET NORTH SYDNEY	Eighth	E	56	51	56	50	56	51	56	51	0.1	-0.4	0.2	-0.3	60	55	NO	NO	NO	NO	NO
16.3	8386	77 BERRY STREET NORTH SYDNEY	Eighth	NE	61	55	61	55	61	56	61	56	0.1	0.2	0.4	0.3	60	55	NO	NO	NO	NO	NO
16.3	8386	77 BERRY STREET NORTH SYDNEY	Eighth	N	62	56	62	57	62	57	63	58	0.7	0.7	0.8	0.8	60	55	NO	NO	NO	NO	NO
16.3	8386	77 BERRY STREET NORTH SYDNEY	Eighth	NE	61	55	61	55	61	56	61	56	0.1	0.2	0.4	0.3	60	55	NO	NO	NO	NO	NO
16.3	8386	77 BERRY STREET NORTH SYDNEY	Eighth	N	62	56	62	57	62	57	63	58	0.7	0.7	0.8	0.8	60	55	NO	NO	NO	NO	NO
16.3	8386	77 BERRY STREET NORTH SYDNEY	Eighth	NW	61	55	62	57	61	56	63	57	1.4	1.7	1.5	1.6	60	55	NO	NO	NO	NO	NO
16.3	8386	77 BERRY STREET NORTH SYDNEY	Eighth	W	59	53	62	57	60	54	62	57	3.1	3.8	2.6	3.5	60	55	NO	NO	NO	NO	YES
16.3	8386	77 BERRY STREET NORTH SYDNEY	Ninth	SW	56	50	60	55	57	51	60	55	3.3	4.3	2.7	3.8	60	55	NO	NO	NO	NO	NO
16.3	8386	77 BERRY STREET NORTH SYDNEY	Ninth	SW	55	49	59	54	56	50	59	54	3.5	4.4	2.9	3.9	60	55	NO	NO	NO	NO	NO
16.3	8386	77 BERRY STREET NORTH SYDNEY	Ninth	S	55	50	57	52	56	51	57	52	1.8	1.3	1.6	1.3	60	55	NO	NO	NO	NO	NO
16.3	8386	77 BERRY STREET NORTH SYDNEY	Ninth	SE	54	50	53	47	54	50	54	48	-0.5	-2.3	-0.2	-1.9	60	55	NO	NO	NO	NO	NO
16.3	8386	77 BERRY STREET NORTH SYDNEY	Ninth	E	56	51	55	50	56	51	56	51	-0.1	-0.6	0.2	-0.3	60	55	NO	NO	NO	NO	NO
16.3	8386	77 BERRY STREET NORTH SYDNEY	Ninth	NE	60	55	61	55	61	55	61	56	0.2	0.1	0.4	0.2	60	55	NO	NO	NO	NO	NO
16.3	8386	77 BERRY STREET NORTH SYDNEY	Ninth	N	61	56	62	57	62	56	62	57	0.6	0.7	0.7	0.8	60	55	NO	NO	NO	NO	NO
16.3	8386	77 BERRY STREET NORTH SYDNEY	Ninth	NW	60	55	62	57	61	55	62	57	1.3	1.6	1.3	1.5	60	55	NO	NO	NO	NO	NO
16.3	8386	77 BERRY STREET NORTH SYDNEY	Ninth	W	59	53	62	56	59	53	62	57	2.9	3.7	2.5	3.4	60	55	NO	NO	NO	NO	YES
16.3	11158	132 ARTHUR STREET NORTH SYDNEY (Childcar	Fourth	W	47	42	45	40	47	43	45	40	-1.6	-2.7	-1.6	-2.6	50	-	NO	NO	NO	NO	NO
16.3	11158	132 ARTHUR STREET NORTH SYDNEY (Childcar	Fourth	E	77	73	75	70	78	74	75	71	-2.2	-3.1	-2.2	-3.1	50	-	YES	NO	YES	YES	YES
16.3	11158	132 ARTHUR STREET NORTH SYDNEY (Childcar	Fourth	N	76	72	73	68	76	72	74	69	-2.4	-3.2	-2.4	-3.3	50	-	YES	NO	YES	YES	YES
16.3	11158	132 ARTHUR STREET NORTH SYDNEY (Childcar	Fourth	E	76	72	74	69	76	72	74	69	-2.1	-3.1	-2.2	-3.0	50	-	YES	NO	YES	YES	YES
16.3	11268	141 WALKER STREET NORTH SYDNEY (Childcar	First	N	58	54	57	51	58	54	58	51	-1.2	-3.5	-0.5	-2.8	50	-	NO	NO	NO	NO	NO
16.3	11268	141 WALKER STREET NORTH SYDNEY (Childcar	First	W	68	65	67	61	69	65	68	62	-1.3	-3.5	-0.6	-2.8	50	-	NO	NO	NO	NO	NO
16.3	11268	141 WALKER STREET NORTH SYDNEY (Childcar	First	SE	56	52	56	50	56	52	56	51	-0.5	-2.4	0.0	-1.8	50	-	NO	NO	NO	NO	NO
16.3	11268	141 WALKER STREET NORTH SYDNEY (Childcar	First	SW	49	45	48	42	50	46	49	43	-1.4	-3.1	-0.9	-2.7	50	-	NO	NO	NO	NO	NO
16.3	11268	141 WALKER STREET NORTH SYDNEY (Childcar	First	SE	46	41	44	39	46	42	44	39	-1.7	-2.5	-1.6	-2.6	50	-	NO	NO	NO	NO	NO
16.3	11268	141 WALKER STREET NORTH SYDNEY (Childcar	First	E	49	45	50	44	49	45	50	45	0.8	-0.9	1.3	-0.6	50	-	NO	NO	NO	NO	NO
16.3	11268	141 WALKER STREET NORTH SYDNEY (Childcar	First	NE	64	60	62	57	65	60	63	58	-1.7	-2.4	-1.7	-2.5	50	-	YES	NO	NO	NO	YES
16.3	11268	141 WALKER STREET NORTH SYDNEY (Childcar	First	SE	57	53	55	50	57	53	55	50	-1.9	-2.5	-2.0	-2.7	50	-	YES	NO	NO	NO	YES
16.3	11268	141 WALKER STREET NORTH SYDNEY (Childcar	First	E	46	41	44	39	46	42	44	39	-1.7	-2.6	-1.6	-2.6	50	-	NO	NO	NO	NO	NO
16.3	11268	141 WALKER STREET NORTH SYDNEY (Childcar	First	N	51	47	50	44	51	47	50	44	-1.3	-3.2	-0.8	-2.7	50	-	NO	NO	NO	NO	NO
17.1	8169	106 KIRRIBILLI AVENUE KIRRIBILLI	First	NE	41	36	40	35	41	36	40	35	-0.9	-1.3	-0.9	-1.3	53	48	NO	NO	NO	NO	NO
17.1	8169	106 KIRRIBILLI AVENUE KIRRIBILLI	First	NW	58	53	57	51	58	53	57	52	-1.0	-1.4	-1.0	-1.3	60	55	NO	NO	NO	NO	NO
17.1	8169	106 KIRRIBILLI AVENUE KIRRIBILLI	First	SW	59	54	58	53	60	55	59	53	-1.0	-1.3	-0.9	-1.3	60	55	NO	NO	NO	NO	NO
17.1	8169	106 KIRRIBILLI AVENUE KIRRIBILLI	First	SE	39	35	38	33	40	35	39	34	-1.0	-1.4	-1.0	-1.3	52	47	NO	NO	NO	NO	NO
17.1	8169	106 KIRRIBILLI AVENUE KIRRIBILLI	Second	NE	43	38	42	37	43	39	42	37	-0.9	-1.3	-0.9	-1.2	55	51	NO	NO	NO	NO	NO

NCA	Receiver ID	Address	Floor Level	Facade	Opening Year 2027				Design Year 2037				Increase (Do Smthng - Do Nothing)				NCG project road noise criteria		Do noise levels exceed the cumulative limit with project roads adding ≥2dB to the total noise levels?		Is the contribution from the road project Acute?		Consider further treatment?
					Do Nothing		Do Smthng		Do Nothing		Do Smthng		Opening Year 2027		Design Year 2037								
					Day	Night	Day	Night	Day	Night	Day	Night	Day	Night	Day	Night	Day	Night	Day	Night	$L_{Aeq,15hr}$ ≥ 65dB	$L_{Aeq,9hr}$ ≥ 60dB	
17.1	8169	106 KIRRIBILLI AVENUE KIRRIBILLI	Second	NW	59	54	58	53	60	55	59	53	-1.0	-1.4	-1.0	-1.4	60	55	NO	NO	NO	NO	NO
17.1	8169	106 KIRRIBILLI AVENUE KIRRIBILLI	Second	SW	59	54	59	53	60	55	59	54	-0.9	-1.3	-0.9	-1.4	60	55	NO	NO	NO	NO	NO
17.1	8169	106 KIRRIBILLI AVENUE KIRRIBILLI	Second	SE	42	37	41	36	42	38	42	36	-0.9	-1.4	-0.9	-1.3	54	50	NO	NO	NO	NO	NO
17.1	8169	106 KIRRIBILLI AVENUE KIRRIBILLI	Third	NE	47	42	46	41	47	42	46	41	-0.9	-1.3	-0.9	-1.2	59	54	NO	NO	NO	NO	NO
17.1	8169	106 KIRRIBILLI AVENUE KIRRIBILLI	Third	NW	60	55	59	53	60	55	59	54	-1.0	-1.3	-0.9	-1.3	60	55	NO	NO	NO	NO	NO
17.1	8169	106 KIRRIBILLI AVENUE KIRRIBILLI	Third	SW	60	55	59	53	60	55	59	54	-0.9	-1.3	-0.9	-1.3	60	55	NO	NO	NO	NO	NO
17.1	8169	106 KIRRIBILLI AVENUE KIRRIBILLI	Third	SE	46	41	45	40	46	42	46	40	-0.9	-1.3	-0.9	-1.2	58	54	NO	NO	NO	NO	NO
17.1	8169	106 KIRRIBILLI AVENUE KIRRIBILLI	Ground	NE	39	34	38	33	39	35	38	33	-1.0	-1.4	-1.0	-1.3	51	47	NO	NO	NO	NO	NO
17.1	8169	106 KIRRIBILLI AVENUE KIRRIBILLI	Ground	NW	56	51	55	49	56	51	55	50	-1.1	-1.4	-1.1	-1.4	60	55	NO	NO	NO	NO	NO
17.1	8169	106 KIRRIBILLI AVENUE KIRRIBILLI	Ground	SW	58	53	57	52	58	53	57	52	-1.0	-1.3	-1.0	-1.3	60	55	NO	NO	NO	NO	NO
17.1	8169	106 KIRRIBILLI AVENUE KIRRIBILLI	Ground	SE	38	33	37	31	38	33	37	32	-1.0	-1.4	-1.0	-1.3	50	45	NO	NO	NO	NO	NO
17.1	8170	44-50 KIRRIBILLI AVENUE KIRRIBILLI	First	N	58	53	57	52	58	53	57	52	-0.7	-1.3	-0.7	-1.3	60	55	NO	NO	NO	NO	NO
17.1	8170	44-50 KIRRIBILLI AVENUE KIRRIBILLI	First	NE	52	47	51	46	52	48	52	46	-0.8	-1.3	-0.8	-1.2	60	55	NO	NO	NO	NO	NO
17.1	8170	44-50 KIRRIBILLI AVENUE KIRRIBILLI	First	W	54	49	53	48	54	49	53	48	-0.8	-1.3	-0.8	-1.2	60	55	NO	NO	NO	NO	NO
17.1	8170	44-50 KIRRIBILLI AVENUE KIRRIBILLI	First	N	58	53	57	52	58	54	58	52	-0.7	-1.3	-0.7	-1.2	60	55	NO	NO	NO	NO	NO
17.1	8170	44-50 KIRRIBILLI AVENUE KIRRIBILLI	First	W	54	49	53	48	54	49	53	48	-0.7	-1.2	-0.7	-1.2	60	55	NO	NO	NO	NO	NO
17.1	8170	44-50 KIRRIBILLI AVENUE KIRRIBILLI	First	N	53	48	52	47	53	48	52	47	-0.8	-1.4	-0.8	-1.3	60	55	NO	NO	NO	NO	NO
17.1	8170	44-50 KIRRIBILLI AVENUE KIRRIBILLI	First	E	53	48	52	47	53	48	52	47	-0.7	-1.3	-0.7	-1.2	60	55	NO	NO	NO	NO	NO
17.1	8170	44-50 KIRRIBILLI AVENUE KIRRIBILLI	First	N	59	54	58	53	59	55	59	53	-0.5	-1.3	-0.5	-1.2	60	55	NO	NO	NO	NO	NO
17.1	8170	44-50 KIRRIBILLI AVENUE KIRRIBILLI	First	N	60	55	59	54	60	56	60	54	-0.5	-1.2	-0.5	-1.2	60	55	NO	NO	NO	NO	NO
17.1	8170	44-50 KIRRIBILLI AVENUE KIRRIBILLI	First	W	60	55	59	54	60	55	59	54	-0.6	-1.3	-0.6	-1.3	60	55	NO	NO	NO	NO	NO
17.1	8170	44-50 KIRRIBILLI AVENUE KIRRIBILLI	First	N	59	54	58	53	59	55	59	53	-0.5	-1.2	-0.5	-1.2	60	55	NO	NO	NO	NO	NO
17.1	8170	44-50 KIRRIBILLI AVENUE KIRRIBILLI	First	W	57	53	57	51	58	53	57	52	-0.6	-1.2	-0.6	-1.2	60	55	NO	NO	NO	NO	NO
17.1	8170	44-50 KIRRIBILLI AVENUE KIRRIBILLI	First	S	59	54	58	53	60	55	59	53	-0.9	-1.5	-0.9	-1.4	60	55	NO	NO	NO	NO	NO
17.1	8170	44-50 KIRRIBILLI AVENUE KIRRIBILLI	First	E	51	47	51	45	52	47	51	46	-0.8	-1.3	-0.8	-1.2	60	55	NO	NO	NO	NO	NO
17.1	8170	44-50 KIRRIBILLI AVENUE KIRRIBILLI	Second	N	61	56	60	55	61	56	61	55	-0.6	-1.2	-0.6	-1.2	60	55	NO	NO	NO	NO	NO
17.1	8170	44-50 KIRRIBILLI AVENUE KIRRIBILLI	Second	NE	55	51	55	49	56	51	55	50	-0.6	-1.2	-0.6	-1.1	60	55	NO	NO	NO	NO	NO
17.1	8170	44-50 KIRRIBILLI AVENUE KIRRIBILLI	Second	W	58	53	57	51	58	53	57	52	-0.7	-1.3	-0.7	-1.2	60	55	NO	NO	NO	NO	NO
17.1	8170	44-50 KIRRIBILLI AVENUE KIRRIBILLI	Second	N	61	56	60	55	61	56	61	55	-0.6	-1.3	-0.6	-1.2	60	55	NO	NO	NO	NO	NO
17.1	8170	44-50 KIRRIBILLI AVENUE KIRRIBILLI	Second	W	57	53	57	51	58	53	57	52	-0.6	-1.2	-0.6	-1.3	60	55	NO	NO	NO	NO	NO
17.1	8170	44-50 KIRRIBILLI AVENUE KIRRIBILLI	Second	N	56	51	56	50	57	52	56	51	-0.7	-1.2	-0.7	-1.1	60	55	NO	NO	NO	NO	NO
17.1	8170	44-50 KIRRIBILLI AVENUE KIRRIBILLI	Second	E	56	51	55	50	57	52	56	51	-0.7	-1.3	-0.7	-1.2	60	55	NO	NO	NO	NO	NO
17.1	8170	44-50 KIRRIBILLI AVENUE KIRRIBILLI	Second	N	56	51	56	50	57	52	56	51	-0.7	-1.2	-0.7	-1.1	60	55	NO	NO	NO	NO	NO
17.1	8170	44-50 KIRRIBILLI AVENUE KIRRIBILLI	Second	E	56	51	55	50	57	52	56	51	-0.7	-1.3	-0.7	-1.2	60	55	NO	NO	NO	NO	NO
17.1	8170	44-50 KIRRIBILLI AVENUE KIRRIBILLI	Second	N	61	56	60	55	61	57	61	55	-0.5	-1.2	-0.5	-1.2	60	55	NO	NO	NO	NO	NO
17.1	8170	44-50 KIRRIBILLI AVENUE KIRRIBILLI	Second	N	61	57	61	56	62	57	61	56	-0.4	-1.1	-0.4	-1.2	60	55	NO	NO	NO	NO	NO
17.1	8170	44-50 KIRRIBILLI AVENUE KIRRIBILLI	Second	W	63	58	62	57	63	58	62	57	-0.5	-1.2	-0.5	-1.3	60	55	NO	NO	NO	NO	NO
17.1	8170	44-50 KIRRIBILLI AVENUE KIRRIBILLI	Second	N	62	57	61	56	62	57	62	56	-0.4	-1.2	-0.4	-1.2	60	55	NO	NO	NO	NO	NO
17.1	8170	44-50 KIRRIBILLI AVENUE KIRRIBILLI	Second	W	63	58	62	57	63	59	63	57	-0.5	-1.2	-0.5	-1.3	60	55	NO	NO	NO	NO	NO
17.1	8170	44-50 KIRRIBILLI AVENUE KIRRIBILLI	Second	S	61	56	60	54	61	56	60	55	-0.8	-1.4	-0.8	-1.4	60	55	NO	NO	NO	NO	NO
17.1	8170	44-50 KIRRIBILLI AVENUE KIRRIBILLI	Second	E	55	50	54	49	55	51	55	49	-0.8	-1.4	-0.8	-1.3	60	55	NO	NO	NO	NO	NO
17.1	8170	44-50 KIRRIBILLI AVENUE KIRRIBILLI	Ground	N	56	51	55	50	56	51	55	50	-0.7	-1.3	-0.7	-1.3	60	55	NO	NO	NO	NO	NO
17.1	8170	44-50 KIRRIBILLI AVENUE KIRRIBILLI	Ground	NE	50	45	49	44	50	45	49	44	-0.9	-1.4	-0.9	-1.4	60	55	NO	NO	NO	NO	NO
17.1	8170	44-50 KIRRIBILLI AVENUE KIRRIBILLI	Ground	W	51	46	50	45	51	47	51	45	-0.9	-1.4	-0.9	-1.3	60	55	NO	NO	NO	NO	NO
17.1	8170	44-50 KIRRIBILLI AVENUE KIRRIBILLI	Ground	N	56	51	56	50	57	52	56	51	-0.7	-1.3	-0.7	-1.2	60	55	NO	NO	NO	NO	NO
17.1	8170	44-50 KIRRIBILLI AVENUE KIRRIBILLI	Ground	W	51	46	50	45	51	47	51	45	-0.9	-1.4	-0.9	-1.4	60	55	NO	NO	NO	NO	NO
17.1	8170	44-50 KIRRIBILLI AVENUE KIRRIBILLI	Ground	N	50	45	49	44	51	46	50	45	-0.8	-1.4	-0.8	-1.3	60	55	NO	NO	NO	NO	NO
17.1	8170	44-50 KIRRIBILLI AVENUE KIRRIBILLI	Ground	E	50	45	49	44	51	46	50	45	-0.8	-1.3	-0.8	-1.2	60	55	NO	NO	NO	NO	NO
17.1	8170	44-50 KIRRIBILLI AVENUE KIRRIBILLI	Ground	N	57	53	57	51	58	53	57	52	-0.6	-1.3	-0.6	-1.4	60	55	NO	NO	NO	NO	NO
17.1	8170	44-50 KIRRIBILLI AVENUE KIRRIBILLI	Ground	N	58	53	57	52	59	54	58	53	-0.6	-1.3	-0.7	-1.3	60	55	NO	NO	NO	NO	NO
17.1	8170	44-50 KIRRIBILLI AVENUE KIRRIBILLI	Ground	W	57	52	56	51	57	52	56	51	-0.6	-1.3	-0.6	-1.2	60	55	NO	NO	NO	NO	NO
17.1	8170	44-50 KIRRIBILLI AVENUE KIRRIBILLI	Ground	N	56	51	55	50	56	51	55	50	-0.6	-1.2	-0.6	-1.2	60	55	NO	NO	NO	NO	NO
17.1	8170	44-50 KIRRIBILLI AVENUE KIRRIBILLI	Ground	W	54	49	53	48	54	49	53	48	-0.7	-1.3	-0.7	-1.2	60	55	NO	NO	NO	NO	NO
17.1	8170	44-50 KIRRIBILLI AVENUE KIRRIBILLI	Ground	S	58	53	57	52	59	54	58	52	-1.0	-1.6	-1.0	-1.5	60	55	NO	NO	NO	NO	NO
17.1	8170	44-50 KIRRIBILLI AVENUE KIRRIBILLI	Ground	E	49	44	48	43	49	45	49	43	-0.9	-1.4	-0.9	-1.3	60	55	NO	NO	NO	NO	NO
17.1	8263	20 PEEL STREET KIRRIBILLI	First	NE	42	37	41	36	43	38	42	37	-0.8	-1.3	-0.7	-1.2	55	50	NO	NO	NO	NO	NO
17.1	8263	20 PEEL STREET KIRRIBILLI	First	NW	42	38	42	37	43	38	42	37	-0.4	-1.1	-0.5	-1.2	55	50	NO	NO	NO	NO	NO
17.1	8263	20 PEEL STREET KIRRIBILLI	First	SW	40	36	40	34	41	36	40	35	-0.5	-1.2	-0.5	-1.2	53	48	NO	NO	NO	NO	NO
17.1	8263	20 PEEL STREET KIRRIBILLI	First	SE	40	35	39	34	40	36	40	34	-0.8	-1.3	-0.8	-1.3	52	48	NO	NO	NO	NO	NO
17.1	8263	20 PEEL STREET KIRRIBILLI	Ground	NE	41	36	40	35	41	36	41	35	-0.6	-1.2	-0.6	-1.1	53	48	NO	NO	NO	NO	NO
17.1	8263	20 PEEL STREET KIRRIBILLI	Ground	NW	41	37	41	36	42	37	41	36	-0.5	-1.2	-0.5	-1.2	54	49	NO	NO	NO	NO	NO
17.1	8263	20 PEEL STREET KIRRIBILLI	Ground	SW	39	34	38	33	39	35	39	34	-0.6	-1.2	-0.6	-1.1	51	47	NO	NO	NO	NO	NO
17.1	8263	20 PEEL STREET KIRRIBILLI	Ground	SE	38	33	37	32	38	33	37	32	-0.8	-1.3	-0.8	-1.3	50	45	NO	NO	NO	NO	NO
17.1	8289	4 WARUDA STREET KIRRIBILLI	First	N	50	45	49	44	51	46	50	45	-0.9	-1.3	-0.9	-1.2	60	55	NO	NO	NO	NO	NO

NCA	Receiver ID	Address	Floor Level	Facade	Opening Year 2027				Design Year 2037				Increase (Do Smthng - Do Nothing)				NCG project road noise criteria		Do noise levels exceed the cumulative limit with project roads adding ≥2dB to the total noise levels?		Is the contribution from the road project Acute?		Consider further treatment?
					Do Nothing		Do Smthng		Do Nothing		Do Smthng		Opening Year 2027		Design Year 2037								
					Day	Night	Day	Night	Day	Night	Day	Night	Day	Night	Day	Night	Day	Night	Day	Night	$L_{Aeq,15hr}$ ≥ 65dB	$L_{Aeq,9hr}$ ≥ 60dB	
17.1	8289	4 WARUDA STREET KIRRIBILLI	First	W	58	53	57	51	58	53	57	52	-0.9	-1.4	-0.9	-1.3	60	55	NO	NO	NO	NO	NO
17.1	8289	4 WARUDA STREET KIRRIBILLI	First	S	52	47	51	46	53	48	52	46	-0.8	-1.3	-0.8	-1.2	60	55	NO	NO	NO	NO	NO
17.1	8289	4 WARUDA STREET KIRRIBILLI	First	E	43	38	42	37	43	38	42	37	-1.0	-1.3	-0.9	-1.3	55	50	NO	NO	NO	NO	NO
17.1	8289	4 WARUDA STREET KIRRIBILLI	Second	N	56	51	55	50	56	51	56	50	-0.8	-1.2	-0.8	-1.3	60	55	NO	NO	NO	NO	NO
17.1	8289	4 WARUDA STREET KIRRIBILLI	Second	W	58	53	57	52	58	54	58	52	-0.9	-1.3	-0.9	-1.4	60	55	NO	NO	NO	NO	NO
17.1	8289	4 WARUDA STREET KIRRIBILLI	Second	S	53	49	53	47	54	49	53	48	-0.8	-1.3	-0.8	-1.2	60	55	NO	NO	NO	NO	NO
17.1	8289	4 WARUDA STREET KIRRIBILLI	Second	E	47	42	46	41	47	42	46	41	-1.0	-1.3	-1.0	-1.3	59	54	NO	NO	NO	NO	NO
17.1	8289	4 WARUDA STREET KIRRIBILLI	Ground	N	46	41	45	40	46	42	45	40	-0.9	-1.3	-0.9	-1.3	58	54	NO	NO	NO	NO	NO
17.1	8289	4 WARUDA STREET KIRRIBILLI	Ground	W	57	52	56	51	58	53	57	51	-0.9	-1.3	-0.9	-1.3	60	55	NO	NO	NO	NO	NO
17.1	8289	4 WARUDA STREET KIRRIBILLI	Ground	S	51	46	51	45	52	47	51	46	-0.8	-1.3	-0.8	-1.3	60	55	NO	NO	NO	NO	NO
17.1	8289	4 WARUDA STREET KIRRIBILLI	Ground	E	40	35	39	34	41	36	40	34	-1.0	-1.3	-1.0	-1.3	53	48	NO	NO	NO	NO	NO
17.1	8358	59 UPPER PITT STREET KIRRIBILLI	First	SW	61	56	60	54	61	56	60	55	-1.0	-1.4	-0.9	-1.4	60	55	NO	NO	NO	NO	NO
17.1	8358	59 UPPER PITT STREET KIRRIBILLI	First	SE	40	36	39	34	41	36	40	35	-0.9	-1.4	-0.9	-1.3	53	48	NO	NO	NO	NO	NO
17.1	8358	59 UPPER PITT STREET KIRRIBILLI	First	NE	40	35	39	34	40	35	39	34	-1.0	-1.4	-0.9	-1.3	52	47	NO	NO	NO	NO	NO
17.1	8358	59 UPPER PITT STREET KIRRIBILLI	First	NE	40	35	39	34	40	35	39	34	-1.0	-1.4	-1.0	-1.4	52	47	NO	NO	NO	NO	NO
17.1	8358	59 UPPER PITT STREET KIRRIBILLI	First	SE	40	35	39	34	41	36	40	34	-1.0	-1.4	-1.0	-1.4	53	48	NO	NO	NO	NO	NO
17.1	8358	59 UPPER PITT STREET KIRRIBILLI	First	NE	41	36	40	35	41	37	40	35	-1.0	-1.4	-1.0	-1.4	53	49	NO	NO	NO	NO	NO
17.1	8358	59 UPPER PITT STREET KIRRIBILLI	First	NW	38	33	37	31	38	33	37	32	-1.0	-1.4	-1.0	-1.4	50	45	NO	NO	NO	NO	NO
17.1	8358	59 UPPER PITT STREET KIRRIBILLI	First	NE	39	34	38	32	39	34	38	33	-1.0	-1.4	-1.0	-1.4	51	46	NO	NO	NO	NO	NO
17.1	8358	59 UPPER PITT STREET KIRRIBILLI	First	NW	57	52	56	51	57	52	56	51	-1.1	-1.5	-1.1	-1.4	60	55	NO	NO	NO	NO	NO
17.1	8358	59 UPPER PITT STREET KIRRIBILLI	Second	SW	61	56	60	55	61	56	60	55	-0.9	-1.3	-1.0	-1.3	60	55	NO	NO	NO	NO	NO
17.1	8358	59 UPPER PITT STREET KIRRIBILLI	Second	SE	43	38	42	36	43	38	42	37	-1.0	-1.4	-1.0	-1.3	55	50	NO	NO	NO	NO	NO
17.1	8358	59 UPPER PITT STREET KIRRIBILLI	Second	NE	42	37	41	36	42	37	41	36	-1.0	-1.4	-1.0	-1.4	54	49	NO	NO	NO	NO	NO
17.1	8358	59 UPPER PITT STREET KIRRIBILLI	Second	NE	42	37	41	35	42	37	41	36	-0.9	-1.4	-0.9	-1.3	54	49	NO	NO	NO	NO	NO
17.1	8358	59 UPPER PITT STREET KIRRIBILLI	Second	SE	42	37	41	36	42	38	41	36	-0.9	-1.4	-0.9	-1.3	54	50	NO	NO	NO	NO	NO
17.1	8358	59 UPPER PITT STREET KIRRIBILLI	Second	NE	42	38	41	36	43	38	42	37	-1.0	-1.5	-1.0	-1.3	55	50	NO	NO	NO	NO	NO
17.1	8358	59 UPPER PITT STREET KIRRIBILLI	Second	NW	38	33	37	32	39	34	38	33	-1.0	-1.4	-1.0	-1.3	51	46	NO	NO	NO	NO	NO
17.1	8358	59 UPPER PITT STREET KIRRIBILLI	Second	NE	40	35	39	34	40	36	39	34	-1.0	-1.4	-1.0	-1.3	52	48	NO	NO	NO	NO	NO
17.1	8358	59 UPPER PITT STREET KIRRIBILLI	Second	NW	57	52	56	51	58	53	57	51	-1.0	-1.3	-1.0	-1.3	60	55	NO	NO	NO	NO	NO
17.1	8358	59 UPPER PITT STREET KIRRIBILLI	Third	SW	61	56	61	55	62	57	61	56	-0.9	-1.2	-0.9	-1.3	60	55	NO	NO	NO	NO	NO
17.1	8358	59 UPPER PITT STREET KIRRIBILLI	Third	SE	46	41	45	40	47	42	46	41	-1.0	-1.3	-1.0	-1.2	59	54	NO	NO	NO	NO	NO
17.1	8358	59 UPPER PITT STREET KIRRIBILLI	Third	NE	45	40	44	38	45	40	44	39	-1.0	-1.3	-1.0	-1.3	57	52	NO	NO	NO	NO	NO
17.1	8358	59 UPPER PITT STREET KIRRIBILLI	Third	NE	45	40	44	38	45	40	44	39	-1.0	-1.3	-1.0	-1.3	57	52	NO	NO	NO	NO	NO
17.1	8358	59 UPPER PITT STREET KIRRIBILLI	Third	SE	45	40	44	39	45	40	44	39	-1.0	-1.4	-1.0	-1.3	57	52	NO	NO	NO	NO	NO
17.1	8358	59 UPPER PITT STREET KIRRIBILLI	Third	NE	44	39	43	38	44	40	43	38	-1.1	-1.5	-0.9	-1.3	56	52	NO	NO	NO	NO	NO
17.1	8358	59 UPPER PITT STREET KIRRIBILLI	Third	NW	39	35	39	33	40	35	39	34	-0.9	-1.4	-0.9	-1.3	52	47	NO	NO	NO	NO	NO
17.1	8358	59 UPPER PITT STREET KIRRIBILLI	Third	NE	42	38	42	36	43	38	42	37	-0.9	-1.4	-0.9	-1.3	55	50	NO	NO	NO	NO	NO
17.1	8358	59 UPPER PITT STREET KIRRIBILLI	Third	NW	58	53	57	51	58	53	57	52	-0.9	-1.3	-0.9	-1.2	60	55	NO	NO	NO	NO	NO
17.1	8358	59 UPPER PITT STREET KIRRIBILLI	Ground	SW	60	55	59	54	61	56	60	54	-0.9	-1.3	-0.9	-1.2	60	55	NO	NO	NO	NO	NO
17.1	8358	59 UPPER PITT STREET KIRRIBILLI	Ground	SE	39	34	38	33	39	34	38	33	-1.0	-1.4	-1.0	-1.3	51	46	NO	NO	NO	NO	NO
17.1	8358	59 UPPER PITT STREET KIRRIBILLI	Ground	NE	39	34	38	32	39	34	38	33	-1.0	-1.5	-1.0	-1.4	51	46	NO	NO	NO	NO	NO
17.1	8358	59 UPPER PITT STREET KIRRIBILLI	Ground	NE	38	34	37	32	39	34	38	33	-1.0	-1.4	-1.0	-1.3	51	46	NO	NO	NO	NO	NO
17.1	8358	59 UPPER PITT STREET KIRRIBILLI	Ground	SE	37	32	36	31	37	33	37	31	-0.7	-1.2	-0.7	-1.2	49	45	NO	NO	NO	NO	NO
17.1	8358	59 UPPER PITT STREET KIRRIBILLI	Ground	NE	38	33	37	32	38	33	37	32	-1.0	-1.4	-1.0	-1.4	50	45	NO	NO	NO	NO	NO
17.1	8358	59 UPPER PITT STREET KIRRIBILLI	Ground	NW	56	51	56	50	57	52	56	51	-0.9	-1.4	-1.0	-1.3	60	55	NO	NO	NO	NO	NO
17.1	8373	2 PARKES STREET KIRRIBILLI	First	S	64	59	63	58	64	59	63	58	-0.8	-1.2	-0.8	-1.2	60	55	NO	NO	NO	NO	NO
17.1	8373	2 PARKES STREET KIRRIBILLI	First	SE	39	34	38	33	39	35	38	33	-1.1	-1.6	-1.1	-1.4	51	47	NO	NO	NO	NO	NO
17.1	8373	2 PARKES STREET KIRRIBILLI	First	NE	54	49	53	48	54	49	53	48	-0.7	-1.2	-0.7	-1.1	60	55	NO	NO	NO	NO	NO
17.1	8373	2 PARKES STREET KIRRIBILLI	First	NW	59	54	58	52	59	54	58	53	-0.8	-1.2	-0.8	-1.1	60	55	NO	NO	NO	NO	NO
17.1	8373	2 PARKES STREET KIRRIBILLI	First	NE	53	48	52	47	53	48	52	47	-0.7	-1.3	-0.7	-1.2	60	55	NO	NO	NO	NO	NO
17.1	8373	2 PARKES STREET KIRRIBILLI	First	W	63	58	62	57	63	58	62	57	-0.9	-1.3	-0.9	-1.2	60	55	NO	NO	NO	NO	NO
17.1	8373	2 PARKES STREET KIRRIBILLI	First	W	45	41	44	39	46	41	45	40	-1.0	-1.5	-1.0	-1.4	58	53	NO	NO	NO	NO	NO
17.1	8373	2 PARKES STREET KIRRIBILLI	Second	S	64	59	63	58	65	60	64	59	-0.9	-1.3	-0.9	-1.2	60	55	NO	NO	NO	NO	NO
17.1	8373	2 PARKES STREET KIRRIBILLI	Second	SE	39	34	38	33	39	35	38	33	-1.1	-1.6	-1.1	-1.4	51	47	NO	NO	NO	NO	NO
17.1	8373	2 PARKES STREET KIRRIBILLI	Second	NE	56	51	55	50	56	52	55	50	-1.0	-1.4	-1.0	-1.5	60	55	NO	NO	NO	NO	NO
17.1	8373	2 PARKES STREET KIRRIBILLI	Second	NW	60	55	59	53	60	55	59	54	-0.9	-1.3	-0.9	-1.2	60	55	NO	NO	NO	NO	NO
17.1	8373	2 PARKES STREET KIRRIBILLI	Second	NE	55	50	54	49	55	50	54	49	-0.8	-1.3	-0.8	-1.3	60	55	NO	NO	NO	NO	NO
17.1	8373	2 PARKES STREET KIRRIBILLI	Second	W	64	59	63	57	64	59	63	58	-0.8	-1.2	-0.9	-1.3	60	55	NO	NO	NO	NO	NO
17.1	8373	2 PARKES STREET KIRRIBILLI	Second	W	51	46	50	45	51	46	50	45	-1.0	-1.4	-1.0	-1.3	60	55	NO	NO	NO	NO	NO
17.1	8373	2 PARKES STREET KIRRIBILLI	Third	S	65	60	64	58	65	60	64	59	-0.9	-1.3	-0.9	-1.2	60	55	NO	NO	NO	NO	NO
17.1	8373	2 PARKES STREET KIRRIBILLI	Third	SE	39	34	38	33	39	35	38	33	-1.1	-1.5	-1.1	-1.5	51	47	NO	NO	NO	NO	NO
17.1	8373	2 PARKES STREET KIRRIBILLI	Third	NE	58	53	57	52	58	54	57	52	-0.9	-1.5	-0.9	-1.4	60	55	NO	NO	NO	NO	NO

NCA	Receiver ID	Address	Floor Level	Facade	Opening Year 2027				Design Year 2037				Increase (Do Smthng - Do Nothing)				NCG project road noise criteria		Do noise levels exceed the cumulative limit with project roads adding ≥2dB to the total noise levels?		Is the contribution from the road project Acute?		Consider further treatment?
					Do Nothing		Do Smthng		Do Nothing		Do Smthng		Opening Year 2027		Design Year 2037								
					Day	Night	Day	Night	Day	Night	Day	Night	Day	Night	Day	Night	Day	Night	Day	Night	$L_{Aeq,15hr}$ ≥ 65dB	$L_{Aeq,9hr}$ ≥ 60dB	
17.1	8373	2 PARKES STREET KIRRIBILLI	Third	NW	61	56	60	55	61	56	60	55	-0.9	-1.4	-0.8	-1.3	60	55	NO	NO	NO	NO	NO
17.1	8373	2 PARKES STREET KIRRIBILLI	Third	NE	57	52	56	51	57	53	57	51	-0.8	-1.4	-0.8	-1.5	60	55	NO	NO	NO	NO	NO
17.1	8373	2 PARKES STREET KIRRIBILLI	Third	W	64	59	63	58	65	60	64	58	-1.0	-1.4	-1.0	-1.3	60	55	NO	NO	NO	NO	NO
17.1	8373	2 PARKES STREET KIRRIBILLI	Third	W	65	60	64	59	65	60	64	59	-0.9	-1.3	-0.9	-1.3	60	55	NO	NO	NO	NO	NO
17.1	8373	2 PARKES STREET KIRRIBILLI	Fourth	S	65	60	64	59	65	60	64	59	-0.9	-1.3	-0.9	-1.3	60	55	NO	NO	NO	NO	NO
17.1	8373	2 PARKES STREET KIRRIBILLI	Fourth	SE	40	35	39	34	41	36	40	34	-1.1	-1.5	-1.1	-1.5	53	48	NO	NO	NO	NO	NO
17.1	8373	2 PARKES STREET KIRRIBILLI	Fourth	NE	59	54	58	53	59	55	59	53	-0.7	-1.3	-0.7	-1.3	60	55	NO	NO	NO	NO	NO
17.1	8373	2 PARKES STREET KIRRIBILLI	Fourth	NW	61	57	61	55	62	57	61	56	-0.8	-1.3	-0.8	-1.3	60	55	NO	NO	NO	NO	NO
17.1	8373	2 PARKES STREET KIRRIBILLI	Fourth	NE	58	53	57	52	58	54	58	52	-0.9	-1.5	-0.9	-1.6	60	55	NO	NO	NO	NO	NO
17.1	8373	2 PARKES STREET KIRRIBILLI	Fourth	W	65	60	64	58	65	60	64	59	-1.0	-1.4	-0.9	-1.3	60	55	NO	NO	NO	NO	NO
17.1	8373	2 PARKES STREET KIRRIBILLI	Fourth	W	65	60	64	59	65	61	64	59	-1.0	-1.3	-1.0	-1.3	60	55	NO	NO	NO	NO	NO
17.1	8373	2 PARKES STREET KIRRIBILLI	Fifth	S	65	60	64	59	66	61	65	59	-1.0	-1.3	-1.0	-1.3	60	55	NO	NO	NO	NO	NO
17.1	8373	2 PARKES STREET KIRRIBILLI	Fifth	SE	42	37	41	36	42	38	41	36	-1.1	-1.6	-1.0	-1.4	54	50	NO	NO	NO	NO	NO
17.1	8373	2 PARKES STREET KIRRIBILLI	Fifth	NE	60	55	59	54	60	55	59	54	-0.7	-1.2	-0.7	-1.2	60	55	NO	NO	NO	NO	NO
17.1	8373	2 PARKES STREET KIRRIBILLI	Fifth	NW	62	57	61	56	62	57	61	56	-0.8	-1.3	-0.8	-1.2	60	55	NO	NO	NO	NO	NO
17.1	8373	2 PARKES STREET KIRRIBILLI	Fifth	NE	58	54	58	52	59	54	58	53	-0.7	-1.4	-0.7	-1.4	60	55	NO	NO	NO	NO	NO
17.1	8373	2 PARKES STREET KIRRIBILLI	Fifth	W	65	60	64	59	65	60	64	59	-0.9	-1.4	-0.9	-1.3	60	55	NO	NO	NO	NO	NO
17.1	8373	2 PARKES STREET KIRRIBILLI	Fifth	W	65	60	64	59	66	61	65	60	-0.9	-1.3	-0.9	-1.2	60	55	NO	NO	NO	NO	NO
17.1	8373	2 PARKES STREET KIRRIBILLI	Sixth	S	65	60	64	59	66	61	65	60	-0.9	-1.4	-0.9	-1.3	60	55	NO	NO	NO	NO	NO
17.1	8373	2 PARKES STREET KIRRIBILLI	Sixth	SE	45	40	44	38	45	40	44	39	-1.1	-1.6	-1.0	-1.5	57	52	NO	NO	NO	NO	NO
17.1	8373	2 PARKES STREET KIRRIBILLI	Sixth	NE	60	55	59	54	60	56	60	54	-0.7	-1.2	-0.7	-1.2	60	55	NO	NO	NO	NO	NO
17.1	8373	2 PARKES STREET KIRRIBILLI	Sixth	NW	62	57	61	56	63	58	62	56	-0.8	-1.3	-0.8	-1.3	60	55	NO	NO	NO	NO	NO
17.1	8373	2 PARKES STREET KIRRIBILLI	Sixth	NE	59	54	58	53	59	55	59	53	-0.8	-1.4	-0.8	-1.4	60	55	NO	NO	NO	NO	NO
17.1	8373	2 PARKES STREET KIRRIBILLI	Sixth	W	65	60	64	59	66	61	65	59	-1.0	-1.4	-1.0	-1.3	60	55	NO	NO	NO	NO	NO
17.1	8373	2 PARKES STREET KIRRIBILLI	Sixth	W	65	61	65	59	66	61	65	60	-0.9	-1.4	-0.9	-1.3	60	55	NO	NO	NO	NO	NO
17.1	8373	2 PARKES STREET KIRRIBILLI	Seventh	S	65	61	64	59	66	61	65	60	-1.0	-1.3	-0.9	-1.2	60	55	NO	NO	NO	NO	NO
17.1	8373	2 PARKES STREET KIRRIBILLI	Seventh	SE	49	44	48	43	49	44	48	43	-1.1	-1.5	-1.1	-1.4	60	55	NO	NO	NO	NO	NO
17.1	8373	2 PARKES STREET KIRRIBILLI	Seventh	NE	60	56	60	54	61	56	60	55	-0.7	-1.3	-0.7	-1.3	60	55	NO	NO	NO	NO	NO
17.1	8373	2 PARKES STREET KIRRIBILLI	Seventh	NW	63	58	62	56	63	58	62	57	-0.8	-1.3	-0.8	-1.2	60	55	NO	NO	NO	NO	NO
17.1	8373	2 PARKES STREET KIRRIBILLI	Seventh	NE	60	55	59	54	60	55	59	54	-0.9	-1.4	-0.8	-1.4	60	55	NO	NO	NO	NO	NO
17.1	8373	2 PARKES STREET KIRRIBILLI	Seventh	W	65	60	64	59	66	61	65	60	-1.0	-1.4	-1.0	-1.3	60	55	NO	NO	NO	NO	NO
17.1	8373	2 PARKES STREET KIRRIBILLI	Seventh	W	66	61	65	59	66	61	65	60	-0.9	-1.4	-0.9	-1.3	60	55	NO	NO	NO	NO	NO
17.1	8373	2 PARKES STREET KIRRIBILLI	Seventh	W	65	60	64	59	66	61	65	60	-1.0	-1.4	-1.0	-1.3	60	55	NO	NO	NO	NO	NO
17.1	8373	2 PARKES STREET KIRRIBILLI	Seventh	W	66	61	65	59	66	61	65	60	-0.9	-1.4	-0.9	-1.3	60	55	NO	NO	NO	NO	NO
17.1	8373	2 PARKES STREET KIRRIBILLI	Ground	S	63	58	62	57	63	58	62	57	-1.0	-1.4	-1.0	-1.3	60	55	NO	NO	NO	NO	NO
17.1	8373	2 PARKES STREET KIRRIBILLI	Ground	SE	39	34	38	33	39	35	38	33	-1.1	-1.6	-1.1	-1.4	51	47	NO	NO	NO	NO	NO
17.1	8373	2 PARKES STREET KIRRIBILLI	Ground	NW	55	50	54	49	55	51	55	49	-0.9	-1.3	-0.9	-1.2	60	55	NO	NO	NO	NO	NO
17.1	8373	2 PARKES STREET KIRRIBILLI	Ground	NE	51	46	50	44	51	46	50	45	-1.1	-1.5	-1.1	-1.5	60	55	NO	NO	NO	NO	NO
17.1	8373	2 PARKES STREET KIRRIBILLI	Ground	W	62	57	61	56	63	58	62	56	-1.0	-1.4	-1.0	-1.3	60	55	NO	NO	NO	NO	NO
17.1	8373	2 PARKES STREET KIRRIBILLI	Ground	W	43	38	42	37	43	38	42	37	-1.0	-1.4	-1.0	-1.4	55	50	NO	NO	NO	NO	NO
17.1	8434	3 WARUDA STREET KIRRIBILLI	First	SE	37	32	36	30	37	32	36	31	-0.9	-1.3	-0.9	-1.2	49	44	NO	NO	NO	NO	NO
17.1	8434	3 WARUDA STREET KIRRIBILLI	First	NE	45	40	44	39	45	40	45	39	-0.7	-1.2	-0.7	-1.3	57	52	NO	NO	NO	NO	NO
17.1	8434	3 WARUDA STREET KIRRIBILLI	First	NW	57	52	56	51	58	53	57	51	-1.0	-1.5	-1.0	-1.5	60	55	NO	NO	NO	NO	NO
17.1	8434	3 WARUDA STREET KIRRIBILLI	First	SW	57	52	56	51	58	53	57	51	-0.9	-1.4	-0.9	-1.4	60	55	NO	NO	NO	NO	NO
17.1	8434	3 WARUDA STREET KIRRIBILLI	First	SE	36	32	35	30	37	32	36	31	-1.0	-1.3	-1.0	-1.3	49	44	NO	NO	NO	NO	NO
17.1	8434	3 WARUDA STREET KIRRIBILLI	First	NE	38	33	37	31	38	33	37	32	-1.0	-1.3	-1.0	-1.2	50	45	NO	NO	NO	NO	NO
17.1	8434	3 WARUDA STREET KIRRIBILLI	Second	SE	38	33	37	32	38	34	38	32	-0.9	-1.3	-0.9	-1.3	50	46	NO	NO	NO	NO	NO
17.1	8434	3 WARUDA STREET KIRRIBILLI	Second	NE	45	40	45	39	46	41	45	40	-0.7	-1.2	-0.7	-1.2	58	53	NO	NO	NO	NO	NO
17.1	8434	3 WARUDA STREET KIRRIBILLI	Second	NW	58	53	57	51	58	53	57	52	-0.9	-1.4	-0.9	-1.5	60	55	NO	NO	NO	NO	NO
17.1	8434	3 WARUDA STREET KIRRIBILLI	Second	SW	58	53	57	51	58	53	57	52	-0.8	-1.3	-0.9	-1.4	60	55	NO	NO	NO	NO	NO
17.1	8434	3 WARUDA STREET KIRRIBILLI	Second	SE	38	33	37	32	38	34	37	32	-0.9	-1.3	-0.9	-1.3	50	46	NO	NO	NO	NO	NO
17.1	8434	3 WARUDA STREET KIRRIBILLI	Second	NE	39	34	38	33	40	35	39	34	-0.9	-1.3	-0.9	-1.3	52	47	NO	NO	NO	NO	NO
17.1	8434	3 WARUDA STREET KIRRIBILLI	Third	SE	40	35	39	34	40	36	40	34	-0.9	-1.3	-0.9	-1.3	52	48	NO	NO	NO	NO	NO
17.1	8434	3 WARUDA STREET KIRRIBILLI	Third	NE	46	41	45	40	46	42	46	40	-0.7	-1.3	-0.7	-1.2	58	54	NO	NO	NO	NO	NO
17.1	8434	3 WARUDA STREET KIRRIBILLI	Third	NW	58	53	57	52	59	54	58	52	-0.9	-1.4	-0.9	-1.4	60	55	NO	NO	NO	NO	NO
17.1	8434	3 WARUDA STREET KIRRIBILLI	Third	SW	58	53	57	52	58	53	58	52	-0.8	-1.3	-0.8	-1.3	60	55	NO	NO	NO	NO	NO
17.1	8434	3 WARUDA STREET KIRRIBILLI	Third	SE	40	35	39	34	40	36	39	34	-0.9	-1.3	-0.9	-1.3	52	48	NO	NO	NO	NO	NO
17.1	8434	3 WARUDA STREET KIRRIBILLI	Third	NE	42	37	41	35	42	37	41	36	-0.9	-1.3	-0.9	-1.2	54	49	NO	NO	NO	NO	NO
17.1	8434	3 WARUDA STREET KIRRIBILLI	Fourth	SE	43	38	42	37	43	38	42	37	-0.9	-1.3	-0.9	-1.3	55	50	NO	NO	NO	NO	NO
17.1	8434	3 WARUDA STREET KIRRIBILLI	Fourth	NE	47	42	46	41	48	43	47	41	-0.8	-1.3	-0.7	-1.2	60	55	NO	NO	NO	NO	NO
17.1	8434	3 WARUDA STREET KIRRIBILLI	Fourth	NW	58	53	58	52	59	54	58	53	-0.9	-1.3	-0.9	-1.3	60	55	NO	NO	NO	NO	NO
17.1	8434	3 WARUDA STREET KIRRIBILLI	Fourth	SW	58	53	58	52	59	54	58	53	-0.8	-1.2	-0.8	-1.2	60	55	NO	NO	NO	NO	NO
17.1	8434	3 WARUDA STREET KIRRIBILLI	Fourth	SE	43	38	42	36	43	38	42	37	-0.9	-1.3	-0.9	-1.2	55	50	NO	NO	NO	NO	NO
17.1	8434	3 WARUDA STREET KIRRIBILLI	Fourth	NE	45	40	44	38	45	40	44	39	-0.9	-1.3	-0.9	-1.3	57	52	NO	NO	NO	NO	NO

NCA	Receiver ID	Address	Floor Level	Facade	Opening Year 2027				Design Year 2037				Increase (Do Smthng - Do Nothing)				NCG project road noise criteria		Do noise levels exceed the cumulative limit with project roads adding ≥2dB to the total noise levels?		Is the contribution from the road project Acute?		Consider further treatment?
					Do Nothing		Do Smthng		Do Nothing		Do Smthng		Opening Year 2027		Design Year 2037								
					Day	Night	Day	Night	Day	Night	Day	Night	Day	Night	Day	Night	Day	Night	Day	Night	$L_{Aeq,15hr}$ ≥ 65dB	$L_{Aeq,9hr}$ ≥ 60dB	
17.1	8434	3 WARUDA STREET KIRRIBILLI	Fifth	SE	47	42	46	41	47	42	46	41	-0.9	-1.3	-0.9	-1.2	59	54	NO	NO	NO	NO	NO
17.1	8434	3 WARUDA STREET KIRRIBILLI	Fifth	NE	49	44	48	43	50	45	49	44	-0.8	-1.3	-0.8	-1.2	60	55	NO	NO	NO	NO	NO
17.1	8434	3 WARUDA STREET KIRRIBILLI	Fifth	NW	59	54	58	52	59	54	58	53	-0.8	-1.3	-0.9	-1.3	60	55	NO	NO	NO	NO	NO
17.1	8434	3 WARUDA STREET KIRRIBILLI	Fifth	SW	59	54	58	52	59	54	58	53	-0.8	-1.2	-0.8	-1.2	60	55	NO	NO	NO	NO	NO
17.1	8434	3 WARUDA STREET KIRRIBILLI	Fifth	SE	47	42	46	41	47	42	46	41	-1.0	-1.3	-0.9	-1.2	59	54	NO	NO	NO	NO	NO
17.1	8434	3 WARUDA STREET KIRRIBILLI	Fifth	NE	49	44	48	43	50	45	49	43	-0.9	-1.3	-0.9	-1.3	60	55	NO	NO	NO	NO	NO
17.1	8434	3 WARUDA STREET KIRRIBILLI	Ground	SE	35	31	34	30	36	31	35	30	-0.9	-0.5	-0.9	-0.9	48	43	NO	NO	NO	NO	NO
17.1	8434	3 WARUDA STREET KIRRIBILLI	Ground	NE	45	40	44	38	45	40	44	39	-0.7	-1.3	-0.7	-1.2	57	52	NO	NO	NO	NO	NO
17.1	8434	3 WARUDA STREET KIRRIBILLI	Ground	NW	57	52	56	50	57	52	56	51	-1.0	-1.5	-1.1	-1.5	60	55	NO	NO	NO	NO	NO
17.1	8434	3 WARUDA STREET KIRRIBILLI	Ground	SW	57	52	56	50	57	52	56	51	-1.0	-1.5	-1.0	-1.5	60	55	NO	NO	NO	NO	NO
17.1	8434	3 WARUDA STREET KIRRIBILLI	Ground	SE	35	30	34	30	36	31	35	30	-1.0	-0.2	-1.0	-0.6	48	43	NO	NO	NO	NO	NO
17.1	8434	3 WARUDA STREET KIRRIBILLI	Ground	NE	36	31	35	30	37	32	36	30	-1.0	-1.2	-1.0	-1.2	49	44	NO	NO	NO	NO	NO
17.1	8439	10 WARUDA STREET KIRRIBILLI	First	N	48	43	47	42	48	44	47	42	-1.0	-1.3	-1.0	-1.2	60	55	NO	NO	NO	NO	NO
17.1	8439	10 WARUDA STREET KIRRIBILLI	First	W	54	49	53	48	55	50	54	48	-1.0	-1.4	-1.0	-1.3	60	55	NO	NO	NO	NO	NO
17.1	8439	10 WARUDA STREET KIRRIBILLI	First	N	47	42	46	41	48	43	47	42	-1.0	-1.3	-1.0	-1.2	60	55	NO	NO	NO	NO	NO
17.1	8439	10 WARUDA STREET KIRRIBILLI	First	E	46	41	45	40	46	41	45	40	-0.9	-1.3	-0.9	-1.3	58	53	NO	NO	NO	NO	NO
17.1	8439	10 WARUDA STREET KIRRIBILLI	Ground	N	46	41	45	39	46	41	45	40	-1.0	-1.4	-1.0	-1.3	58	53	NO	NO	NO	NO	NO
17.1	8439	10 WARUDA STREET KIRRIBILLI	Ground	W	53	48	52	47	53	48	52	47	-0.9	-1.4	-0.9	-1.3	60	55	NO	NO	NO	NO	NO
17.1	8439	10 WARUDA STREET KIRRIBILLI	Ground	N	43	38	42	37	43	39	43	37	-0.9	-1.3	-0.9	-1.3	55	51	NO	NO	NO	NO	NO
17.1	8439	10 WARUDA STREET KIRRIBILLI	Ground	E	42	37	41	36	42	38	41	36	-0.9	-1.4	-0.9	-1.3	54	50	NO	NO	NO	NO	NO
17.1	8446	93 KIRRIBILLI AVENUE KIRRIBILLI	Ground	N	48	43	47	42	48	43	47	42	-0.9	-1.3	-0.9	-1.2	60	55	NO	NO	NO	NO	NO
17.1	8446	93 KIRRIBILLI AVENUE KIRRIBILLI	Ground	W	45	40	44	38	45	40	44	39	-0.9	-1.3	-0.9	-1.2	57	52	NO	NO	NO	NO	NO
17.1	8447	95 KIRRIBILLI AVENUE KIRRIBILLI	Ground	N	48	43	47	42	48	44	47	42	-0.9	-1.3	-0.9	-1.2	60	55	NO	NO	NO	NO	NO
17.1	8448	8 WARUDA STREET KIRRIBILLI	First	N	46	41	45	40	46	42	46	40	-0.9	-1.3	-0.9	-1.3	58	54	NO	NO	NO	NO	NO
17.1	8448	8 WARUDA STREET KIRRIBILLI	First	W	48	44	48	42	49	44	48	43	-0.9	-1.3	-0.9	-1.3	60	55	NO	NO	NO	NO	NO
17.1	8448	8 WARUDA STREET KIRRIBILLI	First	S	48	43	47	41	48	43	47	42	-1.0	-1.3	-1.0	-1.3	60	55	NO	NO	NO	NO	NO
17.1	8448	8 WARUDA STREET KIRRIBILLI	First	E	40	35	39	33	40	35	39	34	-1.0	-1.4	-1.0	-1.3	52	47	NO	NO	NO	NO	NO
17.1	8448	8 WARUDA STREET KIRRIBILLI	Second	N	51	46	50	44	51	46	50	45	-1.0	-1.3	-1.0	-1.3	60	55	NO	NO	NO	NO	NO
17.1	8448	8 WARUDA STREET KIRRIBILLI	Second	W	52	47	51	46	52	48	51	46	-0.9	-1.4	-0.9	-1.3	60	55	NO	NO	NO	NO	NO
17.1	8448	8 WARUDA STREET KIRRIBILLI	Second	S	51	46	50	44	51	46	50	45	-0.9	-1.4	-0.9	-1.3	60	55	NO	NO	NO	NO	NO
17.1	8448	8 WARUDA STREET KIRRIBILLI	Second	E	42	37	41	36	43	38	42	37	-1.0	-1.3	-1.0	-1.3	55	50	NO	NO	NO	NO	NO
17.1	8448	8 WARUDA STREET KIRRIBILLI	Third	N	57	52	56	50	57	52	56	51	-1.0	-1.4	-1.0	-1.3	60	55	NO	NO	NO	NO	NO
17.1	8448	8 WARUDA STREET KIRRIBILLI	Third	W	57	52	56	51	57	52	56	51	-0.8	-1.3	-0.9	-1.2	60	55	NO	NO	NO	NO	NO
17.1	8448	8 WARUDA STREET KIRRIBILLI	Third	S	55	50	54	48	55	50	54	49	-0.9	-1.3	-0.9	-1.3	60	55	NO	NO	NO	NO	NO
17.1	8448	8 WARUDA STREET KIRRIBILLI	Third	E	46	42	45	40	47	42	46	41	-1.0	-1.3	-1.0	-1.2	59	54	NO	NO	NO	NO	NO
17.1	8448	8 WARUDA STREET KIRRIBILLI	Ground	N	43	38	42	37	43	38	42	37	-1.0	-1.4	-0.9	-1.3	55	50	NO	NO	NO	NO	NO
17.1	8448	8 WARUDA STREET KIRRIBILLI	Ground	W	46	41	45	40	46	41	45	40	-0.9	-1.4	-0.9	-1.3	58	53	NO	NO	NO	NO	NO
17.1	8448	8 WARUDA STREET KIRRIBILLI	Ground	S	45	40	44	39	45	41	44	39	-1.0	-1.3	-1.0	-1.3	57	53	NO	NO	NO	NO	NO
17.1	8448	8 WARUDA STREET KIRRIBILLI	Ground	E	38	33	37	31	38	33	37	32	-1.0	-1.4	-1.0	-1.3	50	45	NO	NO	NO	NO	NO
17.1	8450	91 KIRRIBILLI AVENUE KIRRIBILLI	Ground	N	48	43	47	42	48	43	47	42	-0.9	-1.3	-0.9	-1.2	60	55	NO	NO	NO	NO	NO
17.1	8450	91 KIRRIBILLI AVENUE KIRRIBILLI	Ground	S	48	43	47	42	49	44	48	42	-0.9	-1.3	-0.9	-1.2	60	55	NO	NO	NO	NO	NO
17.1	8450	91 KIRRIBILLI AVENUE KIRRIBILLI	Ground	E	45	41	45	39	46	41	45	40	-0.9	-1.3	-0.9	-1.2	58	53	NO	NO	NO	NO	NO
17.1	8451	89 KIRRIBILLI AVENUE KIRRIBILLI	Ground	N	48	43	47	42	48	43	47	42	-0.9	-1.3	-0.9	-1.3	60	55	NO	NO	NO	NO	NO
17.1	8451	89 KIRRIBILLI AVENUE KIRRIBILLI	Ground	W	45	40	44	39	45	41	44	39	-0.9	-1.3	-0.9	-1.2	57	53	NO	NO	NO	NO	NO
17.1	8451	89 KIRRIBILLI AVENUE KIRRIBILLI	Ground	S	48	43	47	41	48	43	47	42	-0.9	-1.4	-0.9	-1.3	60	55	NO	NO	NO	NO	NO
17.1	8452	85 KIRRIBILLI AVENUE KIRRIBILLI	Ground	N	47	42	46	41	47	42	46	41	-0.9	-1.3	-0.9	-1.2	59	54	NO	NO	NO	NO	NO
17.1	8452	85 KIRRIBILLI AVENUE KIRRIBILLI	Ground	W	47	42	46	40	47	42	46	41	-0.9	-1.4	-0.9	-1.3	59	54	NO	NO	NO	NO	NO
17.1	8452	85 KIRRIBILLI AVENUE KIRRIBILLI	Ground	S	47	42	46	41	47	42	46	41	-0.9	-1.4	-0.9	-1.3	59	54	NO	NO	NO	NO	NO
17.1	8453	87 KIRRIBILLI AVENUE KIRRIBILLI	Ground	N	47	42	46	41	48	43	47	41	-0.9	-1.4	-0.9	-1.3	60	55	NO	NO	NO	NO	NO
17.1	8453	87 KIRRIBILLI AVENUE KIRRIBILLI	Ground	S	48	43	47	42	48	44	47	42	-1.0	-1.4	-1.0	-1.3	60	55	NO	NO	NO	NO	NO
17.1	8453	87 KIRRIBILLI AVENUE KIRRIBILLI	Ground	E	46	41	45	39	46	41	45	40	-1.0	-1.3	-1.0	-1.2	58	53	NO	NO	NO	NO	NO
17.1	8456	81 KIRRIBILLI AVENUE KIRRIBILLI	First	W	49	44	48	43	50	45	49	44	-0.8	-1.3	-0.9	-1.3	60	55	NO	NO	NO	NO	NO
17.1	8456	81 KIRRIBILLI AVENUE KIRRIBILLI	First	S	47	42	46	41	48	43	47	42	-1.0	-1.3	-1.0	-1.3	60	55	NO	NO	NO	NO	NO
17.1	8456	81 KIRRIBILLI AVENUE KIRRIBILLI	First	E	42	38	42	36	43	38	42	37	-0.9	-1.4	-0.9	-1.3	55	50	NO	NO	NO	NO	NO
17.1	8456	81 KIRRIBILLI AVENUE KIRRIBILLI	Second	W	52	47	51	46	52	47	51	46	-0.9	-1.3	-0.9	-1.2	60	55	NO	NO	NO	NO	NO
17.1	8456	81 KIRRIBILLI AVENUE KIRRIBILLI	Second	S	51	46	50	44	51	46	50	45	-0.9	-1.4	-0.9	-1.3	60	55	NO	NO	NO	NO	NO
17.1	8456	81 KIRRIBILLI AVENUE KIRRIBILLI	Second	E	47	42	46	40	47	42	46	41	-0.9	-1.4	-0.9	-1.3	59	54	NO	NO	NO	NO	NO
17.1	8456	81 KIRRIBILLI AVENUE KIRRIBILLI	Ground	W	48	43	47	42	48	43	47	42	-0.9	-1.3	-0.9	-1.3	60	55	NO	NO	NO	NO	NO
17.1	8456	81 KIRRIBILLI AVENUE KIRRIBILLI	Ground	S	45	40	44	38	45	40	44	39	-0.9	-1.4	-0.9	-1.3	57	52	NO	NO	NO	NO	NO
17.1	8456	81 KIRRIBILLI AVENUE KIRRIBILLI	Ground	E	40	35	39	34	40	35	39	34	-0.9	-1.4	-0.9	-1.3	52	47	NO	NO	NO	NO	NO
17.1	8457	1 WARUDA STREET KIRRIBILLI	First	NE	39	34	38	32	39	34	38	33	-1.0	-1.4	-1.0	-1.3	51	46	NO	NO	NO	NO	NO
17.1	8457	1 WARUDA STREET KIRRIBILLI	First	NW	58	53	57	52	58	53	57	52	-1.0	-1.4	-1.0	-1.4	60	55	NO	NO	NO	NO	NO

NCA	Receiver ID	Address	Floor Level	Facade	Opening Year 2027				Design Year 2037				Increase (Do Smthng - Do Nothing)				NCG project road noise criteria		Do noise levels exceed the cumulative limit with project roads adding ≥2dB to the total noise levels?		Is the contribution from the road project Acute?		Consider further treatment?
					Do Nothing		Do Smthng		Do Nothing		Do Smthng		Opening Year 2027		Design Year 2037								
					Day	Night	Day	Night	Day	Night	Day	Night	Day	Night	Day	Night	Day	Night	Day	Night	$L_{Aeq,15hr}$ ≥ 65dB	$L_{Aeq,9hr}$ ≥ 60dB	
17.1	8457	1 WARUDA STREET KIRRIBILLI	First	NE	41	36	40	35	42	37	41	35	-1.0	-1.5	-1.0	-1.4	54	49	NO	NO	NO	NO	NO
17.1	8457	1 WARUDA STREET KIRRIBILLI	First	SW	45	40	44	39	45	41	44	39	-1.0	-1.5	-1.0	-1.4	57	53	NO	NO	NO	NO	NO
17.1	8457	1 WARUDA STREET KIRRIBILLI	First	NW	58	53	57	52	59	54	58	52	-1.0	-1.3	-0.9	-1.4	60	55	NO	NO	NO	NO	NO
17.1	8457	1 WARUDA STREET KIRRIBILLI	First	NE	43	38	42	37	43	39	42	37	-1.0	-1.4	-1.0	-1.3	55	51	NO	NO	NO	NO	NO
17.1	8457	1 WARUDA STREET KIRRIBILLI	First	NW	58	53	57	52	59	54	58	52	-0.9	-1.4	-0.9	-1.4	60	55	NO	NO	NO	NO	NO
17.1	8457	1 WARUDA STREET KIRRIBILLI	First	SW	58	53	57	52	59	54	58	52	-0.9	-1.4	-0.9	-1.4	60	55	NO	NO	NO	NO	NO
17.1	8457	1 WARUDA STREET KIRRIBILLI	First	SE	37	32	36	31	37	32	36	31	-1.0	-1.3	-1.0	-1.2	49	44	NO	NO	NO	NO	NO
17.1	8457	1 WARUDA STREET KIRRIBILLI	First	NE	37	33	36	31	38	33	37	32	-1.0	-1.3	-1.0	-1.3	50	45	NO	NO	NO	NO	NO
17.1	8457	1 WARUDA STREET KIRRIBILLI	Second	NE	40	35	39	34	41	36	40	34	-1.0	-1.4	-1.0	-1.3	53	48	NO	NO	NO	NO	NO
17.1	8457	1 WARUDA STREET KIRRIBILLI	Second	NW	58	53	58	52	59	54	58	52	-0.9	-1.3	-0.9	-1.4	60	55	NO	NO	NO	NO	NO
17.1	8457	1 WARUDA STREET KIRRIBILLI	Second	NE	43	38	42	36	43	38	42	37	-1.0	-1.4	-1.0	-1.3	55	50	NO	NO	NO	NO	NO
17.1	8457	1 WARUDA STREET KIRRIBILLI	Second	SW	47	42	46	40	47	42	46	41	-1.1	-1.5	-1.1	-1.5	59	54	NO	NO	NO	NO	NO
17.1	8457	1 WARUDA STREET KIRRIBILLI	Second	NW	59	54	58	52	59	54	58	53	-0.9	-1.3	-0.9	-1.4	60	55	NO	NO	NO	NO	NO
17.1	8457	1 WARUDA STREET KIRRIBILLI	Second	NE	44	40	43	38	45	40	44	39	-1.1	-1.4	-1.1	-1.5	57	52	NO	NO	NO	NO	NO
17.1	8457	1 WARUDA STREET KIRRIBILLI	Second	NW	59	54	58	52	59	54	58	53	-0.9	-1.4	-0.9	-1.3	60	55	NO	NO	NO	NO	NO
17.1	8457	1 WARUDA STREET KIRRIBILLI	Second	SW	59	54	58	52	59	54	58	53	-0.9	-1.3	-0.9	-1.3	60	55	NO	NO	NO	NO	NO
17.1	8457	1 WARUDA STREET KIRRIBILLI	Second	SE	39	34	38	32	39	34	38	33	-1.0	-1.4	-0.9	-1.3	51	46	NO	NO	NO	NO	NO
17.1	8457	1 WARUDA STREET KIRRIBILLI	Second	NE	39	34	38	33	39	35	39	33	-0.9	-1.4	-0.9	-1.3	51	47	NO	NO	NO	NO	NO
17.1	8457	1 WARUDA STREET KIRRIBILLI	Third	NE	42	37	41	36	42	38	41	36	-1.0	-1.4	-0.9	-1.3	54	50	NO	NO	NO	NO	NO
17.1	8457	1 WARUDA STREET KIRRIBILLI	Third	NW	59	54	58	53	59	54	58	53	-0.9	-1.3	-0.9	-1.3	60	55	NO	NO	NO	NO	NO
17.1	8457	1 WARUDA STREET KIRRIBILLI	Third	NE	44	39	43	38	45	40	44	38	-1.0	-1.4	-1.0	-1.4	57	52	NO	NO	NO	NO	NO
17.1	8457	1 WARUDA STREET KIRRIBILLI	Third	SW	48	43	47	42	49	44	48	42	-0.9	-1.4	-0.9	-1.4	60	55	NO	NO	NO	NO	NO
17.1	8457	1 WARUDA STREET KIRRIBILLI	Third	NW	59	54	58	53	59	54	59	53	-0.9	-1.3	-0.8	-1.3	60	55	NO	NO	NO	NO	NO
17.1	8457	1 WARUDA STREET KIRRIBILLI	Third	NE	46	41	45	40	46	42	45	40	-0.9	-1.4	-0.9	-1.4	58	54	NO	NO	NO	NO	NO
17.1	8457	1 WARUDA STREET KIRRIBILLI	Third	NW	59	54	58	53	60	55	59	53	-0.9	-1.3	-0.9	-1.3	60	55	NO	NO	NO	NO	NO
17.1	8457	1 WARUDA STREET KIRRIBILLI	Third	SW	59	54	58	53	60	55	59	53	-0.8	-1.3	-0.9	-1.3	60	55	NO	NO	NO	NO	NO
17.1	8457	1 WARUDA STREET KIRRIBILLI	Third	SE	41	36	40	34	41	36	40	35	-1.0	-1.3	-1.0	-1.3	53	48	NO	NO	NO	NO	NO
17.1	8457	1 WARUDA STREET KIRRIBILLI	Third	NE	41	36	40	35	42	37	41	35	-1.0	-1.4	-1.0	-1.2	54	49	NO	NO	NO	NO	NO
17.1	8457	1 WARUDA STREET KIRRIBILLI	Fourth	NE	44	40	44	38	45	40	44	39	-0.9	-1.4	-0.9	-1.3	57	52	NO	NO	NO	NO	NO
17.1	8457	1 WARUDA STREET KIRRIBILLI	Fourth	NW	59	54	58	53	60	55	59	53	-0.9	-1.3	-0.9	-1.3	60	55	NO	NO	NO	NO	NO
17.1	8457	1 WARUDA STREET KIRRIBILLI	Fourth	NE	46	41	45	40	47	42	46	40	-1.0	-1.4	-1.0	-1.3	59	54	NO	NO	NO	NO	NO
17.1	8457	1 WARUDA STREET KIRRIBILLI	Fourth	SW	50	45	49	44	50	45	49	44	-1.0	-1.4	-1.0	-1.3	60	55	NO	NO	NO	NO	NO
17.1	8457	1 WARUDA STREET KIRRIBILLI	Fourth	NW	59	54	59	53	60	55	59	54	-0.8	-1.3	-0.9	-1.3	60	55	NO	NO	NO	NO	NO
17.1	8457	1 WARUDA STREET KIRRIBILLI	Fourth	NE	48	43	47	41	48	43	47	42	-1.0	-1.4	-1.0	-1.3	60	55	NO	NO	NO	NO	NO
17.1	8457	1 WARUDA STREET KIRRIBILLI	Fourth	NW	60	55	59	53	60	55	59	54	-0.8	-1.3	-0.9	-1.3	60	55	NO	NO	NO	NO	NO
17.1	8457	1 WARUDA STREET KIRRIBILLI	Fourth	SW	59	54	59	53	60	55	59	54	-0.9	-1.3	-0.8	-1.3	60	55	NO	NO	NO	NO	NO
17.1	8457	1 WARUDA STREET KIRRIBILLI	Fourth	SE	43	39	42	37	44	39	43	38	-1.0	-1.3	-1.0	-1.3	56	51	NO	NO	NO	NO	NO
17.1	8457	1 WARUDA STREET KIRRIBILLI	Fourth	NE	44	39	43	38	44	40	43	38	-0.9	-1.4	-0.9	-1.3	56	52	NO	NO	NO	NO	NO
17.1	8457	1 WARUDA STREET KIRRIBILLI	Fifth	NE	48	44	48	42	49	44	48	43	-0.9	-1.3	-0.9	-1.2	60	55	NO	NO	NO	NO	NO
17.1	8457	1 WARUDA STREET KIRRIBILLI	Fifth	NW	60	55	59	53	60	55	59	54	-0.9	-1.3	-0.9	-1.3	60	55	NO	NO	NO	NO	NO
17.1	8457	1 WARUDA STREET KIRRIBILLI	Fifth	NE	49	44	48	43	49	44	48	43	-1.0	-1.4	-1.0	-1.3	60	55	NO	NO	NO	NO	NO
17.1	8457	1 WARUDA STREET KIRRIBILLI	Fifth	SW	52	47	51	46	52	47	51	46	-0.9	-1.3	-0.9	-1.2	60	55	NO	NO	NO	NO	NO
17.1	8457	1 WARUDA STREET KIRRIBILLI	Fifth	NW	60	55	59	54	60	55	59	54	-0.9	-1.2	-0.9	-1.3	60	55	NO	NO	NO	NO	NO
17.1	8457	1 WARUDA STREET KIRRIBILLI	Fifth	NE	50	45	49	43	50	45	49	44	-0.9	-1.4	-0.9	-1.3	60	55	NO	NO	NO	NO	NO
17.1	8457	1 WARUDA STREET KIRRIBILLI	Fifth	NW	60	55	59	54	60	55	60	54	-0.8	-1.3	-0.9	-1.2	60	55	NO	NO	NO	NO	NO
17.1	8457	1 WARUDA STREET KIRRIBILLI	Fifth	SW	60	55	59	54	60	55	59	54	-0.9	-1.3	-0.8	-1.3	60	55	NO	NO	NO	NO	NO
17.1	8457	1 WARUDA STREET KIRRIBILLI	Fifth	SE	48	43	47	42	48	43	47	42	-0.9	-1.3	-0.9	-1.2	60	55	NO	NO	NO	NO	NO
17.1	8457	1 WARUDA STREET KIRRIBILLI	Fifth	NE	48	43	47	42	49	44	48	42	-0.9	-1.3	-0.9	-1.2	60	55	NO	NO	NO	NO	NO
17.1	8457	1 WARUDA STREET KIRRIBILLI	Ground	NE	40	35	39	34	40	36	39	34	-0.9	-1.4	-0.9	-1.3	52	48	NO	NO	NO	NO	NO
17.1	8457	1 WARUDA STREET KIRRIBILLI	Ground	SW	44	39	43	37	44	39	43	38	-1.0	-1.5	-1.0	-1.4	56	51	NO	NO	NO	NO	NO
17.1	8457	1 WARUDA STREET KIRRIBILLI	Ground	NW	58	53	57	51	58	53	57	52	-1.0	-1.5	-1.0	-1.5	60	55	NO	NO	NO	NO	NO
17.1	8457	1 WARUDA STREET KIRRIBILLI	Ground	NE	42	37	41	36	42	38	41	36	-1.0	-1.5	-1.0	-1.4	54	50	NO	NO	NO	NO	NO
17.1	8457	1 WARUDA STREET KIRRIBILLI	Ground	NW	58	53	57	52	58	53	57	52	-0.9	-1.4	-1.0	-1.5	60	55	NO	NO	NO	NO	NO
17.1	8457	1 WARUDA STREET KIRRIBILLI	Ground	SW	58	53	57	52	58	53	57	52	-0.9	-1.4	-1.0	-1.5	60	55	NO	NO	NO	NO	NO
17.1	8457	1 WARUDA STREET KIRRIBILLI	Ground	SE	36	31	35	30	36	31	35	30	-0.9	-0.8	-0.9	-1.2	48	43	NO	NO	NO	NO	NO
17.1	8461	83 KIRRIBILLI AVENUE KIRRIBILLI	First	W	40	35	39	34	40	35	39	34	-0.9	-1.4	-0.9	-1.3	52	47	NO	NO	NO	NO	NO
17.1	8461	83 KIRRIBILLI AVENUE KIRRIBILLI	First	S	47	42	46	41	47	43	46	41	-1.0	-1.3	-1.0	-1.2	59	55	NO	NO	NO	NO	NO
17.1	8461	83 KIRRIBILLI AVENUE KIRRIBILLI	First	S	48	43	47	41	48	43	47	42	-1.0	-1.3	-1.0	-1.2	60	55	NO	NO	NO	NO	NO
17.1	8461	83 KIRRIBILLI AVENUE KIRRIBILLI	First	E	45	40	44	39	45	41	45	39	-0.9	-1.4	-0.9	-1.3	57	53	NO	NO	NO	NO	NO
17.1	8461	83 KIRRIBILLI AVENUE KIRRIBILLI	First	NE	43	38	42	36	43	38	42	37	-1.0	-1.3	-1.0	-1.2	55	50	NO	NO	NO	NO	NO
17.1	8461	83 KIRRIBILLI AVENUE KIRRIBILLI	Ground	W	38	33	37	32	38	33	37	32	-0.9	-1.4	-0.9	-1.3	50	45	NO	NO	NO	NO	NO
17.1	8461	83 KIRRIBILLI AVENUE KIRRIBILLI	Ground	S	43	38	42	37	44	39	43	38	-1.0	-1.3	-1.0	-1.2	56	51	NO	NO	NO	NO	NO

NCA	Receiver ID	Address	Floor Level	Facade	Opening Year 2027				Design Year 2037				Increase (Do Smthng - Do Nothing)				NCG project road noise criteria		Do noise levels exceed the cumulative limit with project roads adding ≥2dB to the total noise levels?		Is the contribution from the road project Acute?		Consider further treatment?
					Do Nothing		Do Smthng		Do Nothing		Do Smthng		Opening Year 2027		Design Year 2037								
					Day	Night	Day	Night	Day	Night	Day	Night	Day	Night	Day	Night	Day	Night	Day	Night	$L_{Aeq,15hr}$ ≥ 65dB	$L_{Aeq,9hr}$ ≥ 60dB	
17.1	8461	83 KIRRIBILLI AVENUE KIRRIBILLI	Ground	S	44	39	43	38	44	39	43	38	-1.0	-1.3	-1.0	-1.2	56	51	NO	NO	NO	NO	NO
17.1	8461	83 KIRRIBILLI AVENUE KIRRIBILLI	Ground	E	42	37	41	36	42	37	41	36	-0.9	-1.3	-0.9	-1.2	54	49	NO	NO	NO	NO	NO
17.1	8461	83 KIRRIBILLI AVENUE KIRRIBILLI	Ground	NE	40	35	39	34	40	36	40	34	-0.9	-1.3	-0.9	-1.3	52	48	NO	NO	NO	NO	NO
17.1	8467	81 KIRRIBILLI AVENUE KIRRIBILLI	First	SE	40	35	39	34	40	35	39	34	-1.0	-1.3	-1.0	-1.2	52	47	NO	NO	NO	NO	NO
17.1	8467	81 KIRRIBILLI AVENUE KIRRIBILLI	First	NE	43	38	42	37	43	38	42	37	-0.9	-1.3	-0.9	-1.3	55	50	NO	NO	NO	NO	NO
17.1	8467	81 KIRRIBILLI AVENUE KIRRIBILLI	First	W	54	49	53	48	54	50	54	48	-0.8	-1.4	-0.8	-1.3	60	55	NO	NO	NO	NO	NO
17.1	8467	81 KIRRIBILLI AVENUE KIRRIBILLI	Second	SE	42	37	41	36	43	38	42	37	-1.0	-1.3	-1.0	-1.2	55	50	NO	NO	NO	NO	NO
17.1	8467	81 KIRRIBILLI AVENUE KIRRIBILLI	Second	NE	46	41	45	40	47	42	46	41	-0.9	-1.3	-0.9	-1.3	59	54	NO	NO	NO	NO	NO
17.1	8467	81 KIRRIBILLI AVENUE KIRRIBILLI	Second	W	57	52	56	50	57	52	56	51	-0.8	-1.3	-0.8	-1.2	60	55	NO	NO	NO	NO	NO
17.1	8467	81 KIRRIBILLI AVENUE KIRRIBILLI	Third	SE	46	42	45	40	47	42	46	41	-1.0	-1.3	-1.0	-1.2	59	54	NO	NO	NO	NO	NO
17.1	8467	81 KIRRIBILLI AVENUE KIRRIBILLI	Third	NE	51	46	50	45	51	47	50	45	-1.0	-1.4	-1.0	-1.4	60	55	NO	NO	NO	NO	NO
17.1	8467	81 KIRRIBILLI AVENUE KIRRIBILLI	Third	W	59	54	58	53	59	54	58	53	-0.9	-1.3	-1.0	-1.4	60	55	NO	NO	NO	NO	NO
17.1	8467	81 KIRRIBILLI AVENUE KIRRIBILLI	Third	S	58	53	57	52	58	53	58	52	-0.9	-1.3	-0.9	-1.2	60	55	NO	NO	NO	NO	NO
17.1	8467	81 KIRRIBILLI AVENUE KIRRIBILLI	Ground	SE	38	33	37	32	38	33	37	32	-1.0	-1.4	-1.0	-1.3	50	45	NO	NO	NO	NO	NO
17.1	8467	81 KIRRIBILLI AVENUE KIRRIBILLI	Ground	NE	40	35	39	34	41	36	40	35	-0.9	-1.3	-0.9	-1.2	53	48	NO	NO	NO	NO	NO
17.1	8467	81 KIRRIBILLI AVENUE KIRRIBILLI	Ground	W	49	44	48	43	50	45	49	43	-1.0	-1.3	-1.0	-1.2	60	55	NO	NO	NO	NO	NO
17.1	8469	2 WARUDA STREET KIRRIBILLI	First	N	54	49	54	48	55	50	54	49	-0.7	-1.3	-0.7	-1.2	60	55	NO	NO	NO	NO	NO
17.1	8469	2 WARUDA STREET KIRRIBILLI	First	NW	58	53	57	52	58	53	58	52	-0.9	-1.4	-0.9	-1.3	60	55	NO	NO	NO	NO	NO
17.1	8469	2 WARUDA STREET KIRRIBILLI	First	SW	58	53	57	52	59	54	58	52	-0.9	-1.4	-0.9	-1.3	60	55	NO	NO	NO	NO	NO
17.1	8469	2 WARUDA STREET KIRRIBILLI	First	S	58	53	57	52	59	54	58	52	-0.9	-1.3	-0.9	-1.4	60	55	NO	NO	NO	NO	NO
17.1	8469	2 WARUDA STREET KIRRIBILLI	First	E	47	42	46	41	47	42	46	41	-1.0	-1.3	-1.0	-1.2	59	54	NO	NO	NO	NO	NO
17.1	8469	2 WARUDA STREET KIRRIBILLI	Ground	N	53	49	53	47	54	49	53	48	-0.7	-1.3	-0.7	-1.2	60	55	NO	NO	NO	NO	NO
17.1	8469	2 WARUDA STREET KIRRIBILLI	Ground	NW	58	53	57	51	58	53	57	52	-0.9	-1.4	-0.9	-1.3	60	55	NO	NO	NO	NO	NO
17.1	8469	2 WARUDA STREET KIRRIBILLI	Ground	SW	58	53	57	51	58	53	57	52	-0.9	-1.3	-0.9	-1.4	60	55	NO	NO	NO	NO	NO
17.1	8469	2 WARUDA STREET KIRRIBILLI	Ground	S	58	53	57	51	58	53	57	52	-0.9	-1.4	-1.0	-1.3	60	55	NO	NO	NO	NO	NO
17.1	8469	2 WARUDA STREET KIRRIBILLI	Ground	E	43	38	42	37	43	39	42	37	-1.0	-1.3	-1.0	-1.3	55	51	NO	NO	NO	NO	NO
17.1	8470	114 KIRRIBILLI AVENUE KIRRIBILLI	First	N	42	37	41	36	42	38	42	36	-0.8	-1.2	-0.8	-1.1	54	50	NO	NO	NO	NO	NO
17.1	8471	112 KIRRIBILLI AVENUE KIRRIBILLI	First	N	41	37	41	35	42	37	41	36	-0.8	-1.3	-0.8	-1.2	54	49	NO	NO	NO	NO	NO
17.1	8471	112 KIRRIBILLI AVENUE KIRRIBILLI	First	W	40	35	39	34	41	36	40	35	-0.9	-1.2	-0.8	-1.2	53	48	NO	NO	NO	NO	NO
17.1	8471	112 KIRRIBILLI AVENUE KIRRIBILLI	First	S	58	53	57	52	58	53	57	52	-0.9	-1.3	-0.9	-1.3	60	55	NO	NO	NO	NO	NO
17.1	8471	112 KIRRIBILLI AVENUE KIRRIBILLI	Ground	W	36	31	36	30	36	32	36	31	-0.5	-0.9	-0.5	-0.9	48	44	NO	NO	NO	NO	NO
17.1	8471	112 KIRRIBILLI AVENUE KIRRIBILLI	Ground	S	55	51	55	49	56	51	55	50	-0.8	-1.2	-0.8	-1.2	60	55	NO	NO	NO	NO	NO
17.1	8475	79 KIRRIBILLI AVENUE KIRRIBILLI	First	NE	46	42	45	40	47	42	46	41	-1.0	-1.4	-1.0	-1.3	59	54	NO	NO	NO	NO	NO
17.1	8475	79 KIRRIBILLI AVENUE KIRRIBILLI	First	W	49	44	48	42	49	44	48	43	-1.0	-1.4	-1.0	-1.3	60	55	NO	NO	NO	NO	NO
17.1	8475	79 KIRRIBILLI AVENUE KIRRIBILLI	First	S	58	53	57	51	58	53	57	52	-0.9	-1.3	-0.9	-1.3	60	55	NO	NO	NO	NO	NO
17.1	8475	79 KIRRIBILLI AVENUE KIRRIBILLI	First	E	43	38	42	36	43	38	42	37	-1.0	-1.3	-1.0	-1.2	55	50	NO	NO	NO	NO	NO
17.1	8475	79 KIRRIBILLI AVENUE KIRRIBILLI	Second	NE	49	45	49	43	50	45	49	44	-0.9	-1.4	-0.9	-1.3	60	55	NO	NO	NO	NO	NO
17.1	8475	79 KIRRIBILLI AVENUE KIRRIBILLI	Second	W	57	52	56	51	57	52	56	51	-1.0	-1.3	-1.0	-1.2	60	55	NO	NO	NO	NO	NO
17.1	8475	79 KIRRIBILLI AVENUE KIRRIBILLI	Second	S	58	53	57	52	59	54	58	53	-1.0	-1.3	-0.9	-1.3	60	55	NO	NO	NO	NO	NO
17.1	8475	79 KIRRIBILLI AVENUE KIRRIBILLI	Second	E	47	42	46	40	47	42	46	41	-0.9	-1.4	-0.9	-1.3	59	54	NO	NO	NO	NO	NO
17.1	8475	79 KIRRIBILLI AVENUE KIRRIBILLI	Ground	NE	43	38	42	37	44	39	43	38	-0.9	-1.4	-0.9	-1.3	56	51	NO	NO	NO	NO	NO
17.1	8475	79 KIRRIBILLI AVENUE KIRRIBILLI	Ground	W	44	39	43	38	44	40	43	38	-1.0	-1.3	-1.0	-1.3	56	52	NO	NO	NO	NO	NO
17.1	8475	79 KIRRIBILLI AVENUE KIRRIBILLI	Ground	S	51	46	50	44	51	46	50	45	-0.9	-1.4	-0.9	-1.3	60	55	NO	NO	NO	NO	NO
17.1	8475	79 KIRRIBILLI AVENUE KIRRIBILLI	Ground	E	40	35	39	34	40	35	39	34	-1.0	-1.3	-1.0	-1.3	52	47	NO	NO	NO	NO	NO
17.1	8476	71 UPPER PITT STREET KIRRIBILLI	First	NE	50	45	49	44	50	46	50	45	-0.7	-1.1	-0.6	-1.1	60	55	NO	NO	NO	NO	NO
17.1	8476	71 UPPER PITT STREET KIRRIBILLI	First	NW	54	49	53	48	55	50	54	48	-1.1	-1.4	-1.1	-1.4	60	55	NO	NO	NO	NO	NO
17.1	8476	71 UPPER PITT STREET KIRRIBILLI	First	N	49	44	48	43	50	45	49	44	-0.9	-1.3	-0.9	-1.2	60	55	NO	NO	NO	NO	NO
17.1	8476	71 UPPER PITT STREET KIRRIBILLI	First	NW	57	52	56	51	58	53	57	51	-1.0	-1.3	-0.9	-1.3	60	55	NO	NO	NO	NO	NO
17.1	8476	71 UPPER PITT STREET KIRRIBILLI	First	SW	59	54	58	52	59	54	58	53	-0.9	-1.4	-0.9	-1.3	60	55	NO	NO	NO	NO	NO
17.1	8476	71 UPPER PITT STREET KIRRIBILLI	First	SE	41	36	40	35	42	37	41	36	-0.9	-1.2	-0.9	-1.1	54	49	NO	NO	NO	NO	NO
17.1	8476	71 UPPER PITT STREET KIRRIBILLI	Second	NE	52	47	52	46	53	48	52	47	-0.8	-1.1	-0.8	-1.1	60	55	NO	NO	NO	NO	NO
17.1	8476	71 UPPER PITT STREET KIRRIBILLI	Second	NW	55	50	54	49	56	51	55	49	-1.0	-1.3	-1.0	-1.3	60	55	NO	NO	NO	NO	NO
17.1	8476	71 UPPER PITT STREET KIRRIBILLI	Second	N	51	46	50	45	52	47	51	46	-0.9	-1.3	-0.9	-1.2	60	55	NO	NO	NO	NO	NO
17.1	8476	71 UPPER PITT STREET KIRRIBILLI	Second	NW	58	53	57	51	58	53	57	52	-1.0	-1.3	-1.0	-1.3	60	55	NO	NO	NO	NO	NO
17.1	8476	71 UPPER PITT STREET KIRRIBILLI	Second	SW	59	54	58	53	59	54	58	53	-0.9	-1.3	-0.9	-1.2	60	55	NO	NO	NO	NO	NO
17.1	8476	71 UPPER PITT STREET KIRRIBILLI	Second	SE	45	40	44	39	45	41	45	39	-0.8	-1.2	-0.8	-1.2	57	53	NO	NO	NO	NO	NO
17.1	8476	71 UPPER PITT STREET KIRRIBILLI	Ground	N	48	43	47	42	48	43	47	42	-0.8	-1.2	-0.8	-1.1	60	55	NO	NO	NO	NO	NO
17.1	8476	71 UPPER PITT STREET KIRRIBILLI	Ground	NW	56	51	55	50	57	52	56	50	-1.1	-1.4	-1.1	-1.4	60	55	NO	NO	NO	NO	NO
17.1	8476	71 UPPER PITT STREET KIRRIBILLI	Ground	SW	58	53	57	52	58	53	57	52	-0.9	-1.3	-0.9	-1.2	60	55	NO	NO	NO	NO	NO
17.1	8476	71 UPPER PITT STREET KIRRIBILLI	Ground	SE	39	34	38	32	39	34	38	33	-0.8	-1.3	-0.8	-1.2	51	46	NO	NO	NO	NO	NO
17.1	8479	108 KIRRIBILLI AVENUE KIRRIBILLI	Ground	SW	54	49	53	48	55	50	54	49	-1.0	-1.4	-1.0	-1.3	60	55	NO	NO	NO	NO	NO
17.1	8479	108 KIRRIBILLI AVENUE KIRRIBILLI	Ground	SE	42	37	41	36	42	37	41	36	-0.8	-1.2	-0.8	-1.1	54	49	NO	NO	NO	NO	NO

NCA	Receiver ID	Address	Floor Level	Facade	Opening Year 2027				Design Year 2037				Increase (Do Smthng - Do Nothing)				NCG project road noise criteria		Do noise levels exceed the cumulative limit with project roads adding ≥2dB to the total noise levels?		Is the contribution from the road project Acute?		Consider further treatment?
					Do Nothing		Do Smthng		Do Nothing		Do Smthng		Opening Year 2027		Design Year 2037								
					Day	Night	Day	Night	Day	Night	Day	Night	Day	Night	Day	Night	Day	Night	Day	Night	$L_{Aeq,15hr} \geq 65dB$	$L_{Aeq,9hr} \geq 60dB$	
17.1	8479	108 KIRRIBILLI AVENUE KIRRIBILLI	Ground	NW	36	31	35	30	36	32	36	31	-0.7	-1.1	-0.7	-1.1	48	44	NO	NO	NO	NO	NO
17.1	8480	77 KIRRIBILLI AVENUE KIRRIBILLI	First	E	47	42	46	40	47	42	46	41	-0.9	-1.3	-0.9	-1.3	59	54	NO	NO	NO	NO	NO
17.1	8480	77 KIRRIBILLI AVENUE KIRRIBILLI	First	NE	49	44	48	42	49	44	48	43	-1.0	-1.3	-1.0	-1.3	60	55	NO	NO	NO	NO	NO
17.1	8480	77 KIRRIBILLI AVENUE KIRRIBILLI	First	W	47	42	46	41	47	42	46	41	-1.0	-1.3	-1.0	-1.2	59	54	NO	NO	NO	NO	NO
17.1	8480	77 KIRRIBILLI AVENUE KIRRIBILLI	First	S	57	52	56	51	58	52	57	51	-0.9	-1.4	-1.0	-1.3	60	55	NO	NO	NO	NO	NO
17.1	8480	77 KIRRIBILLI AVENUE KIRRIBILLI	First	E	47	42	46	41	47	42	46	41	-1.0	-1.3	-0.9	-1.2	59	54	NO	NO	NO	NO	NO
17.1	8480	77 KIRRIBILLI AVENUE KIRRIBILLI	Ground	E	43	38	42	36	43	38	42	37	-0.9	-1.4	-0.9	-1.3	55	50	NO	NO	NO	NO	NO
17.1	8480	77 KIRRIBILLI AVENUE KIRRIBILLI	Ground	W	43	39	43	37	44	39	43	38	-0.9	-1.4	-0.9	-1.3	56	51	NO	NO	NO	NO	NO
17.1	8480	77 KIRRIBILLI AVENUE KIRRIBILLI	Ground	S	56	51	55	50	56	51	55	50	-1.0	-1.3	-1.0	-1.4	60	55	NO	NO	NO	NO	NO
17.1	8480	77 KIRRIBILLI AVENUE KIRRIBILLI	Ground	E	43	38	42	37	43	38	42	37	-0.9	-1.4	-0.9	-1.3	55	50	NO	NO	NO	NO	NO
17.1	8482	75 KIRRIBILLI AVENUE KIRRIBILLI	First	SE	43	38	42	37	44	39	43	37	-1.0	-1.4	-1.0	-1.3	56	51	NO	NO	NO	NO	NO
17.1	8482	75 KIRRIBILLI AVENUE KIRRIBILLI	First	NE	49	44	48	42	49	44	48	43	-1.0	-1.4	-1.0	-1.4	60	55	NO	NO	NO	NO	NO
17.1	8482	75 KIRRIBILLI AVENUE KIRRIBILLI	First	NW	43	38	42	37	43	39	43	37	-1.0	-1.4	-0.9	-1.3	55	51	NO	NO	NO	NO	NO
17.1	8482	75 KIRRIBILLI AVENUE KIRRIBILLI	First	SW	58	53	57	51	58	53	57	52	-1.0	-1.4	-0.9	-1.4	60	55	NO	NO	NO	NO	NO
17.1	8482	75 KIRRIBILLI AVENUE KIRRIBILLI	First	NW	54	49	53	48	55	50	54	48	-1.1	-1.5	-1.0	-1.5	60	55	NO	NO	NO	NO	NO
17.1	8482	75 KIRRIBILLI AVENUE KIRRIBILLI	First	SE	44	39	43	38	45	40	43	38	-1.2	-1.6	-1.2	-1.6	57	52	NO	NO	NO	NO	NO
17.1	8482	75 KIRRIBILLI AVENUE KIRRIBILLI	First	SW	58	53	57	52	58	53	57	52	-0.9	-1.4	-1.0	-1.3	60	55	NO	NO	NO	NO	NO
17.1	8482	75 KIRRIBILLI AVENUE KIRRIBILLI	First	SE	43	38	42	37	44	39	43	37	-1.0	-1.3	-1.0	-1.3	56	51	NO	NO	NO	NO	NO
17.1	8482	75 KIRRIBILLI AVENUE KIRRIBILLI	First	N	45	40	44	38	45	40	44	39	-1.0	-1.3	-1.0	-1.2	57	52	NO	NO	NO	NO	NO
17.1	8482	75 KIRRIBILLI AVENUE KIRRIBILLI	Second	SE	47	42	46	41	48	43	47	41	-1.0	-1.3	-1.0	-1.2	60	55	NO	NO	NO	NO	NO
17.1	8482	75 KIRRIBILLI AVENUE KIRRIBILLI	Second	NE	51	46	50	44	51	46	50	45	-1.0	-1.5	-1.0	-1.4	60	55	NO	NO	NO	NO	NO
17.1	8482	75 KIRRIBILLI AVENUE KIRRIBILLI	Second	NW	46	41	45	40	47	42	46	40	-1.0	-1.3	-1.0	-1.2	59	54	NO	NO	NO	NO	NO
17.1	8482	75 KIRRIBILLI AVENUE KIRRIBILLI	Second	SW	58	53	57	52	58	53	58	52	-0.9	-1.4	-0.9	-1.3	60	55	NO	NO	NO	NO	NO
17.1	8482	75 KIRRIBILLI AVENUE KIRRIBILLI	Second	NW	55	50	54	49	56	51	54	49	-1.1	-1.4	-1.1	-1.5	60	55	NO	NO	NO	NO	NO
17.1	8482	75 KIRRIBILLI AVENUE KIRRIBILLI	Second	SE	47	42	46	41	48	43	47	42	-1.0	-1.4	-1.0	-1.4	60	55	NO	NO	NO	NO	NO
17.1	8482	75 KIRRIBILLI AVENUE KIRRIBILLI	Second	SW	58	53	58	52	59	54	58	53	-0.9	-1.3	-0.9	-1.3	60	55	NO	NO	NO	NO	NO
17.1	8482	75 KIRRIBILLI AVENUE KIRRIBILLI	Second	SE	47	42	46	41	48	43	47	41	-1.0	-1.3	-1.0	-1.2	60	55	NO	NO	NO	NO	NO
17.1	8482	75 KIRRIBILLI AVENUE KIRRIBILLI	Second	N	49	44	48	43	49	44	48	43	-0.9	-1.4	-0.9	-1.3	60	55	NO	NO	NO	NO	NO
17.1	8482	75 KIRRIBILLI AVENUE KIRRIBILLI	Ground	NW	41	36	40	35	41	36	40	35	-1.0	-1.4	-1.0	-1.3	53	48	NO	NO	NO	NO	NO
17.1	8482	75 KIRRIBILLI AVENUE KIRRIBILLI	Ground	SW	57	52	56	51	58	53	57	51	-1.0	-1.4	-1.0	-1.4	60	55	NO	NO	NO	NO	NO
17.1	8482	75 KIRRIBILLI AVENUE KIRRIBILLI	Ground	NW	54	49	53	47	54	49	53	48	-1.1	-1.5	-1.1	-1.5	60	55	NO	NO	NO	NO	NO
17.1	8482	75 KIRRIBILLI AVENUE KIRRIBILLI	Ground	SE	42	38	41	36	43	38	42	36	-1.3	-1.9	-1.4	-1.9	55	50	NO	NO	NO	NO	NO
17.1	8482	75 KIRRIBILLI AVENUE KIRRIBILLI	Ground	SW	58	53	57	51	58	53	57	52	-0.9	-1.4	-1.0	-1.3	60	55	NO	NO	NO	NO	NO
17.1	8482	75 KIRRIBILLI AVENUE KIRRIBILLI	Ground	SE	41	36	40	34	41	36	40	35	-1.0	-1.3	-1.0	-1.3	53	48	NO	NO	NO	NO	NO
17.1	8483	1-3 PEEL STREET KIRRIBILLI	First	NW	50	45	49	43	50	45	49	44	-0.9	-1.3	-0.9	-1.2	60	55	NO	NO	NO	NO	NO
17.1	8483	1-3 PEEL STREET KIRRIBILLI	First	SW	51	46	50	45	52	47	51	45	-0.9	-1.3	-0.9	-1.2	60	55	NO	NO	NO	NO	NO
17.1	8483	1-3 PEEL STREET KIRRIBILLI	Second	NW	54	49	53	48	54	50	53	48	-1.0	-1.4	-1.0	-1.3	60	55	NO	NO	NO	NO	NO
17.1	8483	1-3 PEEL STREET KIRRIBILLI	Second	SW	55	50	54	48	55	50	54	49	-1.0	-1.3	-1.0	-1.3	60	55	NO	NO	NO	NO	NO
17.1	8483	1-3 PEEL STREET KIRRIBILLI	Third	NW	57	52	56	51	57	52	57	51	-0.8	-1.2	-0.8	-1.2	60	55	NO	NO	NO	NO	NO
17.1	8483	1-3 PEEL STREET KIRRIBILLI	Third	SW	58	53	57	51	58	53	57	52	-0.8	-1.2	-0.8	-1.2	60	55	NO	NO	NO	NO	NO
17.1	8483	1-3 PEEL STREET KIRRIBILLI	Fourth	NW	58	53	57	52	58	53	57	52	-0.9	-1.2	-0.9	-1.2	60	55	NO	NO	NO	NO	NO
17.1	8483	1-3 PEEL STREET KIRRIBILLI	Fourth	SW	58	53	58	52	59	54	58	53	-0.9	-1.2	-0.8	-1.1	60	55	NO	NO	NO	NO	NO
17.1	8483	1-3 PEEL STREET KIRRIBILLI	Fifth	NW	59	54	58	52	59	54	58	53	-0.9	-1.2	-0.9	-1.1	60	55	NO	NO	NO	NO	NO
17.1	8483	1-3 PEEL STREET KIRRIBILLI	Fifth	SW	59	54	58	53	59	54	59	53	-0.8	-1.2	-0.8	-1.2	60	55	NO	NO	NO	NO	NO
17.1	8483	1-3 PEEL STREET KIRRIBILLI	Sixth	NW	59	54	58	53	59	55	59	53	-0.9	-1.2	-0.9	-1.2	60	55	NO	NO	NO	NO	NO
17.1	8483	1-3 PEEL STREET KIRRIBILLI	Sixth	SW	59	54	59	53	60	55	59	54	-0.9	-1.2	-0.9	-1.1	60	55	NO	NO	NO	NO	NO
17.1	8483	1-3 PEEL STREET KIRRIBILLI	Seventh	NW	59	54	59	53	60	55	59	54	-0.8	-1.2	-0.9	-1.1	60	55	NO	NO	NO	NO	NO
17.1	8483	1-3 PEEL STREET KIRRIBILLI	Seventh	SW	60	55	59	54	60	55	59	54	-0.8	-1.1	-0.8	-1.1	60	55	NO	NO	NO	NO	NO
17.1	8483	1-3 PEEL STREET KIRRIBILLI	Ground	NW	47	42	46	41	47	42	46	41	-0.8	-1.3	-0.8	-1.2	59	54	NO	NO	NO	NO	NO
17.1	8483	1-3 PEEL STREET KIRRIBILLI	Ground	SW	49	44	48	43	50	45	49	44	-0.9	-1.3	-0.9	-1.2	60	55	NO	NO	NO	NO	NO
17.1	8486	73 KIRRIBILLI AVENUE KIRRIBILLI	First	NE	48	43	47	41	48	43	47	42	-1.0	-1.5	-1.0	-1.5	60	55	NO	NO	NO	NO	NO
17.1	8486	73 KIRRIBILLI AVENUE KIRRIBILLI	First	NW	47	42	46	41	47	42	46	41	-1.0	-1.3	-1.0	-1.4	59	54	NO	NO	NO	NO	NO
17.1	8486	73 KIRRIBILLI AVENUE KIRRIBILLI	First	SW	59	54	58	52	59	54	58	53	-0.9	-1.4	-0.9	-1.3	60	55	NO	NO	NO	NO	NO
17.1	8486	73 KIRRIBILLI AVENUE KIRRIBILLI	First	SE	41	36	40	35	41	37	40	35	-0.9	-1.4	-0.9	-1.3	53	49	NO	NO	NO	NO	NO
17.1	8486	73 KIRRIBILLI AVENUE KIRRIBILLI	Second	NE	50	45	49	43	50	45	49	44	-1.0	-1.5	-1.0	-1.4	60	55	NO	NO	NO	NO	NO
17.1	8486	73 KIRRIBILLI AVENUE KIRRIBILLI	Second	NW	51	46	50	45	51	46	50	45	-0.9	-1.4	-0.9	-1.3	60	55	NO	NO	NO	NO	NO
17.1	8486	73 KIRRIBILLI AVENUE KIRRIBILLI	Second	SW	59	54	58	53	60	55	59	53	-0.9	-1.3	-0.9	-1.3	60	55	NO	NO	NO	NO	NO
17.1	8486	73 KIRRIBILLI AVENUE KIRRIBILLI	Second	SE	44	39	43	37	44	39	43	38	-1.0	-1.3	-1.0	-1.2	56	51	NO	NO	NO	NO	NO
17.1	8486	73 KIRRIBILLI AVENUE KIRRIBILLI	Third	NE	53	49	52	47	54	49	53	48	-1.0	-1.5	-1.0	-1.4	60	55	NO	NO	NO	NO	NO
17.1	8486	73 KIRRIBILLI AVENUE KIRRIBILLI	Third	NW	57	52	56	51	58	53	57	51	-1.0	-1.4	-1.0	-1.4	60	55	NO	NO	NO	NO	NO
17.1	8486	73 KIRRIBILLI AVENUE KIRRIBILLI	Third	SW	60	55	59	54	60	55	59	54	-0.9	-1.3	-0.9	-1.2	60	55	NO	NO	NO	NO	NO
17.1	8486	73 KIRRIBILLI AVENUE KIRRIBILLI	Third	SE	48	43	47	42	48	43	47	42	-0.9	-1.4	-0.9	-1.3	60	55	NO	NO	NO	NO	NO

NCA	Receiver ID	Address	Floor Level	Facade	Opening Year 2027				Design Year 2037				Increase (Do Smthng - Do Nothing)				NCG project road noise criteria		Do noise levels exceed the cumulative limit with project roads adding ≥2dB to the total noise levels?		Is the contribution from the road project Acute?		Consider further treatment?
					Do Nothing		Do Smthng		Do Nothing		Do Smthng		Opening Year 2027		Design Year 2037								
					Day	Night	Day	Night	Day	Night	Day	Night	Day	Night	Day	Night	Day	Night	Day	Night	$L_{Aeq,15hr}$ ≥ 65dB	$L_{Aeq,9hr}$ ≥ 60dB	
17.1	8486	73 KIRRIBILLI AVENUE KIRRIBILLI	Ground	NW	44	39	43	38	44	39	43	38	-1.0	-1.4	-1.0	-1.3	56	51	NO	NO	NO	NO	NO
17.1	8486	73 KIRRIBILLI AVENUE KIRRIBILLI	Ground	SW	58	53	57	52	59	54	58	52	-0.9	-1.3	-0.9	-1.4	60	55	NO	NO	NO	NO	NO
17.1	8486	73 KIRRIBILLI AVENUE KIRRIBILLI	Ground	SE	39	34	38	33	39	35	39	33	-0.9	-1.4	-0.9	-1.3	51	47	NO	NO	NO	NO	NO
17.1	8487	69 UPPER PITT STREET KIRRIBILLI	First	E	45	40	44	39	45	40	44	39	-0.8	-1.2	-0.8	-1.2	57	52	NO	NO	NO	NO	NO
17.1	8487	69 UPPER PITT STREET KIRRIBILLI	First	NE	45	41	45	39	46	41	45	40	-0.8	-1.2	-0.8	-1.2	58	53	NO	NO	NO	NO	NO
17.1	8487	69 UPPER PITT STREET KIRRIBILLI	First	SW	54	49	53	48	55	50	54	49	-0.8	-1.2	-0.8	-1.1	60	55	NO	NO	NO	NO	NO
17.1	8487	69 UPPER PITT STREET KIRRIBILLI	First	SE	46	41	45	40	46	42	46	40	-0.9	-1.2	-0.9	-1.2	58	54	NO	NO	NO	NO	NO
17.1	8487	69 UPPER PITT STREET KIRRIBILLI	First	SW	52	47	51	46	52	47	52	46	-0.7	-1.2	-0.7	-1.1	60	55	NO	NO	NO	NO	NO
17.1	8487	69 UPPER PITT STREET KIRRIBILLI	First	SE	45	40	44	39	46	41	45	40	-0.8	-1.3	-0.8	-1.2	58	53	NO	NO	NO	NO	NO
17.1	8487	69 UPPER PITT STREET KIRRIBILLI	First	NE	46	41	45	40	46	41	45	40	-0.9	-1.2	-0.9	-1.1	58	53	NO	NO	NO	NO	NO
17.1	8487	69 UPPER PITT STREET KIRRIBILLI	First	SE	45	41	45	39	46	41	45	40	-0.9	-1.2	-0.9	-1.1	58	53	NO	NO	NO	NO	NO
17.1	8487	69 UPPER PITT STREET KIRRIBILLI	Ground	E	41	36	40	35	41	36	40	35	-0.8	-1.2	-0.8	-1.2	53	48	NO	NO	NO	NO	NO
17.1	8487	69 UPPER PITT STREET KIRRIBILLI	Ground	NE	42	37	41	36	42	38	42	36	-0.8	-1.3	-0.8	-1.2	54	50	NO	NO	NO	NO	NO
17.1	8487	69 UPPER PITT STREET KIRRIBILLI	Ground	SW	50	45	49	44	51	46	50	45	-0.8	-1.2	-0.8	-1.2	60	55	NO	NO	NO	NO	NO
17.1	8487	69 UPPER PITT STREET KIRRIBILLI	Ground	SE	42	37	41	36	43	38	42	37	-0.8	-1.2	-0.8	-1.2	55	50	NO	NO	NO	NO	NO
17.1	8487	69 UPPER PITT STREET KIRRIBILLI	Ground	SW	48	44	48	42	49	44	48	43	-0.8	-1.1	-0.8	-1.2	60	55	NO	NO	NO	NO	NO
17.1	8487	69 UPPER PITT STREET KIRRIBILLI	Ground	SE	41	36	40	35	42	37	41	36	-0.8	-1.3	-0.8	-1.2	54	49	NO	NO	NO	NO	NO
17.1	8487	69 UPPER PITT STREET KIRRIBILLI	Ground	NE	42	37	41	36	42	37	41	36	-0.8	-1.2	-0.8	-1.1	54	49	NO	NO	NO	NO	NO
17.1	8487	69 UPPER PITT STREET KIRRIBILLI	Ground	SE	41	37	41	35	42	37	41	36	-0.8	-1.2	-0.8	-1.2	54	49	NO	NO	NO	NO	NO
17.1	8489	104 KIRRIBILLI AVENUE KIRRIBILLI	First	NW	57	52	56	51	57	53	56	51	-1.1	-1.5	-1.1	-1.4	60	55	NO	NO	NO	NO	NO
17.1	8489	104 KIRRIBILLI AVENUE KIRRIBILLI	First	SW	57	52	56	51	58	53	57	52	-1.0	-1.4	-0.9	-1.3	60	55	NO	NO	NO	NO	NO
17.1	8489	104 KIRRIBILLI AVENUE KIRRIBILLI	First	SE	42	37	41	36	42	38	41	36	-0.9	-1.3	-0.9	-1.3	54	50	NO	NO	NO	NO	NO
17.1	8489	104 KIRRIBILLI AVENUE KIRRIBILLI	First	NE	42	38	42	36	43	38	42	37	-0.9	-1.3	-0.9	-1.2	55	50	NO	NO	NO	NO	NO
17.1	8489	104 KIRRIBILLI AVENUE KIRRIBILLI	First	NW	43	38	42	37	44	39	43	37	-0.9	-1.3	-0.9	-1.3	56	51	NO	NO	NO	NO	NO
17.1	8489	104 KIRRIBILLI AVENUE KIRRIBILLI	Second	NW	59	54	58	53	60	55	59	53	-0.9	-1.4	-0.9	-1.3	60	55	NO	NO	NO	NO	NO
17.1	8489	104 KIRRIBILLI AVENUE KIRRIBILLI	Second	SW	59	54	58	53	60	55	59	53	-0.9	-1.4	-1.0	-1.3	60	55	NO	NO	NO	NO	NO
17.1	8489	104 KIRRIBILLI AVENUE KIRRIBILLI	Second	SE	46	41	45	40	46	41	45	40	-0.9	-1.3	-0.8	-1.2	58	53	NO	NO	NO	NO	NO
17.1	8489	104 KIRRIBILLI AVENUE KIRRIBILLI	Second	NE	46	41	45	40	46	42	46	40	-0.9	-1.3	-0.9	-1.3	58	54	NO	NO	NO	NO	NO
17.1	8489	104 KIRRIBILLI AVENUE KIRRIBILLI	Second	NW	47	43	47	41	48	43	47	42	-0.9	-1.3	-0.9	-1.2	60	55	NO	NO	NO	NO	NO
17.1	8489	104 KIRRIBILLI AVENUE KIRRIBILLI	Ground	NW	55	50	54	49	55	50	54	49	-0.9	-1.3	-0.9	-1.3	60	55	NO	NO	NO	NO	NO
17.1	8489	104 KIRRIBILLI AVENUE KIRRIBILLI	Ground	SW	55	50	54	48	55	50	54	49	-1.0	-1.4	-1.0	-1.3	60	55	NO	NO	NO	NO	NO
17.1	8489	104 KIRRIBILLI AVENUE KIRRIBILLI	Ground	SE	40	35	39	33	40	35	39	34	-0.9	-1.4	-0.9	-1.3	52	47	NO	NO	NO	NO	NO
17.1	8489	104 KIRRIBILLI AVENUE KIRRIBILLI	Ground	NE	40	35	39	34	41	36	40	34	-0.9	-1.3	-0.9	-1.3	53	48	NO	NO	NO	NO	NO
17.1	8489	104 KIRRIBILLI AVENUE KIRRIBILLI	Ground	NW	40	36	40	34	41	36	40	35	-0.9	-1.3	-0.9	-1.3	53	48	NO	NO	NO	NO	NO
17.1	8490	71 KIRRIBILLI AVENUE KIRRIBILLI	First	SE	41	37	40	35	42	37	41	36	-1.0	-1.4	-0.9	-1.3	54	49	NO	NO	NO	NO	NO
17.1	8490	71 KIRRIBILLI AVENUE KIRRIBILLI	First	NE	46	41	45	40	47	42	45	40	-1.1	-1.5	-1.1	-1.4	59	54	NO	NO	NO	NO	NO
17.1	8490	71 KIRRIBILLI AVENUE KIRRIBILLI	First	NW	43	38	42	37	43	38	42	37	-1.0	-1.4	-1.0	-1.2	55	50	NO	NO	NO	NO	NO
17.1	8490	71 KIRRIBILLI AVENUE KIRRIBILLI	First	W	58	53	57	52	59	54	58	52	-0.9	-1.3	-0.9	-1.4	60	55	NO	NO	NO	NO	NO
17.1	8490	71 KIRRIBILLI AVENUE KIRRIBILLI	First	S	58	53	57	52	59	54	58	52	-0.9	-1.4	-0.9	-1.3	60	55	NO	NO	NO	NO	NO
17.1	8490	71 KIRRIBILLI AVENUE KIRRIBILLI	Second	SE	44	39	43	38	44	40	43	38	-1.0	-1.4	-1.0	-1.3	56	52	NO	NO	NO	NO	NO
17.1	8490	71 KIRRIBILLI AVENUE KIRRIBILLI	Second	NE	48	43	47	41	48	43	47	42	-1.1	-1.5	-1.1	-1.4	60	55	NO	NO	NO	NO	NO
17.1	8490	71 KIRRIBILLI AVENUE KIRRIBILLI	Second	NW	46	41	45	39	46	41	45	40	-1.0	-1.3	-1.0	-1.2	58	53	NO	NO	NO	NO	NO
17.1	8490	71 KIRRIBILLI AVENUE KIRRIBILLI	Second	W	59	54	58	52	59	54	58	53	-0.9	-1.3	-0.9	-1.3	60	55	NO	NO	NO	NO	NO
17.1	8490	71 KIRRIBILLI AVENUE KIRRIBILLI	Second	S	59	54	58	52	59	54	58	53	-0.9	-1.3	-0.9	-1.4	60	55	NO	NO	NO	NO	NO
17.1	8490	71 KIRRIBILLI AVENUE KIRRIBILLI	Third	SE	48	43	47	42	49	44	48	42	-0.9	-1.4	-0.9	-1.3	60	55	NO	NO	NO	NO	NO
17.1	8490	71 KIRRIBILLI AVENUE KIRRIBILLI	Third	NE	50	45	49	44	51	46	50	44	-1.1	-1.4	-1.1	-1.4	60	55	NO	NO	NO	NO	NO
17.1	8490	71 KIRRIBILLI AVENUE KIRRIBILLI	Third	NW	49	44	48	43	50	45	49	44	-0.9	-1.4	-0.9	-1.3	60	55	NO	NO	NO	NO	NO
17.1	8490	71 KIRRIBILLI AVENUE KIRRIBILLI	Third	W	59	54	58	53	60	55	59	53	-0.9	-1.3	-0.9	-1.3	60	55	NO	NO	NO	NO	NO
17.1	8490	71 KIRRIBILLI AVENUE KIRRIBILLI	Third	S	59	54	58	53	60	55	59	53	-0.9	-1.3	-0.9	-1.3	60	55	NO	NO	NO	NO	NO
17.1	8490	71 KIRRIBILLI AVENUE KIRRIBILLI	Ground	SE	40	35	39	33	40	35	39	34	-1.0	-1.4	-1.0	-1.3	52	47	NO	NO	NO	NO	NO
17.1	8490	71 KIRRIBILLI AVENUE KIRRIBILLI	Ground	NW	41	36	40	35	41	36	40	35	-0.9	-1.4	-0.9	-1.3	53	48	NO	NO	NO	NO	NO
17.1	8490	71 KIRRIBILLI AVENUE KIRRIBILLI	Ground	W	58	53	57	51	58	53	57	52	-1.0	-1.4	-1.0	-1.4	60	55	NO	NO	NO	NO	NO
17.1	8490	71 KIRRIBILLI AVENUE KIRRIBILLI	Ground	S	58	53	57	51	58	53	57	52	-0.9	-1.4	-0.9	-1.4	60	55	NO	NO	NO	NO	NO
17.1	8492	67 UPPER PITT STREET KIRRIBILLI	First	NE	45	40	44	39	46	41	45	40	-0.8	-1.2	-0.8	-1.2	58	53	NO	NO	NO	NO	NO
17.1	8492	67 UPPER PITT STREET KIRRIBILLI	First	NW	54	49	53	48	55	50	54	49	-1.0	-1.4	-1.0	-1.3	60	55	NO	NO	NO	NO	NO
17.1	8492	67 UPPER PITT STREET KIRRIBILLI	First	NE	45	40	44	39	45	41	45	39	-0.9	-1.2	-0.9	-1.1	57	53	NO	NO	NO	NO	NO
17.1	8492	67 UPPER PITT STREET KIRRIBILLI	First	NW	58	53	57	51	58	53	57	52	-0.9	-1.3	-0.9	-1.2	60	55	NO	NO	NO	NO	NO
17.1	8492	67 UPPER PITT STREET KIRRIBILLI	First	SW	58	53	57	52	59	54	58	52	-0.9	-1.4	-0.9	-1.3	60	55	NO	NO	NO	NO	NO
17.1	8492	67 UPPER PITT STREET KIRRIBILLI	Ground	NE	42	38	42	36	43	38	42	37	-0.8	-1.3	-0.8	-1.2	55	50	NO	NO	NO	NO	NO
17.1	8492	67 UPPER PITT STREET KIRRIBILLI	Ground	NW	50	45	49	44	51	46	50	45	-0.9	-1.2	-0.9	-1.1	60	55	NO	NO	NO	NO	NO
17.1	8492	67 UPPER PITT STREET KIRRIBILLI	Ground	NE	42	37	41	36	42	37	41	36	-0.8	-1.3	-0.8	-1.2	54	49	NO	NO	NO	NO	NO
17.1	8492	67 UPPER PITT STREET KIRRIBILLI	Ground	NW	53	48	52	47	53	48	52	47	-0.9	-1.2	-0.9	-1.2	60	55	NO	NO	NO	NO	NO

NCA	Receiver ID	Address	Floor Level	Facade	Opening Year 2027				Design Year 2037				Increase (Do Smthng - Do Nothing)				NCG project road noise criteria		Do noise levels exceed the cumulative limit with project roads adding ≥2dB to the total noise levels?		Is the contribution from the road project Acute?		Consider further treatment?
					Do Nothing		Do Smthng		Do Nothing		Do Smthng		Opening Year 2027		Design Year 2037								
					Day	Night	Day	Night	Day	Night	Day	Night	Day	Night	Day	Night	Day	Night	Day	Night	$L_{Aeq,15hr} \geq 65dB$	$L_{Aeq,9hr} \geq 60dB$	
17.1	8492	67 UPPER PITT STREET KIRRIBILLI	Ground	SW	54	49	53	48	55	50	54	49	-0.9	-1.3	-0.9	-1.2	60	55	NO	NO	NO	NO	NO
17.1	8496	69 KIRRIBILLI AVENUE KIRRIBILLI	First	E	40	35	39	34	40	35	39	34	-0.9	-1.4	-0.9	-1.3	52	47	NO	NO	NO	NO	NO
17.1	8496	69 KIRRIBILLI AVENUE KIRRIBILLI	First	NE	50	45	49	44	50	45	49	44	-0.8	-1.4	-0.8	-1.3	60	55	NO	NO	NO	NO	NO
17.1	8496	69 KIRRIBILLI AVENUE KIRRIBILLI	First	NW	42	37	41	36	42	38	41	36	-1.0	-1.3	-1.0	-1.3	54	50	NO	NO	NO	NO	NO
17.1	8496	69 KIRRIBILLI AVENUE KIRRIBILLI	First	SW	57	52	56	51	58	53	57	51	-1.0	-1.5	-1.0	-1.4	60	55	NO	NO	NO	NO	NO
17.1	8496	69 KIRRIBILLI AVENUE KIRRIBILLI	First	SE	40	35	39	34	40	35	39	34	-1.0	-1.3	-1.0	-1.3	52	47	NO	NO	NO	NO	NO
17.1	8496	69 KIRRIBILLI AVENUE KIRRIBILLI	Second	E	42	37	41	35	42	37	41	36	-0.9	-1.4	-0.9	-1.3	54	49	NO	NO	NO	NO	NO
17.1	8496	69 KIRRIBILLI AVENUE KIRRIBILLI	Second	NE	51	46	50	45	52	47	51	45	-1.0	-1.5	-1.0	-1.5	60	55	NO	NO	NO	NO	NO
17.1	8496	69 KIRRIBILLI AVENUE KIRRIBILLI	Second	NW	44	40	43	38	45	40	44	39	-0.9	-1.3	-0.9	-1.3	57	52	NO	NO	NO	NO	NO
17.1	8496	69 KIRRIBILLI AVENUE KIRRIBILLI	Second	SW	58	53	57	51	58	53	57	52	-1.0	-1.3	-0.9	-1.4	60	55	NO	NO	NO	NO	NO
17.1	8496	69 KIRRIBILLI AVENUE KIRRIBILLI	Second	SE	42	37	41	36	42	37	41	36	-1.0	-1.4	-1.0	-1.3	54	49	NO	NO	NO	NO	NO
17.1	8496	69 KIRRIBILLI AVENUE KIRRIBILLI	Third	E	44	39	43	38	45	40	44	39	-0.9	-1.4	-0.9	-1.3	57	52	NO	NO	NO	NO	NO
17.1	8496	69 KIRRIBILLI AVENUE KIRRIBILLI	Third	NE	52	48	52	46	53	48	52	47	-0.9	-1.4	-0.9	-1.4	60	55	NO	NO	NO	NO	NO
17.1	8496	69 KIRRIBILLI AVENUE KIRRIBILLI	Third	NW	48	43	47	41	48	43	47	42	-1.0	-1.3	-1.0	-1.2	60	55	NO	NO	NO	NO	NO
17.1	8496	69 KIRRIBILLI AVENUE KIRRIBILLI	Third	SW	58	53	57	52	59	54	58	52	-0.9	-1.3	-0.9	-1.3	60	55	NO	NO	NO	NO	NO
17.1	8496	69 KIRRIBILLI AVENUE KIRRIBILLI	Third	SE	45	40	44	38	45	40	44	39	-1.0	-1.3	-1.0	-1.3	57	52	NO	NO	NO	NO	NO
17.1	8496	69 KIRRIBILLI AVENUE KIRRIBILLI	Fourth	E	48	44	47	42	49	44	48	43	-0.9	-1.4	-0.9	-1.3	60	55	NO	NO	NO	NO	NO
17.1	8496	69 KIRRIBILLI AVENUE KIRRIBILLI	Fourth	NE	54	49	53	48	55	50	54	48	-0.8	-1.4	-0.9	-1.3	60	55	NO	NO	NO	NO	NO
17.1	8496	69 KIRRIBILLI AVENUE KIRRIBILLI	Fourth	NW	52	48	51	46	53	48	52	47	-0.9	-1.4	-0.9	-1.3	60	55	NO	NO	NO	NO	NO
17.1	8496	69 KIRRIBILLI AVENUE KIRRIBILLI	Fourth	SW	59	54	58	53	60	55	59	53	-0.9	-1.4	-0.9	-1.3	60	55	NO	NO	NO	NO	NO
17.1	8496	69 KIRRIBILLI AVENUE KIRRIBILLI	Fourth	SE	49	44	48	42	49	44	48	43	-1.0	-1.3	-1.0	-1.3	60	55	NO	NO	NO	NO	NO
17.1	8496	69 KIRRIBILLI AVENUE KIRRIBILLI	Ground	NW	40	35	39	34	41	36	40	34	-0.9	-1.4	-0.9	-1.3	53	48	NO	NO	NO	NO	NO
17.1	8496	69 KIRRIBILLI AVENUE KIRRIBILLI	Ground	SW	57	52	56	50	57	52	56	51	-1.1	-1.5	-1.1	-1.5	60	55	NO	NO	NO	NO	NO
17.1	8496	69 KIRRIBILLI AVENUE KIRRIBILLI	Ground	SE	38	34	37	32	39	34	38	33	-0.9	-1.4	-0.9	-1.3	51	46	NO	NO	NO	NO	NO
17.1	8497	102 KIRRIBILLI AVENUE KIRRIBILLI	First	NE	42	37	41	36	43	38	42	36	-0.9	-1.4	-0.9	-1.3	55	50	NO	NO	NO	NO	NO
17.1	8497	102 KIRRIBILLI AVENUE KIRRIBILLI	First	NW	43	38	42	37	44	39	43	37	-1.0	-1.3	-1.0	-1.3	56	51	NO	NO	NO	NO	NO
17.1	8497	102 KIRRIBILLI AVENUE KIRRIBILLI	First	SW	57	52	56	51	57	52	56	51	-0.9	-1.4	-0.9	-1.3	60	55	NO	NO	NO	NO	NO
17.1	8497	102 KIRRIBILLI AVENUE KIRRIBILLI	First	SE	42	37	41	36	42	38	42	36	-0.9	-1.3	-0.9	-1.2	54	50	NO	NO	NO	NO	NO
17.1	8497	102 KIRRIBILLI AVENUE KIRRIBILLI	Second	NE	45	40	44	39	46	41	45	39	-0.9	-1.3	-0.9	-1.3	58	53	NO	NO	NO	NO	NO
17.1	8497	102 KIRRIBILLI AVENUE KIRRIBILLI	Second	NW	47	42	46	41	48	43	47	42	-0.9	-1.3	-0.9	-1.2	60	55	NO	NO	NO	NO	NO
17.1	8497	102 KIRRIBILLI AVENUE KIRRIBILLI	Second	SW	59	54	58	53	60	55	59	53	-0.9	-1.3	-0.9	-1.2	60	55	NO	NO	NO	NO	NO
17.1	8497	102 KIRRIBILLI AVENUE KIRRIBILLI	Second	SE	46	41	45	40	46	41	45	40	-0.9	-1.3	-0.9	-1.2	58	53	NO	NO	NO	NO	NO
17.1	8497	102 KIRRIBILLI AVENUE KIRRIBILLI	Ground	NE	40	35	39	34	40	36	39	34	-0.9	-1.3	-0.9	-1.3	52	48	NO	NO	NO	NO	NO
17.1	8497	102 KIRRIBILLI AVENUE KIRRIBILLI	Ground	NW	41	36	40	35	41	36	40	35	-1.0	-1.3	-1.0	-1.3	53	48	NO	NO	NO	NO	NO
17.1	8497	102 KIRRIBILLI AVENUE KIRRIBILLI	Ground	SW	55	50	54	49	55	50	54	49	-0.9	-1.4	-0.9	-1.3	60	55	NO	NO	NO	NO	NO
17.1	8497	102 KIRRIBILLI AVENUE KIRRIBILLI	Ground	SE	40	35	39	34	40	35	39	34	-1.0	-1.3	-1.0	-1.2	52	47	NO	NO	NO	NO	NO
17.1	8502	65 UPPER PITT STREET KIRRIBILLI	First	NE	40	35	39	34	40	35	39	34	-1.0	-1.3	-1.0	-1.2	52	47	NO	NO	NO	NO	NO
17.1	8502	65 UPPER PITT STREET KIRRIBILLI	First	NW	54	49	53	47	54	49	53	48	-0.9	-1.2	-0.9	-1.3	60	55	NO	NO	NO	NO	NO
17.1	8502	65 UPPER PITT STREET KIRRIBILLI	First	SW	53	48	52	47	54	49	53	48	-0.8	-1.2	-0.8	-1.1	60	55	NO	NO	NO	NO	NO
17.1	8502	65 UPPER PITT STREET KIRRIBILLI	First	SE	38	33	37	31	38	33	37	32	-0.9	-1.3	-0.9	-1.3	50	45	NO	NO	NO	NO	NO
17.1	8502	65 UPPER PITT STREET KIRRIBILLI	Second	NE	41	37	40	35	42	37	41	36	-0.9	-1.4	-0.9	-1.3	54	49	NO	NO	NO	NO	NO
17.1	8502	65 UPPER PITT STREET KIRRIBILLI	Second	NW	56	51	55	50	57	52	56	51	-1.0	-1.4	-1.0	-1.3	60	55	NO	NO	NO	NO	NO
17.1	8502	65 UPPER PITT STREET KIRRIBILLI	Second	SW	58	53	57	52	58	53	57	52	-0.9	-1.3	-1.0	-1.4	60	55	NO	NO	NO	NO	NO
17.1	8502	65 UPPER PITT STREET KIRRIBILLI	Second	SE	39	35	39	33	40	35	39	34	-0.9	-1.3	-0.9	-1.3	52	47	NO	NO	NO	NO	NO
17.1	8502	65 UPPER PITT STREET KIRRIBILLI	Third	NE	43	39	42	37	44	39	43	38	-0.9	-1.3	-0.9	-1.2	56	51	NO	NO	NO	NO	NO
17.1	8502	65 UPPER PITT STREET KIRRIBILLI	Third	NW	57	52	56	51	57	52	56	51	-1.0	-1.3	-1.0	-1.3	60	55	NO	NO	NO	NO	NO
17.1	8502	65 UPPER PITT STREET KIRRIBILLI	Third	SW	58	53	57	52	59	54	58	52	-0.9	-1.3	-0.9	-1.3	60	55	NO	NO	NO	NO	NO
17.1	8502	65 UPPER PITT STREET KIRRIBILLI	Third	SE	42	37	41	36	42	38	41	36	-0.9	-1.3	-0.9	-1.2	54	50	NO	NO	NO	NO	NO
17.1	8502	65 UPPER PITT STREET KIRRIBILLI	Fourth	NE	46	42	46	40	47	42	46	41	-0.8	-1.3	-0.8	-1.2	59	54	NO	NO	NO	NO	NO
17.1	8502	65 UPPER PITT STREET KIRRIBILLI	Fourth	NW	58	52	57	51	58	53	57	52	-1.0	-1.2	-1.0	-1.3	60	55	NO	NO	NO	NO	NO
17.1	8502	65 UPPER PITT STREET KIRRIBILLI	Fourth	SW	59	54	58	53	59	54	58	53	-0.9	-1.2	-0.8	-1.3	60	55	NO	NO	NO	NO	NO
17.1	8502	65 UPPER PITT STREET KIRRIBILLI	Fourth	SE	46	41	45	40	46	42	45	40	-0.9	-1.3	-0.9	-1.2	58	54	NO	NO	NO	NO	NO
17.1	8502	65 UPPER PITT STREET KIRRIBILLI	Ground	NE	39	34	38	33	39	34	38	33	-0.9	-1.4	-0.9	-1.3	51	46	NO	NO	NO	NO	NO
17.1	8502	65 UPPER PITT STREET KIRRIBILLI	Ground	NW	49	44	48	42	49	44	48	43	-1.0	-1.3	-1.0	-1.3	60	55	NO	NO	NO	NO	NO
17.1	8502	65 UPPER PITT STREET KIRRIBILLI	Ground	SW	47	43	47	41	48	43	47	42	-0.9	-1.3	-0.9	-1.2	60	55	NO	NO	NO	NO	NO
17.1	8502	65 UPPER PITT STREET KIRRIBILLI	Ground	SE	36	31	35	30	37	32	36	30	-0.9	-1.3	-0.9	-1.3	49	44	NO	NO	NO	NO	NO
17.1	8503	65 KIRRIBILLI AVENUE KIRRIBILLI	First	SE	40	35	39	34	41	36	40	34	-1.0	-1.4	-1.0	-1.4	53	48	NO	NO	NO	NO	NO
17.1	8503	65 KIRRIBILLI AVENUE KIRRIBILLI	First	NE	41	36	40	34	41	36	40	35	-0.9	-1.4	-0.9	-1.3	53	48	NO	NO	NO	NO	NO
17.1	8503	65 KIRRIBILLI AVENUE KIRRIBILLI	First	E	40	36	39	34	41	36	40	35	-1.0	-1.4	-1.0	-1.4	53	48	NO	NO	NO	NO	NO
17.1	8503	65 KIRRIBILLI AVENUE KIRRIBILLI	First	NE	46	41	45	40	47	42	46	40	-0.9	-1.4	-0.9	-1.3	59	54	NO	NO	NO	NO	NO
17.1	8503	65 KIRRIBILLI AVENUE KIRRIBILLI	First	NW	40	35	39	34	41	36	40	35	-0.9	-1.3	-0.9	-1.3	53	48	NO	NO	NO	NO	NO
17.1	8503	65 KIRRIBILLI AVENUE KIRRIBILLI	First	SW	59	54	58	52	59	54	58	53	-0.9	-1.4	-1.0	-1.4	60	55	NO	NO	NO	NO	NO

NCA	Receiver ID	Address	Floor Level	Facade	Opening Year 2027				Design Year 2037				Increase (Do Smthng - Do Nothing)				NCG project road noise criteria		Do noise levels exceed the cumulative limit with project roads adding ≥2dB to the total noise levels?		Is the contribution from the road project Acute?		Consider further treatment?
					Do Nothing		Do Smthng		Do Nothing		Do Smthng		Opening Year 2027		Design Year 2037								
					Day	Night	Day	Night	Day	Night	Day	Night	Day	Night	Day	Night	Day	Night	Day	Night	$L_{Aeq,15hr}$ ≥ 65dB	$L_{Aeq,9hr}$ ≥ 60dB	
17.1	8503	65 KIRRIBILLI AVENUE KIRRIBILLI	First	SE	40	35	39	34	41	36	40	35	-1.0	-1.3	-1.0	-1.3	53	48	NO	NO	NO	NO	NO
17.1	8503	65 KIRRIBILLI AVENUE KIRRIBILLI	Second	SE	42	37	41	36	43	38	42	36	-0.9	-1.4	-0.9	-1.3	55	50	NO	NO	NO	NO	NO
17.1	8503	65 KIRRIBILLI AVENUE KIRRIBILLI	Second	NE	43	38	42	36	43	38	42	37	-0.9	-1.4	-0.9	-1.3	55	50	NO	NO	NO	NO	NO
17.1	8503	65 KIRRIBILLI AVENUE KIRRIBILLI	Second	E	42	37	41	36	43	38	42	37	-1.0	-1.4	-1.0	-1.3	55	50	NO	NO	NO	NO	NO
17.1	8503	65 KIRRIBILLI AVENUE KIRRIBILLI	Second	NE	50	46	50	44	51	46	50	45	-0.9	-1.4	-0.9	-1.3	60	55	NO	NO	NO	NO	NO
17.1	8503	65 KIRRIBILLI AVENUE KIRRIBILLI	Second	NW	42	37	41	36	43	38	42	36	-1.0	-1.4	-1.0	-1.3	55	50	NO	NO	NO	NO	NO
17.1	8503	65 KIRRIBILLI AVENUE KIRRIBILLI	Second	SW	59	54	58	53	59	54	59	53	-0.9	-1.4	-0.9	-1.3	60	55	NO	NO	NO	NO	NO
17.1	8503	65 KIRRIBILLI AVENUE KIRRIBILLI	Second	SE	42	37	41	36	43	38	42	37	-0.9	-1.3	-0.9	-1.3	55	50	NO	NO	NO	NO	NO
17.1	8503	65 KIRRIBILLI AVENUE KIRRIBILLI	Third	SE	45	40	44	39	45	40	44	39	-0.9	-1.3	-0.9	-1.3	57	52	NO	NO	NO	NO	NO
17.1	8503	65 KIRRIBILLI AVENUE KIRRIBILLI	Third	NE	45	41	45	39	46	41	45	40	-0.9	-1.4	-0.9	-1.3	58	53	NO	NO	NO	NO	NO
17.1	8503	65 KIRRIBILLI AVENUE KIRRIBILLI	Third	E	45	40	44	39	45	40	44	39	-1.0	-1.3	-1.0	-1.3	57	52	NO	NO	NO	NO	NO
17.1	8503	65 KIRRIBILLI AVENUE KIRRIBILLI	Third	NE	52	47	51	46	53	48	52	46	-0.9	-1.4	-0.9	-1.4	60	55	NO	NO	NO	NO	NO
17.1	8503	65 KIRRIBILLI AVENUE KIRRIBILLI	Third	NW	45	40	44	38	45	40	44	39	-0.9	-1.4	-0.9	-1.3	57	52	NO	NO	NO	NO	NO
17.1	8503	65 KIRRIBILLI AVENUE KIRRIBILLI	Third	SW	60	55	59	53	60	55	59	54	-0.8	-1.3	-0.8	-1.3	60	55	NO	NO	NO	NO	NO
17.1	8503	65 KIRRIBILLI AVENUE KIRRIBILLI	Third	SE	45	40	44	39	45	40	44	39	-1.0	-1.3	-1.0	-1.2	57	52	NO	NO	NO	NO	NO
17.1	8503	65 KIRRIBILLI AVENUE KIRRIBILLI	Fourth	SE	49	44	48	43	49	44	48	43	-0.9	-1.3	-0.9	-1.3	60	55	NO	NO	NO	NO	NO
17.1	8503	65 KIRRIBILLI AVENUE KIRRIBILLI	Fourth	NE	50	45	49	43	50	45	49	44	-0.9	-1.4	-0.9	-1.3	60	55	NO	NO	NO	NO	NO
17.1	8503	65 KIRRIBILLI AVENUE KIRRIBILLI	Fourth	E	49	44	48	43	49	44	48	43	-0.9	-1.4	-0.9	-1.3	60	55	NO	NO	NO	NO	NO
17.1	8503	65 KIRRIBILLI AVENUE KIRRIBILLI	Fourth	NE	54	50	54	48	55	50	54	49	-0.9	-1.4	-0.9	-1.3	60	55	NO	NO	NO	NO	NO
17.1	8503	65 KIRRIBILLI AVENUE KIRRIBILLI	Fourth	NW	48	43	47	42	48	44	47	42	-1.0	-1.3	-1.0	-1.2	60	55	NO	NO	NO	NO	NO
17.1	8503	65 KIRRIBILLI AVENUE KIRRIBILLI	Fourth	SW	60	55	59	54	61	56	60	54	-0.9	-1.3	-0.8	-1.3	60	55	NO	NO	NO	NO	NO
17.1	8503	65 KIRRIBILLI AVENUE KIRRIBILLI	Fourth	SE	49	44	48	43	49	45	48	43	-0.9	-1.3	-0.9	-1.3	60	55	NO	NO	NO	NO	NO
17.1	8503	65 KIRRIBILLI AVENUE KIRRIBILLI	Ground	SE	39	34	38	33	39	34	38	33	-1.0	-1.3	-0.9	-1.3	51	46	NO	NO	NO	NO	NO
17.1	8503	65 KIRRIBILLI AVENUE KIRRIBILLI	Ground	NE	39	34	38	33	40	35	39	33	-1.0	-1.3	-1.0	-1.3	52	47	NO	NO	NO	NO	NO
17.1	8503	65 KIRRIBILLI AVENUE KIRRIBILLI	Ground	E	39	34	38	33	39	34	38	33	-1.0	-1.4	-1.0	-1.3	51	46	NO	NO	NO	NO	NO
17.1	8503	65 KIRRIBILLI AVENUE KIRRIBILLI	Ground	NW	37	32	36	31	38	33	37	32	-0.8	-1.2	-0.8	-1.1	50	45	NO	NO	NO	NO	NO
17.1	8503	65 KIRRIBILLI AVENUE KIRRIBILLI	Ground	SW	58	53	57	52	59	54	58	52	-1.0	-1.5	-1.0	-1.6	60	55	NO	NO	NO	NO	NO
17.1	8503	65 KIRRIBILLI AVENUE KIRRIBILLI	Ground	SE	39	34	38	33	39	34	38	33	-0.9	-1.4	-0.9	-1.3	51	46	NO	NO	NO	NO	NO
17.1	8504	100 KIRRIBILLI AVENUE KIRRIBILLI	First	NE	41	36	40	35	41	36	40	35	-0.9	-1.3	-0.9	-1.3	53	48	NO	NO	NO	NO	NO
17.1	8504	100 KIRRIBILLI AVENUE KIRRIBILLI	First	NW	39	35	38	33	40	35	39	33	-1.3	-1.9	-1.3	-1.8	52	47	NO	NO	NO	NO	NO
17.1	8504	100 KIRRIBILLI AVENUE KIRRIBILLI	First	SW	56	51	55	49	56	51	55	50	-1.0	-1.4	-1.0	-1.4	60	55	NO	NO	NO	NO	NO
17.1	8504	100 KIRRIBILLI AVENUE KIRRIBILLI	First	SE	42	37	41	36	42	37	41	36	-1.0	-1.3	-1.0	-1.3	54	49	NO	NO	NO	NO	NO
17.1	8504	100 KIRRIBILLI AVENUE KIRRIBILLI	Second	NE	43	38	42	37	43	38	42	37	-1.0	-1.4	-1.0	-1.3	55	50	NO	NO	NO	NO	NO
17.1	8504	100 KIRRIBILLI AVENUE KIRRIBILLI	Second	NW	41	37	40	35	42	37	40	35	-1.3	-1.8	-1.3	-1.8	54	49	NO	NO	NO	NO	NO
17.1	8504	100 KIRRIBILLI AVENUE KIRRIBILLI	Second	SW	58	53	57	52	59	54	58	53	-0.9	-1.3	-0.9	-1.3	60	55	NO	NO	NO	NO	NO
17.1	8504	100 KIRRIBILLI AVENUE KIRRIBILLI	Second	SE	45	40	44	39	46	41	45	39	-0.9	-1.4	-0.9	-1.2	58	53	NO	NO	NO	NO	NO
17.1	8504	100 KIRRIBILLI AVENUE KIRRIBILLI	Ground	NE	39	34	38	33	40	35	39	34	-1.0	-1.4	-1.0	-1.3	52	47	NO	NO	NO	NO	NO
17.1	8504	100 KIRRIBILLI AVENUE KIRRIBILLI	Ground	NW	38	33	37	32	38	33	37	32	-1.1	-1.5	-1.1	-1.5	50	45	NO	NO	NO	NO	NO
17.1	8504	100 KIRRIBILLI AVENUE KIRRIBILLI	Ground	SW	53	48	52	46	53	48	52	47	-1.1	-1.4	-1.1	-1.4	60	55	NO	NO	NO	NO	NO
17.1	8504	100 KIRRIBILLI AVENUE KIRRIBILLI	Ground	SE	40	35	39	34	40	35	39	34	-0.9	-1.4	-0.9	-1.3	52	47	NO	NO	NO	NO	NO
17.1	8505	11 PEEL STREET KIRRIBILLI	First	NW	45	40	44	39	45	41	45	39	-0.9	-1.3	-0.9	-1.3	57	53	NO	NO	NO	NO	NO
17.1	8505	11 PEEL STREET KIRRIBILLI	Ground	NW	43	38	42	37	43	38	42	37	-0.9	-1.2	-0.9	-1.1	55	50	NO	NO	NO	NO	NO
17.1	8506	9 PEEL STREET KIRRIBILLI	First	NW	46	41	45	40	47	42	46	40	-0.9	-1.2	-0.9	-1.2	59	54	NO	NO	NO	NO	NO
17.1	8506	9 PEEL STREET KIRRIBILLI	First	SW	48	43	47	41	48	43	47	42	-0.9	-1.3	-0.9	-1.2	60	55	NO	NO	NO	NO	NO
17.1	8506	9 PEEL STREET KIRRIBILLI	First	SE	44	39	43	38	44	39	43	38	-0.8	-1.2	-0.8	-1.1	56	51	NO	NO	NO	NO	NO
17.1	8506	9 PEEL STREET KIRRIBILLI	Ground	NW	44	39	43	38	44	39	43	38	-0.9	-1.2	-0.9	-1.2	56	51	NO	NO	NO	NO	NO
17.1	8506	9 PEEL STREET KIRRIBILLI	Ground	SW	45	40	44	39	46	41	45	40	-0.9	-1.2	-0.9	-1.2	58	53	NO	NO	NO	NO	NO
17.1	8506	9 PEEL STREET KIRRIBILLI	Ground	SE	40	35	39	34	40	35	39	34	-0.9	-1.2	-0.9	-1.1	52	47	NO	NO	NO	NO	NO
17.1	8511	65 KIRRIBILLI AVENUE KIRRIBILLI	First	NW	45	41	44	39	46	41	45	40	-0.9	-1.4	-0.9	-1.3	58	53	NO	NO	NO	NO	NO
17.1	8511	65 KIRRIBILLI AVENUE KIRRIBILLI	First	NW	44	40	43	38	45	40	44	39	-0.9	-1.4	-0.9	-1.3	57	52	NO	NO	NO	NO	NO
17.1	8511	65 KIRRIBILLI AVENUE KIRRIBILLI	First	SW	59	54	58	53	59	54	58	53	-0.9	-1.4	-0.9	-1.4	60	55	NO	NO	NO	NO	NO
17.1	8511	65 KIRRIBILLI AVENUE KIRRIBILLI	First	SE	41	36	40	35	41	36	40	35	-0.9	-1.3	-0.9	-1.3	53	48	NO	NO	NO	NO	NO
17.1	8511	65 KIRRIBILLI AVENUE KIRRIBILLI	First	NE	49	44	48	43	49	45	49	43	-0.9	-1.4	-0.9	-1.4	60	55	NO	NO	NO	NO	NO
17.1	8511	65 KIRRIBILLI AVENUE KIRRIBILLI	Second	NW	48	44	48	42	49	44	48	43	-0.9	-1.4	-0.9	-1.3	60	55	NO	NO	NO	NO	NO
17.1	8511	65 KIRRIBILLI AVENUE KIRRIBILLI	Second	NW	47	42	46	41	48	43	47	42	-1.0	-1.3	-1.0	-1.2	60	55	NO	NO	NO	NO	NO
17.1	8511	65 KIRRIBILLI AVENUE KIRRIBILLI	Second	SW	59	54	59	53	60	55	59	54	-0.9	-1.4	-0.9	-1.3	60	55	NO	NO	NO	NO	NO
17.1	8511	65 KIRRIBILLI AVENUE KIRRIBILLI	Second	SE	43	38	42	36	43	38	42	37	-0.9	-1.4	-0.9	-1.3	55	50	NO	NO	NO	NO	NO
17.1	8511	65 KIRRIBILLI AVENUE KIRRIBILLI	Second	NE	51	46	50	44	51	46	50	45	-0.9	-1.4	-0.9	-1.3	60	55	NO	NO	NO	NO	NO
17.1	8511	65 KIRRIBILLI AVENUE KIRRIBILLI	Third	NW	53	48	52	47	53	49	53	47	-0.9	-1.4	-0.9	-1.3	60	55	NO	NO	NO	NO	NO
17.1	8511	65 KIRRIBILLI AVENUE KIRRIBILLI	Third	NW	52	47	51	45	52	47	51	46	-0.9	-1.4	-0.9	-1.3	60	55	NO	NO	NO	NO	NO
17.1	8511	65 KIRRIBILLI AVENUE KIRRIBILLI	Third	SW	60	55	59	54	60	55	60	54	-0.8	-1.3	-0.8	-1.2	60	55	NO	NO	NO	NO	NO
17.1	8511	65 KIRRIBILLI AVENUE KIRRIBILLI	Third	SE	45	40	44	39	46	41	45	40	-0.9	-1.3	-0.9	-1.3	58	53	NO	NO	NO	NO	NO

NCA	Receiver ID	Address	Floor Level	Facade	Opening Year 2027				Design Year 2037				Increase (Do Smthng - Do Nothing)				NCG project road noise criteria		Do noise levels exceed the cumulative limit with project roads adding ≥2dB to the total noise levels?		Is the contribution from the road project Acute?		Consider further treatment?
					Do Nothing		Do Smthng		Do Nothing		Do Smthng		Opening Year 2027		Design Year 2037								
					Day	Night	Day	Night	Day	Night	Day	Night	Day	Night	Day	Night	Day	Night	Day	Night	$L_{Aeq,15hr} \geq 65dB$	$L_{Aeq,9hr} \geq 60dB$	
17.1	8511	65 KIRRIBILLI AVENUE KIRRIBILLI	Third	NE	53	48	52	47	53	49	53	47	-0.9	-1.4	-0.8	-1.3	60	55	NO	NO	NO	NO	NO
17.1	8511	65 KIRRIBILLI AVENUE KIRRIBILLI	Fourth	NW	61	56	60	55	61	57	61	55	-0.8	-1.3	-0.8	-1.2	60	55	NO	NO	NO	NO	NO
17.1	8511	65 KIRRIBILLI AVENUE KIRRIBILLI	Fourth	NW	61	56	60	55	62	57	61	56	-0.8	-1.2	-0.8	-1.1	60	55	NO	NO	NO	NO	NO
17.1	8511	65 KIRRIBILLI AVENUE KIRRIBILLI	Fourth	SW	61	56	60	55	61	56	61	55	-0.9	-1.2	-0.9	-1.3	60	55	NO	NO	NO	NO	NO
17.1	8511	65 KIRRIBILLI AVENUE KIRRIBILLI	Fourth	SE	49	44	48	43	50	45	49	44	-0.9	-1.3	-0.9	-1.2	60	55	NO	NO	NO	NO	NO
17.1	8511	65 KIRRIBILLI AVENUE KIRRIBILLI	Fourth	NE	56	51	55	50	56	51	56	50	-0.8	-1.3	-0.8	-1.2	60	55	NO	NO	NO	NO	NO
17.1	8511	65 KIRRIBILLI AVENUE KIRRIBILLI	Ground	NW	43	38	42	37	43	39	42	37	-1.0	-1.3	-1.0	-1.3	55	51	NO	NO	NO	NO	NO
17.1	8511	65 KIRRIBILLI AVENUE KIRRIBILLI	Ground	NW	42	37	41	36	43	38	42	36	-0.9	-1.3	-0.9	-1.3	55	50	NO	NO	NO	NO	NO
17.1	8511	65 KIRRIBILLI AVENUE KIRRIBILLI	Ground	SW	58	53	57	52	59	54	58	52	-1.0	-1.5	-1.0	-1.5	60	55	NO	NO	NO	NO	NO
17.1	8511	65 KIRRIBILLI AVENUE KIRRIBILLI	Ground	SE	39	34	38	33	40	35	39	33	-1.0	-1.4	-0.9	-1.3	52	47	NO	NO	NO	NO	NO
17.1	8512	63A UPPER PITT STREET KIRRIBILLI	First	NE	45	40	44	39	45	40	44	39	-0.9	-1.4	-0.9	-1.3	57	52	NO	NO	NO	NO	NO
17.1	8512	63A UPPER PITT STREET KIRRIBILLI	First	NW	47	42	46	41	47	43	47	41	-0.9	-1.3	-0.9	-1.2	59	55	NO	NO	NO	NO	NO
17.1	8512	63A UPPER PITT STREET KIRRIBILLI	First	SW	49	44	48	43	49	44	48	43	-1.0	-1.3	-1.0	-1.3	60	55	NO	NO	NO	NO	NO
17.1	8512	63A UPPER PITT STREET KIRRIBILLI	First	SE	45	40	44	39	46	41	45	39	-0.9	-1.3	-0.9	-1.2	58	53	NO	NO	NO	NO	NO
17.1	8512	63A UPPER PITT STREET KIRRIBILLI	First	NE	45	40	44	39	45	40	44	39	-1.0	-1.3	-0.9	-1.2	57	52	NO	NO	NO	NO	NO
17.1	8512	63A UPPER PITT STREET KIRRIBILLI	Ground	NE	42	38	41	36	43	38	42	37	-0.9	-1.3	-0.9	-1.3	55	50	NO	NO	NO	NO	NO
17.1	8512	63A UPPER PITT STREET KIRRIBILLI	Ground	NW	44	39	43	38	45	40	44	38	-1.0	-1.4	-1.0	-1.3	57	52	NO	NO	NO	NO	NO
17.1	8512	63A UPPER PITT STREET KIRRIBILLI	Ground	SW	45	40	44	39	46	41	45	40	-1.0	-1.3	-1.0	-1.3	58	53	NO	NO	NO	NO	NO
17.1	8512	63A UPPER PITT STREET KIRRIBILLI	Ground	SE	42	37	41	36	42	37	41	36	-0.9	-1.3	-0.9	-1.3	54	49	NO	NO	NO	NO	NO
17.1	8512	63A UPPER PITT STREET KIRRIBILLI	Ground	NE	42	37	41	36	42	38	41	36	-1.0	-1.4	-1.0	-1.3	54	50	NO	NO	NO	NO	NO
17.1	8513	98 KIRRIBILLI AVENUE KIRRIBILLI	First	NW	57	53	57	51	58	53	57	52	-0.8	-1.3	-0.8	-1.2	60	55	NO	NO	NO	NO	NO
17.1	8513	98 KIRRIBILLI AVENUE KIRRIBILLI	First	SW	57	52	56	51	57	53	57	51	-0.8	-1.3	-0.8	-1.2	60	55	NO	NO	NO	NO	NO
17.1	8513	98 KIRRIBILLI AVENUE KIRRIBILLI	First	SE	37	32	36	31	37	32	36	31	-1.0	-1.4	-1.0	-1.3	49	44	NO	NO	NO	NO	NO
17.1	8513	98 KIRRIBILLI AVENUE KIRRIBILLI	First	N	38	33	37	32	38	34	38	32	-1.0	-1.4	-0.9	-1.4	50	46	NO	NO	NO	NO	NO
17.1	8513	98 KIRRIBILLI AVENUE KIRRIBILLI	Second	NW	60	55	59	53	60	55	59	54	-0.8	-1.3	-0.9	-1.2	60	55	NO	NO	NO	NO	NO
17.1	8513	98 KIRRIBILLI AVENUE KIRRIBILLI	Second	SW	60	55	59	54	60	55	59	54	-0.8	-1.3	-0.9	-1.2	60	55	NO	NO	NO	NO	NO
17.1	8513	98 KIRRIBILLI AVENUE KIRRIBILLI	Second	SE	37	32	36	31	38	33	37	32	-1.0	-1.4	-1.0	-1.3	50	45	NO	NO	NO	NO	NO
17.1	8513	98 KIRRIBILLI AVENUE KIRRIBILLI	Second	N	39	34	38	33	40	35	39	34	-0.9	-1.3	-0.9	-1.3	52	47	NO	NO	NO	NO	NO
17.1	8513	98 KIRRIBILLI AVENUE KIRRIBILLI	Third	NW	60	55	59	54	61	56	60	55	-0.9	-1.3	-0.9	-1.3	60	55	NO	NO	NO	NO	NO
17.1	8513	98 KIRRIBILLI AVENUE KIRRIBILLI	Third	SW	60	55	60	54	61	56	60	55	-0.9	-1.3	-0.9	-1.3	60	55	NO	NO	NO	NO	NO
17.1	8513	98 KIRRIBILLI AVENUE KIRRIBILLI	Third	SE	39	34	38	32	39	34	38	33	-0.9	-1.4	-0.9	-1.3	51	46	NO	NO	NO	NO	NO
17.1	8513	98 KIRRIBILLI AVENUE KIRRIBILLI	Third	N	41	36	40	35	41	37	40	35	-1.0	-1.4	-0.9	-1.3	53	49	NO	NO	NO	NO	NO
17.1	8513	98 KIRRIBILLI AVENUE KIRRIBILLI	Third	SE	39	34	38	32	39	34	38	33	-0.9	-1.4	-0.9	-1.3	51	46	NO	NO	NO	NO	NO
17.1	8513	98 KIRRIBILLI AVENUE KIRRIBILLI	Third	N	41	36	40	35	41	37	40	35	-1.0	-1.4	-0.9	-1.3	53	49	NO	NO	NO	NO	NO
17.1	8513	98 KIRRIBILLI AVENUE KIRRIBILLI	Fourth	NW	61	56	60	54	61	56	60	55	-0.9	-1.4	-1.0	-1.3	60	55	NO	NO	NO	NO	NO
17.1	8513	98 KIRRIBILLI AVENUE KIRRIBILLI	Fourth	SW	61	56	60	54	61	56	60	55	-0.9	-1.3	-0.9	-1.2	60	55	NO	NO	NO	NO	NO
17.1	8513	98 KIRRIBILLI AVENUE KIRRIBILLI	Fourth	SE	41	36	40	34	41	36	40	35	-1.0	-1.3	-1.0	-1.3	53	48	NO	NO	NO	NO	NO
17.1	8513	98 KIRRIBILLI AVENUE KIRRIBILLI	Fourth	N	43	38	42	37	43	39	43	37	-0.9	-1.3	-0.9	-1.3	55	51	NO	NO	NO	NO	NO
17.1	8513	98 KIRRIBILLI AVENUE KIRRIBILLI	Fifth	NW	61	56	60	55	62	57	61	55	-0.9	-1.4	-1.0	-1.3	60	55	NO	NO	NO	NO	NO
17.1	8513	98 KIRRIBILLI AVENUE KIRRIBILLI	Fifth	SW	61	56	60	55	62	57	61	55	-0.9	-1.3	-0.9	-1.3	60	55	NO	NO	NO	NO	NO
17.1	8513	98 KIRRIBILLI AVENUE KIRRIBILLI	Fifth	SE	43	38	42	37	43	39	42	37	-0.9	-1.3	-0.9	-1.3	55	51	NO	NO	NO	NO	NO
17.1	8513	98 KIRRIBILLI AVENUE KIRRIBILLI	Fifth	N	46	41	45	40	46	42	45	40	-0.9	-1.4	-0.9	-1.3	58	54	NO	NO	NO	NO	NO
17.1	8513	98 KIRRIBILLI AVENUE KIRRIBILLI	Sixth	NW	62	57	61	55	62	57	61	56	-0.9	-1.3	-0.9	-1.3	60	55	NO	NO	NO	NO	NO
17.1	8513	98 KIRRIBILLI AVENUE KIRRIBILLI	Sixth	SW	62	57	61	55	62	57	61	56	-0.9	-1.3	-0.9	-1.2	60	55	NO	NO	NO	NO	NO
17.1	8513	98 KIRRIBILLI AVENUE KIRRIBILLI	Sixth	SE	47	42	46	41	47	42	46	41	-0.9	-1.3	-0.9	-1.3	59	54	NO	NO	NO	NO	NO
17.1	8513	98 KIRRIBILLI AVENUE KIRRIBILLI	Sixth	N	50	45	49	44	51	46	50	45	-1.0	-1.4	-1.0	-1.3	60	55	NO	NO	NO	NO	NO
17.1	8513	98 KIRRIBILLI AVENUE KIRRIBILLI	Ground	NW	56	51	55	49	56	51	55	50	-0.9	-1.4	-0.9	-1.3	60	55	NO	NO	NO	NO	NO
17.1	8513	98 KIRRIBILLI AVENUE KIRRIBILLI	Ground	SW	55	50	54	49	56	51	55	50	-0.9	-1.4	-0.9	-1.3	60	55	NO	NO	NO	NO	NO
17.1	8513	98 KIRRIBILLI AVENUE KIRRIBILLI	Ground	SE	37	32	36	31	37	32	36	31	-1.0	-1.4	-1.0	-1.4	49	44	NO	NO	NO	NO	NO
17.1	8513	98 KIRRIBILLI AVENUE KIRRIBILLI	Ground	N	37	33	36	31	38	33	37	32	-1.0	-1.4	-1.0	-1.3	50	45	NO	NO	NO	NO	NO
17.1	8515	13 PEEL STREET KIRRIBILLI	First	NW	44	39	43	38	44	39	43	38	-0.9	-1.3	-0.9	-1.2	56	51	NO	NO	NO	NO	NO
17.1	8515	13 PEEL STREET KIRRIBILLI	Ground	NW	42	37	41	36	42	37	41	36	-0.8	-1.3	-0.8	-1.2	54	49	NO	NO	NO	NO	NO
17.1	8521	2 PEEL STREET KIRRIBILLI	First	NE	40	36	40	34	41	36	40	35	-0.8	-1.2	-0.7	-1.1	53	48	NO	NO	NO	NO	NO
17.1	8521	2 PEEL STREET KIRRIBILLI	First	NW	49	44	48	43	50	45	49	44	-1.0	-1.3	-1.0	-1.2	60	55	NO	NO	NO	NO	NO
17.1	8521	2 PEEL STREET KIRRIBILLI	First	SW	47	42	46	41	47	43	46	41	-1.1	-1.5	-1.1	-1.4	59	55	NO	NO	NO	NO	NO
17.1	8521	2 PEEL STREET KIRRIBILLI	First	NW	50	45	49	44	50	46	49	44	-1.0	-1.4	-1.0	-1.4	60	55	NO	NO	NO	NO	NO
17.1	8521	2 PEEL STREET KIRRIBILLI	First	SW	49	44	48	43	50	45	49	44	-1.0	-1.4	-1.0	-1.3	60	55	NO	NO	NO	NO	NO
17.1	8521	2 PEEL STREET KIRRIBILLI	First	SE	45	40	44	39	45	40	44	39	-0.8	-1.3	-0.8	-1.2	57	52	NO	NO	NO	NO	NO
17.1	8521	2 PEEL STREET KIRRIBILLI	First	S	44	39	43	38	45	40	44	39	-0.9	-1.2	-0.9	-1.1	57	52	NO	NO	NO	NO	NO
17.1	8521	2 PEEL STREET KIRRIBILLI	First	SE	43	39	43	37	44	39	43	38	-0.7	-1.2	-0.7	-1.1	56	51	NO	NO	NO	NO	NO
17.1	8521	2 PEEL STREET KIRRIBILLI	First	SE	43	38	42	37	43	38	42	37	-0.8	-1.2	-0.8	-1.1	55	50	NO	NO	NO	NO	NO
17.1	8521	2 PEEL STREET KIRRIBILLI	First	SE	43	38	42	37	43	38	42	37	-0.9	-1.2	-0.9	-1.1	55	50	NO	NO	NO	NO	NO
17.1	8521	2 PEEL STREET KIRRIBILLI	Ground	NE	38	33	37	32	38	34	38	32	-0.7	-1.1	-0.7	-1.1	50	46	NO	NO	NO	NO	NO
17.1	8521	2 PEEL STREET KIRRIBILLI	Ground	NW	47	42	46	41	48	43	47	41	-1.0	-1.3	-0.9	-1.2	60	55	NO	NO	NO	NO	NO

NCA	Receiver ID	Address	Floor Level	Facade	Opening Year 2027				Design Year 2037				Increase (Do Smthng - Do Nothing)				NCG project road noise criteria		Do noise levels exceed the cumulative limit with project roads adding ≥2dB to the total noise levels?		Is the contribution from the road project Acute?		Consider further treatment?
					Do Nothing		Do Smthng		Do Nothing		Do Smthng		Opening Year 2027		Design Year 2037								
					Day	Night	Day	Night	Day	Night	Day	Night	Day	Night	Day	Night	Day	Night	Day	Night	$L_{Aeq,15hr}$ ≥ 65dB	$L_{Aeq,9hr}$ ≥ 60dB	
17.1	8521	2 PEEL STREET KIRRIBILLI	Ground	SW	45	40	44	39	46	41	45	40	-1.0	-1.4	-1.0	-1.3	58	53	NO	NO	NO	NO	NO
17.1	8521	2 PEEL STREET KIRRIBILLI	Ground	NW	47	42	46	41	48	43	47	41	-1.0	-1.4	-1.0	-1.4	60	55	NO	NO	NO	NO	NO
17.1	8521	2 PEEL STREET KIRRIBILLI	Ground	SW	47	42	46	40	47	42	46	41	-1.0	-1.4	-1.0	-1.3	59	54	NO	NO	NO	NO	NO
17.1	8521	2 PEEL STREET KIRRIBILLI	Ground	SE	41	36	40	35	41	36	40	35	-0.8	-1.2	-0.8	-1.1	53	48	NO	NO	NO	NO	NO
17.1	8521	2 PEEL STREET KIRRIBILLI	Ground	S	40	36	40	34	41	36	40	35	-0.8	-1.2	-0.8	-1.2	53	48	NO	NO	NO	NO	NO
17.1	8521	2 PEEL STREET KIRRIBILLI	Ground	SE	40	35	39	34	40	35	39	34	-0.8	-1.2	-0.8	-1.1	52	47	NO	NO	NO	NO	NO
17.1	8521	2 PEEL STREET KIRRIBILLI	Ground	SE	39	34	38	33	40	35	39	34	-0.8	-1.2	-0.8	-1.2	52	47	NO	NO	NO	NO	NO
17.1	8521	2 PEEL STREET KIRRIBILLI	Ground	SE	39	34	38	33	40	35	39	34	-0.8	-1.2	-0.8	-1.1	52	47	NO	NO	NO	NO	NO
17.1	8523	15 PEEL STREET KIRRIBILLI	First	NW	44	39	43	37	44	39	43	38	-0.8	-1.3	-0.8	-1.2	56	51	NO	NO	NO	NO	NO
17.1	8523	15 PEEL STREET KIRRIBILLI	Ground	NW	42	37	41	36	42	37	41	36	-0.8	-1.2	-0.8	-1.2	54	49	NO	NO	NO	NO	NO
17.1	8524	17 PEEL STREET KIRRIBILLI	First	NW	43	38	42	37	44	39	43	38	-0.8	-1.2	-0.8	-1.1	56	51	NO	NO	NO	NO	NO
17.1	8524	17 PEEL STREET KIRRIBILLI	Ground	NW	41	37	41	35	42	37	41	36	-0.8	-1.3	-0.8	-1.2	54	49	NO	NO	NO	NO	NO
17.1	8525	61 KIRRIBILLI AVENUE KIRRIBILLI	First	E	43	38	42	37	44	39	43	37	-1.0	-1.4	-1.0	-1.3	56	51	NO	NO	NO	NO	NO
17.1	8525	61 KIRRIBILLI AVENUE KIRRIBILLI	First	NE	47	42	46	41	47	43	46	41	-1.0	-1.5	-1.0	-1.4	59	55	NO	NO	NO	NO	NO
17.1	8525	61 KIRRIBILLI AVENUE KIRRIBILLI	First	W	48	43	47	42	48	43	47	42	-0.9	-1.4	-0.9	-1.3	60	55	NO	NO	NO	NO	NO
17.1	8525	61 KIRRIBILLI AVENUE KIRRIBILLI	First	SW	60	55	59	53	60	55	59	54	-1.0	-1.5	-1.0	-1.5	60	55	NO	NO	NO	NO	NO
17.1	8525	61 KIRRIBILLI AVENUE KIRRIBILLI	First	SE	43	39	42	37	44	39	43	38	-0.9	-1.3	-0.9	-1.3	56	51	NO	NO	NO	NO	NO
17.1	8525	61 KIRRIBILLI AVENUE KIRRIBILLI	Second	E	46	41	45	40	46	41	45	40	-1.0	-1.4	-1.0	-1.3	58	53	NO	NO	NO	NO	NO
17.1	8525	61 KIRRIBILLI AVENUE KIRRIBILLI	Second	NE	50	45	49	43	50	45	49	44	-1.0	-1.5	-1.0	-1.4	60	55	NO	NO	NO	NO	NO
17.1	8525	61 KIRRIBILLI AVENUE KIRRIBILLI	Second	W	52	47	51	46	52	48	51	46	-0.9	-1.4	-0.9	-1.3	60	55	NO	NO	NO	NO	NO
17.1	8525	61 KIRRIBILLI AVENUE KIRRIBILLI	Second	SW	60	55	59	54	61	56	60	54	-0.9	-1.4	-0.8	-1.4	60	55	NO	NO	NO	NO	NO
17.1	8525	61 KIRRIBILLI AVENUE KIRRIBILLI	Second	SE	46	41	45	40	46	42	45	40	-0.9	-1.3	-0.9	-1.2	58	54	NO	NO	NO	NO	NO
17.1	8525	61 KIRRIBILLI AVENUE KIRRIBILLI	Third	E	50	45	49	44	50	45	49	44	-1.0	-1.3	-1.0	-1.3	60	55	NO	NO	NO	NO	NO
17.1	8525	61 KIRRIBILLI AVENUE KIRRIBILLI	Third	NE	54	50	53	48	55	50	54	48	-1.0	-1.5	-1.0	-1.5	60	55	NO	NO	NO	NO	NO
17.1	8525	61 KIRRIBILLI AVENUE KIRRIBILLI	Third	W	59	54	58	53	59	54	58	53	-1.0	-1.4	-1.0	-1.3	60	55	NO	NO	NO	NO	NO
17.1	8525	61 KIRRIBILLI AVENUE KIRRIBILLI	Third	SW	61	56	60	55	61	56	61	55	-0.8	-1.3	-0.8	-1.2	60	55	NO	NO	NO	NO	NO
17.1	8525	61 KIRRIBILLI AVENUE KIRRIBILLI	Third	SE	50	45	49	44	50	46	50	44	-0.9	-1.3	-0.9	-1.3	60	55	NO	NO	NO	NO	NO
17.1	8525	61 KIRRIBILLI AVENUE KIRRIBILLI	Ground	E	41	36	40	35	42	37	41	35	-1.0	-1.3	-1.0	-1.3	54	49	NO	NO	NO	NO	NO
17.1	8525	61 KIRRIBILLI AVENUE KIRRIBILLI	Ground	W	45	40	44	39	45	41	44	39	-1.0	-1.3	-1.0	-1.3	57	53	NO	NO	NO	NO	NO
17.1	8525	61 KIRRIBILLI AVENUE KIRRIBILLI	Ground	SW	59	54	58	52	59	54	58	53	-1.1	-1.6	-1.0	-1.5	60	55	NO	NO	NO	NO	NO
17.1	8525	61 KIRRIBILLI AVENUE KIRRIBILLI	Ground	SE	41	37	40	35	42	37	41	36	-1.0	-1.4	-1.0	-1.4	54	49	NO	NO	NO	NO	NO
17.1	8530	63 UPPER PITT STREET KIRRIBILLI	First	W	49	44	48	42	49	44	48	43	-1.0	-1.3	-1.0	-1.2	60	55	NO	NO	NO	NO	NO
17.1	8530	63 UPPER PITT STREET KIRRIBILLI	First	SW	46	41	45	40	46	41	45	40	-1.0	-1.4	-1.0	-1.4	58	53	NO	NO	NO	NO	NO
17.1	8530	63 UPPER PITT STREET KIRRIBILLI	First	SE	45	40	44	39	46	41	45	39	-1.0	-1.4	-1.0	-1.4	58	53	NO	NO	NO	NO	NO
17.1	8530	63 UPPER PITT STREET KIRRIBILLI	First	NE	45	40	44	39	46	41	45	39	-1.0	-1.4	-1.0	-1.3	58	53	NO	NO	NO	NO	NO
17.1	8530	63 UPPER PITT STREET KIRRIBILLI	First	NW	44	40	43	38	45	40	44	39	-1.0	-1.3	-1.0	-1.3	57	52	NO	NO	NO	NO	NO
17.1	8530	63 UPPER PITT STREET KIRRIBILLI	Ground	W	48	43	47	41	48	43	47	42	-1.0	-1.3	-1.0	-1.2	60	55	NO	NO	NO	NO	NO
17.1	8530	63 UPPER PITT STREET KIRRIBILLI	Ground	SW	44	39	43	38	44	40	43	38	-1.0	-1.4	-1.0	-1.3	56	52	NO	NO	NO	NO	NO
17.1	8530	63 UPPER PITT STREET KIRRIBILLI	Ground	SE	42	37	41	36	42	38	42	36	-0.9	-1.4	-0.9	-1.3	54	50	NO	NO	NO	NO	NO
17.1	8530	63 UPPER PITT STREET KIRRIBILLI	Ground	NW	42	37	41	36	42	38	42	36	-1.0	-1.3	-0.9	-1.3	54	50	NO	NO	NO	NO	NO
17.1	8533	84 UPPER PITT STREET KIRRIBILLI	First	NE	35	31	35	30	36	31	35	30	-0.8	-0.5	-0.8	-0.9	48	43	NO	NO	NO	NO	NO
17.1	8533	84 UPPER PITT STREET KIRRIBILLI	First	NW	51	47	50	45	52	47	51	45	-1.3	-1.7	-1.2	-1.7	60	55	NO	NO	NO	NO	NO
17.1	8533	84 UPPER PITT STREET KIRRIBILLI	First	SW	53	48	52	47	54	49	53	47	-1.1	-1.5	-1.1	-1.5	60	55	NO	NO	NO	NO	NO
17.1	8533	84 UPPER PITT STREET KIRRIBILLI	First	NW	54	49	53	47	54	49	53	48	-1.0	-1.4	-1.1	-1.5	60	55	NO	NO	NO	NO	NO
17.1	8533	84 UPPER PITT STREET KIRRIBILLI	First	SW	54	49	53	48	55	50	54	49	-1.2	-1.3	-1.2	-1.3	60	55	NO	NO	NO	NO	NO
17.1	8533	84 UPPER PITT STREET KIRRIBILLI	First	SE	50	45	49	43	50	45	49	44	-0.9	-1.3	-0.9	-1.3	60	55	NO	NO	NO	NO	NO
17.1	8533	84 UPPER PITT STREET KIRRIBILLI	First	SW	53	48	52	47	54	49	53	47	-1.0	-1.3	-1.0	-1.4	60	55	NO	NO	NO	NO	NO
17.1	8533	84 UPPER PITT STREET KIRRIBILLI	First	SE	35	30	34	30	35	31	35	30	-0.7	-0.3	-0.7	-0.7	47	43	NO	NO	NO	NO	NO
17.1	8533	84 UPPER PITT STREET KIRRIBILLI	Second	NE	36	31	35	30	36	31	35	30	-0.7	-0.7	-0.7	-1.1	48	43	NO	NO	NO	NO	NO
17.1	8533	84 UPPER PITT STREET KIRRIBILLI	Second	NW	53	48	52	46	53	48	52	47	-1.2	-1.7	-1.2	-1.7	60	55	NO	NO	NO	NO	NO
17.1	8533	84 UPPER PITT STREET KIRRIBILLI	Second	SW	54	49	53	48	55	50	53	48	-1.1	-1.5	-1.1	-1.4	60	55	NO	NO	NO	NO	NO
17.1	8533	84 UPPER PITT STREET KIRRIBILLI	Second	NW	55	50	54	48	55	50	54	49	-1.0	-1.5	-1.0	-1.4	60	55	NO	NO	NO	NO	NO
17.1	8533	84 UPPER PITT STREET KIRRIBILLI	Second	SW	55	50	54	49	55	51	54	49	-1.1	-1.3	-1.1	-1.4	60	55	NO	NO	NO	NO	NO
17.1	8533	84 UPPER PITT STREET KIRRIBILLI	Second	SE	50	45	49	44	50	45	49	44	-0.9	-1.2	-0.9	-1.2	60	55	NO	NO	NO	NO	NO
17.1	8533	84 UPPER PITT STREET KIRRIBILLI	Second	SW	54	49	53	47	54	49	53	48	-1.0	-1.4	-1.0	-1.3	60	55	NO	NO	NO	NO	NO
17.1	8533	84 UPPER PITT STREET KIRRIBILLI	Second	SE	35	30	34	30	35	31	35	30	-0.8	-0.3	-0.7	-0.7	47	43	NO	NO	NO	NO	NO
17.1	8533	84 UPPER PITT STREET KIRRIBILLI	Third	NE	37	32	36	31	37	32	36	31	-0.8	-1.2	-0.8	-1.2	49	44	NO	NO	NO	NO	NO
17.1	8533	84 UPPER PITT STREET KIRRIBILLI	Third	NW	54	49	53	48	55	50	53	48	-1.3	-1.7	-1.3	-1.6	60	55	NO	NO	NO	NO	NO
17.1	8533	84 UPPER PITT STREET KIRRIBILLI	Third	SW	55	50	54	49	56	51	55	49	-1.1	-1.3	-1.1	-1.4	60	55	NO	NO	NO	NO	NO
17.1	8533	84 UPPER PITT STREET KIRRIBILLI	Third	NW	56	51	55	49	56	51	55	50	-1.0	-1.4	-1.0	-1.5	60	55	NO	NO	NO	NO	NO
17.1	8533	84 UPPER PITT STREET KIRRIBILLI	Third	SW	56	51	55	50	56	51	55	50	-1.1	-1.3	-1.1	-1.3	60	55	NO	NO	NO	NO	NO
17.1	8533	84 UPPER PITT STREET KIRRIBILLI	Third	SE	50	45	49	44	51	46	50	45	-0.9	-1.1	-0.8	-1.2	60	55	NO	NO	NO	NO	NO

NCA	Receiver ID	Address	Floor Level	Facade	Opening Year 2027				Design Year 2037				Increase (Do Smthng - Do Nothing)				NCG project road noise criteria		Do noise levels exceed the cumulative limit with project roads adding ≥2dB to the total noise levels?		Is the contribution from the road project Acute?		Consider further treatment?
					Do Nothing		Do Smthng		Do Nothing		Do Smthng		Opening Year 2027		Design Year 2037								
					Day	Night	Day	Night	Day	Night	Day	Night	Day	Night	Day	Night	Day	Night	Day	Night	$L_{Aeq,15hr} \geq 65dB$	$L_{Aeq,9hr} \geq 60dB$	
17.1	8533	84 UPPER PITT STREET KIRRIBILLI	Third	SW	55	50	54	48	55	50	54	49	-1.0	-1.3	-1.0	-1.3	60	55	NO	NO	NO	NO	NO
17.1	8533	84 UPPER PITT STREET KIRRIBILLI	Third	SE	35	31	35	30	36	31	35	30	-0.8	-0.6	-0.8	-1.0	48	43	NO	NO	NO	NO	NO
17.1	8533	84 UPPER PITT STREET KIRRIBILLI	Fourth	NE	38	33	37	32	38	34	38	33	-0.7	-1.2	-0.7	-1.1	50	46	NO	NO	NO	NO	NO
17.1	8533	84 UPPER PITT STREET KIRRIBILLI	Fourth	NW	57	52	56	51	57	53	56	51	-1.2	-1.6	-1.2	-1.5	60	55	NO	NO	NO	NO	NO
17.1	8533	84 UPPER PITT STREET KIRRIBILLI	Fourth	SW	57	53	56	51	58	53	57	52	-1.0	-1.4	-1.0	-1.3	60	55	NO	NO	NO	NO	NO
17.1	8533	84 UPPER PITT STREET KIRRIBILLI	Fourth	NW	58	53	57	51	58	53	57	52	-1.0	-1.4	-1.0	-1.4	60	55	NO	NO	NO	NO	NO
17.1	8533	84 UPPER PITT STREET KIRRIBILLI	Fourth	SW	58	53	57	51	58	53	57	52	-1.0	-1.4	-1.0	-1.4	60	55	NO	NO	NO	NO	NO
17.1	8533	84 UPPER PITT STREET KIRRIBILLI	Fourth	SE	51	46	50	45	51	46	50	45	-0.9	-1.1	-0.9	-1.2	60	55	NO	NO	NO	NO	NO
17.1	8533	84 UPPER PITT STREET KIRRIBILLI	Fourth	SW	56	51	55	50	57	52	56	50	-1.0	-1.3	-1.0	-1.2	60	55	NO	NO	NO	NO	NO
17.1	8533	84 UPPER PITT STREET KIRRIBILLI	Fourth	SE	37	32	36	31	37	33	37	31	-0.8	-1.2	-0.8	-1.1	49	45	NO	NO	NO	NO	NO
17.1	8533	84 UPPER PITT STREET KIRRIBILLI	Fifth	NE	40	35	39	34	40	36	40	35	-0.8	-1.2	-0.8	-1.1	52	48	NO	NO	NO	NO	NO
17.1	8533	84 UPPER PITT STREET KIRRIBILLI	Fifth	NW	59	54	58	52	59	54	58	53	-1.0	-1.3	-0.9	-1.2	60	55	NO	NO	NO	NO	NO
17.1	8533	84 UPPER PITT STREET KIRRIBILLI	Fifth	SW	59	54	58	53	59	54	58	53	-0.9	-1.3	-0.9	-1.2	60	55	NO	NO	NO	NO	NO
17.1	8533	84 UPPER PITT STREET KIRRIBILLI	Fifth	NW	59	54	58	53	59	54	58	53	-0.8	-1.3	-0.8	-1.2	60	55	NO	NO	NO	NO	NO
17.1	8533	84 UPPER PITT STREET KIRRIBILLI	Fifth	SW	59	54	58	53	59	54	58	53	-0.9	-1.3	-0.9	-1.2	60	55	NO	NO	NO	NO	NO
17.1	8533	84 UPPER PITT STREET KIRRIBILLI	Fifth	SE	51	46	50	45	52	47	51	46	-0.8	-1.2	-0.8	-1.1	60	55	NO	NO	NO	NO	NO
17.1	8533	84 UPPER PITT STREET KIRRIBILLI	Fifth	SW	57	52	56	51	58	53	57	52	-0.9	-1.2	-0.9	-1.1	60	55	NO	NO	NO	NO	NO
17.1	8533	84 UPPER PITT STREET KIRRIBILLI	Fifth	SE	39	34	38	33	39	35	39	33	-0.7	-1.2	-0.7	-1.1	51	47	NO	NO	NO	NO	NO
17.1	8533	84 UPPER PITT STREET KIRRIBILLI	Sixth	NE	43	38	42	37	43	38	42	37	-0.8	-1.2	-0.7	-1.1	55	50	NO	NO	NO	NO	NO
17.1	8533	84 UPPER PITT STREET KIRRIBILLI	Sixth	NW	59	54	58	53	59	54	58	53	-0.9	-1.3	-0.9	-1.2	60	55	NO	NO	NO	NO	NO
17.1	8533	84 UPPER PITT STREET KIRRIBILLI	Sixth	SW	59	54	58	53	60	55	59	54	-0.9	-1.3	-0.9	-1.2	60	55	NO	NO	NO	NO	NO
17.1	8533	84 UPPER PITT STREET KIRRIBILLI	Sixth	NW	59	54	58	53	60	55	59	54	-0.8	-1.2	-0.8	-1.2	60	55	NO	NO	NO	NO	NO
17.1	8533	84 UPPER PITT STREET KIRRIBILLI	Sixth	SW	59	54	58	53	60	55	59	54	-0.9	-1.3	-0.8	-1.2	60	55	NO	NO	NO	NO	NO
17.1	8533	84 UPPER PITT STREET KIRRIBILLI	Sixth	SE	52	47	51	46	52	47	51	46	-0.9	-1.2	-0.9	-1.1	60	55	NO	NO	NO	NO	NO
17.1	8533	84 UPPER PITT STREET KIRRIBILLI	Sixth	SW	58	53	57	52	58	53	57	52	-0.9	-1.2	-0.9	-1.1	60	55	NO	NO	NO	NO	NO
17.1	8533	84 UPPER PITT STREET KIRRIBILLI	Sixth	SE	42	37	41	36	42	37	41	36	-0.8	-1.2	-0.8	-1.2	54	49	NO	NO	NO	NO	NO
17.1	8533	84 UPPER PITT STREET KIRRIBILLI	Seventh	NE	46	42	46	41	47	42	46	41	-0.7	-1.2	-0.7	-1.2	59	54	NO	NO	NO	NO	NO
17.1	8533	84 UPPER PITT STREET KIRRIBILLI	Seventh	NW	59	54	58	53	60	55	59	54	-1.0	-1.3	-1.0	-1.2	60	55	NO	NO	NO	NO	NO
17.1	8533	84 UPPER PITT STREET KIRRIBILLI	Seventh	SW	60	55	59	53	60	55	59	54	-0.8	-1.3	-0.8	-1.2	60	55	NO	NO	NO	NO	NO
17.1	8533	84 UPPER PITT STREET KIRRIBILLI	Seventh	NW	60	55	59	53	60	55	59	54	-0.8	-1.2	-0.8	-1.2	60	55	NO	NO	NO	NO	NO
17.1	8533	84 UPPER PITT STREET KIRRIBILLI	Seventh	SW	60	55	59	53	60	55	59	54	-0.9	-1.3	-0.8	-1.2	60	55	NO	NO	NO	NO	NO
17.1	8533	84 UPPER PITT STREET KIRRIBILLI	Seventh	SE	52	48	52	46	53	48	52	47	-0.8	-1.2	-0.8	-1.1	60	55	NO	NO	NO	NO	NO
17.1	8533	84 UPPER PITT STREET KIRRIBILLI	Seventh	SW	60	55	59	53	60	55	59	54	-0.9	-1.3	-0.8	-1.2	60	55	NO	NO	NO	NO	NO
17.1	8533	84 UPPER PITT STREET KIRRIBILLI	Seventh	SE	52	48	52	46	53	48	52	47	-0.8	-1.2	-0.8	-1.1	60	55	NO	NO	NO	NO	NO
17.1	8533	84 UPPER PITT STREET KIRRIBILLI	Seventh	SW	58	53	57	52	59	54	58	52	-0.9	-1.2	-0.9	-1.1	60	55	NO	NO	NO	NO	NO
17.1	8533	84 UPPER PITT STREET KIRRIBILLI	Seventh	SE	46	41	45	39	46	41	45	40	-0.8	-1.2	-0.7	-1.1	58	53	NO	NO	NO	NO	NO
17.1	8533	84 UPPER PITT STREET KIRRIBILLI	Ground	NE	35	30	34	30	36	31	35	30	-0.8	-0.4	-0.8	-0.8	48	43	NO	NO	NO	NO	NO
17.1	8533	84 UPPER PITT STREET KIRRIBILLI	Ground	NW	50	45	49	44	50	46	49	44	-1.1	-1.6	-1.1	-1.5	60	55	NO	NO	NO	NO	NO
17.1	8533	84 UPPER PITT STREET KIRRIBILLI	Ground	SW	52	47	51	46	53	48	52	46	-1.0	-1.5	-1.0	-1.4	60	55	NO	NO	NO	NO	NO
17.1	8533	84 UPPER PITT STREET KIRRIBILLI	Ground	NW	53	48	52	47	53	48	52	47	-1.0	-1.5	-1.0	-1.4	60	55	NO	NO	NO	NO	NO
17.1	8533	84 UPPER PITT STREET KIRRIBILLI	Ground	SW	54	49	53	47	54	49	53	48	-1.1	-1.4	-1.1	-1.3	60	55	NO	NO	NO	NO	NO
17.1	8533	84 UPPER PITT STREET KIRRIBILLI	Ground	SE	49	44	48	43	50	45	49	43	-1.0	-1.4	-1.0	-1.3	60	55	NO	NO	NO	NO	NO
17.1	8533	84 UPPER PITT STREET KIRRIBILLI	Ground	SW	53	48	52	46	53	48	52	47	-1.0	-1.4	-1.0	-1.4	60	55	NO	NO	NO	NO	NO
17.1	8533	84 UPPER PITT STREET KIRRIBILLI	Ground	SE	35	30	34	30	35	31	35	30	-0.8	-0.3	-0.7	-0.7	47	43	NO	NO	NO	NO	NO
17.1	8534	21 PEEL STREET KIRRIBILLI	First	NW	43	38	42	37	43	38	42	37	-0.9	-1.2	-0.9	-1.2	55	50	NO	NO	NO	NO	NO
17.1	8534	21 PEEL STREET KIRRIBILLI	Ground	NW	41	37	41	35	42	37	41	36	-0.8	-1.3	-0.8	-1.2	54	49	NO	NO	NO	NO	NO
17.1	8535	19 PEEL STREET KIRRIBILLI	First	NW	43	38	42	37	43	39	43	37	-0.8	-1.2	-0.8	-1.2	55	51	NO	NO	NO	NO	NO
17.1	8535	19 PEEL STREET KIRRIBILLI	Ground	NW	42	37	41	35	42	37	41	36	-0.9	-1.2	-0.9	-1.1	54	49	NO	NO	NO	NO	NO
17.1	8536	59 KIRRIBILLI AVENUE KIRRIBILLI	First	N	56	51	55	49	56	51	55	50	-0.7	-1.3	-0.7	-1.3	60	55	NO	NO	NO	NO	NO
17.1	8536	59 KIRRIBILLI AVENUE KIRRIBILLI	First	W	59	54	58	52	59	54	58	53	-1.0	-1.5	-1.1	-1.4	60	55	NO	NO	NO	NO	NO
17.1	8536	59 KIRRIBILLI AVENUE KIRRIBILLI	First	SW	60	55	59	53	60	55	59	54	-1.0	-1.5	-1.0	-1.5	60	55	NO	NO	NO	NO	NO
17.1	8536	59 KIRRIBILLI AVENUE KIRRIBILLI	First	SE	47	42	46	40	47	42	46	41	-0.9	-1.4	-0.9	-1.3	59	54	NO	NO	NO	NO	NO
17.1	8536	59 KIRRIBILLI AVENUE KIRRIBILLI	Second	N	57	52	56	51	57	52	57	51	-0.7	-1.3	-0.7	-1.2	60	55	NO	NO	NO	NO	NO
17.1	8536	59 KIRRIBILLI AVENUE KIRRIBILLI	Second	W	61	56	61	55	62	57	61	56	-0.8	-1.4	-0.8	-1.3	60	55	NO	NO	NO	NO	NO
17.1	8536	59 KIRRIBILLI AVENUE KIRRIBILLI	Second	SW	61	56	60	55	61	56	60	55	-0.8	-1.3	-0.8	-1.4	60	55	NO	NO	NO	NO	NO
17.1	8536	59 KIRRIBILLI AVENUE KIRRIBILLI	Second	SE	51	46	50	44	51	46	50	45	-0.9	-1.3	-0.9	-1.3	60	55	NO	NO	NO	NO	NO
17.1	8536	59 KIRRIBILLI AVENUE KIRRIBILLI	Ground	N	53	49	53	47	54	49	53	48	-0.8	-1.4	-0.8	-1.3	60	55	NO	NO	NO	NO	NO
17.1	8536	59 KIRRIBILLI AVENUE KIRRIBILLI	Ground	W	55	50	54	49	56	51	55	49	-1.1	-1.5	-1.1	-1.5	60	55	NO	NO	NO	NO	NO
17.1	8536	59 KIRRIBILLI AVENUE KIRRIBILLI	Ground	SW	59	54	58	52	59	54	58	53	-1.0	-1.5	-1.1	-1.6	60	55	NO	NO	NO	NO	NO
17.1	8536	59 KIRRIBILLI AVENUE KIRRIBILLI	Ground	SE	44	39	43	38	44	40	43	38	-0.9	-1.4	-0.9	-1.3	56	52	NO	NO	NO	NO	NO
17.1	8538	8 PEEL STREET KIRRIBILLI	First	NE	41	36	40	35	42	37	41	36	-0.7	-1.2	-0.7	-1.2	54	49	NO	NO	NO	NO	NO
17.1	8538	8 PEEL STREET KIRRIBILLI	First	NW	40	36	40	34	41	36	40	35	-0.7	-1.2	-0.7	-1.2	53	48	NO	NO	NO	NO	NO
17.1	8538	8 PEEL STREET KIRRIBILLI	First	SW	41	36	40	35	41	37	41	35	-0.7	-1.2	-0.7	-1.1	53	49	NO	NO	NO	NO	NO
17.1	8538	8 PEEL STREET KIRRIBILLI	First	SE	41	37	41	35	42	37	41	36	-0.7	-1.3	-0.7	-1.2	54	49	NO	NO	NO	NO	NO

NCA	Receiver ID	Address	Floor Level	Facade	Opening Year 2027				Design Year 2037				Increase (Do Smthng - Do Nothing)				NCG project road noise criteria		Do noise levels exceed the cumulative limit with project roads adding ≥2dB to the total noise levels?		Is the contribution from the road project Acute?		Consider further treatment?
					Do Nothing		Do Smthng		Do Nothing		Do Smthng		Opening Year 2027		Design Year 2037								
					Day	Night	Day	Night	Day	Night	Day	Night	Day	Night	Day	Night	Day	Night	Day	Night	$L_{Aeq,15hr}$ ≥ 65dB	$L_{Aeq,9hr}$ ≥ 60dB	
17.1	8538	8 PEEL STREET KIRRIBILLI	Ground	NE	40	35	39	34	40	35	39	34	-0.7	-1.3	-0.7	-1.2	52	47	NO	NO	NO	NO	NO
17.1	8538	8 PEEL STREET KIRRIBILLI	Ground	NW	39	34	38	33	39	35	39	33	-0.7	-1.2	-0.7	-1.2	51	47	NO	NO	NO	NO	NO
17.1	8538	8 PEEL STREET KIRRIBILLI	Ground	SW	39	34	38	33	40	35	39	34	-0.8	-1.2	-0.8	-1.2	52	47	NO	NO	NO	NO	NO
17.1	8538	8 PEEL STREET KIRRIBILLI	Ground	SE	39	34	38	33	39	35	39	33	-0.8	-1.3	-0.8	-1.2	51	47	NO	NO	NO	NO	NO
17.1	8539	61 UPPER PITT STREET KIRRIBILLI	First	NW	41	36	40	35	41	37	40	35	-1.0	-1.4	-1.0	-1.4	53	49	NO	NO	NO	NO	NO
17.1	8539	61 UPPER PITT STREET KIRRIBILLI	First	SW	50	45	49	43	50	45	49	44	-1.1	-1.5	-1.1	-1.5	60	55	NO	NO	NO	NO	NO
17.1	8539	61 UPPER PITT STREET KIRRIBILLI	First	S	50	45	49	44	51	46	50	44	-1.0	-1.4	-1.0	-1.3	60	55	NO	NO	NO	NO	NO
17.1	8539	61 UPPER PITT STREET KIRRIBILLI	First	SE	42	38	41	36	43	38	42	37	-1.0	-1.4	-1.0	-1.4	55	50	NO	NO	NO	NO	NO
17.1	8539	61 UPPER PITT STREET KIRRIBILLI	First	NE	42	38	41	36	43	38	42	37	-1.0	-1.4	-1.0	-1.3	55	50	NO	NO	NO	NO	NO
17.1	8539	61 UPPER PITT STREET KIRRIBILLI	Second	NW	43	38	42	37	44	39	43	38	-1.0	-1.4	-1.0	-1.3	56	51	NO	NO	NO	NO	NO
17.1	8539	61 UPPER PITT STREET KIRRIBILLI	Second	SW	51	46	50	44	51	46	50	45	-1.0	-1.4	-1.0	-1.4	60	55	NO	NO	NO	NO	NO
17.1	8539	61 UPPER PITT STREET KIRRIBILLI	Second	S	51	46	50	45	52	47	51	46	-1.0	-1.3	-1.0	-1.3	60	55	NO	NO	NO	NO	NO
17.1	8539	61 UPPER PITT STREET KIRRIBILLI	Second	SE	45	41	44	39	46	41	45	40	-1.0	-1.4	-0.9	-1.3	58	53	NO	NO	NO	NO	NO
17.1	8539	61 UPPER PITT STREET KIRRIBILLI	Second	NE	45	40	44	39	46	41	45	39	-1.0	-1.4	-1.0	-1.3	58	53	NO	NO	NO	NO	NO
17.1	8539	61 UPPER PITT STREET KIRRIBILLI	Ground	NW	39	35	38	33	40	35	39	34	-1.0	-1.4	-1.0	-1.3	52	47	NO	NO	NO	NO	NO
17.1	8539	61 UPPER PITT STREET KIRRIBILLI	Ground	SW	49	44	48	42	49	44	48	43	-1.0	-1.3	-1.0	-1.4	60	55	NO	NO	NO	NO	NO
17.1	8539	61 UPPER PITT STREET KIRRIBILLI	Ground	S	50	45	49	43	50	45	49	44	-1.0	-1.3	-1.0	-1.3	60	55	NO	NO	NO	NO	NO
17.1	8539	61 UPPER PITT STREET KIRRIBILLI	Ground	SE	40	35	39	34	41	36	40	34	-1.0	-1.4	-1.0	-1.4	53	48	NO	NO	NO	NO	NO
17.1	8540	23 PEEL STREET KIRRIBILLI	First	NW	42	37	41	36	43	38	42	37	-0.8	-1.2	-0.8	-1.2	55	50	NO	NO	NO	NO	NO
17.1	8540	23 PEEL STREET KIRRIBILLI	Second	NW	44	39	43	37	44	39	43	38	-0.8	-1.2	-0.7	-1.1	56	51	NO	NO	NO	NO	NO
17.1	8540	23 PEEL STREET KIRRIBILLI	Ground	NW	41	36	40	35	41	37	41	35	-0.8	-1.2	-0.8	-1.1	53	49	NO	NO	NO	NO	NO
17.1	8541	25 PEEL STREET KIRRIBILLI	First	NW	42	37	41	36	42	37	42	36	-0.8	-1.2	-0.8	-1.1	54	49	NO	NO	NO	NO	NO
17.1	8541	25 PEEL STREET KIRRIBILLI	Second	NW	43	38	42	37	44	39	43	38	-0.8	-1.2	-0.8	-1.1	56	51	NO	NO	NO	NO	NO
17.1	8541	25 PEEL STREET KIRRIBILLI	Ground	NW	41	36	40	35	41	36	40	35	-0.8	-1.2	-0.7	-1.1	53	48	NO	NO	NO	NO	NO
17.1	8543	55 KIRRIBILLI AVENUE KIRRIBILLI	First	NE	55	51	55	49	56	51	55	50	-0.9	-1.3	-0.8	-1.4	60	55	NO	NO	NO	NO	NO
17.1	8543	55 KIRRIBILLI AVENUE KIRRIBILLI	First	NW	47	42	46	41	47	42	46	41	-0.9	-1.3	-0.9	-1.3	59	54	NO	NO	NO	NO	NO
17.1	8543	55 KIRRIBILLI AVENUE KIRRIBILLI	First	SW	60	55	59	53	60	55	59	54	-0.9	-1.5	-0.9	-1.5	60	55	NO	NO	NO	NO	NO
17.1	8543	55 KIRRIBILLI AVENUE KIRRIBILLI	First	SE	51	46	50	45	51	47	51	45	-0.9	-1.4	-0.9	-1.3	60	55	NO	NO	NO	NO	NO
17.1	8543	55 KIRRIBILLI AVENUE KIRRIBILLI	Ground	NW	44	40	43	38	45	40	44	39	-0.9	-1.3	-0.9	-1.3	57	52	NO	NO	NO	NO	NO
17.1	8543	55 KIRRIBILLI AVENUE KIRRIBILLI	Ground	SW	59	54	58	53	60	55	59	53	-1.0	-1.6	-1.0	-1.5	60	55	NO	NO	NO	NO	NO
17.1	8543	55 KIRRIBILLI AVENUE KIRRIBILLI	Ground	SE	47	42	46	41	48	43	47	41	-0.9	-1.4	-0.9	-1.3	60	55	NO	NO	NO	NO	NO
17.1	8547	6 PEEL STREET KIRRIBILLI	First	SE	39	35	39	34	40	35	39	34	-0.6	-1.1	-0.6	-1.1	52	47	NO	NO	NO	NO	NO
17.1	8547	6 PEEL STREET KIRRIBILLI	First	NW	46	41	45	40	47	42	46	40	-1.0	-1.5	-1.0	-1.4	59	54	NO	NO	NO	NO	NO
17.1	8547	6 PEEL STREET KIRRIBILLI	First	SW	39	34	38	33	40	35	39	34	-0.7	-1.2	-0.7	-1.2	52	47	NO	NO	NO	NO	NO
17.1	8547	6 PEEL STREET KIRRIBILLI	Ground	SE	38	33	37	32	38	33	37	32	-0.8	-1.2	-0.8	-1.2	50	45	NO	NO	NO	NO	NO
17.1	8547	6 PEEL STREET KIRRIBILLI	Ground	NW	44	39	43	38	45	40	44	38	-1.1	-1.5	-1.1	-1.4	57	52	NO	NO	NO	NO	NO
17.1	8547	6 PEEL STREET KIRRIBILLI	Ground	SW	38	33	37	32	39	34	38	33	-0.8	-1.3	-0.8	-1.2	51	46	NO	NO	NO	NO	NO
17.1	8552	8 PEEL STREET KIRRIBILLI	First	SE	41	37	41	36	42	37	41	36	-0.7	-1.1	-0.7	-1.1	54	49	NO	NO	NO	NO	NO
17.1	8552	8 PEEL STREET KIRRIBILLI	First	NE	42	37	41	36	42	37	41	36	-0.7	-1.3	-0.7	-1.2	54	49	NO	NO	NO	NO	NO
17.1	8552	8 PEEL STREET KIRRIBILLI	First	NW	39	34	38	33	39	35	39	34	-0.6	-1.1	-0.6	-1.1	51	47	NO	NO	NO	NO	NO
17.1	8552	8 PEEL STREET KIRRIBILLI	Ground	SE	39	34	38	33	39	35	39	33	-0.7	-1.3	-0.7	-1.2	51	47	NO	NO	NO	NO	NO
17.1	8552	8 PEEL STREET KIRRIBILLI	Ground	NE	39	35	38	33	40	35	39	34	-0.8	-1.3	-0.8	-1.2	52	47	NO	NO	NO	NO	NO
17.1	8552	8 PEEL STREET KIRRIBILLI	Ground	NW	38	33	37	32	38	33	37	32	-0.6	-1.1	-0.6	-1.1	50	45	NO	NO	NO	NO	NO
17.1	8555	82 UPPER PITT STREET KIRRIBILLI	First	NE	37	32	36	31	37	32	36	31	-0.6	-1.2	-0.6	-1.1	49	44	NO	NO	NO	NO	NO
17.1	8555	82 UPPER PITT STREET KIRRIBILLI	First	NW	49	44	48	42	49	44	48	43	-1.0	-1.3	-1.0	-1.3	60	55	NO	NO	NO	NO	NO
17.1	8555	82 UPPER PITT STREET KIRRIBILLI	First	SW	52	47	50	45	52	47	51	45	-1.4	-1.8	-1.4	-1.7	60	55	NO	NO	NO	NO	NO
17.1	8555	82 UPPER PITT STREET KIRRIBILLI	First	SE	36	31	35	30	36	31	35	30	-0.8	-0.7	-0.8	-1.1	48	43	NO	NO	NO	NO	NO
17.1	8555	82 UPPER PITT STREET KIRRIBILLI	Second	NE	37	33	37	32	38	33	37	32	-0.5	-1.2	-0.5	-1.1	50	45	NO	NO	NO	NO	NO
17.1	8555	82 UPPER PITT STREET KIRRIBILLI	Second	NW	52	47	51	45	52	47	51	46	-1.0	-1.3	-1.0	-1.3	60	55	NO	NO	NO	NO	NO
17.1	8555	82 UPPER PITT STREET KIRRIBILLI	Second	SW	54	49	53	47	54	49	53	48	-1.3	-1.8	-1.3	-1.7	60	55	NO	NO	NO	NO	NO
17.1	8555	82 UPPER PITT STREET KIRRIBILLI	Second	SE	36	31	35	30	36	31	35	30	-0.8	-0.7	-0.8	-1.1	48	43	NO	NO	NO	NO	NO
17.1	8555	82 UPPER PITT STREET KIRRIBILLI	Third	NE	39	34	38	33	39	35	39	34	-0.4	-1.1	-0.4	-1.1	51	47	NO	NO	NO	NO	NO
17.1	8555	82 UPPER PITT STREET KIRRIBILLI	Third	NW	55	50	54	49	56	51	54	49	-1.2	-1.4	-1.2	-1.5	60	55	NO	NO	NO	NO	NO
17.1	8555	82 UPPER PITT STREET KIRRIBILLI	Third	SW	57	52	56	50	57	52	56	51	-1.3	-1.6	-1.3	-1.5	60	55	NO	NO	NO	NO	NO
17.1	8555	82 UPPER PITT STREET KIRRIBILLI	Third	SE	36	31	35	30	36	31	35	30	-0.8	-1.0	-0.8	-1.2	48	43	NO	NO	NO	NO	NO
17.1	8555	82 UPPER PITT STREET KIRRIBILLI	Fourth	NE	41	36	40	35	41	37	41	36	-0.4	-1.2	-0.4	-1.2	53	49	NO	NO	NO	NO	NO
17.1	8555	82 UPPER PITT STREET KIRRIBILLI	Fourth	NW	56	51	56	50	57	52	56	51	-0.9	-1.2	-0.9	-1.1	60	55	NO	NO	NO	NO	NO
17.1	8555	82 UPPER PITT STREET KIRRIBILLI	Fourth	SW	58	53	57	52	59	54	58	53	-1.0	-1.3	-1.0	-1.2	60	55	NO	NO	NO	NO	NO
17.1	8555	82 UPPER PITT STREET KIRRIBILLI	Fourth	SE	37	33	37	31	38	33	37	32	-0.8	-1.3	-0.8	-1.1	50	45	NO	NO	NO	NO	NO
17.1	8555	82 UPPER PITT STREET KIRRIBILLI	Fifth	NE	43	38	43	38	43	39	43	38	0.0	-0.9	0.0	-0.8	55	51	NO	NO	NO	NO	NO
17.1	8555	82 UPPER PITT STREET KIRRIBILLI	Fifth	NW	57	52	56	51	57	52	56	51	-0.9	-1.2	-0.8	-1.2	60	55	NO	NO	NO	NO	NO
17.1	8555	82 UPPER PITT STREET KIRRIBILLI	Fifth	SW	59	54	58	52	59	54	58	53	-1.0	-1.3	-1.0	-1.2	60	55	NO	NO	NO	NO	NO

NCA	Receiver ID	Address	Floor Level	Facade	Opening Year 2027				Design Year 2037				Increase (Do Smthng - Do Nothing)				NCG project road noise criteria		Do noise levels exceed the cumulative limit with project roads adding ≥2dB to the total noise levels?		Is the contribution from the road project Acute?		Consider further treatment?
					Do Nothing		Do Smthng		Do Nothing		Do Smthng		Opening Year 2027		Design Year 2037								
					Day	Night	Day	Night	Day	Night	Day	Night	Day	Night	Day	Night	Day	Night	Day	Night	$L_{Aeq,15hr}$ ≥ 65dB	$L_{Aeq,9hr}$ ≥ 60dB	
17.1	8555	82 UPPER PITT STREET KIRRIBILLI	Fifth	SE	39	35	39	33	40	35	39	34	-0.8	-1.2	-0.8	-1.1	52	47	NO	NO	NO	NO	NO
17.1	8555	82 UPPER PITT STREET KIRRIBILLI	Sixth	NE	45	40	45	40	45	41	45	40	0.0	-0.8	0.0	-0.8	57	53	NO	NO	NO	NO	NO
17.1	8555	82 UPPER PITT STREET KIRRIBILLI	Sixth	NW	57	52	56	51	58	53	57	52	-0.9	-1.2	-0.9	-1.1	60	55	NO	NO	NO	NO	NO
17.1	8555	82 UPPER PITT STREET KIRRIBILLI	Sixth	SW	59	54	58	53	59	55	59	53	-0.9	-1.3	-0.9	-1.2	60	55	NO	NO	NO	NO	NO
17.1	8555	82 UPPER PITT STREET KIRRIBILLI	Sixth	SE	42	37	41	36	42	38	42	36	-0.8	-1.2	-0.8	-1.2	54	50	NO	NO	NO	NO	NO
17.1	8555	82 UPPER PITT STREET KIRRIBILLI	Seventh	NE	47	43	47	42	48	43	47	42	-0.3	-0.9	-0.2	-1.1	60	55	NO	NO	NO	NO	NO
17.1	8555	82 UPPER PITT STREET KIRRIBILLI	Seventh	NW	58	53	57	52	58	53	57	52	-0.9	-1.2	-0.9	-1.2	60	55	NO	NO	NO	NO	NO
17.1	8555	82 UPPER PITT STREET KIRRIBILLI	Seventh	SW	59	55	59	53	60	55	59	54	-0.9	-1.3	-0.9	-1.3	60	55	NO	NO	NO	NO	NO
17.1	8555	82 UPPER PITT STREET KIRRIBILLI	Seventh	SE	46	41	45	40	46	41	45	40	-0.8	-1.2	-0.8	-1.2	58	53	NO	NO	NO	NO	NO
17.1	8555	82 UPPER PITT STREET KIRRIBILLI	Ground	NE	36	31	35	30	36	32	36	31	-0.7	-1.1	-0.7	-1.1	48	44	NO	NO	NO	NO	NO
17.1	8555	82 UPPER PITT STREET KIRRIBILLI	Ground	NW	46	41	45	40	47	42	46	40	-1.0	-1.3	-1.0	-1.3	59	54	NO	NO	NO	NO	NO
17.1	8555	82 UPPER PITT STREET KIRRIBILLI	Ground	SW	50	45	48	43	50	45	49	43	-1.4	-1.8	-1.4	-1.7	60	55	NO	NO	NO	NO	NO
17.1	8555	82 UPPER PITT STREET KIRRIBILLI	Ground	SE	36	31	35	30	36	31	35	30	-0.8	-0.7	-0.8	-1.1	48	43	NO	NO	NO	NO	NO
17.1	8556	10 PEEL STREET KIRRIBILLI	First	NE	42	37	42	36	43	38	42	37	-0.6	-1.1	-0.6	-1.0	55	50	NO	NO	NO	NO	NO
17.1	8556	10 PEEL STREET KIRRIBILLI	First	NW	40	36	40	34	41	36	40	35	-0.7	-1.2	-0.7	-1.2	53	48	NO	NO	NO	NO	NO
17.1	8556	10 PEEL STREET KIRRIBILLI	First	SW	40	36	40	34	41	36	40	35	-0.8	-1.2	-0.7	-1.1	53	48	NO	NO	NO	NO	NO
17.1	8556	10 PEEL STREET KIRRIBILLI	First	SE	42	38	42	36	43	38	42	37	-0.7	-1.2	-0.7	-1.1	55	50	NO	NO	NO	NO	NO
17.1	8556	10 PEEL STREET KIRRIBILLI	Ground	NE	41	36	40	35	41	37	41	36	-0.7	-1.2	-0.7	-1.1	53	49	NO	NO	NO	NO	NO
17.1	8556	10 PEEL STREET KIRRIBILLI	Ground	NW	37	32	37	32	38	33	38	32	0.1	-0.4	0.1	-0.4	50	45	NO	NO	NO	NO	NO
17.1	8556	10 PEEL STREET KIRRIBILLI	Ground	SW	38	34	38	32	39	34	38	33	-0.7	-1.3	-0.7	-1.2	51	46	NO	NO	NO	NO	NO
17.1	8556	10 PEEL STREET KIRRIBILLI	Ground	SE	39	35	39	33	40	35	39	34	-0.8	-1.3	-0.8	-1.1	52	47	NO	NO	NO	NO	NO
17.1	8557	1 KIRRIBILLI AVENUE KIRRIBILLI	First	SE	45	40	44	39	45	40	44	39	-0.9	-1.3	-0.9	-1.3	57	52	NO	NO	NO	NO	NO
17.1	8557	1 KIRRIBILLI AVENUE KIRRIBILLI	First	N	52	47	51	45	52	47	51	46	-0.9	-1.4	-0.9	-1.5	60	55	NO	NO	NO	NO	NO
17.1	8557	1 KIRRIBILLI AVENUE KIRRIBILLI	First	SE	46	41	45	39	46	41	45	40	-0.9	-1.4	-0.9	-1.3	58	53	NO	NO	NO	NO	NO
17.1	8557	1 KIRRIBILLI AVENUE KIRRIBILLI	First	NE	47	42	46	41	48	43	47	42	-0.9	-1.3	-0.9	-1.3	60	55	NO	NO	NO	NO	NO
17.1	8557	1 KIRRIBILLI AVENUE KIRRIBILLI	First	E	46	41	45	40	46	42	46	40	-0.9	-1.3	-0.8	-1.2	58	54	NO	NO	NO	NO	NO
17.1	8557	1 KIRRIBILLI AVENUE KIRRIBILLI	First	N	56	51	55	50	56	51	55	50	-0.8	-1.4	-0.8	-1.4	60	55	NO	NO	NO	NO	NO
17.1	8557	1 KIRRIBILLI AVENUE KIRRIBILLI	First	W	60	55	59	54	61	56	60	54	-0.9	-1.5	-0.9	-1.5	60	55	NO	NO	NO	NO	NO
17.1	8557	1 KIRRIBILLI AVENUE KIRRIBILLI	First	SW	60	55	59	54	61	56	60	54	-0.9	-1.5	-0.9	-1.5	60	55	NO	NO	NO	NO	NO
17.1	8557	1 KIRRIBILLI AVENUE KIRRIBILLI	First	NW	60	55	59	54	61	56	60	54	-0.9	-1.4	-0.8	-1.5	60	55	NO	NO	NO	NO	NO
17.1	8557	1 KIRRIBILLI AVENUE KIRRIBILLI	First	S	59	54	58	53	60	55	59	53	-1.0	-1.6	-0.9	-1.6	60	55	NO	NO	NO	NO	NO
17.1	8557	1 KIRRIBILLI AVENUE KIRRIBILLI	First	W	59	54	58	53	60	55	59	53	-1.0	-1.6	-1.0	-1.6	60	55	NO	NO	NO	NO	NO
17.1	8557	1 KIRRIBILLI AVENUE KIRRIBILLI	First	SW	59	54	59	53	60	55	59	53	-0.9	-1.5	-0.9	-1.6	60	55	NO	NO	NO	NO	NO
17.1	8557	1 KIRRIBILLI AVENUE KIRRIBILLI	First	SE	50	45	49	44	51	46	50	44	-1.2	-1.7	-1.2	-1.8	60	55	NO	NO	NO	NO	NO
17.1	8557	1 KIRRIBILLI AVENUE KIRRIBILLI	First	SW	53	48	51	46	53	48	52	46	-1.4	-2.0	-1.5	-2.1	60	55	NO	NO	NO	NO	NO
17.1	8557	1 KIRRIBILLI AVENUE KIRRIBILLI	First	SE	45	40	44	39	45	41	44	39	-0.9	-1.3	-0.9	-1.3	57	53	NO	NO	NO	NO	NO
17.1	8557	1 KIRRIBILLI AVENUE KIRRIBILLI	Second	SE	47	43	46	41	48	43	47	42	-0.9	-1.3	-0.9	-1.3	60	55	NO	NO	NO	NO	NO
17.1	8557	1 KIRRIBILLI AVENUE KIRRIBILLI	Second	N	54	49	53	47	54	49	53	48	-0.8	-1.4	-0.8	-1.3	60	55	NO	NO	NO	NO	NO
17.1	8557	1 KIRRIBILLI AVENUE KIRRIBILLI	Second	SE	48	43	47	42	49	44	48	42	-0.9	-1.3	-0.9	-1.3	60	55	NO	NO	NO	NO	NO
17.1	8557	1 KIRRIBILLI AVENUE KIRRIBILLI	Second	NE	50	45	49	44	51	46	50	45	-0.9	-1.3	-0.9	-1.3	60	55	NO	NO	NO	NO	NO
17.1	8557	1 KIRRIBILLI AVENUE KIRRIBILLI	Second	E	49	44	48	42	49	44	48	43	-0.9	-1.3	-0.9	-1.3	60	55	NO	NO	NO	NO	NO
17.1	8557	1 KIRRIBILLI AVENUE KIRRIBILLI	Second	N	57	52	57	51	58	53	57	52	-0.7	-1.4	-0.7	-1.3	60	55	NO	NO	NO	NO	NO
17.1	8557	1 KIRRIBILLI AVENUE KIRRIBILLI	Second	W	61	56	60	55	62	57	61	55	-0.8	-1.4	-0.8	-1.4	60	55	NO	NO	NO	NO	NO
17.1	8557	1 KIRRIBILLI AVENUE KIRRIBILLI	Second	SW	61	56	60	55	61	56	61	55	-0.8	-1.5	-0.8	-1.4	60	55	NO	NO	NO	NO	NO
17.1	8557	1 KIRRIBILLI AVENUE KIRRIBILLI	Second	NW	61	56	60	54	61	56	60	55	-0.8	-1.4	-0.8	-1.4	60	55	NO	NO	NO	NO	NO
17.1	8557	1 KIRRIBILLI AVENUE KIRRIBILLI	Second	S	60	55	59	53	60	55	59	54	-0.9	-1.5	-0.9	-1.5	60	55	NO	NO	NO	NO	NO
17.1	8557	1 KIRRIBILLI AVENUE KIRRIBILLI	Second	W	60	55	59	54	60	56	60	54	-0.9	-1.5	-0.9	-1.5	60	55	NO	NO	NO	NO	NO
17.1	8557	1 KIRRIBILLI AVENUE KIRRIBILLI	Second	SW	60	55	59	54	61	56	60	54	-0.9	-1.5	-0.9	-1.6	60	55	NO	NO	NO	NO	NO
17.1	8557	1 KIRRIBILLI AVENUE KIRRIBILLI	Second	SE	52	47	51	45	52	47	51	45	-1.2	-1.6	-1.2	-1.7	60	55	NO	NO	NO	NO	NO
17.1	8557	1 KIRRIBILLI AVENUE KIRRIBILLI	Second	SW	54	49	52	47	54	49	53	47	-1.3	-1.8	-1.4	-1.9	60	55	NO	NO	NO	NO	NO
17.1	8557	1 KIRRIBILLI AVENUE KIRRIBILLI	Second	SE	48	43	47	41	48	43	47	42	-0.9	-1.3	-0.8	-1.2	60	55	NO	NO	NO	NO	NO
17.1	8557	1 KIRRIBILLI AVENUE KIRRIBILLI	Third	SE	51	46	50	45	52	47	51	46	-0.8	-1.3	-0.8	-1.2	60	55	NO	NO	NO	NO	NO
17.1	8557	1 KIRRIBILLI AVENUE KIRRIBILLI	Third	N	57	52	56	50	57	52	56	51	-0.8	-1.3	-0.8	-1.3	60	55	NO	NO	NO	NO	NO
17.1	8557	1 KIRRIBILLI AVENUE KIRRIBILLI	Third	SE	52	47	51	46	52	48	52	46	-0.9	-1.2	-0.9	-1.3	60	55	NO	NO	NO	NO	NO
17.1	8557	1 KIRRIBILLI AVENUE KIRRIBILLI	Third	NE	54	50	54	48	55	50	54	49	-0.8	-1.3	-0.8	-1.2	60	55	NO	NO	NO	NO	NO
17.1	8557	1 KIRRIBILLI AVENUE KIRRIBILLI	Third	E	52	48	52	46	53	48	52	47	-0.8	-1.3	-0.8	-1.2	60	55	NO	NO	NO	NO	NO
17.1	8557	1 KIRRIBILLI AVENUE KIRRIBILLI	Third	N	59	54	58	53	59	55	59	53	-0.7	-1.3	-0.7	-1.2	60	55	NO	NO	NO	NO	NO
17.1	8557	1 KIRRIBILLI AVENUE KIRRIBILLI	Third	W	62	57	61	56	63	58	62	56	-0.7	-1.4	-0.8	-1.4	60	55	NO	NO	NO	NO	NO
17.1	8557	1 KIRRIBILLI AVENUE KIRRIBILLI	Third	SW	62	57	61	55	62	57	61	56	-0.8	-1.4	-0.8	-1.4	60	55	NO	NO	NO	NO	NO
17.1	8557	1 KIRRIBILLI AVENUE KIRRIBILLI	Third	NW	62	57	61	55	62	57	61	56	-0.9	-1.4	-0.9	-1.5	60	55	NO	NO	NO	NO	NO
17.1	8557	1 KIRRIBILLI AVENUE KIRRIBILLI	Third	S	61	56	60	54	61	56	60	55	-0.9	-1.4	-0.9	-1.5	60	55	NO	NO	NO	NO	NO
17.1	8557	1 KIRRIBILLI AVENUE KIRRIBILLI	Third	W	61	56	60	55	61	56	61	55	-0.8	-1.5	-0.9	-1.4	60	55	NO	NO	NO	NO	NO

NCA	Receiver ID	Address	Floor Level	Facade	Opening Year 2027				Design Year 2037				Increase (Do Smthng - Do Nothing)				NCG project road noise criteria		Do noise levels exceed the cumulative limit with project roads adding ≥2dB to the total noise levels?		Is the contribution from the road project Acute?		Consider further treatment?
					Do Nothing		Do Smthng		Do Nothing		Do Smthng		Opening Year 2027		Design Year 2037								
					Day	Night	Day	Night	Day	Night	Day	Night	Day	Night	Day	Night	Day	Night	Day	Night	$L_{Aeq,15hr}$ ≥ 65dB	$L_{Aeq,9hr}$ ≥ 60dB	
17.1	8557	1 KIRRIBILLI AVENUE KIRRIBILLI	Third	SW	61	56	60	55	61	56	60	55	-0.9	-1.4	-0.9	-1.5	60	55	NO	NO	NO	NO	NO
17.1	8557	1 KIRRIBILLI AVENUE KIRRIBILLI	Third	SE	54	49	53	47	54	49	53	48	-1.1	-1.5	-1.1	-1.5	60	55	NO	NO	NO	NO	NO
17.1	8557	1 KIRRIBILLI AVENUE KIRRIBILLI	Third	SW	56	51	54	49	56	51	55	49	-1.2	-1.6	-1.2	-1.7	60	55	NO	NO	NO	NO	NO
17.1	8557	1 KIRRIBILLI AVENUE KIRRIBILLI	Third	SE	51	47	51	45	52	47	51	46	-0.8	-1.3	-0.8	-1.2	60	55	NO	NO	NO	NO	NO
17.1	8557	1 KIRRIBILLI AVENUE KIRRIBILLI	Ground	W	59	54	58	53	60	55	59	53	-0.9	-1.5	-0.9	-1.6	60	55	NO	NO	NO	NO	NO
17.1	8557	1 KIRRIBILLI AVENUE KIRRIBILLI	Ground	SW	59	55	59	53	60	55	59	53	-0.9	-1.5	-1.0	-1.6	60	55	NO	NO	NO	NO	NO
17.1	8557	1 KIRRIBILLI AVENUE KIRRIBILLI	Ground	NW	59	55	59	53	60	55	59	53	-0.9	-1.6	-0.9	-1.6	60	55	NO	NO	NO	NO	NO
17.1	8557	1 KIRRIBILLI AVENUE KIRRIBILLI	Ground	S	58	53	58	52	59	54	58	52	-0.9	-1.5	-1.0	-1.6	60	55	NO	NO	NO	NO	NO
17.1	8557	1 KIRRIBILLI AVENUE KIRRIBILLI	Ground	W	59	54	58	52	59	54	58	53	-1.0	-1.6	-0.9	-1.6	60	55	NO	NO	NO	NO	NO
17.1	8557	1 KIRRIBILLI AVENUE KIRRIBILLI	Ground	SW	59	54	58	52	59	54	58	53	-1.0	-1.6	-1.0	-1.6	60	55	NO	NO	NO	NO	NO
17.1	8557	1 KIRRIBILLI AVENUE KIRRIBILLI	Ground	SE	50	44	48	43	50	45	49	43	-1.3	-1.8	-1.3	-1.9	60	55	NO	NO	NO	NO	NO
17.1	8557	1 KIRRIBILLI AVENUE KIRRIBILLI	Ground	SW	52	47	50	45	52	47	51	45	-1.5	-2.0	-1.5	-2.0	60	55	NO	NO	NO	NO	NO
17.1	8557	1 KIRRIBILLI AVENUE KIRRIBILLI	Ground	SE	42	37	41	36	42	37	41	36	-0.8	-1.2	-0.8	-1.2	54	49	NO	NO	NO	NO	NO
17.1	8558	57 UPPER PITT STREET KIRRIBILLI	First	NE	40	35	39	33	40	35	39	34	-1.0	-1.5	-1.0	-1.3	52	47	NO	NO	NO	NO	NO
17.1	8558	57 UPPER PITT STREET KIRRIBILLI	First	NW	59	54	58	53	60	55	59	53	-1.1	-1.5	-1.2	-1.5	60	55	NO	NO	NO	NO	NO
17.1	8558	57 UPPER PITT STREET KIRRIBILLI	First	SW	61	56	61	55	62	57	61	56	-0.9	-1.3	-0.9	-1.3	60	55	NO	NO	NO	NO	NO
17.1	8558	57 UPPER PITT STREET KIRRIBILLI	First	SE	38	33	37	31	38	33	37	32	-1.0	-1.5	-1.0	-1.4	50	45	NO	NO	NO	NO	NO
17.1	8558	57 UPPER PITT STREET KIRRIBILLI	Second	NE	41	36	40	34	41	36	40	35	-1.1	-1.5	-1.0	-1.4	53	48	NO	NO	NO	NO	NO
17.1	8558	57 UPPER PITT STREET KIRRIBILLI	Second	NW	61	56	60	55	61	56	60	55	-1.0	-1.4	-1.0	-1.3	60	55	NO	NO	NO	NO	NO
17.1	8558	57 UPPER PITT STREET KIRRIBILLI	Second	SW	62	57	61	56	62	57	62	56	-0.9	-1.3	-0.9	-1.2	60	55	NO	NO	NO	NO	NO
17.1	8558	57 UPPER PITT STREET KIRRIBILLI	Second	SE	38	33	37	31	38	33	37	32	-1.0	-1.4	-1.0	-1.4	50	45	NO	NO	NO	NO	NO
17.1	8558	57 UPPER PITT STREET KIRRIBILLI	Third	NE	42	37	41	36	43	38	41	36	-1.1	-1.5	-1.1	-1.4	55	50	NO	NO	NO	NO	NO
17.1	8558	57 UPPER PITT STREET KIRRIBILLI	Third	NW	63	58	62	56	63	58	62	57	-0.9	-1.3	-0.9	-1.3	60	55	NO	NO	NO	NO	NO
17.1	8558	57 UPPER PITT STREET KIRRIBILLI	Third	SW	63	58	62	57	64	59	63	57	-1.0	-1.3	-0.9	-1.3	60	55	NO	NO	NO	NO	NO
17.1	8558	57 UPPER PITT STREET KIRRIBILLI	Third	SE	38	33	37	32	38	34	37	32	-1.0	-1.4	-1.0	-1.4	50	46	NO	NO	NO	NO	NO
17.1	8558	57 UPPER PITT STREET KIRRIBILLI	Fourth	NE	44	39	43	38	45	40	44	38	-1.0	-1.4	-1.0	-1.4	57	52	NO	NO	NO	NO	NO
17.1	8558	57 UPPER PITT STREET KIRRIBILLI	Fourth	NW	64	59	63	58	64	59	63	58	-0.9	-1.3	-0.8	-1.2	60	55	NO	NO	NO	NO	NO
17.1	8558	57 UPPER PITT STREET KIRRIBILLI	Fourth	SW	64	59	63	58	64	60	64	58	-0.9	-1.3	-0.9	-1.2	60	55	NO	NO	NO	NO	NO
17.1	8558	57 UPPER PITT STREET KIRRIBILLI	Fourth	SE	39	35	38	33	40	35	39	34	-1.1	-1.4	-1.0	-1.3	52	47	NO	NO	NO	NO	NO
17.1	8558	57 UPPER PITT STREET KIRRIBILLI	Fifth	NE	46	42	45	40	47	42	46	41	-1.1	-1.5	-1.1	-1.4	59	54	NO	NO	NO	NO	NO
17.1	8558	57 UPPER PITT STREET KIRRIBILLI	Fifth	NW	64	59	63	58	65	60	64	59	-0.8	-1.2	-0.8	-1.1	60	55	NO	NO	NO	NO	NO
17.1	8558	57 UPPER PITT STREET KIRRIBILLI	Fifth	SW	64	60	64	58	65	60	64	59	-0.9	-1.3	-0.9	-1.2	60	55	NO	NO	NO	NO	NO
17.1	8558	57 UPPER PITT STREET KIRRIBILLI	Fifth	SE	41	37	40	35	42	37	41	36	-1.0	-1.4	-1.0	-1.4	54	49	NO	NO	NO	NO	NO
17.1	8558	57 UPPER PITT STREET KIRRIBILLI	Sixth	NE	49	44	48	43	49	45	48	43	-1.0	-1.4	-1.0	-1.4	60	55	NO	NO	NO	NO	NO
17.1	8558	57 UPPER PITT STREET KIRRIBILLI	Sixth	NW	65	60	64	58	65	60	64	59	-0.9	-1.3	-0.9	-1.2	60	55	NO	NO	NO	NO	NO
17.1	8558	57 UPPER PITT STREET KIRRIBILLI	Sixth	SW	65	60	64	59	65	60	64	59	-0.9	-1.3	-0.9	-1.2	60	55	NO	NO	NO	NO	NO
17.1	8558	57 UPPER PITT STREET KIRRIBILLI	Sixth	SE	44	39	43	38	44	40	43	38	-1.0	-1.4	-1.0	-1.4	56	52	NO	NO	NO	NO	NO
17.1	8558	57 UPPER PITT STREET KIRRIBILLI	Seventh	NE	52	48	51	46	53	48	52	46	-1.2	-1.6	-1.2	-1.6	60	55	NO	NO	NO	NO	NO
17.1	8558	57 UPPER PITT STREET KIRRIBILLI	Seventh	NW	65	60	64	59	65	60	64	59	-0.9	-1.3	-0.9	-1.2	60	55	NO	NO	NO	NO	NO
17.1	8558	57 UPPER PITT STREET KIRRIBILLI	Seventh	SW	65	60	64	59	65	61	65	59	-0.9	-1.3	-0.9	-1.2	60	55	NO	NO	NO	NO	NO
17.1	8558	57 UPPER PITT STREET KIRRIBILLI	Seventh	SE	48	44	47	42	49	44	48	43	-1.0	-1.4	-1.0	-1.4	60	55	NO	NO	NO	NO	NO
17.1	8558	57 UPPER PITT STREET KIRRIBILLI	Ground	NW	53	48	52	47	54	49	52	47	-1.1	-1.4	-1.1	-1.4	60	55	NO	NO	NO	NO	NO
17.1	8558	57 UPPER PITT STREET KIRRIBILLI	Ground	SW	61	56	60	55	61	56	61	55	-0.9	-1.3	-0.9	-1.3	60	55	NO	NO	NO	NO	NO
17.1	8558	57 UPPER PITT STREET KIRRIBILLI	Ground	SE	38	33	37	31	38	33	37	32	-1.1	-1.5	-1.0	-1.4	50	45	NO	NO	NO	NO	NO
17.1	8559	51-55 UPPER PITT STREET KIRRIBILLI	Ground	SE	49	44	48	43	49	44	48	43	-0.9	-1.3	-0.9	-1.3	60	55	NO	NO	NO	NO	NO
17.1	8559	51-55 UPPER PITT STREET KIRRIBILLI	Ground	NE	49	44	48	43	49	45	48	43	-1.0	-1.4	-1.0	-1.4	60	55	NO	NO	NO	NO	NO
17.1	8559	51-55 UPPER PITT STREET KIRRIBILLI	Ground	W	47	42	46	41	47	42	46	41	-1.0	-1.5	-1.0	-1.3	59	54	NO	NO	NO	NO	NO
17.1	8559	51-55 UPPER PITT STREET KIRRIBILLI	Ground	SW	59	54	58	53	60	55	59	53	-0.9	-1.3	-0.9	-1.3	60	55	NO	NO	NO	NO	NO
17.1	8559	51-55 UPPER PITT STREET KIRRIBILLI	Ground	NW	60	55	59	54	61	56	60	54	-0.9	-1.3	-0.9	-1.2	60	55	NO	NO	NO	NO	NO
17.1	8559	51-55 UPPER PITT STREET KIRRIBILLI	Ground	SW	61	56	60	55	62	57	61	55	-0.9	-1.3	-0.9	-1.3	60	55	NO	NO	NO	NO	NO
17.1	8559	51-55 UPPER PITT STREET KIRRIBILLI	Ground	SE	49	44	48	43	49	44	48	43	-0.9	-1.4	-0.9	-1.3	60	55	NO	NO	NO	NO	NO
17.1	8559	51-55 UPPER PITT STREET KIRRIBILLI	Ground	NE	50	45	49	44	51	46	50	44	-1.0	-1.4	-1.0	-1.4	60	55	NO	NO	NO	NO	NO
17.1	8560	24 CARABELLA STREET KIRRIBILLI	First	NW	40	35	39	34	41	36	40	35	-0.8	-1.2	-0.8	-1.1	53	48	NO	NO	NO	NO	NO
17.1	8560	24 CARABELLA STREET KIRRIBILLI	First	SW	40	35	39	34	40	36	40	34	-0.8	-1.2	-0.8	-1.2	52	48	NO	NO	NO	NO	NO
17.1	8560	24 CARABELLA STREET KIRRIBILLI	Second	NW	41	37	41	35	42	37	41	36	-0.8	-1.2	-0.7	-1.1	54	49	NO	NO	NO	NO	NO
17.1	8560	24 CARABELLA STREET KIRRIBILLI	Second	SW	41	36	40	35	42	37	41	36	-0.8	-1.2	-0.8	-1.1	54	49	NO	NO	NO	NO	NO
17.1	8560	24 CARABELLA STREET KIRRIBILLI	Ground	NW	39	34	38	33	40	35	39	34	-0.7	-1.2	-0.7	-1.2	52	47	NO	NO	NO	NO	NO
17.1	8560	24 CARABELLA STREET KIRRIBILLI	Ground	SW	39	34	38	33	39	35	39	33	-0.8	-1.2	-0.8	-1.1	51	47	NO	NO	NO	NO	NO
17.1	8563	12 PEEL STREET KIRRIBILLI	First	NW	40	35	39	34	40	36	40	34	-0.8	-1.3	-0.8	-1.2	52	48	NO	NO	NO	NO	NO
17.1	8563	12 PEEL STREET KIRRIBILLI	First	SW	42	37	41	36	43	38	42	37	-0.8	-1.3	-0.8	-1.2	55	50	NO	NO	NO	NO	NO
17.1	8563	12 PEEL STREET KIRRIBILLI	First	SE	41	37	41	35	42	37	41	36	-0.9	-1.2	-0.9	-1.1	54	49	NO	NO	NO	NO	NO
17.1	8563	12 PEEL STREET KIRRIBILLI	First	NE	40	36	40	34	41	36	40	35	-0.8	-1.2	-0.8	-1.2	53	48	NO	NO	NO	NO	NO

NCA	Receiver ID	Address	Floor Level	Facade	Opening Year 2027				Design Year 2037				Increase (Do Smthng - Do Nothing)				NCG project road noise criteria		Do noise levels exceed the cumulative limit with project roads adding ≥2dB to the total noise levels?		Is the contribution from the road project Acute?		Consider further treatment?
					Do Nothing		Do Smthng		Do Nothing		Do Smthng		Opening Year 2027		Design Year 2037								
					Day	Night	Day	Night	Day	Night	Day	Night	Day	Night	Day	Night	Day	Night	Day	Night	$L_{Aeq,15hr}$ ≥ 65dB	$L_{Aeq,9hr}$ ≥ 60dB	
17.1	8563	12 PEEL STREET KIRRIBILLI	Ground	NW	39	34	38	33	39	34	38	33	-0.7	-1.2	-0.7	-1.1	51	46	NO	NO	NO	NO	NO
17.1	8563	12 PEEL STREET KIRRIBILLI	Ground	SW	41	36	40	35	41	36	40	35	-0.9	-1.2	-0.8	-1.1	53	48	NO	NO	NO	NO	NO
17.1	8563	12 PEEL STREET KIRRIBILLI	Ground	SE	39	34	38	33	39	35	39	33	-0.9	-1.3	-0.9	-1.1	51	47	NO	NO	NO	NO	NO
17.1	8563	12 PEEL STREET KIRRIBILLI	Ground	NE	39	34	38	33	39	34	38	33	-0.8	-1.2	-0.8	-1.1	51	46	NO	NO	NO	NO	NO
17.1	8564	12 PEEL STREET KIRRIBILLI	Ground	SW	40	35	39	34	40	35	39	34	-0.8	-1.2	-0.8	-1.2	52	47	NO	NO	NO	NO	NO
17.1	8564	12 PEEL STREET KIRRIBILLI	Ground	SE	40	36	40	34	41	36	40	35	-0.8	-1.3	-0.8	-1.2	53	48	NO	NO	NO	NO	NO
17.1	8564	12 PEEL STREET KIRRIBILLI	Ground	NE	40	35	39	34	40	35	39	34	-0.8	-1.3	-0.8	-1.2	52	47	NO	NO	NO	NO	NO
17.1	8566	49B UPPER PITT STREET KIRRIBILLI	First	W	58	53	57	52	59	54	57	52	-1.1	-1.6	-1.1	-1.5	60	55	NO	NO	NO	NO	NO
17.1	8566	49B UPPER PITT STREET KIRRIBILLI	First	N	56	51	55	49	56	51	55	50	-1.1	-1.6	-1.1	-1.5	60	55	NO	NO	NO	NO	NO
17.1	8566	49B UPPER PITT STREET KIRRIBILLI	First	W	61	56	60	54	61	56	60	55	-0.9	-1.4	-0.9	-1.3	60	55	NO	NO	NO	NO	NO
17.1	8566	49B UPPER PITT STREET KIRRIBILLI	First	S	62	57	61	55	62	57	61	56	-0.8	-1.3	-0.8	-1.2	60	55	NO	NO	NO	NO	NO
17.1	8566	49B UPPER PITT STREET KIRRIBILLI	First	SE	42	37	41	35	42	37	41	36	-1.0	-1.4	-1.0	-1.4	54	49	NO	NO	NO	NO	NO
17.1	8566	49B UPPER PITT STREET KIRRIBILLI	Second	N	56	51	55	49	56	51	55	50	-1.2	-1.7	-1.2	-1.6	60	55	NO	NO	NO	NO	NO
17.1	8566	49B UPPER PITT STREET KIRRIBILLI	Second	W	61	56	60	55	62	57	61	56	-0.9	-1.4	-0.9	-1.3	60	55	NO	NO	NO	NO	NO
17.1	8566	49B UPPER PITT STREET KIRRIBILLI	Second	N	59	54	58	53	59	55	58	53	-1.0	-1.5	-1.0	-1.5	60	55	NO	NO	NO	NO	NO
17.1	8566	49B UPPER PITT STREET KIRRIBILLI	Second	W	63	58	62	56	63	58	62	57	-0.9	-1.4	-0.9	-1.3	60	55	NO	NO	NO	NO	NO
17.1	8566	49B UPPER PITT STREET KIRRIBILLI	Second	S	62	57	62	56	63	58	62	57	-0.8	-1.2	-0.8	-1.1	60	55	NO	NO	NO	NO	NO
17.1	8566	49B UPPER PITT STREET KIRRIBILLI	Second	SE	44	39	43	37	44	39	43	38	-1.0	-1.4	-1.0	-1.4	56	51	NO	NO	NO	NO	NO
17.1	8566	49B UPPER PITT STREET KIRRIBILLI	Third	N	58	53	57	52	59	54	57	52	-1.4	-1.8	-1.4	-1.7	60	55	NO	NO	NO	NO	NO
17.1	8566	49B UPPER PITT STREET KIRRIBILLI	Third	W	63	58	62	57	63	58	62	57	-1.0	-1.5	-1.0	-1.4	60	55	NO	NO	NO	NO	NO
17.1	8566	49B UPPER PITT STREET KIRRIBILLI	Third	N	61	56	60	55	61	57	60	55	-1.2	-1.6	-1.2	-1.5	60	55	NO	NO	NO	NO	NO
17.1	8566	49B UPPER PITT STREET KIRRIBILLI	Third	W	64	59	63	57	64	59	63	58	-1.0	-1.5	-1.0	-1.4	60	55	NO	NO	NO	NO	NO
17.1	8566	49B UPPER PITT STREET KIRRIBILLI	Third	S	63	58	62	57	63	59	63	57	-0.9	-1.3	-0.9	-1.3	60	55	NO	NO	NO	NO	NO
17.1	8566	49B UPPER PITT STREET KIRRIBILLI	Third	SE	46	41	45	40	47	42	46	40	-1.0	-1.4	-1.0	-1.4	59	54	NO	NO	NO	NO	NO
17.1	8566	49B UPPER PITT STREET KIRRIBILLI	Fourth	N	61	56	59	54	61	56	60	54	-1.5	-2.0	-1.4	-1.9	60	55	NO	NO	NO	NO	NO
17.1	8566	49B UPPER PITT STREET KIRRIBILLI	Fourth	W	64	59	63	58	65	60	64	58	-1.1	-1.5	-1.1	-1.5	60	55	NO	NO	NO	NO	NO
17.1	8566	49B UPPER PITT STREET KIRRIBILLI	Fourth	N	63	58	62	56	63	58	62	57	-1.2	-1.7	-1.2	-1.6	60	55	NO	NO	NO	NO	NO
17.1	8566	49B UPPER PITT STREET KIRRIBILLI	Fourth	W	65	60	64	58	65	60	64	59	-1.0	-1.5	-1.1	-1.4	60	55	NO	NO	NO	NO	NO
17.1	8566	49B UPPER PITT STREET KIRRIBILLI	Fourth	S	64	59	63	57	64	59	63	58	-0.8	-1.2	-0.8	-1.2	60	55	NO	NO	NO	NO	NO
17.1	8566	49B UPPER PITT STREET KIRRIBILLI	Fourth	SE	50	46	50	44	51	46	50	45	-0.9	-1.4	-0.9	-1.3	60	55	NO	NO	NO	NO	NO
17.1	8566	49B UPPER PITT STREET KIRRIBILLI	Ground	N	53	48	52	46	53	48	52	47	-1.0	-1.5	-0.9	-1.4	60	55	NO	NO	NO	NO	NO
17.1	8566	49B UPPER PITT STREET KIRRIBILLI	Ground	W	59	54	58	53	60	55	59	53	-0.9	-1.4	-0.9	-1.3	60	55	NO	NO	NO	NO	NO
17.1	8566	49B UPPER PITT STREET KIRRIBILLI	Ground	S	61	56	60	55	62	57	61	55	-0.8	-1.3	-0.8	-1.2	60	55	NO	NO	NO	NO	NO
17.1	8566	49B UPPER PITT STREET KIRRIBILLI	Ground	SE	39	34	38	33	39	34	38	33	-0.8	-1.2	-0.8	-1.2	51	46	NO	NO	NO	NO	NO
17.1	8568	14 PEEL STREET KIRRIBILLI	First	NE	40	35	39	34	40	35	40	34	-0.6	-1.3	-0.6	-1.2	52	47	NO	NO	NO	NO	NO
17.1	8568	14 PEEL STREET KIRRIBILLI	First	NW	39	34	38	33	39	35	39	33	-0.8	-1.2	-0.8	-1.1	51	47	NO	NO	NO	NO	NO
17.1	8568	14 PEEL STREET KIRRIBILLI	First	SW	40	35	39	34	40	35	39	34	-0.8	-1.2	-0.8	-1.2	52	47	NO	NO	NO	NO	NO
17.1	8568	14 PEEL STREET KIRRIBILLI	First	SE	41	36	40	35	41	36	40	35	-0.8	-1.2	-0.8	-1.1	53	48	NO	NO	NO	NO	NO
17.1	8568	14 PEEL STREET KIRRIBILLI	Ground	NE	38	34	38	33	39	34	38	33	-0.7	-1.2	-0.7	-1.1	51	46	NO	NO	NO	NO	NO
17.1	8568	14 PEEL STREET KIRRIBILLI	Ground	NW	37	32	36	31	37	32	37	31	-0.6	-1.0	-0.5	-0.9	49	44	NO	NO	NO	NO	NO
17.1	8568	14 PEEL STREET KIRRIBILLI	Ground	SW	38	33	37	32	39	34	38	33	-0.8	-1.2	-0.8	-1.1	51	46	NO	NO	NO	NO	NO
17.1	8568	14 PEEL STREET KIRRIBILLI	Ground	SE	39	34	38	33	39	34	38	33	-0.8	-1.2	-0.7	-1.2	51	46	NO	NO	NO	NO	NO
17.1	8569	82 UPPER PITT STREET KIRRIBILLI	Ground	NE	44	39	43	38	44	39	43	38	-0.8	-1.2	-0.8	-1.2	56	51	NO	NO	NO	NO	NO
17.1	8569	82 UPPER PITT STREET KIRRIBILLI	Ground	NW	39	34	38	33	39	35	39	34	-0.7	-1.3	-0.7	-1.2	51	47	NO	NO	NO	NO	NO
17.1	8569	82 UPPER PITT STREET KIRRIBILLI	Ground	SW	42	37	41	36	42	37	41	36	-0.8	-1.2	-0.8	-1.1	54	49	NO	NO	NO	NO	NO
17.1	8569	82 UPPER PITT STREET KIRRIBILLI	Ground	SE	42	37	41	36	42	37	41	36	-0.7	-1.3	-0.7	-1.2	54	49	NO	NO	NO	NO	NO
17.1	8574	88 KIRRIBILLI AVENUE KIRRIBILLI	First	S	61	56	60	54	61	56	60	55	-0.8	-1.3	-0.8	-1.4	60	55	NO	NO	NO	NO	NO
17.1	8574	88 KIRRIBILLI AVENUE KIRRIBILLI	First	E	45	40	44	38	45	40	44	39	-1.0	-1.4	-1.0	-1.4	57	52	NO	NO	NO	NO	NO
17.1	8574	88 KIRRIBILLI AVENUE KIRRIBILLI	First	N	49	44	48	43	49	45	48	43	-1.1	-1.6	-1.0	-1.5	60	55	NO	NO	NO	NO	NO
17.1	8574	88 KIRRIBILLI AVENUE KIRRIBILLI	First	W	44	39	43	38	44	40	43	38	-1.0	-1.4	-1.0	-1.4	56	52	NO	NO	NO	NO	NO
17.1	8574	88 KIRRIBILLI AVENUE KIRRIBILLI	Second	S	61	56	61	55	62	57	61	56	-0.8	-1.3	-0.8	-1.2	60	55	NO	NO	NO	NO	NO
17.1	8574	88 KIRRIBILLI AVENUE KIRRIBILLI	Second	E	47	42	46	41	48	43	47	41	-0.9	-1.4	-0.9	-1.3	60	55	NO	NO	NO	NO	NO
17.1	8574	88 KIRRIBILLI AVENUE KIRRIBILLI	Second	N	51	46	50	45	51	47	50	45	-1.2	-1.6	-1.2	-1.6	60	55	NO	NO	NO	NO	NO
17.1	8574	88 KIRRIBILLI AVENUE KIRRIBILLI	Second	W	46	41	45	40	47	42	46	40	-1.0	-1.4	-1.0	-1.4	59	54	NO	NO	NO	NO	NO
17.1	8574	88 KIRRIBILLI AVENUE KIRRIBILLI	Third	S	62	57	61	56	63	58	62	56	-0.7	-1.2	-0.8	-1.2	60	55	NO	NO	NO	NO	NO
17.1	8574	88 KIRRIBILLI AVENUE KIRRIBILLI	Third	E	51	46	50	45	52	47	51	45	-0.9	-1.4	-0.9	-1.3	60	55	NO	NO	NO	NO	NO
17.1	8574	88 KIRRIBILLI AVENUE KIRRIBILLI	Third	N	54	49	52	47	54	49	53	48	-1.1	-1.5	-1.1	-1.5	60	55	NO	NO	NO	NO	NO
17.1	8574	88 KIRRIBILLI AVENUE KIRRIBILLI	Third	W	49	44	48	43	50	45	49	43	-1.0	-1.4	-0.9	-1.3	60	55	NO	NO	NO	NO	NO
17.1	8574	88 KIRRIBILLI AVENUE KIRRIBILLI	Ground	S	59	54	58	53	60	55	59	53	-0.8	-1.3	-0.9	-1.4	60	55	NO	NO	NO	NO	NO
17.1	8574	88 KIRRIBILLI AVENUE KIRRIBILLI	Ground	E	43	38	42	36	43	38	42	37	-0.9	-1.5	-0.9	-1.3	55	50	NO	NO	NO	NO	NO
17.1	8574	88 KIRRIBILLI AVENUE KIRRIBILLI	Ground	N	47	42	46	41	47	43	46	41	-1.0	-1.5	-1.0	-1.4	59	55	NO	NO	NO	NO	NO
17.1	8574	88 KIRRIBILLI AVENUE KIRRIBILLI	Ground	W	42	38	41	36	43	38	42	37	-1.0	-1.4	-1.0	-1.4	55	50	NO	NO	NO	NO	NO

NCA	Receiver ID	Address	Floor Level	Facade	Opening Year 2027				Design Year 2037				Increase (Do Smthng - Do Nothing)				NCG project road noise criteria		Do noise levels exceed the cumulative limit with project roads adding ≥2dB to the total noise levels?		Is the contribution from the road project Acute?		Consider further treatment?
					Do Nothing		Do Smthng		Do Nothing		Do Smthng		Opening Year 2027		Design Year 2037								
					Day	Night	Day	Night	Day	Night	Day	Night	Day	Night	Day	Night	Day	Night	Day	Night	$L_{Aeq,15hr} \geq 65dB$	$L_{Aeq,9hr} \geq 60dB$	
17.1	8576	8 MCBURNEY LANE KIRRIBILLI	First	NE	41	37	41	35	42	37	41	36	-0.9	-1.3	-0.9	-1.1	54	49	NO	NO	NO	NO	NO
17.1	8576	8 MCBURNEY LANE KIRRIBILLI	First	NW	40	35	39	34	41	36	40	35	-0.9	-1.2	-0.9	-1.1	53	48	NO	NO	NO	NO	NO
17.1	8576	8 MCBURNEY LANE KIRRIBILLI	First	SW	41	36	40	35	41	37	41	35	-0.8	-1.2	-0.8	-1.2	53	49	NO	NO	NO	NO	NO
17.1	8576	8 MCBURNEY LANE KIRRIBILLI	First	SE	41	37	41	35	42	37	41	36	-0.8	-1.2	-0.8	-1.1	54	49	NO	NO	NO	NO	NO
17.1	8576	8 MCBURNEY LANE KIRRIBILLI	Ground	NE	39	35	39	33	40	35	39	34	-0.8	-1.3	-0.7	-1.2	52	47	NO	NO	NO	NO	NO
17.1	8576	8 MCBURNEY LANE KIRRIBILLI	Ground	NW	36	32	36	31	37	32	36	31	-0.6	-1.0	-0.6	-0.9	49	44	NO	NO	NO	NO	NO
17.1	8576	8 MCBURNEY LANE KIRRIBILLI	Ground	SW	39	34	38	33	40	35	39	34	-0.8	-1.3	-0.8	-1.2	52	47	NO	NO	NO	NO	NO
17.1	8576	8 MCBURNEY LANE KIRRIBILLI	Ground	SE	39	34	38	33	39	35	39	33	-0.8	-1.2	-0.8	-1.2	51	47	NO	NO	NO	NO	NO
17.1	8578	80 UPPER PITT STREET KIRRIBILLI	First	NE	40	35	39	34	40	36	40	34	-0.8	-1.3	-0.8	-1.3	52	48	NO	NO	NO	NO	NO
17.1	8578	80 UPPER PITT STREET KIRRIBILLI	First	SE	40	35	39	34	40	36	40	35	-0.8	-1.3	-0.8	-1.2	52	48	NO	NO	NO	NO	NO
17.1	8578	80 UPPER PITT STREET KIRRIBILLI	First	NE	46	41	45	40	46	42	46	40	-0.7	-1.2	-0.7	-1.2	58	54	NO	NO	NO	NO	NO
17.1	8578	80 UPPER PITT STREET KIRRIBILLI	First	NW	45	40	44	39	45	40	44	39	-0.9	-1.3	-0.9	-1.2	57	52	NO	NO	NO	NO	NO
17.1	8578	80 UPPER PITT STREET KIRRIBILLI	First	S	50	45	49	44	50	46	49	44	-1.1	-1.4	-1.0	-1.3	60	55	NO	NO	NO	NO	NO
17.1	8578	80 UPPER PITT STREET KIRRIBILLI	First	SW	50	46	49	44	51	46	50	45	-1.0	-1.4	-1.0	-1.3	60	55	NO	NO	NO	NO	NO
17.1	8578	80 UPPER PITT STREET KIRRIBILLI	First	SE	40	35	39	34	41	36	40	35	-0.8	-1.2	-0.8	-1.2	53	48	NO	NO	NO	NO	NO
17.1	8578	80 UPPER PITT STREET KIRRIBILLI	Second	NE	43	38	43	37	44	39	43	38	-0.7	-1.2	-0.7	-1.1	56	51	NO	NO	NO	NO	NO
17.1	8578	80 UPPER PITT STREET KIRRIBILLI	Second	SE	43	39	43	37	44	39	43	38	-0.7	-1.3	-0.7	-1.1	56	51	NO	NO	NO	NO	NO
17.1	8578	80 UPPER PITT STREET KIRRIBILLI	Second	NE	47	43	47	41	48	43	47	42	-0.7	-1.2	-0.7	-1.3	60	55	NO	NO	NO	NO	NO
17.1	8578	80 UPPER PITT STREET KIRRIBILLI	Second	NW	50	46	49	44	51	46	50	44	-1.1	-1.5	-1.1	-1.5	60	55	NO	NO	NO	NO	NO
17.1	8578	80 UPPER PITT STREET KIRRIBILLI	Second	S	55	50	54	48	55	50	54	49	-1.1	-1.5	-1.1	-1.4	60	55	NO	NO	NO	NO	NO
17.1	8578	80 UPPER PITT STREET KIRRIBILLI	Second	SW	55	50	54	48	55	50	54	49	-1.1	-1.5	-1.1	-1.4	60	55	NO	NO	NO	NO	NO
17.1	8578	80 UPPER PITT STREET KIRRIBILLI	Second	SE	44	39	43	38	44	39	43	38	-0.8	-1.2	-0.8	-1.2	56	51	NO	NO	NO	NO	NO
17.1	8578	80 UPPER PITT STREET KIRRIBILLI	Ground	NE	38	33	37	32	38	34	38	32	-0.8	-1.2	-0.8	-1.2	50	46	NO	NO	NO	NO	NO
17.1	8578	80 UPPER PITT STREET KIRRIBILLI	Ground	SE	38	33	37	32	38	34	38	32	-0.8	-1.2	-0.8	-1.2	50	46	NO	NO	NO	NO	NO
17.1	8578	80 UPPER PITT STREET KIRRIBILLI	Ground	NE	44	39	44	38	45	40	44	39	-0.6	-1.2	-0.6	-1.1	57	52	NO	NO	NO	NO	NO
17.1	8578	80 UPPER PITT STREET KIRRIBILLI	Ground	NW	41	36	40	35	41	36	40	35	-0.9	-1.2	-0.9	-1.2	53	48	NO	NO	NO	NO	NO
17.1	8578	80 UPPER PITT STREET KIRRIBILLI	Ground	S	47	42	46	41	47	43	46	41	-1.0	-1.4	-1.0	-1.3	59	55	NO	NO	NO	NO	NO
17.1	8578	80 UPPER PITT STREET KIRRIBILLI	Ground	SW	48	43	47	41	48	43	47	42	-1.0	-1.4	-1.0	-1.3	60	55	NO	NO	NO	NO	NO
17.1	8578	80 UPPER PITT STREET KIRRIBILLI	Ground	SE	38	33	37	32	39	34	38	33	-0.8	-1.2	-0.8	-1.2	51	46	NO	NO	NO	NO	NO
17.1	8580	74-76 UPPER PITT STREET KIRRIBILLI	First	NE	44	40	43	38	45	40	44	39	-0.9	-1.4	-0.8	-1.4	57	52	NO	NO	NO	NO	NO
17.1	8580	74-76 UPPER PITT STREET KIRRIBILLI	First	NW	45	40	44	39	46	41	45	40	-0.8	-1.3	-0.8	-1.3	58	53	NO	NO	NO	NO	NO
17.1	8580	74-76 UPPER PITT STREET KIRRIBILLI	First	NE	42	37	41	36	42	38	42	36	-0.8	-1.4	-0.8	-1.3	54	50	NO	NO	NO	NO	NO
17.1	8580	74-76 UPPER PITT STREET KIRRIBILLI	First	NW	55	51	54	49	56	51	55	50	-1.1	-1.5	-1.1	-1.4	60	55	NO	NO	NO	NO	NO
17.1	8580	74-76 UPPER PITT STREET KIRRIBILLI	First	SW	54	49	53	47	54	49	53	48	-1.3	-1.8	-1.3	-1.7	60	55	NO	NO	NO	NO	NO
17.1	8580	74-76 UPPER PITT STREET KIRRIBILLI	First	SE	37	32	36	31	38	33	37	31	-1.0	-1.4	-1.0	-1.4	50	45	NO	NO	NO	NO	NO
17.1	8580	74-76 UPPER PITT STREET KIRRIBILLI	First	SW	40	36	39	34	41	36	40	35	-1.0	-1.4	-1.0	-1.4	53	48	NO	NO	NO	NO	NO
17.1	8580	74-76 UPPER PITT STREET KIRRIBILLI	First	SE	37	32	36	31	37	33	36	31	-1.0	-1.5	-1.0	-1.4	49	45	NO	NO	NO	NO	NO
17.1	8580	74-76 UPPER PITT STREET KIRRIBILLI	Tenth	NE	56	51	55	50	56	52	55	50	-1.0	-1.7	-1.0	-1.8	60	55	NO	NO	NO	NO	NO
17.1	8580	74-76 UPPER PITT STREET KIRRIBILLI	Tenth	NW	58	54	57	52	59	54	58	53	-1.0	-1.6	-1.0	-1.6	60	55	NO	NO	NO	NO	NO
17.1	8580	74-76 UPPER PITT STREET KIRRIBILLI	Tenth	NE	55	50	54	48	55	51	54	49	-1.2	-1.9	-1.2	-2.0	60	55	NO	NO	NO	NO	NO
17.1	8580	74-76 UPPER PITT STREET KIRRIBILLI	Tenth	NW	64	59	63	58	65	60	64	59	-1.0	-1.4	-1.0	-1.3	60	55	NO	NO	NO	NO	NO
17.1	8580	74-76 UPPER PITT STREET KIRRIBILLI	Tenth	SW	64	59	63	58	65	60	64	59	-1.0	-1.4	-1.0	-1.3	60	55	NO	NO	NO	NO	NO
17.1	8580	74-76 UPPER PITT STREET KIRRIBILLI	Tenth	SE	43	39	42	37	44	39	43	38	-1.0	-1.4	-1.0	-1.4	56	51	NO	NO	NO	NO	NO
17.1	8580	74-76 UPPER PITT STREET KIRRIBILLI	Tenth	SW	60	55	59	54	61	56	60	54	-1.0	-1.3	-1.0	-1.2	60	55	NO	NO	NO	NO	NO
17.1	8580	74-76 UPPER PITT STREET KIRRIBILLI	Tenth	SE	43	38	42	37	44	39	43	37	-1.0	-1.5	-0.9	-1.4	56	51	NO	NO	NO	NO	NO
17.1	8580	74-76 UPPER PITT STREET KIRRIBILLI	Eleventh	NE	57	52	56	51	57	53	56	51	-1.0	-1.7	-1.0	-1.6	60	55	NO	NO	NO	NO	NO
17.1	8580	74-76 UPPER PITT STREET KIRRIBILLI	Eleventh	NW	59	55	58	53	60	55	59	53	-1.0	-1.6	-1.0	-1.6	60	55	NO	NO	NO	NO	NO
17.1	8580	74-76 UPPER PITT STREET KIRRIBILLI	Eleventh	NE	56	51	55	50	57	52	55	50	-1.1	-1.7	-1.1	-1.7	60	55	NO	NO	NO	NO	NO
17.1	8580	74-76 UPPER PITT STREET KIRRIBILLI	Eleventh	NW	65	60	64	59	65	60	64	59	-1.0	-1.4	-1.0	-1.3	60	55	NO	NO	NO	NO	NO
17.1	8580	74-76 UPPER PITT STREET KIRRIBILLI	Eleventh	SW	65	60	64	59	65	60	64	59	-1.0	-1.5	-1.0	-1.4	60	55	NO	NO	NO	NO	NO
17.1	8580	74-76 UPPER PITT STREET KIRRIBILLI	Eleventh	SE	48	43	47	42	48	43	47	42	-1.0	-1.4	-1.0	-1.4	60	55	NO	NO	NO	NO	NO
17.1	8580	74-76 UPPER PITT STREET KIRRIBILLI	Eleventh	SW	60	56	59	54	61	56	60	55	-1.0	-1.3	-1.0	-1.3	60	55	NO	NO	NO	NO	NO
17.1	8580	74-76 UPPER PITT STREET KIRRIBILLI	Eleventh	SE	47	43	46	41	48	43	47	42	-1.0	-1.4	-0.9	-1.3	60	55	NO	NO	NO	NO	NO
17.1	8580	74-76 UPPER PITT STREET KIRRIBILLI	Second	NE	46	42	46	40	47	42	46	41	-0.7	-1.2	-0.7	-1.2	59	54	NO	NO	NO	NO	NO
17.1	8580	74-76 UPPER PITT STREET KIRRIBILLI	Second	NW	47	43	47	41	48	43	47	42	-0.8	-1.3	-0.8	-1.3	60	55	NO	NO	NO	NO	NO
17.1	8580	74-76 UPPER PITT STREET KIRRIBILLI	Second	NE	44	40	44	39	45	40	44	39	-0.7	-1.3	-0.7	-1.3	57	52	NO	NO	NO	NO	NO
17.1	8580	74-76 UPPER PITT STREET KIRRIBILLI	Second	NW	56	52	55	50	57	52	56	51	-1.0	-1.4	-1.0	-1.3	60	55	NO	NO	NO	NO	NO
17.1	8580	74-76 UPPER PITT STREET KIRRIBILLI	Second	SW	55	50	54	48	55	50	54	49	-1.2	-1.6	-1.2	-1.6	60	55	NO	NO	NO	NO	NO
17.1	8580	74-76 UPPER PITT STREET KIRRIBILLI	Second	SE	37	32	36	31	38	33	37	31	-1.0	-1.4	-1.0	-1.4	50	45	NO	NO	NO	NO	NO
17.1	8580	74-76 UPPER PITT STREET KIRRIBILLI	Second	SW	42	37	41	35	42	37	41	36	-1.1	-1.4	-1.1	-1.4	54	49	NO	NO	NO	NO	NO
17.1	8580	74-76 UPPER PITT STREET KIRRIBILLI	Second	SE	37	32	36	31	37	33	36	31	-1.0	-1.5	-1.0	-1.4	49	45	NO	NO	NO	NO	NO
17.1	8580	74-76 UPPER PITT STREET KIRRIBILLI	Third	NE	48	44	48	42	49	44	48	43	-0.7	-1.3	-0.6	-1.4	60	55	NO	NO	NO	NO	NO

NCA	Receiver ID	Address	Floor Level	Facade	Opening Year 2027				Design Year 2037				Increase (Do Smthng - Do Nothing)				NCG project road noise criteria		Do noise levels exceed the cumulative limit with project roads adding ≥2dB to the total noise levels?		Is the contribution from the road project Acute?		Consider further treatment?
					Do Nothing		Do Smthng		Do Nothing		Do Smthng		Opening Year 2027		Design Year 2037								
					Day	Night	Day	Night	Day	Night	Day	Night	Day	Night	Day	Night	Day	Night	Day	Night	$L_{Aeq,15hr} \geq 65dB$	$L_{Aeq,9hr} \geq 60dB$	
17.1	8580	74-76 UPPER PITT STREET KIRRIBILLI	Third	NW	50	45	49	44	50	46	49	44	-0.9	-1.5	-0.9	-1.5	60	55	NO	NO	NO	NO	NO
17.1	8580	74-76 UPPER PITT STREET KIRRIBILLI	Third	NE	47	43	46	41	48	43	47	42	-1.0	-1.8	-0.9	-1.7	60	55	NO	NO	NO	NO	NO
17.1	8580	74-76 UPPER PITT STREET KIRRIBILLI	Third	NW	57	52	56	51	58	53	57	51	-1.0	-1.3	-0.9	-1.3	60	55	NO	NO	NO	NO	NO
17.1	8580	74-76 UPPER PITT STREET KIRRIBILLI	Third	SW	56	51	54	49	56	51	55	50	-1.2	-1.6	-1.2	-1.5	60	55	NO	NO	NO	NO	NO
17.1	8580	74-76 UPPER PITT STREET KIRRIBILLI	Third	SE	37	32	36	31	38	33	37	31	-1.0	-1.4	-1.0	-1.4	50	45	NO	NO	NO	NO	NO
17.1	8580	74-76 UPPER PITT STREET KIRRIBILLI	Third	SW	43	38	42	37	44	39	43	38	-1.0	-1.4	-1.0	-1.3	56	51	NO	NO	NO	NO	NO
17.1	8580	74-76 UPPER PITT STREET KIRRIBILLI	Third	SE	37	32	36	31	37	33	36	31	-1.0	-1.5	-1.0	-1.4	49	45	NO	NO	NO	NO	NO
17.1	8580	74-76 UPPER PITT STREET KIRRIBILLI	Fourth	NE	50	46	50	44	51	46	50	45	-0.6	-1.4	-0.6	-1.4	60	55	NO	NO	NO	NO	NO
17.1	8580	74-76 UPPER PITT STREET KIRRIBILLI	Fourth	NW	53	48	52	47	53	49	52	47	-1.1	-1.7	-1.1	-1.7	60	55	NO	NO	NO	NO	NO
17.1	8580	74-76 UPPER PITT STREET KIRRIBILLI	Fourth	NE	50	45	49	43	50	46	49	44	-1.3	-2.1	-1.2	-2.1	60	55	NO	NO	NO	NO	NO
17.1	8580	74-76 UPPER PITT STREET KIRRIBILLI	Fourth	NW	58	53	57	52	59	54	58	52	-1.1	-1.4	-1.0	-1.4	60	55	NO	NO	NO	NO	NO
17.1	8580	74-76 UPPER PITT STREET KIRRIBILLI	Fourth	SW	56	51	55	50	57	52	56	50	-1.1	-1.5	-1.1	-1.5	60	55	NO	NO	NO	NO	NO
17.1	8580	74-76 UPPER PITT STREET KIRRIBILLI	Fourth	SE	37	32	36	31	38	33	37	31	-1.0	-1.5	-1.0	-1.4	50	45	NO	NO	NO	NO	NO
17.1	8580	74-76 UPPER PITT STREET KIRRIBILLI	Fourth	SW	45	41	44	39	46	41	45	40	-1.1	-1.4	-1.0	-1.3	58	53	NO	NO	NO	NO	NO
17.1	8580	74-76 UPPER PITT STREET KIRRIBILLI	Fourth	SE	37	32	36	31	37	33	36	31	-1.0	-1.5	-1.0	-1.4	49	45	NO	NO	NO	NO	NO
17.1	8580	74-76 UPPER PITT STREET KIRRIBILLI	Fifth	NE	52	48	52	46	53	48	52	47	-0.4	-1.2	-0.4	-1.3	60	55	NO	NO	NO	NO	NO
17.1	8580	74-76 UPPER PITT STREET KIRRIBILLI	Fifth	NW	56	51	55	49	56	52	55	50	-1.0	-1.7	-1.0	-1.7	60	55	NO	NO	NO	NO	NO
17.1	8580	74-76 UPPER PITT STREET KIRRIBILLI	Fifth	NE	52	47	50	45	52	48	51	45	-1.5	-2.3	-1.5	-2.3	60	55	NO	NO	NO	NO	NO
17.1	8580	74-76 UPPER PITT STREET KIRRIBILLI	Fifth	NW	60	55	59	53	60	55	59	54	-1.1	-1.5	-1.1	-1.5	60	55	NO	NO	NO	NO	NO
17.1	8580	74-76 UPPER PITT STREET KIRRIBILLI	Fifth	SW	58	53	56	51	58	53	57	52	-1.2	-1.5	-1.2	-1.5	60	55	NO	NO	NO	NO	NO
17.1	8580	74-76 UPPER PITT STREET KIRRIBILLI	Fifth	SE	37	32	36	31	38	33	37	31	-1.0	-1.5	-1.0	-1.4	50	45	NO	NO	NO	NO	NO
17.1	8580	74-76 UPPER PITT STREET KIRRIBILLI	Fifth	SW	48	43	47	42	49	44	47	42	-1.2	-1.4	-1.2	-1.3	60	55	NO	NO	NO	NO	NO
17.1	8580	74-76 UPPER PITT STREET KIRRIBILLI	Fifth	SE	37	32	36	31	37	33	36	31	-1.0	-1.4	-1.0	-1.4	49	45	NO	NO	NO	NO	NO
17.1	8580	74-76 UPPER PITT STREET KIRRIBILLI	Sixth	NE	54	49	53	48	54	49	53	48	-0.7	-1.5	-0.7	-1.5	60	55	NO	NO	NO	NO	NO
17.1	8580	74-76 UPPER PITT STREET KIRRIBILLI	Sixth	NW	57	52	56	51	58	53	56	51	-1.1	-1.7	-1.1	-1.7	60	55	NO	NO	NO	NO	NO
17.1	8580	74-76 UPPER PITT STREET KIRRIBILLI	Sixth	NE	53	48	51	46	53	49	52	46	-1.5	-2.4	-1.5	-2.4	60	55	NO	NO	NO	NO	NO
17.1	8580	74-76 UPPER PITT STREET KIRRIBILLI	Sixth	NW	61	56	60	55	62	57	60	55	-1.2	-1.5	-1.2	-1.4	60	55	NO	NO	NO	NO	NO
17.1	8580	74-76 UPPER PITT STREET KIRRIBILLI	Sixth	SW	60	55	59	53	60	55	59	54	-1.1	-1.6	-1.1	-1.5	60	55	NO	NO	NO	NO	NO
17.1	8580	74-76 UPPER PITT STREET KIRRIBILLI	Sixth	SE	37	32	36	31	38	33	37	31	-1.0	-1.5	-1.0	-1.4	50	45	NO	NO	NO	NO	NO
17.1	8580	74-76 UPPER PITT STREET KIRRIBILLI	Sixth	SW	52	47	51	46	53	48	51	46	-1.2	-1.5	-1.2	-1.4	60	55	NO	NO	NO	NO	NO
17.1	8580	74-76 UPPER PITT STREET KIRRIBILLI	Sixth	SE	37	32	36	31	37	33	36	31	-1.0	-1.4	-1.0	-1.4	49	45	NO	NO	NO	NO	NO
17.1	8580	74-76 UPPER PITT STREET KIRRIBILLI	Seventh	NE	54	50	53	48	55	50	54	48	-1.0	-1.8	-0.9	-1.8	60	55	NO	NO	NO	NO	NO
17.1	8580	74-76 UPPER PITT STREET KIRRIBILLI	Seventh	NW	57	53	56	51	58	53	57	51	-1.1	-1.7	-1.1	-1.7	60	55	NO	NO	NO	NO	NO
17.1	8580	74-76 UPPER PITT STREET KIRRIBILLI	Seventh	NE	53	48	52	46	53	49	52	47	-1.5	-2.2	-1.5	-2.3	60	55	NO	NO	NO	NO	NO
17.1	8580	74-76 UPPER PITT STREET KIRRIBILLI	Seventh	NW	63	58	62	57	63	59	62	57	-1.1	-1.5	-1.1	-1.4	60	55	NO	NO	NO	NO	NO
17.1	8580	74-76 UPPER PITT STREET KIRRIBILLI	Seventh	SW	62	58	61	56	63	58	62	57	-1.1	-1.5	-1.1	-1.5	60	55	NO	NO	NO	NO	NO
17.1	8580	74-76 UPPER PITT STREET KIRRIBILLI	Seventh	SE	37	32	36	31	38	33	37	31	-1.1	-1.5	-1.0	-1.5	50	45	NO	NO	NO	NO	NO
17.1	8580	74-76 UPPER PITT STREET KIRRIBILLI	Seventh	SW	56	52	55	50	57	52	56	50	-1.2	-1.6	-1.2	-1.5	60	55	NO	NO	NO	NO	NO
17.1	8580	74-76 UPPER PITT STREET KIRRIBILLI	Seventh	SE	37	32	36	31	37	33	36	31	-1.1	-1.5	-1.1	-1.4	49	45	NO	NO	NO	NO	NO
17.1	8580	74-76 UPPER PITT STREET KIRRIBILLI	Eighth	NE	55	50	54	48	55	51	54	49	-1.0	-1.8	-1.0	-1.9	60	55	NO	NO	NO	NO	NO
17.1	8580	74-76 UPPER PITT STREET KIRRIBILLI	Eighth	NW	58	53	57	51	58	53	57	52	-1.1	-1.8	-1.1	-1.7	60	55	NO	NO	NO	NO	NO
17.1	8580	74-76 UPPER PITT STREET KIRRIBILLI	Eighth	NE	53	49	52	47	54	49	52	47	-1.4	-2.2	-1.4	-2.2	60	55	NO	NO	NO	NO	NO
17.1	8580	74-76 UPPER PITT STREET KIRRIBILLI	Eighth	NW	64	59	63	58	64	59	63	58	-1.0	-1.3	-1.0	-1.3	60	55	NO	NO	NO	NO	NO
17.1	8580	74-76 UPPER PITT STREET KIRRIBILLI	Eighth	SW	64	59	63	57	64	59	63	58	-1.0	-1.4	-1.0	-1.3	60	55	NO	NO	NO	NO	NO
17.1	8580	74-76 UPPER PITT STREET KIRRIBILLI	Eighth	SE	39	34	38	32	39	34	38	33	-1.0	-1.4	-1.0	-1.4	51	46	NO	NO	NO	NO	NO
17.1	8580	74-76 UPPER PITT STREET KIRRIBILLI	Eighth	SW	60	55	59	53	60	55	59	54	-1.1	-1.3	-1.1	-1.2	60	55	NO	NO	NO	NO	NO
17.1	8580	74-76 UPPER PITT STREET KIRRIBILLI	Eighth	SE	38	34	37	32	39	34	38	33	-1.1	-1.5	-1.1	-1.4	51	46	NO	NO	NO	NO	NO
17.1	8580	74-76 UPPER PITT STREET KIRRIBILLI	Ninth	NE	55	51	54	49	56	51	55	49	-1.0	-1.7	-1.0	-1.8	60	55	NO	NO	NO	NO	NO
17.1	8580	74-76 UPPER PITT STREET KIRRIBILLI	Ninth	NW	58	53	57	52	58	54	57	52	-1.1	-1.7	-1.1	-1.7	60	55	NO	NO	NO	NO	NO
17.1	8580	74-76 UPPER PITT STREET KIRRIBILLI	Ninth	NE	54	49	53	47	54	50	53	48	-1.4	-2.1	-1.3	-2.1	60	55	NO	NO	NO	NO	NO
17.1	8580	74-76 UPPER PITT STREET KIRRIBILLI	Ninth	NW	64	59	63	58	64	60	63	58	-1.0	-1.4	-0.9	-1.3	60	55	NO	NO	NO	NO	NO
17.1	8580	74-76 UPPER PITT STREET KIRRIBILLI	Ninth	SW	64	59	63	58	64	60	63	58	-0.9	-1.4	-0.9	-1.3	60	55	NO	NO	NO	NO	NO
17.1	8580	74-76 UPPER PITT STREET KIRRIBILLI	Ninth	SE	41	36	40	34	41	36	40	35	-1.0	-1.5	-1.0	-1.4	53	48	NO	NO	NO	NO	NO
17.1	8580	74-76 UPPER PITT STREET KIRRIBILLI	Ninth	SW	60	55	59	54	60	55	59	54	-0.9	-1.3	-0.9	-1.2	60	55	NO	NO	NO	NO	NO
17.1	8580	74-76 UPPER PITT STREET KIRRIBILLI	Ninth	SE	40	36	39	34	41	36	40	35	-1.0	-1.5	-1.0	-1.4	53	48	NO	NO	NO	NO	NO
17.1	8580	74-76 UPPER PITT STREET KIRRIBILLI	Ground	NE	40	36	39	34	41	36	40	35	-0.8	-1.4	-0.8	-1.3	53	48	NO	NO	NO	NO	NO
17.1	8580	74-76 UPPER PITT STREET KIRRIBILLI	Ground	NW	54	49	53	48	54	50	53	48	-1.1	-1.5	-1.1	-1.4	60	55	NO	NO	NO	NO	NO
17.1	8580	74-76 UPPER PITT STREET KIRRIBILLI	Ground	SW	53	48	51	46	53	48	52	46	-1.4	-1.9	-1.4	-1.8	60	55	NO	NO	NO	NO	NO
17.1	8580	74-76 UPPER PITT STREET KIRRIBILLI	Ground	SE	37	32	36	31	38	33	37	31	-1.0	-1.4	-1.0	-1.4	50	45	NO	NO	NO	NO	NO
17.1	8580	74-76 UPPER PITT STREET KIRRIBILLI	Ground	SW	39	35	38	33	40	35	39	34	-1.0	-1.4	-1.0	-1.4	52	47	NO	NO	NO	NO	NO
17.1	8580	74-76 UPPER PITT STREET KIRRIBILLI	Ground	SE	37	32	36	31	37	33	36	31	-1.0	-1.5	-1.0	-1.4	49	45	NO	NO	NO	NO	NO
17.1	8583	78 UPPER PITT STREET KIRRIBILLI	Ground	NE	45	41	45	39	46	41	45	40	-0.8	-1.2	-0.8	-1.2	58	53	NO	NO	NO	NO	NO

NCA	Receiver ID	Address	Floor Level	Facade	Opening Year 2027				Design Year 2037				Increase (Do Smthng - Do Nothing)				NCG project road noise criteria		Do noise levels exceed the cumulative limit with project roads adding ≥2dB to the total noise levels?		Is the contribution from the road project Acute?		Consider further treatment?
					Do Nothing		Do Smthng		Do Nothing		Do Smthng		Opening Year 2027		Design Year 2037								
					Day	Night	Day	Night	Day	Night	Day	Night	Day	Night	Day	Night	Day	Night	Day	Night	$L_{Aeq,15hr}$ ≥ 65dB	$L_{Aeq,9hr}$ ≥ 60dB	
17.1	8583	78 UPPER PITT STREET KIRRIBILLI	Ground	NW	44	40	44	38	45	40	44	39	-0.7	-1.3	-0.7	-1.3	57	52	NO	NO	NO	NO	NO
17.1	8583	78 UPPER PITT STREET KIRRIBILLI	Ground	SW	36	32	36	31	37	32	36	31	-0.6	-1.2	-0.6	-1.2	49	44	NO	NO	NO	NO	NO
17.1	8584	28 CARABELLA STREET KIRRIBILLI	Ground	NW	39	34	38	33	39	34	38	33	-0.6	-1.2	-0.6	-1.1	51	46	NO	NO	NO	NO	NO
17.1	8584	28 CARABELLA STREET KIRRIBILLI	Ground	SW	38	34	38	32	39	34	38	33	-0.7	-1.2	-0.7	-1.1	51	46	NO	NO	NO	NO	NO
17.1	8584	28 CARABELLA STREET KIRRIBILLI	Ground	SE	40	35	39	34	40	36	40	34	-0.7	-1.2	-0.7	-1.2	52	48	NO	NO	NO	NO	NO
17.1	8584	28 CARABELLA STREET KIRRIBILLI	Ground	NE	41	36	41	35	42	37	41	36	-0.7	-1.2	-0.7	-1.1	54	49	NO	NO	NO	NO	NO
17.1	8585	78 UPPER PITT STREET KIRRIBILLI	First	SE	36	31	35	30	37	32	36	31	-0.9	-1.3	-0.8	-1.2	49	44	NO	NO	NO	NO	NO
17.1	8585	78 UPPER PITT STREET KIRRIBILLI	First	NE	46	41	46	40	47	42	46	41	-0.6	-1.2	-0.6	-1.1	59	54	NO	NO	NO	NO	NO
17.1	8585	78 UPPER PITT STREET KIRRIBILLI	First	NW	45	41	44	39	46	41	45	40	-0.8	-1.3	-0.8	-1.3	58	53	NO	NO	NO	NO	NO
17.1	8585	78 UPPER PITT STREET KIRRIBILLI	First	SW	47	42	46	41	48	43	47	42	-1.0	-1.4	-1.0	-1.3	60	55	NO	NO	NO	NO	NO
17.1	8585	78 UPPER PITT STREET KIRRIBILLI	First	SE	36	32	35	30	37	32	36	31	-0.9	-1.3	-0.9	-1.3	49	44	NO	NO	NO	NO	NO
17.1	8585	78 UPPER PITT STREET KIRRIBILLI	Second	SE	36	31	35	30	37	32	36	31	-0.8	-1.3	-0.8	-1.2	49	44	NO	NO	NO	NO	NO
17.1	8585	78 UPPER PITT STREET KIRRIBILLI	Second	NE	48	43	47	42	48	44	48	42	-0.6	-1.2	-0.6	-1.1	60	55	NO	NO	NO	NO	NO
17.1	8585	78 UPPER PITT STREET KIRRIBILLI	Second	NW	47	42	46	41	47	43	47	42	-0.7	-1.3	-0.7	-1.2	59	55	NO	NO	NO	NO	NO
17.1	8585	78 UPPER PITT STREET KIRRIBILLI	Second	SW	49	44	48	43	50	45	49	43	-0.9	-1.4	-1.0	-1.4	60	55	NO	NO	NO	NO	NO
17.1	8585	78 UPPER PITT STREET KIRRIBILLI	Second	SE	36	32	35	30	37	32	36	31	-0.9	-1.3	-0.9	-1.3	49	44	NO	NO	NO	NO	NO
17.1	8585	78 UPPER PITT STREET KIRRIBILLI	Third	SE	36	32	35	30	37	32	36	31	-0.8	-1.3	-0.8	-1.3	49	44	NO	NO	NO	NO	NO
17.1	8585	78 UPPER PITT STREET KIRRIBILLI	Third	NE	50	45	49	44	50	46	50	44	-0.6	-1.2	-0.6	-1.1	60	55	NO	NO	NO	NO	NO
17.1	8585	78 UPPER PITT STREET KIRRIBILLI	Third	NW	49	44	48	43	49	45	49	43	-0.7	-1.4	-0.7	-1.3	60	55	NO	NO	NO	NO	NO
17.1	8585	78 UPPER PITT STREET KIRRIBILLI	Third	SW	50	45	49	44	51	46	50	45	-1.0	-1.4	-1.0	-1.3	60	55	NO	NO	NO	NO	NO
17.1	8585	78 UPPER PITT STREET KIRRIBILLI	Third	SE	37	32	36	30	37	32	36	31	-0.9	-1.4	-0.9	-1.3	49	44	NO	NO	NO	NO	NO
17.1	8585	78 UPPER PITT STREET KIRRIBILLI	Fourth	SE	38	33	37	32	38	33	37	32	-0.8	-1.3	-0.8	-1.2	50	45	NO	NO	NO	NO	NO
17.1	8585	78 UPPER PITT STREET KIRRIBILLI	Fourth	NE	51	47	51	46	52	47	51	46	-0.5	-1.1	-0.5	-1.2	60	55	NO	NO	NO	NO	NO
17.1	8585	78 UPPER PITT STREET KIRRIBILLI	Fourth	NW	51	46	50	45	51	47	51	45	-0.6	-1.4	-0.6	-1.5	60	55	NO	NO	NO	NO	NO
17.1	8585	78 UPPER PITT STREET KIRRIBILLI	Fourth	SW	52	47	51	45	52	47	51	46	-1.1	-1.4	-1.0	-1.4	60	55	NO	NO	NO	NO	NO
17.1	8585	78 UPPER PITT STREET KIRRIBILLI	Fourth	SE	38	33	37	32	38	34	37	32	-0.9	-1.3	-0.9	-1.3	50	46	NO	NO	NO	NO	NO
17.1	8585	78 UPPER PITT STREET KIRRIBILLI	Fifth	SE	40	35	39	34	40	35	39	34	-0.8	-1.2	-0.8	-1.2	52	47	NO	NO	NO	NO	NO
17.1	8585	78 UPPER PITT STREET KIRRIBILLI	Fifth	NE	53	48	53	47	53	49	53	48	-0.3	-1.0	-0.3	-1.1	60	55	NO	NO	NO	NO	NO
17.1	8585	78 UPPER PITT STREET KIRRIBILLI	Fifth	NW	53	48	52	47	53	48	52	47	-0.6	-1.4	-0.6	-1.4	60	55	NO	NO	NO	NO	NO
17.1	8585	78 UPPER PITT STREET KIRRIBILLI	Fifth	SW	53	48	52	47	54	49	53	48	-1.0	-1.4	-1.0	-1.3	60	55	NO	NO	NO	NO	NO
17.1	8585	78 UPPER PITT STREET KIRRIBILLI	Fifth	SE	40	35	39	34	40	35	39	34	-0.9	-1.3	-0.9	-1.3	52	47	NO	NO	NO	NO	NO
17.1	8585	78 UPPER PITT STREET KIRRIBILLI	Sixth	SE	42	37	42	36	43	38	42	37	-0.8	-1.2	-0.8	-1.2	55	50	NO	NO	NO	NO	NO
17.1	8585	78 UPPER PITT STREET KIRRIBILLI	Sixth	NE	55	50	54	49	55	50	54	49	-0.5	-1.2	-0.5	-1.2	60	55	NO	NO	NO	NO	NO
17.1	8585	78 UPPER PITT STREET KIRRIBILLI	Sixth	NW	54	49	53	48	55	50	54	48	-0.8	-1.6	-0.9	-1.6	60	55	NO	NO	NO	NO	NO
17.1	8585	78 UPPER PITT STREET KIRRIBILLI	Sixth	SW	56	51	55	50	56	51	55	50	-1.0	-1.5	-1.0	-1.4	60	55	NO	NO	NO	NO	NO
17.1	8585	78 UPPER PITT STREET KIRRIBILLI	Sixth	SE	42	37	41	36	43	38	42	37	-0.9	-1.3	-0.9	-1.3	55	50	NO	NO	NO	NO	NO
17.1	8585	78 UPPER PITT STREET KIRRIBILLI	Seventh	SE	46	41	45	40	46	41	45	40	-0.8	-1.2	-0.8	-1.2	58	53	NO	NO	NO	NO	NO
17.1	8585	78 UPPER PITT STREET KIRRIBILLI	Seventh	NE	56	51	55	50	56	51	55	50	-0.6	-1.3	-0.6	-1.2	60	55	NO	NO	NO	NO	NO
17.1	8585	78 UPPER PITT STREET KIRRIBILLI	Seventh	NW	56	51	55	49	56	51	55	50	-1.0	-1.7	-1.0	-1.7	60	55	NO	NO	NO	NO	NO
17.1	8585	78 UPPER PITT STREET KIRRIBILLI	Seventh	SW	59	54	58	53	59	54	58	53	-1.0	-1.4	-1.0	-1.3	60	55	NO	NO	NO	NO	NO
17.1	8585	78 UPPER PITT STREET KIRRIBILLI	Seventh	SE	46	41	45	40	46	41	45	40	-0.9	-1.3	-0.9	-1.3	58	53	NO	NO	NO	NO	NO
17.1	8585	78 UPPER PITT STREET KIRRIBILLI	Ground	SE	36	31	35	30	37	32	36	31	-0.9	-1.3	-0.8	-1.2	49	44	NO	NO	NO	NO	NO
17.1	8585	78 UPPER PITT STREET KIRRIBILLI	Ground	NE	45	40	44	39	45	40	44	39	-0.7	-1.3	-0.7	-1.2	57	52	NO	NO	NO	NO	NO
17.1	8585	78 UPPER PITT STREET KIRRIBILLI	Ground	NW	43	39	43	37	44	39	43	38	-0.9	-1.4	-0.9	-1.4	56	51	NO	NO	NO	NO	NO
17.1	8585	78 UPPER PITT STREET KIRRIBILLI	Ground	SW	45	40	44	38	45	40	44	39	-1.0	-1.4	-1.0	-1.4	57	52	NO	NO	NO	NO	NO
17.1	8585	78 UPPER PITT STREET KIRRIBILLI	Ground	SE	36	32	35	30	37	32	36	31	-0.9	-1.3	-0.9	-1.3	49	44	NO	NO	NO	NO	NO
17.1	8589	49A UPPER PITT STREET KIRRIBILLI	First	N	54	50	53	48	55	50	53	48	-1.4	-1.8	-1.4	-1.8	60	55	NO	NO	NO	NO	NO
17.1	8589	49A UPPER PITT STREET KIRRIBILLI	First	W	62	57	61	56	63	58	62	56	-0.9	-1.3	-0.9	-1.2	60	55	NO	NO	NO	NO	NO
17.1	8589	49A UPPER PITT STREET KIRRIBILLI	First	S	63	58	62	57	64	59	63	57	-1.0	-1.5	-1.0	-1.4	60	55	NO	NO	NO	NO	NO
17.1	8589	49A UPPER PITT STREET KIRRIBILLI	First	E	39	35	38	33	40	35	39	34	-1.0	-1.4	-1.0	-1.4	52	47	NO	NO	NO	NO	NO
17.1	8589	49A UPPER PITT STREET KIRRIBILLI	Second	N	62	57	61	55	62	58	61	56	-1.2	-1.7	-1.2	-1.7	60	55	NO	NO	NO	NO	NO
17.1	8589	49A UPPER PITT STREET KIRRIBILLI	Second	W	65	61	64	59	66	61	65	60	-1.0	-1.4	-1.0	-1.4	60	55	NO	NO	NO	NO	NO
17.1	8589	49A UPPER PITT STREET KIRRIBILLI	Second	S	64	59	63	58	65	60	64	59	-0.8	-1.3	-0.9	-1.2	60	55	NO	NO	NO	NO	NO
17.1	8589	49A UPPER PITT STREET KIRRIBILLI	Second	E	39	35	38	33	40	35	39	34	-1.0	-1.4	-1.0	-1.4	52	47	NO	NO	NO	NO	NO
17.1	8589	49A UPPER PITT STREET KIRRIBILLI	Third	N	63	58	62	57	63	58	62	57	-1.0	-1.4	-1.0	-1.4	60	55	NO	NO	NO	NO	NO
17.1	8589	49A UPPER PITT STREET KIRRIBILLI	Third	W	66	61	65	60	67	62	66	61	-0.8	-1.3	-0.9	-1.2	60	55	NO	NO	NO	NO	NO
17.1	8589	49A UPPER PITT STREET KIRRIBILLI	Third	S	65	60	64	59	65	60	65	59	-0.8	-1.2	-0.8	-1.1	60	55	NO	NO	NO	NO	NO
17.1	8589	49A UPPER PITT STREET KIRRIBILLI	Third	E	39	35	38	33	40	35	39	34	-1.0	-1.5	-1.0	-1.4	52	47	NO	NO	NO	NO	NO
17.1	8589	49A UPPER PITT STREET KIRRIBILLI	Fourth	N	63	58	62	57	64	59	63	57	-0.9	-1.4	-0.9	-1.4	60	55	NO	NO	NO	NO	NO
17.1	8589	49A UPPER PITT STREET KIRRIBILLI	Fourth	W	67	62	66	61	67	62	66	61	-0.8	-1.2	-0.8	-1.2	60	55	NO	NO	NO	NO	NO
17.1	8589	49A UPPER PITT STREET KIRRIBILLI	Fourth	S	65	61	65	59	66	61	65	60	-0.8	-1.2	-0.8	-1.1	60	55	NO	NO	NO	NO	NO
17.1	8589	49A UPPER PITT STREET KIRRIBILLI	Fourth	E	41	36	40	35	41	37	40	35	-1.0	-1.4	-1.0	-1.4	53	49	NO	NO	NO	NO	NO

NCA	Receiver ID	Address	Floor Level	Facade	Opening Year 2027				Design Year 2037				Increase (Do Smthng - Do Nothing)				NCG project road noise criteria		Do noise levels exceed the cumulative limit with project roads adding ≥2dB to the total noise levels?		Is the contribution from the road project Acute?		Consider further treatment?
					Do Nothing		Do Smthng		Do Nothing		Do Smthng		Opening Year 2027		Design Year 2037								
					Day	Night	Day	Night	Day	Night	Day	Night	Day	Night	Day	Night	Day	Night	Day	Night	$L_{Aeq,15hr} \geq 65dB$	$L_{Aeq,9hr} \geq 60dB$	
17.1	8589	49A UPPER PITT STREET KIRRIBILLI	Fifth	N	64	59	63	57	64	59	63	58	-0.9	-1.4	-0.9	-1.3	60	55	NO	NO	NO	NO	NO
17.1	8589	49A UPPER PITT STREET KIRRIBILLI	Fifth	W	67	62	66	61	68	63	67	61	-0.9	-1.3	-0.9	-1.2	60	55	NO	NO	NO	NO	NO
17.1	8589	49A UPPER PITT STREET KIRRIBILLI	Fifth	S	66	61	65	60	66	61	65	60	-0.9	-1.3	-0.9	-1.2	60	55	NO	NO	NO	NO	NO
17.1	8589	49A UPPER PITT STREET KIRRIBILLI	Fifth	E	43	38	42	37	43	39	42	37	-1.1	-1.5	-1.0	-1.4	55	51	NO	NO	NO	NO	NO
17.1	8589	49A UPPER PITT STREET KIRRIBILLI	Sixth	N	64	59	63	58	64	60	63	58	-0.9	-1.4	-0.9	-1.3	60	55	NO	NO	NO	NO	NO
17.1	8589	49A UPPER PITT STREET KIRRIBILLI	Sixth	W	67	63	67	61	68	63	67	62	-0.9	-1.3	-0.9	-1.2	60	55	NO	NO	NO	NO	NO
17.1	8589	49A UPPER PITT STREET KIRRIBILLI	Sixth	S	66	61	65	60	66	62	66	60	-0.8	-1.3	-0.8	-1.2	60	55	NO	NO	NO	NO	NO
17.1	8589	49A UPPER PITT STREET KIRRIBILLI	Sixth	E	46	41	45	40	46	41	45	40	-1.0	-1.4	-1.0	-1.4	58	53	NO	NO	NO	NO	NO
17.1	8589	49A UPPER PITT STREET KIRRIBILLI	Seventh	N	64	60	63	58	65	60	64	59	-1.0	-1.4	-0.9	-1.4	60	55	NO	NO	NO	NO	NO
17.1	8589	49A UPPER PITT STREET KIRRIBILLI	Seventh	W	68	63	67	62	68	63	67	62	-0.9	-1.3	-0.9	-1.3	60	55	NO	NO	NO	NO	NO
17.1	8589	49A UPPER PITT STREET KIRRIBILLI	Seventh	S	66	61	65	60	67	62	66	61	-0.9	-1.2	-0.9	-1.2	60	55	NO	NO	NO	NO	NO
17.1	8589	49A UPPER PITT STREET KIRRIBILLI	Seventh	E	50	45	49	44	50	46	49	44	-1.0	-1.4	-1.0	-1.3	60	55	NO	NO	NO	NO	NO
17.1	8589	49A UPPER PITT STREET KIRRIBILLI	Ground	N	49	44	48	43	50	45	48	43	-1.2	-1.6	-1.2	-1.6	60	55	NO	NO	NO	NO	NO
17.1	8589	49A UPPER PITT STREET KIRRIBILLI	Ground	W	61	56	60	55	62	57	61	56	-0.9	-1.4	-0.9	-1.3	60	55	NO	NO	NO	NO	NO
17.1	8589	49A UPPER PITT STREET KIRRIBILLI	Ground	S	62	57	61	56	63	58	62	56	-1.0	-1.4	-1.0	-1.5	60	55	NO	NO	NO	NO	NO
17.1	8589	49A UPPER PITT STREET KIRRIBILLI	Ground	E	39	35	38	33	40	35	39	34	-1.0	-1.5	-1.0	-1.4	52	47	NO	NO	NO	NO	NO
17.1	8590	51-55 UPPER PITT STREET KIRRIBILLI	First	NE	54	49	52	46	54	50	52	47	-2.3	-2.9	-2.3	-2.8	60	55	NO	NO	NO	NO	NO
17.1	8590	51-55 UPPER PITT STREET KIRRIBILLI	First	NW	49	44	47	41	49	44	47	42	-1.8	-2.4	-1.8	-2.3	60	55	NO	NO	NO	NO	NO
17.1	8590	51-55 UPPER PITT STREET KIRRIBILLI	First	NE	44	39	43	38	45	40	44	38	-1.1	-1.6	-1.1	-1.5	57	52	NO	NO	NO	NO	NO
17.1	8590	51-55 UPPER PITT STREET KIRRIBILLI	First	NW	57	52	56	50	57	52	56	51	-1.3	-1.8	-1.3	-1.7	60	55	NO	NO	NO	NO	NO
17.1	8590	51-55 UPPER PITT STREET KIRRIBILLI	First	SW	60	55	59	54	61	56	59	54	-1.5	-1.8	-1.4	-1.8	60	55	NO	NO	NO	NO	NO
17.1	8590	51-55 UPPER PITT STREET KIRRIBILLI	First	SE	40	35	39	34	40	36	39	34	-1.0	-1.4	-1.0	-1.4	52	48	NO	NO	NO	NO	NO
17.1	8590	51-55 UPPER PITT STREET KIRRIBILLI	First	N	45	40	44	38	45	40	44	39	-1.1	-1.6	-1.1	-1.5	57	52	NO	NO	NO	NO	NO
17.1	8590	51-55 UPPER PITT STREET KIRRIBILLI	First	NW	42	38	41	36	43	38	42	37	-1.0	-1.4	-1.0	-1.4	55	50	NO	NO	NO	NO	NO
17.1	8590	51-55 UPPER PITT STREET KIRRIBILLI	First	NE	41	37	40	35	42	37	41	36	-1.1	-1.5	-1.1	-1.4	54	49	NO	NO	NO	NO	NO
17.1	8590	51-55 UPPER PITT STREET KIRRIBILLI	First	NE	41	36	40	35	41	36	40	35	-1.0	-1.4	-1.0	-1.4	53	48	NO	NO	NO	NO	NO
17.1	8590	51-55 UPPER PITT STREET KIRRIBILLI	First	SE	40	36	39	34	41	36	40	35	-1.0	-1.5	-1.0	-1.4	53	48	NO	NO	NO	NO	NO
17.1	8590	51-55 UPPER PITT STREET KIRRIBILLI	Second	NE	55	50	54	48	55	51	54	49	-1.5	-2.0	-1.5	-2.0	60	55	NO	NO	NO	NO	NO
17.1	8590	51-55 UPPER PITT STREET KIRRIBILLI	Second	NW	50	45	49	43	50	45	49	44	-1.2	-1.7	-1.2	-1.6	60	55	NO	NO	NO	NO	NO
17.1	8590	51-55 UPPER PITT STREET KIRRIBILLI	Second	NE	46	42	45	40	47	42	46	41	-1.0	-1.5	-1.0	-1.4	59	54	NO	NO	NO	NO	NO
17.1	8590	51-55 UPPER PITT STREET KIRRIBILLI	Second	NW	60	55	59	53	60	55	59	54	-1.0	-1.3	-0.9	-1.3	60	55	NO	NO	NO	NO	NO
17.1	8590	51-55 UPPER PITT STREET KIRRIBILLI	Second	SW	63	59	63	57	64	59	63	58	-0.8	-1.2	-0.8	-1.2	60	55	NO	NO	NO	NO	NO
17.1	8590	51-55 UPPER PITT STREET KIRRIBILLI	Second	SE	42	37	41	36	42	38	41	36	-1.0	-1.5	-1.0	-1.4	54	50	NO	NO	NO	NO	NO
17.1	8590	51-55 UPPER PITT STREET KIRRIBILLI	Second	N	47	42	46	40	47	42	46	41	-1.0	-1.5	-1.0	-1.4	59	54	NO	NO	NO	NO	NO
17.1	8590	51-55 UPPER PITT STREET KIRRIBILLI	Second	NW	45	40	44	38	45	40	44	39	-1.0	-1.4	-1.0	-1.4	57	52	NO	NO	NO	NO	NO
17.1	8590	51-55 UPPER PITT STREET KIRRIBILLI	Second	NE	44	39	43	37	44	39	43	38	-1.0	-1.4	-1.0	-1.4	56	51	NO	NO	NO	NO	NO
17.1	8590	51-55 UPPER PITT STREET KIRRIBILLI	Second	NE	43	38	42	36	43	38	42	37	-1.1	-1.5	-1.0	-1.4	55	50	NO	NO	NO	NO	NO
17.1	8590	51-55 UPPER PITT STREET KIRRIBILLI	Second	SE	42	38	41	36	43	38	42	37	-1.1	-1.5	-1.1	-1.3	55	50	NO	NO	NO	NO	NO
17.1	8590	51-55 UPPER PITT STREET KIRRIBILLI	Third	NE	56	51	54	49	56	51	54	49	-1.6	-2.2	-1.6	-2.2	60	55	NO	NO	NO	NO	NO
17.1	8590	51-55 UPPER PITT STREET KIRRIBILLI	Third	NW	51	47	50	45	52	47	51	45	-1.3	-1.8	-1.3	-1.7	60	55	NO	NO	NO	NO	NO
17.1	8590	51-55 UPPER PITT STREET KIRRIBILLI	Third	NE	49	44	48	43	50	45	48	43	-1.1	-1.4	-1.1	-1.4	60	55	NO	NO	NO	NO	NO
17.1	8590	51-55 UPPER PITT STREET KIRRIBILLI	Third	NW	60	55	59	54	61	56	60	54	-1.0	-1.4	-1.0	-1.3	60	55	NO	NO	NO	NO	NO
17.1	8590	51-55 UPPER PITT STREET KIRRIBILLI	Third	SW	64	59	63	58	64	60	64	58	-0.9	-1.2	-0.9	-1.2	60	55	NO	NO	NO	NO	NO
17.1	8590	51-55 UPPER PITT STREET KIRRIBILLI	Third	SE	45	40	44	38	45	40	44	39	-1.0	-1.5	-1.0	-1.4	57	52	NO	NO	NO	NO	NO
17.1	8590	51-55 UPPER PITT STREET KIRRIBILLI	Third	N	49	44	48	43	49	44	48	43	-1.1	-1.5	-1.1	-1.4	60	55	NO	NO	NO	NO	NO
17.1	8590	51-55 UPPER PITT STREET KIRRIBILLI	Third	NW	48	43	47	41	48	43	47	42	-1.0	-1.5	-1.0	-1.4	60	55	NO	NO	NO	NO	NO
17.1	8590	51-55 UPPER PITT STREET KIRRIBILLI	Third	NE	47	42	45	40	47	42	46	41	-1.1	-1.5	-1.1	-1.4	59	54	NO	NO	NO	NO	NO
17.1	8590	51-55 UPPER PITT STREET KIRRIBILLI	Third	NE	45	41	44	39	46	41	45	40	-1.0	-1.4	-1.0	-1.3	58	53	NO	NO	NO	NO	NO
17.1	8590	51-55 UPPER PITT STREET KIRRIBILLI	Third	SE	45	40	44	39	45	40	44	39	-1.1	-1.4	-1.0	-1.3	57	52	NO	NO	NO	NO	NO
17.1	8590	51-55 UPPER PITT STREET KIRRIBILLI	Fourth	NE	56	52	55	49	57	52	55	50	-1.6	-2.1	-1.6	-2.0	60	55	NO	NO	NO	NO	NO
17.1	8590	51-55 UPPER PITT STREET KIRRIBILLI	Fourth	NW	54	49	53	47	54	49	53	48	-1.1	-1.6	-1.1	-1.6	60	55	NO	NO	NO	NO	NO
17.1	8590	51-55 UPPER PITT STREET KIRRIBILLI	Fourth	NE	53	48	52	46	53	48	52	47	-1.1	-1.5	-1.1	-1.4	60	55	NO	NO	NO	NO	NO
17.1	8590	51-55 UPPER PITT STREET KIRRIBILLI	Fourth	NW	61	56	60	54	61	56	60	55	-1.1	-1.4	-1.0	-1.3	60	55	NO	NO	NO	NO	NO
17.1	8590	51-55 UPPER PITT STREET KIRRIBILLI	Fourth	SW	64	59	64	58	65	60	64	59	-0.8	-1.2	-0.8	-1.1	60	55	NO	NO	NO	NO	NO
17.1	8590	51-55 UPPER PITT STREET KIRRIBILLI	Fourth	SE	49	44	48	42	49	44	48	43	-1.0	-1.4	-1.0	-1.3	60	55	NO	NO	NO	NO	NO
17.1	8590	51-55 UPPER PITT STREET KIRRIBILLI	Fourth	N	52	47	51	46	52	48	51	46	-1.1	-1.5	-1.0	-1.4	60	55	NO	NO	NO	NO	NO
17.1	8590	51-55 UPPER PITT STREET KIRRIBILLI	Fourth	NW	51	47	50	45	52	47	51	46	-1.1	-1.5	-1.1	-1.3	60	55	NO	NO	NO	NO	NO
17.1	8590	51-55 UPPER PITT STREET KIRRIBILLI	Fourth	NE	51	46	49	44	51	46	50	45	-1.1	-1.5	-1.0	-1.4	60	55	NO	NO	NO	NO	NO
17.1	8590	51-55 UPPER PITT STREET KIRRIBILLI	Fourth	NE	50	45	49	43	50	45	49	44	-1.0	-1.5	-1.0	-1.4	60	55	NO	NO	NO	NO	NO
17.1	8590	51-55 UPPER PITT STREET KIRRIBILLI	Fourth	SE	49	44	48	43	49	45	48	43	-1.0	-1.5	-1.0	-1.4	60	55	NO	NO	NO	NO	NO
17.1	8590	51-55 UPPER PITT STREET KIRRIBILLI	Ground	NE	52	47	50	44	53	48	50	45	-2.2	-2.8	-2.2	-2.8	60	55	NO	NO	NO	NO	NO
17.1	8590	51-55 UPPER PITT STREET KIRRIBILLI	Ground	NW	47	43	46	40	48	43	46	41	-1.6	-2.2	-1.7	-2.2	60	55	NO	NO	NO	NO	NO

NCA	Receiver ID	Address	Floor Level	Facade	Opening Year 2027				Design Year 2037				Increase (Do Smthng - Do Nothing)				NCG project road noise criteria		Do noise levels exceed the cumulative limit with project roads adding ≥2dB to the total noise levels?		Is the contribution from the road project Acute?		Consider further treatment?
					Do Nothing		Do Smthng		Do Nothing		Do Smthng		Opening Year 2027		Design Year 2037								
					Day	Night	Day	Night	Day	Night	Day	Night	Day	Night	Day	Night	Day	Night	Day	Night	$L_{Aeq,15hr}$ ≥ 65dB	$L_{Aeq,9hr}$ ≥ 60dB	
17.1	8590	51-55 UPPER PITT STREET KIRRIBILLI	Ground	NE	43	38	41	36	43	38	42	37	-1.2	-1.5	-1.1	-1.4	55	50	NO	NO	NO	NO	NO
17.1	8590	51-55 UPPER PITT STREET KIRRIBILLI	Ground	NW	54	49	53	48	54	49	53	48	-0.9	-1.3	-0.9	-1.2	60	55	NO	NO	NO	NO	NO
17.1	8590	51-55 UPPER PITT STREET KIRRIBILLI	Ground	SW	57	52	55	50	57	52	56	50	-1.6	-2.0	-1.6	-1.9	60	55	NO	NO	NO	NO	NO
17.1	8590	51-55 UPPER PITT STREET KIRRIBILLI	Ground	SE	39	34	38	32	39	34	38	33	-1.0	-1.5	-1.0	-1.4	51	46	NO	NO	NO	NO	NO
17.1	8590	51-55 UPPER PITT STREET KIRRIBILLI	Ground	N	43	38	42	37	44	39	43	37	-1.1	-1.6	-1.1	-1.5	56	51	NO	NO	NO	NO	NO
17.1	8590	51-55 UPPER PITT STREET KIRRIBILLI	Ground	NW	41	36	40	34	41	36	40	35	-1.1	-1.5	-1.0	-1.4	53	48	NO	NO	NO	NO	NO
17.1	8590	51-55 UPPER PITT STREET KIRRIBILLI	Ground	NE	40	35	39	34	40	35	39	34	-1.1	-1.5	-1.1	-1.4	52	47	NO	NO	NO	NO	NO
17.1	8590	51-55 UPPER PITT STREET KIRRIBILLI	Ground	NE	39	35	38	33	40	35	39	34	-1.1	-1.5	-1.1	-1.4	52	47	NO	NO	NO	NO	NO
17.1	8590	51-55 UPPER PITT STREET KIRRIBILLI	Ground	SE	39	34	38	33	40	35	38	33	-1.1	-1.5	-1.1	-1.4	52	47	NO	NO	NO	NO	NO
17.1	8593	42 KIRRIBILLI AVENUE KIRRIBILLI	First	E	56	52	56	50	57	52	56	51	-0.7	-1.2	-0.7	-1.2	60	55	NO	NO	NO	NO	NO
17.1	8593	42 KIRRIBILLI AVENUE KIRRIBILLI	First	N	60	55	59	54	60	55	60	54	-0.5	-1.2	-0.5	-1.2	60	55	NO	NO	NO	NO	NO
17.1	8593	42 KIRRIBILLI AVENUE KIRRIBILLI	First	W	61	56	60	55	61	57	61	55	-0.5	-1.2	-0.5	-1.2	60	55	NO	NO	NO	NO	NO
17.1	8593	42 KIRRIBILLI AVENUE KIRRIBILLI	First	S	61	56	60	55	61	57	60	55	-0.8	-1.3	-0.8	-1.3	60	55	NO	NO	NO	NO	NO
17.1	8593	42 KIRRIBILLI AVENUE KIRRIBILLI	First	E	56	51	55	50	57	52	56	51	-0.7	-1.2	-0.7	-1.3	60	55	NO	NO	NO	NO	NO
17.1	8593	42 KIRRIBILLI AVENUE KIRRIBILLI	Ground	E	54	49	53	48	54	49	53	48	-0.7	-1.3	-0.7	-1.2	60	55	NO	NO	NO	NO	NO
17.1	8593	42 KIRRIBILLI AVENUE KIRRIBILLI	Ground	N	58	54	58	52	59	54	58	53	-0.5	-1.2	-0.5	-1.2	60	55	NO	NO	NO	NO	NO
17.1	8593	42 KIRRIBILLI AVENUE KIRRIBILLI	Ground	W	58	53	57	52	58	54	58	52	-0.6	-1.3	-0.6	-1.3	60	55	NO	NO	NO	NO	NO
17.1	8593	42 KIRRIBILLI AVENUE KIRRIBILLI	Ground	S	60	55	59	54	60	55	59	54	-0.9	-1.4	-0.9	-1.3	60	55	NO	NO	NO	NO	NO
17.1	8593	42 KIRRIBILLI AVENUE KIRRIBILLI	Ground	E	53	48	52	47	54	49	53	48	-0.7	-1.3	-0.7	-1.2	60	55	NO	NO	NO	NO	NO
17.1	8599	30 CARABELLA STREET KIRRIBILLI	Ground	SW	39	34	38	33	39	35	39	34	-0.8	-1.2	-0.8	-1.1	51	47	NO	NO	NO	NO	NO
17.1	8599	30 CARABELLA STREET KIRRIBILLI	Ground	SE	39	35	39	33	40	35	39	34	-0.8	-1.2	-0.8	-1.2	52	47	NO	NO	NO	NO	NO
17.1	8599	30 CARABELLA STREET KIRRIBILLI	Ground	SW	40	35	39	34	40	35	39	34	-0.8	-1.2	-0.8	-1.2	52	47	NO	NO	NO	NO	NO
17.1	8599	30 CARABELLA STREET KIRRIBILLI	Ground	SE	41	36	40	35	41	36	41	35	-0.7	-1.3	-0.7	-1.1	53	48	NO	NO	NO	NO	NO
17.1	8599	30 CARABELLA STREET KIRRIBILLI	Ground	NE	44	39	43	38	44	39	43	38	-0.7	-1.3	-0.7	-1.3	56	51	NO	NO	NO	NO	NO
17.1	8599	30 CARABELLA STREET KIRRIBILLI	Ground	NW	37	32	36	31	37	32	36	31	-0.8	-1.2	-0.8	-1.2	49	44	NO	NO	NO	NO	NO
17.1	8601	18 JEFFREYS STREET KIRRIBILLI	First	E	56	51	55	49	56	51	55	50	-0.9	-1.3	-0.9	-1.3	60	55	NO	NO	NO	NO	NO
17.1	8601	18 JEFFREYS STREET KIRRIBILLI	First	N	57	52	56	51	57	52	56	51	-0.7	-1.2	-0.7	-1.2	60	55	NO	NO	NO	NO	NO
17.1	8601	18 JEFFREYS STREET KIRRIBILLI	First	W	61	56	60	55	61	56	61	55	-0.5	-1.2	-0.6	-1.3	60	55	NO	NO	NO	NO	NO
17.1	8601	18 JEFFREYS STREET KIRRIBILLI	First	S	59	54	58	53	59	54	58	53	-0.6	-1.2	-0.6	-1.2	60	55	NO	NO	NO	NO	NO
17.1	8601	18 JEFFREYS STREET KIRRIBILLI	Ground	E	52	47	51	46	52	47	51	46	-0.9	-1.4	-0.9	-1.3	60	55	NO	NO	NO	NO	NO
17.1	8601	18 JEFFREYS STREET KIRRIBILLI	Ground	N	54	49	53	48	55	50	54	49	-0.8	-1.3	-0.8	-1.2	60	55	NO	NO	NO	NO	NO
17.1	8601	18 JEFFREYS STREET KIRRIBILLI	Ground	W	59	54	58	53	59	55	59	53	-0.6	-1.3	-0.5	-1.3	60	55	NO	NO	NO	NO	NO
17.1	8601	18 JEFFREYS STREET KIRRIBILLI	Ground	S	57	52	56	51	57	52	56	51	-0.6	-1.2	-0.6	-1.1	60	55	NO	NO	NO	NO	NO
17.1	8602	88 KIRRIBILLI AVENUE KIRRIBILLI	First	N	60	55	58	53	60	55	59	53	-1.2	-1.7	-1.2	-1.7	60	55	NO	NO	NO	NO	NO
17.1	8602	88 KIRRIBILLI AVENUE KIRRIBILLI	First	W	63	58	62	56	63	58	62	57	-1.3	-1.8	-1.3	-1.7	60	55	NO	NO	NO	NO	NO
17.1	8602	88 KIRRIBILLI AVENUE KIRRIBILLI	First	N	60	55	59	54	61	56	59	54	-1.4	-1.9	-1.4	-1.8	60	55	NO	NO	NO	NO	NO
17.1	8602	88 KIRRIBILLI AVENUE KIRRIBILLI	First	NW	64	59	63	57	64	59	63	58	-1.1	-1.6	-1.1	-1.5	60	55	NO	NO	NO	NO	NO
17.1	8602	88 KIRRIBILLI AVENUE KIRRIBILLI	First	W	64	59	63	58	65	60	63	58	-1.1	-1.6	-1.1	-1.5	60	55	NO	NO	NO	NO	NO
17.1	8602	88 KIRRIBILLI AVENUE KIRRIBILLI	First	S	63	58	62	57	63	59	62	57	-1.0	-1.5	-1.0	-1.4	60	55	NO	NO	NO	NO	NO
17.1	8602	88 KIRRIBILLI AVENUE KIRRIBILLI	First	E	50	46	49	44	51	46	50	45	-1.0	-1.5	-1.0	-1.4	60	55	NO	NO	NO	NO	NO
17.1	8602	88 KIRRIBILLI AVENUE KIRRIBILLI	Ground	N	58	53	57	52	59	54	58	52	-1.2	-1.7	-1.2	-1.7	60	55	NO	NO	NO	NO	NO
17.1	8602	88 KIRRIBILLI AVENUE KIRRIBILLI	Ground	W	61	56	60	54	61	57	60	55	-1.2	-1.6	-1.3	-1.7	60	55	NO	NO	NO	NO	NO
17.1	8602	88 KIRRIBILLI AVENUE KIRRIBILLI	Ground	N	57	52	55	50	57	52	56	50	-1.4	-1.8	-1.4	-1.8	60	55	NO	NO	NO	NO	NO
17.1	8602	88 KIRRIBILLI AVENUE KIRRIBILLI	Ground	NW	62	57	61	56	62	57	61	56	-1.0	-1.4	-1.0	-1.4	60	55	NO	NO	NO	NO	NO
17.1	8602	88 KIRRIBILLI AVENUE KIRRIBILLI	Ground	W	62	57	61	56	63	58	62	56	-1.1	-1.5	-1.1	-1.4	60	55	NO	NO	NO	NO	NO
17.1	8602	88 KIRRIBILLI AVENUE KIRRIBILLI	Ground	S	62	57	61	56	62	57	61	56	-0.9	-1.4	-1.0	-1.3	60	55	NO	NO	NO	NO	NO
17.1	8602	88 KIRRIBILLI AVENUE KIRRIBILLI	Ground	E	46	41	45	40	47	42	46	40	-1.1	-1.5	-1.1	-1.5	59	54	NO	NO	NO	NO	NO
17.1	8603	66 UPPER PITT STREET KIRRIBILLI	First	NE	45	41	45	39	46	41	45	40	-0.9	-1.5	-0.9	-1.4	58	53	NO	NO	NO	NO	NO
17.1	8603	66 UPPER PITT STREET KIRRIBILLI	First	NW	47	42	46	41	48	43	47	41	-1.0	-1.5	-1.0	-1.3	60	55	NO	NO	NO	NO	NO
17.1	8603	66 UPPER PITT STREET KIRRIBILLI	First	SW	58	53	57	52	58	53	57	52	-0.8	-1.3	-0.8	-1.3	60	55	NO	NO	NO	NO	NO
17.1	8603	66 UPPER PITT STREET KIRRIBILLI	Second	NE	49	44	48	43	49	45	48	43	-1.0	-1.5	-1.0	-1.5	60	55	NO	NO	NO	NO	NO
17.1	8603	66 UPPER PITT STREET KIRRIBILLI	Second	NW	53	48	52	47	53	49	52	47	-1.0	-1.4	-1.0	-1.4	60	55	NO	NO	NO	NO	NO
17.1	8603	66 UPPER PITT STREET KIRRIBILLI	Second	SW	58	54	57	52	59	54	58	53	-0.9	-1.4	-0.9	-1.3	60	55	NO	NO	NO	NO	NO
17.1	8603	66 UPPER PITT STREET KIRRIBILLI	Ground	NE	43	38	42	37	43	39	43	37	-0.9	-1.5	-0.9	-1.5	55	51	NO	NO	NO	NO	NO
17.1	8603	66 UPPER PITT STREET KIRRIBILLI	Ground	NW	44	39	43	37	44	39	43	38	-1.0	-1.5	-0.9	-1.3	56	51	NO	NO	NO	NO	NO
17.1	8603	66 UPPER PITT STREET KIRRIBILLI	Ground	SW	57	52	56	51	57	53	56	51	-1.0	-1.5	-1.0	-1.4	60	55	NO	NO	NO	NO	NO
17.1	8604	68 UPPER PITT STREET KIRRIBILLI	First	SW	57	52	56	51	57	53	57	51	-1.0	-1.3	-0.9	-1.2	60	55	NO	NO	NO	NO	NO
17.1	8604	68 UPPER PITT STREET KIRRIBILLI	First	SE	44	39	43	37	44	39	43	38	-1.0	-1.5	-0.9	-1.4	56	51	NO	NO	NO	NO	NO
17.1	8604	68 UPPER PITT STREET KIRRIBILLI	First	NE	46	42	45	40	47	42	46	40	-1.0	-1.7	-1.0	-1.5	59	54	NO	NO	NO	NO	NO
17.1	8604	68 UPPER PITT STREET KIRRIBILLI	Second	SW	58	53	57	51	58	53	57	52	-0.9	-1.3	-0.9	-1.2	60	55	NO	NO	NO	NO	NO
17.1	8604	68 UPPER PITT STREET KIRRIBILLI	Second	SE	47	43	47	41	48	43	47	42	-0.9	-1.4	-0.9	-1.3	60	55	NO	NO	NO	NO	NO
17.1	8604	68 UPPER PITT STREET KIRRIBILLI	Second	NE	49	44	48	43	49	45	48	43	-1.0	-1.5	-1.0	-1.5	60	55	NO	NO	NO	NO	NO

NCA	Receiver ID	Address	Floor Level	Facade	Opening Year 2027				Design Year 2037				Increase (Do Smthng - Do Nothing)				NCG project road noise criteria		Do noise levels exceed the cumulative limit with project roads adding ≥2dB to the total noise levels?		Is the contribution from the road project Acute?		Consider further treatment?
					Do Nothing		Do Smthng		Do Nothing		Do Smthng		Opening Year 2027		Design Year 2037								
					Day	Night	Day	Night	Day	Night	Day	Night	Day	Night	Day	Night	Day	Night	Day	Night	$L_{Aeq,15hr} \geq 65dB$	$L_{Aeq,9hr} \geq 60dB$	
17.1	8604	68 UPPER PITT STREET KIRRIBILLI	Ground	SW	56	51	55	50	56	52	55	50	-1.0	-1.5	-1.0	-1.4	60	55	NO	NO	NO	NO	NO
17.1	8604	68 UPPER PITT STREET KIRRIBILLI	Ground	SE	41	36	40	35	42	37	41	35	-1.0	-1.5	-1.0	-1.3	54	49	NO	NO	NO	NO	NO
17.1	8604	68 UPPER PITT STREET KIRRIBILLI	Ground	NE	44	39	43	38	44	40	43	38	-1.0	-1.5	-0.9	-1.5	56	52	NO	NO	NO	NO	NO
17.1	8607	30A CARABELLA STREET KIRRIBILLI	First	NE	45	41	44	39	46	41	45	40	-0.9	-1.6	-0.9	-1.6	58	53	NO	NO	NO	NO	NO
17.1	8607	30A CARABELLA STREET KIRRIBILLI	First	NW	43	38	42	37	43	38	42	37	-0.8	-1.4	-0.8	-1.2	55	50	NO	NO	NO	NO	NO
17.1	8607	30A CARABELLA STREET KIRRIBILLI	First	SW	44	40	44	38	45	40	44	39	-0.8	-1.3	-0.8	-1.2	57	52	NO	NO	NO	NO	NO
17.1	8607	30A CARABELLA STREET KIRRIBILLI	First	SE	39	35	39	33	40	35	39	34	-0.9	-1.3	-0.8	-1.2	52	47	NO	NO	NO	NO	NO
17.1	8607	30A CARABELLA STREET KIRRIBILLI	Second	NE	48	44	46	41	49	44	47	41	-1.7	-2.5	-1.7	-2.5	60	55	NO	NO	NO	NO	NO
17.1	8607	30A CARABELLA STREET KIRRIBILLI	Second	NW	44	39	43	38	44	40	43	38	-1.0	-1.4	-1.0	-1.3	56	52	NO	NO	NO	NO	NO
17.1	8607	30A CARABELLA STREET KIRRIBILLI	Second	SW	46	41	45	40	46	42	46	40	-0.8	-1.2	-0.8	-1.1	58	54	NO	NO	NO	NO	NO
17.1	8607	30A CARABELLA STREET KIRRIBILLI	Second	SE	42	37	41	36	43	38	42	37	-0.8	-1.2	-0.8	-1.2	55	50	NO	NO	NO	NO	NO
17.1	8607	30A CARABELLA STREET KIRRIBILLI	Ground	NE	43	39	43	38	44	39	43	38	-0.5	-1.3	-0.5	-1.2	56	51	NO	NO	NO	NO	NO
17.1	8607	30A CARABELLA STREET KIRRIBILLI	Ground	NW	42	37	41	36	42	37	41	36	-0.8	-1.4	-0.8	-1.2	54	49	NO	NO	NO	NO	NO
17.1	8607	30A CARABELLA STREET KIRRIBILLI	Ground	SW	43	38	42	37	43	38	42	37	-0.9	-1.2	-0.9	-1.1	55	50	NO	NO	NO	NO	NO
17.1	8607	30A CARABELLA STREET KIRRIBILLI	Ground	SE	38	33	37	32	38	33	37	32	-0.8	-1.3	-0.8	-1.1	50	45	NO	NO	NO	NO	NO
17.1	8610	20 JEFFREYS STREET KIRRIBILLI	First	E	55	51	55	49	56	51	55	50	-0.8	-1.4	-0.8	-1.3	60	55	NO	NO	NO	NO	NO
17.1	8610	20 JEFFREYS STREET KIRRIBILLI	First	N	57	52	56	51	58	53	57	52	-0.7	-1.3	-0.7	-1.2	60	55	NO	NO	NO	NO	NO
17.1	8610	20 JEFFREYS STREET KIRRIBILLI	First	W	61	56	61	55	61	57	61	55	-0.4	-1.1	-0.4	-1.2	60	55	NO	NO	NO	NO	NO
17.1	8610	20 JEFFREYS STREET KIRRIBILLI	First	S	57	53	57	51	58	53	57	52	-0.6	-1.3	-0.6	-1.2	60	55	NO	NO	NO	NO	NO
17.1	8610	20 JEFFREYS STREET KIRRIBILLI	Ground	E	52	47	51	46	52	47	51	46	-0.9	-1.4	-0.9	-1.4	60	55	NO	NO	NO	NO	NO
17.1	8610	20 JEFFREYS STREET KIRRIBILLI	Ground	N	54	50	54	48	55	50	54	49	-0.7	-1.2	-0.7	-1.3	60	55	NO	NO	NO	NO	NO
17.1	8610	20 JEFFREYS STREET KIRRIBILLI	Ground	W	60	55	59	54	60	55	60	54	-0.4	-1.1	-0.4	-1.1	60	55	NO	NO	NO	NO	NO
17.1	8610	20 JEFFREYS STREET KIRRIBILLI	Ground	S	55	50	54	49	55	50	54	49	-0.7	-1.3	-0.7	-1.2	60	55	NO	NO	NO	NO	NO
17.1	8611	64 UPPER PITT STREET KIRRIBILLI	First	NE	47	42	46	41	47	42	46	41	-0.9	-1.4	-0.9	-1.3	59	54	NO	NO	NO	NO	NO
17.1	8611	64 UPPER PITT STREET KIRRIBILLI	First	NW	47	42	46	40	47	42	46	41	-1.0	-1.4	-1.0	-1.4	59	54	NO	NO	NO	NO	NO
17.1	8611	64 UPPER PITT STREET KIRRIBILLI	First	SW	59	54	58	53	59	54	58	53	-0.9	-1.3	-0.9	-1.2	60	55	NO	NO	NO	NO	NO
17.1	8611	64 UPPER PITT STREET KIRRIBILLI	First	SE	47	43	46	41	48	43	47	42	-1.0	-1.4	-1.0	-1.4	60	55	NO	NO	NO	NO	NO
17.1	8611	64 UPPER PITT STREET KIRRIBILLI	Ground	NE	43	39	42	37	44	39	43	38	-0.9	-1.4	-0.9	-1.3	56	51	NO	NO	NO	NO	NO
17.1	8611	64 UPPER PITT STREET KIRRIBILLI	Ground	NW	44	39	43	38	44	40	43	38	-1.0	-1.4	-1.0	-1.4	56	52	NO	NO	NO	NO	NO
17.1	8611	64 UPPER PITT STREET KIRRIBILLI	Ground	SW	58	53	57	52	59	54	58	52	-0.9	-1.4	-0.9	-1.4	60	55	NO	NO	NO	NO	NO
17.1	8611	64 UPPER PITT STREET KIRRIBILLI	Ground	SE	44	39	43	38	44	39	43	38	-1.0	-1.4	-1.0	-1.4	56	51	NO	NO	NO	NO	NO
17.1	8612	63 CARABELLA STREET KIRRIBILLI	First	NE	38	33	37	32	38	33	38	32	-0.6	-1.2	-0.6	-1.0	50	45	NO	NO	NO	NO	NO
17.1	8612	63 CARABELLA STREET KIRRIBILLI	First	NW	40	35	39	34	40	35	39	34	-0.9	-1.2	-0.7	-1.1	52	47	NO	NO	NO	NO	NO
17.1	8612	63 CARABELLA STREET KIRRIBILLI	First	SW	43	38	42	37	43	38	42	37	-0.7	-1.2	-0.7	-1.1	55	50	NO	NO	NO	NO	NO
17.1	8612	63 CARABELLA STREET KIRRIBILLI	First	SE	37	33	37	31	38	33	37	32	-0.8	-1.3	-0.8	-1.2	50	45	NO	NO	NO	NO	NO
17.1	8612	63 CARABELLA STREET KIRRIBILLI	Second	NE	40	36	40	35	40	36	40	35	-0.4	-1.0	-0.4	-1.0	52	48	NO	NO	NO	NO	NO
17.1	8612	63 CARABELLA STREET KIRRIBILLI	Second	NW	41	37	41	35	42	37	41	36	-0.8	-1.2	-0.8	-1.1	54	49	NO	NO	NO	NO	NO
17.1	8612	63 CARABELLA STREET KIRRIBILLI	Second	SW	44	39	43	38	44	39	43	38	-0.7	-1.1	-0.6	-1.1	56	51	NO	NO	NO	NO	NO
17.1	8612	63 CARABELLA STREET KIRRIBILLI	Second	SE	39	34	38	33	40	35	39	34	-0.8	-1.2	-0.8	-1.2	52	47	NO	NO	NO	NO	NO
17.1	8612	63 CARABELLA STREET KIRRIBILLI	Third	NE	42	38	42	37	43	38	42	37	-0.5	-1.0	-0.5	-1.0	55	50	NO	NO	NO	NO	NO
17.1	8612	63 CARABELLA STREET KIRRIBILLI	Third	NW	43	38	42	37	43	39	43	37	-0.8	-1.3	-0.7	-1.3	55	51	NO	NO	NO	NO	NO
17.1	8612	63 CARABELLA STREET KIRRIBILLI	Third	SW	45	40	44	39	45	40	44	39	-0.7	-1.1	-0.7	-1.1	57	52	NO	NO	NO	NO	NO
17.1	8612	63 CARABELLA STREET KIRRIBILLI	Third	SE	42	37	41	36	42	37	41	36	-0.9	-1.2	-0.9	-1.1	54	49	NO	NO	NO	NO	NO
17.1	8612	63 CARABELLA STREET KIRRIBILLI	Ground	NE	36	31	35	30	37	32	36	31	-0.7	-1.1	-0.7	-1.1	49	44	NO	NO	NO	NO	NO
17.1	8612	63 CARABELLA STREET KIRRIBILLI	Ground	NW	37	33	37	32	38	33	37	32	-0.6	-1.1	-0.6	-1.0	50	45	NO	NO	NO	NO	NO
17.1	8612	63 CARABELLA STREET KIRRIBILLI	Ground	SW	42	37	41	36	42	37	41	36	-0.7	-1.2	-0.7	-1.1	54	49	NO	NO	NO	NO	NO
17.1	8612	63 CARABELLA STREET KIRRIBILLI	Ground	SE	36	31	35	30	36	31	36	30	-0.7	-1.0	-0.7	-1.1	48	43	NO	NO	NO	NO	NO
17.1	8613	74-76 UPPER PITT STREET KIRRIBILLI	Ground	SW	51	46	50	45	52	47	51	45	-0.9	-1.3	-0.9	-1.2	60	55	NO	NO	NO	NO	NO
17.1	8613	74-76 UPPER PITT STREET KIRRIBILLI	Ground	SE	47	42	46	41	48	43	47	41	-1.0	-1.4	-1.0	-1.4	60	55	NO	NO	NO	NO	NO
17.1	8613	74-76 UPPER PITT STREET KIRRIBILLI	Ground	NE	49	44	48	42	49	44	48	43	-0.9	-1.4	-0.9	-1.3	60	55	NO	NO	NO	NO	NO
17.1	8613	74-76 UPPER PITT STREET KIRRIBILLI	Ground	NW	46	41	45	40	46	42	45	40	-1.0	-1.5	-1.0	-1.3	58	54	NO	NO	NO	NO	NO
17.1	8619	22 JEFFREYS STREET KIRRIBILLI	First	E	55	51	54	49	56	51	55	50	-0.9	-1.4	-0.8	-1.4	60	55	NO	NO	NO	NO	NO
17.1	8619	22 JEFFREYS STREET KIRRIBILLI	First	N	57	52	56	51	57	52	56	51	-0.7	-1.3	-0.7	-1.3	60	55	NO	NO	NO	NO	NO
17.1	8619	22 JEFFREYS STREET KIRRIBILLI	First	W	60	55	60	54	61	56	60	55	-0.5	-1.2	-0.5	-1.2	60	55	NO	NO	NO	NO	NO
17.1	8619	22 JEFFREYS STREET KIRRIBILLI	First	S	57	53	57	51	58	53	57	52	-0.7	-1.3	-0.7	-1.2	60	55	NO	NO	NO	NO	NO
17.1	8619	22 JEFFREYS STREET KIRRIBILLI	Ground	E	52	47	51	46	52	47	51	46	-0.9	-1.4	-0.9	-1.3	60	55	NO	NO	NO	NO	NO
17.1	8619	22 JEFFREYS STREET KIRRIBILLI	Ground	N	54	49	53	48	54	50	54	48	-0.8	-1.3	-0.8	-1.4	60	55	NO	NO	NO	NO	NO
17.1	8619	22 JEFFREYS STREET KIRRIBILLI	Ground	W	58	54	58	52	59	54	58	53	-0.6	-1.3	-0.6	-1.3	60	55	NO	NO	NO	NO	NO
17.1	8619	22 JEFFREYS STREET KIRRIBILLI	Ground	S	55	50	54	49	55	50	54	49	-0.8	-1.3	-0.8	-1.3	60	55	NO	NO	NO	NO	NO
17.1	8621	70-72 UPPER PITT STREET KIRRIBILLI	First	N	50	46	49	44	51	46	50	45	-1.0	-1.5	-1.0	-1.4	60	55	NO	NO	NO	NO	NO
17.1	8621	70-72 UPPER PITT STREET KIRRIBILLI	First	NW	49	44	48	43	49	45	49	43	-0.8	-1.3	-0.8	-1.3	60	55	NO	NO	NO	NO	NO
17.1	8621	70-72 UPPER PITT STREET KIRRIBILLI	First	SW	53	48	52	47	54	49	53	48	-1.0	-1.3	-1.0	-1.3	60	55	NO	NO	NO	NO	NO

NCA	Receiver ID	Address	Floor Level	Facade	Opening Year 2027				Design Year 2037				Increase (Do Smthng - Do Nothing)				NCG project road noise criteria		Do noise levels exceed the cumulative limit with project roads adding ≥2dB to the total noise levels?		Is the contribution from the road project Acute?		Consider further treatment?
					Do Nothing		Do Smthng		Do Nothing		Do Smthng		Opening Year 2027		Design Year 2037								
					Day	Night	Day	Night	Day	Night	Day	Night	Day	Night	Day	Night	Day	Night	Day	Night	$L_{Aeq,15hr}$ ≥ 65dB	$L_{Aeq,9hr}$ ≥ 60dB	
17.1	8621	70-72 UPPER PITT STREET KIRRIBILLI	First	SE	47	43	46	41	48	43	47	42	-0.9	-1.4	-0.9	-1.3	60	55	NO	NO	NO	NO	NO
17.1	8621	70-72 UPPER PITT STREET KIRRIBILLI	First	NE	50	45	49	43	50	45	49	44	-1.0	-1.4	-1.0	-1.3	60	55	NO	NO	NO	NO	NO
17.1	8621	70-72 UPPER PITT STREET KIRRIBILLI	Ground	NW	46	41	45	40	46	42	46	40	-0.7	-1.3	-0.7	-1.2	58	54	NO	NO	NO	NO	NO
17.1	8621	70-72 UPPER PITT STREET KIRRIBILLI	Ground	SW	52	47	51	46	53	48	52	46	-1.0	-1.4	-1.0	-1.3	60	55	NO	NO	NO	NO	NO
17.1	8621	70-72 UPPER PITT STREET KIRRIBILLI	Ground	SE	44	39	43	37	44	39	43	38	-1.1	-1.5	-1.0	-1.4	56	51	NO	NO	NO	NO	NO
17.1	8621	70-72 UPPER PITT STREET KIRRIBILLI	Ground	NE	47	42	45	40	47	42	46	41	-1.3	-1.6	-1.2	-1.5	59	54	NO	NO	NO	NO	NO
17.1	8628	16A PEEL STREET KIRRIBILLI	First	NE	38	33	37	32	38	34	38	33	-0.6	-1.1	-0.6	-1.1	50	46	NO	NO	NO	NO	NO
17.1	8628	16A PEEL STREET KIRRIBILLI	First	NW	38	34	38	33	39	34	38	33	-0.4	-1.0	-0.4	-1.0	51	46	NO	NO	NO	NO	NO
17.1	8628	16A PEEL STREET KIRRIBILLI	First	SW	37	32	36	31	38	33	37	32	-0.7	-1.1	-0.7	-1.1	50	45	NO	NO	NO	NO	NO
17.1	8628	16A PEEL STREET KIRRIBILLI	First	SE	39	34	38	33	39	35	39	34	-0.7	-1.1	-0.7	-1.1	51	47	NO	NO	NO	NO	NO
17.1	8628	16A PEEL STREET KIRRIBILLI	Ground	NE	37	32	36	31	37	32	36	31	-0.7	-1.2	-0.7	-1.2	49	44	NO	NO	NO	NO	NO
17.1	8628	16A PEEL STREET KIRRIBILLI	Ground	NW	37	33	37	32	37	33	37	32	-0.5	-1.1	-0.4	-1.0	49	45	NO	NO	NO	NO	NO
17.1	8628	16A PEEL STREET KIRRIBILLI	Ground	SW	36	31	35	30	36	31	35	30	-0.8	-0.9	-0.8	-1.1	48	43	NO	NO	NO	NO	NO
17.1	8628	16A PEEL STREET KIRRIBILLI	Ground	SE	37	33	37	31	38	33	37	32	-0.7	-1.2	-0.7	-1.2	50	45	NO	NO	NO	NO	NO
17.1	8632	24 JEFFREYS STREET KIRRIBILLI	First	E	55	50	54	49	55	51	54	49	-0.9	-1.4	-0.9	-1.4	60	55	NO	NO	NO	NO	NO
17.1	8632	24 JEFFREYS STREET KIRRIBILLI	First	N	59	54	58	53	59	55	59	53	-0.7	-1.3	-0.7	-1.3	60	55	NO	NO	NO	NO	NO
17.1	8632	24 JEFFREYS STREET KIRRIBILLI	First	W	61	56	60	55	61	57	61	55	-0.5	-1.2	-0.5	-1.3	60	55	NO	NO	NO	NO	NO
17.1	8632	24 JEFFREYS STREET KIRRIBILLI	First	S	58	53	57	51	58	53	57	52	-0.8	-1.3	-0.8	-1.3	60	55	NO	NO	NO	NO	NO
17.1	8632	24 JEFFREYS STREET KIRRIBILLI	Ground	E	52	47	51	45	52	47	51	46	-1.0	-1.4	-1.0	-1.4	60	55	NO	NO	NO	NO	NO
17.1	8632	24 JEFFREYS STREET KIRRIBILLI	Ground	N	56	52	55	50	57	52	56	51	-0.8	-1.4	-0.8	-1.4	60	55	NO	NO	NO	NO	NO
17.1	8632	24 JEFFREYS STREET KIRRIBILLI	Ground	W	59	55	59	53	60	55	59	54	-0.6	-1.3	-0.6	-1.3	60	55	NO	NO	NO	NO	NO
17.1	8632	24 JEFFREYS STREET KIRRIBILLI	Ground	S	55	50	54	49	55	50	54	49	-0.8	-1.3	-0.8	-1.3	60	55	NO	NO	NO	NO	NO
17.1	8634	65 CARABELLA STREET KIRRIBILLI	First	NE	39	34	38	33	39	35	39	33	-0.5	-1.2	-0.5	-1.1	51	47	NO	NO	NO	NO	NO
17.1	8634	65 CARABELLA STREET KIRRIBILLI	First	NW	38	33	38	32	38	34	38	33	-0.3	-1.0	-0.3	-0.8	50	46	NO	NO	NO	NO	NO
17.1	8634	65 CARABELLA STREET KIRRIBILLI	First	SW	41	36	40	35	41	37	41	35	-0.8	-1.2	-0.8	-1.2	53	49	NO	NO	NO	NO	NO
17.1	8634	65 CARABELLA STREET KIRRIBILLI	First	SE	39	34	38	33	39	34	38	33	-0.8	-1.2	-0.8	-1.2	51	46	NO	NO	NO	NO	NO
17.1	8634	65 CARABELLA STREET KIRRIBILLI	Ground	NE	38	33	37	32	38	33	37	32	-0.5	-1.1	-0.5	-1.1	50	45	NO	NO	NO	NO	NO
17.1	8634	65 CARABELLA STREET KIRRIBILLI	Ground	NW	35	31	35	30	36	31	35	30	-0.1	-0.6	-0.1	-0.8	48	43	NO	NO	NO	NO	NO
17.1	8634	65 CARABELLA STREET KIRRIBILLI	Ground	SW	40	35	39	34	40	36	40	34	-0.8	-1.2	-0.8	-1.2	52	48	NO	NO	NO	NO	NO
17.1	8634	65 CARABELLA STREET KIRRIBILLI	Ground	SE	37	32	36	31	38	33	37	32	-0.8	-1.3	-0.8	-1.2	50	45	NO	NO	NO	NO	NO
17.1	8635	32 CARABELLA STREET KIRRIBILLI	First	N	50	45	48	43	50	46	49	43	-1.5	-2.1	-1.4	-2.1	60	55	NO	NO	NO	NO	NO
17.1	8635	32 CARABELLA STREET KIRRIBILLI	First	W	48	43	47	42	48	44	48	42	-0.8	-1.2	-0.8	-1.2	60	55	NO	NO	NO	NO	NO
17.1	8635	32 CARABELLA STREET KIRRIBILLI	First	N	48	44	48	42	49	44	48	43	-0.9	-1.3	-0.9	-1.2	60	55	NO	NO	NO	NO	NO
17.1	8635	32 CARABELLA STREET KIRRIBILLI	First	W	48	43	47	42	49	44	48	43	-0.9	-1.3	-0.9	-1.2	60	55	NO	NO	NO	NO	NO
17.1	8635	32 CARABELLA STREET KIRRIBILLI	First	S	47	43	47	41	48	43	47	42	-0.9	-1.4	-0.9	-1.3	60	55	NO	NO	NO	NO	NO
17.1	8635	32 CARABELLA STREET KIRRIBILLI	First	W	48	43	47	42	48	43	47	42	-0.8	-1.3	-0.8	-1.2	60	55	NO	NO	NO	NO	NO
17.1	8635	32 CARABELLA STREET KIRRIBILLI	First	N	48	43	47	42	48	44	48	42	-0.9	-1.3	-0.9	-1.2	60	55	NO	NO	NO	NO	NO
17.1	8635	32 CARABELLA STREET KIRRIBILLI	First	W	48	44	48	42	49	44	48	43	-0.8	-1.3	-0.8	-1.2	60	55	NO	NO	NO	NO	NO
17.1	8635	32 CARABELLA STREET KIRRIBILLI	First	S	45	41	44	39	46	41	45	40	-0.9	-1.3	-0.9	-1.2	58	53	NO	NO	NO	NO	NO
17.1	8635	32 CARABELLA STREET KIRRIBILLI	First	E	37	32	36	31	37	32	36	31	-0.6	-1.2	-0.5	-1.2	49	44	NO	NO	NO	NO	NO
17.1	8635	32 CARABELLA STREET KIRRIBILLI	Second	N	51	47	50	45	52	47	51	45	-1.1	-1.8	-1.1	-1.8	60	55	NO	NO	NO	NO	NO
17.1	8635	32 CARABELLA STREET KIRRIBILLI	Second	W	52	47	51	46	52	48	52	46	-0.9	-1.2	-0.8	-1.1	60	55	NO	NO	NO	NO	NO
17.1	8635	32 CARABELLA STREET KIRRIBILLI	Second	N	51	47	51	45	52	47	51	46	-0.8	-1.2	-0.8	-1.1	60	55	NO	NO	NO	NO	NO
17.1	8635	32 CARABELLA STREET KIRRIBILLI	Second	W	51	46	50	45	51	46	50	45	-0.8	-1.2	-0.8	-1.2	60	55	NO	NO	NO	NO	NO
17.1	8635	32 CARABELLA STREET KIRRIBILLI	Second	S	49	44	48	43	50	45	49	43	-0.9	-1.4	-0.9	-1.3	60	55	NO	NO	NO	NO	NO
17.1	8635	32 CARABELLA STREET KIRRIBILLI	Second	W	50	45	49	44	50	45	49	44	-0.9	-1.3	-0.9	-1.2	60	55	NO	NO	NO	NO	NO
17.1	8635	32 CARABELLA STREET KIRRIBILLI	Second	N	50	45	49	44	50	45	49	44	-0.8	-1.3	-0.8	-1.2	60	55	NO	NO	NO	NO	NO
17.1	8635	32 CARABELLA STREET KIRRIBILLI	Second	W	50	45	49	44	51	46	50	45	-0.8	-1.3	-0.8	-1.2	60	55	NO	NO	NO	NO	NO
17.1	8635	32 CARABELLA STREET KIRRIBILLI	Second	S	47	42	46	40	47	42	46	41	-1.0	-1.4	-1.0	-1.3	59	54	NO	NO	NO	NO	NO
17.1	8635	32 CARABELLA STREET KIRRIBILLI	Second	E	37	32	36	31	37	32	37	31	-0.6	-1.2	-0.4	-1.1	49	44	NO	NO	NO	NO	NO
17.1	8635	32 CARABELLA STREET KIRRIBILLI	Third	N	53	49	52	47	54	49	53	47	-0.9	-1.7	-1.0	-1.7	60	55	NO	NO	NO	NO	NO
17.1	8635	32 CARABELLA STREET KIRRIBILLI	Third	W	54	49	53	48	55	50	54	49	-0.8	-1.2	-0.8	-1.2	60	55	NO	NO	NO	NO	NO
17.1	8635	32 CARABELLA STREET KIRRIBILLI	Third	N	53	49	53	47	54	49	53	48	-0.7	-1.2	-0.7	-1.1	60	55	NO	NO	NO	NO	NO
17.1	8635	32 CARABELLA STREET KIRRIBILLI	Third	W	53	48	52	47	53	49	53	48	-0.8	-1.3	-0.7	-1.2	60	55	NO	NO	NO	NO	NO
17.1	8635	32 CARABELLA STREET KIRRIBILLI	Third	S	51	47	51	45	52	47	51	46	-0.9	-1.2	-0.9	-1.2	60	55	NO	NO	NO	NO	NO
17.1	8635	32 CARABELLA STREET KIRRIBILLI	Third	W	52	47	51	46	53	48	52	47	-0.8	-1.3	-0.8	-1.2	60	55	NO	NO	NO	NO	NO
17.1	8635	32 CARABELLA STREET KIRRIBILLI	Third	N	52	47	51	46	53	48	52	47	-0.8	-1.3	-0.7	-1.2	60	55	NO	NO	NO	NO	NO
17.1	8635	32 CARABELLA STREET KIRRIBILLI	Third	W	52	47	51	46	53	48	52	47	-0.7	-1.3	-0.7	-1.2	60	55	NO	NO	NO	NO	NO
17.1	8635	32 CARABELLA STREET KIRRIBILLI	Third	S	48	43	47	42	48	43	47	42	-1.0	-1.4	-1.0	-1.3	60	55	NO	NO	NO	NO	NO
17.1	8635	32 CARABELLA STREET KIRRIBILLI	Third	E	37	32	36	31	37	32	37	31	-0.6	-1.3	-0.6	-1.2	49	44	NO	NO	NO	NO	NO
17.1	8635	32 CARABELLA STREET KIRRIBILLI	Fourth	N	55	50	54	48	55	50	54	49	-0.9	-1.6	-0.9	-1.5	60	55	NO	NO	NO	NO	NO
17.1	8635	32 CARABELLA STREET KIRRIBILLI	Fourth	W	57	52	56	50	57	52	56	51	-0.8	-1.3	-0.8	-1.3	60	55	NO	NO	NO	NO	NO

NCA	Receiver ID	Address	Floor Level	Facade	Opening Year 2027				Design Year 2037				Increase (Do Smthng - Do Nothing)				NCG project road noise criteria		Do noise levels exceed the cumulative limit with project roads adding ≥2dB to the total noise levels?		Is the contribution from the road project Acute?		Consider further treatment?
					Do Nothing		Do Smthng		Do Nothing		Do Smthng		Opening Year 2027		Design Year 2037								
					Day	Night	Day	Night	Day	Night	Day	Night	Day	Night	Day	Night	Day	Night	Day	Night	$L_{Aeq,15hr}$ ≥ 65dB	$L_{Aeq,9hr}$ ≥ 60dB	
17.1	8635	32 CARABELLA STREET KIRRIBILLI	Fourth	N	56	51	55	50	56	52	55	50	-0.9	-1.4	-0.9	-1.3	60	55	NO	NO	NO	NO	NO
17.1	8635	32 CARABELLA STREET KIRRIBILLI	Fourth	W	56	51	55	50	56	51	55	50	-0.8	-1.4	-0.8	-1.4	60	55	NO	NO	NO	NO	NO
17.1	8635	32 CARABELLA STREET KIRRIBILLI	Fourth	S	54	49	53	48	54	49	53	48	-0.7	-1.1	-0.7	-1.0	60	55	NO	NO	NO	NO	NO
17.1	8635	32 CARABELLA STREET KIRRIBILLI	Fourth	W	55	50	54	49	55	50	54	49	-0.9	-1.4	-0.9	-1.5	60	55	NO	NO	NO	NO	NO
17.1	8635	32 CARABELLA STREET KIRRIBILLI	Fourth	N	55	50	54	49	55	50	54	49	-0.9	-1.4	-0.9	-1.4	60	55	NO	NO	NO	NO	NO
17.1	8635	32 CARABELLA STREET KIRRIBILLI	Fourth	W	55	50	54	49	55	50	54	49	-0.8	-1.4	-0.8	-1.4	60	55	NO	NO	NO	NO	NO
17.1	8635	32 CARABELLA STREET KIRRIBILLI	Fourth	S	50	45	49	44	50	45	49	44	-1.0	-1.4	-1.0	-1.4	60	55	NO	NO	NO	NO	NO
17.1	8635	32 CARABELLA STREET KIRRIBILLI	Fourth	E	38	33	37	32	38	34	38	32	-0.8	-1.3	-0.7	-1.3	50	46	NO	NO	NO	NO	NO
17.1	8635	32 CARABELLA STREET KIRRIBILLI	Fifth	N	55	51	55	49	56	51	55	50	-0.9	-1.5	-0.9	-1.5	60	55	NO	NO	NO	NO	NO
17.1	8635	32 CARABELLA STREET KIRRIBILLI	Fifth	W	58	53	57	52	58	54	58	52	-0.9	-1.4	-0.9	-1.4	60	55	NO	NO	NO	NO	NO
17.1	8635	32 CARABELLA STREET KIRRIBILLI	Fifth	N	58	53	57	51	58	53	57	52	-0.9	-1.5	-0.9	-1.5	60	55	NO	NO	NO	NO	NO
17.1	8635	32 CARABELLA STREET KIRRIBILLI	Fifth	W	57	53	57	51	58	53	57	52	-0.9	-1.5	-0.9	-1.5	60	55	NO	NO	NO	NO	NO
17.1	8635	32 CARABELLA STREET KIRRIBILLI	Fifth	S	56	51	55	49	56	51	55	50	-0.8	-1.3	-0.8	-1.2	60	55	NO	NO	NO	NO	NO
17.1	8635	32 CARABELLA STREET KIRRIBILLI	Fifth	W	57	52	56	50	57	52	56	51	-1.0	-1.6	-1.0	-1.5	60	55	NO	NO	NO	NO	NO
17.1	8635	32 CARABELLA STREET KIRRIBILLI	Fifth	N	57	52	56	51	57	52	56	51	-0.9	-1.5	-0.9	-1.5	60	55	NO	NO	NO	NO	NO
17.1	8635	32 CARABELLA STREET KIRRIBILLI	Fifth	W	57	52	56	51	57	52	56	51	-0.9	-1.5	-0.9	-1.5	60	55	NO	NO	NO	NO	NO
17.1	8635	32 CARABELLA STREET KIRRIBILLI	Fifth	S	52	47	51	46	52	48	51	46	-1.2	-1.6	-1.2	-1.5	60	55	NO	NO	NO	NO	NO
17.1	8635	32 CARABELLA STREET KIRRIBILLI	Fifth	E	40	35	39	34	40	35	39	34	-0.8	-1.3	-0.8	-1.3	52	47	NO	NO	NO	NO	NO
17.1	8635	32 CARABELLA STREET KIRRIBILLI	Sixth	N	56	51	55	50	57	52	56	50	-0.8	-1.4	-0.8	-1.5	60	55	NO	NO	NO	NO	NO
17.1	8635	32 CARABELLA STREET KIRRIBILLI	Sixth	W	59	54	58	53	60	55	59	53	-0.9	-1.4	-0.9	-1.4	60	55	NO	NO	NO	NO	NO
17.1	8635	32 CARABELLA STREET KIRRIBILLI	Sixth	N	59	54	58	53	59	54	58	53	-0.9	-1.4	-0.9	-1.4	60	55	NO	NO	NO	NO	NO
17.1	8635	32 CARABELLA STREET KIRRIBILLI	Sixth	W	59	54	58	52	59	54	58	53	-0.9	-1.5	-0.9	-1.5	60	55	NO	NO	NO	NO	NO
17.1	8635	32 CARABELLA STREET KIRRIBILLI	Sixth	S	57	52	56	51	58	53	57	52	-0.8	-1.3	-0.8	-1.2	60	55	NO	NO	NO	NO	NO
17.1	8635	32 CARABELLA STREET KIRRIBILLI	Sixth	W	58	53	57	52	58	54	57	52	-1.0	-1.5	-1.0	-1.5	60	55	NO	NO	NO	NO	NO
17.1	8635	32 CARABELLA STREET KIRRIBILLI	Sixth	N	58	53	57	52	58	54	58	52	-0.9	-1.5	-0.9	-1.4	60	55	NO	NO	NO	NO	NO
17.1	8635	32 CARABELLA STREET KIRRIBILLI	Sixth	W	58	53	57	52	59	54	58	52	-0.9	-1.5	-1.0	-1.4	60	55	NO	NO	NO	NO	NO
17.1	8635	32 CARABELLA STREET KIRRIBILLI	Sixth	S	54	49	53	48	54	50	53	48	-1.1	-1.6	-1.1	-1.5	60	55	NO	NO	NO	NO	NO
17.1	8635	32 CARABELLA STREET KIRRIBILLI	Sixth	E	42	38	42	36	43	38	42	37	-0.7	-1.3	-0.7	-1.2	55	50	NO	NO	NO	NO	NO
17.1	8635	32 CARABELLA STREET KIRRIBILLI	Seventh	N	57	52	56	51	57	53	57	51	-0.7	-1.3	-0.7	-1.4	60	55	NO	NO	NO	NO	NO
17.1	8635	32 CARABELLA STREET KIRRIBILLI	Seventh	W	60	55	59	54	61	56	60	55	-0.9	-1.3	-0.9	-1.3	60	55	NO	NO	NO	NO	NO
17.1	8635	32 CARABELLA STREET KIRRIBILLI	Seventh	N	60	55	59	54	60	55	59	54	-0.8	-1.3	-0.8	-1.3	60	55	NO	NO	NO	NO	NO
17.1	8635	32 CARABELLA STREET KIRRIBILLI	Seventh	W	60	55	59	54	60	55	59	54	-0.8	-1.3	-0.8	-1.2	60	55	NO	NO	NO	NO	NO
17.1	8635	32 CARABELLA STREET KIRRIBILLI	Seventh	W	60	55	59	54	60	55	59	54	-0.8	-1.3	-0.8	-1.2	60	55	NO	NO	NO	NO	NO
17.1	8635	32 CARABELLA STREET KIRRIBILLI	Seventh	S	58	54	58	52	59	54	58	53	-0.6	-1.2	-0.6	-1.1	60	55	NO	NO	NO	NO	NO
17.1	8635	32 CARABELLA STREET KIRRIBILLI	Seventh	W	59	54	58	53	60	55	59	53	-0.8	-1.3	-0.9	-1.3	60	55	NO	NO	NO	NO	NO
17.1	8635	32 CARABELLA STREET KIRRIBILLI	Seventh	N	59	54	58	53	60	55	59	53	-0.8	-1.3	-0.8	-1.3	60	55	NO	NO	NO	NO	NO
17.1	8635	32 CARABELLA STREET KIRRIBILLI	Seventh	W	59	54	58	53	60	55	59	53	-0.8	-1.3	-0.8	-1.3	60	55	NO	NO	NO	NO	NO
17.1	8635	32 CARABELLA STREET KIRRIBILLI	Seventh	S	56	51	55	49	56	51	55	50	-0.9	-1.4	-0.9	-1.4	60	55	NO	NO	NO	NO	NO
17.1	8635	32 CARABELLA STREET KIRRIBILLI	Seventh	E	46	41	45	40	46	42	46	40	-0.8	-1.2	-0.8	-1.2	58	54	NO	NO	NO	NO	NO
17.1	8635	32 CARABELLA STREET KIRRIBILLI	Ground	N	48	43	47	41	48	44	47	42	-1.4	-2.1	-1.4	-2.1	60	55	NO	NO	NO	NO	NO
17.1	8635	32 CARABELLA STREET KIRRIBILLI	Ground	W	45	40	44	39	46	41	45	40	-0.8	-1.2	-0.8	-1.2	58	53	NO	NO	NO	NO	NO
17.1	8635	32 CARABELLA STREET KIRRIBILLI	Ground	N	46	42	46	40	47	42	46	41	-0.8	-1.4	-0.8	-1.2	59	54	NO	NO	NO	NO	NO
17.1	8635	32 CARABELLA STREET KIRRIBILLI	Ground	W	46	42	46	40	47	42	46	41	-0.9	-1.3	-0.9	-1.2	59	54	NO	NO	NO	NO	NO
17.1	8635	32 CARABELLA STREET KIRRIBILLI	Ground	S	46	41	45	40	46	42	45	40	-0.9	-1.3	-0.9	-1.2	58	54	NO	NO	NO	NO	NO
17.1	8635	32 CARABELLA STREET KIRRIBILLI	Ground	W	46	42	45	40	47	42	46	41	-0.9	-1.3	-0.9	-1.2	59	54	NO	NO	NO	NO	NO
17.1	8635	32 CARABELLA STREET KIRRIBILLI	Ground	N	47	42	46	40	47	42	46	41	-0.9	-1.3	-0.9	-1.2	59	54	NO	NO	NO	NO	NO
17.1	8635	32 CARABELLA STREET KIRRIBILLI	Ground	W	47	42	46	41	47	43	47	41	-0.8	-1.3	-0.8	-1.2	59	55	NO	NO	NO	NO	NO
17.1	8635	32 CARABELLA STREET KIRRIBILLI	Ground	S	44	40	43	38	45	40	44	39	-0.9	-1.4	-0.9	-1.3	57	52	NO	NO	NO	NO	NO
17.1	8635	32 CARABELLA STREET KIRRIBILLI	Ground	E	36	32	36	30	37	32	36	31	-0.6	-1.2	-0.5	-1.1	49	44	NO	NO	NO	NO	NO
17.1	8636	62 UPPER PITT STREET KIRRIBILLI	First	SW	60	55	59	54	61	56	60	55	-0.8	-1.3	-0.9	-1.2	60	55	NO	NO	NO	NO	NO
17.1	8636	62 UPPER PITT STREET KIRRIBILLI	First	SE	46	41	45	40	46	41	45	40	-1.0	-1.4	-1.0	-1.4	58	53	NO	NO	NO	NO	NO
17.1	8636	62 UPPER PITT STREET KIRRIBILLI	First	NE	47	42	46	41	47	43	46	41	-1.0	-1.6	-1.0	-1.6	59	55	NO	NO	NO	NO	NO
17.1	8636	62 UPPER PITT STREET KIRRIBILLI	Ground	SW	59	55	58	53	60	55	59	54	-1.0	-1.5	-1.1	-1.4	60	55	NO	NO	NO	NO	NO
17.1	8636	62 UPPER PITT STREET KIRRIBILLI	Ground	SE	43	38	42	37	44	39	43	37	-1.1	-1.5	-1.0	-1.3	56	51	NO	NO	NO	NO	NO
17.1	8637	60 UPPER PITT STREET KIRRIBILLI	First	NE	46	42	45	40	47	42	46	40	-1.1	-1.7	-1.1	-1.7	59	54	NO	NO	NO	NO	NO
17.1	8637	60 UPPER PITT STREET KIRRIBILLI	First	NW	60	55	59	53	60	55	59	54	-0.9	-1.3	-0.9	-1.2	60	55	NO	NO	NO	NO	NO
17.1	8637	60 UPPER PITT STREET KIRRIBILLI	First	NW	61	56	60	55	62	57	61	56	-0.9	-1.3	-0.9	-1.2	60	55	NO	NO	NO	NO	NO
17.1	8637	60 UPPER PITT STREET KIRRIBILLI	First	SW	61	56	60	55	62	57	61	56	-0.8	-1.3	-0.8	-1.2	60	55	NO	NO	NO	NO	NO
17.1	8637	60 UPPER PITT STREET KIRRIBILLI	Second	NE	50	45	48	43	50	45	49	44	-1.2	-1.8	-1.2	-1.8	60	55	NO	NO	NO	NO	NO
17.1	8637	60 UPPER PITT STREET KIRRIBILLI	Second	NW	60	55	59	54	61	56	60	54	-0.9	-1.3	-0.9	-1.2	60	55	NO	NO	NO	NO	NO
17.1	8637	60 UPPER PITT STREET KIRRIBILLI	Second	NW	62	57	61	56	62	57	61	56	-0.9	-1.2	-0.8	-1.2	60	55	NO	NO	NO	NO	NO
17.1	8637	60 UPPER PITT STREET KIRRIBILLI	Second	SW	62	57	61	56	62	57	61	56	-0.9	-1.2	-0.8	-1.2	60	55	NO	NO	NO	NO	NO
17.1	8637	60 UPPER PITT STREET KIRRIBILLI	Second	SE	47	42	46	41	48	43	47	41	-1.0	-1.4	-1.0	-1.3	60	55	NO	NO	NO	NO	NO

NCA	Receiver ID	Address	Floor Level	Facade	Opening Year 2027				Design Year 2037				Increase (Do Smthng - Do Nothing)				NCG project road noise criteria		Do noise levels exceed the cumulative limit with project roads adding ≥2dB to the total noise levels?		Is the contribution from the road project Acute?		Consider further treatment?
					Do Nothing		Do Smthng		Do Nothing		Do Smthng		Opening Year 2027		Design Year 2037								
					Day	Night	Day	Night	Day	Night	Day	Night	Day	Night	Day	Night	Day	Night	Day	Night	$L_{Aeq,15hr}$ ≥ 65dB	$L_{Aeq,9hr}$ ≥ 60dB	
17.1	8637	60 UPPER PITT STREET KIRRIBILLI	Ground	NE	44	40	43	38	45	40	44	38	-1.0	-1.6	-1.0	-1.6	57	52	NO	NO	NO	NO	NO
17.1	8637	60 UPPER PITT STREET KIRRIBILLI	Ground	NW	59	54	58	52	59	54	58	53	-1.1	-1.6	-1.1	-1.5	60	55	NO	NO	NO	NO	NO
17.1	8637	60 UPPER PITT STREET KIRRIBILLI	Ground	NW	61	56	60	54	61	56	60	55	-1.0	-1.5	-1.0	-1.4	60	55	NO	NO	NO	NO	NO
17.1	8637	60 UPPER PITT STREET KIRRIBILLI	Ground	SW	61	56	60	54	61	56	60	55	-1.0	-1.4	-1.0	-1.4	60	55	NO	NO	NO	NO	NO
17.1	8642	28 JEFFREYS STREET KIRRIBILLI	First	E	52	47	51	46	52	48	51	46	-0.9	-1.5	-0.9	-1.4	60	55	NO	NO	NO	NO	NO
17.1	8642	28 JEFFREYS STREET KIRRIBILLI	First	N	56	51	55	50	56	51	55	50	-0.7	-1.3	-0.7	-1.4	60	55	NO	NO	NO	NO	NO
17.1	8642	28 JEFFREYS STREET KIRRIBILLI	First	W	62	57	61	56	62	57	62	56	-0.6	-1.3	-0.5	-1.3	60	55	NO	NO	NO	NO	NO
17.1	8642	28 JEFFREYS STREET KIRRIBILLI	First	S	58	54	58	52	59	54	58	53	-0.6	-1.2	-0.6	-1.3	60	55	NO	NO	NO	NO	NO
17.1	8642	28 JEFFREYS STREET KIRRIBILLI	Second	E	56	51	55	50	56	51	55	50	-1.0	-1.5	-1.0	-1.4	60	55	NO	NO	NO	NO	NO
17.1	8642	28 JEFFREYS STREET KIRRIBILLI	Second	N	58	53	58	52	59	54	58	53	-0.7	-1.3	-0.7	-1.3	60	55	NO	NO	NO	NO	NO
17.1	8642	28 JEFFREYS STREET KIRRIBILLI	Second	W	63	59	63	57	64	59	63	58	-0.3	-1.1	-0.3	-1.0	60	55	NO	NO	NO	NO	NO
17.1	8642	28 JEFFREYS STREET KIRRIBILLI	Second	S	62	57	61	56	62	57	61	56	-0.6	-1.2	-0.6	-1.2	60	55	NO	NO	NO	NO	NO
17.1	8642	28 JEFFREYS STREET KIRRIBILLI	Ground	E	49	45	48	43	50	45	49	44	-1.0	-1.5	-1.0	-1.5	60	55	NO	NO	NO	NO	NO
17.1	8642	28 JEFFREYS STREET KIRRIBILLI	Ground	N	54	49	53	47	54	50	53	48	-1.3	-2.0	-1.3	-2.0	60	55	NO	NO	NO	NO	NO
17.1	8642	28 JEFFREYS STREET KIRRIBILLI	Ground	W	59	55	59	53	60	55	59	54	-0.6	-1.3	-0.6	-1.3	60	55	NO	NO	NO	NO	NO
17.1	8642	28 JEFFREYS STREET KIRRIBILLI	Ground	S	56	51	55	49	56	51	55	50	-0.9	-1.6	-0.9	-1.6	60	55	NO	NO	NO	NO	NO
17.1	8644	18 PEEL STREET KIRRIBILLI	First	NE	40	36	40	35	41	36	40	35	-0.5	-1.1	-0.5	-1.1	53	48	NO	NO	NO	NO	NO
17.1	8644	18 PEEL STREET KIRRIBILLI	First	NW	40	35	39	34	40	36	40	35	-0.3	-1.1	-0.3	-1.1	52	48	NO	NO	NO	NO	NO
17.1	8644	18 PEEL STREET KIRRIBILLI	First	SW	38	33	37	32	38	34	38	33	-0.5	-1.0	-0.5	-1.0	50	46	NO	NO	NO	NO	NO
17.1	8644	18 PEEL STREET KIRRIBILLI	First	SE	39	34	38	33	39	34	38	33	-0.7	-1.2	-0.7	-1.2	51	46	NO	NO	NO	NO	NO
17.1	8644	18 PEEL STREET KIRRIBILLI	Ground	NE	39	34	38	33	39	35	39	34	-0.6	-1.1	-0.6	-1.1	51	47	NO	NO	NO	NO	NO
17.1	8644	18 PEEL STREET KIRRIBILLI	Ground	NW	38	34	38	33	39	34	38	33	-0.4	-1.2	-0.4	-1.2	51	46	NO	NO	NO	NO	NO
17.1	8644	18 PEEL STREET KIRRIBILLI	Ground	SW	36	32	36	31	37	32	36	31	-0.6	-1.2	-0.6	-1.1	49	44	NO	NO	NO	NO	NO
17.1	8644	18 PEEL STREET KIRRIBILLI	Ground	SE	37	33	37	31	38	33	37	32	-0.8	-1.2	-0.7	-1.2	50	45	NO	NO	NO	NO	NO
17.1	8645	41 PITT STREET KIRRIBILLI	First	E	55	50	54	49	55	50	54	49	-0.8	-1.3	-0.7	-1.3	60	55	NO	NO	NO	NO	NO
17.1	8645	41 PITT STREET KIRRIBILLI	First	N	59	55	59	53	60	55	59	54	-0.4	-1.3	-0.4	-1.3	60	55	NO	NO	NO	NO	NO
17.1	8645	41 PITT STREET KIRRIBILLI	First	W	60	55	60	54	60	56	60	55	-0.4	-1.2	-0.4	-1.3	60	55	NO	NO	NO	NO	NO
17.1	8645	41 PITT STREET KIRRIBILLI	First	S	59	54	58	53	59	55	59	53	-0.5	-1.3	-0.5	-1.3	60	55	NO	NO	NO	NO	NO
17.1	8645	41 PITT STREET KIRRIBILLI	Second	E	58	53	57	52	58	53	57	52	-0.7	-1.3	-0.7	-1.3	60	55	NO	NO	NO	NO	NO
17.1	8645	41 PITT STREET KIRRIBILLI	Second	N	61	56	60	55	61	57	61	55	-0.4	-1.2	-0.4	-1.3	60	55	NO	NO	NO	NO	NO
17.1	8645	41 PITT STREET KIRRIBILLI	Second	W	61	57	61	55	62	57	61	56	-0.4	-1.2	-0.4	-1.2	60	55	NO	NO	NO	NO	NO
17.1	8645	41 PITT STREET KIRRIBILLI	Second	S	61	56	60	55	61	56	60	55	-0.5	-1.1	-0.5	-1.2	60	55	NO	NO	NO	NO	NO
17.1	8645	41 PITT STREET KIRRIBILLI	Ground	E	53	48	52	47	53	48	52	47	-0.9	-1.4	-0.9	-1.4	60	55	NO	NO	NO	NO	NO
17.1	8645	41 PITT STREET KIRRIBILLI	Ground	N	58	54	58	52	59	54	58	53	-0.5	-1.3	-0.5	-1.4	60	55	NO	NO	NO	NO	NO
17.1	8645	41 PITT STREET KIRRIBILLI	Ground	W	59	54	58	53	59	55	59	53	-0.4	-1.3	-0.4	-1.3	60	55	NO	NO	NO	NO	NO
17.1	8645	41 PITT STREET KIRRIBILLI	Ground	S	58	53	57	52	58	53	58	52	-0.5	-1.3	-0.5	-1.3	60	55	NO	NO	NO	NO	NO
17.1	8646	43 PITT STREET KIRRIBILLI	First	E	55	50	54	48	55	50	54	49	-0.8	-1.3	-0.8	-1.3	60	55	NO	NO	NO	NO	NO
17.1	8646	43 PITT STREET KIRRIBILLI	First	N	59	55	59	54	60	55	59	54	-0.4	-1.2	-0.4	-1.1	60	55	NO	NO	NO	NO	NO
17.1	8646	43 PITT STREET KIRRIBILLI	First	W	54	49	53	48	55	50	54	49	-0.8	-1.3	-0.8	-1.3	60	55	NO	NO	NO	NO	NO
17.1	8646	43 PITT STREET KIRRIBILLI	First	S	59	54	58	53	60	55	59	53	-0.8	-1.6	-0.8	-1.6	60	55	NO	NO	NO	NO	NO
17.1	8646	43 PITT STREET KIRRIBILLI	Second	E	57	53	57	51	58	53	57	52	-0.7	-1.3	-0.7	-1.2	60	55	NO	NO	NO	NO	NO
17.1	8646	43 PITT STREET KIRRIBILLI	Second	N	61	56	61	55	61	57	61	56	-0.2	-1.0	-0.2	-1.1	60	55	NO	NO	NO	NO	NO
17.1	8646	43 PITT STREET KIRRIBILLI	Second	W	57	52	56	51	57	52	56	51	-0.7	-1.3	-0.7	-1.2	60	55	NO	NO	NO	NO	NO
17.1	8646	43 PITT STREET KIRRIBILLI	Second	S	61	56	60	55	61	57	61	55	-0.7	-1.4	-0.7	-1.5	60	55	NO	NO	NO	NO	NO
17.1	8646	43 PITT STREET KIRRIBILLI	Ground	E	52	48	51	46	53	48	52	47	-0.9	-1.4	-0.9	-1.4	60	55	NO	NO	NO	NO	NO
17.1	8646	43 PITT STREET KIRRIBILLI	Ground	N	58	53	58	52	59	54	58	53	-0.4	-1.2	-0.4	-1.2	60	55	NO	NO	NO	NO	NO
17.1	8646	43 PITT STREET KIRRIBILLI	Ground	W	52	48	51	46	53	48	52	47	-0.9	-1.4	-0.8	-1.4	60	55	NO	NO	NO	NO	NO
17.1	8646	43 PITT STREET KIRRIBILLI	Ground	S	58	53	57	52	58	54	57	52	-0.9	-1.6	-0.9	-1.7	60	55	NO	NO	NO	NO	NO
17.1	8647	45 PITT STREET KIRRIBILLI	First	E	57	53	57	51	58	53	57	52	-0.7	-1.3	-0.7	-1.3	60	55	NO	NO	NO	NO	NO
17.1	8647	45 PITT STREET KIRRIBILLI	First	N	59	55	59	53	60	55	59	54	-0.6	-1.3	-0.6	-1.2	60	55	NO	NO	NO	NO	NO
17.1	8647	45 PITT STREET KIRRIBILLI	First	W	54	50	53	48	55	50	54	49	-0.8	-1.4	-0.8	-1.3	60	55	NO	NO	NO	NO	NO
17.1	8647	45 PITT STREET KIRRIBILLI	First	S	60	55	59	54	61	56	60	54	-0.7	-1.4	-0.7	-1.5	60	55	NO	NO	NO	NO	NO
17.1	8647	45 PITT STREET KIRRIBILLI	Ground	E	54	49	53	48	54	50	54	48	-0.8	-1.4	-0.8	-1.4	60	55	NO	NO	NO	NO	NO
17.1	8647	45 PITT STREET KIRRIBILLI	Ground	N	58	53	57	52	58	54	58	52	-0.7	-1.4	-0.7	-1.4	60	55	NO	NO	NO	NO	NO
17.1	8647	45 PITT STREET KIRRIBILLI	Ground	W	52	47	51	46	53	48	52	46	-0.9	-1.4	-0.9	-1.3	60	55	NO	NO	NO	NO	NO
17.1	8647	45 PITT STREET KIRRIBILLI	Ground	S	59	54	58	53	59	55	58	53	-0.9	-1.6	-0.9	-1.7	60	55	NO	NO	NO	NO	NO
17.1	8653	34 CARABELLA STREET KIRRIBILLI	First	SW	51	46	50	45	51	47	51	45	-0.9	-1.4	-0.9	-1.2	60	55	NO	NO	NO	NO	NO
17.1	8653	34 CARABELLA STREET KIRRIBILLI	First	SE	46	42	46	40	47	42	46	41	-0.8	-1.3	-0.8	-1.2	59	54	NO	NO	NO	NO	NO
17.1	8653	34 CARABELLA STREET KIRRIBILLI	First	NE	50	46	49	44	51	46	50	45	-1.0	-1.7	-1.0	-1.7	60	55	NO	NO	NO	NO	NO
17.1	8653	34 CARABELLA STREET KIRRIBILLI	First	NW	42	38	42	36	43	38	42	37	-0.8	-1.3	-0.8	-1.2	55	50	NO	NO	NO	NO	NO
17.1	8653	34 CARABELLA STREET KIRRIBILLI	Ground	SW	47	43	47	41	48	43	47	42	-0.9	-1.3	-0.9	-1.3	60	55	NO	NO	NO	NO	NO
17.1	8653	34 CARABELLA STREET KIRRIBILLI	Ground	SE	43	38	42	37	43	38	42	37	-0.8	-1.3	-0.8	-1.2	55	50	NO	NO	NO	NO	NO

NCA	Receiver ID	Address	Floor Level	Facade	Opening Year 2027				Design Year 2037				Increase (Do Smthng - Do Nothing)				NCG project road noise criteria		Do noise levels exceed the cumulative limit with project roads adding ≥2dB to the total noise levels?		Is the contribution from the road project Acute?		Consider further treatment?
					Do Nothing		Do Smthng		Do Nothing		Do Smthng		Opening Year 2027		Design Year 2037								
					Day	Night	Day	Night	Day	Night	Day	Night	Day	Night	Day	Night	Day	Night	Day	Night	$L_{Aeq,15hr}$ ≥ 65dB	$L_{Aeq,9hr}$ ≥ 60dB	
17.1	8653	34 CARABELLA STREET KIRRIBILLI	Ground	NE	48	44	47	42	49	44	48	42	-1.2	-1.9	-1.1	-1.9	60	55	NO	NO	NO	NO	NO
17.1	8653	34 CARABELLA STREET KIRRIBILLI	Ground	NW	40	35	39	34	40	36	40	34	-0.8	-1.2	-0.8	-1.2	52	48	NO	NO	NO	NO	NO
17.1	8654	38 CARABELLA STREET KIRRIBILLI	First	NE	50	45	49	44	50	46	50	44	-0.6	-1.4	-0.6	-1.4	60	55	NO	NO	NO	NO	NO
17.1	8654	38 CARABELLA STREET KIRRIBILLI	First	NW	43	38	42	37	43	39	43	37	-0.8	-1.3	-0.8	-1.3	55	51	NO	NO	NO	NO	NO
17.1	8654	38 CARABELLA STREET KIRRIBILLI	First	SW	50	46	50	44	51	46	50	45	-0.9	-1.3	-0.9	-1.3	60	55	NO	NO	NO	NO	NO
17.1	8654	38 CARABELLA STREET KIRRIBILLI	Second	NE	53	48	52	47	53	49	52	47	-0.7	-1.5	-0.7	-1.6	60	55	NO	NO	NO	NO	NO
17.1	8654	38 CARABELLA STREET KIRRIBILLI	Second	NW	47	42	46	41	47	43	47	42	-0.9	-1.3	-0.8	-1.2	59	55	NO	NO	NO	NO	NO
17.1	8654	38 CARABELLA STREET KIRRIBILLI	Second	SW	54	49	53	48	54	49	53	48	-0.9	-1.3	-0.9	-1.2	60	55	NO	NO	NO	NO	NO
17.1	8654	38 CARABELLA STREET KIRRIBILLI	Ground	NE	48	43	47	42	48	43	47	42	-0.6	-1.3	-0.6	-1.3	60	55	NO	NO	NO	NO	NO
17.1	8654	38 CARABELLA STREET KIRRIBILLI	Ground	NW	40	36	40	34	41	36	40	35	-0.8	-1.3	-0.8	-1.2	53	48	NO	NO	NO	NO	NO
17.1	8654	38 CARABELLA STREET KIRRIBILLI	Ground	SW	47	42	46	41	48	43	47	42	-0.8	-1.2	-0.8	-1.2	60	55	NO	NO	NO	NO	NO
17.1	8656	30 JEFFREYS STREET KIRRIBILLI	First	E	52	47	51	46	52	48	51	46	-1.0	-1.5	-1.0	-1.4	60	55	NO	NO	NO	NO	NO
17.1	8656	30 JEFFREYS STREET KIRRIBILLI	First	W	62	57	62	56	63	58	62	56	-0.6	-1.3	-0.6	-1.4	60	55	NO	NO	NO	NO	NO
17.1	8656	30 JEFFREYS STREET KIRRIBILLI	First	S	56	52	56	50	57	52	56	51	-0.8	-1.4	-0.8	-1.3	60	55	NO	NO	NO	NO	NO
17.1	8656	30 JEFFREYS STREET KIRRIBILLI	Second	E	56	51	55	50	56	52	55	50	-1.0	-1.4	-1.0	-1.4	60	55	NO	NO	NO	NO	NO
17.1	8656	30 JEFFREYS STREET KIRRIBILLI	Second	W	64	59	63	58	64	59	64	58	-0.5	-1.2	-0.5	-1.3	60	55	NO	NO	NO	NO	NO
17.1	8656	30 JEFFREYS STREET KIRRIBILLI	Second	S	59	54	59	53	60	55	59	54	-0.7	-1.3	-0.7	-1.4	60	55	NO	NO	NO	NO	NO
17.1	8656	30 JEFFREYS STREET KIRRIBILLI	Ground	E	49	44	48	43	49	45	49	43	-0.9	-1.4	-0.9	-1.4	60	55	NO	NO	NO	NO	NO
17.1	8656	30 JEFFREYS STREET KIRRIBILLI	Ground	W	60	55	59	53	60	55	59	54	-0.7	-1.4	-0.7	-1.4	60	55	NO	NO	NO	NO	NO
17.1	8656	30 JEFFREYS STREET KIRRIBILLI	Ground	S	55	50	54	48	55	50	54	49	-0.7	-1.4	-0.7	-1.4	60	55	NO	NO	NO	NO	NO
17.1	8657	32 JEFFREYS STREET KIRRIBILLI	First	E	52	47	51	46	53	48	52	46	-0.9	-1.5	-0.9	-1.5	60	55	NO	NO	NO	NO	NO
17.1	8657	32 JEFFREYS STREET KIRRIBILLI	First	N	60	55	59	54	61	56	60	54	-0.7	-1.4	-0.7	-1.4	60	55	NO	NO	NO	NO	NO
17.1	8657	32 JEFFREYS STREET KIRRIBILLI	First	W	62	57	61	56	63	58	62	56	-0.8	-1.5	-0.8	-1.5	60	55	NO	NO	NO	NO	NO
17.1	8657	32 JEFFREYS STREET KIRRIBILLI	Second	E	56	51	55	50	56	52	55	50	-1.0	-1.4	-1.0	-1.4	60	55	NO	NO	NO	NO	NO
17.1	8657	32 JEFFREYS STREET KIRRIBILLI	Second	N	62	57	61	56	62	58	62	56	-0.6	-1.3	-0.6	-1.4	60	55	NO	NO	NO	NO	NO
17.1	8657	32 JEFFREYS STREET KIRRIBILLI	Second	W	64	59	63	58	64	60	64	58	-0.7	-1.5	-0.7	-1.5	60	55	NO	NO	NO	NO	NO
17.1	8657	32 JEFFREYS STREET KIRRIBILLI	Ground	N	59	54	58	52	59	54	58	53	-0.7	-1.4	-0.7	-1.4	60	55	NO	NO	NO	NO	NO
17.1	8657	32 JEFFREYS STREET KIRRIBILLI	Ground	W	60	55	59	54	60	56	59	54	-0.8	-1.5	-0.8	-1.5	60	55	NO	NO	NO	NO	NO
17.1	8659	1 PARKES STREET KIRRIBILLI	First	NW	59	54	58	53	59	55	59	53	-0.9	-1.3	-0.9	-1.3	60	55	NO	NO	NO	NO	NO
17.1	8659	1 PARKES STREET KIRRIBILLI	First	SW	53	48	52	47	53	49	52	47	-1.0	-1.4	-1.0	-1.3	60	55	NO	NO	NO	NO	NO
17.1	8659	1 PARKES STREET KIRRIBILLI	First	SE	48	43	47	42	48	44	47	42	-1.0	-1.5	-1.0	-1.4	60	55	NO	NO	NO	NO	NO
17.1	8659	1 PARKES STREET KIRRIBILLI	Ground	NW	58	53	57	52	59	54	58	52	-1.1	-1.3	-1.1	-1.3	60	55	NO	NO	NO	NO	NO
17.1	8659	1 PARKES STREET KIRRIBILLI	Ground	SW	51	46	50	45	51	47	50	45	-1.1	-1.5	-1.1	-1.4	60	55	NO	NO	NO	NO	NO
17.1	8659	1 PARKES STREET KIRRIBILLI	Ground	SE	45	40	44	38	45	40	44	39	-1.1	-1.5	-1.1	-1.5	57	52	NO	NO	NO	NO	NO
17.1	8660	3 PARKES STREET KIRRIBILLI	First	SE	45	40	44	38	45	40	44	39	-1.1	-1.5	-1.1	-1.5	57	52	NO	NO	NO	NO	NO
17.1	8660	3 PARKES STREET KIRRIBILLI	First	NE	50	45	49	44	50	46	50	44	-0.8	-1.4	-0.8	-1.2	60	55	NO	NO	NO	NO	NO
17.1	8660	3 PARKES STREET KIRRIBILLI	First	NW	59	54	58	52	59	54	58	53	-1.0	-1.3	-1.0	-1.2	60	55	NO	NO	NO	NO	NO
17.1	8660	3 PARKES STREET KIRRIBILLI	Second	SE	49	44	48	43	49	44	48	43	-1.1	-1.5	-1.1	-1.5	60	55	NO	NO	NO	NO	NO
17.1	8660	3 PARKES STREET KIRRIBILLI	Second	NE	53	48	52	47	53	49	53	48	-0.6	-1.2	-0.6	-1.2	60	55	NO	NO	NO	NO	NO
17.1	8660	3 PARKES STREET KIRRIBILLI	Second	NW	60	55	59	53	60	55	59	54	-1.0	-1.4	-1.0	-1.3	60	55	NO	NO	NO	NO	NO
17.1	8660	3 PARKES STREET KIRRIBILLI	Ground	SE	42	37	41	36	42	37	41	36	-1.1	-1.5	-1.1	-1.5	54	49	NO	NO	NO	NO	NO
17.1	8660	3 PARKES STREET KIRRIBILLI	Ground	NE	47	43	47	41	48	43	47	42	-0.9	-1.5	-0.9	-1.4	60	55	NO	NO	NO	NO	NO
17.1	8660	3 PARKES STREET KIRRIBILLI	Ground	NW	58	53	57	51	58	53	57	52	-1.0	-1.3	-1.0	-1.3	60	55	NO	NO	NO	NO	NO
17.1	8665	42 CARABELLA STREET KIRRIBILLI	First	NE	51	47	50	45	51	47	51	46	-0.7	-1.3	-0.6	-1.2	60	55	NO	NO	NO	NO	NO
17.1	8665	42 CARABELLA STREET KIRRIBILLI	First	NW	50	45	49	44	51	46	50	45	-0.8	-1.3	-0.8	-1.2	60	55	NO	NO	NO	NO	NO
17.1	8665	42 CARABELLA STREET KIRRIBILLI	First	SW	52	47	51	46	52	48	52	46	-0.7	-1.3	-0.7	-1.2	60	55	NO	NO	NO	NO	NO
17.1	8665	42 CARABELLA STREET KIRRIBILLI	First	NW	52	47	51	46	52	47	51	46	-0.8	-1.3	-0.8	-1.2	60	55	NO	NO	NO	NO	NO
17.1	8665	42 CARABELLA STREET KIRRIBILLI	First	SW	52	47	51	46	52	47	51	46	-0.8	-1.3	-0.8	-1.2	60	55	NO	NO	NO	NO	NO
17.1	8665	42 CARABELLA STREET KIRRIBILLI	Ground	NE	48	43	47	42	48	44	47	42	-0.7	-1.3	-0.7	-1.3	60	55	NO	NO	NO	NO	NO
17.1	8665	42 CARABELLA STREET KIRRIBILLI	Ground	NW	47	42	46	41	48	43	47	42	-1.0	-1.4	-0.8	-1.2	60	55	NO	NO	NO	NO	NO
17.1	8665	42 CARABELLA STREET KIRRIBILLI	Ground	SW	50	45	49	44	50	46	50	44	-0.8	-1.3	-0.8	-1.2	60	55	NO	NO	NO	NO	NO
17.1	8665	42 CARABELLA STREET KIRRIBILLI	Ground	NW	50	45	49	44	50	46	50	44	-0.9	-1.3	-0.8	-1.1	60	55	NO	NO	NO	NO	NO
17.1	8665	42 CARABELLA STREET KIRRIBILLI	Ground	SW	50	45	49	44	50	46	50	44	-0.9	-1.3	-0.8	-1.2	60	55	NO	NO	NO	NO	NO
17.1	8666	40 CARABELLA STREET KIRRIBILLI	First	SW	52	47	51	46	52	47	51	46	-0.8	-1.3	-0.8	-1.2	60	55	NO	NO	NO	NO	NO
17.1	8666	40 CARABELLA STREET KIRRIBILLI	First	SE	43	38	42	37	44	39	43	38	-0.8	-1.2	-0.8	-1.2	56	51	NO	NO	NO	NO	NO
17.1	8666	40 CARABELLA STREET KIRRIBILLI	First	SW	44	39	43	38	45	40	44	39	-0.8	-1.2	-0.8	-1.2	57	52	NO	NO	NO	NO	NO
17.1	8666	40 CARABELLA STREET KIRRIBILLI	First	SE	43	38	42	37	43	39	42	37	-0.8	-1.3	-0.8	-1.3	55	51	NO	NO	NO	NO	NO
17.1	8666	40 CARABELLA STREET KIRRIBILLI	First	NE	50	46	50	44	51	46	50	45	-0.6	-1.4	-0.6	-1.3	60	55	NO	NO	NO	NO	NO
17.1	8666	40 CARABELLA STREET KIRRIBILLI	Second	SW	55	50	54	48	55	50	54	49	-0.9	-1.4	-0.9	-1.3	60	55	NO	NO	NO	NO	NO
17.1	8666	40 CARABELLA STREET KIRRIBILLI	Second	SE	47	42	46	41	48	43	47	42	-0.8	-1.2	-0.8	-1.2	60	55	NO	NO	NO	NO	NO
17.1	8666	40 CARABELLA STREET KIRRIBILLI	Second	SW	49	44	48	43	49	44	48	43	-0.8	-1.2	-0.8	-1.2	60	55	NO	NO	NO	NO	NO
17.1	8666	40 CARABELLA STREET KIRRIBILLI	Second	SE	47	42	46	41	47	43	46	41	-0.9	-1.3	-0.9	-1.2	59	55	NO	NO	NO	NO	NO

NCA	Receiver ID	Address	Floor Level	Facade	Opening Year 2027				Design Year 2037				Increase (Do Smthng - Do Nothing)				NCG project road noise criteria		Do noise levels exceed the cumulative limit with project roads adding ≥2dB to the total noise levels?		Is the contribution from the road project Acute?		Consider further treatment?
					Do Nothing		Do Smthng		Do Nothing		Do Smthng		Opening Year 2027		Design Year 2037								
					Day	Night	Day	Night	Day	Night	Day	Night	Day	Night	Day	Night	Day	Night	Day	Night	$L_{Aeq,15hr} \geq 65dB$	$L_{Aeq,9hr} \geq 60dB$	
17.1	8666	40 CARABELLA STREET KIRRIBILLI	Second	NE	54	49	53	48	54	50	53	48	-0.7	-1.5	-0.7	-1.5	60	55	NO	NO	NO	NO	NO
17.1	8666	40 CARABELLA STREET KIRRIBILLI	Ground	SW	50	45	49	44	50	46	50	44	-0.9	-1.3	-0.9	-1.3	60	55	NO	NO	NO	NO	NO
17.1	8666	40 CARABELLA STREET KIRRIBILLI	Ground	SE	41	36	40	35	41	36	40	35	-0.8	-1.2	-0.8	-1.2	53	48	NO	NO	NO	NO	NO
17.1	8666	40 CARABELLA STREET KIRRIBILLI	Ground	SW	41	37	41	35	42	37	41	36	-0.8	-1.3	-0.8	-1.2	54	49	NO	NO	NO	NO	NO
17.1	8666	40 CARABELLA STREET KIRRIBILLI	Ground	SE	40	36	39	34	41	36	40	35	-0.8	-1.3	-0.8	-1.3	53	48	NO	NO	NO	NO	NO
17.1	8666	40 CARABELLA STREET KIRRIBILLI	Ground	NE	48	43	47	42	48	43	47	42	-0.6	-1.3	-0.6	-1.3	60	55	NO	NO	NO	NO	NO
17.1	8667	2 ELAMANG AVENUE KIRRIBILLI	First	NE	42	38	42	37	42	38	43	38	0.6	-0.6	0.6	-0.6	54	50	NO	NO	NO	NO	NO
17.1	8667	2 ELAMANG AVENUE KIRRIBILLI	First	NW	37	32	36	31	37	32	37	31	-0.4	-1.1	-0.3	-1.0	49	44	NO	NO	NO	NO	NO
17.1	8667	2 ELAMANG AVENUE KIRRIBILLI	First	SW	36	32	36	30	37	32	36	31	-0.8	-1.2	-0.8	-1.2	49	44	NO	NO	NO	NO	NO
17.1	8667	2 ELAMANG AVENUE KIRRIBILLI	First	SE	37	32	36	31	37	32	36	31	-0.8	-1.2	-0.7	-1.1	49	44	NO	NO	NO	NO	NO
17.1	8667	2 ELAMANG AVENUE KIRRIBILLI	Second	NE	43	39	43	38	43	39	43	38	0.5	-0.6	0.4	-0.7	55	51	NO	NO	NO	NO	NO
17.1	8667	2 ELAMANG AVENUE KIRRIBILLI	Second	NW	38	33	37	32	38	33	38	32	-0.5	-1.1	-0.4	-1.0	50	45	NO	NO	NO	NO	NO
17.1	8667	2 ELAMANG AVENUE KIRRIBILLI	Second	SW	38	33	37	31	38	33	37	32	-0.8	-1.3	-0.8	-1.2	50	45	NO	NO	NO	NO	NO
17.1	8667	2 ELAMANG AVENUE KIRRIBILLI	Second	SE	38	34	38	32	39	34	38	33	-0.8	-1.2	-0.8	-1.2	51	46	NO	NO	NO	NO	NO
17.1	8667	2 ELAMANG AVENUE KIRRIBILLI	Ground	NE	41	37	42	36	41	37	42	37	0.5	-0.8	0.5	-0.7	53	49	NO	NO	NO	NO	NO
17.1	8667	2 ELAMANG AVENUE KIRRIBILLI	Ground	NW	36	31	36	30	36	32	36	31	-0.3	-1.0	-0.3	-1.0	48	44	NO	NO	NO	NO	NO
17.1	8667	2 ELAMANG AVENUE KIRRIBILLI	Ground	SW	36	31	35	30	36	31	35	30	-0.8	-0.8	-0.8	-1.2	48	43	NO	NO	NO	NO	NO
17.1	8667	2 ELAMANG AVENUE KIRRIBILLI	Ground	SE	36	31	35	30	36	31	35	30	-0.8	-0.7	-0.8	-1.1	48	43	NO	NO	NO	NO	NO
17.1	8668	46 CARABELLA STREET KIRRIBILLI	First	NE	49	45	48	43	50	45	49	44	-0.9	-1.4	-0.9	-1.4	60	55	NO	NO	NO	NO	NO
17.1	8668	46 CARABELLA STREET KIRRIBILLI	First	NW	51	46	50	44	51	46	50	45	-1.1	-1.5	-1.1	-1.5	60	55	NO	NO	NO	NO	NO
17.1	8668	46 CARABELLA STREET KIRRIBILLI	First	SW	51	46	50	45	52	47	51	45	-1.1	-1.5	-1.1	-1.4	60	55	NO	NO	NO	NO	NO
17.1	8668	46 CARABELLA STREET KIRRIBILLI	First	SE	48	43	47	42	48	43	47	42	-0.9	-1.4	-0.9	-1.3	60	55	NO	NO	NO	NO	NO
17.1	8668	46 CARABELLA STREET KIRRIBILLI	Ground	NE	46	41	45	40	46	41	45	40	-0.9	-1.5	-0.8	-1.4	58	53	NO	NO	NO	NO	NO
17.1	8668	46 CARABELLA STREET KIRRIBILLI	Ground	NW	48	43	47	42	48	44	47	42	-1.0	-1.5	-1.0	-1.4	60	55	NO	NO	NO	NO	NO
17.1	8668	46 CARABELLA STREET KIRRIBILLI	Ground	SW	49	44	48	43	50	45	49	43	-1.1	-1.5	-1.1	-1.4	60	55	NO	NO	NO	NO	NO
17.1	8668	46 CARABELLA STREET KIRRIBILLI	Ground	SE	44	40	44	38	45	40	44	39	-0.9	-1.4	-0.9	-1.3	57	52	NO	NO	NO	NO	NO
17.1	8670	46 CARABELLA STREET KIRRIBILLI	First	NW	51	47	50	45	52	47	51	45	-1.1	-1.6	-1.0	-1.6	60	55	NO	NO	NO	NO	NO
17.1	8670	46 CARABELLA STREET KIRRIBILLI	First	SE	47	43	46	41	48	43	47	42	-0.9	-1.4	-0.9	-1.3	60	55	NO	NO	NO	NO	NO
17.1	8670	46 CARABELLA STREET KIRRIBILLI	Ground	NW	48	43	47	42	48	44	47	42	-1.0	-1.6	-1.0	-1.5	60	55	NO	NO	NO	NO	NO
17.1	8670	46 CARABELLA STREET KIRRIBILLI	Ground	SE	44	39	43	38	44	39	43	38	-0.9	-1.4	-0.8	-1.3	56	51	NO	NO	NO	NO	NO
17.1	8672	44 CARABELLA STREET KIRRIBILLI	First	NW	50	46	50	44	51	46	50	45	-0.8	-1.3	-0.7	-1.1	60	55	NO	NO	NO	NO	NO
17.1	8672	44 CARABELLA STREET KIRRIBILLI	First	NE	50	45	49	43	50	45	49	44	-0.9	-1.3	-0.8	-1.3	60	55	NO	NO	NO	NO	NO
17.1	8672	44 CARABELLA STREET KIRRIBILLI	First	W	50	45	49	44	50	45	49	44	-0.8	-1.4	-0.8	-1.2	60	55	NO	NO	NO	NO	NO
17.1	8672	44 CARABELLA STREET KIRRIBILLI	First	NE	49	45	48	43	50	45	49	44	-0.8	-1.3	-0.8	-1.2	60	55	NO	NO	NO	NO	NO
17.1	8672	44 CARABELLA STREET KIRRIBILLI	First	NW	48	43	47	42	48	43	47	42	-0.9	-1.3	-0.8	-1.3	60	55	NO	NO	NO	NO	NO
17.1	8672	44 CARABELLA STREET KIRRIBILLI	First	SW	49	44	48	43	49	44	48	43	-0.9	-1.4	-0.8	-1.3	60	55	NO	NO	NO	NO	NO
17.1	8672	44 CARABELLA STREET KIRRIBILLI	First	S	49	44	48	43	50	45	49	44	-0.8	-1.4	-0.8	-1.2	60	55	NO	NO	NO	NO	NO
17.1	8672	44 CARABELLA STREET KIRRIBILLI	First	SE	47	42	46	41	47	43	47	41	-0.8	-1.3	-0.8	-1.2	59	55	NO	NO	NO	NO	NO
17.1	8672	44 CARABELLA STREET KIRRIBILLI	First	NE	51	46	50	45	51	47	51	46	-0.7	-1.3	-0.6	-1.2	60	55	NO	NO	NO	NO	NO
17.1	8672	44 CARABELLA STREET KIRRIBILLI	Ground	NW	46	42	46	40	47	42	46	41	-0.7	-1.2	-0.6	-1.2	59	54	NO	NO	NO	NO	NO
17.1	8672	44 CARABELLA STREET KIRRIBILLI	Ground	NE	45	41	44	39	46	41	45	40	-0.8	-1.3	-0.8	-1.2	58	53	NO	NO	NO	NO	NO
17.1	8672	44 CARABELLA STREET KIRRIBILLI	Ground	W	46	41	45	40	46	41	45	40	-0.8	-1.4	-0.8	-1.2	58	53	NO	NO	NO	NO	NO
17.1	8672	44 CARABELLA STREET KIRRIBILLI	Ground	NE	45	40	44	39	45	41	45	39	-0.9	-1.3	-0.8	-1.2	57	53	NO	NO	NO	NO	NO
17.1	8672	44 CARABELLA STREET KIRRIBILLI	Ground	NW	44	39	43	38	45	40	44	38	-0.9	-1.3	-0.9	-1.3	57	52	NO	NO	NO	NO	NO
17.1	8672	44 CARABELLA STREET KIRRIBILLI	Ground	SW	46	41	45	39	46	41	45	40	-1.0	-1.4	-0.8	-1.3	58	53	NO	NO	NO	NO	NO
17.1	8672	44 CARABELLA STREET KIRRIBILLI	Ground	S	46	42	46	40	47	42	46	41	-0.9	-1.3	-0.9	-1.3	59	54	NO	NO	NO	NO	NO
17.1	8672	44 CARABELLA STREET KIRRIBILLI	Ground	SE	43	38	42	37	44	39	43	38	-0.8	-1.3	-0.8	-1.2	56	51	NO	NO	NO	NO	NO
17.1	8672	44 CARABELLA STREET KIRRIBILLI	Ground	NE	48	43	47	42	48	44	48	42	-0.8	-1.4	-0.7	-1.3	60	55	NO	NO	NO	NO	NO
17.1	8673	50 UPPER PITT STREET KIRRIBILLI	First	E	46	42	45	40	46	42	46	41	-0.7	-1.4	-0.6	-1.4	58	54	NO	NO	NO	NO	NO
17.1	8673	50 UPPER PITT STREET KIRRIBILLI	First	N	50	46	49	44	51	46	50	45	-0.7	-1.3	-0.7	-1.3	60	55	NO	NO	NO	NO	NO
17.1	8673	50 UPPER PITT STREET KIRRIBILLI	First	W	61	56	60	55	62	57	61	55	-0.9	-1.2	-0.9	-1.2	60	55	NO	NO	NO	NO	NO
17.1	8673	50 UPPER PITT STREET KIRRIBILLI	First	NW	63	58	62	57	63	59	63	57	-0.8	-1.2	-0.8	-1.2	60	55	NO	NO	NO	NO	NO
17.1	8673	50 UPPER PITT STREET KIRRIBILLI	First	SW	64	59	63	58	65	60	64	59	-0.8	-1.2	-0.9	-1.1	60	55	NO	NO	NO	NO	NO
17.1	8673	50 UPPER PITT STREET KIRRIBILLI	First	SE	57	52	57	51	58	53	57	52	-0.8	-1.2	-0.8	-1.1	60	55	NO	NO	NO	NO	NO
17.1	8673	50 UPPER PITT STREET KIRRIBILLI	First	S	60	55	59	54	61	56	60	55	-0.9	-1.2	-0.9	-1.1	60	55	NO	NO	NO	NO	NO
17.1	8673	50 UPPER PITT STREET KIRRIBILLI	First	W	63	58	62	57	64	59	63	58	-0.8	-1.2	-0.8	-1.1	60	55	NO	NO	NO	NO	NO
17.1	8673	50 UPPER PITT STREET KIRRIBILLI	First	S	64	59	63	58	64	59	63	58	-0.8	-1.2	-0.9	-1.1	60	55	NO	NO	NO	NO	NO
17.1	8673	50 UPPER PITT STREET KIRRIBILLI	First	E	40	35	39	34	40	36	39	34	-1.1	-1.6	-1.0	-1.4	52	48	NO	NO	NO	NO	NO
17.1	8673	50 UPPER PITT STREET KIRRIBILLI	First	SE	40	35	39	34	40	35	39	34	-1.1	-1.6	-1.0	-1.4	52	47	NO	NO	NO	NO	NO
17.1	8673	50 UPPER PITT STREET KIRRIBILLI	First	NE	53	48	52	47	53	48	53	47	-0.7	-1.2	-0.7	-1.1	60	55	NO	NO	NO	NO	NO
17.1	8673	50 UPPER PITT STREET KIRRIBILLI	First	NW	51	47	51	45	52	47	51	46	-0.7	-1.3	-0.7	-1.2	60	55	NO	NO	NO	NO	NO
17.1	8673	50 UPPER PITT STREET KIRRIBILLI	First	N	49	45	49	43	50	45	49	44	-0.7	-1.3	-0.6	-1.4	60	55	NO	NO	NO	NO	NO

NCA	Receiver ID	Address	Floor Level	Facade	Opening Year 2027				Design Year 2037				Increase (Do Smthng - Do Nothing)				NCG project road noise criteria		Do noise levels exceed the cumulative limit with project roads adding ≥2dB to the total noise levels?		Is the contribution from the road project Acute?		Consider further treatment?
					Do Nothing		Do Smthng		Do Nothing		Do Smthng		Opening Year 2027		Design Year 2037								
					Day	Night	Day	Night	Day	Night	Day	Night	Day	Night	Day	Night	Day	Night	Day	Night	$L_{Aeq,15hr}$ ≥ 65dB	$L_{Aeq,9hr}$ ≥ 60dB	
17.1	8673	50 UPPER PITT STREET KIRRIBILLI	Tenth	E	56	52	55	50	56	52	55	50	-1.0	-1.8	-1.1	-2.0	60	55	NO	NO	NO	NO	NO
17.1	8673	50 UPPER PITT STREET KIRRIBILLI	Tenth	N	68	63	67	61	68	63	67	62	-1.1	-1.6	-1.1	-1.5	60	55	NO	NO	NO	NO	NO
17.1	8673	50 UPPER PITT STREET KIRRIBILLI	Tenth	W	69	64	68	63	70	65	69	63	-1.0	-1.4	-1.0	-1.4	60	55	NO	NO	NO	NO	NO
17.1	8673	50 UPPER PITT STREET KIRRIBILLI	Tenth	NW	69	65	68	63	70	65	69	64	-1.1	-1.5	-1.1	-1.4	60	55	NO	NO	NO	NO	NO
17.1	8673	50 UPPER PITT STREET KIRRIBILLI	Tenth	SW	69	64	68	62	69	64	68	63	-1.0	-1.5	-1.0	-1.4	60	55	NO	NO	NO	NO	NO
17.1	8673	50 UPPER PITT STREET KIRRIBILLI	Tenth	SE	59	54	58	53	60	55	59	53	-1.0	-1.3	-1.0	-1.3	60	55	NO	NO	NO	NO	NO
17.1	8673	50 UPPER PITT STREET KIRRIBILLI	Tenth	S	62	57	61	56	63	58	62	56	-1.0	-1.4	-1.0	-1.3	60	55	NO	NO	NO	NO	NO
17.1	8673	50 UPPER PITT STREET KIRRIBILLI	Tenth	W	65	60	64	59	66	61	65	59	-1.0	-1.3	-1.0	-1.3	60	55	NO	NO	NO	NO	NO
17.1	8673	50 UPPER PITT STREET KIRRIBILLI	Tenth	S	66	61	65	60	66	61	65	60	-1.0	-1.3	-1.0	-1.2	60	55	NO	NO	NO	NO	NO
17.1	8673	50 UPPER PITT STREET KIRRIBILLI	Tenth	E	41	37	40	35	42	37	41	35	-1.0	-1.6	-1.0	-1.5	54	49	NO	NO	NO	NO	NO
17.1	8673	50 UPPER PITT STREET KIRRIBILLI	Tenth	SE	41	36	40	35	41	37	40	35	-0.9	-1.5	-0.9	-1.4	53	49	NO	NO	NO	NO	NO
17.1	8673	50 UPPER PITT STREET KIRRIBILLI	Tenth	NE	64	59	62	57	64	59	63	58	-1.2	-1.7	-1.2	-1.6	60	55	NO	NO	NO	NO	NO
17.1	8673	50 UPPER PITT STREET KIRRIBILLI	Tenth	NW	63	59	62	57	64	59	63	57	-1.1	-1.6	-1.0	-1.5	60	55	NO	NO	NO	NO	NO
17.1	8673	50 UPPER PITT STREET KIRRIBILLI	Tenth	N	58	53	57	52	58	54	58	52	-0.9	-1.6	-0.9	-1.6	60	55	NO	NO	NO	NO	NO
17.1	8673	50 UPPER PITT STREET KIRRIBILLI	Eleventh	E	56	52	55	50	57	52	56	50	-1.0	-1.8	-1.0	-1.9	60	55	NO	NO	NO	NO	NO
17.1	8673	50 UPPER PITT STREET KIRRIBILLI	Eleventh	N	68	63	67	61	68	63	67	62	-1.1	-1.6	-1.1	-1.5	60	55	YES	NO	NO	NO	YES
17.1	8673	50 UPPER PITT STREET KIRRIBILLI	Eleventh	W	69	65	68	63	70	65	69	64	-1.0	-1.5	-1.0	-1.4	60	55	NO	NO	NO	NO	NO
17.1	8673	50 UPPER PITT STREET KIRRIBILLI	Eleventh	NW	69	65	68	63	70	65	69	64	-1.1	-1.4	-1.1	-1.5	60	55	NO	NO	NO	NO	NO
17.1	8673	50 UPPER PITT STREET KIRRIBILLI	Eleventh	SW	69	64	68	62	69	64	68	63	-1.1	-1.4	-1.1	-1.4	60	55	NO	NO	NO	NO	NO
17.1	8673	50 UPPER PITT STREET KIRRIBILLI	Eleventh	SE	59	54	58	53	60	55	59	53	-1.0	-1.3	-1.0	-1.3	60	55	NO	NO	NO	NO	NO
17.1	8673	50 UPPER PITT STREET KIRRIBILLI	Eleventh	S	62	57	61	56	63	58	62	56	-1.0	-1.3	-1.0	-1.3	60	55	NO	NO	NO	NO	NO
17.1	8673	50 UPPER PITT STREET KIRRIBILLI	Eleventh	W	65	60	64	59	66	61	65	59	-0.9	-1.4	-0.9	-1.3	60	55	NO	NO	NO	NO	NO
17.1	8673	50 UPPER PITT STREET KIRRIBILLI	Eleventh	S	66	61	65	60	66	61	65	60	-0.9	-1.4	-0.9	-1.3	60	55	NO	NO	NO	NO	NO
17.1	8673	50 UPPER PITT STREET KIRRIBILLI	Eleventh	E	43	38	42	37	43	39	43	37	-1.0	-1.6	-0.9	-1.4	55	51	NO	NO	NO	NO	NO
17.1	8673	50 UPPER PITT STREET KIRRIBILLI	Eleventh	SE	43	38	42	37	43	38	42	37	-1.0	-1.5	-1.0	-1.4	55	50	NO	NO	NO	NO	NO
17.1	8673	50 UPPER PITT STREET KIRRIBILLI	Eleventh	NE	64	59	63	57	64	60	63	58	-1.2	-1.7	-1.2	-1.7	60	55	NO	NO	NO	NO	NO
17.1	8673	50 UPPER PITT STREET KIRRIBILLI	Eleventh	NW	64	59	62	57	64	59	63	58	-1.1	-1.5	-1.0	-1.6	60	55	NO	NO	NO	NO	NO
17.1	8673	50 UPPER PITT STREET KIRRIBILLI	Eleventh	N	58	54	57	52	59	54	58	53	-0.9	-1.6	-0.9	-1.6	60	55	NO	NO	NO	NO	NO
17.1	8673	50 UPPER PITT STREET KIRRIBILLI	Twelfth	E	57	52	56	50	57	53	56	51	-1.0	-1.8	-1.1	-1.9	60	55	NO	NO	NO	NO	NO
17.1	8673	50 UPPER PITT STREET KIRRIBILLI	Twelfth	N	68	63	67	61	68	63	67	62	-1.1	-1.6	-1.1	-1.5	60	55	YES	YES	NO	NO	YES
17.1	8673	50 UPPER PITT STREET KIRRIBILLI	Twelfth	W	69	65	68	63	70	65	69	64	-1.0	-1.5	-1.0	-1.4	60	55	NO	NO	NO	NO	NO
17.1	8673	50 UPPER PITT STREET KIRRIBILLI	Twelfth	NW	69	65	68	63	70	65	69	64	-1.0	-1.5	-1.0	-1.4	60	55	NO	NO	NO	NO	NO
17.1	8673	50 UPPER PITT STREET KIRRIBILLI	Twelfth	SW	69	64	68	62	69	64	68	63	-1.0	-1.5	-1.0	-1.4	60	55	NO	NO	NO	NO	NO
17.1	8673	50 UPPER PITT STREET KIRRIBILLI	Twelfth	SE	59	54	58	53	60	55	59	54	-1.0	-1.3	-1.0	-1.3	60	55	NO	NO	NO	NO	NO
17.1	8673	50 UPPER PITT STREET KIRRIBILLI	Twelfth	S	62	57	61	56	63	58	62	56	-1.0	-1.4	-1.0	-1.3	60	55	NO	NO	NO	NO	NO
17.1	8673	50 UPPER PITT STREET KIRRIBILLI	Twelfth	W	65	60	64	59	66	61	65	59	-1.0	-1.3	-1.0	-1.3	60	55	NO	NO	NO	NO	NO
17.1	8673	50 UPPER PITT STREET KIRRIBILLI	Twelfth	S	66	61	65	60	66	61	65	60	-1.0	-1.3	-1.0	-1.3	60	55	NO	NO	NO	NO	NO
17.1	8673	50 UPPER PITT STREET KIRRIBILLI	Twelfth	E	46	41	45	40	46	41	45	40	-1.0	-1.5	-1.0	-1.5	58	53	NO	NO	NO	NO	NO
17.1	8673	50 UPPER PITT STREET KIRRIBILLI	Twelfth	SE	46	41	45	39	46	41	45	40	-1.0	-1.6	-1.0	-1.4	58	53	NO	NO	NO	NO	NO
17.1	8673	50 UPPER PITT STREET KIRRIBILLI	Twelfth	NE	64	59	63	58	65	60	63	58	-1.3	-1.8	-1.3	-1.7	60	55	NO	NO	NO	NO	NO
17.1	8673	50 UPPER PITT STREET KIRRIBILLI	Twelfth	NW	64	59	63	57	64	59	63	58	-1.1	-1.6	-1.1	-1.6	60	55	NO	NO	NO	NO	NO
17.1	8673	50 UPPER PITT STREET KIRRIBILLI	Twelfth	N	59	54	58	53	59	55	58	53	-1.0	-1.6	-0.9	-1.7	60	55	NO	NO	NO	NO	NO
17.1	8673	50 UPPER PITT STREET KIRRIBILLI	Thirteenth	E	57	53	56	51	58	53	57	51	-1.1	-1.7	-1.1	-1.9	60	55	NO	NO	NO	NO	NO
17.1	8673	50 UPPER PITT STREET KIRRIBILLI	Thirteenth	N	68	63	67	62	68	64	67	62	-1.1	-1.6	-1.1	-1.6	60	55	YES	YES	NO	NO	YES
17.1	8673	50 UPPER PITT STREET KIRRIBILLI	Thirteenth	W	70	65	68	63	70	65	69	64	-1.1	-1.5	-1.1	-1.5	60	55	NO	NO	NO	NO	NO
17.1	8673	50 UPPER PITT STREET KIRRIBILLI	Thirteenth	NW	70	65	68	63	70	65	69	64	-1.1	-1.5	-1.1	-1.4	60	55	NO	NO	NO	NO	NO
17.1	8673	50 UPPER PITT STREET KIRRIBILLI	Thirteenth	SW	69	64	68	62	69	64	68	63	-1.1	-1.5	-1.1	-1.4	60	55	NO	NO	NO	NO	NO
17.1	8673	50 UPPER PITT STREET KIRRIBILLI	Thirteenth	SE	60	55	59	53	60	55	59	54	-1.0	-1.3	-1.0	-1.3	60	55	NO	NO	NO	NO	NO
17.1	8673	50 UPPER PITT STREET KIRRIBILLI	Thirteenth	S	62	58	61	56	63	58	62	57	-1.0	-1.4	-1.0	-1.3	60	55	NO	NO	NO	NO	NO
17.1	8673	50 UPPER PITT STREET KIRRIBILLI	Thirteenth	W	65	60	64	59	66	61	65	60	-1.0	-1.3	-1.0	-1.3	60	55	NO	NO	NO	NO	NO
17.1	8673	50 UPPER PITT STREET KIRRIBILLI	Thirteenth	S	66	61	65	60	66	61	65	60	-0.9	-1.4	-0.9	-1.3	60	55	NO	NO	NO	NO	NO
17.1	8673	50 UPPER PITT STREET KIRRIBILLI	Thirteenth	E	50	45	49	44	50	46	49	44	-1.0	-1.5	-1.0	-1.4	60	55	NO	NO	NO	NO	NO
17.1	8673	50 UPPER PITT STREET KIRRIBILLI	Thirteenth	SE	50	45	49	44	50	45	49	44	-1.0	-1.6	-1.0	-1.4	60	55	NO	NO	NO	NO	NO
17.1	8673	50 UPPER PITT STREET KIRRIBILLI	Thirteenth	NE	64	60	63	58	65	60	64	58	-1.2	-1.7	-1.2	-1.7	60	55	NO	NO	NO	NO	NO
17.1	8673	50 UPPER PITT STREET KIRRIBILLI	Thirteenth	NW	64	59	63	58	65	60	63	58	-1.2	-1.6	-1.1	-1.6	60	55	NO	NO	NO	NO	NO
17.1	8673	50 UPPER PITT STREET KIRRIBILLI	Thirteenth	N	59	55	58	53	60	55	59	53	-1.0	-1.7	-0.9	-1.7	60	55	NO	NO	NO	NO	NO
17.1	8673	50 UPPER PITT STREET KIRRIBILLI	Second	E	48	44	48	43	49	44	48	43	-0.5	-1.3	-0.5	-1.3	60	55	NO	NO	NO	NO	NO
17.1	8673	50 UPPER PITT STREET KIRRIBILLI	Second	N	53	48	52	47	53	48	52	47	-0.5	-1.2	-0.4	-1.2	60	55	NO	NO	NO	NO	NO
17.1	8673	50 UPPER PITT STREET KIRRIBILLI	Second	W	62	57	61	56	62	57	61	56	-1.0	-1.2	-1.0	-1.3	60	55	NO	NO	NO	NO	NO
17.1	8673	50 UPPER PITT STREET KIRRIBILLI	Second	NW	64	59	63	58	64	59	63	58	-0.9	-1.2	-0.8	-1.2	60	55	NO	NO	NO	NO	NO
17.1	8673	50 UPPER PITT STREET KIRRIBILLI	Second	SW	65	60	64	59	65	60	64	59	-0.8	-1.2	-0.8	-1.2	60	55	NO	NO	NO	NO	NO
17.1	8673	50 UPPER PITT STREET KIRRIBILLI	Second	SE	58	53	57	52	58	53	57	52	-0.9	-1.2	-0.9	-1.2	60	55	NO	NO	NO	NO	NO

NCA	Receiver ID	Address	Floor Level	Facade	Opening Year 2027				Design Year 2037				Increase (Do Smthng - Do Nothing)				NCG project road noise criteria		Do noise levels exceed the cumulative limit with project roads adding ≥2dB to the total noise levels?		Is the contribution from the road project Acute?		Consider further treatment?
					Do Nothing		Do Smthng		Do Nothing		Do Smthng		Opening Year 2027		Design Year 2037								
					Day	Night	Day	Night	Day	Night	Day	Night	Day	Night	Day	Night	Day	Night	Day	Night	$L_{Aeq,15hr}$ ≥ 65dB	$L_{Aeq,9hr}$ ≥ 60dB	
17.1	8673	50 UPPER PITT STREET KIRRIBILLI	Second	S	61	56	60	55	61	56	60	55	-0.9	-1.3	-0.9	-1.2	60	55	NO	NO	NO	NO	NO
17.1	8673	50 UPPER PITT STREET KIRRIBILLI	Second	W	64	59	63	58	64	59	63	58	-0.9	-1.3	-0.9	-1.2	60	55	NO	NO	NO	NO	NO
17.1	8673	50 UPPER PITT STREET KIRRIBILLI	Second	S	64	59	63	58	65	60	64	59	-0.9	-1.3	-0.9	-1.2	60	55	NO	NO	NO	NO	NO
17.1	8673	50 UPPER PITT STREET KIRRIBILLI	Second	E	40	35	39	34	40	36	39	34	-1.0	-1.5	-1.0	-1.5	52	48	NO	NO	NO	NO	NO
17.1	8673	50 UPPER PITT STREET KIRRIBILLI	Second	SE	40	35	39	34	40	36	39	34	-1.1	-1.5	-1.0	-1.5	52	48	NO	NO	NO	NO	NO
17.1	8673	50 UPPER PITT STREET KIRRIBILLI	Second	NE	55	50	54	49	55	51	55	49	-0.6	-1.2	-0.6	-1.2	60	55	NO	NO	NO	NO	NO
17.1	8673	50 UPPER PITT STREET KIRRIBILLI	Second	NW	53	49	53	47	54	49	53	48	-0.5	-1.2	-0.5	-1.2	60	55	NO	NO	NO	NO	NO
17.1	8673	50 UPPER PITT STREET KIRRIBILLI	Second	N	51	47	51	46	52	47	51	46	-0.4	-1.1	-0.4	-1.2	60	55	NO	NO	NO	NO	NO
17.1	8673	50 UPPER PITT STREET KIRRIBILLI	Third	E	52	48	51	46	52	48	52	46	-0.7	-1.7	-0.8	-1.7	60	55	NO	NO	NO	NO	NO
17.1	8673	50 UPPER PITT STREET KIRRIBILLI	Third	N	56	51	55	49	56	51	55	50	-0.8	-1.6	-0.8	-1.6	60	55	NO	NO	NO	NO	NO
17.1	8673	50 UPPER PITT STREET KIRRIBILLI	Third	W	62	58	61	56	63	58	62	57	-1.0	-1.3	-0.9	-1.3	60	55	NO	NO	NO	NO	NO
17.1	8673	50 UPPER PITT STREET KIRRIBILLI	Third	NW	64	59	63	58	65	60	64	58	-0.9	-1.3	-0.9	-1.2	60	55	NO	NO	NO	NO	NO
17.1	8673	50 UPPER PITT STREET KIRRIBILLI	Third	SW	65	60	64	59	66	61	65	60	-0.8	-1.3	-0.8	-1.3	60	55	NO	NO	NO	NO	NO
17.1	8673	50 UPPER PITT STREET KIRRIBILLI	Third	SE	58	53	57	52	59	54	58	53	-0.9	-1.3	-0.9	-1.2	60	55	NO	NO	NO	NO	NO
17.1	8673	50 UPPER PITT STREET KIRRIBILLI	Third	S	61	56	60	55	62	57	61	55	-1.0	-1.3	-0.9	-1.3	60	55	NO	NO	NO	NO	NO
17.1	8673	50 UPPER PITT STREET KIRRIBILLI	Third	W	64	59	63	58	65	60	64	58	-0.9	-1.3	-0.9	-1.2	60	55	NO	NO	NO	NO	NO
17.1	8673	50 UPPER PITT STREET KIRRIBILLI	Third	S	65	60	64	59	65	60	64	59	-0.9	-1.3	-0.9	-1.2	60	55	NO	NO	NO	NO	NO
17.1	8673	50 UPPER PITT STREET KIRRIBILLI	Third	E	40	35	39	34	40	36	39	34	-1.1	-1.6	-1.1	-1.4	52	48	NO	NO	NO	NO	NO
17.1	8673	50 UPPER PITT STREET KIRRIBILLI	Third	SE	40	35	39	34	40	36	39	34	-1.1	-1.5	-1.0	-1.5	52	48	NO	NO	NO	NO	NO
17.1	8673	50 UPPER PITT STREET KIRRIBILLI	Third	NE	57	52	56	51	57	53	57	51	-0.6	-1.4	-0.6	-1.3	60	55	NO	NO	NO	NO	NO
17.1	8673	50 UPPER PITT STREET KIRRIBILLI	Third	NW	56	51	55	50	56	51	56	50	-0.5	-1.3	-0.5	-1.3	60	55	NO	NO	NO	NO	NO
17.1	8673	50 UPPER PITT STREET KIRRIBILLI	Third	N	54	50	54	48	55	50	54	49	-0.5	-1.3	-0.5	-1.3	60	55	NO	NO	NO	NO	NO
17.1	8673	50 UPPER PITT STREET KIRRIBILLI	Fourth	E	54	50	53	48	55	50	53	48	-1.6	-2.4	-1.5	-2.5	60	55	NO	NO	NO	NO	NO
17.1	8673	50 UPPER PITT STREET KIRRIBILLI	Fourth	N	58	53	57	51	58	54	57	52	-1.2	-2.0	-1.2	-2.0	60	55	NO	NO	NO	NO	NO
17.1	8673	50 UPPER PITT STREET KIRRIBILLI	Fourth	W	63	58	62	57	64	59	62	57	-1.1	-1.4	-1.1	-1.4	60	55	NO	NO	NO	NO	NO
17.1	8673	50 UPPER PITT STREET KIRRIBILLI	Fourth	NW	65	60	64	58	65	60	64	59	-1.0	-1.3	-1.0	-1.2	60	55	NO	NO	NO	NO	NO
17.1	8673	50 UPPER PITT STREET KIRRIBILLI	Fourth	SW	66	61	65	59	66	61	65	60	-0.9	-1.3	-0.9	-1.2	60	55	NO	NO	NO	NO	NO
17.1	8673	50 UPPER PITT STREET KIRRIBILLI	Fourth	SE	59	54	58	52	59	54	58	53	-0.9	-1.3	-0.9	-1.3	60	55	NO	NO	NO	NO	NO
17.1	8673	50 UPPER PITT STREET KIRRIBILLI	Fourth	S	62	57	61	55	62	57	61	56	-1.0	-1.4	-1.0	-1.3	60	55	NO	NO	NO	NO	NO
17.1	8673	50 UPPER PITT STREET KIRRIBILLI	Fourth	W	64	60	64	58	65	60	64	59	-0.9	-1.3	-0.9	-1.2	60	55	NO	NO	NO	NO	NO
17.1	8673	50 UPPER PITT STREET KIRRIBILLI	Fourth	S	65	60	64	59	65	61	64	59	-0.9	-1.3	-1.0	-1.3	60	55	NO	NO	NO	NO	NO
17.1	8673	50 UPPER PITT STREET KIRRIBILLI	Fourth	E	40	35	39	34	40	36	39	34	-1.0	-1.5	-1.0	-1.5	52	48	NO	NO	NO	NO	NO
17.1	8673	50 UPPER PITT STREET KIRRIBILLI	Fourth	S	65	60	64	59	65	61	64	59	-0.9	-1.3	-1.0	-1.3	60	55	NO	NO	NO	NO	NO
17.1	8673	50 UPPER PITT STREET KIRRIBILLI	Fourth	E	40	35	39	34	40	36	39	34	-1.0	-1.5	-1.0	-1.5	52	48	NO	NO	NO	NO	NO
17.1	8673	50 UPPER PITT STREET KIRRIBILLI	Fourth	SE	40	35	39	34	40	36	39	34	-1.0	-1.5	-1.0	-1.4	52	48	NO	NO	NO	NO	NO
17.1	8673	50 UPPER PITT STREET KIRRIBILLI	Fourth	NE	59	54	58	52	59	54	58	53	-0.8	-1.5	-0.8	-1.5	60	55	NO	NO	NO	NO	NO
17.1	8673	50 UPPER PITT STREET KIRRIBILLI	Fourth	NW	58	53	57	51	58	53	57	52	-0.9	-1.6	-0.8	-1.7	60	55	NO	NO	NO	NO	NO
17.1	8673	50 UPPER PITT STREET KIRRIBILLI	Fourth	N	56	52	55	50	57	52	56	50	-0.8	-1.8	-0.8	-1.8	60	55	NO	NO	NO	NO	NO
17.1	8673	50 UPPER PITT STREET KIRRIBILLI	Fifth	E	55	50	53	48	55	51	54	48	-1.5	-2.3	-1.5	-2.3	60	55	NO	NO	NO	NO	NO
17.1	8673	50 UPPER PITT STREET KIRRIBILLI	Fifth	N	59	55	58	53	60	55	59	53	-1.3	-1.9	-1.2	-1.9	60	55	NO	NO	NO	NO	NO
17.1	8673	50 UPPER PITT STREET KIRRIBILLI	Fifth	W	64	59	63	58	64	60	63	58	-1.1	-1.5	-1.1	-1.5	60	55	NO	NO	NO	NO	NO
17.1	8673	50 UPPER PITT STREET KIRRIBILLI	Fifth	NW	65	60	64	59	66	61	65	59	-1.0	-1.3	-1.0	-1.3	60	55	NO	NO	NO	NO	NO
17.1	8673	50 UPPER PITT STREET KIRRIBILLI	Fifth	SW	66	61	65	60	66	62	65	60	-1.0	-1.3	-1.0	-1.3	60	55	NO	NO	NO	NO	NO
17.1	8673	50 UPPER PITT STREET KIRRIBILLI	Fifth	SE	59	54	58	53	59	54	58	53	-1.0	-1.3	-1.0	-1.3	60	55	NO	NO	NO	NO	NO
17.1	8673	50 UPPER PITT STREET KIRRIBILLI	Fifth	S	62	57	61	55	62	57	61	56	-1.0	-1.4	-1.0	-1.3	60	55	NO	NO	NO	NO	NO
17.1	8673	50 UPPER PITT STREET KIRRIBILLI	Fifth	W	65	60	64	58	65	60	64	59	-0.9	-1.3	-0.9	-1.2	60	55	NO	NO	NO	NO	NO
17.1	8673	50 UPPER PITT STREET KIRRIBILLI	Fifth	S	65	60	64	59	66	61	65	60	-1.0	-1.3	-1.0	-1.2	60	55	NO	NO	NO	NO	NO
17.1	8673	50 UPPER PITT STREET KIRRIBILLI	Fifth	E	40	35	39	34	40	36	39	34	-1.1	-1.6	-1.0	-1.5	52	48	NO	NO	NO	NO	NO
17.1	8673	50 UPPER PITT STREET KIRRIBILLI	Fifth	SE	40	35	39	34	40	36	39	34	-1.0	-1.5	-1.0	-1.4	52	48	NO	NO	NO	NO	NO
17.1	8673	50 UPPER PITT STREET KIRRIBILLI	Fifth	NE	59	54	58	53	60	55	59	53	-0.8	-1.5	-0.8	-1.5	60	55	NO	NO	NO	NO	NO
17.1	8673	50 UPPER PITT STREET KIRRIBILLI	Fifth	NW	58	54	57	52	59	54	58	52	-0.9	-1.6	-0.9	-1.7	60	55	NO	NO	NO	NO	NO
17.1	8673	50 UPPER PITT STREET KIRRIBILLI	Fifth	N	57	52	56	50	57	52	56	51	-0.9	-1.7	-0.9	-1.8	60	55	NO	NO	NO	NO	NO
17.1	8673	50 UPPER PITT STREET KIRRIBILLI	Sixth	E	55	51	54	48	55	51	54	49	-1.4	-2.1	-1.3	-2.2	60	55	NO	NO	NO	NO	NO
17.1	8673	50 UPPER PITT STREET KIRRIBILLI	Sixth	N	63	58	61	56	63	58	62	57	-1.4	-1.9	-1.4	-1.8	60	55	NO	NO	NO	NO	NO
17.1	8673	50 UPPER PITT STREET KIRRIBILLI	Sixth	W	66	61	65	60	67	62	65	60	-1.1	-1.6	-1.1	-1.5	60	55	NO	NO	NO	NO	NO
17.1	8673	50 UPPER PITT STREET KIRRIBILLI	Sixth	NW	67	62	66	61	67	62	66	61	-1.1	-1.5	-1.1	-1.5	60	55	NO	NO	NO	NO	NO
17.1	8673	50 UPPER PITT STREET KIRRIBILLI	Sixth	SW	67	62	66	61	67	62	66	61	-1.0	-1.5	-1.0	-1.4	60	55	NO	NO	NO	NO	NO
17.1	8673	50 UPPER PITT STREET KIRRIBILLI	Sixth	SE	59	54	58	53	59	54	58	53	-0.9	-1.3	-0.9	-1.2	60	55	NO	NO	NO	NO	NO
17.1	8673	50 UPPER PITT STREET KIRRIBILLI	Sixth	S	62	57	61	56	62	57	61	56	-1.0	-1.3	-1.0	-1.3	60	55	NO	NO	NO	NO	NO
17.1	8673	50 UPPER PITT STREET KIRRIBILLI	Sixth	W	65	60	64	59	65	60	64	59	-1.0	-1.3	-1.0	-1.3	60	55	NO	NO	NO	NO	NO
17.1	8673	50 UPPER PITT STREET KIRRIBILLI	Sixth	S	65	61	64	59	66	61	65	60	-0.9	-1.4	-0.9	-1.3	60	55	NO	NO	NO	NO	NO
17.1	8673	50 UPPER PITT STREET KIRRIBILLI	Sixth	E	40	35	39	34	41	36	39	34	-1.1	-1.6	-1.1	-1.4	53	48	NO	NO	NO	NO	NO
17.1	8673	50 UPPER PITT STREET KIRRIBILLI	Sixth	SE	40	35	39	34	40	36	39	34	-1.0	-1.5	-1.0	-1.4	52	48	NO	NO	NO	NO	NO
17.1	8673	50 UPPER PITT STREET KIRRIBILLI	Sixth	NE	60	55	59	54	61	56	60	54	-1.0	-1.5	-0.9	-1.5	60	55	NO	NO	NO	NO	NO

NCA	Receiver ID	Address	Floor Level	Facade	Opening Year 2027				Design Year 2037				Increase (Do Smthng - Do Nothing)				NCG project road noise criteria		Do noise levels exceed the cumulative limit with project roads adding ≥2dB to the total noise levels?		Is the contribution from the road project Acute?		Consider further treatment?
					Do Nothing		Do Smthng		Do Nothing		Do Smthng		Opening Year 2027		Design Year 2037								
					Day	Night	Day	Night	Day	Night	Day	Night	Day	Night	Day	Night	Day	Night	Day	Night	$L_{Aeq,15hr}$ ≥ 65dB	$L_{Aeq,9hr}$ ≥ 60dB	
17.1	8673	50 UPPER PITT STREET KIRRIBILLI	Sixth	NW	60	55	59	53	60	55	59	54	-1.0	-1.6	-1.0	-1.7	60	55	NO	NO	NO	NO	NO
17.1	8673	50 UPPER PITT STREET KIRRIBILLI	Sixth	N	57	52	56	51	57	53	56	51	-0.9	-1.7	-0.9	-1.8	60	55	NO	NO	NO	NO	NO
17.1	8673	50 UPPER PITT STREET KIRRIBILLI	Seventh	E	55	51	54	49	56	51	54	49	-1.3	-2.0	-1.2	-2.1	60	55	NO	NO	NO	NO	NO
17.1	8673	50 UPPER PITT STREET KIRRIBILLI	Seventh	N	66	62	65	60	67	62	66	60	-1.2	-1.7	-1.2	-1.6	60	55	YES	NO	NO	NO	YES
17.1	8673	50 UPPER PITT STREET KIRRIBILLI	Seventh	W	69	64	68	62	69	64	68	63	-1.1	-1.6	-1.1	-1.5	60	55	NO	NO	NO	NO	NO
17.1	8673	50 UPPER PITT STREET KIRRIBILLI	Seventh	NW	69	64	68	62	69	64	68	63	-1.1	-1.5	-1.1	-1.4	60	55	NO	NO	NO	NO	NO
17.1	8673	50 UPPER PITT STREET KIRRIBILLI	Seventh	SW	68	63	67	62	69	64	67	62	-1.1	-1.5	-1.1	-1.4	60	55	NO	NO	NO	NO	NO
17.1	8673	50 UPPER PITT STREET KIRRIBILLI	Seventh	SE	59	54	58	53	59	55	59	53	-0.9	-1.3	-0.9	-1.2	60	55	NO	NO	NO	NO	NO
17.1	8673	50 UPPER PITT STREET KIRRIBILLI	Seventh	S	62	57	61	56	62	57	61	56	-1.0	-1.3	-1.0	-1.3	60	55	NO	NO	NO	NO	NO
17.1	8673	50 UPPER PITT STREET KIRRIBILLI	Seventh	W	65	60	64	59	65	60	64	59	-1.0	-1.3	-1.0	-1.3	60	55	NO	NO	NO	NO	NO
17.1	8673	50 UPPER PITT STREET KIRRIBILLI	Seventh	S	66	61	65	59	66	61	65	60	-1.0	-1.3	-1.0	-1.3	60	55	NO	NO	NO	NO	NO
17.1	8673	50 UPPER PITT STREET KIRRIBILLI	Seventh	E	40	36	39	34	41	36	40	34	-1.1	-1.6	-1.0	-1.5	53	48	NO	NO	NO	NO	NO
17.1	8673	50 UPPER PITT STREET KIRRIBILLI	Seventh	SE	40	35	39	34	40	36	39	34	-1.0	-1.4	-0.9	-1.4	52	48	NO	NO	NO	NO	NO
17.1	8673	50 UPPER PITT STREET KIRRIBILLI	Seventh	NE	62	57	61	55	62	57	61	56	-1.1	-1.6	-1.1	-1.6	60	55	NO	NO	NO	NO	NO
17.1	8673	50 UPPER PITT STREET KIRRIBILLI	Seventh	NW	62	57	61	55	62	57	61	56	-1.1	-1.6	-1.0	-1.6	60	55	NO	NO	NO	NO	NO
17.1	8673	50 UPPER PITT STREET KIRRIBILLI	Seventh	N	57	53	56	51	58	53	57	51	-0.9	-1.6	-0.9	-1.8	60	55	NO	NO	NO	NO	NO
17.1	8673	50 UPPER PITT STREET KIRRIBILLI	Eighth	E	56	51	54	49	56	51	55	50	-1.1	-1.9	-1.1	-1.9	60	55	NO	NO	NO	NO	NO
17.1	8673	50 UPPER PITT STREET KIRRIBILLI	Eighth	N	67	63	66	61	68	63	67	61	-1.1	-1.6	-1.1	-1.5	60	55	NO	NO	NO	NO	NO
17.1	8673	50 UPPER PITT STREET KIRRIBILLI	Eighth	W	69	64	68	63	69	65	68	63	-1.0	-1.5	-1.0	-1.4	60	55	NO	NO	NO	NO	NO
17.1	8673	50 UPPER PITT STREET KIRRIBILLI	Eighth	NW	69	64	68	63	69	65	68	63	-1.0	-1.4	-1.0	-1.4	60	55	NO	NO	NO	NO	NO
17.1	8673	50 UPPER PITT STREET KIRRIBILLI	Eighth	SW	68	64	67	62	69	64	68	63	-1.1	-1.4	-1.1	-1.4	60	55	NO	NO	NO	NO	NO
17.1	8673	50 UPPER PITT STREET KIRRIBILLI	Eighth	SE	59	54	58	53	60	55	59	53	-1.0	-1.3	-1.0	-1.3	60	55	NO	NO	NO	NO	NO
17.1	8673	50 UPPER PITT STREET KIRRIBILLI	Eighth	S	62	57	61	56	62	58	61	56	-1.0	-1.4	-1.0	-1.3	60	55	NO	NO	NO	NO	NO
17.1	8673	50 UPPER PITT STREET KIRRIBILLI	Eighth	W	65	60	64	59	65	61	64	59	-1.0	-1.3	-1.0	-1.3	60	55	NO	NO	NO	NO	NO
17.1	8673	50 UPPER PITT STREET KIRRIBILLI	Eighth	S	66	61	65	59	66	61	65	60	-1.0	-1.3	-1.0	-1.3	60	55	NO	NO	NO	NO	NO
17.1	8673	50 UPPER PITT STREET KIRRIBILLI	Eighth	E	40	36	39	34	41	36	40	34	-1.1	-1.6	-1.0	-1.5	53	48	NO	NO	NO	NO	NO
17.1	8673	50 UPPER PITT STREET KIRRIBILLI	Eighth	SE	40	35	39	34	40	36	40	34	-1.0	-1.5	-0.9	-1.4	52	48	NO	NO	NO	NO	NO
17.1	8673	50 UPPER PITT STREET KIRRIBILLI	Eighth	NE	63	58	62	57	63	59	62	57	-1.2	-1.7	-1.2	-1.7	60	55	NO	NO	NO	NO	NO
17.1	8673	50 UPPER PITT STREET KIRRIBILLI	Eighth	NW	63	58	62	56	63	58	62	57	-1.0	-1.5	-1.0	-1.6	60	55	NO	NO	NO	NO	NO
17.1	8673	50 UPPER PITT STREET KIRRIBILLI	Eighth	N	57	53	57	51	58	53	57	52	-0.9	-1.6	-0.9	-1.7	60	55	NO	NO	NO	NO	NO
17.1	8673	50 UPPER PITT STREET KIRRIBILLI	Ninth	E	56	51	55	49	56	52	55	50	-1.1	-1.9	-1.1	-1.9	60	55	NO	NO	NO	NO	NO
17.1	8673	50 UPPER PITT STREET KIRRIBILLI	Ninth	N	67	63	66	61	68	63	67	62	-1.0	-1.6	-1.1	-1.6	60	55	NO	NO	NO	NO	NO
17.1	8673	50 UPPER PITT STREET KIRRIBILLI	Ninth	E	56	51	55	49	56	52	55	50	-1.1	-1.9	-1.1	-1.9	60	55	NO	NO	NO	NO	NO
17.1	8673	50 UPPER PITT STREET KIRRIBILLI	Ninth	N	67	63	66	61	68	63	67	62	-1.0	-1.6	-1.1	-1.6	60	55	NO	NO	NO	NO	NO
17.1	8673	50 UPPER PITT STREET KIRRIBILLI	Ninth	W	69	64	68	63	70	65	69	63	-1.0	-1.4	-1.0	-1.4	60	55	NO	NO	NO	NO	NO
17.1	8673	50 UPPER PITT STREET KIRRIBILLI	Ninth	NW	69	64	68	63	70	65	69	63	-1.1	-1.4	-1.0	-1.3	60	55	NO	NO	NO	NO	NO
17.1	8673	50 UPPER PITT STREET KIRRIBILLI	Ninth	SW	68	64	67	62	69	64	68	63	-1.0	-1.5	-1.0	-1.4	60	55	NO	NO	NO	NO	NO
17.1	8673	50 UPPER PITT STREET KIRRIBILLI	Ninth	SE	59	54	58	53	60	55	59	53	-0.9	-1.3	-0.9	-1.2	60	55	NO	NO	NO	NO	NO
17.1	8673	50 UPPER PITT STREET KIRRIBILLI	Ninth	S	62	57	61	56	63	58	61	56	-1.1	-1.4	-1.1	-1.3	60	55	NO	NO	NO	NO	NO
17.1	8673	50 UPPER PITT STREET KIRRIBILLI	Ninth	W	65	60	64	59	65	61	65	59	-0.9	-1.4	-0.9	-1.3	60	55	NO	NO	NO	NO	NO
17.1	8673	50 UPPER PITT STREET KIRRIBILLI	Ninth	S	66	61	65	59	66	61	65	60	-0.9	-1.4	-0.9	-1.3	60	55	NO	NO	NO	NO	NO
17.1	8673	50 UPPER PITT STREET KIRRIBILLI	Ninth	E	40	36	39	34	41	36	40	34	-1.1	-1.6	-1.1	-1.5	53	48	NO	NO	NO	NO	NO
17.1	8673	50 UPPER PITT STREET KIRRIBILLI	Ninth	SE	40	35	39	34	40	36	40	34	-0.9	-1.4	-0.9	-1.3	52	48	NO	NO	NO	NO	NO
17.1	8673	50 UPPER PITT STREET KIRRIBILLI	Ninth	NE	63	59	62	57	64	59	63	57	-1.2	-1.7	-1.2	-1.7	60	55	NO	NO	NO	NO	NO
17.1	8673	50 UPPER PITT STREET KIRRIBILLI	Ninth	NW	63	58	62	57	63	59	62	57	-1.0	-1.5	-1.0	-1.6	60	55	NO	NO	NO	NO	NO
17.1	8673	50 UPPER PITT STREET KIRRIBILLI	Ninth	N	58	53	57	52	58	54	57	52	-0.9	-1.6	-0.9	-1.6	60	55	NO	NO	NO	NO	NO
17.1	8673	50 UPPER PITT STREET KIRRIBILLI	Ground	E	44	40	44	38	45	40	44	39	-0.7	-1.5	-0.7	-1.4	57	52	NO	NO	NO	NO	NO
17.1	8673	50 UPPER PITT STREET KIRRIBILLI	Ground	N	48	43	47	42	48	44	48	42	-0.8	-1.4	-0.8	-1.3	60	55	NO	NO	NO	NO	NO
17.1	8673	50 UPPER PITT STREET KIRRIBILLI	Ground	W	60	55	58	53	60	55	59	54	-1.3	-1.6	-1.3	-1.6	60	55	NO	NO	NO	NO	NO
17.1	8673	50 UPPER PITT STREET KIRRIBILLI	Ground	NW	62	57	61	56	62	57	61	56	-1.1	-1.5	-1.1	-1.4	60	55	NO	NO	NO	NO	NO
17.1	8673	50 UPPER PITT STREET KIRRIBILLI	Ground	SW	63	58	62	57	64	59	63	57	-1.1	-1.5	-1.0	-1.4	60	55	NO	NO	NO	NO	NO
17.1	8673	50 UPPER PITT STREET KIRRIBILLI	Ground	SE	56	51	56	50	57	52	56	51	-0.8	-1.2	-0.8	-1.1	60	55	NO	NO	NO	NO	NO
17.1	8673	50 UPPER PITT STREET KIRRIBILLI	Ground	S	59	54	58	53	60	55	58	53	-1.1	-1.5	-1.1	-1.4	60	55	NO	NO	NO	NO	NO
17.1	8673	50 UPPER PITT STREET KIRRIBILLI	Ground	W	62	57	61	56	63	58	62	56	-1.1	-1.4	-1.1	-1.5	60	55	NO	NO	NO	NO	NO
17.1	8673	50 UPPER PITT STREET KIRRIBILLI	Ground	S	63	58	62	57	63	58	62	57	-1.0	-1.4	-1.0	-1.4	60	55	NO	NO	NO	NO	NO
17.1	8673	50 UPPER PITT STREET KIRRIBILLI	Ground	E	40	35	39	34	40	36	39	34	-1.1	-1.5	-1.0	-1.5	52	48	NO	NO	NO	NO	NO
17.1	8673	50 UPPER PITT STREET KIRRIBILLI	Ground	SE	40	35	39	34	40	35	39	34	-1.1	-1.5	-1.1	-1.4	52	47	NO	NO	NO	NO	NO
17.1	8673	50 UPPER PITT STREET KIRRIBILLI	Ground	NE	51	46	50	45	51	46	50	45	-1.0	-1.4	-1.0	-1.4	60	55	NO	NO	NO	NO	NO
17.1	8673	50 UPPER PITT STREET KIRRIBILLI	Ground	NW	49	44	48	43	50	45	49	44	-0.8	-1.4	-0.8	-1.3	60	55	NO	NO	NO	NO	NO
17.1	8673	50 UPPER PITT STREET KIRRIBILLI	Ground	N	47	43	47	41	48	43	47	42	-0.7	-1.4	-0.7	-1.4	60	55	NO	NO	NO	NO	NO
17.1	8676	34 JEFFREYS STREET KIRRIBILLI	First	S	60	55	59	54	60	56	60	54	-0.6	-1.2	-0.6	-1.3	60	55	NO	NO	NO	NO	NO
17.1	8676	34 JEFFREYS STREET KIRRIBILLI	First	S	60	55	60	54	61	56	60	55	-0.6	-1.3	-0.6	-1.4	60	55	NO	NO	NO	NO	NO
17.1	8676	34 JEFFREYS STREET KIRRIBILLI	First	E	52	47	51	46	52	48	51	46	-1.1	-1.6	-1.1	-1.5	60	55	NO	NO	NO	NO	NO
17.1	8676	34 JEFFREYS STREET KIRRIBILLI	First	W	56	51	55	50	56	51	55	50	-0.9	-1.4	-0.9	-1.4	60	55	NO	NO	NO	NO	NO

NCA	Receiver ID	Address	Floor Level	Facade	Opening Year 2027				Design Year 2037				Increase (Do Smthng - Do Nothing)				NCG project road noise criteria		Do noise levels exceed the cumulative limit with project roads adding ≥2dB to the total noise levels?		Is the contribution from the road project Acute?		Consider further treatment?
					Do Nothing		Do Smthng		Do Nothing		Do Smthng		Opening Year 2027		Design Year 2037								
					Day	Night	Day	Night	Day	Night	Day	Night	Day	Night	Day	Night	Day	Night	Day	Night	$L_{Aeq,15hr}$ ≥ 65dB	$L_{Aeq,9hr}$ ≥ 60dB	
17.1	8676	34 JEFFREYS STREET KIRRIBILLI	Second	S	62	57	62	56	63	58	62	57	-0.5	-1.2	-0.5	-1.3	60	55	NO	NO	NO	NO	NO
17.1	8676	34 JEFFREYS STREET KIRRIBILLI	Second	S	62	57	61	56	62	58	62	56	-0.7	-1.4	-0.7	-1.4	60	55	NO	NO	NO	NO	NO
17.1	8676	34 JEFFREYS STREET KIRRIBILLI	Second	E	56	51	55	49	56	51	55	50	-1.0	-1.5	-1.0	-1.4	60	55	NO	NO	NO	NO	NO
17.1	8676	34 JEFFREYS STREET KIRRIBILLI	Second	W	60	56	60	54	61	56	60	55	-0.7	-1.3	-0.7	-1.2	60	55	NO	NO	NO	NO	NO
17.1	8676	34 JEFFREYS STREET KIRRIBILLI	Ground	S	58	54	58	52	59	54	58	53	-0.6	-1.3	-0.6	-1.4	60	55	NO	NO	NO	NO	NO
17.1	8676	34 JEFFREYS STREET KIRRIBILLI	Ground	S	59	54	58	53	59	54	58	53	-0.7	-1.4	-0.7	-1.5	60	55	NO	NO	NO	NO	NO
17.1	8676	34 JEFFREYS STREET KIRRIBILLI	Ground	W	53	48	52	47	54	49	53	47	-1.0	-1.4	-1.0	-1.5	60	55	NO	NO	NO	NO	NO
17.1	8678	67 CARABELLA STREET KIRRIBILLI	First	N	48	44	48	42	48	44	48	43	-0.6	-1.1	-0.5	-1.2	60	55	NO	NO	NO	NO	NO
17.1	8678	67 CARABELLA STREET KIRRIBILLI	First	W	47	43	47	42	48	43	47	42	-0.4	-1.1	-0.5	-1.0	60	55	NO	NO	NO	NO	NO
17.1	8678	67 CARABELLA STREET KIRRIBILLI	First	N	47	43	46	41	47	43	47	42	-0.7	-1.3	-0.6	-1.1	59	55	NO	NO	NO	NO	NO
17.1	8678	67 CARABELLA STREET KIRRIBILLI	First	W	47	42	46	41	47	43	47	41	-0.7	-1.2	-0.7	-1.2	59	55	NO	NO	NO	NO	NO
17.1	8678	67 CARABELLA STREET KIRRIBILLI	First	S	43	39	43	37	44	39	43	38	-0.9	-1.3	-0.9	-1.2	56	51	NO	NO	NO	NO	NO
17.1	8678	67 CARABELLA STREET KIRRIBILLI	First	W	47	42	46	41	47	42	46	41	-0.8	-1.3	-0.7	-1.2	59	54	NO	NO	NO	NO	NO
17.1	8678	67 CARABELLA STREET KIRRIBILLI	First	N	47	42	46	41	47	42	46	41	-0.7	-1.1	-0.7	-1.1	59	54	NO	NO	NO	NO	NO
17.1	8678	67 CARABELLA STREET KIRRIBILLI	First	W	46	42	46	40	47	42	46	41	-0.6	-1.1	-0.6	-1.1	59	54	NO	NO	NO	NO	NO
17.1	8678	67 CARABELLA STREET KIRRIBILLI	First	S	41	36	40	35	41	37	41	35	-0.8	-1.3	-0.8	-1.1	53	49	NO	NO	NO	NO	NO
17.1	8678	67 CARABELLA STREET KIRRIBILLI	First	W	45	40	44	39	45	41	45	40	-0.7	-1.0	-0.7	-1.0	57	53	NO	NO	NO	NO	NO
17.1	8678	67 CARABELLA STREET KIRRIBILLI	First	S	36	31	35	30	36	32	36	30	-0.8	-1.1	-0.8	-1.2	48	44	NO	NO	NO	NO	NO
17.1	8678	67 CARABELLA STREET KIRRIBILLI	First	E	37	32	36	31	37	33	37	32	-0.3	-1.1	-0.2	-0.9	49	45	NO	NO	NO	NO	NO
17.1	8678	67 CARABELLA STREET KIRRIBILLI	Tenth	N	58	53	57	52	58	53	57	52	-0.9	-1.5	-0.9	-1.5	60	55	NO	NO	NO	NO	NO
17.1	8678	67 CARABELLA STREET KIRRIBILLI	Tenth	W	59	54	58	53	59	54	58	53	-1.0	-1.5	-1.0	-1.4	60	55	NO	NO	NO	NO	NO
17.1	8678	67 CARABELLA STREET KIRRIBILLI	Tenth	N	59	54	58	52	59	54	58	53	-1.0	-1.5	-1.0	-1.4	60	55	NO	NO	NO	NO	NO
17.1	8678	67 CARABELLA STREET KIRRIBILLI	Tenth	W	59	54	58	53	59	54	58	53	-0.9	-1.5	-0.9	-1.5	60	55	NO	NO	NO	NO	NO
17.1	8678	67 CARABELLA STREET KIRRIBILLI	Tenth	S	55	50	54	49	56	51	54	49	-1.4	-1.8	-1.4	-1.7	60	55	NO	NO	NO	NO	NO
17.1	8678	67 CARABELLA STREET KIRRIBILLI	Tenth	W	57	53	56	51	58	53	57	51	-0.9	-1.6	-1.0	-1.5	60	55	NO	NO	NO	NO	NO
17.1	8678	67 CARABELLA STREET KIRRIBILLI	Tenth	N	57	52	56	51	58	53	57	51	-0.9	-1.5	-0.9	-1.4	60	55	NO	NO	NO	NO	NO
17.1	8678	67 CARABELLA STREET KIRRIBILLI	Tenth	W	57	52	56	51	57	53	56	51	-0.9	-1.6	-0.9	-1.5	60	55	NO	NO	NO	NO	NO
17.1	8678	67 CARABELLA STREET KIRRIBILLI	Tenth	S	52	47	51	46	52	48	51	46	-1.2	-1.7	-1.2	-1.7	60	55	NO	NO	NO	NO	NO
17.1	8678	67 CARABELLA STREET KIRRIBILLI	Tenth	W	55	50	54	49	55	50	55	49	-0.6	-1.1	-0.6	-1.1	60	55	NO	NO	NO	NO	NO
17.1	8678	67 CARABELLA STREET KIRRIBILLI	Tenth	S	47	42	46	41	48	43	47	42	-0.8	-1.3	-0.8	-1.2	60	55	NO	NO	NO	NO	NO
17.1	8678	67 CARABELLA STREET KIRRIBILLI	Tenth	E	42	38	42	37	43	38	42	37	-0.5	-1.4	-0.5	-1.4	55	50	NO	NO	NO	NO	NO
17.1	8678	67 CARABELLA STREET KIRRIBILLI	Eleventh	N	59	54	58	52	59	54	58	53	-0.8	-1.4	-0.8	-1.4	60	55	NO	NO	NO	NO	NO
17.1	8678	67 CARABELLA STREET KIRRIBILLI	Eleventh	W	60	55	59	53	60	55	59	54	-1.0	-1.5	-1.0	-1.4	60	55	NO	NO	NO	NO	NO
17.1	8678	67 CARABELLA STREET KIRRIBILLI	Eleventh	N	60	55	59	53	60	55	59	54	-0.9	-1.5	-0.9	-1.4	60	55	NO	NO	NO	NO	NO
17.1	8678	67 CARABELLA STREET KIRRIBILLI	Eleventh	W	60	55	59	53	60	55	59	54	-0.8	-1.4	-0.8	-1.3	60	55	NO	NO	NO	NO	NO
17.1	8678	67 CARABELLA STREET KIRRIBILLI	Eleventh	S	57	52	55	50	57	52	56	51	-1.3	-1.7	-1.3	-1.6	60	55	NO	NO	NO	NO	NO
17.1	8678	67 CARABELLA STREET KIRRIBILLI	Eleventh	W	58	53	57	52	59	54	58	52	-0.8	-1.4	-0.8	-1.4	60	55	NO	NO	NO	NO	NO
17.1	8678	67 CARABELLA STREET KIRRIBILLI	Eleventh	N	58	53	57	52	58	54	58	52	-0.8	-1.4	-0.8	-1.4	60	55	NO	NO	NO	NO	NO
17.1	8678	67 CARABELLA STREET KIRRIBILLI	Eleventh	W	58	53	57	52	58	53	57	52	-0.8	-1.4	-0.8	-1.4	60	55	NO	NO	NO	NO	NO
17.1	8678	67 CARABELLA STREET KIRRIBILLI	Eleventh	S	54	49	52	47	54	49	53	48	-1.2	-1.7	-1.2	-1.6	60	55	NO	NO	NO	NO	NO
17.1	8678	67 CARABELLA STREET KIRRIBILLI	Eleventh	W	56	51	55	50	56	51	56	50	-0.6	-1.1	-0.6	-1.0	60	55	NO	NO	NO	NO	NO
17.1	8678	67 CARABELLA STREET KIRRIBILLI	Eleventh	S	50	45	49	44	50	45	49	44	-0.9	-1.3	-0.9	-1.3	60	55	NO	NO	NO	NO	NO
17.1	8678	67 CARABELLA STREET KIRRIBILLI	Eleventh	E	46	41	45	40	46	42	46	40	-0.8	-1.4	-0.8	-1.3	58	54	NO	NO	NO	NO	NO
17.1	8678	67 CARABELLA STREET KIRRIBILLI	Second	N	50	45	49	44	50	45	49	44	-0.5	-1.1	-0.5	-1.1	60	55	NO	NO	NO	NO	NO
17.1	8678	67 CARABELLA STREET KIRRIBILLI	Second	W	49	45	49	44	50	45	49	44	-0.5	-1.0	-0.5	-1.0	60	55	NO	NO	NO	NO	NO
17.1	8678	67 CARABELLA STREET KIRRIBILLI	Second	N	49	44	48	43	49	45	49	43	-0.6	-1.2	-0.6	-1.2	60	55	NO	NO	NO	NO	NO
17.1	8678	67 CARABELLA STREET KIRRIBILLI	Second	W	48	44	48	43	49	44	48	43	-0.6	-1.2	-0.7	-1.2	60	55	NO	NO	NO	NO	NO
17.1	8678	67 CARABELLA STREET KIRRIBILLI	Second	S	44	40	44	38	45	40	44	39	-0.8	-1.2	-0.8	-1.2	57	52	NO	NO	NO	NO	NO
17.1	8678	67 CARABELLA STREET KIRRIBILLI	Second	W	48	43	47	42	48	44	48	43	-0.7	-1.1	-0.7	-1.1	60	55	NO	NO	NO	NO	NO
17.1	8678	67 CARABELLA STREET KIRRIBILLI	Second	N	48	43	47	42	48	44	48	42	-0.6	-1.1	-0.6	-1.1	60	55	NO	NO	NO	NO	NO
17.1	8678	67 CARABELLA STREET KIRRIBILLI	Second	W	48	43	47	42	48	43	47	42	-0.7	-1.1	-0.7	-1.1	60	55	NO	NO	NO	NO	NO
17.1	8678	67 CARABELLA STREET KIRRIBILLI	Second	S	42	37	41	36	43	38	42	37	-0.8	-1.3	-0.8	-1.2	55	50	NO	NO	NO	NO	NO
17.1	8678	67 CARABELLA STREET KIRRIBILLI	Second	W	46	41	46	40	47	42	46	41	-0.7	-1.1	-0.7	-1.0	59	54	NO	NO	NO	NO	NO
17.1	8678	67 CARABELLA STREET KIRRIBILLI	Second	S	37	32	36	31	37	32	36	31	-0.8	-1.2	-0.8	-1.2	49	44	NO	NO	NO	NO	NO
17.1	8678	67 CARABELLA STREET KIRRIBILLI	Second	E	37	33	37	32	38	33	37	32	-0.2	-1.1	-0.3	-0.9	50	45	NO	NO	NO	NO	NO
17.1	8678	67 CARABELLA STREET KIRRIBILLI	Third	N	51	46	50	45	51	47	51	45	-0.6	-1.2	-0.5	-1.1	60	55	NO	NO	NO	NO	NO
17.1	8678	67 CARABELLA STREET KIRRIBILLI	Third	W	51	46	50	45	51	46	51	45	-0.5	-1.1	-0.5	-1.1	60	55	NO	NO	NO	NO	NO
17.1	8678	67 CARABELLA STREET KIRRIBILLI	Third	N	50	46	50	45	51	46	50	45	-0.6	-1.2	-0.6	-1.1	60	55	NO	NO	NO	NO	NO
17.1	8678	67 CARABELLA STREET KIRRIBILLI	Third	W	50	45	50	44	51	46	50	45	-0.5	-1.1	-0.5	-1.0	60	55	NO	NO	NO	NO	NO
17.1	8678	67 CARABELLA STREET KIRRIBILLI	Third	S	46	41	45	39	46	41	45	40	-0.8	-1.3	-0.8	-1.2	58	53	NO	NO	NO	NO	NO
17.1	8678	67 CARABELLA STREET KIRRIBILLI	Third	W	49	45	49	43	50	45	49	44	-0.7	-1.2	-0.7	-1.2	60	55	NO	NO	NO	NO	NO
17.1	8678	67 CARABELLA STREET KIRRIBILLI	Third	N	49	45	49	43	50	45	49	44	-0.7	-1.3	-0.6	-1.2	60	55	NO	NO	NO	NO	NO

NCA	Receiver ID	Address	Floor Level	Facade	Opening Year 2027				Design Year 2037				Increase (Do Smthng - Do Nothing)				NCG project road noise criteria		Do noise levels exceed the cumulative limit with project roads adding ≥2dB to the total noise levels?		Is the contribution from the road project Acute?		Consider further treatment?
					Do Nothing		Do Smthng		Do Nothing		Do Smthng		Opening Year 2027		Design Year 2037								
					Day	Night	Day	Night	Day	Night	Day	Night	Day	Night	Day	Night	Day	Night	Day	Night	$L_{Aeq,15hr}$ ≥ 65dB	$L_{Aeq,9hr}$ ≥ 60dB	
17.1	8678	67 CARABELLA STREET KIRRIBILLI	Third	W	49	45	49	43	50	45	49	44	-0.6	-1.2	-0.6	-1.2	60	55	NO	NO	NO	NO	NO
17.1	8678	67 CARABELLA STREET KIRRIBILLI	Third	S	43	39	43	37	44	39	43	38	-0.8	-1.2	-0.8	-1.2	56	51	NO	NO	NO	NO	NO
17.1	8678	67 CARABELLA STREET KIRRIBILLI	Third	W	48	43	47	42	48	43	47	42	-0.6	-1.1	-0.6	-1.1	60	55	NO	NO	NO	NO	NO
17.1	8678	67 CARABELLA STREET KIRRIBILLI	Third	S	37	32	36	31	38	33	37	32	-0.8	-1.2	-0.8	-1.2	50	45	NO	NO	NO	NO	NO
17.1	8678	67 CARABELLA STREET KIRRIBILLI	Third	E	38	33	37	32	38	33	38	32	-0.3	-1.1	-0.2	-1.0	50	45	NO	NO	NO	NO	NO
17.1	8678	67 CARABELLA STREET KIRRIBILLI	Fourth	N	52	48	52	46	53	48	52	47	-0.6	-1.3	-0.6	-1.2	60	55	NO	NO	NO	NO	NO
17.1	8678	67 CARABELLA STREET KIRRIBILLI	Fourth	W	52	48	52	46	53	48	52	47	-0.5	-1.2	-0.5	-1.2	60	55	NO	NO	NO	NO	NO
17.1	8678	67 CARABELLA STREET KIRRIBILLI	Fourth	N	52	48	51	46	53	48	52	47	-0.7	-1.3	-0.7	-1.3	60	55	NO	NO	NO	NO	NO
17.1	8678	67 CARABELLA STREET KIRRIBILLI	Fourth	W	52	47	51	46	52	48	52	47	-0.5	-1.2	-0.5	-1.2	60	55	NO	NO	NO	NO	NO
17.1	8678	67 CARABELLA STREET KIRRIBILLI	Fourth	S	47	42	46	41	47	42	46	41	-0.9	-1.3	-0.8	-1.2	59	54	NO	NO	NO	NO	NO
17.1	8678	67 CARABELLA STREET KIRRIBILLI	Fourth	W	51	46	50	45	51	47	51	45	-0.7	-1.4	-0.7	-1.4	60	55	NO	NO	NO	NO	NO
17.1	8678	67 CARABELLA STREET KIRRIBILLI	Fourth	N	51	46	50	45	51	47	51	45	-0.7	-1.4	-0.7	-1.4	60	55	NO	NO	NO	NO	NO
17.1	8678	67 CARABELLA STREET KIRRIBILLI	Fourth	W	51	46	50	45	51	47	51	45	-0.7	-1.3	-0.7	-1.3	60	55	NO	NO	NO	NO	NO
17.1	8678	67 CARABELLA STREET KIRRIBILLI	Fourth	S	44	40	44	38	45	40	44	39	-0.8	-1.3	-0.8	-1.2	57	52	NO	NO	NO	NO	NO
17.1	8678	67 CARABELLA STREET KIRRIBILLI	Fourth	W	49	44	48	43	49	44	48	43	-0.6	-1.1	-0.6	-1.2	60	55	NO	NO	NO	NO	NO
17.1	8678	67 CARABELLA STREET KIRRIBILLI	Fourth	S	38	33	37	32	39	34	38	33	-0.8	-1.3	-0.8	-1.2	51	46	NO	NO	NO	NO	NO
17.1	8678	67 CARABELLA STREET KIRRIBILLI	Fourth	E	38	34	38	32	38	34	38	33	-0.2	-1.1	-0.2	-1.0	50	46	NO	NO	NO	NO	NO
17.1	8678	67 CARABELLA STREET KIRRIBILLI	Fifth	N	54	49	53	48	54	49	53	48	-0.7	-1.3	-0.7	-1.3	60	55	NO	NO	NO	NO	NO
17.1	8678	67 CARABELLA STREET KIRRIBILLI	Fifth	W	54	49	53	48	54	50	54	48	-0.6	-1.3	-0.6	-1.3	60	55	NO	NO	NO	NO	NO
17.1	8678	67 CARABELLA STREET KIRRIBILLI	Fifth	N	54	49	53	48	54	50	54	48	-0.6	-1.3	-0.6	-1.4	60	55	NO	NO	NO	NO	NO
17.1	8678	67 CARABELLA STREET KIRRIBILLI	Fifth	W	54	49	53	48	54	49	53	48	-0.7	-1.3	-0.7	-1.3	60	55	NO	NO	NO	NO	NO
17.1	8678	67 CARABELLA STREET KIRRIBILLI	Fifth	S	48	43	47	42	48	44	47	42	-1.0	-1.4	-1.0	-1.3	60	55	NO	NO	NO	NO	NO
17.1	8678	67 CARABELLA STREET KIRRIBILLI	Fifth	W	53	48	52	47	53	49	52	47	-0.7	-1.5	-0.7	-1.5	60	55	NO	NO	NO	NO	NO
17.1	8678	67 CARABELLA STREET KIRRIBILLI	Fifth	N	53	48	52	47	53	48	52	47	-0.7	-1.4	-0.7	-1.4	60	55	NO	NO	NO	NO	NO
17.1	8678	67 CARABELLA STREET KIRRIBILLI	Fifth	W	53	48	52	46	53	48	52	47	-0.7	-1.4	-0.7	-1.4	60	55	NO	NO	NO	NO	NO
17.1	8678	67 CARABELLA STREET KIRRIBILLI	Fifth	S	46	41	45	39	46	41	45	40	-0.9	-1.3	-0.9	-1.3	58	53	NO	NO	NO	NO	NO
17.1	8678	67 CARABELLA STREET KIRRIBILLI	Fifth	W	50	45	49	44	50	45	50	44	-0.6	-1.1	-0.6	-1.1	60	55	NO	NO	NO	NO	NO
17.1	8678	67 CARABELLA STREET KIRRIBILLI	Fifth	S	39	34	38	33	40	35	39	34	-0.9	-1.3	-0.9	-1.2	52	47	NO	NO	NO	NO	NO
17.1	8678	67 CARABELLA STREET KIRRIBILLI	Fifth	E	38	34	38	33	39	34	38	33	-0.2	-1.1	-0.2	-0.9	51	46	NO	NO	NO	NO	NO
17.1	8678	67 CARABELLA STREET KIRRIBILLI	Sixth	N	55	50	54	48	55	50	54	49	-0.8	-1.4	-0.8	-1.5	60	55	NO	NO	NO	NO	NO
17.1	8678	67 CARABELLA STREET KIRRIBILLI	Sixth	W	55	50	54	49	55	51	54	49	-0.8	-1.5	-0.8	-1.4	60	55	NO	NO	NO	NO	NO
17.1	8678	67 CARABELLA STREET KIRRIBILLI	Sixth	N	55	50	54	49	55	51	54	49	-0.9	-1.5	-0.8	-1.5	60	55	NO	NO	NO	NO	NO
17.1	8678	67 CARABELLA STREET KIRRIBILLI	Sixth	W	55	50	54	49	55	51	55	49	-0.8	-1.5	-0.8	-1.5	60	55	NO	NO	NO	NO	NO
17.1	8678	67 CARABELLA STREET KIRRIBILLI	Sixth	S	49	44	48	43	50	45	49	43	-1.1	-1.5	-1.1	-1.5	60	55	NO	NO	NO	NO	NO
17.1	8678	67 CARABELLA STREET KIRRIBILLI	Sixth	W	54	49	53	47	54	50	53	48	-0.9	-1.6	-0.9	-1.6	60	55	NO	NO	NO	NO	NO
17.1	8678	67 CARABELLA STREET KIRRIBILLI	Sixth	N	54	49	53	48	54	50	53	48	-0.8	-1.5	-0.8	-1.6	60	55	NO	NO	NO	NO	NO
17.1	8678	67 CARABELLA STREET KIRRIBILLI	Sixth	W	54	49	53	47	54	49	53	48	-0.9	-1.5	-0.9	-1.5	60	55	NO	NO	NO	NO	NO
17.1	8678	67 CARABELLA STREET KIRRIBILLI	Sixth	S	47	42	46	40	47	42	46	41	-1.0	-1.4	-1.0	-1.4	59	54	NO	NO	NO	NO	NO
17.1	8678	67 CARABELLA STREET KIRRIBILLI	Sixth	W	51	46	50	45	51	46	51	45	-0.5	-1.1	-0.5	-1.1	60	55	NO	NO	NO	NO	NO
17.1	8678	67 CARABELLA STREET KIRRIBILLI	Sixth	S	40	35	39	34	41	36	40	35	-0.9	-1.3	-0.8	-1.2	53	48	NO	NO	NO	NO	NO
17.1	8678	67 CARABELLA STREET KIRRIBILLI	Sixth	E	38	34	38	33	39	34	39	33	-0.1	-1.1	-0.1	-0.9	51	46	NO	NO	NO	NO	NO
17.1	8678	67 CARABELLA STREET KIRRIBILLI	Seventh	N	55	51	54	49	56	51	55	50	-0.9	-1.5	-0.9	-1.5	60	55	NO	NO	NO	NO	NO
17.1	8678	67 CARABELLA STREET KIRRIBILLI	Seventh	W	56	51	55	50	56	52	55	50	-0.9	-1.4	-0.9	-1.5	60	55	NO	NO	NO	NO	NO
17.1	8678	67 CARABELLA STREET KIRRIBILLI	Seventh	N	56	51	55	50	56	52	55	50	-0.9	-1.5	-0.9	-1.4	60	55	NO	NO	NO	NO	NO
17.1	8678	67 CARABELLA STREET KIRRIBILLI	Seventh	W	56	51	55	50	56	52	56	50	-0.8	-1.5	-0.8	-1.4	60	55	NO	NO	NO	NO	NO
17.1	8678	67 CARABELLA STREET KIRRIBILLI	Seventh	S	51	46	49	44	51	46	50	45	-1.2	-1.6	-1.2	-1.6	60	55	NO	NO	NO	NO	NO
17.1	8678	67 CARABELLA STREET KIRRIBILLI	Seventh	W	55	50	54	48	55	50	54	49	-0.9	-1.6	-0.9	-1.6	60	55	NO	NO	NO	NO	NO
17.1	8678	67 CARABELLA STREET KIRRIBILLI	Seventh	N	55	50	54	48	55	50	54	49	-0.9	-1.6	-0.9	-1.6	60	55	NO	NO	NO	NO	NO
17.1	8678	67 CARABELLA STREET KIRRIBILLI	Seventh	W	54	50	54	48	55	50	54	49	-0.9	-1.5	-0.9	-1.5	60	55	NO	NO	NO	NO	NO
17.1	8678	67 CARABELLA STREET KIRRIBILLI	Seventh	S	48	43	47	42	48	44	47	42	-1.2	-1.7	-1.2	-1.6	60	55	NO	NO	NO	NO	NO
17.1	8678	67 CARABELLA STREET KIRRIBILLI	Seventh	W	52	47	51	46	52	48	52	46	-0.5	-1.0	-0.5	-1.1	60	55	NO	NO	NO	NO	NO
17.1	8678	67 CARABELLA STREET KIRRIBILLI	Seventh	S	42	37	41	36	42	37	41	36	-0.9	-1.3	-0.9	-1.2	54	49	NO	NO	NO	NO	NO
17.1	8678	67 CARABELLA STREET KIRRIBILLI	Seventh	E	38	34	38	33	39	34	39	33	-0.2	-1.1	-0.2	-1.0	51	46	NO	NO	NO	NO	NO
17.1	8678	67 CARABELLA STREET KIRRIBILLI	Eighth	N	56	51	55	50	56	52	56	50	-0.8	-1.5	-0.8	-1.5	60	55	NO	NO	NO	NO	NO
17.1	8678	67 CARABELLA STREET KIRRIBILLI	Eighth	W	57	52	56	51	57	53	56	51	-0.9	-1.5	-0.9	-1.5	60	55	NO	NO	NO	NO	NO
17.1	8678	67 CARABELLA STREET KIRRIBILLI	Eighth	N	57	52	56	51	57	53	56	51	-0.9	-1.5	-0.9	-1.4	60	55	NO	NO	NO	NO	NO
17.1	8678	67 CARABELLA STREET KIRRIBILLI	Eighth	W	57	52	56	51	57	53	56	51	-0.9	-1.5	-0.9	-1.5	60	55	NO	NO	NO	NO	NO
17.1	8678	67 CARABELLA STREET KIRRIBILLI	Eighth	S	52	47	51	46	53	48	51	46	-1.4	-1.8	-1.4	-1.8	60	55	NO	NO	NO	NO	NO
17.1	8678	67 CARABELLA STREET KIRRIBILLI	Eighth	W	56	51	55	49	56	51	55	50	-1.0	-1.6	-1.0	-1.5	60	55	NO	NO	NO	NO	NO
17.1	8678	67 CARABELLA STREET KIRRIBILLI	Eighth	N	55	51	55	49	56	51	55	50	-0.9	-1.6	-0.9	-1.5	60	55	NO	NO	NO	NO	NO
17.1	8678	67 CARABELLA STREET KIRRIBILLI	Eighth	W	55	51	54	49	56	51	55	49	-0.9	-1.5	-0.9	-1.5	60	55	NO	NO	NO	NO	NO
17.1	8678	67 CARABELLA STREET KIRRIBILLI	Eighth	S	49	45	48	43	50	45	48	43	-1.4	-1.8	-1.4	-1.7	60	55	NO	NO	NO	NO	NO

NCA	Receiver ID	Address	Floor Level	Facade	Opening Year 2027				Design Year 2037				Increase (Do Smthng - Do Nothing)				NCG project road noise criteria		Do noise levels exceed the cumulative limit with project roads adding ≥2dB to the total noise levels?		Is the contribution from the road project Acute?		Consider further treatment?
					Do Nothing		Do Smthng		Do Nothing		Do Smthng		Opening Year 2027		Design Year 2037								
					Day	Night	Day	Night	Day	Night	Day	Night	Day	Night	Day	Night	Day	Night	Day	Night	$L_{Aeq,15hr}$ ≥ 65dB	$L_{Aeq,9hr}$ ≥ 60dB	
17.1	8678	67 CARABELLA STREET KIRRIBILLI	Eighth	W	53	48	52	47	53	48	53	47	-0.6	-1.1	-0.5	-1.1	60	55	NO	NO	NO	NO	NO
17.1	8678	67 CARABELLA STREET KIRRIBILLI	Eighth	S	43	38	42	37	44	39	43	38	-0.9	-1.3	-0.9	-1.3	56	51	NO	NO	NO	NO	NO
17.1	8678	67 CARABELLA STREET KIRRIBILLI	Eighth	E	39	35	39	34	40	35	39	34	-0.3	-1.0	-0.3	-1.0	52	47	NO	NO	NO	NO	NO
17.1	8678	67 CARABELLA STREET KIRRIBILLI	Ninth	N	57	52	56	51	57	53	57	51	-0.8	-1.5	-0.8	-1.5	60	55	NO	NO	NO	NO	NO
17.1	8678	67 CARABELLA STREET KIRRIBILLI	Ninth	W	58	53	57	52	58	54	57	52	-0.9	-1.4	-0.9	-1.4	60	55	NO	NO	NO	NO	NO
17.1	8678	67 CARABELLA STREET KIRRIBILLI	Ninth	N	58	53	57	52	58	53	57	52	-0.9	-1.4	-0.9	-1.4	60	55	NO	NO	NO	NO	NO
17.1	8678	67 CARABELLA STREET KIRRIBILLI	Ninth	W	58	53	57	52	58	54	57	52	-0.9	-1.4	-0.9	-1.5	60	55	NO	NO	NO	NO	NO
17.1	8678	67 CARABELLA STREET KIRRIBILLI	Ninth	S	54	49	52	47	54	49	53	48	-1.4	-1.7	-1.4	-1.6	60	55	NO	NO	NO	NO	NO
17.1	8678	67 CARABELLA STREET KIRRIBILLI	Ninth	W	56	52	55	50	57	52	56	51	-1.0	-1.5	-0.9	-1.5	60	55	NO	NO	NO	NO	NO
17.1	8678	67 CARABELLA STREET KIRRIBILLI	Ninth	N	56	52	55	50	57	52	56	51	-0.9	-1.5	-0.8	-1.5	60	55	NO	NO	NO	NO	NO
17.1	8678	67 CARABELLA STREET KIRRIBILLI	Ninth	W	56	51	55	50	57	52	56	50	-0.9	-1.4	-0.9	-1.5	60	55	NO	NO	NO	NO	NO
17.1	8678	67 CARABELLA STREET KIRRIBILLI	Ninth	S	51	46	50	44	51	46	50	45	-1.3	-1.8	-1.3	-1.7	60	55	NO	NO	NO	NO	NO
17.1	8678	67 CARABELLA STREET KIRRIBILLI	Ninth	W	54	49	53	48	54	49	54	48	-0.6	-1.1	-0.6	-1.1	60	55	NO	NO	NO	NO	NO
17.1	8678	67 CARABELLA STREET KIRRIBILLI	Ninth	S	45	40	44	39	46	41	45	40	-0.9	-1.3	-0.9	-1.2	58	53	NO	NO	NO	NO	NO
17.1	8678	67 CARABELLA STREET KIRRIBILLI	Ninth	E	41	36	40	35	41	36	40	35	-0.5	-1.2	-0.5	-1.1	53	48	NO	NO	NO	NO	NO
17.1	8678	67 CARABELLA STREET KIRRIBILLI	Ground	N	46	42	46	41	47	42	46	41	-0.7	-1.4	-0.8	-1.3	59	54	NO	NO	NO	NO	NO
17.1	8678	67 CARABELLA STREET KIRRIBILLI	Ground	W	46	41	45	40	46	41	45	40	-0.7	-1.3	-0.6	-1.3	58	53	NO	NO	NO	NO	NO
17.1	8678	67 CARABELLA STREET KIRRIBILLI	Ground	N	45	41	44	39	46	41	45	40	-0.7	-1.3	-0.7	-1.3	58	53	NO	NO	NO	NO	NO
17.1	8678	67 CARABELLA STREET KIRRIBILLI	Ground	W	45	40	44	39	45	41	45	40	-0.8	-1.2	-0.7	-1.1	57	53	NO	NO	NO	NO	NO
17.1	8678	67 CARABELLA STREET KIRRIBILLI	Ground	S	42	37	41	36	43	38	42	37	-0.9	-1.3	-0.9	-1.2	55	50	NO	NO	NO	NO	NO
17.1	8678	67 CARABELLA STREET KIRRIBILLI	Ground	W	45	40	44	39	46	41	45	40	-0.8	-1.2	-0.8	-1.1	58	53	NO	NO	NO	NO	NO
17.1	8678	67 CARABELLA STREET KIRRIBILLI	Ground	N	45	40	44	39	46	41	45	40	-0.7	-1.2	-0.7	-1.1	58	53	NO	NO	NO	NO	NO
17.1	8678	67 CARABELLA STREET KIRRIBILLI	Ground	W	45	40	44	39	45	41	45	40	-0.8	-1.2	-0.8	-1.1	57	53	NO	NO	NO	NO	NO
17.1	8678	67 CARABELLA STREET KIRRIBILLI	Ground	S	40	35	39	34	40	36	40	34	-0.8	-1.2	-0.8	-1.2	52	48	NO	NO	NO	NO	NO
17.1	8678	67 CARABELLA STREET KIRRIBILLI	Ground	W	44	39	43	38	44	40	44	38	-0.7	-1.1	-0.7	-1.1	56	52	NO	NO	NO	NO	NO
17.1	8678	67 CARABELLA STREET KIRRIBILLI	Ground	S	35	31	35	30	36	31	35	30	-0.8	-0.7	-0.8	-1.0	48	43	NO	NO	NO	NO	NO
17.1	8678	67 CARABELLA STREET KIRRIBILLI	Ground	E	37	32	36	31	37	32	37	31	-0.3	-1.0	-0.3	-1.0	49	44	NO	NO	NO	NO	NO
17.1	8683	38 PITT STREET KIRRIBILLI	First	N	60	55	60	54	61	56	60	55	-0.4	-1.2	-0.4	-1.2	60	55	NO	NO	NO	NO	NO
17.1	8683	38 PITT STREET KIRRIBILLI	First	W	61	56	60	55	61	57	61	55	-0.4	-1.2	-0.4	-1.2	60	55	NO	NO	NO	NO	NO
17.1	8683	38 PITT STREET KIRRIBILLI	First	S	59	55	59	53	60	55	59	54	-0.6	-1.3	-0.6	-1.4	60	55	NO	NO	NO	NO	NO
17.1	8683	38 PITT STREET KIRRIBILLI	First	E	55	50	54	48	55	50	54	49	-0.9	-1.5	-0.9	-1.4	60	55	NO	NO	NO	NO	NO
17.1	8683	38 PITT STREET KIRRIBILLI	First	N	58	53	58	52	58	54	58	53	-0.3	-1.1	-0.3	-1.0	60	55	NO	NO	NO	NO	NO
17.1	8683	38 PITT STREET KIRRIBILLI	First	E	56	51	56	50	57	52	56	51	-0.5	-1.2	-0.5	-1.3	60	55	NO	NO	NO	NO	NO
17.1	8683	38 PITT STREET KIRRIBILLI	Second	N	62	57	61	56	62	57	62	56	-0.3	-1.0	-0.3	-1.1	60	55	NO	NO	NO	NO	NO
17.1	8683	38 PITT STREET KIRRIBILLI	Second	W	62	57	62	56	63	58	62	57	-0.3	-1.1	-0.3	-1.2	60	55	NO	NO	NO	NO	NO
17.1	8683	38 PITT STREET KIRRIBILLI	Second	S	61	56	61	55	62	57	61	56	-0.5	-1.2	-0.5	-1.3	60	55	NO	NO	NO	NO	NO
17.1	8683	38 PITT STREET KIRRIBILLI	Second	E	58	53	57	52	58	53	57	52	-0.8	-1.4	-0.8	-1.3	60	55	NO	NO	NO	NO	NO
17.1	8683	38 PITT STREET KIRRIBILLI	Second	N	60	56	60	55	61	56	60	55	-0.4	-1.1	-0.4	-1.1	60	55	NO	NO	NO	NO	NO
17.1	8683	38 PITT STREET KIRRIBILLI	Second	E	59	54	58	53	59	55	59	53	-0.7	-1.4	-0.7	-1.3	60	55	NO	NO	NO	NO	NO
17.1	8683	38 PITT STREET KIRRIBILLI	Ground	N	59	54	58	53	59	55	59	53	-0.4	-1.2	-0.4	-1.3	60	55	NO	NO	NO	NO	NO
17.1	8683	38 PITT STREET KIRRIBILLI	Ground	W	59	55	59	54	60	55	59	54	-0.4	-1.2	-0.4	-1.3	60	55	NO	NO	NO	NO	NO
17.1	8683	38 PITT STREET KIRRIBILLI	Ground	S	58	53	57	52	58	54	58	52	-0.6	-1.4	-0.6	-1.4	60	55	NO	NO	NO	NO	NO
17.1	8683	38 PITT STREET KIRRIBILLI	Ground	E	52	48	52	46	53	48	52	47	-0.9	-1.5	-0.9	-1.4	60	55	NO	NO	NO	NO	NO
17.1	8683	38 PITT STREET KIRRIBILLI	Ground	N	56	52	56	51	57	52	56	51	-0.4	-1.2	-0.4	-1.1	60	55	NO	NO	NO	NO	NO
17.1	8683	38 PITT STREET KIRRIBILLI	Ground	E	54	50	54	48	55	50	54	49	-0.5	-1.3	-0.5	-1.2	60	55	NO	NO	NO	NO	NO
17.1	8684	48 CARABELLA STREET KIRRIBILLI	First	NE	53	48	51	46	53	48	52	46	-1.4	-2.0	-1.4	-2.0	60	55	NO	NO	NO	NO	NO
17.1	8684	48 CARABELLA STREET KIRRIBILLI	First	NW	57	52	56	51	58	53	56	51	-1.2	-1.6	-1.2	-1.6	60	55	NO	NO	NO	NO	NO
17.1	8684	48 CARABELLA STREET KIRRIBILLI	First	SW	57	52	56	50	57	52	56	51	-1.0	-1.4	-1.0	-1.3	60	55	NO	NO	NO	NO	NO
17.1	8684	48 CARABELLA STREET KIRRIBILLI	First	SE	48	43	46	41	48	43	47	42	-1.1	-1.5	-1.0	-1.5	60	55	NO	NO	NO	NO	NO
17.1	8684	48 CARABELLA STREET KIRRIBILLI	Ground	NE	50	45	48	43	50	45	49	44	-1.1	-1.7	-1.1	-1.6	60	55	NO	NO	NO	NO	NO
17.1	8684	48 CARABELLA STREET KIRRIBILLI	Ground	NW	54	49	52	47	54	49	53	47	-1.4	-1.8	-1.3	-1.7	60	55	NO	NO	NO	NO	NO
17.1	8684	48 CARABELLA STREET KIRRIBILLI	Ground	SW	53	48	52	47	54	49	52	47	-1.4	-1.7	-1.3	-1.6	60	55	NO	NO	NO	NO	NO
17.1	8684	48 CARABELLA STREET KIRRIBILLI	Ground	SE	44	39	43	38	44	40	43	38	-1.1	-1.5	-1.1	-1.5	56	52	NO	NO	NO	NO	NO
17.1	8688	38 JEFFREYS STREET KIRRIBILLI	First	E	52	47	51	46	53	48	52	46	-1.0	-1.5	-1.0	-1.4	60	55	NO	NO	NO	NO	NO
17.1	8688	38 JEFFREYS STREET KIRRIBILLI	First	N	56	51	55	49	56	51	55	50	-0.8	-1.4	-0.8	-1.3	60	55	NO	NO	NO	NO	NO
17.1	8688	38 JEFFREYS STREET KIRRIBILLI	First	W	64	59	63	58	64	59	64	58	-0.3	-1.1	-0.3	-1.1	60	55	NO	NO	NO	NO	NO
17.1	8688	38 JEFFREYS STREET KIRRIBILLI	Second	E	56	51	55	50	57	52	56	50	-1.0	-1.5	-1.0	-1.4	60	55	NO	NO	NO	NO	NO
17.1	8688	38 JEFFREYS STREET KIRRIBILLI	Second	N	59	54	58	52	59	54	58	53	-0.9	-1.4	-0.9	-1.4	60	55	NO	NO	NO	NO	NO
17.1	8688	38 JEFFREYS STREET KIRRIBILLI	Second	W	65	60	65	59	66	61	65	60	-0.3	-1.0	-0.3	-1.1	60	55	NO	NO	NO	NO	NO
17.1	8688	38 JEFFREYS STREET KIRRIBILLI	Ground	N	54	49	53	48	54	49	53	48	-0.8	-1.4	-0.8	-1.4	60	55	NO	NO	NO	NO	NO
17.1	8688	38 JEFFREYS STREET KIRRIBILLI	Ground	W	61	57	61	55	62	57	61	56	-0.4	-1.1	-0.4	-1.2	60	55	NO	NO	NO	NO	NO
17.1	8689	36 JEFFREYS STREET KIRRIBILLI	First	E	52	48	51	46	53	48	52	46	-1.2	-1.6	-1.2	-1.6	60	55	NO	NO	NO	NO	NO

NCA	Receiver ID	Address	Floor Level	Facade	Opening Year 2027				Design Year 2037				Increase (Do Smthng - Do Nothing)				NCG project road noise criteria		Do noise levels exceed the cumulative limit with project roads adding ≥2dB to the total noise levels?		Is the contribution from the road project Acute?		Consider further treatment?
					Do Nothing		Do Smthng		Do Nothing		Do Smthng		Opening Year 2027		Design Year 2037								
					Day	Night	Day	Night	Day	Night	Day	Night	Day	Night	Day	Night	Day	Night	Day	Night	$L_{Aeq,15hr}$ ≥ 65dB	$L_{Aeq,9hr}$ ≥ 60dB	
17.1	8689	36 JEFFREYS STREET KIRRIBILLI	First	W	63	58	62	57	63	58	63	57	-0.4	-1.2	-0.4	-1.2	60	55	NO	NO	NO	NO	NO
17.1	8689	36 JEFFREYS STREET KIRRIBILLI	Second	E	56	51	55	50	57	52	55	50	-1.1	-1.5	-1.1	-1.5	60	55	NO	NO	NO	NO	NO
17.1	8689	36 JEFFREYS STREET KIRRIBILLI	Second	W	65	60	64	59	65	60	65	59	-0.4	-1.1	-0.4	-1.2	60	55	NO	NO	NO	NO	NO
17.1	8689	36 JEFFREYS STREET KIRRIBILLI	Ground	E	50	45	48	43	50	45	49	44	-1.1	-1.7	-1.1	-1.7	60	55	NO	NO	NO	NO	NO
17.1	8689	36 JEFFREYS STREET KIRRIBILLI	Ground	W	60	55	59	54	60	56	60	54	-0.5	-1.3	-0.5	-1.3	60	55	NO	NO	NO	NO	NO
17.1	8690	8 PARKES STREET KIRRIBILLI	First	NE	51	46	50	45	51	46	50	45	-0.9	-1.4	-0.9	-1.3	60	55	NO	NO	NO	NO	NO
17.1	8690	8 PARKES STREET KIRRIBILLI	First	NW	60	55	59	53	60	55	59	54	-1.1	-1.5	-1.2	-1.5	60	55	NO	NO	NO	NO	NO
17.1	8690	8 PARKES STREET KIRRIBILLI	First	SW	58	53	57	52	58	54	57	52	-1.1	-1.5	-1.1	-1.5	60	55	NO	NO	NO	NO	NO
17.1	8690	8 PARKES STREET KIRRIBILLI	First	SE	47	42	46	41	47	43	46	41	-1.1	-1.6	-1.1	-1.5	59	55	NO	NO	NO	NO	NO
17.1	8690	8 PARKES STREET KIRRIBILLI	Ground	NE	47	42	46	41	48	43	46	41	-1.1	-1.5	-1.1	-1.5	60	55	NO	NO	NO	NO	NO
17.1	8690	8 PARKES STREET KIRRIBILLI	Ground	NW	58	53	57	52	58	53	57	52	-1.0	-1.3	-1.0	-1.2	60	55	NO	NO	NO	NO	NO
17.1	8690	8 PARKES STREET KIRRIBILLI	Ground	SW	57	52	56	50	57	52	56	51	-1.1	-1.5	-1.1	-1.4	60	55	NO	NO	NO	NO	NO
17.1	8690	8 PARKES STREET KIRRIBILLI	Ground	SE	43	39	42	37	44	39	43	37	-1.2	-1.6	-1.1	-1.6	56	51	NO	NO	NO	NO	NO
17.1	8692	46 CARABELLA STREET KIRRIBILLI	First	NE	51	47	50	45	51	47	51	46	-0.7	-1.3	-0.7	-1.3	60	55	NO	NO	NO	NO	NO
17.1	8692	46 CARABELLA STREET KIRRIBILLI	First	NW	52	47	51	46	52	47	51	46	-0.8	-1.3	-0.8	-1.3	60	55	NO	NO	NO	NO	NO
17.1	8692	46 CARABELLA STREET KIRRIBILLI	First	SW	50	45	49	44	51	46	50	45	-0.8	-1.3	-0.8	-1.2	60	55	NO	NO	NO	NO	NO
17.1	8692	46 CARABELLA STREET KIRRIBILLI	First	SE	47	42	46	41	47	43	46	41	-0.9	-1.3	-0.9	-1.3	59	55	NO	NO	NO	NO	NO
17.1	8692	46 CARABELLA STREET KIRRIBILLI	Ground	NE	49	44	48	43	49	44	48	43	-0.8	-1.4	-0.7	-1.3	60	55	NO	NO	NO	NO	NO
17.1	8692	46 CARABELLA STREET KIRRIBILLI	Ground	NW	49	45	49	44	50	45	49	44	-0.7	-1.2	-0.7	-1.2	60	55	NO	NO	NO	NO	NO
17.1	8692	46 CARABELLA STREET KIRRIBILLI	Ground	SW	48	43	47	42	48	43	47	42	-0.7	-1.2	-0.7	-1.2	60	55	NO	NO	NO	NO	NO
17.1	8692	46 CARABELLA STREET KIRRIBILLI	Ground	SE	43	39	43	37	44	39	43	38	-0.8	-1.3	-0.8	-1.2	56	51	NO	NO	NO	NO	NO
17.1	8693	22 PEEL STREET KIRRIBILLI	First	SE	34	30	33	30	34	30	34	30	-0.7	0.0	-0.7	0.0	46	42	NO	NO	NO	NO	NO
17.1	8693	22 PEEL STREET KIRRIBILLI	First	NE	34	30	33	30	34	30	34	30	-0.8	0.0	-0.8	0.0	46	42	NO	NO	NO	NO	NO
17.1	8693	22 PEEL STREET KIRRIBILLI	First	SE	34	30	33	30	34	30	34	30	-0.7	0.0	-0.7	0.0	46	42	NO	NO	NO	NO	NO
17.1	8693	22 PEEL STREET KIRRIBILLI	First	SW	34	30	33	30	34	30	34	30	-0.7	0.0	-0.7	0.0	46	42	NO	NO	NO	NO	NO
17.1	8693	22 PEEL STREET KIRRIBILLI	First	SE	34	30	33	30	34	30	34	30	-0.8	0.0	-0.7	0.0	46	42	NO	NO	NO	NO	NO
17.1	8693	22 PEEL STREET KIRRIBILLI	First	NE	43	39	44	39	44	40	44	39	0.3	-0.8	0.2	-0.8	56	52	NO	NO	NO	NO	NO
17.1	8693	22 PEEL STREET KIRRIBILLI	First	NW	43	39	43	37	44	39	43	38	-0.6	-1.2	-0.6	-1.1	56	51	NO	NO	NO	NO	NO
17.1	8693	22 PEEL STREET KIRRIBILLI	First	SW	42	37	41	36	42	38	42	36	-0.6	-1.2	-0.6	-1.1	54	50	NO	NO	NO	NO	NO
17.1	8693	22 PEEL STREET KIRRIBILLI	First	NW	40	36	40	34	41	36	40	35	-0.5	-1.1	-0.5	-1.1	53	48	NO	NO	NO	NO	NO
17.1	8693	22 PEEL STREET KIRRIBILLI	First	NE	40	35	39	34	40	36	40	35	-0.5	-1.1	-0.5	-1.0	52	48	NO	NO	NO	NO	NO
17.1	8693	22 PEEL STREET KIRRIBILLI	First	NW	44	40	44	38	45	40	44	39	-0.7	-1.3	-0.7	-1.2	57	52	NO	NO	NO	NO	NO
17.1	8693	22 PEEL STREET KIRRIBILLI	First	SW	42	37	41	36	42	38	42	37	-0.6	-1.2	-0.6	-1.2	54	50	NO	NO	NO	NO	NO
17.1	8693	22 PEEL STREET KIRRIBILLI	Second	SE	34	30	33	30	34	30	34	30	-0.7	0.0	-0.7	0.0	46	42	NO	NO	NO	NO	NO
17.1	8693	22 PEEL STREET KIRRIBILLI	Second	NE	34	30	33	30	34	30	34	30	-0.7	0.0	-0.7	0.0	46	42	NO	NO	NO	NO	NO
17.1	8693	22 PEEL STREET KIRRIBILLI	Second	SE	34	30	33	30	34	30	34	30	-0.7	0.0	-0.7	0.0	46	42	NO	NO	NO	NO	NO
17.1	8693	22 PEEL STREET KIRRIBILLI	Second	SW	34	30	33	30	34	30	34	30	-0.8	0.0	-0.8	0.0	46	42	NO	NO	NO	NO	NO
17.1	8693	22 PEEL STREET KIRRIBILLI	Second	SE	34	30	33	30	34	30	34	30	-0.7	0.0	-0.7	0.0	46	42	NO	NO	NO	NO	NO
17.1	8693	22 PEEL STREET KIRRIBILLI	Second	NE	45	41	45	40	45	41	45	40	0.1	-1.0	0.0	-1.0	57	53	NO	NO	NO	NO	NO
17.1	8693	22 PEEL STREET KIRRIBILLI	Second	NW	46	41	45	40	46	41	45	40	-0.6	-1.1	-0.6	-1.1	58	53	NO	NO	NO	NO	NO
17.1	8693	22 PEEL STREET KIRRIBILLI	Second	SW	44	39	43	38	44	40	44	39	-0.6	-1.2	-0.6	-1.2	56	52	NO	NO	NO	NO	NO
17.1	8693	22 PEEL STREET KIRRIBILLI	Second	NW	43	38	42	37	43	39	43	37	-0.5	-1.3	-0.5	-1.3	55	51	NO	NO	NO	NO	NO
17.1	8693	22 PEEL STREET KIRRIBILLI	Second	NE	42	38	42	37	43	38	42	37	-0.4	-1.1	-0.4	-1.1	55	50	NO	NO	NO	NO	NO
17.1	8693	22 PEEL STREET KIRRIBILLI	Second	NW	45	41	45	39	46	41	45	40	-0.7	-1.4	-0.7	-1.4	58	53	NO	NO	NO	NO	NO
17.1	8693	22 PEEL STREET KIRRIBILLI	Second	SW	43	38	42	37	43	39	43	37	-0.7	-1.3	-0.7	-1.3	55	51	NO	NO	NO	NO	NO
17.1	8693	22 PEEL STREET KIRRIBILLI	Third	SE	35	30	34	30	35	30	34	30	-0.8	0.0	-0.8	-0.1	47	42	NO	NO	NO	NO	NO
17.1	8693	22 PEEL STREET KIRRIBILLI	Third	NE	35	30	34	30	35	31	35	30	-0.8	-0.2	-0.8	-0.6	47	43	NO	NO	NO	NO	NO
17.1	8693	22 PEEL STREET KIRRIBILLI	Third	SE	35	30	34	30	35	30	34	30	-0.7	0.0	-0.7	-0.1	47	42	NO	NO	NO	NO	NO
17.1	8693	22 PEEL STREET KIRRIBILLI	Third	SW	35	30	34	30	35	31	35	30	-0.8	-0.2	-0.8	-0.6	47	43	NO	NO	NO	NO	NO
17.1	8693	22 PEEL STREET KIRRIBILLI	Third	SE	35	30	34	30	35	30	34	30	-0.8	0.0	-0.7	-0.1	47	42	NO	NO	NO	NO	NO
17.1	8693	22 PEEL STREET KIRRIBILLI	Third	NE	46	42	46	41	47	43	46	41	-0.3	-1.5	-0.4	-1.4	59	55	NO	NO	NO	NO	NO
17.1	8693	22 PEEL STREET KIRRIBILLI	Third	NW	48	44	48	43	49	44	48	43	-0.6	-1.4	-0.6	-1.4	60	55	NO	NO	NO	NO	NO
17.1	8693	22 PEEL STREET KIRRIBILLI	Third	SW	47	42	46	41	47	43	47	41	-0.7	-1.4	-0.7	-1.4	59	55	NO	NO	NO	NO	NO
17.1	8693	22 PEEL STREET KIRRIBILLI	Third	NW	46	41	45	40	46	42	46	40	-0.6	-1.5	-0.6	-1.5	58	54	NO	NO	NO	NO	NO
17.1	8693	22 PEEL STREET KIRRIBILLI	Third	NE	46	42	45	40	46	42	46	40	-0.6	-1.5	-0.6	-1.5	58	54	NO	NO	NO	NO	NO
17.1	8693	22 PEEL STREET KIRRIBILLI	Third	NW	47	43	47	41	48	43	47	42	-0.7	-1.4	-0.7	-1.4	60	55	NO	NO	NO	NO	NO
17.1	8693	22 PEEL STREET KIRRIBILLI	Third	SW	44	39	43	38	45	40	44	39	-0.8	-1.4	-0.8	-1.3	57	52	NO	NO	NO	NO	NO
17.1	8693	22 PEEL STREET KIRRIBILLI	Fourth	SE	36	31	35	30	36	32	36	31	-0.8	-1.2	-0.8	-1.1	48	44	NO	NO	NO	NO	NO
17.1	8693	22 PEEL STREET KIRRIBILLI	Fourth	NE	37	32	36	31	37	32	36	31	-0.8	-1.2	-0.8	-1.1	49	44	NO	NO	NO	NO	NO
17.1	8693	22 PEEL STREET KIRRIBILLI	Fourth	SE	36	31	35	30	36	32	36	30	-0.7	-1.2	-0.7	-1.2	48	44	NO	NO	NO	NO	NO
17.1	8693	22 PEEL STREET KIRRIBILLI	Fourth	SW	36	32	36	30	37	32	36	31	-0.7	-1.3	-0.7	-1.2	49	44	NO	NO	NO	NO	NO
17.1	8693	22 PEEL STREET KIRRIBILLI	Fourth	SE	36	31	35	30	36	32	36	30	-0.8	-1.2	-0.7	-1.2	48	44	NO	NO	NO	NO	NO

NCA	Receiver ID	Address	Floor Level	Facade	Opening Year 2027				Design Year 2037				Increase (Do Smthng - Do Nothing)				NCG project road noise criteria		Do noise levels exceed the cumulative limit with project roads adding ≥2dB to the total noise levels?		Is the contribution from the road project Acute?		Consider further treatment?
					Do Nothing		Do Smthng		Do Nothing		Do Smthng		Opening Year 2027		Design Year 2037								
					Day	Night	Day	Night	Day	Night	Day	Night	Day	Night	Day	Night	Day	Night	Day	Night	$L_{Aeq,15hr} \geq 65dB$	$L_{Aeq,9hr} \geq 60dB$	
17.1	8693	22 PEEL STREET KIRRIBILLI	Fourth	NE	48	44	47	42	48	44	48	42	-0.5	-1.6	-0.6	-1.6	60	55	NO	NO	NO	NO	NO
17.1	8693	22 PEEL STREET KIRRIBILLI	Fourth	NW	50	45	49	44	50	46	50	44	-0.6	-1.4	-0.6	-1.4	60	55	NO	NO	NO	NO	NO
17.1	8693	22 PEEL STREET KIRRIBILLI	Fourth	SW	48	44	48	42	49	44	48	43	-0.7	-1.4	-0.7	-1.5	60	55	NO	NO	NO	NO	NO
17.1	8693	22 PEEL STREET KIRRIBILLI	Fourth	NW	48	43	47	42	48	43	47	42	-0.7	-1.5	-0.7	-1.6	60	55	NO	NO	NO	NO	NO
17.1	8693	22 PEEL STREET KIRRIBILLI	Fourth	NE	48	43	47	42	48	44	47	42	-0.7	-1.5	-0.7	-1.6	60	55	NO	NO	NO	NO	NO
17.1	8693	22 PEEL STREET KIRRIBILLI	Fourth	NW	49	44	48	43	49	45	48	43	-0.8	-1.5	-0.8	-1.6	60	55	NO	NO	NO	NO	NO
17.1	8693	22 PEEL STREET KIRRIBILLI	Fourth	SW	45	41	45	39	46	41	45	40	-0.8	-1.4	-0.8	-1.4	58	53	NO	NO	NO	NO	NO
17.1	8693	22 PEEL STREET KIRRIBILLI	Fifth	SE	38	33	37	32	38	33	37	32	-0.8	-1.2	-0.8	-1.1	50	45	NO	NO	NO	NO	NO
17.1	8693	22 PEEL STREET KIRRIBILLI	Fifth	NE	38	34	38	32	39	34	38	33	-0.8	-1.2	-0.8	-1.1	51	46	NO	NO	NO	NO	NO
17.1	8693	22 PEEL STREET KIRRIBILLI	Fifth	SE	38	33	37	32	38	33	37	32	-0.8	-1.2	-0.7	-1.2	50	45	NO	NO	NO	NO	NO
17.1	8693	22 PEEL STREET KIRRIBILLI	Fifth	SW	38	33	37	32	39	34	38	33	-0.8	-1.2	-0.8	-1.1	51	46	NO	NO	NO	NO	NO
17.1	8693	22 PEEL STREET KIRRIBILLI	Fifth	SE	38	33	37	32	38	33	37	32	-0.8	-1.2	-0.7	-1.2	50	45	NO	NO	NO	NO	NO
17.1	8693	22 PEEL STREET KIRRIBILLI	Fifth	NE	49	44	48	43	49	45	48	43	-0.9	-1.9	-0.9	-1.9	60	55	NO	NO	NO	NO	NO
17.1	8693	22 PEEL STREET KIRRIBILLI	Fifth	NW	51	46	50	45	51	47	51	45	-0.8	-1.5	-0.8	-1.5	60	55	NO	NO	NO	NO	NO
17.1	8693	22 PEEL STREET KIRRIBILLI	Fifth	SW	49	45	49	43	50	45	49	44	-0.8	-1.7	-0.8	-1.7	60	55	NO	NO	NO	NO	NO
17.1	8693	22 PEEL STREET KIRRIBILLI	Fifth	NW	49	44	48	42	49	44	48	43	-0.9	-1.8	-0.9	-1.8	60	55	NO	NO	NO	NO	NO
17.1	8693	22 PEEL STREET KIRRIBILLI	Fifth	NE	49	44	48	42	49	45	48	43	-0.8	-1.8	-0.9	-1.8	60	55	NO	NO	NO	NO	NO
17.1	8693	22 PEEL STREET KIRRIBILLI	Fifth	NW	50	45	49	44	50	46	49	44	-0.8	-1.5	-0.9	-1.5	60	55	NO	NO	NO	NO	NO
17.1	8693	22 PEEL STREET KIRRIBILLI	Fifth	SW	47	42	46	40	47	42	46	41	-0.8	-1.5	-0.8	-1.4	59	54	NO	NO	NO	NO	NO
17.1	8693	22 PEEL STREET KIRRIBILLI	Sixth	SE	40	35	39	34	40	35	39	34	-0.8	-1.2	-0.8	-1.2	52	47	NO	NO	NO	NO	NO
17.1	8693	22 PEEL STREET KIRRIBILLI	Sixth	NE	41	36	40	35	41	37	41	35	-0.7	-1.2	-0.7	-1.2	53	49	NO	NO	NO	NO	NO
17.1	8693	22 PEEL STREET KIRRIBILLI	Sixth	SE	40	35	39	34	40	35	39	34	-0.8	-1.2	-0.8	-1.2	52	47	NO	NO	NO	NO	NO
17.1	8693	22 PEEL STREET KIRRIBILLI	Sixth	SW	40	36	40	34	41	36	40	35	-0.8	-1.3	-0.8	-1.2	53	48	NO	NO	NO	NO	NO
17.1	8693	22 PEEL STREET KIRRIBILLI	Sixth	SE	40	35	39	34	40	36	40	34	-0.8	-1.3	-0.8	-1.2	52	48	NO	NO	NO	NO	NO
17.1	8693	22 PEEL STREET KIRRIBILLI	Sixth	NE	49	45	48	43	50	45	49	43	-0.9	-1.8	-0.9	-1.9	60	55	NO	NO	NO	NO	NO
17.1	8693	22 PEEL STREET KIRRIBILLI	Sixth	NW	52	47	51	46	52	47	51	46	-0.8	-1.5	-0.8	-1.5	60	55	NO	NO	NO	NO	NO
17.1	8693	22 PEEL STREET KIRRIBILLI	Sixth	SW	50	46	50	44	51	46	50	45	-0.8	-1.6	-0.8	-1.6	60	55	NO	NO	NO	NO	NO
17.1	8693	22 PEEL STREET KIRRIBILLI	Sixth	NW	49	45	48	43	50	45	49	43	-1.0	-1.8	-1.0	-1.9	60	55	NO	NO	NO	NO	NO
17.1	8693	22 PEEL STREET KIRRIBILLI	Sixth	NE	49	45	49	43	50	45	49	44	-0.9	-1.8	-0.9	-1.9	60	55	NO	NO	NO	NO	NO
17.1	8693	22 PEEL STREET KIRRIBILLI	Sixth	NW	51	46	50	45	51	47	50	45	-0.8	-1.5	-0.9	-1.6	60	55	NO	NO	NO	NO	NO
17.1	8693	22 PEEL STREET KIRRIBILLI	Sixth	SW	48	44	47	42	49	44	48	42	-1.1	-1.7	-1.0	-1.7	60	55	NO	NO	NO	NO	NO
17.1	8693	22 PEEL STREET KIRRIBILLI	Seventh	SE	43	38	42	37	43	38	42	37	-0.8	-1.2	-0.7	-1.2	55	50	NO	NO	NO	NO	NO
17.1	8693	22 PEEL STREET KIRRIBILLI	Seventh	NE	44	40	44	38	45	40	44	39	-0.7	-1.2	-0.7	-1.2	57	52	NO	NO	NO	NO	NO
17.1	8693	22 PEEL STREET KIRRIBILLI	Seventh	SE	43	38	42	37	43	39	43	37	-0.8	-1.2	-0.7	-1.2	55	51	NO	NO	NO	NO	NO
17.1	8693	22 PEEL STREET KIRRIBILLI	Seventh	SW	44	39	43	38	44	40	44	39	-0.8	-1.2	-0.8	-1.1	56	52	NO	NO	NO	NO	NO
17.1	8693	22 PEEL STREET KIRRIBILLI	Seventh	SE	43	38	42	37	44	39	43	38	-0.8	-1.2	-0.8	-1.2	56	51	NO	NO	NO	NO	NO
17.1	8693	22 PEEL STREET KIRRIBILLI	Seventh	NE	50	46	49	44	51	46	50	44	-0.9	-1.8	-1.0	-1.9	60	55	NO	NO	NO	NO	NO
17.1	8693	22 PEEL STREET KIRRIBILLI	Seventh	NW	52	48	52	46	53	48	52	47	-0.6	-1.4	-0.6	-1.4	60	55	NO	NO	NO	NO	NO
17.1	8693	22 PEEL STREET KIRRIBILLI	Seventh	SW	51	47	51	45	52	47	51	46	-0.7	-1.4	-0.7	-1.5	60	55	NO	NO	NO	NO	NO
17.1	8693	22 PEEL STREET KIRRIBILLI	Seventh	NW	51	46	50	44	51	46	50	45	-0.9	-1.7	-1.0	-1.8	60	55	NO	NO	NO	NO	NO
17.1	8693	22 PEEL STREET KIRRIBILLI	Seventh	NE	50	46	50	44	51	46	50	45	-0.8	-1.7	-0.9	-1.8	60	55	NO	NO	NO	NO	NO
17.1	8693	22 PEEL STREET KIRRIBILLI	Seventh	NW	52	47	51	46	52	47	51	46	-0.8	-1.5	-0.8	-1.5	60	55	NO	NO	NO	NO	NO
17.1	8693	22 PEEL STREET KIRRIBILLI	Seventh	SW	50	45	49	43	50	45	49	44	-1.1	-1.7	-1.1	-1.8	60	55	NO	NO	NO	NO	NO
17.1	8693	22 PEEL STREET KIRRIBILLI	Ground	SE	34	30	33	30	34	30	34	30	-0.7	0.0	-0.7	0.0	46	42	NO	NO	NO	NO	NO
17.1	8693	22 PEEL STREET KIRRIBILLI	Ground	NE	34	30	33	30	34	30	34	30	-0.8	0.0	-0.8	0.0	46	42	NO	NO	NO	NO	NO
17.1	8693	22 PEEL STREET KIRRIBILLI	Ground	SE	34	30	33	30	34	30	34	30	-0.7	0.0	-0.7	0.0	46	42	NO	NO	NO	NO	NO
17.1	8693	22 PEEL STREET KIRRIBILLI	Ground	SW	34	30	33	30	34	30	34	30	-0.7	0.0	-0.7	0.0	46	42	NO	NO	NO	NO	NO
17.1	8693	22 PEEL STREET KIRRIBILLI	Ground	SE	34	30	33	30	34	30	34	30	-0.8	0.0	-0.8	0.0	46	42	NO	NO	NO	NO	NO
17.1	8693	22 PEEL STREET KIRRIBILLI	Ground	NE	43	39	43	38	43	39	43	38	0.2	-1.0	0.1	-1.0	55	51	NO	NO	NO	NO	NO
17.1	8693	22 PEEL STREET KIRRIBILLI	Ground	NW	41	36	40	35	41	37	41	35	-0.7	-1.2	-0.7	-1.2	53	49	NO	NO	NO	NO	NO
17.1	8693	22 PEEL STREET KIRRIBILLI	Ground	SW	40	35	39	34	40	36	40	35	-0.7	-1.2	-0.7	-1.2	52	48	NO	NO	NO	NO	NO
17.1	8693	22 PEEL STREET KIRRIBILLI	Ground	NW	38	34	38	32	39	34	38	33	-0.6	-1.2	-0.7	-1.1	51	46	NO	NO	NO	NO	NO
17.1	8693	22 PEEL STREET KIRRIBILLI	Ground	NE	38	33	37	32	38	34	38	32	-0.6	-1.2	-0.6	-1.1	50	46	NO	NO	NO	NO	NO
17.1	8693	22 PEEL STREET KIRRIBILLI	Ground	NW	43	38	42	37	43	39	43	38	-0.6	-1.2	-0.6	-1.1	55	51	NO	NO	NO	NO	NO
17.1	8693	22 PEEL STREET KIRRIBILLI	Ground	SW	41	36	40	35	41	37	41	35	-0.7	-1.2	-0.6	-1.2	53	49	NO	NO	NO	NO	NO
17.1	8698	69 CARABELLA STREET KIRRIBILLI	First	NW	45	40	44	39	45	40	44	39	-0.9	-1.4	-0.9	-1.2	57	52	NO	NO	NO	NO	NO
17.1	8698	69 CARABELLA STREET KIRRIBILLI	First	SW	49	44	48	43	49	44	49	43	-0.6	-1.3	-0.6	-1.2	60	55	NO	NO	NO	NO	NO
17.1	8698	69 CARABELLA STREET KIRRIBILLI	First	SE	45	40	44	39	46	41	45	40	-0.8	-1.3	-0.8	-1.3	58	53	NO	NO	NO	NO	NO
17.1	8698	69 CARABELLA STREET KIRRIBILLI	First	SW	46	42	46	40	47	42	46	41	-0.8	-1.3	-0.8	-1.2	59	54	NO	NO	NO	NO	NO
17.1	8698	69 CARABELLA STREET KIRRIBILLI	First	SE	45	41	45	39	46	41	45	40	-0.9	-1.3	-0.8	-1.2	58	53	NO	NO	NO	NO	NO
17.1	8698	69 CARABELLA STREET KIRRIBILLI	First	E	47	42	46	41	47	42	46	41	-0.7	-1.3	-0.6	-1.1	59	54	NO	NO	NO	NO	NO
17.1	8698	69 CARABELLA STREET KIRRIBILLI	First	NE	48	44	48	43	49	44	48	43	-0.6	-1.3	-0.6	-1.2	60	55	NO	NO	NO	NO	NO

NCA	Receiver ID	Address	Floor Level	Facade	Opening Year 2027				Design Year 2037				Increase (Do Smthng - Do Nothing)				NCG project road noise criteria		Do noise levels exceed the cumulative limit with project roads adding ≥2dB to the total noise levels?		Is the contribution from the road project Acute?		Consider further treatment?
					Do Nothing		Do Smthng		Do Nothing		Do Smthng		Opening Year 2027		Design Year 2037								
					Day	Night	Day	Night	Day	Night	Day	Night	Day	Night	Day	Night	Day	Night	Day	Night	$L_{Aeq,15hr}$ ≥ 65dB	$L_{Aeq,9hr}$ ≥ 60dB	
17.1	8698	69 CARABELLA STREET KIRRIBILLI	Ground	NW	42	38	42	36	43	38	42	37	-0.8	-1.3	-0.8	-1.2	55	50	NO	NO	NO	NO	NO
17.1	8698	69 CARABELLA STREET KIRRIBILLI	Ground	SW	47	42	47	41	48	43	47	42	-0.6	-1.1	-0.6	-1.1	60	55	NO	NO	NO	NO	NO
17.1	8698	69 CARABELLA STREET KIRRIBILLI	Ground	SE	42	37	41	36	42	38	42	36	-0.8	-1.3	-0.8	-1.2	54	50	NO	NO	NO	NO	NO
17.1	8698	69 CARABELLA STREET KIRRIBILLI	Ground	SW	43	38	42	37	43	39	43	38	-0.9	-1.3	-0.8	-1.2	55	51	NO	NO	NO	NO	NO
17.1	8698	69 CARABELLA STREET KIRRIBILLI	Ground	SE	42	37	41	36	42	38	42	37	-0.9	-1.3	-0.8	-1.2	54	50	NO	NO	NO	NO	NO
17.1	8698	69 CARABELLA STREET KIRRIBILLI	Ground	E	43	39	43	38	44	39	43	38	-0.7	-1.2	-0.6	-1.2	56	51	NO	NO	NO	NO	NO
17.1	8698	69 CARABELLA STREET KIRRIBILLI	Ground	NE	46	41	45	40	46	42	46	40	-0.6	-1.3	-0.6	-1.2	58	54	NO	NO	NO	NO	NO
17.1	8700	40 JEFFREYS STREET KIRRIBILLI	First	E	52	47	51	46	53	48	52	46	-1.0	-1.5	-1.0	-1.4	60	55	NO	NO	NO	NO	NO
17.1	8700	40 JEFFREYS STREET KIRRIBILLI	First	W	64	59	64	58	65	60	64	59	-0.3	-1.1	-0.4	-1.1	60	55	NO	NO	NO	NO	NO
17.1	8700	40 JEFFREYS STREET KIRRIBILLI	First	S	56	51	55	50	56	52	56	50	-0.8	-1.4	-0.8	-1.4	60	55	NO	NO	NO	NO	NO
17.1	8700	40 JEFFREYS STREET KIRRIBILLI	Second	E	56	51	55	50	57	52	56	50	-1.1	-1.5	-1.0	-1.5	60	55	NO	NO	NO	NO	NO
17.1	8700	40 JEFFREYS STREET KIRRIBILLI	Second	W	66	61	65	60	66	61	66	60	-0.3	-1.1	-0.3	-1.1	60	55	NO	NO	NO	NO	NO
17.1	8700	40 JEFFREYS STREET KIRRIBILLI	Second	S	59	55	59	53	60	55	59	54	-0.8	-1.4	-0.8	-1.3	60	55	NO	NO	NO	NO	NO
17.1	8700	40 JEFFREYS STREET KIRRIBILLI	Ground	W	62	57	62	56	63	58	62	57	-0.5	-1.2	-0.4	-1.3	60	55	NO	NO	NO	NO	NO
17.1	8700	40 JEFFREYS STREET KIRRIBILLI	Ground	S	54	49	53	48	54	50	54	48	-0.8	-1.4	-0.8	-1.4	60	55	NO	NO	NO	NO	NO
17.1	8701	42 JEFFREYS STREET KIRRIBILLI	First	E	52	48	51	46	53	48	52	46	-1.1	-1.6	-1.1	-1.6	60	55	NO	NO	NO	NO	NO
17.1	8701	42 JEFFREYS STREET KIRRIBILLI	First	N	57	52	56	50	57	52	56	51	-0.8	-1.4	-0.8	-1.3	60	55	NO	NO	NO	NO	NO
17.1	8701	42 JEFFREYS STREET KIRRIBILLI	First	W	64	60	64	58	65	60	64	59	-0.3	-1.1	-0.3	-1.1	60	55	NO	NO	NO	NO	NO
17.1	8701	42 JEFFREYS STREET KIRRIBILLI	Second	E	56	51	55	50	57	52	56	50	-1.1	-1.6	-1.1	-1.5	60	55	NO	NO	NO	NO	NO
17.1	8701	42 JEFFREYS STREET KIRRIBILLI	Second	N	59	54	58	53	60	55	59	54	-0.8	-1.4	-0.8	-1.3	60	55	NO	NO	NO	NO	NO
17.1	8701	42 JEFFREYS STREET KIRRIBILLI	Second	W	66	61	66	60	66	62	66	60	-0.3	-1.0	-0.3	-1.1	60	55	NO	NO	NO	NO	NO
17.1	8701	42 JEFFREYS STREET KIRRIBILLI	Ground	E	50	45	49	43	50	45	49	44	-1.2	-1.6	-1.1	-1.6	60	55	NO	NO	NO	NO	NO
17.1	8701	42 JEFFREYS STREET KIRRIBILLI	Ground	N	55	50	54	49	55	50	54	49	-0.7	-1.4	-0.8	-1.4	60	55	NO	NO	NO	NO	NO
17.1	8701	42 JEFFREYS STREET KIRRIBILLI	Ground	W	63	58	62	57	63	58	63	57	-0.3	-1.1	-0.3	-1.1	60	55	NO	NO	NO	NO	NO
17.1	8703	6 ELAMANG AVENUE KIRRIBILLI	First	NE	46	42	46	41	47	42	47	41	-0.3	-1.1	-0.3	-1.1	59	54	NO	NO	NO	NO	NO
17.1	8703	6 ELAMANG AVENUE KIRRIBILLI	First	NW	45	41	45	39	46	41	45	40	-0.7	-1.2	-0.7	-1.2	58	53	NO	NO	NO	NO	NO
17.1	8703	6 ELAMANG AVENUE KIRRIBILLI	First	SW	45	40	44	39	45	41	45	39	-0.7	-1.3	-0.7	-1.3	57	53	NO	NO	NO	NO	NO
17.1	8703	6 ELAMANG AVENUE KIRRIBILLI	First	SE	40	35	39	34	40	36	40	34	-0.7	-1.2	-0.7	-1.2	52	48	NO	NO	NO	NO	NO
17.1	8703	6 ELAMANG AVENUE KIRRIBILLI	Second	NE	48	44	48	43	49	44	48	43	-0.7	-1.4	-0.7	-1.5	60	55	NO	NO	NO	NO	NO
17.1	8703	6 ELAMANG AVENUE KIRRIBILLI	Second	NW	48	43	47	42	48	44	48	43	-0.5	-1.3	-0.5	-1.2	60	55	NO	NO	NO	NO	NO
17.1	8703	6 ELAMANG AVENUE KIRRIBILLI	Second	SW	46	41	45	40	46	42	46	40	-0.7	-1.4	-0.7	-1.4	58	54	NO	NO	NO	NO	NO
17.1	8703	6 ELAMANG AVENUE KIRRIBILLI	Second	SE	43	38	42	37	44	39	43	38	-0.7	-1.3	-0.7	-1.2	56	51	NO	NO	NO	NO	NO
17.1	8703	6 ELAMANG AVENUE KIRRIBILLI	Ground	NE	45	40	45	39	45	41	45	40	-0.2	-1.1	-0.3	-1.2	57	53	NO	NO	NO	NO	NO
17.1	8703	6 ELAMANG AVENUE KIRRIBILLI	Ground	NW	43	38	42	37	43	39	43	37	-0.7	-1.2	-0.7	-1.2	55	51	NO	NO	NO	NO	NO
17.1	8703	6 ELAMANG AVENUE KIRRIBILLI	Ground	SW	44	39	43	38	44	39	43	38	-0.7	-1.2	-0.7	-1.2	56	51	NO	NO	NO	NO	NO
17.1	8703	6 ELAMANG AVENUE KIRRIBILLI	Ground	SE	38	33	37	32	38	33	37	32	-0.8	-1.2	-0.8	-1.2	50	45	NO	NO	NO	NO	NO
17.1	8704	10 PARKES STREET KIRRIBILLI	First	SE	47	43	46	41	48	43	47	41	-1.1	-1.6	-1.1	-1.5	60	55	NO	NO	NO	NO	NO
17.1	8704	10 PARKES STREET KIRRIBILLI	First	NE	52	47	51	46	52	48	51	46	-1.0	-1.6	-0.9	-1.6	60	55	NO	NO	NO	NO	NO
17.1	8704	10 PARKES STREET KIRRIBILLI	First	NW	56	51	55	50	57	52	55	50	-1.4	-1.8	-1.4	-1.8	60	55	NO	NO	NO	NO	NO
17.1	8704	10 PARKES STREET KIRRIBILLI	First	SW	48	43	47	42	48	44	48	42	-0.9	-1.3	-0.7	-1.3	60	55	NO	NO	NO	NO	NO
17.1	8704	10 PARKES STREET KIRRIBILLI	Ground	SE	44	39	43	37	44	39	43	38	-1.1	-1.6	-1.1	-1.5	56	51	NO	NO	NO	NO	NO
17.1	8704	10 PARKES STREET KIRRIBILLI	Ground	NE	48	44	47	42	49	44	48	43	-1.1	-1.7	-1.1	-1.6	60	55	NO	NO	NO	NO	NO
17.1	8704	10 PARKES STREET KIRRIBILLI	Ground	NW	52	47	51	46	53	48	51	46	-1.2	-1.7	-1.2	-1.6	60	55	NO	NO	NO	NO	NO
17.1	8704	10 PARKES STREET KIRRIBILLI	Ground	SW	45	40	44	39	45	41	44	39	-1.0	-1.5	-1.0	-1.4	57	53	NO	NO	NO	NO	NO
17.1	8705	48 UPPER PITT STREET KIRRIBILLI	First	E	41	37	40	35	42	37	41	35	-1.0	-1.5	-1.0	-1.4	54	49	NO	NO	NO	NO	NO
17.1	8705	48 UPPER PITT STREET KIRRIBILLI	First	N	41	37	40	35	42	37	41	35	-1.0	-1.5	-1.0	-1.4	54	49	NO	NO	NO	NO	NO
17.1	8705	48 UPPER PITT STREET KIRRIBILLI	First	E	41	37	40	35	42	37	41	35	-1.0	-1.5	-1.0	-1.4	54	49	NO	NO	NO	NO	NO
17.1	8705	48 UPPER PITT STREET KIRRIBILLI	First	N	41	36	40	35	42	37	41	35	-1.1	-1.5	-1.0	-1.5	54	49	NO	NO	NO	NO	NO
17.1	8705	48 UPPER PITT STREET KIRRIBILLI	First	E	41	36	40	35	42	37	41	35	-1.1	-1.5	-1.1	-1.5	54	49	NO	NO	NO	NO	NO
17.1	8705	48 UPPER PITT STREET KIRRIBILLI	First	N	41	37	40	35	42	37	41	36	-1.1	-1.5	-1.0	-1.5	54	49	NO	NO	NO	NO	NO
17.1	8705	48 UPPER PITT STREET KIRRIBILLI	First	E	41	37	40	35	42	37	41	36	-1.1	-1.5	-1.0	-1.5	54	49	NO	NO	NO	NO	NO
17.1	8705	48 UPPER PITT STREET KIRRIBILLI	First	N	61	56	60	54	61	56	60	55	-1.1	-1.6	-1.1	-1.7	60	55	NO	NO	NO	NO	NO
17.1	8705	48 UPPER PITT STREET KIRRIBILLI	First	W	66	61	65	60	66	61	65	60	-1.0	-1.5	-1.0	-1.4	60	55	NO	NO	NO	NO	NO
17.1	8705	48 UPPER PITT STREET KIRRIBILLI	First	S	66	61	65	60	66	61	65	60	-1.0	-1.5	-1.0	-1.4	60	55	NO	NO	NO	NO	NO
17.1	8705	48 UPPER PITT STREET KIRRIBILLI	First	W	66	61	65	60	66	62	65	60	-1.0	-1.5	-1.0	-1.4	60	55	NO	NO	NO	NO	NO
17.1	8705	48 UPPER PITT STREET KIRRIBILLI	First	S	66	61	65	60	66	61	65	60	-1.0	-1.5	-1.0	-1.4	60	55	NO	NO	NO	NO	NO
17.1	8705	48 UPPER PITT STREET KIRRIBILLI	First	W	66	61	65	60	67	62	65	60	-1.0	-1.5	-1.1	-1.5	60	55	NO	NO	NO	NO	NO
17.1	8705	48 UPPER PITT STREET KIRRIBILLI	First	S	66	61	65	60	66	61	65	60	-1.0	-1.5	-1.0	-1.4	60	55	NO	NO	NO	NO	NO
17.1	8705	48 UPPER PITT STREET KIRRIBILLI	First	W	66	61	65	60	66	62	65	60	-1.0	-1.5	-1.0	-1.5	60	55	NO	NO	NO	NO	NO
17.1	8705	48 UPPER PITT STREET KIRRIBILLI	First	S	66	61	65	59	66	61	65	60	-1.1	-1.6	-1.1	-1.5	60	55	NO	NO	NO	NO	NO
17.1	8705	48 UPPER PITT STREET KIRRIBILLI	First	W	66	61	65	60	66	61	65	60	-1.1	-1.5	-1.1	-1.5	60	55	NO	NO	NO	NO	NO
17.1	8705	48 UPPER PITT STREET KIRRIBILLI	First	S	66	61	65	59	66	61	65	60	-1.2	-1.6	-1.1	-1.6	60	55	NO	NO	NO	NO	NO

NCA	Receiver ID	Address	Floor Level	Facade	Opening Year 2027				Design Year 2037				Increase (Do Smthng - Do Nothing)				NCG project road noise criteria		Do noise levels exceed the cumulative limit with project roads adding ≥2dB to the total noise levels?		Is the contribution from the road project Acute?		Consider further treatment?
					Do Nothing		Do Smthng		Do Nothing		Do Smthng		Opening Year 2027		Design Year 2037								
					Day	Night	Day	Night	Day	Night	Day	Night	Day	Night	Day	Night	Day	Night	Day	Night	$L_{Aeq,15hr}$ ≥ 65dB	$L_{Aeq,9hr}$ ≥ 60dB	
17.1	8705	48 UPPER PITT STREET KIRRIBILLI	First	W	66	61	65	59	66	61	65	60	-1.1	-1.6	-1.1	-1.5	60	55	NO	NO	NO	NO	NO
17.1	8705	48 UPPER PITT STREET KIRRIBILLI	First	S	65	60	64	58	65	61	64	59	-1.1	-1.6	-1.1	-1.6	60	55	NO	NO	NO	NO	NO
17.1	8705	48 UPPER PITT STREET KIRRIBILLI	First	E	41	36	40	35	41	37	40	35	-1.0	-1.5	-1.0	-1.4	53	49	NO	NO	NO	NO	NO
17.1	8705	48 UPPER PITT STREET KIRRIBILLI	Second	E	41	37	40	35	42	37	41	36	-0.9	-1.4	-0.9	-1.4	54	49	NO	NO	NO	NO	NO
17.1	8705	48 UPPER PITT STREET KIRRIBILLI	Second	N	42	37	41	35	42	37	41	36	-1.0	-1.5	-1.0	-1.4	54	49	NO	NO	NO	NO	NO
17.1	8705	48 UPPER PITT STREET KIRRIBILLI	Second	E	41	37	40	35	42	37	41	36	-1.0	-1.5	-0.9	-1.4	54	49	NO	NO	NO	NO	NO
17.1	8705	48 UPPER PITT STREET KIRRIBILLI	Second	N	41	37	40	35	42	37	41	36	-1.0	-1.5	-1.0	-1.5	54	49	NO	NO	NO	NO	NO
17.1	8705	48 UPPER PITT STREET KIRRIBILLI	Second	E	41	37	40	35	42	37	41	36	-1.1	-1.6	-1.0	-1.4	54	49	NO	NO	NO	NO	NO
17.1	8705	48 UPPER PITT STREET KIRRIBILLI	Second	N	42	37	41	36	42	37	41	36	-1.0	-1.5	-1.0	-1.4	54	49	NO	NO	NO	NO	NO
17.1	8705	48 UPPER PITT STREET KIRRIBILLI	Second	E	42	37	41	35	42	37	41	36	-1.0	-1.5	-1.0	-1.4	54	49	NO	NO	NO	NO	NO
17.1	8705	48 UPPER PITT STREET KIRRIBILLI	Second	N	62	57	61	56	63	58	61	56	-1.3	-1.7	-1.3	-1.7	60	55	NO	NO	NO	NO	NO
17.1	8705	48 UPPER PITT STREET KIRRIBILLI	Second	W	67	62	66	61	68	63	67	61	-0.9	-1.4	-0.9	-1.3	60	55	NO	NO	NO	NO	NO
17.1	8705	48 UPPER PITT STREET KIRRIBILLI	Second	S	67	62	66	61	68	63	67	61	-0.9	-1.4	-0.9	-1.3	60	55	NO	NO	NO	NO	NO
17.1	8705	48 UPPER PITT STREET KIRRIBILLI	Second	W	67	62	66	61	68	63	67	62	-0.9	-1.4	-0.9	-1.3	60	55	NO	NO	NO	NO	NO
17.1	8705	48 UPPER PITT STREET KIRRIBILLI	Second	S	67	62	66	61	68	63	67	61	-0.9	-1.3	-0.9	-1.3	60	55	NO	NO	NO	NO	NO
17.1	8705	48 UPPER PITT STREET KIRRIBILLI	Second	W	67	62	66	61	68	63	67	62	-0.9	-1.4	-0.9	-1.3	60	55	NO	NO	NO	NO	NO
17.1	8705	48 UPPER PITT STREET KIRRIBILLI	Second	S	67	62	66	61	68	63	67	61	-0.9	-1.3	-0.9	-1.2	60	55	NO	NO	NO	NO	NO
17.1	8705	48 UPPER PITT STREET KIRRIBILLI	Second	W	67	62	66	61	68	63	67	62	-0.9	-1.4	-0.9	-1.3	60	55	NO	NO	NO	NO	NO
17.1	8705	48 UPPER PITT STREET KIRRIBILLI	Second	S	67	62	66	61	68	63	67	61	-0.9	-1.4	-0.9	-1.3	60	55	NO	NO	NO	NO	NO
17.1	8705	48 UPPER PITT STREET KIRRIBILLI	Second	W	67	62	66	61	68	63	67	62	-0.9	-1.4	-0.9	-1.3	60	55	NO	NO	NO	NO	NO
17.1	8705	48 UPPER PITT STREET KIRRIBILLI	Second	S	67	62	66	61	68	63	67	61	-0.9	-1.3	-0.9	-1.2	60	55	NO	NO	NO	NO	NO
17.1	8705	48 UPPER PITT STREET KIRRIBILLI	Second	W	67	62	66	61	68	63	67	62	-0.9	-1.3	-0.9	-1.3	60	55	NO	NO	NO	NO	NO
17.1	8705	48 UPPER PITT STREET KIRRIBILLI	Second	S	67	62	66	60	67	62	66	61	-0.8	-1.3	-0.8	-1.2	60	55	NO	NO	NO	NO	NO
17.1	8705	48 UPPER PITT STREET KIRRIBILLI	Second	E	41	36	40	35	42	37	41	35	-1.0	-1.5	-1.0	-1.5	54	49	NO	NO	NO	NO	NO
17.1	8705	48 UPPER PITT STREET KIRRIBILLI	Third	E	43	38	42	37	43	39	42	37	-1.0	-1.4	-0.9	-1.4	55	51	NO	NO	NO	NO	NO
17.1	8705	48 UPPER PITT STREET KIRRIBILLI	Third	N	43	38	42	37	44	39	43	37	-1.0	-1.5	-1.0	-1.4	56	51	NO	NO	NO	NO	NO
17.1	8705	48 UPPER PITT STREET KIRRIBILLI	Third	E	43	38	42	37	43	39	42	37	-0.9	-1.5	-0.9	-1.4	55	51	NO	NO	NO	NO	NO
17.1	8705	48 UPPER PITT STREET KIRRIBILLI	Third	N	43	38	42	37	43	39	42	37	-1.1	-1.5	-1.1	-1.5	55	51	NO	NO	NO	NO	NO
17.1	8705	48 UPPER PITT STREET KIRRIBILLI	Third	E	43	38	42	37	43	38	42	37	-1.1	-1.6	-1.0	-1.4	55	50	NO	NO	NO	NO	NO
17.1	8705	48 UPPER PITT STREET KIRRIBILLI	Third	N	43	39	42	37	44	39	43	38	-1.0	-1.5	-1.0	-1.4	56	51	NO	NO	NO	NO	NO
17.1	8705	48 UPPER PITT STREET KIRRIBILLI	Third	E	43	38	42	37	43	39	42	37	-1.1	-1.6	-1.0	-1.4	55	51	NO	NO	NO	NO	NO
17.1	8705	48 UPPER PITT STREET KIRRIBILLI	Third	N	64	60	63	58	65	60	64	58	-1.3	-1.9	-1.4	-1.8	60	55	NO	NO	NO	NO	NO
17.1	8705	48 UPPER PITT STREET KIRRIBILLI	Third	E	43	38	42	37	43	39	42	37	-1.1	-1.6	-1.0	-1.4	55	51	NO	NO	NO	NO	NO
17.1	8705	48 UPPER PITT STREET KIRRIBILLI	Third	N	64	60	63	58	65	60	64	58	-1.3	-1.9	-1.4	-1.8	60	55	NO	NO	NO	NO	NO
17.1	8705	48 UPPER PITT STREET KIRRIBILLI	Third	W	69	64	67	62	69	64	68	63	-1.1	-1.5	-1.0	-1.4	60	55	NO	NO	NO	NO	NO
17.1	8705	48 UPPER PITT STREET KIRRIBILLI	Third	S	68	63	67	62	69	64	68	62	-1.0	-1.4	-1.0	-1.4	60	55	NO	NO	NO	NO	NO
17.1	8705	48 UPPER PITT STREET KIRRIBILLI	Third	W	68	64	68	62	69	64	68	63	-0.9	-1.5	-0.9	-1.4	60	55	NO	NO	NO	NO	NO
17.1	8705	48 UPPER PITT STREET KIRRIBILLI	Third	S	68	63	67	62	69	64	68	62	-1.0	-1.4	-1.0	-1.3	60	55	NO	NO	NO	NO	NO
17.1	8705	48 UPPER PITT STREET KIRRIBILLI	Third	W	68	64	67	62	69	64	68	63	-1.0	-1.4	-1.0	-1.3	60	55	NO	NO	NO	NO	NO
17.1	8705	48 UPPER PITT STREET KIRRIBILLI	Third	S	68	63	67	62	68	64	68	62	-0.9	-1.3	-0.9	-1.3	60	55	NO	NO	NO	NO	NO
17.1	8705	48 UPPER PITT STREET KIRRIBILLI	Third	W	68	64	67	62	69	64	68	63	-0.9	-1.4	-0.9	-1.4	60	55	NO	NO	NO	NO	NO
17.1	8705	48 UPPER PITT STREET KIRRIBILLI	Third	S	68	63	67	62	68	63	67	62	-0.9	-1.4	-0.9	-1.3	60	55	NO	NO	NO	NO	NO
17.1	8705	48 UPPER PITT STREET KIRRIBILLI	Third	W	68	63	67	62	69	64	68	63	-0.9	-1.3	-0.9	-1.3	60	55	NO	NO	NO	NO	NO
17.1	8705	48 UPPER PITT STREET KIRRIBILLI	Third	S	68	63	67	62	68	64	67	62	-0.9	-1.4	-1.0	-1.3	60	55	NO	NO	NO	NO	NO
17.1	8705	48 UPPER PITT STREET KIRRIBILLI	Third	W	68	63	67	62	69	64	68	63	-0.8	-1.3	-0.8	-1.3	60	55	NO	NO	NO	NO	NO
17.1	8705	48 UPPER PITT STREET KIRRIBILLI	Third	S	67	63	67	61	68	63	67	62	-0.9	-1.3	-0.9	-1.3	60	55	NO	NO	NO	NO	NO
17.1	8705	48 UPPER PITT STREET KIRRIBILLI	Third	E	43	38	42	36	43	38	42	37	-1.0	-1.5	-1.0	-1.5	55	50	NO	NO	NO	NO	NO
17.1	8705	48 UPPER PITT STREET KIRRIBILLI	Fourth	E	45	40	44	39	45	40	44	39	-1.0	-1.5	-1.0	-1.4	57	52	NO	NO	NO	NO	NO
17.1	8705	48 UPPER PITT STREET KIRRIBILLI	Fourth	N	45	40	44	39	46	41	44	39	-1.1	-1.5	-1.1	-1.4	58	53	NO	NO	NO	NO	NO
17.1	8705	48 UPPER PITT STREET KIRRIBILLI	Fourth	E	45	40	44	39	45	40	44	39	-1.0	-1.5	-1.0	-1.4	57	52	NO	NO	NO	NO	NO
17.1	8705	48 UPPER PITT STREET KIRRIBILLI	Fourth	N	45	40	44	39	45	41	44	39	-1.1	-1.5	-1.1	-1.5	57	53	NO	NO	NO	NO	NO
17.1	8705	48 UPPER PITT STREET KIRRIBILLI	Fourth	E	45	40	44	39	45	40	44	39	-1.1	-1.6	-1.1	-1.5	57	52	NO	NO	NO	NO	NO
17.1	8705	48 UPPER PITT STREET KIRRIBILLI	Fourth	N	45	41	44	39	46	41	45	40	-1.0	-1.5	-1.0	-1.5	58	53	NO	NO	NO	NO	NO
17.1	8705	48 UPPER PITT STREET KIRRIBILLI	Fourth	E	45	40	44	39	45	41	44	39	-1.1	-1.5	-1.1	-1.5	57	53	NO	NO	NO	NO	NO
17.1	8705	48 UPPER PITT STREET KIRRIBILLI	Fourth	N	65	60	64	59	66	61	65	59	-1.0	-1.6	-1.0	-1.6	60	55	YES	NO	NO	NO	YES
17.1	8705	48 UPPER PITT STREET KIRRIBILLI	Fourth	W	69	64	68	63	69	65	69	63	-0.9	-1.4	-0.9	-1.4	60	55	NO	NO	NO	NO	NO
17.1	8705	48 UPPER PITT STREET KIRRIBILLI	Fourth	S	69	64	68	62	69	64	68	63	-0.9	-1.4	-1.0	-1.3	60	55	NO	NO	NO	NO	NO
17.1	8705	48 UPPER PITT STREET KIRRIBILLI	Fourth	W	69	64	68	63	69	65	69	63	-1.0	-1.4	-0.9	-1.3	60	55	NO	NO	NO	NO	NO
17.1	8705	48 UPPER PITT STREET KIRRIBILLI	Fourth	S	69	64	68	62	69	64	68	63	-1.0	-1.4	-0.9	-1.3	60	55	NO	NO	NO	NO	NO
17.1	8705	48 UPPER PITT STREET KIRRIBILLI	Fourth	W	69	64	68	63	69	65	68	63	-0.9	-1.4	-0.9	-1.3	60	55	NO	NO	NO	NO	NO
17.1	8705	48 UPPER PITT STREET KIRRIBILLI	Fourth	S	69	64	68	62	69	64	68	63	-0.9	-1.3	-0.9	-1.4	60	55	NO	NO	NO	NO	NO
17.1	8705	48 UPPER PITT STREET KIRRIBILLI	Fourth	W	69	64	68	63	69	64	68	63	-0.9	-1.3	-0.9	-1.3	60	55	NO	NO	NO	NO	NO
17.1	8705	48 UPPER PITT STREET KIRRIBILLI	Fourth	S	68	64	68	62	69	64	68	63	-0.9	-1.3	-0.9	-1.3	60	55	NO	NO	NO	NO	NO
17.1	8705	48 UPPER PITT STREET KIRRIBILLI	Fourth	W	69	64	68	63	69	64	68	63	-0.9	-1.4	-0.9	-1.3	60	55	NO	NO	NO	NO	NO

NCA	Receiver ID	Address	Floor Level	Facade	Opening Year 2027				Design Year 2037				Increase (Do Smthng - Do Nothing)				NCG project road noise criteria		Do noise levels exceed the cumulative limit with project roads adding ≥2dB to the total noise levels?		Is the contribution from the road project Acute?		Consider further treatment?
					Do Nothing		Do Smthng		Do Nothing		Do Smthng		Opening Year 2027		Design Year 2037								
					Day	Night	Day	Night	Day	Night	Day	Night	Day	Night	Day	Night	Day	Night	Day	Night	$L_{Aeq,15hr}$ ≥ 65dB	$L_{Aeq,9hr}$ ≥ 60dB	
17.1	8705	48 UPPER PITT STREET KIRRIBILLI	Fourth	S	68	64	68	62	69	64	68	63	-0.9	-1.4	-1.0	-1.3	60	55	NO	NO	NO	NO	NO
17.1	8705	48 UPPER PITT STREET KIRRIBILLI	Fourth	W	69	64	68	63	69	64	68	63	-0.9	-1.3	-0.9	-1.3	60	55	NO	NO	NO	NO	NO
17.1	8705	48 UPPER PITT STREET KIRRIBILLI	Fourth	S	68	63	67	62	68	63	67	62	-1.0	-1.4	-1.0	-1.3	60	55	NO	NO	NO	NO	NO
17.1	8705	48 UPPER PITT STREET KIRRIBILLI	Fourth	E	45	40	44	38	45	40	44	39	-1.0	-1.6	-1.0	-1.4	57	52	NO	NO	NO	NO	NO
17.1	8705	48 UPPER PITT STREET KIRRIBILLI	Fifth	E	48	43	46	41	48	43	47	42	-1.1	-1.5	-1.0	-1.4	60	55	NO	NO	NO	NO	NO
17.1	8705	48 UPPER PITT STREET KIRRIBILLI	Fifth	N	48	43	47	42	48	44	47	42	-1.1	-1.5	-1.0	-1.5	60	55	NO	NO	NO	NO	NO
17.1	8705	48 UPPER PITT STREET KIRRIBILLI	Fifth	E	47	43	46	41	48	43	47	42	-1.0	-1.5	-1.0	-1.5	60	55	NO	NO	NO	NO	NO
17.1	8705	48 UPPER PITT STREET KIRRIBILLI	Fifth	N	48	43	47	41	48	43	47	42	-1.1	-1.6	-1.1	-1.4	60	55	NO	NO	NO	NO	NO
17.1	8705	48 UPPER PITT STREET KIRRIBILLI	Fifth	E	48	43	46	41	48	43	47	42	-1.1	-1.5	-1.1	-1.5	60	55	NO	NO	NO	NO	NO
17.1	8705	48 UPPER PITT STREET KIRRIBILLI	Fifth	N	48	44	47	42	49	44	48	43	-1.1	-1.5	-1.0	-1.4	60	55	NO	NO	NO	NO	NO
17.1	8705	48 UPPER PITT STREET KIRRIBILLI	Fifth	E	48	43	47	41	48	43	47	42	-1.1	-1.6	-1.1	-1.5	60	55	NO	NO	NO	NO	NO
17.1	8705	48 UPPER PITT STREET KIRRIBILLI	Fifth	N	66	61	65	59	66	61	65	60	-1.0	-1.5	-1.1	-1.5	60	55	YES	YES	NO	NO	YES
17.1	8705	48 UPPER PITT STREET KIRRIBILLI	Fifth	W	69	65	68	63	70	65	69	64	-1.0	-1.4	-1.0	-1.3	60	55	NO	NO	NO	NO	NO
17.1	8705	48 UPPER PITT STREET KIRRIBILLI	Fifth	S	69	64	68	63	69	65	68	63	-1.0	-1.4	-1.0	-1.4	60	55	NO	NO	NO	NO	NO
17.1	8705	48 UPPER PITT STREET KIRRIBILLI	Fifth	W	69	65	68	63	70	65	69	64	-0.9	-1.4	-0.9	-1.4	60	55	NO	NO	NO	NO	NO
17.1	8705	48 UPPER PITT STREET KIRRIBILLI	Fifth	S	69	64	68	63	69	65	68	63	-1.0	-1.4	-1.0	-1.3	60	55	NO	NO	NO	NO	NO
17.1	8705	48 UPPER PITT STREET KIRRIBILLI	Fifth	W	69	65	68	63	70	65	69	64	-0.9	-1.4	-0.9	-1.4	60	55	NO	NO	NO	NO	NO
17.1	8705	48 UPPER PITT STREET KIRRIBILLI	Fifth	S	69	64	68	63	69	64	68	63	-1.0	-1.4	-1.0	-1.3	60	55	NO	NO	NO	NO	NO
17.1	8705	48 UPPER PITT STREET KIRRIBILLI	Fifth	W	69	64	68	63	70	65	69	64	-1.0	-1.4	-1.0	-1.3	60	55	NO	NO	NO	NO	NO
17.1	8705	48 UPPER PITT STREET KIRRIBILLI	Fifth	S	69	64	68	63	69	64	68	63	-1.0	-1.4	-1.0	-1.3	60	55	NO	NO	NO	NO	NO
17.1	8705	48 UPPER PITT STREET KIRRIBILLI	Fifth	W	69	64	68	63	70	65	69	64	-0.9	-1.4	-0.9	-1.3	60	55	NO	NO	NO	NO	NO
17.1	8705	48 UPPER PITT STREET KIRRIBILLI	Fifth	S	69	64	68	63	69	64	68	63	-1.0	-1.4	-1.0	-1.3	60	55	NO	NO	NO	NO	NO
17.1	8705	48 UPPER PITT STREET KIRRIBILLI	Fifth	W	69	64	68	63	70	65	69	64	-1.0	-1.4	-0.9	-1.3	60	55	NO	NO	NO	NO	NO
17.1	8705	48 UPPER PITT STREET KIRRIBILLI	Fifth	S	68	63	67	62	69	64	68	62	-0.9	-1.4	-0.9	-1.4	60	55	NO	NO	NO	NO	NO
17.1	8705	48 UPPER PITT STREET KIRRIBILLI	Fifth	E	47	43	46	41	48	43	47	42	-1.0	-1.5	-1.0	-1.4	60	55	NO	NO	NO	NO	NO
17.1	8705	48 UPPER PITT STREET KIRRIBILLI	Sixth	E	52	47	51	45	52	47	51	46	-1.0	-1.5	-1.0	-1.4	60	55	NO	NO	NO	NO	NO
17.1	8705	48 UPPER PITT STREET KIRRIBILLI	Sixth	N	52	48	51	46	53	48	52	46	-1.1	-1.6	-1.1	-1.4	60	55	NO	NO	NO	NO	NO
17.1	8705	48 UPPER PITT STREET KIRRIBILLI	Sixth	E	52	47	51	45	52	47	51	46	-1.0	-1.6	-1.0	-1.5	60	55	NO	NO	NO	NO	NO
17.1	8705	48 UPPER PITT STREET KIRRIBILLI	Sixth	N	52	47	51	46	52	48	51	46	-1.0	-1.6	-1.0	-1.5	60	55	NO	NO	NO	NO	NO
17.1	8705	48 UPPER PITT STREET KIRRIBILLI	Sixth	E	52	47	51	45	52	47	51	46	-1.1	-1.6	-1.1	-1.4	60	55	NO	NO	NO	NO	NO
17.1	8705	48 UPPER PITT STREET KIRRIBILLI	Sixth	N	53	48	52	46	53	48	52	47	-1.1	-1.5	-1.1	-1.5	60	55	NO	NO	NO	NO	NO
17.1	8705	48 UPPER PITT STREET KIRRIBILLI	Sixth	E	52	47	51	46	52	47	51	46	-1.1	-1.5	-1.1	-1.5	60	55	NO	NO	NO	NO	NO
17.1	8705	48 UPPER PITT STREET KIRRIBILLI	Sixth	N	53	48	52	46	53	48	52	47	-1.1	-1.5	-1.1	-1.5	60	55	NO	NO	NO	NO	NO
17.1	8705	48 UPPER PITT STREET KIRRIBILLI	Sixth	E	52	47	51	46	52	47	51	46	-1.1	-1.5	-1.1	-1.5	60	55	NO	NO	NO	NO	NO
17.1	8705	48 UPPER PITT STREET KIRRIBILLI	Sixth	N	66	61	65	60	66	62	65	60	-1.1	-1.6	-1.1	-1.6	60	55	YES	YES	NO	NO	YES
17.1	8705	48 UPPER PITT STREET KIRRIBILLI	Sixth	W	70	65	69	63	70	65	69	64	-1.0	-1.4	-1.0	-1.4	60	55	NO	NO	NO	NO	NO
17.1	8705	48 UPPER PITT STREET KIRRIBILLI	Sixth	S	69	65	68	63	70	65	69	64	-1.0	-1.5	-1.0	-1.4	60	55	NO	NO	NO	NO	NO
17.1	8705	48 UPPER PITT STREET KIRRIBILLI	Sixth	W	70	65	69	63	70	65	69	64	-1.0	-1.4	-0.9	-1.4	60	55	NO	NO	NO	NO	NO
17.1	8705	48 UPPER PITT STREET KIRRIBILLI	Sixth	S	69	64	68	63	70	65	69	63	-1.1	-1.4	-1.0	-1.4	60	55	NO	NO	NO	NO	NO
17.1	8705	48 UPPER PITT STREET KIRRIBILLI	Sixth	W	70	65	69	63	70	65	69	64	-1.0	-1.5	-1.0	-1.4	60	55	NO	NO	NO	NO	NO
17.1	8705	48 UPPER PITT STREET KIRRIBILLI	Sixth	S	69	64	68	63	70	65	69	63	-1.0	-1.4	-1.0	-1.3	60	55	NO	NO	NO	NO	NO
17.1	8705	48 UPPER PITT STREET KIRRIBILLI	Sixth	W	70	65	69	63	70	65	69	64	-1.0	-1.4	-1.0	-1.3	60	55	NO	NO	NO	NO	NO
17.1	8705	48 UPPER PITT STREET KIRRIBILLI	Sixth	S	69	64	68	63	70	65	69	63	-1.0	-1.4	-1.0	-1.4	60	55	NO	NO	NO	NO	NO
17.1	8705	48 UPPER PITT STREET KIRRIBILLI	Sixth	W	70	65	69	63	70	65	69	64	-0.9	-1.4	-0.9	-1.4	60	55	NO	NO	NO	NO	NO
17.1	8705	48 UPPER PITT STREET KIRRIBILLI	Sixth	S	69	64	68	63	70	65	69	63	-1.0	-1.4	-1.0	-1.4	60	55	NO	NO	NO	NO	NO
17.1	8705	48 UPPER PITT STREET KIRRIBILLI	Sixth	W	70	65	69	63	70	65	69	64	-1.0	-1.4	-1.0	-1.3	60	55	NO	NO	NO	NO	NO
17.1	8705	48 UPPER PITT STREET KIRRIBILLI	Sixth	S	69	64	68	62	69	64	68	63	-1.0	-1.5	-1.0	-1.4	60	55	NO	NO	NO	NO	NO
17.1	8705	48 UPPER PITT STREET KIRRIBILLI	Sixth	E	52	47	51	45	52	47	51	46	-1.1	-1.5	-1.0	-1.5	60	55	NO	NO	NO	NO	NO
17.1	8705	48 UPPER PITT STREET KIRRIBILLI	Ground	E	41	36	40	35	42	37	41	35	-1.0	-1.4	-1.0	-1.4	54	49	NO	NO	NO	NO	NO
17.1	8705	48 UPPER PITT STREET KIRRIBILLI	Ground	N	41	36	40	35	42	37	41	35	-1.0	-1.5	-1.0	-1.5	54	49	NO	NO	NO	NO	NO
17.1	8705	48 UPPER PITT STREET KIRRIBILLI	Ground	E	41	36	40	35	42	37	41	35	-1.0	-1.5	-1.0	-1.5	54	49	NO	NO	NO	NO	NO
17.1	8705	48 UPPER PITT STREET KIRRIBILLI	Ground	N	41	36	40	35	42	37	41	35	-1.0	-1.6	-1.0	-1.4	54	49	NO	NO	NO	NO	NO
17.1	8705	48 UPPER PITT STREET KIRRIBILLI	Ground	E	41	36	40	35	42	37	40	35	-1.1	-1.6	-1.1	-1.4	54	49	NO	NO	NO	NO	NO
17.1	8705	48 UPPER PITT STREET KIRRIBILLI	Ground	N	41	37	40	35	42	37	41	36	-1.1	-1.5	-1.1	-1.4	54	49	NO	NO	NO	NO	NO
17.1	8705	48 UPPER PITT STREET KIRRIBILLI	Ground	E	41	37	40	35	42	37	41	35	-1.1	-1.5	-1.1	-1.5	54	49	NO	NO	NO	NO	NO
17.1	8705	48 UPPER PITT STREET KIRRIBILLI	Ground	N	60	55	58	53	60	55	59	53	-1.2	-1.6	-1.2	-1.6	60	55	NO	NO	NO	NO	NO
17.1	8705	48 UPPER PITT STREET KIRRIBILLI	Ground	W	65	60	63	58	65	60	64	59	-1.1	-1.5	-1.1	-1.4	60	55	NO	NO	NO	NO	NO
17.1	8705	48 UPPER PITT STREET KIRRIBILLI	Ground	S	64	60	63	58	65	60	64	59	-1.1	-1.6	-1.1	-1.5	60	55	NO	NO	NO	NO	NO
17.1	8705	48 UPPER PITT STREET KIRRIBILLI	Ground	W	65	60	63	58	65	60	64	59	-1.1	-1.5	-1.1	-1.5	60	55	NO	NO	NO	NO	NO
17.1	8705	48 UPPER PITT STREET KIRRIBILLI	Ground	S	64	60	63	58	65	60	64	58	-1.1	-1.6	-1.1	-1.5	60	55	NO	NO	NO	NO	NO
17.1	8705	48 UPPER PITT STREET KIRRIBILLI	Ground	W	64	60	63	58	65	60	64	58	-1.2	-1.6	-1.1	-1.5	60	55	NO	NO	NO	NO	NO
17.1	8705	48 UPPER PITT STREET KIRRIBILLI	Ground	S	64	59	63	58	65	60	63	58	-1.1	-1.6	-1.1	-1.5	60	55	NO	NO	NO	NO	NO
17.1	8705	48 UPPER PITT STREET KIRRIBILLI	Ground	W	64	59	63	58	65	60	64	58	-1.1	-1.6	-1.1	-1.6	60	55	NO	NO	NO	NO	NO
17.1	8705	48 UPPER PITT STREET KIRRIBILLI	Ground	S	64	59	63	57	64	59	63	58	-1.2	-1.6	-1.2	-1.5	60	55	NO	NO	NO	NO	NO

NCA	Receiver ID	Address	Floor Level	Facade	Opening Year 2027				Design Year 2037				Increase (Do Smthng - Do Nothing)				NCG project road noise criteria		Do noise levels exceed the cumulative limit with project roads adding ≥2dB to the total noise levels?		Is the contribution from the road project Acute?		Consider further treatment?
					Do Nothing		Do Smthng		Do Nothing		Do Smthng		Opening Year 2027		Design Year 2037								
					Day	Night	Day	Night	Day	Night	Day	Night	Day	Night	Day	Night	Day	Night	Day	Night	$L_{Aeq,15hr}$ ≥ 65dB	$L_{Aeq,9hr}$ ≥ 60dB	
17.1	8705	48 UPPER PITT STREET KIRRIBILLI	Ground	W	64	59	63	57	64	60	63	58	-1.1	-1.7	-1.1	-1.6	60	55	NO	NO	NO	NO	NO
17.1	8705	48 UPPER PITT STREET KIRRIBILLI	Ground	S	64	59	63	57	64	59	63	58	-1.1	-1.6	-1.1	-1.6	60	55	NO	NO	NO	NO	NO
17.1	8705	48 UPPER PITT STREET KIRRIBILLI	Ground	W	64	59	63	57	64	59	63	58	-1.1	-1.7	-1.1	-1.6	60	55	NO	NO	NO	NO	NO
17.1	8705	48 UPPER PITT STREET KIRRIBILLI	Ground	S	63	58	62	56	63	58	62	57	-1.1	-1.6	-1.1	-1.5	60	55	NO	NO	NO	NO	NO
17.1	8705	48 UPPER PITT STREET KIRRIBILLI	Ground	E	41	36	40	35	41	37	40	35	-1.0	-1.5	-1.0	-1.4	53	49	NO	NO	NO	NO	NO
17.1	8707	12 PARKES STREET KIRRIBILLI	First	NE	54	50	53	48	55	50	53	48	-1.4	-2.1	-1.4	-2.0	60	55	NO	NO	NO	NO	NO
17.1	8707	12 PARKES STREET KIRRIBILLI	First	NW	55	50	53	48	55	50	54	49	-1.2	-1.7	-1.2	-1.7	60	55	NO	NO	NO	NO	NO
17.1	8707	12 PARKES STREET KIRRIBILLI	First	SW	51	47	50	45	52	47	51	46	-1.1	-1.6	-1.1	-1.4	60	55	NO	NO	NO	NO	NO
17.1	8707	12 PARKES STREET KIRRIBILLI	First	E	48	43	47	41	48	43	47	42	-1.2	-1.6	-1.1	-1.5	60	55	NO	NO	NO	NO	NO
17.1	8707	12 PARKES STREET KIRRIBILLI	First	SE	49	44	48	42	49	44	48	43	-1.2	-1.6	-1.1	-1.5	60	55	NO	NO	NO	NO	NO
17.1	8707	12 PARKES STREET KIRRIBILLI	First	NE	53	48	52	46	53	49	52	47	-1.3	-2.1	-1.3	-2.0	60	55	NO	NO	NO	NO	NO
17.1	8707	12 PARKES STREET KIRRIBILLI	Ground	NE	51	46	50	45	51	47	50	45	-1.1	-1.6	-1.0	-1.6	60	55	NO	NO	NO	NO	NO
17.1	8707	12 PARKES STREET KIRRIBILLI	Ground	NW	52	47	51	45	52	47	51	46	-1.1	-1.6	-1.1	-1.5	60	55	NO	NO	NO	NO	NO
17.1	8707	12 PARKES STREET KIRRIBILLI	Ground	SW	48	44	47	42	49	44	48	42	-1.2	-1.6	-1.2	-1.6	60	55	NO	NO	NO	NO	NO
17.1	8707	12 PARKES STREET KIRRIBILLI	Ground	E	44	39	43	38	44	40	43	38	-1.1	-1.6	-1.1	-1.5	56	52	NO	NO	NO	NO	NO
17.1	8707	12 PARKES STREET KIRRIBILLI	Ground	SE	45	40	43	38	45	40	44	39	-1.1	-1.6	-1.1	-1.5	57	52	NO	NO	NO	NO	NO
17.1	8707	12 PARKES STREET KIRRIBILLI	Ground	NE	49	45	48	43	50	45	49	43	-1.0	-1.6	-1.0	-1.6	60	55	NO	NO	NO	NO	NO
17.1	8712	8 ELAMANG AVENUE KIRRIBILLI	First	NE	48	44	48	42	48	44	48	43	-0.4	-1.1	-0.4	-1.1	60	55	NO	NO	NO	NO	NO
17.1	8712	8 ELAMANG AVENUE KIRRIBILLI	First	NW	47	42	46	41	47	42	46	41	-0.7	-1.3	-0.7	-1.2	59	54	NO	NO	NO	NO	NO
17.1	8712	8 ELAMANG AVENUE KIRRIBILLI	First	NW	46	41	45	40	46	42	45	40	-0.8	-1.3	-0.8	-1.3	58	54	NO	NO	NO	NO	NO
17.1	8712	8 ELAMANG AVENUE KIRRIBILLI	First	SW	45	41	45	39	46	41	45	40	-0.7	-1.3	-0.6	-1.2	58	53	NO	NO	NO	NO	NO
17.1	8712	8 ELAMANG AVENUE KIRRIBILLI	First	SE	44	39	43	38	44	40	43	38	-0.9	-1.3	-0.9	-1.2	56	52	NO	NO	NO	NO	NO
17.1	8712	8 ELAMANG AVENUE KIRRIBILLI	First	NE	47	42	46	41	47	43	47	42	-0.3	-1.1	-0.3	-1.0	59	55	NO	NO	NO	NO	NO
17.1	8712	8 ELAMANG AVENUE KIRRIBILLI	Ground	NE	46	42	46	41	47	42	46	41	-0.4	-1.2	-0.5	-1.1	59	54	NO	NO	NO	NO	NO
17.1	8712	8 ELAMANG AVENUE KIRRIBILLI	Ground	NW	44	39	43	38	44	40	44	39	-0.7	-1.3	-0.7	-1.2	56	52	NO	NO	NO	NO	NO
17.1	8712	8 ELAMANG AVENUE KIRRIBILLI	Ground	NW	43	39	43	37	44	39	43	38	-0.8	-1.3	-0.8	-1.2	56	51	NO	NO	NO	NO	NO
17.1	8712	8 ELAMANG AVENUE KIRRIBILLI	Ground	SW	44	39	43	38	44	39	43	38	-0.8	-1.3	-0.7	-1.2	56	51	NO	NO	NO	NO	NO
17.1	8712	8 ELAMANG AVENUE KIRRIBILLI	Ground	SE	41	36	40	35	41	36	40	35	-0.8	-1.3	-0.8	-1.2	53	48	NO	NO	NO	NO	NO
17.1	8712	8 ELAMANG AVENUE KIRRIBILLI	Ground	NE	45	41	45	39	45	41	45	40	-0.2	-1.1	-0.3	-1.1	57	53	NO	NO	NO	NO	NO
17.1	8715	37A FITZROY STREET KIRRIBILLI	Ground	N	52	47	51	45	52	48	51	46	-1.2	-1.7	-1.2	-1.6	60	55	NO	NO	NO	NO	NO
17.1	8715	37A FITZROY STREET KIRRIBILLI	Ground	W	59	54	58	52	59	54	58	53	-1.1	-1.6	-1.1	-1.5	60	55	NO	NO	NO	NO	NO
17.1	8715	37A FITZROY STREET KIRRIBILLI	Ground	S	57	52	56	51	58	53	56	51	-1.4	-1.9	-1.3	-1.8	60	55	NO	NO	NO	NO	NO
17.1	8715	37A FITZROY STREET KIRRIBILLI	Ground	E	50	45	49	43	50	45	49	44	-1.2	-1.6	-1.2	-1.6	60	55	NO	NO	NO	NO	NO
17.1	8720	2 ROBERTSON LANE KIRRIBILLI	Ground	NW	50	45	49	44	50	46	49	44	-1.2	-1.7	-1.1	-1.5	60	55	NO	NO	NO	NO	NO
17.1	8720	2 ROBERTSON LANE KIRRIBILLI	Ground	SW	49	45	48	43	50	45	49	43	-1.2	-1.6	-1.2	-1.5	60	55	NO	NO	NO	NO	NO
17.1	8720	2 ROBERTSON LANE KIRRIBILLI	Ground	SE	49	44	47	42	49	44	48	43	-1.2	-1.6	-1.1	-1.6	60	55	NO	NO	NO	NO	NO
17.1	8720	2 ROBERTSON LANE KIRRIBILLI	Ground	NE	50	45	49	44	50	46	49	44	-1.1	-1.7	-1.1	-1.6	60	55	NO	NO	NO	NO	NO
17.1	8722	48 JEFFREYS STREET KIRRIBILLI	First	E	52	48	51	46	53	48	52	46	-1.2	-1.6	-1.2	-1.6	60	55	NO	NO	NO	NO	NO
17.1	8722	48 JEFFREYS STREET KIRRIBILLI	First	W	65	60	65	59	65	61	65	59	-0.4	-1.1	-0.4	-1.2	60	55	NO	NO	NO	NO	NO
17.1	8722	48 JEFFREYS STREET KIRRIBILLI	First	S	64	59	63	58	64	59	64	58	-0.5	-1.2	-0.5	-1.2	60	55	NO	NO	NO	NO	NO
17.1	8722	48 JEFFREYS STREET KIRRIBILLI	First	W	63	58	63	57	64	59	63	58	-0.5	-1.3	-0.5	-1.2	60	55	NO	NO	NO	NO	NO
17.1	8722	48 JEFFREYS STREET KIRRIBILLI	Second	E	56	52	55	50	57	52	56	50	-1.2	-1.6	-1.2	-1.6	60	55	NO	NO	NO	NO	NO
17.1	8722	48 JEFFREYS STREET KIRRIBILLI	Second	W	67	62	66	61	67	62	67	61	-0.5	-1.2	-0.5	-1.2	60	55	NO	NO	NO	NO	NO
17.1	8722	48 JEFFREYS STREET KIRRIBILLI	Second	S	66	61	65	60	66	61	65	60	-0.5	-1.1	-0.5	-1.1	60	55	NO	NO	NO	NO	NO
17.1	8722	48 JEFFREYS STREET KIRRIBILLI	Second	W	65	60	65	59	66	61	65	60	-0.6	-1.1	-0.6	-1.2	60	55	NO	NO	NO	NO	NO
17.1	8722	48 JEFFREYS STREET KIRRIBILLI	Ground	E	50	45	49	44	50	46	49	44	-1.2	-1.8	-1.2	-1.6	60	55	NO	NO	NO	NO	NO
17.1	8722	48 JEFFREYS STREET KIRRIBILLI	Ground	W	63	59	63	58	64	59	64	58	-0.3	-1.1	-0.3	-1.2	60	55	NO	NO	NO	NO	NO
17.1	8722	48 JEFFREYS STREET KIRRIBILLI	Ground	S	62	57	62	56	63	58	62	57	-0.5	-1.3	-0.5	-1.3	60	55	NO	NO	NO	NO	NO
17.1	8722	48 JEFFREYS STREET KIRRIBILLI	Ground	W	62	57	61	56	62	57	62	56	-0.5	-1.3	-0.6	-1.3	60	55	NO	NO	NO	NO	NO
17.1	8723	44 JEFFREYS STREET KIRRIBILLI	First	E	52	48	51	46	53	48	52	46	-1.1	-1.7	-1.1	-1.6	60	55	NO	NO	NO	NO	NO
17.1	8723	44 JEFFREYS STREET KIRRIBILLI	First	W	65	60	64	59	65	60	65	59	-0.3	-1.1	-0.3	-1.1	60	55	NO	NO	NO	NO	NO
17.1	8723	44 JEFFREYS STREET KIRRIBILLI	First	S	64	59	63	58	64	59	64	58	-0.4	-1.1	-0.3	-1.1	60	55	NO	NO	NO	NO	NO
17.1	8723	44 JEFFREYS STREET KIRRIBILLI	First	S	57	52	56	51	57	52	56	51	-0.8	-1.3	-0.8	-1.4	60	55	NO	NO	NO	NO	NO
17.1	8723	44 JEFFREYS STREET KIRRIBILLI	Second	E	56	52	55	50	57	52	56	50	-1.1	-1.7	-1.1	-1.6	60	55	NO	NO	NO	NO	NO
17.1	8723	44 JEFFREYS STREET KIRRIBILLI	Second	W	66	61	66	60	67	62	66	61	-0.4	-1.1	-0.4	-1.2	60	55	NO	NO	NO	NO	NO
17.1	8723	44 JEFFREYS STREET KIRRIBILLI	Second	S	65	60	65	59	66	61	65	60	-0.5	-1.1	-0.5	-1.2	60	55	NO	NO	NO	NO	NO
17.1	8723	44 JEFFREYS STREET KIRRIBILLI	Second	S	60	55	59	54	60	55	59	54	-0.8	-1.4	-0.8	-1.3	60	55	NO	NO	NO	NO	NO
17.1	8723	44 JEFFREYS STREET KIRRIBILLI	Ground	E	50	45	49	43	50	46	49	44	-1.2	-1.7	-1.2	-1.6	60	55	NO	NO	NO	NO	NO
17.1	8723	44 JEFFREYS STREET KIRRIBILLI	Ground	W	63	58	63	57	64	59	63	58	-0.3	-1.1	-0.3	-1.1	60	55	NO	NO	NO	NO	NO
17.1	8723	44 JEFFREYS STREET KIRRIBILLI	Ground	S	62	57	62	56	63	58	62	57	-0.3	-1.1	-0.3	-1.1	60	55	NO	NO	NO	NO	NO
17.1	8723	44 JEFFREYS STREET KIRRIBILLI	Ground	S	55	50	54	49	55	51	55	49	-0.8	-1.4	-0.8	-1.4	60	55	NO	NO	NO	NO	NO
17.1	8724	50 JEFFREYS STREET KIRRIBILLI	First	E	52	48	51	46	53	48	52	46	-1.2	-1.6	-1.2	-1.6	60	55	NO	NO	NO	NO	NO

NCA	Receiver ID	Address	Floor Level	Facade	Opening Year 2027				Design Year 2037				Increase (Do Smthng - Do Nothing)				NCG project road noise criteria		Do noise levels exceed the cumulative limit with project roads adding ≥2dB to the total noise levels?		Is the contribution from the road project Acute?		Consider further treatment?
					Do Nothing		Do Smthng		Do Nothing		Do Smthng		Opening Year 2027		Design Year 2037								
					Day	Night	Day	Night	Day	Night	Day	Night	Day	Night	Day	Night	Day	Night	Day	Night	$L_{Aeq,15hr}$ ≥ 65dB	$L_{Aeq,9hr}$ ≥ 60dB	
17.1	8724	50 JEFFREYS STREET KIRRIBILLI	First	W	65	60	65	59	66	61	65	60	-0.4	-1.1	-0.4	-1.2	60	55	NO	NO	NO	NO	NO
17.1	8724	50 JEFFREYS STREET KIRRIBILLI	Second	E	56	52	55	50	57	52	56	50	-1.2	-1.7	-1.2	-1.6	60	55	NO	NO	NO	NO	NO
17.1	8724	50 JEFFREYS STREET KIRRIBILLI	Second	W	67	62	67	61	67	63	67	61	-0.4	-1.2	-0.5	-1.2	60	55	NO	NO	NO	NO	NO
17.1	8724	50 JEFFREYS STREET KIRRIBILLI	Ground	E	50	45	49	44	50	46	49	44	-1.2	-1.6	-1.2	-1.6	60	55	NO	NO	NO	NO	NO
17.1	8724	50 JEFFREYS STREET KIRRIBILLI	Ground	W	64	59	63	58	64	59	64	58	-0.4	-1.1	-0.3	-1.2	60	55	NO	NO	NO	NO	NO
17.1	8725	46 JEFFREYS STREET KIRRIBILLI	First	E	52	48	51	46	53	48	52	46	-1.2	-1.6	-1.2	-1.6	60	55	NO	NO	NO	NO	NO
17.1	8725	46 JEFFREYS STREET KIRRIBILLI	First	W	63	58	62	57	63	59	63	57	-0.5	-1.2	-0.5	-1.2	60	55	NO	NO	NO	NO	NO
17.1	8725	46 JEFFREYS STREET KIRRIBILLI	First	N	63	59	63	57	64	59	63	58	-0.4	-1.1	-0.4	-1.2	60	55	NO	NO	NO	NO	NO
17.1	8725	46 JEFFREYS STREET KIRRIBILLI	First	W	65	60	65	59	65	60	65	59	-0.3	-1.1	-0.3	-1.1	60	55	NO	NO	NO	NO	NO
17.1	8725	46 JEFFREYS STREET KIRRIBILLI	Second	E	56	52	55	50	57	52	56	50	-1.2	-1.6	-1.1	-1.6	60	55	NO	NO	NO	NO	NO
17.1	8725	46 JEFFREYS STREET KIRRIBILLI	Second	W	65	60	64	59	65	60	64	59	-0.6	-1.3	-0.6	-1.2	60	55	NO	NO	NO	NO	NO
17.1	8725	46 JEFFREYS STREET KIRRIBILLI	Second	N	65	60	65	59	66	61	65	59	-0.6	-1.2	-0.6	-1.3	60	55	NO	NO	NO	NO	NO
17.1	8725	46 JEFFREYS STREET KIRRIBILLI	Second	W	67	62	66	61	67	62	67	61	-0.4	-1.1	-0.4	-1.2	60	55	NO	NO	NO	NO	NO
17.1	8725	46 JEFFREYS STREET KIRRIBILLI	Ground	E	50	45	49	44	50	46	49	44	-1.2	-1.7	-1.1	-1.6	60	55	NO	NO	NO	NO	NO
17.1	8725	46 JEFFREYS STREET KIRRIBILLI	Ground	W	62	57	61	56	62	57	62	56	-0.4	-1.1	-0.4	-1.1	60	55	NO	NO	NO	NO	NO
17.1	8725	46 JEFFREYS STREET KIRRIBILLI	Ground	N	62	57	62	56	62	58	62	57	-0.3	-1.1	-0.3	-1.0	60	55	NO	NO	NO	NO	NO
17.1	8725	46 JEFFREYS STREET KIRRIBILLI	Ground	W	63	59	63	57	64	59	63	58	-0.3	-1.1	-0.3	-1.1	60	55	NO	NO	NO	NO	NO
17.1	8726	1 ROBERTSON LANE KIRRIBILLI	First	E	50	45	49	44	50	46	49	44	-1.1	-1.6	-1.1	-1.5	60	55	NO	NO	NO	NO	NO
17.1	8726	1 ROBERTSON LANE KIRRIBILLI	First	S	52	48	51	46	53	48	52	47	-1.1	-1.5	-1.1	-1.3	60	55	NO	NO	NO	NO	NO
17.1	8726	1 ROBERTSON LANE KIRRIBILLI	First	E	50	46	49	44	51	46	50	45	-1.1	-1.6	-1.1	-1.5	60	55	NO	NO	NO	NO	NO
17.1	8726	1 ROBERTSON LANE KIRRIBILLI	First	N	57	52	56	51	58	53	57	51	-1.0	-1.4	-1.0	-1.3	60	55	NO	NO	NO	NO	NO
17.1	8726	1 ROBERTSON LANE KIRRIBILLI	First	W	57	52	56	50	57	53	56	51	-1.3	-1.7	-1.3	-1.7	60	55	NO	NO	NO	NO	NO
17.1	8726	1 ROBERTSON LANE KIRRIBILLI	First	S	54	50	53	48	55	50	54	49	-1.1	-1.4	-1.1	-1.4	60	55	NO	NO	NO	NO	NO
17.1	8726	1 ROBERTSON LANE KIRRIBILLI	Ground	E	46	41	45	40	47	42	45	40	-1.1	-1.6	-1.1	-1.5	59	54	NO	NO	NO	NO	NO
17.1	8726	1 ROBERTSON LANE KIRRIBILLI	Ground	S	49	45	48	43	50	45	49	43	-1.3	-1.7	-1.3	-1.7	60	55	NO	NO	NO	NO	NO
17.1	8726	1 ROBERTSON LANE KIRRIBILLI	Ground	E	47	42	46	41	47	42	46	41	-0.9	-1.5	-0.9	-1.4	59	54	NO	NO	NO	NO	NO
17.1	8726	1 ROBERTSON LANE KIRRIBILLI	Ground	N	55	50	54	49	56	51	55	49	-1.1	-1.5	-1.1	-1.5	60	55	NO	NO	NO	NO	NO
17.1	8726	1 ROBERTSON LANE KIRRIBILLI	Ground	W	53	49	52	47	54	49	53	47	-1.2	-1.6	-1.2	-1.6	60	55	NO	NO	NO	NO	NO
17.1	8726	1 ROBERTSON LANE KIRRIBILLI	Ground	S	52	47	50	45	52	47	51	46	-1.4	-1.7	-1.4	-1.7	60	55	NO	NO	NO	NO	NO
17.1	8727	50 CARABELLA STREET KIRRIBILLI	First	NE	51	47	50	44	52	47	50	45	-1.6	-2.3	-1.5	-2.3	60	55	NO	NO	NO	NO	NO
17.1	8727	50 CARABELLA STREET KIRRIBILLI	First	NW	49	44	48	43	50	45	49	43	-1.1	-1.6	-1.1	-1.5	60	55	NO	NO	NO	NO	NO
17.1	8727	50 CARABELLA STREET KIRRIBILLI	First	SW	50	45	49	44	51	46	50	44	-1.0	-1.5	-1.0	-1.4	60	55	NO	NO	NO	NO	NO
17.1	8727	50 CARABELLA STREET KIRRIBILLI	First	SE	44	39	43	38	44	40	43	38	-1.1	-1.6	-1.0	-1.5	56	52	NO	NO	NO	NO	NO
17.1	8727	50 CARABELLA STREET KIRRIBILLI	Second	NE	54	49	52	47	54	49	53	47	-1.3	-2.0	-1.3	-2.1	60	55	NO	NO	NO	NO	NO
17.1	8727	50 CARABELLA STREET KIRRIBILLI	Second	NW	54	50	53	48	55	50	54	48	-1.1	-1.8	-1.1	-1.8	60	55	NO	NO	NO	NO	NO
17.1	8727	50 CARABELLA STREET KIRRIBILLI	Second	SW	53	48	52	46	53	48	52	47	-1.0	-1.6	-1.0	-1.5	60	55	NO	NO	NO	NO	NO
17.1	8727	50 CARABELLA STREET KIRRIBILLI	Second	SE	48	43	47	41	48	43	47	42	-1.1	-1.6	-1.1	-1.5	60	55	NO	NO	NO	NO	NO
17.1	8727	50 CARABELLA STREET KIRRIBILLI	Ground	NE	49	45	48	42	50	45	48	43	-1.5	-2.2	-1.4	-2.2	60	55	NO	NO	NO	NO	NO
17.1	8727	50 CARABELLA STREET KIRRIBILLI	Ground	NW	45	41	44	39	46	41	45	40	-1.1	-1.6	-1.1	-1.5	58	53	NO	NO	NO	NO	NO
17.1	8727	50 CARABELLA STREET KIRRIBILLI	Ground	SE	41	37	40	35	42	37	41	36	-1.1	-1.6	-1.0	-1.5	54	49	NO	NO	NO	NO	NO
17.1	8731	1-3 ELAMANG AVENUE KIRRIBILLI	First	NE	42	37	41	36	42	38	41	36	-0.9	-1.8	-0.9	-1.8	54	50	NO	NO	NO	NO	NO
17.1	8731	1-3 ELAMANG AVENUE KIRRIBILLI	First	NW	47	42	46	41	47	43	47	41	-0.6	-1.4	-0.6	-1.3	59	55	NO	NO	NO	NO	NO
17.1	8731	1-3 ELAMANG AVENUE KIRRIBILLI	First	SW	47	42	46	41	47	42	46	41	-0.8	-1.4	-0.7	-1.5	59	54	NO	NO	NO	NO	NO
17.1	8731	1-3 ELAMANG AVENUE KIRRIBILLI	First	NW	46	42	45	40	47	42	46	40	-0.7	-1.5	-0.7	-1.5	59	54	NO	NO	NO	NO	NO
17.1	8731	1-3 ELAMANG AVENUE KIRRIBILLI	First	NE	46	42	45	40	47	42	46	40	-1.1	-1.9	-1.1	-1.9	59	54	NO	NO	NO	NO	NO
17.1	8731	1-3 ELAMANG AVENUE KIRRIBILLI	First	NW	46	42	46	40	47	42	46	41	-0.7	-1.3	-0.7	-1.4	59	54	NO	NO	NO	NO	NO
17.1	8731	1-3 ELAMANG AVENUE KIRRIBILLI	First	SW	47	42	46	40	47	42	46	41	-0.8	-1.4	-0.9	-1.5	59	54	NO	NO	NO	NO	NO
17.1	8731	1-3 ELAMANG AVENUE KIRRIBILLI	First	SE	33	30	33	30	34	30	33	30	-0.7	0.0	-0.7	0.0	46	42	NO	NO	NO	NO	NO
17.1	8731	1-3 ELAMANG AVENUE KIRRIBILLI	First	NE	33	30	33	30	34	30	33	30	-0.7	0.0	-0.7	0.0	46	42	NO	NO	NO	NO	NO
17.1	8731	1-3 ELAMANG AVENUE KIRRIBILLI	First	SE	33	30	33	30	34	30	33	30	-0.7	0.0	-0.7	0.0	46	42	NO	NO	NO	NO	NO
17.1	8731	1-3 ELAMANG AVENUE KIRRIBILLI	Second	NE	44	40	43	37	44	40	43	38	-1.4	-2.5	-1.4	-2.4	56	52	NO	NO	NO	NO	NO
17.1	8731	1-3 ELAMANG AVENUE KIRRIBILLI	Second	NW	49	44	48	42	49	44	48	43	-1.0	-1.8	-1.0	-1.7	60	55	NO	NO	NO	NO	NO
17.1	8731	1-3 ELAMANG AVENUE KIRRIBILLI	Second	SW	48	44	47	42	49	44	47	42	-1.2	-2.0	-1.2	-1.9	60	55	NO	NO	NO	NO	NO
17.1	8731	1-3 ELAMANG AVENUE KIRRIBILLI	Second	NW	48	43	46	41	48	43	47	41	-1.3	-2.0	-1.2	-2.0	60	55	NO	NO	NO	NO	NO
17.1	8731	1-3 ELAMANG AVENUE KIRRIBILLI	Second	NE	47	43	46	41	48	43	47	41	-1.2	-2.1	-1.2	-2.1	60	55	NO	NO	NO	NO	NO
17.1	8731	1-3 ELAMANG AVENUE KIRRIBILLI	Second	NW	48	44	47	42	49	44	48	42	-1.0	-1.9	-1.1	-1.9	60	55	NO	NO	NO	NO	NO
17.1	8731	1-3 ELAMANG AVENUE KIRRIBILLI	Second	SW	48	43	47	41	48	43	47	42	-0.9	-1.6	-0.9	-1.6	60	55	NO	NO	NO	NO	NO
17.1	8731	1-3 ELAMANG AVENUE KIRRIBILLI	Second	SE	33	30	33	30	34	30	33	30	-0.7	0.0	-0.7	0.0	46	42	NO	NO	NO	NO	NO
17.1	8731	1-3 ELAMANG AVENUE KIRRIBILLI	Second	NE	33	30	33	30	34	30	33	30	-0.8	0.0	-0.7	0.0	46	42	NO	NO	NO	NO	NO
17.1	8731	1-3 ELAMANG AVENUE KIRRIBILLI	Second	SE	33	30	33	30	34	30	33	30	-0.7	0.0	-0.7	0.0	46	42	NO	NO	NO	NO	NO
17.1	8731	1-3 ELAMANG AVENUE KIRRIBILLI	Third	NE	45	41	43	38	46	41	44	39	-1.8	-2.9	-1.8	-2.8	58	53	NO	NO	NO	NO	NO
17.1	8731	1-3 ELAMANG AVENUE KIRRIBILLI	Third	NW	49	45	49	43	50	45	49	44	-0.8	-1.7	-0.8	-1.7	60	55	NO	NO	NO	NO	NO

NCA	Receiver ID	Address	Floor Level	Facade	Opening Year 2027				Design Year 2037				Increase (Do Smthng - Do Nothing)				NCG project road noise criteria		Do noise levels exceed the cumulative limit with project roads adding ≥2dB to the total noise levels?		Is the contribution from the road project Acute?		Consider further treatment?
					Do Nothing		Do Smthng		Do Nothing		Do Smthng		Opening Year 2027		Design Year 2037								
					Day	Night	Day	Night	Day	Night	Day	Night	Day	Night	Day	Night	Day	Night	Day	Night	$L_{Aeq,15hr}$ ≥ 65dB	$L_{Aeq,9hr}$ ≥ 60dB	
17.1	8731	1-3 ELAMANG AVENUE KIRRIBILLI	Third	SW	49	44	48	43	49	45	48	43	-1.0	-1.8	-1.0	-1.9	60	55	NO	NO	NO	NO	NO
17.1	8731	1-3 ELAMANG AVENUE KIRRIBILLI	Third	NW	48	44	47	42	49	44	48	42	-1.0	-1.9	-1.0	-1.9	60	55	NO	NO	NO	NO	NO
17.1	8731	1-3 ELAMANG AVENUE KIRRIBILLI	Third	NE	48	44	47	42	49	44	48	42	-1.0	-1.8	-1.0	-1.8	60	55	NO	NO	NO	NO	NO
17.1	8731	1-3 ELAMANG AVENUE KIRRIBILLI	Third	NW	49	44	48	43	49	45	48	43	-1.0	-1.7	-1.0	-1.7	60	55	NO	NO	NO	NO	NO
17.1	8731	1-3 ELAMANG AVENUE KIRRIBILLI	Third	SW	49	44	48	42	49	44	48	43	-1.0	-1.8	-1.0	-1.7	60	55	NO	NO	NO	NO	NO
17.1	8731	1-3 ELAMANG AVENUE KIRRIBILLI	Third	SE	34	30	33	30	34	30	34	30	-0.7	0.0	-0.7	0.0	46	42	NO	NO	NO	NO	NO
17.1	8731	1-3 ELAMANG AVENUE KIRRIBILLI	Third	NE	34	30	33	30	34	30	34	30	-0.7	0.0	-0.7	0.0	46	42	NO	NO	NO	NO	NO
17.1	8731	1-3 ELAMANG AVENUE KIRRIBILLI	Third	SE	34	30	33	30	35	30	34	30	-0.7	0.0	-0.7	0.0	47	42	NO	NO	NO	NO	NO
17.1	8731	1-3 ELAMANG AVENUE KIRRIBILLI	Fourth	NE	46	42	44	39	46	42	44	39	-1.8	-2.8	-1.7	-2.8	58	54	NO	NO	NO	NO	NO
17.1	8731	1-3 ELAMANG AVENUE KIRRIBILLI	Fourth	NW	50	45	49	44	50	46	50	44	-0.8	-1.6	-0.8	-1.6	60	55	NO	NO	NO	NO	NO
17.1	8731	1-3 ELAMANG AVENUE KIRRIBILLI	Fourth	SW	50	45	49	43	50	45	49	44	-1.0	-1.8	-0.9	-1.8	60	55	NO	NO	NO	NO	NO
17.1	8731	1-3 ELAMANG AVENUE KIRRIBILLI	Fourth	NW	49	45	48	43	50	45	49	43	-1.0	-1.8	-1.0	-1.8	60	55	NO	NO	NO	NO	NO
17.1	8731	1-3 ELAMANG AVENUE KIRRIBILLI	Fourth	NE	49	44	48	42	49	45	48	43	-0.9	-1.8	-0.9	-1.8	60	55	NO	NO	NO	NO	NO
17.1	8731	1-3 ELAMANG AVENUE KIRRIBILLI	Fourth	NW	50	45	49	43	50	45	49	44	-0.9	-1.6	-0.9	-1.7	60	55	NO	NO	NO	NO	NO
17.1	8731	1-3 ELAMANG AVENUE KIRRIBILLI	Fourth	SW	49	44	48	43	50	45	49	43	-1.0	-1.7	-1.0	-1.8	60	55	NO	NO	NO	NO	NO
17.1	8731	1-3 ELAMANG AVENUE KIRRIBILLI	Fourth	SE	35	31	35	30	36	31	35	30	-0.7	-0.7	-0.7	-1.1	48	43	NO	NO	NO	NO	NO
17.1	8731	1-3 ELAMANG AVENUE KIRRIBILLI	Fourth	NE	36	31	35	30	36	31	35	30	-0.8	-0.8	-0.8	-1.1	48	43	NO	NO	NO	NO	NO
17.1	8731	1-3 ELAMANG AVENUE KIRRIBILLI	Fourth	SE	36	31	35	30	36	31	35	30	-0.8	-0.8	-0.8	-1.1	48	43	NO	NO	NO	NO	NO
17.1	8731	1-3 ELAMANG AVENUE KIRRIBILLI	Fifth	NE	46	42	45	39	47	42	45	40	-1.7	-2.7	-1.7	-2.6	59	54	NO	NO	NO	NO	NO
17.1	8731	1-3 ELAMANG AVENUE KIRRIBILLI	Fifth	NW	50	46	50	44	51	46	50	45	-0.7	-1.5	-0.7	-1.5	60	55	NO	NO	NO	NO	NO
17.1	8731	1-3 ELAMANG AVENUE KIRRIBILLI	Fifth	SW	50	46	49	44	51	46	50	44	-0.8	-1.6	-0.9	-1.6	60	55	NO	NO	NO	NO	NO
17.1	8731	1-3 ELAMANG AVENUE KIRRIBILLI	Fifth	NW	50	45	49	43	50	46	49	44	-0.8	-1.6	-0.8	-1.7	60	55	NO	NO	NO	NO	NO
17.1	8731	1-3 ELAMANG AVENUE KIRRIBILLI	Fifth	NE	49	45	49	43	50	45	49	44	-0.7	-1.6	-0.7	-1.6	60	55	NO	NO	NO	NO	NO
17.1	8731	1-3 ELAMANG AVENUE KIRRIBILLI	Fifth	NW	50	46	49	44	51	46	50	44	-0.8	-1.5	-0.8	-1.5	60	55	NO	NO	NO	NO	NO
17.1	8731	1-3 ELAMANG AVENUE KIRRIBILLI	Fifth	SW	50	45	49	43	50	45	49	44	-0.9	-1.6	-0.9	-1.6	60	55	NO	NO	NO	NO	NO
17.1	8731	1-3 ELAMANG AVENUE KIRRIBILLI	Fifth	SE	37	33	37	31	38	33	37	32	-0.8	-1.2	-0.8	-1.1	50	45	NO	NO	NO	NO	NO
17.1	8731	1-3 ELAMANG AVENUE KIRRIBILLI	Fifth	NE	37	33	37	32	38	33	37	32	-0.7	-1.2	-0.7	-1.2	50	45	NO	NO	NO	NO	NO
17.1	8731	1-3 ELAMANG AVENUE KIRRIBILLI	Fifth	SE	37	33	37	31	38	33	37	32	-0.7	-1.3	-0.7	-1.2	50	45	NO	NO	NO	NO	NO
17.1	8731	1-3 ELAMANG AVENUE KIRRIBILLI	Sixth	NE	47	43	46	40	47	43	46	41	-1.6	-2.4	-1.5	-2.4	59	55	NO	NO	NO	NO	NO
17.1	8731	1-3 ELAMANG AVENUE KIRRIBILLI	Sixth	NW	51	46	50	45	51	47	51	45	-0.6	-1.4	-0.6	-1.3	60	55	NO	NO	NO	NO	NO
17.1	8731	1-3 ELAMANG AVENUE KIRRIBILLI	Sixth	SW	51	46	50	45	51	46	50	45	-0.7	-1.5	-0.7	-1.5	60	55	NO	NO	NO	NO	NO
17.1	8731	1-3 ELAMANG AVENUE KIRRIBILLI	Sixth	NW	50	46	50	44	51	46	50	45	-0.7	-1.5	-0.7	-1.5	60	55	NO	NO	NO	NO	NO
17.1	8731	1-3 ELAMANG AVENUE KIRRIBILLI	Sixth	NE	50	45	49	44	50	46	50	44	-0.6	-1.4	-0.6	-1.5	60	55	NO	NO	NO	NO	NO
17.1	8731	1-3 ELAMANG AVENUE KIRRIBILLI	Sixth	NW	51	46	50	45	51	46	50	45	-0.6	-1.4	-0.7	-1.4	60	55	NO	NO	NO	NO	NO
17.1	8731	1-3 ELAMANG AVENUE KIRRIBILLI	Sixth	SW	50	45	49	44	51	46	50	44	-0.8	-1.4	-0.8	-1.5	60	55	NO	NO	NO	NO	NO
17.1	8731	1-3 ELAMANG AVENUE KIRRIBILLI	Sixth	SE	40	35	39	34	40	35	39	34	-0.8	-1.2	-0.7	-1.2	52	47	NO	NO	NO	NO	NO
17.1	8731	1-3 ELAMANG AVENUE KIRRIBILLI	Sixth	NE	40	35	39	34	40	35	39	34	-0.8	-1.2	-0.8	-1.1	52	47	NO	NO	NO	NO	NO
17.1	8731	1-3 ELAMANG AVENUE KIRRIBILLI	Sixth	SE	40	35	39	34	40	35	39	34	-0.8	-1.2	-0.7	-1.1	52	47	NO	NO	NO	NO	NO
17.1	8731	1-3 ELAMANG AVENUE KIRRIBILLI	Seventh	NE	48	44	47	42	49	44	48	42	-1.3	-2.2	-1.3	-2.2	60	55	NO	NO	NO	NO	NO
17.1	8731	1-3 ELAMANG AVENUE KIRRIBILLI	Seventh	NW	51	47	51	46	52	47	51	46	-0.6	-1.3	-0.5	-1.3	60	55	NO	NO	NO	NO	NO
17.1	8731	1-3 ELAMANG AVENUE KIRRIBILLI	Seventh	SW	51	47	51	45	52	47	51	46	-0.6	-1.4	-0.6	-1.5	60	55	NO	NO	NO	NO	NO
17.1	8731	1-3 ELAMANG AVENUE KIRRIBILLI	Seventh	NW	51	46	50	45	51	47	51	45	-0.6	-1.4	-0.6	-1.4	60	55	NO	NO	NO	NO	NO
17.1	8731	1-3 ELAMANG AVENUE KIRRIBILLI	Seventh	NE	51	46	50	45	51	46	50	45	-0.6	-1.4	-0.6	-1.4	60	55	NO	NO	NO	NO	NO
17.1	8731	1-3 ELAMANG AVENUE KIRRIBILLI	Seventh	NW	51	47	51	45	52	47	51	46	-0.6	-1.3	-0.6	-1.3	60	55	NO	NO	NO	NO	NO
17.1	8731	1-3 ELAMANG AVENUE KIRRIBILLI	Seventh	SW	51	46	50	44	51	46	50	45	-0.7	-1.4	-0.7	-1.5	60	55	NO	NO	NO	NO	NO
17.1	8731	1-3 ELAMANG AVENUE KIRRIBILLI	Seventh	SE	43	38	42	37	43	39	43	37	-0.7	-1.3	-0.7	-1.2	55	51	NO	NO	NO	NO	NO
17.1	8731	1-3 ELAMANG AVENUE KIRRIBILLI	Seventh	NE	43	39	43	37	44	39	43	38	-0.8	-1.2	-0.7	-1.1	56	51	NO	NO	NO	NO	NO
17.1	8731	1-3 ELAMANG AVENUE KIRRIBILLI	Seventh	SE	43	39	43	37	44	39	43	38	-0.8	-1.2	-0.7	-1.1	56	51	NO	NO	NO	NO	NO
17.1	8731	1-3 ELAMANG AVENUE KIRRIBILLI	Ground	NE	40	35	39	34	40	36	40	34	-0.6	-1.4	-0.6	-1.5	52	48	NO	NO	NO	NO	NO
17.1	8731	1-3 ELAMANG AVENUE KIRRIBILLI	Ground	NW	45	41	45	40	46	41	45	40	-0.7	-1.2	-0.7	-1.2	58	53	NO	NO	NO	NO	NO
17.1	8731	1-3 ELAMANG AVENUE KIRRIBILLI	Ground	SW	45	41	45	39	46	41	45	40	-0.7	-1.3	-0.7	-1.2	58	53	NO	NO	NO	NO	NO
17.1	8731	1-3 ELAMANG AVENUE KIRRIBILLI	Ground	NW	45	40	44	39	45	40	44	39	-0.6	-1.2	-0.6	-1.2	57	52	NO	NO	NO	NO	NO
17.1	8731	1-3 ELAMANG AVENUE KIRRIBILLI	Ground	NE	44	40	44	38	45	40	44	39	-0.8	-1.4	-0.8	-1.5	57	52	NO	NO	NO	NO	NO
17.1	8731	1-3 ELAMANG AVENUE KIRRIBILLI	Ground	NW	45	40	44	39	45	41	45	39	-0.6	-1.2	-0.6	-1.2	57	53	NO	NO	NO	NO	NO
17.1	8731	1-3 ELAMANG AVENUE KIRRIBILLI	Ground	SW	44	40	44	39	45	40	45	40	0.2	-0.4	0.2	-0.4	57	52	NO	NO	NO	NO	NO
17.1	8731	1-3 ELAMANG AVENUE KIRRIBILLI	Ground	SE	33	30	33	30	34	30	33	30	-0.7	0.0	-0.7	0.0	46	42	NO	NO	NO	NO	NO
17.1	8731	1-3 ELAMANG AVENUE KIRRIBILLI	Ground	NE	33	30	33	30	34	30	33	30	-0.7	0.0	-0.7	0.0	46	42	NO	NO	NO	NO	NO
17.1	8731	1-3 ELAMANG AVENUE KIRRIBILLI	Ground	SE	33	30	33	30	34	30	33	30	-0.7	0.0	-0.7	0.0	46	42	NO	NO	NO	NO	NO
17.1	8732	10 ELAMANG AVENUE KIRRIBILLI	First	NW	46	42	45	40	47	42	46	41	-0.8	-1.3	-0.7	-1.3	59	54	NO	NO	NO	NO	NO
17.1	8732	10 ELAMANG AVENUE KIRRIBILLI	First	SW	46	41	45	40	46	41	45	40	-0.8	-1.3	-0.7	-1.2	58	53	NO	NO	NO	NO	NO
17.1	8732	10 ELAMANG AVENUE KIRRIBILLI	First	NW	46	41	45	40	46	41	45	40	-0.8	-1.3	-0.7	-1.2	58	53	NO	NO	NO	NO	NO
17.1	8732	10 ELAMANG AVENUE KIRRIBILLI	First	SW	45	40	44	39	45	41	45	40	-0.8	-1.4	-0.8	-1.2	57	53	NO	NO	NO	NO	NO

NCA	Receiver ID	Address	Floor Level	Facade	Opening Year 2027				Design Year 2037				Increase (Do Smthng - Do Nothing)				NCG project road noise criteria		Do noise levels exceed the cumulative limit with project roads adding ≥2dB to the total noise levels?		Is the contribution from the road project Acute?		Consider further treatment?
					Do Nothing		Do Smthng		Do Nothing		Do Smthng		Opening Year 2027		Design Year 2037								
					Day	Night	Day	Night	Day	Night	Day	Night	Day	Night	Day	Night	Day	Night	Day	Night	$L_{Aeq,15hr} \geq 65dB$	$L_{Aeq,9hr} \geq 60dB$	
17.1	8732	10 ELAMANG AVENUE KIRRIBILLI	First	SE	44	40	44	38	45	40	44	39	-0.8	-1.3	-0.8	-1.2	57	52	NO	NO	NO	NO	NO
17.1	8732	10 ELAMANG AVENUE KIRRIBILLI	First	NE	48	44	48	43	49	44	48	43	-0.5	-1.3	-0.4	-1.2	60	55	NO	NO	NO	NO	NO
17.1	8732	10 ELAMANG AVENUE KIRRIBILLI	First	NW	48	43	47	42	48	43	47	42	-0.7	-1.2	-0.6	-1.1	60	55	NO	NO	NO	NO	NO
17.1	8732	10 ELAMANG AVENUE KIRRIBILLI	Ground	NW	44	39	43	38	44	39	43	38	-0.8	-1.3	-0.8	-1.2	56	51	NO	NO	NO	NO	NO
17.1	8732	10 ELAMANG AVENUE KIRRIBILLI	Ground	SW	43	38	43	37	43	38	43	38	-0.1	-0.5	-0.1	-0.5	55	50	NO	NO	NO	NO	NO
17.1	8732	10 ELAMANG AVENUE KIRRIBILLI	Ground	SE	41	37	41	35	42	37	41	36	-0.8	-1.3	-0.8	-1.2	54	49	NO	NO	NO	NO	NO
17.1	8732	10 ELAMANG AVENUE KIRRIBILLI	Ground	NE	46	42	46	41	47	42	46	41	-0.4	-1.3	-0.5	-1.2	59	54	NO	NO	NO	NO	NO
17.1	8732	10 ELAMANG AVENUE KIRRIBILLI	Ground	NW	45	41	45	40	46	41	45	40	-0.7	-1.2	-0.6	-1.1	58	53	NO	NO	NO	NO	NO
17.1	8738	52-56 JEFFREYS STREET KIRRIBILLI	First	E	52	48	51	46	53	48	52	46	-1.2	-1.7	-1.2	-1.7	60	55	NO	NO	NO	NO	NO
17.1	8738	52-56 JEFFREYS STREET KIRRIBILLI	First	N	59	54	58	52	59	54	58	53	-0.8	-1.4	-0.8	-1.4	60	55	NO	NO	NO	NO	NO
17.1	8738	52-56 JEFFREYS STREET KIRRIBILLI	First	W	65	60	64	59	65	60	65	59	-0.6	-1.2	-0.6	-1.3	60	55	NO	NO	NO	NO	NO
17.1	8738	52-56 JEFFREYS STREET KIRRIBILLI	Second	E	56	51	55	50	57	52	55	50	-1.3	-1.7	-1.3	-1.7	60	55	NO	NO	NO	NO	NO
17.1	8738	52-56 JEFFREYS STREET KIRRIBILLI	Second	N	61	56	60	55	61	56	60	55	-0.8	-1.5	-0.8	-1.4	60	55	NO	NO	NO	NO	NO
17.1	8738	52-56 JEFFREYS STREET KIRRIBILLI	Second	W	67	62	66	60	67	62	66	61	-0.7	-1.4	-0.7	-1.4	60	55	NO	NO	NO	NO	NO
17.1	8738	52-56 JEFFREYS STREET KIRRIBILLI	Ground	E	50	45	49	43	50	46	49	44	-1.3	-1.8	-1.3	-1.7	60	55	NO	NO	NO	NO	NO
17.1	8738	52-56 JEFFREYS STREET KIRRIBILLI	Ground	N	57	52	56	51	57	53	56	51	-0.9	-1.5	-0.9	-1.5	60	55	NO	NO	NO	NO	NO
17.1	8738	52-56 JEFFREYS STREET KIRRIBILLI	Ground	W	63	58	62	57	63	59	63	57	-0.4	-1.2	-0.5	-1.2	60	55	NO	NO	NO	NO	NO
17.1	8739	54 CARABELLA STREET KIRRIBILLI	First	SW	51	46	49	44	51	46	50	45	-1.1	-1.6	-1.1	-1.6	60	55	NO	NO	NO	NO	NO
17.1	8739	54 CARABELLA STREET KIRRIBILLI	First	SE	48	44	47	42	49	44	48	42	-1.1	-1.6	-1.1	-1.5	60	55	NO	NO	NO	NO	NO
17.1	8739	54 CARABELLA STREET KIRRIBILLI	First	NE	53	48	51	46	53	48	51	46	-1.5	-2.2	-1.5	-2.1	60	55	NO	NO	NO	NO	NO
17.1	8739	54 CARABELLA STREET KIRRIBILLI	First	NW	49	44	48	43	49	45	48	43	-1.1	-1.6	-1.1	-1.5	60	55	NO	NO	NO	NO	NO
17.1	8739	54 CARABELLA STREET KIRRIBILLI	Ground	SW	48	43	47	42	48	44	47	42	-1.2	-1.6	-1.2	-1.5	60	55	NO	NO	NO	NO	NO
17.1	8739	54 CARABELLA STREET KIRRIBILLI	Ground	SE	44	40	43	38	45	40	44	39	-1.1	-1.6	-1.1	-1.5	57	52	NO	NO	NO	NO	NO
17.1	8739	54 CARABELLA STREET KIRRIBILLI	Ground	NE	50	45	48	43	50	46	49	44	-1.5	-2.1	-1.4	-2.0	60	55	NO	NO	NO	NO	NO
17.1	8739	54 CARABELLA STREET KIRRIBILLI	Ground	NW	45	41	44	39	46	41	45	40	-1.1	-1.6	-1.1	-1.5	58	53	NO	NO	NO	NO	NO
17.1	8744	37 FITZROY STREET KIRRIBILLI	First	W	56	51	55	50	57	52	56	50	-0.9	-1.4	-0.8	-1.5	60	55	NO	NO	NO	NO	NO
17.1	8744	37 FITZROY STREET KIRRIBILLI	First	S	54	49	53	48	55	50	53	48	-1.2	-1.7	-1.2	-1.6	60	55	NO	NO	NO	NO	NO
17.1	8744	37 FITZROY STREET KIRRIBILLI	First	W	60	56	60	54	61	56	60	55	-0.8	-1.3	-0.8	-1.2	60	55	NO	NO	NO	NO	NO
17.1	8744	37 FITZROY STREET KIRRIBILLI	First	S	61	56	60	55	62	57	61	55	-0.9	-1.4	-0.9	-1.3	60	55	NO	NO	NO	NO	NO
17.1	8744	37 FITZROY STREET KIRRIBILLI	First	E	51	47	50	45	52	47	51	46	-1.1	-1.6	-1.1	-1.6	60	55	NO	NO	NO	NO	NO
17.1	8744	37 FITZROY STREET KIRRIBILLI	Ground	W	53	48	52	47	53	48	52	47	-0.8	-1.4	-0.8	-1.5	60	55	NO	NO	NO	NO	NO
17.1	8744	37 FITZROY STREET KIRRIBILLI	Ground	S	50	46	49	44	51	46	50	44	-1.2	-1.6	-1.2	-1.6	60	55	NO	NO	NO	NO	NO
17.1	8744	37 FITZROY STREET KIRRIBILLI	Ground	W	59	54	58	53	59	54	58	53	-0.8	-1.2	-0.8	-1.1	60	55	NO	NO	NO	NO	NO
17.1	8744	37 FITZROY STREET KIRRIBILLI	Ground	S	60	55	59	54	61	56	60	54	-0.8	-1.4	-0.8	-1.3	60	55	NO	NO	NO	NO	NO
17.1	8744	37 FITZROY STREET KIRRIBILLI	Ground	E	47	43	46	41	48	43	47	42	-1.1	-1.6	-1.1	-1.5	60	55	NO	NO	NO	NO	NO
17.1	8746	56 CARABELLA STREET KIRRIBILLI	First	SW	51	46	50	45	52	47	51	45	-1.0	-1.4	-1.0	-1.4	60	55	NO	NO	NO	NO	NO
17.1	8746	56 CARABELLA STREET KIRRIBILLI	First	SE	48	44	47	42	49	44	48	43	-1.1	-1.6	-1.1	-1.6	60	55	NO	NO	NO	NO	NO
17.1	8746	56 CARABELLA STREET KIRRIBILLI	First	NE	53	49	52	47	54	49	52	47	-1.5	-2.2	-1.5	-2.2	60	55	NO	NO	NO	NO	NO
17.1	8746	56 CARABELLA STREET KIRRIBILLI	First	NW	49	44	47	42	49	44	48	43	-1.1	-1.6	-1.0	-1.5	60	55	NO	NO	NO	NO	NO
17.1	8746	56 CARABELLA STREET KIRRIBILLI	Ground	SW	49	44	48	43	49	45	48	43	-1.0	-1.6	-1.0	-1.4	60	55	NO	NO	NO	NO	NO
17.1	8746	56 CARABELLA STREET KIRRIBILLI	Ground	SE	45	40	43	38	45	40	44	39	-1.2	-1.6	-1.1	-1.6	57	52	NO	NO	NO	NO	NO
17.1	8746	56 CARABELLA STREET KIRRIBILLI	Ground	NE	51	46	50	44	51	47	50	45	-1.5	-2.2	-1.4	-2.2	60	55	NO	NO	NO	NO	NO
17.1	8746	56 CARABELLA STREET KIRRIBILLI	Ground	NW	45	40	44	38	45	40	44	39	-1.1	-1.6	-1.1	-1.5	57	52	NO	NO	NO	NO	NO
17.1	8753	24 PEEL STREET KIRRIBILLI	First	NE	45	40	44	39	45	41	45	40	-0.4	-1.1	-0.4	-1.0	57	53	NO	NO	NO	NO	NO
17.1	8753	24 PEEL STREET KIRRIBILLI	First	NW	44	39	43	38	44	39	43	38	-0.7	-1.2	-0.7	-1.2	56	51	NO	NO	NO	NO	NO
17.1	8753	24 PEEL STREET KIRRIBILLI	First	SW	44	39	43	38	44	40	44	39	-0.6	-1.2	-0.6	-1.1	56	52	NO	NO	NO	NO	NO
17.1	8753	24 PEEL STREET KIRRIBILLI	Ground	NE	42	38	42	37	43	38	42	37	-0.3	-1.1	-0.3	-1.0	55	50	NO	NO	NO	NO	NO
17.1	8753	24 PEEL STREET KIRRIBILLI	Ground	NW	40	36	40	34	41	36	40	35	-0.7	-1.2	-0.7	-1.2	53	48	NO	NO	NO	NO	NO
17.1	8754	58 CARABELLA STREET KIRRIBILLI	First	NE	54	49	53	47	54	50	53	48	-1.4	-1.9	-1.2	-1.9	60	55	NO	NO	NO	NO	NO
17.1	8754	58 CARABELLA STREET KIRRIBILLI	First	NW	53	48	51	46	53	48	52	47	-1.1	-1.7	-1.0	-1.6	60	55	NO	NO	NO	NO	NO
17.1	8754	58 CARABELLA STREET KIRRIBILLI	First	SW	51	46	50	45	51	47	50	45	-1.1	-1.5	-0.9	-1.5	60	55	NO	NO	NO	NO	NO
17.1	8754	58 CARABELLA STREET KIRRIBILLI	First	SE	49	44	48	42	49	44	48	43	-1.2	-1.6	-1.2	-1.5	60	55	NO	NO	NO	NO	NO
17.1	8754	58 CARABELLA STREET KIRRIBILLI	Ground	NE	52	47	50	45	52	47	51	45	-1.5	-2.1	-1.4	-2.0	60	55	NO	NO	NO	NO	NO
17.1	8754	58 CARABELLA STREET KIRRIBILLI	Ground	NW	50	46	49	44	51	46	50	44	-1.2	-1.8	-1.2	-1.8	60	55	NO	NO	NO	NO	NO
17.1	8754	58 CARABELLA STREET KIRRIBILLI	Ground	SW	48	44	48	42	49	44	48	43	-0.8	-1.2	-0.8	-1.2	60	55	NO	NO	NO	NO	NO
17.1	8754	58 CARABELLA STREET KIRRIBILLI	Ground	SE	45	40	44	39	45	41	44	39	-1.1	-1.6	-1.1	-1.5	57	53	NO	NO	NO	NO	NO
17.1	8757	60 JEFFREYS STREET KIRRIBILLI	First	E	50	46	49	44	51	46	49	44	-1.3	-1.9	-1.2	-1.7	60	55	NO	NO	NO	NO	NO
17.1	8757	60 JEFFREYS STREET KIRRIBILLI	First	N	62	57	61	55	62	58	62	56	-0.8	-1.6	-0.8	-1.6	60	55	NO	NO	NO	NO	NO
17.1	8757	60 JEFFREYS STREET KIRRIBILLI	First	W	60	56	59	54	61	56	60	54	-1.3	-1.9	-1.3	-1.8	60	55	NO	NO	NO	NO	NO
17.1	8757	60 JEFFREYS STREET KIRRIBILLI	First	S	56	51	55	49	56	51	55	50	-0.9	-1.4	-0.9	-1.5	60	55	NO	NO	NO	NO	NO
17.1	8757	60 JEFFREYS STREET KIRRIBILLI	Second	E	53	48	51	46	53	49	52	47	-1.4	-1.9	-1.4	-1.9	60	55	NO	NO	NO	NO	NO
17.1	8757	60 JEFFREYS STREET KIRRIBILLI	Second	N	64	59	63	57	64	60	63	58	-1.2	-2.0	-1.2	-2.0	60	55	NO	NO	NO	NO	NO

NCA	Receiver ID	Address	Floor Level	Facade	Opening Year 2027				Design Year 2037				Increase (Do Smthng - Do Nothing)				NCG project road noise criteria		Do noise levels exceed the cumulative limit with project roads adding ≥2dB to the total noise levels?		Is the contribution from the road project Acute?		Consider further treatment?
					Do Nothing		Do Smthng		Do Nothing		Do Smthng		Opening Year 2027		Design Year 2037								
					Day	Night	Day	Night	Day	Night	Day	Night	Day	Night	Day	Night	Day	Night	Day	Night	$L_{Aeq,15hr}$ ≥ 65dB	$L_{Aeq,9hr}$ ≥ 60dB	
17.1	8757	60 JEFFREYS STREET KIRRIBILLI	Second	W	68	63	67	61	68	63	67	62	-0.7	-1.4	-0.7	-1.4	60	55	NO	NO	NO	NO	NO
17.1	8757	60 JEFFREYS STREET KIRRIBILLI	Second	S	58	53	57	52	59	54	58	53	-0.9	-1.4	-0.7	-1.4	60	55	NO	NO	NO	NO	NO
17.1	8757	60 JEFFREYS STREET KIRRIBILLI	Third	E	57	52	55	50	57	52	56	51	-1.5	-1.9	-1.4	-1.9	60	55	NO	NO	NO	NO	NO
17.1	8757	60 JEFFREYS STREET KIRRIBILLI	Third	N	66	61	65	59	66	62	65	60	-1.2	-2.0	-1.2	-2.0	60	55	YES	YES	NO	NO	YES
17.1	8757	60 JEFFREYS STREET KIRRIBILLI	Third	W	70	65	69	64	70	65	69	64	-0.7	-1.3	-0.7	-1.4	60	55	NO	NO	NO	NO	NO
17.1	8757	60 JEFFREYS STREET KIRRIBILLI	Third	S	68	63	67	62	68	63	67	62	-0.6	-1.1	-0.6	-1.1	60	55	NO	NO	NO	NO	NO
17.1	8758	31B FITZROY STREET KIRRIBILLI	First	E	48	43	47	42	49	44	47	42	-1.4	-1.8	-1.4	-1.7	60	55	NO	NO	NO	NO	NO
17.1	8758	31B FITZROY STREET KIRRIBILLI	First	N	62	57	60	55	62	57	61	55	-1.1	-1.9	-1.1	-1.9	60	55	NO	NO	NO	NO	NO
17.1	8758	31B FITZROY STREET KIRRIBILLI	First	W	61	57	60	55	62	57	61	55	-1.1	-1.6	-1.1	-1.6	60	55	NO	NO	NO	NO	NO
17.1	8758	31B FITZROY STREET KIRRIBILLI	First	S	61	57	60	55	62	57	61	56	-1.0	-1.6	-1.0	-1.6	60	55	NO	NO	NO	NO	NO
17.1	8758	31B FITZROY STREET KIRRIBILLI	Second	E	51	46	49	44	51	46	50	45	-1.3	-1.8	-1.3	-1.7	60	55	NO	NO	NO	NO	NO
17.1	8758	31B FITZROY STREET KIRRIBILLI	Second	N	63	58	62	57	64	59	63	57	-1.0	-1.7	-1.0	-1.8	60	55	NO	NO	NO	NO	NO
17.1	8758	31B FITZROY STREET KIRRIBILLI	Second	W	66	61	65	60	66	62	66	60	-0.9	-1.4	-0.9	-1.5	60	55	NO	NO	NO	NO	NO
17.1	8758	31B FITZROY STREET KIRRIBILLI	Second	S	66	61	65	60	66	61	65	60	-0.7	-1.2	-0.7	-1.2	60	55	NO	NO	NO	NO	NO
17.1	8758	31B FITZROY STREET KIRRIBILLI	Third	E	55	50	54	48	55	50	54	49	-1.3	-1.7	-1.3	-1.7	60	55	NO	NO	NO	NO	NO
17.1	8758	31B FITZROY STREET KIRRIBILLI	Third	N	65	60	64	58	65	60	64	59	-1.2	-1.9	-1.3	-1.9	60	55	NO	NO	NO	NO	NO
17.1	8758	31B FITZROY STREET KIRRIBILLI	Third	W	69	64	68	62	69	64	68	63	-0.7	-1.3	-0.7	-1.2	60	55	NO	NO	NO	NO	NO
17.1	8758	31B FITZROY STREET KIRRIBILLI	Third	S	67	62	67	61	68	63	67	62	-0.6	-1.1	-0.6	-1.0	60	55	NO	NO	NO	NO	NO
17.1	8758	31B FITZROY STREET KIRRIBILLI	Ground	E	46	41	45	40	47	42	45	40	-1.4	-1.8	-1.4	-1.8	59	54	NO	NO	NO	NO	NO
17.1	8758	31B FITZROY STREET KIRRIBILLI	Ground	N	60	55	59	53	60	55	59	53	-1.1	-1.8	-1.1	-1.8	60	55	NO	NO	NO	NO	NO
17.1	8758	31B FITZROY STREET KIRRIBILLI	Ground	W	58	53	57	52	59	54	58	52	-1.1	-1.6	-1.1	-1.6	60	55	NO	NO	NO	NO	NO
17.1	8758	31B FITZROY STREET KIRRIBILLI	Ground	S	57	53	56	51	58	53	57	51	-1.2	-1.8	-1.2	-1.8	60	55	NO	NO	NO	NO	NO
17.1	8759	37A FITZROY STREET KIRRIBILLI	First	E	51	46	50	45	51	47	50	45	-1.1	-1.5	-1.1	-1.5	60	55	NO	NO	NO	NO	NO
17.1	8759	37A FITZROY STREET KIRRIBILLI	First	N	60	55	59	53	60	55	59	54	-0.7	-1.3	-0.7	-1.2	60	55	NO	NO	NO	NO	NO
17.1	8759	37A FITZROY STREET KIRRIBILLI	First	W	55	50	54	49	55	51	55	49	-0.9	-1.4	-0.9	-1.4	60	55	NO	NO	NO	NO	NO
17.1	8759	37A FITZROY STREET KIRRIBILLI	First	S	58	54	57	52	59	54	58	53	-1.0	-1.4	-1.0	-1.3	60	55	NO	NO	NO	NO	NO
17.1	8759	37A FITZROY STREET KIRRIBILLI	First	E	51	46	50	44	51	46	50	45	-1.1	-1.6	-1.1	-1.6	60	55	NO	NO	NO	NO	NO
17.1	8759	37A FITZROY STREET KIRRIBILLI	Ground	E	47	42	46	41	47	43	46	41	-1.1	-1.6	-1.1	-1.6	59	55	NO	NO	NO	NO	NO
17.1	8759	37A FITZROY STREET KIRRIBILLI	Ground	N	57	53	57	51	58	53	57	52	-0.7	-1.2	-0.7	-1.1	60	55	NO	NO	NO	NO	NO
17.1	8759	37A FITZROY STREET KIRRIBILLI	Ground	W	51	47	50	45	52	47	51	45	-1.0	-1.6	-1.0	-1.5	60	55	NO	NO	NO	NO	NO
17.1	8759	37A FITZROY STREET KIRRIBILLI	Ground	S	57	52	56	51	58	53	57	51	-0.9	-1.4	-0.9	-1.4	60	55	NO	NO	NO	NO	NO
17.1	8759	37A FITZROY STREET KIRRIBILLI	Ground	E	47	42	46	41	47	43	46	41	-1.1	-1.6	-1.1	-1.5	59	55	NO	NO	NO	NO	NO
17.1	8759	37A FITZROY STREET KIRRIBILLI	Ground	S	57	52	56	51	58	53	57	51	-0.9	-1.4	-0.9	-1.4	60	55	NO	NO	NO	NO	NO
17.1	8759	37A FITZROY STREET KIRRIBILLI	Ground	E	47	42	46	41	47	43	46	41	-1.1	-1.6	-1.1	-1.5	59	55	NO	NO	NO	NO	NO
17.1	8764	33 FITZROY STREET KIRRIBILLI	First	E	49	44	48	43	50	45	48	43	-1.2	-1.6	-1.2	-1.6	60	55	NO	NO	NO	NO	NO
17.1	8764	33 FITZROY STREET KIRRIBILLI	First	N	62	57	61	55	62	57	61	56	-1.1	-1.8	-1.1	-1.7	60	55	NO	NO	NO	NO	NO
17.1	8764	33 FITZROY STREET KIRRIBILLI	First	W	54	49	53	48	55	50	53	48	-1.3	-1.7	-1.2	-1.7	60	55	NO	NO	NO	NO	NO
17.1	8764	33 FITZROY STREET KIRRIBILLI	First	S	63	58	62	57	63	59	63	57	-0.7	-1.2	-0.7	-1.2	60	55	NO	NO	NO	NO	NO
17.1	8764	33 FITZROY STREET KIRRIBILLI	Second	E	53	49	52	47	54	49	53	47	-1.2	-1.7	-1.2	-1.6	60	55	NO	NO	NO	NO	NO
17.1	8764	33 FITZROY STREET KIRRIBILLI	Second	N	64	59	63	57	64	59	63	58	-0.9	-1.5	-0.8	-1.4	60	55	NO	NO	NO	NO	NO
17.1	8764	33 FITZROY STREET KIRRIBILLI	Second	W	60	55	58	53	60	55	59	54	-1.4	-1.8	-1.4	-1.8	60	55	NO	NO	NO	NO	NO
17.1	8764	33 FITZROY STREET KIRRIBILLI	Second	S	65	60	64	59	65	60	65	59	-0.7	-1.1	-0.7	-1.1	60	55	NO	NO	NO	NO	NO
17.1	8764	33 FITZROY STREET KIRRIBILLI	Ground	N	60	55	59	54	61	56	60	54	-1.2	-1.8	-1.2	-1.9	60	55	NO	NO	NO	NO	NO
17.1	8764	33 FITZROY STREET KIRRIBILLI	Ground	W	51	46	50	44	51	46	50	45	-1.2	-1.8	-1.2	-1.6	60	55	NO	NO	NO	NO	NO
17.1	8764	33 FITZROY STREET KIRRIBILLI	Ground	S	59	54	58	53	59	55	58	53	-1.0	-1.4	-1.0	-1.3	60	55	NO	NO	NO	NO	NO
17.1	8767	37 FITZROY STREET KIRRIBILLI	First	E	52	47	51	46	52	48	51	46	-1.1	-1.6	-1.1	-1.5	60	55	NO	NO	NO	NO	NO
17.1	8767	37 FITZROY STREET KIRRIBILLI	First	N	61	56	61	55	62	57	61	56	-0.8	-1.3	-0.8	-1.3	60	55	NO	NO	NO	NO	NO
17.1	8767	37 FITZROY STREET KIRRIBILLI	First	W	57	52	57	51	58	53	57	52	-0.6	-1.2	-0.6	-1.2	60	55	NO	NO	NO	NO	NO
17.1	8767	37 FITZROY STREET KIRRIBILLI	Ground	E	48	43	47	42	48	44	47	42	-1.1	-1.6	-1.1	-1.6	60	55	NO	NO	NO	NO	NO
17.1	8767	37 FITZROY STREET KIRRIBILLI	Ground	N	60	55	59	53	60	55	59	54	-1.0	-1.5	-1.0	-1.5	60	55	NO	NO	NO	NO	NO
17.1	8767	37 FITZROY STREET KIRRIBILLI	Ground	W	54	50	54	48	55	50	54	49	-0.8	-1.3	-0.7	-1.2	60	55	NO	NO	NO	NO	NO
17.1	8768	5 ELAMANG AVENUE KIRRIBILLI	First	NE	44	40	44	39	45	40	44	39	-0.4	-1.2	-0.4	-1.1	57	52	NO	NO	NO	NO	NO
17.1	8768	5 ELAMANG AVENUE KIRRIBILLI	First	NW	43	38	42	37	43	39	43	37	-0.7	-1.2	-0.7	-1.2	55	51	NO	NO	NO	NO	NO
17.1	8768	5 ELAMANG AVENUE KIRRIBILLI	First	SW	44	39	43	38	44	39	43	38	-0.7	-1.2	-0.7	-1.2	56	51	NO	NO	NO	NO	NO
17.1	8768	5 ELAMANG AVENUE KIRRIBILLI	First	SE	43	38	42	37	43	38	42	37	-0.7	-1.2	-0.7	-1.2	55	50	NO	NO	NO	NO	NO
17.1	8768	5 ELAMANG AVENUE KIRRIBILLI	Ground	NE	42	38	42	37	43	38	42	37	-0.3	-1.1	-0.3	-1.1	55	50	NO	NO	NO	NO	NO
17.1	8768	5 ELAMANG AVENUE KIRRIBILLI	Ground	NW	41	36	40	35	41	36	40	35	-0.6	-1.2	-0.6	-1.1	53	48	NO	NO	NO	NO	NO
17.1	8768	5 ELAMANG AVENUE KIRRIBILLI	Ground	SW	42	37	41	36	42	38	42	37	-0.7	-1.2	-0.7	-1.2	54	50	NO	NO	NO	NO	NO
17.1	8768	5 ELAMANG AVENUE KIRRIBILLI	Ground	SE	40	35	39	34	40	35	39	34	-0.8	-1.2	-0.8	-1.1	52	47	NO	NO	NO	NO	NO
17.1	8771	35 FITZROY STREET KIRRIBILLI	First	SE	48	43	47	42	49	44	47	42	-1.2	-1.6	-1.2	-1.6	60	55	NO	NO	NO	NO	NO
17.1	8771	35 FITZROY STREET KIRRIBILLI	First	E	48	44	47	42	49	44	48	42	-1.1	-1.6	-1.1	-1.6	60	55	NO	NO	NO	NO	NO
17.1	8771	35 FITZROY STREET KIRRIBILLI	First	NE	55	50	54	49	55	50	54	49	-0.5	-1.2	-0.5	-1.3	60	55	NO	NO	NO	NO	NO
17.1	8771	35 FITZROY STREET KIRRIBILLI	First	NW	66	61	65	60	67	62	66	60	-0.8	-1.3	-0.8	-1.3	60	55	YES	YES	NO	NO	YES
17.1	8771	35 FITZROY STREET KIRRIBILLI	First	W	66	61	66	60	67	62	66	61	-0.8	-1.2	-0.8	-1.3	60	55	NO	NO	NO	NO	NO

NCA	Receiver ID	Address	Floor Level	Facade	Opening Year 2027				Design Year 2037				Increase (Do Smthng - Do Nothing)				NCG project road noise criteria		Do noise levels exceed the cumulative limit with project roads adding ≥2dB to the total noise levels?		Is the contribution from the road project Acute?		Consider further treatment?
					Do Nothing		Do Smthng		Do Nothing		Do Smthng		Opening Year 2027		Design Year 2037								
					Day	Night	Day	Night	Day	Night	Day	Night	Day	Night	Day	Night	Day	Night	Day	Night	$L_{Aeq,15hr}$ ≥ 65dB	$L_{Aeq,9hr}$ ≥ 60dB	
17.1	8771	35 FITZROY STREET KIRRIBILLI	First	SW	66	61	65	60	67	62	66	60	-0.9	-1.3	-1.0	-1.4	60	55	NO	NO	NO	NO	NO
17.1	8771	35 FITZROY STREET KIRRIBILLI	First	W	66	61	65	60	67	62	66	61	-1.0	-1.4	-1.0	-1.3	60	55	NO	NO	NO	NO	NO
17.1	8771	35 FITZROY STREET KIRRIBILLI	First	NW	67	62	66	60	67	62	66	61	-1.0	-1.4	-1.0	-1.4	60	55	NO	NO	NO	NO	NO
17.1	8771	35 FITZROY STREET KIRRIBILLI	First	W	67	62	66	61	67	62	66	61	-1.0	-1.5	-1.0	-1.4	60	55	NO	NO	NO	NO	NO
17.1	8771	35 FITZROY STREET KIRRIBILLI	First	SW	67	62	66	60	67	62	66	61	-0.9	-1.4	-0.9	-1.3	60	55	NO	NO	NO	NO	NO
17.1	8771	35 FITZROY STREET KIRRIBILLI	First	S	66	61	65	60	66	61	65	60	-0.9	-1.3	-0.9	-1.2	60	55	NO	NO	NO	NO	NO
17.1	8771	35 FITZROY STREET KIRRIBILLI	First	E	48	43	47	42	49	44	47	42	-1.1	-1.6	-1.1	-1.4	60	55	NO	NO	NO	NO	NO
17.1	8771	35 FITZROY STREET KIRRIBILLI	First	N	48	44	47	42	49	44	48	42	-1.2	-1.6	-1.2	-1.6	60	55	NO	NO	NO	NO	NO
17.1	8771	35 FITZROY STREET KIRRIBILLI	Second	SE	53	48	51	46	53	48	52	47	-1.2	-1.6	-1.1	-1.6	60	55	NO	NO	NO	NO	NO
17.1	8771	35 FITZROY STREET KIRRIBILLI	Second	E	52	48	51	46	53	48	52	47	-1.1	-1.6	-1.1	-1.5	60	55	NO	NO	NO	NO	NO
17.1	8771	35 FITZROY STREET KIRRIBILLI	Second	NE	58	53	57	52	58	54	58	52	-0.6	-1.3	-0.6	-1.4	60	55	NO	NO	NO	NO	NO
17.1	8771	35 FITZROY STREET KIRRIBILLI	Second	NW	68	64	67	62	69	64	68	62	-1.1	-1.7	-1.1	-1.6	60	55	NO	NO	NO	NO	NO
17.1	8771	35 FITZROY STREET KIRRIBILLI	Second	W	69	64	67	62	69	64	68	62	-1.2	-1.6	-1.2	-1.6	60	55	NO	NO	NO	NO	NO
17.1	8771	35 FITZROY STREET KIRRIBILLI	Second	SW	68	63	67	62	69	64	67	62	-1.1	-1.6	-1.1	-1.5	60	55	NO	NO	NO	NO	NO
17.1	8771	35 FITZROY STREET KIRRIBILLI	Second	W	68	63	67	62	68	64	67	62	-1.1	-1.6	-1.1	-1.5	60	55	NO	NO	NO	NO	NO
17.1	8771	35 FITZROY STREET KIRRIBILLI	Second	NW	68	64	67	62	69	64	68	62	-1.2	-1.6	-1.1	-1.5	60	55	NO	NO	NO	NO	NO
17.1	8771	35 FITZROY STREET KIRRIBILLI	Second	W	69	64	67	62	69	64	68	63	-1.1	-1.6	-1.1	-1.5	60	55	NO	NO	NO	NO	NO
17.1	8771	35 FITZROY STREET KIRRIBILLI	Second	SW	68	63	67	62	69	64	67	62	-1.1	-1.5	-1.1	-1.4	60	55	NO	NO	NO	NO	NO
17.1	8771	35 FITZROY STREET KIRRIBILLI	Second	S	67	62	66	60	67	62	66	61	-1.0	-1.4	-0.9	-1.3	60	55	NO	NO	NO	NO	NO
17.1	8771	35 FITZROY STREET KIRRIBILLI	Second	E	52	48	51	46	53	48	52	46	-1.1	-1.5	-1.0	-1.5	60	55	NO	NO	NO	NO	NO
17.1	8771	35 FITZROY STREET KIRRIBILLI	Second	N	53	48	52	46	53	48	52	47	-1.1	-1.6	-1.1	-1.5	60	55	NO	NO	NO	NO	NO
17.1	8771	35 FITZROY STREET KIRRIBILLI	Ground	SE	45	41	44	39	46	41	45	40	-1.2	-1.7	-1.2	-1.5	58	53	NO	NO	NO	NO	NO
17.1	8771	35 FITZROY STREET KIRRIBILLI	Ground	E	46	41	44	39	46	41	45	40	-1.2	-1.6	-1.1	-1.5	58	53	NO	NO	NO	NO	NO
17.1	8771	35 FITZROY STREET KIRRIBILLI	Ground	NE	51	46	50	45	52	47	51	46	-0.8	-1.3	-0.7	-1.3	60	55	NO	NO	NO	NO	NO
17.1	8771	35 FITZROY STREET KIRRIBILLI	Ground	NW	64	59	63	58	65	60	64	58	-1.0	-1.4	-1.0	-1.5	60	55	NO	NO	NO	NO	NO
17.1	8771	35 FITZROY STREET KIRRIBILLI	Ground	W	64	59	64	58	65	60	64	59	-0.8	-1.3	-0.8	-1.2	60	55	NO	NO	NO	NO	NO
17.1	8771	35 FITZROY STREET KIRRIBILLI	Ground	SW	65	60	64	58	65	60	64	59	-0.9	-1.3	-0.9	-1.3	60	55	NO	NO	NO	NO	NO
17.1	8771	35 FITZROY STREET KIRRIBILLI	Ground	W	65	60	64	59	65	60	64	59	-0.9	-1.3	-0.9	-1.3	60	55	NO	NO	NO	NO	NO
17.1	8771	35 FITZROY STREET KIRRIBILLI	Ground	NW	65	60	64	59	65	61	65	59	-0.9	-1.4	-0.9	-1.3	60	55	NO	NO	NO	NO	NO
17.1	8771	35 FITZROY STREET KIRRIBILLI	Ground	W	65	60	65	59	66	61	65	60	-0.8	-1.3	-0.8	-1.2	60	55	NO	NO	NO	NO	NO
17.1	8771	35 FITZROY STREET KIRRIBILLI	Ground	SW	65	61	65	59	66	61	65	60	-0.9	-1.3	-0.9	-1.3	60	55	NO	NO	NO	NO	NO
17.1	8771	35 FITZROY STREET KIRRIBILLI	Ground	S	65	60	64	59	65	60	64	59	-0.8	-1.4	-0.8	-1.3	60	55	NO	NO	NO	NO	NO
17.1	8771	35 FITZROY STREET KIRRIBILLI	Ground	E	45	41	44	39	46	41	45	40	-1.1	-1.6	-1.1	-1.5	58	53	NO	NO	NO	NO	NO
17.1	8771	35 FITZROY STREET KIRRIBILLI	Ground	N	46	41	44	39	46	41	45	40	-1.2	-1.6	-1.2	-1.5	58	53	NO	NO	NO	NO	NO
17.1	8780	39 FITZROY STREET KIRRIBILLI	First	S	48	44	47	42	49	44	48	42	-1.1	-1.6	-1.1	-1.5	60	55	NO	NO	NO	NO	NO
17.1	8780	39 FITZROY STREET KIRRIBILLI	First	E	45	40	44	39	45	41	44	39	-0.7	-1.3	-0.7	-1.2	57	53	NO	NO	NO	NO	NO
17.1	8780	39 FITZROY STREET KIRRIBILLI	First	N	59	54	58	52	60	55	58	53	-1.5	-2.1	-1.5	-2.1	60	55	NO	NO	NO	NO	NO
17.1	8780	39 FITZROY STREET KIRRIBILLI	First	W	54	49	53	48	54	50	53	48	-1.1	-1.7	-1.1	-1.7	60	55	NO	NO	NO	NO	NO
17.1	8780	39 FITZROY STREET KIRRIBILLI	Second	S	52	47	51	46	52	47	51	46	-1.1	-1.5	-1.1	-1.5	60	55	NO	NO	NO	NO	NO
17.1	8780	39 FITZROY STREET KIRRIBILLI	Second	E	47	43	46	41	48	43	47	42	-1.0	-1.5	-0.9	-1.4	60	55	NO	NO	NO	NO	NO
17.1	8780	39 FITZROY STREET KIRRIBILLI	Second	N	61	57	60	55	62	57	60	55	-1.5	-2.1	-1.5	-2.2	60	55	NO	NO	NO	NO	NO
17.1	8780	39 FITZROY STREET KIRRIBILLI	Second	W	58	53	57	51	58	54	57	52	-1.2	-1.9	-1.2	-1.9	60	55	NO	NO	NO	NO	NO
17.1	8780	39 FITZROY STREET KIRRIBILLI	Third	S	57	52	55	50	57	52	56	51	-1.3	-1.8	-1.3	-1.7	60	55	NO	NO	NO	NO	NO
17.1	8780	39 FITZROY STREET KIRRIBILLI	Third	E	51	46	50	45	51	47	50	45	-1.0	-1.6	-1.0	-1.5	60	55	NO	NO	NO	NO	NO
17.1	8780	39 FITZROY STREET KIRRIBILLI	Third	N	63	58	61	56	63	58	62	57	-1.3	-1.9	-1.3	-1.8	60	55	NO	NO	NO	NO	NO
17.1	8780	39 FITZROY STREET KIRRIBILLI	Third	W	63	58	62	56	63	58	62	57	-1.1	-1.6	-1.1	-1.6	60	55	NO	NO	NO	NO	NO
17.1	8780	39 FITZROY STREET KIRRIBILLI	Ground	S	46	41	45	39	46	41	45	40	-1.1	-1.6	-1.1	-1.5	58	53	NO	NO	NO	NO	NO
17.1	8780	39 FITZROY STREET KIRRIBILLI	Ground	E	43	38	42	37	43	38	42	37	-0.9	-1.4	-0.8	-1.3	55	50	NO	NO	NO	NO	NO
17.1	8780	39 FITZROY STREET KIRRIBILLI	Ground	N	57	53	56	50	58	53	56	51	-1.7	-2.2	-1.7	-2.3	60	55	NO	NO	NO	NO	NO
17.1	8780	39 FITZROY STREET KIRRIBILLI	Ground	W	51	46	50	45	51	47	50	45	-1.0	-1.6	-1.0	-1.6	60	55	NO	NO	NO	NO	NO
17.1	8781	7 ELAMANG AVENUE KIRRIBILLI	First	NW	46	41	45	40	46	42	46	40	-0.3	-1.1	-0.4	-1.2	58	54	NO	NO	NO	NO	NO
17.1	8781	7 ELAMANG AVENUE KIRRIBILLI	First	NE	46	41	45	40	46	41	46	40	-0.4	-1.2	-0.4	-1.1	58	53	NO	NO	NO	NO	NO
17.1	8781	7 ELAMANG AVENUE KIRRIBILLI	First	NW	42	37	41	36	42	37	42	36	-0.5	-1.2	-0.5	-1.1	54	49	NO	NO	NO	NO	NO
17.1	8781	7 ELAMANG AVENUE KIRRIBILLI	First	SW	42	37	41	36	43	38	42	37	-0.7	-1.3	-0.7	-1.2	55	50	NO	NO	NO	NO	NO
17.1	8781	7 ELAMANG AVENUE KIRRIBILLI	First	NW	42	37	41	36	42	37	41	36	-0.8	-1.3	-0.8	-1.3	54	49	NO	NO	NO	NO	NO
17.1	8781	7 ELAMANG AVENUE KIRRIBILLI	First	SE	43	39	42	37	44	39	43	38	-0.8	-1.3	-0.8	-1.3	56	51	NO	NO	NO	NO	NO
17.1	8781	7 ELAMANG AVENUE KIRRIBILLI	First	NE	46	42	46	41	46	42	46	41	-0.4	-1.1	-0.3	-1.0	58	54	NO	NO	NO	NO	NO
17.1	8781	7 ELAMANG AVENUE KIRRIBILLI	Ground	NW	44	40	44	39	45	40	44	39	-0.2	-1.2	-0.3	-1.2	57	52	NO	NO	NO	NO	NO
17.1	8781	7 ELAMANG AVENUE KIRRIBILLI	Ground	NE	44	40	44	39	45	40	44	39	-0.3	-1.2	-0.4	-1.2	57	52	NO	NO	NO	NO	NO
17.1	8781	7 ELAMANG AVENUE KIRRIBILLI	Ground	NW	40	35	39	34	40	35	40	34	-0.6	-1.2	-0.6	-1.1	52	47	NO	NO	NO	NO	NO
17.1	8781	7 ELAMANG AVENUE KIRRIBILLI	Ground	SW	40	35	39	34	40	36	39	34	-0.8	-1.3	-0.8	-1.3	52	48	NO	NO	NO	NO	NO
17.1	8781	7 ELAMANG AVENUE KIRRIBILLI	Ground	SE	40	35	39	34	40	36	40	35	-0.8	-1.3	-0.8	-1.2	52	48	NO	NO	NO	NO	NO

NCA	Receiver ID	Address	Floor Level	Facade	Opening Year 2027				Design Year 2037				Increase (Do Smthng - Do Nothing)				NCG project road noise criteria		Do noise levels exceed the cumulative limit with project roads adding ≥2dB to the total noise levels?		Is the contribution from the road project Acute?		Consider further treatment?
					Do Nothing		Do Smthng		Do Nothing		Do Smthng		Opening Year 2027		Design Year 2037								
					Day	Night	Day	Night	Day	Night	Day	Night	Day	Night	Day	Night	Day	Night	Day	Night	$L_{Aeq,15hr}$ ≥ 65dB	$L_{Aeq,9hr}$ ≥ 60dB	
17.1	8781	7 ELAMANG AVENUE KIRRIBILLI	Ground	NE	44	40	44	39	45	40	44	39	-0.3	-1.2	-0.2	-1.1	57	52	NO	NO	NO	NO	NO
17.1	8783	60 CARABELLA STREET KIRRIBILLI	First	N	57	52	55	50	57	52	55	50	-1.6	-2.2	-1.6	-2.1	60	55	NO	NO	NO	NO	NO
17.1	8783	60 CARABELLA STREET KIRRIBILLI	First	W	48	43	47	41	48	43	47	42	-1.0	-1.6	-1.1	-1.6	60	55	NO	NO	NO	NO	NO
17.1	8783	60 CARABELLA STREET KIRRIBILLI	First	S	50	45	48	43	50	45	49	44	-1.2	-1.6	-1.2	-1.5	60	55	NO	NO	NO	NO	NO
17.1	8783	60 CARABELLA STREET KIRRIBILLI	First	E	49	44	47	42	49	44	48	43	-1.2	-1.6	-1.1	-1.5	60	55	NO	NO	NO	NO	NO
17.1	8783	60 CARABELLA STREET KIRRIBILLI	First	S	49	44	48	42	49	44	48	43	-1.2	-1.6	-1.2	-1.5	60	55	NO	NO	NO	NO	NO
17.1	8783	60 CARABELLA STREET KIRRIBILLI	First	SW	50	45	49	43	50	45	49	44	-1.1	-1.7	-1.1	-1.5	60	55	NO	NO	NO	NO	NO
17.1	8783	60 CARABELLA STREET KIRRIBILLI	First	NW	50	45	49	44	50	46	49	44	-1.0	-1.6	-1.0	-1.5	60	55	NO	NO	NO	NO	NO
17.1	8783	60 CARABELLA STREET KIRRIBILLI	First	SW	51	46	50	45	52	47	50	45	-1.1	-1.7	-1.1	-1.6	60	55	NO	NO	NO	NO	NO
17.1	8783	60 CARABELLA STREET KIRRIBILLI	First	SE	49	44	48	43	49	45	48	43	-1.2	-1.6	-1.1	-1.5	60	55	NO	NO	NO	NO	NO
17.1	8783	60 CARABELLA STREET KIRRIBILLI	First	NE	50	45	49	44	50	46	49	44	-1.1	-1.6	-1.1	-1.5	60	55	NO	NO	NO	NO	NO
17.1	8783	60 CARABELLA STREET KIRRIBILLI	First	SE	49	45	48	43	50	45	49	43	-1.1	-1.6	-1.1	-1.5	60	55	NO	NO	NO	NO	NO
17.1	8783	60 CARABELLA STREET KIRRIBILLI	First	NE	51	47	50	45	52	47	51	46	-1.1	-1.7	-1.1	-1.7	60	55	NO	NO	NO	NO	NO
17.1	8783	60 CARABELLA STREET KIRRIBILLI	First	E	49	44	48	42	49	44	48	43	-1.2	-1.6	-1.1	-1.6	60	55	NO	NO	NO	NO	NO
17.1	8783	60 CARABELLA STREET KIRRIBILLI	First	E	49	45	48	43	50	45	49	43	-1.2	-1.6	-1.1	-1.6	60	55	NO	NO	NO	NO	NO
17.1	8783	60 CARABELLA STREET KIRRIBILLI	Ground	N	55	50	53	48	55	50	54	48	-1.5	-2.0	-1.5	-2.0	60	55	NO	NO	NO	NO	NO
17.1	8783	60 CARABELLA STREET KIRRIBILLI	Ground	W	45	41	44	39	46	41	45	40	-1.0	-1.6	-1.0	-1.6	58	53	NO	NO	NO	NO	NO
17.1	8783	60 CARABELLA STREET KIRRIBILLI	Ground	S	46	41	45	40	47	42	45	40	-1.2	-1.6	-1.1	-1.6	59	54	NO	NO	NO	NO	NO
17.1	8783	60 CARABELLA STREET KIRRIBILLI	Ground	SW	47	43	46	41	48	43	46	41	-1.2	-1.7	-1.2	-1.5	60	55	NO	NO	NO	NO	NO
17.1	8783	60 CARABELLA STREET KIRRIBILLI	Ground	SE	46	41	45	39	46	41	45	40	-1.2	-1.6	-1.1	-1.6	58	53	NO	NO	NO	NO	NO
17.1	8783	60 CARABELLA STREET KIRRIBILLI	Ground	NE	46	41	45	40	46	42	45	40	-1.2	-1.6	-1.1	-1.5	58	54	NO	NO	NO	NO	NO
17.1	8783	60 CARABELLA STREET KIRRIBILLI	Ground	SE	46	41	45	40	46	41	45	40	-1.1	-1.6	-1.1	-1.5	58	53	NO	NO	NO	NO	NO
17.1	8783	60 CARABELLA STREET KIRRIBILLI	Ground	NE	48	44	47	42	49	44	47	42	-1.2	-2.0	-1.3	-2.0	60	55	NO	NO	NO	NO	NO
17.1	8783	60 CARABELLA STREET KIRRIBILLI	Ground	E	45	41	44	39	46	41	45	39	-1.2	-1.6	-1.2	-1.6	58	53	NO	NO	NO	NO	NO
17.1	8783	60 CARABELLA STREET KIRRIBILLI	Ground	E	46	41	45	39	46	41	45	40	-1.2	-1.7	-1.2	-1.5	58	53	NO	NO	NO	NO	NO
17.1	8794	9 ELAMANG AVENUE KIRRIBILLI	First	NE	45	41	45	40	45	41	45	40	-0.2	-1.2	-0.3	-1.2	57	53	NO	NO	NO	NO	NO
17.1	8794	9 ELAMANG AVENUE KIRRIBILLI	First	NW	41	36	40	35	41	37	41	35	-0.8	-1.3	-0.8	-1.2	53	49	NO	NO	NO	NO	NO
17.1	8794	9 ELAMANG AVENUE KIRRIBILLI	First	SE	40	36	40	34	41	36	40	35	-0.8	-1.2	-0.8	-1.2	53	48	NO	NO	NO	NO	NO
17.1	8794	9 ELAMANG AVENUE KIRRIBILLI	Second	NE	47	42	47	41	47	43	47	42	-0.2	-1.0	-0.3	-1.1	59	55	NO	NO	NO	NO	NO
17.1	8794	9 ELAMANG AVENUE KIRRIBILLI	Second	NW	43	38	42	37	44	39	43	38	-0.8	-1.3	-0.8	-1.2	56	51	NO	NO	NO	NO	NO
17.1	8794	9 ELAMANG AVENUE KIRRIBILLI	Second	SW	48	43	47	41	48	44	47	42	-1.3	-1.9	-1.3	-1.9	60	55	NO	NO	NO	NO	NO
17.1	8794	9 ELAMANG AVENUE KIRRIBILLI	Second	SE	43	39	43	37	44	39	43	38	-0.7	-1.3	-0.7	-1.2	56	51	NO	NO	NO	NO	NO
17.1	8794	9 ELAMANG AVENUE KIRRIBILLI	Ground	NE	44	40	44	38	44	40	44	39	-0.3	-1.3	-0.3	-1.3	56	52	NO	NO	NO	NO	NO
17.1	8794	9 ELAMANG AVENUE KIRRIBILLI	Ground	NW	39	35	39	33	40	35	39	34	-0.7	-1.2	-0.7	-1.2	52	47	NO	NO	NO	NO	NO
17.1	8794	9 ELAMANG AVENUE KIRRIBILLI	Ground	SE	38	33	37	32	38	34	38	32	-0.8	-1.3	-0.8	-1.2	50	46	NO	NO	NO	NO	NO
17.1	8806	32A FITZROY STREET KIRRIBILLI	First	E	49	44	47	42	49	44	48	43	-1.2	-1.6	-1.2	-1.6	60	55	NO	NO	NO	NO	NO
17.1	8806	32A FITZROY STREET KIRRIBILLI	First	N	56	52	56	51	57	52	57	51	-0.3	-1.0	-0.3	-1.1	60	55	NO	NO	NO	NO	NO
17.1	8806	32A FITZROY STREET KIRRIBILLI	First	W	49	44	48	43	49	45	48	43	-1.2	-1.6	-1.2	-1.6	60	55	NO	NO	NO	NO	NO
17.1	8806	32A FITZROY STREET KIRRIBILLI	First	S	59	54	57	51	59	54	57	52	-2.2	-2.7	-2.2	-2.7	60	55	NO	NO	NO	NO	NO
17.1	8806	32A FITZROY STREET KIRRIBILLI	Second	E	53	48	52	46	53	48	52	47	-1.2	-1.6	-1.2	-1.6	60	55	NO	NO	NO	NO	NO
17.1	8806	32A FITZROY STREET KIRRIBILLI	Second	N	60	55	59	54	60	56	59	54	-0.8	-1.6	-0.9	-1.5	60	55	NO	NO	NO	NO	NO
17.1	8806	32A FITZROY STREET KIRRIBILLI	Second	W	53	48	52	47	53	49	52	47	-1.1	-1.6	-1.1	-1.6	60	55	NO	NO	NO	NO	NO
17.1	8806	32A FITZROY STREET KIRRIBILLI	Second	S	61	56	59	54	62	57	60	54	-1.9	-2.5	-1.9	-2.4	60	55	NO	NO	NO	NO	NO
17.1	8806	32A FITZROY STREET KIRRIBILLI	Ground	E	46	41	45	40	46	42	45	40	-1.3	-1.6	-1.2	-1.6	58	54	NO	NO	NO	NO	NO
17.1	8806	32A FITZROY STREET KIRRIBILLI	Ground	N	54	49	53	48	54	49	53	48	-0.6	-1.2	-0.6	-1.1	60	55	NO	NO	NO	NO	NO
17.1	8806	32A FITZROY STREET KIRRIBILLI	Ground	W	46	42	45	40	47	42	45	40	-1.2	-1.7	-1.2	-1.6	59	54	NO	NO	NO	NO	NO
17.1	8806	32A FITZROY STREET KIRRIBILLI	Ground	S	57	52	55	49	57	53	55	50	-2.1	-2.8	-2.1	-2.7	60	55	NO	NO	NO	NO	NO
17.1	8807	11 ELAMANG AVENUE KIRRIBILLI	First	NW	47	42	46	41	47	42	46	41	-0.7	-1.2	-0.7	-1.1	59	54	NO	NO	NO	NO	NO
17.1	8807	11 ELAMANG AVENUE KIRRIBILLI	First	SW	47	42	46	41	47	43	47	41	-0.8	-1.3	-0.7	-1.3	59	55	NO	NO	NO	NO	NO
17.1	8807	11 ELAMANG AVENUE KIRRIBILLI	First	SE	39	34	38	33	39	35	39	33	-0.9	-1.3	-0.8	-1.3	51	47	NO	NO	NO	NO	NO
17.1	8807	11 ELAMANG AVENUE KIRRIBILLI	First	SW	45	40	44	39	45	40	44	39	-0.8	-1.2	-0.8	-1.2	57	52	NO	NO	NO	NO	NO
17.1	8807	11 ELAMANG AVENUE KIRRIBILLI	First	SE	39	34	38	33	39	34	38	33	-0.9	-1.3	-0.8	-1.2	51	46	NO	NO	NO	NO	NO
17.1	8807	11 ELAMANG AVENUE KIRRIBILLI	First	NE	44	40	44	39	45	40	44	39	-0.6	-1.6	-0.5	-1.4	57	52	NO	NO	NO	NO	NO
17.1	8807	11 ELAMANG AVENUE KIRRIBILLI	First	NW	45	41	44	39	45	41	45	40	-0.7	-1.5	-0.6	-1.3	57	53	NO	NO	NO	NO	NO
17.1	8807	11 ELAMANG AVENUE KIRRIBILLI	First	NE	43	39	42	37	43	39	43	38	-0.6	-1.5	-0.6	-1.5	55	51	NO	NO	NO	NO	NO
17.1	8807	11 ELAMANG AVENUE KIRRIBILLI	Second	NW	48	44	48	42	49	44	48	43	-0.7	-1.4	-0.7	-1.3	60	55	NO	NO	NO	NO	NO
17.1	8807	11 ELAMANG AVENUE KIRRIBILLI	Second	SW	49	44	48	42	49	44	48	43	-0.8	-1.5	-0.8	-1.5	60	55	NO	NO	NO	NO	NO
17.1	8807	11 ELAMANG AVENUE KIRRIBILLI	Second	SE	42	37	41	35	42	37	41	36	-0.9	-1.4	-0.8	-1.3	54	49	NO	NO	NO	NO	NO
17.1	8807	11 ELAMANG AVENUE KIRRIBILLI	Second	SW	46	41	45	40	46	42	46	40	-0.8	-1.2	-0.7	-1.2	58	54	NO	NO	NO	NO	NO
17.1	8807	11 ELAMANG AVENUE KIRRIBILLI	Second	SE	41	36	40	35	41	37	40	35	-0.9	-1.4	-0.9	-1.3	53	49	NO	NO	NO	NO	NO
17.1	8807	11 ELAMANG AVENUE KIRRIBILLI	Second	NE	46	41	45	40	46	42	45	40	-0.4	-1.3	-0.4	-1.3	58	54	NO	NO	NO	NO	NO
17.1	8807	11 ELAMANG AVENUE KIRRIBILLI	Second	NW	47	42	46	41	47	43	47	41	-0.4	-1.2	-0.4	-1.2	59	55	NO	NO	NO	NO	NO

NCA	Receiver ID	Address	Floor Level	Facade	Opening Year 2027				Design Year 2037				Increase (Do Smthng - Do Nothing)				NCG project road noise criteria		Do noise levels exceed the cumulative limit with project roads adding ≥2dB to the total noise levels?		Is the contribution from the road project Acute?		Consider further treatment?
					Do Nothing		Do Smthng		Do Nothing		Do Smthng		Opening Year 2027		Design Year 2037								
					Day	Night	Day	Night	Day	Night	Day	Night	Day	Night	Day	Night	Day	Night	Day	Night	$L_{Aeq,15hr}$ ≥ 65dB	$L_{Aeq,9hr}$ ≥ 60dB	
17.1	8807	11 ELAMANG AVENUE KIRRIBILLI	Second	NE	45	41	44	39	45	41	45	40	-0.6	-1.4	-0.5	-1.3	57	53	NO	NO	NO	NO	NO
17.1	8807	11 ELAMANG AVENUE KIRRIBILLI	Third	NW	50	45	49	44	50	46	49	44	-1.0	-1.8	-1.0	-1.7	60	55	NO	NO	NO	NO	NO
17.1	8807	11 ELAMANG AVENUE KIRRIBILLI	Third	SW	50	45	49	44	50	46	50	44	-0.9	-1.7	-0.9	-1.7	60	55	NO	NO	NO	NO	NO
17.1	8807	11 ELAMANG AVENUE KIRRIBILLI	Third	SE	44	40	44	38	45	40	44	39	-0.8	-1.3	-0.8	-1.2	57	52	NO	NO	NO	NO	NO
17.1	8807	11 ELAMANG AVENUE KIRRIBILLI	Third	SW	47	43	47	42	48	43	47	42	-0.7	-1.2	-0.7	-1.2	60	55	NO	NO	NO	NO	NO
17.1	8807	11 ELAMANG AVENUE KIRRIBILLI	Third	SE	44	39	43	38	44	40	44	38	-0.8	-1.3	-0.8	-1.3	56	52	NO	NO	NO	NO	NO
17.1	8807	11 ELAMANG AVENUE KIRRIBILLI	Third	NE	47	43	47	42	47	43	47	42	-0.4	-1.3	-0.4	-1.1	59	55	NO	NO	NO	NO	NO
17.1	8807	11 ELAMANG AVENUE KIRRIBILLI	Third	NW	49	44	48	43	49	45	49	43	-0.5	-1.2	-0.4	-1.2	60	55	NO	NO	NO	NO	NO
17.1	8807	11 ELAMANG AVENUE KIRRIBILLI	Third	NE	47	43	47	42	48	43	47	42	-0.5	-1.2	-0.4	-1.3	60	55	NO	NO	NO	NO	NO
17.1	8807	11 ELAMANG AVENUE KIRRIBILLI	Ground	NW	44	40	44	38	45	40	44	39	-0.8	-1.2	-0.7	-1.2	57	52	NO	NO	NO	NO	NO
17.1	8807	11 ELAMANG AVENUE KIRRIBILLI	Ground	SW	43	38	43	37	44	39	43	38	-0.6	-1.0	-0.6	-0.9	56	51	NO	NO	NO	NO	NO
17.1	8807	11 ELAMANG AVENUE KIRRIBILLI	Ground	SE	37	32	36	31	37	32	36	31	-0.8	-1.3	-0.8	-1.2	49	44	NO	NO	NO	NO	NO
17.1	8807	11 ELAMANG AVENUE KIRRIBILLI	Ground	NE	43	39	43	37	43	39	43	38	-0.7	-1.7	-0.6	-1.6	55	51	NO	NO	NO	NO	NO
17.1	8807	11 ELAMANG AVENUE KIRRIBILLI	Ground	NW	43	39	43	38	44	39	43	38	-0.6	-1.4	-0.4	-1.2	56	51	NO	NO	NO	NO	NO
17.1	8807	11 ELAMANG AVENUE KIRRIBILLI	Ground	NE	42	37	41	36	42	38	42	36	-0.4	-1.3	-0.4	-1.3	54	50	NO	NO	NO	NO	NO
17.1	8811	14A FITZROY STREET KIRRIBILLI	Ground	E	56	51	55	49	57	52	55	50	-1.4	-1.9	-1.4	-1.8	60	55	NO	NO	NO	NO	NO
17.1	8811	14A FITZROY STREET KIRRIBILLI	Ground	N	61	56	60	55	61	57	61	55	-0.9	-1.4	-0.9	-1.4	60	55	NO	NO	NO	NO	NO
17.1	8811	14A FITZROY STREET KIRRIBILLI	Ground	W	58	53	56	51	58	53	57	52	-1.4	-1.9	-1.4	-1.8	60	55	NO	NO	NO	NO	NO
17.1	8811	14A FITZROY STREET KIRRIBILLI	Ground	S	63	58	62	56	64	59	62	57	-1.3	-2.1	-1.3	-2.1	60	55	NO	NO	NO	NO	NO
17.1	8812	32 FITZROY STREET KIRRIBILLI	First	E	51	46	49	44	51	47	50	45	-1.2	-1.9	-1.2	-1.9	60	55	NO	NO	NO	NO	NO
17.1	8812	32 FITZROY STREET KIRRIBILLI	First	N	55	51	55	49	56	51	55	50	-0.7	-1.5	-0.7	-1.5	60	55	NO	NO	NO	NO	NO
17.1	8812	32 FITZROY STREET KIRRIBILLI	First	W	49	44	48	42	49	44	48	43	-1.3	-1.7	-1.3	-1.6	60	55	NO	NO	NO	NO	NO
17.1	8812	32 FITZROY STREET KIRRIBILLI	First	S	60	55	58	53	61	56	58	53	-2.2	-2.8	-2.2	-2.8	60	55	NO	NO	NO	NO	NO
17.1	8812	32 FITZROY STREET KIRRIBILLI	First	E	49	44	48	43	49	45	48	43	-1.3	-1.7	-1.2	-1.6	60	55	NO	NO	NO	NO	NO
17.1	8812	32 FITZROY STREET KIRRIBILLI	Second	E	54	50	53	48	55	50	53	48	-1.1	-1.8	-1.2	-1.8	60	55	NO	NO	NO	NO	NO
17.1	8812	32 FITZROY STREET KIRRIBILLI	Second	N	58	54	57	52	59	54	58	52	-1.0	-1.8	-0.9	-1.8	60	55	NO	NO	NO	NO	NO
17.1	8812	32 FITZROY STREET KIRRIBILLI	Second	W	53	48	52	46	53	48	52	47	-1.2	-1.6	-1.2	-1.5	60	55	NO	NO	NO	NO	NO
17.1	8812	32 FITZROY STREET KIRRIBILLI	Second	S	63	58	61	55	63	58	61	56	-2.1	-2.6	-2.1	-2.5	60	55	NO	NO	NO	NO	NO
17.1	8812	32 FITZROY STREET KIRRIBILLI	Second	E	53	48	52	47	54	49	52	47	-1.2	-1.7	-1.2	-1.5	60	55	NO	NO	NO	NO	NO
17.1	8812	32 FITZROY STREET KIRRIBILLI	Ground	E	47	43	46	41	48	43	47	42	-1.1	-1.7	-1.1	-1.7	60	55	NO	NO	NO	NO	NO
17.1	8812	32 FITZROY STREET KIRRIBILLI	Ground	N	51	46	50	45	51	46	50	45	-0.7	-1.4	-0.7	-1.3	60	55	NO	NO	NO	NO	NO
17.1	8812	32 FITZROY STREET KIRRIBILLI	Ground	W	46	41	45	40	47	42	45	40	-1.4	-1.8	-1.3	-1.7	59	54	NO	NO	NO	NO	NO
17.1	8812	32 FITZROY STREET KIRRIBILLI	Ground	S	59	54	56	51	59	54	57	51	-2.2	-2.8	-2.1	-2.7	60	55	NO	NO	NO	NO	NO
17.1	8812	32 FITZROY STREET KIRRIBILLI	Ground	E	46	42	45	40	47	42	45	40	-1.3	-1.7	-1.3	-1.6	59	54	NO	NO	NO	NO	NO
17.1	8816	28 FITZROY STREET KIRRIBILLI	First	E	54	49	52	47	54	49	53	47	-1.3	-1.8	-1.3	-1.7	60	55	NO	NO	NO	NO	NO
17.1	8816	28 FITZROY STREET KIRRIBILLI	First	N	56	51	55	50	56	52	55	50	-1.2	-1.7	-1.2	-1.7	60	55	NO	NO	NO	NO	NO
17.1	8816	28 FITZROY STREET KIRRIBILLI	First	W	53	49	52	47	54	49	52	47	-1.3	-1.7	-1.3	-1.6	60	55	NO	NO	NO	NO	NO
17.1	8816	28 FITZROY STREET KIRRIBILLI	First	S	62	57	60	55	63	58	61	55	-2.0	-2.6	-2.0	-2.5	60	55	NO	NO	NO	NO	NO
17.1	8816	28 FITZROY STREET KIRRIBILLI	Ground	E	49	45	48	43	50	45	48	43	-1.4	-1.8	-1.4	-1.7	60	55	NO	NO	NO	NO	NO
17.1	8816	28 FITZROY STREET KIRRIBILLI	Ground	N	51	47	50	45	52	47	50	45	-1.3	-1.8	-1.3	-1.7	60	55	NO	NO	NO	NO	NO
17.1	8816	28 FITZROY STREET KIRRIBILLI	Ground	W	49	45	48	43	50	45	48	43	-1.3	-1.8	-1.3	-1.6	60	55	NO	NO	NO	NO	NO
17.1	8816	28 FITZROY STREET KIRRIBILLI	Ground	S	60	56	59	53	61	56	59	54	-1.9	-2.5	-1.9	-2.4	60	55	NO	NO	NO	NO	NO
17.1	8818	30 FITZROY STREET KIRRIBILLI	First	E	49	44	48	43	50	45	48	43	-1.3	-1.7	-1.3	-1.7	60	55	NO	NO	NO	NO	NO
17.1	8818	30 FITZROY STREET KIRRIBILLI	First	N	59	54	58	53	59	54	58	53	-0.7	-1.4	-0.7	-1.3	60	55	NO	NO	NO	NO	NO
17.1	8818	30 FITZROY STREET KIRRIBILLI	First	W	53	48	52	46	53	49	52	47	-1.3	-1.7	-1.3	-1.7	60	55	NO	NO	NO	NO	NO
17.1	8818	30 FITZROY STREET KIRRIBILLI	First	S	61	56	59	53	61	56	59	54	-2.1	-2.7	-2.1	-2.6	60	55	NO	NO	NO	NO	NO
17.1	8818	30 FITZROY STREET KIRRIBILLI	Second	E	53	49	52	47	54	49	52	47	-1.3	-1.8	-1.3	-1.7	60	55	NO	NO	NO	NO	NO
17.1	8818	30 FITZROY STREET KIRRIBILLI	Second	N	64	60	63	58	65	60	63	58	-1.3	-1.9	-1.3	-1.9	60	55	NO	NO	NO	NO	NO
17.1	8818	30 FITZROY STREET KIRRIBILLI	Second	W	65	61	64	59	66	61	64	59	-1.6	-2.0	-1.6	-2.1	60	55	NO	NO	NO	NO	NO
17.1	8818	30 FITZROY STREET KIRRIBILLI	Second	S	64	59	62	57	65	60	63	58	-1.8	-2.3	-1.8	-2.2	60	55	NO	NO	NO	NO	NO
17.1	8818	30 FITZROY STREET KIRRIBILLI	Ground	E	46	42	45	40	47	42	46	40	-1.3	-1.7	-1.3	-1.7	59	54	NO	NO	NO	NO	NO
17.1	8818	30 FITZROY STREET KIRRIBILLI	Ground	N	55	50	54	49	55	51	55	49	-0.7	-1.3	-0.7	-1.3	60	55	NO	NO	NO	NO	NO
17.1	8818	30 FITZROY STREET KIRRIBILLI	Ground	W	49	44	48	42	49	45	48	43	-1.3	-1.8	-1.3	-1.7	60	55	NO	NO	NO	NO	NO
17.1	8818	30 FITZROY STREET KIRRIBILLI	Ground	S	59	54	57	51	59	55	57	52	-2.0	-2.6	-2.0	-2.7	60	55	NO	NO	NO	NO	NO
17.1	8819	15 ELAMANG AVENUE KIRRIBILLI	Ground	NW	43	38	42	37	43	38	42	37	-0.8	-1.3	-0.8	-1.2	55	50	NO	NO	NO	NO	NO
17.1	8819	15 ELAMANG AVENUE KIRRIBILLI	Ground	SW	45	40	44	39	45	41	45	40	-0.8	-1.4	-0.7	-1.3	57	53	NO	NO	NO	NO	NO
17.1	8819	15 ELAMANG AVENUE KIRRIBILLI	Ground	NW	45	41	45	39	46	41	45	40	-0.8	-1.5	-0.7	-1.3	58	53	NO	NO	NO	NO	NO
17.1	8819	15 ELAMANG AVENUE KIRRIBILLI	Ground	SE	44	39	43	38	44	40	44	38	-0.8	-1.3	-0.8	-1.3	56	52	NO	NO	NO	NO	NO
17.1	8819	15 ELAMANG AVENUE KIRRIBILLI	Ground	NE	44	39	43	38	45	40	44	39	-0.7	-1.2	-0.7	-1.1	57	52	NO	NO	NO	NO	NO
17.1	8819	15 ELAMANG AVENUE KIRRIBILLI	Ground	NW	41	36	40	35	41	37	41	35	-0.7	-1.3	-0.7	-1.1	53	49	NO	NO	NO	NO	NO
17.1	8823	62 CARABELLA STREET KIRRIBILLI	First	N	54	49	52	47	54	50	53	48	-1.3	-1.9	-1.3	-1.9	60	55	NO	NO	NO	NO	NO
17.1	8823	62 CARABELLA STREET KIRRIBILLI	First	W	47	42	46	41	47	43	46	41	-1.0	-1.4	-0.9	-1.4	59	55	NO	NO	NO	NO	NO

NCA	Receiver ID	Address	Floor Level	Facade	Opening Year 2027				Design Year 2037				Increase (Do Smthng - Do Nothing)				NCG project road noise criteria		Do noise levels exceed the cumulative limit with project roads adding ≥2dB to the total noise levels?		Is the contribution from the road project Acute?		Consider further treatment?
					Do Nothing		Do Smthng		Do Nothing		Do Smthng		Opening Year 2027		Design Year 2037								
					Day	Night	Day	Night	Day	Night	Day	Night	Day	Night	Day	Night	Day	Night	Day	Night	$L_{Aeq,15hr}$ ≥ 65dB	$L_{Aeq,9hr}$ ≥ 60dB	
17.1	8823	62 CARABELLA STREET KIRRIBILLI	First	S	53	48	51	46	53	48	51	46	-1.8	-2.3	-1.8	-2.2	60	55	NO	NO	NO	NO	NO
17.1	8823	62 CARABELLA STREET KIRRIBILLI	First	W	55	50	53	47	55	50	53	48	-2.0	-2.6	-2.0	-2.5	60	55	NO	NO	NO	NO	NO
17.1	8823	62 CARABELLA STREET KIRRIBILLI	First	S	55	50	53	48	55	51	53	48	-1.9	-2.5	-1.9	-2.4	60	55	NO	NO	NO	NO	NO
17.1	8823	62 CARABELLA STREET KIRRIBILLI	First	NE	53	48	51	46	53	48	51	46	-1.6	-2.3	-1.7	-2.2	60	55	NO	NO	NO	NO	NO
17.1	8823	62 CARABELLA STREET KIRRIBILLI	First	N	54	50	53	48	55	50	53	48	-1.5	-2.3	-1.5	-2.2	60	55	NO	NO	NO	NO	NO
17.1	8823	62 CARABELLA STREET KIRRIBILLI	First	E	51	47	50	45	52	47	50	45	-1.4	-2.1	-1.4	-2.0	60	55	NO	NO	NO	NO	NO
17.1	8823	62 CARABELLA STREET KIRRIBILLI	First	N	55	50	53	48	55	50	54	49	-1.2	-1.9	-1.2	-1.9	60	55	NO	NO	NO	NO	NO
17.1	8823	62 CARABELLA STREET KIRRIBILLI	Ground	N	51	47	50	45	52	47	51	46	-1.1	-1.7	-1.1	-1.7	60	55	NO	NO	NO	NO	NO
17.1	8823	62 CARABELLA STREET KIRRIBILLI	Ground	W	44	40	43	38	45	40	44	39	-1.0	-1.5	-1.0	-1.4	57	52	NO	NO	NO	NO	NO
17.1	8823	62 CARABELLA STREET KIRRIBILLI	Ground	S	51	46	49	44	51	46	49	44	-1.5	-2.0	-1.5	-1.9	60	55	NO	NO	NO	NO	NO
17.1	8823	62 CARABELLA STREET KIRRIBILLI	Ground	W	52	48	51	45	53	48	51	46	-1.7	-2.2	-1.7	-2.2	60	55	NO	NO	NO	NO	NO
17.1	8823	62 CARABELLA STREET KIRRIBILLI	Ground	S	53	48	51	46	53	48	51	46	-1.8	-2.3	-1.8	-2.3	60	55	NO	NO	NO	NO	NO
17.1	8823	62 CARABELLA STREET KIRRIBILLI	Ground	NE	50	45	48	43	50	45	48	43	-1.7	-2.4	-1.7	-2.3	60	55	NO	NO	NO	NO	NO
17.1	8823	62 CARABELLA STREET KIRRIBILLI	Ground	N	52	47	50	45	52	48	51	45	-1.6	-2.2	-1.6	-2.2	60	55	NO	NO	NO	NO	NO
17.1	8823	62 CARABELLA STREET KIRRIBILLI	Ground	E	48	44	47	41	48	44	47	42	-1.5	-2.1	-1.4	-2.0	60	55	NO	NO	NO	NO	NO
17.1	8823	62 CARABELLA STREET KIRRIBILLI	Ground	N	52	48	51	46	53	48	52	47	-1.1	-1.7	-1.1	-1.6	60	55	NO	NO	NO	NO	NO
17.1	8824	48 FITZROY STREET KIRRIBILLI	First	E	48	43	47	42	48	43	47	42	-1.0	-1.5	-1.0	-1.4	60	55	NO	NO	NO	NO	NO
17.1	8824	48 FITZROY STREET KIRRIBILLI	First	N	49	45	48	43	50	45	49	44	-0.9	-1.5	-0.9	-1.3	60	55	NO	NO	NO	NO	NO
17.1	8824	48 FITZROY STREET KIRRIBILLI	First	W	47	43	46	41	48	43	47	41	-1.1	-1.7	-1.1	-1.6	60	55	NO	NO	NO	NO	NO
17.1	8824	48 FITZROY STREET KIRRIBILLI	First	S	56	51	53	48	56	51	54	49	-2.2	-2.7	-2.2	-2.6	60	55	NO	NO	NO	NO	NO
17.1	8824	48 FITZROY STREET KIRRIBILLI	Second	E	52	47	51	45	52	47	51	46	-1.0	-1.5	-1.0	-1.4	60	55	NO	NO	NO	NO	NO
17.1	8824	48 FITZROY STREET KIRRIBILLI	Second	N	54	49	53	47	54	49	53	48	-1.1	-1.5	-1.0	-1.4	60	55	NO	NO	NO	NO	NO
17.1	8824	48 FITZROY STREET KIRRIBILLI	Second	W	51	47	50	45	52	47	50	45	-1.2	-1.7	-1.2	-1.5	60	55	NO	NO	NO	NO	NO
17.1	8824	48 FITZROY STREET KIRRIBILLI	Second	S	57	53	55	50	58	53	56	50	-2.1	-2.7	-2.1	-2.6	60	55	NO	NO	NO	NO	NO
17.1	8824	48 FITZROY STREET KIRRIBILLI	Ground	E	45	40	44	39	45	41	45	39	-0.9	-1.5	-0.9	-1.4	57	53	NO	NO	NO	NO	NO
17.1	8824	48 FITZROY STREET KIRRIBILLI	Ground	N	46	42	45	40	47	42	46	41	-1.0	-1.5	-1.0	-1.4	59	54	NO	NO	NO	NO	NO
17.1	8824	48 FITZROY STREET KIRRIBILLI	Ground	W	45	40	43	38	45	40	44	39	-1.2	-1.7	-1.2	-1.5	57	52	NO	NO	NO	NO	NO
17.1	8824	48 FITZROY STREET KIRRIBILLI	Ground	S	54	49	52	47	55	50	53	47	-1.9	-2.5	-1.9	-2.4	60	55	NO	NO	NO	NO	NO
17.1	8826	20 FITZROY STREET KIRRIBILLI	First	E	55	50	53	48	55	50	54	48	-1.3	-1.8	-1.3	-1.7	60	55	NO	NO	NO	NO	NO
17.1	8826	20 FITZROY STREET KIRRIBILLI	First	N	64	59	63	58	64	59	64	58	-0.7	-1.3	-0.6	-1.3	60	55	NO	NO	NO	NO	NO
17.1	8826	20 FITZROY STREET KIRRIBILLI	First	W	60	56	60	54	61	56	60	55	-0.8	-1.4	-0.8	-1.5	60	55	NO	NO	NO	NO	NO
17.1	8826	20 FITZROY STREET KIRRIBILLI	First	S	64	59	62	57	65	60	63	57	-1.8	-2.3	-1.7	-2.2	60	55	NO	NO	NO	NO	NO
17.1	8826	20 FITZROY STREET KIRRIBILLI	Ground	E	51	46	49	44	51	46	50	44	-1.4	-1.8	-1.4	-1.8	60	55	NO	NO	NO	NO	NO
17.1	8826	20 FITZROY STREET KIRRIBILLI	Ground	N	61	56	60	54	61	56	60	55	-1.1	-1.7	-1.1	-1.6	60	55	NO	NO	NO	NO	NO
17.1	8826	20 FITZROY STREET KIRRIBILLI	Ground	W	56	51	55	50	56	52	56	50	-0.8	-1.3	-0.8	-1.3	60	55	NO	NO	NO	NO	NO
17.1	8826	20 FITZROY STREET KIRRIBILLI	Ground	S	62	57	60	54	62	57	60	55	-2.0	-2.6	-2.0	-2.5	60	55	NO	NO	NO	NO	NO
17.1	8827	22 FITZROY STREET KIRRIBILLI	First	E	55	50	54	48	55	50	54	49	-1.2	-1.7	-1.2	-1.6	60	55	NO	NO	NO	NO	NO
17.1	8827	22 FITZROY STREET KIRRIBILLI	First	N	63	58	63	57	64	59	63	58	-0.4	-1.0	-0.4	-0.9	60	55	NO	NO	NO	NO	NO
17.1	8827	22 FITZROY STREET KIRRIBILLI	First	W	54	50	53	48	55	50	53	48	-1.3	-1.8	-1.3	-1.7	60	55	NO	NO	NO	NO	NO
17.1	8827	22 FITZROY STREET KIRRIBILLI	First	S	63	58	62	56	64	59	62	57	-1.8	-2.4	-1.8	-2.3	60	55	NO	NO	NO	NO	NO
17.1	8827	22 FITZROY STREET KIRRIBILLI	First	E	54	50	53	48	55	50	53	48	-1.3	-1.8	-1.3	-1.7	60	55	NO	NO	NO	NO	NO
17.1	8827	22 FITZROY STREET KIRRIBILLI	Ground	E	51	46	49	44	51	46	50	45	-1.3	-1.8	-1.3	-1.7	60	55	NO	NO	NO	NO	NO
17.1	8827	22 FITZROY STREET KIRRIBILLI	Ground	N	59	55	58	53	60	55	59	53	-1.1	-1.7	-1.1	-1.6	60	55	NO	NO	NO	NO	NO
17.1	8827	22 FITZROY STREET KIRRIBILLI	Ground	W	50	46	49	44	51	46	49	44	-1.4	-1.8	-1.3	-1.7	60	55	NO	NO	NO	NO	NO
17.1	8827	22 FITZROY STREET KIRRIBILLI	Ground	S	61	56	59	54	62	57	60	54	-1.8	-2.4	-1.8	-2.3	60	55	NO	NO	NO	NO	NO
17.1	8827	22 FITZROY STREET KIRRIBILLI	Ground	E	50	45	49	44	51	46	49	44	-1.4	-1.9	-1.3	-1.8	60	55	NO	NO	NO	NO	NO
17.1	8828	36 FITZROY STREET KIRRIBILLI	First	E	52	47	51	46	52	48	51	46	-1.2	-1.6	-1.2	-1.6	60	55	NO	NO	NO	NO	NO
17.1	8828	36 FITZROY STREET KIRRIBILLI	First	N	57	52	55	50	57	52	56	51	-1.2	-1.7	-1.2	-1.6	60	55	NO	NO	NO	NO	NO
17.1	8828	36 FITZROY STREET KIRRIBILLI	First	W	56	51	55	50	57	52	56	50	-1.0	-1.5	-1.0	-1.5	60	55	NO	NO	NO	NO	NO
17.1	8828	36 FITZROY STREET KIRRIBILLI	First	S	56	51	55	49	56	51	55	50	-0.8	-1.4	-0.9	-1.3	60	55	NO	NO	NO	NO	NO
17.1	8828	36 FITZROY STREET KIRRIBILLI	First	E	51	46	50	45	51	47	50	45	-1.2	-1.6	-1.2	-1.6	60	55	NO	NO	NO	NO	NO
17.1	8828	36 FITZROY STREET KIRRIBILLI	Ground	E	48	43	47	42	49	44	47	42	-1.2	-1.7	-1.2	-1.6	60	55	NO	NO	NO	NO	NO
17.1	8828	36 FITZROY STREET KIRRIBILLI	Ground	N	53	48	51	46	53	48	52	47	-1.3	-1.7	-1.2	-1.6	60	55	NO	NO	NO	NO	NO
17.1	8828	36 FITZROY STREET KIRRIBILLI	Ground	W	53	48	52	47	54	49	52	47	-1.2	-1.7	-1.2	-1.6	60	55	NO	NO	NO	NO	NO
17.1	8828	36 FITZROY STREET KIRRIBILLI	Ground	S	51	46	49	44	51	46	50	45	-1.3	-1.8	-1.3	-1.7	60	55	NO	NO	NO	NO	NO
17.1	8828	36 FITZROY STREET KIRRIBILLI	Ground	E	48	43	46	41	48	43	47	42	-1.3	-1.7	-1.2	-1.6	60	55	NO	NO	NO	NO	NO
17.1	8830	24 FITZROY STREET KIRRIBILLI	First	N	63	58	63	57	63	59	63	58	-0.4	-0.9	-0.4	-0.9	60	55	NO	NO	NO	NO	NO
17.1	8830	24 FITZROY STREET KIRRIBILLI	First	W	57	52	56	50	57	52	56	51	-1.0	-1.6	-1.0	-1.6	60	55	NO	NO	NO	NO	NO
17.1	8830	24 FITZROY STREET KIRRIBILLI	First	S	56	51	55	49	56	52	55	50	-1.4	-1.8	-1.3	-1.7	60	55	NO	NO	NO	NO	NO
17.1	8830	24 FITZROY STREET KIRRIBILLI	First	W	56	51	54	49	56	51	55	50	-1.3	-1.8	-1.3	-1.6	60	55	NO	NO	NO	NO	NO
17.1	8830	24 FITZROY STREET KIRRIBILLI	First	S	62	57	60	55	63	58	61	56	-1.9	-2.3	-1.9	-2.3	60	55	NO	NO	NO	NO	NO
17.1	8830	24 FITZROY STREET KIRRIBILLI	Ground	N	59	54	58	52	59	55	58	53	-1.1	-1.7	-1.1	-1.6	60	55	NO	NO	NO	NO	NO

NCA	Receiver ID	Address	Floor Level	Facade	Opening Year 2027				Design Year 2037				Increase (Do Smthng - Do Nothing)				NCG project road noise criteria		Do noise levels exceed the cumulative limit with project roads adding ≥2dB to the total noise levels?		Is the contribution from the road project Acute?		Consider further treatment?
					Do Nothing		Do Smthng		Do Nothing		Do Smthng		Opening Year 2027		Design Year 2037								
					Day	Night	Day	Night	Day	Night	Day	Night	Day	Night	Day	Night	Day	Night	Day	Night	$L_{Aeq,15hr}$ ≥ 65dB	$L_{Aeq,9hr}$ ≥ 60dB	
17.1	8830	24 FITZROY STREET KIRRIBILLI	Ground	W	52	47	51	46	52	48	51	46	-1.1	-1.6	-1.1	-1.6	60	55	NO	NO	NO	NO	NO
17.1	8830	24 FITZROY STREET KIRRIBILLI	Ground	S	51	46	50	45	52	47	50	45	-1.3	-1.8	-1.3	-1.7	60	55	NO	NO	NO	NO	NO
17.1	8830	24 FITZROY STREET KIRRIBILLI	Ground	W	51	46	50	45	52	47	50	45	-1.4	-1.8	-1.4	-1.7	60	55	NO	NO	NO	NO	NO
17.1	8830	24 FITZROY STREET KIRRIBILLI	Ground	S	60	55	58	53	61	56	59	53	-1.9	-2.4	-1.9	-2.3	60	55	NO	NO	NO	NO	NO
17.1	8831	26 FITZROY STREET KIRRIBILLI	First	E	54	50	53	48	55	50	54	49	-1.2	-1.7	-1.1	-1.6	60	55	NO	NO	NO	NO	NO
17.1	8831	26 FITZROY STREET KIRRIBILLI	First	N	62	58	62	57	63	58	63	57	-0.2	-0.8	-0.2	-0.7	60	55	NO	NO	NO	NO	NO
17.1	8831	26 FITZROY STREET KIRRIBILLI	First	S	62	57	60	55	63	58	61	55	-1.9	-2.4	-1.9	-2.4	60	55	NO	NO	NO	NO	NO
17.1	8831	26 FITZROY STREET KIRRIBILLI	First	E	54	49	53	47	54	49	53	48	-1.3	-1.7	-1.3	-1.7	60	55	NO	NO	NO	NO	NO
17.1	8831	26 FITZROY STREET KIRRIBILLI	Ground	E	51	46	50	45	51	47	50	45	-1.0	-1.6	-1.1	-1.6	60	55	NO	NO	NO	NO	NO
17.1	8831	26 FITZROY STREET KIRRIBILLI	Ground	N	59	55	59	53	60	55	59	54	-0.8	-1.4	-0.8	-1.4	60	55	NO	NO	NO	NO	NO
17.1	8831	26 FITZROY STREET KIRRIBILLI	Ground	S	60	55	58	53	61	56	59	53	-2.0	-2.5	-2.0	-2.4	60	55	NO	NO	NO	NO	NO
17.1	8831	26 FITZROY STREET KIRRIBILLI	Ground	E	50	45	48	43	50	45	49	44	-1.4	-1.8	-1.4	-1.7	60	55	NO	NO	NO	NO	NO
17.1	8835	38 FITZROY STREET KIRRIBILLI	First	E	48	44	47	42	49	44	47	42	-1.2	-1.7	-1.2	-1.6	60	55	NO	NO	NO	NO	NO
17.1	8835	38 FITZROY STREET KIRRIBILLI	First	N	58	53	56	51	58	54	57	51	-2.0	-2.5	-1.8	-2.4	60	55	NO	NO	NO	NO	NO
17.1	8835	38 FITZROY STREET KIRRIBILLI	First	W	51	46	50	45	51	47	50	45	-1.2	-1.7	-1.2	-1.6	60	55	NO	NO	NO	NO	NO
17.1	8835	38 FITZROY STREET KIRRIBILLI	First	S	59	54	58	52	59	55	58	53	-1.5	-1.9	-1.5	-1.8	60	55	NO	NO	NO	NO	NO
17.1	8835	38 FITZROY STREET KIRRIBILLI	First	E	48	43	47	42	48	44	47	42	-1.3	-1.7	-1.2	-1.6	60	55	NO	NO	NO	NO	NO
17.1	8835	38 FITZROY STREET KIRRIBILLI	Second	E	52	48	51	46	53	48	52	46	-1.2	-1.7	-1.2	-1.5	60	55	NO	NO	NO	NO	NO
17.1	8835	38 FITZROY STREET KIRRIBILLI	Second	N	62	57	61	55	62	57	61	56	-1.2	-1.8	-1.2	-1.8	60	55	NO	NO	NO	NO	NO
17.1	8835	38 FITZROY STREET KIRRIBILLI	Second	W	59	54	58	53	59	55	58	53	-1.1	-1.6	-1.1	-1.5	60	55	NO	NO	NO	NO	NO
17.1	8835	38 FITZROY STREET KIRRIBILLI	Second	S	61	56	60	54	61	57	60	55	-1.3	-1.7	-1.3	-1.6	60	55	NO	NO	NO	NO	NO
17.1	8835	38 FITZROY STREET KIRRIBILLI	Second	E	52	47	51	46	53	48	51	46	-1.1	-1.6	-1.1	-1.6	60	55	NO	NO	NO	NO	NO
17.1	8835	38 FITZROY STREET KIRRIBILLI	Ground	E	46	41	44	39	46	41	45	40	-1.1	-1.7	-1.1	-1.6	58	53	NO	NO	NO	NO	NO
17.1	8835	38 FITZROY STREET KIRRIBILLI	Ground	N	53	49	52	47	54	49	52	47	-1.3	-1.8	-1.3	-1.6	60	55	NO	NO	NO	NO	NO
17.1	8835	38 FITZROY STREET KIRRIBILLI	Ground	W	47	43	46	41	48	43	47	41	-1.2	-1.7	-1.2	-1.7	60	55	NO	NO	NO	NO	NO
17.1	8835	38 FITZROY STREET KIRRIBILLI	Ground	S	56	51	54	49	56	51	54	49	-1.8	-2.3	-1.8	-2.2	60	55	NO	NO	NO	NO	NO
17.1	8835	38 FITZROY STREET KIRRIBILLI	Ground	E	45	41	44	39	46	41	44	39	-1.2	-1.7	-1.2	-1.6	58	53	NO	NO	NO	NO	NO
17.1	8837	40 FITZROY STREET KIRRIBILLI	First	E	51	47	50	45	52	47	51	45	-1.2	-1.7	-1.2	-1.6	60	55	NO	NO	NO	NO	NO
17.1	8837	40 FITZROY STREET KIRRIBILLI	First	N	59	54	57	52	59	54	58	52	-1.3	-1.9	-1.3	-1.9	60	55	NO	NO	NO	NO	NO
17.1	8837	40 FITZROY STREET KIRRIBILLI	First	W	47	42	46	41	48	43	46	41	-1.2	-1.7	-1.2	-1.6	60	55	NO	NO	NO	NO	NO
17.1	8837	40 FITZROY STREET KIRRIBILLI	First	S	58	53	56	51	59	54	57	51	-2.0	-2.5	-2.0	-2.4	60	55	NO	NO	NO	NO	NO
17.1	8837	40 FITZROY STREET KIRRIBILLI	Ground	E	48	43	46	41	48	43	47	42	-1.2	-1.7	-1.2	-1.6	60	55	NO	NO	NO	NO	NO
17.1	8837	40 FITZROY STREET KIRRIBILLI	Ground	N	54	50	53	48	55	50	54	48	-1.1	-1.6	-1.1	-1.5	60	55	NO	NO	NO	NO	NO
17.1	8837	40 FITZROY STREET KIRRIBILLI	Ground	W	45	40	43	38	45	40	44	39	-1.2	-1.7	-1.2	-1.6	57	52	NO	NO	NO	NO	NO
17.1	8837	40 FITZROY STREET KIRRIBILLI	Ground	S	56	51	54	49	57	52	55	49	-1.9	-2.5	-1.9	-2.5	60	55	NO	NO	NO	NO	NO
17.1	8839	42 FITZROY STREET KIRRIBILLI	First	E	52	47	50	45	52	47	51	46	-1.1	-1.6	-1.1	-1.6	60	55	NO	NO	NO	NO	NO
17.1	8839	42 FITZROY STREET KIRRIBILLI	First	N	58	53	57	52	58	54	58	52	-0.6	-1.2	-0.6	-1.2	60	55	NO	NO	NO	NO	NO
17.1	8839	42 FITZROY STREET KIRRIBILLI	First	W	51	46	49	44	51	46	50	45	-1.2	-1.7	-1.2	-1.6	60	55	NO	NO	NO	NO	NO
17.1	8839	42 FITZROY STREET KIRRIBILLI	First	S	57	52	55	50	58	53	56	50	-2.1	-2.7	-2.1	-2.6	60	55	NO	NO	NO	NO	NO
17.1	8839	42 FITZROY STREET KIRRIBILLI	Ground	E	48	43	46	41	48	43	47	42	-1.2	-1.7	-1.2	-1.6	60	55	NO	NO	NO	NO	NO
17.1	8839	42 FITZROY STREET KIRRIBILLI	Ground	N	55	50	54	48	55	50	54	49	-1.0	-1.5	-1.0	-1.4	60	55	NO	NO	NO	NO	NO
17.1	8839	42 FITZROY STREET KIRRIBILLI	Ground	W	47	42	46	41	47	43	46	41	-1.3	-1.7	-1.2	-1.6	59	55	NO	NO	NO	NO	NO
17.1	8839	42 FITZROY STREET KIRRIBILLI	Ground	S	55	51	53	48	56	51	54	48	-2.1	-2.7	-2.1	-2.6	60	55	NO	NO	NO	NO	NO
17.1	8847	46 FITZROY STREET KIRRIBILLI	First	E	47	43	46	41	48	43	47	42	-1.1	-1.6	-1.1	-1.5	60	55	NO	NO	NO	NO	NO
17.1	8847	46 FITZROY STREET KIRRIBILLI	First	N	57	52	56	51	57	53	57	52	-0.6	-1.2	-0.6	-1.2	60	55	NO	NO	NO	NO	NO
17.1	8847	46 FITZROY STREET KIRRIBILLI	First	S	56	51	54	48	56	51	54	49	-2.1	-2.8	-2.1	-2.7	60	55	NO	NO	NO	NO	NO
17.1	8847	46 FITZROY STREET KIRRIBILLI	Second	E	51	47	50	45	52	47	51	45	-1.2	-1.6	-1.2	-1.6	60	55	NO	NO	NO	NO	NO
17.1	8847	46 FITZROY STREET KIRRIBILLI	Second	N	59	55	59	53	60	55	59	54	-0.6	-1.3	-0.6	-1.2	60	55	NO	NO	NO	NO	NO
17.1	8847	46 FITZROY STREET KIRRIBILLI	Second	S	58	53	56	50	58	53	56	51	-2.2	-2.6	-2.1	-2.6	60	55	NO	NO	NO	NO	NO
17.1	8847	46 FITZROY STREET KIRRIBILLI	Ground	E	45	40	44	39	45	41	44	39	-1.1	-1.6	-1.1	-1.5	57	53	NO	NO	NO	NO	NO
17.1	8847	46 FITZROY STREET KIRRIBILLI	Ground	N	54	49	53	48	55	50	54	48	-0.9	-1.3	-0.9	-1.3	60	55	NO	NO	NO	NO	NO
17.1	8847	46 FITZROY STREET KIRRIBILLI	Ground	S	54	49	52	47	55	50	53	47	-1.8	-2.4	-1.8	-2.4	60	55	NO	NO	NO	NO	NO
17.1	8851	44 FITZROY STREET KIRRIBILLI	First	E	49	44	48	43	49	44	48	43	-0.9	-1.5	-0.9	-1.4	60	55	NO	NO	NO	NO	NO
17.1	8851	44 FITZROY STREET KIRRIBILLI	First	N	58	53	57	52	58	53	57	52	-0.6	-1.3	-0.6	-1.2	60	55	NO	NO	NO	NO	NO
17.1	8851	44 FITZROY STREET KIRRIBILLI	First	W	50	45	48	43	50	45	49	44	-1.3	-1.6	-1.2	-1.6	60	55	NO	NO	NO	NO	NO
17.1	8851	44 FITZROY STREET KIRRIBILLI	First	S	56	51	54	49	57	52	54	49	-2.2	-2.7	-2.2	-2.6	60	55	NO	NO	NO	NO	NO
17.1	8851	44 FITZROY STREET KIRRIBILLI	Second	E	52	48	51	46	53	48	52	46	-1.0	-1.6	-1.1	-1.6	60	55	NO	NO	NO	NO	NO
17.1	8851	44 FITZROY STREET KIRRIBILLI	Second	N	60	55	59	54	60	56	60	54	-0.7	-1.3	-0.6	-1.2	60	55	NO	NO	NO	NO	NO
17.1	8851	44 FITZROY STREET KIRRIBILLI	Second	W	56	51	54	49	56	51	55	50	-1.2	-1.6	-1.2	-1.5	60	55	NO	NO	NO	NO	NO
17.1	8851	44 FITZROY STREET KIRRIBILLI	Second	S	58	53	56	51	58	54	56	51	-2.2	-2.6	-2.2	-2.6	60	55	NO	NO	NO	NO	NO
17.1	8851	44 FITZROY STREET KIRRIBILLI	Ground	E	46	41	45	40	46	42	45	40	-1.0	-1.5	-0.9	-1.5	58	54	NO	NO	NO	NO	NO
17.1	8851	44 FITZROY STREET KIRRIBILLI	Ground	N	54	49	53	48	55	50	54	48	-1.0	-1.4	-0.9	-1.3	60	55	NO	NO	NO	NO	NO

NCA	Receiver ID	Address	Floor Level	Facade	Opening Year 2027				Design Year 2037				Increase (Do Smthng - Do Nothing)				NCG project road noise criteria		Do noise levels exceed the cumulative limit with project roads adding ≥2dB to the total noise levels?		Is the contribution from the road project Acute?		Consider further treatment?
					Do Nothing		Do Smthng		Do Nothing		Do Smthng		Opening Year 2027		Design Year 2037								
					Day	Night	Day	Night	Day	Night	Day	Night	Day	Night	Day	Night	Day	Night	Day	Night	$L_{Aeq,15hr}$ ≥ 65dB	$L_{Aeq,9hr}$ ≥ 60dB	
17.1	8851	44 FITZROY STREET KIRRIBILLI	Ground	W	46	42	45	40	47	42	46	40	-1.3	-1.7	-1.2	-1.6	59	54	NO	NO	NO	NO	NO
17.1	8851	44 FITZROY STREET KIRRIBILLI	Ground	S	54	50	52	47	55	50	53	47	-2.1	-2.7	-2.1	-2.6	60	55	NO	NO	NO	NO	NO
17.1	8856	1 BLIGH STREET KIRRIBILLI	First	E	53	48	52	46	53	48	52	47	-1.2	-1.8	-1.2	-1.6	60	55	NO	NO	NO	NO	NO
17.1	8856	1 BLIGH STREET KIRRIBILLI	First	S	53	49	52	47	54	49	52	47	-1.3	-1.7	-1.3	-1.6	60	55	NO	NO	NO	NO	NO
17.1	8856	1 BLIGH STREET KIRRIBILLI	First	E	53	48	52	46	53	49	52	47	-1.2	-1.7	-1.2	-1.6	60	55	NO	NO	NO	NO	NO
17.1	8856	1 BLIGH STREET KIRRIBILLI	First	N	63	58	62	56	63	58	62	57	-1.0	-1.5	-1.0	-1.6	60	55	NO	NO	NO	NO	NO
17.1	8856	1 BLIGH STREET KIRRIBILLI	First	W	62	57	61	56	63	58	62	56	-1.0	-1.5	-0.9	-1.6	60	55	NO	NO	NO	NO	NO
17.1	8856	1 BLIGH STREET KIRRIBILLI	First	S	57	52	56	50	57	52	56	51	-0.9	-1.4	-0.9	-1.4	60	55	NO	NO	NO	NO	NO
17.1	8856	1 BLIGH STREET KIRRIBILLI	Ground	E	49	44	47	42	49	44	48	43	-1.3	-1.8	-1.3	-1.7	60	55	NO	NO	NO	NO	NO
17.1	8856	1 BLIGH STREET KIRRIBILLI	Ground	S	49	44	48	43	50	45	48	43	-1.3	-1.8	-1.3	-1.7	60	55	NO	NO	NO	NO	NO
17.1	8856	1 BLIGH STREET KIRRIBILLI	Ground	E	49	44	48	42	49	44	48	43	-1.3	-1.7	-1.2	-1.7	60	55	NO	NO	NO	NO	NO
17.1	8856	1 BLIGH STREET KIRRIBILLI	Ground	N	61	56	60	55	62	57	60	55	-1.2	-1.9	-1.2	-1.8	60	55	NO	NO	NO	NO	NO
17.1	8856	1 BLIGH STREET KIRRIBILLI	Ground	W	56	51	55	49	56	52	55	50	-1.3	-1.8	-1.2	-1.7	60	55	NO	NO	NO	NO	NO
17.1	8856	1 BLIGH STREET KIRRIBILLI	Ground	S	53	48	52	47	54	49	52	47	-1.3	-1.7	-1.3	-1.6	60	55	NO	NO	NO	NO	NO
17.1	8861	7 BLIGH STREET KIRRIBILLI	First	N	62	57	61	55	62	57	61	56	-0.9	-1.5	-0.9	-1.4	60	55	NO	NO	NO	NO	NO
17.1	8861	7 BLIGH STREET KIRRIBILLI	First	S	55	50	54	48	55	50	54	49	-1.3	-1.7	-1.3	-1.7	60	55	NO	NO	NO	NO	NO
17.1	8861	7 BLIGH STREET KIRRIBILLI	First	E	52	48	51	46	53	48	52	46	-1.2	-1.7	-1.2	-1.6	60	55	NO	NO	NO	NO	NO
17.1	8861	7 BLIGH STREET KIRRIBILLI	Ground	N	60	55	59	54	61	56	60	54	-0.9	-1.5	-0.9	-1.5	60	55	NO	NO	NO	NO	NO
17.1	8861	7 BLIGH STREET KIRRIBILLI	Ground	S	51	47	50	45	52	47	51	45	-1.3	-1.8	-1.3	-1.7	60	55	NO	NO	NO	NO	NO
17.1	8861	7 BLIGH STREET KIRRIBILLI	Ground	E	48	44	47	42	49	44	48	42	-1.2	-1.7	-1.2	-1.6	60	55	NO	NO	NO	NO	NO
17.1	8870	19 ELAMANG AVENUE KIRRIBILLI	Ground	SE	44	39	43	38	44	39	43	38	-0.8	-1.2	-0.8	-1.2	56	51	NO	NO	NO	NO	NO
17.1	8870	19 ELAMANG AVENUE KIRRIBILLI	Ground	NE	43	38	42	37	43	39	42	37	-0.8	-1.5	-0.7	-1.3	55	51	NO	NO	NO	NO	NO
17.1	8870	19 ELAMANG AVENUE KIRRIBILLI	Ground	NW	42	37	41	36	42	37	41	36	-0.8	-1.3	-0.8	-1.2	54	49	NO	NO	NO	NO	NO
17.1	8870	19 ELAMANG AVENUE KIRRIBILLI	Ground	SW	48	44	47	42	48	44	48	42	-0.9	-1.6	-0.8	-1.4	60	55	NO	NO	NO	NO	NO
17.1	8871	17 ELAMANG AVENUE KIRRIBILLI	First	SW	50	45	49	43	50	45	49	44	-0.9	-1.7	-0.8	-1.7	60	55	NO	NO	NO	NO	NO
17.1	8871	17 ELAMANG AVENUE KIRRIBILLI	First	SE	45	40	44	39	45	41	45	39	-0.8	-1.4	-0.7	-1.2	57	53	NO	NO	NO	NO	NO
17.1	8871	17 ELAMANG AVENUE KIRRIBILLI	First	SW	46	42	46	40	47	42	46	41	-0.8	-1.3	-0.7	-1.2	59	54	NO	NO	NO	NO	NO
17.1	8871	17 ELAMANG AVENUE KIRRIBILLI	First	SE	44	40	43	38	45	40	44	39	-0.8	-1.3	-0.8	-1.2	57	52	NO	NO	NO	NO	NO
17.1	8871	17 ELAMANG AVENUE KIRRIBILLI	First	NE	46	41	45	40	46	41	45	40	-0.5	-1.1	-0.5	-1.0	58	53	NO	NO	NO	NO	NO
17.1	8871	17 ELAMANG AVENUE KIRRIBILLI	First	NW	50	45	49	44	50	45	49	44	-0.7	-1.4	-0.6	-1.5	60	55	NO	NO	NO	NO	NO
17.1	8871	17 ELAMANG AVENUE KIRRIBILLI	Ground	SE	42	37	41	36	42	38	42	37	-0.9	-1.4	-0.8	-1.2	54	50	NO	NO	NO	NO	NO
17.1	8871	17 ELAMANG AVENUE KIRRIBILLI	Ground	SW	44	39	42	37	44	39	43	38	-0.8	-1.3	-0.8	-1.3	56	51	NO	NO	NO	NO	NO
17.1	8871	17 ELAMANG AVENUE KIRRIBILLI	Ground	SE	41	36	40	35	41	37	41	36	-0.8	-1.2	-0.7	-1.2	53	49	NO	NO	NO	NO	NO
17.1	8871	17 ELAMANG AVENUE KIRRIBILLI	Ground	NE	42	38	42	37	43	38	42	37	-0.7	-1.2	-0.6	-1.0	55	50	NO	NO	NO	NO	NO
17.1	8889	111 CARABELLA STREET KIRRIBILLI	First	NW	49	44	47	42	49	44	48	43	-1.2	-1.7	-1.2	-1.6	60	55	NO	NO	NO	NO	NO
17.1	8889	111 CARABELLA STREET KIRRIBILLI	First	SW	53	48	52	47	53	49	52	47	-1.0	-1.5	-1.0	-1.5	60	55	NO	NO	NO	NO	NO
17.1	8889	111 CARABELLA STREET KIRRIBILLI	First	SE	46	42	45	40	47	42	46	40	-1.2	-1.7	-1.2	-1.6	59	54	NO	NO	NO	NO	NO
17.1	8889	111 CARABELLA STREET KIRRIBILLI	First	NE	52	47	51	46	52	48	51	46	-0.9	-1.7	-0.9	-1.6	60	55	NO	NO	NO	NO	NO
17.1	8889	111 CARABELLA STREET KIRRIBILLI	First	NW	49	44	48	43	49	45	48	43	-1.2	-1.7	-1.2	-1.6	60	55	NO	NO	NO	NO	NO
17.1	8889	111 CARABELLA STREET KIRRIBILLI	Second	NW	53	48	52	47	53	49	52	47	-1.2	-1.6	-1.1	-1.4	60	55	NO	NO	NO	NO	NO
17.1	8889	111 CARABELLA STREET KIRRIBILLI	Second	SW	55	50	54	49	55	51	55	49	-0.9	-1.4	-0.9	-1.4	60	55	NO	NO	NO	NO	NO
17.1	8889	111 CARABELLA STREET KIRRIBILLI	Second	SE	50	45	49	44	51	46	49	44	-1.3	-1.7	-1.2	-1.6	60	55	NO	NO	NO	NO	NO
17.1	8889	111 CARABELLA STREET KIRRIBILLI	Second	NE	54	50	53	48	54	50	53	48	-1.0	-1.8	-1.0	-1.8	60	55	NO	NO	NO	NO	NO
17.1	8889	111 CARABELLA STREET KIRRIBILLI	Second	NW	53	48	52	47	54	49	52	47	-1.2	-1.7	-1.2	-1.6	60	55	NO	NO	NO	NO	NO
17.1	8889	111 CARABELLA STREET KIRRIBILLI	Ground	NW	46	41	45	39	46	41	45	40	-1.2	-1.7	-1.2	-1.6	58	53	NO	NO	NO	NO	NO
17.1	8889	111 CARABELLA STREET KIRRIBILLI	Ground	SE	44	39	43	38	44	40	43	38	-1.2	-1.6	-1.1	-1.6	56	52	NO	NO	NO	NO	NO
17.1	8889	111 CARABELLA STREET KIRRIBILLI	Ground	NE	50	46	50	44	51	46	50	45	-0.8	-1.6	-0.8	-1.4	60	55	NO	NO	NO	NO	NO
17.1	8889	111 CARABELLA STREET KIRRIBILLI	Ground	NW	46	41	45	39	46	42	45	40	-1.3	-1.7	-1.2	-1.6	58	54	NO	NO	NO	NO	NO
17.1	8891	23 ELAMANG AVENUE KIRRIBILLI	Ground	NE	48	43	47	42	48	43	47	42	-0.9	-1.5	-0.8	-1.4	60	55	NO	NO	NO	NO	NO
17.1	8891	23 ELAMANG AVENUE KIRRIBILLI	Ground	NW	48	43	47	42	48	43	47	42	-0.9	-1.4	-0.8	-1.3	60	55	NO	NO	NO	NO	NO
17.1	8891	23 ELAMANG AVENUE KIRRIBILLI	Ground	SW	50	46	49	44	51	46	50	44	-0.9	-1.7	-0.8	-1.6	60	55	NO	NO	NO	NO	NO
17.1	8891	23 ELAMANG AVENUE KIRRIBILLI	Ground	SE	46	41	45	40	46	41	45	40	-0.8	-1.4	-0.8	-1.3	58	53	NO	NO	NO	NO	NO
17.1	8892	113 CARABELLA STREET KIRRIBILLI	First	S	54	49	53	48	54	50	53	48	-1.0	-1.4	-1.0	-1.4	60	55	NO	NO	NO	NO	NO
17.1	8892	113 CARABELLA STREET KIRRIBILLI	First	SE	50	45	49	44	51	46	49	44	-1.2	-1.6	-1.2	-1.5	60	55	NO	NO	NO	NO	NO
17.1	8892	113 CARABELLA STREET KIRRIBILLI	First	NE	53	49	52	47	53	49	52	47	-1.0	-1.8	-1.0	-1.7	60	55	NO	NO	NO	NO	NO
17.1	8892	113 CARABELLA STREET KIRRIBILLI	First	NW	47	42	45	40	47	42	46	41	-1.3	-1.7	-1.2	-1.6	59	54	NO	NO	NO	NO	NO
17.1	8892	113 CARABELLA STREET KIRRIBILLI	Ground	SE	47	42	46	40	47	42	46	41	-1.2	-1.7	-1.2	-1.6	59	54	NO	NO	NO	NO	NO
17.1	8892	113 CARABELLA STREET KIRRIBILLI	Ground	NE	51	47	50	45	51	47	50	45	-1.0	-1.6	-0.9	-1.5	60	55	NO	NO	NO	NO	NO
17.1	8892	113 CARABELLA STREET KIRRIBILLI	Ground	NW	44	39	43	38	45	40	43	38	-1.3	-1.7	-1.2	-1.7	57	52	NO	NO	NO	NO	NO
17.1	8895	21 ELAMANG AVENUE KIRRIBILLI	First	NE	45	41	44	39	46	41	45	40	-1.0	-1.8	-0.9	-1.7	58	53	NO	NO	NO	NO	NO
17.1	8895	21 ELAMANG AVENUE KIRRIBILLI	First	NW	50	45	49	44	50	46	50	44	-0.8	-1.4	-0.7	-1.4	60	55	NO	NO	NO	NO	NO
17.1	8895	21 ELAMANG AVENUE KIRRIBILLI	First	SW	49	44	48	43	49	45	48	43	-0.9	-1.5	-0.8	-1.4	60	55	NO	NO	NO	NO	NO

NCA	Receiver ID	Address	Floor Level	Facade	Opening Year 2027				Design Year 2037				Increase (Do Smthng - Do Nothing)				NCG project road noise criteria		Do noise levels exceed the cumulative limit with project roads adding ≥2dB to the total noise levels?		Is the contribution from the road project Acute?		Consider further treatment?
					Do Nothing		Do Smthng		Do Nothing		Do Smthng		Opening Year 2027		Design Year 2037								
					Day	Night	Day	Night	Day	Night	Day	Night	Day	Night	Day	Night	Day	Night	Day	Night	$L_{Aeq,15hr}$ ≥ 65dB	$L_{Aeq,9hr}$ ≥ 60dB	
17.1	8895	21 ELAMANG AVENUE KIRRIBILLI	First	SE	36	31	35	30	36	31	35	30	-0.8	-0.9	-0.8	-1.3	48	43	NO	NO	NO	NO	NO
17.1	8895	21 ELAMANG AVENUE KIRRIBILLI	First	NE	36	31	35	30	36	31	35	30	-0.8	-0.9	-0.8	-1.2	48	43	NO	NO	NO	NO	NO
17.1	8895	21 ELAMANG AVENUE KIRRIBILLI	First	SE	36	31	35	30	36	31	35	30	-0.8	-0.9	-0.8	-1.2	48	43	NO	NO	NO	NO	NO
17.1	8895	21 ELAMANG AVENUE KIRRIBILLI	Second	NE	47	42	46	41	47	43	46	41	-0.6	-1.6	-0.5	-1.5	59	55	NO	NO	NO	NO	NO
17.1	8895	21 ELAMANG AVENUE KIRRIBILLI	Second	NW	52	47	51	45	52	47	51	46	-0.8	-1.7	-0.8	-1.6	60	55	NO	NO	NO	NO	NO
17.1	8895	21 ELAMANG AVENUE KIRRIBILLI	Second	SW	51	46	50	45	51	47	51	45	-0.8	-1.7	-0.8	-1.6	60	55	NO	NO	NO	NO	NO
17.1	8895	21 ELAMANG AVENUE KIRRIBILLI	Second	SE	36	31	35	30	36	31	35	30	-0.9	-1.0	-0.8	-1.3	48	43	NO	NO	NO	NO	NO
17.1	8895	21 ELAMANG AVENUE KIRRIBILLI	Second	NE	36	31	35	30	36	31	35	30	-0.9	-0.9	-0.8	-1.2	48	43	NO	NO	NO	NO	NO
17.1	8895	21 ELAMANG AVENUE KIRRIBILLI	Second	SE	36	31	35	30	36	31	35	30	-0.9	-0.9	-0.8	-1.2	48	43	NO	NO	NO	NO	NO
17.1	8895	21 ELAMANG AVENUE KIRRIBILLI	Third	NE	48	43	47	42	48	44	47	42	-0.5	-1.6	-0.4	-1.5	60	55	NO	NO	NO	NO	NO
17.1	8895	21 ELAMANG AVENUE KIRRIBILLI	Third	NW	52	48	51	46	53	48	52	46	-0.8	-1.6	-0.8	-1.6	60	55	NO	NO	NO	NO	NO
17.1	8895	21 ELAMANG AVENUE KIRRIBILLI	Third	SW	52	47	51	45	52	48	51	46	-0.8	-1.7	-0.8	-1.7	60	55	NO	NO	NO	NO	NO
17.1	8895	21 ELAMANG AVENUE KIRRIBILLI	Third	SE	36	31	35	30	36	31	35	30	-0.9	-1.0	-0.8	-1.3	48	43	NO	NO	NO	NO	NO
17.1	8895	21 ELAMANG AVENUE KIRRIBILLI	Third	NE	36	31	35	30	36	31	35	30	-0.8	-0.9	-0.8	-1.2	48	43	NO	NO	NO	NO	NO
17.1	8895	21 ELAMANG AVENUE KIRRIBILLI	Third	SE	36	31	35	30	36	31	35	30	-0.9	-0.9	-0.8	-1.2	48	43	NO	NO	NO	NO	NO
17.1	8895	21 ELAMANG AVENUE KIRRIBILLI	Fourth	NE	48	44	48	42	48	44	48	43	-0.5	-1.5	-0.4	-1.5	60	55	NO	NO	NO	NO	NO
17.1	8895	21 ELAMANG AVENUE KIRRIBILLI	Fourth	NW	53	48	52	47	53	49	52	47	-0.8	-1.6	-0.7	-1.6	60	55	NO	NO	NO	NO	NO
17.1	8895	21 ELAMANG AVENUE KIRRIBILLI	Fourth	SW	52	48	52	46	53	48	52	47	-0.8	-1.7	-0.7	-1.5	60	55	NO	NO	NO	NO	NO
17.1	8895	21 ELAMANG AVENUE KIRRIBILLI	Fourth	SE	37	32	36	30	37	32	36	31	-0.9	-1.4	-0.8	-1.3	49	44	NO	NO	NO	NO	NO
17.1	8895	21 ELAMANG AVENUE KIRRIBILLI	Fourth	NE	36	32	36	30	37	32	36	31	-0.8	-1.4	-0.8	-1.2	49	44	NO	NO	NO	NO	NO
17.1	8895	21 ELAMANG AVENUE KIRRIBILLI	Fourth	SE	36	32	36	30	37	32	36	31	-0.9	-1.4	-0.8	-1.3	49	44	NO	NO	NO	NO	NO
17.1	8895	21 ELAMANG AVENUE KIRRIBILLI	Fifth	NE	49	45	48	43	49	45	49	43	-0.5	-1.5	-0.4	-1.5	60	55	NO	NO	NO	NO	NO
17.1	8895	21 ELAMANG AVENUE KIRRIBILLI	Fifth	NW	53	49	53	47	54	49	53	48	-0.7	-1.5	-0.6	-1.5	60	55	NO	NO	NO	NO	NO
17.1	8895	21 ELAMANG AVENUE KIRRIBILLI	Fifth	SW	53	48	52	47	53	49	53	47	-0.8	-1.6	-0.8	-1.6	60	55	NO	NO	NO	NO	NO
17.1	8895	21 ELAMANG AVENUE KIRRIBILLI	Fifth	SE	38	33	37	32	38	34	38	32	-0.9	-1.4	-0.8	-1.3	50	46	NO	NO	NO	NO	NO
17.1	8895	21 ELAMANG AVENUE KIRRIBILLI	Fifth	NE	38	33	37	32	38	34	38	32	-0.8	-1.3	-0.7	-1.3	50	46	NO	NO	NO	NO	NO
17.1	8895	21 ELAMANG AVENUE KIRRIBILLI	Fifth	SE	38	33	37	32	38	34	37	32	-0.9	-1.4	-0.8	-1.2	50	46	NO	NO	NO	NO	NO
17.1	8895	21 ELAMANG AVENUE KIRRIBILLI	Sixth	NE	49	45	49	44	50	45	49	44	-0.6	-1.6	-0.4	-1.5	60	55	NO	NO	NO	NO	NO
17.1	8895	21 ELAMANG AVENUE KIRRIBILLI	Sixth	NW	54	49	53	48	54	50	54	48	-0.7	-1.5	-0.6	-1.5	60	55	NO	NO	NO	NO	NO
17.1	8895	21 ELAMANG AVENUE KIRRIBILLI	Sixth	SW	54	49	53	47	54	49	53	48	-0.7	-1.5	-0.7	-1.5	60	55	NO	NO	NO	NO	NO
17.1	8895	21 ELAMANG AVENUE KIRRIBILLI	Sixth	SE	40	35	39	34	40	36	39	34	-0.9	-1.4	-0.8	-1.3	52	48	NO	NO	NO	NO	NO
17.1	8895	21 ELAMANG AVENUE KIRRIBILLI	Sixth	NE	40	35	39	34	40	36	39	34	-0.9	-1.4	-0.8	-1.3	52	48	NO	NO	NO	NO	NO
17.1	8895	21 ELAMANG AVENUE KIRRIBILLI	Sixth	SE	40	35	39	34	40	36	39	34	-0.9	-1.4	-0.8	-1.3	52	48	NO	NO	NO	NO	NO
17.1	8895	21 ELAMANG AVENUE KIRRIBILLI	Seventh	NE	50	46	49	44	50	46	50	45	-0.6	-1.5	-0.5	-1.4	60	55	NO	NO	NO	NO	NO
17.1	8895	21 ELAMANG AVENUE KIRRIBILLI	Seventh	NW	55	50	54	49	55	50	54	49	-0.6	-1.4	-0.5	-1.4	60	55	NO	NO	NO	NO	NO
17.1	8895	21 ELAMANG AVENUE KIRRIBILLI	Seventh	SW	54	50	53	48	55	50	54	48	-0.7	-1.5	-0.7	-1.4	60	55	NO	NO	NO	NO	NO
17.1	8895	21 ELAMANG AVENUE KIRRIBILLI	Seventh	SE	43	38	42	36	43	38	42	37	-0.9	-1.4	-0.8	-1.3	55	50	NO	NO	NO	NO	NO
17.1	8895	21 ELAMANG AVENUE KIRRIBILLI	Seventh	NE	43	38	42	36	43	38	42	37	-0.9	-1.4	-0.8	-1.3	55	50	NO	NO	NO	NO	NO
17.1	8895	21 ELAMANG AVENUE KIRRIBILLI	Seventh	SE	42	38	42	36	43	38	42	37	-0.8	-1.3	-0.8	-1.3	55	50	NO	NO	NO	NO	NO
17.1	8895	21 ELAMANG AVENUE KIRRIBILLI	Eighth	NE	51	47	51	45	51	47	51	46	-0.6	-1.4	-0.5	-1.4	60	55	NO	NO	NO	NO	NO
17.1	8895	21 ELAMANG AVENUE KIRRIBILLI	Eighth	NW	55	51	55	49	56	51	55	50	-0.5	-1.4	-0.5	-1.4	60	55	NO	NO	NO	NO	NO
17.1	8895	21 ELAMANG AVENUE KIRRIBILLI	Eighth	SW	55	50	54	49	55	50	55	49	-0.6	-1.3	-0.6	-1.3	60	55	NO	NO	NO	NO	NO
17.1	8895	21 ELAMANG AVENUE KIRRIBILLI	Eighth	SE	46	42	45	40	47	42	46	41	-0.9	-1.4	-0.9	-1.3	59	54	NO	NO	NO	NO	NO
17.1	8895	21 ELAMANG AVENUE KIRRIBILLI	Eighth	NE	46	42	46	40	47	42	46	41	-0.8	-1.3	-0.7	-1.2	59	54	NO	NO	NO	NO	NO
17.1	8895	21 ELAMANG AVENUE KIRRIBILLI	Eighth	SE	46	42	45	40	47	42	46	41	-0.9	-1.4	-0.8	-1.3	59	54	NO	NO	NO	NO	NO
17.1	8895	21 ELAMANG AVENUE KIRRIBILLI	Ground	NE	44	40	43	38	44	40	43	38	-1.1	-1.9	-1.0	-1.8	56	52	NO	NO	NO	NO	NO
17.1	8895	21 ELAMANG AVENUE KIRRIBILLI	Ground	NW	48	44	48	42	49	44	48	43	-0.7	-1.4	-0.7	-1.3	60	55	NO	NO	NO	NO	NO
17.1	8895	21 ELAMANG AVENUE KIRRIBILLI	Ground	NE	36	31	35	30	36	31	35	30	-0.8	-0.9	-0.8	-1.2	48	43	NO	NO	NO	NO	NO
17.1	8895	21 ELAMANG AVENUE KIRRIBILLI	Ground	SE	36	31	35	30	36	31	35	30	-0.8	-0.8	-0.7	-1.2	48	43	NO	NO	NO	NO	NO
17.1	8904	113A CARABELLA STREET KIRRIBILLI	First	NW	51	46	49	44	51	46	50	45	-1.3	-1.7	-1.2	-1.6	60	55	NO	NO	NO	NO	NO
17.1	8904	113A CARABELLA STREET KIRRIBILLI	First	SW	57	52	56	50	57	53	56	51	-1.3	-1.9	-1.3	-1.9	60	55	NO	NO	NO	NO	NO
17.1	8904	113A CARABELLA STREET KIRRIBILLI	First	SE	47	42	46	41	48	43	46	41	-1.2	-1.7	-1.2	-1.6	60	55	NO	NO	NO	NO	NO
17.1	8904	113A CARABELLA STREET KIRRIBILLI	First	NE	53	49	52	47	53	49	52	47	-1.1	-1.8	-1.0	-1.7	60	55	NO	NO	NO	NO	NO
17.1	8904	113A CARABELLA STREET KIRRIBILLI	First	NW	51	46	49	44	51	46	50	45	-1.3	-1.7	-1.2	-1.6	60	55	NO	NO	NO	NO	NO
17.1	8904	113A CARABELLA STREET KIRRIBILLI	Second	NW	59	54	57	52	59	54	58	52	-1.3	-1.8	-1.3	-1.9	60	55	NO	NO	NO	NO	NO
17.1	8904	113A CARABELLA STREET KIRRIBILLI	Second	SW	58	54	57	52	59	54	58	52	-1.2	-1.8	-1.2	-1.8	60	55	NO	NO	NO	NO	NO
17.1	8904	113A CARABELLA STREET KIRRIBILLI	Second	SE	51	46	50	44	51	47	50	45	-1.2	-1.7	-1.2	-1.6	60	55	NO	NO	NO	NO	NO
17.1	8904	113A CARABELLA STREET KIRRIBILLI	Second	NE	56	51	55	50	56	52	56	50	-0.9	-1.6	-0.8	-1.6	60	55	NO	NO	NO	NO	NO
17.1	8904	113A CARABELLA STREET KIRRIBILLI	Second	NW	58	54	57	52	59	54	58	52	-1.1	-1.8	-1.1	-1.8	60	55	NO	NO	NO	NO	NO
17.1	8904	113A CARABELLA STREET KIRRIBILLI	Ground	NW	47	42	46	40	47	43	46	41	-1.2	-1.7	-1.2	-1.7	59	55	NO	NO	NO	NO	NO
17.1	8904	113A CARABELLA STREET KIRRIBILLI	Ground	SW	56	51	54	49	56	51	55	49	-1.4	-2.1	-1.4	-2.1	60	55	NO	NO	NO	NO	NO
17.1	8904	113A CARABELLA STREET KIRRIBILLI	Ground	SE	45	40	43	38	45	40	44	39	-1.2	-1.8	-1.2	-1.6	57	52	NO	NO	NO	NO	NO

NCA	Receiver ID	Address	Floor Level	Facade	Opening Year 2027				Design Year 2037				Increase (Do Smthng - Do Nothing)				NCG project road noise criteria		Do noise levels exceed the cumulative limit with project roads adding ≥2dB to the total noise levels?		Is the contribution from the road project Acute?		Consider further treatment?
					Do Nothing		Do Smthng		Do Nothing		Do Smthng		Opening Year 2027		Design Year 2037								
					Day	Night	Day	Night	Day	Night	Day	Night	Day	Night	Day	Night	Day	Night	Day	Night	$L_{Aeq,15hr}$ ≥ 65dB	$L_{Aeq,9hr}$ ≥ 60dB	
17.1	8904	113A CARABELLA STREET KIRRIBILLI	Ground	NE	51	46	50	45	51	47	50	45	-1.0	-1.7	-1.0	-1.7	60	55	NO	NO	NO	NO	NO
17.1	8904	113A CARABELLA STREET KIRRIBILLI	Ground	NW	47	42	46	40	47	43	46	41	-1.3	-1.7	-1.2	-1.6	59	55	NO	NO	NO	NO	NO
17.1	8905	64 CARABELLA STREET KIRRIBILLI	Ground	NE	52	48	51	46	53	48	51	46	-1.3	-1.9	-1.3	-1.8	60	55	NO	NO	NO	NO	NO
17.1	8905	64 CARABELLA STREET KIRRIBILLI	Ground	NW	51	46	50	44	51	47	50	45	-1.3	-1.8	-1.3	-1.6	60	55	NO	NO	NO	NO	NO
17.1	8905	64 CARABELLA STREET KIRRIBILLI	Ground	SE	51	47	50	45	52	47	51	45	-1.2	-1.7	-1.2	-1.6	60	55	NO	NO	NO	NO	NO
17.1	8916	66 CARABELLA STREET KIRRIBILLI	First	NE	53	49	52	47	54	49	52	47	-1.5	-2.1	-1.5	-2.1	60	55	NO	NO	NO	NO	NO
17.1	8916	66 CARABELLA STREET KIRRIBILLI	First	NW	50	45	49	43	51	46	49	44	-1.4	-1.9	-1.4	-1.8	60	55	NO	NO	NO	NO	NO
17.1	8916	66 CARABELLA STREET KIRRIBILLI	First	SW	60	55	59	54	61	56	60	54	-1.1	-1.6	-1.1	-1.5	60	55	NO	NO	NO	NO	NO
17.1	8916	66 CARABELLA STREET KIRRIBILLI	First	SE	53	49	52	47	54	49	52	47	-1.4	-1.8	-1.3	-1.7	60	55	NO	NO	NO	NO	NO
17.1	8916	66 CARABELLA STREET KIRRIBILLI	Ground	NE	50	46	49	44	51	46	49	44	-1.5	-2.3	-1.5	-2.2	60	55	NO	NO	NO	NO	NO
17.1	8916	66 CARABELLA STREET KIRRIBILLI	Ground	NW	47	42	46	41	47	43	46	41	-1.3	-1.8	-1.3	-1.8	59	55	NO	NO	NO	NO	NO
17.1	8916	66 CARABELLA STREET KIRRIBILLI	Ground	SW	58	53	56	51	58	53	57	52	-1.3	-1.7	-1.2	-1.6	60	55	NO	NO	NO	NO	NO
17.1	8916	66 CARABELLA STREET KIRRIBILLI	Ground	SE	50	45	48	43	50	45	49	43	-1.3	-1.7	-1.3	-1.7	60	55	NO	NO	NO	NO	NO
17.1	8917	115 CARABELLA STREET KIRRIBILLI	First	NE	52	48	51	46	53	48	51	46	-1.2	-1.7	-1.1	-1.7	60	55	NO	NO	NO	NO	NO
17.1	8917	115 CARABELLA STREET KIRRIBILLI	First	NW	53	48	52	46	53	48	52	47	-1.2	-1.7	-1.2	-1.6	60	55	NO	NO	NO	NO	NO
17.1	8917	115 CARABELLA STREET KIRRIBILLI	First	SW	57	52	55	50	57	53	56	50	-1.6	-2.1	-1.6	-2.2	60	55	NO	NO	NO	NO	NO
17.1	8917	115 CARABELLA STREET KIRRIBILLI	First	SE	51	46	50	44	51	46	50	45	-1.2	-1.7	-1.2	-1.6	60	55	NO	NO	NO	NO	NO
17.1	8917	115 CARABELLA STREET KIRRIBILLI	Ground	NE	48	43	47	42	48	44	48	42	-1.0	-1.5	-0.9	-1.5	60	55	NO	NO	NO	NO	NO
17.1	8917	115 CARABELLA STREET KIRRIBILLI	Ground	NW	49	44	47	42	49	44	48	43	-1.2	-1.7	-1.2	-1.6	60	55	NO	NO	NO	NO	NO
17.1	8917	115 CARABELLA STREET KIRRIBILLI	Ground	SW	55	51	54	48	56	51	54	49	-1.5	-2.3	-1.5	-2.2	60	55	NO	NO	NO	NO	NO
17.1	8917	115 CARABELLA STREET KIRRIBILLI	Ground	SE	47	42	46	41	48	43	46	41	-1.2	-1.7	-1.2	-1.6	60	55	NO	NO	NO	NO	NO
17.1	8925	68 CARABELLA STREET KIRRIBILLI	First	NE	56	51	53	48	56	51	53	48	-2.5	-3.3	-2.5	-3.3	60	55	NO	NO	NO	NO	NO
17.1	8925	68 CARABELLA STREET KIRRIBILLI	First	NW	51	46	49	44	51	46	50	44	-1.5	-1.9	-1.5	-1.8	60	55	NO	NO	NO	NO	NO
17.1	8925	68 CARABELLA STREET KIRRIBILLI	First	SW	58	53	56	51	58	53	57	51	-1.5	-2.0	-1.5	-2.0	60	55	NO	NO	NO	NO	NO
17.1	8925	68 CARABELLA STREET KIRRIBILLI	First	SE	50	45	49	43	50	46	49	44	-1.5	-1.9	-1.3	-1.8	60	55	NO	NO	NO	NO	NO
17.1	8925	68 CARABELLA STREET KIRRIBILLI	Second	NE	57	53	55	50	58	53	56	50	-2.0	-2.7	-2.0	-2.7	60	55	NO	NO	NO	NO	NO
17.1	8925	68 CARABELLA STREET KIRRIBILLI	Second	NW	54	50	53	48	55	50	53	48	-1.5	-1.9	-1.5	-1.9	60	55	NO	NO	NO	NO	NO
17.1	8925	68 CARABELLA STREET KIRRIBILLI	Second	SW	62	57	60	55	62	57	61	55	-1.1	-1.7	-1.1	-1.6	60	55	NO	NO	NO	NO	NO
17.1	8925	68 CARABELLA STREET KIRRIBILLI	Second	SE	55	50	53	48	55	50	54	48	-1.4	-1.9	-1.4	-1.8	60	55	NO	NO	NO	NO	NO
17.1	8925	68 CARABELLA STREET KIRRIBILLI	Ground	NE	54	49	51	45	54	50	51	46	-3.1	-4.0	-3.1	-4.0	60	55	NO	NO	NO	NO	NO
17.1	8925	68 CARABELLA STREET KIRRIBILLI	Ground	NW	48	43	47	41	48	44	47	42	-1.4	-1.9	-1.4	-1.8	60	55	NO	NO	NO	NO	NO
17.1	8925	68 CARABELLA STREET KIRRIBILLI	Ground	SE	47	43	46	41	48	43	46	41	-1.4	-1.9	-1.4	-1.8	60	55	NO	NO	NO	NO	NO
17.1	8928	23 ELAMANG AVENUE KIRRIBILLI	First	NW	44	39	43	38	44	39	43	38	-0.9	-1.4	-0.9	-1.3	56	51	NO	NO	NO	NO	NO
17.1	8928	23 ELAMANG AVENUE KIRRIBILLI	First	SW	47	42	46	41	47	42	46	41	-0.8	-1.3	-0.7	-1.3	59	54	NO	NO	NO	NO	NO
17.1	8928	23 ELAMANG AVENUE KIRRIBILLI	First	SE	45	41	45	39	46	41	45	40	-0.9	-1.5	-0.8	-1.3	58	53	NO	NO	NO	NO	NO
17.1	8928	23 ELAMANG AVENUE KIRRIBILLI	First	NE	46	42	45	40	47	42	46	41	-0.9	-1.4	-0.8	-1.3	59	54	NO	NO	NO	NO	NO
17.1	8928	23 ELAMANG AVENUE KIRRIBILLI	First	E	46	41	45	40	46	41	45	40	-0.9	-1.5	-0.9	-1.3	58	53	NO	NO	NO	NO	NO
17.1	8928	23 ELAMANG AVENUE KIRRIBILLI	First	NE	46	41	45	40	46	42	46	41	-0.9	-1.4	-0.8	-1.2	58	54	NO	NO	NO	NO	NO
17.1	8928	23 ELAMANG AVENUE KIRRIBILLI	First	NW	44	40	44	38	45	40	44	39	-0.8	-1.4	-0.8	-1.3	57	52	NO	NO	NO	NO	NO
17.1	8928	23 ELAMANG AVENUE KIRRIBILLI	Ground	NW	41	37	40	35	42	37	41	36	-0.9	-1.4	-0.8	-1.4	54	49	NO	NO	NO	NO	NO
17.1	8928	23 ELAMANG AVENUE KIRRIBILLI	Ground	SE	41	37	41	36	42	37	42	36	-0.3	-0.8	-0.3	-0.7	54	49	NO	NO	NO	NO	NO
17.1	8928	23 ELAMANG AVENUE KIRRIBILLI	Ground	NE	43	38	42	37	43	39	42	37	-0.8	-1.4	-0.8	-1.3	55	51	NO	NO	NO	NO	NO
17.1	8928	23 ELAMANG AVENUE KIRRIBILLI	Ground	E	42	38	42	36	43	38	42	37	-0.8	-1.4	-0.7	-1.3	55	50	NO	NO	NO	NO	NO
17.1	8928	23 ELAMANG AVENUE KIRRIBILLI	Ground	NE	43	38	42	37	43	39	43	37	-0.8	-1.4	-0.8	-1.3	55	51	NO	NO	NO	NO	NO
17.1	8928	23 ELAMANG AVENUE KIRRIBILLI	Ground	NW	42	37	41	36	42	38	41	36	-0.9	-1.4	-0.9	-1.3	54	50	NO	NO	NO	NO	NO
17.1	8929	70 CARABELLA STREET KIRRIBILLI	First	NE	56	51	54	48	56	52	54	48	-2.4	-3.3	-2.4	-3.3	60	55	NO	NO	NO	NO	NO
17.1	8929	70 CARABELLA STREET KIRRIBILLI	First	SW	55	50	53	48	55	50	54	49	-1.5	-2.0	-1.5	-1.9	60	55	NO	NO	NO	NO	NO
17.1	8929	70 CARABELLA STREET KIRRIBILLI	First	SE	51	46	49	44	51	47	50	45	-1.5	-2.0	-1.4	-1.9	60	55	NO	NO	NO	NO	NO
17.1	8929	70 CARABELLA STREET KIRRIBILLI	Second	NE	58	53	56	51	58	54	56	51	-1.8	-2.6	-1.8	-2.7	60	55	NO	NO	NO	NO	NO
17.1	8929	70 CARABELLA STREET KIRRIBILLI	Second	SW	60	55	58	52	60	55	58	53	-1.9	-2.5	-1.9	-2.6	60	55	NO	NO	NO	NO	NO
17.1	8929	70 CARABELLA STREET KIRRIBILLI	Second	SE	55	50	53	48	55	50	53	48	-1.5	-1.9	-1.5	-1.8	60	55	NO	NO	NO	NO	NO
17.1	8929	70 CARABELLA STREET KIRRIBILLI	Ground	NE	54	50	51	46	55	50	52	46	-3.1	-3.8	-3.1	-3.8	60	55	NO	NO	NO	NO	NO
17.1	8929	70 CARABELLA STREET KIRRIBILLI	Ground	SW	51	46	49	44	51	46	50	45	-1.3	-1.8	-1.3	-1.7	60	55	NO	NO	NO	NO	NO
17.1	8929	70 CARABELLA STREET KIRRIBILLI	Ground	SE	48	43	47	42	49	44	47	42	-1.4	-1.9	-1.4	-1.8	60	55	NO	NO	NO	NO	NO
17.1	8930	72 CARABELLA STREET KIRRIBILLI	First	SE	53	48	51	46	53	48	51	46	-1.6	-2.0	-1.6	-2.0	60	55	NO	NO	NO	NO	NO
17.1	8930	72 CARABELLA STREET KIRRIBILLI	First	NE	55	51	53	48	56	51	53	48	-2.5	-3.3	-2.5	-3.3	60	55	NO	NO	NO	NO	NO
17.1	8930	72 CARABELLA STREET KIRRIBILLI	First	NW	55	50	53	48	55	50	54	49	-1.4	-1.9	-1.4	-1.8	60	55	NO	NO	NO	NO	NO
17.1	8930	72 CARABELLA STREET KIRRIBILLI	First	SW	57	52	56	51	58	53	56	51	-1.3	-1.7	-1.2	-1.7	60	55	NO	NO	NO	NO	NO
17.1	8930	72 CARABELLA STREET KIRRIBILLI	Second	SE	57	52	55	50	57	52	55	50	-1.9	-2.4	-1.9	-2.3	60	55	NO	NO	NO	NO	NO
17.1	8930	72 CARABELLA STREET KIRRIBILLI	Second	NE	58	53	56	51	58	54	57	51	-1.6	-2.4	-1.6	-2.4	60	55	NO	NO	NO	NO	NO
17.1	8930	72 CARABELLA STREET KIRRIBILLI	Second	NW	64	59	62	57	64	59	63	57	-1.3	-1.9	-1.3	-1.9	60	55	NO	NO	NO	NO	NO
17.1	8930	72 CARABELLA STREET KIRRIBILLI	Second	SW	64	59	62	57	64	59	63	57	-1.4	-2.0	-1.4	-2.0	60	55	NO	NO	NO	NO	NO

NCA	Receiver ID	Address	Floor Level	Facade	Opening Year 2027				Design Year 2037				Increase (Do Smthng - Do Nothing)				NCG project road noise criteria		Do noise levels exceed the cumulative limit with project roads adding ≥2dB to the total noise levels?		Is the contribution from the road project Acute?		Consider further treatment?
					Do Nothing		Do Smthng		Do Nothing		Do Smthng		Opening Year 2027		Design Year 2037								
					Day	Night	Day	Night	Day	Night	Day	Night	Day	Night	Day	Night	Day	Night	Day	Night	$L_{Aeq,15hr}$ ≥ 65dB	$L_{Aeq,9hr}$ ≥ 60dB	
17.1	8930	72 CARABELLA STREET KIRRIBILLI	Ground	SE	49	44	48	43	50	45	48	43	-1.4	-1.8	-1.4	-1.8	60	55	NO	NO	NO	NO	NO
17.1	8930	72 CARABELLA STREET KIRRIBILLI	Ground	NE	52	48	51	45	52	48	51	46	-1.4	-2.2	-1.4	-2.2	60	55	NO	NO	NO	NO	NO
17.1	8930	72 CARABELLA STREET KIRRIBILLI	Ground	NW	51	46	49	44	51	46	50	44	-1.4	-1.8	-1.3	-1.8	60	55	NO	NO	NO	NO	NO
17.1	8930	72 CARABELLA STREET KIRRIBILLI	Ground	SW	51	47	50	45	52	47	51	45	-1.2	-1.7	-1.2	-1.6	60	55	NO	NO	NO	NO	NO
17.1	8931	117 CARABELLA STREET KIRRIBILLI	First	SW	56	51	54	49	56	52	55	49	-1.6	-2.4	-1.6	-2.4	60	55	NO	NO	NO	NO	NO
17.1	8931	117 CARABELLA STREET KIRRIBILLI	First	SE	51	46	50	45	51	47	50	45	-1.3	-1.7	-1.2	-1.7	60	55	NO	NO	NO	NO	NO
17.1	8931	117 CARABELLA STREET KIRRIBILLI	First	NE	52	47	51	46	52	48	51	46	-1.0	-1.5	-0.9	-1.4	60	55	NO	NO	NO	NO	NO
17.1	8931	117 CARABELLA STREET KIRRIBILLI	Ground	SE	47	43	46	41	48	43	47	41	-1.3	-1.7	-1.3	-1.6	60	55	NO	NO	NO	NO	NO
17.1	8931	117 CARABELLA STREET KIRRIBILLI	Ground	NE	48	44	48	43	49	44	48	43	-0.8	-1.3	-0.8	-1.2	60	55	NO	NO	NO	NO	NO
17.1	8937	22 ELAMANG AVENUE KIRRIBILLI	First	NW	49	44	48	42	49	44	48	43	-1.2	-1.7	-1.1	-1.6	60	55	NO	NO	NO	NO	NO
17.1	8937	22 ELAMANG AVENUE KIRRIBILLI	First	SE	45	40	44	39	45	40	44	39	-0.9	-1.4	-0.8	-1.3	57	52	NO	NO	NO	NO	NO
17.1	8937	22 ELAMANG AVENUE KIRRIBILLI	First	NE	49	45	48	43	50	45	49	44	-1.0	-1.6	-0.8	-1.6	60	55	NO	NO	NO	NO	NO
17.1	8937	22 ELAMANG AVENUE KIRRIBILLI	First	NW	49	44	48	43	49	45	49	43	-0.9	-1.4	-0.8	-1.3	60	55	NO	NO	NO	NO	NO
17.1	8937	22 ELAMANG AVENUE KIRRIBILLI	Second	NW	51	47	50	45	52	47	51	45	-1.2	-1.8	-1.1	-1.8	60	55	NO	NO	NO	NO	NO
17.1	8937	22 ELAMANG AVENUE KIRRIBILLI	Second	SW	48	44	47	42	49	44	48	43	-1.1	-1.7	-1.1	-1.5	60	55	NO	NO	NO	NO	NO
17.1	8937	22 ELAMANG AVENUE KIRRIBILLI	Second	SE	48	43	47	41	48	43	47	42	-0.9	-1.4	-0.9	-1.3	60	55	NO	NO	NO	NO	NO
17.1	8937	22 ELAMANG AVENUE KIRRIBILLI	Second	NE	52	47	51	45	52	47	51	46	-0.9	-1.6	-0.8	-1.6	60	55	NO	NO	NO	NO	NO
17.1	8937	22 ELAMANG AVENUE KIRRIBILLI	Second	NW	52	48	51	46	53	48	52	47	-0.8	-1.5	-0.7	-1.4	60	55	NO	NO	NO	NO	NO
17.1	8937	22 ELAMANG AVENUE KIRRIBILLI	Ground	NW	46	41	45	40	46	42	45	40	-1.3	-1.8	-1.2	-1.6	58	54	NO	NO	NO	NO	NO
17.1	8937	22 ELAMANG AVENUE KIRRIBILLI	Ground	NE	47	43	46	41	47	43	47	42	-0.8	-1.6	-0.7	-1.4	59	55	NO	NO	NO	NO	NO
17.1	8937	22 ELAMANG AVENUE KIRRIBILLI	Ground	NW	46	41	45	39	46	41	45	40	-0.9	-1.4	-0.9	-1.4	58	53	NO	NO	NO	NO	NO
17.1	8938	72A CARABELLA STREET KIRRIBILLI	First	NE	57	53	56	50	58	53	56	51	-1.6	-2.4	-1.6	-2.4	60	55	NO	NO	NO	NO	NO
17.1	8938	72A CARABELLA STREET KIRRIBILLI	First	NW	61	56	60	55	62	57	60	55	-1.1	-1.6	-1.1	-1.7	60	55	NO	NO	NO	NO	NO
17.1	8938	72A CARABELLA STREET KIRRIBILLI	First	SW	54	50	53	48	55	50	53	48	-1.4	-1.9	-1.4	-1.9	60	55	NO	NO	NO	NO	NO
17.1	8938	72A CARABELLA STREET KIRRIBILLI	First	SE	54	49	53	48	55	50	53	48	-1.4	-1.9	-1.4	-1.8	60	55	NO	NO	NO	NO	NO
17.1	8938	72A CARABELLA STREET KIRRIBILLI	Ground	NE	54	50	52	47	55	50	53	47	-2.1	-2.8	-2.1	-2.9	60	55	NO	NO	NO	NO	NO
17.1	8938	72A CARABELLA STREET KIRRIBILLI	Ground	NW	53	48	52	46	53	49	52	47	-1.3	-1.8	-1.3	-1.7	60	55	NO	NO	NO	NO	NO
17.1	8938	72A CARABELLA STREET KIRRIBILLI	Ground	SE	50	45	49	44	51	46	49	44	-1.4	-1.8	-1.4	-1.8	60	55	NO	NO	NO	NO	NO
17.1	8944	117A CARABELLA STREET KIRRIBILLI	First	NW	57	52	55	50	57	52	56	50	-1.4	-2.1	-1.4	-2.2	60	55	NO	NO	NO	NO	NO
17.1	8944	117A CARABELLA STREET KIRRIBILLI	First	SW	56	52	55	49	57	52	55	50	-1.5	-2.2	-1.5	-2.3	60	55	NO	NO	NO	NO	NO
17.1	8944	117A CARABELLA STREET KIRRIBILLI	First	NE	54	49	53	48	54	50	53	48	-1.0	-1.8	-1.0	-1.7	60	55	NO	NO	NO	NO	NO
17.1	8944	117A CARABELLA STREET KIRRIBILLI	First	NW	55	51	54	49	56	51	55	50	-1.0	-1.6	-1.0	-1.5	60	55	NO	NO	NO	NO	NO
17.1	8944	117A CARABELLA STREET KIRRIBILLI	Ground	NW	55	50	54	48	55	51	54	49	-1.1	-2.0	-1.1	-1.9	60	55	NO	NO	NO	NO	NO
17.1	8944	117A CARABELLA STREET KIRRIBILLI	Ground	SW	55	50	53	48	56	51	54	48	-1.7	-2.4	-1.7	-2.4	60	55	NO	NO	NO	NO	NO
17.1	8944	117A CARABELLA STREET KIRRIBILLI	Ground	NE	50	46	49	44	51	46	50	44	-1.0	-1.6	-0.9	-1.6	60	55	NO	NO	NO	NO	NO
17.1	8944	117A CARABELLA STREET KIRRIBILLI	Ground	NW	53	48	51	46	53	48	52	47	-1.1	-1.6	-1.1	-1.5	60	55	NO	NO	NO	NO	NO
17.1	8949	25 ELAMANG AVENUE KIRRIBILLI	First	NE	46	41	45	40	46	42	45	40	-0.9	-1.4	-0.8	-1.3	58	54	NO	NO	NO	NO	NO
17.1	8949	25 ELAMANG AVENUE KIRRIBILLI	First	SE	46	41	45	40	46	41	45	40	-0.9	-1.4	-0.8	-1.3	58	53	NO	NO	NO	NO	NO
17.1	8949	25 ELAMANG AVENUE KIRRIBILLI	First	NE	49	45	49	43	49	45	49	44	-0.6	-1.4	-0.6	-1.3	60	55	NO	NO	NO	NO	NO
17.1	8949	25 ELAMANG AVENUE KIRRIBILLI	First	NW	50	45	49	44	50	45	49	44	-0.9	-1.5	-0.8	-1.3	60	55	NO	NO	NO	NO	NO
17.1	8949	25 ELAMANG AVENUE KIRRIBILLI	First	SW	49	45	48	43	50	45	49	44	-0.8	-1.4	-0.7	-1.3	60	55	NO	NO	NO	NO	NO
17.1	8949	25 ELAMANG AVENUE KIRRIBILLI	First	NW	49	45	48	43	50	45	49	44	-0.8	-1.4	-0.8	-1.3	60	55	NO	NO	NO	NO	NO
17.1	8949	25 ELAMANG AVENUE KIRRIBILLI	First	NE	48	43	47	42	48	44	47	42	-0.9	-1.5	-0.8	-1.4	60	55	NO	NO	NO	NO	NO
17.1	8949	25 ELAMANG AVENUE KIRRIBILLI	First	NW	49	44	48	43	49	45	49	43	-0.7	-1.3	-0.6	-1.3	60	55	NO	NO	NO	NO	NO
17.1	8949	25 ELAMANG AVENUE KIRRIBILLI	First	SW	50	45	49	44	50	45	49	44	-0.6	-1.3	-0.5	-1.2	60	55	NO	NO	NO	NO	NO
17.1	8949	25 ELAMANG AVENUE KIRRIBILLI	First	NW	50	45	49	44	51	46	50	44	-0.8	-1.5	-0.8	-1.5	60	55	NO	NO	NO	NO	NO
17.1	8949	25 ELAMANG AVENUE KIRRIBILLI	First	SW	50	46	49	44	51	46	50	44	-0.9	-1.7	-0.9	-1.7	60	55	NO	NO	NO	NO	NO
17.1	8949	25 ELAMANG AVENUE KIRRIBILLI	First	SE	46	41	45	40	46	41	45	40	-0.8	-1.5	-0.8	-1.3	58	53	NO	NO	NO	NO	NO
17.1	8949	25 ELAMANG AVENUE KIRRIBILLI	Ground	SE	43	38	42	37	43	38	42	37	-0.9	-1.4	-0.8	-1.3	55	50	NO	NO	NO	NO	NO
17.1	8949	25 ELAMANG AVENUE KIRRIBILLI	Ground	NE	47	43	47	41	47	43	47	42	-0.6	-1.5	-0.6	-1.4	59	55	NO	NO	NO	NO	NO
17.1	8949	25 ELAMANG AVENUE KIRRIBILLI	Ground	NW	46	42	45	40	47	42	46	41	-0.9	-1.5	-0.9	-1.3	59	54	NO	NO	NO	NO	NO
17.1	8949	25 ELAMANG AVENUE KIRRIBILLI	Ground	SW	48	43	47	42	48	43	47	42	-0.7	-1.3	-0.7	-1.2	60	55	NO	NO	NO	NO	NO
17.1	8949	25 ELAMANG AVENUE KIRRIBILLI	Ground	NW	47	42	46	41	47	43	47	42	-0.7	-1.3	-0.7	-1.2	59	55	NO	NO	NO	NO	NO
17.1	8949	25 ELAMANG AVENUE KIRRIBILLI	Ground	NE	45	40	44	39	45	41	44	39	-0.9	-1.5	-0.7	-1.4	57	53	NO	NO	NO	NO	NO
17.1	8949	25 ELAMANG AVENUE KIRRIBILLI	Ground	NW	48	43	47	42	48	43	47	42	-0.7	-1.2	-0.7	-1.2	60	55	NO	NO	NO	NO	NO
17.1	8951	74 CARABELLA STREET KIRRIBILLI	Ground	NE	53	48	52	46	53	49	52	47	-1.2	-1.7	-1.2	-1.6	60	55	NO	NO	NO	NO	NO
17.1	8951	74 CARABELLA STREET KIRRIBILLI	Ground	SE	53	48	51	46	53	48	52	47	-1.3	-1.8	-1.3	-1.7	60	55	NO	NO	NO	NO	NO
17.1	8951	74 CARABELLA STREET KIRRIBILLI	Ground	NE	57	52	55	49	57	53	55	50	-2.2	-2.9	-2.2	-3.0	60	55	NO	NO	NO	NO	NO
17.1	8951	74 CARABELLA STREET KIRRIBILLI	Ground	NW	54	50	53	48	55	50	53	48	-1.4	-1.9	-1.4	-1.8	60	55	NO	NO	NO	NO	NO
17.1	8951	74 CARABELLA STREET KIRRIBILLI	Ground	SW	58	53	56	51	58	53	56	51	-1.5	-2.0	-1.5	-2.0	60	55	NO	NO	NO	NO	NO
17.1	8951	74 CARABELLA STREET KIRRIBILLI	Ground	SE	54	49	52	47	54	49	53	47	-1.3	-1.7	-1.3	-1.7	60	55	NO	NO	NO	NO	NO
17.1	8952	24 ELAMANG AVENUE KIRRIBILLI	First	NE	50	46	50	44	51	46	50	45	-0.7	-1.4	-0.6	-1.3	60	55	NO	NO	NO	NO	NO

NCA	Receiver ID	Address	Floor Level	Facade	Opening Year 2027				Design Year 2037				Increase (Do Smthng - Do Nothing)				NCG project road noise criteria		Do noise levels exceed the cumulative limit with project roads adding ≥2dB to the total noise levels?		Is the contribution from the road project Acute?		Consider further treatment?
					Do Nothing		Do Smthng		Do Nothing		Do Smthng		Opening Year 2027		Design Year 2037								
					Day	Night	Day	Night	Day	Night	Day	Night	Day	Night	Day	Night	Day	Night	Day	Night	$L_{Aeq,15hr} \geq 65dB$	$L_{Aeq,9hr} \geq 60dB$	
17.1	8952	24 ELAMANG AVENUE KIRRIBILLI	First	NW	48	44	47	42	49	44	47	42	-1.2	-1.7	-1.1	-1.6	60	55	NO	NO	NO	NO	NO
17.1	8952	24 ELAMANG AVENUE KIRRIBILLI	First	SW	47	43	46	41	48	43	47	41	-1.2	-1.8	-1.1	-1.7	60	55	NO	NO	NO	NO	NO
17.1	8952	24 ELAMANG AVENUE KIRRIBILLI	First	SE	47	43	46	41	48	43	47	42	-1.0	-1.6	-1.0	-1.5	60	55	NO	NO	NO	NO	NO
17.1	8952	24 ELAMANG AVENUE KIRRIBILLI	Ground	NE	48	44	48	43	49	44	48	43	-0.6	-1.4	-0.5	-1.2	60	55	NO	NO	NO	NO	NO
17.1	8952	24 ELAMANG AVENUE KIRRIBILLI	Ground	NW	46	41	44	39	46	41	45	40	-1.2	-1.7	-1.2	-1.6	58	53	NO	NO	NO	NO	NO
17.1	8952	24 ELAMANG AVENUE KIRRIBILLI	Ground	SE	45	40	44	38	45	40	44	39	-1.0	-1.5	-1.0	-1.5	57	52	NO	NO	NO	NO	NO
17.1	8954	29 ELAMANG AVENUE KIRRIBILLI	First	S	50	45	49	43	50	45	49	44	-1.0	-1.6	-1.0	-1.7	60	55	NO	NO	NO	NO	NO
17.1	8954	29 ELAMANG AVENUE KIRRIBILLI	First	E	43	39	42	37	44	39	43	38	-0.9	-1.4	-0.8	-1.3	56	51	NO	NO	NO	NO	NO
17.1	8954	29 ELAMANG AVENUE KIRRIBILLI	First	N	51	46	50	45	51	46	51	45	-0.4	-1.3	-0.4	-1.3	60	55	NO	NO	NO	NO	NO
17.1	8954	29 ELAMANG AVENUE KIRRIBILLI	First	W	51	46	50	45	51	47	51	45	-0.7	-1.4	-0.6	-1.4	60	55	NO	NO	NO	NO	NO
17.1	8954	29 ELAMANG AVENUE KIRRIBILLI	Second	S	51	46	50	44	51	47	50	45	-0.9	-1.7	-0.9	-1.6	60	55	NO	NO	NO	NO	NO
17.1	8954	29 ELAMANG AVENUE KIRRIBILLI	Second	E	46	42	46	40	47	42	46	41	-0.8	-1.3	-0.7	-1.3	59	54	NO	NO	NO	NO	NO
17.1	8954	29 ELAMANG AVENUE KIRRIBILLI	Second	N	52	47	51	46	52	48	52	46	-0.6	-1.4	-0.5	-1.3	60	55	NO	NO	NO	NO	NO
17.1	8954	29 ELAMANG AVENUE KIRRIBILLI	Second	W	52	47	51	46	52	48	52	46	-0.7	-1.4	-0.6	-1.4	60	55	NO	NO	NO	NO	NO
17.1	8954	29 ELAMANG AVENUE KIRRIBILLI	Ground	S	49	44	48	42	49	44	48	43	-0.9	-1.6	-0.9	-1.6	60	55	NO	NO	NO	NO	NO
17.1	8954	29 ELAMANG AVENUE KIRRIBILLI	Ground	E	41	36	40	35	41	37	41	35	-0.9	-1.4	-0.8	-1.3	53	49	NO	NO	NO	NO	NO
17.1	8954	29 ELAMANG AVENUE KIRRIBILLI	Ground	N	50	45	49	44	50	46	50	44	-0.5	-1.3	-0.4	-1.4	60	55	NO	NO	NO	NO	NO
17.1	8954	29 ELAMANG AVENUE KIRRIBILLI	Ground	W	50	46	49	44	51	46	50	45	-0.7	-1.4	-0.7	-1.4	60	55	NO	NO	NO	NO	NO
17.1	8956	119 CARABELLA STREET KIRRIBILLI	Ground	NW	47	42	46	41	47	43	46	41	-1.3	-1.7	-1.3	-1.7	59	55	NO	NO	NO	NO	NO
17.1	8956	119 CARABELLA STREET KIRRIBILLI	Ground	SE	51	46	50	44	51	46	50	45	-1.2	-1.7	-1.2	-1.6	60	55	NO	NO	NO	NO	NO
17.1	8956	119 CARABELLA STREET KIRRIBILLI	Ground	NE	52	48	51	46	53	48	52	46	-1.0	-1.7	-1.0	-1.6	60	55	NO	NO	NO	NO	NO
17.1	8956	119 CARABELLA STREET KIRRIBILLI	Ground	NW	47	42	45	40	47	42	46	41	-1.3	-1.8	-1.2	-1.7	59	54	NO	NO	NO	NO	NO
17.1	8957	76 CARABELLA STREET KIRRIBILLI	Ground	SE	55	51	54	48	56	51	54	49	-1.7	-2.1	-1.7	-2.1	60	55	NO	NO	NO	NO	NO
17.1	8957	76 CARABELLA STREET KIRRIBILLI	Ground	NE	57	53	56	50	58	53	56	51	-1.7	-2.6	-1.7	-2.6	60	55	NO	NO	NO	NO	NO
17.1	8957	76 CARABELLA STREET KIRRIBILLI	Ground	NE	58	54	57	51	59	54	57	52	-1.5	-2.3	-1.5	-2.3	60	55	NO	NO	NO	NO	NO
17.1	8957	76 CARABELLA STREET KIRRIBILLI	Ground	NW	56	51	55	49	57	52	55	50	-1.7	-2.2	-1.7	-2.1	60	55	NO	NO	NO	NO	NO
17.1	8957	76 CARABELLA STREET KIRRIBILLI	Ground	SW	59	54	57	52	59	54	58	52	-1.5	-2.0	-1.5	-2.0	60	55	NO	NO	NO	NO	NO
17.1	8957	76 CARABELLA STREET KIRRIBILLI	Ground	NW	58	53	57	52	58	54	57	52	-1.2	-1.7	-1.2	-1.7	60	55	NO	NO	NO	NO	NO
17.1	8957	76 CARABELLA STREET KIRRIBILLI	Ground	SW	60	55	59	53	60	55	59	54	-0.9	-1.5	-0.9	-1.5	60	55	NO	NO	NO	NO	NO
17.1	8957	76 CARABELLA STREET KIRRIBILLI	Ground	SE	57	53	56	50	58	53	56	51	-1.7	-2.3	-1.7	-2.2	60	55	NO	NO	NO	NO	NO
17.1	8958	27 ELAMANG AVENUE KIRRIBILLI	First	NE	49	44	48	43	49	45	49	44	-0.6	-1.3	-0.5	-1.2	60	55	NO	NO	NO	NO	NO
17.1	8958	27 ELAMANG AVENUE KIRRIBILLI	First	NW	46	41	45	40	46	41	45	40	-0.8	-1.3	-0.8	-1.3	58	53	NO	NO	NO	NO	NO
17.1	8958	27 ELAMANG AVENUE KIRRIBILLI	First	NW	46	41	45	40	46	41	45	40	-0.8	-1.3	-0.8	-1.3	58	53	NO	NO	NO	NO	NO
17.1	8958	27 ELAMANG AVENUE KIRRIBILLI	First	SW	46	42	46	40	47	42	46	41	-0.8	-1.3	-0.8	-1.3	59	54	NO	NO	NO	NO	NO
17.1	8958	27 ELAMANG AVENUE KIRRIBILLI	First	SE	46	41	45	40	46	42	46	40	-0.9	-1.4	-0.8	-1.4	58	54	NO	NO	NO	NO	NO
17.1	8958	27 ELAMANG AVENUE KIRRIBILLI	First	SW	47	42	46	41	47	43	47	41	-0.9	-1.4	-0.8	-1.3	59	55	NO	NO	NO	NO	NO
17.1	8958	27 ELAMANG AVENUE KIRRIBILLI	First	SE	46	41	45	40	46	42	46	40	-0.9	-1.5	-0.8	-1.4	58	54	NO	NO	NO	NO	NO
17.1	8958	27 ELAMANG AVENUE KIRRIBILLI	Ground	NE	47	42	46	41	47	43	46	41	-0.8	-1.6	-0.7	-1.5	59	55	NO	NO	NO	NO	NO
17.1	8958	27 ELAMANG AVENUE KIRRIBILLI	Ground	NW	44	39	43	38	44	39	43	38	-0.9	-1.4	-0.8	-1.2	56	51	NO	NO	NO	NO	NO
17.1	8958	27 ELAMANG AVENUE KIRRIBILLI	Ground	SW	44	39	44	38	45	40	44	39	-0.5	-1.0	-0.5	-0.8	57	52	NO	NO	NO	NO	NO
17.1	8958	27 ELAMANG AVENUE KIRRIBILLI	Ground	SE	43	38	42	37	43	39	43	37	-0.9	-1.4	-0.8	-1.3	55	51	NO	NO	NO	NO	NO
17.1	8958	27 ELAMANG AVENUE KIRRIBILLI	Ground	SW	44	40	43	38	45	40	44	39	-0.9	-1.4	-0.8	-1.3	57	52	NO	NO	NO	NO	NO
17.1	8958	27 ELAMANG AVENUE KIRRIBILLI	Ground	SE	43	38	42	37	43	38	42	37	-0.9	-1.4	-0.8	-1.3	55	50	NO	NO	NO	NO	NO
17.1	8959	31 BURTON STREET KIRRIBILLI	Ground	NE	57	53	56	51	58	53	57	51	-0.7	-1.5	-0.7	-1.5	60	55	NO	NO	NO	NO	NO
17.1	8959	31 BURTON STREET KIRRIBILLI	Ground	N	59	54	59	53	60	55	59	54	-0.5	-1.1	-0.5	-1.2	60	55	NO	NO	NO	NO	NO
17.1	8959	31 BURTON STREET KIRRIBILLI	Ground	NW	59	54	59	53	60	55	59	54	-0.6	-1.2	-0.5	-1.3	60	55	NO	NO	NO	NO	NO
17.1	8959	31 BURTON STREET KIRRIBILLI	Ground	SW	59	54	58	53	59	55	58	53	-1.1	-1.7	-1.1	-1.7	60	55	NO	NO	NO	NO	NO
17.1	8959	31 BURTON STREET KIRRIBILLI	Ground	SE	57	52	56	50	58	53	56	51	-1.5	-2.0	-1.5	-1.9	60	55	NO	NO	NO	NO	NO
17.1	8960	26 ELAMANG AVENUE KIRRIBILLI	First	NE	51	46	50	45	51	47	51	45	-0.8	-1.5	-0.7	-1.4	60	55	NO	NO	NO	NO	NO
17.1	8960	26 ELAMANG AVENUE KIRRIBILLI	First	NW	48	43	47	41	48	43	47	42	-1.2	-1.7	-1.2	-1.7	60	55	NO	NO	NO	NO	NO
17.1	8960	26 ELAMANG AVENUE KIRRIBILLI	First	SE	48	43	47	42	48	44	47	42	-1.2	-1.7	-1.2	-1.7	60	55	NO	NO	NO	NO	NO
17.1	8960	26 ELAMANG AVENUE KIRRIBILLI	Ground	NE	49	45	48	43	49	45	49	44	-0.8	-1.5	-0.7	-1.3	60	55	NO	NO	NO	NO	NO
17.1	8960	26 ELAMANG AVENUE KIRRIBILLI	Ground	NW	45	41	44	39	46	41	44	39	-1.3	-1.8	-1.2	-1.6	58	53	NO	NO	NO	NO	NO
17.1	8960	26 ELAMANG AVENUE KIRRIBILLI	Ground	SE	45	41	44	39	46	41	44	39	-1.3	-1.8	-1.2	-1.6	58	53	NO	NO	NO	NO	NO
17.1	8961	28 ELAMANG AVENUE KIRRIBILLI	First	NE	51	46	49	44	51	46	50	45	-1.1	-1.6	-1.0	-1.5	60	55	NO	NO	NO	NO	NO
17.1	8961	28 ELAMANG AVENUE KIRRIBILLI	First	NW	48	43	47	41	48	43	47	42	-1.2	-1.7	-1.2	-1.6	60	55	NO	NO	NO	NO	NO
17.1	8961	28 ELAMANG AVENUE KIRRIBILLI	First	SW	48	43	47	41	48	44	47	42	-1.2	-1.9	-1.2	-1.7	60	55	NO	NO	NO	NO	NO
17.1	8961	28 ELAMANG AVENUE KIRRIBILLI	First	SE	48	44	47	42	49	44	48	42	-1.2	-1.8	-1.1	-1.6	60	55	NO	NO	NO	NO	NO
17.1	8961	28 ELAMANG AVENUE KIRRIBILLI	Ground	NE	48	43	47	42	48	44	47	42	-1.0	-1.6	-0.9	-1.5	60	55	NO	NO	NO	NO	NO
17.1	8961	28 ELAMANG AVENUE KIRRIBILLI	Ground	NW	46	41	44	39	46	41	45	40	-1.3	-1.7	-1.1	-1.6	58	53	NO	NO	NO	NO	NO
17.1	8961	28 ELAMANG AVENUE KIRRIBILLI	Ground	SE	46	41	44	39	46	41	45	40	-1.2	-1.7	-1.2	-1.7	58	53	NO	NO	NO	NO	NO
17.1	8963	80 CARABELLA STREET KIRRIBILLI	Ground	NE	58	53	56	51	58	53	57	51	-1.3	-2.1	-1.3	-2.1	60	55	NO	NO	NO	NO	NO
17.1	8963	80 CARABELLA STREET KIRRIBILLI	Ground	NW	58	53	57	52	59	54	58	52	-0.8	-1.6	-0.8	-1.7	60	55	NO	NO	NO	NO	NO

NCA	Receiver ID	Address	Floor Level	Facade	Opening Year 2027				Design Year 2037				Increase (Do Smthng - Do Nothing)				NCG project road noise criteria		Do noise levels exceed the cumulative limit with project roads adding ≥2dB to the total noise levels?		Is the contribution from the road project Acute?		Consider further treatment?
					Do Nothing		Do Smthng		Do Nothing		Do Smthng		Opening Year 2027		Design Year 2037								
					Day	Night	Day	Night	Day	Night	Day	Night	Day	Night	Day	Night	Day	Night	Day	Night	$L_{Aeq,15hr} \geq 65dB$	$L_{Aeq,9hr} \geq 60dB$	
17.1	8963	80 CARABELLA STREET KIRRIBILLI	Ground	SW	58	54	57	52	59	54	57	52	-1.5	-2.0	-1.5	-1.9	60	55	NO	NO	NO	NO	NO
17.1	8963	80 CARABELLA STREET KIRRIBILLI	Ground	SE	56	52	55	50	57	52	55	50	-1.5	-2.0	-1.5	-2.0	60	55	NO	NO	NO	NO	NO
17.1	8964	27A ELAMANG AVENUE KIRRIBILLI	Ground	SW	42	37	41	36	42	37	41	36	-0.8	-1.4	-0.8	-1.3	54	49	NO	NO	NO	NO	NO
17.1	8964	27A ELAMANG AVENUE KIRRIBILLI	Ground	SE	43	39	42	37	44	39	43	38	-0.9	-1.4	-0.8	-1.3	56	51	NO	NO	NO	NO	NO
17.1	8964	27A ELAMANG AVENUE KIRRIBILLI	Ground	NE	47	43	47	42	48	43	47	42	-0.6	-1.4	-0.6	-1.4	60	55	NO	NO	NO	NO	NO
17.1	8964	27A ELAMANG AVENUE KIRRIBILLI	Ground	NW	40	36	39	34	41	36	40	35	-0.8	-1.3	-0.7	-1.3	53	48	NO	NO	NO	NO	NO
17.1	8965	123 CARABELLA STREET KIRRIBILLI	First	SW	57	52	56	50	57	52	56	51	-1.0	-1.9	-1.1	-1.8	60	55	NO	NO	NO	NO	NO
17.1	8965	123 CARABELLA STREET KIRRIBILLI	First	SE	52	47	50	45	52	47	51	46	-1.3	-1.7	-1.2	-1.6	60	55	NO	NO	NO	NO	NO
17.1	8965	123 CARABELLA STREET KIRRIBILLI	First	NE	54	49	53	47	54	50	53	48	-1.2	-1.7	-1.1	-1.7	60	55	NO	NO	NO	NO	NO
17.1	8965	123 CARABELLA STREET KIRRIBILLI	First	NW	51	46	49	44	51	46	50	45	-1.3	-1.7	-1.2	-1.7	60	55	NO	NO	NO	NO	NO
17.1	8965	123 CARABELLA STREET KIRRIBILLI	Ground	SW	55	50	54	49	55	50	55	49	-0.6	-1.4	-0.7	-1.4	60	55	NO	NO	NO	NO	NO
17.1	8965	123 CARABELLA STREET KIRRIBILLI	Ground	SE	48	44	47	42	49	44	48	42	-1.3	-1.8	-1.2	-1.7	60	55	NO	NO	NO	NO	NO
17.1	8965	123 CARABELLA STREET KIRRIBILLI	Ground	NE	51	47	50	45	52	47	51	46	-1.0	-1.7	-0.9	-1.6	60	55	NO	NO	NO	NO	NO
17.1	8965	123 CARABELLA STREET KIRRIBILLI	Ground	NW	47	43	46	41	48	43	47	41	-1.3	-1.8	-1.3	-1.7	60	55	NO	NO	NO	NO	NO
17.1	8970	30 ELAMANG AVENUE KIRRIBILLI	First	SW	49	44	48	43	49	45	48	43	-1.3	-1.9	-1.2	-1.8	60	55	NO	NO	NO	NO	NO
17.1	8970	30 ELAMANG AVENUE KIRRIBILLI	First	SE	49	44	48	43	49	45	48	43	-1.2	-1.7	-1.1	-1.6	60	55	NO	NO	NO	NO	NO
17.1	8970	30 ELAMANG AVENUE KIRRIBILLI	First	NE	52	48	51	45	52	48	51	46	-1.3	-2.1	-1.3	-1.9	60	55	NO	NO	NO	NO	NO
17.1	8970	30 ELAMANG AVENUE KIRRIBILLI	First	NW	51	47	50	45	52	47	51	45	-1.2	-1.8	-1.1	-1.7	60	55	NO	NO	NO	NO	NO
17.1	8970	30 ELAMANG AVENUE KIRRIBILLI	Ground	SE	46	41	45	40	46	42	45	40	-1.3	-1.7	-1.2	-1.6	58	54	NO	NO	NO	NO	NO
17.1	8970	30 ELAMANG AVENUE KIRRIBILLI	Ground	NE	48	44	47	42	49	44	48	42	-1.2	-1.8	-1.1	-1.6	60	55	NO	NO	NO	NO	NO
17.1	8970	30 ELAMANG AVENUE KIRRIBILLI	Ground	NW	48	43	47	42	48	44	47	42	-1.2	-1.7	-1.1	-1.7	60	55	NO	NO	NO	NO	NO
17.1	8973	27B ELAMANG AVENUE KIRRIBILLI	First	NE	50	45	49	43	50	46	49	44	-1.0	-1.9	-0.9	-1.9	60	55	NO	NO	NO	NO	NO
17.1	8973	27B ELAMANG AVENUE KIRRIBILLI	First	W	51	47	51	45	52	47	51	46	-0.4	-1.2	-0.4	-1.2	60	55	NO	NO	NO	NO	NO
17.1	8973	27B ELAMANG AVENUE KIRRIBILLI	First	S	44	40	43	38	45	40	44	39	-0.9	-1.3	-0.7	-1.2	57	52	NO	NO	NO	NO	NO
17.1	8973	27B ELAMANG AVENUE KIRRIBILLI	First	E	41	36	40	35	41	36	40	35	-0.8	-1.5	-0.9	-1.3	53	48	NO	NO	NO	NO	NO
17.1	8973	27B ELAMANG AVENUE KIRRIBILLI	Second	NE	50	46	49	44	51	46	50	44	-1.0	-1.9	-0.9	-1.8	60	55	NO	NO	NO	NO	NO
17.1	8973	27B ELAMANG AVENUE KIRRIBILLI	Second	W	52	47	51	46	52	48	52	46	-0.5	-1.3	-0.4	-1.3	60	55	NO	NO	NO	NO	NO
17.1	8973	27B ELAMANG AVENUE KIRRIBILLI	Second	S	47	42	46	41	47	42	46	41	-0.8	-1.3	-0.7	-1.1	59	54	NO	NO	NO	NO	NO
17.1	8973	27B ELAMANG AVENUE KIRRIBILLI	Second	E	43	39	42	37	44	39	43	38	-0.8	-1.4	-0.8	-1.3	56	51	NO	NO	NO	NO	NO
17.1	8973	27B ELAMANG AVENUE KIRRIBILLI	Third	NE	52	47	51	45	52	47	51	46	-0.9	-1.8	-0.8	-1.7	60	55	NO	NO	NO	NO	NO
17.1	8973	27B ELAMANG AVENUE KIRRIBILLI	Third	W	53	48	52	47	53	48	53	47	-0.5	-1.4	-0.5	-1.4	60	55	NO	NO	NO	NO	NO
17.1	8973	27B ELAMANG AVENUE KIRRIBILLI	Third	S	50	45	49	44	50	45	49	44	-0.7	-1.3	-0.7	-1.2	60	55	NO	NO	NO	NO	NO
17.1	8973	27B ELAMANG AVENUE KIRRIBILLI	Third	E	46	42	46	40	47	42	46	41	-0.9	-1.4	-0.8	-1.3	59	54	NO	NO	NO	NO	NO
17.1	8973	27B ELAMANG AVENUE KIRRIBILLI	Ground	NE	48	44	48	42	49	44	48	43	-0.8	-1.7	-0.7	-1.6	60	55	NO	NO	NO	NO	NO
17.1	8973	27B ELAMANG AVENUE KIRRIBILLI	Ground	W	50	46	50	45	51	46	50	45	-0.6	-1.3	-0.5	-1.3	60	55	NO	NO	NO	NO	NO
17.1	8973	27B ELAMANG AVENUE KIRRIBILLI	Ground	E	39	34	38	33	39	35	38	33	-0.9	-1.4	-0.8	-1.3	51	47	NO	NO	NO	NO	NO
17.1	8974	125 CARABELLA STREET KIRRIBILLI	First	SW	57	53	57	51	58	53	57	51	-0.8	-1.5	-0.8	-1.6	60	55	NO	NO	NO	NO	NO
17.1	8974	125 CARABELLA STREET KIRRIBILLI	First	SE	52	47	51	45	52	47	51	46	-1.2	-1.7	-1.2	-1.6	60	55	NO	NO	NO	NO	NO
17.1	8974	125 CARABELLA STREET KIRRIBILLI	First	NE	53	49	52	47	54	49	53	48	-1.2	-1.7	-1.1	-1.7	60	55	NO	NO	NO	NO	NO
17.1	8974	125 CARABELLA STREET KIRRIBILLI	Ground	SW	55	51	55	49	56	51	55	50	-0.5	-1.2	-0.5	-1.3	60	55	NO	NO	NO	NO	NO
17.1	8974	125 CARABELLA STREET KIRRIBILLI	Ground	SE	48	44	47	42	49	44	48	42	-1.3	-1.7	-1.3	-1.7	60	55	NO	NO	NO	NO	NO
17.1	8974	125 CARABELLA STREET KIRRIBILLI	Ground	NE	51	46	50	45	51	47	50	45	-1.0	-1.8	-1.0	-1.8	60	55	NO	NO	NO	NO	NO
17.1	8975	127 CARABELLA STREET KIRRIBILLI	First	NE	52	48	51	46	53	48	52	46	-1.0	-1.5	-1.0	-1.4	60	55	NO	NO	NO	NO	NO
17.1	8975	127 CARABELLA STREET KIRRIBILLI	First	NW	50	46	49	44	51	46	49	44	-1.3	-1.7	-1.2	-1.7	60	55	NO	NO	NO	NO	NO
17.1	8975	127 CARABELLA STREET KIRRIBILLI	First	SW	57	52	57	51	58	53	57	52	-0.6	-1.3	-0.6	-1.2	60	55	NO	NO	NO	NO	NO
17.1	8975	127 CARABELLA STREET KIRRIBILLI	Ground	NE	49	44	48	43	49	45	48	43	-0.9	-1.4	-0.9	-1.3	60	55	NO	NO	NO	NO	NO
17.1	8975	127 CARABELLA STREET KIRRIBILLI	Ground	NW	47	43	46	41	48	43	46	41	-1.3	-1.8	-1.3	-1.8	60	55	NO	NO	NO	NO	NO
17.1	8985	32 ELAMANG AVENUE KIRRIBILLI	First	NE	51	46	50	45	51	46	50	45	-1.0	-1.5	-0.9	-1.4	60	55	NO	NO	NO	NO	NO
17.1	8985	32 ELAMANG AVENUE KIRRIBILLI	First	NW	50	45	49	44	50	46	49	44	-1.2	-1.7	-1.1	-1.6	60	55	NO	NO	NO	NO	NO
17.1	8985	32 ELAMANG AVENUE KIRRIBILLI	First	SW	50	45	49	43	50	46	49	44	-1.2	-1.9	-1.1	-1.8	60	55	NO	NO	NO	NO	NO
17.1	8985	32 ELAMANG AVENUE KIRRIBILLI	First	SE	49	44	48	43	49	45	48	43	-1.2	-1.8	-1.1	-1.6	60	55	NO	NO	NO	NO	NO
17.1	8985	32 ELAMANG AVENUE KIRRIBILLI	Ground	NE	48	43	47	42	48	44	47	42	-0.9	-1.5	-0.8	-1.4	60	55	NO	NO	NO	NO	NO
17.1	8985	32 ELAMANG AVENUE KIRRIBILLI	Ground	NW	47	43	46	41	48	43	46	41	-1.3	-1.7	-1.2	-1.6	60	55	NO	NO	NO	NO	NO
17.1	8985	32 ELAMANG AVENUE KIRRIBILLI	Ground	SE	46	42	45	40	47	42	46	40	-1.2	-1.7	-1.2	-1.7	59	54	NO	NO	NO	NO	NO
17.1	8986	131 CARABELLA STREET KIRRIBILLI	First	NE	56	52	54	49	57	52	55	49	-1.8	-2.7	-1.8	-2.7	60	55	NO	NO	NO	NO	NO
17.1	8986	131 CARABELLA STREET KIRRIBILLI	First	NW	53	48	52	46	53	49	52	47	-1.5	-1.9	-1.5	-1.9	60	55	NO	NO	NO	NO	NO
17.1	8986	131 CARABELLA STREET KIRRIBILLI	First	SW	57	52	56	51	58	53	57	51	-0.8	-1.4	-0.8	-1.4	60	55	NO	NO	NO	NO	NO
17.1	8986	131 CARABELLA STREET KIRRIBILLI	Ground	NE	54	50	53	47	55	50	53	48	-1.3	-2.2	-1.4	-2.2	60	55	NO	NO	NO	NO	NO
17.1	8986	131 CARABELLA STREET KIRRIBILLI	Ground	NW	49	45	48	43	50	45	48	43	-1.4	-1.8	-1.4	-1.7	60	55	NO	NO	NO	NO	NO
17.1	8987	129 CARABELLA STREET KIRRIBILLI	First	SW	58	53	57	52	58	54	58	52	-0.6	-1.3	-0.6	-1.3	60	55	NO	NO	NO	NO	NO
17.1	8987	129 CARABELLA STREET KIRRIBILLI	First	SE	53	48	51	46	53	48	52	47	-1.3	-1.8	-1.3	-1.7	60	55	NO	NO	NO	NO	NO
17.1	8987	129 CARABELLA STREET KIRRIBILLI	First	NE	54	50	53	48	55	50	53	48	-1.2	-1.9	-1.2	-1.8	60	55	NO	NO	NO	NO	NO

NCA	Receiver ID	Address	Floor Level	Facade	Opening Year 2027				Design Year 2037				Increase (Do Smthng - Do Nothing)				NCG project road noise criteria		Do noise levels exceed the cumulative limit with project roads adding ≥2dB to the total noise levels?		Is the contribution from the road project Acute?		Consider further treatment?
					Do Nothing		Do Smthng		Do Nothing		Do Smthng		Opening Year 2027		Design Year 2037								
					Day	Night	Day	Night	Day	Night	Day	Night	Day	Night	Day	Night	Day	Night	Day	Night	$L_{Aeq,15hr}$ ≥ 65dB	$L_{Aeq,9hr}$ ≥ 60dB	
17.1	8987	129 CARABELLA STREET KIRRIBILLI	Ground	SW	56	51	55	50	56	51	56	50	-0.7	-1.3	-0.6	-1.2	60	55	NO	NO	NO	NO	NO
17.1	8987	129 CARABELLA STREET KIRRIBILLI	Ground	SE	49	44	47	42	49	44	48	43	-1.3	-1.8	-1.3	-1.6	60	55	NO	NO	NO	NO	NO
17.1	8987	129 CARABELLA STREET KIRRIBILLI	Ground	NE	52	48	51	46	52	48	51	46	-1.1	-1.8	-1.0	-1.7	60	55	NO	NO	NO	NO	NO
17.1	8990	135 CARABELLA STREET KIRRIBILLI	Ground	NE	51	46	49	44	51	46	50	45	-1.3	-1.9	-1.3	-1.7	60	55	NO	NO	NO	NO	NO
17.1	8990	135 CARABELLA STREET KIRRIBILLI	Ground	NW	51	46	50	44	52	47	50	45	-1.6	-2.0	-1.5	-2.0	60	55	NO	NO	NO	NO	NO
17.1	8990	135 CARABELLA STREET KIRRIBILLI	Ground	SW	58	53	57	52	59	54	57	52	-1.3	-1.9	-1.2	-1.9	60	55	NO	NO	NO	NO	NO
17.1	8990	135 CARABELLA STREET KIRRIBILLI	Ground	SE	53	48	52	46	53	48	52	47	-1.3	-1.8	-1.3	-1.7	60	55	NO	NO	NO	NO	NO
17.1	9000	90 CARABELLA STREET KIRRIBILLI	Ground	NE	57	52	55	49	57	53	55	50	-2.3	-2.9	-2.3	-2.9	60	55	NO	NO	NO	NO	NO
17.1	9000	90 CARABELLA STREET KIRRIBILLI	Ground	NW	55	50	53	48	55	50	54	49	-1.2	-1.7	-1.2	-1.6	60	55	NO	NO	NO	NO	NO
17.1	9000	90 CARABELLA STREET KIRRIBILLI	Ground	SW	58	53	57	52	58	53	58	52	-0.5	-1.2	-0.5	-1.2	60	55	NO	NO	NO	NO	NO
17.1	9000	90 CARABELLA STREET KIRRIBILLI	Ground	SE	53	49	52	47	54	49	52	47	-1.3	-1.7	-1.3	-1.7	60	55	NO	NO	NO	NO	NO
17.1	9001	88 CARABELLA STREET KIRRIBILLI	Ground	SE	55	50	54	49	56	51	54	49	-1.3	-1.7	-1.3	-1.6	60	55	NO	NO	NO	NO	NO
17.1	9001	88 CARABELLA STREET KIRRIBILLI	Ground	SW	57	52	56	51	57	52	56	51	-1.0	-1.4	-1.0	-1.4	60	55	NO	NO	NO	NO	NO
17.1	9001	88 CARABELLA STREET KIRRIBILLI	Ground	SE	55	50	54	48	55	50	54	49	-1.3	-1.8	-1.3	-1.7	60	55	NO	NO	NO	NO	NO
17.1	9001	88 CARABELLA STREET KIRRIBILLI	Ground	NE	57	52	55	50	57	53	55	50	-2.2	-2.8	-2.2	-2.8	60	55	NO	NO	NO	NO	NO
17.1	9004	137 CARABELLA STREET KIRRIBILLI	First	NE	55	50	53	47	55	50	53	48	-1.8	-2.7	-1.8	-2.6	60	55	NO	NO	NO	NO	NO
17.1	9004	137 CARABELLA STREET KIRRIBILLI	First	NW	51	47	50	45	52	47	50	45	-1.6	-2.0	-1.6	-2.0	60	55	NO	NO	NO	NO	NO
17.1	9004	137 CARABELLA STREET KIRRIBILLI	First	SW	59	55	58	53	60	55	59	53	-1.0	-1.7	-1.0	-1.7	60	55	NO	NO	NO	NO	NO
17.1	9004	137 CARABELLA STREET KIRRIBILLI	First	SE	53	48	51	46	53	48	52	47	-1.5	-2.0	-1.5	-1.9	60	55	NO	NO	NO	NO	NO
17.1	9004	137 CARABELLA STREET KIRRIBILLI	Second	NE	57	53	55	50	57	53	55	50	-2.0	-2.9	-2.0	-2.9	60	55	NO	NO	NO	NO	NO
17.1	9004	137 CARABELLA STREET KIRRIBILLI	Second	NW	55	50	54	48	56	51	54	49	-1.7	-2.1	-1.7	-2.1	60	55	NO	NO	NO	NO	NO
17.1	9004	137 CARABELLA STREET KIRRIBILLI	Second	SW	61	56	60	54	62	57	60	55	-1.2	-1.9	-1.2	-1.9	60	55	NO	NO	NO	NO	NO
17.1	9004	137 CARABELLA STREET KIRRIBILLI	Second	SE	57	52	55	50	57	52	55	50	-1.7	-2.2	-1.7	-2.2	60	55	NO	NO	NO	NO	NO
17.1	9004	137 CARABELLA STREET KIRRIBILLI	Ground	NE	53	48	51	46	53	49	51	46	-1.6	-2.5	-1.6	-2.4	60	55	NO	NO	NO	NO	NO
17.1	9004	137 CARABELLA STREET KIRRIBILLI	Ground	NW	49	44	47	42	49	44	48	42	-1.6	-2.1	-1.6	-2.0	60	55	NO	NO	NO	NO	NO
17.1	9004	137 CARABELLA STREET KIRRIBILLI	Ground	SW	58	53	57	51	58	53	57	52	-0.8	-1.5	-0.8	-1.5	60	55	NO	NO	NO	NO	NO
17.1	9004	137 CARABELLA STREET KIRRIBILLI	Ground	SE	50	45	48	43	50	45	49	44	-1.5	-2.0	-1.5	-1.9	60	55	NO	NO	NO	NO	NO
17.1	9005	34 ELAMANG AVENUE KIRRIBILLI	First	NE	52	47	51	46	52	47	51	46	-0.9	-1.5	-0.8	-1.4	60	55	NO	NO	NO	NO	NO
17.1	9005	34 ELAMANG AVENUE KIRRIBILLI	First	NW	50	46	49	44	51	46	50	45	-1.1	-1.6	-1.0	-1.5	60	55	NO	NO	NO	NO	NO
17.1	9005	34 ELAMANG AVENUE KIRRIBILLI	First	SW	50	45	49	44	50	46	49	44	-1.1	-1.7	-1.1	-1.7	60	55	NO	NO	NO	NO	NO
17.1	9005	34 ELAMANG AVENUE KIRRIBILLI	First	SE	49	44	48	43	50	45	48	43	-1.2	-1.7	-1.2	-1.6	60	55	NO	NO	NO	NO	NO
17.1	9005	34 ELAMANG AVENUE KIRRIBILLI	Ground	NE	49	44	48	42	49	44	48	43	-1.1	-1.8	-1.1	-1.7	60	55	NO	NO	NO	NO	NO
17.1	9005	34 ELAMANG AVENUE KIRRIBILLI	Ground	NW	48	43	47	42	49	44	47	42	-1.1	-1.6	-1.1	-1.6	60	55	NO	NO	NO	NO	NO
17.1	9005	34 ELAMANG AVENUE KIRRIBILLI	Ground	SE	46	42	45	40	47	42	46	40	-1.3	-1.7	-1.2	-1.7	59	54	NO	NO	NO	NO	NO
17.1	9011	139 CARABELLA STREET KIRRIBILLI	First	NE	53	49	52	47	54	49	52	47	-1.4	-2.1	-1.4	-2.1	60	55	NO	NO	NO	NO	NO
17.1	9011	139 CARABELLA STREET KIRRIBILLI	First	NW	52	47	50	45	52	48	51	46	-1.6	-2.0	-1.6	-2.0	60	55	NO	NO	NO	NO	NO
17.1	9011	139 CARABELLA STREET KIRRIBILLI	First	SW	59	54	58	53	59	55	59	53	-0.7	-1.4	-0.7	-1.3	60	55	NO	NO	NO	NO	NO
17.1	9011	139 CARABELLA STREET KIRRIBILLI	First	SE	52	47	50	45	52	47	51	45	-1.5	-2.1	-1.5	-2.0	60	55	NO	NO	NO	NO	NO
17.1	9011	139 CARABELLA STREET KIRRIBILLI	Second	NE	57	53	55	49	57	53	55	50	-2.2	-3.2	-2.2	-3.2	60	55	NO	NO	NO	NO	NO
17.1	9011	139 CARABELLA STREET KIRRIBILLI	Second	NW	56	51	54	49	56	51	54	49	-1.8	-2.3	-1.8	-2.2	60	55	NO	NO	NO	NO	NO
17.1	9011	139 CARABELLA STREET KIRRIBILLI	Second	SW	61	56	60	54	61	57	60	55	-1.1	-1.8	-1.1	-1.8	60	55	NO	NO	NO	NO	NO
17.1	9011	139 CARABELLA STREET KIRRIBILLI	Second	SE	55	50	53	48	56	51	54	49	-1.7	-2.3	-1.7	-2.2	60	55	NO	NO	NO	NO	NO
17.1	9011	139 CARABELLA STREET KIRRIBILLI	Ground	NE	51	47	50	45	51	47	50	45	-1.1	-1.8	-1.2	-1.8	60	55	NO	NO	NO	NO	NO
17.1	9011	139 CARABELLA STREET KIRRIBILLI	Ground	NW	49	45	48	43	50	45	48	43	-1.5	-2.0	-1.5	-2.0	60	55	NO	NO	NO	NO	NO
17.1	9011	139 CARABELLA STREET KIRRIBILLI	Ground	SW	57	52	57	51	58	53	57	52	-0.6	-1.3	-0.6	-1.2	60	55	NO	NO	NO	NO	NO
17.1	9011	139 CARABELLA STREET KIRRIBILLI	Ground	SE	49	44	48	42	50	45	48	43	-1.6	-2.1	-1.6	-2.0	60	55	NO	NO	NO	NO	NO
17.1	9013	141 CARABELLA STREET KIRRIBILLI	First	NE	53	49	52	47	54	49	53	48	-0.9	-1.7	-1.0	-1.7	60	55	NO	NO	NO	NO	NO
17.1	9013	141 CARABELLA STREET KIRRIBILLI	First	NW	52	47	51	45	52	48	51	46	-1.5	-2.0	-1.4	-1.9	60	55	NO	NO	NO	NO	NO
17.1	9013	141 CARABELLA STREET KIRRIBILLI	First	SW	59	54	58	53	59	55	59	53	-0.7	-1.4	-0.7	-1.3	60	55	NO	NO	NO	NO	NO
17.1	9013	141 CARABELLA STREET KIRRIBILLI	First	SE	52	47	50	45	52	47	51	45	-1.5	-2.0	-1.5	-1.9	60	55	NO	NO	NO	NO	NO
17.1	9013	141 CARABELLA STREET KIRRIBILLI	Second	NE	57	53	56	50	58	53	56	51	-1.8	-2.6	-1.8	-2.6	60	55	NO	NO	NO	NO	NO
17.1	9013	141 CARABELLA STREET KIRRIBILLI	Second	NW	56	51	54	49	56	51	54	49	-1.6	-2.1	-1.6	-2.1	60	55	NO	NO	NO	NO	NO
17.1	9013	141 CARABELLA STREET KIRRIBILLI	Second	SW	61	56	60	54	61	57	60	55	-1.1	-1.8	-1.1	-1.9	60	55	NO	NO	NO	NO	NO
17.1	9013	141 CARABELLA STREET KIRRIBILLI	Second	SE	55	50	54	48	56	51	54	49	-1.7	-2.1	-1.6	-2.1	60	55	NO	NO	NO	NO	NO
17.1	9013	141 CARABELLA STREET KIRRIBILLI	Ground	NE	51	46	50	45	51	47	50	45	-0.9	-1.7	-1.0	-1.7	60	55	NO	NO	NO	NO	NO
17.1	9013	141 CARABELLA STREET KIRRIBILLI	Ground	NW	50	45	48	43	50	45	49	43	-1.5	-2.0	-1.5	-1.9	60	55	NO	NO	NO	NO	NO
17.1	9013	141 CARABELLA STREET KIRRIBILLI	Ground	SW	57	52	56	51	58	53	57	51	-0.7	-1.3	-0.7	-1.3	60	55	NO	NO	NO	NO	NO
17.1	9013	141 CARABELLA STREET KIRRIBILLI	Ground	SE	49	44	48	42	50	45	48	43	-1.5	-2.0	-1.5	-1.9	60	55	NO	NO	NO	NO	NO
17.1	9017	94 CARABELLA STREET KIRRIBILLI	Ground	NE	57	52	54	49	57	52	55	50	-2.2	-2.7	-2.1	-2.7	60	55	NO	NO	NO	NO	NO
17.1	9017	94 CARABELLA STREET KIRRIBILLI	Ground	NW	55	50	54	48	55	51	54	49	-1.2	-1.7	-1.2	-1.6	60	55	NO	NO	NO	NO	NO
17.1	9017	94 CARABELLA STREET KIRRIBILLI	Ground	SW	56	52	56	50	57	52	56	51	-0.6	-1.3	-0.5	-1.3	60	55	NO	NO	NO	NO	NO
17.1	9018	92 CARABELLA STREET KIRRIBILLI	Ground	SW	57	52	56	51	57	53	57	51	-0.6	-1.3	-0.6	-1.3	60	55	NO	NO	NO	NO	NO

NCA	Receiver ID	Address	Floor Level	Facade	Opening Year 2027				Design Year 2037				Increase (Do Smthng - Do Nothing)				NCG project road noise criteria		Do noise levels exceed the cumulative limit with project roads adding ≥2dB to the total noise levels?		Is the contribution from the road project Acute?		Consider further treatment?
					Do Nothing		Do Smthng		Do Nothing		Do Smthng		Opening Year 2027		Design Year 2037								
					Day	Night	Day	Night	Day	Night	Day	Night	Day	Night	Day	Night	Day	Night	Day	Night	$L_{Aeq,15hr}$ ≥ 65dB	$L_{Aeq,9hr}$ ≥ 60dB	
17.1	9018	92 CARABELLA STREET KIRRIBILLI	Ground	SE	55	50	53	48	55	50	54	49	-1.3	-1.7	-1.2	-1.6	60	55	NO	NO	NO	NO	NO
17.1	9018	92 CARABELLA STREET KIRRIBILLI	Ground	NE	57	52	55	49	57	52	55	50	-2.2	-2.8	-2.3	-2.8	60	55	NO	NO	NO	NO	NO
17.1	9019	143 CARABELLA STREET KIRRIBILLI	First	NE	53	49	53	47	54	49	53	48	-0.9	-1.6	-0.9	-1.5	60	55	NO	NO	NO	NO	NO
17.1	9019	143 CARABELLA STREET KIRRIBILLI	First	NW	55	50	53	48	55	50	54	48	-1.3	-1.8	-1.2	-1.7	60	55	NO	NO	NO	NO	NO
17.1	9019	143 CARABELLA STREET KIRRIBILLI	First	SW	59	54	58	53	59	54	58	53	-0.5	-1.1	-0.5	-1.2	60	55	NO	NO	NO	NO	NO
17.1	9019	143 CARABELLA STREET KIRRIBILLI	First	SE	52	47	50	45	52	47	51	46	-1.4	-1.9	-1.4	-1.9	60	55	NO	NO	NO	NO	NO
17.1	9019	143 CARABELLA STREET KIRRIBILLI	Second	NE	58	54	57	52	59	54	57	52	-1.2	-2.1	-1.2	-2.2	60	55	NO	NO	NO	NO	NO
17.1	9019	143 CARABELLA STREET KIRRIBILLI	Second	NW	61	56	60	54	61	57	60	55	-1.0	-1.8	-1.0	-1.8	60	55	NO	NO	NO	NO	NO
17.1	9019	143 CARABELLA STREET KIRRIBILLI	Second	SW	61	56	60	55	62	57	61	55	-1.1	-1.8	-1.1	-1.8	60	55	NO	NO	NO	NO	NO
17.1	9019	143 CARABELLA STREET KIRRIBILLI	Second	SE	55	51	54	48	56	51	54	49	-1.6	-2.1	-1.6	-2.1	60	55	NO	NO	NO	NO	NO
17.1	9019	143 CARABELLA STREET KIRRIBILLI	Ground	NE	51	46	50	45	51	47	50	45	-0.9	-1.5	-0.8	-1.5	60	55	NO	NO	NO	NO	NO
17.1	9019	143 CARABELLA STREET KIRRIBILLI	Ground	NW	51	46	50	45	52	47	50	45	-1.4	-1.8	-1.4	-1.8	60	55	NO	NO	NO	NO	NO
17.1	9019	143 CARABELLA STREET KIRRIBILLI	Ground	SW	57	52	56	51	57	52	56	51	-0.8	-1.3	-0.8	-1.4	60	55	NO	NO	NO	NO	NO
17.1	9019	143 CARABELLA STREET KIRRIBILLI	Ground	SE	50	45	48	43	50	45	48	43	-1.5	-2.0	-1.5	-1.9	60	55	NO	NO	NO	NO	NO
17.1	9021	55 WILLOUGHBY STREET KIRRIBILLI	Ground	NE	51	46	50	45	51	46	50	45	-1.0	-1.5	-0.8	-1.5	60	55	NO	NO	NO	NO	NO
17.1	9021	55 WILLOUGHBY STREET KIRRIBILLI	Ground	NW	45	40	44	38	45	40	44	39	-1.3	-1.8	-1.2	-1.7	57	52	NO	NO	NO	NO	NO
17.1	9021	55 WILLOUGHBY STREET KIRRIBILLI	Ground	SE	48	43	47	42	49	44	47	42	-1.2	-1.6	-1.1	-1.6	60	55	NO	NO	NO	NO	NO
17.1	9022	145 CARABELLA STREET KIRRIBILLI	First	NE	57	52	55	50	57	53	56	50	-1.8	-2.6	-1.8	-2.6	60	55	NO	NO	NO	NO	NO
17.1	9022	145 CARABELLA STREET KIRRIBILLI	First	NW	54	49	53	47	54	50	53	48	-1.3	-1.9	-1.3	-1.8	60	55	NO	NO	NO	NO	NO
17.1	9022	145 CARABELLA STREET KIRRIBILLI	First	SW	59	54	58	52	59	54	58	53	-0.9	-1.4	-0.9	-1.5	60	55	NO	NO	NO	NO	NO
17.1	9022	145 CARABELLA STREET KIRRIBILLI	First	SE	54	49	53	47	54	50	53	48	-1.3	-1.8	-1.3	-1.7	60	55	NO	NO	NO	NO	NO
17.1	9022	145 CARABELLA STREET KIRRIBILLI	Ground	NE	54	49	53	47	54	49	53	48	-0.7	-1.6	-0.7	-1.6	60	55	NO	NO	NO	NO	NO
17.1	9022	145 CARABELLA STREET KIRRIBILLI	Ground	NW	51	46	49	44	51	46	50	44	-1.4	-1.9	-1.4	-1.8	60	55	NO	NO	NO	NO	NO
17.1	9022	145 CARABELLA STREET KIRRIBILLI	Ground	SW	57	52	56	51	57	53	56	51	-1.0	-1.6	-1.0	-1.6	60	55	NO	NO	NO	NO	NO
17.1	9022	145 CARABELLA STREET KIRRIBILLI	Ground	SE	51	46	49	44	51	47	50	45	-1.5	-2.0	-1.5	-1.9	60	55	NO	NO	NO	NO	NO
17.1	9024	147 CARABELLA STREET KIRRIBILLI	First	NE	57	52	56	50	57	53	56	51	-1.2	-2.0	-1.2	-2.1	60	55	NO	NO	NO	NO	NO
17.1	9024	147 CARABELLA STREET KIRRIBILLI	First	NW	54	50	53	48	55	50	53	48	-1.2	-1.8	-1.2	-1.7	60	55	NO	NO	NO	NO	NO
17.1	9024	147 CARABELLA STREET KIRRIBILLI	First	SW	58	53	57	52	58	54	57	52	-0.9	-1.3	-0.9	-1.4	60	55	NO	NO	NO	NO	NO
17.1	9024	147 CARABELLA STREET KIRRIBILLI	First	SE	54	49	52	47	54	49	53	48	-1.2	-1.7	-1.2	-1.6	60	55	NO	NO	NO	NO	NO
17.1	9024	147 CARABELLA STREET KIRRIBILLI	Ground	NE	54	49	54	48	54	50	54	49	-0.2	-1.0	-0.2	-1.1	60	55	NO	NO	NO	NO	NO
17.1	9024	147 CARABELLA STREET KIRRIBILLI	Ground	NW	51	46	49	44	51	46	50	45	-1.3	-1.8	-1.3	-1.7	60	55	NO	NO	NO	NO	NO
17.1	9024	147 CARABELLA STREET KIRRIBILLI	Ground	SW	56	51	55	50	56	51	55	50	-1.0	-1.5	-0.9	-1.4	60	55	NO	NO	NO	NO	NO
17.1	9024	147 CARABELLA STREET KIRRIBILLI	Ground	SE	50	45	49	44	51	46	49	44	-1.3	-1.7	-1.3	-1.7	60	55	NO	NO	NO	NO	NO
17.1	9027	98 CARABELLA STREET KIRRIBILLI	First	NE	57	53	55	49	58	53	55	50	-2.6	-3.4	-2.6	-3.2	60	55	NO	NO	NO	NO	NO
17.1	9027	98 CARABELLA STREET KIRRIBILLI	First	NW	53	49	52	47	54	49	53	47	-1.3	-1.7	-1.2	-1.6	60	55	NO	NO	NO	NO	NO
17.1	9027	98 CARABELLA STREET KIRRIBILLI	First	SW	57	52	57	51	57	53	57	51	-0.4	-1.0	-0.4	-1.1	60	55	NO	NO	NO	NO	NO
17.1	9027	98 CARABELLA STREET KIRRIBILLI	Ground	NE	55	50	53	47	55	51	53	48	-2.2	-2.9	-2.0	-2.9	60	55	NO	NO	NO	NO	NO
17.1	9027	98 CARABELLA STREET KIRRIBILLI	Ground	NW	51	46	50	44	51	46	50	45	-1.3	-1.8	-1.3	-1.7	60	55	NO	NO	NO	NO	NO
17.1	9028	96 CARABELLA STREET KIRRIBILLI	Ground	SW	56	51	55	50	56	52	56	50	-0.4	-1.1	-0.4	-1.2	60	55	NO	NO	NO	NO	NO
17.1	9028	96 CARABELLA STREET KIRRIBILLI	Ground	SE	55	50	53	48	55	50	54	49	-1.3	-1.7	-1.3	-1.6	60	55	NO	NO	NO	NO	NO
17.1	9028	96 CARABELLA STREET KIRRIBILLI	Ground	NE	56	52	54	49	57	52	55	49	-1.9	-2.6	-1.9	-2.6	60	55	NO	NO	NO	NO	NO
17.1	9032	149A CARABELLA STREET KIRRIBILLI	First	NE	57	53	56	50	58	53	56	51	-1.5	-2.3	-1.5	-2.4	60	55	NO	NO	NO	NO	NO
17.1	9032	149A CARABELLA STREET KIRRIBILLI	First	NW	59	55	58	53	60	55	59	53	-1.3	-2.0	-1.2	-2.0	60	55	NO	NO	NO	NO	NO
17.1	9032	149A CARABELLA STREET KIRRIBILLI	First	SW	59	54	58	52	59	55	58	53	-1.5	-2.1	-1.5	-2.2	60	55	NO	NO	NO	NO	NO
17.1	9032	149A CARABELLA STREET KIRRIBILLI	First	SE	54	49	53	48	55	50	53	48	-1.3	-1.7	-1.2	-1.6	60	55	NO	NO	NO	NO	NO
17.1	9032	149A CARABELLA STREET KIRRIBILLI	Ground	NE	54	49	53	48	54	50	54	48	-0.9	-1.6	-0.9	-1.7	60	55	NO	NO	NO	NO	NO
17.1	9032	149A CARABELLA STREET KIRRIBILLI	Ground	NW	55	50	54	49	55	51	54	49	-1.1	-1.6	-1.1	-1.6	60	55	NO	NO	NO	NO	NO
17.1	9032	149A CARABELLA STREET KIRRIBILLI	Ground	SW	58	53	56	50	58	53	56	51	-1.7	-2.4	-1.7	-2.3	60	55	NO	NO	NO	NO	NO
17.1	9032	149A CARABELLA STREET KIRRIBILLI	Ground	SE	51	46	50	44	51	47	50	45	-1.4	-1.8	-1.4	-1.7	60	55	NO	NO	NO	NO	NO
17.1	9035	53 WILLOUGHBY STREET KIRRIBILLI	First	NE	52	47	51	46	52	48	51	46	-0.9	-1.6	-0.8	-1.4	60	55	NO	NO	NO	NO	NO
17.1	9035	53 WILLOUGHBY STREET KIRRIBILLI	First	SW	51	46	50	45	51	47	50	45	-1.0	-1.7	-1.0	-1.7	60	55	NO	NO	NO	NO	NO
17.1	9035	53 WILLOUGHBY STREET KIRRIBILLI	First	SE	50	45	49	43	50	45	49	44	-1.2	-1.7	-1.1	-1.6	60	55	NO	NO	NO	NO	NO
17.1	9035	53 WILLOUGHBY STREET KIRRIBILLI	Ground	NE	50	45	49	43	50	45	49	44	-1.1	-1.7	-0.9	-1.6	60	55	NO	NO	NO	NO	NO
17.1	9035	53 WILLOUGHBY STREET KIRRIBILLI	Ground	SW	47	42	47	42	48	43	48	43	0.0	-0.4	0.1	-0.3	60	55	NO	NO	NO	NO	NO
17.1	9035	53 WILLOUGHBY STREET KIRRIBILLI	Ground	SE	47	42	46	40	47	42	46	41	-1.2	-1.7	-1.2	-1.7	59	54	NO	NO	NO	NO	NO
17.1	9036	51 WILLOUGHBY STREET KIRRIBILLI	First	NE	52	48	51	46	52	48	51	46	-1.0	-1.6	-0.9	-1.5	60	55	NO	NO	NO	NO	NO
17.1	9036	51 WILLOUGHBY STREET KIRRIBILLI	First	NW	53	48	52	46	53	48	52	47	-0.9	-1.5	-0.9	-1.4	60	55	NO	NO	NO	NO	NO
17.1	9036	51 WILLOUGHBY STREET KIRRIBILLI	First	SW	52	47	51	45	52	48	51	46	-1.0	-1.7	-1.0	-1.7	60	55	NO	NO	NO	NO	NO
17.1	9036	51 WILLOUGHBY STREET KIRRIBILLI	Ground	NE	50	45	49	44	50	45	49	44	-0.9	-1.6	-0.8	-1.5	60	55	NO	NO	NO	NO	NO
17.1	9036	51 WILLOUGHBY STREET KIRRIBILLI	Ground	NW	50	46	49	44	51	46	50	45	-1.1	-1.6	-1.1	-1.5	60	55	NO	NO	NO	NO	NO
17.1	9038	49 WILLOUGHBY STREET KIRRIBILLI	First	SE	48	43	47	41	48	43	47	42	-1.2	-1.7	-1.1	-1.6	60	55	NO	NO	NO	NO	NO
17.1	9038	49 WILLOUGHBY STREET KIRRIBILLI	First	N	54	49	53	47	54	50	53	48	-1.0	-1.7	-0.9	-1.7	60	55	NO	NO	NO	NO	NO

NCA	Receiver ID	Address	Floor Level	Facade	Opening Year 2027				Design Year 2037				Increase (Do Smthng - Do Nothing)				NCG project road noise criteria		Do noise levels exceed the cumulative limit with project roads adding ≥2dB to the total noise levels?		Is the contribution from the road project Acute?		Consider further treatment?
					Do Nothing		Do Smthng		Do Nothing		Do Smthng		Opening Year 2027		Design Year 2037								
					Day	Night	Day	Night	Day	Night	Day	Night	Day	Night	Day	Night	Day	Night	Day	Night	$L_{Aeq,15hr}$ ≥ 65dB	$L_{Aeq,9hr}$ ≥ 60dB	
17.1	9038	49 WILLOUGHBY STREET KIRRIBILLI	First	NW	51	46	50	45	51	47	50	45	-1.1	-1.7	-1.0	-1.6	60	55	NO	NO	NO	NO	NO
17.1	9038	49 WILLOUGHBY STREET KIRRIBILLI	First	SW	51	46	50	44	51	46	50	45	-1.2	-1.6	-1.1	-1.5	60	55	NO	NO	NO	NO	NO
17.1	9038	49 WILLOUGHBY STREET KIRRIBILLI	First	SE	48	43	46	41	48	43	47	42	-1.2	-1.7	-1.2	-1.7	60	55	NO	NO	NO	NO	NO
17.1	9038	49 WILLOUGHBY STREET KIRRIBILLI	Second	SE	51	46	50	44	51	46	50	45	-1.1	-1.6	-1.1	-1.6	60	55	NO	NO	NO	NO	NO
17.1	9038	49 WILLOUGHBY STREET KIRRIBILLI	Second	N	56	51	54	49	56	51	55	49	-1.1	-1.8	-1.0	-1.8	60	55	NO	NO	NO	NO	NO
17.1	9038	49 WILLOUGHBY STREET KIRRIBILLI	Second	NW	54	49	53	47	54	49	53	48	-1.0	-1.5	-0.9	-1.4	60	55	NO	NO	NO	NO	NO
17.1	9038	49 WILLOUGHBY STREET KIRRIBILLI	Second	SW	53	48	52	47	53	49	52	47	-1.0	-1.5	-0.9	-1.4	60	55	NO	NO	NO	NO	NO
17.1	9038	49 WILLOUGHBY STREET KIRRIBILLI	Second	SE	51	46	50	44	51	46	50	45	-1.2	-1.7	-1.1	-1.6	60	55	NO	NO	NO	NO	NO
17.1	9038	49 WILLOUGHBY STREET KIRRIBILLI	Ground	SE	45	41	44	39	46	41	45	40	-1.2	-1.7	-1.2	-1.6	58	53	NO	NO	NO	NO	NO
17.1	9038	49 WILLOUGHBY STREET KIRRIBILLI	Ground	N	52	47	51	46	52	48	52	46	-0.6	-1.5	-0.6	-1.5	60	55	NO	NO	NO	NO	NO
17.1	9038	49 WILLOUGHBY STREET KIRRIBILLI	Ground	NW	48	44	47	42	49	44	48	43	-1.1	-1.6	-1.0	-1.5	60	55	NO	NO	NO	NO	NO
17.1	9038	49 WILLOUGHBY STREET KIRRIBILLI	Ground	SE	45	41	44	39	46	41	44	39	-1.3	-1.8	-1.3	-1.7	58	53	NO	NO	NO	NO	NO
17.1	9041	47 WILLOUGHBY STREET KIRRIBILLI	First	NE	54	50	53	48	55	50	53	48	-1.5	-2.1	-1.4	-2.1	60	55	NO	NO	NO	NO	NO
17.1	9041	47 WILLOUGHBY STREET KIRRIBILLI	First	NW	49	44	47	42	49	44	48	43	-1.4	-1.9	-1.3	-1.8	60	55	NO	NO	NO	NO	NO
17.1	9041	47 WILLOUGHBY STREET KIRRIBILLI	First	SW	52	47	51	45	52	47	51	46	-1.0	-1.6	-1.0	-1.6	60	55	NO	NO	NO	NO	NO
17.1	9041	47 WILLOUGHBY STREET KIRRIBILLI	First	SE	51	46	50	44	51	46	50	45	-1.2	-1.7	-1.2	-1.6	60	55	NO	NO	NO	NO	NO
17.1	9041	47 WILLOUGHBY STREET KIRRIBILLI	Ground	NE	52	48	51	46	52	48	52	46	-0.9	-1.8	-0.9	-1.7	60	55	NO	NO	NO	NO	NO
17.1	9041	47 WILLOUGHBY STREET KIRRIBILLI	Ground	NW	47	42	45	40	47	42	45	40	-1.5	-1.9	-1.5	-1.8	59	54	NO	NO	NO	NO	NO
17.1	9041	47 WILLOUGHBY STREET KIRRIBILLI	Ground	SE	48	43	47	41	48	44	47	42	-1.3	-1.8	-1.3	-1.7	60	55	NO	NO	NO	NO	NO
17.1	9044	45 WILLOUGHBY STREET KIRRIBILLI	First	NE	53	49	52	46	54	49	52	47	-1.7	-2.4	-1.6	-2.4	60	55	NO	NO	NO	NO	NO
17.1	9044	45 WILLOUGHBY STREET KIRRIBILLI	First	NW	55	50	53	48	55	50	54	48	-1.5	-2.3	-1.5	-2.2	60	55	NO	NO	NO	NO	NO
17.1	9044	45 WILLOUGHBY STREET KIRRIBILLI	First	SW	53	48	52	46	53	48	52	47	-1.0	-1.6	-1.0	-1.5	60	55	NO	NO	NO	NO	NO
17.1	9044	45 WILLOUGHBY STREET KIRRIBILLI	First	SE	49	44	47	42	49	44	48	43	-1.3	-1.8	-1.3	-1.7	60	55	NO	NO	NO	NO	NO
17.1	9044	45 WILLOUGHBY STREET KIRRIBILLI	Second	NE	55	50	53	48	55	51	54	48	-1.6	-2.3	-1.5	-2.3	60	55	NO	NO	NO	NO	NO
17.1	9044	45 WILLOUGHBY STREET KIRRIBILLI	Second	NW	56	52	55	50	57	52	55	50	-1.4	-2.1	-1.4	-2.0	60	55	NO	NO	NO	NO	NO
17.1	9044	45 WILLOUGHBY STREET KIRRIBILLI	Second	SW	55	50	54	48	55	50	54	49	-1.0	-1.6	-0.9	-1.5	60	55	NO	NO	NO	NO	NO
17.1	9044	45 WILLOUGHBY STREET KIRRIBILLI	Second	SE	52	47	50	45	52	47	51	46	-1.2	-1.8	-1.2	-1.6	60	55	NO	NO	NO	NO	NO
17.1	9044	45 WILLOUGHBY STREET KIRRIBILLI	Ground	NE	51	46	50	45	51	47	50	45	-1.1	-1.9	-1.0	-1.9	60	55	NO	NO	NO	NO	NO
17.1	9044	45 WILLOUGHBY STREET KIRRIBILLI	Ground	NW	53	48	52	46	53	49	52	47	-1.2	-2.0	-1.1	-2.0	60	55	NO	NO	NO	NO	NO
17.1	9044	45 WILLOUGHBY STREET KIRRIBILLI	Ground	SE	47	42	45	40	47	42	46	40	-1.4	-1.8	-1.4	-1.7	59	54	NO	NO	NO	NO	NO
17.1	9050	43 WILLOUGHBY STREET KIRRIBILLI	First	E	52	47	51	46	52	48	51	46	-1.1	-1.7	-1.1	-1.6	60	55	NO	NO	NO	NO	NO
17.1	9050	43 WILLOUGHBY STREET KIRRIBILLI	First	N	56	51	55	49	57	52	55	50	-1.3	-2.1	-1.3	-2.0	60	55	NO	NO	NO	NO	NO
17.1	9050	43 WILLOUGHBY STREET KIRRIBILLI	First	NW	53	49	52	47	54	49	52	47	-1.3	-1.7	-1.2	-1.6	60	55	NO	NO	NO	NO	NO
17.1	9050	43 WILLOUGHBY STREET KIRRIBILLI	First	SW	54	49	53	48	54	49	53	48	-0.9	-1.4	-0.9	-1.4	60	55	NO	NO	NO	NO	NO
17.1	9050	43 WILLOUGHBY STREET KIRRIBILLI	First	SE	52	47	51	45	52	47	51	46	-1.1	-1.6	-1.1	-1.5	60	55	NO	NO	NO	NO	NO
17.1	9050	43 WILLOUGHBY STREET KIRRIBILLI	Ground	E	49	44	48	43	49	45	48	43	-1.1	-1.6	-1.0	-1.6	60	55	NO	NO	NO	NO	NO
17.1	9050	43 WILLOUGHBY STREET KIRRIBILLI	Ground	N	54	50	53	48	55	50	54	48	-1.1	-1.9	-1.0	-1.9	60	55	NO	NO	NO	NO	NO
17.1	9050	43 WILLOUGHBY STREET KIRRIBILLI	Ground	NW	50	45	49	43	50	45	49	44	-1.2	-1.7	-1.1	-1.6	60	55	NO	NO	NO	NO	NO
17.1	9050	43 WILLOUGHBY STREET KIRRIBILLI	Ground	SE	49	44	47	42	49	44	48	43	-1.3	-1.7	-1.3	-1.6	60	55	NO	NO	NO	NO	NO
17.1	9055	41 WILLOUGHBY STREET KIRRIBILLI	Ground	NE	55	50	53	48	55	51	54	49	-1.5	-2.3	-1.5	-2.1	60	55	NO	NO	NO	NO	NO
17.1	9055	41 WILLOUGHBY STREET KIRRIBILLI	Ground	NW	50	45	48	43	50	45	49	44	-1.3	-1.8	-1.3	-1.8	60	55	NO	NO	NO	NO	NO
17.1	9055	41 WILLOUGHBY STREET KIRRIBILLI	Ground	SE	51	46	50	45	51	47	51	45	-0.9	-1.4	-0.9	-1.3	60	55	NO	NO	NO	NO	NO
17.1	9056	108 CARABELLA STREET KIRRIBILLI	First	NE	58	53	57	51	58	54	57	52	-1.5	-2.2	-1.5	-2.2	60	55	NO	NO	NO	NO	NO
17.1	9056	108 CARABELLA STREET KIRRIBILLI	First	NW	58	54	58	52	59	54	58	53	-0.5	-1.2	-0.5	-1.2	60	55	NO	NO	NO	NO	NO
17.1	9056	108 CARABELLA STREET KIRRIBILLI	First	SW	58	53	57	52	59	54	58	52	-0.9	-1.5	-0.9	-1.6	60	55	NO	NO	NO	NO	NO
17.1	9056	108 CARABELLA STREET KIRRIBILLI	Ground	NE	54	49	53	48	54	50	53	48	-0.9	-1.6	-0.9	-1.5	60	55	NO	NO	NO	NO	NO
17.1	9056	108 CARABELLA STREET KIRRIBILLI	Ground	NW	56	51	56	50	57	52	56	51	-0.6	-1.1	-0.6	-1.1	60	55	NO	NO	NO	NO	NO
17.1	9057	104 CARABELLA STREET KIRRIBILLI	First	NE	57	52	55	49	57	53	55	50	-2.3	-3.0	-2.3	-3.0	60	55	NO	NO	NO	NO	NO
17.1	9057	104 CARABELLA STREET KIRRIBILLI	First	SW	57	53	57	52	58	53	57	52	-0.3	-1.0	-0.4	-1.1	60	55	NO	NO	NO	NO	NO
17.1	9057	104 CARABELLA STREET KIRRIBILLI	Ground	NE	54	49	52	47	54	50	53	47	-1.6	-2.3	-1.6	-2.3	60	55	NO	NO	NO	NO	NO
17.1	9058	106 CARABELLA STREET KIRRIBILLI	First	NE	56	52	54	49	57	52	55	49	-2.2	-2.9	-2.2	-2.9	60	55	NO	NO	NO	NO	NO
17.1	9058	106 CARABELLA STREET KIRRIBILLI	First	SW	58	53	57	52	58	53	58	52	-0.5	-1.2	-0.5	-1.3	60	55	NO	NO	NO	NO	NO
17.1	9058	106 CARABELLA STREET KIRRIBILLI	Second	NE	59	54	57	52	60	55	58	52	-2.1	-2.8	-2.0	-2.8	60	55	NO	NO	NO	NO	NO
17.1	9058	106 CARABELLA STREET KIRRIBILLI	Second	SW	61	56	59	54	61	56	60	54	-1.5	-2.3	-1.5	-2.2	60	55	NO	NO	NO	NO	NO
17.1	9058	106 CARABELLA STREET KIRRIBILLI	Ground	NE	53	48	51	46	53	49	52	47	-1.4	-2.2	-1.4	-2.2	60	55	NO	NO	NO	NO	NO
17.1	9059	102 CARABELLA STREET KIRRIBILLI	First	NE	57	53	55	50	58	53	56	50	-2.2	-2.9	-2.2	-2.9	60	55	NO	NO	NO	NO	NO
17.1	9059	102 CARABELLA STREET KIRRIBILLI	First	SW	57	52	57	51	58	53	57	52	-0.3	-1.0	-0.3	-1.1	60	55	NO	NO	NO	NO	NO
17.1	9059	102 CARABELLA STREET KIRRIBILLI	Ground	NE	54	50	53	48	55	50	53	48	-1.6	-2.3	-1.5	-2.3	60	55	NO	NO	NO	NO	NO
17.1	9060	100 CARABELLA STREET KIRRIBILLI	First	NE	56	52	54	48	57	52	54	49	-2.7	-3.4	-2.7	-3.4	60	55	NO	NO	NO	NO	NO
17.1	9060	100 CARABELLA STREET KIRRIBILLI	First	SW	57	52	57	51	57	53	57	52	-0.4	-1.1	-0.3	-1.1	60	55	NO	NO	NO	NO	NO
17.1	9060	100 CARABELLA STREET KIRRIBILLI	First	SE	53	48	52	46	53	49	52	47	-1.3	-1.8	-1.3	-1.7	60	55	NO	NO	NO	NO	NO
17.1	9060	100 CARABELLA STREET KIRRIBILLI	Second	NE	59	54	56	51	59	54	57	51	-2.5	-3.1	-2.5	-3.1	60	55	NO	NO	NO	NO	NO

NCA	Receiver ID	Address	Floor Level	Facade	Opening Year 2027				Design Year 2037				Increase (Do Smthng - Do Nothing)				NCG project road noise criteria		Do noise levels exceed the cumulative limit with project roads adding ≥2dB to the total noise levels?		Is the contribution from the road project Acute?		Consider further treatment?
					Do Nothing		Do Smthng		Do Nothing		Do Smthng		Opening Year 2027		Design Year 2037								
					Day	Night	Day	Night	Day	Night	Day	Night	Day	Night	Day	Night	Day	Night	Day	Night	$L_{Aeq,15hr} \geq 65dB$	$L_{Aeq,9hr} \geq 60dB$	
17.1	9060	100 CARABELLA STREET KIRRIBILLI	Second	SW	59	54	58	53	59	55	59	53	-0.4	-1.1	-0.4	-1.2	60	55	NO	NO	NO	NO	NO
17.1	9060	100 CARABELLA STREET KIRRIBILLI	Second	SE	56	51	55	50	57	52	55	50	-1.2	-1.7	-1.2	-1.6	60	55	NO	NO	NO	NO	NO
17.1	9060	100 CARABELLA STREET KIRRIBILLI	Ground	NE	54	49	52	47	54	50	53	47	-1.8	-2.6	-1.8	-2.6	60	55	NO	NO	NO	NO	NO
17.1	9060	100 CARABELLA STREET KIRRIBILLI	Ground	SE	50	46	49	44	51	46	49	44	-1.4	-1.8	-1.3	-1.7	60	55	NO	NO	NO	NO	NO
17.1	9062	39 WILLOUGHBY STREET KIRRIBILLI	First	S	55	50	54	49	55	51	54	49	-1.0	-1.5	-1.0	-1.4	60	55	NO	NO	NO	NO	NO
17.1	9062	39 WILLOUGHBY STREET KIRRIBILLI	First	SE	50	46	49	44	51	46	50	44	-1.3	-1.8	-1.2	-1.7	60	55	NO	NO	NO	NO	NO
17.1	9062	39 WILLOUGHBY STREET KIRRIBILLI	First	N	57	52	55	50	57	52	56	50	-1.2	-2.1	-1.2	-2.2	60	55	NO	NO	NO	NO	NO
17.1	9062	39 WILLOUGHBY STREET KIRRIBILLI	Second	S	57	52	56	51	57	53	57	51	-0.8	-1.3	-0.8	-1.3	60	55	NO	NO	NO	NO	NO
17.1	9062	39 WILLOUGHBY STREET KIRRIBILLI	Second	SE	54	49	53	47	54	49	53	48	-1.3	-1.7	-1.2	-1.7	60	55	NO	NO	NO	NO	NO
17.1	9062	39 WILLOUGHBY STREET KIRRIBILLI	Second	N	58	53	57	51	58	54	57	52	-1.2	-2.0	-1.1	-2.0	60	55	NO	NO	NO	NO	NO
17.1	9062	39 WILLOUGHBY STREET KIRRIBILLI	Ground	SE	48	43	47	41	48	44	47	42	-1.3	-1.9	-1.3	-1.7	60	55	NO	NO	NO	NO	NO
17.1	9062	39 WILLOUGHBY STREET KIRRIBILLI	Ground	N	55	50	54	48	55	51	54	49	-0.8	-1.8	-0.8	-1.8	60	55	NO	NO	NO	NO	NO
17.1	9063	37 WILLOUGHBY STREET KIRRIBILLI	First	N	56	52	55	50	57	52	56	50	-1.1	-1.9	-1.0	-2.0	60	55	NO	NO	NO	NO	NO
17.1	9063	37 WILLOUGHBY STREET KIRRIBILLI	First	S	54	49	52	47	54	49	53	48	-1.2	-1.6	-1.1	-1.5	60	55	NO	NO	NO	NO	NO
17.1	9063	37 WILLOUGHBY STREET KIRRIBILLI	Second	N	58	54	57	52	59	54	58	52	-1.0	-1.8	-1.0	-1.8	60	55	NO	NO	NO	NO	NO
17.1	9063	37 WILLOUGHBY STREET KIRRIBILLI	Second	S	57	52	56	51	57	53	57	51	-0.8	-1.2	-0.7	-1.3	60	55	NO	NO	NO	NO	NO
17.1	9063	37 WILLOUGHBY STREET KIRRIBILLI	Ground	N	54	50	54	48	55	50	54	48	-0.7	-1.7	-0.7	-1.7	60	55	NO	NO	NO	NO	NO
17.1	9064	35 WILLOUGHBY STREET KIRRIBILLI	First	N	57	52	56	50	57	53	56	51	-1.0	-2.0	-1.0	-1.9	60	55	NO	NO	NO	NO	NO
17.1	9064	35 WILLOUGHBY STREET KIRRIBILLI	First	S	55	50	54	49	56	51	55	49	-0.9	-1.4	-0.9	-1.4	60	55	NO	NO	NO	NO	NO
17.1	9064	35 WILLOUGHBY STREET KIRRIBILLI	Ground	N	55	50	54	48	55	51	54	49	-0.8	-1.6	-0.7	-1.7	60	55	NO	NO	NO	NO	NO
17.1	9065	33 WILLOUGHBY STREET KIRRIBILLI	First	N	57	52	56	51	57	53	56	51	-1.1	-1.8	-1.1	-1.9	60	55	NO	NO	NO	NO	NO
17.1	9065	33 WILLOUGHBY STREET KIRRIBILLI	First	W	54	50	53	48	55	50	54	48	-1.3	-1.7	-1.1	-1.7	60	55	NO	NO	NO	NO	NO
17.1	9065	33 WILLOUGHBY STREET KIRRIBILLI	First	S	56	51	55	50	56	52	56	50	-0.6	-1.2	-0.6	-1.2	60	55	NO	NO	NO	NO	NO
17.1	9065	33 WILLOUGHBY STREET KIRRIBILLI	Ground	N	55	50	54	49	55	51	54	49	-0.6	-1.5	-0.7	-1.6	60	55	NO	NO	NO	NO	NO
17.1	9065	33 WILLOUGHBY STREET KIRRIBILLI	Ground	W	52	47	51	45	52	47	51	46	-1.3	-1.7	-1.2	-1.6	60	55	NO	NO	NO	NO	NO
17.1	9069	29 WILLOUGHBY STREET KIRRIBILLI	First	N	57	53	57	51	58	53	57	52	-0.5	-1.5	-0.6	-1.5	60	55	NO	NO	NO	NO	NO
17.1	9069	29 WILLOUGHBY STREET KIRRIBILLI	First	W	58	53	57	52	58	54	58	52	-0.7	-1.6	-0.7	-1.5	60	55	NO	NO	NO	NO	NO
17.1	9069	29 WILLOUGHBY STREET KIRRIBILLI	First	S	56	52	56	50	57	52	56	51	-0.4	-1.1	-0.4	-1.1	60	55	NO	NO	NO	NO	NO
17.1	9069	29 WILLOUGHBY STREET KIRRIBILLI	First	W	56	52	56	50	57	52	56	51	-0.4	-1.1	-0.4	-1.1	60	55	NO	NO	NO	NO	NO
17.1	9069	29 WILLOUGHBY STREET KIRRIBILLI	First	S	57	53	56	51	58	53	57	51	-1.0	-1.8	-1.0	-1.8	60	55	NO	NO	NO	NO	NO
17.1	9069	29 WILLOUGHBY STREET KIRRIBILLI	Ground	N	55	51	55	50	56	51	55	50	-0.3	-1.1	-0.3	-1.2	60	55	NO	NO	NO	NO	NO
17.1	9069	29 WILLOUGHBY STREET KIRRIBILLI	Ground	W	56	52	56	50	57	52	56	51	-0.5	-1.3	-0.5	-1.4	60	55	NO	NO	NO	NO	NO
17.1	9069	29 WILLOUGHBY STREET KIRRIBILLI	Ground	S	55	50	54	49	55	50	55	49	-0.5	-1.1	-0.4	-1.1	60	55	NO	NO	NO	NO	NO
17.1	9069	29 WILLOUGHBY STREET KIRRIBILLI	Ground	W	55	50	54	49	55	50	55	49	-0.4	-1.1	-0.4	-1.1	60	55	NO	NO	NO	NO	NO
17.1	9069	29 WILLOUGHBY STREET KIRRIBILLI	Ground	S	55	51	55	49	56	51	55	50	-0.7	-1.4	-0.7	-1.5	60	55	NO	NO	NO	NO	NO
17.1	9070	31 WILLOUGHBY STREET KIRRIBILLI	First	W	58	53	57	51	58	53	57	51	-1.1	-1.9	-1.1	-1.8	60	55	NO	NO	NO	NO	NO
17.1	9070	31 WILLOUGHBY STREET KIRRIBILLI	First	S	56	52	56	50	57	52	56	51	-0.5	-1.2	-0.5	-1.1	60	55	NO	NO	NO	NO	NO
17.1	9070	31 WILLOUGHBY STREET KIRRIBILLI	First	E	54	49	53	47	54	49	53	48	-1.2	-1.7	-1.2	-1.6	60	55	NO	NO	NO	NO	NO
17.1	9070	31 WILLOUGHBY STREET KIRRIBILLI	First	S	55	50	53	48	55	50	54	49	-1.2	-1.6	-1.2	-1.6	60	55	NO	NO	NO	NO	NO
17.1	9070	31 WILLOUGHBY STREET KIRRIBILLI	First	E	53	48	52	47	54	49	52	47	-1.2	-1.6	-1.2	-1.6	60	55	NO	NO	NO	NO	NO
17.1	9070	31 WILLOUGHBY STREET KIRRIBILLI	First	N	57	53	57	51	58	53	57	51	-0.9	-1.7	-0.9	-1.8	60	55	NO	NO	NO	NO	NO
17.1	9070	31 WILLOUGHBY STREET KIRRIBILLI	Ground	W	56	51	55	50	56	51	55	50	-0.7	-1.4	-0.7	-1.4	60	55	NO	NO	NO	NO	NO
17.1	9070	31 WILLOUGHBY STREET KIRRIBILLI	Ground	S	55	50	54	49	55	51	55	49	-0.5	-1.1	-0.5	-1.2	60	55	NO	NO	NO	NO	NO
17.1	9070	31 WILLOUGHBY STREET KIRRIBILLI	Ground	E	51	46	50	44	51	47	50	45	-1.3	-1.7	-1.3	-1.7	60	55	NO	NO	NO	NO	NO
17.1	9070	31 WILLOUGHBY STREET KIRRIBILLI	Ground	S	52	47	50	45	52	47	51	46	-1.3	-1.7	-1.3	-1.6	60	55	NO	NO	NO	NO	NO
17.1	9070	31 WILLOUGHBY STREET KIRRIBILLI	Ground	E	50	45	48	43	50	45	49	44	-1.3	-1.7	-1.2	-1.6	60	55	NO	NO	NO	NO	NO
17.1	9070	31 WILLOUGHBY STREET KIRRIBILLI	Ground	N	55	51	55	49	56	51	55	50	-0.5	-1.4	-0.5	-1.4	60	55	NO	NO	NO	NO	NO
17.1	9073	110 CARABELLA STREET KIRRIBILLI	Ground	NE	56	51	55	50	56	52	55	50	-0.9	-1.4	-0.9	-1.5	60	55	NO	NO	NO	NO	NO
17.1	9073	110 CARABELLA STREET KIRRIBILLI	Ground	NW	53	48	52	47	53	49	52	47	-1.0	-1.4	-1.0	-1.4	60	55	NO	NO	NO	NO	NO
17.1	9073	110 CARABELLA STREET KIRRIBILLI	Ground	SW	54	49	53	48	54	49	53	48	-0.9	-1.2	-0.7	-1.1	60	55	NO	NO	NO	NO	NO
17.1	9073	110 CARABELLA STREET KIRRIBILLI	Ground	SE	55	50	54	49	55	50	54	49	-0.9	-1.4	-0.9	-1.3	60	55	NO	NO	NO	NO	NO
17.1	9077	27A WILLOUGHBY STREET KIRRIBILLI	First	E	55	51	54	49	56	51	55	50	-1.0	-1.5	-1.0	-1.5	60	55	NO	NO	NO	NO	NO
17.1	9077	27A WILLOUGHBY STREET KIRRIBILLI	First	N	58	54	58	52	59	54	58	53	-0.6	-1.4	-0.5	-1.4	60	55	NO	NO	NO	NO	NO
17.1	9077	27A WILLOUGHBY STREET KIRRIBILLI	First	W	59	54	59	53	60	55	59	54	-0.5	-1.2	-0.5	-1.3	60	55	NO	NO	NO	NO	NO
17.1	9077	27A WILLOUGHBY STREET KIRRIBILLI	First	S	57	53	57	52	58	53	58	52	-0.2	-0.9	-0.2	-0.9	60	55	NO	NO	NO	NO	NO
17.1	9077	27A WILLOUGHBY STREET KIRRIBILLI	First	SE	56	51	54	49	56	51	55	50	-1.1	-1.6	-1.1	-1.5	60	55	NO	NO	NO	NO	NO
17.1	9077	27A WILLOUGHBY STREET KIRRIBILLI	Ground	E	52	48	51	46	53	48	52	47	-1.1	-1.6	-1.1	-1.4	60	55	NO	NO	NO	NO	NO
17.1	9077	27A WILLOUGHBY STREET KIRRIBILLI	Ground	N	56	51	56	50	56	52	56	51	-0.2	-1.0	-0.2	-1.1	60	55	NO	NO	NO	NO	NO
17.1	9077	27A WILLOUGHBY STREET KIRRIBILLI	Ground	W	55	50	54	49	55	50	54	49	-1.0	-1.4	-0.9	-1.4	60	55	NO	NO	NO	NO	NO
17.1	9077	27A WILLOUGHBY STREET KIRRIBILLI	Ground	SE	53	48	52	46	53	48	52	47	-1.1	-1.6	-1.1	-1.5	60	55	NO	NO	NO	NO	NO
17.1	9079	27 WILLOUGHBY STREET KIRRIBILLI	Ground	N	57	53	57	52	58	53	57	52	-0.2	-0.9	-0.2	-0.9	60	55	NO	NO	NO	NO	NO
17.1	9079	27 WILLOUGHBY STREET KIRRIBILLI	Ground	W	54	50	53	48	55	50	54	49	-1.0	-1.5	-0.9	-1.3	60	55	NO	NO	NO	NO	NO

NCA	Receiver ID	Address	Floor Level	Facade	Opening Year 2027				Design Year 2037				Increase (Do Smthng - Do Nothing)				NCG project road noise criteria		Do noise levels exceed the cumulative limit with project roads adding ≥2dB to the total noise levels?		Is the contribution from the road project Acute?		Consider further treatment?
					Do Nothing		Do Smthng		Do Nothing		Do Smthng		Opening Year 2027		Design Year 2037								
					Day	Night	Day	Night	Day	Night	Day	Night	Day	Night	Day	Night	Day	Night	Day	Night	$L_{Aeq,15hr} \geq 65dB$	$L_{Aeq,9hr} \geq 60dB$	
17.1	9079	27 WILLOUGHBY STREET KIRRIBILLI	Ground	E	55	50	54	49	56	51	55	49	-0.9	-1.4	-0.9	-1.4	60	55	NO	NO	NO	NO	NO
17.1	9081	25 WILLOUGHBY STREET KIRRIBILLI	Ground	N	58	53	57	52	58	53	58	52	-0.3	-1.0	-0.3	-1.1	60	55	NO	NO	NO	NO	NO
17.1	9081	25 WILLOUGHBY STREET KIRRIBILLI	Ground	W	55	51	55	49	56	51	55	50	-0.9	-1.4	-0.9	-1.4	60	55	NO	NO	NO	NO	NO
17.1	9081	25 WILLOUGHBY STREET KIRRIBILLI	Ground	E	55	51	54	49	56	51	55	50	-0.9	-1.4	-0.9	-1.3	60	55	NO	NO	NO	NO	NO
17.1	9082	23 WILLOUGHBY STREET KIRRIBILLI	Ground	N	58	53	58	52	58	54	58	53	-0.4	-1.1	-0.4	-1.2	60	55	NO	NO	NO	NO	NO
17.1	9082	23 WILLOUGHBY STREET KIRRIBILLI	Ground	W	54	49	53	47	54	49	53	48	-1.1	-1.5	-0.9	-1.5	60	55	NO	NO	NO	NO	NO
17.1	9082	23 WILLOUGHBY STREET KIRRIBILLI	Ground	E	56	51	55	49	56	51	55	50	-0.9	-1.4	-0.9	-1.3	60	55	NO	NO	NO	NO	NO
17.1	9084	21 WILLOUGHBY STREET KIRRIBILLI	Ground	E	56	51	55	50	57	52	56	51	-0.8	-1.2	-0.8	-1.2	60	55	NO	NO	NO	NO	NO
17.1	9084	21 WILLOUGHBY STREET KIRRIBILLI	Ground	N	59	54	58	53	59	55	59	53	-0.6	-1.2	-0.5	-1.3	60	55	NO	NO	NO	NO	NO
17.1	9084	21 WILLOUGHBY STREET KIRRIBILLI	Ground	S	57	52	56	51	57	52	57	51	-0.4	-1.0	-0.2	-1.0	60	55	NO	NO	NO	NO	NO
17.1	9086	19 WILLOUGHBY STREET KIRRIBILLI	Ground	N	59	54	58	53	59	54	59	53	-0.4	-1.0	-0.3	-1.1	60	55	NO	NO	NO	NO	NO
17.1	9086	19 WILLOUGHBY STREET KIRRIBILLI	Ground	W	58	53	57	52	58	53	58	52	-0.2	-0.9	-0.2	-0.9	60	55	NO	NO	NO	NO	NO
17.1	9086	19 WILLOUGHBY STREET KIRRIBILLI	Ground	S	57	52	56	51	57	52	57	51	-0.4	-0.9	-0.4	-1.0	60	55	NO	NO	NO	NO	NO
17.1	37852	36 CARABELLA STREET KIRRIBILLI	First	NE	50	45	49	44	50	46	50	44	-0.6	-1.4	-0.6	-1.4	60	55	NO	NO	NO	NO	NO
17.1	37852	36 CARABELLA STREET KIRRIBILLI	First	SE	49	44	48	43	49	44	48	43	-1.0	-1.3	-1.0	-1.2	60	55	NO	NO	NO	NO	NO
17.1	37852	36 CARABELLA STREET KIRRIBILLI	First	SE	43	38	42	37	43	38	42	37	-0.8	-1.3	-0.8	-1.2	55	50	NO	NO	NO	NO	NO
17.1	37852	36 CARABELLA STREET KIRRIBILLI	Second	NE	53	48	52	47	53	48	52	47	-0.7	-1.4	-0.7	-1.6	60	55	NO	NO	NO	NO	NO
17.1	37852	36 CARABELLA STREET KIRRIBILLI	Second	SE	53	48	52	47	53	48	52	47	-0.9	-1.3	-0.8	-1.2	60	55	NO	NO	NO	NO	NO
17.1	37852	36 CARABELLA STREET KIRRIBILLI	Second	SE	47	42	46	41	47	43	47	41	-0.9	-1.3	-0.8	-1.2	59	55	NO	NO	NO	NO	NO
17.1	37852	36 CARABELLA STREET KIRRIBILLI	Ground	NE	48	43	47	42	48	43	47	42	-0.6	-1.2	-0.5	-1.2	60	55	NO	NO	NO	NO	NO
17.1	37852	36 CARABELLA STREET KIRRIBILLI	Ground	SE	46	41	45	39	46	41	45	40	-0.9	-1.3	-0.9	-1.3	58	53	NO	NO	NO	NO	NO
17.1	37852	36 CARABELLA STREET KIRRIBILLI	Ground	SE	40	35	39	34	41	36	40	35	-0.9	-1.3	-0.8	-1.2	53	48	NO	NO	NO	NO	NO
17.1	37937	14 FITZROY STREET KIRRIBILLI	Ground	W	60	55	59	53	60	56	59	54	-1.2	-1.8	-1.2	-1.7	60	55	NO	NO	NO	NO	NO
17.1	37937	14 FITZROY STREET KIRRIBILLI	Ground	S	63	58	62	56	63	58	62	57	-1.1	-1.8	-1.1	-1.7	60	55	NO	NO	NO	NO	NO
17.1	37937	14 FITZROY STREET KIRRIBILLI	Ground	W	63	58	62	56	63	58	62	57	-1.1	-1.8	-1.1	-1.8	60	55	NO	NO	NO	NO	NO
17.1	37937	14 FITZROY STREET KIRRIBILLI	Ground	S	64	59	63	58	65	60	64	58	-1.0	-1.7	-1.0	-1.7	60	55	NO	NO	NO	NO	NO
17.1	37937	14 FITZROY STREET KIRRIBILLI	Ground	E	57	52	56	50	57	53	56	51	-1.4	-1.9	-1.4	-1.8	60	55	NO	NO	NO	NO	NO
17.1	37937	14 FITZROY STREET KIRRIBILLI	Ground	N	59	55	58	53	60	55	58	53	-1.3	-1.7	-1.3	-1.7	60	55	NO	NO	NO	NO	NO
17.1	37937	14 FITZROY STREET KIRRIBILLI	Ground	E	57	53	56	51	58	53	56	51	-1.5	-1.9	-1.5	-1.9	60	55	NO	NO	NO	NO	NO
17.1	37937	14 FITZROY STREET KIRRIBILLI	Ground	N	61	57	61	55	62	57	61	56	-0.7	-1.3	-0.7	-1.3	60	55	NO	NO	NO	NO	NO
17.1	37937	14 FITZROY STREET KIRRIBILLI	Ground	W	58	53	56	51	58	53	56	51	-1.5	-2.0	-1.5	-1.9	60	55	NO	NO	NO	NO	NO
17.1	40580	36 FITZROY STREET KIRRIBILLI	First	S	59	54	57	52	60	55	58	52	-1.9	-2.3	-1.9	-2.4	60	55	NO	NO	NO	NO	NO
17.1	40580	36 FITZROY STREET KIRRIBILLI	First	N	57	52	56	50	57	52	56	51	-1.1	-1.5	-1.0	-1.4	60	55	NO	NO	NO	NO	NO
17.1	40580	36 FITZROY STREET KIRRIBILLI	Second	S	62	57	60	55	62	57	60	55	-1.6	-2.2	-1.7	-2.1	60	55	NO	NO	NO	NO	NO
17.1	40580	36 FITZROY STREET KIRRIBILLI	Second	E	53	48	51	46	53	48	52	47	-1.2	-1.6	-1.1	-1.6	60	55	NO	NO	NO	NO	NO
17.1	40580	36 FITZROY STREET KIRRIBILLI	Second	N	61	56	60	54	61	57	60	55	-1.1	-1.8	-1.1	-1.7	60	55	NO	NO	NO	NO	NO
17.1	40580	36 FITZROY STREET KIRRIBILLI	Ground	S	57	52	55	50	57	53	55	50	-2.0	-2.6	-2.0	-2.5	60	55	NO	NO	NO	NO	NO
17.1	40580	36 FITZROY STREET KIRRIBILLI	Ground	N	54	49	53	47	54	49	53	48	-1.2	-1.6	-1.2	-1.6	60	55	NO	NO	NO	NO	NO
17.1	40581	34 FITZROY STREET KIRRIBILLI	First	N	57	52	56	51	57	52	56	51	-0.9	-1.4	-0.9	-1.3	60	55	NO	NO	NO	NO	NO
17.1	40581	34 FITZROY STREET KIRRIBILLI	First	W	50	45	49	44	50	46	49	44	-1.2	-1.7	-1.1	-1.6	60	55	NO	NO	NO	NO	NO
17.1	40581	34 FITZROY STREET KIRRIBILLI	First	S	59	54	57	51	59	54	57	52	-2.2	-2.8	-2.3	-2.8	60	55	NO	NO	NO	NO	NO
17.1	40581	34 FITZROY STREET KIRRIBILLI	Second	N	61	56	60	55	61	57	61	55	-0.9	-1.6	-0.9	-1.6	60	55	NO	NO	NO	NO	NO
17.1	40581	34 FITZROY STREET KIRRIBILLI	Second	W	55	50	53	48	55	50	54	49	-1.3	-1.8	-1.3	-1.8	60	55	NO	NO	NO	NO	NO
17.1	40581	34 FITZROY STREET KIRRIBILLI	Second	S	61	56	59	54	62	57	60	54	-2.0	-2.5	-1.9	-2.5	60	55	NO	NO	NO	NO	NO
17.1	40581	34 FITZROY STREET KIRRIBILLI	Ground	N	54	49	53	48	54	50	53	48	-1.1	-1.5	-1.0	-1.5	60	55	NO	NO	NO	NO	NO
17.1	40581	34 FITZROY STREET KIRRIBILLI	Ground	W	47	42	46	41	47	43	46	41	-1.2	-1.7	-1.1	-1.7	59	55	NO	NO	NO	NO	NO
17.1	40581	34 FITZROY STREET KIRRIBILLI	Ground	S	57	52	55	49	57	52	55	50	-2.1	-2.6	-2.1	-2.7	60	55	NO	NO	NO	NO	NO
17.1	40593	5 BLIGH STREET KIRRIBILLI	First	E	53	48	51	46	53	48	52	47	-1.2	-1.7	-1.2	-1.6	60	55	NO	NO	NO	NO	NO
17.1	40593	5 BLIGH STREET KIRRIBILLI	First	N	62	57	61	56	63	58	62	56	-0.9	-1.5	-0.9	-1.4	60	55	NO	NO	NO	NO	NO
17.1	40593	5 BLIGH STREET KIRRIBILLI	First	W	52	47	51	45	52	47	51	46	-1.2	-1.7	-1.2	-1.6	60	55	NO	NO	NO	NO	NO
17.1	40593	5 BLIGH STREET KIRRIBILLI	First	S	54	50	53	48	55	50	54	48	-1.3	-1.7	-1.3	-1.7	60	55	NO	NO	NO	NO	NO
17.1	40593	5 BLIGH STREET KIRRIBILLI	Ground	E	49	44	47	42	49	44	48	43	-1.3	-1.8	-1.3	-1.6	60	55	NO	NO	NO	NO	NO
17.1	40593	5 BLIGH STREET KIRRIBILLI	Ground	N	61	56	60	54	61	56	60	55	-1.2	-1.8	-1.1	-1.8	60	55	NO	NO	NO	NO	NO
17.1	40593	5 BLIGH STREET KIRRIBILLI	Ground	W	48	43	47	42	49	44	47	42	-1.3	-1.7	-1.3	-1.7	60	55	NO	NO	NO	NO	NO
17.1	40593	5 BLIGH STREET KIRRIBILLI	Ground	S	51	46	49	44	51	46	50	45	-1.4	-1.8	-1.3	-1.7	60	55	NO	NO	NO	NO	NO
17.1	8587	47 UPPER PITT STREET KIRRIBILLI	First	E	43	38	42	37	44	39	43	37	-1.0	-1.4	-1.0	-1.4	50	-	NO	NO	NO	NO	NO
17.1	8587	47 UPPER PITT STREET KIRRIBILLI	First	NE	46	41	45	40	46	42	45	40	-0.9	-1.4	-0.9	-1.4	50	-	NO	NO	NO	NO	NO
17.1	8587	47 UPPER PITT STREET KIRRIBILLI	First	NW	57	52	56	51	58	53	57	51	-1.1	-1.6	-1.1	-1.6	50	-	NO	NO	NO	NO	NO
17.1	8587	47 UPPER PITT STREET KIRRIBILLI	First	SW	61	56	60	55	62	57	61	55	-0.8	-1.4	-0.8	-1.5	50	-	NO	NO	NO	NO	NO
17.1	8587	47 UPPER PITT STREET KIRRIBILLI	First	SE	46	41	45	39	47	42	45	40	-1.3	-1.9	-1.3	-2.0	50	-	NO	NO	NO	NO	NO
17.1	8587	47 UPPER PITT STREET KIRRIBILLI	Second	E	45	40	44	39	46	41	45	39	-0.9	-1.4	-0.9	-1.3	50	-	NO	NO	NO	NO	NO
17.1	8587	47 UPPER PITT STREET KIRRIBILLI	Second	NE	48	44	47	42	49	44	48	43	-1.0	-1.5	-1.0	-1.4	50	-	NO	NO	NO	NO	NO

NCA	Receiver ID	Address	Floor Level	Facade	Opening Year 2027				Design Year 2037				Increase (Do Smthng - Do Nothing)				NCG project road noise criteria		Do noise levels exceed the cumulative limit with project roads adding ≥2dB to the total noise levels?		Is the contribution from the road project Acute?		Consider further treatment?
					Do Nothing		Do Smthng		Do Nothing		Do Smthng		Opening Year 2027		Design Year 2037								
					Day	Night	Day	Night	Day	Night	Day	Night	Day	Night	Day	Night	Day	Night	Day	Night	$L_{Aeq,15hr}$ ≥ 65dB	$L_{Aeq,9hr}$ ≥ 60dB	
17.1	8587	47 UPPER PITT STREET KIRRIBILLI	Second	NW	58	53	57	52	59	54	58	52	-1.0	-1.6	-1.0	-1.6	50	-	NO	NO	NO	NO	NO
17.1	8587	47 UPPER PITT STREET KIRRIBILLI	Second	SW	62	57	61	56	62	58	62	56	-0.7	-1.3	-0.7	-1.3	50	-	NO	NO	NO	NO	NO
17.1	8587	47 UPPER PITT STREET KIRRIBILLI	Second	SE	48	43	46	41	48	43	47	41	-1.3	-1.8	-1.3	-1.9	50	-	NO	NO	NO	NO	NO
17.1	8587	47 UPPER PITT STREET KIRRIBILLI	Third	E	48	43	47	42	48	43	47	42	-0.9	-1.4	-0.9	-1.3	50	-	NO	NO	NO	NO	NO
17.1	8587	47 UPPER PITT STREET KIRRIBILLI	Third	NE	51	46	50	45	51	46	50	45	-1.0	-1.5	-1.0	-1.4	50	-	NO	NO	NO	NO	NO
17.1	8587	47 UPPER PITT STREET KIRRIBILLI	Third	NW	59	54	58	53	60	55	59	53	-0.9	-1.5	-0.9	-1.5	50	-	NO	NO	NO	NO	NO
17.1	8587	47 UPPER PITT STREET KIRRIBILLI	Third	SW	63	58	62	57	63	58	63	57	-0.7	-1.2	-0.7	-1.3	50	-	NO	NO	NO	NO	NO
17.1	8587	47 UPPER PITT STREET KIRRIBILLI	Third	SE	50	45	48	43	50	45	49	43	-1.3	-1.8	-1.3	-1.8	50	-	NO	NO	NO	NO	NO
17.1	8587	47 UPPER PITT STREET KIRRIBILLI	Fourth	E	52	47	51	46	52	48	51	46	-0.9	-1.3	-0.9	-1.3	50	-	NO	NO	NO	NO	NO
17.1	8587	47 UPPER PITT STREET KIRRIBILLI	Fourth	NE	54	49	53	48	54	50	53	48	-1.0	-1.5	-1.0	-1.4	50	-	NO	NO	NO	NO	NO
17.1	8587	47 UPPER PITT STREET KIRRIBILLI	Fourth	NW	60	55	59	54	61	56	60	54	-0.8	-1.3	-0.8	-1.2	50	-	NO	NO	NO	NO	NO
17.1	8587	47 UPPER PITT STREET KIRRIBILLI	Fourth	SW	64	59	63	58	64	59	63	58	-0.6	-1.1	-0.6	-1.2	50	-	NO	NO	NO	NO	NO
17.1	8587	47 UPPER PITT STREET KIRRIBILLI	Fourth	SE	53	48	52	47	53	48	52	47	-1.0	-1.4	-1.0	-1.4	50	-	NO	NO	NO	NO	NO
17.1	8587	47 UPPER PITT STREET KIRRIBILLI	Ground	E	42	37	41	35	42	37	41	36	-1.0	-1.4	-0.9	-1.3	50	-	NO	NO	NO	NO	NO
17.1	8587	47 UPPER PITT STREET KIRRIBILLI	Ground	SW	60	55	59	54	60	55	60	54	-0.8	-1.3	-0.8	-1.3	50	-	NO	NO	NO	NO	NO
17.1	8587	47 UPPER PITT STREET KIRRIBILLI	Ground	SE	43	38	42	37	43	39	42	37	-1.1	-1.6	-1.1	-1.6	50	-	NO	NO	NO	NO	NO
17.1	8597	47 UPPER PITT STREET KIRRIBILLI	First	SE	58	53	57	52	59	54	58	52	-1.0	-1.6	-1.0	-1.6	50	-	NO	NO	NO	NO	NO
17.1	8597	47 UPPER PITT STREET KIRRIBILLI	First	E	42	37	41	36	42	37	41	36	-1.0	-1.4	-1.0	-1.4	50	-	NO	NO	NO	NO	NO
17.1	8597	47 UPPER PITT STREET KIRRIBILLI	First	W	62	57	61	55	62	57	61	56	-1.0	-1.6	-1.0	-1.6	50	-	NO	NO	NO	NO	NO
17.1	8597	47 UPPER PITT STREET KIRRIBILLI	First	SW	61	57	61	55	62	57	61	56	-0.7	-1.4	-0.8	-1.4	50	-	NO	NO	NO	NO	NO
17.1	8597	47 UPPER PITT STREET KIRRIBILLI	Second	SE	59	54	58	53	60	55	59	53	-1.0	-1.6	-1.0	-1.6	50	-	NO	NO	NO	NO	NO
17.1	8597	47 UPPER PITT STREET KIRRIBILLI	Second	E	43	38	42	37	43	38	42	37	-1.0	-1.5	-1.0	-1.4	50	-	NO	NO	NO	NO	NO
17.1	8597	47 UPPER PITT STREET KIRRIBILLI	Second	NE	45	40	44	39	45	41	44	39	-1.1	-1.5	-1.0	-1.4	50	-	NO	NO	NO	NO	NO
17.1	8597	47 UPPER PITT STREET KIRRIBILLI	Second	W	63	59	63	57	64	59	63	58	-0.7	-1.3	-0.6	-1.3	50	-	NO	NO	NO	NO	NO
17.1	8597	47 UPPER PITT STREET KIRRIBILLI	Second	SW	62	57	62	56	63	58	62	57	-0.7	-1.3	-0.7	-1.4	50	-	NO	NO	NO	NO	NO
17.1	8597	47 UPPER PITT STREET KIRRIBILLI	Third	SE	60	55	59	54	61	56	60	54	-0.8	-1.4	-0.9	-1.4	50	-	NO	NO	NO	NO	NO
17.1	8597	47 UPPER PITT STREET KIRRIBILLI	Third	E	44	40	43	38	45	40	44	39	-1.1	-1.5	-1.0	-1.5	50	-	NO	NO	NO	NO	NO
17.1	8597	47 UPPER PITT STREET KIRRIBILLI	Third	NE	47	42	46	41	47	43	46	41	-1.0	-1.4	-1.0	-1.4	50	-	NO	NO	NO	NO	NO
17.1	8597	47 UPPER PITT STREET KIRRIBILLI	Third	W	64	60	64	58	65	60	64	59	-0.6	-1.2	-0.6	-1.2	50	-	NO	NO	NO	NO	NO
17.1	8597	47 UPPER PITT STREET KIRRIBILLI	Third	SW	63	58	63	57	64	59	63	58	-0.7	-1.3	-0.7	-1.2	50	-	NO	NO	NO	NO	NO
17.1	8597	47 UPPER PITT STREET KIRRIBILLI	Fourth	SE	61	56	60	55	62	57	61	55	-0.7	-1.2	-0.7	-1.2	50	-	NO	NO	NO	NO	NO
17.1	8597	47 UPPER PITT STREET KIRRIBILLI	Fourth	E	46	42	45	40	47	42	46	41	-1.0	-1.5	-1.0	-1.4	50	-	NO	NO	NO	NO	NO
17.1	8597	47 UPPER PITT STREET KIRRIBILLI	Fourth	NE	50	45	49	43	50	45	49	44	-1.0	-1.5	-0.9	-1.4	50	-	NO	NO	NO	NO	NO
17.1	8597	47 UPPER PITT STREET KIRRIBILLI	Fourth	W	66	61	65	59	66	61	65	60	-0.6	-1.2	-0.6	-1.2	50	-	NO	NO	NO	NO	NO
17.1	8597	47 UPPER PITT STREET KIRRIBILLI	Fourth	SW	64	59	64	58	65	60	64	59	-0.6	-1.2	-0.6	-1.1	50	-	NO	NO	NO	NO	NO
17.1	8597	47 UPPER PITT STREET KIRRIBILLI	Fifth	SE	62	57	62	56	63	58	62	57	-0.6	-1.1	-0.6	-1.1	50	-	NO	NO	NO	NO	NO
17.1	8597	47 UPPER PITT STREET KIRRIBILLI	Fifth	E	49	44	48	43	49	45	48	43	-1.0	-1.5	-1.0	-1.4	50	-	NO	NO	NO	NO	NO
17.1	8597	47 UPPER PITT STREET KIRRIBILLI	Fifth	NE	53	48	52	47	53	49	52	47	-1.0	-1.5	-1.0	-1.4	50	-	NO	NO	NO	NO	NO
17.1	8597	47 UPPER PITT STREET KIRRIBILLI	Fifth	W	67	62	66	61	67	62	67	61	-0.5	-1.0	-0.5	-1.1	50	-	NO	NO	NO	NO	NO
17.1	8597	47 UPPER PITT STREET KIRRIBILLI	Fifth	SW	65	60	65	59	66	61	65	60	-0.5	-1.0	-0.5	-0.9	50	-	NO	NO	NO	NO	NO
17.1	8597	47 UPPER PITT STREET KIRRIBILLI	Sixth	SE	64	59	63	57	64	59	63	58	-0.7	-1.2	-0.7	-1.1	50	-	NO	NO	NO	NO	NO
17.1	8597	47 UPPER PITT STREET KIRRIBILLI	Sixth	E	53	49	52	47	54	49	53	47	-1.1	-1.5	-1.1	-1.5	50	-	NO	NO	NO	NO	NO
17.1	8597	47 UPPER PITT STREET KIRRIBILLI	Sixth	NE	59	54	57	52	59	54	58	53	-1.1	-1.6	-1.1	-1.5	50	-	NO	NO	NO	NO	NO
17.1	8597	47 UPPER PITT STREET KIRRIBILLI	Sixth	W	68	63	67	62	68	63	68	62	-0.7	-1.2	-0.7	-1.2	50	-	NO	NO	NO	NO	NO
17.1	8597	47 UPPER PITT STREET KIRRIBILLI	Sixth	SW	67	62	66	60	67	62	66	61	-0.7	-1.1	-0.7	-1.1	50	-	NO	NO	NO	NO	NO
17.1	8597	47 UPPER PITT STREET KIRRIBILLI	Ground	SE	58	53	57	51	58	53	57	52	-1.0	-1.6	-1.0	-1.6	50	-	NO	NO	NO	NO	NO
17.1	8597	47 UPPER PITT STREET KIRRIBILLI	Ground	W	59	54	58	53	60	55	59	53	-0.9	-1.5	-0.9	-1.5	50	-	NO	NO	NO	NO	NO
17.1	8597	47 UPPER PITT STREET KIRRIBILLI	Ground	SW	60	55	59	53	60	55	59	54	-0.9	-1.5	-0.9	-1.5	50	-	NO	NO	NO	NO	NO
17.1	8641	47 UPPER PITT STREET KIRRIBILLI	First	W	64	59	63	58	65	60	64	58	-0.8	-1.5	-0.9	-1.4	50	-	NO	NO	NO	NO	NO
17.1	8641	47 UPPER PITT STREET KIRRIBILLI	First	W	64	59	63	58	65	60	64	58	-0.6	-1.2	-0.7	-1.2	50	-	NO	NO	NO	NO	NO
17.1	8641	47 UPPER PITT STREET KIRRIBILLI	First	E	45	40	44	39	45	41	44	39	-1.0	-1.4	-1.0	-1.3	50	-	NO	NO	NO	NO	NO
17.1	8641	47 UPPER PITT STREET KIRRIBILLI	First	N	47	42	46	40	47	42	46	41	-1.0	-1.5	-1.0	-1.4	50	-	NO	NO	NO	NO	NO
17.1	8641	47 UPPER PITT STREET KIRRIBILLI	First	NE	46	41	45	40	46	41	45	40	-0.9	-1.5	-0.9	-1.4	50	-	NO	NO	NO	NO	NO
17.1	8641	47 UPPER PITT STREET KIRRIBILLI	First	S	46	41	45	40	46	42	45	40	-1.0	-1.4	-1.0	-1.4	50	-	NO	NO	NO	NO	NO
17.1	8641	47 UPPER PITT STREET KIRRIBILLI	First	E	45	40	44	39	45	41	45	39	-1.0	-1.5	-0.9	-1.4	50	-	NO	NO	NO	NO	NO
17.1	8641	47 UPPER PITT STREET KIRRIBILLI	First	S	49	44	48	42	49	44	48	43	-1.0	-1.4	-1.0	-1.4	50	-	NO	NO	NO	NO	NO
17.1	8641	47 UPPER PITT STREET KIRRIBILLI	First	W	50	45	49	44	50	46	49	44	-1.1	-1.5	-1.1	-1.4	50	-	NO	NO	NO	NO	NO
17.1	8641	47 UPPER PITT STREET KIRRIBILLI	First	S	50	45	49	44	50	46	49	44	-1.1	-1.5	-1.1	-1.5	50	-	NO	NO	NO	NO	NO
17.1	8641	47 UPPER PITT STREET KIRRIBILLI	First	E	44	39	43	38	44	40	43	38	-1.0	-1.4	-1.0	-1.4	50	-	NO	NO	NO	NO	NO
17.1	8641	47 UPPER PITT STREET KIRRIBILLI	First	N	56	51	55	50	56	51	55	50	-0.9	-1.4	-0.9	-1.4	50	-	NO	NO	NO	NO	NO
17.1	8641	47 UPPER PITT STREET KIRRIBILLI	Second	W	65	61	65	59	66	61	65	60	-0.7	-1.3	-0.7	-1.3	50	-	NO	NO	NO	NO	NO
17.1	8641	47 UPPER PITT STREET KIRRIBILLI	Second	W	65	60	65	59	66	61	65	60	-0.6	-1.2	-0.6	-1.2	50	-	NO	NO	NO	NO	NO

NCA	Receiver ID	Address	Floor Level	Facade	Opening Year 2027				Design Year 2037				Increase (Do Smthng - Do Nothing)				NCG project road noise criteria		Do noise levels exceed the cumulative limit with project roads adding ≥2dB to the total noise levels?		Is the contribution from the road project Acute?		Consider further treatment?
					Do Nothing		Do Smthng		Do Nothing		Do Smthng		Opening Year 2027		Design Year 2037								
					Day	Night	Day	Night	Day	Night	Day	Night	Day	Night	Day	Night	Day	Night	Day	Night	$L_{Aeq,15hr}$ ≥ 65dB	$L_{Aeq,9hr}$ ≥ 60dB	
17.1	8641	47 UPPER PITT STREET KIRRIBILLI	Second	E	47	42	46	41	47	43	46	41	-1.0	-1.4	-1.0	-1.4	50	-	NO	NO	NO	NO	NO
17.1	8641	47 UPPER PITT STREET KIRRIBILLI	Second	N	49	44	48	43	49	45	48	43	-1.0	-1.5	-1.0	-1.4	50	-	NO	NO	NO	NO	NO
17.1	8641	47 UPPER PITT STREET KIRRIBILLI	Second	NE	48	43	47	42	48	43	47	42	-1.0	-1.4	-1.0	-1.4	50	-	NO	NO	NO	NO	NO
17.1	8641	47 UPPER PITT STREET KIRRIBILLI	Second	S	48	43	47	42	49	44	48	42	-1.0	-1.4	-1.0	-1.3	50	-	NO	NO	NO	NO	NO
17.1	8641	47 UPPER PITT STREET KIRRIBILLI	Second	E	47	42	46	41	47	43	46	41	-1.0	-1.4	-1.0	-1.4	50	-	NO	NO	NO	NO	NO
17.1	8641	47 UPPER PITT STREET KIRRIBILLI	Second	S	51	46	50	45	52	47	51	45	-1.0	-1.5	-1.0	-1.4	50	-	NO	NO	NO	NO	NO
17.1	8641	47 UPPER PITT STREET KIRRIBILLI	Second	W	52	48	51	46	53	48	52	46	-1.1	-1.5	-1.1	-1.5	50	-	NO	NO	NO	NO	NO
17.1	8641	47 UPPER PITT STREET KIRRIBILLI	Second	S	52	47	51	46	53	48	52	46	-1.1	-1.5	-1.1	-1.5	50	-	NO	NO	NO	NO	NO
17.1	8641	47 UPPER PITT STREET KIRRIBILLI	Second	E	46	41	45	40	46	42	45	40	-1.0	-1.5	-1.0	-1.4	50	-	NO	NO	NO	NO	NO
17.1	8641	47 UPPER PITT STREET KIRRIBILLI	Second	S	52	47	51	46	52	48	51	46	-1.1	-1.6	-1.1	-1.5	50	-	NO	NO	NO	NO	NO
17.1	8641	47 UPPER PITT STREET KIRRIBILLI	Second	E	45	40	44	39	45	41	44	39	-1.1	-1.5	-1.1	-1.4	50	-	NO	NO	NO	NO	NO
17.1	8641	47 UPPER PITT STREET KIRRIBILLI	Second	N	60	55	59	53	60	55	59	54	-0.9	-1.5	-0.8	-1.5	50	-	NO	NO	NO	NO	NO
17.1	8641	47 UPPER PITT STREET KIRRIBILLI	Third	W	67	62	66	60	67	62	66	61	-0.7	-1.3	-0.7	-1.2	50	-	NO	NO	NO	NO	NO
17.1	8641	47 UPPER PITT STREET KIRRIBILLI	Third	W	66	61	66	60	67	62	66	61	-0.6	-1.1	-0.5	-1.1	50	-	NO	NO	NO	NO	NO
17.1	8641	47 UPPER PITT STREET KIRRIBILLI	Third	E	50	45	49	43	50	45	49	44	-0.9	-1.4	-0.9	-1.4	50	-	NO	NO	NO	NO	NO
17.1	8641	47 UPPER PITT STREET KIRRIBILLI	Third	N	52	47	51	46	53	48	52	46	-1.0	-1.4	-1.0	-1.3	50	-	NO	NO	NO	NO	NO
17.1	8641	47 UPPER PITT STREET KIRRIBILLI	Third	NE	51	46	50	44	51	46	50	45	-0.9	-1.5	-0.9	-1.4	50	-	NO	NO	NO	NO	NO
17.1	8641	47 UPPER PITT STREET KIRRIBILLI	Third	S	51	46	50	45	51	47	51	45	-0.9	-1.5	-0.9	-1.4	50	-	NO	NO	NO	NO	NO
17.1	8641	47 UPPER PITT STREET KIRRIBILLI	Third	E	50	45	49	44	50	45	49	44	-1.0	-1.4	-1.0	-1.4	50	-	NO	NO	NO	NO	NO
17.1	8641	47 UPPER PITT STREET KIRRIBILLI	Third	S	54	49	53	48	55	50	54	48	-1.0	-1.4	-1.0	-1.4	50	-	NO	NO	NO	NO	NO
17.1	8641	47 UPPER PITT STREET KIRRIBILLI	Third	W	55	50	54	49	56	51	55	49	-1.1	-1.6	-1.1	-1.5	50	-	NO	NO	NO	NO	NO
17.1	8641	47 UPPER PITT STREET KIRRIBILLI	Third	S	55	50	54	49	56	51	54	49	-1.2	-1.6	-1.2	-1.5	50	-	NO	NO	NO	NO	NO
17.1	8641	47 UPPER PITT STREET KIRRIBILLI	Third	E	49	44	48	42	49	44	48	43	-1.0	-1.5	-1.0	-1.4	50	-	NO	NO	NO	NO	NO
17.1	8641	47 UPPER PITT STREET KIRRIBILLI	Third	S	56	51	55	49	56	51	55	50	-1.1	-1.6	-1.1	-1.5	50	-	NO	NO	NO	NO	NO
17.1	8641	47 UPPER PITT STREET KIRRIBILLI	Third	E	48	43	47	41	48	43	47	42	-1.0	-1.5	-1.0	-1.4	50	-	NO	NO	NO	NO	NO
17.1	8641	47 UPPER PITT STREET KIRRIBILLI	Third	N	61	56	60	54	61	56	60	55	-0.9	-1.6	-0.9	-1.5	50	-	NO	NO	NO	NO	NO
17.1	8641	47 UPPER PITT STREET KIRRIBILLI	Fourth	W	68	63	67	62	68	63	68	62	-0.6	-1.1	-0.6	-1.1	50	-	NO	NO	NO	NO	NO
17.1	8641	47 UPPER PITT STREET KIRRIBILLI	Fourth	W	68	63	67	62	68	63	67	62	-0.5	-1.0	-0.5	-1.0	50	-	NO	NO	NO	NO	NO
17.1	8641	47 UPPER PITT STREET KIRRIBILLI	Fourth	E	54	49	53	48	54	49	53	48	-0.9	-1.4	-0.9	-1.3	50	-	NO	NO	NO	NO	NO
17.1	8641	47 UPPER PITT STREET KIRRIBILLI	Fourth	N	57	52	56	51	57	53	56	51	-1.0	-1.5	-1.0	-1.4	50	-	NO	NO	NO	NO	NO
17.1	8641	47 UPPER PITT STREET KIRRIBILLI	Fourth	NE	55	50	54	49	56	51	55	49	-0.9	-1.5	-0.9	-1.4	50	-	NO	NO	NO	NO	NO
17.1	8641	47 UPPER PITT STREET KIRRIBILLI	Fourth	S	56	51	55	50	56	51	55	50	-1.0	-1.4	-1.0	-1.4	50	-	NO	NO	NO	NO	NO
17.1	8641	47 UPPER PITT STREET KIRRIBILLI	Fourth	E	54	49	53	48	54	50	53	48	-1.0	-1.4	-1.0	-1.4	50	-	NO	NO	NO	NO	NO
17.1	8641	47 UPPER PITT STREET KIRRIBILLI	Fourth	S	59	54	58	52	59	54	58	53	-1.0	-1.6	-1.0	-1.5	50	-	NO	NO	NO	NO	NO
17.1	8641	47 UPPER PITT STREET KIRRIBILLI	Fourth	W	59	54	58	53	60	55	58	53	-1.2	-1.7	-1.2	-1.7	50	-	NO	NO	NO	NO	NO
17.1	8641	47 UPPER PITT STREET KIRRIBILLI	Fourth	S	59	54	58	52	59	55	58	53	-1.2	-1.7	-1.2	-1.6	50	-	NO	NO	NO	NO	NO
17.1	8641	47 UPPER PITT STREET KIRRIBILLI	Fourth	E	53	48	52	47	53	48	52	47	-1.0	-1.5	-0.9	-1.4	50	-	NO	NO	NO	NO	NO
17.1	8641	47 UPPER PITT STREET KIRRIBILLI	Fourth	S	60	55	59	54	61	56	60	54	-1.0	-1.4	-1.0	-1.4	50	-	NO	NO	NO	NO	NO
17.1	8641	47 UPPER PITT STREET KIRRIBILLI	Fourth	E	52	47	51	46	52	48	51	46	-1.0	-1.4	-1.0	-1.4	50	-	NO	NO	NO	NO	NO
17.1	8641	47 UPPER PITT STREET KIRRIBILLI	Fourth	N	62	57	61	56	63	58	62	56	-1.1	-1.6	-1.1	-1.6	50	-	NO	NO	NO	NO	NO
17.1	8641	47 UPPER PITT STREET KIRRIBILLI	Ground	W	62	57	61	56	62	57	61	56	-0.9	-1.4	-0.9	-1.4	50	-	NO	NO	NO	NO	NO
17.1	8641	47 UPPER PITT STREET KIRRIBILLI	Ground	W	63	58	62	56	63	58	62	57	-0.7	-1.3	-0.7	-1.4	50	-	NO	NO	NO	NO	NO
17.1	8641	47 UPPER PITT STREET KIRRIBILLI	Ground	E	43	39	42	37	44	39	43	38	-1.0	-1.5	-0.9	-1.4	50	-	NO	NO	NO	NO	NO
17.1	8641	47 UPPER PITT STREET KIRRIBILLI	Ground	N	45	40	44	39	45	41	44	39	-1.0	-1.5	-1.0	-1.4	50	-	NO	NO	NO	NO	NO
17.1	8641	47 UPPER PITT STREET KIRRIBILLI	Ground	NE	44	39	43	38	45	40	44	38	-0.9	-1.5	-0.9	-1.3	50	-	NO	NO	NO	NO	NO
17.1	8641	47 UPPER PITT STREET KIRRIBILLI	Ground	S	44	40	43	38	45	40	44	39	-1.0	-1.4	-0.9	-1.3	50	-	NO	NO	NO	NO	NO
17.1	8641	47 UPPER PITT STREET KIRRIBILLI	Ground	E	44	39	43	37	44	39	43	38	-1.0	-1.4	-1.0	-1.4	50	-	NO	NO	NO	NO	NO
17.1	8711	71 CARABELLA STREET KIRRIBILLI	First	NW	46	41	45	40	46	41	45	40	-0.9	-1.3	-0.8	-1.2	50	-	NO	NO	NO	NO	NO
17.1	8711	71 CARABELLA STREET KIRRIBILLI	First	SW	48	43	47	42	49	44	48	42	-0.9	-1.3	-0.9	-1.3	50	-	NO	NO	NO	NO	NO
17.1	8711	71 CARABELLA STREET KIRRIBILLI	First	SE	43	38	42	37	43	38	42	37	-0.8	-1.3	-0.8	-1.2	50	-	NO	NO	NO	NO	NO
17.1	8711	71 CARABELLA STREET KIRRIBILLI	First	NE	44	39	43	37	44	39	43	38	-0.8	-1.4	-0.7	-1.3	50	-	NO	NO	NO	NO	NO
17.1	8711	71 CARABELLA STREET KIRRIBILLI	First	SE	43	38	42	37	43	38	42	37	-0.8	-1.3	-0.8	-1.2	50	-	NO	NO	NO	NO	NO
17.1	8711	71 CARABELLA STREET KIRRIBILLI	First	NE	45	41	44	39	46	41	45	40	-1.0	-1.4	-0.9	-1.3	50	-	NO	NO	NO	NO	NO
17.1	8711	71 CARABELLA STREET KIRRIBILLI	Second	NW	49	44	48	43	49	44	48	43	-0.8	-1.3	-0.8	-1.2	50	-	NO	NO	NO	NO	NO
17.1	8711	71 CARABELLA STREET KIRRIBILLI	Second	SW	50	45	49	44	50	46	50	44	-0.8	-1.2	-0.8	-1.2	50	-	NO	NO	NO	NO	NO
17.1	8711	71 CARABELLA STREET KIRRIBILLI	Second	SE	46	42	45	40	47	42	46	41	-0.9	-1.3	-0.9	-1.2	50	-	NO	NO	NO	NO	NO
17.1	8711	71 CARABELLA STREET KIRRIBILLI	Second	NE	47	42	46	41	47	43	47	42	-0.9	-1.3	-0.8	-1.2	50	-	NO	NO	NO	NO	NO
17.1	8711	71 CARABELLA STREET KIRRIBILLI	Second	SE	46	41	45	40	47	42	46	41	-0.9	-1.4	-0.8	-1.2	50	-	NO	NO	NO	NO	NO
17.1	8711	71 CARABELLA STREET KIRRIBILLI	Second	NE	49	44	48	43	49	44	48	43	-0.7	-1.4	-0.6	-1.1	50	-	NO	NO	NO	NO	NO
17.1	8711	71 CARABELLA STREET KIRRIBILLI	Ground	NW	43	39	42	37	44	39	43	38	-0.9	-1.4	-0.8	-1.2	50	-	NO	NO	NO	NO	NO
17.1	8711	71 CARABELLA STREET KIRRIBILLI	Ground	SW	46	42	46	40	47	42	46	41	-0.9	-1.3	-0.8	-1.2	50	-	NO	NO	NO	NO	NO
17.1	8711	71 CARABELLA STREET KIRRIBILLI	Ground	SE	40	35	39	34	40	36	40	34	-0.8	-1.4	-0.8	-1.2	50	-	NO	NO	NO	NO	NO

NCA	Receiver ID	Address	Floor Level	Facade	Opening Year 2027				Design Year 2037				Increase (Do Smthng - Do Nothing)				NCG project road noise criteria		Do noise levels exceed the cumulative limit with project roads adding ≥2dB to the total noise levels?		Is the contribution from the road project Acute?		Consider further treatment?
					Do Nothing		Do Smthng		Do Nothing		Do Smthng		Opening Year 2027		Design Year 2037								
					Day	Night	Day	Night	Day	Night	Day	Night	Day	Night	Day	Night	Day	Night	Day	Night	$L_{Aeq,15hr} \geq 65dB$	$L_{Aeq,9hr} \geq 60dB$	
17.1	8711	71 CARABELLA STREET KIRRIBILLI	Ground	NE	41	36	40	35	41	37	41	35	-0.8	-1.3	-0.7	-1.2	50	-	NO	NO	NO	NO	NO
17.1	8711	71 CARABELLA STREET KIRRIBILLI	Ground	SE	40	35	39	34	40	36	40	34	-0.9	-1.4	-0.7	-1.2	50	-	NO	NO	NO	NO	NO
17.1	8711	71 CARABELLA STREET KIRRIBILLI	Ground	NE	43	38	42	36	43	38	42	37	-0.9	-1.4	-0.8	-1.3	50	-	NO	NO	NO	NO	NO
17.1	8728	1-5 JEFFREYS STREET KIRRIBILLI	First	E	53	48	51	46	53	48	52	47	-1.1	-1.6	-1.1	-1.5	50	-	NO	NO	NO	NO	NO
17.1	8728	1-5 JEFFREYS STREET KIRRIBILLI	First	N	57	52	56	51	58	53	56	51	-1.3	-1.8	-1.3	-1.8	50	-	NO	NO	NO	NO	NO
17.1	8728	1-5 JEFFREYS STREET KIRRIBILLI	First	W	64	59	63	58	65	60	64	58	-1.0	-1.6	-1.0	-1.6	50	-	NO	NO	NO	NO	NO
17.1	8728	1-5 JEFFREYS STREET KIRRIBILLI	First	S	64	59	63	57	64	59	63	58	-0.7	-1.2	-0.7	-1.3	50	-	NO	NO	NO	NO	NO
17.1	8728	1-5 JEFFREYS STREET KIRRIBILLI	First	W	64	60	64	58	65	60	64	59	-0.7	-1.3	-0.7	-1.2	50	-	NO	NO	NO	NO	NO
17.1	8728	1-5 JEFFREYS STREET KIRRIBILLI	First	NW	65	60	65	59	66	61	65	60	-0.8	-1.3	-0.8	-1.3	50	-	NO	NO	NO	NO	NO
17.1	8728	1-5 JEFFREYS STREET KIRRIBILLI	First	SW	65	61	65	59	66	61	65	60	-0.8	-1.4	-0.8	-1.3	50	-	NO	NO	NO	NO	NO
17.1	8728	1-5 JEFFREYS STREET KIRRIBILLI	First	W	65	61	65	59	66	61	65	60	-0.8	-1.3	-0.8	-1.4	50	-	NO	NO	NO	NO	NO
17.1	8728	1-5 JEFFREYS STREET KIRRIBILLI	First	S	63	58	62	57	63	58	63	57	-0.7	-1.1	-0.7	-1.2	50	-	NO	NO	NO	NO	NO
17.1	8728	1-5 JEFFREYS STREET KIRRIBILLI	First	NW	63	58	63	57	64	59	63	58	-0.7	-1.2	-0.7	-1.2	50	-	NO	NO	NO	NO	NO
17.1	8728	1-5 JEFFREYS STREET KIRRIBILLI	First	W	65	60	64	58	65	60	64	59	-0.8	-1.4	-0.8	-1.3	50	-	NO	NO	NO	NO	NO
17.1	8728	1-5 JEFFREYS STREET KIRRIBILLI	First	S	63	58	62	57	63	58	63	57	-0.7	-1.3	-0.7	-1.2	50	-	NO	NO	NO	NO	NO
17.1	8728	1-5 JEFFREYS STREET KIRRIBILLI	First	S	57	53	57	51	58	53	57	52	-0.8	-1.4	-0.8	-1.3	50	-	NO	NO	NO	NO	NO
17.1	8728	1-5 JEFFREYS STREET KIRRIBILLI	First	E	53	48	52	47	53	49	52	47	-1.1	-1.5	-1.1	-1.5	50	-	NO	NO	NO	NO	NO
17.1	8728	1-5 JEFFREYS STREET KIRRIBILLI	First	N	55	50	54	48	55	50	54	49	-1.1	-1.6	-1.0	-1.5	50	-	NO	NO	NO	NO	NO
17.1	8728	1-5 JEFFREYS STREET KIRRIBILLI	First	E	53	48	52	47	54	49	53	47	-1.1	-1.5	-1.1	-1.5	50	-	NO	NO	NO	NO	NO
17.1	8728	1-5 JEFFREYS STREET KIRRIBILLI	First	SE	54	49	53	48	55	50	54	48	-1.1	-1.5	-1.1	-1.4	50	-	NO	NO	NO	NO	NO
17.1	8728	1-5 JEFFREYS STREET KIRRIBILLI	First	E	53	48	52	47	53	49	52	47	-1.1	-1.5	-1.1	-1.5	50	-	NO	NO	NO	NO	NO
17.1	8728	1-5 JEFFREYS STREET KIRRIBILLI	First	N	55	50	53	48	55	50	54	49	-1.2	-1.6	-1.2	-1.6	50	-	NO	NO	NO	NO	NO
17.1	8728	1-5 JEFFREYS STREET KIRRIBILLI	First	SE	53	49	52	47	54	49	53	48	-1.1	-1.6	-1.1	-1.5	50	-	NO	NO	NO	NO	NO
17.1	8728	1-5 JEFFREYS STREET KIRRIBILLI	First	S	55	50	54	48	55	50	54	49	-1.1	-1.6	-1.1	-1.5	50	-	NO	NO	NO	NO	NO
17.1	8728	1-5 JEFFREYS STREET KIRRIBILLI	Ground	W	60	56	59	54	61	56	60	54	-1.2	-1.7	-1.2	-1.7	50	-	NO	NO	NO	NO	NO
17.1	8728	1-5 JEFFREYS STREET KIRRIBILLI	Ground	S	62	57	61	55	62	57	61	56	-1.0	-1.6	-1.0	-1.6	50	-	NO	NO	NO	NO	NO
17.1	8728	1-5 JEFFREYS STREET KIRRIBILLI	Ground	W	63	58	62	57	63	59	62	57	-0.9	-1.4	-0.9	-1.4	50	-	NO	NO	NO	NO	NO
17.1	8728	1-5 JEFFREYS STREET KIRRIBILLI	Ground	NW	64	59	63	58	64	59	63	58	-0.9	-1.4	-0.9	-1.5	50	-	NO	NO	NO	NO	NO
17.1	8728	1-5 JEFFREYS STREET KIRRIBILLI	Ground	SW	64	59	63	58	65	60	64	58	-0.8	-1.5	-0.9	-1.4	50	-	NO	NO	NO	NO	NO
17.1	8728	1-5 JEFFREYS STREET KIRRIBILLI	Ground	W	64	59	63	58	65	60	64	58	-0.8	-1.4	-0.8	-1.4	50	-	NO	NO	NO	NO	NO
17.1	8728	1-5 JEFFREYS STREET KIRRIBILLI	Ground	S	62	57	61	56	62	57	62	56	-0.6	-1.2	-0.6	-1.2	50	-	NO	NO	NO	NO	NO
17.1	8728	1-5 JEFFREYS STREET KIRRIBILLI	Ground	NW	62	57	61	56	62	58	62	56	-0.6	-1.2	-0.6	-1.2	50	-	NO	NO	NO	NO	NO
17.1	8728	1-5 JEFFREYS STREET KIRRIBILLI	Ground	W	63	58	63	57	64	59	63	58	-0.7	-1.3	-0.7	-1.3	50	-	NO	NO	NO	NO	NO
17.1	8728	1-5 JEFFREYS STREET KIRRIBILLI	Ground	S	62	57	61	56	62	57	62	56	-0.7	-1.3	-0.7	-1.3	50	-	NO	NO	NO	NO	NO
17.1	8728	1-5 JEFFREYS STREET KIRRIBILLI	Ground	S	55	50	54	49	56	51	55	50	-0.9	-1.4	-0.9	-1.3	50	-	NO	NO	NO	NO	NO
17.1	8728	1-5 JEFFREYS STREET KIRRIBILLI	Ground	E	49	44	48	43	49	45	48	43	-1.0	-1.6	-1.0	-1.5	50	-	NO	NO	NO	NO	NO
17.1	8728	1-5 JEFFREYS STREET KIRRIBILLI	Ground	N	50	45	49	44	51	46	50	44	-1.0	-1.5	-1.0	-1.4	50	-	NO	NO	NO	NO	NO
17.1	8728	1-5 JEFFREYS STREET KIRRIBILLI	Ground	E	49	44	48	43	50	45	49	43	-1.1	-1.6	-1.0	-1.5	50	-	NO	NO	NO	NO	NO
17.1	8728	1-5 JEFFREYS STREET KIRRIBILLI	Ground	SE	50	45	49	44	50	45	49	44	-1.1	-1.5	-1.1	-1.5	50	-	NO	NO	NO	NO	NO
17.1	8728	1-5 JEFFREYS STREET KIRRIBILLI	Ground	E	49	44	48	43	50	45	48	43	-1.1	-1.6	-1.1	-1.5	50	-	NO	NO	NO	NO	NO
17.1	8728	1-5 JEFFREYS STREET KIRRIBILLI	Ground	N	50	45	49	44	51	46	49	44	-1.1	-1.6	-1.1	-1.5	50	-	NO	NO	NO	NO	NO
17.1	8728	1-5 JEFFREYS STREET KIRRIBILLI	Ground	SE	49	45	48	43	50	45	49	43	-1.2	-1.6	-1.1	-1.6	50	-	NO	NO	NO	NO	NO
17.1	8743	85-87 CARABELLA STREET KIRRIBILLI	First	NW	42	38	41	36	43	38	42	37	-0.9	-1.3	-0.8	-1.3	50	-	NO	NO	NO	NO	NO
17.1	8743	85-87 CARABELLA STREET KIRRIBILLI	First	SW	51	46	49	44	51	47	50	44	-1.7	-2.4	-1.7	-2.3	50	-	NO	NO	NO	NO	NO
17.1	8743	85-87 CARABELLA STREET KIRRIBILLI	First	SE	40	36	40	34	41	36	40	35	-0.9	-1.3	-0.8	-1.2	50	-	NO	NO	NO	NO	NO
17.1	8743	85-87 CARABELLA STREET KIRRIBILLI	First	NE	47	43	46	41	47	43	47	42	-0.7	-1.4	-0.6	-1.3	50	-	NO	NO	NO	NO	NO
17.1	8743	85-87 CARABELLA STREET KIRRIBILLI	First	NW	49	45	48	43	49	45	49	44	-0.8	-1.4	-0.7	-1.2	50	-	NO	NO	NO	NO	NO
17.1	8743	85-87 CARABELLA STREET KIRRIBILLI	First	NE	45	41	44	39	45	41	45	39	-1.0	-1.8	-0.8	-1.6	50	-	NO	NO	NO	NO	NO
17.1	8743	85-87 CARABELLA STREET KIRRIBILLI	Second	NW	45	41	44	39	46	41	45	40	-0.9	-1.4	-0.9	-1.3	50	-	NO	NO	NO	NO	NO
17.1	8743	85-87 CARABELLA STREET KIRRIBILLI	Second	SW	52	47	50	45	52	48	51	45	-1.5	-2.1	-1.5	-2.1	50	-	NO	NO	NO	NO	NO
17.1	8743	85-87 CARABELLA STREET KIRRIBILLI	Second	SE	43	38	42	37	43	39	43	37	-0.9	-1.3	-0.8	-1.3	50	-	NO	NO	NO	NO	NO
17.1	8743	85-87 CARABELLA STREET KIRRIBILLI	Second	NE	49	45	48	43	50	45	49	44	-1.0	-1.6	-0.9	-1.7	50	-	NO	NO	NO	NO	NO
17.1	8743	85-87 CARABELLA STREET KIRRIBILLI	Second	NW	51	47	51	45	52	47	51	46	-0.8	-1.4	-0.7	-1.3	50	-	NO	NO	NO	NO	NO
17.1	8743	85-87 CARABELLA STREET KIRRIBILLI	Second	NE	48	44	47	42	48	44	47	42	-1.3	-2.0	-1.1	-1.8	50	-	NO	NO	NO	NO	NO
17.1	8743	85-87 CARABELLA STREET KIRRIBILLI	Third	NW	51	46	50	45	51	46	50	45	-0.9	-1.3	-0.8	-1.3	50	-	NO	NO	NO	NO	NO
17.1	8743	85-87 CARABELLA STREET KIRRIBILLI	Third	SW	53	48	52	46	53	49	52	47	-1.2	-1.9	-1.2	-1.9	50	-	NO	NO	NO	NO	NO
17.1	8743	85-87 CARABELLA STREET KIRRIBILLI	Third	SE	47	42	46	40	47	42	46	41	-0.9	-1.3	-0.8	-1.3	50	-	NO	NO	NO	NO	NO
17.1	8743	85-87 CARABELLA STREET KIRRIBILLI	Third	NE	52	47	51	45	52	48	51	46	-1.3	-2.0	-1.2	-1.9	50	-	NO	NO	NO	NO	NO
17.1	8743	85-87 CARABELLA STREET KIRRIBILLI	Third	NW	54	49	53	48	54	49	53	48	-0.7	-1.3	-0.6	-1.3	50	-	NO	NO	NO	NO	NO
17.1	8743	85-87 CARABELLA STREET KIRRIBILLI	Third	NE	51	47	50	45	51	47	50	45	-1.1	-1.7	-1.0	-1.5	50	-	NO	NO	NO	NO	NO
17.1	8743	85-87 CARABELLA STREET KIRRIBILLI	Ground	NW	40	36	39	34	41	36	40	35	-0.9	-1.4	-0.9	-1.3	50	-	NO	NO	NO	NO	NO
17.1	8743	85-87 CARABELLA STREET KIRRIBILLI	Ground	SE	39	34	38	32	39	34	38	33	-0.9	-1.4	-0.9	-1.2	50	-	NO	NO	NO	NO	NO

NCA	Receiver ID	Address	Floor Level	Facade	Opening Year 2027				Design Year 2037				Increase (Do Smthng - Do Nothing)				NCG project road noise criteria		Do noise levels exceed the cumulative limit with project roads adding ≥2dB to the total noise levels?		Is the contribution from the road project Acute?		Consider further treatment?
					Do Nothing		Do Smthng		Do Nothing		Do Smthng		Opening Year 2027		Design Year 2037								
					Day	Night	Day	Night	Day	Night	Day	Night	Day	Night	Day	Night	Day	Night	Day	Night	$L_{Aeq,15hr} \geq 65dB$	$L_{Aeq,9hr} \geq 60dB$	
17.1	8743	85-87 CARABELLA STREET KIRRIBILLI	Ground	NE	45	40	44	39	45	41	44	39	-1.0	-1.8	-0.9	-1.7	50	-	NO	NO	NO	NO	NO
17.1	8743	85-87 CARABELLA STREET KIRRIBILLI	Ground	NW	47	42	46	41	47	42	46	41	-0.8	-1.3	-0.7	-1.1	50	-	NO	NO	NO	NO	NO
17.1	8743	85-87 CARABELLA STREET KIRRIBILLI	Ground	NE	43	38	42	37	43	38	42	37	-1.0	-1.6	-0.8	-1.4	50	-	NO	NO	NO	NO	NO
17.1	8748	85-87 CARABELLA STREET KIRRIBILLI	First	NE	46	41	45	40	46	42	45	40	-1.0	-1.5	-0.9	-1.4	50	-	NO	NO	NO	NO	NO
17.1	8748	85-87 CARABELLA STREET KIRRIBILLI	First	SW	52	47	50	45	52	48	51	46	-1.6	-2.2	-1.6	-2.1	50	-	NO	NO	NO	NO	NO
17.1	8748	85-87 CARABELLA STREET KIRRIBILLI	First	SE	44	39	43	38	44	40	44	38	-1.0	-1.4	-0.8	-1.3	50	-	NO	NO	NO	NO	NO
17.1	8748	85-87 CARABELLA STREET KIRRIBILLI	Second	NE	51	46	50	44	51	46	50	45	-1.0	-1.7	-1.0	-1.6	50	-	NO	NO	NO	NO	NO
17.1	8748	85-87 CARABELLA STREET KIRRIBILLI	Second	SW	53	49	52	47	54	49	52	47	-1.3	-2.0	-1.3	-2.0	50	-	NO	NO	NO	NO	NO
17.1	8748	85-87 CARABELLA STREET KIRRIBILLI	Second	SE	48	43	47	41	48	43	47	42	-0.9	-1.5	-0.9	-1.3	50	-	NO	NO	NO	NO	NO
17.1	8748	85-87 CARABELLA STREET KIRRIBILLI	Ground	NE	43	38	42	37	43	38	42	37	-0.9	-1.5	-0.8	-1.3	50	-	NO	NO	NO	NO	NO
17.1	8748	85-87 CARABELLA STREET KIRRIBILLI	Ground	SW	51	46	49	44	51	46	50	44	-1.5	-2.2	-1.4	-2.1	50	-	NO	NO	NO	NO	NO
17.1	8748	85-87 CARABELLA STREET KIRRIBILLI	Ground	SE	42	37	41	35	42	37	41	36	-0.9	-1.3	-0.8	-1.3	50	-	NO	NO	NO	NO	NO
17.1	8770	85-87 CARABELLA STREET KIRRIBILLI	First	NW	43	38	42	37	43	39	43	37	-0.8	-1.4	-0.7	-1.3	50	-	NO	NO	NO	NO	NO
17.1	8770	85-87 CARABELLA STREET KIRRIBILLI	First	SW	44	39	43	38	44	40	44	39	-0.8	-1.3	-0.7	-1.2	50	-	NO	NO	NO	NO	NO
17.1	8770	85-87 CARABELLA STREET KIRRIBILLI	First	SE	44	40	43	38	45	40	44	39	-0.9	-1.4	-0.8	-1.3	50	-	NO	NO	NO	NO	NO
17.1	8770	85-87 CARABELLA STREET KIRRIBILLI	First	NE	45	41	45	39	46	41	45	40	-0.8	-1.3	-0.7	-1.2	50	-	NO	NO	NO	NO	NO
17.1	8770	85-87 CARABELLA STREET KIRRIBILLI	First	E	45	40	44	39	45	40	44	39	-0.9	-1.4	-0.8	-1.2	50	-	NO	NO	NO	NO	NO
17.1	8770	85-87 CARABELLA STREET KIRRIBILLI	First	NE	48	44	48	42	48	44	48	43	-0.5	-1.2	-0.4	-1.1	50	-	NO	NO	NO	NO	NO
17.1	8770	85-87 CARABELLA STREET KIRRIBILLI	First	NW	49	45	49	43	50	45	49	44	-0.7	-1.5	-0.7	-1.4	50	-	NO	NO	NO	NO	NO
17.1	8770	85-87 CARABELLA STREET KIRRIBILLI	First	NE	49	45	48	43	49	45	49	43	-0.7	-1.5	-0.6	-1.4	50	-	NO	NO	NO	NO	NO
17.1	8770	85-87 CARABELLA STREET KIRRIBILLI	Ground	SE	42	37	41	35	42	37	41	36	-0.9	-1.3	-0.8	-1.3	50	-	NO	NO	NO	NO	NO
17.1	8770	85-87 CARABELLA STREET KIRRIBILLI	Ground	NE	42	37	41	36	43	38	42	37	-0.8	-1.3	-0.8	-1.3	50	-	NO	NO	NO	NO	NO
17.1	8770	85-87 CARABELLA STREET KIRRIBILLI	Ground	E	42	37	41	36	42	37	41	36	-0.8	-1.3	-0.7	-1.2	50	-	NO	NO	NO	NO	NO
17.1	8770	85-87 CARABELLA STREET KIRRIBILLI	Ground	NE	46	41	45	40	46	41	45	40	-1.0	-1.6	-0.7	-1.4	50	-	NO	NO	NO	NO	NO
17.1	8770	85-87 CARABELLA STREET KIRRIBILLI	Ground	NW	47	43	46	41	47	43	47	41	-1.0	-1.7	-0.8	-1.5	50	-	NO	NO	NO	NO	NO
17.1	8770	85-87 CARABELLA STREET KIRRIBILLI	Ground	NE	47	42	46	40	47	42	46	41	-1.0	-1.7	-0.8	-1.5	50	-	NO	NO	NO	NO	NO
17.1	8787	85-87 CARABELLA STREET KIRRIBILLI	First	N	52	47	51	46	52	47	51	46	-0.7	-1.3	-0.7	-1.2	50	-	NO	NO	NO	NO	NO
17.1	8787	85-87 CARABELLA STREET KIRRIBILLI	First	E	47	42	46	41	47	42	46	41	-0.8	-1.4	-0.8	-1.3	50	-	NO	NO	NO	NO	NO
17.1	8787	85-87 CARABELLA STREET KIRRIBILLI	First	N	52	47	51	46	52	48	51	46	-0.8	-1.6	-0.8	-1.5	50	-	NO	NO	NO	NO	NO
17.1	8787	85-87 CARABELLA STREET KIRRIBILLI	First	W	43	38	42	37	43	39	43	37	-0.8	-1.4	-0.8	-1.2	50	-	NO	NO	NO	NO	NO
17.1	8787	85-87 CARABELLA STREET KIRRIBILLI	First	S	46	41	45	40	46	41	45	40	-0.9	-1.4	-0.8	-1.3	50	-	NO	NO	NO	NO	NO
17.1	8787	85-87 CARABELLA STREET KIRRIBILLI	First	E	47	42	46	40	47	42	46	41	-0.9	-1.4	-0.8	-1.3	50	-	NO	NO	NO	NO	NO
17.1	8787	85-87 CARABELLA STREET KIRRIBILLI	First	S	47	42	46	41	47	42	46	41	-0.8	-1.3	-0.8	-1.3	50	-	NO	NO	NO	NO	NO
17.1	8787	85-87 CARABELLA STREET KIRRIBILLI	First	W	47	42	46	41	47	42	46	41	-0.9	-1.3	-0.8	-1.3	50	-	NO	NO	NO	NO	NO
17.1	8787	85-87 CARABELLA STREET KIRRIBILLI	First	S	48	43	47	41	48	43	47	42	-0.9	-1.4	-0.8	-1.2	50	-	NO	NO	NO	NO	NO
17.1	8787	85-87 CARABELLA STREET KIRRIBILLI	First	W	48	43	47	42	48	44	47	42	-0.8	-1.3	-0.8	-1.3	50	-	NO	NO	NO	NO	NO
17.1	8787	85-87 CARABELLA STREET KIRRIBILLI	First	S	48	43	47	41	48	43	47	42	-0.9	-1.3	-0.7	-1.2	50	-	NO	NO	NO	NO	NO
17.1	8787	85-87 CARABELLA STREET KIRRIBILLI	First	E	46	41	45	40	46	42	45	40	-0.9	-1.4	-0.9	-1.4	50	-	NO	NO	NO	NO	NO
17.1	8787	85-87 CARABELLA STREET KIRRIBILLI	First	S	47	43	47	41	48	43	47	42	-0.8	-1.2	-0.7	-1.2	50	-	NO	NO	NO	NO	NO
17.1	8787	85-87 CARABELLA STREET KIRRIBILLI	First	E	46	41	45	40	46	42	46	40	-0.9	-1.4	-0.8	-1.2	50	-	NO	NO	NO	NO	NO
17.1	8787	85-87 CARABELLA STREET KIRRIBILLI	Ground	N	50	45	49	44	50	46	50	44	-0.6	-1.4	-0.5	-1.2	50	-	NO	NO	NO	NO	NO
17.1	8787	85-87 CARABELLA STREET KIRRIBILLI	Ground	E	43	38	42	37	43	39	43	38	-0.7	-1.3	-0.7	-1.2	50	-	NO	NO	NO	NO	NO
17.1	8787	85-87 CARABELLA STREET KIRRIBILLI	Ground	N	50	46	49	44	51	46	50	45	-0.8	-1.4	-0.7	-1.3	50	-	NO	NO	NO	NO	NO
17.1	8787	85-87 CARABELLA STREET KIRRIBILLI	Ground	W	41	36	40	35	41	36	40	35	-0.8	-1.3	-0.8	-1.3	50	-	NO	NO	NO	NO	NO
17.1	8787	85-87 CARABELLA STREET KIRRIBILLI	Ground	E	43	38	42	37	43	39	42	37	-1.0	-1.5	-0.9	-1.3	50	-	NO	NO	NO	NO	NO
17.1	8787	85-87 CARABELLA STREET KIRRIBILLI	Ground	S	43	38	42	37	44	39	43	38	-0.9	-1.4	-0.9	-1.3	50	-	NO	NO	NO	NO	NO
17.1	8787	85-87 CARABELLA STREET KIRRIBILLI	Ground	W	45	40	45	39	46	41	45	40	-0.5	-1.0	-0.5	-0.9	50	-	NO	NO	NO	NO	NO
17.1	8787	85-87 CARABELLA STREET KIRRIBILLI	Ground	S	45	40	44	39	45	41	45	39	-0.8	-1.4	-0.8	-1.2	50	-	NO	NO	NO	NO	NO
17.1	8787	85-87 CARABELLA STREET KIRRIBILLI	Ground	E	42	38	41	36	43	38	42	37	-0.9	-1.4	-0.9	-1.3	50	-	NO	NO	NO	NO	NO
17.1	8787	85-87 CARABELLA STREET KIRRIBILLI	Ground	S	44	39	43	38	44	40	44	38	-0.8	-1.3	-0.7	-1.2	50	-	NO	NO	NO	NO	NO
17.1	8787	85-87 CARABELLA STREET KIRRIBILLI	Ground	E	43	38	42	37	43	38	42	37	-0.7	-1.4	-0.6	-1.3	50	-	NO	NO	NO	NO	NO
17.1	8788	85-87 CARABELLA STREET KIRRIBILLI	First	NW	53	49	52	47	54	49	52	47	-1.2	-1.9	-1.2	-1.8	50	-	NO	NO	NO	NO	NO
17.1	8788	85-87 CARABELLA STREET KIRRIBILLI	First	NE	51	47	50	45	51	47	50	45	-1.1	-1.8	-1.0	-1.7	50	-	NO	NO	NO	NO	NO
17.1	8788	85-87 CARABELLA STREET KIRRIBILLI	First	NW	53	48	52	46	53	48	52	47	-1.2	-1.8	-1.1	-1.7	50	-	NO	NO	NO	NO	NO
17.1	8788	85-87 CARABELLA STREET KIRRIBILLI	First	SW	52	47	51	46	52	48	51	46	-1.0	-1.5	-1.0	-1.5	50	-	NO	NO	NO	NO	NO
17.1	8788	85-87 CARABELLA STREET KIRRIBILLI	First	NW	51	47	50	45	52	47	51	46	-0.9	-1.5	-0.9	-1.4	50	-	NO	NO	NO	NO	NO
17.1	8788	85-87 CARABELLA STREET KIRRIBILLI	First	SW	52	47	50	44	52	47	50	45	-1.8	-2.5	-1.7	-2.4	50	-	NO	NO	NO	NO	NO
17.1	8788	85-87 CARABELLA STREET KIRRIBILLI	First	SE	44	39	43	37	44	39	43	38	-0.9	-1.3	-0.8	-1.3	50	-	NO	NO	NO	NO	NO
17.1	8788	85-87 CARABELLA STREET KIRRIBILLI	First	NE	44	39	43	38	44	40	43	38	-0.9	-1.4	-0.8	-1.3	50	-	NO	NO	NO	NO	NO
17.1	8788	85-87 CARABELLA STREET KIRRIBILLI	First	SE	44	39	43	38	44	40	44	38	-0.8	-1.4	-0.8	-1.2	50	-	NO	NO	NO	NO	NO
17.1	8788	85-87 CARABELLA STREET KIRRIBILLI	Second	NW	55	50	54	48	55	50	54	49	-1.0	-1.8	-1.0	-1.8	50	-	NO	NO	NO	NO	NO
17.1	8788	85-87 CARABELLA STREET KIRRIBILLI	Second	NE	53	49	52	47	53	49	52	47	-0.9	-1.7	-1.0	-1.7	50	-	NO	NO	NO	NO	NO

NCA	Receiver ID	Address	Floor Level	Facade	Opening Year 2027				Design Year 2037				Increase (Do Smthng - Do Nothing)				NCG project road noise criteria		Do noise levels exceed the cumulative limit with project roads adding ≥2dB to the total noise levels?		Is the contribution from the road project Acute?		Consider further treatment?
					Do Nothing		Do Smthng		Do Nothing		Do Smthng		Opening Year 2027		Design Year 2037								
					Day	Night	Day	Night	Day	Night	Day	Night	Day	Night	Day	Night	Day	Night	Day	Night	$L_{Aeq,15hr}$ ≥ 65dB	$L_{Aeq,9hr}$ ≥ 60dB	
17.1	8788	85-87 CARABELLA STREET KIRRIBILLI	Second	NW	54	50	53	48	55	50	53	48	-1.2	-1.8	-1.2	-1.7	50	-	NO	NO	NO	NO	NO
17.1	8788	85-87 CARABELLA STREET KIRRIBILLI	Second	SW	53	48	52	47	53	49	52	47	-0.9	-1.4	-0.9	-1.4	50	-	NO	NO	NO	NO	NO
17.1	8788	85-87 CARABELLA STREET KIRRIBILLI	Second	NW	53	48	52	47	53	48	52	47	-0.9	-1.5	-0.8	-1.4	50	-	NO	NO	NO	NO	NO
17.1	8788	85-87 CARABELLA STREET KIRRIBILLI	Second	SW	53	48	51	46	53	48	51	46	-1.5	-2.2	-1.5	-2.1	50	-	NO	NO	NO	NO	NO
17.1	8788	85-87 CARABELLA STREET KIRRIBILLI	Second	SE	47	43	46	41	48	43	47	42	-0.9	-1.4	-0.8	-1.3	50	-	NO	NO	NO	NO	NO
17.1	8788	85-87 CARABELLA STREET KIRRIBILLI	Second	NE	48	43	47	42	48	44	48	42	-0.9	-1.3	-0.8	-1.3	50	-	NO	NO	NO	NO	NO
17.1	8788	85-87 CARABELLA STREET KIRRIBILLI	Second	SE	48	43	47	42	48	43	47	42	-0.9	-1.4	-0.8	-1.3	50	-	NO	NO	NO	NO	NO
17.1	8788	85-87 CARABELLA STREET KIRRIBILLI	Second	E	47	43	47	41	48	43	47	42	-0.9	-1.5	-0.8	-1.3	50	-	NO	NO	NO	NO	NO
17.1	8788	85-87 CARABELLA STREET KIRRIBILLI	Ground	NW	51	46	50	45	51	47	50	45	-1.1	-1.7	-1.0	-1.6	50	-	NO	NO	NO	NO	NO
17.1	8788	85-87 CARABELLA STREET KIRRIBILLI	Ground	NE	48	44	47	42	48	44	47	42	-1.1	-1.7	-1.0	-1.5	50	-	NO	NO	NO	NO	NO
17.1	8788	85-87 CARABELLA STREET KIRRIBILLI	Ground	NW	51	46	50	44	51	46	50	45	-1.1	-1.7	-1.0	-1.5	50	-	NO	NO	NO	NO	NO
17.1	8788	85-87 CARABELLA STREET KIRRIBILLI	Ground	SW	50	45	49	44	50	45	49	44	-0.9	-1.4	-0.8	-1.3	50	-	NO	NO	NO	NO	NO
17.1	8788	85-87 CARABELLA STREET KIRRIBILLI	Ground	SE	40	35	40	34	40	36	40	35	-0.3	-0.8	-0.3	-0.8	50	-	NO	NO	NO	NO	NO
17.1	8788	85-87 CARABELLA STREET KIRRIBILLI	Ground	NE	41	37	40	35	42	37	41	36	-0.9	-1.4	-0.8	-1.2	50	-	NO	NO	NO	NO	NO
17.1	8788	85-87 CARABELLA STREET KIRRIBILLI	Ground	SE	41	37	41	35	42	37	41	36	-0.9	-1.3	-0.8	-1.3	50	-	NO	NO	NO	NO	NO
17.1	8836	85-87 CARABELLA STREET KIRRIBILLI	Ground	NE	48	44	47	42	48	44	48	42	-0.7	-1.4	-0.6	-1.3	50	-	NO	NO	NO	NO	NO
17.1	8836	85-87 CARABELLA STREET KIRRIBILLI	Ground	NW	50	45	49	44	50	46	50	45	-0.6	-1.2	-0.5	-1.1	50	-	NO	NO	NO	NO	NO
17.1	8836	85-87 CARABELLA STREET KIRRIBILLI	Ground	SE	45	40	44	39	45	40	44	39	-0.9	-1.4	-0.8	-1.3	50	-	NO	NO	NO	NO	NO
17.1	8857	85-87 CARABELLA STREET KIRRIBILLI	First	NE	49	44	48	43	49	45	49	44	-0.7	-1.3	-0.6	-1.2	50	-	NO	NO	NO	NO	NO
17.1	8857	85-87 CARABELLA STREET KIRRIBILLI	First	E	48	43	47	42	48	43	47	42	-0.8	-1.3	-0.7	-1.2	50	-	NO	NO	NO	NO	NO
17.1	8857	85-87 CARABELLA STREET KIRRIBILLI	First	N	54	50	53	48	55	50	54	48	-1.1	-1.8	-1.0	-1.8	50	-	NO	NO	NO	NO	NO
17.1	8857	85-87 CARABELLA STREET KIRRIBILLI	First	NW	52	48	52	46	53	48	52	47	-0.7	-1.4	-0.8	-1.4	50	-	NO	NO	NO	NO	NO
17.1	8857	85-87 CARABELLA STREET KIRRIBILLI	First	N	50	45	49	44	50	46	49	44	-0.9	-1.5	-0.8	-1.4	50	-	NO	NO	NO	NO	NO
17.1	8857	85-87 CARABELLA STREET KIRRIBILLI	First	W	45	40	44	38	45	40	44	39	-1.0	-1.5	-1.0	-1.5	50	-	NO	NO	NO	NO	NO
17.1	8857	85-87 CARABELLA STREET KIRRIBILLI	First	S	51	46	50	44	52	47	50	45	-1.4	-1.9	-1.4	-1.8	50	-	NO	NO	NO	NO	NO
17.1	8857	85-87 CARABELLA STREET KIRRIBILLI	First	E	47	42	46	41	47	43	47	41	-0.8	-1.4	-0.8	-1.2	50	-	NO	NO	NO	NO	NO
17.1	8857	85-87 CARABELLA STREET KIRRIBILLI	First	S	51	46	49	44	51	46	50	45	-1.2	-1.7	-1.1	-1.6	50	-	NO	NO	NO	NO	NO
17.1	8857	85-87 CARABELLA STREET KIRRIBILLI	First	E	47	43	46	41	48	43	47	42	-0.9	-1.5	-0.9	-1.4	50	-	NO	NO	NO	NO	NO
17.1	8857	85-87 CARABELLA STREET KIRRIBILLI	First	S	49	44	48	42	49	44	48	43	-0.9	-1.4	-0.8	-1.3	50	-	NO	NO	NO	NO	NO
17.1	8857	85-87 CARABELLA STREET KIRRIBILLI	First	E	47	43	46	41	48	43	47	41	-0.9	-1.5	-0.9	-1.4	50	-	NO	NO	NO	NO	NO
17.1	8857	85-87 CARABELLA STREET KIRRIBILLI	First	NE	49	45	48	43	49	45	49	44	-0.7	-1.2	-0.6	-1.1	50	-	NO	NO	NO	NO	NO
17.1	8857	85-87 CARABELLA STREET KIRRIBILLI	First	E	48	44	47	42	48	44	48	43	-0.6	-1.2	-0.6	-1.1	50	-	NO	NO	NO	NO	NO
17.1	8857	85-87 CARABELLA STREET KIRRIBILLI	Ground	NE	46	41	45	40	46	41	45	40	-0.6	-1.2	-0.6	-1.1	50	-	NO	NO	NO	NO	NO
17.1	8857	85-87 CARABELLA STREET KIRRIBILLI	Ground	E	44	39	43	38	44	40	44	39	-0.8	-1.3	-0.7	-1.3	50	-	NO	NO	NO	NO	NO
17.1	8857	85-87 CARABELLA STREET KIRRIBILLI	Ground	N	53	48	52	46	53	49	52	47	-1.2	-1.9	-1.2	-2.0	50	-	NO	NO	NO	NO	NO
17.1	8857	85-87 CARABELLA STREET KIRRIBILLI	Ground	NW	51	46	50	45	51	47	50	45	-0.8	-1.5	-0.7	-1.4	50	-	NO	NO	NO	NO	NO
17.1	8857	85-87 CARABELLA STREET KIRRIBILLI	Ground	N	47	42	46	41	47	43	47	41	-0.8	-1.4	-0.7	-1.2	50	-	NO	NO	NO	NO	NO
17.1	8857	85-87 CARABELLA STREET KIRRIBILLI	Ground	E	44	39	43	38	44	39	43	38	-1.0	-1.5	-0.9	-1.4	50	-	NO	NO	NO	NO	NO
17.1	8857	85-87 CARABELLA STREET KIRRIBILLI	Ground	NE	46	41	45	40	46	42	46	41	-0.6	-1.1	-0.5	-1.0	50	-	NO	NO	NO	NO	NO
17.1	8857	85-87 CARABELLA STREET KIRRIBILLI	Ground	E	45	41	45	40	45	41	45	40	-0.5	-1.2	-0.5	-1.1	50	-	NO	NO	NO	NO	NO
17.1	8858	85-87 CARABELLA STREET KIRRIBILLI	First	NW	51	47	50	45	52	47	51	45	-1.2	-1.7	-1.2	-1.5	50	-	NO	NO	NO	NO	NO
17.1	8858	85-87 CARABELLA STREET KIRRIBILLI	First	SW	55	50	54	48	55	51	54	49	-1.3	-1.9	-1.3	-1.9	50	-	NO	NO	NO	NO	NO
17.1	8858	85-87 CARABELLA STREET KIRRIBILLI	First	SE	45	40	43	38	45	40	44	39	-1.2	-1.7	-1.2	-1.6	50	-	NO	NO	NO	NO	NO
17.1	8858	85-87 CARABELLA STREET KIRRIBILLI	First	SW	48	43	47	41	48	44	47	42	-1.3	-1.7	-1.3	-1.6	50	-	NO	NO	NO	NO	NO
17.1	8858	85-87 CARABELLA STREET KIRRIBILLI	First	NW	53	48	52	47	53	48	52	47	-1.0	-1.4	-1.0	-1.4	50	-	NO	NO	NO	NO	NO
17.1	8858	85-87 CARABELLA STREET KIRRIBILLI	First	SW	56	51	54	48	56	51	54	49	-1.8	-2.5	-1.8	-2.5	50	-	NO	NO	NO	NO	NO
17.1	8858	85-87 CARABELLA STREET KIRRIBILLI	First	SE	43	38	42	37	43	39	42	37	-1.3	-1.7	-1.2	-1.6	50	-	NO	NO	NO	NO	NO
17.1	8858	85-87 CARABELLA STREET KIRRIBILLI	First	NE	49	45	49	43	50	45	49	44	-0.9	-1.6	-0.8	-1.5	50	-	NO	NO	NO	NO	NO
17.1	8858	85-87 CARABELLA STREET KIRRIBILLI	Second	NW	57	52	56	51	57	52	56	51	-0.8	-1.3	-0.8	-1.4	50	-	YES	NO	NO	NO	YES
17.1	8858	85-87 CARABELLA STREET KIRRIBILLI	Second	SW	57	52	55	50	57	52	56	50	-1.3	-1.9	-1.3	-1.9	50	-	YES	NO	NO	NO	YES
17.1	8858	85-87 CARABELLA STREET KIRRIBILLI	Second	SE	47	42	46	40	47	42	46	41	-1.2	-1.6	-1.2	-1.6	50	-	NO	NO	NO	NO	NO
17.1	8858	85-87 CARABELLA STREET KIRRIBILLI	Second	SW	50	46	49	44	51	46	49	44	-1.3	-1.8	-1.3	-1.6	50	-	NO	NO	NO	NO	NO
17.1	8858	85-87 CARABELLA STREET KIRRIBILLI	Second	NW	55	50	54	48	55	50	54	49	-1.1	-1.6	-1.1	-1.5	50	-	NO	NO	NO	NO	NO
17.1	8858	85-87 CARABELLA STREET KIRRIBILLI	Second	SW	57	52	55	49	57	52	55	50	-1.7	-2.4	-1.7	-2.4	50	-	YES	NO	NO	NO	YES
17.1	8858	85-87 CARABELLA STREET KIRRIBILLI	Second	SE	46	41	44	39	46	41	45	40	-1.2	-1.7	-1.1	-1.6	50	-	NO	NO	NO	NO	NO
17.1	8858	85-87 CARABELLA STREET KIRRIBILLI	Second	NE	53	48	52	46	53	49	52	47	-1.3	-2.0	-1.3	-2.0	50	-	NO	NO	NO	NO	NO
17.1	8858	85-87 CARABELLA STREET KIRRIBILLI	Third	NW	59	54	58	53	59	55	58	53	-1.0	-1.6	-1.0	-1.6	50	-	YES	NO	NO	NO	YES
17.1	8858	85-87 CARABELLA STREET KIRRIBILLI	Third	SW	58	53	57	51	58	54	57	52	-1.3	-1.8	-1.3	-1.9	50	-	YES	NO	NO	NO	YES
17.1	8858	85-87 CARABELLA STREET KIRRIBILLI	Third	SE	50	45	49	44	51	46	49	44	-1.3	-1.7	-1.2	-1.6	50	-	NO	NO	NO	NO	NO
17.1	8858	85-87 CARABELLA STREET KIRRIBILLI	Third	SW	54	49	52	47	54	49	52	47	-1.7	-2.2	-1.6	-2.0	50	-	NO	NO	NO	NO	NO
17.1	8858	85-87 CARABELLA STREET KIRRIBILLI	Third	NW	57	52	55	50	57	52	56	51	-1.3	-1.8	-1.3	-1.8	50	-	YES	NO	NO	NO	YES
17.1	8858	85-87 CARABELLA STREET KIRRIBILLI	Third	SW	58	53	56	50	58	53	56	51	-1.7	-2.3	-1.6	-2.3	50	-	YES	NO	NO	NO	YES

NCA	Receiver ID	Address	Floor Level	Facade	Opening Year 2027				Design Year 2037				Increase (Do Smthng - Do Nothing)				NCG project road noise criteria		Do noise levels exceed the cumulative limit with project roads adding ≥2dB to the total noise levels?		Is the contribution from the road project Acute?		Consider further treatment?
					Do Nothing		Do Smthng		Do Nothing		Do Smthng		Opening Year 2027		Design Year 2037								
					Day	Night	Day	Night	Day	Night	Day	Night	Day	Night	Day	Night	Day	Night	Day	Night	$L_{Aeq,15hr} \geq 65dB$	$L_{Aeq,9hr} \geq 60dB$	
17.1	8858	85-87 CARABELLA STREET KIRRIBILLI	Third	SE	49	45	48	43	50	45	49	43	-1.3	-1.7	-1.2	-1.6	50	-	NO	NO	NO	NO	NO
17.1	8858	85-87 CARABELLA STREET KIRRIBILLI	Third	NE	56	51	55	49	56	51	55	50	-1.2	-2.0	-1.1	-1.9	50	-	YES	NO	NO	NO	YES
17.1	8858	85-87 CARABELLA STREET KIRRIBILLI	Ground	NW	48	43	47	42	48	44	47	42	-1.2	-1.7	-1.2	-1.6	50	-	NO	NO	NO	NO	NO
17.1	8858	85-87 CARABELLA STREET KIRRIBILLI	Ground	SW	54	49	52	47	54	49	52	47	-1.5	-2.1	-1.5	-2.0	50	-	NO	NO	NO	NO	NO
17.1	8858	85-87 CARABELLA STREET KIRRIBILLI	Ground	SE	43	38	42	37	43	39	42	37	-1.3	-1.7	-1.3	-1.6	50	-	NO	NO	NO	NO	NO
17.1	8858	85-87 CARABELLA STREET KIRRIBILLI	Ground	SW	46	41	45	40	46	42	45	40	-1.2	-1.7	-1.2	-1.6	50	-	NO	NO	NO	NO	NO
17.1	8858	85-87 CARABELLA STREET KIRRIBILLI	Ground	NW	51	46	50	45	52	47	51	45	-1.2	-1.5	-1.2	-1.5	50	-	NO	NO	NO	NO	NO
17.1	8858	85-87 CARABELLA STREET KIRRIBILLI	Ground	SW	54	50	52	47	55	50	53	47	-1.9	-2.5	-1.9	-2.5	50	-	NO	NO	NO	NO	NO
17.1	8858	85-87 CARABELLA STREET KIRRIBILLI	Ground	SE	41	36	40	35	41	37	40	35	-1.2	-1.7	-1.2	-1.6	50	-	NO	NO	NO	NO	NO
17.1	8858	85-87 CARABELLA STREET KIRRIBILLI	Ground	NE	47	42	45	40	47	42	46	41	-1.1	-1.6	-1.0	-1.5	50	-	NO	NO	NO	NO	NO
17.1	8878	85-87 CARABELLA STREET KIRRIBILLI	First	NW	45	40	44	38	45	41	44	39	-1.3	-1.7	-1.2	-1.6	50	-	NO	NO	NO	NO	NO
17.1	8878	85-87 CARABELLA STREET KIRRIBILLI	First	SW	47	43	46	41	48	43	46	41	-1.2	-1.7	-1.1	-1.6	50	-	NO	NO	NO	NO	NO
17.1	8878	85-87 CARABELLA STREET KIRRIBILLI	First	S	47	42	46	41	47	42	46	41	-0.9	-1.4	-0.8	-1.3	50	-	NO	NO	NO	NO	NO
17.1	8878	85-87 CARABELLA STREET KIRRIBILLI	First	E	48	43	47	42	48	43	47	42	-0.7	-1.3	-0.8	-1.2	50	-	NO	NO	NO	NO	NO
17.1	8878	85-87 CARABELLA STREET KIRRIBILLI	First	N	53	48	52	46	53	48	52	47	-0.8	-1.5	-0.8	-1.6	50	-	NO	NO	NO	NO	NO
17.1	8878	85-87 CARABELLA STREET KIRRIBILLI	First	NE	52	47	51	46	52	48	51	46	-1.0	-1.6	-1.0	-1.6	50	-	NO	NO	NO	NO	NO
17.1	8878	85-87 CARABELLA STREET KIRRIBILLI	Ground	NW	43	38	41	36	43	38	42	37	-1.2	-1.6	-1.1	-1.6	50	-	NO	NO	NO	NO	NO
17.1	8878	85-87 CARABELLA STREET KIRRIBILLI	Ground	SW	45	40	44	38	45	40	44	39	-1.2	-1.7	-1.2	-1.6	50	-	NO	NO	NO	NO	NO
17.1	8878	85-87 CARABELLA STREET KIRRIBILLI	Ground	S	44	39	43	38	44	39	43	38	-0.9	-1.5	-0.8	-1.3	50	-	NO	NO	NO	NO	NO
17.1	8878	85-87 CARABELLA STREET KIRRIBILLI	Ground	E	45	40	44	39	45	40	44	39	-0.7	-1.3	-0.7	-1.2	50	-	NO	NO	NO	NO	NO
17.1	8878	85-87 CARABELLA STREET KIRRIBILLI	Ground	N	51	47	50	45	51	47	51	45	-0.7	-1.5	-0.7	-1.4	50	-	NO	NO	NO	NO	NO
17.1	8878	85-87 CARABELLA STREET KIRRIBILLI	Ground	NE	50	46	49	44	51	46	50	45	-0.9	-1.6	-0.8	-1.5	50	-	NO	NO	NO	NO	NO
17.1	8894	85-87 CARABELLA STREET KIRRIBILLI	Ground	NE	49	45	49	43	50	45	49	44	-0.8	-1.4	-0.6	-1.2	50	-	NO	NO	NO	NO	NO
17.1	8894	85-87 CARABELLA STREET KIRRIBILLI	Ground	NW	52	48	51	46	53	48	52	46	-1.2	-1.9	-1.1	-1.8	50	-	NO	NO	NO	NO	NO
17.1	8943	29 BURTON STREET KIRRIBILLI	First	N	61	56	61	55	61	57	61	56	-0.4	-0.9	-0.4	-1.0	50	-	YES	NO	NO	NO	YES
17.1	8943	29 BURTON STREET KIRRIBILLI	First	W	64	59	63	58	65	60	64	58	-1.0	-1.5	-1.0	-1.6	50	-	YES	NO	NO	NO	YES
17.1	8943	29 BURTON STREET KIRRIBILLI	First	S	64	59	63	57	64	59	63	58	-1.3	-1.9	-1.2	-1.8	50	-	YES	NO	NO	NO	YES
17.1	8943	29 BURTON STREET KIRRIBILLI	First	E	56	51	54	49	56	51	55	50	-1.3	-1.8	-1.3	-1.7	50	-	YES	NO	NO	NO	YES
17.1	8943	29 BURTON STREET KIRRIBILLI	First	N	57	52	55	50	57	52	56	50	-1.3	-1.8	-1.3	-1.7	50	-	YES	NO	NO	NO	YES
17.1	8943	29 BURTON STREET KIRRIBILLI	First	E	56	51	54	49	56	51	55	50	-1.4	-1.9	-1.3	-1.8	50	-	YES	NO	NO	NO	YES
17.1	8943	29 BURTON STREET KIRRIBILLI	First	NE	56	51	54	49	56	51	55	50	-1.3	-1.7	-1.3	-1.7	50	-	YES	NO	NO	NO	YES
17.1	8943	29 BURTON STREET KIRRIBILLI	First	E	56	51	55	49	56	52	55	50	-1.3	-1.7	-1.3	-1.7	50	-	YES	NO	NO	NO	YES
17.1	8943	29 BURTON STREET KIRRIBILLI	First	NE	56	51	54	49	56	51	55	50	-1.3	-1.7	-1.3	-1.7	50	-	YES	NO	NO	NO	YES
17.1	8943	29 BURTON STREET KIRRIBILLI	First	E	56	51	55	49	56	52	55	50	-1.3	-1.7	-1.3	-1.7	50	-	YES	NO	NO	NO	YES
17.1	8943	29 BURTON STREET KIRRIBILLI	First	N	59	54	58	52	59	54	58	53	-1.1	-1.5	-1.1	-1.5	50	-	YES	NO	NO	NO	YES
17.1	8943	29 BURTON STREET KIRRIBILLI	First	E	57	52	55	50	57	52	56	50	-1.3	-1.7	-1.3	-1.7	50	-	YES	NO	NO	NO	YES
17.1	8943	29 BURTON STREET KIRRIBILLI	Ground	N	58	53	58	52	59	54	58	53	-0.6	-1.2	-0.6	-1.2	50	-	YES	NO	NO	NO	YES
17.1	8943	29 BURTON STREET KIRRIBILLI	Ground	W	60	55	59	53	61	56	59	54	-1.5	-2.0	-1.5	-1.9	50	-	YES	NO	NO	NO	YES
17.1	8943	29 BURTON STREET KIRRIBILLI	Ground	S	60	55	59	54	61	56	59	54	-1.2	-1.7	-1.2	-1.7	50	-	YES	NO	NO	NO	YES
17.1	8943	29 BURTON STREET KIRRIBILLI	Ground	E	52	47	50	45	52	47	51	46	-1.4	-1.8	-1.3	-1.8	50	-	NO	NO	NO	NO	NO
17.1	8943	29 BURTON STREET KIRRIBILLI	Ground	N	52	48	51	46	53	48	51	46	-1.4	-1.8	-1.4	-1.7	50	-	NO	NO	NO	NO	NO
17.1	8943	29 BURTON STREET KIRRIBILLI	Ground	E	52	47	50	45	52	47	51	46	-1.5	-1.9	-1.4	-1.8	50	-	NO	NO	NO	NO	NO
17.1	8943	29 BURTON STREET KIRRIBILLI	Ground	NE	52	47	50	45	52	47	51	46	-1.4	-1.9	-1.4	-1.8	50	-	NO	NO	NO	NO	NO
17.1	8943	29 BURTON STREET KIRRIBILLI	Ground	E	52	47	51	45	52	48	51	46	-1.4	-1.8	-1.3	-1.7	50	-	NO	NO	NO	NO	NO
17.1	8943	29 BURTON STREET KIRRIBILLI	Ground	N	55	50	54	48	55	50	54	49	-1.1	-1.5	-1.1	-1.5	50	-	NO	NO	NO	NO	NO
17.1	8943	29 BURTON STREET KIRRIBILLI	Ground	E	53	48	51	46	53	48	52	47	-1.4	-1.8	-1.3	-1.7	50	-	NO	NO	NO	NO	NO
17.2	8267	53-55 BROUGHTON STREET KIRRIBILLI	First	W	60	56	60	54	61	56	60	54	-0.8	-1.8	-0.8	-1.8	60	55	NO	NO	NO	NO	NO
17.2	8267	53-55 BROUGHTON STREET KIRRIBILLI	First	S	56	52	56	51	57	52	57	51	-0.3	-1.0	-0.3	-0.9	60	55	NO	NO	NO	NO	NO
17.2	8267	53-55 BROUGHTON STREET KIRRIBILLI	First	E	57	53	57	52	58	53	57	52	-0.5	-1.0	-0.4	-1.0	60	55	NO	NO	NO	NO	NO
17.2	8267	53-55 BROUGHTON STREET KIRRIBILLI	Ground	W	58	54	58	53	59	54	58	53	-0.4	-1.2	-0.4	-1.3	60	55	NO	NO	NO	NO	NO
17.2	8267	53-55 BROUGHTON STREET KIRRIBILLI	Ground	S	54	49	54	48	54	50	54	49	-0.4	-1.0	-0.3	-1.0	60	55	NO	NO	NO	NO	NO
17.2	8267	53-55 BROUGHTON STREET KIRRIBILLI	Ground	E	54	50	54	49	55	50	54	49	-0.5	-1.1	-0.5	-1.1	60	55	NO	NO	NO	NO	NO
17.2	9147	30 WILLOUGHBY STREET KIRRIBILLI	First	N	58	53	57	52	58	53	57	52	-0.6	-1.3	-0.6	-1.3	60	55	NO	NO	NO	NO	NO
17.2	9147	30 WILLOUGHBY STREET KIRRIBILLI	First	S	59	55	59	54	60	55	60	54	0.1	-0.6	0.1	-0.7	60	55	NO	NO	NO	NO	NO
17.2	9147	30 WILLOUGHBY STREET KIRRIBILLI	First	E	58	53	57	52	58	53	58	52	-0.5	-1.0	-0.5	-1.0	60	55	NO	NO	NO	NO	NO
17.2	9147	30 WILLOUGHBY STREET KIRRIBILLI	Ground	N	55	50	54	49	55	50	54	49	-0.7	-1.3	-0.7	-1.3	60	55	NO	NO	NO	NO	NO
17.2	9147	30 WILLOUGHBY STREET KIRRIBILLI	Ground	S	58	53	58	52	58	53	58	53	0.0	-0.7	0.1	-0.7	60	55	NO	NO	NO	NO	NO
17.2	9147	30 WILLOUGHBY STREET KIRRIBILLI	Ground	E	55	50	54	49	55	51	55	50	-0.5	-1.0	-0.5	-1.0	60	55	NO	NO	NO	NO	NO
17.2	9148	28 WILLOUGHBY STREET KIRRIBILLI	First	N	58	53	57	52	58	53	57	52	-0.6	-1.2	-0.5	-1.2	60	55	NO	NO	NO	NO	NO
17.2	9148	28 WILLOUGHBY STREET KIRRIBILLI	First	S	59	55	60	54	60	55	60	55	0.1	-0.7	0.1	-0.7	60	55	NO	NO	NO	NO	NO
17.2	9148	28 WILLOUGHBY STREET KIRRIBILLI	Ground	N	54	50	54	49	55	50	54	49	-0.6	-1.1	-0.6	-1.1	60	55	NO	NO	NO	NO	NO
17.2	9148	28 WILLOUGHBY STREET KIRRIBILLI	Ground	S	58	53	58	53	58	54	58	53	0.2	-0.5	0.3	-0.6	60	55	NO	NO	NO	NO	NO
17.2	9149	26 WILLOUGHBY STREET KIRRIBILLI	First	N	57	53	57	52	58	53	57	52	-0.4	-1.1	-0.4	-1.1	60	55	NO	NO	NO	NO	NO
17.2	9149	26 WILLOUGHBY STREET KIRRIBILLI	First	W	59	55	59	54	60	55	60	54	0.2	-0.7	0.2	-0.6	60	55	NO	NO	NO	NO	NO

NCA	Receiver ID	Address	Floor Level	Facade	Opening Year 2027				Design Year 2037				Increase (Do Smthng - Do Nothing)				NCG project road noise criteria		Do noise levels exceed the cumulative limit with project roads adding ≥2dB to the total noise levels?		Is the contribution from the road project Acute?		Consider further treatment?
					Do Nothing		Do Smthng		Do Nothing		Do Smthng		Opening Year 2027		Design Year 2037								
					Day	Night	Day	Night	Day	Night	Day	Night	Day	Night	Day	Night	Day	Night	Day	Night	$L_{Aeq,15hr}$ ≥ 65dB	$L_{Aeq,9hr}$ ≥ 60dB	
17.2	9149	26 WILLOUGHBY STREET KIRRIBILLI	First	S	60	55	60	54	60	56	60	55	0.1	-0.8	0.2	-0.8	60	55	NO	NO	NO	NO	NO
17.2	9149	26 WILLOUGHBY STREET KIRRIBILLI	Ground	N	54	50	54	48	55	50	54	49	-0.8	-1.4	-0.8	-1.4	60	55	NO	NO	NO	NO	NO
17.2	9149	26 WILLOUGHBY STREET KIRRIBILLI	Ground	W	58	53	58	52	58	53	58	53	0.0	-0.8	0.0	-0.8	60	55	NO	NO	NO	NO	NO
17.2	9149	26 WILLOUGHBY STREET KIRRIBILLI	Ground	S	58	54	59	53	59	54	59	54	0.1	-0.7	0.1	-0.8	60	55	NO	NO	NO	NO	NO
17.2	9179	51 BROUGHTON STREET KIRRIBILLI	First	E	58	53	58	52	58	54	58	53	-0.3	-0.9	-0.3	-0.9	60	55	NO	NO	NO	NO	NO
17.2	9179	51 BROUGHTON STREET KIRRIBILLI	First	N	58	54	58	52	59	54	58	53	-0.4	-1.1	-0.4	-1.1	60	55	NO	NO	NO	NO	NO
17.2	9179	51 BROUGHTON STREET KIRRIBILLI	First	W	61	56	60	55	61	57	61	55	-0.8	-1.5	-0.6	-1.6	60	55	NO	NO	NO	NO	NO
17.2	9179	51 BROUGHTON STREET KIRRIBILLI	First	S	59	55	59	54	60	55	60	54	0.1	-0.6	0.1	-0.7	60	55	NO	NO	NO	NO	NO
17.2	9179	51 BROUGHTON STREET KIRRIBILLI	Ground	E	55	50	54	49	55	51	55	49	-0.5	-1.1	-0.5	-1.1	60	55	NO	NO	NO	NO	NO
17.2	9179	51 BROUGHTON STREET KIRRIBILLI	Ground	N	55	50	55	50	55	51	55	50	-0.3	-0.9	-0.2	-0.9	60	55	NO	NO	NO	NO	NO
17.2	9179	51 BROUGHTON STREET KIRRIBILLI	Ground	W	59	55	59	53	60	55	59	54	-0.5	-1.3	-0.4	-1.4	60	55	NO	NO	NO	NO	NO
17.2	9179	51 BROUGHTON STREET KIRRIBILLI	Ground	S	58	53	58	52	58	54	58	53	0.0	-0.8	0.1	-0.8	60	55	NO	NO	NO	NO	NO
17.2	9234	59 BROUGHTON STREET KIRRIBILLI	First	E	57	52	56	51	57	52	57	51	-0.5	-1.1	-0.5	-1.1	60	55	NO	NO	NO	NO	NO
17.2	9234	59 BROUGHTON STREET KIRRIBILLI	First	N	57	52	56	51	57	53	57	51	-0.5	-1.1	-0.5	-1.1	60	55	NO	NO	NO	NO	NO
17.2	9234	59 BROUGHTON STREET KIRRIBILLI	First	W	60	55	59	54	60	56	60	54	-0.5	-1.5	-0.5	-1.5	60	55	NO	NO	NO	NO	NO
17.2	9234	59 BROUGHTON STREET KIRRIBILLI	Ground	E	54	49	53	48	54	49	53	48	-0.8	-1.3	-0.8	-1.2	60	55	NO	NO	NO	NO	NO
17.2	9234	59 BROUGHTON STREET KIRRIBILLI	Ground	N	54	49	53	48	54	50	54	48	-0.6	-1.2	-0.6	-1.2	60	55	NO	NO	NO	NO	NO
17.2	9234	59 BROUGHTON STREET KIRRIBILLI	Ground	W	58	53	58	52	58	54	58	53	-0.2	-1.1	-0.2	-1.1	60	55	NO	NO	NO	NO	NO
17.2	9235	57 BROUGHTON STREET KIRRIBILLI	First	W	60	55	59	54	60	56	60	54	-0.6	-1.5	-0.7	-1.6	60	55	NO	NO	NO	NO	NO
17.2	9235	57 BROUGHTON STREET KIRRIBILLI	First	E	56	52	56	51	57	52	56	51	-0.5	-1.0	-0.5	-1.0	60	55	NO	NO	NO	NO	NO
17.2	9235	57 BROUGHTON STREET KIRRIBILLI	Ground	W	58	53	58	52	58	54	58	53	-0.2	-1.1	-0.2	-1.2	60	55	NO	NO	NO	NO	NO
17.2	9235	57 BROUGHTON STREET KIRRIBILLI	Ground	E	53	49	53	47	54	49	53	48	-0.6	-1.2	-0.6	-1.1	60	55	NO	NO	NO	NO	NO
17.2	9254	63 BROUGHTON STREET KIRRIBILLI	First	E	56	51	56	51	57	52	56	51	-0.4	-0.9	-0.4	-0.9	60	55	NO	NO	NO	NO	NO
17.2	9254	63 BROUGHTON STREET KIRRIBILLI	First	N	56	51	56	50	57	52	56	51	-0.5	-1.1	-0.5	-1.1	60	55	NO	NO	NO	NO	NO
17.2	9254	63 BROUGHTON STREET KIRRIBILLI	First	W	59	55	59	53	60	55	59	53	-0.7	-1.6	-0.7	-1.7	60	55	NO	NO	NO	NO	NO
17.2	9254	63 BROUGHTON STREET KIRRIBILLI	Ground	E	53	49	53	47	54	49	53	48	-0.8	-1.4	-0.8	-1.3	60	55	NO	NO	NO	NO	NO
17.2	9254	63 BROUGHTON STREET KIRRIBILLI	Ground	N	53	49	53	47	54	49	53	48	-0.6	-1.2	-0.6	-1.3	60	55	NO	NO	NO	NO	NO
17.2	9254	63 BROUGHTON STREET KIRRIBILLI	Ground	W	58	53	57	52	58	54	58	52	-0.4	-1.4	-0.4	-1.4	60	55	NO	NO	NO	NO	NO
17.2	9255	61 BROUGHTON STREET KIRRIBILLI	First	W	59	55	58	53	60	55	59	53	-0.7	-1.7	-0.7	-1.7	60	55	NO	NO	NO	NO	NO
17.2	9255	61 BROUGHTON STREET KIRRIBILLI	First	S	56	51	55	50	56	52	56	50	-0.5	-1.2	-0.4	-1.2	60	55	NO	NO	NO	NO	NO
17.2	9255	61 BROUGHTON STREET KIRRIBILLI	First	E	57	52	56	51	57	52	57	51	-0.4	-0.9	-0.4	-0.9	60	55	NO	NO	NO	NO	NO
17.2	9255	61 BROUGHTON STREET KIRRIBILLI	Ground	W	57	53	57	51	58	53	57	52	-0.5	-1.4	-0.5	-1.5	60	55	NO	NO	NO	NO	NO
17.2	9255	61 BROUGHTON STREET KIRRIBILLI	Ground	S	53	48	53	47	54	49	53	48	-0.6	-1.2	-0.6	-1.3	60	55	NO	NO	NO	NO	NO
17.2	9255	61 BROUGHTON STREET KIRRIBILLI	Ground	E	54	49	53	48	54	49	53	48	-0.8	-1.2	-0.8	-1.2	60	55	NO	NO	NO	NO	NO
17.2	9259	1 ENNIS ROAD KIRRIBILLI	Ground	E	57	53	57	52	58	53	57	52	-0.1	-0.9	-0.1	-0.8	60	55	NO	NO	NO	NO	NO
17.2	9259	1 ENNIS ROAD KIRRIBILLI	Ground	N	59	54	58	53	59	55	58	53	-0.9	-1.9	-0.9	-1.9	60	55	NO	NO	NO	NO	NO
17.2	9259	1 ENNIS ROAD KIRRIBILLI	Ground	S	58	53	58	53	58	54	58	53	0.0	-0.8	0.0	-0.9	60	55	NO	NO	NO	NO	NO
17.2	9259	1 ENNIS ROAD KIRRIBILLI	Ground	E	57	53	57	52	58	53	58	52	0.0	-0.8	0.0	-0.9	60	55	NO	NO	NO	NO	NO
17.2	9275	67B BROUGHTON STREET KIRRIBILLI	First	S	56	51	55	50	56	52	56	50	-0.5	-1.2	-0.5	-1.2	60	55	NO	NO	NO	NO	NO
17.2	9275	67B BROUGHTON STREET KIRRIBILLI	First	E	56	51	56	51	57	52	56	51	-0.2	-0.8	-0.2	-0.7	60	55	NO	NO	NO	NO	NO
17.2	9275	67B BROUGHTON STREET KIRRIBILLI	First	N	57	52	56	50	58	53	56	51	-1.3	-2.1	-1.3	-2.1	60	55	NO	NO	NO	NO	NO
17.2	9275	67B BROUGHTON STREET KIRRIBILLI	First	W	59	54	58	53	59	55	59	53	-0.6	-1.5	-0.6	-1.6	60	55	NO	NO	NO	NO	NO
17.2	9275	67B BROUGHTON STREET KIRRIBILLI	First	S	56	51	55	49	56	51	55	50	-1.1	-1.7	-1.1	-1.7	60	55	NO	NO	NO	NO	NO
17.2	9275	67B BROUGHTON STREET KIRRIBILLI	Ground	S	53	48	52	47	53	49	53	47	-0.6	-1.2	-0.6	-1.3	60	55	NO	NO	NO	NO	NO
17.2	9275	67B BROUGHTON STREET KIRRIBILLI	Ground	E	53	49	53	48	54	49	53	48	-0.6	-1.1	-0.5	-1.0	60	55	NO	NO	NO	NO	NO
17.2	9275	67B BROUGHTON STREET KIRRIBILLI	Ground	N	55	50	53	48	55	50	54	48	-1.4	-2.2	-1.3	-2.2	60	55	NO	NO	NO	NO	NO
17.2	9275	67B BROUGHTON STREET KIRRIBILLI	Ground	W	57	53	57	51	58	53	57	52	-0.4	-1.4	-0.4	-1.4	60	55	NO	NO	NO	NO	NO
17.2	9275	67B BROUGHTON STREET KIRRIBILLI	Ground	S	53	49	52	47	54	49	53	47	-1.0	-1.7	-1.0	-1.6	60	55	NO	NO	NO	NO	NO
17.2	9290	69B BROUGHTON STREET KIRRIBILLI	Ground	W	57	52	57	51	57	53	57	52	-0.3	-1.2	-0.3	-1.2	60	55	NO	NO	NO	NO	NO
17.2	9290	69B BROUGHTON STREET KIRRIBILLI	Ground	S	54	49	52	47	54	49	53	47	-1.4	-2.2	-1.4	-2.1	60	55	NO	NO	NO	NO	NO
17.2	9290	69B BROUGHTON STREET KIRRIBILLI	Ground	E	55	50	55	49	55	51	55	50	-0.4	-0.9	-0.3	-0.9	60	55	NO	NO	NO	NO	NO
17.2	9291	71 BROUGHTON STREET KIRRIBILLI	First	N	56	51	55	50	56	51	56	50	-0.4	-0.9	-0.4	-0.9	60	55	NO	NO	NO	NO	NO
17.2	9291	71 BROUGHTON STREET KIRRIBILLI	First	E	55	51	55	50	56	51	56	50	-0.3	-0.9	-0.3	-0.8	60	55	NO	NO	NO	NO	NO
17.2	9291	71 BROUGHTON STREET KIRRIBILLI	First	N	56	51	55	49	56	51	55	50	-1.1	-1.7	-1.0	-1.7	60	55	NO	NO	NO	NO	NO
17.2	9291	71 BROUGHTON STREET KIRRIBILLI	First	W	58	53	58	52	58	54	58	52	-0.4	-1.2	-0.3	-1.3	60	55	NO	NO	NO	NO	NO
17.2	9291	71 BROUGHTON STREET KIRRIBILLI	Ground	N	53	48	52	47	53	48	52	47	-0.6	-1.2	-0.6	-1.1	60	55	NO	NO	NO	NO	NO
17.2	9291	71 BROUGHTON STREET KIRRIBILLI	Ground	E	52	48	52	47	53	48	52	47	-0.6	-1.0	-0.5	-1.0	60	55	NO	NO	NO	NO	NO
17.2	9291	71 BROUGHTON STREET KIRRIBILLI	Ground	N	53	49	52	47	54	49	53	47	-1.2	-1.9	-1.2	-1.9	60	55	NO	NO	NO	NO	NO
17.2	9291	71 BROUGHTON STREET KIRRIBILLI	Ground	W	57	52	56	51	57	53	57	51	-0.2	-1.1	-0.2	-1.2	60	55	NO	NO	NO	NO	NO
17.2	9309	75 BROUGHTON STREET KIRRIBILLI	First	S	55	50	54	49	55	50	55	50	-0.2	-0.8	-0.2	-0.8	60	55	NO	NO	NO	NO	NO
17.2	9309	75 BROUGHTON STREET KIRRIBILLI	First	E	55	50	55	49	55	50	55	50	-0.1	-0.6	0.0	-0.6	60	55	NO	NO	NO	NO	NO
17.2	9309	75 BROUGHTON STREET KIRRIBILLI	First	W	57	52	57	51	57	52	57	52	0.1	-0.7	0.2	-0.8	60	55	NO	NO	NO	NO	NO

NCA	Receiver ID	Address	Floor Level	Facade	Opening Year 2027				Design Year 2037				Increase (Do Smthng - Do Nothing)				NCG project road noise criteria		Do noise levels exceed the cumulative limit with project roads adding ≥2dB to the total noise levels?		Is the contribution from the road project Acute?		Consider further treatment?
					Do Nothing		Do Smthng		Do Nothing		Do Smthng		Opening Year 2027		Design Year 2037								
					Day	Night	Day	Night	Day	Night	Day	Night	Day	Night	Day	Night	Day	Night	Day	Night	$L_{Aeq,15hr}$ ≥ 65dB	$L_{Aeq,9hr}$ ≥ 60dB	
17.2	9309	75 BROUGHTON STREET KIRRIBILLI	Second	S	58	53	58	52	58	53	58	53	0.2	-0.6	0.2	-0.7	60	55	NO	NO	NO	NO	NO
17.2	9309	75 BROUGHTON STREET KIRRIBILLI	Second	E	57	53	57	52	57	53	57	52	-0.1	-0.8	-0.1	-0.8	60	55	NO	NO	NO	NO	NO
17.2	9309	75 BROUGHTON STREET KIRRIBILLI	Second	W	58	53	58	52	58	54	58	53	0.2	-0.7	0.2	-0.8	60	55	NO	NO	NO	NO	NO
17.2	9309	75 BROUGHTON STREET KIRRIBILLI	Ground	S	52	47	51	46	52	48	52	47	-0.7	-1.2	-0.6	-1.1	60	55	NO	NO	NO	NO	NO
17.2	9309	75 BROUGHTON STREET KIRRIBILLI	Ground	E	52	48	52	46	53	48	52	47	-0.6	-1.2	-0.5	-1.1	60	55	NO	NO	NO	NO	NO
17.2	9310	73B BROUGHTON STREET KIRRIBILLI	First	W	57	53	57	52	58	53	58	52	0.0	-0.9	0.0	-1.0	60	55	NO	NO	NO	NO	NO
17.2	9310	73B BROUGHTON STREET KIRRIBILLI	First	S	55	50	54	48	55	50	54	49	-1.2	-1.8	-1.1	-1.8	60	55	NO	NO	NO	NO	NO
17.2	9310	73B BROUGHTON STREET KIRRIBILLI	First	E	53	49	53	48	54	49	53	48	-0.6	-1.0	-0.6	-1.0	60	55	NO	NO	NO	NO	NO
17.2	9310	73B BROUGHTON STREET KIRRIBILLI	First	S	54	49	53	48	54	49	54	48	-0.5	-0.9	-0.5	-0.9	60	55	NO	NO	NO	NO	NO
17.2	9310	73B BROUGHTON STREET KIRRIBILLI	Second	W	58	54	58	53	59	54	59	53	-0.1	-1.0	-0.1	-1.1	60	55	NO	NO	NO	NO	NO
17.2	9310	73B BROUGHTON STREET KIRRIBILLI	Second	S	58	54	58	53	59	54	59	53	-0.3	-1.0	-0.2	-1.1	60	55	NO	NO	NO	NO	NO
17.2	9310	73B BROUGHTON STREET KIRRIBILLI	Second	E	57	52	56	51	57	52	57	51	-0.1	-0.8	-0.1	-0.8	60	55	NO	NO	NO	NO	NO
17.2	9310	73B BROUGHTON STREET KIRRIBILLI	Second	S	57	52	57	51	57	53	57	52	0.0	-0.7	0.0	-0.7	60	55	NO	NO	NO	NO	NO
17.2	9310	73B BROUGHTON STREET KIRRIBILLI	Ground	W	55	50	56	50	55	51	56	51	0.8	0.0	0.8	-0.1	60	55	NO	NO	NO	NO	NO
17.2	9310	73B BROUGHTON STREET KIRRIBILLI	Ground	S	52	48	51	46	53	48	52	46	-1.1	-1.8	-1.1	-1.8	60	55	NO	NO	NO	NO	NO
17.2	9310	73B BROUGHTON STREET KIRRIBILLI	Ground	E	51	46	50	45	51	46	50	45	-0.8	-1.4	-0.8	-1.3	60	55	NO	NO	NO	NO	NO
17.2	9310	73B BROUGHTON STREET KIRRIBILLI	Ground	S	51	46	50	45	51	47	51	45	-0.8	-1.4	-0.8	-1.3	60	55	NO	NO	NO	NO	NO
17.2	9322	77 BROUGHTON STREET KIRRIBILLI	First	W	56	52	56	51	57	52	57	51	0.2	-0.7	0.2	-0.7	60	55	NO	NO	NO	NO	NO
17.2	9322	77 BROUGHTON STREET KIRRIBILLI	First	E	54	50	54	49	55	50	55	49	-0.2	-0.9	-0.2	-0.9	60	55	NO	NO	NO	NO	NO
17.2	9322	77 BROUGHTON STREET KIRRIBILLI	Ground	E	52	48	52	46	52	48	52	47	-0.5	-1.2	-0.5	-1.1	60	55	NO	NO	NO	NO	NO
17.2	9331	79 BROUGHTON STREET KIRRIBILLI	First	W	56	51	56	50	56	52	56	51	0.2	-0.7	0.2	-0.7	60	55	NO	NO	NO	NO	NO
17.2	9331	79 BROUGHTON STREET KIRRIBILLI	First	S	53	48	52	47	53	49	53	48	-0.6	-1.2	-0.6	-1.1	60	55	NO	NO	NO	NO	NO
17.2	9331	79 BROUGHTON STREET KIRRIBILLI	First	SE	54	50	54	49	55	50	54	49	-0.4	-1.1	-0.4	-1.0	60	55	NO	NO	NO	NO	NO
17.2	9331	79 BROUGHTON STREET KIRRIBILLI	Ground	W	55	50	55	49	55	51	55	50	0.1	-0.7	0.2	-0.8	60	55	NO	NO	NO	NO	NO
17.2	9331	79 BROUGHTON STREET KIRRIBILLI	Ground	S	50	46	49	44	51	46	50	45	-0.8	-1.3	-0.8	-1.3	60	55	NO	NO	NO	NO	NO
17.2	9331	79 BROUGHTON STREET KIRRIBILLI	Ground	SE	52	47	51	46	52	47	51	46	-0.7	-1.3	-0.7	-1.2	60	55	NO	NO	NO	NO	NO
17.2	9336	81 BROUGHTON STREET KIRRIBILLI	First	W	56	51	55	50	56	51	56	50	-0.1	-0.9	-0.1	-1.0	60	55	NO	NO	NO	NO	NO
17.2	9336	81 BROUGHTON STREET KIRRIBILLI	First	E	55	51	55	50	55	51	55	50	-0.3	-1.0	-0.2	-0.9	60	55	NO	NO	NO	NO	NO
17.2	9336	81 BROUGHTON STREET KIRRIBILLI	Ground	W	54	50	54	49	55	50	55	49	0.0	-0.8	0.0	-0.9	60	55	NO	NO	NO	NO	NO
17.2	9336	81 BROUGHTON STREET KIRRIBILLI	Ground	E	53	48	52	47	53	49	53	47	-0.6	-1.2	-0.6	-1.2	60	55	NO	NO	NO	NO	NO
17.2	9354	83 BROUGHTON STREET KIRRIBILLI	First	E	55	51	55	50	55	51	55	50	-0.3	-0.9	-0.2	-0.8	60	55	NO	NO	NO	NO	NO
17.2	9354	83 BROUGHTON STREET KIRRIBILLI	First	W	55	50	55	50	56	51	55	50	-0.1	-0.9	-0.1	-1.0	60	55	NO	NO	NO	NO	NO
17.2	9354	83 BROUGHTON STREET KIRRIBILLI	First	W	55	50	55	50	56	51	55	50	-0.1	-0.9	-0.1	-1.0	60	55	NO	NO	NO	NO	NO
17.2	9354	83 BROUGHTON STREET KIRRIBILLI	Ground	E	53	48	52	47	53	48	52	47	-0.6	-1.3	-0.6	-1.3	60	55	NO	NO	NO	NO	NO
17.2	9354	83 BROUGHTON STREET KIRRIBILLI	Ground	W	54	49	54	48	54	50	54	49	-0.1	-0.9	-0.1	-0.9	60	55	NO	NO	NO	NO	NO
17.2	9359	1 ENNIS ROAD KIRRIBILLI	First	E	49	44	48	43	49	44	48	43	-0.7	-1.4	-0.7	-1.3	60	55	NO	NO	NO	NO	NO
17.2	9359	1 ENNIS ROAD KIRRIBILLI	First	N	62	57	55	49	62	58	55	49	-7.2	-8.3	-7.1	-8.3	60	55	NO	NO	NO	NO	NO
17.2	9359	1 ENNIS ROAD KIRRIBILLI	First	W	67	62	61	55	67	62	61	55	-6.0	-7.1	-5.9	-7.0	60	55	NO	NO	NO	NO	NO
17.2	9359	1 ENNIS ROAD KIRRIBILLI	First	N	67	62	60	54	67	62	60	55	-6.5	-7.5	-6.4	-7.5	60	55	NO	NO	NO	NO	NO
17.2	9359	1 ENNIS ROAD KIRRIBILLI	First	W	67	62	63	57	67	63	63	58	-4.3	-5.1	-4.3	-5.1	60	55	NO	NO	NO	NO	NO
17.2	9359	1 ENNIS ROAD KIRRIBILLI	First	S	66	61	61	55	66	62	62	56	-4.6	-5.6	-4.6	-5.7	60	55	NO	NO	NO	NO	NO
17.2	9359	1 ENNIS ROAD KIRRIBILLI	First	W	66	62	62	57	67	62	63	57	-4.1	-4.7	-4.0	-4.7	60	55	NO	NO	NO	NO	NO
17.2	9359	1 ENNIS ROAD KIRRIBILLI	First	S	63	58	60	55	63	59	61	55	-2.9	-3.8	-2.9	-3.8	60	55	NO	NO	NO	NO	NO
17.2	9359	1 ENNIS ROAD KIRRIBILLI	First	E	55	51	55	50	56	51	56	50	0.1	-0.6	0.2	-0.7	60	55	NO	NO	NO	NO	NO
17.2	9359	1 ENNIS ROAD KIRRIBILLI	First	S	58	54	59	53	59	54	59	54	0.3	-0.6	0.3	-0.6	60	55	NO	NO	NO	NO	NO
17.2	9359	1 ENNIS ROAD KIRRIBILLI	First	E	56	52	57	51	57	52	57	52	0.2	-0.7	0.2	-0.7	60	55	NO	NO	NO	NO	NO
17.2	9359	1 ENNIS ROAD KIRRIBILLI	First	N	52	48	52	47	53	48	52	47	-0.2	-0.9	-0.1	-0.8	60	55	NO	NO	NO	NO	NO
17.2	9359	1 ENNIS ROAD KIRRIBILLI	Second	E	50	46	50	44	51	46	50	45	-0.6	-1.3	-0.6	-1.3	60	55	NO	NO	NO	NO	NO
17.2	9359	1 ENNIS ROAD KIRRIBILLI	Second	N	64	59	56	50	64	59	57	51	-7.3	-8.6	-7.3	-8.5	60	55	NO	NO	NO	NO	NO
17.2	9359	1 ENNIS ROAD KIRRIBILLI	Second	W	69	65	62	56	70	65	63	57	-7.1	-8.3	-7.1	-8.2	60	55	NO	NO	NO	NO	NO
17.2	9359	1 ENNIS ROAD KIRRIBILLI	Second	N	70	65	62	56	70	65	62	56	-8.1	-9.2	-8.0	-9.2	60	55	NO	NO	NO	NO	NO
17.2	9359	1 ENNIS ROAD KIRRIBILLI	Second	W	71	66	64	59	71	66	65	59	-6.4	-7.2	-6.4	-7.2	60	55	YES	NO	YES	NO	YES
17.2	9359	1 ENNIS ROAD KIRRIBILLI	Second	S	69	65	63	57	70	65	63	58	-6.6	-7.6	-6.5	-7.6	60	55	NO	NO	NO	NO	NO
17.2	9359	1 ENNIS ROAD KIRRIBILLI	Second	W	70	66	64	58	71	66	64	59	-6.3	-7.1	-6.3	-7.1	60	55	NO	NO	NO	NO	NO
17.2	9359	1 ENNIS ROAD KIRRIBILLI	Second	S	66	62	62	56	67	62	62	57	-4.4	-5.4	-4.3	-5.4	60	55	NO	NO	NO	NO	NO
17.2	9359	1 ENNIS ROAD KIRRIBILLI	Second	E	57	52	57	52	57	53	58	52	0.3	-0.5	0.3	-0.6	60	55	NO	NO	NO	NO	NO
17.2	9359	1 ENNIS ROAD KIRRIBILLI	Second	S	60	55	60	55	60	56	61	55	0.4	-0.4	0.5	-0.6	60	55	NO	NO	NO	NO	NO
17.2	9359	1 ENNIS ROAD KIRRIBILLI	Second	E	58	53	58	52	58	53	58	53	0.2	-0.6	0.2	-0.6	60	55	NO	NO	NO	NO	NO
17.2	9359	1 ENNIS ROAD KIRRIBILLI	Second	N	53	49	53	48	54	49	53	48	-0.3	-0.9	-0.2	-0.9	60	55	NO	NO	NO	NO	NO
17.2	9359	1 ENNIS ROAD KIRRIBILLI	Third	E	53	48	52	47	53	48	52	47	-0.7	-1.3	-0.6	-1.2	60	55	NO	NO	NO	NO	NO
17.2	9359	1 ENNIS ROAD KIRRIBILLI	Third	N	65	60	58	52	65	61	58	52	-6.9	-8.2	-6.9	-8.2	60	55	NO	NO	NO	NO	NO
17.2	9359	1 ENNIS ROAD KIRRIBILLI	Third	W	71	66	64	58	71	67	65	59	-6.7	-8.0	-6.6	-7.9	60	55	YES	NO	NO	NO	YES
17.2	9359	1 ENNIS ROAD KIRRIBILLI	Third	N	71	66	64	58	71	67	64	58	-7.5	-8.7	-7.5	-8.7	60	55	NO	NO	NO	NO	NO

NCA	Receiver ID	Address	Floor Level	Facade	Opening Year 2027				Design Year 2037				Increase (Do Smthng - Do Nothing)				NCG project road noise criteria		Do noise levels exceed the cumulative limit with project roads adding ≥2dB to the total noise levels?		Is the contribution from the road project Acute?		Consider further treatment?
					Do Nothing		Do Smthng		Do Nothing		Do Smthng		Opening Year 2027		Design Year 2037								
					Day	Night	Day	Night	Day	Night	Day	Night	Day	Night	Day	Night	Day	Night	Day	Night	$L_{Aeq,15hr}$ ≥ 65dB	$L_{Aeq,9hr}$ ≥ 60dB	
17.2	9359	1 ENNIS ROAD KIRRIBILLI	Third	W	72	67	66	61	73	68	67	61	-5.8	-6.7	-5.8	-6.7	60	55	YES	YES	YES	YES	YES
17.2	9359	1 ENNIS ROAD KIRRIBILLI	Third	S	71	66	65	59	71	67	65	59	-6.1	-7.2	-6.0	-7.2	60	55	YES	NO	YES	NO	YES
17.2	9359	1 ENNIS ROAD KIRRIBILLI	Third	W	72	67	66	60	72	67	66	61	-5.7	-6.6	-5.7	-6.6	60	55	YES	YES	YES	YES	YES
17.2	9359	1 ENNIS ROAD KIRRIBILLI	Third	S	68	63	64	58	68	64	64	59	-3.9	-4.9	-3.9	-4.9	60	55	NO	NO	NO	NO	NO
17.2	9359	1 ENNIS ROAD KIRRIBILLI	Third	E	59	54	59	54	59	55	60	54	0.4	-0.5	0.4	-0.5	60	55	NO	NO	NO	NO	NO
17.2	9359	1 ENNIS ROAD KIRRIBILLI	Third	S	62	57	62	56	62	57	63	57	0.5	-0.4	0.6	-0.5	60	55	NO	NO	NO	NO	NO
17.2	9359	1 ENNIS ROAD KIRRIBILLI	Third	E	59	54	59	54	59	55	60	54	0.3	-0.5	0.3	-0.5	60	55	NO	NO	NO	NO	NO
17.2	9359	1 ENNIS ROAD KIRRIBILLI	Third	N	55	50	55	49	55	51	55	50	-0.3	-1.2	-0.4	-1.1	60	55	NO	NO	NO	NO	NO
17.2	9359	1 ENNIS ROAD KIRRIBILLI	Fourth	E	57	52	56	51	57	52	56	51	-0.8	-1.4	-0.8	-1.3	60	55	NO	NO	NO	NO	NO
17.2	9359	1 ENNIS ROAD KIRRIBILLI	Fourth	N	66	61	60	54	66	62	60	55	-5.7	-6.9	-5.6	-6.9	60	55	NO	NO	NO	NO	NO
17.2	9359	1 ENNIS ROAD KIRRIBILLI	Fourth	W	72	67	66	60	72	68	67	61	-5.6	-6.8	-5.6	-6.9	60	55	YES	YES	YES	YES	YES
17.2	9359	1 ENNIS ROAD KIRRIBILLI	Fourth	N	72	67	66	60	72	68	66	60	-6.0	-7.2	-6.0	-7.2	60	55	YES	YES	YES	YES	YES
17.2	9359	1 ENNIS ROAD KIRRIBILLI	Fourth	W	73	69	69	63	74	69	69	63	-4.6	-5.5	-4.5	-5.5	60	55	YES	YES	YES	YES	YES
17.2	9359	1 ENNIS ROAD KIRRIBILLI	Fourth	S	72	67	67	61	72	68	68	62	-4.8	-5.9	-4.8	-5.9	60	55	YES	YES	YES	YES	YES
17.2	9359	1 ENNIS ROAD KIRRIBILLI	Fourth	W	73	68	68	63	73	69	69	63	-4.6	-5.5	-4.6	-5.5	60	55	YES	YES	YES	YES	YES
17.2	9359	1 ENNIS ROAD KIRRIBILLI	Fourth	S	69	65	66	61	70	65	67	61	-2.8	-3.8	-2.7	-3.9	60	55	YES	YES	YES	YES	YES
17.2	9359	1 ENNIS ROAD KIRRIBILLI	Fourth	E	62	57	62	57	62	57	63	57	0.6	-0.1	0.7	-0.2	60	55	NO	NO	NO	NO	NO
17.2	9359	1 ENNIS ROAD KIRRIBILLI	Fourth	S	64	59	65	59	64	60	65	59	0.7	-0.3	0.6	-0.4	60	55	YES	NO	YES	NO	YES
17.2	9359	1 ENNIS ROAD KIRRIBILLI	Fourth	E	61	56	61	56	61	57	62	56	0.2	-0.5	0.2	-0.5	60	55	NO	NO	NO	NO	NO
17.2	9359	1 ENNIS ROAD KIRRIBILLI	Fourth	N	58	53	57	52	58	54	58	52	-0.7	-1.5	-0.7	-1.5	60	55	NO	NO	NO	NO	NO
17.2	9359	1 ENNIS ROAD KIRRIBILLI	Ground	E	47	43	47	41	48	43	47	42	-0.7	-1.4	-0.7	-1.4	60	55	NO	NO	NO	NO	NO
17.2	9359	1 ENNIS ROAD KIRRIBILLI	Ground	N	58	54	53	48	59	54	54	48	-4.9	-6.0	-4.9	-6.1	60	55	NO	NO	NO	NO	NO
17.2	9359	1 ENNIS ROAD KIRRIBILLI	Ground	W	63	58	59	54	63	59	60	54	-3.5	-4.5	-3.5	-4.6	60	55	NO	NO	NO	NO	NO
17.2	9359	1 ENNIS ROAD KIRRIBILLI	Ground	N	63	58	59	53	63	58	59	53	-3.9	-4.9	-3.9	-5.0	60	55	NO	NO	NO	NO	NO
17.2	9359	1 ENNIS ROAD KIRRIBILLI	Ground	W	63	59	61	56	64	59	61	56	-2.4	-3.0	-2.4	-3.1	60	55	NO	NO	NO	NO	NO
17.2	9359	1 ENNIS ROAD KIRRIBILLI	Ground	S	62	57	60	54	62	58	60	54	-2.4	-3.4	-2.4	-3.4	60	55	NO	NO	NO	NO	NO
17.2	9359	1 ENNIS ROAD KIRRIBILLI	Ground	W	55	50	60	55	55	51	61	55	5.4	4.8	5.4	4.6	60	55	NO	NO	NO	NO	YES
17.2	9359	1 ENNIS ROAD KIRRIBILLI	Ground	E	54	49	54	49	54	50	54	49	0.1	-0.6	0.1	-0.7	60	55	NO	NO	NO	NO	NO
17.2	9359	1 ENNIS ROAD KIRRIBILLI	Ground	S	57	52	57	52	57	53	58	52	0.3	-0.6	0.3	-0.7	60	55	NO	NO	NO	NO	NO
17.2	9359	1 ENNIS ROAD KIRRIBILLI	Ground	E	55	51	55	50	56	51	56	51	0.1	-0.7	0.1	-0.7	60	55	NO	NO	NO	NO	NO
17.2	9359	1 ENNIS ROAD KIRRIBILLI	Ground	N	52	47	51	46	52	47	52	47	-0.2	-0.8	-0.1	-0.7	60	55	NO	NO	NO	NO	NO
17.2	9394	85 BROUGHTON STREET KIRRIBILLI	First	W	55	50	55	49	55	50	55	50	0.0	-0.8	0.0	-0.9	60	55	NO	NO	NO	NO	NO
17.2	9394	85 BROUGHTON STREET KIRRIBILLI	First	E	53	48	52	47	53	49	53	47	-0.7	-1.2	-0.7	-1.1	60	55	NO	NO	NO	NO	NO
17.2	9394	85 BROUGHTON STREET KIRRIBILLI	Second	W	56	51	56	51	56	52	57	51	0.1	-0.7	0.1	-0.7	60	55	NO	NO	NO	NO	NO
17.2	9394	85 BROUGHTON STREET KIRRIBILLI	Second	E	56	52	56	51	57	52	57	52	0.0	-0.7	0.0	-0.6	60	55	NO	NO	NO	NO	NO
17.2	9394	85 BROUGHTON STREET KIRRIBILLI	Ground	W	54	49	54	48	54	49	54	49	0.0	-0.8	0.0	-0.8	60	55	NO	NO	NO	NO	NO
17.2	9394	85 BROUGHTON STREET KIRRIBILLI	Ground	E	50	45	49	44	50	46	49	44	-0.9	-1.4	-0.8	-1.4	60	55	NO	NO	NO	NO	NO
17.2	9395	87 BROUGHTON STREET KIRRIBILLI	First	W	54	50	54	49	55	50	55	49	-0.1	-0.8	0.0	-0.9	60	55	NO	NO	NO	NO	NO
17.2	9395	87 BROUGHTON STREET KIRRIBILLI	First	E	53	48	52	47	53	48	52	47	-0.7	-1.3	-0.7	-1.3	60	55	NO	NO	NO	NO	NO
17.2	9395	87 BROUGHTON STREET KIRRIBILLI	Ground	W	53	49	53	48	54	49	53	48	-0.1	-0.9	-0.1	-0.9	60	55	NO	NO	NO	NO	NO
17.2	9395	87 BROUGHTON STREET KIRRIBILLI	Ground	E	50	45	49	44	50	46	50	44	-0.9	-1.5	-0.9	-1.5	60	55	NO	NO	NO	NO	NO
17.2	9396	89 BROUGHTON STREET KIRRIBILLI	First	W	54	49	54	48	54	49	54	49	-0.1	-0.9	0.0	-0.9	60	55	NO	NO	NO	NO	NO
17.2	9396	89 BROUGHTON STREET KIRRIBILLI	First	SW	53	48	52	47	53	48	52	47	-0.6	-1.2	-0.6	-1.2	60	55	NO	NO	NO	NO	NO
17.2	9396	89 BROUGHTON STREET KIRRIBILLI	First	E	52	48	52	46	53	48	52	47	-0.8	-1.3	-0.8	-1.3	60	55	NO	NO	NO	NO	NO
17.2	9396	89 BROUGHTON STREET KIRRIBILLI	First	SE	54	49	54	48	54	50	54	49	-0.3	-1.0	-0.3	-0.9	60	55	NO	NO	NO	NO	NO
17.2	9396	89 BROUGHTON STREET KIRRIBILLI	Ground	W	53	48	53	47	53	48	53	48	-0.1	-0.9	-0.1	-0.8	60	55	NO	NO	NO	NO	NO
17.2	9396	89 BROUGHTON STREET KIRRIBILLI	Ground	SW	50	46	49	44	51	46	50	45	-0.9	-1.5	-0.9	-1.5	60	55	NO	NO	NO	NO	NO
17.2	9396	89 BROUGHTON STREET KIRRIBILLI	Ground	E	50	45	49	44	50	46	49	44	-1.0	-1.5	-1.0	-1.5	60	55	NO	NO	NO	NO	NO
17.2	9396	89 BROUGHTON STREET KIRRIBILLI	Ground	SE	52	47	51	46	52	48	52	47	-0.7	-1.2	-0.6	-1.1	60	55	NO	NO	NO	NO	NO
17.2	9397	91 BROUGHTON STREET KIRRIBILLI	First	E	55	50	55	49	55	51	55	50	-0.2	-0.9	-0.2	-0.9	60	55	NO	NO	NO	NO	NO
17.2	9397	91 BROUGHTON STREET KIRRIBILLI	First	N	52	48	52	47	53	48	52	47	-0.7	-1.3	-0.7	-1.3	60	55	NO	NO	NO	NO	NO
17.2	9397	91 BROUGHTON STREET KIRRIBILLI	First	W	53	49	53	48	54	49	54	48	-0.1	-0.9	-0.1	-1.0	60	55	NO	NO	NO	NO	NO
17.2	9397	91 BROUGHTON STREET KIRRIBILLI	Ground	E	52	47	51	46	52	48	52	47	-0.6	-1.2	-0.6	-1.1	60	55	NO	NO	NO	NO	NO
17.2	9397	91 BROUGHTON STREET KIRRIBILLI	Ground	N	50	45	49	44	50	46	49	44	-0.9	-1.5	-0.9	-1.4	60	55	NO	NO	NO	NO	NO
17.2	9397	91 BROUGHTON STREET KIRRIBILLI	Ground	W	52	48	52	47	53	48	53	47	-0.1	-0.8	-0.1	-0.9	60	55	NO	NO	NO	NO	NO
17.2	9409	95 BROUGHTON STREET KIRRIBILLI	Ground	E	54	50	54	49	55	50	55	50	-0.3	-0.9	-0.2	-0.8	60	55	NO	NO	NO	NO	NO
17.2	9409	95 BROUGHTON STREET KIRRIBILLI	Ground	N	51	46	50	45	51	47	51	45	-0.9	-1.4	-0.8	-1.2	60	55	NO	NO	NO	NO	NO
17.2	9410	93 BROUGHTON STREET KIRRIBILLI	Ground	S	49	45	48	43	50	45	49	44	-0.9	-1.5	-0.9	-1.4	60	55	NO	NO	NO	NO	NO
17.2	9410	93 BROUGHTON STREET KIRRIBILLI	Ground	E	54	50	54	49	55	50	55	50	-0.2	-0.9	-0.2	-0.8	60	55	NO	NO	NO	NO	NO
17.2	9417	97 BROUGHTON STREET KIRRIBILLI	First	W	53	49	53	48	54	49	54	48	-0.1	-0.9	-0.1	-0.8	60	55	NO	NO	NO	NO	NO
17.2	9417	97 BROUGHTON STREET KIRRIBILLI	First	S	53	49	53	48	54	49	54	48	-0.1	-0.8	-0.1	-0.7	60	55	NO	NO	NO	NO	NO
17.2	9417	97 BROUGHTON STREET KIRRIBILLI	First	E	54	49	54	48	54	49	54	49	-0.2	-0.9	-0.2	-0.8	60	55	NO	NO	NO	NO	NO

NCA	Receiver ID	Address	Floor Level	Facade	Opening Year 2027				Design Year 2037				Increase (Do Smthng - Do Nothing)				NCG project road noise criteria		Do noise levels exceed the cumulative limit with project roads adding ≥2dB to the total noise levels?		Is the contribution from the road project Acute?		Consider further treatment?
					Do Nothing		Do Smthng		Do Nothing		Do Smthng		Opening Year 2027		Design Year 2037								
					Day	Night	Day	Night	Day	Night	Day	Night	Day	Night	Day	Night	Day	Night	Day	Night	$L_{Aeq,15hr}$ ≥ 65dB	$L_{Aeq,9hr}$ ≥ 60dB	
17.2	9417	97 BROUGHTON STREET KIRRIBILLI	Ground	W	52	48	52	47	53	48	52	47	-0.2	-1.0	-0.2	-0.9	60	55	NO	NO	NO	NO	NO
17.2	9417	97 BROUGHTON STREET KIRRIBILLI	Ground	S	51	46	50	45	52	47	51	46	-0.7	-1.2	-0.7	-1.2	60	55	NO	NO	NO	NO	NO
17.2	9417	97 BROUGHTON STREET KIRRIBILLI	Ground	E	52	47	51	46	52	47	51	46	-0.7	-1.3	-0.6	-1.1	60	55	NO	NO	NO	NO	NO
17.2	9430	99 BROUGHTON STREET KIRRIBILLI	First	N	52	47	51	45	52	47	51	46	-0.9	-1.4	-0.8	-1.4	60	55	NO	NO	NO	NO	NO
17.2	9430	99 BROUGHTON STREET KIRRIBILLI	First	W	53	49	53	48	54	49	53	48	-0.2	-1.0	-0.2	-1.0	60	55	NO	NO	NO	NO	NO
17.2	9430	99 BROUGHTON STREET KIRRIBILLI	First	E	55	50	55	49	55	51	55	50	-0.1	-0.8	-0.1	-0.7	60	55	NO	NO	NO	NO	NO
17.2	9430	99 BROUGHTON STREET KIRRIBILLI	Ground	N	49	44	48	43	49	45	48	43	-1.0	-1.6	-1.0	-1.5	60	55	NO	NO	NO	NO	NO
17.2	9430	99 BROUGHTON STREET KIRRIBILLI	Ground	E	53	48	53	47	53	49	53	48	-0.3	-0.9	-0.3	-0.9	60	55	NO	NO	NO	NO	NO
17.2	9446	103 BROUGHTON STREET KIRRIBILLI	First	N	53	49	52	47	54	49	53	48	-1.0	-1.7	-0.8	-1.6	60	55	NO	NO	NO	NO	NO
17.2	9446	103 BROUGHTON STREET KIRRIBILLI	First	W	54	50	54	49	54	50	54	49	-0.2	-1.0	-0.2	-1.0	60	55	NO	NO	NO	NO	NO
17.2	9446	103 BROUGHTON STREET KIRRIBILLI	First	E	54	50	54	49	54	50	54	49	-0.3	-0.9	-0.2	-0.9	60	55	NO	NO	NO	NO	NO
17.2	9446	103 BROUGHTON STREET KIRRIBILLI	Ground	N	50	45	49	44	50	46	49	44	-1.0	-1.7	-0.9	-1.6	60	55	NO	NO	NO	NO	NO
17.2	9446	103 BROUGHTON STREET KIRRIBILLI	Ground	W	53	48	52	47	53	49	53	48	-0.3	-1.1	-0.3	-1.1	60	55	NO	NO	NO	NO	NO
17.2	9446	103 BROUGHTON STREET KIRRIBILLI	Ground	E	51	46	50	45	51	47	51	45	-0.9	-1.4	-0.8	-1.3	60	55	NO	NO	NO	NO	NO
17.2	9447	1 ENNIS ROAD KIRRIBILLI	First	N	52	48	52	47	53	48	53	48	0.1	-0.7	0.1	-0.6	60	55	NO	NO	NO	NO	NO
17.2	9447	1 ENNIS ROAD KIRRIBILLI	First	E	52	48	52	48	53	48	53	48	0.1	-0.7	0.1	-0.5	60	55	NO	NO	NO	NO	NO
17.2	9447	1 ENNIS ROAD KIRRIBILLI	First	W	67	62	61	55	67	63	61	56	-6.2	-6.8	-6.2	-6.8	60	55	NO	NO	NO	NO	NO
17.2	9447	1 ENNIS ROAD KIRRIBILLI	First	N	64	59	59	54	64	60	60	55	-4.7	-4.8	-4.6	-5.0	60	55	NO	NO	NO	NO	NO
17.2	9447	1 ENNIS ROAD KIRRIBILLI	First	W	66	61	62	57	66	62	63	57	-3.7	-4.2	-3.7	-4.4	60	55	NO	NO	NO	NO	NO
17.2	9447	1 ENNIS ROAD KIRRIBILLI	First	S	63	59	59	53	64	59	60	54	-4.1	-5.2	-4.1	-5.1	60	55	NO	NO	NO	NO	NO
17.2	9447	1 ENNIS ROAD KIRRIBILLI	First	E	47	42	46	41	47	43	47	41	-0.9	-1.4	-0.9	-1.3	59	55	NO	NO	NO	NO	NO
17.2	9447	1 ENNIS ROAD KIRRIBILLI	First	S	49	44	48	43	49	44	48	43	-0.8	-1.4	-0.8	-1.3	60	55	NO	NO	NO	NO	NO
17.2	9447	1 ENNIS ROAD KIRRIBILLI	First	E	56	51	55	50	56	51	56	51	-0.1	-0.8	0.0	-0.7	60	55	NO	NO	NO	NO	NO
17.2	9447	1 ENNIS ROAD KIRRIBILLI	Tenth	N	59	55	58	53	59	55	59	54	-0.5	-1.3	-0.4	-1.2	60	55	NO	NO	NO	NO	NO
17.2	9447	1 ENNIS ROAD KIRRIBILLI	Tenth	E	58	53	57	52	58	53	58	52	-0.4	-1.0	-0.4	-1.0	60	55	NO	NO	NO	NO	NO
17.2	9447	1 ENNIS ROAD KIRRIBILLI	Tenth	N	67	62	65	60	67	63	65	60	-1.8	-2.3	-1.8	-2.4	60	55	YES	YES	YES	YES	YES
17.2	9447	1 ENNIS ROAD KIRRIBILLI	Tenth	W	72	67	70	64	72	67	70	65	-2.0	-2.7	-2.0	-2.8	60	55	YES	YES	YES	YES	YES
17.2	9447	1 ENNIS ROAD KIRRIBILLI	Tenth	N	71	66	69	64	72	67	70	65	-1.7	-2.3	-1.7	-2.4	60	55	YES	YES	YES	YES	YES
17.2	9447	1 ENNIS ROAD KIRRIBILLI	Tenth	W	76	71	75	69	76	71	75	70	-1.0	-1.7	-1.0	-1.7	60	55	YES	YES	YES	YES	YES
17.2	9447	1 ENNIS ROAD KIRRIBILLI	Tenth	S	73	68	72	67	73	69	73	67	-0.6	-1.3	-0.6	-1.4	60	55	YES	YES	YES	YES	YES
17.2	9447	1 ENNIS ROAD KIRRIBILLI	Tenth	E	67	62	66	61	67	62	67	61	-0.6	-1.0	-0.5	-1.1	60	55	YES	YES	YES	YES	YES
17.2	9447	1 ENNIS ROAD KIRRIBILLI	Tenth	S	67	63	67	62	68	63	67	62	-0.5	-1.1	-0.5	-1.2	60	55	YES	YES	YES	YES	YES
17.2	9447	1 ENNIS ROAD KIRRIBILLI	Tenth	E	66	61	65	60	66	62	66	60	-0.7	-1.2	-0.7	-1.1	60	55	YES	YES	NO	NO	YES
17.2	9447	1 ENNIS ROAD KIRRIBILLI	Second	N	53	49	53	48	53	49	53	48	0.0	-0.7	0.1	-0.7	60	55	NO	NO	NO	NO	NO
17.2	9447	1 ENNIS ROAD KIRRIBILLI	Second	E	53	48	53	48	53	49	53	48	0.0	-0.6	0.1	-0.5	60	55	NO	NO	NO	NO	NO
17.2	9447	1 ENNIS ROAD KIRRIBILLI	Second	W	69	64	62	57	70	65	62	57	-7.1	-7.9	-7.1	-8.0	60	55	NO	NO	NO	NO	NO
17.2	9447	1 ENNIS ROAD KIRRIBILLI	Second	N	67	62	60	55	67	63	61	56	-6.5	-6.7	-6.4	-6.8	60	55	NO	NO	NO	NO	NO
17.2	9447	1 ENNIS ROAD KIRRIBILLI	Second	W	70	66	64	59	71	66	64	59	-6.5	-7.0	-6.4	-7.0	60	55	NO	NO	NO	NO	NO
17.2	9447	1 ENNIS ROAD KIRRIBILLI	Second	S	67	62	61	55	68	63	61	55	-6.5	-7.6	-6.4	-7.5	60	55	NO	NO	NO	NO	NO
17.2	9447	1 ENNIS ROAD KIRRIBILLI	Second	E	48	43	47	42	48	44	47	42	-0.9	-1.4	-0.8	-1.4	60	55	NO	NO	NO	NO	NO
17.2	9447	1 ENNIS ROAD KIRRIBILLI	Second	S	50	46	49	44	51	46	50	45	-0.8	-1.3	-0.8	-1.3	60	55	NO	NO	NO	NO	NO
17.2	9447	1 ENNIS ROAD KIRRIBILLI	Second	E	56	52	56	51	57	52	57	51	0.0	-0.7	0.1	-0.7	60	55	NO	NO	NO	NO	NO
17.2	9447	1 ENNIS ROAD KIRRIBILLI	Third	N	53	49	53	48	53	49	54	49	0.1	-0.8	0.1	-0.7	60	55	NO	NO	NO	NO	NO
17.2	9447	1 ENNIS ROAD KIRRIBILLI	Third	E	53	49	53	48	53	49	53	48	0.1	-0.7	0.1	-0.5	60	55	NO	NO	NO	NO	NO
17.2	9447	1 ENNIS ROAD KIRRIBILLI	Third	W	70	66	63	58	71	66	64	58	-7.1	-7.9	-7.0	-8.0	60	55	NO	NO	NO	NO	NO
17.2	9447	1 ENNIS ROAD KIRRIBILLI	Third	N	69	64	62	57	69	64	62	57	-6.7	-7.2	-6.7	-7.3	60	55	NO	NO	NO	NO	NO
17.2	9447	1 ENNIS ROAD KIRRIBILLI	Third	W	73	68	66	60	73	68	66	61	-6.9	-7.6	-6.8	-7.6	60	55	YES	YES	YES	YES	YES
17.2	9447	1 ENNIS ROAD KIRRIBILLI	Third	S	69	64	62	56	69	64	63	57	-6.3	-7.5	-6.3	-7.5	60	55	NO	NO	NO	NO	NO
17.2	9447	1 ENNIS ROAD KIRRIBILLI	Third	E	49	45	48	43	50	45	49	44	-0.9	-1.4	-0.9	-1.4	60	55	NO	NO	NO	NO	NO
17.2	9447	1 ENNIS ROAD KIRRIBILLI	Third	S	52	47	52	46	53	48	52	47	-0.7	-1.2	-0.6	-1.2	60	55	NO	NO	NO	NO	NO
17.2	9447	1 ENNIS ROAD KIRRIBILLI	Third	E	57	53	57	52	58	53	58	52	0.0	-0.7	0.1	-0.7	60	55	NO	NO	NO	NO	NO
17.2	9447	1 ENNIS ROAD KIRRIBILLI	Fourth	N	54	50	54	49	54	50	55	50	0.0	-0.8	0.1	-0.8	60	55	NO	NO	NO	NO	NO
17.2	9447	1 ENNIS ROAD KIRRIBILLI	Fourth	E	53	49	53	48	53	49	53	48	0.1	-0.6	0.2	-0.6	60	55	NO	NO	NO	NO	NO
17.2	9447	1 ENNIS ROAD KIRRIBILLI	Fourth	N	65	61	61	56	66	61	61	56	-4.3	-4.8	-4.3	-4.9	60	55	NO	NO	NO	NO	NO
17.2	9447	1 ENNIS ROAD KIRRIBILLI	Fourth	W	71	66	65	59	71	67	65	59	-6.5	-7.2	-6.4	-7.4	60	55	YES	NO	YES	NO	YES
17.2	9447	1 ENNIS ROAD KIRRIBILLI	Fourth	N	70	65	64	58	70	65	64	59	-5.9	-6.6	-5.9	-6.7	60	55	NO	NO	NO	NO	NO
17.2	9447	1 ENNIS ROAD KIRRIBILLI	Fourth	W	74	69	68	62	74	70	68	63	-6.1	-6.9	-6.0	-7.0	60	55	YES	YES	YES	YES	YES
17.2	9447	1 ENNIS ROAD KIRRIBILLI	Fourth	S	70	65	64	58	70	66	65	59	-5.7	-6.9	-5.7	-6.8	60	55	YES	NO	YES	NO	YES
17.2	9447	1 ENNIS ROAD KIRRIBILLI	Fourth	E	52	47	51	46	52	47	51	46	-0.9	-1.3	-0.9	-1.3	60	55	NO	NO	NO	NO	NO
17.2	9447	1 ENNIS ROAD KIRRIBILLI	Fourth	S	55	50	54	49	55	50	55	49	-0.6	-1.1	-0.6	-1.0	60	55	NO	NO	NO	NO	NO
17.2	9447	1 ENNIS ROAD KIRRIBILLI	Fourth	E	59	54	59	53	59	54	59	54	0.2	-0.6	0.2	-0.6	60	55	NO	NO	NO	NO	NO
17.2	9447	1 ENNIS ROAD KIRRIBILLI	Fifth	N	55	51	55	50	55	51	55	50	0.0	-0.8	0.1	-0.7	60	55	NO	NO	NO	NO	NO

NCA	Receiver ID	Address	Floor Level	Facade	Opening Year 2027				Design Year 2037				Increase (Do Smthng - Do Nothing)				NCG project road noise criteria		Do noise levels exceed the cumulative limit with project roads adding ≥2dB to the total noise levels?		Is the contribution from the road project Acute?		Consider further treatment?
					Do Nothing		Do Smthng		Do Nothing		Do Smthng		Opening Year 2027		Design Year 2037								
					Day	Night	Day	Night	Day	Night	Day	Night	Day	Night	Day	Night	Day	Night	Day	Night	$L_{Aeq,15hr}$ ≥ 65dB	$L_{Aeq,9hr}$ ≥ 60dB	
17.2	9447	1 ENNIS ROAD KIRRIBILLI	Fifth	E	53	49	53	48	53	49	54	49	0.1	-0.7	0.2	-0.5	60	55	NO	NO	NO	NO	NO
17.2	9447	1 ENNIS ROAD KIRRIBILLI	Fifth	N	65	61	62	57	66	61	62	57	-3.4	-3.9	-3.3	-4.0	60	55	NO	NO	NO	NO	NO
17.2	9447	1 ENNIS ROAD KIRRIBILLI	Fifth	W	71	67	66	60	72	67	66	60	-5.6	-6.5	-5.6	-6.6	60	55	YES	YES	YES	YES	YES
17.2	9447	1 ENNIS ROAD KIRRIBILLI	Fifth	N	70	65	65	60	71	66	66	60	-4.8	-5.5	-4.7	-5.6	60	55	YES	YES	YES	YES	YES
17.2	9447	1 ENNIS ROAD KIRRIBILLI	Fifth	W	75	70	70	64	75	70	70	65	-4.6	-5.7	-4.6	-5.7	60	55	YES	YES	YES	YES	YES
17.2	9447	1 ENNIS ROAD KIRRIBILLI	Fifth	S	71	66	66	60	71	67	66	61	-4.8	-6.0	-4.7	-6.0	60	55	YES	YES	YES	YES	YES
17.2	9447	1 ENNIS ROAD KIRRIBILLI	Fifth	E	56	51	56	50	57	52	56	51	-0.6	-1.0	-0.6	-1.0	60	55	NO	NO	NO	NO	NO
17.2	9447	1 ENNIS ROAD KIRRIBILLI	Fifth	S	59	54	58	53	59	54	59	53	-0.4	-1.0	-0.4	-1.1	60	55	NO	NO	NO	NO	NO
17.2	9447	1 ENNIS ROAD KIRRIBILLI	Fifth	E	60	55	60	55	61	56	60	55	-0.3	-0.9	-0.3	-0.9	60	55	NO	NO	NO	NO	NO
17.2	9447	1 ENNIS ROAD KIRRIBILLI	Sixth	N	55	51	55	50	55	51	55	51	0.0	-1.0	-0.1	-0.9	60	55	NO	NO	NO	NO	NO
17.2	9447	1 ENNIS ROAD KIRRIBILLI	Sixth	E	53	49	53	49	54	49	54	49	0.1	-0.7	0.1	-0.5	60	55	NO	NO	NO	NO	NO
17.2	9447	1 ENNIS ROAD KIRRIBILLI	Sixth	N	66	61	63	57	66	61	63	58	-2.9	-3.5	-2.9	-3.6	60	55	NO	NO	NO	NO	NO
17.2	9447	1 ENNIS ROAD KIRRIBILLI	Sixth	W	71	67	67	61	72	67	67	62	-4.5	-5.2	-4.5	-5.4	60	55	YES	YES	YES	YES	YES
17.2	9447	1 ENNIS ROAD KIRRIBILLI	Sixth	N	70	65	67	61	71	66	67	62	-3.4	-4.0	-3.4	-4.2	60	55	YES	YES	YES	YES	YES
17.2	9447	1 ENNIS ROAD KIRRIBILLI	Sixth	W	75	70	72	66	75	70	72	67	-2.9	-3.8	-2.8	-3.8	60	55	YES	YES	YES	YES	YES
17.2	9447	1 ENNIS ROAD KIRRIBILLI	Sixth	S	72	67	69	63	72	67	69	63	-2.8	-3.8	-2.7	-3.8	60	55	YES	YES	YES	YES	YES
17.2	9447	1 ENNIS ROAD KIRRIBILLI	Sixth	E	62	57	62	57	63	58	63	57	-0.1	-0.7	0.0	-0.6	60	55	NO	NO	NO	NO	NO
17.2	9447	1 ENNIS ROAD KIRRIBILLI	Sixth	S	64	59	63	58	64	59	64	58	-0.1	-0.8	-0.1	-0.8	60	55	NO	NO	NO	NO	NO
17.2	9447	1 ENNIS ROAD KIRRIBILLI	Sixth	E	62	57	62	56	63	58	62	57	-0.4	-1.0	-0.4	-1.0	60	55	NO	NO	NO	NO	NO
17.2	9447	1 ENNIS ROAD KIRRIBILLI	Seventh	N	56	52	56	51	56	52	56	51	-0.1	-1.0	-0.2	-1.0	60	55	NO	NO	NO	NO	NO
17.2	9447	1 ENNIS ROAD KIRRIBILLI	Seventh	E	54	50	54	49	54	50	54	49	0.1	-0.7	0.2	-0.6	60	55	NO	NO	NO	NO	NO
17.2	9447	1 ENNIS ROAD KIRRIBILLI	Seventh	N	66	61	63	58	66	62	64	58	-2.6	-3.2	-2.5	-3.3	60	55	NO	NO	NO	NO	NO
17.2	9447	1 ENNIS ROAD KIRRIBILLI	Seventh	W	71	66	68	62	72	67	68	63	-3.4	-4.2	-3.4	-4.3	60	55	YES	YES	YES	YES	YES
17.2	9447	1 ENNIS ROAD KIRRIBILLI	Seventh	N	70	66	68	62	71	66	68	63	-2.7	-3.3	-2.6	-3.5	60	55	YES	YES	YES	YES	YES
17.2	9447	1 ENNIS ROAD KIRRIBILLI	Seventh	W	75	70	73	67	75	71	73	68	-1.8	-2.7	-1.8	-2.8	60	55	YES	YES	YES	YES	YES
17.2	9447	1 ENNIS ROAD KIRRIBILLI	Seventh	S	72	67	70	64	72	68	70	65	-1.7	-2.6	-1.7	-2.7	60	55	YES	YES	YES	YES	YES
17.2	9447	1 ENNIS ROAD KIRRIBILLI	Seventh	E	64	59	64	58	65	60	64	59	-0.5	-1.1	-0.5	-1.2	60	55	NO	NO	NO	NO	NO
17.2	9447	1 ENNIS ROAD KIRRIBILLI	Seventh	S	65	60	65	59	66	61	65	60	-0.5	-1.2	-0.6	-1.3	60	55	YES	YES	NO	NO	YES
17.2	9447	1 ENNIS ROAD KIRRIBILLI	Seventh	E	64	59	63	58	64	60	64	58	-0.9	-1.4	-0.9	-1.5	60	55	NO	NO	NO	NO	NO
17.2	9447	1 ENNIS ROAD KIRRIBILLI	Eighth	N	56	52	56	51	57	53	57	52	-0.3	-1.2	-0.2	-1.2	60	55	NO	NO	NO	NO	NO
17.2	9447	1 ENNIS ROAD KIRRIBILLI	Eighth	E	54	50	54	49	54	50	55	50	0.0	-0.7	0.1	-0.6	60	55	NO	NO	NO	NO	NO
17.2	9447	1 ENNIS ROAD KIRRIBILLI	Eighth	N	66	62	64	59	67	62	64	59	-2.3	-2.9	-2.3	-2.9	60	55	NO	NO	NO	NO	NO
17.2	9447	1 ENNIS ROAD KIRRIBILLI	Eighth	W	71	66	68	63	72	67	69	63	-2.7	-3.5	-2.7	-3.6	60	55	YES	YES	YES	YES	YES
17.2	9447	1 ENNIS ROAD KIRRIBILLI	Eighth	N	71	66	68	63	71	67	69	64	-2.3	-2.9	-2.2	-3.0	60	55	YES	YES	YES	YES	YES
17.2	9447	1 ENNIS ROAD KIRRIBILLI	Eighth	W	75	70	74	68	75	71	74	69	-1.4	-2.1	-1.3	-2.2	60	55	YES	YES	YES	YES	YES
17.2	9447	1 ENNIS ROAD KIRRIBILLI	Eighth	S	72	67	71	65	72	68	71	66	-1.0	-1.8	-1.0	-1.9	60	55	YES	YES	YES	YES	YES
17.2	9447	1 ENNIS ROAD KIRRIBILLI	Eighth	E	65	60	65	59	66	61	65	60	-0.5	-1.1	-0.5	-1.0	60	55	YES	YES	NO	NO	YES
17.2	9447	1 ENNIS ROAD KIRRIBILLI	Eighth	S	66	61	66	60	67	62	66	61	-0.6	-1.2	-0.5	-1.3	60	55	YES	YES	YES	NO	YES
17.2	9447	1 ENNIS ROAD KIRRIBILLI	Eighth	E	65	60	64	59	65	60	64	59	-0.8	-1.3	-0.8	-1.3	60	55	NO	NO	NO	NO	NO
17.2	9447	1 ENNIS ROAD KIRRIBILLI	Ninth	N	57	53	57	52	58	54	57	52	-0.4	-1.3	-0.4	-1.2	60	55	NO	NO	NO	NO	NO
17.2	9447	1 ENNIS ROAD KIRRIBILLI	Ninth	E	55	51	55	50	56	51	55	50	-0.2	-0.8	-0.1	-0.7	60	55	NO	NO	NO	NO	NO
17.2	9447	1 ENNIS ROAD KIRRIBILLI	Ninth	N	67	62	65	59	67	62	65	60	-2.0	-2.6	-2.0	-2.6	60	55	YES	YES	YES	NO	YES
17.2	9447	1 ENNIS ROAD KIRRIBILLI	Ninth	W	71	67	69	64	72	67	69	64	-2.3	-3.0	-2.3	-3.0	60	55	YES	YES	YES	YES	YES
17.2	9447	1 ENNIS ROAD KIRRIBILLI	Ninth	N	71	66	69	64	71	67	69	64	-1.9	-2.5	-1.9	-2.6	60	55	YES	YES	YES	YES	YES
17.2	9447	1 ENNIS ROAD KIRRIBILLI	Ninth	W	75	71	74	69	76	71	75	69	-1.1	-1.8	-1.0	-1.9	60	55	YES	YES	YES	YES	YES
17.2	9447	1 ENNIS ROAD KIRRIBILLI	Ninth	S	72	68	71	66	73	68	72	66	-0.7	-1.5	-0.7	-1.6	60	55	YES	YES	YES	YES	YES
17.2	9447	1 ENNIS ROAD KIRRIBILLI	Ninth	E	66	61	65	60	66	62	66	61	-0.5	-1.0	-0.5	-1.1	60	55	YES	YES	NO	NO	YES
17.2	9447	1 ENNIS ROAD KIRRIBILLI	Ninth	S	67	62	66	61	67	63	67	61	-0.6	-1.2	-0.5	-1.3	60	55	YES	YES	YES	YES	YES
17.2	9447	1 ENNIS ROAD KIRRIBILLI	Ninth	E	65	61	65	59	66	61	65	60	-0.7	-1.2	-0.7	-1.2	60	55	YES	YES	NO	NO	YES
17.2	9447	1 ENNIS ROAD KIRRIBILLI	Ground	N	52	48	52	47	52	48	52	47	0.1	-0.7	0.1	-0.6	60	55	NO	NO	NO	NO	NO
17.2	9447	1 ENNIS ROAD KIRRIBILLI	Ground	E	52	48	52	47	52	48	53	48	0.0	-0.7	0.1	-0.6	60	55	NO	NO	NO	NO	NO
17.2	9447	1 ENNIS ROAD KIRRIBILLI	Ground	E	47	42	46	40	47	42	46	41	-0.9	-1.4	-0.8	-1.4	59	54	NO	NO	NO	NO	NO
17.2	9447	1 ENNIS ROAD KIRRIBILLI	Ground	S	48	43	47	42	48	43	47	42	-0.8	-1.4	-0.8	-1.3	60	55	NO	NO	NO	NO	NO
17.2	9447	1 ENNIS ROAD KIRRIBILLI	Ground	E	55	50	55	49	55	51	55	50	-0.1	-0.9	0.0	-0.9	60	55	NO	NO	NO	NO	NO
17.2	9449	2 HIPWOOD STREET KIRRIBILLI	First	NE	52	47	51	46	52	48	51	46	-0.9	-1.5	-0.8	-1.4	60	55	NO	NO	NO	NO	NO
17.2	9449	2 HIPWOOD STREET KIRRIBILLI	First	NW	54	49	53	48	54	50	54	49	-0.5	-1.1	-0.5	-1.1	60	55	NO	NO	NO	NO	NO
17.2	9449	2 HIPWOOD STREET KIRRIBILLI	First	SW	55	50	54	49	55	50	55	49	-0.4	-1.0	-0.3	-1.0	60	55	NO	NO	NO	NO	NO
17.2	9449	2 HIPWOOD STREET KIRRIBILLI	First	SE	54	49	54	48	54	50	54	49	0.0	-0.7	0.0	-0.6	60	55	NO	NO	NO	NO	NO
17.2	9449	2 HIPWOOD STREET KIRRIBILLI	Ground	NE	49	45	48	43	49	45	49	43	-1.0	-1.6	-0.9	-1.5	60	55	NO	NO	NO	NO	NO
17.2	9449	2 HIPWOOD STREET KIRRIBILLI	Ground	NW	52	48	52	47	53	48	52	47	-0.6	-1.2	-0.6	-1.1	60	55	NO	NO	NO	NO	NO
17.2	9449	2 HIPWOOD STREET KIRRIBILLI	Ground	SW	53	49	53	47	53	49	53	48	-0.6	-1.2	-0.5	-1.2	60	55	NO	NO	NO	NO	NO
17.2	9449	2 HIPWOOD STREET KIRRIBILLI	Ground	SE	52	47	52	47	53	48	52	47	-0.3	-0.9	-0.3	-0.9	60	55	NO	NO	NO	NO	NO

NCA	Receiver ID	Address	Floor Level	Facade	Opening Year 2027				Design Year 2037				Increase (Do Smthng - Do Nothing)				NCG project road noise criteria		Do noise levels exceed the cumulative limit with project roads adding ≥2dB to the total noise levels?		Is the contribution from the road project Acute?		Consider further treatment?
					Do Nothing		Do Smthng		Do Nothing		Do Smthng		Opening Year 2027		Design Year 2037								
					Day	Night	Day	Night	Day	Night	Day	Night	Day	Night	Day	Night	Day	Night	Day	Night	$L_{Aeq,15hr}$ ≥ 65dB	$L_{Aeq,9hr}$ ≥ 60dB	
17.2	9463	107 BROUGHTON STREET KIRRIBILLI	First	NE	55	51	55	50	56	51	55	50	-0.5	-1.2	-0.4	-1.1	60	55	NO	NO	NO	NO	NO
17.2	9463	107 BROUGHTON STREET KIRRIBILLI	First	N	52	48	51	46	52	48	52	47	-0.8	-1.4	-0.7	-1.3	60	55	NO	NO	NO	NO	NO
17.2	9463	107 BROUGHTON STREET KIRRIBILLI	First	W	54	49	53	48	54	49	53	48	-0.6	-1.3	-0.5	-1.2	60	55	NO	NO	NO	NO	NO
17.2	9463	107 BROUGHTON STREET KIRRIBILLI	Ground	NE	53	48	52	47	53	49	53	47	-0.6	-1.3	-0.4	-1.1	60	55	NO	NO	NO	NO	NO
17.2	9463	107 BROUGHTON STREET KIRRIBILLI	Ground	N	49	45	48	43	50	45	49	44	-0.8	-1.5	-0.8	-1.4	60	55	NO	NO	NO	NO	NO
17.2	9464	105 BROUGHTON STREET KIRRIBILLI	First	W	53	49	53	48	54	49	53	48	-0.5	-1.3	-0.4	-1.2	60	55	NO	NO	NO	NO	NO
17.2	9464	105 BROUGHTON STREET KIRRIBILLI	First	S	52	47	51	46	52	47	51	46	-1.0	-1.6	-0.9	-1.5	60	55	NO	NO	NO	NO	NO
17.2	9464	105 BROUGHTON STREET KIRRIBILLI	First	E	56	52	56	51	56	52	56	51	0.0	-0.7	0.0	-0.6	60	55	NO	NO	NO	NO	NO
17.2	9464	105 BROUGHTON STREET KIRRIBILLI	Ground	S	49	44	48	43	49	45	48	43	-1.0	-1.7	-0.9	-1.6	60	55	NO	NO	NO	NO	NO
17.2	9464	105 BROUGHTON STREET KIRRIBILLI	Ground	E	54	50	54	49	55	50	55	49	0.0	-0.7	0.0	-0.7	60	55	NO	NO	NO	NO	NO
17.2	9488	109 BROUGHTON STREET KIRRIBILLI	First	NE	56	51	55	50	56	52	55	50	-0.6	-1.3	-0.5	-1.2	60	55	NO	NO	NO	NO	NO
17.2	9488	109 BROUGHTON STREET KIRRIBILLI	First	W	55	51	55	49	56	51	55	50	-0.6	-1.3	-0.5	-1.3	60	55	NO	NO	NO	NO	NO
17.2	9488	109 BROUGHTON STREET KIRRIBILLI	First	E	54	49	53	48	54	49	53	48	-0.6	-1.3	-0.5	-1.2	60	55	NO	NO	NO	NO	NO
17.2	9488	109 BROUGHTON STREET KIRRIBILLI	Ground	NE	54	50	53	48	54	50	54	49	-0.6	-1.4	-0.5	-1.2	60	55	NO	NO	NO	NO	NO
17.2	9488	109 BROUGHTON STREET KIRRIBILLI	Ground	W	54	49	53	48	54	50	54	48	-0.6	-1.4	-0.5	-1.4	60	55	NO	NO	NO	NO	NO
17.2	9488	109 BROUGHTON STREET KIRRIBILLI	Ground	E	51	46	50	45	51	46	50	45	-0.9	-1.4	-0.8	-1.3	60	55	NO	NO	NO	NO	NO
17.2	9495	8 HIPWOOD STREET KIRRIBILLI	First	N	51	47	51	46	52	47	51	46	-0.6	-1.3	-0.6	-1.2	60	55	NO	NO	NO	NO	NO
17.2	9495	8 HIPWOOD STREET KIRRIBILLI	First	SE	54	49	54	48	54	50	54	49	-0.3	-1.0	-0.1	-0.9	60	55	NO	NO	NO	NO	NO
17.2	9495	8 HIPWOOD STREET KIRRIBILLI	Ground	N	49	44	48	43	49	45	48	43	-0.9	-1.4	-0.8	-1.3	60	55	NO	NO	NO	NO	NO
17.2	9495	8 HIPWOOD STREET KIRRIBILLI	Ground	SE	52	48	52	47	53	48	53	47	-0.1	-0.7	-0.1	-0.7	60	55	NO	NO	NO	NO	NO
17.2	9496	6 HIPWOOD STREET KIRRIBILLI	First	NW	53	48	53	47	53	49	53	48	-0.4	-0.9	-0.3	-0.9	60	55	NO	NO	NO	NO	NO
17.2	9496	6 HIPWOOD STREET KIRRIBILLI	First	SW	51	46	50	45	51	47	51	45	-0.8	-1.5	-0.8	-1.3	60	55	NO	NO	NO	NO	NO
17.2	9496	6 HIPWOOD STREET KIRRIBILLI	First	SE	54	49	54	48	54	50	54	49	-0.2	-0.9	-0.1	-0.9	60	55	NO	NO	NO	NO	NO
17.2	9496	6 HIPWOOD STREET KIRRIBILLI	Ground	NW	51	46	50	45	51	47	51	45	-0.7	-1.3	-0.6	-1.2	60	55	NO	NO	NO	NO	NO
17.2	9496	6 HIPWOOD STREET KIRRIBILLI	Ground	SW	48	44	47	42	49	44	48	43	-1.0	-1.5	-0.9	-1.4	60	55	NO	NO	NO	NO	NO
17.2	9496	6 HIPWOOD STREET KIRRIBILLI	Ground	SE	52	48	52	47	53	48	53	47	-0.2	-0.8	-0.2	-0.8	60	55	NO	NO	NO	NO	NO
17.2	9497	10 HIPWOOD STREET KIRRIBILLI	First	NW	53	49	54	48	54	49	54	49	0.1	-0.7	0.1	-0.7	60	55	NO	NO	NO	NO	NO
17.2	9497	10 HIPWOOD STREET KIRRIBILLI	First	SW	50	46	49	44	50	46	50	44	-0.8	-1.5	-0.7	-1.4	60	55	NO	NO	NO	NO	NO
17.2	9497	10 HIPWOOD STREET KIRRIBILLI	First	SE	54	49	53	48	54	49	54	48	-0.2	-1.0	-0.2	-1.0	60	55	NO	NO	NO	NO	NO
17.2	9497	10 HIPWOOD STREET KIRRIBILLI	Ground	NW	52	47	51	46	52	47	52	46	-0.4	-1.0	-0.3	-1.0	60	55	NO	NO	NO	NO	NO
17.2	9497	10 HIPWOOD STREET KIRRIBILLI	Ground	SW	48	43	47	42	48	43	47	42	-0.9	-1.5	-0.9	-1.4	60	55	NO	NO	NO	NO	NO
17.2	9497	10 HIPWOOD STREET KIRRIBILLI	Ground	SE	52	47	52	47	53	48	52	47	-0.1	-0.7	-0.1	-0.7	60	55	NO	NO	NO	NO	NO
17.2	9498	12 HIPWOOD STREET KIRRIBILLI	Ground	SE	53	48	52	47	53	48	53	47	-0.3	-0.9	-0.2	-0.9	60	55	NO	NO	NO	NO	NO
17.2	9498	12 HIPWOOD STREET KIRRIBILLI	Ground	NE	51	47	51	46	52	47	51	46	-0.6	-1.3	-0.7	-1.2	60	55	NO	NO	NO	NO	NO
17.2	9498	12 HIPWOOD STREET KIRRIBILLI	Ground	NW	52	47	51	46	52	48	52	47	-0.2	-0.8	-0.1	-0.8	60	55	NO	NO	NO	NO	NO
17.2	9512	1 ENNIS ROAD KIRRIBILLI	First	SW	67	62	61	56	68	63	62	56	-6.2	-6.9	-6.1	-7.1	60	55	NO	NO	NO	NO	NO
17.2	9512	1 ENNIS ROAD KIRRIBILLI	First	W	67	63	61	56	68	63	62	56	-6.2	-7.0	-6.2	-7.1	60	55	NO	NO	NO	NO	NO
17.2	9512	1 ENNIS ROAD KIRRIBILLI	First	E	52	47	51	46	52	47	51	46	-0.5	-1.0	-0.4	-0.9	60	55	NO	NO	NO	NO	NO
17.2	9512	1 ENNIS ROAD KIRRIBILLI	First	SE	52	48	51	45	52	48	51	46	-1.6	-2.4	-1.5	-2.4	60	55	NO	NO	NO	NO	NO
17.2	9512	1 ENNIS ROAD KIRRIBILLI	First	NE	57	53	57	52	57	53	57	52	-0.4	-1.3	-0.3	-1.2	60	55	NO	NO	NO	NO	NO
17.2	9512	1 ENNIS ROAD KIRRIBILLI	First	NW	57	53	57	52	57	53	57	52	-0.5	-1.4	-0.4	-1.3	60	55	NO	NO	NO	NO	NO
17.2	9512	1 ENNIS ROAD KIRRIBILLI	First	NE	53	49	52	48	53	49	53	48	-0.5	-1.4	-0.5	-1.4	60	55	NO	NO	NO	NO	NO
17.2	9512	1 ENNIS ROAD KIRRIBILLI	Second	SW	69	64	62	56	69	65	63	57	-6.8	-7.7	-6.7	-7.7	60	55	NO	NO	NO	NO	NO
17.2	9512	1 ENNIS ROAD KIRRIBILLI	Second	W	69	64	62	57	69	65	63	57	-6.9	-7.6	-6.8	-7.7	60	55	NO	NO	NO	NO	NO
17.2	9512	1 ENNIS ROAD KIRRIBILLI	Second	E	54	49	53	48	54	50	53	48	-0.9	-1.6	-0.9	-1.5	60	55	NO	NO	NO	NO	NO
17.2	9512	1 ENNIS ROAD KIRRIBILLI	Second	SE	56	52	54	49	57	52	55	49	-2.3	-3.1	-2.3	-3.1	60	55	NO	NO	NO	NO	NO
17.2	9512	1 ENNIS ROAD KIRRIBILLI	Second	NE	59	55	58	53	59	55	58	53	-0.6	-1.6	-0.4	-1.5	60	55	NO	NO	NO	NO	NO
17.2	9512	1 ENNIS ROAD KIRRIBILLI	Second	NW	60	55	59	54	60	56	59	54	-0.8	-1.7	-0.8	-1.7	60	55	NO	NO	NO	NO	NO
17.2	9512	1 ENNIS ROAD KIRRIBILLI	Second	NE	55	52	55	50	56	52	55	50	-0.5	-1.5	-0.5	-1.5	60	55	NO	NO	NO	NO	NO
17.2	9512	1 ENNIS ROAD KIRRIBILLI	Ground	SW	65	60	60	55	66	61	60	55	-5.1	-5.9	-5.1	-6.1	60	55	NO	NO	NO	NO	NO
17.2	9512	1 ENNIS ROAD KIRRIBILLI	Ground	W	65	61	60	55	66	61	61	55	-5.2	-6.0	-5.2	-6.1	60	55	NO	NO	NO	NO	NO
17.2	9512	1 ENNIS ROAD KIRRIBILLI	Ground	E	50	46	50	45	51	46	50	45	-0.4	-0.9	-0.3	-0.9	60	55	NO	NO	NO	NO	NO
17.2	9512	1 ENNIS ROAD KIRRIBILLI	Ground	SE	49	45	48	43	50	45	49	43	-1.2	-1.8	-1.1	-1.8	60	55	NO	NO	NO	NO	NO
17.2	9512	1 ENNIS ROAD KIRRIBILLI	Ground	NE	56	52	55	51	56	52	56	51	-0.2	-1.1	-0.2	-1.1	60	55	NO	NO	NO	NO	NO
17.2	9512	1 ENNIS ROAD KIRRIBILLI	Ground	NW	56	52	55	50	56	52	56	51	-0.5	-1.3	-0.3	-1.2	60	55	NO	NO	NO	NO	NO
17.2	9512	1 ENNIS ROAD KIRRIBILLI	Ground	NE	51	47	51	46	52	48	51	46	-0.4	-1.4	-0.4	-1.4	60	55	NO	NO	NO	NO	NO
17.2	9532	44 MCDOUGALL STREET KIRRIBILLI	First	NE	52	48	52	47	52	48	52	47	-0.1	-0.9	0.0	-0.8	60	55	NO	NO	NO	NO	NO
17.2	9532	44 MCDOUGALL STREET KIRRIBILLI	First	NW	53	49	53	48	53	49	53	48	-0.2	-1.0	-0.2	-1.0	60	55	NO	NO	NO	NO	NO
17.2	9532	44 MCDOUGALL STREET KIRRIBILLI	First	SW	54	50	54	49	55	50	54	49	-0.4	-1.0	-0.4	-1.0	60	55	NO	NO	NO	NO	NO
17.2	9532	44 MCDOUGALL STREET KIRRIBILLI	First	SE	53	48	53	47	53	49	53	48	0.0	-0.7	0.0	-0.7	60	55	NO	NO	NO	NO	NO
17.2	9532	44 MCDOUGALL STREET KIRRIBILLI	Second	NE	54	50	54	50	55	51	55	50	0.0	-0.8	0.1	-0.7	60	55	NO	NO	NO	NO	NO
17.2	9532	44 MCDOUGALL STREET KIRRIBILLI	Second	NW	55	51	55	50	55	51	55	50	-0.2	-0.9	-0.1	-0.9	60	55	NO	NO	NO	NO	NO

NCA	Receiver ID	Address	Floor Level	Facade	Opening Year 2027				Design Year 2037				Increase (Do Smthng - Do Nothing)				NCG project road noise criteria		Do noise levels exceed the cumulative limit with project roads adding ≥2dB to the total noise levels?		Is the contribution from the road project Acute?		Consider further treatment?
					Do Nothing		Do Smthng		Do Nothing		Do Smthng		Opening Year 2027		Design Year 2037								
					Day	Night	Day	Night	Day	Night	Day	Night	Day	Night	Day	Night	Day	Night	Day	Night	$L_{Aeq,15hr}$ ≥ 65dB	$L_{Aeq,9hr}$ ≥ 60dB	
17.2	9532	44 MCDOUGALL STREET KIRRIBILLI	Second	SW	56	51	55	50	56	51	56	50	-0.4	-1.1	-0.4	-1.1	60	55	NO	NO	NO	NO	NO
17.2	9532	44 MCDOUGALL STREET KIRRIBILLI	Second	SE	54	49	54	48	54	50	54	49	-0.1	-0.8	-0.1	-0.9	60	55	NO	NO	NO	NO	NO
17.2	9532	44 MCDOUGALL STREET KIRRIBILLI	Third	NE	57	53	57	52	57	53	57	52	0.0	-0.7	0.1	-0.7	60	55	NO	NO	NO	NO	NO
17.2	9532	44 MCDOUGALL STREET KIRRIBILLI	Third	NW	57	53	57	52	58	53	58	53	-0.2	-0.9	-0.1	-0.8	60	55	NO	NO	NO	NO	NO
17.2	9532	44 MCDOUGALL STREET KIRRIBILLI	Third	SW	56	52	56	51	57	52	56	51	-0.4	-1.2	-0.4	-1.2	60	55	NO	NO	NO	NO	NO
17.2	9532	44 MCDOUGALL STREET KIRRIBILLI	Third	SE	55	50	55	49	55	51	55	50	-0.1	-0.9	-0.1	-1.0	60	55	NO	NO	NO	NO	NO
17.2	9532	44 MCDOUGALL STREET KIRRIBILLI	Ground	NE	49	45	49	44	50	46	50	45	-0.2	-1.0	-0.1	-0.9	60	55	NO	NO	NO	NO	NO
17.2	9532	44 MCDOUGALL STREET KIRRIBILLI	Ground	NW	51	46	50	45	51	47	51	46	-0.3	-1.1	-0.3	-1.0	60	55	NO	NO	NO	NO	NO
17.2	9532	44 MCDOUGALL STREET KIRRIBILLI	Ground	SW	53	48	52	47	53	49	53	48	-0.5	-1.1	-0.5	-1.1	60	55	NO	NO	NO	NO	NO
17.2	9532	44 MCDOUGALL STREET KIRRIBILLI	Ground	SE	51	47	51	46	52	47	52	46	-0.2	-0.8	-0.2	-0.8	60	55	NO	NO	NO	NO	NO
17.2	9552	14 HIPWOOD STREET KIRRIBILLI	Ground	NE	51	46	50	45	51	47	50	45	-0.8	-1.6	-0.7	-1.4	60	55	NO	NO	NO	NO	NO
17.2	9552	14 HIPWOOD STREET KIRRIBILLI	Ground	NW	53	49	53	48	53	49	53	48	-0.5	-1.1	-0.4	-1.1	60	55	NO	NO	NO	NO	NO
17.2	9552	14 HIPWOOD STREET KIRRIBILLI	Ground	SW	53	49	53	48	53	49	53	48	-0.3	-1.0	-0.2	-0.9	60	55	NO	NO	NO	NO	NO
17.2	9552	14 HIPWOOD STREET KIRRIBILLI	Ground	SE	53	48	53	48	53	49	53	48	-0.3	-0.8	-0.2	-0.8	60	55	NO	NO	NO	NO	NO
17.2	9570	16 HIPWOOD STREET KIRRIBILLI	Ground	NE	51	46	50	45	51	46	50	45	-1.0	-1.6	-0.8	-1.4	60	55	NO	NO	NO	NO	NO
17.2	9570	16 HIPWOOD STREET KIRRIBILLI	Ground	NW	53	49	52	47	53	49	53	48	-0.6	-1.3	-0.4	-1.2	60	55	NO	NO	NO	NO	NO
17.2	9570	16 HIPWOOD STREET KIRRIBILLI	Ground	SW	51	47	50	45	52	47	51	46	-0.9	-1.5	-0.7	-1.4	60	55	NO	NO	NO	NO	NO
17.2	9570	16 HIPWOOD STREET KIRRIBILLI	Ground	SE	53	49	53	48	54	49	53	48	-0.4	-1.1	-0.3	-1.0	60	55	NO	NO	NO	NO	NO
17.2	9574	40A MCDOUGALL STREET KIRRIBILLI	First	NW	57	53	57	52	57	53	57	52	-0.2	-0.9	-0.2	-0.9	60	55	NO	NO	NO	NO	NO
17.2	9574	40A MCDOUGALL STREET KIRRIBILLI	First	W	56	51	55	50	56	51	55	50	-0.5	-1.2	-0.5	-1.2	60	55	NO	NO	NO	NO	NO
17.2	9574	40A MCDOUGALL STREET KIRRIBILLI	First	SE	54	49	54	49	54	50	54	49	-0.1	-0.8	-0.1	-0.8	60	55	NO	NO	NO	NO	NO
17.2	9574	40A MCDOUGALL STREET KIRRIBILLI	Ground	NW	55	51	55	50	55	51	55	50	-0.4	-1.1	-0.4	-1.1	60	55	NO	NO	NO	NO	NO
17.2	9574	40A MCDOUGALL STREET KIRRIBILLI	Ground	W	54	50	54	48	55	50	54	49	-0.7	-1.3	-0.6	-1.3	60	55	NO	NO	NO	NO	NO
17.2	9574	40A MCDOUGALL STREET KIRRIBILLI	Ground	SE	52	47	52	46	52	48	52	47	-0.4	-1.1	-0.4	-1.0	60	55	NO	NO	NO	NO	NO
17.2	9575	40 MCDOUGALL STREET KIRRIBILLI	First	SE	54	50	54	49	55	50	54	49	-0.2	-1.0	-0.2	-1.0	60	55	NO	NO	NO	NO	NO
17.2	9575	40 MCDOUGALL STREET KIRRIBILLI	First	NE	57	53	57	52	57	53	57	52	0.1	-0.7	0.1	-0.7	60	55	NO	NO	NO	NO	NO
17.2	9575	40 MCDOUGALL STREET KIRRIBILLI	First	NW	57	53	57	52	57	53	57	52	-0.3	-1.0	-0.2	-0.9	60	55	NO	NO	NO	NO	NO
17.2	9575	40 MCDOUGALL STREET KIRRIBILLI	Ground	SE	53	48	53	47	53	48	53	48	-0.1	-0.7	-0.1	-0.7	60	55	NO	NO	NO	NO	NO
17.2	9575	40 MCDOUGALL STREET KIRRIBILLI	Ground	NE	53	49	53	48	53	49	53	48	-0.1	-0.9	0.0	-0.8	60	55	NO	NO	NO	NO	NO
17.2	9575	40 MCDOUGALL STREET KIRRIBILLI	Ground	NW	55	50	54	49	55	51	55	50	-0.4	-1.0	-0.4	-1.0	60	55	NO	NO	NO	NO	NO
17.2	9577	1 ENNIS ROAD KIRRIBILLI	First	NE	49	45	49	44	49	46	49	45	-0.1	-1.0	0.0	-0.8	60	55	NO	NO	NO	NO	NO
17.2	9577	1 ENNIS ROAD KIRRIBILLI	First	SE	47	43	47	42	48	43	47	42	-0.6	-1.2	-0.5	-1.2	60	55	NO	NO	NO	NO	NO
17.2	9577	1 ENNIS ROAD KIRRIBILLI	First	NE	61	57	61	56	62	58	61	56	-0.5	-1.4	-0.6	-1.5	60	55	NO	NO	NO	NO	NO
17.2	9577	1 ENNIS ROAD KIRRIBILLI	First	N	65	60	62	57	65	60	62	57	-2.6	-2.9	-2.6	-3.0	60	55	NO	NO	NO	NO	NO
17.2	9577	1 ENNIS ROAD KIRRIBILLI	First	NW	66	61	62	57	67	62	63	58	-4.1	-4.0	-4.1	-4.3	60	55	NO	NO	NO	NO	NO
17.2	9577	1 ENNIS ROAD KIRRIBILLI	First	W	61	57	59	54	61	57	59	54	-2.0	-2.5	-2.0	-2.7	60	55	NO	NO	NO	NO	NO
17.2	9577	1 ENNIS ROAD KIRRIBILLI	First	NE	57	53	55	51	57	53	56	51	-1.6	-2.3	-1.6	-2.4	60	55	NO	NO	NO	NO	NO
17.2	9577	1 ENNIS ROAD KIRRIBILLI	First	NW	72	68	67	63	73	68	67	63	-5.5	-4.7	-5.5	-4.9	60	55	YES	YES	YES	YES	YES
17.2	9577	1 ENNIS ROAD KIRRIBILLI	First	SW	71	67	66	62	72	67	66	62	-5.5	-4.7	-5.4	-4.9	60	55	YES	YES	YES	YES	YES
17.2	9577	1 ENNIS ROAD KIRRIBILLI	First	SE	66	61	59	53	66	62	60	54	-6.8	-7.9	-6.7	-8.0	60	55	NO	NO	NO	NO	NO
17.2	9577	1 ENNIS ROAD KIRRIBILLI	First	SW	69	64	62	57	69	65	63	57	-6.7	-7.6	-6.6	-7.6	60	55	NO	NO	NO	NO	NO
17.2	9577	1 ENNIS ROAD KIRRIBILLI	Tenth	SE	64	59	64	58	64	60	64	59	-0.3	-1.0	-0.3	-1.1	60	55	NO	NO	NO	NO	NO
17.2	9577	1 ENNIS ROAD KIRRIBILLI	Tenth	NE	59	55	58	54	59	55	59	54	-0.3	-1.0	-0.2	-0.9	60	55	NO	NO	NO	NO	NO
17.2	9577	1 ENNIS ROAD KIRRIBILLI	Tenth	SE	58	53	57	52	58	54	57	52	-0.5	-1.1	-0.5	-1.1	60	55	NO	NO	NO	NO	NO
17.2	9577	1 ENNIS ROAD KIRRIBILLI	Tenth	NE	69	65	68	63	70	65	69	64	-1.0	-1.8	-1.0	-1.9	60	55	YES	YES	YES	YES	YES
17.2	9577	1 ENNIS ROAD KIRRIBILLI	Tenth	N	72	67	70	65	72	68	71	66	-1.4	-2.0	-1.4	-2.0	60	55	YES	YES	YES	YES	YES
17.2	9577	1 ENNIS ROAD KIRRIBILLI	Tenth	NW	72	68	71	66	73	68	71	66	-1.6	-2.1	-1.6	-2.2	60	55	YES	YES	YES	YES	YES
17.2	9577	1 ENNIS ROAD KIRRIBILLI	Tenth	W	71	67	70	65	71	67	70	65	-1.1	-1.7	-1.0	-1.7	60	55	YES	YES	YES	YES	YES
17.2	9577	1 ENNIS ROAD KIRRIBILLI	Tenth	NE	71	66	70	65	71	67	70	65	-0.8	-1.6	-0.9	-1.7	60	55	YES	YES	YES	YES	YES
17.2	9577	1 ENNIS ROAD KIRRIBILLI	Tenth	NW	77	72	75	70	77	73	76	71	-1.4	-1.9	-1.4	-1.9	60	55	YES	YES	YES	YES	YES
17.2	9577	1 ENNIS ROAD KIRRIBILLI	Tenth	SW	77	72	76	71	77	73	76	71	-1.2	-1.7	-1.2	-1.7	60	55	YES	YES	YES	YES	YES
17.2	9577	1 ENNIS ROAD KIRRIBILLI	Tenth	SE	71	67	71	65	72	67	71	66	-0.7	-1.3	-0.7	-1.3	60	55	YES	YES	YES	YES	YES
17.2	9577	1 ENNIS ROAD KIRRIBILLI	Tenth	SW	72	68	71	66	73	68	71	66	-1.1	-1.8	-1.1	-1.8	60	55	YES	YES	YES	YES	YES
17.2	9577	1 ENNIS ROAD KIRRIBILLI	Second	NE	51	47	51	46	51	47	51	46	0.1	-0.8	0.1	-0.8	60	55	NO	NO	NO	NO	NO
17.2	9577	1 ENNIS ROAD KIRRIBILLI	Second	SE	48	44	47	42	48	44	48	43	-0.4	-1.1	-0.4	-1.1	60	55	NO	NO	NO	NO	NO
17.2	9577	1 ENNIS ROAD KIRRIBILLI	Second	NE	64	60	63	58	64	60	63	58	-0.8	-1.7	-0.8	-1.6	60	55	NO	NO	NO	NO	NO
17.2	9577	1 ENNIS ROAD KIRRIBILLI	Second	N	66	62	64	59	67	62	64	59	-2.4	-2.8	-2.4	-2.9	60	55	NO	NO	NO	NO	NO
17.2	9577	1 ENNIS ROAD KIRRIBILLI	Second	NW	68	63	64	59	68	63	64	59	-3.7	-3.7	-3.7	-4.0	60	55	NO	NO	NO	NO	NO
17.2	9577	1 ENNIS ROAD KIRRIBILLI	Second	W	63	59	61	56	64	59	61	56	-2.3	-2.9	-2.4	-3.1	60	55	NO	NO	NO	NO	NO
17.2	9577	1 ENNIS ROAD KIRRIBILLI	Second	NE	59	55	58	53	60	56	58	53	-1.7	-2.4	-1.8	-2.6	60	55	NO	NO	NO	NO	NO
17.2	9577	1 ENNIS ROAD KIRRIBILLI	Second	NW	75	70	69	65	76	71	69	65	-6.3	-5.8	-6.2	-6.1	60	55	YES	YES	YES	YES	YES
17.2	9577	1 ENNIS ROAD KIRRIBILLI	Second	SW	75	71	68	64	76	71	68	64	-7.5	-7.1	-7.4	-7.3	60	55	YES	YES	YES	YES	YES

NCA	Receiver ID	Address	Floor Level	Facade	Opening Year 2027				Design Year 2037				Increase (Do Smthng - Do Nothing)				NCG project road noise criteria		Do noise levels exceed the cumulative limit with project roads adding ≥2dB to the total noise levels?		Is the contribution from the road project Acute?		Consider further treatment?
					Do Nothing		Do Smthng		Do Nothing		Do Smthng		Opening Year 2027		Design Year 2037								
					Day	Night	Day	Night	Day	Night	Day	Night	Day	Night	Day	Night	Day	Night	Day	Night	$L_{Aeq,15hr}$ ≥ 65dB	$L_{Aeq,9hr}$ ≥ 60dB	
17.2	9577	1 ENNIS ROAD KIRRIBILLI	Second	SE	68	64	61	55	69	64	62	56	-7.2	-8.3	-7.1	-8.3	60	55	NO	NO	NO	NO	NO
17.2	9577	1 ENNIS ROAD KIRRIBILLI	Second	SW	71	66	64	58	71	66	64	59	-6.9	-7.9	-6.9	-7.9	60	55	NO	NO	NO	NO	NO
17.2	9577	1 ENNIS ROAD KIRRIBILLI	Third	SE	63	58	58	52	63	58	58	52	-4.7	-5.7	-4.6	-5.7	60	55	NO	NO	NO	NO	NO
17.2	9577	1 ENNIS ROAD KIRRIBILLI	Third	NE	52	48	52	48	52	49	52	48	0.1	-0.8	0.2	-0.7	60	55	NO	NO	NO	NO	NO
17.2	9577	1 ENNIS ROAD KIRRIBILLI	Third	SE	48	44	48	43	49	44	48	43	-0.3	-1.1	-0.3	-1.1	60	55	NO	NO	NO	NO	NO
17.2	9577	1 ENNIS ROAD KIRRIBILLI	Third	NE	66	61	65	59	66	62	65	60	-1.1	-1.9	-1.1	-1.9	60	55	YES	YES	YES	YES	YES
17.2	9577	1 ENNIS ROAD KIRRIBILLI	Third	N	68	63	66	61	68	64	66	61	-2.4	-2.8	-2.4	-3.0	60	55	YES	YES	YES	YES	YES
17.2	9577	1 ENNIS ROAD KIRRIBILLI	Third	NW	69	64	66	61	69	65	66	61	-3.4	-3.7	-3.5	-3.9	60	55	YES	YES	YES	YES	YES
17.2	9577	1 ENNIS ROAD KIRRIBILLI	Third	W	65	61	63	58	66	61	63	58	-2.2	-2.8	-2.2	-2.9	60	55	NO	NO	NO	NO	NO
17.2	9577	1 ENNIS ROAD KIRRIBILLI	Third	NE	61	57	59	55	61	57	60	55	-1.5	-2.4	-1.6	-2.4	60	55	NO	NO	NO	NO	NO
17.2	9577	1 ENNIS ROAD KIRRIBILLI	Third	NW	76	71	71	66	76	72	72	67	-4.6	-4.6	-4.5	-4.9	60	55	YES	YES	YES	YES	YES
17.2	9577	1 ENNIS ROAD KIRRIBILLI	Third	SW	76	71	71	66	77	72	71	66	-5.6	-5.7	-5.5	-6.0	60	55	YES	YES	YES	YES	YES
17.2	9577	1 ENNIS ROAD KIRRIBILLI	Third	SE	69	65	64	58	70	65	64	58	-5.7	-6.9	-5.6	-6.9	60	55	NO	NO	NO	NO	NO
17.2	9577	1 ENNIS ROAD KIRRIBILLI	Third	SW	71	66	65	60	71	67	66	60	-5.8	-6.8	-5.7	-6.9	60	55	YES	YES	YES	YES	YES
17.2	9577	1 ENNIS ROAD KIRRIBILLI	Fourth	SE	63	58	59	53	63	59	59	54	-4.1	-5.2	-4.1	-5.2	60	55	NO	NO	NO	NO	NO
17.2	9577	1 ENNIS ROAD KIRRIBILLI	Fourth	NE	53	49	53	49	53	49	53	49	0.3	-0.5	0.4	-0.5	60	55	NO	NO	NO	NO	NO
17.2	9577	1 ENNIS ROAD KIRRIBILLI	Fourth	SE	49	45	48	44	49	45	49	44	-0.3	-1.0	-0.3	-0.9	60	55	NO	NO	NO	NO	NO
17.2	9577	1 ENNIS ROAD KIRRIBILLI	Fourth	NE	67	62	66	60	67	63	66	61	-1.1	-2.0	-1.2	-2.1	60	55	YES	YES	YES	YES	YES
17.2	9577	1 ENNIS ROAD KIRRIBILLI	Fourth	N	69	64	67	62	69	65	67	62	-2.2	-2.7	-2.3	-2.8	60	55	YES	YES	YES	YES	YES
17.2	9577	1 ENNIS ROAD KIRRIBILLI	Fourth	NW	70	65	67	62	70	66	67	62	-3.2	-3.4	-3.1	-3.5	60	55	YES	YES	YES	YES	YES
17.2	9577	1 ENNIS ROAD KIRRIBILLI	Fourth	W	66	62	64	59	67	62	65	60	-1.9	-2.4	-1.8	-2.5	60	55	YES	YES	YES	YES	YES
17.2	9577	1 ENNIS ROAD KIRRIBILLI	Fourth	NE	62	58	61	56	63	59	61	56	-1.3	-2.1	-1.2	-2.1	60	55	NO	NO	NO	NO	NO
17.2	9577	1 ENNIS ROAD KIRRIBILLI	Fourth	NW	76	72	73	68	77	72	73	68	-3.5	-3.7	-3.5	-3.9	60	55	YES	YES	YES	YES	YES
17.2	9577	1 ENNIS ROAD KIRRIBILLI	Fourth	SW	76	72	73	68	77	72	73	68	-3.4	-3.8	-3.4	-4.0	60	55	YES	YES	YES	YES	YES
17.2	9577	1 ENNIS ROAD KIRRIBILLI	Fourth	SE	69	64	66	60	69	64	66	60	-3.0	-4.0	-2.9	-4.1	60	55	YES	YES	YES	YES	YES
17.2	9577	1 ENNIS ROAD KIRRIBILLI	Fourth	SW	71	66	67	61	71	67	67	61	-4.1	-5.1	-4.1	-5.1	60	55	YES	YES	YES	YES	YES
17.2	9577	1 ENNIS ROAD KIRRIBILLI	Fifth	SE	63	58	60	54	64	59	60	55	-3.3	-4.3	-3.2	-4.3	60	55	NO	NO	NO	NO	NO
17.2	9577	1 ENNIS ROAD KIRRIBILLI	Fifth	NE	53	49	53	49	53	50	54	49	0.3	-0.6	0.4	-0.6	60	55	NO	NO	NO	NO	NO
17.2	9577	1 ENNIS ROAD KIRRIBILLI	Fifth	SE	49	45	49	44	49	45	49	44	-0.2	-1.0	-0.2	-0.9	60	55	NO	NO	NO	NO	NO
17.2	9577	1 ENNIS ROAD KIRRIBILLI	Fifth	NE	67	63	66	61	68	63	67	61	-1.2	-2.0	-1.2	-2.0	60	55	YES	YES	YES	YES	YES
17.2	9577	1 ENNIS ROAD KIRRIBILLI	Fifth	N	69	65	67	62	70	65	68	63	-2.1	-2.7	-2.1	-2.7	60	55	YES	YES	YES	YES	YES
17.2	9577	1 ENNIS ROAD KIRRIBILLI	Fifth	NW	70	66	68	62	71	66	68	63	-2.8	-3.2	-2.8	-3.3	60	55	YES	YES	YES	YES	YES
17.2	9577	1 ENNIS ROAD KIRRIBILLI	Fifth	W	67	63	66	61	67	63	66	61	-1.4	-2.1	-1.5	-2.2	60	55	YES	YES	YES	YES	YES
17.2	9577	1 ENNIS ROAD KIRRIBILLI	Fifth	NE	64	60	63	58	65	60	64	59	-0.9	-1.8	-0.9	-1.7	60	55	NO	NO	NO	NO	NO
17.2	9577	1 ENNIS ROAD KIRRIBILLI	Fifth	NW	77	72	74	69	77	72	74	69	-2.8	-3.1	-2.8	-3.3	60	55	YES	YES	YES	YES	YES
17.2	9577	1 ENNIS ROAD KIRRIBILLI	Fifth	SW	77	72	74	69	77	73	75	70	-2.4	-2.9	-2.4	-3.0	60	55	YES	YES	YES	YES	YES
17.2	9577	1 ENNIS ROAD KIRRIBILLI	Fifth	SE	69	64	67	62	69	64	68	62	-1.2	-2.0	-1.2	-2.1	60	55	YES	YES	YES	YES	YES
17.2	9577	1 ENNIS ROAD KIRRIBILLI	Fifth	SW	71	66	68	62	71	66	68	63	-2.7	-3.6	-2.7	-3.7	60	55	YES	YES	YES	YES	YES
17.2	9577	1 ENNIS ROAD KIRRIBILLI	Sixth	SE	63	58	61	55	63	59	61	55	-2.3	-3.1	-2.3	-3.2	60	55	NO	NO	NO	NO	NO
17.2	9577	1 ENNIS ROAD KIRRIBILLI	Sixth	NE	53	50	54	49	54	50	54	50	0.4	-0.6	0.4	-0.6	60	55	NO	NO	NO	NO	NO
17.2	9577	1 ENNIS ROAD KIRRIBILLI	Sixth	SE	50	46	50	45	50	46	50	45	-0.2	-0.9	-0.2	-0.9	60	55	NO	NO	NO	NO	NO
17.2	9577	1 ENNIS ROAD KIRRIBILLI	Sixth	NE	68	64	67	62	68	64	67	62	-1.2	-2.1	-1.2	-2.0	60	55	YES	YES	YES	YES	YES
17.2	9577	1 ENNIS ROAD KIRRIBILLI	Sixth	N	70	65	68	63	70	66	68	63	-1.9	-2.5	-1.9	-2.6	60	55	YES	YES	YES	YES	YES
17.2	9577	1 ENNIS ROAD KIRRIBILLI	Sixth	NW	71	66	68	63	71	67	69	64	-2.4	-2.9	-2.4	-3.0	60	55	YES	YES	YES	YES	YES
17.2	9577	1 ENNIS ROAD KIRRIBILLI	Sixth	W	68	64	67	62	69	64	67	62	-1.3	-2.0	-1.3	-2.1	60	55	YES	YES	YES	YES	YES
17.2	9577	1 ENNIS ROAD KIRRIBILLI	Sixth	NE	67	63	66	61	67	63	66	61	-1.0	-1.8	-1.0	-1.9	60	55	YES	YES	YES	YES	YES
17.2	9577	1 ENNIS ROAD KIRRIBILLI	Sixth	NW	77	72	75	70	77	73	75	70	-2.3	-2.7	-2.3	-2.8	60	55	YES	YES	YES	YES	YES
17.2	9577	1 ENNIS ROAD KIRRIBILLI	Sixth	SW	77	72	75	70	78	73	76	70	-2.0	-2.5	-2.0	-2.6	60	55	YES	YES	YES	YES	YES
17.2	9577	1 ENNIS ROAD KIRRIBILLI	Sixth	SE	69	65	68	63	70	65	69	63	-0.9	-1.7	-0.8	-1.8	60	55	YES	YES	YES	YES	YES
17.2	9577	1 ENNIS ROAD KIRRIBILLI	Sixth	SW	71	66	69	63	71	67	69	64	-2.0	-2.9	-2.0	-3.0	60	55	YES	YES	YES	YES	YES
17.2	9577	1 ENNIS ROAD KIRRIBILLI	Seventh	SE	63	58	61	56	63	58	62	56	-1.3	-2.2	-1.3	-2.3	60	55	NO	NO	NO	NO	NO
17.2	9577	1 ENNIS ROAD KIRRIBILLI	Seventh	NE	54	51	54	50	55	51	55	50	0.2	-0.6	0.3	-0.6	60	55	NO	NO	NO	NO	NO
17.2	9577	1 ENNIS ROAD KIRRIBILLI	Seventh	SE	51	47	51	46	52	47	51	46	-0.4	-1.1	-0.3	-1.0	60	55	NO	NO	NO	NO	NO
17.2	9577	1 ENNIS ROAD KIRRIBILLI	Seventh	NE	68	64	67	62	69	64	68	62	-1.1	-2.0	-1.1	-2.0	60	55	YES	YES	YES	YES	YES
17.2	9577	1 ENNIS ROAD KIRRIBILLI	Seventh	N	70	66	69	63	71	66	69	64	-1.8	-2.4	-1.8	-2.4	60	55	YES	YES	YES	YES	YES
17.2	9577	1 ENNIS ROAD KIRRIBILLI	Seventh	NW	71	67	69	64	72	67	70	64	-2.2	-2.7	-2.2	-2.8	60	55	YES	YES	YES	YES	YES
17.2	9577	1 ENNIS ROAD KIRRIBILLI	Seventh	W	69	65	68	63	70	65	68	63	-1.3	-2.0	-1.3	-2.1	60	55	YES	YES	YES	YES	YES
17.2	9577	1 ENNIS ROAD KIRRIBILLI	Seventh	NE	69	64	68	63	69	65	68	63	-1.2	-1.9	-1.1	-2.0	60	55	YES	YES	YES	YES	YES
17.2	9577	1 ENNIS ROAD KIRRIBILLI	Seventh	NW	77	72	75	70	78	73	76	70	-2.0	-2.4	-2.0	-2.5	60	55	YES	YES	YES	YES	YES
17.2	9577	1 ENNIS ROAD KIRRIBILLI	Seventh	SW	77	73	76	70	78	73	76	71	-1.7	-2.2	-1.7	-2.3	60	55	YES	YES	YES	YES	YES
17.2	9577	1 ENNIS ROAD KIRRIBILLI	Seventh	SE	70	65	69	64	70	66	70	64	-0.8	-1.6	-0.8	-1.6	60	55	YES	YES	YES	YES	YES
17.2	9577	1 ENNIS ROAD KIRRIBILLI	Seventh	SW	71	67	70	64	72	67	70	64	-1.6	-2.5	-1.6	-2.5	60	55	YES	YES	YES	YES	YES

NCA	Receiver ID	Address	Floor Level	Facade	Opening Year 2027				Design Year 2037				Increase (Do Smthng - Do Nothing)				NCG project road noise criteria		Do noise levels exceed the cumulative limit with project roads adding ≥2dB to the total noise levels?		Is the contribution from the road project Acute?		Consider further treatment?
					Do Nothing		Do Smthng		Do Nothing		Do Smthng		Opening Year 2027		Design Year 2037								
					Day	Night	Day	Night	Day	Night	Day	Night	Day	Night	Day	Night	Day	Night	Day	Night	$L_{Aeq,15hr}$ ≥ 65dB	$L_{Aeq,9hr}$ ≥ 60dB	
17.2	9577	1 ENNIS ROAD KIRRIBILLI	Eighth	SE	63	58	62	56	63	58	62	57	-0.6	-1.5	-0.6	-1.6	60	55	NO	NO	NO	NO	NO
17.2	9577	1 ENNIS ROAD KIRRIBILLI	Eighth	NE	55	52	56	51	56	52	56	51	0.2	-0.7	0.2	-0.7	60	55	NO	NO	NO	NO	NO
17.2	9577	1 ENNIS ROAD KIRRIBILLI	Eighth	SE	53	49	52	47	53	49	53	48	-0.5	-1.4	-0.5	-1.3	60	55	NO	NO	NO	NO	NO
17.2	9577	1 ENNIS ROAD KIRRIBILLI	Eighth	NE	69	64	68	63	69	65	68	63	-1.1	-1.9	-1.0	-2.0	60	55	YES	YES	YES	YES	YES
17.2	9577	1 ENNIS ROAD KIRRIBILLI	Eighth	N	71	66	69	64	71	67	70	64	-1.7	-2.2	-1.6	-2.3	60	55	YES	YES	YES	YES	YES
17.2	9577	1 ENNIS ROAD KIRRIBILLI	Eighth	NW	72	67	70	65	72	68	70	65	-1.9	-2.4	-1.9	-2.5	60	55	YES	YES	YES	YES	YES
17.2	9577	1 ENNIS ROAD KIRRIBILLI	Eighth	W	70	66	69	64	71	66	69	64	-1.3	-2.0	-1.3	-2.0	60	55	YES	YES	YES	YES	YES
17.2	9577	1 ENNIS ROAD KIRRIBILLI	Eighth	NE	70	65	69	64	70	66	69	64	-1.1	-1.8	-1.1	-1.9	60	55	YES	YES	YES	YES	YES
17.2	9577	1 ENNIS ROAD KIRRIBILLI	Eighth	NW	77	72	75	70	78	73	76	71	-1.8	-2.2	-1.8	-2.3	60	55	YES	YES	YES	YES	YES
17.2	9577	1 ENNIS ROAD KIRRIBILLI	Eighth	SW	77	73	76	71	78	73	76	71	-1.6	-1.9	-1.5	-2.1	60	55	YES	YES	YES	YES	YES
17.2	9577	1 ENNIS ROAD KIRRIBILLI	Eighth	SE	71	66	70	64	71	66	70	65	-0.8	-1.4	-0.7	-1.4	60	55	YES	YES	YES	YES	YES
17.2	9577	1 ENNIS ROAD KIRRIBILLI	Eighth	SW	72	67	70	65	72	67	71	65	-1.4	-2.1	-1.4	-2.2	60	55	YES	YES	YES	YES	YES
17.2	9577	1 ENNIS ROAD KIRRIBILLI	Ninth	SE	63	58	63	57	63	59	63	58	-0.4	-1.1	-0.3	-1.1	60	55	NO	NO	NO	NO	NO
17.2	9577	1 ENNIS ROAD KIRRIBILLI	Ninth	NE	57	53	57	52	57	53	57	52	0.0	-0.8	0.1	-0.7	60	55	NO	NO	NO	NO	NO
17.2	9577	1 ENNIS ROAD KIRRIBILLI	Ninth	SE	55	51	54	50	55	51	55	50	-0.4	-1.1	-0.4	-1.1	60	55	NO	NO	NO	NO	NO
17.2	9577	1 ENNIS ROAD KIRRIBILLI	Ninth	NE	69	65	68	63	69	65	68	63	-1.0	-1.9	-1.0	-1.9	60	55	YES	YES	YES	YES	YES
17.2	9577	1 ENNIS ROAD KIRRIBILLI	Ninth	N	71	67	70	65	72	67	70	65	-1.5	-2.1	-1.6	-2.2	60	55	YES	YES	YES	YES	YES
17.2	9577	1 ENNIS ROAD KIRRIBILLI	Ninth	NW	72	68	70	65	73	68	71	66	-1.8	-2.3	-1.8	-2.3	60	55	YES	YES	YES	YES	YES
17.2	9577	1 ENNIS ROAD KIRRIBILLI	Ninth	W	71	66	70	65	71	67	70	65	-1.1	-1.8	-1.2	-1.9	60	55	YES	YES	YES	YES	YES
17.2	9577	1 ENNIS ROAD KIRRIBILLI	Ninth	NE	70	66	69	64	71	66	70	65	-1.0	-1.7	-0.9	-1.7	60	55	YES	YES	YES	YES	YES
17.2	9577	1 ENNIS ROAD KIRRIBILLI	Ninth	NW	77	72	75	70	77	73	76	71	-1.6	-2.0	-1.6	-2.1	60	55	YES	YES	YES	YES	YES
17.2	9577	1 ENNIS ROAD KIRRIBILLI	Ninth	SW	77	72	76	71	78	73	76	71	-1.4	-1.8	-1.4	-1.9	60	55	YES	YES	YES	YES	YES
17.2	9577	1 ENNIS ROAD KIRRIBILLI	Ninth	SE	71	66	70	65	71	67	71	65	-0.7	-1.4	-0.7	-1.3	60	55	YES	YES	YES	YES	YES
17.2	9577	1 ENNIS ROAD KIRRIBILLI	Ninth	SW	72	67	71	65	72	68	71	66	-1.2	-2.0	-1.3	-1.9	60	55	YES	YES	YES	YES	YES
17.2	9577	1 ENNIS ROAD KIRRIBILLI	Ground	NE	48	44	48	43	48	44	48	43	-0.2	-1.0	-0.2	-1.0	60	55	NO	NO	NO	NO	NO
17.2	9577	1 ENNIS ROAD KIRRIBILLI	Ground	SE	47	43	47	42	47	43	47	42	-0.6	-1.3	-0.5	-1.2	59	55	NO	NO	NO	NO	NO
17.2	9577	1 ENNIS ROAD KIRRIBILLI	Ground	NE	59	55	58	53	59	55	59	54	-0.6	-1.4	-0.6	-1.4	60	55	NO	NO	NO	NO	NO
17.2	9577	1 ENNIS ROAD KIRRIBILLI	Ground	N	63	58	60	55	63	58	60	55	-2.8	-3.0	-2.8	-3.2	60	55	NO	NO	NO	NO	NO
17.2	9577	1 ENNIS ROAD KIRRIBILLI	Ground	NW	64	60	60	56	65	60	61	56	-4.2	-4.0	-4.2	-4.3	60	55	NO	NO	NO	NO	NO
17.2	9577	1 ENNIS ROAD KIRRIBILLI	Ground	W	59	54	57	52	59	55	57	53	-1.7	-2.2	-1.6	-2.3	60	55	NO	NO	NO	NO	NO
17.2	9577	1 ENNIS ROAD KIRRIBILLI	Ground	NE	55	51	54	49	55	51	54	49	-1.2	-2.0	-1.3	-2.0	60	55	NO	NO	NO	NO	NO
17.2	9577	1 ENNIS ROAD KIRRIBILLI	Ground	SW	66	62	61	56	67	62	62	56	-5.4	-6.2	-5.3	-6.3	60	55	NO	NO	NO	NO	NO
17.2	9587	18 HIPWOOD STREET KIRRIBILLI	Ground	NE	51	46	50	45	51	47	50	45	-0.8	-1.5	-0.7	-1.4	60	55	NO	NO	NO	NO	NO
17.2	9587	18 HIPWOOD STREET KIRRIBILLI	Ground	NW	53	49	53	48	54	49	53	48	-0.5	-1.2	-0.4	-1.2	60	55	NO	NO	NO	NO	NO
17.2	9587	18 HIPWOOD STREET KIRRIBILLI	Ground	SW	51	47	51	45	52	47	51	46	-0.8	-1.5	-0.8	-1.4	60	55	NO	NO	NO	NO	NO
17.2	9587	18 HIPWOOD STREET KIRRIBILLI	Ground	SE	54	49	53	48	54	49	54	48	-0.4	-1.1	-0.3	-1.1	60	55	NO	NO	NO	NO	NO
17.2	9640	1 MCDOUGALL STREET KIRRIBILLI	First	NW	70	65	68	64	70	66	69	64	-1.5	-1.8	-1.4	-1.9	60	55	YES	YES	YES	YES	YES
17.2	9640	1 MCDOUGALL STREET KIRRIBILLI	First	NE	69	65	68	63	69	65	68	63	-1.2	-1.7	-1.3	-1.9	60	55	YES	YES	YES	YES	YES
17.2	9640	1 MCDOUGALL STREET KIRRIBILLI	First	NW	75	71	72	68	75	71	73	68	-2.6	-2.4	-2.6	-2.5	60	55	YES	YES	YES	YES	YES
17.2	9640	1 MCDOUGALL STREET KIRRIBILLI	First	W	77	73	74	70	77	73	74	70	-3.4	-3.1	-3.3	-3.2	60	55	YES	YES	YES	YES	YES
17.2	9640	1 MCDOUGALL STREET KIRRIBILLI	First	NW	77	73	73	69	77	73	74	70	-3.6	-3.1	-3.5	-3.4	60	55	YES	YES	YES	YES	YES
17.2	9640	1 MCDOUGALL STREET KIRRIBILLI	First	W	79	75	75	71	80	76	75	71	-4.9	-4.1	-4.8	-4.3	60	55	YES	YES	YES	YES	YES
17.2	9640	1 MCDOUGALL STREET KIRRIBILLI	First	SW	79	74	73	70	79	75	74	70	-5.9	-4.9	-5.8	-5.1	60	55	YES	YES	YES	YES	YES
17.2	9640	1 MCDOUGALL STREET KIRRIBILLI	First	SE	76	71	69	65	76	72	70	65	-6.7	-5.9	-6.6	-6.1	60	55	YES	YES	YES	YES	YES
17.2	9640	1 MCDOUGALL STREET KIRRIBILLI	First	SW	76	71	69	65	76	72	70	65	-6.6	-5.9	-6.5	-6.1	60	55	YES	YES	YES	YES	YES
17.2	9640	1 MCDOUGALL STREET KIRRIBILLI	First	SE	71	66	65	60	71	67	65	60	-6.4	-6.4	-6.3	-6.5	60	55	YES	YES	YES	YES	YES
17.2	9640	1 MCDOUGALL STREET KIRRIBILLI	First	E	58	54	58	53	58	54	58	53	-0.1	-1.3	-0.2	-1.4	60	55	NO	NO	NO	NO	NO
17.2	9640	1 MCDOUGALL STREET KIRRIBILLI	First	NE	66	62	65	60	66	62	66	60	-1.0	-1.7	-0.9	-1.8	60	55	YES	YES	YES	YES	YES
17.2	9640	1 MCDOUGALL STREET KIRRIBILLI	Second	NW	72	67	71	66	72	68	71	66	-1.3	-1.8	-1.4	-1.9	60	55	YES	YES	YES	YES	YES
17.2	9640	1 MCDOUGALL STREET KIRRIBILLI	Second	NE	71	67	70	65	72	67	70	65	-1.2	-1.9	-1.3	-2.0	60	55	YES	YES	YES	YES	YES
17.2	9640	1 MCDOUGALL STREET KIRRIBILLI	Second	NW	76	72	75	70	77	72	75	70	-1.6	-1.8	-1.6	-2.0	60	55	YES	YES	YES	YES	YES
17.2	9640	1 MCDOUGALL STREET KIRRIBILLI	Second	W	78	74	76	72	78	74	77	72	-1.9	-2.1	-1.9	-2.2	60	55	YES	YES	YES	YES	YES
17.2	9640	1 MCDOUGALL STREET KIRRIBILLI	Second	NW	78	73	76	71	78	74	76	72	-1.8	-1.9	-1.7	-2.2	60	55	YES	YES	YES	YES	YES
17.2	9640	1 MCDOUGALL STREET KIRRIBILLI	Second	W	80	76	78	73	81	76	78	73	-2.4	-2.5	-2.4	-2.8	60	55	YES	YES	YES	YES	YES
17.2	9640	1 MCDOUGALL STREET KIRRIBILLI	Second	SW	80	75	77	72	80	76	77	72	-3.4	-3.5	-3.4	-3.7	60	55	YES	YES	YES	YES	YES
17.2	9640	1 MCDOUGALL STREET KIRRIBILLI	Second	SE	77	72	72	67	77	73	72	68	-4.9	-4.7	-4.8	-5.0	60	55	YES	YES	YES	YES	YES
17.2	9640	1 MCDOUGALL STREET KIRRIBILLI	Second	SW	77	72	72	67	77	72	72	67	-4.9	-4.8	-4.8	-5.1	60	55	YES	YES	YES	YES	YES
17.2	9640	1 MCDOUGALL STREET KIRRIBILLI	Second	SE	71	66	66	62	71	67	67	62	-4.4	-4.7	-4.3	-4.9	60	55	YES	YES	YES	YES	YES
17.2	9640	1 MCDOUGALL STREET KIRRIBILLI	Second	E	60	57	60	55	61	57	60	55	-0.5	-1.5	-0.4	-1.5	60	55	NO	NO	NO	NO	NO
17.2	9640	1 MCDOUGALL STREET KIRRIBILLI	Second	NE	69	64	67	62	69	65	68	63	-1.2	-2.0	-1.2	-2.1	60	55	YES	YES	YES	YES	YES
17.2	9640	1 MCDOUGALL STREET KIRRIBILLI	Third	NW	73	68	72	67	73	69	72	67	-1.1	-1.6	-1.1	-1.7	60	55	YES	YES	YES	YES	YES
17.2	9640	1 MCDOUGALL STREET KIRRIBILLI	Third	NE	72	68	71	66	72	68	71	66	-1.0	-1.7	-1.0	-1.8	60	55	YES	YES	YES	YES	YES

NCA	Receiver ID	Address	Floor Level	Facade	Opening Year 2027				Design Year 2037				Increase (Do Smthng - Do Nothing)				NCG project road noise criteria		Do noise levels exceed the cumulative limit with project roads adding ≥2dB to the total noise levels?		Is the contribution from the road project Acute?		Consider further treatment?
					Do Nothing		Do Smthng		Do Nothing		Do Smthng		Opening Year 2027		Design Year 2037								
					Day	Night	Day	Night	Day	Night	Day	Night	Day	Night	Day	Night	Day	Night	Day	Night	$L_{Aeq,15hr}$ ≥ 65dB	$L_{Aeq,9hr}$ ≥ 60dB	
17.2	9640	1 MCDOUGALL STREET KIRRIBILLI	Third	NW	76	72	75	71	77	72	76	71	-1.0	-1.4	-1.1	-1.6	60	55	YES	YES	YES	YES	YES
17.2	9640	1 MCDOUGALL STREET KIRRIBILLI	Third	W	78	74	77	72	79	74	77	72	-1.2	-1.5	-1.2	-1.7	60	55	YES	YES	YES	YES	YES
17.2	9640	1 MCDOUGALL STREET KIRRIBILLI	Third	NW	78	73	77	72	78	74	77	72	-1.1	-1.5	-1.1	-1.6	60	55	YES	YES	YES	YES	YES
17.2	9640	1 MCDOUGALL STREET KIRRIBILLI	Third	W	80	76	79	74	81	76	79	74	-1.7	-1.9	-1.6	-2.0	60	55	YES	YES	YES	YES	YES
17.2	9640	1 MCDOUGALL STREET KIRRIBILLI	Third	SW	80	75	78	73	80	76	78	73	-2.3	-2.6	-2.3	-2.8	60	55	YES	YES	YES	YES	YES
17.2	9640	1 MCDOUGALL STREET KIRRIBILLI	Third	SE	77	72	74	69	78	73	74	69	-3.6	-3.7	-3.6	-3.9	60	55	YES	YES	YES	YES	YES
17.2	9640	1 MCDOUGALL STREET KIRRIBILLI	Third	SW	77	72	74	69	77	73	74	69	-3.5	-3.6	-3.5	-4.0	60	55	YES	YES	YES	YES	YES
17.2	9640	1 MCDOUGALL STREET KIRRIBILLI	Third	SE	71	67	68	63	72	67	69	63	-3.1	-3.6	-3.1	-3.8	60	55	YES	YES	YES	YES	YES
17.2	9640	1 MCDOUGALL STREET KIRRIBILLI	Third	E	63	59	62	57	63	59	62	57	-0.6	-1.6	-0.7	-1.7	60	55	NO	NO	NO	NO	NO
17.2	9640	1 MCDOUGALL STREET KIRRIBILLI	Third	NE	70	65	69	64	70	66	69	64	-1.1	-1.8	-1.1	-1.9	60	55	YES	YES	YES	YES	YES
17.2	9640	1 MCDOUGALL STREET KIRRIBILLI	Ground	NW	67	63	65	61	67	63	66	61	-1.7	-1.7	-1.6	-2.0	60	55	YES	YES	YES	YES	YES
17.2	9640	1 MCDOUGALL STREET KIRRIBILLI	Ground	NE	65	61	64	59	65	61	64	60	-1.3	-1.6	-1.1	-1.7	60	55	NO	YES	NO	YES	YES
17.2	9640	1 MCDOUGALL STREET KIRRIBILLI	Ground	NW	72	68	70	66	73	68	70	66	-2.7	-1.8	-2.6	-2.1	60	55	YES	YES	YES	YES	YES
17.2	9640	1 MCDOUGALL STREET KIRRIBILLI	Ground	W	74	69	70	67	74	70	71	67	-3.2	-2.0	-3.0	-2.3	60	55	YES	YES	YES	YES	YES
17.2	9640	1 MCDOUGALL STREET KIRRIBILLI	Ground	NW	73	68	70	67	73	69	70	67	-3.0	-1.8	-2.9	-2.0	60	55	YES	YES	YES	YES	YES
17.2	9640	1 MCDOUGALL STREET KIRRIBILLI	Ground	W	73	69	69	65	73	69	69	66	-4.5	-3.4	-4.3	-3.6	60	55	YES	YES	YES	YES	YES
17.2	9640	1 MCDOUGALL STREET KIRRIBILLI	Ground	SW	72	68	66	62	73	68	66	62	-6.5	-5.8	-6.4	-6.0	60	55	YES	YES	YES	YES	YES
17.2	9640	1 MCDOUGALL STREET KIRRIBILLI	Ground	SE	72	67	66	62	72	68	66	62	-5.9	-4.7	-5.8	-5.1	60	55	YES	YES	YES	YES	YES
17.2	9640	1 MCDOUGALL STREET KIRRIBILLI	Ground	SW	72	68	67	63	73	68	67	63	-5.6	-4.6	-5.5	-4.8	60	55	YES	YES	YES	YES	YES
17.2	9640	1 MCDOUGALL STREET KIRRIBILLI	Ground	SE	69	65	63	59	70	65	63	59	-6.5	-6.0	-6.4	-6.2	60	55	NO	NO	NO	NO	NO
17.2	9640	1 MCDOUGALL STREET KIRRIBILLI	Ground	E	55	51	54	49	55	51	55	50	-0.2	-1.3	-0.2	-1.3	60	55	NO	NO	NO	NO	NO
17.2	9640	1 MCDOUGALL STREET KIRRIBILLI	Ground	NE	62	58	62	57	63	59	62	57	-0.7	-1.3	-0.6	-1.3	60	55	NO	NO	NO	NO	NO
17.2	9648	85 HIGH STREET NORTH SYDNEY	First	NE	58	54	58	53	58	54	59	54	0.1	-0.7	0.2	-0.7	60	55	NO	NO	NO	NO	NO
17.2	9648	85 HIGH STREET NORTH SYDNEY	First	NW	52	48	52	47	53	48	52	47	-0.3	-1.0	-0.3	-1.0	60	55	NO	NO	NO	NO	NO
17.2	9648	85 HIGH STREET NORTH SYDNEY	First	SW	55	51	55	50	56	51	55	50	-0.4	-1.1	-0.3	-1.1	60	55	NO	NO	NO	NO	NO
17.2	9648	85 HIGH STREET NORTH SYDNEY	First	SE	54	50	54	49	55	50	54	49	-0.3	-1.0	-0.3	-1.0	60	55	NO	NO	NO	NO	NO
17.2	9648	85 HIGH STREET NORTH SYDNEY	Ground	NE	52	48	52	48	52	48	53	48	0.2	-0.7	0.3	-0.6	60	55	NO	NO	NO	NO	NO
17.2	9648	85 HIGH STREET NORTH SYDNEY	Ground	NW	50	46	50	45	51	46	51	45	-0.2	-0.9	-0.1	-0.9	60	55	NO	NO	NO	NO	NO
17.2	9648	85 HIGH STREET NORTH SYDNEY	Ground	SW	55	50	54	49	55	50	55	49	-0.3	-1.1	-0.3	-1.1	60	55	NO	NO	NO	NO	NO
17.2	9648	85 HIGH STREET NORTH SYDNEY	Ground	SE	53	48	53	47	53	49	53	48	-0.3	-1.0	-0.2	-1.0	60	55	NO	NO	NO	NO	NO
17.2	9671	4 CLARK ROAD NORTH SYDNEY	First	SE	57	53	57	52	58	53	58	53	0.0	-0.7	0.1	-0.6	60	55	NO	NO	NO	NO	NO
17.2	9671	4 CLARK ROAD NORTH SYDNEY	First	NE	50	46	50	45	50	46	50	45	-0.2	-1.1	-0.2	-1.1	60	55	NO	NO	NO	NO	NO
17.2	9671	4 CLARK ROAD NORTH SYDNEY	First	NW	55	51	55	50	55	51	55	50	0.1	-0.8	0.2	-0.8	60	55	NO	NO	NO	NO	NO
17.2	9671	4 CLARK ROAD NORTH SYDNEY	Second	SE	58	54	58	53	59	54	59	54	0.1	-0.7	0.1	-0.6	60	55	NO	NO	NO	NO	NO
17.2	9671	4 CLARK ROAD NORTH SYDNEY	Second	NE	52	48	51	47	52	48	52	47	-0.3	-1.1	-0.2	-1.1	60	55	NO	NO	NO	NO	NO
17.2	9671	4 CLARK ROAD NORTH SYDNEY	Second	NW	56	52	56	51	56	53	56	52	-0.1	-1.0	0.0	-0.9	60	55	NO	NO	NO	NO	NO
17.2	9671	4 CLARK ROAD NORTH SYDNEY	Third	SE	59	55	59	54	59	55	59	54	0.0	-0.7	0.1	-0.6	60	55	NO	NO	NO	NO	NO
17.2	9671	4 CLARK ROAD NORTH SYDNEY	Third	NE	55	51	55	50	56	52	55	51	-0.2	-1.0	-0.1	-0.9	60	55	NO	NO	NO	NO	NO
17.2	9671	4 CLARK ROAD NORTH SYDNEY	Third	NW	58	54	58	53	58	54	58	53	-0.2	-1.1	-0.1	-1.0	60	55	NO	NO	NO	NO	NO
17.2	9671	4 CLARK ROAD NORTH SYDNEY	Fourth	SE	60	55	59	54	60	56	60	55	-0.1	-0.8	0.0	-0.8	60	55	NO	NO	NO	NO	NO
17.2	9671	4 CLARK ROAD NORTH SYDNEY	Fourth	NE	59	55	59	54	59	55	59	54	-0.1	-0.9	0.0	-0.8	60	55	NO	NO	NO	NO	NO
17.2	9671	4 CLARK ROAD NORTH SYDNEY	Fourth	NW	60	56	60	55	61	57	60	56	-0.3	-1.2	-0.3	-1.1	60	55	NO	NO	NO	NO	NO
17.2	9671	4 CLARK ROAD NORTH SYDNEY	Fifth	SE	60	56	60	55	61	56	61	55	-0.3	-1.1	-0.2	-0.9	60	55	NO	NO	NO	NO	NO
17.2	9671	4 CLARK ROAD NORTH SYDNEY	Fifth	NE	60	57	60	56	61	57	61	56	-0.2	-1.0	-0.1	-1.0	60	55	NO	NO	NO	NO	NO
17.2	9671	4 CLARK ROAD NORTH SYDNEY	Fifth	NW	63	59	63	58	63	59	63	58	-0.5	-1.4	-0.5	-1.3	60	55	NO	NO	NO	NO	NO
17.2	9671	4 CLARK ROAD NORTH SYDNEY	Ground	SE	56	51	56	51	56	52	56	51	0.0	-0.7	0.1	-0.6	60	55	NO	NO	NO	NO	NO
17.2	9671	4 CLARK ROAD NORTH SYDNEY	Ground	NE	48	44	48	43	49	45	48	44	-0.1	-1.0	-0.2	-0.9	60	55	NO	NO	NO	NO	NO
17.2	9671	4 CLARK ROAD NORTH SYDNEY	Ground	NW	53	50	54	49	54	50	54	49	0.2	-0.8	0.2	-0.7	60	55	NO	NO	NO	NO	NO
17.2	9672	20 MCDOUGALL STREET NORTH SYDNEY	First	NW	52	48	52	47	52	48	52	47	-0.1	-0.9	0.1	-0.8	60	55	NO	NO	NO	NO	NO
17.2	9672	20 MCDOUGALL STREET NORTH SYDNEY	First	NE	49	45	48	43	49	45	49	44	-0.6	-1.5	-0.5	-1.3	60	55	NO	NO	NO	NO	NO
17.2	9672	20 MCDOUGALL STREET NORTH SYDNEY	First	S	56	51	55	50	56	52	55	50	-1.0	-1.5	-1.0	-1.7	60	55	NO	NO	NO	NO	NO
17.2	9672	20 MCDOUGALL STREET NORTH SYDNEY	First	SE	56	52	56	51	57	52	57	52	0.0	-0.8	0.0	-0.7	60	55	NO	NO	NO	NO	NO
17.2	9672	20 MCDOUGALL STREET NORTH SYDNEY	Second	NW	53	49	53	48	54	50	53	49	-0.3	-1.1	-0.1	-1.0	60	55	NO	NO	NO	NO	NO
17.2	9672	20 MCDOUGALL STREET NORTH SYDNEY	Second	NE	51	47	50	45	51	47	50	45	-0.7	-1.6	-0.5	-1.4	60	55	NO	NO	NO	NO	NO
17.2	9672	20 MCDOUGALL STREET NORTH SYDNEY	Second	S	57	52	56	51	57	53	56	51	-1.0	-1.6	-1.0	-1.7	60	55	NO	NO	NO	NO	NO
17.2	9672	20 MCDOUGALL STREET NORTH SYDNEY	Second	SE	57	53	57	52	58	53	58	53	0.0	-0.8	0.0	-0.8	60	55	NO	NO	NO	NO	NO
17.2	9672	20 MCDOUGALL STREET NORTH SYDNEY	Third	NW	55	51	55	50	56	52	55	50	-0.5	-1.3	-0.4	-1.3	60	55	NO	NO	NO	NO	NO
17.2	9672	20 MCDOUGALL STREET NORTH SYDNEY	Third	NE	53	49	52	47	53	49	52	47	-0.8	-1.7	-0.6	-1.6	60	55	NO	NO	NO	NO	NO
17.2	9672	20 MCDOUGALL STREET NORTH SYDNEY	Third	S	58	54	57	52	59	54	58	52	-1.1	-1.7	-1.1	-1.7	60	55	NO	NO	NO	NO	NO
17.2	9672	20 MCDOUGALL STREET NORTH SYDNEY	Third	SE	58	54	58	53	58	54	58	53	-0.2	-0.8	-0.1	-0.8	60	55	NO	NO	NO	NO	NO
17.2	9672	20 MCDOUGALL STREET NORTH SYDNEY	Fourth	NW	58	54	57	52	58	54	58	53	-0.6	-1.5	-0.6	-1.5	60	55	NO	NO	NO	NO	NO
17.2	9672	20 MCDOUGALL STREET NORTH SYDNEY	Fourth	NE	55	51	55	50	56	52	55	50	-0.9	-1.8	-0.7	-1.6	60	55	NO	NO	NO	NO	NO

NCA	Receiver ID	Address	Floor Level	Facade	Opening Year 2027				Design Year 2037				Increase (Do Smthng - Do Nothing)				NCG project road noise criteria		Do noise levels exceed the cumulative limit with project roads adding ≥2dB to the total noise levels?		Is the contribution from the road project Acute?		Consider further treatment?
					Do Nothing		Do Smthng		Do Nothing		Do Smthng		Opening Year 2027		Design Year 2037								
					Day	Night	Day	Night	Day	Night	Day	Night	Day	Night	Day	Night	Day	Night	Day	Night	$L_{Aeq,15hr}$ ≥ 65dB	$L_{Aeq,9hr}$ ≥ 60dB	
17.2	9672	20 MCDOUGALL STREET NORTH SYDNEY	Fourth	S	60	55	58	53	60	55	59	53	-1.4	-2.0	-1.4	-2.1	60	55	NO	NO	NO	NO	NO
17.2	9672	20 MCDOUGALL STREET NORTH SYDNEY	Fourth	SE	59	55	59	54	59	55	59	54	-0.4	-1.1	-0.4	-1.0	60	55	NO	NO	NO	NO	NO
17.2	9672	20 MCDOUGALL STREET NORTH SYDNEY	Fifth	NW	61	57	60	55	61	57	61	56	-0.4	-1.4	-0.4	-1.4	60	55	NO	NO	NO	NO	NO
17.2	9672	20 MCDOUGALL STREET NORTH SYDNEY	Fifth	NE	58	55	58	53	59	55	58	54	-0.2	-1.2	-0.1	-1.1	60	55	NO	NO	NO	NO	NO
17.2	9672	20 MCDOUGALL STREET NORTH SYDNEY	Fifth	S	61	57	60	54	62	57	60	55	-1.7	-2.4	-1.7	-2.4	60	55	NO	NO	NO	NO	NO
17.2	9672	20 MCDOUGALL STREET NORTH SYDNEY	Fifth	SE	60	56	59	54	61	56	60	55	-0.8	-1.5	-0.7	-1.4	60	55	NO	NO	NO	NO	NO
17.2	9672	20 MCDOUGALL STREET NORTH SYDNEY	Sixth	NW	62	58	62	57	63	59	62	57	-0.6	-1.5	-0.5	-1.4	60	55	NO	NO	NO	NO	NO
17.2	9672	20 MCDOUGALL STREET NORTH SYDNEY	Sixth	NE	60	56	60	55	60	56	60	55	-0.2	-1.1	-0.2	-1.2	60	55	NO	NO	NO	NO	NO
17.2	9672	20 MCDOUGALL STREET NORTH SYDNEY	Sixth	S	63	59	61	55	64	59	61	56	-2.5	-3.1	-2.4	-3.2	60	55	NO	NO	NO	NO	NO
17.2	9672	20 MCDOUGALL STREET NORTH SYDNEY	Sixth	SE	62	57	60	55	62	58	61	55	-1.6	-2.4	-1.5	-2.3	60	55	NO	NO	NO	NO	NO
17.2	9672	20 MCDOUGALL STREET NORTH SYDNEY	Ground	NW	50	47	50	46	51	47	51	46	0.0	-0.8	0.1	-0.7	60	55	NO	NO	NO	NO	NO
17.2	9672	20 MCDOUGALL STREET NORTH SYDNEY	Ground	NE	48	44	47	42	48	44	47	43	-0.6	-1.4	-0.4	-1.3	60	55	NO	NO	NO	NO	NO
17.2	9672	20 MCDOUGALL STREET NORTH SYDNEY	Ground	S	55	50	54	49	55	51	54	49	-0.8	-1.4	-0.7	-1.5	60	55	NO	NO	NO	NO	NO
17.2	9672	20 MCDOUGALL STREET NORTH SYDNEY	Ground	SE	55	50	55	50	55	51	55	50	0.0	-0.8	0.1	-0.6	60	55	NO	NO	NO	NO	NO
17.2	9673	18 MCDOUGALL STREET NORTH SYDNEY	First	N	50	46	49	45	50	46	50	45	-0.5	-1.4	-0.5	-1.3	60	55	NO	NO	NO	NO	NO
17.2	9673	18 MCDOUGALL STREET NORTH SYDNEY	First	W	58	53	55	50	58	53	55	50	-2.5	-2.7	-2.5	-2.8	60	55	NO	NO	NO	NO	NO
17.2	9673	18 MCDOUGALL STREET NORTH SYDNEY	First	SW	57	52	56	51	57	53	56	51	-1.1	-1.6	-1.1	-1.7	60	55	NO	NO	NO	NO	NO
17.2	9673	18 MCDOUGALL STREET NORTH SYDNEY	Second	N	52	48	52	47	52	48	52	47	-0.6	-1.5	-0.5	-1.4	60	55	NO	NO	NO	NO	NO
17.2	9673	18 MCDOUGALL STREET NORTH SYDNEY	Second	W	59	54	57	52	59	55	57	52	-2.3	-2.7	-2.3	-2.8	60	55	NO	NO	NO	NO	NO
17.2	9673	18 MCDOUGALL STREET NORTH SYDNEY	Second	SW	58	54	57	52	58	54	57	52	-1.1	-1.7	-1.0	-1.8	60	55	NO	NO	NO	NO	NO
17.2	9673	18 MCDOUGALL STREET NORTH SYDNEY	Third	N	55	51	54	50	55	51	55	50	-0.8	-1.6	-0.6	-1.5	60	55	NO	NO	NO	NO	NO
17.2	9673	18 MCDOUGALL STREET NORTH SYDNEY	Third	W	60	56	58	53	61	56	59	53	-2.3	-2.7	-2.2	-2.8	60	55	NO	NO	NO	NO	NO
17.2	9673	18 MCDOUGALL STREET NORTH SYDNEY	Third	SW	59	55	58	53	60	55	59	53	-1.2	-1.7	-1.1	-1.8	60	55	NO	NO	NO	NO	NO
17.2	9673	18 MCDOUGALL STREET NORTH SYDNEY	Fourth	N	59	55	59	54	60	55	59	54	-0.7	-1.5	-0.6	-1.5	60	55	NO	NO	NO	NO	NO
17.2	9673	18 MCDOUGALL STREET NORTH SYDNEY	Fourth	W	62	58	61	55	63	58	61	56	-1.8	-2.4	-1.8	-2.5	60	55	NO	NO	NO	NO	NO
17.2	9673	18 MCDOUGALL STREET NORTH SYDNEY	Fourth	SW	61	57	60	55	61	57	60	55	-1.3	-1.9	-1.2	-2.0	60	55	NO	NO	NO	NO	NO
17.2	9673	18 MCDOUGALL STREET NORTH SYDNEY	Fifth	N	63	59	62	57	63	59	63	58	-0.5	-1.4	-0.4	-1.3	60	55	NO	NO	NO	NO	NO
17.2	9673	18 MCDOUGALL STREET NORTH SYDNEY	Fifth	W	64	60	63	58	65	60	63	58	-1.5	-2.1	-1.4	-2.2	60	55	NO	NO	NO	NO	NO
17.2	9673	18 MCDOUGALL STREET NORTH SYDNEY	Fifth	SW	63	58	61	56	63	59	62	56	-1.4	-2.1	-1.4	-2.2	60	55	NO	NO	NO	NO	NO
17.2	9673	18 MCDOUGALL STREET NORTH SYDNEY	Sixth	N	64	60	63	59	64	60	64	59	-0.6	-1.5	-0.7	-1.4	60	55	NO	NO	NO	NO	NO
17.2	9673	18 MCDOUGALL STREET NORTH SYDNEY	Sixth	W	66	61	64	59	66	62	64	59	-1.6	-2.2	-1.6	-2.3	60	55	NO	NO	NO	NO	NO
17.2	9673	18 MCDOUGALL STREET NORTH SYDNEY	Sixth	SW	65	60	63	57	65	60	63	58	-2.0	-2.7	-1.9	-2.6	60	55	NO	NO	NO	NO	NO
17.2	9673	18 MCDOUGALL STREET NORTH SYDNEY	Ground	N	48	44	48	43	49	44	48	43	-0.5	-1.3	-0.4	-1.2	60	55	NO	NO	NO	NO	NO
17.2	9673	18 MCDOUGALL STREET NORTH SYDNEY	Ground	W	56	51	53	48	56	51	54	49	-2.3	-2.5	-2.2	-2.7	60	55	NO	NO	NO	NO	NO
17.2	9673	18 MCDOUGALL STREET NORTH SYDNEY	Ground	SW	55	51	54	49	56	51	55	50	-0.9	-1.5	-0.9	-1.6	60	55	NO	NO	NO	NO	NO
17.2	9677	85 HIGH STREET NORTH SYDNEY	First	NE	59	55	59	54	59	55	59	54	0.3	-0.5	0.5	-0.5	60	55	NO	NO	NO	NO	NO
17.2	9677	85 HIGH STREET NORTH SYDNEY	First	NW	59	55	60	55	60	56	60	55	0.1	-0.7	0.1	-0.6	60	55	NO	NO	NO	NO	NO
17.2	9677	85 HIGH STREET NORTH SYDNEY	First	SW	55	50	55	49	55	51	55	50	-0.5	-1.2	-0.4	-1.2	60	55	NO	NO	NO	NO	NO
17.2	9677	85 HIGH STREET NORTH SYDNEY	First	SE	53	48	52	47	53	48	53	47	-0.2	-0.8	-0.1	-0.9	60	55	NO	NO	NO	NO	NO
17.2	9677	85 HIGH STREET NORTH SYDNEY	Second	NE	63	59	63	58	63	59	64	59	0.3	-0.6	0.4	-0.4	60	55	NO	NO	NO	NO	NO
17.2	9677	85 HIGH STREET NORTH SYDNEY	Second	NW	63	59	64	59	64	60	64	59	0.2	-0.6	0.3	-0.5	60	55	NO	NO	NO	NO	NO
17.2	9677	85 HIGH STREET NORTH SYDNEY	Second	SW	56	51	56	50	56	52	56	51	-0.5	-1.2	-0.3	-1.1	60	55	NO	NO	NO	NO	NO
17.2	9677	85 HIGH STREET NORTH SYDNEY	Second	SE	55	50	55	49	55	51	55	50	-0.2	-1.0	-0.2	-1.0	60	55	NO	NO	NO	NO	NO
17.2	9677	85 HIGH STREET NORTH SYDNEY	Ground	NE	53	49	53	48	53	49	53	48	0.0	-0.7	0.1	-0.7	60	55	NO	NO	NO	NO	NO
17.2	9677	85 HIGH STREET NORTH SYDNEY	Ground	NW	55	50	54	49	55	51	55	50	-0.2	-1.0	-0.2	-1.0	60	55	NO	NO	NO	NO	NO
17.2	9677	85 HIGH STREET NORTH SYDNEY	Ground	SW	54	49	54	48	54	50	54	49	-0.5	-1.2	-0.5	-1.2	60	55	NO	NO	NO	NO	NO
17.2	9677	85 HIGH STREET NORTH SYDNEY	Ground	SE	51	46	51	45	51	47	51	46	0.0	-0.8	0.0	-0.9	60	55	NO	NO	NO	NO	NO
17.2	9711	16 MCDOUGALL STREET KIRRIBILLI	First	NE	57	54	58	53	58	54	58	54	0.6	-0.3	0.7	-0.2	60	55	NO	NO	NO	NO	NO
17.2	9711	16 MCDOUGALL STREET KIRRIBILLI	First	NW	51	47	51	46	52	48	52	47	-0.3	-1.0	-0.2	-1.0	60	55	NO	NO	NO	NO	NO
17.2	9711	16 MCDOUGALL STREET KIRRIBILLI	First	S	58	53	54	49	58	53	54	49	-3.8	-3.8	-3.8	-4.0	60	55	NO	NO	NO	NO	NO
17.2	9711	16 MCDOUGALL STREET KIRRIBILLI	First	SE	50	45	49	44	50	46	49	44	-0.7	-1.4	-0.6	-1.4	60	55	NO	NO	NO	NO	NO
17.2	9711	16 MCDOUGALL STREET KIRRIBILLI	Second	NE	59	55	59	55	59	55	60	55	0.4	-0.5	0.6	-0.4	60	55	NO	NO	NO	NO	NO
17.2	9711	16 MCDOUGALL STREET KIRRIBILLI	Second	NW	54	50	53	48	54	50	54	49	-0.5	-1.2	-0.3	-1.1	60	55	NO	NO	NO	NO	NO
17.2	9711	16 MCDOUGALL STREET KIRRIBILLI	Second	S	59	54	56	51	60	55	56	51	-3.5	-3.6	-3.4	-3.8	60	55	NO	NO	NO	NO	NO
17.2	9711	16 MCDOUGALL STREET KIRRIBILLI	Second	SE	52	47	51	46	52	48	51	46	-0.8	-1.5	-0.7	-1.5	60	55	NO	NO	NO	NO	NO
17.2	9711	16 MCDOUGALL STREET KIRRIBILLI	Third	NE	60	57	60	56	61	57	61	56	0.1	-0.9	0.2	-0.8	60	55	NO	NO	NO	NO	NO
17.2	9711	16 MCDOUGALL STREET KIRRIBILLI	Third	NW	57	53	56	51	57	53	56	51	-0.8	-1.5	-0.7	-1.5	60	55	NO	NO	NO	NO	NO
17.2	9711	16 MCDOUGALL STREET KIRRIBILLI	Third	S	61	56	58	53	61	57	59	53	-2.9	-3.2	-2.9	-3.3	60	55	NO	NO	NO	NO	NO
17.2	9711	16 MCDOUGALL STREET KIRRIBILLI	Third	SE	55	51	54	49	55	51	54	49	-0.9	-1.6	-0.8	-1.6	60	55	NO	NO	NO	NO	NO
17.2	9711	16 MCDOUGALL STREET KIRRIBILLI	Ground	NE	56	52	57	52	56	52	57	52	0.7	-0.1	0.9	0.0	60	55	NO	NO	NO	NO	NO
17.2	9711	16 MCDOUGALL STREET KIRRIBILLI	Ground	NW	49	45	49	45	49	45	50	45	0.8	-0.1	0.8	-0.1	60	55	NO	NO	NO	NO	NO
17.2	9711	16 MCDOUGALL STREET KIRRIBILLI	Ground	S	50	45	51	46	50	46	52	47	1.8	1.2	1.8	1.1	60	55	NO	NO	NO	NO	NO

NCA	Receiver ID	Address	Floor Level	Facade	Opening Year 2027				Design Year 2037				Increase (Do Smthng - Do Nothing)				NCG project road noise criteria		Do noise levels exceed the cumulative limit with project roads adding ≥2dB to the total noise levels?		Is the contribution from the road project Acute?		Consider further treatment?
					Do Nothing		Do Smthng		Do Nothing		Do Smthng		Opening Year 2027		Design Year 2037								
					Day	Night	Day	Night	Day	Night	Day	Night	Day	Night	Day	Night	Day	Night	Day	Night	$L_{Aeq,15hr}$ ≥ 65dB	$L_{Aeq,9hr}$ ≥ 60dB	
17.2	9711	16 MCDOUGALL STREET KIRRIBILLI	Ground	SE	48	44	47	42	48	44	48	43	-0.7	-1.3	-0.6	-1.3	60	55	NO	NO	NO	NO	NO
17.2	9713	14 MCDOUGALL STREET KIRRIBILLI	First	NE	60	57	61	56	61	57	61	57	0.4	-0.6	0.5	-0.5	60	55	NO	NO	NO	NO	NO
17.2	9713	14 MCDOUGALL STREET KIRRIBILLI	First	NW	56	51	55	50	56	52	55	51	-0.5	-1.2	-0.4	-1.2	60	55	NO	NO	NO	NO	NO
17.2	9713	14 MCDOUGALL STREET KIRRIBILLI	First	S	59	54	55	50	59	55	56	51	-3.8	-3.9	-3.8	-4.2	60	55	NO	NO	NO	NO	NO
17.2	9713	14 MCDOUGALL STREET KIRRIBILLI	First	SE	50	46	50	45	51	46	50	45	-0.8	-1.5	-0.7	-1.5	60	55	NO	NO	NO	NO	NO
17.2	9713	14 MCDOUGALL STREET KIRRIBILLI	Second	NE	62	58	62	58	62	59	62	58	0.1	-0.8	0.2	-0.7	60	55	NO	NO	NO	NO	NO
17.2	9713	14 MCDOUGALL STREET KIRRIBILLI	Second	NW	59	55	58	53	59	55	59	54	-0.7	-1.5	-0.7	-1.5	60	55	NO	NO	NO	NO	NO
17.2	9713	14 MCDOUGALL STREET KIRRIBILLI	Second	S	61	56	58	53	61	57	58	53	-3.0	-3.4	-3.0	-3.5	60	55	NO	NO	NO	NO	NO
17.2	9713	14 MCDOUGALL STREET KIRRIBILLI	Second	SE	54	50	53	48	54	50	54	49	-1.0	-1.6	-0.9	-1.6	60	55	NO	NO	NO	NO	NO
17.2	9713	14 MCDOUGALL STREET KIRRIBILLI	Ground	NE	59	55	59	55	59	56	60	55	0.5	-0.3	0.6	-0.2	60	55	NO	NO	NO	NO	NO
17.2	9713	14 MCDOUGALL STREET KIRRIBILLI	Ground	NW	53	49	53	48	54	49	53	49	-0.3	-1.1	-0.2	-0.9	60	55	NO	NO	NO	NO	NO
17.2	9713	14 MCDOUGALL STREET KIRRIBILLI	Ground	S	49	45	52	47	50	45	52	47	2.5	1.9	2.5	1.8	60	55	NO	NO	NO	NO	NO
17.2	9713	14 MCDOUGALL STREET KIRRIBILLI	Ground	SE	48	44	47	42	48	44	48	43	-0.7	-1.4	-0.6	-1.4	60	55	NO	NO	NO	NO	NO
17.2	9728	10 MCDOUGALL STREET KIRRIBILLI	First	NE	63	59	63	58	63	59	63	59	0.3	-0.6	0.4	-0.5	60	55	NO	NO	NO	NO	NO
17.2	9728	10 MCDOUGALL STREET KIRRIBILLI	First	NW	60	55	58	53	60	56	58	53	-2.0	-2.3	-1.8	-2.3	60	55	NO	NO	NO	NO	NO
17.2	9728	10 MCDOUGALL STREET KIRRIBILLI	First	S	66	61	63	58	66	62	63	58	-3.0	-3.3	-3.0	-3.4	60	55	NO	NO	NO	NO	NO
17.2	9728	10 MCDOUGALL STREET KIRRIBILLI	First	E	57	52	56	51	57	53	56	51	-0.7	-1.3	-0.6	-1.3	60	55	NO	NO	NO	NO	NO
17.2	9728	10 MCDOUGALL STREET KIRRIBILLI	Ground	NE	61	57	61	57	61	58	62	57	0.6	-0.3	0.7	-0.2	60	55	NO	NO	NO	NO	NO
17.2	9728	10 MCDOUGALL STREET KIRRIBILLI	Ground	NW	58	53	56	51	58	54	56	51	-2.0	-2.2	-2.0	-2.3	60	55	NO	NO	NO	NO	NO
17.2	9728	10 MCDOUGALL STREET KIRRIBILLI	Ground	S	64	59	61	56	64	60	62	57	-2.8	-2.9	-2.7	-3.1	60	55	NO	NO	NO	NO	NO
17.2	9728	10 MCDOUGALL STREET KIRRIBILLI	Ground	E	54	49	53	48	54	50	54	49	-0.4	-1.2	-0.3	-1.0	60	55	NO	NO	NO	NO	NO
17.2	9730	12 MCDOUGALL STREET KIRRIBILLI	First	NE	62	58	62	58	62	59	63	58	0.4	-0.5	0.5	-0.3	60	55	NO	NO	NO	NO	NO
17.2	9730	12 MCDOUGALL STREET KIRRIBILLI	First	NW	56	52	56	51	56	52	56	51	-0.4	-1.1	-0.3	-1.0	60	55	NO	NO	NO	NO	NO
17.2	9730	12 MCDOUGALL STREET KIRRIBILLI	First	SW	64	60	61	56	65	60	62	57	-3.0	-3.2	-3.0	-3.4	60	55	NO	NO	NO	NO	NO
17.2	9730	12 MCDOUGALL STREET KIRRIBILLI	First	SE	55	51	54	49	55	51	54	49	-1.1	-1.7	-0.9	-1.6	60	55	NO	NO	NO	NO	NO
17.2	9730	12 MCDOUGALL STREET KIRRIBILLI	Ground	NE	60	57	61	57	61	57	61	57	0.6	-0.2	0.7	-0.2	60	55	NO	NO	NO	NO	NO
17.2	9730	12 MCDOUGALL STREET KIRRIBILLI	Ground	NW	53	49	53	48	54	50	54	49	-0.2	-0.9	-0.1	-0.9	60	55	NO	NO	NO	NO	NO
17.2	9730	12 MCDOUGALL STREET KIRRIBILLI	Ground	SW	62	58	60	55	63	58	60	55	-2.8	-2.9	-2.8	-3.2	60	55	NO	NO	NO	NO	NO
17.2	9730	12 MCDOUGALL STREET KIRRIBILLI	Ground	SE	51	47	50	45	51	47	51	45	-1.0	-1.6	-0.8	-1.6	60	55	NO	NO	NO	NO	NO
17.2	9743	8 MCDOUGALL STREET KIRRIBILLI	First	NE	63	60	64	59	64	60	64	60	0.4	-0.5	0.4	-0.4	60	55	NO	YES	NO	YES	YES
17.2	9743	8 MCDOUGALL STREET KIRRIBILLI	First	NW	58	54	58	53	58	54	58	54	0.1	-0.3	0.2	-0.3	60	55	NO	NO	NO	NO	NO
17.2	9743	8 MCDOUGALL STREET KIRRIBILLI	First	SW	67	62	64	59	67	62	64	60	-2.5	-2.6	-2.5	-2.8	60	55	NO	YES	NO	YES	YES
17.2	9743	8 MCDOUGALL STREET KIRRIBILLI	First	SE	61	57	58	53	62	57	59	54	-2.9	-3.3	-2.8	-3.4	60	55	NO	NO	NO	NO	NO
17.2	9743	8 MCDOUGALL STREET KIRRIBILLI	Ground	NE	61	58	62	58	62	58	62	58	0.5	-0.3	0.6	-0.2	60	55	NO	NO	NO	NO	NO
17.2	9743	8 MCDOUGALL STREET KIRRIBILLI	Ground	NW	55	51	55	51	55	51	56	51	0.5	0.1	0.6	0.2	60	55	NO	NO	NO	NO	NO
17.2	9743	8 MCDOUGALL STREET KIRRIBILLI	Ground	SW	65	60	62	58	65	60	63	58	-2.3	-2.4	-2.3	-2.5	60	55	NO	NO	NO	NO	NO
17.2	9743	8 MCDOUGALL STREET KIRRIBILLI	Ground	SE	59	55	56	51	60	55	57	52	-3.0	-3.3	-3.0	-3.4	60	55	NO	NO	NO	NO	NO
17.2	9769	6 MCDOUGALL STREET KIRRIBILLI	First	SE	58	54	58	54	59	55	59	54	0.2	-0.2	0.4	-0.2	60	55	NO	NO	NO	NO	NO
17.2	9769	6 MCDOUGALL STREET KIRRIBILLI	First	NE	64	61	65	60	65	61	65	61	0.3	-0.5	0.4	-0.5	60	55	YES	YES	YES	YES	YES
17.2	9769	6 MCDOUGALL STREET KIRRIBILLI	First	NW	65	61	63	59	66	61	64	59	-2.2	-2.4	-2.2	-2.5	60	55	NO	NO	NO	NO	NO
17.2	9769	6 MCDOUGALL STREET KIRRIBILLI	First	SW	69	64	66	61	69	64	67	62	-2.5	-2.5	-2.3	-2.7	60	55	YES	YES	YES	YES	YES
17.2	9769	6 MCDOUGALL STREET KIRRIBILLI	First	SE	62	57	60	55	62	58	60	55	-2.2	-2.3	-2.2	-2.5	60	55	NO	NO	NO	NO	NO
17.2	9769	6 MCDOUGALL STREET KIRRIBILLI	Ground	SE	55	51	56	52	56	52	56	52	0.8	0.5	0.9	0.5	60	55	NO	NO	NO	NO	NO
17.2	9769	6 MCDOUGALL STREET KIRRIBILLI	Ground	NE	62	59	62	58	62	59	63	59	0.5	-0.3	0.6	-0.3	60	55	NO	NO	NO	NO	NO
17.2	9769	6 MCDOUGALL STREET KIRRIBILLI	Ground	NW	63	59	61	57	63	59	61	57	-2.2	-2.2	-2.1	-2.4	60	55	NO	NO	NO	NO	NO
17.2	9769	6 MCDOUGALL STREET KIRRIBILLI	Ground	SW	66	62	64	59	67	62	64	60	-2.3	-2.3	-2.3	-2.4	60	55	NO	YES	NO	YES	YES
17.2	9769	6 MCDOUGALL STREET KIRRIBILLI	Ground	SE	60	55	58	53	60	56	58	53	-2.1	-2.0	-2.0	-2.1	60	55	NO	NO	NO	NO	NO
17.2	9773	4 CLARK ROAD NORTH SYDNEY	First	NE	69	65	70	65	69	66	70	65	0.5	-0.5	0.5	-0.4	60	55	NO	NO	NO	NO	NO
17.2	9773	4 CLARK ROAD NORTH SYDNEY	First	NW	56	52	56	51	56	52	56	51	-0.5	-1.1	-0.4	-1.1	60	55	NO	NO	NO	NO	NO
17.2	9773	4 CLARK ROAD NORTH SYDNEY	First	SW	54	50	54	49	54	50	54	50	0.1	-1.0	0.2	-0.9	60	55	NO	NO	NO	NO	NO
17.2	9773	4 CLARK ROAD NORTH SYDNEY	First	SE	61	57	62	57	62	58	62	57	0.3	-0.5	0.3	-0.5	60	55	NO	NO	NO	NO	NO
17.2	9773	4 CLARK ROAD NORTH SYDNEY	Ground	NW	55	51	54	50	55	51	55	50	-0.4	-1.2	-0.4	-1.0	60	55	NO	NO	NO	NO	NO
17.2	9773	4 CLARK ROAD NORTH SYDNEY	Ground	SW	53	49	53	48	53	49	53	48	0.0	-1.0	0.2	-0.8	60	55	NO	NO	NO	NO	NO
17.2	9773	4 CLARK ROAD NORTH SYDNEY	Ground	SE	60	56	60	55	60	56	60	55	0.3	-0.6	0.3	-0.5	60	55	NO	NO	NO	NO	NO
17.2	9781	4 CLARK ROAD NORTH SYDNEY	First	NW	63	60	64	59	64	60	64	60	0.5	-0.5	0.6	-0.4	60	55	NO	NO	NO	NO	NO
17.2	9781	4 CLARK ROAD NORTH SYDNEY	First	NE	64	60	64	59	64	60	64	60	0.5	-0.5	0.6	-0.4	60	55	NO	NO	NO	NO	NO
17.2	9781	4 CLARK ROAD NORTH SYDNEY	First	NW	58	54	58	54	58	55	59	54	0.3	-0.7	0.3	-0.6	60	55	NO	NO	NO	NO	NO
17.2	9781	4 CLARK ROAD NORTH SYDNEY	First	SW	51	47	50	45	52	47	51	45	-1.3	-1.8	-1.2	-1.9	60	55	NO	NO	NO	NO	NO
17.2	9781	4 CLARK ROAD NORTH SYDNEY	First	SE	50	45	49	44	51	46	49	44	-1.5	-1.9	-1.5	-1.9	60	55	NO	NO	NO	NO	NO
17.2	9781	4 CLARK ROAD NORTH SYDNEY	First	SW	52	47	51	45	52	48	51	46	-1.3	-1.8	-1.3	-1.9	60	55	NO	NO	NO	NO	NO
17.2	9781	4 CLARK ROAD NORTH SYDNEY	First	SE	55	52	56	51	56	52	56	51	0.2	-0.7	0.3	-0.5	60	55	NO	NO	NO	NO	NO
17.2	9781	4 CLARK ROAD NORTH SYDNEY	First	SE	61	57	61	57	61	57	62	57	0.5	-0.5	0.5	-0.4	60	55	NO	NO	NO	NO	NO

NCA	Receiver ID	Address	Floor Level	Facade	Opening Year 2027				Design Year 2037				Increase (Do Smthng - Do Nothing)				NCG project road noise criteria		Do noise levels exceed the cumulative limit with project roads adding ≥2dB to the total noise levels?		Is the contribution from the road project Acute?		Consider further treatment?
					Do Nothing		Do Smthng		Do Nothing		Do Smthng		Opening Year 2027		Design Year 2037								
					Day	Night	Day	Night	Day	Night	Day	Night	Day	Night	Day	Night	Day	Night	Day	Night	$L_{Aeq,15hr}$ ≥ 65dB	$L_{Aeq,9hr}$ ≥ 60dB	
17.2	9781	4 CLARK ROAD NORTH SYDNEY	First	NE	67	63	67	63	67	63	68	63	0.4	-0.5	0.6	-0.4	60	55	NO	NO	NO	NO	NO
17.2	9781	4 CLARK ROAD NORTH SYDNEY	Second	NW	65	61	65	60	65	61	65	61	0.4	-0.5	0.6	-0.4	60	55	NO	NO	NO	NO	NO
17.2	9781	4 CLARK ROAD NORTH SYDNEY	Second	NE	65	61	65	60	65	61	65	61	0.4	-0.5	0.6	-0.4	60	55	NO	NO	NO	NO	NO
17.2	9781	4 CLARK ROAD NORTH SYDNEY	Second	NW	60	56	60	55	60	56	60	55	0.2	-0.7	0.2	-0.7	60	55	NO	NO	NO	NO	NO
17.2	9781	4 CLARK ROAD NORTH SYDNEY	Second	SW	54	50	53	48	54	50	53	48	-1.4	-1.9	-1.3	-1.8	60	55	NO	NO	NO	NO	NO
17.2	9781	4 CLARK ROAD NORTH SYDNEY	Second	SE	52	47	50	45	52	48	51	46	-1.8	-2.1	-1.8	-2.1	60	55	NO	NO	NO	NO	NO
17.2	9781	4 CLARK ROAD NORTH SYDNEY	Second	SW	54	49	53	47	55	50	53	48	-1.6	-2.0	-1.6	-2.0	60	55	NO	NO	NO	NO	NO
17.2	9781	4 CLARK ROAD NORTH SYDNEY	Second	SE	57	54	58	53	58	54	58	53	0.3	-0.7	0.2	-0.5	60	55	NO	NO	NO	NO	NO
17.2	9781	4 CLARK ROAD NORTH SYDNEY	Second	SE	62	58	63	58	62	59	63	58	0.4	-0.5	0.5	-0.4	60	55	NO	NO	NO	NO	NO
17.2	9781	4 CLARK ROAD NORTH SYDNEY	Second	NE	68	64	68	64	68	64	69	64	0.5	-0.5	0.6	-0.4	60	55	NO	NO	NO	NO	NO
17.2	9781	4 CLARK ROAD NORTH SYDNEY	Third	NW	65	61	65	61	65	61	66	61	0.4	-0.5	0.5	-0.4	60	55	NO	NO	NO	NO	NO
17.2	9781	4 CLARK ROAD NORTH SYDNEY	Third	NE	65	61	65	61	65	62	66	61	0.5	-0.5	0.6	-0.4	60	55	NO	NO	NO	NO	NO
17.2	9781	4 CLARK ROAD NORTH SYDNEY	Third	NW	61	57	61	56	61	58	61	57	-0.1	-0.9	0.0	-0.9	60	55	NO	NO	NO	NO	NO
17.2	9781	4 CLARK ROAD NORTH SYDNEY	Third	SW	58	53	56	51	58	53	57	51	-1.4	-1.9	-1.3	-1.9	60	55	NO	NO	NO	NO	NO
17.2	9781	4 CLARK ROAD NORTH SYDNEY	Third	SE	55	50	52	47	55	50	53	48	-2.3	-2.5	-2.3	-2.7	60	55	NO	NO	NO	NO	NO
17.2	9781	4 CLARK ROAD NORTH SYDNEY	Third	SW	57	52	55	50	57	53	55	50	-1.9	-2.4	-1.9	-2.4	60	55	NO	NO	NO	NO	NO
17.2	9781	4 CLARK ROAD NORTH SYDNEY	Third	SE	60	56	60	55	60	56	60	55	0.3	-0.6	0.3	-0.5	60	55	NO	NO	NO	NO	NO
17.2	9781	4 CLARK ROAD NORTH SYDNEY	Third	SE	64	60	64	60	64	60	65	60	0.4	-0.5	0.5	-0.4	60	55	NO	NO	NO	NO	NO
17.2	9781	4 CLARK ROAD NORTH SYDNEY	Third	NE	68	64	69	64	68	65	69	64	0.5	-0.5	0.5	-0.4	60	55	NO	NO	NO	NO	NO
17.2	9781	4 CLARK ROAD NORTH SYDNEY	Fourth	NW	65	61	65	61	65	61	66	61	0.4	-0.5	0.5	-0.4	60	55	NO	NO	NO	NO	NO
17.2	9781	4 CLARK ROAD NORTH SYDNEY	Fourth	NE	65	61	66	61	65	62	66	61	0.4	-0.5	0.5	-0.4	60	55	NO	NO	NO	NO	NO
17.2	9781	4 CLARK ROAD NORTH SYDNEY	Fourth	NW	63	59	62	58	64	59	63	58	-0.7	-1.5	-0.7	-1.4	60	55	NO	NO	NO	NO	NO
17.2	9781	4 CLARK ROAD NORTH SYDNEY	Fourth	SW	62	57	60	55	62	58	61	56	-1.3	-1.9	-1.2	-2.0	60	55	NO	NO	NO	NO	NO
17.2	9781	4 CLARK ROAD NORTH SYDNEY	Fourth	SE	58	53	55	50	58	54	55	50	-3.1	-3.3	-3.1	-3.5	60	55	NO	NO	NO	NO	NO
17.2	9781	4 CLARK ROAD NORTH SYDNEY	Fourth	SW	60	55	57	52	60	55	58	52	-2.5	-2.9	-2.5	-2.9	60	55	NO	NO	NO	NO	NO
17.2	9781	4 CLARK ROAD NORTH SYDNEY	Fourth	SE	62	58	62	58	62	58	63	58	0.2	-0.6	0.3	-0.6	60	55	NO	NO	NO	NO	NO
17.2	9781	4 CLARK ROAD NORTH SYDNEY	Fourth	SE	65	61	65	61	65	62	66	61	0.4	-0.5	0.5	-0.5	60	55	NO	NO	NO	NO	NO
17.2	9781	4 CLARK ROAD NORTH SYDNEY	Fourth	NE	68	64	68	64	68	65	69	64	0.5	-0.5	0.6	-0.4	60	55	NO	NO	NO	NO	NO
17.2	9781	4 CLARK ROAD NORTH SYDNEY	Fifth	NW	65	62	66	61	66	62	66	61	0.4	-0.6	0.5	-0.5	60	55	NO	NO	NO	NO	NO
17.2	9781	4 CLARK ROAD NORTH SYDNEY	Fifth	NE	65	62	66	61	66	62	66	61	0.4	-0.6	0.5	-0.5	60	55	NO	NO	NO	NO	NO
17.2	9781	4 CLARK ROAD NORTH SYDNEY	Fifth	NW	64	60	63	59	65	60	64	59	-0.9	-1.5	-0.8	-1.5	60	55	NO	NO	NO	NO	NO
17.2	9781	4 CLARK ROAD NORTH SYDNEY	Fifth	SW	63	59	62	57	64	59	62	57	-1.4	-2.0	-1.3	-2.1	60	55	NO	NO	NO	NO	NO
17.2	9781	4 CLARK ROAD NORTH SYDNEY	Fifth	SE	60	55	57	52	60	55	58	52	-2.8	-3.1	-2.8	-3.1	60	55	NO	NO	NO	NO	NO
17.2	9781	4 CLARK ROAD NORTH SYDNEY	Fifth	SW	61	57	59	54	62	57	59	54	-2.3	-2.8	-2.3	-2.8	60	55	NO	NO	NO	NO	NO
17.2	9781	4 CLARK ROAD NORTH SYDNEY	Fifth	SE	63	59	63	59	64	60	64	59	0.2	-0.6	0.3	-0.6	60	55	NO	NO	NO	NO	NO
17.2	9781	4 CLARK ROAD NORTH SYDNEY	Fifth	SE	65	61	66	61	65	62	66	61	0.4	-0.5	0.5	-0.4	60	55	NO	NO	NO	NO	NO
17.2	9781	4 CLARK ROAD NORTH SYDNEY	Fifth	NE	68	64	68	64	68	64	69	64	0.4	-0.5	0.6	-0.5	60	55	NO	NO	NO	NO	NO
17.2	9781	4 CLARK ROAD NORTH SYDNEY	Sixth	NW	66	62	66	62	66	62	67	62	0.4	-0.6	0.5	-0.5	60	55	NO	NO	NO	NO	NO
17.2	9781	4 CLARK ROAD NORTH SYDNEY	Sixth	NE	66	62	66	62	66	63	67	62	0.4	-0.6	0.5	-0.5	60	55	NO	NO	NO	NO	NO
17.2	9781	4 CLARK ROAD NORTH SYDNEY	Sixth	NW	66	62	65	60	66	62	65	60	-0.7	-1.5	-0.6	-1.5	60	55	YES	YES	NO	NO	YES
17.2	9781	4 CLARK ROAD NORTH SYDNEY	Sixth	SW	65	60	63	58	65	61	64	59	-1.3	-2.0	-1.3	-2.1	60	55	NO	NO	NO	NO	NO
17.2	9781	4 CLARK ROAD NORTH SYDNEY	Sixth	SE	61	56	59	53	61	57	59	54	-2.5	-2.9	-2.5	-2.9	60	55	NO	NO	NO	NO	NO
17.2	9781	4 CLARK ROAD NORTH SYDNEY	Sixth	SW	63	58	60	55	63	58	61	55	-2.3	-2.7	-2.2	-2.8	60	55	NO	NO	NO	NO	NO
17.2	9781	4 CLARK ROAD NORTH SYDNEY	Sixth	SE	64	60	64	59	64	60	64	59	0.0	-0.8	0.1	-0.7	60	55	NO	NO	NO	NO	NO
17.2	9781	4 CLARK ROAD NORTH SYDNEY	Sixth	SE	65	61	65	61	65	62	66	61	0.3	-0.5	0.4	-0.5	60	55	NO	NO	NO	NO	NO
17.2	9781	4 CLARK ROAD NORTH SYDNEY	Sixth	NE	68	64	68	64	68	64	69	64	0.4	-0.6	0.5	-0.5	60	55	NO	NO	NO	NO	NO
17.2	9781	4 CLARK ROAD NORTH SYDNEY	Seventh	NW	66	63	67	62	67	63	67	62	0.2	-0.8	0.3	-0.7	60	55	YES	YES	NO	NO	YES
17.2	9781	4 CLARK ROAD NORTH SYDNEY	Seventh	NE	67	63	67	62	67	63	67	62	0.3	-0.7	0.4	-0.6	60	55	YES	YES	NO	NO	YES
17.2	9781	4 CLARK ROAD NORTH SYDNEY	Seventh	NW	67	63	66	61	67	63	66	61	-0.7	-1.5	-0.7	-1.5	60	55	YES	YES	YES	YES	YES
17.2	9781	4 CLARK ROAD NORTH SYDNEY	Seventh	SW	66	62	64	59	66	62	65	60	-1.5	-2.2	-1.4	-2.2	60	55	YES	YES	YES	NO	YES
17.2	9781	4 CLARK ROAD NORTH SYDNEY	Seventh	SE	62	58	60	54	63	58	60	55	-2.8	-3.2	-2.8	-3.2	60	55	NO	NO	NO	NO	NO
17.2	9781	4 CLARK ROAD NORTH SYDNEY	Seventh	SW	64	59	61	56	64	60	62	56	-2.5	-3.0	-2.4	-3.1	60	55	NO	NO	NO	NO	NO
17.2	9781	4 CLARK ROAD NORTH SYDNEY	Seventh	SE	64	60	64	59	65	61	64	59	-0.4	-1.1	-0.3	-1.1	60	55	NO	NO	NO	NO	NO
17.2	9781	4 CLARK ROAD NORTH SYDNEY	Seventh	SE	65	61	65	61	65	61	66	61	0.2	-0.6	0.3	-0.5	60	55	NO	NO	NO	NO	NO
17.2	9781	4 CLARK ROAD NORTH SYDNEY	Seventh	NE	68	64	68	63	68	64	69	64	0.3	-0.7	0.4	-0.6	60	55	NO	NO	NO	NO	NO
17.2	9781	4 CLARK ROAD NORTH SYDNEY	Ground	NW	59	56	60	55	60	56	60	56	0.4	-0.5	0.5	-0.4	60	55	NO	NO	NO	NO	NO
17.2	9781	4 CLARK ROAD NORTH SYDNEY	Ground	NE	60	56	60	56	60	56	61	56	0.4	-0.5	0.5	-0.4	60	55	NO	NO	NO	NO	NO
17.2	9781	4 CLARK ROAD NORTH SYDNEY	Ground	NW	55	52	56	51	56	52	56	51	0.2	-0.7	0.3	-0.6	60	55	NO	NO	NO	NO	NO
17.2	9781	4 CLARK ROAD NORTH SYDNEY	Ground	SW	50	45	48	43	50	45	49	44	-1.1	-1.7	-1.0	-1.7	60	55	NO	NO	NO	NO	NO
17.2	9781	4 CLARK ROAD NORTH SYDNEY	Ground	SE	49	44	47	42	49	44	48	43	-1.3	-1.7	-1.3	-1.7	60	55	NO	NO	NO	NO	NO
17.2	9781	4 CLARK ROAD NORTH SYDNEY	Ground	SW	50	45	49	44	50	46	49	44	-1.3	-1.7	-1.2	-1.7	60	55	NO	NO	NO	NO	NO
17.2	9781	4 CLARK ROAD NORTH SYDNEY	Ground	SE	54	50	54	50	54	50	55	50	0.3	-0.6	0.4	-0.5	60	55	NO	NO	NO	NO	NO

NCA	Receiver ID	Address	Floor Level	Facade	Opening Year 2027				Design Year 2037				Increase (Do Smthng - Do Nothing)				NCG project road noise criteria		Do noise levels exceed the cumulative limit with project roads adding ≥2dB to the total noise levels?		Is the contribution from the road project Acute?		Consider further treatment?
					Do Nothing		Do Smthng		Do Nothing		Do Smthng		Opening Year 2027		Design Year 2037								
					Day	Night	Day	Night	Day	Night	Day	Night	Day	Night	Day	Night	Day	Night	Day	Night	$L_{Aeq,15hr} \geq 65dB$	$L_{Aeq,9hr} \geq 60dB$	
17.2	9781	4 CLARK ROAD NORTH SYDNEY	Ground	SE	59	55	59	55	59	55	60	55	0.5	-0.4	0.6	-0.4	60	55	NO	NO	NO	NO	NO
17.2	9781	4 CLARK ROAD NORTH SYDNEY	Ground	NE	62	59	63	58	63	59	63	58	0.5	-0.5	0.6	-0.4	60	55	NO	NO	NO	NO	NO
17.2	9795	4 MCDOUGALL STREET KIRRIBILLI	First	N	66	62	66	62	66	63	66	62	-0.1	-0.9	0.0	-0.9	60	55	YES	YES	YES	YES	YES
17.2	9795	4 MCDOUGALL STREET KIRRIBILLI	First	W	65	61	64	59	66	62	64	60	-1.7	-2.1	-1.7	-2.1	60	55	NO	YES	NO	YES	YES
17.2	9795	4 MCDOUGALL STREET KIRRIBILLI	First	S	71	66	68	64	71	66	68	64	-2.5	-2.5	-2.5	-2.6	60	55	YES	YES	YES	YES	YES
17.2	9795	4 MCDOUGALL STREET KIRRIBILLI	First	E	61	57	61	57	62	58	61	57	-0.4	-0.8	-0.3	-0.8	60	55	NO	NO	NO	NO	NO
17.2	9795	4 MCDOUGALL STREET KIRRIBILLI	Ground	N	63	60	63	59	63	60	63	59	0.1	-0.7	0.1	-0.7	60	55	NO	NO	NO	NO	NO
17.2	9795	4 MCDOUGALL STREET KIRRIBILLI	Ground	W	62	58	61	57	63	59	61	57	-1.3	-1.5	-1.3	-1.6	60	55	NO	NO	NO	NO	NO
17.2	9795	4 MCDOUGALL STREET KIRRIBILLI	Ground	E	59	55	58	54	59	55	59	55	-0.3	-0.6	-0.2	-0.6	60	55	NO	NO	NO	NO	NO
17.2	9797	2 MCDOUGALL STREET KIRRIBILLI	First	N	69	66	68	64	69	66	69	64	-0.8	-1.5	-0.8	-1.5	60	55	YES	YES	YES	YES	YES
17.2	9797	2 MCDOUGALL STREET KIRRIBILLI	First	W	73	69	72	67	74	70	72	67	-1.5	-2.1	-1.6	-2.2	60	55	YES	YES	YES	YES	YES
17.2	9797	2 MCDOUGALL STREET KIRRIBILLI	First	S	72	68	70	66	73	68	71	66	-1.8	-1.8	-1.7	-2.0	60	55	YES	YES	YES	YES	YES
17.2	9797	2 MCDOUGALL STREET KIRRIBILLI	First	E	66	62	64	59	67	63	64	60	-2.7	-2.8	-2.7	-3.0	60	55	NO	YES	NO	YES	YES
17.2	9797	2 MCDOUGALL STREET KIRRIBILLI	Ground	N	64	61	64	60	64	61	64	60	-0.3	-1.0	-0.2	-0.9	60	55	NO	YES	NO	YES	YES
17.2	9797	2 MCDOUGALL STREET KIRRIBILLI	Ground	W	65	62	65	60	66	62	65	61	-0.6	-1.3	-0.6	-1.4	60	55	YES	YES	YES	YES	YES
17.2	9797	2 MCDOUGALL STREET KIRRIBILLI	Ground	S	68	63	66	61	68	64	66	62	-2.2	-2.0	-2.2	-2.2	60	55	YES	YES	YES	YES	YES
17.2	9797	2 MCDOUGALL STREET KIRRIBILLI	Ground	E	65	60	61	57	65	61	62	57	-3.4	-3.0	-3.3	-3.3	60	55	NO	NO	NO	NO	NO
17.2	9882	53 HIGH STREET NORTH SYDNEY	First	SE	63	59	63	59	63	59	64	59	0.5	-0.5	0.5	-0.4	60	55	NO	NO	NO	NO	NO
17.2	9882	53 HIGH STREET NORTH SYDNEY	First	NE	71	67	71	67	71	67	72	67	0.6	-0.4	0.7	-0.2	60	55	NO	NO	YES	YES	YES
17.2	9882	53 HIGH STREET NORTH SYDNEY	First	NW	58	54	58	54	58	55	59	54	0.3	-0.6	0.4	-0.6	60	55	NO	NO	NO	NO	NO
17.2	9882	53 HIGH STREET NORTH SYDNEY	First	SW	56	52	55	51	57	52	56	51	-0.8	-1.5	-0.8	-1.5	60	55	NO	NO	NO	NO	NO
17.2	9882	53 HIGH STREET NORTH SYDNEY	Second	SE	64	60	64	60	64	61	65	60	0.4	-0.6	0.4	-0.5	60	55	NO	NO	NO	NO	NO
17.2	9882	53 HIGH STREET NORTH SYDNEY	Second	NE	71	68	72	67	72	68	72	68	0.6	-0.4	0.7	-0.3	60	55	NO	NO	YES	YES	YES
17.2	9882	53 HIGH STREET NORTH SYDNEY	Second	NW	59	56	60	55	60	56	60	55	0.2	-0.7	0.2	-0.7	60	55	NO	NO	NO	NO	NO
17.2	9882	53 HIGH STREET NORTH SYDNEY	Second	SW	58	54	57	52	59	54	58	53	-0.9	-1.5	-0.8	-1.5	60	55	NO	NO	NO	NO	NO
17.2	9882	53 HIGH STREET NORTH SYDNEY	Ground	SE	60	56	60	56	60	56	61	56	0.5	-0.5	0.6	-0.5	60	55	NO	NO	NO	NO	NO
17.2	9882	53 HIGH STREET NORTH SYDNEY	Ground	SW	55	50	54	49	55	51	54	49	-0.7	-1.4	-0.8	-1.4	60	55	NO	NO	NO	NO	NO
17.2	9910	49-51 HIGH STREET NORTH SYDNEY	First	N	73	69	73	68	73	69	73	69	0.3	-0.6	0.5	-0.5	60	55	YES	YES	YES	YES	YES
17.2	9910	49-51 HIGH STREET NORTH SYDNEY	First	W	65	62	66	61	66	62	66	61	0.3	-0.6	0.4	-0.5	60	55	YES	YES	YES	YES	YES
17.2	9910	49-51 HIGH STREET NORTH SYDNEY	First	S	59	55	58	54	59	55	59	54	-0.6	-1.2	-0.6	-1.3	60	55	NO	NO	NO	NO	NO
17.2	9910	49-51 HIGH STREET NORTH SYDNEY	First	SE	56	53	56	51	57	53	57	52	-0.2	-1.1	-0.1	-1.1	60	55	NO	NO	NO	NO	NO
17.2	9910	49-51 HIGH STREET NORTH SYDNEY	First	E	53	49	53	48	53	49	53	49	0.0	-0.8	0.2	-0.7	60	55	NO	NO	NO	NO	NO
17.2	9910	49-51 HIGH STREET NORTH SYDNEY	First	S	50	46	50	45	51	46	50	45	-0.6	-1.3	-0.5	-1.2	60	55	NO	NO	NO	NO	NO
17.2	9910	49-51 HIGH STREET NORTH SYDNEY	First	E	67	63	67	62	67	63	67	63	0.5	-0.4	0.6	-0.3	60	55	YES	YES	YES	YES	YES
17.2	9910	49-51 HIGH STREET NORTH SYDNEY	Second	N	73	69	73	68	73	69	73	69	0.4	-0.7	0.5	-0.6	60	55	YES	YES	YES	YES	YES
17.2	9910	49-51 HIGH STREET NORTH SYDNEY	Second	W	67	63	67	62	67	63	67	63	0.2	-0.8	0.2	-0.8	60	55	YES	YES	YES	YES	YES
17.2	9910	49-51 HIGH STREET NORTH SYDNEY	Second	S	61	57	60	56	62	57	61	56	-1.0	-1.5	-0.9	-1.6	60	55	NO	NO	NO	NO	NO
17.2	9910	49-51 HIGH STREET NORTH SYDNEY	Second	SE	59	54	58	53	59	55	58	53	-1.0	-1.6	-0.9	-1.6	60	55	NO	NO	NO	NO	NO
17.2	9910	49-51 HIGH STREET NORTH SYDNEY	Second	E	55	51	55	50	55	51	55	50	0.0	-0.8	0.1	-0.8	60	55	NO	NO	NO	NO	NO
17.2	9910	49-51 HIGH STREET NORTH SYDNEY	Second	S	53	49	53	48	54	49	53	48	-0.6	-1.3	-0.5	-1.2	60	55	NO	NO	NO	NO	NO
17.2	9910	49-51 HIGH STREET NORTH SYDNEY	Second	E	67	63	67	63	67	63	68	63	0.6	-0.4	0.7	-0.3	60	55	YES	YES	YES	YES	YES
17.2	9910	49-51 HIGH STREET NORTH SYDNEY	Third	N	72	69	73	68	72	69	73	68	0.4	-0.7	0.5	-0.6	60	55	YES	YES	YES	YES	YES
17.2	9910	49-51 HIGH STREET NORTH SYDNEY	Third	W	68	64	68	63	68	64	68	63	0.0	-0.9	0.1	-0.9	60	55	YES	YES	YES	YES	YES
17.2	9910	49-51 HIGH STREET NORTH SYDNEY	Third	S	63	59	62	57	64	60	63	58	-1.0	-1.7	-1.0	-1.7	60	55	NO	NO	NO	NO	NO
17.2	9910	49-51 HIGH STREET NORTH SYDNEY	Third	SE	60	56	59	54	60	56	60	55	-1.0	-1.8	-0.9	-1.7	60	55	NO	NO	NO	NO	NO
17.2	9910	49-51 HIGH STREET NORTH SYDNEY	Third	E	57	53	57	52	58	54	58	53	-0.1	-1.0	-0.1	-0.9	60	55	NO	NO	NO	NO	NO
17.2	9910	49-51 HIGH STREET NORTH SYDNEY	Third	S	57	53	57	52	58	53	57	52	-0.5	-1.3	-0.3	-1.2	60	55	NO	NO	NO	NO	NO
17.2	9910	49-51 HIGH STREET NORTH SYDNEY	Third	E	67	63	68	63	67	64	68	63	0.5	-0.4	0.6	-0.5	60	55	YES	YES	YES	YES	YES
17.2	9910	49-51 HIGH STREET NORTH SYDNEY	Ground	W	62	59	63	58	63	59	63	59	0.6	-0.2	0.7	-0.1	60	55	NO	NO	NO	NO	NO
17.2	9910	49-51 HIGH STREET NORTH SYDNEY	Ground	S	57	53	57	52	58	54	57	52	-0.6	-1.2	-0.6	-1.2	60	55	NO	NO	NO	NO	NO
17.2	9910	49-51 HIGH STREET NORTH SYDNEY	Ground	SE	55	51	55	50	55	51	55	51	-0.1	-0.9	0.0	-0.8	60	55	NO	NO	NO	NO	NO
17.2	9910	49-51 HIGH STREET NORTH SYDNEY	Ground	E	51	48	52	47	52	48	52	47	0.1	-0.8	0.1	-0.7	60	55	NO	NO	NO	NO	NO
17.2	9910	49-51 HIGH STREET NORTH SYDNEY	Ground	S	48	44	48	43	49	44	48	43	-0.6	-1.3	-0.5	-1.3	60	55	NO	NO	NO	NO	NO
17.2	9910	49-51 HIGH STREET NORTH SYDNEY	Ground	E	65	61	65	61	65	61	66	61	0.5	-0.4	0.6	-0.3	60	55	YES	YES	NO	NO	YES
17.2	37790	53 HIGH STREET NORTH SYDNEY	First	SW	56	52	56	51	56	52	56	51	-0.5	-1.3	-0.3	-1.1	60	55	NO	NO	NO	NO	NO
17.2	37790	53 HIGH STREET NORTH SYDNEY	First	SE	49	45	48	43	50	45	49	43	-1.0	-1.7	-0.9	-1.8	60	55	NO	NO	NO	NO	NO
17.2	37790	53 HIGH STREET NORTH SYDNEY	First	SW	49	45	48	43	50	45	49	43	-1.2	-1.9	-1.1	-1.8	60	55	NO	NO	NO	NO	NO
17.2	37790	53 HIGH STREET NORTH SYDNEY	First	SE	49	45	48	43	49	45	48	43	-1.1	-1.6	-1.0	-1.6	60	55	NO	NO	NO	NO	NO
17.2	37790	53 HIGH STREET NORTH SYDNEY	First	E	54	50	54	49	54	50	54	50	0.2	-0.7	0.3	-0.6	60	55	NO	NO	NO	NO	NO
17.2	37790	53 HIGH STREET NORTH SYDNEY	First	NE	56	52	56	52	56	52	57	52	0.4	-0.6	0.4	-0.5	60	55	NO	NO	NO	NO	NO
17.2	37790	53 HIGH STREET NORTH SYDNEY	Second	SW	58	54	57	52	58	54	57	53	-0.5	-1.3	-0.4	-1.2	60	55	NO	NO	NO	NO	NO
17.2	37790	53 HIGH STREET NORTH SYDNEY	Second	SE	51	47	50	45	52	47	51	46	-1.1	-1.8	-1.0	-1.8	60	55	NO	NO	NO	NO	NO

NCA	Receiver ID	Address	Floor Level	Facade	Opening Year 2027				Design Year 2037				Increase (Do Smthng - Do Nothing)				NCG project road noise criteria		Do noise levels exceed the cumulative limit with project roads adding ≥2dB to the total noise levels?		Is the contribution from the road project Acute?		Consider further treatment?
					Do Nothing		Do Smthng		Do Nothing		Do Smthng		Opening Year 2027		Design Year 2037								
					Day	Night	Day	Night	Day	Night	Day	Night	Day	Night	Day	Night	Day	Night	Day	Night	$L_{Aeq,15hr} \geq 65dB$	$L_{Aeq,9hr} \geq 60dB$	
17.2	37790	53 HIGH STREET NORTH SYDNEY	Second	SW	52	47	50	45	52	47	51	46	-1.2	-2.0	-1.1	-1.9	60	55	NO	NO	NO	NO	NO
17.2	37790	53 HIGH STREET NORTH SYDNEY	Second	SE	51	47	50	45	52	47	50	45	-1.2	-1.8	-1.1	-1.7	60	55	NO	NO	NO	NO	NO
17.2	37790	53 HIGH STREET NORTH SYDNEY	Second	E	55	51	55	51	56	52	56	51	0.1	-0.8	0.2	-0.7	60	55	NO	NO	NO	NO	NO
17.2	37790	53 HIGH STREET NORTH SYDNEY	Second	NE	58	54	58	53	58	54	58	54	0.3	-0.7	0.4	-0.6	60	55	NO	NO	NO	NO	NO
17.2	37790	53 HIGH STREET NORTH SYDNEY	Third	SW	60	55	59	54	60	56	59	54	-0.6	-1.3	-0.5	-1.3	60	55	NO	NO	NO	NO	NO
17.2	37790	53 HIGH STREET NORTH SYDNEY	Third	SE	55	50	54	48	55	51	54	49	-1.1	-1.8	-1.0	-1.7	60	55	NO	NO	NO	NO	NO
17.2	37790	53 HIGH STREET NORTH SYDNEY	Third	SW	55	50	54	49	55	51	54	49	-1.2	-1.9	-1.1	-1.8	60	55	NO	NO	NO	NO	NO
17.2	37790	53 HIGH STREET NORTH SYDNEY	Third	SE	55	50	53	48	55	50	54	49	-1.3	-1.8	-1.2	-1.7	60	55	NO	NO	NO	NO	NO
17.2	37790	53 HIGH STREET NORTH SYDNEY	Third	E	57	53	57	52	57	53	57	52	-0.1	-0.9	0.0	-0.8	60	55	NO	NO	NO	NO	NO
17.2	37790	53 HIGH STREET NORTH SYDNEY	Third	NE	59	55	59	54	59	55	60	55	0.1	-0.8	0.2	-0.7	60	55	NO	NO	NO	NO	NO
17.2	37790	53 HIGH STREET NORTH SYDNEY	Ground	SW	55	51	54	49	55	51	55	50	-0.5	-1.3	-0.3	-1.2	60	55	NO	NO	NO	NO	NO
17.2	37790	53 HIGH STREET NORTH SYDNEY	Ground	SE	48	43	47	42	48	44	47	42	-0.9	-1.6	-1.0	-1.7	60	55	NO	NO	NO	NO	NO
17.2	37790	53 HIGH STREET NORTH SYDNEY	Ground	SW	48	43	47	41	48	44	47	42	-1.1	-1.9	-1.1	-1.8	60	55	NO	NO	NO	NO	NO
17.2	37790	53 HIGH STREET NORTH SYDNEY	Ground	SE	47	43	46	41	48	43	47	42	-1.0	-1.6	-0.9	-1.6	60	55	NO	NO	NO	NO	NO
17.2	37790	53 HIGH STREET NORTH SYDNEY	Ground	E	52	48	52	47	52	48	52	47	0.2	-0.7	0.3	-0.6	60	55	NO	NO	NO	NO	NO
17.2	37790	53 HIGH STREET NORTH SYDNEY	Ground	NE	54	50	54	49	54	50	54	50	0.3	-0.7	0.4	-0.5	60	55	NO	NO	NO	NO	NO
17.3	8198	59 WHALING ROAD NORTH SYDNEY	First	NE	49	45	48	43	50	45	48	43	-1.2	-2.0	-1.3	-2.0	60	55	NO	NO	NO	NO	NO
17.3	8198	59 WHALING ROAD NORTH SYDNEY	First	SW	59	55	59	54	59	55	59	54	-0.1	-0.9	0.0	-0.8	60	55	NO	NO	NO	NO	NO
17.3	8198	59 WHALING ROAD NORTH SYDNEY	First	SE	66	62	66	61	66	62	67	62	0.2	-0.5	0.2	-0.4	60	55	NO	NO	NO	NO	NO
17.3	8198	59 WHALING ROAD NORTH SYDNEY	Second	NE	55	50	54	48	55	51	54	49	-1.0	-1.8	-0.9	-1.8	60	55	NO	NO	NO	NO	NO
17.3	8198	59 WHALING ROAD NORTH SYDNEY	Second	NW	60	55	59	54	60	56	59	54	-0.7	-1.5	-0.6	-1.4	60	55	NO	NO	NO	NO	NO
17.3	8198	59 WHALING ROAD NORTH SYDNEY	Second	SW	59	55	59	55	60	56	60	55	-0.2	-0.9	0.0	-0.8	60	55	NO	NO	NO	NO	NO
17.3	8198	59 WHALING ROAD NORTH SYDNEY	Second	SE	66	62	66	62	67	62	67	62	0.1	-0.5	0.2	-0.4	60	55	NO	NO	NO	NO	NO
17.3	8198	59 WHALING ROAD NORTH SYDNEY	Third	NE	58	54	57	52	58	54	57	52	-1.3	-2.1	-1.2	-2.1	60	55	NO	NO	NO	NO	NO
17.3	8198	59 WHALING ROAD NORTH SYDNEY	Third	NW	62	58	61	56	62	58	61	56	-1.0	-1.7	-0.9	-1.7	60	55	NO	NO	NO	NO	NO
17.3	8198	59 WHALING ROAD NORTH SYDNEY	Third	SW	60	56	60	55	60	56	60	55	-0.2	-1.0	-0.2	-0.9	60	55	NO	NO	NO	NO	NO
17.3	8198	59 WHALING ROAD NORTH SYDNEY	Third	SE	66	62	66	61	67	62	67	62	0.1	-0.6	0.2	-0.4	60	55	NO	NO	NO	NO	NO
17.3	8198	59 WHALING ROAD NORTH SYDNEY	Ground	NE	46	42	45	40	46	42	45	40	-1.0	-1.7	-0.9	-1.7	58	54	NO	NO	NO	NO	NO
17.3	8198	59 WHALING ROAD NORTH SYDNEY	Ground	SW	58	54	58	53	58	54	58	54	-0.1	-0.8	0.1	-0.8	60	55	NO	NO	NO	NO	NO
17.3	8198	59 WHALING ROAD NORTH SYDNEY	Ground	SE	66	61	66	61	66	61	66	61	0.2	-0.5	0.2	-0.4	60	55	NO	NO	NO	NO	NO
17.3	9717	72 HIGH STREET NORTH SYDNEY	First	NE	53	49	52	47	53	49	53	48	-0.5	-1.2	-0.4	-1.2	60	55	NO	NO	NO	NO	NO
17.3	9717	72 HIGH STREET NORTH SYDNEY	First	NW	53	48	53	47	53	49	53	48	-0.2	-1.0	-0.1	-1.0	60	55	NO	NO	NO	NO	NO
17.3	9717	72 HIGH STREET NORTH SYDNEY	First	SW	62	58	62	57	62	58	63	58	0.1	-0.7	0.3	-0.6	60	55	NO	NO	NO	NO	NO
17.3	9717	72 HIGH STREET NORTH SYDNEY	First	SE	55	50	55	49	55	51	55	50	-0.2	-1.1	-0.2	-1.1	60	55	NO	NO	NO	NO	NO
17.3	9717	72 HIGH STREET NORTH SYDNEY	Ground	NE	50	45	49	44	50	46	49	44	-0.5	-1.2	-0.5	-1.2	60	55	NO	NO	NO	NO	NO
17.3	9717	72 HIGH STREET NORTH SYDNEY	Ground	NW	50	46	50	45	51	46	51	45	0.1	-0.8	0.2	-0.8	60	55	NO	NO	NO	NO	NO
17.3	9717	72 HIGH STREET NORTH SYDNEY	Ground	SW	61	57	61	56	61	57	62	57	0.1	-0.8	0.3	-0.7	60	55	NO	NO	NO	NO	NO
17.3	9717	72 HIGH STREET NORTH SYDNEY	Ground	SE	54	49	54	48	54	49	54	49	-0.1	-0.7	0.0	-0.8	60	55	NO	NO	NO	NO	NO
17.3	9733	70C HIGH STREET NORTH SYDNEY	First	NE	55	51	55	50	55	51	55	50	-0.2	-1.0	-0.2	-0.8	60	55	NO	NO	NO	NO	NO
17.3	9733	70C HIGH STREET NORTH SYDNEY	First	NW	53	49	53	48	53	49	53	48	-0.2	-1.1	-0.1	-1.0	60	55	NO	NO	NO	NO	NO
17.3	9733	70C HIGH STREET NORTH SYDNEY	First	SW	63	59	63	58	63	59	63	58	0.1	-0.7	0.2	-0.6	60	55	NO	NO	NO	NO	NO
17.3	9733	70C HIGH STREET NORTH SYDNEY	First	SE	52	48	52	47	53	48	52	47	-0.3	-1.1	-0.2	-1.0	60	55	NO	NO	NO	NO	NO
17.3	9733	70C HIGH STREET NORTH SYDNEY	Ground	NE	52	48	52	47	52	48	52	47	-0.2	-0.8	0.0	-0.8	60	55	NO	NO	NO	NO	NO
17.3	9733	70C HIGH STREET NORTH SYDNEY	Ground	NW	50	46	50	45	51	46	51	45	0.0	-0.9	0.0	-0.8	60	55	NO	NO	NO	NO	NO
17.3	9733	70C HIGH STREET NORTH SYDNEY	Ground	SW	62	58	62	57	62	58	62	57	0.1	-0.7	0.2	-0.6	60	55	NO	NO	NO	NO	NO
17.3	9733	70C HIGH STREET NORTH SYDNEY	Ground	SE	50	45	50	44	50	46	50	45	-0.1	-0.9	0.0	-0.9	60	55	NO	NO	NO	NO	NO
17.3	9752	70B HIGH STREET NORTH SYDNEY	First	NE	55	51	55	50	55	51	55	50	-0.2	-0.8	0.0	-0.8	60	55	NO	NO	NO	NO	NO
17.3	9752	70B HIGH STREET NORTH SYDNEY	First	NW	53	48	52	47	53	48	53	47	-0.2	-1.0	-0.2	-1.0	60	55	NO	NO	NO	NO	NO
17.3	9752	70B HIGH STREET NORTH SYDNEY	First	SW	63	59	63	59	64	59	64	59	0.1	-0.7	0.2	-0.6	60	55	NO	NO	NO	NO	NO
17.3	9752	70B HIGH STREET NORTH SYDNEY	First	SE	52	48	52	47	52	48	52	47	-0.4	-1.2	-0.3	-1.1	60	55	NO	NO	NO	NO	NO
17.3	9752	70B HIGH STREET NORTH SYDNEY	Ground	NE	52	47	52	47	52	48	52	47	-0.2	-0.9	0.0	-0.7	60	55	NO	NO	NO	NO	NO
17.3	9752	70B HIGH STREET NORTH SYDNEY	Ground	NW	50	45	50	44	50	46	50	45	0.0	-0.8	0.0	-0.8	60	55	NO	NO	NO	NO	NO
17.3	9752	70B HIGH STREET NORTH SYDNEY	Ground	SW	62	58	62	57	62	58	63	58	0.0	-0.8	0.2	-0.8	60	55	NO	NO	NO	NO	NO
17.3	9752	70B HIGH STREET NORTH SYDNEY	Ground	SE	49	45	49	44	50	45	50	44	-0.1	-1.0	-0.1	-1.0	60	55	NO	NO	NO	NO	NO
17.3	9763	70A HIGH STREET NORTH SYDNEY	First	NE	54	50	54	49	54	50	54	49	-0.2	-1.0	-0.1	-0.8	60	55	NO	NO	NO	NO	NO
17.3	9763	70A HIGH STREET NORTH SYDNEY	First	NW	66	62	66	61	66	62	66	61	0.2	-0.6	0.3	-0.4	60	55	NO	NO	NO	NO	NO
17.3	9763	70A HIGH STREET NORTH SYDNEY	First	SW	65	61	65	60	65	61	65	60	0.1	-0.7	0.3	-0.6	60	55	NO	NO	NO	NO	NO
17.3	9763	70A HIGH STREET NORTH SYDNEY	First	SE	52	48	52	47	52	48	52	47	-0.5	-1.2	-0.4	-1.1	60	55	NO	NO	NO	NO	NO
17.3	9763	70A HIGH STREET NORTH SYDNEY	Ground	NE	51	46	50	45	51	47	51	46	-0.3	-1.0	-0.2	-0.8	60	55	NO	NO	NO	NO	NO
17.3	9763	70A HIGH STREET NORTH SYDNEY	Ground	NW	64	60	65	60	65	60	65	60	0.1	-0.6	0.3	-0.5	60	55	NO	NO	NO	NO	NO
17.3	9763	70A HIGH STREET NORTH SYDNEY	Ground	SW	64	60	64	59	64	60	64	59	0.1	-0.6	0.2	-0.5	60	55	NO	NO	NO	NO	NO
17.3	9763	70A HIGH STREET NORTH SYDNEY	Ground	SE	49	45	49	44	50	45	49	44	-0.4	-1.1	-0.3	-1.1	60	55	NO	NO	NO	NO	NO

NCA	Receiver ID	Address	Floor Level	Facade	Opening Year 2027				Design Year 2037				Increase (Do Smthng - Do Nothing)				NCG project road noise criteria		Do noise levels exceed the cumulative limit with project roads adding ≥2dB to the total noise levels?		Is the contribution from the road project Acute?		Consider further treatment?
					Do Nothing		Do Smthng		Do Nothing		Do Smthng		Opening Year 2027		Design Year 2037								
					Day	Night	Day	Night	Day	Night	Day	Night	Day	Night	Day	Night	Day	Night	Day	Night	$L_{Aeq,15hr} \geq 65dB$	$L_{Aeq,9hr} \geq 60dB$	
17.3	9786	20 HIPWOOD STREET NORTH SYDNEY	Ground	NW	60	56	60	55	60	56	60	55	0.1	-0.6	0.1	-0.6	60	55	NO	NO	NO	NO	NO
17.3	9786	20 HIPWOOD STREET NORTH SYDNEY	Ground	SW	57	53	57	52	57	53	57	52	-0.2	-1.0	-0.1	-1.0	60	55	NO	NO	NO	NO	NO
17.3	9786	20 HIPWOOD STREET NORTH SYDNEY	Ground	SE	53	49	52	47	54	49	53	48	-0.8	-1.4	-0.8	-1.4	60	55	NO	NO	NO	NO	NO
17.3	9796	22 HIPWOOD STREET NORTH SYDNEY	Ground	NW	59	55	60	55	60	55	60	55	0.1	-0.6	0.1	-0.6	60	55	NO	NO	NO	NO	NO
17.3	9796	22 HIPWOOD STREET NORTH SYDNEY	Ground	SE	54	49	53	48	54	50	54	49	-0.3	-1.1	-0.3	-1.0	60	55	NO	NO	NO	NO	NO
17.3	9814	24 HIPWOOD STREET NORTH SYDNEY	Ground	NE	52	47	51	46	52	47	52	46	-0.4	-1.0	-0.3	-1.0	60	55	NO	NO	NO	NO	NO
17.3	9814	24 HIPWOOD STREET NORTH SYDNEY	Ground	NW	61	57	61	56	61	57	61	56	0.0	-0.7	0.0	-0.6	60	55	NO	NO	NO	NO	NO
17.3	9814	24 HIPWOOD STREET NORTH SYDNEY	Ground	SE	54	49	54	48	54	50	54	49	-0.2	-1.0	-0.2	-1.0	60	55	NO	NO	NO	NO	NO
17.3	9830	68 HIGH STREET NORTH SYDNEY	Ground	SE	52	48	52	47	52	48	52	47	-0.2	-0.9	-0.2	-0.9	60	55	NO	NO	NO	NO	NO
17.3	9830	68 HIGH STREET NORTH SYDNEY	Ground	NE	65	61	66	61	66	61	66	61	0.1	-0.5	0.2	-0.4	60	55	NO	NO	NO	NO	NO
17.3	9830	68 HIGH STREET NORTH SYDNEY	Ground	NW	73	68	73	68	73	68	73	68	0.1	-0.3	0.3	-0.3	60	55	NO	NO	NO	NO	NO
17.3	9830	68 HIGH STREET NORTH SYDNEY	Ground	SW	67	63	67	62	67	63	68	63	0.1	-0.5	0.3	-0.5	60	55	NO	NO	NO	NO	NO
17.3	9830	68 HIGH STREET NORTH SYDNEY	Ground	SE	53	49	53	48	54	49	53	48	-0.5	-1.3	-0.4	-1.1	60	55	NO	NO	NO	NO	NO
17.3	9836	26 HIPWOOD STREET NORTH SYDNEY	First	NE	54	49	53	48	54	49	54	49	-0.2	-0.9	-0.1	-0.8	60	55	NO	NO	NO	NO	NO
17.3	9836	26 HIPWOOD STREET NORTH SYDNEY	First	NW	63	59	63	59	64	59	64	59	0.0	-0.6	0.2	-0.5	60	55	NO	NO	NO	NO	NO
17.3	9836	26 HIPWOOD STREET NORTH SYDNEY	First	SW	58	54	58	53	59	54	58	53	-0.3	-1.0	-0.4	-1.0	60	55	NO	NO	NO	NO	NO
17.3	9836	26 HIPWOOD STREET NORTH SYDNEY	First	SE	55	51	55	50	56	51	55	50	-0.3	-1.0	-0.3	-1.0	60	55	NO	NO	NO	NO	NO
17.3	9836	26 HIPWOOD STREET NORTH SYDNEY	Ground	NE	50	46	50	45	51	46	50	45	-0.2	-0.9	-0.1	-0.9	60	55	NO	NO	NO	NO	NO
17.3	9836	26 HIPWOOD STREET NORTH SYDNEY	Ground	NW	60	55	60	55	60	56	60	55	-0.1	-0.7	0.1	-0.6	60	55	NO	NO	NO	NO	NO
17.3	9836	26 HIPWOOD STREET NORTH SYDNEY	Ground	SW	52	48	52	47	52	48	52	47	-0.3	-1.0	-0.3	-1.0	60	55	NO	NO	NO	NO	NO
17.3	9836	26 HIPWOOD STREET NORTH SYDNEY	Ground	SE	53	48	53	48	53	49	53	48	-0.1	-0.8	-0.1	-0.8	60	55	NO	NO	NO	NO	NO
17.3	9865	68 HIGH STREET NORTH SYDNEY	Ground	NE	68	64	68	63	68	64	69	63	0.1	-0.4	0.3	-0.3	60	55	NO	NO	NO	NO	NO
17.3	9865	68 HIGH STREET NORTH SYDNEY	Ground	NW	73	68	73	68	73	68	73	68	0.2	-0.4	0.2	-0.3	60	55	NO	NO	NO	NO	NO
17.3	9865	68 HIGH STREET NORTH SYDNEY	Ground	SW	64	60	64	60	65	60	65	60	0.0	-0.6	0.2	-0.5	60	55	NO	NO	NO	NO	NO
17.3	9865	68 HIGH STREET NORTH SYDNEY	Ground	SE	54	50	54	49	55	50	54	49	-0.5	-1.1	-0.5	-1.2	60	55	NO	NO	NO	NO	NO
17.3	9865	68 HIGH STREET NORTH SYDNEY	Ground	NE	61	57	61	56	62	57	62	57	0.1	-0.5	0.2	-0.4	60	55	NO	NO	NO	NO	NO
17.3	9870	28 HIPWOOD STREET NORTH SYDNEY	First	NW	64	59	64	59	64	59	64	59	0.1	-0.6	0.1	-0.5	60	55	NO	NO	NO	NO	NO
17.3	9870	28 HIPWOOD STREET NORTH SYDNEY	First	SW	54	49	54	49	54	50	54	49	-0.2	-0.9	-0.1	-0.8	60	55	NO	NO	NO	NO	NO
17.3	9870	28 HIPWOOD STREET NORTH SYDNEY	First	SE	55	50	55	49	55	51	55	50	-0.3	-1.0	-0.2	-1.0	60	55	NO	NO	NO	NO	NO
17.3	9870	28 HIPWOOD STREET NORTH SYDNEY	First	NE	57	52	56	51	57	52	57	51	-0.3	-0.9	-0.2	-0.9	60	55	NO	NO	NO	NO	NO
17.3	9870	28 HIPWOOD STREET NORTH SYDNEY	Ground	NW	60	56	60	55	60	56	61	56	0.0	-0.6	0.2	-0.5	60	55	NO	NO	NO	NO	NO
17.3	9870	28 HIPWOOD STREET NORTH SYDNEY	Ground	SW	51	46	50	45	51	46	51	46	-0.3	-0.9	-0.1	-0.8	60	55	NO	NO	NO	NO	NO
17.3	9870	28 HIPWOOD STREET NORTH SYDNEY	Ground	SE	53	48	52	47	53	48	53	47	-0.2	-0.8	-0.1	-0.8	60	55	NO	NO	NO	NO	NO
17.3	9870	28 HIPWOOD STREET NORTH SYDNEY	Ground	NE	54	49	53	48	54	50	54	49	-0.2	-1.0	-0.2	-0.9	60	55	NO	NO	NO	NO	NO
17.3	9902	32 HIPWOOD STREET NORTH SYDNEY	First	E	54	49	53	48	54	49	54	48	-0.2	-1.1	-0.1	-1.0	60	55	NO	NO	NO	NO	NO
17.3	9902	32 HIPWOOD STREET NORTH SYDNEY	First	NE	60	55	60	54	60	55	60	55	0.0	-0.9	0.0	-0.8	60	55	NO	NO	NO	NO	NO
17.3	9902	32 HIPWOOD STREET NORTH SYDNEY	First	NW	58	53	57	52	58	54	58	53	-0.3	-1.0	-0.2	-0.9	60	55	NO	NO	NO	NO	NO
17.3	9902	32 HIPWOOD STREET NORTH SYDNEY	First	SW	53	49	53	48	54	49	54	48	-0.2	-0.9	-0.1	-0.8	60	55	NO	NO	NO	NO	NO
17.3	9902	32 HIPWOOD STREET NORTH SYDNEY	First	SE	55	50	55	49	55	51	55	50	-0.3	-1.0	-0.3	-0.9	60	55	NO	NO	NO	NO	NO
17.3	9902	32 HIPWOOD STREET NORTH SYDNEY	Ground	E	51	47	51	46	52	47	52	46	0.0	-1.1	0.0	-0.9	60	55	NO	NO	NO	NO	NO
17.3	9902	32 HIPWOOD STREET NORTH SYDNEY	Ground	NE	59	54	59	54	59	54	59	54	0.1	-0.8	0.2	-0.7	60	55	NO	NO	NO	NO	NO
17.3	9902	32 HIPWOOD STREET NORTH SYDNEY	Ground	NW	53	49	53	47	53	49	53	48	-0.4	-1.3	-0.3	-1.1	60	55	NO	NO	NO	NO	NO
17.3	9902	32 HIPWOOD STREET NORTH SYDNEY	Ground	SW	50	46	50	45	51	46	51	45	-0.2	-0.8	0.0	-0.8	60	55	NO	NO	NO	NO	NO
17.3	9902	32 HIPWOOD STREET NORTH SYDNEY	Ground	SE	53	48	52	47	53	48	53	47	-0.1	-0.9	-0.1	-0.8	60	55	NO	NO	NO	NO	NO
17.3	9931	34 HIPWOOD STREET NORTH SYDNEY	Ground	SE	52	48	52	47	53	48	52	47	-0.3	-1.2	-0.3	-1.1	60	55	NO	NO	NO	NO	NO
17.3	9931	34 HIPWOOD STREET NORTH SYDNEY	Ground	NE	59	55	59	54	59	55	60	54	0.1	-0.7	0.3	-0.6	60	55	NO	NO	NO	NO	NO
17.3	9931	34 HIPWOOD STREET NORTH SYDNEY	Ground	NW	52	47	51	46	52	47	52	46	-0.2	-1.0	-0.2	-1.0	60	55	NO	NO	NO	NO	NO
17.3	9931	34 HIPWOOD STREET NORTH SYDNEY	Ground	SW	57	52	56	51	57	52	57	52	-0.3	-1.0	-0.2	-0.9	60	55	NO	NO	NO	NO	NO
17.3	9931	34 HIPWOOD STREET NORTH SYDNEY	Ground	SE	51	47	51	46	51	47	51	46	-0.5	-1.3	-0.4	-1.1	60	55	NO	NO	NO	NO	NO
17.3	9942	54 HIGH STREET NORTH SYDNEY	First	NE	52	48	52	47	53	48	53	48	0.0	-0.6	0.1	-0.5	60	55	NO	NO	NO	NO	NO
17.3	9942	54 HIGH STREET NORTH SYDNEY	First	NW	61	57	61	56	61	57	61	57	0.2	-0.7	0.3	-0.6	60	55	NO	NO	NO	NO	NO
17.3	9942	54 HIGH STREET NORTH SYDNEY	First	SW	68	64	68	64	68	65	69	64	0.4	-0.6	0.5	-0.5	60	55	NO	NO	NO	NO	NO
17.3	9942	54 HIGH STREET NORTH SYDNEY	First	SE	66	63	67	62	67	63	67	62	0.4	-0.6	0.4	-0.5	60	55	NO	NO	NO	NO	NO
17.3	9942	54 HIGH STREET NORTH SYDNEY	First	SW	68	64	68	64	68	64	69	64	0.4	-0.6	0.5	-0.5	60	55	NO	NO	NO	NO	NO
17.3	9942	54 HIGH STREET NORTH SYDNEY	First	SE	69	65	70	65	70	65	70	65	0.3	-0.6	0.3	-0.4	60	55	NO	NO	NO	NO	NO
17.3	9942	54 HIGH STREET NORTH SYDNEY	First	NE	61	57	61	56	61	57	61	56	0.2	-0.5	0.3	-0.4	60	55	NO	NO	NO	NO	NO
17.3	9942	54 HIGH STREET NORTH SYDNEY	First	NE	55	50	55	50	55	50	55	50	0.1	-0.5	0.2	-0.4	60	55	NO	NO	NO	NO	NO
17.3	9942	54 HIGH STREET NORTH SYDNEY	First	SE	53	49	54	49	54	49	54	49	0.1	-0.5	0.2	-0.4	60	55	NO	NO	NO	NO	NO
17.3	9942	54 HIGH STREET NORTH SYDNEY	Second	NE	54	50	54	49	55	50	55	50	0.1	-0.6	0.1	-0.5	60	55	NO	NO	NO	NO	NO
17.3	9942	54 HIGH STREET NORTH SYDNEY	Second	NW	62	58	62	57	62	58	62	57	0.1	-0.8	0.1	-0.8	60	55	NO	NO	NO	NO	NO
17.3	9942	54 HIGH STREET NORTH SYDNEY	Second	SW	68	65	69	64	69	65	69	64	0.3	-0.6	0.4	-0.6	60	55	NO	NO	NO	NO	NO
17.3	9942	54 HIGH STREET NORTH SYDNEY	Second	SE	67	63	67	62	67	63	67	63	0.3	-0.6	0.4	-0.5	60	55	NO	NO	NO	NO	NO

NCA	Receiver ID	Address	Floor Level	Facade	Opening Year 2027				Design Year 2037				Increase (Do Smthng - Do Nothing)				NCG project road noise criteria		Do noise levels exceed the cumulative limit with project roads adding ≥2dB to the total noise levels?		Is the contribution from the road project Acute?		Consider further treatment?
					Do Nothing		Do Smthng		Do Nothing		Do Smthng		Opening Year 2027		Design Year 2037								
					Day	Night	Day	Night	Day	Night	Day	Night	Day	Night	Day	Night	Day	Night	Day	Night	$L_{Aeq,15hr} \geq 65dB$	$L_{Aeq,9hr} \geq 60dB$	
17.3	9942	54 HIGH STREET NORTH SYDNEY	Second	SW	68	65	69	64	69	65	69	64	0.4	-0.7	0.5	-0.5	60	55	NO	NO	NO	NO	NO
17.3	9942	54 HIGH STREET NORTH SYDNEY	Second	SE	69	65	69	65	69	65	70	65	0.2	-0.5	0.3	-0.4	60	55	NO	NO	NO	NO	NO
17.3	9942	54 HIGH STREET NORTH SYDNEY	Second	NE	62	58	62	57	62	58	63	58	0.2	-0.5	0.2	-0.4	60	55	NO	NO	NO	NO	NO
17.3	9942	54 HIGH STREET NORTH SYDNEY	Second	NE	57	52	57	52	57	52	57	52	0.2	-0.5	0.2	-0.4	60	55	NO	NO	NO	NO	NO
17.3	9942	54 HIGH STREET NORTH SYDNEY	Second	SE	55	51	56	51	56	51	56	51	0.1	-0.5	0.2	-0.3	60	55	NO	NO	NO	NO	NO
17.3	9942	54 HIGH STREET NORTH SYDNEY	Third	NE	56	51	56	51	56	51	56	51	0.0	-0.6	0.1	-0.5	60	55	NO	NO	NO	NO	NO
17.3	9942	54 HIGH STREET NORTH SYDNEY	Third	NW	62	58	62	57	62	59	62	58	-0.1	-0.8	0.0	-0.8	60	55	NO	NO	NO	NO	NO
17.3	9942	54 HIGH STREET NORTH SYDNEY	Third	SW	68	65	69	64	69	65	69	64	0.3	-0.6	0.4	-0.6	60	55	NO	NO	NO	NO	NO
17.3	9942	54 HIGH STREET NORTH SYDNEY	Third	SE	67	63	67	62	67	63	67	63	0.3	-0.6	0.3	-0.5	60	55	NO	NO	NO	NO	NO
17.3	9942	54 HIGH STREET NORTH SYDNEY	Third	SW	68	65	69	64	69	65	69	64	0.3	-0.7	0.4	-0.6	60	55	NO	NO	NO	NO	NO
17.3	9942	54 HIGH STREET NORTH SYDNEY	Third	SE	69	65	69	64	69	65	69	64	0.3	-0.6	0.3	-0.5	60	55	NO	NO	NO	NO	NO
17.3	9942	54 HIGH STREET NORTH SYDNEY	Third	NE	63	58	63	58	63	59	63	58	0.1	-0.5	0.3	-0.4	60	55	NO	NO	NO	NO	NO
17.3	9942	54 HIGH STREET NORTH SYDNEY	Third	NE	58	53	58	53	58	53	58	53	0.1	-0.5	0.2	-0.4	60	55	NO	NO	NO	NO	NO
17.3	9942	54 HIGH STREET NORTH SYDNEY	Third	SE	56	52	57	52	57	52	57	52	0.2	-0.5	0.2	-0.4	60	55	NO	NO	NO	NO	NO
17.3	9942	54 HIGH STREET NORTH SYDNEY	Fourth	NE	57	52	56	51	57	52	57	52	-0.1	-0.8	0.0	-0.8	60	55	NO	NO	NO	NO	NO
17.3	9942	54 HIGH STREET NORTH SYDNEY	Fourth	NW	62	59	62	58	63	59	63	58	-0.2	-1.0	-0.1	-1.0	60	55	NO	NO	NO	NO	NO
17.3	9942	54 HIGH STREET NORTH SYDNEY	Fourth	SW	69	65	69	64	69	65	69	64	0.2	-0.7	0.3	-0.6	60	55	NO	NO	NO	NO	NO
17.3	9942	54 HIGH STREET NORTH SYDNEY	Fourth	SE	67	63	67	62	67	63	67	63	0.2	-0.7	0.2	-0.6	60	55	NO	NO	NO	NO	NO
17.3	9942	54 HIGH STREET NORTH SYDNEY	Fourth	SW	68	64	68	64	69	65	69	64	0.2	-0.7	0.3	-0.6	60	55	NO	NO	NO	NO	NO
17.3	9942	54 HIGH STREET NORTH SYDNEY	Fourth	SE	68	64	69	64	69	64	69	64	0.2	-0.6	0.3	-0.5	60	55	NO	NO	NO	NO	NO
17.3	9942	54 HIGH STREET NORTH SYDNEY	Fourth	NE	63	59	63	58	63	59	63	58	0.1	-0.5	0.3	-0.4	60	55	NO	NO	NO	NO	NO
17.3	9942	54 HIGH STREET NORTH SYDNEY	Fourth	NE	58	54	58	53	58	54	59	54	0.0	-0.6	0.2	-0.5	60	55	NO	NO	NO	NO	NO
17.3	9942	54 HIGH STREET NORTH SYDNEY	Fourth	SE	57	53	57	52	57	53	57	52	0.1	-0.5	0.3	-0.4	60	55	NO	NO	NO	NO	NO
17.3	9942	54 HIGH STREET NORTH SYDNEY	Fifth	NE	58	54	57	52	58	54	58	53	-0.4	-1.2	-0.4	-1.1	60	55	NO	NO	NO	NO	NO
17.3	9942	54 HIGH STREET NORTH SYDNEY	Fifth	NW	63	59	63	58	63	59	63	58	-0.4	-1.2	-0.4	-1.2	60	55	NO	NO	NO	NO	NO
17.3	9942	54 HIGH STREET NORTH SYDNEY	Fifth	SW	69	65	69	64	69	65	69	64	0.1	-0.8	0.2	-0.8	60	55	NO	NO	NO	NO	NO
17.3	9942	54 HIGH STREET NORTH SYDNEY	Fifth	SE	67	63	67	62	67	63	67	62	0.0	-0.8	0.1	-0.8	60	55	NO	NO	NO	NO	NO
17.3	9942	54 HIGH STREET NORTH SYDNEY	Fifth	SW	68	64	68	64	69	65	69	64	0.2	-0.8	0.2	-0.7	60	55	NO	NO	NO	NO	NO
17.3	9942	54 HIGH STREET NORTH SYDNEY	Fifth	SE	68	64	68	63	68	64	68	63	0.2	-0.6	0.3	-0.5	60	55	NO	NO	NO	NO	NO
17.3	9942	54 HIGH STREET NORTH SYDNEY	Fifth	NE	63	59	63	58	64	59	64	59	0.0	-0.6	0.1	-0.5	60	55	NO	NO	NO	NO	NO
17.3	9942	54 HIGH STREET NORTH SYDNEY	Fifth	NE	59	55	59	54	59	55	59	54	-0.1	-0.8	0.0	-0.7	60	55	NO	NO	NO	NO	NO
17.3	9942	54 HIGH STREET NORTH SYDNEY	Fifth	SE	57	53	57	52	57	53	58	53	0.1	-0.5	0.2	-0.4	60	55	NO	NO	NO	NO	NO
17.3	9942	54 HIGH STREET NORTH SYDNEY	Sixth	NE	61	57	59	54	61	57	60	54	-1.7	-2.5	-1.7	-2.6	60	55	NO	NO	NO	NO	NO
17.3	9942	54 HIGH STREET NORTH SYDNEY	Sixth	NW	64	60	63	58	64	60	63	59	-0.9	-1.7	-0.9	-1.7	60	55	NO	NO	NO	NO	NO
17.3	9942	54 HIGH STREET NORTH SYDNEY	Sixth	SW	69	65	69	64	69	65	69	64	0.0	-0.9	0.0	-0.8	60	55	NO	NO	NO	NO	NO
17.3	9942	54 HIGH STREET NORTH SYDNEY	Sixth	SE	67	63	67	62	67	63	67	62	-0.1	-1.0	0.0	-0.9	60	55	NO	NO	NO	NO	NO
17.3	9942	54 HIGH STREET NORTH SYDNEY	Sixth	SW	68	64	68	64	69	65	69	64	0.1	-0.9	0.2	-0.8	60	55	NO	NO	NO	NO	NO
17.3	9942	54 HIGH STREET NORTH SYDNEY	Sixth	SE	68	63	68	63	68	64	68	63	0.1	-0.6	0.2	-0.5	60	55	NO	NO	NO	NO	NO
17.3	9942	54 HIGH STREET NORTH SYDNEY	Sixth	NE	64	60	64	59	64	60	64	59	-0.5	-1.3	-0.4	-1.2	60	55	NO	NO	NO	NO	NO
17.3	9942	54 HIGH STREET NORTH SYDNEY	Sixth	NE	61	57	60	55	61	57	60	55	-1.1	-1.9	-1.0	-1.9	60	55	NO	NO	NO	NO	NO
17.3	9942	54 HIGH STREET NORTH SYDNEY	Sixth	SE	58	53	58	53	58	53	58	53	0.0	-0.6	0.2	-0.5	60	55	NO	NO	NO	NO	NO
17.3	9942	54 HIGH STREET NORTH SYDNEY	Seventh	NE	62	58	60	55	62	58	60	55	-1.9	-2.8	-1.9	-2.9	60	55	NO	NO	NO	NO	NO
17.3	9942	54 HIGH STREET NORTH SYDNEY	Seventh	NW	66	61	65	59	66	62	65	60	-1.0	-1.9	-1.0	-1.9	60	55	YES	YES	NO	NO	YES
17.3	9942	54 HIGH STREET NORTH SYDNEY	Seventh	SW	69	65	69	64	69	65	69	64	-0.1	-1.0	-0.1	-1.0	60	55	YES	NO	YES	YES	YES
17.3	9942	54 HIGH STREET NORTH SYDNEY	Seventh	SE	67	63	67	62	67	63	67	62	-0.3	-1.1	-0.3	-1.0	60	55	NO	NO	NO	NO	NO
17.3	9942	54 HIGH STREET NORTH SYDNEY	Seventh	SW	68	64	68	63	69	65	69	64	-0.1	-1.0	0.0	-0.9	60	55	NO	NO	NO	NO	NO
17.3	9942	54 HIGH STREET NORTH SYDNEY	Seventh	SE	67	63	67	63	68	63	68	63	0.1	-0.6	0.1	-0.6	60	55	NO	NO	NO	NO	NO
17.3	9942	54 HIGH STREET NORTH SYDNEY	Seventh	NE	65	60	64	59	65	60	64	59	-0.7	-1.4	-0.6	-1.4	60	55	NO	NO	NO	NO	NO
17.3	9942	54 HIGH STREET NORTH SYDNEY	Seventh	NE	61	57	60	55	62	57	61	55	-1.2	-2.0	-1.1	-2.0	60	55	NO	NO	NO	NO	NO
17.3	9942	54 HIGH STREET NORTH SYDNEY	Seventh	SE	58	54	58	53	59	54	59	54	0.0	-0.8	0.0	-0.7	60	55	NO	NO	NO	NO	NO
17.3	9942	54 HIGH STREET NORTH SYDNEY	Ground	NE	48	44	48	43	49	44	49	44	-0.1	-0.8	0.0	-0.8	60	55	NO	NO	NO	NO	NO
17.3	9942	54 HIGH STREET NORTH SYDNEY	Ground	NW	59	56	60	55	60	56	60	55	0.3	-0.7	0.3	-0.6	60	55	NO	NO	NO	NO	NO
17.3	9942	54 HIGH STREET NORTH SYDNEY	Ground	SW	66	63	67	62	67	63	67	63	0.6	-0.5	0.6	-0.4	60	55	NO	NO	NO	NO	NO
17.3	9942	54 HIGH STREET NORTH SYDNEY	Ground	SE	65	61	65	60	65	61	65	61	0.4	-0.6	0.5	-0.5	60	55	NO	NO	NO	NO	NO
17.3	9942	54 HIGH STREET NORTH SYDNEY	Ground	SW	67	63	67	63	67	63	68	63	0.4	-0.6	0.4	-0.5	60	55	NO	NO	NO	NO	NO
17.3	9942	54 HIGH STREET NORTH SYDNEY	Ground	SE	69	65	70	65	70	66	70	65	0.2	-0.5	0.4	-0.4	60	55	NO	NO	NO	NO	NO
17.3	9942	54 HIGH STREET NORTH SYDNEY	Ground	NE	58	53	58	53	58	53	58	53	0.1	-0.5	0.3	-0.4	60	55	NO	NO	NO	NO	NO
17.3	9942	54 HIGH STREET NORTH SYDNEY	Ground	NE	51	47	51	46	51	47	51	46	0.1	-0.6	0.2	-0.5	60	55	NO	NO	NO	NO	NO
17.3	9942	54 HIGH STREET NORTH SYDNEY	Ground	SE	49	45	49	45	50	45	50	45	0.0	-0.6	0.2	-0.5	60	55	NO	NO	NO	NO	NO
17.3	9958	36 HIPWOOD STREET NORTH SYDNEY	First	NE	55	51	55	50	55	51	55	50	-0.3	-1.3	-0.2	-1.1	60	55	NO	NO	NO	NO	NO
17.3	9958	36 HIPWOOD STREET NORTH SYDNEY	First	NW	65	60	65	60	65	60	65	60	0.1	-0.6	0.1	-0.4	60	55	NO	NO	NO	NO	NO
17.3	9958	36 HIPWOOD STREET NORTH SYDNEY	First	SW	65	60	65	60	65	61	65	60	0.1	-0.5	0.1	-0.5	60	55	NO	NO	NO	NO	NO

NCA	Receiver ID	Address	Floor Level	Facade	Opening Year 2027				Design Year 2037				Increase (Do Smthng - Do Nothing)				NCG project road noise criteria		Do noise levels exceed the cumulative limit with project roads adding ≥2dB to the total noise levels?		Is the contribution from the road project Acute?		Consider further treatment?
					Do Nothing		Do Smthng		Do Nothing		Do Smthng		Opening Year 2027		Design Year 2037								
					Day	Night	Day	Night	Day	Night	Day	Night	Day	Night	Day	Night	Day	Night	Day	Night	$L_{Aeq,15hr}$ ≥ 65dB	$L_{Aeq,9hr}$ ≥ 60dB	
17.3	9958	36 HIPWOOD STREET NORTH SYDNEY	First	SE	53	49	53	48	53	49	53	48	-0.4	-1.2	-0.3	-1.1	60	55	NO	NO	NO	NO	NO
17.3	9958	36 HIPWOOD STREET NORTH SYDNEY	Ground	NE	53	49	53	48	54	49	54	48	-0.1	-1.2	-0.1	-1.1	60	55	NO	NO	NO	NO	NO
17.3	9958	36 HIPWOOD STREET NORTH SYDNEY	Ground	NW	61	56	61	56	61	57	61	56	0.0	-0.6	0.1	-0.5	60	55	NO	NO	NO	NO	NO
17.3	9958	36 HIPWOOD STREET NORTH SYDNEY	Ground	SW	59	54	59	54	59	54	59	54	-0.1	-0.8	-0.1	-0.6	60	55	NO	NO	NO	NO	NO
17.3	9958	36 HIPWOOD STREET NORTH SYDNEY	Ground	SE	51	46	50	45	51	47	51	46	-0.2	-1.1	-0.2	-1.0	60	55	NO	NO	NO	NO	NO
17.3	10000	38 HIPWOOD STREET NORTH SYDNEY	First	NE	66	61	66	61	66	61	66	61	0.1	-0.5	0.3	-0.4	60	55	NO	NO	NO	NO	NO
17.3	10000	38 HIPWOOD STREET NORTH SYDNEY	First	NW	71	67	72	66	72	67	72	67	0.1	-0.4	0.3	-0.3	60	55	NO	NO	NO	NO	NO
17.3	10000	38 HIPWOOD STREET NORTH SYDNEY	First	SW	69	64	69	64	69	65	69	64	0.1	-0.4	0.2	-0.3	60	55	NO	NO	NO	NO	NO
17.3	10000	38 HIPWOOD STREET NORTH SYDNEY	First	SE	53	49	53	48	54	49	53	48	-0.3	-1.2	-0.2	-1.1	60	55	NO	NO	NO	NO	NO
17.3	10000	38 HIPWOOD STREET NORTH SYDNEY	Ground	NE	66	61	66	61	66	61	66	61	0.2	-0.5	0.2	-0.3	60	55	NO	NO	NO	NO	NO
17.3	10000	38 HIPWOOD STREET NORTH SYDNEY	Ground	NW	72	67	72	67	72	67	72	67	0.1	-0.3	0.2	-0.3	60	55	NO	NO	NO	NO	NO
17.3	10000	38 HIPWOOD STREET NORTH SYDNEY	Ground	SW	62	57	62	57	62	57	62	57	0.1	-0.4	0.3	-0.3	60	55	NO	NO	NO	NO	NO
17.3	10000	38 HIPWOOD STREET NORTH SYDNEY	Ground	SE	51	47	51	46	51	47	51	46	-0.1	-1.0	-0.1	-0.9	60	55	NO	NO	NO	NO	NO
17.3	10005	50 HIGH STREET NORTH SYDNEY	First	NW	62	58	62	58	62	59	63	58	0.4	-0.7	0.5	-0.6	60	55	NO	NO	NO	NO	NO
17.3	10005	50 HIGH STREET NORTH SYDNEY	First	SW	71	68	72	67	72	68	72	67	0.4	-0.6	0.6	-0.5	60	55	YES	YES	YES	YES	YES
17.3	10005	50 HIGH STREET NORTH SYDNEY	First	SE	66	62	66	62	66	62	67	62	0.5	-0.6	0.6	-0.5	60	55	NO	NO	NO	NO	NO
17.3	10005	50 HIGH STREET NORTH SYDNEY	First	E	60	56	60	55	60	56	60	56	0.3	-0.6	0.5	-0.6	60	55	NO	NO	NO	NO	NO
17.3	10005	50 HIGH STREET NORTH SYDNEY	First	N	53	48	51	46	53	48	52	46	-1.4	-2.1	-1.1	-1.9	60	55	NO	NO	NO	NO	NO
17.3	10005	50 HIGH STREET NORTH SYDNEY	Second	NW	63	59	63	59	63	60	64	59	0.1	-0.8	0.2	-0.7	60	55	NO	NO	NO	NO	NO
17.3	10005	50 HIGH STREET NORTH SYDNEY	Second	SW	71	67	71	67	71	68	72	67	0.4	-0.6	0.5	-0.5	60	55	YES	YES	YES	YES	YES
17.3	10005	50 HIGH STREET NORTH SYDNEY	Second	SE	66	62	66	61	66	62	66	62	0.5	-0.6	0.5	-0.5	60	55	NO	NO	NO	NO	NO
17.3	10005	50 HIGH STREET NORTH SYDNEY	Second	E	60	57	61	56	61	57	61	56	0.3	-0.7	0.3	-0.6	60	55	NO	NO	NO	NO	NO
17.3	10005	50 HIGH STREET NORTH SYDNEY	Second	N	56	51	54	49	56	51	55	50	-1.2	-2.0	-1.0	-1.7	60	55	NO	NO	NO	NO	NO
17.3	10005	50 HIGH STREET NORTH SYDNEY	Ground	NW	61	57	61	57	61	58	62	57	0.4	-0.6	0.5	-0.5	60	55	NO	NO	NO	NO	NO
17.3	10005	50 HIGH STREET NORTH SYDNEY	Ground	SW	71	68	72	67	72	68	72	68	0.5	-0.6	0.5	-0.5	60	55	YES	YES	YES	YES	YES
17.3	10005	50 HIGH STREET NORTH SYDNEY	Ground	SE	65	62	66	61	66	62	66	62	0.5	-0.5	0.6	-0.4	60	55	NO	NO	NO	NO	NO
17.3	10005	50 HIGH STREET NORTH SYDNEY	Ground	E	59	55	59	55	59	55	60	55	0.4	-0.6	0.5	-0.6	60	55	NO	NO	NO	NO	NO
17.3	10005	50 HIGH STREET NORTH SYDNEY	Ground	N	50	46	49	44	50	46	49	44	-1.3	-2.1	-1.1	-1.9	60	55	NO	NO	NO	NO	NO
17.3	10011	52 HIGH STREET NORTH SYDNEY	First	NE	48	44	47	42	48	44	48	43	-0.5	-1.3	-0.5	-1.2	60	55	NO	NO	NO	NO	NO
17.3	10011	52 HIGH STREET NORTH SYDNEY	First	NW	60	57	60	56	61	57	61	56	0.1	-0.9	0.2	-0.8	60	55	NO	NO	NO	NO	NO
17.3	10011	52 HIGH STREET NORTH SYDNEY	First	SW	71	67	71	66	71	67	71	67	0.5	-0.5	0.5	-0.4	60	55	NO	NO	YES	YES	YES
17.3	10011	52 HIGH STREET NORTH SYDNEY	First	SE	64	60	64	59	64	60	64	60	0.4	-0.6	0.5	-0.5	60	55	NO	NO	NO	NO	NO
17.3	10011	52 HIGH STREET NORTH SYDNEY	Second	NE	50	46	49	44	50	46	50	45	-0.6	-1.3	-0.4	-1.2	60	55	NO	NO	NO	NO	NO
17.3	10011	52 HIGH STREET NORTH SYDNEY	Second	NW	61	57	61	56	61	58	61	57	-0.1	-1.0	0.0	-0.9	60	55	NO	NO	NO	NO	NO
17.3	10011	52 HIGH STREET NORTH SYDNEY	Second	SW	70	67	71	66	71	67	71	66	0.5	-0.6	0.5	-0.6	60	55	NO	NO	YES	YES	YES
17.3	10011	52 HIGH STREET NORTH SYDNEY	Second	SE	64	60	65	60	64	61	65	60	0.4	-0.6	0.5	-0.5	60	55	NO	NO	NO	NO	NO
17.3	10011	52 HIGH STREET NORTH SYDNEY	Third	NE	52	48	51	46	52	48	52	46	-0.6	-1.4	-0.6	-1.3	60	55	NO	NO	NO	NO	NO
17.3	10011	52 HIGH STREET NORTH SYDNEY	Third	NW	62	58	62	57	62	58	62	57	-0.2	-1.0	-0.1	-1.0	60	55	NO	NO	NO	NO	NO
17.3	10011	52 HIGH STREET NORTH SYDNEY	Third	SW	70	67	71	66	70	67	71	66	0.4	-0.6	0.5	-0.5	60	55	NO	NO	YES	YES	YES
17.3	10011	52 HIGH STREET NORTH SYDNEY	Third	SE	64	61	65	60	65	61	65	60	0.4	-0.6	0.4	-0.5	60	55	NO	NO	NO	NO	NO
17.3	10011	52 HIGH STREET NORTH SYDNEY	Fourth	NE	54	50	53	48	54	50	54	49	-0.9	-1.6	-0.8	-1.6	60	55	NO	NO	NO	NO	NO
17.3	10011	52 HIGH STREET NORTH SYDNEY	Fourth	NW	64	60	64	59	64	60	64	59	-0.3	-1.1	-0.2	-1.0	60	55	NO	NO	NO	NO	NO
17.3	10011	52 HIGH STREET NORTH SYDNEY	Fourth	SW	70	66	70	66	70	67	71	66	0.3	-0.7	0.4	-0.7	60	55	NO	NO	YES	YES	YES
17.3	10011	52 HIGH STREET NORTH SYDNEY	Fourth	SE	64	60	65	60	65	61	65	60	0.3	-0.6	0.3	-0.6	60	55	NO	NO	NO	NO	NO
17.3	10011	52 HIGH STREET NORTH SYDNEY	Fifth	NE	58	54	57	52	59	55	57	52	-1.4	-2.3	-1.4	-2.3	60	55	NO	NO	NO	NO	NO
17.3	10011	52 HIGH STREET NORTH SYDNEY	Fifth	NW	65	61	65	60	66	62	65	60	-0.6	-1.4	-0.5	-1.4	60	55	YES	YES	NO	NO	YES
17.3	10011	52 HIGH STREET NORTH SYDNEY	Fifth	SW	70	66	70	65	70	66	70	66	0.2	-0.8	0.2	-0.7	60	55	YES	YES	YES	YES	YES
17.3	10011	52 HIGH STREET NORTH SYDNEY	Fifth	SE	64	61	65	60	65	61	65	60	0.2	-0.7	0.3	-0.6	60	55	NO	NO	NO	NO	NO
17.3	10011	52 HIGH STREET NORTH SYDNEY	Ground	NE	46	41	45	40	46	42	45	40	-0.6	-1.2	-0.5	-1.2	58	54	NO	NO	NO	NO	NO
17.3	10011	52 HIGH STREET NORTH SYDNEY	Ground	NW	59	55	59	55	59	56	60	55	0.2	-0.7	0.3	-0.6	60	55	NO	NO	NO	NO	NO
17.3	10011	52 HIGH STREET NORTH SYDNEY	Ground	SW	70	67	71	66	70	67	71	66	0.5	-0.5	0.7	-0.4	60	55	NO	NO	NO	NO	NO
17.3	10011	52 HIGH STREET NORTH SYDNEY	Ground	SE	63	59	63	58	63	59	63	59	0.4	-0.6	0.5	-0.5	60	55	NO	NO	NO	NO	NO
17.3	10026	48 HIGH STREET NORTH SYDNEY	First	N	56	52	55	50	57	52	56	51	-1.0	-1.8	-0.9	-1.7	60	55	NO	NO	NO	NO	NO
17.3	10026	48 HIGH STREET NORTH SYDNEY	First	W	61	57	61	56	61	57	61	56	0.1	-0.8	0.3	-0.7	60	55	NO	NO	NO	NO	NO
17.3	10026	48 HIGH STREET NORTH SYDNEY	First	S	71	67	71	67	71	68	72	67	0.5	-0.6	0.6	-0.5	60	55	YES	YES	YES	YES	YES
17.3	10026	48 HIGH STREET NORTH SYDNEY	First	E	60	57	61	56	61	57	61	56	0.3	-0.7	0.4	-0.6	60	55	NO	NO	NO	NO	NO
17.3	10026	48 HIGH STREET NORTH SYDNEY	First	NE	55	51	54	49	56	52	55	50	-1.0	-1.9	-0.9	-1.8	60	55	NO	NO	NO	NO	NO
17.3	10026	48 HIGH STREET NORTH SYDNEY	Ground	W	59	56	59	55	59	56	60	55	0.1	-0.8	0.3	-0.7	60	55	NO	NO	NO	NO	NO
17.3	10026	48 HIGH STREET NORTH SYDNEY	Ground	S	71	67	72	67	71	68	72	67	0.5	-0.5	0.5	-0.5	60	55	YES	YES	YES	YES	YES
17.3	10026	48 HIGH STREET NORTH SYDNEY	Ground	E	59	55	60	55	59	56	60	55	0.4	-0.5	0.5	-0.5	60	55	NO	NO	NO	NO	NO
17.3	10026	48 HIGH STREET NORTH SYDNEY	Ground	NE	52	48	51	46	52	48	51	46	-1.0	-2.0	-0.9	-1.9	60	55	NO	NO	NO	NO	NO
17.3	10036	44 HIGH STREET NORTH SYDNEY	First	S	73	69	73	69	73	69	73	69	0.6	-0.5	0.6	-0.5	60	55	YES	YES	YES	YES	YES

NCA	Receiver ID	Address	Floor Level	Facade	Opening Year 2027				Design Year 2037				Increase (Do Smthng - Do Nothing)				NCG project road noise criteria		Do noise levels exceed the cumulative limit with project roads adding ≥2dB to the total noise levels?		Is the contribution from the road project Acute?		Consider further treatment?
					Do Nothing		Do Smthng		Do Nothing		Do Smthng		Opening Year 2027		Design Year 2037								
					Day	Night	Day	Night	Day	Night	Day	Night	Day	Night	Day	Night	Day	Night	Day	Night	$L_{Aeq,15hr} \geq 65dB$	$L_{Aeq,9hr} \geq 60dB$	
17.3	10036	44 HIGH STREET NORTH SYDNEY	First	E	62	59	63	58	63	59	63	58	0.4	-0.6	0.4	-0.5	60	55	NO	NO	NO	NO	NO
17.3	10036	44 HIGH STREET NORTH SYDNEY	First	N	56	51	55	50	56	51	55	50	-0.8	-1.6	-0.6	-1.3	60	55	NO	NO	NO	NO	NO
17.3	10036	44 HIGH STREET NORTH SYDNEY	Ground	S	73	69	73	69	73	69	74	69	0.6	-0.4	0.7	-0.4	60	55	YES	YES	YES	YES	YES
17.3	10036	44 HIGH STREET NORTH SYDNEY	Ground	E	61	58	62	57	61	58	62	57	0.5	-0.5	0.5	-0.5	60	55	NO	NO	NO	NO	NO
17.3	10037	42 HIGH STREET NORTH SYDNEY	First	N	56	51	55	50	56	52	55	50	-0.8	-1.6	-0.7	-1.5	60	55	NO	NO	NO	NO	NO
17.3	10037	42 HIGH STREET NORTH SYDNEY	First	W	61	57	61	57	61	58	62	57	0.1	-0.7	0.2	-0.7	60	55	NO	NO	NO	NO	NO
17.3	10037	42 HIGH STREET NORTH SYDNEY	First	S	72	69	73	68	73	69	73	69	0.6	-0.5	0.6	-0.4	60	55	YES	YES	YES	YES	YES
17.3	10037	42 HIGH STREET NORTH SYDNEY	Ground	N	53	49	52	47	53	49	52	47	-1.1	-1.9	-0.9	-1.8	60	55	NO	NO	NO	NO	NO
17.3	10037	42 HIGH STREET NORTH SYDNEY	Ground	W	60	56	60	55	60	56	60	56	0.4	-0.6	0.4	-0.5	60	55	NO	NO	NO	NO	NO
17.3	10037	42 HIGH STREET NORTH SYDNEY	Ground	S	73	69	73	69	73	69	74	69	0.7	-0.4	0.7	-0.3	60	55	YES	YES	YES	YES	YES
17.3	10039	46 HIGH STREET NORTH SYDNEY	First	N	56	52	55	50	56	52	55	50	-1.1	-2.0	-0.9	-1.9	60	55	NO	NO	NO	NO	NO
17.3	10039	46 HIGH STREET NORTH SYDNEY	First	W	60	57	60	56	61	57	61	56	0.0	-0.9	0.2	-0.8	60	55	NO	NO	NO	NO	NO
17.3	10039	46 HIGH STREET NORTH SYDNEY	First	S	72	68	72	68	72	68	72	68	0.5	-0.4	0.6	-0.4	60	55	YES	YES	YES	YES	YES
17.3	10039	46 HIGH STREET NORTH SYDNEY	First	E	61	58	62	57	62	58	62	57	0.2	-0.7	0.3	-0.6	60	55	NO	NO	NO	NO	NO
17.3	10039	46 HIGH STREET NORTH SYDNEY	Ground	W	59	55	59	54	59	55	59	54	0.2	-0.7	0.4	-0.6	60	55	NO	NO	NO	NO	NO
17.3	10039	46 HIGH STREET NORTH SYDNEY	Ground	S	72	68	72	68	72	68	73	68	0.5	-0.4	0.6	-0.4	60	55	YES	YES	YES	YES	YES
17.3	10039	46 HIGH STREET NORTH SYDNEY	Ground	E	60	57	60	56	60	57	61	56	0.3	-0.8	0.3	-0.7	60	55	NO	NO	NO	NO	NO
17.3	10048	40 HIGH STREET NORTH SYDNEY	First	N	57	53	56	51	57	53	57	52	-1.1	-2.0	-0.9	-1.8	60	55	NO	NO	NO	NO	NO
17.3	10048	40 HIGH STREET NORTH SYDNEY	First	S	72	68	72	68	72	68	72	68	0.5	-0.5	0.5	-0.6	60	55	YES	YES	YES	YES	YES
17.3	10048	40 HIGH STREET NORTH SYDNEY	First	E	59	55	59	54	59	55	60	55	0.1	-0.8	0.2	-0.7	60	55	NO	NO	NO	NO	NO
17.3	10048	40 HIGH STREET NORTH SYDNEY	Ground	N	55	51	54	49	55	51	54	49	-1.4	-2.4	-1.1	-2.1	60	55	NO	NO	NO	NO	NO
17.3	10048	40 HIGH STREET NORTH SYDNEY	Ground	S	72	68	72	68	72	68	73	68	0.5	-0.6	0.6	-0.5	60	55	YES	YES	YES	YES	YES
17.3	10048	40 HIGH STREET NORTH SYDNEY	Ground	E	57	54	58	53	58	54	58	53	0.4	-0.6	0.5	-0.5	60	55	NO	NO	NO	NO	NO
17.3	10049	38 HIGH STREET NORTH SYDNEY	First	N	58	54	56	52	58	54	57	52	-1.2	-2.2	-1.0	-2.0	60	55	NO	NO	NO	NO	NO
17.3	10049	38 HIGH STREET NORTH SYDNEY	First	W	58	54	58	53	58	54	59	54	0.1	-0.8	0.3	-0.7	60	55	NO	NO	NO	NO	NO
17.3	10049	38 HIGH STREET NORTH SYDNEY	First	S	72	68	72	68	72	68	73	68	0.4	-0.7	0.5	-0.6	60	55	YES	YES	YES	YES	YES
17.3	10049	38 HIGH STREET NORTH SYDNEY	Ground	N	54	50	53	48	54	50	53	48	-1.1	-2.1	-1.0	-2.0	60	55	NO	NO	NO	NO	NO
17.3	10049	38 HIGH STREET NORTH SYDNEY	Ground	W	57	53	57	52	57	53	57	52	0.2	-0.8	0.3	-0.7	60	55	NO	NO	NO	NO	NO
17.3	10049	38 HIGH STREET NORTH SYDNEY	Ground	S	72	68	72	68	72	68	72	68	0.3	-0.7	0.4	-0.7	60	55	YES	YES	YES	YES	YES
17.3	10058	36 HIGH STREET NORTH SYDNEY	First	E	57	53	56	52	57	53	57	52	-0.3	-1.2	-0.2	-1.0	60	55	NO	NO	NO	NO	NO
17.3	10058	36 HIGH STREET NORTH SYDNEY	First	N	58	54	57	52	58	54	57	52	-1.2	-2.4	-1.0	-2.2	60	55	NO	NO	NO	NO	NO
17.3	10058	36 HIGH STREET NORTH SYDNEY	First	W	58	54	58	54	58	54	58	54	0.4	-0.6	0.5	-0.5	60	55	NO	NO	NO	NO	NO
17.3	10058	36 HIGH STREET NORTH SYDNEY	First	S	72	68	72	68	72	69	72	68	0.3	-0.9	0.3	-0.9	60	55	YES	YES	YES	YES	YES
17.3	10058	36 HIGH STREET NORTH SYDNEY	First	E	60	56	60	55	60	56	60	56	0.2	-0.8	0.2	-0.7	60	55	NO	NO	NO	NO	NO
17.3	10058	36 HIGH STREET NORTH SYDNEY	Ground	E	54	50	54	49	55	51	55	50	-0.1	-1.0	0.0	-1.0	60	55	NO	NO	NO	NO	NO
17.3	10058	36 HIGH STREET NORTH SYDNEY	Ground	N	56	52	55	50	56	53	55	50	-1.6	-2.7	-1.4	-2.5	60	55	NO	NO	NO	NO	NO
17.3	10058	36 HIGH STREET NORTH SYDNEY	Ground	W	56	53	57	52	56	53	57	53	0.6	-0.4	0.7	-0.3	60	55	NO	NO	NO	NO	NO
17.3	10058	36 HIGH STREET NORTH SYDNEY	Ground	S	72	68	72	67	72	69	72	68	0.2	-1.0	0.1	-1.0	60	55	YES	YES	YES	YES	YES
17.3	10058	36 HIGH STREET NORTH SYDNEY	Ground	E	59	55	59	54	59	55	59	54	0.2	-0.7	0.4	-0.6	60	55	NO	NO	NO	NO	NO
17.3	10068	30 HIGH STREET NORTH SYDNEY	First	N	59	56	58	53	59	56	58	53	-1.3	-2.4	-1.1	-2.2	60	55	NO	NO	NO	NO	NO
17.3	10068	30 HIGH STREET NORTH SYDNEY	First	W	58	55	58	54	59	56	59	54	0.0	-1.1	0.0	-1.1	60	55	NO	NO	NO	NO	NO
17.3	10068	30 HIGH STREET NORTH SYDNEY	First	S	72	69	72	67	72	69	72	68	-0.2	-1.5	-0.1	-1.4	60	55	YES	YES	YES	YES	YES
17.3	10068	30 HIGH STREET NORTH SYDNEY	Ground	N	58	54	56	51	58	54	56	51	-1.6	-2.8	-1.4	-2.6	60	55	NO	NO	NO	NO	NO
17.3	10068	30 HIGH STREET NORTH SYDNEY	Ground	W	57	54	57	53	58	54	58	53	0.1	-1.0	0.1	-0.9	60	55	NO	NO	NO	NO	NO
17.3	10068	30 HIGH STREET NORTH SYDNEY	Ground	S	72	69	72	67	72	69	72	67	-0.4	-1.7	-0.3	-1.6	60	55	YES	YES	YES	YES	YES
17.3	10069	32 HIGH STREET NORTH SYDNEY	First	N	59	55	58	53	59	55	58	53	-1.3	-2.4	-1.1	-2.2	60	55	NO	NO	NO	NO	NO
17.3	10069	32 HIGH STREET NORTH SYDNEY	First	S	72	69	72	67	72	69	72	68	0.1	-1.3	0.0	-1.2	60	55	YES	YES	YES	YES	YES
17.3	10069	32 HIGH STREET NORTH SYDNEY	First	E	58	55	59	54	59	55	59	54	0.1	-0.8	0.2	-0.7	60	55	NO	NO	NO	NO	NO
17.3	10069	32 HIGH STREET NORTH SYDNEY	Ground	N	57	53	56	51	57	53	56	51	-1.4	-2.7	-1.3	-2.4	60	55	NO	NO	NO	NO	NO
17.3	10069	32 HIGH STREET NORTH SYDNEY	Ground	S	72	69	72	67	72	69	72	67	-0.1	-1.4	-0.1	-1.3	60	55	YES	YES	YES	YES	YES
17.3	10069	32 HIGH STREET NORTH SYDNEY	Ground	E	57	53	57	53	57	53	57	53	0.4	-0.6	0.5	-0.5	60	55	NO	NO	NO	NO	NO
17.3	10075	28 HIGH STREET NORTH SYDNEY	First	E	56	52	56	51	56	53	56	51	-0.2	-1.3	-0.1	-1.2	60	55	NO	NO	NO	NO	NO
17.3	10075	28 HIGH STREET NORTH SYDNEY	First	N	60	56	59	54	60	57	60	55	-0.8	-2.0	-0.7	-1.8	60	55	NO	NO	NO	NO	NO
17.3	10075	28 HIGH STREET NORTH SYDNEY	First	S	72	69	72	67	72	69	72	67	-0.4	-1.7	-0.3	-1.6	60	55	YES	YES	YES	YES	YES
17.3	10075	28 HIGH STREET NORTH SYDNEY	First	E	60	57	60	56	61	57	61	56	-0.2	-1.3	-0.1	-1.2	60	55	NO	NO	NO	NO	NO
17.3	10075	28 HIGH STREET NORTH SYDNEY	Second	E	58	55	58	53	58	55	58	54	-0.3	-1.2	-0.2	-1.1	60	55	NO	NO	NO	NO	NO
17.3	10075	28 HIGH STREET NORTH SYDNEY	Second	N	62	58	61	56	62	58	61	56	-1.2	-2.2	-1.0	-2.2	60	55	NO	NO	NO	NO	NO
17.3	10075	28 HIGH STREET NORTH SYDNEY	Second	S	72	69	72	67	73	69	72	67	-0.2	-1.5	-0.3	-1.5	60	55	YES	YES	YES	YES	YES
17.3	10075	28 HIGH STREET NORTH SYDNEY	Second	E	62	58	61	57	62	58	62	57	-0.1	-1.2	0.0	-1.1	60	55	NO	NO	NO	NO	NO
17.3	10076	26 HIGH STREET NORTH SYDNEY	First	N	63	59	62	57	63	59	62	57	-1.0	-2.3	-0.9	-2.2	60	55	NO	NO	NO	NO	NO
17.3	10076	26 HIGH STREET NORTH SYDNEY	First	W	69	66	68	63	70	66	69	64	-0.8	-2.2	-0.8	-2.1	60	55	YES	YES	YES	YES	YES
17.3	10076	26 HIGH STREET NORTH SYDNEY	First	S	72	69	72	67	73	69	72	67	-0.6	-1.8	-0.6	-1.9	60	55	YES	YES	YES	YES	YES

NCA	Receiver ID	Address	Floor Level	Facade	Opening Year 2027				Design Year 2037				Increase (Do Smthng - Do Nothing)				NCG project road noise criteria		Do noise levels exceed the cumulative limit with project roads adding ≥2dB to the total noise levels?		Is the contribution from the road project Acute?		Consider further treatment?
					Do Nothing		Do Smthng		Do Nothing		Do Smthng		Opening Year 2027		Design Year 2037								
					Day	Night	Day	Night	Day	Night	Day	Night	Day	Night	Day	Night	Day	Night	Day	Night	$L_{Aeq,15hr} \geq 65dB$	$L_{Aeq,9hr} \geq 60dB$	
17.3	10076	26 HIGH STREET NORTH SYDNEY	Second	N	64	60	63	58	64	61	63	58	-1.1	-2.3	-1.0	-2.2	60	55	NO	NO	NO	NO	NO
17.3	10076	26 HIGH STREET NORTH SYDNEY	Second	W	70	66	69	64	71	67	70	65	-0.8	-2.1	-0.8	-2.1	60	55	YES	YES	YES	YES	YES
17.3	10076	26 HIGH STREET NORTH SYDNEY	Second	S	73	69	72	67	73	69	72	68	-0.4	-1.7	-0.4	-1.6	60	55	YES	YES	YES	YES	YES
17.3	10076	26 HIGH STREET NORTH SYDNEY	Ground	N	61	57	59	54	61	57	60	55	-1.4	-2.7	-1.2	-2.6	60	55	NO	NO	NO	NO	NO
17.3	10076	26 HIGH STREET NORTH SYDNEY	Ground	W	68	64	66	61	68	64	67	61	-1.4	-3.0	-1.4	-2.9	60	55	YES	YES	YES	YES	YES
17.3	10076	26 HIGH STREET NORTH SYDNEY	Ground	S	72	69	71	66	72	69	71	66	-1.2	-2.6	-1.2	-2.6	60	55	YES	YES	YES	YES	YES
17.3	10093	50 WHALING ROAD NORTH SYDNEY	First	NE	56	51	55	49	56	52	55	50	-1.0	-1.9	-1.0	-1.9	60	55	NO	NO	NO	NO	NO
17.3	10093	50 WHALING ROAD NORTH SYDNEY	First	W	57	53	56	50	57	53	56	51	-1.3	-2.2	-1.1	-2.1	60	55	NO	NO	NO	NO	NO
17.3	10093	50 WHALING ROAD NORTH SYDNEY	First	S	57	52	56	51	57	52	57	51	-0.5	-1.1	-0.3	-0.9	60	55	NO	NO	NO	NO	NO
17.3	10093	50 WHALING ROAD NORTH SYDNEY	First	E	63	59	63	58	64	59	64	59	0.1	-0.5	0.2	-0.4	60	55	NO	NO	NO	NO	NO
17.3	10093	50 WHALING ROAD NORTH SYDNEY	First	N	60	55	58	53	60	56	58	53	-1.7	-2.8	-1.7	-2.8	60	55	NO	NO	NO	NO	NO
17.3	10093	50 WHALING ROAD NORTH SYDNEY	Tenth	NE	64	60	63	57	65	60	63	58	-1.8	-2.7	-1.7	-2.7	60	55	NO	NO	NO	NO	NO
17.3	10093	50 WHALING ROAD NORTH SYDNEY	Tenth	W	66	62	65	60	67	62	65	60	-1.6	-2.5	-1.6	-2.5	60	55	YES	YES	YES	NO	YES
17.3	10093	50 WHALING ROAD NORTH SYDNEY	Tenth	S	66	62	65	60	66	62	66	61	-0.7	-1.4	-0.6	-1.4	60	55	YES	YES	NO	NO	YES
17.3	10093	50 WHALING ROAD NORTH SYDNEY	Tenth	E	65	60	65	60	65	61	65	60	0.0	-0.6	0.1	-0.6	60	55	NO	NO	NO	NO	NO
17.3	10093	50 WHALING ROAD NORTH SYDNEY	Tenth	N	65	60	63	58	65	61	63	58	-1.5	-2.4	-1.4	-2.4	60	55	NO	NO	NO	NO	NO
17.3	10093	50 WHALING ROAD NORTH SYDNEY	Eleventh	NE	65	60	63	58	65	61	63	58	-1.8	-2.7	-1.7	-2.7	60	55	NO	NO	NO	NO	NO
17.3	10093	50 WHALING ROAD NORTH SYDNEY	Eleventh	W	67	62	65	60	67	63	65	60	-1.6	-2.5	-1.6	-2.5	60	55	YES	YES	YES	YES	YES
17.3	10093	50 WHALING ROAD NORTH SYDNEY	Eleventh	S	66	62	65	60	66	62	66	61	-0.7	-1.4	-0.7	-1.4	60	55	YES	YES	NO	NO	YES
17.3	10093	50 WHALING ROAD NORTH SYDNEY	Eleventh	E	65	60	65	60	65	60	65	60	0.0	-0.7	0.1	-0.5	60	55	NO	NO	NO	NO	NO
17.3	10093	50 WHALING ROAD NORTH SYDNEY	Eleventh	N	65	60	63	58	65	61	63	58	-1.5	-2.4	-1.4	-2.4	60	55	NO	NO	NO	NO	NO
17.3	10093	50 WHALING ROAD NORTH SYDNEY	Twelfth	NE	65	60	63	58	65	61	63	58	-1.8	-2.7	-1.7	-2.6	60	55	NO	NO	NO	NO	NO
17.3	10093	50 WHALING ROAD NORTH SYDNEY	Twelfth	W	67	62	65	60	67	63	65	60	-1.6	-2.5	-1.6	-2.5	60	55	YES	YES	YES	YES	YES
17.3	10093	50 WHALING ROAD NORTH SYDNEY	Twelfth	S	66	62	65	60	67	62	66	61	-0.8	-1.4	-0.7	-1.4	60	55	YES	YES	NO	NO	YES
17.3	10093	50 WHALING ROAD NORTH SYDNEY	Twelfth	E	65	60	65	59	65	60	65	60	0.0	-0.7	0.1	-0.5	60	55	NO	NO	NO	NO	NO
17.3	10093	50 WHALING ROAD NORTH SYDNEY	Twelfth	N	65	60	63	58	65	61	63	58	-1.5	-2.4	-1.4	-2.4	60	55	NO	NO	NO	NO	NO
17.3	10093	50 WHALING ROAD NORTH SYDNEY	Thirteenth	NE	65	60	63	58	65	61	63	58	-1.7	-2.6	-1.8	-2.7	60	55	NO	NO	NO	NO	NO
17.3	10093	50 WHALING ROAD NORTH SYDNEY	Thirteenth	W	67	63	65	60	67	63	66	60	-1.6	-2.4	-1.5	-2.4	60	55	YES	YES	YES	YES	YES
17.3	10093	50 WHALING ROAD NORTH SYDNEY	Thirteenth	S	66	62	66	60	67	62	66	61	-0.8	-1.5	-0.7	-1.4	60	55	YES	YES	NO	NO	YES
17.3	10093	50 WHALING ROAD NORTH SYDNEY	Thirteenth	E	64	60	64	59	65	60	65	60	0.0	-0.6	0.0	-0.6	60	55	NO	NO	NO	NO	NO
17.3	10093	50 WHALING ROAD NORTH SYDNEY	Thirteenth	N	65	60	63	58	65	61	63	58	-1.5	-2.5	-1.4	-2.4	60	55	NO	NO	NO	NO	NO
17.3	10093	50 WHALING ROAD NORTH SYDNEY	Fourteenth	NE	65	60	63	58	65	61	63	58	-1.8	-2.7	-1.7	-2.7	60	55	NO	NO	NO	NO	NO
17.3	10093	50 WHALING ROAD NORTH SYDNEY	Fourteenth	W	67	63	65	60	67	63	66	61	-1.5	-2.4	-1.6	-2.4	60	55	YES	YES	YES	YES	YES
17.3	10093	50 WHALING ROAD NORTH SYDNEY	Fourteenth	S	66	62	66	61	67	62	66	61	-0.7	-1.4	-0.8	-1.4	60	55	YES	YES	NO	NO	YES
17.3	10093	50 WHALING ROAD NORTH SYDNEY	Fourteenth	E	64	60	64	59	65	60	65	59	-0.1	-0.7	0.0	-0.6	60	55	NO	NO	NO	NO	NO
17.3	10093	50 WHALING ROAD NORTH SYDNEY	Fourteenth	N	65	60	63	58	65	61	63	58	-1.5	-2.5	-1.5	-2.4	60	55	NO	NO	NO	NO	NO
17.3	10093	50 WHALING ROAD NORTH SYDNEY	Fifteenth	NE	65	61	63	58	65	61	63	58	-1.7	-2.7	-1.8	-2.7	60	55	NO	NO	NO	NO	NO
17.3	10093	50 WHALING ROAD NORTH SYDNEY	Fifteenth	W	67	63	66	60	67	63	66	61	-1.5	-2.4	-1.5	-2.4	60	55	YES	YES	YES	YES	YES
17.3	10093	50 WHALING ROAD NORTH SYDNEY	Fifteenth	S	66	62	66	61	67	62	66	61	-0.8	-1.5	-0.7	-1.4	60	55	YES	YES	NO	NO	YES
17.3	10093	50 WHALING ROAD NORTH SYDNEY	Fifteenth	E	64	60	64	59	65	60	65	59	-0.1	-0.7	0.0	-0.6	60	55	NO	NO	NO	NO	NO
17.3	10093	50 WHALING ROAD NORTH SYDNEY	Fifteenth	N	65	60	63	58	65	61	63	58	-1.5	-2.5	-1.5	-2.5	60	55	NO	NO	NO	NO	NO
17.3	10093	50 WHALING ROAD NORTH SYDNEY	Sixteenth	NE	65	61	63	58	65	61	63	58	-1.8	-2.7	-1.7	-2.7	60	55	NO	NO	NO	NO	NO
17.3	10093	50 WHALING ROAD NORTH SYDNEY	Sixteenth	W	67	63	66	61	68	63	66	61	-1.4	-2.4	-1.5	-2.3	60	55	YES	YES	YES	YES	YES
17.3	10093	50 WHALING ROAD NORTH SYDNEY	Sixteenth	S	66	62	66	61	67	62	66	61	-0.8	-1.4	-0.7	-1.4	60	55	YES	YES	NO	NO	YES
17.3	10093	50 WHALING ROAD NORTH SYDNEY	Sixteenth	E	64	60	64	59	64	60	64	59	-0.1	-0.7	0.0	-0.6	60	55	NO	NO	NO	NO	NO
17.3	10093	50 WHALING ROAD NORTH SYDNEY	Sixteenth	N	65	60	63	58	65	61	63	58	-1.5	-2.4	-1.5	-2.5	60	55	NO	NO	NO	NO	NO
17.3	10093	50 WHALING ROAD NORTH SYDNEY	Seventeenth	NE	65	61	63	58	65	61	64	58	-1.7	-2.7	-1.7	-2.8	60	55	NO	NO	NO	NO	NO
17.3	10093	50 WHALING ROAD NORTH SYDNEY	Seventeenth	W	67	63	66	61	68	63	66	61	-1.5	-2.3	-1.4	-2.3	60	55	YES	YES	YES	YES	YES
17.3	10093	50 WHALING ROAD NORTH SYDNEY	Seventeenth	S	67	62	66	61	67	62	66	61	-0.8	-1.4	-0.7	-1.4	60	55	YES	YES	NO	NO	YES
17.3	10093	50 WHALING ROAD NORTH SYDNEY	Seventeenth	E	64	60	64	59	64	60	64	59	-0.1	-0.7	0.0	-0.6	60	55	NO	NO	NO	NO	NO
17.3	10093	50 WHALING ROAD NORTH SYDNEY	Seventeenth	N	65	60	63	58	65	61	64	58	-1.5	-2.5	-1.5	-2.4	60	55	NO	NO	NO	NO	NO
17.3	10093	50 WHALING ROAD NORTH SYDNEY	Eighteenth	NE	65	61	63	58	65	61	64	58	-1.7	-2.6	-1.7	-2.7	60	55	NO	NO	NO	NO	NO
17.3	10093	50 WHALING ROAD NORTH SYDNEY	Eighteenth	W	67	63	66	61	68	63	66	61	-1.4	-2.3	-1.4	-2.2	60	55	YES	YES	YES	YES	YES
17.3	10093	50 WHALING ROAD NORTH SYDNEY	Eighteenth	S	67	62	66	61	67	62	66	61	-0.7	-1.4	-0.6	-1.4	60	55	YES	YES	YES	YES	YES
17.3	10093	50 WHALING ROAD NORTH SYDNEY	Eighteenth	E	64	60	64	59	64	60	64	59	-0.2	-0.8	0.0	-0.6	60	55	NO	NO	NO	NO	NO
17.3	10093	50 WHALING ROAD NORTH SYDNEY	Eighteenth	N	65	60	63	58	65	61	64	58	-1.5	-2.4	-1.5	-2.5	60	55	NO	NO	NO	NO	NO
17.3	10093	50 WHALING ROAD NORTH SYDNEY	Nineteenth	NE	65	61	63	58	65	61	64	58	-1.7	-2.7	-1.7	-2.7	60	55	NO	NO	NO	NO	NO
17.3	10093	50 WHALING ROAD NORTH SYDNEY	Nineteenth	W	68	63	66	61	68	64	67	61	-1.4	-2.2	-1.3	-2.2	60	55	YES	YES	YES	YES	YES
17.3	10093	50 WHALING ROAD NORTH SYDNEY	Nineteenth	S	67	62	66	61	67	63	66	61	-0.7	-1.4	-0.7	-1.4	60	55	YES	YES	YES	YES	YES
17.3	10093	50 WHALING ROAD NORTH SYDNEY	Nineteenth	E	64	60	64	59	64	60	64	59	-0.2	-0.8	-0.1	-0.7	60	55	NO	NO	NO	NO	NO
17.3	10093	50 WHALING ROAD NORTH SYDNEY	Nineteenth	N	65	61	63	58	65	61	64	58	-1.5	-2.4	-1.5	-2.5	60	55	NO	NO	NO	NO	NO
17.3	10093	50 WHALING ROAD NORTH SYDNEY	Second	NE	59	55	57	52	59	55	58	52	-1.7	-2.6	-1.6	-2.6	60	55	NO	NO	NO	NO	NO

NCA	Receiver ID	Address	Floor Level	Facade	Opening Year 2027				Design Year 2037				Increase (Do Smthng - Do Nothing)				NCG project road noise criteria		Do noise levels exceed the cumulative limit with project roads adding ≥2dB to the total noise levels?		Is the contribution from the road project Acute?		Consider further treatment?
					Do Nothing		Do Smthng		Do Nothing		Do Smthng		Opening Year 2027		Design Year 2037								
					Day	Night	Day	Night	Day	Night	Day	Night	Day	Night	Day	Night	Day	Night	Day	Night	$L_{Aeq,15hr}$ ≥ 65dB	$L_{Aeq,9hr}$ ≥ 60dB	
17.3	10093	50 WHALING ROAD NORTH SYDNEY	Second	W	60	56	59	54	61	56	59	54	-1.3	-2.3	-1.3	-2.3	60	55	NO	NO	NO	NO	NO
17.3	10093	50 WHALING ROAD NORTH SYDNEY	Second	S	60	56	60	55	60	56	60	55	-0.3	-0.9	-0.1	-0.8	60	55	NO	NO	NO	NO	NO
17.3	10093	50 WHALING ROAD NORTH SYDNEY	Second	E	65	60	65	60	65	61	65	60	0.1	-0.5	0.3	-0.4	60	55	NO	NO	NO	NO	NO
17.3	10093	50 WHALING ROAD NORTH SYDNEY	Second	N	62	57	60	55	62	58	60	55	-1.6	-2.6	-1.7	-2.7	60	55	NO	NO	NO	NO	NO
17.3	10093	50 WHALING ROAD NORTH SYDNEY	Third	NE	62	58	59	54	62	58	60	54	-2.7	-3.7	-2.7	-3.9	60	55	NO	NO	NO	NO	NO
17.3	10093	50 WHALING ROAD NORTH SYDNEY	Third	W	64	59	61	56	64	60	62	57	-2.1	-3.0	-2.0	-3.0	60	55	NO	NO	NO	NO	NO
17.3	10093	50 WHALING ROAD NORTH SYDNEY	Third	S	62	58	62	57	63	58	63	57	-0.2	-1.0	-0.1	-0.9	60	55	NO	NO	NO	NO	NO
17.3	10093	50 WHALING ROAD NORTH SYDNEY	Third	E	65	61	65	60	66	61	66	61	0.1	-0.6	0.2	-0.4	60	55	NO	NO	NO	NO	NO
17.3	10093	50 WHALING ROAD NORTH SYDNEY	Third	N	63	59	62	56	64	59	62	57	-1.6	-2.5	-1.6	-2.6	60	55	NO	NO	NO	NO	NO
17.3	10093	50 WHALING ROAD NORTH SYDNEY	Fourth	NE	63	58	60	55	63	59	61	55	-2.4	-3.4	-2.4	-3.5	60	55	NO	NO	NO	NO	NO
17.3	10093	50 WHALING ROAD NORTH SYDNEY	Fourth	W	64	60	62	57	65	60	63	58	-1.9	-2.9	-1.9	-2.9	60	55	NO	NO	NO	NO	NO
17.3	10093	50 WHALING ROAD NORTH SYDNEY	Fourth	S	64	60	63	58	64	60	64	59	-0.6	-1.2	-0.5	-1.2	60	55	NO	NO	NO	NO	NO
17.3	10093	50 WHALING ROAD NORTH SYDNEY	Fourth	E	65	61	66	60	66	61	66	61	0.1	-0.6	0.1	-0.4	60	55	NO	NO	NO	NO	NO
17.3	10093	50 WHALING ROAD NORTH SYDNEY	Fourth	N	64	60	62	57	64	60	63	57	-1.5	-2.4	-1.4	-2.4	60	55	NO	NO	NO	NO	NO
17.3	10093	50 WHALING ROAD NORTH SYDNEY	Fifth	NE	63	59	61	56	64	59	61	56	-2.0	-3.1	-2.1	-3.2	60	55	NO	NO	NO	NO	NO
17.3	10093	50 WHALING ROAD NORTH SYDNEY	Fifth	W	65	61	63	58	65	61	64	58	-1.8	-2.7	-1.8	-2.7	60	55	NO	NO	NO	NO	NO
17.3	10093	50 WHALING ROAD NORTH SYDNEY	Fifth	S	65	61	64	59	65	61	65	60	-0.7	-1.4	-0.6	-1.3	60	55	YES	YES	NO	NO	YES
17.3	10093	50 WHALING ROAD NORTH SYDNEY	Fifth	E	65	61	66	60	66	61	66	61	0.1	-0.6	0.1	-0.5	60	55	NO	NO	NO	NO	NO
17.3	10093	50 WHALING ROAD NORTH SYDNEY	Fifth	N	64	60	63	58	64	60	63	58	-1.4	-2.3	-1.3	-2.3	60	55	NO	NO	NO	NO	NO
17.3	10093	50 WHALING ROAD NORTH SYDNEY	Sixth	NE	64	59	62	56	64	60	62	57	-1.8	-2.8	-1.9	-2.9	60	55	NO	NO	NO	NO	NO
17.3	10093	50 WHALING ROAD NORTH SYDNEY	Sixth	W	65	61	64	58	66	61	64	59	-1.8	-2.7	-1.8	-2.7	60	55	NO	NO	NO	NO	NO
17.3	10093	50 WHALING ROAD NORTH SYDNEY	Sixth	S	65	61	65	60	66	61	65	60	-0.7	-1.3	-0.7	-1.3	60	55	YES	YES	NO	NO	YES
17.3	10093	50 WHALING ROAD NORTH SYDNEY	Sixth	E	65	61	65	60	66	61	66	61	0.1	-0.6	0.1	-0.5	60	55	NO	NO	NO	NO	NO
17.3	10093	50 WHALING ROAD NORTH SYDNEY	Sixth	N	64	60	63	58	65	60	63	58	-1.4	-2.3	-1.3	-2.2	60	55	NO	NO	NO	NO	NO
17.3	10093	50 WHALING ROAD NORTH SYDNEY	Seventh	NE	64	60	62	57	64	60	62	57	-1.7	-2.8	-1.8	-2.8	60	55	NO	NO	NO	NO	NO
17.3	10093	50 WHALING ROAD NORTH SYDNEY	Seventh	W	66	61	64	59	66	62	64	59	-1.7	-2.6	-1.7	-2.6	60	55	NO	NO	NO	NO	NO
17.3	10093	50 WHALING ROAD NORTH SYDNEY	Seventh	S	66	61	65	60	66	62	65	60	-0.7	-1.3	-0.6	-1.3	60	55	YES	YES	NO	NO	YES
17.3	10093	50 WHALING ROAD NORTH SYDNEY	Seventh	E	65	61	65	60	66	61	66	60	0.0	-0.6	0.1	-0.5	60	55	NO	NO	NO	NO	NO
17.3	10093	50 WHALING ROAD NORTH SYDNEY	Seventh	N	64	60	63	58	65	60	63	58	-1.4	-2.3	-1.3	-2.4	60	55	NO	NO	NO	NO	NO
17.3	10093	50 WHALING ROAD NORTH SYDNEY	Eighth	NE	64	60	62	57	64	60	63	57	-1.8	-2.7	-1.7	-2.8	60	55	NO	NO	NO	NO	NO
17.3	10093	50 WHALING ROAD NORTH SYDNEY	Eighth	W	66	62	64	59	66	62	65	59	-1.6	-2.5	-1.6	-2.6	60	55	YES	NO	NO	NO	YES
17.3	10093	50 WHALING ROAD NORTH SYDNEY	Eighth	S	66	61	65	60	66	62	65	60	-0.8	-1.4	-0.7	-1.3	60	55	YES	YES	NO	NO	YES
17.3	10093	50 WHALING ROAD NORTH SYDNEY	Eighth	E	65	61	65	60	65	61	65	60	0.1	-0.6	0.1	-0.5	60	55	NO	NO	NO	NO	NO
17.3	10093	50 WHALING ROAD NORTH SYDNEY	Eighth	N	64	60	63	58	65	60	63	58	-1.4	-2.4	-1.4	-2.3	60	55	NO	NO	NO	NO	NO
17.3	10093	50 WHALING ROAD NORTH SYDNEY	Ninth	NE	64	60	63	57	65	60	63	58	-1.7	-2.6	-1.6	-2.7	60	55	NO	NO	NO	NO	NO
17.3	10093	50 WHALING ROAD NORTH SYDNEY	Ninth	W	66	62	65	59	67	62	65	60	-1.6	-2.5	-1.6	-2.6	60	55	YES	YES	NO	NO	YES
17.3	10093	50 WHALING ROAD NORTH SYDNEY	Ninth	S	66	62	65	60	66	62	66	60	-0.7	-1.4	-0.6	-1.4	60	55	YES	YES	NO	NO	YES
17.3	10093	50 WHALING ROAD NORTH SYDNEY	Ninth	E	65	60	65	60	65	61	65	60	0.0	-0.6	0.1	-0.5	60	55	NO	NO	NO	NO	NO
17.3	10093	50 WHALING ROAD NORTH SYDNEY	Ninth	N	65	60	63	58	65	61	63	58	-1.4	-2.4	-1.4	-2.4	60	55	NO	NO	NO	NO	NO
17.3	10093	50 WHALING ROAD NORTH SYDNEY	Ground	NE	53	49	53	48	54	49	53	48	-0.4	-1.4	-0.3	-1.4	60	55	NO	NO	NO	NO	NO
17.3	10093	50 WHALING ROAD NORTH SYDNEY	Ground	W	55	50	53	48	55	51	54	49	-1.3	-2.2	-1.1	-2.0	60	55	NO	NO	NO	NO	NO
17.3	10093	50 WHALING ROAD NORTH SYDNEY	Ground	S	54	50	53	48	54	50	54	49	-0.7	-1.2	-0.4	-1.1	60	55	NO	NO	NO	NO	NO
17.3	10093	50 WHALING ROAD NORTH SYDNEY	Ground	E	59	55	59	54	60	55	60	54	-0.1	-0.7	0.0	-0.6	60	55	NO	NO	NO	NO	NO
17.3	10093	50 WHALING ROAD NORTH SYDNEY	Ground	N	57	53	56	51	58	53	56	51	-1.3	-2.3	-1.3	-2.3	60	55	NO	NO	NO	NO	NO
17.3	10113	55 WHALING ROAD NORTH SYDNEY	First	NE	56	52	54	49	56	52	55	50	-1.5	-2.3	-1.4	-2.3	60	55	NO	NO	NO	NO	NO
17.3	10113	55 WHALING ROAD NORTH SYDNEY	First	SW	61	57	60	55	62	57	60	55	-1.3	-1.9	-1.2	-2.0	60	55	NO	NO	NO	NO	NO
17.3	10113	55 WHALING ROAD NORTH SYDNEY	Ground	NE	53	48	51	46	53	49	52	46	-1.5	-2.3	-1.4	-2.3	60	55	NO	NO	NO	NO	NO
17.3	10113	55 WHALING ROAD NORTH SYDNEY	Ground	SW	59	55	58	53	59	55	58	53	-0.9	-1.6	-0.8	-1.6	60	55	NO	NO	NO	NO	NO
17.3	10114	51 WHALING ROAD NORTH SYDNEY	First	NE	56	51	54	49	56	52	55	49	-1.5	-2.4	-1.4	-2.3	60	55	NO	NO	NO	NO	NO
17.3	10114	51 WHALING ROAD NORTH SYDNEY	First	SW	59	54	57	52	59	55	58	52	-1.5	-2.1	-1.5	-2.1	60	55	NO	NO	NO	NO	NO
17.3	10114	51 WHALING ROAD NORTH SYDNEY	Ground	NE	52	48	51	46	53	48	51	46	-1.5	-2.3	-1.4	-2.3	60	55	NO	NO	NO	NO	NO
17.3	10114	51 WHALING ROAD NORTH SYDNEY	Ground	SW	57	52	55	50	57	52	56	50	-1.4	-1.9	-1.3	-1.9	60	55	NO	NO	NO	NO	NO
17.3	10115	57 WHALING ROAD NORTH SYDNEY	First	SW	53	49	52	47	54	49	53	48	-0.9	-1.7	-0.9	-1.5	60	55	NO	NO	NO	NO	NO
17.3	10115	57 WHALING ROAD NORTH SYDNEY	First	SE	58	53	57	52	58	54	57	52	-0.9	-1.7	-0.9	-1.7	60	55	NO	NO	NO	NO	NO
17.3	10115	57 WHALING ROAD NORTH SYDNEY	First	NE	56	52	55	50	57	52	55	50	-1.7	-2.5	-1.6	-2.5	60	55	NO	NO	NO	NO	NO
17.3	10115	57 WHALING ROAD NORTH SYDNEY	Ground	SW	49	45	48	43	49	45	49	43	-0.9	-1.7	-0.9	-1.7	60	55	NO	NO	NO	NO	NO
17.3	10115	57 WHALING ROAD NORTH SYDNEY	Ground	SE	55	51	55	50	56	52	55	50	-0.7	-1.5	-0.6	-1.5	60	55	NO	NO	NO	NO	NO
17.3	10115	57 WHALING ROAD NORTH SYDNEY	Ground	NE	53	49	52	46	54	49	52	47	-1.7	-2.5	-1.7	-2.4	60	55	NO	NO	NO	NO	NO
17.3	10117	53 WHALING ROAD NORTH SYDNEY	First	NE	56	51	54	49	56	52	55	49	-1.5	-2.3	-1.4	-2.3	60	55	NO	NO	NO	NO	NO
17.3	10117	53 WHALING ROAD NORTH SYDNEY	First	SW	60	56	59	54	61	56	59	54	-1.5	-2.0	-1.4	-2.0	60	55	NO	NO	NO	NO	NO
17.3	10117	53 WHALING ROAD NORTH SYDNEY	Ground	NE	52	48	51	46	53	48	51	46	-1.5	-2.3	-1.3	-2.3	60	55	NO	NO	NO	NO	NO
17.3	10117	53 WHALING ROAD NORTH SYDNEY	Ground	SW	58	53	57	52	58	54	57	52	-1.1	-1.7	-1.1	-1.8	60	55	NO	NO	NO	NO	NO

NCA	Receiver ID	Address	Floor Level	Facade	Opening Year 2027				Design Year 2037				Increase (Do Smthng - Do Nothing)				NCG project road noise criteria		Do noise levels exceed the cumulative limit with project roads adding ≥2dB to the total noise levels?		Is the contribution from the road project Acute?		Consider further treatment?
					Do Nothing		Do Smthng		Do Nothing		Do Smthng		Opening Year 2027		Design Year 2037								
					Day	Night	Day	Night	Day	Night	Day	Night	Day	Night	Day	Night	Day	Night	Day	Night	$L_{Aeq,15hr}$ ≥ 65dB	$L_{Aeq,9hr}$ ≥ 60dB	
17.3	10133	47 WHALING ROAD NORTH SYDNEY	Ground	SE	52	47	50	45	52	47	51	46	-1.3	-2.1	-1.1	-1.9	60	55	NO	NO	NO	NO	NO
17.3	10133	47 WHALING ROAD NORTH SYDNEY	Ground	NE	54	50	53	48	54	50	53	48	-1.3	-2.2	-1.3	-2.1	60	55	NO	NO	NO	NO	NO
17.3	10133	47 WHALING ROAD NORTH SYDNEY	Ground	SW	59	55	58	53	60	55	59	54	-1.0	-1.7	-0.9	-1.6	60	55	NO	NO	NO	NO	NO
17.3	10144	43 WHALING ROAD NORTH SYDNEY	Ground	NE	55	50	53	48	55	51	54	48	-1.6	-2.4	-1.4	-2.3	60	55	NO	NO	NO	NO	NO
17.3	10144	43 WHALING ROAD NORTH SYDNEY	Ground	NW	54	49	52	47	54	49	52	47	-1.8	-2.4	-1.7	-2.4	60	55	NO	NO	NO	NO	NO
17.3	10144	43 WHALING ROAD NORTH SYDNEY	Ground	SW	60	56	59	54	60	56	59	54	-1.0	-1.8	-1.0	-1.7	60	55	NO	NO	NO	NO	NO
17.3	10144	43 WHALING ROAD NORTH SYDNEY	Ground	SE	55	51	54	49	56	51	54	49	-1.4	-2.2	-1.3	-2.1	60	55	NO	NO	NO	NO	NO
17.3	10150	48 WHALING ROAD NORTH SYDNEY	First	E	59	54	57	51	59	55	57	52	-2.2	-3.2	-2.2	-3.2	60	55	NO	NO	NO	NO	NO
17.3	10150	48 WHALING ROAD NORTH SYDNEY	First	W	59	54	57	52	59	54	58	53	-1.3	-2.0	-1.2	-1.9	60	55	NO	NO	NO	NO	NO
17.3	10150	48 WHALING ROAD NORTH SYDNEY	First	SE	57	52	56	51	57	53	56	51	-1.1	-1.7	-1.0	-1.6	60	55	NO	NO	NO	NO	NO
17.3	10150	48 WHALING ROAD NORTH SYDNEY	Ground	E	56	52	54	49	56	52	55	49	-1.6	-2.6	-1.5	-2.7	60	55	NO	NO	NO	NO	NO
17.3	10150	48 WHALING ROAD NORTH SYDNEY	Ground	W	55	51	54	49	56	51	55	50	-1.2	-1.8	-1.0	-1.8	60	55	NO	NO	NO	NO	NO
17.3	10150	48 WHALING ROAD NORTH SYDNEY	Ground	SE	54	50	54	49	55	50	54	49	-0.6	-1.4	-0.6	-1.3	60	55	NO	NO	NO	NO	NO
17.3	10151	46 WHALING ROAD NORTH SYDNEY	First	E	61	57	58	53	61	57	59	53	-2.8	-3.9	-2.8	-3.9	60	55	NO	NO	NO	NO	NO
17.3	10151	46 WHALING ROAD NORTH SYDNEY	First	N	58	54	57	51	58	54	57	52	-1.3	-2.2	-1.2	-2.2	60	55	NO	NO	NO	NO	NO
17.3	10151	46 WHALING ROAD NORTH SYDNEY	First	W	60	56	59	53	60	56	59	54	-1.5	-2.4	-1.4	-2.3	60	55	NO	NO	NO	NO	NO
17.3	10151	46 WHALING ROAD NORTH SYDNEY	Ground	E	59	55	56	51	59	55	57	51	-2.7	-3.8	-2.8	-3.9	60	55	NO	NO	NO	NO	NO
17.3	10151	46 WHALING ROAD NORTH SYDNEY	Ground	N	51	47	50	45	52	47	51	45	-1.1	-1.9	-0.9	-1.8	60	55	NO	NO	NO	NO	NO
17.3	10151	46 WHALING ROAD NORTH SYDNEY	Ground	W	56	51	55	50	56	52	55	50	-1.2	-1.9	-1.1	-1.9	60	55	NO	NO	NO	NO	NO
17.3	10155	41 WHALING ROAD NORTH SYDNEY	Ground	NW	56	52	54	49	56	52	55	49	-1.8	-2.5	-1.7	-2.5	60	55	NO	NO	NO	NO	NO
17.3	10155	41 WHALING ROAD NORTH SYDNEY	Ground	N	55	50	53	48	55	51	53	48	-1.6	-2.4	-1.6	-2.3	60	55	NO	NO	NO	NO	NO
17.3	10155	41 WHALING ROAD NORTH SYDNEY	Ground	S	61	56	60	54	61	57	60	55	-1.1	-1.8	-1.0	-1.8	60	55	NO	NO	NO	NO	NO
17.3	10155	41 WHALING ROAD NORTH SYDNEY	Ground	SE	55	51	53	48	55	51	54	48	-1.8	-2.5	-1.7	-2.4	60	55	NO	NO	NO	NO	NO
17.3	10159	44 WHALING ROAD NORTH SYDNEY	Ground	SW	56	52	55	50	56	52	55	50	-1.1	-1.9	-1.0	-1.7	60	55	NO	NO	NO	NO	NO
17.3	10159	44 WHALING ROAD NORTH SYDNEY	Ground	SE	52	48	51	46	52	48	51	46	-1.1	-1.9	-1.0	-1.8	60	55	NO	NO	NO	NO	NO
17.3	10159	44 WHALING ROAD NORTH SYDNEY	Ground	E	58	54	55	50	59	54	56	50	-3.0	-3.8	-2.9	-3.8	60	55	NO	NO	NO	NO	NO
17.3	10160	42 WHALING ROAD NORTH SYDNEY	Ground	E	60	56	57	52	60	56	58	52	-3.0	-3.9	-2.9	-4.0	60	55	NO	NO	NO	NO	NO
17.3	10160	42 WHALING ROAD NORTH SYDNEY	Ground	N	53	49	52	47	53	49	53	47	-1.0	-1.9	-0.8	-1.7	60	55	NO	NO	NO	NO	NO
17.3	10160	42 WHALING ROAD NORTH SYDNEY	Ground	SW	56	51	55	49	56	51	55	50	-1.0	-1.9	-0.9	-1.7	60	55	NO	NO	NO	NO	NO
17.3	10166	37 WHALING ROAD NORTH SYDNEY	First	N	58	54	56	51	59	54	56	51	-2.4	-3.2	-2.4	-3.2	60	55	NO	NO	NO	NO	NO
17.3	10166	37 WHALING ROAD NORTH SYDNEY	First	W	53	49	52	47	53	49	53	48	-1.0	-1.7	-0.8	-1.6	60	55	NO	NO	NO	NO	NO
17.3	10166	37 WHALING ROAD NORTH SYDNEY	First	S	64	59	62	57	64	60	63	58	-1.2	-2.0	-1.1	-2.0	60	55	NO	NO	NO	NO	NO
17.3	10166	37 WHALING ROAD NORTH SYDNEY	Ground	N	54	50	52	47	55	50	53	48	-1.9	-2.6	-1.8	-2.6	60	55	NO	NO	NO	NO	NO
17.3	10166	37 WHALING ROAD NORTH SYDNEY	Ground	W	50	45	49	44	50	46	49	44	-1.0	-1.7	-0.8	-1.6	60	55	NO	NO	NO	NO	NO
17.3	10166	37 WHALING ROAD NORTH SYDNEY	Ground	S	62	58	61	56	63	58	62	56	-1.1	-1.9	-1.0	-1.9	60	55	NO	NO	NO	NO	NO
17.3	10167	39 WHALING ROAD NORTH SYDNEY	First	SE	57	53	56	51	58	53	56	51	-1.3	-2.1	-1.3	-2.0	60	55	NO	NO	NO	NO	NO
17.3	10167	39 WHALING ROAD NORTH SYDNEY	First	N	58	54	56	51	58	54	56	51	-2.2	-3.0	-2.1	-3.1	60	55	NO	NO	NO	NO	NO
17.3	10167	39 WHALING ROAD NORTH SYDNEY	First	S	63	59	62	57	63	59	62	57	-1.3	-2.1	-1.3	-2.0	60	55	NO	NO	NO	NO	NO
17.3	10167	39 WHALING ROAD NORTH SYDNEY	Ground	S	61	57	60	55	61	57	60	55	-1.0	-1.9	-1.0	-1.7	60	55	NO	NO	NO	NO	NO
17.3	10172	38 WHALING ROAD NORTH SYDNEY	Ground	E	60	56	57	52	60	56	57	52	-2.8	-3.7	-2.7	-3.7	60	55	NO	NO	NO	NO	NO
17.3	10172	38 WHALING ROAD NORTH SYDNEY	Ground	N	53	49	53	47	54	49	53	48	-0.9	-1.8	-0.7	-1.7	60	55	NO	NO	NO	NO	NO
17.3	10172	38 WHALING ROAD NORTH SYDNEY	Ground	W	56	52	55	50	57	52	56	51	-1.1	-1.8	-1.0	-1.7	60	55	NO	NO	NO	NO	NO
17.3	10173	40 WHALING ROAD NORTH SYDNEY	Ground	W	57	52	55	50	57	53	56	51	-1.2	-2.0	-1.1	-1.9	60	55	NO	NO	NO	NO	NO
17.3	10173	40 WHALING ROAD NORTH SYDNEY	Ground	S	54	49	53	47	54	50	53	48	-0.9	-1.8	-0.9	-1.8	60	55	NO	NO	NO	NO	NO
17.3	10173	40 WHALING ROAD NORTH SYDNEY	Ground	NE	59	55	56	51	59	55	57	51	-2.9	-3.8	-2.8	-3.8	60	55	NO	NO	NO	NO	NO
17.3	10184	14 THE AVENUE NORTH SYDNEY	Ground	E	62	58	62	57	63	58	63	57	0.1	-0.6	0.3	-0.5	60	55	NO	NO	NO	NO	NO
17.3	10184	14 THE AVENUE NORTH SYDNEY	Ground	N	54	49	53	48	54	50	53	48	-0.8	-1.7	-0.7	-1.6	60	55	NO	NO	NO	NO	NO
17.3	10184	14 THE AVENUE NORTH SYDNEY	Ground	S	55	50	54	49	55	50	54	49	-0.5	-1.3	-0.4	-1.1	60	55	NO	NO	NO	NO	NO
17.3	10192	34 WHALING ROAD NORTH SYDNEY	Ground	E	59	55	56	51	59	55	57	52	-2.4	-3.3	-2.4	-3.3	60	55	NO	NO	NO	NO	NO
17.3	10192	34 WHALING ROAD NORTH SYDNEY	Ground	N	59	55	57	52	60	55	58	52	-2.1	-3.0	-2.0	-3.0	60	55	NO	NO	NO	NO	NO
17.3	10192	34 WHALING ROAD NORTH SYDNEY	Ground	W	58	53	56	51	58	53	56	51	-1.8	-2.4	-1.7	-2.3	60	55	NO	NO	NO	NO	NO
17.3	10192	34 WHALING ROAD NORTH SYDNEY	Ground	S	54	49	53	47	54	49	53	48	-0.9	-1.9	-0.9	-1.7	60	55	NO	NO	NO	NO	NO
17.3	10201	33 WHALING ROAD NORTH SYDNEY	First	N	58	54	56	51	58	54	57	51	-1.7	-2.6	-1.7	-2.5	60	55	NO	NO	NO	NO	NO
17.3	10201	33 WHALING ROAD NORTH SYDNEY	First	S	64	60	63	58	64	60	63	58	-1.2	-2.0	-1.1	-2.0	60	55	NO	NO	NO	NO	NO
17.3	10201	33 WHALING ROAD NORTH SYDNEY	Ground	N	54	49	52	47	54	50	53	47	-1.6	-2.4	-1.4	-2.3	60	55	NO	NO	NO	NO	NO
17.3	10201	33 WHALING ROAD NORTH SYDNEY	Ground	S	63	58	62	56	63	59	62	57	-1.0	-1.9	-1.0	-1.9	60	55	NO	NO	NO	NO	NO
17.3	10202	29 WHALING ROAD NORTH SYDNEY	Ground	N	55	51	54	48	55	51	54	49	-1.4	-2.1	-1.2	-2.1	60	55	NO	NO	NO	NO	NO
17.3	10202	29 WHALING ROAD NORTH SYDNEY	Ground	W	52	48	51	46	52	48	52	47	-1.0	-1.9	-0.9	-1.7	60	55	NO	NO	NO	NO	NO
17.3	10202	29 WHALING ROAD NORTH SYDNEY	Ground	S	63	59	62	57	63	59	62	57	-1.0	-2.2	-1.0	-2.0	60	55	NO	NO	NO	NO	NO
17.3	10203	35 WHALING ROAD NORTH SYDNEY	First	N	58	54	56	51	58	54	57	51	-1.9	-2.7	-1.8	-2.7	60	55	NO	NO	NO	NO	NO
17.3	10203	35 WHALING ROAD NORTH SYDNEY	First	S	64	59	63	57	64	60	63	58	-1.1	-2.1	-1.1	-1.9	60	55	NO	NO	NO	NO	NO
17.3	10203	35 WHALING ROAD NORTH SYDNEY	First	E	54	50	53	48	54	50	54	49	-1.0	-1.7	-0.8	-1.6	60	55	NO	NO	NO	NO	NO

NCA	Receiver ID	Address	Floor Level	Facade	Opening Year 2027				Design Year 2037				Increase (Do Smthng - Do Nothing)				NCG project road noise criteria		Do noise levels exceed the cumulative limit with project roads adding ≥2dB to the total noise levels?		Is the contribution from the road project Acute?		Consider further treatment?
					Do Nothing		Do Smthng		Do Nothing		Do Smthng		Opening Year 2027		Design Year 2037								
					Day	Night	Day	Night	Day	Night	Day	Night	Day	Night	Day	Night	Day	Night	Day	Night	$L_{Aeq,15hr}$ ≥ 65dB	$L_{Aeq,9hr}$ ≥ 60dB	
17.3	10203	35 WHALING ROAD NORTH SYDNEY	Ground	N	54	50	53	47	54	50	53	48	-1.6	-2.5	-1.6	-2.4	60	55	NO	NO	NO	NO	NO
17.3	10203	35 WHALING ROAD NORTH SYDNEY	Ground	S	62	58	61	56	63	58	62	56	-1.1	-2.0	-1.0	-1.9	60	55	NO	NO	NO	NO	NO
17.3	10203	35 WHALING ROAD NORTH SYDNEY	Ground	E	50	46	49	44	50	46	50	45	-1.0	-1.8	-0.8	-1.6	60	55	NO	NO	NO	NO	NO
17.3	10204	31 WHALING ROAD NORTH SYDNEY	Ground	S	59	54	57	52	59	55	58	53	-1.6	-2.1	-1.5	-2.0	60	55	NO	NO	NO	NO	NO
17.3	10204	31 WHALING ROAD NORTH SYDNEY	Ground	N	55	51	54	49	55	51	54	49	-1.4	-2.2	-1.2	-2.1	60	55	NO	NO	NO	NO	NO
17.3	10221	25 WHALING ROAD NORTH SYDNEY	Ground	N	55	50	53	48	55	51	54	48	-1.4	-2.2	-1.4	-2.2	60	55	NO	NO	NO	NO	NO
17.3	10221	25 WHALING ROAD NORTH SYDNEY	Ground	W	50	45	49	44	50	46	49	44	-1.0	-1.8	-0.8	-1.7	60	55	NO	NO	NO	NO	NO
17.3	10221	25 WHALING ROAD NORTH SYDNEY	Ground	S	64	59	63	57	64	60	63	58	-0.7	-2.0	-0.7	-1.9	60	55	NO	NO	NO	NO	NO
17.3	10222	27 WHALING ROAD NORTH SYDNEY	Ground	E	54	50	53	48	54	50	53	48	-1.3	-2.1	-1.2	-2.0	60	55	NO	NO	NO	NO	NO
17.3	10222	27 WHALING ROAD NORTH SYDNEY	Ground	N	55	51	54	49	55	51	54	49	-1.5	-2.2	-1.3	-2.1	60	55	NO	NO	NO	NO	NO
17.3	10222	27 WHALING ROAD NORTH SYDNEY	Ground	S	63	59	63	57	64	59	63	57	-0.7	-1.9	-0.6	-1.9	60	55	NO	NO	NO	NO	NO
17.3	10222	27 WHALING ROAD NORTH SYDNEY	Ground	E	54	50	53	48	54	50	53	48	-1.1	-1.9	-1.0	-1.7	60	55	NO	NO	NO	NO	NO
17.3	10232	23 WHALING ROAD NORTH SYDNEY	First	E	57	52	55	50	57	52	55	50	-1.8	-2.5	-1.7	-2.4	60	55	NO	NO	NO	NO	NO
17.3	10232	23 WHALING ROAD NORTH SYDNEY	First	N	58	54	56	51	58	54	56	51	-1.8	-2.6	-1.6	-2.5	60	55	NO	NO	NO	NO	NO
17.3	10232	23 WHALING ROAD NORTH SYDNEY	First	S	66	61	65	59	66	62	65	60	-1.0	-2.0	-1.0	-2.0	60	55	YES	YES	YES	YES	YES
17.3	10232	23 WHALING ROAD NORTH SYDNEY	First	E	56	52	55	49	56	52	55	50	-1.3	-2.1	-1.1	-1.9	60	55	NO	NO	NO	NO	NO
17.3	10232	23 WHALING ROAD NORTH SYDNEY	Ground	E	51	47	50	45	51	47	50	45	-1.2	-2.0	-1.1	-1.8	60	55	NO	NO	NO	NO	NO
17.3	10232	23 WHALING ROAD NORTH SYDNEY	Ground	N	55	51	54	49	55	51	54	49	-1.6	-2.3	-1.4	-2.2	60	55	NO	NO	NO	NO	NO
17.3	10232	23 WHALING ROAD NORTH SYDNEY	Ground	S	64	60	64	58	65	61	64	59	-0.9	-2.2	-0.9	-2.1	60	55	NO	NO	NO	NO	NO
17.3	10232	23 WHALING ROAD NORTH SYDNEY	Ground	E	51	47	50	45	51	47	50	45	-1.0	-1.7	-0.8	-1.6	60	55	NO	NO	NO	NO	NO
17.3	10233	21 WHALING ROAD NORTH SYDNEY	Ground	N	56	52	55	50	56	52	55	50	-1.5	-2.3	-1.3	-2.1	60	55	NO	NO	NO	NO	NO
17.3	10233	21 WHALING ROAD NORTH SYDNEY	Ground	W	53	49	52	47	53	49	52	47	-1.2	-2.0	-1.0	-1.8	60	55	NO	NO	NO	NO	NO
17.3	10233	21 WHALING ROAD NORTH SYDNEY	Ground	S	65	61	64	59	65	61	64	59	-1.0	-2.2	-1.0	-2.1	60	55	NO	NO	NO	NO	NO
17.3	10234	15 WHALING ROAD NORTH SYDNEY	First	N	56	52	55	49	56	52	55	50	-1.6	-2.4	-1.4	-2.3	60	55	NO	NO	NO	NO	NO
17.3	10234	15 WHALING ROAD NORTH SYDNEY	First	W	62	58	61	56	63	58	62	56	-1.0	-1.9	-1.0	-1.9	60	55	NO	NO	NO	NO	NO
17.3	10234	15 WHALING ROAD NORTH SYDNEY	First	S	67	63	66	61	68	63	66	61	-1.1	-2.1	-1.1	-2.1	60	55	YES	YES	YES	YES	YES
17.3	10234	15 WHALING ROAD NORTH SYDNEY	First	E	61	56	59	54	61	57	60	55	-1.3	-2.0	-1.2	-1.9	60	55	NO	NO	NO	NO	NO
17.3	10234	15 WHALING ROAD NORTH SYDNEY	First	S	59	55	58	53	59	55	58	53	-1.2	-1.9	-1.2	-1.9	60	55	NO	NO	NO	NO	NO
17.3	10234	15 WHALING ROAD NORTH SYDNEY	First	E	54	50	53	48	55	50	54	49	-1.0	-1.7	-1.0	-1.6	60	55	NO	NO	NO	NO	NO
17.3	10234	15 WHALING ROAD NORTH SYDNEY	Second	N	60	56	59	54	60	56	59	54	-1.5	-2.3	-1.2	-2.1	60	55	NO	NO	NO	NO	NO
17.3	10234	15 WHALING ROAD NORTH SYDNEY	Second	W	65	61	64	59	66	61	65	59	-1.0	-1.8	-1.0	-1.8	60	55	YES	NO	YES	NO	YES
17.3	10234	15 WHALING ROAD NORTH SYDNEY	Second	S	68	64	67	62	68	64	67	62	-1.1	-2.1	-1.0	-2.1	60	55	YES	YES	YES	YES	YES
17.3	10234	15 WHALING ROAD NORTH SYDNEY	Second	E	61	57	60	55	62	58	61	56	-1.2	-1.9	-1.2	-1.9	60	55	NO	NO	NO	NO	NO
17.3	10234	15 WHALING ROAD NORTH SYDNEY	Second	S	60	56	59	54	60	56	59	54	-1.2	-1.9	-1.1	-1.9	60	55	NO	NO	NO	NO	NO
17.3	10234	15 WHALING ROAD NORTH SYDNEY	Second	E	57	53	56	51	57	53	56	51	-1.3	-2.0	-1.2	-1.9	60	55	NO	NO	NO	NO	NO
17.3	10234	15 WHALING ROAD NORTH SYDNEY	Ground	N	53	48	51	46	53	49	51	46	-1.6	-2.4	-1.3	-2.3	60	55	NO	NO	NO	NO	NO
17.3	10234	15 WHALING ROAD NORTH SYDNEY	Ground	W	61	57	60	55	62	57	61	56	-1.0	-1.7	-1.0	-1.8	60	55	NO	NO	NO	NO	NO
17.3	10234	15 WHALING ROAD NORTH SYDNEY	Ground	S	66	62	65	60	67	63	66	60	-1.1	-2.2	-1.0	-2.2	60	55	YES	YES	YES	YES	YES
17.3	10234	15 WHALING ROAD NORTH SYDNEY	Ground	E	60	56	58	54	60	56	59	54	-1.4	-2.0	-1.3	-1.9	60	55	NO	NO	NO	NO	NO
17.3	10234	15 WHALING ROAD NORTH SYDNEY	Ground	S	58	54	57	52	58	54	57	52	-1.3	-2.0	-1.3	-2.0	60	55	NO	NO	NO	NO	NO
17.3	10234	15 WHALING ROAD NORTH SYDNEY	Ground	E	52	48	51	46	52	48	52	47	-0.8	-1.5	-0.7	-1.5	60	55	NO	NO	NO	NO	NO
17.3	10236	16 CLARK ROAD NORTH SYDNEY	Ground	E	61	57	61	56	61	57	62	56	0.1	-0.6	0.2	-0.5	60	55	NO	NO	NO	NO	NO
17.3	10236	16 CLARK ROAD NORTH SYDNEY	Ground	N	53	49	52	47	53	49	53	47	-0.6	-1.6	-0.5	-1.5	60	55	NO	NO	NO	NO	NO
17.3	10236	16 CLARK ROAD NORTH SYDNEY	Ground	S	53	49	53	47	53	49	53	48	-0.6	-1.5	-0.5	-1.4	60	55	NO	NO	NO	NO	NO
17.3	10238	19 WHALING ROAD NORTH SYDNEY	Ground	N	58	54	56	51	59	54	57	51	-2.2	-2.9	-2.2	-2.9	60	55	NO	NO	NO	NO	NO
17.3	10238	19 WHALING ROAD NORTH SYDNEY	Ground	S	66	62	65	60	66	62	65	60	-1.0	-2.1	-1.0	-2.2	60	55	YES	YES	YES	YES	YES
17.3	10238	19 WHALING ROAD NORTH SYDNEY	Ground	E	54	50	53	48	55	50	54	49	-1.1	-1.9	-1.0	-1.8	60	55	NO	NO	NO	NO	NO
17.3	10239	17 WHALING ROAD NORTH SYDNEY	Ground	N	58	53	56	51	58	53	56	51	-1.9	-2.6	-1.7	-2.5	60	55	NO	NO	NO	NO	NO
17.3	10239	17 WHALING ROAD NORTH SYDNEY	Ground	W	60	56	59	54	61	56	59	54	-1.5	-2.0	-1.4	-2.1	60	55	NO	NO	NO	NO	NO
17.3	10239	17 WHALING ROAD NORTH SYDNEY	Ground	S	66	62	65	60	67	63	66	60	-1.1	-2.3	-1.1	-2.2	60	55	YES	YES	YES	YES	YES
17.3	10244	30 WHALING ROAD NORTH SYDNEY	Ground	E	59	55	57	52	59	55	58	52	-1.8	-2.7	-1.7	-2.7	60	55	NO	NO	NO	NO	NO
17.3	10244	30 WHALING ROAD NORTH SYDNEY	Ground	N	53	49	52	47	53	49	52	47	-1.0	-1.9	-0.9	-1.7	60	55	NO	NO	NO	NO	NO
17.3	10244	30 WHALING ROAD NORTH SYDNEY	Ground	W	56	52	55	50	56	52	55	50	-1.2	-1.9	-1.1	-1.8	60	55	NO	NO	NO	NO	NO
17.3	10245	32 WHALING ROAD NORTH SYDNEY	Ground	SW	56	52	55	50	57	52	56	50	-1.1	-1.8	-1.1	-1.8	60	55	NO	NO	NO	NO	NO
17.3	10245	32 WHALING ROAD NORTH SYDNEY	Ground	S	57	52	55	50	57	52	56	51	-1.2	-2.0	-1.1	-1.8	60	55	NO	NO	NO	NO	NO
17.3	10245	32 WHALING ROAD NORTH SYDNEY	Ground	E	57	53	56	50	58	53	56	51	-1.6	-2.3	-1.5	-2.2	60	55	NO	NO	NO	NO	NO
17.3	10252	11 WHALING ROAD NORTH SYDNEY	First	E	56	51	54	49	56	52	55	50	-1.3	-2.1	-1.1	-2.0	60	55	NO	NO	NO	NO	NO
17.3	10252	11 WHALING ROAD NORTH SYDNEY	First	N	59	55	57	52	60	55	58	53	-2.0	-2.8	-2.0	-2.7	60	55	NO	NO	NO	NO	NO
17.3	10252	11 WHALING ROAD NORTH SYDNEY	First	S	67	63	66	61	68	64	67	61	-1.1	-2.2	-1.1	-2.2	60	55	YES	YES	YES	YES	YES
17.3	10252	11 WHALING ROAD NORTH SYDNEY	First	SE	64	60	63	58	65	61	64	58	-1.2	-2.2	-1.2	-2.3	60	55	NO	NO	NO	NO	NO
17.3	10252	11 WHALING ROAD NORTH SYDNEY	Ground	E	52	48	51	46	52	48	51	46	-1.1	-1.9	-1.0	-1.7	60	55	NO	NO	NO	NO	NO
17.3	10252	11 WHALING ROAD NORTH SYDNEY	Ground	N	56	52	55	50	56	52	55	50	-1.5	-2.2	-1.4	-2.1	60	55	NO	NO	NO	NO	NO

NCA	Receiver ID	Address	Floor Level	Facade	Opening Year 2027				Design Year 2037				Increase (Do Smthng - Do Nothing)				NCG project road noise criteria		Do noise levels exceed the cumulative limit with project roads adding ≥2dB to the total noise levels?		Is the contribution from the road project Acute?		Consider further treatment?
					Do Nothing		Do Smthng		Do Nothing		Do Smthng		Opening Year 2027		Design Year 2037								
					Day	Night	Day	Night	Day	Night	Day	Night	Day	Night	Day	Night	Day	Night	Day	Night	$L_{Aeq,15hr} \geq 65dB$	$L_{Aeq,9hr} \geq 60dB$	
17.3	10252	11 WHALING ROAD NORTH SYDNEY	Ground	S	66	62	65	60	67	63	66	60	-1.0	-2.2	-1.0	-2.2	60	55	YES	YES	YES	YES	YES
17.3	10252	11 WHALING ROAD NORTH SYDNEY	Ground	SE	64	60	62	57	64	60	63	58	-1.2	-2.2	-1.2	-2.3	60	55	NO	NO	NO	NO	NO
17.3	10253	9 WHALING ROAD NORTH SYDNEY	First	N	59	55	57	52	59	55	58	53	-1.7	-2.4	-1.5	-2.2	60	55	NO	NO	NO	NO	NO
17.3	10253	9 WHALING ROAD NORTH SYDNEY	First	W	64	60	63	58	64	60	63	58	-0.9	-1.7	-0.8	-1.7	60	55	NO	NO	NO	NO	NO
17.3	10253	9 WHALING ROAD NORTH SYDNEY	First	S	68	64	67	61	68	64	67	62	-1.1	-2.3	-1.1	-2.2	60	55	YES	YES	YES	YES	YES
17.3	10253	9 WHALING ROAD NORTH SYDNEY	Ground	N	56	51	54	49	56	51	55	49	-1.4	-2.1	-1.2	-2.0	60	55	NO	NO	NO	NO	NO
17.3	10253	9 WHALING ROAD NORTH SYDNEY	Ground	W	63	58	62	57	63	59	62	57	-0.9	-1.7	-0.8	-1.7	60	55	NO	NO	NO	NO	NO
17.3	10253	9 WHALING ROAD NORTH SYDNEY	Ground	S	67	63	66	61	67	63	66	61	-0.9	-2.1	-0.9	-2.1	60	55	YES	YES	YES	YES	YES
17.3	10261	5 WHALING ROAD NORTH SYDNEY	First	N	61	56	59	54	61	56	59	54	-1.9	-2.6	-1.8	-2.5	60	55	NO	NO	NO	NO	NO
17.3	10261	5 WHALING ROAD NORTH SYDNEY	First	W	62	58	61	56	62	58	62	56	-0.7	-1.7	-0.7	-1.6	60	55	NO	NO	NO	NO	NO
17.3	10261	5 WHALING ROAD NORTH SYDNEY	First	W	65	61	64	59	65	61	64	59	-1.1	-2.1	-1.0	-2.0	60	55	NO	NO	NO	NO	NO
17.3	10261	5 WHALING ROAD NORTH SYDNEY	First	S	68	64	67	62	68	64	67	62	-1.2	-2.4	-1.2	-2.4	60	55	YES	YES	YES	YES	YES
17.3	10261	5 WHALING ROAD NORTH SYDNEY	Ground	N	57	53	56	51	57	53	56	51	-1.5	-2.2	-1.4	-2.1	60	55	NO	NO	NO	NO	NO
17.3	10261	5 WHALING ROAD NORTH SYDNEY	Ground	W	60	55	59	54	60	56	59	54	-0.5	-1.4	-0.6	-1.5	60	55	NO	NO	NO	NO	NO
17.3	10261	5 WHALING ROAD NORTH SYDNEY	Ground	W	64	60	63	57	64	60	63	58	-1.0	-2.1	-1.1	-2.1	60	55	NO	NO	NO	NO	NO
17.3	10261	5 WHALING ROAD NORTH SYDNEY	Ground	S	67	63	66	61	67	63	66	61	-1.1	-2.2	-1.1	-2.3	60	55	YES	YES	YES	YES	YES
17.3	10262	7 WHALING ROAD NORTH SYDNEY	First	S	68	64	67	61	68	64	67	62	-1.1	-2.3	-1.1	-2.3	60	55	YES	YES	YES	YES	YES
17.3	10262	7 WHALING ROAD NORTH SYDNEY	First	E	57	54	57	52	58	54	57	52	-0.8	-1.7	-0.7	-1.6	60	55	NO	NO	NO	NO	NO
17.3	10262	7 WHALING ROAD NORTH SYDNEY	First	N	60	56	58	53	61	56	59	53	-2.2	-2.9	-2.2	-2.9	60	55	NO	NO	NO	NO	NO
17.3	10262	7 WHALING ROAD NORTH SYDNEY	Ground	S	67	63	66	60	67	63	66	61	-0.9	-2.1	-0.9	-2.0	60	55	YES	YES	YES	YES	YES
17.3	10262	7 WHALING ROAD NORTH SYDNEY	Ground	E	55	51	54	50	55	51	55	50	-0.6	-1.5	-0.5	-1.4	60	55	NO	NO	NO	NO	NO
17.3	10265	1 DORIS STREET NORTH SYDNEY	Ground	E	57	53	56	51	57	53	56	51	-1.1	-2.0	-1.0	-2.0	60	55	NO	NO	NO	NO	NO
17.3	10265	1 DORIS STREET NORTH SYDNEY	Ground	N	56	51	54	49	56	51	55	49	-1.3	-2.1	-1.2	-2.0	60	55	NO	NO	NO	NO	NO
17.3	10265	1 DORIS STREET NORTH SYDNEY	Ground	W	59	55	57	52	60	55	58	52	-2.1	-2.9	-2.1	-2.9	60	55	NO	NO	NO	NO	NO
17.3	10266	28 WHALING ROAD NORTH SYDNEY	Ground	E	58	54	57	51	58	54	57	52	-1.5	-2.2	-1.4	-2.3	60	55	NO	NO	NO	NO	NO
17.3	10266	28 WHALING ROAD NORTH SYDNEY	Ground	W	60	55	58	53	60	56	58	53	-2.1	-2.9	-2.0	-3.0	60	55	NO	NO	NO	NO	NO
17.3	10266	28 WHALING ROAD NORTH SYDNEY	Ground	S	54	49	53	47	54	50	53	48	-1.1	-1.9	-0.9	-1.8	60	55	NO	NO	NO	NO	NO
17.3	10277	18 THE AVENUE NORTH SYDNEY	Ground	E	65	60	65	60	65	61	65	60	-0.2	-0.9	0.0	-0.8	60	55	NO	NO	NO	NO	NO
17.3	10277	18 THE AVENUE NORTH SYDNEY	Ground	N	61	57	58	53	62	57	59	53	-3.0	-3.9	-2.9	-3.9	60	55	NO	NO	NO	NO	NO
17.3	10277	18 THE AVENUE NORTH SYDNEY	Ground	S	52	47	51	46	52	48	51	46	-0.7	-1.6	-0.5	-1.5	60	55	NO	NO	NO	NO	NO
17.3	10279	1 WHALING ROAD NORTH SYDNEY	First	N	66	62	64	59	66	62	64	59	-2.0	-2.5	-2.0	-2.5	60	55	NO	NO	NO	NO	NO
17.3	10279	1 WHALING ROAD NORTH SYDNEY	First	W	70	66	69	64	70	66	69	64	-1.3	-2.1	-1.3	-2.1	60	55	YES	YES	YES	YES	YES
17.3	10279	1 WHALING ROAD NORTH SYDNEY	First	S	70	66	69	64	71	67	70	65	-0.9	-1.9	-0.9	-1.9	60	55	YES	YES	YES	YES	YES
17.3	10279	1 WHALING ROAD NORTH SYDNEY	Ground	W	69	64	68	62	69	65	68	63	-1.0	-1.9	-1.0	-1.8	60	55	YES	YES	YES	YES	YES
17.3	10279	1 WHALING ROAD NORTH SYDNEY	Ground	S	68	64	68	63	69	65	68	63	-0.7	-1.6	-0.7	-1.6	60	55	YES	YES	YES	YES	YES
17.3	10280	3 WHALING ROAD NORTH SYDNEY	First	S	67	63	66	61	68	64	66	61	-1.0	-2.4	-1.1	-2.4	60	55	YES	YES	YES	YES	YES
17.3	10280	3 WHALING ROAD NORTH SYDNEY	First	E	60	56	59	54	60	56	59	54	-1.0	-1.8	-0.9	-1.7	60	55	NO	NO	NO	NO	NO
17.3	10280	3 WHALING ROAD NORTH SYDNEY	First	N	64	59	61	56	64	60	61	56	-2.7	-3.2	-2.6	-3.3	60	55	NO	NO	NO	NO	NO
17.3	10280	3 WHALING ROAD NORTH SYDNEY	Ground	S	65	61	64	59	65	61	65	59	-0.8	-2.0	-0.9	-2.1	60	55	YES	NO	YES	NO	YES
17.3	10280	3 WHALING ROAD NORTH SYDNEY	Ground	E	58	54	57	52	58	54	57	53	-1.0	-1.6	-0.9	-1.7	60	55	NO	NO	NO	NO	NO
17.3	10292	1 MARGARET STREET NORTH SYDNEY	Ground	W	60	56	58	53	61	56	58	53	-2.5	-3.3	-2.6	-3.3	60	55	NO	NO	NO	NO	NO
17.3	10292	1 MARGARET STREET NORTH SYDNEY	Ground	S	52	47	50	45	52	47	51	46	-1.1	-1.7	-0.9	-1.7	60	55	NO	NO	NO	NO	NO
17.3	10292	1 MARGARET STREET NORTH SYDNEY	Ground	E	59	54	58	53	59	54	58	53	-0.8	-1.6	-0.8	-1.6	60	55	NO	NO	NO	NO	NO
17.3	10293	3 MARGARET STREET NORTH SYDNEY	Ground	E	61	57	59	54	61	57	60	54	-1.7	-2.6	-1.7	-2.6	60	55	NO	NO	NO	NO	NO
17.3	10293	3 MARGARET STREET NORTH SYDNEY	Ground	N	60	56	57	52	61	56	58	52	-2.8	-3.8	-2.9	-3.8	60	55	NO	NO	NO	NO	NO
17.3	10293	3 MARGARET STREET NORTH SYDNEY	Ground	W	60	56	58	53	60	56	58	53	-2.3	-3.1	-2.4	-3.2	60	55	NO	NO	NO	NO	NO
17.3	10294	6 MARGARET STREET NORTH SYDNEY	Ground	NW	57	53	56	50	58	53	56	51	-1.6	-2.4	-1.6	-2.4	60	55	NO	NO	NO	NO	NO
17.3	10294	6 MARGARET STREET NORTH SYDNEY	Ground	NE	57	53	55	50	57	53	56	51	-1.6	-2.3	-1.5	-2.4	60	55	NO	NO	NO	NO	NO
17.3	10294	6 MARGARET STREET NORTH SYDNEY	Ground	NW	55	51	53	48	55	51	54	49	-1.5	-2.3	-1.5	-2.3	60	55	NO	NO	NO	NO	NO
17.3	10294	6 MARGARET STREET NORTH SYDNEY	Ground	NE	54	49	53	48	54	50	53	48	-0.5	-1.5	-0.5	-1.4	60	55	NO	NO	NO	NO	NO
17.3	10294	6 MARGARET STREET NORTH SYDNEY	Ground	SE	55	50	54	49	55	50	55	49	-0.4	-1.3	-0.3	-1.2	60	55	NO	NO	NO	NO	NO
17.3	10294	6 MARGARET STREET NORTH SYDNEY	Ground	NE	58	54	57	52	59	54	57	52	-1.5	-2.3	-1.4	-2.3	60	55	NO	NO	NO	NO	NO
17.3	10295	5 DORIS STREET NORTH SYDNEY	Ground	E	58	53	57	52	58	54	57	52	-0.8	-1.8	-0.8	-1.8	60	55	NO	NO	NO	NO	NO
17.3	10295	5 DORIS STREET NORTH SYDNEY	Ground	N	53	48	52	47	53	49	52	47	-1.1	-1.9	-0.8	-1.7	60	55	NO	NO	NO	NO	NO
17.3	10296	3 DORIS STREET NORTH SYDNEY	Ground	E	58	54	57	52	58	54	57	52	-1.1	-2.1	-1.1	-2.0	60	55	NO	NO	NO	NO	NO
17.3	10296	3 DORIS STREET NORTH SYDNEY	Ground	N	57	53	57	51	58	53	57	52	-0.9	-1.9	-0.8	-1.8	60	55	NO	NO	NO	NO	NO
17.3	10296	3 DORIS STREET NORTH SYDNEY	Ground	S	51	47	49	44	51	47	50	45	-1.9	-2.6	-1.7	-2.5	60	55	NO	NO	NO	NO	NO
17.3	10299	20 CLARK ROAD NORTH SYDNEY	Ground	W	60	56	57	52	60	56	58	52	-2.5	-3.3	-2.4	-3.4	60	55	NO	NO	NO	NO	NO
17.3	10299	20 CLARK ROAD NORTH SYDNEY	Ground	S	50	46	49	44	51	46	50	44	-1.3	-2.1	-1.1	-2.0	60	55	NO	NO	NO	NO	NO
17.3	10299	20 CLARK ROAD NORTH SYDNEY	Ground	E	63	58	63	58	63	58	63	58	0.1	-0.7	0.1	-0.6	60	55	NO	NO	NO	NO	NO
17.3	10300	22 CLARK ROAD NORTH SYDNEY	Ground	E	63	59	64	58	64	59	64	59	0.1	-0.7	0.1	-0.6	60	55	NO	NO	NO	NO	NO
17.3	10300	22 CLARK ROAD NORTH SYDNEY	Ground	N	62	57	59	54	62	58	60	54	-2.3	-3.2	-2.2	-3.3	60	55	NO	NO	NO	NO	NO

NCA	Receiver ID	Address	Floor Level	Facade	Opening Year 2027				Design Year 2037				Increase (Do Smthng - Do Nothing)				NCG project road noise criteria		Do noise levels exceed the cumulative limit with project roads adding ≥2dB to the total noise levels?		Is the contribution from the road project Acute?		Consider further treatment?
					Do Nothing		Do Smthng		Do Nothing		Do Smthng		Opening Year 2027		Design Year 2037								
					Day	Night	Day	Night	Day	Night	Day	Night	Day	Night	Day	Night	Day	Night	Day	Night	$L_{Aeq,15hr}$ ≥ 65dB	$L_{Aeq,9hr}$ ≥ 60dB	
17.3	10308	26 WHALING ROAD NORTH SYDNEY	Ground	N	56	51	54	49	56	52	55	49	-1.6	-2.4	-1.4	-2.3	60	55	NO	NO	NO	NO	NO
17.3	10308	26 WHALING ROAD NORTH SYDNEY	Ground	S	56	52	55	50	57	52	56	50	-1.2	-1.9	-1.1	-1.8	60	55	NO	NO	NO	NO	NO
17.3	10308	26 WHALING ROAD NORTH SYDNEY	Ground	E	54	50	53	48	54	50	53	48	-1.1	-2.0	-1.1	-1.8	60	55	NO	NO	NO	NO	NO
17.3	10318	7 MARGARET STREET NORTH SYDNEY	First	E	61	56	60	55	61	56	61	55	-0.5	-1.3	-0.4	-1.2	60	55	NO	NO	NO	NO	NO
17.3	10318	7 MARGARET STREET NORTH SYDNEY	First	N	62	58	60	55	62	58	61	56	-1.6	-2.5	-1.6	-2.5	60	55	NO	NO	NO	NO	NO
17.3	10318	7 MARGARET STREET NORTH SYDNEY	First	W	60	56	58	53	61	56	58	53	-2.3	-3.1	-2.3	-3.0	60	55	NO	NO	NO	NO	NO
17.3	10318	7 MARGARET STREET NORTH SYDNEY	Ground	E	60	56	59	54	60	56	60	54	-0.5	-1.3	-0.5	-1.2	60	55	NO	NO	NO	NO	NO
17.3	10318	7 MARGARET STREET NORTH SYDNEY	Ground	N	62	57	60	55	62	58	60	55	-1.7	-2.5	-1.6	-2.5	60	55	NO	NO	NO	NO	NO
17.3	10319	5 MARGARET STREET NORTH SYDNEY	Ground	W	59	55	57	52	60	55	57	52	-2.8	-3.6	-2.7	-3.6	60	55	NO	NO	NO	NO	NO
17.3	10319	5 MARGARET STREET NORTH SYDNEY	Ground	E	58	54	58	53	58	54	58	53	0.0	-0.9	0.1	-0.8	60	55	NO	NO	NO	NO	NO
17.3	10322	9 DORIS STREET NORTH SYDNEY	First	N	62	58	59	54	62	58	60	54	-2.7	-3.7	-2.7	-3.8	60	55	NO	NO	NO	NO	NO
17.3	10322	9 DORIS STREET NORTH SYDNEY	First	W	62	58	59	54	62	58	60	54	-2.7	-3.7	-2.6	-3.7	60	55	NO	NO	NO	NO	NO
17.3	10322	9 DORIS STREET NORTH SYDNEY	First	E	59	54	57	52	59	54	58	53	-1.1	-1.9	-1.1	-1.8	60	55	NO	NO	NO	NO	NO
17.3	10322	9 DORIS STREET NORTH SYDNEY	First	N	62	58	60	54	62	58	60	55	-2.5	-3.6	-2.6	-3.7	60	55	NO	NO	NO	NO	NO
17.3	10322	9 DORIS STREET NORTH SYDNEY	Ground	N	53	49	52	47	54	49	52	47	-1.5	-2.4	-1.5	-2.4	60	55	NO	NO	NO	NO	NO
17.3	10322	9 DORIS STREET NORTH SYDNEY	Ground	W	58	54	56	51	59	54	57	52	-1.9	-2.7	-1.8	-2.8	60	55	NO	NO	NO	NO	NO
17.3	10322	9 DORIS STREET NORTH SYDNEY	Ground	E	56	51	55	50	56	51	55	50	-0.5	-1.3	-0.5	-1.3	60	55	NO	NO	NO	NO	NO
17.3	10322	9 DORIS STREET NORTH SYDNEY	Ground	N	54	50	53	48	55	50	53	48	-1.5	-2.4	-1.4	-2.4	60	55	NO	NO	NO	NO	NO
17.3	10323	7 DORIS STREET NORTH SYDNEY	First	W	62	58	59	54	62	58	60	54	-2.8	-3.8	-2.7	-3.7	60	55	NO	NO	NO	NO	NO
17.3	10323	7 DORIS STREET NORTH SYDNEY	First	S	56	51	55	50	56	52	55	50	-1.2	-1.8	-1.0	-1.8	60	55	NO	NO	NO	NO	NO
17.3	10323	7 DORIS STREET NORTH SYDNEY	First	SE	57	53	56	51	57	53	57	52	-0.7	-1.5	-0.6	-1.4	60	55	NO	NO	NO	NO	NO
17.3	10323	7 DORIS STREET NORTH SYDNEY	Ground	W	58	54	57	51	59	54	57	52	-1.9	-2.8	-1.9	-2.8	60	55	NO	NO	NO	NO	NO
17.3	10323	7 DORIS STREET NORTH SYDNEY	Ground	S	53	49	52	47	54	49	53	48	-1.2	-1.9	-1.0	-1.7	60	55	NO	NO	NO	NO	NO
17.3	10323	7 DORIS STREET NORTH SYDNEY	Ground	SE	55	51	55	50	55	51	55	50	-0.4	-1.3	-0.4	-1.2	60	55	NO	NO	NO	NO	NO
17.3	10328	24 CLARK ROAD NORTH SYDNEY	First	N	64	60	63	58	64	60	63	58	-0.7	-1.6	-0.7	-1.5	60	55	NO	NO	NO	NO	NO
17.3	10328	24 CLARK ROAD NORTH SYDNEY	First	W	61	56	58	53	61	57	58	53	-2.8	-3.8	-2.8	-3.9	60	55	NO	NO	NO	NO	NO
17.3	10328	24 CLARK ROAD NORTH SYDNEY	First	S	54	50	53	48	54	50	54	48	-0.3	-1.3	-0.2	-1.2	60	55	NO	NO	NO	NO	NO
17.3	10328	24 CLARK ROAD NORTH SYDNEY	First	E	66	62	66	61	66	62	66	61	0.0	-0.7	0.1	-0.6	60	55	NO	NO	NO	NO	NO
17.3	10328	24 CLARK ROAD NORTH SYDNEY	Ground	N	63	59	62	57	64	59	63	57	-0.9	-1.6	-0.8	-1.7	60	55	NO	NO	NO	NO	NO
17.3	10328	24 CLARK ROAD NORTH SYDNEY	Ground	E	65	61	65	60	66	61	66	61	0.0	-0.7	0.2	-0.5	60	55	NO	NO	NO	NO	NO
17.3	10338	18 WHALING ROAD NORTH SYDNEY	Ground	S	59	54	57	52	59	54	58	53	-1.2	-1.9	-1.0	-1.7	60	55	NO	NO	NO	NO	NO
17.3	10338	18 WHALING ROAD NORTH SYDNEY	Ground	E	55	51	54	49	56	51	54	49	-1.7	-2.4	-1.5	-2.3	60	55	NO	NO	NO	NO	NO
17.3	10338	18 WHALING ROAD NORTH SYDNEY	Ground	E	53	49	52	47	53	49	52	47	-1.3	-2.1	-1.1	-2.0	60	55	NO	NO	NO	NO	NO
17.3	10338	18 WHALING ROAD NORTH SYDNEY	Ground	E	55	51	53	48	55	51	54	48	-1.8	-2.5	-1.6	-2.4	60	55	NO	NO	NO	NO	NO
17.3	10338	18 WHALING ROAD NORTH SYDNEY	Ground	N	55	51	54	48	55	51	54	49	-1.6	-2.4	-1.5	-2.4	60	55	NO	NO	NO	NO	NO
17.3	10339	8 MARGARET STREET NORTH SYDNEY	First	N	58	54	58	52	59	54	58	53	-0.8	-1.7	-0.7	-1.6	60	55	NO	NO	NO	NO	NO
17.3	10339	8 MARGARET STREET NORTH SYDNEY	First	S	51	47	50	45	51	47	50	45	-1.2	-2.0	-1.0	-1.9	60	55	NO	NO	NO	NO	NO
17.3	10339	8 MARGARET STREET NORTH SYDNEY	First	E	59	55	58	53	59	55	59	53	-0.8	-1.6	-0.7	-1.6	60	55	NO	NO	NO	NO	NO
17.3	10339	8 MARGARET STREET NORTH SYDNEY	Ground	N	56	51	55	50	56	51	55	50	-0.7	-1.6	-0.6	-1.6	60	55	NO	NO	NO	NO	NO
17.3	10339	8 MARGARET STREET NORTH SYDNEY	Ground	S	49	44	48	42	49	45	48	43	-1.1	-2.0	-1.0	-1.8	60	55	NO	NO	NO	NO	NO
17.3	10339	8 MARGARET STREET NORTH SYDNEY	Ground	E	58	54	57	52	58	54	58	52	-0.8	-1.7	-0.8	-1.6	60	55	NO	NO	NO	NO	NO
17.3	10348	11 DORIS STREET NORTH SYDNEY	Ground	S	50	46	49	44	51	46	49	44	-1.4	-2.3	-1.3	-2.2	60	55	NO	NO	NO	NO	NO
17.3	10348	11 DORIS STREET NORTH SYDNEY	Ground	E	57	53	56	51	57	53	57	51	-0.3	-1.3	-0.2	-1.2	60	55	NO	NO	NO	NO	NO
17.3	10348	11 DORIS STREET NORTH SYDNEY	Ground	N	57	53	57	51	57	53	57	52	-0.4	-1.4	-0.3	-1.2	60	55	NO	NO	NO	NO	NO
17.3	10350	20 WHALING ROAD NORTH SYDNEY	Ground	N	55	51	54	49	55	51	54	49	-1.4	-2.3	-1.3	-2.2	60	55	NO	NO	NO	NO	NO
17.3	10350	20 WHALING ROAD NORTH SYDNEY	Ground	W	53	48	51	46	53	49	52	47	-1.3	-2.1	-1.2	-2.0	60	55	NO	NO	NO	NO	NO
17.3	10350	20 WHALING ROAD NORTH SYDNEY	Ground	S	57	53	56	51	57	53	56	51	-1.3	-2.0	-1.0	-1.7	60	55	NO	NO	NO	NO	NO
17.3	10350	20 WHALING ROAD NORTH SYDNEY	Ground	N	54	49	52	47	54	49	53	47	-1.3	-2.2	-1.2	-2.0	60	55	NO	NO	NO	NO	NO
17.3	10350	20 WHALING ROAD NORTH SYDNEY	Ground	E	54	50	53	48	54	50	53	48	-1.4	-2.1	-1.2	-2.0	60	55	NO	NO	NO	NO	NO
17.3	10351	16 WHALING ROAD NORTH SYDNEY	First	E	62	58	60	54	63	59	60	55	-2.8	-3.9	-2.8	-4.0	60	55	NO	NO	NO	NO	NO
17.3	10351	16 WHALING ROAD NORTH SYDNEY	First	N	62	58	60	55	63	58	60	55	-2.5	-3.5	-2.5	-3.5	60	55	NO	NO	NO	NO	NO
17.3	10351	16 WHALING ROAD NORTH SYDNEY	First	W	62	58	61	55	63	58	61	56	-1.9	-2.6	-1.8	-2.6	60	55	NO	NO	NO	NO	NO
17.3	10351	16 WHALING ROAD NORTH SYDNEY	First	SW	62	57	60	55	62	58	60	55	-1.7	-2.4	-1.5	-2.3	60	55	NO	NO	NO	NO	NO
17.3	10351	16 WHALING ROAD NORTH SYDNEY	First	S	62	57	60	55	62	57	60	55	-1.7	-2.3	-1.5	-2.1	60	55	NO	NO	NO	NO	NO
17.3	10351	16 WHALING ROAD NORTH SYDNEY	Ground	E	56	52	54	49	56	52	54	49	-1.7	-2.6	-1.7	-2.6	60	55	NO	NO	NO	NO	NO
17.3	10351	16 WHALING ROAD NORTH SYDNEY	Ground	N	61	56	58	52	61	57	58	53	-2.9	-3.9	-2.9	-3.8	60	55	NO	NO	NO	NO	NO
17.3	10351	16 WHALING ROAD NORTH SYDNEY	Ground	W	61	56	59	53	61	56	59	54	-2.1	-2.9	-2.0	-2.7	60	55	NO	NO	NO	NO	NO
17.3	10351	16 WHALING ROAD NORTH SYDNEY	Ground	SW	59	55	58	53	59	55	58	53	-1.4	-2.1	-1.1	-1.8	60	55	NO	NO	NO	NO	NO
17.3	10351	16 WHALING ROAD NORTH SYDNEY	Ground	S	59	55	58	53	59	55	58	53	-1.3	-2.0	-1.1	-1.7	60	55	NO	NO	NO	NO	NO
17.3	10353	22 WHALING ROAD NORTH SYDNEY	Ground	N	57	53	55	50	57	53	55	50	-1.9	-2.8	-1.9	-2.8	60	55	NO	NO	NO	NO	NO
17.3	10353	22 WHALING ROAD NORTH SYDNEY	Ground	W	53	49	52	47	53	49	52	47	-1.4	-2.2	-1.3	-2.1	60	55	NO	NO	NO	NO	NO
17.3	10353	22 WHALING ROAD NORTH SYDNEY	Ground	S	57	52	55	50	57	52	56	51	-1.4	-2.1	-1.1	-1.9	60	55	NO	NO	NO	NO	NO

NCA	Receiver ID	Address	Floor Level	Facade	Opening Year 2027				Design Year 2037				Increase (Do Smthng - Do Nothing)				NCG project road noise criteria		Do noise levels exceed the cumulative limit with project roads adding ≥2dB to the total noise levels?		Is the contribution from the road project Acute?		Consider further treatment?
					Do Nothing		Do Smthng		Do Nothing		Do Smthng		Opening Year 2027		Design Year 2037								
					Day	Night	Day	Night	Day	Night	Day	Night	Day	Night	Day	Night	Day	Night	Day	Night	$L_{Aeq,15hr}$ ≥ 65dB	$L_{Aeq,9hr}$ ≥ 60dB	
17.3	10354	24 WHALING ROAD NORTH SYDNEY	Ground	E	55	51	54	48	55	51	54	49	-1.5	-2.2	-1.4	-2.2	60	55	NO	NO	NO	NO	NO
17.3	10354	24 WHALING ROAD NORTH SYDNEY	Ground	N	57	53	55	50	57	53	55	50	-1.7	-2.6	-1.6	-2.5	60	55	NO	NO	NO	NO	NO
17.3	10354	24 WHALING ROAD NORTH SYDNEY	Ground	E	56	52	54	49	56	52	55	50	-1.6	-2.5	-1.6	-2.5	60	55	NO	NO	NO	NO	NO
17.3	10354	24 WHALING ROAD NORTH SYDNEY	Ground	S	56	52	55	50	56	52	55	50	-1.3	-2.0	-1.2	-1.9	60	55	NO	NO	NO	NO	NO
17.3	10358	2A DORIS STREET NORTH SYDNEY	Ground	N	54	50	53	48	54	50	53	48	-1.2	-2.0	-1.0	-1.9	60	55	NO	NO	NO	NO	NO
17.3	10358	2A DORIS STREET NORTH SYDNEY	Ground	W	54	50	53	48	55	50	53	48	-1.5	-2.4	-1.4	-2.3	60	55	NO	NO	NO	NO	NO
17.3	10358	2A DORIS STREET NORTH SYDNEY	Ground	S	53	49	52	47	53	49	52	47	-1.3	-2.1	-1.1	-2.0	60	55	NO	NO	NO	NO	NO
17.3	10358	2A DORIS STREET NORTH SYDNEY	Ground	E	54	50	53	48	55	50	54	48	-1.1	-1.9	-0.9	-1.8	60	55	NO	NO	NO	NO	NO
17.3	10368	14 WHALING ROAD NORTH SYDNEY	Ground	S	62	57	61	55	62	58	61	56	-1.3	-1.9	-1.1	-1.7	60	55	NO	NO	NO	NO	NO
17.3	10368	14 WHALING ROAD NORTH SYDNEY	Ground	E	55	51	54	49	55	51	54	49	-1.3	-2.1	-1.0	-2.0	60	55	NO	NO	NO	NO	NO
17.3	10368	14 WHALING ROAD NORTH SYDNEY	Ground	N	54	50	53	48	54	50	53	48	-1.4	-2.2	-1.2	-2.0	60	55	NO	NO	NO	NO	NO
17.3	10369	12 WHALING ROAD NORTH SYDNEY	Ground	N	54	49	52	47	54	50	53	48	-1.3	-2.2	-1.2	-2.0	60	55	NO	NO	NO	NO	NO
17.3	10369	12 WHALING ROAD NORTH SYDNEY	Ground	W	56	52	54	49	56	52	55	50	-1.6	-2.3	-1.5	-2.3	60	55	NO	NO	NO	NO	NO
17.3	10369	12 WHALING ROAD NORTH SYDNEY	Ground	S	62	58	61	56	63	58	61	56	-1.3	-1.9	-1.2	-1.8	60	55	NO	NO	NO	NO	NO
17.3	10371	11A DORIS STREET NORTH SYDNEY	Ground	E	57	52	56	51	57	52	57	51	-0.4	-1.3	-0.3	-1.2	60	55	NO	NO	NO	NO	NO
17.3	10371	11A DORIS STREET NORTH SYDNEY	Ground	N	54	50	53	47	54	50	53	48	-1.4	-2.3	-1.4	-2.2	60	55	NO	NO	NO	NO	NO
17.3	10371	11A DORIS STREET NORTH SYDNEY	Ground	W	56	51	54	49	56	52	54	49	-1.6	-2.5	-1.6	-2.4	60	55	NO	NO	NO	NO	NO
17.3	10377	10 MARGARET STREET NORTH SYDNEY	Ground	N	56	52	55	50	57	52	56	50	-1.3	-2.1	-1.2	-2.0	60	55	NO	NO	NO	NO	NO
17.3	10377	10 MARGARET STREET NORTH SYDNEY	Ground	W	52	47	50	45	52	47	51	46	-1.2	-2.0	-1.1	-1.9	60	55	NO	NO	NO	NO	NO
17.3	10377	10 MARGARET STREET NORTH SYDNEY	Ground	S	50	45	48	43	50	46	49	44	-1.2	-2.1	-1.1	-2.0	60	55	NO	NO	NO	NO	NO
17.3	10377	10 MARGARET STREET NORTH SYDNEY	Ground	E	57	53	57	52	57	53	57	52	-0.1	-1.0	0.0	-0.9	60	55	NO	NO	NO	NO	NO
17.3	10385	263-269 ALFRED STREET NORTH NORTH SYDNEY	First	N	55	51	53	48	56	51	54	49	-2.0	-2.7	-2.0	-2.6	60	55	NO	NO	NO	NO	NO
17.3	10385	263-269 ALFRED STREET NORTH NORTH SYDNEY	First	S	70	66	69	64	71	66	69	64	-1.2	-1.8	-1.2	-1.8	60	55	YES	YES	YES	YES	YES
17.3	10385	263-269 ALFRED STREET NORTH NORTH SYDNEY	First	E	62	58	61	56	62	58	61	56	-1.1	-2.1	-1.2	-2.1	60	55	NO	NO	NO	NO	NO
17.3	10385	263-269 ALFRED STREET NORTH NORTH SYDNEY	Second	N	58	54	56	51	58	54	56	51	-1.8	-2.5	-1.8	-2.5	60	55	NO	NO	NO	NO	NO
17.3	10385	263-269 ALFRED STREET NORTH NORTH SYDNEY	Second	S	71	67	70	65	71	67	70	65	-0.8	-1.7	-0.8	-1.5	60	55	YES	YES	YES	YES	YES
17.3	10385	263-269 ALFRED STREET NORTH NORTH SYDNEY	Second	E	63	59	62	57	63	59	62	57	-1.0	-1.9	-0.9	-1.9	60	55	NO	NO	NO	NO	NO
17.3	10385	263-269 ALFRED STREET NORTH NORTH SYDNEY	Ground	N	52	48	51	46	52	48	51	46	-1.6	-2.3	-1.6	-2.2	60	55	NO	NO	NO	NO	NO
17.3	10385	263-269 ALFRED STREET NORTH NORTH SYDNEY	Ground	S	69	65	68	63	70	65	68	63	-1.3	-2.0	-1.3	-1.9	60	55	YES	YES	YES	YES	YES
17.3	10385	263-269 ALFRED STREET NORTH NORTH SYDNEY	Ground	E	61	57	60	55	62	57	60	55	-1.3	-2.3	-1.4	-2.3	60	55	NO	NO	NO	NO	NO
17.3	10388	263-269 ALFRED STREET NORTH NORTH SYDNEY	First	W	75	71	75	70	75	71	75	70	-0.3	-0.9	-0.4	-1.0	60	55	YES	YES	YES	YES	YES
17.3	10388	263-269 ALFRED STREET NORTH NORTH SYDNEY	First	S	72	68	72	67	73	68	72	67	-0.6	-1.2	-0.6	-1.2	60	55	YES	YES	YES	YES	YES
17.3	10388	263-269 ALFRED STREET NORTH NORTH SYDNEY	Second	W	76	72	75	70	76	72	75	71	-0.5	-1.3	-0.6	-1.3	60	55	YES	YES	YES	YES	YES
17.3	10388	263-269 ALFRED STREET NORTH NORTH SYDNEY	Second	S	73	69	72	67	73	69	73	68	-0.7	-1.4	-0.7	-1.4	60	55	YES	YES	YES	YES	YES
17.3	10388	263-269 ALFRED STREET NORTH NORTH SYDNEY	Ground	W	74	70	74	69	74	70	74	69	0.1	-0.5	0.0	-0.5	60	55	YES	YES	YES	YES	YES
17.3	10388	263-269 ALFRED STREET NORTH NORTH SYDNEY	Ground	S	71	67	71	66	72	67	71	66	-0.6	-1.2	-0.7	-1.3	60	55	YES	YES	YES	YES	YES
17.3	10390	4 DORIS STREET NORTH SYDNEY	Ground	S	54	49	53	47	54	50	53	48	-1.2	-2.0	-1.0	-1.9	60	55	NO	NO	NO	NO	NO
17.3	10390	4 DORIS STREET NORTH SYDNEY	Ground	E	55	51	54	49	55	51	55	49	-1.0	-1.8	-0.9	-1.8	60	55	NO	NO	NO	NO	NO
17.3	10390	4 DORIS STREET NORTH SYDNEY	Ground	N	55	51	54	49	56	51	54	49	-1.5	-2.4	-1.3	-2.2	60	55	NO	NO	NO	NO	NO
17.3	10390	4 DORIS STREET NORTH SYDNEY	Ground	W	55	50	53	48	55	50	53	48	-1.7	-2.5	-1.5	-2.4	60	55	NO	NO	NO	NO	NO
17.3	10390	4 DORIS STREET NORTH SYDNEY	Ground	S	53	49	52	47	53	49	52	47	-1.4	-2.2	-1.2	-2.1	60	55	NO	NO	NO	NO	NO
17.3	10397	2 WHALING ROAD NORTH SYDNEY	First	E	57	53	56	51	57	53	56	51	-1.4	-2.1	-1.3	-2.1	60	55	NO	NO	NO	NO	NO
17.3	10397	2 WHALING ROAD NORTH SYDNEY	First	N	55	51	54	49	55	51	54	49	-1.6	-2.4	-1.3	-2.2	60	55	NO	NO	NO	NO	NO
17.3	10397	2 WHALING ROAD NORTH SYDNEY	First	W	66	62	65	60	66	62	65	60	-1.1	-1.9	-1.2	-2.0	60	55	YES	YES	YES	YES	YES
17.3	10397	2 WHALING ROAD NORTH SYDNEY	First	S	69	64	67	62	69	65	68	62	-1.6	-2.3	-1.5	-2.2	60	55	YES	YES	YES	YES	YES
17.3	10397	2 WHALING ROAD NORTH SYDNEY	Ground	E	53	49	52	47	53	49	52	47	-1.2	-1.9	-1.0	-1.8	60	55	NO	NO	NO	NO	NO
17.3	10397	2 WHALING ROAD NORTH SYDNEY	Ground	N	51	47	50	45	52	47	50	45	-1.5	-2.2	-1.2	-2.0	60	55	NO	NO	NO	NO	NO
17.3	10397	2 WHALING ROAD NORTH SYDNEY	Ground	W	65	61	64	59	66	61	64	59	-1.3	-2.2	-1.4	-2.2	60	55	NO	NO	NO	NO	NO
17.3	10397	2 WHALING ROAD NORTH SYDNEY	Ground	S	68	64	66	61	68	64	67	61	-1.8	-2.5	-1.7	-2.4	60	55	YES	YES	YES	YES	YES
17.3	10403	3 NEUTRAL STREET NORTH SYDNEY	Ground	W	61	56	58	53	61	57	58	53	-2.9	-3.8	-2.9	-3.8	60	55	NO	NO	NO	NO	NO
17.3	10403	3 NEUTRAL STREET NORTH SYDNEY	Ground	SE	54	50	53	48	54	50	53	48	-1.3	-2.1	-1.1	-2.0	60	55	NO	NO	NO	NO	NO
17.3	10404	5 NEUTRAL STREET NORTH SYDNEY	Ground	N	54	49	52	47	54	49	52	47	-1.5	-2.3	-1.4	-2.2	60	55	NO	NO	NO	NO	NO
17.3	10404	5 NEUTRAL STREET NORTH SYDNEY	Ground	W	61	56	58	52	61	57	58	53	-2.9	-3.9	-2.9	-3.9	60	55	NO	NO	NO	NO	NO
17.3	10404	5 NEUTRAL STREET NORTH SYDNEY	Ground	E	55	50	53	48	55	51	54	49	-1.1	-2.1	-1.0	-2.0	60	55	NO	NO	NO	NO	NO
17.3	10405	15 DORIS STREET NORTH SYDNEY	Ground	S	50	46	48	43	50	46	49	44	-1.8	-2.6	-1.6	-2.6	60	55	NO	NO	NO	NO	NO
17.3	10405	15 DORIS STREET NORTH SYDNEY	Ground	E	57	53	57	51	57	53	57	52	-0.3	-1.2	-0.2	-1.0	60	55	NO	NO	NO	NO	NO
17.3	10406	17 DORIS STREET NORTH SYDNEY	First	N	57	53	57	52	58	53	57	52	-0.6	-1.5	-0.5	-1.4	60	55	NO	NO	NO	NO	NO
17.3	10406	17 DORIS STREET NORTH SYDNEY	First	E	56	52	55	50	56	52	56	51	-0.6	-1.5	-0.5	-1.4	60	55	NO	NO	NO	NO	NO
17.3	10406	17 DORIS STREET NORTH SYDNEY	First	W	57	53	55	50	57	53	55	50	-2.1	-3.0	-2.0	-3.1	60	55	NO	NO	NO	NO	NO
17.3	10406	17 DORIS STREET NORTH SYDNEY	Ground	N	55	51	55	50	55	51	55	50	-0.2	-1.1	-0.1	-1.1	60	55	NO	NO	NO	NO	NO
17.3	10406	17 DORIS STREET NORTH SYDNEY	Ground	E	54	50	54	49	54	50	54	49	-0.2	-1.3	-0.2	-1.1	60	55	NO	NO	NO	NO	NO
17.3	10414	12 MARGARET STREET NORTH SYDNEY	Ground	N	52	47	51	45	52	47	51	46	-1.0	-1.8	-1.0	-1.8	60	55	NO	NO	NO	NO	NO

NCA	Receiver ID	Address	Floor Level	Facade	Opening Year 2027				Design Year 2037				Increase (Do Smthng - Do Nothing)				NCG project road noise criteria		Do noise levels exceed the cumulative limit with project roads adding ≥2dB to the total noise levels?		Is the contribution from the road project Acute?		Consider further treatment?
					Do Nothing		Do Smthng		Do Nothing		Do Smthng		Opening Year 2027		Design Year 2037								
					Day	Night	Day	Night	Day	Night	Day	Night	Day	Night	Day	Night	Day	Night	Day	Night	$L_{Aeq,15hr} \geq 65dB$	$L_{Aeq,9hr} \geq 60dB$	
17.3	10414	12 MARGARET STREET NORTH SYDNEY	Ground	W	51	46	49	44	51	47	50	45	-1.3	-2.0	-1.2	-1.9	60	55	NO	NO	NO	NO	NO
17.3	10414	12 MARGARET STREET NORTH SYDNEY	Ground	E	56	52	56	51	56	52	56	51	0.0	-1.0	0.1	-0.9	60	55	NO	NO	NO	NO	NO
17.3	10418	4A WHALING ROAD NORTH SYDNEY	First	N	58	54	57	51	59	54	57	52	-1.7	-2.7	-1.6	-2.6	60	55	NO	NO	NO	NO	NO
17.3	10418	4A WHALING ROAD NORTH SYDNEY	First	W	58	54	57	51	59	54	57	52	-1.9	-2.8	-1.9	-2.7	60	55	NO	NO	NO	NO	NO
17.3	10418	4A WHALING ROAD NORTH SYDNEY	First	N	57	53	55	50	57	53	56	50	-1.8	-2.6	-1.7	-2.5	60	55	NO	NO	NO	NO	NO
17.3	10418	4A WHALING ROAD NORTH SYDNEY	First	W	60	56	59	54	60	56	59	54	-1.2	-2.0	-1.2	-1.9	60	55	NO	NO	NO	NO	NO
17.3	10418	4A WHALING ROAD NORTH SYDNEY	First	S	67	63	66	60	67	63	66	61	-1.4	-2.1	-1.3	-2.0	60	55	YES	YES	YES	YES	YES
17.3	10418	4A WHALING ROAD NORTH SYDNEY	First	E	57	53	56	51	58	53	56	51	-1.5	-2.1	-1.3	-2.0	60	55	NO	NO	NO	NO	NO
17.3	10418	4A WHALING ROAD NORTH SYDNEY	First	S	56	52	55	50	57	52	55	50	-1.3	-2.1	-1.1	-2.0	60	55	NO	NO	NO	NO	NO
17.3	10418	4A WHALING ROAD NORTH SYDNEY	First	W	56	52	55	50	57	52	55	50	-1.5	-2.3	-1.2	-2.0	60	55	NO	NO	NO	NO	NO
17.3	10418	4A WHALING ROAD NORTH SYDNEY	First	N	56	51	54	49	56	51	54	49	-1.6	-2.4	-1.3	-2.1	60	55	NO	NO	NO	NO	NO
17.3	10418	4A WHALING ROAD NORTH SYDNEY	First	W	61	57	60	55	62	57	60	55	-1.3	-2.2	-1.2	-2.1	60	55	NO	NO	NO	NO	NO
17.3	10418	4A WHALING ROAD NORTH SYDNEY	First	S	66	61	65	59	66	62	65	60	-1.3	-1.9	-1.2	-1.9	60	55	YES	YES	YES	YES	YES
17.3	10418	4A WHALING ROAD NORTH SYDNEY	First	W	57	53	56	51	57	53	56	51	-1.1	-1.8	-0.9	-1.6	60	55	NO	NO	NO	NO	NO
17.3	10418	4A WHALING ROAD NORTH SYDNEY	First	S	62	57	61	56	62	58	61	56	-0.7	-1.5	-0.7	-1.4	60	55	NO	NO	NO	NO	NO
17.3	10418	4A WHALING ROAD NORTH SYDNEY	First	E	56	52	55	50	56	52	55	50	-1.2	-2.0	-1.0	-1.9	60	55	NO	NO	NO	NO	NO
17.3	10418	4A WHALING ROAD NORTH SYDNEY	First	N	56	52	54	49	56	52	55	50	-1.4	-2.3	-1.2	-2.2	60	55	NO	NO	NO	NO	NO
17.3	10418	4A WHALING ROAD NORTH SYDNEY	First	E	55	51	54	49	55	51	54	49	-1.3	-2.3	-1.2	-2.1	60	55	NO	NO	NO	NO	NO
17.3	10418	4A WHALING ROAD NORTH SYDNEY	Ground	N	53	49	52	46	53	49	52	47	-1.5	-2.4	-1.3	-2.4	60	55	NO	NO	NO	NO	NO
17.3	10418	4A WHALING ROAD NORTH SYDNEY	Ground	W	53	49	52	47	54	49	52	47	-1.6	-2.4	-1.5	-2.3	60	55	NO	NO	NO	NO	NO
17.3	10418	4A WHALING ROAD NORTH SYDNEY	Ground	N	52	48	51	46	53	48	51	46	-1.5	-2.4	-1.4	-2.2	60	55	NO	NO	NO	NO	NO
17.3	10418	4A WHALING ROAD NORTH SYDNEY	Ground	W	57	53	56	51	58	53	57	51	-1.2	-1.8	-1.2	-1.8	60	55	NO	NO	NO	NO	NO
17.3	10418	4A WHALING ROAD NORTH SYDNEY	Ground	S	66	61	64	59	66	62	65	60	-1.4	-2.1	-1.4	-2.1	60	55	YES	YES	YES	YES	YES
17.3	10418	4A WHALING ROAD NORTH SYDNEY	Ground	E	55	50	53	48	55	51	53	48	-1.8	-2.3	-1.7	-2.3	60	55	NO	NO	NO	NO	NO
17.3	10418	4A WHALING ROAD NORTH SYDNEY	Ground	S	53	48	51	46	53	49	52	47	-1.4	-2.2	-1.1	-1.9	60	55	NO	NO	NO	NO	NO
17.3	10418	4A WHALING ROAD NORTH SYDNEY	Ground	W	53	49	51	46	53	49	52	47	-1.5	-2.3	-1.3	-2.1	60	55	NO	NO	NO	NO	NO
17.3	10418	4A WHALING ROAD NORTH SYDNEY	Ground	N	52	48	50	45	52	48	51	46	-1.5	-2.2	-1.3	-2.1	60	55	NO	NO	NO	NO	NO
17.3	10418	4A WHALING ROAD NORTH SYDNEY	Ground	W	59	55	58	53	60	55	58	53	-1.3	-2.3	-1.4	-2.3	60	55	NO	NO	NO	NO	NO
17.3	10418	4A WHALING ROAD NORTH SYDNEY	Ground	S	64	60	63	58	65	60	63	58	-1.2	-1.9	-1.1	-1.8	60	55	NO	NO	NO	NO	NO
17.3	10418	4A WHALING ROAD NORTH SYDNEY	Ground	W	54	49	53	48	54	50	53	48	-0.9	-1.6	-0.8	-1.5	60	55	NO	NO	NO	NO	NO
17.3	10418	4A WHALING ROAD NORTH SYDNEY	Ground	S	60	55	59	54	60	56	59	54	-0.8	-1.5	-0.7	-1.5	60	55	NO	NO	NO	NO	NO
17.3	10418	4A WHALING ROAD NORTH SYDNEY	Ground	E	52	48	51	46	52	48	51	46	-1.1	-1.8	-1.0	-1.8	60	55	NO	NO	NO	NO	NO
17.3	10418	4A WHALING ROAD NORTH SYDNEY	Ground	S	60	55	59	54	60	56	59	54	-0.8	-1.5	-0.7	-1.5	60	55	NO	NO	NO	NO	NO
17.3	10418	4A WHALING ROAD NORTH SYDNEY	Ground	E	52	48	51	46	52	48	51	46	-1.1	-1.8	-1.0	-1.8	60	55	NO	NO	NO	NO	NO
17.3	10418	4A WHALING ROAD NORTH SYDNEY	Ground	N	52	48	51	45	52	48	51	46	-1.4	-2.2	-1.3	-2.1	60	55	NO	NO	NO	NO	NO
17.3	10418	4A WHALING ROAD NORTH SYDNEY	Ground	E	51	47	50	45	51	47	50	45	-1.3	-2.2	-1.2	-2.0	60	55	NO	NO	NO	NO	NO
17.3	10421	28 CLARK ROAD NORTH SYDNEY	First	W	52	48	51	46	52	48	51	46	-1.2	-2.0	-1.1	-2.0	60	55	NO	NO	NO	NO	NO
17.3	10421	28 CLARK ROAD NORTH SYDNEY	First	S	60	56	60	55	60	56	60	55	0.0	-0.7	0.1	-0.7	60	55	NO	NO	NO	NO	NO
17.3	10421	28 CLARK ROAD NORTH SYDNEY	First	E	66	62	66	62	67	62	67	62	0.1	-0.7	0.2	-0.5	60	55	NO	NO	NO	NO	NO
17.3	10421	28 CLARK ROAD NORTH SYDNEY	Ground	W	49	45	48	43	49	45	48	43	-1.2	-2.0	-1.1	-1.9	60	55	NO	NO	NO	NO	NO
17.3	10421	28 CLARK ROAD NORTH SYDNEY	Ground	S	55	51	55	50	55	51	55	50	0.0	-0.8	0.1	-0.7	60	55	NO	NO	NO	NO	NO
17.3	10421	28 CLARK ROAD NORTH SYDNEY	Ground	E	66	62	66	61	66	62	66	61	0.1	-0.7	0.2	-0.5	60	55	NO	NO	NO	NO	NO
17.3	10422	30 CLARK ROAD NORTH SYDNEY	First	S	66	62	66	61	66	62	66	61	0.1	-0.6	0.2	-0.5	60	55	NO	NO	NO	NO	NO
17.3	10422	30 CLARK ROAD NORTH SYDNEY	First	E	70	66	70	65	70	66	70	65	0.1	-0.7	0.2	-0.5	60	55	NO	NO	NO	NO	NO
17.3	10422	30 CLARK ROAD NORTH SYDNEY	First	W	57	52	54	49	57	53	54	49	-2.9	-3.8	-2.9	-3.9	60	55	NO	NO	NO	NO	NO
17.3	10422	30 CLARK ROAD NORTH SYDNEY	First	S	50	46	49	44	50	46	50	44	-1.0	-1.7	-0.8	-1.7	60	55	NO	NO	NO	NO	NO
17.3	10422	30 CLARK ROAD NORTH SYDNEY	Ground	S	65	61	65	60	65	61	66	61	0.1	-0.6	0.2	-0.5	60	55	NO	NO	NO	NO	NO
17.3	10422	30 CLARK ROAD NORTH SYDNEY	Ground	E	69	65	69	65	70	65	70	65	0.0	-0.7	0.1	-0.6	60	55	NO	NO	NO	NO	NO
17.3	10422	30 CLARK ROAD NORTH SYDNEY	Ground	W	53	49	52	46	54	49	52	47	-1.8	-2.7	-1.8	-2.7	60	55	NO	NO	NO	NO	NO
17.3	10422	30 CLARK ROAD NORTH SYDNEY	Ground	S	47	43	46	41	47	43	46	41	-1.2	-1.9	-1.0	-1.9	59	55	NO	NO	NO	NO	NO
17.3	10425	19 DORIS STREET NORTH SYDNEY	First	E	57	53	57	52	58	53	58	52	-0.1	-1.2	-0.1	-0.9	60	55	NO	NO	NO	NO	NO
17.3	10425	19 DORIS STREET NORTH SYDNEY	First	N	55	51	53	48	55	51	54	49	-1.5	-2.4	-1.4	-2.4	60	55	NO	NO	NO	NO	NO
17.3	10425	19 DORIS STREET NORTH SYDNEY	First	W	56	52	54	49	57	52	55	50	-1.9	-2.9	-1.8	-2.9	60	55	NO	NO	NO	NO	NO
17.3	10425	19 DORIS STREET NORTH SYDNEY	First	S	51	47	50	44	51	47	50	45	-1.3	-2.2	-1.3	-2.1	60	55	NO	NO	NO	NO	NO
17.3	10425	19 DORIS STREET NORTH SYDNEY	Ground	E	56	52	56	51	57	52	57	51	0.0	-0.9	0.1	-0.8	60	55	NO	NO	NO	NO	NO
17.3	10425	19 DORIS STREET NORTH SYDNEY	Ground	N	50	46	49	44	50	46	49	44	-1.3	-2.2	-1.2	-2.1	60	55	NO	NO	NO	NO	NO
17.3	10425	19 DORIS STREET NORTH SYDNEY	Ground	S	47	43	45	40	47	43	46	41	-1.6	-2.4	-1.4	-2.4	59	55	NO	NO	NO	NO	NO
17.3	10426	6 DORIS STREET NORTH SYDNEY	Ground	N	56	52	55	50	57	52	55	50	-1.5	-2.4	-1.3	-2.3	60	55	NO	NO	NO	NO	NO
17.3	10426	6 DORIS STREET NORTH SYDNEY	Ground	S	53	49	52	46	53	49	52	47	-1.4	-2.2	-1.2	-2.0	60	55	NO	NO	NO	NO	NO
17.3	10426	6 DORIS STREET NORTH SYDNEY	Ground	E	56	52	55	50	56	52	55	50	-1.1	-1.9	-1.0	-1.8	60	55	NO	NO	NO	NO	NO
17.3	10439	7 NEUTRAL STREET NORTH SYDNEY	Ground	W	61	56	58	53	61	57	58	53	-2.8	-3.9	-2.8	-3.9	60	55	NO	NO	NO	NO	NO
17.3	10439	7 NEUTRAL STREET NORTH SYDNEY	Ground	S	53	48	51	46	53	48	51	46	-1.5	-2.3	-1.3	-2.2	60	55	NO	NO	NO	NO	NO
17.3	10439	7 NEUTRAL STREET NORTH SYDNEY	Ground	E	54	50	53	48	55	50	53	48	-1.2	-2.0	-1.1	-1.9	60	55	NO	NO	NO	NO	NO
17.3	10440	9 NEUTRAL STREET NORTH SYDNEY	Ground	E	55	51	54	49	55	51	54	49	-1.2	-2.0	-1.1	-1.9	60	55	NO	NO	NO	NO	NO

NCA	Receiver ID	Address	Floor Level	Facade	Opening Year 2027				Design Year 2037				Increase (Do Smthng - Do Nothing)				NCG project road noise criteria		Do noise levels exceed the cumulative limit with project roads adding ≥2dB to the total noise levels?		Is the contribution from the road project Acute?		Consider further treatment?
					Do Nothing		Do Smthng		Do Nothing		Do Smthng		Opening Year 2027		Design Year 2037								
					Day	Night	Day	Night	Day	Night	Day	Night	Day	Night	Day	Night	Day	Night	Day	Night	$L_{Aeq,15hr} \geq 65dB$	$L_{Aeq,9hr} \geq 60dB$	
17.3	10440	9 NEUTRAL STREET NORTH SYDNEY	Ground	N	54	50	52	47	54	50	53	48	-1.6	-2.4	-1.4	-2.3	60	55	NO	NO	NO	NO	NO
17.3	10440	9 NEUTRAL STREET NORTH SYDNEY	Ground	W	56	52	54	49	56	52	55	50	-1.5	-2.5	-1.5	-2.3	60	55	NO	NO	NO	NO	NO
17.3	10447	4 NEUTRAL STREET NORTH SYDNEY	Ground	W	55	51	54	49	55	51	54	49	-1.5	-2.4	-1.3	-2.3	60	55	NO	NO	NO	NO	NO
17.3	10447	4 NEUTRAL STREET NORTH SYDNEY	Ground	S	54	49	52	47	54	50	53	48	-1.5	-2.3	-1.2	-2.0	60	55	NO	NO	NO	NO	NO
17.3	10447	4 NEUTRAL STREET NORTH SYDNEY	Ground	E	55	50	53	48	55	50	54	49	-1.2	-1.9	-1.0	-1.8	60	55	NO	NO	NO	NO	NO
17.3	10453	14-16 MARGARET STREET NORTH SYDNEY	First	E	60	56	60	55	60	56	60	55	0.1	-0.8	0.1	-0.6	60	55	NO	NO	NO	NO	NO
17.3	10453	14-16 MARGARET STREET NORTH SYDNEY	First	N	59	55	57	52	59	55	58	52	-1.4	-2.3	-1.4	-2.3	60	55	NO	NO	NO	NO	NO
17.3	10453	14-16 MARGARET STREET NORTH SYDNEY	First	W	52	47	50	45	52	47	50	45	-1.6	-2.3	-1.5	-2.2	60	55	NO	NO	NO	NO	NO
17.3	10453	14-16 MARGARET STREET NORTH SYDNEY	First	S	49	45	48	43	50	45	49	44	-1.1	-1.9	-1.0	-1.8	60	55	NO	NO	NO	NO	NO
17.3	10453	14-16 MARGARET STREET NORTH SYDNEY	First	E	59	55	59	54	59	55	59	54	0.1	-0.9	0.1	-0.7	60	55	NO	NO	NO	NO	NO
17.3	10453	14-16 MARGARET STREET NORTH SYDNEY	Ground	E	59	55	59	54	59	55	59	54	0.1	-0.8	0.2	-0.6	60	55	NO	NO	NO	NO	NO
17.3	10453	14-16 MARGARET STREET NORTH SYDNEY	Ground	N	51	47	51	46	52	47	51	46	-0.7	-1.6	-0.6	-1.5	60	55	NO	NO	NO	NO	NO
17.3	10453	14-16 MARGARET STREET NORTH SYDNEY	Ground	E	58	54	58	53	58	54	58	53	0.1	-0.9	0.1	-0.7	60	55	NO	NO	NO	NO	NO
17.3	10459	8 DORIS STREET NORTH SYDNEY	Ground	N	55	50	53	48	55	51	54	48	-1.3	-2.2	-1.1	-2.2	60	55	NO	NO	NO	NO	NO
17.3	10459	8 DORIS STREET NORTH SYDNEY	Ground	NW	54	50	53	47	54	50	53	48	-1.6	-2.5	-1.5	-2.5	60	55	NO	NO	NO	NO	NO
17.3	10459	8 DORIS STREET NORTH SYDNEY	Ground	S	53	49	51	46	53	49	52	47	-1.3	-2.2	-1.1	-2.0	60	55	NO	NO	NO	NO	NO
17.3	10459	8 DORIS STREET NORTH SYDNEY	Ground	E	55	51	54	49	56	51	55	50	-0.8	-1.8	-0.7	-1.6	60	55	NO	NO	NO	NO	NO
17.3	10464	36 CLARK ROAD NORTH SYDNEY	Ground	E	68	64	68	63	68	64	69	64	0.1	-0.6	0.2	-0.5	60	55	NO	NO	NO	NO	NO
17.3	10464	36 CLARK ROAD NORTH SYDNEY	Ground	N	57	53	57	52	58	53	58	53	0.1	-0.8	0.1	-0.6	60	55	NO	NO	NO	NO	NO
17.3	10464	36 CLARK ROAD NORTH SYDNEY	Ground	W	55	51	54	49	55	51	54	49	-1.4	-2.0	-1.4	-2.0	60	55	NO	NO	NO	NO	NO
17.3	10466	4 NEUTRAL STREET NORTH SYDNEY	Ground	W	61	57	60	54	62	57	60	55	-1.8	-2.6	-1.8	-2.6	60	55	NO	NO	NO	NO	NO
17.3	10466	4 NEUTRAL STREET NORTH SYDNEY	Ground	S	53	49	52	47	53	49	52	47	-1.2	-2.0	-1.1	-1.9	60	55	NO	NO	NO	NO	NO
17.3	10466	4 NEUTRAL STREET NORTH SYDNEY	Ground	SE	54	50	53	48	55	50	53	48	-1.2	-2.1	-1.1	-1.9	60	55	NO	NO	NO	NO	NO
17.3	10467	1 LITTLE ALFRED STREET NORTH SYDNEY	Ground	E	55	51	54	49	55	51	54	49	-1.5	-2.3	-1.3	-2.2	60	55	NO	NO	NO	NO	NO
17.3	10467	1 LITTLE ALFRED STREET NORTH SYDNEY	Ground	N	54	49	52	47	54	50	53	47	-1.3	-2.3	-1.3	-2.2	60	55	NO	NO	NO	NO	NO
17.3	10467	1 LITTLE ALFRED STREET NORTH SYDNEY	Ground	W	61	57	59	54	61	57	60	54	-1.8	-2.6	-1.8	-2.6	60	55	NO	NO	NO	NO	NO
17.3	10470	6 NEUTRAL STREET NORTH SYDNEY	First	E	57	53	56	51	58	53	56	51	-1.3	-2.0	-1.2	-1.9	60	55	NO	NO	NO	NO	NO
17.3	10470	6 NEUTRAL STREET NORTH SYDNEY	First	N	58	53	56	51	58	54	56	51	-1.7	-2.5	-1.6	-2.5	60	55	NO	NO	NO	NO	NO
17.3	10470	6 NEUTRAL STREET NORTH SYDNEY	First	W	60	56	59	53	61	57	59	54	-1.8	-2.7	-1.8	-2.8	60	55	NO	NO	NO	NO	NO
17.3	10470	6 NEUTRAL STREET NORTH SYDNEY	Ground	E	53	48	52	47	53	49	52	47	-1.1	-1.9	-1.0	-1.8	60	55	NO	NO	NO	NO	NO
17.3	10470	6 NEUTRAL STREET NORTH SYDNEY	Ground	N	52	48	51	45	52	48	51	46	-1.5	-2.4	-1.5	-2.4	60	55	NO	NO	NO	NO	NO
17.3	10470	6 NEUTRAL STREET NORTH SYDNEY	Ground	W	54	50	53	48	55	50	53	48	-1.4	-2.3	-1.3	-2.1	60	55	NO	NO	NO	NO	NO
17.3	10472	11 NEUTRAL STREET NORTH SYDNEY	Ground	N	55	50	53	48	55	50	53	48	-1.5	-2.3	-1.3	-2.2	60	55	NO	NO	NO	NO	NO
17.3	10472	11 NEUTRAL STREET NORTH SYDNEY	Ground	W	55	51	54	48	56	51	54	49	-1.8	-2.7	-1.7	-2.6	60	55	NO	NO	NO	NO	NO
17.3	10472	11 NEUTRAL STREET NORTH SYDNEY	Ground	S	52	48	51	46	53	48	51	46	-1.4	-2.3	-1.3	-2.2	60	55	NO	NO	NO	NO	NO
17.3	10472	11 NEUTRAL STREET NORTH SYDNEY	Ground	E	55	51	54	49	56	51	54	49	-1.4	-2.2	-1.3	-2.2	60	55	NO	NO	NO	NO	NO
17.3	10472	11 NEUTRAL STREET NORTH SYDNEY	Ground	N	55	51	54	49	56	51	54	49	-1.4	-2.3	-1.3	-2.3	60	55	NO	NO	NO	NO	NO
17.3	10480	21 DORIS STREET NORTH SYDNEY	First	W	55	51	53	48	55	51	54	48	-1.6	-2.6	-1.5	-2.6	60	55	NO	NO	NO	NO	NO
17.3	10480	21 DORIS STREET NORTH SYDNEY	First	S	51	47	50	45	52	47	50	45	-1.4	-2.3	-1.3	-2.1	60	55	NO	NO	NO	NO	NO
17.3	10480	21 DORIS STREET NORTH SYDNEY	First	E	55	50	54	49	55	51	54	49	-0.4	-1.5	-0.4	-1.4	60	55	NO	NO	NO	NO	NO
17.3	10480	21 DORIS STREET NORTH SYDNEY	First	S	55	50	54	49	55	50	54	49	-0.5	-1.5	-0.5	-1.4	60	55	NO	NO	NO	NO	NO
17.3	10480	21 DORIS STREET NORTH SYDNEY	First	E	58	54	58	53	58	54	58	53	-0.2	-1.2	-0.1	-1.0	60	55	NO	NO	NO	NO	NO
17.3	10480	21 DORIS STREET NORTH SYDNEY	Ground	S	48	44	47	42	48	44	47	42	-1.3	-2.2	-1.2	-2.0	60	55	NO	NO	NO	NO	NO
17.3	10480	21 DORIS STREET NORTH SYDNEY	Ground	E	53	49	53	48	53	49	53	48	-0.2	-1.2	-0.1	-1.1	60	55	NO	NO	NO	NO	NO
17.3	10480	21 DORIS STREET NORTH SYDNEY	Ground	S	53	49	53	47	53	49	53	48	-0.3	-1.3	-0.3	-1.2	60	55	NO	NO	NO	NO	NO
17.3	10480	21 DORIS STREET NORTH SYDNEY	Ground	E	57	53	57	52	57	53	57	52	0.0	-0.9	0.1	-0.7	60	55	NO	NO	NO	NO	NO
17.3	10481	23 DORIS STREET NORTH SYDNEY	First	N	57	53	57	52	58	53	57	52	-0.2	-1.2	-0.1	-1.0	60	55	NO	NO	NO	NO	NO
17.3	10481	23 DORIS STREET NORTH SYDNEY	First	E	57	53	57	52	57	53	57	52	-0.2	-1.1	-0.1	-1.0	60	55	NO	NO	NO	NO	NO
17.3	10481	23 DORIS STREET NORTH SYDNEY	First	N	53	49	52	47	53	49	52	47	-1.3	-2.1	-1.2	-2.1	60	55	NO	NO	NO	NO	NO
17.3	10481	23 DORIS STREET NORTH SYDNEY	First	W	55	51	54	48	56	51	54	49	-1.8	-2.8	-1.8	-2.8	60	55	NO	NO	NO	NO	NO
17.3	10481	23 DORIS STREET NORTH SYDNEY	Ground	N	56	52	56	51	56	52	56	51	0.0	-1.0	0.0	-0.9	60	55	NO	NO	NO	NO	NO
17.3	10481	23 DORIS STREET NORTH SYDNEY	Ground	E	55	51	55	50	56	51	56	50	-0.1	-1.1	-0.1	-1.0	60	55	NO	NO	NO	NO	NO
17.3	10481	23 DORIS STREET NORTH SYDNEY	Ground	N	49	45	48	43	49	45	48	43	-1.2	-2.0	-1.1	-1.9	60	55	NO	NO	NO	NO	NO
17.3	10482	263-269 ALFRED STREET NORTH NORTH SYDNEY	First	N	53	48	51	46	53	49	51	46	-1.7	-2.4	-1.7	-2.5	60	55	NO	NO	NO	NO	NO
17.3	10482	263-269 ALFRED STREET NORTH NORTH SYDNEY	First	W	56	52	54	49	56	52	55	50	-1.4	-2.2	-1.2	-2.0	60	55	NO	NO	NO	NO	NO
17.3	10482	263-269 ALFRED STREET NORTH NORTH SYDNEY	First	S	55	51	53	48	55	51	54	49	-1.5	-2.3	-1.3	-2.1	60	55	NO	NO	NO	NO	NO
17.3	10482	263-269 ALFRED STREET NORTH NORTH SYDNEY	First	E	51	46	50	45	51	47	50	45	-0.7	-1.5	-0.7	-1.5	60	55	NO	NO	NO	NO	NO
17.3	10482	263-269 ALFRED STREET NORTH NORTH SYDNEY	Second	N	55	51	54	49	56	51	54	49	-1.7	-2.4	-1.6	-2.4	60	55	NO	NO	NO	NO	NO
17.3	10482	263-269 ALFRED STREET NORTH NORTH SYDNEY	Second	W	61	56	59	54	61	56	59	54	-1.6	-2.3	-1.3	-2.2	60	55	NO	NO	NO	NO	NO
17.3	10482	263-269 ALFRED STREET NORTH NORTH SYDNEY	Second	S	59	55	58	53	59	55	58	53	-1.5	-2.2	-1.2	-2.0	60	55	NO	NO	NO	NO	NO
17.3	10482	263-269 ALFRED STREET NORTH NORTH SYDNEY	Second	E	54	50	53	48	54	50	53	48	-0.9	-1.6	-0.8	-1.6	60	55	NO	NO	NO	NO	NO
17.3	10482	263-269 ALFRED STREET NORTH NORTH SYDNEY	Third	N	60	56	58	53	60	56	59	54	-1.6	-2.5	-1.5	-2.4	60	55	NO	NO	NO	NO	NO

NCA	Receiver ID	Address	Floor Level	Facade	Opening Year 2027				Design Year 2037				Increase (Do Smthng - Do Nothing)				NCG project road noise criteria		Do noise levels exceed the cumulative limit with project roads adding ≥2dB to the total noise levels?		Is the contribution from the road project Acute?		Consider further treatment?
					Do Nothing		Do Smthng		Do Nothing		Do Smthng		Opening Year 2027		Design Year 2037								
					Day	Night	Day	Night	Day	Night	Day	Night	Day	Night	Day	Night	Day	Night	Day	Night	$L_{Aeq,15hr} \geq 65dB$	$L_{Aeq,9hr} \geq 60dB$	
17.3	10482	263-269 ALFRED STREET NORTH NORTH SYDNEY	Third	W	66	62	65	60	67	62	65	60	-1.7	-2.5	-1.6	-2.3	60	55	YES	YES	YES	YES	YES
17.3	10482	263-269 ALFRED STREET NORTH NORTH SYDNEY	Third	S	65	61	65	59	66	61	65	60	-0.9	-1.7	-0.8	-1.5	60	55	YES	YES	YES	YES	YES
17.3	10482	263-269 ALFRED STREET NORTH NORTH SYDNEY	Third	E	59	55	58	53	60	55	59	53	-1.2	-2.0	-1.2	-2.0	60	55	NO	NO	NO	NO	NO
17.3	10486	18 MARGARET STREET NORTH SYDNEY	Ground	N	50	46	49	44	50	46	50	44	-0.8	-1.7	-0.8	-1.6	60	55	NO	NO	NO	NO	NO
17.3	10486	18 MARGARET STREET NORTH SYDNEY	Ground	W	51	47	50	44	51	47	50	45	-1.6	-2.2	-1.5	-2.2	60	55	NO	NO	NO	NO	NO
17.3	10486	18 MARGARET STREET NORTH SYDNEY	Ground	S	49	45	48	43	50	45	49	43	-1.0	-1.7	-0.9	-1.7	60	55	NO	NO	NO	NO	NO
17.3	10486	18 MARGARET STREET NORTH SYDNEY	Ground	E	60	55	60	55	60	56	60	55	0.0	-0.7	0.1	-0.6	60	55	NO	NO	NO	NO	NO
17.3	10487	263-269 ALFRED STREET NORTH NORTH SYDNEY	First	W	74	70	74	69	74	70	74	69	-0.3	-1.0	-0.4	-1.0	60	55	YES	YES	YES	YES	YES
17.3	10487	263-269 ALFRED STREET NORTH NORTH SYDNEY	First	E	53	49	52	47	53	49	52	47	-1.1	-1.9	-1.0	-1.8	60	55	NO	NO	NO	NO	NO
17.3	10487	263-269 ALFRED STREET NORTH NORTH SYDNEY	Second	W	75	71	74	69	75	71	74	70	-0.5	-1.3	-0.7	-1.3	60	55	YES	YES	YES	YES	YES
17.3	10487	263-269 ALFRED STREET NORTH NORTH SYDNEY	Second	E	57	53	56	51	57	53	56	51	-1.2	-2.0	-1.1	-1.9	60	55	NO	NO	NO	NO	NO
17.3	10487	263-269 ALFRED STREET NORTH NORTH SYDNEY	Ground	W	73	69	73	68	73	69	73	68	0.2	-0.3	0.2	-0.4	60	55	YES	YES	YES	YES	YES
17.3	10487	263-269 ALFRED STREET NORTH NORTH SYDNEY	Ground	E	50	46	49	44	50	46	50	44	-1.1	-1.9	-0.9	-1.8	60	55	NO	NO	NO	NO	NO
17.3	10497	25 DORIS STREET NORTH SYDNEY	First	E	59	54	59	54	59	55	59	54	0.0	-0.9	0.0	-0.8	60	55	NO	NO	NO	NO	NO
17.3	10497	25 DORIS STREET NORTH SYDNEY	First	N	53	49	52	47	53	49	52	47	-1.0	-1.9	-1.0	-1.8	60	55	NO	NO	NO	NO	NO
17.3	10497	25 DORIS STREET NORTH SYDNEY	First	W	55	51	53	48	55	51	54	48	-1.8	-2.8	-1.7	-2.7	60	55	NO	NO	NO	NO	NO
17.3	10497	25 DORIS STREET NORTH SYDNEY	First	S	52	48	51	46	52	48	51	46	-1.2	-2.0	-1.0	-1.9	60	55	NO	NO	NO	NO	NO
17.3	10497	25 DORIS STREET NORTH SYDNEY	Ground	E	58	53	58	52	58	53	58	53	0.1	-0.9	0.2	-0.8	60	55	NO	NO	NO	NO	NO
17.3	10497	25 DORIS STREET NORTH SYDNEY	Ground	N	50	46	49	44	50	46	50	44	-0.9	-1.8	-0.8	-1.7	60	55	NO	NO	NO	NO	NO
17.3	10497	25 DORIS STREET NORTH SYDNEY	Ground	S	49	44	48	43	49	45	48	43	-1.0	-1.8	-0.9	-1.8	60	55	NO	NO	NO	NO	NO
17.3	10505	10 NEUTRAL STREET NORTH SYDNEY	First	E	56	52	55	50	56	52	55	50	-1.3	-2.1	-1.2	-2.0	60	55	NO	NO	NO	NO	NO
17.3	10505	10 NEUTRAL STREET NORTH SYDNEY	First	N	56	52	55	50	56	52	55	50	-1.4	-2.3	-1.3	-2.2	60	55	NO	NO	NO	NO	NO
17.3	10505	10 NEUTRAL STREET NORTH SYDNEY	First	W	60	55	57	52	60	56	57	52	-2.7	-3.5	-2.7	-3.5	60	55	NO	NO	NO	NO	NO
17.3	10505	10 NEUTRAL STREET NORTH SYDNEY	Ground	E	52	47	50	45	52	48	51	46	-1.2	-2.0	-1.1	-1.9	60	55	NO	NO	NO	NO	NO
17.3	10505	10 NEUTRAL STREET NORTH SYDNEY	Ground	N	52	48	50	45	52	48	51	46	-1.4	-2.2	-1.3	-2.2	60	55	NO	NO	NO	NO	NO
17.3	10505	10 NEUTRAL STREET NORTH SYDNEY	Ground	W	57	52	54	49	57	53	54	49	-3.2	-3.9	-3.1	-3.9	60	55	NO	NO	NO	NO	NO
17.3	10506	12 DORIS STREET NORTH SYDNEY	First	N	60	56	58	53	61	57	58	53	-2.6	-3.8	-2.6	-3.8	60	55	NO	NO	NO	NO	NO
17.3	10506	12 DORIS STREET NORTH SYDNEY	First	W	58	54	56	50	58	54	56	51	-2.5	-3.3	-2.5	-3.4	60	55	NO	NO	NO	NO	NO
17.3	10506	12 DORIS STREET NORTH SYDNEY	First	S	53	49	52	47	53	49	52	47	-1.3	-2.2	-1.2	-2.1	60	55	NO	NO	NO	NO	NO
17.3	10506	12 DORIS STREET NORTH SYDNEY	First	W	53	49	52	47	54	49	52	47	-1.4	-2.2	-1.2	-2.2	60	55	NO	NO	NO	NO	NO
17.3	10506	12 DORIS STREET NORTH SYDNEY	First	N	55	51	54	49	56	51	54	49	-1.6	-2.6	-1.5	-2.5	60	55	NO	NO	NO	NO	NO
17.3	10506	12 DORIS STREET NORTH SYDNEY	First	S	52	48	51	46	53	48	52	46	-1.2	-2.0	-1.0	-1.9	60	55	NO	NO	NO	NO	NO
17.3	10506	12 DORIS STREET NORTH SYDNEY	First	NE	54	50	53	48	54	50	54	48	-0.9	-1.9	-0.8	-1.7	60	55	NO	NO	NO	NO	NO
17.3	10506	12 DORIS STREET NORTH SYDNEY	First	E	57	52	56	51	57	53	56	51	-0.5	-1.4	-0.5	-1.4	60	55	NO	NO	NO	NO	NO
17.3	10506	12 DORIS STREET NORTH SYDNEY	First	N	62	58	59	54	63	58	60	54	-2.8	-4.1	-2.7	-4.1	60	55	NO	NO	NO	NO	NO
17.3	10506	12 DORIS STREET NORTH SYDNEY	Ground	W	56	51	53	48	56	52	53	48	-3.1	-3.8	-3.1	-3.9	60	55	NO	NO	NO	NO	NO
17.3	10506	12 DORIS STREET NORTH SYDNEY	Ground	S	50	46	49	44	51	46	49	44	-1.4	-2.2	-1.2	-2.1	60	55	NO	NO	NO	NO	NO
17.3	10506	12 DORIS STREET NORTH SYDNEY	Ground	W	50	46	49	44	51	46	49	44	-1.5	-2.3	-1.3	-2.1	60	55	NO	NO	NO	NO	NO
17.3	10506	12 DORIS STREET NORTH SYDNEY	Ground	N	52	48	50	45	52	48	51	46	-1.6	-2.5	-1.5	-2.5	60	55	NO	NO	NO	NO	NO
17.3	10506	12 DORIS STREET NORTH SYDNEY	Ground	S	49	45	48	43	49	45	48	43	-1.2	-2.1	-1.0	-1.9	60	55	NO	NO	NO	NO	NO
17.3	10506	12 DORIS STREET NORTH SYDNEY	Ground	NE	50	46	50	44	51	46	50	45	-0.9	-1.8	-0.8	-1.7	60	55	NO	NO	NO	NO	NO
17.3	10506	12 DORIS STREET NORTH SYDNEY	Ground	E	54	50	54	48	54	50	54	49	-0.4	-1.3	-0.4	-1.3	60	55	NO	NO	NO	NO	NO
17.3	10506	12 DORIS STREET NORTH SYDNEY	Ground	N	54	50	53	48	55	50	53	48	-1.3	-2.2	-1.2	-2.2	60	55	NO	NO	NO	NO	NO
17.3	10507	10 DORIS STREET NORTH SYDNEY	Ground	N	55	50	53	48	55	51	53	48	-1.8	-2.6	-1.7	-2.6	60	55	NO	NO	NO	NO	NO
17.3	10507	10 DORIS STREET NORTH SYDNEY	Ground	W	53	49	51	46	53	49	52	46	-1.7	-2.5	-1.6	-2.4	60	55	NO	NO	NO	NO	NO
17.3	10507	10 DORIS STREET NORTH SYDNEY	Ground	S	53	48	51	46	53	49	52	46	-1.3	-2.2	-1.2	-2.1	60	55	NO	NO	NO	NO	NO
17.3	10507	10 DORIS STREET NORTH SYDNEY	Ground	E	55	51	54	49	55	51	55	50	-0.6	-1.5	-0.5	-1.4	60	55	NO	NO	NO	NO	NO
17.3	10509	38 CLARK ROAD NORTH SYDNEY	First	N	68	64	68	64	69	64	69	64	-0.1	-0.8	0.0	-0.6	60	55	NO	NO	NO	NO	NO
17.3	10509	38 CLARK ROAD NORTH SYDNEY	First	W	60	56	59	54	60	56	59	55	-0.8	-1.4	-0.7	-1.3	60	55	NO	NO	NO	NO	NO
17.3	10509	38 CLARK ROAD NORTH SYDNEY	First	S	58	54	58	53	58	54	58	53	-0.1	-0.9	-0.1	-0.7	60	55	NO	NO	NO	NO	NO
17.3	10509	38 CLARK ROAD NORTH SYDNEY	First	E	70	66	70	65	70	66	70	65	0.0	-0.7	0.1	-0.6	60	55	NO	NO	NO	NO	NO
17.3	10509	38 CLARK ROAD NORTH SYDNEY	First	N	69	65	69	64	69	65	69	64	-0.1	-0.8	0.0	-0.6	60	55	NO	NO	NO	NO	NO
17.3	10509	38 CLARK ROAD NORTH SYDNEY	First	E	70	66	70	65	70	66	70	65	0.0	-0.7	0.1	-0.6	60	55	NO	NO	NO	NO	NO
17.3	10509	38 CLARK ROAD NORTH SYDNEY	Ground	N	68	64	68	63	68	64	68	63	0.0	-0.7	0.0	-0.6	60	55	NO	NO	NO	NO	NO
17.3	10509	38 CLARK ROAD NORTH SYDNEY	Ground	W	59	55	58	54	59	55	58	54	-0.5	-1.1	-0.5	-1.1	60	55	NO	NO	NO	NO	NO
17.3	10509	38 CLARK ROAD NORTH SYDNEY	Ground	S	55	51	55	51	56	51	56	51	0.0	-0.8	0.0	-0.7	60	55	NO	NO	NO	NO	NO
17.3	10509	38 CLARK ROAD NORTH SYDNEY	Ground	E	70	66	70	65	70	66	70	65	0.0	-0.7	0.1	-0.6	60	55	NO	NO	NO	NO	NO
17.3	10509	38 CLARK ROAD NORTH SYDNEY	Ground	N	69	65	69	64	69	65	69	64	-0.1	-0.8	0.0	-0.6	60	55	NO	NO	NO	NO	NO
17.3	10509	38 CLARK ROAD NORTH SYDNEY	Ground	E	70	66	70	65	70	66	70	65	0.0	-0.7	0.1	-0.6	60	55	NO	NO	NO	NO	NO
17.3	10512	13 NEUTRAL STREET NORTH SYDNEY	Ground	N	62	58	59	54	63	59	60	54	-3.1	-4.5	-3.1	-4.6	60	55	NO	NO	NO	NO	NO
17.3	10512	13 NEUTRAL STREET NORTH SYDNEY	Ground	S	53	48	51	46	53	49	52	46	-1.5	-2.3	-1.3	-2.2	60	55	NO	NO	NO	NO	NO
17.3	10512	13 NEUTRAL STREET NORTH SYDNEY	Ground	E	54	49	52	47	54	50	53	47	-1.3	-2.2	-1.2	-2.1	60	55	NO	NO	NO	NO	NO

NCA	Receiver ID	Address	Floor Level	Facade	Opening Year 2027				Design Year 2037				Increase (Do Smthng - Do Nothing)				NCG project road noise criteria		Do noise levels exceed the cumulative limit with project roads adding ≥2dB to the total noise levels?		Is the contribution from the road project Acute?		Consider further treatment?
					Do Nothing		Do Smthng		Do Nothing		Do Smthng		Opening Year 2027		Design Year 2037								
					Day	Night	Day	Night	Day	Night	Day	Night	Day	Night	Day	Night	Day	Night	Day	Night	$L_{Aeq,15hr} \geq 65dB$	$L_{Aeq,9hr} \geq 60dB$	
17.3	10512	13 NEUTRAL STREET NORTH SYDNEY	Ground	S	53	49	52	47	54	49	53	47	-1.3	-2.1	-1.1	-2.0	60	55	NO	NO	NO	NO	NO
17.3	10512	13 NEUTRAL STREET NORTH SYDNEY	Ground	E	59	54	56	51	59	55	56	51	-2.5	-3.3	-2.6	-3.3	60	55	NO	NO	NO	NO	NO
17.3	10513	15 NEUTRAL STREET NORTH SYDNEY	Ground	N	56	52	54	49	56	52	55	50	-1.3	-2.3	-1.2	-2.2	60	55	NO	NO	NO	NO	NO
17.3	10513	15 NEUTRAL STREET NORTH SYDNEY	Ground	E	55	50	54	48	55	51	54	49	-1.1	-2.0	-1.0	-1.9	60	55	NO	NO	NO	NO	NO
17.3	10513	15 NEUTRAL STREET NORTH SYDNEY	Ground	W	61	57	58	53	61	57	58	53	-3.2	-4.5	-3.1	-4.6	60	55	NO	NO	NO	NO	NO
17.3	10525	5 LITTLE ALFRED STREET NORTH SYDNEY	Ground	NW	55	50	53	48	55	51	54	48	-1.5	-2.3	-1.4	-2.3	60	55	NO	NO	NO	NO	NO
17.3	10525	5 LITTLE ALFRED STREET NORTH SYDNEY	Ground	N	54	49	52	47	54	50	53	47	-1.4	-2.3	-1.3	-2.2	60	55	NO	NO	NO	NO	NO
17.3	10525	5 LITTLE ALFRED STREET NORTH SYDNEY	Ground	W	60	55	57	52	60	55	58	53	-2.1	-2.7	-2.0	-2.8	60	55	NO	NO	NO	NO	NO
17.3	10525	5 LITTLE ALFRED STREET NORTH SYDNEY	Ground	S	54	50	53	47	54	50	53	48	-1.3	-2.1	-1.2	-2.1	60	55	NO	NO	NO	NO	NO
17.3	10525	5 LITTLE ALFRED STREET NORTH SYDNEY	Ground	E	59	54	56	50	59	55	56	51	-3.2	-3.9	-3.1	-4.0	60	55	NO	NO	NO	NO	NO
17.3	10526	7 LITTLE ALFRED STREET NORTH SYDNEY	Ground	N	54	50	52	47	54	50	53	48	-1.5	-2.3	-1.4	-2.3	60	55	NO	NO	NO	NO	NO
17.3	10526	7 LITTLE ALFRED STREET NORTH SYDNEY	Ground	W	59	54	56	51	59	55	57	51	-2.4	-3.0	-2.3	-3.1	60	55	NO	NO	NO	NO	NO
17.3	10526	7 LITTLE ALFRED STREET NORTH SYDNEY	Ground	S	53	49	51	46	53	49	52	47	-1.4	-2.2	-1.2	-2.1	60	55	NO	NO	NO	NO	NO
17.3	10526	7 LITTLE ALFRED STREET NORTH SYDNEY	Ground	W	53	49	52	47	54	49	52	47	-1.4	-2.3	-1.3	-2.1	60	55	NO	NO	NO	NO	NO
17.3	10526	7 LITTLE ALFRED STREET NORTH SYDNEY	Ground	E	58	54	55	50	59	54	55	50	-3.3	-4.0	-3.2	-4.0	60	55	NO	NO	NO	NO	NO
17.3	10526	7 LITTLE ALFRED STREET NORTH SYDNEY	Ground	N	61	56	58	52	61	57	58	52	-3.1	-4.0	-3.0	-4.2	60	55	NO	NO	NO	NO	NO
17.3	10528	14 DORIS STREET NORTH SYDNEY	Ground	S	51	47	50	45	52	48	51	45	-1.1	-2.1	-1.1	-2.1	60	55	NO	NO	NO	NO	NO
17.3	10528	14 DORIS STREET NORTH SYDNEY	Ground	E	55	51	54	49	55	51	54	49	-0.6	-1.6	-0.5	-1.5	60	55	NO	NO	NO	NO	NO
17.3	10530	12 NEUTRAL STREET NORTH SYDNEY	First	W	64	60	61	56	65	60	61	56	-3.2	-4.2	-3.1	-4.3	60	55	NO	NO	NO	NO	NO
17.3	10530	12 NEUTRAL STREET NORTH SYDNEY	First	S	54	50	52	47	54	50	53	48	-1.3	-2.3	-1.3	-2.2	60	55	NO	NO	NO	NO	NO
17.3	10530	12 NEUTRAL STREET NORTH SYDNEY	First	E	60	56	57	52	61	56	58	52	-3.0	-4.0	-3.0	-4.0	60	55	NO	NO	NO	NO	NO
17.3	10530	12 NEUTRAL STREET NORTH SYDNEY	First	N	65	60	62	56	65	61	62	56	-3.1	-4.2	-3.1	-4.3	60	55	NO	NO	NO	NO	NO
17.3	10530	12 NEUTRAL STREET NORTH SYDNEY	Ground	W	54	50	53	47	55	50	53	48	-1.7	-2.5	-1.6	-2.5	60	55	NO	NO	NO	NO	NO
17.3	10530	12 NEUTRAL STREET NORTH SYDNEY	Ground	S	51	46	49	44	51	47	50	44	-1.4	-2.3	-1.4	-2.2	60	55	NO	NO	NO	NO	NO
17.3	10530	12 NEUTRAL STREET NORTH SYDNEY	Ground	E	53	49	52	47	54	49	52	47	-1.5	-2.3	-1.4	-2.2	60	55	NO	NO	NO	NO	NO
17.3	10534	17 NEUTRAL STREET NORTH SYDNEY	Ground	N	52	48	51	46	52	48	51	46	-1.2	-2.2	-1.1	-2.0	60	55	NO	NO	NO	NO	NO
17.3	10534	17 NEUTRAL STREET NORTH SYDNEY	Ground	W	64	60	60	55	64	60	60	55	-3.6	-4.9	-3.6	-5.0	60	55	NO	NO	NO	NO	NO
17.3	10534	17 NEUTRAL STREET NORTH SYDNEY	Ground	E	55	51	54	49	55	51	54	49	-0.8	-1.7	-0.7	-1.6	60	55	NO	NO	NO	NO	NO
17.3	10535	22 MARGARET STREET NORTH SYDNEY	Ground	N	54	49	52	47	54	50	52	47	-1.9	-2.6	-1.8	-2.6	60	55	NO	NO	NO	NO	NO
17.3	10535	22 MARGARET STREET NORTH SYDNEY	Ground	W	52	48	51	45	53	48	51	46	-1.6	-2.4	-1.6	-2.4	60	55	NO	NO	NO	NO	NO
17.3	10535	22 MARGARET STREET NORTH SYDNEY	Ground	E	62	58	62	57	62	58	62	57	0.1	-0.7	0.1	-0.6	60	55	NO	NO	NO	NO	NO
17.3	10536	24 MARGARET STREET NORTH SYDNEY	Ground	E	63	59	63	58	63	59	64	59	0.1	-0.7	0.2	-0.5	60	55	NO	NO	NO	NO	NO
17.3	10536	24 MARGARET STREET NORTH SYDNEY	Ground	N	52	48	52	47	53	48	52	47	-0.3	-1.1	-0.2	-0.9	60	55	NO	NO	NO	NO	NO
17.3	10536	24 MARGARET STREET NORTH SYDNEY	Ground	W	49	45	48	43	49	45	48	43	-1.0	-1.8	-1.0	-1.7	60	55	NO	NO	NO	NO	NO
17.3	10537	20 MARGARET STREET NORTH SYDNEY	Ground	S	50	45	49	43	50	45	49	44	-1.0	-1.8	-0.8	-1.7	60	55	NO	NO	NO	NO	NO
17.3	10537	20 MARGARET STREET NORTH SYDNEY	Ground	E	61	57	61	56	61	57	62	56	0.0	-0.7	0.2	-0.5	60	55	NO	NO	NO	NO	NO
17.3	10539	9 LITTLE ALFRED STREET NORTH SYDNEY	Ground	N	53	49	51	46	53	49	52	47	-1.6	-2.4	-1.5	-2.4	60	55	NO	NO	NO	NO	NO
17.3	10539	9 LITTLE ALFRED STREET NORTH SYDNEY	Ground	W	52	47	50	45	52	48	51	46	-1.3	-2.2	-1.2	-2.1	60	55	NO	NO	NO	NO	NO
17.3	10539	9 LITTLE ALFRED STREET NORTH SYDNEY	Ground	S	52	48	51	46	52	48	51	46	-1.4	-2.3	-1.3	-2.2	60	55	NO	NO	NO	NO	NO
17.3	10539	9 LITTLE ALFRED STREET NORTH SYDNEY	Ground	E	56	52	54	48	57	52	54	49	-2.7	-3.5	-2.7	-3.5	60	55	NO	NO	NO	NO	NO
17.3	10543	16 DORIS STREET NORTH SYDNEY	Ground	E	55	51	54	49	55	51	55	49	-0.5	-1.5	-0.4	-1.4	60	55	NO	NO	NO	NO	NO
17.3	10552	14 NEUTRAL STREET NORTH SYDNEY	Ground	N	52	48	50	45	52	48	51	46	-1.3	-2.3	-1.3	-2.2	60	55	NO	NO	NO	NO	NO
17.3	10552	14 NEUTRAL STREET NORTH SYDNEY	Ground	E	54	50	52	47	54	50	53	48	-1.7	-2.6	-1.6	-2.6	60	55	NO	NO	NO	NO	NO
17.3	10555	31 DORIS STREET NORTH SYDNEY	First	E	55	51	55	50	55	51	55	50	-0.4	-1.3	-0.3	-1.2	60	55	NO	NO	NO	NO	NO
17.3	10555	31 DORIS STREET NORTH SYDNEY	First	S	55	51	55	50	56	51	55	50	-0.3	-1.2	-0.3	-1.1	60	55	NO	NO	NO	NO	NO
17.3	10555	31 DORIS STREET NORTH SYDNEY	First	E	60	56	59	54	61	56	60	54	-1.1	-1.9	-1.0	-1.8	60	55	NO	NO	NO	NO	NO
17.3	10555	31 DORIS STREET NORTH SYDNEY	First	N	59	55	58	53	59	55	58	53	-1.0	-1.8	-1.0	-1.8	60	55	NO	NO	NO	NO	NO
17.3	10555	31 DORIS STREET NORTH SYDNEY	First	W	55	50	53	48	55	51	53	48	-2.0	-2.7	-1.9	-2.7	60	55	NO	NO	NO	NO	NO
17.3	10555	31 DORIS STREET NORTH SYDNEY	Ground	E	53	49	53	48	54	49	53	48	-0.3	-1.3	-0.2	-1.0	60	55	NO	NO	NO	NO	NO
17.3	10555	31 DORIS STREET NORTH SYDNEY	Ground	S	54	50	54	48	54	50	54	49	-0.2	-1.1	-0.1	-1.0	60	55	NO	NO	NO	NO	NO
17.3	10555	31 DORIS STREET NORTH SYDNEY	Ground	E	59	54	58	53	59	55	58	53	-0.8	-1.7	-0.8	-1.6	60	55	NO	NO	NO	NO	NO
17.3	10555	31 DORIS STREET NORTH SYDNEY	Ground	N	54	50	53	48	55	50	54	48	-0.9	-1.7	-0.8	-1.7	60	55	NO	NO	NO	NO	NO
17.3	10555	31 DORIS STREET NORTH SYDNEY	Ground	W	52	48	50	45	53	48	50	45	-2.5	-3.3	-2.4	-3.4	60	55	NO	NO	NO	NO	NO
17.3	10556	27 DORIS STREET NORTH SYDNEY	First	W	55	51	53	48	55	51	53	48	-1.9	-2.9	-1.9	-2.9	60	55	NO	NO	NO	NO	NO
17.3	10556	27 DORIS STREET NORTH SYDNEY	First	S	52	48	51	46	53	48	52	47	-1.0	-1.9	-1.0	-1.8	60	55	NO	NO	NO	NO	NO
17.3	10556	27 DORIS STREET NORTH SYDNEY	First	E	59	55	59	54	59	55	59	54	-0.2	-1.1	-0.1	-1.0	60	55	NO	NO	NO	NO	NO
17.3	10556	27 DORIS STREET NORTH SYDNEY	First	N	59	54	58	53	59	55	59	53	-0.5	-1.3	-0.5	-1.3	60	55	NO	NO	NO	NO	NO
17.3	10556	27 DORIS STREET NORTH SYDNEY	Ground	S	50	46	49	44	50	46	49	44	-0.8	-1.7	-0.7	-1.6	60	55	NO	NO	NO	NO	NO
17.3	10556	27 DORIS STREET NORTH SYDNEY	Ground	E	57	53	58	52	58	53	58	53	0.1	-1.0	0.1	-0.8	60	55	NO	NO	NO	NO	NO
17.3	10556	27 DORIS STREET NORTH SYDNEY	Ground	N	57	52	57	51	57	53	57	52	0.0	-1.0	0.0	-0.9	60	55	NO	NO	NO	NO	NO
17.3	10557	29 DORIS STREET NORTH SYDNEY	First	W	55	51	53	48	56	51	54	48	-2.0	-3.0	-2.0	-2.9	60	55	NO	NO	NO	NO	NO
17.3	10557	29 DORIS STREET NORTH SYDNEY	First	E	57	53	57	51	57	53	57	52	-0.2	-1.1	-0.1	-1.0	60	55	NO	NO	NO	NO	NO

NCA	Receiver ID	Address	Floor Level	Facade	Opening Year 2027				Design Year 2037				Increase (Do Smthng - Do Nothing)				NCG project road noise criteria		Do noise levels exceed the cumulative limit with project roads adding ≥2dB to the total noise levels?		Is the contribution from the road project Acute?		Consider further treatment?
					Do Nothing		Do Smthng		Do Nothing		Do Smthng		Opening Year 2027		Design Year 2037								
					Day	Night	Day	Night	Day	Night	Day	Night	Day	Night	Day	Night	Day	Night	Day	Night	$L_{Aeq,15hr}$ ≥ 65dB	$L_{Aeq,9hr}$ ≥ 60dB	
17.3	10557	29 DORIS STREET NORTH SYDNEY	Ground	W	53	49	51	46	53	49	52	46	-1.7	-2.6	-1.7	-2.7	60	55	NO	NO	NO	NO	NO
17.3	10557	29 DORIS STREET NORTH SYDNEY	Ground	E	55	51	55	50	56	51	56	50	0.0	-1.0	0.0	-0.9	60	55	NO	NO	NO	NO	NO
17.3	10561	26 MARGARET STREET NORTH SYDNEY	First	N	58	54	58	53	58	54	58	53	-0.2	-1.0	-0.2	-0.9	60	55	NO	NO	NO	NO	NO
17.3	10561	26 MARGARET STREET NORTH SYDNEY	First	W	54	50	52	47	54	50	53	48	-1.6	-2.6	-1.7	-2.6	60	55	NO	NO	NO	NO	NO
17.3	10561	26 MARGARET STREET NORTH SYDNEY	First	N	54	50	53	48	55	50	53	48	-1.3	-2.3	-1.3	-2.2	60	55	NO	NO	NO	NO	NO
17.3	10561	26 MARGARET STREET NORTH SYDNEY	First	W	57	52	54	49	57	53	54	49	-2.9	-3.7	-2.8	-3.7	60	55	NO	NO	NO	NO	NO
17.3	10561	26 MARGARET STREET NORTH SYDNEY	First	S	55	51	55	50	55	51	55	50	-0.2	-1.0	-0.2	-0.9	60	55	NO	NO	NO	NO	NO
17.3	10561	26 MARGARET STREET NORTH SYDNEY	First	E	64	60	65	60	65	60	65	60	0.1	-0.7	0.2	-0.5	60	55	NO	NO	NO	NO	NO
17.3	10561	26 MARGARET STREET NORTH SYDNEY	Ground	N	57	52	57	52	57	53	57	52	-0.1	-0.9	0.0	-0.8	60	55	NO	NO	NO	NO	NO
17.3	10561	26 MARGARET STREET NORTH SYDNEY	Ground	W	49	45	48	43	50	45	48	43	-1.1	-2.0	-1.1	-2.0	60	55	NO	NO	NO	NO	NO
17.3	10561	26 MARGARET STREET NORTH SYDNEY	Ground	N	49	45	48	43	50	45	49	43	-1.1	-1.9	-1.0	-2.0	60	55	NO	NO	NO	NO	NO
17.3	10561	26 MARGARET STREET NORTH SYDNEY	Ground	W	53	48	51	45	53	49	51	46	-2.0	-2.8	-2.0	-2.9	60	55	NO	NO	NO	NO	NO
17.3	10561	26 MARGARET STREET NORTH SYDNEY	Ground	S	54	50	54	49	54	50	54	49	-0.2	-1.0	0.0	-0.9	60	55	NO	NO	NO	NO	NO
17.3	10561	26 MARGARET STREET NORTH SYDNEY	Ground	E	64	60	64	59	64	60	64	59	0.1	-0.6	0.2	-0.6	60	55	NO	NO	NO	NO	NO
17.3	10562	18 DORIS STREET NORTH SYDNEY	Ground	E	56	52	55	50	56	52	56	50	-0.3	-1.4	-0.4	-1.3	60	55	NO	NO	NO	NO	NO
17.3	10562	18 DORIS STREET NORTH SYDNEY	Ground	N	54	50	53	48	54	50	54	48	-0.9	-1.9	-0.8	-1.8	60	55	NO	NO	NO	NO	NO
17.3	10562	18 DORIS STREET NORTH SYDNEY	Ground	W	58	54	54	48	59	54	54	49	-4.6	-5.6	-4.6	-5.7	60	55	NO	NO	NO	NO	NO
17.3	10562	18 DORIS STREET NORTH SYDNEY	Ground	S	51	47	50	45	52	47	50	45	-1.4	-2.3	-1.3	-2.1	60	55	NO	NO	NO	NO	NO
17.3	10572	11 LITTLE ALFRED STREET NORTH SYDNEY	First	W	59	55	57	51	60	55	57	52	-2.6	-3.4	-2.5	-3.4	60	55	NO	NO	NO	NO	NO
17.3	10572	11 LITTLE ALFRED STREET NORTH SYDNEY	First	S	55	51	53	48	55	51	54	49	-1.7	-2.5	-1.7	-2.5	60	55	NO	NO	NO	NO	NO
17.3	10572	11 LITTLE ALFRED STREET NORTH SYDNEY	First	E	54	50	53	48	54	50	53	48	-1.3	-2.1	-1.2	-2.1	60	55	NO	NO	NO	NO	NO
17.3	10572	11 LITTLE ALFRED STREET NORTH SYDNEY	First	N	56	51	54	48	56	51	54	49	-1.9	-2.8	-1.9	-2.8	60	55	NO	NO	NO	NO	NO
17.3	10572	11 LITTLE ALFRED STREET NORTH SYDNEY	Ground	W	57	53	54	49	58	53	54	49	-3.4	-4.1	-3.3	-4.1	60	55	NO	NO	NO	NO	NO
17.3	10572	11 LITTLE ALFRED STREET NORTH SYDNEY	Ground	S	51	47	50	45	51	47	50	45	-1.4	-2.3	-1.3	-2.1	60	55	NO	NO	NO	NO	NO
17.3	10572	11 LITTLE ALFRED STREET NORTH SYDNEY	Ground	E	51	47	50	45	51	47	50	45	-1.2	-2.1	-1.1	-2.1	60	55	NO	NO	NO	NO	NO
17.3	10572	11 LITTLE ALFRED STREET NORTH SYDNEY	Ground	N	53	49	51	46	53	49	51	46	-2.2	-2.9	-2.1	-2.9	60	55	NO	NO	NO	NO	NO
17.3	10573	13 LITTLE ALFRED STREET NORTH SYDNEY	First	E	57	53	54	49	58	53	55	49	-2.9	-3.7	-2.8	-3.7	60	55	NO	NO	NO	NO	NO
17.3	10573	13 LITTLE ALFRED STREET NORTH SYDNEY	First	N	63	59	60	55	64	59	61	55	-2.9	-4.1	-2.9	-4.2	60	55	NO	NO	NO	NO	NO
17.3	10573	13 LITTLE ALFRED STREET NORTH SYDNEY	First	W	59	55	56	51	60	55	57	51	-2.9	-3.6	-2.9	-3.7	60	55	NO	NO	NO	NO	NO
17.3	10573	13 LITTLE ALFRED STREET NORTH SYDNEY	Ground	E	56	51	53	47	56	52	53	48	-3.5	-4.2	-3.5	-4.3	60	55	NO	NO	NO	NO	NO
17.3	10573	13 LITTLE ALFRED STREET NORTH SYDNEY	Ground	N	62	58	59	53	62	58	59	54	-3.1	-4.2	-3.1	-4.3	60	55	NO	NO	NO	NO	NO
17.3	10573	13 LITTLE ALFRED STREET NORTH SYDNEY	Ground	W	58	53	54	49	58	54	55	49	-3.5	-4.3	-3.6	-4.3	60	55	NO	NO	NO	NO	NO
17.3	10576	21 NEUTRAL STREET NORTH SYDNEY	First	W	65	61	61	56	65	61	61	56	-3.8	-5.1	-3.9	-5.1	60	55	NO	NO	NO	NO	NO
17.3	10576	21 NEUTRAL STREET NORTH SYDNEY	First	E	55	51	55	49	56	51	55	50	-0.9	-1.8	-0.7	-1.7	60	55	NO	NO	NO	NO	NO
17.3	10576	21 NEUTRAL STREET NORTH SYDNEY	Ground	E	52	48	51	46	52	48	52	46	-0.7	-1.7	-0.6	-1.6	60	55	NO	NO	NO	NO	NO
17.3	10577	19 NEUTRAL STREET NORTH SYDNEY	First	W	65	61	61	56	65	61	62	56	-3.6	-4.9	-3.7	-5.0	60	55	NO	NO	NO	NO	NO
17.3	10577	19 NEUTRAL STREET NORTH SYDNEY	First	S	54	49	52	47	54	50	53	48	-1.2	-2.1	-1.1	-2.0	60	55	NO	NO	NO	NO	NO
17.3	10577	19 NEUTRAL STREET NORTH SYDNEY	First	E	56	52	55	50	56	52	56	50	-0.7	-1.7	-0.7	-1.6	60	55	NO	NO	NO	NO	NO
17.3	10577	19 NEUTRAL STREET NORTH SYDNEY	Ground	S	50	46	49	44	50	46	49	44	-1.2	-2.1	-1.1	-2.1	60	55	NO	NO	NO	NO	NO
17.3	10577	19 NEUTRAL STREET NORTH SYDNEY	Ground	E	53	49	52	47	53	49	53	47	-0.6	-1.6	-0.5	-1.5	60	55	NO	NO	NO	NO	NO
17.3	10578	23 NEUTRAL STREET NORTH SYDNEY	First	N	65	61	61	56	66	62	62	56	-3.9	-5.1	-3.8	-5.2	60	55	NO	NO	NO	NO	NO
17.3	10578	23 NEUTRAL STREET NORTH SYDNEY	First	W	65	61	61	56	66	61	62	56	-3.9	-5.1	-3.9	-5.2	60	55	NO	NO	NO	NO	NO
17.3	10578	23 NEUTRAL STREET NORTH SYDNEY	First	E	59	54	57	52	59	55	57	52	-1.6	-2.6	-1.7	-2.6	60	55	NO	NO	NO	NO	NO
17.3	10578	23 NEUTRAL STREET NORTH SYDNEY	Ground	N	62	57	59	53	62	58	59	54	-3.2	-4.2	-3.1	-4.2	60	55	NO	NO	NO	NO	NO
17.3	10578	23 NEUTRAL STREET NORTH SYDNEY	Ground	E	53	49	52	47	53	49	52	47	-0.7	-1.7	-0.6	-1.6	60	55	NO	NO	NO	NO	NO
17.3	10581	33 DORIS STREET NORTH SYDNEY	Ground	N	54	50	54	49	55	50	55	49	-0.1	-1.2	-0.1	-1.0	60	55	NO	NO	NO	NO	NO
17.3	10581	33 DORIS STREET NORTH SYDNEY	Ground	E	57	53	57	52	57	53	57	52	0.0	-1.1	0.0	-1.0	60	55	NO	NO	NO	NO	NO
17.3	10594	28 MARGARET STREET NORTH SYDNEY	First	N	60	56	60	55	60	56	60	55	-0.1	-0.9	0.0	-0.8	60	55	NO	NO	NO	NO	NO
17.3	10594	28 MARGARET STREET NORTH SYDNEY	First	W	54	50	52	47	54	50	53	47	-1.8	-2.7	-1.8	-2.7	60	55	NO	NO	NO	NO	NO
17.3	10594	28 MARGARET STREET NORTH SYDNEY	First	S	56	52	56	51	56	52	56	51	-0.2	-1.0	-0.1	-0.9	60	55	NO	NO	NO	NO	NO
17.3	10594	28 MARGARET STREET NORTH SYDNEY	First	E	68	64	68	63	68	64	68	63	0.1	-0.7	0.2	-0.5	60	55	NO	NO	NO	NO	NO
17.3	10594	28 MARGARET STREET NORTH SYDNEY	Ground	N	59	55	59	54	59	55	59	54	0.0	-0.8	0.1	-0.6	60	55	NO	NO	NO	NO	NO
17.3	10594	28 MARGARET STREET NORTH SYDNEY	Ground	S	55	50	55	50	55	51	55	50	-0.1	-0.9	0.0	-0.8	60	55	NO	NO	NO	NO	NO
17.3	10594	28 MARGARET STREET NORTH SYDNEY	Ground	E	68	64	68	63	68	64	68	63	0.1	-0.6	0.2	-0.5	60	55	NO	NO	NO	NO	NO
17.3	10601	25 NEUTRAL STREET NORTH SYDNEY	First	N	65	60	61	55	65	61	61	55	-3.9	-5.2	-3.9	-5.3	60	55	NO	NO	NO	NO	NO
17.3	10601	25 NEUTRAL STREET NORTH SYDNEY	First	W	55	51	53	48	55	51	53	48	-1.8	-2.7	-1.8	-2.7	60	55	NO	NO	NO	NO	NO
17.3	10601	25 NEUTRAL STREET NORTH SYDNEY	First	S	53	49	52	46	53	49	52	47	-1.0	-2.1	-1.1	-2.1	60	55	NO	NO	NO	NO	NO
17.3	10601	25 NEUTRAL STREET NORTH SYDNEY	First	E	59	54	55	50	59	54	55	50	-3.5	-4.2	-3.4	-4.3	60	55	NO	NO	NO	NO	NO
17.3	10601	25 NEUTRAL STREET NORTH SYDNEY	Ground	N	63	59	59	54	64	59	59	54	-4.3	-5.5	-4.3	-5.7	60	55	NO	NO	NO	NO	NO
17.3	10601	25 NEUTRAL STREET NORTH SYDNEY	Ground	S	50	46	49	44	50	46	50	44	-0.8	-1.9	-0.8	-1.8	60	55	NO	NO	NO	NO	NO
17.3	10601	25 NEUTRAL STREET NORTH SYDNEY	Ground	E	58	53	53	48	58	53	53	48	-4.6	-5.2	-4.5	-5.3	60	55	NO	NO	NO	NO	NO
17.3	10605	35 DORIS STREET NORTH SYDNEY	First	N	59	55	58	53	59	55	58	53	-0.8	-1.8	-0.9	-1.7	60	55	NO	NO	NO	NO	NO

NCA	Receiver ID	Address	Floor Level	Facade	Opening Year 2027				Design Year 2037				Increase (Do Smthng - Do Nothing)				NCG project road noise criteria		Do noise levels exceed the cumulative limit with project roads adding ≥2dB to the total noise levels?		Is the contribution from the road project Acute?		Consider further treatment?
					Do Nothing		Do Smthng		Do Nothing		Do Smthng		Opening Year 2027		Design Year 2037								
					Day	Night	Day	Night	Day	Night	Day	Night	Day	Night	Day	Night	Day	Night	Day	Night	$L_{Aeq,15hr}$ ≥ 65dB	$L_{Aeq,9hr}$ ≥ 60dB	
17.3	10605	35 DORIS STREET NORTH SYDNEY	First	W	53	49	52	46	54	49	52	47	-1.8	-2.4	-1.7	-2.4	60	55	NO	NO	NO	NO	NO
17.3	10605	35 DORIS STREET NORTH SYDNEY	First	S	54	49	53	48	54	50	54	48	-0.4	-1.4	-0.4	-1.3	60	55	NO	NO	NO	NO	NO
17.3	10605	35 DORIS STREET NORTH SYDNEY	First	E	58	54	58	53	59	54	58	53	-0.3	-1.3	-0.3	-1.2	60	55	NO	NO	NO	NO	NO
17.3	10605	35 DORIS STREET NORTH SYDNEY	Ground	N	58	54	57	52	58	54	57	52	-1.0	-1.9	-1.1	-1.9	60	55	NO	NO	NO	NO	NO
17.3	10605	35 DORIS STREET NORTH SYDNEY	Ground	W	52	48	50	45	52	48	51	45	-2.0	-2.7	-1.9	-2.7	60	55	NO	NO	NO	NO	NO
17.3	10605	35 DORIS STREET NORTH SYDNEY	Ground	S	52	48	52	47	52	48	52	47	-0.3	-1.4	-0.2	-1.3	60	55	NO	NO	NO	NO	NO
17.3	10605	35 DORIS STREET NORTH SYDNEY	Ground	E	57	53	57	52	58	53	57	52	-0.5	-1.4	-0.4	-1.3	60	55	NO	NO	NO	NO	NO
17.3	10607	20A DORIS STREET NORTH SYDNEY	First	N	63	59	60	54	63	59	60	55	-3.4	-4.6	-3.3	-4.7	60	55	NO	NO	NO	NO	NO
17.3	10607	20A DORIS STREET NORTH SYDNEY	First	W	64	59	59	54	64	60	60	54	-4.3	-5.7	-4.3	-5.8	60	55	NO	NO	NO	NO	NO
17.3	10607	20A DORIS STREET NORTH SYDNEY	First	S	54	50	53	48	54	50	53	48	-0.9	-1.8	-0.8	-1.8	60	55	NO	NO	NO	NO	NO
17.3	10607	20A DORIS STREET NORTH SYDNEY	First	E	56	51	55	50	56	52	55	50	-0.6	-1.6	-0.5	-1.5	60	55	NO	NO	NO	NO	NO
17.3	10607	20A DORIS STREET NORTH SYDNEY	Ground	N	62	58	58	53	62	58	59	53	-3.2	-4.4	-3.2	-4.6	60	55	NO	NO	NO	NO	NO
17.3	10607	20A DORIS STREET NORTH SYDNEY	Ground	W	62	58	58	53	62	58	58	53	-4.0	-5.2	-4.0	-5.3	60	55	NO	NO	NO	NO	NO
17.3	10607	20A DORIS STREET NORTH SYDNEY	Ground	S	52	48	51	46	52	48	52	46	-0.6	-1.7	-0.6	-1.6	60	55	NO	NO	NO	NO	NO
17.3	10608	20 DORIS STREET NORTH SYDNEY	Ground	S	52	48	51	46	52	48	52	46	-0.8	-1.9	-0.7	-1.8	60	55	NO	NO	NO	NO	NO
17.3	10608	20 DORIS STREET NORTH SYDNEY	Ground	E	56	51	55	50	56	52	56	50	-0.3	-1.3	-0.2	-1.2	60	55	NO	NO	NO	NO	NO
17.3	10608	20 DORIS STREET NORTH SYDNEY	Ground	N	59	55	58	52	60	55	58	53	-1.6	-2.7	-1.7	-2.7	60	55	NO	NO	NO	NO	NO
17.3	10619	1 ORMISTON AVENUE NORTH SYDNEY	Ground	N	54	49	52	47	54	50	53	47	-1.5	-2.5	-1.4	-2.5	60	55	NO	NO	NO	NO	NO
17.3	10619	1 ORMISTON AVENUE NORTH SYDNEY	Ground	E	53	49	52	46	53	49	52	47	-1.4	-2.4	-1.3	-2.4	60	55	NO	NO	NO	NO	NO
17.3	10619	1 ORMISTON AVENUE NORTH SYDNEY	Ground	N	65	61	61	56	66	61	62	56	-3.9	-5.2	-4.0	-5.3	60	55	NO	NO	NO	NO	NO
17.3	10619	1 ORMISTON AVENUE NORTH SYDNEY	Ground	W	51	47	49	44	51	47	50	45	-1.5	-2.3	-1.3	-2.3	60	55	NO	NO	NO	NO	NO
17.3	10619	1 ORMISTON AVENUE NORTH SYDNEY	Ground	S	51	47	49	44	51	47	49	44	-2.2	-3.3	-2.2	-3.3	60	55	NO	NO	NO	NO	NO
17.3	10620	44 CLARK ROAD NORTH SYDNEY	First	N	60	56	60	55	60	56	60	55	-0.1	-0.8	0.0	-0.7	60	55	NO	NO	NO	NO	NO
17.3	10620	44 CLARK ROAD NORTH SYDNEY	First	W	52	48	51	46	53	49	52	46	-1.2	-2.1	-1.2	-2.2	60	55	NO	NO	NO	NO	NO
17.3	10620	44 CLARK ROAD NORTH SYDNEY	First	S	59	54	59	54	59	55	59	54	-0.1	-0.8	0.0	-0.7	60	55	NO	NO	NO	NO	NO
17.3	10620	44 CLARK ROAD NORTH SYDNEY	First	E	69	65	69	65	70	65	70	65	0.0	-0.7	0.1	-0.5	60	55	NO	NO	NO	NO	NO
17.3	10620	44 CLARK ROAD NORTH SYDNEY	Ground	N	59	55	59	54	59	55	59	54	0.0	-0.8	0.1	-0.6	60	55	NO	NO	NO	NO	NO
17.3	10620	44 CLARK ROAD NORTH SYDNEY	Ground	S	58	53	57	53	58	53	58	53	-0.1	-0.8	0.0	-0.7	60	55	NO	NO	NO	NO	NO
17.3	10620	44 CLARK ROAD NORTH SYDNEY	Ground	E	70	65	70	65	70	65	70	65	0.0	-0.7	0.1	-0.5	60	55	NO	NO	NO	NO	NO
17.3	10621	2 ORMISTON AVENUE NORTH SYDNEY	First	N	65	61	62	56	66	61	62	56	-3.7	-5.0	-3.8	-5.1	60	55	NO	NO	NO	NO	NO
17.3	10621	2 ORMISTON AVENUE NORTH SYDNEY	First	W	62	58	60	54	62	58	60	55	-2.5	-3.6	-2.6	-3.7	60	55	NO	NO	NO	NO	NO
17.3	10621	2 ORMISTON AVENUE NORTH SYDNEY	First	S	53	49	51	46	53	49	52	47	-1.4	-2.3	-1.3	-2.3	60	55	NO	NO	NO	NO	NO
17.3	10621	2 ORMISTON AVENUE NORTH SYDNEY	First	W	53	49	52	46	53	49	52	47	-1.4	-2.3	-1.4	-2.4	60	55	NO	NO	NO	NO	NO
17.3	10621	2 ORMISTON AVENUE NORTH SYDNEY	First	S	53	48	51	46	53	49	51	46	-1.4	-2.3	-1.4	-2.3	60	55	NO	NO	NO	NO	NO
17.3	10621	2 ORMISTON AVENUE NORTH SYDNEY	First	E	56	52	53	48	56	52	54	48	-2.7	-3.5	-2.7	-3.5	60	55	NO	NO	NO	NO	NO
17.3	10621	2 ORMISTON AVENUE NORTH SYDNEY	Ground	N	61	57	59	53	62	58	59	54	-2.7	-3.8	-2.7	-3.8	60	55	NO	NO	NO	NO	NO
17.3	10621	2 ORMISTON AVENUE NORTH SYDNEY	Ground	W	54	50	52	47	54	50	53	47	-1.9	-2.7	-1.8	-2.8	60	55	NO	NO	NO	NO	NO
17.3	10621	2 ORMISTON AVENUE NORTH SYDNEY	Ground	S	50	46	49	44	50	46	49	44	-1.2	-2.2	-1.2	-2.2	60	55	NO	NO	NO	NO	NO
17.3	10621	2 ORMISTON AVENUE NORTH SYDNEY	Ground	W	50	46	49	44	50	46	49	44	-1.3	-2.2	-1.3	-2.2	60	55	NO	NO	NO	NO	NO
17.3	10621	2 ORMISTON AVENUE NORTH SYDNEY	Ground	S	50	45	48	43	50	46	49	44	-1.3	-2.3	-1.3	-2.2	60	55	NO	NO	NO	NO	NO
17.3	10621	2 ORMISTON AVENUE NORTH SYDNEY	Ground	E	54	50	51	46	55	50	52	46	-3.1	-3.9	-3.2	-3.9	60	55	NO	NO	NO	NO	NO
17.3	10633	4 ORMISTON AVENUE NORTH SYDNEY	Ground	N	62	58	59	54	63	58	59	54	-3.3	-4.4	-3.2	-4.5	60	55	NO	NO	NO	NO	NO
17.3	10633	4 ORMISTON AVENUE NORTH SYDNEY	Ground	W	60	55	56	51	60	56	57	51	-3.5	-4.4	-3.4	-4.5	60	55	NO	NO	NO	NO	NO
17.3	10633	4 ORMISTON AVENUE NORTH SYDNEY	Ground	S	51	47	50	44	51	47	50	45	-1.5	-2.5	-1.4	-2.4	60	55	NO	NO	NO	NO	NO
17.3	10634	3 ORMISTON AVENUE NORTH SYDNEY	Ground	N	61	57	58	53	61	57	59	53	-2.5	-3.6	-2.5	-3.6	60	55	NO	NO	NO	NO	NO
17.3	10634	3 ORMISTON AVENUE NORTH SYDNEY	Ground	S	51	47	49	43	51	47	49	44	-2.2	-3.1	-2.0	-3.1	60	55	NO	NO	NO	NO	NO
17.3	10634	3 ORMISTON AVENUE NORTH SYDNEY	Ground	E	53	49	52	46	53	49	52	47	-1.5	-2.4	-1.5	-2.4	60	55	NO	NO	NO	NO	NO
17.3	10659	46 CLARK ROAD NORTH SYDNEY	First	N	61	57	61	56	62	57	62	56	0.0	-0.8	0.0	-0.7	60	55	NO	NO	NO	NO	NO
17.3	10659	46 CLARK ROAD NORTH SYDNEY	First	W	49	45	48	43	49	45	49	43	-0.9	-1.8	-0.8	-1.7	60	55	NO	NO	NO	NO	NO
17.3	10659	46 CLARK ROAD NORTH SYDNEY	First	S	56	52	56	51	56	52	56	51	-0.1	-1.0	-0.1	-0.8	60	55	NO	NO	NO	NO	NO
17.3	10659	46 CLARK ROAD NORTH SYDNEY	First	E	70	66	70	65	70	66	71	66	0.1	-0.6	0.2	-0.4	60	55	NO	NO	NO	NO	NO
17.3	10659	46 CLARK ROAD NORTH SYDNEY	Ground	N	60	56	60	55	60	56	60	55	-0.1	-0.7	0.1	-0.6	60	55	NO	NO	NO	NO	NO
17.3	10659	46 CLARK ROAD NORTH SYDNEY	Ground	S	55	51	55	50	55	51	55	50	-0.1	-0.9	0.0	-0.8	60	55	NO	NO	NO	NO	NO
17.3	10659	46 CLARK ROAD NORTH SYDNEY	Ground	E	70	66	70	66	71	66	71	66	0.0	-0.6	0.1	-0.4	60	55	NO	NO	NO	NO	NO
17.3	10676	31 NEUTRAL STREET NORTH SYDNEY	Ground	W	62	58	58	53	63	58	59	53	-3.8	-5.0	-3.9	-5.1	60	55	NO	NO	NO	NO	NO
17.3	10676	31 NEUTRAL STREET NORTH SYDNEY	Ground	S	52	48	51	46	53	49	51	46	-1.4	-2.2	-1.3	-2.3	60	55	NO	NO	NO	NO	NO
17.3	10676	31 NEUTRAL STREET NORTH SYDNEY	Ground	E	52	47	50	45	52	48	51	46	-1.2	-2.1	-1.1	-2.1	60	55	NO	NO	NO	NO	NO
17.3	10677	33 NEUTRAL STREET NORTH SYDNEY	First	E	55	51	53	48	55	51	54	48	-1.4	-2.4	-1.5	-2.4	60	55	NO	NO	NO	NO	NO
17.3	10677	33 NEUTRAL STREET NORTH SYDNEY	First	N	55	51	53	48	55	51	54	48	-1.5	-2.4	-1.4	-2.5	60	55	NO	NO	NO	NO	NO
17.3	10677	33 NEUTRAL STREET NORTH SYDNEY	First	W	65	61	61	56	65	61	61	56	-3.9	-5.2	-4.0	-5.3	60	55	NO	NO	NO	NO	NO
17.3	10677	33 NEUTRAL STREET NORTH SYDNEY	Ground	E	51	47	50	44	51	47	50	45	-1.2	-2.1	-1.1	-2.1	60	55	NO	NO	NO	NO	NO
17.3	10677	33 NEUTRAL STREET NORTH SYDNEY	Ground	N	51	47	49	44	51	47	50	45	-1.3	-2.2	-1.2	-2.2	60	55	NO	NO	NO	NO	NO

NCA	Receiver ID	Address	Floor Level	Facade	Opening Year 2027				Design Year 2037				Increase (Do Smthng - Do Nothing)				NCG project road noise criteria		Do noise levels exceed the cumulative limit with project roads adding ≥2dB to the total noise levels?		Is the contribution from the road project Acute?		Consider further treatment?
					Do Nothing		Do Smthng		Do Nothing		Do Smthng		Opening Year 2027		Design Year 2037								
					Day	Night	Day	Night	Day	Night	Day	Night	Day	Night	Day	Night	Day	Night	Day	Night	$L_{Aeq,15hr} \geq 65dB$	$L_{Aeq,9hr} \geq 60dB$	
17.3	10677	33 NEUTRAL STREET NORTH SYDNEY	Ground	W	63	58	59	53	63	59	59	54	-3.8	-4.9	-3.7	-5.0	60	55	NO	NO	NO	NO	NO
17.3	10703	1 BRAY STREET NORTH SYDNEY	First	E	59	54	57	51	59	55	57	52	-1.9	-2.8	-2.0	-2.9	60	55	NO	NO	NO	NO	NO
17.3	10703	1 BRAY STREET NORTH SYDNEY	First	N	66	62	65	60	67	63	65	60	-1.6	-2.6	-1.7	-2.7	60	55	YES	YES	YES	YES	YES
17.3	10703	1 BRAY STREET NORTH SYDNEY	First	W	71	67	69	64	71	67	69	64	-2.1	-3.1	-2.2	-3.3	60	55	YES	YES	YES	YES	YES
17.3	10703	1 BRAY STREET NORTH SYDNEY	First	S	59	55	60	55	59	55	60	55	0.8	-0.2	0.7	-0.3	60	55	NO	NO	NO	NO	NO
17.3	10703	1 BRAY STREET NORTH SYDNEY	Ground	E	53	49	52	46	53	49	52	47	-1.2	-2.2	-1.2	-2.2	60	55	NO	NO	NO	NO	NO
17.3	10703	1 BRAY STREET NORTH SYDNEY	Ground	N	58	54	59	54	59	55	59	54	0.3	-0.6	0.1	-0.7	60	55	NO	NO	NO	NO	NO
17.3	10703	1 BRAY STREET NORTH SYDNEY	Ground	W	69	65	67	62	69	65	67	62	-1.9	-2.9	-2.1	-3.0	60	55	YES	YES	YES	YES	YES
17.3	10703	1 BRAY STREET NORTH SYDNEY	Ground	S	57	53	58	53	57	53	58	53	1.4	0.5	1.3	0.5	60	55	NO	NO	NO	NO	NO
17.3	10707	35 NEUTRAL STREET NORTH SYDNEY	First	W	64	60	61	55	65	61	61	56	-3.8	-5.0	-3.8	-5.1	60	55	NO	NO	NO	NO	NO
17.3	10707	35 NEUTRAL STREET NORTH SYDNEY	First	S	53	49	52	47	54	49	52	47	-1.4	-2.3	-1.3	-2.3	60	55	NO	NO	NO	NO	NO
17.3	10707	35 NEUTRAL STREET NORTH SYDNEY	First	E	54	49	52	47	54	50	53	47	-1.4	-2.4	-1.4	-2.4	60	55	NO	NO	NO	NO	NO
17.3	10707	35 NEUTRAL STREET NORTH SYDNEY	Ground	W	62	58	58	53	62	58	59	53	-3.6	-4.7	-3.6	-4.8	60	55	NO	NO	NO	NO	NO
17.3	10707	35 NEUTRAL STREET NORTH SYDNEY	Ground	S	50	46	49	44	50	46	49	44	-1.2	-2.0	-1.2	-2.0	60	55	NO	NO	NO	NO	NO
17.3	10707	35 NEUTRAL STREET NORTH SYDNEY	Ground	E	50	46	49	44	51	46	49	44	-1.3	-2.2	-1.2	-2.2	60	55	NO	NO	NO	NO	NO
17.3	10708	37 NEUTRAL STREET NORTH SYDNEY	First	E	60	56	56	51	61	56	57	51	-4.0	-5.0	-4.0	-5.1	60	55	NO	NO	NO	NO	NO
17.3	10708	37 NEUTRAL STREET NORTH SYDNEY	First	N	65	60	61	56	65	61	62	56	-3.5	-4.6	-3.5	-4.7	60	55	NO	NO	NO	NO	NO
17.3	10708	37 NEUTRAL STREET NORTH SYDNEY	First	W	64	60	61	55	65	60	61	56	-3.6	-4.7	-3.5	-4.8	60	55	NO	NO	NO	NO	NO
17.3	10708	37 NEUTRAL STREET NORTH SYDNEY	Ground	E	53	49	51	46	53	49	51	46	-1.7	-2.7	-1.8	-2.7	60	55	NO	NO	NO	NO	NO
17.3	10708	37 NEUTRAL STREET NORTH SYDNEY	Ground	N	54	50	53	48	55	51	53	48	-1.5	-2.5	-1.5	-2.6	60	55	NO	NO	NO	NO	NO
17.3	10708	37 NEUTRAL STREET NORTH SYDNEY	Ground	W	62	58	58	53	62	58	59	53	-3.5	-4.5	-3.5	-4.6	60	55	NO	NO	NO	NO	NO
17.3	10718	50-60 CLARK ROAD NORTH SYDNEY	First	S	55	50	54	49	55	51	55	50	-0.2	-1.1	-0.1	-1.0	60	55	NO	NO	NO	NO	NO
17.3	10718	50-60 CLARK ROAD NORTH SYDNEY	First	E	58	54	58	53	58	54	58	53	-0.1	-1.1	0.0	-0.9	60	55	NO	NO	NO	NO	NO
17.3	10718	50-60 CLARK ROAD NORTH SYDNEY	First	N	58	54	57	52	58	54	57	52	-1.2	-2.2	-1.1	-2.3	60	55	NO	NO	NO	NO	NO
17.3	10718	50-60 CLARK ROAD NORTH SYDNEY	First	W	55	50	53	47	55	51	53	48	-2.1	-3.0	-2.2	-3.2	60	55	NO	NO	NO	NO	NO
17.3	10718	50-60 CLARK ROAD NORTH SYDNEY	First	S	52	48	52	47	53	48	52	47	-0.3	-1.3	-0.2	-1.2	60	55	NO	NO	NO	NO	NO
17.3	10718	50-60 CLARK ROAD NORTH SYDNEY	Ground	S	52	48	52	47	53	48	52	47	-0.2	-1.1	-0.2	-1.0	60	55	NO	NO	NO	NO	NO
17.3	10718	50-60 CLARK ROAD NORTH SYDNEY	Ground	E	52	48	52	47	52	48	52	47	-0.3	-1.2	-0.3	-1.1	60	55	NO	NO	NO	NO	NO
17.3	10718	50-60 CLARK ROAD NORTH SYDNEY	Ground	N	51	47	50	45	52	47	51	45	-0.8	-1.8	-0.8	-1.8	60	55	NO	NO	NO	NO	NO
17.3	10718	50-60 CLARK ROAD NORTH SYDNEY	Ground	W	51	47	50	45	52	47	50	45	-1.6	-2.5	-1.7	-2.5	60	55	NO	NO	NO	NO	NO
17.3	10732	39 NEUTRAL STREET NORTH SYDNEY	Ground	W	61	57	58	53	62	57	59	53	-3.1	-4.1	-3.1	-4.2	60	55	NO	NO	NO	NO	NO
17.3	10732	39 NEUTRAL STREET NORTH SYDNEY	Ground	S	53	48	51	46	53	49	51	46	-1.5	-2.5	-1.5	-2.6	60	55	NO	NO	NO	NO	NO
17.3	10732	39 NEUTRAL STREET NORTH SYDNEY	Ground	E	54	49	52	47	54	50	52	47	-1.5	-2.5	-1.5	-2.5	60	55	NO	NO	NO	NO	NO
17.3	10735	20 NEUTRAL STREET NORTH SYDNEY	Ground	E	55	50	53	48	55	51	53	48	-1.6	-2.5	-1.6	-2.6	60	55	NO	NO	NO	NO	NO
17.3	10735	20 NEUTRAL STREET NORTH SYDNEY	Ground	N	61	57	59	53	62	57	59	54	-2.4	-3.6	-2.5	-3.6	60	55	NO	NO	NO	NO	NO
17.3	10736	18 NEUTRAL STREET NORTH SYDNEY	Ground	S	53	49	52	47	53	49	52	47	-1.3	-2.4	-1.4	-2.4	60	55	NO	NO	NO	NO	NO
17.3	10736	18 NEUTRAL STREET NORTH SYDNEY	Ground	E	57	52	54	49	57	52	54	49	-2.4	-3.3	-2.5	-3.3	60	55	NO	NO	NO	NO	NO
17.3	10736	18 NEUTRAL STREET NORTH SYDNEY	Ground	N	55	51	53	48	55	51	54	48	-1.6	-2.5	-1.6	-2.6	60	55	NO	NO	NO	NO	NO
17.3	10736	18 NEUTRAL STREET NORTH SYDNEY	Ground	E	54	50	52	47	54	50	53	48	-1.4	-2.4	-1.4	-2.4	60	55	NO	NO	NO	NO	NO
17.3	10745	3 BRAY STREET NORTH SYDNEY	Ground	W	69	64	67	62	69	65	67	62	-1.6	-2.6	-1.8	-2.8	60	55	YES	YES	YES	YES	YES
17.3	10745	3 BRAY STREET NORTH SYDNEY	Ground	S	55	51	54	48	55	51	54	48	-1.1	-2.4	-1.2	-2.6	60	55	NO	NO	NO	NO	NO
17.3	10745	3 BRAY STREET NORTH SYDNEY	Ground	E	54	50	53	48	54	50	53	48	-1.1	-2.1	-1.2	-2.2	60	55	NO	NO	NO	NO	NO
17.3	10746	5 BRAY STREET NORTH SYDNEY	First	E	57	53	55	50	57	53	56	50	-1.5	-2.5	-1.6	-2.5	60	55	NO	NO	NO	NO	NO
17.3	10746	5 BRAY STREET NORTH SYDNEY	First	N	60	56	59	54	60	56	59	54	-1.1	-2.1	-1.1	-2.3	60	55	NO	NO	NO	NO	NO
17.3	10746	5 BRAY STREET NORTH SYDNEY	First	W	70	66	69	64	71	67	69	64	-1.8	-2.7	-1.9	-2.9	60	55	YES	YES	YES	YES	YES
17.3	10746	5 BRAY STREET NORTH SYDNEY	Ground	E	52	48	51	46	52	48	51	46	-1.3	-2.2	-1.2	-2.3	60	55	NO	NO	NO	NO	NO
17.3	10746	5 BRAY STREET NORTH SYDNEY	Ground	N	56	52	55	50	56	52	56	50	-0.3	-1.6	-0.4	-1.7	60	55	NO	NO	NO	NO	NO
17.3	10746	5 BRAY STREET NORTH SYDNEY	Ground	W	66	62	66	61	66	62	66	61	-0.2	-1.2	-0.4	-1.5	60	55	YES	YES	YES	YES	YES
17.3	10757	41A NEUTRAL STREET NORTH SYDNEY	Ground	E	54	49	52	47	54	50	53	47	-1.4	-2.3	-1.3	-2.4	60	55	NO	NO	NO	NO	NO
17.3	10757	41A NEUTRAL STREET NORTH SYDNEY	Ground	N	51	47	50	45	52	47	50	45	-1.3	-2.2	-1.2	-2.2	60	55	NO	NO	NO	NO	NO
17.3	10757	41A NEUTRAL STREET NORTH SYDNEY	Ground	W	60	56	57	52	61	56	57	52	-3.0	-4.0	-3.1	-4.1	60	55	NO	NO	NO	NO	NO
17.3	10758	41 NEUTRAL STREET NORTH SYDNEY	Ground	W	60	56	57	52	61	56	58	52	-3.0	-4.0	-3.0	-4.1	60	55	NO	NO	NO	NO	NO
17.3	10758	41 NEUTRAL STREET NORTH SYDNEY	Ground	E	54	50	52	47	54	50	53	47	-1.4	-2.4	-1.4	-2.5	60	55	NO	NO	NO	NO	NO
17.3	10767	9 BRAY STREET NORTH SYDNEY	Ground	E	56	51	54	49	56	52	55	49	-1.3	-2.3	-1.3	-2.4	60	55	NO	NO	NO	NO	NO
17.3	10767	9 BRAY STREET NORTH SYDNEY	Ground	N	58	54	57	51	58	54	57	52	-1.1	-2.2	-1.1	-2.3	60	55	NO	NO	NO	NO	NO
17.3	10767	9 BRAY STREET NORTH SYDNEY	Ground	W	62	58	62	57	62	58	62	57	0.1	-0.9	0.0	-1.2	60	55	NO	NO	NO	NO	NO
17.3	10768	7 BRAY STREET NORTH SYDNEY	First	W	68	63	66	61	68	64	67	61	-1.3	-2.3	-1.3	-2.4	60	55	YES	YES	YES	YES	YES
17.3	10768	7 BRAY STREET NORTH SYDNEY	First	S	56	52	55	50	57	53	56	50	-0.9	-2.1	-0.9	-2.3	60	55	NO	NO	NO	NO	NO
17.3	10768	7 BRAY STREET NORTH SYDNEY	First	E	60	56	58	52	61	56	58	53	-2.6	-3.6	-2.6	-3.6	60	55	NO	NO	NO	NO	NO
17.3	10768	7 BRAY STREET NORTH SYDNEY	First	N	65	61	63	57	65	61	63	58	-2.4	-3.5	-2.5	-3.5	60	55	NO	NO	NO	NO	NO
17.3	10768	7 BRAY STREET NORTH SYDNEY	Second	N	70	66	67	62	71	67	68	62	-2.9	-4.1	-3.0	-4.3	60	55	YES	YES	YES	YES	YES
17.3	10768	7 BRAY STREET NORTH SYDNEY	Second	W	71	67	69	64	71	67	69	64	-2.3	-3.3	-2.3	-3.5	60	55	YES	YES	YES	YES	YES

NCA	Receiver ID	Address	Floor Level	Facade	Opening Year 2027				Design Year 2037				Increase (Do Smthng - Do Nothing)				NCG project road noise criteria		Do noise levels exceed the cumulative limit with project roads adding ≥2dB to the total noise levels?		Is the contribution from the road project Acute?		Consider further treatment?
					Do Nothing		Do Smthng		Do Nothing		Do Smthng		Opening Year 2027		Design Year 2037								
					Day	Night	Day	Night	Day	Night	Day	Night	Day	Night	Day	Night	Day	Night	Day	Night	$L_{Aeq,15hr}$ ≥ 65dB	$L_{Aeq,9hr}$ ≥ 60dB	
17.3	10768	7 BRAY STREET NORTH SYDNEY	Second	S	67	63	65	59	68	63	65	60	-2.5	-3.6	-2.5	-3.6	60	55	YES	YES	YES	YES	YES
17.3	10768	7 BRAY STREET NORTH SYDNEY	Second	E	67	63	65	59	68	63	65	60	-2.7	-3.8	-2.7	-3.9	60	55	YES	YES	YES	YES	YES
17.3	10768	7 BRAY STREET NORTH SYDNEY	Second	N	70	65	66	61	70	66	67	61	-3.3	-4.5	-3.3	-4.6	60	55	YES	YES	YES	YES	YES
17.3	10768	7 BRAY STREET NORTH SYDNEY	Ground	W	62	58	63	58	63	59	63	58	0.7	-0.5	0.4	-0.7	60	55	NO	NO	NO	NO	NO
17.3	10768	7 BRAY STREET NORTH SYDNEY	Ground	S	52	48	51	45	53	49	51	46	-1.7	-2.9	-1.8	-3.1	60	55	NO	NO	NO	NO	NO
17.3	10768	7 BRAY STREET NORTH SYDNEY	Ground	E	55	51	53	48	55	51	53	48	-2.0	-2.9	-2.1	-3.0	60	55	NO	NO	NO	NO	NO
17.3	10768	7 BRAY STREET NORTH SYDNEY	Ground	N	57	53	55	50	57	53	56	51	-1.6	-2.6	-1.5	-2.7	60	55	NO	NO	NO	NO	NO
17.3	10791	26 NEUTRAL STREET NORTH SYDNEY	Ground	E	56	52	54	49	57	52	54	49	-2.2	-3.1	-2.3	-3.2	60	55	NO	NO	NO	NO	NO
17.3	10791	26 NEUTRAL STREET NORTH SYDNEY	Ground	N	58	53	56	51	58	54	56	51	-1.9	-2.8	-2.0	-2.9	60	55	NO	NO	NO	NO	NO
17.3	10791	26 NEUTRAL STREET NORTH SYDNEY	Ground	W	57	53	54	49	57	53	54	49	-3.0	-4.0	-2.9	-4.1	60	55	NO	NO	NO	NO	NO
17.3	10792	24 NEUTRAL STREET NORTH SYDNEY	Ground	W	57	53	55	50	57	53	56	50	-1.8	-2.8	-1.8	-2.9	60	55	NO	NO	NO	NO	NO
17.3	10792	24 NEUTRAL STREET NORTH SYDNEY	Ground	S	54	50	53	48	55	51	53	48	-1.4	-2.4	-1.4	-2.5	60	55	NO	NO	NO	NO	NO
17.3	10792	24 NEUTRAL STREET NORTH SYDNEY	Ground	E	54	50	53	47	55	50	53	48	-1.5	-2.5	-1.5	-2.5	60	55	NO	NO	NO	NO	NO
17.3	10800	2 BRAY STREET NORTH SYDNEY	Ground	W	60	56	59	54	60	56	60	54	-0.2	-1.5	-0.1	-1.7	60	55	NO	NO	NO	NO	NO
17.3	10800	2 BRAY STREET NORTH SYDNEY	Ground	S	60	56	61	55	61	57	61	56	0.3	-0.9	0.2	-1.0	60	55	NO	NO	NO	NO	NO
17.3	10800	2 BRAY STREET NORTH SYDNEY	Ground	E	57	53	57	51	58	54	57	52	-0.8	-1.9	-0.8	-1.9	60	55	NO	NO	NO	NO	NO
17.3	10802	43 NEUTRAL STREET NORTH SYDNEY	First	W	64	59	61	55	64	60	61	55	-3.1	-4.3	-3.2	-4.4	60	55	NO	NO	NO	NO	NO
17.3	10802	43 NEUTRAL STREET NORTH SYDNEY	First	S	55	51	54	49	56	52	54	49	-1.5	-2.5	-1.6	-2.6	60	55	NO	NO	NO	NO	NO
17.3	10802	43 NEUTRAL STREET NORTH SYDNEY	First	W	56	52	54	49	56	52	55	49	-1.6	-2.6	-1.7	-2.7	60	55	NO	NO	NO	NO	NO
17.3	10802	43 NEUTRAL STREET NORTH SYDNEY	First	S	54	50	53	48	55	51	53	48	-1.5	-2.5	-1.5	-2.6	60	55	NO	NO	NO	NO	NO
17.3	10802	43 NEUTRAL STREET NORTH SYDNEY	First	E	54	50	53	48	54	50	53	48	-1.2	-2.2	-1.2	-2.3	60	55	NO	NO	NO	NO	NO
17.3	10802	43 NEUTRAL STREET NORTH SYDNEY	Ground	W	61	57	58	53	61	57	58	53	-3.2	-4.1	-3.2	-4.3	60	55	NO	NO	NO	NO	NO
17.3	10802	43 NEUTRAL STREET NORTH SYDNEY	Ground	S	53	49	51	46	53	49	52	47	-1.4	-2.4	-1.4	-2.5	60	55	NO	NO	NO	NO	NO
17.3	10802	43 NEUTRAL STREET NORTH SYDNEY	Ground	W	53	49	52	47	54	50	52	47	-1.5	-2.5	-1.5	-2.6	60	55	NO	NO	NO	NO	NO
17.3	10802	43 NEUTRAL STREET NORTH SYDNEY	Ground	S	51	47	50	45	52	48	50	45	-1.3	-2.3	-1.3	-2.4	60	55	NO	NO	NO	NO	NO
17.3	10802	43 NEUTRAL STREET NORTH SYDNEY	Ground	E	51	47	50	45	51	47	50	45	-1.0	-2.0	-1.0	-2.0	60	55	NO	NO	NO	NO	NO
17.3	10803	45 NEUTRAL STREET NORTH SYDNEY	First	E	58	54	55	50	58	54	56	50	-2.7	-3.5	-2.6	-3.5	60	55	NO	NO	NO	NO	NO
17.3	10803	45 NEUTRAL STREET NORTH SYDNEY	First	W	63	59	60	55	63	59	60	55	-3.0	-4.1	-3.0	-4.2	60	55	NO	NO	NO	NO	NO
17.3	10803	45 NEUTRAL STREET NORTH SYDNEY	Ground	E	52	48	51	46	52	48	51	46	-1.1	-2.0	-1.0	-2.0	60	55	NO	NO	NO	NO	NO
17.3	10803	45 NEUTRAL STREET NORTH SYDNEY	Ground	W	61	57	58	53	62	57	58	53	-3.1	-4.2	-3.2	-4.3	60	55	NO	NO	NO	NO	NO
17.3	10807	22 DORIS STREET NORTH SYDNEY	First	NE	64	59	62	56	64	60	62	57	-2.0	-3.0	-2.0	-3.1	60	55	NO	NO	NO	NO	NO
17.3	10807	22 DORIS STREET NORTH SYDNEY	First	NW	63	59	60	54	64	59	60	55	-3.6	-4.7	-3.7	-4.8	60	55	NO	NO	NO	NO	NO
17.3	10807	22 DORIS STREET NORTH SYDNEY	First	N	63	59	59	54	63	59	60	54	-3.6	-4.7	-3.6	-4.8	60	55	NO	NO	NO	NO	NO
17.3	10807	22 DORIS STREET NORTH SYDNEY	First	W	62	58	59	53	62	58	59	53	-3.5	-4.6	-3.4	-4.7	60	55	NO	NO	NO	NO	NO
17.3	10807	22 DORIS STREET NORTH SYDNEY	First	S	49	44	48	42	49	45	48	43	-1.1	-2.0	-1.1	-2.0	60	55	NO	NO	NO	NO	NO
17.3	10807	22 DORIS STREET NORTH SYDNEY	First	W	53	49	51	46	53	49	52	46	-1.7	-2.5	-1.7	-2.6	60	55	NO	NO	NO	NO	NO
17.3	10807	22 DORIS STREET NORTH SYDNEY	First	SW	56	52	55	49	56	52	55	50	-1.4	-2.4	-1.4	-2.4	60	55	NO	NO	NO	NO	NO
17.3	10807	22 DORIS STREET NORTH SYDNEY	First	S	53	49	53	48	54	49	54	48	0.0	-1.0	0.1	-0.9	60	55	NO	NO	NO	NO	NO
17.3	10807	22 DORIS STREET NORTH SYDNEY	First	SE	56	52	56	51	57	52	57	51	0.0	-1.0	0.1	-0.8	60	55	NO	NO	NO	NO	NO
17.3	10807	22 DORIS STREET NORTH SYDNEY	First	E	56	52	56	51	56	52	57	51	0.1	-1.0	0.1	-0.9	60	55	NO	NO	NO	NO	NO
17.3	10807	22 DORIS STREET NORTH SYDNEY	First	SE	58	53	58	53	58	53	58	53	0.2	-0.8	0.3	-0.6	60	55	NO	NO	NO	NO	NO
17.3	10807	22 DORIS STREET NORTH SYDNEY	Second	NE	64	60	62	57	65	60	63	57	-2.1	-3.1	-2.0	-3.2	60	55	NO	NO	NO	NO	NO
17.3	10807	22 DORIS STREET NORTH SYDNEY	Second	NW	64	60	60	55	64	60	61	55	-3.5	-4.7	-3.6	-4.8	60	55	NO	NO	NO	NO	NO
17.3	10807	22 DORIS STREET NORTH SYDNEY	Second	N	64	59	60	55	64	60	61	55	-3.6	-4.7	-3.6	-4.8	60	55	NO	NO	NO	NO	NO
17.3	10807	22 DORIS STREET NORTH SYDNEY	Second	W	63	59	60	55	64	59	60	55	-3.3	-4.4	-3.3	-4.6	60	55	NO	NO	NO	NO	NO
17.3	10807	22 DORIS STREET NORTH SYDNEY	Second	S	50	45	49	43	50	46	49	44	-1.1	-2.0	-1.1	-2.0	60	55	NO	NO	NO	NO	NO
17.3	10807	22 DORIS STREET NORTH SYDNEY	Second	W	55	51	53	48	55	51	53	48	-2.0	-2.7	-2.0	-2.7	60	55	NO	NO	NO	NO	NO
17.3	10807	22 DORIS STREET NORTH SYDNEY	Second	SW	58	54	56	51	59	55	57	52	-2.0	-2.9	-2.0	-3.0	60	55	NO	NO	NO	NO	NO
17.3	10807	22 DORIS STREET NORTH SYDNEY	Second	S	54	50	54	48	54	50	54	49	-0.1	-1.1	0.0	-1.0	60	55	NO	NO	NO	NO	NO
17.3	10807	22 DORIS STREET NORTH SYDNEY	Second	SE	57	53	57	52	57	53	57	52	0.1	-1.0	0.1	-0.8	60	55	NO	NO	NO	NO	NO
17.3	10807	22 DORIS STREET NORTH SYDNEY	Second	E	57	53	57	52	57	53	57	52	0.1	-1.0	0.2	-0.8	60	55	NO	NO	NO	NO	NO
17.3	10807	22 DORIS STREET NORTH SYDNEY	Second	SE	58	54	58	53	59	54	59	54	0.2	-0.8	0.2	-0.6	60	55	NO	NO	NO	NO	NO
17.3	10807	22 DORIS STREET NORTH SYDNEY	Third	NE	65	61	63	57	65	61	63	58	-2.2	-3.2	-2.1	-3.2	60	55	NO	NO	NO	NO	NO
17.3	10807	22 DORIS STREET NORTH SYDNEY	Third	NW	65	60	61	56	65	61	61	56	-3.6	-4.8	-3.7	-4.9	60	55	NO	NO	NO	NO	NO
17.3	10807	22 DORIS STREET NORTH SYDNEY	Third	N	65	60	61	55	65	61	61	56	-3.7	-4.8	-3.7	-4.9	60	55	NO	NO	NO	NO	NO
17.3	10807	22 DORIS STREET NORTH SYDNEY	Third	W	65	60	61	56	65	61	61	56	-3.6	-4.6	-3.5	-4.7	60	55	NO	NO	NO	NO	NO
17.3	10807	22 DORIS STREET NORTH SYDNEY	Third	S	51	46	50	45	51	47	50	45	-1.2	-1.9	-1.1	-1.9	60	55	NO	NO	NO	NO	NO
17.3	10807	22 DORIS STREET NORTH SYDNEY	Third	W	57	53	54	49	58	53	55	50	-2.9	-3.6	-2.9	-3.6	60	55	NO	NO	NO	NO	NO
17.3	10807	22 DORIS STREET NORTH SYDNEY	Third	SW	60	56	57	52	61	56	58	52	-2.8	-3.7	-2.8	-3.8	60	55	NO	NO	NO	NO	NO
17.3	10807	22 DORIS STREET NORTH SYDNEY	Third	S	54	50	54	49	55	50	55	49	-0.1	-1.1	0.0	-1.0	60	55	NO	NO	NO	NO	NO
17.3	10807	22 DORIS STREET NORTH SYDNEY	Third	SE	58	53	58	53	58	53	58	53	0.1	-0.9	0.2	-0.8	60	55	NO	NO	NO	NO	NO
17.3	10807	22 DORIS STREET NORTH SYDNEY	Third	E	57	53	58	52	58	53	58	53	0.1	-0.8	0.2	-0.7	60	55	NO	NO	NO	NO	NO

NCA	Receiver ID	Address	Floor Level	Facade	Opening Year 2027				Design Year 2037				Increase (Do Smthng - Do Nothing)				NCG project road noise criteria		Do noise levels exceed the cumulative limit with project roads adding ≥2dB to the total noise levels?		Is the contribution from the road project Acute?		Consider further treatment?
					Do Nothing		Do Smthng		Do Nothing		Do Smthng		Opening Year 2027		Design Year 2037								
					Day	Night	Day	Night	Day	Night	Day	Night	Day	Night	Day	Night	Day	Night	Day	Night	$L_{Aeq,15hr}$ ≥ 65dB	$L_{Aeq,9hr}$ ≥ 60dB	
17.3	10807	22 DORIS STREET NORTH SYDNEY	Third	SE	59	55	59	54	59	55	59	54	0.2	-0.8	0.3	-0.6	60	55	NO	NO	NO	NO	NO
17.3	10807	22 DORIS STREET NORTH SYDNEY	Fourth	NE	65	61	63	58	66	61	63	58	-2.2	-3.2	-2.1	-3.3	60	55	NO	NO	NO	NO	NO
17.3	10807	22 DORIS STREET NORTH SYDNEY	Fourth	NW	65	61	62	56	66	61	62	56	-3.7	-4.8	-3.7	-4.9	60	55	NO	NO	NO	NO	NO
17.3	10807	22 DORIS STREET NORTH SYDNEY	Fourth	N	65	61	62	56	66	61	62	56	-3.7	-4.9	-3.7	-5.0	60	55	NO	NO	NO	NO	NO
17.3	10807	22 DORIS STREET NORTH SYDNEY	Fourth	W	65	61	62	56	66	61	62	57	-3.7	-4.8	-3.6	-4.9	60	55	NO	NO	NO	NO	NO
17.3	10807	22 DORIS STREET NORTH SYDNEY	Fourth	S	52	48	51	46	52	48	51	46	-1.2	-2.0	-1.2	-2.0	60	55	NO	NO	NO	NO	NO
17.3	10807	22 DORIS STREET NORTH SYDNEY	Fourth	W	59	54	55	50	59	55	56	51	-3.3	-4.1	-3.4	-4.2	60	55	NO	NO	NO	NO	NO
17.3	10807	22 DORIS STREET NORTH SYDNEY	Fourth	SW	61	57	58	53	62	57	59	53	-3.0	-4.0	-3.0	-4.0	60	55	NO	NO	NO	NO	NO
17.3	10807	22 DORIS STREET NORTH SYDNEY	Fourth	S	55	51	55	50	56	51	55	50	-0.1	-1.1	-0.1	-1.0	60	55	NO	NO	NO	NO	NO
17.3	10807	22 DORIS STREET NORTH SYDNEY	Fourth	SE	58	54	58	53	59	54	59	53	0.1	-0.8	0.2	-0.7	60	55	NO	NO	NO	NO	NO
17.3	10807	22 DORIS STREET NORTH SYDNEY	Fourth	E	58	54	58	53	58	54	59	53	0.2	-0.9	0.2	-0.7	60	55	NO	NO	NO	NO	NO
17.3	10807	22 DORIS STREET NORTH SYDNEY	Fourth	SE	59	55	59	54	60	55	60	55	0.2	-0.8	0.2	-0.6	60	55	NO	NO	NO	NO	NO
17.3	10807	22 DORIS STREET NORTH SYDNEY	Fifth	NE	66	61	63	58	66	62	64	58	-2.2	-3.2	-2.2	-3.3	60	55	NO	NO	NO	NO	NO
17.3	10807	22 DORIS STREET NORTH SYDNEY	Fifth	NW	66	61	62	57	66	62	62	57	-3.7	-4.8	-3.7	-4.9	60	55	NO	NO	NO	NO	NO
17.3	10807	22 DORIS STREET NORTH SYDNEY	Fifth	N	66	62	62	57	66	62	62	57	-3.7	-4.9	-3.8	-5.0	60	55	NO	NO	NO	NO	NO
17.3	10807	22 DORIS STREET NORTH SYDNEY	Fifth	W	66	62	62	57	66	62	63	57	-3.7	-4.8	-3.7	-4.9	60	55	NO	NO	NO	NO	NO
17.3	10807	22 DORIS STREET NORTH SYDNEY	Fifth	S	53	49	52	47	54	49	52	47	-1.3	-2.1	-1.2	-2.1	60	55	NO	NO	NO	NO	NO
17.3	10807	22 DORIS STREET NORTH SYDNEY	Fifth	W	60	55	57	51	60	56	57	52	-3.4	-4.1	-3.4	-4.2	60	55	NO	NO	NO	NO	NO
17.3	10807	22 DORIS STREET NORTH SYDNEY	Fifth	SW	62	58	59	54	62	58	59	54	-3.0	-3.9	-3.1	-4.0	60	55	NO	NO	NO	NO	NO
17.3	10807	22 DORIS STREET NORTH SYDNEY	Fifth	S	56	52	56	51	56	52	56	51	-0.2	-1.2	-0.2	-1.1	60	55	NO	NO	NO	NO	NO
17.3	10807	22 DORIS STREET NORTH SYDNEY	Fifth	SE	59	55	59	54	59	55	59	54	0.0	-0.9	0.1	-0.8	60	55	NO	NO	NO	NO	NO
17.3	10807	22 DORIS STREET NORTH SYDNEY	Fifth	E	59	55	59	54	59	55	59	54	0.1	-0.9	0.2	-0.8	60	55	NO	NO	NO	NO	NO
17.3	10807	22 DORIS STREET NORTH SYDNEY	Fifth	SE	60	56	60	55	60	56	60	55	0.1	-0.8	0.1	-0.7	60	55	NO	NO	NO	NO	NO
17.3	10807	22 DORIS STREET NORTH SYDNEY	Sixth	NE	66	62	64	58	66	62	64	59	-2.3	-3.3	-2.2	-3.3	60	55	NO	NO	NO	NO	NO
17.3	10807	22 DORIS STREET NORTH SYDNEY	Sixth	NW	66	62	63	57	67	62	63	58	-3.6	-4.7	-3.6	-4.8	60	55	NO	NO	NO	NO	NO
17.3	10807	22 DORIS STREET NORTH SYDNEY	Sixth	N	66	62	63	57	67	62	63	58	-3.7	-4.8	-3.7	-4.9	60	55	NO	NO	NO	NO	NO
17.3	10807	22 DORIS STREET NORTH SYDNEY	Sixth	W	66	62	63	57	67	63	63	58	-3.6	-4.7	-3.6	-4.8	60	55	NO	NO	NO	NO	NO
17.3	10807	22 DORIS STREET NORTH SYDNEY	Sixth	S	56	51	54	49	56	52	54	49	-1.4	-2.4	-1.5	-2.3	60	55	NO	NO	NO	NO	NO
17.3	10807	22 DORIS STREET NORTH SYDNEY	Sixth	W	61	57	58	53	62	57	58	53	-3.2	-4.0	-3.1	-4.0	60	55	NO	NO	NO	NO	NO
17.3	10807	22 DORIS STREET NORTH SYDNEY	Sixth	SW	63	58	60	54	63	59	60	55	-2.9	-3.9	-3.0	-3.9	60	55	NO	NO	NO	NO	NO
17.3	10807	22 DORIS STREET NORTH SYDNEY	Sixth	S	57	53	57	52	58	53	57	52	-0.5	-1.3	-0.4	-1.2	60	55	NO	NO	NO	NO	NO
17.3	10807	22 DORIS STREET NORTH SYDNEY	Sixth	SE	60	56	60	55	60	56	60	55	-0.2	-1.1	-0.1	-1.0	60	55	NO	NO	NO	NO	NO
17.3	10807	22 DORIS STREET NORTH SYDNEY	Sixth	E	60	56	60	54	60	56	60	55	-0.2	-1.2	-0.1	-1.1	60	55	NO	NO	NO	NO	NO
17.3	10807	22 DORIS STREET NORTH SYDNEY	Sixth	SE	60	56	60	55	61	56	61	56	-0.1	-0.9	0.0	-0.8	60	55	NO	NO	NO	NO	NO
17.3	10807	22 DORIS STREET NORTH SYDNEY	Ground	NE	63	59	61	56	63	59	61	56	-2.1	-3.1	-2.1	-3.2	60	55	NO	NO	NO	NO	NO
17.3	10807	22 DORIS STREET NORTH SYDNEY	Ground	NW	62	58	59	53	63	58	59	54	-3.4	-4.5	-3.5	-4.6	60	55	NO	NO	NO	NO	NO
17.3	10807	22 DORIS STREET NORTH SYDNEY	Ground	SW	54	49	52	47	54	50	52	47	-1.6	-2.6	-1.5	-2.6	60	55	NO	NO	NO	NO	NO
17.3	10807	22 DORIS STREET NORTH SYDNEY	Ground	S	53	49	53	48	53	49	53	48	0.0	-1.1	0.0	-0.9	60	55	NO	NO	NO	NO	NO
17.3	10807	22 DORIS STREET NORTH SYDNEY	Ground	SE	56	52	56	50	56	52	56	51	0.1	-1.1	0.1	-0.9	60	55	NO	NO	NO	NO	NO
17.3	10807	22 DORIS STREET NORTH SYDNEY	Ground	E	55	51	56	50	56	51	56	51	0.1	-1.0	0.1	-0.9	60	55	NO	NO	NO	NO	NO
17.3	10807	22 DORIS STREET NORTH SYDNEY	Ground	SE	57	53	57	52	57	53	57	52	0.3	-0.9	0.2	-0.7	60	55	NO	NO	NO	NO	NO
17.3	10816	50-60 CLARK ROAD NORTH SYDNEY	First	E	71	67	71	66	71	67	71	66	0.1	-0.6	0.2	-0.6	60	55	NO	NO	NO	NO	NO
17.3	10816	50-60 CLARK ROAD NORTH SYDNEY	First	N	66	62	66	61	66	62	66	61	-0.2	-0.9	-0.1	-0.9	60	55	NO	NO	NO	NO	NO
17.3	10816	50-60 CLARK ROAD NORTH SYDNEY	First	W	56	51	54	48	56	52	54	49	-2.2	-3.0	-2.2	-3.0	60	55	NO	NO	NO	NO	NO
17.3	10816	50-60 CLARK ROAD NORTH SYDNEY	First	S	63	59	63	58	63	59	63	58	0.0	-0.8	0.1	-0.6	60	55	NO	NO	NO	NO	NO
17.3	10816	50-60 CLARK ROAD NORTH SYDNEY	Ground	E	70	66	71	66	71	66	71	66	0.1	-0.6	0.2	-0.5	60	55	NO	NO	NO	NO	NO
17.3	10816	50-60 CLARK ROAD NORTH SYDNEY	Ground	N	65	61	65	60	65	61	65	60	0.1	-0.8	0.1	-0.6	60	55	NO	NO	NO	NO	NO
17.3	10816	50-60 CLARK ROAD NORTH SYDNEY	Ground	W	53	49	51	46	54	49	52	46	-2.0	-2.8	-2.0	-2.8	60	55	NO	NO	NO	NO	NO
17.3	10816	50-60 CLARK ROAD NORTH SYDNEY	Ground	S	61	57	61	56	62	57	62	57	-0.1	-0.7	0.0	-0.6	60	55	NO	NO	NO	NO	NO
17.3	10819	11 BRAY STREET NORTH SYDNEY	First	W	65	61	63	57	66	62	63	58	-2.6	-3.9	-2.6	-4.0	60	55	NO	NO	NO	NO	NO
17.3	10819	11 BRAY STREET NORTH SYDNEY	First	S	58	54	57	52	58	54	57	52	-1.1	-2.2	-1.1	-2.3	60	55	NO	NO	NO	NO	NO
17.3	10819	11 BRAY STREET NORTH SYDNEY	First	E	56	52	55	49	56	52	55	50	-1.4	-2.3	-1.3	-2.4	60	55	NO	NO	NO	NO	NO
17.3	10819	11 BRAY STREET NORTH SYDNEY	Ground	W	61	57	59	53	61	57	59	54	-2.3	-3.3	-2.2	-3.4	60	55	NO	NO	NO	NO	NO
17.3	10819	11 BRAY STREET NORTH SYDNEY	Ground	S	53	49	52	47	54	50	52	47	-1.5	-2.6	-1.5	-2.8	60	55	NO	NO	NO	NO	NO
17.3	10819	11 BRAY STREET NORTH SYDNEY	Ground	E	52	48	51	46	52	48	51	46	-1.2	-2.2	-1.1	-2.2	60	55	NO	NO	NO	NO	NO
17.3	10820	11A BRAY STREET NORTH SYDNEY	First	E	61	56	58	52	61	57	58	52	-3.1	-4.1	-3.1	-4.1	60	55	NO	NO	NO	NO	NO
17.3	10820	11A BRAY STREET NORTH SYDNEY	First	N	66	62	64	58	67	63	64	58	-2.9	-4.1	-3.0	-4.2	60	55	NO	NO	NO	NO	NO
17.3	10820	11A BRAY STREET NORTH SYDNEY	First	W	67	62	64	59	67	63	64	59	-2.5	-3.7	-2.5	-3.8	60	55	NO	NO	NO	NO	NO
17.3	10820	11A BRAY STREET NORTH SYDNEY	Ground	E	58	53	55	50	58	54	55	50	-2.8	-3.5	-2.7	-3.7	60	55	NO	NO	NO	NO	NO
17.3	10820	11A BRAY STREET NORTH SYDNEY	Ground	N	60	56	58	53	60	56	58	53	-1.9	-2.8	-1.9	-2.9	60	55	NO	NO	NO	NO	NO
17.3	10820	11A BRAY STREET NORTH SYDNEY	Ground	W	61	57	59	54	62	57	59	54	-2.3	-3.3	-2.3	-3.3	60	55	NO	NO	NO	NO	NO
17.3	10822	50-60 CLARK ROAD NORTH SYDNEY	First	E	56	52	55	50	56	52	56	51	-0.4	-1.3	-0.3	-1.2	60	55	NO	NO	NO	NO	NO

NCA	Receiver ID	Address	Floor Level	Facade	Opening Year 2027				Design Year 2037				Increase (Do Smthng - Do Nothing)				NCG project road noise criteria		Do noise levels exceed the cumulative limit with project roads adding ≥2dB to the total noise levels?		Is the contribution from the road project Acute?		Consider further treatment?
					Do Nothing		Do Smthng		Do Nothing		Do Smthng		Opening Year 2027		Design Year 2037								
					Day	Night	Day	Night	Day	Night	Day	Night	Day	Night	Day	Night	Day	Night	Day	Night	$L_{Aeq,15hr} \geq 65dB$	$L_{Aeq,9hr} \geq 60dB$	
17.3	10822	50-60 CLARK ROAD NORTH SYDNEY	First	N	61	57	60	55	61	57	61	56	-0.6	-1.4	-0.5	-1.4	60	55	NO	NO	NO	NO	NO
17.3	10822	50-60 CLARK ROAD NORTH SYDNEY	First	W	55	51	53	48	56	51	54	48	-1.8	-2.9	-1.8	-3.0	60	55	NO	NO	NO	NO	NO
17.3	10822	50-60 CLARK ROAD NORTH SYDNEY	First	S	51	47	50	45	51	47	50	45	-0.9	-1.9	-0.8	-1.9	60	55	NO	NO	NO	NO	NO
17.3	10822	50-60 CLARK ROAD NORTH SYDNEY	First	E	54	50	53	48	54	50	54	49	-0.4	-1.4	-0.3	-1.3	60	55	NO	NO	NO	NO	NO
17.3	10822	50-60 CLARK ROAD NORTH SYDNEY	Ground	E	51	47	51	46	52	47	51	46	-0.5	-1.3	-0.4	-1.2	60	55	NO	NO	NO	NO	NO
17.3	10822	50-60 CLARK ROAD NORTH SYDNEY	Ground	N	58	54	58	53	59	54	58	53	-0.6	-1.5	-0.6	-1.4	60	55	NO	NO	NO	NO	NO
17.3	10822	50-60 CLARK ROAD NORTH SYDNEY	Ground	W	53	49	51	46	53	49	51	46	-1.8	-2.7	-1.7	-2.8	60	55	NO	NO	NO	NO	NO
17.3	10822	50-60 CLARK ROAD NORTH SYDNEY	Ground	S	48	43	47	42	48	44	47	42	-0.9	-1.8	-0.9	-1.8	60	55	NO	NO	NO	NO	NO
17.3	10822	50-60 CLARK ROAD NORTH SYDNEY	Ground	E	50	46	50	45	51	46	50	45	-0.5	-1.4	-0.4	-1.3	60	55	NO	NO	NO	NO	NO
17.3	10828	47 NEUTRAL STREET NORTH SYDNEY	Ground	W	62	57	59	53	62	58	59	53	-3.0	-4.0	-3.0	-4.2	60	55	NO	NO	NO	NO	NO
17.3	10828	47 NEUTRAL STREET NORTH SYDNEY	Ground	E	55	51	54	48	55	51	54	49	-1.2	-2.2	-1.2	-2.2	60	55	NO	NO	NO	NO	NO
17.3	10850	25 BRAY STREET NORTH SYDNEY	Ground	N	63	59	60	55	64	59	60	55	-3.3	-4.3	-3.4	-4.4	60	55	NO	NO	NO	NO	NO
17.3	10850	25 BRAY STREET NORTH SYDNEY	Ground	W	53	49	52	47	54	49	52	47	-1.4	-2.4	-1.4	-2.5	60	55	NO	NO	NO	NO	NO
17.3	10850	25 BRAY STREET NORTH SYDNEY	Ground	S	55	50	53	48	55	51	54	48	-1.5	-2.5	-1.4	-2.6	60	55	NO	NO	NO	NO	NO
17.3	10850	25 BRAY STREET NORTH SYDNEY	Ground	W	55	51	54	48	55	51	54	49	-1.5	-2.6	-1.5	-2.6	60	55	NO	NO	NO	NO	NO
17.3	10850	25 BRAY STREET NORTH SYDNEY	Ground	S	55	50	53	48	55	51	53	48	-1.6	-2.5	-1.5	-2.6	60	55	NO	NO	NO	NO	NO
17.3	10850	25 BRAY STREET NORTH SYDNEY	Ground	E	55	51	53	48	55	51	54	48	-1.5	-2.4	-1.5	-2.5	60	55	NO	NO	NO	NO	NO
17.3	10860	22 DORIS STREET NORTH SYDNEY	Ground	N	58	53	56	51	58	54	56	51	-1.5	-2.5	-1.5	-2.6	60	55	NO	NO	NO	NO	NO
17.3	10860	22 DORIS STREET NORTH SYDNEY	Ground	S	55	51	54	48	55	51	54	49	-1.1	-2.1	-1.0	-2.1	60	55	NO	NO	NO	NO	NO
17.3	10860	22 DORIS STREET NORTH SYDNEY	Ground	E	57	53	56	51	57	53	56	51	-1.2	-2.1	-1.2	-2.1	60	55	NO	NO	NO	NO	NO
17.3	10863	51 NEUTRAL STREET NORTH SYDNEY	Ground	N	59	54	56	51	59	55	57	52	-2.2	-3.2	-2.3	-3.2	60	55	NO	NO	NO	NO	NO
17.3	10863	51 NEUTRAL STREET NORTH SYDNEY	Ground	W	62	58	59	53	62	58	59	54	-3.1	-4.1	-3.0	-4.2	60	55	NO	NO	NO	NO	NO
17.3	10864	49 NEUTRAL STREET NORTH SYDNEY	Ground	W	62	57	59	53	62	58	59	54	-3.0	-4.0	-3.1	-4.1	60	55	NO	NO	NO	NO	NO
17.3	10864	49 NEUTRAL STREET NORTH SYDNEY	Ground	E	55	51	54	48	55	51	54	49	-1.3	-2.3	-1.3	-2.3	60	55	NO	NO	NO	NO	NO
17.3	10868	23 BRAY STREET NORTH SYDNEY	Ground	N	64	59	60	55	64	60	61	55	-3.4	-4.5	-3.5	-4.7	60	55	NO	NO	NO	NO	NO
17.3	10868	23 BRAY STREET NORTH SYDNEY	Ground	S	54	50	53	48	55	51	53	48	-1.4	-2.4	-1.5	-2.5	60	55	NO	NO	NO	NO	NO
17.3	10868	23 BRAY STREET NORTH SYDNEY	Ground	E	55	50	53	48	55	51	54	48	-1.5	-2.4	-1.4	-2.5	60	55	NO	NO	NO	NO	NO
17.3	10873	4 BRAY STREET NORTH SYDNEY	Ground	E	59	55	58	52	60	55	58	52	-1.9	-2.9	-1.9	-3.0	60	55	NO	NO	NO	NO	NO
17.3	10873	4 BRAY STREET NORTH SYDNEY	Ground	N	62	58	61	55	63	59	61	56	-1.7	-2.9	-1.7	-3.0	60	55	NO	NO	NO	NO	NO
17.3	10873	4 BRAY STREET NORTH SYDNEY	Ground	E	61	56	59	54	61	57	59	54	-1.6	-2.8	-1.6	-2.9	60	55	NO	NO	NO	NO	NO
17.3	10873	4 BRAY STREET NORTH SYDNEY	Ground	N	64	60	62	57	64	60	63	57	-1.3	-2.6	-1.3	-2.7	60	55	NO	NO	NO	NO	NO
17.3	10874	2 BRAY STREET NORTH SYDNEY	First	W	72	68	70	65	72	68	70	65	-1.5	-2.8	-1.6	-2.9	60	55	YES	YES	YES	YES	YES
17.3	10874	2 BRAY STREET NORTH SYDNEY	First	SE	60	56	60	55	60	56	61	56	0.9	-0.3	0.9	-0.3	60	55	NO	NO	NO	NO	NO
17.3	10874	2 BRAY STREET NORTH SYDNEY	First	NE	57	53	56	51	57	53	56	51	-1.0	-2.2	-1.0	-2.3	60	55	NO	NO	NO	NO	NO
17.3	10874	2 BRAY STREET NORTH SYDNEY	Ground	SE	55	51	54	49	55	51	55	50	-0.7	-1.8	-0.6	-1.7	60	55	NO	NO	NO	NO	NO
17.3	10874	2 BRAY STREET NORTH SYDNEY	Ground	NE	53	49	52	47	53	49	52	47	-0.9	-2.1	-1.0	-2.1	60	55	NO	NO	NO	NO	NO
17.3	10878	21 BRAY STREET NORTH SYDNEY	First	N	66	61	63	57	66	62	63	57	-3.3	-4.4	-3.2	-4.5	60	55	NO	NO	NO	NO	NO
17.3	10878	21 BRAY STREET NORTH SYDNEY	First	W	61	56	59	54	61	57	59	54	-1.9	-2.9	-2.0	-3.0	60	55	NO	NO	NO	NO	NO
17.3	10878	21 BRAY STREET NORTH SYDNEY	First	S	56	52	55	50	57	52	55	50	-1.3	-2.3	-1.3	-2.3	60	55	NO	NO	NO	NO	NO
17.3	10878	21 BRAY STREET NORTH SYDNEY	First	E	57	53	55	50	58	53	56	50	-2.0	-2.9	-2.0	-3.0	60	55	NO	NO	NO	NO	NO
17.3	10878	21 BRAY STREET NORTH SYDNEY	Ground	N	64	60	61	55	65	60	61	56	-3.4	-4.4	-3.3	-4.6	60	55	NO	NO	NO	NO	NO
17.3	10878	21 BRAY STREET NORTH SYDNEY	Ground	W	55	50	53	48	55	51	54	48	-1.4	-2.4	-1.5	-2.5	60	55	NO	NO	NO	NO	NO
17.3	10878	21 BRAY STREET NORTH SYDNEY	Ground	S	53	49	52	47	53	49	52	47	-1.2	-2.2	-1.3	-2.3	60	55	NO	NO	NO	NO	NO
17.3	10879	62 CLARK ROAD NORTH SYDNEY	Ground	N	55	51	55	50	55	51	55	50	-0.1	-1.0	-0.1	-0.9	60	55	NO	NO	NO	NO	NO
17.3	10879	62 CLARK ROAD NORTH SYDNEY	Ground	W	51	47	50	45	51	47	50	45	-1.1	-2.0	-1.0	-2.0	60	55	NO	NO	NO	NO	NO
17.3	10879	62 CLARK ROAD NORTH SYDNEY	Ground	S	58	54	58	53	58	54	58	53	-0.1	-0.9	-0.1	-0.8	60	55	NO	NO	NO	NO	NO
17.3	10879	62 CLARK ROAD NORTH SYDNEY	Ground	E	71	67	71	66	71	67	71	66	0.0	-0.7	0.1	-0.5	60	55	NO	NO	NO	NO	NO
17.3	10879	62 CLARK ROAD NORTH SYDNEY	Ground	N	67	63	67	62	67	63	67	62	0.1	-0.7	0.1	-0.6	60	55	NO	NO	NO	NO	NO
17.3	10879	62 CLARK ROAD NORTH SYDNEY	Ground	E	67	63	67	62	67	63	67	62	0.1	-0.7	0.2	-0.5	60	55	NO	NO	NO	NO	NO
17.3	10901	19 BRAY STREET NORTH SYDNEY	Ground	E	57	53	55	50	57	53	55	50	-2.0	-2.9	-2.1	-3.0	60	55	NO	NO	NO	NO	NO
17.3	10901	19 BRAY STREET NORTH SYDNEY	Ground	N	65	61	62	56	66	61	62	57	-3.3	-4.3	-3.3	-4.4	60	55	NO	NO	NO	NO	NO
17.3	10901	19 BRAY STREET NORTH SYDNEY	Ground	S	56	52	55	49	56	52	55	50	-1.3	-2.4	-1.4	-2.5	60	55	NO	NO	NO	NO	NO
17.3	10901	19 BRAY STREET NORTH SYDNEY	Ground	E	56	51	54	49	56	52	54	49	-1.5	-2.5	-1.5	-2.6	60	55	NO	NO	NO	NO	NO
17.3	10908	17 BRAY STREET NORTH SYDNEY	Ground	N	65	61	62	57	66	61	62	57	-3.3	-4.3	-3.4	-4.4	60	55	NO	NO	NO	NO	NO
17.3	10908	17 BRAY STREET NORTH SYDNEY	Ground	W	53	49	52	46	53	49	52	47	-1.2	-2.3	-1.1	-2.3	60	55	NO	NO	NO	NO	NO
17.3	10908	17 BRAY STREET NORTH SYDNEY	Ground	SW	56	52	55	49	56	52	55	50	-1.4	-2.5	-1.4	-2.6	60	55	NO	NO	NO	NO	NO
17.3	10908	17 BRAY STREET NORTH SYDNEY	Ground	E	56	51	54	49	56	52	55	49	-1.3	-2.4	-1.4	-2.5	60	55	NO	NO	NO	NO	NO
17.3	10916	6 BRAY STREET NORTH SYDNEY	Ground	N	59	55	58	53	60	56	58	53	-1.2	-2.5	-1.2	-2.6	60	55	NO	NO	NO	NO	NO
17.3	10916	6 BRAY STREET NORTH SYDNEY	Ground	S	58	54	57	52	58	54	57	52	-0.8	-2.1	-0.8	-2.2	60	55	NO	NO	NO	NO	NO
17.3	10916	6 BRAY STREET NORTH SYDNEY	Ground	E	58	53	56	51	58	54	57	51	-1.4	-2.5	-1.3	-2.6	60	55	NO	NO	NO	NO	NO
17.3	10917	57 NEUTRAL STREET NORTH SYDNEY	First	W	60	55	57	51	60	56	57	52	-3.1	-3.9	-3.2	-4.1	60	55	NO	NO	NO	NO	NO
17.3	10917	57 NEUTRAL STREET NORTH SYDNEY	First	N	61	57	58	52	61	57	58	53	-3.1	-4.2	-3.2	-4.3	60	55	NO	NO	NO	NO	NO

NCA	Receiver ID	Address	Floor Level	Facade	Opening Year 2027				Design Year 2037				Increase (Do Smthng - Do Nothing)				NCG project road noise criteria		Do noise levels exceed the cumulative limit with project roads adding ≥2dB to the total noise levels?		Is the contribution from the road project Acute?		Consider further treatment?
					Do Nothing		Do Smthng		Do Nothing		Do Smthng		Opening Year 2027		Design Year 2037								
					Day	Night	Day	Night	Day	Night	Day	Night	Day	Night	Day	Night	Day	Night	Day	Night	$L_{Aeq,15hr}$ ≥ 65dB	$L_{Aeq,9hr}$ ≥ 60dB	
17.3	10917	57 NEUTRAL STREET NORTH SYDNEY	First	E	57	53	56	50	57	53	56	51	-1.1	-2.1	-1.1	-2.1	60	55	NO	NO	NO	NO	NO
17.3	10917	57 NEUTRAL STREET NORTH SYDNEY	First	N	58	54	57	51	58	54	57	52	-1.5	-2.6	-1.6	-2.7	60	55	NO	NO	NO	NO	NO
17.3	10917	57 NEUTRAL STREET NORTH SYDNEY	Ground	W	57	53	54	49	58	53	55	49	-2.8	-3.6	-2.8	-3.8	60	55	NO	NO	NO	NO	NO
17.3	10917	57 NEUTRAL STREET NORTH SYDNEY	Ground	N	59	54	56	50	59	55	56	51	-3.1	-4.2	-3.2	-4.4	60	55	NO	NO	NO	NO	NO
17.3	10917	57 NEUTRAL STREET NORTH SYDNEY	Ground	E	52	48	51	45	52	48	51	46	-1.2	-2.1	-1.2	-2.1	60	55	NO	NO	NO	NO	NO
17.3	10917	57 NEUTRAL STREET NORTH SYDNEY	Ground	N	53	49	51	46	53	49	52	46	-1.3	-2.4	-1.3	-2.4	60	55	NO	NO	NO	NO	NO
17.3	10918	53 NEUTRAL STREET NORTH SYDNEY	Ground	W	62	57	59	53	62	58	59	53	-3.2	-4.2	-3.2	-4.4	60	55	NO	NO	NO	NO	NO
17.3	10918	53 NEUTRAL STREET NORTH SYDNEY	Ground	S	54	50	53	48	55	51	54	48	-1.3	-2.3	-1.3	-2.4	60	55	NO	NO	NO	NO	NO
17.3	10918	53 NEUTRAL STREET NORTH SYDNEY	Ground	E	54	49	53	47	54	50	53	48	-0.9	-2.0	-0.9	-2.0	60	55	NO	NO	NO	NO	NO
17.3	10919	55 NEUTRAL STREET NORTH SYDNEY	First	W	63	59	60	55	64	59	60	55	-3.3	-4.3	-3.3	-4.4	60	55	NO	NO	NO	NO	NO
17.3	10919	55 NEUTRAL STREET NORTH SYDNEY	First	E	56	52	55	50	56	52	56	50	-0.9	-1.9	-0.9	-2.0	60	55	NO	NO	NO	NO	NO
17.3	10919	55 NEUTRAL STREET NORTH SYDNEY	Ground	W	62	57	59	53	62	58	59	53	-3.3	-4.4	-3.4	-4.6	60	55	NO	NO	NO	NO	NO
17.3	10919	55 NEUTRAL STREET NORTH SYDNEY	Ground	E	53	49	52	47	53	49	53	47	-0.7	-1.8	-0.7	-1.8	60	55	NO	NO	NO	NO	NO
17.3	10921	15 BRAY STREET NORTH SYDNEY	First	N	67	63	64	58	68	63	64	59	-3.5	-4.6	-3.6	-4.7	60	55	NO	NO	NO	NO	NO
17.3	10921	15 BRAY STREET NORTH SYDNEY	First	W	66	62	64	58	67	62	64	59	-2.6	-3.7	-2.6	-3.9	60	55	NO	NO	NO	NO	NO
17.3	10921	15 BRAY STREET NORTH SYDNEY	First	S	60	56	59	53	60	56	59	54	-1.4	-2.4	-1.4	-2.5	60	55	NO	NO	NO	NO	NO
17.3	10921	15 BRAY STREET NORTH SYDNEY	First	E	57	52	55	50	57	53	56	50	-1.3	-2.4	-1.3	-2.5	60	55	NO	NO	NO	NO	NO
17.3	10921	15 BRAY STREET NORTH SYDNEY	Ground	N	64	60	61	56	64	60	61	56	-2.7	-3.9	-2.8	-4.0	60	55	NO	NO	NO	NO	NO
17.3	10921	15 BRAY STREET NORTH SYDNEY	Ground	W	61	57	59	54	61	57	59	54	-2.1	-3.2	-2.2	-3.2	60	55	NO	NO	NO	NO	NO
17.3	10921	15 BRAY STREET NORTH SYDNEY	Ground	E	53	48	51	46	53	49	52	46	-1.2	-2.3	-1.1	-2.4	60	55	NO	NO	NO	NO	NO
17.3	10925	64 CLARK ROAD NORTH SYDNEY	First	SW	53	49	52	46	53	49	52	47	-1.5	-2.5	-1.4	-2.5	60	55	NO	NO	NO	NO	NO
17.3	10925	64 CLARK ROAD NORTH SYDNEY	First	N	53	49	52	47	54	49	52	47	-1.5	-2.5	-1.4	-2.5	60	55	NO	NO	NO	NO	NO
17.3	10925	64 CLARK ROAD NORTH SYDNEY	First	W	53	49	52	46	53	49	52	47	-1.5	-2.3	-1.4	-2.5	60	55	NO	NO	NO	NO	NO
17.3	10925	64 CLARK ROAD NORTH SYDNEY	First	S	58	53	57	52	58	54	58	53	-0.2	-1.0	-0.1	-1.0	60	55	NO	NO	NO	NO	NO
17.3	10925	64 CLARK ROAD NORTH SYDNEY	First	NE	68	63	67	63	68	64	68	63	-0.1	-0.9	-0.1	-0.8	60	55	NO	NO	NO	NO	NO
17.3	10925	64 CLARK ROAD NORTH SYDNEY	First	NW	61	57	61	56	61	57	61	56	0.0	-0.9	0.0	-0.8	60	55	NO	NO	NO	NO	NO
17.3	10925	64 CLARK ROAD NORTH SYDNEY	First	NW	59	55	59	54	59	55	59	54	-0.3	-1.1	-0.1	-1.0	60	55	NO	NO	NO	NO	NO
17.3	10925	64 CLARK ROAD NORTH SYDNEY	Ground	SW	49	45	48	43	50	45	48	43	-1.3	-2.2	-1.3	-2.3	60	55	NO	NO	NO	NO	NO
17.3	10925	64 CLARK ROAD NORTH SYDNEY	Ground	N	49	45	48	43	50	46	48	43	-1.3	-2.2	-1.3	-2.3	60	55	NO	NO	NO	NO	NO
17.3	10925	64 CLARK ROAD NORTH SYDNEY	Ground	W	49	45	48	43	50	45	48	43	-1.4	-2.4	-1.5	-2.4	60	55	NO	NO	NO	NO	NO
17.3	10925	64 CLARK ROAD NORTH SYDNEY	Ground	S	54	50	54	49	55	50	54	49	-0.3	-1.2	-0.2	-1.1	60	55	NO	NO	NO	NO	NO
17.3	10925	64 CLARK ROAD NORTH SYDNEY	Ground	NE	67	63	67	62	67	63	67	62	-0.1	-0.9	-0.1	-0.8	60	55	NO	NO	NO	NO	NO
17.3	10925	64 CLARK ROAD NORTH SYDNEY	Ground	NW	60	56	60	55	60	56	60	55	0.0	-0.8	0.0	-0.7	60	55	NO	NO	NO	NO	NO
17.3	10925	64 CLARK ROAD NORTH SYDNEY	Ground	NW	58	54	57	53	58	54	58	53	-0.1	-1.0	-0.1	-0.9	60	55	NO	NO	NO	NO	NO
17.3	10927	20-24 BRAY STREET NORTH SYDNEY	First	SE	53	49	53	48	53	49	53	48	-0.1	-1.1	0.0	-1.0	60	55	NO	NO	NO	NO	NO
17.3	10927	20-24 BRAY STREET NORTH SYDNEY	First	N	59	55	56	51	59	55	57	51	-2.8	-3.9	-2.8	-3.9	60	55	NO	NO	NO	NO	NO
17.3	10927	20-24 BRAY STREET NORTH SYDNEY	First	E	55	50	53	48	55	51	53	48	-2.0	-2.7	-2.1	-2.8	60	55	NO	NO	NO	NO	NO
17.3	10927	20-24 BRAY STREET NORTH SYDNEY	First	N	59	55	57	51	60	55	57	52	-2.7	-3.8	-2.7	-3.8	60	55	NO	NO	NO	NO	NO
17.3	10927	20-24 BRAY STREET NORTH SYDNEY	First	W	58	53	55	50	58	54	56	50	-2.3	-3.3	-2.3	-3.4	60	55	NO	NO	NO	NO	NO
17.3	10927	20-24 BRAY STREET NORTH SYDNEY	First	S	50	46	47	42	51	47	48	42	-3.1	-4.0	-3.0	-4.1	60	55	NO	NO	NO	NO	NO
17.3	10927	20-24 BRAY STREET NORTH SYDNEY	First	W	53	49	52	46	54	50	52	47	-1.7	-2.9	-1.8	-3.0	60	55	NO	NO	NO	NO	NO
17.3	10927	20-24 BRAY STREET NORTH SYDNEY	First	S	53	49	52	47	53	49	53	47	-0.5	-1.5	-0.5	-1.5	60	55	NO	NO	NO	NO	NO
17.3	10927	20-24 BRAY STREET NORTH SYDNEY	First	E	54	50	54	49	55	50	55	49	0.0	-1.0	0.0	-0.9	60	55	NO	NO	NO	NO	NO
17.3	10927	20-24 BRAY STREET NORTH SYDNEY	First	S	53	49	53	48	54	49	53	48	0.0	-1.1	-0.1	-1.0	60	55	NO	NO	NO	NO	NO
17.3	10927	20-24 BRAY STREET NORTH SYDNEY	First	E	54	50	55	49	55	50	55	50	0.1	-1.0	0.1	-0.9	60	55	NO	NO	NO	NO	NO
17.3	10927	20-24 BRAY STREET NORTH SYDNEY	Second	SE	59	55	59	54	59	55	60	54	0.2	-0.9	0.3	-0.8	60	55	NO	NO	NO	NO	NO
17.3	10927	20-24 BRAY STREET NORTH SYDNEY	Second	N	61	57	59	54	62	57	60	54	-1.7	-2.7	-1.8	-2.8	60	55	NO	NO	NO	NO	NO
17.3	10927	20-24 BRAY STREET NORTH SYDNEY	Second	E	58	54	57	52	58	54	58	52	-1.0	-1.7	-0.9	-1.7	60	55	NO	NO	NO	NO	NO
17.3	10927	20-24 BRAY STREET NORTH SYDNEY	Second	N	61	57	59	53	62	57	59	54	-2.5	-3.4	-2.5	-3.6	60	55	NO	NO	NO	NO	NO
17.3	10927	20-24 BRAY STREET NORTH SYDNEY	Second	W	60	55	57	51	60	56	57	52	-3.1	-4.1	-3.2	-4.3	60	55	NO	NO	NO	NO	NO
17.3	10927	20-24 BRAY STREET NORTH SYDNEY	Second	S	53	48	51	46	53	49	51	46	-1.7	-2.6	-1.7	-2.7	60	55	NO	NO	NO	NO	NO
17.3	10927	20-24 BRAY STREET NORTH SYDNEY	Second	W	55	51	53	48	56	52	54	48	-2.0	-3.1	-2.0	-3.2	60	55	NO	NO	NO	NO	NO
17.3	10927	20-24 BRAY STREET NORTH SYDNEY	Second	S	55	51	55	49	55	51	55	50	-0.5	-1.5	-0.4	-1.5	60	55	NO	NO	NO	NO	NO
17.3	10927	20-24 BRAY STREET NORTH SYDNEY	Second	E	57	53	57	52	57	53	58	52	0.1	-1.0	0.1	-0.9	60	55	NO	NO	NO	NO	NO
17.3	10927	20-24 BRAY STREET NORTH SYDNEY	Second	S	56	52	56	51	57	52	57	51	0.0	-1.0	0.0	-1.0	60	55	NO	NO	NO	NO	NO
17.3	10927	20-24 BRAY STREET NORTH SYDNEY	Second	E	59	54	59	53	59	54	59	54	0.0	-1.0	0.1	-0.8	60	55	NO	NO	NO	NO	NO
17.3	10927	20-24 BRAY STREET NORTH SYDNEY	Third	SE	61	57	62	56	62	57	62	57	0.1	-0.9	0.1	-0.7	60	55	NO	NO	NO	NO	NO
17.3	10927	20-24 BRAY STREET NORTH SYDNEY	Third	N	63	58	61	56	63	59	62	56	-1.4	-2.3	-1.4	-2.4	60	55	NO	NO	NO	NO	NO
17.3	10927	20-24 BRAY STREET NORTH SYDNEY	Third	E	60	56	60	55	61	56	60	55	-0.5	-1.4	-0.5	-1.4	60	55	NO	NO	NO	NO	NO
17.3	10927	20-24 BRAY STREET NORTH SYDNEY	Third	N	63	58	61	55	63	59	61	56	-2.0	-3.0	-2.0	-3.0	60	55	NO	NO	NO	NO	NO
17.3	10927	20-24 BRAY STREET NORTH SYDNEY	Third	W	61	57	58	52	61	57	58	53	-3.2	-4.2	-3.2	-4.3	60	55	NO	NO	NO	NO	NO
17.3	10927	20-24 BRAY STREET NORTH SYDNEY	Third	S	55	51	53	48	56	51	54	49	-1.9	-2.8	-1.9	-2.9	60	55	NO	NO	NO	NO	NO

NCA	Receiver ID	Address	Floor Level	Facade	Opening Year 2027				Design Year 2037				Increase (Do Smthng - Do Nothing)				NCG project road noise criteria		Do noise levels exceed the cumulative limit with project roads adding ≥2dB to the total noise levels?		Is the contribution from the road project Acute?		Consider further treatment?
					Do Nothing		Do Smthng		Do Nothing		Do Smthng		Opening Year 2027		Design Year 2037								
					Day	Night	Day	Night	Day	Night	Day	Night	Day	Night	Day	Night	Day	Night	Day	Night	$L_{Aeq,15hr} \geq 65dB$	$L_{Aeq,9hr} \geq 60dB$	
17.3	10927	20-24 BRAY STREET NORTH SYDNEY	Third	W	58	54	56	50	58	54	56	51	-2.0	-3.1	-2.0	-3.2	60	55	NO	NO	NO	NO	NO
17.3	10927	20-24 BRAY STREET NORTH SYDNEY	Third	S	57	53	57	51	57	53	57	52	-0.6	-1.6	-0.5	-1.6	60	55	NO	NO	NO	NO	NO
17.3	10927	20-24 BRAY STREET NORTH SYDNEY	Third	E	59	55	59	54	60	55	60	54	0.1	-0.9	0.2	-0.8	60	55	NO	NO	NO	NO	NO
17.3	10927	20-24 BRAY STREET NORTH SYDNEY	Third	S	58	54	58	53	59	54	59	53	-0.1	-1.2	-0.1	-1.1	60	55	NO	NO	NO	NO	NO
17.3	10927	20-24 BRAY STREET NORTH SYDNEY	Third	E	61	57	61	56	61	57	61	56	0.0	-0.9	0.1	-0.9	60	55	NO	NO	NO	NO	NO
17.3	10927	20-24 BRAY STREET NORTH SYDNEY	Ground	SE	48	44	48	43	49	44	48	43	-0.4	-1.3	-0.3	-1.2	60	55	NO	NO	NO	NO	NO
17.3	10927	20-24 BRAY STREET NORTH SYDNEY	Ground	N	55	50	53	47	55	51	53	48	-1.9	-3.0	-2.0	-3.1	60	55	NO	NO	NO	NO	NO
17.3	10927	20-24 BRAY STREET NORTH SYDNEY	Ground	E	52	48	50	45	53	48	50	45	-2.5	-3.2	-2.5	-3.3	60	55	NO	NO	NO	NO	NO
17.3	10927	20-24 BRAY STREET NORTH SYDNEY	Ground	N	57	53	55	50	57	53	55	50	-2.1	-3.1	-2.0	-3.2	60	55	NO	NO	NO	NO	NO
17.3	10927	20-24 BRAY STREET NORTH SYDNEY	Ground	E	52	47	52	46	52	48	52	47	-0.1	-1.0	0.0	-0.9	60	55	NO	NO	NO	NO	NO
17.3	10927	20-24 BRAY STREET NORTH SYDNEY	Ground	S	50	46	49	44	50	46	50	44	-0.3	-1.2	-0.2	-1.2	60	55	NO	NO	NO	NO	NO
17.3	10927	20-24 BRAY STREET NORTH SYDNEY	Ground	E	51	47	51	46	51	47	51	46	-0.1	-1.1	0.0	-1.0	60	55	NO	NO	NO	NO	NO
17.3	10934	18 BRAY STREET NORTH SYDNEY	Ground	N	60	56	58	53	61	56	59	53	-2.3	-3.2	-2.3	-3.3	60	55	NO	NO	NO	NO	NO
17.3	10934	18 BRAY STREET NORTH SYDNEY	Ground	S	55	51	54	49	56	51	55	49	-0.9	-1.9	-0.9	-2.0	60	55	NO	NO	NO	NO	NO
17.3	10934	18 BRAY STREET NORTH SYDNEY	Ground	E	55	51	54	49	55	51	55	49	-0.9	-1.9	-0.8	-2.0	60	55	NO	NO	NO	NO	NO
17.3	10935	16 BRAY STREET NORTH SYDNEY	Ground	N	59	55	57	52	60	55	58	53	-2.0	-2.9	-2.0	-2.9	60	55	NO	NO	NO	NO	NO
17.3	10935	16 BRAY STREET NORTH SYDNEY	Ground	W	55	51	53	48	56	51	54	48	-1.9	-2.8	-2.0	-2.9	60	55	NO	NO	NO	NO	NO
17.3	10935	16 BRAY STREET NORTH SYDNEY	Ground	S	55	51	54	49	55	51	54	49	-0.8	-2.0	-0.8	-1.9	60	55	NO	NO	NO	NO	NO
17.3	10945	8 BRAY STREET NORTH SYDNEY	Ground	E	58	54	57	51	58	54	57	52	-1.4	-2.5	-1.3	-2.5	60	55	NO	NO	NO	NO	NO
17.3	10945	8 BRAY STREET NORTH SYDNEY	Ground	N	60	56	58	53	60	56	59	53	-1.5	-2.7	-1.6	-2.9	60	55	NO	NO	NO	NO	NO
17.3	10945	8 BRAY STREET NORTH SYDNEY	Ground	S	58	54	57	51	58	54	57	52	-1.1	-2.3	-1.2	-2.4	60	55	NO	NO	NO	NO	NO
17.3	10948	12 BRAY STREET NORTH SYDNEY	Ground	N	64	59	60	55	64	60	61	55	-3.4	-4.4	-3.5	-4.6	60	55	NO	NO	NO	NO	NO
17.3	10948	12 BRAY STREET NORTH SYDNEY	Ground	W	63	59	60	55	64	59	60	55	-3.1	-4.2	-3.2	-4.4	60	55	NO	NO	NO	NO	NO
17.3	10948	12 BRAY STREET NORTH SYDNEY	Ground	S	57	53	55	50	57	53	56	50	-1.6	-2.6	-1.6	-2.7	60	55	NO	NO	NO	NO	NO
17.3	10948	12 BRAY STREET NORTH SYDNEY	Ground	E	55	51	54	49	56	52	54	49	-1.5	-2.5	-1.5	-2.5	60	55	NO	NO	NO	NO	NO
17.3	10972	57 NEUTRAL STREET NORTH SYDNEY	First	W	64	59	60	54	64	59	60	54	-3.8	-4.8	-3.8	-5.0	60	55	NO	NO	NO	NO	NO
17.3	10972	57 NEUTRAL STREET NORTH SYDNEY	First	E	56	52	55	49	56	52	55	50	-1.1	-2.1	-1.0	-2.1	60	55	NO	NO	NO	NO	NO
17.3	10972	57 NEUTRAL STREET NORTH SYDNEY	Ground	W	62	57	59	53	62	58	59	54	-3.1	-4.1	-3.2	-4.2	60	55	NO	NO	NO	NO	NO
17.3	10972	57 NEUTRAL STREET NORTH SYDNEY	Ground	E	51	47	50	45	51	47	50	45	-1.2	-2.2	-1.2	-2.2	60	55	NO	NO	NO	NO	NO
17.3	10973	59 NEUTRAL STREET NORTH SYDNEY	First	N	57	52	55	50	57	53	56	50	-1.4	-2.4	-1.4	-2.5	60	55	NO	NO	NO	NO	NO
17.3	10973	59 NEUTRAL STREET NORTH SYDNEY	First	W	63	59	60	54	64	59	60	54	-3.7	-4.7	-3.7	-4.9	60	55	NO	NO	NO	NO	NO
17.3	10973	59 NEUTRAL STREET NORTH SYDNEY	First	E	57	53	56	51	57	53	56	51	-0.6	-1.7	-0.6	-1.6	60	55	NO	NO	NO	NO	NO
17.3	10973	59 NEUTRAL STREET NORTH SYDNEY	First	N	58	53	56	51	58	54	57	51	-1.2	-2.3	-1.3	-2.3	60	55	NO	NO	NO	NO	NO
17.3	10973	59 NEUTRAL STREET NORTH SYDNEY	Ground	N	54	50	53	47	54	50	53	48	-1.1	-2.2	-1.2	-2.2	60	55	NO	NO	NO	NO	NO
17.3	10973	59 NEUTRAL STREET NORTH SYDNEY	Ground	W	61	56	58	53	61	57	59	53	-2.7	-3.6	-2.6	-3.7	60	55	NO	NO	NO	NO	NO
17.3	10973	59 NEUTRAL STREET NORTH SYDNEY	Ground	E	54	50	53	48	54	50	54	48	-0.4	-1.6	-0.5	-1.5	60	55	NO	NO	NO	NO	NO
17.3	10973	59 NEUTRAL STREET NORTH SYDNEY	Ground	N	55	50	54	49	55	51	54	49	-0.9	-1.9	-0.8	-1.8	60	55	NO	NO	NO	NO	NO
17.3	10991	10 BRAY STREET NORTH SYDNEY	Ground	E	61	57	59	53	62	57	59	54	-2.5	-3.5	-2.5	-3.6	60	55	NO	NO	NO	NO	NO
17.3	10991	10 BRAY STREET NORTH SYDNEY	Ground	N	65	60	61	55	65	61	61	56	-4.1	-4.9	-3.9	-5.0	60	55	NO	NO	NO	NO	NO
17.3	10991	10 BRAY STREET NORTH SYDNEY	Ground	W	63	59	59	54	63	59	60	54	-3.7	-5.0	-3.7	-5.2	60	55	NO	NO	NO	NO	NO
17.3	10991	10 BRAY STREET NORTH SYDNEY	Ground	S	59	55	57	52	59	55	58	52	-1.7	-2.8	-1.7	-3.0	60	55	NO	NO	NO	NO	NO
17.3	11023	35 KURRABA ROAD NEUTRAL BAY	Ground	N	55	51	54	48	56	51	54	49	-1.8	-2.6	-1.7	-2.7	60	55	NO	NO	NO	NO	NO
17.3	11023	35 KURRABA ROAD NEUTRAL BAY	Ground	S	53	48	51	46	53	49	51	46	-1.4	-2.4	-1.5	-2.5	60	55	NO	NO	NO	NO	NO
17.3	11023	35 KURRABA ROAD NEUTRAL BAY	Ground	E	53	49	52	46	54	49	52	47	-1.5	-2.5	-1.5	-2.5	60	55	NO	NO	NO	NO	NO
17.3	11027	64A CLARK ROAD NORTH SYDNEY	First	NE	66	62	65	61	66	62	66	61	-0.2	-1.0	-0.2	-1.0	60	55	NO	NO	NO	NO	NO
17.3	11027	64A CLARK ROAD NORTH SYDNEY	First	W	55	50	53	48	55	51	53	48	-1.9	-2.9	-1.8	-3.0	60	55	NO	NO	NO	NO	NO
17.3	11027	64A CLARK ROAD NORTH SYDNEY	First	S	52	48	51	46	53	49	52	47	-1.0	-2.0	-1.0	-2.0	60	55	NO	NO	NO	NO	NO
17.3	11027	64A CLARK ROAD NORTH SYDNEY	Ground	NE	65	61	64	60	65	61	65	60	-0.2	-1.0	-0.2	-1.0	60	55	NO	NO	NO	NO	NO
17.3	11027	64A CLARK ROAD NORTH SYDNEY	Ground	W	52	47	50	45	52	48	50	45	-1.7	-2.8	-1.8	-2.8	60	55	NO	NO	NO	NO	NO
17.3	11027	64A CLARK ROAD NORTH SYDNEY	Ground	S	49	45	48	43	50	45	49	43	-0.9	-1.8	-0.8	-1.9	60	55	NO	NO	NO	NO	NO
17.3	11028	66 CLARK ROAD NORTH SYDNEY	First	NE	64	60	63	58	64	60	64	59	-0.4	-1.3	-0.3	-1.2	60	55	NO	NO	NO	NO	NO
17.3	11028	66 CLARK ROAD NORTH SYDNEY	First	W	59	55	56	51	59	55	56	51	-2.8	-3.9	-2.9	-4.0	60	55	NO	NO	NO	NO	NO
17.3	11028	66 CLARK ROAD NORTH SYDNEY	First	S	54	50	52	47	54	50	52	47	-1.8	-2.8	-1.8	-2.8	60	55	NO	NO	NO	NO	NO
17.3	11028	66 CLARK ROAD NORTH SYDNEY	Ground	NE	63	59	62	57	63	59	63	58	-0.3	-1.2	-0.2	-1.1	60	55	NO	NO	NO	NO	NO
17.3	11028	66 CLARK ROAD NORTH SYDNEY	Ground	W	55	51	53	48	56	51	53	48	-2.1	-3.1	-2.1	-3.2	60	55	NO	NO	NO	NO	NO
17.3	11028	66 CLARK ROAD NORTH SYDNEY	Ground	S	51	47	49	44	51	47	50	44	-1.6	-2.6	-1.6	-2.6	60	55	NO	NO	NO	NO	NO
17.3	11045	71 NEUTRAL STREET NORTH SYDNEY	First	E	58	54	56	51	58	54	57	51	-1.7	-2.5	-1.7	-2.6	60	55	NO	NO	NO	NO	NO
17.3	11045	71 NEUTRAL STREET NORTH SYDNEY	First	N	62	58	59	54	63	58	60	54	-3.0	-4.0	-3.1	-4.2	60	55	NO	NO	NO	NO	NO
17.3	11045	71 NEUTRAL STREET NORTH SYDNEY	First	W	61	57	59	53	62	57	59	54	-2.8	-3.8	-2.9	-3.9	60	55	NO	NO	NO	NO	NO
17.3	11045	71 NEUTRAL STREET NORTH SYDNEY	Ground	E	55	50	53	47	55	51	53	48	-2.3	-3.0	-2.3	-3.2	60	55	NO	NO	NO	NO	NO
17.3	11045	71 NEUTRAL STREET NORTH SYDNEY	Ground	N	60	55	57	52	60	56	58	52	-2.3	-3.4	-2.2	-3.5	60	55	NO	NO	NO	NO	NO
17.3	11045	71 NEUTRAL STREET NORTH SYDNEY	Ground	W	58	54	56	51	59	54	56	51	-2.2	-3.3	-2.3	-3.3	60	55	NO	NO	NO	NO	NO

NCA	Receiver ID	Address	Floor Level	Facade	Opening Year 2027				Design Year 2037				Increase (Do Smthng - Do Nothing)				NCG project road noise criteria		Do noise levels exceed the cumulative limit with project roads adding ≥2dB to the total noise levels?		Is the contribution from the road project Acute?		Consider further treatment?
					Do Nothing		Do Smthng		Do Nothing		Do Smthng		Opening Year 2027		Design Year 2037								
					Day	Night	Day	Night	Day	Night	Day	Night	Day	Night	Day	Night	Day	Night	Day	Night	$L_{Aeq,15hr} \geq 65dB$	$L_{Aeq,9hr} \geq 60dB$	
17.3	11046	65 NEUTRAL STREET NORTH SYDNEY	First	W	63	59	60	54	63	59	60	54	-3.4	-4.5	-3.5	-4.7	60	55	NO	NO	NO	NO	NO
17.3	11046	65 NEUTRAL STREET NORTH SYDNEY	First	S	57	52	55	50	57	53	56	50	-1.3	-2.3	-1.3	-2.3	60	55	NO	NO	NO	NO	NO
17.3	11046	65 NEUTRAL STREET NORTH SYDNEY	First	E	57	53	57	51	58	53	57	52	-0.9	-1.7	-0.8	-1.8	60	55	NO	NO	NO	NO	NO
17.3	11046	65 NEUTRAL STREET NORTH SYDNEY	Ground	W	59	55	57	52	59	55	57	52	-2.0	-2.9	-2.0	-3.0	60	55	NO	NO	NO	NO	NO
17.3	11046	65 NEUTRAL STREET NORTH SYDNEY	Ground	S	54	50	53	48	54	50	53	48	-1.0	-2.0	-1.0	-2.1	60	55	NO	NO	NO	NO	NO
17.3	11046	65 NEUTRAL STREET NORTH SYDNEY	Ground	E	55	51	55	49	55	51	55	50	-0.4	-1.4	-0.3	-1.4	60	55	NO	NO	NO	NO	NO
17.3	11047	67 NEUTRAL STREET NORTH SYDNEY	First	W	62	58	59	54	63	58	60	54	-3.1	-4.2	-3.2	-4.4	60	55	NO	NO	NO	NO	NO
17.3	11047	67 NEUTRAL STREET NORTH SYDNEY	First	N	55	51	55	50	55	51	55	50	-0.3	-1.4	-0.2	-1.2	60	55	NO	NO	NO	NO	NO
17.3	11047	67 NEUTRAL STREET NORTH SYDNEY	First	E	55	50	54	49	55	51	55	49	-0.3	-1.3	-0.3	-1.3	60	55	NO	NO	NO	NO	NO
17.3	11047	67 NEUTRAL STREET NORTH SYDNEY	First	S	55	51	55	49	55	51	55	50	-0.2	-1.3	-0.1	-1.2	60	55	NO	NO	NO	NO	NO
17.3	11047	67 NEUTRAL STREET NORTH SYDNEY	Second	N	64	59	60	55	64	60	61	55	-3.7	-4.7	-3.7	-4.9	60	55	NO	NO	NO	NO	NO
17.3	11047	67 NEUTRAL STREET NORTH SYDNEY	Second	W	64	60	60	55	64	60	61	55	-3.8	-4.9	-3.8	-5.0	60	55	NO	NO	NO	NO	NO
17.3	11047	67 NEUTRAL STREET NORTH SYDNEY	Second	N	58	54	57	52	58	54	58	52	-0.5	-1.6	-0.6	-1.6	60	55	NO	NO	NO	NO	NO
17.3	11047	67 NEUTRAL STREET NORTH SYDNEY	Second	E	57	53	57	51	57	53	57	52	-0.5	-1.6	-0.4	-1.5	60	55	NO	NO	NO	NO	NO
17.3	11047	67 NEUTRAL STREET NORTH SYDNEY	Second	S	57	53	57	52	58	53	57	52	-0.4	-1.5	-0.4	-1.4	60	55	NO	NO	NO	NO	NO
17.3	11047	67 NEUTRAL STREET NORTH SYDNEY	Ground	W	59	54	56	51	59	55	57	51	-2.2	-3.2	-2.2	-3.3	60	55	NO	NO	NO	NO	NO
17.3	11047	67 NEUTRAL STREET NORTH SYDNEY	Ground	N	52	48	52	47	53	48	52	47	-0.4	-1.5	-0.4	-1.5	60	55	NO	NO	NO	NO	NO
17.3	11047	67 NEUTRAL STREET NORTH SYDNEY	Ground	E	51	47	51	46	52	47	51	46	-0.5	-1.6	-0.5	-1.5	60	55	NO	NO	NO	NO	NO
17.3	11047	67 NEUTRAL STREET NORTH SYDNEY	Ground	S	51	47	50	45	51	47	51	45	-0.5	-1.6	-0.5	-1.6	60	55	NO	NO	NO	NO	NO
17.3	11048	69 NEUTRAL STREET NORTH SYDNEY	First	W	62	58	59	54	62	58	59	54	-3.0	-4.0	-3.0	-4.1	60	55	NO	NO	NO	NO	NO
17.3	11048	69 NEUTRAL STREET NORTH SYDNEY	First	E	57	53	56	51	57	53	57	51	-0.8	-1.8	-0.8	-1.9	60	55	NO	NO	NO	NO	NO
17.3	11048	69 NEUTRAL STREET NORTH SYDNEY	First	N	56	52	55	50	56	52	55	50	-0.8	-1.8	-0.7	-1.8	60	55	NO	NO	NO	NO	NO
17.3	11048	69 NEUTRAL STREET NORTH SYDNEY	Ground	W	58	54	56	51	59	55	57	51	-2.1	-3.2	-2.2	-3.3	60	55	NO	NO	NO	NO	NO
17.3	11048	69 NEUTRAL STREET NORTH SYDNEY	Ground	E	53	48	51	46	53	49	52	46	-1.2	-2.1	-1.2	-2.2	60	55	NO	NO	NO	NO	NO
17.3	11048	69 NEUTRAL STREET NORTH SYDNEY	Ground	N	51	47	50	45	52	47	51	45	-1.0	-2.0	-0.9	-2.0	60	55	NO	NO	NO	NO	NO
17.3	11056	33 KURRABA ROAD NEUTRAL BAY	Ground	W	53	48	51	46	53	49	52	46	-1.4	-2.4	-1.4	-2.5	60	55	NO	NO	NO	NO	NO
17.3	11056	33 KURRABA ROAD NEUTRAL BAY	Ground	S	53	49	52	47	54	50	53	47	-1.3	-2.3	-1.3	-2.4	60	55	NO	NO	NO	NO	NO
17.3	11056	33 KURRABA ROAD NEUTRAL BAY	Ground	N	60	56	60	54	61	56	60	55	-0.8	-1.9	-0.8	-1.9	60	55	NO	NO	NO	NO	NO
17.3	11057	31 KURRABA ROAD NEUTRAL BAY	Ground	N	59	55	58	53	60	56	59	53	-1.0	-2.0	-1.0	-2.1	60	55	NO	NO	NO	NO	NO
17.3	11057	31 KURRABA ROAD NEUTRAL BAY	Ground	S	53	49	52	46	53	49	52	47	-1.3	-2.4	-1.3	-2.4	60	55	NO	NO	NO	NO	NO
17.3	11064	27 KURRABA ROAD NEUTRAL BAY	First	N	61	57	60	55	62	58	60	55	-1.6	-2.7	-1.6	-2.7	60	55	NO	NO	NO	NO	NO
17.3	11064	27 KURRABA ROAD NEUTRAL BAY	First	W	52	48	50	45	52	48	51	46	-1.4	-2.4	-1.4	-2.5	60	55	NO	NO	NO	NO	NO
17.3	11064	27 KURRABA ROAD NEUTRAL BAY	First	S	55	51	54	49	55	51	55	49	-0.8	-1.9	-0.8	-1.8	60	55	NO	NO	NO	NO	NO
17.3	11064	27 KURRABA ROAD NEUTRAL BAY	First	E	57	53	56	51	57	53	57	52	-0.4	-1.4	-0.4	-1.4	60	55	NO	NO	NO	NO	NO
17.3	11064	27 KURRABA ROAD NEUTRAL BAY	Ground	N	59	55	58	53	60	55	59	53	-1.1	-2.1	-1.1	-2.1	60	55	NO	NO	NO	NO	NO
17.3	11064	27 KURRABA ROAD NEUTRAL BAY	Ground	W	49	45	48	42	49	45	48	43	-1.4	-2.3	-1.4	-2.4	60	55	NO	NO	NO	NO	NO
17.3	11065	29 KURRABA ROAD NEUTRAL BAY	Ground	N	60	55	58	53	60	56	59	53	-1.1	-2.1	-1.0	-2.2	60	55	NO	NO	NO	NO	NO
17.3	11065	29 KURRABA ROAD NEUTRAL BAY	Ground	S	51	47	49	44	52	47	50	44	-1.9	-2.9	-1.8	-2.9	60	55	NO	NO	NO	NO	NO
17.3	11070	25 KURRABA ROAD NEUTRAL BAY	First	N	61	57	59	54	62	57	60	54	-2.1	-3.1	-2.2	-3.3	60	55	NO	NO	NO	NO	NO
17.3	11070	25 KURRABA ROAD NEUTRAL BAY	First	S	56	51	55	50	56	52	55	50	-0.8	-1.8	-0.7	-1.9	60	55	NO	NO	NO	NO	NO
17.3	11070	25 KURRABA ROAD NEUTRAL BAY	First	E	54	50	52	47	54	50	53	48	-1.4	-2.4	-1.4	-2.5	60	55	NO	NO	NO	NO	NO
17.3	11070	25 KURRABA ROAD NEUTRAL BAY	Ground	N	59	55	58	53	59	55	58	53	-1.2	-2.2	-1.3	-2.3	60	55	NO	NO	NO	NO	NO
17.3	11070	25 KURRABA ROAD NEUTRAL BAY	Ground	E	50	46	49	43	50	46	49	44	-1.3	-2.3	-1.3	-2.3	60	55	NO	NO	NO	NO	NO
17.3	11071	23 KURRABA ROAD NEUTRAL BAY	Ground	N	59	55	58	53	60	56	58	53	-1.3	-2.3	-1.3	-2.5	60	55	NO	NO	NO	NO	NO
17.3	11071	23 KURRABA ROAD NEUTRAL BAY	Ground	W	56	52	54	49	56	52	54	49	-1.9	-3.0	-2.0	-3.1	60	55	NO	NO	NO	NO	NO
17.3	11084	21 KURRABA ROAD NORTH SYDNEY	Ground	N	59	55	58	52	59	55	58	52	-1.5	-2.6	-1.6	-2.6	60	55	NO	NO	NO	NO	NO
17.3	11084	21 KURRABA ROAD NORTH SYDNEY	Ground	S	54	50	50	45	55	50	50	45	-4.1	-5.2	-4.2	-5.3	60	55	NO	NO	NO	NO	NO
17.3	11084	21 KURRABA ROAD NORTH SYDNEY	Ground	E	54	50	53	47	55	50	53	48	-1.5	-2.5	-1.5	-2.6	60	55	NO	NO	NO	NO	NO
17.3	11086	15 KURRABA ROAD NEUTRAL BAY	Ground	E	55	51	54	49	56	52	54	49	-1.3	-2.4	-1.4	-2.5	60	55	NO	NO	NO	NO	NO
17.3	11086	15 KURRABA ROAD NEUTRAL BAY	Ground	S	57	52	55	50	57	53	55	50	-1.5	-2.6	-1.4	-2.6	60	55	NO	NO	NO	NO	NO
17.3	11086	15 KURRABA ROAD NEUTRAL BAY	Ground	E	56	52	54	49	56	52	54	49	-1.7	-2.7	-1.7	-2.8	60	55	NO	NO	NO	NO	NO
17.3	11086	15 KURRABA ROAD NEUTRAL BAY	Ground	N	61	57	59	54	61	57	59	54	-2.0	-3.1	-2.1	-3.2	60	55	NO	NO	NO	NO	NO
17.3	11087	13 KURRABA ROAD NEUTRAL BAY	Ground	N	61	56	59	53	61	57	59	54	-2.0	-3.0	-2.0	-3.1	60	55	NO	NO	NO	NO	NO
17.3	11087	13 KURRABA ROAD NEUTRAL BAY	Ground	W	56	51	54	49	56	52	54	49	-1.6	-2.6	-1.6	-2.7	60	55	NO	NO	NO	NO	NO
17.3	11087	13 KURRABA ROAD NEUTRAL BAY	Ground	S	57	52	55	50	57	53	55	50	-1.5	-2.6	-1.6	-2.7	60	55	NO	NO	NO	NO	NO
17.3	11087	13 KURRABA ROAD NEUTRAL BAY	Ground	W	59	54	57	51	59	55	57	52	-2.2	-3.2	-2.2	-3.3	60	55	NO	NO	NO	NO	NO
17.3	11087	13 KURRABA ROAD NEUTRAL BAY	Ground	S	58	54	56	51	59	54	56	51	-2.5	-3.4	-2.5	-3.6	60	55	NO	NO	NO	NO	NO
17.3	11098	17 KURRABA ROAD NEUTRAL BAY	Ground	N	58	54	56	51	58	54	57	51	-1.8	-2.8	-1.8	-2.9	60	55	NO	NO	NO	NO	NO
17.3	11098	17 KURRABA ROAD NEUTRAL BAY	Ground	E	57	53	55	50	57	53	56	50	-1.6	-2.7	-1.7	-2.7	60	55	NO	NO	NO	NO	NO
17.3	11098	17 KURRABA ROAD NEUTRAL BAY	Ground	N	61	56	59	53	61	57	59	54	-1.7	-2.8	-1.8	-2.9	60	55	NO	NO	NO	NO	NO
17.3	11098	17 KURRABA ROAD NEUTRAL BAY	Ground	W	52	48	50	45	52	48	51	46	-1.4	-2.4	-1.4	-2.5	60	55	NO	NO	NO	NO	NO
17.3	11099	19 KURRABA ROAD NEUTRAL BAY	Ground	S	57	53	55	50	57	53	56	50	-1.7	-2.7	-1.6	-2.8	60	55	NO	NO	NO	NO	NO

NCA	Receiver ID	Address	Floor Level	Facade	Opening Year 2027				Design Year 2037				Increase (Do Smthng - Do Nothing)				NCG project road noise criteria		Do noise levels exceed the cumulative limit with project roads adding ≥2dB to the total noise levels?		Is the contribution from the road project Acute?		Consider further treatment?
					Do Nothing		Do Smthng		Do Nothing		Do Smthng		Opening Year 2027		Design Year 2037								
					Day	Night	Day	Night	Day	Night	Day	Night	Day	Night	Day	Night	Day	Night	Day	Night	$L_{Aeq,15hr} \geq 65dB$	$L_{Aeq,9hr} \geq 60dB$	
17.3	11099	19 KURRABA ROAD NEUTRAL BAY	Ground	E	55	51	53	48	55	51	53	48	-1.7	-2.8	-1.7	-2.8	60	55	NO	NO	NO	NO	NO
17.3	11099	19 KURRABA ROAD NEUTRAL BAY	Ground	S	55	51	53	48	55	51	53	48	-1.7	-2.7	-1.7	-2.8	60	55	NO	NO	NO	NO	NO
17.3	11099	19 KURRABA ROAD NEUTRAL BAY	Ground	E	55	51	54	48	56	51	54	49	-1.6	-2.6	-1.6	-2.7	60	55	NO	NO	NO	NO	NO
17.3	11099	19 KURRABA ROAD NEUTRAL BAY	Ground	N	61	56	58	53	61	57	59	53	-2.2	-3.4	-2.3	-3.5	60	55	NO	NO	NO	NO	NO
17.3	11109	1 KURRABA ROAD NEUTRAL BAY	Ground	N	66	62	64	58	67	62	65	58	-2.3	-3.4	-2.0	-3.7	60	55	YES	NO	NO	NO	YES
17.3	11109	1 KURRABA ROAD NEUTRAL BAY	Ground	W	67	62	64	59	67	63	65	59	-2.6	-3.5	-2.0	-3.9	60	55	YES	NO	YES	NO	YES
17.3	11109	1 KURRABA ROAD NEUTRAL BAY	Ground	S	63	59	60	54	63	59	60	55	-3.2	-4.2	-2.9	-4.4	60	55	NO	NO	NO	NO	NO
17.3	11110	3 KURRABA ROAD NEUTRAL BAY	Ground	E	58	54	57	52	59	55	57	52	-1.6	-2.6	-1.5	-2.8	60	55	NO	NO	NO	NO	NO
17.3	11110	3 KURRABA ROAD NEUTRAL BAY	Ground	N	65	60	62	57	65	60	63	57	-2.1	-3.2	-2.0	-3.4	60	55	NO	NO	NO	NO	NO
17.3	11110	3 KURRABA ROAD NEUTRAL BAY	Ground	S	61	57	59	53	62	57	59	54	-2.5	-3.5	-2.4	-3.7	60	55	NO	NO	NO	NO	NO
17.3	11111	9 KURRABA ROAD NEUTRAL BAY	Ground	NE	61	56	59	53	61	57	59	54	-1.8	-3.0	-1.9	-3.1	60	55	NO	NO	NO	NO	NO
17.3	11111	9 KURRABA ROAD NEUTRAL BAY	Ground	W	55	51	54	48	56	51	54	49	-1.4	-2.6	-1.4	-2.6	60	55	NO	NO	NO	NO	NO
17.3	11111	9 KURRABA ROAD NEUTRAL BAY	Ground	S	59	54	56	51	59	55	57	51	-2.3	-3.3	-2.4	-3.4	60	55	NO	NO	NO	NO	NO
17.3	11112	11 KURRABA ROAD NEUTRAL BAY	Ground	E	57	52	55	50	57	53	55	50	-1.7	-2.7	-1.7	-2.8	60	55	NO	NO	NO	NO	NO
17.3	11112	11 KURRABA ROAD NEUTRAL BAY	Ground	N	60	56	58	53	61	56	59	53	-2.0	-3.0	-2.0	-3.2	60	55	NO	NO	NO	NO	NO
17.3	11112	11 KURRABA ROAD NEUTRAL BAY	Ground	S	57	53	55	50	58	53	56	50	-1.7	-2.7	-1.7	-2.8	60	55	NO	NO	NO	NO	NO
17.3	11112	11 KURRABA ROAD NEUTRAL BAY	Ground	E	56	52	55	49	57	52	55	50	-1.7	-2.7	-1.7	-2.8	60	55	NO	NO	NO	NO	NO
17.3	11116	7 KURRABA ROAD NEUTRAL BAY	Ground	N	63	58	61	55	63	59	61	55	-2.1	-3.1	-2.2	-3.3	60	55	NO	NO	NO	NO	NO
17.3	11116	7 KURRABA ROAD NEUTRAL BAY	Ground	S	59	55	57	52	59	55	57	52	-2.1	-3.1	-2.1	-3.3	60	55	NO	NO	NO	NO	NO
17.3	11116	7 KURRABA ROAD NEUTRAL BAY	Ground	E	57	53	55	50	57	53	56	50	-1.6	-2.7	-1.5	-2.7	60	55	NO	NO	NO	NO	NO
17.3	11117	5 KURRABA ROAD NEUTRAL BAY	Ground	N	63	58	61	55	63	59	61	56	-1.8	-2.8	-1.9	-3.0	60	55	NO	NO	NO	NO	NO
17.3	11117	5 KURRABA ROAD NEUTRAL BAY	Ground	W	56	52	55	49	57	52	55	50	-1.5	-2.6	-1.5	-2.6	60	55	NO	NO	NO	NO	NO
17.3	11117	5 KURRABA ROAD NEUTRAL BAY	Ground	S	60	55	57	52	60	56	58	52	-2.2	-3.2	-2.2	-3.4	60	55	NO	NO	NO	NO	NO
17.3	37795	8 NEUTRAL STREET NORTH SYDNEY	Ground	S	52	48	50	45	52	48	51	45	-1.5	-2.4	-1.4	-2.3	60	55	NO	NO	NO	NO	NO
17.3	37795	8 NEUTRAL STREET NORTH SYDNEY	Ground	E	53	49	52	47	54	49	52	47	-1.3	-2.2	-1.2	-2.1	60	55	NO	NO	NO	NO	NO
17.3	37795	8 NEUTRAL STREET NORTH SYDNEY	Ground	NW	53	49	52	47	54	49	52	47	-1.6	-2.5	-1.5	-2.3	60	55	NO	NO	NO	NO	NO
17.3	37796	16 NEUTRAL STREET NORTH SYDNEY	First	N	64	59	61	56	64	60	61	56	-2.7	-3.7	-2.6	-3.7	60	55	NO	NO	NO	NO	NO
17.3	37796	16 NEUTRAL STREET NORTH SYDNEY	First	NW	64	60	61	56	65	61	62	56	-3.2	-4.5	-3.3	-4.6	60	55	NO	NO	NO	NO	NO
17.3	37796	16 NEUTRAL STREET NORTH SYDNEY	First	S	53	49	52	47	53	49	52	47	-1.4	-2.3	-1.3	-2.2	60	55	NO	NO	NO	NO	NO
17.3	37796	16 NEUTRAL STREET NORTH SYDNEY	First	E	59	55	56	50	59	55	56	51	-3.5	-4.2	-3.5	-4.3	60	55	NO	NO	NO	NO	NO
17.3	37796	16 NEUTRAL STREET NORTH SYDNEY	Ground	N	54	50	52	47	54	50	53	47	-1.6	-2.5	-1.6	-2.5	60	55	NO	NO	NO	NO	NO
17.3	37796	16 NEUTRAL STREET NORTH SYDNEY	Ground	NW	61	57	59	53	62	57	59	54	-2.4	-3.6	-2.5	-3.6	60	55	NO	NO	NO	NO	NO
17.3	37796	16 NEUTRAL STREET NORTH SYDNEY	Ground	S	50	46	49	44	51	46	49	44	-1.4	-2.3	-1.3	-2.3	60	55	NO	NO	NO	NO	NO
17.3	37796	16 NEUTRAL STREET NORTH SYDNEY	Ground	E	57	53	54	48	58	53	54	49	-3.8	-4.5	-3.7	-4.5	60	55	NO	NO	NO	NO	NO
17.3	37798	51 NEUTRAL STREET NORTH SYDNEY	Ground	S	53	49	52	47	54	50	53	47	-1.2	-2.2	-1.1	-2.2	60	55	NO	NO	NO	NO	NO
17.3	37798	51 NEUTRAL STREET NORTH SYDNEY	Ground	E	55	50	53	48	55	51	53	48	-1.5	-2.5	-1.5	-2.5	60	55	NO	NO	NO	NO	NO
17.3	37798	51 NEUTRAL STREET NORTH SYDNEY	Ground	N	56	52	54	49	56	52	55	50	-1.5	-2.4	-1.4	-2.5	60	55	NO	NO	NO	NO	NO
17.4	8206	40 KURRABA ROAD NEUTRAL BAY	Ground	NE	59	55	58	53	59	55	59	53	-0.5	-1.6	-0.6	-1.6	60	55	NO	NO	NO	NO	NO
17.4	8206	40 KURRABA ROAD NEUTRAL BAY	Ground	W	55	51	53	48	55	51	54	48	-1.6	-2.7	-1.6	-2.8	60	55	NO	NO	NO	NO	NO
17.4	8206	40 KURRABA ROAD NEUTRAL BAY	Ground	N	54	50	53	47	55	51	53	48	-1.7	-2.8	-1.7	-2.9	60	55	NO	NO	NO	NO	NO
17.4	8206	40 KURRABA ROAD NEUTRAL BAY	Ground	W	53	49	52	47	54	50	52	47	-1.4	-2.5	-1.5	-2.6	60	55	NO	NO	NO	NO	NO
17.4	8206	40 KURRABA ROAD NEUTRAL BAY	Ground	S	58	54	58	53	59	55	58	53	-0.5	-1.6	-0.6	-1.6	60	55	NO	NO	NO	NO	NO
17.4	8206	40 KURRABA ROAD NEUTRAL BAY	Ground	E	59	55	58	53	59	55	59	54	-0.3	-1.2	-0.2	-1.1	60	55	NO	NO	NO	NO	NO
17.4	11100	2 HOLDSWORTH STREET NEUTRAL BAY	First	E	57	52	57	52	57	52	57	52	0.1	-0.8	0.2	-0.7	60	55	NO	NO	NO	NO	NO
17.4	11100	2 HOLDSWORTH STREET NEUTRAL BAY	First	NE	49	45	48	43	50	45	48	43	-1.3	-2.2	-1.3	-2.3	60	55	NO	NO	NO	NO	NO
17.4	11100	2 HOLDSWORTH STREET NEUTRAL BAY	First	NW	64	59	63	58	64	60	64	58	-0.4	-1.3	-0.3	-1.3	60	55	NO	NO	NO	NO	NO
17.4	11100	2 HOLDSWORTH STREET NEUTRAL BAY	First	SW	69	65	69	64	70	65	70	64	0.1	-1.0	0.1	-0.9	60	55	NO	NO	NO	NO	NO
17.4	11100	2 HOLDSWORTH STREET NEUTRAL BAY	First	S	70	66	70	65	70	66	70	65	0.2	-0.8	0.3	-0.8	60	55	NO	NO	NO	NO	NO
17.4	11100	2 HOLDSWORTH STREET NEUTRAL BAY	First	SE	66	62	66	61	66	62	66	61	0.4	-0.6	0.5	-0.5	60	55	NO	NO	NO	NO	NO
17.4	11100	2 HOLDSWORTH STREET NEUTRAL BAY	Second	E	61	57	61	56	61	57	62	56	0.3	-0.8	0.3	-0.7	60	55	NO	NO	NO	NO	NO
17.4	11100	2 HOLDSWORTH STREET NEUTRAL BAY	Second	NE	54	50	52	47	54	50	53	47	-1.6	-2.6	-1.7	-2.6	60	55	NO	NO	NO	NO	NO
17.4	11100	2 HOLDSWORTH STREET NEUTRAL BAY	Second	NW	64	60	63	58	64	60	64	58	-0.6	-1.5	-0.6	-1.6	60	55	NO	NO	NO	NO	NO
17.4	11100	2 HOLDSWORTH STREET NEUTRAL BAY	Second	SW	69	65	69	64	69	65	69	64	0.0	-1.0	0.0	-1.0	60	55	NO	NO	NO	NO	NO
17.4	11100	2 HOLDSWORTH STREET NEUTRAL BAY	Second	S	69	65	69	64	69	65	70	64	0.2	-0.9	0.2	-0.8	60	55	NO	NO	NO	NO	NO
17.4	11100	2 HOLDSWORTH STREET NEUTRAL BAY	Second	SE	66	62	66	61	66	62	66	61	0.4	-0.7	0.4	-0.5	60	55	NO	NO	NO	NO	NO
17.4	11100	2 HOLDSWORTH STREET NEUTRAL BAY	Ground	NW	63	59	63	58	63	59	63	58	0.0	-1.0	0.0	-1.0	60	55	NO	NO	NO	NO	NO
17.4	11100	2 HOLDSWORTH STREET NEUTRAL BAY	Ground	SW	69	66	70	65	70	66	70	65	0.3	-0.9	0.3	-0.7	60	55	NO	NO	NO	NO	NO
17.4	11100	2 HOLDSWORTH STREET NEUTRAL BAY	Ground	S	70	66	70	65	70	66	71	65	0.3	-0.8	0.4	-0.7	60	55	NO	NO	NO	NO	NO
17.4	11100	2 HOLDSWORTH STREET NEUTRAL BAY	Ground	SE	63	59	64	59	64	59	64	59	0.4	-0.6	0.5	-0.5	60	55	NO	NO	NO	NO	NO
17.4	11114	46 KURRABA ROAD NEUTRAL BAY	First	N	58	54	55	50	59	54	56	50	-2.9	-3.9	-2.9	-4.1	60	55	NO	NO	NO	NO	NO
17.4	11114	46 KURRABA ROAD NEUTRAL BAY	First	W	66	62	66	61	67	62	67	61	-0.2	-1.1	-0.2	-1.0	60	55	NO	NO	NO	NO	NO
17.4	11114	46 KURRABA ROAD NEUTRAL BAY	First	S	70	66	70	65	70	66	70	65	0.4	-0.7	0.3	-0.7	60	55	NO	NO	NO	NO	NO

NCA	Receiver ID	Address	Floor Level	Facade	Opening Year 2027				Design Year 2037				Increase (Do Smthng - Do Nothing)				NCG project road noise criteria		Do noise levels exceed the cumulative limit with project roads adding ≥2dB to the total noise levels?		Is the contribution from the road project Acute?		Consider further treatment?
					Do Nothing		Do Smthng		Do Nothing		Do Smthng		Opening Year 2027		Design Year 2037								
					Day	Night	Day	Night	Day	Night	Day	Night	Day	Night	Day	Night	Day	Night	Day	Night	$L_{Aeq,15hr}$ ≥ 65dB	$L_{Aeq,9hr}$ ≥ 60dB	
17.4	11114	46 KURRABA ROAD NEUTRAL BAY	First	E	65	61	65	60	65	61	66	60	0.4	-0.7	0.5	-0.6	60	55	NO	NO	NO	NO	NO
17.4	11114	46 KURRABA ROAD NEUTRAL BAY	Second	N	60	56	57	52	61	56	58	52	-3.0	-3.9	-3.0	-4.1	60	55	NO	NO	NO	NO	NO
17.4	11114	46 KURRABA ROAD NEUTRAL BAY	Second	W	66	62	66	61	67	63	67	61	-0.3	-1.3	-0.3	-1.2	60	55	NO	NO	NO	NO	NO
17.4	11114	46 KURRABA ROAD NEUTRAL BAY	Second	S	69	65	70	65	70	65	70	65	0.3	-0.8	0.4	-0.7	60	55	NO	NO	NO	NO	NO
17.4	11114	46 KURRABA ROAD NEUTRAL BAY	Second	E	65	61	65	60	65	61	66	61	0.4	-0.7	0.4	-0.6	60	55	NO	NO	NO	NO	NO
17.4	11114	46 KURRABA ROAD NEUTRAL BAY	Ground	N	57	52	54	48	57	53	54	49	-3.1	-4.2	-3.2	-4.4	60	55	NO	NO	NO	NO	NO
17.4	11114	46 KURRABA ROAD NEUTRAL BAY	Ground	W	66	62	66	61	67	62	67	61	-0.1	-1.1	-0.1	-1.0	60	55	NO	NO	NO	NO	NO
17.4	11114	46 KURRABA ROAD NEUTRAL BAY	Ground	S	70	66	70	65	70	66	71	66	0.3	-0.8	0.4	-0.7	60	55	NO	NO	NO	NO	NO
17.4	11149	4 HOLDSWORTH STREET NEUTRAL BAY	First	N	54	50	52	46	54	50	52	47	-2.1	-3.1	-2.2	-3.1	60	55	NO	NO	NO	NO	NO
17.4	11149	4 HOLDSWORTH STREET NEUTRAL BAY	First	W	63	59	61	55	63	59	61	55	-2.3	-3.3	-2.4	-3.4	60	55	NO	NO	NO	NO	NO
17.4	11149	4 HOLDSWORTH STREET NEUTRAL BAY	First	S	63	59	63	58	63	59	63	58	-0.2	-1.2	-0.2	-1.1	60	55	NO	NO	NO	NO	NO
17.4	11149	4 HOLDSWORTH STREET NEUTRAL BAY	First	E	54	49	53	48	54	50	53	48	-0.5	-1.6	-0.5	-1.5	60	55	NO	NO	NO	NO	NO
17.4	11149	4 HOLDSWORTH STREET NEUTRAL BAY	Ground	N	52	48	50	44	53	48	50	45	-2.4	-3.4	-2.4	-3.4	60	55	NO	NO	NO	NO	NO
17.4	11149	4 HOLDSWORTH STREET NEUTRAL BAY	Ground	W	62	58	60	55	63	58	60	55	-2.4	-3.4	-2.5	-3.5	60	55	NO	NO	NO	NO	NO
17.4	11149	4 HOLDSWORTH STREET NEUTRAL BAY	Ground	S	62	58	62	57	63	58	63	57	-0.1	-1.0	0.0	-1.0	60	55	NO	NO	NO	NO	NO
17.4	11149	4 HOLDSWORTH STREET NEUTRAL BAY	Ground	E	49	45	48	43	49	45	49	43	-0.7	-1.6	-0.6	-1.6	60	55	NO	NO	NO	NO	NO
17.4	11178	44 KURRABA ROAD NEUTRAL BAY	Ground	S	68	64	69	64	69	64	69	64	0.2	-0.8	0.3	-0.7	60	55	NO	NO	NO	NO	NO
17.4	11178	44 KURRABA ROAD NEUTRAL BAY	Ground	SE	65	61	65	60	65	61	66	60	0.3	-0.7	0.4	-0.6	60	55	NO	NO	NO	NO	NO
17.4	11178	44 KURRABA ROAD NEUTRAL BAY	Ground	E	56	52	56	51	57	52	56	51	-0.3	-1.2	-0.2	-1.1	60	55	NO	NO	NO	NO	NO
17.4	11178	44 KURRABA ROAD NEUTRAL BAY	Ground	N	51	46	49	44	51	47	50	45	-1.3	-2.2	-1.3	-2.2	60	55	NO	NO	NO	NO	NO
17.4	11179	42 KURRABA ROAD NEUTRAL BAY	Ground	NE	49	45	48	43	49	45	48	43	-0.9	-1.8	-0.9	-1.7	60	55	NO	NO	NO	NO	NO
17.4	11179	42 KURRABA ROAD NEUTRAL BAY	Ground	W	62	58	61	56	62	58	62	57	-0.7	-1.6	-0.7	-1.5	60	55	NO	NO	NO	NO	NO
17.4	11179	42 KURRABA ROAD NEUTRAL BAY	Ground	S	68	64	68	64	69	64	69	64	0.1	-0.9	0.2	-0.8	60	55	NO	NO	NO	NO	NO
17.4	11189	10 HOLDSWORTH STREET NEUTRAL BAY	First	E	54	50	53	48	54	50	54	48	-0.6	-1.6	-0.6	-1.5	60	55	NO	NO	NO	NO	NO
17.4	11189	10 HOLDSWORTH STREET NEUTRAL BAY	First	N	56	51	54	48	56	52	54	48	-2.2	-3.3	-2.1	-3.4	60	55	NO	NO	NO	NO	NO
17.4	11189	10 HOLDSWORTH STREET NEUTRAL BAY	First	W	62	58	59	54	63	58	60	54	-3.2	-4.1	-3.3	-4.3	60	55	NO	NO	NO	NO	NO
17.4	11189	10 HOLDSWORTH STREET NEUTRAL BAY	First	S	57	53	55	50	58	53	56	50	-2.0	-3.0	-2.1	-3.0	60	55	NO	NO	NO	NO	NO
17.4	11189	10 HOLDSWORTH STREET NEUTRAL BAY	First	E	55	50	54	49	55	50	55	49	-0.5	-1.3	-0.4	-1.3	60	55	NO	NO	NO	NO	NO
17.4	11189	10 HOLDSWORTH STREET NEUTRAL BAY	Ground	E	50	45	49	44	50	45	49	44	-0.8	-1.7	-0.7	-1.7	60	55	NO	NO	NO	NO	NO
17.4	11189	10 HOLDSWORTH STREET NEUTRAL BAY	Ground	N	54	50	52	46	55	50	52	47	-2.4	-3.5	-2.3	-3.5	60	55	NO	NO	NO	NO	NO
17.4	11189	10 HOLDSWORTH STREET NEUTRAL BAY	Ground	W	62	58	59	53	62	58	59	54	-3.3	-4.2	-3.3	-4.4	60	55	NO	NO	NO	NO	NO
17.4	11189	10 HOLDSWORTH STREET NEUTRAL BAY	Ground	S	54	49	52	46	54	49	52	46	-2.0	-3.0	-1.9	-3.0	60	55	NO	NO	NO	NO	NO
17.4	11189	10 HOLDSWORTH STREET NEUTRAL BAY	Ground	E	52	47	52	46	52	48	52	47	-0.3	-1.1	-0.2	-1.1	60	55	NO	NO	NO	NO	NO
17.4	11193	26 KURRABA ROAD NEUTRAL BAY	Ground	NE	56	51	54	49	56	52	54	49	-1.6	-2.7	-1.6	-2.7	60	55	NO	NO	NO	NO	NO
17.4	11193	26 KURRABA ROAD NEUTRAL BAY	Ground	S	58	53	55	50	58	53	56	50	-2.2	-3.1	-2.1	-3.2	60	55	NO	NO	NO	NO	NO
17.4	11193	26 KURRABA ROAD NEUTRAL BAY	Ground	E	55	51	54	48	55	51	54	49	-1.4	-2.5	-1.5	-2.6	60	55	NO	NO	NO	NO	NO
17.4	11216	28 KURRABA ROAD NEUTRAL BAY	First	N	59	54	57	51	59	55	57	52	-2.1	-3.2	-2.2	-3.3	60	55	NO	NO	NO	NO	NO
17.4	11216	28 KURRABA ROAD NEUTRAL BAY	First	W	59	55	57	51	59	55	57	52	-2.0	-3.2	-2.1	-3.3	60	55	NO	NO	NO	NO	NO
17.4	11216	28 KURRABA ROAD NEUTRAL BAY	First	S	60	55	58	53	60	56	59	53	-1.6	-2.5	-1.6	-2.6	60	55	NO	NO	NO	NO	NO
17.4	11216	28 KURRABA ROAD NEUTRAL BAY	Ground	N	56	52	54	48	56	52	54	49	-2.2	-3.3	-2.2	-3.3	60	55	NO	NO	NO	NO	NO
17.4	11216	28 KURRABA ROAD NEUTRAL BAY	Ground	W	56	51	54	49	56	52	54	49	-1.5	-2.6	-1.6	-2.7	60	55	NO	NO	NO	NO	NO
17.4	11216	28 KURRABA ROAD NEUTRAL BAY	Ground	S	58	54	57	52	59	54	57	52	-1.3	-2.2	-1.4	-2.3	60	55	NO	NO	NO	NO	NO
17.4	11217	30 KURRABA ROAD NEUTRAL BAY	First	S	60	55	58	53	60	55	58	53	-1.5	-2.4	-1.5	-2.4	60	55	NO	NO	NO	NO	NO
17.4	11217	30 KURRABA ROAD NEUTRAL BAY	First	E	55	51	53	48	55	51	54	48	-1.7	-2.8	-1.6	-2.8	60	55	NO	NO	NO	NO	NO
17.4	11217	30 KURRABA ROAD NEUTRAL BAY	First	N	60	56	58	52	60	56	58	52	-2.6	-3.5	-2.6	-3.7	60	55	NO	NO	NO	NO	NO
17.4	11217	30 KURRABA ROAD NEUTRAL BAY	Ground	S	58	54	57	52	58	54	57	52	-1.2	-2.0	-1.3	-2.1	60	55	NO	NO	NO	NO	NO
17.4	11217	30 KURRABA ROAD NEUTRAL BAY	Ground	E	51	47	50	44	51	47	50	45	-1.4	-2.5	-1.5	-2.5	60	55	NO	NO	NO	NO	NO
17.4	11217	30 KURRABA ROAD NEUTRAL BAY	Ground	N	58	53	55	50	58	54	56	50	-2.7	-3.7	-2.7	-3.8	60	55	NO	NO	NO	NO	NO
17.4	11225	32 KURRABA ROAD NEUTRAL BAY	First	E	58	54	57	52	58	54	58	52	-0.5	-1.5	-0.5	-1.5	60	55	NO	NO	NO	NO	NO
17.4	11225	32 KURRABA ROAD NEUTRAL BAY	First	N	60	55	57	52	60	56	57	52	-2.7	-3.6	-2.7	-3.7	60	55	NO	NO	NO	NO	NO
17.4	11225	32 KURRABA ROAD NEUTRAL BAY	First	E	58	53	55	50	58	54	55	50	-2.7	-3.5	-2.8	-3.7	60	55	NO	NO	NO	NO	NO
17.4	11225	32 KURRABA ROAD NEUTRAL BAY	First	N	60	56	58	53	61	56	58	53	-2.1	-3.1	-2.2	-3.3	60	55	NO	NO	NO	NO	NO
17.4	11225	32 KURRABA ROAD NEUTRAL BAY	First	W	53	48	51	46	53	49	51	46	-1.5	-2.5	-1.4	-2.6	60	55	NO	NO	NO	NO	NO
17.4	11225	32 KURRABA ROAD NEUTRAL BAY	First	S	58	54	58	52	59	54	58	53	-0.7	-1.7	-0.7	-1.7	60	55	NO	NO	NO	NO	NO
17.4	11225	32 KURRABA ROAD NEUTRAL BAY	First	E	58	54	57	52	58	54	58	52	-0.5	-1.5	-0.6	-1.5	60	55	NO	NO	NO	NO	NO
17.4	11225	32 KURRABA ROAD NEUTRAL BAY	Ground	E	53	48	52	46	53	49	52	47	-0.8	-1.9	-0.8	-1.8	60	55	NO	NO	NO	NO	NO
17.4	11225	32 KURRABA ROAD NEUTRAL BAY	Ground	N	57	53	55	49	58	53	55	49	-2.6	-3.7	-2.7	-3.8	60	55	NO	NO	NO	NO	NO
17.4	11225	32 KURRABA ROAD NEUTRAL BAY	Ground	E	55	51	53	47	56	51	53	48	-2.7	-3.6	-2.7	-3.7	60	55	NO	NO	NO	NO	NO
17.4	11225	32 KURRABA ROAD NEUTRAL BAY	Ground	N	58	53	55	50	58	54	56	50	-2.2	-3.3	-2.3	-3.4	60	55	NO	NO	NO	NO	NO
17.4	11225	32 KURRABA ROAD NEUTRAL BAY	Ground	W	50	46	48	43	50	46	49	43	-1.3	-2.4	-1.4	-2.4	60	55	NO	NO	NO	NO	NO
17.4	11225	32 KURRABA ROAD NEUTRAL BAY	Ground	S	55	51	54	49	55	51	55	49	-0.5	-1.6	-0.6	-1.6	60	55	NO	NO	NO	NO	NO
17.4	11225	32 KURRABA ROAD NEUTRAL BAY	Ground	E	53	49	52	47	53	49	53	47	-0.7	-1.7	-0.6	-1.7	60	55	NO	NO	NO	NO	NO

NCA	Receiver ID	Address	Floor Level	Facade	Opening Year 2027				Design Year 2037				Increase (Do Smthng - Do Nothing)				NCG project road noise criteria		Do noise levels exceed the cumulative limit with project roads adding ≥2dB to the total noise levels?		Is the contribution from the road project Acute?		Consider further treatment?
					Do Nothing		Do Smthng		Do Nothing		Do Smthng		Opening Year 2027		Design Year 2037								
					Day	Night	Day	Night	Day	Night	Day	Night	Day	Night	Day	Night	Day	Night	Day	Night	$L_{Aeq,15hr}$ ≥ 65dB	$L_{Aeq,9hr}$ ≥ 60dB	
17.4	11229	12A HOLDSWORTH STREET NEUTRAL BAY	First	W	63	59	60	55	63	59	60	55	-2.9	-3.8	-3.0	-3.9	60	55	NO	NO	NO	NO	NO
17.4	11229	12A HOLDSWORTH STREET NEUTRAL BAY	First	S	57	52	54	49	57	53	55	49	-2.3	-3.4	-2.3	-3.5	60	55	NO	NO	NO	NO	NO
17.4	11229	12A HOLDSWORTH STREET NEUTRAL BAY	First	E	54	49	53	48	54	49	53	48	-0.7	-1.6	-0.7	-1.5	60	55	NO	NO	NO	NO	NO
17.4	11229	12A HOLDSWORTH STREET NEUTRAL BAY	Ground	W	62	58	59	54	63	58	60	54	-3.1	-4.0	-3.1	-4.1	60	55	NO	NO	NO	NO	NO
17.4	11229	12A HOLDSWORTH STREET NEUTRAL BAY	Ground	S	55	51	53	47	56	51	53	47	-2.5	-3.6	-2.5	-3.7	60	55	NO	NO	NO	NO	NO
17.4	11230	14 HOLDSWORTH STREET NEUTRAL BAY	First	N	58	53	55	49	58	54	55	50	-3.0	-4.1	-3.1	-4.2	60	55	NO	NO	NO	NO	NO
17.4	11230	14 HOLDSWORTH STREET NEUTRAL BAY	First	W	63	58	60	55	63	59	60	55	-3.0	-3.9	-3.1	-4.0	60	55	NO	NO	NO	NO	NO
17.4	11230	14 HOLDSWORTH STREET NEUTRAL BAY	First	E	53	49	53	48	54	49	53	48	-0.7	-1.6	-0.6	-1.5	60	55	NO	NO	NO	NO	NO
17.4	11230	14 HOLDSWORTH STREET NEUTRAL BAY	First	N	54	50	52	47	54	50	52	47	-1.9	-3.0	-2.0	-3.1	60	55	NO	NO	NO	NO	NO
17.4	11230	14 HOLDSWORTH STREET NEUTRAL BAY	Ground	N	57	53	54	48	58	53	54	49	-3.3	-4.3	-3.3	-4.4	60	55	NO	NO	NO	NO	NO
17.4	11230	14 HOLDSWORTH STREET NEUTRAL BAY	Ground	W	62	58	59	54	63	58	59	54	-3.2	-4.1	-3.1	-4.2	60	55	NO	NO	NO	NO	NO
17.4	11230	14 HOLDSWORTH STREET NEUTRAL BAY	Ground	N	52	48	46	40	52	48	46	41	-6.3	-7.3	-6.3	-7.4	60	55	NO	NO	NO	NO	NO
17.4	11231	22 KURRABA ROAD NEUTRAL BAY	First	N	61	57	59	53	61	57	59	53	-2.3	-3.5	-2.3	-3.6	60	55	NO	NO	NO	NO	NO
17.4	11231	22 KURRABA ROAD NEUTRAL BAY	First	S	60	55	58	52	60	56	58	53	-2.1	-3.1	-2.2	-3.2	60	55	NO	NO	NO	NO	NO
17.4	11231	22 KURRABA ROAD NEUTRAL BAY	Ground	N	58	54	56	51	59	54	57	51	-1.9	-3.0	-2.0	-3.1	60	55	NO	NO	NO	NO	NO
17.4	11231	22 KURRABA ROAD NEUTRAL BAY	Ground	S	58	53	56	50	58	54	56	50	-2.1	-3.0	-2.1	-3.2	60	55	NO	NO	NO	NO	NO
17.4	11232	24 KURRABA ROAD NEUTRAL BAY	First	S	59	55	57	52	60	55	58	52	-2.1	-3.1	-2.1	-3.2	60	55	NO	NO	NO	NO	NO
17.4	11232	24 KURRABA ROAD NEUTRAL BAY	First	E	56	52	55	49	56	52	55	50	-1.4	-2.5	-1.4	-2.5	60	55	NO	NO	NO	NO	NO
17.4	11232	24 KURRABA ROAD NEUTRAL BAY	First	N	58	54	56	51	59	54	57	51	-2.0	-2.9	-2.0	-3.1	60	55	NO	NO	NO	NO	NO
17.4	11232	24 KURRABA ROAD NEUTRAL BAY	Ground	S	57	53	55	50	58	53	55	50	-2.1	-3.0	-2.2	-3.3	60	55	NO	NO	NO	NO	NO
17.4	11232	24 KURRABA ROAD NEUTRAL BAY	Ground	N	53	49	52	46	54	49	52	47	-1.4	-2.5	-1.4	-2.6	60	55	NO	NO	NO	NO	NO
17.4	11235	16 KURRABA ROAD NEUTRAL BAY	First	N	62	57	59	54	62	58	60	54	-2.3	-3.6	-2.4	-3.7	60	55	NO	NO	NO	NO	NO
17.4	11235	16 KURRABA ROAD NEUTRAL BAY	First	W	59	55	57	51	59	55	57	52	-2.1	-3.1	-2.0	-3.1	60	55	NO	NO	NO	NO	NO
17.4	11235	16 KURRABA ROAD NEUTRAL BAY	First	S	61	56	59	53	61	56	59	53	-2.0	-3.0	-2.0	-3.2	60	55	NO	NO	NO	NO	NO
17.4	11235	16 KURRABA ROAD NEUTRAL BAY	First	E	57	52	55	50	57	53	56	50	-1.6	-2.6	-1.5	-2.7	60	55	NO	NO	NO	NO	NO
17.4	11235	16 KURRABA ROAD NEUTRAL BAY	Ground	N	58	54	57	51	59	54	57	51	-1.6	-2.8	-1.6	-2.9	60	55	NO	NO	NO	NO	NO
17.4	11235	16 KURRABA ROAD NEUTRAL BAY	Ground	W	56	51	54	49	56	52	54	49	-1.5	-2.6	-1.6	-2.6	60	55	NO	NO	NO	NO	NO
17.4	11235	16 KURRABA ROAD NEUTRAL BAY	Ground	S	59	54	57	51	59	54	57	51	-2.0	-3.1	-2.1	-3.2	60	55	NO	NO	NO	NO	NO
17.4	11236	18 KURRABA ROAD NEUTRAL BAY	Ground	N	58	54	56	51	58	54	57	51	-1.7	-2.9	-1.7	-3.0	60	55	NO	NO	NO	NO	NO
17.4	11236	18 KURRABA ROAD NEUTRAL BAY	Ground	S	59	54	57	51	59	54	57	51	-2.0	-3.0	-2.1	-3.2	60	55	NO	NO	NO	NO	NO
17.4	11237	20 KURRABA ROAD NEUTRAL BAY	Ground	S	59	54	57	51	59	55	57	52	-2.0	-2.9	-1.9	-3.0	60	55	NO	NO	NO	NO	NO
17.4	11237	20 KURRABA ROAD NEUTRAL BAY	Ground	N	59	54	57	51	59	55	57	52	-1.7	-3.0	-1.7	-3.1	60	55	NO	NO	NO	NO	NO
17.4	11240	38 KURRABA ROAD NEUTRAL BAY	Ground	N	56	52	55	49	57	53	55	50	-1.7	-3.0	-1.8	-3.1	60	55	NO	NO	NO	NO	NO
17.4	11240	38 KURRABA ROAD NEUTRAL BAY	Ground	W	56	52	55	49	57	53	55	49	-1.9	-3.1	-1.9	-3.2	60	55	NO	NO	NO	NO	NO
17.4	11240	38 KURRABA ROAD NEUTRAL BAY	Ground	N	56	52	54	49	57	53	55	49	-2.0	-3.2	-2.1	-3.3	60	55	NO	NO	NO	NO	NO
17.4	11240	38 KURRABA ROAD NEUTRAL BAY	Ground	W	55	51	53	48	56	51	53	48	-2.3	-3.3	-2.3	-3.4	60	55	NO	NO	NO	NO	NO
17.4	11240	38 KURRABA ROAD NEUTRAL BAY	Ground	S	54	50	52	47	54	50	53	48	-1.5	-2.5	-1.4	-2.5	60	55	NO	NO	NO	NO	NO
17.4	11240	38 KURRABA ROAD NEUTRAL BAY	Ground	SE	58	54	58	53	58	54	58	53	-0.3	-1.3	-0.3	-1.3	60	55	NO	NO	NO	NO	NO
17.4	11240	38 KURRABA ROAD NEUTRAL BAY	Ground	S	59	54	58	53	59	55	59	53	-0.4	-1.4	-0.3	-1.3	60	55	NO	NO	NO	NO	NO
17.4	11240	38 KURRABA ROAD NEUTRAL BAY	Ground	E	58	54	58	53	59	54	58	53	-0.3	-1.2	-0.2	-1.2	60	55	NO	NO	NO	NO	NO
17.4	11240	38 KURRABA ROAD NEUTRAL BAY	Ground	N	57	52	55	49	57	53	55	50	-2.0	-3.0	-2.0	-3.1	60	55	NO	NO	NO	NO	NO
17.4	11240	38 KURRABA ROAD NEUTRAL BAY	Ground	E	53	48	51	46	53	49	52	46	-1.5	-2.6	-1.5	-2.7	60	55	NO	NO	NO	NO	NO
17.4	11240	38 KURRABA ROAD NEUTRAL BAY	Ground	NW	54	50	52	47	54	50	53	47	-1.5	-2.5	-1.5	-2.6	60	55	NO	NO	NO	NO	NO
17.4	11241	2 KURRABA ROAD NEUTRAL BAY	First	N	67	62	65	59	68	63	66	59	-2.1	-3.6	-1.7	-3.9	60	55	YES	NO	YES	NO	YES
17.4	11241	2 KURRABA ROAD NEUTRAL BAY	First	W	69	64	68	61	69	64	69	61	-1.3	-2.9	-0.7	-3.2	60	55	YES	YES	YES	YES	YES
17.4	11241	2 KURRABA ROAD NEUTRAL BAY	First	S	66	62	65	59	67	62	65	59	-1.7	-3.1	-1.4	-3.3	60	55	YES	NO	YES	NO	YES
17.4	11241	2 KURRABA ROAD NEUTRAL BAY	Ground	N	66	61	64	57	66	61	65	57	-1.7	-3.1	-1.3	-3.5	60	55	YES	NO	YES	NO	YES
17.4	11241	2 KURRABA ROAD NEUTRAL BAY	Ground	W	66	61	66	59	67	62	67	59	-0.5	-2.0	0.0	-2.4	60	55	YES	NO	YES	NO	YES
17.4	11241	2 KURRABA ROAD NEUTRAL BAY	Ground	S	64	60	64	58	65	60	64	58	-0.9	-2.1	-0.4	-2.4	60	55	NO	NO	NO	NO	NO
17.4	11242	4 KURRABA ROAD NEUTRAL BAY	First	E	63	59	61	55	63	59	61	55	-2.2	-3.6	-2.2	-3.9	60	55	NO	NO	NO	NO	NO
17.4	11242	4 KURRABA ROAD NEUTRAL BAY	First	N	66	61	64	58	67	62	64	58	-2.3	-3.7	-2.1	-4.1	60	55	NO	NO	NO	NO	NO
17.4	11242	4 KURRABA ROAD NEUTRAL BAY	First	S	65	60	63	57	65	61	63	57	-2.3	-3.5	-2.0	-3.7	60	55	NO	NO	NO	NO	NO
17.4	11242	4 KURRABA ROAD NEUTRAL BAY	First	E	59	55	58	52	59	55	58	52	-1.3	-2.4	-1.3	-2.5	60	55	NO	NO	NO	NO	NO
17.4	11242	4 KURRABA ROAD NEUTRAL BAY	Ground	E	60	55	58	52	60	56	58	52	-2.1	-3.6	-1.9	-3.9	60	55	NO	NO	NO	NO	NO
17.4	11242	4 KURRABA ROAD NEUTRAL BAY	Ground	N	64	59	62	56	65	60	63	56	-2.1	-3.5	-1.8	-3.8	60	55	NO	NO	NO	NO	NO
17.4	11242	4 KURRABA ROAD NEUTRAL BAY	Ground	S	63	58	61	55	63	58	61	55	-2.1	-3.0	-1.8	-3.3	60	55	NO	NO	NO	NO	NO
17.4	11242	4 KURRABA ROAD NEUTRAL BAY	Ground	E	55	50	53	48	55	51	54	48	-1.2	-2.3	-1.2	-2.4	60	55	NO	NO	NO	NO	NO
17.4	11260	8 KURRABA ROAD NEUTRAL BAY	Ground	N	61	57	59	54	62	57	60	54	-2.0	-3.1	-1.9	-3.4	60	55	NO	NO	NO	NO	NO
17.4	11260	8 KURRABA ROAD NEUTRAL BAY	Ground	S	61	57	59	54	62	57	60	54	-2.0	-2.9	-2.0	-3.1	60	55	NO	NO	NO	NO	NO
17.4	11261	6 KURRABA ROAD NEUTRAL BAY	Ground	N	63	58	61	55	63	58	61	55	-2.1	-3.3	-2.0	-3.5	60	55	NO	NO	NO	NO	NO
17.4	11261	6 KURRABA ROAD NEUTRAL BAY	Ground	W	52	48	51	46	53	48	51	46	-1.0	-2.3	-1.1	-2.4	60	55	NO	NO	NO	NO	NO
17.4	11261	6 KURRABA ROAD NEUTRAL BAY	Ground	S	62	57	59	54	62	57	60	54	-2.2	-3.1	-2.1	-3.3	60	55	NO	NO	NO	NO	NO

NCA	Receiver ID	Address	Floor Level	Facade	Opening Year 2027				Design Year 2037				Increase (Do Smthng - Do Nothing)				NCG project road noise criteria		Do noise levels exceed the cumulative limit with project roads adding ≥2dB to the total noise levels?		Is the contribution from the road project Acute?		Consider further treatment?
					Do Nothing		Do Smthng		Do Nothing		Do Smthng		Opening Year 2027		Design Year 2037								
					Day	Night	Day	Night	Day	Night	Day	Night	Day	Night	Day	Night	Day	Night	Day	Night	$L_{Aeq,15hr}$ ≥ 65dB	$L_{Aeq,9hr}$ ≥ 60dB	
17.4	11267	24 KURRABA ROAD NEUTRAL BAY	Ground	N	58	54	56	51	58	54	57	51	-1.7	-2.7	-1.7	-2.8	60	55	NO	NO	NO	NO	NO
17.4	11267	24 KURRABA ROAD NEUTRAL BAY	Ground	W	58	53	56	51	58	54	56	51	-1.8	-2.8	-1.8	-3.0	60	55	NO	NO	NO	NO	NO
17.4	11267	24 KURRABA ROAD NEUTRAL BAY	Ground	S	53	49	52	46	53	49	52	47	-1.4	-2.5	-1.4	-2.5	60	55	NO	NO	NO	NO	NO
17.4	11267	24 KURRABA ROAD NEUTRAL BAY	Ground	E	55	51	54	48	56	52	54	49	-1.5	-2.7	-1.6	-2.8	60	55	NO	NO	NO	NO	NO
17.4	11269	10 KURRABA ROAD NEUTRAL BAY	Ground	NE	58	54	56	51	58	54	57	51	-1.5	-2.7	-1.4	-2.8	60	55	NO	NO	NO	NO	NO
17.4	11269	10 KURRABA ROAD NEUTRAL BAY	Ground	S	58	54	57	52	59	54	57	52	-1.4	-2.5	-1.3	-2.5	60	55	NO	NO	NO	NO	NO
17.4	11270	12 KURRABA ROAD NEUTRAL BAY	First	S	61	57	59	54	62	57	60	54	-2.1	-3.2	-2.2	-3.3	60	55	NO	NO	NO	NO	NO
17.4	11270	12 KURRABA ROAD NEUTRAL BAY	First	E	57	53	56	50	57	53	56	50	-1.5	-2.7	-1.5	-2.7	60	55	NO	NO	NO	NO	NO
17.4	11270	12 KURRABA ROAD NEUTRAL BAY	First	N	60	56	58	53	61	56	58	53	-2.4	-3.5	-2.3	-3.6	60	55	NO	NO	NO	NO	NO
17.4	11270	12 KURRABA ROAD NEUTRAL BAY	First	E	60	55	57	52	60	56	58	52	-2.2	-3.3	-2.2	-3.5	60	55	NO	NO	NO	NO	NO
17.4	11270	12 KURRABA ROAD NEUTRAL BAY	First	N	62	58	60	55	63	58	60	55	-2.0	-3.2	-2.1	-3.3	60	55	NO	NO	NO	NO	NO
17.4	11270	12 KURRABA ROAD NEUTRAL BAY	Ground	S	59	54	57	51	59	55	57	52	-2.2	-3.0	-2.1	-3.2	60	55	NO	NO	NO	NO	NO
17.4	11270	12 KURRABA ROAD NEUTRAL BAY	Ground	E	53	49	52	47	54	49	52	47	-1.3	-2.4	-1.3	-2.5	60	55	NO	NO	NO	NO	NO
17.4	11270	12 KURRABA ROAD NEUTRAL BAY	Ground	N	56	52	55	50	57	53	55	50	-1.4	-2.5	-1.5	-2.7	60	55	NO	NO	NO	NO	NO
17.4	11270	12 KURRABA ROAD NEUTRAL BAY	Ground	E	56	51	54	49	56	52	55	49	-1.4	-2.6	-1.4	-2.6	60	55	NO	NO	NO	NO	NO
17.4	11270	12 KURRABA ROAD NEUTRAL BAY	Ground	N	57	53	56	51	58	54	56	51	-1.4	-2.7	-1.4	-2.8	60	55	NO	NO	NO	NO	NO
17.4	11271	47 RAWSON STREET NEUTRAL BAY	First	N	59	55	56	51	60	55	57	51	-3.0	-4.1	-3.1	-4.2	60	55	NO	NO	NO	NO	NO
17.4	11271	47 RAWSON STREET NEUTRAL BAY	First	W	60	56	57	52	61	56	57	52	-3.2	-4.2	-3.3	-4.3	60	55	NO	NO	NO	NO	NO
17.4	11271	47 RAWSON STREET NEUTRAL BAY	First	SW	63	58	61	56	63	58	61	56	-1.5	-2.3	-1.4	-2.3	60	55	NO	NO	NO	NO	NO
17.4	11271	47 RAWSON STREET NEUTRAL BAY	First	S	61	57	60	55	61	57	61	55	-0.8	-1.7	-0.8	-1.7	60	55	NO	NO	NO	NO	NO
17.4	11271	47 RAWSON STREET NEUTRAL BAY	First	E	56	52	56	51	56	52	56	51	-0.4	-1.4	-0.4	-1.4	60	55	NO	NO	NO	NO	NO
17.4	11271	47 RAWSON STREET NEUTRAL BAY	Ground	N	55	50	53	47	55	51	53	48	-1.9	-3.1	-2.0	-3.1	60	55	NO	NO	NO	NO	NO
17.4	11271	47 RAWSON STREET NEUTRAL BAY	Ground	W	59	55	56	51	60	55	57	51	-3.1	-4.0	-3.0	-4.1	60	55	NO	NO	NO	NO	NO
17.4	11271	47 RAWSON STREET NEUTRAL BAY	Ground	SW	62	57	60	55	62	58	61	56	-1.3	-2.1	-1.3	-2.2	60	55	NO	NO	NO	NO	NO
17.4	11271	47 RAWSON STREET NEUTRAL BAY	Ground	S	60	56	59	54	60	56	60	55	-0.7	-1.5	-0.7	-1.5	60	55	NO	NO	NO	NO	NO
17.4	11271	47 RAWSON STREET NEUTRAL BAY	Ground	E	53	49	52	47	53	49	53	47	-0.4	-1.3	-0.4	-1.3	60	55	NO	NO	NO	NO	NO
17.4	11276	26A KURRABA ROAD NEUTRAL BAY	First	N	60	56	58	52	61	56	58	52	-2.5	-3.6	-2.6	-3.8	60	55	NO	NO	NO	NO	NO
17.4	11276	26A KURRABA ROAD NEUTRAL BAY	First	W	58	54	56	50	58	54	56	51	-2.0	-3.1	-2.0	-3.2	60	55	NO	NO	NO	NO	NO
17.4	11276	26A KURRABA ROAD NEUTRAL BAY	First	S	58	53	56	50	58	54	56	51	-1.9	-3.1	-2.0	-3.2	60	55	NO	NO	NO	NO	NO
17.4	11276	26A KURRABA ROAD NEUTRAL BAY	First	E	57	53	56	51	57	53	56	51	-0.8	-2.0	-0.9	-1.9	60	55	NO	NO	NO	NO	NO
17.4	11276	26A KURRABA ROAD NEUTRAL BAY	Ground	N	57	53	55	50	58	53	56	50	-2.0	-3.0	-2.0	-3.1	60	55	NO	NO	NO	NO	NO
17.4	11276	26A KURRABA ROAD NEUTRAL BAY	Ground	W	54	49	51	45	54	50	51	46	-3.1	-4.1	-3.1	-4.2	60	55	NO	NO	NO	NO	NO
17.4	11276	26A KURRABA ROAD NEUTRAL BAY	Ground	S	54	50	52	47	54	50	53	47	-1.6	-2.6	-1.5	-2.7	60	55	NO	NO	NO	NO	NO
17.4	11276	26A KURRABA ROAD NEUTRAL BAY	Ground	E	53	49	52	47	53	49	53	47	-1.0	-1.9	-0.9	-2.0	60	55	NO	NO	NO	NO	NO
17.4	11277	18 HOLDSWORTH STREET NEUTRAL BAY	First	N	58	54	55	50	58	54	56	50	-2.5	-3.6	-2.6	-3.7	60	55	NO	NO	NO	NO	NO
17.4	11277	18 HOLDSWORTH STREET NEUTRAL BAY	First	W	63	58	60	54	63	59	60	55	-3.1	-4.0	-3.0	-4.1	60	55	NO	NO	NO	NO	NO
17.4	11277	18 HOLDSWORTH STREET NEUTRAL BAY	First	E	53	49	53	47	54	49	53	48	-0.7	-1.6	-0.7	-1.5	60	55	NO	NO	NO	NO	NO
17.4	11277	18 HOLDSWORTH STREET NEUTRAL BAY	Ground	N	56	51	53	48	56	52	54	48	-2.7	-3.8	-2.8	-3.9	60	55	NO	NO	NO	NO	NO
17.4	11277	18 HOLDSWORTH STREET NEUTRAL BAY	Ground	W	62	58	59	54	63	58	60	54	-3.1	-4.1	-3.1	-4.1	60	55	NO	NO	NO	NO	NO
17.4	11278	16 HOLDSWORTH STREET NEUTRAL BAY	First	W	63	59	60	55	63	59	60	55	-2.9	-3.9	-2.9	-3.9	60	55	NO	NO	NO	NO	NO
17.4	11278	16 HOLDSWORTH STREET NEUTRAL BAY	First	S	56	52	54	48	56	52	54	49	-2.1	-3.2	-2.1	-3.3	60	55	NO	NO	NO	NO	NO
17.4	11278	16 HOLDSWORTH STREET NEUTRAL BAY	First	E	53	49	53	47	54	49	53	48	-0.8	-1.6	-0.7	-1.6	60	55	NO	NO	NO	NO	NO
17.4	11278	16 HOLDSWORTH STREET NEUTRAL BAY	Ground	W	62	58	59	54	63	58	60	54	-3.1	-4.0	-3.1	-4.1	60	55	NO	NO	NO	NO	NO
17.4	11278	16 HOLDSWORTH STREET NEUTRAL BAY	Ground	S	53	49	51	46	54	50	52	46	-2.3	-3.5	-2.3	-3.6	60	55	NO	NO	NO	NO	NO
17.4	11313	10 KURRABA ROAD NEUTRAL BAY	Ground	S	57	53	55	50	57	53	56	50	-1.4	-2.7	-1.4	-2.7	60	55	NO	NO	NO	NO	NO
17.4	11313	10 KURRABA ROAD NEUTRAL BAY	Ground	E	57	53	56	51	58	53	56	51	-1.3	-2.5	-1.3	-2.5	60	55	NO	NO	NO	NO	NO
17.4	11313	10 KURRABA ROAD NEUTRAL BAY	Ground	N	57	53	56	50	58	54	56	51	-1.4	-2.7	-1.5	-2.8	60	55	NO	NO	NO	NO	NO
17.4	11313	10 KURRABA ROAD NEUTRAL BAY	Ground	W	60	55	58	52	60	55	58	52	-2.2	-3.1	-2.1	-3.2	60	55	NO	NO	NO	NO	NO
17.4	11323	20 HOLDSWORTH STREET NEUTRAL BAY	Ground	W	62	58	59	54	63	58	60	54	-3.1	-4.1	-3.2	-4.2	60	55	NO	NO	NO	NO	NO
17.4	11324	22 HOLDSWORTH STREET NEUTRAL BAY	Ground	N	57	53	54	48	57	53	54	49	-2.9	-4.1	-2.9	-4.2	60	55	NO	NO	NO	NO	NO
17.4	11324	22 HOLDSWORTH STREET NEUTRAL BAY	Ground	W	62	58	59	54	63	58	60	54	-3.1	-4.1	-3.2	-4.2	60	55	NO	NO	NO	NO	NO
17.4	11326	43 RAWSON STREET NEUTRAL BAY	Ground	E	57	53	57	52	57	53	57	52	-0.4	-1.1	-0.4	-1.1	60	55	NO	NO	NO	NO	NO
17.4	11326	43 RAWSON STREET NEUTRAL BAY	Ground	N	55	50	53	47	55	51	53	48	-1.9	-3.0	-1.9	-3.1	60	55	NO	NO	NO	NO	NO
17.4	11326	43 RAWSON STREET NEUTRAL BAY	Ground	W	59	55	56	51	60	55	57	51	-2.9	-4.0	-3.0	-4.1	60	55	NO	NO	NO	NO	NO
17.4	11327	45 RAWSON STREET NEUTRAL BAY	Ground	W	59	55	56	51	60	55	57	51	-2.9	-4.0	-3.0	-4.1	60	55	NO	NO	NO	NO	NO
17.4	11327	45 RAWSON STREET NEUTRAL BAY	Ground	S	55	51	53	48	56	51	54	48	-2.1	-3.1	-2.1	-3.2	60	55	NO	NO	NO	NO	NO
17.4	11327	45 RAWSON STREET NEUTRAL BAY	Ground	E	58	54	58	53	58	54	58	53	-0.3	-1.1	-0.3	-1.0	60	55	NO	NO	NO	NO	NO
17.4	11355	49 RAWSON STREET NEUTRAL BAY	First	N	60	55	56	51	60	56	57	51	-3.5	-4.6	-3.5	-4.7	60	55	NO	NO	NO	NO	NO
17.4	11355	49 RAWSON STREET NEUTRAL BAY	First	W	61	57	57	52	62	57	58	52	-3.8	-4.8	-3.9	-5.0	60	55	NO	NO	NO	NO	NO
17.4	11355	49 RAWSON STREET NEUTRAL BAY	First	S	63	59	63	58	63	59	63	58	-0.4	-1.2	-0.4	-1.2	60	55	NO	NO	NO	NO	NO
17.4	11355	49 RAWSON STREET NEUTRAL BAY	First	E	57	53	57	52	58	53	58	53	-0.1	-0.9	0.1	-0.7	60	55	NO	NO	NO	NO	NO
17.4	11355	49 RAWSON STREET NEUTRAL BAY	Second	N	61	56	57	52	61	57	57	52	-3.4	-4.5	-3.5	-4.6	60	55	NO	NO	NO	NO	NO

NCA	Receiver ID	Address	Floor Level	Facade	Opening Year 2027				Design Year 2037				Increase (Do Smthng - Do Nothing)				NCG project road noise criteria		Do noise levels exceed the cumulative limit with project roads adding ≥2dB to the total noise levels?		Is the contribution from the road project Acute?		Consider further treatment?
					Do Nothing		Do Smthng		Do Nothing		Do Smthng		Opening Year 2027		Design Year 2037								
					Day	Night	Day	Night	Day	Night	Day	Night	Day	Night	Day	Night	Day	Night	Day	Night	$L_{Aeq,15hr}$ ≥ 65dB	$L_{Aeq,9hr}$ ≥ 60dB	
17.4	11355	49 RAWSON STREET NEUTRAL BAY	Second	W	62	57	58	52	62	58	58	53	-3.7	-4.7	-3.7	-4.8	60	55	NO	NO	NO	NO	NO
17.4	11355	49 RAWSON STREET NEUTRAL BAY	Second	S	64	59	63	58	64	60	63	58	-0.5	-1.2	-0.4	-1.2	60	55	NO	NO	NO	NO	NO
17.4	11355	49 RAWSON STREET NEUTRAL BAY	Second	E	59	55	59	54	59	55	59	54	-0.1	-1.0	-0.1	-0.9	60	55	NO	NO	NO	NO	NO
17.4	11355	49 RAWSON STREET NEUTRAL BAY	Ground	W	60	56	57	51	61	56	57	52	-3.4	-4.5	-3.4	-4.6	60	55	NO	NO	NO	NO	NO
17.4	11355	49 RAWSON STREET NEUTRAL BAY	Ground	S	63	58	62	57	63	59	63	57	-0.5	-1.2	-0.3	-1.1	60	55	NO	NO	NO	NO	NO
17.4	11355	49 RAWSON STREET NEUTRAL BAY	Ground	E	55	51	55	50	55	51	55	50	-0.1	-0.8	0.0	-0.7	60	55	NO	NO	NO	NO	NO
17.4	11360	317 ALFRED STREET NORTH NEUTRAL BAY	First	N	61	57	59	54	62	57	60	54	-1.8	-3.1	-1.6	-3.3	60	55	NO	NO	NO	NO	NO
17.4	11360	317 ALFRED STREET NORTH NEUTRAL BAY	First	W	67	62	65	59	67	62	66	59	-1.9	-3.4	-1.6	-3.8	60	55	YES	NO	YES	NO	YES
17.4	11360	317 ALFRED STREET NORTH NEUTRAL BAY	First	S	64	59	62	56	64	59	62	56	-1.9	-3.1	-1.8	-3.4	60	55	NO	NO	NO	NO	NO
17.4	11360	317 ALFRED STREET NORTH NEUTRAL BAY	First	E	58	54	57	52	59	55	58	52	-1.1	-2.3	-1.1	-2.3	60	55	NO	NO	NO	NO	NO
17.4	11360	317 ALFRED STREET NORTH NEUTRAL BAY	Ground	N	58	54	57	51	59	54	57	51	-1.6	-2.8	-1.5	-3.0	60	55	NO	NO	NO	NO	NO
17.4	11360	317 ALFRED STREET NORTH NEUTRAL BAY	Ground	W	64	59	59	53	65	60	60	53	-5.1	-6.7	-4.7	-7.1	60	55	NO	NO	NO	NO	NO
17.4	11360	317 ALFRED STREET NORTH NEUTRAL BAY	Ground	S	62	56	60	54	62	57	60	54	-1.9	-2.9	-1.7	-3.2	60	55	NO	NO	NO	NO	NO
17.4	11360	317 ALFRED STREET NORTH NEUTRAL BAY	Ground	E	54	50	53	48	55	50	54	48	-1.2	-2.3	-1.1	-2.4	60	55	NO	NO	NO	NO	NO
17.4	11372	39 RAWSON STREET NEUTRAL BAY	First	SE	56	52	55	50	56	52	55	50	-0.9	-1.7	-0.8	-1.6	60	55	NO	NO	NO	NO	NO
17.4	11372	39 RAWSON STREET NEUTRAL BAY	First	NE	55	50	52	47	55	51	53	47	-2.1	-3.2	-2.2	-3.3	60	55	NO	NO	NO	NO	NO
17.4	11372	39 RAWSON STREET NEUTRAL BAY	First	N	56	52	54	48	57	52	54	49	-2.4	-3.6	-2.5	-3.6	60	55	NO	NO	NO	NO	NO
17.4	11372	39 RAWSON STREET NEUTRAL BAY	First	W	61	56	57	52	61	56	58	52	-3.4	-4.3	-3.4	-4.5	60	55	NO	NO	NO	NO	NO
17.4	11372	39 RAWSON STREET NEUTRAL BAY	Ground	SE	54	50	53	48	54	50	53	48	-0.8	-1.6	-0.7	-1.5	60	55	NO	NO	NO	NO	NO
17.4	11372	39 RAWSON STREET NEUTRAL BAY	Ground	NE	52	48	50	44	52	48	50	45	-2.2	-3.2	-2.3	-3.3	60	55	NO	NO	NO	NO	NO
17.4	11372	39 RAWSON STREET NEUTRAL BAY	Ground	N	54	50	52	46	55	50	52	47	-2.6	-3.7	-2.6	-3.8	60	55	NO	NO	NO	NO	NO
17.4	11372	39 RAWSON STREET NEUTRAL BAY	Ground	W	60	55	56	51	60	56	57	51	-3.1	-4.1	-3.2	-4.3	60	55	NO	NO	NO	NO	NO
17.4	11373	41 RAWSON STREET NEUTRAL BAY	Ground	W	59	55	56	51	60	55	57	51	-3.1	-4.0	-3.1	-4.2	60	55	NO	NO	NO	NO	NO
17.4	11373	41 RAWSON STREET NEUTRAL BAY	Ground	S	55	51	53	48	56	51	54	48	-1.9	-3.0	-1.9	-3.1	60	55	NO	NO	NO	NO	NO
17.4	11373	41 RAWSON STREET NEUTRAL BAY	Ground	E	55	51	55	50	56	51	55	50	-0.8	-1.4	-0.7	-1.4	60	55	NO	NO	NO	NO	NO
17.4	11374	14 KURRABA ROAD NEUTRAL BAY	First	N	59	54	57	51	59	55	57	51	-2.0	-3.3	-2.1	-3.5	60	55	NO	NO	NO	NO	NO
17.4	11374	14 KURRABA ROAD NEUTRAL BAY	First	W	60	55	58	52	60	56	58	53	-1.7	-2.9	-1.7	-3.1	60	55	NO	NO	NO	NO	NO
17.4	11374	14 KURRABA ROAD NEUTRAL BAY	First	S	59	55	57	52	59	55	58	52	-1.7	-2.9	-1.8	-3.0	60	55	NO	NO	NO	NO	NO
17.4	11374	14 KURRABA ROAD NEUTRAL BAY	First	E	56	52	55	50	57	53	56	50	-1.2	-2.4	-1.3	-2.5	60	55	NO	NO	NO	NO	NO
17.4	11374	14 KURRABA ROAD NEUTRAL BAY	Ground	N	56	52	54	49	57	52	55	49	-2.1	-3.2	-2.0	-3.4	60	55	NO	NO	NO	NO	NO
17.4	11374	14 KURRABA ROAD NEUTRAL BAY	Ground	W	57	53	53	47	57	53	53	47	-4.3	-5.7	-4.4	-5.9	60	55	NO	NO	NO	NO	NO
17.4	11374	14 KURRABA ROAD NEUTRAL BAY	Ground	S	56	52	54	49	56	52	55	49	-1.7	-2.8	-1.6	-2.9	60	55	NO	NO	NO	NO	NO
17.4	11374	14 KURRABA ROAD NEUTRAL BAY	Ground	E	53	49	52	46	53	49	52	47	-1.3	-2.4	-1.2	-2.4	60	55	NO	NO	NO	NO	NO
17.4	11376	24 HOLDSWORTH STREET NEUTRAL BAY	First	E	52	48	51	45	52	48	51	46	-1.2	-2.1	-1.3	-2.2	60	55	NO	NO	NO	NO	NO
17.4	11376	24 HOLDSWORTH STREET NEUTRAL BAY	First	N	57	53	54	49	57	53	55	49	-2.6	-3.8	-2.7	-3.9	60	55	NO	NO	NO	NO	NO
17.4	11376	24 HOLDSWORTH STREET NEUTRAL BAY	First	W	63	58	60	54	63	59	60	54	-3.3	-4.2	-3.2	-4.4	60	55	NO	NO	NO	NO	NO
17.4	11376	24 HOLDSWORTH STREET NEUTRAL BAY	First	S	59	55	56	51	60	55	57	51	-3.0	-4.0	-2.9	-4.1	60	55	NO	NO	NO	NO	NO
17.4	11376	24 HOLDSWORTH STREET NEUTRAL BAY	Ground	E	48	44	47	42	48	44	47	42	-1.1	-2.0	-1.1	-2.0	60	55	NO	NO	NO	NO	NO
17.4	11376	24 HOLDSWORTH STREET NEUTRAL BAY	Ground	N	55	51	53	47	56	52	53	47	-2.9	-4.0	-2.9	-4.1	60	55	NO	NO	NO	NO	NO
17.4	11376	24 HOLDSWORTH STREET NEUTRAL BAY	Ground	W	62	58	59	54	63	58	59	54	-3.2	-4.1	-3.2	-4.2	60	55	NO	NO	NO	NO	NO
17.4	11376	24 HOLDSWORTH STREET NEUTRAL BAY	Ground	S	57	53	55	49	58	53	55	49	-2.7	-3.8	-2.8	-4.0	60	55	NO	NO	NO	NO	NO
17.4	11387	24A HOLDSWORTH STREET NEUTRAL BAY	Ground	N	56	52	53	48	56	52	54	48	-2.6	-3.7	-2.6	-3.8	60	55	NO	NO	NO	NO	NO
17.4	11387	24A HOLDSWORTH STREET NEUTRAL BAY	Ground	NW	60	56	57	51	61	56	57	51	-3.4	-4.6	-3.5	-4.7	60	55	NO	NO	NO	NO	NO
17.4	11387	24A HOLDSWORTH STREET NEUTRAL BAY	Ground	S	59	54	57	52	59	55	57	52	-1.5	-2.4	-1.6	-2.5	60	55	NO	NO	NO	NO	NO
17.4	11387	24A HOLDSWORTH STREET NEUTRAL BAY	Ground	E	54	49	53	48	54	50	53	48	-0.8	-1.8	-0.8	-1.7	60	55	NO	NO	NO	NO	NO
17.4	11410	37 RAWSON STREET NEUTRAL BAY	First	N	60	55	56	51	60	56	57	51	-3.5	-4.5	-3.6	-4.8	60	55	NO	NO	NO	NO	NO
17.4	11410	37 RAWSON STREET NEUTRAL BAY	First	W	61	56	57	52	61	57	58	52	-3.5	-4.4	-3.5	-4.5	60	55	NO	NO	NO	NO	NO
17.4	11410	37 RAWSON STREET NEUTRAL BAY	First	S	56	52	54	49	57	52	54	49	-2.3	-3.4	-2.4	-3.5	60	55	NO	NO	NO	NO	NO
17.4	11410	37 RAWSON STREET NEUTRAL BAY	First	E	53	49	52	46	53	49	52	47	-1.5	-2.4	-1.5	-2.4	60	55	NO	NO	NO	NO	NO
17.4	11410	37 RAWSON STREET NEUTRAL BAY	Ground	N	59	55	55	50	60	55	56	50	-3.7	-4.7	-3.7	-4.8	60	55	NO	NO	NO	NO	NO
17.4	11410	37 RAWSON STREET NEUTRAL BAY	Ground	W	60	56	57	51	60	56	57	51	-3.3	-4.3	-3.3	-4.5	60	55	NO	NO	NO	NO	NO
17.4	11410	37 RAWSON STREET NEUTRAL BAY	Ground	S	54	49	51	46	54	50	52	46	-2.2	-3.3	-2.2	-3.5	60	55	NO	NO	NO	NO	NO
17.4	11410	37 RAWSON STREET NEUTRAL BAY	Ground	E	50	46	49	44	50	46	49	44	-1.4	-2.2	-1.4	-2.2	60	55	NO	NO	NO	NO	NO
17.4	11411	21 DARLEY STREET NEUTRAL BAY	First	NE	58	54	56	50	58	54	56	51	-2.3	-3.4	-2.3	-3.5	60	55	NO	NO	NO	NO	NO
17.4	11411	21 DARLEY STREET NEUTRAL BAY	First	W	60	56	58	52	60	56	58	52	-2.3	-3.5	-2.4	-3.6	60	55	NO	NO	NO	NO	NO
17.4	11411	21 DARLEY STREET NEUTRAL BAY	First	N	60	56	57	52	60	56	58	52	-2.7	-3.8	-2.8	-3.9	60	55	NO	NO	NO	NO	NO
17.4	11411	21 DARLEY STREET NEUTRAL BAY	First	W	60	56	58	52	61	56	58	53	-2.4	-3.6	-2.5	-3.7	60	55	NO	NO	NO	NO	NO
17.4	11411	21 DARLEY STREET NEUTRAL BAY	First	S	59	55	58	53	59	55	58	53	-1.0	-2.1	-1.1	-2.1	60	55	NO	NO	NO	NO	NO
17.4	11411	21 DARLEY STREET NEUTRAL BAY	First	E	56	52	56	51	56	52	56	51	-0.2	-1.1	-0.2	-1.1	60	55	NO	NO	NO	NO	NO
17.4	11411	21 DARLEY STREET NEUTRAL BAY	First	N	59	55	56	51	60	55	57	51	-2.9	-3.9	-2.8	-4.1	60	55	NO	NO	NO	NO	NO
17.4	11411	21 DARLEY STREET NEUTRAL BAY	Second	NE	61	56	57	52	61	57	58	52	-3.3	-4.4	-3.4	-4.5	60	55	NO	NO	NO	NO	NO
17.4	11411	21 DARLEY STREET NEUTRAL BAY	Second	W	62	57	59	53	62	58	59	54	-3.0	-4.0	-3.1	-4.2	60	55	NO	NO	NO	NO	NO

NCA	Receiver ID	Address	Floor Level	Facade	Opening Year 2027				Design Year 2037				Increase (Do Smthng - Do Nothing)				NCG project road noise criteria		Do noise levels exceed the cumulative limit with project roads adding ≥2dB to the total noise levels?		Is the contribution from the road project Acute?		Consider further treatment?
					Do Nothing		Do Smthng		Do Nothing		Do Smthng		Opening Year 2027		Design Year 2037								
					Day	Night	Day	Night	Day	Night	Day	Night	Day	Night	Day	Night	Day	Night	Day	Night	$L_{Aeq,15hr}$ ≥ 65dB	$L_{Aeq,9hr}$ ≥ 60dB	
17.4	11411	21 DARLEY STREET NEUTRAL BAY	Second	N	62	57	59	53	62	58	59	53	-3.0	-4.1	-3.1	-4.2	60	55	NO	NO	NO	NO	NO
17.4	11411	21 DARLEY STREET NEUTRAL BAY	Second	W	62	57	59	53	62	58	59	54	-3.0	-4.0	-3.1	-4.2	60	55	NO	NO	NO	NO	NO
17.4	11411	21 DARLEY STREET NEUTRAL BAY	Second	S	61	56	59	54	61	57	60	54	-1.4	-2.5	-1.5	-2.6	60	55	NO	NO	NO	NO	NO
17.4	11411	21 DARLEY STREET NEUTRAL BAY	Second	E	58	53	57	52	58	54	57	52	-0.6	-1.5	-0.5	-1.5	60	55	NO	NO	NO	NO	NO
17.4	11411	21 DARLEY STREET NEUTRAL BAY	Second	N	61	57	58	52	62	57	58	53	-3.3	-4.4	-3.4	-4.6	60	55	NO	NO	NO	NO	NO
17.4	11411	21 DARLEY STREET NEUTRAL BAY	Ground	NE	56	51	54	48	56	52	54	49	-2.0	-3.1	-2.0	-3.2	60	55	NO	NO	NO	NO	NO
17.4	11411	21 DARLEY STREET NEUTRAL BAY	Ground	W	57	53	56	50	58	54	56	51	-1.8	-2.9	-1.8	-3.0	60	55	NO	NO	NO	NO	NO
17.4	11411	21 DARLEY STREET NEUTRAL BAY	Ground	N	57	53	55	50	58	54	56	50	-2.0	-3.1	-2.1	-3.2	60	55	NO	NO	NO	NO	NO
17.4	11411	21 DARLEY STREET NEUTRAL BAY	Ground	W	57	53	56	50	58	54	56	50	-1.8	-3.0	-1.9	-3.1	60	55	NO	NO	NO	NO	NO
17.4	11411	21 DARLEY STREET NEUTRAL BAY	Ground	S	57	53	57	51	58	54	57	52	-0.8	-1.9	-0.9	-1.9	60	55	NO	NO	NO	NO	NO
17.4	11411	21 DARLEY STREET NEUTRAL BAY	Ground	E	55	51	55	50	55	51	55	50	0.0	-1.0	0.0	-0.9	60	55	NO	NO	NO	NO	NO
17.4	11411	21 DARLEY STREET NEUTRAL BAY	Ground	N	57	53	55	49	57	53	55	50	-2.0	-3.1	-2.0	-3.2	60	55	NO	NO	NO	NO	NO
17.4	11412	319 ALFRED STREET NORTH NEUTRAL BAY	First	E	59	55	58	52	60	55	58	53	-1.5	-2.7	-1.5	-2.8	60	55	NO	NO	NO	NO	NO
17.4	11412	319 ALFRED STREET NORTH NEUTRAL BAY	First	N	65	60	62	56	65	60	63	56	-2.1	-3.6	-1.9	-4.0	60	55	NO	NO	NO	NO	NO
17.4	11412	319 ALFRED STREET NORTH NEUTRAL BAY	First	W	67	62	65	59	67	62	66	59	-1.6	-3.0	-1.2	-3.5	60	55	YES	NO	YES	NO	YES
17.4	11412	319 ALFRED STREET NORTH NEUTRAL BAY	First	S	61	56	59	53	61	57	60	53	-1.7	-3.0	-1.6	-3.3	60	55	NO	NO	NO	NO	NO
17.4	11412	319 ALFRED STREET NORTH NEUTRAL BAY	First	E	58	54	57	52	59	54	58	52	-1.1	-2.4	-1.2	-2.4	60	55	NO	NO	NO	NO	NO
17.4	11412	319 ALFRED STREET NORTH NEUTRAL BAY	Ground	E	55	51	54	49	56	52	54	49	-1.5	-2.6	-1.4	-2.8	60	55	NO	NO	NO	NO	NO
17.4	11412	319 ALFRED STREET NORTH NEUTRAL BAY	Ground	N	63	58	60	54	63	59	61	54	-2.6	-3.9	-2.5	-4.3	60	55	NO	NO	NO	NO	NO
17.4	11412	319 ALFRED STREET NORTH NEUTRAL BAY	Ground	W	64	59	60	53	64	60	61	53	-4.3	-6.0	-3.8	-6.4	60	55	NO	NO	NO	NO	NO
17.4	11412	319 ALFRED STREET NORTH NEUTRAL BAY	Ground	S	58	54	57	51	59	54	57	51	-1.6	-2.8	-1.5	-3.0	60	55	NO	NO	NO	NO	NO
17.4	11412	319 ALFRED STREET NORTH NEUTRAL BAY	Ground	E	54	50	53	48	55	50	54	48	-1.1	-2.3	-1.1	-2.4	60	55	NO	NO	NO	NO	NO
17.4	11415	26 HOLDSWORTH STREET NEUTRAL BAY	First	N	61	57	57	52	61	57	58	52	-3.6	-4.6	-3.6	-4.7	60	55	NO	NO	NO	NO	NO
17.4	11415	26 HOLDSWORTH STREET NEUTRAL BAY	First	W	63	58	60	54	63	59	60	54	-3.3	-4.3	-3.3	-4.4	60	55	NO	NO	NO	NO	NO
17.4	11415	26 HOLDSWORTH STREET NEUTRAL BAY	First	S	58	54	55	50	58	54	56	50	-2.7	-3.9	-2.7	-4.0	60	55	NO	NO	NO	NO	NO
17.4	11415	26 HOLDSWORTH STREET NEUTRAL BAY	First	E	52	48	51	45	52	48	51	46	-1.3	-2.2	-1.2	-2.1	60	55	NO	NO	NO	NO	NO
17.4	11415	26 HOLDSWORTH STREET NEUTRAL BAY	Ground	N	57	53	54	49	57	53	55	49	-2.7	-3.9	-2.8	-3.9	60	55	NO	NO	NO	NO	NO
17.4	11415	26 HOLDSWORTH STREET NEUTRAL BAY	Ground	W	62	58	59	54	62	58	59	54	-3.0	-4.0	-3.1	-4.2	60	55	NO	NO	NO	NO	NO
17.4	11415	26 HOLDSWORTH STREET NEUTRAL BAY	Ground	S	57	53	54	48	57	53	54	49	-2.8	-4.1	-2.9	-4.2	60	55	NO	NO	NO	NO	NO
17.4	11415	26 HOLDSWORTH STREET NEUTRAL BAY	Ground	E	48	44	47	42	49	44	47	42	-1.1	-2.0	-1.1	-2.0	60	55	NO	NO	NO	NO	NO
17.4	11430	5A DARLEY STREET NEUTRAL BAY	Ground	N	57	52	55	49	57	53	55	50	-2.0	-3.0	-2.0	-3.1	60	55	NO	NO	NO	NO	NO
17.4	11430	5A DARLEY STREET NEUTRAL BAY	Ground	E	56	51	54	48	56	52	54	49	-1.8	-2.9	-1.9	-2.9	60	55	NO	NO	NO	NO	NO
17.4	11430	5A DARLEY STREET NEUTRAL BAY	Ground	N	57	53	55	50	57	53	56	50	-1.8	-2.9	-1.8	-3.0	60	55	NO	NO	NO	NO	NO
17.4	11430	5A DARLEY STREET NEUTRAL BAY	Ground	S	58	54	57	51	58	54	57	52	-1.1	-2.2	-1.1	-2.3	60	55	NO	NO	NO	NO	NO
17.4	11431	5A DARLEY STREET NEUTRAL BAY	Ground	N	58	54	56	51	58	54	57	51	-1.9	-3.0	-1.9	-3.1	60	55	NO	NO	NO	NO	NO
17.4	11431	5A DARLEY STREET NEUTRAL BAY	Ground	W	58	54	56	51	59	54	56	51	-2.0	-3.1	-2.1	-3.2	60	55	NO	NO	NO	NO	NO
17.4	11431	5A DARLEY STREET NEUTRAL BAY	Ground	N	58	54	56	50	58	54	56	51	-2.0	-3.1	-2.1	-3.2	60	55	NO	NO	NO	NO	NO
17.4	11431	5A DARLEY STREET NEUTRAL BAY	Ground	S	58	54	57	51	58	54	57	52	-0.9	-2.2	-1.0	-2.2	60	55	NO	NO	NO	NO	NO
17.4	11432	5A DARLEY STREET NEUTRAL BAY	First	N	59	54	56	51	59	55	57	51	-2.3	-3.3	-2.3	-3.4	60	55	NO	NO	NO	NO	NO
17.4	11432	5A DARLEY STREET NEUTRAL BAY	First	E	57	53	55	50	57	53	55	50	-2.0	-2.9	-1.9	-3.0	60	55	NO	NO	NO	NO	NO
17.4	11432	5A DARLEY STREET NEUTRAL BAY	First	SW	59	55	58	53	60	55	58	53	-1.2	-2.4	-1.3	-2.5	60	55	NO	NO	NO	NO	NO
17.4	11432	5A DARLEY STREET NEUTRAL BAY	First	E	56	52	55	49	56	52	55	50	-1.4	-2.5	-1.4	-2.6	60	55	NO	NO	NO	NO	NO
17.4	11432	5A DARLEY STREET NEUTRAL BAY	Ground	N	56	52	54	49	56	52	55	49	-1.8	-2.9	-1.9	-3.0	60	55	NO	NO	NO	NO	NO
17.4	11432	5A DARLEY STREET NEUTRAL BAY	Ground	E	54	50	52	47	54	50	53	47	-1.9	-2.8	-1.8	-2.9	60	55	NO	NO	NO	NO	NO
17.4	11432	5A DARLEY STREET NEUTRAL BAY	Ground	SW	57	53	56	51	58	53	57	51	-1.1	-2.3	-1.1	-2.3	60	55	NO	NO	NO	NO	NO
17.4	11433	5A DARLEY STREET NEUTRAL BAY	Ground	N	55	51	54	48	55	51	54	49	-1.6	-2.8	-1.6	-2.7	60	55	NO	NO	NO	NO	NO
17.4	11433	5A DARLEY STREET NEUTRAL BAY	Ground	W	55	51	54	48	55	51	54	48	-1.5	-2.6	-1.5	-2.7	60	55	NO	NO	NO	NO	NO
17.4	11433	5A DARLEY STREET NEUTRAL BAY	Ground	S	57	53	56	50	57	53	56	51	-1.1	-2.3	-1.2	-2.3	60	55	NO	NO	NO	NO	NO
17.4	11434	5A DARLEY STREET NEUTRAL BAY	Ground	S	57	53	56	51	58	54	56	51	-1.4	-2.6	-1.5	-2.7	60	55	NO	NO	NO	NO	NO
17.4	11434	5A DARLEY STREET NEUTRAL BAY	Ground	E	55	51	53	48	55	51	54	48	-1.7	-2.7	-1.6	-2.8	60	55	NO	NO	NO	NO	NO
17.4	11434	5A DARLEY STREET NEUTRAL BAY	Ground	N	56	52	54	49	57	52	55	49	-1.9	-3.0	-1.9	-3.1	60	55	NO	NO	NO	NO	NO
17.4	11434	5A DARLEY STREET NEUTRAL BAY	Ground	E	55	51	53	48	55	51	54	48	-1.8	-2.8	-1.7	-2.9	60	55	NO	NO	NO	NO	NO
17.4	11434	5A DARLEY STREET NEUTRAL BAY	Ground	N	58	54	56	51	58	54	56	51	-1.8	-2.9	-1.8	-3.0	60	55	NO	NO	NO	NO	NO
17.4	11436	26A HOLDSWORTH STREET NEUTRAL BAY	Ground	W	55	51	54	48	56	51	54	49	-1.6	-2.6	-1.6	-2.6	60	55	NO	NO	NO	NO	NO
17.4	11436	26A HOLDSWORTH STREET NEUTRAL BAY	Ground	S	58	54	56	50	58	54	56	50	-2.6	-3.5	-2.6	-3.7	60	55	NO	NO	NO	NO	NO
17.4	11436	26A HOLDSWORTH STREET NEUTRAL BAY	Ground	E	53	49	52	47	54	49	53	48	-1.0	-1.8	-0.9	-1.8	60	55	NO	NO	NO	NO	NO
17.4	11436	26A HOLDSWORTH STREET NEUTRAL BAY	Ground	N	54	50	52	47	55	50	53	47	-2.0	-2.8	-2.0	-2.8	60	55	NO	NO	NO	NO	NO
17.4	11436	26A HOLDSWORTH STREET NEUTRAL BAY	Ground	E	53	48	51	46	53	49	51	46	-1.7	-2.5	-1.6	-2.6	60	55	NO	NO	NO	NO	NO
17.4	11436	26A HOLDSWORTH STREET NEUTRAL BAY	Ground	N	56	52	54	49	57	53	55	49	-2.1	-3.1	-2.2	-3.2	60	55	NO	NO	NO	NO	NO
17.4	11456	37A DARLEY STREET NEUTRAL BAY	First	W	57	52	55	50	57	53	56	50	-1.5	-2.5	-1.5	-2.6	60	55	NO	NO	NO	NO	NO
17.4	11456	37A DARLEY STREET NEUTRAL BAY	First	S	58	54	57	52	59	54	57	52	-1.2	-2.1	-1.2	-2.2	60	55	NO	NO	NO	NO	NO
17.4	11456	37A DARLEY STREET NEUTRAL BAY	First	E	57	53	56	51	57	53	56	51	-0.7	-1.5	-0.7	-1.5	60	55	NO	NO	NO	NO	NO

NCA	Receiver ID	Address	Floor Level	Facade	Opening Year 2027				Design Year 2037				Increase (Do Smthng - Do Nothing)				NCG project road noise criteria		Do noise levels exceed the cumulative limit with project roads adding ≥2dB to the total noise levels?		Is the contribution from the road project Acute?		Consider further treatment?
					Do Nothing		Do Smthng		Do Nothing		Do Smthng		Opening Year 2027		Design Year 2037								
					Day	Night	Day	Night	Day	Night	Day	Night	Day	Night	Day	Night	Day	Night	Day	Night	$L_{Aeq,15hr}$ ≥ 65dB	$L_{Aeq,9hr}$ ≥ 60dB	
17.4	11456	37A DARLEY STREET NEUTRAL BAY	Ground	W	53	49	52	46	54	50	52	47	-1.8	-2.9	-1.8	-2.9	60	55	NO	NO	NO	NO	NO
17.4	11456	37A DARLEY STREET NEUTRAL BAY	Ground	S	57	53	56	51	57	53	56	51	-1.0	-1.8	-1.0	-1.8	60	55	NO	NO	NO	NO	NO
17.4	11456	37A DARLEY STREET NEUTRAL BAY	Ground	E	55	51	55	50	55	51	55	50	-0.4	-1.1	-0.2	-1.0	60	55	NO	NO	NO	NO	NO
17.4	11465	323 ALFRED STREET NORTH NEUTRAL BAY	First	N	57	53	55	50	58	53	56	50	-2.2	-3.3	-2.2	-3.5	60	55	NO	NO	NO	NO	NO
17.4	11465	323 ALFRED STREET NORTH NEUTRAL BAY	First	W	62	57	60	54	62	58	60	54	-2.3	-3.5	-2.2	-3.9	60	55	NO	NO	NO	NO	NO
17.4	11465	323 ALFRED STREET NORTH NEUTRAL BAY	First	S	59	55	58	52	59	55	58	53	-1.0	-2.2	-1.1	-2.3	60	55	NO	NO	NO	NO	NO
17.4	11465	323 ALFRED STREET NORTH NEUTRAL BAY	First	E	53	49	52	46	53	49	52	47	-1.3	-2.3	-1.3	-2.3	60	55	NO	NO	NO	NO	NO
17.4	11465	323 ALFRED STREET NORTH NEUTRAL BAY	Second	N	60	55	57	52	60	56	58	52	-2.3	-3.4	-2.3	-3.6	60	55	NO	NO	NO	NO	NO
17.4	11465	323 ALFRED STREET NORTH NEUTRAL BAY	Second	W	64	59	62	56	64	59	62	56	-2.1	-3.4	-1.9	-3.7	60	55	NO	NO	NO	NO	NO
17.4	11465	323 ALFRED STREET NORTH NEUTRAL BAY	Second	S	61	57	60	54	62	57	60	54	-1.5	-2.7	-1.5	-2.7	60	55	NO	NO	NO	NO	NO
17.4	11465	323 ALFRED STREET NORTH NEUTRAL BAY	Second	E	56	51	55	49	56	52	55	50	-0.9	-1.9	-0.9	-2.0	60	55	NO	NO	NO	NO	NO
17.4	11465	323 ALFRED STREET NORTH NEUTRAL BAY	Third	N	63	58	60	55	63	59	61	55	-2.5	-3.7	-2.6	-3.9	60	55	NO	NO	NO	NO	NO
17.4	11465	323 ALFRED STREET NORTH NEUTRAL BAY	Third	W	66	61	63	57	66	61	64	57	-2.2	-3.6	-2.1	-3.9	60	55	NO	NO	NO	NO	NO
17.4	11465	323 ALFRED STREET NORTH NEUTRAL BAY	Third	S	64	59	62	56	64	59	62	56	-2.1	-3.2	-2.2	-3.4	60	55	NO	NO	NO	NO	NO
17.4	11465	323 ALFRED STREET NORTH NEUTRAL BAY	Third	E	58	54	57	52	59	54	58	52	-1.2	-2.2	-1.1	-2.2	60	55	NO	NO	NO	NO	NO
17.4	11465	323 ALFRED STREET NORTH NEUTRAL BAY	Ground	N	56	51	53	48	56	51	54	48	-2.3	-3.4	-2.3	-3.6	60	55	NO	NO	NO	NO	NO
17.4	11465	323 ALFRED STREET NORTH NEUTRAL BAY	Ground	S	57	53	56	50	57	53	56	51	-1.1	-2.2	-1.2	-2.4	60	55	NO	NO	NO	NO	NO
17.4	11465	323 ALFRED STREET NORTH NEUTRAL BAY	Ground	E	50	46	49	44	51	46	49	44	-1.5	-2.4	-1.4	-2.5	60	55	NO	NO	NO	NO	NO
17.4	11478	28A HOLDSWORTH STREET NEUTRAL BAY	Ground	N	61	57	58	52	62	57	58	53	-3.4	-4.5	-3.5	-4.7	60	55	NO	NO	NO	NO	NO
17.4	11478	28A HOLDSWORTH STREET NEUTRAL BAY	Ground	W	62	57	58	53	62	58	59	53	-3.1	-4.1	-3.1	-4.1	60	55	NO	NO	NO	NO	NO
17.4	11478	28A HOLDSWORTH STREET NEUTRAL BAY	Ground	S	57	53	55	49	58	53	55	49	-2.6	-3.8	-2.7	-3.9	60	55	NO	NO	NO	NO	NO
17.4	11478	28A HOLDSWORTH STREET NEUTRAL BAY	Ground	E	51	46	49	43	51	47	49	44	-2.2	-3.1	-2.1	-3.2	60	55	NO	NO	NO	NO	NO
17.4	11479	28 HOLDSWORTH STREET NEUTRAL BAY	Ground	E	51	47	50	45	52	47	50	45	-1.5	-2.4	-1.5	-2.5	60	55	NO	NO	NO	NO	NO
17.4	11479	28 HOLDSWORTH STREET NEUTRAL BAY	Ground	N	56	51	53	48	56	52	53	48	-2.6	-3.7	-2.6	-3.8	60	55	NO	NO	NO	NO	NO
17.4	11479	28 HOLDSWORTH STREET NEUTRAL BAY	Ground	W	61	57	58	52	62	57	58	53	-3.5	-4.6	-3.5	-4.7	60	55	NO	NO	NO	NO	NO
17.4	11493	29 RAWSON STREET NEUTRAL BAY	First	W	62	57	58	53	62	58	58	53	-3.7	-4.8	-3.7	-4.9	60	55	NO	NO	NO	NO	NO
17.4	11493	29 RAWSON STREET NEUTRAL BAY	First	S	59	54	56	50	59	55	56	51	-3.1	-4.1	-3.1	-4.2	60	55	NO	NO	NO	NO	NO
17.4	11493	29 RAWSON STREET NEUTRAL BAY	First	E	50	46	49	44	50	46	49	44	-1.0	-1.8	-1.0	-1.9	60	55	NO	NO	NO	NO	NO
17.4	11493	29 RAWSON STREET NEUTRAL BAY	Second	W	62	58	59	53	63	58	59	54	-3.5	-4.6	-3.5	-4.7	60	55	NO	NO	NO	NO	NO
17.4	11493	29 RAWSON STREET NEUTRAL BAY	Second	S	60	56	57	52	60	56	58	52	-2.6	-3.5	-2.6	-3.7	60	55	NO	NO	NO	NO	NO
17.4	11493	29 RAWSON STREET NEUTRAL BAY	Second	E	53	49	52	47	54	50	53	48	-1.1	-1.9	-1.1	-2.0	60	55	NO	NO	NO	NO	NO
17.4	11493	29 RAWSON STREET NEUTRAL BAY	Ground	W	61	56	57	52	61	57	58	52	-3.5	-4.6	-3.6	-4.9	60	55	NO	NO	NO	NO	NO
17.4	11493	29 RAWSON STREET NEUTRAL BAY	Second	E	53	49	52	47	54	50	53	48	-1.1	-1.9	-1.1	-2.0	60	55	NO	NO	NO	NO	NO
17.4	11493	29 RAWSON STREET NEUTRAL BAY	Ground	W	61	56	57	52	61	57	58	52	-3.5	-4.6	-3.6	-4.9	60	55	NO	NO	NO	NO	NO
17.4	11493	29 RAWSON STREET NEUTRAL BAY	Ground	S	58	54	55	49	59	54	55	50	-3.4	-4.5	-3.4	-4.6	60	55	NO	NO	NO	NO	NO
17.4	11502	325 ALFRED STREET NORTH NEUTRAL BAY	Ground	N	56	52	54	49	56	52	54	49	-1.7	-3.0	-1.8	-3.1	60	55	NO	NO	NO	NO	NO
17.4	11502	325 ALFRED STREET NORTH NEUTRAL BAY	Ground	S	56	52	54	49	56	52	55	49	-1.8	-3.0	-1.8	-3.1	60	55	NO	NO	NO	NO	NO
17.4	11502	325 ALFRED STREET NORTH NEUTRAL BAY	Ground	E	56	52	54	49	56	52	55	49	-1.4	-2.6	-1.5	-2.7	60	55	NO	NO	NO	NO	NO
17.4	11519	30 HOLDSWORTH STREET NEUTRAL BAY	Ground	W	57	52	54	49	57	52	54	49	-2.6	-3.4	-2.5	-3.4	60	55	NO	NO	NO	NO	NO
17.4	11519	30 HOLDSWORTH STREET NEUTRAL BAY	Ground	S	56	51	53	48	56	52	54	48	-2.4	-3.5	-2.4	-3.5	60	55	NO	NO	NO	NO	NO
17.4	11519	30 HOLDSWORTH STREET NEUTRAL BAY	Ground	E	51	47	50	45	52	47	50	45	-1.5	-2.4	-1.5	-2.4	60	55	NO	NO	NO	NO	NO
17.4	11519	30 HOLDSWORTH STREET NEUTRAL BAY	Ground	N	57	52	54	48	57	53	54	49	-2.9	-4.0	-2.9	-4.1	60	55	NO	NO	NO	NO	NO
17.4	11521	37 DARLEY STREET NEUTRAL BAY	Ground	N	59	55	56	50	59	55	56	51	-3.1	-4.1	-3.0	-4.2	60	55	NO	NO	NO	NO	NO
17.4	11521	37 DARLEY STREET NEUTRAL BAY	Ground	W	59	55	56	51	59	55	56	51	-2.9	-4.0	-2.9	-4.1	60	55	NO	NO	NO	NO	NO
17.4	11521	37 DARLEY STREET NEUTRAL BAY	Ground	N	58	54	56	50	59	54	56	50	-2.9	-3.9	-2.8	-4.0	60	55	NO	NO	NO	NO	NO
17.4	11521	37 DARLEY STREET NEUTRAL BAY	Ground	W	52	48	50	45	52	48	51	46	-1.7	-2.7	-1.6	-2.7	60	55	NO	NO	NO	NO	NO
17.4	11521	37 DARLEY STREET NEUTRAL BAY	Ground	E	55	51	53	48	55	51	54	49	-1.3	-2.2	-1.3	-2.2	60	55	NO	NO	NO	NO	NO
17.4	11522	35 DARLEY STREET NEUTRAL BAY	Ground	N	59	54	56	50	59	55	56	51	-2.8	-3.9	-2.9	-4.0	60	55	NO	NO	NO	NO	NO
17.4	11522	35 DARLEY STREET NEUTRAL BAY	Ground	W	52	48	50	45	52	48	51	45	-1.6	-2.6	-1.6	-2.6	60	55	NO	NO	NO	NO	NO
17.4	11522	35 DARLEY STREET NEUTRAL BAY	Ground	S	58	53	57	51	58	54	57	52	-1.1	-2.1	-1.1	-2.2	60	55	NO	NO	NO	NO	NO
17.4	11522	35 DARLEY STREET NEUTRAL BAY	Ground	E	54	49	52	47	54	50	52	47	-1.7	-2.8	-1.7	-2.9	60	55	NO	NO	NO	NO	NO
17.4	11523	325 ALFRED STREET NORTH NEUTRAL BAY	First	N	59	54	57	51	59	55	57	51	-2.1	-3.4	-2.0	-3.6	60	55	NO	NO	NO	NO	NO
17.4	11523	325 ALFRED STREET NORTH NEUTRAL BAY	First	W	66	61	64	57	66	61	64	57	-2.0	-3.3	-1.7	-3.8	60	55	NO	NO	NO	NO	NO
17.4	11523	325 ALFRED STREET NORTH NEUTRAL BAY	First	S	62	57	61	54	63	58	61	55	-1.7	-2.9	-1.6	-3.2	60	55	NO	NO	NO	NO	NO
17.4	11523	325 ALFRED STREET NORTH NEUTRAL BAY	First	E	55	50	53	48	55	51	54	48	-1.3	-2.3	-1.2	-2.4	60	55	NO	NO	NO	NO	NO
17.4	11523	325 ALFRED STREET NORTH NEUTRAL BAY	Second	N	63	59	61	55	64	59	61	55	-2.6	-4.0	-2.7	-4.2	60	55	NO	NO	NO	NO	NO
17.4	11523	325 ALFRED STREET NORTH NEUTRAL BAY	Second	W	67	62	65	59	67	63	66	59	-1.9	-3.4	-1.6	-3.8	60	55	YES	NO	YES	NO	YES
17.4	11523	325 ALFRED STREET NORTH NEUTRAL BAY	Second	S	64	59	62	56	64	60	63	56	-1.9	-3.1	-1.7	-3.4	60	55	NO	NO	NO	NO	NO
17.4	11523	325 ALFRED STREET NORTH NEUTRAL BAY	Second	E	58	54	57	52	59	55	57	52	-1.4	-2.5	-1.3	-2.6	60	55	NO	NO	NO	NO	NO
17.4	11523	325 ALFRED STREET NORTH NEUTRAL BAY	Ground	N	56	52	54	48	57	52	54	48	-2.3	-3.6	-2.3	-3.9	60	55	NO	NO	NO	NO	NO
17.4	11523	325 ALFRED STREET NORTH NEUTRAL BAY	Ground	S	61	56	59	53	61	56	59	53	-1.9	-2.9	-1.8	-3.2	60	55	NO	NO	NO	NO	NO
17.4	11523	325 ALFRED STREET NORTH NEUTRAL BAY	Ground	E	52	48	51	45	52	48	51	46	-1.2	-2.3	-1.1	-2.4	60	55	NO	NO	NO	NO	NO
17.4	11529	31 DARLEY STREET NEUTRAL BAY	Ground	N	59	55	56	51	59	55	56	51	-2.9	-3.9	-2.9	-4.0	60	55	NO	NO	NO	NO	NO
17.4	11529	31 DARLEY STREET NEUTRAL BAY	Ground	W	55	51	53	48	56	51	54	48	-1.9	-3.0	-1.9	-3.1	60	55	NO	NO	NO	NO	NO

NCA	Receiver ID	Address	Floor Level	Facade	Opening Year 2027				Design Year 2037				Increase (Do Smthng - Do Nothing)				NCG project road noise criteria		Do noise levels exceed the cumulative limit with project roads adding ≥2dB to the total noise levels?		Is the contribution from the road project Acute?		Consider further treatment?
					Do Nothing		Do Smthng		Do Nothing		Do Smthng		Opening Year 2027		Design Year 2037								
					Day	Night	Day	Night	Day	Night	Day	Night	Day	Night	Day	Night	Day	Night	Day	Night	$L_{Aeq,15hr}$ ≥ 65dB	$L_{Aeq,9hr}$ ≥ 60dB	
17.4	11529	31 DARLEY STREET NEUTRAL BAY	Ground	S	58	53	56	51	58	54	57	51	-1.2	-2.2	-1.2	-2.2	60	55	NO	NO	NO	NO	NO
17.4	11529	31 DARLEY STREET NEUTRAL BAY	Ground	E	54	50	52	47	54	50	53	47	-1.7	-2.7	-1.6	-2.8	60	55	NO	NO	NO	NO	NO
17.4	11532	30A HOLDSWORTH STREET NEUTRAL BAY	First	N	61	57	58	52	62	57	58	52	-3.7	-4.7	-3.6	-4.8	60	55	NO	NO	NO	NO	NO
17.4	11532	30A HOLDSWORTH STREET NEUTRAL BAY	First	W	63	58	59	54	63	59	59	54	-3.5	-4.6	-3.6	-4.7	60	55	NO	NO	NO	NO	NO
17.4	11532	30A HOLDSWORTH STREET NEUTRAL BAY	First	S	60	56	57	52	60	56	58	52	-3.0	-4.0	-2.9	-4.1	60	55	NO	NO	NO	NO	NO
17.4	11532	30A HOLDSWORTH STREET NEUTRAL BAY	First	E	52	48	51	46	53	48	51	46	-1.3	-2.2	-1.3	-2.3	60	55	NO	NO	NO	NO	NO
17.4	11532	30A HOLDSWORTH STREET NEUTRAL BAY	Ground	N	61	56	57	51	61	57	57	52	-3.8	-4.8	-3.8	-5.0	60	55	NO	NO	NO	NO	NO
17.4	11532	30A HOLDSWORTH STREET NEUTRAL BAY	Ground	W	62	57	58	53	62	58	59	53	-3.5	-4.5	-3.4	-4.6	60	55	NO	NO	NO	NO	NO
17.4	11532	30A HOLDSWORTH STREET NEUTRAL BAY	Ground	S	59	54	56	50	59	55	56	51	-2.8	-3.9	-2.8	-4.0	60	55	NO	NO	NO	NO	NO
17.4	11532	30A HOLDSWORTH STREET NEUTRAL BAY	Ground	E	48	44	47	42	49	44	48	42	-1.2	-2.0	-1.1	-2.1	60	55	NO	NO	NO	NO	NO
17.4	11537	17 DARLEY STREET NEUTRAL BAY	Ground	N	59	55	56	51	60	55	57	51	-2.8	-3.9	-2.8	-4.0	60	55	NO	NO	NO	NO	NO
17.4	11537	17 DARLEY STREET NEUTRAL BAY	Ground	W	54	50	52	47	54	50	53	47	-1.5	-2.6	-1.4	-2.7	60	55	NO	NO	NO	NO	NO
17.4	11537	17 DARLEY STREET NEUTRAL BAY	Ground	S	57	53	56	51	58	53	56	51	-1.5	-2.6	-1.5	-2.6	60	55	NO	NO	NO	NO	NO
17.4	11537	17 DARLEY STREET NEUTRAL BAY	Ground	E	55	50	53	48	55	51	53	48	-1.7	-2.8	-1.7	-2.8	60	55	NO	NO	NO	NO	NO
17.4	11539	15 DARLEY STREET NEUTRAL BAY	Ground	N	59	55	56	51	60	55	57	51	-2.8	-3.9	-2.9	-4.1	60	55	NO	NO	NO	NO	NO
17.4	11539	15 DARLEY STREET NEUTRAL BAY	Ground	W	50	46	49	44	51	46	49	44	-1.4	-2.4	-1.3	-2.4	60	55	NO	NO	NO	NO	NO
17.4	11539	15 DARLEY STREET NEUTRAL BAY	Ground	S	56	52	54	49	56	52	55	49	-1.4	-2.5	-1.3	-2.5	60	55	NO	NO	NO	NO	NO
17.4	11539	15 DARLEY STREET NEUTRAL BAY	Ground	E	55	51	53	48	55	51	54	48	-1.5	-2.6	-1.4	-2.6	60	55	NO	NO	NO	NO	NO
17.4	11545	19 DARLEY STREET NEUTRAL BAY	Ground	N	59	55	57	51	60	55	57	51	-2.9	-4.0	-2.9	-4.1	60	55	NO	NO	NO	NO	NO
17.4	11545	19 DARLEY STREET NEUTRAL BAY	Ground	W	53	49	52	47	54	50	52	47	-1.6	-2.7	-1.5	-2.7	60	55	NO	NO	NO	NO	NO
17.4	11545	19 DARLEY STREET NEUTRAL BAY	Ground	S	58	54	57	51	58	54	57	52	-1.2	-2.2	-1.1	-2.3	60	55	NO	NO	NO	NO	NO
17.4	11545	19 DARLEY STREET NEUTRAL BAY	Ground	E	55	51	54	49	55	51	54	49	-1.3	-2.3	-1.3	-2.3	60	55	NO	NO	NO	NO	NO
17.4	11547	11 DARLEY STREET NEUTRAL BAY	First	N	61	56	58	52	61	57	58	52	-3.2	-4.2	-3.1	-4.4	60	55	NO	NO	NO	NO	NO
17.4	11547	11 DARLEY STREET NEUTRAL BAY	First	W	60	56	58	52	61	56	58	53	-2.5	-3.7	-2.5	-3.8	60	55	NO	NO	NO	NO	NO
17.4	11547	11 DARLEY STREET NEUTRAL BAY	First	S	59	54	57	51	59	55	57	51	-2.0	-3.2	-2.1	-3.3	60	55	NO	NO	NO	NO	NO
17.4	11547	11 DARLEY STREET NEUTRAL BAY	Ground	N	59	55	56	51	60	55	57	51	-3.0	-4.0	-3.0	-4.1	60	55	NO	NO	NO	NO	NO
17.4	11547	11 DARLEY STREET NEUTRAL BAY	Ground	W	55	51	53	48	55	51	53	48	-1.8	-2.9	-1.7	-2.9	60	55	NO	NO	NO	NO	NO
17.4	11547	11 DARLEY STREET NEUTRAL BAY	Ground	S	56	52	54	49	56	52	55	49	-1.4	-2.6	-1.4	-2.6	60	55	NO	NO	NO	NO	NO
17.4	11548	13 DARLEY STREET NEUTRAL BAY	First	S	57	53	56	50	58	54	56	51	-1.8	-2.9	-1.7	-3.0	60	55	NO	NO	NO	NO	NO
17.4	11548	13 DARLEY STREET NEUTRAL BAY	First	E	56	52	55	49	56	52	55	50	-1.5	-2.5	-1.4	-2.5	60	55	NO	NO	NO	NO	NO
17.4	11548	13 DARLEY STREET NEUTRAL BAY	First	N	61	56	57	52	61	56	58	52	-3.1	-4.1	-3.1	-4.2	60	55	NO	NO	NO	NO	NO
17.4	11548	13 DARLEY STREET NEUTRAL BAY	Ground	S	55	50	53	48	55	51	53	48	-1.6	-2.8	-1.7	-2.9	60	55	NO	NO	NO	NO	NO
17.4	11548	13 DARLEY STREET NEUTRAL BAY	Ground	E	52	47	50	45	52	48	51	45	-1.4	-2.4	-1.3	-2.5	60	55	NO	NO	NO	NO	NO
17.4	11548	13 DARLEY STREET NEUTRAL BAY	Ground	N	59	55	56	51	59	55	56	51	-2.9	-3.9	-3.0	-4.0	60	55	NO	NO	NO	NO	NO
17.4	11553	9 DARLEY STREET NEUTRAL BAY	Ground	W	57	53	55	50	57	53	55	50	-1.7	-2.9	-1.8	-3.0	60	55	NO	NO	NO	NO	NO
17.4	11553	9 DARLEY STREET NEUTRAL BAY	Ground	S	57	53	55	50	57	53	55	50	-1.9	-3.0	-1.9	-3.2	60	55	NO	NO	NO	NO	NO
17.4	11553	9 DARLEY STREET NEUTRAL BAY	Ground	E	55	51	53	48	56	51	54	48	-1.8	-2.9	-1.7	-2.9	60	55	NO	NO	NO	NO	NO
17.4	11553	9 DARLEY STREET NEUTRAL BAY	Ground	N	59	55	57	51	60	55	57	51	-2.8	-3.7	-2.8	-3.9	60	55	NO	NO	NO	NO	NO
17.4	11554	7 DARLEY STREET NEUTRAL BAY	Ground	N	59	55	57	51	60	55	57	51	-2.8	-3.7	-2.8	-3.9	60	55	NO	NO	NO	NO	NO
17.4	11554	7 DARLEY STREET NEUTRAL BAY	Ground	W	58	54	56	51	59	54	56	51	-2.3	-3.3	-2.4	-3.5	60	55	NO	NO	NO	NO	NO
17.4	11554	7 DARLEY STREET NEUTRAL BAY	Ground	S	57	53	55	50	57	53	55	50	-1.7	-2.9	-1.7	-3.0	60	55	NO	NO	NO	NO	NO
17.4	11557	29 RAWSON STREET NEUTRAL BAY	First	E	52	48	51	46	53	48	51	46	-1.5	-2.4	-1.5	-2.5	60	55	NO	NO	NO	NO	NO
17.4	11557	29 RAWSON STREET NEUTRAL BAY	First	N	60	56	57	51	61	56	57	52	-3.5	-4.5	-3.5	-4.6	60	55	NO	NO	NO	NO	NO
17.4	11557	29 RAWSON STREET NEUTRAL BAY	First	W	62	57	58	53	62	58	59	53	-3.6	-4.6	-3.7	-4.9	60	55	NO	NO	NO	NO	NO
17.4	11557	29 RAWSON STREET NEUTRAL BAY	Ground	N	58	54	55	49	58	54	55	50	-3.3	-4.4	-3.3	-4.5	60	55	NO	NO	NO	NO	NO
17.4	11557	29 RAWSON STREET NEUTRAL BAY	Ground	W	61	57	58	52	62	57	58	52	-3.7	-4.8	-3.8	-5.0	60	55	NO	NO	NO	NO	NO
17.4	11558	5 DARLEY STREET NEUTRAL BAY	Ground	N	58	53	55	50	58	54	56	50	-2.4	-3.3	-2.4	-3.5	60	55	NO	NO	NO	NO	NO
17.4	11558	5 DARLEY STREET NEUTRAL BAY	Ground	W	56	52	54	49	56	52	55	49	-1.4	-2.7	-1.5	-2.7	60	55	NO	NO	NO	NO	NO
17.4	11558	5 DARLEY STREET NEUTRAL BAY	Ground	S	56	52	55	49	56	52	55	49	-1.5	-2.7	-1.5	-2.8	60	55	NO	NO	NO	NO	NO
17.4	11558	5 DARLEY STREET NEUTRAL BAY	Ground	E	56	52	54	49	56	52	55	49	-1.6	-2.7	-1.5	-2.8	60	55	NO	NO	NO	NO	NO
17.4	11572	339C ALFRED STREET NORTH NEUTRAL BAY	Ground	N	56	52	54	49	56	52	55	49	-1.9	-3.1	-1.9	-3.3	60	55	NO	NO	NO	NO	NO
17.4	11572	339C ALFRED STREET NORTH NEUTRAL BAY	Ground	S	56	51	54	49	56	52	54	49	-1.8	-2.9	-1.8	-3.1	60	55	NO	NO	NO	NO	NO
17.4	11572	339C ALFRED STREET NORTH NEUTRAL BAY	Ground	E	56	52	55	49	56	52	55	50	-1.4	-2.7	-1.5	-2.8	60	55	NO	NO	NO	NO	NO
17.4	11574	29 RAWSON STREET NEUTRAL BAY	First	N	60	55	56	51	60	56	56	51	-3.6	-4.6	-3.7	-4.7	60	55	NO	NO	NO	NO	NO
17.4	11574	29 RAWSON STREET NEUTRAL BAY	First	W	61	57	58	52	62	57	58	52	-3.6	-4.6	-3.7	-4.8	60	55	NO	NO	NO	NO	NO
17.4	11574	29 RAWSON STREET NEUTRAL BAY	First	W	61	57	58	52	62	57	58	52	-3.5	-4.6	-3.6	-4.7	60	55	NO	NO	NO	NO	NO
17.4	11574	29 RAWSON STREET NEUTRAL BAY	First	S	58	54	55	50	59	54	56	50	-2.9	-3.9	-3.0	-4.1	60	55	NO	NO	NO	NO	NO
17.4	11574	29 RAWSON STREET NEUTRAL BAY	First	E	52	48	51	45	53	48	51	46	-1.6	-2.6	-1.6	-2.7	60	55	NO	NO	NO	NO	NO
17.4	11574	29 RAWSON STREET NEUTRAL BAY	First	E	52	48	50	45	52	48	51	45	-1.7	-2.7	-1.7	-2.7	60	55	NO	NO	NO	NO	NO
17.4	11574	29 RAWSON STREET NEUTRAL BAY	Ground	W	61	56	57	52	61	56	57	52	-3.5	-4.5	-3.5	-4.6	60	55	NO	NO	NO	NO	NO
17.4	11574	29 RAWSON STREET NEUTRAL BAY	Ground	W	61	56	57	52	61	57	58	52	-3.5	-4.4	-3.5	-4.6	60	55	NO	NO	NO	NO	NO
17.4	11574	29 RAWSON STREET NEUTRAL BAY	Ground	S	56	52	53	48	56	52	54	48	-2.6	-3.7	-2.7	-3.8	60	55	NO	NO	NO	NO	NO

NCA	Receiver ID	Address	Floor Level	Facade	Opening Year 2027				Design Year 2037				Increase (Do Smthng - Do Nothing)				NCG project road noise criteria		Do noise levels exceed the cumulative limit with project roads adding ≥2dB to the total noise levels?		Is the contribution from the road project Acute?		Consider further treatment?
					Do Nothing		Do Smthng		Do Nothing		Do Smthng		Opening Year 2027		Design Year 2037								
					Day	Night	Day	Night	Day	Night	Day	Night	Day	Night	Day	Night	Day	Night	Day	Night	$L_{Aeq,15hr}$ ≥ 65dB	$L_{Aeq,9hr}$ ≥ 60dB	
17.4	11574	29 RAWSON STREET NEUTRAL BAY	Ground	E	49	44	47	42	49	45	48	42	-1.4	-2.3	-1.3	-2.4	60	55	NO	NO	NO	NO	NO
17.4	11577	337 ALFRED STREET NORTH NEUTRAL BAY	First	N	61	56	58	53	61	56	59	53	-2.1	-3.4	-1.9	-3.7	60	55	NO	NO	NO	NO	NO
17.4	11577	337 ALFRED STREET NORTH NEUTRAL BAY	First	W	65	61	64	57	66	61	64	57	-1.8	-3.2	-1.4	-3.6	60	55	NO	NO	NO	NO	NO
17.4	11577	337 ALFRED STREET NORTH NEUTRAL BAY	First	S	60	55	58	52	60	56	58	52	-2.1	-3.5	-2.0	-3.7	60	55	NO	NO	NO	NO	NO
17.4	11577	337 ALFRED STREET NORTH NEUTRAL BAY	First	E	58	54	57	51	58	54	57	52	-1.1	-2.4	-1.2	-2.4	60	55	NO	NO	NO	NO	NO
17.4	11577	337 ALFRED STREET NORTH NEUTRAL BAY	Ground	N	58	54	56	50	59	54	56	50	-2.5	-3.8	-2.5	-4.0	60	55	NO	NO	NO	NO	NO
17.4	11577	337 ALFRED STREET NORTH NEUTRAL BAY	Ground	S	58	53	55	49	58	53	56	49	-2.5	-3.8	-2.4	-4.1	60	55	NO	NO	NO	NO	NO
17.4	11577	337 ALFRED STREET NORTH NEUTRAL BAY	Ground	E	54	50	53	48	54	50	53	48	-1.0	-2.3	-1.0	-2.4	60	55	NO	NO	NO	NO	NO
17.4	11591	32 HOLDSWORTH STREET NEUTRAL BAY	Ground	E	51	47	50	45	52	47	50	45	-1.5	-2.4	-1.4	-2.4	60	55	NO	NO	NO	NO	NO
17.4	11591	32 HOLDSWORTH STREET NEUTRAL BAY	Ground	N	60	56	56	51	60	56	57	51	-3.6	-4.8	-3.6	-4.9	60	55	NO	NO	NO	NO	NO
17.4	11591	32 HOLDSWORTH STREET NEUTRAL BAY	Ground	W	62	58	58	53	63	58	59	53	-3.7	-4.7	-3.7	-4.8	60	55	NO	NO	NO	NO	NO
17.4	11591	32 HOLDSWORTH STREET NEUTRAL BAY	Ground	S	57	53	54	49	57	53	55	49	-2.7	-3.8	-2.7	-3.9	60	55	NO	NO	NO	NO	NO
17.4	11634	3 DARLEY STREET NEUTRAL BAY	First	N	57	53	56	50	58	53	56	50	-1.8	-3.0	-1.8	-3.1	60	55	NO	NO	NO	NO	NO
17.4	11634	3 DARLEY STREET NEUTRAL BAY	First	W	53	49	52	46	53	49	52	46	-1.3	-2.5	-1.3	-2.6	60	55	NO	NO	NO	NO	NO
17.4	11634	3 DARLEY STREET NEUTRAL BAY	First	S	58	54	57	51	59	55	57	51	-1.9	-3.1	-1.9	-3.3	60	55	NO	NO	NO	NO	NO
17.4	11634	3 DARLEY STREET NEUTRAL BAY	First	E	57	53	55	50	57	53	56	50	-1.5	-2.6	-1.4	-2.6	60	55	NO	NO	NO	NO	NO
17.4	11634	3 DARLEY STREET NEUTRAL BAY	Ground	N	55	51	53	47	55	51	53	47	-2.4	-3.5	-2.4	-3.7	60	55	NO	NO	NO	NO	NO
17.4	11634	3 DARLEY STREET NEUTRAL BAY	Ground	S	56	52	54	49	56	52	54	49	-1.7	-3.0	-1.8	-3.1	60	55	NO	NO	NO	NO	NO
17.4	11634	3 DARLEY STREET NEUTRAL BAY	Ground	E	53	49	52	47	53	49	52	47	-1.3	-2.3	-1.2	-2.4	60	55	NO	NO	NO	NO	NO
17.4	11642	339A ALFRED STREET NORTH NEUTRAL BAY	First	N	60	56	58	52	61	56	59	52	-1.9	-3.3	-1.7	-3.6	60	55	NO	NO	NO	NO	NO
17.4	11642	339A ALFRED STREET NORTH NEUTRAL BAY	First	W	66	61	65	59	67	61	66	59	-1.1	-2.1	-0.6	-2.7	60	55	YES	NO	YES	NO	YES
17.4	11642	339A ALFRED STREET NORTH NEUTRAL BAY	First	S	61	56	59	53	62	57	59	53	-2.4	-3.7	-2.3	-4.0	60	55	NO	NO	NO	NO	NO
17.4	11642	339A ALFRED STREET NORTH NEUTRAL BAY	First	E	55	50	54	48	55	51	54	49	-1.0	-2.1	-1.1	-2.2	60	55	NO	NO	NO	NO	NO
17.4	11642	339A ALFRED STREET NORTH NEUTRAL BAY	Second	N	62	58	60	55	63	58	61	55	-2.0	-3.4	-1.9	-3.7	60	55	NO	NO	NO	NO	NO
17.4	11642	339A ALFRED STREET NORTH NEUTRAL BAY	Second	W	67	62	66	59	68	62	67	59	-1.4	-2.8	-0.9	-3.2	60	55	YES	NO	YES	NO	YES
17.4	11642	339A ALFRED STREET NORTH NEUTRAL BAY	Second	S	64	59	62	56	64	60	62	56	-2.2	-3.5	-2.1	-3.8	60	55	NO	NO	NO	NO	NO
17.4	11642	339A ALFRED STREET NORTH NEUTRAL BAY	Second	E	58	54	57	52	59	55	58	52	-1.2	-2.4	-1.3	-2.4	60	55	NO	NO	NO	NO	NO
17.4	11642	339A ALFRED STREET NORTH NEUTRAL BAY	Ground	N	59	54	57	51	59	54	57	51	-2.2	-3.4	-2.0	-3.8	60	55	NO	NO	NO	NO	NO
17.4	11642	339A ALFRED STREET NORTH NEUTRAL BAY	Ground	S	59	55	56	50	60	55	57	50	-3.1	-4.4	-3.1	-4.7	60	55	NO	NO	NO	NO	NO
17.4	11642	339A ALFRED STREET NORTH NEUTRAL BAY	Ground	E	51	47	50	45	52	48	51	45	-1.2	-2.4	-1.2	-2.4	60	55	NO	NO	NO	NO	NO
17.4	11644	34 HOLDSWORTH STREET NEUTRAL BAY	Ground	N	58	53	54	49	58	54	55	49	-3.5	-4.7	-3.4	-4.8	60	55	NO	NO	NO	NO	NO
17.4	11644	34 HOLDSWORTH STREET NEUTRAL BAY	Ground	W	62	58	59	53	63	58	59	54	-3.7	-4.7	-3.7	-4.9	60	55	NO	NO	NO	NO	NO
17.4	11644	34 HOLDSWORTH STREET NEUTRAL BAY	Ground	S	60	55	57	51	60	56	57	51	-3.2	-4.3	-3.3	-4.5	60	55	NO	NO	NO	NO	NO
17.4	11644	34 HOLDSWORTH STREET NEUTRAL BAY	Ground	E	52	47	50	45	52	48	50	45	-1.5	-2.4	-1.4	-2.4	60	55	NO	NO	NO	NO	NO
17.4	11645	25 RAWSON STREET NEUTRAL BAY	First	NE	60	55	56	51	60	56	56	51	-3.6	-4.5	-3.6	-4.7	60	55	NO	NO	NO	NO	NO
17.4	11645	25 RAWSON STREET NEUTRAL BAY	First	W	62	57	58	52	62	57	58	53	-3.7	-4.7	-3.7	-4.9	60	55	NO	NO	NO	NO	NO
17.4	11645	25 RAWSON STREET NEUTRAL BAY	First	S	59	55	56	50	60	55	56	51	-3.3	-4.4	-3.4	-4.6	60	55	NO	NO	NO	NO	NO
17.4	11645	25 RAWSON STREET NEUTRAL BAY	First	W	59	55	56	50	60	55	56	51	-3.2	-4.3	-3.3	-4.5	60	55	NO	NO	NO	NO	NO
17.4	11645	25 RAWSON STREET NEUTRAL BAY	First	S	59	54	55	50	59	55	56	50	-3.2	-4.3	-3.3	-4.5	60	55	NO	NO	NO	NO	NO
17.4	11645	25 RAWSON STREET NEUTRAL BAY	First	W	59	54	56	50	59	55	56	50	-3.2	-4.3	-3.3	-4.5	60	55	NO	NO	NO	NO	NO
17.4	11645	25 RAWSON STREET NEUTRAL BAY	First	S	58	54	55	50	59	54	55	50	-3.3	-4.4	-3.4	-4.5	60	55	NO	NO	NO	NO	NO
17.4	11645	25 RAWSON STREET NEUTRAL BAY	First	E	52	47	50	44	52	48	50	45	-2.2	-3.2	-2.3	-3.3	60	55	NO	NO	NO	NO	NO
17.4	11645	25 RAWSON STREET NEUTRAL BAY	First	N	54	49	52	47	54	50	52	47	-1.8	-2.8	-1.9	-2.8	60	55	NO	NO	NO	NO	NO
17.4	11645	25 RAWSON STREET NEUTRAL BAY	First	E	52	48	51	45	53	48	51	46	-1.7	-2.6	-1.7	-2.7	60	55	NO	NO	NO	NO	NO
17.4	11645	25 RAWSON STREET NEUTRAL BAY	First	N	59	54	55	50	59	55	56	50	-3.4	-4.4	-3.4	-4.5	60	55	NO	NO	NO	NO	NO
17.4	11645	25 RAWSON STREET NEUTRAL BAY	Ground	NE	59	54	55	50	59	55	56	50	-3.8	-4.7	-3.7	-4.8	60	55	NO	NO	NO	NO	NO
17.4	11645	25 RAWSON STREET NEUTRAL BAY	Ground	W	61	57	57	52	61	57	58	52	-3.6	-4.6	-3.6	-4.8	60	55	NO	NO	NO	NO	NO
17.4	11645	25 RAWSON STREET NEUTRAL BAY	Ground	S	58	54	55	49	59	54	55	50	-3.3	-4.4	-3.4	-4.5	60	55	NO	NO	NO	NO	NO
17.4	11645	25 RAWSON STREET NEUTRAL BAY	Ground	W	58	54	55	49	59	54	55	50	-3.3	-4.4	-3.3	-4.5	60	55	NO	NO	NO	NO	NO
17.4	11645	25 RAWSON STREET NEUTRAL BAY	Ground	S	58	53	54	49	58	53	55	49	-3.1	-4.2	-3.2	-4.4	60	55	NO	NO	NO	NO	NO
17.4	11645	25 RAWSON STREET NEUTRAL BAY	Ground	W	57	53	54	49	58	53	55	49	-3.0	-4.2	-3.1	-4.3	60	55	NO	NO	NO	NO	NO
17.4	11645	25 RAWSON STREET NEUTRAL BAY	Ground	N	57	53	54	48	58	53	54	49	-3.8	-4.7	-3.7	-4.8	60	55	NO	NO	NO	NO	NO
17.4	11695	36 HOLDSWORTH STREET NEUTRAL BAY	First	E	52	47	50	45	52	48	51	45	-1.4	-2.4	-1.4	-2.3	60	55	NO	NO	NO	NO	NO
17.4	11695	36 HOLDSWORTH STREET NEUTRAL BAY	First	N	61	57	57	52	61	57	58	52	-3.8	-4.8	-3.7	-4.9	60	55	NO	NO	NO	NO	NO
17.4	11695	36 HOLDSWORTH STREET NEUTRAL BAY	First	W	63	58	59	54	63	59	60	54	-3.7	-4.7	-3.6	-4.8	60	55	NO	NO	NO	NO	NO
17.4	11695	36 HOLDSWORTH STREET NEUTRAL BAY	First	S	61	57	58	52	62	57	58	53	-3.4	-4.5	-3.4	-4.6	60	55	NO	NO	NO	NO	NO
17.4	11695	36 HOLDSWORTH STREET NEUTRAL BAY	Ground	E	48	43	46	41	48	44	47	42	-1.4	-2.1	-1.3	-2.2	60	55	NO	NO	NO	NO	NO
17.4	11695	36 HOLDSWORTH STREET NEUTRAL BAY	Ground	N	58	54	55	49	59	55	55	50	-3.7	-4.8	-3.7	-4.9	60	55	NO	NO	NO	NO	NO
17.4	11695	36 HOLDSWORTH STREET NEUTRAL BAY	Ground	W	62	58	59	53	63	58	59	54	-3.7	-4.7	-3.7	-4.8	60	55	NO	NO	NO	NO	NO
17.4	11695	36 HOLDSWORTH STREET NEUTRAL BAY	Ground	S	59	55	55	50	59	55	56	50	-3.6	-4.8	-3.6	-4.9	60	55	NO	NO	NO	NO	NO
17.4	11700	23 RAWSON STREET NEUTRAL BAY	First	NW	62	57	58	52	62	58	58	53	-3.7	-4.8	-3.8	-5.0	60	55	NO	NO	NO	NO	NO
17.4	11700	23 RAWSON STREET NEUTRAL BAY	First	SW	60	56	57	51	61	56	57	52	-3.5	-4.5	-3.4	-4.6	60	55	NO	NO	NO	NO	NO

NCA	Receiver ID	Address	Floor Level	Facade	Opening Year 2027				Design Year 2037				Increase (Do Smthng - Do Nothing)				NCG project road noise criteria		Do noise levels exceed the cumulative limit with project roads adding ≥2dB to the total noise levels?		Is the contribution from the road project Acute?		Consider further treatment?
					Do Nothing		Do Smthng		Do Nothing		Do Smthng		Opening Year 2027		Design Year 2037								
					Day	Night	Day	Night	Day	Night	Day	Night	Day	Night	Day	Night	Day	Night	Day	Night	$L_{Aeq,15hr}$ ≥ 65dB	$L_{Aeq,9hr}$ ≥ 60dB	
17.4	11700	23 RAWSON STREET NEUTRAL BAY	First	SE	53	49	51	46	53	49	51	46	-1.7	-2.7	-1.8	-2.8	60	55	NO	NO	NO	NO	NO
17.4	11700	23 RAWSON STREET NEUTRAL BAY	First	SW	53	49	52	46	54	49	52	47	-1.8	-2.8	-1.8	-2.8	60	55	NO	NO	NO	NO	NO
17.4	11700	23 RAWSON STREET NEUTRAL BAY	First	E	52	48	51	45	53	48	51	46	-1.7	-2.7	-1.7	-2.7	60	55	NO	NO	NO	NO	NO
17.4	11700	23 RAWSON STREET NEUTRAL BAY	First	NE	58	54	55	50	59	54	55	50	-3.3	-4.2	-3.4	-4.3	60	55	NO	NO	NO	NO	NO
17.4	11700	23 RAWSON STREET NEUTRAL BAY	Ground	NW	61	57	57	52	61	57	58	52	-3.7	-4.7	-3.7	-4.8	60	55	NO	NO	NO	NO	NO
17.4	11700	23 RAWSON STREET NEUTRAL BAY	Ground	SW	59	55	55	50	60	55	56	50	-3.7	-4.7	-3.7	-4.9	60	55	NO	NO	NO	NO	NO
17.4	11700	23 RAWSON STREET NEUTRAL BAY	Ground	SE	49	45	48	42	49	45	48	43	-1.5	-2.4	-1.5	-2.5	60	55	NO	NO	NO	NO	NO
17.4	11700	23 RAWSON STREET NEUTRAL BAY	Ground	SW	49	45	48	43	50	46	48	43	-1.5	-2.5	-1.5	-2.5	60	55	NO	NO	NO	NO	NO
17.4	11700	23 RAWSON STREET NEUTRAL BAY	Ground	E	49	44	47	42	49	45	48	42	-1.4	-2.3	-1.5	-2.3	60	55	NO	NO	NO	NO	NO
17.4	11700	23 RAWSON STREET NEUTRAL BAY	Ground	NE	56	51	52	47	56	52	53	47	-3.4	-4.3	-3.5	-4.4	60	55	NO	NO	NO	NO	NO
17.4	11711	341 ALFRED STREET NORTH NEUTRAL BAY	First	N	62	58	59	53	63	58	59	53	-3.6	-4.6	-3.5	-4.9	60	55	NO	NO	NO	NO	NO
17.4	11711	341 ALFRED STREET NORTH NEUTRAL BAY	First	W	54	50	53	47	55	51	53	48	-1.6	-2.7	-1.7	-2.9	60	55	NO	NO	NO	NO	NO
17.4	11711	341 ALFRED STREET NORTH NEUTRAL BAY	First	S	57	53	55	50	58	53	56	50	-1.8	-3.0	-1.8	-3.2	60	55	NO	NO	NO	NO	NO
17.4	11711	341 ALFRED STREET NORTH NEUTRAL BAY	First	E	54	50	53	48	55	50	54	48	-1.0	-2.1	-0.9	-2.2	60	55	NO	NO	NO	NO	NO
17.4	11711	341 ALFRED STREET NORTH NEUTRAL BAY	Second	N	64	59	60	55	64	59	61	55	-3.3	-4.5	-3.3	-4.7	60	55	NO	NO	NO	NO	NO
17.4	11711	341 ALFRED STREET NORTH NEUTRAL BAY	Second	W	57	53	56	50	58	53	56	50	-1.6	-2.8	-1.7	-2.9	60	55	NO	NO	NO	NO	NO
17.4	11711	341 ALFRED STREET NORTH NEUTRAL BAY	Second	S	60	56	58	53	61	56	59	53	-1.9	-3.1	-1.8	-3.2	60	55	NO	NO	NO	NO	NO
17.4	11711	341 ALFRED STREET NORTH NEUTRAL BAY	Second	E	58	54	56	51	58	54	57	51	-1.3	-2.4	-1.2	-2.5	60	55	NO	NO	NO	NO	NO
17.4	11711	341 ALFRED STREET NORTH NEUTRAL BAY	Ground	N	59	54	56	51	59	55	57	51	-2.5	-3.7	-2.5	-3.9	60	55	NO	NO	NO	NO	NO
17.4	11711	341 ALFRED STREET NORTH NEUTRAL BAY	Ground	W	52	48	51	45	53	48	51	46	-1.5	-2.5	-1.4	-2.6	60	55	NO	NO	NO	NO	NO
17.4	11711	341 ALFRED STREET NORTH NEUTRAL BAY	Ground	S	55	51	53	48	56	51	54	48	-2.0	-3.2	-1.9	-3.4	60	55	NO	NO	NO	NO	NO
17.4	11711	341 ALFRED STREET NORTH NEUTRAL BAY	Ground	E	52	47	51	45	52	48	51	46	-1.0	-2.0	-1.0	-2.1	60	55	NO	NO	NO	NO	NO
17.4	11721	341 ALFRED STREET NORTH NEUTRAL BAY	First	N	63	58	60	54	63	59	61	54	-3.0	-4.1	-2.8	-4.4	60	55	NO	NO	NO	NO	NO
17.4	11721	341 ALFRED STREET NORTH NEUTRAL BAY	First	W	65	60	63	57	66	61	64	57	-2.0	-3.2	-1.6	-3.6	60	55	NO	NO	NO	NO	NO
17.4	11721	341 ALFRED STREET NORTH NEUTRAL BAY	First	S	59	55	58	52	60	55	58	52	-1.8	-3.2	-1.6	-3.5	60	55	NO	NO	NO	NO	NO
17.4	11721	341 ALFRED STREET NORTH NEUTRAL BAY	First	E	54	50	53	47	54	50	53	48	-1.4	-2.6	-1.3	-2.6	60	55	NO	NO	NO	NO	NO
17.4	11721	341 ALFRED STREET NORTH NEUTRAL BAY	Second	N	64	60	62	56	65	60	62	56	-2.7	-4.0	-2.5	-4.3	60	55	NO	NO	NO	NO	NO
17.4	11721	341 ALFRED STREET NORTH NEUTRAL BAY	Second	W	66	61	64	58	67	62	65	58	-2.2	-3.4	-1.8	-3.9	60	55	YES	NO	YES	NO	YES
17.4	11721	341 ALFRED STREET NORTH NEUTRAL BAY	Second	S	62	57	60	54	62	58	60	54	-2.0	-3.4	-1.9	-3.7	60	55	NO	NO	NO	NO	NO
17.4	11721	341 ALFRED STREET NORTH NEUTRAL BAY	Second	E	58	54	56	51	58	54	57	51	-1.5	-2.8	-1.5	-2.8	60	55	NO	NO	NO	NO	NO
17.4	11721	341 ALFRED STREET NORTH NEUTRAL BAY	Ground	N	61	56	58	52	61	57	59	52	-2.8	-4.1	-2.7	-4.3	60	55	NO	NO	NO	NO	NO
17.4	11721	341 ALFRED STREET NORTH NEUTRAL BAY	Ground	W	64	59	61	55	64	59	62	55	-2.5	-3.6	-2.2	-4.0	60	55	NO	NO	NO	NO	NO
17.4	11721	341 ALFRED STREET NORTH NEUTRAL BAY	Ground	S	58	53	56	50	58	54	56	50	-2.1	-3.3	-1.9	-3.6	60	55	NO	NO	NO	NO	NO
17.4	11721	341 ALFRED STREET NORTH NEUTRAL BAY	Ground	E	51	47	50	45	52	48	51	45	-1.2	-2.4	-1.3	-2.5	60	55	NO	NO	NO	NO	NO
17.4	11753	21 RAWSON STREET NEUTRAL BAY	Ground	NW	61	57	57	52	61	57	58	52	-3.6	-4.7	-3.7	-4.8	60	55	NO	NO	NO	NO	NO
17.4	11753	21 RAWSON STREET NEUTRAL BAY	Ground	SW	57	53	54	48	58	53	54	49	-3.5	-4.5	-3.5	-4.6	60	55	NO	NO	NO	NO	NO
17.4	11753	21 RAWSON STREET NEUTRAL BAY	Ground	SE	52	48	50	45	52	48	51	45	-1.6	-2.6	-1.7	-2.6	60	55	NO	NO	NO	NO	NO
17.4	11754	19 RAWSON STREET NEUTRAL BAY	Ground	NE	57	53	54	48	57	53	54	49	-3.4	-4.4	-3.4	-4.5	60	55	NO	NO	NO	NO	NO
17.4	11754	19 RAWSON STREET NEUTRAL BAY	Ground	NW	61	56	57	52	61	57	58	52	-3.7	-4.6	-3.7	-4.9	60	55	NO	NO	NO	NO	NO
17.4	11757	38 HOLDSWORTH STREET NEUTRAL BAY	Ground	N	62	57	58	53	62	58	58	53	-3.5	-4.5	-3.6	-4.6	60	55	NO	NO	NO	NO	NO
17.4	11757	38 HOLDSWORTH STREET NEUTRAL BAY	Ground	W	62	58	58	53	63	58	59	53	-3.7	-4.7	-3.7	-4.8	60	55	NO	NO	NO	NO	NO
17.4	11757	38 HOLDSWORTH STREET NEUTRAL BAY	Ground	S	62	58	58	53	62	58	58	53	-3.7	-4.9	-3.8	-5.0	60	55	NO	NO	NO	NO	NO
17.4	11757	38 HOLDSWORTH STREET NEUTRAL BAY	Ground	W	62	58	58	53	63	58	59	53	-3.7	-4.7	-3.7	-4.8	60	55	NO	NO	NO	NO	NO
17.4	11757	38 HOLDSWORTH STREET NEUTRAL BAY	Ground	S	58	54	55	49	58	54	55	50	-3.4	-4.6	-3.4	-4.6	60	55	NO	NO	NO	NO	NO
17.4	11757	38 HOLDSWORTH STREET NEUTRAL BAY	Ground	E	51	47	50	45	52	47	50	45	-1.6	-2.5	-1.6	-2.5	60	55	NO	NO	NO	NO	NO
17.4	11757	38 HOLDSWORTH STREET NEUTRAL BAY	Ground	N	58	54	55	49	58	54	55	50	-3.5	-4.5	-3.4	-4.7	60	55	NO	NO	NO	NO	NO
17.4	11761	343 ALFRED STREET NORTH NEUTRAL BAY	Ground	N	58	54	56	51	59	54	57	51	-2.0	-3.3	-2.0	-3.4	60	55	NO	NO	NO	NO	NO
17.4	11761	343 ALFRED STREET NORTH NEUTRAL BAY	Ground	S	59	54	56	51	59	55	57	51	-2.3	-3.5	-2.3	-3.7	60	55	NO	NO	NO	NO	NO
17.4	11761	343 ALFRED STREET NORTH NEUTRAL BAY	Ground	E	57	53	56	50	58	53	56	50	-1.8	-2.9	-1.7	-3.0	60	55	NO	NO	NO	NO	NO
17.4	11763	38 HOLDSWORTH STREET NEUTRAL BAY	Ground	W	61	57	58	53	62	57	58	53	-3.4	-4.4	-3.5	-4.6	60	55	NO	NO	NO	NO	NO
17.4	11763	38 HOLDSWORTH STREET NEUTRAL BAY	Ground	S	57	53	54	49	58	54	55	49	-3.0	-4.2	-3.1	-4.3	60	55	NO	NO	NO	NO	NO
17.4	11763	38 HOLDSWORTH STREET NEUTRAL BAY	Ground	N	57	52	53	48	57	53	54	48	-3.1	-4.2	-3.0	-4.3	60	55	NO	NO	NO	NO	NO
17.4	11763	38 HOLDSWORTH STREET NEUTRAL BAY	Ground	W	61	57	58	52	62	57	58	53	-3.4	-4.5	-3.4	-4.6	60	55	NO	NO	NO	NO	NO
17.4	11797	17A RAWSON STREET NEUTRAL BAY	First	NW	62	57	58	52	62	57	58	52	-3.8	-4.9	-3.8	-5.0	60	55	NO	NO	NO	NO	NO
17.4	11797	17A RAWSON STREET NEUTRAL BAY	First	SW	61	56	57	51	61	57	57	52	-3.6	-4.7	-3.7	-4.9	60	55	NO	NO	NO	NO	NO
17.4	11797	17A RAWSON STREET NEUTRAL BAY	First	E	52	48	50	45	52	48	51	46	-1.7	-2.6	-1.6	-2.7	60	55	NO	NO	NO	NO	NO
17.4	11797	17A RAWSON STREET NEUTRAL BAY	First	S	53	49	51	46	53	49	52	46	-1.7	-2.7	-1.7	-2.7	60	55	NO	NO	NO	NO	NO
17.4	11797	17A RAWSON STREET NEUTRAL BAY	Ground	NW	61	56	57	52	61	57	58	52	-3.7	-4.7	-3.7	-4.9	60	55	NO	NO	NO	NO	NO
17.4	11797	17A RAWSON STREET NEUTRAL BAY	Ground	SW	57	53	54	49	58	53	55	49	-2.9	-4.0	-2.9	-4.1	60	55	NO	NO	NO	NO	NO
17.4	11797	17A RAWSON STREET NEUTRAL BAY	Ground	E	48	44	46	41	48	44	47	41	-1.8	-2.7	-1.8	-2.8	60	55	NO	NO	NO	NO	NO
17.4	11798	17 RAWSON STREET NEUTRAL BAY	First	SE	52	48	51	46	53	48	51	46	-1.6	-2.5	-1.5	-2.6	60	55	NO	NO	NO	NO	NO
17.4	11798	17 RAWSON STREET NEUTRAL BAY	First	NE	57	53	54	49	58	53	54	49	-3.2	-4.0	-3.2	-4.1	60	55	NO	NO	NO	NO	NO

NCA	Receiver ID	Address	Floor Level	Facade	Opening Year 2027				Design Year 2037				Increase (Do Smthng - Do Nothing)				NCG project road noise criteria		Do noise levels exceed the cumulative limit with project roads adding ≥2dB to the total noise levels?		Is the contribution from the road project Acute?		Consider further treatment?
					Do Nothing		Do Smthng		Do Nothing		Do Smthng		Opening Year 2027		Design Year 2037								
					Day	Night	Day	Night	Day	Night	Day	Night	Day	Night	Day	Night	Day	Night	Day	Night	$L_{Aeq,15hr}$ ≥ 65dB	$L_{Aeq,9hr}$ ≥ 60dB	
17.4	11798	17 RAWSON STREET NEUTRAL BAY	First	N	59	54	55	50	59	55	56	50	-3.5	-4.3	-3.5	-4.5	60	55	NO	NO	NO	NO	NO
17.4	11798	17 RAWSON STREET NEUTRAL BAY	First	NW	62	57	58	52	62	57	58	52	-3.8	-4.9	-3.8	-5.0	60	55	NO	NO	NO	NO	NO
17.4	11798	17 RAWSON STREET NEUTRAL BAY	Ground	SE	48	44	47	41	49	44	47	42	-1.7	-2.6	-1.6	-2.6	60	55	NO	NO	NO	NO	NO
17.4	11798	17 RAWSON STREET NEUTRAL BAY	Ground	NE	53	49	51	46	54	49	51	46	-2.4	-3.3	-2.5	-3.4	60	55	NO	NO	NO	NO	NO
17.4	11798	17 RAWSON STREET NEUTRAL BAY	Ground	N	57	52	53	48	57	53	54	48	-3.6	-4.5	-3.5	-4.6	60	55	NO	NO	NO	NO	NO
17.4	11798	17 RAWSON STREET NEUTRAL BAY	Ground	NW	61	56	57	52	61	57	58	52	-3.8	-4.7	-3.7	-5.0	60	55	NO	NO	NO	NO	NO
17.4	11802	345 ALFRED STREET NORTH NEUTRAL BAY	Ground	N	62	57	59	53	62	57	59	53	-2.8	-4.0	-2.7	-4.2	60	55	NO	NO	NO	NO	NO
17.4	11802	345 ALFRED STREET NORTH NEUTRAL BAY	Ground	W	64	58	62	55	64	59	63	55	-1.7	-3.0	-1.3	-3.4	60	55	NO	NO	NO	NO	NO
17.4	11802	345 ALFRED STREET NORTH NEUTRAL BAY	Ground	S	59	54	57	51	59	55	57	51	-2.0	-3.3	-2.0	-3.5	60	55	NO	NO	NO	NO	NO
17.4	11802	345 ALFRED STREET NORTH NEUTRAL BAY	Ground	E	58	53	56	51	58	54	56	51	-1.5	-2.7	-1.6	-2.8	60	55	NO	NO	NO	NO	NO
17.4	11824	40 HOLDSWORTH STREET NEUTRAL BAY	Ground	E	52	47	50	45	52	48	50	45	-1.5	-2.4	-1.5	-2.5	60	55	NO	NO	NO	NO	NO
17.4	11824	40 HOLDSWORTH STREET NEUTRAL BAY	Ground	N	53	49	51	46	54	49	52	47	-1.7	-2.7	-1.8	-2.7	60	55	NO	NO	NO	NO	NO
17.4	11824	40 HOLDSWORTH STREET NEUTRAL BAY	Ground	E	51	47	50	45	52	47	50	45	-1.6	-2.5	-1.6	-2.5	60	55	NO	NO	NO	NO	NO
17.4	11824	40 HOLDSWORTH STREET NEUTRAL BAY	Ground	N	58	54	55	50	59	55	56	50	-3.2	-4.3	-3.2	-4.4	60	55	NO	NO	NO	NO	NO
17.4	11824	40 HOLDSWORTH STREET NEUTRAL BAY	Ground	W	62	58	59	53	63	58	59	53	-3.6	-4.7	-3.7	-4.8	60	55	NO	NO	NO	NO	NO
17.4	11824	40 HOLDSWORTH STREET NEUTRAL BAY	Ground	S	58	54	55	50	59	55	56	50	-3.1	-4.2	-3.0	-4.3	60	55	NO	NO	NO	NO	NO
17.4	11830	40A HOLDSWORTH STREET NEUTRAL BAY	Ground	NE	58	54	55	50	59	54	55	50	-3.5	-4.5	-3.5	-4.6	60	55	NO	NO	NO	NO	NO
17.4	11830	40A HOLDSWORTH STREET NEUTRAL BAY	Ground	W	62	57	58	53	62	58	59	53	-3.6	-4.5	-3.6	-4.7	60	55	NO	NO	NO	NO	NO
17.4	11830	40A HOLDSWORTH STREET NEUTRAL BAY	Ground	S	57	53	55	49	58	54	55	50	-2.7	-3.9	-2.7	-4.0	60	55	NO	NO	NO	NO	NO
17.4	11830	40A HOLDSWORTH STREET NEUTRAL BAY	Ground	E	51	47	49	44	52	47	49	44	-2.1	-3.1	-2.1	-3.1	60	55	NO	NO	NO	NO	NO
17.4	11848	15 RAWSON STREET NEUTRAL BAY	Ground	N	57	53	54	49	58	53	54	49	-3.3	-4.3	-3.4	-4.4	60	55	NO	NO	NO	NO	NO
17.4	11848	15 RAWSON STREET NEUTRAL BAY	Ground	NW	61	56	57	52	61	57	58	52	-3.7	-4.8	-3.8	-4.9	60	55	NO	NO	NO	NO	NO
17.4	11848	15 RAWSON STREET NEUTRAL BAY	Ground	S	56	52	53	48	57	52	53	48	-3.2	-4.2	-3.3	-4.3	60	55	NO	NO	NO	NO	NO
17.4	11848	15 RAWSON STREET NEUTRAL BAY	Ground	E	52	47	50	45	52	48	50	45	-1.7	-2.6	-1.7	-2.7	60	55	NO	NO	NO	NO	NO
17.4	11883	42 HOLDSWORTH STREET NEUTRAL BAY	Ground	W	62	57	58	53	62	58	59	53	-3.7	-4.7	-3.7	-4.8	60	55	NO	NO	NO	NO	NO
17.4	11883	42 HOLDSWORTH STREET NEUTRAL BAY	Ground	N	61	57	58	52	62	57	58	52	-3.6	-4.7	-3.7	-4.8	60	55	NO	NO	NO	NO	NO
17.4	11883	42 HOLDSWORTH STREET NEUTRAL BAY	Ground	W	62	58	58	53	62	58	59	53	-3.6	-4.5	-3.6	-4.7	60	55	NO	NO	NO	NO	NO
17.4	11883	42 HOLDSWORTH STREET NEUTRAL BAY	Ground	S	60	56	57	51	60	56	57	52	-3.1	-4.3	-3.2	-4.4	60	55	NO	NO	NO	NO	NO
17.4	11896	13 RAWSON STREET NEUTRAL BAY	Ground	E	52	48	50	45	52	48	50	45	-1.8	-2.7	-1.7	-2.8	60	55	NO	NO	NO	NO	NO
17.4	11896	13 RAWSON STREET NEUTRAL BAY	Ground	N	59	54	55	50	59	55	56	50	-3.5	-4.5	-3.6	-4.6	60	55	NO	NO	NO	NO	NO
17.4	11896	13 RAWSON STREET NEUTRAL BAY	Ground	W	61	56	57	52	61	57	58	52	-3.8	-4.7	-3.8	-5.0	60	55	NO	NO	NO	NO	NO
17.4	11896	13 RAWSON STREET NEUTRAL BAY	Ground	S	58	53	55	49	58	54	55	50	-3.1	-4.1	-3.0	-4.2	60	55	NO	NO	NO	NO	NO
17.4	11901	44 HOLDSWORTH STREET NEUTRAL BAY	Ground	E	52	47	50	45	52	48	50	45	-1.5	-2.4	-1.6	-2.5	60	55	NO	NO	NO	NO	NO
17.4	11901	44 HOLDSWORTH STREET NEUTRAL BAY	Ground	W	59	55	56	50	60	55	56	51	-3.4	-4.5	-3.3	-4.6	60	55	NO	NO	NO	NO	NO
17.4	11901	44 HOLDSWORTH STREET NEUTRAL BAY	Ground	S	56	52	53	47	56	52	53	48	-3.3	-4.3	-3.3	-4.4	60	55	NO	NO	NO	NO	NO
17.4	11929	44 HOLDSWORTH STREET NEUTRAL BAY	First	E	52	47	50	45	52	48	51	45	-1.6	-2.4	-1.6	-2.5	60	55	NO	NO	NO	NO	NO
17.4	11929	44 HOLDSWORTH STREET NEUTRAL BAY	First	N	55	50	53	47	55	51	53	48	-1.9	-2.7	-1.8	-2.8	60	55	NO	NO	NO	NO	NO
17.4	11929	44 HOLDSWORTH STREET NEUTRAL BAY	First	E	52	48	50	45	52	48	51	45	-1.6	-2.4	-1.5	-2.5	60	55	NO	NO	NO	NO	NO
17.4	11929	44 HOLDSWORTH STREET NEUTRAL BAY	First	N	61	56	57	52	61	56	57	52	-3.6	-4.5	-3.5	-4.6	60	55	NO	NO	NO	NO	NO
17.4	11929	44 HOLDSWORTH STREET NEUTRAL BAY	First	W	62	58	59	53	63	58	59	54	-3.4	-4.5	-3.5	-4.6	60	55	NO	NO	NO	NO	NO
17.4	11929	44 HOLDSWORTH STREET NEUTRAL BAY	First	S	61	56	57	52	61	57	58	52	-3.4	-4.4	-3.3	-4.5	60	55	NO	NO	NO	NO	NO
17.4	11929	44 HOLDSWORTH STREET NEUTRAL BAY	Ground	E	47	43	46	40	48	43	46	41	-1.7	-2.5	-1.7	-2.6	60	55	NO	NO	NO	NO	NO
17.4	11929	44 HOLDSWORTH STREET NEUTRAL BAY	Ground	N	53	48	51	45	53	48	51	46	-2.0	-2.7	-1.9	-2.8	60	55	NO	NO	NO	NO	NO
17.4	11929	44 HOLDSWORTH STREET NEUTRAL BAY	Ground	E	49	44	47	42	49	45	48	42	-1.4	-2.3	-1.4	-2.3	60	55	NO	NO	NO	NO	NO
17.4	11929	44 HOLDSWORTH STREET NEUTRAL BAY	Ground	N	60	55	56	51	60	56	57	51	-3.7	-4.6	-3.7	-4.8	60	55	NO	NO	NO	NO	NO
17.4	11929	44 HOLDSWORTH STREET NEUTRAL BAY	Ground	W	62	57	58	53	62	58	59	53	-3.5	-4.5	-3.6	-4.7	60	55	NO	NO	NO	NO	NO
17.4	11929	44 HOLDSWORTH STREET NEUTRAL BAY	Ground	S	60	56	56	51	60	56	57	51	-3.6	-4.6	-3.5	-4.8	60	55	NO	NO	NO	NO	NO
17.4	11937	11 RAWSON STREET NEUTRAL BAY	First	E	52	48	50	45	52	48	51	45	-1.7	-2.6	-1.7	-2.7	60	55	NO	NO	NO	NO	NO
17.4	11937	11 RAWSON STREET NEUTRAL BAY	First	N	59	55	56	50	60	55	56	51	-3.5	-4.4	-3.5	-4.6	60	55	NO	NO	NO	NO	NO
17.4	11937	11 RAWSON STREET NEUTRAL BAY	First	W	61	57	58	52	62	57	58	52	-3.6	-4.6	-3.7	-4.8	60	55	NO	NO	NO	NO	NO
17.4	11937	11 RAWSON STREET NEUTRAL BAY	First	S	61	56	57	52	61	57	57	52	-3.6	-4.7	-3.7	-4.8	60	55	NO	NO	NO	NO	NO
17.4	11937	11 RAWSON STREET NEUTRAL BAY	First	E	52	48	51	45	53	48	51	46	-1.5	-2.4	-1.5	-2.5	60	55	NO	NO	NO	NO	NO
17.4	11937	11 RAWSON STREET NEUTRAL BAY	Ground	E	48	44	47	42	49	44	47	42	-1.5	-2.3	-1.4	-2.3	60	55	NO	NO	NO	NO	NO
17.4	11937	11 RAWSON STREET NEUTRAL BAY	Ground	N	58	54	55	49	59	54	55	50	-3.4	-4.4	-3.4	-4.5	60	55	NO	NO	NO	NO	NO
17.4	11937	11 RAWSON STREET NEUTRAL BAY	Ground	W	61	56	57	52	61	57	57	52	-3.7	-4.7	-3.8	-4.9	60	55	NO	NO	NO	NO	NO
17.4	11937	11 RAWSON STREET NEUTRAL BAY	Ground	S	59	54	55	50	59	55	56	50	-3.3	-4.5	-3.4	-4.6	60	55	NO	NO	NO	NO	NO
17.4	11937	11 RAWSON STREET NEUTRAL BAY	Ground	E	48	44	47	41	49	44	47	42	-1.5	-2.4	-1.6	-2.5	60	55	NO	NO	NO	NO	NO
17.4	11992	48 HOLDSWORTH STREET NEUTRAL BAY	Ground	W	60	56	57	52	61	56	57	52	-3.3	-4.3	-3.3	-4.4	60	55	NO	NO	NO	NO	NO
17.4	11992	48 HOLDSWORTH STREET NEUTRAL BAY	Ground	S	58	53	55	49	58	54	55	50	-3.1	-4.1	-3.1	-4.2	60	55	NO	NO	NO	NO	NO
17.4	11992	48 HOLDSWORTH STREET NEUTRAL BAY	Ground	E	51	47	49	44	52	47	50	44	-2.1	-2.9	-2.1	-3.0	60	55	NO	NO	NO	NO	NO
17.4	11998	7 RAWSON STREET NEUTRAL BAY	Ground	S	52	48	50	45	52	48	51	45	-1.8	-2.8	-1.9	-2.9	60	55	NO	NO	NO	NO	NO
17.4	11998	7 RAWSON STREET NEUTRAL BAY	Ground	E	52	47	50	45	52	48	50	45	-1.8	-2.7	-1.8	-2.8	60	55	NO	NO	NO	NO	NO

NCA	Receiver ID	Address	Floor Level	Facade	Opening Year 2027				Design Year 2037				Increase (Do Smthng - Do Nothing)				NCG project road noise criteria		Do noise levels exceed the cumulative limit with project roads adding ≥2dB to the total noise levels?		Is the contribution from the road project Acute?		Consider further treatment?
					Do Nothing		Do Smthng		Do Nothing		Do Smthng		Opening Year 2027		Design Year 2037								
					Day	Night	Day	Night	Day	Night	Day	Night	Day	Night	Day	Night	Day	Night	Day	Night	$L_{Aeq,15hr}$ ≥ 65dB	$L_{Aeq,9hr}$ ≥ 60dB	
17.4	11998	7 RAWSON STREET NEUTRAL BAY	Ground	N	55	50	52	47	55	51	53	47	-2.7	-3.6	-2.6	-3.7	60	55	NO	NO	NO	NO	NO
17.4	11998	7 RAWSON STREET NEUTRAL BAY	Ground	W	60	56	57	51	61	56	57	51	-3.5	-4.6	-3.6	-4.7	60	55	NO	NO	NO	NO	NO
17.4	11999	9 RAWSON STREET NEUTRAL BAY	Ground	W	60	56	57	51	61	56	57	51	-3.6	-4.6	-3.5	-4.8	60	55	NO	NO	NO	NO	NO
17.4	11999	9 RAWSON STREET NEUTRAL BAY	Ground	W	60	56	57	51	61	56	57	52	-3.6	-4.7	-3.6	-4.8	60	55	NO	NO	NO	NO	NO
17.4	11999	9 RAWSON STREET NEUTRAL BAY	Ground	S	57	53	54	48	57	53	54	48	-3.4	-4.5	-3.5	-4.6	60	55	NO	NO	NO	NO	NO
17.4	11999	9 RAWSON STREET NEUTRAL BAY	Ground	E	52	47	50	45	52	48	50	45	-1.8	-2.7	-1.8	-2.8	60	55	NO	NO	NO	NO	NO
17.4	12057	3 RAWSON STREET NEUTRAL BAY	First	SE	52	48	51	46	53	48	51	46	-1.7	-2.5	-1.6	-2.6	60	55	NO	NO	NO	NO	NO
17.4	12057	3 RAWSON STREET NEUTRAL BAY	First	N	57	53	54	48	57	53	54	49	-3.3	-4.3	-3.4	-4.4	60	55	NO	NO	NO	NO	NO
17.4	12057	3 RAWSON STREET NEUTRAL BAY	First	W	61	56	57	51	61	57	57	52	-3.7	-4.7	-3.8	-4.9	60	55	NO	NO	NO	NO	NO
17.4	12057	3 RAWSON STREET NEUTRAL BAY	Ground	SE	49	44	47	42	49	45	47	42	-1.5	-2.4	-1.6	-2.4	60	55	NO	NO	NO	NO	NO
17.4	12057	3 RAWSON STREET NEUTRAL BAY	Ground	N	56	51	52	47	56	52	52	47	-3.7	-4.6	-3.7	-4.8	60	55	NO	NO	NO	NO	NO
17.4	12057	3 RAWSON STREET NEUTRAL BAY	Ground	W	60	55	56	51	60	56	57	51	-3.3	-4.4	-3.4	-4.5	60	55	NO	NO	NO	NO	NO
17.4	12058	5 RAWSON STREET NEUTRAL BAY	Ground	W	60	55	56	51	60	56	57	51	-3.4	-4.3	-3.3	-4.5	60	55	NO	NO	NO	NO	NO
17.4	12058	5 RAWSON STREET NEUTRAL BAY	Ground	W	60	55	57	51	60	56	57	51	-3.4	-4.4	-3.3	-4.5	60	55	NO	NO	NO	NO	NO
17.4	12058	5 RAWSON STREET NEUTRAL BAY	Ground	S	55	50	52	46	55	51	52	47	-2.9	-3.8	-2.9	-3.9	60	55	NO	NO	NO	NO	NO
17.4	12058	5 RAWSON STREET NEUTRAL BAY	Ground	E	52	47	50	45	52	48	50	45	-1.8	-2.7	-1.8	-2.8	60	55	NO	NO	NO	NO	NO
17.4	12109	1 RAWSON STREET NEUTRAL BAY	First	N	58	53	54	49	58	53	55	49	-3.2	-4.0	-3.1	-4.2	60	55	NO	NO	NO	NO	NO
17.4	12109	1 RAWSON STREET NEUTRAL BAY	First	W	61	56	57	52	61	57	57	52	-3.7	-4.7	-3.7	-4.9	60	55	NO	NO	NO	NO	NO
17.4	12109	1 RAWSON STREET NEUTRAL BAY	First	S	58	54	55	50	59	54	56	50	-2.8	-3.9	-2.9	-4.0	60	55	NO	NO	NO	NO	NO
17.4	12109	1 RAWSON STREET NEUTRAL BAY	First	E	51	47	50	44	52	47	50	45	-1.8	-2.6	-1.7	-2.7	60	55	NO	NO	NO	NO	NO
17.4	12109	1 RAWSON STREET NEUTRAL BAY	Ground	N	57	52	53	48	57	52	54	48	-3.4	-4.2	-3.4	-4.3	60	55	NO	NO	NO	NO	NO
17.4	12109	1 RAWSON STREET NEUTRAL BAY	Ground	W	60	56	57	51	61	56	57	51	-3.5	-4.5	-3.5	-4.8	60	55	NO	NO	NO	NO	NO
17.4	12109	1 RAWSON STREET NEUTRAL BAY	Ground	S	56	51	52	47	56	52	53	47	-3.3	-4.1	-3.2	-4.3	60	55	NO	NO	NO	NO	NO
17.4	12109	1 RAWSON STREET NEUTRAL BAY	Ground	E	47	43	45	40	48	43	46	41	-1.9	-2.8	-1.9	-2.8	60	55	NO	NO	NO	NO	NO
18.1	8334	179 HIGH STREET NORTH SYDNEY	First	SE	42	38	42	36	43	38	42	37	-0.9	-1.5	-0.8	-1.4	55	50	NO	NO	NO	NO	NO
18.1	8334	179 HIGH STREET NORTH SYDNEY	First	NE	45	40	44	39	45	41	44	39	-1.2	-1.8	-1.0	-1.7	57	53	NO	NO	NO	NO	NO
18.1	8334	179 HIGH STREET NORTH SYDNEY	First	NW	47	42	46	41	47	42	46	41	-0.9	-1.5	-0.8	-1.3	59	54	NO	NO	NO	NO	NO
18.1	8334	179 HIGH STREET NORTH SYDNEY	First	SW	51	46	51	45	51	47	51	46	-0.5	-1.1	-0.4	-1.1	60	55	NO	NO	NO	NO	NO
18.1	8334	179 HIGH STREET NORTH SYDNEY	Second	SE	46	41	45	40	46	42	46	40	-0.8	-1.5	-0.7	-1.3	58	54	NO	NO	NO	NO	NO
18.1	8334	179 HIGH STREET NORTH SYDNEY	Second	NE	47	43	46	41	47	43	47	41	-0.9	-1.6	-0.8	-1.5	59	55	NO	NO	NO	NO	NO
18.1	8334	179 HIGH STREET NORTH SYDNEY	Second	NW	52	47	51	46	52	48	52	46	-0.5	-1.2	-0.5	-1.2	60	55	NO	NO	NO	NO	NO
18.1	8334	179 HIGH STREET NORTH SYDNEY	Second	SW	52	48	52	46	53	48	52	47	-0.5	-1.2	-0.5	-1.2	60	55	NO	NO	NO	NO	NO
18.1	8334	179 HIGH STREET NORTH SYDNEY	Ground	SE	40	35	39	34	40	36	39	34	-0.9	-1.5	-0.8	-1.4	52	48	NO	NO	NO	NO	NO
18.1	8334	179 HIGH STREET NORTH SYDNEY	Ground	NE	43	39	42	37	43	39	42	37	-1.2	-1.9	-1.0	-1.7	55	51	NO	NO	NO	NO	NO
18.1	8334	179 HIGH STREET NORTH SYDNEY	Ground	NW	43	39	42	37	44	39	43	38	-0.9	-1.5	-0.9	-1.3	56	51	NO	NO	NO	NO	NO
18.1	8334	179 HIGH STREET NORTH SYDNEY	Ground	SW	50	45	49	44	50	46	50	45	-0.5	-1.1	-0.5	-1.1	60	55	NO	NO	NO	NO	NO
18.1	8345	14 BRADLY AVENUE KIRRIBILLI	First	SE	51	46	50	45	51	47	51	45	-1.0	-1.5	-0.9	-1.5	60	55	NO	NO	NO	NO	NO
18.1	8345	14 BRADLY AVENUE KIRRIBILLI	First	NE	50	45	49	44	50	46	49	44	-1.0	-1.5	-0.9	-1.5	60	55	NO	NO	NO	NO	NO
18.1	8345	14 BRADLY AVENUE KIRRIBILLI	First	NW	51	46	50	45	51	46	50	45	-0.9	-1.6	-1.0	-1.5	60	55	NO	NO	NO	NO	NO
18.1	8345	14 BRADLY AVENUE KIRRIBILLI	First	SW	55	50	55	49	55	51	55	50	-0.3	-1.1	-0.3	-1.1	60	55	NO	NO	NO	NO	NO
18.1	8345	14 BRADLY AVENUE KIRRIBILLI	First	SE	52	48	52	46	53	48	52	47	-0.7	-1.2	-0.6	-1.2	60	55	NO	NO	NO	NO	NO
18.1	8345	14 BRADLY AVENUE KIRRIBILLI	Ground	SE	49	44	48	43	49	45	48	43	-1.1	-1.6	-1.0	-1.6	60	55	NO	NO	NO	NO	NO
18.1	8345	14 BRADLY AVENUE KIRRIBILLI	Ground	NE	47	42	46	41	47	43	46	41	-1.0	-1.7	-0.9	-1.6	59	55	NO	NO	NO	NO	NO
18.1	8345	14 BRADLY AVENUE KIRRIBILLI	Ground	NW	49	44	48	43	49	45	48	43	-1.0	-1.6	-0.9	-1.5	60	55	NO	NO	NO	NO	NO
18.1	8345	14 BRADLY AVENUE KIRRIBILLI	Ground	SW	54	49	54	48	55	50	54	49	-0.3	-1.0	-0.2	-1.1	60	55	NO	NO	NO	NO	NO
18.1	8345	14 BRADLY AVENUE KIRRIBILLI	Ground	SE	51	46	50	45	51	47	51	45	-0.7	-1.2	-0.6	-1.2	60	55	NO	NO	NO	NO	NO
18.1	8346	115 HIGH STREET NORTH SYDNEY	First	SE	50	46	49	44	51	46	50	44	-1.2	-1.8	-1.2	-1.7	60	55	NO	NO	NO	NO	NO
18.1	8346	115 HIGH STREET NORTH SYDNEY	First	NE	54	50	54	49	55	51	54	50	-0.2	-1.0	-0.1	-0.9	60	55	NO	NO	NO	NO	NO
18.1	8346	115 HIGH STREET NORTH SYDNEY	First	NW	56	51	55	50	56	51	56	50	-0.3	-1.1	-0.3	-1.2	60	55	NO	NO	NO	NO	NO
18.1	8346	115 HIGH STREET NORTH SYDNEY	First	SW	57	52	56	51	57	52	57	51	-0.4	-1.2	-0.4	-1.2	60	55	NO	NO	NO	NO	NO
18.1	8346	115 HIGH STREET NORTH SYDNEY	First	SE	51	46	50	45	52	47	50	45	-1.1	-1.7	-1.1	-1.6	60	55	NO	NO	NO	NO	NO
18.1	8346	115 HIGH STREET NORTH SYDNEY	Second	SE	53	48	51	46	53	48	52	47	-1.2	-1.8	-1.1	-1.7	60	55	NO	NO	NO	NO	NO
18.1	8346	115 HIGH STREET NORTH SYDNEY	Second	NE	56	52	56	51	56	52	56	51	-0.2	-1.0	-0.1	-1.0	60	55	NO	NO	NO	NO	NO
18.1	8346	115 HIGH STREET NORTH SYDNEY	Second	NW	57	53	57	51	58	53	57	52	-0.6	-1.4	-0.5	-1.5	60	55	NO	NO	NO	NO	NO
18.1	8346	115 HIGH STREET NORTH SYDNEY	Second	SW	58	53	57	52	58	53	57	52	-0.5	-1.3	-0.4	-1.3	60	55	NO	NO	NO	NO	NO
18.1	8346	115 HIGH STREET NORTH SYDNEY	Second	SE	53	48	52	47	53	49	52	47	-1.1	-1.7	-1.1	-1.7	60	55	NO	NO	NO	NO	NO
18.1	8346	115 HIGH STREET NORTH SYDNEY	Ground	SE	46	41	45	39	46	41	45	40	-1.0	-1.5	-0.9	-1.4	58	53	NO	NO	NO	NO	NO
18.1	8346	115 HIGH STREET NORTH SYDNEY	Ground	NE	50	45	49	44	50	46	49	44	-0.8	-1.5	-0.7	-1.4	60	55	NO	NO	NO	NO	NO
18.1	8346	115 HIGH STREET NORTH SYDNEY	Ground	NW	55	50	54	49	55	50	55	49	-0.2	-0.9	-0.2	-0.9	60	55	NO	NO	NO	NO	NO
18.1	8346	115 HIGH STREET NORTH SYDNEY	Ground	SW	56	51	56	50	56	52	56	51	-0.4	-1.2	-0.4	-1.1	60	55	NO	NO	NO	NO	NO
18.1	9092	60 WILLOUGHBY STREET KIRRIBILLI	First	N	54	49	53	47	54	50	53	48	-1.2	-2.0	-1.1	-1.8	60	55	NO	NO	NO	NO	NO
18.1	9092	60 WILLOUGHBY STREET KIRRIBILLI	First	NW	54	50	53	48	55	50	54	48	-1.3	-2.0	-1.3	-1.9	60	55	NO	NO	NO	NO	NO

NCA	Receiver ID	Address	Floor Level	Facade	Opening Year 2027				Design Year 2037				Increase (Do Smthng - Do Nothing)				NCG project road noise criteria		Do noise levels exceed the cumulative limit with project roads adding ≥2dB to the total noise levels?		Is the contribution from the road project Acute?		Consider further treatment?
					Do Nothing		Do Smthng		Do Nothing		Do Smthng		Opening Year 2027		Design Year 2037								
					Day	Night	Day	Night	Day	Night	Day	Night	Day	Night	Day	Night	Day	Night	Day	Night	$L_{Aeq,15hr} \geq 65dB$	$L_{Aeq,9hr} \geq 60dB$	
18.1	9092	60 WILLOUGHBY STREET KIRRIBILLI	First	W	53	48	52	46	53	48	52	47	-1.1	-1.6	-1.0	-1.6	60	55	NO	NO	NO	NO	NO
18.1	9092	60 WILLOUGHBY STREET KIRRIBILLI	First	S	53	48	52	47	53	48	52	47	-0.7	-1.3	-0.7	-1.2	60	55	NO	NO	NO	NO	NO
18.1	9092	60 WILLOUGHBY STREET KIRRIBILLI	First	E	50	45	49	44	50	46	49	44	-1.2	-1.6	-1.1	-1.6	60	55	NO	NO	NO	NO	NO
18.1	9092	60 WILLOUGHBY STREET KIRRIBILLI	First	NE	52	47	51	46	52	47	51	46	-0.8	-1.5	-0.7	-1.4	60	55	NO	NO	NO	NO	NO
18.1	9092	60 WILLOUGHBY STREET KIRRIBILLI	Ground	N	51	47	51	45	52	47	51	46	-0.8	-1.6	-0.7	-1.5	60	55	NO	NO	NO	NO	NO
18.1	9092	60 WILLOUGHBY STREET KIRRIBILLI	Ground	NW	52	48	51	46	53	48	52	47	-0.9	-1.5	-0.8	-1.4	60	55	NO	NO	NO	NO	NO
18.1	9092	60 WILLOUGHBY STREET KIRRIBILLI	Ground	W	49	44	47	42	49	44	48	43	-1.2	-1.7	-1.1	-1.6	60	55	NO	NO	NO	NO	NO
18.1	9092	60 WILLOUGHBY STREET KIRRIBILLI	Ground	S	51	46	50	45	51	46	50	45	-1.0	-1.4	-1.0	-1.4	60	55	NO	NO	NO	NO	NO
18.1	9092	60 WILLOUGHBY STREET KIRRIBILLI	Ground	E	47	42	46	40	47	43	46	41	-1.2	-1.7	-1.2	-1.7	59	55	NO	NO	NO	NO	NO
18.1	9092	60 WILLOUGHBY STREET KIRRIBILLI	Ground	NE	50	45	49	44	50	45	49	44	-0.8	-1.5	-0.7	-1.4	60	55	NO	NO	NO	NO	NO
18.1	9094	58 WILLOUGHBY STREET KIRRIBILLI	Ground	N	52	47	51	45	52	47	51	46	-1.1	-1.8	-1.1	-1.7	60	55	NO	NO	NO	NO	NO
18.1	9094	58 WILLOUGHBY STREET KIRRIBILLI	Ground	W	49	45	48	43	50	45	49	43	-1.3	-1.8	-1.2	-1.7	60	55	NO	NO	NO	NO	NO
18.1	9094	58 WILLOUGHBY STREET KIRRIBILLI	Ground	S	52	47	51	46	52	47	51	46	-0.6	-1.2	-0.6	-1.2	60	55	NO	NO	NO	NO	NO
18.1	9094	58 WILLOUGHBY STREET KIRRIBILLI	Ground	E	50	46	49	44	51	46	50	44	-1.2	-1.6	-1.1	-1.6	60	55	NO	NO	NO	NO	NO
18.1	9104	56 WILLOUGHBY STREET KIRRIBILLI	First	N	53	48	52	47	53	49	53	47	-0.7	-1.6	-0.7	-1.5	60	55	NO	NO	NO	NO	NO
18.1	9104	56 WILLOUGHBY STREET KIRRIBILLI	First	W	50	45	49	44	50	46	49	44	-1.2	-1.8	-1.1	-1.6	60	55	NO	NO	NO	NO	NO
18.1	9104	56 WILLOUGHBY STREET KIRRIBILLI	First	S	54	49	53	48	54	49	54	48	-0.4	-1.1	-0.4	-1.1	60	55	NO	NO	NO	NO	NO
18.1	9104	56 WILLOUGHBY STREET KIRRIBILLI	First	E	48	43	47	41	48	44	47	42	-1.3	-1.7	-1.2	-1.7	60	55	NO	NO	NO	NO	NO
18.1	9104	56 WILLOUGHBY STREET KIRRIBILLI	Second	N	55	51	54	49	56	51	55	49	-0.9	-1.7	-0.8	-1.6	60	55	NO	NO	NO	NO	NO
18.1	9104	56 WILLOUGHBY STREET KIRRIBILLI	Second	W	55	50	54	49	56	51	55	49	-0.9	-1.5	-0.9	-1.4	60	55	NO	NO	NO	NO	NO
18.1	9104	56 WILLOUGHBY STREET KIRRIBILLI	Second	S	56	51	55	50	56	51	56	50	-0.5	-1.1	-0.4	-1.1	60	55	NO	NO	NO	NO	NO
18.1	9104	56 WILLOUGHBY STREET KIRRIBILLI	Second	E	51	47	50	45	52	47	51	45	-1.2	-1.7	-1.1	-1.6	60	55	NO	NO	NO	NO	NO
18.1	9104	56 WILLOUGHBY STREET KIRRIBILLI	Ground	N	51	47	51	46	52	47	51	46	-0.7	-1.4	-0.6	-1.4	60	55	NO	NO	NO	NO	NO
18.1	9104	56 WILLOUGHBY STREET KIRRIBILLI	Ground	W	47	43	46	41	48	43	46	41	-1.3	-1.8	-1.2	-1.6	60	55	NO	NO	NO	NO	NO
18.1	9104	56 WILLOUGHBY STREET KIRRIBILLI	Ground	S	52	47	52	46	53	48	52	47	-0.6	-1.2	-0.6	-1.2	60	55	NO	NO	NO	NO	NO
18.1	9104	56 WILLOUGHBY STREET KIRRIBILLI	Ground	E	46	41	44	39	46	41	45	39	-1.3	-1.8	-1.3	-1.7	58	53	NO	NO	NO	NO	NO
18.1	9105	54 WILLOUGHBY STREET KIRRIBILLI	First	N	54	49	53	48	54	50	53	48	-0.8	-1.5	-0.7	-1.4	60	55	NO	NO	NO	NO	NO
18.1	9105	54 WILLOUGHBY STREET KIRRIBILLI	First	W	51	47	50	45	52	47	51	46	-1.1	-1.6	-1.1	-1.6	60	55	NO	NO	NO	NO	NO
18.1	9105	54 WILLOUGHBY STREET KIRRIBILLI	First	S	54	49	53	48	54	50	54	48	-0.7	-1.4	-0.7	-1.3	60	55	NO	NO	NO	NO	NO
18.1	9105	54 WILLOUGHBY STREET KIRRIBILLI	First	E	52	47	50	45	52	47	51	46	-1.2	-1.7	-1.1	-1.6	60	55	NO	NO	NO	NO	NO
18.1	9105	54 WILLOUGHBY STREET KIRRIBILLI	Ground	N	51	47	51	45	52	47	51	46	-0.9	-1.5	-0.7	-1.4	60	55	NO	NO	NO	NO	NO
18.1	9105	54 WILLOUGHBY STREET KIRRIBILLI	Ground	W	48	44	47	42	49	44	47	42	-1.3	-1.7	-1.2	-1.6	60	55	NO	NO	NO	NO	NO
18.1	9105	54 WILLOUGHBY STREET KIRRIBILLI	Ground	S	52	47	51	46	52	48	52	46	-0.8	-1.4	-0.8	-1.3	60	55	NO	NO	NO	NO	NO
18.1	9105	54 WILLOUGHBY STREET KIRRIBILLI	Ground	E	48	44	47	42	49	44	47	42	-1.2	-1.7	-1.2	-1.7	60	55	NO	NO	NO	NO	NO
18.1	9108	52 WILLOUGHBY STREET KIRRIBILLI	First	N	54	50	53	48	55	50	54	49	-0.9	-1.5	-0.7	-1.5	60	55	NO	NO	NO	NO	NO
18.1	9108	52 WILLOUGHBY STREET KIRRIBILLI	First	W	55	50	54	49	56	51	55	49	-0.9	-1.4	-0.8	-1.4	60	55	NO	NO	NO	NO	NO
18.1	9108	52 WILLOUGHBY STREET KIRRIBILLI	First	S	55	50	55	49	56	51	55	50	-0.4	-1.1	-0.3	-1.1	60	55	NO	NO	NO	NO	NO
18.1	9108	52 WILLOUGHBY STREET KIRRIBILLI	First	E	52	47	51	45	52	47	51	46	-1.1	-1.6	-1.1	-1.5	60	55	NO	NO	NO	NO	NO
18.1	9108	52 WILLOUGHBY STREET KIRRIBILLI	Ground	N	52	48	51	46	52	48	52	46	-0.8	-1.6	-0.7	-1.5	60	55	NO	NO	NO	NO	NO
18.1	9108	52 WILLOUGHBY STREET KIRRIBILLI	Ground	W	51	46	50	44	51	46	50	45	-1.2	-1.7	-1.2	-1.6	60	55	NO	NO	NO	NO	NO
18.1	9108	52 WILLOUGHBY STREET KIRRIBILLI	Ground	S	53	48	53	47	54	49	53	48	-0.5	-1.1	-0.5	-1.1	60	55	NO	NO	NO	NO	NO
18.1	9108	52 WILLOUGHBY STREET KIRRIBILLI	Ground	E	48	44	47	42	49	44	48	42	-1.2	-1.7	-1.2	-1.6	60	55	NO	NO	NO	NO	NO
18.1	9109	1 WINSLOW STREET KIRRIBILLI	First	N	56	51	56	50	56	52	56	51	-0.5	-1.1	-0.4	-1.2	60	55	NO	NO	NO	NO	NO
18.1	9109	1 WINSLOW STREET KIRRIBILLI	First	W	58	53	58	52	59	54	58	53	-0.2	-1.0	-0.2	-1.0	60	55	NO	NO	NO	NO	NO
18.1	9109	1 WINSLOW STREET KIRRIBILLI	First	S	57	53	57	52	58	53	58	52	-0.2	-0.9	-0.2	-0.9	60	55	NO	NO	NO	NO	NO
18.1	9109	1 WINSLOW STREET KIRRIBILLI	First	E	54	50	53	48	55	50	54	48	-1.0	-1.5	-0.9	-1.5	60	55	NO	NO	NO	NO	NO
18.1	9109	1 WINSLOW STREET KIRRIBILLI	Ground	N	53	48	52	47	53	49	53	47	-0.5	-1.2	-0.5	-1.2	60	55	NO	NO	NO	NO	NO
18.1	9109	1 WINSLOW STREET KIRRIBILLI	Ground	W	57	52	57	51	57	52	57	52	-0.2	-0.9	-0.2	-0.9	60	55	NO	NO	NO	NO	NO
18.1	9109	1 WINSLOW STREET KIRRIBILLI	Ground	S	56	51	56	50	56	51	56	51	-0.3	-0.9	-0.2	-0.9	60	55	NO	NO	NO	NO	NO
18.1	9109	1 WINSLOW STREET KIRRIBILLI	Ground	E	51	46	50	45	51	46	50	45	-1.0	-1.5	-1.0	-1.5	60	55	NO	NO	NO	NO	NO
18.1	9110	56A WILLOUGHBY STREET KIRRIBILLI	Ground	N	53	49	52	47	54	49	53	47	-1.0	-1.8	-1.0	-1.8	60	55	NO	NO	NO	NO	NO
18.1	9110	56A WILLOUGHBY STREET KIRRIBILLI	Ground	W	45	41	45	40	46	41	45	40	-0.5	-1.1	-0.5	-1.0	58	53	NO	NO	NO	NO	NO
18.1	9110	56A WILLOUGHBY STREET KIRRIBILLI	Ground	E	50	45	49	43	50	45	49	44	-1.2	-1.8	-1.2	-1.6	60	55	NO	NO	NO	NO	NO
18.1	9112	50 WILLOUGHBY STREET KIRRIBILLI	Ground	N	53	48	52	47	53	49	52	47	-0.9	-1.5	-0.9	-1.5	60	55	NO	NO	NO	NO	NO
18.1	9112	50 WILLOUGHBY STREET KIRRIBILLI	Ground	W	50	45	49	44	50	46	49	44	-1.2	-1.7	-1.2	-1.6	60	55	NO	NO	NO	NO	NO
18.1	9112	50 WILLOUGHBY STREET KIRRIBILLI	Ground	S	54	49	54	48	55	50	54	49	-0.4	-1.0	-0.4	-1.1	60	55	NO	NO	NO	NO	NO
18.1	9112	50 WILLOUGHBY STREET KIRRIBILLI	Ground	E	52	47	51	46	52	48	51	46	-1.1	-1.6	-1.1	-1.6	60	55	NO	NO	NO	NO	NO
18.1	9120	2 WINSLOW STREET KIRRIBILLI	First	N	58	53	57	52	58	54	58	52	-0.5	-1.3	-0.5	-1.4	60	55	NO	NO	NO	NO	NO
18.1	9120	2 WINSLOW STREET KIRRIBILLI	First	W	59	54	59	54	59	55	60	54	0.1	-0.7	0.1	-0.7	60	55	NO	NO	NO	NO	NO
18.1	9120	2 WINSLOW STREET KIRRIBILLI	First	S	59	54	59	53	59	54	59	54	0.0	-0.7	0.1	-0.7	60	55	NO	NO	NO	NO	NO
18.1	9120	2 WINSLOW STREET KIRRIBILLI	First	E	56	51	55	50	56	51	55	50	-0.9	-1.3	-0.9	-1.3	60	55	NO	NO	NO	NO	NO
18.1	9120	2 WINSLOW STREET KIRRIBILLI	Ground	N	55	50	55	49	56	51	55	50	-0.6	-1.1	-0.6	-1.2	60	55	NO	NO	NO	NO	NO

NCA	Receiver ID	Address	Floor Level	Facade	Opening Year 2027				Design Year 2037				Increase (Do Smthng - Do Nothing)				NCG project road noise criteria		Do noise levels exceed the cumulative limit with project roads adding ≥2dB to the total noise levels?		Is the contribution from the road project Acute?		Consider further treatment?
					Do Nothing		Do Smthng		Do Nothing		Do Smthng		Opening Year 2027		Design Year 2037								
					Day	Night	Day	Night	Day	Night	Day	Night	Day	Night	Day	Night	Day	Night	Day	Night	$L_{Aeq,15hr} \geq 65dB$	$L_{Aeq,9hr} \geq 60dB$	
18.1	9120	2 WINSLOW STREET KIRRIBILLI	Ground	W	57	53	57	52	58	53	58	52	-0.1	-0.8	-0.1	-0.8	60	55	NO	NO	NO	NO	NO
18.1	9120	2 WINSLOW STREET KIRRIBILLI	Ground	S	57	52	57	52	57	53	57	52	0.0	-0.7	0.0	-0.7	60	55	NO	NO	NO	NO	NO
18.1	9120	2 WINSLOW STREET KIRRIBILLI	Ground	E	52	48	51	46	53	48	52	47	-1.0	-1.4	-1.0	-1.4	60	55	NO	NO	NO	NO	NO
18.1	9123	3 WINSLOW STREET KIRRIBILLI	First	N	57	52	56	51	57	53	57	51	-0.6	-1.4	-0.6	-1.4	60	55	NO	NO	NO	NO	NO
18.1	9123	3 WINSLOW STREET KIRRIBILLI	First	W	58	53	58	52	58	54	58	53	-0.3	-1.0	-0.3	-1.0	60	55	NO	NO	NO	NO	NO
18.1	9123	3 WINSLOW STREET KIRRIBILLI	First	S	56	51	55	50	56	51	56	50	-0.4	-1.0	-0.4	-1.0	60	55	NO	NO	NO	NO	NO
18.1	9123	3 WINSLOW STREET KIRRIBILLI	First	E	54	50	53	48	55	50	54	49	-0.9	-1.5	-0.9	-1.5	60	55	NO	NO	NO	NO	NO
18.1	9123	3 WINSLOW STREET KIRRIBILLI	Ground	N	53	49	53	48	54	49	53	48	-0.5	-1.2	-0.5	-1.2	60	55	NO	NO	NO	NO	NO
18.1	9123	3 WINSLOW STREET KIRRIBILLI	Ground	W	57	52	56	51	57	52	57	51	-0.2	-0.9	-0.2	-0.9	60	55	NO	NO	NO	NO	NO
18.1	9123	3 WINSLOW STREET KIRRIBILLI	Ground	S	53	48	52	47	53	48	53	47	-0.5	-1.0	-0.5	-1.0	60	55	NO	NO	NO	NO	NO
18.1	9123	3 WINSLOW STREET KIRRIBILLI	Ground	E	51	46	49	44	51	46	50	45	-1.1	-1.6	-1.1	-1.6	60	55	NO	NO	NO	NO	NO
18.1	9134	52 WILLOUGHBY STREET KIRRIBILLI	Ground	N	54	49	53	48	54	49	53	48	-0.9	-1.5	-0.8	-1.5	60	55	NO	NO	NO	NO	NO
18.1	9134	52 WILLOUGHBY STREET KIRRIBILLI	Ground	W	53	48	52	46	53	49	52	47	-1.2	-1.8	-1.2	-1.8	60	55	NO	NO	NO	NO	NO
18.1	9134	52 WILLOUGHBY STREET KIRRIBILLI	Ground	E	51	46	50	45	51	47	50	45	-1.1	-1.6	-1.0	-1.4	60	55	NO	NO	NO	NO	NO
18.1	9144	5 WINSLOW STREET KIRRIBILLI	Ground	W	56	52	56	51	57	52	56	51	-0.3	-1.0	-0.3	-0.9	60	55	NO	NO	NO	NO	NO
18.1	9144	5 WINSLOW STREET KIRRIBILLI	Ground	S	52	48	52	47	53	48	52	47	-0.5	-1.1	-0.5	-1.2	60	55	NO	NO	NO	NO	NO
18.1	9144	5 WINSLOW STREET KIRRIBILLI	Ground	E	53	49	52	47	54	49	53	48	-1.0	-1.5	-1.0	-1.5	60	55	NO	NO	NO	NO	NO
18.1	9146	4 WINSLOW STREET KIRRIBILLI	First	NW	59	54	59	53	59	55	59	54	-0.3	-1.0	-0.3	-1.1	60	55	NO	NO	NO	NO	NO
18.1	9146	4 WINSLOW STREET KIRRIBILLI	First	S	56	51	56	50	56	52	56	51	-0.2	-0.9	-0.2	-0.8	60	55	NO	NO	NO	NO	NO
18.1	9146	4 WINSLOW STREET KIRRIBILLI	First	E	56	51	55	50	56	51	55	50	-0.8	-1.3	-0.8	-1.2	60	55	NO	NO	NO	NO	NO
18.1	9146	4 WINSLOW STREET KIRRIBILLI	First	N	56	51	55	50	56	52	56	50	-0.4	-1.1	-0.4	-1.1	60	55	NO	NO	NO	NO	NO
18.1	9146	4 WINSLOW STREET KIRRIBILLI	Ground	NW	57	52	57	51	57	53	57	52	-0.4	-1.0	-0.4	-1.1	60	55	NO	NO	NO	NO	NO
18.1	9146	4 WINSLOW STREET KIRRIBILLI	Ground	S	53	49	53	48	54	49	53	48	-0.3	-0.9	-0.3	-0.8	60	55	NO	NO	NO	NO	NO
18.1	9146	4 WINSLOW STREET KIRRIBILLI	Ground	E	53	48	52	46	53	48	52	47	-1.0	-1.4	-1.0	-1.4	60	55	NO	NO	NO	NO	NO
18.1	9146	4 WINSLOW STREET KIRRIBILLI	Ground	N	53	48	52	47	53	48	53	47	-0.6	-1.1	-0.6	-1.0	60	55	NO	NO	NO	NO	NO
18.1	9158	7 WINSLOW STREET KIRRIBILLI	Ground	N	55	51	54	49	56	51	55	50	-0.9	-1.5	-0.8	-1.6	60	55	NO	NO	NO	NO	NO
18.1	9158	7 WINSLOW STREET KIRRIBILLI	Ground	W	56	52	56	51	57	52	57	51	-0.3	-1.0	-0.3	-1.0	60	55	NO	NO	NO	NO	NO
18.1	9158	7 WINSLOW STREET KIRRIBILLI	Ground	E	53	49	53	47	54	49	53	48	-0.9	-1.5	-0.9	-1.4	60	55	NO	NO	NO	NO	NO
18.1	9161	8 WINSLOW STREET KIRRIBILLI	First	W	59	54	59	53	59	54	59	54	-0.2	-0.9	-0.1	-0.9	60	55	NO	NO	NO	NO	NO
18.1	9161	8 WINSLOW STREET KIRRIBILLI	First	S	54	50	54	48	55	50	54	49	-0.6	-1.3	-0.6	-1.2	60	55	NO	NO	NO	NO	NO
18.1	9161	8 WINSLOW STREET KIRRIBILLI	First	E	56	51	55	49	56	51	55	50	-0.9	-1.3	-0.9	-1.3	60	55	NO	NO	NO	NO	NO
18.1	9161	8 WINSLOW STREET KIRRIBILLI	Ground	W	57	52	57	51	57	53	57	52	-0.3	-0.8	-0.3	-0.9	60	55	NO	NO	NO	NO	NO
18.1	9161	8 WINSLOW STREET KIRRIBILLI	Ground	S	51	47	51	45	52	47	51	46	-0.7	-1.3	-0.7	-1.3	60	55	NO	NO	NO	NO	NO
18.1	9161	8 WINSLOW STREET KIRRIBILLI	Ground	E	52	48	51	46	53	48	52	47	-1.0	-1.4	-1.0	-1.4	60	55	NO	NO	NO	NO	NO
18.1	9162	10 WINSLOW STREET KIRRIBILLI	First	E	55	50	54	49	56	51	55	49	-1.0	-1.4	-1.0	-1.4	60	55	NO	NO	NO	NO	NO
18.1	9162	10 WINSLOW STREET KIRRIBILLI	First	W	59	54	59	53	59	55	59	54	-0.1	-0.9	-0.2	-0.9	60	55	NO	NO	NO	NO	NO
18.1	9162	10 WINSLOW STREET KIRRIBILLI	Ground	E	52	47	51	46	52	47	51	46	-1.0	-1.5	-0.9	-1.4	60	55	NO	NO	NO	NO	NO
18.1	9162	10 WINSLOW STREET KIRRIBILLI	Ground	W	57	52	57	52	57	53	57	52	-0.2	-0.8	-0.2	-0.8	60	55	NO	NO	NO	NO	NO
18.1	9165	57 MCDOUGALL STREET KIRRIBILLI	First	NE	52	47	51	46	52	48	51	46	-0.9	-1.5	-0.8	-1.4	60	55	NO	NO	NO	NO	NO
18.1	9165	57 MCDOUGALL STREET KIRRIBILLI	First	NW	54	49	53	48	54	49	53	48	-0.8	-1.4	-0.8	-1.3	60	55	NO	NO	NO	NO	NO
18.1	9165	57 MCDOUGALL STREET KIRRIBILLI	First	SW	54	49	53	47	54	49	53	48	-0.8	-1.4	-0.8	-1.4	60	55	NO	NO	NO	NO	NO
18.1	9165	57 MCDOUGALL STREET KIRRIBILLI	First	NW	54	49	53	47	54	49	53	48	-0.9	-1.5	-0.8	-1.4	60	55	NO	NO	NO	NO	NO
18.1	9165	57 MCDOUGALL STREET KIRRIBILLI	First	SW	54	49	53	48	54	50	54	48	-0.8	-1.5	-0.8	-1.5	60	55	NO	NO	NO	NO	NO
18.1	9165	57 MCDOUGALL STREET KIRRIBILLI	First	S	54	49	53	48	54	50	54	48	-0.7	-1.4	-0.7	-1.4	60	55	NO	NO	NO	NO	NO
18.1	9165	57 MCDOUGALL STREET KIRRIBILLI	First	SE	52	47	51	45	52	47	51	46	-1.1	-1.6	-1.0	-1.5	60	55	NO	NO	NO	NO	NO
18.1	9165	57 MCDOUGALL STREET KIRRIBILLI	Ground	NE	50	45	49	44	50	46	49	44	-0.8	-1.4	-0.6	-1.4	60	55	NO	NO	NO	NO	NO
18.1	9165	57 MCDOUGALL STREET KIRRIBILLI	Ground	NW	52	47	51	46	52	47	51	46	-0.9	-1.5	-0.9	-1.4	60	55	NO	NO	NO	NO	NO
18.1	9165	57 MCDOUGALL STREET KIRRIBILLI	Ground	SW	52	47	50	45	52	47	51	46	-1.2	-1.6	-1.1	-1.6	60	55	NO	NO	NO	NO	NO
18.1	9165	57 MCDOUGALL STREET KIRRIBILLI	Ground	NW	52	47	51	45	52	47	51	46	-1.0	-1.6	-1.0	-1.5	60	55	NO	NO	NO	NO	NO
18.1	9165	57 MCDOUGALL STREET KIRRIBILLI	Ground	SW	52	48	52	46	53	48	52	47	-0.7	-1.4	-0.7	-1.4	60	55	NO	NO	NO	NO	NO
18.1	9165	57 MCDOUGALL STREET KIRRIBILLI	Ground	S	52	48	51	46	53	48	52	46	-0.8	-1.5	-0.8	-1.5	60	55	NO	NO	NO	NO	NO
18.1	9165	57 MCDOUGALL STREET KIRRIBILLI	Ground	SE	49	45	48	43	50	45	49	43	-1.2	-1.7	-1.2	-1.6	60	55	NO	NO	NO	NO	NO
18.1	9170	12 WINSLOW STREET KIRRIBILLI	First	E	56	51	55	50	56	52	56	50	-0.7	-1.2	-0.6	-1.2	60	55	NO	NO	NO	NO	NO
18.1	9170	12 WINSLOW STREET KIRRIBILLI	First	N	56	51	56	50	56	52	56	51	-0.3	-1.0	-0.3	-1.0	60	55	NO	NO	NO	NO	NO
18.1	9170	12 WINSLOW STREET KIRRIBILLI	First	W	59	54	58	53	59	54	59	53	-0.3	-1.1	-0.3	-1.1	60	55	NO	NO	NO	NO	NO
18.1	9170	12 WINSLOW STREET KIRRIBILLI	First	S	56	51	55	50	56	52	56	50	-0.5	-1.2	-0.4	-1.3	60	55	NO	NO	NO	NO	NO
18.1	9170	12 WINSLOW STREET KIRRIBILLI	Ground	E	53	48	52	47	54	49	53	47	-0.9	-1.4	-0.9	-1.4	60	55	NO	NO	NO	NO	NO
18.1	9170	12 WINSLOW STREET KIRRIBILLI	Ground	N	53	48	53	47	54	49	53	48	-0.3	-1.0	-0.3	-1.0	60	55	NO	NO	NO	NO	NO
18.1	9170	12 WINSLOW STREET KIRRIBILLI	Ground	W	57	52	56	51	57	52	57	51	-0.2	-0.9	-0.2	-0.9	60	55	NO	NO	NO	NO	NO
18.1	9170	12 WINSLOW STREET KIRRIBILLI	Ground	S	53	49	53	47	54	49	53	48	-0.5	-1.2	-0.5	-1.2	60	55	NO	NO	NO	NO	NO
18.1	9177	55 MCDOUGALL STREET KIRRIBILLI	First	NE	52	48	51	46	53	48	52	47	-0.8	-1.4	-0.7	-1.3	60	55	NO	NO	NO	NO	NO
18.1	9177	55 MCDOUGALL STREET KIRRIBILLI	First	NW	53	48	52	47	53	48	52	47	-0.9	-1.4	-0.9	-1.4	60	55	NO	NO	NO	NO	NO

NCA	Receiver ID	Address	Floor Level	Facade	Opening Year 2027				Design Year 2037				Increase (Do Smthng - Do Nothing)				NCG project road noise criteria		Do noise levels exceed the cumulative limit with project roads adding ≥2dB to the total noise levels?		Is the contribution from the road project Acute?		Consider further treatment?
					Do Nothing		Do Smthng		Do Nothing		Do Smthng		Opening Year 2027		Design Year 2037								
					Day	Night	Day	Night	Day	Night	Day	Night	Day	Night	Day	Night	Day	Night	Day	Night	$L_{Aeq,15hr}$ ≥ 65dB	$L_{Aeq,9hr}$ ≥ 60dB	
18.1	9177	55 MCDOUGALL STREET KIRRIBILLI	First	SW	53	49	53	47	54	49	53	48	-0.8	-1.5	-0.7	-1.5	60	55	NO	NO	NO	NO	NO
18.1	9177	55 MCDOUGALL STREET KIRRIBILLI	First	SE	52	47	51	46	52	48	51	46	-1.1	-1.7	-1.1	-1.5	60	55	NO	NO	NO	NO	NO
18.1	9177	55 MCDOUGALL STREET KIRRIBILLI	Ground	NE	50	46	49	44	50	46	50	45	-0.8	-1.4	-0.6	-1.3	60	55	NO	NO	NO	NO	NO
18.1	9177	55 MCDOUGALL STREET KIRRIBILLI	Ground	NW	50	45	49	43	50	45	49	44	-1.2	-1.6	-1.1	-1.6	60	55	NO	NO	NO	NO	NO
18.1	9177	55 MCDOUGALL STREET KIRRIBILLI	Ground	SW	51	46	51	45	51	46	51	46	0.1	-0.5	0.1	-0.5	60	55	NO	NO	NO	NO	NO
18.1	9177	55 MCDOUGALL STREET KIRRIBILLI	Ground	SE	49	45	48	43	50	45	49	43	-1.2	-1.6	-1.2	-1.6	60	55	NO	NO	NO	NO	NO
18.1	9183	4 WINSLOW LANE KIRRIBILLI	Ground	SE	52	48	51	46	53	48	52	47	-1.0	-1.6	-1.0	-1.5	60	55	NO	NO	NO	NO	NO
18.1	9183	4 WINSLOW LANE KIRRIBILLI	Ground	NE	53	49	52	47	54	49	53	48	-0.9	-1.5	-0.8	-1.4	60	55	NO	NO	NO	NO	NO
18.1	9183	4 WINSLOW LANE KIRRIBILLI	Ground	NW	56	51	55	50	56	51	56	50	-0.4	-1.0	-0.4	-1.0	60	55	NO	NO	NO	NO	NO
18.1	9183	4 WINSLOW LANE KIRRIBILLI	Ground	SW	55	50	55	49	55	51	55	50	-0.5	-1.1	-0.4	-1.1	60	55	NO	NO	NO	NO	NO
18.1	9183	4 WINSLOW LANE KIRRIBILLI	Ground	SE	54	49	54	48	55	50	54	49	-0.3	-0.9	-0.3	-0.8	60	55	NO	NO	NO	NO	NO
18.1	9185	183 HIGH STREET NORTH SYDNEY	First	NE	42	38	42	36	43	38	42	37	-0.8	-1.5	-0.7	-1.4	55	50	NO	NO	NO	NO	NO
18.1	9185	183 HIGH STREET NORTH SYDNEY	First	E	42	37	41	36	42	38	41	36	-0.9	-1.5	-0.8	-1.3	54	50	NO	NO	NO	NO	NO
18.1	9185	183 HIGH STREET NORTH SYDNEY	First	NE	45	41	44	39	45	41	44	39	-1.0	-1.8	-0.8	-1.6	57	53	NO	NO	NO	NO	NO
18.1	9185	183 HIGH STREET NORTH SYDNEY	First	NW	49	44	48	43	49	44	48	43	-0.8	-1.5	-0.8	-1.3	60	55	NO	NO	NO	NO	NO
18.1	9185	183 HIGH STREET NORTH SYDNEY	First	S	50	45	50	44	50	46	50	45	-0.2	-0.9	-0.2	-0.9	60	55	NO	NO	NO	NO	NO
18.1	9185	183 HIGH STREET NORTH SYDNEY	First	E	42	37	41	36	42	38	41	36	-0.8	-1.4	-0.8	-1.3	54	50	NO	NO	NO	NO	NO
18.1	9185	183 HIGH STREET NORTH SYDNEY	Second	NE	46	41	45	40	46	42	45	40	-0.9	-1.5	-0.9	-1.4	58	54	NO	NO	NO	NO	NO
18.1	9185	183 HIGH STREET NORTH SYDNEY	Second	E	45	41	44	39	46	41	45	40	-0.9	-1.5	-0.8	-1.4	58	53	NO	NO	NO	NO	NO
18.1	9185	183 HIGH STREET NORTH SYDNEY	Second	NE	47	43	47	41	48	43	47	42	-0.9	-1.6	-0.8	-1.4	60	55	NO	NO	NO	NO	NO
18.1	9185	183 HIGH STREET NORTH SYDNEY	Second	NW	52	47	52	46	52	48	52	46	-0.4	-1.1	-0.3	-1.2	60	55	NO	NO	NO	NO	NO
18.1	9185	183 HIGH STREET NORTH SYDNEY	Second	S	51	46	51	45	51	46	51	45	-0.2	-1.0	-0.2	-1.0	60	55	NO	NO	NO	NO	NO
18.1	9185	183 HIGH STREET NORTH SYDNEY	Second	E	45	41	44	39	46	41	45	40	-0.9	-1.5	-0.8	-1.3	58	53	NO	NO	NO	NO	NO
18.1	9185	183 HIGH STREET NORTH SYDNEY	Ground	NE	40	35	39	34	40	36	40	34	-0.8	-1.5	-0.7	-1.3	52	48	NO	NO	NO	NO	NO
18.1	9185	183 HIGH STREET NORTH SYDNEY	Ground	E	40	35	39	34	40	35	39	34	-0.8	-1.4	-0.7	-1.3	52	47	NO	NO	NO	NO	NO
18.1	9185	183 HIGH STREET NORTH SYDNEY	Ground	NE	43	39	42	37	43	39	42	37	-1.0	-1.8	-0.9	-1.6	55	51	NO	NO	NO	NO	NO
18.1	9185	183 HIGH STREET NORTH SYDNEY	Ground	NW	45	41	44	39	46	41	45	40	-1.0	-1.5	-0.9	-1.3	58	53	NO	NO	NO	NO	NO
18.1	9185	183 HIGH STREET NORTH SYDNEY	Ground	S	49	45	49	44	50	45	50	44	-0.2	-0.9	-0.1	-0.8	60	55	NO	NO	NO	NO	NO
18.1	9185	183 HIGH STREET NORTH SYDNEY	Ground	E	39	35	39	33	40	35	39	34	-0.8	-1.4	-0.8	-1.3	52	47	NO	NO	NO	NO	NO
18.1	9198	9 WINSLOW STREET KIRRIBILLI	Ground	NW	57	52	57	51	57	53	57	52	-0.4	-1.1	-0.4	-1.2	60	55	NO	NO	NO	NO	NO
18.1	9198	9 WINSLOW STREET KIRRIBILLI	Ground	S	56	51	56	50	57	52	56	51	-0.4	-1.1	-0.4	-1.1	60	55	NO	NO	NO	NO	NO
18.1	9198	9 WINSLOW STREET KIRRIBILLI	Ground	SE	54	49	53	48	54	49	53	48	-0.9	-1.5	-0.9	-1.5	60	55	NO	NO	NO	NO	NO
18.1	9199	53 MCDOUGALL STREET KIRRIBILLI	First	NE	52	48	51	46	53	48	52	47	-0.9	-1.4	-0.8	-1.4	60	55	NO	NO	NO	NO	NO
18.1	9199	53 MCDOUGALL STREET KIRRIBILLI	First	NW	53	48	52	47	53	48	52	47	-0.8	-1.3	-0.8	-1.2	60	55	NO	NO	NO	NO	NO
18.1	9199	53 MCDOUGALL STREET KIRRIBILLI	First	SW	53	48	52	46	53	48	52	47	-0.9	-1.5	-0.8	-1.4	60	55	NO	NO	NO	NO	NO
18.1	9199	53 MCDOUGALL STREET KIRRIBILLI	First	SE	52	47	51	46	52	47	51	46	-1.1	-1.6	-1.0	-1.5	60	55	NO	NO	NO	NO	NO
18.1	9199	53 MCDOUGALL STREET KIRRIBILLI	Ground	NE	50	46	50	45	50	46	50	45	-0.7	-1.4	-0.5	-1.3	60	55	NO	NO	NO	NO	NO
18.1	9199	53 MCDOUGALL STREET KIRRIBILLI	Ground	NW	50	45	49	43	50	45	49	44	-1.1	-1.6	-1.1	-1.5	60	55	NO	NO	NO	NO	NO
18.1	9199	53 MCDOUGALL STREET KIRRIBILLI	Ground	SW	51	46	50	44	51	46	50	45	-0.9	-1.5	-0.9	-1.4	60	55	NO	NO	NO	NO	NO
18.1	9199	53 MCDOUGALL STREET KIRRIBILLI	Ground	SE	49	45	48	43	50	45	49	43	-1.2	-1.7	-1.1	-1.6	60	55	NO	NO	NO	NO	NO
18.1	9208	181 HIGH STREET NORTH SYDNEY	First	NE	46	41	45	40	46	41	45	40	-0.8	-1.4	-0.8	-1.3	58	53	NO	NO	NO	NO	NO
18.1	9208	181 HIGH STREET NORTH SYDNEY	First	NW	42	38	42	36	43	38	42	37	-0.9	-1.5	-0.8	-1.3	55	50	NO	NO	NO	NO	NO
18.1	9208	181 HIGH STREET NORTH SYDNEY	First	S	51	47	51	46	52	47	52	46	-0.3	-1.1	-0.3	-1.1	60	55	NO	NO	NO	NO	NO
18.1	9208	181 HIGH STREET NORTH SYDNEY	First	SE	46	41	45	40	46	41	45	40	-0.9	-1.4	-0.8	-1.3	58	53	NO	NO	NO	NO	NO
18.1	9208	181 HIGH STREET NORTH SYDNEY	Ground	NE	42	38	41	36	43	38	42	37	-0.9	-1.5	-0.8	-1.4	55	50	NO	NO	NO	NO	NO
18.1	9208	181 HIGH STREET NORTH SYDNEY	Ground	NW	40	35	39	34	40	36	39	34	-0.9	-1.5	-0.8	-1.4	52	48	NO	NO	NO	NO	NO
18.1	9208	181 HIGH STREET NORTH SYDNEY	Ground	S	50	46	50	45	51	46	51	45	-0.3	-1.0	-0.3	-1.0	60	55	NO	NO	NO	NO	NO
18.1	9208	181 HIGH STREET NORTH SYDNEY	Ground	SE	42	38	41	36	43	38	42	37	-0.9	-1.5	-0.8	-1.4	55	50	NO	NO	NO	NO	NO
18.1	9209	6 STANNARDS PLACE KIRRIBILLI	First	SE	44	39	43	38	44	40	44	38	-0.9	-1.4	-0.8	-1.4	56	52	NO	NO	NO	NO	NO
18.1	9209	6 STANNARDS PLACE KIRRIBILLI	First	NE	48	43	47	42	48	44	47	42	-1.0	-1.6	-0.9	-1.6	60	55	NO	NO	NO	NO	NO
18.1	9209	6 STANNARDS PLACE KIRRIBILLI	First	NW	53	48	53	47	53	49	53	48	-0.3	-1.1	-0.3	-1.1	60	55	NO	NO	NO	NO	NO
18.1	9209	6 STANNARDS PLACE KIRRIBILLI	First	SW	53	48	53	47	53	49	53	48	-0.3	-1.1	-0.3	-1.1	60	55	NO	NO	NO	NO	NO
18.1	9209	6 STANNARDS PLACE KIRRIBILLI	Second	SE	47	43	47	41	48	43	47	42	-0.9	-1.4	-0.8	-1.3	60	55	NO	NO	NO	NO	NO
18.1	9209	6 STANNARDS PLACE KIRRIBILLI	Second	NE	50	45	49	44	50	45	49	44	-0.8	-1.5	-0.8	-1.5	60	55	NO	NO	NO	NO	NO
18.1	9209	6 STANNARDS PLACE KIRRIBILLI	Second	NW	54	49	53	48	54	49	54	48	-0.4	-1.1	-0.3	-1.1	60	55	NO	NO	NO	NO	NO
18.1	9209	6 STANNARDS PLACE KIRRIBILLI	Second	SW	54	49	53	48	54	49	54	48	-0.4	-1.2	-0.3	-1.1	60	55	NO	NO	NO	NO	NO
18.1	9209	6 STANNARDS PLACE KIRRIBILLI	Ground	SE	42	37	41	36	42	37	41	36	-0.9	-1.4	-0.8	-1.4	54	49	NO	NO	NO	NO	NO
18.1	9209	6 STANNARDS PLACE KIRRIBILLI	Ground	NW	49	44	48	43	49	45	49	44	-0.8	-1.4	-0.7	-1.3	60	55	NO	NO	NO	NO	NO
18.1	9209	6 STANNARDS PLACE KIRRIBILLI	Ground	SW	52	47	52	46	52	48	52	47	-0.3	-1.2	-0.3	-1.2	60	55	NO	NO	NO	NO	NO
18.1	9210	8 STANNARDS PLACE NORTH SYDNEY	First	NE	43	39	43	37	44	39	43	38	-0.9	-1.5	-0.8	-1.4	56	51	NO	NO	NO	NO	NO
18.1	9210	8 STANNARDS PLACE NORTH SYDNEY	First	SE	43	39	43	37	44	39	43	38	-0.9	-1.4	-0.8	-1.4	56	51	NO	NO	NO	NO	NO
18.1	9210	8 STANNARDS PLACE NORTH SYDNEY	First	NE	47	42	46	41	47	42	46	41	-0.9	-1.6	-0.7	-1.4	59	54	NO	NO	NO	NO	NO

NCA	Receiver ID	Address	Floor Level	Facade	Opening Year 2027				Design Year 2037				Increase (Do Smthng - Do Nothing)				NCG project road noise criteria		Do noise levels exceed the cumulative limit with project roads adding ≥2dB to the total noise levels?		Is the contribution from the road project Acute?		Consider further treatment?
					Do Nothing		Do Smthng		Do Nothing		Do Smthng		Opening Year 2027		Design Year 2037								
					Day	Night	Day	Night	Day	Night	Day	Night	Day	Night	Day	Night	Day	Night	Day	Night	$L_{Aeq,15hr} \geq 65dB$	$L_{Aeq,9hr} \geq 60dB$	
18.1	9210	8 STANNARDS PLACE NORTH SYDNEY	First	NW	43	38	42	37	43	38	42	37	-0.9	-1.5	-0.8	-1.4	55	50	NO	NO	NO	NO	NO
18.1	9210	8 STANNARDS PLACE NORTH SYDNEY	First	S	51	46	50	45	51	46	51	45	-0.3	-0.9	-0.3	-0.9	60	55	NO	NO	NO	NO	NO
18.1	9210	8 STANNARDS PLACE NORTH SYDNEY	First	SE	44	39	43	38	44	39	43	38	-0.9	-1.5	-0.8	-1.4	56	51	NO	NO	NO	NO	NO
18.1	9210	8 STANNARDS PLACE NORTH SYDNEY	Second	NE	47	42	46	41	47	43	46	41	-0.8	-1.5	-0.7	-1.3	59	55	NO	NO	NO	NO	NO
18.1	9210	8 STANNARDS PLACE NORTH SYDNEY	Second	SE	47	42	46	41	47	43	46	41	-0.8	-1.4	-0.7	-1.3	59	55	NO	NO	NO	NO	NO
18.1	9210	8 STANNARDS PLACE NORTH SYDNEY	Second	NE	49	44	48	43	49	45	49	43	-0.7	-1.4	-0.7	-1.2	60	55	NO	NO	NO	NO	NO
18.1	9210	8 STANNARDS PLACE NORTH SYDNEY	Second	NW	46	41	45	40	46	42	45	40	-0.9	-1.5	-0.8	-1.4	58	54	NO	NO	NO	NO	NO
18.1	9210	8 STANNARDS PLACE NORTH SYDNEY	Second	S	52	47	51	46	52	48	52	46	-0.4	-1.1	-0.4	-1.1	60	55	NO	NO	NO	NO	NO
18.1	9210	8 STANNARDS PLACE NORTH SYDNEY	Second	SE	47	42	46	41	47	43	47	41	-0.9	-1.4	-0.8	-1.3	59	55	NO	NO	NO	NO	NO
18.1	9210	8 STANNARDS PLACE NORTH SYDNEY	Ground	NE	41	36	40	35	41	37	41	35	-0.9	-1.5	-0.8	-1.4	53	49	NO	NO	NO	NO	NO
18.1	9210	8 STANNARDS PLACE NORTH SYDNEY	Ground	SE	41	36	40	35	41	37	41	35	-0.8	-1.4	-0.8	-1.3	53	49	NO	NO	NO	NO	NO
18.1	9210	8 STANNARDS PLACE NORTH SYDNEY	Ground	NE	45	41	44	39	45	41	44	39	-1.2	-1.9	-0.9	-1.6	57	53	NO	NO	NO	NO	NO
18.1	9210	8 STANNARDS PLACE NORTH SYDNEY	Ground	NW	41	36	40	34	41	36	40	35	-0.9	-1.5	-0.8	-1.4	53	48	NO	NO	NO	NO	NO
18.1	9210	8 STANNARDS PLACE NORTH SYDNEY	Ground	S	50	45	49	44	50	45	50	44	-0.4	-0.9	-0.3	-0.9	60	55	NO	NO	NO	NO	NO
18.1	9210	8 STANNARDS PLACE NORTH SYDNEY	Ground	SE	41	36	40	35	41	37	41	35	-0.9	-1.4	-0.8	-1.4	53	49	NO	NO	NO	NO	NO
18.1	9217	4 STANNARDS PLACE KIRRIBILLI	Ground	NE	49	45	48	43	49	45	49	44	-0.7	-1.4	-0.6	-1.3	60	55	NO	NO	NO	NO	NO
18.1	9217	4 STANNARDS PLACE KIRRIBILLI	Ground	NW	53	48	53	47	53	49	53	48	-0.5	-1.2	-0.4	-1.2	60	55	NO	NO	NO	NO	NO
18.1	9217	4 STANNARDS PLACE KIRRIBILLI	Ground	SW	53	48	53	47	53	49	53	47	-0.4	-1.2	-0.4	-1.2	60	55	NO	NO	NO	NO	NO
18.1	9217	4 STANNARDS PLACE KIRRIBILLI	Ground	SE	47	43	46	41	48	43	47	42	-0.9	-1.5	-0.8	-1.4	60	55	NO	NO	NO	NO	NO
18.1	9221	16 WINSLOW STREET KIRRIBILLI	First	E	56	51	55	50	56	52	55	50	-0.8	-1.3	-0.7	-1.2	60	55	NO	NO	NO	NO	NO
18.1	9221	16 WINSLOW STREET KIRRIBILLI	First	N	57	53	56	51	57	53	57	51	-0.9	-1.8	-0.9	-1.7	60	55	NO	NO	NO	NO	NO
18.1	9221	16 WINSLOW STREET KIRRIBILLI	First	W	58	53	58	52	58	54	58	53	-0.2	-0.9	-0.2	-1.0	60	55	NO	NO	NO	NO	NO
18.1	9221	16 WINSLOW STREET KIRRIBILLI	Ground	E	52	48	51	46	53	48	52	46	-1.0	-1.5	-1.0	-1.5	60	55	NO	NO	NO	NO	NO
18.1	9221	16 WINSLOW STREET KIRRIBILLI	Ground	N	54	49	53	48	54	50	53	48	-1.0	-1.7	-0.9	-1.7	60	55	NO	NO	NO	NO	NO
18.1	9221	16 WINSLOW STREET KIRRIBILLI	Ground	W	56	51	56	50	56	52	56	51	-0.2	-0.9	-0.2	-0.9	60	55	NO	NO	NO	NO	NO
18.1	9222	14 WINSLOW STREET KIRRIBILLI	First	W	58	53	58	52	58	54	58	53	-0.2	-0.8	-0.2	-0.9	60	55	NO	NO	NO	NO	NO
18.1	9222	14 WINSLOW STREET KIRRIBILLI	First	S	58	54	58	53	59	54	59	53	0.1	-0.7	0.1	-0.6	60	55	NO	NO	NO	NO	NO
18.1	9222	14 WINSLOW STREET KIRRIBILLI	First	E	55	51	55	49	56	51	55	50	-0.7	-1.2	-0.7	-1.2	60	55	NO	NO	NO	NO	NO
18.1	9222	14 WINSLOW STREET KIRRIBILLI	Ground	W	56	51	55	50	56	52	56	51	-0.3	-0.9	-0.3	-0.9	60	55	NO	NO	NO	NO	NO
18.1	9222	14 WINSLOW STREET KIRRIBILLI	Ground	S	56	52	56	51	57	52	57	51	-0.1	-0.8	-0.1	-0.7	60	55	NO	NO	NO	NO	NO
18.1	9222	14 WINSLOW STREET KIRRIBILLI	Ground	E	52	47	51	46	52	48	51	46	-1.0	-1.4	-1.0	-1.4	60	55	NO	NO	NO	NO	NO
18.1	9223	51 MCDOUGALL STREET KIRRIBILLI	First	NE	52	48	52	47	53	48	52	47	-0.7	-1.3	-0.7	-1.2	60	55	NO	NO	NO	NO	NO
18.1	9223	51 MCDOUGALL STREET KIRRIBILLI	First	NW	53	48	52	47	53	49	53	47	-0.8	-1.3	-0.8	-1.3	60	55	NO	NO	NO	NO	NO
18.1	9223	51 MCDOUGALL STREET KIRRIBILLI	First	SW	53	49	52	47	54	49	53	48	-0.8	-1.3	-0.7	-1.3	60	55	NO	NO	NO	NO	NO
18.1	9223	51 MCDOUGALL STREET KIRRIBILLI	First	SE	52	47	51	46	52	48	51	46	-1.0	-1.6	-1.0	-1.5	60	55	NO	NO	NO	NO	NO
18.1	9223	51 MCDOUGALL STREET KIRRIBILLI	Ground	NE	50	46	50	45	51	46	50	45	-0.6	-1.3	-0.5	-1.2	60	55	NO	NO	NO	NO	NO
18.1	9223	51 MCDOUGALL STREET KIRRIBILLI	Ground	NW	50	46	49	44	51	46	50	44	-1.1	-1.6	-1.1	-1.5	60	55	NO	NO	NO	NO	NO
18.1	9223	51 MCDOUGALL STREET KIRRIBILLI	Ground	SW	50	45	50	45	50	45	50	45	0.1	-0.5	0.1	-0.5	60	55	NO	NO	NO	NO	NO
18.1	9223	51 MCDOUGALL STREET KIRRIBILLI	Ground	SE	49	44	48	43	49	45	48	43	-1.2	-1.7	-1.1	-1.6	60	55	NO	NO	NO	NO	NO
18.1	9224	11 WINSLOW STREET KIRRIBILLI	Ground	NE	53	49	52	47	54	49	53	48	-0.9	-1.6	-0.8	-1.4	60	55	NO	NO	NO	NO	NO
18.1	9224	11 WINSLOW STREET KIRRIBILLI	Ground	NW	57	52	56	51	57	52	57	51	-0.3	-1.1	-0.3	-1.1	60	55	NO	NO	NO	NO	NO
18.1	9224	11 WINSLOW STREET KIRRIBILLI	Ground	SW	50	46	49	44	51	46	50	44	-1.1	-1.7	-1.1	-1.7	60	55	NO	NO	NO	NO	NO
18.1	9224	11 WINSLOW STREET KIRRIBILLI	Ground	SE	54	49	53	48	54	50	54	48	-0.7	-1.3	-0.7	-1.3	60	55	NO	NO	NO	NO	NO
18.1	9224	11 WINSLOW STREET KIRRIBILLI	Ground	NE	53	49	52	47	54	49	53	48	-1.0	-1.6	-1.0	-1.5	60	55	NO	NO	NO	NO	NO
18.1	9224	11 WINSLOW STREET KIRRIBILLI	Ground	E	53	48	52	47	53	49	52	47	-1.0	-1.5	-0.9	-1.5	60	55	NO	NO	NO	NO	NO
18.1	9231	18 WINSLOW STREET KIRRIBILLI	Ground	NE	55	50	54	49	55	51	54	49	-1.0	-1.6	-1.0	-1.5	60	55	NO	NO	NO	NO	NO
18.1	9231	18 WINSLOW STREET KIRRIBILLI	Ground	NW	55	51	55	49	56	51	55	50	-0.7	-1.5	-0.7	-1.4	60	55	NO	NO	NO	NO	NO
18.1	9231	18 WINSLOW STREET KIRRIBILLI	Ground	SW	52	48	51	46	53	48	51	46	-1.4	-2.1	-1.4	-2.1	60	55	NO	NO	NO	NO	NO
18.1	9231	18 WINSLOW STREET KIRRIBILLI	Ground	SE	54	50	54	48	55	50	54	49	-0.6	-1.2	-0.6	-1.1	60	55	NO	NO	NO	NO	NO
18.1	9233	169 HIGH STREET NORTH SYDNEY	First	SE	43	39	42	37	43	39	43	38	-0.9	-1.5	-0.8	-1.3	55	51	NO	NO	NO	NO	NO
18.1	9233	169 HIGH STREET NORTH SYDNEY	First	NE	46	42	45	40	46	42	45	40	-1.0	-1.6	-0.9	-1.5	58	54	NO	NO	NO	NO	NO
18.1	9233	169 HIGH STREET NORTH SYDNEY	First	NW	44	39	43	37	44	39	43	38	-0.9	-1.4	-0.8	-1.3	56	51	NO	NO	NO	NO	NO
18.1	9233	169 HIGH STREET NORTH SYDNEY	First	SW	50	45	49	44	50	45	49	44	-0.7	-1.3	-0.7	-1.2	60	55	NO	NO	NO	NO	NO
18.1	9233	169 HIGH STREET NORTH SYDNEY	Second	SE	47	42	46	41	47	42	46	41	-0.9	-1.4	-0.8	-1.4	59	54	NO	NO	NO	NO	NO
18.1	9233	169 HIGH STREET NORTH SYDNEY	Second	NE	49	44	48	43	49	44	48	43	-1.0	-1.5	-0.9	-1.4	60	55	NO	NO	NO	NO	NO
18.1	9233	169 HIGH STREET NORTH SYDNEY	Second	NW	47	42	46	41	47	43	46	41	-0.8	-1.4	-0.8	-1.3	59	55	NO	NO	NO	NO	NO
18.1	9233	169 HIGH STREET NORTH SYDNEY	Second	SW	51	47	51	46	52	47	51	46	-0.5	-1.2	-0.5	-1.1	60	55	NO	NO	NO	NO	NO
18.1	9233	169 HIGH STREET NORTH SYDNEY	Ground	SE	41	36	40	35	41	36	40	35	-0.9	-1.5	-0.8	-1.3	53	48	NO	NO	NO	NO	NO
18.1	9233	169 HIGH STREET NORTH SYDNEY	Ground	NE	44	40	43	38	44	40	43	38	-1.0	-1.8	-0.9	-1.6	56	52	NO	NO	NO	NO	NO
18.1	9233	169 HIGH STREET NORTH SYDNEY	Ground	NW	41	36	40	35	41	37	41	35	-0.9	-1.4	-0.8	-1.3	53	49	NO	NO	NO	NO	NO
18.1	9233	169 HIGH STREET NORTH SYDNEY	Ground	SW	48	44	48	42	49	44	48	43	-0.7	-1.3	-0.7	-1.1	60	55	NO	NO	NO	NO	NO
18.1	9236	8 STANNARDS PLACE NORTH SYDNEY	First	NE	47	42	46	40	47	42	46	41	-1.0	-1.7	-0.8	-1.6	59	54	NO	NO	NO	NO	NO

NCA	Receiver ID	Address	Floor Level	Facade	Opening Year 2027				Design Year 2037				Increase (Do Smthng - Do Nothing)				NCG project road noise criteria		Do noise levels exceed the cumulative limit with project roads adding ≥2dB to the total noise levels?		Is the contribution from the road project Acute?		Consider further treatment?
					Do Nothing		Do Smthng		Do Nothing		Do Smthng		Opening Year 2027		Design Year 2037								
					Day	Night	Day	Night	Day	Night	Day	Night	Day	Night	Day	Night	Day	Night	Day	Night	$L_{Aeq,15hr}$ ≥ 65dB	$L_{Aeq,9hr}$ ≥ 60dB	
18.1	9236	8 STANNARDS PLACE NORTH SYDNEY	First	NW	51	47	51	45	52	47	51	46	-0.6	-1.3	-0.6	-1.3	60	55	NO	NO	NO	NO	NO
18.1	9236	8 STANNARDS PLACE NORTH SYDNEY	First	SW	48	43	47	42	48	43	47	42	-0.8	-1.4	-0.8	-1.3	60	55	NO	NO	NO	NO	NO
18.1	9236	8 STANNARDS PLACE NORTH SYDNEY	First	SE	43	39	42	37	44	39	43	38	-0.9	-1.5	-0.8	-1.4	56	51	NO	NO	NO	NO	NO
18.1	9236	8 STANNARDS PLACE NORTH SYDNEY	Second	NE	49	45	48	43	49	45	49	43	-0.8	-1.5	-0.8	-1.5	60	55	NO	NO	NO	NO	NO
18.1	9236	8 STANNARDS PLACE NORTH SYDNEY	Second	NW	53	48	52	47	53	49	53	47	-0.6	-1.3	-0.5	-1.3	60	55	NO	NO	NO	NO	NO
18.1	9236	8 STANNARDS PLACE NORTH SYDNEY	Second	SW	51	46	50	45	51	47	51	46	-0.8	-1.4	-0.7	-1.2	60	55	NO	NO	NO	NO	NO
18.1	9236	8 STANNARDS PLACE NORTH SYDNEY	Second	SE	47	42	46	41	47	42	46	41	-0.9	-1.4	-0.8	-1.3	59	54	NO	NO	NO	NO	NO
18.1	9236	8 STANNARDS PLACE NORTH SYDNEY	Ground	NE	44	40	43	38	45	40	44	39	-1.1	-1.7	-0.9	-1.7	57	52	NO	NO	NO	NO	NO
18.1	9236	8 STANNARDS PLACE NORTH SYDNEY	Ground	NW	49	44	48	42	49	44	48	43	-0.9	-1.5	-0.8	-1.4	60	55	NO	NO	NO	NO	NO
18.1	9236	8 STANNARDS PLACE NORTH SYDNEY	Ground	SW	45	40	44	39	45	41	45	39	-0.9	-1.5	-0.9	-1.4	57	53	NO	NO	NO	NO	NO
18.1	9236	8 STANNARDS PLACE NORTH SYDNEY	Ground	SE	41	36	40	35	41	37	40	35	-0.9	-1.5	-0.8	-1.4	53	49	NO	NO	NO	NO	NO
18.1	9242	171 HIGH STREET NORTH SYDNEY	First	NE	46	42	45	40	46	42	46	41	-0.8	-1.5	-0.7	-1.3	58	54	NO	NO	NO	NO	NO
18.1	9242	171 HIGH STREET NORTH SYDNEY	First	NW	46	41	45	40	46	41	45	40	-0.9	-1.5	-0.8	-1.4	58	53	NO	NO	NO	NO	NO
18.1	9242	171 HIGH STREET NORTH SYDNEY	First	SW	51	46	50	45	51	46	50	45	-0.7	-1.3	-0.6	-1.2	60	55	NO	NO	NO	NO	NO
18.1	9242	171 HIGH STREET NORTH SYDNEY	First	SE	46	41	45	40	46	42	46	40	-0.8	-1.4	-0.7	-1.3	58	54	NO	NO	NO	NO	NO
18.1	9242	171 HIGH STREET NORTH SYDNEY	Ground	NE	43	39	42	37	44	39	43	38	-1.0	-1.5	-0.8	-1.4	56	51	NO	NO	NO	NO	NO
18.1	9242	171 HIGH STREET NORTH SYDNEY	Ground	NW	42	38	41	36	43	38	42	37	-0.9	-1.5	-0.8	-1.4	55	50	NO	NO	NO	NO	NO
18.1	9242	171 HIGH STREET NORTH SYDNEY	Ground	SW	49	44	48	43	50	45	49	44	-0.8	-1.3	-0.6	-1.2	60	55	NO	NO	NO	NO	NO
18.1	9242	171 HIGH STREET NORTH SYDNEY	Ground	SE	43	38	42	36	43	38	42	37	-1.0	-1.5	-0.9	-1.3	55	50	NO	NO	NO	NO	NO
18.1	9243	171 HIGH STREET NORTH SYDNEY	First	NE	46	42	45	40	46	42	46	41	-0.8	-1.4	-0.7	-1.3	58	54	NO	NO	NO	NO	NO
18.1	9243	171 HIGH STREET NORTH SYDNEY	First	NW	46	41	45	40	46	42	45	40	-1.1	-1.7	-0.9	-1.5	58	54	NO	NO	NO	NO	NO
18.1	9243	171 HIGH STREET NORTH SYDNEY	First	SW	49	44	48	43	49	44	48	43	-0.8	-1.4	-0.7	-1.2	60	55	NO	NO	NO	NO	NO
18.1	9243	171 HIGH STREET NORTH SYDNEY	First	SE	46	42	45	40	47	42	46	41	-0.8	-1.4	-0.8	-1.3	59	54	NO	NO	NO	NO	NO
18.1	9243	171 HIGH STREET NORTH SYDNEY	Ground	NE	43	39	42	37	43	39	43	37	-0.9	-1.5	-0.8	-1.4	55	51	NO	NO	NO	NO	NO
18.1	9243	171 HIGH STREET NORTH SYDNEY	Ground	NW	44	39	43	38	44	40	43	38	-1.1	-1.7	-0.9	-1.6	56	52	NO	NO	NO	NO	NO
18.1	9243	171 HIGH STREET NORTH SYDNEY	Ground	SW	47	42	46	41	48	43	47	42	-0.8	-1.4	-0.8	-1.3	60	55	NO	NO	NO	NO	NO
18.1	9243	171 HIGH STREET NORTH SYDNEY	Ground	SE	43	38	42	37	43	39	42	37	-0.9	-1.4	-0.8	-1.4	55	51	NO	NO	NO	NO	NO
18.1	9247	49 MCDOUGALL STREET KIRRIBILLI	First	NE	53	48	52	47	53	48	52	47	-0.7	-1.3	-0.5	-1.2	60	55	NO	NO	NO	NO	NO
18.1	9247	49 MCDOUGALL STREET KIRRIBILLI	First	NW	52	47	51	46	53	48	52	46	-1.0	-1.4	-0.9	-1.4	60	55	NO	NO	NO	NO	NO
18.1	9247	49 MCDOUGALL STREET KIRRIBILLI	First	SW	54	49	53	48	54	49	53	48	-0.7	-1.3	-0.6	-1.3	60	55	NO	NO	NO	NO	NO
18.1	9247	49 MCDOUGALL STREET KIRRIBILLI	First	SE	53	48	52	46	53	48	52	47	-1.1	-1.5	-1.0	-1.5	60	55	NO	NO	NO	NO	NO
18.1	9247	49 MCDOUGALL STREET KIRRIBILLI	Ground	NE	51	46	50	45	51	46	50	45	-0.7	-1.4	-0.5	-1.3	60	55	NO	NO	NO	NO	NO
18.1	9247	49 MCDOUGALL STREET KIRRIBILLI	Ground	NW	50	45	49	43	50	45	49	44	-1.1	-1.6	-1.1	-1.5	60	55	NO	NO	NO	NO	NO
18.1	9247	49 MCDOUGALL STREET KIRRIBILLI	Ground	SW	52	47	51	46	52	48	52	46	-0.8	-1.3	-0.7	-1.2	60	55	NO	NO	NO	NO	NO
18.1	9247	49 MCDOUGALL STREET KIRRIBILLI	Ground	SE	50	45	49	43	50	45	49	44	-1.1	-1.6	-1.1	-1.6	60	55	NO	NO	NO	NO	NO
18.1	9251	13 WINSLOW STREET KIRRIBILLI	Ground	NE	53	48	52	46	53	48	52	47	-0.9	-1.6	-0.8	-1.4	60	55	NO	NO	NO	NO	NO
18.1	9251	13 WINSLOW STREET KIRRIBILLI	Ground	NW	57	52	56	51	57	52	57	51	-0.4	-1.1	-0.4	-1.1	60	55	NO	NO	NO	NO	NO
18.1	9251	13 WINSLOW STREET KIRRIBILLI	Ground	SW	51	47	50	45	52	47	51	45	-1.1	-1.6	-1.0	-1.6	60	55	NO	NO	NO	NO	NO
18.1	9251	13 WINSLOW STREET KIRRIBILLI	Ground	SE	53	49	52	47	54	49	53	48	-1.0	-1.5	-0.9	-1.5	60	55	NO	NO	NO	NO	NO
18.1	9257	47 MCDOUGALL STREET KIRRIBILLI	First	NE	53	48	52	47	53	49	52	47	-0.7	-1.3	-0.6	-1.2	60	55	NO	NO	NO	NO	NO
18.1	9257	47 MCDOUGALL STREET KIRRIBILLI	First	NW	54	49	53	48	54	50	54	49	-0.7	-1.4	-0.6	-1.2	60	55	NO	NO	NO	NO	NO
18.1	9257	47 MCDOUGALL STREET KIRRIBILLI	First	SW	54	49	53	48	54	49	53	48	-0.8	-1.3	-0.7	-1.2	60	55	NO	NO	NO	NO	NO
18.1	9257	47 MCDOUGALL STREET KIRRIBILLI	First	SE	53	48	52	47	53	49	53	47	-0.9	-1.4	-0.9	-1.3	60	55	NO	NO	NO	NO	NO
18.1	9257	47 MCDOUGALL STREET KIRRIBILLI	Ground	NE	51	46	50	45	51	47	50	45	-0.6	-1.4	-0.6	-1.2	60	55	NO	NO	NO	NO	NO
18.1	9257	47 MCDOUGALL STREET KIRRIBILLI	Ground	NW	52	47	51	46	52	47	51	46	-0.9	-1.4	-0.8	-1.3	60	55	NO	NO	NO	NO	NO
18.1	9257	47 MCDOUGALL STREET KIRRIBILLI	Ground	SW	52	47	51	46	52	48	52	46	-0.9	-1.4	-0.8	-1.3	60	55	NO	NO	NO	NO	NO
18.1	9257	47 MCDOUGALL STREET KIRRIBILLI	Ground	SE	50	45	49	44	51	46	50	44	-1.0	-1.5	-1.0	-1.3	60	55	NO	NO	NO	NO	NO
18.1	9261	20 WINSLOW STREET KIRRIBILLI	Ground	NE	54	50	54	48	55	50	54	49	-0.8	-1.3	-0.8	-1.3	60	55	NO	NO	NO	NO	NO
18.1	9261	20 WINSLOW STREET KIRRIBILLI	Ground	NW	56	51	56	50	56	52	56	51	-0.4	-1.1	-0.4	-1.1	60	55	NO	NO	NO	NO	NO
18.1	9261	20 WINSLOW STREET KIRRIBILLI	Ground	SW	55	51	55	50	56	51	55	50	-0.5	-1.2	-0.5	-1.3	60	55	NO	NO	NO	NO	NO
18.1	9261	20 WINSLOW STREET KIRRIBILLI	Ground	SE	55	50	54	49	55	50	54	49	-0.8	-1.3	-0.8	-1.3	60	55	NO	NO	NO	NO	NO
18.1	9267	15 WINSLOW STREET KIRRIBILLI	First	NE	54	50	53	48	54	50	54	49	-0.7	-1.3	-0.6	-1.3	60	55	NO	NO	NO	NO	NO
18.1	9267	15 WINSLOW STREET KIRRIBILLI	First	NW	57	52	57	51	57	53	57	52	-0.1	-0.9	-0.1	-0.9	60	55	NO	NO	NO	NO	NO
18.1	9267	15 WINSLOW STREET KIRRIBILLI	First	SW	53	48	52	47	53	49	52	47	-1.0	-1.5	-0.9	-1.5	60	55	NO	NO	NO	NO	NO
18.1	9267	15 WINSLOW STREET KIRRIBILLI	First	SE	54	49	53	48	54	50	53	48	-0.9	-1.4	-0.9	-1.4	60	55	NO	NO	NO	NO	NO
18.1	9267	15 WINSLOW STREET KIRRIBILLI	First	NE	54	49	53	48	54	50	54	48	-0.6	-1.2	-0.5	-1.2	60	55	NO	NO	NO	NO	NO
18.1	9267	15 WINSLOW STREET KIRRIBILLI	Ground	NE	51	47	50	45	51	47	50	45	-0.9	-1.6	-0.8	-1.5	60	55	NO	NO	NO	NO	NO
18.1	9267	15 WINSLOW STREET KIRRIBILLI	Ground	SE	50	46	49	44	51	46	50	44	-1.1	-1.6	-1.1	-1.4	60	55	NO	NO	NO	NO	NO
18.1	9267	15 WINSLOW STREET KIRRIBILLI	Ground	NE	51	47	50	45	51	47	51	45	-0.9	-1.6	-0.7	-1.4	60	55	NO	NO	NO	NO	NO
18.1	9277	2 STANNARDS PLACE KIRRIBILLI	Ground	NW	53	48	53	48	53	49	54	48	0.2	-0.4	0.2	-0.5	60	55	NO	NO	NO	NO	NO
18.1	9277	2 STANNARDS PLACE KIRRIBILLI	Ground	NW	54	49	54	48	54	50	54	49	-0.3	-1.0	-0.2	-1.0	60	55	NO	NO	NO	NO	NO
18.1	9277	2 STANNARDS PLACE KIRRIBILLI	Ground	NW	54	49	54	48	54	50	54	49	-0.2	-1.0	-0.2	-1.1	60	55	NO	NO	NO	NO	NO

NCA	Receiver ID	Address	Floor Level	Facade	Opening Year 2027				Design Year 2037				Increase (Do Smthng - Do Nothing)				NCG project road noise criteria		Do noise levels exceed the cumulative limit with project roads adding ≥2dB to the total noise levels?		Is the contribution from the road project Acute?		Consider further treatment?
					Do Nothing		Do Smthng		Do Nothing		Do Smthng		Opening Year 2027		Design Year 2037								
					Day	Night	Day	Night	Day	Night	Day	Night	Day	Night	Day	Night	Day	Night	Day	Night	$L_{Aeq,15hr}$ ≥ 65dB	$L_{Aeq,9hr}$ ≥ 60dB	
18.1	9277	2 STANNARDS PLACE KIRRIBILLI	Ground	SW	54	49	53	48	54	49	54	48	-0.3	-1.0	-0.3	-1.0	60	55	NO	NO	NO	NO	NO
18.1	9277	2 STANNARDS PLACE KIRRIBILLI	Ground	SE	48	43	47	42	48	44	47	42	-0.9	-1.4	-0.8	-1.3	60	55	NO	NO	NO	NO	NO
18.1	9279	45 MCDOUGALL STREET KIRRIBILLI	Ground	NE	52	48	52	47	53	48	52	47	-0.7	-1.3	-0.6	-1.2	60	55	NO	NO	NO	NO	NO
18.1	9279	45 MCDOUGALL STREET KIRRIBILLI	Ground	NW	49	45	48	43	50	45	49	43	-1.1	-1.7	-1.0	-1.5	60	55	NO	NO	NO	NO	NO
18.1	9279	45 MCDOUGALL STREET KIRRIBILLI	Ground	SW	49	44	48	43	49	45	48	43	-1.1	-1.8	-1.0	-1.7	60	55	NO	NO	NO	NO	NO
18.1	9279	45 MCDOUGALL STREET KIRRIBILLI	Ground	SE	52	47	51	46	52	48	51	46	-1.0	-1.5	-1.0	-1.5	60	55	NO	NO	NO	NO	NO
18.1	9286	22 WINSLOW STREET KIRRIBILLI	Ground	NE	54	49	53	48	54	50	54	49	-0.6	-1.2	-0.6	-1.2	60	55	NO	NO	NO	NO	NO
18.1	9286	22 WINSLOW STREET KIRRIBILLI	Ground	NW	55	50	55	49	55	50	55	50	-0.2	-0.8	-0.2	-0.7	60	55	NO	NO	NO	NO	NO
18.1	9286	22 WINSLOW STREET KIRRIBILLI	Ground	SW	54	50	54	48	55	50	54	49	-0.9	-1.5	-0.8	-1.5	60	55	NO	NO	NO	NO	NO
18.1	9286	22 WINSLOW STREET KIRRIBILLI	Ground	SE	54	50	54	49	55	50	54	49	-0.6	-1.1	-0.6	-1.1	60	55	NO	NO	NO	NO	NO
18.1	9296	43A MCDOUGALL STREET KIRRIBILLI	First	SW	52	47	51	46	52	48	51	46	-1.1	-1.7	-1.0	-1.6	60	55	NO	NO	NO	NO	NO
18.1	9296	43A MCDOUGALL STREET KIRRIBILLI	First	SE	52	48	51	46	53	48	52	47	-1.0	-1.5	-0.9	-1.3	60	55	NO	NO	NO	NO	NO
18.1	9296	43A MCDOUGALL STREET KIRRIBILLI	First	NE	53	49	52	47	53	49	53	48	-0.6	-1.2	-0.5	-1.2	60	55	NO	NO	NO	NO	NO
18.1	9296	43A MCDOUGALL STREET KIRRIBILLI	Ground	SW	50	45	48	43	50	45	49	44	-1.1	-1.6	-1.0	-1.6	60	55	NO	NO	NO	NO	NO
18.1	9296	43A MCDOUGALL STREET KIRRIBILLI	Ground	SE	50	45	49	44	50	45	49	44	-1.1	-1.6	-1.1	-1.5	60	55	NO	NO	NO	NO	NO
18.1	9296	43A MCDOUGALL STREET KIRRIBILLI	Ground	NE	51	47	50	45	51	47	51	46	-0.6	-1.3	-0.4	-1.2	60	55	NO	NO	NO	NO	NO
18.1	9297	43 MCDOUGALL STREET KIRRIBILLI	First	NE	53	49	52	47	53	49	53	48	-0.6	-1.2	-0.5	-1.1	60	55	NO	NO	NO	NO	NO
18.1	9297	43 MCDOUGALL STREET KIRRIBILLI	First	NW	52	47	51	46	52	48	51	46	-0.9	-1.5	-0.9	-1.4	60	55	NO	NO	NO	NO	NO
18.1	9297	43 MCDOUGALL STREET KIRRIBILLI	First	SW	52	48	52	46	53	48	52	47	-0.7	-1.5	-0.7	-1.4	60	55	NO	NO	NO	NO	NO
18.1	9297	43 MCDOUGALL STREET KIRRIBILLI	Ground	NE	51	47	50	45	51	47	51	46	-0.6	-1.3	-0.5	-1.2	60	55	NO	NO	NO	NO	NO
18.1	9297	43 MCDOUGALL STREET KIRRIBILLI	Ground	NW	49	45	48	43	50	45	49	43	-1.1	-1.5	-1.0	-1.5	60	55	NO	NO	NO	NO	NO
18.1	9297	43 MCDOUGALL STREET KIRRIBILLI	Ground	SW	50	45	49	44	50	46	50	44	-0.8	-1.4	-0.7	-1.4	60	55	NO	NO	NO	NO	NO
18.1	9299	165 HIGH STREET NORTH SYDNEY	First	SE	47	43	46	41	47	43	47	42	-0.8	-1.4	-0.7	-1.3	59	55	NO	NO	NO	NO	NO
18.1	9299	165 HIGH STREET NORTH SYDNEY	First	NE	49	44	48	43	49	45	48	43	-1.0	-1.6	-0.9	-1.5	60	55	NO	NO	NO	NO	NO
18.1	9299	165 HIGH STREET NORTH SYDNEY	First	NW	52	47	51	46	52	47	51	46	-0.8	-1.4	-0.7	-1.3	60	55	NO	NO	NO	NO	NO
18.1	9299	165 HIGH STREET NORTH SYDNEY	First	SW	54	49	53	48	54	50	54	48	-0.4	-1.2	-0.3	-1.2	60	55	NO	NO	NO	NO	NO
18.1	9299	165 HIGH STREET NORTH SYDNEY	First	SE	50	45	49	43	50	45	49	44	-1.0	-1.6	-1.0	-1.5	60	55	NO	NO	NO	NO	NO
18.1	9299	165 HIGH STREET NORTH SYDNEY	First	S	52	47	51	46	52	47	52	46	-0.6	-1.2	-0.6	-1.1	60	55	NO	NO	NO	NO	NO
18.1	9299	165 HIGH STREET NORTH SYDNEY	Ground	SE	44	39	43	37	44	39	43	38	-0.9	-1.4	-0.8	-1.3	56	51	NO	NO	NO	NO	NO
18.1	9299	165 HIGH STREET NORTH SYDNEY	Ground	NE	47	42	45	40	47	42	46	41	-1.1	-1.8	-0.9	-1.7	59	54	NO	NO	NO	NO	NO
18.1	9299	165 HIGH STREET NORTH SYDNEY	Ground	NW	45	41	45	39	46	41	45	40	-0.9	-1.5	-0.8	-1.4	58	53	NO	NO	NO	NO	NO
18.1	9299	165 HIGH STREET NORTH SYDNEY	Ground	SW	52	48	52	47	53	48	53	47	-0.3	-0.9	-0.2	-1.0	60	55	NO	NO	NO	NO	NO
18.1	9299	165 HIGH STREET NORTH SYDNEY	Ground	SE	48	43	47	42	48	44	47	42	-1.0	-1.5	-1.0	-1.5	60	55	NO	NO	NO	NO	NO
18.1	9299	165 HIGH STREET NORTH SYDNEY	Ground	S	51	46	50	45	51	46	51	45	-0.6	-1.2	-0.5	-1.1	60	55	NO	NO	NO	NO	NO
18.1	9305	22 WINSLOW STREET KIRRIBILLI	First	SW	57	52	57	52	58	53	58	52	-0.1	-0.8	-0.1	-0.8	60	55	NO	NO	NO	NO	NO
18.1	9305	22 WINSLOW STREET KIRRIBILLI	First	SE	56	51	55	50	56	51	56	51	-0.2	-0.8	-0.2	-0.7	60	55	NO	NO	NO	NO	NO
18.1	9305	22 WINSLOW STREET KIRRIBILLI	First	NE	55	50	54	49	55	50	55	49	-0.4	-1.2	-0.4	-1.1	60	55	NO	NO	NO	NO	NO
18.1	9305	22 WINSLOW STREET KIRRIBILLI	First	NW	57	52	57	52	58	53	58	52	0.0	-0.7	0.0	-0.8	60	55	NO	NO	NO	NO	NO
18.1	9305	22 WINSLOW STREET KIRRIBILLI	Ground	SW	55	51	55	50	56	51	56	50	-0.2	-0.8	-0.2	-0.9	60	55	NO	NO	NO	NO	NO
18.1	9305	22 WINSLOW STREET KIRRIBILLI	Ground	SE	53	48	53	47	54	49	53	48	-0.5	-1.0	-0.5	-1.1	60	55	NO	NO	NO	NO	NO
18.1	9305	22 WINSLOW STREET KIRRIBILLI	Ground	NE	52	48	52	47	52	48	52	47	-0.4	-1.1	-0.5	-1.1	60	55	NO	NO	NO	NO	NO
18.1	9305	22 WINSLOW STREET KIRRIBILLI	Ground	NW	55	51	55	50	56	51	56	50	-0.3	-1.0	-0.3	-1.0	60	55	NO	NO	NO	NO	NO
18.1	9307	151 HIGH STREET NORTH SYDNEY	Ground	NE	48	43	47	42	48	44	47	42	-1.0	-1.7	-0.9	-1.5	60	55	NO	NO	NO	NO	NO
18.1	9307	151 HIGH STREET NORTH SYDNEY	Ground	NW	46	41	45	40	46	41	45	40	-0.8	-1.5	-0.8	-1.3	58	53	NO	NO	NO	NO	NO
18.1	9307	151 HIGH STREET NORTH SYDNEY	Ground	SW	54	49	53	48	54	49	54	48	-0.4	-1.2	-0.4	-1.2	60	55	NO	NO	NO	NO	NO
18.1	9307	151 HIGH STREET NORTH SYDNEY	Ground	SE	47	42	46	41	47	43	47	41	-0.9	-1.4	-0.8	-1.4	59	55	NO	NO	NO	NO	NO
18.1	9312	41 MCDOUGALL STREET KIRRIBILLI	First	NE	53	49	53	47	53	49	53	48	-0.6	-1.3	-0.6	-1.2	60	55	NO	NO	NO	NO	NO
18.1	9312	41 MCDOUGALL STREET KIRRIBILLI	First	NW	55	51	55	50	56	51	56	50	-0.1	-0.9	0.0	-0.8	60	55	NO	NO	NO	NO	NO
18.1	9312	41 MCDOUGALL STREET KIRRIBILLI	First	SW	54	50	54	49	55	50	55	49	-0.3	-1.1	-0.3	-0.9	60	55	NO	NO	NO	NO	NO
18.1	9312	41 MCDOUGALL STREET KIRRIBILLI	First	SE	53	48	52	47	53	48	52	47	-0.8	-1.3	-0.8	-1.2	60	55	NO	NO	NO	NO	NO
18.1	9312	41 MCDOUGALL STREET KIRRIBILLI	Ground	NE	51	47	50	45	51	47	51	46	-0.6	-1.3	-0.5	-1.2	60	55	NO	NO	NO	NO	NO
18.1	9312	41 MCDOUGALL STREET KIRRIBILLI	Ground	NW	54	50	54	49	54	50	54	49	-0.3	-1.0	-0.2	-0.9	60	55	NO	NO	NO	NO	NO
18.1	9312	41 MCDOUGALL STREET KIRRIBILLI	Ground	SE	50	45	49	44	50	45	49	44	-1.0	-1.5	-1.0	-1.5	60	55	NO	NO	NO	NO	NO
18.1	9319	149 HIGH STREET NORTH SYDNEY	Ground	NE	48	44	47	42	48	44	47	42	-1.0	-1.6	-0.9	-1.4	60	55	NO	NO	NO	NO	NO
18.1	9319	149 HIGH STREET NORTH SYDNEY	Ground	NW	49	44	48	43	49	45	49	43	-0.9	-1.5	-0.9	-1.4	60	55	NO	NO	NO	NO	NO
18.1	9319	149 HIGH STREET NORTH SYDNEY	Ground	SW	54	49	53	48	54	49	54	48	-0.5	-1.2	-0.3	-1.1	60	55	NO	NO	NO	NO	NO
18.1	9319	149 HIGH STREET NORTH SYDNEY	Ground	SE	47	43	46	41	48	43	47	42	-0.8	-1.4	-0.8	-1.3	60	55	NO	NO	NO	NO	NO
18.1	9320	24 WINSLOW STREET KIRRIBILLI	First	NE	54	50	54	48	55	50	54	49	-0.6	-1.4	-0.6	-1.3	60	55	NO	NO	NO	NO	NO
18.1	9320	24 WINSLOW STREET KIRRIBILLI	First	NW	55	51	55	50	56	51	56	50	-0.3	-1.0	-0.2	-1.0	60	55	NO	NO	NO	NO	NO
18.1	9320	24 WINSLOW STREET KIRRIBILLI	First	SW	55	50	55	49	55	51	55	50	-0.2	-0.8	-0.2	-0.7	60	55	NO	NO	NO	NO	NO
18.1	9320	24 WINSLOW STREET KIRRIBILLI	First	SE	55	50	55	50	55	51	55	50	-0.3	-0.9	-0.3	-0.8	60	55	NO	NO	NO	NO	NO
18.1	9320	24 WINSLOW STREET KIRRIBILLI	Ground	NE	52	47	51	46	52	48	51	46	-0.7	-1.4	-0.6	-1.3	60	55	NO	NO	NO	NO	NO

NCA	Receiver ID	Address	Floor Level	Facade	Opening Year 2027				Design Year 2037				Increase (Do Smthng - Do Nothing)				NCG project road noise criteria		Do noise levels exceed the cumulative limit with project roads adding ≥2dB to the total noise levels?		Is the contribution from the road project Acute?		Consider further treatment?
					Do Nothing		Do Smthng		Do Nothing		Do Smthng		Opening Year 2027		Design Year 2037								
					Day	Night	Day	Night	Day	Night	Day	Night	Day	Night	Day	Night	Day	Night	Day	Night	$L_{Aeq,15hr}$ ≥ 65dB	$L_{Aeq,9hr}$ ≥ 60dB	
18.1	9320	24 WINSLOW STREET KIRRIBILLI	Ground	NW	53	49	53	48	54	49	54	48	-0.3	-1.0	-0.3	-1.0	60	55	NO	NO	NO	NO	NO
18.1	9320	24 WINSLOW STREET KIRRIBILLI	Ground	SW	53	48	52	47	53	49	53	48	-0.6	-1.1	-0.5	-1.0	60	55	NO	NO	NO	NO	NO
18.1	9320	24 WINSLOW STREET KIRRIBILLI	Ground	SE	52	48	52	46	53	48	52	47	-0.7	-1.2	-0.6	-1.2	60	55	NO	NO	NO	NO	NO
18.1	9321	26 WINSLOW STREET KIRRIBILLI	First	SW	56	51	56	50	56	51	56	51	0.0	-0.7	0.0	-0.7	60	55	NO	NO	NO	NO	NO
18.1	9321	26 WINSLOW STREET KIRRIBILLI	First	SE	55	50	54	49	55	50	54	49	-0.5	-1.1	-0.5	-1.0	60	55	NO	NO	NO	NO	NO
18.1	9321	26 WINSLOW STREET KIRRIBILLI	First	NE	54	50	54	48	54	50	54	49	-0.6	-1.3	-0.5	-1.2	60	55	NO	NO	NO	NO	NO
18.1	9321	26 WINSLOW STREET KIRRIBILLI	First	W	56	52	56	51	57	52	57	51	-0.1	-0.8	-0.1	-0.8	60	55	NO	NO	NO	NO	NO
18.1	9321	26 WINSLOW STREET KIRRIBILLI	Ground	SW	54	49	53	48	54	49	54	48	-0.4	-1.0	-0.4	-1.0	60	55	NO	NO	NO	NO	NO
18.1	9321	26 WINSLOW STREET KIRRIBILLI	Ground	SE	52	48	52	46	53	48	52	47	-0.7	-1.2	-0.6	-1.1	60	55	NO	NO	NO	NO	NO
18.1	9321	26 WINSLOW STREET KIRRIBILLI	Ground	NE	51	47	51	45	52	47	51	46	-0.8	-1.5	-0.7	-1.5	60	55	NO	NO	NO	NO	NO
18.1	9321	26 WINSLOW STREET KIRRIBILLI	Ground	W	55	50	54	49	55	50	55	49	-0.4	-1.1	-0.4	-1.0	60	55	NO	NO	NO	NO	NO
18.1	9338	145 HIGH STREET NORTH SYDNEY	Ground	NE	48	43	47	42	48	44	47	42	-1.0	-1.6	-0.9	-1.5	60	55	NO	NO	NO	NO	NO
18.1	9338	145 HIGH STREET NORTH SYDNEY	Ground	NW	47	43	46	41	48	43	47	42	-0.9	-1.5	-0.8	-1.4	60	55	NO	NO	NO	NO	NO
18.1	9338	145 HIGH STREET NORTH SYDNEY	Ground	SW	54	50	54	48	55	50	54	49	-0.4	-1.2	-0.4	-1.3	60	55	NO	NO	NO	NO	NO
18.1	9339	147 HIGH STREET NORTH SYDNEY	Ground	SE	50	45	49	43	50	45	49	44	-1.0	-1.5	-0.9	-1.4	60	55	NO	NO	NO	NO	NO
18.1	9339	147 HIGH STREET NORTH SYDNEY	Ground	SW	50	45	49	44	50	46	50	44	-0.9	-1.4	-0.9	-1.4	60	55	NO	NO	NO	NO	NO
18.1	9339	147 HIGH STREET NORTH SYDNEY	Ground	NW	53	48	53	47	53	48	53	47	-0.2	-0.9	-0.2	-1.0	60	55	NO	NO	NO	NO	NO
18.1	9339	147 HIGH STREET NORTH SYDNEY	Ground	SW	54	49	54	48	55	50	54	49	-0.4	-1.2	-0.4	-1.2	60	55	NO	NO	NO	NO	NO
18.1	9339	147 HIGH STREET NORTH SYDNEY	Ground	SE	48	43	47	41	48	43	47	42	-0.9	-1.5	-0.9	-1.4	60	55	NO	NO	NO	NO	NO
18.1	9339	147 HIGH STREET NORTH SYDNEY	Ground	NE	48	43	47	42	48	44	47	42	-1.0	-1.6	-0.9	-1.5	60	55	NO	NO	NO	NO	NO
18.1	9360	139 HIGH STREET NORTH SYDNEY	First	N	53	48	52	47	53	48	52	47	-0.7	-1.3	-0.6	-1.2	60	55	NO	NO	NO	NO	NO
18.1	9360	139 HIGH STREET NORTH SYDNEY	First	NW	54	49	53	48	54	49	53	48	-0.7	-1.3	-0.7	-1.3	60	55	NO	NO	NO	NO	NO
18.1	9360	139 HIGH STREET NORTH SYDNEY	First	SW	55	51	55	49	56	51	55	50	-0.5	-1.2	-0.4	-1.3	60	55	NO	NO	NO	NO	NO
18.1	9360	139 HIGH STREET NORTH SYDNEY	First	SE	50	45	49	43	50	45	49	44	-1.0	-1.5	-1.0	-1.5	60	55	NO	NO	NO	NO	NO
18.1	9360	139 HIGH STREET NORTH SYDNEY	First	E	47	43	47	41	48	43	47	42	-0.9	-1.5	-0.8	-1.4	60	55	NO	NO	NO	NO	NO
18.1	9360	139 HIGH STREET NORTH SYDNEY	First	NE	49	45	48	43	50	45	49	43	-1.0	-1.7	-0.9	-1.5	60	55	NO	NO	NO	NO	NO
18.1	9360	139 HIGH STREET NORTH SYDNEY	Ground	N	49	44	48	43	49	45	49	43	-0.8	-1.4	-0.8	-1.3	60	55	NO	NO	NO	NO	NO
18.1	9360	139 HIGH STREET NORTH SYDNEY	Ground	NW	48	43	47	42	48	43	47	42	-0.9	-1.5	-0.8	-1.4	60	55	NO	NO	NO	NO	NO
18.1	9360	139 HIGH STREET NORTH SYDNEY	Ground	SW	55	50	54	49	55	50	55	49	-0.4	-1.1	-0.4	-1.1	60	55	NO	NO	NO	NO	NO
18.1	9360	139 HIGH STREET NORTH SYDNEY	Ground	SE	47	42	46	41	47	43	46	41	-1.1	-1.6	-1.0	-1.5	59	55	NO	NO	NO	NO	NO
18.1	9360	139 HIGH STREET NORTH SYDNEY	Ground	E	44	39	43	38	44	40	43	38	-0.9	-1.5	-0.9	-1.4	56	52	NO	NO	NO	NO	NO
18.1	9360	139 HIGH STREET NORTH SYDNEY	Ground	NE	47	42	45	40	47	42	46	41	-1.1	-1.7	-0.9	-1.6	59	54	NO	NO	NO	NO	NO
18.1	9364	143 HIGH STREET NORTH SYDNEY	Ground	NE	49	44	48	43	49	44	48	43	-1.1	-1.7	-0.9	-1.5	60	55	NO	NO	NO	NO	NO
18.1	9364	143 HIGH STREET NORTH SYDNEY	Ground	SW	54	49	54	48	54	50	54	48	-0.3	-1.1	-0.3	-1.1	60	55	NO	NO	NO	NO	NO
18.1	9364	143 HIGH STREET NORTH SYDNEY	Ground	SE	48	44	47	42	48	44	48	42	-0.9	-1.5	-0.8	-1.4	60	55	NO	NO	NO	NO	NO
18.1	9370	141 HIGH STREET NORTH SYDNEY	First	NE	49	45	48	43	50	45	49	44	-0.9	-1.5	-0.7	-1.5	60	55	NO	NO	NO	NO	NO
18.1	9370	141 HIGH STREET NORTH SYDNEY	First	W	54	49	53	48	54	49	53	48	-0.7	-1.3	-0.6	-1.3	60	55	NO	NO	NO	NO	NO
18.1	9370	141 HIGH STREET NORTH SYDNEY	First	SW	55	50	55	49	55	51	55	50	-0.5	-1.2	-0.4	-1.3	60	55	NO	NO	NO	NO	NO
18.1	9370	141 HIGH STREET NORTH SYDNEY	Ground	NE	47	43	46	41	47	43	46	41	-1.1	-1.8	-0.9	-1.6	59	55	NO	NO	NO	NO	NO
18.1	9370	141 HIGH STREET NORTH SYDNEY	Ground	W	51	46	50	44	51	46	50	45	-1.1	-1.6	-1.0	-1.5	60	55	NO	NO	NO	NO	NO
18.1	9370	141 HIGH STREET NORTH SYDNEY	Ground	SW	54	49	54	48	55	50	54	49	-0.4	-1.2	-0.3	-1.2	60	55	NO	NO	NO	NO	NO
18.1	9371	37 MCDOUGALL STREET KIRRIBILLI	First	NE	53	49	53	48	54	49	53	48	-0.6	-1.4	-0.5	-1.2	60	55	NO	NO	NO	NO	NO
18.1	9371	37 MCDOUGALL STREET KIRRIBILLI	First	SW	52	47	51	46	52	48	51	46	-0.9	-1.5	-0.8	-1.4	60	55	NO	NO	NO	NO	NO
18.1	9371	37 MCDOUGALL STREET KIRRIBILLI	Ground	NE	51	47	50	45	51	47	51	46	-0.7	-1.4	-0.6	-1.3	60	55	NO	NO	NO	NO	NO
18.1	9372	31 MCDOUGALL STREET KIRRIBILLI	First	NE	53	49	52	47	53	49	53	48	-0.7	-1.4	-0.6	-1.2	60	55	NO	NO	NO	NO	NO
18.1	9372	31 MCDOUGALL STREET KIRRIBILLI	First	NW	53	49	53	48	54	49	53	48	-0.4	-1.0	-0.3	-1.0	60	55	NO	NO	NO	NO	NO
18.1	9372	31 MCDOUGALL STREET KIRRIBILLI	First	SW	54	50	54	49	55	50	54	49	-0.5	-1.1	-0.4	-1.1	60	55	NO	NO	NO	NO	NO
18.1	9372	31 MCDOUGALL STREET KIRRIBILLI	Ground	NE	51	46	50	45	51	46	50	45	-0.8	-1.5	-0.7	-1.4	60	55	NO	NO	NO	NO	NO
18.1	9372	31 MCDOUGALL STREET KIRRIBILLI	Ground	NW	51	46	50	45	51	47	51	45	-0.7	-1.3	-0.7	-1.2	60	55	NO	NO	NO	NO	NO
18.1	9372	31 MCDOUGALL STREET KIRRIBILLI	Ground	SW	53	48	52	47	53	48	52	47	-0.6	-1.3	-0.6	-1.2	60	55	NO	NO	NO	NO	NO
18.1	9373	35 MCDOUGALL STREET KIRRIBILLI	First	NE	53	49	53	48	54	49	53	48	-0.6	-1.3	-0.5	-1.2	60	55	NO	NO	NO	NO	NO
18.1	9373	35 MCDOUGALL STREET KIRRIBILLI	First	SW	53	48	52	47	53	49	53	47	-0.6	-1.4	-0.6	-1.3	60	55	NO	NO	NO	NO	NO
18.1	9373	35 MCDOUGALL STREET KIRRIBILLI	Ground	NE	51	47	50	45	51	47	51	46	-0.8	-1.4	-0.6	-1.3	60	55	NO	NO	NO	NO	NO
18.1	9374	39 MCDOUGALL STREET KIRRIBILLI	Ground	SW	51	47	50	45	52	47	51	46	-0.9	-1.5	-0.8	-1.4	60	55	NO	NO	NO	NO	NO
18.1	9374	39 MCDOUGALL STREET KIRRIBILLI	Ground	SE	53	48	52	47	53	48	53	47	-0.7	-1.2	-0.6	-1.1	60	55	NO	NO	NO	NO	NO
18.1	9374	39 MCDOUGALL STREET KIRRIBILLI	Ground	NE	53	48	52	47	53	48	52	47	-0.7	-1.3	-0.6	-1.2	60	55	NO	NO	NO	NO	NO
18.1	9375	33 MCDOUGALL STREET KIRRIBILLI	First	NE	53	49	53	47	54	49	53	48	-0.7	-1.4	-0.6	-1.3	60	55	NO	NO	NO	NO	NO
18.1	9375	33 MCDOUGALL STREET KIRRIBILLI	First	SW	54	50	54	48	55	50	54	49	-0.3	-1.1	-0.3	-1.0	60	55	NO	NO	NO	NO	NO
18.1	9375	33 MCDOUGALL STREET KIRRIBILLI	Ground	NE	51	46	50	45	51	47	50	45	-0.8	-1.5	-0.7	-1.4	60	55	NO	NO	NO	NO	NO
18.1	9375	33 MCDOUGALL STREET KIRRIBILLI	Ground	SW	53	48	52	47	53	48	52	47	-0.5	-1.1	-0.5	-1.1	60	55	NO	NO	NO	NO	NO
18.1	9384	135 HIGH STREET NORTH SYDNEY	First	NE	49	44	48	43	49	45	48	43	-1.1	-1.6	-0.9	-1.5	60	55	NO	NO	NO	NO	NO
18.1	9384	135 HIGH STREET NORTH SYDNEY	First	NW	47	42	46	41	47	42	46	41	-0.9	-1.5	-0.9	-1.4	59	54	NO	NO	NO	NO	NO

NCA	Receiver ID	Address	Floor Level	Facade	Opening Year 2027				Design Year 2037				Increase (Do Smthng - Do Nothing)				NCG project road noise criteria		Do noise levels exceed the cumulative limit with project roads adding ≥2dB to the total noise levels?		Is the contribution from the road project Acute?		Consider further treatment?
					Do Nothing		Do Smthng		Do Nothing		Do Smthng		Opening Year 2027		Design Year 2037								
					Day	Night	Day	Night	Day	Night	Day	Night	Day	Night	Day	Night	Day	Night	Day	Night	$L_{Aeq,15hr}$ ≥ 65dB	$L_{Aeq,9hr}$ ≥ 60dB	
18.1	9384	135 HIGH STREET NORTH SYDNEY	First	SW	55	51	55	50	56	51	55	50	-0.3	-1.1	-0.3	-1.1	60	55	NO	NO	NO	NO	NO
18.1	9384	135 HIGH STREET NORTH SYDNEY	Ground	NW	43	39	43	37	44	39	43	38	-0.9	-1.6	-0.8	-1.5	56	51	NO	NO	NO	NO	NO
18.1	9384	135 HIGH STREET NORTH SYDNEY	Ground	SW	55	50	54	49	55	50	55	49	-0.3	-1.0	-0.3	-1.0	60	55	NO	NO	NO	NO	NO
18.1	9385	137 HIGH STREET NORTH SYDNEY	Ground	SE	48	44	47	42	49	44	48	43	-0.9	-1.5	-0.9	-1.4	60	55	NO	NO	NO	NO	NO
18.1	9385	137 HIGH STREET NORTH SYDNEY	Ground	SW	55	50	54	49	55	50	55	49	-0.3	-1.0	-0.2	-1.1	60	55	NO	NO	NO	NO	NO
18.1	9385	137 HIGH STREET NORTH SYDNEY	Ground	SE	49	45	48	43	50	45	49	44	-1.0	-1.6	-0.9	-1.4	60	55	NO	NO	NO	NO	NO
18.1	9388	133 HIGH STREET NORTH SYDNEY	First	SE	49	44	48	43	49	44	48	43	-0.8	-1.4	-0.8	-1.3	60	55	NO	NO	NO	NO	NO
18.1	9388	133 HIGH STREET NORTH SYDNEY	First	NE	49	44	48	43	49	44	48	43	-1.0	-1.6	-0.9	-1.5	60	55	NO	NO	NO	NO	NO
18.1	9388	133 HIGH STREET NORTH SYDNEY	First	NW	47	42	46	41	47	43	46	41	-1.1	-1.7	-1.1	-1.6	59	55	NO	NO	NO	NO	NO
18.1	9388	133 HIGH STREET NORTH SYDNEY	First	SW	55	51	55	50	56	51	55	50	-0.3	-1.1	-0.3	-1.1	60	55	NO	NO	NO	NO	NO
18.1	9388	133 HIGH STREET NORTH SYDNEY	First	SE	50	45	49	44	50	45	49	44	-1.0	-1.5	-0.9	-1.4	60	55	NO	NO	NO	NO	NO
18.1	9388	133 HIGH STREET NORTH SYDNEY	Ground	SE	45	40	44	39	45	41	45	39	-0.9	-1.5	-0.8	-1.4	57	53	NO	NO	NO	NO	NO
18.1	9388	133 HIGH STREET NORTH SYDNEY	Ground	NE	45	41	44	39	46	41	45	40	-1.0	-1.6	-0.9	-1.5	58	53	NO	NO	NO	NO	NO
18.1	9388	133 HIGH STREET NORTH SYDNEY	Ground	NW	46	41	44	39	46	41	45	40	-1.2	-1.7	-1.1	-1.6	58	53	NO	NO	NO	NO	NO
18.1	9388	133 HIGH STREET NORTH SYDNEY	Ground	SW	55	50	55	49	55	51	55	50	-0.3	-1.0	-0.2	-1.0	60	55	NO	NO	NO	NO	NO
18.1	9388	133 HIGH STREET NORTH SYDNEY	Ground	SE	47	42	46	41	48	43	46	41	-1.1	-1.6	-1.1	-1.6	60	55	NO	NO	NO	NO	NO
18.1	9390	27 MCDOUGALL STREET KIRRIBILLI	First	NE	53	48	52	47	53	49	52	47	-0.8	-1.4	-0.6	-1.3	60	55	NO	NO	NO	NO	NO
18.1	9390	27 MCDOUGALL STREET KIRRIBILLI	First	SW	54	49	54	48	54	50	54	49	-0.4	-1.1	-0.4	-1.1	60	55	NO	NO	NO	NO	NO
18.1	9390	27 MCDOUGALL STREET KIRRIBILLI	First	SE	53	49	53	48	54	49	53	48	-0.4	-1.0	-0.4	-0.9	60	55	NO	NO	NO	NO	NO
18.1	9390	27 MCDOUGALL STREET KIRRIBILLI	Ground	NE	50	46	49	44	51	46	50	45	-0.9	-1.6	-0.7	-1.5	60	55	NO	NO	NO	NO	NO
18.1	9390	27 MCDOUGALL STREET KIRRIBILLI	Ground	SW	53	48	52	47	53	48	53	47	-0.4	-1.2	-0.4	-1.1	60	55	NO	NO	NO	NO	NO
18.1	9390	27 MCDOUGALL STREET KIRRIBILLI	Ground	SE	51	46	50	45	51	47	51	45	-0.7	-1.3	-0.7	-1.2	60	55	NO	NO	NO	NO	NO
18.1	9391	25 MCDOUGALL STREET KIRRIBILLI	First	NE	53	48	52	47	53	48	52	47	-0.8	-1.5	-0.7	-1.3	60	55	NO	NO	NO	NO	NO
18.1	9391	25 MCDOUGALL STREET KIRRIBILLI	First	NW	53	48	52	47	53	49	53	48	-0.5	-1.1	-0.4	-1.0	60	55	NO	NO	NO	NO	NO
18.1	9391	25 MCDOUGALL STREET KIRRIBILLI	First	SW	54	49	54	48	54	50	54	49	-0.3	-1.0	-0.3	-1.0	60	55	NO	NO	NO	NO	NO
18.1	9391	25 MCDOUGALL STREET KIRRIBILLI	Ground	NE	50	46	49	44	51	46	50	45	-0.9	-1.6	-0.8	-1.5	60	55	NO	NO	NO	NO	NO
18.1	9391	25 MCDOUGALL STREET KIRRIBILLI	Ground	NW	50	46	50	45	51	46	50	45	-0.4	-1.0	-0.4	-1.0	60	55	NO	NO	NO	NO	NO
18.1	9391	25 MCDOUGALL STREET KIRRIBILLI	Ground	SW	53	48	52	47	53	48	53	47	-0.4	-1.1	-0.4	-1.1	60	55	NO	NO	NO	NO	NO
18.1	9406	23 MCDOUGALL STREET KIRRIBILLI	First	NE	52	48	52	47	53	48	52	47	-0.8	-1.4	-0.7	-1.3	60	55	NO	NO	NO	NO	NO
18.1	9406	23 MCDOUGALL STREET KIRRIBILLI	First	SW	54	49	54	48	54	50	54	49	-0.3	-1.1	-0.2	-0.9	60	55	NO	NO	NO	NO	NO
18.1	9406	23 MCDOUGALL STREET KIRRIBILLI	First	SE	53	48	52	47	53	48	53	47	-0.5	-1.2	-0.3	-1.0	60	55	NO	NO	NO	NO	NO
18.1	9406	23 MCDOUGALL STREET KIRRIBILLI	Ground	NE	50	46	49	44	50	46	50	44	-0.9	-1.5	-0.8	-1.4	60	55	NO	NO	NO	NO	NO
18.1	9406	23 MCDOUGALL STREET KIRRIBILLI	First	SE	53	48	52	47	53	48	53	47	-0.5	-1.2	-0.3	-1.0	60	55	NO	NO	NO	NO	NO
18.1	9406	23 MCDOUGALL STREET KIRRIBILLI	Ground	NE	50	46	49	44	50	46	50	44	-0.9	-1.5	-0.8	-1.4	60	55	NO	NO	NO	NO	NO
18.1	9406	23 MCDOUGALL STREET KIRRIBILLI	Ground	SW	53	48	52	47	53	48	53	47	-0.4	-1.0	-0.3	-1.0	60	55	NO	NO	NO	NO	NO
18.1	9406	23 MCDOUGALL STREET KIRRIBILLI	Ground	SE	50	46	50	45	51	46	50	45	-0.4	-1.1	-0.4	-1.0	60	55	NO	NO	NO	NO	NO
18.1	9407	21 MCDOUGALL STREET KIRRIBILLI	First	NE	53	48	52	47	53	48	52	47	-0.9	-1.4	-0.7	-1.3	60	55	NO	NO	NO	NO	NO
18.1	9407	21 MCDOUGALL STREET KIRRIBILLI	First	NW	53	48	53	47	53	49	53	48	-0.4	-1.0	-0.3	-1.0	60	55	NO	NO	NO	NO	NO
18.1	9407	21 MCDOUGALL STREET KIRRIBILLI	First	SW	54	49	54	48	54	50	54	49	-0.3	-0.9	-0.2	-0.9	60	55	NO	NO	NO	NO	NO
18.1	9407	21 MCDOUGALL STREET KIRRIBILLI	Ground	NE	50	46	49	44	50	46	49	44	-0.9	-1.6	-0.8	-1.4	60	55	NO	NO	NO	NO	NO
18.1	9407	21 MCDOUGALL STREET KIRRIBILLI	Ground	NW	51	46	51	45	51	47	51	46	-0.5	-1.1	-0.4	-1.1	60	55	NO	NO	NO	NO	NO
18.1	9407	21 MCDOUGALL STREET KIRRIBILLI	Ground	SW	53	48	52	47	53	48	53	47	-0.4	-1.1	-0.3	-0.9	60	55	NO	NO	NO	NO	NO
18.1	9415	125 HIGH STREET NORTH SYDNEY	Ground	SE	50	45	49	43	50	45	49	44	-0.9	-1.4	-0.8	-1.4	60	55	NO	NO	NO	NO	NO
18.1	9415	125 HIGH STREET NORTH SYDNEY	Ground	NW	54	50	54	49	55	50	54	49	-0.3	-1.0	-0.3	-1.1	60	55	NO	NO	NO	NO	NO
18.1	9415	125 HIGH STREET NORTH SYDNEY	Ground	SW	55	50	55	49	56	51	55	50	-0.3	-1.1	-0.3	-1.1	60	55	NO	NO	NO	NO	NO
18.1	9415	125 HIGH STREET NORTH SYDNEY	Ground	SE	50	46	50	44	51	46	50	45	-0.9	-1.5	-0.9	-1.4	60	55	NO	NO	NO	NO	NO
18.1	9425	127 HIGH STREET NORTH SYDNEY	Ground	NW	51	47	50	45	52	47	51	46	-0.9	-1.6	-0.8	-1.4	60	55	NO	NO	NO	NO	NO
18.1	9425	127 HIGH STREET NORTH SYDNEY	Ground	SW	55	51	55	50	56	51	55	50	-0.3	-1.0	-0.3	-1.0	60	55	NO	NO	NO	NO	NO
18.1	9427	129 HIGH STREET NORTH SYDNEY	First	NE	51	46	50	45	51	46	50	45	-1.0	-1.6	-0.9	-1.5	60	55	NO	NO	NO	NO	NO
18.1	9427	129 HIGH STREET NORTH SYDNEY	First	NW	53	48	52	47	53	48	53	47	-0.6	-1.3	-0.5	-1.3	60	55	NO	NO	NO	NO	NO
18.1	9427	129 HIGH STREET NORTH SYDNEY	First	NE	51	47	50	45	52	47	50	45	-1.2	-1.9	-1.1	-1.7	60	55	NO	NO	NO	NO	NO
18.1	9427	129 HIGH STREET NORTH SYDNEY	First	SW	56	51	55	50	56	52	56	50	-0.4	-1.1	-0.4	-1.1	60	55	NO	NO	NO	NO	NO
18.1	9427	129 HIGH STREET NORTH SYDNEY	First	SE	49	45	48	43	50	45	49	44	-1.0	-1.5	-0.9	-1.4	60	55	NO	NO	NO	NO	NO
18.1	9427	129 HIGH STREET NORTH SYDNEY	Ground	NE	47	43	46	41	48	43	47	41	-1.1	-1.8	-1.0	-1.7	60	55	NO	NO	NO	NO	NO
18.1	9427	129 HIGH STREET NORTH SYDNEY	Ground	SW	55	51	55	49	56	51	55	50	-0.3	-1.1	-0.2	-1.1	60	55	NO	NO	NO	NO	NO
18.1	9427	129 HIGH STREET NORTH SYDNEY	Ground	SE	46	41	45	40	46	42	46	40	-1.0	-1.5	-0.9	-1.5	58	54	NO	NO	NO	NO	NO
18.1	9428	19 MCDOUGALL STREET KIRRIBILLI	First	NE	52	48	52	46	53	48	52	47	-0.8	-1.5	-0.7	-1.4	60	55	NO	NO	NO	NO	NO
18.1	9428	19 MCDOUGALL STREET KIRRIBILLI	First	SW	54	49	54	48	54	50	54	49	-0.3	-0.9	-0.2	-0.9	60	55	NO	NO	NO	NO	NO
18.1	9428	19 MCDOUGALL STREET KIRRIBILLI	First	SE	54	49	53	48	54	49	54	49	-0.3	-1.0	-0.2	-0.9	60	55	NO	NO	NO	NO	NO
18.1	9428	19 MCDOUGALL STREET KIRRIBILLI	Ground	NE	50	45	49	44	50	46	49	44	-1.0	-1.6	-0.9	-1.5	60	55	NO	NO	NO	NO	NO
18.1	9428	19 MCDOUGALL STREET KIRRIBILLI	Ground	SW	53	48	52	47	53	48	53	47	-0.3	-1.0	-0.3	-1.0	60	55	NO	NO	NO	NO	NO
18.1	9428	19 MCDOUGALL STREET KIRRIBILLI	Ground	SE	52	47	51	46	52	47	52	46	-0.5	-1.1	-0.4	-1.1	60	55	NO	NO	NO	NO	NO
18.1	9429	17 MCDOUGALL STREET KIRRIBILLI	First	NE	53	48	52	47	53	49	52	47	-0.7	-1.4	-0.6	-1.4	60	55	NO	NO	NO	NO	NO
18.1	9429	17 MCDOUGALL STREET KIRRIBILLI	First	SW	54	50	54	49	55	50	54	49	-0.4	-1.0	-0.3	-0.9	60	55	NO	NO	NO	NO	NO

NCA	Receiver ID	Address	Floor Level	Facade	Opening Year 2027				Design Year 2037				Increase (Do Smthng - Do Nothing)				NCG project road noise criteria		Do noise levels exceed the cumulative limit with project roads adding ≥2dB to the total noise levels?		Is the contribution from the road project Acute?		Consider further treatment?
					Do Nothing		Do Smthng		Do Nothing		Do Smthng		Opening Year 2027		Design Year 2037								
					Day	Night	Day	Night	Day	Night	Day	Night	Day	Night	Day	Night	Day	Night	Day	Night	$L_{Aeq,15hr} \geq 65dB$	$L_{Aeq,9hr} \geq 60dB$	
18.1	9429	17 MCDOUGALL STREET KIRRIBILLI	Ground	NE	50	46	49	44	51	46	50	45	-0.8	-1.5	-0.8	-1.4	60	55	NO	NO	NO	NO	NO
18.1	9429	17 MCDOUGALL STREET KIRRIBILLI	Ground	SW	53	48	52	47	53	49	53	48	-0.4	-1.0	-0.3	-0.9	60	55	NO	NO	NO	NO	NO
18.1	9441	121 HIGH STREET NORTH SYDNEY	Ground	N	48	43	48	43	48	44	49	44	0.5	-0.1	0.5	-0.1	60	55	NO	NO	NO	NO	NO
18.1	9441	121 HIGH STREET NORTH SYDNEY	Ground	NW	55	51	55	50	56	51	55	50	-0.3	-1.1	-0.3	-1.1	60	55	NO	NO	NO	NO	NO
18.1	9441	121 HIGH STREET NORTH SYDNEY	Ground	SW	55	51	55	50	56	51	56	50	-0.2	-1.0	-0.2	-1.1	60	55	NO	NO	NO	NO	NO
18.1	9441	121 HIGH STREET NORTH SYDNEY	Ground	SE	52	47	51	46	53	48	52	47	-0.8	-1.3	-0.7	-1.3	60	55	NO	NO	NO	NO	NO
18.1	9441	121 HIGH STREET NORTH SYDNEY	Ground	E	48	44	47	42	49	44	48	43	-0.9	-1.5	-0.8	-1.4	60	55	NO	NO	NO	NO	NO
18.1	9448	123 HIGH STREET NORTH SYDNEY	Ground	NE	49	45	48	43	50	45	49	44	-1.0	-1.6	-0.8	-1.4	60	55	NO	NO	NO	NO	NO
18.1	9448	123 HIGH STREET NORTH SYDNEY	Ground	NW	50	45	49	44	50	46	49	44	-1.0	-1.5	-0.9	-1.5	60	55	NO	NO	NO	NO	NO
18.1	9448	123 HIGH STREET NORTH SYDNEY	Ground	NE	48	44	47	42	49	44	48	43	-0.9	-1.5	-0.8	-1.4	60	55	NO	NO	NO	NO	NO
18.1	9448	123 HIGH STREET NORTH SYDNEY	Ground	NW	54	50	54	49	55	50	54	49	-0.4	-1.1	-0.4	-1.1	60	55	NO	NO	NO	NO	NO
18.1	9448	123 HIGH STREET NORTH SYDNEY	Ground	SW	55	51	55	50	56	51	55	50	-0.3	-1.1	-0.3	-1.1	60	55	NO	NO	NO	NO	NO
18.1	9448	123 HIGH STREET NORTH SYDNEY	Ground	SE	49	45	48	43	50	45	49	44	-0.9	-1.5	-0.9	-1.4	60	55	NO	NO	NO	NO	NO
18.1	9466	12 BRADLY AVENUE KIRRIBILLI	First	NE	51	46	50	45	51	46	50	45	-0.9	-1.6	-0.7	-1.4	60	55	NO	NO	NO	NO	NO
18.1	9466	12 BRADLY AVENUE KIRRIBILLI	First	NW	53	48	52	47	53	48	52	47	-0.8	-1.5	-0.8	-1.3	60	55	NO	NO	NO	NO	NO
18.1	9466	12 BRADLY AVENUE KIRRIBILLI	First	SW	55	50	55	49	56	51	55	50	-0.2	-1.0	-0.2	-1.0	60	55	NO	NO	NO	NO	NO
18.1	9466	12 BRADLY AVENUE KIRRIBILLI	First	SE	51	47	50	45	52	47	51	46	-1.0	-1.5	-0.9	-1.5	60	55	NO	NO	NO	NO	NO
18.1	9466	12 BRADLY AVENUE KIRRIBILLI	Ground	NW	50	45	49	44	50	46	49	44	-0.9	-1.5	-1.0	-1.5	60	55	NO	NO	NO	NO	NO
18.1	9466	12 BRADLY AVENUE KIRRIBILLI	Ground	SW	54	50	54	49	55	50	55	49	-0.3	-1.0	-0.2	-1.1	60	55	NO	NO	NO	NO	NO
18.1	9466	12 BRADLY AVENUE KIRRIBILLI	Ground	SE	49	44	48	43	50	45	49	43	-1.0	-1.5	-1.0	-1.5	60	55	NO	NO	NO	NO	NO
18.1	9473	10 BRADLY AVENUE KIRRIBILLI	First	SE	51	47	50	45	52	47	51	46	-1.0	-1.5	-0.9	-1.5	60	55	NO	NO	NO	NO	NO
18.1	9473	10 BRADLY AVENUE KIRRIBILLI	First	NE	51	46	50	45	51	46	50	45	-0.8	-1.5	-0.6	-1.4	60	55	NO	NO	NO	NO	NO
18.1	9473	10 BRADLY AVENUE KIRRIBILLI	First	NW	52	47	51	46	52	48	51	46	-0.9	-1.4	-0.8	-1.4	60	55	NO	NO	NO	NO	NO
18.1	9473	10 BRADLY AVENUE KIRRIBILLI	First	S	55	50	55	49	55	51	55	50	-0.3	-1.1	-0.2	-1.1	60	55	NO	NO	NO	NO	NO
18.1	9473	10 BRADLY AVENUE KIRRIBILLI	Ground	SE	49	44	48	43	49	45	48	43	-1.0	-1.6	-1.0	-1.5	60	55	NO	NO	NO	NO	NO
18.1	9473	10 BRADLY AVENUE KIRRIBILLI	Ground	NW	50	45	49	44	50	46	49	44	-0.9	-1.5	-1.0	-1.5	60	55	NO	NO	NO	NO	NO
18.1	9473	10 BRADLY AVENUE KIRRIBILLI	Ground	S	54	49	54	48	55	50	54	49	-0.2	-1.0	-0.2	-1.0	60	55	NO	NO	NO	NO	NO
18.1	9479	8 BRADLY AVENUE KIRRIBILLI	First	NE	51	46	50	45	51	47	50	45	-0.7	-1.5	-0.7	-1.3	60	55	NO	NO	NO	NO	NO
18.1	9479	8 BRADLY AVENUE KIRRIBILLI	First	NW	53	49	53	47	54	49	53	48	-0.6	-1.2	-0.5	-1.2	60	55	NO	NO	NO	NO	NO
18.1	9479	8 BRADLY AVENUE KIRRIBILLI	First	SW	55	50	55	50	56	51	55	50	-0.3	-0.9	-0.2	-0.9	60	55	NO	NO	NO	NO	NO
18.1	9479	8 BRADLY AVENUE KIRRIBILLI	First	SE	52	47	51	46	52	48	51	46	-0.9	-1.4	-0.8	-1.4	60	55	NO	NO	NO	NO	NO
18.1	9479	8 BRADLY AVENUE KIRRIBILLI	Ground	NE	49	44	48	43	49	45	48	43	-0.9	-1.6	-0.7	-1.4	60	55	NO	NO	NO	NO	NO
18.1	9479	8 BRADLY AVENUE KIRRIBILLI	Ground	NW	51	47	51	46	52	47	51	46	-0.5	-1.2	-0.5	-1.2	60	55	NO	NO	NO	NO	NO
18.1	9479	8 BRADLY AVENUE KIRRIBILLI	Ground	SW	54	50	54	49	55	50	55	49	-0.2	-0.9	-0.2	-1.0	60	55	NO	NO	NO	NO	NO
18.1	9479	8 BRADLY AVENUE KIRRIBILLI	Ground	SE	50	45	49	44	50	46	49	44	-0.9	-1.6	-1.0	-1.5	60	55	NO	NO	NO	NO	NO
18.1	9485	119 HIGH STREET NORTH SYDNEY	Ground	SW	56	51	56	50	56	52	56	50	-0.3	-1.1	-0.3	-1.1	60	55	NO	NO	NO	NO	NO
18.1	9485	119 HIGH STREET NORTH SYDNEY	Ground	SE	53	48	53	47	54	49	53	48	-0.4	-1.0	-0.4	-1.0	60	55	NO	NO	NO	NO	NO
18.1	9485	119 HIGH STREET NORTH SYDNEY	Ground	SW	55	50	54	49	55	50	55	49	-0.1	-0.9	-0.1	-1.0	60	55	NO	NO	NO	NO	NO
18.1	9485	119 HIGH STREET NORTH SYDNEY	Ground	SE	51	46	50	45	52	47	51	45	-1.0	-1.5	-1.0	-1.5	60	55	NO	NO	NO	NO	NO
18.1	9490	6 BRADLY AVENUE KIRRIBILLI	First	NE	51	47	50	45	51	47	51	45	-0.8	-1.5	-0.7	-1.3	60	55	NO	NO	NO	NO	NO
18.1	9490	6 BRADLY AVENUE KIRRIBILLI	First	NW	54	49	53	48	54	49	53	48	-0.7	-1.2	-0.7	-1.2	60	55	NO	NO	NO	NO	NO
18.1	9490	6 BRADLY AVENUE KIRRIBILLI	First	SW	56	51	55	50	56	51	56	50	-0.4	-1.2	-0.3	-1.2	60	55	NO	NO	NO	NO	NO
18.1	9490	6 BRADLY AVENUE KIRRIBILLI	First	SE	52	48	52	46	53	48	52	47	-0.7	-1.3	-0.6	-1.3	60	55	NO	NO	NO	NO	NO
18.1	9490	6 BRADLY AVENUE KIRRIBILLI	Ground	NW	52	47	51	46	52	47	51	46	-0.7	-1.3	-0.7	-1.3	60	55	NO	NO	NO	NO	NO
18.1	9490	6 BRADLY AVENUE KIRRIBILLI	Ground	SW	55	50	54	49	55	50	55	49	-0.3	-1.1	-0.3	-1.1	60	55	NO	NO	NO	NO	NO
18.1	9490	6 BRADLY AVENUE KIRRIBILLI	Ground	SE	51	46	50	44	51	46	50	45	-0.8	-1.4	-0.7	-1.3	60	55	NO	NO	NO	NO	NO
18.1	9509	4 BRADLY AVENUE KIRRIBILLI	First	NE	51	47	50	45	51	47	51	46	-0.8	-1.6	-0.8	-1.4	60	55	NO	NO	NO	NO	NO
18.1	9509	4 BRADLY AVENUE KIRRIBILLI	First	NW	55	51	55	50	56	51	55	50	-0.3	-1.0	-0.3	-1.0	60	55	NO	NO	NO	NO	NO
18.1	9509	4 BRADLY AVENUE KIRRIBILLI	First	SW	56	51	55	50	56	51	56	50	-0.5	-1.2	-0.3	-1.2	60	55	NO	NO	NO	NO	NO
18.1	9509	4 BRADLY AVENUE KIRRIBILLI	First	SE	53	48	52	47	53	48	52	47	-0.8	-1.4	-0.7	-1.4	60	55	NO	NO	NO	NO	NO
18.1	9509	4 BRADLY AVENUE KIRRIBILLI	Ground	NE	49	45	48	43	49	45	49	43	-0.9	-1.7	-0.7	-1.5	60	55	NO	NO	NO	NO	NO
18.1	9509	4 BRADLY AVENUE KIRRIBILLI	Ground	NW	55	50	54	49	55	50	55	49	-0.4	-1.0	-0.2	-1.0	60	55	NO	NO	NO	NO	NO
18.1	9509	4 BRADLY AVENUE KIRRIBILLI	Ground	SW	55	50	54	49	55	50	55	49	-0.4	-1.1	-0.4	-1.1	60	55	NO	NO	NO	NO	NO
18.1	9509	4 BRADLY AVENUE KIRRIBILLI	Ground	SE	51	46	50	45	51	46	50	45	-1.0	-1.4	-0.9	-1.4	60	55	NO	NO	NO	NO	NO
18.1	9524	107A HIGH STREET NORTH SYDNEY	First	NW	56	52	56	50	57	52	56	51	-0.4	-1.2	-0.4	-1.3	60	55	NO	NO	NO	NO	NO
18.1	9524	107A HIGH STREET NORTH SYDNEY	First	SW	57	52	57	51	57	53	57	51	-0.3	-1.2	-0.3	-1.2	60	55	NO	NO	NO	NO	NO
18.1	9524	107A HIGH STREET NORTH SYDNEY	First	SE	54	50	54	48	55	50	54	49	-0.5	-1.1	-0.5	-1.2	60	55	NO	NO	NO	NO	NO
18.1	9524	107A HIGH STREET NORTH SYDNEY	First	S	56	51	55	50	56	51	56	50	-0.3	-1.1	-0.2	-1.1	60	55	NO	NO	NO	NO	NO
18.1	9524	107A HIGH STREET NORTH SYDNEY	First	SE	54	49	53	48	54	50	54	48	-0.7	-1.4	-0.7	-1.3	60	55	NO	NO	NO	NO	NO
18.1	9524	107A HIGH STREET NORTH SYDNEY	First	NE	56	52	56	51	56	52	56	51	0.1	-0.8	0.2	-0.7	60	55	NO	NO	NO	NO	NO
18.1	9524	107A HIGH STREET NORTH SYDNEY	Ground	NW	55	51	55	49	56	51	55	50	-0.3	-1.1	-0.2	-1.1	60	55	NO	NO	NO	NO	NO
18.1	9524	107A HIGH STREET NORTH SYDNEY	Ground	SW	56	51	56	50	56	52	56	51	-0.3	-1.1	-0.3	-1.1	60	55	NO	NO	NO	NO	NO

NCA	Receiver ID	Address	Floor Level	Facade	Opening Year 2027				Design Year 2037				Increase (Do Smthng - Do Nothing)				NCG project road noise criteria		Do noise levels exceed the cumulative limit with project roads adding ≥2dB to the total noise levels?		Is the contribution from the road project Acute?		Consider further treatment?
					Do Nothing		Do Smthng		Do Nothing		Do Smthng		Opening Year 2027		Design Year 2037								
					Day	Night	Day	Night	Day	Night	Day	Night	Day	Night	Day	Night	Day	Night	Day	Night	$L_{Aeq,15hr}$ ≥ 65dB	$L_{Aeq,9hr}$ ≥ 60dB	
18.1	9524	107A HIGH STREET NORTH SYDNEY	Ground	SE	53	48	53	47	54	49	53	48	-0.3	-1.0	-0.3	-1.0	60	55	NO	NO	NO	NO	NO
18.1	9524	107A HIGH STREET NORTH SYDNEY	Ground	S	55	50	54	49	55	50	55	49	-0.2	-0.9	-0.1	-0.9	60	55	NO	NO	NO	NO	NO
18.1	9524	107A HIGH STREET NORTH SYDNEY	Ground	SE	53	48	52	47	53	48	52	47	-0.6	-1.2	-0.6	-1.2	60	55	NO	NO	NO	NO	NO
18.1	9524	107A HIGH STREET NORTH SYDNEY	Ground	NE	55	51	55	50	55	51	55	51	0.2	-0.7	0.3	-0.6	60	55	NO	NO	NO	NO	NO
18.1	9539	107 HIGH STREET NORTH SYDNEY	Ground	NE	51	47	51	46	51	47	51	46	-0.2	-0.9	-0.1	-0.8	60	55	NO	NO	NO	NO	NO
18.1	9539	107 HIGH STREET NORTH SYDNEY	Ground	NW	56	51	56	50	56	52	56	51	-0.3	-1.1	-0.3	-1.0	60	55	NO	NO	NO	NO	NO
18.1	9539	107 HIGH STREET NORTH SYDNEY	Ground	SW	56	51	55	50	56	52	56	50	-0.4	-1.1	-0.4	-1.1	60	55	NO	NO	NO	NO	NO
18.1	9539	107 HIGH STREET NORTH SYDNEY	Ground	SE	54	49	54	48	54	50	54	49	-0.3	-1.0	-0.3	-0.9	60	55	NO	NO	NO	NO	NO
18.1	9560	3-5 HIPWOOD STREET KIRRIBILLI	First	NW	54	49	53	48	54	50	53	48	-0.6	-1.3	-0.6	-1.2	60	55	NO	NO	NO	NO	NO
18.1	9560	3-5 HIPWOOD STREET KIRRIBILLI	First	NE	53	49	53	47	53	49	53	48	-0.6	-1.3	-0.5	-1.2	60	55	NO	NO	NO	NO	NO
18.1	9560	3-5 HIPWOOD STREET KIRRIBILLI	First	NW	56	51	56	50	56	52	56	51	-0.3	-1.1	-0.3	-1.1	60	55	NO	NO	NO	NO	NO
18.1	9560	3-5 HIPWOOD STREET KIRRIBILLI	First	SW	56	51	55	50	56	52	56	50	-0.5	-1.2	-0.3	-1.2	60	55	NO	NO	NO	NO	NO
18.1	9560	3-5 HIPWOOD STREET KIRRIBILLI	First	SE	54	49	53	48	54	49	53	48	-0.7	-1.3	-0.6	-1.2	60	55	NO	NO	NO	NO	NO
18.1	9560	3-5 HIPWOOD STREET KIRRIBILLI	First	NE	54	50	53	48	54	50	54	49	-0.5	-1.2	-0.3	-1.1	60	55	NO	NO	NO	NO	NO
18.1	9560	3-5 HIPWOOD STREET KIRRIBILLI	Ground	NW	51	47	50	45	51	47	51	46	-0.7	-1.4	-0.6	-1.4	60	55	NO	NO	NO	NO	NO
18.1	9560	3-5 HIPWOOD STREET KIRRIBILLI	Ground	NE	51	46	50	45	51	46	50	45	-0.8	-1.4	-0.6	-1.3	60	55	NO	NO	NO	NO	NO
18.1	9560	3-5 HIPWOOD STREET KIRRIBILLI	Ground	NW	55	50	55	49	55	51	55	50	-0.3	-1.2	-0.3	-1.2	60	55	NO	NO	NO	NO	NO
18.1	9560	3-5 HIPWOOD STREET KIRRIBILLI	Ground	SW	55	50	55	49	55	51	55	50	-0.4	-1.2	-0.4	-1.1	60	55	NO	NO	NO	NO	NO
18.1	9560	3-5 HIPWOOD STREET KIRRIBILLI	Ground	SE	52	47	51	46	52	48	52	46	-0.6	-1.3	-0.6	-1.3	60	55	NO	NO	NO	NO	NO
18.1	9560	3-5 HIPWOOD STREET KIRRIBILLI	Ground	NE	51	47	51	46	51	47	51	46	-0.5	-1.2	-0.4	-1.1	60	55	NO	NO	NO	NO	NO
18.1	9581	107 HIGH STREET NORTH SYDNEY	First	NE	58	54	58	53	58	54	58	54	0.1	-0.7	0.2	-0.7	60	55	NO	NO	NO	NO	NO
18.1	9581	107 HIGH STREET NORTH SYDNEY	First	NW	56	52	56	51	57	52	57	51	-0.2	-1.0	-0.2	-1.1	60	55	NO	NO	NO	NO	NO
18.1	9581	107 HIGH STREET NORTH SYDNEY	First	S	57	52	57	51	57	53	57	52	-0.3	-1.1	-0.2	-1.1	60	55	NO	NO	NO	NO	NO
18.1	9581	107 HIGH STREET NORTH SYDNEY	First	W	57	52	57	51	57	53	57	52	-0.2	-1.0	-0.2	-1.1	60	55	NO	NO	NO	NO	NO
18.1	9581	107 HIGH STREET NORTH SYDNEY	First	SW	57	52	57	51	57	53	57	52	-0.3	-1.1	-0.3	-1.2	60	55	NO	NO	NO	NO	NO
18.1	9581	107 HIGH STREET NORTH SYDNEY	First	SE	54	49	53	48	54	49	54	48	-0.7	-1.3	-0.6	-1.2	60	55	NO	NO	NO	NO	NO
18.1	9581	107 HIGH STREET NORTH SYDNEY	First	NE	57	54	57	53	58	54	58	53	0.0	-0.9	0.1	-0.8	60	55	NO	NO	NO	NO	NO
18.1	9581	107 HIGH STREET NORTH SYDNEY	Ground	NE	57	53	57	53	57	54	58	53	0.2	-0.7	0.3	-0.6	60	55	NO	NO	NO	NO	NO
18.1	9581	107 HIGH STREET NORTH SYDNEY	Ground	NW	55	50	55	49	55	51	55	50	-0.1	-0.9	-0.1	-0.9	60	55	NO	NO	NO	NO	NO
18.1	9581	107 HIGH STREET NORTH SYDNEY	Ground	S	56	51	56	50	56	52	56	51	-0.3	-1.0	-0.3	-1.0	60	55	NO	NO	NO	NO	NO
18.1	9581	107 HIGH STREET NORTH SYDNEY	Ground	W	56	51	56	50	56	52	56	51	-0.2	-1.0	-0.2	-1.1	60	55	NO	NO	NO	NO	NO
18.1	9581	107 HIGH STREET NORTH SYDNEY	Ground	SW	56	51	56	50	56	52	56	51	-0.3	-1.2	-0.2	-1.1	60	55	NO	NO	NO	NO	NO
18.1	9581	107 HIGH STREET NORTH SYDNEY	Ground	SE	52	48	52	46	53	48	52	47	-0.6	-1.2	-0.6	-1.2	60	55	NO	NO	NO	NO	NO
18.1	9581	107 HIGH STREET NORTH SYDNEY	Ground	NE	57	53	57	52	57	53	57	53	0.1	-0.7	0.2	-0.6	60	55	NO	NO	NO	NO	NO
18.1	9601	105 HIGH STREET NORTH SYDNEY	First	NE	59	55	59	55	59	55	60	55	0.2	-0.6	0.2	-0.6	60	55	NO	NO	NO	NO	NO
18.1	9601	105 HIGH STREET NORTH SYDNEY	First	NW	60	56	61	56	61	57	61	56	0.1	-0.8	0.1	-0.7	60	55	NO	NO	NO	NO	NO
18.1	9601	105 HIGH STREET NORTH SYDNEY	First	SW	57	52	56	51	57	52	57	51	-0.3	-1.0	-0.3	-1.2	60	55	NO	NO	NO	NO	NO
18.1	9601	105 HIGH STREET NORTH SYDNEY	First	SE	54	49	53	48	54	50	54	49	-0.6	-1.2	-0.5	-1.1	60	55	NO	NO	NO	NO	NO
18.1	9601	105 HIGH STREET NORTH SYDNEY	Ground	NE	58	54	58	54	58	55	59	54	0.2	-0.6	0.3	-0.6	60	55	NO	NO	NO	NO	NO
18.1	9601	105 HIGH STREET NORTH SYDNEY	Ground	NW	59	55	59	55	60	56	60	55	0.0	-0.8	0.1	-0.7	60	55	NO	NO	NO	NO	NO
18.1	9601	105 HIGH STREET NORTH SYDNEY	Ground	SW	54	50	54	48	55	50	54	49	-0.7	-1.2	-0.6	-1.2	60	55	NO	NO	NO	NO	NO
18.1	9601	105 HIGH STREET NORTH SYDNEY	Ground	SE	53	48	52	47	53	48	52	47	-0.6	-1.1	-0.4	-1.1	60	55	NO	NO	NO	NO	NO
18.2	9324	144 HIGH STREET NORTH SYDNEY	First	NE	37	33	37	31	37	33	37	32	-0.4	-1.2	-0.3	-1.1	49	45	NO	NO	NO	NO	NO
18.2	9324	144 HIGH STREET NORTH SYDNEY	First	N	45	41	45	40	46	41	45	40	-0.4	-1.0	-0.4	-1.0	58	53	NO	NO	NO	NO	NO
18.2	9324	144 HIGH STREET NORTH SYDNEY	First	NW	45	41	45	39	46	41	45	40	-0.6	-1.2	-0.5	-1.2	58	53	NO	NO	NO	NO	NO
18.2	9324	144 HIGH STREET NORTH SYDNEY	First	NE	43	39	42	37	43	39	42	37	-0.9	-1.6	-0.9	-1.7	55	51	NO	NO	NO	NO	NO
18.2	9324	144 HIGH STREET NORTH SYDNEY	First	NW	51	46	50	44	51	46	50	45	-0.8	-1.4	-0.7	-1.3	60	55	NO	NO	NO	NO	NO
18.2	9324	144 HIGH STREET NORTH SYDNEY	First	SW	51	47	51	46	52	47	51	46	-0.5	-1.2	-0.5	-1.1	60	55	NO	NO	NO	NO	NO
18.2	9324	144 HIGH STREET NORTH SYDNEY	Second	NE	38	34	38	32	38	34	38	33	-0.3	-1.2	-0.2	-1.0	50	46	NO	NO	NO	NO	NO
18.2	9324	144 HIGH STREET NORTH SYDNEY	Second	N	47	43	47	42	48	43	48	42	-0.1	-0.8	-0.1	-0.8	60	55	NO	NO	NO	NO	NO
18.2	9324	144 HIGH STREET NORTH SYDNEY	Second	NW	47	43	47	41	48	43	47	42	-0.6	-1.3	-0.5	-1.3	60	55	NO	NO	NO	NO	NO
18.2	9324	144 HIGH STREET NORTH SYDNEY	Second	NE	44	40	43	38	45	40	44	39	-1.0	-1.7	-0.9	-1.7	57	52	NO	NO	NO	NO	NO
18.2	9324	144 HIGH STREET NORTH SYDNEY	Second	NW	52	47	51	46	52	47	51	46	-0.8	-1.4	-0.7	-1.3	60	55	NO	NO	NO	NO	NO
18.2	9324	144 HIGH STREET NORTH SYDNEY	Second	SW	52	48	52	46	53	48	52	47	-0.6	-1.2	-0.5	-1.2	60	55	NO	NO	NO	NO	NO
18.2	9324	144 HIGH STREET NORTH SYDNEY	Third	NE	39	35	39	34	40	35	40	34	-0.2	-1.1	-0.1	-1.0	52	47	NO	NO	NO	NO	NO
18.2	9324	144 HIGH STREET NORTH SYDNEY	Third	N	49	44	49	44	49	45	50	44	0.0	-0.7	0.1	-0.7	60	55	NO	NO	NO	NO	NO
18.2	9324	144 HIGH STREET NORTH SYDNEY	Third	NW	49	45	49	43	50	45	49	44	-0.5	-1.3	-0.4	-1.3	60	55	NO	NO	NO	NO	NO
18.2	9324	144 HIGH STREET NORTH SYDNEY	Third	NE	46	42	45	40	46	42	45	40	-1.2	-1.9	-1.1	-1.8	58	54	NO	NO	NO	NO	NO
18.2	9324	144 HIGH STREET NORTH SYDNEY	Third	NW	53	48	53	47	54	49	53	48	-0.4	-1.1	-0.4	-1.1	60	55	NO	NO	NO	NO	NO
18.2	9324	144 HIGH STREET NORTH SYDNEY	Third	SW	53	49	53	47	54	49	53	48	-0.5	-1.2	-0.5	-1.2	60	55	NO	NO	NO	NO	NO
18.2	9324	144 HIGH STREET NORTH SYDNEY	Fourth	NE	42	38	42	37	43	38	43	37	0.0	-1.0	0.0	-0.9	55	50	NO	NO	NO	NO	NO
18.2	9324	144 HIGH STREET NORTH SYDNEY	Fourth	N	50	46	50	45	51	46	51	45	0.0	-0.8	0.1	-0.8	60	55	NO	NO	NO	NO	NO

NCA	Receiver ID	Address	Floor Level	Facade	Opening Year 2027				Design Year 2037				Increase (Do Smthng - Do Nothing)				NCG project road noise criteria		Do noise levels exceed the cumulative limit with project roads adding ≥2dB to the total noise levels?		Is the contribution from the road project Acute?		Consider further treatment?
					Do Nothing		Do Smthng		Do Nothing		Do Smthng		Opening Year 2027		Design Year 2037								
					Day	Night	Day	Night	Day	Night	Day	Night	Day	Night	Day	Night	Day	Night	Day	Night	$L_{Aeq,15hr}$ ≥ 65dB	$L_{Aeq,9hr}$ ≥ 60dB	
18.2	9324	144 HIGH STREET NORTH SYDNEY	Fourth	NW	50	46	50	45	51	46	50	45	-0.2	-1.0	-0.2	-1.1	60	55	NO	NO	NO	NO	NO
18.2	9324	144 HIGH STREET NORTH SYDNEY	Fourth	NE	48	43	47	42	48	44	47	42	-1.1	-1.8	-1.0	-1.8	60	55	NO	NO	NO	NO	NO
18.2	9324	144 HIGH STREET NORTH SYDNEY	Fourth	NW	54	49	54	48	55	50	54	49	-0.3	-1.1	-0.3	-1.1	60	55	NO	NO	NO	NO	NO
18.2	9324	144 HIGH STREET NORTH SYDNEY	Fourth	SW	54	49	54	48	54	50	54	49	-0.4	-1.0	-0.4	-1.1	60	55	NO	NO	NO	NO	NO
18.2	9324	144 HIGH STREET NORTH SYDNEY	Fourth	SE	43	38	42	37	44	39	43	37	-1.0	-1.6	-1.0	-1.4	56	51	NO	NO	NO	NO	NO
18.2	9324	144 HIGH STREET NORTH SYDNEY	Fifth	NE	45	41	45	40	46	41	46	40	0.1	-0.9	0.2	-0.8	58	53	NO	NO	NO	NO	NO
18.2	9324	144 HIGH STREET NORTH SYDNEY	Fifth	N	52	48	52	47	53	48	52	47	-0.2	-1.0	-0.1	-1.1	60	55	NO	NO	NO	NO	NO
18.2	9324	144 HIGH STREET NORTH SYDNEY	Fifth	NW	52	47	51	46	52	47	52	46	-0.4	-1.2	-0.3	-1.2	60	55	NO	NO	NO	NO	NO
18.2	9324	144 HIGH STREET NORTH SYDNEY	Fifth	NE	49	45	48	43	50	45	49	44	-1.0	-1.8	-0.9	-1.7	60	55	NO	NO	NO	NO	NO
18.2	9324	144 HIGH STREET NORTH SYDNEY	Fifth	NW	55	50	54	49	55	51	55	49	-0.4	-1.2	-0.4	-1.2	60	55	NO	NO	NO	NO	NO
18.2	9324	144 HIGH STREET NORTH SYDNEY	Fifth	SW	55	50	54	49	55	50	55	49	-0.4	-1.1	-0.3	-1.1	60	55	NO	NO	NO	NO	NO
18.2	9324	144 HIGH STREET NORTH SYDNEY	Fifth	SE	44	39	43	38	45	40	44	38	-1.1	-1.5	-1.0	-1.5	57	52	NO	NO	NO	NO	NO
18.2	9324	144 HIGH STREET NORTH SYDNEY	Sixth	NE	47	43	47	42	48	43	48	42	0.1	-1.0	0.1	-0.8	60	55	NO	NO	NO	NO	NO
18.2	9324	144 HIGH STREET NORTH SYDNEY	Sixth	N	54	49	53	48	54	49	54	48	-0.1	-1.0	-0.1	-1.1	60	55	NO	NO	NO	NO	NO
18.2	9324	144 HIGH STREET NORTH SYDNEY	Sixth	NW	53	49	53	48	54	49	53	48	-0.3	-1.1	-0.2	-1.2	60	55	NO	NO	NO	NO	NO
18.2	9324	144 HIGH STREET NORTH SYDNEY	Sixth	NE	52	47	51	46	52	47	51	46	-0.5	-1.4	-0.5	-1.3	60	55	NO	NO	NO	NO	NO
18.2	9324	144 HIGH STREET NORTH SYDNEY	Sixth	NW	56	51	55	50	56	51	56	50	-0.4	-1.2	-0.3	-1.1	60	55	NO	NO	NO	NO	NO
18.2	9324	144 HIGH STREET NORTH SYDNEY	Sixth	SW	55	50	55	49	55	51	55	50	-0.4	-1.2	-0.4	-1.2	60	55	NO	NO	NO	NO	NO
18.2	9324	144 HIGH STREET NORTH SYDNEY	Sixth	SE	46	41	45	39	46	41	45	40	-1.0	-1.5	-1.0	-1.5	58	53	NO	NO	NO	NO	NO
18.2	9324	144 HIGH STREET NORTH SYDNEY	Seventh	NE	49	45	49	44	50	45	50	44	-0.2	-1.0	-0.1	-0.9	60	55	NO	NO	NO	NO	NO
18.2	9324	144 HIGH STREET NORTH SYDNEY	Seventh	N	54	50	54	49	55	50	54	49	-0.3	-1.1	-0.2	-1.1	60	55	NO	NO	NO	NO	NO
18.2	9324	144 HIGH STREET NORTH SYDNEY	Seventh	NW	54	50	54	48	55	50	54	49	-0.3	-1.1	-0.3	-1.2	60	55	NO	NO	NO	NO	NO
18.2	9324	144 HIGH STREET NORTH SYDNEY	Seventh	NE	53	48	52	47	53	48	52	47	-0.5	-1.3	-0.5	-1.3	60	55	NO	NO	NO	NO	NO
18.2	9324	144 HIGH STREET NORTH SYDNEY	Seventh	NW	56	51	56	50	56	52	56	51	-0.4	-1.1	-0.4	-1.1	60	55	NO	NO	NO	NO	NO
18.2	9324	144 HIGH STREET NORTH SYDNEY	Seventh	SW	55	51	55	50	56	51	55	50	-0.4	-1.2	-0.4	-1.2	60	55	NO	NO	NO	NO	NO
18.2	9324	144 HIGH STREET NORTH SYDNEY	Seventh	SE	48	44	47	42	49	44	48	43	-0.9	-1.5	-0.9	-1.4	60	55	NO	NO	NO	NO	NO
18.2	9324	144 HIGH STREET NORTH SYDNEY	Ground	NE	37	32	36	31	37	32	36	31	-0.5	-1.3	-0.4	-1.2	49	44	NO	NO	NO	NO	NO
18.2	9324	144 HIGH STREET NORTH SYDNEY	Ground	N	44	39	43	38	44	39	44	38	-0.4	-1.0	-0.4	-0.9	56	51	NO	NO	NO	NO	NO
18.2	9324	144 HIGH STREET NORTH SYDNEY	Ground	NW	44	39	43	38	44	39	44	38	-0.6	-1.1	-0.6	-1.1	56	51	NO	NO	NO	NO	NO
18.2	9325	146 HIGH STREET NORTH SYDNEY	First	SW	51	46	50	45	51	46	51	45	-0.3	-0.9	-0.2	-0.9	60	55	NO	NO	NO	NO	NO
18.2	9325	146 HIGH STREET NORTH SYDNEY	First	SE	41	36	40	34	41	36	40	35	-0.9	-1.4	-0.9	-1.3	53	48	NO	NO	NO	NO	NO
18.2	9325	146 HIGH STREET NORTH SYDNEY	First	NE	39	35	39	34	40	35	39	34	-0.4	-1.3	-0.4	-1.1	52	47	NO	NO	NO	NO	NO
18.2	9325	146 HIGH STREET NORTH SYDNEY	Second	SW	51	46	51	45	52	47	51	46	-0.2	-0.9	-0.3	-1.0	60	55	NO	NO	NO	NO	NO
18.2	9325	146 HIGH STREET NORTH SYDNEY	Second	SE	42	38	41	36	43	38	42	37	-0.9	-1.4	-0.9	-1.3	55	50	NO	NO	NO	NO	NO
18.2	9325	146 HIGH STREET NORTH SYDNEY	Second	NE	41	36	40	35	41	36	41	35	-0.4	-1.3	-0.4	-1.2	53	48	NO	NO	NO	NO	NO
18.2	9325	146 HIGH STREET NORTH SYDNEY	Third	SW	52	47	52	46	52	47	52	46	-0.2	-0.9	-0.2	-1.0	60	55	NO	NO	NO	NO	NO
18.2	9325	146 HIGH STREET NORTH SYDNEY	Third	SE	45	41	45	39	46	41	45	40	-0.8	-1.3	-0.8	-1.2	58	53	NO	NO	NO	NO	NO
18.2	9325	146 HIGH STREET NORTH SYDNEY	Third	NE	43	38	42	37	43	38	42	37	-0.5	-1.3	-0.5	-1.2	55	50	NO	NO	NO	NO	NO
18.2	9325	146 HIGH STREET NORTH SYDNEY	Ground	SW	49	45	49	44	50	45	49	44	-0.4	-1.0	-0.4	-0.9	60	55	NO	NO	NO	NO	NO
18.2	9325	146 HIGH STREET NORTH SYDNEY	Ground	SE	39	35	38	33	40	35	39	34	-0.9	-1.4	-0.9	-1.4	52	47	NO	NO	NO	NO	NO
18.2	9325	146 HIGH STREET NORTH SYDNEY	Ground	NE	39	34	38	33	39	34	39	33	-0.3	-1.3	-0.3	-1.2	51	46	NO	NO	NO	NO	NO
18.2	9355	142 HIGH STREET NORTH SYDNEY	First	N	49	44	49	43	49	45	49	44	-0.2	-0.9	-0.2	-0.9	60	55	NO	NO	NO	NO	NO
18.2	9355	142 HIGH STREET NORTH SYDNEY	First	W	52	47	52	46	52	48	52	47	-0.4	-1.1	-0.4	-1.0	60	55	NO	NO	NO	NO	NO
18.2	9355	142 HIGH STREET NORTH SYDNEY	First	S	52	47	51	46	52	48	52	46	-0.6	-1.2	-0.5	-1.2	60	55	NO	NO	NO	NO	NO
18.2	9355	142 HIGH STREET NORTH SYDNEY	First	SE	49	45	49	43	50	45	49	44	-0.8	-1.2	-0.7	-1.1	60	55	NO	NO	NO	NO	NO
18.2	9355	142 HIGH STREET NORTH SYDNEY	First	SE	46	42	45	40	47	42	46	40	-1.2	-1.8	-1.2	-1.7	59	54	NO	NO	NO	NO	NO
18.2	9355	142 HIGH STREET NORTH SYDNEY	First	NE	41	36	40	35	41	36	40	35	-0.8	-1.4	-0.7	-1.3	53	48	NO	NO	NO	NO	NO
18.2	9355	142 HIGH STREET NORTH SYDNEY	Second	N	50	46	50	45	51	46	50	45	-0.2	-0.9	-0.2	-0.9	60	55	NO	NO	NO	NO	NO
18.2	9355	142 HIGH STREET NORTH SYDNEY	Second	W	54	49	53	48	54	49	54	48	-0.4	-1.2	-0.4	-1.1	60	55	NO	NO	NO	NO	NO
18.2	9355	142 HIGH STREET NORTH SYDNEY	Second	S	54	49	53	48	54	49	54	48	-0.5	-1.2	-0.5	-1.2	60	55	NO	NO	NO	NO	NO
18.2	9355	142 HIGH STREET NORTH SYDNEY	Second	SE	51	46	51	45	52	47	51	46	-0.5	-1.1	-0.5	-1.1	60	55	NO	NO	NO	NO	NO
18.2	9355	142 HIGH STREET NORTH SYDNEY	Second	SE	48	43	46	41	48	43	47	42	-1.3	-1.8	-1.3	-1.7	60	55	NO	NO	NO	NO	NO
18.2	9355	142 HIGH STREET NORTH SYDNEY	Second	NE	44	39	43	38	44	39	43	38	-0.6	-1.4	-0.5	-1.2	56	51	NO	NO	NO	NO	NO
18.2	9355	142 HIGH STREET NORTH SYDNEY	Third	N	52	48	52	47	53	48	52	47	-0.3	-1.0	-0.3	-1.0	60	55	NO	NO	NO	NO	NO
18.2	9355	142 HIGH STREET NORTH SYDNEY	Third	W	54	50	54	48	55	50	54	49	-0.4	-1.2	-0.4	-1.2	60	55	NO	NO	NO	NO	NO
18.2	9355	142 HIGH STREET NORTH SYDNEY	Third	S	54	50	54	49	55	50	54	49	-0.4	-1.2	-0.4	-1.2	60	55	NO	NO	NO	NO	NO
18.2	9355	142 HIGH STREET NORTH SYDNEY	Third	SE	52	47	52	46	53	48	52	47	-0.6	-1.1	-0.5	-1.1	60	55	NO	NO	NO	NO	NO
18.2	9355	142 HIGH STREET NORTH SYDNEY	Third	SE	49	45	48	43	50	45	48	43	-1.2	-1.8	-1.2	-1.7	60	55	NO	NO	NO	NO	NO
18.2	9355	142 HIGH STREET NORTH SYDNEY	Third	NE	48	43	47	42	48	43	47	42	-0.7	-1.4	-0.6	-1.2	60	55	NO	NO	NO	NO	NO
18.2	9355	142 HIGH STREET NORTH SYDNEY	Ground	N	47	42	47	41	47	43	47	42	-0.3	-0.9	-0.3	-0.9	59	55	NO	NO	NO	NO	NO
18.2	9355	142 HIGH STREET NORTH SYDNEY	Ground	W	50	45	49	44	50	45	50	44	-0.5	-1.1	-0.5	-1.1	60	55	NO	NO	NO	NO	NO
18.2	9355	142 HIGH STREET NORTH SYDNEY	Ground	S	50	45	49	44	50	46	49	44	-0.8	-1.4	-0.7	-1.3	60	55	NO	NO	NO	NO	NO

NCA	Receiver ID	Address	Floor Level	Facade	Opening Year 2027				Design Year 2037				Increase (Do Smthng - Do Nothing)				NCG project road noise criteria		Do noise levels exceed the cumulative limit with project roads adding ≥2dB to the total noise levels?		Is the contribution from the road project Acute?		Consider further treatment?
					Do Nothing		Do Smthng		Do Nothing		Do Smthng		Opening Year 2027		Design Year 2037								
					Day	Night	Day	Night	Day	Night	Day	Night	Day	Night	Day	Night	Day	Night	Day	Night	$L_{Aeq,15hr}$ ≥ 65dB	$L_{Aeq,9hr}$ ≥ 60dB	
18.2	9355	142 HIGH STREET NORTH SYDNEY	Ground	SE	48	43	47	41	48	43	47	42	-0.8	-1.3	-0.8	-1.2	60	55	NO	NO	NO	NO	NO
18.2	9355	142 HIGH STREET NORTH SYDNEY	Ground	SE	45	41	44	39	46	41	45	39	-1.2	-1.7	-1.2	-1.6	58	53	NO	NO	NO	NO	NO
18.2	9355	142 HIGH STREET NORTH SYDNEY	Ground	NE	38	34	38	33	39	34	38	33	-0.7	-1.4	-0.6	-1.3	51	46	NO	NO	NO	NO	NO
18.2	9365	140 HIGH STREET NORTH SYDNEY	First	N	50	45	49	44	50	45	50	44	-0.2	-1.1	-0.2	-1.0	60	55	NO	NO	NO	NO	NO
18.2	9365	140 HIGH STREET NORTH SYDNEY	First	W	53	49	53	47	54	49	53	48	-0.4	-1.1	-0.4	-1.2	60	55	NO	NO	NO	NO	NO
18.2	9365	140 HIGH STREET NORTH SYDNEY	First	SW	54	49	53	48	54	49	54	48	-0.4	-1.2	-0.4	-1.1	60	55	NO	NO	NO	NO	NO
18.2	9365	140 HIGH STREET NORTH SYDNEY	First	S	53	48	53	47	53	48	53	47	-0.3	-1.0	-0.3	-1.0	60	55	NO	NO	NO	NO	NO
18.2	9365	140 HIGH STREET NORTH SYDNEY	First	SE	48	44	47	42	49	44	48	42	-1.3	-1.8	-1.3	-1.8	60	55	NO	NO	NO	NO	NO
18.2	9365	140 HIGH STREET NORTH SYDNEY	First	E	43	39	43	37	44	39	43	38	-0.8	-1.5	-0.7	-1.3	56	51	NO	NO	NO	NO	NO
18.2	9365	140 HIGH STREET NORTH SYDNEY	Second	N	53	48	53	47	53	49	53	48	-0.2	-1.0	-0.2	-1.0	60	55	NO	NO	NO	NO	NO
18.2	9365	140 HIGH STREET NORTH SYDNEY	Second	W	55	50	54	49	55	51	55	49	-0.5	-1.2	-0.4	-1.2	60	55	NO	NO	NO	NO	NO
18.2	9365	140 HIGH STREET NORTH SYDNEY	Second	SW	55	50	54	49	55	50	55	49	-0.4	-1.2	-0.4	-1.2	60	55	NO	NO	NO	NO	NO
18.2	9365	140 HIGH STREET NORTH SYDNEY	Second	S	54	49	53	48	54	49	54	48	-0.3	-1.0	-0.3	-1.0	60	55	NO	NO	NO	NO	NO
18.2	9365	140 HIGH STREET NORTH SYDNEY	Second	SE	50	45	49	44	50	46	49	44	-1.2	-1.7	-1.1	-1.7	60	55	NO	NO	NO	NO	NO
18.2	9365	140 HIGH STREET NORTH SYDNEY	Second	E	47	43	47	42	48	43	47	42	-0.6	-1.3	-0.5	-1.3	60	55	NO	NO	NO	NO	NO
18.2	9365	140 HIGH STREET NORTH SYDNEY	Ground	N	47	43	47	42	48	43	47	42	-0.3	-0.9	-0.2	-0.8	60	55	NO	NO	NO	NO	NO
18.2	9365	140 HIGH STREET NORTH SYDNEY	Ground	W	51	47	51	46	52	47	51	46	-0.5	-1.0	-0.4	-1.0	60	55	NO	NO	NO	NO	NO
18.2	9365	140 HIGH STREET NORTH SYDNEY	Ground	SW	52	47	51	46	52	47	51	46	-0.6	-1.2	-0.5	-1.2	60	55	NO	NO	NO	NO	NO
18.2	9365	140 HIGH STREET NORTH SYDNEY	Ground	S	51	46	51	45	52	47	51	46	-0.5	-1.1	-0.5	-1.1	60	55	NO	NO	NO	NO	NO
18.2	9365	140 HIGH STREET NORTH SYDNEY	Ground	SE	47	42	46	41	48	43	46	41	-1.2	-1.8	-1.2	-1.7	60	55	NO	NO	NO	NO	NO
18.2	9365	140 HIGH STREET NORTH SYDNEY	Ground	E	41	36	40	35	41	36	40	35	-0.8	-1.5	-0.7	-1.4	53	48	NO	NO	NO	NO	NO
18.2	9387	140 HIGH STREET NORTH SYDNEY	First	N	49	44	49	43	49	45	49	44	-0.5	-1.1	-0.4	-1.0	60	55	NO	NO	NO	NO	NO
18.2	9387	140 HIGH STREET NORTH SYDNEY	First	W	47	43	46	41	48	43	47	42	-1.0	-1.6	-0.9	-1.5	60	55	NO	NO	NO	NO	NO
18.2	9387	140 HIGH STREET NORTH SYDNEY	First	S	50	45	49	44	50	45	50	44	-0.3	-0.9	-0.3	-0.8	60	55	NO	NO	NO	NO	NO
18.2	9387	140 HIGH STREET NORTH SYDNEY	First	E	46	42	45	40	47	42	46	40	-0.9	-1.6	-0.9	-1.5	59	54	NO	NO	NO	NO	NO
18.2	9387	140 HIGH STREET NORTH SYDNEY	Ground	N	46	42	46	41	47	42	46	41	-0.2	-0.8	-0.2	-0.8	59	54	NO	NO	NO	NO	NO
18.2	9387	140 HIGH STREET NORTH SYDNEY	Ground	W	45	41	44	39	46	41	45	39	-1.0	-1.7	-1.0	-1.6	58	53	NO	NO	NO	NO	NO
18.2	9387	140 HIGH STREET NORTH SYDNEY	Ground	S	48	43	47	42	48	43	48	42	-0.3	-0.8	-0.3	-0.8	60	55	NO	NO	NO	NO	NO
18.2	9387	140 HIGH STREET NORTH SYDNEY	Ground	E	42	38	42	36	43	38	42	37	-0.9	-1.6	-0.8	-1.5	55	50	NO	NO	NO	NO	NO
18.2	9505	114A HIGH STREET NORTH SYDNEY	First	NE	48	44	47	42	48	44	47	42	-1.1	-2.1	-1.1	-2.1	60	55	NO	NO	NO	NO	NO
18.2	9505	114A HIGH STREET NORTH SYDNEY	First	S	57	52	56	50	57	52	56	51	-0.7	-1.2	-0.5	-1.3	60	55	NO	NO	NO	NO	NO
18.2	9505	114A HIGH STREET NORTH SYDNEY	First	SE	53	48	52	46	53	48	52	47	-1.2	-1.8	-1.2	-1.7	60	55	NO	NO	NO	NO	NO
18.2	9505	114A HIGH STREET NORTH SYDNEY	Second	NE	53	48	51	46	53	49	51	46	-1.7	-2.8	-1.7	-2.7	60	55	NO	NO	NO	NO	NO
18.2	9505	114A HIGH STREET NORTH SYDNEY	Second	S	58	53	57	52	58	53	57	52	-0.6	-1.2	-0.6	-1.2	60	55	NO	NO	NO	NO	NO
18.2	9505	114A HIGH STREET NORTH SYDNEY	Second	SE	54	49	53	47	54	50	53	48	-1.1	-1.7	-1.1	-1.6	60	55	NO	NO	NO	NO	NO
18.2	9505	114A HIGH STREET NORTH SYDNEY	Ground	NE	44	40	43	38	44	40	43	38	-0.9	-1.7	-0.9	-1.7	56	52	NO	NO	NO	NO	NO
18.2	9505	114A HIGH STREET NORTH SYDNEY	Ground	S	56	51	55	50	56	51	56	50	-0.4	-1.1	-0.4	-1.1	60	55	NO	NO	NO	NO	NO
18.2	9505	114A HIGH STREET NORTH SYDNEY	Ground	SE	52	47	50	45	52	47	51	46	-1.1	-1.6	-1.1	-1.6	60	55	NO	NO	NO	NO	NO
18.2	9506	114 HIGH STREET NORTH SYDNEY	First	NE	45	41	45	39	46	41	45	40	-0.8	-1.6	-0.8	-1.6	58	53	NO	NO	NO	NO	NO
18.2	9506	114 HIGH STREET NORTH SYDNEY	First	NW	53	48	52	47	54	49	52	47	-1.2	-1.6	-1.2	-1.7	60	55	NO	NO	NO	NO	NO
18.2	9506	114 HIGH STREET NORTH SYDNEY	First	SW	56	52	56	50	57	52	56	51	-0.6	-1.3	-0.5	-1.2	60	55	NO	NO	NO	NO	NO
18.2	9506	114 HIGH STREET NORTH SYDNEY	Second	NE	51	47	50	45	51	47	50	45	-1.3	-2.2	-1.2	-2.2	60	55	NO	NO	NO	NO	NO
18.2	9506	114 HIGH STREET NORTH SYDNEY	Second	NW	57	52	56	51	57	53	57	51	-0.8	-1.5	-0.8	-1.4	60	55	NO	NO	NO	NO	NO
18.2	9506	114 HIGH STREET NORTH SYDNEY	Second	SW	58	53	57	52	58	53	58	52	-0.6	-1.2	-0.6	-1.2	60	55	NO	NO	NO	NO	NO
18.2	9506	114 HIGH STREET NORTH SYDNEY	Ground	NE	43	38	42	37	43	39	42	37	-0.8	-1.5	-0.8	-1.5	55	51	NO	NO	NO	NO	NO
18.2	9506	114 HIGH STREET NORTH SYDNEY	Ground	NW	52	47	51	45	52	47	51	46	-1.1	-1.6	-1.1	-1.7	60	55	NO	NO	NO	NO	NO
18.2	9506	114 HIGH STREET NORTH SYDNEY	Ground	SW	55	51	55	50	56	51	55	50	-0.3	-1.0	-0.3	-1.1	60	55	NO	NO	NO	NO	NO
18.2	9511	1 KIARA CLOSE NORTH SYDNEY	First	NE	52	48	50	45	52	48	50	45	-2.0	-3.1	-2.1	-3.1	60	55	NO	NO	NO	NO	NO
18.2	9511	1 KIARA CLOSE NORTH SYDNEY	First	W	56	51	54	49	56	51	54	49	-1.5	-2.2	-1.5	-2.2	60	55	NO	NO	NO	NO	NO
18.2	9511	1 KIARA CLOSE NORTH SYDNEY	First	SW	56	51	55	50	56	51	56	50	-0.4	-1.0	-0.4	-1.1	60	55	NO	NO	NO	NO	NO
18.2	9511	1 KIARA CLOSE NORTH SYDNEY	First	NW	56	51	56	50	57	52	56	51	-0.6	-1.2	-0.6	-1.3	60	55	NO	NO	NO	NO	NO
18.2	9511	1 KIARA CLOSE NORTH SYDNEY	First	SW	57	52	56	51	57	52	56	51	-0.6	-1.2	-0.6	-1.3	60	55	NO	NO	NO	NO	NO
18.2	9511	1 KIARA CLOSE NORTH SYDNEY	First	SE	53	48	52	46	53	48	52	47	-1.2	-1.7	-1.2	-1.7	60	55	NO	NO	NO	NO	NO
18.2	9511	1 KIARA CLOSE NORTH SYDNEY	First	SW	55	50	54	49	55	50	55	49	-0.6	-1.2	-0.6	-1.1	60	55	NO	NO	NO	NO	NO
18.2	9511	1 KIARA CLOSE NORTH SYDNEY	First	SE	51	46	49	44	51	46	50	44	-1.5	-2.1	-1.5	-2.0	60	55	NO	NO	NO	NO	NO
18.2	9511	1 KIARA CLOSE NORTH SYDNEY	First	SE	51	46	50	44	52	47	50	45	-1.5	-2.0	-1.5	-2.0	60	55	NO	NO	NO	NO	NO
18.2	9511	1 KIARA CLOSE NORTH SYDNEY	First	NE	50	45	48	43	50	46	48	43	-2.0	-2.9	-2.0	-3.0	60	55	NO	NO	NO	NO	NO
18.2	9511	1 KIARA CLOSE NORTH SYDNEY	First	NW	51	46	49	44	51	47	49	44	-1.9	-2.9	-2.0	-2.8	60	55	NO	NO	NO	NO	NO
18.2	9511	1 KIARA CLOSE NORTH SYDNEY	First	NE	50	45	48	42	50	46	48	43	-2.0	-3.0	-1.9	-3.0	60	55	NO	NO	NO	NO	NO
18.2	9511	1 KIARA CLOSE NORTH SYDNEY	First	E	44	39	43	38	44	40	43	38	-1.0	-1.6	-0.9	-1.5	56	52	NO	NO	NO	NO	NO
18.2	9511	1 KIARA CLOSE NORTH SYDNEY	First	N	51	47	49	44	51	47	49	44	-2.1	-3.0	-2.1	-3.1	60	55	NO	NO	NO	NO	NO
18.2	9511	1 KIARA CLOSE NORTH SYDNEY	First	N	44	40	43	38	44	40	43	38	-1.0	-1.6	-0.9	-1.4	56	52	NO	NO	NO	NO	NO

NCA	Receiver ID	Address	Floor Level	Facade	Opening Year 2027				Design Year 2037				Increase (Do Smthng - Do Nothing)				NCG project road noise criteria		Do noise levels exceed the cumulative limit with project roads adding ≥2dB to the total noise levels?		Is the contribution from the road project Acute?		Consider further treatment?
					Do Nothing		Do Smthng		Do Nothing		Do Smthng		Opening Year 2027		Design Year 2037								
					Day	Night	Day	Night	Day	Night	Day	Night	Day	Night	Day	Night	Day	Night	Day	Night	$L_{Aeq,15hr}$ ≥ 65dB	$L_{Aeq,9hr}$ ≥ 60dB	
18.2	9511	1 KIARA CLOSE NORTH SYDNEY	First	N	52	48	50	45	52	48	50	45	-2.0	-3.1	-2.0	-3.1	60	55	NO	NO	NO	NO	NO
18.2	9511	1 KIARA CLOSE NORTH SYDNEY	Second	NE	54	49	51	46	54	50	52	47	-2.1	-3.1	-2.1	-3.1	60	55	NO	NO	NO	NO	NO
18.2	9511	1 KIARA CLOSE NORTH SYDNEY	Second	W	57	52	55	50	57	53	56	50	-1.4	-2.1	-1.4	-2.1	60	55	NO	NO	NO	NO	NO
18.2	9511	1 KIARA CLOSE NORTH SYDNEY	Second	SW	56	52	56	50	57	52	56	51	-0.5	-1.1	-0.5	-1.2	60	55	NO	NO	NO	NO	NO
18.2	9511	1 KIARA CLOSE NORTH SYDNEY	Second	NW	57	52	56	51	57	53	57	51	-0.6	-1.3	-0.6	-1.3	60	55	NO	NO	NO	NO	NO
18.2	9511	1 KIARA CLOSE NORTH SYDNEY	Second	SW	57	52	57	51	58	53	57	52	-0.6	-1.2	-0.6	-1.3	60	55	NO	NO	NO	NO	NO
18.2	9511	1 KIARA CLOSE NORTH SYDNEY	Second	SE	54	49	53	47	54	49	53	48	-1.2	-1.8	-1.2	-1.7	60	55	NO	NO	NO	NO	NO
18.2	9511	1 KIARA CLOSE NORTH SYDNEY	Second	SW	56	51	55	49	56	51	55	50	-0.6	-1.2	-0.6	-1.1	60	55	NO	NO	NO	NO	NO
18.2	9511	1 KIARA CLOSE NORTH SYDNEY	Second	SE	52	47	51	45	53	48	51	46	-1.4	-2.0	-1.4	-1.9	60	55	NO	NO	NO	NO	NO
18.2	9511	1 KIARA CLOSE NORTH SYDNEY	Second	SE	53	48	51	46	53	48	52	46	-1.4	-1.9	-1.4	-1.9	60	55	NO	NO	NO	NO	NO
18.2	9511	1 KIARA CLOSE NORTH SYDNEY	Second	NE	52	48	50	45	52	48	50	45	-2.1	-3.0	-2.0	-2.9	60	55	NO	NO	NO	NO	NO
18.2	9511	1 KIARA CLOSE NORTH SYDNEY	Second	NW	53	48	51	45	53	49	51	46	-2.0	-2.8	-1.9	-2.8	60	55	NO	NO	NO	NO	NO
18.2	9511	1 KIARA CLOSE NORTH SYDNEY	Second	NE	52	47	50	45	52	48	50	45	-2.0	-2.9	-1.9	-2.9	60	55	NO	NO	NO	NO	NO
18.2	9511	1 KIARA CLOSE NORTH SYDNEY	Second	E	48	43	47	42	48	44	47	42	-1.0	-1.6	-0.9	-1.5	60	55	NO	NO	NO	NO	NO
18.2	9511	1 KIARA CLOSE NORTH SYDNEY	Second	N	53	49	51	46	53	49	51	46	-2.1	-3.0	-2.0	-3.1	60	55	NO	NO	NO	NO	NO
18.2	9511	1 KIARA CLOSE NORTH SYDNEY	Second	N	48	43	47	42	48	44	47	42	-0.9	-1.6	-0.8	-1.5	60	55	NO	NO	NO	NO	NO
18.2	9511	1 KIARA CLOSE NORTH SYDNEY	Second	N	53	49	51	46	54	50	52	46	-2.1	-3.2	-2.2	-3.2	60	55	NO	NO	NO	NO	NO
18.2	9511	1 KIARA CLOSE NORTH SYDNEY	Ground	NE	50	46	48	43	51	46	49	43	-1.9	-2.9	-1.9	-3.0	60	55	NO	NO	NO	NO	NO
18.2	9511	1 KIARA CLOSE NORTH SYDNEY	Ground	W	54	50	53	48	55	50	53	48	-1.4	-2.1	-1.4	-2.1	60	55	NO	NO	NO	NO	NO
18.2	9511	1 KIARA CLOSE NORTH SYDNEY	Ground	SW	55	50	55	49	56	51	55	50	-0.4	-1.1	-0.4	-1.1	60	55	NO	NO	NO	NO	NO
18.2	9511	1 KIARA CLOSE NORTH SYDNEY	Ground	NW	56	51	55	49	56	51	55	50	-0.6	-1.2	-0.6	-1.3	60	55	NO	NO	NO	NO	NO
18.2	9511	1 KIARA CLOSE NORTH SYDNEY	Ground	SW	56	51	55	50	56	52	56	50	-0.6	-1.2	-0.5	-1.3	60	55	NO	NO	NO	NO	NO
18.2	9511	1 KIARA CLOSE NORTH SYDNEY	Ground	SE	52	47	51	45	52	47	51	46	-1.2	-1.8	-1.2	-1.7	60	55	NO	NO	NO	NO	NO
18.2	9511	1 KIARA CLOSE NORTH SYDNEY	Ground	SW	54	49	54	48	54	50	54	48	-0.5	-1.1	-0.5	-1.2	60	55	NO	NO	NO	NO	NO
18.2	9511	1 KIARA CLOSE NORTH SYDNEY	Ground	SE	50	45	48	43	50	45	49	43	-1.6	-2.1	-1.5	-2.0	60	55	NO	NO	NO	NO	NO
18.2	9511	1 KIARA CLOSE NORTH SYDNEY	Ground	SE	50	45	49	43	50	46	49	44	-1.5	-2.1	-1.5	-2.1	60	55	NO	NO	NO	NO	NO
18.2	9511	1 KIARA CLOSE NORTH SYDNEY	Ground	NE	48	44	46	41	49	44	47	41	-2.1	-3.0	-2.0	-3.1	60	55	NO	NO	NO	NO	NO
18.2	9511	1 KIARA CLOSE NORTH SYDNEY	Ground	NW	49	45	47	42	49	45	48	42	-2.0	-2.9	-1.9	-2.9	60	55	NO	NO	NO	NO	NO
18.2	9511	1 KIARA CLOSE NORTH SYDNEY	Ground	NE	48	44	46	41	48	44	46	41	-1.9	-3.0	-2.0	-3.1	60	55	NO	NO	NO	NO	NO
18.2	9511	1 KIARA CLOSE NORTH SYDNEY	Ground	E	41	37	41	35	42	37	41	36	-0.9	-1.6	-0.9	-1.4	54	49	NO	NO	NO	NO	NO
18.2	9511	1 KIARA CLOSE NORTH SYDNEY	Ground	N	49	45	47	42	50	46	48	43	-2.0	-3.0	-1.9	-3.0	60	55	NO	NO	NO	NO	NO
18.2	9511	1 KIARA CLOSE NORTH SYDNEY	Ground	N	42	37	41	35	42	37	41	36	-1.0	-1.6	-0.9	-1.5	54	49	NO	NO	NO	NO	NO
18.2	9511	1 KIARA CLOSE NORTH SYDNEY	Ground	N	49	45	47	42	50	46	48	43	-2.0	-3.0	-1.9	-3.0	60	55	NO	NO	NO	NO	NO
18.2	9511	1 KIARA CLOSE NORTH SYDNEY	Ground	N	42	37	41	35	42	37	41	36	-1.0	-1.6	-0.9	-1.5	54	49	NO	NO	NO	NO	NO
18.2	9511	1 KIARA CLOSE NORTH SYDNEY	Ground	N	50	46	48	43	50	46	49	43	-1.8	-2.9	-1.9	-2.9	60	55	NO	NO	NO	NO	NO
18.2	9513	116 HIGH STREET NORTH SYDNEY	First	SE	50	45	49	43	50	45	49	44	-1.3	-1.8	-1.3	-1.7	60	55	NO	NO	NO	NO	NO
18.2	9513	116 HIGH STREET NORTH SYDNEY	First	NE	48	44	47	42	49	44	47	42	-1.3	-2.3	-1.3	-2.2	60	55	NO	NO	NO	NO	NO
18.2	9513	116 HIGH STREET NORTH SYDNEY	First	NW	52	48	51	46	53	48	51	46	-1.3	-2.1	-1.3	-2.1	60	55	NO	NO	NO	NO	NO
18.2	9513	116 HIGH STREET NORTH SYDNEY	First	SW	56	51	55	50	56	52	56	50	-0.6	-1.2	-0.6	-1.3	60	55	NO	NO	NO	NO	NO
18.2	9513	116 HIGH STREET NORTH SYDNEY	First	SE	53	48	52	46	53	48	52	47	-1.2	-1.7	-1.2	-1.7	60	55	NO	NO	NO	NO	NO
18.2	9513	116 HIGH STREET NORTH SYDNEY	Second	SE	52	47	51	45	52	47	51	46	-1.1	-1.6	-1.0	-1.6	60	55	NO	NO	NO	NO	NO
18.2	9513	116 HIGH STREET NORTH SYDNEY	Second	NE	53	49	51	46	53	49	51	46	-2.1	-3.1	-2.0	-3.1	60	55	NO	NO	NO	NO	NO
18.2	9513	116 HIGH STREET NORTH SYDNEY	Second	NW	55	51	54	48	55	51	54	49	-1.6	-2.3	-1.5	-2.4	60	55	NO	NO	NO	NO	NO
18.2	9513	116 HIGH STREET NORTH SYDNEY	Second	SW	57	52	56	51	57	52	57	51	-0.5	-1.2	-0.6	-1.3	60	55	NO	NO	NO	NO	NO
18.2	9513	116 HIGH STREET NORTH SYDNEY	Second	SE	54	49	53	48	54	50	53	48	-1.1	-1.7	-1.1	-1.6	60	55	NO	NO	NO	NO	NO
18.2	9513	116 HIGH STREET NORTH SYDNEY	Ground	SE	48	43	47	42	49	44	47	42	-1.2	-1.7	-1.1	-1.7	60	55	NO	NO	NO	NO	NO
18.2	9513	116 HIGH STREET NORTH SYDNEY	Ground	NE	45	41	44	39	45	41	44	39	-1.0	-1.9	-1.0	-1.8	57	53	NO	NO	NO	NO	NO
18.2	9513	116 HIGH STREET NORTH SYDNEY	Ground	NW	50	45	48	43	50	45	49	44	-1.1	-1.7	-1.0	-1.7	60	55	NO	NO	NO	NO	NO
18.2	9513	116 HIGH STREET NORTH SYDNEY	Ground	SW	55	50	55	49	56	51	55	50	-0.4	-1.0	-0.3	-1.1	60	55	NO	NO	NO	NO	NO
18.2	9513	116 HIGH STREET NORTH SYDNEY	Ground	SE	52	47	51	45	52	47	51	46	-1.0	-1.6	-1.0	-1.6	60	55	NO	NO	NO	NO	NO
18.2	9537	112 HIGH STREET NORTH SYDNEY	First	SW	47	43	47	41	48	43	47	42	-0.8	-1.3	-0.7	-1.3	60	55	NO	NO	NO	NO	NO
18.2	9537	112 HIGH STREET NORTH SYDNEY	First	SW	47	42	46	41	47	42	46	41	-0.8	-1.3	-0.7	-1.2	59	54	NO	NO	NO	NO	NO
18.2	9537	112 HIGH STREET NORTH SYDNEY	First	N	47	42	46	41	48	43	47	42	-0.8	-1.3	-0.8	-1.3	60	55	NO	NO	NO	NO	NO
18.2	9537	112 HIGH STREET NORTH SYDNEY	First	SE	52	47	51	46	52	48	51	46	-1.2	-1.7	-1.2	-1.7	60	55	NO	NO	NO	NO	NO
18.2	9537	112 HIGH STREET NORTH SYDNEY	First	NE	51	47	50	44	52	47	50	45	-1.4	-2.5	-1.5	-2.4	60	55	NO	NO	NO	NO	NO
18.2	9537	112 HIGH STREET NORTH SYDNEY	First	NW	48	43	47	42	48	43	47	42	-0.6	-1.3	-0.6	-1.2	60	55	NO	NO	NO	NO	NO
18.2	9537	112 HIGH STREET NORTH SYDNEY	First	NE	46	42	46	41	47	42	46	41	-0.6	-1.2	-0.5	-1.2	59	54	NO	NO	NO	NO	NO
18.2	9537	112 HIGH STREET NORTH SYDNEY	First	NW	55	51	55	49	56	51	55	50	-0.4	-1.1	-0.4	-1.2	60	55	NO	NO	NO	NO	NO
18.2	9537	112 HIGH STREET NORTH SYDNEY	First	S	57	53	57	51	58	53	57	52	-0.5	-1.3	-0.5	-1.2	60	55	NO	NO	NO	NO	NO
18.2	9537	112 HIGH STREET NORTH SYDNEY	First	NW	57	52	57	51	58	53	57	52	-0.5	-1.3	-0.5	-1.3	60	55	NO	NO	NO	NO	NO
18.2	9537	112 HIGH STREET NORTH SYDNEY	First	SW	57	53	57	51	58	53	57	52	-0.5	-1.3	-0.5	-1.3	60	55	NO	NO	NO	NO	NO
18.2	9537	112 HIGH STREET NORTH SYDNEY	First	SE	54	49	53	47	54	49	53	48	-1.0	-1.5	-1.0	-1.5	60	55	NO	NO	NO	NO	NO
18.2	9537	112 HIGH STREET NORTH SYDNEY	Ground	SW	44	39	43	38	44	40	44	38	-0.8	-1.4	-0.8	-1.3	56	52	NO	NO	NO	NO	NO
18.2	9537	112 HIGH STREET NORTH SYDNEY	Ground	SW	43	39	42	37	44	39	43	38	-0.8	-1.4	-0.8	-1.3	56	51	NO	NO	NO	NO	NO

NCA	Receiver ID	Address	Floor Level	Facade	Opening Year 2027				Design Year 2037				Increase (Do Smthng - Do Nothing)				NCG project road noise criteria		Do noise levels exceed the cumulative limit with project roads adding ≥2dB to the total noise levels?		Is the contribution from the road project Acute?		Consider further treatment?
					Do Nothing		Do Smthng		Do Nothing		Do Smthng		Opening Year 2027		Design Year 2037								
					Day	Night	Day	Night	Day	Night	Day	Night	Day	Night	Day	Night	Day	Night	Day	Night	$L_{Aeq,15hr}$ ≥ 65dB	$L_{Aeq,9hr}$ ≥ 60dB	
18.2	9537	112 HIGH STREET NORTH SYDNEY	Ground	N	44	39	43	38	44	40	43	38	-0.9	-1.4	-0.8	-1.4	56	52	NO	NO	NO	NO	NO
18.2	9537	112 HIGH STREET NORTH SYDNEY	Ground	SE	50	45	49	44	50	46	49	44	-1.3	-1.8	-1.2	-1.8	60	55	NO	NO	NO	NO	NO
18.2	9537	112 HIGH STREET NORTH SYDNEY	Ground	NE	48	44	47	42	49	45	47	42	-1.4	-2.3	-1.4	-2.4	60	55	NO	NO	NO	NO	NO
18.2	9537	112 HIGH STREET NORTH SYDNEY	Ground	NW	44	40	44	38	45	40	44	39	-0.6	-1.3	-0.6	-1.3	57	52	NO	NO	NO	NO	NO
18.2	9537	112 HIGH STREET NORTH SYDNEY	Ground	NE	43	39	43	37	44	39	43	38	-0.7	-1.3	-0.6	-1.2	56	51	NO	NO	NO	NO	NO
18.2	9537	112 HIGH STREET NORTH SYDNEY	Ground	NW	55	50	54	49	55	50	55	49	-0.4	-1.1	-0.5	-1.2	60	55	NO	NO	NO	NO	NO
18.2	9537	112 HIGH STREET NORTH SYDNEY	Ground	S	56	52	56	51	57	52	56	51	-0.3	-1.1	-0.3	-1.0	60	55	NO	NO	NO	NO	NO
18.2	9537	112 HIGH STREET NORTH SYDNEY	Ground	NW	56	52	56	50	57	52	56	51	-0.3	-1.1	-0.3	-1.1	60	55	NO	NO	NO	NO	NO
18.2	9537	112 HIGH STREET NORTH SYDNEY	Ground	SW	57	52	56	51	57	52	57	51	-0.5	-1.1	-0.3	-1.2	60	55	NO	NO	NO	NO	NO
18.2	9537	112 HIGH STREET NORTH SYDNEY	Ground	SE	52	48	51	46	53	48	52	46	-1.0	-1.6	-1.0	-1.5	60	55	NO	NO	NO	NO	NO
18.2	9556	1 KIARA CLOSE NORTH SYDNEY	First	NE	49	45	50	44	50	45	50	45	0.2	-0.8	0.2	-0.8	60	55	NO	NO	NO	NO	NO
18.2	9556	1 KIARA CLOSE NORTH SYDNEY	First	NW	51	47	51	46	52	47	51	46	-0.3	-1.2	-0.2	-1.0	60	55	NO	NO	NO	NO	NO
18.2	9556	1 KIARA CLOSE NORTH SYDNEY	First	SW	52	48	50	45	52	48	51	45	-1.7	-2.4	-1.6	-2.4	60	55	NO	NO	NO	NO	NO
18.2	9556	1 KIARA CLOSE NORTH SYDNEY	First	NW	46	41	45	40	46	42	45	40	-0.8	-1.4	-0.8	-1.3	58	54	NO	NO	NO	NO	NO
18.2	9556	1 KIARA CLOSE NORTH SYDNEY	First	S	46	41	46	40	47	42	46	41	-0.7	-1.2	-0.6	-1.1	59	54	NO	NO	NO	NO	NO
18.2	9556	1 KIARA CLOSE NORTH SYDNEY	First	SW	50	45	48	43	50	45	49	44	-1.3	-2.0	-1.3	-1.9	60	55	NO	NO	NO	NO	NO
18.2	9556	1 KIARA CLOSE NORTH SYDNEY	First	SW	50	46	48	43	50	46	48	43	-1.8	-2.6	-1.8	-2.5	60	55	NO	NO	NO	NO	NO
18.2	9556	1 KIARA CLOSE NORTH SYDNEY	First	SE	54	49	53	47	54	49	53	48	-0.8	-1.3	-0.8	-1.2	60	55	NO	NO	NO	NO	NO
18.2	9556	1 KIARA CLOSE NORTH SYDNEY	First	SW	54	49	53	47	54	49	53	48	-0.7	-1.3	-0.7	-1.2	60	55	NO	NO	NO	NO	NO
18.2	9556	1 KIARA CLOSE NORTH SYDNEY	First	SE	54	49	53	48	54	50	54	48	-0.7	-1.2	-0.6	-1.2	60	55	NO	NO	NO	NO	NO
18.2	9556	1 KIARA CLOSE NORTH SYDNEY	First	NE	41	36	40	35	41	37	40	35	-1.0	-1.6	-0.8	-1.5	53	49	NO	NO	NO	NO	NO
18.2	9556	1 KIARA CLOSE NORTH SYDNEY	First	SE	42	37	41	35	42	37	41	36	-0.9	-1.5	-0.8	-1.4	54	49	NO	NO	NO	NO	NO
18.2	9556	1 KIARA CLOSE NORTH SYDNEY	First	NE	43	39	42	37	43	39	43	38	-0.5	-1.4	-0.4	-1.3	55	51	NO	NO	NO	NO	NO
18.2	9556	1 KIARA CLOSE NORTH SYDNEY	First	SE	42	37	41	36	42	37	41	36	-0.9	-1.5	-0.8	-1.4	54	49	NO	NO	NO	NO	NO
18.2	9556	1 KIARA CLOSE NORTH SYDNEY	First	NE	52	48	52	46	53	49	52	46	-0.9	-2.1	-0.9	-2.1	60	55	NO	NO	NO	NO	NO
18.2	9556	1 KIARA CLOSE NORTH SYDNEY	First	NW	50	46	50	45	51	46	51	45	0.2	-0.9	0.2	-0.8	60	55	NO	NO	NO	NO	NO
18.2	9556	1 KIARA CLOSE NORTH SYDNEY	First	NE	49	45	49	44	50	45	50	44	0.1	-1.1	0.1	-0.9	60	55	NO	NO	NO	NO	NO
18.2	9556	1 KIARA CLOSE NORTH SYDNEY	Second	NE	50	46	50	45	50	46	51	45	0.1	-0.9	0.1	-0.8	60	55	NO	NO	NO	NO	NO
18.2	9556	1 KIARA CLOSE NORTH SYDNEY	Second	NW	53	49	53	48	53	49	53	48	-0.1	-1.1	-0.2	-1.0	60	55	NO	NO	NO	NO	NO
18.2	9556	1 KIARA CLOSE NORTH SYDNEY	Second	SW	54	50	52	47	54	50	53	48	-1.7	-2.4	-1.6	-2.4	60	55	NO	NO	NO	NO	NO
18.2	9556	1 KIARA CLOSE NORTH SYDNEY	Second	NW	48	44	48	42	49	44	48	43	-0.7	-1.3	-0.7	-1.2	60	55	NO	NO	NO	NO	NO
18.2	9556	1 KIARA CLOSE NORTH SYDNEY	Second	S	49	45	49	43	50	45	49	44	-0.7	-1.2	-0.6	-1.1	60	55	NO	NO	NO	NO	NO
18.2	9556	1 KIARA CLOSE NORTH SYDNEY	Second	SW	52	47	50	45	52	48	51	46	-1.3	-1.9	-1.2	-1.8	60	55	NO	NO	NO	NO	NO
18.2	9556	1 KIARA CLOSE NORTH SYDNEY	Second	SW	52	47	50	45	52	48	51	45	-1.7	-2.5	-1.6	-2.4	60	55	NO	NO	NO	NO	NO
18.2	9556	1 KIARA CLOSE NORTH SYDNEY	Second	SE	54	49	54	48	55	50	54	49	-0.7	-1.2	-0.7	-1.2	60	55	NO	NO	NO	NO	NO
18.2	9556	1 KIARA CLOSE NORTH SYDNEY	Second	SW	54	49	54	48	55	50	54	49	-0.7	-1.2	-0.7	-1.3	60	55	NO	NO	NO	NO	NO
18.2	9556	1 KIARA CLOSE NORTH SYDNEY	Second	SE	55	50	54	49	55	50	54	49	-0.6	-1.2	-0.6	-1.1	60	55	NO	NO	NO	NO	NO
18.2	9556	1 KIARA CLOSE NORTH SYDNEY	Second	NE	44	39	43	38	44	39	43	38	-1.0	-1.6	-0.9	-1.5	56	51	NO	NO	NO	NO	NO
18.2	9556	1 KIARA CLOSE NORTH SYDNEY	Second	SE	44	40	43	38	45	40	44	39	-0.9	-1.5	-0.8	-1.4	57	52	NO	NO	NO	NO	NO
18.2	9556	1 KIARA CLOSE NORTH SYDNEY	Second	NE	45	41	45	39	46	41	45	40	-0.7	-1.5	-0.6	-1.4	58	53	NO	NO	NO	NO	NO
18.2	9556	1 KIARA CLOSE NORTH SYDNEY	Second	SE	45	40	44	38	45	40	44	39	-0.9	-1.5	-0.8	-1.5	57	52	NO	NO	NO	NO	NO
18.2	9556	1 KIARA CLOSE NORTH SYDNEY	Second	NE	53	49	52	47	53	49	53	47	-0.9	-2.1	-0.9	-2.0	60	55	NO	NO	NO	NO	NO
18.2	9556	1 KIARA CLOSE NORTH SYDNEY	Second	NW	51	47	51	46	51	47	51	46	0.0	-1.0	0.0	-0.9	60	55	NO	NO	NO	NO	NO
18.2	9556	1 KIARA CLOSE NORTH SYDNEY	Second	NE	50	46	50	45	50	46	50	45	0.0	-1.2	0.0	-1.0	60	55	NO	NO	NO	NO	NO
18.2	9556	1 KIARA CLOSE NORTH SYDNEY	Third	NE	51	47	51	46	52	47	52	46	-0.2	-1.2	-0.2	-1.1	60	55	NO	NO	NO	NO	NO
18.2	9556	1 KIARA CLOSE NORTH SYDNEY	Third	NW	55	50	55	49	55	51	55	50	0.0	-0.9	0.1	-0.9	60	55	NO	NO	NO	NO	NO
18.2	9556	1 KIARA CLOSE NORTH SYDNEY	Third	SW	57	52	55	50	57	53	56	51	-1.5	-2.3	-1.4	-2.1	60	55	NO	NO	NO	NO	NO
18.2	9556	1 KIARA CLOSE NORTH SYDNEY	Third	NW	52	48	52	46	53	48	52	47	-0.7	-1.4	-0.7	-1.4	60	55	NO	NO	NO	NO	NO
18.2	9556	1 KIARA CLOSE NORTH SYDNEY	Third	S	54	50	53	48	55	50	54	49	-0.8	-1.4	-0.7	-1.4	60	55	NO	NO	NO	NO	NO
18.2	9556	1 KIARA CLOSE NORTH SYDNEY	Third	SW	55	51	54	49	56	51	55	49	-1.2	-1.9	-1.2	-1.8	60	55	NO	NO	NO	NO	NO
18.2	9556	1 KIARA CLOSE NORTH SYDNEY	Third	SW	55	51	54	49	56	51	54	49	-1.3	-2.0	-1.3	-2.0	60	55	NO	NO	NO	NO	NO
18.2	9556	1 KIARA CLOSE NORTH SYDNEY	Third	SE	55	50	55	49	56	51	55	50	-0.6	-1.2	-0.6	-1.2	60	55	NO	NO	NO	NO	NO
18.2	9556	1 KIARA CLOSE NORTH SYDNEY	Third	SW	55	50	55	49	56	51	55	50	-0.6	-1.2	-0.6	-1.2	60	55	NO	NO	NO	NO	NO
18.2	9556	1 KIARA CLOSE NORTH SYDNEY	Third	SE	56	51	55	50	56	51	55	50	-0.6	-1.1	-0.5	-1.2	60	55	NO	NO	NO	NO	NO
18.2	9556	1 KIARA CLOSE NORTH SYDNEY	Third	NE	48	43	47	41	48	43	47	42	-0.9	-1.6	-0.8	-1.5	60	55	NO	NO	NO	NO	NO
18.2	9556	1 KIARA CLOSE NORTH SYDNEY	Third	SE	49	44	48	42	49	44	48	43	-0.9	-1.5	-0.8	-1.3	60	55	NO	NO	NO	NO	NO
18.2	9556	1 KIARA CLOSE NORTH SYDNEY	Third	NE	49	44	48	43	49	45	48	43	-0.9	-1.6	-0.8	-1.6	60	55	NO	NO	NO	NO	NO
18.2	9556	1 KIARA CLOSE NORTH SYDNEY	Third	SE	49	44	48	43	49	44	48	43	-0.8	-1.4	-0.7	-1.3	60	55	NO	NO	NO	NO	NO
18.2	9556	1 KIARA CLOSE NORTH SYDNEY	Third	NE	54	50	53	48	54	50	54	48	-0.9	-2.0	-0.8	-2.0	60	55	NO	NO	NO	NO	NO
18.2	9556	1 KIARA CLOSE NORTH SYDNEY	Third	NW	53	48	52	47	53	49	53	47	-0.3	-1.2	-0.2	-1.1	60	55	NO	NO	NO	NO	NO
18.2	9556	1 KIARA CLOSE NORTH SYDNEY	Third	NE	51	47	51	46	52	47	52	46	-0.3	-1.3	-0.2	-1.1	60	55	NO	NO	NO	NO	NO
18.2	9556	1 KIARA CLOSE NORTH SYDNEY	Ground	NE	49	45	49	44	49	45	50	44	0.3	-0.9	0.3	-0.7	60	55	NO	NO	NO	NO	NO

NCA	Receiver ID	Address	Floor Level	Facade	Opening Year 2027				Design Year 2037				Increase (Do Smthng - Do Nothing)				NCG project road noise criteria		Do noise levels exceed the cumulative limit with project roads adding ≥2dB to the total noise levels?		Is the contribution from the road project Acute?		Consider further treatment?
					Do Nothing		Do Smthng		Do Nothing		Do Smthng		Opening Year 2027		Design Year 2037								
					Day	Night	Day	Night	Day	Night	Day	Night	Day	Night	Day	Night	Day	Night	Day	Night	$L_{Aeq,15hr}$ ≥ 65dB	$L_{Aeq,9hr}$ ≥ 60dB	
18.2	9556	1 KIARA CLOSE NORTH SYDNEY	Ground	NW	50	46	50	44	50	46	50	45	-0.2	-1.1	-0.1	-0.9	60	55	NO	NO	NO	NO	NO
18.2	9556	1 KIARA CLOSE NORTH SYDNEY	Ground	SW	48	44	47	41	49	44	47	42	-1.7	-2.5	-1.7	-2.4	60	55	NO	NO	NO	NO	NO
18.2	9556	1 KIARA CLOSE NORTH SYDNEY	Ground	SE	53	48	52	47	53	49	53	47	-0.8	-1.3	-0.7	-1.2	60	55	NO	NO	NO	NO	NO
18.2	9556	1 KIARA CLOSE NORTH SYDNEY	Ground	SW	53	48	52	47	53	49	53	47	-0.7	-1.3	-0.7	-1.3	60	55	NO	NO	NO	NO	NO
18.2	9556	1 KIARA CLOSE NORTH SYDNEY	Ground	SE	53	49	53	47	54	49	53	48	-0.6	-1.2	-0.6	-1.2	60	55	NO	NO	NO	NO	NO
18.2	9556	1 KIARA CLOSE NORTH SYDNEY	Ground	NE	39	35	38	33	39	35	38	33	-0.9	-1.6	-0.9	-1.5	51	47	NO	NO	NO	NO	NO
18.2	9556	1 KIARA CLOSE NORTH SYDNEY	Ground	SE	39	35	39	33	40	35	39	34	-0.9	-1.5	-0.8	-1.4	52	47	NO	NO	NO	NO	NO
18.2	9556	1 KIARA CLOSE NORTH SYDNEY	Ground	NE	41	37	41	36	42	37	42	36	-0.3	-1.2	-0.2	-1.1	54	49	NO	NO	NO	NO	NO
18.2	9556	1 KIARA CLOSE NORTH SYDNEY	Ground	SE	40	35	39	34	40	35	39	34	-0.9	-1.5	-0.9	-1.4	52	47	NO	NO	NO	NO	NO
18.2	9556	1 KIARA CLOSE NORTH SYDNEY	Ground	NE	52	48	51	46	52	48	52	46	-0.9	-2.2	-0.9	-2.1	60	55	NO	NO	NO	NO	NO
18.2	9556	1 KIARA CLOSE NORTH SYDNEY	Ground	NW	50	45	50	45	50	45	50	45	0.3	-0.8	0.3	-0.7	60	55	NO	NO	NO	NO	NO
18.2	9556	1 KIARA CLOSE NORTH SYDNEY	Ground	NE	49	45	49	44	49	45	50	44	0.2	-1.1	0.2	-0.9	60	55	NO	NO	NO	NO	NO
18.2	9584	100 HIGH STREET NORTH SYDNEY	First	SE	51	47	50	45	52	47	50	45	-1.4	-2.0	-1.4	-1.9	60	55	NO	NO	NO	NO	NO
18.2	9584	100 HIGH STREET NORTH SYDNEY	First	NE	51	47	50	44	52	48	50	45	-1.8	-2.9	-1.7	-2.9	60	55	NO	NO	NO	NO	NO
18.2	9584	100 HIGH STREET NORTH SYDNEY	First	NW	55	50	55	49	56	51	55	50	-0.2	-1.0	-0.3	-1.1	60	55	NO	NO	NO	NO	NO
18.2	9584	100 HIGH STREET NORTH SYDNEY	First	SW	58	53	57	52	58	53	58	52	-0.5	-1.2	-0.5	-1.2	60	55	NO	NO	NO	NO	NO
18.2	9584	100 HIGH STREET NORTH SYDNEY	First	SE	53	48	51	46	53	48	52	46	-1.2	-1.7	-1.2	-1.7	60	55	NO	NO	NO	NO	NO
18.2	9584	100 HIGH STREET NORTH SYDNEY	Second	SE	52	47	51	45	53	48	51	46	-1.4	-2.0	-1.4	-1.9	60	55	NO	NO	NO	NO	NO
18.2	9584	100 HIGH STREET NORTH SYDNEY	Second	NE	53	49	51	46	54	50	52	46	-2.2	-3.5	-2.2	-3.5	60	55	NO	NO	NO	NO	NO
18.2	9584	100 HIGH STREET NORTH SYDNEY	Second	NW	56	51	56	50	56	51	56	50	-0.3	-1.1	-0.3	-1.1	60	55	NO	NO	NO	NO	NO
18.2	9584	100 HIGH STREET NORTH SYDNEY	Second	SW	59	54	58	53	59	54	58	53	-0.6	-1.2	-0.6	-1.2	60	55	NO	NO	NO	NO	NO
18.2	9584	100 HIGH STREET NORTH SYDNEY	Second	SE	53	48	52	47	54	49	52	47	-1.2	-1.7	-1.2	-1.7	60	55	NO	NO	NO	NO	NO
18.2	9584	100 HIGH STREET NORTH SYDNEY	Third	SE	53	48	52	46	54	49	52	47	-1.5	-2.1	-1.5	-2.0	60	55	NO	NO	NO	NO	NO
18.2	9584	100 HIGH STREET NORTH SYDNEY	Third	NE	54	50	52	47	55	51	52	47	-2.1	-3.5	-2.2	-3.5	60	55	NO	NO	NO	NO	NO
18.2	9584	100 HIGH STREET NORTH SYDNEY	Third	NW	56	52	56	51	57	52	56	51	-0.3	-1.0	-0.3	-1.0	60	55	NO	NO	NO	NO	NO
18.2	9584	100 HIGH STREET NORTH SYDNEY	Third	SW	59	55	59	54	60	55	59	54	-0.5	-1.2	-0.4	-1.3	60	55	NO	NO	NO	NO	NO
18.2	9584	100 HIGH STREET NORTH SYDNEY	Third	SE	54	49	53	47	54	50	53	48	-1.2	-1.7	-1.2	-1.7	60	55	NO	NO	NO	NO	NO
18.2	9584	100 HIGH STREET NORTH SYDNEY	Fourth	SE	54	49	53	47	54	50	53	48	-1.4	-2.0	-1.5	-2.0	60	55	NO	NO	NO	NO	NO
18.2	9584	100 HIGH STREET NORTH SYDNEY	Fourth	NE	55	51	53	48	55	51	53	48	-2.3	-3.5	-2.2	-3.5	60	55	NO	NO	NO	NO	NO
18.2	9584	100 HIGH STREET NORTH SYDNEY	Fourth	NW	57	52	57	51	57	53	57	52	-0.2	-1.0	-0.3	-1.0	60	55	NO	NO	NO	NO	NO
18.2	9584	100 HIGH STREET NORTH SYDNEY	Fourth	SW	60	56	60	54	60	56	60	55	-0.5	-1.2	-0.5	-1.2	60	55	NO	NO	NO	NO	NO
18.2	9584	100 HIGH STREET NORTH SYDNEY	Fourth	SE	55	50	54	48	55	50	54	49	-1.2	-1.7	-1.1	-1.6	60	55	NO	NO	NO	NO	NO
18.2	9584	100 HIGH STREET NORTH SYDNEY	Fifth	SE	55	50	54	48	56	51	54	49	-1.6	-2.1	-1.5	-2.0	60	55	NO	NO	NO	NO	NO
18.2	9584	100 HIGH STREET NORTH SYDNEY	Fifth	NE	56	52	54	48	56	52	54	49	-2.1	-3.4	-2.1	-3.4	60	55	NO	NO	NO	NO	NO
18.2	9584	100 HIGH STREET NORTH SYDNEY	Fifth	NW	58	53	57	52	58	53	58	52	-0.3	-1.0	-0.3	-1.0	60	55	NO	NO	NO	NO	NO
18.2	9584	100 HIGH STREET NORTH SYDNEY	Fifth	SW	61	56	60	55	61	57	61	55	-0.6	-1.4	-0.6	-1.4	60	55	NO	NO	NO	NO	NO
18.2	9584	100 HIGH STREET NORTH SYDNEY	Fifth	SE	56	51	55	49	56	52	55	50	-1.3	-1.8	-1.3	-1.8	60	55	NO	NO	NO	NO	NO
18.2	9584	100 HIGH STREET NORTH SYDNEY	Sixth	SE	57	52	56	50	58	53	56	51	-1.4	-1.8	-1.4	-1.8	60	55	NO	NO	NO	NO	NO
18.2	9584	100 HIGH STREET NORTH SYDNEY	Sixth	NE	57	53	55	50	57	53	55	50	-1.9	-3.0	-1.9	-3.0	60	55	NO	NO	NO	NO	NO
18.2	9584	100 HIGH STREET NORTH SYDNEY	Sixth	NW	59	54	58	53	59	54	59	53	-0.5	-1.2	-0.4	-1.2	60	55	NO	NO	NO	NO	NO
18.2	9584	100 HIGH STREET NORTH SYDNEY	Sixth	SW	62	57	61	56	62	57	61	56	-0.8	-1.4	-0.7	-1.4	60	55	NO	NO	NO	NO	NO
18.2	9584	100 HIGH STREET NORTH SYDNEY	Sixth	SE	58	53	56	51	58	53	57	51	-1.4	-1.8	-1.4	-1.8	60	55	NO	NO	NO	NO	NO
18.2	9584	100 HIGH STREET NORTH SYDNEY	Ground	SE	51	46	49	44	51	46	50	44	-1.2	-1.9	-1.2	-1.8	60	55	NO	NO	NO	NO	NO
18.2	9584	100 HIGH STREET NORTH SYDNEY	Ground	NE	49	45	47	42	49	45	48	43	-1.4	-2.5	-1.3	-2.5	60	55	NO	NO	NO	NO	NO
18.2	9584	100 HIGH STREET NORTH SYDNEY	Ground	NW	54	50	54	49	55	50	55	49	-0.4	-1.1	-0.4	-1.2	60	55	NO	NO	NO	NO	NO
18.2	9584	100 HIGH STREET NORTH SYDNEY	Ground	SW	57	52	56	51	57	52	56	51	-0.7	-1.3	-0.7	-1.3	60	55	NO	NO	NO	NO	NO
18.2	9584	100 HIGH STREET NORTH SYDNEY	Ground	SE	52	47	51	45	52	47	51	46	-1.1	-1.7	-1.1	-1.6	60	55	NO	NO	NO	NO	NO
18.2	9623	98A HIGH STREET NORTH SYDNEY	First	NE	53	49	53	48	54	49	53	48	-0.7	-1.5	-0.6	-1.4	60	55	NO	NO	NO	NO	NO
18.2	9623	98A HIGH STREET NORTH SYDNEY	First	NW	54	50	54	49	55	50	55	49	-0.1	-0.8	0.0	-0.8	60	55	NO	NO	NO	NO	NO
18.2	9623	98A HIGH STREET NORTH SYDNEY	First	SW	57	53	57	51	58	53	57	52	-0.7	-1.5	-0.6	-1.4	60	55	NO	NO	NO	NO	NO
18.2	9623	98A HIGH STREET NORTH SYDNEY	Ground	NE	51	46	50	45	51	46	50	45	-1.0	-1.7	-0.7	-1.5	60	55	NO	NO	NO	NO	NO
18.2	9623	98A HIGH STREET NORTH SYDNEY	Ground	NW	52	48	52	47	53	48	53	47	-0.1	-0.8	-0.1	-0.8	60	55	NO	NO	NO	NO	NO
18.2	9623	98A HIGH STREET NORTH SYDNEY	Ground	SW	56	51	55	50	56	51	56	50	-0.6	-1.2	-0.6	-1.2	60	55	NO	NO	NO	NO	NO
18.2	9624	98 HIGH STREET NORTH SYDNEY	First	NE	53	49	53	48	54	49	53	48	-0.7	-1.5	-0.5	-1.4	60	55	NO	NO	NO	NO	NO
18.2	9624	98 HIGH STREET NORTH SYDNEY	First	SE	56	52	56	50	57	52	56	51	-0.6	-1.3	-0.6	-1.3	60	55	NO	NO	NO	NO	NO
18.2	9624	98 HIGH STREET NORTH SYDNEY	First	SW	57	52	56	51	57	53	57	51	-0.6	-1.4	-0.6	-1.4	60	55	NO	NO	NO	NO	NO
18.2	9624	98 HIGH STREET NORTH SYDNEY	First	SE	55	50	54	49	55	50	54	49	-0.6	-1.3	-0.6	-1.2	60	55	NO	NO	NO	NO	NO
18.2	9624	98 HIGH STREET NORTH SYDNEY	Ground	NE	51	46	50	45	51	46	50	45	-0.9	-1.7	-0.7	-1.5	60	55	NO	NO	NO	NO	NO
18.2	9624	98 HIGH STREET NORTH SYDNEY	Ground	SE	55	50	54	49	55	51	55	49	-0.7	-1.3	-0.7	-1.3	60	55	NO	NO	NO	NO	NO
18.2	9624	98 HIGH STREET NORTH SYDNEY	Ground	SW	56	51	55	49	56	51	55	50	-0.6	-1.4	-0.6	-1.3	60	55	NO	NO	NO	NO	NO
18.2	9624	98 HIGH STREET NORTH SYDNEY	Ground	SE	53	49	53	47	54	49	53	48	-0.6	-1.2	-0.6	-1.3	60	55	NO	NO	NO	NO	NO
18.2	9631	96 HIGH STREET NORTH SYDNEY	First	NE	52	48	51	46	52	48	51	46	-0.9	-1.7	-0.7	-1.5	60	55	NO	NO	NO	NO	NO

NCA	Receiver ID	Address	Floor Level	Facade	Opening Year 2027				Design Year 2037				Increase (Do Smthng - Do Nothing)				NCG project road noise criteria		Do noise levels exceed the cumulative limit with project roads adding ≥2dB to the total noise levels?		Is the contribution from the road project Acute?		Consider further treatment?
					Do Nothing		Do Smthng		Do Nothing		Do Smthng		Opening Year 2027		Design Year 2037								
					Day	Night	Day	Night	Day	Night	Day	Night	Day	Night	Day	Night	Day	Night	Day	Night	$L_{Aeq,15hr}$ ≥ 65dB	$L_{Aeq,9hr}$ ≥ 60dB	
18.2	9631	96 HIGH STREET NORTH SYDNEY	First	NW	55	51	55	50	56	51	56	50	-0.1	-0.9	-0.1	-0.9	60	55	NO	NO	NO	NO	NO
18.2	9631	96 HIGH STREET NORTH SYDNEY	First	SW	58	54	58	53	59	54	58	53	-0.5	-1.2	-0.5	-1.3	60	55	NO	NO	NO	NO	NO
18.2	9631	96 HIGH STREET NORTH SYDNEY	First	SE	55	50	54	49	55	51	55	49	-0.5	-1.1	-0.4	-1.1	60	55	NO	NO	NO	NO	NO
18.2	9631	96 HIGH STREET NORTH SYDNEY	Ground	NE	49	45	48	43	49	45	49	43	-0.9	-1.7	-0.8	-1.6	60	55	NO	NO	NO	NO	NO
18.2	9631	96 HIGH STREET NORTH SYDNEY	Ground	NW	53	48	53	48	53	49	53	48	0.0	-0.6	0.1	-0.6	60	55	NO	NO	NO	NO	NO
18.2	9631	96 HIGH STREET NORTH SYDNEY	Ground	SW	57	53	57	51	57	53	57	52	-0.5	-1.1	-0.4	-1.1	60	55	NO	NO	NO	NO	NO
18.2	9631	96 HIGH STREET NORTH SYDNEY	Ground	SE	53	48	52	47	53	49	53	47	-0.6	-1.1	-0.5	-1.1	60	55	NO	NO	NO	NO	NO
18.2	9632	100 HIGH STREET NORTH SYDNEY	First	SE	53	48	52	47	53	49	53	47	-0.9	-1.4	-0.9	-1.5	60	55	NO	NO	NO	NO	NO
18.2	9632	100 HIGH STREET NORTH SYDNEY	First	NE	50	46	49	44	50	46	49	44	-1.1	-2.1	-1.0	-2.1	60	55	NO	NO	NO	NO	NO
18.2	9632	100 HIGH STREET NORTH SYDNEY	First	NW	56	52	56	51	57	52	56	51	-0.2	-1.0	-0.1	-1.0	60	55	NO	NO	NO	NO	NO
18.2	9632	100 HIGH STREET NORTH SYDNEY	First	SW	58	53	57	51	58	53	57	52	-0.7	-1.4	-0.6	-1.4	60	55	NO	NO	NO	NO	NO
18.2	9632	100 HIGH STREET NORTH SYDNEY	First	SE	54	49	53	48	54	49	54	48	-0.6	-1.2	-0.6	-1.2	60	55	NO	NO	NO	NO	NO
18.2	9632	100 HIGH STREET NORTH SYDNEY	Second	SE	54	49	53	47	54	49	53	48	-1.0	-1.6	-1.0	-1.5	60	55	NO	NO	NO	NO	NO
18.2	9632	100 HIGH STREET NORTH SYDNEY	Second	NE	53	49	52	46	54	49	52	47	-1.6	-2.7	-1.6	-2.7	60	55	NO	NO	NO	NO	NO
18.2	9632	100 HIGH STREET NORTH SYDNEY	Second	NW	58	54	58	53	59	54	59	53	-0.3	-1.1	-0.2	-1.1	60	55	NO	NO	NO	NO	NO
18.2	9632	100 HIGH STREET NORTH SYDNEY	Second	SW	59	54	58	53	59	55	59	54	-0.6	-1.3	-0.5	-1.2	60	55	NO	NO	NO	NO	NO
18.2	9632	100 HIGH STREET NORTH SYDNEY	Second	SE	55	50	54	48	55	50	54	49	-0.8	-1.3	-0.8	-1.3	60	55	NO	NO	NO	NO	NO
18.2	9632	100 HIGH STREET NORTH SYDNEY	Third	SE	55	50	54	48	55	50	54	49	-1.0	-1.5	-1.0	-1.5	60	55	NO	NO	NO	NO	NO
18.2	9632	100 HIGH STREET NORTH SYDNEY	Third	NE	55	50	53	48	55	51	53	48	-1.7	-2.9	-1.8	-2.9	60	55	NO	NO	NO	NO	NO
18.2	9632	100 HIGH STREET NORTH SYDNEY	Third	NW	60	55	59	54	60	56	60	54	-0.4	-1.3	-0.4	-1.3	60	55	NO	NO	NO	NO	NO
18.2	9632	100 HIGH STREET NORTH SYDNEY	Third	SW	60	55	60	54	60	56	60	55	-0.4	-1.1	-0.4	-1.1	60	55	NO	NO	NO	NO	NO
18.2	9632	100 HIGH STREET NORTH SYDNEY	Third	SE	55	50	55	49	56	51	55	50	-0.7	-1.2	-0.7	-1.2	60	55	NO	NO	NO	NO	NO
18.2	9632	100 HIGH STREET NORTH SYDNEY	Fourth	SE	55	51	55	49	56	51	55	50	-0.8	-1.3	-0.8	-1.2	60	55	NO	NO	NO	NO	NO
18.2	9632	100 HIGH STREET NORTH SYDNEY	Fourth	NE	56	51	54	49	56	52	54	49	-1.8	-2.9	-1.7	-2.9	60	55	NO	NO	NO	NO	NO
18.2	9632	100 HIGH STREET NORTH SYDNEY	Fourth	NW	60	56	60	55	61	56	60	55	-0.4	-1.3	-0.3	-1.3	60	55	NO	NO	NO	NO	NO
18.2	9632	100 HIGH STREET NORTH SYDNEY	Fourth	SW	61	56	60	55	61	57	61	55	-0.4	-1.1	-0.3	-1.1	60	55	NO	NO	NO	NO	NO
18.2	9632	100 HIGH STREET NORTH SYDNEY	Fourth	SE	56	51	56	50	56	52	56	51	-0.5	-1.0	-0.5	-1.0	60	55	NO	NO	NO	NO	NO
18.2	9632	100 HIGH STREET NORTH SYDNEY	Fifth	SE	56	51	56	50	57	52	56	51	-0.7	-1.1	-0.7	-1.1	60	55	NO	NO	NO	NO	NO
18.2	9632	100 HIGH STREET NORTH SYDNEY	Fifth	NE	56	52	55	49	57	53	55	50	-1.6	-2.8	-1.7	-2.9	60	55	NO	NO	NO	NO	NO
18.2	9632	100 HIGH STREET NORTH SYDNEY	Fifth	NW	61	57	61	55	61	57	61	56	-0.4	-1.3	-0.4	-1.3	60	55	NO	NO	NO	NO	NO
18.2	9632	100 HIGH STREET NORTH SYDNEY	Fifth	SW	61	57	61	56	62	57	61	56	-0.4	-1.1	-0.4	-1.1	60	55	NO	NO	NO	NO	NO
18.2	9632	100 HIGH STREET NORTH SYDNEY	Fifth	SE	57	52	56	51	57	52	57	52	-0.5	-1.0	-0.5	-0.9	60	55	NO	NO	NO	NO	NO
18.2	9632	100 HIGH STREET NORTH SYDNEY	Fifth	SW	61	57	61	56	62	57	61	56	-0.4	-1.1	-0.4	-1.1	60	55	NO	NO	NO	NO	NO
18.2	9632	100 HIGH STREET NORTH SYDNEY	Fifth	SE	57	52	56	51	57	52	57	52	-0.5	-1.0	-0.5	-1.0	60	55	NO	NO	NO	NO	NO
18.2	9632	100 HIGH STREET NORTH SYDNEY	Sixth	SE	58	53	57	52	58	53	57	52	-0.8	-1.2	-0.7	-1.1	60	55	NO	NO	NO	NO	NO
18.2	9632	100 HIGH STREET NORTH SYDNEY	Sixth	NE	57	53	56	51	58	53	56	51	-1.4	-2.5	-1.5	-2.5	60	55	NO	NO	NO	NO	NO
18.2	9632	100 HIGH STREET NORTH SYDNEY	Sixth	NW	62	57	61	56	62	58	61	56	-0.4	-1.3	-0.4	-1.3	60	55	NO	NO	NO	NO	NO
18.2	9632	100 HIGH STREET NORTH SYDNEY	Sixth	SW	62	57	62	56	62	58	62	57	-0.4	-1.1	-0.4	-1.1	60	55	NO	NO	NO	NO	NO
18.2	9632	100 HIGH STREET NORTH SYDNEY	Sixth	SE	58	53	58	52	59	54	58	53	-0.5	-1.0	-0.5	-0.9	60	55	NO	NO	NO	NO	NO
18.2	9632	100 HIGH STREET NORTH SYDNEY	Ground	SE	52	47	51	46	52	47	51	46	-0.7	-1.3	-0.7	-1.4	60	55	NO	NO	NO	NO	NO
18.2	9632	100 HIGH STREET NORTH SYDNEY	Ground	NE	47	43	46	41	48	43	47	41	-1.0	-2.0	-1.0	-2.1	60	55	NO	NO	NO	NO	NO
18.2	9632	100 HIGH STREET NORTH SYDNEY	Ground	NW	55	50	55	49	55	50	55	50	-0.1	-1.0	0.0	-0.9	60	55	NO	NO	NO	NO	NO
18.2	9632	100 HIGH STREET NORTH SYDNEY	Ground	SW	57	52	56	50	57	52	56	51	-0.6	-1.3	-0.5	-1.3	60	55	NO	NO	NO	NO	NO
18.2	9632	100 HIGH STREET NORTH SYDNEY	Ground	SE	53	48	52	47	53	48	53	47	-0.5	-1.1	-0.5	-1.2	60	55	NO	NO	NO	NO	NO
18.2	9651	94 HIGH STREET NORTH SYDNEY	First	NW	56	51	56	50	56	52	56	51	-0.3	-1.1	-0.2	-1.0	60	55	NO	NO	NO	NO	NO
18.2	9651	94 HIGH STREET NORTH SYDNEY	First	SW	60	56	60	55	61	56	61	56	-0.1	-1.0	0.0	-0.8	60	55	NO	NO	NO	NO	NO
18.2	9651	94 HIGH STREET NORTH SYDNEY	First	W	56	51	56	50	57	52	56	51	-0.6	-1.4	-0.6	-1.4	60	55	NO	NO	NO	NO	NO
18.2	9651	94 HIGH STREET NORTH SYDNEY	First	SE	56	51	55	50	56	51	56	50	-0.3	-1.0	-0.3	-1.1	60	55	NO	NO	NO	NO	NO
18.2	9651	94 HIGH STREET NORTH SYDNEY	First	SE	55	50	55	49	56	51	55	50	-0.4	-1.0	-0.4	-1.1	60	55	NO	NO	NO	NO	NO
18.2	9651	94 HIGH STREET NORTH SYDNEY	First	NE	52	48	51	46	52	48	51	46	-0.8	-1.6	-0.8	-1.4	60	55	NO	NO	NO	NO	NO
18.2	9651	94 HIGH STREET NORTH SYDNEY	Ground	NW	54	49	54	48	54	49	54	49	0.1	-0.7	0.1	-0.7	60	55	NO	NO	NO	NO	NO
18.2	9651	94 HIGH STREET NORTH SYDNEY	Ground	SW	59	55	60	55	60	56	60	55	0.1	-0.8	0.1	-0.7	60	55	NO	NO	NO	NO	NO
18.2	9651	94 HIGH STREET NORTH SYDNEY	Ground	W	54	49	53	48	54	50	54	48	-0.6	-1.3	-0.6	-1.4	60	55	NO	NO	NO	NO	NO
18.2	9651	94 HIGH STREET NORTH SYDNEY	Ground	SE	53	48	53	48	54	49	53	48	-0.3	-0.9	-0.2	-1.0	60	55	NO	NO	NO	NO	NO
18.2	9651	94 HIGH STREET NORTH SYDNEY	Ground	SE	53	48	52	47	53	48	52	47	-0.5	-1.0	-0.5	-1.0	60	55	NO	NO	NO	NO	NO
18.2	9651	94 HIGH STREET NORTH SYDNEY	Ground	NE	49	45	48	43	49	45	48	43	-0.9	-1.7	-0.9	-1.6	60	55	NO	NO	NO	NO	NO
18.2	9657	1 KIARA CLOSE NORTH SYDNEY	First	NE	53	49	53	48	53	49	53	48	0.3	-0.9	0.3	-0.7	60	55	NO	NO	NO	NO	NO
18.2	9657	1 KIARA CLOSE NORTH SYDNEY	First	NW	54	50	54	48	54	50	54	49	-0.2	-1.3	-0.1	-1.2	60	55	NO	NO	NO	NO	NO
18.2	9657	1 KIARA CLOSE NORTH SYDNEY	First	SW	56	52	56	50	56	52	56	51	-0.4	-1.3	-0.4	-1.2	60	55	NO	NO	NO	NO	NO
18.2	9657	1 KIARA CLOSE NORTH SYDNEY	First	SE	52	47	52	46	52	48	52	47	-0.4	-1.1	-0.4	-1.0	60	55	NO	NO	NO	NO	NO
18.2	9657	1 KIARA CLOSE NORTH SYDNEY	First	SW	51	47	51	46	52	47	51	46	-0.4	-0.9	-0.4	-1.0	60	55	NO	NO	NO	NO	NO
18.2	9657	1 KIARA CLOSE NORTH SYDNEY	First	NW	52	47	52	46	52	48	52	47	-0.4	-1.1	-0.5	-1.0	60	55	NO	NO	NO	NO	NO
18.2	9657	1 KIARA CLOSE NORTH SYDNEY	First	SW	54	50	54	48	55	50	54	49	-0.6	-1.5	-0.6	-1.4	60	55	NO	NO	NO	NO	NO
18.2	9657	1 KIARA CLOSE NORTH SYDNEY	First	W	54	50	53	48	54	50	54	49	-0.8	-1.6	-0.7	-1.5	60	55	NO	NO	NO	NO	NO

NCA	Receiver ID	Address	Floor Level	Facade	Opening Year 2027				Design Year 2037				Increase (Do Smthng - Do Nothing)				NCG project road noise criteria		Do noise levels exceed the cumulative limit with project roads adding ≥2dB to the total noise levels?		Is the contribution from the road project Acute?		Consider further treatment?
					Do Nothing		Do Smthng		Do Nothing		Do Smthng		Opening Year 2027		Design Year 2037								
					Day	Night	Day	Night	Day	Night	Day	Night	Day	Night	Day	Night	Day	Night	Day	Night	$L_{Aeq,15hr}$ ≥ 65dB	$L_{Aeq,9hr}$ ≥ 60dB	
18.2	9657	1 KIARA CLOSE NORTH SYDNEY	First	S	53	49	53	47	54	49	53	48	-0.7	-1.5	-0.6	-1.4	60	55	NO	NO	NO	NO	NO
18.2	9657	1 KIARA CLOSE NORTH SYDNEY	First	SE	51	46	50	45	51	47	50	45	-1.0	-1.5	-1.0	-1.4	60	55	NO	NO	NO	NO	NO
18.2	9657	1 KIARA CLOSE NORTH SYDNEY	First	NE	40	36	39	34	40	36	39	34	-1.0	-1.7	-0.9	-1.6	52	48	NO	NO	NO	NO	NO
18.2	9657	1 KIARA CLOSE NORTH SYDNEY	First	SE	40	36	39	34	40	36	39	34	-1.0	-1.6	-0.9	-1.5	52	48	NO	NO	NO	NO	NO
18.2	9657	1 KIARA CLOSE NORTH SYDNEY	First	NE	55	50	53	48	55	51	54	48	-1.3	-2.5	-1.3	-2.5	60	55	NO	NO	NO	NO	NO
18.2	9657	1 KIARA CLOSE NORTH SYDNEY	First	NW	53	49	53	48	53	49	53	48	0.3	-1.0	0.3	-0.8	60	55	NO	NO	NO	NO	NO
18.2	9657	1 KIARA CLOSE NORTH SYDNEY	First	NE	51	47	51	45	51	47	51	46	0.2	-1.1	0.2	-0.9	60	55	NO	NO	NO	NO	NO
18.2	9657	1 KIARA CLOSE NORTH SYDNEY	Second	NE	53	49	54	49	54	49	54	49	0.4	-0.7	0.4	-0.6	60	55	NO	NO	NO	NO	NO
18.2	9657	1 KIARA CLOSE NORTH SYDNEY	Second	NW	55	51	55	49	55	51	55	50	-0.1	-1.2	-0.1	-1.1	60	55	NO	NO	NO	NO	NO
18.2	9657	1 KIARA CLOSE NORTH SYDNEY	Second	SW	57	53	57	52	58	53	57	52	-0.5	-1.3	-0.4	-1.2	60	55	NO	NO	NO	NO	NO
18.2	9657	1 KIARA CLOSE NORTH SYDNEY	Second	SE	54	49	54	48	55	50	54	49	-0.3	-0.9	-0.3	-0.9	60	55	NO	NO	NO	NO	NO
18.2	9657	1 KIARA CLOSE NORTH SYDNEY	Second	SW	53	49	53	48	54	49	54	48	-0.1	-0.8	-0.1	-0.7	60	55	NO	NO	NO	NO	NO
18.2	9657	1 KIARA CLOSE NORTH SYDNEY	Second	NW	54	49	54	48	55	50	54	49	-0.3	-0.8	-0.3	-0.9	60	55	NO	NO	NO	NO	NO
18.2	9657	1 KIARA CLOSE NORTH SYDNEY	Second	SW	56	52	56	51	57	52	56	51	-0.4	-1.2	-0.3	-1.1	60	55	NO	NO	NO	NO	NO
18.2	9657	1 KIARA CLOSE NORTH SYDNEY	Second	W	56	52	56	51	57	52	56	51	-0.5	-1.3	-0.4	-1.3	60	55	NO	NO	NO	NO	NO
18.2	9657	1 KIARA CLOSE NORTH SYDNEY	Second	S	55	51	55	50	56	51	55	50	-0.4	-1.1	-0.3	-1.0	60	55	NO	NO	NO	NO	NO
18.2	9657	1 KIARA CLOSE NORTH SYDNEY	Second	SE	53	48	52	47	53	48	52	47	-0.9	-1.3	-0.9	-1.3	60	55	NO	NO	NO	NO	NO
18.2	9657	1 KIARA CLOSE NORTH SYDNEY	Second	NE	42	38	41	36	42	38	41	36	-1.0	-1.8	-0.9	-1.6	54	50	NO	NO	NO	NO	NO
18.2	9657	1 KIARA CLOSE NORTH SYDNEY	Second	SE	42	38	41	36	42	38	42	36	-1.0	-1.7	-0.9	-1.6	54	50	NO	NO	NO	NO	NO
18.2	9657	1 KIARA CLOSE NORTH SYDNEY	Second	NE	55	51	54	48	55	51	54	49	-1.1	-2.4	-1.1	-2.4	60	55	NO	NO	NO	NO	NO
18.2	9657	1 KIARA CLOSE NORTH SYDNEY	Second	NW	54	49	54	48	54	49	54	49	0.2	-0.9	0.3	-0.8	60	55	NO	NO	NO	NO	NO
18.2	9657	1 KIARA CLOSE NORTH SYDNEY	Second	NE	51	47	51	46	51	47	51	46	0.2	-1.1	0.1	-0.9	60	55	NO	NO	NO	NO	NO
18.2	9657	1 KIARA CLOSE NORTH SYDNEY	Third	NE	54	50	55	49	55	50	55	50	0.3	-0.9	0.4	-0.7	60	55	NO	NO	NO	NO	NO
18.2	9657	1 KIARA CLOSE NORTH SYDNEY	Third	NW	56	51	55	50	56	52	56	50	-0.2	-1.2	-0.2	-1.2	60	55	NO	NO	NO	NO	NO
18.2	9657	1 KIARA CLOSE NORTH SYDNEY	Third	SW	58	54	58	53	59	54	58	53	-0.7	-1.4	-0.6	-1.5	60	55	NO	NO	NO	NO	NO
18.2	9657	1 KIARA CLOSE NORTH SYDNEY	Third	SE	55	50	55	49	56	51	55	50	-0.4	-1.0	-0.4	-0.9	60	55	NO	NO	NO	NO	NO
18.2	9657	1 KIARA CLOSE NORTH SYDNEY	Third	SW	54	50	54	49	55	50	55	49	-0.2	-0.8	-0.2	-0.7	60	55	NO	NO	NO	NO	NO
18.2	9657	1 KIARA CLOSE NORTH SYDNEY	Third	NW	55	50	55	49	56	51	55	50	-0.4	-1.0	-0.4	-0.9	60	55	NO	NO	NO	NO	NO
18.2	9657	1 KIARA CLOSE NORTH SYDNEY	Third	SW	58	53	57	52	58	54	58	52	-0.5	-1.3	-0.5	-1.2	60	55	NO	NO	NO	NO	NO
18.2	9657	1 KIARA CLOSE NORTH SYDNEY	Third	W	58	53	58	52	58	54	58	53	-0.5	-1.3	-0.4	-1.3	60	55	NO	NO	NO	NO	NO
18.2	9657	1 KIARA CLOSE NORTH SYDNEY	Third	S	57	53	57	52	58	53	57	52	-0.2	-1.0	-0.2	-1.0	60	55	NO	NO	NO	NO	NO
18.2	9657	1 KIARA CLOSE NORTH SYDNEY	Third	SE	55	50	54	49	55	50	54	49	-0.6	-1.1	-0.6	-1.1	60	55	NO	NO	NO	NO	NO
18.2	9657	1 KIARA CLOSE NORTH SYDNEY	Third	NE	45	40	44	39	45	41	44	39	-1.0	-1.7	-0.9	-1.7	57	53	NO	NO	NO	NO	NO
18.2	9657	1 KIARA CLOSE NORTH SYDNEY	Third	SE	45	40	44	39	45	41	44	39	-0.9	-1.6	-0.8	-1.5	57	53	NO	NO	NO	NO	NO
18.2	9657	1 KIARA CLOSE NORTH SYDNEY	Third	NE	55	51	54	49	56	52	55	49	-1.1	-2.4	-1.1	-2.4	60	55	NO	NO	NO	NO	NO
18.2	9657	1 KIARA CLOSE NORTH SYDNEY	Third	NW	54	50	55	49	55	50	55	50	0.1	-1.0	0.2	-0.8	60	55	NO	NO	NO	NO	NO
18.2	9657	1 KIARA CLOSE NORTH SYDNEY	Third	NE	51	47	51	46	52	47	52	46	0.0	-1.2	0.1	-1.0	60	55	NO	NO	NO	NO	NO
18.2	9657	1 KIARA CLOSE NORTH SYDNEY	Fourth	NE	55	51	55	50	56	51	56	51	0.1	-0.9	0.2	-0.8	60	55	NO	NO	NO	NO	NO
18.2	9657	1 KIARA CLOSE NORTH SYDNEY	Fourth	NW	56	52	56	51	57	52	56	51	-0.3	-1.2	-0.2	-1.1	60	55	NO	NO	NO	NO	NO
18.2	9657	1 KIARA CLOSE NORTH SYDNEY	Fourth	SW	59	55	58	53	59	55	59	54	-0.6	-1.5	-0.7	-1.4	60	55	NO	NO	NO	NO	NO
18.2	9657	1 KIARA CLOSE NORTH SYDNEY	Fourth	SE	56	51	56	50	56	52	56	51	-0.4	-1.0	-0.4	-1.0	60	55	NO	NO	NO	NO	NO
18.2	9657	1 KIARA CLOSE NORTH SYDNEY	Fourth	SW	55	50	55	50	56	51	55	50	-0.2	-0.8	-0.2	-0.8	60	55	NO	NO	NO	NO	NO
18.2	9657	1 KIARA CLOSE NORTH SYDNEY	Fourth	NW	56	51	56	50	56	52	56	51	-0.4	-1.0	-0.4	-1.0	60	55	NO	NO	NO	NO	NO
18.2	9657	1 KIARA CLOSE NORTH SYDNEY	Fourth	SW	59	54	58	53	59	54	58	53	-0.5	-1.2	-0.5	-1.2	60	55	NO	NO	NO	NO	NO
18.2	9657	1 KIARA CLOSE NORTH SYDNEY	Fourth	W	59	54	58	53	59	55	59	53	-0.5	-1.3	-0.5	-1.3	60	55	NO	NO	NO	NO	NO
18.2	9657	1 KIARA CLOSE NORTH SYDNEY	Fourth	S	58	53	58	52	58	54	58	53	-0.3	-1.0	-0.2	-0.9	60	55	NO	NO	NO	NO	NO
18.2	9657	1 KIARA CLOSE NORTH SYDNEY	Fourth	SE	56	51	55	50	56	51	55	50	-0.6	-1.2	-0.6	-1.2	60	55	NO	NO	NO	NO	NO
18.2	9657	1 KIARA CLOSE NORTH SYDNEY	Fourth	NE	49	44	48	43	49	45	48	43	-1.0	-1.8	-0.9	-1.7	60	55	NO	NO	NO	NO	NO
18.2	9657	1 KIARA CLOSE NORTH SYDNEY	Fourth	SE	49	45	48	43	49	45	49	43	-0.8	-1.5	-0.7	-1.4	60	55	NO	NO	NO	NO	NO
18.2	9657	1 KIARA CLOSE NORTH SYDNEY	Fourth	NE	56	52	55	50	56	52	55	50	-1.2	-2.3	-1.1	-2.3	60	55	NO	NO	NO	NO	NO
18.2	9657	1 KIARA CLOSE NORTH SYDNEY	Fourth	NW	55	51	55	50	56	51	56	51	0.0	-1.0	0.0	-0.9	60	55	NO	NO	NO	NO	NO
18.2	9657	1 KIARA CLOSE NORTH SYDNEY	Fourth	NE	53	49	53	47	53	49	53	48	-0.2	-1.3	-0.2	-1.2	60	55	NO	NO	NO	NO	NO
18.2	9657	1 KIARA CLOSE NORTH SYDNEY	Ground	NE	52	48	52	47	52	48	53	47	0.2	-1.0	0.3	-0.8	60	55	NO	NO	NO	NO	NO
18.2	9657	1 KIARA CLOSE NORTH SYDNEY	Ground	NW	53	48	53	47	53	49	53	48	-0.1	-1.1	0.0	-1.0	60	55	NO	NO	NO	NO	NO
18.2	9657	1 KIARA CLOSE NORTH SYDNEY	Ground	SW	54	50	53	48	54	50	54	49	-0.6	-1.4	-0.6	-1.4	60	55	NO	NO	NO	NO	NO
18.2	9657	1 KIARA CLOSE NORTH SYDNEY	Ground	SE	50	45	49	44	50	45	49	44	-0.5	-1.0	-0.5	-0.9	60	55	NO	NO	NO	NO	NO
18.2	9657	1 KIARA CLOSE NORTH SYDNEY	Ground	SW	49	44	49	43	49	45	49	44	-0.4	-0.9	-0.4	-0.9	60	55	NO	NO	NO	NO	NO
18.2	9657	1 KIARA CLOSE NORTH SYDNEY	Ground	NW	50	45	49	44	50	45	49	44	-0.5	-1.0	-0.5	-0.9	60	55	NO	NO	NO	NO	NO
18.2	9657	1 KIARA CLOSE NORTH SYDNEY	Ground	SW	52	48	52	46	53	48	52	47	-0.7	-1.5	-0.7	-1.5	60	55	NO	NO	NO	NO	NO
18.2	9657	1 KIARA CLOSE NORTH SYDNEY	Ground	W	52	48	51	46	52	48	52	46	-1.0	-1.7	-0.8	-1.6	60	55	NO	NO	NO	NO	NO
18.2	9657	1 KIARA CLOSE NORTH SYDNEY	Ground	S	51	47	50	45	51	47	51	46	-0.7	-1.4	-0.6	-1.3	60	55	NO	NO	NO	NO	NO
18.2	9657	1 KIARA CLOSE NORTH SYDNEY	Ground	SE	50	45	48	43	50	45	49	43	-1.3	-1.7	-1.3	-1.7	60	55	NO	NO	NO	NO	NO

NCA	Receiver ID	Address	Floor Level	Facade	Opening Year 2027				Design Year 2037				Increase (Do Smthng - Do Nothing)				NCG project road noise criteria		Do noise levels exceed the cumulative limit with project roads adding ≥2dB to the total noise levels?		Is the contribution from the road project Acute?		Consider further treatment?
					Do Nothing		Do Smthng		Do Nothing		Do Smthng		Opening Year 2027		Design Year 2037								
					Day	Night	Day	Night	Day	Night	Day	Night	Day	Night	Day	Night	Day	Night	Day	Night	$L_{Aeq,15hr}$ ≥ 65dB	$L_{Aeq,9hr}$ ≥ 60dB	
18.2	9657	1 KIARA CLOSE NORTH SYDNEY	Ground	NE	39	34	38	32	39	34	38	33	-1.0	-1.7	-0.9	-1.6	51	46	NO	NO	NO	NO	NO
18.2	9657	1 KIARA CLOSE NORTH SYDNEY	Ground	SE	39	34	38	32	39	34	38	33	-1.0	-1.7	-0.9	-1.5	51	46	NO	NO	NO	NO	NO
18.2	9657	1 KIARA CLOSE NORTH SYDNEY	Ground	NE	54	50	53	48	55	50	53	48	-1.4	-2.6	-1.4	-2.7	60	55	NO	NO	NO	NO	NO
18.2	9657	1 KIARA CLOSE NORTH SYDNEY	Ground	NW	52	48	52	47	52	48	53	47	0.2	-1.1	0.3	-0.8	60	55	NO	NO	NO	NO	NO
18.2	9657	1 KIARA CLOSE NORTH SYDNEY	Ground	NE	50	46	50	45	51	46	51	45	0.2	-1.0	0.2	-0.9	60	55	NO	NO	NO	NO	NO
18.2	9669	2 KIARA CLOSE NORTH SYDNEY	First	NE	55	51	54	49	55	51	54	49	-0.7	-1.6	-0.6	-1.5	60	55	NO	NO	NO	NO	NO
18.2	9669	2 KIARA CLOSE NORTH SYDNEY	First	NW	58	54	58	52	59	54	58	53	-0.6	-1.4	-0.6	-1.5	60	55	NO	NO	NO	NO	NO
18.2	9669	2 KIARA CLOSE NORTH SYDNEY	First	SW	58	53	57	52	58	54	58	52	-0.6	-1.4	-0.6	-1.4	60	55	NO	NO	NO	NO	NO
18.2	9669	2 KIARA CLOSE NORTH SYDNEY	First	NW	58	53	57	52	58	54	57	52	-0.8	-1.6	-0.7	-1.6	60	55	NO	NO	NO	NO	NO
18.2	9669	2 KIARA CLOSE NORTH SYDNEY	First	SW	58	53	57	52	58	53	57	52	-0.7	-1.5	-0.6	-1.4	60	55	NO	NO	NO	NO	NO
18.2	9669	2 KIARA CLOSE NORTH SYDNEY	First	SE	55	50	54	49	55	51	55	49	-0.7	-1.3	-0.6	-1.3	60	55	NO	NO	NO	NO	NO
18.2	9669	2 KIARA CLOSE NORTH SYDNEY	Ground	NE	50	46	50	44	51	46	50	45	-0.9	-1.7	-0.7	-1.5	60	55	NO	NO	NO	NO	NO
18.2	9669	2 KIARA CLOSE NORTH SYDNEY	Ground	NW	53	48	52	47	53	48	52	47	-0.5	-1.2	-0.4	-1.1	60	55	NO	NO	NO	NO	NO
18.2	9669	2 KIARA CLOSE NORTH SYDNEY	Ground	SW	54	49	53	48	54	50	53	48	-0.9	-1.5	-0.8	-1.5	60	55	NO	NO	NO	NO	NO
18.2	9669	2 KIARA CLOSE NORTH SYDNEY	Ground	NW	54	50	53	48	55	50	54	49	-0.8	-1.5	-0.7	-1.4	60	55	NO	NO	NO	NO	NO
18.2	9669	2 KIARA CLOSE NORTH SYDNEY	Ground	SW	54	49	53	48	54	49	53	48	-0.8	-1.5	-0.7	-1.3	60	55	NO	NO	NO	NO	NO
18.2	9669	2 KIARA CLOSE NORTH SYDNEY	Ground	SE	53	49	53	47	54	49	53	48	-0.7	-1.3	-0.7	-1.3	60	55	NO	NO	NO	NO	NO
18.2	9681	92 HIGH STREET NORTH SYDNEY	First	NW	57	52	56	51	57	53	57	51	-0.5	-1.4	-0.4	-1.3	60	55	NO	NO	NO	NO	NO
18.2	9681	92 HIGH STREET NORTH SYDNEY	First	SW	61	56	60	56	61	57	61	56	-0.1	-0.9	0.0	-0.9	60	55	NO	NO	NO	NO	NO
18.2	9681	92 HIGH STREET NORTH SYDNEY	First	SE	55	50	54	49	55	50	55	49	-0.3	-1.1	-0.3	-1.1	60	55	NO	NO	NO	NO	NO
18.2	9681	92 HIGH STREET NORTH SYDNEY	First	NE	51	46	50	45	51	47	50	45	-0.9	-1.6	-0.8	-1.4	60	55	NO	NO	NO	NO	NO
18.2	9681	92 HIGH STREET NORTH SYDNEY	First	SE	50	46	49	44	50	46	50	45	-0.9	-1.5	-0.7	-1.4	60	55	NO	NO	NO	NO	NO
18.2	9681	92 HIGH STREET NORTH SYDNEY	First	NE	53	49	52	47	53	49	53	48	-0.7	-1.4	-0.5	-1.3	60	55	NO	NO	NO	NO	NO
18.2	9681	92 HIGH STREET NORTH SYDNEY	Ground	NW	55	51	55	50	56	51	55	50	-0.4	-1.2	-0.4	-1.2	60	55	NO	NO	NO	NO	NO
18.2	9681	92 HIGH STREET NORTH SYDNEY	Ground	SW	60	56	60	55	60	56	60	55	-0.1	-0.9	0.0	-0.8	60	55	NO	NO	NO	NO	NO
18.2	9681	92 HIGH STREET NORTH SYDNEY	Ground	SE	53	48	52	47	53	48	53	47	-0.2	-0.9	-0.1	-0.9	60	55	NO	NO	NO	NO	NO
18.2	9681	92 HIGH STREET NORTH SYDNEY	Ground	NE	47	43	46	41	47	43	47	42	-0.9	-1.5	-0.7	-1.4	59	55	NO	NO	NO	NO	NO
18.2	9681	92 HIGH STREET NORTH SYDNEY	Ground	SE	47	42	46	41	47	42	46	41	-0.9	-1.5	-0.8	-1.4	59	54	NO	NO	NO	NO	NO
18.2	9681	92 HIGH STREET NORTH SYDNEY	Ground	NE	51	46	50	45	51	46	50	45	-0.8	-1.6	-0.7	-1.4	60	55	NO	NO	NO	NO	NO
18.2	9697	11 HIPWOOD STREET NORTH SYDNEY	Ground	NE	50	46	50	45	51	46	50	45	-0.8	-1.5	-0.7	-1.5	60	55	NO	NO	NO	NO	NO
18.2	9697	11 HIPWOOD STREET NORTH SYDNEY	Ground	NW	56	52	56	50	56	52	56	51	-0.4	-1.3	-0.4	-1.3	60	55	NO	NO	NO	NO	NO
18.2	9697	11 HIPWOOD STREET NORTH SYDNEY	Ground	SW	55	50	54	49	55	50	54	49	-0.8	-1.4	-0.7	-1.4	60	55	NO	NO	NO	NO	NO
18.2	9697	11 HIPWOOD STREET NORTH SYDNEY	Ground	SE	52	47	51	46	52	48	52	47	-0.5	-1.2	-0.5	-1.1	60	55	NO	NO	NO	NO	NO
18.2	9700	9 HIPWOOD STREET NORTH SYDNEY	First	NE	52	47	51	46	52	48	51	46	-0.7	-1.4	-0.7	-1.3	60	55	NO	NO	NO	NO	NO
18.2	9700	9 HIPWOOD STREET NORTH SYDNEY	First	NW	57	53	57	52	58	53	57	52	-0.6	-1.4	-0.5	-1.3	60	55	NO	NO	NO	NO	NO
18.2	9700	9 HIPWOOD STREET NORTH SYDNEY	First	SW	56	52	56	51	57	52	56	51	-0.7	-1.4	-0.7	-1.4	60	55	NO	NO	NO	NO	NO
18.2	9700	9 HIPWOOD STREET NORTH SYDNEY	First	SE	52	48	52	46	53	48	52	47	-0.6	-1.2	-0.6	-1.2	60	55	NO	NO	NO	NO	NO
18.2	9700	9 HIPWOOD STREET NORTH SYDNEY	Ground	NE	49	44	48	43	49	45	48	43	-0.8	-1.5	-0.7	-1.5	60	55	NO	NO	NO	NO	NO
18.2	9700	9 HIPWOOD STREET NORTH SYDNEY	Ground	NW	55	50	54	49	55	50	54	49	-0.7	-1.5	-0.6	-1.4	60	55	NO	NO	NO	NO	NO
18.2	9700	9 HIPWOOD STREET NORTH SYDNEY	Ground	SW	52	48	52	46	53	48	52	47	-0.8	-1.5	-0.6	-1.3	60	55	NO	NO	NO	NO	NO
18.2	9700	9 HIPWOOD STREET NORTH SYDNEY	Ground	SE	48	44	48	43	49	44	48	43	-0.7	-1.3	-0.6	-1.2	60	55	NO	NO	NO	NO	NO
18.2	9766	1 KIARA CLOSE NORTH SYDNEY	First	NW	57	53	56	51	57	53	56	51	-0.9	-1.9	-0.9	-1.9	60	55	NO	NO	NO	NO	NO
18.2	9766	1 KIARA CLOSE NORTH SYDNEY	First	SW	56	51	55	49	57	52	55	50	-1.4	-2.0	-1.3	-2.0	60	55	NO	NO	NO	NO	NO
18.2	9766	1 KIARA CLOSE NORTH SYDNEY	First	NW	56	51	55	49	56	52	55	50	-1.2	-1.9	-1.2	-1.9	60	55	NO	NO	NO	NO	NO
18.2	9766	1 KIARA CLOSE NORTH SYDNEY	First	SW	56	52	55	50	57	52	55	50	-1.3	-2.0	-1.2	-1.9	60	55	NO	NO	NO	NO	NO
18.2	9766	1 KIARA CLOSE NORTH SYDNEY	First	NW	53	48	52	47	53	49	52	47	-0.9	-1.7	-1.0	-1.7	60	55	NO	NO	NO	NO	NO
18.2	9766	1 KIARA CLOSE NORTH SYDNEY	First	SW	55	50	54	49	55	51	55	49	-0.8	-1.5	-0.7	-1.5	60	55	NO	NO	NO	NO	NO
18.2	9766	1 KIARA CLOSE NORTH SYDNEY	First	SE	51	47	50	45	52	47	51	45	-1.2	-1.7	-1.2	-1.7	60	55	NO	NO	NO	NO	NO
18.2	9766	1 KIARA CLOSE NORTH SYDNEY	First	NE	41	36	40	35	41	36	40	35	-0.5	-1.6	-0.4	-1.4	53	48	NO	NO	NO	NO	NO
18.2	9766	1 KIARA CLOSE NORTH SYDNEY	First	SE	39	34	38	33	39	35	38	33	-0.9	-1.6	-0.8	-1.5	51	47	NO	NO	NO	NO	NO
18.2	9766	1 KIARA CLOSE NORTH SYDNEY	First	NE	57	53	56	51	58	54	56	51	-1.7	-2.7	-1.6	-2.8	60	55	NO	NO	NO	NO	NO
18.2	9766	1 KIARA CLOSE NORTH SYDNEY	First	NW	58	54	56	51	58	54	56	51	-1.6	-2.7	-1.6	-2.7	60	55	NO	NO	NO	NO	NO
18.2	9766	1 KIARA CLOSE NORTH SYDNEY	First	NE	57	53	56	50	57	53	56	51	-1.4	-2.5	-1.4	-2.5	60	55	NO	NO	NO	NO	NO
18.2	9766	1 KIARA CLOSE NORTH SYDNEY	Second	NW	59	55	57	52	59	55	58	52	-1.8	-2.8	-1.7	-2.8	60	55	NO	NO	NO	NO	NO
18.2	9766	1 KIARA CLOSE NORTH SYDNEY	Second	SW	57	52	56	50	57	53	56	51	-1.2	-1.9	-1.2	-1.9	60	55	NO	NO	NO	NO	NO
18.2	9766	1 KIARA CLOSE NORTH SYDNEY	Second	NW	57	52	56	50	57	52	56	51	-1.0	-1.7	-1.0	-1.7	60	55	NO	NO	NO	NO	NO
18.2	9766	1 KIARA CLOSE NORTH SYDNEY	Second	SW	57	53	56	51	58	53	56	51	-1.1	-1.9	-1.1	-1.9	60	55	NO	NO	NO	NO	NO
18.2	9766	1 KIARA CLOSE NORTH SYDNEY	Second	NW	54	49	53	48	54	50	54	48	-0.7	-1.5	-0.8	-1.6	60	55	NO	NO	NO	NO	NO
18.2	9766	1 KIARA CLOSE NORTH SYDNEY	Second	SW	56	52	56	50	57	52	56	51	-0.7	-1.5	-0.7	-1.5	60	55	NO	NO	NO	NO	NO
18.2	9766	1 KIARA CLOSE NORTH SYDNEY	Second	SE	52	47	51	46	53	48	52	46	-1.1	-1.7	-1.1	-1.6	60	55	NO	NO	NO	NO	NO
18.2	9766	1 KIARA CLOSE NORTH SYDNEY	Second	NE	42	37	41	36	42	38	41	36	-0.6	-1.5	-0.5	-1.5	54	50	NO	NO	NO	NO	NO
18.2	9766	1 KIARA CLOSE NORTH SYDNEY	Second	SE	40	36	39	34	41	36	40	35	-0.9	-1.6	-0.9	-1.5	53	48	NO	NO	NO	NO	NO

NCA	Receiver ID	Address	Floor Level	Facade	Opening Year 2027				Design Year 2037				Increase (Do Smthng - Do Nothing)				NCG project road noise criteria		Do noise levels exceed the cumulative limit with project roads adding ≥2dB to the total noise levels?		Is the contribution from the road project Acute?		Consider further treatment?
					Do Nothing		Do Smthng		Do Nothing		Do Smthng		Opening Year 2027		Design Year 2037								
					Day	Night	Day	Night	Day	Night	Day	Night	Day	Night	Day	Night	Day	Night	Day	Night	$L_{Aeq,15hr}$ ≥ 65dB	$L_{Aeq,9hr}$ ≥ 60dB	
18.2	9766	1 KIARA CLOSE NORTH SYDNEY	Second	NE	58	54	56	51	58	54	57	51	-1.7	-2.8	-1.7	-2.8	60	55	NO	NO	NO	NO	NO
18.2	9766	1 KIARA CLOSE NORTH SYDNEY	Second	NW	58	54	56	51	59	54	57	52	-1.7	-2.8	-1.7	-2.7	60	55	NO	NO	NO	NO	NO
18.2	9766	1 KIARA CLOSE NORTH SYDNEY	Second	NE	58	54	56	51	58	54	57	51	-1.7	-2.8	-1.7	-2.8	60	55	NO	NO	NO	NO	NO
18.2	9766	1 KIARA CLOSE NORTH SYDNEY	Third	NW	60	56	58	53	60	56	58	53	-1.8	-2.9	-1.8	-2.9	60	55	NO	NO	NO	NO	NO
18.2	9766	1 KIARA CLOSE NORTH SYDNEY	Third	SW	58	53	57	51	58	54	57	52	-1.3	-1.9	-1.1	-1.9	60	55	NO	NO	NO	NO	NO
18.2	9766	1 KIARA CLOSE NORTH SYDNEY	Third	NW	57	53	56	51	58	53	57	51	-1.0	-1.8	-1.0	-1.7	60	55	NO	NO	NO	NO	NO
18.2	9766	1 KIARA CLOSE NORTH SYDNEY	Third	SW	58	54	57	51	58	54	57	52	-1.3	-2.2	-1.3	-2.2	60	55	NO	NO	NO	NO	NO
18.2	9766	1 KIARA CLOSE NORTH SYDNEY	Third	NW	55	50	54	49	55	51	54	49	-0.8	-1.7	-0.8	-1.7	60	55	NO	NO	NO	NO	NO
18.2	9766	1 KIARA CLOSE NORTH SYDNEY	Third	SW	57	53	56	51	58	53	57	51	-0.8	-1.7	-0.9	-1.8	60	55	NO	NO	NO	NO	NO
18.2	9766	1 KIARA CLOSE NORTH SYDNEY	Third	SE	53	48	52	46	53	49	52	47	-1.2	-1.7	-1.1	-1.6	60	55	NO	NO	NO	NO	NO
18.2	9766	1 KIARA CLOSE NORTH SYDNEY	Third	NE	43	39	42	37	44	39	43	38	-0.8	-1.6	-0.6	-1.5	56	51	NO	NO	NO	NO	NO
18.2	9766	1 KIARA CLOSE NORTH SYDNEY	Third	SE	42	38	41	36	43	38	42	37	-0.9	-1.7	-0.8	-1.5	55	50	NO	NO	NO	NO	NO
18.2	9766	1 KIARA CLOSE NORTH SYDNEY	Third	NE	58	54	56	51	59	54	57	51	-1.9	-2.9	-1.8	-3.0	60	55	NO	NO	NO	NO	NO
18.2	9766	1 KIARA CLOSE NORTH SYDNEY	Third	NW	59	55	57	52	59	55	57	52	-1.8	-2.9	-1.8	-2.9	60	55	NO	NO	NO	NO	NO
18.2	9766	1 KIARA CLOSE NORTH SYDNEY	Third	NE	58	54	57	51	59	55	57	52	-1.8	-3.0	-1.8	-3.0	60	55	NO	NO	NO	NO	NO
18.2	9766	1 KIARA CLOSE NORTH SYDNEY	Fourth	NW	61	56	59	54	61	57	59	54	-1.8	-2.7	-1.7	-2.7	60	55	NO	NO	NO	NO	NO
18.2	9766	1 KIARA CLOSE NORTH SYDNEY	Fourth	SW	59	54	57	52	59	54	58	52	-1.2	-1.8	-1.2	-1.9	60	55	NO	NO	NO	NO	NO
18.2	9766	1 KIARA CLOSE NORTH SYDNEY	Fourth	NW	58	53	57	52	58	54	57	52	-1.0	-1.7	-0.9	-1.6	60	55	NO	NO	NO	NO	NO
18.2	9766	1 KIARA CLOSE NORTH SYDNEY	Fourth	SW	59	54	58	52	59	55	58	53	-1.2	-2.1	-1.3	-2.1	60	55	NO	NO	NO	NO	NO
18.2	9766	1 KIARA CLOSE NORTH SYDNEY	Fourth	NW	56	51	55	49	56	51	55	50	-0.8	-1.6	-0.8	-1.7	60	55	NO	NO	NO	NO	NO
18.2	9766	1 KIARA CLOSE NORTH SYDNEY	Fourth	SW	58	54	57	52	58	54	57	52	-0.9	-1.8	-0.9	-1.7	60	55	NO	NO	NO	NO	NO
18.2	9766	1 KIARA CLOSE NORTH SYDNEY	Fourth	SE	54	49	53	47	54	50	53	48	-1.3	-1.8	-1.2	-1.7	60	55	NO	NO	NO	NO	NO
18.2	9766	1 KIARA CLOSE NORTH SYDNEY	Fourth	NE	46	41	45	40	46	41	45	40	-0.9	-1.6	-0.8	-1.5	58	53	NO	NO	NO	NO	NO
18.2	9766	1 KIARA CLOSE NORTH SYDNEY	Fourth	SE	45	41	44	39	46	41	45	40	-0.9	-1.6	-0.9	-1.4	58	53	NO	NO	NO	NO	NO
18.2	9766	1 KIARA CLOSE NORTH SYDNEY	Fourth	NE	59	54	57	52	59	55	57	52	-1.9	-2.9	-1.8	-3.0	60	55	NO	NO	NO	NO	NO
18.2	9766	1 KIARA CLOSE NORTH SYDNEY	Fourth	NW	59	55	57	52	59	55	58	52	-1.8	-2.9	-1.8	-2.9	60	55	NO	NO	NO	NO	NO
18.2	9766	1 KIARA CLOSE NORTH SYDNEY	Fourth	NE	59	55	57	52	59	55	57	52	-1.8	-3.0	-1.9	-3.0	60	55	NO	NO	NO	NO	NO
18.2	9766	1 KIARA CLOSE NORTH SYDNEY	Fifth	NW	61	57	60	54	62	57	60	55	-1.6	-2.6	-1.6	-2.6	60	55	NO	NO	NO	NO	NO
18.2	9766	1 KIARA CLOSE NORTH SYDNEY	Fifth	SW	59	55	58	53	60	55	59	53	-1.2	-1.9	-1.2	-1.8	60	55	NO	NO	NO	NO	NO
18.2	9766	1 KIARA CLOSE NORTH SYDNEY	Fifth	NW	59	54	58	52	59	55	58	53	-0.9	-1.7	-0.9	-1.7	60	55	NO	NO	NO	NO	NO
18.2	9766	1 KIARA CLOSE NORTH SYDNEY	Fifth	SW	60	55	58	53	60	55	59	53	-1.2	-2.0	-1.1	-2.1	60	55	NO	NO	NO	NO	NO
18.2	9766	1 KIARA CLOSE NORTH SYDNEY	Fifth	NW	57	52	56	51	57	53	56	51	-0.8	-1.6	-0.8	-1.7	60	55	NO	NO	NO	NO	NO
18.2	9766	1 KIARA CLOSE NORTH SYDNEY	Fifth	SW	59	54	58	53	59	55	58	53	-0.9	-1.7	-0.9	-1.8	60	55	NO	NO	NO	NO	NO
18.2	9766	1 KIARA CLOSE NORTH SYDNEY	Fifth	SE	55	51	54	49	56	51	55	49	-1.2	-1.8	-1.2	-1.8	60	55	NO	NO	NO	NO	NO
18.2	9766	1 KIARA CLOSE NORTH SYDNEY	Fifth	NE	50	45	49	43	50	45	49	44	-0.9	-1.7	-0.8	-1.7	60	55	NO	NO	NO	NO	NO
18.2	9766	1 KIARA CLOSE NORTH SYDNEY	Fifth	SE	49	45	48	43	50	45	49	44	-0.9	-1.5	-0.8	-1.4	60	55	NO	NO	NO	NO	NO
18.2	9766	1 KIARA CLOSE NORTH SYDNEY	Fifth	NE	59	55	57	52	59	55	58	52	-1.9	-3.0	-1.9	-2.9	60	55	NO	NO	NO	NO	NO
18.2	9766	1 KIARA CLOSE NORTH SYDNEY	Fifth	NW	60	55	58	53	60	56	58	53	-1.8	-2.8	-1.7	-2.9	60	55	NO	NO	NO	NO	NO
18.2	9766	1 KIARA CLOSE NORTH SYDNEY	Fifth	NE	59	55	58	52	60	56	58	53	-1.9	-2.9	-1.8	-3.0	60	55	NO	NO	NO	NO	NO
18.2	9766	1 KIARA CLOSE NORTH SYDNEY	Ground	NW	55	50	54	49	55	50	54	49	-0.7	-1.7	-0.6	-1.6	60	55	NO	NO	NO	NO	NO
18.2	9766	1 KIARA CLOSE NORTH SYDNEY	Ground	SW	55	50	54	48	55	51	54	49	-1.2	-1.8	-1.2	-1.8	60	55	NO	NO	NO	NO	NO
18.2	9766	1 KIARA CLOSE NORTH SYDNEY	Ground	NW	55	50	53	48	55	50	54	49	-1.2	-1.7	-1.1	-1.7	60	55	NO	NO	NO	NO	NO
18.2	9766	1 KIARA CLOSE NORTH SYDNEY	Ground	SW	55	50	54	48	55	51	54	49	-1.2	-1.8	-1.1	-1.8	60	55	NO	NO	NO	NO	NO
18.2	9766	1 KIARA CLOSE NORTH SYDNEY	Ground	NW	51	47	51	45	52	47	51	46	-0.9	-1.6	-0.9	-1.6	60	55	NO	NO	NO	NO	NO
18.2	9766	1 KIARA CLOSE NORTH SYDNEY	Ground	SW	54	49	53	48	54	50	54	48	-0.6	-1.3	-0.6	-1.3	60	55	NO	NO	NO	NO	NO
18.2	9766	1 KIARA CLOSE NORTH SYDNEY	Ground	SE	50	45	49	44	50	46	49	44	-1.0	-1.6	-1.0	-1.5	60	55	NO	NO	NO	NO	NO
18.2	9766	1 KIARA CLOSE NORTH SYDNEY	Ground	NE	40	36	40	34	40	36	40	35	-0.4	-1.5	-0.4	-1.4	52	48	NO	NO	NO	NO	NO
18.2	9766	1 KIARA CLOSE NORTH SYDNEY	Ground	SE	38	34	37	32	38	34	37	32	-0.9	-1.6	-0.8	-1.5	50	46	NO	NO	NO	NO	NO
18.2	9766	1 KIARA CLOSE NORTH SYDNEY	Ground	NE	57	53	55	50	57	53	55	50	-1.8	-3.0	-1.8	-3.1	60	55	NO	NO	NO	NO	NO
18.2	9766	1 KIARA CLOSE NORTH SYDNEY	Ground	NW	57	53	55	50	57	53	55	50	-1.9	-3.0	-1.8	-3.0	60	55	NO	NO	NO	NO	NO
18.2	9766	1 KIARA CLOSE NORTH SYDNEY	Ground	NE	56	52	54	49	56	52	54	49	-1.6	-2.7	-1.6	-2.8	60	55	NO	NO	NO	NO	NO
18.2	9783	15 HIPWOOD STREET NORTH SYDNEY	First	E	54	49	53	48	54	49	53	48	-1.0	-1.6	-0.9	-1.5	60	55	NO	NO	NO	NO	NO
18.2	9783	15 HIPWOOD STREET NORTH SYDNEY	First	NE	57	53	56	51	57	53	57	51	-0.6	-1.4	-0.6	-1.4	60	55	NO	NO	NO	NO	NO
18.2	9783	15 HIPWOOD STREET NORTH SYDNEY	First	NW	58	54	58	52	59	54	58	53	-0.7	-1.6	-0.6	-1.6	60	55	NO	NO	NO	NO	NO
18.2	9783	15 HIPWOOD STREET NORTH SYDNEY	First	SW	59	55	59	54	59	55	59	54	-0.2	-1.0	-0.1	-1.1	60	55	NO	NO	NO	NO	NO
18.2	9783	15 HIPWOOD STREET NORTH SYDNEY	First	SE	56	51	55	50	56	51	56	50	-0.4	-1.1	-0.4	-1.1	60	55	NO	NO	NO	NO	NO
18.2	9783	15 HIPWOOD STREET NORTH SYDNEY	First	SW	56	51	55	50	56	51	56	50	-0.4	-1.1	-0.4	-1.1	60	55	NO	NO	NO	NO	NO
18.2	9783	15 HIPWOOD STREET NORTH SYDNEY	Ground	E	51	46	50	45	51	46	50	45	-0.8	-1.4	-0.8	-1.3	60	55	NO	NO	NO	NO	NO
18.2	9783	15 HIPWOOD STREET NORTH SYDNEY	Ground	NE	55	51	55	50	55	51	55	50	-0.2	-1.1	-0.2	-1.0	60	55	NO	NO	NO	NO	NO
18.2	9783	15 HIPWOOD STREET NORTH SYDNEY	Ground	NW	56	52	55	50	56	52	56	50	-0.7	-1.5	-0.7	-1.5	60	55	NO	NO	NO	NO	NO
18.2	9783	15 HIPWOOD STREET NORTH SYDNEY	Ground	SW	56	52	56	51	57	52	56	51	-0.5	-1.2	-0.5	-1.2	60	55	NO	NO	NO	NO	NO
18.2	9783	15 HIPWOOD STREET NORTH SYDNEY	Ground	SE	53	48	52	47	53	48	52	47	-0.7	-1.3	-0.7	-1.2	60	55	NO	NO	NO	NO	NO

NCA	Receiver ID	Address	Floor Level	Facade	Opening Year 2027				Design Year 2037				Increase (Do Smthng - Do Nothing)				NCG project road noise criteria		Do noise levels exceed the cumulative limit with project roads adding ≥2dB to the total noise levels?		Is the contribution from the road project Acute?		Consider further treatment?
					Do Nothing		Do Smthng		Do Nothing		Do Smthng		Opening Year 2027		Design Year 2037								
					Day	Night	Day	Night	Day	Night	Day	Night	Day	Night	Day	Night	Day	Night	Day	Night	$L_{Aeq,15hr}$ ≥ 65dB	$L_{Aeq,9hr}$ ≥ 60dB	
18.2	9783	15 HIPWOOD STREET NORTH SYDNEY	Ground	SW	53	48	52	47	53	49	53	47	-0.5	-1.1	-0.5	-1.1	60	55	NO	NO	NO	NO	NO
18.2	9831	9 ADDERSTONE AVENUE NORTH SYDNEY	Ground	NE	55	51	53	48	55	51	53	48	-2.3	-3.2	-2.2	-3.2	60	55	NO	NO	NO	NO	NO
18.2	9831	9 ADDERSTONE AVENUE NORTH SYDNEY	Ground	NW	53	49	52	47	53	49	53	47	-0.7	-1.5	-0.7	-1.5	60	55	NO	NO	NO	NO	NO
18.2	9831	9 ADDERSTONE AVENUE NORTH SYDNEY	Ground	S	55	50	54	49	55	50	54	49	-0.6	-1.3	-0.5	-1.2	60	55	NO	NO	NO	NO	NO
18.2	9831	9 ADDERSTONE AVENUE NORTH SYDNEY	Ground	SE	53	49	53	48	54	49	53	48	-0.4	-1.1	-0.4	-1.1	60	55	NO	NO	NO	NO	NO
18.2	9858	19 HIPWOOD STREET NORTH SYDNEY	First	NE	54	50	53	48	54	50	53	48	-1.2	-2.2	-1.2	-2.1	60	55	NO	NO	NO	NO	NO
18.2	9858	19 HIPWOOD STREET NORTH SYDNEY	First	NW	59	55	59	54	60	55	59	54	-0.5	-1.4	-0.5	-1.3	60	55	NO	NO	NO	NO	NO
18.2	9858	19 HIPWOOD STREET NORTH SYDNEY	First	SW	54	50	53	48	54	50	53	48	-1.1	-1.6	-1.0	-1.6	60	55	NO	NO	NO	NO	NO
18.2	9858	19 HIPWOOD STREET NORTH SYDNEY	First	SE	55	50	54	49	55	51	55	49	-0.8	-1.3	-0.7	-1.3	60	55	NO	NO	NO	NO	NO
18.2	9858	19 HIPWOOD STREET NORTH SYDNEY	Ground	NE	50	45	48	43	50	45	49	44	-1.1	-1.9	-1.0	-1.8	60	55	NO	NO	NO	NO	NO
18.2	9858	19 HIPWOOD STREET NORTH SYDNEY	Ground	NW	58	54	58	52	58	54	58	53	-0.4	-1.2	-0.3	-1.1	60	55	NO	NO	NO	NO	NO
18.2	9858	19 HIPWOOD STREET NORTH SYDNEY	Ground	SW	52	47	51	46	52	47	51	46	-1.1	-1.7	-1.1	-1.6	60	55	NO	NO	NO	NO	NO
18.2	9858	19 HIPWOOD STREET NORTH SYDNEY	Ground	SE	52	48	52	46	53	48	52	47	-0.7	-1.2	-0.6	-1.2	60	55	NO	NO	NO	NO	NO
18.2	9873	9 ADDERSTONE AVENUE NORTH SYDNEY	First	NE	54	50	54	48	54	50	54	49	-0.2	-1.3	-0.2	-1.2	60	55	NO	NO	NO	NO	NO
18.2	9873	9 ADDERSTONE AVENUE NORTH SYDNEY	First	N	53	49	53	48	54	49	53	48	-0.6	-1.5	-0.5	-1.4	60	55	NO	NO	NO	NO	NO
18.2	9873	9 ADDERSTONE AVENUE NORTH SYDNEY	First	NW	54	49	53	48	54	50	54	48	-0.6	-1.3	-0.5	-1.3	60	55	NO	NO	NO	NO	NO
18.2	9873	9 ADDERSTONE AVENUE NORTH SYDNEY	First	SW	56	51	55	50	56	51	56	50	-0.5	-1.2	-0.5	-1.2	60	55	NO	NO	NO	NO	NO
18.2	9873	9 ADDERSTONE AVENUE NORTH SYDNEY	First	SE	54	49	53	48	54	49	54	48	-0.3	-1.0	-0.3	-1.0	60	55	NO	NO	NO	NO	NO
18.2	9873	9 ADDERSTONE AVENUE NORTH SYDNEY	Ground	NE	52	48	52	47	53	48	53	47	0.0	-1.1	0.1	-1.0	60	55	NO	NO	NO	NO	NO
18.2	9873	9 ADDERSTONE AVENUE NORTH SYDNEY	Ground	N	51	47	51	46	51	47	51	46	-0.2	-1.3	-0.2	-1.1	60	55	NO	NO	NO	NO	NO
18.2	9873	9 ADDERSTONE AVENUE NORTH SYDNEY	Ground	NW	51	47	51	45	52	47	51	46	-0.7	-1.4	-0.6	-1.3	60	55	NO	NO	NO	NO	NO
18.2	9873	9 ADDERSTONE AVENUE NORTH SYDNEY	Ground	SW	54	49	53	48	54	49	54	48	-0.5	-1.2	-0.4	-1.2	60	55	NO	NO	NO	NO	NO
18.2	9873	9 ADDERSTONE AVENUE NORTH SYDNEY	Ground	SE	52	47	51	46	52	47	52	46	-0.4	-1.0	-0.4	-1.0	60	55	NO	NO	NO	NO	NO
18.2	9874	9 ADDERSTONE AVENUE NORTH SYDNEY	Ground	E	57	53	55	50	58	53	56	50	-2.1	-3.1	-2.0	-3.2	60	55	NO	NO	NO	NO	NO
18.2	9874	9 ADDERSTONE AVENUE NORTH SYDNEY	Ground	NW	58	54	56	51	58	54	56	51	-2.0	-3.1	-2.0	-3.1	60	55	NO	NO	NO	NO	NO
18.2	9874	9 ADDERSTONE AVENUE NORTH SYDNEY	Ground	W	57	53	55	50	58	54	56	50	-2.2	-3.3	-2.1	-3.4	60	55	NO	NO	NO	NO	NO
18.2	9874	9 ADDERSTONE AVENUE NORTH SYDNEY	Ground	SE	49	45	49	43	49	45	49	44	-0.4	-1.1	-0.4	-1.0	60	55	NO	NO	NO	NO	NO
18.2	9906	21 HIPWOOD STREET NORTH SYDNEY	First	NE	60	55	59	54	60	56	60	54	-0.5	-1.3	-0.4	-1.3	60	55	NO	NO	NO	NO	NO
18.2	9906	21 HIPWOOD STREET NORTH SYDNEY	First	NW	61	56	60	55	61	56	61	55	-0.3	-1.1	-0.3	-1.1	60	55	NO	NO	NO	NO	NO
18.2	9906	21 HIPWOOD STREET NORTH SYDNEY	First	SW	60	55	59	54	60	55	59	54	-0.5	-1.2	-0.3	-1.1	60	55	NO	NO	NO	NO	NO
18.2	9906	21 HIPWOOD STREET NORTH SYDNEY	First	NW	60	55	59	54	60	55	60	54	-0.4	-1.1	-0.3	-1.1	60	55	NO	NO	NO	NO	NO
18.2	9906	21 HIPWOOD STREET NORTH SYDNEY	First	SW	54	50	54	48	55	50	54	49	-0.7	-1.4	-0.7	-1.4	60	55	NO	NO	NO	NO	NO
18.2	9906	21 HIPWOOD STREET NORTH SYDNEY	First	SE	50	46	50	45	51	46	50	45	-0.6	-1.5	-0.5	-1.4	60	55	NO	NO	NO	NO	NO
18.2	9906	21 HIPWOOD STREET NORTH SYDNEY	First	NE	58	54	57	52	58	54	58	52	-1.0	-1.8	-0.9	-1.8	60	55	NO	NO	NO	NO	NO
18.2	9906	21 HIPWOOD STREET NORTH SYDNEY	Ground	NE	56	52	56	50	56	52	56	51	-0.5	-1.3	-0.4	-1.2	60	55	NO	NO	NO	NO	NO
18.2	9906	21 HIPWOOD STREET NORTH SYDNEY	Ground	NW	59	54	58	53	59	55	59	54	-0.4	-1.1	-0.3	-1.1	60	55	NO	NO	NO	NO	NO
18.2	9906	21 HIPWOOD STREET NORTH SYDNEY	Ground	SW	58	54	58	53	58	54	58	53	-0.4	-1.1	-0.4	-1.1	60	55	NO	NO	NO	NO	NO
18.2	9906	21 HIPWOOD STREET NORTH SYDNEY	Ground	NW	58	54	58	53	58	54	58	53	-0.4	-1.1	-0.3	-1.1	60	55	NO	NO	NO	NO	NO
18.2	9906	21 HIPWOOD STREET NORTH SYDNEY	Ground	SW	53	48	52	47	53	49	53	47	-0.6	-1.4	-0.5	-1.3	60	55	NO	NO	NO	NO	NO
18.2	9906	21 HIPWOOD STREET NORTH SYDNEY	Ground	SE	46	42	46	41	46	42	46	41	-0.3	-1.0	-0.2	-1.0	58	54	NO	NO	NO	NO	NO
18.2	9906	21 HIPWOOD STREET NORTH SYDNEY	Ground	NE	55	51	54	49	55	51	54	49	-0.8	-1.6	-0.8	-1.7	60	55	NO	NO	NO	NO	NO
18.2	9915	7 ADDERSTONE AVENUE NORTH SYDNEY	First	NE	59	55	58	52	59	55	58	53	-1.5	-2.5	-1.4	-2.6	60	55	NO	NO	NO	NO	NO
18.2	9915	7 ADDERSTONE AVENUE NORTH SYDNEY	First	N	56	52	55	50	56	52	56	50	-0.4	-1.4	-0.4	-1.4	60	55	NO	NO	NO	NO	NO
18.2	9915	7 ADDERSTONE AVENUE NORTH SYDNEY	First	NW	54	49	53	48	54	50	53	48	-0.8	-1.6	-0.7	-1.5	60	55	NO	NO	NO	NO	NO
18.2	9915	7 ADDERSTONE AVENUE NORTH SYDNEY	First	SW	53	48	52	47	53	49	52	47	-0.8	-1.4	-0.7	-1.3	60	55	NO	NO	NO	NO	NO
18.2	9915	7 ADDERSTONE AVENUE NORTH SYDNEY	First	SE	49	45	49	43	49	45	49	44	-0.4	-1.1	-0.3	-1.0	60	55	NO	NO	NO	NO	NO
18.2	9915	7 ADDERSTONE AVENUE NORTH SYDNEY	Second	NE	60	56	58	53	60	56	59	53	-1.5	-2.5	-1.4	-2.4	60	55	NO	NO	NO	NO	NO
18.2	9915	7 ADDERSTONE AVENUE NORTH SYDNEY	Second	N	60	56	59	54	60	56	59	54	-1.3	-2.2	-1.3	-2.3	60	55	NO	NO	NO	NO	NO
18.2	9915	7 ADDERSTONE AVENUE NORTH SYDNEY	Second	NW	60	55	58	53	60	56	59	53	-1.3	-2.2	-1.2	-2.2	60	55	NO	NO	NO	NO	NO
18.2	9915	7 ADDERSTONE AVENUE NORTH SYDNEY	Second	SW	55	51	54	49	56	51	55	50	-0.9	-1.5	-0.8	-1.4	60	55	NO	NO	NO	NO	NO
18.2	9915	7 ADDERSTONE AVENUE NORTH SYDNEY	Second	SE	52	48	52	47	53	48	52	47	-0.4	-1.1	-0.3	-1.0	60	55	NO	NO	NO	NO	NO
18.2	9915	7 ADDERSTONE AVENUE NORTH SYDNEY	Ground	NE	58	54	57	52	59	55	57	52	-1.5	-2.7	-1.6	-2.7	60	55	NO	NO	NO	NO	NO
18.2	9915	7 ADDERSTONE AVENUE NORTH SYDNEY	Ground	N	54	49	54	48	54	49	54	48	0.0	-1.2	0.1	-1.0	60	55	NO	NO	NO	NO	NO
18.2	9915	7 ADDERSTONE AVENUE NORTH SYDNEY	Ground	NW	50	46	49	44	50	46	50	45	-0.7	-1.6	-0.6	-1.4	60	55	NO	NO	NO	NO	NO
18.2	9915	7 ADDERSTONE AVENUE NORTH SYDNEY	Ground	SE	46	41	46	40	46	42	46	41	-0.4	-1.0	-0.4	-1.0	58	54	NO	NO	NO	NO	NO
18.2	9916	24 ADDERSTONE AVENUE NORTH SYDNEY	Ground	NE	56	51	54	48	56	52	54	49	-1.9	-3.0	-1.8	-3.0	60	55	NO	NO	NO	NO	NO
18.2	9916	24 ADDERSTONE AVENUE NORTH SYDNEY	Ground	NW	48	43	47	42	48	43	48	42	-0.4	-1.2	-0.3	-1.2	60	55	NO	NO	NO	NO	NO
18.2	9916	24 ADDERSTONE AVENUE NORTH SYDNEY	Ground	SW	46	41	44	39	46	41	45	40	-1.1	-1.9	-1.0	-1.8	58	53	NO	NO	NO	NO	NO
18.2	9916	24 ADDERSTONE AVENUE NORTH SYDNEY	Ground	SE	46	42	45	40	47	42	46	40	-1.0	-1.9	-0.9	-1.9	59	54	NO	NO	NO	NO	NO
18.2	9934	22A ADDERSTONE AVENUE NORTH SYDNEY	First	NE	58	54	56	51	58	54	56	51	-1.7	-2.8	-1.7	-2.8	60	55	NO	NO	NO	NO	NO
18.2	9934	22A ADDERSTONE AVENUE NORTH SYDNEY	First	NW	45	41	44	39	45	41	45	39	-1.0	-1.7	-0.9	-1.6	57	53	NO	NO	NO	NO	NO
18.2	9934	22A ADDERSTONE AVENUE NORTH SYDNEY	First	SW	45	41	44	39	45	41	44	39	-1.0	-1.9	-0.9	-1.8	57	53	NO	NO	NO	NO	NO

NCA	Receiver ID	Address	Floor Level	Facade	Opening Year 2027				Design Year 2037				Increase (Do Smthng - Do Nothing)				NCG project road noise criteria		Do noise levels exceed the cumulative limit with project roads adding ≥2dB to the total noise levels?		Is the contribution from the road project Acute?		Consider further treatment?
					Do Nothing		Do Smthng		Do Nothing		Do Smthng		Opening Year 2027		Design Year 2037								
					Day	Night	Day	Night	Day	Night	Day	Night	Day	Night	Day	Night	Day	Night	Day	Night	$L_{Aeq,15hr} \geq 65dB$	$L_{Aeq,9hr} \geq 60dB$	
18.2	9934	22A ADDERSTONE AVENUE NORTH SYDNEY	First	SE	47	43	46	41	47	43	46	41	-1.1	-1.9	-0.9	-1.8	59	55	NO	NO	NO	NO	NO
18.2	9934	22A ADDERSTONE AVENUE NORTH SYDNEY	Ground	NE	57	53	56	50	58	53	56	50	-1.9	-2.9	-1.8	-3.0	60	55	NO	NO	NO	NO	NO
18.2	9934	22A ADDERSTONE AVENUE NORTH SYDNEY	Ground	NW	43	38	42	37	43	39	42	37	-0.9	-1.7	-0.8	-1.6	55	51	NO	NO	NO	NO	NO
18.2	9934	22A ADDERSTONE AVENUE NORTH SYDNEY	Ground	SW	42	38	41	36	43	38	42	36	-1.0	-1.8	-0.9	-1.7	55	50	NO	NO	NO	NO	NO
18.2	9934	22A ADDERSTONE AVENUE NORTH SYDNEY	Ground	SE	44	40	43	38	44	40	43	38	-1.0	-1.8	-0.9	-1.7	56	52	NO	NO	NO	NO	NO
18.2	9947	5 ADDERSTONE AVENUE NORTH SYDNEY	First	NE	60	55	58	53	60	56	59	53	-1.2	-2.3	-1.2	-2.3	60	55	NO	NO	NO	NO	NO
18.2	9947	5 ADDERSTONE AVENUE NORTH SYDNEY	First	NW	54	50	54	49	55	50	54	49	-0.6	-1.5	-0.5	-1.5	60	55	NO	NO	NO	NO	NO
18.2	9947	5 ADDERSTONE AVENUE NORTH SYDNEY	First	SW	53	49	52	47	54	49	53	47	-1.1	-2.0	-1.1	-2.0	60	55	NO	NO	NO	NO	NO
18.2	9947	5 ADDERSTONE AVENUE NORTH SYDNEY	First	NW	54	49	52	47	54	49	53	47	-1.2	-2.1	-1.1	-2.0	60	55	NO	NO	NO	NO	NO
18.2	9947	5 ADDERSTONE AVENUE NORTH SYDNEY	First	S	50	46	49	44	50	46	49	44	-1.0	-1.8	-0.9	-1.6	60	55	NO	NO	NO	NO	NO
18.2	9947	5 ADDERSTONE AVENUE NORTH SYDNEY	First	SE	51	46	50	45	51	46	50	45	-0.6	-1.4	-0.5	-1.3	60	55	NO	NO	NO	NO	NO
18.2	9947	5 ADDERSTONE AVENUE NORTH SYDNEY	Ground	NE	59	55	58	52	59	55	58	53	-1.4	-2.4	-1.3	-2.4	60	55	NO	NO	NO	NO	NO
18.2	9947	5 ADDERSTONE AVENUE NORTH SYDNEY	Ground	NW	51	47	51	45	51	47	51	46	-0.3	-1.3	-0.3	-1.2	60	55	NO	NO	NO	NO	NO
18.2	9947	5 ADDERSTONE AVENUE NORTH SYDNEY	Ground	SW	49	45	48	43	49	45	49	44	-0.9	-1.8	-0.8	-1.5	60	55	NO	NO	NO	NO	NO
18.2	9947	5 ADDERSTONE AVENUE NORTH SYDNEY	Ground	SE	47	42	46	41	47	42	47	41	-0.3	-1.2	-0.2	-1.1	59	54	NO	NO	NO	NO	NO
18.2	9955	22 ADDERSTONE AVENUE NORTH SYDNEY	First	SE	47	43	46	41	48	43	47	41	-1.0	-1.8	-0.9	-1.7	60	55	NO	NO	NO	NO	NO
18.2	9955	22 ADDERSTONE AVENUE NORTH SYDNEY	First	NE	56	52	55	49	57	52	55	50	-1.5	-2.5	-1.5	-2.6	60	55	NO	NO	NO	NO	NO
18.2	9955	22 ADDERSTONE AVENUE NORTH SYDNEY	First	NW	49	45	49	43	50	45	49	44	-0.8	-1.8	-0.8	-1.7	60	55	NO	NO	NO	NO	NO
18.2	9955	22 ADDERSTONE AVENUE NORTH SYDNEY	First	NW	45	41	44	39	45	41	44	39	-0.9	-1.8	-0.9	-1.7	57	53	NO	NO	NO	NO	NO
18.2	9955	22 ADDERSTONE AVENUE NORTH SYDNEY	Ground	SE	44	40	43	38	45	40	44	39	-1.0	-1.8	-0.8	-1.6	57	52	NO	NO	NO	NO	NO
18.2	9955	22 ADDERSTONE AVENUE NORTH SYDNEY	Ground	NE	55	51	54	48	56	51	54	49	-1.5	-2.6	-1.5	-2.5	60	55	NO	NO	NO	NO	NO
18.2	9955	22 ADDERSTONE AVENUE NORTH SYDNEY	Ground	NW	47	42	46	40	47	42	46	41	-1.0	-1.9	-0.9	-1.7	59	54	NO	NO	NO	NO	NO
18.2	9964	3 ADDERSTONE AVENUE NORTH SYDNEY	First	SE	54	50	54	48	54	50	54	49	0.0	-1.1	0.0	-1.0	60	55	NO	NO	NO	NO	NO
18.2	9964	3 ADDERSTONE AVENUE NORTH SYDNEY	First	N	60	56	59	54	60	56	59	54	-0.9	-1.8	-0.9	-1.8	60	55	NO	NO	NO	NO	NO
18.2	9964	3 ADDERSTONE AVENUE NORTH SYDNEY	First	NW	59	55	58	53	59	55	59	53	-0.9	-1.8	-0.8	-1.8	60	55	NO	NO	NO	NO	NO
18.2	9964	3 ADDERSTONE AVENUE NORTH SYDNEY	First	N	59	55	58	53	59	55	58	53	-0.9	-1.8	-0.8	-1.7	60	55	NO	NO	NO	NO	NO
18.2	9964	3 ADDERSTONE AVENUE NORTH SYDNEY	First	NW	59	55	58	53	59	55	59	53	-0.6	-1.5	-0.6	-1.4	60	55	NO	NO	NO	NO	NO
18.2	9964	3 ADDERSTONE AVENUE NORTH SYDNEY	First	SW	53	49	53	48	53	49	53	48	-0.4	-1.1	-0.3	-1.0	60	55	NO	NO	NO	NO	NO
18.2	9964	3 ADDERSTONE AVENUE NORTH SYDNEY	First	SE	50	46	49	44	50	46	50	45	-0.7	-1.6	-0.6	-1.5	60	55	NO	NO	NO	NO	NO
18.2	9964	3 ADDERSTONE AVENUE NORTH SYDNEY	Ground	SE	53	48	53	47	53	48	53	48	0.1	-1.0	0.1	-0.8	60	55	NO	NO	NO	NO	NO
18.2	9964	3 ADDERSTONE AVENUE NORTH SYDNEY	Ground	N	59	55	58	53	59	55	58	53	-1.0	-1.9	-0.9	-1.9	60	55	NO	NO	NO	NO	NO
18.2	9964	3 ADDERSTONE AVENUE NORTH SYDNEY	Ground	NW	57	53	56	51	58	53	57	51	-1.1	-2.2	-1.1	-2.1	60	55	NO	NO	NO	NO	NO
18.2	9964	3 ADDERSTONE AVENUE NORTH SYDNEY	Ground	N	55	51	55	49	55	51	55	50	-0.2	-1.3	-0.1	-1.1	60	55	NO	NO	NO	NO	NO
18.2	9964	3 ADDERSTONE AVENUE NORTH SYDNEY	Ground	NW	54	49	53	48	54	49	53	48	-0.5	-1.4	-0.4	-1.2	60	55	NO	NO	NO	NO	NO
18.2	9964	3 ADDERSTONE AVENUE NORTH SYDNEY	Ground	SW	50	46	50	45	51	46	50	45	-0.6	-1.2	-0.5	-1.1	60	55	NO	NO	NO	NO	NO
18.2	9964	3 ADDERSTONE AVENUE NORTH SYDNEY	Ground	SE	47	43	47	42	48	43	47	42	-0.5	-1.4	-0.4	-1.3	60	55	NO	NO	NO	NO	NO
18.2	9983	20 ADDERSTONE AVENUE NORTH SYDNEY	First	NE	58	54	57	52	59	54	57	52	-1.6	-2.6	-1.5	-2.6	60	55	NO	NO	NO	NO	NO
18.2	9983	20 ADDERSTONE AVENUE NORTH SYDNEY	First	NW	45	41	44	39	45	41	44	39	-0.9	-1.6	-0.8	-1.6	57	53	NO	NO	NO	NO	NO
18.2	9983	20 ADDERSTONE AVENUE NORTH SYDNEY	First	SW	46	42	45	40	46	42	45	40	-1.0	-1.9	-0.8	-1.8	58	54	NO	NO	NO	NO	NO
18.2	9983	20 ADDERSTONE AVENUE NORTH SYDNEY	First	SE	47	43	46	41	48	43	47	42	-1.0	-1.8	-0.9	-1.7	60	55	NO	NO	NO	NO	NO
18.2	9983	20 ADDERSTONE AVENUE NORTH SYDNEY	Ground	NE	58	54	56	51	58	54	57	51	-1.7	-2.7	-1.7	-2.7	60	55	NO	NO	NO	NO	NO
18.2	9983	20 ADDERSTONE AVENUE NORTH SYDNEY	Ground	NW	43	39	42	37	43	39	42	37	-0.8	-1.6	-0.8	-1.6	55	51	NO	NO	NO	NO	NO
18.2	9983	20 ADDERSTONE AVENUE NORTH SYDNEY	Ground	SW	44	40	43	38	44	40	43	38	-1.0	-1.7	-0.8	-1.7	56	52	NO	NO	NO	NO	NO
18.2	9983	20 ADDERSTONE AVENUE NORTH SYDNEY	Ground	SE	45	40	44	38	45	40	44	39	-0.9	-1.7	-0.8	-1.7	57	52	NO	NO	NO	NO	NO
18.2	9990	23 HIPWOOD STREET NORTH SYDNEY	Ground	NW	61	57	61	56	61	57	61	56	0.1	-0.7	0.1	-0.6	60	55	NO	NO	NO	NO	NO
18.2	9990	23 HIPWOOD STREET NORTH SYDNEY	Ground	SW	56	51	56	50	56	51	56	51	-0.1	-0.8	0.0	-0.7	60	55	NO	NO	NO	NO	NO
18.2	9990	23 HIPWOOD STREET NORTH SYDNEY	Ground	NW	55	50	55	49	55	50	55	50	-0.2	-0.9	-0.1	-0.7	60	55	NO	NO	NO	NO	NO
18.2	9990	23 HIPWOOD STREET NORTH SYDNEY	Ground	SW	54	50	54	49	54	50	54	49	-0.4	-1.1	-0.2	-0.9	60	55	NO	NO	NO	NO	NO
18.2	9990	23 HIPWOOD STREET NORTH SYDNEY	Ground	SE	51	47	51	46	52	47	51	46	-0.6	-1.3	-0.5	-1.2	60	55	NO	NO	NO	NO	NO
18.2	9990	23 HIPWOOD STREET NORTH SYDNEY	Ground	NE	59	55	59	54	60	55	59	54	-0.4	-1.3	-0.4	-1.3	60	55	NO	NO	NO	NO	NO
18.2	9998	14 ADDERSTONE AVENUE NORTH SYDNEY	Ground	NE	55	51	53	48	55	51	54	48	-1.8	-2.9	-1.8	-2.9	60	55	NO	NO	NO	NO	NO
18.2	9998	14 ADDERSTONE AVENUE NORTH SYDNEY	Ground	NW	50	45	49	44	50	46	50	44	-0.4	-1.4	-0.4	-1.3	60	55	NO	NO	NO	NO	NO
18.2	9998	14 ADDERSTONE AVENUE NORTH SYDNEY	Ground	SE	48	44	47	42	48	44	47	42	-0.8	-1.7	-0.8	-1.7	60	55	NO	NO	NO	NO	NO
18.2	10001	18 ADDERSTONE AVENUE NORTH SYDNEY	First	NE	59	55	58	52	59	55	58	53	-1.4	-2.4	-1.5	-2.5	60	55	NO	NO	NO	NO	NO
18.2	10001	18 ADDERSTONE AVENUE NORTH SYDNEY	First	NW	50	46	50	45	50	46	50	45	0.1	-1.0	0.1	-0.9	60	55	NO	NO	NO	NO	NO
18.2	10001	18 ADDERSTONE AVENUE NORTH SYDNEY	First	SE	48	43	47	41	48	43	47	42	-0.9	-1.8	-0.8	-1.7	60	55	NO	NO	NO	NO	NO
18.2	10001	18 ADDERSTONE AVENUE NORTH SYDNEY	Ground	NE	59	54	57	52	59	55	58	52	-1.5	-2.5	-1.5	-2.5	60	55	NO	NO	NO	NO	NO
18.2	10001	18 ADDERSTONE AVENUE NORTH SYDNEY	Ground	NW	49	45	49	44	50	45	50	44	0.1	-0.9	0.2	-0.8	60	55	NO	NO	NO	NO	NO
18.2	10001	18 ADDERSTONE AVENUE NORTH SYDNEY	Ground	SE	45	40	44	39	45	41	44	39	-0.9	-1.7	-0.8	-1.6	57	53	NO	NO	NO	NO	NO
18.2	10010	16 ADDERSTONE AVENUE NORTH SYDNEY	First	NE	54	49	53	48	54	50	54	48	-0.1	-1.3	-0.1	-1.3	60	55	NO	NO	NO	NO	NO
18.2	10010	16 ADDERSTONE AVENUE NORTH SYDNEY	First	NW	49	45	48	43	49	45	49	43	-0.8	-1.6	-0.8	-1.6	60	55	NO	NO	NO	NO	NO
18.2	10010	16 ADDERSTONE AVENUE NORTH SYDNEY	First	SW	50	46	49	44	50	46	50	45	-0.5	-1.1	-0.3	-1.1	60	55	NO	NO	NO	NO	NO

NCA	Receiver ID	Address	Floor Level	Facade	Opening Year 2027				Design Year 2037				Increase (Do Smthng - Do Nothing)				NCG project road noise criteria		Do noise levels exceed the cumulative limit with project roads adding ≥2dB to the total noise levels?		Is the contribution from the road project Acute?		Consider further treatment?
					Do Nothing		Do Smthng		Do Nothing		Do Smthng		Opening Year 2027		Design Year 2037								
					Day	Night	Day	Night	Day	Night	Day	Night	Day	Night	Day	Night	Day	Night	Day	Night	$L_{Aeq,15hr}$ ≥ 65dB	$L_{Aeq,9hr}$ ≥ 60dB	
18.2	10010	16 ADDERSTONE AVENUE NORTH SYDNEY	First	SE	45	41	45	39	46	41	45	40	-0.8	-1.6	-0.8	-1.6	58	53	NO	NO	NO	NO	NO
18.2	10010	16 ADDERSTONE AVENUE NORTH SYDNEY	First	SW	46	41	45	40	46	42	45	40	-0.8	-1.6	-0.8	-1.6	58	54	NO	NO	NO	NO	NO
18.2	10010	16 ADDERSTONE AVENUE NORTH SYDNEY	First	SE	45	41	45	39	46	41	45	40	-0.8	-1.6	-0.7	-1.5	58	53	NO	NO	NO	NO	NO
18.2	10010	16 ADDERSTONE AVENUE NORTH SYDNEY	Second	NE	58	54	57	51	59	55	57	52	-1.8	-2.9	-1.8	-3.0	60	55	NO	NO	NO	NO	NO
18.2	10010	16 ADDERSTONE AVENUE NORTH SYDNEY	Second	NW	59	55	57	52	60	55	58	52	-1.7	-2.8	-1.7	-2.8	60	55	NO	NO	NO	NO	NO
18.2	10010	16 ADDERSTONE AVENUE NORTH SYDNEY	Second	SW	52	48	52	47	53	48	52	47	-0.4	-1.1	-0.2	-1.0	60	55	NO	NO	NO	NO	NO
18.2	10010	16 ADDERSTONE AVENUE NORTH SYDNEY	Second	SE	48	44	48	42	49	44	48	43	-0.8	-1.7	-0.7	-1.6	60	55	NO	NO	NO	NO	NO
18.2	10010	16 ADDERSTONE AVENUE NORTH SYDNEY	Second	SW	49	44	48	43	49	45	48	43	-0.9	-1.7	-0.8	-1.7	60	55	NO	NO	NO	NO	NO
18.2	10010	16 ADDERSTONE AVENUE NORTH SYDNEY	Second	SE	48	44	48	42	49	44	48	43	-0.8	-1.7	-0.8	-1.7	60	55	NO	NO	NO	NO	NO
18.2	10010	16 ADDERSTONE AVENUE NORTH SYDNEY	Ground	NE	52	48	52	47	53	48	53	47	0.1	-1.1	0.1	-0.9	60	55	NO	NO	NO	NO	NO
18.2	10010	16 ADDERSTONE AVENUE NORTH SYDNEY	Ground	NW	46	41	45	40	46	42	45	40	-0.8	-1.6	-0.8	-1.6	58	54	NO	NO	NO	NO	NO
18.2	10010	16 ADDERSTONE AVENUE NORTH SYDNEY	Ground	SE	43	39	43	37	44	39	43	38	-0.8	-1.6	-0.7	-1.5	56	51	NO	NO	NO	NO	NO
18.2	10031	14 ADDERSTONE AVENUE NORTH SYDNEY	First	SE	50	46	50	45	50	46	51	45	0.1	-1.0	0.1	-0.9	60	55	NO	NO	NO	NO	NO
18.2	10031	14 ADDERSTONE AVENUE NORTH SYDNEY	First	NE	59	55	58	52	59	55	58	53	-1.5	-2.5	-1.5	-2.5	60	55	NO	NO	NO	NO	NO
18.2	10031	14 ADDERSTONE AVENUE NORTH SYDNEY	First	NW	51	46	50	45	51	46	50	45	-0.5	-1.5	-0.6	-1.4	60	55	NO	NO	NO	NO	NO
18.2	10031	14 ADDERSTONE AVENUE NORTH SYDNEY	First	W	50	46	49	44	51	46	50	44	-0.9	-1.9	-0.9	-1.8	60	55	NO	NO	NO	NO	NO
18.2	10031	14 ADDERSTONE AVENUE NORTH SYDNEY	First	SE	45	41	44	39	46	41	45	40	-0.8	-1.6	-0.8	-1.6	58	53	NO	NO	NO	NO	NO
18.2	10031	14 ADDERSTONE AVENUE NORTH SYDNEY	Second	SE	52	47	51	46	52	47	52	46	-0.2	-1.2	-0.2	-1.1	60	55	NO	NO	NO	NO	NO
18.2	10031	14 ADDERSTONE AVENUE NORTH SYDNEY	Second	NE	59	55	58	53	60	55	58	53	-1.4	-2.4	-1.4	-2.4	60	55	NO	NO	NO	NO	NO
18.2	10031	14 ADDERSTONE AVENUE NORTH SYDNEY	Second	NW	59	55	57	52	59	55	58	52	-1.5	-2.6	-1.5	-2.5	60	55	NO	NO	NO	NO	NO
18.2	10031	14 ADDERSTONE AVENUE NORTH SYDNEY	Second	W	58	54	55	50	58	54	55	50	-2.8	-3.9	-2.8	-4.0	60	55	NO	NO	NO	NO	NO
18.2	10031	14 ADDERSTONE AVENUE NORTH SYDNEY	Second	SE	48	44	48	42	49	44	48	43	-0.8	-1.6	-0.7	-1.6	60	55	NO	NO	NO	NO	NO
18.2	10031	14 ADDERSTONE AVENUE NORTH SYDNEY	Ground	SE	49	45	49	44	50	45	50	44	0.1	-1.0	0.2	-0.8	60	55	NO	NO	NO	NO	NO
18.2	10031	14 ADDERSTONE AVENUE NORTH SYDNEY	Ground	NE	59	54	57	52	59	55	57	52	-1.6	-2.6	-1.6	-2.6	60	55	NO	NO	NO	NO	NO
18.2	10031	14 ADDERSTONE AVENUE NORTH SYDNEY	Ground	NW	48	44	48	42	48	44	48	43	-0.4	-1.3	-0.4	-1.3	60	55	NO	NO	NO	NO	NO
18.2	10031	14 ADDERSTONE AVENUE NORTH SYDNEY	Ground	SE	43	39	42	37	44	39	43	38	-0.7	-1.6	-0.8	-1.5	56	51	NO	NO	NO	NO	NO
18.2	10040	8 ADDERSTONE AVENUE NORTH SYDNEY	Ground	SE	51	47	51	46	51	47	51	46	-0.3	-1.2	-0.3	-1.2	60	55	NO	NO	NO	NO	NO
18.2	10040	8 ADDERSTONE AVENUE NORTH SYDNEY	Ground	NE	55	51	54	49	55	51	54	49	-1.0	-1.9	-0.9	-1.8	60	55	NO	NO	NO	NO	NO
18.2	10040	8 ADDERSTONE AVENUE NORTH SYDNEY	Ground	NW	54	50	54	48	55	50	54	49	-0.7	-1.6	-0.7	-1.6	60	55	NO	NO	NO	NO	NO
18.2	10052	12 ADDERSTONE AVENUE NORTH SYDNEY	First	NE	59	55	58	53	60	55	58	53	-1.4	-2.4	-1.3	-2.4	60	55	NO	NO	NO	NO	NO
18.2	10052	12 ADDERSTONE AVENUE NORTH SYDNEY	First	NW	55	51	55	50	56	51	55	50	-0.2	-1.3	-0.2	-1.2	60	55	NO	NO	NO	NO	NO
18.2	10052	12 ADDERSTONE AVENUE NORTH SYDNEY	First	SW	51	47	50	45	51	47	50	45	-0.9	-1.9	-0.8	-1.9	60	55	NO	NO	NO	NO	NO
18.2	10052	12 ADDERSTONE AVENUE NORTH SYDNEY	First	SE	49	44	48	43	49	44	48	43	-0.8	-1.6	-0.7	-1.5	60	55	NO	NO	NO	NO	NO
18.2	10052	12 ADDERSTONE AVENUE NORTH SYDNEY	Ground	NE	59	55	57	52	59	55	58	52	-1.5	-2.4	-1.5	-2.5	60	55	NO	NO	NO	NO	NO
18.2	10052	12 ADDERSTONE AVENUE NORTH SYDNEY	Ground	NW	54	50	54	49	54	50	54	49	0.0	-1.1	0.0	-1.0	60	55	NO	NO	NO	NO	NO
18.2	10052	12 ADDERSTONE AVENUE NORTH SYDNEY	Ground	SW	48	44	47	42	48	44	47	42	-0.9	-1.8	-0.9	-1.7	60	55	NO	NO	NO	NO	NO
18.2	10052	12 ADDERSTONE AVENUE NORTH SYDNEY	Ground	SE	46	41	45	40	46	42	45	40	-0.7	-1.6	-0.7	-1.5	58	54	NO	NO	NO	NO	NO
18.2	10080	8 ADDERSTONE AVENUE NORTH SYDNEY	First	NE	60	55	58	53	60	55	59	53	-1.3	-2.2	-1.2	-2.2	60	55	NO	NO	NO	NO	NO
18.2	10080	8 ADDERSTONE AVENUE NORTH SYDNEY	First	NW	54	49	54	48	54	49	54	49	0.1	-1.0	0.1	-0.9	60	55	NO	NO	NO	NO	NO
18.2	10080	8 ADDERSTONE AVENUE NORTH SYDNEY	First	SW	50	45	49	44	50	46	49	44	-0.6	-1.4	-0.6	-1.4	60	55	NO	NO	NO	NO	NO
18.2	10080	8 ADDERSTONE AVENUE NORTH SYDNEY	First	NW	50	46	49	44	50	46	50	44	-0.6	-1.5	-0.6	-1.4	60	55	NO	NO	NO	NO	NO
18.2	10080	8 ADDERSTONE AVENUE NORTH SYDNEY	First	SW	50	45	49	44	50	46	49	44	-0.7	-1.6	-0.7	-1.6	60	55	NO	NO	NO	NO	NO
18.2	10080	8 ADDERSTONE AVENUE NORTH SYDNEY	First	SE	50	45	49	44	50	46	49	44	-0.6	-1.4	-0.6	-1.4	60	55	NO	NO	NO	NO	NO
18.2	10080	8 ADDERSTONE AVENUE NORTH SYDNEY	Ground	NE	59	54	57	52	59	55	58	52	-1.3	-2.2	-1.2	-2.2	60	55	NO	NO	NO	NO	NO
18.2	10080	8 ADDERSTONE AVENUE NORTH SYDNEY	Ground	NW	53	48	53	47	53	48	53	48	0.1	-0.9	0.2	-0.8	60	55	NO	NO	NO	NO	NO
18.2	10080	8 ADDERSTONE AVENUE NORTH SYDNEY	Ground	SW	47	43	46	41	47	43	47	41	-0.8	-1.5	-0.7	-1.4	59	55	NO	NO	NO	NO	NO
18.2	10080	8 ADDERSTONE AVENUE NORTH SYDNEY	Ground	NW	47	43	46	41	47	43	47	42	-0.7	-1.5	-0.7	-1.5	59	55	NO	NO	NO	NO	NO
18.2	10080	8 ADDERSTONE AVENUE NORTH SYDNEY	Ground	SE	47	43	47	42	48	43	47	42	-0.5	-1.3	-0.5	-1.2	60	55	NO	NO	NO	NO	NO
18.2	10085	6 ADDERSTONE AVENUE NORTH SYDNEY	First	NE	59	54	57	52	59	55	58	52	-1.3	-2.3	-1.3	-2.4	60	55	NO	NO	NO	NO	NO
18.2	10085	6 ADDERSTONE AVENUE NORTH SYDNEY	First	NW	55	51	55	50	56	51	56	50	-0.1	-0.9	0.0	-0.7	60	55	NO	NO	NO	NO	NO
18.2	10085	6 ADDERSTONE AVENUE NORTH SYDNEY	First	SW	53	48	52	47	53	48	52	47	-0.8	-1.5	-0.6	-1.5	60	55	NO	NO	NO	NO	NO
18.2	10085	6 ADDERSTONE AVENUE NORTH SYDNEY	First	SE	51	46	50	45	51	46	50	45	-0.5	-1.3	-0.4	-1.2	60	55	NO	NO	NO	NO	NO
18.2	10085	6 ADDERSTONE AVENUE NORTH SYDNEY	Ground	NE	57	53	56	51	58	53	57	51	-1.1	-2.0	-1.0	-2.0	60	55	NO	NO	NO	NO	NO
18.2	10085	6 ADDERSTONE AVENUE NORTH SYDNEY	Ground	NW	52	47	51	46	52	47	52	47	-0.2	-1.0	-0.1	-0.8	60	55	NO	NO	NO	NO	NO
18.2	10085	6 ADDERSTONE AVENUE NORTH SYDNEY	Ground	SE	48	44	48	43	49	44	48	43	-0.3	-1.2	-0.3	-1.1	60	55	NO	NO	NO	NO	NO
18.2	10120	4 ADDERSTONE AVENUE NORTH SYDNEY	First	NE	57	53	56	51	58	53	57	51	-0.9	-2.0	-0.9	-2.0	60	55	NO	NO	NO	NO	NO
18.2	10120	4 ADDERSTONE AVENUE NORTH SYDNEY	First	NW	55	51	55	50	56	51	56	50	0.0	-0.9	0.0	-0.7	60	55	NO	NO	NO	NO	NO
18.2	10120	4 ADDERSTONE AVENUE NORTH SYDNEY	First	SE	51	47	51	46	52	47	52	46	-0.3	-1.0	-0.2	-0.9	60	55	NO	NO	NO	NO	NO
18.2	10120	4 ADDERSTONE AVENUE NORTH SYDNEY	First	SW	52	48	52	47	52	48	52	47	-0.2	-0.9	-0.2	-0.9	60	55	NO	NO	NO	NO	NO
18.2	10120	4 ADDERSTONE AVENUE NORTH SYDNEY	First	SE	52	47	51	46	52	47	52	46	-0.3	-1.1	-0.2	-1.1	60	55	NO	NO	NO	NO	NO
18.2	10120	4 ADDERSTONE AVENUE NORTH SYDNEY	Ground	NE	56	51	55	50	56	52	56	50	-0.6	-1.6	-0.6	-1.6	60	55	NO	NO	NO	NO	NO
18.2	10120	4 ADDERSTONE AVENUE NORTH SYDNEY	Ground	NW	54	49	54	48	54	49	54	49	0.0	-0.9	0.1	-0.8	60	55	NO	NO	NO	NO	NO

NCA	Receiver ID	Address	Floor Level	Facade	Opening Year 2027				Design Year 2037				Increase (Do Smthng - Do Nothing)				NCG project road noise criteria		Do noise levels exceed the cumulative limit with project roads adding ≥2dB to the total noise levels?		Is the contribution from the road project Acute?		Consider further treatment?
					Do Nothing		Do Smthng		Do Nothing		Do Smthng		Opening Year 2027		Design Year 2037								
					Day	Night	Day	Night	Day	Night	Day	Night	Day	Night	Day	Night	Day	Night	Day	Night	$L_{Aeq,15hr}$ ≥ 65dB	$L_{Aeq,9hr}$ ≥ 60dB	
18.2	10120	4 ADDERSTONE AVENUE NORTH SYDNEY	Ground	SE	48	43	47	42	48	43	47	42	-0.6	-1.3	-0.5	-1.2	60	55	NO	NO	NO	NO	NO
18.2	10120	4 ADDERSTONE AVENUE NORTH SYDNEY	Ground	SW	48	44	48	42	48	44	48	43	-0.5	-1.3	-0.5	-1.2	60	55	NO	NO	NO	NO	NO
18.2	10120	4 ADDERSTONE AVENUE NORTH SYDNEY	Ground	SE	50	45	49	44	50	45	50	44	-0.2	-1.1	-0.1	-1.0	60	55	NO	NO	NO	NO	NO
18.2	10217	1 CLARK ROAD NORTH SYDNEY	First	E	56	52	56	51	57	52	57	51	-0.1	-1.1	-0.1	-1.0	60	55	NO	NO	NO	NO	NO
18.2	10217	1 CLARK ROAD NORTH SYDNEY	First	NW	68	64	69	63	69	64	69	64	0.1	-0.7	0.2	-0.6	60	55	NO	NO	NO	NO	NO
18.2	10217	1 CLARK ROAD NORTH SYDNEY	First	W	70	65	70	65	70	65	70	65	0.2	-0.6	0.3	-0.5	60	55	NO	NO	NO	NO	NO
18.2	10217	1 CLARK ROAD NORTH SYDNEY	First	N	68	64	69	63	69	64	69	64	0.2	-0.6	0.3	-0.4	60	55	NO	NO	NO	NO	NO
18.2	10217	1 CLARK ROAD NORTH SYDNEY	First	W	71	66	71	66	71	66	71	66	0.4	-0.4	0.5	-0.3	60	55	NO	NO	NO	NO	NO
18.2	10217	1 CLARK ROAD NORTH SYDNEY	First	S	55	51	55	50	55	51	56	50	0.2	-0.6	0.2	-0.5	60	55	NO	NO	NO	NO	NO
18.2	10217	1 CLARK ROAD NORTH SYDNEY	First	E	51	47	51	46	51	47	51	46	-0.3	-1.0	-0.2	-1.0	60	55	NO	NO	NO	NO	NO
18.2	10217	1 CLARK ROAD NORTH SYDNEY	First	SW	51	47	51	46	51	47	51	46	-0.4	-1.1	-0.2	-0.9	60	55	NO	NO	NO	NO	NO
18.2	10217	1 CLARK ROAD NORTH SYDNEY	First	SE	54	49	54	49	54	50	54	49	0.0	-0.9	0.1	-0.8	60	55	NO	NO	NO	NO	NO
18.2	10217	1 CLARK ROAD NORTH SYDNEY	First	NE	53	49	53	48	54	49	54	48	0.0	-1.0	0.0	-0.9	60	55	NO	NO	NO	NO	NO
18.2	10217	1 CLARK ROAD NORTH SYDNEY	First	SE	53	49	53	48	54	49	54	48	-0.1	-1.0	0.0	-0.9	60	55	NO	NO	NO	NO	NO
18.2	10217	1 CLARK ROAD NORTH SYDNEY	First	E	56	52	56	51	56	52	56	51	0.0	-1.1	0.0	-0.9	60	55	NO	NO	NO	NO	NO
18.2	10217	1 CLARK ROAD NORTH SYDNEY	Ground	E	55	51	55	50	56	51	56	50	0.0	-1.0	0.0	-1.0	60	55	NO	NO	NO	NO	NO
18.2	10217	1 CLARK ROAD NORTH SYDNEY	Ground	NW	67	63	67	62	68	63	68	62	0.1	-0.7	0.2	-0.6	60	55	NO	NO	NO	NO	NO
18.2	10217	1 CLARK ROAD NORTH SYDNEY	Ground	W	65	61	65	60	65	61	66	60	0.1	-0.7	0.2	-0.5	60	55	NO	NO	NO	NO	NO
18.2	10217	1 CLARK ROAD NORTH SYDNEY	Ground	N	60	55	60	54	60	55	60	55	0.0	-0.8	0.1	-0.7	60	55	NO	NO	NO	NO	NO
18.2	10217	1 CLARK ROAD NORTH SYDNEY	Ground	E	48	44	48	43	48	44	48	43	-0.4	-1.2	-0.4	-1.1	60	55	NO	NO	NO	NO	NO
18.2	10217	1 CLARK ROAD NORTH SYDNEY	Ground	SW	48	44	48	43	48	44	48	43	-0.5	-1.2	-0.3	-1.0	60	55	NO	NO	NO	NO	NO
18.2	10217	1 CLARK ROAD NORTH SYDNEY	Ground	SE	52	47	52	46	52	47	52	47	0.0	-0.9	0.0	-0.8	60	55	NO	NO	NO	NO	NO
18.2	10217	1 CLARK ROAD NORTH SYDNEY	Ground	NE	52	48	52	47	52	48	52	47	0.0	-1.0	0.1	-0.8	60	55	NO	NO	NO	NO	NO
18.2	10217	1 CLARK ROAD NORTH SYDNEY	Ground	SE	52	48	52	47	52	48	52	47	0.1	-0.9	0.1	-0.8	60	55	NO	NO	NO	NO	NO
18.2	10217	1 CLARK ROAD NORTH SYDNEY	Ground	E	55	50	55	49	55	50	55	50	0.2	-0.9	0.2	-0.7	60	55	NO	NO	NO	NO	NO
18.3	8313	1 SPRUSON STREET NEUTRAL BAY	First	N	57	53	55	50	57	53	55	50	-2.2	-3.3	-2.2	-3.3	60	55	NO	NO	NO	NO	NO
18.3	8313	1 SPRUSON STREET NEUTRAL BAY	First	W	62	58	62	57	63	58	62	57	-0.5	-1.5	-0.5	-1.5	60	55	NO	NO	NO	NO	NO
18.3	8313	1 SPRUSON STREET NEUTRAL BAY	First	S	60	55	60	54	60	55	60	55	0.1	-0.8	0.2	-0.7	60	55	NO	NO	NO	NO	NO
18.3	8313	1 SPRUSON STREET NEUTRAL BAY	First	E	46	41	45	39	46	42	45	40	-0.9	-1.9	-0.9	-1.9	58	54	NO	NO	NO	NO	NO
18.3	8313	1 SPRUSON STREET NEUTRAL BAY	First	N	54	49	51	46	54	50	52	46	-2.5	-3.5	-2.6	-3.5	60	55	NO	NO	NO	NO	NO
18.3	8313	1 SPRUSON STREET NEUTRAL BAY	First	E	48	43	46	41	48	44	46	41	-1.5	-2.4	-1.5	-2.4	60	55	NO	NO	NO	NO	NO
18.3	8313	1 SPRUSON STREET NEUTRAL BAY	Second	N	60	55	56	51	60	56	57	51	-3.1	-4.2	-3.1	-4.3	60	55	NO	NO	NO	NO	NO
18.3	8313	1 SPRUSON STREET NEUTRAL BAY	First	E	48	43	46	41	48	44	46	41	-1.5	-2.4	-1.5	-2.4	60	55	NO	NO	NO	NO	NO
18.3	8313	1 SPRUSON STREET NEUTRAL BAY	Second	N	60	55	56	51	60	56	57	51	-3.1	-4.2	-3.1	-4.3	60	55	NO	NO	NO	NO	NO
18.3	8313	1 SPRUSON STREET NEUTRAL BAY	Second	W	63	59	62	57	64	59	63	57	-1.0	-2.0	-1.0	-2.0	60	55	NO	NO	NO	NO	NO
18.3	8313	1 SPRUSON STREET NEUTRAL BAY	Second	S	60	56	60	55	61	56	61	55	0.0	-0.9	0.0	-0.8	60	55	NO	NO	NO	NO	NO
18.3	8313	1 SPRUSON STREET NEUTRAL BAY	Second	E	49	45	48	43	50	45	48	43	-1.2	-2.1	-1.1	-2.0	60	55	NO	NO	NO	NO	NO
18.3	8313	1 SPRUSON STREET NEUTRAL BAY	Second	N	58	54	55	50	58	54	55	50	-3.1	-4.2	-3.0	-4.3	60	55	NO	NO	NO	NO	NO
18.3	8313	1 SPRUSON STREET NEUTRAL BAY	Second	E	52	48	51	45	53	48	51	46	-1.7	-2.6	-1.7	-2.7	60	55	NO	NO	NO	NO	NO
18.3	8313	1 SPRUSON STREET NEUTRAL BAY	Ground	N	54	50	52	47	55	50	53	47	-1.9	-2.9	-1.8	-2.9	60	55	NO	NO	NO	NO	NO
18.3	8313	1 SPRUSON STREET NEUTRAL BAY	Ground	W	61	57	61	56	62	57	62	56	-0.1	-1.2	-0.1	-1.1	60	55	NO	NO	NO	NO	NO
18.3	8313	1 SPRUSON STREET NEUTRAL BAY	Ground	S	56	51	56	51	56	52	56	51	-0.1	-0.8	-0.1	-0.8	60	55	NO	NO	NO	NO	NO
18.3	8313	1 SPRUSON STREET NEUTRAL BAY	Ground	E	43	39	42	37	43	39	43	37	-0.9	-1.9	-0.8	-1.8	55	51	NO	NO	NO	NO	NO
18.3	8313	1 SPRUSON STREET NEUTRAL BAY	Ground	N	50	46	48	43	51	47	49	43	-2.3	-3.2	-2.3	-3.3	60	55	NO	NO	NO	NO	NO
18.3	8313	1 SPRUSON STREET NEUTRAL BAY	Ground	E	44	40	43	38	45	40	43	38	-1.4	-2.2	-1.4	-2.2	57	52	NO	NO	NO	NO	NO
18.3	8314	14 SPRUSON STREET NEUTRAL BAY	First	N	57	52	54	48	57	53	54	49	-3.0	-3.9	-3.0	-3.9	60	55	NO	NO	NO	NO	NO
18.3	8314	14 SPRUSON STREET NEUTRAL BAY	First	NW	57	53	54	49	58	53	55	49	-3.1	-3.9	-3.1	-4.0	60	55	NO	NO	NO	NO	NO
18.3	8314	14 SPRUSON STREET NEUTRAL BAY	First	SW	55	51	53	48	55	51	54	49	-1.6	-2.4	-1.5	-2.4	60	55	NO	NO	NO	NO	NO
18.3	8314	14 SPRUSON STREET NEUTRAL BAY	First	S	55	51	54	49	56	51	55	49	-1.2	-2.1	-1.3	-2.2	60	55	NO	NO	NO	NO	NO
18.3	8314	14 SPRUSON STREET NEUTRAL BAY	First	E	50	45	48	43	50	45	49	43	-1.4	-2.2	-1.3	-2.2	60	55	NO	NO	NO	NO	NO
18.3	8314	14 SPRUSON STREET NEUTRAL BAY	First	NE	50	46	49	43	50	46	49	44	-1.6	-2.4	-1.5	-2.4	60	55	NO	NO	NO	NO	NO
18.3	8314	14 SPRUSON STREET NEUTRAL BAY	First	SE	49	45	48	43	50	45	48	43	-1.4	-2.3	-1.3	-2.2	60	55	NO	NO	NO	NO	NO
18.3	8314	14 SPRUSON STREET NEUTRAL BAY	First	N	52	48	50	45	52	48	51	46	-1.7	-2.6	-1.6	-2.6	60	55	NO	NO	NO	NO	NO
18.3	8314	14 SPRUSON STREET NEUTRAL BAY	First	NW	52	48	51	45	53	48	51	46	-1.6	-2.6	-1.7	-2.6	60	55	NO	NO	NO	NO	NO
18.3	8314	14 SPRUSON STREET NEUTRAL BAY	First	NE	52	47	50	45	52	48	50	45	-1.7	-2.6	-1.6	-2.7	60	55	NO	NO	NO	NO	NO
18.3	8314	14 SPRUSON STREET NEUTRAL BAY	Ground	N	55	50	51	46	55	51	52	46	-3.3	-4.2	-3.2	-4.3	60	55	NO	NO	NO	NO	NO
18.3	8314	14 SPRUSON STREET NEUTRAL BAY	Ground	NW	56	52	53	47	56	52	53	48	-3.3	-4.2	-3.3	-4.1	60	55	NO	NO	NO	NO	NO
18.3	8314	14 SPRUSON STREET NEUTRAL BAY	Ground	SW	51	47	50	45	52	48	50	45	-1.5	-2.4	-1.4	-2.4	60	55	NO	NO	NO	NO	NO
18.3	8314	14 SPRUSON STREET NEUTRAL BAY	Ground	S	53	48	52	47	53	49	52	47	-1.0	-1.7	-0.9	-1.8	60	55	NO	NO	NO	NO	NO
18.3	8314	14 SPRUSON STREET NEUTRAL BAY	Ground	E	46	42	45	40	46	42	45	40	-1.2	-2.0	-1.1	-2.0	58	54	NO	NO	NO	NO	NO
18.3	8314	14 SPRUSON STREET NEUTRAL BAY	Ground	NE	46	42	45	39	46	42	45	40	-1.4	-2.2	-1.4	-2.2	58	54	NO	NO	NO	NO	NO
18.3	8314	14 SPRUSON STREET NEUTRAL BAY	Ground	SE	45	41	44	39	46	41	44	39	-1.3	-2.1	-1.3	-2.1	58	53	NO	NO	NO	NO	NO
18.3	8314	14 SPRUSON STREET NEUTRAL BAY	Ground	N	49	45	47	42	49	45	48	42	-1.5	-2.5	-1.5	-2.5	60	55	NO	NO	NO	NO	NO
18.3	8314	14 SPRUSON STREET NEUTRAL BAY	Ground	NW	49	44	47	42	49	45	47	42	-1.6	-2.5	-1.6	-2.6	60	55	NO	NO	NO	NO	NO

NCA	Receiver ID	Address	Floor Level	Facade	Opening Year 2027				Design Year 2037				Increase (Do Smthng - Do Nothing)				NCG project road noise criteria		Do noise levels exceed the cumulative limit with project roads adding ≥2dB to the total noise levels?		Is the contribution from the road project Acute?		Consider further treatment?
					Do Nothing		Do Smthng		Do Nothing		Do Smthng		Opening Year 2027		Design Year 2037								
					Day	Night	Day	Night	Day	Night	Day	Night	Day	Night	Day	Night	Day	Night	Day	Night	$L_{Aeq,15hr} \geq 65dB$	$L_{Aeq,9hr} \geq 60dB$	
18.3	8314	14 SPRUSON STREET NEUTRAL BAY	Ground	NE	48	44	47	42	49	44	47	42	-1.7	-2.6	-1.6	-2.5	60	55	NO	NO	NO	NO	NO
18.3	8355	2 COLINDIA AVENUE NEUTRAL BAY	First	E	43	39	42	37	43	39	43	37	-0.8	-1.5	-0.8	-1.5	55	51	NO	NO	NO	NO	NO
18.3	8355	2 COLINDIA AVENUE NEUTRAL BAY	First	N	64	60	59	54	65	60	60	54	-4.8	-6.0	-4.8	-6.1	60	55	NO	NO	NO	NO	NO
18.3	8355	2 COLINDIA AVENUE NEUTRAL BAY	First	W	64	60	60	55	65	61	60	55	-4.5	-5.7	-4.6	-5.8	60	55	NO	NO	NO	NO	NO
18.3	8355	2 COLINDIA AVENUE NEUTRAL BAY	First	S	58	54	53	48	58	54	54	48	-4.5	-5.5	-4.5	-5.5	60	55	NO	NO	NO	NO	NO
18.3	8355	2 COLINDIA AVENUE NEUTRAL BAY	Second	E	45	40	44	39	45	40	44	39	-0.9	-1.6	-0.8	-1.6	57	52	NO	NO	NO	NO	NO
18.3	8355	2 COLINDIA AVENUE NEUTRAL BAY	Second	N	64	60	60	54	65	60	60	55	-4.6	-5.8	-4.6	-5.9	60	55	NO	NO	NO	NO	NO
18.3	8355	2 COLINDIA AVENUE NEUTRAL BAY	Second	W	65	60	60	55	65	61	61	55	-4.3	-5.5	-4.3	-5.6	60	55	NO	NO	NO	NO	NO
18.3	8355	2 COLINDIA AVENUE NEUTRAL BAY	Second	S	58	54	54	49	59	54	54	49	-4.1	-5.0	-4.1	-5.1	60	55	NO	NO	NO	NO	NO
18.3	8355	2 COLINDIA AVENUE NEUTRAL BAY	Third	E	47	42	46	41	47	43	46	41	-1.1	-1.9	-1.0	-1.9	59	55	NO	NO	NO	NO	NO
18.3	8355	2 COLINDIA AVENUE NEUTRAL BAY	Third	N	64	60	60	55	65	61	60	55	-4.5	-5.7	-4.5	-5.8	60	55	NO	NO	NO	NO	NO
18.3	8355	2 COLINDIA AVENUE NEUTRAL BAY	Third	W	65	61	61	55	65	61	61	56	-4.1	-5.2	-4.0	-5.3	60	55	NO	NO	NO	NO	NO
18.3	8355	2 COLINDIA AVENUE NEUTRAL BAY	Third	S	59	54	55	50	59	55	55	50	-3.7	-4.6	-3.7	-4.6	60	55	NO	NO	NO	NO	NO
18.3	8355	2 COLINDIA AVENUE NEUTRAL BAY	Fourth	E	50	46	49	44	51	46	50	44	-1.3	-2.2	-1.3	-2.2	60	55	NO	NO	NO	NO	NO
18.3	8355	2 COLINDIA AVENUE NEUTRAL BAY	Fourth	N	65	60	60	55	65	61	61	55	-4.4	-5.5	-4.3	-5.6	60	55	NO	NO	NO	NO	NO
18.3	8355	2 COLINDIA AVENUE NEUTRAL BAY	Fourth	W	65	61	61	56	65	61	62	56	-3.9	-5.0	-3.9	-5.1	60	55	NO	NO	NO	NO	NO
18.3	8355	2 COLINDIA AVENUE NEUTRAL BAY	Fourth	S	59	55	56	51	60	55	57	51	-3.2	-4.0	-3.2	-4.0	60	55	NO	NO	NO	NO	NO
18.3	8355	2 COLINDIA AVENUE NEUTRAL BAY	Ground	E	42	37	41	36	42	38	41	36	-0.8	-1.4	-0.8	-1.3	54	50	NO	NO	NO	NO	NO
18.3	8355	2 COLINDIA AVENUE NEUTRAL BAY	Ground	N	64	60	59	54	64	60	59	54	-5.0	-6.2	-4.9	-6.3	60	55	NO	NO	NO	NO	NO
18.3	8355	2 COLINDIA AVENUE NEUTRAL BAY	Ground	W	64	60	60	54	65	60	60	54	-4.7	-5.9	-4.7	-6.0	60	55	NO	NO	NO	NO	NO
18.3	8355	2 COLINDIA AVENUE NEUTRAL BAY	Ground	S	58	53	53	48	58	54	53	48	-4.8	-5.8	-4.8	-5.8	60	55	NO	NO	NO	NO	NO
18.3	10297	2 BEN BOYD ROAD NEUTRAL BAY	First	NE	48	43	47	42	48	44	48	42	-0.6	-1.5	-0.5	-1.4	60	55	NO	NO	NO	NO	NO
18.3	10297	2 BEN BOYD ROAD NEUTRAL BAY	First	NW	58	54	57	51	58	54	57	52	-1.4	-2.3	-1.3	-2.4	60	55	NO	NO	NO	NO	NO
18.3	10297	2 BEN BOYD ROAD NEUTRAL BAY	First	SW	55	50	54	49	55	50	55	49	-0.5	-1.1	-0.3	-1.1	60	55	NO	NO	NO	NO	NO
18.3	10297	2 BEN BOYD ROAD NEUTRAL BAY	First	SE	46	42	46	40	47	42	46	41	-0.6	-1.4	-0.4	-1.3	59	54	NO	NO	NO	NO	NO
18.3	10297	2 BEN BOYD ROAD NEUTRAL BAY	Second	NE	50	46	49	44	50	46	50	44	-0.6	-1.5	-0.5	-1.5	60	55	NO	NO	NO	NO	NO
18.3	10297	2 BEN BOYD ROAD NEUTRAL BAY	Second	NW	58	54	57	52	59	54	58	52	-1.2	-2.1	-1.1	-2.2	60	55	NO	NO	NO	NO	NO
18.3	10297	2 BEN BOYD ROAD NEUTRAL BAY	Second	SW	55	51	55	50	56	51	55	50	-0.5	-1.3	-0.4	-1.1	60	55	NO	NO	NO	NO	NO
18.3	10297	2 BEN BOYD ROAD NEUTRAL BAY	Second	SE	49	45	49	44	50	45	49	44	-0.6	-1.5	-0.6	-1.4	60	55	NO	NO	NO	NO	NO
18.3	10297	2 BEN BOYD ROAD NEUTRAL BAY	Ground	NW	57	53	55	50	57	53	56	50	-1.5	-2.6	-1.5	-2.6	60	55	NO	NO	NO	NO	NO
18.3	10297	2 BEN BOYD ROAD NEUTRAL BAY	Ground	SW	54	49	53	48	54	50	54	48	-0.4	-1.2	-0.4	-1.2	60	55	NO	NO	NO	NO	NO
18.3	10297	2 BEN BOYD ROAD NEUTRAL BAY	Ground	SE	44	39	43	38	44	40	44	38	-0.5	-1.4	-0.4	-1.3	56	52	NO	NO	NO	NO	NO
18.3	10365	2A BEN BOYD ROAD NEUTRAL BAY	First	E	50	46	50	45	50	46	51	45	0.1	-1.0	0.2	-0.8	60	55	NO	NO	NO	NO	NO
18.3	10365	2A BEN BOYD ROAD NEUTRAL BAY	First	W	60	56	59	54	60	56	60	54	-0.9	-1.9	-0.8	-1.9	60	55	NO	NO	NO	NO	NO
18.3	10365	2A BEN BOYD ROAD NEUTRAL BAY	First	S	56	52	56	50	57	52	56	51	-0.7	-1.4	-0.7	-1.4	60	55	NO	NO	NO	NO	NO
18.3	10365	2A BEN BOYD ROAD NEUTRAL BAY	First	SE	48	44	48	43	49	44	48	43	-0.5	-1.3	-0.5	-1.2	60	55	NO	NO	NO	NO	NO
18.3	10365	2A BEN BOYD ROAD NEUTRAL BAY	Second	E	54	50	54	49	54	50	54	49	0.1	-1.0	0.1	-0.9	60	55	NO	NO	NO	NO	NO
18.3	10365	2A BEN BOYD ROAD NEUTRAL BAY	Second	N	61	56	61	55	61	56	62	56	0.1	-0.9	0.2	-0.8	60	55	NO	NO	NO	NO	NO
18.3	10365	2A BEN BOYD ROAD NEUTRAL BAY	Second	W	62	58	62	56	63	58	62	57	-0.4	-1.5	-0.4	-1.4	60	55	NO	NO	NO	NO	NO
18.3	10365	2A BEN BOYD ROAD NEUTRAL BAY	Second	S	57	53	56	51	57	53	57	51	-0.7	-1.5	-0.6	-1.5	60	55	NO	NO	NO	NO	NO
18.3	10365	2A BEN BOYD ROAD NEUTRAL BAY	Second	SE	51	47	50	45	51	47	51	45	-0.6	-1.4	-0.5	-1.3	60	55	NO	NO	NO	NO	NO
18.3	10365	2A BEN BOYD ROAD NEUTRAL BAY	Ground	W	59	54	57	52	59	54	58	52	-1.1	-2.0	-1.0	-2.0	60	55	NO	NO	NO	NO	NO
18.3	10365	2A BEN BOYD ROAD NEUTRAL BAY	Ground	S	56	51	55	50	56	52	55	50	-0.8	-1.5	-0.6	-1.4	60	55	NO	NO	NO	NO	NO
18.3	10365	2A BEN BOYD ROAD NEUTRAL BAY	Ground	SE	47	42	46	41	47	43	47	41	-0.5	-1.2	-0.5	-1.2	59	55	NO	NO	NO	NO	NO
18.3	10372	4 BEN BOYD ROAD NEUTRAL BAY	First	N	68	63	68	63	68	63	68	63	0.3	-0.9	0.4	-0.7	60	55	NO	NO	NO	NO	NO
18.3	10372	4 BEN BOYD ROAD NEUTRAL BAY	First	W	66	62	66	61	66	62	66	61	0.1	-1.1	0.1	-0.9	60	55	NO	NO	NO	NO	NO
18.3	10372	4 BEN BOYD ROAD NEUTRAL BAY	First	S	54	49	53	48	54	50	53	48	-0.9	-1.7	-1.0	-1.7	60	55	NO	NO	NO	NO	NO
18.3	10372	4 BEN BOYD ROAD NEUTRAL BAY	First	W	59	55	58	53	60	55	58	53	-1.4	-2.5	-1.3	-2.5	60	55	NO	NO	NO	NO	NO
18.3	10372	4 BEN BOYD ROAD NEUTRAL BAY	First	S	53	48	52	47	53	48	53	47	-0.3	-1.1	-0.3	-1.0	60	55	NO	NO	NO	NO	NO
18.3	10372	4 BEN BOYD ROAD NEUTRAL BAY	First	E	58	54	58	53	58	54	59	53	0.5	-0.7	0.6	-0.5	60	55	NO	NO	NO	NO	NO
18.3	10372	4 BEN BOYD ROAD NEUTRAL BAY	Second	N	69	64	69	64	69	64	69	64	0.3	-0.9	0.4	-0.7	60	55	NO	NO	NO	NO	NO
18.3	10372	4 BEN BOYD ROAD NEUTRAL BAY	Second	W	67	63	67	62	67	63	67	62	0.1	-1.0	0.1	-1.0	60	55	NO	NO	NO	NO	NO
18.3	10372	4 BEN BOYD ROAD NEUTRAL BAY	Second	S	56	51	55	50	56	52	56	51	-0.5	-1.2	-0.5	-1.1	60	55	NO	NO	NO	NO	NO
18.3	10372	4 BEN BOYD ROAD NEUTRAL BAY	Second	W	63	59	62	57	63	59	63	57	-0.5	-1.6	-0.5	-1.5	60	55	NO	NO	NO	NO	NO
18.3	10372	4 BEN BOYD ROAD NEUTRAL BAY	Second	S	54	50	54	49	54	50	54	49	-0.3	-1.0	-0.3	-1.0	60	55	NO	NO	NO	NO	NO
18.3	10372	4 BEN BOYD ROAD NEUTRAL BAY	Second	E	59	55	60	54	59	55	60	54	0.5	-0.8	0.6	-0.6	60	55	NO	NO	NO	NO	NO
18.3	10372	4 BEN BOYD ROAD NEUTRAL BAY	Third	N	69	64	69	64	69	64	69	64	0.3	-0.9	0.3	-0.7	60	55	NO	NO	NO	NO	NO
18.3	10372	4 BEN BOYD ROAD NEUTRAL BAY	Third	W	67	63	67	62	67	63	67	62	0.0	-1.2	0.0	-1.0	60	55	NO	NO	NO	NO	NO
18.3	10372	4 BEN BOYD ROAD NEUTRAL BAY	Third	S	57	52	56	51	57	52	56	51	-0.5	-1.2	-0.4	-1.2	60	55	NO	NO	NO	NO	NO
18.3	10372	4 BEN BOYD ROAD NEUTRAL BAY	Third	W	64	59	63	58	64	60	63	58	-0.6	-1.7	-0.6	-1.7	60	55	NO	NO	NO	NO	NO
18.3	10372	4 BEN BOYD ROAD NEUTRAL BAY	Third	S	55	51	55	50	56	51	55	50	-0.1	-0.9	-0.1	-0.8	60	55	NO	NO	NO	NO	NO
18.3	10372	4 BEN BOYD ROAD NEUTRAL BAY	Third	E	60	56	60	55	60	56	61	55	0.4	-0.8	0.5	-0.6	60	55	NO	NO	NO	NO	NO

NCA	Receiver ID	Address	Floor Level	Facade	Opening Year 2027				Design Year 2037				Increase (Do Smthng - Do Nothing)				NCG project road noise criteria		Do noise levels exceed the cumulative limit with project roads adding ≥2dB to the total noise levels?		Is the contribution from the road project Acute?		Consider further treatment?
					Do Nothing		Do Smthng		Do Nothing		Do Smthng		Opening Year 2027		Design Year 2037								
					Day	Night	Day	Night	Day	Night	Day	Night	Day	Night	Day	Night	Day	Night	Day	Night	$L_{Aeq,15hr}$ ≥ 65dB	$L_{Aeq,9hr}$ ≥ 60dB	
18.3	10372	4 BEN BOYD ROAD NEUTRAL BAY	Ground	N	55	51	55	50	56	51	56	50	0.0	-1.1	0.0	-1.0	60	55	NO	NO	NO	NO	NO
18.3	10372	4 BEN BOYD ROAD NEUTRAL BAY	Ground	W	61	56	61	55	61	57	61	56	-0.1	-1.1	0.0	-1.0	60	55	NO	NO	NO	NO	NO
18.3	10372	4 BEN BOYD ROAD NEUTRAL BAY	Ground	S	50	46	49	44	51	46	50	45	-0.9	-1.5	-0.7	-1.4	60	55	NO	NO	NO	NO	NO
18.3	10372	4 BEN BOYD ROAD NEUTRAL BAY	Ground	W	54	49	53	48	54	50	53	48	-0.8	-1.8	-0.8	-1.7	60	55	NO	NO	NO	NO	NO
18.3	10372	4 BEN BOYD ROAD NEUTRAL BAY	Ground	S	52	47	51	46	52	48	52	46	-0.3	-1.2	-0.3	-1.2	60	55	NO	NO	NO	NO	NO
18.3	10372	4 BEN BOYD ROAD NEUTRAL BAY	Ground	E	55	51	55	50	55	51	56	50	0.5	-0.8	0.6	-0.6	60	55	NO	NO	NO	NO	NO
18.3	10398	1-5 BEN BOYD ROAD NEUTRAL BAY	First	E	53	49	54	48	53	49	54	48	0.5	-0.8	0.6	-0.6	60	55	NO	NO	NO	NO	NO
18.3	10398	1-5 BEN BOYD ROAD NEUTRAL BAY	First	N	59	55	60	55	60	55	61	55	0.7	-0.7	0.8	-0.6	60	55	NO	NO	NO	NO	NO
18.3	10398	1-5 BEN BOYD ROAD NEUTRAL BAY	First	E	59	55	60	54	59	55	60	54	0.7	-0.7	0.8	-0.5	60	55	NO	NO	NO	NO	NO
18.3	10398	1-5 BEN BOYD ROAD NEUTRAL BAY	First	N	63	59	64	58	64	59	64	59	0.7	-0.6	0.7	-0.5	60	55	NO	NO	NO	NO	NO
18.3	10398	1-5 BEN BOYD ROAD NEUTRAL BAY	First	W	61	57	62	56	62	57	62	56	0.4	-0.7	0.5	-0.6	60	55	NO	NO	NO	NO	NO
18.3	10398	1-5 BEN BOYD ROAD NEUTRAL BAY	First	S	52	47	51	46	52	47	52	46	-0.4	-1.2	-0.4	-1.2	60	55	NO	NO	NO	NO	NO
18.3	10398	1-5 BEN BOYD ROAD NEUTRAL BAY	First	W	52	48	52	46	53	48	52	47	-0.5	-1.4	-0.4	-1.3	60	55	NO	NO	NO	NO	NO
18.3	10398	1-5 BEN BOYD ROAD NEUTRAL BAY	First	S	52	47	51	46	52	48	52	46	-0.5	-1.4	-0.6	-1.3	60	55	NO	NO	NO	NO	NO
18.3	10398	1-5 BEN BOYD ROAD NEUTRAL BAY	First	W	52	48	52	46	53	48	52	47	-0.7	-1.5	-0.6	-1.5	60	55	NO	NO	NO	NO	NO
18.3	10398	1-5 BEN BOYD ROAD NEUTRAL BAY	Second	E	54	50	55	49	55	50	55	50	0.4	-0.9	0.5	-0.7	60	55	NO	NO	NO	NO	NO
18.3	10398	1-5 BEN BOYD ROAD NEUTRAL BAY	Second	N	61	57	61	56	61	57	62	56	0.6	-0.8	0.7	-0.6	60	55	NO	NO	NO	NO	NO
18.3	10398	1-5 BEN BOYD ROAD NEUTRAL BAY	Second	E	60	56	61	55	60	56	61	56	0.6	-0.7	0.7	-0.5	60	55	NO	NO	NO	NO	NO
18.3	10398	1-5 BEN BOYD ROAD NEUTRAL BAY	Second	N	66	62	67	61	66	62	67	61	0.6	-0.7	0.7	-0.5	60	55	NO	NO	NO	NO	NO
18.3	10398	1-5 BEN BOYD ROAD NEUTRAL BAY	Second	W	64	60	64	59	64	60	65	59	0.4	-0.8	0.4	-0.6	60	55	NO	NO	NO	NO	NO
18.3	10398	1-5 BEN BOYD ROAD NEUTRAL BAY	Second	S	53	49	53	47	53	49	53	48	-0.5	-1.2	-0.4	-1.3	60	55	NO	NO	NO	NO	NO
18.3	10398	1-5 BEN BOYD ROAD NEUTRAL BAY	Second	W	54	49	53	48	54	50	54	48	-0.5	-1.3	-0.5	-1.3	60	55	NO	NO	NO	NO	NO
18.3	10398	1-5 BEN BOYD ROAD NEUTRAL BAY	Second	S	53	49	53	47	54	49	53	48	-0.7	-1.4	-0.6	-1.4	60	55	NO	NO	NO	NO	NO
18.3	10398	1-5 BEN BOYD ROAD NEUTRAL BAY	Second	W	54	49	53	48	54	49	53	48	-0.8	-1.6	-0.7	-1.5	60	55	NO	NO	NO	NO	NO
18.3	10398	1-5 BEN BOYD ROAD NEUTRAL BAY	Ground	E	51	47	52	46	52	47	52	47	0.6	-0.7	0.6	-0.6	60	55	NO	NO	NO	NO	NO
18.3	10398	1-5 BEN BOYD ROAD NEUTRAL BAY	Ground	N	57	53	58	52	57	53	58	52	0.6	-0.7	0.8	-0.6	60	55	NO	NO	NO	NO	NO
18.3	10398	1-5 BEN BOYD ROAD NEUTRAL BAY	Ground	E	55	51	56	51	56	51	57	51	0.8	-0.6	0.8	-0.5	60	55	NO	NO	NO	NO	NO
18.3	10398	1-5 BEN BOYD ROAD NEUTRAL BAY	Ground	S	50	46	50	44	50	46	50	45	-0.6	-1.4	-0.5	-1.3	60	55	NO	NO	NO	NO	NO
18.3	10398	1-5 BEN BOYD ROAD NEUTRAL BAY	Ground	W	51	46	50	45	51	47	51	45	-0.6	-1.4	-0.6	-1.3	60	55	NO	NO	NO	NO	NO
18.3	10398	1-5 BEN BOYD ROAD NEUTRAL BAY	Ground	S	51	46	50	45	51	46	50	45	-0.7	-1.3	-0.6	-1.3	60	55	NO	NO	NO	NO	NO
18.3	10398	1-5 BEN BOYD ROAD NEUTRAL BAY	Ground	W	51	46	50	45	51	47	51	45	-0.7	-1.5	-0.6	-1.5	60	55	NO	NO	NO	NO	NO
18.3	10508	70 KURRABA ROAD NEUTRAL BAY	First	E	62	58	62	57	62	58	62	57	0.3	-1.0	0.3	-0.8	60	55	NO	NO	NO	NO	NO
18.3	10508	70 KURRABA ROAD NEUTRAL BAY	First	N	50	46	49	44	50	46	50	44	-0.8	-1.7	-0.7	-1.6	60	55	NO	NO	NO	NO	NO
18.3	10508	70 KURRABA ROAD NEUTRAL BAY	First	W	58	54	58	53	58	54	59	53	0.3	-1.0	0.2	-0.8	60	55	NO	NO	NO	NO	NO
18.3	10508	70 KURRABA ROAD NEUTRAL BAY	First	S	70	66	70	65	70	66	70	65	0.3	-1.0	0.3	-0.8	60	55	NO	NO	NO	NO	NO
18.3	10508	70 KURRABA ROAD NEUTRAL BAY	Ground	E	58	53	58	53	58	53	58	53	0.3	-0.8	0.3	-0.7	60	55	NO	NO	NO	NO	NO
18.3	10508	70 KURRABA ROAD NEUTRAL BAY	Ground	W	57	53	57	52	57	53	57	52	0.3	-1.0	0.3	-0.8	60	55	NO	NO	NO	NO	NO
18.3	10508	70 KURRABA ROAD NEUTRAL BAY	Ground	S	70	66	71	65	71	66	71	66	0.4	-1.0	0.3	-0.8	60	55	NO	NO	NO	NO	NO
18.3	10519	68 KURRABA ROAD NEUTRAL BAY	First	N	51	47	50	45	51	47	51	45	-0.7	-1.6	-0.6	-1.6	60	55	NO	NO	NO	NO	NO
18.3	10519	68 KURRABA ROAD NEUTRAL BAY	First	W	63	59	63	58	63	59	63	58	-0.3	-1.4	-0.3	-1.4	60	55	NO	NO	NO	NO	NO
18.3	10519	68 KURRABA ROAD NEUTRAL BAY	First	S	70	66	70	65	71	66	71	65	0.3	-1.0	0.2	-0.9	60	55	NO	NO	NO	NO	NO
18.3	10519	68 KURRABA ROAD NEUTRAL BAY	First	E	59	56	60	55	60	56	60	55	0.3	-1.0	0.2	-0.9	60	55	NO	NO	NO	NO	NO
18.3	10519	68 KURRABA ROAD NEUTRAL BAY	First	E	53	49	54	48	54	49	54	49	0.1	-1.1	0.1	-0.9	60	55	NO	NO	NO	NO	NO
18.3	10519	68 KURRABA ROAD NEUTRAL BAY	Ground	N	48	44	47	42	48	44	48	42	-0.8	-1.7	-0.6	-1.6	60	55	NO	NO	NO	NO	NO
18.3	10519	68 KURRABA ROAD NEUTRAL BAY	Ground	W	62	58	62	57	62	58	62	57	0.2	-1.0	0.2	-0.8	60	55	NO	NO	NO	NO	NO
18.3	10519	68 KURRABA ROAD NEUTRAL BAY	Ground	S	71	67	71	66	71	67	72	66	0.3	-1.0	0.3	-0.8	60	55	NO	NO	NO	NO	NO
18.3	10519	68 KURRABA ROAD NEUTRAL BAY	Ground	E	59	55	59	54	59	55	60	54	0.3	-1.0	0.3	-0.8	60	55	NO	NO	NO	NO	NO
18.3	10519	68 KURRABA ROAD NEUTRAL BAY	Ground	E	49	44	49	43	49	45	49	44	0.0	-1.1	0.0	-1.0	60	55	NO	NO	NO	NO	NO
18.3	10521	6 BEN BOYD ROAD NEUTRAL BAY	First	N	53	49	51	46	53	49	51	46	-2.2	-3.1	-2.1	-3.0	60	55	NO	NO	NO	NO	NO
18.3	10521	6 BEN BOYD ROAD NEUTRAL BAY	First	W	61	57	60	55	61	57	61	55	-0.6	-1.7	-0.6	-1.6	60	55	NO	NO	NO	NO	NO
18.3	10521	6 BEN BOYD ROAD NEUTRAL BAY	First	S	63	59	64	58	64	59	64	59	0.3	-0.8	0.3	-0.7	60	55	NO	NO	NO	NO	NO
18.3	10521	6 BEN BOYD ROAD NEUTRAL BAY	First	W	65	61	65	60	65	61	65	60	0.0	-1.2	0.0	-1.1	60	55	NO	NO	NO	NO	NO
18.3	10521	6 BEN BOYD ROAD NEUTRAL BAY	First	S	68	64	69	64	69	64	69	64	0.4	-0.9	0.3	-0.8	60	55	NO	NO	NO	NO	NO
18.3	10521	6 BEN BOYD ROAD NEUTRAL BAY	First	E	63	59	63	58	63	59	64	58	0.5	-0.8	0.5	-0.7	60	55	NO	NO	NO	NO	NO
18.3	10521	6 BEN BOYD ROAD NEUTRAL BAY	First	N	48	44	46	41	49	44	47	41	-1.9	-2.8	-1.9	-2.8	60	55	NO	NO	NO	NO	NO
18.3	10521	6 BEN BOYD ROAD NEUTRAL BAY	First	E	46	42	45	40	47	42	45	40	-1.3	-2.2	-1.4	-2.2	59	54	NO	NO	NO	NO	NO
18.3	10521	6 BEN BOYD ROAD NEUTRAL BAY	Second	N	55	51	53	48	55	51	53	48	-1.8	-2.5	-1.8	-2.5	60	55	NO	NO	NO	NO	NO
18.3	10521	6 BEN BOYD ROAD NEUTRAL BAY	Second	W	62	58	61	56	62	58	62	56	-0.6	-1.7	-0.6	-1.6	60	55	NO	NO	NO	NO	NO
18.3	10521	6 BEN BOYD ROAD NEUTRAL BAY	Second	S	63	59	63	58	64	59	64	58	0.3	-0.8	0.4	-0.7	60	55	NO	NO	NO	NO	NO
18.3	10521	6 BEN BOYD ROAD NEUTRAL BAY	Second	W	65	61	65	59	65	61	65	60	-0.1	-1.3	-0.1	-1.1	60	55	NO	NO	NO	NO	NO
18.3	10521	6 BEN BOYD ROAD NEUTRAL BAY	Second	S	68	64	68	63	68	64	69	63	0.4	-0.9	0.4	-0.8	60	55	NO	NO	NO	NO	NO
18.3	10521	6 BEN BOYD ROAD NEUTRAL BAY	Second	E	63	59	63	58	63	59	64	58	0.5	-0.8	0.6	-0.7	60	55	NO	NO	NO	NO	NO

NCA	Receiver ID	Address	Floor Level	Facade	Opening Year 2027				Design Year 2037				Increase (Do Smthng - Do Nothing)				NCG project road noise criteria		Do noise levels exceed the cumulative limit with project roads adding ≥2dB to the total noise levels?		Is the contribution from the road project Acute?		Consider further treatment?
					Do Nothing		Do Smthng		Do Nothing		Do Smthng		Opening Year 2027		Design Year 2037								
					Day	Night	Day	Night	Day	Night	Day	Night	Day	Night	Day	Night	Day	Night	Day	Night	$L_{Aeq,15hr} \geq 65dB$	$L_{Aeq,9hr} \geq 60dB$	
18.3	10521	6 BEN BOYD ROAD NEUTRAL BAY	Second	N	51	47	49	44	51	47	50	44	-1.8	-2.7	-1.7	-2.7	60	55	NO	NO	NO	NO	NO
18.3	10521	6 BEN BOYD ROAD NEUTRAL BAY	Second	E	49	45	48	43	50	45	48	43	-1.5	-2.3	-1.4	-2.3	60	55	NO	NO	NO	NO	NO
18.3	10521	6 BEN BOYD ROAD NEUTRAL BAY	Third	N	57	52	55	50	57	52	56	50	-1.3	-2.0	-1.2	-2.0	60	55	NO	NO	NO	NO	NO
18.3	10521	6 BEN BOYD ROAD NEUTRAL BAY	Third	W	62	58	61	56	62	58	62	56	-0.6	-1.6	-0.6	-1.6	60	55	NO	NO	NO	NO	NO
18.3	10521	6 BEN BOYD ROAD NEUTRAL BAY	Third	S	63	59	63	58	63	59	64	58	0.3	-0.9	0.3	-0.7	60	55	NO	NO	NO	NO	NO
18.3	10521	6 BEN BOYD ROAD NEUTRAL BAY	Third	W	64	60	64	59	65	60	65	59	-0.1	-1.3	-0.1	-1.1	60	55	NO	NO	NO	NO	NO
18.3	10521	6 BEN BOYD ROAD NEUTRAL BAY	Third	S	67	63	68	63	68	63	68	63	0.4	-0.9	0.4	-0.7	60	55	NO	NO	NO	NO	NO
18.3	10521	6 BEN BOYD ROAD NEUTRAL BAY	Third	E	63	59	63	58	63	59	64	58	0.5	-0.8	0.6	-0.7	60	55	NO	NO	NO	NO	NO
18.3	10521	6 BEN BOYD ROAD NEUTRAL BAY	Third	N	54	50	52	47	54	50	53	47	-1.7	-2.6	-1.8	-2.6	60	55	NO	NO	NO	NO	NO
18.3	10521	6 BEN BOYD ROAD NEUTRAL BAY	Third	E	53	48	51	46	53	49	52	46	-1.5	-2.3	-1.4	-2.3	60	55	NO	NO	NO	NO	NO
18.3	10521	6 BEN BOYD ROAD NEUTRAL BAY	Ground	N	50	46	49	44	50	46	49	44	-1.3	-2.1	-1.2	-2.0	60	55	NO	NO	NO	NO	NO
18.3	10521	6 BEN BOYD ROAD NEUTRAL BAY	Ground	W	59	55	59	54	59	55	59	54	0.1	-1.2	0.0	-1.0	60	55	NO	NO	NO	NO	NO
18.3	10521	6 BEN BOYD ROAD NEUTRAL BAY	Ground	S	63	59	63	58	63	59	64	58	0.3	-0.9	0.3	-0.8	60	55	NO	NO	NO	NO	NO
18.3	10521	6 BEN BOYD ROAD NEUTRAL BAY	Ground	W	64	61	65	60	65	61	65	60	0.3	-1.0	0.2	-0.9	60	55	NO	NO	NO	NO	NO
18.3	10521	6 BEN BOYD ROAD NEUTRAL BAY	Ground	S	69	65	69	64	69	65	69	64	0.4	-1.0	0.4	-0.7	60	55	NO	NO	NO	NO	NO
18.3	10521	6 BEN BOYD ROAD NEUTRAL BAY	Ground	E	62	58	62	57	62	58	63	57	0.5	-0.8	0.5	-0.7	60	55	NO	NO	NO	NO	NO
18.3	10521	6 BEN BOYD ROAD NEUTRAL BAY	Ground	N	45	41	43	38	45	41	44	38	-1.6	-2.5	-1.5	-2.5	57	53	NO	NO	NO	NO	NO
18.3	10547	66 KURRABA ROAD NEUTRAL BAY	First	E	50	46	49	44	50	46	50	44	-0.9	-1.8	-0.8	-1.7	60	55	NO	NO	NO	NO	NO
18.3	10547	66 KURRABA ROAD NEUTRAL BAY	First	NW	63	59	63	57	63	59	63	58	-0.2	-1.4	-0.2	-1.2	60	55	NO	NO	NO	NO	NO
18.3	10547	66 KURRABA ROAD NEUTRAL BAY	First	W	68	64	68	63	69	64	69	63	0.1	-1.1	0.2	-1.0	60	55	NO	NO	NO	NO	NO
18.3	10547	66 KURRABA ROAD NEUTRAL BAY	First	S	70	66	70	65	70	66	71	65	0.3	-1.0	0.4	-0.8	60	55	NO	NO	NO	NO	NO
18.3	10547	66 KURRABA ROAD NEUTRAL BAY	First	SW	70	66	70	65	70	66	71	65	0.4	-1.0	0.3	-0.8	60	55	NO	NO	NO	NO	NO
18.3	10547	66 KURRABA ROAD NEUTRAL BAY	First	SE	68	64	68	63	69	64	69	63	0.3	-1.0	0.3	-0.8	60	55	NO	NO	NO	NO	NO
18.3	10547	66 KURRABA ROAD NEUTRAL BAY	First	E	58	54	58	53	58	54	58	53	0.2	-1.0	0.1	-0.9	60	55	NO	NO	NO	NO	NO
18.3	10547	66 KURRABA ROAD NEUTRAL BAY	First	SE	55	51	55	50	55	51	55	50	0.1	-1.0	0.1	-0.9	60	55	NO	NO	NO	NO	NO
18.3	10547	66 KURRABA ROAD NEUTRAL BAY	First	NE	48	44	47	42	48	44	48	42	-0.5	-1.5	-0.4	-1.3	60	55	NO	NO	NO	NO	NO
18.3	10547	66 KURRABA ROAD NEUTRAL BAY	First	NW	52	48	51	46	53	49	52	46	-1.1	-2.2	-1.1	-2.1	60	55	NO	NO	NO	NO	NO
18.3	10547	66 KURRABA ROAD NEUTRAL BAY	First	NW	50	46	50	44	51	46	50	45	-0.8	-1.8	-0.7	-1.8	60	55	NO	NO	NO	NO	NO
18.3	10547	66 KURRABA ROAD NEUTRAL BAY	Ground	E	46	42	46	41	47	42	46	41	-0.7	-1.6	-0.7	-1.6	59	54	NO	NO	NO	NO	NO
18.3	10547	66 KURRABA ROAD NEUTRAL BAY	Ground	NW	62	58	62	57	63	58	63	57	-0.2	-1.3	-0.2	-1.2	60	55	NO	NO	NO	NO	NO
18.3	10547	66 KURRABA ROAD NEUTRAL BAY	Ground	W	69	65	69	64	69	65	69	64	0.2	-1.1	0.2	-0.9	60	55	NO	NO	NO	NO	NO
18.3	10547	66 KURRABA ROAD NEUTRAL BAY	Ground	S	71	67	71	66	71	67	72	66	0.3	-0.9	0.3	-0.8	60	55	NO	NO	NO	NO	NO
18.3	10547	66 KURRABA ROAD NEUTRAL BAY	Ground	S	71	67	71	66	71	67	72	66	0.3	-0.9	0.3	-0.8	60	55	NO	NO	NO	NO	NO
18.3	10547	66 KURRABA ROAD NEUTRAL BAY	Ground	SW	71	67	71	66	71	67	72	66	0.3	-1.0	0.3	-0.8	60	55	NO	NO	NO	NO	NO
18.3	10547	66 KURRABA ROAD NEUTRAL BAY	Ground	SE	69	65	69	64	69	65	69	64	0.4	-1.0	0.3	-0.8	60	55	NO	NO	NO	NO	NO
18.3	10547	66 KURRABA ROAD NEUTRAL BAY	Ground	NW	47	42	46	41	47	42	46	41	-0.8	-1.7	-0.7	-1.6	59	54	NO	NO	NO	NO	NO
18.3	10553	66 KURRABA ROAD NEUTRAL BAY	First	E	48	44	48	43	49	44	48	43	-0.4	-1.4	-0.4	-1.2	60	55	NO	NO	NO	NO	NO
18.3	10553	66 KURRABA ROAD NEUTRAL BAY	First	N	57	53	57	52	58	53	57	52	-0.7	-1.7	-0.7	-1.6	60	55	NO	NO	NO	NO	NO
18.3	10553	66 KURRABA ROAD NEUTRAL BAY	First	W	59	55	57	52	59	55	57	52	-1.7	-2.7	-1.7	-2.7	60	55	NO	NO	NO	NO	NO
18.3	10553	66 KURRABA ROAD NEUTRAL BAY	First	S	55	50	55	49	55	51	55	50	-0.1	-1.0	-0.1	-0.9	60	55	NO	NO	NO	NO	NO
18.3	10553	66 KURRABA ROAD NEUTRAL BAY	Ground	E	45	41	45	40	46	41	45	40	-0.3	-1.3	-0.2	-1.2	58	53	NO	NO	NO	NO	NO
18.3	10553	66 KURRABA ROAD NEUTRAL BAY	Ground	N	53	49	51	46	53	49	52	46	-1.6	-2.6	-1.7	-2.6	60	55	NO	NO	NO	NO	NO
18.3	10553	66 KURRABA ROAD NEUTRAL BAY	Ground	W	54	50	53	48	54	50	53	48	-1.2	-2.1	-1.1	-2.1	60	55	NO	NO	NO	NO	NO
18.3	10553	66 KURRABA ROAD NEUTRAL BAY	Ground	S	49	45	48	43	49	45	49	43	-0.5	-1.4	-0.4	-1.3	60	55	NO	NO	NO	NO	NO
18.3	10566	72 KURRABA ROAD NEUTRAL BAY	Ground	E	53	49	53	48	53	49	54	48	0.2	-1.1	0.3	-1.0	60	55	NO	NO	NO	NO	NO
18.3	10566	72 KURRABA ROAD NEUTRAL BAY	Ground	N	49	45	48	43	49	45	48	43	-1.1	-2.0	-1.0	-1.9	60	55	NO	NO	NO	NO	NO
18.3	10566	72 KURRABA ROAD NEUTRAL BAY	Ground	W	59	55	59	54	59	55	60	54	0.3	-0.9	0.4	-0.7	60	55	NO	NO	NO	NO	NO
18.3	10566	72 KURRABA ROAD NEUTRAL BAY	Ground	S	68	64	69	64	69	64	69	64	0.5	-0.8	0.6	-0.6	60	55	NO	NO	NO	NO	NO
18.3	10567	8 BEN BOYD ROAD NEUTRAL BAY	First	NE	58	54	58	53	58	54	59	53	0.4	-0.9	0.5	-0.8	60	55	NO	NO	NO	NO	NO
18.3	10567	8 BEN BOYD ROAD NEUTRAL BAY	First	N	50	46	49	44	50	46	49	44	-0.9	-1.8	-0.8	-1.7	60	55	NO	NO	NO	NO	NO
18.3	10567	8 BEN BOYD ROAD NEUTRAL BAY	First	N	51	46	50	45	51	46	50	45	-0.7	-1.5	-0.6	-1.5	60	55	NO	NO	NO	NO	NO
18.3	10567	8 BEN BOYD ROAD NEUTRAL BAY	First	W	55	51	55	50	55	51	55	50	-0.2	-1.0	-0.1	-0.9	60	55	NO	NO	NO	NO	NO
18.3	10567	8 BEN BOYD ROAD NEUTRAL BAY	First	S	53	48	52	47	53	49	53	48	-0.3	-1.2	-0.2	-1.0	60	55	NO	NO	NO	NO	NO
18.3	10567	8 BEN BOYD ROAD NEUTRAL BAY	First	W	52	48	51	46	52	48	52	47	-0.6	-1.4	-0.5	-1.2	60	55	NO	NO	NO	NO	NO
18.3	10567	8 BEN BOYD ROAD NEUTRAL BAY	First	S	60	56	61	56	61	56	61	56	0.4	-0.8	0.5	-0.7	60	55	NO	NO	NO	NO	NO
18.3	10567	8 BEN BOYD ROAD NEUTRAL BAY	First	E	60	57	61	56	61	57	61	56	0.5	-0.9	0.4	-0.7	60	55	NO	NO	NO	NO	NO
18.3	10567	8 BEN BOYD ROAD NEUTRAL BAY	Ground	NE	57	53	57	52	57	53	58	52	0.4	-0.8	0.5	-0.7	60	55	NO	NO	NO	NO	NO
18.3	10567	8 BEN BOYD ROAD NEUTRAL BAY	Ground	N	46	42	45	40	47	42	46	41	-0.8	-1.7	-0.7	-1.6	59	54	NO	NO	NO	NO	NO
18.3	10567	8 BEN BOYD ROAD NEUTRAL BAY	Ground	N	47	43	47	41	47	43	47	42	-0.7	-1.7	-0.6	-1.4	59	55	NO	NO	NO	NO	NO
18.3	10567	8 BEN BOYD ROAD NEUTRAL BAY	Ground	W	53	48	53	47	53	48	53	48	-0.2	-1.0	-0.1	-0.9	60	55	NO	NO	NO	NO	NO
18.3	10567	8 BEN BOYD ROAD NEUTRAL BAY	Ground	S	50	46	50	45	51	46	50	45	-0.4	-1.3	-0.3	-1.2	60	55	NO	NO	NO	NO	NO
18.3	10567	8 BEN BOYD ROAD NEUTRAL BAY	Ground	W	50	46	49	44	50	46	50	44	-0.7	-1.6	-0.6	-1.5	60	55	NO	NO	NO	NO	NO
18.3	10567	8 BEN BOYD ROAD NEUTRAL BAY	Ground	S	60	56	60	55	60	56	61	55	0.5	-0.8	0.5	-0.7	60	55	NO	NO	NO	NO	NO

NCA	Receiver ID	Address	Floor Level	Facade	Opening Year 2027				Design Year 2037				Increase (Do Smthng - Do Nothing)				NCG project road noise criteria		Do noise levels exceed the cumulative limit with project roads adding ≥2dB to the total noise levels?		Is the contribution from the road project Acute?		Consider further treatment?
					Do Nothing		Do Smthng		Do Nothing		Do Smthng		Opening Year 2027		Design Year 2037								
					Day	Night	Day	Night	Day	Night	Day	Night	Day	Night	Day	Night	Day	Night	Day	Night	$L_{Aeq,15hr}$ ≥ 65dB	$L_{Aeq,9hr}$ ≥ 60dB	
18.3	10567	8 BEN BOYD ROAD NEUTRAL BAY	Ground	E	60	56	60	55	60	56	61	55	0.5	-0.8	0.5	-0.6	60	55	NO	NO	NO	NO	NO
18.3	10580	76 KURRABA ROAD NEUTRAL BAY	Ground	NE	51	47	51	46	52	47	52	46	-0.1	-1.2	0.0	-1.1	60	55	NO	NO	NO	NO	NO
18.3	10580	76 KURRABA ROAD NEUTRAL BAY	Ground	N	49	45	48	43	49	45	48	43	-0.9	-1.9	-0.9	-1.8	60	55	NO	NO	NO	NO	NO
18.3	10580	76 KURRABA ROAD NEUTRAL BAY	Ground	W	53	49	53	48	53	49	54	48	0.4	-0.9	0.5	-0.8	60	55	NO	NO	NO	NO	NO
18.3	10580	76 KURRABA ROAD NEUTRAL BAY	Ground	S	68	64	69	63	68	64	69	64	0.5	-0.7	0.6	-0.6	60	55	NO	NO	NO	NO	NO
18.3	10580	76 KURRABA ROAD NEUTRAL BAY	Ground	E	57	53	57	52	57	53	58	52	0.4	-0.8	0.5	-0.7	60	55	NO	NO	NO	NO	NO
18.3	10583	74 KURRABA ROAD NEUTRAL BAY	Ground	W	53	49	53	48	53	49	53	48	0.3	-1.0	0.4	-0.9	60	55	NO	NO	NO	NO	NO
18.3	10583	74 KURRABA ROAD NEUTRAL BAY	Ground	S	68	64	69	64	69	64	69	64	0.5	-0.7	0.6	-0.6	60	55	NO	NO	NO	NO	NO
18.3	10583	74 KURRABA ROAD NEUTRAL BAY	Ground	E	54	50	54	49	54	50	55	49	0.3	-1.0	0.4	-0.8	60	55	NO	NO	NO	NO	NO
18.3	10583	74 KURRABA ROAD NEUTRAL BAY	Ground	N	50	45	49	43	50	46	49	44	-1.1	-2.0	-1.0	-1.9	60	55	NO	NO	NO	NO	NO
18.3	10583	74 KURRABA ROAD NEUTRAL BAY	Ground	W	50	46	50	45	51	46	50	45	-0.6	-1.6	-0.6	-1.6	60	55	NO	NO	NO	NO	NO
18.3	10597	10-12 BEN BOYD ROAD NEUTRAL BAY	First	N	53	48	50	45	53	49	51	46	-2.3	-3.2	-2.3	-3.3	60	55	NO	NO	NO	NO	NO
18.3	10597	10-12 BEN BOYD ROAD NEUTRAL BAY	First	W	58	54	58	53	58	54	58	53	0.0	-0.9	0.0	-0.9	60	55	NO	NO	NO	NO	NO
18.3	10597	10-12 BEN BOYD ROAD NEUTRAL BAY	First	S	56	51	56	50	56	52	56	51	-0.2	-0.9	-0.2	-0.9	60	55	NO	NO	NO	NO	NO
18.3	10597	10-12 BEN BOYD ROAD NEUTRAL BAY	First	E	49	45	48	43	49	45	48	43	-1.1	-2.0	-1.0	-1.9	60	55	NO	NO	NO	NO	NO
18.3	10597	10-12 BEN BOYD ROAD NEUTRAL BAY	Ground	N	50	45	47	42	50	46	48	43	-2.2	-3.1	-2.2	-3.1	60	55	NO	NO	NO	NO	NO
18.3	10597	10-12 BEN BOYD ROAD NEUTRAL BAY	Ground	W	56	52	56	51	57	52	57	51	-0.1	-0.9	0.0	-0.8	60	55	NO	NO	NO	NO	NO
18.3	10597	10-12 BEN BOYD ROAD NEUTRAL BAY	Ground	S	54	50	54	49	54	50	54	49	-0.2	-0.9	-0.2	-0.8	60	55	NO	NO	NO	NO	NO
18.3	10597	10-12 BEN BOYD ROAD NEUTRAL BAY	Ground	E	45	41	44	39	45	41	44	39	-0.9	-1.8	-0.8	-1.8	57	53	NO	NO	NO	NO	NO
18.3	10606	58 KURRABA ROAD NEUTRAL BAY	First	E	46	42	46	41	46	42	47	41	0.2	-0.9	0.3	-0.8	58	54	NO	NO	NO	NO	NO
18.3	10606	58 KURRABA ROAD NEUTRAL BAY	First	N	57	53	55	50	57	53	56	50	-1.5	-2.5	-1.5	-2.5	60	55	NO	NO	NO	NO	NO
18.3	10606	58 KURRABA ROAD NEUTRAL BAY	First	W	64	59	63	58	64	60	64	58	-0.4	-1.5	-0.4	-1.4	60	55	NO	NO	NO	NO	NO
18.3	10606	58 KURRABA ROAD NEUTRAL BAY	First	S	59	55	59	54	59	55	60	54	0.1	-0.9	0.2	-0.7	60	55	NO	NO	NO	NO	NO
18.3	10606	58 KURRABA ROAD NEUTRAL BAY	Second	E	48	43	48	43	48	43	48	43	0.3	-0.9	0.3	-0.7	60	55	NO	NO	NO	NO	NO
18.3	10606	58 KURRABA ROAD NEUTRAL BAY	Second	N	59	55	57	51	59	55	57	52	-2.3	-3.4	-2.3	-3.5	60	55	NO	NO	NO	NO	NO
18.3	10606	58 KURRABA ROAD NEUTRAL BAY	Second	W	64	60	63	58	65	60	64	58	-0.8	-1.9	-0.8	-1.9	60	55	NO	NO	NO	NO	NO
18.3	10606	58 KURRABA ROAD NEUTRAL BAY	Second	S	59	55	60	54	60	55	60	55	0.2	-0.9	0.2	-0.7	60	55	NO	NO	NO	NO	NO
18.3	10606	58 KURRABA ROAD NEUTRAL BAY	Third	E	49	45	49	44	49	45	50	44	0.3	-0.9	0.3	-0.7	60	55	NO	NO	NO	NO	NO
18.3	10606	58 KURRABA ROAD NEUTRAL BAY	Third	N	60	56	58	52	60	56	58	53	-2.3	-3.5	-2.3	-3.5	60	55	NO	NO	NO	NO	NO
18.3	10606	58 KURRABA ROAD NEUTRAL BAY	Third	W	64	60	63	58	65	60	64	58	-1.1	-2.1	-1.0	-2.1	60	55	NO	NO	NO	NO	NO
18.3	10606	58 KURRABA ROAD NEUTRAL BAY	Third	S	60	56	60	55	60	56	60	55	0.2	-0.8	0.2	-0.7	60	55	NO	NO	NO	NO	NO
18.3	10606	58 KURRABA ROAD NEUTRAL BAY	Fourth	E	50	46	50	45	50	46	51	45	0.3	-0.9	0.3	-0.8	60	55	NO	NO	NO	NO	NO
18.3	10606	58 KURRABA ROAD NEUTRAL BAY	Third	S	60	56	60	55	60	56	60	55	0.2	-0.8	0.2	-0.7	60	55	NO	NO	NO	NO	NO
18.3	10606	58 KURRABA ROAD NEUTRAL BAY	Fourth	E	50	46	50	45	50	46	51	45	0.3	-0.9	0.3	-0.8	60	55	NO	NO	NO	NO	NO
18.3	10606	58 KURRABA ROAD NEUTRAL BAY	Fourth	N	61	57	58	53	62	57	59	53	-2.8	-4.0	-2.8	-4.0	60	55	NO	NO	NO	NO	NO
18.3	10606	58 KURRABA ROAD NEUTRAL BAY	Fourth	W	65	60	63	58	65	61	64	58	-1.1	-2.1	-1.1	-2.1	60	55	NO	NO	NO	NO	NO
18.3	10606	58 KURRABA ROAD NEUTRAL BAY	Fourth	S	60	56	60	55	60	56	61	55	0.1	-0.9	0.2	-0.7	60	55	NO	NO	NO	NO	NO
18.3	10606	58 KURRABA ROAD NEUTRAL BAY	Fifth	E	51	47	52	46	52	47	52	47	0.3	-0.9	0.3	-0.7	60	55	NO	NO	NO	NO	NO
18.3	10606	58 KURRABA ROAD NEUTRAL BAY	Fifth	N	62	57	59	54	62	58	59	54	-2.7	-3.9	-2.7	-4.0	60	55	NO	NO	NO	NO	NO
18.3	10606	58 KURRABA ROAD NEUTRAL BAY	Fifth	W	65	61	64	58	65	61	64	59	-1.2	-2.2	-1.1	-2.2	60	55	NO	NO	NO	NO	NO
18.3	10606	58 KURRABA ROAD NEUTRAL BAY	Fifth	S	61	56	61	55	61	56	61	56	0.1	-0.8	0.2	-0.7	60	55	NO	NO	NO	NO	NO
18.3	10606	58 KURRABA ROAD NEUTRAL BAY	Sixth	E	52	48	53	47	53	48	53	47	0.2	-1.0	0.2	-0.8	60	55	NO	NO	NO	NO	NO
18.3	10606	58 KURRABA ROAD NEUTRAL BAY	Sixth	N	62	58	59	54	62	58	59	54	-2.9	-4.0	-2.8	-4.0	60	55	NO	NO	NO	NO	NO
18.3	10606	58 KURRABA ROAD NEUTRAL BAY	Sixth	W	65	61	64	58	65	61	64	59	-1.3	-2.3	-1.2	-2.3	60	55	NO	NO	NO	NO	NO
18.3	10606	58 KURRABA ROAD NEUTRAL BAY	Sixth	S	61	57	61	56	61	57	62	56	0.1	-0.8	0.2	-0.7	60	55	NO	NO	NO	NO	NO
18.3	10606	58 KURRABA ROAD NEUTRAL BAY	Seventh	E	54	50	54	49	54	50	54	49	0.0	-1.2	0.0	-1.0	60	55	NO	NO	NO	NO	NO
18.3	10606	58 KURRABA ROAD NEUTRAL BAY	Seventh	N	62	58	59	54	63	58	60	54	-2.9	-4.0	-2.9	-4.1	60	55	NO	NO	NO	NO	NO
18.3	10606	58 KURRABA ROAD NEUTRAL BAY	Seventh	W	65	61	64	59	65	61	64	59	-1.3	-2.3	-1.3	-2.3	60	55	NO	NO	NO	NO	NO
18.3	10606	58 KURRABA ROAD NEUTRAL BAY	Seventh	S	62	57	62	56	62	57	62	57	0.1	-0.9	0.1	-0.8	60	55	NO	NO	NO	NO	NO
18.3	10606	58 KURRABA ROAD NEUTRAL BAY	Ground	N	52	48	49	44	53	48	50	44	-3.1	-4.0	-3.1	-4.1	60	55	NO	NO	NO	NO	NO
18.3	10606	58 KURRABA ROAD NEUTRAL BAY	Ground	W	63	59	63	58	63	59	63	58	-0.2	-1.3	-0.2	-1.2	60	55	NO	NO	NO	NO	NO
18.3	10606	58 KURRABA ROAD NEUTRAL BAY	Ground	S	57	52	57	51	57	52	57	52	0.0	-0.9	0.1	-0.8	60	55	NO	NO	NO	NO	NO
18.3	10609	80 KURRABA ROAD NEUTRAL BAY	First	N	48	43	46	41	48	44	47	42	-1.1	-2.1	-1.0	-2.0	60	55	NO	NO	NO	NO	NO
18.3	10609	80 KURRABA ROAD NEUTRAL BAY	First	W	54	50	54	49	54	50	55	49	0.0	-1.1	0.1	-1.0	60	55	NO	NO	NO	NO	NO
18.3	10609	80 KURRABA ROAD NEUTRAL BAY	Second	N	50	46	49	44	50	46	49	44	-1.0	-2.0	-0.9	-1.9	60	55	NO	NO	NO	NO	NO
18.3	10609	80 KURRABA ROAD NEUTRAL BAY	Second	W	56	52	56	51	57	52	57	51	0.0	-1.1	0.1	-1.1	60	55	NO	NO	NO	NO	NO
18.3	10609	80 KURRABA ROAD NEUTRAL BAY	Ground	N	45	41	44	38	45	41	44	39	-1.7	-2.6	-1.5	-2.5	57	53	NO	NO	NO	NO	NO
18.3	10609	80 KURRABA ROAD NEUTRAL BAY	Ground	W	52	48	52	47	52	48	52	47	0.1	-1.1	0.1	-1.0	60	55	NO	NO	NO	NO	NO
18.3	10646	10-12 BEN BOYD ROAD NEUTRAL BAY	First	N	52	48	51	45	52	48	51	46	-1.6	-2.4	-1.6	-2.4	60	55	NO	NO	NO	NO	NO
18.3	10646	10-12 BEN BOYD ROAD NEUTRAL BAY	First	N	57	53	54	49	57	53	55	49	-2.7	-3.8	-2.7	-3.9	60	55	NO	NO	NO	NO	NO
18.3	10646	10-12 BEN BOYD ROAD NEUTRAL BAY	First	W	56	52	55	50	56	52	56	50	-0.9	-1.9	-0.9	-1.9	60	55	NO	NO	NO	NO	NO
18.3	10646	10-12 BEN BOYD ROAD NEUTRAL BAY	First	S	50	45	49	43	50	46	49	44	-1.0	-1.8	-0.9	-1.7	60	55	NO	NO	NO	NO	NO
18.3	10646	10-12 BEN BOYD ROAD NEUTRAL BAY	First	E	49	44	47	42	49	44	48	42	-1.2	-2.1	-1.1	-2.0	60	55	NO	NO	NO	NO	NO
18.3	10646	10-12 BEN BOYD ROAD NEUTRAL BAY	Ground	N	49	44	47	42	49	45	48	42	-1.5	-2.4	-1.5	-2.4	60	55	NO	NO	NO	NO	NO

NCA	Receiver ID	Address	Floor Level	Facade	Opening Year 2027				Design Year 2037				Increase (Do Smthng - Do Nothing)				NCG project road noise criteria		Do noise levels exceed the cumulative limit with project roads adding ≥2dB to the total noise levels?		Is the contribution from the road project Acute?		Consider further treatment?
					Do Nothing		Do Smthng		Do Nothing		Do Smthng		Opening Year 2027		Design Year 2037								
					Day	Night	Day	Night	Day	Night	Day	Night	Day	Night	Day	Night	Day	Night	Day	Night	$L_{Aeq,15hr}$ ≥ 65dB	$L_{Aeq,9hr}$ ≥ 60dB	
18.3	10646	10-12 BEN BOYD ROAD NEUTRAL BAY	Ground	N	53	49	51	46	53	49	51	46	-2.0	-3.0	-1.9	-3.0	60	55	NO	NO	NO	NO	NO
18.3	10646	10-12 BEN BOYD ROAD NEUTRAL BAY	Ground	W	53	49	52	47	54	49	53	48	-0.9	-1.8	-0.9	-1.7	60	55	NO	NO	NO	NO	NO
18.3	10646	10-12 BEN BOYD ROAD NEUTRAL BAY	Ground	S	46	42	45	40	46	42	46	40	-0.8	-1.7	-0.8	-1.7	58	54	NO	NO	NO	NO	NO
18.3	10646	10-12 BEN BOYD ROAD NEUTRAL BAY	Ground	E	45	40	44	39	45	41	44	39	-1.0	-1.9	-1.0	-1.8	57	53	NO	NO	NO	NO	NO
18.3	10650	10-12 BEN BOYD ROAD NEUTRAL BAY	First	E	53	49	53	48	53	49	53	48	0.0	-1.2	0.2	-1.1	60	55	NO	NO	NO	NO	NO
18.3	10650	10-12 BEN BOYD ROAD NEUTRAL BAY	First	N	48	44	47	42	49	44	48	43	-1.0	-1.8	-0.9	-1.7	60	55	NO	NO	NO	NO	NO
18.3	10650	10-12 BEN BOYD ROAD NEUTRAL BAY	First	W	52	47	50	45	52	48	51	46	-1.2	-2.1	-1.1	-2.1	60	55	NO	NO	NO	NO	NO
18.3	10650	10-12 BEN BOYD ROAD NEUTRAL BAY	First	S	51	47	51	46	52	47	51	46	-0.5	-1.4	-0.4	-1.3	60	55	NO	NO	NO	NO	NO
18.3	10650	10-12 BEN BOYD ROAD NEUTRAL BAY	Ground	E	51	46	51	45	51	47	51	46	0.3	-1.0	0.3	-0.9	60	55	NO	NO	NO	NO	NO
18.3	10650	10-12 BEN BOYD ROAD NEUTRAL BAY	Ground	N	46	42	45	40	46	42	45	40	-1.1	-2.0	-0.9	-1.9	58	54	NO	NO	NO	NO	NO
18.3	10650	10-12 BEN BOYD ROAD NEUTRAL BAY	Ground	W	48	43	47	41	48	44	47	42	-1.1	-2.0	-1.0	-2.0	60	55	NO	NO	NO	NO	NO
18.3	10650	10-12 BEN BOYD ROAD NEUTRAL BAY	Ground	S	48	44	47	42	48	44	48	43	-0.7	-1.5	-0.5	-1.4	60	55	NO	NO	NO	NO	NO
18.3	10670	9 BEN BOYD ROAD NEUTRAL BAY	First	N	48	43	46	41	48	44	47	41	-1.4	-2.4	-1.4	-2.3	60	55	NO	NO	NO	NO	NO
18.3	10670	9 BEN BOYD ROAD NEUTRAL BAY	First	W	53	49	53	47	54	49	53	48	-0.5	-1.6	-0.5	-1.5	60	55	NO	NO	NO	NO	NO
18.3	10670	9 BEN BOYD ROAD NEUTRAL BAY	First	S	51	47	52	46	52	47	52	46	0.1	-0.9	0.1	-0.8	60	55	NO	NO	NO	NO	NO
18.3	10670	9 BEN BOYD ROAD NEUTRAL BAY	Second	N	50	46	49	44	51	46	49	44	-1.3	-2.3	-1.3	-2.3	60	55	NO	NO	NO	NO	NO
18.3	10670	9 BEN BOYD ROAD NEUTRAL BAY	Second	W	55	51	55	50	56	51	55	50	-0.4	-1.4	-0.4	-1.4	60	55	NO	NO	NO	NO	NO
18.3	10670	9 BEN BOYD ROAD NEUTRAL BAY	Second	S	53	49	53	48	54	49	54	48	0.0	-1.0	0.0	-0.9	60	55	NO	NO	NO	NO	NO
18.3	10670	9 BEN BOYD ROAD NEUTRAL BAY	Ground	N	46	41	44	39	46	42	45	39	-1.4	-2.4	-1.4	-2.3	58	54	NO	NO	NO	NO	NO
18.3	10670	9 BEN BOYD ROAD NEUTRAL BAY	Ground	W	51	46	50	45	51	47	50	45	-0.8	-1.8	-0.8	-1.7	60	55	NO	NO	NO	NO	NO
18.3	10670	9 BEN BOYD ROAD NEUTRAL BAY	Ground	S	49	45	49	44	50	45	50	44	-0.3	-1.2	-0.1	-1.0	60	55	NO	NO	NO	NO	NO
18.3	10683	56 KURRABA ROAD NEUTRAL BAY	First	SE	62	58	62	57	62	58	62	57	0.3	-0.9	0.2	-0.8	60	55	NO	NO	NO	NO	NO
18.3	10683	56 KURRABA ROAD NEUTRAL BAY	First	NE	50	45	49	43	50	46	49	44	-1.1	-2.1	-1.0	-2.0	60	55	NO	NO	NO	NO	NO
18.3	10683	56 KURRABA ROAD NEUTRAL BAY	First	NW	56	51	56	51	56	52	56	51	0.0	-0.9	0.0	-0.7	60	55	NO	NO	NO	NO	NO
18.3	10683	56 KURRABA ROAD NEUTRAL BAY	First	S	65	61	66	60	66	61	66	61	0.2	-0.9	0.2	-0.7	60	55	NO	NO	NO	NO	NO
18.3	10683	56 KURRABA ROAD NEUTRAL BAY	Ground	SE	61	57	61	56	62	57	62	56	0.2	-0.9	0.3	-0.8	60	55	NO	NO	NO	NO	NO
18.3	10683	56 KURRABA ROAD NEUTRAL BAY	Ground	NW	53	49	53	48	53	49	53	48	-0.1	-0.7	0.1	-0.7	60	55	NO	NO	NO	NO	NO
18.3	10683	56 KURRABA ROAD NEUTRAL BAY	Ground	S	65	61	65	60	65	61	66	60	0.2	-0.9	0.3	-0.7	60	55	NO	NO	NO	NO	NO
18.3	10688	3 AUBIN STREET NEUTRAL BAY	First	E	49	44	47	42	49	45	48	43	-1.3	-2.2	-1.2	-2.2	60	55	NO	NO	NO	NO	NO
18.3	10688	3 AUBIN STREET NEUTRAL BAY	First	N	54	50	52	47	54	50	52	47	-1.9	-2.7	-1.8	-2.7	60	55	NO	NO	NO	NO	NO
18.3	10688	3 AUBIN STREET NEUTRAL BAY	First	W	58	54	56	50	59	54	56	51	-2.6	-3.6	-2.6	-3.7	60	55	NO	NO	NO	NO	NO
18.3	10688	3 AUBIN STREET NEUTRAL BAY	First	S	51	47	51	46	52	47	51	46	-0.6	-1.5	-0.4	-1.4	60	55	NO	NO	NO	NO	NO
18.3	10688	3 AUBIN STREET NEUTRAL BAY	First	E	49	45	48	42	49	45	48	43	-1.2	-2.1	-1.1	-2.1	60	55	NO	NO	NO	NO	NO
18.3	10688	3 AUBIN STREET NEUTRAL BAY	Ground	E	45	41	44	39	45	41	44	39	-1.1	-2.0	-1.0	-1.9	57	53	NO	NO	NO	NO	NO
18.3	10688	3 AUBIN STREET NEUTRAL BAY	Ground	N	51	46	49	44	51	47	50	45	-1.4	-2.2	-1.3	-2.1	60	55	NO	NO	NO	NO	NO
18.3	10688	3 AUBIN STREET NEUTRAL BAY	Ground	W	54	50	53	48	55	50	53	48	-1.3	-2.3	-1.4	-2.3	60	55	NO	NO	NO	NO	NO
18.3	10688	3 AUBIN STREET NEUTRAL BAY	Ground	S	48	44	48	43	49	44	48	43	-0.6	-1.5	-0.4	-1.3	60	55	NO	NO	NO	NO	NO
18.3	10688	3 AUBIN STREET NEUTRAL BAY	Ground	E	45	41	44	39	46	41	45	39	-1.0	-2.0	-0.9	-1.9	58	53	NO	NO	NO	NO	NO
18.3	10694	54 KURRABA ROAD NEUTRAL BAY	Ground	SE	51	47	51	46	52	47	51	46	-0.5	-1.3	-0.3	-1.2	60	55	NO	NO	NO	NO	NO
18.3	10694	54 KURRABA ROAD NEUTRAL BAY	Ground	NE	48	44	48	42	49	44	48	43	-0.9	-1.7	-0.7	-1.7	60	55	NO	NO	NO	NO	NO
18.3	10694	54 KURRABA ROAD NEUTRAL BAY	Ground	SW	49	45	49	43	49	45	49	44	-0.7	-1.5	-0.5	-1.4	60	55	NO	NO	NO	NO	NO
18.3	10694	54 KURRABA ROAD NEUTRAL BAY	Ground	W	49	45	48	43	49	45	49	43	-0.8	-1.7	-0.6	-1.5	60	55	NO	NO	NO	NO	NO
18.3	10694	54 KURRABA ROAD NEUTRAL BAY	Ground	NE	48	44	48	42	49	44	48	43	-0.8	-1.7	-0.7	-1.6	60	55	NO	NO	NO	NO	NO
18.3	10694	54 KURRABA ROAD NEUTRAL BAY	Ground	NW	59	55	59	54	59	55	60	54	0.0	-0.7	0.1	-0.6	60	55	NO	NO	NO	NO	NO
18.3	10694	54 KURRABA ROAD NEUTRAL BAY	Ground	SW	66	62	66	61	67	62	67	61	0.1	-1.0	0.1	-0.9	60	55	NO	NO	NO	NO	NO
18.3	10694	54 KURRABA ROAD NEUTRAL BAY	Ground	SE	55	51	55	50	56	51	56	50	0.1	-0.9	0.0	-0.7	60	55	NO	NO	NO	NO	NO
18.3	10695	12A BEN BOYD ROAD NEUTRAL BAY	First	N	50	46	49	44	51	46	49	44	-1.6	-2.5	-1.6	-2.5	60	55	NO	NO	NO	NO	NO
18.3	10695	12A BEN BOYD ROAD NEUTRAL BAY	First	W	53	49	52	46	54	49	52	47	-1.6	-2.5	-1.6	-2.6	60	55	NO	NO	NO	NO	NO
18.3	10695	12A BEN BOYD ROAD NEUTRAL BAY	First	NW	53	49	52	47	54	49	52	47	-1.5	-2.4	-1.4	-2.4	60	55	NO	NO	NO	NO	NO
18.3	10695	12A BEN BOYD ROAD NEUTRAL BAY	First	S	49	45	48	43	49	45	49	43	-0.6	-1.5	-0.5	-1.3	60	55	NO	NO	NO	NO	NO
18.3	10695	12A BEN BOYD ROAD NEUTRAL BAY	First	E	49	45	49	44	50	45	50	44	0.1	-1.1	0.2	-1.0	60	55	NO	NO	NO	NO	NO
18.3	10695	12A BEN BOYD ROAD NEUTRAL BAY	Second	N	55	51	53	48	55	51	53	48	-1.9	-2.8	-2.0	-2.9	60	55	NO	NO	NO	NO	NO
18.3	10695	12A BEN BOYD ROAD NEUTRAL BAY	Second	W	57	53	56	50	58	53	56	51	-1.8	-2.7	-1.8	-2.7	60	55	NO	NO	NO	NO	NO
18.3	10695	12A BEN BOYD ROAD NEUTRAL BAY	Second	NW	58	54	56	51	58	54	57	51	-1.8	-2.8	-1.8	-2.8	60	55	NO	NO	NO	NO	NO
18.3	10695	12A BEN BOYD ROAD NEUTRAL BAY	Second	S	53	49	53	48	54	49	53	48	-0.5	-1.2	-0.4	-1.1	60	55	NO	NO	NO	NO	NO
18.3	10695	12A BEN BOYD ROAD NEUTRAL BAY	Second	E	51	47	51	46	52	47	51	46	-0.2	-1.3	-0.2	-1.3	60	55	NO	NO	NO	NO	NO
18.3	10695	12A BEN BOYD ROAD NEUTRAL BAY	Ground	N	47	43	46	40	47	43	46	41	-1.6	-2.4	-1.5	-2.4	59	55	NO	NO	NO	NO	NO
18.3	10695	12A BEN BOYD ROAD NEUTRAL BAY	Ground	W	50	46	49	43	50	46	49	44	-1.5	-2.4	-1.4	-2.3	60	55	NO	NO	NO	NO	NO
18.3	10695	12A BEN BOYD ROAD NEUTRAL BAY	Ground	NW	50	46	49	44	51	46	49	44	-1.5	-2.4	-1.3	-2.3	60	55	NO	NO	NO	NO	NO
18.3	10695	12A BEN BOYD ROAD NEUTRAL BAY	Ground	S	46	42	45	40	47	42	46	41	-0.9	-1.7	-0.7	-1.5	59	54	NO	NO	NO	NO	NO
18.3	10695	12A BEN BOYD ROAD NEUTRAL BAY	Ground	E	47	42	47	41	47	43	47	42	0.2	-1.0	0.3	-0.9	59	55	NO	NO	NO	NO	NO
18.3	10704	5A SPRUSON STREET NEUTRAL BAY	First	SW	59	55	58	52	59	55	58	53	-1.3	-2.3	-1.2	-2.2	60	55	NO	NO	NO	NO	NO

NCA	Receiver ID	Address	Floor Level	Facade	Opening Year 2027				Design Year 2037				Increase (Do Smthng - Do Nothing)				NCG project road noise criteria		Do noise levels exceed the cumulative limit with project roads adding ≥2dB to the total noise levels?		Is the contribution from the road project Acute?		Consider further treatment?
					Do Nothing		Do Smthng		Do Nothing		Do Smthng		Opening Year 2027		Design Year 2037								
					Day	Night	Day	Night	Day	Night	Day	Night	Day	Night	Day	Night	Day	Night	Day	Night	$L_{Aeq,15hr}$ ≥ 65dB	$L_{Aeq,9hr}$ ≥ 60dB	
18.3	10704	5A SPRUSON STREET NEUTRAL BAY	First	S	51	47	50	45	51	47	50	45	-0.8	-1.8	-0.8	-1.7	60	55	NO	NO	NO	NO	NO
18.3	10704	5A SPRUSON STREET NEUTRAL BAY	First	E	49	45	48	43	50	45	48	43	-1.1	-2.0	-1.2	-2.0	60	55	NO	NO	NO	NO	NO
18.3	10704	5A SPRUSON STREET NEUTRAL BAY	First	N	56	51	53	48	56	52	54	48	-2.2	-3.2	-2.2	-3.3	60	55	NO	NO	NO	NO	NO
18.3	10704	5A SPRUSON STREET NEUTRAL BAY	First	W	60	56	60	54	61	56	60	55	-0.7	-1.6	-0.6	-1.6	60	55	NO	NO	NO	NO	NO
18.3	10704	5A SPRUSON STREET NEUTRAL BAY	Ground	SW	57	53	56	51	57	53	57	51	-0.8	-1.8	-0.8	-1.7	60	55	NO	NO	NO	NO	NO
18.3	10704	5A SPRUSON STREET NEUTRAL BAY	Ground	S	48	44	47	42	48	44	48	42	-0.8	-1.6	-0.7	-1.6	60	55	NO	NO	NO	NO	NO
18.3	10704	5A SPRUSON STREET NEUTRAL BAY	Ground	E	45	41	44	39	46	41	45	39	-1.0	-1.9	-1.1	-1.9	58	53	NO	NO	NO	NO	NO
18.3	10704	5A SPRUSON STREET NEUTRAL BAY	Ground	N	50	46	49	43	51	46	49	44	-1.6	-2.5	-1.6	-2.5	60	55	NO	NO	NO	NO	NO
18.3	10704	5A SPRUSON STREET NEUTRAL BAY	Ground	W	59	54	58	53	59	55	59	53	-0.4	-1.3	-0.3	-1.3	60	55	NO	NO	NO	NO	NO
18.3	10744	1A AUBIN STREET NEUTRAL BAY	Ground	E	49	44	47	42	49	45	48	43	-1.3	-2.1	-1.2	-2.1	60	55	NO	NO	NO	NO	NO
18.3	10744	1A AUBIN STREET NEUTRAL BAY	Ground	N	52	48	50	45	52	48	51	46	-1.7	-2.6	-1.7	-2.7	60	55	NO	NO	NO	NO	NO
18.3	10744	1A AUBIN STREET NEUTRAL BAY	Ground	S	50	45	49	43	50	46	49	44	-1.2	-2.1	-1.1	-2.0	60	55	NO	NO	NO	NO	NO
18.3	10749	11-15 BEN BOYD ROAD NEUTRAL BAY	First	N	49	45	47	42	49	45	48	43	-1.6	-2.4	-1.5	-2.4	60	55	NO	NO	NO	NO	NO
18.3	10749	11-15 BEN BOYD ROAD NEUTRAL BAY	First	W	50	46	48	43	50	46	49	43	-1.5	-2.5	-1.5	-2.4	60	55	NO	NO	NO	NO	NO
18.3	10749	11-15 BEN BOYD ROAD NEUTRAL BAY	First	N	49	45	48	42	49	45	48	43	-1.7	-2.6	-1.5	-2.5	60	55	NO	NO	NO	NO	NO
18.3	10749	11-15 BEN BOYD ROAD NEUTRAL BAY	First	W	52	48	51	46	52	48	51	46	-1.1	-2.0	-1.0	-2.0	60	55	NO	NO	NO	NO	NO
18.3	10749	11-15 BEN BOYD ROAD NEUTRAL BAY	First	S	48	44	47	42	48	44	48	42	-0.8	-1.5	-0.7	-1.5	60	55	NO	NO	NO	NO	NO
18.3	10749	11-15 BEN BOYD ROAD NEUTRAL BAY	Second	N	52	48	51	45	53	48	51	46	-1.6	-2.5	-1.6	-2.5	60	55	NO	NO	NO	NO	NO
18.3	10749	11-15 BEN BOYD ROAD NEUTRAL BAY	Second	W	53	48	51	46	53	49	52	46	-1.5	-2.4	-1.5	-2.4	60	55	NO	NO	NO	NO	NO
18.3	10749	11-15 BEN BOYD ROAD NEUTRAL BAY	Second	N	52	48	51	46	53	48	51	46	-1.6	-2.5	-1.5	-2.5	60	55	NO	NO	NO	NO	NO
18.3	10749	11-15 BEN BOYD ROAD NEUTRAL BAY	Second	W	54	50	53	48	55	50	54	48	-1.1	-2.1	-1.1	-2.0	60	55	NO	NO	NO	NO	NO
18.3	10749	11-15 BEN BOYD ROAD NEUTRAL BAY	Second	S	51	47	51	45	52	47	51	46	-0.7	-1.5	-0.6	-1.5	60	55	NO	NO	NO	NO	NO
18.3	10749	11-15 BEN BOYD ROAD NEUTRAL BAY	Ground	N	46	42	45	40	47	42	45	40	-1.6	-2.4	-1.4	-2.3	59	54	NO	NO	NO	NO	NO
18.3	10749	11-15 BEN BOYD ROAD NEUTRAL BAY	Ground	W	47	43	46	41	48	43	46	41	-1.5	-2.4	-1.5	-2.4	60	55	NO	NO	NO	NO	NO
18.3	10749	11-15 BEN BOYD ROAD NEUTRAL BAY	Ground	N	46	42	44	39	47	42	45	39	-2.1	-2.9	-2.0	-2.9	59	54	NO	NO	NO	NO	NO
18.3	10749	11-15 BEN BOYD ROAD NEUTRAL BAY	Ground	W	50	46	49	44	50	46	49	44	-1.1	-2.0	-1.0	-1.9	60	55	NO	NO	NO	NO	NO
18.3	10749	11-15 BEN BOYD ROAD NEUTRAL BAY	Ground	S	46	41	45	40	46	41	45	40	-0.8	-1.7	-0.7	-1.6	58	53	NO	NO	NO	NO	NO
18.3	10754	3 AUBIN STREET NEUTRAL BAY	First	E	49	44	47	42	49	45	48	43	-1.3	-2.2	-1.3	-2.1	60	55	NO	NO	NO	NO	NO
18.3	10754	3 AUBIN STREET NEUTRAL BAY	First	N	55	51	53	48	56	52	53	48	-2.4	-3.3	-2.3	-3.3	60	55	NO	NO	NO	NO	NO
18.3	10754	3 AUBIN STREET NEUTRAL BAY	First	W	58	53	55	50	58	54	55	50	-2.7	-3.6	-2.6	-3.6	60	55	NO	NO	NO	NO	NO
18.3	10754	3 AUBIN STREET NEUTRAL BAY	First	S	52	47	51	46	52	47	51	46	-0.9	-1.7	-0.8	-1.7	60	55	NO	NO	NO	NO	NO
18.3	10754	3 AUBIN STREET NEUTRAL BAY	First	E	49	44	47	42	49	45	48	43	-1.2	-2.1	-1.2	-2.1	60	55	NO	NO	NO	NO	NO
18.3	10754	3 AUBIN STREET NEUTRAL BAY	Ground	E	45	41	44	38	45	41	44	39	-1.2	-2.1	-1.1	-2.1	57	53	NO	NO	NO	NO	NO
18.3	10754	3 AUBIN STREET NEUTRAL BAY	Ground	N	53	49	51	46	54	49	52	46	-2.2	-3.1	-2.1	-3.0	60	55	NO	NO	NO	NO	NO
18.3	10754	3 AUBIN STREET NEUTRAL BAY	Ground	W	56	51	53	48	56	52	54	48	-2.5	-3.4	-2.5	-3.5	60	55	NO	NO	NO	NO	NO
18.3	10754	3 AUBIN STREET NEUTRAL BAY	Ground	S	49	45	48	43	49	45	49	43	-0.9	-1.6	-0.7	-1.5	60	55	NO	NO	NO	NO	NO
18.3	10754	3 AUBIN STREET NEUTRAL BAY	Ground	E	45	41	44	39	45	41	44	39	-1.1	-2.0	-1.0	-1.9	57	53	NO	NO	NO	NO	NO
18.3	10762	16 BEN BOYD ROAD NEUTRAL BAY	First	E	50	45	48	43	50	45	48	43	-1.5	-2.3	-1.4	-2.3	60	55	NO	NO	NO	NO	NO
18.3	10762	16 BEN BOYD ROAD NEUTRAL BAY	First	N	54	50	52	47	55	51	53	47	-2.2	-3.1	-2.3	-3.2	60	55	NO	NO	NO	NO	NO
18.3	10762	16 BEN BOYD ROAD NEUTRAL BAY	First	W	55	51	53	48	56	51	53	48	-2.3	-3.2	-2.3	-3.2	60	55	NO	NO	NO	NO	NO
18.3	10762	16 BEN BOYD ROAD NEUTRAL BAY	First	N	53	49	52	46	54	49	52	47	-1.9	-2.8	-1.8	-2.8	60	55	NO	NO	NO	NO	NO
18.3	10762	16 BEN BOYD ROAD NEUTRAL BAY	First	W	50	46	49	43	50	46	49	44	-1.4	-2.3	-1.3	-2.3	60	55	NO	NO	NO	NO	NO
18.3	10762	16 BEN BOYD ROAD NEUTRAL BAY	First	S	50	46	49	44	51	46	50	44	-1.2	-2.1	-1.1	-2.1	60	55	NO	NO	NO	NO	NO
18.3	10762	16 BEN BOYD ROAD NEUTRAL BAY	First	W	53	48	52	46	53	49	52	47	-1.2	-2.1	-1.2	-2.1	60	55	NO	NO	NO	NO	NO
18.3	10762	16 BEN BOYD ROAD NEUTRAL BAY	First	S	51	47	50	45	52	47	51	45	-1.1	-1.9	-1.0	-1.9	60	55	NO	NO	NO	NO	NO
18.3	10762	16 BEN BOYD ROAD NEUTRAL BAY	First	E	48	44	47	42	49	44	48	42	-1.3	-2.1	-1.2	-2.1	60	55	NO	NO	NO	NO	NO
18.3	10762	16 BEN BOYD ROAD NEUTRAL BAY	First	S	50	46	49	44	51	46	50	44	-1.1	-1.9	-1.0	-1.8	60	55	NO	NO	NO	NO	NO
18.3	10762	16 BEN BOYD ROAD NEUTRAL BAY	First	NE	49	45	48	43	49	45	48	43	-1.3	-2.2	-1.2	-2.2	60	55	NO	NO	NO	NO	NO
18.3	10762	16 BEN BOYD ROAD NEUTRAL BAY	Ground	E	46	42	45	40	47	42	45	40	-1.3	-2.2	-1.3	-2.1	59	54	NO	NO	NO	NO	NO
18.3	10762	16 BEN BOYD ROAD NEUTRAL BAY	Ground	N	52	48	50	45	53	49	51	46	-2.0	-2.9	-2.0	-3.0	60	55	NO	NO	NO	NO	NO
18.3	10762	16 BEN BOYD ROAD NEUTRAL BAY	Ground	W	51	47	50	45	52	47	50	45	-1.8	-2.6	-1.7	-2.6	60	55	NO	NO	NO	NO	NO
18.3	10762	16 BEN BOYD ROAD NEUTRAL BAY	Ground	N	49	44	47	42	49	45	47	42	-1.6	-2.5	-1.6	-2.5	60	55	NO	NO	NO	NO	NO
18.3	10762	16 BEN BOYD ROAD NEUTRAL BAY	Ground	W	46	41	44	39	46	41	45	39	-1.3	-2.1	-1.2	-2.1	58	53	NO	NO	NO	NO	NO
18.3	10762	16 BEN BOYD ROAD NEUTRAL BAY	Ground	S	46	42	45	40	47	42	46	40	-1.0	-1.9	-1.0	-1.9	59	54	NO	NO	NO	NO	NO
18.3	10762	16 BEN BOYD ROAD NEUTRAL BAY	Ground	W	49	45	48	43	49	45	48	43	-1.1	-1.9	-1.0	-1.8	60	55	NO	NO	NO	NO	NO
18.3	10762	16 BEN BOYD ROAD NEUTRAL BAY	Ground	S	48	44	47	42	48	44	48	42	-1.0	-1.9	-0.8	-1.7	60	55	NO	NO	NO	NO	NO
18.3	10762	16 BEN BOYD ROAD NEUTRAL BAY	Ground	E	45	40	44	38	45	41	44	39	-1.1	-2.0	-1.0	-2.0	57	53	NO	NO	NO	NO	NO
18.3	10762	16 BEN BOYD ROAD NEUTRAL BAY	Ground	S	47	42	46	40	47	42	46	41	-1.0	-1.8	-0.9	-1.6	59	54	NO	NO	NO	NO	NO
18.3	10762	16 BEN BOYD ROAD NEUTRAL BAY	Ground	NE	45	41	44	39	46	41	45	39	-1.1	-2.0	-1.0	-1.9	58	53	NO	NO	NO	NO	NO
18.3	10777	2 SPRUSON STREET NEUTRAL BAY	First	W	49	45	48	43	50	45	49	43	-1.0	-1.8	-0.8	-1.7	60	55	NO	NO	NO	NO	NO
18.3	10777	2 SPRUSON STREET NEUTRAL BAY	First	N	50	46	49	44	50	46	49	44	-1.2	-2.0	-1.1	-2.0	60	55	NO	NO	NO	NO	NO
18.3	10777	2 SPRUSON STREET NEUTRAL BAY	First	W	57	53	57	52	57	53	57	52	-0.3	-1.0	-0.2	-1.0	60	55	NO	NO	NO	NO	NO

NCA	Receiver ID	Address	Floor Level	Facade	Opening Year 2027				Design Year 2037				Increase (Do Smthng - Do Nothing)				NCG project road noise criteria		Do noise levels exceed the cumulative limit with project roads adding ≥2dB to the total noise levels?		Is the contribution from the road project Acute?		Consider further treatment?
					Do Nothing		Do Smthng		Do Nothing		Do Smthng		Opening Year 2027		Design Year 2037								
					Day	Night	Day	Night	Day	Night	Day	Night	Day	Night	Day	Night	Day	Night	Day	Night	$L_{Aeq,15hr}$ ≥ 65dB	$L_{Aeq,9hr}$ ≥ 60dB	
18.3	10777	2 SPRUSON STREET NEUTRAL BAY	First	S	57	53	57	52	58	53	58	52	-0.1	-0.9	0.0	-0.8	60	55	NO	NO	NO	NO	NO
18.3	10777	2 SPRUSON STREET NEUTRAL BAY	First	E	54	50	54	49	55	50	55	49	-0.1	-1.3	-0.1	-1.1	60	55	NO	NO	NO	NO	NO
18.3	10777	2 SPRUSON STREET NEUTRAL BAY	First	SE	57	52	56	51	57	52	57	51	-0.2	-1.1	-0.1	-0.9	60	55	NO	NO	NO	NO	NO
18.3	10777	2 SPRUSON STREET NEUTRAL BAY	First	E	54	50	54	49	54	50	54	49	-0.1	-1.3	-0.1	-1.1	60	55	NO	NO	NO	NO	NO
18.3	10777	2 SPRUSON STREET NEUTRAL BAY	First	N	50	46	49	44	51	46	49	44	-1.3	-2.2	-1.2	-2.2	60	55	NO	NO	NO	NO	NO
18.3	10777	2 SPRUSON STREET NEUTRAL BAY	Ground	W	46	41	45	40	46	42	45	40	-1.0	-1.8	-0.9	-1.7	58	54	NO	NO	NO	NO	NO
18.3	10777	2 SPRUSON STREET NEUTRAL BAY	Ground	N	46	42	45	40	47	42	45	40	-1.2	-2.1	-1.1	-2.0	59	54	NO	NO	NO	NO	NO
18.3	10777	2 SPRUSON STREET NEUTRAL BAY	Ground	W	55	51	55	50	55	51	55	50	-0.3	-1.1	-0.2	-1.0	60	55	NO	NO	NO	NO	NO
18.3	10777	2 SPRUSON STREET NEUTRAL BAY	Ground	S	56	52	56	51	56	52	56	51	-0.1	-1.0	0.0	-0.8	60	55	NO	NO	NO	NO	NO
18.3	10777	2 SPRUSON STREET NEUTRAL BAY	Ground	E	53	49	53	48	54	49	54	48	0.2	-1.1	0.1	-0.9	60	55	NO	NO	NO	NO	NO
18.3	10777	2 SPRUSON STREET NEUTRAL BAY	Ground	SE	55	51	55	50	55	51	55	50	0.0	-1.0	0.0	-0.9	60	55	NO	NO	NO	NO	NO
18.3	10777	2 SPRUSON STREET NEUTRAL BAY	Ground	E	53	49	53	47	53	49	53	48	0.1	-1.1	0.1	-0.9	60	55	NO	NO	NO	NO	NO
18.3	10777	2 SPRUSON STREET NEUTRAL BAY	Ground	N	47	43	46	40	47	43	46	41	-1.3	-2.3	-1.2	-2.1	59	55	NO	NO	NO	NO	NO
18.3	10786	11-15 BEN BOYD ROAD NEUTRAL BAY	First	N	52	47	50	45	52	48	51	45	-1.6	-2.5	-1.5	-2.5	60	55	NO	NO	NO	NO	NO
18.3	10786	11-15 BEN BOYD ROAD NEUTRAL BAY	First	W	54	49	52	47	54	50	53	47	-1.2	-2.2	-1.1	-2.2	60	55	NO	NO	NO	NO	NO
18.3	10786	11-15 BEN BOYD ROAD NEUTRAL BAY	First	S	52	47	51	46	52	48	52	46	-0.5	-1.4	-0.3	-1.4	60	55	NO	NO	NO	NO	NO
18.3	10786	11-15 BEN BOYD ROAD NEUTRAL BAY	First	E	48	44	47	42	48	44	47	42	-1.1	-2.0	-1.0	-2.0	60	55	NO	NO	NO	NO	NO
18.3	10786	11-15 BEN BOYD ROAD NEUTRAL BAY	First	S	50	45	49	44	50	46	49	44	-0.9	-1.7	-0.8	-1.7	60	55	NO	NO	NO	NO	NO
18.3	10786	11-15 BEN BOYD ROAD NEUTRAL BAY	First	E	48	44	47	42	49	44	48	42	-1.1	-2.0	-1.0	-2.0	60	55	NO	NO	NO	NO	NO
18.3	10786	11-15 BEN BOYD ROAD NEUTRAL BAY	Ground	N	50	45	48	43	50	46	48	43	-1.6	-2.5	-1.5	-2.5	60	55	NO	NO	NO	NO	NO
18.3	10786	11-15 BEN BOYD ROAD NEUTRAL BAY	Ground	W	52	48	51	45	52	48	51	46	-1.3	-2.2	-1.2	-2.1	60	55	NO	NO	NO	NO	NO
18.3	10786	11-15 BEN BOYD ROAD NEUTRAL BAY	Ground	S	49	45	49	44	50	45	49	44	-0.3	-1.4	-0.3	-1.2	60	55	NO	NO	NO	NO	NO
18.3	10786	11-15 BEN BOYD ROAD NEUTRAL BAY	Ground	E	45	40	44	38	45	40	44	39	-1.0	-1.9	-0.9	-1.8	57	52	NO	NO	NO	NO	NO
18.3	10786	11-15 BEN BOYD ROAD NEUTRAL BAY	Ground	S	47	43	46	41	47	43	47	41	-0.9	-1.7	-0.8	-1.5	59	55	NO	NO	NO	NO	NO
18.3	10786	11-15 BEN BOYD ROAD NEUTRAL BAY	Ground	E	45	41	44	39	45	41	45	39	-0.9	-1.8	-0.8	-1.7	57	53	NO	NO	NO	NO	NO
18.3	10790	2 SPRUSON STREET NEUTRAL BAY	First	E	46	42	45	40	46	42	45	40	-1.2	-2.1	-1.1	-2.0	58	54	NO	NO	NO	NO	NO
18.3	10790	2 SPRUSON STREET NEUTRAL BAY	First	NE	46	42	45	40	46	42	45	40	-1.1	-2.1	-1.1	-2.0	58	54	NO	NO	NO	NO	NO
18.3	10790	2 SPRUSON STREET NEUTRAL BAY	First	NE	46	41	44	39	46	42	45	39	-1.5	-2.4	-1.5	-2.4	58	54	NO	NO	NO	NO	NO
18.3	10790	2 SPRUSON STREET NEUTRAL BAY	First	N	59	55	56	50	59	55	56	51	-3.4	-4.5	-3.3	-4.6	60	55	NO	NO	NO	NO	NO
18.3	10790	2 SPRUSON STREET NEUTRAL BAY	First	W	61	57	59	54	62	58	60	54	-2.1	-3.1	-2.1	-3.2	60	55	NO	NO	NO	NO	NO
18.3	10790	2 SPRUSON STREET NEUTRAL BAY	First	N	63	58	61	56	63	59	62	56	-1.5	-2.5	-1.5	-2.6	60	55	NO	NO	NO	NO	NO
18.3	10790	2 SPRUSON STREET NEUTRAL BAY	First	SW	64	60	63	58	65	60	64	58	-0.9	-1.9	-0.9	-1.9	60	55	NO	NO	NO	NO	NO
18.3	10790	2 SPRUSON STREET NEUTRAL BAY	First	NW	65	61	64	59	65	61	64	59	-0.9	-2.0	-0.8	-1.9	60	55	NO	NO	NO	NO	NO
18.3	10790	2 SPRUSON STREET NEUTRAL BAY	First	W	66	62	65	60	66	62	65	60	-0.7	-1.8	-0.7	-1.7	60	55	NO	NO	NO	NO	NO
18.3	10790	2 SPRUSON STREET NEUTRAL BAY	First	NW	66	62	65	60	66	62	66	60	-0.7	-1.7	-0.6	-1.7	60	55	NO	NO	NO	NO	NO
18.3	10790	2 SPRUSON STREET NEUTRAL BAY	First	W	68	64	68	62	68	64	68	63	-0.3	-1.4	-0.3	-1.3	60	55	NO	NO	NO	NO	NO
18.3	10790	2 SPRUSON STREET NEUTRAL BAY	First	S	66	62	66	61	66	62	67	61	0.1	-0.9	0.2	-0.7	60	55	NO	NO	NO	NO	NO
18.3	10790	2 SPRUSON STREET NEUTRAL BAY	First	W	66	62	66	61	66	62	66	61	0.2	-1.0	0.2	-0.8	60	55	NO	NO	NO	NO	NO
18.3	10790	2 SPRUSON STREET NEUTRAL BAY	First	S	65	61	65	60	65	61	66	60	0.3	-0.8	0.3	-0.7	60	55	NO	NO	NO	NO	NO
18.3	10790	2 SPRUSON STREET NEUTRAL BAY	First	E	56	52	56	51	56	52	57	51	0.2	-0.9	0.2	-0.8	60	55	NO	NO	NO	NO	NO
18.3	10790	2 SPRUSON STREET NEUTRAL BAY	First	S	55	51	56	50	56	51	56	50	0.2	-1.0	0.2	-0.8	60	55	NO	NO	NO	NO	NO
18.3	10790	2 SPRUSON STREET NEUTRAL BAY	First	E	49	45	49	44	50	45	50	44	-0.3	-1.3	-0.2	-1.2	60	55	NO	NO	NO	NO	NO
18.3	10790	2 SPRUSON STREET NEUTRAL BAY	First	SE	50	46	50	45	51	46	51	45	-0.2	-1.2	-0.1	-1.1	60	55	NO	NO	NO	NO	NO
18.3	10790	2 SPRUSON STREET NEUTRAL BAY	First	E	48	44	48	43	49	44	48	43	-0.5	-1.5	-0.4	-1.4	60	55	NO	NO	NO	NO	NO
18.3	10790	2 SPRUSON STREET NEUTRAL BAY	First	S	55	51	55	50	56	51	55	50	-0.1	-0.9	-0.1	-0.8	60	55	NO	NO	NO	NO	NO
18.3	10790	2 SPRUSON STREET NEUTRAL BAY	First	E	51	46	50	45	51	46	50	45	-0.9	-1.4	-0.7	-1.5	60	55	NO	NO	NO	NO	NO
18.3	10790	2 SPRUSON STREET NEUTRAL BAY	First	S	47	42	46	40	47	43	46	41	-1.0	-1.9	-1.0	-1.8	59	55	NO	NO	NO	NO	NO
18.3	10790	2 SPRUSON STREET NEUTRAL BAY	Second	E	50	45	49	43	50	46	49	44	-1.2	-2.1	-1.1	-2.1	60	55	NO	NO	NO	NO	NO
18.3	10790	2 SPRUSON STREET NEUTRAL BAY	Second	N	53	48	51	45	53	49	51	46	-2.1	-2.9	-2.1	-2.9	60	55	NO	NO	NO	NO	NO
18.3	10790	2 SPRUSON STREET NEUTRAL BAY	Second	NE	50	46	49	44	50	46	49	44	-1.2	-2.1	-1.2	-2.1	60	55	NO	NO	NO	NO	NO
18.3	10790	2 SPRUSON STREET NEUTRAL BAY	Second	NE	50	46	49	44	50	46	49	44	-1.2	-2.1	-1.2	-2.1	60	55	NO	NO	NO	NO	NO
18.3	10790	2 SPRUSON STREET NEUTRAL BAY	Second	N	60	56	58	53	61	56	58	53	-2.3	-3.3	-2.2	-3.3	60	55	NO	NO	NO	NO	NO
18.3	10790	2 SPRUSON STREET NEUTRAL BAY	Second	W	63	59	62	57	64	59	62	57	-1.2	-2.3	-1.1	-2.3	60	55	NO	NO	NO	NO	NO
18.3	10790	2 SPRUSON STREET NEUTRAL BAY	Second	N	64	60	63	58	64	60	63	58	-1.1	-2.1	-1.0	-2.1	60	55	NO	NO	NO	NO	NO
18.3	10790	2 SPRUSON STREET NEUTRAL BAY	Second	SW	65	61	64	59	65	61	64	59	-0.9	-1.9	-0.8	-1.9	60	55	NO	NO	NO	NO	NO
18.3	10790	2 SPRUSON STREET NEUTRAL BAY	Second	NW	65	61	64	59	65	61	64	59	-0.9	-2.0	-0.9	-2.0	60	55	NO	NO	NO	NO	NO
18.3	10790	2 SPRUSON STREET NEUTRAL BAY	Second	W	66	62	65	60	66	62	65	60	-0.8	-1.9	-0.8	-1.8	60	55	NO	NO	NO	NO	NO
18.3	10790	2 SPRUSON STREET NEUTRAL BAY	Second	NW	66	62	65	60	66	62	65	60	-0.8	-1.9	-0.8	-1.8	60	55	NO	NO	NO	NO	NO
18.3	10790	2 SPRUSON STREET NEUTRAL BAY	Second	W	68	64	67	62	68	64	68	62	-0.4	-1.4	-0.4	-1.3	60	55	NO	NO	NO	NO	NO
18.3	10790	2 SPRUSON STREET NEUTRAL BAY	Second	S	66	62	66	61	66	62	66	61	0.1	-0.9	0.1	-0.8	60	55	NO	NO	NO	NO	NO
18.3	10790	2 SPRUSON STREET NEUTRAL BAY	Second	W	65	61	66	60	66	61	66	60	0.1	-0.9	0.1	-0.9	60	55	NO	NO	NO	NO	NO
18.3	10790	2 SPRUSON STREET NEUTRAL BAY	Second	S	65	61	65	60	65	61	65	60	0.2	-0.9	0.2	-0.8	60	55	NO	NO	NO	NO	NO

NCA	Receiver ID	Address	Floor Level	Facade	Opening Year 2027				Design Year 2037				Increase (Do Smthng - Do Nothing)				NCG project road noise criteria		Do noise levels exceed the cumulative limit with project roads adding ≥2dB to the total noise levels?		Is the contribution from the road project Acute?		Consider further treatment?
					Do Nothing		Do Smthng		Do Nothing		Do Smthng		Opening Year 2027		Design Year 2037								
					Day	Night	Day	Night	Day	Night	Day	Night	Day	Night	Day	Night	Day	Night	Day	Night	$L_{Aeq,15hr} \geq 65dB$	$L_{Aeq,9hr} \geq 60dB$	
18.3	10790	2 SPRUSON STREET NEUTRAL BAY	Second	E	59	55	59	54	59	55	59	54	0.2	-1.0	0.1	-0.9	60	55	NO	NO	NO	NO	NO
18.3	10790	2 SPRUSON STREET NEUTRAL BAY	Second	S	58	54	58	53	58	54	59	53	0.1	-1.0	0.2	-0.9	60	55	NO	NO	NO	NO	NO
18.3	10790	2 SPRUSON STREET NEUTRAL BAY	Second	E	54	50	53	48	54	50	54	48	-0.3	-1.3	-0.3	-1.2	60	55	NO	NO	NO	NO	NO
18.3	10790	2 SPRUSON STREET NEUTRAL BAY	Second	SE	54	50	54	49	54	50	54	49	-0.3	-1.3	-0.2	-1.2	60	55	NO	NO	NO	NO	NO
18.3	10790	2 SPRUSON STREET NEUTRAL BAY	Second	E	52	48	52	47	53	48	52	47	-0.5	-1.5	-0.5	-1.4	60	55	NO	NO	NO	NO	NO
18.3	10790	2 SPRUSON STREET NEUTRAL BAY	Second	S	57	52	57	51	57	53	57	52	-0.2	-1.0	-0.1	-1.0	60	55	NO	NO	NO	NO	NO
18.3	10790	2 SPRUSON STREET NEUTRAL BAY	Second	E	53	48	52	47	53	48	52	47	-0.8	-1.6	-0.9	-1.5	60	55	NO	NO	NO	NO	NO
18.3	10790	2 SPRUSON STREET NEUTRAL BAY	Second	S	51	47	50	45	51	47	50	45	-1.0	-1.9	-0.9	-1.8	60	55	NO	NO	NO	NO	NO
18.3	10790	2 SPRUSON STREET NEUTRAL BAY	Ground	N	59	55	57	52	60	55	58	52	-2.1	-3.1	-2.0	-3.1	60	55	NO	NO	NO	NO	NO
18.3	10790	2 SPRUSON STREET NEUTRAL BAY	Ground	SW	62	58	61	55	63	58	61	56	-1.7	-2.8	-1.7	-2.8	60	55	NO	NO	NO	NO	NO
18.3	10790	2 SPRUSON STREET NEUTRAL BAY	Ground	NW	63	59	62	57	64	59	62	57	-1.3	-2.3	-1.3	-2.3	60	55	NO	NO	NO	NO	NO
18.3	10790	2 SPRUSON STREET NEUTRAL BAY	Ground	W	66	61	65	60	66	62	65	60	-0.6	-1.7	-0.6	-1.7	60	55	NO	NO	NO	NO	NO
18.3	10790	2 SPRUSON STREET NEUTRAL BAY	Ground	NW	66	62	65	60	66	62	66	60	-0.5	-1.6	-0.5	-1.6	60	55	NO	NO	NO	NO	NO
18.3	10790	2 SPRUSON STREET NEUTRAL BAY	Ground	W	68	64	68	63	69	64	68	63	-0.2	-1.3	-0.2	-1.2	60	55	NO	NO	NO	NO	NO
18.3	10790	2 SPRUSON STREET NEUTRAL BAY	Ground	S	66	62	67	61	67	62	67	61	0.2	-1.0	0.2	-0.8	60	55	NO	NO	NO	NO	NO
18.3	10790	2 SPRUSON STREET NEUTRAL BAY	Ground	W	66	62	66	61	66	62	66	61	0.2	-0.9	0.2	-0.8	60	55	NO	NO	NO	NO	NO
18.3	10790	2 SPRUSON STREET NEUTRAL BAY	Ground	S	65	61	65	60	65	61	65	60	0.3	-0.8	0.3	-0.7	60	55	NO	NO	NO	NO	NO
18.3	10790	2 SPRUSON STREET NEUTRAL BAY	Ground	E	53	49	53	48	54	49	54	48	0.3	-0.9	0.2	-0.8	60	55	NO	NO	NO	NO	NO
18.3	10790	2 SPRUSON STREET NEUTRAL BAY	Ground	S	53	49	53	48	53	49	54	48	0.2	-0.9	0.2	-0.7	60	55	NO	NO	NO	NO	NO
18.3	10790	2 SPRUSON STREET NEUTRAL BAY	Ground	E	46	42	46	40	46	42	46	41	-0.4	-1.4	-0.3	-1.4	58	54	NO	NO	NO	NO	NO
18.3	10790	2 SPRUSON STREET NEUTRAL BAY	Ground	SE	47	43	47	41	47	43	47	42	-0.3	-1.3	-0.2	-1.3	59	55	NO	NO	NO	NO	NO
18.3	10790	2 SPRUSON STREET NEUTRAL BAY	Ground	E	45	41	45	40	46	41	45	40	-0.6	-1.6	-0.5	-1.4	58	53	NO	NO	NO	NO	NO
18.3	10831	6 SPRUSON STREET NEUTRAL BAY	First	E	52	48	51	46	52	48	52	46	-0.4	-1.4	-0.3	-1.3	60	55	NO	NO	NO	NO	NO
18.3	10831	6 SPRUSON STREET NEUTRAL BAY	First	N	48	44	47	42	48	44	47	42	-1.2	-2.0	-1.0	-1.9	60	55	NO	NO	NO	NO	NO
18.3	10831	6 SPRUSON STREET NEUTRAL BAY	First	W	53	49	52	47	54	49	53	48	-0.8	-1.6	-0.7	-1.6	60	55	NO	NO	NO	NO	NO
18.3	10831	6 SPRUSON STREET NEUTRAL BAY	First	S	57	53	57	52	58	53	57	52	-0.3	-1.2	-0.2	-1.1	60	55	NO	NO	NO	NO	NO
18.3	10831	6 SPRUSON STREET NEUTRAL BAY	Ground	E	49	45	49	44	49	45	49	44	-0.2	-1.2	-0.2	-1.1	60	55	NO	NO	NO	NO	NO
18.3	10831	6 SPRUSON STREET NEUTRAL BAY	Ground	W	51	47	50	45	51	47	51	45	-0.6	-1.6	-0.6	-1.5	60	55	NO	NO	NO	NO	NO
18.3	10831	6 SPRUSON STREET NEUTRAL BAY	Ground	S	56	51	56	50	56	52	56	51	-0.2	-1.1	-0.1	-1.1	60	55	NO	NO	NO	NO	NO
18.3	10846	20 BEN BOYD ROAD NEUTRAL BAY	Ground	E	49	44	48	42	49	45	48	43	-1.2	-2.1	-1.1	-2.0	60	55	NO	NO	NO	NO	NO
18.3	10846	20 BEN BOYD ROAD NEUTRAL BAY	Ground	N	49	45	48	43	50	45	48	43	-1.5	-2.3	-1.4	-2.3	60	55	NO	NO	NO	NO	NO
18.3	10846	20 BEN BOYD ROAD NEUTRAL BAY	Ground	W	53	49	52	47	53	49	52	47	-1.2	-2.0	-1.2	-2.0	60	55	NO	NO	NO	NO	NO
18.3	10847	18 BEN BOYD ROAD NEUTRAL BAY	Ground	W	53	49	52	47	54	49	52	47	-1.2	-2.0	-1.2	-2.0	60	55	NO	NO	NO	NO	NO
18.3	10847	18 BEN BOYD ROAD NEUTRAL BAY	Ground	S	51	46	49	44	51	46	50	45	-1.1	-1.9	-1.0	-1.8	60	55	NO	NO	NO	NO	NO
18.3	10847	18 BEN BOYD ROAD NEUTRAL BAY	Ground	E	49	44	48	42	49	45	48	43	-1.1	-2.0	-1.1	-2.0	60	55	NO	NO	NO	NO	NO
18.3	10876	8 SPRUSON STREET NEUTRAL BAY	First	N	49	45	48	42	49	45	48	43	-1.3	-2.2	-1.2	-2.1	60	55	NO	NO	NO	NO	NO
18.3	10876	8 SPRUSON STREET NEUTRAL BAY	First	W	52	48	52	47	53	48	52	47	-0.4	-1.1	-0.4	-1.1	60	55	NO	NO	NO	NO	NO
18.3	10876	8 SPRUSON STREET NEUTRAL BAY	First	S	54	49	53	48	54	50	53	48	-0.8	-1.6	-0.7	-1.5	60	55	NO	NO	NO	NO	NO
18.3	10876	8 SPRUSON STREET NEUTRAL BAY	First	E	53	49	53	48	54	49	53	48	-0.4	-1.3	-0.3	-1.2	60	55	NO	NO	NO	NO	NO
18.3	10876	8 SPRUSON STREET NEUTRAL BAY	First	NE	49	45	48	43	50	45	49	43	-1.2	-2.1	-1.2	-2.1	60	55	NO	NO	NO	NO	NO
18.3	10876	8 SPRUSON STREET NEUTRAL BAY	Ground	N	46	41	44	39	46	42	44	39	-1.8	-2.6	-1.6	-2.6	58	54	NO	NO	NO	NO	NO
18.3	10876	8 SPRUSON STREET NEUTRAL BAY	Ground	W	50	46	49	44	51	46	50	45	-0.9	-1.5	-0.8	-1.4	60	55	NO	NO	NO	NO	NO
18.3	10876	8 SPRUSON STREET NEUTRAL BAY	Ground	S	48	44	47	42	48	44	47	42	-1.1	-2.0	-1.1	-2.0	60	55	NO	NO	NO	NO	NO
18.3	10876	8 SPRUSON STREET NEUTRAL BAY	Ground	E	49	45	49	44	50	45	50	44	-0.3	-1.3	-0.3	-1.2	60	55	NO	NO	NO	NO	NO
18.3	10876	8 SPRUSON STREET NEUTRAL BAY	Ground	NE	46	42	45	40	47	42	45	40	-1.2	-2.1	-1.2	-2.0	59	54	NO	NO	NO	NO	NO
18.3	10880	19 BEN BOYD ROAD NEUTRAL BAY	First	E	48	44	47	42	49	44	47	42	-1.3	-2.2	-1.2	-2.1	60	55	NO	NO	NO	NO	NO
18.3	10880	19 BEN BOYD ROAD NEUTRAL BAY	First	N	48	44	47	42	48	44	47	42	-1.2	-2.0	-1.0	-1.8	60	55	NO	NO	NO	NO	NO
18.3	10880	19 BEN BOYD ROAD NEUTRAL BAY	First	W	54	49	52	47	54	50	53	47	-1.3	-2.2	-1.3	-2.1	60	55	NO	NO	NO	NO	NO
18.3	10880	19 BEN BOYD ROAD NEUTRAL BAY	Ground	E	45	40	44	38	45	41	44	39	-1.1	-2.0	-1.0	-1.9	57	53	NO	NO	NO	NO	NO
18.3	10880	19 BEN BOYD ROAD NEUTRAL BAY	Ground	N	45	41	44	39	45	41	44	39	-1.2	-2.0	-0.9	-1.8	57	53	NO	NO	NO	NO	NO
18.3	10880	19 BEN BOYD ROAD NEUTRAL BAY	Ground	W	52	48	51	45	52	48	51	46	-1.3	-2.2	-1.2	-2.2	60	55	NO	NO	NO	NO	NO
18.3	10881	17 BEN BOYD ROAD NEUTRAL BAY	First	W	54	49	52	47	54	50	53	47	-1.3	-2.2	-1.4	-2.2	60	55	NO	NO	NO	NO	NO
18.3	10881	17 BEN BOYD ROAD NEUTRAL BAY	First	S	50	46	49	44	51	46	50	45	-1.0	-1.8	-0.9	-1.7	60	55	NO	NO	NO	NO	NO
18.3	10881	17 BEN BOYD ROAD NEUTRAL BAY	First	E	48	44	47	42	49	44	47	42	-1.3	-2.1	-1.2	-2.1	60	55	NO	NO	NO	NO	NO
18.3	10881	17 BEN BOYD ROAD NEUTRAL BAY	Ground	W	52	48	51	45	52	48	51	46	-1.4	-2.2	-1.3	-2.2	60	55	NO	NO	NO	NO	NO
18.3	10881	17 BEN BOYD ROAD NEUTRAL BAY	Ground	S	48	44	47	42	48	44	48	42	-0.9	-1.7	-0.7	-1.6	60	55	NO	NO	NO	NO	NO
18.3	10881	17 BEN BOYD ROAD NEUTRAL BAY	Ground	E	45	40	44	39	45	41	44	39	-1.1	-1.9	-1.0	-1.9	57	53	NO	NO	NO	NO	NO
18.3	10894	10 AUBIN STREET NEUTRAL BAY	Ground	N	50	46	49	43	50	46	49	44	-1.5	-2.3	-1.3	-2.2	60	55	NO	NO	NO	NO	NO
18.3	10894	10 AUBIN STREET NEUTRAL BAY	Ground	W	55	50	54	49	55	51	55	50	-0.5	-1.2	-0.4	-1.2	60	55	NO	NO	NO	NO	NO
18.3	10894	10 AUBIN STREET NEUTRAL BAY	Ground	S	55	50	55	49	55	51	55	50	-0.3	-1.0	-0.2	-1.0	60	55	NO	NO	NO	NO	NO
18.3	10894	10 AUBIN STREET NEUTRAL BAY	Ground	E	49	44	47	42	49	45	48	43	-1.3	-2.2	-1.2	-2.2	60	55	NO	NO	NO	NO	NO
18.3	10894	10 AUBIN STREET NEUTRAL BAY	Ground	N	50	46	48	43	50	46	49	44	-1.6	-2.3	-1.5	-2.4	60	55	NO	NO	NO	NO	NO

NCA	Receiver ID	Address	Floor Level	Facade	Opening Year 2027				Design Year 2037				Increase (Do Smthng - Do Nothing)				NCG project road noise criteria		Do noise levels exceed the cumulative limit with project roads adding ≥2dB to the total noise levels?		Is the contribution from the road project Acute?		Consider further treatment?
					Do Nothing		Do Smthng		Do Nothing		Do Smthng		Opening Year 2027		Design Year 2037								
					Day	Night	Day	Night	Day	Night	Day	Night	Day	Night	Day	Night	Day	Night	Day	Night	$L_{Aeq,15hr} \geq 65dB$	$L_{Aeq,9hr} \geq 60dB$	
18.3	10895	24 BEN BOYD ROAD NEUTRAL BAY	Ground	E	49	44	47	42	49	45	48	43	-1.2	-2.1	-1.1	-2.1	60	55	NO	NO	NO	NO	NO
18.3	10895	24 BEN BOYD ROAD NEUTRAL BAY	Ground	N	49	45	48	43	50	45	48	43	-1.5	-2.3	-1.4	-2.3	60	55	NO	NO	NO	NO	NO
18.3	10895	24 BEN BOYD ROAD NEUTRAL BAY	Ground	W	53	48	51	46	53	49	52	46	-1.3	-2.2	-1.3	-2.2	60	55	NO	NO	NO	NO	NO
18.3	10896	22 BEN BOYD ROAD NEUTRAL BAY	Ground	W	52	48	51	46	53	48	51	46	-1.3	-2.2	-1.3	-2.2	60	55	NO	NO	NO	NO	NO
18.3	10896	22 BEN BOYD ROAD NEUTRAL BAY	Ground	S	50	46	49	43	50	46	49	44	-1.4	-2.2	-1.2	-2.1	60	55	NO	NO	NO	NO	NO
18.3	10896	22 BEN BOYD ROAD NEUTRAL BAY	Ground	E	49	44	48	42	49	45	48	43	-1.1	-2.0	-1.2	-2.0	60	55	NO	NO	NO	NO	NO
18.3	10905	12 AUBIN STREET NEUTRAL BAY	Ground	N	51	46	49	44	51	47	50	44	-1.5	-2.4	-1.4	-2.4	60	55	NO	NO	NO	NO	NO
18.3	10905	12 AUBIN STREET NEUTRAL BAY	Ground	W	52	48	51	45	52	48	51	46	-1.3	-2.2	-1.2	-2.1	60	55	NO	NO	NO	NO	NO
18.3	10905	12 AUBIN STREET NEUTRAL BAY	Ground	S	51	46	49	44	51	46	50	45	-1.2	-2.0	-1.0	-1.9	60	55	NO	NO	NO	NO	NO
18.3	10906	14 AUBIN STREET NEUTRAL BAY	Ground	E	49	44	47	42	49	45	48	42	-1.3	-2.2	-1.3	-2.2	60	55	NO	NO	NO	NO	NO
18.3	10906	14 AUBIN STREET NEUTRAL BAY	Ground	N	51	47	49	44	51	47	50	45	-1.6	-2.5	-1.5	-2.4	60	55	NO	NO	NO	NO	NO
18.3	10906	14 AUBIN STREET NEUTRAL BAY	Ground	S	53	48	52	46	53	48	52	47	-1.0	-1.7	-0.9	-1.7	60	55	NO	NO	NO	NO	NO
18.3	10906	14 AUBIN STREET NEUTRAL BAY	Ground	E	50	45	49	43	50	46	49	44	-1.1	-1.9	-1.0	-1.8	60	55	NO	NO	NO	NO	NO
18.3	10910	21-23 BEN BOYD ROAD NEUTRAL BAY	First	E	48	44	47	42	49	44	47	42	-1.3	-2.2	-1.2	-2.2	60	55	NO	NO	NO	NO	NO
18.3	10910	21-23 BEN BOYD ROAD NEUTRAL BAY	First	N	51	47	50	45	52	47	50	45	-1.6	-2.4	-1.5	-2.4	60	55	NO	NO	NO	NO	NO
18.3	10910	21-23 BEN BOYD ROAD NEUTRAL BAY	First	W	54	49	52	47	54	50	53	47	-1.4	-2.3	-1.3	-2.3	60	55	NO	NO	NO	NO	NO
18.3	10910	21-23 BEN BOYD ROAD NEUTRAL BAY	First	S	49	45	48	42	49	45	48	43	-1.3	-2.1	-1.2	-2.0	60	55	NO	NO	NO	NO	NO
18.3	10910	21-23 BEN BOYD ROAD NEUTRAL BAY	Ground	E	45	40	44	38	45	41	44	39	-1.1	-2.0	-1.0	-1.9	57	53	NO	NO	NO	NO	NO
18.3	10910	21-23 BEN BOYD ROAD NEUTRAL BAY	Ground	N	46	42	45	40	46	42	45	40	-1.3	-2.2	-1.1	-2.1	58	54	NO	NO	NO	NO	NO
18.3	10910	21-23 BEN BOYD ROAD NEUTRAL BAY	Ground	W	52	48	51	45	52	48	51	46	-1.3	-2.2	-1.3	-2.2	60	55	NO	NO	NO	NO	NO
18.3	10910	21-23 BEN BOYD ROAD NEUTRAL BAY	Ground	S	45	41	44	39	46	41	44	39	-1.3	-2.1	-1.1	-1.9	58	53	NO	NO	NO	NO	NO
18.3	10936	28 BEN BOYD ROAD NEUTRAL BAY	Ground	E	49	44	47	42	49	45	48	42	-1.3	-2.2	-1.2	-2.1	60	55	NO	NO	NO	NO	NO
18.3	10936	28 BEN BOYD ROAD NEUTRAL BAY	Ground	N	49	45	47	42	49	45	48	43	-1.5	-2.3	-1.4	-2.3	60	55	NO	NO	NO	NO	NO
18.3	10936	28 BEN BOYD ROAD NEUTRAL BAY	Ground	W	53	48	52	46	53	49	52	47	-1.2	-2.1	-1.2	-2.1	60	55	NO	NO	NO	NO	NO
18.3	10936	28 BEN BOYD ROAD NEUTRAL BAY	Ground	S	53	48	52	46	53	49	52	47	-1.2	-2.0	-1.2	-2.0	60	55	NO	NO	NO	NO	NO
18.3	10937	26 BEN BOYD ROAD NEUTRAL BAY	Ground	NW	53	49	52	46	53	49	52	47	-1.4	-2.2	-1.3	-2.1	60	55	NO	NO	NO	NO	NO
18.3	10937	26 BEN BOYD ROAD NEUTRAL BAY	Ground	S	50	46	49	43	50	46	49	44	-1.4	-2.3	-1.4	-2.3	60	55	NO	NO	NO	NO	NO
18.3	10937	26 BEN BOYD ROAD NEUTRAL BAY	Ground	E	49	44	47	42	49	45	48	43	-1.3	-2.1	-1.2	-2.0	60	55	NO	NO	NO	NO	NO
18.3	10938	2 SPRUSON STREET NEUTRAL BAY	First	N	63	58	60	54	63	59	60	55	-3.0	-4.1	-3.1	-4.1	60	55	NO	NO	NO	NO	NO
18.3	10938	2 SPRUSON STREET NEUTRAL BAY	First	W	64	60	63	57	65	60	63	58	-1.7	-2.8	-1.7	-2.8	60	55	NO	NO	NO	NO	NO
18.3	10938	2 SPRUSON STREET NEUTRAL BAY	First	NW	65	61	63	58	65	61	64	58	-1.5	-2.5	-1.5	-2.5	60	55	NO	NO	NO	NO	NO
18.3	10938	2 SPRUSON STREET NEUTRAL BAY	First	W	67	63	66	61	67	63	67	61	-0.6	-1.7	-0.6	-1.6	60	55	NO	NO	NO	NO	NO
18.3	10938	2 SPRUSON STREET NEUTRAL BAY	First	S	64	60	64	59	64	60	65	59	0.1	-0.9	0.2	-0.8	60	55	NO	NO	NO	NO	NO
18.3	10938	2 SPRUSON STREET NEUTRAL BAY	First	W	65	60	65	59	65	60	65	59	0.0	-1.1	-0.1	-1.0	60	55	NO	NO	NO	NO	NO
18.3	10938	2 SPRUSON STREET NEUTRAL BAY	First	S	63	59	63	58	63	59	64	58	0.2	-0.8	0.3	-0.7	60	55	NO	NO	NO	NO	NO
18.3	10938	2 SPRUSON STREET NEUTRAL BAY	First	W	64	60	64	59	64	60	64	59	-0.1	-1.2	-0.1	-1.0	60	55	NO	NO	NO	NO	NO
18.3	10938	2 SPRUSON STREET NEUTRAL BAY	First	S	62	58	63	57	63	58	63	58	0.2	-0.9	0.2	-0.7	60	55	NO	NO	NO	NO	NO
18.3	10938	2 SPRUSON STREET NEUTRAL BAY	First	SW	63	59	63	58	64	59	64	58	-0.2	-1.2	-0.2	-1.1	60	55	NO	NO	NO	NO	NO
18.3	10938	2 SPRUSON STREET NEUTRAL BAY	First	S	62	57	62	56	62	57	62	57	0.1	-0.8	0.2	-0.7	60	55	NO	NO	NO	NO	NO
18.3	10938	2 SPRUSON STREET NEUTRAL BAY	First	W	62	57	61	56	62	57	62	56	-0.3	-1.3	-0.4	-1.2	60	55	NO	NO	NO	NO	NO
18.3	10938	2 SPRUSON STREET NEUTRAL BAY	First	S	57	53	57	52	57	53	58	52	-0.1	-0.8	0.1	-0.7	60	55	NO	NO	NO	NO	NO
18.3	10938	2 SPRUSON STREET NEUTRAL BAY	First	W	58	53	57	52	58	54	57	52	-1.0	-1.8	-0.8	-1.7	60	55	NO	NO	NO	NO	NO
18.3	10938	2 SPRUSON STREET NEUTRAL BAY	First	SE	52	48	52	46	52	48	52	47	-0.4	-1.3	-0.4	-1.1	60	55	NO	NO	NO	NO	NO
18.3	10938	2 SPRUSON STREET NEUTRAL BAY	First	E	47	42	45	40	47	43	46	40	-1.2	-2.1	-1.1	-2.1	59	55	NO	NO	NO	NO	NO
18.3	10938	2 SPRUSON STREET NEUTRAL BAY	First	E	46	41	44	39	46	42	45	39	-1.6	-2.5	-1.5	-2.4	58	54	NO	NO	NO	NO	NO
18.3	10938	2 SPRUSON STREET NEUTRAL BAY	First	N	57	53	53	48	57	53	54	48	-3.5	-4.8	-3.4	-4.8	60	55	NO	NO	NO	NO	NO
18.3	10938	2 SPRUSON STREET NEUTRAL BAY	First	E	51	47	49	43	51	47	49	44	-2.3	-3.2	-2.3	-3.3	60	55	NO	NO	NO	NO	NO
18.3	10938	2 SPRUSON STREET NEUTRAL BAY	First	N	55	51	52	47	55	51	52	47	-2.9	-3.9	-2.9	-4.0	60	55	NO	NO	NO	NO	NO
18.3	10938	2 SPRUSON STREET NEUTRAL BAY	First	E	49	44	47	42	49	45	47	42	-1.9	-2.6	-1.9	-2.6	60	55	NO	NO	NO	NO	NO
18.3	10938	2 SPRUSON STREET NEUTRAL BAY	First	N	60	56	56	51	61	57	57	51	-4.2	-5.4	-4.2	-5.4	60	55	NO	NO	NO	NO	NO
18.3	10938	2 SPRUSON STREET NEUTRAL BAY	First	NE	56	52	53	48	57	52	53	48	-3.0	-3.8	-3.1	-3.9	60	55	NO	NO	NO	NO	NO
18.3	10938	2 SPRUSON STREET NEUTRAL BAY	First	N	59	54	55	50	59	55	55	50	-3.4	-4.5	-3.4	-4.6	60	55	NO	NO	NO	NO	NO
18.3	10938	2 SPRUSON STREET NEUTRAL BAY	First	NE	57	52	54	48	57	53	54	49	-3.1	-4.0	-3.1	-4.1	60	55	NO	NO	NO	NO	NO
18.3	10938	2 SPRUSON STREET NEUTRAL BAY	Second	N	63	59	60	55	64	60	61	55	-3.2	-4.3	-3.2	-4.3	60	55	NO	NO	NO	NO	NO
18.3	10938	2 SPRUSON STREET NEUTRAL BAY	Second	W	65	61	63	58	65	61	63	58	-1.9	-2.9	-1.9	-2.9	60	55	NO	NO	NO	NO	NO
18.3	10938	2 SPRUSON STREET NEUTRAL BAY	Second	NW	65	61	64	58	66	61	64	59	-1.5	-2.6	-1.6	-2.7	60	55	NO	NO	NO	NO	NO
18.3	10938	2 SPRUSON STREET NEUTRAL BAY	Second	W	67	63	66	61	68	63	67	61	-0.8	-1.8	-0.8	-1.8	60	55	NO	NO	NO	NO	NO
18.3	10938	2 SPRUSON STREET NEUTRAL BAY	Second	S	64	60	64	59	64	60	64	59	0.1	-0.9	0.1	-0.8	60	55	NO	NO	NO	NO	NO
18.3	10938	2 SPRUSON STREET NEUTRAL BAY	Second	W	65	60	64	59	65	61	65	59	-0.1	-1.2	-0.1	-1.1	60	55	NO	NO	NO	NO	NO
18.3	10938	2 SPRUSON STREET NEUTRAL BAY	Second	S	63	59	63	58	63	59	64	58	0.2	-0.8	0.2	-0.8	60	55	NO	NO	NO	NO	NO
18.3	10938	2 SPRUSON STREET NEUTRAL BAY	Second	W	64	60	64	59	64	60	64	59	-0.2	-1.2	-0.1	-1.1	60	55	NO	NO	NO	NO	NO
18.3	10938	2 SPRUSON STREET NEUTRAL BAY	Second	S	63	58	63	57	63	58	63	58	0.1	-0.9	0.2	-0.7	60	55	NO	NO	NO	NO	NO

NCA	Receiver ID	Address	Floor Level	Facade	Opening Year 2027				Design Year 2037				Increase (Do Smthng - Do Nothing)				NCG project road noise criteria		Do noise levels exceed the cumulative limit with project roads adding ≥2dB to the total noise levels?		Is the contribution from the road project Acute?		Consider further treatment?
					Do Nothing		Do Smthng		Do Nothing		Do Smthng		Opening Year 2027		Design Year 2037								
					Day	Night	Day	Night	Day	Night	Day	Night	Day	Night	Day	Night	Day	Night	Day	Night	$L_{Aeq,15hr}$ ≥ 65dB	$L_{Aeq,9hr}$ ≥ 60dB	
18.3	10938	2 SPRUSON STREET NEUTRAL BAY	Second	SW	64	59	63	58	64	59	64	58	-0.2	-1.3	-0.2	-1.1	60	55	NO	NO	NO	NO	NO
18.3	10938	2 SPRUSON STREET NEUTRAL BAY	Second	S	62	58	62	57	62	58	62	57	0.0	-0.9	0.1	-0.8	60	55	NO	NO	NO	NO	NO
18.3	10938	2 SPRUSON STREET NEUTRAL BAY	Second	W	63	58	62	57	63	59	63	57	-0.3	-1.3	-0.3	-1.2	60	55	NO	NO	NO	NO	NO
18.3	10938	2 SPRUSON STREET NEUTRAL BAY	Second	S	59	55	59	54	60	55	60	54	0.0	-0.9	0.0	-0.8	60	55	NO	NO	NO	NO	NO
18.3	10938	2 SPRUSON STREET NEUTRAL BAY	Second	W	59	55	59	53	60	55	59	54	-0.7	-1.6	-0.7	-1.6	60	55	NO	NO	NO	NO	NO
18.3	10938	2 SPRUSON STREET NEUTRAL BAY	Second	SE	55	50	54	49	55	51	55	49	-0.5	-1.3	-0.4	-1.2	60	55	NO	NO	NO	NO	NO
18.3	10938	2 SPRUSON STREET NEUTRAL BAY	Second	E	50	46	49	44	51	46	49	44	-1.3	-2.2	-1.2	-2.2	60	55	NO	NO	NO	NO	NO
18.3	10938	2 SPRUSON STREET NEUTRAL BAY	Second	NW	53	48	51	45	53	49	51	46	-2.0	-3.0	-1.9	-3.0	60	55	NO	NO	NO	NO	NO
18.3	10938	2 SPRUSON STREET NEUTRAL BAY	Second	E	50	46	49	43	50	46	49	44	-1.3	-2.2	-1.2	-2.2	60	55	NO	NO	NO	NO	NO
18.3	10938	2 SPRUSON STREET NEUTRAL BAY	Second	N	59	55	55	49	59	55	55	50	-4.3	-5.6	-4.4	-5.7	60	55	NO	NO	NO	NO	NO
18.3	10938	2 SPRUSON STREET NEUTRAL BAY	Second	E	54	50	51	46	55	51	51	46	-3.6	-4.6	-3.5	-4.6	60	55	NO	NO	NO	NO	NO
18.3	10938	2 SPRUSON STREET NEUTRAL BAY	Second	N	58	54	54	49	58	54	54	49	-4.2	-5.3	-4.1	-5.3	60	55	NO	NO	NO	NO	NO
18.3	10938	2 SPRUSON STREET NEUTRAL BAY	Second	E	52	47	50	45	52	48	50	45	-1.8	-2.6	-1.9	-2.6	60	55	NO	NO	NO	NO	NO
18.3	10938	2 SPRUSON STREET NEUTRAL BAY	Second	N	62	58	57	52	62	58	57	52	-4.7	-5.9	-4.7	-6.0	60	55	NO	NO	NO	NO	NO
18.3	10938	2 SPRUSON STREET NEUTRAL BAY	Second	NE	59	54	54	49	59	55	55	49	-4.2	-5.0	-4.2	-5.2	60	55	NO	NO	NO	NO	NO
18.3	10938	2 SPRUSON STREET NEUTRAL BAY	Second	N	60	56	56	51	61	56	57	51	-3.9	-4.9	-3.9	-5.0	60	55	NO	NO	NO	NO	NO
18.3	10938	2 SPRUSON STREET NEUTRAL BAY	Second	NE	59	54	55	50	59	55	55	50	-3.8	-4.7	-3.8	-4.8	60	55	NO	NO	NO	NO	NO
18.3	10938	2 SPRUSON STREET NEUTRAL BAY	Ground	N	60	56	57	52	60	56	58	52	-2.7	-3.8	-2.6	-3.8	60	55	NO	NO	NO	NO	NO
18.3	10938	2 SPRUSON STREET NEUTRAL BAY	Ground	W	62	58	61	56	62	58	62	56	-0.9	-1.9	-0.8	-1.9	60	55	NO	NO	NO	NO	NO
18.3	10938	2 SPRUSON STREET NEUTRAL BAY	Ground	NW	62	58	62	57	63	58	63	57	-0.2	-1.2	-0.2	-1.1	60	55	NO	NO	NO	NO	NO
18.3	10938	2 SPRUSON STREET NEUTRAL BAY	Ground	W	66	62	66	61	67	62	67	61	-0.2	-1.3	-0.2	-1.2	60	55	NO	NO	NO	NO	NO
18.3	10938	2 SPRUSON STREET NEUTRAL BAY	Ground	S	64	60	64	59	65	60	65	59	0.2	-0.9	0.2	-0.7	60	55	NO	NO	NO	NO	NO
18.3	10938	2 SPRUSON STREET NEUTRAL BAY	Ground	W	65	60	65	59	65	61	65	60	0.0	-1.0	0.0	-1.0	60	55	NO	NO	NO	NO	NO
18.3	10938	2 SPRUSON STREET NEUTRAL BAY	Ground	S	63	59	63	58	63	59	64	58	0.3	-0.9	0.3	-0.7	60	55	NO	NO	NO	NO	NO
18.3	10938	2 SPRUSON STREET NEUTRAL BAY	Ground	W	64	60	64	59	64	60	64	59	-0.1	-1.1	-0.1	-1.1	60	55	NO	NO	NO	NO	NO
18.3	10938	2 SPRUSON STREET NEUTRAL BAY	Ground	S	62	58	62	57	63	58	63	57	0.2	-0.8	0.2	-0.7	60	55	NO	NO	NO	NO	NO
18.3	10938	2 SPRUSON STREET NEUTRAL BAY	Ground	SW	63	59	63	57	63	59	63	58	-0.2	-1.2	-0.2	-1.1	60	55	NO	NO	NO	NO	NO
18.3	10938	2 SPRUSON STREET NEUTRAL BAY	Ground	S	59	54	59	54	59	55	59	54	-0.1	-0.9	0.0	-0.8	60	55	NO	NO	NO	NO	NO
18.3	10938	2 SPRUSON STREET NEUTRAL BAY	Ground	W	59	55	58	53	60	55	59	53	-1.0	-1.7	-0.9	-1.6	60	55	NO	NO	NO	NO	NO
18.3	10938	2 SPRUSON STREET NEUTRAL BAY	Ground	S	54	50	54	49	55	50	55	49	-0.2	-1.0	-0.1	-0.8	60	55	NO	NO	NO	NO	NO
18.3	10938	2 SPRUSON STREET NEUTRAL BAY	Ground	W	55	51	54	49	56	51	54	49	-1.5	-2.4	-1.5	-2.4	60	55	NO	NO	NO	NO	NO
18.3	10938	2 SPRUSON STREET NEUTRAL BAY	Ground	NE	52	48	50	45	53	48	50	45	-2.4	-3.0	-2.3	-3.1	60	55	NO	NO	NO	NO	NO
18.3	10938	2 SPRUSON STREET NEUTRAL BAY	Ground	N	57	52	53	48	57	53	54	48	-3.5	-4.6	-3.5	-4.7	60	55	NO	NO	NO	NO	NO
18.3	10938	2 SPRUSON STREET NEUTRAL BAY	Ground	NE	54	50	51	46	54	50	51	46	-3.0	-3.9	-3.1	-4.0	60	55	NO	NO	NO	NO	NO
18.3	10949	24 AUBIN STREET NEUTRAL BAY	First	S	51	46	50	44	51	47	50	45	-1.0	-1.8	-0.9	-1.8	60	55	NO	NO	NO	NO	NO
18.3	10949	24 AUBIN STREET NEUTRAL BAY	First	E	48	44	47	42	48	44	47	42	-1.2	-2.1	-1.2	-2.1	60	55	NO	NO	NO	NO	NO
18.3	10949	24 AUBIN STREET NEUTRAL BAY	Ground	S	48	44	47	42	48	44	48	42	-0.8	-1.7	-0.7	-1.6	60	55	NO	NO	NO	NO	NO
18.3	10949	24 AUBIN STREET NEUTRAL BAY	Ground	E	44	40	43	38	45	40	44	38	-1.0	-2.0	-1.0	-1.9	57	52	NO	NO	NO	NO	NO
18.3	10950	22 AUBIN STREET NEUTRAL BAY	First	S	51	46	50	45	51	47	50	45	-0.9	-1.8	-0.8	-1.7	60	55	NO	NO	NO	NO	NO
18.3	10950	22 AUBIN STREET NEUTRAL BAY	Ground	S	48	44	47	42	49	44	48	43	-0.8	-1.7	-0.7	-1.6	60	55	NO	NO	NO	NO	NO
18.3	10951	20 AUBIN STREET NEUTRAL BAY	First	S	51	47	50	45	51	47	50	45	-1.1	-1.9	-1.0	-1.8	60	55	NO	NO	NO	NO	NO
18.3	10951	20 AUBIN STREET NEUTRAL BAY	Ground	S	48	44	47	42	49	44	48	43	-0.9	-1.7	-0.8	-1.6	60	55	NO	NO	NO	NO	NO
18.3	10952	18 AUBIN STREET NEUTRAL BAY	Ground	E	48	44	46	41	48	44	47	42	-1.4	-2.3	-1.3	-2.3	60	55	NO	NO	NO	NO	NO
18.3	10952	18 AUBIN STREET NEUTRAL BAY	Ground	N	49	45	48	43	50	45	48	43	-1.5	-2.3	-1.4	-2.3	60	55	NO	NO	NO	NO	NO
18.3	10952	18 AUBIN STREET NEUTRAL BAY	Ground	W	49	45	48	43	50	45	48	43	-1.5	-2.4	-1.4	-2.4	60	55	NO	NO	NO	NO	NO
18.3	10952	18 AUBIN STREET NEUTRAL BAY	Ground	S	49	45	48	43	49	45	48	43	-1.1	-2.0	-1.1	-2.0	60	55	NO	NO	NO	NO	NO
18.3	10975	10 SPRUSON STREET NEUTRAL BAY	First	SE	53	48	52	47	53	49	53	47	-0.5	-1.3	-0.5	-1.2	60	55	NO	NO	NO	NO	NO
18.3	10975	10 SPRUSON STREET NEUTRAL BAY	First	NE	50	45	48	43	50	46	48	43	-1.4	-2.3	-1.5	-2.3	60	55	NO	NO	NO	NO	NO
18.3	10975	10 SPRUSON STREET NEUTRAL BAY	First	NW	51	47	49	44	51	47	50	45	-1.5	-2.3	-1.4	-2.3	60	55	NO	NO	NO	NO	NO
18.3	10975	10 SPRUSON STREET NEUTRAL BAY	First	SW	51	47	50	45	51	47	50	45	-1.2	-2.0	-1.1	-2.0	60	55	NO	NO	NO	NO	NO
18.3	10975	10 SPRUSON STREET NEUTRAL BAY	First	SE	54	49	53	48	54	49	54	48	-0.4	-1.1	-0.3	-1.1	60	55	NO	NO	NO	NO	NO
18.3	10975	10 SPRUSON STREET NEUTRAL BAY	Ground	SE	49	45	48	43	49	45	49	43	-0.9	-1.7	-0.9	-1.6	60	55	NO	NO	NO	NO	NO
18.3	10975	10 SPRUSON STREET NEUTRAL BAY	Ground	NE	46	42	45	40	46	42	45	40	-1.4	-2.2	-1.3	-2.2	58	54	NO	NO	NO	NO	NO
18.3	10975	10 SPRUSON STREET NEUTRAL BAY	Ground	NW	48	43	46	40	48	44	46	41	-2.3	-3.0	-2.1	-3.0	60	55	NO	NO	NO	NO	NO
18.3	10975	10 SPRUSON STREET NEUTRAL BAY	Ground	SW	48	44	47	42	48	44	47	42	-1.1	-2.0	-1.0	-2.0	60	55	NO	NO	NO	NO	NO
18.3	10975	10 SPRUSON STREET NEUTRAL BAY	Ground	SE	49	45	49	43	50	45	49	44	-0.7	-1.4	-0.6	-1.4	60	55	NO	NO	NO	NO	NO
18.3	10981	26-28 AUBIN STREET NEUTRAL BAY	First	N	50	46	49	43	51	46	49	44	-1.8	-2.7	-1.8	-2.7	60	55	NO	NO	NO	NO	NO
18.3	10981	26-28 AUBIN STREET NEUTRAL BAY	First	W	52	47	50	45	52	48	51	45	-1.5	-2.4	-1.5	-2.4	60	55	NO	NO	NO	NO	NO
18.3	10981	26-28 AUBIN STREET NEUTRAL BAY	Second	N	52	48	50	45	52	48	51	45	-1.8	-2.7	-1.7	-2.7	60	55	NO	NO	NO	NO	NO
18.3	10981	26-28 AUBIN STREET NEUTRAL BAY	Second	W	54	49	52	47	54	50	53	47	-1.5	-2.3	-1.4	-2.3	60	55	NO	NO	NO	NO	NO
18.3	10981	26-28 AUBIN STREET NEUTRAL BAY	Ground	N	49	44	47	42	49	45	47	42	-1.7	-2.6	-1.8	-2.7	60	55	NO	NO	NO	NO	NO
18.3	10981	26-28 AUBIN STREET NEUTRAL BAY	Ground	W	47	43	45	40	47	43	46	41	-1.4	-2.3	-1.3	-2.3	59	55	NO	NO	NO	NO	NO

NCA	Receiver ID	Address	Floor Level	Facade	Opening Year 2027				Design Year 2037				Increase (Do Smthng - Do Nothing)				NCG project road noise criteria		Do noise levels exceed the cumulative limit with project roads adding ≥2dB to the total noise levels?		Is the contribution from the road project Acute?		Consider further treatment?
					Do Nothing		Do Smthng		Do Nothing		Do Smthng		Opening Year 2027		Design Year 2037								
					Day	Night	Day	Night	Day	Night	Day	Night	Day	Night	Day	Night	Day	Night	Day	Night	$L_{Aeq,15hr} \geq 65dB$	$L_{Aeq,9hr} \geq 60dB$	
18.3	10982	25 BEN BOYD ROAD NEUTRAL BAY	Ground	W	52	48	50	45	52	48	51	46	-1.4	-2.3	-1.4	-2.3	60	55	NO	NO	NO	NO	NO
18.3	10982	25 BEN BOYD ROAD NEUTRAL BAY	Ground	S	48	43	46	41	48	44	46	41	-1.6	-2.5	-1.5	-2.5	60	55	NO	NO	NO	NO	NO
18.3	10982	25 BEN BOYD ROAD NEUTRAL BAY	Ground	E	48	44	47	41	48	44	47	42	-1.4	-2.3	-1.3	-2.2	60	55	NO	NO	NO	NO	NO
18.3	10983	27 BEN BOYD ROAD NEUTRAL BAY	Ground	E	48	43	46	41	48	44	47	42	-1.3	-2.1	-1.2	-2.1	60	55	NO	NO	NO	NO	NO
18.3	10983	27 BEN BOYD ROAD NEUTRAL BAY	Ground	S	49	44	47	42	49	45	48	43	-1.3	-2.1	-1.2	-2.0	60	55	NO	NO	NO	NO	NO
18.3	10983	27 BEN BOYD ROAD NEUTRAL BAY	Ground	E	47	43	46	41	47	43	46	41	-1.1	-2.0	-1.0	-2.0	59	55	NO	NO	NO	NO	NO
18.3	10983	27 BEN BOYD ROAD NEUTRAL BAY	Ground	N	46	42	45	40	46	42	45	40	-1.0	-1.8	-0.8	-1.6	58	54	NO	NO	NO	NO	NO
18.3	10983	27 BEN BOYD ROAD NEUTRAL BAY	Ground	W	52	47	50	45	52	48	51	46	-1.3	-2.2	-1.2	-2.2	60	55	NO	NO	NO	NO	NO
18.3	10986	1 HOLDSWORTH STREET NEUTRAL BAY	First	NE	53	49	51	46	53	49	51	46	-1.9	-2.8	-1.9	-2.9	60	55	NO	NO	NO	NO	NO
18.3	10986	1 HOLDSWORTH STREET NEUTRAL BAY	First	NW	65	60	64	58	65	61	64	59	-1.0	-2.0	-0.9	-2.1	60	55	NO	NO	NO	NO	NO
18.3	10986	1 HOLDSWORTH STREET NEUTRAL BAY	First	SW	67	63	67	62	68	63	67	62	-0.3	-1.4	-0.3	-1.3	60	55	NO	NO	NO	NO	NO
18.3	10986	1 HOLDSWORTH STREET NEUTRAL BAY	First	SE	63	59	63	58	63	59	64	58	0.3	-0.8	0.3	-0.7	60	55	NO	NO	NO	NO	NO
18.3	10986	1 HOLDSWORTH STREET NEUTRAL BAY	Second	NE	58	54	55	49	59	54	55	50	-3.5	-4.5	-3.5	-4.6	60	55	NO	NO	NO	NO	NO
18.3	10986	1 HOLDSWORTH STREET NEUTRAL BAY	Second	NW	65	61	64	59	66	61	65	59	-1.2	-2.1	-1.1	-2.1	60	55	NO	NO	NO	NO	NO
18.3	10986	1 HOLDSWORTH STREET NEUTRAL BAY	Second	SW	67	63	67	62	68	63	67	62	-0.3	-1.3	-0.3	-1.3	60	55	NO	NO	NO	NO	NO
18.3	10986	1 HOLDSWORTH STREET NEUTRAL BAY	Second	SE	63	59	63	58	63	59	64	58	0.3	-0.8	0.3	-0.7	60	55	NO	NO	NO	NO	NO
18.3	10986	1 HOLDSWORTH STREET NEUTRAL BAY	Ground	NE	49	44	47	42	49	45	47	42	-1.8	-2.7	-1.9	-2.8	60	55	NO	NO	NO	NO	NO
18.3	10986	1 HOLDSWORTH STREET NEUTRAL BAY	Ground	NW	64	59	63	57	64	60	63	58	-1.0	-2.0	-1.0	-2.0	60	55	NO	NO	NO	NO	NO
18.3	10986	1 HOLDSWORTH STREET NEUTRAL BAY	Ground	SW	67	62	66	61	67	62	67	61	-0.3	-1.3	-0.2	-1.3	60	55	NO	NO	NO	NO	NO
18.3	10986	1 HOLDSWORTH STREET NEUTRAL BAY	Ground	SE	61	57	61	56	61	57	61	56	0.2	-0.8	0.3	-0.6	60	55	NO	NO	NO	NO	NO
18.3	10989	2 SPRUSON STREET NEUTRAL BAY	First	NW	49	45	48	43	50	45	48	43	-1.3	-2.1	-1.2	-2.0	60	55	NO	NO	NO	NO	NO
18.3	10989	2 SPRUSON STREET NEUTRAL BAY	First	W	51	46	49	44	51	46	50	44	-1.2	-2.0	-1.2	-2.0	60	55	NO	NO	NO	NO	NO
18.3	10989	2 SPRUSON STREET NEUTRAL BAY	First	N	53	49	51	45	54	50	51	46	-2.8	-3.8	-2.9	-3.9	60	55	NO	NO	NO	NO	NO
18.3	10989	2 SPRUSON STREET NEUTRAL BAY	First	W	60	55	56	51	60	56	56	51	-3.5	-4.7	-3.6	-4.8	60	55	NO	NO	NO	NO	NO
18.3	10989	2 SPRUSON STREET NEUTRAL BAY	First	S	52	48	51	46	53	48	52	47	-1.0	-1.8	-0.9	-1.7	60	55	NO	NO	NO	NO	NO
18.3	10989	2 SPRUSON STREET NEUTRAL BAY	First	SW	54	50	53	48	55	50	53	48	-1.6	-2.4	-1.6	-2.4	60	55	NO	NO	NO	NO	NO
18.3	10989	2 SPRUSON STREET NEUTRAL BAY	First	S	53	49	52	47	53	49	52	47	-1.2	-2.0	-1.1	-2.0	60	55	NO	NO	NO	NO	NO
18.3	10989	2 SPRUSON STREET NEUTRAL BAY	First	W	58	54	55	50	58	54	55	50	-2.9	-3.9	-2.9	-4.0	60	55	NO	NO	NO	NO	NO
18.3	10989	2 SPRUSON STREET NEUTRAL BAY	First	N	59	55	56	50	59	55	56	51	-3.6	-4.8	-3.5	-4.8	60	55	NO	NO	NO	NO	NO
18.3	10989	2 SPRUSON STREET NEUTRAL BAY	First	W	59	55	57	52	60	55	57	52	-2.3	-3.4	-2.3	-3.4	60	55	NO	NO	NO	NO	NO
18.3	10989	2 SPRUSON STREET NEUTRAL BAY	First	S	57	53	56	51	57	53	56	51	-1.2	-2.0	-1.1	-1.9	60	55	NO	NO	NO	NO	NO
18.3	10989	2 SPRUSON STREET NEUTRAL BAY	First	SW	57	53	56	51	58	53	57	51	-0.9	-1.7	-0.9	-1.7	60	55	NO	NO	NO	NO	NO
18.3	10989	2 SPRUSON STREET NEUTRAL BAY	First	S	56	52	56	51	56	52	56	51	-0.1	-1.0	-0.1	-0.9	60	55	NO	NO	NO	NO	NO
18.3	10989	2 SPRUSON STREET NEUTRAL BAY	First	E	51	47	51	46	52	47	52	46	0.0	-1.2	0.0	-1.1	60	55	NO	NO	NO	NO	NO
18.3	10989	2 SPRUSON STREET NEUTRAL BAY	First	SE	50	46	50	45	51	46	51	45	-0.2	-1.3	-0.2	-1.2	60	55	NO	NO	NO	NO	NO
18.3	10989	2 SPRUSON STREET NEUTRAL BAY	First	E	46	42	45	40	47	42	46	40	-1.1	-2.0	-1.1	-2.0	59	54	NO	NO	NO	NO	NO
18.3	10989	2 SPRUSON STREET NEUTRAL BAY	First	NE	52	48	50	45	52	48	50	45	-2.3	-3.3	-2.3	-3.3	60	55	NO	NO	NO	NO	NO
18.3	10989	2 SPRUSON STREET NEUTRAL BAY	First	N	53	48	50	45	53	49	51	46	-2.3	-3.2	-2.3	-3.3	60	55	NO	NO	NO	NO	NO
18.3	10989	2 SPRUSON STREET NEUTRAL BAY	First	NE	52	48	50	45	53	48	50	45	-2.3	-3.2	-2.2	-3.2	60	55	NO	NO	NO	NO	NO
18.3	10989	2 SPRUSON STREET NEUTRAL BAY	Second	NW	52	47	50	45	52	48	51	46	-1.3	-2.2	-1.2	-2.1	60	55	NO	NO	NO	NO	NO
18.3	10989	2 SPRUSON STREET NEUTRAL BAY	Second	W	52	48	51	46	53	48	51	46	-1.3	-2.0	-1.3	-2.0	60	55	NO	NO	NO	NO	NO
18.3	10989	2 SPRUSON STREET NEUTRAL BAY	Second	N	54	50	52	47	55	51	52	47	-2.5	-3.4	-2.5	-3.5	60	55	NO	NO	NO	NO	NO
18.3	10989	2 SPRUSON STREET NEUTRAL BAY	Second	W	60	56	57	52	61	57	58	52	-3.1	-4.3	-3.2	-4.3	60	55	NO	NO	NO	NO	NO
18.3	10989	2 SPRUSON STREET NEUTRAL BAY	Second	S	55	50	54	49	55	51	54	49	-0.6	-1.4	-0.7	-1.4	60	55	NO	NO	NO	NO	NO
18.3	10989	2 SPRUSON STREET NEUTRAL BAY	Second	SW	57	53	55	50	58	53	56	50	-2.1	-2.8	-2.0	-2.9	60	55	NO	NO	NO	NO	NO
18.3	10989	2 SPRUSON STREET NEUTRAL BAY	Second	S	56	51	54	49	56	52	55	49	-1.4	-2.2	-1.3	-2.1	60	55	NO	NO	NO	NO	NO
18.3	10989	2 SPRUSON STREET NEUTRAL BAY	Second	W	60	55	57	51	60	56	57	52	-3.1	-4.2	-3.2	-4.2	60	55	NO	NO	NO	NO	NO
18.3	10989	2 SPRUSON STREET NEUTRAL BAY	Second	N	61	56	57	51	61	57	57	52	-4.0	-5.1	-3.9	-5.2	60	55	NO	NO	NO	NO	NO
18.3	10989	2 SPRUSON STREET NEUTRAL BAY	Second	W	62	58	59	54	62	58	59	54	-3.1	-4.3	-3.1	-4.3	60	55	NO	NO	NO	NO	NO
18.3	10989	2 SPRUSON STREET NEUTRAL BAY	Second	S	59	55	58	52	60	55	58	53	-1.8	-2.7	-1.9	-2.7	60	55	NO	NO	NO	NO	NO
18.3	10989	2 SPRUSON STREET NEUTRAL BAY	Second	SW	59	55	58	53	60	55	58	53	-1.4	-2.3	-1.4	-2.3	60	55	NO	NO	NO	NO	NO
18.3	10989	2 SPRUSON STREET NEUTRAL BAY	Second	S	57	53	57	52	58	53	58	52	-0.2	-1.0	-0.1	-0.9	60	55	NO	NO	NO	NO	NO
18.3	10989	2 SPRUSON STREET NEUTRAL BAY	Second	E	53	49	53	48	54	49	53	48	-0.3	-1.5	-0.3	-1.3	60	55	NO	NO	NO	NO	NO
18.3	10989	2 SPRUSON STREET NEUTRAL BAY	Second	SE	53	49	53	48	54	49	53	48	-0.4	-1.5	-0.3	-1.4	60	55	NO	NO	NO	NO	NO
18.3	10989	2 SPRUSON STREET NEUTRAL BAY	Second	E	50	46	49	44	50	46	49	44	-1.2	-2.0	-1.1	-2.0	60	55	NO	NO	NO	NO	NO
18.3	10989	2 SPRUSON STREET NEUTRAL BAY	Second	NE	55	51	52	47	56	52	52	47	-3.7	-4.7	-3.7	-4.8	60	55	NO	NO	NO	NO	NO
18.3	10989	2 SPRUSON STREET NEUTRAL BAY	Second	N	56	52	53	47	56	52	53	48	-3.5	-4.6	-3.6	-4.7	60	55	NO	NO	NO	NO	NO
18.3	10989	2 SPRUSON STREET NEUTRAL BAY	Second	NE	56	51	52	47	56	52	52	47	-3.6	-4.5	-3.5	-4.6	60	55	NO	NO	NO	NO	NO
18.3	10989	2 SPRUSON STREET NEUTRAL BAY	Ground	NW	48	43	47	41	48	44	47	42	-1.1	-2.0	-1.1	-1.9	60	55	NO	NO	NO	NO	NO
18.3	10989	2 SPRUSON STREET NEUTRAL BAY	Ground	W	49	45	48	43	49	45	48	43	-1.2	-2.0	-1.1	-1.9	60	55	NO	NO	NO	NO	NO
18.3	10989	2 SPRUSON STREET NEUTRAL BAY	Ground	N	53	48	49	44	53	49	50	45	-3.1	-4.1	-3.1	-4.1	60	55	NO	NO	NO	NO	NO
18.3	10989	2 SPRUSON STREET NEUTRAL BAY	Ground	W	59	55	55	49	59	55	55	50	-4.0	-5.3	-4.0	-5.4	60	55	NO	NO	NO	NO	NO

NCA	Receiver ID	Address	Floor Level	Facade	Opening Year 2027				Design Year 2037				Increase (Do Smthng - Do Nothing)				NCG project road noise criteria		Do noise levels exceed the cumulative limit with project roads adding ≥2dB to the total noise levels?		Is the contribution from the road project Acute?		Consider further treatment?
					Do Nothing		Do Smthng		Do Nothing		Do Smthng		Opening Year 2027		Design Year 2037								
					Day	Night	Day	Night	Day	Night	Day	Night	Day	Night	Day	Night	Day	Night	Day	Night	$L_{Aeq,15hr}$ ≥ 65dB	$L_{Aeq,9hr}$ ≥ 60dB	
18.3	10989	2 SPRUSON STREET NEUTRAL BAY	Ground	S	49	45	48	43	50	45	49	44	-1.0	-1.8	-0.9	-1.7	60	55	NO	NO	NO	NO	NO
18.3	10989	2 SPRUSON STREET NEUTRAL BAY	Ground	SW	51	47	50	45	51	47	50	45	-1.4	-2.1	-1.3	-2.1	60	55	NO	NO	NO	NO	NO
18.3	10989	2 SPRUSON STREET NEUTRAL BAY	Ground	S	50	46	49	44	50	46	49	44	-1.1	-1.9	-1.0	-1.9	60	55	NO	NO	NO	NO	NO
18.3	10989	2 SPRUSON STREET NEUTRAL BAY	Ground	W	56	52	53	48	57	53	54	48	-3.3	-4.5	-3.3	-4.5	60	55	NO	NO	NO	NO	NO
18.3	10989	2 SPRUSON STREET NEUTRAL BAY	Ground	N	58	54	54	48	58	54	54	49	-4.0	-5.3	-4.0	-5.4	60	55	NO	NO	NO	NO	NO
18.3	10989	2 SPRUSON STREET NEUTRAL BAY	Ground	W	55	50	52	47	55	51	53	47	-2.3	-3.4	-2.2	-3.5	60	55	NO	NO	NO	NO	NO
18.3	10989	2 SPRUSON STREET NEUTRAL BAY	Ground	S	54	49	53	48	54	49	53	48	-0.6	-1.4	-0.6	-1.3	60	55	NO	NO	NO	NO	NO
18.3	10989	2 SPRUSON STREET NEUTRAL BAY	Ground	SW	54	49	53	48	54	50	54	48	-0.6	-1.3	-0.5	-1.3	60	55	NO	NO	NO	NO	NO
18.3	10989	2 SPRUSON STREET NEUTRAL BAY	Ground	S	54	50	54	49	55	50	54	49	-0.2	-1.0	-0.1	-1.0	60	55	NO	NO	NO	NO	NO
18.3	10989	2 SPRUSON STREET NEUTRAL BAY	Ground	E	50	46	50	45	51	46	51	45	0.1	-1.1	0.1	-1.0	60	55	NO	NO	NO	NO	NO
18.3	10989	2 SPRUSON STREET NEUTRAL BAY	Ground	SE	49	45	49	44	49	45	49	44	0.0	-1.2	0.0	-1.1	60	55	NO	NO	NO	NO	NO
18.3	10989	2 SPRUSON STREET NEUTRAL BAY	Ground	E	44	40	43	38	44	40	43	38	-1.1	-2.0	-1.0	-1.9	56	52	NO	NO	NO	NO	NO
18.3	10989	2 SPRUSON STREET NEUTRAL BAY	Ground	N	48	44	46	41	49	44	47	41	-2.0	-3.0	-2.1	-3.0	60	55	NO	NO	NO	NO	NO
18.3	10989	2 SPRUSON STREET NEUTRAL BAY	Ground	NE	48	44	46	41	48	44	46	41	-1.8	-2.7	-1.9	-2.8	60	55	NO	NO	NO	NO	NO
18.3	10995	32 BEN BOYD ROAD NEUTRAL BAY	Ground	E	49	44	47	42	49	45	48	42	-1.3	-2.2	-1.2	-2.2	60	55	NO	NO	NO	NO	NO
18.3	10995	32 BEN BOYD ROAD NEUTRAL BAY	Ground	N	49	45	48	43	49	45	48	43	-1.5	-2.3	-1.4	-2.3	60	55	NO	NO	NO	NO	NO
18.3	10995	32 BEN BOYD ROAD NEUTRAL BAY	Ground	W	54	49	53	48	54	50	53	48	-1.0	-1.7	-1.0	-1.8	60	55	NO	NO	NO	NO	NO
18.3	10996	30 BEN BOYD ROAD NEUTRAL BAY	Ground	W	54	49	53	48	54	50	53	48	-1.1	-1.8	-1.0	-1.9	60	55	NO	NO	NO	NO	NO
18.3	10996	30 BEN BOYD ROAD NEUTRAL BAY	Ground	S	53	49	52	47	54	49	52	47	-1.1	-2.0	-1.1	-1.9	60	55	NO	NO	NO	NO	NO
18.3	10996	30 BEN BOYD ROAD NEUTRAL BAY	Ground	S	50	46	49	43	50	46	49	44	-1.5	-2.3	-1.4	-2.3	60	55	NO	NO	NO	NO	NO
18.3	10996	30 BEN BOYD ROAD NEUTRAL BAY	Ground	E	49	44	47	42	49	45	48	42	-1.3	-2.2	-1.2	-2.2	60	55	NO	NO	NO	NO	NO
18.3	11012	29 BEN BOYD ROAD NEUTRAL BAY	First	N	52	48	50	45	52	48	50	45	-1.7	-2.6	-1.8	-2.6	60	55	NO	NO	NO	NO	NO
18.3	11012	29 BEN BOYD ROAD NEUTRAL BAY	First	W	53	49	52	47	54	49	52	47	-1.3	-2.2	-1.4	-2.2	60	55	NO	NO	NO	NO	NO
18.3	11012	29 BEN BOYD ROAD NEUTRAL BAY	First	S	51	46	50	44	51	47	50	45	-1.1	-1.9	-1.1	-1.9	60	55	NO	NO	NO	NO	NO
18.3	11012	29 BEN BOYD ROAD NEUTRAL BAY	First	E	49	44	47	42	49	44	47	42	-1.4	-2.2	-1.4	-2.2	60	55	NO	NO	NO	NO	NO
18.3	11012	29 BEN BOYD ROAD NEUTRAL BAY	Ground	N	50	46	48	43	50	46	49	43	-1.8	-2.7	-1.7	-2.7	60	55	NO	NO	NO	NO	NO
18.3	11012	29 BEN BOYD ROAD NEUTRAL BAY	Ground	W	52	47	50	45	52	48	51	45	-1.4	-2.2	-1.3	-2.1	60	55	NO	NO	NO	NO	NO
18.3	11012	29 BEN BOYD ROAD NEUTRAL BAY	Ground	S	46	42	45	40	47	42	46	40	-1.2	-2.0	-1.0	-1.8	59	54	NO	NO	NO	NO	NO
18.3	11012	29 BEN BOYD ROAD NEUTRAL BAY	Ground	E	45	41	44	39	45	41	44	39	-1.2	-2.0	-1.1	-2.0	57	53	NO	NO	NO	NO	NO
18.3	11037	5 COLINDIA AVENUE NEUTRAL BAY	First	N	57	52	52	47	57	52	53	47	-4.3	-4.9	-4.2	-5.0	60	55	NO	NO	NO	NO	NO
18.3	11037	5 COLINDIA AVENUE NEUTRAL BAY	First	W	61	57	58	53	62	58	58	53	-3.4	-4.6	-3.4	-4.6	60	55	NO	NO	NO	NO	NO
18.3	11037	5 COLINDIA AVENUE NEUTRAL BAY	First	S	60	56	57	52	60	56	57	52	-3.1	-4.0	-3.0	-4.2	60	55	NO	NO	NO	NO	NO
18.3	11037	5 COLINDIA AVENUE NEUTRAL BAY	First	E	49	44	48	43	49	45	49	43	-0.6	-1.3	-0.5	-1.3	60	55	NO	NO	NO	NO	NO
18.3	11037	5 COLINDIA AVENUE NEUTRAL BAY	Second	N	57	53	53	48	58	53	54	49	-3.9	-4.5	-3.8	-4.6	60	55	NO	NO	NO	NO	NO
18.3	11037	5 COLINDIA AVENUE NEUTRAL BAY	Second	W	62	58	59	54	62	58	59	54	-3.0	-4.1	-2.9	-4.1	60	55	NO	NO	NO	NO	NO
18.3	11037	5 COLINDIA AVENUE NEUTRAL BAY	Second	S	61	57	58	53	61	57	59	53	-2.5	-3.4	-2.5	-3.5	60	55	NO	NO	NO	NO	NO
18.3	11037	5 COLINDIA AVENUE NEUTRAL BAY	Second	E	53	48	52	47	53	48	52	47	-0.6	-1.3	-0.5	-1.3	60	55	NO	NO	NO	NO	NO
18.3	11037	5 COLINDIA AVENUE NEUTRAL BAY	Ground	N	53	48	49	44	53	49	49	44	-3.7	-4.4	-3.7	-4.5	60	55	NO	NO	NO	NO	NO
18.3	11037	5 COLINDIA AVENUE NEUTRAL BAY	Ground	W	61	57	57	52	61	57	57	52	-4.0	-5.2	-4.0	-5.3	60	55	NO	NO	NO	NO	NO
18.3	11037	5 COLINDIA AVENUE NEUTRAL BAY	Ground	S	60	55	56	51	60	56	56	51	-3.6	-4.6	-3.6	-4.7	60	55	NO	NO	NO	NO	NO
18.3	11037	5 COLINDIA AVENUE NEUTRAL BAY	Ground	E	46	41	45	40	46	42	45	40	-0.9	-1.7	-0.8	-1.7	58	54	NO	NO	NO	NO	NO
18.3	11041	34 BEN BOYD ROAD NEUTRAL BAY	Ground	NW	50	46	49	44	51	46	49	44	-1.5	-2.5	-1.4	-2.5	60	55	NO	NO	NO	NO	NO
18.3	11041	34 BEN BOYD ROAD NEUTRAL BAY	Ground	W	54	49	53	48	54	50	53	48	-0.9	-1.7	-0.9	-1.8	60	55	NO	NO	NO	NO	NO
18.3	11041	34 BEN BOYD ROAD NEUTRAL BAY	Ground	S	50	46	49	43	50	46	49	44	-1.5	-2.4	-1.5	-2.4	60	55	NO	NO	NO	NO	NO
18.3	11041	34 BEN BOYD ROAD NEUTRAL BAY	Ground	E	49	44	47	42	49	44	48	42	-1.3	-2.1	-1.3	-2.1	60	55	NO	NO	NO	NO	NO
18.3	11042	36 BEN BOYD ROAD NEUTRAL BAY	Ground	E	48	44	47	42	48	44	47	42	-1.2	-2.1	-1.2	-2.1	60	55	NO	NO	NO	NO	NO
18.3	11042	36 BEN BOYD ROAD NEUTRAL BAY	Ground	N	49	45	48	43	50	45	48	43	-1.5	-2.4	-1.5	-2.4	60	55	NO	NO	NO	NO	NO
18.3	11042	36 BEN BOYD ROAD NEUTRAL BAY	Ground	W	53	49	52	47	54	49	53	48	-0.8	-1.6	-0.8	-1.6	60	55	NO	NO	NO	NO	NO
18.3	11055	3 HOLDSWORTH STREET NEUTRAL BAY	First	E	51	47	50	44	51	47	50	45	-1.2	-2.2	-1.1	-2.2	60	55	NO	NO	NO	NO	NO
18.3	11055	3 HOLDSWORTH STREET NEUTRAL BAY	First	N	63	58	60	54	63	59	60	55	-3.0	-4.0	-2.9	-4.0	60	55	NO	NO	NO	NO	NO
18.3	11055	3 HOLDSWORTH STREET NEUTRAL BAY	First	W	66	62	65	60	66	62	65	60	-0.8	-1.8	-0.8	-1.8	60	55	NO	NO	NO	NO	NO
18.3	11055	3 HOLDSWORTH STREET NEUTRAL BAY	First	S	61	57	61	56	61	57	61	56	0.2	-0.7	0.3	-0.6	60	55	NO	NO	NO	NO	NO
18.3	11055	3 HOLDSWORTH STREET NEUTRAL BAY	Ground	E	47	43	46	41	47	43	46	41	-1.1	-2.1	-1.1	-2.1	59	55	NO	NO	NO	NO	NO
18.3	11055	3 HOLDSWORTH STREET NEUTRAL BAY	Ground	N	60	56	58	53	61	57	59	53	-2.2	-3.2	-2.2	-3.2	60	55	NO	NO	NO	NO	NO
18.3	11055	3 HOLDSWORTH STREET NEUTRAL BAY	Ground	W	64	60	64	58	65	60	64	59	-0.6	-1.6	-0.6	-1.5	60	55	NO	NO	NO	NO	NO
18.3	11055	3 HOLDSWORTH STREET NEUTRAL BAY	Ground	S	59	55	59	54	59	55	60	54	0.1	-0.7	0.3	-0.6	60	55	NO	NO	NO	NO	NO
18.3	11062	9 COLINDIA AVENUE NEUTRAL BAY	First	N	58	54	54	49	58	54	55	49	-3.4	-4.6	-3.4	-4.7	60	55	NO	NO	NO	NO	NO
18.3	11062	9 COLINDIA AVENUE NEUTRAL BAY	First	W	59	54	56	50	59	55	56	51	-2.9	-3.9	-2.8	-4.0	60	55	NO	NO	NO	NO	NO
18.3	11062	9 COLINDIA AVENUE NEUTRAL BAY	First	S	53	48	52	47	53	49	52	47	-0.8	-1.6	-0.8	-1.6	60	55	NO	NO	NO	NO	NO
18.3	11062	9 COLINDIA AVENUE NEUTRAL BAY	First	E	47	43	46	41	48	43	46	41	-1.2	-2.0	-1.3	-2.0	60	55	NO	NO	NO	NO	NO
18.3	11062	9 COLINDIA AVENUE NEUTRAL BAY	Second	N	59	55	56	50	59	55	56	51	-3.0	-4.2	-2.9	-4.1	60	55	NO	NO	NO	NO	NO
18.3	11062	9 COLINDIA AVENUE NEUTRAL BAY	Second	W	60	56	58	52	61	56	58	53	-2.6	-3.6	-2.5	-3.6	60	55	NO	NO	NO	NO	NO

NCA	Receiver ID	Address	Floor Level	Facade	Opening Year 2027				Design Year 2037				Increase (Do Smthng - Do Nothing)				NCG project road noise criteria		Do noise levels exceed the cumulative limit with project roads adding ≥2dB to the total noise levels?		Is the contribution from the road project Acute?		Consider further treatment?
					Do Nothing		Do Smthng		Do Nothing		Do Smthng		Opening Year 2027		Design Year 2037								
					Day	Night	Day	Night	Day	Night	Day	Night	Day	Night	Day	Night	Day	Night	Day	Night	$L_{Aeq,15hr}$ ≥ 65dB	$L_{Aeq,9hr}$ ≥ 60dB	
18.3	11062	9 COLINDIA AVENUE NEUTRAL BAY	Second	S	55	51	54	49	56	51	55	50	-0.9	-1.7	-0.9	-1.7	60	55	NO	NO	NO	NO	NO
18.3	11062	9 COLINDIA AVENUE NEUTRAL BAY	Second	E	51	46	49	44	51	47	50	45	-1.4	-2.1	-1.3	-2.2	60	55	NO	NO	NO	NO	NO
18.3	11062	9 COLINDIA AVENUE NEUTRAL BAY	Ground	N	57	53	53	48	57	53	54	48	-3.6	-5.0	-3.7	-5.1	60	55	NO	NO	NO	NO	NO
18.3	11062	9 COLINDIA AVENUE NEUTRAL BAY	Ground	W	58	53	54	49	58	54	55	49	-3.4	-4.6	-3.4	-4.6	60	55	NO	NO	NO	NO	NO
18.3	11062	9 COLINDIA AVENUE NEUTRAL BAY	Ground	S	50	46	49	44	50	46	49	44	-1.0	-1.8	-0.9	-1.7	60	55	NO	NO	NO	NO	NO
18.3	11062	9 COLINDIA AVENUE NEUTRAL BAY	Ground	E	45	41	44	39	45	41	44	39	-1.2	-2.0	-1.2	-2.0	57	53	NO	NO	NO	NO	NO
18.3	11066	29A BEN BOYD ROAD NEUTRAL BAY	Ground	E	47	43	46	41	48	43	46	41	-1.4	-2.3	-1.3	-2.3	60	55	NO	NO	NO	NO	NO
18.3	11066	29A BEN BOYD ROAD NEUTRAL BAY	Ground	N	48	44	47	42	49	44	47	42	-1.5	-2.3	-1.4	-2.3	60	55	NO	NO	NO	NO	NO
18.3	11066	29A BEN BOYD ROAD NEUTRAL BAY	Ground	W	49	45	48	43	50	45	48	43	-1.6	-2.4	-1.5	-2.3	60	55	NO	NO	NO	NO	NO
18.3	11066	29A BEN BOYD ROAD NEUTRAL BAY	Ground	S	48	44	47	41	48	44	47	42	-1.4	-2.3	-1.3	-2.2	60	55	NO	NO	NO	NO	NO
18.3	11091	33 BEN BOYD ROAD NEUTRAL BAY	Ground	W	52	47	50	45	52	47	50	45	-1.4	-2.2	-1.4	-2.2	60	55	NO	NO	NO	NO	NO
18.3	11091	33 BEN BOYD ROAD NEUTRAL BAY	Ground	S	49	45	48	42	49	45	48	43	-1.3	-2.2	-1.2	-2.1	60	55	NO	NO	NO	NO	NO
18.3	11091	33 BEN BOYD ROAD NEUTRAL BAY	Ground	E	48	44	47	41	48	44	47	42	-1.4	-2.3	-1.3	-2.3	60	55	NO	NO	NO	NO	NO
18.3	11092	35 BEN BOYD ROAD NEUTRAL BAY	Ground	E	48	44	47	41	48	44	47	42	-1.4	-2.2	-1.4	-2.2	60	55	NO	NO	NO	NO	NO
18.3	11092	35 BEN BOYD ROAD NEUTRAL BAY	Ground	N	46	41	45	40	46	42	45	40	-1.1	-1.9	-1.0	-1.8	58	54	NO	NO	NO	NO	NO
18.3	11092	35 BEN BOYD ROAD NEUTRAL BAY	Ground	W	51	47	50	45	52	47	50	45	-1.4	-2.2	-1.3	-2.1	60	55	NO	NO	NO	NO	NO
18.3	11093	11 COLINDIA AVENUE NEUTRAL BAY	Ground	NW	56	52	53	48	57	53	53	48	-3.3	-4.5	-3.3	-4.6	60	55	NO	NO	NO	NO	NO
18.3	11093	11 COLINDIA AVENUE NEUTRAL BAY	Ground	SW	51	47	50	45	51	47	50	45	-1.2	-2.0	-1.3	-2.0	60	55	NO	NO	NO	NO	NO
18.3	11093	11 COLINDIA AVENUE NEUTRAL BAY	Ground	SE	52	48	51	46	52	48	51	46	-0.9	-1.7	-0.9	-1.7	60	55	NO	NO	NO	NO	NO
18.3	11093	11 COLINDIA AVENUE NEUTRAL BAY	Ground	NE	52	47	50	45	52	47	50	45	-1.8	-2.6	-1.8	-2.6	60	55	NO	NO	NO	NO	NO
18.3	11095	3 SPRUSON STREET NEUTRAL BAY	First	N	51	47	49	44	51	47	50	44	-1.6	-2.6	-1.5	-2.5	60	55	NO	NO	NO	NO	NO
18.3	11095	3 SPRUSON STREET NEUTRAL BAY	First	W	56	51	55	49	56	52	55	50	-1.3	-2.1	-1.4	-2.1	60	55	NO	NO	NO	NO	NO
18.3	11095	3 SPRUSON STREET NEUTRAL BAY	First	S	54	50	54	48	55	50	54	49	-0.8	-1.5	-0.7	-1.5	60	55	NO	NO	NO	NO	NO
18.3	11095	3 SPRUSON STREET NEUTRAL BAY	First	E	49	44	47	42	49	45	48	42	-1.4	-2.2	-1.3	-2.2	60	55	NO	NO	NO	NO	NO
18.3	11095	3 SPRUSON STREET NEUTRAL BAY	Ground	N	48	44	47	41	49	44	47	42	-1.5	-2.5	-1.5	-2.6	60	55	NO	NO	NO	NO	NO
18.3	11095	3 SPRUSON STREET NEUTRAL BAY	Ground	W	54	49	53	47	54	50	53	48	-1.1	-1.8	-1.1	-1.9	60	55	NO	NO	NO	NO	NO
18.3	11095	3 SPRUSON STREET NEUTRAL BAY	Ground	S	53	48	52	47	53	48	52	47	-0.6	-1.4	-0.5	-1.3	60	55	NO	NO	NO	NO	NO
18.3	11095	3 SPRUSON STREET NEUTRAL BAY	Ground	E	45	41	44	39	45	41	44	39	-1.2	-2.1	-1.1	-2.1	57	53	NO	NO	NO	NO	NO
18.3	11106	40 BEN BOYD ROAD NEUTRAL BAY	First	E	49	44	47	42	49	45	48	43	-1.4	-2.1	-1.3	-2.1	60	55	NO	NO	NO	NO	NO
18.3	11106	40 BEN BOYD ROAD NEUTRAL BAY	First	N	49	45	48	43	50	45	48	43	-1.6	-2.3	-1.5	-2.3	60	55	NO	NO	NO	NO	NO
18.3	11106	40 BEN BOYD ROAD NEUTRAL BAY	First	E	48	44	47	42	49	44	47	42	-1.4	-2.3	-1.3	-2.2	60	55	NO	NO	NO	NO	NO
18.3	11106	40 BEN BOYD ROAD NEUTRAL BAY	First	N	50	45	48	43	50	46	48	43	-1.6	-2.5	-1.5	-2.4	60	55	NO	NO	NO	NO	NO
18.3	11106	40 BEN BOYD ROAD NEUTRAL BAY	First	W	50	46	49	44	50	46	49	44	-1.2	-2.0	-1.2	-2.1	60	55	NO	NO	NO	NO	NO
18.3	11106	40 BEN BOYD ROAD NEUTRAL BAY	First	S	53	48	52	47	53	49	53	47	-0.8	-1.5	-0.7	-1.5	60	55	NO	NO	NO	NO	NO
18.3	11106	40 BEN BOYD ROAD NEUTRAL BAY	First	W	54	49	53	48	54	50	53	48	-0.9	-1.7	-0.9	-1.7	60	55	NO	NO	NO	NO	NO
18.3	11106	40 BEN BOYD ROAD NEUTRAL BAY	First	S	54	49	53	48	54	50	53	48	-0.8	-1.5	-0.7	-1.6	60	55	NO	NO	NO	NO	NO
18.3	11106	40 BEN BOYD ROAD NEUTRAL BAY	Ground	E	45	41	44	39	46	41	45	39	-1.1	-1.9	-1.0	-1.9	58	53	NO	NO	NO	NO	NO
18.3	11106	40 BEN BOYD ROAD NEUTRAL BAY	Ground	N	46	41	44	39	46	41	44	39	-1.5	-2.2	-1.4	-2.2	58	53	NO	NO	NO	NO	NO
18.3	11106	40 BEN BOYD ROAD NEUTRAL BAY	Ground	E	45	40	44	38	45	41	44	39	-1.3	-2.0	-1.2	-2.0	57	53	NO	NO	NO	NO	NO
18.3	11106	40 BEN BOYD ROAD NEUTRAL BAY	Ground	N	47	43	45	40	47	43	46	41	-1.5	-2.4	-1.5	-2.4	59	55	NO	NO	NO	NO	NO
18.3	11106	40 BEN BOYD ROAD NEUTRAL BAY	Ground	W	46	42	45	40	47	42	45	40	-1.3	-2.2	-1.3	-2.2	59	54	NO	NO	NO	NO	NO
18.3	11106	40 BEN BOYD ROAD NEUTRAL BAY	Ground	S	49	45	48	43	50	45	49	43	-1.0	-1.8	-0.9	-1.6	60	55	NO	NO	NO	NO	NO
18.3	11106	40 BEN BOYD ROAD NEUTRAL BAY	Ground	W	50	46	49	44	50	46	49	44	-1.2	-2.1	-1.1	-2.1	60	55	NO	NO	NO	NO	NO
18.3	11106	40 BEN BOYD ROAD NEUTRAL BAY	Ground	S	48	43	46	41	48	43	47	42	-1.2	-2.0	-1.1	-1.9	60	55	NO	NO	NO	NO	NO
18.3	11113	5 HOLDSWORTH STREET NEUTRAL BAY	First	E	48	43	46	41	48	43	47	42	-1.1	-1.8	-1.0	-1.9	60	55	NO	NO	NO	NO	NO
18.3	11113	5 HOLDSWORTH STREET NEUTRAL BAY	First	N	61	57	57	52	61	57	57	52	-3.8	-5.0	-3.8	-5.1	60	55	NO	NO	NO	NO	NO
18.3	11113	5 HOLDSWORTH STREET NEUTRAL BAY	First	W	64	59	61	56	64	60	62	56	-2.4	-3.4	-2.4	-3.5	60	55	NO	NO	NO	NO	NO
18.3	11113	5 HOLDSWORTH STREET NEUTRAL BAY	First	S	57	53	55	50	57	53	56	50	-1.5	-2.3	-1.5	-2.3	60	55	NO	NO	NO	NO	NO
18.3	11113	5 HOLDSWORTH STREET NEUTRAL BAY	Second	E	52	47	50	45	52	47	51	45	-1.2	-2.0	-1.1	-2.0	60	55	NO	NO	NO	NO	NO
18.3	11113	5 HOLDSWORTH STREET NEUTRAL BAY	Second	N	62	57	58	53	62	58	59	53	-3.5	-4.6	-3.6	-4.7	60	55	NO	NO	NO	NO	NO
18.3	11113	5 HOLDSWORTH STREET NEUTRAL BAY	Second	W	64	60	62	57	65	60	63	57	-2.2	-3.1	-2.1	-3.2	60	55	NO	NO	NO	NO	NO
18.3	11113	5 HOLDSWORTH STREET NEUTRAL BAY	Second	S	59	54	58	52	59	55	58	53	-1.1	-2.0	-1.1	-1.9	60	55	NO	NO	NO	NO	NO
18.3	11113	5 HOLDSWORTH STREET NEUTRAL BAY	Ground	N	60	56	57	51	61	57	57	51	-3.8	-5.0	-3.8	-5.2	60	55	NO	NO	NO	NO	NO
18.3	11113	5 HOLDSWORTH STREET NEUTRAL BAY	Ground	W	63	59	60	55	63	59	61	55	-2.6	-3.6	-2.7	-3.7	60	55	NO	NO	NO	NO	NO
18.3	11113	5 HOLDSWORTH STREET NEUTRAL BAY	Ground	S	56	51	54	49	56	52	54	49	-1.8	-2.6	-1.9	-2.6	60	55	NO	NO	NO	NO	NO
18.3	11115	31 BEN BOYD ROAD NEUTRAL BAY	First	E	48	43	46	41	48	44	47	41	-1.4	-2.2	-1.3	-2.2	60	55	NO	NO	NO	NO	NO
18.3	11115	31 BEN BOYD ROAD NEUTRAL BAY	First	N	51	47	49	44	51	47	50	44	-1.8	-2.7	-1.7	-2.7	60	55	NO	NO	NO	NO	NO
18.3	11115	31 BEN BOYD ROAD NEUTRAL BAY	First	W	52	47	50	45	52	48	51	45	-1.5	-2.3	-1.5	-2.4	60	55	NO	NO	NO	NO	NO
18.3	11115	31 BEN BOYD ROAD NEUTRAL BAY	First	S	50	46	49	44	51	46	49	44	-1.2	-2.0	-1.2	-2.0	60	55	NO	NO	NO	NO	NO
18.3	11115	31 BEN BOYD ROAD NEUTRAL BAY	Ground	E	44	40	43	38	44	40	43	38	-1.2	-2.0	-1.2	-2.0	56	52	NO	NO	NO	NO	NO
18.3	11115	31 BEN BOYD ROAD NEUTRAL BAY	Ground	N	49	45	48	42	50	45	48	43	-1.8	-2.7	-1.8	-2.7	60	55	NO	NO	NO	NO	NO
18.3	11115	31 BEN BOYD ROAD NEUTRAL BAY	Ground	W	50	45	48	43	50	46	49	43	-1.5	-2.4	-1.5	-2.4	60	55	NO	NO	NO	NO	NO

NCA	Receiver ID	Address	Floor Level	Facade	Opening Year 2027				Design Year 2037				Increase (Do Smthng - Do Nothing)				NCG project road noise criteria		Do noise levels exceed the cumulative limit with project roads adding ≥2dB to the total noise levels?		Is the contribution from the road project Acute?		Consider further treatment?
					Do Nothing		Do Smthng		Do Nothing		Do Smthng		Opening Year 2027		Design Year 2037								
					Day	Night	Day	Night	Day	Night	Day	Night	Day	Night	Day	Night	Day	Night	Day	Night	$L_{Aeq,15hr}$ ≥ 65dB	$L_{Aeq,9hr}$ ≥ 60dB	
18.3	11115	31 BEN BOYD ROAD NEUTRAL BAY	Ground	S	48	43	47	41	48	44	47	42	-1.2	-1.9	-1.0	-1.8	60	55	NO	NO	NO	NO	NO
18.3	11118	3 COLINDIA AVENUE NEUTRAL BAY	First	N	64	60	59	54	65	60	60	54	-4.9	-6.1	-4.9	-6.2	60	55	NO	NO	NO	NO	NO
18.3	11118	3 COLINDIA AVENUE NEUTRAL BAY	First	W	65	60	61	56	65	61	61	56	-3.5	-4.6	-3.5	-4.7	60	55	NO	NO	NO	NO	NO
18.3	11118	3 COLINDIA AVENUE NEUTRAL BAY	First	SW	63	59	60	55	64	60	60	55	-3.4	-4.5	-3.4	-4.6	60	55	NO	NO	NO	NO	NO
18.3	11118	3 COLINDIA AVENUE NEUTRAL BAY	First	W	65	60	61	56	65	61	61	56	-3.7	-4.8	-3.6	-4.9	60	55	NO	NO	NO	NO	NO
18.3	11118	3 COLINDIA AVENUE NEUTRAL BAY	First	S	57	53	56	51	58	53	56	51	-1.3	-2.1	-1.3	-2.1	60	55	NO	NO	NO	NO	NO
18.3	11118	3 COLINDIA AVENUE NEUTRAL BAY	First	E	44	40	43	38	45	40	43	38	-1.1	-1.9	-1.1	-1.9	57	52	NO	NO	NO	NO	NO
18.3	11118	3 COLINDIA AVENUE NEUTRAL BAY	First	N	49	44	47	42	49	45	47	42	-2.2	-2.9	-2.1	-2.9	60	55	NO	NO	NO	NO	NO
18.3	11118	3 COLINDIA AVENUE NEUTRAL BAY	First	E	44	40	43	38	45	40	44	38	-1.0	-1.9	-1.0	-1.9	57	52	NO	NO	NO	NO	NO
18.3	11118	3 COLINDIA AVENUE NEUTRAL BAY	Second	N	64	60	60	54	65	61	60	55	-4.7	-5.9	-4.7	-6.0	60	55	NO	NO	NO	NO	NO
18.3	11118	3 COLINDIA AVENUE NEUTRAL BAY	Second	W	65	61	62	56	65	61	62	57	-3.3	-4.3	-3.3	-4.4	60	55	NO	NO	NO	NO	NO
18.3	11118	3 COLINDIA AVENUE NEUTRAL BAY	Second	SW	64	60	61	55	64	60	61	56	-3.0	-4.2	-3.1	-4.2	60	55	NO	NO	NO	NO	NO
18.3	11118	3 COLINDIA AVENUE NEUTRAL BAY	Second	W	65	61	62	56	65	61	62	57	-3.3	-4.4	-3.4	-4.5	60	55	NO	NO	NO	NO	NO
18.3	11118	3 COLINDIA AVENUE NEUTRAL BAY	Second	S	58	54	58	52	59	54	58	53	-0.9	-1.8	-0.9	-1.8	60	55	NO	NO	NO	NO	NO
18.3	11118	3 COLINDIA AVENUE NEUTRAL BAY	Second	E	47	42	45	40	47	43	46	41	-1.2	-2.1	-1.1	-2.0	59	55	NO	NO	NO	NO	NO
18.3	11118	3 COLINDIA AVENUE NEUTRAL BAY	Second	N	50	46	48	43	51	46	49	43	-2.0	-2.8	-2.0	-2.8	60	55	NO	NO	NO	NO	NO
18.3	11118	3 COLINDIA AVENUE NEUTRAL BAY	Second	E	47	42	45	40	47	43	46	41	-1.2	-2.0	-1.1	-2.0	59	55	NO	NO	NO	NO	NO
18.3	11118	3 COLINDIA AVENUE NEUTRAL BAY	Third	N	65	60	60	55	65	61	60	55	-4.6	-5.7	-4.5	-5.7	60	55	NO	NO	NO	NO	NO
18.3	11118	3 COLINDIA AVENUE NEUTRAL BAY	Third	W	65	61	62	57	66	61	62	57	-3.2	-4.2	-3.1	-4.3	60	55	NO	NO	NO	NO	NO
18.3	11118	3 COLINDIA AVENUE NEUTRAL BAY	Third	SW	64	60	61	56	64	60	62	56	-2.7	-3.9	-2.8	-4.0	60	55	NO	NO	NO	NO	NO
18.3	11118	3 COLINDIA AVENUE NEUTRAL BAY	Third	W	65	61	62	57	66	61	62	57	-3.1	-4.2	-3.1	-4.2	60	55	NO	NO	NO	NO	NO
18.3	11118	3 COLINDIA AVENUE NEUTRAL BAY	Third	S	60	55	59	54	60	55	59	54	-0.8	-1.6	-0.8	-1.6	60	55	NO	NO	NO	NO	NO
18.3	11118	3 COLINDIA AVENUE NEUTRAL BAY	Third	E	50	46	49	44	51	46	50	44	-1.3	-2.2	-1.3	-2.2	60	55	NO	NO	NO	NO	NO
18.3	11118	3 COLINDIA AVENUE NEUTRAL BAY	Third	N	53	49	51	46	54	49	52	47	-1.9	-2.7	-1.9	-2.8	60	55	NO	NO	NO	NO	NO
18.3	11118	3 COLINDIA AVENUE NEUTRAL BAY	Third	E	51	46	49	44	51	46	50	44	-1.4	-2.2	-1.3	-2.2	60	55	NO	NO	NO	NO	NO
18.3	11118	3 COLINDIA AVENUE NEUTRAL BAY	Ground	N	64	60	59	54	64	60	59	54	-5.0	-6.3	-5.1	-6.4	60	55	NO	NO	NO	NO	NO
18.3	11118	3 COLINDIA AVENUE NEUTRAL BAY	Ground	W	64	60	60	55	65	60	61	55	-3.8	-5.0	-3.8	-5.0	60	55	NO	NO	NO	NO	NO
18.3	11118	3 COLINDIA AVENUE NEUTRAL BAY	Ground	SW	63	59	59	54	63	59	60	54	-3.8	-4.9	-3.8	-5.0	60	55	NO	NO	NO	NO	NO
18.3	11118	3 COLINDIA AVENUE NEUTRAL BAY	Ground	W	64	60	60	55	65	61	61	55	-4.1	-5.2	-4.0	-5.3	60	55	NO	NO	NO	NO	NO
18.3	11118	3 COLINDIA AVENUE NEUTRAL BAY	Ground	S	56	52	55	50	57	52	55	50	-1.6	-2.5	-1.6	-2.5	60	55	NO	NO	NO	NO	NO
18.3	11124	39 BEN BOYD ROAD NEUTRAL BAY	First	E	49	44	47	42	49	45	47	42	-1.5	-2.3	-1.4	-2.3	60	55	NO	NO	NO	NO	NO
18.3	11124	39 BEN BOYD ROAD NEUTRAL BAY	First	N	47	43	46	41	48	43	46	41	-1.3	-2.2	-1.2	-2.0	60	55	NO	NO	NO	NO	NO
18.3	11124	39 BEN BOYD ROAD NEUTRAL BAY	First	W	53	49	52	47	53	49	52	47	-1.1	-2.0	-1.1	-2.0	60	55	NO	NO	NO	NO	NO
18.3	11124	39 BEN BOYD ROAD NEUTRAL BAY	Ground	E	45	41	44	38	45	41	44	39	-1.3	-2.1	-1.3	-2.1	57	53	NO	NO	NO	NO	NO
18.3	11124	39 BEN BOYD ROAD NEUTRAL BAY	Ground	N	44	40	43	38	44	40	43	38	-1.4	-2.2	-1.2	-2.1	56	52	NO	NO	NO	NO	NO
18.3	11124	39 BEN BOYD ROAD NEUTRAL BAY	Ground	W	51	47	50	45	51	47	50	45	-1.3	-2.1	-1.2	-2.0	60	55	NO	NO	NO	NO	NO
18.3	11125	37 BEN BOYD ROAD NEUTRAL BAY	First	W	53	49	52	47	54	49	52	47	-1.2	-2.0	-1.2	-2.0	60	55	NO	NO	NO	NO	NO
18.3	11125	37 BEN BOYD ROAD NEUTRAL BAY	First	SE	51	47	50	45	51	47	50	45	-1.0	-1.7	-0.9	-1.7	60	55	NO	NO	NO	NO	NO
18.3	11125	37 BEN BOYD ROAD NEUTRAL BAY	First	E	49	44	47	42	49	44	47	42	-1.5	-2.2	-1.4	-2.2	60	55	NO	NO	NO	NO	NO
18.3	11125	37 BEN BOYD ROAD NEUTRAL BAY	Ground	W	51	47	50	45	52	47	51	45	-1.3	-2.1	-1.2	-2.0	60	55	NO	NO	NO	NO	NO
18.3	11125	37 BEN BOYD ROAD NEUTRAL BAY	Ground	SE	46	42	45	40	47	42	45	40	-1.2	-2.0	-1.1	-1.9	59	54	NO	NO	NO	NO	NO
18.3	11125	37 BEN BOYD ROAD NEUTRAL BAY	Ground	E	45	41	44	39	45	41	44	39	-1.3	-2.0	-1.2	-2.0	57	53	NO	NO	NO	NO	NO
18.3	11127	11 COLINDIA AVENUE NEUTRAL BAY	Ground	NW	57	52	53	48	57	53	54	48	-3.6	-4.5	-3.6	-4.6	60	55	NO	NO	NO	NO	NO
18.3	11127	11 COLINDIA AVENUE NEUTRAL BAY	Ground	SW	57	53	54	49	58	53	54	49	-3.2	-4.4	-3.2	-4.5	60	55	NO	NO	NO	NO	NO
18.3	11127	11 COLINDIA AVENUE NEUTRAL BAY	Ground	SE	50	46	49	43	50	46	49	44	-1.5	-2.4	-1.4	-2.2	60	55	NO	NO	NO	NO	NO
18.3	11127	11 COLINDIA AVENUE NEUTRAL BAY	Ground	NE	51	47	49	44	52	47	50	45	-1.7	-2.5	-1.7	-2.6	60	55	NO	NO	NO	NO	NO
18.3	11155	42 BEN BOYD ROAD NEUTRAL BAY	First	E	45	41	44	39	46	41	45	39	-1.2	-1.9	-1.1	-1.9	58	53	NO	NO	NO	NO	NO
18.3	11155	42 BEN BOYD ROAD NEUTRAL BAY	First	N	50	46	49	43	51	46	49	44	-1.9	-2.8	-1.8	-2.8	60	55	NO	NO	NO	NO	NO
18.3	11155	42 BEN BOYD ROAD NEUTRAL BAY	First	W	55	50	54	48	55	51	54	49	-1.2	-2.0	-1.2	-2.1	60	55	NO	NO	NO	NO	NO
18.3	11155	42 BEN BOYD ROAD NEUTRAL BAY	First	S	50	46	49	44	50	46	49	44	-1.1	-2.0	-1.0	-1.8	60	55	NO	NO	NO	NO	NO
18.3	11155	42 BEN BOYD ROAD NEUTRAL BAY	Second	E	49	45	48	42	49	45	48	43	-1.4	-2.1	-1.3	-2.1	60	55	NO	NO	NO	NO	NO
18.3	11155	42 BEN BOYD ROAD NEUTRAL BAY	Second	N	55	51	53	47	55	51	53	48	-2.2	-3.2	-2.2	-3.2	60	55	NO	NO	NO	NO	NO
18.3	11155	42 BEN BOYD ROAD NEUTRAL BAY	Second	W	60	55	57	52	60	55	57	52	-2.5	-3.4	-2.5	-3.4	60	55	NO	NO	NO	NO	NO
18.3	11155	42 BEN BOYD ROAD NEUTRAL BAY	Second	S	54	49	53	48	54	50	53	48	-1.1	-1.9	-1.1	-1.9	60	55	NO	NO	NO	NO	NO
18.3	11155	42 BEN BOYD ROAD NEUTRAL BAY	Ground	E	43	38	42	37	43	39	42	37	-1.0	-1.8	-1.0	-1.8	55	51	NO	NO	NO	NO	NO
18.3	11155	42 BEN BOYD ROAD NEUTRAL BAY	Ground	N	47	43	46	41	48	43	46	41	-1.7	-2.6	-1.6	-2.6	60	55	NO	NO	NO	NO	NO
18.3	11155	42 BEN BOYD ROAD NEUTRAL BAY	Ground	W	51	46	50	45	51	47	51	45	-0.8	-1.6	-0.7	-1.5	60	55	NO	NO	NO	NO	NO
18.3	11155	42 BEN BOYD ROAD NEUTRAL BAY	Ground	S	48	43	46	41	48	43	47	42	-1.1	-2.0	-1.0	-1.9	60	55	NO	NO	NO	NO	NO
18.3	11166	43A BEN BOYD ROAD NEUTRAL BAY	Ground	E	48	44	47	42	49	44	47	42	-1.5	-2.3	-1.5	-2.3	60	55	NO	NO	NO	NO	NO
18.3	11166	43A BEN BOYD ROAD NEUTRAL BAY	Ground	N	48	44	47	41	48	44	47	42	-1.4	-2.1	-1.3	-2.1	60	55	NO	NO	NO	NO	NO
18.3	11166	43A BEN BOYD ROAD NEUTRAL BAY	Ground	W	51	46	49	44	51	46	50	44	-1.3	-2.1	-1.3	-2.1	60	55	NO	NO	NO	NO	NO
18.3	11167	43 BEN BOYD ROAD NEUTRAL BAY	First	E	48	44	47	42	49	44	47	42	-1.5	-2.3	-1.5	-2.3	60	55	NO	NO	NO	NO	NO

NCA	Receiver ID	Address	Floor Level	Facade	Opening Year 2027				Design Year 2037				Increase (Do Smthng - Do Nothing)				NCG project road noise criteria		Do noise levels exceed the cumulative limit with project roads adding ≥2dB to the total noise levels?		Is the contribution from the road project Acute?		Consider further treatment?
					Do Nothing		Do Smthng		Do Nothing		Do Smthng		Opening Year 2027		Design Year 2037								
					Day	Night	Day	Night	Day	Night	Day	Night	Day	Night	Day	Night	Day	Night	Day	Night	$L_{Aeq,15hr} \geq 65dB$	$L_{Aeq,9hr} \geq 60dB$	
18.3	11167	43 BEN BOYD ROAD NEUTRAL BAY	First	W	53	48	52	46	53	49	52	47	-1.1	-2.1	-1.1	-2.0	60	55	NO	NO	NO	NO	NO
18.3	11167	43 BEN BOYD ROAD NEUTRAL BAY	Ground	E	45	40	43	38	45	40	44	38	-1.3	-2.1	-1.3	-2.1	57	52	NO	NO	NO	NO	NO
18.3	11167	43 BEN BOYD ROAD NEUTRAL BAY	Ground	W	51	46	49	44	51	47	50	45	-1.3	-2.1	-1.2	-2.1	60	55	NO	NO	NO	NO	NO
18.3	11168	41 BEN BOYD ROAD NEUTRAL BAY	First	W	53	49	52	47	54	49	52	47	-1.2	-2.0	-1.2	-2.0	60	55	NO	NO	NO	NO	NO
18.3	11168	41 BEN BOYD ROAD NEUTRAL BAY	First	S	48	44	47	42	49	44	47	42	-1.5	-2.3	-1.4	-2.3	60	55	NO	NO	NO	NO	NO
18.3	11168	41 BEN BOYD ROAD NEUTRAL BAY	First	E	48	44	47	42	49	44	47	42	-1.5	-2.2	-1.4	-2.2	60	55	NO	NO	NO	NO	NO
18.3	11168	41 BEN BOYD ROAD NEUTRAL BAY	Ground	W	51	47	50	45	51	47	50	45	-1.3	-2.1	-1.2	-2.0	60	55	NO	NO	NO	NO	NO
18.3	11168	41 BEN BOYD ROAD NEUTRAL BAY	Ground	S	45	40	43	38	45	40	43	38	-1.5	-2.3	-1.3	-2.3	57	52	NO	NO	NO	NO	NO
18.3	11168	41 BEN BOYD ROAD NEUTRAL BAY	Ground	E	44	40	43	38	45	40	43	38	-1.4	-2.1	-1.3	-2.1	57	52	NO	NO	NO	NO	NO
18.3	11176	5A HOLDSWORTH STREET NEUTRAL BAY	First	E	51	47	50	44	51	47	50	45	-1.4	-2.3	-1.3	-2.3	60	55	NO	NO	NO	NO	NO
18.3	11176	5A HOLDSWORTH STREET NEUTRAL BAY	First	N	63	58	59	53	63	59	59	54	-3.9	-5.0	-4.0	-5.2	60	55	NO	NO	NO	NO	NO
18.3	11176	5A HOLDSWORTH STREET NEUTRAL BAY	First	W	63	59	60	55	64	59	61	55	-3.2	-4.1	-3.1	-4.3	60	55	NO	NO	NO	NO	NO
18.3	11176	5A HOLDSWORTH STREET NEUTRAL BAY	First	S	56	52	53	48	56	52	53	48	-3.1	-4.0	-3.2	-4.1	60	55	NO	NO	NO	NO	NO
18.3	11176	5A HOLDSWORTH STREET NEUTRAL BAY	Ground	N	58	54	55	49	58	54	55	50	-3.2	-4.2	-3.2	-4.3	60	55	NO	NO	NO	NO	NO
18.3	11176	5A HOLDSWORTH STREET NEUTRAL BAY	Ground	W	63	59	60	54	63	59	60	55	-3.2	-4.2	-3.2	-4.3	60	55	NO	NO	NO	NO	NO
18.3	11176	5A HOLDSWORTH STREET NEUTRAL BAY	Ground	S	55	51	51	46	55	51	52	46	-3.7	-4.5	-3.7	-4.5	60	55	NO	NO	NO	NO	NO
18.3	11184	8 COLINDIA AVENUE NEUTRAL BAY	First	S	56	51	53	48	56	52	54	49	-2.4	-3.3	-2.3	-3.2	60	55	NO	NO	NO	NO	NO
18.3	11184	8 COLINDIA AVENUE NEUTRAL BAY	First	E	50	45	48	43	50	46	49	44	-1.4	-2.2	-1.3	-2.1	60	55	NO	NO	NO	NO	NO
18.3	11184	8 COLINDIA AVENUE NEUTRAL BAY	First	N	50	46	48	43	50	46	49	44	-1.5	-2.4	-1.4	-2.4	60	55	NO	NO	NO	NO	NO
18.3	11184	8 COLINDIA AVENUE NEUTRAL BAY	Ground	S	54	50	52	46	55	51	52	47	-2.8	-3.8	-2.9	-3.8	60	55	NO	NO	NO	NO	NO
18.3	11184	8 COLINDIA AVENUE NEUTRAL BAY	Ground	E	46	42	45	40	47	42	46	40	-1.2	-2.0	-1.1	-1.9	59	54	NO	NO	NO	NO	NO
18.3	11184	8 COLINDIA AVENUE NEUTRAL BAY	Ground	N	47	43	46	40	47	43	46	41	-1.5	-2.4	-1.4	-2.3	59	55	NO	NO	NO	NO	NO
18.3	11185	6 COLINDIA AVENUE NEUTRAL BAY	First	N	50	45	48	43	50	45	48	43	-1.7	-2.5	-1.6	-2.5	60	55	NO	NO	NO	NO	NO
18.3	11185	6 COLINDIA AVENUE NEUTRAL BAY	First	W	49	44	48	43	49	45	49	43	-0.7	-1.4	-0.6	-1.3	60	55	NO	NO	NO	NO	NO
18.3	11185	6 COLINDIA AVENUE NEUTRAL BAY	First	S	56	52	53	47	56	52	53	48	-3.1	-4.1	-3.2	-4.1	60	55	NO	NO	NO	NO	NO
18.3	11185	6 COLINDIA AVENUE NEUTRAL BAY	Ground	N	48	43	46	41	48	44	46	41	-1.7	-2.5	-1.6	-2.6	60	55	NO	NO	NO	NO	NO
18.3	11185	6 COLINDIA AVENUE NEUTRAL BAY	Ground	W	46	42	45	40	46	42	46	41	-0.7	-1.4	-0.6	-1.4	58	54	NO	NO	NO	NO	NO
18.3	11185	6 COLINDIA AVENUE NEUTRAL BAY	Ground	S	55	51	52	46	56	51	52	47	-3.5	-4.6	-3.6	-4.6	60	55	NO	NO	NO	NO	NO
18.3	11191	6A UNDERCLIFF STREET NEUTRAL BAY	Ground	NE	49	45	47	42	49	45	48	42	-1.8	-2.5	-1.7	-2.5	60	55	NO	NO	NO	NO	NO
18.3	11191	6A UNDERCLIFF STREET NEUTRAL BAY	Ground	NW	50	46	49	44	51	46	49	44	-1.6	-2.3	-1.5	-2.3	60	55	NO	NO	NO	NO	NO
18.3	11191	6A UNDERCLIFF STREET NEUTRAL BAY	Ground	SW	51	46	49	44	51	47	50	44	-1.6	-2.4	-1.5	-2.4	60	55	NO	NO	NO	NO	NO
18.3	11191	6A UNDERCLIFF STREET NEUTRAL BAY	Ground	SE	48	44	47	42	49	44	48	42	-1.3	-2.1	-1.2	-2.0	60	55	NO	NO	NO	NO	NO
18.3	11196	7 SPRUSON STREET NEUTRAL BAY	First	E	49	45	47	42	49	45	48	43	-1.4	-2.3	-1.4	-2.3	60	55	NO	NO	NO	NO	NO
18.3	11196	7 SPRUSON STREET NEUTRAL BAY	First	N	56	52	54	49	56	52	54	49	-2.1	-3.1	-2.0	-3.2	60	55	NO	NO	NO	NO	NO
18.3	11196	7 SPRUSON STREET NEUTRAL BAY	First	W	55	51	54	48	56	51	54	49	-1.8	-2.7	-1.8	-2.7	60	55	NO	NO	NO	NO	NO
18.3	11196	7 SPRUSON STREET NEUTRAL BAY	First	S	53	48	50	45	53	49	51	45	-2.3	-3.2	-2.2	-3.3	60	55	NO	NO	NO	NO	NO
18.3	11196	7 SPRUSON STREET NEUTRAL BAY	Ground	E	45	41	44	39	45	41	44	39	-1.4	-2.1	-1.3	-2.1	57	53	NO	NO	NO	NO	NO
18.3	11196	7 SPRUSON STREET NEUTRAL BAY	Ground	N	52	48	51	45	53	49	51	46	-1.8	-2.9	-1.8	-2.9	60	55	NO	NO	NO	NO	NO
18.3	11196	7 SPRUSON STREET NEUTRAL BAY	Ground	W	50	45	48	43	50	46	49	44	-1.4	-2.1	-1.3	-2.1	60	55	NO	NO	NO	NO	NO
18.3	11196	7 SPRUSON STREET NEUTRAL BAY	Ground	S	50	46	48	43	51	46	48	43	-2.1	-3.1	-2.2	-3.1	60	55	NO	NO	NO	NO	NO
18.3	11198	16 SPRUSON STREET NEUTRAL BAY	First	N	60	55	56	51	60	56	57	51	-3.3	-4.2	-3.2	-4.3	60	55	NO	NO	NO	NO	NO
18.3	11198	16 SPRUSON STREET NEUTRAL BAY	First	W	59	55	56	51	59	55	56	51	-3.2	-4.0	-3.2	-4.1	60	55	NO	NO	NO	NO	NO
18.3	11198	16 SPRUSON STREET NEUTRAL BAY	First	S	54	49	52	46	54	50	52	47	-2.2	-3.1	-2.1	-3.2	60	55	NO	NO	NO	NO	NO
18.3	11198	16 SPRUSON STREET NEUTRAL BAY	First	E	49	45	48	43	50	45	48	43	-1.4	-2.1	-1.3	-2.2	60	55	NO	NO	NO	NO	NO
18.3	11198	16 SPRUSON STREET NEUTRAL BAY	Ground	N	57	53	54	49	57	53	54	49	-3.1	-4.0	-3.0	-4.1	60	55	NO	NO	NO	NO	NO
18.3	11198	16 SPRUSON STREET NEUTRAL BAY	Ground	W	57	52	54	48	57	52	54	49	-2.9	-3.5	-2.8	-3.6	60	55	NO	NO	NO	NO	NO
18.3	11198	16 SPRUSON STREET NEUTRAL BAY	Ground	S	52	48	49	44	52	48	50	44	-2.6	-3.6	-2.7	-3.6	60	55	NO	NO	NO	NO	NO
18.3	11198	16 SPRUSON STREET NEUTRAL BAY	Ground	E	46	42	45	40	46	42	45	40	-1.2	-2.0	-1.1	-1.9	58	54	NO	NO	NO	NO	NO
18.3	11207	47 BEN BOYD ROAD NEUTRAL BAY	Ground	E	48	44	46	41	48	44	47	42	-1.5	-2.3	-1.4	-2.3	60	55	NO	NO	NO	NO	NO
18.3	11207	47 BEN BOYD ROAD NEUTRAL BAY	Ground	N	48	44	47	42	49	44	47	42	-1.5	-2.4	-1.5	-2.4	60	55	NO	NO	NO	NO	NO
18.3	11207	47 BEN BOYD ROAD NEUTRAL BAY	Ground	N	50	45	48	43	50	46	48	43	-1.6	-2.5	-1.6	-2.5	60	55	NO	NO	NO	NO	NO
18.3	11207	47 BEN BOYD ROAD NEUTRAL BAY	Ground	W	50	46	49	44	50	46	49	44	-1.4	-2.2	-1.3	-2.2	60	55	NO	NO	NO	NO	NO
18.3	11208	45 BEN BOYD ROAD NEUTRAL BAY	Ground	SE	49	44	47	42	49	45	48	42	-1.4	-2.2	-1.3	-2.2	60	55	NO	NO	NO	NO	NO
18.3	11208	45 BEN BOYD ROAD NEUTRAL BAY	Ground	E	48	44	47	41	48	44	47	42	-1.5	-2.4	-1.4	-2.3	60	55	NO	NO	NO	NO	NO
18.3	11208	45 BEN BOYD ROAD NEUTRAL BAY	Ground	W	50	46	49	44	51	46	49	44	-1.4	-2.2	-1.3	-2.2	60	55	NO	NO	NO	NO	NO
18.3	11208	45 BEN BOYD ROAD NEUTRAL BAY	Ground	S	49	44	47	42	49	45	48	42	-1.5	-2.3	-1.4	-2.3	60	55	NO	NO	NO	NO	NO
18.3	11210	44 BEN BOYD ROAD NEUTRAL BAY	First	E	49	44	47	42	49	45	48	42	-1.3	-2.2	-1.2	-2.2	60	55	NO	NO	NO	NO	NO
18.3	11210	44 BEN BOYD ROAD NEUTRAL BAY	First	N	51	47	49	44	51	47	50	44	-1.6	-2.4	-1.6	-2.5	60	55	NO	NO	NO	NO	NO
18.3	11210	44 BEN BOYD ROAD NEUTRAL BAY	First	W	52	48	50	45	52	48	51	45	-1.8	-2.7	-1.7	-2.6	60	55	NO	NO	NO	NO	NO
18.3	11210	44 BEN BOYD ROAD NEUTRAL BAY	First	S	51	47	49	43	51	47	49	44	-2.1	-3.1	-2.2	-3.2	60	55	NO	NO	NO	NO	NO
18.3	11210	44 BEN BOYD ROAD NEUTRAL BAY	Ground	E	45	41	44	39	45	41	44	39	-1.2	-2.0	-1.1	-2.0	57	53	NO	NO	NO	NO	NO
18.3	11210	44 BEN BOYD ROAD NEUTRAL BAY	Ground	N	48	43	46	41	48	44	46	41	-1.6	-2.5	-1.5	-2.5	60	55	NO	NO	NO	NO	NO

NCA	Receiver ID	Address	Floor Level	Facade	Opening Year 2027				Design Year 2037				Increase (Do Smthng - Do Nothing)				NCG project road noise criteria		Do noise levels exceed the cumulative limit with project roads adding ≥2dB to the total noise levels?		Is the contribution from the road project Acute?		Consider further treatment?
					Do Nothing		Do Smthng		Do Nothing		Do Smthng		Opening Year 2027		Design Year 2037								
					Day	Night	Day	Night	Day	Night	Day	Night	Day	Night	Day	Night	Day	Night	Day	Night	$L_{Aeq,15hr}$ ≥ 65dB	$L_{Aeq,9hr}$ ≥ 60dB	
18.3	11210	44 BEN BOYD ROAD NEUTRAL BAY	Ground	W	49	45	47	42	49	45	48	42	-1.7	-2.5	-1.6	-2.5	60	55	NO	NO	NO	NO	NO
18.3	11210	44 BEN BOYD ROAD NEUTRAL BAY	Ground	S	48	43	46	41	48	44	46	41	-1.9	-2.9	-1.8	-2.9	60	55	NO	NO	NO	NO	NO
18.3	11220	7 HOLDSWORTH STREET NEUTRAL BAY	Ground	N	57	52	54	49	57	53	54	49	-2.8	-3.7	-2.8	-3.8	60	55	NO	NO	NO	NO	NO
18.3	11220	7 HOLDSWORTH STREET NEUTRAL BAY	Ground	NW	60	56	57	52	60	56	58	52	-2.7	-3.6	-2.7	-3.7	60	55	NO	NO	NO	NO	NO
18.3	11220	7 HOLDSWORTH STREET NEUTRAL BAY	Ground	W	62	57	58	53	62	58	59	53	-3.3	-4.5	-3.4	-4.6	60	55	NO	NO	NO	NO	NO
18.3	11220	7 HOLDSWORTH STREET NEUTRAL BAY	Ground	S	56	52	53	47	57	52	53	48	-3.4	-4.4	-3.5	-4.5	60	55	NO	NO	NO	NO	NO
18.3	11220	7 HOLDSWORTH STREET NEUTRAL BAY	Ground	E	50	46	48	43	50	46	48	43	-2.1	-3.0	-2.0	-3.0	60	55	NO	NO	NO	NO	NO
18.3	11220	7 HOLDSWORTH STREET NEUTRAL BAY	Ground	NE	56	52	54	48	57	52	54	49	-2.5	-3.5	-2.5	-3.5	60	55	NO	NO	NO	NO	NO
18.3	11238	16A SPRUSON STREET NEUTRAL BAY	First	S	49	44	48	42	49	45	48	43	-1.2	-2.0	-1.1	-2.0	60	55	NO	NO	NO	NO	NO
18.3	11238	16A SPRUSON STREET NEUTRAL BAY	First	E	47	42	45	40	47	42	46	41	-1.2	-2.0	-1.1	-1.9	59	54	NO	NO	NO	NO	NO
18.3	11238	16A SPRUSON STREET NEUTRAL BAY	First	N	54	49	51	46	54	50	52	47	-2.1	-3.0	-2.0	-3.1	60	55	NO	NO	NO	NO	NO
18.3	11238	16A SPRUSON STREET NEUTRAL BAY	First	W	54	50	51	45	55	50	51	46	-3.8	-4.2	-3.6	-4.3	60	55	NO	NO	NO	NO	NO
18.3	11238	16A SPRUSON STREET NEUTRAL BAY	First	S	48	44	47	42	49	44	48	42	-1.2	-2.0	-1.1	-2.0	60	55	NO	NO	NO	NO	NO
18.3	11238	16A SPRUSON STREET NEUTRAL BAY	Second	S	52	48	51	46	53	48	51	46	-1.3	-2.1	-1.2	-2.1	60	55	NO	NO	NO	NO	NO
18.3	11238	16A SPRUSON STREET NEUTRAL BAY	Second	E	50	46	49	43	50	46	49	44	-1.4	-2.2	-1.4	-2.2	60	55	NO	NO	NO	NO	NO
18.3	11238	16A SPRUSON STREET NEUTRAL BAY	Second	N	62	57	58	52	62	58	58	52	-4.2	-5.3	-4.3	-5.4	60	55	NO	NO	NO	NO	NO
18.3	11238	16A SPRUSON STREET NEUTRAL BAY	Second	W	55	51	52	47	56	51	52	47	-3.3	-3.8	-3.2	-3.9	60	55	NO	NO	NO	NO	NO
18.3	11238	16A SPRUSON STREET NEUTRAL BAY	Second	S	52	48	51	46	52	48	51	46	-1.2	-2.0	-1.1	-2.1	60	55	NO	NO	NO	NO	NO
18.3	11238	16A SPRUSON STREET NEUTRAL BAY	Ground	S	46	42	45	40	46	42	45	40	-1.4	-2.2	-1.2	-2.1	58	54	NO	NO	NO	NO	NO
18.3	11238	16A SPRUSON STREET NEUTRAL BAY	Ground	E	44	40	43	38	45	40	44	39	-1.0	-1.7	-0.9	-1.7	57	52	NO	NO	NO	NO	NO
18.3	11238	16A SPRUSON STREET NEUTRAL BAY	Ground	N	49	45	47	42	49	45	47	42	-1.9	-3.0	-2.0	-3.0	60	55	NO	NO	NO	NO	NO
18.3	11238	16A SPRUSON STREET NEUTRAL BAY	Ground	W	54	49	50	44	54	49	50	45	-4.0	-4.5	-4.0	-4.6	60	55	NO	NO	NO	NO	NO
18.3	11238	16A SPRUSON STREET NEUTRAL BAY	Ground	S	46	41	44	39	46	42	45	40	-1.2	-2.1	-1.1	-2.0	58	54	NO	NO	NO	NO	NO
18.3	11264	7A SPRUSON STREET NEUTRAL BAY	First	N	54	50	52	47	54	50	52	47	-1.7	-2.8	-1.8	-2.8	60	55	NO	NO	NO	NO	NO
18.3	11264	7A SPRUSON STREET NEUTRAL BAY	First	W	59	55	56	51	59	55	57	51	-2.7	-3.6	-2.7	-3.6	60	55	NO	NO	NO	NO	NO
18.3	11264	7A SPRUSON STREET NEUTRAL BAY	First	S	52	48	51	46	53	49	51	46	-1.5	-2.6	-1.6	-2.5	60	55	NO	NO	NO	NO	NO
18.3	11264	7A SPRUSON STREET NEUTRAL BAY	First	E	49	44	47	42	49	45	48	42	-1.4	-2.3	-1.5	-2.3	60	55	NO	NO	NO	NO	NO
18.3	11264	7A SPRUSON STREET NEUTRAL BAY	First	N	52	48	51	46	53	49	51	46	-1.6	-2.6	-1.6	-2.7	60	55	NO	NO	NO	NO	NO
18.3	11264	7A SPRUSON STREET NEUTRAL BAY	Ground	N	50	46	49	44	51	47	49	44	-1.6	-2.6	-1.5	-2.7	60	55	NO	NO	NO	NO	NO
18.3	11264	7A SPRUSON STREET NEUTRAL BAY	Ground	W	54	50	52	47	54	50	53	47	-1.9	-2.7	-1.8	-2.7	60	55	NO	NO	NO	NO	NO
18.3	11264	7A SPRUSON STREET NEUTRAL BAY	Ground	S	50	45	48	43	50	46	49	43	-1.5	-2.4	-1.4	-2.3	60	55	NO	NO	NO	NO	NO
18.3	11264	7A SPRUSON STREET NEUTRAL BAY	Ground	E	45	41	44	38	45	41	44	39	-1.4	-2.2	-1.3	-2.1	57	53	NO	NO	NO	NO	NO
18.3	11264	7A SPRUSON STREET NEUTRAL BAY	Ground	S	50	45	48	43	50	46	49	43	-1.5	-2.4	-1.4	-2.3	60	55	NO	NO	NO	NO	NO
18.3	11264	7A SPRUSON STREET NEUTRAL BAY	Ground	E	45	41	44	38	45	41	44	39	-1.4	-2.2	-1.3	-2.1	57	53	NO	NO	NO	NO	NO
18.3	11264	7A SPRUSON STREET NEUTRAL BAY	Ground	N	49	45	48	42	49	45	48	43	-1.6	-2.6	-1.5	-2.7	60	55	NO	NO	NO	NO	NO
18.3	11265	46A BEN BOYD ROAD NEUTRAL BAY	First	E	48	44	47	42	49	44	47	42	-1.4	-2.3	-1.3	-2.3	60	55	NO	NO	NO	NO	NO
18.3	11265	46A BEN BOYD ROAD NEUTRAL BAY	First	N	50	45	48	43	50	46	48	43	-1.6	-2.5	-1.6	-2.5	60	55	NO	NO	NO	NO	NO
18.3	11265	46A BEN BOYD ROAD NEUTRAL BAY	First	W	49	44	47	42	49	45	48	42	-1.4	-2.3	-1.5	-2.3	60	55	NO	NO	NO	NO	NO
18.3	11265	46A BEN BOYD ROAD NEUTRAL BAY	First	S	51	46	49	44	51	47	50	44	-1.5	-2.4	-1.4	-2.3	60	55	NO	NO	NO	NO	NO
18.3	11265	46A BEN BOYD ROAD NEUTRAL BAY	Ground	E	45	41	44	39	45	41	44	39	-1.3	-2.1	-1.2	-2.1	57	53	NO	NO	NO	NO	NO
18.3	11265	46A BEN BOYD ROAD NEUTRAL BAY	Ground	N	47	42	45	40	47	43	45	40	-1.6	-2.5	-1.6	-2.5	59	55	NO	NO	NO	NO	NO
18.3	11265	46A BEN BOYD ROAD NEUTRAL BAY	Ground	W	45	41	44	39	46	41	44	39	-1.4	-2.2	-1.4	-2.2	58	53	NO	NO	NO	NO	NO
18.3	11265	46A BEN BOYD ROAD NEUTRAL BAY	Ground	S	47	43	46	41	48	43	46	41	-1.5	-2.4	-1.5	-2.4	60	55	NO	NO	NO	NO	NO
18.3	11266	9 HOLDSWORTH STREET NEUTRAL BAY	Ground	S	55	51	53	47	56	51	53	48	-2.7	-3.6	-2.6	-3.6	60	55	NO	NO	NO	NO	NO
18.3	11266	9 HOLDSWORTH STREET NEUTRAL BAY	Ground	N	55	51	53	47	56	51	53	48	-2.6	-3.6	-2.7	-3.7	60	55	NO	NO	NO	NO	NO
18.3	11266	9 HOLDSWORTH STREET NEUTRAL BAY	Ground	W	61	57	58	53	62	57	59	53	-3.1	-4.1	-3.1	-4.2	60	55	NO	NO	NO	NO	NO
18.3	11266	9 HOLDSWORTH STREET NEUTRAL BAY	Ground	N	61	57	58	53	62	57	58	53	-3.1	-4.1	-3.1	-4.2	60	55	NO	NO	NO	NO	NO
18.3	11266	9 HOLDSWORTH STREET NEUTRAL BAY	Ground	W	61	57	59	53	62	57	59	54	-2.8	-3.8	-2.8	-3.9	60	55	NO	NO	NO	NO	NO
18.3	11266	9 HOLDSWORTH STREET NEUTRAL BAY	Ground	S	57	53	56	50	58	54	56	51	-1.9	-2.8	-2.0	-2.9	60	55	NO	NO	NO	NO	NO
18.3	11283	49-53 BEN BOYD ROAD NEUTRAL BAY	First	N	51	47	49	44	51	47	50	44	-1.8	-2.5	-1.7	-2.6	60	55	NO	NO	NO	NO	NO
18.3	11283	49-53 BEN BOYD ROAD NEUTRAL BAY	First	W	51	47	50	45	52	47	50	45	-1.6	-2.4	-1.5	-2.3	60	55	NO	NO	NO	NO	NO
18.3	11283	49-53 BEN BOYD ROAD NEUTRAL BAY	First	S	50	46	49	44	51	46	49	44	-1.2	-2.0	-1.1	-2.0	60	55	NO	NO	NO	NO	NO
18.3	11283	49-53 BEN BOYD ROAD NEUTRAL BAY	First	S	50	46	49	44	50	46	49	44	-1.2	-2.1	-1.2	-2.1	60	55	NO	NO	NO	NO	NO
18.3	11283	49-53 BEN BOYD ROAD NEUTRAL BAY	Ground	N	49	44	47	42	49	45	47	42	-1.7	-2.5	-1.7	-2.6	60	55	NO	NO	NO	NO	NO
18.3	11283	49-53 BEN BOYD ROAD NEUTRAL BAY	Ground	W	50	45	48	43	50	45	48	43	-1.5	-2.3	-1.5	-2.3	60	55	NO	NO	NO	NO	NO
18.3	11283	49-53 BEN BOYD ROAD NEUTRAL BAY	Ground	S	47	43	46	41	47	43	46	41	-1.2	-2.0	-1.1	-2.0	59	55	NO	NO	NO	NO	NO
18.3	11283	49-53 BEN BOYD ROAD NEUTRAL BAY	Ground	S	47	43	46	41	48	43	47	42	-1.1	-1.9	-1.0	-1.8	60	55	NO	NO	NO	NO	NO
18.3	11287	49-53 BEN BOYD ROAD NEUTRAL BAY	First	S	50	45	49	43	50	46	49	44	-1.3	-2.1	-1.2	-2.0	60	55	NO	NO	NO	NO	NO
18.3	11287	49-53 BEN BOYD ROAD NEUTRAL BAY	First	N	51	46	49	44	51	47	49	44	-1.7	-2.5	-1.7	-2.6	60	55	NO	NO	NO	NO	NO
18.3	11287	49-53 BEN BOYD ROAD NEUTRAL BAY	Ground	S	47	43	46	41	48	43	47	41	-1.1	-1.8	-1.0	-1.8	60	55	NO	NO	NO	NO	NO
18.3	11287	49-53 BEN BOYD ROAD NEUTRAL BAY	Ground	N	48	44	47	41	49	44	47	42	-1.7	-2.6	-1.7	-2.6	60	55	NO	NO	NO	NO	NO
18.3	11293	49-53 BEN BOYD ROAD NEUTRAL BAY	Ground	N	48	44	47	41	49	44	47	42	-1.7	-2.4	-1.6	-2.5	60	55	NO	NO	NO	NO	NO
18.3	11293	49-53 BEN BOYD ROAD NEUTRAL BAY	Ground	S	49	45	48	43	50	45	48	43	-1.3	-2.2	-1.2	-2.1	60	55	NO	NO	NO	NO	NO
18.3	11293	49-53 BEN BOYD ROAD NEUTRAL BAY	Ground	E	48	43	46	41	48	44	47	41	-1.5	-2.3	-1.5	-2.3	60	55	NO	NO	NO	NO	NO

NCA	Receiver ID	Address	Floor Level	Facade	Opening Year 2027				Design Year 2037				Increase (Do Smthng - Do Nothing)				NCG project road noise criteria		Do noise levels exceed the cumulative limit with project roads adding ≥2dB to the total noise levels?		Is the contribution from the road project Acute?		Consider further treatment?
					Do Nothing		Do Smthng		Do Nothing		Do Smthng		Opening Year 2027		Design Year 2037								
					Day	Night	Day	Night	Day	Night	Day	Night	Day	Night	Day	Night	Day	Night	Day	Night	$L_{Aeq,15hr} \geq 65dB$	$L_{Aeq,9hr} \geq 60dB$	
18.3	11293	49-53 BEN BOYD ROAD NEUTRAL BAY	Ground	N	50	45	48	43	50	46	49	43	-1.7	-2.5	-1.6	-2.5	60	55	NO	NO	NO	NO	NO
18.3	11297	18 SPRUSON STREET NEUTRAL BAY	First	S	49	45	48	43	50	45	48	43	-1.6	-2.5	-1.6	-2.5	60	55	NO	NO	NO	NO	NO
18.3	11297	18 SPRUSON STREET NEUTRAL BAY	First	E	50	46	49	43	50	46	49	44	-1.6	-2.4	-1.5	-2.4	60	55	NO	NO	NO	NO	NO
18.3	11297	18 SPRUSON STREET NEUTRAL BAY	First	N	63	59	59	54	64	59	59	54	-4.2	-5.4	-4.3	-5.5	60	55	NO	NO	NO	NO	NO
18.3	11297	18 SPRUSON STREET NEUTRAL BAY	First	W	64	60	59	54	64	60	60	54	-4.9	-6.0	-4.8	-6.1	60	55	NO	NO	NO	NO	NO
18.3	11297	18 SPRUSON STREET NEUTRAL BAY	First	S	49	45	48	43	50	45	48	43	-1.7	-2.6	-1.6	-2.6	60	55	NO	NO	NO	NO	NO
18.3	11297	18 SPRUSON STREET NEUTRAL BAY	Ground	S	46	42	44	39	46	42	45	40	-1.5	-2.4	-1.4	-2.4	58	54	NO	NO	NO	NO	NO
18.3	11297	18 SPRUSON STREET NEUTRAL BAY	Ground	E	47	42	45	40	47	42	46	40	-1.3	-2.1	-1.2	-2.0	59	54	NO	NO	NO	NO	NO
18.3	11297	18 SPRUSON STREET NEUTRAL BAY	Ground	N	61	56	57	51	61	57	57	52	-3.8	-5.1	-3.9	-5.1	60	55	NO	NO	NO	NO	NO
18.3	11297	18 SPRUSON STREET NEUTRAL BAY	Ground	W	64	60	59	53	64	60	59	54	-5.0	-6.2	-5.0	-6.3	60	55	NO	NO	NO	NO	NO
18.3	11297	18 SPRUSON STREET NEUTRAL BAY	Ground	S	46	42	44	39	46	42	45	39	-1.5	-2.4	-1.5	-2.4	58	54	NO	NO	NO	NO	NO
18.3	11298	14 UNDERCLIFF STREET NEUTRAL BAY	First	W	53	48	51	46	53	49	51	46	-1.6	-2.5	-1.6	-2.5	60	55	NO	NO	NO	NO	NO
18.3	11298	14 UNDERCLIFF STREET NEUTRAL BAY	First	W	54	50	52	47	54	50	53	47	-1.8	-2.7	-1.9	-2.7	60	55	NO	NO	NO	NO	NO
18.3	11298	14 UNDERCLIFF STREET NEUTRAL BAY	Ground	W	51	47	49	44	51	47	50	45	-1.5	-2.4	-1.4	-2.3	60	55	NO	NO	NO	NO	NO
18.3	11298	14 UNDERCLIFF STREET NEUTRAL BAY	Ground	W	53	48	51	46	53	48	51	46	-1.8	-2.6	-1.7	-2.5	60	55	NO	NO	NO	NO	NO
18.3	11299	12 UNDERCLIFF STREET NEUTRAL BAY	First	W	54	49	52	47	54	50	52	47	-1.9	-2.7	-1.8	-2.7	60	55	NO	NO	NO	NO	NO
18.3	11299	12 UNDERCLIFF STREET NEUTRAL BAY	Ground	W	52	48	51	45	53	48	51	46	-1.7	-2.5	-1.7	-2.6	60	55	NO	NO	NO	NO	NO
18.3	11300	16 UNDERCLIFF STREET NEUTRAL BAY	First	N	54	50	52	47	55	50	52	47	-2.1	-3.0	-2.1	-3.1	60	55	NO	NO	NO	NO	NO
18.3	11300	16 UNDERCLIFF STREET NEUTRAL BAY	First	W	54	50	52	47	55	50	53	48	-1.8	-2.7	-1.9	-2.7	60	55	NO	NO	NO	NO	NO
18.3	11300	16 UNDERCLIFF STREET NEUTRAL BAY	Ground	N	47	42	45	40	47	42	45	40	-1.7	-2.5	-1.7	-2.5	59	54	NO	NO	NO	NO	NO
18.3	11300	16 UNDERCLIFF STREET NEUTRAL BAY	Ground	W	52	47	50	45	52	48	50	45	-1.5	-2.4	-1.5	-2.4	60	55	NO	NO	NO	NO	NO
18.3	11304	11 HOLDSWORTH STREET NEUTRAL BAY	Ground	E	51	46	49	44	51	47	50	45	-1.3	-2.2	-1.4	-2.2	60	55	NO	NO	NO	NO	NO
18.3	11304	11 HOLDSWORTH STREET NEUTRAL BAY	Ground	N	55	51	52	47	56	51	52	47	-3.4	-4.4	-3.5	-4.5	60	55	NO	NO	NO	NO	NO
18.3	11304	11 HOLDSWORTH STREET NEUTRAL BAY	Ground	W	63	58	59	54	63	59	59	54	-3.6	-4.7	-3.7	-4.8	60	55	NO	NO	NO	NO	NO
18.3	11304	11 HOLDSWORTH STREET NEUTRAL BAY	Ground	S	57	52	54	48	57	53	54	49	-2.9	-3.9	-3.0	-3.9	60	55	NO	NO	NO	NO	NO
18.3	11314	9 SPRUSON STREET NEUTRAL BAY	Ground	N	60	55	56	51	60	56	57	51	-3.4	-4.4	-3.5	-4.5	60	55	NO	NO	NO	NO	NO
18.3	11314	9 SPRUSON STREET NEUTRAL BAY	Ground	W	55	50	52	47	55	51	53	47	-2.7	-3.3	-2.6	-3.4	60	55	NO	NO	NO	NO	NO
18.3	11314	9 SPRUSON STREET NEUTRAL BAY	Ground	N	51	46	49	44	51	47	49	44	-1.7	-2.5	-1.7	-2.5	60	55	NO	NO	NO	NO	NO
18.3	11314	9 SPRUSON STREET NEUTRAL BAY	Ground	E	50	46	48	43	50	46	49	43	-1.6	-2.5	-1.6	-2.5	60	55	NO	NO	NO	NO	NO
18.3	11314	9 SPRUSON STREET NEUTRAL BAY	Ground	N	59	55	56	50	60	55	56	51	-3.8	-4.8	-3.7	-4.8	60	55	NO	NO	NO	NO	NO
18.3	11314	9 SPRUSON STREET NEUTRAL BAY	Ground	W	53	49	51	46	54	49	52	47	-1.9	-2.6	-1.8	-2.7	60	55	NO	NO	NO	NO	NO
18.3	11314	9 SPRUSON STREET NEUTRAL BAY	Ground	S	51	47	50	44	51	47	50	45	-1.4	-2.3	-1.3	-2.3	60	55	NO	NO	NO	NO	NO
18.3	11314	9 SPRUSON STREET NEUTRAL BAY	Ground	W	53	49	51	46	54	49	52	47	-1.9	-2.6	-1.8	-2.7	60	55	NO	NO	NO	NO	NO
18.3	11314	9 SPRUSON STREET NEUTRAL BAY	Ground	S	51	47	50	44	51	47	50	45	-1.4	-2.3	-1.3	-2.3	60	55	NO	NO	NO	NO	NO
18.3	11314	9 SPRUSON STREET NEUTRAL BAY	Ground	W	52	48	50	45	52	48	51	45	-1.5	-2.4	-1.5	-2.4	60	55	NO	NO	NO	NO	NO
18.3	11314	9 SPRUSON STREET NEUTRAL BAY	Ground	S	51	47	50	45	52	47	50	45	-1.6	-2.4	-1.5	-2.4	60	55	NO	NO	NO	NO	NO
18.3	11314	9 SPRUSON STREET NEUTRAL BAY	Ground	E	49	45	48	43	50	45	48	43	-1.5	-2.3	-1.5	-2.4	60	55	NO	NO	NO	NO	NO
18.3	11320	48 BEN BOYD ROAD NEUTRAL BAY	First	E	45	41	44	39	46	41	44	39	-1.2	-2.0	-1.2	-2.0	58	53	NO	NO	NO	NO	NO
18.3	11320	48 BEN BOYD ROAD NEUTRAL BAY	First	N	54	50	51	46	55	50	51	46	-3.4	-4.1	-3.4	-4.1	60	55	NO	NO	NO	NO	NO
18.3	11320	48 BEN BOYD ROAD NEUTRAL BAY	First	W	50	46	49	44	51	46	49	44	-1.4	-2.2	-1.3	-2.2	60	55	NO	NO	NO	NO	NO
18.3	11320	48 BEN BOYD ROAD NEUTRAL BAY	First	S	49	45	48	43	50	45	48	43	-1.4	-2.2	-1.3	-2.1	60	55	NO	NO	NO	NO	NO
18.3	11320	48 BEN BOYD ROAD NEUTRAL BAY	Second	E	49	44	47	42	49	45	48	43	-1.4	-2.2	-1.4	-2.2	60	55	NO	NO	NO	NO	NO
18.3	11320	48 BEN BOYD ROAD NEUTRAL BAY	Second	N	56	52	53	48	57	52	54	48	-3.0	-3.7	-2.9	-3.8	60	55	NO	NO	NO	NO	NO
18.3	11320	48 BEN BOYD ROAD NEUTRAL BAY	Second	W	54	49	52	47	54	49	52	47	-1.6	-2.4	-1.6	-2.4	60	55	NO	NO	NO	NO	NO
18.3	11320	48 BEN BOYD ROAD NEUTRAL BAY	Second	S	52	48	51	46	53	48	51	46	-1.5	-2.3	-1.4	-2.3	60	55	NO	NO	NO	NO	NO
18.3	11320	48 BEN BOYD ROAD NEUTRAL BAY	Ground	E	43	39	42	37	43	39	42	37	-1.0	-1.8	-1.0	-1.7	55	51	NO	NO	NO	NO	NO
18.3	11320	48 BEN BOYD ROAD NEUTRAL BAY	Ground	N	52	47	49	44	52	48	50	44	-3.0	-3.5	-2.9	-3.6	60	55	NO	NO	NO	NO	NO
18.3	11320	48 BEN BOYD ROAD NEUTRAL BAY	Ground	W	48	44	47	42	48	44	47	42	-1.3	-2.1	-1.3	-2.1	60	55	NO	NO	NO	NO	NO
18.3	11320	48 BEN BOYD ROAD NEUTRAL BAY	Ground	S	47	42	45	40	47	43	46	40	-1.4	-2.3	-1.4	-2.3	59	55	NO	NO	NO	NO	NO
18.3	11331	18 UNDERCLIFF STREET NEUTRAL BAY	Ground	W	51	47	50	44	51	47	50	45	-1.6	-2.4	-1.5	-2.4	60	55	NO	NO	NO	NO	NO
18.3	11331	18 UNDERCLIFF STREET NEUTRAL BAY	Ground	N	52	48	50	45	52	48	51	45	-1.7	-2.5	-1.7	-2.6	60	55	NO	NO	NO	NO	NO
18.3	11331	18 UNDERCLIFF STREET NEUTRAL BAY	Ground	W	52	48	51	45	53	48	51	46	-1.7	-2.5	-1.6	-2.6	60	55	NO	NO	NO	NO	NO
18.3	11331	18 UNDERCLIFF STREET NEUTRAL BAY	Ground	S	48	43	46	41	48	44	46	41	-1.7	-2.6	-1.7	-2.7	60	55	NO	NO	NO	NO	NO
18.3	11336	15 HOLDSWORTH STREET NEUTRAL BAY	First	E	51	47	49	44	51	47	50	45	-1.5	-2.4	-1.4	-2.4	60	55	NO	NO	NO	NO	NO
18.3	11336	15 HOLDSWORTH STREET NEUTRAL BAY	First	N	62	58	59	53	63	58	59	53	-3.8	-4.9	-3.7	-5.0	60	55	NO	NO	NO	NO	NO
18.3	11336	15 HOLDSWORTH STREET NEUTRAL BAY	First	W	63	59	59	54	63	59	60	54	-3.7	-4.7	-3.7	-4.9	60	55	NO	NO	NO	NO	NO
18.3	11336	15 HOLDSWORTH STREET NEUTRAL BAY	First	S	58	53	55	49	58	54	55	50	-3.1	-4.0	-3.1	-4.1	60	55	NO	NO	NO	NO	NO
18.3	11336	15 HOLDSWORTH STREET NEUTRAL BAY	Ground	E	47	43	46	41	47	43	46	41	-1.3	-2.2	-1.3	-2.2	59	55	NO	NO	NO	NO	NO
18.3	11336	15 HOLDSWORTH STREET NEUTRAL BAY	Ground	N	61	57	57	52	61	57	58	52	-3.7	-5.0	-3.8	-5.1	60	55	NO	NO	NO	NO	NO
18.3	11336	15 HOLDSWORTH STREET NEUTRAL BAY	Ground	W	62	58	59	54	63	59	59	54	-3.6	-4.6	-3.6	-4.7	60	55	NO	NO	NO	NO	NO
18.3	11336	15 HOLDSWORTH STREET NEUTRAL BAY	Ground	S	56	52	53	47	56	52	53	47	-3.4	-4.5	-3.5	-4.5	60	55	NO	NO	NO	NO	NO
18.3	11338	11 SPRUSON STREET NEUTRAL BAY	First	N	63	59	59	54	64	60	59	54	-4.4	-5.6	-4.5	-5.7	60	55	NO	NO	NO	NO	NO
18.3	11338	11 SPRUSON STREET NEUTRAL BAY	First	W	63	59	59	54	64	60	59	54	-4.4	-5.6	-4.4	-5.7	60	55	NO	NO	NO	NO	NO
18.3	11338	11 SPRUSON STREET NEUTRAL BAY	First	S	61	57	57	51	61	57	57	52	-3.9	-5.1	-3.8	-5.1	60	55	NO	NO	NO	NO	NO

NCA	Receiver ID	Address	Floor Level	Facade	Opening Year 2027				Design Year 2037				Increase (Do Smthng - Do Nothing)				NCG project road noise criteria		Do noise levels exceed the cumulative limit with project roads adding ≥2dB to the total noise levels?		Is the contribution from the road project Acute?		Consider further treatment?
					Do Nothing		Do Smthng		Do Nothing		Do Smthng		Opening Year 2027		Design Year 2037								
					Day	Night	Day	Night	Day	Night	Day	Night	Day	Night	Day	Night	Day	Night	Day	Night	$L_{Aeq,15hr}$ ≥ 65dB	$L_{Aeq,9hr}$ ≥ 60dB	
18.3	11338	11 SPRUSON STREET NEUTRAL BAY	First	W	62	57	58	52	62	58	58	53	-3.9	-4.9	-3.9	-5.0	60	55	NO	NO	NO	NO	NO
18.3	11338	11 SPRUSON STREET NEUTRAL BAY	First	S	53	49	52	46	53	49	52	47	-1.3	-2.2	-1.3	-2.3	60	55	NO	NO	NO	NO	NO
18.3	11338	11 SPRUSON STREET NEUTRAL BAY	First	E	50	45	48	43	50	46	49	43	-1.5	-2.3	-1.4	-2.3	60	55	NO	NO	NO	NO	NO
18.3	11338	11 SPRUSON STREET NEUTRAL BAY	First	N	57	52	53	48	57	53	54	48	-3.4	-4.1	-3.5	-4.2	60	55	NO	NO	NO	NO	NO
18.3	11338	11 SPRUSON STREET NEUTRAL BAY	First	E	54	49	51	46	54	50	51	46	-3.0	-3.6	-3.0	-3.7	60	55	NO	NO	NO	NO	NO
18.3	11338	11 SPRUSON STREET NEUTRAL BAY	Ground	N	60	56	57	52	61	57	57	52	-3.3	-4.3	-3.3	-4.4	60	55	NO	NO	NO	NO	NO
18.3	11338	11 SPRUSON STREET NEUTRAL BAY	Ground	W	61	56	57	52	61	57	58	52	-3.3	-4.4	-3.4	-4.4	60	55	NO	NO	NO	NO	NO
18.3	11338	11 SPRUSON STREET NEUTRAL BAY	Ground	S	57	53	55	49	57	53	55	50	-2.3	-3.4	-2.3	-3.5	60	55	NO	NO	NO	NO	NO
18.3	11338	11 SPRUSON STREET NEUTRAL BAY	Ground	W	59	54	56	51	59	55	56	51	-2.5	-3.4	-2.6	-3.5	60	55	NO	NO	NO	NO	NO
18.3	11338	11 SPRUSON STREET NEUTRAL BAY	Ground	S	50	46	49	43	50	46	49	44	-1.2	-2.1	-1.2	-2.1	60	55	NO	NO	NO	NO	NO
18.3	11338	11 SPRUSON STREET NEUTRAL BAY	Ground	E	46	42	45	40	46	42	45	40	-1.3	-2.1	-1.2	-2.1	58	54	NO	NO	NO	NO	NO
18.3	11338	11 SPRUSON STREET NEUTRAL BAY	Ground	N	56	51	52	47	56	52	52	47	-3.6	-4.3	-3.7	-4.4	60	55	NO	NO	NO	NO	NO
18.3	11338	11 SPRUSON STREET NEUTRAL BAY	Ground	E	53	48	49	44	53	48	50	44	-3.3	-3.8	-3.3	-3.8	60	55	NO	NO	NO	NO	NO
18.3	11341	49-53 BEN BOYD ROAD NEUTRAL BAY	First	N	50	46	48	43	51	46	49	44	-1.7	-2.5	-1.7	-2.6	60	55	NO	NO	NO	NO	NO
18.3	11341	49-53 BEN BOYD ROAD NEUTRAL BAY	First	S	50	46	49	43	50	46	49	44	-1.4	-2.2	-1.4	-2.2	60	55	NO	NO	NO	NO	NO
18.3	11341	49-53 BEN BOYD ROAD NEUTRAL BAY	Ground	N	47	43	46	40	48	43	46	41	-1.6	-2.6	-1.6	-2.6	60	55	NO	NO	NO	NO	NO
18.3	11341	49-53 BEN BOYD ROAD NEUTRAL BAY	Ground	S	47	43	46	41	47	43	46	41	-1.3	-2.0	-1.2	-2.0	59	55	NO	NO	NO	NO	NO
18.3	11345	49-53 BEN BOYD ROAD NEUTRAL BAY	First	N	53	48	51	45	53	49	51	46	-2.2	-2.9	-2.2	-3.0	60	55	NO	NO	NO	NO	NO
18.3	11345	49-53 BEN BOYD ROAD NEUTRAL BAY	First	W	52	47	50	45	52	48	51	45	-1.5	-2.4	-1.6	-2.4	60	55	NO	NO	NO	NO	NO
18.3	11345	49-53 BEN BOYD ROAD NEUTRAL BAY	First	S	50	46	49	43	50	46	49	44	-1.4	-2.2	-1.3	-2.2	60	55	NO	NO	NO	NO	NO
18.3	11345	49-53 BEN BOYD ROAD NEUTRAL BAY	Ground	N	50	46	48	43	51	46	49	43	-2.1	-2.8	-2.1	-2.9	60	55	NO	NO	NO	NO	NO
18.3	11345	49-53 BEN BOYD ROAD NEUTRAL BAY	Ground	W	50	46	48	43	50	46	49	44	-1.6	-2.4	-1.5	-2.3	60	55	NO	NO	NO	NO	NO
18.3	11345	49-53 BEN BOYD ROAD NEUTRAL BAY	Ground	S	48	43	46	41	48	43	47	41	-1.3	-2.0	-1.2	-2.0	60	55	NO	NO	NO	NO	NO
18.3	11357	20A SPRUSON STREET NEUTRAL BAY	First	E	50	45	48	43	50	46	48	43	-1.6	-2.5	-1.6	-2.4	60	55	NO	NO	NO	NO	NO
18.3	11357	20A SPRUSON STREET NEUTRAL BAY	First	N	61	57	56	51	61	57	57	51	-4.4	-5.8	-4.5	-5.9	60	55	NO	NO	NO	NO	NO
18.3	11357	20A SPRUSON STREET NEUTRAL BAY	First	W	64	60	60	54	64	60	60	54	-4.3	-5.5	-4.4	-5.6	60	55	NO	NO	NO	NO	NO
18.3	11357	20A SPRUSON STREET NEUTRAL BAY	Ground	E	46	42	45	40	46	42	45	40	-1.5	-2.2	-1.4	-2.2	58	54	NO	NO	NO	NO	NO
18.3	11357	20A SPRUSON STREET NEUTRAL BAY	Ground	N	60	56	56	50	61	57	56	50	-4.8	-6.2	-4.8	-6.3	60	55	NO	NO	NO	NO	NO
18.3	11357	20A SPRUSON STREET NEUTRAL BAY	Ground	W	64	59	59	54	64	60	60	54	-4.5	-5.6	-4.5	-5.8	60	55	NO	NO	NO	NO	NO
18.3	11358	20 SPRUSON STREET NEUTRAL BAY	Ground	W	64	60	59	54	64	60	59	54	-4.8	-6.1	-4.8	-6.2	60	55	NO	NO	NO	NO	NO
18.3	11358	20 SPRUSON STREET NEUTRAL BAY	Ground	S	56	52	52	47	57	53	53	47	-4.0	-5.0	-4.1	-5.1	60	55	NO	NO	NO	NO	NO
18.3	11359	49-53 BEN BOYD ROAD NEUTRAL BAY	First	N	50	45	48	43	50	46	48	43	-1.7	-2.5	-1.6	-2.5	60	55	NO	NO	NO	NO	NO
18.3	11359	49-53 BEN BOYD ROAD NEUTRAL BAY	First	S	50	46	48	43	50	46	49	44	-1.4	-2.2	-1.4	-2.2	60	55	NO	NO	NO	NO	NO
18.3	11359	49-53 BEN BOYD ROAD NEUTRAL BAY	Ground	N	47	43	46	40	47	43	46	41	-1.6	-2.5	-1.6	-2.5	59	55	NO	NO	NO	NO	NO
18.3	11359	49-53 BEN BOYD ROAD NEUTRAL BAY	Ground	S	47	43	46	41	47	43	46	41	-1.3	-2.1	-1.2	-2.0	59	55	NO	NO	NO	NO	NO
18.3	11370	49-53 BEN BOYD ROAD NEUTRAL BAY	First	S	50	46	49	43	50	46	49	44	-1.4	-2.2	-1.4	-2.3	60	55	NO	NO	NO	NO	NO
18.3	11370	49-53 BEN BOYD ROAD NEUTRAL BAY	First	E	48	44	46	41	48	44	47	42	-1.6	-2.3	-1.5	-2.3	60	55	NO	NO	NO	NO	NO
18.3	11370	49-53 BEN BOYD ROAD NEUTRAL BAY	First	N	50	46	49	43	51	46	49	44	-1.8	-2.6	-1.7	-2.5	60	55	NO	NO	NO	NO	NO
18.3	11370	49-53 BEN BOYD ROAD NEUTRAL BAY	Ground	S	47	43	46	41	47	43	46	41	-1.4	-2.1	-1.2	-2.1	59	55	NO	NO	NO	NO	NO
18.3	11370	49-53 BEN BOYD ROAD NEUTRAL BAY	Ground	E	44	40	43	38	45	40	43	38	-1.3	-2.1	-1.3	-2.1	57	52	NO	NO	NO	NO	NO
18.3	11370	49-53 BEN BOYD ROAD NEUTRAL BAY	Ground	N	48	43	46	41	48	44	46	41	-1.8	-2.5	-1.7	-2.5	60	55	NO	NO	NO	NO	NO
18.3	11389	20-22 UNDERCLIFF STREET NEUTRAL BAY	Ground	E	48	43	46	41	48	44	46	41	-1.5	-2.4	-1.6	-2.4	60	55	NO	NO	NO	NO	NO
18.3	11389	20-22 UNDERCLIFF STREET NEUTRAL BAY	Ground	N	48	44	47	42	49	44	47	42	-1.6	-2.5	-1.5	-2.4	60	55	NO	NO	NO	NO	NO
18.3	11389	20-22 UNDERCLIFF STREET NEUTRAL BAY	Ground	N	47	43	46	41	48	43	46	41	-1.6	-2.3	-1.5	-2.3	60	55	NO	NO	NO	NO	NO
18.3	11389	20-22 UNDERCLIFF STREET NEUTRAL BAY	Ground	S	48	44	47	41	48	44	47	42	-1.5	-2.4	-1.5	-2.4	60	55	NO	NO	NO	NO	NO
18.3	11389	20-22 UNDERCLIFF STREET NEUTRAL BAY	Ground	E	48	43	46	41	48	44	46	41	-1.6	-2.3	-1.5	-2.4	60	55	NO	NO	NO	NO	NO
18.3	11389	20-22 UNDERCLIFF STREET NEUTRAL BAY	Ground	N	50	46	48	43	50	46	49	44	-1.7	-2.6	-1.6	-2.5	60	55	NO	NO	NO	NO	NO
18.3	11389	20-22 UNDERCLIFF STREET NEUTRAL BAY	Ground	W	52	48	50	45	52	48	51	45	-1.6	-2.5	-1.7	-2.6	60	55	NO	NO	NO	NO	NO
18.3	11389	20-22 UNDERCLIFF STREET NEUTRAL BAY	Ground	N	52	48	50	45	52	48	51	45	-1.8	-2.6	-1.8	-2.7	60	55	NO	NO	NO	NO	NO
18.3	11389	20-22 UNDERCLIFF STREET NEUTRAL BAY	Ground	W	52	48	51	45	53	48	51	46	-1.7	-2.5	-1.7	-2.6	60	55	NO	NO	NO	NO	NO
18.3	11389	20-22 UNDERCLIFF STREET NEUTRAL BAY	Ground	S	50	45	48	43	50	46	49	43	-1.4	-2.2	-1.4	-2.3	60	55	NO	NO	NO	NO	NO
18.3	11389	20-22 UNDERCLIFF STREET NEUTRAL BAY	Ground	W	51	47	50	44	51	47	50	45	-1.5	-2.4	-1.4	-2.3	60	55	NO	NO	NO	NO	NO
18.3	11395	17A HOLDSWORTH STREET NEUTRAL BAY	First	E	51	47	50	44	51	47	50	45	-1.4	-2.2	-1.4	-2.3	60	55	NO	NO	NO	NO	NO
18.3	11395	17A HOLDSWORTH STREET NEUTRAL BAY	First	N	60	55	57	51	60	56	57	52	-3.0	-4.1	-2.9	-4.1	60	55	NO	NO	NO	NO	NO
18.3	11395	17A HOLDSWORTH STREET NEUTRAL BAY	First	W	63	59	59	54	64	59	60	54	-3.7	-4.8	-3.8	-4.9	60	55	NO	NO	NO	NO	NO
18.3	11395	17A HOLDSWORTH STREET NEUTRAL BAY	First	S	58	53	54	49	58	54	55	49	-3.2	-4.1	-3.2	-4.2	60	55	NO	NO	NO	NO	NO
18.3	11395	17A HOLDSWORTH STREET NEUTRAL BAY	Ground	E	47	43	46	41	48	43	46	41	-1.3	-2.1	-1.3	-2.1	60	55	NO	NO	NO	NO	NO
18.3	11395	17A HOLDSWORTH STREET NEUTRAL BAY	Ground	N	56	52	53	48	57	52	54	48	-3.1	-4.3	-3.0	-4.4	60	55	NO	NO	NO	NO	NO
18.3	11395	17A HOLDSWORTH STREET NEUTRAL BAY	Ground	W	63	58	59	54	63	59	59	54	-3.7	-4.8	-3.8	-4.9	60	55	NO	NO	NO	NO	NO
18.3	11396	17 HOLDSWORTH STREET NEUTRAL BAY	Ground	W	63	58	59	53	63	59	59	54	-3.7	-4.8	-3.7	-4.9	60	55	NO	NO	NO	NO	NO
18.3	11396	17 HOLDSWORTH STREET NEUTRAL BAY	Ground	S	56	52	53	48	57	52	53	48	-3.3	-4.3	-3.3	-4.4	60	55	NO	NO	NO	NO	NO
18.3	11397	22 SPRUSON STREET NEUTRAL BAY	First	N	63	59	58	53	63	59	59	53	-4.5	-5.9	-4.6	-6.0	60	55	NO	NO	NO	NO	NO

NCA	Receiver ID	Address	Floor Level	Facade	Opening Year 2027				Design Year 2037				Increase (Do Smthng - Do Nothing)				NCG project road noise criteria		Do noise levels exceed the cumulative limit with project roads adding ≥2dB to the total noise levels?		Is the contribution from the road project Acute?		Consider further treatment?
					Do Nothing		Do Smthng		Do Nothing		Do Smthng		Opening Year 2027		Design Year 2037								
					Day	Night	Day	Night	Day	Night	Day	Night	Day	Night	Day	Night	Day	Night	Day	Night	$L_{Aeq,15hr} \geq 65dB$	$L_{Aeq,9hr} \geq 60dB$	
18.3	11397	22 SPRUSON STREET NEUTRAL BAY	First	W	64	60	59	54	64	60	60	54	-4.4	-5.6	-4.4	-5.7	60	55	NO	NO	NO	NO	NO
18.3	11397	22 SPRUSON STREET NEUTRAL BAY	First	S	58	53	54	48	58	54	54	48	-4.0	-5.1	-4.0	-5.2	60	55	NO	NO	NO	NO	NO
18.3	11397	22 SPRUSON STREET NEUTRAL BAY	First	E	50	46	48	43	50	46	49	43	-1.6	-2.5	-1.5	-2.4	60	55	NO	NO	NO	NO	NO
18.3	11397	22 SPRUSON STREET NEUTRAL BAY	Ground	N	62	58	58	52	63	59	58	52	-4.9	-6.3	-4.9	-6.4	60	55	NO	NO	NO	NO	NO
18.3	11397	22 SPRUSON STREET NEUTRAL BAY	Ground	W	64	60	59	54	64	60	59	54	-4.6	-5.8	-4.6	-5.8	60	55	NO	NO	NO	NO	NO
18.3	11397	22 SPRUSON STREET NEUTRAL BAY	Ground	S	57	53	52	47	57	53	53	47	-4.5	-5.7	-4.5	-5.8	60	55	NO	NO	NO	NO	NO
18.3	11397	22 SPRUSON STREET NEUTRAL BAY	Ground	E	46	42	45	40	47	42	45	40	-1.3	-2.1	-1.3	-2.2	59	54	NO	NO	NO	NO	NO
18.3	11402	55 BEN BOYD ROAD NEUTRAL BAY	First	S	50	46	49	44	50	46	49	44	-1.4	-2.3	-1.3	-2.3	60	55	NO	NO	NO	NO	NO
18.3	11402	55 BEN BOYD ROAD NEUTRAL BAY	First	E	48	44	47	41	48	44	47	42	-1.5	-2.3	-1.5	-2.3	60	55	NO	NO	NO	NO	NO
18.3	11402	55 BEN BOYD ROAD NEUTRAL BAY	First	N	54	50	52	47	54	50	52	47	-1.9	-2.8	-1.9	-2.8	60	55	NO	NO	NO	NO	NO
18.3	11402	55 BEN BOYD ROAD NEUTRAL BAY	First	W	54	50	52	47	55	50	53	47	-2.3	-3.1	-2.3	-3.2	60	55	NO	NO	NO	NO	NO
18.3	11402	55 BEN BOYD ROAD NEUTRAL BAY	First	S	51	46	49	44	51	47	50	44	-1.4	-2.3	-1.4	-2.3	60	55	NO	NO	NO	NO	NO
18.3	11402	55 BEN BOYD ROAD NEUTRAL BAY	Ground	S	47	43	46	41	47	43	46	41	-1.5	-2.3	-1.3	-2.2	59	55	NO	NO	NO	NO	NO
18.3	11402	55 BEN BOYD ROAD NEUTRAL BAY	Ground	E	44	40	43	38	45	40	44	38	-1.3	-2.0	-1.3	-2.1	57	52	NO	NO	NO	NO	NO
18.3	11402	55 BEN BOYD ROAD NEUTRAL BAY	Ground	N	48	44	46	41	48	44	47	41	-1.7	-2.6	-1.6	-2.6	60	55	NO	NO	NO	NO	NO
18.3	11402	55 BEN BOYD ROAD NEUTRAL BAY	Ground	W	52	47	50	45	52	48	50	45	-2.0	-2.8	-2.0	-2.9	60	55	NO	NO	NO	NO	NO
18.3	11402	55 BEN BOYD ROAD NEUTRAL BAY	Ground	S	48	44	47	41	48	44	47	42	-1.4	-2.3	-1.3	-2.3	60	55	NO	NO	NO	NO	NO
18.3	11407	1A PHILLIPS STREET NEUTRAL BAY	First	E	46	41	44	39	46	41	45	39	-1.4	-2.0	-1.3	-2.1	58	53	NO	NO	NO	NO	NO
18.3	11407	1A PHILLIPS STREET NEUTRAL BAY	First	N	63	59	58	53	63	59	59	53	-4.4	-5.5	-4.4	-5.6	60	55	NO	NO	NO	NO	NO
18.3	11407	1A PHILLIPS STREET NEUTRAL BAY	First	W	63	58	58	53	63	59	59	53	-4.2	-5.3	-4.1	-5.4	60	55	NO	NO	NO	NO	NO
18.3	11407	1A PHILLIPS STREET NEUTRAL BAY	First	S	52	47	50	45	52	48	51	46	-1.4	-2.2	-1.3	-2.2	60	55	NO	NO	NO	NO	NO
18.3	11407	1A PHILLIPS STREET NEUTRAL BAY	Second	E	49	45	48	43	50	45	48	43	-1.5	-2.3	-1.5	-2.3	60	55	NO	NO	NO	NO	NO
18.3	11407	1A PHILLIPS STREET NEUTRAL BAY	Second	N	63	59	59	53	63	59	59	54	-4.3	-5.5	-4.4	-5.6	60	55	NO	NO	NO	NO	NO
18.3	11407	1A PHILLIPS STREET NEUTRAL BAY	Second	W	63	59	59	54	63	59	59	54	-4.0	-5.2	-4.0	-5.3	60	55	NO	NO	NO	NO	NO
18.3	11407	1A PHILLIPS STREET NEUTRAL BAY	Second	S	56	51	53	48	56	52	54	48	-2.1	-3.0	-2.1	-3.1	60	55	NO	NO	NO	NO	NO
18.3	11407	1A PHILLIPS STREET NEUTRAL BAY	Ground	E	43	39	42	37	43	39	42	37	-1.2	-1.9	-1.2	-1.9	55	51	NO	NO	NO	NO	NO
18.3	11407	1A PHILLIPS STREET NEUTRAL BAY	Ground	W	60	55	57	52	60	56	57	52	-2.9	-3.8	-2.8	-3.9	60	55	NO	NO	NO	NO	NO
18.3	11407	1A PHILLIPS STREET NEUTRAL BAY	Ground	S	49	45	48	43	49	45	48	43	-1.3	-2.1	-1.2	-2.1	60	55	NO	NO	NO	NO	NO
18.3	11413	1 PHILLIPS STREET NEUTRAL BAY	Ground	E	49	45	48	43	50	45	48	43	-1.6	-2.3	-1.5	-2.4	60	55	NO	NO	NO	NO	NO
18.3	11413	1 PHILLIPS STREET NEUTRAL BAY	Ground	N	60	56	57	52	61	56	57	52	-3.3	-4.5	-3.3	-4.4	60	55	NO	NO	NO	NO	NO
18.3	11413	1 PHILLIPS STREET NEUTRAL BAY	Ground	W	61	57	58	53	62	58	58	53	-3.5	-4.5	-3.4	-4.6	60	55	NO	NO	NO	NO	NO
18.3	11413	1 PHILLIPS STREET NEUTRAL BAY	Ground	S	54	50	52	47	55	50	52	47	-2.4	-3.3	-2.4	-3.4	60	55	NO	NO	NO	NO	NO
18.3	11438	50 BEN BOYD ROAD NEUTRAL BAY	First	E	45	41	44	39	46	41	44	39	-1.2	-2.1	-1.2	-2.1	58	53	NO	NO	NO	NO	NO
18.3	11438	50 BEN BOYD ROAD NEUTRAL BAY	First	N	61	56	57	52	61	57	57	52	-3.7	-4.9	-3.7	-4.9	60	55	NO	NO	NO	NO	NO
18.3	11438	50 BEN BOYD ROAD NEUTRAL BAY	First	W	62	58	58	52	62	58	58	53	-4.2	-5.3	-4.1	-5.4	60	55	NO	NO	NO	NO	NO
18.3	11438	50 BEN BOYD ROAD NEUTRAL BAY	First	S	49	45	48	42	49	45	48	43	-1.4	-2.3	-1.3	-2.2	60	55	NO	NO	NO	NO	NO
18.3	11438	50 BEN BOYD ROAD NEUTRAL BAY	Second	E	49	44	47	42	49	45	48	42	-1.5	-2.3	-1.4	-2.3	60	55	NO	NO	NO	NO	NO
18.3	11438	50 BEN BOYD ROAD NEUTRAL BAY	Second	N	62	58	58	53	62	58	58	53	-4.2	-5.3	-4.1	-5.4	60	55	NO	NO	NO	NO	NO
18.3	11438	50 BEN BOYD ROAD NEUTRAL BAY	Second	W	62	58	58	53	63	59	59	53	-4.2	-5.3	-4.1	-5.4	60	55	NO	NO	NO	NO	NO
18.3	11438	50 BEN BOYD ROAD NEUTRAL BAY	Second	S	52	48	51	45	52	48	51	46	-1.6	-2.4	-1.5	-2.4	60	55	NO	NO	NO	NO	NO
18.3	11438	50 BEN BOYD ROAD NEUTRAL BAY	Ground	E	43	39	42	37	43	39	42	37	-1.0	-1.7	-1.0	-1.7	55	51	NO	NO	NO	NO	NO
18.3	11438	50 BEN BOYD ROAD NEUTRAL BAY	Ground	N	58	54	55	50	59	54	55	50	-3.0	-4.2	-3.1	-4.3	60	55	NO	NO	NO	NO	NO
18.3	11438	50 BEN BOYD ROAD NEUTRAL BAY	Ground	W	58	54	55	50	59	54	55	50	-3.2	-4.1	-3.2	-4.2	60	55	NO	NO	NO	NO	NO
18.3	11438	50 BEN BOYD ROAD NEUTRAL BAY	Ground	S	47	42	45	40	47	43	46	41	-1.3	-2.1	-1.2	-2.1	59	55	NO	NO	NO	NO	NO
18.3	11447	19 HOLDSWORTH STREET NEUTRAL BAY	Ground	W	63	58	59	53	63	59	59	54	-3.9	-5.0	-3.9	-5.1	60	55	NO	NO	NO	NO	NO
18.3	11447	19 HOLDSWORTH STREET NEUTRAL BAY	Ground	S	55	51	52	47	55	51	52	47	-2.8	-3.8	-2.9	-3.9	60	55	NO	NO	NO	NO	NO
18.3	11447	19 HOLDSWORTH STREET NEUTRAL BAY	Ground	E	50	46	48	43	51	46	49	43	-2.0	-2.8	-2.0	-2.9	60	55	NO	NO	NO	NO	NO
18.3	11448	19A HOLDSWORTH STREET NEUTRAL BAY	Ground	E	51	46	49	44	51	47	50	44	-1.6	-2.4	-1.5	-2.5	60	55	NO	NO	NO	NO	NO
18.3	11448	19A HOLDSWORTH STREET NEUTRAL BAY	Ground	N	59	54	56	50	59	55	56	50	-3.0	-4.2	-2.9	-4.3	60	55	NO	NO	NO	NO	NO
18.3	11448	19A HOLDSWORTH STREET NEUTRAL BAY	Ground	W	63	59	59	54	63	59	59	54	-3.8	-4.9	-3.9	-5.0	60	55	NO	NO	NO	NO	NO
18.3	11450	57 BEN BOYD ROAD NEUTRAL BAY	Ground	E	48	44	47	41	48	44	47	42	-1.5	-2.3	-1.5	-2.3	60	55	NO	NO	NO	NO	NO
18.3	11450	57 BEN BOYD ROAD NEUTRAL BAY	Ground	N	55	51	53	47	55	51	53	48	-2.1	-3.2	-2.0	-3.2	60	55	NO	NO	NO	NO	NO
18.3	11450	57 BEN BOYD ROAD NEUTRAL BAY	Ground	W	54	50	52	47	54	50	52	47	-2.1	-3.1	-2.0	-3.0	60	55	NO	NO	NO	NO	NO
18.3	11450	57 BEN BOYD ROAD NEUTRAL BAY	Ground	S	49	44	47	42	49	45	47	42	-1.7	-2.5	-1.7	-2.6	60	55	NO	NO	NO	NO	NO
18.3	11452	7 PHILLIPS STREET NEUTRAL BAY	Ground	S	50	45	48	43	50	46	49	43	-1.5	-2.2	-1.4	-2.2	60	55	NO	NO	NO	NO	NO
18.3	11452	7 PHILLIPS STREET NEUTRAL BAY	Ground	E	47	43	46	41	48	43	46	41	-1.6	-2.3	-1.5	-2.4	60	55	NO	NO	NO	NO	NO
18.3	11452	7 PHILLIPS STREET NEUTRAL BAY	Ground	N	51	46	49	44	51	47	49	44	-1.8	-2.6	-1.8	-2.7	60	55	NO	NO	NO	NO	NO
18.3	11455	9 PHILLIPS STREET NEUTRAL BAY	Ground	W	48	44	47	42	49	44	47	42	-1.6	-2.4	-1.6	-2.4	60	55	NO	NO	NO	NO	NO
18.3	11455	9 PHILLIPS STREET NEUTRAL BAY	Ground	S	51	47	50	45	52	47	50	45	-1.5	-2.4	-1.5	-2.4	60	55	NO	NO	NO	NO	NO
18.3	11455	9 PHILLIPS STREET NEUTRAL BAY	Ground	E	48	43	46	41	48	43	46	41	-1.6	-2.4	-1.5	-2.3	60	55	NO	NO	NO	NO	NO
18.3	11455	9 PHILLIPS STREET NEUTRAL BAY	Ground	S	48	44	47	42	49	44	47	42	-1.5	-2.4	-1.4	-2.4	60	55	NO	NO	NO	NO	NO
18.3	11455	9 PHILLIPS STREET NEUTRAL BAY	Ground	E	47	43	46	41	48	43	46	41	-1.6	-2.4	-1.5	-2.3	60	55	NO	NO	NO	NO	NO

NCA	Receiver ID	Address	Floor Level	Facade	Opening Year 2027				Design Year 2037				Increase (Do Smthng - Do Nothing)				NCG project road noise criteria		Do noise levels exceed the cumulative limit with project roads adding ≥2dB to the total noise levels?		Is the contribution from the road project Acute?		Consider further treatment?
					Do Nothing		Do Smthng		Do Nothing		Do Smthng		Opening Year 2027		Design Year 2037								
					Day	Night	Day	Night	Day	Night	Day	Night	Day	Night	Day	Night	Day	Night	Day	Night	$L_{Aeq,15hr} \geq 65dB$	$L_{Aeq,9hr} \geq 60dB$	
18.3	11455	9 PHILLIPS STREET NEUTRAL BAY	Ground	S	48	44	47	42	49	44	47	42	-1.6	-2.4	-1.5	-2.4	60	55	NO	NO	NO	NO	NO
18.3	11455	9 PHILLIPS STREET NEUTRAL BAY	Ground	E	47	43	46	41	48	43	46	41	-1.6	-2.3	-1.5	-2.3	60	55	NO	NO	NO	NO	NO
18.3	11455	9 PHILLIPS STREET NEUTRAL BAY	Ground	N	53	49	51	46	53	49	51	46	-1.9	-2.8	-1.8	-2.9	60	55	NO	NO	NO	NO	NO
18.3	11455	9 PHILLIPS STREET NEUTRAL BAY	Ground	W	50	45	48	43	50	46	48	43	-1.9	-2.5	-1.8	-2.6	60	55	NO	NO	NO	NO	NO
18.3	11457	24 SPRUSON STREET NEUTRAL BAY	First	N	58	54	55	49	59	55	55	50	-3.5	-4.8	-3.5	-4.8	60	55	NO	NO	NO	NO	NO
18.3	11457	24 SPRUSON STREET NEUTRAL BAY	First	W	64	59	59	54	64	60	60	54	-4.1	-5.3	-4.1	-5.4	60	55	NO	NO	NO	NO	NO
18.3	11457	24 SPRUSON STREET NEUTRAL BAY	First	S	58	54	55	49	59	55	55	50	-3.7	-4.9	-3.8	-5.0	60	55	NO	NO	NO	NO	NO
18.3	11457	24 SPRUSON STREET NEUTRAL BAY	First	E	50	46	49	43	50	46	49	44	-1.6	-2.4	-1.5	-2.4	60	55	NO	NO	NO	NO	NO
18.3	11457	24 SPRUSON STREET NEUTRAL BAY	Ground	N	57	53	53	48	58	54	54	48	-4.0	-5.3	-4.0	-5.4	60	55	NO	NO	NO	NO	NO
18.3	11457	24 SPRUSON STREET NEUTRAL BAY	Ground	W	63	59	59	54	64	59	59	54	-4.1	-5.3	-4.1	-5.4	60	55	NO	NO	NO	NO	NO
18.3	11457	24 SPRUSON STREET NEUTRAL BAY	Ground	S	58	54	54	48	58	54	54	49	-4.1	-5.3	-4.2	-5.4	60	55	NO	NO	NO	NO	NO
18.3	11457	24 SPRUSON STREET NEUTRAL BAY	Ground	E	47	42	45	40	47	42	46	40	-1.4	-2.2	-1.3	-2.2	59	54	NO	NO	NO	NO	NO
18.3	11460	29A UNDERCLIFF STREET NEUTRAL BAY	Ground	W	54	50	53	47	55	50	53	48	-1.9	-2.8	-1.9	-2.8	60	55	NO	NO	NO	NO	NO
18.3	11466	5 PHILLIPS STREET NEUTRAL BAY	Ground	E	48	43	46	41	48	44	46	41	-1.6	-2.4	-1.5	-2.3	60	55	NO	NO	NO	NO	NO
18.3	11466	5 PHILLIPS STREET NEUTRAL BAY	Ground	N	54	50	52	47	54	50	52	47	-2.0	-3.0	-2.0	-3.0	60	55	NO	NO	NO	NO	NO
18.3	11466	5 PHILLIPS STREET NEUTRAL BAY	Ground	W	54	50	52	47	54	50	52	47	-2.1	-3.1	-2.0	-3.2	60	55	NO	NO	NO	NO	NO
18.3	11466	5 PHILLIPS STREET NEUTRAL BAY	Ground	N	54	50	52	47	54	50	52	47	-2.0	-3.1	-1.9	-3.1	60	55	NO	NO	NO	NO	NO
18.3	11466	5 PHILLIPS STREET NEUTRAL BAY	Ground	W	53	48	51	46	53	49	51	46	-1.8	-2.6	-1.7	-2.7	60	55	NO	NO	NO	NO	NO
18.3	11466	5 PHILLIPS STREET NEUTRAL BAY	Ground	S	51	47	49	44	51	47	50	45	-1.5	-2.4	-1.5	-2.4	60	55	NO	NO	NO	NO	NO
18.3	11474	31 UNDERCLIFF STREET NEUTRAL BAY	Ground	W	55	51	53	48	56	51	54	48	-2.0	-3.0	-2.0	-3.0	60	55	NO	NO	NO	NO	NO
18.3	11474	31 UNDERCLIFF STREET NEUTRAL BAY	Ground	W	55	51	53	48	55	51	53	48	-2.0	-2.9	-2.0	-2.9	60	55	NO	NO	NO	NO	NO
18.3	11487	21 HOLDSWORTH STREET NEUTRAL BAY	Ground	W	63	58	59	54	63	59	59	54	-3.8	-4.9	-3.8	-5.0	60	55	NO	NO	NO	NO	NO
18.3	11487	21 HOLDSWORTH STREET NEUTRAL BAY	Ground	S	57	53	54	48	58	53	54	49	-3.3	-4.4	-3.4	-4.6	60	55	NO	NO	NO	NO	NO
18.3	11488	21A HOLDSWORTH STREET NEUTRAL BAY	Ground	E	50	46	48	43	50	46	48	43	-1.9	-2.8	-2.0	-2.9	60	55	NO	NO	NO	NO	NO
18.3	11488	21A HOLDSWORTH STREET NEUTRAL BAY	Ground	N	60	56	56	51	60	56	57	51	-3.6	-4.9	-3.6	-5.1	60	55	NO	NO	NO	NO	NO
18.3	11488	21A HOLDSWORTH STREET NEUTRAL BAY	Ground	W	63	59	59	54	63	59	59	54	-3.7	-4.8	-3.8	-5.0	60	55	NO	NO	NO	NO	NO
18.3	11491	26 SPRUSON STREET NEUTRAL BAY	First	N	62	58	58	53	62	58	59	53	-3.6	-4.8	-3.6	-4.9	60	55	NO	NO	NO	NO	NO
18.3	11491	26 SPRUSON STREET NEUTRAL BAY	First	W	63	59	59	54	64	60	60	54	-4.0	-5.1	-4.0	-5.2	60	55	NO	NO	NO	NO	NO
18.3	11491	26 SPRUSON STREET NEUTRAL BAY	First	S	58	54	54	49	59	54	55	49	-3.8	-5.0	-3.9	-5.1	60	55	NO	NO	NO	NO	NO
18.3	11491	26 SPRUSON STREET NEUTRAL BAY	First	E	50	46	49	43	51	46	49	44	-1.6	-2.4	-1.5	-2.4	60	55	NO	NO	NO	NO	NO
18.3	11491	26 SPRUSON STREET NEUTRAL BAY	Ground	N	58	54	55	50	58	54	56	50	-2.7	-4.0	-2.8	-4.0	60	55	NO	NO	NO	NO	NO
18.3	11491	26 SPRUSON STREET NEUTRAL BAY	Ground	W	62	58	59	53	62	58	59	54	-3.3	-4.3	-3.2	-4.4	60	55	NO	NO	NO	NO	NO
18.3	11491	26 SPRUSON STREET NEUTRAL BAY	Ground	S	58	53	53	48	58	54	54	48	-4.2	-5.5	-4.3	-5.6	60	55	NO	NO	NO	NO	NO
18.3	11491	26 SPRUSON STREET NEUTRAL BAY	Ground	E	47	42	45	40	47	43	46	40	-1.4	-2.1	-1.3	-2.1	59	55	NO	NO	NO	NO	NO
18.3	11497	15 SPRUSON STREET NEUTRAL BAY	Ground	W	62	58	58	52	62	58	58	53	-4.4	-5.4	-4.3	-5.5	60	55	NO	NO	NO	NO	NO
18.3	11497	15 SPRUSON STREET NEUTRAL BAY	Ground	S	55	51	52	47	56	51	53	47	-2.7	-3.7	-2.7	-3.8	60	55	NO	NO	NO	NO	NO
18.3	11497	15 SPRUSON STREET NEUTRAL BAY	Ground	E	50	45	48	43	50	45	48	43	-1.7	-2.5	-1.6	-2.4	60	55	NO	NO	NO	NO	NO
18.3	11497	15 SPRUSON STREET NEUTRAL BAY	Ground	N	53	48	51	46	53	49	51	46	-1.9	-2.8	-1.9	-2.7	60	55	NO	NO	NO	NO	NO
18.3	11497	15 SPRUSON STREET NEUTRAL BAY	Ground	E	50	45	48	43	50	46	49	43	-1.7	-2.4	-1.6	-2.4	60	55	NO	NO	NO	NO	NO
18.3	11538	6 PHILLIPS STREET NEUTRAL BAY	Ground	N	49	44	47	42	49	45	47	42	-1.6	-2.4	-1.6	-2.5	60	55	NO	NO	NO	NO	NO
18.3	11538	6 PHILLIPS STREET NEUTRAL BAY	Ground	W	46	42	45	39	46	42	45	40	-1.5	-2.3	-1.5	-2.3	58	54	NO	NO	NO	NO	NO
18.3	11538	6 PHILLIPS STREET NEUTRAL BAY	Ground	S	55	51	53	48	56	51	53	48	-2.3	-3.3	-2.4	-3.3	60	55	NO	NO	NO	NO	NO
18.3	11546	17 SPRUSON STREET NEUTRAL BAY	Ground	W	63	59	59	53	64	59	59	54	-4.6	-5.8	-4.5	-5.9	60	55	NO	NO	NO	NO	NO
18.3	11546	17 SPRUSON STREET NEUTRAL BAY	Ground	E	50	45	48	43	50	46	48	43	-1.7	-2.4	-1.6	-2.4	60	55	NO	NO	NO	NO	NO
18.3	11546	17 SPRUSON STREET NEUTRAL BAY	Ground	S	51	47	50	45	52	48	50	45	-1.6	-2.5	-1.6	-2.6	60	55	NO	NO	NO	NO	NO
18.3	11546	17 SPRUSON STREET NEUTRAL BAY	Ground	E	49	45	48	43	50	45	48	43	-1.6	-2.4	-1.5	-2.4	60	55	NO	NO	NO	NO	NO
18.3	11563	23 HOLDSWORTH STREET NEUTRAL BAY	First	E	51	46	49	44	51	47	50	44	-1.5	-2.3	-1.5	-2.4	60	55	NO	NO	NO	NO	NO
18.3	11563	23 HOLDSWORTH STREET NEUTRAL BAY	First	N	62	58	59	53	63	59	59	53	-3.9	-5.0	-3.8	-5.1	60	55	NO	NO	NO	NO	NO
18.3	11563	23 HOLDSWORTH STREET NEUTRAL BAY	First	W	63	59	59	54	64	59	60	54	-3.8	-4.9	-3.9	-5.0	60	55	NO	NO	NO	NO	NO
18.3	11563	23 HOLDSWORTH STREET NEUTRAL BAY	First	S	59	55	56	50	59	55	56	51	-3.4	-4.5	-3.3	-4.6	60	55	NO	NO	NO	NO	NO
18.3	11563	23 HOLDSWORTH STREET NEUTRAL BAY	Ground	E	47	43	46	41	47	43	46	41	-1.4	-2.1	-1.3	-2.1	59	55	NO	NO	NO	NO	NO
18.3	11563	23 HOLDSWORTH STREET NEUTRAL BAY	Ground	N	59	54	56	50	59	55	56	51	-2.8	-4.0	-2.9	-4.1	60	55	NO	NO	NO	NO	NO
18.3	11563	23 HOLDSWORTH STREET NEUTRAL BAY	Ground	W	63	59	59	54	63	59	59	54	-3.9	-4.9	-3.9	-5.1	60	55	NO	NO	NO	NO	NO
18.3	11563	23 HOLDSWORTH STREET NEUTRAL BAY	Ground	S	58	54	54	49	58	54	55	49	-3.4	-4.6	-3.5	-4.7	60	55	NO	NO	NO	NO	NO
18.3	11567	30 SPRUSON STREET NEUTRAL BAY	Ground	E	50	46	49	44	51	46	49	44	-1.6	-2.4	-1.6	-2.5	60	55	NO	NO	NO	NO	NO
18.3	11567	30 SPRUSON STREET NEUTRAL BAY	Ground	N	57	52	54	49	57	53	55	49	-2.5	-3.6	-2.4	-3.7	60	55	NO	NO	NO	NO	NO
18.3	11567	30 SPRUSON STREET NEUTRAL BAY	Ground	W	60	56	57	52	61	56	58	52	-2.8	-3.9	-2.9	-4.0	60	55	NO	NO	NO	NO	NO
18.3	11567	30 SPRUSON STREET NEUTRAL BAY	Ground	S	57	53	55	49	58	54	55	50	-2.8	-4.0	-2.8	-4.1	60	55	NO	NO	NO	NO	NO
18.3	11585	19 SPRUSON STREET NEUTRAL BAY	Ground	E	50	45	48	43	50	46	48	43	-1.6	-2.4	-1.6	-2.4	60	55	NO	NO	NO	NO	NO
18.3	11585	19 SPRUSON STREET NEUTRAL BAY	Ground	N	54	50	52	47	54	50	52	47	-1.9	-2.8	-2.0	-2.9	60	55	NO	NO	NO	NO	NO
18.3	11585	19 SPRUSON STREET NEUTRAL BAY	Ground	E	50	45	48	43	50	46	48	43	-1.6	-2.4	-1.6	-2.4	60	55	NO	NO	NO	NO	NO
18.3	11585	19 SPRUSON STREET NEUTRAL BAY	Ground	N	60	56	56	51	61	57	56	51	-4.4	-5.7	-4.4	-5.7	60	55	NO	NO	NO	NO	NO

NCA	Receiver ID	Address	Floor Level	Facade	Opening Year 2027				Design Year 2037				Increase (Do Smthng - Do Nothing)				NCG project road noise criteria		Do noise levels exceed the cumulative limit with project roads adding ≥2dB to the total noise levels?		Is the contribution from the road project Acute?		Consider further treatment?
					Do Nothing		Do Smthng		Do Nothing		Do Smthng		Opening Year 2027		Design Year 2037								
					Day	Night	Day	Night	Day	Night	Day	Night	Day	Night	Day	Night	Day	Night	Day	Night	$L_{Aeq,15hr}$ ≥ 65dB	$L_{Aeq,9hr}$ ≥ 60dB	
18.3	11585	19 SPRUSON STREET NEUTRAL BAY	Ground	W	64	59	59	54	64	60	59	54	-4.6	-5.8	-4.7	-5.9	60	55	NO	NO	NO	NO	NO
18.3	11588	8 PHILLIPS STREET NEUTRAL BAY	Ground	S	55	50	52	47	55	51	53	47	-2.4	-3.3	-2.5	-3.4	60	55	NO	NO	NO	NO	NO
18.3	11588	8 PHILLIPS STREET NEUTRAL BAY	Ground	N	58	54	56	50	59	54	56	51	-2.7	-3.8	-2.7	-3.8	60	55	NO	NO	NO	NO	NO
18.3	11590	10 PHILLIPS STREET NEUTRAL BAY	Ground	N	51	47	49	44	51	47	50	44	-1.8	-2.7	-1.7	-2.7	60	55	NO	NO	NO	NO	NO
18.3	11590	10 PHILLIPS STREET NEUTRAL BAY	Ground	NE	49	45	48	43	50	45	48	43	-1.7	-2.5	-1.7	-2.6	60	55	NO	NO	NO	NO	NO
18.3	11590	10 PHILLIPS STREET NEUTRAL BAY	Ground	S	50	45	48	43	50	46	48	43	-1.6	-2.5	-1.6	-2.5	60	55	NO	NO	NO	NO	NO
18.3	11590	10 PHILLIPS STREET NEUTRAL BAY	Ground	E	49	44	47	42	49	45	47	42	-1.6	-2.4	-1.6	-2.5	60	55	NO	NO	NO	NO	NO
18.3	11590	10 PHILLIPS STREET NEUTRAL BAY	Ground	N	58	54	55	50	58	54	56	50	-2.8	-4.0	-2.7	-4.0	60	55	NO	NO	NO	NO	NO
18.3	11590	10 PHILLIPS STREET NEUTRAL BAY	Ground	S	55	51	52	47	56	51	53	48	-2.7	-3.6	-2.7	-3.7	60	55	NO	NO	NO	NO	NO
18.3	11590	10 PHILLIPS STREET NEUTRAL BAY	Ground	E	49	44	47	42	49	45	48	42	-1.6	-2.4	-1.5	-2.5	60	55	NO	NO	NO	NO	NO
18.3	11592	7 PHILLIPS LANE NEUTRAL BAY	First	S	58	54	54	49	58	54	55	49	-3.6	-4.7	-3.7	-4.7	60	55	NO	NO	NO	NO	NO
18.3	11592	7 PHILLIPS LANE NEUTRAL BAY	First	E	49	45	48	42	50	45	48	43	-1.6	-2.4	-1.6	-2.4	60	55	NO	NO	NO	NO	NO
18.3	11592	7 PHILLIPS LANE NEUTRAL BAY	First	N	63	59	58	53	63	59	59	53	-4.3	-5.5	-4.3	-5.5	60	55	NO	NO	NO	NO	NO
18.3	11592	7 PHILLIPS LANE NEUTRAL BAY	Ground	S	54	50	52	46	54	50	52	47	-2.3	-3.3	-2.3	-3.4	60	55	NO	NO	NO	NO	NO
18.3	11592	7 PHILLIPS LANE NEUTRAL BAY	Ground	E	45	41	44	39	46	41	44	39	-1.5	-2.3	-1.4	-2.2	58	53	NO	NO	NO	NO	NO
18.3	11592	7 PHILLIPS LANE NEUTRAL BAY	Ground	N	58	54	56	51	59	55	56	51	-2.5	-3.5	-2.6	-3.5	60	55	NO	NO	NO	NO	NO
18.3	11593	4A PHILLIPS STREET NEUTRAL BAY	First	W	63	59	59	53	63	59	59	54	-4.3	-5.4	-4.3	-5.5	60	55	NO	NO	NO	NO	NO
18.3	11593	4A PHILLIPS STREET NEUTRAL BAY	First	N	63	59	59	53	63	59	59	54	-4.2	-5.4	-4.3	-5.5	60	55	NO	NO	NO	NO	NO
18.3	11593	4A PHILLIPS STREET NEUTRAL BAY	First	W	63	59	59	53	63	59	59	54	-4.4	-5.5	-4.3	-5.5	60	55	NO	NO	NO	NO	NO
18.3	11593	4A PHILLIPS STREET NEUTRAL BAY	First	S	60	56	56	50	60	56	56	51	-3.9	-5.2	-3.9	-5.2	60	55	NO	NO	NO	NO	NO
18.3	11593	4A PHILLIPS STREET NEUTRAL BAY	Ground	W	58	54	56	50	58	54	56	51	-2.4	-3.4	-2.4	-3.4	60	55	NO	NO	NO	NO	NO
18.3	11593	4A PHILLIPS STREET NEUTRAL BAY	Ground	N	58	54	56	50	58	54	56	51	-2.4	-3.4	-2.4	-3.5	60	55	NO	NO	NO	NO	NO
18.3	11593	4A PHILLIPS STREET NEUTRAL BAY	Ground	W	57	53	55	50	58	53	56	50	-2.1	-3.0	-2.1	-3.1	60	55	NO	NO	NO	NO	NO
18.3	11593	4A PHILLIPS STREET NEUTRAL BAY	Ground	S	55	50	52	47	55	51	53	48	-2.2	-3.2	-2.2	-3.3	60	55	NO	NO	NO	NO	NO
18.3	11612	56 BEN BOYD ROAD NEUTRAL BAY	Ground	N	54	50	52	47	55	51	52	47	-2.1	-3.3	-2.1	-3.4	60	55	NO	NO	NO	NO	NO
18.3	11612	56 BEN BOYD ROAD NEUTRAL BAY	Ground	W	52	47	50	45	52	48	50	45	-1.6	-2.5	-1.6	-2.6	60	55	NO	NO	NO	NO	NO
18.3	11612	56 BEN BOYD ROAD NEUTRAL BAY	Ground	S	54	50	52	47	54	50	52	47	-2.2	-3.2	-2.1	-3.3	60	55	NO	NO	NO	NO	NO
18.3	11612	56 BEN BOYD ROAD NEUTRAL BAY	Ground	NW	55	51	53	47	55	51	53	48	-2.1	-3.3	-2.2	-3.2	60	55	NO	NO	NO	NO	NO
18.3	11612	56 BEN BOYD ROAD NEUTRAL BAY	Ground	W	54	50	52	47	55	50	53	48	-1.9	-2.8	-1.8	-2.8	60	55	NO	NO	NO	NO	NO
18.3	11612	56 BEN BOYD ROAD NEUTRAL BAY	Ground	S	55	51	53	48	56	52	53	48	-2.6	-3.5	-2.5	-3.6	60	55	NO	NO	NO	NO	NO
18.3	11612	56 BEN BOYD ROAD NEUTRAL BAY	Ground	E	49	44	47	42	49	45	47	42	-1.5	-2.4	-1.5	-2.4	60	55	NO	NO	NO	NO	NO
18.3	11612	56 BEN BOYD ROAD NEUTRAL BAY	Ground	E	48	44	47	42	49	44	47	42	-1.6	-2.4	-1.5	-2.4	60	55	NO	NO	NO	NO	NO
18.3	11613	27 HOLDSWORTH STREET NEUTRAL BAY	Ground	E	51	46	49	44	51	47	49	44	-1.6	-2.5	-1.6	-2.5	60	55	NO	NO	NO	NO	NO
18.3	11613	27 HOLDSWORTH STREET NEUTRAL BAY	Ground	N	61	57	58	52	62	58	58	53	-3.6	-4.7	-3.6	-4.8	60	55	NO	NO	NO	NO	NO
18.3	11613	27 HOLDSWORTH STREET NEUTRAL BAY	Ground	W	62	58	59	54	63	58	59	54	-3.5	-4.5	-3.5	-4.6	60	55	NO	NO	NO	NO	NO
18.3	11614	25 HOLDSWORTH STREET NEUTRAL BAY	Ground	W	62	58	59	53	63	58	59	54	-3.6	-4.6	-3.6	-4.7	60	55	NO	NO	NO	NO	NO
18.3	11614	25 HOLDSWORTH STREET NEUTRAL BAY	Ground	S	57	53	54	48	57	53	54	49	-3.1	-4.3	-3.1	-4.5	60	55	NO	NO	NO	NO	NO
18.3	11616	18 PHILLIPS STREET NEUTRAL BAY	Ground	S	52	48	50	45	53	48	51	45	-2.1	-3.0	-2.1	-3.1	60	55	NO	NO	NO	NO	NO
18.3	11616	18 PHILLIPS STREET NEUTRAL BAY	Ground	E	48	43	46	41	48	44	47	41	-1.6	-2.3	-1.5	-2.4	60	55	NO	NO	NO	NO	NO
18.3	11616	18 PHILLIPS STREET NEUTRAL BAY	Ground	N	50	46	49	43	51	46	49	44	-1.8	-2.6	-1.8	-2.6	60	55	NO	NO	NO	NO	NO
18.3	11616	18 PHILLIPS STREET NEUTRAL BAY	Ground	W	49	44	47	42	49	45	47	42	-1.6	-2.4	-1.6	-2.4	60	55	NO	NO	NO	NO	NO
18.3	11620	20 PHILLIPS STREET NEUTRAL BAY	Ground	N	51	47	49	44	52	47	50	45	-1.9	-2.7	-1.8	-2.7	60	55	NO	NO	NO	NO	NO
18.3	11620	20 PHILLIPS STREET NEUTRAL BAY	Ground	W	51	46	49	44	51	46	49	44	-1.9	-2.6	-1.8	-2.6	60	55	NO	NO	NO	NO	NO
18.3	11620	20 PHILLIPS STREET NEUTRAL BAY	Ground	W	49	45	48	42	50	45	48	43	-1.7	-2.4	-1.6	-2.5	60	55	NO	NO	NO	NO	NO
18.3	11620	20 PHILLIPS STREET NEUTRAL BAY	Ground	S	53	48	50	45	53	49	51	46	-2.2	-3.1	-2.2	-3.2	60	55	NO	NO	NO	NO	NO
18.3	11620	20 PHILLIPS STREET NEUTRAL BAY	Ground	E	48	43	46	41	48	44	46	41	-1.6	-2.3	-1.5	-2.4	60	55	NO	NO	NO	NO	NO
18.3	11620	20 PHILLIPS STREET NEUTRAL BAY	Ground	N	51	47	49	44	51	47	49	44	-2.0	-2.7	-1.9	-2.7	60	55	NO	NO	NO	NO	NO
18.3	11620	20 PHILLIPS STREET NEUTRAL BAY	Ground	E	48	44	47	42	49	44	47	42	-1.7	-2.4	-1.7	-2.5	60	55	NO	NO	NO	NO	NO
18.3	11621	14 PHILLIPS STREET NEUTRAL BAY	First	S	55	51	53	48	56	52	53	48	-2.4	-3.4	-2.4	-3.5	60	55	NO	NO	NO	NO	NO
18.3	11621	14 PHILLIPS STREET NEUTRAL BAY	First	E	48	44	47	41	48	44	47	42	-1.5	-2.4	-1.5	-2.4	60	55	NO	NO	NO	NO	NO
18.3	11621	14 PHILLIPS STREET NEUTRAL BAY	First	N	52	47	50	45	52	48	50	45	-2.0	-2.7	-1.9	-2.7	60	55	NO	NO	NO	NO	NO
18.3	11621	14 PHILLIPS STREET NEUTRAL BAY	Ground	S	53	48	51	45	53	49	51	46	-2.1	-3.1	-2.2	-3.2	60	55	NO	NO	NO	NO	NO
18.3	11621	14 PHILLIPS STREET NEUTRAL BAY	Ground	E	44	40	43	38	45	40	43	38	-1.4	-2.1	-1.3	-2.1	57	52	NO	NO	NO	NO	NO
18.3	11621	14 PHILLIPS STREET NEUTRAL BAY	Ground	N	49	44	47	42	49	45	47	42	-1.8	-2.6	-1.7	-2.6	60	55	NO	NO	NO	NO	NO
18.3	11622	12 PHILLIPS STREET NEUTRAL BAY	First	N	53	48	51	46	53	49	51	46	-2.1	-2.9	-2.0	-3.0	60	55	NO	NO	NO	NO	NO
18.3	11622	12 PHILLIPS STREET NEUTRAL BAY	First	W	56	52	54	49	57	53	55	50	-2.0	-3.2	-2.1	-3.2	60	55	NO	NO	NO	NO	NO
18.3	11622	12 PHILLIPS STREET NEUTRAL BAY	First	S	57	53	54	49	57	53	55	49	-2.5	-3.5	-2.4	-3.6	60	55	NO	NO	NO	NO	NO
18.3	11622	12 PHILLIPS STREET NEUTRAL BAY	Ground	N	50	45	48	43	50	46	48	43	-1.8	-2.6	-1.9	-2.7	60	55	NO	NO	NO	NO	NO
18.3	11622	12 PHILLIPS STREET NEUTRAL BAY	Ground	W	53	49	51	46	53	49	52	46	-1.7	-2.8	-1.8	-2.8	60	55	NO	NO	NO	NO	NO
18.3	11622	12 PHILLIPS STREET NEUTRAL BAY	Ground	S	53	49	51	46	54	50	52	46	-2.1	-3.2	-2.2	-3.2	60	55	NO	NO	NO	NO	NO
18.3	11625	32 SPRUSON STREET NEUTRAL BAY	Ground	W	63	59	59	54	64	59	60	54	-3.9	-5.0	-4.0	-5.1	60	55	NO	NO	NO	NO	NO
18.3	11625	32 SPRUSON STREET NEUTRAL BAY	Ground	S	57	52	54	48	57	53	54	49	-2.9	-4.0	-2.9	-4.1	60	55	NO	NO	NO	NO	NO

NCA	Receiver ID	Address	Floor Level	Facade	Opening Year 2027				Design Year 2037				Increase (Do Smthng - Do Nothing)				NCG project road noise criteria		Do noise levels exceed the cumulative limit with project roads adding ≥2dB to the total noise levels?		Is the contribution from the road project Acute?		Consider further treatment?
					Do Nothing		Do Smthng		Do Nothing		Do Smthng		Opening Year 2027		Design Year 2037								
					Day	Night	Day	Night	Day	Night	Day	Night	Day	Night	Day	Night	Day	Night	Day	Night	$L_{Aeq,15hr}$ ≥ 65dB	$L_{Aeq,9hr}$ ≥ 60dB	
18.3	11625	32 SPRUSON STREET NEUTRAL BAY	Ground	E	50	46	49	43	50	46	49	44	-1.6	-2.4	-1.5	-2.4	60	55	NO	NO	NO	NO	NO
18.3	11626	34 SPRUSON STREET NEUTRAL BAY	Ground	E	50	46	49	43	51	46	49	44	-1.6	-2.4	-1.5	-2.5	60	55	NO	NO	NO	NO	NO
18.3	11626	34 SPRUSON STREET NEUTRAL BAY	Ground	N	62	58	58	53	63	58	58	53	-4.2	-5.3	-4.2	-5.4	60	55	NO	NO	NO	NO	NO
18.3	11626	34 SPRUSON STREET NEUTRAL BAY	Ground	W	63	59	59	54	64	60	60	54	-4.1	-5.2	-4.0	-5.3	60	55	NO	NO	NO	NO	NO
18.3	11629	24 PHILLIPS STREET NEUTRAL BAY	Ground	N	53	49	51	46	53	49	51	46	-2.1	-2.9	-2.0	-2.9	60	55	NO	NO	NO	NO	NO
18.3	11629	24 PHILLIPS STREET NEUTRAL BAY	Ground	W	52	47	50	45	52	48	50	45	-1.8	-2.5	-1.7	-2.5	60	55	NO	NO	NO	NO	NO
18.3	11629	24 PHILLIPS STREET NEUTRAL BAY	Ground	S	52	48	51	46	53	48	51	46	-1.6	-2.6	-1.6	-2.5	60	55	NO	NO	NO	NO	NO
18.3	11629	24 PHILLIPS STREET NEUTRAL BAY	Ground	E	47	43	46	41	48	43	46	41	-1.5	-2.3	-1.5	-2.4	60	55	NO	NO	NO	NO	NO
18.3	11636	22 PHILLIPS STREET NEUTRAL BAY	Ground	N	52	48	50	45	53	48	51	45	-1.9	-2.8	-2.0	-2.8	60	55	NO	NO	NO	NO	NO
18.3	11636	22 PHILLIPS STREET NEUTRAL BAY	Ground	W	51	46	49	44	51	47	50	44	-1.7	-2.5	-1.6	-2.6	60	55	NO	NO	NO	NO	NO
18.3	11636	22 PHILLIPS STREET NEUTRAL BAY	Ground	S	52	47	50	45	52	48	50	45	-1.8	-2.8	-1.8	-2.8	60	55	NO	NO	NO	NO	NO
18.3	11636	22 PHILLIPS STREET NEUTRAL BAY	Ground	E	47	43	46	41	48	43	46	41	-1.6	-2.3	-1.5	-2.4	60	55	NO	NO	NO	NO	NO
18.3	11656	53 UNDERCLIFF STREET NEUTRAL BAY	Ground	W	57	53	55	50	58	53	55	50	-2.3	-3.3	-2.3	-3.2	60	55	NO	NO	NO	NO	NO
18.3	11678	21 SPRUSON STREET NEUTRAL BAY	Ground	W	63	59	59	54	64	60	59	54	-4.4	-5.6	-4.4	-5.7	60	55	NO	NO	NO	NO	NO
18.3	11678	21 SPRUSON STREET NEUTRAL BAY	Ground	S	60	56	56	50	60	56	56	51	-4.2	-5.5	-4.2	-5.6	60	55	NO	NO	NO	NO	NO
18.3	11678	21 SPRUSON STREET NEUTRAL BAY	Ground	E	50	45	48	43	50	46	48	43	-1.6	-2.5	-1.6	-2.5	60	55	NO	NO	NO	NO	NO
18.3	11678	21 SPRUSON STREET NEUTRAL BAY	Ground	S	52	47	50	45	52	48	50	45	-1.7	-2.6	-1.6	-2.6	60	55	NO	NO	NO	NO	NO
18.3	11678	21 SPRUSON STREET NEUTRAL BAY	Ground	E	50	45	48	43	50	45	48	43	-1.6	-2.4	-1.6	-2.4	60	55	NO	NO	NO	NO	NO
18.3	11679	23 SPRUSON STREET NEUTRAL BAY	Ground	E	50	45	48	43	50	46	48	43	-1.5	-2.4	-1.6	-2.4	60	55	NO	NO	NO	NO	NO
18.3	11679	23 SPRUSON STREET NEUTRAL BAY	Ground	N	53	49	51	46	54	49	52	46	-1.9	-2.8	-2.0	-2.9	60	55	NO	NO	NO	NO	NO
18.3	11679	23 SPRUSON STREET NEUTRAL BAY	Ground	E	50	45	48	43	50	46	48	43	-1.6	-2.4	-1.6	-2.5	60	55	NO	NO	NO	NO	NO
18.3	11679	23 SPRUSON STREET NEUTRAL BAY	Ground	W	63	59	59	54	64	60	59	54	-4.5	-5.6	-4.4	-5.6	60	55	NO	NO	NO	NO	NO
18.3	11680	25 SPRUSON STREET NEUTRAL BAY	Ground	S	51	46	49	44	51	47	49	44	-1.7	-2.7	-1.7	-2.7	60	55	NO	NO	NO	NO	NO
18.3	11680	25 SPRUSON STREET NEUTRAL BAY	Ground	E	50	45	48	43	50	46	48	43	-1.7	-2.5	-1.6	-2.5	60	55	NO	NO	NO	NO	NO
18.3	11680	25 SPRUSON STREET NEUTRAL BAY	Ground	N	52	48	50	45	53	49	51	45	-2.3	-3.4	-2.3	-3.4	60	55	NO	NO	NO	NO	NO
18.3	11680	25 SPRUSON STREET NEUTRAL BAY	Ground	W	63	59	59	54	63	59	59	54	-4.0	-5.1	-4.0	-5.2	60	55	NO	NO	NO	NO	NO
18.3	11702	61 BEN BOYD ROAD NEUTRAL BAY	Ground	N	50	46	49	43	51	46	49	44	-1.9	-2.7	-1.9	-2.8	60	55	NO	NO	NO	NO	NO
18.3	11702	61 BEN BOYD ROAD NEUTRAL BAY	Ground	W	51	47	49	44	51	47	50	44	-1.8	-2.5	-1.8	-2.6	60	55	NO	NO	NO	NO	NO
18.3	11702	61 BEN BOYD ROAD NEUTRAL BAY	Ground	S	50	45	48	43	50	46	48	43	-1.6	-2.5	-1.6	-2.5	60	55	NO	NO	NO	NO	NO
18.3	11702	61 BEN BOYD ROAD NEUTRAL BAY	Ground	E	48	44	46	41	48	44	47	42	-1.6	-2.4	-1.5	-2.4	60	55	NO	NO	NO	NO	NO
18.3	11702	61 BEN BOYD ROAD NEUTRAL BAY	Ground	N	50	46	48	43	50	46	48	43	-1.8	-2.6	-1.9	-2.7	60	55	NO	NO	NO	NO	NO
18.3	11702	61 BEN BOYD ROAD NEUTRAL BAY	Ground	E	48	44	46	41	48	44	47	42	-1.6	-2.4	-1.6	-2.5	60	55	NO	NO	NO	NO	NO
18.3	11709	55 UNDERCLIFF STREET NEUTRAL BAY	First	N	59	54	56	50	59	55	56	51	-3.2	-4.1	-3.2	-4.2	60	55	NO	NO	NO	NO	NO
18.3	11709	55 UNDERCLIFF STREET NEUTRAL BAY	First	W	60	56	57	51	60	56	57	52	-3.3	-4.3	-3.3	-4.3	60	55	NO	NO	NO	NO	NO
18.3	11709	55 UNDERCLIFF STREET NEUTRAL BAY	Ground	N	55	51	53	48	55	51	53	48	-2.4	-3.1	-2.3	-3.2	60	55	NO	NO	NO	NO	NO
18.3	11709	55 UNDERCLIFF STREET NEUTRAL BAY	Ground	W	53	49	51	46	54	49	52	47	-1.8	-2.6	-1.7	-2.6	60	55	NO	NO	NO	NO	NO
18.3	11712	36 SPRUSON STREET NEUTRAL BAY	Ground	N	60	55	56	51	60	56	56	51	-3.6	-4.9	-3.6	-5.0	60	55	NO	NO	NO	NO	NO
18.3	11712	36 SPRUSON STREET NEUTRAL BAY	Ground	W	63	59	59	54	64	60	60	54	-4.1	-5.1	-4.1	-5.3	60	55	NO	NO	NO	NO	NO
18.3	11712	36 SPRUSON STREET NEUTRAL BAY	Ground	S	59	55	56	50	60	56	56	50	-3.7	-5.0	-3.7	-5.1	60	55	NO	NO	NO	NO	NO
18.3	11712	36 SPRUSON STREET NEUTRAL BAY	Ground	E	50	46	49	44	51	46	49	44	-1.7	-2.5	-1.6	-2.6	60	55	NO	NO	NO	NO	NO
18.3	11715	29 HOLDSWORTH STREET NEUTRAL BAY	Ground	E	50	46	48	43	51	46	49	43	-2.0	-2.9	-2.1	-3.0	60	55	NO	NO	NO	NO	NO
18.3	11715	29 HOLDSWORTH STREET NEUTRAL BAY	Ground	N	61	56	57	52	61	57	58	52	-3.1	-4.2	-3.1	-4.3	60	55	NO	NO	NO	NO	NO
18.3	11715	29 HOLDSWORTH STREET NEUTRAL BAY	Ground	W	63	58	59	54	63	59	59	54	-3.7	-4.7	-3.7	-4.8	60	55	NO	NO	NO	NO	NO
18.3	11715	29 HOLDSWORTH STREET NEUTRAL BAY	Ground	S	59	55	56	50	59	55	56	51	-3.2	-4.4	-3.3	-4.5	60	55	NO	NO	NO	NO	NO
18.3	11718	24 UNDERCLIFF STREET NEUTRAL BAY	First	E	47	43	46	41	48	43	46	41	-1.5	-2.3	-1.5	-2.3	60	55	NO	NO	NO	NO	NO
18.3	11718	24 UNDERCLIFF STREET NEUTRAL BAY	First	N	50	45	48	43	50	46	48	43	-1.6	-2.6	-1.7	-2.6	60	55	NO	NO	NO	NO	NO
18.3	11718	24 UNDERCLIFF STREET NEUTRAL BAY	First	W	57	53	55	49	57	53	55	50	-2.3	-3.2	-2.4	-3.3	60	55	NO	NO	NO	NO	NO
18.3	11718	24 UNDERCLIFF STREET NEUTRAL BAY	First	S	54	49	52	47	54	50	52	47	-2.0	-2.9	-2.1	-3.0	60	55	NO	NO	NO	NO	NO
18.3	11718	24 UNDERCLIFF STREET NEUTRAL BAY	Ground	E	44	39	42	37	44	40	43	38	-1.4	-2.1	-1.4	-2.0	56	52	NO	NO	NO	NO	NO
18.3	11718	24 UNDERCLIFF STREET NEUTRAL BAY	Ground	N	46	42	45	39	46	42	45	40	-1.5	-2.5	-1.5	-2.5	58	54	NO	NO	NO	NO	NO
18.3	11718	24 UNDERCLIFF STREET NEUTRAL BAY	Ground	W	54	50	52	47	54	50	53	47	-2.0	-2.8	-1.9	-2.8	60	55	NO	NO	NO	NO	NO
18.3	11718	24 UNDERCLIFF STREET NEUTRAL BAY	Ground	S	51	47	49	44	51	47	50	45	-1.6	-2.6	-1.6	-2.5	60	55	NO	NO	NO	NO	NO
18.3	11749	63 BEN BOYD ROAD NEUTRAL BAY	Ground	E	48	43	46	41	48	44	47	41	-1.5	-2.4	-1.6	-2.4	60	55	NO	NO	NO	NO	NO
18.3	11749	63 BEN BOYD ROAD NEUTRAL BAY	Ground	N	50	46	48	42	50	46	48	43	-2.3	-3.3	-2.2	-3.4	60	55	NO	NO	NO	NO	NO
18.3	11749	63 BEN BOYD ROAD NEUTRAL BAY	Ground	W	53	49	51	45	54	49	51	46	-2.7	-3.8	-2.8	-3.7	60	55	NO	NO	NO	NO	NO
18.3	11749	63 BEN BOYD ROAD NEUTRAL BAY	Ground	S	50	46	48	43	50	46	49	43	-1.6	-2.5	-1.5	-2.5	60	55	NO	NO	NO	NO	NO
18.3	11751	38 SPRUSON STREET NEUTRAL BAY	Ground	N	58	54	55	49	59	55	55	50	-3.6	-4.8	-3.5	-4.9	60	55	NO	NO	NO	NO	NO
18.3	11751	38 SPRUSON STREET NEUTRAL BAY	Ground	W	63	58	59	54	63	59	59	54	-3.7	-4.7	-3.6	-4.8	60	55	NO	NO	NO	NO	NO
18.3	11751	38 SPRUSON STREET NEUTRAL BAY	Ground	S	58	54	55	49	59	54	55	50	-3.5	-4.7	-3.5	-4.8	60	55	NO	NO	NO	NO	NO
18.3	11751	38 SPRUSON STREET NEUTRAL BAY	Ground	E	50	46	49	43	51	46	49	44	-1.6	-2.4	-1.6	-2.4	60	55	NO	NO	NO	NO	NO
18.3	11755	29 SPRUSON STREET NEUTRAL BAY	Ground	E	50	45	48	43	50	46	48	43	-1.6	-2.4	-1.6	-2.5	60	55	NO	NO	NO	NO	NO
18.3	11755	29 SPRUSON STREET NEUTRAL BAY	Ground	N	59	55	56	51	59	55	56	51	-3.3	-4.4	-3.2	-4.5	60	55	NO	NO	NO	NO	NO

NCA	Receiver ID	Address	Floor Level	Facade	Opening Year 2027				Design Year 2037				Increase (Do Smthng - Do Nothing)				NCG project road noise criteria		Do noise levels exceed the cumulative limit with project roads adding ≥2dB to the total noise levels?		Is the contribution from the road project Acute?		Consider further treatment?
					Do Nothing		Do Smthng		Do Nothing		Do Smthng		Opening Year 2027		Design Year 2037								
					Day	Night	Day	Night	Day	Night	Day	Night	Day	Night	Day	Night	Day	Night	Day	Night	$L_{Aeq,15hr}$ ≥ 65dB	$L_{Aeq,9hr}$ ≥ 60dB	
18.3	11755	29 SPRUSON STREET NEUTRAL BAY	Ground	W	62	58	59	53	62	58	59	54	-3.4	-4.4	-3.3	-4.5	60	55	NO	NO	NO	NO	NO
18.3	11756	27 SPRUSON STREET NEUTRAL BAY	Ground	E	50	45	48	43	50	46	48	43	-1.6	-2.4	-1.6	-2.5	60	55	NO	NO	NO	NO	NO
18.3	11756	27 SPRUSON STREET NEUTRAL BAY	Ground	S	51	47	49	44	51	47	50	44	-1.7	-2.6	-1.6	-2.5	60	55	NO	NO	NO	NO	NO
18.3	11756	27 SPRUSON STREET NEUTRAL BAY	Ground	E	50	45	48	43	50	46	49	43	-1.6	-2.4	-1.6	-2.5	60	55	NO	NO	NO	NO	NO
18.3	11756	27 SPRUSON STREET NEUTRAL BAY	Ground	W	63	58	59	53	63	59	59	54	-3.7	-4.9	-3.8	-4.9	60	55	NO	NO	NO	NO	NO
18.3	11756	27 SPRUSON STREET NEUTRAL BAY	Ground	S	53	49	50	45	53	49	51	46	-2.6	-3.7	-2.6	-3.8	60	55	NO	NO	NO	NO	NO
18.3	11759	26 UNDERCLIFF STREET NEUTRAL BAY	First	N	52	48	50	45	52	48	50	45	-1.8	-2.8	-1.8	-2.8	60	55	NO	NO	NO	NO	NO
18.3	11759	26 UNDERCLIFF STREET NEUTRAL BAY	First	W	56	52	54	49	56	52	54	49	-2.1	-3.0	-2.2	-3.0	60	55	NO	NO	NO	NO	NO
18.3	11759	26 UNDERCLIFF STREET NEUTRAL BAY	First	S	50	46	48	43	50	46	49	44	-1.7	-2.6	-1.6	-2.6	60	55	NO	NO	NO	NO	NO
18.3	11759	26 UNDERCLIFF STREET NEUTRAL BAY	First	E	47	43	46	41	48	43	46	41	-1.6	-2.4	-1.5	-2.3	60	55	NO	NO	NO	NO	NO
18.3	11759	26 UNDERCLIFF STREET NEUTRAL BAY	Ground	N	48	44	46	41	48	44	47	41	-1.7	-2.7	-1.7	-2.7	60	55	NO	NO	NO	NO	NO
18.3	11759	26 UNDERCLIFF STREET NEUTRAL BAY	Ground	W	53	49	51	46	54	49	52	46	-1.8	-2.7	-1.9	-2.7	60	55	NO	NO	NO	NO	NO
18.3	11759	26 UNDERCLIFF STREET NEUTRAL BAY	Ground	S	47	43	45	40	47	43	46	40	-1.6	-2.6	-1.6	-2.6	59	55	NO	NO	NO	NO	NO
18.3	11759	26 UNDERCLIFF STREET NEUTRAL BAY	Ground	E	44	39	42	37	44	40	43	38	-1.4	-2.1	-1.4	-2.1	56	52	NO	NO	NO	NO	NO
18.3	11764	57 UNDERCLIFF STREET NEUTRAL BAY	First	N	59	54	56	50	59	55	56	51	-3.2	-4.2	-3.3	-4.3	60	55	NO	NO	NO	NO	NO
18.3	11764	57 UNDERCLIFF STREET NEUTRAL BAY	First	W	60	56	57	51	60	56	57	52	-3.3	-4.3	-3.4	-4.4	60	55	NO	NO	NO	NO	NO
18.3	11764	57 UNDERCLIFF STREET NEUTRAL BAY	Ground	N	56	52	54	48	56	52	54	49	-2.3	-3.2	-2.3	-3.2	60	55	NO	NO	NO	NO	NO
18.3	11764	57 UNDERCLIFF STREET NEUTRAL BAY	Ground	W	57	53	55	50	58	53	55	50	-2.3	-3.2	-2.3	-3.2	60	55	NO	NO	NO	NO	NO
18.3	11772	31A HOLDSWORTH STREET NEUTRAL BAY	Ground	N	62	57	58	52	62	58	58	53	-3.9	-5.0	-3.9	-5.1	60	55	NO	NO	NO	NO	NO
18.3	11772	31A HOLDSWORTH STREET NEUTRAL BAY	Ground	W	63	59	59	54	63	59	59	54	-3.8	-4.9	-3.9	-5.0	60	55	NO	NO	NO	NO	NO
18.3	11772	31A HOLDSWORTH STREET NEUTRAL BAY	Ground	S	60	56	57	51	60	56	57	52	-3.3	-4.4	-3.3	-4.5	60	55	NO	NO	NO	NO	NO
18.3	11772	31A HOLDSWORTH STREET NEUTRAL BAY	Ground	E	50	46	49	44	51	46	49	44	-1.6	-2.5	-1.6	-2.5	60	55	NO	NO	NO	NO	NO
18.3	11773	31 HOLDSWORTH STREET NEUTRAL BAY	Ground	N	61	56	57	51	61	57	57	52	-3.8	-4.9	-3.7	-5.0	60	55	NO	NO	NO	NO	NO
18.3	11773	31 HOLDSWORTH STREET NEUTRAL BAY	Ground	W	62	58	59	53	62	58	59	53	-3.5	-4.6	-3.5	-4.7	60	55	NO	NO	NO	NO	NO
18.3	11773	31 HOLDSWORTH STREET NEUTRAL BAY	Ground	S	61	57	57	52	61	57	58	52	-3.5	-4.6	-3.5	-4.7	60	55	NO	NO	NO	NO	NO
18.3	11773	31 HOLDSWORTH STREET NEUTRAL BAY	Ground	W	61	57	57	52	61	57	58	52	-3.6	-4.6	-3.5	-4.8	60	55	NO	NO	NO	NO	NO
18.3	11773	31 HOLDSWORTH STREET NEUTRAL BAY	Ground	S	59	55	56	51	60	55	56	51	-3.1	-4.2	-3.1	-4.3	60	55	NO	NO	NO	NO	NO
18.3	11777	66 BEN BOYD ROAD NEUTRAL BAY	First	N	62	58	58	52	63	58	58	53	-4.6	-5.6	-4.5	-5.7	60	55	NO	NO	NO	NO	NO
18.3	11777	66 BEN BOYD ROAD NEUTRAL BAY	First	W	63	59	59	53	64	60	59	54	-4.5	-5.7	-4.4	-5.8	60	55	NO	NO	NO	NO	NO
18.3	11777	66 BEN BOYD ROAD NEUTRAL BAY	First	N	63	59	59	53	64	59	59	54	-4.6	-5.8	-4.6	-5.9	60	55	NO	NO	NO	NO	NO
18.3	11777	66 BEN BOYD ROAD NEUTRAL BAY	First	W	63	59	59	54	64	60	59	54	-4.5	-5.6	-4.4	-5.6	60	55	NO	NO	NO	NO	NO
18.3	11777	66 BEN BOYD ROAD NEUTRAL BAY	First	E	43	38	41	36	43	38	41	36	-1.5	-2.3	-1.4	-2.2	55	50	NO	NO	NO	NO	NO
18.3	11777	66 BEN BOYD ROAD NEUTRAL BAY	First	W	63	59	59	54	64	60	59	54	-4.5	-5.6	-4.4	-5.8	60	55	NO	NO	NO	NO	NO
18.3	11777	66 BEN BOYD ROAD NEUTRAL BAY	First	E	43	38	42	36	43	39	42	37	-1.2	-1.9	-1.2	-1.9	55	51	NO	NO	NO	NO	NO
18.3	11777	66 BEN BOYD ROAD NEUTRAL BAY	First	N	59	55	55	50	60	56	56	50	-4.3	-5.3	-4.2	-5.4	60	55	NO	NO	NO	NO	NO
18.3	11777	66 BEN BOYD ROAD NEUTRAL BAY	First	NE	55	50	51	46	55	51	51	46	-4.0	-4.5	-4.1	-4.6	60	55	NO	NO	NO	NO	NO
18.3	11777	66 BEN BOYD ROAD NEUTRAL BAY	Second	N	62	58	58	53	63	59	58	53	-4.4	-5.5	-4.4	-5.6	60	55	NO	NO	NO	NO	NO
18.3	11777	66 BEN BOYD ROAD NEUTRAL BAY	Second	W	64	59	59	54	64	60	60	54	-4.4	-5.5	-4.3	-5.6	60	55	NO	NO	NO	NO	NO
18.3	11777	66 BEN BOYD ROAD NEUTRAL BAY	Second	N	63	59	59	54	64	60	59	54	-4.5	-5.6	-4.4	-5.7	60	55	NO	NO	NO	NO	NO
18.3	11777	66 BEN BOYD ROAD NEUTRAL BAY	Second	W	64	59	59	54	64	60	60	54	-4.4	-5.5	-4.3	-5.5	60	55	NO	NO	NO	NO	NO
18.3	11777	66 BEN BOYD ROAD NEUTRAL BAY	Second	E	45	41	44	39	46	41	44	39	-1.5	-2.3	-1.4	-2.3	58	53	NO	NO	NO	NO	NO
18.3	11777	66 BEN BOYD ROAD NEUTRAL BAY	Second	S	48	44	47	41	49	44	47	42	-1.6	-2.5	-1.6	-2.6	60	55	NO	NO	NO	NO	NO
18.3	11777	66 BEN BOYD ROAD NEUTRAL BAY	Second	E	45	41	44	39	45	41	44	39	-1.4	-2.1	-1.3	-2.1	57	53	NO	NO	NO	NO	NO
18.3	11777	66 BEN BOYD ROAD NEUTRAL BAY	Second	N	60	56	56	51	60	56	56	51	-4.1	-5.2	-4.2	-5.2	60	55	NO	NO	NO	NO	NO
18.3	11777	66 BEN BOYD ROAD NEUTRAL BAY	Second	NE	56	51	52	46	56	51	52	47	-4.0	-4.5	-4.0	-4.6	60	55	NO	NO	NO	NO	NO
18.3	11777	66 BEN BOYD ROAD NEUTRAL BAY	Third	N	63	58	58	53	63	59	59	53	-4.3	-5.4	-4.2	-5.5	60	55	NO	NO	NO	NO	NO
18.3	11777	66 BEN BOYD ROAD NEUTRAL BAY	Third	W	64	59	59	54	64	60	60	54	-4.2	-5.4	-4.3	-5.5	60	55	NO	NO	NO	NO	NO
18.3	11777	66 BEN BOYD ROAD NEUTRAL BAY	Third	N	64	59	59	54	64	60	60	54	-4.3	-5.5	-4.3	-5.6	60	55	NO	NO	NO	NO	NO
18.3	11777	66 BEN BOYD ROAD NEUTRAL BAY	Third	W	64	60	60	54	64	60	60	54	-4.2	-5.4	-4.3	-5.5	60	55	NO	NO	NO	NO	NO
18.3	11777	66 BEN BOYD ROAD NEUTRAL BAY	Third	E	49	45	48	42	49	45	48	43	-1.5	-2.4	-1.5	-2.4	60	55	NO	NO	NO	NO	NO
18.3	11777	66 BEN BOYD ROAD NEUTRAL BAY	Third	S	52	48	51	45	53	48	51	46	-1.6	-2.6	-1.7	-2.6	60	55	NO	NO	NO	NO	NO
18.3	11777	66 BEN BOYD ROAD NEUTRAL BAY	Third	E	49	44	47	42	49	45	48	42	-1.5	-2.3	-1.5	-2.4	60	55	NO	NO	NO	NO	NO
18.3	11777	66 BEN BOYD ROAD NEUTRAL BAY	Third	N	61	56	56	51	61	57	57	51	-4.1	-5.0	-4.0	-5.1	60	55	NO	NO	NO	NO	NO
18.3	11777	66 BEN BOYD ROAD NEUTRAL BAY	Third	NE	56	52	52	47	57	52	53	48	-3.9	-4.4	-3.8	-4.4	60	55	NO	NO	NO	NO	NO
18.3	11777	66 BEN BOYD ROAD NEUTRAL BAY	Ground	N	61	57	57	52	62	57	57	52	-4.2	-5.3	-4.2	-5.4	60	55	NO	NO	NO	NO	NO
18.3	11777	66 BEN BOYD ROAD NEUTRAL BAY	Ground	W	62	57	58	52	62	58	58	53	-4.1	-5.2	-4.2	-5.2	60	55	NO	NO	NO	NO	NO
18.3	11777	66 BEN BOYD ROAD NEUTRAL BAY	Ground	N	61	56	57	52	61	57	57	52	-3.8	-4.8	-3.8	-4.9	60	55	NO	NO	NO	NO	NO
18.3	11777	66 BEN BOYD ROAD NEUTRAL BAY	Ground	W	60	56	57	52	61	56	58	52	-3.0	-4.1	-3.1	-4.2	60	55	NO	NO	NO	NO	NO
18.3	11777	66 BEN BOYD ROAD NEUTRAL BAY	Ground	E	41	36	39	34	41	36	39	34	-1.4	-2.2	-1.4	-2.2	53	48	NO	NO	NO	NO	NO
18.3	11777	66 BEN BOYD ROAD NEUTRAL BAY	Ground	S	43	39	41	36	43	39	42	37	-1.5	-2.4	-1.5	-2.5	55	51	NO	NO	NO	NO	NO
18.3	11777	66 BEN BOYD ROAD NEUTRAL BAY	Ground	N	52	48	50	45	52	48	50	45	-2.2	-3.1	-2.3	-3.1	60	55	NO	NO	NO	NO	NO
18.3	11777	66 BEN BOYD ROAD NEUTRAL BAY	Ground	NE	53	48	50	45	54	49	51	45	-3.0	-3.4	-3.0	-3.5	60	55	NO	NO	NO	NO	NO

NCA	Receiver ID	Address	Floor Level	Facade	Opening Year 2027				Design Year 2037				Increase (Do Smthng - Do Nothing)				NCG project road noise criteria		Do noise levels exceed the cumulative limit with project roads adding ≥2dB to the total noise levels?		Is the contribution from the road project Acute?		Consider further treatment?
					Do Nothing		Do Smthng		Do Nothing		Do Smthng		Opening Year 2027		Design Year 2037								
					Day	Night	Day	Night	Day	Night	Day	Night	Day	Night	Day	Night	Day	Night	Day	Night	$L_{Aeq,15hr}$ ≥ 65dB	$L_{Aeq,9hr}$ ≥ 60dB	
18.3	11778	7 PHILLIPS LANE NEUTRAL BAY	Ground	W	59	55	57	51	59	55	57	52	-2.3	-3.4	-2.4	-3.4	60	55	NO	NO	NO	NO	NO
18.3	11778	7 PHILLIPS LANE NEUTRAL BAY	Ground	S	55	51	53	48	56	52	54	48	-2.1	-3.1	-2.1	-3.2	60	55	NO	NO	NO	NO	NO
18.3	11778	7 PHILLIPS LANE NEUTRAL BAY	Ground	E	47	43	46	40	47	43	46	41	-1.4	-2.3	-1.4	-2.3	59	55	NO	NO	NO	NO	NO
18.3	11779	64 BEN BOYD ROAD NEUTRAL BAY	First	W	63	59	59	54	64	60	59	54	-4.4	-5.6	-4.4	-5.7	60	55	NO	NO	NO	NO	NO
18.3	11779	64 BEN BOYD ROAD NEUTRAL BAY	First	S	57	53	54	49	58	54	55	49	-3.2	-4.4	-3.3	-4.4	60	55	NO	NO	NO	NO	NO
18.3	11779	64 BEN BOYD ROAD NEUTRAL BAY	First	E	43	38	41	36	43	38	42	37	-1.3	-1.9	-1.2	-1.9	55	50	NO	NO	NO	NO	NO
18.3	11779	64 BEN BOYD ROAD NEUTRAL BAY	First	N	46	41	44	39	46	42	44	39	-1.7	-2.6	-1.6	-2.7	58	54	NO	NO	NO	NO	NO
18.3	11779	64 BEN BOYD ROAD NEUTRAL BAY	First	NW	42	38	41	36	43	38	41	36	-1.5	-2.3	-1.4	-2.2	55	50	NO	NO	NO	NO	NO
18.3	11779	64 BEN BOYD ROAD NEUTRAL BAY	Second	W	64	59	59	54	64	60	60	54	-4.3	-5.5	-4.3	-5.6	60	55	NO	NO	NO	NO	NO
18.3	11779	64 BEN BOYD ROAD NEUTRAL BAY	Second	S	59	55	55	50	59	55	55	50	-3.9	-5.0	-3.8	-5.1	60	55	NO	NO	NO	NO	NO
18.3	11779	64 BEN BOYD ROAD NEUTRAL BAY	Second	E	45	41	44	39	45	41	44	39	-1.3	-2.1	-1.3	-2.0	57	53	NO	NO	NO	NO	NO
18.3	11779	64 BEN BOYD ROAD NEUTRAL BAY	Second	N	49	44	47	42	49	45	47	42	-1.7	-2.6	-1.7	-2.7	60	55	NO	NO	NO	NO	NO
18.3	11779	64 BEN BOYD ROAD NEUTRAL BAY	Second	NW	45	41	43	38	45	41	44	39	-1.5	-2.3	-1.4	-2.2	57	53	NO	NO	NO	NO	NO
18.3	11779	64 BEN BOYD ROAD NEUTRAL BAY	Third	W	64	59	60	54	64	60	60	54	-4.2	-5.3	-4.2	-5.4	60	55	NO	NO	NO	NO	NO
18.3	11779	64 BEN BOYD ROAD NEUTRAL BAY	Third	S	59	55	56	50	59	55	56	50	-3.6	-4.8	-3.6	-4.9	60	55	NO	NO	NO	NO	NO
18.3	11779	64 BEN BOYD ROAD NEUTRAL BAY	Third	E	49	44	47	42	49	45	48	42	-1.5	-2.3	-1.4	-2.3	60	55	NO	NO	NO	NO	NO
18.3	11779	64 BEN BOYD ROAD NEUTRAL BAY	Third	N	53	48	51	45	53	49	51	46	-1.8	-2.8	-1.8	-2.8	60	55	NO	NO	NO	NO	NO
18.3	11779	64 BEN BOYD ROAD NEUTRAL BAY	Third	NW	49	44	47	42	49	45	47	42	-1.5	-2.3	-1.5	-2.4	60	55	NO	NO	NO	NO	NO
18.3	11779	64 BEN BOYD ROAD NEUTRAL BAY	Ground	W	61	57	58	52	61	57	58	53	-3.5	-4.5	-3.4	-4.6	60	55	NO	NO	NO	NO	NO
18.3	11779	64 BEN BOYD ROAD NEUTRAL BAY	Ground	S	51	47	50	45	52	48	50	45	-1.6	-2.5	-1.6	-2.5	60	55	NO	NO	NO	NO	NO
18.3	11779	64 BEN BOYD ROAD NEUTRAL BAY	Ground	N	43	39	41	36	43	39	41	36	-1.8	-2.8	-1.8	-2.7	55	51	NO	NO	NO	NO	NO
18.3	11779	64 BEN BOYD ROAD NEUTRAL BAY	Ground	NW	40	36	39	34	41	36	39	34	-1.4	-2.2	-1.4	-2.2	53	48	NO	NO	NO	NO	NO
18.3	11807	68 BEN BOYD ROAD NEUTRAL BAY	First	N	57	53	54	49	58	53	54	49	-3.2	-4.3	-3.1	-4.4	60	55	NO	NO	NO	NO	NO
18.3	11807	68 BEN BOYD ROAD NEUTRAL BAY	First	W	61	57	57	52	62	57	58	52	-4.0	-5.1	-4.0	-5.2	60	55	NO	NO	NO	NO	NO
18.3	11807	68 BEN BOYD ROAD NEUTRAL BAY	First	S	54	50	50	45	54	50	51	45	-3.3	-4.5	-3.3	-4.6	60	55	NO	NO	NO	NO	NO
18.3	11807	68 BEN BOYD ROAD NEUTRAL BAY	First	E	49	44	47	42	49	45	48	42	-1.6	-2.4	-1.5	-2.4	60	55	NO	NO	NO	NO	NO
18.3	11807	68 BEN BOYD ROAD NEUTRAL BAY	Ground	N	54	50	51	45	55	51	51	46	-3.9	-5.1	-3.9	-5.2	60	55	NO	NO	NO	NO	NO
18.3	11807	68 BEN BOYD ROAD NEUTRAL BAY	Ground	W	60	56	56	51	61	56	56	51	-4.2	-5.5	-4.2	-5.6	60	55	NO	NO	NO	NO	NO
18.3	11807	68 BEN BOYD ROAD NEUTRAL BAY	Ground	S	52	48	49	43	53	49	49	44	-3.9	-5.1	-4.0	-5.2	60	55	NO	NO	NO	NO	NO
18.3	11807	68 BEN BOYD ROAD NEUTRAL BAY	Ground	E	45	41	44	39	46	41	44	39	-1.3	-2.1	-1.3	-2.1	58	53	NO	NO	NO	NO	NO
18.3	11820	28 UNDERCLIFF STREET NEUTRAL BAY	First	N	49	45	48	42	50	45	48	43	-1.6	-2.6	-1.6	-2.6	60	55	NO	NO	NO	NO	NO
18.3	11820	28 UNDERCLIFF STREET NEUTRAL BAY	First	W	55	51	53	48	56	51	54	49	-2.1	-2.9	-2.0	-2.9	60	55	NO	NO	NO	NO	NO
18.3	11820	28 UNDERCLIFF STREET NEUTRAL BAY	First	S	51	47	50	44	52	47	50	45	-1.7	-2.7	-1.7	-2.6	60	55	NO	NO	NO	NO	NO
18.3	11820	28 UNDERCLIFF STREET NEUTRAL BAY	First	E	48	43	46	41	48	43	46	41	-1.6	-2.4	-1.5	-2.3	60	55	NO	NO	NO	NO	NO
18.3	11820	28 UNDERCLIFF STREET NEUTRAL BAY	Ground	N	46	41	44	39	46	42	45	39	-1.5	-2.5	-1.4	-2.6	58	54	NO	NO	NO	NO	NO
18.3	11820	28 UNDERCLIFF STREET NEUTRAL BAY	Ground	W	53	48	51	46	53	49	51	46	-1.9	-2.7	-1.9	-2.7	60	55	NO	NO	NO	NO	NO
18.3	11820	28 UNDERCLIFF STREET NEUTRAL BAY	Ground	S	48	44	46	41	48	44	47	42	-1.6	-2.6	-1.6	-2.6	60	55	NO	NO	NO	NO	NO
18.3	11820	28 UNDERCLIFF STREET NEUTRAL BAY	Ground	E	44	39	42	37	44	40	43	38	-1.5	-2.1	-1.4	-2.1	56	52	NO	NO	NO	NO	NO
18.3	11838	70 BEN BOYD ROAD NEUTRAL BAY	Ground	N	51	47	48	43	51	47	48	43	-3.1	-4.3	-3.1	-4.3	60	55	NO	NO	NO	NO	NO
18.3	11838	70 BEN BOYD ROAD NEUTRAL BAY	Ground	W	61	57	57	51	61	57	57	51	-4.2	-5.5	-4.2	-5.6	60	55	NO	NO	NO	NO	NO
18.3	11838	70 BEN BOYD ROAD NEUTRAL BAY	Ground	S	55	51	51	46	55	51	51	46	-3.8	-5.0	-3.8	-5.1	60	55	NO	NO	NO	NO	NO
18.3	11838	70 BEN BOYD ROAD NEUTRAL BAY	Ground	E	49	44	47	42	49	44	47	42	-1.6	-2.4	-1.5	-2.4	60	55	NO	NO	NO	NO	NO
18.3	11839	33 SPRUSON STREET NEUTRAL BAY	Ground	NE	51	46	49	44	51	47	49	44	-1.8	-2.5	-1.8	-2.6	60	55	NO	NO	NO	NO	NO
18.3	11839	33 SPRUSON STREET NEUTRAL BAY	Ground	N	56	52	54	49	57	53	54	49	-2.3	-3.4	-2.3	-3.5	60	55	NO	NO	NO	NO	NO
18.3	11839	33 SPRUSON STREET NEUTRAL BAY	Ground	W	62	57	58	53	62	58	58	53	-3.4	-4.4	-3.4	-4.5	60	55	NO	NO	NO	NO	NO
18.3	11840	31 SPRUSON STREET NEUTRAL BAY	Ground	W	61	57	58	53	62	58	59	53	-3.3	-4.3	-3.3	-4.4	60	55	NO	NO	NO	NO	NO
18.3	11840	31 SPRUSON STREET NEUTRAL BAY	Ground	S	58	54	55	50	58	54	55	50	-2.9	-4.1	-2.9	-4.2	60	55	NO	NO	NO	NO	NO
18.3	11840	31 SPRUSON STREET NEUTRAL BAY	Ground	E	50	45	48	43	50	46	48	43	-1.6	-2.4	-1.7	-2.5	60	55	NO	NO	NO	NO	NO
18.3	11842	42 SPRUSON STREET NEUTRAL BAY	First	E	51	46	49	44	51	47	49	44	-1.7	-2.5	-1.6	-2.5	60	55	NO	NO	NO	NO	NO
18.3	11842	42 SPRUSON STREET NEUTRAL BAY	First	N	56	52	53	48	56	52	53	48	-2.8	-3.9	-2.8	-4.0	60	55	NO	NO	NO	NO	NO
18.3	11842	42 SPRUSON STREET NEUTRAL BAY	First	W	63	59	60	54	64	59	60	54	-3.8	-4.9	-3.9	-5.0	60	55	NO	NO	NO	NO	NO
18.3	11842	42 SPRUSON STREET NEUTRAL BAY	Ground	E	47	42	46	40	47	43	46	41	-1.4	-2.1	-1.4	-2.2	59	55	NO	NO	NO	NO	NO
18.3	11842	42 SPRUSON STREET NEUTRAL BAY	Ground	N	54	50	50	45	54	50	51	45	-3.4	-4.7	-3.5	-4.7	60	55	NO	NO	NO	NO	NO
18.3	11842	42 SPRUSON STREET NEUTRAL BAY	Ground	W	63	59	59	54	63	59	60	54	-3.9	-5.0	-3.9	-5.1	60	55	NO	NO	NO	NO	NO
18.3	11843	40 SPRUSON STREET NEUTRAL BAY	First	W	63	59	59	54	63	59	59	54	-4.0	-5.2	-4.0	-5.3	60	55	NO	NO	NO	NO	NO
18.3	11843	40 SPRUSON STREET NEUTRAL BAY	First	S	62	58	58	53	62	58	58	53	-4.0	-5.2	-4.0	-5.3	60	55	NO	NO	NO	NO	NO
18.3	11843	40 SPRUSON STREET NEUTRAL BAY	First	S	60	56	56	51	60	56	57	51	-3.8	-5.0	-3.8	-5.1	60	55	NO	NO	NO	NO	NO
18.3	11843	40 SPRUSON STREET NEUTRAL BAY	First	E	51	47	49	44	51	47	50	45	-1.5	-2.3	-1.4	-2.4	60	55	NO	NO	NO	NO	NO
18.3	11843	40 SPRUSON STREET NEUTRAL BAY	Ground	W	62	58	58	53	63	59	59	53	-4.0	-5.2	-4.1	-5.4	60	55	NO	NO	NO	NO	NO
18.3	11843	40 SPRUSON STREET NEUTRAL BAY	Ground	S	61	56	57	52	61	57	58	52	-3.4	-4.6	-3.4	-4.7	60	55	NO	NO	NO	NO	NO
18.3	11843	40 SPRUSON STREET NEUTRAL BAY	Ground	S	58	54	55	50	58	54	55	50	-2.9	-4.0	-2.8	-4.1	60	55	NO	NO	NO	NO	NO
18.3	11843	40 SPRUSON STREET NEUTRAL BAY	Ground	E	47	43	46	41	48	43	47	41	-1.2	-2.0	-1.3	-2.0	60	55	NO	NO	NO	NO	NO

NCA	Receiver ID	Address	Floor Level	Facade	Opening Year 2027				Design Year 2037				Increase (Do Smthng - Do Nothing)				NCG project road noise criteria		Do noise levels exceed the cumulative limit with project roads adding ≥2dB to the total noise levels?		Is the contribution from the road project Acute?		Consider further treatment?
					Do Nothing		Do Smthng		Do Nothing		Do Smthng		Opening Year 2027		Design Year 2037								
					Day	Night	Day	Night	Day	Night	Day	Night	Day	Night	Day	Night	Day	Night	Day	Night	$L_{Aeq,15hr}$ ≥ 65dB	$L_{Aeq,9hr}$ ≥ 60dB	
18.3	11860	33 HOLDSWORTH STREET NEUTRAL BAY	Ground	E	51	47	49	44	51	47	50	44	-1.6	-2.5	-1.7	-2.6	60	55	NO	NO	NO	NO	NO
18.3	11860	33 HOLDSWORTH STREET NEUTRAL BAY	Ground	N	56	52	53	48	56	52	54	48	-2.7	-3.8	-2.7	-3.9	60	55	NO	NO	NO	NO	NO
18.3	11860	33 HOLDSWORTH STREET NEUTRAL BAY	Ground	W	62	58	59	53	63	58	59	53	-3.6	-4.7	-3.7	-4.9	60	55	NO	NO	NO	NO	NO
18.3	11860	33 HOLDSWORTH STREET NEUTRAL BAY	Ground	S	60	56	57	51	60	56	57	52	-3.3	-4.6	-3.4	-4.6	60	55	NO	NO	NO	NO	NO
18.3	11860	33 HOLDSWORTH STREET NEUTRAL BAY	Ground	E	51	47	49	44	51	47	50	44	-1.6	-2.5	-1.5	-2.5	60	55	NO	NO	NO	NO	NO
18.3	11867	30 UNDERCLIFF STREET NEUTRAL BAY	First	N	55	51	53	48	56	51	53	48	-2.3	-3.2	-2.3	-3.2	60	55	NO	NO	NO	NO	NO
18.3	11867	30 UNDERCLIFF STREET NEUTRAL BAY	First	W	57	52	54	49	57	53	55	50	-2.1	-3.1	-2.2	-3.1	60	55	NO	NO	NO	NO	NO
18.3	11867	30 UNDERCLIFF STREET NEUTRAL BAY	First	S	51	47	49	44	51	47	50	44	-1.7	-2.7	-1.7	-2.8	60	55	NO	NO	NO	NO	NO
18.3	11867	30 UNDERCLIFF STREET NEUTRAL BAY	First	E	48	43	46	41	48	43	46	41	-1.6	-2.3	-1.5	-2.3	60	55	NO	NO	NO	NO	NO
18.3	11867	30 UNDERCLIFF STREET NEUTRAL BAY	Ground	N	52	48	49	44	52	48	50	45	-2.3	-3.3	-2.2	-3.4	60	55	NO	NO	NO	NO	NO
18.3	11867	30 UNDERCLIFF STREET NEUTRAL BAY	Ground	W	54	49	52	47	54	50	52	47	-1.9	-2.7	-1.8	-2.7	60	55	NO	NO	NO	NO	NO
18.3	11867	30 UNDERCLIFF STREET NEUTRAL BAY	Ground	S	47	43	45	40	47	43	46	40	-1.6	-2.6	-1.6	-2.6	59	55	NO	NO	NO	NO	NO
18.3	11867	30 UNDERCLIFF STREET NEUTRAL BAY	Ground	E	44	39	42	37	44	40	43	38	-1.5	-2.1	-1.4	-2.1	56	52	NO	NO	NO	NO	NO
18.3	11869	71 BEN BOYD ROAD NEUTRAL BAY	First	E	48	44	47	41	49	44	47	42	-1.6	-2.4	-1.7	-2.5	60	55	NO	NO	NO	NO	NO
18.3	11869	71 BEN BOYD ROAD NEUTRAL BAY	First	N	55	51	53	48	56	51	53	48	-2.4	-3.3	-2.4	-3.4	60	55	NO	NO	NO	NO	NO
18.3	11869	71 BEN BOYD ROAD NEUTRAL BAY	First	W	56	52	54	49	56	52	54	49	-2.1	-3.0	-2.1	-3.0	60	55	NO	NO	NO	NO	NO
18.3	11869	71 BEN BOYD ROAD NEUTRAL BAY	Ground	E	45	40	43	38	45	40	43	38	-1.5	-2.2	-1.4	-2.2	57	52	NO	NO	NO	NO	NO
18.3	11869	71 BEN BOYD ROAD NEUTRAL BAY	Ground	N	52	48	50	45	52	48	50	45	-2.0	-2.9	-2.0	-3.0	60	55	NO	NO	NO	NO	NO
18.3	11869	71 BEN BOYD ROAD NEUTRAL BAY	Ground	W	53	49	51	46	53	49	51	46	-1.9	-2.8	-1.9	-2.7	60	55	NO	NO	NO	NO	NO
18.3	11870	69 BEN BOYD ROAD NEUTRAL BAY	First	W	56	51	53	48	56	52	54	49	-2.3	-3.2	-2.4	-3.3	60	55	NO	NO	NO	NO	NO
18.3	11870	69 BEN BOYD ROAD NEUTRAL BAY	First	S	51	47	49	44	51	47	50	44	-1.5	-2.4	-1.4	-2.4	60	55	NO	NO	NO	NO	NO
18.3	11870	69 BEN BOYD ROAD NEUTRAL BAY	First	E	48	44	46	41	48	44	47	42	-1.6	-2.3	-1.6	-2.4	60	55	NO	NO	NO	NO	NO
18.3	11870	69 BEN BOYD ROAD NEUTRAL BAY	First	N	50	46	48	43	50	46	48	43	-1.8	-2.6	-1.8	-2.6	60	55	NO	NO	NO	NO	NO
18.3	11870	69 BEN BOYD ROAD NEUTRAL BAY	Ground	W	53	49	51	46	54	49	51	46	-2.4	-3.2	-2.3	-3.3	60	55	NO	NO	NO	NO	NO
18.3	11870	69 BEN BOYD ROAD NEUTRAL BAY	Ground	S	48	44	47	41	48	44	47	42	-1.5	-2.4	-1.4	-2.3	60	55	NO	NO	NO	NO	NO
18.3	11870	69 BEN BOYD ROAD NEUTRAL BAY	Ground	E	44	40	43	38	45	40	43	38	-1.4	-2.2	-1.3	-2.1	57	52	NO	NO	NO	NO	NO
18.3	11870	69 BEN BOYD ROAD NEUTRAL BAY	Ground	N	46	42	45	39	47	42	45	40	-1.6	-2.4	-1.7	-2.4	59	54	NO	NO	NO	NO	NO
18.3	11871	35 SPRUSON STREET NEUTRAL BAY	Ground	N	57	53	54	49	57	53	54	49	-2.8	-3.9	-2.8	-4.0	60	55	NO	NO	NO	NO	NO
18.3	11871	35 SPRUSON STREET NEUTRAL BAY	Ground	W	61	57	58	52	61	57	58	53	-3.2	-4.2	-3.2	-4.2	60	55	NO	NO	NO	NO	NO
18.3	11871	35 SPRUSON STREET NEUTRAL BAY	Ground	S	56	52	54	49	57	53	54	49	-2.3	-3.5	-2.4	-3.6	60	55	NO	NO	NO	NO	NO
18.3	11871	35 SPRUSON STREET NEUTRAL BAY	Ground	E	50	46	48	43	50	46	49	43	-1.7	-2.5	-1.7	-2.6	60	55	NO	NO	NO	NO	NO
18.3	11877	71A BEN BOYD ROAD NEUTRAL BAY	Ground	N	51	47	49	44	51	47	49	44	-1.9	-2.8	-1.9	-2.8	60	55	NO	NO	NO	NO	NO
18.3	11877	71A BEN BOYD ROAD NEUTRAL BAY	Ground	W	50	45	48	43	50	45	48	43	-1.9	-2.6	-2.0	-2.6	60	55	NO	NO	NO	NO	NO
18.3	11877	71A BEN BOYD ROAD NEUTRAL BAY	Ground	S	48	44	47	41	49	44	47	42	-1.7	-2.5	-1.6	-2.6	60	55	NO	NO	NO	NO	NO
18.3	11877	71A BEN BOYD ROAD NEUTRAL BAY	Ground	E	48	43	46	41	48	44	47	41	-1.6	-2.3	-1.6	-2.4	60	55	NO	NO	NO	NO	NO
18.3	11885	72 BEN BOYD ROAD NEUTRAL BAY	First	N	58	54	55	49	59	55	55	50	-3.7	-4.8	-3.6	-4.9	60	55	NO	NO	NO	NO	NO
18.3	11885	72 BEN BOYD ROAD NEUTRAL BAY	First	W	63	58	59	53	63	59	59	54	-4.0	-5.0	-4.0	-5.1	60	55	NO	NO	NO	NO	NO
18.3	11885	72 BEN BOYD ROAD NEUTRAL BAY	First	S	60	56	56	51	60	56	56	51	-3.9	-5.2	-4.0	-5.3	60	55	NO	NO	NO	NO	NO
18.3	11885	72 BEN BOYD ROAD NEUTRAL BAY	First	E	49	44	47	42	49	45	48	42	-1.7	-2.4	-1.6	-2.4	60	55	NO	NO	NO	NO	NO
18.3	11885	72 BEN BOYD ROAD NEUTRAL BAY	Ground	N	57	53	53	47	57	53	53	48	-4.1	-5.3	-4.1	-5.4	60	55	NO	NO	NO	NO	NO
18.3	11885	72 BEN BOYD ROAD NEUTRAL BAY	Ground	W	58	54	55	50	59	54	56	50	-3.0	-3.8	-3.1	-3.9	60	55	NO	NO	NO	NO	NO
18.3	11885	72 BEN BOYD ROAD NEUTRAL BAY	Ground	E	45	41	44	39	45	41	44	39	-1.5	-2.1	-1.4	-2.2	57	53	NO	NO	NO	NO	NO
18.3	11888	72A BEN BOYD ROAD NEUTRAL BAY	Ground	N	49	45	48	42	50	45	48	43	-1.6	-2.4	-1.7	-2.5	60	55	NO	NO	NO	NO	NO
18.3	11888	72A BEN BOYD ROAD NEUTRAL BAY	Ground	E	49	45	47	42	49	45	48	43	-1.7	-2.4	-1.6	-2.4	60	55	NO	NO	NO	NO	NO
18.3	11888	72A BEN BOYD ROAD NEUTRAL BAY	Ground	N	58	53	55	49	58	54	55	50	-3.0	-3.9	-2.9	-4.0	60	55	NO	NO	NO	NO	NO
18.3	11888	72A BEN BOYD ROAD NEUTRAL BAY	Ground	W	63	59	59	54	64	59	59	54	-4.5	-5.5	-4.4	-5.6	60	55	NO	NO	NO	NO	NO
18.3	11888	72A BEN BOYD ROAD NEUTRAL BAY	Ground	SW	63	59	59	53	64	59	59	54	-4.4	-5.6	-4.4	-5.7	60	55	NO	NO	NO	NO	NO
18.3	11888	72A BEN BOYD ROAD NEUTRAL BAY	Ground	S	61	57	57	51	62	58	57	52	-4.4	-5.7	-4.4	-5.7	60	55	NO	NO	NO	NO	NO
18.3	11888	72A BEN BOYD ROAD NEUTRAL BAY	Ground	E	49	45	47	42	49	45	48	43	-1.7	-2.4	-1.6	-2.4	60	55	NO	NO	NO	NO	NO
18.3	11895	44 SPRUSON STREET NEUTRAL BAY	First	N	58	54	55	49	58	54	55	50	-3.3	-4.4	-3.3	-4.5	60	55	NO	NO	NO	NO	NO
18.3	11895	44 SPRUSON STREET NEUTRAL BAY	First	W	63	59	59	54	64	59	60	54	-3.8	-4.8	-3.8	-4.9	60	55	NO	NO	NO	NO	NO
18.3	11895	44 SPRUSON STREET NEUTRAL BAY	First	S	62	58	58	53	62	58	58	53	-3.8	-5.0	-3.8	-5.1	60	55	NO	NO	NO	NO	NO
18.3	11895	44 SPRUSON STREET NEUTRAL BAY	First	W	62	58	58	53	62	58	59	53	-3.9	-5.1	-3.9	-5.2	60	55	NO	NO	NO	NO	NO
18.3	11895	44 SPRUSON STREET NEUTRAL BAY	First	S	56	52	53	47	57	53	53	48	-3.7	-4.9	-3.7	-4.9	60	55	NO	NO	NO	NO	NO
18.3	11895	44 SPRUSON STREET NEUTRAL BAY	First	E	51	46	49	44	51	47	49	44	-1.6	-2.4	-1.5	-2.5	60	55	NO	NO	NO	NO	NO
18.3	11895	44 SPRUSON STREET NEUTRAL BAY	Ground	N	56	52	53	47	57	53	53	48	-3.7	-4.8	-3.7	-4.9	60	55	NO	NO	NO	NO	NO
18.3	11895	44 SPRUSON STREET NEUTRAL BAY	Ground	W	62	58	59	53	63	59	59	54	-3.7	-4.8	-3.8	-4.9	60	55	NO	NO	NO	NO	NO
18.3	11895	44 SPRUSON STREET NEUTRAL BAY	Ground	S	61	57	58	52	62	58	58	52	-3.8	-5.1	-3.9	-5.2	60	55	NO	NO	NO	NO	NO
18.3	11895	44 SPRUSON STREET NEUTRAL BAY	Ground	W	62	57	58	52	62	58	58	53	-4.0	-5.2	-4.0	-5.3	60	55	NO	NO	NO	NO	NO
18.3	11895	44 SPRUSON STREET NEUTRAL BAY	Ground	S	56	51	52	46	56	52	52	46	-4.1	-5.3	-4.2	-5.4	60	55	NO	NO	NO	NO	NO
18.3	11904	37 SPRUSON STREET NEUTRAL BAY	Ground	N	53	48	51	46	53	49	51	46	-1.9	-2.7	-2.0	-2.8	60	55	NO	NO	NO	NO	NO
18.3	11904	37 SPRUSON STREET NEUTRAL BAY	Ground	E	50	46	48	43	50	46	49	43	-1.6	-2.4	-1.7	-2.5	60	55	NO	NO	NO	NO	NO

NCA	Receiver ID	Address	Floor Level	Facade	Opening Year 2027				Design Year 2037				Increase (Do Smthng - Do Nothing)				NCG project road noise criteria		Do noise levels exceed the cumulative limit with project roads adding ≥2dB to the total noise levels?		Is the contribution from the road project Acute?		Consider further treatment?
					Do Nothing		Do Smthng		Do Nothing		Do Smthng		Opening Year 2027		Design Year 2037								
					Day	Night	Day	Night	Day	Night	Day	Night	Day	Night	Day	Night	Day	Night	Day	Night	$L_{Aeq,15hr}$ ≥ 65dB	$L_{Aeq,9hr}$ ≥ 60dB	
18.3	11904	37 SPRUSON STREET NEUTRAL BAY	Ground	N	58	54	55	50	59	54	55	50	-3.2	-4.3	-3.1	-4.4	60	55	NO	NO	NO	NO	NO
18.3	11904	37 SPRUSON STREET NEUTRAL BAY	Ground	W	61	57	58	53	62	57	58	53	-3.3	-4.3	-3.3	-4.3	60	55	NO	NO	NO	NO	NO
18.3	11904	37 SPRUSON STREET NEUTRAL BAY	Ground	S	57	53	54	49	57	53	54	49	-2.7	-3.8	-2.6	-3.9	60	55	NO	NO	NO	NO	NO
18.3	11904	37 SPRUSON STREET NEUTRAL BAY	Ground	E	50	46	48	43	50	46	49	43	-1.6	-2.4	-1.6	-2.5	60	55	NO	NO	NO	NO	NO
18.3	11905	60 UNDERCLIFF STREET NEUTRAL BAY	Ground	E	48	43	46	41	48	43	46	41	-1.6	-2.3	-1.6	-2.4	60	55	NO	NO	NO	NO	NO
18.3	11905	60 UNDERCLIFF STREET NEUTRAL BAY	Ground	N	48	43	46	41	48	44	47	41	-1.7	-2.4	-1.6	-2.5	60	55	NO	NO	NO	NO	NO
18.3	11905	60 UNDERCLIFF STREET NEUTRAL BAY	Ground	E	47	43	45	40	47	43	46	41	-1.6	-2.5	-1.5	-2.4	59	55	NO	NO	NO	NO	NO
18.3	11905	60 UNDERCLIFF STREET NEUTRAL BAY	Ground	W	54	50	52	47	54	50	52	47	-1.8	-2.7	-1.8	-2.8	60	55	NO	NO	NO	NO	NO
18.3	11905	60 UNDERCLIFF STREET NEUTRAL BAY	Ground	S	52	48	50	45	52	48	50	45	-2.2	-3.3	-2.2	-3.3	60	55	NO	NO	NO	NO	NO
18.3	11911	35 HOLDSWORTH STREET NEUTRAL BAY	Ground	N	60	55	56	50	60	56	56	51	-3.9	-5.0	-4.0	-5.1	60	55	NO	NO	NO	NO	NO
18.3	11911	35 HOLDSWORTH STREET NEUTRAL BAY	Ground	NW	62	58	58	53	62	58	59	53	-3.5	-4.5	-3.5	-4.7	60	55	NO	NO	NO	NO	NO
18.3	11911	35 HOLDSWORTH STREET NEUTRAL BAY	Ground	S	57	52	54	48	57	53	54	49	-2.9	-4.0	-2.8	-4.1	60	55	NO	NO	NO	NO	NO
18.3	11911	35 HOLDSWORTH STREET NEUTRAL BAY	Ground	E	51	46	49	44	51	47	50	44	-1.6	-2.5	-1.6	-2.5	60	55	NO	NO	NO	NO	NO
18.3	11911	35 HOLDSWORTH STREET NEUTRAL BAY	Ground	N	57	53	53	48	57	53	53	48	-3.8	-4.8	-3.8	-4.9	60	55	NO	NO	NO	NO	NO
18.3	11912	35A SPRUSON STREET NEUTRAL BAY	First	S	62	57	58	53	62	58	59	53	-3.5	-4.6	-3.5	-4.7	60	55	NO	NO	NO	NO	NO
18.3	11912	35A SPRUSON STREET NEUTRAL BAY	First	W	62	57	58	53	62	58	59	53	-3.2	-4.2	-3.2	-4.3	60	55	NO	NO	NO	NO	NO
18.3	11912	35A SPRUSON STREET NEUTRAL BAY	First	S	58	54	56	50	59	54	56	51	-2.6	-3.8	-2.7	-3.9	60	55	NO	NO	NO	NO	NO
18.3	11912	35A SPRUSON STREET NEUTRAL BAY	First	E	50	45	48	43	50	46	48	43	-1.6	-2.4	-1.7	-2.5	60	55	NO	NO	NO	NO	NO
18.3	11912	35A SPRUSON STREET NEUTRAL BAY	Ground	S	56	52	54	49	57	52	54	49	-2.2	-3.1	-2.1	-3.2	60	55	NO	NO	NO	NO	NO
18.3	11912	35A SPRUSON STREET NEUTRAL BAY	Ground	W	55	51	53	48	56	51	53	48	-2.2	-2.9	-2.2	-3.0	60	55	NO	NO	NO	NO	NO
18.3	11912	35A SPRUSON STREET NEUTRAL BAY	Ground	S	53	48	51	46	53	49	51	46	-1.7	-2.7	-1.6	-2.8	60	55	NO	NO	NO	NO	NO
18.3	11912	35A SPRUSON STREET NEUTRAL BAY	Ground	E	46	42	45	39	46	42	45	40	-1.5	-2.2	-1.4	-2.1	58	54	NO	NO	NO	NO	NO
18.3	11913	37A SPRUSON STREET NEUTRAL BAY	First	E	50	45	48	43	50	46	48	43	-1.7	-2.5	-1.6	-2.4	60	55	NO	NO	NO	NO	NO
18.3	11913	37A SPRUSON STREET NEUTRAL BAY	First	N	61	57	58	52	61	57	58	53	-3.3	-4.3	-3.2	-4.4	60	55	NO	NO	NO	NO	NO
18.3	11913	37A SPRUSON STREET NEUTRAL BAY	First	W	62	58	59	53	62	58	59	54	-3.5	-4.6	-3.5	-4.7	60	55	NO	NO	NO	NO	NO
18.3	11913	37A SPRUSON STREET NEUTRAL BAY	Ground	E	46	42	45	39	46	42	45	40	-1.5	-2.2	-1.4	-2.2	58	54	NO	NO	NO	NO	NO
18.3	11913	37A SPRUSON STREET NEUTRAL BAY	Ground	N	55	51	53	47	56	52	53	48	-2.7	-3.8	-2.7	-3.9	60	55	NO	NO	NO	NO	NO
18.3	11913	37A SPRUSON STREET NEUTRAL BAY	Ground	W	57	53	55	50	58	54	55	50	-2.6	-3.5	-2.5	-3.6	60	55	NO	NO	NO	NO	NO
18.3	11921	75 BEN BOYD ROAD NEUTRAL BAY	Ground	W	53	49	51	46	53	49	51	46	-1.9	-2.7	-1.8	-2.8	60	55	NO	NO	NO	NO	NO
18.3	11921	75 BEN BOYD ROAD NEUTRAL BAY	Ground	E	48	44	46	41	48	44	47	42	-1.6	-2.4	-1.6	-2.4	60	55	NO	NO	NO	NO	NO
18.3	11921	75 BEN BOYD ROAD NEUTRAL BAY	Ground	N	50	46	48	43	50	46	49	43	-1.8	-2.6	-1.7	-2.6	60	55	NO	NO	NO	NO	NO
18.3	11922	73 BEN BOYD ROAD NEUTRAL BAY	Ground	W	53	49	51	46	54	49	52	46	-2.0	-2.8	-1.9	-2.9	60	55	NO	NO	NO	NO	NO
18.3	11922	73 BEN BOYD ROAD NEUTRAL BAY	Ground	S	52	48	50	45	53	48	51	45	-2.0	-2.9	-1.9	-3.0	60	55	NO	NO	NO	NO	NO
18.3	11922	73 BEN BOYD ROAD NEUTRAL BAY	Ground	E	48	44	46	41	48	44	47	42	-1.6	-2.4	-1.6	-2.4	60	55	NO	NO	NO	NO	NO
18.3	11922	73 BEN BOYD ROAD NEUTRAL BAY	Ground	N	48	44	47	42	49	44	47	42	-1.7	-2.4	-1.7	-2.5	60	55	NO	NO	NO	NO	NO
18.3	11934	76 BEN BOYD ROAD NEUTRAL BAY	Ground	N	57	53	53	48	57	53	53	48	-4.1	-5.3	-4.0	-5.4	60	55	NO	NO	NO	NO	NO
18.3	11934	76 BEN BOYD ROAD NEUTRAL BAY	Ground	N	63	59	59	53	63	59	59	54	-4.3	-5.5	-4.3	-5.6	60	55	NO	NO	NO	NO	NO
18.3	11934	76 BEN BOYD ROAD NEUTRAL BAY	Ground	W	63	59	59	53	63	59	59	54	-4.3	-5.4	-4.3	-5.5	60	55	NO	NO	NO	NO	NO
18.3	11934	76 BEN BOYD ROAD NEUTRAL BAY	Ground	S	62	58	58	53	63	59	59	53	-4.2	-5.4	-4.2	-5.5	60	55	NO	NO	NO	NO	NO
18.3	11934	76 BEN BOYD ROAD NEUTRAL BAY	Ground	W	63	58	58	53	63	59	59	53	-4.1	-5.2	-4.1	-5.3	60	55	NO	NO	NO	NO	NO
18.3	11934	76 BEN BOYD ROAD NEUTRAL BAY	Ground	S	59	54	55	50	59	55	56	50	-3.3	-4.5	-3.3	-4.5	60	55	NO	NO	NO	NO	NO
18.3	11934	76 BEN BOYD ROAD NEUTRAL BAY	Ground	E	49	44	47	42	49	45	48	42	-1.6	-2.4	-1.6	-2.5	60	55	NO	NO	NO	NO	NO
18.3	11936	62 UNDERCLIFF STREET NEUTRAL BAY	First	E	48	43	46	41	48	44	46	41	-1.6	-2.3	-1.6	-2.4	60	55	NO	NO	NO	NO	NO
18.3	11936	62 UNDERCLIFF STREET NEUTRAL BAY	First	N	48	44	47	41	49	44	47	42	-1.8	-2.4	-1.7	-2.5	60	55	NO	NO	NO	NO	NO
18.3	11936	62 UNDERCLIFF STREET NEUTRAL BAY	First	E	48	43	46	41	48	43	46	41	-1.6	-2.4	-1.6	-2.4	60	55	NO	NO	NO	NO	NO
18.3	11936	62 UNDERCLIFF STREET NEUTRAL BAY	First	N	50	46	48	43	50	46	49	43	-1.8	-2.8	-1.7	-2.8	60	55	NO	NO	NO	NO	NO
18.3	11936	62 UNDERCLIFF STREET NEUTRAL BAY	First	W	56	52	54	49	57	52	55	49	-2.0	-3.0	-2.0	-3.1	60	55	NO	NO	NO	NO	NO
18.3	11936	62 UNDERCLIFF STREET NEUTRAL BAY	Ground	E	44	40	43	38	45	40	43	38	-1.5	-2.1	-1.4	-2.1	57	52	NO	NO	NO	NO	NO
18.3	11936	62 UNDERCLIFF STREET NEUTRAL BAY	Ground	N	44	40	43	38	45	40	43	38	-1.6	-2.2	-1.5	-2.3	57	52	NO	NO	NO	NO	NO
18.3	11936	62 UNDERCLIFF STREET NEUTRAL BAY	Ground	E	44	39	42	37	44	40	43	38	-1.5	-2.2	-1.4	-2.2	56	52	NO	NO	NO	NO	NO
18.3	11936	62 UNDERCLIFF STREET NEUTRAL BAY	Ground	N	46	42	45	40	47	42	45	40	-1.6	-2.6	-1.5	-2.6	59	54	NO	NO	NO	NO	NO
18.3	11936	62 UNDERCLIFF STREET NEUTRAL BAY	Ground	W	53	49	52	46	54	49	52	47	-1.8	-2.7	-1.7	-2.7	60	55	NO	NO	NO	NO	NO
18.3	11939	39A SPRUSON STREET NEUTRAL BAY	Ground	E	49	45	48	42	50	45	48	43	-1.7	-2.5	-1.6	-2.6	60	55	NO	NO	NO	NO	NO
18.3	11939	39A SPRUSON STREET NEUTRAL BAY	Ground	N	56	51	53	48	56	52	54	48	-2.5	-3.6	-2.4	-3.5	60	55	NO	NO	NO	NO	NO
18.3	11939	39A SPRUSON STREET NEUTRAL BAY	Ground	W	53	48	51	46	53	49	51	46	-1.7	-2.5	-1.8	-2.6	60	55	NO	NO	NO	NO	NO
18.3	11939	39A SPRUSON STREET NEUTRAL BAY	Ground	S	55	51	53	47	56	51	53	48	-2.6	-3.7	-2.7	-3.8	60	55	NO	NO	NO	NO	NO
18.3	11952	48 SPRUSON STREET NEUTRAL BAY	First	N	60	55	57	51	60	56	57	52	-3.0	-4.0	-3.1	-4.1	60	55	NO	NO	NO	NO	NO
18.3	11952	48 SPRUSON STREET NEUTRAL BAY	First	W	61	56	58	53	61	57	59	53	-2.4	-3.3	-2.4	-3.4	60	55	NO	NO	NO	NO	NO
18.3	11952	48 SPRUSON STREET NEUTRAL BAY	First	S	62	57	58	52	62	58	58	53	-3.8	-5.0	-3.8	-5.1	60	55	NO	NO	NO	NO	NO
18.3	11952	48 SPRUSON STREET NEUTRAL BAY	First	E	51	46	49	44	51	47	49	44	-1.6	-2.4	-1.6	-2.5	60	55	NO	NO	NO	NO	NO
18.3	11952	48 SPRUSON STREET NEUTRAL BAY	Ground	N	56	52	53	48	57	52	54	48	-3.0	-4.0	-3.1	-4.1	60	55	NO	NO	NO	NO	NO
18.3	11952	48 SPRUSON STREET NEUTRAL BAY	Ground	W	52	48	50	45	52	48	51	45	-1.7	-2.5	-1.6	-2.5	60	55	NO	NO	NO	NO	NO

NCA	Receiver ID	Address	Floor Level	Facade	Opening Year 2027				Design Year 2037				Increase (Do Smthng - Do Nothing)				NCG project road noise criteria		Do noise levels exceed the cumulative limit with project roads adding ≥2dB to the total noise levels?		Is the contribution from the road project Acute?		Consider further treatment?
					Do Nothing		Do Smthng		Do Nothing		Do Smthng		Opening Year 2027		Design Year 2037								
					Day	Night	Day	Night	Day	Night	Day	Night	Day	Night	Day	Night	Day	Night	Day	Night	$L_{Aeq,15hr} \geq 65dB$	$L_{Aeq,9hr} \geq 60dB$	
18.3	11952	48 SPRUSON STREET NEUTRAL BAY	Ground	S	61	57	57	52	61	57	57	52	-3.8	-5.1	-3.9	-5.2	60	55	NO	NO	NO	NO	NO
18.3	11952	48 SPRUSON STREET NEUTRAL BAY	Ground	E	47	43	46	40	47	43	46	41	-1.5	-2.2	-1.4	-2.3	59	55	NO	NO	NO	NO	NO
18.3	11954	37 HOLDSWORTH STREET NEUTRAL BAY	First	N	60	56	56	51	61	56	57	51	-3.9	-5.0	-3.8	-5.1	60	55	NO	NO	NO	NO	NO
18.3	11954	37 HOLDSWORTH STREET NEUTRAL BAY	First	W	63	58	59	54	63	59	60	54	-3.7	-4.7	-3.7	-4.9	60	55	NO	NO	NO	NO	NO
18.3	11954	37 HOLDSWORTH STREET NEUTRAL BAY	First	S	61	57	58	52	62	57	58	53	-3.5	-4.6	-3.6	-4.8	60	55	NO	NO	NO	NO	NO
18.3	11954	37 HOLDSWORTH STREET NEUTRAL BAY	First	E	51	47	49	44	51	47	50	45	-1.6	-2.4	-1.5	-2.5	60	55	NO	NO	NO	NO	NO
18.3	11954	37 HOLDSWORTH STREET NEUTRAL BAY	First	N	53	49	51	46	54	49	52	47	-1.9	-2.8	-1.9	-2.8	60	55	NO	NO	NO	NO	NO
18.3	11954	37 HOLDSWORTH STREET NEUTRAL BAY	First	E	51	47	49	44	51	47	50	44	-1.7	-2.6	-1.7	-2.7	60	55	NO	NO	NO	NO	NO
18.3	11954	37 HOLDSWORTH STREET NEUTRAL BAY	Ground	N	60	55	55	50	60	56	56	50	-4.2	-5.3	-4.2	-5.4	60	55	NO	NO	NO	NO	NO
18.3	11954	37 HOLDSWORTH STREET NEUTRAL BAY	Ground	W	62	58	59	53	63	59	59	54	-3.7	-4.8	-3.8	-5.0	60	55	NO	NO	NO	NO	NO
18.3	11954	37 HOLDSWORTH STREET NEUTRAL BAY	Ground	S	59	55	56	50	60	55	56	51	-3.4	-4.6	-3.5	-4.7	60	55	NO	NO	NO	NO	NO
18.3	11954	37 HOLDSWORTH STREET NEUTRAL BAY	Ground	E	47	43	46	41	48	43	46	41	-1.4	-2.2	-1.4	-2.2	60	55	NO	NO	NO	NO	NO
18.3	11954	37 HOLDSWORTH STREET NEUTRAL BAY	Ground	N	49	45	47	42	49	45	48	42	-1.8	-2.7	-1.8	-2.7	60	55	NO	NO	NO	NO	NO
18.3	11954	37 HOLDSWORTH STREET NEUTRAL BAY	Ground	E	47	43	45	40	47	43	46	40	-1.6	-2.5	-1.6	-2.5	59	55	NO	NO	NO	NO	NO
18.3	11955	39 SPRUSON STREET NEUTRAL BAY	Ground	E	50	45	48	43	50	46	49	43	-1.6	-2.4	-1.7	-2.5	60	55	NO	NO	NO	NO	NO
18.3	11955	39 SPRUSON STREET NEUTRAL BAY	Ground	N	57	53	54	48	58	54	54	49	-3.7	-4.9	-3.8	-5.0	60	55	NO	NO	NO	NO	NO
18.3	11955	39 SPRUSON STREET NEUTRAL BAY	Ground	W	62	57	58	53	62	58	59	53	-3.4	-4.4	-3.4	-4.5	60	55	NO	NO	NO	NO	NO
18.3	11955	39 SPRUSON STREET NEUTRAL BAY	Ground	S	57	52	54	49	57	53	55	49	-2.3	-3.5	-2.4	-3.6	60	55	NO	NO	NO	NO	NO
18.3	11958	77 BEN BOYD ROAD NEUTRAL BAY	Ground	E	48	44	47	41	48	44	47	42	-1.6	-2.4	-1.6	-2.4	60	55	NO	NO	NO	NO	NO
18.3	11958	77 BEN BOYD ROAD NEUTRAL BAY	Ground	N	50	45	48	43	50	46	48	43	-1.7	-2.7	-1.6	-2.7	60	55	NO	NO	NO	NO	NO
18.3	11958	77 BEN BOYD ROAD NEUTRAL BAY	Ground	W	53	49	51	46	54	49	52	46	-2.0	-2.8	-1.9	-2.9	60	55	NO	NO	NO	NO	NO
18.3	11958	77 BEN BOYD ROAD NEUTRAL BAY	Ground	S	50	46	48	43	50	46	49	43	-1.8	-2.6	-1.7	-2.7	60	55	NO	NO	NO	NO	NO
18.3	11962	61 UNDERCLIFF STREET NEUTRAL BAY	Ground	E	47	43	45	40	47	43	46	41	-1.6	-2.4	-1.5	-2.3	59	55	NO	NO	NO	NO	NO
18.3	11962	61 UNDERCLIFF STREET NEUTRAL BAY	Ground	W	56	52	54	49	56	52	54	49	-2.0	-2.9	-2.0	-3.0	60	55	NO	NO	NO	NO	NO
18.3	11963	63 UNDERCLIFF STREET NEUTRAL BAY	Ground	E	47	43	45	40	47	43	46	41	-1.6	-2.4	-1.6	-2.3	59	55	NO	NO	NO	NO	NO
18.3	11963	63 UNDERCLIFF STREET NEUTRAL BAY	Ground	W	55	50	53	48	55	51	53	48	-1.9	-2.8	-1.9	-2.8	60	55	NO	NO	NO	NO	NO
18.3	11964	65 UNDERCLIFF STREET NEUTRAL BAY	Ground	E	46	42	45	39	47	42	45	40	-1.9	-2.6	-1.8	-2.7	59	54	NO	NO	NO	NO	NO
18.3	11964	65 UNDERCLIFF STREET NEUTRAL BAY	Ground	N	48	44	47	42	49	44	47	42	-1.7	-2.5	-1.7	-2.5	60	55	NO	NO	NO	NO	NO
18.3	11964	65 UNDERCLIFF STREET NEUTRAL BAY	Ground	W	55	50	53	47	55	51	53	48	-1.9	-2.8	-1.8	-2.7	60	55	NO	NO	NO	NO	NO
18.3	11965	59 UNDERCLIFF STREET NEUTRAL BAY	Ground	W	56	51	54	49	56	52	54	49	-2.0	-2.9	-2.0	-3.0	60	55	NO	NO	NO	NO	NO
18.3	11965	59 UNDERCLIFF STREET NEUTRAL BAY	Ground	S	50	46	49	44	51	46	49	44	-1.7	-2.4	-1.6	-2.5	60	55	NO	NO	NO	NO	NO
18.3	11965	59 UNDERCLIFF STREET NEUTRAL BAY	Ground	E	47	43	45	40	47	43	46	41	-1.7	-2.4	-1.6	-2.4	59	55	NO	NO	NO	NO	NO
18.3	11970	64 UNDERCLIFF STREET NEUTRAL BAY	First	N	50	46	48	43	50	46	49	43	-1.7	-2.8	-1.7	-2.7	60	55	NO	NO	NO	NO	NO
18.3	11970	64 UNDERCLIFF STREET NEUTRAL BAY	First	W	54	50	53	47	55	51	53	48	-1.8	-2.8	-1.9	-2.9	60	55	NO	NO	NO	NO	NO
18.3	11970	64 UNDERCLIFF STREET NEUTRAL BAY	First	N	54	50	52	47	55	51	53	48	-1.9	-2.9	-1.9	-2.9	60	55	NO	NO	NO	NO	NO
18.3	11970	64 UNDERCLIFF STREET NEUTRAL BAY	First	W	55	51	54	48	56	51	54	49	-1.8	-2.8	-1.9	-2.8	60	55	NO	NO	NO	NO	NO
18.3	11970	64 UNDERCLIFF STREET NEUTRAL BAY	First	S	51	46	49	44	51	47	49	44	-1.8	-2.7	-1.8	-2.8	60	55	NO	NO	NO	NO	NO
18.3	11970	64 UNDERCLIFF STREET NEUTRAL BAY	First	E	48	43	46	41	48	43	46	41	-1.6	-2.4	-1.6	-2.4	60	55	NO	NO	NO	NO	NO
18.3	11970	64 UNDERCLIFF STREET NEUTRAL BAY	Ground	N	47	43	45	40	47	43	46	40	-1.7	-2.6	-1.6	-2.7	59	55	NO	NO	NO	NO	NO
18.3	11970	64 UNDERCLIFF STREET NEUTRAL BAY	Ground	W	52	47	50	45	52	48	50	45	-1.8	-2.8	-1.8	-2.8	60	55	NO	NO	NO	NO	NO
18.3	11970	64 UNDERCLIFF STREET NEUTRAL BAY	Ground	N	52	47	50	45	52	48	50	45	-1.8	-2.8	-1.9	-2.8	60	55	NO	NO	NO	NO	NO
18.3	11970	64 UNDERCLIFF STREET NEUTRAL BAY	Ground	W	53	49	51	46	53	49	51	46	-1.8	-2.7	-1.8	-2.7	60	55	NO	NO	NO	NO	NO
18.3	11970	64 UNDERCLIFF STREET NEUTRAL BAY	Ground	S	47	42	45	40	47	43	45	40	-1.7	-2.6	-1.7	-2.7	59	55	NO	NO	NO	NO	NO
18.3	11970	64 UNDERCLIFF STREET NEUTRAL BAY	Ground	E	44	39	42	37	44	40	43	38	-1.5	-2.1	-1.4	-2.1	56	52	NO	NO	NO	NO	NO
18.3	11975	2 RESERVE STREET NEUTRAL BAY	First	S	59	55	55	50	59	55	56	50	-3.2	-4.4	-3.2	-4.5	60	55	NO	NO	NO	NO	NO
18.3	11975	2 RESERVE STREET NEUTRAL BAY	First	E	47	43	45	40	47	43	46	41	-1.6	-2.4	-1.5	-2.4	59	55	NO	NO	NO	NO	NO
18.3	11975	2 RESERVE STREET NEUTRAL BAY	First	N	50	45	48	43	50	46	48	43	-1.9	-2.6	-1.8	-2.6	60	55	NO	NO	NO	NO	NO
18.3	11975	2 RESERVE STREET NEUTRAL BAY	First	NE	47	43	46	41	48	43	46	41	-1.7	-2.4	-1.6	-2.3	60	55	NO	NO	NO	NO	NO
18.3	11975	2 RESERVE STREET NEUTRAL BAY	First	N	59	54	56	51	59	55	56	51	-2.8	-3.8	-2.8	-3.9	60	55	NO	NO	NO	NO	NO
18.3	11975	2 RESERVE STREET NEUTRAL BAY	First	SW	59	55	56	51	59	55	57	51	-2.9	-3.9	-2.9	-4.0	60	55	NO	NO	NO	NO	NO
18.3	11975	2 RESERVE STREET NEUTRAL BAY	First	W	60	55	56	51	60	56	57	51	-3.2	-4.3	-3.3	-4.4	60	55	NO	NO	NO	NO	NO
18.3	11975	2 RESERVE STREET NEUTRAL BAY	Ground	S	53	48	51	46	53	49	51	46	-1.8	-2.8	-1.9	-2.9	60	55	NO	NO	NO	NO	NO
18.3	11975	2 RESERVE STREET NEUTRAL BAY	Ground	E	43	39	42	37	44	39	42	37	-1.5	-2.3	-1.5	-2.3	56	51	NO	NO	NO	NO	NO
18.3	11975	2 RESERVE STREET NEUTRAL BAY	Ground	N	46	41	44	39	46	42	45	39	-1.7	-2.4	-1.6	-2.3	58	54	NO	NO	NO	NO	NO
18.3	11975	2 RESERVE STREET NEUTRAL BAY	Ground	NE	44	40	43	38	44	40	43	38	-1.5	-2.0	-1.4	-2.1	56	52	NO	NO	NO	NO	NO
18.3	11975	2 RESERVE STREET NEUTRAL BAY	Ground	N	54	50	52	47	55	50	53	47	-2.0	-2.9	-2.0	-3.0	60	55	NO	NO	NO	NO	NO
18.3	11975	2 RESERVE STREET NEUTRAL BAY	Ground	SW	55	51	53	48	55	51	53	48	-1.9	-2.8	-1.9	-2.8	60	55	NO	NO	NO	NO	NO
18.3	11975	2 RESERVE STREET NEUTRAL BAY	Ground	W	56	52	54	49	57	53	55	50	-2.1	-3.1	-2.1	-3.0	60	55	NO	NO	NO	NO	NO
18.3	11990	76 BEN BOYD ROAD NEUTRAL BAY	Ground	N	51	47	50	44	52	47	50	45	-1.8	-2.6	-1.9	-2.7	60	55	NO	NO	NO	NO	NO
18.3	11990	76 BEN BOYD ROAD NEUTRAL BAY	Ground	NE	49	45	48	42	50	45	48	43	-1.7	-2.4	-1.7	-2.5	60	55	NO	NO	NO	NO	NO
18.3	11990	76 BEN BOYD ROAD NEUTRAL BAY	Ground	N	55	51	52	47	55	51	52	47	-3.0	-4.2	-3.1	-4.2	60	55	NO	NO	NO	NO	NO
18.3	11990	76 BEN BOYD ROAD NEUTRAL BAY	Ground	W	63	59	59	53	63	59	59	53	-4.2	-5.4	-4.3	-5.5	60	55	NO	NO	NO	NO	NO

NCA	Receiver ID	Address	Floor Level	Facade	Opening Year 2027				Design Year 2037				Increase (Do Smthng - Do Nothing)				NCG project road noise criteria		Do noise levels exceed the cumulative limit with project roads adding ≥2dB to the total noise levels?		Is the contribution from the road project Acute?		Consider further treatment?
					Do Nothing		Do Smthng		Do Nothing		Do Smthng		Opening Year 2027		Design Year 2037								
					Day	Night	Day	Night	Day	Night	Day	Night	Day	Night	Day	Night	Day	Night	Day	Night	$L_{Aeq,15hr}$ ≥ 65dB	$L_{Aeq,9hr}$ ≥ 60dB	
18.3	11990	76 BEN BOYD ROAD NEUTRAL BAY	Ground	S	57	53	53	48	57	53	53	48	-3.8	-5.1	-3.8	-5.1	60	55	NO	NO	NO	NO	NO
18.3	11990	76 BEN BOYD ROAD NEUTRAL BAY	Ground	E	49	44	47	42	49	45	48	42	-1.6	-2.4	-1.6	-2.3	60	55	NO	NO	NO	NO	NO
18.3	11997	79 BEN BOYD ROAD NEUTRAL BAY	First	N	51	47	49	44	51	47	50	44	-1.8	-2.7	-1.7	-2.8	60	55	NO	NO	NO	NO	NO
18.3	11997	79 BEN BOYD ROAD NEUTRAL BAY	First	W	58	53	56	50	58	54	56	51	-2.2	-3.1	-2.2	-3.2	60	55	NO	NO	NO	NO	NO
18.3	11997	79 BEN BOYD ROAD NEUTRAL BAY	First	S	56	52	54	49	57	53	55	49	-2.0	-3.0	-2.0	-3.1	60	55	NO	NO	NO	NO	NO
18.3	11997	79 BEN BOYD ROAD NEUTRAL BAY	First	E	48	44	47	42	49	44	47	42	-1.6	-2.4	-1.5	-2.3	60	55	NO	NO	NO	NO	NO
18.3	11997	79 BEN BOYD ROAD NEUTRAL BAY	Ground	N	47	43	46	40	48	43	46	41	-1.6	-2.7	-1.7	-2.6	60	55	NO	NO	NO	NO	NO
18.3	11997	79 BEN BOYD ROAD NEUTRAL BAY	Ground	W	54	50	52	47	55	50	53	48	-2.1	-2.9	-2.0	-2.9	60	55	NO	NO	NO	NO	NO
18.3	11997	79 BEN BOYD ROAD NEUTRAL BAY	Ground	S	53	48	51	46	53	49	51	46	-1.9	-2.9	-1.8	-2.9	60	55	NO	NO	NO	NO	NO
18.3	11997	79 BEN BOYD ROAD NEUTRAL BAY	Ground	E	45	40	43	38	45	41	44	39	-1.4	-2.1	-1.4	-2.2	57	53	NO	NO	NO	NO	NO
18.3	12000	50 SPRUSON STREET NEUTRAL BAY	First	N	56	51	52	47	56	52	53	47	-3.4	-4.3	-3.3	-4.4	60	55	NO	NO	NO	NO	NO
18.3	12000	50 SPRUSON STREET NEUTRAL BAY	First	W	63	58	59	54	63	59	60	54	-3.7	-4.7	-3.7	-4.8	60	55	NO	NO	NO	NO	NO
18.3	12000	50 SPRUSON STREET NEUTRAL BAY	First	S	60	56	56	51	60	56	57	51	-3.5	-4.7	-3.5	-4.8	60	55	NO	NO	NO	NO	NO
18.3	12000	50 SPRUSON STREET NEUTRAL BAY	First	E	51	47	49	44	51	47	50	45	-1.6	-2.4	-1.6	-2.4	60	55	NO	NO	NO	NO	NO
18.3	12000	50 SPRUSON STREET NEUTRAL BAY	Ground	N	54	50	50	45	55	50	51	45	-3.9	-5.0	-4.0	-5.1	60	55	NO	NO	NO	NO	NO
18.3	12000	50 SPRUSON STREET NEUTRAL BAY	Ground	W	62	58	59	53	63	58	59	54	-3.8	-4.8	-3.7	-4.9	60	55	NO	NO	NO	NO	NO
18.3	12000	50 SPRUSON STREET NEUTRAL BAY	Ground	S	59	55	55	50	59	55	55	50	-3.9	-5.1	-3.9	-5.2	60	55	NO	NO	NO	NO	NO
18.3	12000	50 SPRUSON STREET NEUTRAL BAY	Ground	E	47	43	46	41	48	43	46	41	-1.4	-2.2	-1.5	-2.3	60	55	NO	NO	NO	NO	NO
18.3	12005	41 SPRUSON STREET NEUTRAL BAY	First	N	60	56	57	52	61	56	57	52	-3.5	-4.5	-3.4	-4.5	60	55	NO	NO	NO	NO	NO
18.3	12005	41 SPRUSON STREET NEUTRAL BAY	First	W	63	59	59	54	63	59	60	54	-3.9	-5.0	-3.9	-5.1	60	55	NO	NO	NO	NO	NO
18.3	12005	41 SPRUSON STREET NEUTRAL BAY	First	S	61	57	57	52	61	57	58	52	-3.7	-5.0	-3.7	-5.1	60	55	NO	NO	NO	NO	NO
18.3	12005	41 SPRUSON STREET NEUTRAL BAY	First	E	50	46	48	43	50	46	49	44	-1.7	-2.5	-1.6	-2.5	60	55	NO	NO	NO	NO	NO
18.3	12005	41 SPRUSON STREET NEUTRAL BAY	Ground	N	58	53	54	49	58	54	54	49	-3.6	-4.7	-3.6	-4.8	60	55	NO	NO	NO	NO	NO
18.3	12005	41 SPRUSON STREET NEUTRAL BAY	Ground	W	62	58	58	53	62	58	59	53	-3.6	-4.7	-3.7	-4.9	60	55	NO	NO	NO	NO	NO
18.3	12005	41 SPRUSON STREET NEUTRAL BAY	Ground	S	59	55	56	51	59	55	56	51	-3.2	-4.4	-3.2	-4.5	60	55	NO	NO	NO	NO	NO
18.3	12005	41 SPRUSON STREET NEUTRAL BAY	Ground	E	46	42	45	40	47	42	45	40	-1.5	-2.3	-1.5	-2.2	59	54	NO	NO	NO	NO	NO
18.3	12007	41B SPRUSON STREET NEUTRAL BAY	First	NE	50	46	49	43	51	46	49	44	-1.7	-2.5	-1.8	-2.6	60	55	NO	NO	NO	NO	NO
18.3	12007	41B SPRUSON STREET NEUTRAL BAY	First	E	50	45	48	43	50	46	48	43	-1.6	-2.4	-1.7	-2.5	60	55	NO	NO	NO	NO	NO
18.3	12007	41B SPRUSON STREET NEUTRAL BAY	First	N	58	53	55	50	58	54	55	50	-2.8	-3.6	-2.7	-3.7	60	55	NO	NO	NO	NO	NO
18.3	12007	41B SPRUSON STREET NEUTRAL BAY	First	W	56	52	54	49	57	52	54	49	-2.3	-3.0	-2.4	-3.1	60	55	NO	NO	NO	NO	NO
18.3	12007	41B SPRUSON STREET NEUTRAL BAY	First	SW	61	57	58	53	62	58	58	53	-3.5	-4.6	-3.5	-4.7	60	55	NO	NO	NO	NO	NO
18.3	12007	41B SPRUSON STREET NEUTRAL BAY	First	S	61	57	57	52	61	57	58	52	-3.6	-4.8	-3.5	-4.9	60	55	NO	NO	NO	NO	NO
18.3	12007	41B SPRUSON STREET NEUTRAL BAY	Ground	NE	47	42	45	40	47	42	45	40	-1.5	-2.2	-1.6	-2.3	59	54	NO	NO	NO	NO	NO
18.3	12007	41B SPRUSON STREET NEUTRAL BAY	Ground	E	45	41	44	38	46	41	44	39	-1.7	-2.5	-1.7	-2.6	58	53	NO	NO	NO	NO	NO
18.3	12007	41B SPRUSON STREET NEUTRAL BAY	Ground	N	53	49	51	46	54	49	52	46	-2.1	-3.0	-2.1	-3.0	60	55	NO	NO	NO	NO	NO
18.3	12007	41B SPRUSON STREET NEUTRAL BAY	Ground	W	53	48	51	45	53	49	51	46	-2.0	-2.7	-2.0	-2.8	60	55	NO	NO	NO	NO	NO
18.3	12007	41B SPRUSON STREET NEUTRAL BAY	Ground	SW	58	53	55	50	58	54	55	50	-2.6	-3.8	-2.7	-3.9	60	55	NO	NO	NO	NO	NO
18.3	12007	41B SPRUSON STREET NEUTRAL BAY	Ground	S	57	53	54	49	57	53	54	49	-2.6	-3.8	-2.6	-3.8	60	55	NO	NO	NO	NO	NO
18.3	12016	66 UNDERCLIFF STREET NEUTRAL BAY	First	N	52	47	50	44	52	48	50	45	-2.1	-2.9	-2.2	-3.0	60	55	NO	NO	NO	NO	NO
18.3	12016	66 UNDERCLIFF STREET NEUTRAL BAY	First	W	54	49	52	47	54	50	52	47	-1.9	-2.7	-1.9	-2.7	60	55	NO	NO	NO	NO	NO
18.3	12016	66 UNDERCLIFF STREET NEUTRAL BAY	First	S	53	49	51	46	53	49	52	46	-1.7	-2.7	-1.6	-2.8	60	55	NO	NO	NO	NO	NO
18.3	12016	66 UNDERCLIFF STREET NEUTRAL BAY	First	E	44	40	43	37	44	40	43	38	-1.4	-2.2	-1.4	-2.2	56	52	NO	NO	NO	NO	NO
18.3	12016	66 UNDERCLIFF STREET NEUTRAL BAY	Second	N	54	50	52	47	55	50	52	47	-2.3	-3.1	-2.3	-3.2	60	55	NO	NO	NO	NO	NO
18.3	12016	66 UNDERCLIFF STREET NEUTRAL BAY	Second	W	57	52	55	49	57	53	55	50	-2.0	-2.9	-2.1	-3.0	60	55	NO	NO	NO	NO	NO
18.3	12016	66 UNDERCLIFF STREET NEUTRAL BAY	Second	S	56	52	54	49	57	53	55	50	-2.0	-3.2	-2.1	-3.2	60	55	NO	NO	NO	NO	NO
18.3	12016	66 UNDERCLIFF STREET NEUTRAL BAY	Second	E	48	43	46	41	48	44	46	41	-1.6	-2.3	-1.6	-2.4	60	55	NO	NO	NO	NO	NO
18.3	12016	66 UNDERCLIFF STREET NEUTRAL BAY	Ground	N	49	45	47	42	49	45	48	42	-2.0	-2.8	-1.9	-2.7	60	55	NO	NO	NO	NO	NO
18.3	12016	66 UNDERCLIFF STREET NEUTRAL BAY	Ground	W	51	47	50	44	52	47	50	45	-1.8	-2.6	-1.8	-2.6	60	55	NO	NO	NO	NO	NO
18.3	12016	66 UNDERCLIFF STREET NEUTRAL BAY	Ground	S	51	46	49	44	51	47	49	44	-1.6	-2.6	-1.6	-2.7	60	55	NO	NO	NO	NO	NO
18.3	12016	66 UNDERCLIFF STREET NEUTRAL BAY	Ground	E	42	37	40	35	42	37	41	35	-1.3	-2.0	-1.4	-2.0	54	49	NO	NO	NO	NO	NO
18.3	12019	69 UNDERCLIFF STREET NEUTRAL BAY	Ground	S	49	45	48	42	50	45	48	43	-1.6	-2.5	-1.6	-2.5	60	55	NO	NO	NO	NO	NO
18.3	12019	69 UNDERCLIFF STREET NEUTRAL BAY	Ground	E	47	43	45	40	47	43	46	41	-1.6	-2.4	-1.6	-2.4	59	55	NO	NO	NO	NO	NO
18.3	12019	69 UNDERCLIFF STREET NEUTRAL BAY	Ground	N	52	48	50	45	52	48	50	45	-1.9	-2.8	-1.8	-2.7	60	55	NO	NO	NO	NO	NO
18.3	12019	69 UNDERCLIFF STREET NEUTRAL BAY	Ground	W	54	50	53	47	55	51	53	48	-1.9	-2.8	-2.0	-2.9	60	55	NO	NO	NO	NO	NO
18.3	12021	41A SPRUSON STREET NEUTRAL BAY	First	N	62	57	58	53	62	58	58	53	-3.7	-4.8	-3.7	-4.8	60	55	NO	NO	NO	NO	NO
18.3	12021	41A SPRUSON STREET NEUTRAL BAY	First	W	61	57	58	52	62	57	58	53	-3.5	-4.5	-3.5	-4.6	60	55	NO	NO	NO	NO	NO
18.3	12021	41A SPRUSON STREET NEUTRAL BAY	First	SW	60	56	57	52	61	56	57	52	-3.2	-4.2	-3.2	-4.3	60	55	NO	NO	NO	NO	NO
18.3	12021	41A SPRUSON STREET NEUTRAL BAY	First	SE	50	46	49	44	51	46	49	44	-1.5	-2.3	-1.6	-2.4	60	55	NO	NO	NO	NO	NO
18.3	12021	41A SPRUSON STREET NEUTRAL BAY	First	NE	55	51	52	47	55	51	53	48	-2.5	-3.3	-2.5	-3.3	60	55	NO	NO	NO	NO	NO
18.3	12021	41A SPRUSON STREET NEUTRAL BAY	Ground	N	58	53	55	50	58	54	55	50	-2.9	-3.9	-2.9	-4.0	60	55	NO	NO	NO	NO	NO
18.3	12021	41A SPRUSON STREET NEUTRAL BAY	Ground	W	58	54	55	50	58	54	55	50	-3.0	-4.0	-3.0	-4.1	60	55	NO	NO	NO	NO	NO
18.3	12021	41A SPRUSON STREET NEUTRAL BAY	Ground	SW	56	52	54	48	56	52	54	49	-2.3	-3.2	-2.3	-3.3	60	55	NO	NO	NO	NO	NO

NCA	Receiver ID	Address	Floor Level	Facade	Opening Year 2027				Design Year 2037				Increase (Do Smthng - Do Nothing)				NCG project road noise criteria		Do noise levels exceed the cumulative limit with project roads adding ≥2dB to the total noise levels?		Is the contribution from the road project Acute?		Consider further treatment?
					Do Nothing		Do Smthng		Do Nothing		Do Smthng		Opening Year 2027		Design Year 2037								
					Day	Night	Day	Night	Day	Night	Day	Night	Day	Night	Day	Night	Day	Night	Day	Night	$L_{Aeq,15hr}$ ≥ 65dB	$L_{Aeq,9hr}$ ≥ 60dB	
18.3	12021	41A SPRUSON STREET NEUTRAL BAY	Ground	SE	47	43	46	41	48	43	46	41	-1.3	-2.0	-1.3	-2.0	60	55	NO	NO	NO	NO	NO
18.3	12021	41A SPRUSON STREET NEUTRAL BAY	Ground	NE	51	46	49	43	51	47	49	44	-2.0	-2.8	-2.0	-2.9	60	55	NO	NO	NO	NO	NO
18.3	12022	81 BEN BOYD ROAD NEUTRAL BAY	First	N	56	52	54	49	57	52	55	49	-1.9	-2.9	-1.9	-3.0	60	55	NO	NO	NO	NO	NO
18.3	12022	81 BEN BOYD ROAD NEUTRAL BAY	First	W	58	53	55	50	58	54	56	51	-2.2	-3.1	-2.3	-3.2	60	55	NO	NO	NO	NO	NO
18.3	12022	81 BEN BOYD ROAD NEUTRAL BAY	First	N	58	53	55	50	58	54	56	50	-2.3	-3.1	-2.2	-3.1	60	55	NO	NO	NO	NO	NO
18.3	12022	81 BEN BOYD ROAD NEUTRAL BAY	First	W	58	54	56	51	59	54	56	51	-2.2	-3.0	-2.2	-3.1	60	55	NO	NO	NO	NO	NO
18.3	12022	81 BEN BOYD ROAD NEUTRAL BAY	First	S	52	48	50	45	53	49	51	46	-2.0	-3.0	-2.0	-3.0	60	55	NO	NO	NO	NO	NO
18.3	12022	81 BEN BOYD ROAD NEUTRAL BAY	First	E	48	44	47	42	49	44	47	42	-1.6	-2.4	-1.5	-2.4	60	55	NO	NO	NO	NO	NO
18.3	12022	81 BEN BOYD ROAD NEUTRAL BAY	First	N	53	49	51	46	54	50	52	47	-2.0	-2.9	-1.9	-3.0	60	55	NO	NO	NO	NO	NO
18.3	12022	81 BEN BOYD ROAD NEUTRAL BAY	Ground	N	52	48	51	45	53	49	51	46	-1.9	-2.8	-1.8	-2.9	60	55	NO	NO	NO	NO	NO
18.3	12022	81 BEN BOYD ROAD NEUTRAL BAY	Ground	W	54	50	52	47	55	50	52	47	-2.1	-3.0	-2.2	-3.0	60	55	NO	NO	NO	NO	NO
18.3	12022	81 BEN BOYD ROAD NEUTRAL BAY	Ground	N	54	50	52	47	54	50	52	47	-2.2	-3.0	-2.2	-3.1	60	55	NO	NO	NO	NO	NO
18.3	12022	81 BEN BOYD ROAD NEUTRAL BAY	Ground	W	55	50	53	47	55	51	53	48	-2.0	-2.9	-2.0	-2.9	60	55	NO	NO	NO	NO	NO
18.3	12022	81 BEN BOYD ROAD NEUTRAL BAY	Ground	S	48	44	46	41	48	44	47	41	-1.8	-2.8	-1.7	-2.7	60	55	NO	NO	NO	NO	NO
18.3	12022	81 BEN BOYD ROAD NEUTRAL BAY	Ground	E	45	40	43	38	45	41	44	38	-1.4	-2.2	-1.4	-2.1	57	53	NO	NO	NO	NO	NO
18.3	12022	81 BEN BOYD ROAD NEUTRAL BAY	Ground	N	50	46	48	43	50	46	49	43	-1.8	-2.7	-1.7	-2.7	60	55	NO	NO	NO	NO	NO
18.3	12042	52 SPRUSON STREET NEUTRAL BAY	First	N	52	47	50	45	52	48	50	45	-1.7	-2.6	-1.7	-2.6	60	55	NO	NO	NO	NO	NO
18.3	12042	52 SPRUSON STREET NEUTRAL BAY	First	E	51	47	49	44	51	47	50	44	-1.6	-2.5	-1.6	-2.5	60	55	NO	NO	NO	NO	NO
18.3	12042	52 SPRUSON STREET NEUTRAL BAY	First	N	57	53	53	48	57	53	54	48	-3.4	-4.4	-3.3	-4.5	60	55	NO	NO	NO	NO	NO
18.3	12042	52 SPRUSON STREET NEUTRAL BAY	First	W	63	58	59	54	63	59	60	54	-3.7	-4.7	-3.6	-4.8	60	55	NO	NO	NO	NO	NO
18.3	12042	52 SPRUSON STREET NEUTRAL BAY	First	S	56	52	53	48	57	52	54	48	-3.1	-4.0	-3.0	-4.1	60	55	NO	NO	NO	NO	NO
18.3	12042	52 SPRUSON STREET NEUTRAL BAY	First	E	51	47	50	44	51	47	50	45	-1.5	-2.4	-1.5	-2.4	60	55	NO	NO	NO	NO	NO
18.3	12042	52 SPRUSON STREET NEUTRAL BAY	Ground	N	48	43	46	41	48	44	46	41	-1.5	-2.3	-1.6	-2.3	60	55	NO	NO	NO	NO	NO
18.3	12042	52 SPRUSON STREET NEUTRAL BAY	Ground	E	47	43	46	41	48	43	46	41	-1.4	-2.2	-1.5	-2.2	60	55	NO	NO	NO	NO	NO
18.3	12042	52 SPRUSON STREET NEUTRAL BAY	Ground	N	55	51	51	46	56	52	52	46	-4.0	-5.0	-4.0	-5.1	60	55	NO	NO	NO	NO	NO
18.3	12042	52 SPRUSON STREET NEUTRAL BAY	Ground	W	62	58	59	53	63	58	59	53	-3.8	-4.8	-3.8	-5.0	60	55	NO	NO	NO	NO	NO
18.3	12042	52 SPRUSON STREET NEUTRAL BAY	Ground	S	54	50	51	45	55	50	51	46	-3.7	-4.8	-3.7	-4.9	60	55	NO	NO	NO	NO	NO
18.3	12042	52 SPRUSON STREET NEUTRAL BAY	Ground	E	47	43	46	41	48	43	46	41	-1.3	-2.1	-1.4	-2.2	60	55	NO	NO	NO	NO	NO
18.3	12051	78 BEN BOYD ROAD NEUTRAL BAY	Ground	W	63	59	59	54	64	60	59	54	-4.3	-5.5	-4.3	-5.5	60	55	NO	NO	NO	NO	NO
18.3	12051	78 BEN BOYD ROAD NEUTRAL BAY	Ground	S	58	53	54	49	58	54	54	49	-3.6	-4.8	-3.6	-4.8	60	55	NO	NO	NO	NO	NO
18.3	12051	78 BEN BOYD ROAD NEUTRAL BAY	Ground	E	49	45	48	42	50	45	48	43	-1.6	-2.4	-1.5	-2.3	60	55	NO	NO	NO	NO	NO
18.3	12051	78 BEN BOYD ROAD NEUTRAL BAY	Ground	N	51	46	49	44	51	47	49	44	-1.7	-2.5	-1.8	-2.6	60	55	NO	NO	NO	NO	NO
18.3	12051	78 BEN BOYD ROAD NEUTRAL BAY	Ground	E	49	44	47	42	49	45	48	42	-1.7	-2.4	-1.6	-2.4	60	55	NO	NO	NO	NO	NO
18.3	12052	78A BEN BOYD ROAD NEUTRAL BAY	Ground	N	59	55	55	49	59	55	55	50	-4.2	-5.4	-4.1	-5.5	60	55	NO	NO	NO	NO	NO
18.3	12052	78A BEN BOYD ROAD NEUTRAL BAY	Ground	W	63	59	59	54	64	59	59	54	-4.4	-5.4	-4.3	-5.5	60	55	NO	NO	NO	NO	NO
18.3	12052	78A BEN BOYD ROAD NEUTRAL BAY	Ground	S	49	44	47	42	49	45	47	42	-1.7	-2.5	-1.6	-2.5	60	55	NO	NO	NO	NO	NO
18.3	12052	78A BEN BOYD ROAD NEUTRAL BAY	Ground	NE	49	44	47	42	49	45	47	42	-1.7	-2.5	-1.8	-2.5	60	55	NO	NO	NO	NO	NO
18.3	12052	78A BEN BOYD ROAD NEUTRAL BAY	Ground	E	49	45	48	43	50	45	48	43	-1.6	-2.3	-1.6	-2.4	60	55	NO	NO	NO	NO	NO
18.3	12052	78A BEN BOYD ROAD NEUTRAL BAY	Ground	NE	51	47	49	44	52	47	50	44	-2.0	-2.7	-2.0	-2.8	60	55	NO	NO	NO	NO	NO
18.3	12066	85-89 BEN BOYD ROAD NEUTRAL BAY	Ground	W	51	46	49	44	51	47	49	44	-1.6	-2.6	-1.6	-2.5	60	55	NO	NO	NO	NO	NO
18.3	12066	85-89 BEN BOYD ROAD NEUTRAL BAY	Ground	S	50	46	49	43	51	46	49	44	-1.6	-2.6	-1.7	-2.6	60	55	NO	NO	NO	NO	NO
18.3	12066	85-89 BEN BOYD ROAD NEUTRAL BAY	Ground	E	48	44	46	41	48	44	47	42	-1.6	-2.4	-1.6	-2.5	60	55	NO	NO	NO	NO	NO
18.3	12067	43 SPRUSON STREET NEUTRAL BAY	Ground	S	55	50	52	46	55	51	52	47	-2.8	-3.9	-2.8	-3.9	60	55	NO	NO	NO	NO	NO
18.3	12067	43 SPRUSON STREET NEUTRAL BAY	Ground	E	50	46	48	43	50	46	49	43	-1.6	-2.5	-1.7	-2.4	60	55	NO	NO	NO	NO	NO
18.3	12067	43 SPRUSON STREET NEUTRAL BAY	Ground	N	58	54	56	51	59	55	56	51	-2.4	-3.5	-2.4	-3.6	60	55	NO	NO	NO	NO	NO
18.3	12067	43 SPRUSON STREET NEUTRAL BAY	Ground	W	60	55	57	52	60	56	57	52	-2.6	-3.7	-2.5	-3.8	60	55	NO	NO	NO	NO	NO
18.3	12067	43 SPRUSON STREET NEUTRAL BAY	Ground	S	57	53	54	49	57	53	54	49	-3.1	-4.1	-3.0	-4.2	60	55	NO	NO	NO	NO	NO
18.3	12068	72 UNDERCLIFF STREET NEUTRAL BAY	Ground	E	47	43	46	40	48	43	46	41	-1.7	-2.5	-1.6	-2.4	60	55	NO	NO	NO	NO	NO
18.3	12068	72 UNDERCLIFF STREET NEUTRAL BAY	Ground	W	50	46	49	43	51	47	49	44	-1.8	-2.7	-1.7	-2.7	60	55	NO	NO	NO	NO	NO
18.3	12068	72 UNDERCLIFF STREET NEUTRAL BAY	Ground	N	51	46	49	44	51	47	49	44	-1.8	-2.7	-1.8	-2.7	60	55	NO	NO	NO	NO	NO
18.3	12068	72 UNDERCLIFF STREET NEUTRAL BAY	Ground	W	51	47	50	44	52	47	50	45	-1.7	-2.6	-1.8	-2.6	60	55	NO	NO	NO	NO	NO
18.3	12068	72 UNDERCLIFF STREET NEUTRAL BAY	Ground	S	50	45	48	43	50	46	48	43	-1.8	-2.7	-1.7	-2.7	60	55	NO	NO	NO	NO	NO
18.3	12069	43 SPRUSON STREET NEUTRAL BAY	Ground	E	50	46	48	43	50	46	49	43	-1.8	-2.6	-1.7	-2.7	60	55	NO	NO	NO	NO	NO
18.3	12069	43 SPRUSON STREET NEUTRAL BAY	Ground	S	55	51	53	47	56	51	53	47	-2.7	-3.9	-2.8	-3.9	60	55	NO	NO	NO	NO	NO
18.3	12069	43 SPRUSON STREET NEUTRAL BAY	Ground	N	56	52	53	47	56	52	53	48	-3.4	-4.6	-3.4	-4.7	60	55	NO	NO	NO	NO	NO
18.3	12069	43 SPRUSON STREET NEUTRAL BAY	Ground	W	62	58	59	53	63	59	59	54	-3.7	-4.9	-3.7	-5.0	60	55	NO	NO	NO	NO	NO
18.3	12069	43 SPRUSON STREET NEUTRAL BAY	Ground	S	61	57	57	52	61	57	58	52	-3.7	-4.9	-3.7	-5.0	60	55	NO	NO	NO	NO	NO
18.3	12070	6A RESERVE STREET NEUTRAL BAY	Ground	N	60	56	56	51	60	56	57	51	-3.4	-4.6	-3.5	-4.6	60	55	NO	NO	NO	NO	NO
18.3	12070	6A RESERVE STREET NEUTRAL BAY	Ground	W	60	56	57	51	61	56	57	52	-3.5	-4.6	-3.5	-4.7	60	55	NO	NO	NO	NO	NO
18.3	12070	6A RESERVE STREET NEUTRAL BAY	Ground	S	58	54	55	49	59	54	55	50	-3.3	-4.6	-3.4	-4.6	60	55	NO	NO	NO	NO	NO
18.3	12070	6A RESERVE STREET NEUTRAL BAY	Ground	W	60	56	56	51	60	56	57	51	-3.5	-4.7	-3.6	-4.7	60	55	NO	NO	NO	NO	NO
18.3	12079	73 UNDERCLIFF STREET NEUTRAL BAY	Ground	S	48	43	46	41	48	44	46	41	-1.7	-2.5	-1.7	-2.5	60	55	NO	NO	NO	NO	NO

NCA	Receiver ID	Address	Floor Level	Facade	Opening Year 2027				Design Year 2037				Increase (Do Smthng - Do Nothing)				NCG project road noise criteria		Do noise levels exceed the cumulative limit with project roads adding ≥2dB to the total noise levels?		Is the contribution from the road project Acute?		Consider further treatment?
					Do Nothing		Do Smthng		Do Nothing		Do Smthng		Opening Year 2027		Design Year 2037								
					Day	Night	Day	Night	Day	Night	Day	Night	Day	Night	Day	Night	Day	Night	Day	Night	$L_{Aeq,15hr}$ ≥ 65dB	$L_{Aeq,9hr}$ ≥ 60dB	
18.3	12079	73 UNDERCLIFF STREET NEUTRAL BAY	Ground	E	47	42	45	40	47	43	46	40	-1.7	-2.4	-1.7	-2.5	59	55	NO	NO	NO	NO	NO
18.3	12079	73 UNDERCLIFF STREET NEUTRAL BAY	Ground	N	52	48	50	45	52	48	51	45	-1.7	-2.8	-1.7	-2.7	60	55	NO	NO	NO	NO	NO
18.3	12079	73 UNDERCLIFF STREET NEUTRAL BAY	Ground	W	54	50	52	47	55	51	53	48	-2.0	-2.9	-2.0	-3.0	60	55	NO	NO	NO	NO	NO
18.3	12089	54 SPRUSON STREET NEUTRAL BAY	First	N	59	54	55	50	59	55	56	50	-3.2	-3.9	-3.1	-4.1	60	55	NO	NO	NO	NO	NO
18.3	12089	54 SPRUSON STREET NEUTRAL BAY	First	W	63	58	59	54	63	59	59	54	-3.6	-4.6	-3.6	-4.8	60	55	NO	NO	NO	NO	NO
18.3	12089	54 SPRUSON STREET NEUTRAL BAY	First	S	59	54	55	50	59	55	55	50	-3.8	-4.9	-3.8	-5.0	60	55	NO	NO	NO	NO	NO
18.3	12089	54 SPRUSON STREET NEUTRAL BAY	First	E	51	47	49	44	51	47	50	45	-1.6	-2.5	-1.6	-2.4	60	55	NO	NO	NO	NO	NO
18.3	12089	54 SPRUSON STREET NEUTRAL BAY	Ground	N	55	51	52	46	56	51	52	47	-3.8	-4.8	-3.8	-4.9	60	55	NO	NO	NO	NO	NO
18.3	12089	54 SPRUSON STREET NEUTRAL BAY	Ground	W	62	58	59	53	63	58	59	53	-3.6	-4.7	-3.7	-4.8	60	55	NO	NO	NO	NO	NO
18.3	12089	54 SPRUSON STREET NEUTRAL BAY	Ground	S	58	54	54	48	58	54	54	49	-4.2	-5.3	-4.1	-5.4	60	55	NO	NO	NO	NO	NO
18.3	12089	54 SPRUSON STREET NEUTRAL BAY	Ground	E	47	43	46	40	48	43	46	41	-1.6	-2.3	-1.5	-2.3	60	55	NO	NO	NO	NO	NO
18.3	12091	85-89 BEN BOYD ROAD NEUTRAL BAY	First	W	60	56	57	52	60	56	58	52	-2.8	-3.7	-2.7	-3.8	60	55	NO	NO	NO	NO	NO
18.3	12091	85-89 BEN BOYD ROAD NEUTRAL BAY	First	S	56	52	54	49	57	52	54	49	-2.0	-3.0	-2.1	-3.1	60	55	NO	NO	NO	NO	NO
18.3	12091	85-89 BEN BOYD ROAD NEUTRAL BAY	First	NE	49	44	47	42	49	45	47	42	-1.6	-2.5	-1.7	-2.4	60	55	NO	NO	NO	NO	NO
18.3	12091	85-89 BEN BOYD ROAD NEUTRAL BAY	Ground	W	56	52	54	49	56	52	54	49	-2.2	-3.0	-2.2	-3.1	60	55	NO	NO	NO	NO	NO
18.3	12091	85-89 BEN BOYD ROAD NEUTRAL BAY	Ground	S	52	48	50	45	52	48	51	45	-1.6	-2.6	-1.6	-2.6	60	55	NO	NO	NO	NO	NO
18.3	12091	85-89 BEN BOYD ROAD NEUTRAL BAY	Ground	NE	45	41	44	39	46	41	44	39	-1.5	-2.2	-1.5	-2.2	58	53	NO	NO	NO	NO	NO
18.3	12105	74 UNDERCLIFF STREET NEUTRAL BAY	Ground	W	51	47	50	44	52	47	50	45	-1.8	-2.6	-1.8	-2.6	60	55	NO	NO	NO	NO	NO
18.3	12105	74 UNDERCLIFF STREET NEUTRAL BAY	Ground	E	47	43	46	40	48	43	46	41	-1.6	-2.4	-1.6	-2.4	60	55	NO	NO	NO	NO	NO
18.3	12106	76 UNDERCLIFF STREET NEUTRAL BAY	Ground	E	47	43	46	40	48	43	46	41	-1.7	-2.5	-1.6	-2.4	60	55	NO	NO	NO	NO	NO
18.3	12106	76 UNDERCLIFF STREET NEUTRAL BAY	Ground	N	48	44	47	42	49	44	47	42	-1.6	-2.5	-1.6	-2.6	60	55	NO	NO	NO	NO	NO
18.3	12106	76 UNDERCLIFF STREET NEUTRAL BAY	Ground	W	51	46	49	44	51	47	49	44	-1.7	-2.5	-1.7	-2.6	60	55	NO	NO	NO	NO	NO
18.3	12110	80 BEN BOYD ROAD NEUTRAL BAY	Ground	E	49	45	47	42	49	45	48	42	-1.7	-2.5	-1.7	-2.5	60	55	NO	NO	NO	NO	NO
18.3	12110	80 BEN BOYD ROAD NEUTRAL BAY	Ground	N	59	55	54	49	59	55	55	49	-4.6	-5.9	-4.5	-5.9	60	55	NO	NO	NO	NO	NO
18.3	12110	80 BEN BOYD ROAD NEUTRAL BAY	Ground	W	63	59	59	54	64	60	59	54	-4.4	-5.5	-4.4	-5.6	60	55	NO	NO	NO	NO	NO
18.3	12110	80 BEN BOYD ROAD NEUTRAL BAY	Ground	S	61	57	57	52	62	58	57	52	-4.4	-5.7	-4.4	-5.7	60	55	NO	NO	NO	NO	NO
18.3	12110	80 BEN BOYD ROAD NEUTRAL BAY	Ground	E	49	45	47	42	49	45	48	43	-1.7	-2.5	-1.6	-2.4	60	55	NO	NO	NO	NO	NO
18.3	12110	80 BEN BOYD ROAD NEUTRAL BAY	Ground	N	50	45	48	43	50	46	48	43	-1.8	-2.5	-1.8	-2.6	60	55	NO	NO	NO	NO	NO
18.3	12110	80 BEN BOYD ROAD NEUTRAL BAY	Ground	E	49	44	47	42	49	45	47	42	-1.7	-2.5	-1.7	-2.5	60	55	NO	NO	NO	NO	NO
18.3	12110	80 BEN BOYD ROAD NEUTRAL BAY	Ground	N	55	51	51	46	55	51	52	46	-3.5	-4.7	-3.4	-4.7	60	55	NO	NO	NO	NO	NO
18.3	12110	80 BEN BOYD ROAD NEUTRAL BAY	Ground	W	51	46	49	44	51	47	49	44	-1.8	-2.7	-1.8	-2.6	60	55	NO	NO	NO	NO	NO
18.3	12110	80 BEN BOYD ROAD NEUTRAL BAY	Ground	N	50	46	48	43	50	46	49	43	-1.8	-2.6	-1.7	-2.6	60	55	NO	NO	NO	NO	NO
18.3	12111	45 SPRUSON STREET NEUTRAL BAY	First	N	60	56	56	51	60	56	57	51	-3.8	-4.9	-3.7	-5.0	60	55	NO	NO	NO	NO	NO
18.3	12111	45 SPRUSON STREET NEUTRAL BAY	First	W	63	59	59	54	63	59	60	54	-3.7	-4.8	-3.7	-4.9	60	55	NO	NO	NO	NO	NO
18.3	12111	45 SPRUSON STREET NEUTRAL BAY	First	S	63	58	59	53	63	59	59	54	-3.9	-5.0	-3.9	-5.2	60	55	NO	NO	NO	NO	NO
18.3	12111	45 SPRUSON STREET NEUTRAL BAY	First	W	63	59	59	54	63	59	59	54	-3.9	-4.9	-3.8	-5.0	60	55	NO	NO	NO	NO	NO
18.3	12111	45 SPRUSON STREET NEUTRAL BAY	First	S	58	54	55	50	58	54	55	50	-2.8	-3.9	-2.8	-4.0	60	55	NO	NO	NO	NO	NO
18.3	12111	45 SPRUSON STREET NEUTRAL BAY	First	E	50	46	49	44	51	46	49	44	-1.6	-2.4	-1.6	-2.5	60	55	NO	NO	NO	NO	NO
18.3	12111	45 SPRUSON STREET NEUTRAL BAY	First	N	57	53	54	49	57	53	54	49	-3.1	-4.2	-3.1	-4.3	60	55	NO	NO	NO	NO	NO
18.3	12111	45 SPRUSON STREET NEUTRAL BAY	Ground	N	59	55	55	50	60	55	56	50	-4.1	-5.3	-4.1	-5.4	60	55	NO	NO	NO	NO	NO
18.3	12111	45 SPRUSON STREET NEUTRAL BAY	Ground	W	62	58	59	53	63	58	59	54	-3.6	-4.6	-3.6	-4.7	60	55	NO	NO	NO	NO	NO
18.3	12111	45 SPRUSON STREET NEUTRAL BAY	Ground	S	62	58	58	53	62	58	59	53	-3.7	-4.8	-3.7	-4.9	60	55	NO	NO	NO	NO	NO
18.3	12111	45 SPRUSON STREET NEUTRAL BAY	Ground	W	62	58	59	53	63	58	59	54	-3.6	-4.7	-3.6	-4.8	60	55	NO	NO	NO	NO	NO
18.3	12111	45 SPRUSON STREET NEUTRAL BAY	Ground	S	55	51	52	47	55	51	52	47	-2.7	-4.0	-2.7	-4.0	60	55	NO	NO	NO	NO	NO
18.3	12111	45 SPRUSON STREET NEUTRAL BAY	Ground	N	55	51	52	46	56	52	52	47	-3.7	-4.8	-3.7	-4.9	60	55	NO	NO	NO	NO	NO
18.3	12115	75 UNDERCLIFF STREET NEUTRAL BAY	Ground	N	54	50	52	47	54	50	53	47	-1.9	-2.9	-1.8	-2.8	60	55	NO	NO	NO	NO	NO
18.3	12115	75 UNDERCLIFF STREET NEUTRAL BAY	Ground	W	54	50	52	47	55	50	53	48	-1.8	-2.8	-1.9	-2.8	60	55	NO	NO	NO	NO	NO
18.3	12115	75 UNDERCLIFF STREET NEUTRAL BAY	Ground	S	50	46	48	43	50	46	49	43	-1.7	-2.6	-1.7	-2.7	60	55	NO	NO	NO	NO	NO
18.3	12115	75 UNDERCLIFF STREET NEUTRAL BAY	Ground	E	47	43	45	40	47	43	46	40	-1.7	-2.5	-1.7	-2.4	59	55	NO	NO	NO	NO	NO
18.3	12115	75 UNDERCLIFF STREET NEUTRAL BAY	Ground	N	49	44	47	42	49	45	47	42	-1.9	-2.7	-1.8	-2.6	60	55	NO	NO	NO	NO	NO
18.3	12115	75 UNDERCLIFF STREET NEUTRAL BAY	Ground	E	47	43	45	40	47	43	46	40	-1.7	-2.5	-1.6	-2.4	59	55	NO	NO	NO	NO	NO
18.3	12117	85-89 BEN BOYD ROAD NEUTRAL BAY	Ground	E	48	43	46	41	48	44	47	41	-1.7	-2.4	-1.7	-2.5	60	55	NO	NO	NO	NO	NO
18.3	12117	85-89 BEN BOYD ROAD NEUTRAL BAY	Ground	N	49	45	47	42	49	45	48	42	-1.8	-2.6	-1.9	-2.7	60	55	NO	NO	NO	NO	NO
18.3	12117	85-89 BEN BOYD ROAD NEUTRAL BAY	Ground	W	48	44	46	41	48	44	47	41	-1.6	-2.4	-1.7	-2.4	60	55	NO	NO	NO	NO	NO
18.3	12127	85-89 BEN BOYD ROAD NEUTRAL BAY	First	E	49	44	47	42	49	45	47	42	-1.6	-2.4	-1.7	-2.4	60	55	NO	NO	NO	NO	NO
18.3	12127	85-89 BEN BOYD ROAD NEUTRAL BAY	First	N	54	50	53	47	55	51	53	48	-1.9	-3.1	-2.0	-3.1	60	55	NO	NO	NO	NO	NO
18.3	12127	85-89 BEN BOYD ROAD NEUTRAL BAY	First	W	61	57	58	53	61	57	58	53	-2.9	-3.9	-3.0	-4.0	60	55	NO	NO	NO	NO	NO
18.3	12127	85-89 BEN BOYD ROAD NEUTRAL BAY	Ground	E	45	41	44	38	46	41	44	39	-1.5	-2.2	-1.5	-2.2	58	53	NO	NO	NO	NO	NO
18.3	12127	85-89 BEN BOYD ROAD NEUTRAL BAY	Ground	N	50	46	48	43	50	46	48	43	-1.9	-2.9	-1.9	-3.0	60	55	NO	NO	NO	NO	NO
18.3	12127	85-89 BEN BOYD ROAD NEUTRAL BAY	Ground	W	57	52	55	49	57	53	55	50	-2.2	-3.0	-2.2	-3.1	60	55	NO	NO	NO	NO	NO
18.3	12134	78 UNDERCLIFF STREET NEUTRAL BAY	First	S	52	47	50	45	52	48	50	45	-1.6	-2.5	-1.7	-2.6	60	55	NO	NO	NO	NO	NO
18.3	12134	78 UNDERCLIFF STREET NEUTRAL BAY	First	E	48	43	46	41	48	44	46	41	-1.6	-2.4	-1.6	-2.5	60	55	NO	NO	NO	NO	NO

NCA	Receiver ID	Address	Floor Level	Facade	Opening Year 2027				Design Year 2037				Increase (Do Smthng - Do Nothing)				NCG project road noise criteria		Do noise levels exceed the cumulative limit with project roads adding ≥2dB to the total noise levels?		Is the contribution from the road project Acute?		Consider further treatment?
					Do Nothing		Do Smthng		Do Nothing		Do Smthng		Opening Year 2027		Design Year 2037								
					Day	Night	Day	Night	Day	Night	Day	Night	Day	Night	Day	Night	Day	Night	Day	Night	$L_{Aeq,15hr} \geq 65dB$	$L_{Aeq,9hr} \geq 60dB$	
18.3	12134	78 UNDERCLIFF STREET NEUTRAL BAY	First	N	51	47	49	44	52	47	50	45	-1.9	-2.8	-1.8	-2.8	60	55	NO	NO	NO	NO	NO
18.3	12134	78 UNDERCLIFF STREET NEUTRAL BAY	First	W	52	48	50	45	53	48	51	46	-1.9	-2.7	-1.9	-2.7	60	55	NO	NO	NO	NO	NO
18.3	12134	78 UNDERCLIFF STREET NEUTRAL BAY	Ground	S	49	45	47	42	49	45	48	42	-1.5	-2.5	-1.5	-2.5	60	55	NO	NO	NO	NO	NO
18.3	12134	78 UNDERCLIFF STREET NEUTRAL BAY	Ground	E	44	40	43	37	44	40	43	38	-1.5	-2.3	-1.4	-2.2	56	52	NO	NO	NO	NO	NO
18.3	12134	78 UNDERCLIFF STREET NEUTRAL BAY	Ground	N	49	44	47	42	49	45	47	42	-1.8	-2.7	-1.8	-2.8	60	55	NO	NO	NO	NO	NO
18.3	12134	78 UNDERCLIFF STREET NEUTRAL BAY	Ground	W	50	45	48	43	50	46	48	43	-1.9	-2.7	-1.9	-2.7	60	55	NO	NO	NO	NO	NO
18.3	12135	56 SPRUSON STREET NEUTRAL BAY	Ground	N	56	52	52	47	57	52	53	47	-3.8	-4.7	-3.8	-4.9	60	55	NO	NO	NO	NO	NO
18.3	12135	56 SPRUSON STREET NEUTRAL BAY	Ground	NW	62	58	59	53	63	58	59	53	-3.6	-4.6	-3.6	-4.9	60	55	NO	NO	NO	NO	NO
18.3	12135	56 SPRUSON STREET NEUTRAL BAY	Ground	S	55	51	52	46	56	51	52	47	-3.5	-4.5	-3.5	-4.6	60	55	NO	NO	NO	NO	NO
18.3	12135	56 SPRUSON STREET NEUTRAL BAY	Ground	E	51	47	49	44	51	47	50	44	-1.7	-2.5	-1.7	-2.6	60	55	NO	NO	NO	NO	NO
18.3	12135	56 SPRUSON STREET NEUTRAL BAY	Ground	N	54	50	51	46	54	50	51	46	-2.9	-3.9	-3.0	-3.9	60	55	NO	NO	NO	NO	NO
18.3	12153	78 UNDERCLIFF STREET NEUTRAL BAY	First	E	47	43	46	40	48	43	46	41	-1.7	-2.4	-1.6	-2.4	60	55	NO	NO	NO	NO	NO
18.3	12153	78 UNDERCLIFF STREET NEUTRAL BAY	First	N	51	47	50	44	52	47	50	45	-1.8	-2.8	-1.8	-2.7	60	55	NO	NO	NO	NO	NO
18.3	12153	78 UNDERCLIFF STREET NEUTRAL BAY	First	W	52	48	51	45	53	49	51	46	-1.9	-2.8	-1.9	-2.9	60	55	NO	NO	NO	NO	NO
18.3	12153	78 UNDERCLIFF STREET NEUTRAL BAY	First	S	53	48	51	46	53	49	51	46	-1.9	-2.8	-1.8	-2.9	60	55	NO	NO	NO	NO	NO
18.3	12153	78 UNDERCLIFF STREET NEUTRAL BAY	Ground	E	44	39	42	37	44	40	43	37	-1.5	-2.2	-1.4	-2.2	56	52	NO	NO	NO	NO	NO
18.3	12153	78 UNDERCLIFF STREET NEUTRAL BAY	Ground	N	49	45	47	42	49	45	48	42	-1.8	-2.7	-1.7	-2.8	60	55	NO	NO	NO	NO	NO
18.3	12153	78 UNDERCLIFF STREET NEUTRAL BAY	Ground	W	49	45	47	42	49	45	47	42	-1.9	-2.7	-1.8	-2.7	60	55	NO	NO	NO	NO	NO
18.3	12153	78 UNDERCLIFF STREET NEUTRAL BAY	Ground	S	49	45	48	42	50	45	48	43	-1.6	-2.6	-1.6	-2.6	60	55	NO	NO	NO	NO	NO
18.3	12161	82 BEN BOYD ROAD NEUTRAL BAY	First	W	64	59	59	54	64	60	60	54	-4.4	-5.4	-4.3	-5.5	60	55	NO	NO	NO	NO	NO
18.3	12161	82 BEN BOYD ROAD NEUTRAL BAY	First	S	59	55	56	51	60	56	56	51	-3.5	-4.7	-3.5	-4.8	60	55	NO	NO	NO	NO	NO
18.3	12161	82 BEN BOYD ROAD NEUTRAL BAY	First	E	49	45	48	42	50	45	48	43	-1.6	-2.4	-1.6	-2.4	60	55	NO	NO	NO	NO	NO
18.3	12161	82 BEN BOYD ROAD NEUTRAL BAY	Ground	W	63	59	59	54	64	60	59	54	-4.4	-5.5	-4.4	-5.6	60	55	NO	NO	NO	NO	NO
18.3	12161	82 BEN BOYD ROAD NEUTRAL BAY	Ground	S	58	54	54	48	58	54	54	48	-4.5	-5.9	-4.4	-5.8	60	55	NO	NO	NO	NO	NO
18.3	12162	82A BEN BOYD ROAD NEUTRAL BAY	Ground	N	57	53	53	47	57	53	53	48	-4.1	-5.2	-4.0	-5.3	60	55	NO	NO	NO	NO	NO
18.3	12162	82A BEN BOYD ROAD NEUTRAL BAY	Ground	W	63	59	59	54	64	60	59	54	-4.4	-5.6	-4.5	-5.7	60	55	NO	NO	NO	NO	NO
18.3	12167	47 SPRUSON STREET NEUTRAL BAY	First	N	57	53	53	48	57	53	54	48	-3.6	-4.7	-3.5	-4.9	60	55	NO	NO	NO	NO	NO
18.3	12167	47 SPRUSON STREET NEUTRAL BAY	First	W	63	58	59	53	63	59	59	54	-3.7	-4.8	-3.7	-4.9	60	55	NO	NO	NO	NO	NO
18.3	12167	47 SPRUSON STREET NEUTRAL BAY	First	S	58	53	54	49	58	54	54	49	-3.6	-4.8	-3.6	-4.9	60	55	NO	NO	NO	NO	NO
18.3	12167	47 SPRUSON STREET NEUTRAL BAY	First	E	50	46	48	43	51	46	49	44	-1.8	-2.5	-1.7	-2.6	60	55	NO	NO	NO	NO	NO
18.3	12167	47 SPRUSON STREET NEUTRAL BAY	First	S	51	46	49	44	51	47	49	44	-1.8	-2.6	-1.7	-2.7	60	55	NO	NO	NO	NO	NO
18.3	12167	47 SPRUSON STREET NEUTRAL BAY	First	E	50	46	49	43	51	46	49	44	-1.6	-2.5	-1.6	-2.5	60	55	NO	NO	NO	NO	NO
18.3	12167	47 SPRUSON STREET NEUTRAL BAY	Ground	N	56	52	52	47	56	52	52	47	-3.5	-4.8	-3.6	-4.9	60	55	NO	NO	NO	NO	NO
18.3	12167	47 SPRUSON STREET NEUTRAL BAY	Ground	W	62	57	58	53	62	58	59	53	-3.5	-4.5	-3.5	-4.6	60	55	NO	NO	NO	NO	NO
18.3	12167	47 SPRUSON STREET NEUTRAL BAY	Ground	S	57	52	53	47	57	53	53	48	-3.8	-5.0	-3.8	-5.1	60	55	NO	NO	NO	NO	NO
18.3	12167	47 SPRUSON STREET NEUTRAL BAY	Ground	E	46	42	45	40	47	42	45	40	-1.5	-2.4	-1.6	-2.3	59	54	NO	NO	NO	NO	NO
18.3	12167	47 SPRUSON STREET NEUTRAL BAY	Ground	S	46	42	45	40	47	42	45	40	-1.6	-2.5	-1.7	-2.5	59	54	NO	NO	NO	NO	NO
18.3	12167	47 SPRUSON STREET NEUTRAL BAY	Ground	E	47	42	45	40	47	43	46	40	-1.5	-2.3	-1.5	-2.3	59	55	NO	NO	NO	NO	NO
18.3	12169	77A UNDERCLIFF STREET NEUTRAL BAY	Ground	E	46	42	44	39	47	42	45	40	-1.8	-2.6	-1.8	-2.6	59	54	NO	NO	NO	NO	NO
18.3	12169	77A UNDERCLIFF STREET NEUTRAL BAY	Ground	NW	58	53	55	50	58	54	55	50	-2.7	-3.7	-2.7	-3.8	60	55	NO	NO	NO	NO	NO
18.3	12169	77A UNDERCLIFF STREET NEUTRAL BAY	Ground	W	59	54	56	50	59	55	56	51	-3.0	-4.1	-3.0	-4.1	60	55	NO	NO	NO	NO	NO
18.3	12169	77A UNDERCLIFF STREET NEUTRAL BAY	Ground	S	56	51	53	47	56	52	53	48	-3.0	-4.1	-2.9	-4.1	60	55	NO	NO	NO	NO	NO
18.3	12175	91 BEN BOYD ROAD NEUTRAL BAY	First	W	62	58	58	53	62	58	59	54	-3.4	-4.3	-3.4	-4.4	60	55	NO	NO	NO	NO	NO
18.3	12175	91 BEN BOYD ROAD NEUTRAL BAY	First	S	58	54	55	50	59	55	56	50	-3.1	-4.2	-3.0	-4.3	60	55	NO	NO	NO	NO	NO
18.3	12175	91 BEN BOYD ROAD NEUTRAL BAY	First	E	49	44	47	42	49	45	47	42	-1.7	-2.4	-1.6	-2.4	60	55	NO	NO	NO	NO	NO
18.3	12175	91 BEN BOYD ROAD NEUTRAL BAY	First	N	54	50	52	47	55	50	53	47	-1.9	-2.9	-1.8	-3.0	60	55	NO	NO	NO	NO	NO
18.3	12175	91 BEN BOYD ROAD NEUTRAL BAY	Ground	W	59	55	56	51	59	55	57	51	-2.9	-3.8	-2.9	-3.8	60	55	NO	NO	NO	NO	NO
18.3	12175	91 BEN BOYD ROAD NEUTRAL BAY	Ground	S	54	50	52	47	54	50	52	47	-2.2	-3.3	-2.2	-3.2	60	55	NO	NO	NO	NO	NO
18.3	12175	91 BEN BOYD ROAD NEUTRAL BAY	Ground	E	45	41	44	38	45	41	44	39	-1.5	-2.2	-1.5	-2.2	57	53	NO	NO	NO	NO	NO
18.3	12175	91 BEN BOYD ROAD NEUTRAL BAY	Ground	N	49	45	47	42	49	45	48	43	-1.5	-2.6	-1.5	-2.6	60	55	NO	NO	NO	NO	NO
18.3	12176	58 SPRUSON STREET NEUTRAL BAY	First	NW	62	58	59	53	63	58	59	54	-3.6	-4.6	-3.5	-4.7	60	55	NO	NO	NO	NO	NO
18.3	12176	58 SPRUSON STREET NEUTRAL BAY	First	S	59	54	56	50	59	55	56	51	-3.1	-4.1	-3.1	-4.2	60	55	NO	NO	NO	NO	NO
18.3	12176	58 SPRUSON STREET NEUTRAL BAY	First	E	51	47	50	44	51	47	50	45	-1.6	-2.4	-1.6	-2.5	60	55	NO	NO	NO	NO	NO
18.3	12176	58 SPRUSON STREET NEUTRAL BAY	First	N	59	54	56	50	59	55	56	50	-3.4	-4.3	-3.5	-4.4	60	55	NO	NO	NO	NO	NO
18.3	12176	58 SPRUSON STREET NEUTRAL BAY	Ground	NW	62	57	58	53	62	58	59	53	-3.5	-4.6	-3.6	-4.8	60	55	NO	NO	NO	NO	NO
18.3	12176	58 SPRUSON STREET NEUTRAL BAY	Ground	S	56	51	52	47	56	52	52	47	-3.9	-4.8	-3.9	-4.9	60	55	NO	NO	NO	NO	NO
18.3	12176	58 SPRUSON STREET NEUTRAL BAY	Ground	N	57	52	53	47	57	53	53	48	-3.9	-4.8	-3.9	-4.9	60	55	NO	NO	NO	NO	NO
18.3	12196	79 UNDERCLIFF STREET NEUTRAL BAY	Ground	W	55	51	53	48	55	51	53	48	-2.0	-3.0	-1.9	-3.1	60	55	NO	NO	NO	NO	NO
18.3	12196	79 UNDERCLIFF STREET NEUTRAL BAY	Ground	S	52	48	50	45	53	48	51	45	-2.3	-3.2	-2.2	-3.2	60	55	NO	NO	NO	NO	NO
18.3	12197	81 UNDERCLIFF STREET NEUTRAL BAY	Ground	N	53	49	51	46	54	49	52	46	-2.0	-3.0	-2.0	-3.1	60	55	NO	NO	NO	NO	NO
18.3	12197	81 UNDERCLIFF STREET NEUTRAL BAY	Ground	W	55	51	53	48	55	51	53	48	-2.0	-3.0	-2.0	-3.0	60	55	NO	NO	NO	NO	NO
18.3	12197	81 UNDERCLIFF STREET NEUTRAL BAY	Ground	S	55	51	53	48	55	51	53	48	-2.0	-3.0	-2.0	-3.1	60	55	NO	NO	NO	NO	NO

NCA	Receiver ID	Address	Floor Level	Facade	Opening Year 2027				Design Year 2037				Increase (Do Smthng - Do Nothing)				NCG project road noise criteria		Do noise levels exceed the cumulative limit with project roads adding ≥2dB to the total noise levels?		Is the contribution from the road project Acute?		Consider further treatment?
					Do Nothing		Do Smthng		Do Nothing		Do Smthng		Opening Year 2027		Design Year 2037								
					Day	Night	Day	Night	Day	Night	Day	Night	Day	Night	Day	Night	Day	Night	Day	Night	$L_{Aeq,15hr}$ ≥ 65dB	$L_{Aeq,9hr}$ ≥ 60dB	
18.3	12203	49 SPRUSON STREET NEUTRAL BAY	First	E	47	42	45	40	47	42	45	40	-1.5	-2.2	-1.5	-2.3	59	54	NO	NO	NO	NO	NO
18.3	12203	49 SPRUSON STREET NEUTRAL BAY	First	N	58	54	54	49	59	54	54	49	-4.1	-5.1	-4.1	-5.2	60	55	NO	NO	NO	NO	NO
18.3	12203	49 SPRUSON STREET NEUTRAL BAY	First	W	62	58	59	53	63	58	59	54	-3.7	-4.8	-3.6	-4.9	60	55	NO	NO	NO	NO	NO
18.3	12203	49 SPRUSON STREET NEUTRAL BAY	First	S	58	54	55	49	59	55	55	50	-3.6	-4.9	-3.7	-5.0	60	55	NO	NO	NO	NO	NO
18.3	12203	49 SPRUSON STREET NEUTRAL BAY	Second	E	50	46	49	43	51	46	49	44	-1.7	-2.4	-1.6	-2.5	60	55	NO	NO	NO	NO	NO
18.3	12203	49 SPRUSON STREET NEUTRAL BAY	Second	N	59	55	55	50	59	55	56	50	-3.7	-4.7	-3.6	-4.8	60	55	NO	NO	NO	NO	NO
18.3	12203	49 SPRUSON STREET NEUTRAL BAY	Second	W	63	58	59	54	63	59	59	54	-3.6	-4.7	-3.7	-4.8	60	55	NO	NO	NO	NO	NO
18.3	12203	49 SPRUSON STREET NEUTRAL BAY	Second	S	59	55	56	51	60	55	56	51	-3.3	-4.5	-3.3	-4.6	60	55	NO	NO	NO	NO	NO
18.3	12203	49 SPRUSON STREET NEUTRAL BAY	Ground	E	44	40	43	38	45	40	43	38	-1.4	-2.1	-1.4	-2.1	57	52	NO	NO	NO	NO	NO
18.3	12203	49 SPRUSON STREET NEUTRAL BAY	Ground	N	57	53	53	48	58	53	54	48	-3.9	-5.0	-3.9	-5.1	60	55	NO	NO	NO	NO	NO
18.3	12203	49 SPRUSON STREET NEUTRAL BAY	Ground	W	61	57	58	52	61	57	58	53	-3.2	-4.3	-3.2	-4.4	60	55	NO	NO	NO	NO	NO
18.3	12203	49 SPRUSON STREET NEUTRAL BAY	Ground	S	57	53	54	48	57	53	54	49	-3.1	-4.4	-3.0	-4.4	60	55	NO	NO	NO	NO	NO
18.3	12205	84 BEN BOYD ROAD NEUTRAL BAY	First	W	64	60	59	54	64	60	60	54	-4.4	-5.4	-4.3	-5.5	60	55	NO	NO	NO	NO	NO
18.3	12205	84 BEN BOYD ROAD NEUTRAL BAY	First	S	62	58	57	52	62	58	58	52	-4.3	-5.6	-4.2	-5.7	60	55	NO	NO	NO	NO	NO
18.3	12205	84 BEN BOYD ROAD NEUTRAL BAY	First	E	49	45	48	43	50	45	48	43	-1.7	-2.4	-1.6	-2.5	60	55	NO	NO	NO	NO	NO
18.3	12205	84 BEN BOYD ROAD NEUTRAL BAY	Ground	W	64	59	59	54	64	60	60	54	-4.5	-5.5	-4.4	-5.6	60	55	NO	NO	NO	NO	NO
18.3	12205	84 BEN BOYD ROAD NEUTRAL BAY	Ground	S	61	57	57	51	62	58	57	52	-4.5	-5.9	-4.6	-5.9	60	55	NO	NO	NO	NO	NO
18.3	12205	84 BEN BOYD ROAD NEUTRAL BAY	Ground	E	46	41	44	39	46	42	44	39	-1.5	-2.2	-1.5	-2.3	58	54	NO	NO	NO	NO	NO
18.3	12206	86 BEN BOYD ROAD NEUTRAL BAY	Ground	E	49	44	47	42	49	45	47	42	-1.8	-2.6	-1.8	-2.6	60	55	NO	NO	NO	NO	NO
18.3	12206	86 BEN BOYD ROAD NEUTRAL BAY	Ground	N	59	55	55	50	60	55	56	50	-4.0	-5.2	-4.0	-5.2	60	55	NO	NO	NO	NO	NO
18.3	12206	86 BEN BOYD ROAD NEUTRAL BAY	Ground	W	64	59	59	54	64	60	60	54	-4.5	-5.5	-4.4	-5.6	60	55	NO	NO	NO	NO	NO
18.3	12215	105A BEN BOYD ROAD NEUTRAL BAY	First	N	44	40	43	38	45	40	43	38	-1.4	-2.1	-1.4	-2.1	57	52	NO	NO	NO	NO	NO
18.3	12215	105A BEN BOYD ROAD NEUTRAL BAY	First	W	52	48	51	45	52	48	51	46	-1.6	-2.6	-1.5	-2.7	60	55	NO	NO	NO	NO	NO
18.3	12215	105A BEN BOYD ROAD NEUTRAL BAY	First	S	54	50	52	47	54	50	53	47	-1.7	-2.8	-1.8	-2.8	60	55	NO	NO	NO	NO	NO
18.3	12215	105A BEN BOYD ROAD NEUTRAL BAY	First	E	47	43	46	41	48	43	46	41	-1.6	-2.4	-1.6	-2.4	60	55	NO	NO	NO	NO	NO
18.3	12215	105A BEN BOYD ROAD NEUTRAL BAY	First	N	47	43	45	40	47	43	46	40	-1.7	-2.5	-1.6	-2.4	59	55	NO	NO	NO	NO	NO
18.3	12215	105A BEN BOYD ROAD NEUTRAL BAY	First	N	46	41	44	39	46	42	45	39	-1.6	-2.3	-1.6	-2.3	58	54	NO	NO	NO	NO	NO
18.3	12215	105A BEN BOYD ROAD NEUTRAL BAY	Ground	N	42	38	41	35	42	38	41	36	-1.4	-2.1	-1.3	-2.0	54	50	NO	NO	NO	NO	NO
18.3	12215	105A BEN BOYD ROAD NEUTRAL BAY	Ground	W	49	45	48	42	49	45	48	43	-1.5	-2.5	-1.4	-2.6	60	55	NO	NO	NO	NO	NO
18.3	12215	105A BEN BOYD ROAD NEUTRAL BAY	Ground	S	51	47	49	44	51	47	50	45	-1.7	-2.6	-1.7	-2.7	60	55	NO	NO	NO	NO	NO
18.3	12215	105A BEN BOYD ROAD NEUTRAL BAY	Ground	E	44	40	43	38	45	40	43	38	-1.5	-2.2	-1.5	-2.3	57	52	NO	NO	NO	NO	NO
18.3	12215	105A BEN BOYD ROAD NEUTRAL BAY	Ground	N	44	40	43	37	45	40	43	38	-1.7	-2.3	-1.6	-2.3	57	52	NO	NO	NO	NO	NO
18.3	12215	105A BEN BOYD ROAD NEUTRAL BAY	Ground	N	43	39	42	37	44	39	42	37	-1.5	-2.2	-1.6	-2.2	56	51	NO	NO	NO	NO	NO
18.3	12217	60 SPRUSON STREET NEUTRAL BAY	Ground	N	57	52	54	48	57	53	54	48	-3.1	-4.0	-3.1	-4.2	60	55	NO	NO	NO	NO	NO
18.3	12217	60 SPRUSON STREET NEUTRAL BAY	Ground	W	62	57	58	53	62	58	59	53	-3.6	-4.6	-3.6	-4.7	60	55	NO	NO	NO	NO	NO
18.3	12217	60 SPRUSON STREET NEUTRAL BAY	Ground	S	60	55	56	50	60	56	56	51	-4.0	-5.1	-3.9	-5.2	60	55	NO	NO	NO	NO	NO
18.3	12217	60 SPRUSON STREET NEUTRAL BAY	Ground	E	51	46	49	44	51	47	49	44	-1.7	-2.5	-1.8	-2.6	60	55	NO	NO	NO	NO	NO
18.3	12225	93 BEN BOYD ROAD NEUTRAL BAY	Ground	SW	60	55	56	51	60	56	57	51	-3.1	-4.1	-3.2	-4.2	60	55	NO	NO	NO	NO	NO
18.3	12225	93 BEN BOYD ROAD NEUTRAL BAY	Ground	S	58	54	56	50	59	55	56	51	-2.8	-3.9	-2.7	-4.0	60	55	NO	NO	NO	NO	NO
18.3	12225	93 BEN BOYD ROAD NEUTRAL BAY	Ground	W	59	55	56	51	60	55	57	52	-2.9	-3.8	-2.8	-3.9	60	55	NO	NO	NO	NO	NO
18.3	12225	93 BEN BOYD ROAD NEUTRAL BAY	Ground	S	54	49	51	46	54	50	51	46	-2.8	-3.8	-2.7	-3.9	60	55	NO	NO	NO	NO	NO
18.3	12225	93 BEN BOYD ROAD NEUTRAL BAY	Ground	E	49	44	47	42	49	45	47	42	-1.7	-2.4	-1.7	-2.5	60	55	NO	NO	NO	NO	NO
18.3	12225	93 BEN BOYD ROAD NEUTRAL BAY	Ground	N	50	46	48	43	50	46	49	43	-1.8	-2.6	-1.8	-2.7	60	55	NO	NO	NO	NO	NO
18.3	12226	95 BEN BOYD ROAD NEUTRAL BAY	Ground	N	59	55	56	51	60	55	56	51	-3.1	-4.1	-3.2	-4.2	60	55	NO	NO	NO	NO	NO
18.3	12226	95 BEN BOYD ROAD NEUTRAL BAY	Ground	SW	60	56	57	51	60	56	57	52	-3.3	-4.3	-3.4	-4.4	60	55	NO	NO	NO	NO	NO
18.3	12226	95 BEN BOYD ROAD NEUTRAL BAY	Ground	E	49	44	47	42	49	45	48	42	-1.7	-2.4	-1.6	-2.5	60	55	NO	NO	NO	NO	NO
18.3	12226	95 BEN BOYD ROAD NEUTRAL BAY	Ground	N	51	46	49	44	51	47	49	44	-2.0	-2.7	-1.9	-2.7	60	55	NO	NO	NO	NO	NO
18.3	12226	95 BEN BOYD ROAD NEUTRAL BAY	Ground	NE	49	44	47	42	49	45	47	42	-1.8	-2.5	-1.7	-2.6	60	55	NO	NO	NO	NO	NO
18.3	12229	82-86 UNDERCLIFF STREET NEUTRAL BAY	First	E	44	39	42	37	44	40	42	37	-1.5	-2.2	-1.5	-2.2	56	52	NO	NO	NO	NO	NO
18.3	12229	82-86 UNDERCLIFF STREET NEUTRAL BAY	First	N	47	43	45	40	47	43	46	40	-1.9	-2.6	-1.8	-2.6	59	55	NO	NO	NO	NO	NO
18.3	12229	82-86 UNDERCLIFF STREET NEUTRAL BAY	First	W	48	43	46	41	48	44	46	41	-1.8	-2.6	-1.7	-2.7	60	55	NO	NO	NO	NO	NO
18.3	12229	82-86 UNDERCLIFF STREET NEUTRAL BAY	First	N	46	42	44	39	46	42	45	40	-1.8	-2.4	-1.7	-2.5	58	54	NO	NO	NO	NO	NO
18.3	12229	82-86 UNDERCLIFF STREET NEUTRAL BAY	First	E	44	39	42	37	44	40	43	38	-1.5	-2.1	-1.4	-2.2	56	52	NO	NO	NO	NO	NO
18.3	12229	82-86 UNDERCLIFF STREET NEUTRAL BAY	First	N	46	42	45	39	47	42	45	40	-1.8	-2.5	-1.8	-2.6	59	54	NO	NO	NO	NO	NO
18.3	12229	82-86 UNDERCLIFF STREET NEUTRAL BAY	First	W	48	44	47	41	48	44	47	42	-1.6	-2.4	-1.5	-2.5	60	55	NO	NO	NO	NO	NO
18.3	12229	82-86 UNDERCLIFF STREET NEUTRAL BAY	First	N	49	45	47	42	49	45	47	42	-1.8	-2.7	-1.9	-2.8	60	55	NO	NO	NO	NO	NO
18.3	12229	82-86 UNDERCLIFF STREET NEUTRAL BAY	First	W	52	47	50	45	52	48	50	45	-1.7	-2.7	-1.7	-2.7	60	55	NO	NO	NO	NO	NO
18.3	12229	82-86 UNDERCLIFF STREET NEUTRAL BAY	First	S	52	47	50	45	52	48	50	45	-1.7	-2.6	-1.6	-2.7	60	55	NO	NO	NO	NO	NO
18.3	12229	82-86 UNDERCLIFF STREET NEUTRAL BAY	First	E	44	39	42	37	44	40	43	37	-1.5	-2.2	-1.5	-2.1	56	52	NO	NO	NO	NO	NO
18.3	12229	82-86 UNDERCLIFF STREET NEUTRAL BAY	Second	E	47	43	45	40	47	43	46	41	-1.7	-2.4	-1.6	-2.4	59	55	NO	NO	NO	NO	NO
18.3	12229	82-86 UNDERCLIFF STREET NEUTRAL BAY	Second	N	49	45	47	42	50	45	48	43	-1.8	-2.6	-1.9	-2.7	60	55	NO	NO	NO	NO	NO
18.3	12229	82-86 UNDERCLIFF STREET NEUTRAL BAY	Second	W	50	46	48	43	51	46	49	44	-1.8	-2.6	-1.8	-2.7	60	55	NO	NO	NO	NO	NO

NCA	Receiver ID	Address	Floor Level	Facade	Opening Year 2027				Design Year 2037				Increase (Do Smthng - Do Nothing)				NCG project road noise criteria		Do noise levels exceed the cumulative limit with project roads adding ≥2dB to the total noise levels?		Is the contribution from the road project Acute?		Consider further treatment?
					Do Nothing		Do Smthng		Do Nothing		Do Smthng		Opening Year 2027		Design Year 2037								
					Day	Night	Day	Night	Day	Night	Day	Night	Day	Night	Day	Night	Day	Night	Day	Night	$L_{Aeq,15hr}$ ≥ 65dB	$L_{Aeq,9hr}$ ≥ 60dB	
18.3	12229	82-86 UNDERCLIFF STREET NEUTRAL BAY	Second	N	49	45	48	42	50	45	48	43	-1.8	-2.6	-1.8	-2.6	60	55	NO	NO	NO	NO	NO
18.3	12229	82-86 UNDERCLIFF STREET NEUTRAL BAY	Second	E	47	43	46	41	48	43	46	41	-1.6	-2.4	-1.7	-2.5	60	55	NO	NO	NO	NO	NO
18.3	12229	82-86 UNDERCLIFF STREET NEUTRAL BAY	Second	N	49	45	47	42	49	45	47	42	-1.8	-2.6	-1.8	-2.6	60	55	NO	NO	NO	NO	NO
18.3	12229	82-86 UNDERCLIFF STREET NEUTRAL BAY	Second	W	51	47	50	44	52	47	50	45	-1.7	-2.6	-1.7	-2.7	60	55	NO	NO	NO	NO	NO
18.3	12229	82-86 UNDERCLIFF STREET NEUTRAL BAY	Second	N	52	48	50	45	53	48	51	46	-1.7	-2.7	-1.8	-2.7	60	55	NO	NO	NO	NO	NO
18.3	12229	82-86 UNDERCLIFF STREET NEUTRAL BAY	Second	W	54	50	53	47	55	51	53	48	-1.9	-2.9	-1.9	-3.0	60	55	NO	NO	NO	NO	NO
18.3	12229	82-86 UNDERCLIFF STREET NEUTRAL BAY	Second	S	54	50	53	47	55	51	53	48	-1.9	-2.9	-1.9	-3.0	60	55	NO	NO	NO	NO	NO
18.3	12229	82-86 UNDERCLIFF STREET NEUTRAL BAY	Second	E	47	43	45	40	47	43	46	41	-1.7	-2.4	-1.6	-2.4	59	55	NO	NO	NO	NO	NO
18.3	12229	82-86 UNDERCLIFF STREET NEUTRAL BAY	Ground	E	41	37	40	35	42	37	40	35	-1.4	-2.0	-1.4	-2.1	54	49	NO	NO	NO	NO	NO
18.3	12229	82-86 UNDERCLIFF STREET NEUTRAL BAY	Ground	N	45	41	43	38	46	41	44	39	-1.8	-2.6	-1.8	-2.7	58	53	NO	NO	NO	NO	NO
18.3	12229	82-86 UNDERCLIFF STREET NEUTRAL BAY	Ground	W	45	41	43	38	46	41	44	39	-1.8	-2.5	-1.8	-2.5	58	53	NO	NO	NO	NO	NO
18.3	12229	82-86 UNDERCLIFF STREET NEUTRAL BAY	Ground	N	44	39	42	37	44	39	42	37	-1.6	-2.3	-1.6	-2.3	56	51	NO	NO	NO	NO	NO
18.3	12229	82-86 UNDERCLIFF STREET NEUTRAL BAY	Ground	E	42	37	40	35	42	37	41	35	-1.4	-2.0	-1.3	-2.1	54	49	NO	NO	NO	NO	NO
18.3	12229	82-86 UNDERCLIFF STREET NEUTRAL BAY	Ground	N	44	40	43	38	45	40	43	38	-1.7	-2.4	-1.7	-2.5	57	52	NO	NO	NO	NO	NO
18.3	12229	82-86 UNDERCLIFF STREET NEUTRAL BAY	Ground	W	46	42	44	39	46	42	45	40	-1.6	-2.4	-1.5	-2.3	58	54	NO	NO	NO	NO	NO
18.3	12229	82-86 UNDERCLIFF STREET NEUTRAL BAY	Ground	N	47	42	45	40	47	43	45	40	-1.8	-2.6	-1.8	-2.6	59	55	NO	NO	NO	NO	NO
18.3	12229	82-86 UNDERCLIFF STREET NEUTRAL BAY	Ground	W	49	45	48	43	50	45	48	43	-1.6	-2.6	-1.7	-2.6	60	55	NO	NO	NO	NO	NO
18.3	12229	82-86 UNDERCLIFF STREET NEUTRAL BAY	Ground	S	49	45	47	42	49	45	48	43	-1.6	-2.6	-1.5	-2.7	60	55	NO	NO	NO	NO	NO
18.3	12229	82-86 UNDERCLIFF STREET NEUTRAL BAY	Ground	E	41	37	40	35	42	37	40	35	-1.4	-2.0	-1.3	-2.0	54	49	NO	NO	NO	NO	NO
18.3	12237	83 UNDERCLIFF STREET NEUTRAL BAY	First	E	47	43	45	40	47	43	46	41	-1.6	-2.2	-1.6	-2.3	59	55	NO	NO	NO	NO	NO
18.3	12237	83 UNDERCLIFF STREET NEUTRAL BAY	First	N	57	53	54	49	57	53	54	49	-2.8	-3.8	-2.7	-3.8	60	55	NO	NO	NO	NO	NO
18.3	12237	83 UNDERCLIFF STREET NEUTRAL BAY	First	W	58	54	55	50	59	55	56	50	-3.0	-4.1	-3.1	-4.2	60	55	NO	NO	NO	NO	NO
18.3	12237	83 UNDERCLIFF STREET NEUTRAL BAY	First	S	57	53	54	48	57	53	54	49	-3.2	-4.4	-3.2	-4.5	60	55	NO	NO	NO	NO	NO
18.3	12237	83 UNDERCLIFF STREET NEUTRAL BAY	Ground	E	44	39	42	37	44	40	43	38	-1.4	-1.9	-1.4	-2.0	56	52	NO	NO	NO	NO	NO
18.3	12237	83 UNDERCLIFF STREET NEUTRAL BAY	Ground	N	53	49	51	46	54	50	51	46	-2.3	-3.3	-2.3	-3.4	60	55	NO	NO	NO	NO	NO
18.3	12237	83 UNDERCLIFF STREET NEUTRAL BAY	Ground	W	56	52	54	49	57	52	54	49	-2.3	-3.3	-2.2	-3.3	60	55	NO	NO	NO	NO	NO
18.3	12237	83 UNDERCLIFF STREET NEUTRAL BAY	Ground	S	55	51	53	47	55	51	53	48	-2.4	-3.6	-2.4	-3.6	60	55	NO	NO	NO	NO	NO
18.3	12240	49A SPRUSON STREET NEUTRAL BAY	First	W	53	49	51	46	53	49	52	46	-1.8	-2.6	-1.8	-2.7	60	55	NO	NO	NO	NO	NO
18.3	12240	49A SPRUSON STREET NEUTRAL BAY	First	S	56	52	53	48	56	52	54	48	-2.5	-3.6	-2.6	-3.7	60	55	NO	NO	NO	NO	NO
18.3	12240	49A SPRUSON STREET NEUTRAL BAY	First	E	47	42	45	40	47	42	45	40	-1.4	-2.1	-1.4	-2.1	59	54	NO	NO	NO	NO	NO
18.3	12240	49A SPRUSON STREET NEUTRAL BAY	First	N	48	43	46	41	48	44	46	41	-1.7	-2.4	-1.7	-2.4	60	55	NO	NO	NO	NO	NO
18.3	12240	49A SPRUSON STREET NEUTRAL BAY	First	E	46	42	45	39	47	42	45	40	-1.6	-2.3	-1.6	-2.4	59	54	NO	NO	NO	NO	NO
18.3	12240	49A SPRUSON STREET NEUTRAL BAY	First	S	47	42	45	40	47	43	45	40	-1.7	-2.5	-1.6	-2.6	59	55	NO	NO	NO	NO	NO
18.3	12240	49A SPRUSON STREET NEUTRAL BAY	First	E	47	42	45	40	47	42	45	40	-1.5	-2.1	-1.5	-2.1	59	54	NO	NO	NO	NO	NO
18.3	12240	49A SPRUSON STREET NEUTRAL BAY	First	N	58	54	55	50	59	54	56	50	-3.0	-3.9	-3.0	-4.0	60	55	NO	NO	NO	NO	NO
18.3	12240	49A SPRUSON STREET NEUTRAL BAY	First	W	57	52	54	48	57	53	54	49	-3.0	-4.1	-3.1	-4.2	60	55	NO	NO	NO	NO	NO
18.3	12240	49A SPRUSON STREET NEUTRAL BAY	Second	W	61	56	58	53	61	57	59	53	-2.5	-3.6	-2.5	-3.5	60	55	NO	NO	NO	NO	NO
18.3	12240	49A SPRUSON STREET NEUTRAL BAY	Second	S	60	56	57	52	61	56	57	52	-3.3	-4.4	-3.3	-4.5	60	55	NO	NO	NO	NO	NO
18.3	12240	49A SPRUSON STREET NEUTRAL BAY	Second	E	50	46	48	43	50	46	49	44	-1.6	-2.4	-1.7	-2.4	60	55	NO	NO	NO	NO	NO
18.3	12240	49A SPRUSON STREET NEUTRAL BAY	Second	N	52	47	50	45	52	48	50	45	-1.9	-2.6	-1.8	-2.7	60	55	NO	NO	NO	NO	NO
18.3	12240	49A SPRUSON STREET NEUTRAL BAY	Second	E	50	46	48	43	50	46	49	43	-1.7	-2.4	-1.7	-2.5	60	55	NO	NO	NO	NO	NO
18.3	12240	49A SPRUSON STREET NEUTRAL BAY	Second	S	51	47	49	44	51	47	50	44	-1.8	-2.7	-1.8	-2.7	60	55	NO	NO	NO	NO	NO
18.3	12240	49A SPRUSON STREET NEUTRAL BAY	Second	E	50	46	48	43	50	46	49	44	-1.6	-2.4	-1.6	-2.4	60	55	NO	NO	NO	NO	NO
18.3	12240	49A SPRUSON STREET NEUTRAL BAY	Second	N	60	55	57	51	60	56	57	52	-3.2	-4.1	-3.2	-4.3	60	55	NO	NO	NO	NO	NO
18.3	12240	49A SPRUSON STREET NEUTRAL BAY	Second	W	60	56	58	52	61	56	58	53	-2.8	-3.7	-2.7	-3.8	60	55	NO	NO	NO	NO	NO
18.3	12240	49A SPRUSON STREET NEUTRAL BAY	Ground	W	49	45	47	42	49	45	48	42	-1.7	-2.4	-1.6	-2.5	60	55	NO	NO	NO	NO	NO
18.3	12240	49A SPRUSON STREET NEUTRAL BAY	Ground	S	54	49	51	45	54	50	51	46	-3.0	-4.1	-3.0	-4.2	60	55	NO	NO	NO	NO	NO
18.3	12240	49A SPRUSON STREET NEUTRAL BAY	Ground	N	45	40	43	38	45	41	44	39	-1.6	-2.2	-1.6	-2.3	57	53	NO	NO	NO	NO	NO
18.3	12240	49A SPRUSON STREET NEUTRAL BAY	Ground	E	44	39	42	37	44	40	42	37	-1.6	-2.3	-1.5	-2.4	56	52	NO	NO	NO	NO	NO
18.3	12240	49A SPRUSON STREET NEUTRAL BAY	Ground	S	44	40	42	37	44	40	43	37	-1.6	-2.4	-1.6	-2.5	56	52	NO	NO	NO	NO	NO
18.3	12240	49A SPRUSON STREET NEUTRAL BAY	Ground	E	44	40	43	38	45	40	43	38	-1.3	-1.9	-1.3	-2.0	57	52	NO	NO	NO	NO	NO
18.3	12240	49A SPRUSON STREET NEUTRAL BAY	Ground	N	55	51	52	47	56	51	53	47	-2.8	-3.7	-2.9	-3.8	60	55	NO	NO	NO	NO	NO
18.3	12240	49A SPRUSON STREET NEUTRAL BAY	Ground	W	55	51	52	47	56	52	52	47	-3.3	-4.6	-3.3	-4.7	60	55	NO	NO	NO	NO	NO
18.3	12241	51 SPRUSON STREET NEUTRAL BAY	First	E	47	42	45	40	47	43	46	40	-1.5	-2.1	-1.5	-2.2	59	55	NO	NO	NO	NO	NO
18.3	12241	51 SPRUSON STREET NEUTRAL BAY	First	N	58	54	54	49	58	54	55	49	-3.8	-4.8	-3.8	-4.9	60	55	NO	NO	NO	NO	NO
18.3	12241	51 SPRUSON STREET NEUTRAL BAY	First	W	62	58	59	53	63	58	59	54	-3.6	-4.7	-3.6	-4.8	60	55	NO	NO	NO	NO	NO
18.3	12241	51 SPRUSON STREET NEUTRAL BAY	First	S	58	54	55	49	59	55	55	50	-3.7	-4.9	-3.7	-5.0	60	55	NO	NO	NO	NO	NO
18.3	12241	51 SPRUSON STREET NEUTRAL BAY	Second	E	50	46	49	43	51	46	49	44	-1.6	-2.5	-1.7	-2.4	60	55	NO	NO	NO	NO	NO
18.3	12241	51 SPRUSON STREET NEUTRAL BAY	Second	N	60	56	57	51	61	56	57	52	-3.6	-4.5	-3.6	-4.6	60	55	NO	NO	NO	NO	NO
18.3	12241	51 SPRUSON STREET NEUTRAL BAY	Second	W	63	58	59	54	63	59	59	54	-3.6	-4.7	-3.6	-4.8	60	55	NO	NO	NO	NO	NO
18.3	12241	51 SPRUSON STREET NEUTRAL BAY	Second	S	59	55	56	50	60	55	56	51	-3.5	-4.6	-3.5	-4.7	60	55	NO	NO	NO	NO	NO
18.3	12241	51 SPRUSON STREET NEUTRAL BAY	Ground	E	45	40	43	38	45	40	44	38	-1.3	-2.0	-1.4	-2.0	57	52	NO	NO	NO	NO	NO

NCA	Receiver ID	Address	Floor Level	Facade	Opening Year 2027				Design Year 2037				Increase (Do Smthng - Do Nothing)				NCG project road noise criteria		Do noise levels exceed the cumulative limit with project roads adding ≥2dB to the total noise levels?		Is the contribution from the road project Acute?		Consider further treatment?
					Do Nothing		Do Smthng		Do Nothing		Do Smthng		Opening Year 2027		Design Year 2037								
					Day	Night	Day	Night	Day	Night	Day	Night	Day	Night	Day	Night	Day	Night	Day	Night	$L_{Aeq,15hr}$ ≥ 65dB	$L_{Aeq,9hr}$ ≥ 60dB	
18.3	12241	51 SPRUSON STREET NEUTRAL BAY	Ground	N	56	52	53	47	56	52	53	48	-3.3	-4.4	-3.2	-4.5	60	55	NO	NO	NO	NO	NO
18.3	12241	51 SPRUSON STREET NEUTRAL BAY	Ground	W	61	57	58	52	61	57	58	53	-3.1	-4.1	-3.1	-4.2	60	55	NO	NO	NO	NO	NO
18.3	12241	51 SPRUSON STREET NEUTRAL BAY	Ground	S	57	53	54	49	58	54	54	49	-3.4	-4.6	-3.4	-4.8	60	55	NO	NO	NO	NO	NO
18.3	12243	88 BEN BOYD ROAD NEUTRAL BAY	Ground	N	60	55	55	50	60	56	56	50	-4.2	-5.4	-4.1	-5.4	60	55	NO	NO	NO	NO	NO
18.3	12243	88 BEN BOYD ROAD NEUTRAL BAY	Ground	W	64	59	59	54	64	60	60	54	-4.5	-5.6	-4.4	-5.7	60	55	NO	NO	NO	NO	NO
18.3	12243	88 BEN BOYD ROAD NEUTRAL BAY	Ground	S	62	58	57	52	62	58	58	52	-4.7	-5.9	-4.6	-6.0	60	55	NO	NO	NO	NO	NO
18.3	12243	88 BEN BOYD ROAD NEUTRAL BAY	Ground	E	49	45	48	42	50	45	48	43	-1.8	-2.5	-1.7	-2.6	60	55	NO	NO	NO	NO	NO
18.3	12248	101A BEN BOYD ROAD NEUTRAL BAY	First	E	48	44	47	42	49	44	47	42	-1.6	-2.3	-1.6	-2.4	60	55	NO	NO	NO	NO	NO
18.3	12248	101A BEN BOYD ROAD NEUTRAL BAY	First	N	60	56	56	51	60	56	57	51	-3.6	-4.5	-3.7	-4.6	60	55	NO	NO	NO	NO	NO
18.3	12248	101A BEN BOYD ROAD NEUTRAL BAY	First	W	63	58	59	54	63	59	59	54	-3.7	-4.7	-3.7	-4.8	60	55	NO	NO	NO	NO	NO
18.3	12248	101A BEN BOYD ROAD NEUTRAL BAY	First	S	61	57	57	52	61	57	57	52	-3.7	-5.0	-3.7	-5.1	60	55	NO	NO	NO	NO	NO
18.3	12248	101A BEN BOYD ROAD NEUTRAL BAY	First	E	48	44	47	42	49	44	47	42	-1.6	-2.3	-1.6	-2.4	60	55	NO	NO	NO	NO	NO
18.3	12248	101A BEN BOYD ROAD NEUTRAL BAY	First	SE	49	45	48	42	50	45	48	43	-1.6	-2.4	-1.7	-2.5	60	55	NO	NO	NO	NO	NO
18.3	12248	101A BEN BOYD ROAD NEUTRAL BAY	Ground	E	45	40	43	38	45	41	43	38	-1.5	-2.2	-1.5	-2.3	57	53	NO	NO	NO	NO	NO
18.3	12248	101A BEN BOYD ROAD NEUTRAL BAY	Ground	N	58	54	55	50	59	54	55	50	-3.5	-4.3	-3.5	-4.3	60	55	NO	NO	NO	NO	NO
18.3	12248	101A BEN BOYD ROAD NEUTRAL BAY	Ground	W	58	54	56	51	58	54	56	51	-2.2	-3.1	-2.1	-3.2	60	55	NO	NO	NO	NO	NO
18.3	12248	101A BEN BOYD ROAD NEUTRAL BAY	Ground	S	59	55	56	51	59	55	56	51	-2.9	-4.1	-2.8	-4.2	60	55	NO	NO	NO	NO	NO
18.3	12248	101A BEN BOYD ROAD NEUTRAL BAY	Ground	E	45	40	43	38	45	41	44	38	-1.5	-2.2	-1.5	-2.2	57	53	NO	NO	NO	NO	NO
18.3	12248	101A BEN BOYD ROAD NEUTRAL BAY	Ground	SE	45	41	44	38	45	41	44	39	-1.5	-2.3	-1.4	-2.3	57	53	NO	NO	NO	NO	NO
18.3	12258	51A HOLDSWORTH STREET NEUTRAL BAY	Ground	N	57	52	53	48	57	53	54	48	-3.2	-4.2	-3.2	-4.3	60	55	NO	NO	NO	NO	NO
18.3	12258	51A HOLDSWORTH STREET NEUTRAL BAY	Ground	W	61	57	58	52	62	57	58	53	-3.4	-4.5	-3.4	-4.6	60	55	NO	NO	NO	NO	NO
18.3	12258	51A HOLDSWORTH STREET NEUTRAL BAY	Ground	S	61	57	58	52	62	57	58	52	-3.6	-4.7	-3.6	-4.8	60	55	NO	NO	NO	NO	NO
18.3	12258	51A HOLDSWORTH STREET NEUTRAL BAY	Ground	W	61	57	58	52	62	57	58	53	-3.6	-4.6	-3.6	-4.7	60	55	NO	NO	NO	NO	NO
18.3	12258	51A HOLDSWORTH STREET NEUTRAL BAY	Ground	S	59	55	55	50	59	55	56	50	-3.9	-4.9	-3.9	-5.0	60	55	NO	NO	NO	NO	NO
18.3	12259	62 SPRUSON STREET NEUTRAL BAY	First	S	62	57	58	53	62	58	58	53	-3.7	-4.7	-3.6	-4.9	60	55	NO	NO	NO	NO	NO
18.3	12259	62 SPRUSON STREET NEUTRAL BAY	First	E	51	47	49	44	51	47	50	45	-1.7	-2.5	-1.6	-2.6	60	55	NO	NO	NO	NO	NO
18.3	12259	62 SPRUSON STREET NEUTRAL BAY	First	S	52	48	50	45	52	48	51	45	-1.7	-2.6	-1.7	-2.7	60	55	NO	NO	NO	NO	NO
18.3	12259	62 SPRUSON STREET NEUTRAL BAY	First	SE	52	47	50	45	52	48	50	45	-1.6	-2.3	-1.5	-2.4	60	55	NO	NO	NO	NO	NO
18.3	12259	62 SPRUSON STREET NEUTRAL BAY	First	N	59	54	55	50	59	55	56	50	-3.3	-4.2	-3.3	-4.3	60	55	NO	NO	NO	NO	NO
18.3	12259	62 SPRUSON STREET NEUTRAL BAY	First	W	62	58	59	53	62	58	59	53	-3.5	-4.5	-3.5	-4.6	60	55	NO	NO	NO	NO	NO
18.3	12259	62 SPRUSON STREET NEUTRAL BAY	Ground	S	57	53	54	49	57	53	54	49	-3.1	-4.1	-3.1	-4.2	60	55	NO	NO	NO	NO	NO
18.3	12259	62 SPRUSON STREET NEUTRAL BAY	Ground	E	47	43	46	41	48	43	46	41	-1.5	-2.3	-1.6	-2.3	60	55	NO	NO	NO	NO	NO
18.3	12259	62 SPRUSON STREET NEUTRAL BAY	Ground	S	48	44	47	41	48	44	47	42	-1.6	-2.4	-1.6	-2.4	60	55	NO	NO	NO	NO	NO
18.3	12259	62 SPRUSON STREET NEUTRAL BAY	Ground	SE	48	44	47	42	49	44	47	42	-1.6	-2.3	-1.5	-2.3	60	55	NO	NO	NO	NO	NO
18.3	12259	62 SPRUSON STREET NEUTRAL BAY	Ground	N	57	52	54	49	57	53	54	49	-2.8	-3.7	-2.8	-3.8	60	55	NO	NO	NO	NO	NO
18.3	12262	103 BEN BOYD ROAD NEUTRAL BAY	First	S	55	51	52	47	56	51	53	47	-2.9	-3.8	-2.8	-3.8	60	55	NO	NO	NO	NO	NO
18.3	12262	103 BEN BOYD ROAD NEUTRAL BAY	First	W	58	54	55	49	58	54	55	50	-3.0	-4.2	-3.1	-4.3	60	55	NO	NO	NO	NO	NO
18.3	12262	103 BEN BOYD ROAD NEUTRAL BAY	First	S	59	55	55	50	59	55	56	50	-3.3	-4.5	-3.3	-4.6	60	55	NO	NO	NO	NO	NO
18.3	12262	103 BEN BOYD ROAD NEUTRAL BAY	First	E	45	40	43	38	45	40	43	38	-1.4	-2.1	-1.4	-2.2	57	52	NO	NO	NO	NO	NO
18.3	12262	103 BEN BOYD ROAD NEUTRAL BAY	First	NE	45	40	43	38	45	41	44	38	-1.7	-2.4	-1.6	-2.3	57	53	NO	NO	NO	NO	NO
18.3	12262	103 BEN BOYD ROAD NEUTRAL BAY	First	S	45	40	43	38	45	41	44	38	-1.6	-2.3	-1.6	-2.4	57	53	NO	NO	NO	NO	NO
18.3	12262	103 BEN BOYD ROAD NEUTRAL BAY	First	E	45	40	43	38	45	40	43	38	-1.5	-2.2	-1.5	-2.2	57	52	NO	NO	NO	NO	NO
18.3	12262	103 BEN BOYD ROAD NEUTRAL BAY	First	N	59	55	56	50	60	55	56	51	-3.7	-4.5	-3.7	-4.6	60	55	NO	NO	NO	NO	NO
18.3	12262	103 BEN BOYD ROAD NEUTRAL BAY	First	W	49	44	47	42	49	45	47	42	-1.6	-2.4	-1.6	-2.5	60	55	NO	NO	NO	NO	NO
18.3	12262	103 BEN BOYD ROAD NEUTRAL BAY	Second	S	58	54	55	50	58	54	56	50	-2.8	-3.8	-2.8	-3.9	60	55	NO	NO	NO	NO	NO
18.3	12262	103 BEN BOYD ROAD NEUTRAL BAY	Second	W	60	55	56	51	60	56	57	52	-3.2	-4.3	-3.1	-4.3	60	55	NO	NO	NO	NO	NO
18.3	12262	103 BEN BOYD ROAD NEUTRAL BAY	Second	S	60	56	56	51	60	56	57	51	-3.7	-4.8	-3.6	-4.9	60	55	NO	NO	NO	NO	NO
18.3	12262	103 BEN BOYD ROAD NEUTRAL BAY	Second	E	48	44	47	41	49	44	47	42	-1.6	-2.4	-1.6	-2.4	60	55	NO	NO	NO	NO	NO
18.3	12262	103 BEN BOYD ROAD NEUTRAL BAY	Second	NE	49	44	47	42	49	45	48	42	-1.8	-2.5	-1.7	-2.5	60	55	NO	NO	NO	NO	NO
18.3	12262	103 BEN BOYD ROAD NEUTRAL BAY	Second	S	49	45	47	42	50	45	48	43	-1.7	-2.5	-1.8	-2.6	60	55	NO	NO	NO	NO	NO
18.3	12262	103 BEN BOYD ROAD NEUTRAL BAY	Second	E	48	44	47	41	49	44	47	42	-1.6	-2.3	-1.6	-2.4	60	55	NO	NO	NO	NO	NO
18.3	12262	103 BEN BOYD ROAD NEUTRAL BAY	Second	N	60	56	57	51	61	57	57	52	-3.8	-4.8	-3.8	-4.9	60	55	NO	NO	NO	NO	NO
18.3	12262	103 BEN BOYD ROAD NEUTRAL BAY	Second	W	55	51	53	48	56	51	54	48	-1.9	-2.7	-1.9	-2.8	60	55	NO	NO	NO	NO	NO
18.3	12262	103 BEN BOYD ROAD NEUTRAL BAY	Ground	S	52	47	49	44	52	48	50	45	-2.2	-3.2	-2.3	-3.2	60	55	NO	NO	NO	NO	NO
18.3	12262	103 BEN BOYD ROAD NEUTRAL BAY	Ground	W	54	50	52	47	55	50	53	47	-1.9	-3.1	-2.0	-3.1	60	55	NO	NO	NO	NO	NO
18.3	12262	103 BEN BOYD ROAD NEUTRAL BAY	Ground	S	55	51	53	48	55	51	54	48	-1.9	-3.0	-1.8	-3.0	60	55	NO	NO	NO	NO	NO
18.3	12262	103 BEN BOYD ROAD NEUTRAL BAY	Ground	E	42	38	41	36	43	38	41	36	-1.3	-2.0	-1.3	-2.0	55	50	NO	NO	NO	NO	NO
18.3	12262	103 BEN BOYD ROAD NEUTRAL BAY	Ground	NE	42	38	41	35	42	38	41	36	-1.6	-2.3	-1.5	-2.2	54	50	NO	NO	NO	NO	NO
18.3	12262	103 BEN BOYD ROAD NEUTRAL BAY	Ground	S	42	38	41	35	42	38	41	36	-1.6	-2.3	-1.5	-2.3	54	50	NO	NO	NO	NO	NO
18.3	12262	103 BEN BOYD ROAD NEUTRAL BAY	Ground	W	45	41	44	38	45	41	44	39	-1.5	-2.3	-1.5	-2.4	57	53	NO	NO	NO	NO	NO
18.3	12264	95 BEN BOYD ROAD NEUTRAL BAY	Ground	S	58	53	56	50	58	54	56	51	-2.0	-3.0	-1.9	-3.1	60	55	NO	NO	NO	NO	NO
18.3	12264	95 BEN BOYD ROAD NEUTRAL BAY	Ground	E	49	44	47	42	49	45	47	42	-1.6	-2.4	-1.6	-2.5	60	55	NO	NO	NO	NO	NO

NCA	Receiver ID	Address	Floor Level	Facade	Opening Year 2027				Design Year 2037				Increase (Do Smthng - Do Nothing)				NCG project road noise criteria		Do noise levels exceed the cumulative limit with project roads adding ≥2dB to the total noise levels?		Is the contribution from the road project Acute?		Consider further treatment?
					Do Nothing		Do Smthng		Do Nothing		Do Smthng		Opening Year 2027		Design Year 2037								
					Day	Night	Day	Night	Day	Night	Day	Night	Day	Night	Day	Night	Day	Night	Day	Night	$L_{Aeq,15hr}$ ≥ 65dB	$L_{Aeq,9hr}$ ≥ 60dB	
18.3	12264	95 BEN BOYD ROAD NEUTRAL BAY	Ground	S	49	45	48	42	50	45	48	43	-1.7	-2.5	-1.7	-2.5	60	55	NO	NO	NO	NO	NO
18.3	12264	95 BEN BOYD ROAD NEUTRAL BAY	Ground	E	49	44	47	42	49	45	47	42	-1.6	-2.3	-1.6	-2.4	60	55	NO	NO	NO	NO	NO
18.3	12264	95 BEN BOYD ROAD NEUTRAL BAY	Ground	N	59	54	55	50	59	55	56	51	-3.3	-4.0	-3.3	-4.1	60	55	NO	NO	NO	NO	NO
18.3	12264	95 BEN BOYD ROAD NEUTRAL BAY	Ground	W	61	57	58	53	62	58	58	53	-3.4	-4.4	-3.4	-4.5	60	55	NO	NO	NO	NO	NO
18.3	12270	54 RAYMOND ROAD NEUTRAL BAY	Ground	W	54	49	52	47	54	50	52	47	-2.0	-2.8	-2.0	-2.9	60	55	NO	NO	NO	NO	NO
18.3	12271	56 RAYMOND ROAD NEUTRAL BAY	Ground	N	54	49	51	46	54	50	52	46	-2.4	-3.3	-2.3	-3.4	60	55	NO	NO	NO	NO	NO
18.3	12271	56 RAYMOND ROAD NEUTRAL BAY	Ground	W	56	51	53	48	56	52	54	48	-2.2	-3.1	-2.2	-3.2	60	55	NO	NO	NO	NO	NO
18.3	12275	85 UNDERCLIFF STREET NEUTRAL BAY	First	E	47	43	45	40	47	43	46	41	-1.6	-2.3	-1.6	-2.4	59	55	NO	NO	NO	NO	NO
18.3	12275	85 UNDERCLIFF STREET NEUTRAL BAY	First	N	51	47	49	44	52	47	49	44	-2.2	-3.3	-2.3	-3.2	60	55	NO	NO	NO	NO	NO
18.3	12275	85 UNDERCLIFF STREET NEUTRAL BAY	First	W	56	51	54	48	56	52	54	49	-2.0	-3.1	-2.1	-3.1	60	55	NO	NO	NO	NO	NO
18.3	12275	85 UNDERCLIFF STREET NEUTRAL BAY	First	S	54	50	52	47	54	50	52	47	-2.1	-3.1	-2.0	-3.1	60	55	NO	NO	NO	NO	NO
18.3	12275	85 UNDERCLIFF STREET NEUTRAL BAY	Ground	E	44	39	42	37	44	39	43	37	-1.5	-2.0	-1.4	-2.1	56	51	NO	NO	NO	NO	NO
18.3	12275	85 UNDERCLIFF STREET NEUTRAL BAY	Ground	N	48	43	46	41	48	44	46	41	-1.7	-2.6	-1.7	-2.6	60	55	NO	NO	NO	NO	NO
18.3	12275	85 UNDERCLIFF STREET NEUTRAL BAY	Ground	W	53	48	51	46	53	49	51	46	-1.9	-2.7	-1.8	-2.8	60	55	NO	NO	NO	NO	NO
18.3	12275	85 UNDERCLIFF STREET NEUTRAL BAY	Ground	S	50	46	49	43	51	47	49	44	-1.8	-2.7	-1.7	-2.7	60	55	NO	NO	NO	NO	NO
18.3	12279	53 HOLDSWORTH STREET NEUTRAL BAY	Ground	W	61	57	58	52	62	57	58	53	-3.4	-4.5	-3.4	-4.6	60	55	NO	NO	NO	NO	NO
18.3	12279	53 HOLDSWORTH STREET NEUTRAL BAY	Ground	S	58	54	54	49	58	54	55	49	-3.6	-4.6	-3.6	-4.7	60	55	NO	NO	NO	NO	NO
18.3	12279	53 HOLDSWORTH STREET NEUTRAL BAY	Ground	E	51	47	49	44	51	47	50	44	-1.7	-2.5	-1.7	-2.6	60	55	NO	NO	NO	NO	NO
18.3	12281	90 BEN BOYD ROAD NEUTRAL BAY	First	N	60	56	56	51	60	56	56	51	-4.0	-5.2	-4.1	-5.2	60	55	NO	NO	NO	NO	NO
18.3	12281	90 BEN BOYD ROAD NEUTRAL BAY	First	W	64	59	59	54	64	60	60	54	-4.2	-5.3	-4.2	-5.4	60	55	NO	NO	NO	NO	NO
18.3	12281	90 BEN BOYD ROAD NEUTRAL BAY	First	S	63	58	58	53	63	59	59	53	-4.2	-5.4	-4.1	-5.4	60	55	NO	NO	NO	NO	NO
18.3	12281	90 BEN BOYD ROAD NEUTRAL BAY	First	E	50	45	48	43	50	45	48	43	-1.6	-2.4	-1.6	-2.4	60	55	NO	NO	NO	NO	NO
18.3	12281	90 BEN BOYD ROAD NEUTRAL BAY	Ground	N	57	53	54	49	58	53	54	49	-3.2	-4.3	-3.1	-4.4	60	55	NO	NO	NO	NO	NO
18.3	12281	90 BEN BOYD ROAD NEUTRAL BAY	Ground	W	61	57	58	53	61	57	59	53	-2.8	-3.8	-2.7	-3.8	60	55	NO	NO	NO	NO	NO
18.3	12281	90 BEN BOYD ROAD NEUTRAL BAY	Ground	S	60	56	57	52	61	57	57	52	-3.2	-4.4	-3.2	-4.5	60	55	NO	NO	NO	NO	NO
18.3	12281	90 BEN BOYD ROAD NEUTRAL BAY	Ground	E	45	41	44	39	46	41	44	39	-1.6	-2.3	-1.6	-2.3	58	53	NO	NO	NO	NO	NO
18.3	12283	53A SPRUSON STREET NEUTRAL BAY	First	E	50	46	49	43	51	46	49	44	-1.7	-2.4	-1.6	-2.5	60	55	NO	NO	NO	NO	NO
18.3	12283	53A SPRUSON STREET NEUTRAL BAY	First	N	60	55	56	51	60	56	57	51	-3.6	-4.5	-3.6	-4.7	60	55	NO	NO	NO	NO	NO
18.3	12283	53A SPRUSON STREET NEUTRAL BAY	First	W	62	58	59	53	63	58	59	54	-3.6	-4.6	-3.5	-4.7	60	55	NO	NO	NO	NO	NO
18.3	12283	53A SPRUSON STREET NEUTRAL BAY	Ground	N	59	55	55	50	60	55	56	50	-3.8	-4.7	-3.8	-4.9	60	55	NO	NO	NO	NO	NO
18.3	12283	53A SPRUSON STREET NEUTRAL BAY	Ground	W	61	57	58	53	62	57	58	53	-3.3	-4.4	-3.3	-4.5	60	55	NO	NO	NO	NO	NO
18.3	12284	53 SPRUSON STREET NEUTRAL BAY	First	W	62	58	59	53	62	58	59	53	-3.5	-4.6	-3.5	-4.7	60	55	NO	NO	NO	NO	NO
18.3	12284	53 SPRUSON STREET NEUTRAL BAY	First	S	57	53	54	49	57	53	54	49	-3.3	-4.4	-3.2	-4.5	60	55	NO	NO	NO	NO	NO
18.3	12284	53 SPRUSON STREET NEUTRAL BAY	First	E	50	46	49	43	51	46	49	44	-1.7	-2.5	-1.7	-2.5	60	55	NO	NO	NO	NO	NO
18.3	12284	53 SPRUSON STREET NEUTRAL BAY	Ground	W	61	56	58	52	61	57	58	52	-3.1	-4.2	-3.1	-4.3	60	55	NO	NO	NO	NO	NO
18.3	12284	53 SPRUSON STREET NEUTRAL BAY	Ground	S	55	51	52	47	56	52	53	47	-2.9	-4.1	-2.8	-4.2	60	55	NO	NO	NO	NO	NO
18.3	12285	53 HOLDSWORTH STREET NEUTRAL BAY	Ground	N	56	52	54	49	57	52	54	49	-2.2	-3.0	-2.1	-3.2	60	55	NO	NO	NO	NO	NO
18.3	12285	53 HOLDSWORTH STREET NEUTRAL BAY	Ground	S	58	54	56	50	58	54	56	51	-2.5	-3.6	-2.4	-3.7	60	55	NO	NO	NO	NO	NO
18.3	12285	53 HOLDSWORTH STREET NEUTRAL BAY	Ground	E	51	46	49	44	51	47	50	44	-1.7	-2.5	-1.7	-2.6	60	55	NO	NO	NO	NO	NO
18.3	12286	90 BEN BOYD ROAD NEUTRAL BAY	Ground	N	60	56	56	51	61	56	57	51	-4.1	-5.0	-4.1	-5.1	60	55	NO	NO	NO	NO	NO
18.3	12286	90 BEN BOYD ROAD NEUTRAL BAY	Ground	W	63	59	59	54	64	59	60	54	-4.1	-5.3	-4.1	-5.4	60	55	NO	NO	NO	NO	NO
18.3	12286	90 BEN BOYD ROAD NEUTRAL BAY	Ground	S	61	57	57	52	62	58	57	52	-4.5	-5.8	-4.5	-5.9	60	55	NO	NO	NO	NO	NO
18.3	12286	90 BEN BOYD ROAD NEUTRAL BAY	Ground	E	49	45	47	42	50	45	48	43	-1.8	-2.5	-1.7	-2.6	60	55	NO	NO	NO	NO	NO
18.3	12287	105 BEN BOYD ROAD NEUTRAL BAY	First	W	59	55	55	50	60	55	56	50	-4.1	-4.8	-4.0	-4.9	60	55	NO	NO	NO	NO	NO
18.3	12287	105 BEN BOYD ROAD NEUTRAL BAY	First	S	51	46	49	44	51	47	49	44	-1.7	-2.6	-1.8	-2.6	60	55	NO	NO	NO	NO	NO
18.3	12287	105 BEN BOYD ROAD NEUTRAL BAY	First	E	48	43	46	41	48	44	47	41	-1.7	-2.4	-1.7	-2.5	60	55	NO	NO	NO	NO	NO
18.3	12287	105 BEN BOYD ROAD NEUTRAL BAY	First	N	60	55	56	51	60	56	56	51	-3.5	-4.7	-3.5	-4.6	60	55	NO	NO	NO	NO	NO
18.3	12287	105 BEN BOYD ROAD NEUTRAL BAY	First	W	60	56	57	52	61	57	57	52	-3.7	-4.6	-3.7	-4.7	60	55	NO	NO	NO	NO	NO
18.3	12287	105 BEN BOYD ROAD NEUTRAL BAY	Ground	W	58	53	54	49	58	54	55	50	-3.2	-3.9	-3.2	-4.0	60	55	NO	NO	NO	NO	NO
18.3	12287	105 BEN BOYD ROAD NEUTRAL BAY	Ground	S	47	43	45	40	47	43	46	41	-1.5	-2.4	-1.6	-2.4	59	55	NO	NO	NO	NO	NO
18.3	12287	105 BEN BOYD ROAD NEUTRAL BAY	Ground	E	44	40	43	38	45	40	43	38	-1.5	-2.2	-1.5	-2.2	57	52	NO	NO	NO	NO	NO
18.3	12287	105 BEN BOYD ROAD NEUTRAL BAY	Ground	W	56	52	53	48	56	52	54	49	-2.6	-3.5	-2.5	-3.5	60	55	NO	NO	NO	NO	NO
18.3	12306	60 RAYMOND ROAD NEUTRAL BAY	Ground	E	47	42	45	40	47	42	45	40	-1.6	-2.3	-1.6	-2.3	59	54	NO	NO	NO	NO	NO
18.3	12306	60 RAYMOND ROAD NEUTRAL BAY	Ground	N	51	47	49	44	52	47	50	44	-2.0	-2.9	-1.9	-3.0	60	55	NO	NO	NO	NO	NO
18.3	12306	60 RAYMOND ROAD NEUTRAL BAY	Ground	W	56	51	54	48	56	52	54	49	-2.0	-3.0	-2.0	-3.0	60	55	NO	NO	NO	NO	NO
18.3	12307	58 RAYMOND ROAD NEUTRAL BAY	Ground	W	56	51	53	48	56	52	54	48	-2.2	-3.2	-2.2	-3.3	60	55	NO	NO	NO	NO	NO
18.3	12307	58 RAYMOND ROAD NEUTRAL BAY	Ground	S	53	48	50	45	53	49	50	45	-2.7	-3.7	-2.7	-3.7	60	55	NO	NO	NO	NO	NO
18.3	12308	53 HOLDSWORTH STREET NEUTRAL BAY	Ground	N	56	51	53	48	56	52	54	48	-2.4	-3.3	-2.3	-3.5	60	55	NO	NO	NO	NO	NO
18.3	12308	53 HOLDSWORTH STREET NEUTRAL BAY	Ground	W	61	57	58	52	61	57	58	52	-3.3	-4.4	-3.3	-4.6	60	55	NO	NO	NO	NO	NO
18.3	12308	53 HOLDSWORTH STREET NEUTRAL BAY	Ground	E	51	46	49	44	51	47	50	44	-1.7	-2.5	-1.7	-2.6	60	55	NO	NO	NO	NO	NO
18.3	12313	92 BEN BOYD ROAD NEUTRAL BAY	First	N	60	56	56	51	60	56	57	51	-3.9	-4.8	-3.9	-4.9	60	55	NO	NO	NO	NO	NO
18.3	12313	92 BEN BOYD ROAD NEUTRAL BAY	First	W	64	59	59	54	64	60	60	54	-4.3	-5.3	-4.2	-5.4	60	55	NO	NO	NO	NO	NO

NCA	Receiver ID	Address	Floor Level	Facade	Opening Year 2027				Design Year 2037				Increase (Do Smthng - Do Nothing)				NCG project road noise criteria		Do noise levels exceed the cumulative limit with project roads adding ≥2dB to the total noise levels?		Is the contribution from the road project Acute?		Consider further treatment?
					Do Nothing		Do Smthng		Do Nothing		Do Smthng		Opening Year 2027		Design Year 2037								
					Day	Night	Day	Night	Day	Night	Day	Night	Day	Night	Day	Night	Day	Night	Day	Night	$L_{Aeq,15hr}$ ≥ 65dB	$L_{Aeq,9hr}$ ≥ 60dB	
18.3	12313	92 BEN BOYD ROAD NEUTRAL BAY	First	S	62	58	58	52	62	58	58	53	-4.2	-5.4	-4.1	-5.5	60	55	NO	NO	NO	NO	NO
18.3	12313	92 BEN BOYD ROAD NEUTRAL BAY	First	E	50	45	48	43	50	45	48	43	-1.7	-2.4	-1.7	-2.4	60	55	NO	NO	NO	NO	NO
18.3	12313	92 BEN BOYD ROAD NEUTRAL BAY	Ground	N	59	55	55	50	60	55	56	50	-4.2	-5.1	-4.2	-5.2	60	55	NO	NO	NO	NO	NO
18.3	12313	92 BEN BOYD ROAD NEUTRAL BAY	Ground	W	63	59	59	53	64	59	59	54	-4.4	-5.6	-4.4	-5.7	60	55	NO	NO	NO	NO	NO
18.3	12313	92 BEN BOYD ROAD NEUTRAL BAY	Ground	S	57	53	53	48	57	53	54	48	-3.5	-4.7	-3.5	-4.8	60	55	NO	NO	NO	NO	NO
18.3	12313	92 BEN BOYD ROAD NEUTRAL BAY	Ground	E	46	41	44	39	46	42	45	39	-1.6	-2.2	-1.5	-2.2	58	54	NO	NO	NO	NO	NO
18.3	12319	87 UNDERCLIFF STREET NEUTRAL BAY	First	E	47	42	45	40	47	43	46	40	-1.5	-2.3	-1.6	-2.3	59	55	NO	NO	NO	NO	NO
18.3	12319	87 UNDERCLIFF STREET NEUTRAL BAY	First	S	48	44	46	41	48	44	47	42	-1.6	-2.4	-1.7	-2.5	60	55	NO	NO	NO	NO	NO
18.3	12319	87 UNDERCLIFF STREET NEUTRAL BAY	First	E	47	42	45	40	47	43	45	40	-1.5	-2.3	-1.6	-2.4	59	55	NO	NO	NO	NO	NO
18.3	12319	87 UNDERCLIFF STREET NEUTRAL BAY	First	W	55	51	53	48	55	51	53	48	-2.2	-3.3	-2.3	-3.3	60	55	NO	NO	NO	NO	NO
18.3	12319	87 UNDERCLIFF STREET NEUTRAL BAY	First	S	51	47	49	44	52	47	50	45	-1.9	-2.9	-1.9	-2.9	60	55	NO	NO	NO	NO	NO
18.3	12319	87 UNDERCLIFF STREET NEUTRAL BAY	Ground	E	44	39	42	37	44	39	42	37	-1.4	-2.1	-1.5	-2.2	56	51	NO	NO	NO	NO	NO
18.3	12319	87 UNDERCLIFF STREET NEUTRAL BAY	Ground	S	44	40	43	37	44	40	43	38	-1.5	-2.3	-1.6	-2.4	56	52	NO	NO	NO	NO	NO
18.3	12319	87 UNDERCLIFF STREET NEUTRAL BAY	Ground	W	51	47	50	44	52	47	50	45	-1.7	-2.6	-1.8	-2.7	60	55	NO	NO	NO	NO	NO
18.3	12319	87 UNDERCLIFF STREET NEUTRAL BAY	Ground	S	48	44	46	41	48	44	47	41	-1.6	-2.7	-1.6	-2.7	60	55	NO	NO	NO	NO	NO
18.3	12322	55 SPRUSON STREET NEUTRAL BAY	Ground	N	59	54	55	50	59	55	55	50	-3.5	-4.6	-3.5	-4.7	60	55	NO	NO	NO	NO	NO
18.3	12322	55 SPRUSON STREET NEUTRAL BAY	Ground	W	62	57	58	53	62	58	59	53	-3.6	-4.6	-3.6	-4.7	60	55	NO	NO	NO	NO	NO
18.3	12322	55 SPRUSON STREET NEUTRAL BAY	Ground	S	58	54	55	49	59	55	55	50	-3.8	-5.0	-3.8	-5.1	60	55	NO	NO	NO	NO	NO
18.3	12322	55 SPRUSON STREET NEUTRAL BAY	Ground	E	50	46	49	43	51	46	49	44	-1.7	-2.4	-1.7	-2.5	60	55	NO	NO	NO	NO	NO
18.3	12323	90 UNDERCLIFF STREET NEUTRAL BAY	First	E	47	42	45	40	47	43	45	40	-1.5	-2.3	-1.6	-2.4	59	55	NO	NO	NO	NO	NO
18.3	12323	90 UNDERCLIFF STREET NEUTRAL BAY	First	N	47	42	45	40	47	43	45	40	-1.6	-2.5	-1.5	-2.6	59	55	NO	NO	NO	NO	NO
18.3	12323	90 UNDERCLIFF STREET NEUTRAL BAY	First	W	52	48	50	45	52	48	50	45	-1.9	-2.8	-1.9	-2.8	60	55	NO	NO	NO	NO	NO
18.3	12323	90 UNDERCLIFF STREET NEUTRAL BAY	First	S	52	47	50	45	52	48	50	45	-1.8	-2.7	-1.8	-2.8	60	55	NO	NO	NO	NO	NO
18.3	12323	90 UNDERCLIFF STREET NEUTRAL BAY	Ground	E	43	38	41	36	43	39	42	36	-1.6	-2.3	-1.6	-2.3	55	51	NO	NO	NO	NO	NO
18.3	12323	90 UNDERCLIFF STREET NEUTRAL BAY	Ground	W	49	45	47	42	50	45	48	43	-1.9	-2.7	-1.8	-2.7	60	55	NO	NO	NO	NO	NO
18.3	12323	90 UNDERCLIFF STREET NEUTRAL BAY	Ground	S	49	44	47	42	49	45	47	42	-1.7	-2.6	-1.6	-2.6	60	55	NO	NO	NO	NO	NO
18.3	12336	64 RAYMOND ROAD NEUTRAL BAY	Ground	E	46	42	45	40	47	42	45	40	-1.6	-2.3	-1.6	-2.4	59	54	NO	NO	NO	NO	NO
18.3	12336	64 RAYMOND ROAD NEUTRAL BAY	Ground	N	54	49	51	46	54	50	52	47	-2.1	-3.2	-2.1	-3.2	60	55	NO	NO	NO	NO	NO
18.3	12336	64 RAYMOND ROAD NEUTRAL BAY	Ground	W	56	51	53	48	56	52	54	48	-2.2	-3.2	-2.1	-3.2	60	55	NO	NO	NO	NO	NO
18.3	12336	64 RAYMOND ROAD NEUTRAL BAY	Ground	S	52	48	50	45	52	48	50	45	-2.1	-3.1	-2.1	-3.1	60	55	NO	NO	NO	NO	NO
18.3	12342	107 BEN BOYD ROAD NEUTRAL BAY	Ground	N	49	44	46	41	49	45	47	42	-2.3	-3.0	-2.4	-3.1	60	55	NO	NO	NO	NO	NO
18.3	12342	107 BEN BOYD ROAD NEUTRAL BAY	Ground	NW	55	51	52	47	55	51	52	47	-2.8	-3.8	-2.8	-3.9	60	55	NO	NO	NO	NO	NO
18.3	12342	107 BEN BOYD ROAD NEUTRAL BAY	Ground	W	58	54	55	49	58	54	55	50	-3.1	-4.2	-3.1	-4.3	60	55	NO	NO	NO	NO	NO
18.3	12342	107 BEN BOYD ROAD NEUTRAL BAY	Ground	S	58	54	55	50	59	55	55	50	-3.4	-4.5	-3.3	-4.5	60	55	NO	NO	NO	NO	NO
18.3	12342	107 BEN BOYD ROAD NEUTRAL BAY	Ground	E	47	43	46	40	48	43	46	41	-1.7	-2.4	-1.7	-2.5	60	55	NO	NO	NO	NO	NO
18.3	12342	107 BEN BOYD ROAD NEUTRAL BAY	Ground	S	48	44	47	41	49	44	47	42	-1.7	-2.6	-1.8	-2.6	60	55	NO	NO	NO	NO	NO
18.3	12342	107 BEN BOYD ROAD NEUTRAL BAY	Ground	E	47	43	45	40	47	43	46	40	-1.7	-2.5	-1.7	-2.5	59	55	NO	NO	NO	NO	NO
18.3	12349	89 UNDERCLIFF STREET NEUTRAL BAY	Ground	W	52	47	50	45	52	48	50	45	-1.8	-2.7	-1.8	-2.8	60	55	NO	NO	NO	NO	NO
18.3	12349	89 UNDERCLIFF STREET NEUTRAL BAY	Ground	E	46	42	45	40	47	42	45	40	-1.6	-2.3	-1.6	-2.4	59	54	NO	NO	NO	NO	NO
18.3	12349	89 UNDERCLIFF STREET NEUTRAL BAY	Ground	S	47	43	46	41	48	44	46	41	-1.6	-2.5	-1.7	-2.6	60	55	NO	NO	NO	NO	NO
18.3	12349	89 UNDERCLIFF STREET NEUTRAL BAY	Ground	N	49	45	48	42	50	45	48	43	-1.7	-2.6	-1.8	-2.7	60	55	NO	NO	NO	NO	NO
18.3	12366	109 BEN BOYD ROAD NEUTRAL BAY	First	E	42	38	41	36	42	38	41	36	-1.3	-1.9	-1.2	-1.9	54	50	NO	NO	NO	NO	NO
18.3	12366	109 BEN BOYD ROAD NEUTRAL BAY	First	N	51	47	49	44	51	47	49	44	-2.2	-3.0	-2.1	-3.0	60	55	NO	NO	NO	NO	NO
18.3	12366	109 BEN BOYD ROAD NEUTRAL BAY	First	W	54	50	52	46	54	50	52	47	-2.4	-3.3	-2.3	-3.3	60	55	NO	NO	NO	NO	NO
18.3	12366	109 BEN BOYD ROAD NEUTRAL BAY	First	S	55	51	53	47	55	51	53	48	-2.2	-3.2	-2.1	-3.3	60	55	NO	NO	NO	NO	NO
18.3	12366	109 BEN BOYD ROAD NEUTRAL BAY	Second	E	44	40	43	38	45	40	43	38	-1.3	-2.0	-1.4	-2.0	57	52	NO	NO	NO	NO	NO
18.3	12366	109 BEN BOYD ROAD NEUTRAL BAY	Second	N	53	49	51	45	53	49	51	46	-2.3	-3.2	-2.3	-3.2	60	55	NO	NO	NO	NO	NO
18.3	12366	109 BEN BOYD ROAD NEUTRAL BAY	Second	W	57	53	54	49	57	53	54	49	-3.1	-4.1	-3.1	-4.2	60	55	NO	NO	NO	NO	NO
18.3	12366	109 BEN BOYD ROAD NEUTRAL BAY	Second	S	59	54	55	50	59	55	55	50	-3.5	-4.6	-3.4	-4.7	60	55	NO	NO	NO	NO	NO
18.3	12366	109 BEN BOYD ROAD NEUTRAL BAY	Third	E	48	43	46	41	48	44	46	41	-1.6	-2.3	-1.6	-2.3	60	55	NO	NO	NO	NO	NO
18.3	12366	109 BEN BOYD ROAD NEUTRAL BAY	Third	N	55	50	52	47	55	51	53	47	-2.6	-3.5	-2.5	-3.6	60	55	NO	NO	NO	NO	NO
18.3	12366	109 BEN BOYD ROAD NEUTRAL BAY	Third	W	58	54	55	50	58	54	56	50	-3.0	-3.9	-2.9	-3.9	60	55	NO	NO	NO	NO	NO
18.3	12366	109 BEN BOYD ROAD NEUTRAL BAY	Third	S	59	55	56	50	59	55	56	51	-3.4	-4.5	-3.3	-4.6	60	55	NO	NO	NO	NO	NO
18.3	12366	109 BEN BOYD ROAD NEUTRAL BAY	Ground	E	40	36	39	34	41	36	39	34	-1.2	-1.8	-1.1	-1.7	53	48	NO	NO	NO	NO	NO
18.3	12366	109 BEN BOYD ROAD NEUTRAL BAY	Ground	W	49	45	48	42	50	45	48	43	-1.9	-2.7	-1.9	-2.7	60	55	NO	NO	NO	NO	NO
18.3	12366	109 BEN BOYD ROAD NEUTRAL BAY	Ground	S	49	45	47	42	49	45	48	42	-1.6	-2.6	-1.5	-2.7	60	55	NO	NO	NO	NO	NO
18.3	12377	66 RAYMOND ROAD NEUTRAL BAY	First	N	54	50	52	47	54	50	52	47	-2.2	-3.2	-2.3	-3.2	60	55	NO	NO	NO	NO	NO
18.3	12377	66 RAYMOND ROAD NEUTRAL BAY	First	W	56	52	54	49	57	53	54	49	-2.6	-3.6	-2.6	-3.7	60	55	NO	NO	NO	NO	NO
18.3	12377	66 RAYMOND ROAD NEUTRAL BAY	First	S	57	53	54	49	57	53	54	49	-2.8	-3.8	-2.7	-3.9	60	55	NO	NO	NO	NO	NO
18.3	12377	66 RAYMOND ROAD NEUTRAL BAY	First	W	57	53	54	49	57	53	55	49	-2.8	-3.9	-2.8	-4.0	60	55	NO	NO	NO	NO	NO
18.3	12377	66 RAYMOND ROAD NEUTRAL BAY	First	S	56	52	54	48	57	53	54	49	-2.8	-4.0	-2.8	-4.0	60	55	NO	NO	NO	NO	NO
18.3	12377	66 RAYMOND ROAD NEUTRAL BAY	First	E	47	42	45	40	47	43	46	40	-1.6	-2.2	-1.6	-2.2	59	55	NO	NO	NO	NO	NO

NCA	Receiver ID	Address	Floor Level	Facade	Opening Year 2027				Design Year 2037				Increase (Do Smthng - Do Nothing)				NCG project road noise criteria		Do noise levels exceed the cumulative limit with project roads adding ≥2dB to the total noise levels?		Is the contribution from the road project Acute?		Consider further treatment?
					Do Nothing		Do Smthng		Do Nothing		Do Smthng		Opening Year 2027		Design Year 2037								
					Day	Night	Day	Night	Day	Night	Day	Night	Day	Night	Day	Night	Day	Night	Day	Night	$L_{Aeq,15hr} \geq 65dB$	$L_{Aeq,9hr} \geq 60dB$	
18.3	12377	66 RAYMOND ROAD NEUTRAL BAY	Ground	N	51	47	49	44	51	47	49	44	-2.0	-2.9	-1.9	-2.9	60	55	NO	NO	NO	NO	NO
18.3	12377	66 RAYMOND ROAD NEUTRAL BAY	Ground	W	54	50	52	47	55	50	52	47	-2.1	-3.1	-2.1	-3.1	60	55	NO	NO	NO	NO	NO
18.3	12377	66 RAYMOND ROAD NEUTRAL BAY	Ground	S	55	51	52	47	55	51	53	48	-2.3	-3.3	-2.2	-3.3	60	55	NO	NO	NO	NO	NO
18.3	12377	66 RAYMOND ROAD NEUTRAL BAY	Ground	W	55	51	53	48	55	51	53	48	-2.3	-3.3	-2.2	-3.4	60	55	NO	NO	NO	NO	NO
18.3	12377	66 RAYMOND ROAD NEUTRAL BAY	Ground	S	53	49	51	46	54	50	52	46	-2.1	-3.3	-2.1	-3.2	60	55	NO	NO	NO	NO	NO
18.3	12377	66 RAYMOND ROAD NEUTRAL BAY	Ground	E	43	39	42	37	44	39	42	37	-1.3	-1.9	-1.4	-1.9	56	51	NO	NO	NO	NO	NO
18.3	12408	111 BEN BOYD ROAD NEUTRAL BAY	First	S	44	39	42	37	44	40	43	38	-1.5	-2.2	-1.5	-2.3	56	52	NO	NO	NO	NO	NO
18.3	12408	111 BEN BOYD ROAD NEUTRAL BAY	First	E	44	39	43	37	44	40	43	38	-1.4	-1.9	-1.3	-2.0	56	52	NO	NO	NO	NO	NO
18.3	12408	111 BEN BOYD ROAD NEUTRAL BAY	First	N	50	46	49	43	51	46	49	44	-1.6	-2.5	-1.5	-2.6	60	55	NO	NO	NO	NO	NO
18.3	12408	111 BEN BOYD ROAD NEUTRAL BAY	First	W	50	46	48	43	51	46	49	43	-2.0	-2.9	-1.9	-2.8	60	55	NO	NO	NO	NO	NO
18.3	12408	111 BEN BOYD ROAD NEUTRAL BAY	First	N	50	46	48	43	51	46	49	43	-1.9	-2.8	-2.0	-2.9	60	55	NO	NO	NO	NO	NO
18.3	12408	111 BEN BOYD ROAD NEUTRAL BAY	First	W	44	40	43	37	44	40	43	38	-1.4	-2.1	-1.3	-2.0	56	52	NO	NO	NO	NO	NO
18.3	12408	111 BEN BOYD ROAD NEUTRAL BAY	First	S	51	47	49	44	52	47	50	44	-1.9	-2.9	-1.9	-2.9	60	55	NO	NO	NO	NO	NO
18.3	12408	111 BEN BOYD ROAD NEUTRAL BAY	First	E	44	39	43	37	44	40	43	38	-1.4	-2.0	-1.3	-2.0	56	52	NO	NO	NO	NO	NO
18.3	12408	111 BEN BOYD ROAD NEUTRAL BAY	Second	S	47	43	46	41	48	43	46	41	-1.6	-2.4	-1.5	-2.4	60	55	NO	NO	NO	NO	NO
18.3	12408	111 BEN BOYD ROAD NEUTRAL BAY	Second	E	47	42	45	40	47	43	46	41	-1.5	-2.3	-1.5	-2.2	59	55	NO	NO	NO	NO	NO
18.3	12408	111 BEN BOYD ROAD NEUTRAL BAY	Second	N	53	48	51	45	53	49	51	46	-2.0	-3.0	-2.0	-3.0	60	55	NO	NO	NO	NO	NO
18.3	12408	111 BEN BOYD ROAD NEUTRAL BAY	Second	W	52	48	50	45	53	48	51	45	-2.2	-3.1	-2.2	-3.2	60	55	NO	NO	NO	NO	NO
18.3	12408	111 BEN BOYD ROAD NEUTRAL BAY	Second	N	52	48	50	45	53	48	51	45	-2.2	-3.1	-2.1	-3.2	60	55	NO	NO	NO	NO	NO
18.3	12408	111 BEN BOYD ROAD NEUTRAL BAY	Second	W	46	42	45	40	47	42	45	40	-1.4	-2.1	-1.4	-2.1	59	54	NO	NO	NO	NO	NO
18.3	12408	111 BEN BOYD ROAD NEUTRAL BAY	Second	S	55	51	52	47	56	51	53	48	-2.8	-3.8	-2.8	-3.9	60	55	NO	NO	NO	NO	NO
18.3	12408	111 BEN BOYD ROAD NEUTRAL BAY	Second	E	47	43	46	40	48	43	46	41	-1.5	-2.3	-1.6	-2.3	60	55	NO	NO	NO	NO	NO
18.3	12408	111 BEN BOYD ROAD NEUTRAL BAY	Ground	S	41	37	40	35	42	37	40	35	-1.4	-2.1	-1.5	-2.2	54	49	NO	NO	NO	NO	NO
18.3	12408	111 BEN BOYD ROAD NEUTRAL BAY	Ground	E	41	37	40	35	42	37	40	35	-1.2	-1.7	-1.2	-1.8	54	49	NO	NO	NO	NO	NO
18.3	12408	111 BEN BOYD ROAD NEUTRAL BAY	Ground	W	47	43	45	40	47	43	46	41	-1.6	-2.5	-1.6	-2.6	59	55	NO	NO	NO	NO	NO
18.3	12408	111 BEN BOYD ROAD NEUTRAL BAY	Ground	W	42	38	41	36	42	38	41	36	-1.3	-2.0	-1.3	-2.0	54	50	NO	NO	NO	NO	NO
18.3	12408	111 BEN BOYD ROAD NEUTRAL BAY	Ground	S	48	44	46	41	48	44	47	41	-1.6	-2.6	-1.6	-2.6	60	55	NO	NO	NO	NO	NO
18.3	12408	111 BEN BOYD ROAD NEUTRAL BAY	Ground	E	42	37	40	35	42	37	41	36	-1.2	-1.8	-1.2	-1.8	54	49	NO	NO	NO	NO	NO
18.3	12415	68 RAYMOND ROAD NEUTRAL BAY	Ground	W	48	43	46	41	48	43	46	41	-1.6	-2.3	-1.6	-2.3	60	55	NO	NO	NO	NO	NO
18.3	12415	68 RAYMOND ROAD NEUTRAL BAY	Ground	S	53	48	50	45	53	49	51	46	-2.2	-3.1	-2.1	-3.1	60	55	NO	NO	NO	NO	NO
18.3	12415	68 RAYMOND ROAD NEUTRAL BAY	Ground	E	46	42	45	39	47	42	45	40	-1.6	-2.4	-1.7	-2.3	59	54	NO	NO	NO	NO	NO
18.3	12416	70 RAYMOND ROAD NEUTRAL BAY	Ground	E	46	42	44	39	46	42	45	40	-1.6	-2.3	-1.6	-2.4	58	54	NO	NO	NO	NO	NO
18.3	12416	70 RAYMOND ROAD NEUTRAL BAY	Ground	N	48	44	46	41	48	44	47	41	-1.8	-2.7	-1.7	-2.7	60	55	NO	NO	NO	NO	NO
18.3	12416	70 RAYMOND ROAD NEUTRAL BAY	Ground	W	49	44	47	42	49	44	47	42	-1.7	-2.5	-1.8	-2.5	60	55	NO	NO	NO	NO	NO
18.3	12440	113 BEN BOYD ROAD NEUTRAL BAY	First	N	53	49	51	46	54	49	51	46	-2.2	-2.9	-2.2	-3.0	60	55	NO	NO	NO	NO	NO
18.3	12440	113 BEN BOYD ROAD NEUTRAL BAY	First	SW	53	49	51	46	53	49	51	46	-2.1	-2.9	-2.1	-3.0	60	55	NO	NO	NO	NO	NO
18.3	12440	113 BEN BOYD ROAD NEUTRAL BAY	First	N	53	49	51	46	53	49	51	46	-2.1	-2.9	-2.1	-3.0	60	55	NO	NO	NO	NO	NO
18.3	12440	113 BEN BOYD ROAD NEUTRAL BAY	First	SW	52	47	50	45	52	48	50	45	-1.8	-2.7	-1.9	-2.7	60	55	NO	NO	NO	NO	NO
18.3	12440	113 BEN BOYD ROAD NEUTRAL BAY	First	S	55	51	53	47	56	52	53	48	-2.6	-3.7	-2.6	-3.7	60	55	NO	NO	NO	NO	NO
18.3	12440	113 BEN BOYD ROAD NEUTRAL BAY	First	NE	47	43	46	41	48	43	46	41	-1.6	-2.2	-1.6	-2.2	60	55	NO	NO	NO	NO	NO
18.3	12440	113 BEN BOYD ROAD NEUTRAL BAY	First	S	47	43	45	40	47	43	46	41	-1.7	-2.4	-1.7	-2.4	59	55	NO	NO	NO	NO	NO
18.3	12440	113 BEN BOYD ROAD NEUTRAL BAY	First	E	47	43	46	41	48	43	46	41	-1.6	-2.2	-1.5	-2.2	60	55	NO	NO	NO	NO	NO
18.3	12440	113 BEN BOYD ROAD NEUTRAL BAY	Ground	N	51	47	49	44	52	47	50	44	-2.0	-2.8	-2.0	-2.9	60	55	NO	NO	NO	NO	NO
18.3	12440	113 BEN BOYD ROAD NEUTRAL BAY	Ground	SW	51	47	49	44	51	47	49	44	-1.9	-2.7	-2.0	-2.8	60	55	NO	NO	NO	NO	NO
18.3	12440	113 BEN BOYD ROAD NEUTRAL BAY	Ground	N	51	47	49	44	51	47	49	44	-1.9	-2.8	-1.9	-2.8	60	55	NO	NO	NO	NO	NO
18.3	12440	113 BEN BOYD ROAD NEUTRAL BAY	Ground	SW	49	45	48	42	50	45	48	43	-1.8	-2.6	-1.7	-2.7	60	55	NO	NO	NO	NO	NO
18.3	12440	113 BEN BOYD ROAD NEUTRAL BAY	Ground	S	53	48	51	45	53	49	51	46	-2.0	-3.0	-2.1	-3.1	60	55	NO	NO	NO	NO	NO
18.3	12440	113 BEN BOYD ROAD NEUTRAL BAY	Ground	NE	44	40	43	38	44	40	43	38	-1.4	-1.9	-1.4	-1.9	56	52	NO	NO	NO	NO	NO
18.3	12440	113 BEN BOYD ROAD NEUTRAL BAY	Ground	S	43	39	42	37	44	39	42	37	-1.5	-2.2	-1.6	-2.2	56	51	NO	NO	NO	NO	NO
18.3	12440	113 BEN BOYD ROAD NEUTRAL BAY	Ground	E	44	40	43	38	44	40	43	38	-1.4	-1.8	-1.3	-1.8	56	52	NO	NO	NO	NO	NO
18.3	12471	39-41 RAYMOND ROAD NEUTRAL BAY	First	W	53	49	51	46	53	49	52	47	-1.8	-2.5	-1.7	-2.6	60	55	NO	NO	NO	NO	NO
18.3	12471	39-41 RAYMOND ROAD NEUTRAL BAY	Second	W	57	53	54	49	57	53	55	50	-2.5	-3.4	-2.4	-3.4	60	55	NO	NO	NO	NO	NO
18.3	12471	39-41 RAYMOND ROAD NEUTRAL BAY	Ground	W	51	46	49	44	51	47	49	44	-1.7	-2.5	-1.7	-2.6	60	55	NO	NO	NO	NO	NO
18.3	12476	117 BEN BOYD ROAD NEUTRAL BAY	First	N	51	47	49	44	51	47	49	44	-2.0	-2.9	-2.0	-2.9	60	55	NO	NO	NO	NO	NO
18.3	12476	117 BEN BOYD ROAD NEUTRAL BAY	First	W	53	49	51	46	54	49	52	46	-2.1	-3.0	-2.1	-3.0	60	55	NO	NO	NO	NO	NO
18.3	12476	117 BEN BOYD ROAD NEUTRAL BAY	First	S	52	48	50	45	52	48	50	45	-1.9	-2.9	-2.0	-3.0	60	55	NO	NO	NO	NO	NO
18.3	12476	117 BEN BOYD ROAD NEUTRAL BAY	First	W	52	48	50	45	52	48	50	45	-2.1	-2.8	-2.0	-2.9	60	55	NO	NO	NO	NO	NO
18.3	12476	117 BEN BOYD ROAD NEUTRAL BAY	First	N	53	48	50	45	53	48	51	46	-2.2	-2.9	-2.2	-2.9	60	55	NO	NO	NO	NO	NO
18.3	12476	117 BEN BOYD ROAD NEUTRAL BAY	First	W	54	49	52	46	54	50	52	47	-2.0	-2.8	-2.1	-2.9	60	55	NO	NO	NO	NO	NO
18.3	12476	117 BEN BOYD ROAD NEUTRAL BAY	First	S	51	47	49	44	52	47	50	45	-1.7	-2.7	-1.7	-2.7	60	55	NO	NO	NO	NO	NO
18.3	12476	117 BEN BOYD ROAD NEUTRAL BAY	First	E	44	39	42	37	44	39	43	38	-1.3	-1.8	-1.3	-1.8	56	51	NO	NO	NO	NO	NO
18.3	12476	117 BEN BOYD ROAD NEUTRAL BAY	Second	N	53	49	51	45	53	49	51	46	-2.3	-3.3	-2.3	-3.3	60	55	NO	NO	NO	NO	NO

NCA	Receiver ID	Address	Floor Level	Facade	Opening Year 2027				Design Year 2037				Increase (Do Smthng - Do Nothing)				NCG project road noise criteria		Do noise levels exceed the cumulative limit with project roads adding ≥2dB to the total noise levels?		Is the contribution from the road project Acute?		Consider further treatment?
					Do Nothing		Do Smthng		Do Nothing		Do Smthng		Opening Year 2027		Design Year 2037								
					Day	Night	Day	Night	Day	Night	Day	Night	Day	Night	Day	Night	Day	Night	Day	Night	$L_{Aeq,15hr} \geq 65dB$	$L_{Aeq,9hr} \geq 60dB$	
18.3	12476	117 BEN BOYD ROAD NEUTRAL BAY	Second	W	55	51	53	47	56	51	53	48	-2.5	-3.5	-2.5	-3.5	60	55	NO	NO	NO	NO	NO
18.3	12476	117 BEN BOYD ROAD NEUTRAL BAY	Second	S	55	50	52	47	55	51	52	47	-2.7	-3.6	-2.6	-3.7	60	55	NO	NO	NO	NO	NO
18.3	12476	117 BEN BOYD ROAD NEUTRAL BAY	Second	W	55	51	52	47	55	51	53	47	-2.7	-3.6	-2.7	-3.7	60	55	NO	NO	NO	NO	NO
18.3	12476	117 BEN BOYD ROAD NEUTRAL BAY	Second	N	55	51	52	47	56	51	53	47	-3.0	-3.9	-3.0	-3.8	60	55	NO	NO	NO	NO	NO
18.3	12476	117 BEN BOYD ROAD NEUTRAL BAY	Second	W	57	52	54	48	57	53	54	49	-2.8	-3.8	-2.9	-3.7	60	55	NO	NO	NO	NO	NO
18.3	12476	117 BEN BOYD ROAD NEUTRAL BAY	Second	S	55	51	53	47	55	51	53	48	-2.6	-3.6	-2.5	-3.6	60	55	NO	NO	NO	NO	NO
18.3	12476	117 BEN BOYD ROAD NEUTRAL BAY	Second	E	47	42	45	40	47	43	46	41	-1.6	-2.1	-1.5	-2.2	59	55	NO	NO	NO	NO	NO
18.3	12476	117 BEN BOYD ROAD NEUTRAL BAY	Ground	N	49	45	47	42	49	45	48	42	-1.8	-2.6	-1.7	-2.7	60	55	NO	NO	NO	NO	NO
18.3	12476	117 BEN BOYD ROAD NEUTRAL BAY	Ground	W	51	47	50	44	52	48	50	45	-1.8	-2.7	-1.9	-2.8	60	55	NO	NO	NO	NO	NO
18.3	12476	117 BEN BOYD ROAD NEUTRAL BAY	Ground	S	50	45	48	43	50	46	48	43	-1.9	-2.8	-1.9	-2.9	60	55	NO	NO	NO	NO	NO
18.3	12476	117 BEN BOYD ROAD NEUTRAL BAY	Ground	W	50	45	48	43	50	46	48	43	-2.0	-2.8	-2.1	-2.8	60	55	NO	NO	NO	NO	NO
18.3	12476	117 BEN BOYD ROAD NEUTRAL BAY	Ground	N	50	46	48	43	51	46	48	43	-2.1	-2.6	-2.1	-2.7	60	55	NO	NO	NO	NO	NO
18.3	12476	117 BEN BOYD ROAD NEUTRAL BAY	Ground	W	50	45	48	43	50	46	48	43	-1.8	-2.6	-1.9	-2.6	60	55	NO	NO	NO	NO	NO
18.3	12476	117 BEN BOYD ROAD NEUTRAL BAY	Ground	S	48	44	46	41	48	44	47	42	-1.6	-2.7	-1.6	-2.6	60	55	NO	NO	NO	NO	NO
18.3	12476	117 BEN BOYD ROAD NEUTRAL BAY	Ground	E	42	37	40	35	42	37	41	36	-1.2	-1.6	-1.2	-1.6	54	49	NO	NO	NO	NO	NO
18.3	37801	67 UNDERCLIFF STREET NEUTRAL BAY	Ground	W	54	50	52	47	55	50	53	48	-1.9	-2.7	-1.9	-2.8	60	55	NO	NO	NO	NO	NO
18.3	37801	67 UNDERCLIFF STREET NEUTRAL BAY	Ground	S	50	46	48	43	50	46	49	43	-1.7	-2.6	-1.7	-2.6	60	55	NO	NO	NO	NO	NO
18.3	37801	67 UNDERCLIFF STREET NEUTRAL BAY	Ground	E	47	42	45	39	47	42	45	40	-1.9	-2.7	-1.9	-2.7	59	54	NO	NO	NO	NO	NO
18.3	37802	71 UNDERCLIFF STREET NEUTRAL BAY	Ground	S	51	46	49	44	51	47	49	44	-1.6	-2.6	-1.5	-2.7	60	55	NO	NO	NO	NO	NO
18.3	37802	71 UNDERCLIFF STREET NEUTRAL BAY	Ground	W	50	46	49	43	51	46	49	44	-1.7	-2.6	-1.6	-2.7	60	55	NO	NO	NO	NO	NO
18.3	37802	71 UNDERCLIFF STREET NEUTRAL BAY	Ground	N	53	48	51	45	53	49	51	46	-2.1	-2.9	-2.0	-2.9	60	55	NO	NO	NO	NO	NO
18.3	37802	71 UNDERCLIFF STREET NEUTRAL BAY	Ground	W	53	48	51	45	53	49	51	46	-2.1	-2.9	-2.0	-2.8	60	55	NO	NO	NO	NO	NO
18.3	37802	71 UNDERCLIFF STREET NEUTRAL BAY	Ground	S	48	43	45	40	48	44	46	40	-2.6	-3.4	-2.6	-3.5	60	55	NO	NO	NO	NO	NO
17.1	8953	29 BURTON STREET KIRRIBILLI	Ground	E	49	44	48	43	49	44	48	43	-1.0	-1.5	-1.0	-1.4	50	-	NO	NO	NO	NO	NO
17.1	8953	29 BURTON STREET KIRRIBILLI	Ground	N	60	55	58	53	60	56	59	53	-1.9	-2.6	-1.9	-2.5	50	-	YES	NO	NO	NO	YES
17.1	8953	29 BURTON STREET KIRRIBILLI	Ground	W	56	51	55	50	56	52	55	50	-1.0	-1.4	-1.0	-1.4	50	-	YES	NO	NO	NO	YES
17.1	8953	29 BURTON STREET KIRRIBILLI	Ground	S	53	48	52	46	53	49	52	47	-1.4	-1.9	-1.4	-1.8	50	-	NO	NO	NO	NO	NO
17.1	8953	29 BURTON STREET KIRRIBILLI	First	E	51	47	50	45	52	47	51	46	-1.0	-1.6	-1.0	-1.4	50	-	NO	NO	NO	NO	NO
17.1	8953	29 BURTON STREET KIRRIBILLI	First	N	62	57	60	55	62	57	61	55	-1.4	-2.0	-1.4	-2.0	50	-	YES	NO	NO	NO	YES
17.1	8953	29 BURTON STREET KIRRIBILLI	First	W	59	54	58	53	59	55	59	53	-0.7	-1.3	-0.7	-1.2	50	-	YES	NO	NO	NO	YES
17.1	8953	29 BURTON STREET KIRRIBILLI	First	S	57	52	55	50	57	52	56	51	-1.5	-1.8	-1.4	-1.8	50	-	YES	NO	NO	NO	YES
17.1	8953	29 BURTON STREET KIRRIBILLI	Second	E	55	50	54	49	56	51	54	49	-1.1	-1.6	-1.1	-1.6	50	-	NO	NO	NO	NO	NO
17.1	8953	29 BURTON STREET KIRRIBILLI	Second	N	64	59	63	57	64	59	63	58	-0.9	-1.6	-0.9	-1.5	50	-	YES	NO	NO	NO	YES
17.1	8953	29 BURTON STREET KIRRIBILLI	Second	W	64	59	63	58	64	59	64	58	-0.6	-1.2	-0.6	-1.3	50	-	YES	NO	NO	NO	YES
17.1	8953	29 BURTON STREET KIRRIBILLI	Second	S	63	58	62	56	64	59	62	57	-1.3	-1.9	-1.3	-1.9	50	-	YES	NO	NO	NO	YES
16.3	10959	121 WALKER STREET NORTH SYDNEY	Seventh	E	51	47	50	45	51	47	51	46	-0.4	-1.5	-0.3	-1.4	55	-	NO	NO	NO	NO	NO
16.3	10959	121 WALKER STREET NORTH SYDNEY	Seventh	N	51	47	51	45	51	47	52	46	0.2	-1.3	0.3	-1.0	55	-	NO	NO	NO	NO	NO
16.3	10959	121 WALKER STREET NORTH SYDNEY	Seventh	W	62	58	62	56	62	58	62	57	0.1	-1.5	0.4	-1.1	55	-	NO	NO	NO	NO	NO
16.3	10959	121 WALKER STREET NORTH SYDNEY	Seventh	N	60	56	60	54	61	57	61	55	-0.3	-2.2	0.1	-1.7	55	-	NO	NO	NO	NO	NO
15.3	10237	218 BLUES POINT ROAD NORTH SYDNEY	Ground	NW	40	35	38	33	40	35	39	34	-1.1	-1.8	-0.9	-1.7	50	50	NO	NO	NO	NO	NO
15.3	10237	218 BLUES POINT ROAD NORTH SYDNEY	Ground	SW	41	36	40	35	41	37	40	35	-1.0	-1.7	-0.9	-1.6	50	50	NO	NO	NO	NO	NO
15.3	10237	218 BLUES POINT ROAD NORTH SYDNEY	Ground	NW	40	35	39	34	40	36	39	34	-1.0	-1.8	-1.0	-1.7	50	50	NO	NO	NO	NO	NO
15.3	10237	218 BLUES POINT ROAD NORTH SYDNEY	Ground	SW	46	41	46	41	46	42	46	41	0.0	-0.7	0.0	-0.7	50	50	NO	NO	NO	NO	NO
15.3	10237	218 BLUES POINT ROAD NORTH SYDNEY	Ground	SE	47	42	47	41	47	42	47	42	-0.1	-0.8	0.0	-0.8	50	50	NO	NO	NO	NO	NO
15.3	10237	218 BLUES POINT ROAD NORTH SYDNEY	Ground	S	46	42	46	41	47	42	47	41	-0.1	-0.9	0.0	-0.9	50	50	NO	NO	NO	NO	NO
15.3	10237	218 BLUES POINT ROAD NORTH SYDNEY	Ground	SE	45	40	44	39	45	41	44	39	-0.9	-1.6	-0.8	-1.6	50	50	NO	NO	NO	NO	NO
15.3	10237	218 BLUES POINT ROAD NORTH SYDNEY	Ground	NE	45	41	44	39	45	41	45	39	-1.0	-1.6	-0.9	-1.6	50	50	NO	NO	NO	NO	NO
15.3	10237	218 BLUES POINT ROAD NORTH SYDNEY	Ground	SE	44	39	43	38	44	40	43	38	-0.8	-1.4	-0.8	-1.4	50	50	NO	NO	NO	NO	NO
15.3	10237	218 BLUES POINT ROAD NORTH SYDNEY	Ground	NE	42	37	41	36	42	37	41	36	-0.8	-1.5	-0.7	-1.4	50	50	NO	NO	NO	NO	NO
15.3	10237	218 BLUES POINT ROAD NORTH SYDNEY	Ground	NW	40	35	39	33	40	35	39	34	-1.0	-1.8	-0.9	-1.7	50	50	NO	NO	NO	NO	NO
15.3	10237	218 BLUES POINT ROAD NORTH SYDNEY	Ground	NE	41	36	40	34	41	36	40	35	-0.9	-1.6	-0.9	-1.6	50	50	NO	NO	NO	NO	NO
15.3	10237	218 BLUES POINT ROAD NORTH SYDNEY	First	NW	41	36	40	35	41	37	41	35	-0.9	-1.6	-0.8	-1.5	50	50	NO	NO	NO	NO	NO
15.3	10237	218 BLUES POINT ROAD NORTH SYDNEY	First	SW	44	39	43	38	44	39	43	38	-0.8	-1.4	-0.7	-1.4	50	50	NO	NO	NO	NO	NO
15.3	10237	218 BLUES POINT ROAD NORTH SYDNEY	First	NW	42	37	41	36	42	38	41	36	-1.0	-1.6	-0.9	-1.6	50	50	NO	NO	NO	NO	NO
15.3	10237	218 BLUES POINT ROAD NORTH SYDNEY	First	SW	48	43	48	43	48	44	48	43	0.2	-0.4	0.2	-0.5	50	50	NO	NO	NO	NO	NO
15.3	10237	218 BLUES POINT ROAD NORTH SYDNEY	First	SE	48	44	48	43	49	44	49	43	0.2	-0.5	0.2	-0.6	50	50	NO	NO	NO	NO	NO
15.3	10237	218 BLUES POINT ROAD NORTH SYDNEY	First	S	48	43	48	42	48	43	48	43	0.2	-0.5	0.2	-0.6	50	50	NO	NO	NO	NO	NO
15.3	10237	218 BLUES POINT ROAD NORTH SYDNEY	First	SE	46	42	45	40	46	42	46	41	-0.8	-1.4	-0.8	-1.4	50	50	NO	NO	NO	NO	NO
15.3	10237	218 BLUES POINT ROAD NORTH SYDNEY	First	NE	46	42	45	40	47	42	46	41	-0.8	-1.4	-0.8	-1.5	50	50	NO	NO	NO	NO	NO
15.3	10237	218 BLUES POINT ROAD NORTH SYDNEY	First	SE	45	40	44	39	45	41	45	39	-0.7	-1.2	-0.6	-1.2	50	50	NO	NO	NO	NO	NO
15.3	10237	218 BLUES POINT ROAD NORTH SYDNEY	First	NE	43	38	42	37	43	39	43	38	-0.7	-1.3	-0.6	-1.3	50	50	NO	NO	NO	NO	NO
15.3	10237	218 BLUES POINT ROAD NORTH SYDNEY	First	NW	41	36	40	35	41	37	40	35	-0.9	-1.5	-0.9	-1.5	50	50	NO	NO	NO	NO	NO

NCA	Receiver ID	Address	Floor Level	Facade	Opening Year 2027				Design Year 2037				Increase (Do Smthng - Do Nothing)				NCG project road noise criteria		Do noise levels exceed the cumulative limit with project roads adding ≥2dB to the total noise levels?		Is the contribution from the road project Acute?		Consider further treatment?
					Do Nothing		Do Smthng		Do Nothing		Do Smthng		Opening Year 2027		Design Year 2037								
					Day	Night	Day	Night	Day	Night	Day	Night	Day	Night	Day	Night	Day	Night	Day	Night	$L_{Aeq,15hr} \geq 65dB$	$L_{Aeq,9hr} \geq 60dB$	
15.3	10237	218 BLUES POINT ROAD NORTH SYDNEY	First	NE	43	38	42	37	43	38	42	37	-0.8	-1.3	-0.7	-1.3	50	50	NO	NO	NO	NO	NO
15.3	10260	218 BLUES POINT ROAD NORTH SYDNEY	Ground	NE	46	42	46	41	46	42	47	41	0.2	-1.0	0.3	-0.7	50	50	NO	NO	NO	NO	NO
15.3	10260	218 BLUES POINT ROAD NORTH SYDNEY	Ground	N	45	41	45	40	45	41	45	40	-0.3	-1.3	0.0	-1.0	50	50	NO	NO	NO	NO	NO
15.3	10260	218 BLUES POINT ROAD NORTH SYDNEY	Ground	NW	39	35	38	33	40	35	39	33	-1.2	-1.9	-0.9	-1.7	50	50	NO	NO	NO	NO	NO
15.3	10260	218 BLUES POINT ROAD NORTH SYDNEY	Ground	SW	39	35	38	33	39	35	39	33	-1.1	-1.8	-0.9	-1.7	50	50	NO	NO	NO	NO	NO
15.3	10260	218 BLUES POINT ROAD NORTH SYDNEY	Ground	NW	39	35	38	33	39	35	38	33	-1.1	-1.8	-0.9	-1.7	50	50	NO	NO	NO	NO	NO
15.3	10260	218 BLUES POINT ROAD NORTH SYDNEY	Ground	SW	40	35	39	33	40	35	39	34	-1.1	-1.8	-1.0	-1.7	50	50	NO	NO	NO	NO	NO
15.3	10260	218 BLUES POINT ROAD NORTH SYDNEY	Ground	NW	39	35	38	33	40	35	39	33	-1.1	-1.8	-1.0	-1.7	50	50	NO	NO	NO	NO	NO
15.3	10260	218 BLUES POINT ROAD NORTH SYDNEY	Ground	SW	43	38	42	37	43	39	43	38	-0.8	-1.3	-0.7	-1.3	50	50	NO	NO	NO	NO	NO
15.3	10260	218 BLUES POINT ROAD NORTH SYDNEY	Ground	SE	40	36	40	34	41	36	40	35	-0.7	-1.4	-0.6	-1.3	50	50	NO	NO	NO	NO	NO
15.3	10260	218 BLUES POINT ROAD NORTH SYDNEY	First	NE	48	44	49	43	48	44	49	44	0.6	-0.8	0.7	-0.5	50	50	NO	NO	NO	NO	NO
15.3	10260	218 BLUES POINT ROAD NORTH SYDNEY	First	N	48	44	49	43	48	44	49	44	0.4	-0.9	0.5	-0.8	50	50	NO	NO	NO	NO	NO
15.3	10260	218 BLUES POINT ROAD NORTH SYDNEY	First	NW	41	36	39	34	41	36	40	35	-1.1	-1.9	-0.8	-1.6	50	50	NO	NO	NO	NO	NO
15.3	10260	218 BLUES POINT ROAD NORTH SYDNEY	First	SW	40	36	39	34	40	36	40	34	-0.8	-1.5	-0.7	-1.4	50	50	NO	NO	NO	NO	NO
15.3	10260	218 BLUES POINT ROAD NORTH SYDNEY	First	NW	40	35	39	34	40	36	39	34	-0.9	-1.6	-0.7	-1.5	50	50	NO	NO	NO	NO	NO
15.3	10260	218 BLUES POINT ROAD NORTH SYDNEY	First	SW	41	36	40	35	41	37	41	35	-0.9	-1.5	-0.8	-1.4	50	50	NO	NO	NO	NO	NO
15.3	10260	218 BLUES POINT ROAD NORTH SYDNEY	First	NW	41	36	40	34	41	36	40	35	-1.0	-1.7	-0.9	-1.6	50	50	NO	NO	NO	NO	NO
15.3	10260	218 BLUES POINT ROAD NORTH SYDNEY	First	SW	44	39	44	38	44	40	44	39	-0.5	-1.0	-0.4	-1.1	50	50	NO	NO	NO	NO	NO
15.3	10260	218 BLUES POINT ROAD NORTH SYDNEY	First	SE	41	36	41	35	41	37	41	36	-0.2	-1.0	-0.2	-0.9	50	50	NO	NO	NO	NO	NO
15.4	8192	10 WALKER STREET LAVENDER BAY	Ground	N	48	43	47	41	48	43	47	42	-1.1	-1.7	-0.8	-1.6	50	50	NO	NO	NO	NO	NO
15.4	8192	10 WALKER STREET LAVENDER BAY	Ground	W	45	40	43	38	45	40	44	39	-1.2	-2.0	-0.9	-1.6	50	50	NO	NO	NO	NO	NO
15.4	8192	10 WALKER STREET LAVENDER BAY	Ground	S	51	46	51	46	51	46	51	46	0.3	-0.1	0.4	0.1	50	50	NO	NO	NO	NO	NO
15.4	8192	10 WALKER STREET LAVENDER BAY	Ground	E	47	42	46	40	47	42	46	41	-1.2	-2.0	-0.9	-1.6	50	50	NO	NO	NO	NO	NO
15.4	8192	10 WALKER STREET LAVENDER BAY	First	N	49	45	48	43	50	45	49	44	-1.0	-1.6	-0.7	-1.5	50	50	NO	NO	NO	NO	NO
15.4	8192	10 WALKER STREET LAVENDER BAY	First	W	48	44	47	42	48	44	47	42	-1.2	-1.9	-0.8	-1.6	50	50	NO	NO	NO	NO	NO
15.4	8192	10 WALKER STREET LAVENDER BAY	First	S	52	47	53	47	52	48	53	48	0.7	0.2	0.8	0.3	50	50	NO	NO	NO	NO	NO
15.4	8192	10 WALKER STREET LAVENDER BAY	First	E	51	47	51	45	52	47	51	46	-0.9	-1.6	-0.6	-1.4	50	50	NO	NO	NO	NO	NO
15.4	8193	10 WALKER STREET LAVENDER BAY	Ground	N	47	42	46	41	47	43	47	41	-0.8	-1.4	-0.8	-1.3	50	50	NO	NO	NO	NO	NO
15.4	8193	10 WALKER STREET LAVENDER BAY	Ground	W	48	43	46	41	48	43	47	42	-1.2	-1.9	-0.9	-1.7	50	50	NO	NO	NO	NO	NO
15.4	8193	10 WALKER STREET LAVENDER BAY	Ground	S	52	47	51	46	52	47	52	46	-0.6	-1.1	-0.4	-1.0	50	50	NO	NO	NO	NO	NO
15.4	8193	10 WALKER STREET LAVENDER BAY	Ground	E	51	47	51	45	52	47	51	46	-0.8	-1.5	-0.7	-1.4	50	50	NO	NO	NO	NO	NO
15.4	8194	18 MACKENZIE STREET LAVENDER BAY	Ground	N	48	44	47	42	49	44	48	42	-1.2	-1.8	-0.9	-1.6	50	50	NO	NO	NO	NO	NO
15.4	8193	10 WALKER STREET LAVENDER BAY	Ground	E	51	47	51	45	52	47	51	46	-0.8	-1.5	-0.7	-1.4	50	50	NO	NO	NO	NO	NO
15.4	8194	18 MACKENZIE STREET LAVENDER BAY	Ground	N	48	44	47	42	49	44	48	42	-1.2	-1.8	-0.9	-1.6	50	50	NO	NO	NO	NO	NO
15.4	8194	18 MACKENZIE STREET LAVENDER BAY	Ground	W	44	39	43	37	44	39	43	38	-1.1	-1.9	-0.9	-1.6	50	50	NO	NO	NO	NO	NO
15.4	8194	18 MACKENZIE STREET LAVENDER BAY	Ground	S	50	45	49	44	50	45	49	44	-0.7	-1.1	-0.5	-1.0	50	50	NO	NO	NO	NO	NO
15.4	8194	18 MACKENZIE STREET LAVENDER BAY	Ground	E	51	46	50	45	51	46	50	45	-0.7	-1.3	-0.5	-1.1	50	50	NO	NO	NO	NO	NO
15.4	8194	18 MACKENZIE STREET LAVENDER BAY	First	N	50	45	49	44	50	45	49	44	-1.0	-1.8	-0.7	-1.5	50	50	NO	NO	NO	NO	NO
15.4	8194	18 MACKENZIE STREET LAVENDER BAY	First	W	47	42	46	41	47	43	46	41	-1.1	-1.8	-0.7	-1.6	50	50	NO	NO	NO	NO	NO
15.4	8194	18 MACKENZIE STREET LAVENDER BAY	First	S	51	46	51	46	51	47	52	46	0.1	-0.5	0.3	-0.3	50	50	NO	NO	NO	NO	NO
15.4	8194	18 MACKENZIE STREET LAVENDER BAY	First	E	52	47	52	46	52	47	52	47	-0.2	-0.9	0.1	-0.7	50	50	NO	NO	NO	NO	NO
15.4	8195	181 BLUES POINT ROAD NORTH SYDNEY	Ground	N	45	40	44	39	45	40	44	39	-1.1	-1.7	-0.8	-1.6	50	50	NO	NO	NO	NO	NO
15.4	8195	181 BLUES POINT ROAD NORTH SYDNEY	Ground	NW	39	35	38	33	39	35	38	33	-1.2	-1.9	-1.0	-1.7	50	50	NO	NO	NO	NO	NO
15.4	8195	181 BLUES POINT ROAD NORTH SYDNEY	Ground	S	44	40	44	39	45	40	45	39	-0.2	-0.9	-0.2	-0.8	50	50	NO	NO	NO	NO	NO
15.4	8195	181 BLUES POINT ROAD NORTH SYDNEY	Ground	E	46	42	46	41	47	42	46	41	-0.6	-1.2	-0.4	-1.1	50	50	NO	NO	NO	NO	NO
15.4	8195	181 BLUES POINT ROAD NORTH SYDNEY	First	N	46	42	45	40	47	42	46	41	-0.9	-1.7	-0.8	-1.5	50	50	NO	NO	NO	NO	NO
15.4	8195	181 BLUES POINT ROAD NORTH SYDNEY	First	NW	41	36	40	34	41	36	40	35	-1.1	-1.8	-0.9	-1.6	50	50	NO	NO	NO	NO	NO
15.4	8195	181 BLUES POINT ROAD NORTH SYDNEY	First	S	46	41	46	41	46	41	46	41	0.2	-0.4	0.3	-0.4	50	50	NO	NO	NO	NO	NO
15.4	8195	181 BLUES POINT ROAD NORTH SYDNEY	First	E	48	44	48	43	48	44	49	43	0.0	-0.7	0.1	-0.6	50	50	NO	NO	NO	NO	NO
15.4	8195	181 BLUES POINT ROAD NORTH SYDNEY	Second	N	47	43	46	41	47	43	47	42	-0.8	-1.6	-0.7	-1.5	50	50	NO	NO	NO	NO	NO
15.4	8195	181 BLUES POINT ROAD NORTH SYDNEY	Second	NW	43	39	42	37	44	39	43	38	-1.0	-1.8	-0.9	-1.5	50	50	NO	NO	NO	NO	NO
15.4	8195	181 BLUES POINT ROAD NORTH SYDNEY	Second	S	48	43	48	43	48	43	49	43	0.6	-0.1	0.7	0.0	50	50	NO	NO	NO	NO	NO
15.4	8195	181 BLUES POINT ROAD NORTH SYDNEY	Second	E	49	44	50	44	49	45	50	45	0.5	-0.1	0.7	0.0	50	50	NO	NO	NO	NO	NO
15.4	8197	19 MACKENZIE STREET LAVENDER BAY	Ground	N	44	39	43	38	44	40	43	38	-0.9	-1.6	-0.8	-1.5	50	50	NO	NO	NO	NO	NO
15.4	8197	19 MACKENZIE STREET LAVENDER BAY	Ground	W	43	39	43	37	44	39	43	38	-0.9	-1.7	-0.8	-1.5	50	50	NO	NO	NO	NO	NO
15.4	8197	19 MACKENZIE STREET LAVENDER BAY	Ground	S	47	43	47	42	48	43	47	42	-0.6	-1.2	-0.5	-1.1	50	50	NO	NO	NO	NO	NO
15.4	8197	19 MACKENZIE STREET LAVENDER BAY	Ground	E	43	39	43	37	44	39	43	38	-0.9	-1.7	-0.8	-1.5	50	50	NO	NO	NO	NO	NO
15.4	8197	19 MACKENZIE STREET LAVENDER BAY	First	N	46	41	45	40	46	42	45	40	-0.8	-1.6	-0.7	-1.5	50	50	NO	NO	NO	NO	NO
15.4	8197	19 MACKENZIE STREET LAVENDER BAY	First	W	46	42	45	40	46	42	46	41	-0.9	-1.6	-0.7	-1.4	50	50	NO	NO	NO	NO	NO
15.4	8197	19 MACKENZIE STREET LAVENDER BAY	First	S	49	44	48	43	49	45	49	44	-0.4	-1.1	-0.3	-1.1	50	50	NO	NO	NO	NO	NO
15.4	8197	19 MACKENZIE STREET LAVENDER BAY	First	E	45	41	45	39	46	41	45	40	-0.9	-1.6	-0.7	-1.5	50	50	NO	NO	NO	NO	NO
15.4	8199	19 MACKENZIE STREET LAVENDER BAY	Ground	E	42	38	41	36	43	38	42	37	-1.0	-1.6	-0.8	-1.6	50	50	NO	NO	NO	NO	NO
15.4	8199	19 MACKENZIE STREET LAVENDER BAY	Ground	N	44	40	43	38	45	40	44	38	-1.0	-1.7	-0.9	-1.6	50	50	NO	NO	NO	NO	NO
15.4	8199	19 MACKENZIE STREET LAVENDER BAY	Ground	W	45	40	44	39	45	41	45	39	-0.8	-1.5	-0.7	-1.5	50	50	NO	NO	NO	NO	NO

NCA	Receiver ID	Address	Floor Level	Facade	Opening Year 2027				Design Year 2037				Increase (Do Smthng - Do Nothing)				NCG project road noise criteria		Do noise levels exceed the cumulative limit with project roads adding ≥2dB to the total noise levels?		Is the contribution from the road project Acute?		Consider further treatment?
					Do Nothing		Do Smthng		Do Nothing		Do Smthng		Opening Year 2027		Design Year 2037								
					Day	Night	Day	Night	Day	Night	Day	Night	Day	Night	Day	Night	Day	Night	Day	Night	$L_{Aeq,15hr} \geq 65dB$	$L_{Aeq,9hr} \geq 60dB$	
15.4	8199	19 MACKENZIE STREET LAVENDER BAY	Ground	S	45	40	44	39	45	41	44	39	-0.9	-1.6	-0.8	-1.6	50	50	NO	NO	NO	NO	NO
15.4	8199	19 MACKENZIE STREET LAVENDER BAY	Ground	E	43	38	42	36	43	38	42	37	-0.9	-1.7	-0.9	-1.5	50	50	NO	NO	NO	NO	NO
15.4	8200	19 MACKENZIE STREET LAVENDER BAY	Ground	N	46	42	45	40	46	42	46	41	-0.7	-1.6	-0.6	-1.5	50	50	NO	NO	NO	NO	NO
15.4	8200	19 MACKENZIE STREET LAVENDER BAY	Ground	W	42	38	41	36	42	38	42	36	-1.0	-1.7	-0.8	-1.6	50	50	NO	NO	NO	NO	NO
15.4	8200	19 MACKENZIE STREET LAVENDER BAY	Ground	S	43	38	41	36	43	38	42	37	-1.2	-1.9	-0.9	-1.7	50	50	NO	NO	NO	NO	NO
15.4	8200	19 MACKENZIE STREET LAVENDER BAY	Ground	W	42	38	41	36	43	38	42	36	-1.1	-1.9	-1.0	-1.7	50	50	NO	NO	NO	NO	NO
15.4	8200	19 MACKENZIE STREET LAVENDER BAY	Ground	S	50	45	49	44	50	45	49	44	-0.7	-1.4	-0.6	-1.4	50	50	NO	NO	NO	NO	NO
15.4	8200	19 MACKENZIE STREET LAVENDER BAY	Ground	E	50	46	51	45	50	46	51	46	0.6	-0.6	0.6	-0.5	50	50	NO	NO	NO	NO	NO
15.4	8200	19 MACKENZIE STREET LAVENDER BAY	First	N	48	44	48	42	48	44	48	43	-0.4	-1.5	-0.4	-1.4	50	50	NO	NO	NO	NO	NO
15.4	8200	19 MACKENZIE STREET LAVENDER BAY	First	W	43	39	43	37	44	39	43	38	-0.9	-1.6	-0.7	-1.5	50	50	NO	NO	NO	NO	NO
15.4	8200	19 MACKENZIE STREET LAVENDER BAY	First	S	44	40	43	38	44	40	44	38	-1.1	-1.8	-0.9	-1.6	50	50	NO	NO	NO	NO	NO
15.4	8200	19 MACKENZIE STREET LAVENDER BAY	First	W	44	40	43	38	44	40	43	38	-1.1	-1.8	-0.8	-1.6	50	50	NO	NO	NO	NO	NO
15.4	8200	19 MACKENZIE STREET LAVENDER BAY	First	S	51	47	51	45	51	47	51	46	-0.5	-1.3	-0.4	-1.3	50	50	NO	NO	NO	NO	NO
15.4	8200	19 MACKENZIE STREET LAVENDER BAY	First	E	53	49	54	48	53	49	54	49	0.6	-0.6	0.6	-0.4	50	50	NO	NO	NO	NO	NO
15.4	8200	19 MACKENZIE STREET LAVENDER BAY	Second	N	50	46	49	44	50	46	50	45	-0.4	-1.3	-0.3	-1.3	50	50	NO	NO	NO	NO	NO
15.4	8200	19 MACKENZIE STREET LAVENDER BAY	Second	W	46	41	45	40	46	42	46	40	-0.6	-1.4	-0.5	-1.3	50	50	NO	NO	NO	NO	NO
15.4	8200	19 MACKENZIE STREET LAVENDER BAY	Second	S	47	43	47	41	48	43	47	42	-0.9	-1.7	-0.8	-1.5	50	50	NO	NO	NO	NO	NO
15.4	8200	19 MACKENZIE STREET LAVENDER BAY	Second	W	47	43	46	41	47	43	47	41	-0.9	-1.7	-0.8	-1.5	50	50	NO	NO	NO	NO	NO
15.4	8200	19 MACKENZIE STREET LAVENDER BAY	Second	S	53	49	53	48	54	49	54	48	0.1	-0.7	0.2	-0.8	50	50	NO	NO	NO	NO	NO
15.4	8200	19 MACKENZIE STREET LAVENDER BAY	Second	E	55	51	56	51	56	51	57	51	0.7	-0.4	0.7	-0.4	50	50	YES	NO	NO	NO	YES
15.4	8201	17 MACKENZIE STREET LAVENDER BAY	Ground	S	47	42	46	41	47	43	46	41	-0.7	-1.3	-0.6	-1.3	50	50	NO	NO	NO	NO	NO
15.4	8201	17 MACKENZIE STREET LAVENDER BAY	Ground	E	47	42	46	41	47	42	46	41	-0.5	-1.2	-0.5	-1.2	50	50	NO	NO	NO	NO	NO
15.4	8201	17 MACKENZIE STREET LAVENDER BAY	Ground	N	44	39	43	37	44	40	43	38	-1.1	-1.8	-1.0	-1.7	50	50	NO	NO	NO	NO	NO
15.4	8201	17 MACKENZIE STREET LAVENDER BAY	Ground	W	41	36	40	34	41	36	40	35	-1.0	-1.8	-0.9	-1.7	50	50	NO	NO	NO	NO	NO
15.4	8201	17 MACKENZIE STREET LAVENDER BAY	First	S	48	43	47	42	48	44	48	42	-0.5	-1.3	-0.6	-1.3	50	50	NO	NO	NO	NO	NO
15.4	8201	17 MACKENZIE STREET LAVENDER BAY	First	E	48	43	47	42	48	43	48	42	-0.4	-1.1	-0.4	-1.1	50	50	NO	NO	NO	NO	NO
15.4	8201	17 MACKENZIE STREET LAVENDER BAY	First	N	45	40	44	39	45	41	44	39	-1.1	-1.7	-1.0	-1.8	50	50	NO	NO	NO	NO	NO
15.4	8201	17 MACKENZIE STREET LAVENDER BAY	First	W	42	37	41	36	42	38	41	36	-0.9	-1.7	-0.8	-1.6	50	50	NO	NO	NO	NO	NO
15.4	8201	17 MACKENZIE STREET LAVENDER BAY	Second	S	49	44	49	43	49	45	49	44	-0.2	-1.0	-0.2	-1.0	50	50	NO	NO	NO	NO	NO
15.4	8201	17 MACKENZIE STREET LAVENDER BAY	Second	E	49	44	49	43	49	45	49	44	-0.2	-1.0	-0.1	-1.0	50	50	NO	NO	NO	NO	NO
15.4	8201	17 MACKENZIE STREET LAVENDER BAY	Second	N	46	42	46	40	47	42	46	41	-0.8	-1.6	-0.9	-1.6	50	50	NO	NO	NO	NO	NO
15.4	8201	17 MACKENZIE STREET LAVENDER BAY	Second	W	44	39	43	38	44	40	44	38	-0.7	-1.5	-0.7	-1.4	50	50	NO	NO	NO	NO	NO
16.1	9151	100 ALFRED STREET SOUTH MILSONS POINT	Ground	E	63	58	65	60	64	59	65	60	1.8	1.3	1.8	1.2	50	50	YES	YES	NO	NO	YES
16.1	9151	100 ALFRED STREET SOUTH MILSONS POINT	Ground	N	59	54	61	56	59	54	62	56	2.8	2.1	2.8	2.0	50	50	YES	YES	NO	NO	YES
16.1	9151	100 ALFRED STREET SOUTH MILSONS POINT	Ground	W	46	41	45	40	46	42	45	40	-1.3	-1.7	-1.2	-1.6	50	50	NO	NO	NO	NO	NO
16.1	9151	100 ALFRED STREET SOUTH MILSONS POINT	Ground	S	58	53	59	54	59	54	60	54	0.9	0.3	0.9	0.2	50	50	YES	NO	NO	NO	YES
16.1	9151	100 ALFRED STREET SOUTH MILSONS POINT	First	E	65	60	67	62	66	61	68	62	2.1	1.5	2.1	1.4	50	50	YES	YES	YES	YES	YES
16.1	9151	100 ALFRED STREET SOUTH MILSONS POINT	First	N	61	56	64	58	61	57	64	59	2.9	2.2	2.9	2.1	50	50	YES	YES	NO	NO	YES
16.1	9151	100 ALFRED STREET SOUTH MILSONS POINT	First	W	48	43	46	41	48	43	47	42	-1.3	-1.7	-1.2	-1.7	50	50	NO	NO	NO	NO	NO
16.1	9151	100 ALFRED STREET SOUTH MILSONS POINT	First	S	60	56	62	56	61	56	62	57	1.3	0.5	1.3	0.5	50	50	YES	YES	NO	NO	YES
16.1	9151	100 ALFRED STREET SOUTH MILSONS POINT	Second	E	68	63	69	63	68	63	69	64	1.1	0.6	1.1	0.5	50	50	YES	YES	YES	YES	YES
16.1	9151	100 ALFRED STREET SOUTH MILSONS POINT	Second	N	63	59	65	60	64	59	66	60	1.9	1.1	1.9	0.9	50	50	YES	YES	NO	NO	YES
16.1	9151	100 ALFRED STREET SOUTH MILSONS POINT	Second	W	50	45	49	44	50	46	49	44	-1.2	-1.7	-1.2	-1.6	50	50	NO	NO	NO	NO	NO
16.1	9151	100 ALFRED STREET SOUTH MILSONS POINT	Second	S	63	58	63	58	63	58	64	58	0.6	0.0	0.6	-0.1	50	50	YES	YES	NO	NO	YES
16.1	9151	100 ALFRED STREET SOUTH MILSONS POINT	Third	E	69	64	70	64	69	65	70	65	0.9	0.3	0.9	0.2	50	50	YES	YES	YES	YES	YES
16.1	9151	100 ALFRED STREET SOUTH MILSONS POINT	Third	N	65	60	66	61	65	61	67	61	1.5	0.7	1.5	0.6	50	50	YES	YES	YES	YES	YES
16.1	9151	100 ALFRED STREET SOUTH MILSONS POINT	Third	W	54	49	53	48	54	49	53	48	-1.1	-1.5	-1.1	-1.4	50	50	NO	NO	NO	NO	NO
16.1	9151	100 ALFRED STREET SOUTH MILSONS POINT	Third	S	64	59	64	59	64	59	64	59	0.5	-0.2	0.5	-0.3	50	50	YES	YES	NO	NO	YES
16.1	9157	100 ALFRED STREET SOUTH MILSONS POINT	Ground	E	56	51	56	51	56	52	57	51	0.5	-0.2	0.5	-0.2	50	50	YES	NO	NO	NO	YES
16.1	9157	100 ALFRED STREET SOUTH MILSONS POINT	Ground	N	57	52	57	52	57	52	58	52	0.7	-0.1	0.6	-0.2	50	50	YES	NO	NO	NO	YES
16.1	9157	100 ALFRED STREET SOUTH MILSONS POINT	Ground	W	47	43	46	41	48	43	46	41	-1.2	-1.7	-1.2	-1.6	50	50	NO	NO	NO	NO	NO
16.1	9157	100 ALFRED STREET SOUTH MILSONS POINT	First	E	58	53	59	53	58	53	59	54	1.3	0.6	1.3	0.5	50	50	YES	NO	NO	NO	YES
16.1	9157	100 ALFRED STREET SOUTH MILSONS POINT	First	N	58	53	59	54	59	54	60	54	1.0	0.2	1.0	0.1	50	50	YES	NO	NO	NO	YES
16.1	9157	100 ALFRED STREET SOUTH MILSONS POINT	First	W	49	45	48	43	50	45	49	43	-1.2	-1.6	-1.1	-1.6	50	50	NO	NO	NO	NO	NO
16.1	9157	100 ALFRED STREET SOUTH MILSONS POINT	Second	E	60	55	61	56	60	55	62	56	1.4	0.6	1.3	0.5	50	50	YES	YES	NO	NO	YES
16.1	9157	100 ALFRED STREET SOUTH MILSONS POINT	Second	N	60	55	61	56	61	56	62	56	1.0	0.2	1.0	0.0	50	50	YES	YES	NO	NO	YES
16.1	9157	100 ALFRED STREET SOUTH MILSONS POINT	Second	W	52	48	52	46	53	48	52	47	-0.8	-1.4	-0.8	-1.2	50	50	NO	NO	NO	NO	NO
16.1	9180	100 ALFRED STREET SOUTH MILSONS POINT	Ground	N	54	50	55	49	55	50	55	49	0.1	-0.5	0.1	-0.6	50	50	YES	NO	NO	NO	YES
16.1	9180	100 ALFRED STREET SOUTH MILSONS POINT	Ground	W	45	40	44	39	45	41	44	39	-1.3	-1.8	-1.1	-1.6	50	50	NO	NO	NO	NO	NO
16.1	9180	100 ALFRED STREET SOUTH MILSONS POINT	Ground	S	53	48	53	48	53	48	54	48	0.4	-0.2	0.4	-0.2	50	50	NO	NO	NO	NO	NO
16.1	9180	100 ALFRED STREET SOUTH MILSONS POINT	Ground	E	53	48	53	48	53	49	54	48	0.2	-0.5	0.2	-0.5	50	50	NO	NO	NO	NO	NO
16.1	9180	100 ALFRED STREET SOUTH MILSONS POINT	First	N	56	51	57	51	56	52	57	51	0.9	0.0	0.9	-0.1	50	50	YES	NO	NO	NO	YES

NCA	Receiver ID	Address	Floor Level	Facade	Opening Year 2027				Design Year 2037				Increase (Do Smthng - Do Nothing)				NCG project road noise criteria		Do noise levels exceed the cumulative limit with project roads adding ≥2dB to the total noise levels?		Is the contribution from the road project Acute?		Consider further treatment?
					Do Nothing		Do Smthng		Do Nothing		Do Smthng		Opening Year 2027		Design Year 2037								
					Day	Night	Day	Night	Day	Night	Day	Night	Day	Night	Day	Night	Day	Night	Day	Night	$L_{Aeq,15hr}$ ≥ 65dB	$L_{Aeq,9hr}$ ≥ 60dB	
16.1	9180	100 ALFRED STREET SOUTH MILSONS POINT	First	W	46	41	45	40	47	42	45	40	-1.2	-1.7	-1.2	-1.6	50	50	NO	NO	NO	NO	NO
16.1	9180	100 ALFRED STREET SOUTH MILSONS POINT	First	S	55	50	56	50	55	50	56	50	0.7	-0.1	0.6	-0.1	50	50	YES	NO	NO	NO	YES
16.1	9180	100 ALFRED STREET SOUTH MILSONS POINT	First	E	46	41	44	39	46	41	45	40	-1.3	-1.8	-1.2	-1.7	50	50	NO	NO	NO	NO	NO
16.1	9180	100 ALFRED STREET SOUTH MILSONS POINT	First	E	55	50	55	49	55	50	55	50	0.5	-0.3	0.5	-0.3	50	50	YES	NO	NO	NO	YES
16.1	9180	100 ALFRED STREET SOUTH MILSONS POINT	Second	N	58	53	58	53	58	54	59	53	0.7	-0.2	0.8	-0.4	50	50	YES	NO	NO	NO	YES
16.1	9180	100 ALFRED STREET SOUTH MILSONS POINT	Second	W	48	43	47	42	48	44	47	42	-1.2	-1.6	-1.2	-1.5	50	50	NO	NO	NO	NO	NO
16.1	9180	100 ALFRED STREET SOUTH MILSONS POINT	Second	S	57	52	57	52	57	52	58	52	0.5	-0.4	0.5	-0.4	50	50	YES	NO	NO	NO	YES
16.1	9180	100 ALFRED STREET SOUTH MILSONS POINT	Second	E	47	42	46	41	47	43	46	41	-1.3	-1.8	-1.3	-1.6	50	50	NO	NO	NO	NO	NO
16.1	9180	100 ALFRED STREET SOUTH MILSONS POINT	Second	E	56	52	57	51	57	52	57	52	0.7	-0.2	0.6	-0.3	50	50	YES	NO	NO	NO	YES
16.1	9180	100 ALFRED STREET SOUTH MILSONS POINT	Third	N	60	55	60	54	60	55	61	55	0.5	-0.3	0.5	-0.4	50	50	YES	YES	NO	NO	YES
16.1	9180	100 ALFRED STREET SOUTH MILSONS POINT	Third	W	51	47	50	45	52	47	51	46	-0.9	-1.5	-0.9	-1.3	50	50	NO	NO	NO	NO	NO
16.1	9180	100 ALFRED STREET SOUTH MILSONS POINT	Third	S	58	54	59	54	59	54	59	54	0.6	-0.1	0.6	-0.2	50	50	YES	NO	NO	NO	YES
16.1	9180	100 ALFRED STREET SOUTH MILSONS POINT	Third	E	49	44	48	43	49	45	48	43	-1.2	-1.7	-1.2	-1.7	50	50	NO	NO	NO	NO	NO
16.1	9180	100 ALFRED STREET SOUTH MILSONS POINT	Third	E	59	54	60	54	59	55	60	54	0.7	-0.2	0.7	-0.3	50	50	YES	NO	NO	NO	YES
17.1	8876	7 BROUGHTON STREET KIRRIBILLI	Ground	E	58	53	57	51	58	54	57	52	-1.4	-1.9	-1.4	-1.8	50	50	YES	NO	NO	NO	YES
17.1	8876	7 BROUGHTON STREET KIRRIBILLI	Ground	W	58	53	57	51	58	54	57	52	-1.3	-1.8	-1.3	-1.8	50	50	YES	NO	NO	NO	YES
17.1	8876	7 BROUGHTON STREET KIRRIBILLI	Ground	N	61	56	60	55	61	57	61	55	-0.9	-1.6	-0.9	-1.5	50	50	YES	YES	NO	NO	YES
17.1	8877	5 BROUGHTON STREET KIRRIBILLI	Ground	N	63	58	63	57	63	59	63	58	-0.3	-1.1	-0.3	-1.1	50	50	YES	YES	NO	NO	YES
17.1	8877	5 BROUGHTON STREET KIRRIBILLI	Ground	W	64	59	64	58	65	60	64	59	-0.2	-1.0	-0.2	-1.1	50	50	YES	YES	NO	NO	YES
17.1	8877	5 BROUGHTON STREET KIRRIBILLI	Ground	S	62	57	61	56	62	58	62	56	-0.6	-1.4	-0.6	-1.4	50	50	YES	YES	NO	NO	YES
17.1	8877	5 BROUGHTON STREET KIRRIBILLI	Ground	E	58	53	56	51	58	53	57	52	-1.4	-1.9	-1.4	-1.8	50	50	YES	NO	NO	NO	YES
17.1	8877	5 BROUGHTON STREET KIRRIBILLI	Ground	N	60	55	59	54	61	56	60	54	-0.9	-1.4	-0.8	-1.5	50	50	YES	NO	NO	NO	YES
17.1	8879	7 BROUGHTON STREET KIRRIBILLI	Ground	E	59	54	57	52	59	54	58	53	-1.5	-2.0	-1.5	-1.9	50	50	YES	NO	NO	NO	YES
17.1	8879	7 BROUGHTON STREET KIRRIBILLI	Ground	N	63	58	62	57	63	58	63	57	-0.4	-1.2	-0.4	-1.1	50	50	YES	YES	NO	NO	YES
17.1	8879	7 BROUGHTON STREET KIRRIBILLI	Ground	W	64	59	64	58	64	59	64	58	-0.3	-1.0	-0.3	-1.1	50	50	YES	YES	NO	NO	YES
17.1	8879	7 BROUGHTON STREET KIRRIBILLI	Ground	S	61	56	60	55	62	57	61	55	-0.9	-1.5	-0.9	-1.5	50	50	YES	YES	NO	NO	YES
17.1	8879	7 BROUGHTON STREET KIRRIBILLI	Ground	E	59	54	57	52	59	54	58	53	-1.3	-1.8	-1.3	-1.7	50	50	YES	NO	NO	NO	YES
17.1	8879	7 BROUGHTON STREET KIRRIBILLI	Ground	N	59	55	58	53	60	55	58	53	-1.4	-1.9	-1.4	-1.8	50	50	YES	NO	NO	NO	YES
17.1	8896	7 BROUGHTON STREET KIRRIBILLI	Ground	W	63	58	62	57	63	58	63	57	-0.5	-1.2	-0.5	-1.2	50	50	YES	YES	NO	NO	YES
17.1	8896	7 BROUGHTON STREET KIRRIBILLI	Ground	S	59	54	58	52	59	55	58	53	-1.2	-1.7	-1.2	-1.6	50	50	YES	NO	NO	NO	YES
17.1	8896	7 BROUGHTON STREET KIRRIBILLI	Ground	E	58	53	56	51	58	53	57	52	-1.4	-1.8	-1.4	-1.8	50	50	YES	NO	NO	NO	YES
17.1	8906	7 BROUGHTON STREET KIRRIBILLI	Ground	E	58	53	56	51	58	53	57	52	-1.4	-1.9	-1.4	-1.8	50	50	YES	NO	NO	NO	YES
17.1	8906	7 BROUGHTON STREET KIRRIBILLI	Ground	E	58	53	56	51	58	53	57	52	-1.4	-1.9	-1.4	-1.8	50	50	YES	NO	NO	NO	YES
17.1	8906	7 BROUGHTON STREET KIRRIBILLI	Ground	N	59	54	58	53	60	55	59	53	-0.9	-1.5	-0.9	-1.5	50	50	YES	NO	NO	NO	YES
17.1	8906	7 BROUGHTON STREET KIRRIBILLI	Ground	W	64	59	63	58	64	59	64	58	-0.2	-1.0	-0.2	-1.1	50	50	YES	YES	NO	NO	YES
17.1	8906	7 BROUGHTON STREET KIRRIBILLI	Ground	S	63	58	62	57	63	58	63	57	-0.5	-1.2	-0.5	-1.3	50	50	YES	YES	NO	NO	YES
18.1	9143	46-48 WILLOUGHBY STREET KIRRIBILLI	Ground	N	54	50	53	48	55	50	54	48	-1.0	-1.9	-1.0	-1.9	50	50	NO	NO	NO	NO	NO
18.1	9143	46-48 WILLOUGHBY STREET KIRRIBILLI	Ground	W	55	51	55	49	56	51	55	50	-0.7	-1.3	-0.7	-1.3	50	50	YES	NO	NO	NO	YES
18.1	9143	46-48 WILLOUGHBY STREET KIRRIBILLI	Ground	S	54	49	54	48	55	50	54	49	-0.5	-1.1	-0.5	-1.2	50	50	NO	NO	NO	NO	NO
18.1	9143	46-48 WILLOUGHBY STREET KIRRIBILLI	Ground	E	49	44	48	42	49	44	48	43	-1.2	-1.7	-1.2	-1.6	50	50	NO	NO	NO	NO	NO
18.1	9143	46-48 WILLOUGHBY STREET KIRRIBILLI	First	N	56	52	55	50	57	52	55	50	-1.1	-1.9	-1.1	-1.8	50	50	YES	NO	NO	NO	YES
18.1	9143	46-48 WILLOUGHBY STREET KIRRIBILLI	First	W	57	52	57	51	58	53	57	52	-0.6	-1.3	-0.6	-1.3	50	50	YES	NO	NO	NO	YES
18.1	9143	46-48 WILLOUGHBY STREET KIRRIBILLI	First	S	56	51	55	50	56	51	56	50	-0.4	-1.1	-0.4	-1.1	50	50	YES	NO	NO	NO	YES
18.1	9143	46-48 WILLOUGHBY STREET KIRRIBILLI	First	E	52	47	51	46	53	48	51	46	-1.1	-1.6	-1.1	-1.6	50	50	NO	NO	NO	NO	NO
15.1	10866	57 EUROKA STREET WAVERTON	Ground	E	35	30	34	30	35	30	35	30	-0.5	0.0	-0.5	0.0	47	42	NO	NO	NO	NO	NO
15.1	10866	57 EUROKA STREET WAVERTON	First	E	35	30	34	30	35	30	35	30	-0.6	0.0	-0.4	0.0	47	42	NO	NO	NO	NO	NO
15.1	10891	59 EUROKA STREET WAVERTON	Ground	E	35	30	34	30	35	30	35	30	-0.6	0.0	-0.5	0.0	47	42	NO	NO	NO	NO	NO
15.1	10891	59 EUROKA STREET WAVERTON	Ground	N	35	30	34	30	35	30	35	30	-0.6	0.0	-0.5	0.0	47	42	NO	NO	NO	NO	NO
15.1	10946	74-76 BANK STREET NORTH SYDNEY	Ground	E	36	30	35	30	36	30	35	30	-0.7	0.0	-0.6	-0.3	48	42	NO	NO	NO	NO	NO
15.1	10946	74-76 BANK STREET NORTH SYDNEY	Ground	W	36	30	35	30	36	30	35	30	-0.7	0.0	-0.6	-0.2	48	42	NO	NO	NO	NO	NO
15.1	10946	74-76 BANK STREET NORTH SYDNEY	Ground	S	35	30	35	30	36	30	35	30	-0.6	0.0	-0.5	-0.2	48	42	NO	NO	NO	NO	NO
15.1	10967	63 EUROKA STREET WAVERTON	Ground	S	35	30	34	30	35	30	35	30	-0.6	0.0	-0.5	0.0	47	42	NO	NO	NO	NO	NO
15.1	10967	63 EUROKA STREET WAVERTON	Ground	E	35	30	35	30	36	30	35	30	-0.6	0.0	-0.5	0.0	48	42	NO	NO	NO	NO	NO
15.1	10968	65 EUROKA STREET WAVERTON	Ground	E	35	30	35	30	36	30	35	30	-0.6	0.0	-0.5	0.0	48	42	NO	NO	NO	NO	NO
15.1	10968	65 EUROKA STREET WAVERTON	Ground	N	35	30	35	30	36	30	35	30	-0.5	0.0	-0.4	0.0	48	42	NO	NO	NO	NO	NO
15.1	10974	58 ANCRUM STREET WAVERTON	Ground	E	35	30	35	30	36	30	35	30	-0.6	0.0	-0.5	0.0	48	42	NO	NO	NO	NO	NO
15.1	10974	58 ANCRUM STREET WAVERTON	Ground	N	35	30	35	30	36	30	35	30	-0.6	0.0	-0.5	0.0	48	42	NO	NO	NO	NO	NO
15.1	10974	58 ANCRUM STREET WAVERTON	Ground	W	35	30	35	30	36	30	35	30	-0.6	0.0	-0.5	0.0	48	42	NO	NO	NO	NO	NO
15.1	10974	58 ANCRUM STREET WAVERTON	Ground	S	35	30	34	30	35	30	35	30	-0.6	0.0	-0.5	0.0	47	42	NO	NO	NO	NO	NO
15.1	10974	58 ANCRUM STREET WAVERTON	Ground	E	35	30	35	30	36	30	35	30	-0.6	0.0	-0.5	0.0	48	42	NO	NO	NO	NO	NO
15.1	10988	78 BANK STREET NORTH SYDNEY	Ground	E	36	30	35	30	36	30	35	30	-0.7	0.0	-0.6	-0.4	48	42	NO	NO	NO	NO	NO
15.1	10988	78 BANK STREET NORTH SYDNEY	Ground	N	36	30	35	30	36	30	36	30	-0.6	0.0	-0.5	-0.4	48	42	NO	NO	NO	NO	NO
15.1	10988	78 BANK STREET NORTH SYDNEY	Ground	W	36	30	35	30	36	30	36	30	-0.6	0.0	-0.5	-0.3	48	42	NO	NO	NO	NO	NO

NCA	Receiver ID	Address	Floor Level	Facade	Opening Year 2027				Design Year 2037				Increase (Do Smthng - Do Nothing)				NCG project road noise criteria		Do noise levels exceed the cumulative limit with project roads adding ≥2dB to the total noise levels?		Is the contribution from the road project Acute?		Consider further treatment?
					Do Nothing		Do Smthng		Do Nothing		Do Smthng		Opening Year 2027		Design Year 2037								
					Day	Night	Day	Night	Day	Night	Day	Night	Day	Night	Day	Night	Day	Night	Day	Night	$L_{Aeq,15hr} \geq 65dB$	$L_{Aeq,9hr} \geq 60dB$	
15.1	11005	59 ANCRUM STREET WAVERTON	Ground	W	35	30	35	30	36	30	35	30	-0.6	0.0	-0.5	0.0	48	42	NO	NO	NO	NO	NO
15.1	11005	59 ANCRUM STREET WAVERTON	Ground	S	35	30	35	30	36	30	35	30	-0.6	0.0	-0.5	0.0	48	42	NO	NO	NO	NO	NO
15.1	11005	59 ANCRUM STREET WAVERTON	Ground	E	35	30	35	30	36	30	35	30	-0.7	0.0	-0.6	-0.1	48	42	NO	NO	NO	NO	NO
15.1	11008	67 EUROKA STREET WAVERTON	Ground	N	35	30	35	30	36	30	35	30	-0.5	0.0	-0.4	0.0	48	42	NO	NO	NO	NO	NO
15.1	11008	67 EUROKA STREET WAVERTON	Ground	W	35	30	34	30	36	30	35	30	-0.6	0.0	-0.4	0.0	48	42	NO	NO	NO	NO	NO
15.1	11008	67 EUROKA STREET WAVERTON	Ground	E	35	30	35	30	36	30	35	30	-0.5	0.0	-0.4	0.0	48	42	NO	NO	NO	NO	NO
15.1	11044	80 BANK STREET NORTH SYDNEY	Ground	E	36	30	35	30	36	30	35	30	-0.6	0.0	-0.6	-0.4	48	42	NO	NO	NO	NO	NO
15.1	11044	80 BANK STREET NORTH SYDNEY	Ground	N	36	30	35	30	36	30	36	30	-0.6	0.0	-0.4	-0.4	48	42	NO	NO	NO	NO	NO
15.1	11044	80 BANK STREET NORTH SYDNEY	Ground	W	36	30	35	30	36	30	36	30	-0.6	0.0	-0.5	-0.3	48	42	NO	NO	NO	NO	NO
15.1	11044	80 BANK STREET NORTH SYDNEY	Ground	S	36	30	35	30	36	30	35	30	-0.7	0.0	-0.5	-0.3	48	42	NO	NO	NO	NO	NO
15.1	11177	15 WAVERTON AVENUE WAVERTON	Ground	E	36	30	36	30	37	30	37	30	-0.1	0.0	-0.1	0.0	49	42	NO	NO	NO	NO	NO
15.1	11177	15 WAVERTON AVENUE WAVERTON	First	E	37	30	37	30	37	31	37	31	0.0	0.0	0.0	0.1	49	43	NO	NO	NO	NO	NO
15.1	11186	100 BANK STREET NORTH SYDNEY	Ground	W	35	30	35	30	36	30	35	30	-0.6	0.0	-0.5	0.0	48	42	NO	NO	NO	NO	NO
15.1	11186	100 BANK STREET NORTH SYDNEY	Ground	S	36	30	35	30	36	30	36	30	-0.5	0.0	-0.4	-0.4	48	42	NO	NO	NO	NO	NO
15.1	11186	100 BANK STREET NORTH SYDNEY	Ground	E	36	30	35	30	36	31	36	30	-0.5	-0.2	-0.5	-0.5	48	43	NO	NO	NO	NO	NO
15.1	11187	102 BANK STREET NORTH SYDNEY	Ground	E	36	30	35	30	36	31	36	30	-0.5	-0.2	-0.4	-0.5	48	43	NO	NO	NO	NO	NO
15.1	11187	102 BANK STREET NORTH SYDNEY	Ground	W	35	30	34	30	35	30	35	30	-0.7	0.0	-0.6	0.0	47	42	NO	NO	NO	NO	NO
15.1	11187	102 BANK STREET NORTH SYDNEY	First	E	36	30	36	30	37	31	36	30	-0.4	-0.3	-0.4	-0.6	49	43	NO	NO	NO	NO	NO
15.1	11187	102 BANK STREET NORTH SYDNEY	First	W	36	30	35	30	36	30	36	30	-0.4	0.0	-0.3	-0.4	48	42	NO	NO	NO	NO	NO
15.1	11187	102 BANK STREET NORTH SYDNEY	First	S	36	30	35	30	36	31	36	30	-0.5	-0.1	-0.3	-0.5	48	43	NO	NO	NO	NO	NO
15.1	11188	104 BANK STREET NORTH SYDNEY	Ground	E	36	30	35	30	36	31	36	30	-0.5	-0.2	-0.4	-0.6	48	43	NO	NO	NO	NO	NO
15.1	11188	104 BANK STREET NORTH SYDNEY	Ground	N	35	30	34	30	35	30	35	30	-0.6	0.0	-0.6	0.0	47	42	NO	NO	NO	NO	NO
15.1	11188	104 BANK STREET NORTH SYDNEY	Ground	W	35	30	34	30	35	30	35	30	-0.7	0.0	-0.6	0.0	47	42	NO	NO	NO	NO	NO
15.1	11188	104 BANK STREET NORTH SYDNEY	First	E	36	30	36	30	37	31	36	30	-0.5	-0.4	-0.3	-0.7	49	43	NO	NO	NO	NO	NO
15.1	11188	104 BANK STREET NORTH SYDNEY	First	N	36	30	35	30	36	30	36	30	-0.5	0.0	-0.4	-0.4	48	42	NO	NO	NO	NO	NO
15.1	11188	104 BANK STREET NORTH SYDNEY	First	W	36	30	35	30	36	30	36	30	-0.4	0.0	-0.3	-0.4	48	42	NO	NO	NO	NO	NO
15.1	11218	106 BANK STREET NORTH SYDNEY	Ground	W	36	30	35	30	36	30	36	30	-0.4	0.0	-0.3	-0.2	48	42	NO	NO	NO	NO	NO
15.1	11218	106 BANK STREET NORTH SYDNEY	Ground	S	36	30	35	30	36	30	36	30	-0.4	0.0	-0.3	-0.3	48	42	NO	NO	NO	NO	NO
15.1	11218	106 BANK STREET NORTH SYDNEY	Ground	E	36	30	36	30	37	31	37	30	-0.4	-0.3	-0.3	-0.6	49	43	NO	NO	NO	NO	NO
15.1	11218	106 BANK STREET NORTH SYDNEY	Ground	N	35	30	35	30	36	30	35	30	-0.7	0.0	-0.6	0.0	48	42	NO	NO	NO	NO	NO
15.1	11226	13 WAVERTON AVENUE WAVERTON	Ground	SW	35	30	35	30	35	30	35	30	-0.2	0.0	-0.1	0.0	47	42	NO	NO	NO	NO	NO
15.1	11226	13 WAVERTON AVENUE WAVERTON	Ground	SE	36	30	36	30	37	31	37	31	-0.1	-0.1	-0.1	-0.1	49	43	NO	NO	NO	NO	NO
15.1	11226	13 WAVERTON AVENUE WAVERTON	Ground	NE	36	30	36	30	37	30	36	30	-0.2	0.0	-0.1	-0.2	49	42	NO	NO	NO	NO	NO
15.1	11226	13 WAVERTON AVENUE WAVERTON	Ground	NW	36	30	36	30	37	30	37	30	-0.2	0.0	-0.1	-0.1	49	42	NO	NO	NO	NO	NO
15.1	11246	108 BANK STREET NORTH SYDNEY	Ground	S	35	30	34	30	35	30	35	30	-0.7	0.0	-0.6	0.0	47	42	NO	NO	NO	NO	NO
15.1	11246	108 BANK STREET NORTH SYDNEY	Ground	E	36	30	36	30	37	31	36	30	-0.5	-0.2	-0.5	-0.6	49	43	NO	NO	NO	NO	NO
15.1	11246	108 BANK STREET NORTH SYDNEY	Ground	W	35	30	34	30	35	30	35	30	-0.8	0.0	-0.6	0.0	47	42	NO	NO	NO	NO	NO
15.1	11246	108 BANK STREET NORTH SYDNEY	First	S	36	30	36	30	37	31	36	30	-0.5	-0.2	-0.4	-0.6	49	43	NO	NO	NO	NO	NO
15.1	11246	108 BANK STREET NORTH SYDNEY	First	E	36	30	36	30	37	31	37	30	-0.5	-0.4	-0.4	-0.7	49	43	NO	NO	NO	NO	NO
15.1	11246	108 BANK STREET NORTH SYDNEY	First	W	36	30	36	30	37	31	36	30	-0.5	-0.1	-0.4	-0.5	49	43	NO	NO	NO	NO	NO
15.1	11247	110 BANK STREET NORTH SYDNEY	Ground	E	36	30	36	30	37	31	36	30	-0.5	-0.2	-0.4	-0.6	49	43	NO	NO	NO	NO	NO
15.1	11247	110 BANK STREET NORTH SYDNEY	Ground	N	35	30	35	30	36	30	35	30	-0.7	0.0	-0.6	0.0	48	42	NO	NO	NO	NO	NO
15.1	11247	110 BANK STREET NORTH SYDNEY	Ground	W	35	30	34	30	35	30	34	30	-0.9	0.0	-0.8	0.0	47	42	NO	NO	NO	NO	NO
15.1	11247	110 BANK STREET NORTH SYDNEY	First	E	36	30	36	30	37	31	37	30	-0.4	-0.4	-0.4	-0.7	49	43	NO	NO	NO	NO	NO
15.1	11247	110 BANK STREET NORTH SYDNEY	First	N	36	30	35	30	37	31	36	30	-0.5	-0.1	-0.5	-0.5	49	43	NO	NO	NO	NO	NO
15.1	11247	110 BANK STREET NORTH SYDNEY	First	W	36	30	35	30	36	30	36	30	-0.5	0.0	-0.5	-0.4	48	42	NO	NO	NO	NO	NO
15.1	11279	11 WAVERTON AVENUE WAVERTON	Ground	NE	35	30	34	30	35	30	35	30	-0.6	0.0	-0.5	0.0	47	42	NO	NO	NO	NO	NO
15.1	11279	11 WAVERTON AVENUE WAVERTON	Ground	NW	35	30	34	30	35	30	35	30	-0.5	0.0	-0.4	0.0	47	42	NO	NO	NO	NO	NO
15.1	11279	11 WAVERTON AVENUE WAVERTON	Ground	SW	36	30	35	30	36	30	36	30	-0.4	0.0	-0.3	0.0	48	42	NO	NO	NO	NO	NO
15.1	11279	11 WAVERTON AVENUE WAVERTON	Ground	W	36	30	35	30	36	30	36	30	-0.3	0.0	-0.2	0.0	48	42	NO	NO	NO	NO	NO
15.1	11279	11 WAVERTON AVENUE WAVERTON	Ground	SW	35	30	35	30	36	30	36	30	-0.3	0.0	-0.2	0.0	48	42	NO	NO	NO	NO	NO
15.1	11279	11 WAVERTON AVENUE WAVERTON	Ground	SE	37	30	36	30	37	31	37	31	-0.3	-0.3	-0.2	-0.3	49	43	NO	NO	NO	NO	NO
15.1	11305	2A TOONGARAH ROAD WAVERTON	Ground	NE	37	31	36	30	37	31	37	30	-0.5	-0.5	-0.3	-0.5	49	43	NO	NO	NO	NO	NO
15.1	11305	2A TOONGARAH ROAD WAVERTON	Ground	SE	35	30	35	30	36	30	35	30	-0.6	0.0	-0.6	-0.2	48	42	NO	NO	NO	NO	NO
15.1	11305	2A TOONGARAH ROAD WAVERTON	First	NE	37	31	36	30	37	31	37	31	-0.4	-0.6	-0.3	-0.5	49	43	NO	NO	NO	NO	NO
15.1	11305	2A TOONGARAH ROAD WAVERTON	First	NW	36	30	36	30	37	31	37	30	-0.5	-0.4	-0.4	-0.6	49	43	NO	NO	NO	NO	NO
15.1	11305	2A TOONGARAH ROAD WAVERTON	First	SW	36	30	35	30	36	30	36	30	-0.6	0.0	-0.4	-0.4	48	42	NO	NO	NO	NO	NO
15.1	11305	2A TOONGARAH ROAD WAVERTON	First	SE	37	31	36	30	37	31	37	30	-0.4	-0.5	-0.4	-0.5	49	43	NO	NO	NO	NO	NO
15.1	11329	9 WAVERTON AVENUE WAVERTON	Ground	N	36	30	35	30	36	30	36	30	-0.5	0.0	-0.3	0.0	48	42	NO	NO	NO	NO	NO
15.1	11329	9 WAVERTON AVENUE WAVERTON	Ground	NW	35	30	35	30	36	30	35	30	-0.5	0.0	-0.4	0.0	48	42	NO	NO	NO	NO	NO
15.1	11329	9 WAVERTON AVENUE WAVERTON	Ground	W	34	30	34	30	35	30	34	30	-0.7	0.0	-0.6	0.0	47	42	NO	NO	NO	NO	NO
15.1	11329	9 WAVERTON AVENUE WAVERTON	Ground	S	34	30	34	30	35	30	34	30	-0.7	0.0	-0.6	0.0	47	42	NO	NO	NO	NO	NO

NCA	Receiver ID	Address	Floor Level	Facade	Opening Year 2027				Design Year 2037				Increase (Do Smthng - Do Nothing)				NCG project road noise criteria		Do noise levels exceed the cumulative limit with project roads adding ≥2dB to the total noise levels?		Is the contribution from the road project Acute?		Consider further treatment?
					Do Nothing		Do Smthng		Do Nothing		Do Smthng		Opening Year 2027		Design Year 2037								
					Day	Night	Day	Night	Day	Night	Day	Night	Day	Night	Day	Night	Day	Night	Day	Night	$L_{Aeq,15hr} \geq 65dB$	$L_{Aeq,9hr} \geq 60dB$	
15.1	11329	9 WAVERTON AVENUE WAVERTON	Ground	E	37	31	37	30	38	31	37	31	-0.3	-0.4	-0.2	-0.3	50	43	NO	NO	NO	NO	NO
15.1	11329	9 WAVERTON AVENUE WAVERTON	First	N	37	30	36	30	37	31	37	30	-0.3	-0.3	-0.2	-0.3	49	43	NO	NO	NO	NO	NO
15.1	11329	9 WAVERTON AVENUE WAVERTON	First	NW	37	30	36	30	37	31	37	30	-0.3	-0.2	-0.2	-0.2	49	43	NO	NO	NO	NO	NO
15.1	11329	9 WAVERTON AVENUE WAVERTON	First	W	36	30	35	30	36	30	36	30	-0.4	0.0	-0.3	0.0	48	42	NO	NO	NO	NO	NO
15.1	11329	9 WAVERTON AVENUE WAVERTON	First	S	36	30	35	30	36	30	36	30	-0.5	0.0	-0.4	-0.1	48	42	NO	NO	NO	NO	NO
15.1	11329	9 WAVERTON AVENUE WAVERTON	First	E	37	31	37	31	38	31	38	31	-0.3	-0.3	-0.2	-0.1	50	43	NO	NO	NO	NO	NO
15.1	11342	2 TOONGARAH ROAD WAVERTON	Ground	E	37	31	37	30	38	31	38	31	-0.4	-0.5	-0.3	-0.3	50	43	NO	NO	NO	NO	NO
15.1	11342	2 TOONGARAH ROAD WAVERTON	Ground	N	36	30	35	30	36	31	36	30	-0.5	-0.1	-0.4	-0.5	48	43	NO	NO	NO	NO	NO
15.1	11342	2 TOONGARAH ROAD WAVERTON	Ground	W	36	30	35	30	36	30	36	30	-0.5	0.0	-0.4	-0.4	48	42	NO	NO	NO	NO	NO
15.1	11342	2 TOONGARAH ROAD WAVERTON	Ground	S	36	30	36	30	37	31	36	30	-0.5	-0.3	-0.4	-0.6	49	43	NO	NO	NO	NO	NO
15.1	11385	7 WAVERTON AVENUE WAVERTON	Ground	N	37	30	36	30	37	31	37	31	-0.3	-0.3	-0.2	-0.2	49	43	NO	NO	NO	NO	NO
15.1	11385	7 WAVERTON AVENUE WAVERTON	Ground	W	34	30	33	30	35	30	34	30	-0.7	0.0	-0.6	0.0	47	42	NO	NO	NO	NO	NO
15.1	11385	7 WAVERTON AVENUE WAVERTON	Ground	S	35	30	34	30	35	30	34	30	-0.7	0.0	-0.6	0.0	47	42	NO	NO	NO	NO	NO
15.1	11385	7 WAVERTON AVENUE WAVERTON	Ground	E	37	31	37	30	38	31	38	31	-0.3	-0.4	-0.2	-0.1	50	43	NO	NO	NO	NO	NO
15.1	11385	7 WAVERTON AVENUE WAVERTON	Ground	NW	36	30	36	30	37	30	36	30	-0.4	0.0	-0.3	-0.4	49	42	NO	NO	NO	NO	NO
15.1	11385	7 WAVERTON AVENUE WAVERTON	Ground	E	36	30	36	30	37	31	37	30	-0.3	-0.1	-0.3	-0.3	49	43	NO	NO	NO	NO	NO
15.1	11385	7 WAVERTON AVENUE WAVERTON	First	N	37	31	37	30	38	31	38	31	-0.3	-0.2	-0.2	-0.1	50	43	NO	NO	NO	NO	NO
15.1	11385	7 WAVERTON AVENUE WAVERTON	First	W	36	30	35	30	36	30	36	30	-0.4	0.0	-0.4	0.0	48	42	NO	NO	NO	NO	NO
15.1	11385	7 WAVERTON AVENUE WAVERTON	First	S	36	30	35	30	36	30	36	30	-0.5	0.0	-0.3	-0.2	48	42	NO	NO	NO	NO	NO
15.1	11385	7 WAVERTON AVENUE WAVERTON	First	E	37	31	37	31	38	31	38	31	-0.2	-0.3	-0.2	-0.1	50	43	NO	NO	NO	NO	NO
15.1	11385	7 WAVERTON AVENUE WAVERTON	First	NW	37	31	37	30	38	31	38	31	-0.3	-0.3	-0.2	-0.2	50	43	NO	NO	NO	NO	NO
15.1	11385	7 WAVERTON AVENUE WAVERTON	First	E	37	31	37	31	38	31	38	31	-0.2	-0.2	-0.2	-0.1	50	43	NO	NO	NO	NO	NO
15.1	11394	4 TOONGARAH ROAD WAVERTON	Ground	E	37	31	37	31	38	32	38	31	-0.4	-0.4	-0.3	-0.3	50	44	NO	NO	NO	NO	NO
15.1	11394	4 TOONGARAH ROAD WAVERTON	Ground	N	36	30	36	30	37	31	36	30	-0.5	-0.2	-0.4	-0.6	49	43	NO	NO	NO	NO	NO
15.1	11394	4 TOONGARAH ROAD WAVERTON	Ground	W	36	30	36	30	37	30	36	30	-0.5	0.0	-0.4	-0.4	49	42	NO	NO	NO	NO	NO
15.1	11394	4 TOONGARAH ROAD WAVERTON	Ground	S	36	30	36	30	37	31	37	30	-0.4	-0.4	-0.4	-0.6	49	43	NO	NO	NO	NO	NO
15.1	11442	6 TOONGARAH ROAD WAVERTON	Ground	E	37	31	37	31	38	32	38	31	-0.3	-0.4	-0.3	-0.2	50	44	NO	NO	NO	NO	NO
15.1	11442	6 TOONGARAH ROAD WAVERTON	Ground	N	35	30	35	30	36	30	35	30	-0.6	0.0	-0.6	-0.1	48	42	NO	NO	NO	NO	NO
15.1	11442	6 TOONGARAH ROAD WAVERTON	Ground	W	36	30	36	30	37	30	36	30	-0.5	0.0	-0.4	-0.4	49	42	NO	NO	NO	NO	NO
15.1	11442	6 TOONGARAH ROAD WAVERTON	Ground	S	36	30	36	30	37	31	37	30	-0.4	-0.4	-0.4	-0.5	49	43	NO	NO	NO	NO	NO
15.1	11470	5 WAVERTON AVENUE WAVERTON	Ground	E	37	31	37	30	38	31	38	31	-0.3	-0.3	-0.2	-0.1	50	43	NO	NO	NO	NO	NO
15.1	11470	5 WAVERTON AVENUE WAVERTON	Ground	N	37	30	36	30	37	31	37	30	-0.3	-0.1	-0.2	-0.2	49	43	NO	NO	NO	NO	NO
15.1	11470	5 WAVERTON AVENUE WAVERTON	Ground	E	37	31	37	30	38	31	38	31	-0.3	-0.3	-0.2	-0.1	50	43	NO	NO	NO	NO	NO
15.1	11470	5 WAVERTON AVENUE WAVERTON	Ground	N	37	30	36	30	37	31	37	30	-0.3	-0.1	-0.2	-0.2	49	43	NO	NO	NO	NO	NO
15.1	11470	5 WAVERTON AVENUE WAVERTON	Ground	S	35	30	34	30	35	30	35	30	-0.6	0.0	-0.5	0.0	47	42	NO	NO	NO	NO	NO
15.1	11470	5 WAVERTON AVENUE WAVERTON	First	E	37	31	37	31	38	31	38	31	-0.3	-0.2	-0.2	-0.1	50	43	NO	NO	NO	NO	NO
15.1	11470	5 WAVERTON AVENUE WAVERTON	First	N	37	31	37	30	38	31	38	31	-0.3	-0.1	-0.2	0.0	50	43	NO	NO	NO	NO	NO
15.1	11470	5 WAVERTON AVENUE WAVERTON	First	S	36	30	36	30	37	30	36	30	-0.3	0.0	-0.3	-0.1	49	42	NO	NO	NO	NO	NO
15.1	11496	3 WAVERTON AVENUE WAVERTON	Ground	N	37	30	36	30	37	30	37	30	-0.3	0.0	-0.2	0.0	49	42	NO	NO	NO	NO	NO
15.1	11496	3 WAVERTON AVENUE WAVERTON	Ground	NE	34	30	33	30	35	30	34	30	-0.6	0.0	-0.4	0.0	47	42	NO	NO	NO	NO	NO
15.1	11496	3 WAVERTON AVENUE WAVERTON	Ground	W	34	30	33	30	34	30	34	30	-0.6	0.0	-0.5	0.0	46	42	NO	NO	NO	NO	NO
15.1	11496	3 WAVERTON AVENUE WAVERTON	Ground	N	36	30	36	30	37	30	36	30	-0.3	0.0	-0.2	0.0	49	42	NO	NO	NO	NO	NO
15.1	11496	3 WAVERTON AVENUE WAVERTON	Ground	S	35	30	34	30	35	30	35	30	-0.5	0.0	-0.4	0.0	47	42	NO	NO	NO	NO	NO
15.1	11496	3 WAVERTON AVENUE WAVERTON	Ground	E	36	30	36	30	37	30	36	30	-0.3	0.0	-0.2	-0.1	49	42	NO	NO	NO	NO	NO
15.1	11496	3 WAVERTON AVENUE WAVERTON	First	N	37	30	37	30	38	31	38	31	-0.1	-0.1	-0.1	0.1	50	43	NO	NO	NO	NO	NO
15.1	11496	3 WAVERTON AVENUE WAVERTON	First	NE	36	30	35	30	36	30	36	30	-0.4	0.0	-0.3	0.0	48	42	NO	NO	NO	NO	NO
15.1	11496	3 WAVERTON AVENUE WAVERTON	First	W	35	30	35	30	36	30	35	30	-0.4	0.0	-0.3	0.0	48	42	NO	NO	NO	NO	NO
15.1	11496	3 WAVERTON AVENUE WAVERTON	First	N	37	30	37	30	38	31	38	31	-0.2	0.0	-0.1	0.1	50	43	NO	NO	NO	NO	NO
15.1	11496	3 WAVERTON AVENUE WAVERTON	First	S	36	30	36	30	37	30	36	30	-0.3	0.0	-0.2	0.0	49	42	NO	NO	NO	NO	NO
15.1	11496	3 WAVERTON AVENUE WAVERTON	First	E	37	31	37	30	38	31	38	31	-0.2	-0.1	-0.1	0.0	50	43	NO	NO	NO	NO	NO
15.1	11524	8 TOONGARAH ROAD WAVERTON	Ground	W	36	30	36	30	37	31	36	30	-0.4	-0.1	-0.3	-0.5	49	43	NO	NO	NO	NO	NO
15.1	11524	8 TOONGARAH ROAD WAVERTON	Ground	S	37	30	36	30	37	31	37	30	-0.4	-0.4	-0.3	-0.4	49	43	NO	NO	NO	NO	NO
15.1	11524	8 TOONGARAH ROAD WAVERTON	Ground	E	38	31	37	31	38	32	38	31	-0.3	-0.4	-0.2	-0.3	50	44	NO	NO	NO	NO	NO
15.1	11525	10 TOONGARAH ROAD WAVERTON	Ground	E	38	31	37	31	38	32	38	32	-0.3	-0.5	-0.3	-0.3	50	44	NO	NO	NO	NO	NO
15.1	11525	10 TOONGARAH ROAD WAVERTON	Ground	N	37	31	37	30	38	31	37	31	-0.5	-0.6	-0.4	-0.5	50	43	NO	NO	NO	NO	NO
15.1	11525	10 TOONGARAH ROAD WAVERTON	Ground	W	35	30	34	30	35	30	35	30	-0.8	0.0	-0.7	0.0	47	42	NO	NO	NO	NO	NO
15.1	11525	10 TOONGARAH ROAD WAVERTON	First	E	38	32	38	31	39	32	38	32	-0.3	-0.4	-0.2	-0.3	51	44	NO	NO	NO	NO	NO
15.1	11525	10 TOONGARAH ROAD WAVERTON	First	N	38	31	38	31	39	32	38	32	-0.4	-0.4	-0.3	-0.3	51	44	NO	NO	NO	NO	NO
15.1	11525	10 TOONGARAH ROAD WAVERTON	First	W	36	30	36	30	37	31	36	30	-0.5	-0.1	-0.4	-0.5	49	43	NO	NO	NO	NO	NO
15.1	11573	12 TOONGARAH ROAD WAVERTON	Ground	N	36	30	36	30	37	31	36	30	-0.5	-0.2	-0.5	-0.6	49	43	NO	NO	NO	NO	NO
15.1	11573	12 TOONGARAH ROAD WAVERTON	Ground	W	36	30	36	30	37	31	36	30	-0.5	-0.1	-0.3	-0.6	49	43	NO	NO	NO	NO	NO
15.1	11573	12 TOONGARAH ROAD WAVERTON	Ground	S	37	31	37	30	38	31	37	31	-0.5	-0.7	-0.4	-0.5	50	43	NO	NO	NO	NO	NO
15.1	11573	12 TOONGARAH ROAD WAVERTON	Ground	E	38	32	38	31	39	32	38	32	-0.3	-0.5	-0.3	-0.2	51	44	NO	NO	NO	NO	NO
15.1	11573	12 TOONGARAH ROAD WAVERTON	Ground	N	38	31	37	31	38	32	38	31	-0.4	-0.5	-0.3	-0.4	50	44	NO	NO	NO	NO	NO

NCA	Receiver ID	Address	Floor Level	Facade	Opening Year 2027				Design Year 2037				Increase (Do Smthng - Do Nothing)				NCG project road noise criteria		Do noise levels exceed the cumulative limit with project roads adding ≥2dB to the total noise levels?		Is the contribution from the road project Acute?		Consider further treatment?
					Do Nothing		Do Smthng		Do Nothing		Do Smthng		Opening Year 2027		Design Year 2037								
					Day	Night	Day	Night	Day	Night	Day	Night	Day	Night	Day	Night	Day	Night	Day	Night	$L_{Aeq,15hr} \geq 65dB$	$L_{Aeq,9hr} \geq 60dB$	
15.1	11573	12 TOONGARAH ROAD WAVERTON	Ground	E	38	31	37	31	38	32	38	31	-0.4	-0.5	-0.4	-0.4	50	44	NO	NO	NO	NO	NO
15.1	11599	3 WAVERTON AVENUE WAVERTON	Ground	S	37	30	36	30	37	31	37	30	-0.3	-0.2	-0.2	-0.3	49	43	NO	NO	NO	NO	NO
15.1	11599	3 WAVERTON AVENUE WAVERTON	Ground	E	37	31	37	30	38	31	38	31	-0.2	-0.3	-0.1	-0.2	50	43	NO	NO	NO	NO	NO
15.1	11599	3 WAVERTON AVENUE WAVERTON	Ground	N	37	30	37	30	38	31	37	31	-0.3	-0.2	-0.2	-0.1	50	43	NO	NO	NO	NO	NO
15.1	11599	3 WAVERTON AVENUE WAVERTON	Ground	W	36	30	36	30	37	30	36	30	-0.4	0.0	-0.3	-0.1	49	42	NO	NO	NO	NO	NO
15.1	11599	3 WAVERTON AVENUE WAVERTON	Ground	N	37	30	37	30	38	31	37	31	-0.3	-0.2	-0.2	-0.1	50	43	NO	NO	NO	NO	NO
15.1	11599	3 WAVERTON AVENUE WAVERTON	Ground	W	36	30	36	30	37	30	36	30	-0.3	0.0	-0.2	0.0	49	42	NO	NO	NO	NO	NO
15.1	11599	3 WAVERTON AVENUE WAVERTON	Ground	N	37	30	37	30	38	31	37	31	-0.2	0.0	-0.1	0.1	50	43	NO	NO	NO	NO	NO
15.1	11599	3 WAVERTON AVENUE WAVERTON	Ground	W	35	30	35	30	36	30	35	30	-0.4	0.0	-0.3	0.0	48	42	NO	NO	NO	NO	NO
15.1	11599	3 WAVERTON AVENUE WAVERTON	Ground	S	36	30	36	30	37	30	37	30	-0.3	0.0	-0.2	-0.1	49	42	NO	NO	NO	NO	NO
15.1	11599	3 WAVERTON AVENUE WAVERTON	Ground	W	35	30	35	30	36	30	36	30	-0.4	0.0	-0.4	0.0	48	42	NO	NO	NO	NO	NO
15.1	11599	3 WAVERTON AVENUE WAVERTON	Ground	N	36	30	35	30	36	30	36	30	-0.4	0.0	-0.3	0.0	48	42	NO	NO	NO	NO	NO
15.1	11599	3 WAVERTON AVENUE WAVERTON	Ground	W	35	30	35	30	36	30	36	30	-0.4	0.0	-0.3	0.0	48	42	NO	NO	NO	NO	NO
15.1	11599	3 WAVERTON AVENUE WAVERTON	Ground	S	36	30	36	30	37	30	37	30	-0.3	0.0	-0.3	-0.2	49	42	NO	NO	NO	NO	NO
15.1	11599	3 WAVERTON AVENUE WAVERTON	Ground	E	37	30	37	30	38	31	37	31	-0.2	-0.2	-0.1	-0.1	50	43	NO	NO	NO	NO	NO
15.1	11599	3 WAVERTON AVENUE WAVERTON	Ground	S	36	30	36	30	37	30	37	30	-0.3	0.0	-0.2	-0.3	49	42	NO	NO	NO	NO	NO
15.1	11599	3 WAVERTON AVENUE WAVERTON	Ground	E	37	31	37	30	38	31	38	31	-0.2	-0.3	-0.2	0.0	50	43	NO	NO	NO	NO	NO
15.1	11619	14 TOONGARAH ROAD WAVERTON	Ground	E	38	32	38	31	39	32	38	32	-0.3	-0.4	-0.2	-0.3	51	44	NO	NO	NO	NO	NO
15.1	11619	14 TOONGARAH ROAD WAVERTON	Ground	N	37	31	36	30	37	31	37	31	-0.4	-0.7	-0.4	-0.5	49	43	NO	NO	NO	NO	NO
15.1	11619	14 TOONGARAH ROAD WAVERTON	Ground	W	36	30	36	30	37	31	37	30	-0.5	-0.2	-0.3	-0.7	49	43	NO	NO	NO	NO	NO
15.1	11619	14 TOONGARAH ROAD WAVERTON	Ground	S	37	31	37	30	38	31	37	31	-0.4	-0.7	-0.4	-0.6	50	43	NO	NO	NO	NO	NO
15.1	11646	21 WAVERTON LANE WAVERTON	Ground	NW	37	31	37	30	38	31	37	31	-0.3	-0.3	-0.3	-0.2	50	43	NO	NO	NO	NO	NO
15.1	11646	21 WAVERTON LANE WAVERTON	Ground	W	36	30	36	30	37	30	36	30	-0.4	0.0	-0.4	-0.3	49	42	NO	NO	NO	NO	NO
15.1	11646	21 WAVERTON LANE WAVERTON	Ground	S	36	30	36	30	37	31	37	30	-0.4	-0.2	-0.3	-0.5	49	43	NO	NO	NO	NO	NO
15.1	11646	21 WAVERTON LANE WAVERTON	Ground	W	36	30	36	30	37	31	37	30	-0.4	-0.2	-0.3	-0.4	49	43	NO	NO	NO	NO	NO
15.1	11646	21 WAVERTON LANE WAVERTON	Ground	S	37	31	36	30	37	31	37	31	-0.4	-0.5	-0.2	-0.4	49	43	NO	NO	NO	NO	NO
15.1	11646	21 WAVERTON LANE WAVERTON	Ground	SE	38	31	37	31	38	32	38	31	-0.3	-0.4	-0.3	-0.2	50	44	NO	NO	NO	NO	NO
15.1	11646	21 WAVERTON LANE WAVERTON	Ground	E	37	31	37	30	38	31	37	31	-0.4	-0.6	-0.3	-0.4	50	43	NO	NO	NO	NO	NO
15.1	11646	21 WAVERTON LANE WAVERTON	Ground	N	38	31	38	31	38	32	38	32	-0.3	-0.3	-0.2	-0.1	50	44	NO	NO	NO	NO	NO
15.1	11646	21 WAVERTON LANE WAVERTON	Ground	NE	38	31	37	31	38	32	38	32	-0.3	-0.3	-0.2	-0.1	50	44	NO	NO	NO	NO	NO
15.1	11668	16 TOONGARAH ROAD WAVERTON	Ground	E	38	32	38	32	39	32	39	32	-0.3	-0.4	-0.2	-0.2	51	44	NO	NO	NO	NO	NO
15.1	11668	16 TOONGARAH ROAD WAVERTON	Ground	N	38	32	38	31	39	32	38	32	-0.3	-0.3	-0.2	-0.2	51	44	NO	NO	NO	NO	NO
15.1	11668	16 TOONGARAH ROAD WAVERTON	Ground	W	37	31	36	30	37	31	37	30	-0.4	-0.5	-0.4	-0.5	49	43	NO	NO	NO	NO	NO
15.1	11668	16 TOONGARAH ROAD WAVERTON	Ground	S	37	31	37	30	38	32	37	31	-0.4	-0.6	-0.3	-0.5	50	44	NO	NO	NO	NO	NO
15.1	11691	74 BAY ROAD WAVERTON	Ground	E	34	30	33	30	34	30	34	30	-0.6	0.0	-0.5	0.0	46	42	NO	NO	NO	NO	NO
15.1	11691	74 BAY ROAD WAVERTON	Ground	N	35	30	35	30	36	30	36	30	-0.3	0.0	-0.2	0.0	48	42	NO	NO	NO	NO	NO
15.1	11691	74 BAY ROAD WAVERTON	Ground	S	34	30	33	30	35	30	34	30	-0.5	0.0	-0.5	0.0	47	42	NO	NO	NO	NO	NO
15.1	11691	74 BAY ROAD WAVERTON	First	E	35	30	34	30	35	30	35	30	-0.4	0.0	-0.3	0.0	47	42	NO	NO	NO	NO	NO
15.1	11691	74 BAY ROAD WAVERTON	First	N	36	30	36	30	37	30	37	30	-0.2	0.0	-0.2	0.0	49	42	NO	NO	NO	NO	NO
15.1	11691	74 BAY ROAD WAVERTON	First	S	35	30	34	30	35	30	35	30	-0.4	0.0	-0.3	0.0	47	42	NO	NO	NO	NO	NO
15.1	11691	74 BAY ROAD WAVERTON	Second	E	37	30	36	30	37	30	37	30	-0.2	0.0	-0.2	0.0	49	42	NO	NO	NO	NO	NO
15.1	11691	74 BAY ROAD WAVERTON	Second	N	37	30	37	30	38	31	38	31	-0.1	0.1	-0.1	0.2	50	43	NO	NO	NO	NO	NO
15.1	11691	74 BAY ROAD WAVERTON	Second	S	36	30	36	30	37	30	36	30	-0.3	0.0	-0.2	0.0	49	42	NO	NO	NO	NO	NO
15.1	11734	68 BAY ROAD WAVERTON	Ground	NE	38	31	38	31	38	32	38	32	-0.2	-0.3	-0.1	-0.1	50	44	NO	NO	NO	NO	NO
15.1	11734	68 BAY ROAD WAVERTON	Ground	NW	37	31	37	30	38	31	37	31	-0.3	-0.4	-0.2	-0.3	50	43	NO	NO	NO	NO	NO
15.1	11734	68 BAY ROAD WAVERTON	Ground	SW	34	30	33	30	34	30	34	30	-0.9	0.0	-0.7	0.0	46	42	NO	NO	NO	NO	NO
15.1	11734	68 BAY ROAD WAVERTON	Ground	SE	37	30	36	30	37	31	37	30	-0.4	-0.4	-0.4	-0.5	49	43	NO	NO	NO	NO	NO
15.1	11734	68 BAY ROAD WAVERTON	First	NE	38	32	38	32	39	32	39	32	-0.2	-0.1	-0.2	0.0	51	44	NO	NO	NO	NO	NO
15.1	11734	68 BAY ROAD WAVERTON	First	NW	38	31	37	31	38	32	38	31	-0.3	-0.2	-0.2	-0.1	50	44	NO	NO	NO	NO	NO
15.1	11734	68 BAY ROAD WAVERTON	First	SW	35	30	34	30	35	30	35	30	-0.7	0.0	-0.5	0.0	47	42	NO	NO	NO	NO	NO
15.1	11734	68 BAY ROAD WAVERTON	First	SE	38	31	38	31	38	32	38	32	-0.2	-0.3	-0.2	-0.1	50	44	NO	NO	NO	NO	NO
15.1	11734	68 BAY ROAD WAVERTON	Second	NE	39	32	39	32	40	33	39	33	-0.2	0.0	-0.2	0.1	52	45	NO	NO	NO	NO	NO
15.1	11734	68 BAY ROAD WAVERTON	Second	NW	38	32	38	32	39	32	39	32	-0.2	-0.1	-0.2	0.0	51	44	NO	NO	NO	NO	NO
15.1	11734	68 BAY ROAD WAVERTON	Second	SW	36	30	36	30	37	31	37	30	-0.4	-0.3	-0.4	-0.6	49	43	NO	NO	NO	NO	NO
15.1	11734	68 BAY ROAD WAVERTON	Second	SE	39	32	38	32	39	32	39	32	-0.3	-0.1	-0.2	0.0	51	44	NO	NO	NO	NO	NO
15.1	11786	70 BAY ROAD WAVERTON	Ground	NW	37	30	36	30	37	30	37	30	-0.2	0.0	-0.1	-0.1	49	42	NO	NO	NO	NO	NO
15.1	11786	70 BAY ROAD WAVERTON	Ground	W	33	30	32	30	33	30	33	30	-0.7	0.0	-0.7	0.0	45	42	NO	NO	NO	NO	NO
15.1	11786	70 BAY ROAD WAVERTON	Ground	NW	33	30	32	30	33	30	33	30	-0.7	0.0	-0.7	0.0	45	42	NO	NO	NO	NO	NO
15.1	11786	70 BAY ROAD WAVERTON	Ground	S	33	30	32	30	33	30	33	30	-0.8	0.0	-0.8	0.0	45	42	NO	NO	NO	NO	NO
15.1	11786	70 BAY ROAD WAVERTON	Ground	W	33	30	32	30	33	30	33	30	-0.8	0.0	-0.7	0.0	45	42	NO	NO	NO	NO	NO
15.1	11786	70 BAY ROAD WAVERTON	Ground	SE	34	30	34	30	35	30	34	30	-0.6	0.0	-0.5	0.0	47	42	NO	NO	NO	NO	NO
15.1	11786	70 BAY ROAD WAVERTON	Ground	E	37	30	37	30	38	31	37	31	-0.2	-0.2	-0.2	-0.1	50	43	NO	NO	NO	NO	NO

NCA	Receiver ID	Address	Floor Level	Facade	Opening Year 2027				Design Year 2037				Increase (Do Smthng - Do Nothing)				NCG project road noise criteria		Do noise levels exceed the cumulative limit with project roads adding ≥2dB to the total noise levels?		Is the contribution from the road project Acute?		Consider further treatment?
					Do Nothing		Do Smthng		Do Nothing		Do Smthng		Opening Year 2027		Design Year 2037								
					Day	Night	Day	Night	Day	Night	Day	Night	Day	Night	Day	Night	Day	Night	Day	Night	$L_{Aeq,15hr}$ ≥ 65dB	$L_{Aeq,9hr}$ ≥ 60dB	
15.1	11786	70 BAY ROAD WAVERTON	Ground	N	36	30	36	30	37	31	37	30	-0.2	0.0	-0.2	-0.2	49	43	NO	NO	NO	NO	NO
15.1	11786	70 BAY ROAD WAVERTON	Ground	E	36	30	36	30	37	30	36	30	-0.3	0.0	-0.3	-0.2	49	42	NO	NO	NO	NO	NO
15.1	11786	70 BAY ROAD WAVERTON	Ground	S	36	30	35	30	36	30	36	30	-0.4	0.0	-0.3	0.0	48	42	NO	NO	NO	NO	NO
15.1	11786	70 BAY ROAD WAVERTON	Ground	E	37	30	36	30	37	31	37	31	-0.2	-0.3	-0.2	-0.3	49	43	NO	NO	NO	NO	NO
15.1	11786	70 BAY ROAD WAVERTON	First	NW	37	31	37	31	38	31	38	31	-0.1	0.0	-0.1	0.1	50	43	NO	NO	NO	NO	NO
15.1	11786	70 BAY ROAD WAVERTON	First	W	34	30	33	30	34	30	34	30	-0.6	0.0	-0.4	0.0	46	42	NO	NO	NO	NO	NO
15.1	11786	70 BAY ROAD WAVERTON	First	NW	34	30	33	30	35	30	34	30	-0.6	0.0	-0.6	0.0	47	42	NO	NO	NO	NO	NO
15.1	11786	70 BAY ROAD WAVERTON	First	S	34	30	33	30	34	30	34	30	-0.6	0.0	-0.5	0.0	46	42	NO	NO	NO	NO	NO
15.1	11786	70 BAY ROAD WAVERTON	First	W	34	30	33	30	34	30	34	30	-0.6	0.0	-0.5	0.0	46	42	NO	NO	NO	NO	NO
15.1	11786	70 BAY ROAD WAVERTON	First	SE	35	30	35	30	36	30	36	30	-0.4	0.0	-0.3	0.0	48	42	NO	NO	NO	NO	NO
15.1	11786	70 BAY ROAD WAVERTON	First	E	38	31	37	31	38	31	38	31	-0.2	-0.1	-0.1	0.0	50	43	NO	NO	NO	NO	NO
15.1	11786	70 BAY ROAD WAVERTON	First	N	37	31	37	31	38	31	38	31	-0.2	0.0	-0.2	0.1	50	43	NO	NO	NO	NO	NO
15.1	11786	70 BAY ROAD WAVERTON	First	E	37	30	37	30	38	31	37	31	-0.2	-0.2	-0.1	-0.1	50	43	NO	NO	NO	NO	NO
15.1	11786	70 BAY ROAD WAVERTON	First	S	37	30	36	30	37	31	37	31	-0.3	-0.2	-0.2	-0.1	49	43	NO	NO	NO	NO	NO
15.1	11786	70 BAY ROAD WAVERTON	First	E	37	31	37	31	38	31	38	31	-0.2	-0.1	-0.2	0.0	50	43	NO	NO	NO	NO	NO
15.1	11786	70 BAY ROAD WAVERTON	Second	NW	38	31	38	31	39	32	39	32	-0.1	0.1	-0.1	0.2	51	44	NO	NO	NO	NO	NO
15.1	11786	70 BAY ROAD WAVERTON	Second	W	36	30	36	30	36	30	36	30	-0.3	0.0	-0.3	0.0	48	42	NO	NO	NO	NO	NO
15.1	11786	70 BAY ROAD WAVERTON	Second	NW	36	30	35	30	36	30	36	30	-0.4	0.0	-0.3	0.0	48	42	NO	NO	NO	NO	NO
15.1	11786	70 BAY ROAD WAVERTON	Second	S	36	30	35	30	36	30	36	30	-0.4	0.0	-0.3	0.0	48	42	NO	NO	NO	NO	NO
15.1	11786	70 BAY ROAD WAVERTON	Second	W	36	30	35	30	36	30	36	30	-0.3	0.0	-0.2	0.0	48	42	NO	NO	NO	NO	NO
15.1	11786	70 BAY ROAD WAVERTON	Second	SE	37	30	37	30	38	31	37	31	-0.2	-0.2	-0.1	-0.1	50	43	NO	NO	NO	NO	NO
15.1	11786	70 BAY ROAD WAVERTON	Second	E	38	31	38	31	39	32	39	32	-0.1	0.0	-0.1	0.1	51	44	NO	NO	NO	NO	NO
15.1	11786	70 BAY ROAD WAVERTON	Second	N	38	31	38	31	39	32	39	32	-0.2	0.0	-0.1	0.2	51	44	NO	NO	NO	NO	NO
15.1	11786	70 BAY ROAD WAVERTON	Second	E	38	31	38	31	39	32	39	32	-0.1	0.0	-0.1	0.1	51	44	NO	NO	NO	NO	NO
15.1	11786	70 BAY ROAD WAVERTON	Second	S	38	31	37	31	38	31	38	31	-0.2	-0.1	-0.1	0.0	50	43	NO	NO	NO	NO	NO
15.1	11786	70 BAY ROAD WAVERTON	Second	E	38	31	38	31	39	32	39	32	-0.1	0.0	-0.1	0.1	51	44	NO	NO	NO	NO	NO
15.1	11804	18 TOONGARAH ROAD WAVERTON	Ground	SW	35	30	34	30	36	30	35	30	-0.7	0.0	-0.6	0.0	48	42	NO	NO	NO	NO	NO
15.1	11804	18 TOONGARAH ROAD WAVERTON	Ground	SE	37	31	37	31	38	32	38	31	-0.4	-0.5	-0.3	-0.3	50	44	NO	NO	NO	NO	NO
15.1	11804	18 TOONGARAH ROAD WAVERTON	Ground	SW	36	30	35	30	36	30	36	30	-0.7	-0.1	-0.6	-0.4	48	42	NO	NO	NO	NO	NO
15.1	11804	18 TOONGARAH ROAD WAVERTON	Ground	SE	38	32	38	31	39	32	39	32	-0.3	-0.4	-0.3	-0.2	51	44	NO	NO	NO	NO	NO
15.1	11804	18 TOONGARAH ROAD WAVERTON	Ground	NE	37	31	37	30	38	32	37	31	-0.5	-0.7	-0.3	-0.7	50	44	NO	NO	NO	NO	NO
15.1	11804	18 TOONGARAH ROAD WAVERTON	Ground	NW	37	31	37	30	38	31	37	31	-0.4	-0.7	-0.3	-0.5	50	43	NO	NO	NO	NO	NO
15.1	11804	18 TOONGARAH ROAD WAVERTON	First	SW	37	31	36	30	37	31	37	31	-0.4	-0.7	-0.4	-0.5	49	43	NO	NO	NO	NO	NO
15.1	11804	18 TOONGARAH ROAD WAVERTON	First	SE	39	32	38	32	39	33	39	33	-0.3	-0.1	-0.2	0.0	51	45	NO	NO	NO	NO	NO
15.1	11804	18 TOONGARAH ROAD WAVERTON	First	SW	37	31	37	30	38	32	37	31	-0.5	-0.7	-0.3	-0.6	50	44	NO	NO	NO	NO	NO
15.1	11804	18 TOONGARAH ROAD WAVERTON	First	SE	39	32	39	32	39	33	39	33	-0.2	-0.2	-0.2	-0.1	51	45	NO	NO	NO	NO	NO
15.1	11804	18 TOONGARAH ROAD WAVERTON	First	NE	39	32	39	32	40	33	39	33	-0.3	-0.2	-0.2	0.0	52	45	NO	NO	NO	NO	NO
15.1	11804	18 TOONGARAH ROAD WAVERTON	First	NW	38	32	38	31	39	32	39	32	-0.3	-0.3	-0.2	-0.2	51	44	NO	NO	NO	NO	NO
15.1	11827	20 TOONGARAH ROAD WAVERTON	Ground	NE	39	32	38	32	39	33	39	32	-0.3	-0.5	-0.3	-0.4	51	45	NO	NO	NO	NO	NO
15.1	11827	20 TOONGARAH ROAD WAVERTON	Ground	NW	39	32	38	32	39	33	39	32	-0.3	-0.4	-0.2	-0.2	51	45	NO	NO	NO	NO	NO
15.1	11827	20 TOONGARAH ROAD WAVERTON	Ground	SW	37	31	37	31	38	32	37	31	-0.5	-0.7	-0.3	-0.6	50	44	NO	NO	NO	NO	NO
15.1	11827	20 TOONGARAH ROAD WAVERTON	Ground	SE	39	32	38	32	39	33	39	32	-0.3	-0.4	-0.3	-0.3	51	45	NO	NO	NO	NO	NO
15.1	11878	66 BAY ROAD WAVERTON	Ground	E	37	31	37	30	38	31	37	31	-0.3	-0.5	-0.3	-0.4	50	43	NO	NO	NO	NO	NO
15.1	11878	66 BAY ROAD WAVERTON	Ground	NE	34	30	34	30	35	30	34	30	-0.7	0.0	-0.6	0.0	47	42	NO	NO	NO	NO	NO
15.1	11878	66 BAY ROAD WAVERTON	Ground	NW	37	30	36	30	37	31	37	30	-0.3	-0.3	-0.2	-0.4	49	43	NO	NO	NO	NO	NO
15.1	11878	66 BAY ROAD WAVERTON	Ground	SW	34	30	33	30	34	30	34	30	-0.8	0.0	-0.7	0.0	46	42	NO	NO	NO	NO	NO
15.1	11878	66 BAY ROAD WAVERTON	Ground	NW	34	30	33	30	34	30	34	30	-0.8	0.0	-0.7	0.0	46	42	NO	NO	NO	NO	NO
15.1	11878	66 BAY ROAD WAVERTON	Ground	SW	34	30	33	30	34	30	34	30	-0.9	0.0	-0.7	0.0	46	42	NO	NO	NO	NO	NO
15.1	11878	66 BAY ROAD WAVERTON	Ground	SW	35	30	34	30	35	30	35	30	-0.7	0.0	-0.6	0.0	47	42	NO	NO	NO	NO	NO
15.1	11878	66 BAY ROAD WAVERTON	Ground	SE	37	31	37	31	38	31	38	31	-0.4	-0.4	-0.3	-0.2	50	43	NO	NO	NO	NO	NO
15.1	11878	66 BAY ROAD WAVERTON	First	E	38	31	37	31	38	32	38	32	-0.3	-0.3	-0.2	-0.2	50	44	NO	NO	NO	NO	NO
15.1	11878	66 BAY ROAD WAVERTON	First	NE	36	30	35	30	36	30	36	30	-0.5	0.0	-0.5	-0.3	48	42	NO	NO	NO	NO	NO
15.1	11878	66 BAY ROAD WAVERTON	First	NW	37	31	37	31	38	32	38	31	-0.2	-0.3	-0.1	-0.2	50	44	NO	NO	NO	NO	NO
15.1	11878	66 BAY ROAD WAVERTON	First	SW	35	30	34	30	36	30	35	30	-0.6	0.0	-0.6	0.0	48	42	NO	NO	NO	NO	NO
15.1	11878	66 BAY ROAD WAVERTON	First	NW	35	30	34	30	36	30	35	30	-0.6	0.0	-0.4	0.0	48	42	NO	NO	NO	NO	NO
15.1	11878	66 BAY ROAD WAVERTON	First	SW	35	30	34	30	35	30	35	30	-0.6	0.0	-0.5	0.0	47	42	NO	NO	NO	NO	NO
15.1	11878	66 BAY ROAD WAVERTON	First	SW	36	30	35	30	36	30	36	30	-0.6	0.0	-0.5	-0.2	48	42	NO	NO	NO	NO	NO
15.1	11878	66 BAY ROAD WAVERTON	First	SE	38	31	38	31	39	32	38	32	-0.3	-0.2	-0.2	-0.1	51	44	NO	NO	NO	NO	NO
15.1	11878	66 BAY ROAD WAVERTON	Second	E	39	32	39	32	40	33	39	33	-0.2	-0.1	-0.1	0.0	52	45	NO	NO	NO	NO	NO
15.1	11878	66 BAY ROAD WAVERTON	Second	NE	38	31	37	31	38	32	38	32	-0.4	-0.5	-0.3	-0.3	50	44	NO	NO	NO	NO	NO
15.1	11878	66 BAY ROAD WAVERTON	Second	NW	39	32	38	32	39	32	39	32	-0.2	-0.1	-0.2	0.0	51	44	NO	NO	NO	NO	NO
15.1	11878	66 BAY ROAD WAVERTON	Second	SW	37	31	36	30	37	31	37	31	-0.3	-0.7	-0.3	-0.5	49	43	NO	NO	NO	NO	NO

NCA	Receiver ID	Address	Floor Level	Facade	Opening Year 2027				Design Year 2037				Increase (Do Smthng - Do Nothing)				NCG project road noise criteria		Do noise levels exceed the cumulative limit with project roads adding ≥2dB to the total noise levels?		Is the contribution from the road project Acute?		Consider further treatment?
					Do Nothing		Do Smthng		Do Nothing		Do Smthng		Opening Year 2027		Design Year 2037								
					Day	Night	Day	Night	Day	Night	Day	Night	Day	Night	Day	Night	Day	Night	Day	Night	$L_{Aeq,15hr}$ ≥ 65dB	$L_{Aeq,9hr}$ ≥ 60dB	
15.1	11878	66 BAY ROAD WAVERTON	Second	NW	37	31	37	30	38	31	37	31	-0.4	-0.6	-0.2	-0.5	50	43	NO	NO	NO	NO	NO
15.1	11878	66 BAY ROAD WAVERTON	Second	SW	37	31	36	30	37	31	37	31	-0.4	-0.6	-0.3	-0.5	49	43	NO	NO	NO	NO	NO
15.1	11878	66 BAY ROAD WAVERTON	Second	SW	37	31	37	30	38	31	37	31	-0.3	-0.6	-0.3	-0.4	50	43	NO	NO	NO	NO	NO
15.1	11878	66 BAY ROAD WAVERTON	Second	SE	39	32	39	32	39	33	39	33	-0.2	0.0	-0.1	0.1	51	45	NO	NO	NO	NO	NO
15.1	11880	22 TOONGARAH ROAD WAVERTON	Ground	NE	38	32	37	31	38	32	38	31	-0.6	-0.9	-0.5	-0.9	50	44	NO	NO	NO	NO	NO
15.1	11880	22 TOONGARAH ROAD WAVERTON	Ground	NW	38	32	38	31	39	33	38	32	-0.4	-0.6	-0.4	-0.6	51	45	NO	NO	NO	NO	NO
15.1	11880	22 TOONGARAH ROAD WAVERTON	Ground	SW	38	32	37	31	38	32	38	32	-0.4	-0.7	-0.4	-0.6	50	44	NO	NO	NO	NO	NO
15.1	11880	22 TOONGARAH ROAD WAVERTON	Ground	SE	39	33	38	32	39	33	39	33	-0.4	-0.5	-0.3	-0.3	51	45	NO	NO	NO	NO	NO
15.1	11899	24 TOONGARAH ROAD WAVERTON	Ground	NE	36	30	35	30	36	31	35	30	-1.0	-0.3	-0.8	-0.6	48	43	NO	NO	NO	NO	NO
15.1	11899	24 TOONGARAH ROAD WAVERTON	Ground	NW	37	31	36	30	37	31	37	30	-0.8	-1.0	-0.7	-1.0	49	43	NO	NO	NO	NO	NO
15.1	11899	24 TOONGARAH ROAD WAVERTON	Ground	SW	38	32	37	31	38	32	38	31	-0.6	-1.0	-0.5	-0.9	50	44	NO	NO	NO	NO	NO
15.1	11899	24 TOONGARAH ROAD WAVERTON	Ground	SE	39	33	38	32	39	33	39	32	-0.5	-0.7	-0.4	-0.6	51	45	NO	NO	NO	NO	NO
15.1	11907	64 BAY ROAD WAVERTON	Ground	NE	35	30	34	30	35	30	34	30	-0.7	0.0	-0.7	0.0	47	42	NO	NO	NO	NO	NO
15.1	11907	64 BAY ROAD WAVERTON	Ground	NW	37	31	37	30	38	31	37	31	-0.3	-0.5	-0.3	-0.4	50	43	NO	NO	NO	NO	NO
15.1	11907	64 BAY ROAD WAVERTON	Ground	SW	34	30	33	30	35	30	34	30	-0.8	0.0	-0.7	0.0	47	42	NO	NO	NO	NO	NO
15.1	11907	64 BAY ROAD WAVERTON	Ground	NW	34	30	33	30	35	30	34	30	-0.8	0.0	-0.7	0.0	47	42	NO	NO	NO	NO	NO
15.1	11907	64 BAY ROAD WAVERTON	Ground	SW	34	30	33	30	35	30	34	30	-0.8	0.0	-0.7	0.0	47	42	NO	NO	NO	NO	NO
15.1	11907	64 BAY ROAD WAVERTON	Ground	SE	38	31	37	31	38	32	38	32	-0.3	-0.4	-0.3	-0.3	50	44	NO	NO	NO	NO	NO
15.1	11907	64 BAY ROAD WAVERTON	First	NE	36	30	35	30	36	31	36	30	-0.6	-0.1	-0.5	-0.5	48	43	NO	NO	NO	NO	NO
15.1	11907	64 BAY ROAD WAVERTON	First	NW	38	31	37	31	38	32	38	32	-0.2	-0.3	-0.1	-0.2	50	44	NO	NO	NO	NO	NO
15.1	11907	64 BAY ROAD WAVERTON	First	SW	35	30	35	30	36	30	35	30	-0.6	0.0	-0.5	0.0	48	42	NO	NO	NO	NO	NO
15.1	11907	64 BAY ROAD WAVERTON	First	NW	35	30	35	30	36	30	35	30	-0.5	0.0	-0.5	0.0	48	42	NO	NO	NO	NO	NO
15.1	11907	64 BAY ROAD WAVERTON	First	SW	35	30	34	30	36	30	35	30	-0.7	0.0	-0.6	0.0	48	42	NO	NO	NO	NO	NO
15.1	11907	64 BAY ROAD WAVERTON	First	SE	38	32	38	32	39	32	39	32	-0.3	-0.3	-0.2	-0.1	51	44	NO	NO	NO	NO	NO
15.1	11907	64 BAY ROAD WAVERTON	Second	NE	38	32	37	31	38	32	38	32	-0.3	-0.6	-0.3	-0.5	50	44	NO	NO	NO	NO	NO
15.1	11907	64 BAY ROAD WAVERTON	Second	NW	39	32	39	32	39	33	39	33	-0.2	-0.1	-0.1	0.0	51	45	NO	NO	NO	NO	NO
15.1	11907	64 BAY ROAD WAVERTON	Second	SW	37	31	37	30	38	31	37	31	-0.4	-0.7	-0.3	-0.5	50	43	NO	NO	NO	NO	NO
15.1	11907	64 BAY ROAD WAVERTON	Second	NW	37	31	37	31	38	32	38	31	-0.4	-0.6	-0.3	-0.5	50	44	NO	NO	NO	NO	NO
15.1	11907	64 BAY ROAD WAVERTON	Second	SW	37	31	37	30	38	32	38	31	-0.4	-0.7	-0.4	-0.6	50	44	NO	NO	NO	NO	NO
15.1	11907	64 BAY ROAD WAVERTON	Second	SE	39	33	39	32	40	33	40	33	-0.2	-0.2	-0.2	0.0	52	45	NO	NO	NO	NO	NO
15.1	11941	62B BAY ROAD WAVERTON	Ground	NE	36	30	35	30	36	31	36	30	-0.6	-0.1	-0.5	-0.5	48	43	NO	NO	NO	NO	NO
15.1	11941	62B BAY ROAD WAVERTON	Ground	NW	38	31	38	31	38	32	38	32	-0.2	-0.3	-0.1	-0.1	50	44	NO	NO	NO	NO	NO
15.1	11941	62B BAY ROAD WAVERTON	Ground	SW	34	30	34	30	35	30	34	30	-0.8	0.0	-0.8	0.0	47	42	NO	NO	NO	NO	NO
15.1	11941	62B BAY ROAD WAVERTON	Ground	NW	34	30	34	30	35	30	34	30	-0.8	0.0	-0.7	0.0	47	42	NO	NO	NO	NO	NO
15.1	11941	62B BAY ROAD WAVERTON	Ground	SW	34	30	34	30	35	30	34	30	-0.8	0.0	-0.7	0.0	47	42	NO	NO	NO	NO	NO
15.1	11941	62B BAY ROAD WAVERTON	Ground	S	36	30	35	30	36	31	35	30	-0.8	-0.2	-0.6	-0.6	48	43	NO	NO	NO	NO	NO
15.1	11941	62B BAY ROAD WAVERTON	Ground	SE	38	32	38	31	39	32	38	32	-0.4	-0.5	-0.3	-0.3	51	44	NO	NO	NO	NO	NO
15.1	11941	62B BAY ROAD WAVERTON	First	NE	38	32	37	31	38	32	38	31	-0.4	-0.6	-0.4	-0.6	50	44	NO	NO	NO	NO	NO
15.1	11941	62B BAY ROAD WAVERTON	First	NW	39	32	38	32	39	32	39	32	-0.2	-0.2	-0.1	0.0	51	44	NO	NO	NO	NO	NO
15.1	11941	62B BAY ROAD WAVERTON	First	SW	36	30	35	30	36	30	36	30	-0.6	0.0	-0.5	-0.2	48	42	NO	NO	NO	NO	NO
15.1	11941	62B BAY ROAD WAVERTON	First	NW	36	30	35	30	36	30	36	30	-0.6	0.0	-0.5	-0.3	48	42	NO	NO	NO	NO	NO
15.1	11941	62B BAY ROAD WAVERTON	First	SW	35	30	35	30	36	30	35	30	-0.7	0.0	-0.6	-0.2	48	42	NO	NO	NO	NO	NO
15.1	11941	62B BAY ROAD WAVERTON	First	S	36	31	36	30	37	31	37	30	-0.5	-0.8	-0.5	-0.9	49	43	NO	NO	NO	NO	NO
15.1	11941	62B BAY ROAD WAVERTON	First	SE	39	32	38	32	39	33	39	33	-0.2	-0.3	-0.2	-0.2	51	45	NO	NO	NO	NO	NO
15.1	11941	62B BAY ROAD WAVERTON	Second	NE	40	33	40	33	41	34	40	34	-0.1	-0.1	-0.2	0.0	53	46	NO	NO	NO	NO	NO
15.1	11941	62B BAY ROAD WAVERTON	Second	NW	39	33	39	33	40	33	40	33	-0.2	-0.2	-0.1	-0.1	52	45	NO	NO	NO	NO	NO
15.1	11941	62B BAY ROAD WAVERTON	Second	SW	37	31	37	31	38	32	38	31	-0.4	-0.7	-0.3	-0.6	50	44	NO	NO	NO	NO	NO
15.1	11941	62B BAY ROAD WAVERTON	Second	NW	38	32	37	31	38	32	38	31	-0.4	-0.6	-0.4	-0.6	50	44	NO	NO	NO	NO	NO
15.1	11941	62B BAY ROAD WAVERTON	Second	SW	37	31	37	31	38	32	38	31	-0.4	-0.7	-0.4	-0.6	50	44	NO	NO	NO	NO	NO
15.1	11941	62B BAY ROAD WAVERTON	Second	S	38	32	37	31	38	32	38	32	-0.4	-0.6	-0.3	-0.6	50	44	NO	NO	NO	NO	NO
15.1	11941	62B BAY ROAD WAVERTON	Second	SE	40	33	39	33	40	33	40	33	-0.2	-0.1	-0.1	0.0	52	45	NO	NO	NO	NO	NO
15.1	11951	26 TOONGARAH ROAD WAVERTON	Ground	SE	39	33	38	32	39	33	39	33	-0.6	-0.9	-0.6	-0.7	51	45	NO	NO	NO	NO	NO
15.1	11951	26 TOONGARAH ROAD WAVERTON	Ground	NW	38	32	38	31	39	32	38	32	-0.4	-0.5	-0.4	-0.5	51	44	NO	NO	NO	NO	NO
15.1	11951	26 TOONGARAH ROAD WAVERTON	Ground	SW	35	30	34	30	36	30	35	30	-1.0	0.0	-0.9	-0.4	48	42	NO	NO	NO	NO	NO
15.1	11951	26 TOONGARAH ROAD WAVERTON	First	SE	39	33	39	33	40	34	40	33	-0.6	-0.7	-0.5	-0.5	52	46	NO	NO	NO	NO	NO
15.1	11951	26 TOONGARAH ROAD WAVERTON	First	NW	39	33	39	32	40	33	39	33	-0.4	-0.5	-0.3	-0.4	52	45	NO	NO	NO	NO	NO
15.1	11951	26 TOONGARAH ROAD WAVERTON	First	SW	36	31	36	30	37	31	36	30	-0.8	-0.9	-0.7	-1.2	49	43	NO	NO	NO	NO	NO
15.1	11951	26 TOONGARAH ROAD WAVERTON	Second	SE	40	34	40	33	41	34	40	34	-0.4	-0.5	-0.4	-0.4	53	46	NO	NO	NO	NO	NO
15.1	11951	26 TOONGARAH ROAD WAVERTON	Second	NE	41	34	40	34	41	35	41	34	-0.4	-0.5	-0.3	-0.3	53	47	NO	NO	NO	NO	NO
15.1	11951	26 TOONGARAH ROAD WAVERTON	Second	NW	40	34	39	33	40	34	40	34	-0.4	-0.5	-0.3	-0.5	52	46	NO	NO	NO	NO	NO
15.1	11951	26 TOONGARAH ROAD WAVERTON	Second	SW	38	32	38	32	39	33	38	32	-0.6	-0.9	-0.5	-0.8	51	45	NO	NO	NO	NO	NO
15.1	11969	31 BAY ROAD WAVERTON	First	SE	36	30	36	30	37	30	37	30	-0.2	0.0	-0.1	0.0	49	42	NO	NO	NO	NO	NO

NCA	Receiver ID	Address	Floor Level	Facade	Opening Year 2027				Design Year 2037				Increase (Do Smthng - Do Nothing)				NCG project road noise criteria		Do noise levels exceed the cumulative limit with project roads adding ≥2dB to the total noise levels?		Is the contribution from the road project Acute?		Consider further treatment?
					Do Nothing		Do Smthng		Do Nothing		Do Smthng		Opening Year 2027		Design Year 2037								
					Day	Night	Day	Night	Day	Night	Day	Night	Day	Night	Day	Night	Day	Night	Day	Night	$L_{Aeq,15hr}$ ≥ 65dB	$L_{Aeq,9hr}$ ≥ 60dB	
15.1	11969	31 BAY ROAD WAVERTON	First	NE	37	30	37	30	38	31	38	31	-0.2	-0.1	-0.2	0.1	50	43	NO	NO	NO	NO	NO
15.1	11969	31 BAY ROAD WAVERTON	Second	SE	37	30	37	30	38	31	38	31	-0.2	0.1	0.0	0.1	50	43	NO	NO	NO	NO	NO
15.1	11969	31 BAY ROAD WAVERTON	Second	NE	38	31	37	31	38	31	38	31	-0.2	0.0	-0.1	0.1	50	43	NO	NO	NO	NO	NO
15.1	11971	58 BAY ROAD WAVERTON	Ground	SE	39	32	38	32	39	33	39	32	-0.3	-0.3	-0.2	-0.2	51	45	NO	NO	NO	NO	NO
15.1	11971	58 BAY ROAD WAVERTON	Ground	NE	38	32	37	31	38	32	38	31	-0.5	-0.8	-0.5	-0.7	50	44	NO	NO	NO	NO	NO
15.1	11971	58 BAY ROAD WAVERTON	Ground	NW	38	32	38	31	39	32	38	32	-0.3	-0.4	-0.2	-0.3	51	44	NO	NO	NO	NO	NO
15.1	11971	58 BAY ROAD WAVERTON	Ground	SW	36	30	35	30	36	30	36	30	-0.7	0.0	-0.6	-0.4	48	42	NO	NO	NO	NO	NO
15.1	11971	58 BAY ROAD WAVERTON	First	SE	39	33	39	33	40	33	40	33	-0.3	-0.3	-0.2	-0.1	52	45	NO	NO	NO	NO	NO
15.1	11971	58 BAY ROAD WAVERTON	First	NE	40	33	39	33	40	34	40	34	-0.3	-0.2	-0.2	-0.1	52	46	NO	NO	NO	NO	NO
15.1	11971	58 BAY ROAD WAVERTON	First	NW	39	33	39	32	40	33	39	33	-0.2	-0.3	-0.2	-0.2	52	45	NO	NO	NO	NO	NO
15.1	11971	58 BAY ROAD WAVERTON	First	SW	38	32	37	31	38	32	38	31	-0.4	-0.7	-0.4	-0.6	50	44	NO	NO	NO	NO	NO
15.1	11977	2 PRIORY ROAD WAVERTON	Ground	SE	40	34	39	33	40	34	40	33	-0.5	-0.6	-0.4	-0.5	52	46	NO	NO	NO	NO	NO
15.1	11977	2 PRIORY ROAD WAVERTON	Ground	E	40	34	40	33	41	34	40	34	-0.5	-0.6	-0.5	-0.6	53	46	NO	NO	NO	NO	NO
15.1	11977	2 PRIORY ROAD WAVERTON	Ground	NE	40	34	39	33	41	34	40	34	-0.5	-0.7	-0.4	-0.6	53	46	NO	NO	NO	NO	NO
15.1	11977	2 PRIORY ROAD WAVERTON	Ground	NW	40	33	39	33	40	34	40	33	-0.5	-0.7	-0.5	-0.5	52	46	NO	NO	NO	NO	NO
15.1	12011	56 BAY ROAD WAVERTON	Ground	NW	39	33	39	32	40	33	39	33	-0.3	-0.4	-0.3	-0.4	52	45	NO	NO	NO	NO	NO
15.1	12011	56 BAY ROAD WAVERTON	Ground	SW	38	32	37	31	38	32	38	32	-0.5	-0.8	-0.4	-0.7	50	44	NO	NO	NO	NO	NO
15.1	12011	56 BAY ROAD WAVERTON	Ground	SE	39	33	39	33	40	33	40	33	-0.4	-0.4	-0.3	-0.3	52	45	NO	NO	NO	NO	NO
15.1	12040	54 BAY ROAD WAVERTON	Ground	NE	37	32	37	30	38	32	37	31	-0.7	-1.2	-0.6	-1.0	50	44	NO	NO	NO	NO	NO
15.1	12040	54 BAY ROAD WAVERTON	Ground	NW	39	33	39	32	40	33	39	33	-0.4	-0.5	-0.3	-0.4	52	45	NO	NO	NO	NO	NO
15.1	12040	54 BAY ROAD WAVERTON	Ground	SE	40	33	39	33	40	34	40	33	-0.4	-0.5	-0.4	-0.4	52	46	NO	NO	NO	NO	NO
15.1	12043	29A BAY ROAD WAVERTON	Ground	SE	37	31	37	30	38	31	37	31	-0.3	-0.3	-0.3	-0.2	50	43	NO	NO	NO	NO	NO
15.1	12043	29A BAY ROAD WAVERTON	Ground	NE	33	30	33	30	34	30	33	30	-0.6	0.0	-0.6	0.0	46	42	NO	NO	NO	NO	NO
15.1	12043	29A BAY ROAD WAVERTON	Ground	NW	36	30	36	30	37	30	36	30	-0.2	0.0	-0.2	-0.1	49	42	NO	NO	NO	NO	NO
15.1	12043	29A BAY ROAD WAVERTON	Ground	SW	34	30	34	30	35	30	34	30	-0.5	0.0	-0.5	0.0	47	42	NO	NO	NO	NO	NO
15.1	12043	29A BAY ROAD WAVERTON	Ground	NW	34	30	34	30	35	30	35	30	-0.5	0.0	-0.4	0.0	47	42	NO	NO	NO	NO	NO
15.1	12043	29A BAY ROAD WAVERTON	Ground	SW	34	30	34	30	35	30	34	30	-0.6	0.0	-0.4	0.0	47	42	NO	NO	NO	NO	NO
15.1	12043	29A BAY ROAD WAVERTON	Ground	SE	34	30	34	30	35	30	34	30	-0.5	0.0	-0.5	0.0	47	42	NO	NO	NO	NO	NO
15.1	12043	29A BAY ROAD WAVERTON	Ground	SW	34	30	34	30	35	30	34	30	-0.5	0.0	-0.5	0.0	47	42	NO	NO	NO	NO	NO
15.1	12043	29A BAY ROAD WAVERTON	Ground	SE	37	31	37	30	38	31	37	31	-0.3	-0.3	-0.2	-0.3	50	43	NO	NO	NO	NO	NO
15.1	12043	29A BAY ROAD WAVERTON	Ground	NE	37	31	37	31	38	31	38	31	-0.3	-0.2	-0.2	-0.1	50	43	NO	NO	NO	NO	NO
15.1	12043	29A BAY ROAD WAVERTON	First	SE	38	31	38	31	39	32	39	32	-0.2	-0.1	-0.1	0.0	51	44	NO	NO	NO	NO	NO
15.1	12043	29A BAY ROAD WAVERTON	First	NE	35	30	34	30	35	30	35	30	-0.5	0.0	-0.5	0.0	47	42	NO	NO	NO	NO	NO
15.1	12043	29A BAY ROAD WAVERTON	First	NW	38	31	37	31	38	31	38	31	-0.2	-0.1	-0.1	0.0	50	43	NO	NO	NO	NO	NO
15.1	12043	29A BAY ROAD WAVERTON	First	SW	36	30	36	30	37	30	37	30	-0.3	0.0	-0.2	-0.3	49	42	NO	NO	NO	NO	NO
15.1	12043	29A BAY ROAD WAVERTON	First	NW	37	30	37	30	38	31	37	31	-0.3	-0.3	-0.2	-0.2	50	43	NO	NO	NO	NO	NO
15.1	12043	29A BAY ROAD WAVERTON	First	SW	36	30	36	30	37	30	37	30	-0.3	0.0	-0.2	-0.3	49	42	NO	NO	NO	NO	NO
15.1	12043	29A BAY ROAD WAVERTON	First	SE	37	30	36	30	37	31	37	30	-0.3	-0.2	-0.2	-0.3	49	43	NO	NO	NO	NO	NO
15.1	12043	29A BAY ROAD WAVERTON	First	SW	36	30	36	30	37	31	37	30	-0.3	-0.1	-0.2	-0.4	49	43	NO	NO	NO	NO	NO
15.1	12043	29A BAY ROAD WAVERTON	First	SE	38	31	38	31	39	32	39	32	-0.2	-0.1	-0.2	0.0	51	44	NO	NO	NO	NO	NO
15.1	12043	29A BAY ROAD WAVERTON	First	NE	38	32	38	32	39	32	39	32	-0.1	-0.1	-0.1	0.0	51	44	NO	NO	NO	NO	NO
15.1	12062	52 BAY ROAD WAVERTON	Ground	NW	39	32	38	32	39	33	39	32	-0.4	-0.5	-0.3	-0.4	51	45	NO	NO	NO	NO	NO
15.1	12062	52 BAY ROAD WAVERTON	Ground	SW	37	31	36	30	37	31	36	30	-0.8	-1.0	-0.7	-1.2	49	43	NO	NO	NO	NO	NO
15.1	12062	52 BAY ROAD WAVERTON	Ground	SE	39	33	39	32	40	34	39	33	-0.6	-0.9	-0.6	-0.7	52	46	NO	NO	NO	NO	NO
15.1	12062	52 BAY ROAD WAVERTON	Ground	NE	37	32	36	30	38	32	37	31	-0.8	-1.2	-0.7	-1.1	50	44	NO	NO	NO	NO	NO
15.1	12062	52 BAY ROAD WAVERTON	First	NW	40	33	39	33	40	34	40	34	-0.4	-0.5	-0.4	-0.4	52	46	NO	NO	NO	NO	NO
15.1	12062	52 BAY ROAD WAVERTON	First	SW	39	33	38	32	39	33	39	32	-0.6	-0.9	-0.5	-0.8	51	45	NO	NO	NO	NO	NO
15.1	12062	52 BAY ROAD WAVERTON	First	SE	41	34	40	34	41	35	41	34	-0.4	-0.5	-0.4	-0.4	53	47	NO	NO	NO	NO	NO
15.1	12062	52 BAY ROAD WAVERTON	First	NE	39	33	39	33	40	34	40	33	-0.5	-0.7	-0.5	-0.7	52	46	NO	NO	NO	NO	NO
15.1	12081	29 BAY ROAD WAVERTON	Ground	NW	36	30	36	30	37	31	37	30	-0.2	-0.1	-0.1	-0.3	49	43	NO	NO	NO	NO	NO
15.1	12081	29 BAY ROAD WAVERTON	Ground	SW	34	30	34	30	35	30	35	30	-0.5	0.0	-0.4	0.0	47	42	NO	NO	NO	NO	NO
15.1	12081	29 BAY ROAD WAVERTON	Ground	SW	34	30	34	30	35	30	35	30	-0.5	0.0	-0.5	0.0	47	42	NO	NO	NO	NO	NO
15.1	12081	29 BAY ROAD WAVERTON	Ground	SE	37	31	37	31	38	31	38	31	-0.3	-0.3	-0.2	-0.2	50	43	NO	NO	NO	NO	NO
15.1	12081	29 BAY ROAD WAVERTON	Ground	NE	36	30	35	30	36	30	36	30	-0.5	0.0	-0.4	-0.2	48	42	NO	NO	NO	NO	NO
15.1	12081	29 BAY ROAD WAVERTON	First	NW	38	32	38	31	39	32	39	32	-0.2	-0.1	-0.1	0.1	51	44	NO	NO	NO	NO	NO
15.1	12081	29 BAY ROAD WAVERTON	First	SW	37	30	36	30	37	31	37	30	-0.4	-0.3	-0.3	-0.4	49	43	NO	NO	NO	NO	NO
15.1	12081	29 BAY ROAD WAVERTON	First	SW	37	30	36	30	37	31	37	31	-0.3	-0.4	-0.2	-0.4	49	43	NO	NO	NO	NO	NO
15.1	12081	29 BAY ROAD WAVERTON	First	SE	39	32	39	32	39	33	39	33	-0.2	0.0	-0.1	0.1	51	45	NO	NO	NO	NO	NO
15.1	12081	29 BAY ROAD WAVERTON	First	NE	37	31	37	31	38	32	38	31	-0.3	-0.3	-0.2	-0.3	50	44	NO	NO	NO	NO	NO
15.1	12103	48 BAY ROAD WAVERTON	Ground	SW	37	32	36	30	38	32	37	31	-0.8	-1.3	-0.7	-1.2	50	44	NO	NO	NO	NO	NO
15.1	12103	48 BAY ROAD WAVERTON	Ground	SE	40	34	39	33	40	34	40	33	-0.7	-0.9	-0.7	-0.8	52	46	NO	NO	NO	NO	NO
15.1	12103	48 BAY ROAD WAVERTON	Ground	NE	40	34	40	33	41	35	40	34	-0.6	-0.7	-0.6	-0.6	53	47	NO	NO	NO	NO	NO

NCA	Receiver ID	Address	Floor Level	Facade	Opening Year 2027				Design Year 2037				Increase (Do Smthng - Do Nothing)				NCG project road noise criteria		Do noise levels exceed the cumulative limit with project roads adding ≥2dB to the total noise levels?		Is the contribution from the road project Acute?		Consider further treatment?
					Do Nothing		Do Smthng		Do Nothing		Do Smthng		Opening Year 2027		Design Year 2037								
					Day	Night	Day	Night	Day	Night	Day	Night	Day	Night	Day	Night	Day	Night	Day	Night	$L_{Aeq,15hr}$ ≥ 65dB	$L_{Aeq,9hr}$ ≥ 60dB	
15.1	12103	48 BAY ROAD WAVERTON	Ground	NW	40	34	39	33	41	34	40	34	-0.5	-0.6	-0.5	-0.5	53	46	NO	NO	NO	NO	NO
15.1	12103	48 BAY ROAD WAVERTON	First	SW	39	33	38	32	40	34	39	33	-0.7	-1.0	-0.6	-0.8	52	46	NO	NO	NO	NO	NO
15.1	12103	48 BAY ROAD WAVERTON	First	SE	41	35	40	34	41	35	41	34	-0.6	-0.7	-0.5	-0.6	53	47	NO	NO	NO	NO	NO
15.1	12103	48 BAY ROAD WAVERTON	First	NE	41	35	41	34	42	35	41	35	-0.5	-0.6	-0.5	-0.5	54	47	NO	NO	NO	NO	NO
15.1	12103	48 BAY ROAD WAVERTON	First	NW	41	34	40	34	41	35	41	34	-0.5	-0.6	-0.5	-0.5	53	47	NO	NO	NO	NO	NO
15.1	12104	50 BAY ROAD WAVERTON	Ground	NW	39	33	39	32	40	34	40	33	-0.4	-0.6	-0.4	-0.5	52	46	NO	NO	NO	NO	NO
15.1	12104	50 BAY ROAD WAVERTON	Ground	SW	37	31	36	30	37	32	37	30	-0.8	-1.2	-0.7	-1.2	49	44	NO	NO	NO	NO	NO
15.1	12104	50 BAY ROAD WAVERTON	Ground	SE	39	33	39	32	40	34	39	33	-0.8	-1.0	-0.6	-0.8	52	46	NO	NO	NO	NO	NO
15.1	12104	50 BAY ROAD WAVERTON	Ground	E	37	31	36	30	37	32	37	30	-0.9	-1.3	-0.8	-1.3	49	44	NO	NO	NO	NO	NO
15.1	12104	50 BAY ROAD WAVERTON	First	NW	40	34	40	33	41	35	41	34	-0.4	-0.6	-0.4	-0.5	53	47	NO	NO	NO	NO	NO
15.1	12104	50 BAY ROAD WAVERTON	First	SW	39	33	38	32	39	33	39	33	-0.6	-0.9	-0.6	-0.8	51	45	NO	NO	NO	NO	NO
15.1	12104	50 BAY ROAD WAVERTON	First	SE	41	34	40	34	41	35	41	34	-0.5	-0.6	-0.5	-0.5	53	47	NO	NO	NO	NO	NO
15.1	12104	50 BAY ROAD WAVERTON	First	E	39	33	38	32	39	33	38	32	-0.7	-1.1	-0.6	-1.0	51	45	NO	NO	NO	NO	NO
15.1	12119	1 HARRIOTT STREET WAVERTON	Ground	NE	37	30	37	30	37	31	37	31	-0.3	-0.2	-0.2	-0.2	49	43	NO	NO	NO	NO	NO
15.1	12119	1 HARRIOTT STREET WAVERTON	Ground	SE	37	30	36	30	37	31	37	30	-0.3	-0.1	-0.2	-0.2	49	43	NO	NO	NO	NO	NO
15.1	12119	1 HARRIOTT STREET WAVERTON	Ground	NE	37	30	37	30	38	31	37	31	-0.2	-0.2	-0.2	-0.1	50	43	NO	NO	NO	NO	NO
15.1	12119	1 HARRIOTT STREET WAVERTON	Ground	NW	36	30	35	30	36	30	36	30	-0.2	0.0	-0.2	0.0	48	42	NO	NO	NO	NO	NO
15.1	12119	1 HARRIOTT STREET WAVERTON	Ground	SW	34	30	33	30	34	30	34	30	-0.4	0.0	-0.3	0.0	46	42	NO	NO	NO	NO	NO
15.1	12119	1 HARRIOTT STREET WAVERTON	Ground	SE	36	30	35	30	36	30	36	30	-0.3	0.0	-0.2	0.0	48	42	NO	NO	NO	NO	NO
15.1	12119	1 HARRIOTT STREET WAVERTON	First	NE	38	31	38	31	38	32	38	32	-0.1	0.0	-0.1	0.0	50	44	NO	NO	NO	NO	NO
15.1	12119	1 HARRIOTT STREET WAVERTON	First	SE	38	31	38	31	38	32	38	32	-0.2	-0.1	-0.2	0.1	50	44	NO	NO	NO	NO	NO
15.1	12119	1 HARRIOTT STREET WAVERTON	First	NE	38	31	38	31	38	32	38	32	-0.2	-0.1	-0.1	0.0	50	44	NO	NO	NO	NO	NO
15.1	12119	1 HARRIOTT STREET WAVERTON	First	NW	37	31	37	31	38	31	38	31	-0.1	0.0	-0.1	0.1	50	43	NO	NO	NO	NO	NO
15.1	12119	1 HARRIOTT STREET WAVERTON	First	SW	36	30	36	30	37	30	36	30	-0.3	0.0	-0.2	0.0	49	42	NO	NO	NO	NO	NO
15.1	12119	1 HARRIOTT STREET WAVERTON	First	SE	38	31	37	31	38	31	38	31	-0.1	0.0	-0.1	0.0	50	43	NO	NO	NO	NO	NO
15.1	12131	27A BAY ROAD WAVERTON	Ground	NE	37	31	37	31	38	32	38	31	-0.3	-0.5	-0.2	-0.4	50	44	NO	NO	NO	NO	NO
15.1	12131	27A BAY ROAD WAVERTON	Ground	NW	37	31	37	30	38	31	38	31	-0.2	-0.2	-0.1	-0.1	50	43	NO	NO	NO	NO	NO
15.1	12131	27A BAY ROAD WAVERTON	Ground	SW	35	30	34	30	36	30	35	30	-0.5	0.0	-0.5	0.0	48	42	NO	NO	NO	NO	NO
15.1	12131	27A BAY ROAD WAVERTON	Ground	SE	39	32	38	32	39	33	39	33	-0.2	-0.1	-0.2	-0.1	51	45	NO	NO	NO	NO	NO
15.1	12131	27A BAY ROAD WAVERTON	First	NE	39	32	39	32	40	33	40	33	-0.2	-0.1	-0.1	0.0	52	45	NO	NO	NO	NO	NO
15.1	12131	27A BAY ROAD WAVERTON	First	NW	38	32	38	32	39	32	39	32	-0.1	-0.1	-0.1	-0.1	51	44	NO	NO	NO	NO	NO
15.1	12131	27A BAY ROAD WAVERTON	First	SW	37	31	37	30	38	31	37	31	-0.3	-0.6	-0.3	-0.5	50	43	NO	NO	NO	NO	NO
15.1	12131	27A BAY ROAD WAVERTON	First	SE	39	33	39	33	40	33	40	33	-0.2	0.0	-0.1	0.1	52	45	NO	NO	NO	NO	NO
15.1	12166	27 BAY ROAD WAVERTON	Ground	SE	39	32	39	32	39	33	39	33	-0.2	-0.2	-0.2	-0.1	51	45	NO	NO	NO	NO	NO
15.1	12166	27 BAY ROAD WAVERTON	Ground	SW	38	32	38	31	38	32	38	32	-0.2	-0.5	-0.3	-0.4	50	44	NO	NO	NO	NO	NO
15.1	12166	27 BAY ROAD WAVERTON	Ground	SE	39	32	38	32	39	33	39	32	-0.3	-0.3	-0.2	-0.2	51	45	NO	NO	NO	NO	NO
15.1	12166	27 BAY ROAD WAVERTON	Ground	NE	37	31	37	30	38	31	37	31	-0.4	-0.5	-0.3	-0.5	50	43	NO	NO	NO	NO	NO
15.1	12166	27 BAY ROAD WAVERTON	Ground	NW	37	31	37	31	38	32	38	31	-0.3	-0.5	-0.3	-0.4	50	44	NO	NO	NO	NO	NO
15.1	12166	27 BAY ROAD WAVERTON	Ground	NE	38	32	38	31	39	32	38	32	-0.3	-0.3	-0.2	-0.2	51	44	NO	NO	NO	NO	NO
15.1	12166	27 BAY ROAD WAVERTON	Ground	NW	38	32	38	31	39	32	39	32	-0.2	-0.2	-0.1	-0.1	51	44	NO	NO	NO	NO	NO
15.1	12166	27 BAY ROAD WAVERTON	Ground	SW	37	31	37	31	38	32	38	31	-0.3	-0.4	-0.3	-0.4	50	44	NO	NO	NO	NO	NO
15.1	12188	25 BAY ROAD WAVERTON	Ground	NE	39	33	39	32	40	33	40	33	-0.3	-0.3	-0.3	-0.2	52	45	NO	NO	NO	NO	NO
15.1	12188	25 BAY ROAD WAVERTON	Ground	NW	38	32	38	31	39	32	38	32	-0.2	-0.4	-0.2	-0.3	51	44	NO	NO	NO	NO	NO
15.1	12188	25 BAY ROAD WAVERTON	Ground	SW	36	30	35	30	36	31	36	30	-0.6	0.0	-0.6	-0.5	48	43	NO	NO	NO	NO	NO
15.1	12188	25 BAY ROAD WAVERTON	Ground	SE	39	33	39	33	40	33	40	33	-0.3	-0.3	-0.3	-0.2	52	45	NO	NO	NO	NO	NO
15.1	12188	25 BAY ROAD WAVERTON	First	NE	40	33	40	33	41	34	40	34	-0.3	-0.2	-0.2	-0.1	53	46	NO	NO	NO	NO	NO
15.1	12188	25 BAY ROAD WAVERTON	First	NW	39	33	39	32	40	33	40	33	-0.2	-0.2	-0.1	-0.2	52	45	NO	NO	NO	NO	NO
15.1	12188	25 BAY ROAD WAVERTON	First	SW	38	32	38	31	39	32	38	32	-0.4	-0.6	-0.4	-0.5	51	44	NO	NO	NO	NO	NO
15.1	12188	25 BAY ROAD WAVERTON	First	SE	40	34	40	33	41	34	41	34	-0.3	-0.2	-0.2	-0.1	53	46	NO	NO	NO	NO	NO
15.1	12232	25 BAY ROAD WAVERTON	Ground	SE	39	32	38	32	39	33	39	33	-0.3	-0.2	-0.2	-0.1	51	45	NO	NO	NO	NO	NO
15.1	12232	25 BAY ROAD WAVERTON	Ground	NE	38	32	38	32	39	32	39	32	-0.3	-0.3	-0.2	-0.2	51	44	NO	NO	NO	NO	NO
15.1	12232	25 BAY ROAD WAVERTON	Ground	NW	37	31	37	31	38	32	38	31	-0.3	-0.4	-0.2	-0.3	50	44	NO	NO	NO	NO	NO
15.1	12232	25 BAY ROAD WAVERTON	Ground	SW	35	30	35	30	36	30	36	30	-0.5	0.0	-0.5	-0.1	48	42	NO	NO	NO	NO	NO
15.1	12232	25 BAY ROAD WAVERTON	Ground	SE	38	32	38	31	39	32	39	32	-0.3	-0.3	-0.2	-0.2	51	44	NO	NO	NO	NO	NO
15.1	12232	25 BAY ROAD WAVERTON	Ground	NE	39	33	39	32	40	33	40	33	-0.2	-0.2	-0.2	-0.1	52	45	NO	NO	NO	NO	NO
15.1	12232	25 BAY ROAD WAVERTON	First	SE	39	33	39	33	40	33	40	33	-0.1	0.0	-0.1	0.0	52	45	NO	NO	NO	NO	NO
15.1	12232	25 BAY ROAD WAVERTON	First	NE	39	33	39	33	40	33	40	33	-0.2	-0.1	-0.2	0.0	52	45	NO	NO	NO	NO	NO
15.1	12232	25 BAY ROAD WAVERTON	First	NW	39	32	39	32	40	33	40	33	-0.1	-0.1	-0.1	0.0	52	45	NO	NO	NO	NO	NO
15.1	12232	25 BAY ROAD WAVERTON	First	SW	38	31	37	31	38	32	38	31	-0.3	-0.5	-0.3	-0.4	50	44	NO	NO	NO	NO	NO
15.1	12232	25 BAY ROAD WAVERTON	First	SE	39	33	39	33	40	33	40	33	-0.2	-0.2	-0.1	-0.1	52	45	NO	NO	NO	NO	NO
15.1	12232	25 BAY ROAD WAVERTON	First	NE	40	33	39	33	40	33	40	33	-0.2	-0.1	-0.1	0.0	52	45	NO	NO	NO	NO	NO
15.1	12238	23 BAY ROAD WAVERTON	Ground	NW	40	33	39	33	40	34	40	33	-0.3	-0.3	-0.3	-0.2	52	46	NO	NO	NO	NO	NO

NCA	Receiver ID	Address	Floor Level	Facade	Opening Year 2027				Design Year 2037				Increase (Do Smthng - Do Nothing)				NCG project road noise criteria		Do noise levels exceed the cumulative limit with project roads adding ≥2dB to the total noise levels?		Is the contribution from the road project Acute?		Consider further treatment?
					Do Nothing		Do Smthng		Do Nothing		Do Smthng		Opening Year 2027		Design Year 2037								
					Day	Night	Day	Night	Day	Night	Day	Night	Day	Night	Day	Night	Day	Night	Day	Night	$L_{Aeq,15hr}$ ≥ 65dB	$L_{Aeq,9hr}$ ≥ 60dB	
15.1	12238	23 BAY ROAD WAVERTON	Ground	SW	38	32	38	32	39	33	39	32	-0.4	-0.6	-0.4	-0.6	51	45	NO	NO	NO	NO	NO
15.1	12238	23 BAY ROAD WAVERTON	Ground	NW	39	33	38	32	39	33	39	33	-0.4	-0.5	-0.3	-0.5	51	45	NO	NO	NO	NO	NO
15.1	12238	23 BAY ROAD WAVERTON	Ground	SW	38	32	38	32	39	33	39	32	-0.4	-0.6	-0.4	-0.6	51	45	NO	NO	NO	NO	NO
15.1	12238	23 BAY ROAD WAVERTON	Ground	SE	40	33	39	33	40	34	40	33	-0.4	-0.5	-0.3	-0.4	52	46	NO	NO	NO	NO	NO
15.1	12238	23 BAY ROAD WAVERTON	Ground	E	40	33	39	33	40	34	40	33	-0.4	-0.6	-0.4	-0.4	52	46	NO	NO	NO	NO	NO
15.1	12238	23 BAY ROAD WAVERTON	Ground	NE	39	33	39	32	40	33	39	33	-0.4	-0.6	-0.4	-0.5	52	45	NO	NO	NO	NO	NO
15.1	12238	23 BAY ROAD WAVERTON	Ground	NW	40	33	39	33	40	34	40	33	-0.3	-0.3	-0.2	-0.3	52	46	NO	NO	NO	NO	NO
15.1	12238	23 BAY ROAD WAVERTON	Ground	NE	40	33	39	33	40	34	40	33	-0.4	-0.4	-0.3	-0.3	52	46	NO	NO	NO	NO	NO
15.1	12256	21 BAY ROAD WAVERTON	Ground	NW	40	34	39	33	40	34	40	33	-0.5	-0.6	-0.4	-0.6	52	46	NO	NO	NO	NO	NO
15.1	12256	21 BAY ROAD WAVERTON	Ground	SW	39	33	38	32	39	33	39	33	-0.5	-0.8	-0.5	-0.7	51	45	NO	NO	NO	NO	NO
15.1	12256	21 BAY ROAD WAVERTON	Ground	SE	40	34	40	33	41	34	40	34	-0.5	-0.5	-0.4	-0.4	53	46	NO	NO	NO	NO	NO
15.1	12256	21 BAY ROAD WAVERTON	Ground	NE	40	34	40	33	41	34	40	34	-0.4	-0.6	-0.5	-0.5	53	46	NO	NO	NO	NO	NO
15.1	12256	21 BAY ROAD WAVERTON	Ground	SE	39	33	39	33	40	34	40	33	-0.5	-0.7	-0.5	-0.6	52	46	NO	NO	NO	NO	NO
15.1	12256	21 BAY ROAD WAVERTON	Ground	NE	40	33	39	33	40	34	40	33	-0.5	-0.6	-0.4	-0.6	52	46	NO	NO	NO	NO	NO
15.1	12261	19 BAY ROAD WAVERTON	Ground	E	39	33	38	32	39	33	38	32	-0.8	-1.1	-0.8	-1.1	51	45	NO	NO	NO	NO	NO
15.1	12261	19 BAY ROAD WAVERTON	Ground	N	41	34	40	34	41	35	41	34	-0.6	-0.7	-0.5	-0.6	53	47	NO	NO	NO	NO	NO
15.1	12261	19 BAY ROAD WAVERTON	Ground	W	37	32	37	30	38	32	37	31	-0.8	-1.2	-0.7	-1.2	50	44	NO	NO	NO	NO	NO
15.1	12261	19 BAY ROAD WAVERTON	Ground	S	39	34	39	32	40	34	39	33	-0.8	-1.1	-0.8	-1.1	52	46	NO	NO	NO	NO	NO
15.1	12261	19 BAY ROAD WAVERTON	First	E	42	35	41	35	42	36	42	35	-0.6	-0.6	-0.5	-0.5	54	48	NO	NO	NO	NO	NO
15.1	12261	19 BAY ROAD WAVERTON	First	N	41	35	41	34	42	36	42	35	-0.6	-0.6	-0.5	-0.5	54	48	NO	NO	NO	NO	NO
15.1	12261	19 BAY ROAD WAVERTON	First	W	40	34	39	33	40	34	40	33	-0.6	-0.9	-0.6	-0.8	52	46	NO	NO	NO	NO	NO
15.1	12261	19 BAY ROAD WAVERTON	First	S	41	35	41	34	42	35	41	35	-0.6	-0.5	-0.5	-0.4	54	47	NO	NO	NO	NO	NO
15.1	12289	35 CROWS NEST ROAD WAVERTON	Ground	NW	39	32	38	32	39	33	39	32	-0.2	-0.2	-0.2	-0.2	51	45	NO	NO	NO	NO	NO
15.1	12289	35 CROWS NEST ROAD WAVERTON	Ground	SW	36	30	35	30	36	31	36	30	-0.6	0.0	-0.5	-0.5	48	43	NO	NO	NO	NO	NO
15.1	12289	35 CROWS NEST ROAD WAVERTON	Ground	SE	39	32	38	32	39	33	39	32	-0.5	-0.5	-0.4	-0.4	51	45	NO	NO	NO	NO	NO
15.1	12289	35 CROWS NEST ROAD WAVERTON	Ground	E	40	33	39	33	40	34	40	33	-0.3	-0.4	-0.3	-0.3	52	46	NO	NO	NO	NO	NO
15.1	12289	35 CROWS NEST ROAD WAVERTON	Ground	N	40	33	39	33	40	34	40	33	-0.3	-0.4	-0.2	-0.3	52	46	NO	NO	NO	NO	NO
15.1	12289	35 CROWS NEST ROAD WAVERTON	Ground	E	40	33	39	33	40	33	40	33	-0.3	-0.3	-0.2	-0.2	52	45	NO	NO	NO	NO	NO
15.1	12289	35 CROWS NEST ROAD WAVERTON	First	NW	40	33	40	33	40	34	40	33	-0.2	-0.2	-0.1	-0.1	52	46	NO	NO	NO	NO	NO
15.1	12289	35 CROWS NEST ROAD WAVERTON	First	SW	38	32	38	31	39	32	38	32	-0.4	-0.6	-0.4	-0.5	51	44	NO	NO	NO	NO	NO
15.1	12289	35 CROWS NEST ROAD WAVERTON	First	SE	40	33	39	33	40	34	40	33	-0.3	-0.3	-0.2	-0.2	52	46	NO	NO	NO	NO	NO
15.1	12289	35 CROWS NEST ROAD WAVERTON	First	E	40	34	40	34	41	34	41	34	-0.3	-0.2	-0.2	-0.1	53	46	NO	NO	NO	NO	NO
15.1	12289	35 CROWS NEST ROAD WAVERTON	First	SE	40	33	39	33	40	34	40	33	-0.3	-0.3	-0.2	-0.2	52	46	NO	NO	NO	NO	NO
15.1	12289	35 CROWS NEST ROAD WAVERTON	First	E	40	34	40	33	41	34	41	34	-0.3	-0.2	-0.2	-0.1	53	46	NO	NO	NO	NO	NO
15.1	12289	35 CROWS NEST ROAD WAVERTON	First	N	40	33	40	33	41	34	41	34	-0.2	-0.2	-0.2	-0.1	53	46	NO	NO	NO	NO	NO
15.1	12289	35 CROWS NEST ROAD WAVERTON	First	E	40	33	40	33	41	34	41	34	-0.2	-0.1	-0.2	-0.1	53	46	NO	NO	NO	NO	NO
15.1	12291	31 CROWS NEST ROAD WAVERTON	Ground	NE	36	30	36	30	37	30	37	30	-0.3	0.0	-0.2	-0.3	49	42	NO	NO	NO	NO	NO
15.1	12291	31 CROWS NEST ROAD WAVERTON	Ground	SE	35	30	35	30	36	30	36	30	-0.3	0.0	-0.3	0.0	48	42	NO	NO	NO	NO	NO
15.1	12291	31 CROWS NEST ROAD WAVERTON	Ground	NE	35	30	35	30	36	30	35	30	-0.4	0.0	-0.3	0.0	48	42	NO	NO	NO	NO	NO
15.1	12291	31 CROWS NEST ROAD WAVERTON	Ground	NW	35	30	35	30	36	30	36	30	-0.2	0.0	-0.1	0.0	48	42	NO	NO	NO	NO	NO
15.1	12291	31 CROWS NEST ROAD WAVERTON	Ground	SW	33	30	33	30	34	30	33	30	-0.6	0.0	-0.6	0.0	46	42	NO	NO	NO	NO	NO
15.1	12291	31 CROWS NEST ROAD WAVERTON	Ground	SE	37	31	37	31	38	31	38	31	-0.2	-0.2	-0.1	-0.1	50	43	NO	NO	NO	NO	NO
15.1	12291	31 CROWS NEST ROAD WAVERTON	First	NE	37	31	37	31	38	31	38	31	-0.2	-0.1	-0.1	0.0	50	43	NO	NO	NO	NO	NO
15.1	12291	31 CROWS NEST ROAD WAVERTON	First	SE	37	30	36	30	37	31	37	30	-0.2	0.0	-0.1	-0.1	49	43	NO	NO	NO	NO	NO
15.1	12291	31 CROWS NEST ROAD WAVERTON	First	NE	36	30	36	30	37	30	37	30	-0.3	0.0	-0.2	-0.3	49	42	NO	NO	NO	NO	NO
15.1	12291	31 CROWS NEST ROAD WAVERTON	First	NW	36	30	36	30	37	30	37	30	-0.1	0.0	-0.1	0.1	49	42	NO	NO	NO	NO	NO
15.1	12291	31 CROWS NEST ROAD WAVERTON	First	SW	35	30	34	30	35	30	35	30	-0.5	0.0	-0.4	0.0	47	42	NO	NO	NO	NO	NO
15.1	12291	31 CROWS NEST ROAD WAVERTON	First	SE	38	32	38	31	39	32	39	32	-0.1	-0.1	-0.1	0.0	51	44	NO	NO	NO	NO	NO
15.1	12291	31 CROWS NEST ROAD WAVERTON	Second	NE	39	32	39	32	40	33	40	33	0.0	0.2	0.0	0.2	52	45	NO	NO	NO	NO	NO
15.1	12291	31 CROWS NEST ROAD WAVERTON	Second	SE	39	32	39	32	39	32	39	32	0.0	0.2	0.0	0.3	51	44	NO	NO	NO	NO	NO
15.1	12291	31 CROWS NEST ROAD WAVERTON	Second	NE	38	31	38	31	39	32	39	32	-0.1	0.1	-0.1	0.2	51	44	NO	NO	NO	NO	NO
15.1	12291	31 CROWS NEST ROAD WAVERTON	Second	NW	38	31	38	31	39	32	39	32	-0.1	0.2	0.0	0.3	51	44	NO	NO	NO	NO	NO
15.1	12291	31 CROWS NEST ROAD WAVERTON	Second	SW	37	30	37	30	37	31	37	31	-0.3	-0.3	-0.2	-0.2	49	43	NO	NO	NO	NO	NO
15.1	12291	31 CROWS NEST ROAD WAVERTON	Second	SE	39	32	39	32	40	33	40	33	-0.1	0.1	-0.1	0.2	52	45	NO	NO	NO	NO	NO
15.1	12304	1 MCHATTON STREET WAVERTON	Ground	E	40	34	40	33	41	35	40	34	-0.8	-1.0	-0.7	-0.9	53	47	NO	NO	NO	NO	NO
15.1	12304	1 MCHATTON STREET WAVERTON	Ground	N	38	32	37	31	38	32	38	31	-0.7	-1.2	-0.7	-1.0	50	44	NO	NO	NO	NO	NO
15.1	12304	1 MCHATTON STREET WAVERTON	Ground	W	39	33	39	32	40	34	39	33	-0.7	-0.9	-0.6	-0.9	52	46	NO	NO	NO	NO	NO
15.1	12304	1 MCHATTON STREET WAVERTON	Ground	S	40	34	40	33	41	35	40	34	-0.7	-0.8	-0.6	-0.8	53	47	NO	NO	NO	NO	NO
15.1	12340	37 CROWS NEST ROAD WAVERTON	Ground	E	38	32	37	31	38	32	38	31	-0.6	-0.9	-0.6	-0.9	50	44	NO	NO	NO	NO	NO
15.1	12340	37 CROWS NEST ROAD WAVERTON	Ground	N	40	34	40	33	41	34	41	34	-0.4	-0.5	-0.3	-0.4	53	46	NO	NO	NO	NO	NO
15.1	12340	37 CROWS NEST ROAD WAVERTON	Ground	W	39	33	38	32	39	33	39	33	-0.5	-0.6	-0.4	-0.5	51	45	NO	NO	NO	NO	NO
15.1	12340	37 CROWS NEST ROAD WAVERTON	Ground	S	40	33	39	33	40	34	40	33	-0.5	-0.5	-0.4	-0.5	52	46	NO	NO	NO	NO	NO
15.1	12343	29 CROWS NEST ROAD WAVERTON	Ground	NE	39	32	39	32	40	33	40	33	-0.1	0.1	-0.1	0.1	52	45	NO	NO	NO	NO	NO
15.1	12343	29 CROWS NEST ROAD WAVERTON	Ground	NW	37	30	37	30	37	31	37	31	-0.1	-0.1	-0.1	0.0	49	43	NO	NO	NO	NO	NO

NCA	Receiver ID	Address	Floor Level	Facade	Opening Year 2027				Design Year 2037				Increase (Do Smthng - Do Nothing)				NCG project road noise criteria		Do noise levels exceed the cumulative limit with project roads adding ≥2dB to the total noise levels?		Is the contribution from the road project Acute?		Consider further treatment?
					Do Nothing		Do Smthng		Do Nothing		Do Smthng		Opening Year 2027		Design Year 2037								
					Day	Night	Day	Night	Day	Night	Day	Night	Day	Night	Day	Night	Day	Night	Day	Night	$L_{Aeq,15hr} \geq 65dB$	$L_{Aeq,9hr} \geq 60dB$	
15.1	12343	29 CROWS NEST ROAD WAVERTON	Ground	SW	34	30	33	30	34	30	34	30	-0.6	0.0	-0.5	0.0	46	42	NO	NO	NO	NO	NO
15.1	12343	29 CROWS NEST ROAD WAVERTON	Ground	SE	38	31	37	31	38	32	38	31	-0.3	-0.3	-0.2	-0.3	50	44	NO	NO	NO	NO	NO
15.1	12343	29 CROWS NEST ROAD WAVERTON	First	NE	40	33	40	33	40	33	40	34	0.0	0.2	0.0	0.2	52	45	NO	NO	NO	NO	NO
15.1	12343	29 CROWS NEST ROAD WAVERTON	First	NW	38	31	38	31	38	31	38	32	0.0	0.0	0.0	0.2	50	43	NO	NO	NO	NO	NO
15.1	12343	29 CROWS NEST ROAD WAVERTON	First	SW	35	30	35	30	36	30	35	30	-0.5	0.0	-0.3	0.0	48	42	NO	NO	NO	NO	NO
15.1	12343	29 CROWS NEST ROAD WAVERTON	First	SE	39	32	39	32	39	33	39	33	-0.1	0.0	-0.1	0.0	51	45	NO	NO	NO	NO	NO
15.1	12343	29 CROWS NEST ROAD WAVERTON	Second	NE	40	33	40	34	41	34	41	34	-0.1	0.3	0.0	0.3	53	46	NO	NO	NO	NO	NO
15.1	12343	29 CROWS NEST ROAD WAVERTON	Second	NW	39	32	39	32	40	33	40	33	0.0	0.2	0.0	0.2	52	45	NO	NO	NO	NO	NO
15.1	12343	29 CROWS NEST ROAD WAVERTON	Second	SW	37	31	37	31	38	31	38	31	-0.3	-0.3	-0.2	-0.2	50	43	NO	NO	NO	NO	NO
15.1	12343	29 CROWS NEST ROAD WAVERTON	Second	SE	40	33	40	33	40	33	40	34	-0.1	0.1	0.0	0.1	52	45	NO	NO	NO	NO	NO
15.1	12352	1A MCHATTON STREET WAVERTON	Ground	E	39	33	39	32	40	33	39	33	-0.5	-0.7	-0.5	-0.6	52	45	NO	NO	NO	NO	NO
15.1	12352	1A MCHATTON STREET WAVERTON	Ground	N	41	35	41	34	42	35	42	35	-0.4	-0.4	-0.3	-0.4	54	47	NO	NO	NO	NO	NO
15.1	12352	1A MCHATTON STREET WAVERTON	Ground	W	39	33	39	32	40	34	39	33	-0.5	-0.7	-0.4	-0.6	52	46	NO	NO	NO	NO	NO
15.1	12352	1A MCHATTON STREET WAVERTON	Ground	S	40	33	39	33	40	34	40	33	-0.5	-0.7	-0.4	-0.6	52	46	NO	NO	NO	NO	NO
15.1	12361	1 MCHATTON STREET WAVERTON	Ground	N	42	36	42	35	43	36	43	36	-0.6	-0.6	-0.5	-0.5	55	48	NO	NO	NO	NO	NO
15.1	12361	1 MCHATTON STREET WAVERTON	Ground	W	37	32	37	30	38	32	37	31	-0.8	-1.2	-0.7	-1.1	50	44	NO	NO	NO	NO	NO
15.1	12361	1 MCHATTON STREET WAVERTON	Ground	S	40	34	39	33	41	35	40	34	-1.0	-1.2	-0.9	-1.1	53	47	NO	NO	NO	NO	NO
15.1	12361	1 MCHATTON STREET WAVERTON	Ground	E	42	35	41	35	42	36	42	35	-0.6	-0.7	-0.5	-0.6	54	48	NO	NO	NO	NO	NO
15.1	12361	1 MCHATTON STREET WAVERTON	First	N	43	37	43	36	44	37	43	37	-0.5	-0.4	-0.5	-0.3	56	49	NO	NO	NO	NO	NO
15.1	12361	1 MCHATTON STREET WAVERTON	First	W	40	34	39	33	40	34	40	33	-0.7	-0.9	-0.6	-0.9	52	46	NO	NO	NO	NO	NO
15.1	12361	1 MCHATTON STREET WAVERTON	First	S	42	35	41	34	42	36	41	35	-0.8	-0.8	-0.7	-0.8	54	48	NO	NO	NO	NO	NO
15.1	12361	1 MCHATTON STREET WAVERTON	First	E	43	36	42	36	43	37	43	36	-0.5	-0.6	-0.5	-0.5	55	49	NO	NO	NO	NO	NO
15.1	12427	39 CROWS NEST ROAD WAVERTON	Ground	NE	37	31	37	30	38	32	37	31	-0.4	-0.8	-0.4	-0.6	50	44	NO	NO	NO	NO	NO
15.1	12427	39 CROWS NEST ROAD WAVERTON	Ground	NW	39	32	39	32	40	33	40	33	-0.1	-0.1	0.0	0.0	52	45	NO	NO	NO	NO	NO
15.1	12427	39 CROWS NEST ROAD WAVERTON	Ground	SW	36	30	35	30	37	31	36	30	-0.5	0.0	-0.5	-0.5	49	43	NO	NO	NO	NO	NO
15.1	12427	39 CROWS NEST ROAD WAVERTON	Ground	SE	36	30	36	30	37	31	37	30	-0.6	-0.4	-0.4	-0.8	49	43	NO	NO	NO	NO	NO
15.1	12427	39 CROWS NEST ROAD WAVERTON	Ground	SW	36	31	36	30	37	31	36	30	-0.6	-0.5	-0.5	-0.9	49	43	NO	NO	NO	NO	NO
15.1	12427	39 CROWS NEST ROAD WAVERTON	Ground	SE	40	34	40	33	41	34	41	34	-0.3	-0.2	-0.2	-0.1	53	46	NO	NO	NO	NO	NO
15.1	12427	39 CROWS NEST ROAD WAVERTON	Ground	NE	37	31	36	30	37	31	37	31	-0.6	-0.9	-0.5	-0.9	49	43	NO	NO	NO	NO	NO
15.1	12427	39 CROWS NEST ROAD WAVERTON	First	NE	39	33	39	32	40	34	40	33	-0.4	-0.6	-0.3	-0.5	52	46	NO	NO	NO	NO	NO
15.1	12427	39 CROWS NEST ROAD WAVERTON	First	NW	40	34	40	34	41	34	41	34	-0.1	0.0	-0.1	0.0	53	46	NO	NO	NO	NO	NO
15.1	12427	39 CROWS NEST ROAD WAVERTON	First	SW	38	32	38	32	39	33	39	32	-0.4	-0.5	-0.3	-0.5	51	45	NO	NO	NO	NO	NO
15.1	12427	39 CROWS NEST ROAD WAVERTON	First	SE	39	33	39	32	40	33	39	33	-0.3	-0.5	-0.4	-0.4	52	45	NO	NO	NO	NO	NO
15.1	12427	39 CROWS NEST ROAD WAVERTON	First	SW	39	32	38	32	39	33	39	32	-0.4	-0.6	-0.4	-0.5	51	45	NO	NO	NO	NO	NO
15.1	12427	39 CROWS NEST ROAD WAVERTON	First	SE	41	34	41	34	42	35	42	35	-0.2	-0.1	-0.1	0.1	54	47	NO	NO	NO	NO	NO
15.1	12427	39 CROWS NEST ROAD WAVERTON	First	NE	39	33	39	32	40	33	39	33	-0.4	-0.5	-0.3	-0.5	52	45	NO	NO	NO	NO	NO
15.1	12443	39A CROWS NEST ROAD WAVERTON	Ground	NE	38	32	37	31	38	32	38	31	-0.5	-0.9	-0.5	-0.8	50	44	NO	NO	NO	NO	NO
15.1	12443	39A CROWS NEST ROAD WAVERTON	Ground	NW	40	33	40	33	40	34	40	34	-0.2	-0.1	-0.2	0.0	52	46	NO	NO	NO	NO	NO
15.1	12443	39A CROWS NEST ROAD WAVERTON	Ground	SW	36	31	36	30	37	31	37	30	-0.6	-0.6	-0.5	-0.9	49	43	NO	NO	NO	NO	NO
15.1	12443	39A CROWS NEST ROAD WAVERTON	Ground	SE	39	32	38	32	39	33	39	32	-0.5	-0.7	-0.5	-0.7	51	45	NO	NO	NO	NO	NO
15.1	12443	39A CROWS NEST ROAD WAVERTON	First	NE	40	34	40	33	41	34	40	34	-0.5	-0.6	-0.4	-0.6	53	46	NO	NO	NO	NO	NO
15.1	12443	39A CROWS NEST ROAD WAVERTON	First	NW	41	34	41	34	42	35	41	35	-0.3	-0.2	-0.2	-0.1	54	47	NO	NO	NO	NO	NO
15.1	12443	39A CROWS NEST ROAD WAVERTON	First	SW	39	33	38	32	40	33	39	33	-0.5	-0.6	-0.4	-0.5	52	45	NO	NO	NO	NO	NO
15.1	12443	39A CROWS NEST ROAD WAVERTON	First	SE	41	34	40	34	41	35	41	34	-0.4	-0.4	-0.3	-0.4	53	47	NO	NO	NO	NO	NO
15.1	12451	30 CROWS NEST ROAD WAVERTON	Ground	N	38	31	38	32	39	32	39	32	0.0	0.3	0.1	0.3	51	44	NO	NO	NO	NO	NO
15.1	12451	30 CROWS NEST ROAD WAVERTON	First	N	39	32	39	32	40	33	40	33	0.0	0.3	0.0	0.4	52	45	NO	NO	NO	NO	NO
15.1	12455	41 CROWS NEST ROAD WAVERTON	Ground	E	41	35	41	34	42	35	42	35	-0.4	-0.5	-0.3	-0.4	54	47	NO	NO	NO	NO	NO
15.1	12455	41 CROWS NEST ROAD WAVERTON	Ground	N	41	34	41	34	42	35	41	35	-0.4	-0.4	-0.3	-0.3	54	47	NO	NO	NO	NO	NO
15.1	12455	41 CROWS NEST ROAD WAVERTON	Ground	W	37	31	36	30	38	32	37	31	-0.7	-1.0	-0.5	-1.0	50	44	NO	NO	NO	NO	NO
15.1	12455	41 CROWS NEST ROAD WAVERTON	Ground	S	38	32	37	31	38	32	38	31	-0.6	-1.0	-0.6	-0.9	50	44	NO	NO	NO	NO	NO
15.1	12455	41 CROWS NEST ROAD WAVERTON	Ground	W	37	31	37	30	38	32	37	31	-0.7	-1.1	-0.6	-1.0	50	44	NO	NO	NO	NO	NO
15.1	12455	41 CROWS NEST ROAD WAVERTON	Ground	S	41	35	40	34	42	35	41	35	-0.6	-0.6	-0.5	-0.5	54	47	NO	NO	NO	NO	NO
15.1	12455	41 CROWS NEST ROAD WAVERTON	Ground	NE	42	35	42	35	43	36	42	36	-0.4	-0.5	-0.3	-0.4	55	48	NO	NO	NO	NO	NO
15.1	12455	41 CROWS NEST ROAD WAVERTON	First	E	42	35	42	35	43	36	42	36	-0.4	-0.4	-0.3	-0.3	55	48	NO	NO	NO	NO	NO
15.1	12455	41 CROWS NEST ROAD WAVERTON	First	N	42	35	41	35	42	36	42	35	-0.3	-0.3	-0.3	-0.2	54	48	NO	NO	NO	NO	NO
15.1	12455	41 CROWS NEST ROAD WAVERTON	First	W	39	33	39	33	40	34	40	33	-0.5	-0.7	-0.5	-0.7	52	46	NO	NO	NO	NO	NO
15.1	12455	41 CROWS NEST ROAD WAVERTON	First	S	40	34	40	33	41	34	40	34	-0.5	-0.7	-0.4	-0.6	53	46	NO	NO	NO	NO	NO
15.1	12455	41 CROWS NEST ROAD WAVERTON	First	W	40	33	39	33	40	34	40	33	-0.5	-0.7	-0.5	-0.7	52	46	NO	NO	NO	NO	NO
15.1	12455	41 CROWS NEST ROAD WAVERTON	First	S	42	35	42	35	43	36	42	36	-0.4	-0.4	-0.4	-0.3	55	48	NO	NO	NO	NO	NO
15.1	12455	41 CROWS NEST ROAD WAVERTON	First	NE	43	36	42	36	43	36	43	36	-0.4	-0.4	-0.3	-0.3	55	48	NO	NO	NO	NO	NO
15.1	12487	2 MORTON STREET WOLLSTONECRAFT	Ground	E	39	32	39	32	40	33	39	33	-0.1	0.0	-0.1	0.1	52	45	NO	NO	NO	NO	NO
15.1	12487	2 MORTON STREET WOLLSTONECRAFT	First	E	39	33	39	33	40	33	40	33	0.0	0.1	0.0	0.1	52	45	NO	NO	NO	NO	NO

NCA	Receiver ID	Address	Floor Level	Facade	Opening Year 2027				Design Year 2037				Increase (Do Smthng - Do Nothing)				NCG project road noise criteria		Do noise levels exceed the cumulative limit with project roads adding ≥2dB to the total noise levels?		Is the contribution from the road project Acute?		Consider further treatment?
					Do Nothing		Do Smthng		Do Nothing		Do Smthng		Opening Year 2027		Design Year 2037								
					Day	Night	Day	Night	Day	Night	Day	Night	Day	Night	Day	Night	Day	Night	Day	Night	$L_{Aeq,15hr} \geq 65dB$	$L_{Aeq,9hr} \geq 60dB$	
15.3	8338	52 LORD STREET NORTH SYDNEY	Ground	S	37	32	36	31	38	33	37	31	-1.0	-1.7	-0.9	-1.6	50	45	NO	NO	NO	NO	NO
15.3	8338	52 LORD STREET NORTH SYDNEY	Ground	E	38	33	37	31	39	33	38	32	-0.9	-1.4	-0.7	-1.2	51	45	NO	NO	NO	NO	NO
15.3	8338	52 LORD STREET NORTH SYDNEY	Ground	N	38	33	38	32	39	33	38	32	-0.8	-1.3	-0.7	-1.2	51	45	NO	NO	NO	NO	NO
15.3	8338	52 LORD STREET NORTH SYDNEY	First	S	38	33	37	31	38	33	37	32	-0.9	-1.5	-0.8	-1.4	50	45	NO	NO	NO	NO	NO
15.3	8338	52 LORD STREET NORTH SYDNEY	First	E	39	33	38	32	39	34	39	33	-0.8	-1.3	-0.7	-1.0	51	46	NO	NO	NO	NO	NO
15.3	8338	52 LORD STREET NORTH SYDNEY	First	N	39	33	38	32	40	34	39	33	-0.8	-1.2	-0.6	-1.1	52	46	NO	NO	NO	NO	NO
15.3	8376	40 LORD STREET NORTH SYDNEY	Ground	N	38	33	38	32	39	33	38	32	-0.7	-1.2	-0.7	-1.0	51	45	NO	NO	NO	NO	NO
15.3	8376	40 LORD STREET NORTH SYDNEY	Ground	S	37	32	36	30	37	32	36	31	-1.1	-1.7	-1.0	-1.6	49	44	NO	NO	NO	NO	NO
15.3	8376	40 LORD STREET NORTH SYDNEY	First	N	39	33	38	32	39	33	39	33	-0.7	-1.1	-0.6	-0.9	51	45	NO	NO	NO	NO	NO
15.3	8376	40 LORD STREET NORTH SYDNEY	First	S	38	32	37	31	38	33	37	31	-0.9	-1.5	-0.8	-1.4	50	45	NO	NO	NO	NO	NO
15.3	8377	42 LORD STREET NORTH SYDNEY	Ground	N	38	33	37	31	38	33	38	32	-0.8	-1.4	-0.7	-1.3	50	45	NO	NO	NO	NO	NO
15.3	8377	42 LORD STREET NORTH SYDNEY	Ground	S	37	32	36	30	37	32	36	31	-1.0	-1.8	-1.0	-1.6	49	44	NO	NO	NO	NO	NO
15.3	8377	42 LORD STREET NORTH SYDNEY	First	N	39	33	38	32	39	33	39	32	-0.7	-1.1	-0.7	-1.0	51	45	NO	NO	NO	NO	NO
15.3	8377	42 LORD STREET NORTH SYDNEY	First	S	38	32	37	31	38	33	37	31	-0.9	-1.5	-0.8	-1.4	50	45	NO	NO	NO	NO	NO
15.3	8378	44 LORD STREET NORTH SYDNEY	Ground	N	38	33	37	31	38	33	38	32	-0.9	-1.4	-0.8	-1.3	50	45	NO	NO	NO	NO	NO
15.3	8378	44 LORD STREET NORTH SYDNEY	Ground	S	37	32	36	30	37	32	36	31	-1.1	-1.7	-1.0	-1.5	49	44	NO	NO	NO	NO	NO
15.3	8378	44 LORD STREET NORTH SYDNEY	First	N	39	33	38	32	39	33	39	32	-0.7	-1.1	-0.6	-1.0	51	45	NO	NO	NO	NO	NO
15.3	8378	44 LORD STREET NORTH SYDNEY	First	S	38	32	37	31	38	33	37	31	-0.9	-1.5	-0.9	-1.4	50	45	NO	NO	NO	NO	NO
15.3	8379	46 LORD STREET NORTH SYDNEY	Ground	N	38	33	37	31	38	33	38	32	-0.9	-1.5	-0.9	-1.3	50	45	NO	NO	NO	NO	NO
15.3	8379	46 LORD STREET NORTH SYDNEY	Ground	S	37	32	36	30	37	32	37	31	-1.0	-1.7	-0.9	-1.6	49	44	NO	NO	NO	NO	NO
15.3	8379	46 LORD STREET NORTH SYDNEY	First	N	39	33	38	32	39	33	39	32	-0.7	-1.1	-0.6	-1.0	51	45	NO	NO	NO	NO	NO
15.3	8379	46 LORD STREET NORTH SYDNEY	First	S	38	32	37	31	38	33	37	31	-0.9	-1.5	-0.8	-1.4	50	45	NO	NO	NO	NO	NO
15.3	8380	48 LORD STREET NORTH SYDNEY	Ground	N	38	33	37	31	38	33	38	32	-0.9	-1.4	-0.8	-1.3	50	45	NO	NO	NO	NO	NO
15.3	8380	48 LORD STREET NORTH SYDNEY	Ground	S	37	32	36	30	38	33	37	31	-1.1	-1.7	-1.0	-1.6	50	45	NO	NO	NO	NO	NO
15.3	8380	48 LORD STREET NORTH SYDNEY	First	N	39	33	38	32	39	33	39	32	-0.7	-1.1	-0.6	-1.0	51	45	NO	NO	NO	NO	NO
15.3	8380	48 LORD STREET NORTH SYDNEY	First	S	38	33	37	31	38	33	37	32	-0.9	-1.5	-0.8	-1.4	50	45	NO	NO	NO	NO	NO
15.3	8381	50 LORD STREET NORTH SYDNEY	Ground	N	38	33	37	31	39	33	38	32	-0.9	-1.4	-0.8	-1.3	51	45	NO	NO	NO	NO	NO
15.3	8381	50 LORD STREET NORTH SYDNEY	Ground	S	37	32	36	31	38	33	37	31	-1.0	-1.7	-0.9	-1.6	50	45	NO	NO	NO	NO	NO
15.3	8381	50 LORD STREET NORTH SYDNEY	First	N	39	33	38	32	40	34	39	33	-0.7	-1.1	-0.7	-0.9	52	46	NO	NO	NO	NO	NO
15.3	8381	50 LORD STREET NORTH SYDNEY	First	S	38	33	37	31	38	33	37	32	-1.0	-1.6	-0.9	-1.4	50	45	NO	NO	NO	NO	NO
15.3	10911	36A LORD STREET NORTH SYDNEY	Ground	E	38	33	38	32	39	33	38	32	-0.8	-1.1	-0.7	-1.0	51	45	NO	NO	NO	NO	NO
15.3	10911	36A LORD STREET NORTH SYDNEY	Ground	N	39	33	38	32	39	33	38	32	-0.7	-1.1	-0.7	-0.9	51	45	NO	NO	NO	NO	NO
15.3	10911	36A LORD STREET NORTH SYDNEY	Ground	S	37	32	37	31	38	32	37	31	-0.8	-1.4	-0.8	-1.3	50	44	NO	NO	NO	NO	NO
15.3	10912	38 LORD STREET NORTH SYDNEY	Ground	W	38	33	37	31	39	33	38	32	-0.8	-1.3	-0.7	-1.2	51	45	NO	NO	NO	NO	NO
15.3	10912	38 LORD STREET NORTH SYDNEY	Ground	N	38	33	37	31	39	33	38	32	-0.8	-1.2	-0.7	-1.1	51	45	NO	NO	NO	NO	NO
15.3	10912	38 LORD STREET NORTH SYDNEY	Ground	S	37	32	36	31	38	33	37	31	-1.0	-1.5	-0.8	-1.4	50	45	NO	NO	NO	NO	NO
15.3	10914	32 LORD STREET NORTH SYDNEY	Ground	N	38	33	38	31	39	33	38	32	-0.7	-1.1	-0.6	-0.9	51	45	NO	NO	NO	NO	NO
15.3	10914	32 LORD STREET NORTH SYDNEY	Ground	W	38	32	38	31	39	33	38	32	-0.7	-1.1	-0.6	-0.9	51	45	NO	NO	NO	NO	NO
15.3	10914	32 LORD STREET NORTH SYDNEY	Ground	S	37	32	36	30	38	32	37	31	-0.9	-1.4	-0.8	-1.3	50	44	NO	NO	NO	NO	NO
15.3	10947	30 LORD STREET NORTH SYDNEY	Ground	W	38	32	37	31	38	32	38	31	-0.6	-1.2	-0.5	-0.9	50	44	NO	NO	NO	NO	NO
15.3	10947	30 LORD STREET NORTH SYDNEY	Ground	S	37	32	36	30	37	32	37	31	-0.8	-1.5	-0.7	-1.3	49	44	NO	NO	NO	NO	NO
15.3	10947	30 LORD STREET NORTH SYDNEY	Ground	E	38	32	37	31	38	32	38	31	-0.7	-1.2	-0.6	-1.0	50	44	NO	NO	NO	NO	NO
15.3	10947	30 LORD STREET NORTH SYDNEY	Ground	N	38	32	37	31	38	33	38	32	-0.7	-1.1	-0.6	-0.9	50	45	NO	NO	NO	NO	NO
15.3	10947	30 LORD STREET NORTH SYDNEY	Ground	W	38	32	37	31	38	32	38	31	-0.7	-1.1	-0.6	-1.0	50	44	NO	NO	NO	NO	NO
15.3	10964	20 LORD STREET NORTH SYDNEY	Ground	N	37	31	36	30	37	31	37	30	-0.7	-1.1	-0.5	-1.0	49	43	NO	NO	NO	NO	NO
15.3	10964	20 LORD STREET NORTH SYDNEY	Ground	W	37	31	36	30	37	31	36	30	-0.7	-1.0	-0.6	-1.0	49	43	NO	NO	NO	NO	NO
15.3	10964	20 LORD STREET NORTH SYDNEY	Ground	S	36	31	35	30	37	31	36	30	-0.7	-0.8	-0.7	-1.1	49	43	NO	NO	NO	NO	NO
15.3	10969	67 BANK STREET NORTH SYDNEY	Ground	W	36	31	35	30	37	31	36	30	-0.6	-0.5	-0.5	-0.8	49	43	NO	NO	NO	NO	NO
15.3	10969	67 BANK STREET NORTH SYDNEY	Ground	S	36	30	35	30	36	31	36	30	-0.7	-0.4	-0.6	-0.8	48	43	NO	NO	NO	NO	NO
15.3	10969	67 BANK STREET NORTH SYDNEY	Ground	E	36	30	35	30	36	31	36	30	-0.9	-0.4	-0.8	-0.8	48	43	NO	NO	NO	NO	NO
15.3	10970	69 BANK STREET NORTH SYDNEY	Ground	E	36	31	35	30	37	31	36	30	-0.7	-0.6	-0.6	-1.0	49	43	NO	NO	NO	NO	NO
15.3	10970	69 BANK STREET NORTH SYDNEY	Ground	N	36	31	35	30	37	31	36	30	-0.6	-0.6	-0.5	-0.9	49	43	NO	NO	NO	NO	NO
15.3	10970	69 BANK STREET NORTH SYDNEY	Ground	W	36	31	35	30	37	31	36	30	-0.6	-0.5	-0.5	-0.9	49	43	NO	NO	NO	NO	NO
15.3	10977	24 LORD STREET NORTH SYDNEY	Ground	E	37	31	36	30	37	32	37	31	-0.7	-1.4	-0.7	-1.2	49	44	NO	NO	NO	NO	NO
15.3	10977	24 LORD STREET NORTH SYDNEY	Ground	N	37	32	37	31	38	32	37	31	-0.6	-1.1	-0.5	-1.0	50	44	NO	NO	NO	NO	NO
15.3	10977	24 LORD STREET NORTH SYDNEY	First	E	37	32	37	31	38	32	37	31	-0.7	-1.1	-0.6	-1.0	50	44	NO	NO	NO	NO	NO
15.3	10977	24 LORD STREET NORTH SYDNEY	First	N	38	32	37	31	38	32	38	32	-0.6	-1.0	-0.5	-0.8	50	44	NO	NO	NO	NO	NO
15.3	10977	24 LORD STREET NORTH SYDNEY	First	W	37	32	37	30	38	32	37	31	-0.6	-1.2	-0.5	-1.0	50	44	NO	NO	NO	NO	NO
15.3	10977	24 LORD STREET NORTH SYDNEY	First	S	37	31	36	30	37	32	36	30	-0.8	-1.2	-0.6	-1.2	49	44	NO	NO	NO	NO	NO
15.3	10978	26 LORD STREET NORTH SYDNEY	Ground	S	37	31	36	30	37	32	36	30	-0.8	-1.3	-0.7	-1.3	49	44	NO	NO	NO	NO	NO
15.3	10978	26 LORD STREET NORTH SYDNEY	Ground	N	37	32	37	31	38	32	37	31	-0.7	-1.1	-0.6	-1.0	50	44	NO	NO	NO	NO	NO
15.3	10979	22 LORD STREET NORTH SYDNEY	Ground	N	37	31	36	30	38	32	37	31	-0.6	-1.1	-0.5	-1.0	50	44	NO	NO	NO	NO	NO

NCA	Receiver ID	Address	Floor Level	Facade	Opening Year 2027				Design Year 2037				Increase (Do Smthng - Do Nothing)				NCG project road noise criteria		Do noise levels exceed the cumulative limit with project roads adding ≥2dB to the total noise levels?		Is the contribution from the road project Acute?		Consider further treatment?
					Do Nothing		Do Smthng		Do Nothing		Do Smthng		Opening Year 2027		Design Year 2037								
					Day	Night	Day	Night	Day	Night	Day	Night	Day	Night	Day	Night	Day	Night	Day	Night	$L_{Aeq,15hr} \geq 65dB$	$L_{Aeq,9hr} \geq 60dB$	
15.3	10979	22 LORD STREET NORTH SYDNEY	Ground	W	37	31	36	30	37	32	37	31	-0.6	-1.2	-0.5	-1.1	49	44	NO	NO	NO	NO	NO
15.3	10985	24 EDWARD STREET NORTH SYDNEY	Ground	N	38	33	38	32	39	33	38	32	-0.6	-1.0	-0.6	-0.9	51	45	NO	NO	NO	NO	NO
15.3	10985	24 EDWARD STREET NORTH SYDNEY	Ground	W	38	33	38	32	39	33	38	32	-0.8	-1.2	-0.7	-1.0	51	45	NO	NO	NO	NO	NO
15.3	10985	24 EDWARD STREET NORTH SYDNEY	Ground	S	37	32	37	31	38	33	37	31	-0.9	-1.4	-0.8	-1.4	50	45	NO	NO	NO	NO	NO
15.3	10985	24 EDWARD STREET NORTH SYDNEY	Ground	E	38	33	38	32	39	33	38	32	-0.8	-1.1	-0.6	-1.0	51	45	NO	NO	NO	NO	NO
15.3	10985	24 EDWARD STREET NORTH SYDNEY	First	N	40	34	39	33	40	34	40	34	-0.5	-0.6	-0.4	-0.5	52	46	NO	NO	NO	NO	NO
15.3	10985	24 EDWARD STREET NORTH SYDNEY	First	W	39	33	38	32	40	34	39	33	-0.6	-0.9	-0.6	-0.8	52	46	NO	NO	NO	NO	NO
15.3	10985	24 EDWARD STREET NORTH SYDNEY	First	S	38	33	37	32	39	33	38	32	-0.7	-1.2	-0.7	-1.0	51	45	NO	NO	NO	NO	NO
15.3	10985	24 EDWARD STREET NORTH SYDNEY	First	E	39	33	39	33	40	34	39	33	-0.6	-0.9	-0.5	-0.8	52	46	NO	NO	NO	NO	NO
15.3	11017	73 BANK STREET NORTH SYDNEY	Ground	S	36	31	35	30	36	31	36	30	-0.7	-0.6	-0.6	-0.9	48	43	NO	NO	NO	NO	NO
15.3	11017	73 BANK STREET NORTH SYDNEY	Ground	N	36	31	35	30	36	31	36	30	-0.6	-0.5	-0.5	-0.9	48	43	NO	NO	NO	NO	NO
15.3	11017	73 BANK STREET NORTH SYDNEY	Ground	W	36	31	35	30	37	31	36	30	-0.6	-0.5	-0.5	-0.8	49	43	NO	NO	NO	NO	NO
15.3	11018	71 BANK STREET NORTH SYDNEY	Ground	W	36	30	35	30	36	31	36	30	-0.6	-0.4	-0.5	-0.8	48	43	NO	NO	NO	NO	NO
15.3	11018	71 BANK STREET NORTH SYDNEY	Ground	S	36	31	35	30	36	31	36	30	-0.7	-0.5	-0.6	-0.8	48	43	NO	NO	NO	NO	NO
15.3	11020	3 SHORT STREET NORTH SYDNEY	Ground	E	39	33	38	32	39	33	39	33	-0.5	-0.9	-0.5	-0.7	51	45	NO	NO	NO	NO	NO
15.3	11020	3 SHORT STREET NORTH SYDNEY	Ground	N	38	33	38	32	39	33	38	32	-0.4	-0.8	-0.4	-0.7	51	45	NO	NO	NO	NO	NO
15.3	11020	3 SHORT STREET NORTH SYDNEY	Ground	W	38	33	38	32	39	33	39	32	-0.6	-1.0	-0.5	-0.8	51	45	NO	NO	NO	NO	NO
15.3	11021	1 SHORT STREET NORTH SYDNEY	Ground	W	38	33	38	32	39	33	38	32	-0.5	-0.9	-0.5	-0.8	51	45	NO	NO	NO	NO	NO
15.3	11021	1 SHORT STREET NORTH SYDNEY	Ground	S	38	32	37	31	38	33	38	32	-0.7	-1.2	-0.6	-1.1	50	45	NO	NO	NO	NO	NO
15.3	11021	1 SHORT STREET NORTH SYDNEY	Ground	E	38	33	38	32	39	33	38	32	-0.6	-1.0	-0.6	-0.9	51	45	NO	NO	NO	NO	NO
15.3	11033	26 EDWARD STREET NORTH SYDNEY	Ground	W	38	33	38	32	39	33	38	32	-0.6	-1.0	-0.5	-0.9	51	45	NO	NO	NO	NO	NO
15.3	11033	26 EDWARD STREET NORTH SYDNEY	Ground	S	38	33	38	32	39	33	38	32	-0.6	-1.0	-0.6	-1.0	51	45	NO	NO	NO	NO	NO
15.3	11033	26 EDWARD STREET NORTH SYDNEY	Ground	E	39	33	38	32	39	34	39	33	-0.5	-0.8	-0.4	-0.7	51	46	NO	NO	NO	NO	NO
15.3	11034	26A EDWARD STREET NORTH SYDNEY	Ground	W	39	33	38	32	39	34	39	33	-0.6	-1.0	-0.6	-0.9	51	46	NO	NO	NO	NO	NO
15.3	11034	26A EDWARD STREET NORTH SYDNEY	Ground	E	39	34	39	34	40	34	40	34	0.1	-0.2	0.0	-0.1	52	46	NO	NO	NO	NO	NO
15.3	11049	2 SHORT STREET NORTH SYDNEY	Ground	W	37	32	37	31	38	32	37	31	-0.6	-1.1	-0.5	-1.0	50	44	NO	NO	NO	NO	NO
15.3	11049	2 SHORT STREET NORTH SYDNEY	Ground	S	37	31	36	30	37	32	36	30	-0.9	-1.4	-0.8	-1.3	49	44	NO	NO	NO	NO	NO
15.3	11049	2 SHORT STREET NORTH SYDNEY	First	W	38	32	38	31	39	33	38	32	-0.4	-0.8	-0.4	-0.7	51	45	NO	NO	NO	NO	NO
15.3	11049	2 SHORT STREET NORTH SYDNEY	First	S	37	32	37	31	38	32	37	31	-0.7	-1.2	-0.6	-1.1	50	44	NO	NO	NO	NO	NO
15.3	11049	2 SHORT STREET NORTH SYDNEY	First	E	38	32	37	31	39	33	38	32	-0.6	-1.0	-0.6	-0.9	51	45	NO	NO	NO	NO	NO
15.3	11050	4 SHORT STREET NORTH SYDNEY	Ground	N	37	32	37	31	38	32	37	31	-0.5	-1.0	-0.5	-0.9	50	44	NO	NO	NO	NO	NO
15.3	11050	4 SHORT STREET NORTH SYDNEY	Ground	W	38	32	37	31	38	32	38	31	-0.7	-1.0	-0.5	-0.9	50	44	NO	NO	NO	NO	NO
15.3	11050	4 SHORT STREET NORTH SYDNEY	First	E	38	32	37	31	39	33	38	32	-0.6	-1.0	-0.5	-0.8	51	45	NO	NO	NO	NO	NO
15.3	11050	4 SHORT STREET NORTH SYDNEY	First	N	38	32	38	32	39	33	38	32	-0.4	-0.7	-0.4	-0.6	51	45	NO	NO	NO	NO	NO
15.3	11050	4 SHORT STREET NORTH SYDNEY	First	W	38	32	38	31	39	33	38	32	-0.5	-0.7	-0.4	-0.7	51	45	NO	NO	NO	NO	NO
15.3	11059	75 BANK STREET NORTH SYDNEY	Ground	W	36	30	35	30	36	31	36	30	-0.6	-0.3	-0.6	-0.7	48	43	NO	NO	NO	NO	NO
15.3	11059	75 BANK STREET NORTH SYDNEY	Ground	S	36	30	35	30	36	31	36	30	-0.6	-0.4	-0.6	-0.7	48	43	NO	NO	NO	NO	NO
15.3	11059	75 BANK STREET NORTH SYDNEY	Ground	E	35	30	35	30	36	31	35	30	-0.8	-0.3	-0.7	-0.6	48	43	NO	NO	NO	NO	NO
15.3	11059	75 BANK STREET NORTH SYDNEY	Ground	N	36	30	35	30	36	31	36	30	-0.6	-0.4	-0.5	-0.7	48	43	NO	NO	NO	NO	NO
15.3	11060	28 EDWARD STREET NORTH SYDNEY	Ground	S	39	34	39	34	40	34	40	34	0.0	-0.3	0.1	-0.2	52	46	NO	NO	NO	NO	NO
15.3	11060	28 EDWARD STREET NORTH SYDNEY	Ground	E	40	35	40	35	41	35	41	35	0.0	-0.1	0.0	0.0	53	47	NO	NO	NO	NO	NO
15.3	11060	28 EDWARD STREET NORTH SYDNEY	Ground	N	40	35	40	34	41	35	41	35	0.0	-0.2	0.0	-0.1	53	47	NO	NO	NO	NO	NO
15.3	11060	28 EDWARD STREET NORTH SYDNEY	Ground	E	40	35	40	34	41	35	41	35	-0.1	-0.2	0.0	-0.2	53	47	NO	NO	NO	NO	NO
15.3	11060	28 EDWARD STREET NORTH SYDNEY	Ground	N	40	34	40	34	40	35	40	35	0.0	-0.2	0.0	-0.3	52	47	NO	NO	NO	NO	NO
15.3	11060	28 EDWARD STREET NORTH SYDNEY	Ground	W	38	33	37	31	38	33	37	32	-0.9	-1.5	-0.8	-1.3	50	45	NO	NO	NO	NO	NO
15.3	11060	28 EDWARD STREET NORTH SYDNEY	Ground	N	38	33	37	31	38	33	38	32	-0.8	-1.4	-0.7	-1.2	50	45	NO	NO	NO	NO	NO
15.3	11060	28 EDWARD STREET NORTH SYDNEY	Ground	W	38	33	38	32	39	33	38	32	-0.8	-1.3	-0.7	-1.2	51	45	NO	NO	NO	NO	NO
15.3	11060	28 EDWARD STREET NORTH SYDNEY	First	S	40	35	41	35	41	35	41	35	0.2	0.0	0.2	0.1	53	47	NO	NO	NO	NO	NO
15.3	11060	28 EDWARD STREET NORTH SYDNEY	First	E	41	35	41	36	42	36	42	36	0.1	0.1	0.1	0.1	54	48	NO	NO	NO	NO	NO
15.3	11060	28 EDWARD STREET NORTH SYDNEY	First	N	42	36	42	36	42	36	42	36	0.0	0.0	0.0	0.1	54	48	NO	NO	NO	NO	NO
15.3	11060	28 EDWARD STREET NORTH SYDNEY	First	E	41	36	42	36	42	36	42	36	0.1	0.0	0.1	0.0	54	48	NO	NO	NO	NO	NO
15.3	11060	28 EDWARD STREET NORTH SYDNEY	First	N	41	35	41	35	42	36	42	36	0.0	-0.1	0.0	-0.1	54	48	NO	NO	NO	NO	NO
15.3	11060	28 EDWARD STREET NORTH SYDNEY	First	W	39	33	38	32	40	34	39	33	-0.6	-1.0	-0.6	-0.8	52	46	NO	NO	NO	NO	NO
15.3	11060	28 EDWARD STREET NORTH SYDNEY	First	N	39	34	39	33	40	34	39	33	-0.5	-0.8	-0.4	-0.7	52	46	NO	NO	NO	NO	NO
15.3	11060	28 EDWARD STREET NORTH SYDNEY	First	W	39	33	39	33	40	34	39	33	-0.5	-0.9	-0.5	-0.8	52	46	NO	NO	NO	NO	NO
15.3	11068	7 SHORT STREET NORTH SYDNEY	Ground	E	39	33	38	32	39	33	39	32	-0.6	-1.0	-0.5	-0.9	51	45	NO	NO	NO	NO	NO
15.3	11068	7 SHORT STREET NORTH SYDNEY	Ground	N	39	33	38	32	39	33	39	33	-0.6	-0.8	-0.5	-0.7	51	45	NO	NO	NO	NO	NO
15.3	11068	7 SHORT STREET NORTH SYDNEY	Ground	W	39	33	38	32	39	33	39	32	-0.5	-0.8	-0.4	-0.7	51	45	NO	NO	NO	NO	NO
15.3	11069	5 SHORT STREET NORTH SYDNEY	Ground	W	38	33	38	32	39	33	38	32	-0.6	-1.0	-0.5	-0.9	51	45	NO	NO	NO	NO	NO
15.3	11069	5 SHORT STREET NORTH SYDNEY	Ground	S	38	33	38	32	39	33	38	32	-0.4	-0.9	-0.4	-0.8	51	45	NO	NO	NO	NO	NO
15.3	11069	5 SHORT STREET NORTH SYDNEY	Ground	E	38	33	37	31	39	33	38	32	-0.8	-1.2	-0.7	-1.1	51	45	NO	NO	NO	NO	NO
15.3	11090	77 BANK STREET NORTH SYDNEY	Ground	W	36	30	35	30	36	31	36	30	-0.6	-0.3	-0.5	-0.6	48	43	NO	NO	NO	NO	NO

NCA	Receiver ID	Address	Floor Level	Facade	Opening Year 2027				Design Year 2037				Increase (Do Smthng - Do Nothing)				NCG project road noise criteria		Do noise levels exceed the cumulative limit with project roads adding ≥2dB to the total noise levels?		Is the contribution from the road project Acute?		Consider further treatment?
					Do Nothing		Do Smthng		Do Nothing		Do Smthng		Opening Year 2027		Design Year 2037								
					Day	Night	Day	Night	Day	Night	Day	Night	Day	Night	Day	Night	Day	Night	Day	Night	$L_{Aeq,15hr}$ ≥ 65dB	$L_{Aeq,9hr}$ ≥ 60dB	
15.3	11090	77 BANK STREET NORTH SYDNEY	Ground	S	36	30	35	30	36	31	36	30	-0.6	-0.3	-0.6	-0.7	48	43	NO	NO	NO	NO	NO
15.3	11090	77 BANK STREET NORTH SYDNEY	Ground	E	35	30	34	30	36	31	35	30	-0.8	-0.1	-0.8	-0.5	48	43	NO	NO	NO	NO	NO
15.3	11090	77 BANK STREET NORTH SYDNEY	Ground	N	36	30	35	30	36	31	36	30	-0.6	-0.3	-0.6	-0.6	48	43	NO	NO	NO	NO	NO
15.3	11101	32 EDWARD STREET NORTH SYDNEY	Ground	E	39	33	38	32	40	34	39	33	-0.7	-1.1	-0.6	-1.0	52	46	NO	NO	NO	NO	NO
15.3	11101	32 EDWARD STREET NORTH SYDNEY	Ground	N	38	33	37	31	38	33	37	32	-1.0	-1.5	-0.9	-1.4	50	45	NO	NO	NO	NO	NO
15.3	11101	32 EDWARD STREET NORTH SYDNEY	Ground	W	38	33	37	31	38	33	37	32	-1.0	-1.6	-1.0	-1.4	50	45	NO	NO	NO	NO	NO
15.3	11101	32 EDWARD STREET NORTH SYDNEY	Ground	N	38	33	37	31	39	33	38	32	-0.9	-1.5	-0.8	-1.3	51	45	NO	NO	NO	NO	NO
15.3	11101	32 EDWARD STREET NORTH SYDNEY	Ground	W	38	33	38	32	39	33	38	32	-0.8	-1.3	-0.7	-1.1	51	45	NO	NO	NO	NO	NO
15.3	11101	32 EDWARD STREET NORTH SYDNEY	Ground	S	40	34	40	34	40	35	40	34	-0.1	-0.3	0.0	-0.3	52	47	NO	NO	NO	NO	NO
15.3	11101	32 EDWARD STREET NORTH SYDNEY	First	E	40	34	39	33	40	34	40	34	-0.6	-0.9	-0.6	-0.8	52	46	NO	NO	NO	NO	NO
15.3	11101	32 EDWARD STREET NORTH SYDNEY	First	N	39	33	38	32	39	34	39	32	-0.8	-1.3	-0.8	-1.2	51	46	NO	NO	NO	NO	NO
15.3	11101	32 EDWARD STREET NORTH SYDNEY	First	W	39	33	38	32	40	34	39	33	-0.8	-1.2	-0.7	-1.1	52	46	NO	NO	NO	NO	NO
15.3	11101	32 EDWARD STREET NORTH SYDNEY	First	N	39	34	39	33	40	34	39	33	-0.7	-1.0	-0.6	-0.9	52	46	NO	NO	NO	NO	NO
15.3	11101	32 EDWARD STREET NORTH SYDNEY	First	W	39	33	39	32	40	34	39	33	-0.6	-1.0	-0.5	-0.9	52	46	NO	NO	NO	NO	NO
15.3	11101	32 EDWARD STREET NORTH SYDNEY	First	S	41	35	41	35	41	36	41	35	-0.1	-0.2	-0.1	-0.2	53	48	NO	NO	NO	NO	NO
15.3	11104	1 RILEY STREET NORTH SYDNEY	Ground	E	36	31	35	30	36	31	36	30	-0.8	-0.5	-0.7	-0.8	48	43	NO	NO	NO	NO	NO
15.3	11104	1 RILEY STREET NORTH SYDNEY	Ground	N	36	31	35	30	36	31	36	30	-0.7	-0.5	-0.6	-0.9	48	43	NO	NO	NO	NO	NO
15.3	11104	1 RILEY STREET NORTH SYDNEY	Ground	W	36	30	35	30	36	31	35	30	-0.8	-0.3	-0.6	-0.6	48	43	NO	NO	NO	NO	NO
15.3	11104	1 RILEY STREET NORTH SYDNEY	Ground	S	36	30	35	30	36	31	35	30	-0.7	-0.4	-0.7	-0.7	48	43	NO	NO	NO	NO	NO
15.3	11104	1 RILEY STREET NORTH SYDNEY	First	E	36	31	36	30	37	31	36	30	-0.6	-0.7	-0.6	-1.1	49	43	NO	NO	NO	NO	NO
15.3	11104	1 RILEY STREET NORTH SYDNEY	First	N	36	31	36	30	37	31	36	30	-0.6	-0.7	-0.5	-1.0	49	43	NO	NO	NO	NO	NO
15.3	11104	1 RILEY STREET NORTH SYDNEY	First	W	36	31	36	30	37	31	36	30	-0.6	-0.7	-0.5	-0.8	49	43	NO	NO	NO	NO	NO
15.3	11104	1 RILEY STREET NORTH SYDNEY	First	S	36	31	36	30	37	31	36	30	-0.6	-0.7	-0.4	-1.0	49	43	NO	NO	NO	NO	NO
15.3	11126	79 BANK STREET NORTH SYDNEY	Ground	W	36	30	35	30	36	31	36	30	-0.6	-0.3	-0.5	-0.6	48	43	NO	NO	NO	NO	NO
15.3	11126	79 BANK STREET NORTH SYDNEY	Ground	S	36	30	35	30	36	31	36	30	-0.6	-0.3	-0.5	-0.6	48	43	NO	NO	NO	NO	NO
15.3	11126	79 BANK STREET NORTH SYDNEY	Ground	E	36	30	35	30	36	31	35	30	-0.8	-0.3	-0.6	-0.6	48	43	NO	NO	NO	NO	NO
15.3	11126	79 BANK STREET NORTH SYDNEY	Ground	N	36	30	35	30	36	31	36	30	-0.6	-0.3	-0.6	-0.6	48	43	NO	NO	NO	NO	NO
15.3	11128	36 EDWARD STREET NORTH SYDNEY	Ground	E	38	33	38	32	39	33	38	32	-0.8	-1.3	-0.7	-1.2	51	45	NO	NO	NO	NO	NO
15.3	11128	36 EDWARD STREET NORTH SYDNEY	Ground	N	39	33	38	32	39	33	38	32	-0.8	-1.2	-0.7	-1.1	51	45	NO	NO	NO	NO	NO
15.3	11128	36 EDWARD STREET NORTH SYDNEY	Ground	W	38	33	38	32	39	33	38	32	-0.7	-1.1	-0.6	-1.0	51	45	NO	NO	NO	NO	NO
15.3	11128	36 EDWARD STREET NORTH SYDNEY	Ground	S	38	33	37	32	39	33	38	32	-0.7	-1.2	-0.7	-1.1	51	45	NO	NO	NO	NO	NO
15.3	11130	3-5 RILEY STREET NORTH SYDNEY	Ground	E	36	31	35	30	36	31	36	30	-0.9	-0.8	-0.7	-1.1	48	43	NO	NO	NO	NO	NO
15.3	11130	3-5 RILEY STREET NORTH SYDNEY	Ground	N	36	31	35	30	36	31	36	30	-0.8	-0.7	-0.7	-1.0	48	43	NO	NO	NO	NO	NO
15.3	11130	3-5 RILEY STREET NORTH SYDNEY	Ground	W	35	30	34	30	36	31	35	30	-1.0	-0.3	-0.9	-0.6	48	43	NO	NO	NO	NO	NO
15.3	11130	3-5 RILEY STREET NORTH SYDNEY	Ground	S	36	31	35	30	36	31	35	30	-0.9	-0.6	-0.8	-0.9	48	43	NO	NO	NO	NO	NO
15.3	11130	3-5 RILEY STREET NORTH SYDNEY	First	E	36	31	36	30	37	31	36	30	-0.7	-1.0	-0.6	-1.1	49	43	NO	NO	NO	NO	NO
15.3	11130	3-5 RILEY STREET NORTH SYDNEY	First	N	36	31	36	30	37	31	36	30	-0.7	-0.9	-0.6	-1.1	49	43	NO	NO	NO	NO	NO
15.3	11130	3-5 RILEY STREET NORTH SYDNEY	First	W	36	31	35	30	36	31	36	30	-0.9	-0.6	-0.7	-0.9	48	43	NO	NO	NO	NO	NO
15.3	11130	3-5 RILEY STREET NORTH SYDNEY	First	S	36	31	35	30	36	31	36	30	-0.7	-0.8	-0.6	-1.2	48	43	NO	NO	NO	NO	NO
15.3	11130	3-5 RILEY STREET NORTH SYDNEY	Second	E	37	31	36	30	37	32	37	31	-0.6	-1.1	-0.5	-1.0	49	44	NO	NO	NO	NO	NO
15.3	11130	3-5 RILEY STREET NORTH SYDNEY	Second	N	37	31	36	30	37	32	37	31	-0.5	-0.9	-0.4	-0.8	49	44	NO	NO	NO	NO	NO
15.3	11130	3-5 RILEY STREET NORTH SYDNEY	Second	W	37	31	36	30	38	32	37	31	-0.6	-0.9	-0.5	-0.8	50	44	NO	NO	NO	NO	NO
15.3	11130	3-5 RILEY STREET NORTH SYDNEY	Second	S	37	31	36	30	37	32	37	31	-0.6	-0.9	-0.5	-0.8	49	44	NO	NO	NO	NO	NO
15.3	11131	9 EDWARD STREET NORTH SYDNEY	Ground	W	38	33	37	31	38	33	37	31	-1.1	-1.6	-1.0	-1.5	50	45	NO	NO	NO	NO	NO
15.3	11131	9 EDWARD STREET NORTH SYDNEY	Ground	S	41	36	41	35	42	36	42	36	0.1	-0.2	0.0	-0.1	54	48	NO	NO	NO	NO	NO
15.3	11131	9 EDWARD STREET NORTH SYDNEY	Ground	SE	40	34	39	33	40	35	40	34	-0.5	-1.0	-0.5	-0.8	52	47	NO	NO	NO	NO	NO
15.3	11131	9 EDWARD STREET NORTH SYDNEY	Ground	S	37	32	36	31	38	33	37	31	-1.1	-1.7	-1.0	-1.6	50	45	NO	NO	NO	NO	NO
15.3	11131	9 EDWARD STREET NORTH SYDNEY	Ground	E	37	32	36	31	38	33	37	31	-1.0	-1.7	-0.9	-1.5	50	45	NO	NO	NO	NO	NO
15.3	11131	9 EDWARD STREET NORTH SYDNEY	Ground	N	37	32	36	31	38	33	37	31	-1.0	-1.7	-0.9	-1.6	50	45	NO	NO	NO	NO	NO
15.3	11131	9 EDWARD STREET NORTH SYDNEY	First	W	39	33	38	32	39	33	38	32	-0.9	-1.4	-0.7	-1.2	51	45	NO	NO	NO	NO	NO
15.3	11131	9 EDWARD STREET NORTH SYDNEY	First	S	43	37	43	37	43	38	44	38	0.1	0.0	0.1	0.0	55	50	NO	NO	NO	NO	NO
15.3	11131	9 EDWARD STREET NORTH SYDNEY	First	SE	41	36	41	35	42	36	41	35	-0.4	-0.7	-0.4	-0.6	54	48	NO	NO	NO	NO	NO
15.3	11131	9 EDWARD STREET NORTH SYDNEY	First	S	38	33	37	31	38	33	37	31	-1.0	-1.6	-0.9	-1.4	50	45	NO	NO	NO	NO	NO
15.3	11131	9 EDWARD STREET NORTH SYDNEY	First	E	38	32	37	31	38	33	37	31	-0.9	-1.6	-0.8	-1.4	50	45	NO	NO	NO	NO	NO
15.3	11131	9 EDWARD STREET NORTH SYDNEY	First	N	38	33	37	31	38	33	37	31	-1.0	-1.6	-0.9	-1.4	50	45	NO	NO	NO	NO	NO
15.3	11132	11 EDWARD STREET NORTH SYDNEY	Ground	S	37	32	36	31	38	33	37	31	-1.0	-1.7	-0.9	-1.6	50	45	NO	NO	NO	NO	NO
15.3	11132	11 EDWARD STREET NORTH SYDNEY	Ground	E	37	32	36	31	38	33	37	31	-1.0	-1.6	-0.9	-1.5	50	45	NO	NO	NO	NO	NO
15.3	11132	11 EDWARD STREET NORTH SYDNEY	Ground	W	38	33	37	31	38	33	37	32	-1.0	-1.6	-0.9	-1.4	50	45	NO	NO	NO	NO	NO
15.3	11132	11 EDWARD STREET NORTH SYDNEY	First	S	38	33	37	31	38	33	37	31	-1.0	-1.6	-0.9	-1.5	50	45	NO	NO	NO	NO	NO
15.3	11132	11 EDWARD STREET NORTH SYDNEY	First	E	38	32	37	31	38	33	37	31	-0.9	-1.5	-0.8	-1.4	50	45	NO	NO	NO	NO	NO
15.3	11132	11 EDWARD STREET NORTH SYDNEY	First	W	39	33	38	32	39	33	38	32	-0.9	-1.4	-0.8	-1.2	51	45	NO	NO	NO	NO	NO
15.3	11133	13 EDWARD STREET NORTH SYDNEY	Ground	NE	38	32	37	31	38	33	37	31	-1.0	-1.6	-0.9	-1.4	50	45	NO	NO	NO	NO	NO

NCA	Receiver ID	Address	Floor Level	Facade	Opening Year 2027				Design Year 2037				Increase (Do Smthng - Do Nothing)				NCG project road noise criteria		Do noise levels exceed the cumulative limit with project roads adding ≥2dB to the total noise levels?		Is the contribution from the road project Acute?		Consider further treatment?
					Do Nothing		Do Smthng		Do Nothing		Do Smthng		Opening Year 2027		Design Year 2037								
					Day	Night	Day	Night	Day	Night	Day	Night	Day	Night	Day	Night	Day	Night	Day	Night	$L_{Aeq,15hr} \geq 65dB$	$L_{Aeq,9hr} \geq 60dB$	
15.3	11133	13 EDWARD STREET NORTH SYDNEY	Ground	N	38	33	37	32	39	33	38	32	-0.9	-1.4	-0.8	-1.4	51	45	NO	NO	NO	NO	NO
15.3	11133	13 EDWARD STREET NORTH SYDNEY	Ground	W	38	33	37	31	39	33	38	32	-0.9	-1.5	-0.8	-1.4	51	45	NO	NO	NO	NO	NO
15.3	11133	13 EDWARD STREET NORTH SYDNEY	First	NE	38	33	37	31	38	33	37	32	-0.9	-1.5	-0.9	-1.4	50	45	NO	NO	NO	NO	NO
15.3	11133	13 EDWARD STREET NORTH SYDNEY	First	N	39	33	38	32	39	34	39	32	-0.8	-1.4	-0.7	-1.1	51	46	NO	NO	NO	NO	NO
15.3	11133	13 EDWARD STREET NORTH SYDNEY	First	W	39	33	38	32	39	34	39	32	-0.9	-1.4	-0.8	-1.2	51	46	NO	NO	NO	NO	NO
15.3	11134	9 RILEY STREET NORTH SYDNEY	Ground	W	37	32	36	30	38	32	37	31	-0.7	-1.2	-0.6	-1.1	50	44	NO	NO	NO	NO	NO
15.3	11134	9 RILEY STREET NORTH SYDNEY	Ground	N	37	31	36	30	37	32	36	31	-0.9	-1.3	-0.8	-1.2	49	44	NO	NO	NO	NO	NO
15.3	11134	9 RILEY STREET NORTH SYDNEY	Ground	W	37	31	36	30	37	32	37	31	-0.7	-1.2	-0.6	-1.1	49	44	NO	NO	NO	NO	NO
15.3	11137	11 RILEY STREET NORTH SYDNEY	Ground	E	37	32	36	30	38	32	37	31	-0.8	-1.3	-0.7	-1.2	50	44	NO	NO	NO	NO	NO
15.3	11137	11 RILEY STREET NORTH SYDNEY	Ground	N	38	32	37	31	38	32	38	31	-0.7	-1.2	-0.7	-1.0	50	44	NO	NO	NO	NO	NO
15.3	11137	11 RILEY STREET NORTH SYDNEY	Ground	W	37	31	36	30	37	32	36	30	-0.9	-1.4	-0.8	-1.3	49	44	NO	NO	NO	NO	NO
15.3	11137	11 RILEY STREET NORTH SYDNEY	Ground	S	37	32	36	30	37	32	36	31	-0.8	-1.4	-0.8	-1.3	49	44	NO	NO	NO	NO	NO
15.3	11137	11 RILEY STREET NORTH SYDNEY	Ground	SW	37	32	36	30	37	32	36	30	-0.9	-1.5	-0.8	-1.4	49	44	NO	NO	NO	NO	NO
15.3	11137	11 RILEY STREET NORTH SYDNEY	First	E	38	32	38	32	39	33	38	32	-0.5	-0.9	-0.5	-0.8	51	45	NO	NO	NO	NO	NO
15.3	11137	11 RILEY STREET NORTH SYDNEY	First	N	38	32	38	31	39	33	38	32	-0.6	-1.0	-0.6	-0.8	51	45	NO	NO	NO	NO	NO
15.3	11137	11 RILEY STREET NORTH SYDNEY	First	W	38	32	37	31	38	33	38	32	-0.5	-0.9	-0.5	-0.8	50	45	NO	NO	NO	NO	NO
15.3	11137	11 RILEY STREET NORTH SYDNEY	First	S	38	32	37	31	38	33	38	32	-0.6	-1.0	-0.5	-0.9	50	45	NO	NO	NO	NO	NO
15.3	11137	11 RILEY STREET NORTH SYDNEY	First	SW	38	32	37	31	38	33	38	32	-0.6	-1.0	-0.5	-0.9	50	45	NO	NO	NO	NO	NO
15.3	11137	11 RILEY STREET NORTH SYDNEY	First	S	38	32	37	31	38	33	38	32	-0.6	-1.0	-0.6	-0.9	50	45	NO	NO	NO	NO	NO
15.3	11137	11 RILEY STREET NORTH SYDNEY	First	E	38	32	37	31	39	33	38	32	-0.6	-1.0	-0.5	-0.8	51	45	NO	NO	NO	NO	NO
15.3	11138	7 RILEY STREET NORTH SYDNEY	Ground	S	36	31	35	30	37	31	36	30	-0.8	-1.0	-0.8	-1.3	49	43	NO	NO	NO	NO	NO
15.3	11138	7 RILEY STREET NORTH SYDNEY	Ground	E	36	31	35	30	36	31	36	30	-0.9	-0.9	-0.8	-1.2	48	43	NO	NO	NO	NO	NO
15.3	11138	7 RILEY STREET NORTH SYDNEY	Ground	N	36	31	35	30	37	31	36	30	-0.9	-0.9	-0.7	-1.3	49	43	NO	NO	NO	NO	NO
15.3	11138	7 RILEY STREET NORTH SYDNEY	Ground	W	36	31	35	30	37	31	36	30	-0.8	-0.9	-0.7	-1.3	49	43	NO	NO	NO	NO	NO
15.3	11138	7 RILEY STREET NORTH SYDNEY	First	S	37	31	36	30	37	32	37	31	-0.6	-1.1	-0.5	-1.0	49	44	NO	NO	NO	NO	NO
15.3	11138	7 RILEY STREET NORTH SYDNEY	First	E	37	31	36	30	37	32	37	31	-0.8	-1.2	-0.6	-1.1	49	44	NO	NO	NO	NO	NO
15.3	11138	7 RILEY STREET NORTH SYDNEY	First	N	37	31	36	30	37	32	36	31	-0.7	-1.2	-0.6	-1.0	49	44	NO	NO	NO	NO	NO
15.3	11138	7 RILEY STREET NORTH SYDNEY	First	W	37	31	36	30	37	32	37	31	-0.6	-1.1	-0.5	-0.9	49	44	NO	NO	NO	NO	NO
15.3	11143	13 RILEY STREET NORTH SYDNEY	Ground	N	38	32	37	31	38	32	38	31	-0.8	-1.2	-0.7	-1.0	50	44	NO	NO	NO	NO	NO
15.3	11143	13 RILEY STREET NORTH SYDNEY	Ground	W	38	32	37	31	38	33	38	32	-0.6	-1.0	-0.5	-0.9	50	45	NO	NO	NO	NO	NO
15.3	11143	13 RILEY STREET NORTH SYDNEY	Ground	S	37	32	37	31	38	32	37	31	-0.8	-1.3	-0.8	-1.1	50	44	NO	NO	NO	NO	NO
15.3	11145	17 RILEY STREET NORTH SYDNEY	Ground	N	38	32	37	31	39	33	38	32	-0.8	-1.2	-0.7	-1.1	51	45	NO	NO	NO	NO	NO
15.3	11145	17 RILEY STREET NORTH SYDNEY	Ground	S	38	32	37	31	38	33	38	32	-0.8	-1.2	-0.8	-1.1	50	45	NO	NO	NO	NO	NO
15.3	11147	15 RILEY STREET NORTH SYDNEY	Ground	N	38	32	37	31	38	33	37	31	-0.8	-1.3	-0.8	-1.2	50	45	NO	NO	NO	NO	NO
15.3	11171	17 EDWARD STREET NORTH SYDNEY	Ground	E	38	33	38	32	39	34	38	32	-0.8	-1.4	-0.8	-1.3	51	46	NO	NO	NO	NO	NO
15.3	11171	17 EDWARD STREET NORTH SYDNEY	Ground	W	39	33	38	32	39	34	38	32	-0.9	-1.4	-0.8	-1.3	51	46	NO	NO	NO	NO	NO
15.3	11172	15 EDWARD STREET NORTH SYDNEY	Ground	S	38	33	37	31	39	33	38	32	-0.9	-1.5	-0.9	-1.4	51	45	NO	NO	NO	NO	NO
15.3	11172	15 EDWARD STREET NORTH SYDNEY	Ground	E	38	33	38	32	39	33	38	32	-0.8	-1.4	-0.8	-1.3	51	45	NO	NO	NO	NO	NO
15.3	11172	15 EDWARD STREET NORTH SYDNEY	Ground	W	39	33	38	32	39	33	38	32	-0.9	-1.4	-0.8	-1.3	51	45	NO	NO	NO	NO	NO
15.3	11172	15 EDWARD STREET NORTH SYDNEY	Ground	S	38	33	37	31	39	33	38	32	-0.9	-1.5	-0.9	-1.4	51	45	NO	NO	NO	NO	NO
15.3	11173	36 EDWARD STREET NORTH SYDNEY	Ground	E	39	33	38	32	39	34	39	32	-0.9	-1.2	-0.8	-1.1	51	46	NO	NO	NO	NO	NO
15.3	11173	36 EDWARD STREET NORTH SYDNEY	Ground	N	38	33	37	31	39	33	38	32	-0.9	-1.5	-0.9	-1.3	51	45	NO	NO	NO	NO	NO
15.3	11173	36 EDWARD STREET NORTH SYDNEY	Ground	W	38	32	37	31	38	33	37	31	-1.1	-1.7	-0.9	-1.5	50	45	NO	NO	NO	NO	NO
15.3	11173	36 EDWARD STREET NORTH SYDNEY	Ground	S	38	32	36	31	38	33	37	31	-1.1	-1.7	-1.0	-1.6	50	45	NO	NO	NO	NO	NO
15.3	11173	36 EDWARD STREET NORTH SYDNEY	First	E	39	34	39	33	40	34	39	33	-0.7	-1.0	-0.7	-0.9	52	46	NO	NO	NO	NO	NO
15.3	11173	36 EDWARD STREET NORTH SYDNEY	First	N	39	33	38	32	39	34	39	33	-0.8	-1.2	-0.7	-1.0	51	46	NO	NO	NO	NO	NO
15.3	11173	36 EDWARD STREET NORTH SYDNEY	First	W	39	33	38	32	39	33	38	32	-0.9	-1.4	-0.9	-1.3	51	45	NO	NO	NO	NO	NO
15.3	11173	36 EDWARD STREET NORTH SYDNEY	First	S	38	33	37	32	39	33	38	32	-1.0	-1.4	-0.8	-1.3	51	45	NO	NO	NO	NO	NO
15.3	11183	19 RILEY STREET NORTH SYDNEY	Ground	E	38	32	37	31	38	33	37	31	-0.9	-1.5	-0.9	-1.4	50	45	NO	NO	NO	NO	NO
15.3	11183	19 RILEY STREET NORTH SYDNEY	Ground	N	38	32	37	31	38	33	37	31	-0.8	-1.4	-0.8	-1.3	50	45	NO	NO	NO	NO	NO
15.3	11183	19 RILEY STREET NORTH SYDNEY	Ground	S	38	33	37	31	39	33	38	32	-0.9	-1.4	-0.8	-1.3	51	45	NO	NO	NO	NO	NO
15.3	11199	83 BANK STREET NORTH SYDNEY	Ground	E	36	30	35	30	36	31	35	30	-0.8	-0.2	-0.6	-0.6	48	43	NO	NO	NO	NO	NO
15.3	11199	83 BANK STREET NORTH SYDNEY	Ground	N	36	30	35	30	36	31	36	30	-0.7	-0.2	-0.6	-0.6	48	43	NO	NO	NO	NO	NO
15.3	11199	83 BANK STREET NORTH SYDNEY	Ground	W	36	30	35	30	36	31	36	30	-0.6	-0.2	-0.5	-0.6	48	43	NO	NO	NO	NO	NO
15.3	11199	83 BANK STREET NORTH SYDNEY	Ground	S	36	30	35	30	36	31	36	30	-0.7	-0.2	-0.5	-0.6	48	43	NO	NO	NO	NO	NO
15.3	11201	21 RILEY STREET NORTH SYDNEY	Ground	NW	38	32	37	31	39	33	38	32	-0.9	-1.3	-0.8	-1.2	51	45	NO	NO	NO	NO	NO
15.3	11201	21 RILEY STREET NORTH SYDNEY	Ground	W	38	32	37	31	38	33	38	32	-0.9	-1.4	-0.8	-1.2	50	45	NO	NO	NO	NO	NO
15.3	11201	21 RILEY STREET NORTH SYDNEY	Ground	S	38	33	37	31	39	33	38	32	-0.9	-1.4	-0.9	-1.2	51	45	NO	NO	NO	NO	NO
15.3	11201	21 RILEY STREET NORTH SYDNEY	Ground	S	38	32	37	31	38	33	37	31	-1.0	-1.6	-0.9	-1.5	50	45	NO	NO	NO	NO	NO
15.3	11205	21 EDWARD STREET NORTH SYDNEY	Ground	E	39	33	38	32	39	34	39	33	-0.8	-1.2	-0.7	-1.1	51	46	NO	NO	NO	NO	NO
15.3	11205	21 EDWARD STREET NORTH SYDNEY	Ground	N	39	33	38	32	39	34	39	33	-0.7	-1.3	-0.7	-1.1	51	46	NO	NO	NO	NO	NO
15.3	11205	21 EDWARD STREET NORTH SYDNEY	Ground	W	39	33	38	32	39	34	39	32	-0.9	-1.3	-0.8	-1.2	51	46	NO	NO	NO	NO	NO

NCA	Receiver ID	Address	Floor Level	Facade	Opening Year 2027				Design Year 2037				Increase (Do Smthng - Do Nothing)				NCG project road noise criteria		Do noise levels exceed the cumulative limit with project roads adding ≥2dB to the total noise levels?		Is the contribution from the road project Acute?		Consider further treatment?
					Do Nothing		Do Smthng		Do Nothing		Do Smthng		Opening Year 2027		Design Year 2037								
					Day	Night	Day	Night	Day	Night	Day	Night	Day	Night	Day	Night	Day	Night	Day	Night	$L_{Aeq,15hr} \geq 65dB$	$L_{Aeq,9hr} \geq 60dB$	
15.3	11206	19 EDWARD STREET NORTH SYDNEY	Ground	E	39	33	38	32	39	34	39	33	-0.7	-1.3	-0.7	-1.2	51	46	NO	NO	NO	NO	NO
15.3	11206	19 EDWARD STREET NORTH SYDNEY	Ground	W	39	33	38	32	39	34	38	32	-0.9	-1.4	-0.9	-1.2	51	46	NO	NO	NO	NO	NO
15.3	11215	21 RILEY STREET NORTH SYDNEY	Ground	E	38	33	37	31	39	33	38	32	-0.9	-1.4	-0.8	-1.2	51	45	NO	NO	NO	NO	NO
15.3	11215	21 RILEY STREET NORTH SYDNEY	Ground	N	39	33	38	32	39	33	39	32	-0.8	-1.2	-0.7	-1.0	51	45	NO	NO	NO	NO	NO
15.3	11215	21 RILEY STREET NORTH SYDNEY	Ground	S	38	32	36	31	38	33	37	31	-1.1	-1.6	-1.0	-1.5	50	45	NO	NO	NO	NO	NO
15.3	11215	21 RILEY STREET NORTH SYDNEY	First	E	39	33	38	32	39	33	38	32	-0.9	-1.2	-0.8	-1.1	51	45	NO	NO	NO	NO	NO
15.3	11215	21 RILEY STREET NORTH SYDNEY	First	N	39	33	38	32	40	34	39	33	-0.7	-1.0	-0.7	-0.9	52	46	NO	NO	NO	NO	NO
15.3	11215	21 RILEY STREET NORTH SYDNEY	First	W	39	33	38	32	39	33	38	32	-0.9	-1.3	-0.8	-1.1	51	45	NO	NO	NO	NO	NO
15.3	11215	21 RILEY STREET NORTH SYDNEY	First	S	38	33	37	31	39	33	38	32	-0.9	-1.3	-0.9	-1.2	51	45	NO	NO	NO	NO	NO
15.3	11233	23 EDWARD STREET NORTH SYDNEY	Ground	W	39	33	38	32	39	34	38	32	-0.8	-1.3	-0.8	-1.2	51	46	NO	NO	NO	NO	NO
15.3	11233	23 EDWARD STREET NORTH SYDNEY	Ground	S	39	33	38	32	39	34	39	33	-0.8	-1.3	-0.7	-1.0	51	46	NO	NO	NO	NO	NO
15.3	11233	23 EDWARD STREET NORTH SYDNEY	Ground	NE	39	33	38	32	39	34	39	33	-0.7	-1.2	-0.7	-1.1	51	46	NO	NO	NO	NO	NO
15.3	11234	25 EDWARD STREET NORTH SYDNEY	Ground	E	39	34	38	32	40	34	39	33	-0.8	-1.3	-0.8	-1.0	52	46	NO	NO	NO	NO	NO
15.3	11234	25 EDWARD STREET NORTH SYDNEY	Ground	N	39	33	38	32	39	34	39	33	-0.8	-1.3	-0.7	-1.1	51	46	NO	NO	NO	NO	NO
15.3	11234	25 EDWARD STREET NORTH SYDNEY	Ground	W	39	33	38	32	39	34	39	32	-0.8	-1.3	-0.7	-1.2	51	46	NO	NO	NO	NO	NO
15.3	11245	21 RILEY STREET NORTH SYDNEY	Ground	N	39	33	38	32	39	33	38	32	-0.8	-1.2	-0.7	-1.1	51	45	NO	NO	NO	NO	NO
15.3	11245	21 RILEY STREET NORTH SYDNEY	Ground	W	38	32	37	31	38	33	37	31	-1.0	-1.6	-0.9	-1.4	50	45	NO	NO	NO	NO	NO
15.3	11245	21 RILEY STREET NORTH SYDNEY	Ground	S	38	32	36	31	38	33	37	31	-1.1	-1.7	-1.0	-1.6	50	45	NO	NO	NO	NO	NO
15.3	11245	21 RILEY STREET NORTH SYDNEY	Ground	S	38	33	37	31	38	33	38	32	-1.0	-1.5	-0.9	-1.3	50	45	NO	NO	NO	NO	NO
15.3	11245	21 RILEY STREET NORTH SYDNEY	Ground	E	39	33	38	32	39	33	38	32	-0.8	-1.3	-0.8	-1.1	51	45	NO	NO	NO	NO	NO
15.3	11245	21 RILEY STREET NORTH SYDNEY	First	N	39	33	38	32	40	34	39	33	-0.7	-1.1	-0.7	-0.9	52	46	NO	NO	NO	NO	NO
15.3	11245	21 RILEY STREET NORTH SYDNEY	First	W	39	33	38	32	39	33	38	32	-0.9	-1.3	-0.7	-1.1	51	45	NO	NO	NO	NO	NO
15.3	11245	21 RILEY STREET NORTH SYDNEY	First	S	38	33	37	32	39	33	38	32	-1.0	-1.4	-0.8	-1.2	51	45	NO	NO	NO	NO	NO
15.3	11245	21 RILEY STREET NORTH SYDNEY	First	S	39	33	38	32	39	34	38	32	-0.9	-1.3	-0.8	-1.2	51	46	NO	NO	NO	NO	NO
15.3	11245	21 RILEY STREET NORTH SYDNEY	First	E	39	33	38	32	40	34	39	33	-0.7	-1.1	-0.7	-1.0	52	46	NO	NO	NO	NO	NO
15.3	11250	10 RILEY STREET NORTH SYDNEY	Ground	N	35	30	35	30	36	31	35	30	-0.9	-0.3	-0.9	-0.6	48	43	NO	NO	NO	NO	NO
15.3	11250	10 RILEY STREET NORTH SYDNEY	Ground	S	36	31	35	30	36	31	35	30	-0.9	-0.5	-0.8	-0.8	48	43	NO	NO	NO	NO	NO
15.3	11250	10 RILEY STREET NORTH SYDNEY	First	N	36	31	35	30	36	31	36	30	-0.8	-0.5	-0.7	-0.9	48	43	NO	NO	NO	NO	NO
15.3	11250	10 RILEY STREET NORTH SYDNEY	First	W	36	31	35	30	37	31	36	30	-0.8	-0.6	-0.7	-1.0	49	43	NO	NO	NO	NO	NO
15.3	11250	10 RILEY STREET NORTH SYDNEY	First	S	36	31	35	30	37	31	36	30	-0.8	-0.7	-0.7	-1.1	49	43	NO	NO	NO	NO	NO
15.3	11251	12 RILEY STREET NORTH SYDNEY	Ground	N	35	30	34	30	36	31	35	30	-1.0	-0.3	-0.9	-0.6	48	43	NO	NO	NO	NO	NO
15.3	11251	12 RILEY STREET NORTH SYDNEY	Ground	S	36	31	35	30	36	31	35	30	-0.9	-0.5	-0.8	-0.9	48	43	NO	NO	NO	NO	NO
15.3	11251	12 RILEY STREET NORTH SYDNEY	First	N	36	31	35	30	36	31	35	30	-0.9	-0.5	-0.8	-0.8	48	43	NO	NO	NO	NO	NO
15.3	11251	12 RILEY STREET NORTH SYDNEY	First	S	36	31	35	30	37	31	36	30	-0.9	-0.7	-0.7	-1.1	49	43	NO	NO	NO	NO	NO
15.3	11252	14 RILEY STREET NORTH SYDNEY	Ground	S	36	31	35	30	36	31	35	30	-0.9	-0.6	-0.8	-0.9	48	43	NO	NO	NO	NO	NO
15.3	11252	14 RILEY STREET NORTH SYDNEY	Ground	E	35	30	34	30	36	31	35	30	-1.0	-0.4	-0.9	-0.7	48	43	NO	NO	NO	NO	NO
15.3	11252	14 RILEY STREET NORTH SYDNEY	Ground	N	35	30	34	30	36	31	35	30	-1.0	-0.3	-0.9	-0.6	48	43	NO	NO	NO	NO	NO
15.3	11252	14 RILEY STREET NORTH SYDNEY	First	S	36	31	35	30	37	31	36	30	-0.8	-0.7	-0.8	-1.1	49	43	NO	NO	NO	NO	NO
15.3	11252	14 RILEY STREET NORTH SYDNEY	First	E	36	31	35	30	36	31	35	30	-1.0	-0.6	-0.8	-0.9	48	43	NO	NO	NO	NO	NO
15.3	11252	14 RILEY STREET NORTH SYDNEY	First	N	36	31	35	30	36	31	35	30	-1.0	-0.5	-0.8	-0.8	48	43	NO	NO	NO	NO	NO
15.3	11253	8 RILEY STREET NORTH SYDNEY	Ground	N	36	30	35	30	36	31	35	30	-0.9	-0.3	-0.8	-0.6	48	43	NO	NO	NO	NO	NO
15.3	11253	8 RILEY STREET NORTH SYDNEY	Ground	W	36	30	35	30	36	31	36	30	-0.8	-0.4	-0.7	-0.8	48	43	NO	NO	NO	NO	NO
15.3	11253	8 RILEY STREET NORTH SYDNEY	Ground	S	36	31	35	30	36	31	35	30	-0.8	-0.5	-0.8	-0.8	48	43	NO	NO	NO	NO	NO
15.3	11254	85 BANK STREET NORTH SYDNEY	Ground	E	36	30	35	30	36	31	35	30	-0.8	-0.2	-0.7	-0.5	48	43	NO	NO	NO	NO	NO
15.3	11254	85 BANK STREET NORTH SYDNEY	Ground	N	35	30	35	30	36	30	35	30	-0.8	0.0	-0.6	-0.3	48	42	NO	NO	NO	NO	NO
15.3	11254	85 BANK STREET NORTH SYDNEY	Ground	W	36	30	35	30	36	31	36	30	-0.6	-0.1	-0.5	-0.5	48	43	NO	NO	NO	NO	NO
15.3	11254	85 BANK STREET NORTH SYDNEY	Ground	S	36	30	35	30	36	31	36	30	-0.7	-0.2	-0.6	-0.6	48	43	NO	NO	NO	NO	NO
15.3	11273	27 EDWARD STREET NORTH SYDNEY	Ground	E	39	33	38	32	39	34	39	33	-0.7	-1.3	-0.7	-1.1	51	46	NO	NO	NO	NO	NO
15.3	11273	27 EDWARD STREET NORTH SYDNEY	Ground	W	39	33	38	32	39	34	39	32	-0.8	-1.3	-0.7	-1.2	51	46	NO	NO	NO	NO	NO
15.3	11273	27 EDWARD STREET NORTH SYDNEY	Ground	S	39	33	38	32	39	34	39	33	-0.8	-1.3	-0.7	-1.0	51	46	NO	NO	NO	NO	NO
15.3	11274	29 EDWARD STREET NORTH SYDNEY	Ground	E	39	33	38	32	39	34	39	33	-0.8	-1.3	-0.7	-1.1	51	46	NO	NO	NO	NO	NO
15.3	11274	29 EDWARD STREET NORTH SYDNEY	Ground	N	39	33	38	32	39	34	39	33	-0.7	-1.2	-0.7	-1.0	51	46	NO	NO	NO	NO	NO
15.3	11274	29 EDWARD STREET NORTH SYDNEY	Ground	W	39	33	38	32	39	34	38	32	-0.8	-1.3	-0.7	-1.2	51	46	NO	NO	NO	NO	NO
15.3	11286	89 BANK STREET NORTH SYDNEY	Ground	N	36	30	35	30	36	31	36	30	-0.6	-0.1	-0.6	-0.5	48	43	NO	NO	NO	NO	NO
15.3	11286	89 BANK STREET NORTH SYDNEY	Ground	W	36	30	35	30	36	31	36	30	-0.6	-0.2	-0.6	-0.5	48	43	NO	NO	NO	NO	NO
15.3	11286	89 BANK STREET NORTH SYDNEY	Ground	S	36	30	35	30	36	31	36	30	-0.7	-0.3	-0.6	-0.6	48	43	NO	NO	NO	NO	NO
15.3	11286	89 BANK STREET NORTH SYDNEY	Ground	E	36	30	35	30	36	31	36	30	-0.7	-0.2	-0.6	-0.6	48	43	NO	NO	NO	NO	NO
15.3	11286	89 BANK STREET NORTH SYDNEY	Ground	N	36	30	35	30	36	31	36	30	-0.7	-0.1	-0.6	-0.5	48	43	NO	NO	NO	NO	NO
15.3	11295	1 OAK STREET NORTH SYDNEY	Ground	N	39	34	38	32	39	34	39	33	-0.8	-1.3	-0.7	-1.1	51	46	NO	NO	NO	NO	NO
15.3	11295	1 OAK STREET NORTH SYDNEY	Ground	W	39	33	38	32	39	34	38	33	-0.8	-1.4	-0.8	-1.3	51	46	NO	NO	NO	NO	NO
15.3	11295	1 OAK STREET NORTH SYDNEY	Ground	S	39	34	38	32	39	34	38	33	-0.9	-1.4	-0.8	-1.3	51	46	NO	NO	NO	NO	NO
15.3	11295	1 OAK STREET NORTH SYDNEY	Ground	E	39	34	38	32	39	34	39	33	-0.8	-1.3	-0.8	-1.1	51	46	NO	NO	NO	NO	NO

NCA	Receiver ID	Address	Floor Level	Facade	Opening Year 2027				Design Year 2037				Increase (Do Smthng - Do Nothing)				NCG project road noise criteria		Do noise levels exceed the cumulative limit with project roads adding ≥2dB to the total noise levels?		Is the contribution from the road project Acute?		Consider further treatment?
					Do Nothing		Do Smthng		Do Nothing		Do Smthng		Opening Year 2027		Design Year 2037								
					Day	Night	Day	Night	Day	Night	Day	Night	Day	Night	Day	Night	Day	Night	Day	Night	$L_{Aeq,15hr}$ ≥ 65dB	$L_{Aeq,9hr}$ ≥ 60dB	
15.3	11296	3 OAK STREET NORTH SYDNEY	Ground	S	39	34	38	32	39	34	39	33	-0.8	-1.4	-0.7	-1.2	51	46	NO	NO	NO	NO	NO
15.3	11296	3 OAK STREET NORTH SYDNEY	Ground	N	39	34	38	32	39	34	39	33	-0.7	-1.3	-0.7	-1.1	51	46	NO	NO	NO	NO	NO
15.3	11308	5 OAK STREET NORTH SYDNEY	Ground	N	39	34	38	32	40	34	39	33	-0.7	-1.3	-0.7	-1.1	52	46	NO	NO	NO	NO	NO
15.3	11308	5 OAK STREET NORTH SYDNEY	Ground	S	39	34	38	32	39	34	39	33	-0.8	-1.4	-0.8	-1.2	51	46	NO	NO	NO	NO	NO
15.3	11308	5 OAK STREET NORTH SYDNEY	Ground	E	39	34	39	33	40	34	39	33	-0.7	-1.2	-0.7	-1.1	52	46	NO	NO	NO	NO	NO
15.3	11309	7 OAK STREET NORTH SYDNEY	Ground	S	39	34	39	33	40	34	39	33	-0.7	-1.3	-0.7	-1.0	52	46	NO	NO	NO	NO	NO
15.3	11309	7 OAK STREET NORTH SYDNEY	Ground	E	39	34	38	32	40	34	39	33	-0.7	-1.4	-0.7	-1.2	52	46	NO	NO	NO	NO	NO
15.3	11309	7 OAK STREET NORTH SYDNEY	Ground	N	39	34	38	33	40	34	39	33	-0.7	-1.3	-0.7	-1.1	52	46	NO	NO	NO	NO	NO
15.3	11318	11 OAK STREET NORTH SYDNEY	Ground	S	39	34	38	32	39	34	39	33	-0.8	-1.4	-0.8	-1.2	51	46	NO	NO	NO	NO	NO
15.3	11318	11 OAK STREET NORTH SYDNEY	Ground	N	40	34	39	33	40	35	40	34	-0.6	-1.0	-0.6	-0.9	52	47	NO	NO	NO	NO	NO
15.3	11319	9 OAK STREET NORTH SYDNEY	Ground	N	39	34	39	33	40	34	39	33	-0.6	-1.1	-0.6	-1.0	52	46	NO	NO	NO	NO	NO
15.3	11319	9 OAK STREET NORTH SYDNEY	Ground	W	39	34	38	33	40	34	39	33	-0.8	-1.3	-0.8	-1.2	52	46	NO	NO	NO	NO	NO
15.3	11319	9 OAK STREET NORTH SYDNEY	Ground	S	39	34	38	33	40	34	39	33	-0.8	-1.3	-0.7	-1.1	52	46	NO	NO	NO	NO	NO
15.3	11319	9 OAK STREET NORTH SYDNEY	Ground	W	39	34	38	32	40	34	39	33	-0.8	-1.4	-0.8	-1.3	52	46	NO	NO	NO	NO	NO
15.3	11322	13 OAK STREET NORTH SYDNEY	Ground	E	39	34	39	33	40	34	39	33	-0.7	-1.3	-0.6	-1.1	52	46	NO	NO	NO	NO	NO
15.3	11322	13 OAK STREET NORTH SYDNEY	Ground	N	40	34	39	33	40	35	40	34	-0.5	-0.9	-0.5	-0.8	52	47	NO	NO	NO	NO	NO
15.3	11322	13 OAK STREET NORTH SYDNEY	Ground	S	39	34	38	32	39	34	39	33	-0.8	-1.4	-0.7	-1.3	51	46	NO	NO	NO	NO	NO
15.3	11328	15 OAK STREET NORTH SYDNEY	Ground	E	40	34	39	33	41	35	40	34	-0.6	-1.0	-0.6	-0.8	53	47	NO	NO	NO	NO	NO
15.3	11328	15 OAK STREET NORTH SYDNEY	Ground	N	40	34	40	34	41	35	40	34	-0.5	-0.9	-0.5	-0.7	53	47	NO	NO	NO	NO	NO
15.3	11328	15 OAK STREET NORTH SYDNEY	Ground	W	40	34	39	33	40	35	39	33	-0.7	-1.2	-0.6	-1.1	52	47	NO	NO	NO	NO	NO
15.3	11328	15 OAK STREET NORTH SYDNEY	Ground	SE	39	34	38	33	40	34	39	33	-0.8	-1.3	-0.7	-1.1	52	46	NO	NO	NO	NO	NO
15.3	11349	4 RILEY STREET NORTH SYDNEY	Ground	E	35	30	34	30	36	31	35	30	-1.1	-0.2	-1.0	-0.5	48	43	NO	NO	NO	NO	NO
15.3	11349	4 RILEY STREET NORTH SYDNEY	Ground	N	36	30	35	30	36	31	35	30	-0.9	-0.3	-0.9	-0.6	48	43	NO	NO	NO	NO	NO
15.3	11349	4 RILEY STREET NORTH SYDNEY	Ground	W	36	30	35	30	36	31	35	30	-0.9	-0.3	-0.8	-0.7	48	43	NO	NO	NO	NO	NO
15.3	11349	4 RILEY STREET NORTH SYDNEY	Ground	S	35	30	34	30	36	31	35	30	-1.0	-0.3	-0.8	-0.6	48	43	NO	NO	NO	NO	NO
15.3	11349	4 RILEY STREET NORTH SYDNEY	First	E	36	30	35	30	36	31	35	30	-0.9	-0.4	-0.9	-0.7	48	43	NO	NO	NO	NO	NO
15.3	11349	4 RILEY STREET NORTH SYDNEY	First	N	36	31	35	30	37	31	36	30	-0.8	-0.6	-0.7	-0.9	49	43	NO	NO	NO	NO	NO
15.3	11349	4 RILEY STREET NORTH SYDNEY	First	W	36	31	36	30	37	31	36	30	-0.7	-0.7	-0.6	-1.0	49	43	NO	NO	NO	NO	NO
15.3	11349	4 RILEY STREET NORTH SYDNEY	First	S	36	31	35	30	36	31	36	30	-0.9	-0.5	-0.8	-0.9	48	43	NO	NO	NO	NO	NO
15.3	11366	6 NAPIER STREET NORTH SYDNEY	Ground	N	40	35	40	34	41	35	40	34	-0.5	-1.0	-0.5	-0.7	53	47	NO	NO	NO	NO	NO
15.3	11366	6 NAPIER STREET NORTH SYDNEY	Ground	W	40	34	39	33	40	35	40	34	-0.6	-1.1	-0.6	-1.0	52	47	NO	NO	NO	NO	NO
15.3	11366	6 NAPIER STREET NORTH SYDNEY	Ground	S	47	40	47	41	48	40	48	42	0.4	1.0	0.2	1.3	60	52	NO	NO	NO	NO	NO
15.3	11366	6 NAPIER STREET NORTH SYDNEY	Ground	E	44	37	44	37	44	38	44	38	0.1	0.3	0.0	0.6	56	50	NO	NO	NO	NO	NO
15.3	11377	31-37 EDWARD STREET NORTH SYDNEY	Ground	E	38	33	38	32	39	33	38	32	-0.9	-1.4	-0.8	-1.2	51	45	NO	NO	NO	NO	NO
15.3	11377	31-37 EDWARD STREET NORTH SYDNEY	Ground	N	38	33	37	31	39	33	38	32	-0.9	-1.5	-0.9	-1.3	51	45	NO	NO	NO	NO	NO
15.3	11377	31-37 EDWARD STREET NORTH SYDNEY	Ground	W	38	33	37	31	38	33	38	32	-1.0	-1.4	-0.8	-1.3	50	45	NO	NO	NO	NO	NO
15.3	11377	31-37 EDWARD STREET NORTH SYDNEY	Ground	S	38	33	37	32	39	33	38	32	-0.8	-1.3	-0.8	-1.2	51	45	NO	NO	NO	NO	NO
15.3	11377	31-37 EDWARD STREET NORTH SYDNEY	First	E	39	33	38	32	39	34	39	33	-0.8	-1.2	-0.7	-1.0	51	46	NO	NO	NO	NO	NO
15.3	11377	31-37 EDWARD STREET NORTH SYDNEY	First	N	39	33	38	32	39	34	39	32	-0.8	-1.2	-0.7	-1.1	51	46	NO	NO	NO	NO	NO
15.3	11377	31-37 EDWARD STREET NORTH SYDNEY	First	W	39	33	38	32	39	34	39	33	-0.8	-1.2	-0.7	-1.0	51	46	NO	NO	NO	NO	NO
15.3	11377	31-37 EDWARD STREET NORTH SYDNEY	First	S	39	33	38	32	39	34	39	33	-0.7	-1.1	-0.7	-1.0	51	46	NO	NO	NO	NO	NO
15.3	11379	4 OAK STREET NORTH SYDNEY	Ground	S	38	33	38	32	39	33	38	32	-0.8	-1.4	-0.8	-1.2	51	45	NO	NO	NO	NO	NO
15.3	11379	4 OAK STREET NORTH SYDNEY	Ground	E	38	33	37	31	38	33	37	32	-1.0	-1.7	-1.0	-1.5	50	45	NO	NO	NO	NO	NO
15.3	11379	4 OAK STREET NORTH SYDNEY	Ground	N	38	33	37	31	38	33	37	32	-1.0	-1.6	-0.9	-1.5	50	45	NO	NO	NO	NO	NO
15.3	11380	2 OAK STREET NORTH SYDNEY	Ground	N	38	33	37	31	39	33	38	32	-0.9	-1.6	-0.9	-1.4	51	45	NO	NO	NO	NO	NO
15.3	11380	2 OAK STREET NORTH SYDNEY	Ground	W	38	33	37	32	39	33	38	32	-0.9	-1.4	-0.9	-1.3	51	45	NO	NO	NO	NO	NO
15.3	11380	2 OAK STREET NORTH SYDNEY	Ground	S	39	33	38	32	39	33	38	32	-0.8	-1.3	-0.8	-1.1	51	45	NO	NO	NO	NO	NO
15.3	11403	8 OAK STREET NORTH SYDNEY	Ground	S	39	33	38	32	39	34	38	32	-0.8	-1.5	-0.7	-1.2	51	46	NO	NO	NO	NO	NO
15.3	11403	8 OAK STREET NORTH SYDNEY	Ground	E	38	33	37	31	38	33	37	32	-1.0	-1.7	-0.9	-1.6	50	45	NO	NO	NO	NO	NO
15.3	11403	8 OAK STREET NORTH SYDNEY	Ground	N	38	33	37	31	38	33	37	31	-1.1	-1.7	-1.0	-1.7	50	45	NO	NO	NO	NO	NO
15.3	11403	8 OAK STREET NORTH SYDNEY	Ground	E	38	33	37	31	38	33	37	31	-1.1	-1.7	-1.0	-1.7	50	45	NO	NO	NO	NO	NO
15.3	11403	8 OAK STREET NORTH SYDNEY	Ground	N	38	33	37	31	38	33	37	31	-1.1	-1.7	-1.0	-1.7	50	45	NO	NO	NO	NO	NO
15.3	11404	6 OAK STREET NORTH SYDNEY	Ground	N	38	33	37	31	38	33	37	31	-1.1	-1.8	-1.0	-1.6	50	45	NO	NO	NO	NO	NO
15.3	11404	6 OAK STREET NORTH SYDNEY	Ground	W	38	33	37	31	38	33	37	31	-1.1	-1.7	-1.0	-1.6	50	45	NO	NO	NO	NO	NO
15.3	11404	6 OAK STREET NORTH SYDNEY	Ground	N	38	33	37	31	38	33	37	31	-1.0	-1.6	-0.9	-1.6	50	45	NO	NO	NO	NO	NO
15.3	11404	6 OAK STREET NORTH SYDNEY	Ground	W	38	33	37	31	38	33	37	32	-1.0	-1.6	-0.9	-1.5	50	45	NO	NO	NO	NO	NO
15.3	11404	6 OAK STREET NORTH SYDNEY	Ground	S	38	33	38	32	39	34	38	32	-0.8	-1.3	-0.8	-1.2	51	46	NO	NO	NO	NO	NO
15.3	11422	12 OAK STREET NORTH SYDNEY	Ground	S	39	34	38	32	39	34	38	33	-0.8	-1.4	-0.8	-1.2	51	46	NO	NO	NO	NO	NO
15.3	11422	12 OAK STREET NORTH SYDNEY	Ground	NE	38	33	37	31	39	34	38	32	-1.1	-1.7	-1.0	-1.6	51	46	NO	NO	NO	NO	NO
15.3	11422	12 OAK STREET NORTH SYDNEY	Ground	N	38	33	37	31	38	33	37	32	-1.1	-1.8	-1.0	-1.6	50	45	NO	NO	NO	NO	NO
15.3	11423	10 OAK STREET NORTH SYDNEY	Ground	N	38	33	37	31	38	33	37	32	-1.1	-1.8	-1.0	-1.6	50	45	NO	NO	NO	NO	NO
15.3	11423	10 OAK STREET NORTH SYDNEY	Ground	W	38	33	37	31	38	33	37	32	-1.1	-1.7	-1.0	-1.6	50	45	NO	NO	NO	NO	NO

NCA	Receiver ID	Address	Floor Level	Facade	Opening Year 2027				Design Year 2037				Increase (Do Smthng - Do Nothing)				NCG project road noise criteria		Do noise levels exceed the cumulative limit with project roads adding ≥2dB to the total noise levels?		Is the contribution from the road project Acute?		Consider further treatment?
					Do Nothing		Do Smthng		Do Nothing		Do Smthng		Opening Year 2027		Design Year 2037								
					Day	Night	Day	Night	Day	Night	Day	Night	Day	Night	Day	Night	Day	Night	Day	Night	$L_{Aeq,15hr}$ ≥ 65dB	$L_{Aeq,9hr}$ ≥ 60dB	
15.3	11423	10 OAK STREET NORTH SYDNEY	Ground	S	39	33	38	32	39	34	38	33	-0.8	-1.4	-0.7	-1.2	51	46	NO	NO	NO	NO	NO
15.3	11435	39-41 EDWARD STREET NORTH SYDNEY	Ground	E	38	33	37	31	39	33	38	32	-0.9	-1.5	-0.9	-1.3	51	45	NO	NO	NO	NO	NO
15.3	11435	39-41 EDWARD STREET NORTH SYDNEY	Ground	N	38	33	37	31	38	33	37	31	-1.0	-1.6	-1.0	-1.4	50	45	NO	NO	NO	NO	NO
15.3	11435	39-41 EDWARD STREET NORTH SYDNEY	Ground	W	38	33	37	31	38	33	38	32	-1.0	-1.5	-0.9	-1.4	50	45	NO	NO	NO	NO	NO
15.3	11435	39-41 EDWARD STREET NORTH SYDNEY	Ground	S	38	33	37	31	39	33	38	32	-0.9	-1.5	-0.9	-1.3	51	45	NO	NO	NO	NO	NO
15.3	11435	39-41 EDWARD STREET NORTH SYDNEY	First	E	39	33	38	32	39	34	39	33	-0.8	-1.2	-0.7	-1.1	51	46	NO	NO	NO	NO	NO
15.3	11435	39-41 EDWARD STREET NORTH SYDNEY	First	N	38	33	38	32	39	33	38	32	-0.9	-1.4	-0.8	-1.2	51	45	NO	NO	NO	NO	NO
15.3	11435	39-41 EDWARD STREET NORTH SYDNEY	First	W	39	33	38	32	39	33	38	32	-0.8	-1.3	-0.7	-1.1	51	45	NO	NO	NO	NO	NO
15.3	11435	39-41 EDWARD STREET NORTH SYDNEY	First	S	39	33	38	32	39	34	39	32	-0.8	-1.2	-0.7	-1.1	51	46	NO	NO	NO	NO	NO
15.3	11463	39-41 EDWARD STREET NORTH SYDNEY	Ground	E	38	33	37	31	38	33	37	31	-1.0	-1.6	-0.9	-1.6	50	45	NO	NO	NO	NO	NO
15.3	11463	39-41 EDWARD STREET NORTH SYDNEY	Ground	N	38	33	37	31	38	33	38	32	-1.0	-1.5	-0.9	-1.5	50	45	NO	NO	NO	NO	NO
15.3	11463	39-41 EDWARD STREET NORTH SYDNEY	Ground	W	38	33	37	31	39	33	38	32	-0.9	-1.5	-0.9	-1.3	51	45	NO	NO	NO	NO	NO
15.3	11463	39-41 EDWARD STREET NORTH SYDNEY	Ground	S	38	33	37	31	38	33	37	32	-1.0	-1.6	-0.9	-1.5	50	45	NO	NO	NO	NO	NO
15.3	11463	39-41 EDWARD STREET NORTH SYDNEY	First	E	38	33	37	31	38	33	38	32	-1.0	-1.6	-0.9	-1.4	50	45	NO	NO	NO	NO	NO
15.3	11463	39-41 EDWARD STREET NORTH SYDNEY	First	N	38	33	38	32	39	33	38	32	-0.9	-1.4	-0.8	-1.3	51	45	NO	NO	NO	NO	NO
15.3	11463	39-41 EDWARD STREET NORTH SYDNEY	First	W	39	33	38	32	39	34	39	32	-0.8	-1.2	-0.7	-1.1	51	46	NO	NO	NO	NO	NO
15.3	11463	39-41 EDWARD STREET NORTH SYDNEY	First	S	38	33	37	31	39	33	38	32	-1.0	-1.5	-0.9	-1.3	51	45	NO	NO	NO	NO	NO
15.3	11468	4 RILEY STREET NORTH SYDNEY	Ground	NE	36	30	35	30	37	31	36	30	-0.7	-0.4	-0.6	-0.8	49	43	NO	NO	NO	NO	NO
15.3	11468	4 RILEY STREET NORTH SYDNEY	Ground	SE	36	30	35	30	36	31	36	30	-0.7	-0.4	-0.7	-0.8	48	43	NO	NO	NO	NO	NO
15.3	11468	4 RILEY STREET NORTH SYDNEY	Ground	NE	36	30	35	30	36	31	36	30	-0.8	-0.4	-0.7	-0.7	48	43	NO	NO	NO	NO	NO
15.3	11468	4 RILEY STREET NORTH SYDNEY	Ground	SW	35	30	34	30	36	30	35	30	-0.8	0.0	-0.7	-0.2	48	42	NO	NO	NO	NO	NO
15.3	11468	4 RILEY STREET NORTH SYDNEY	Ground	SE	36	31	36	30	37	31	36	30	-0.6	-0.5	-0.6	-0.9	49	43	NO	NO	NO	NO	NO
15.3	11468	4 RILEY STREET NORTH SYDNEY	First	NE	37	31	36	30	37	31	37	30	-0.6	-0.8	-0.6	-0.9	49	43	NO	NO	NO	NO	NO
15.3	11468	4 RILEY STREET NORTH SYDNEY	First	SE	36	31	36	30	37	31	36	30	-0.6	-0.7	-0.6	-1.0	49	43	NO	NO	NO	NO	NO
15.3	11468	4 RILEY STREET NORTH SYDNEY	First	NE	36	31	36	30	37	31	36	30	-0.7	-0.6	-0.6	-1.0	49	43	NO	NO	NO	NO	NO
15.3	11468	4 RILEY STREET NORTH SYDNEY	First	NW	36	31	36	30	37	31	36	30	-0.6	-0.6	-0.5	-0.8	49	43	NO	NO	NO	NO	NO
15.3	11468	4 RILEY STREET NORTH SYDNEY	First	SW	36	31	36	30	37	31	37	30	-0.5	-0.6	-0.5	-0.8	49	43	NO	NO	NO	NO	NO
15.3	11468	4 RILEY STREET NORTH SYDNEY	First	SE	37	31	36	30	37	31	37	31	-0.6	-0.8	-0.4	-0.7	49	43	NO	NO	NO	NO	NO
15.3	11471	43 EDWARD STREET NORTH SYDNEY	Ground	NE	38	33	38	32	39	33	38	32	-0.8	-1.4	-0.8	-1.3	51	45	NO	NO	NO	NO	NO
15.3	11471	43 EDWARD STREET NORTH SYDNEY	Ground	N	38	33	37	32	39	33	38	32	-0.8	-1.4	-0.8	-1.2	51	45	NO	NO	NO	NO	NO
15.3	11471	43 EDWARD STREET NORTH SYDNEY	Ground	W	38	33	37	31	38	33	38	32	-1.0	-1.5	-0.9	-1.3	50	45	NO	NO	NO	NO	NO
15.3	11471	43 EDWARD STREET NORTH SYDNEY	Ground	S	38	33	37	31	39	33	38	32	-0.9	-1.4	-0.9	-1.3	51	45	NO	NO	NO	NO	NO
15.3	11471	43 EDWARD STREET NORTH SYDNEY	First	NE	39	33	38	32	39	34	39	33	-0.8	-1.2	-0.7	-1.0	51	46	NO	NO	NO	NO	NO
15.3	11471	43 EDWARD STREET NORTH SYDNEY	First	N	39	33	38	32	39	34	39	33	-0.8	-1.2	-0.7	-1.0	51	46	NO	NO	NO	NO	NO
15.3	11471	43 EDWARD STREET NORTH SYDNEY	First	W	39	33	38	32	39	34	38	32	-0.9	-1.3	-0.8	-1.2	51	46	NO	NO	NO	NO	NO
15.3	11471	43 EDWARD STREET NORTH SYDNEY	First	S	39	33	38	32	40	34	39	33	-0.7	-1.1	-0.7	-1.0	52	46	NO	NO	NO	NO	NO
15.3	11483	45 EDWARD STREET NORTH SYDNEY	Ground	NE	39	33	38	32	40	34	39	33	-0.7	-1.1	-0.6	-0.9	52	46	NO	NO	NO	NO	NO
15.3	11483	45 EDWARD STREET NORTH SYDNEY	Ground	N	38	32	37	31	38	33	37	31	-1.0	-1.7	-1.0	-1.6	50	45	NO	NO	NO	NO	NO
15.3	11483	45 EDWARD STREET NORTH SYDNEY	Ground	W	38	32	37	31	38	33	37	31	-1.0	-1.6	-1.0	-1.5	50	45	NO	NO	NO	NO	NO
15.3	11483	45 EDWARD STREET NORTH SYDNEY	Ground	S	38	33	37	31	39	33	38	32	-0.9	-1.4	-0.8	-1.3	51	45	NO	NO	NO	NO	NO
15.3	11484	4 RILEY STREET NORTH SYDNEY	Ground	E	36	30	35	30	36	31	35	30	-1.1	-0.4	-1.0	-0.7	48	43	NO	NO	NO	NO	NO
15.3	11484	4 RILEY STREET NORTH SYDNEY	Ground	N	36	31	35	30	36	31	35	30	-1.0	-0.5	-0.8	-0.8	48	43	NO	NO	NO	NO	NO
15.3	11484	4 RILEY STREET NORTH SYDNEY	Ground	W	36	31	35	30	36	31	36	30	-0.8	-0.5	-0.7	-0.9	48	43	NO	NO	NO	NO	NO
15.3	11484	4 RILEY STREET NORTH SYDNEY	Ground	S	36	30	35	30	36	31	35	30	-1.0	-0.3	-0.9	-0.6	48	43	NO	NO	NO	NO	NO
15.3	11484	4 RILEY STREET NORTH SYDNEY	First	E	37	31	36	30	37	31	36	30	-0.9	-0.9	-0.8	-1.2	49	43	NO	NO	NO	NO	NO
15.3	11484	4 RILEY STREET NORTH SYDNEY	First	N	36	31	35	30	37	31	36	30	-0.9	-0.8	-0.7	-1.2	49	43	NO	NO	NO	NO	NO
15.3	11484	4 RILEY STREET NORTH SYDNEY	First	W	37	31	36	30	37	31	37	30	-0.7	-0.9	-0.6	-0.9	49	43	NO	NO	NO	NO	NO
15.3	11484	4 RILEY STREET NORTH SYDNEY	First	S	36	31	36	30	37	31	36	30	-0.8	-0.7	-0.7	-1.1	49	43	NO	NO	NO	NO	NO
15.3	11498	1 TOONGARAH ROAD WAVERTON	Ground	SE	37	31	37	31	38	32	37	31	-0.5	-0.7	-0.4	-0.6	50	44	NO	NO	NO	NO	NO
15.3	11498	1 TOONGARAH ROAD WAVERTON	Ground	NE	37	31	37	30	38	32	37	31	-0.5	-0.8	-0.4	-0.6	50	44	NO	NO	NO	NO	NO
15.3	11498	1 TOONGARAH ROAD WAVERTON	Ground	NW	36	30	35	30	37	31	36	30	-0.8	-0.4	-0.7	-0.8	49	43	NO	NO	NO	NO	NO
15.3	11498	1 TOONGARAH ROAD WAVERTON	Ground	SW	35	30	35	30	36	30	35	30	-0.8	0.0	-0.8	-0.3	48	42	NO	NO	NO	NO	NO
15.3	11498	1 TOONGARAH ROAD WAVERTON	Ground	SE	37	31	36	30	38	31	37	31	-0.5	-0.8	-0.5	-0.6	50	43	NO	NO	NO	NO	NO
15.3	11498	1 TOONGARAH ROAD WAVERTON	First	SE	38	32	38	31	39	32	38	32	-0.3	-0.5	-0.3	-0.3	51	44	NO	NO	NO	NO	NO
15.3	11498	1 TOONGARAH ROAD WAVERTON	First	NE	38	32	38	31	39	32	38	32	-0.4	-0.6	-0.4	-0.4	51	44	NO	NO	NO	NO	NO
15.3	11498	1 TOONGARAH ROAD WAVERTON	First	NW	37	31	37	31	38	32	38	31	-0.5	-0.6	-0.4	-0.6	50	44	NO	NO	NO	NO	NO
15.3	11498	1 TOONGARAH ROAD WAVERTON	First	SW	37	31	36	30	37	31	37	30	-0.5	-0.8	-0.5	-0.8	49	43	NO	NO	NO	NO	NO
15.3	11498	1 TOONGARAH ROAD WAVERTON	First	SE	38	32	38	31	39	32	38	32	-0.4	-0.5	-0.3	-0.3	51	44	NO	NO	NO	NO	NO
15.3	11555	3 BERRY STREET NORTH SYDNEY	Ground	E	38	33	37	31	38	33	38	32	-0.9	-1.5	-0.9	-1.4	50	45	NO	NO	NO	NO	NO
15.3	11555	3 BERRY STREET NORTH SYDNEY	Ground	S	38	33	37	31	38	33	37	31	-1.0	-1.7	-0.9	-1.5	50	45	NO	NO	NO	NO	NO
15.3	11555	3 BERRY STREET NORTH SYDNEY	Ground	E	41	35	40	34	41	35	41	34	-0.5	-0.8	-0.5	-0.6	53	47	NO	NO	NO	NO	NO
15.3	11555	3 BERRY STREET NORTH SYDNEY	Ground	N	42	35	42	35	43	36	42	36	-0.4	-0.3	-0.4	-0.2	55	48	NO	NO	NO	NO	NO

NCA	Receiver ID	Address	Floor Level	Facade	Opening Year 2027				Design Year 2037				Increase (Do Smthng - Do Nothing)				NCG project road noise criteria		Do noise levels exceed the cumulative limit with project roads adding ≥2dB to the total noise levels?		Is the contribution from the road project Acute?		Consider further treatment?
					Do Nothing		Do Smthng		Do Nothing		Do Smthng		Opening Year 2027		Design Year 2037								
					Day	Night	Day	Night	Day	Night	Day	Night	Day	Night	Day	Night	Day	Night	Day	Night	$L_{Aeq,15hr} \geq 65dB$	$L_{Aeq,9hr} \geq 60dB$	
15.3	11555	3 BERRY STREET NORTH SYDNEY	Ground	W	38	32	37	31	38	33	37	31	-1.1	-1.6	-0.9	-1.5	50	45	NO	NO	NO	NO	NO
15.3	11555	3 BERRY STREET NORTH SYDNEY	Ground	S	37	32	36	31	38	33	37	31	-1.1	-1.7	-1.1	-1.6	50	45	NO	NO	NO	NO	NO
15.3	11555	3 BERRY STREET NORTH SYDNEY	First	E	39	33	38	32	39	34	38	32	-0.9	-1.4	-0.7	-1.3	51	46	NO	NO	NO	NO	NO
15.3	11555	3 BERRY STREET NORTH SYDNEY	First	S	38	33	37	31	39	33	38	32	-1.0	-1.6	-0.9	-1.4	51	45	NO	NO	NO	NO	NO
15.3	11555	3 BERRY STREET NORTH SYDNEY	First	E	42	35	41	35	42	36	42	35	-0.5	-0.6	-0.4	-0.4	54	48	NO	NO	NO	NO	NO
15.3	11555	3 BERRY STREET NORTH SYDNEY	First	N	43	36	43	36	44	37	43	37	-0.4	-0.1	-0.3	0.0	56	49	NO	NO	NO	NO	NO
15.3	11555	3 BERRY STREET NORTH SYDNEY	First	W	38	33	37	31	39	33	38	32	-0.9	-1.5	-0.9	-1.4	51	45	NO	NO	NO	NO	NO
15.3	11555	3 BERRY STREET NORTH SYDNEY	First	S	38	33	37	31	38	33	37	32	-1.0	-1.6	-1.0	-1.5	50	45	NO	NO	NO	NO	NO
15.3	11555	3 BERRY STREET NORTH SYDNEY	Second	E	39	34	39	33	40	34	39	33	-0.8	-1.1	-0.7	-1.0	52	46	NO	NO	NO	NO	NO
15.3	11555	3 BERRY STREET NORTH SYDNEY	Second	S	39	34	38	32	40	34	39	33	-0.9	-1.4	-0.8	-1.1	52	46	NO	NO	NO	NO	NO
15.3	11555	3 BERRY STREET NORTH SYDNEY	Second	E	43	36	42	36	43	36	43	36	-0.5	-0.3	-0.4	-0.2	55	48	NO	NO	NO	NO	NO
15.3	11555	3 BERRY STREET NORTH SYDNEY	Second	N	44	37	44	37	45	38	44	38	-0.3	0.0	-0.3	0.2	57	50	NO	NO	NO	NO	NO
15.3	11555	3 BERRY STREET NORTH SYDNEY	Second	W	39	33	38	32	40	34	39	33	-0.9	-1.3	-0.8	-1.2	52	46	NO	NO	NO	NO	NO
15.3	11555	3 BERRY STREET NORTH SYDNEY	Second	S	39	33	38	32	39	34	38	32	-0.9	-1.4	-0.8	-1.3	51	46	NO	NO	NO	NO	NO
15.3	11555	3 BERRY STREET NORTH SYDNEY	Third	E	41	35	40	34	41	35	41	34	-0.5	-0.8	-0.5	-0.6	53	47	NO	NO	NO	NO	NO
15.3	11555	3 BERRY STREET NORTH SYDNEY	Third	S	40	34	40	34	41	35	40	34	-0.6	-0.9	-0.5	-0.8	53	47	NO	NO	NO	NO	NO
15.3	11555	3 BERRY STREET NORTH SYDNEY	Third	E	44	37	44	37	45	38	44	38	-0.4	-0.1	-0.4	0.1	57	50	NO	NO	NO	NO	NO
15.3	11555	3 BERRY STREET NORTH SYDNEY	Third	N	45	38	45	38	46	39	46	39	-0.3	0.2	-0.2	0.4	58	51	NO	NO	NO	NO	NO
15.3	11555	3 BERRY STREET NORTH SYDNEY	Third	W	41	34	40	34	41	35	41	34	-0.7	-0.8	-0.6	-0.8	53	47	NO	NO	NO	NO	NO
15.3	11555	3 BERRY STREET NORTH SYDNEY	Third	S	40	34	39	33	41	35	40	34	-0.7	-1.1	-0.7	-0.9	53	47	NO	NO	NO	NO	NO
15.3	11562	5 BERRY STREET NORTH SYDNEY	Ground	E	38	33	37	31	39	33	38	32	-0.9	-1.5	-0.8	-1.4	51	45	NO	NO	NO	NO	NO
15.3	11562	5 BERRY STREET NORTH SYDNEY	Ground	N	41	35	40	34	41	35	41	34	-0.5	-0.7	-0.5	-0.5	53	47	NO	NO	NO	NO	NO
15.3	11562	5 BERRY STREET NORTH SYDNEY	Ground	W	38	33	38	32	39	33	38	32	-0.9	-1.4	-0.8	-1.2	51	45	NO	NO	NO	NO	NO
15.3	11562	5 BERRY STREET NORTH SYDNEY	Ground	S	38	33	37	31	38	33	38	32	-0.9	-1.5	-0.9	-1.4	50	45	NO	NO	NO	NO	NO
15.3	11562	5 BERRY STREET NORTH SYDNEY	First	E	39	33	38	32	39	33	38	32	-0.9	-1.4	-0.8	-1.2	51	45	NO	NO	NO	NO	NO
15.3	11562	5 BERRY STREET NORTH SYDNEY	First	N	41	35	41	35	42	36	42	35	-0.4	-0.5	-0.3	-0.4	54	48	NO	NO	NO	NO	NO
15.3	11562	5 BERRY STREET NORTH SYDNEY	First	W	39	33	38	32	40	34	39	33	-0.8	-1.1	-0.8	-1.0	52	46	NO	NO	NO	NO	NO
15.3	11562	5 BERRY STREET NORTH SYDNEY	First	S	39	33	38	32	39	34	38	32	-0.9	-1.4	-0.8	-1.3	51	46	NO	NO	NO	NO	NO
15.3	11562	5 BERRY STREET NORTH SYDNEY	Second	E	39	34	38	32	40	34	39	33	-0.8	-1.3	-0.8	-1.1	52	46	NO	NO	NO	NO	NO
15.3	11562	5 BERRY STREET NORTH SYDNEY	Second	N	43	36	42	36	43	37	43	36	-0.4	-0.3	-0.3	-0.2	55	49	NO	NO	NO	NO	NO
15.3	11562	5 BERRY STREET NORTH SYDNEY	Second	W	40	34	40	34	41	35	40	34	-0.6	-0.8	-0.5	-0.7	53	47	NO	NO	NO	NO	NO
15.3	11562	5 BERRY STREET NORTH SYDNEY	Second	S	40	34	39	33	40	34	39	33	-0.7	-1.1	-0.7	-0.9	52	46	NO	NO	NO	NO	NO
15.3	11562	5 BERRY STREET NORTH SYDNEY	Second	W	40	34	40	34	41	35	40	34	-0.6	-0.8	-0.5	-0.7	53	47	NO	NO	NO	NO	NO
15.3	11562	5 BERRY STREET NORTH SYDNEY	Second	S	40	34	39	33	40	34	39	33	-0.7	-1.1	-0.7	-0.9	52	46	NO	NO	NO	NO	NO
15.3	11589	3 TOONGARAH ROAD WAVERTON	Ground	SW	35	30	35	30	36	30	35	30	-0.8	0.0	-0.7	-0.3	48	42	NO	NO	NO	NO	NO
15.3	11589	3 TOONGARAH ROAD WAVERTON	Ground	SE	37	31	36	30	38	32	37	31	-0.6	-0.9	-0.5	-0.7	50	44	NO	NO	NO	NO	NO
15.3	11589	3 TOONGARAH ROAD WAVERTON	Ground	NE	38	32	38	31	39	32	38	32	-0.4	-0.7	-0.4	-0.5	51	44	NO	NO	NO	NO	NO
15.3	11589	3 TOONGARAH ROAD WAVERTON	First	SW	37	31	36	30	37	31	37	31	-0.5	-0.8	-0.5	-0.7	49	43	NO	NO	NO	NO	NO
15.3	11589	3 TOONGARAH ROAD WAVERTON	First	SE	38	32	38	31	39	32	38	32	-0.4	-0.5	-0.3	-0.4	51	44	NO	NO	NO	NO	NO
15.3	11589	3 TOONGARAH ROAD WAVERTON	First	NE	39	32	38	32	39	33	39	32	-0.5	-0.6	-0.4	-0.5	51	45	NO	NO	NO	NO	NO
15.3	11605	7-17 BERRY STREET NORTH SYDNEY	Ground	W	38	33	37	31	38	33	37	32	-1.0	-1.6	-0.9	-1.5	50	45	NO	NO	NO	NO	NO
15.3	11605	7-17 BERRY STREET NORTH SYDNEY	Ground	S	38	33	37	31	38	33	37	31	-1.1	-1.8	-1.0	-1.6	50	45	NO	NO	NO	NO	NO
15.3	11605	7-17 BERRY STREET NORTH SYDNEY	Ground	W	38	33	37	31	38	33	37	31	-1.1	-1.8	-1.0	-1.6	50	45	NO	NO	NO	NO	NO
15.3	11605	7-17 BERRY STREET NORTH SYDNEY	Ground	SE	38	33	37	31	38	33	37	31	-1.0	-1.8	-1.0	-1.6	50	45	NO	NO	NO	NO	NO
15.3	11605	7-17 BERRY STREET NORTH SYDNEY	Ground	S	38	33	37	31	38	33	37	32	-1.1	-1.7	-1.0	-1.6	50	45	NO	NO	NO	NO	NO
15.3	11605	7-17 BERRY STREET NORTH SYDNEY	Ground	E	38	33	37	31	39	33	38	32	-1.0	-1.6	-1.0	-1.5	51	45	NO	NO	NO	NO	NO
15.3	11605	7-17 BERRY STREET NORTH SYDNEY	Ground	N	38	33	37	31	38	33	37	32	-1.1	-1.7	-1.0	-1.5	50	45	NO	NO	NO	NO	NO
15.3	11605	7-17 BERRY STREET NORTH SYDNEY	Ground	E	38	33	37	31	38	33	37	32	-1.0	-1.6	-1.0	-1.6	50	45	NO	NO	NO	NO	NO
15.3	11605	7-17 BERRY STREET NORTH SYDNEY	Ground	S	38	33	37	31	38	33	37	32	-1.0	-1.6	-0.9	-1.5	50	45	NO	NO	NO	NO	NO
15.3	11605	7-17 BERRY STREET NORTH SYDNEY	First	E	38	33	37	31	39	33	38	32	-1.0	-1.6	-0.9	-1.4	51	45	NO	NO	NO	NO	NO
15.3	11605	7-17 BERRY STREET NORTH SYDNEY	First	N	45	39	45	39	46	39	46	40	-0.1	0.4	-0.1	0.6	58	51	NO	NO	NO	NO	NO
15.3	11605	7-17 BERRY STREET NORTH SYDNEY	First	W	38	33	37	31	39	33	38	32	-0.9	-1.5	-0.9	-1.4	51	45	NO	NO	NO	NO	NO
15.3	11605	7-17 BERRY STREET NORTH SYDNEY	First	S	38	33	37	31	38	33	37	32	-1.1	-1.7	-1.0	-1.5	50	45	NO	NO	NO	NO	NO
15.3	11605	7-17 BERRY STREET NORTH SYDNEY	First	W	38	33	37	31	38	33	37	32	-1.0	-1.7	-1.0	-1.5	50	45	NO	NO	NO	NO	NO
15.3	11605	7-17 BERRY STREET NORTH SYDNEY	First	SE	38	33	37	31	38	33	37	32	-1.0	-1.7	-1.0	-1.6	50	45	NO	NO	NO	NO	NO
15.3	11605	7-17 BERRY STREET NORTH SYDNEY	First	S	38	33	37	31	38	33	37	32	-1.0	-1.7	-1.0	-1.5	50	45	NO	NO	NO	NO	NO
15.3	11605	7-17 BERRY STREET NORTH SYDNEY	First	E	38	33	37	31	39	33	38	32	-1.0	-1.6	-1.0	-1.5	51	45	NO	NO	NO	NO	NO
15.3	11605	7-17 BERRY STREET NORTH SYDNEY	First	N	38	33	37	31	38	33	38	32	-1.0	-1.6	-0.9	-1.5	50	45	NO	NO	NO	NO	NO
15.3	11605	7-17 BERRY STREET NORTH SYDNEY	First	E	38	33	37	31	38	33	38	32	-1.0	-1.6	-0.9	-1.5	50	45	NO	NO	NO	NO	NO
15.3	11605	7-17 BERRY STREET NORTH SYDNEY	First	S	38	33	37	31	38	33	38	32	-1.0	-1.6	-0.9	-1.4	50	45	NO	NO	NO	NO	NO
15.3	11605	7-17 BERRY STREET NORTH SYDNEY	Second	E	38	33	37	31	39	33	38	32	-1.0	-1.6	-0.9	-1.4	51	45	NO	NO	NO	NO	NO
15.3	11605	7-17 BERRY STREET NORTH SYDNEY	Second	N	49	42	49	42	49	42	49	43	0.0	0.7	-0.1	0.9	60	54	NO	NO	NO	NO	NO
15.3	11605	7-17 BERRY STREET NORTH SYDNEY	Second	W	39	33	38	32	39	34	38	32	-0.9	-1.4	-0.8	-1.3	51	46	NO	NO	NO	NO	NO
15.3	11605	7-17 BERRY STREET NORTH SYDNEY	Second	S	38	33	37	31	39	33	38	32	-1.0	-1.6	-0.9	-1.4	51	45	NO	NO	NO	NO	NO

NCA	Receiver ID	Address	Floor Level	Facade	Opening Year 2027				Design Year 2037				Increase (Do Smthng - Do Nothing)				NCG project road noise criteria		Do noise levels exceed the cumulative limit with project roads adding ≥2dB to the total noise levels?		Is the contribution from the road project Acute?		Consider further treatment?
					Do Nothing		Do Smthng		Do Nothing		Do Smthng		Opening Year 2027		Design Year 2037								
					Day	Night	Day	Night	Day	Night	Day	Night	Day	Night	Day	Night	Day	Night	Day	Night	$L_{Aeq,15hr} \geq 65dB$	$L_{Aeq,9hr} \geq 60dB$	
15.3	11605	7-17 BERRY STREET NORTH SYDNEY	Second	W	38	33	37	31	39	33	38	32	-0.9	-1.5	-0.9	-1.4	51	45	NO	NO	NO	NO	NO
15.3	11605	7-17 BERRY STREET NORTH SYDNEY	Second	SE	38	33	37	31	38	33	37	32	-1.1	-1.7	-1.0	-1.5	50	45	NO	NO	NO	NO	NO
15.3	11605	7-17 BERRY STREET NORTH SYDNEY	Second	S	38	33	37	31	38	33	37	32	-1.1	-1.7	-1.0	-1.6	50	45	NO	NO	NO	NO	NO
15.3	11605	7-17 BERRY STREET NORTH SYDNEY	Second	E	38	33	37	31	38	33	38	32	-1.0	-1.7	-0.9	-1.5	50	45	NO	NO	NO	NO	NO
15.3	11605	7-17 BERRY STREET NORTH SYDNEY	Second	N	38	33	37	31	39	33	38	32	-1.0	-1.7	-0.9	-1.5	51	45	NO	NO	NO	NO	NO
15.3	11605	7-17 BERRY STREET NORTH SYDNEY	Second	E	38	33	37	32	39	33	38	32	-1.0	-1.5	-0.9	-1.4	51	45	NO	NO	NO	NO	NO
15.3	11605	7-17 BERRY STREET NORTH SYDNEY	Second	S	38	33	37	31	39	33	38	32	-1.0	-1.5	-0.9	-1.4	51	45	NO	NO	NO	NO	NO
15.3	11605	7-17 BERRY STREET NORTH SYDNEY	Third	E	38	33	37	31	39	33	38	32	-1.0	-1.5	-0.9	-1.4	51	45	NO	NO	NO	NO	NO
15.3	11605	7-17 BERRY STREET NORTH SYDNEY	Third	N	50	43	50	44	51	44	51	45	0.0	0.8	0.0	1.0	60	55	NO	NO	NO	NO	NO
15.3	11605	7-17 BERRY STREET NORTH SYDNEY	Third	W	39	34	39	33	40	34	39	33	-0.7	-1.2	-0.7	-1.1	52	46	NO	NO	NO	NO	NO
15.3	11605	7-17 BERRY STREET NORTH SYDNEY	Third	S	39	34	38	32	39	34	39	33	-0.9	-1.4	-0.8	-1.3	51	46	NO	NO	NO	NO	NO
15.3	11605	7-17 BERRY STREET NORTH SYDNEY	Third	W	39	33	38	32	39	34	39	33	-0.9	-1.4	-0.8	-1.3	51	46	NO	NO	NO	NO	NO
15.3	11605	7-17 BERRY STREET NORTH SYDNEY	Third	SE	38	33	37	32	39	33	38	32	-0.9	-1.5	-0.9	-1.3	51	45	NO	NO	NO	NO	NO
15.3	11605	7-17 BERRY STREET NORTH SYDNEY	Third	S	38	33	37	31	39	33	38	32	-1.0	-1.6	-0.9	-1.5	51	45	NO	NO	NO	NO	NO
15.3	11605	7-17 BERRY STREET NORTH SYDNEY	Third	E	38	33	37	31	38	33	38	32	-1.0	-1.7	-0.9	-1.5	50	45	NO	NO	NO	NO	NO
15.3	11605	7-17 BERRY STREET NORTH SYDNEY	Third	N	38	33	37	32	39	33	38	32	-0.9	-1.5	-0.9	-1.4	51	45	NO	NO	NO	NO	NO
15.3	11605	7-17 BERRY STREET NORTH SYDNEY	Third	E	39	33	38	32	39	34	38	32	-0.9	-1.5	-0.9	-1.4	51	46	NO	NO	NO	NO	NO
15.3	11605	7-17 BERRY STREET NORTH SYDNEY	Third	S	38	33	37	32	39	33	38	32	-1.0	-1.5	-0.9	-1.4	51	45	NO	NO	NO	NO	NO
15.3	11605	7-17 BERRY STREET NORTH SYDNEY	Fourth	E	38	33	37	31	39	33	38	32	-1.0	-1.5	-0.9	-1.5	51	45	NO	NO	NO	NO	NO
15.3	11605	7-17 BERRY STREET NORTH SYDNEY	Fourth	N	51	44	51	45	52	45	52	46	0.0	0.8	0.0	1.1	60	55	NO	NO	NO	NO	NO
15.3	11605	7-17 BERRY STREET NORTH SYDNEY	Fourth	W	41	35	40	34	41	35	41	35	-0.7	-0.8	-0.5	-0.6	53	47	NO	NO	NO	NO	NO
15.3	11605	7-17 BERRY STREET NORTH SYDNEY	Fourth	S	40	34	40	33	41	35	40	34	-0.7	-1.0	-0.6	-0.9	53	47	NO	NO	NO	NO	NO
15.3	11605	7-17 BERRY STREET NORTH SYDNEY	Fourth	W	40	34	39	33	41	35	40	34	-0.7	-1.1	-0.6	-0.9	53	47	NO	NO	NO	NO	NO
15.3	11605	7-17 BERRY STREET NORTH SYDNEY	Fourth	SE	39	34	38	32	40	34	39	33	-0.9	-1.3	-0.8	-1.1	52	46	NO	NO	NO	NO	NO
15.3	11605	7-17 BERRY STREET NORTH SYDNEY	Fourth	S	39	33	38	32	39	34	38	32	-0.9	-1.5	-0.8	-1.3	51	46	NO	NO	NO	NO	NO
15.3	11605	7-17 BERRY STREET NORTH SYDNEY	Fourth	E	38	33	37	31	39	33	38	32	-1.0	-1.6	-0.9	-1.5	51	45	NO	NO	NO	NO	NO
15.3	11605	7-17 BERRY STREET NORTH SYDNEY	Fourth	N	39	33	38	32	39	34	38	33	-0.9	-1.4	-0.9	-1.3	51	46	NO	NO	NO	NO	NO
15.3	11605	7-17 BERRY STREET NORTH SYDNEY	Fourth	E	39	34	39	33	40	34	39	33	-0.9	-1.3	-0.8	-1.2	52	46	NO	NO	NO	NO	NO
15.3	11605	7-17 BERRY STREET NORTH SYDNEY	Fourth	S	39	34	38	32	39	34	39	33	-0.9	-1.4	-0.8	-1.3	51	46	NO	NO	NO	NO	NO
15.3	11615	19 PRIORY ROAD WAVERTON	Ground	N	39	33	38	32	40	34	39	33	-0.8	-1.1	-0.8	-0.9	52	46	NO	NO	NO	NO	NO
15.3	11615	19 PRIORY ROAD WAVERTON	Ground	W	38	32	37	31	38	32	37	31	-0.9	-1.4	-0.8	-1.3	50	44	NO	NO	NO	NO	NO
15.3	11615	19 PRIORY ROAD WAVERTON	Ground	N	39	33	38	32	39	33	39	32	-0.7	-1.0	-0.6	-0.8	51	45	NO	NO	NO	NO	NO
15.3	11615	19 PRIORY ROAD WAVERTON	Ground	W	38	32	37	31	38	32	37	31	-0.9	-1.4	-0.8	-1.3	50	44	NO	NO	NO	NO	NO
15.3	11615	19 PRIORY ROAD WAVERTON	Ground	N	39	33	38	32	39	33	39	32	-0.7	-1.0	-0.6	-0.8	51	45	NO	NO	NO	NO	NO
15.3	11615	19 PRIORY ROAD WAVERTON	Ground	E	39	33	38	32	40	34	39	33	-0.8	-1.0	-0.7	-0.8	52	46	NO	NO	NO	NO	NO
15.3	11615	19 PRIORY ROAD WAVERTON	Ground	N	39	33	38	32	39	33	39	32	-0.8	-1.1	-0.8	-1.0	51	45	NO	NO	NO	NO	NO
15.3	11615	19 PRIORY ROAD WAVERTON	Ground	W	36	31	35	30	36	31	35	30	-1.1	-0.9	-1.0	-1.2	48	43	NO	NO	NO	NO	NO
15.3	11615	19 PRIORY ROAD WAVERTON	Ground	S	37	31	36	30	37	32	36	30	-1.1	-1.3	-1.0	-1.5	49	44	NO	NO	NO	NO	NO
15.3	11615	19 PRIORY ROAD WAVERTON	Ground	E	40	34	39	33	40	34	40	33	-0.7	-0.9	-0.6	-0.7	52	46	NO	NO	NO	NO	NO
15.3	11615	19 PRIORY ROAD WAVERTON	First	N	40	34	40	34	41	35	41	34	-0.6	-0.7	-0.5	-0.5	53	47	NO	NO	NO	NO	NO
15.3	11615	19 PRIORY ROAD WAVERTON	First	W	39	33	38	32	39	33	39	32	-0.8	-1.0	-0.6	-0.9	51	45	NO	NO	NO	NO	NO
15.3	11615	19 PRIORY ROAD WAVERTON	First	N	40	34	39	33	40	34	40	33	-0.6	-0.8	-0.5	-0.6	52	46	NO	NO	NO	NO	NO
15.3	11615	19 PRIORY ROAD WAVERTON	First	E	40	34	40	33	41	34	40	34	-0.6	-0.7	-0.5	-0.6	53	46	NO	NO	NO	NO	NO
15.3	11615	19 PRIORY ROAD WAVERTON	First	N	40	34	40	33	41	34	40	34	-0.6	-0.7	-0.6	-0.5	53	46	NO	NO	NO	NO	NO
15.3	11615	19 PRIORY ROAD WAVERTON	First	W	37	31	36	30	37	32	36	30	-1.0	-1.4	-1.0	-1.4	49	44	NO	NO	NO	NO	NO
15.3	11615	19 PRIORY ROAD WAVERTON	First	S	37	32	36	31	38	32	37	31	-1.0	-1.4	-1.0	-1.3	50	44	NO	NO	NO	NO	NO
15.3	11615	19 PRIORY ROAD WAVERTON	First	E	41	34	40	34	41	35	41	34	-0.6	-0.6	-0.5	-0.6	53	47	NO	NO	NO	NO	NO
15.3	11615	19 PRIORY ROAD WAVERTON	Second	N	41	35	41	34	42	35	41	35	-0.5	-0.5	-0.5	-0.4	54	47	NO	NO	NO	NO	NO
15.3	11615	19 PRIORY ROAD WAVERTON	Second	W	39	33	39	32	40	34	39	33	-0.8	-0.9	-0.6	-0.8	52	46	NO	NO	NO	NO	NO
15.3	11615	19 PRIORY ROAD WAVERTON	Second	N	41	34	40	33	41	35	41	34	-0.6	-0.6	-0.6	-0.5	53	47	NO	NO	NO	NO	NO
15.3	11615	19 PRIORY ROAD WAVERTON	Second	E	41	34	40	34	41	35	41	34	-0.5	-0.6	-0.5	-0.5	53	47	NO	NO	NO	NO	NO
15.3	11615	19 PRIORY ROAD WAVERTON	Second	N	41	34	40	34	41	35	41	34	-0.6	-0.5	-0.5	-0.5	53	47	NO	NO	NO	NO	NO
15.3	11615	19 PRIORY ROAD WAVERTON	Second	W	38	32	37	31	38	33	38	31	-0.9	-1.4	-0.8	-1.3	50	45	NO	NO	NO	NO	NO
15.3	11615	19 PRIORY ROAD WAVERTON	Second	S	38	33	37	31	39	33	38	32	-0.9	-1.2	-0.8	-1.1	51	45	NO	NO	NO	NO	NO
15.3	11615	19 PRIORY ROAD WAVERTON	Second	E	41	35	41	34	42	35	41	35	-0.5	-0.5	-0.5	-0.4	54	47	NO	NO	NO	NO	NO
15.3	11615	19 PRIORY ROAD WAVERTON	Third	N	42	35	41	35	42	36	42	35	-0.5	-0.5	-0.4	-0.3	54	48	NO	NO	NO	NO	NO
15.3	11615	19 PRIORY ROAD WAVERTON	Third	W	40	34	40	33	41	35	40	34	-0.7	-0.8	-0.6	-0.5	53	47	NO	NO	NO	NO	NO
15.3	11615	19 PRIORY ROAD WAVERTON	Third	N	41	35	41	34	42	35	41	35	-0.6	-0.5	-0.5	-0.4	54	47	NO	NO	NO	NO	NO
15.3	11615	19 PRIORY ROAD WAVERTON	Third	E	41	35	41	34	42	35	42	35	-0.5	-0.4	-0.4	-0.3	54	47	NO	NO	NO	NO	NO
15.3	11615	19 PRIORY ROAD WAVERTON	Third	N	41	35	41	34	42	35	41	35	-0.5	-0.5	-0.5	-0.3	54	47	NO	NO	NO	NO	NO
15.3	11615	19 PRIORY ROAD WAVERTON	Third	W	39	33	39	32	40	34	39	33	-0.7	-0.8	-0.6	-0.8	52	46	NO	NO	NO	NO	NO
15.3	11615	19 PRIORY ROAD WAVERTON	Third	S	40	34	39	33	40	34	40	33	-0.7	-0.7	-0.6	-0.7	52	46	NO	NO	NO	NO	NO
15.3	11615	19 PRIORY ROAD WAVERTON	Third	E	42	35	41	35	42	36	42	35	-0.4	-0.4	-0.4	-0.2	54	48	NO	NO	NO	NO	NO
15.3	11628	5 TOONGARAH ROAD WAVERTON	Ground	NE	39	32	38	32	39	33	39	32	-0.4	-0.7	-0.4	-0.5	51	45	NO	NO	NO	NO	NO

NCA	Receiver ID	Address	Floor Level	Facade	Opening Year 2027				Design Year 2037				Increase (Do Smthng - Do Nothing)				NCG project road noise criteria		Do noise levels exceed the cumulative limit with project roads adding ≥2dB to the total noise levels?		Is the contribution from the road project Acute?		Consider further treatment?
					Do Nothing		Do Smthng		Do Nothing		Do Smthng		Opening Year 2027		Design Year 2037								
					Day	Night	Day	Night	Day	Night	Day	Night	Day	Night	Day	Night	Day	Night	Day	Night	$L_{Aeq,15hr} \geq 65dB$	$L_{Aeq,9hr} \geq 60dB$	
15.3	11628	5 TOONGARAH ROAD WAVERTON	Ground	NW	37	32	37	31	38	32	37	31	-0.7	-1.0	-0.5	-0.9	50	44	NO	NO	NO	NO	NO
15.3	11628	5 TOONGARAH ROAD WAVERTON	Ground	W	37	31	37	30	38	31	37	31	-0.5	-0.8	-0.5	-0.6	50	43	NO	NO	NO	NO	NO
15.3	11628	5 TOONGARAH ROAD WAVERTON	Ground	SW	37	31	36	30	37	31	37	30	-0.6	-0.8	-0.5	-0.8	49	43	NO	NO	NO	NO	NO
15.3	11631	21 PRIORY ROAD WAVERTON	Ground	N	38	32	37	31	39	33	38	32	-0.7	-1.1	-0.6	-0.9	51	45	NO	NO	NO	NO	NO
15.3	11631	21 PRIORY ROAD WAVERTON	Ground	W	36	30	34	30	36	31	35	30	-1.1	-0.3	-0.9	-0.6	48	43	NO	NO	NO	NO	NO
15.3	11631	21 PRIORY ROAD WAVERTON	Ground	S	36	31	35	30	36	31	35	30	-1.1	-0.7	-1.0	-1.1	48	43	NO	NO	NO	NO	NO
15.3	11631	21 PRIORY ROAD WAVERTON	Ground	N	39	33	38	32	39	33	39	33	-0.7	-0.8	-0.5	-0.6	51	45	NO	NO	NO	NO	NO
15.3	11631	21 PRIORY ROAD WAVERTON	Ground	E	39	33	38	32	40	33	39	33	-0.7	-0.8	-0.6	-0.7	52	45	NO	NO	NO	NO	NO
15.3	11631	21 PRIORY ROAD WAVERTON	First	N	39	33	39	32	40	34	39	33	-0.5	-0.7	-0.5	-0.6	52	46	NO	NO	NO	NO	NO
15.3	11631	21 PRIORY ROAD WAVERTON	First	W	36	31	35	30	37	31	36	30	-0.9	-0.8	-0.8	-1.2	49	43	NO	NO	NO	NO	NO
15.3	11631	21 PRIORY ROAD WAVERTON	First	S	37	31	36	30	37	32	36	30	-0.9	-1.2	-0.8	-1.2	49	44	NO	NO	NO	NO	NO
15.3	11631	21 PRIORY ROAD WAVERTON	First	E	39	33	39	32	40	33	39	33	-0.6	-0.8	-0.5	-0.6	52	45	NO	NO	NO	NO	NO
15.3	11631	21 PRIORY ROAD WAVERTON	First	N	39	33	39	32	40	34	39	33	-0.6	-0.7	-0.5	-0.5	52	46	NO	NO	NO	NO	NO
15.3	11631	21 PRIORY ROAD WAVERTON	First	E	40	33	39	33	40	34	40	33	-0.6	-0.8	-0.5	-0.6	52	46	NO	NO	NO	NO	NO
15.3	11631	21 PRIORY ROAD WAVERTON	Second	N	40	33	39	33	40	34	40	33	-0.5	-0.7	-0.4	-0.5	52	46	NO	NO	NO	NO	NO
15.3	11631	21 PRIORY ROAD WAVERTON	Second	W	38	32	37	31	39	32	38	32	-0.6	-0.9	-0.5	-0.7	51	44	NO	NO	NO	NO	NO
15.3	11631	21 PRIORY ROAD WAVERTON	Second	S	38	32	38	31	39	33	38	32	-0.6	-0.9	-0.6	-0.7	51	45	NO	NO	NO	NO	NO
15.3	11631	21 PRIORY ROAD WAVERTON	Second	E	40	33	39	33	40	34	40	33	-0.6	-0.6	-0.5	-0.5	52	46	NO	NO	NO	NO	NO
15.3	11631	21 PRIORY ROAD WAVERTON	Second	N	40	34	39	33	40	34	40	34	-0.5	-0.6	-0.5	-0.4	52	46	NO	NO	NO	NO	NO
15.3	11631	21 PRIORY ROAD WAVERTON	Second	E	40	34	39	33	41	34	40	34	-0.5	-0.6	-0.5	-0.5	53	46	NO	NO	NO	NO	NO
15.3	11640	42 EDWARD STREET NORTH SYDNEY	Ground	E	41	35	41	34	42	35	41	35	-0.6	-0.6	-0.5	-0.5	54	47	NO	NO	NO	NO	NO
15.3	11640	42 EDWARD STREET NORTH SYDNEY	Ground	N	41	35	40	34	42	35	41	35	-0.6	-0.7	-0.6	-0.6	54	47	NO	NO	NO	NO	NO
15.3	11640	42 EDWARD STREET NORTH SYDNEY	Ground	W	40	34	40	33	41	35	40	34	-0.7	-0.9	-0.6	-0.7	53	47	NO	NO	NO	NO	NO
15.3	11640	42 EDWARD STREET NORTH SYDNEY	Ground	NW	41	35	41	34	42	35	41	35	-0.5	-0.6	-0.5	-0.5	54	47	NO	NO	NO	NO	NO
15.3	11640	42 EDWARD STREET NORTH SYDNEY	Ground	W	40	34	39	33	41	34	40	34	-0.6	-0.9	-0.6	-0.7	53	46	NO	NO	NO	NO	NO
15.3	11640	42 EDWARD STREET NORTH SYDNEY	Ground	S	40	34	39	33	41	34	40	34	-0.7	-0.8	-0.7	-0.6	53	46	NO	NO	NO	NO	NO
15.3	11649	7 TOONGARAH ROAD WAVERTON	Ground	NW	38	32	37	31	38	32	38	31	-0.6	-0.9	-0.4	-0.7	50	44	NO	NO	NO	NO	NO
15.3	11649	7 TOONGARAH ROAD WAVERTON	Ground	SW	36	31	35	30	37	31	36	30	-0.8	-0.5	-0.7	-0.9	49	43	NO	NO	NO	NO	NO
15.3	11649	7 TOONGARAH ROAD WAVERTON	Ground	NW	36	31	36	30	37	31	36	30	-0.7	-0.7	-0.6	-1.0	49	43	NO	NO	NO	NO	NO
15.3	11649	7 TOONGARAH ROAD WAVERTON	Ground	SW	36	30	35	30	36	31	35	30	-0.8	-0.3	-0.8	-0.6	48	43	NO	NO	NO	NO	NO
15.3	11649	7 TOONGARAH ROAD WAVERTON	Ground	SE	37	32	37	31	38	32	37	31	-0.7	-1.0	-0.6	-0.9	50	44	NO	NO	NO	NO	NO
15.3	11649	7 TOONGARAH ROAD WAVERTON	Ground	NE	38	32	38	31	39	32	38	32	-0.5	-0.8	-0.4	-0.6	51	44	NO	NO	NO	NO	NO
15.3	11649	7 TOONGARAH ROAD WAVERTON	Ground	SE	38	32	38	31	39	33	38	32	-0.5	-0.8	-0.4	-0.6	51	45	NO	NO	NO	NO	NO
15.3	11649	7 TOONGARAH ROAD WAVERTON	Ground	NE	39	32	38	32	39	33	39	32	-0.5	-0.6	-0.4	-0.5	51	45	NO	NO	NO	NO	NO
15.3	11649	7 TOONGARAH ROAD WAVERTON	First	NW	39	32	38	32	39	33	39	32	-0.5	-0.6	-0.3	-0.4	51	45	NO	NO	NO	NO	NO
15.3	11649	7 TOONGARAH ROAD WAVERTON	First	SW	37	32	37	31	38	32	38	31	-0.5	-0.9	-0.5	-0.7	50	44	NO	NO	NO	NO	NO
15.3	11649	7 TOONGARAH ROAD WAVERTON	First	NW	38	32	38	32	39	33	39	32	-0.5	-0.6	-0.4	-0.5	51	45	NO	NO	NO	NO	NO
15.3	11649	7 TOONGARAH ROAD WAVERTON	First	SW	37	31	37	30	38	32	37	31	-0.6	-0.9	-0.5	-0.8	50	44	NO	NO	NO	NO	NO
15.3	11649	7 TOONGARAH ROAD WAVERTON	First	SE	38	32	38	32	39	33	39	32	-0.4	-0.7	-0.4	-0.5	51	45	NO	NO	NO	NO	NO
15.3	11649	7 TOONGARAH ROAD WAVERTON	First	NE	39	33	38	32	39	33	39	33	-0.4	-0.6	-0.4	-0.4	51	45	NO	NO	NO	NO	NO
15.3	11649	7 TOONGARAH ROAD WAVERTON	First	SE	39	33	38	32	39	33	39	33	-0.4	-0.6	-0.4	-0.4	51	45	NO	NO	NO	NO	NO
15.3	11649	7 TOONGARAH ROAD WAVERTON	First	NE	39	33	39	32	40	33	39	33	-0.4	-0.6	-0.3	-0.4	52	45	NO	NO	NO	NO	NO
15.3	11650	19-21 BERRY STREET NORTH SYDNEY	Ground	W	38	33	37	31	38	33	38	32	-1.0	-1.6	-0.9	-1.4	50	45	NO	NO	NO	NO	NO
15.3	11650	19-21 BERRY STREET NORTH SYDNEY	Ground	S	41	35	41	35	42	35	42	35	-0.2	-0.3	-0.2	0.0	54	47	NO	NO	NO	NO	NO
15.3	11650	19-21 BERRY STREET NORTH SYDNEY	First	N	49	42	49	43	50	42	50	43	0.0	0.7	0.0	1.0	60	54	NO	NO	NO	NO	NO
15.3	11650	19-21 BERRY STREET NORTH SYDNEY	First	W	38	33	37	31	38	33	38	32	-1.0	-1.6	-0.9	-1.5	50	45	NO	NO	NO	NO	NO
15.3	11650	19-21 BERRY STREET NORTH SYDNEY	First	S	43	36	43	36	43	37	43	37	0.1	0.2	-0.1	0.5	55	49	NO	NO	NO	NO	NO
15.3	11650	19-21 BERRY STREET NORTH SYDNEY	Second	N	51	44	51	45	52	45	52	46	0.0	0.8	0.0	1.1	60	55	NO	NO	NO	NO	NO
15.3	11650	19-21 BERRY STREET NORTH SYDNEY	Second	W	38	33	37	31	38	33	38	32	-1.0	-1.6	-0.9	-1.4	50	45	NO	NO	NO	NO	NO
15.3	11650	19-21 BERRY STREET NORTH SYDNEY	Second	S	44	37	44	38	45	38	45	39	0.2	0.6	0.0	1.0	57	50	NO	NO	NO	NO	NO
15.3	11650	19-21 BERRY STREET NORTH SYDNEY	Third	N	52	45	52	46	53	46	53	47	0.0	0.8	0.0	1.1	60	55	NO	NO	NO	NO	NO
15.3	11650	19-21 BERRY STREET NORTH SYDNEY	Third	W	38	33	37	31	39	33	38	32	-1.0	-1.6	-0.9	-1.5	51	45	NO	NO	NO	NO	NO
15.3	11650	19-21 BERRY STREET NORTH SYDNEY	Third	S	45	38	45	38	45	38	45	39	0.2	0.7	0.1	1.1	57	50	NO	NO	NO	NO	NO
15.3	11650	19-21 BERRY STREET NORTH SYDNEY	Fourth	N	53	46	53	46	53	46	53	47	0.1	0.9	0.1	1.2	60	55	NO	NO	NO	NO	NO
15.3	11650	19-21 BERRY STREET NORTH SYDNEY	Fourth	W	38	33	37	31	39	33	38	32	-1.0	-1.6	-0.9	-1.5	51	45	NO	NO	NO	NO	NO
15.3	11650	19-21 BERRY STREET NORTH SYDNEY	Fourth	S	45	38	45	39	46	38	46	39	0.2	0.7	0.1	1.1	58	50	NO	NO	NO	NO	NO
15.3	11650	19-21 BERRY STREET NORTH SYDNEY	Fifth	N	53	46	53	47	53	46	54	47	0.2	0.9	0.1	1.2	60	55	NO	NO	NO	NO	NO
15.3	11650	19-21 BERRY STREET NORTH SYDNEY	Fifth	W	39	34	38	32	39	34	39	33	-1.0	-1.6	-0.8	-1.4	51	46	NO	NO	NO	NO	NO
15.3	11650	19-21 BERRY STREET NORTH SYDNEY	Fifth	S	45	38	45	39	46	38	46	40	0.3	0.7	0.1	1.1	58	50	NO	NO	NO	NO	NO
15.3	11650	19-21 BERRY STREET NORTH SYDNEY	Sixth	N	53	46	53	47	54	46	54	48	0.1	0.9	0.1	1.2	60	55	NO	NO	NO	NO	NO
15.3	11650	19-21 BERRY STREET NORTH SYDNEY	Sixth	W	40	34	39	33	40	35	39	33	-0.8	-1.4	-0.8	-1.3	52	47	NO	NO	NO	NO	NO
15.3	11650	19-21 BERRY STREET NORTH SYDNEY	Sixth	S	45	38	45	39	46	39	46	40	0.3	0.7	0.1	1.1	58	51	NO	NO	NO	NO	NO

NCA	Receiver ID	Address	Floor Level	Facade	Opening Year 2027				Design Year 2037				Increase (Do Smthng - Do Nothing)				NCG project road noise criteria		Do noise levels exceed the cumulative limit with project roads adding ≥2dB to the total noise levels?		Is the contribution from the road project Acute?		Consider further treatment?
					Do Nothing		Do Smthng		Do Nothing		Do Smthng		Opening Year 2027		Design Year 2037								
					Day	Night	Day	Night	Day	Night	Day	Night	Day	Night	Day	Night	Day	Night	Day	Night	$L_{Aeq,15hr} \geq 65dB$	$L_{Aeq,9hr} \geq 60dB$	
15.3	11650	19-21 BERRY STREET NORTH SYDNEY	Seventh	N	53	46	53	47	54	47	54	48	0.1	1.0	0.1	1.3	60	55	NO	NO	NO	NO	NO
15.3	11650	19-21 BERRY STREET NORTH SYDNEY	Seventh	W	40	35	40	34	41	35	40	34	-0.7	-1.2	-0.7	-1.1	53	47	NO	NO	NO	NO	NO
15.3	11650	19-21 BERRY STREET NORTH SYDNEY	Seventh	S	45	39	46	39	46	39	46	40	0.2	0.7	0.1	1.0	58	51	NO	NO	NO	NO	NO
15.3	11650	19-21 BERRY STREET NORTH SYDNEY	Eighth	N	53	46	54	47	54	47	54	48	0.2	1.0	0.1	1.3	60	55	NO	NO	NO	NO	NO
15.3	11650	19-21 BERRY STREET NORTH SYDNEY	Eighth	W	42	36	41	35	43	36	42	36	-0.5	-0.8	-0.5	-0.7	55	48	NO	NO	NO	NO	NO
15.3	11650	19-21 BERRY STREET NORTH SYDNEY	Eighth	S	46	39	46	40	46	39	47	40	0.2	0.7	0.1	1.0	58	51	NO	NO	NO	NO	NO
15.3	11651	25-29 BERRY STREET NORTH SYDNEY	Ground	SW	39	34	38	32	39	34	38	32	-1.0	-1.6	-0.9	-1.4	51	46	NO	NO	NO	NO	NO
15.3	11651	25-29 BERRY STREET NORTH SYDNEY	Ground	S	41	35	40	34	41	35	41	35	-0.4	-0.7	-0.4	-0.4	53	47	NO	NO	NO	NO	NO
15.3	11651	25-29 BERRY STREET NORTH SYDNEY	Ground	E	40	34	39	33	40	35	40	34	-0.6	-1.0	-0.6	-0.9	52	47	NO	NO	NO	NO	NO
15.3	11651	25-29 BERRY STREET NORTH SYDNEY	First	SW	39	33	38	32	39	34	38	32	-0.9	-1.5	-0.9	-1.4	51	46	NO	NO	NO	NO	NO
15.3	11651	25-29 BERRY STREET NORTH SYDNEY	First	S	41	35	41	35	42	36	42	36	-0.2	-0.3	-0.2	-0.1	54	48	NO	NO	NO	NO	NO
15.3	11651	25-29 BERRY STREET NORTH SYDNEY	First	E	40	35	40	34	41	35	40	34	-0.5	-1.0	-0.6	-0.7	53	47	NO	NO	NO	NO	NO
15.3	11651	25-29 BERRY STREET NORTH SYDNEY	First	N	54	47	54	48	55	48	55	49	0.1	0.9	-0.1	1.2	60	55	NO	NO	NO	NO	NO
15.3	11651	25-29 BERRY STREET NORTH SYDNEY	Second	SW	39	33	38	32	39	34	38	32	-0.9	-1.6	-0.9	-1.4	51	46	NO	NO	NO	NO	NO
15.3	11651	25-29 BERRY STREET NORTH SYDNEY	Second	S	42	36	42	35	42	36	42	36	-0.1	-0.2	-0.2	0.0	54	48	NO	NO	NO	NO	NO
15.3	11651	25-29 BERRY STREET NORTH SYDNEY	Second	E	41	35	40	34	41	35	41	35	-0.5	-0.7	-0.4	-0.6	53	47	NO	NO	NO	NO	NO
15.3	11651	25-29 BERRY STREET NORTH SYDNEY	Second	N	55	48	55	49	56	48	56	50	0.1	1.0	0.0	1.3	60	55	NO	NO	NO	NO	NO
15.3	11651	25-29 BERRY STREET NORTH SYDNEY	Third	SW	38	33	38	32	39	34	38	32	-0.9	-1.5	-0.9	-1.4	51	46	NO	NO	NO	NO	NO
15.3	11651	25-29 BERRY STREET NORTH SYDNEY	Third	S	42	36	42	36	43	36	42	36	-0.1	-0.2	-0.2	0.1	55	48	NO	NO	NO	NO	NO
15.3	11651	25-29 BERRY STREET NORTH SYDNEY	Third	E	42	35	41	35	42	36	42	35	-0.3	-0.5	-0.3	-0.4	54	48	NO	NO	NO	NO	NO
15.3	11651	25-29 BERRY STREET NORTH SYDNEY	Third	N	55	48	56	49	56	49	56	50	0.1	1.0	0.0	1.3	60	55	NO	NO	NO	NO	NO
15.3	11651	25-29 BERRY STREET NORTH SYDNEY	Fourth	SW	38	33	38	32	39	34	38	32	-0.9	-1.5	-0.9	-1.4	51	46	NO	NO	NO	NO	NO
15.3	11651	25-29 BERRY STREET NORTH SYDNEY	Fourth	S	42	36	42	36	43	36	43	36	-0.1	-0.2	-0.1	0.2	55	48	NO	NO	NO	NO	NO
15.3	11651	25-29 BERRY STREET NORTH SYDNEY	Fourth	E	43	36	42	36	43	37	43	37	-0.2	-0.2	-0.2	-0.1	55	49	NO	NO	NO	NO	NO
15.3	11651	25-29 BERRY STREET NORTH SYDNEY	Fourth	N	56	49	56	50	56	49	56	50	0.1	1.0	0.0	1.3	60	55	NO	NO	NO	NO	NO
15.3	11651	25-29 BERRY STREET NORTH SYDNEY	Fifth	SW	38	33	38	32	39	34	38	32	-0.9	-1.5	-0.9	-1.4	51	46	NO	NO	NO	NO	NO
15.3	11651	25-29 BERRY STREET NORTH SYDNEY	Fifth	S	42	36	42	36	43	36	43	37	0.0	0.0	-0.1	0.2	55	48	NO	NO	NO	NO	NO
15.3	11651	25-29 BERRY STREET NORTH SYDNEY	Fifth	E	45	38	45	38	45	38	45	39	-0.1	0.3	-0.1	0.3	57	50	NO	NO	NO	NO	NO
15.3	11651	25-29 BERRY STREET NORTH SYDNEY	Fifth	N	56	49	56	50	57	49	57	50	0.1	0.9	0.0	1.2	60	55	NO	NO	NO	NO	NO
15.3	11651	25-29 BERRY STREET NORTH SYDNEY	Sixth	SW	38	33	38	32	39	34	38	32	-0.9	-1.6	-0.9	-1.4	51	46	NO	NO	NO	NO	NO
15.3	11651	25-29 BERRY STREET NORTH SYDNEY	Sixth	S	43	36	43	36	43	37	43	37	0.0	0.0	-0.1	0.3	55	49	NO	NO	NO	NO	NO
15.3	11651	25-29 BERRY STREET NORTH SYDNEY	Sixth	E	47	40	47	40	48	40	48	41	0.1	0.6	0.2	0.7	60	52	NO	NO	NO	NO	NO
15.3	11651	25-29 BERRY STREET NORTH SYDNEY	Sixth	N	56	49	56	50	57	49	57	51	0.1	0.9	0.0	1.2	60	55	NO	NO	NO	NO	NO
15.3	11651	25-29 BERRY STREET NORTH SYDNEY	Seventh	SW	39	34	38	32	39	34	38	33	-1.0	-1.6	-0.9	-1.5	51	46	NO	NO	NO	NO	NO
15.3	11651	25-29 BERRY STREET NORTH SYDNEY	Seventh	S	43	37	43	37	44	37	43	37	0.0	-0.1	-0.1	0.2	56	49	NO	NO	NO	NO	NO
15.3	11651	25-29 BERRY STREET NORTH SYDNEY	Seventh	E	49	41	49	42	49	42	50	42	0.2	0.8	0.2	0.9	60	54	NO	NO	NO	NO	NO
15.3	11651	25-29 BERRY STREET NORTH SYDNEY	Seventh	N	56	49	56	50	57	49	57	51	0.2	0.9	0.0	1.2	60	55	NO	NO	NO	NO	NO
15.3	11651	25-29 BERRY STREET NORTH SYDNEY	Eighth	SW	39	34	38	33	40	35	39	33	-0.9	-1.5	-0.9	-1.4	52	47	NO	NO	NO	NO	NO
15.3	11651	25-29 BERRY STREET NORTH SYDNEY	Eighth	S	43	37	43	37	44	37	44	38	0.0	-0.1	-0.1	0.2	56	49	NO	NO	NO	NO	NO
15.3	11651	25-29 BERRY STREET NORTH SYDNEY	Eighth	E	50	42	50	43	51	43	51	44	0.2	0.9	0.3	1.0	60	55	NO	NO	NO	NO	NO
15.3	11651	25-29 BERRY STREET NORTH SYDNEY	Eighth	N	56	49	56	50	57	49	57	51	0.1	0.9	0.0	1.2	60	55	NO	NO	NO	NO	NO
15.3	11651	25-29 BERRY STREET NORTH SYDNEY	Ninth	SW	40	35	39	34	41	35	40	34	-0.8	-1.2	-0.7	-1.1	53	47	NO	NO	NO	NO	NO
15.3	11651	25-29 BERRY STREET NORTH SYDNEY	Ninth	S	44	38	44	38	45	38	45	38	0.0	-0.2	0.0	0.1	57	50	NO	NO	NO	NO	NO
15.3	11651	25-29 BERRY STREET NORTH SYDNEY	Ninth	E	51	43	51	44	52	44	52	45	0.2	1.0	0.3	1.1	60	55	NO	NO	NO	NO	NO
15.3	11651	25-29 BERRY STREET NORTH SYDNEY	Ninth	N	56	49	56	50	57	50	57	51	0.1	0.9	0.0	1.2	60	55	NO	NO	NO	NO	NO
15.3	11651	25-29 BERRY STREET NORTH SYDNEY	Tenth	SW	42	36	41	35	42	36	42	36	-0.5	-0.8	-0.5	-0.6	54	48	NO	NO	NO	NO	NO
15.3	11651	25-29 BERRY STREET NORTH SYDNEY	Tenth	S	45	38	45	38	46	39	46	39	0.1	0.0	0.0	0.2	58	51	NO	NO	NO	NO	NO
15.3	11651	25-29 BERRY STREET NORTH SYDNEY	Tenth	E	52	44	52	45	53	45	53	46	0.3	0.9	0.3	1.0	60	55	NO	NO	NO	NO	NO
15.3	11651	25-29 BERRY STREET NORTH SYDNEY	Tenth	N	57	49	57	50	57	50	57	51	0.1	0.9	0.0	1.1	60	55	NO	NO	NO	NO	NO
15.3	11652	23 BERRY STREET NORTH SYDNEY	Ground	E	41	35	41	35	42	36	42	36	-0.1	-0.2	-0.2	0.1	54	48	NO	NO	NO	NO	NO
15.3	11652	23 BERRY STREET NORTH SYDNEY	Ground	S	39	33	38	32	39	34	38	32	-0.9	-1.6	-0.9	-1.4	51	46	NO	NO	NO	NO	NO
15.3	11652	23 BERRY STREET NORTH SYDNEY	First	N	41	35	40	34	41	35	41	35	-0.5	-0.7	-0.4	-0.5	53	47	NO	NO	NO	NO	NO
15.3	11652	23 BERRY STREET NORTH SYDNEY	First	NE	48	41	48	42	49	42	48	42	0.0	0.4	-0.1	0.6	60	54	NO	NO	NO	NO	NO
15.3	11652	23 BERRY STREET NORTH SYDNEY	First	E	43	36	43	37	44	37	44	37	0.1	0.3	0.0	0.6	56	49	NO	NO	NO	NO	NO
15.3	11652	23 BERRY STREET NORTH SYDNEY	First	S	39	33	38	32	39	34	38	32	-1.0	-1.5	-0.9	-1.4	51	46	NO	NO	NO	NO	NO
15.3	11652	23 BERRY STREET NORTH SYDNEY	Second	N	41	35	41	35	42	36	41	35	-0.4	-0.5	-0.3	-0.5	54	48	NO	NO	NO	NO	NO
15.3	11652	23 BERRY STREET NORTH SYDNEY	Second	NE	49	42	49	43	50	43	49	43	-0.1	0.5	-0.2	0.6	60	55	NO	NO	NO	NO	NO
15.3	11652	23 BERRY STREET NORTH SYDNEY	Second	E	44	37	44	37	44	37	44	38	0.2	0.4	0.1	0.8	56	49	NO	NO	NO	NO	NO
15.3	11652	23 BERRY STREET NORTH SYDNEY	Second	S	38	33	38	32	39	34	38	32	-0.9	-1.5	-0.9	-1.4	51	46	NO	NO	NO	NO	NO
15.3	11652	23 BERRY STREET NORTH SYDNEY	Third	N	42	36	41	35	42	36	42	36	-0.3	-0.4	-0.2	-0.3	54	48	NO	NO	NO	NO	NO
15.3	11652	23 BERRY STREET NORTH SYDNEY	Third	NE	49	43	49	43	50	43	50	44	0.0	0.5	-0.1	0.7	60	55	NO	NO	NO	NO	NO
15.3	11652	23 BERRY STREET NORTH SYDNEY	Third	E	44	37	44	38	45	38	45	38	0.2	0.5	0.0	0.9	57	50	NO	NO	NO	NO	NO

NCA	Receiver ID	Address	Floor Level	Facade	Opening Year 2027				Design Year 2037				Increase (Do Smthng - Do Nothing)				NCG project road noise criteria		Do noise levels exceed the cumulative limit with project roads adding ≥2dB to the total noise levels?		Is the contribution from the road project Acute?		Consider further treatment?
					Do Nothing		Do Smthng		Do Nothing		Do Smthng		Opening Year 2027		Design Year 2037								
					Day	Night	Day	Night	Day	Night	Day	Night	Day	Night	Day	Night	Day	Night	Day	Night	$L_{Aeq,15hr} \geq 65dB$	$L_{Aeq,9hr} \geq 60dB$	
15.3	11652	23 BERRY STREET NORTH SYDNEY	Third	S	39	33	38	32	39	34	38	32	-1.0	-1.5	-0.9	-1.4	51	46	NO	NO	NO	NO	NO
15.3	11652	23 BERRY STREET NORTH SYDNEY	Fourth	N	42	36	42	36	43	36	43	36	-0.3	-0.3	-0.2	-0.2	55	48	NO	NO	NO	NO	NO
15.3	11652	23 BERRY STREET NORTH SYDNEY	Fourth	NE	50	43	50	43	50	43	50	44	0.0	0.5	-0.1	0.7	60	55	NO	NO	NO	NO	NO
15.3	11652	23 BERRY STREET NORTH SYDNEY	Fourth	E	44	37	44	38	45	38	45	39	0.2	0.6	0.1	0.9	57	50	NO	NO	NO	NO	NO
15.3	11652	23 BERRY STREET NORTH SYDNEY	Fourth	S	39	33	38	32	39	34	38	32	-1.0	-1.5	-0.9	-1.4	51	46	NO	NO	NO	NO	NO
15.3	11652	23 BERRY STREET NORTH SYDNEY	Fifth	N	43	36	43	36	44	37	43	37	-0.2	-0.2	-0.1	-0.1	56	49	NO	NO	NO	NO	NO
15.3	11652	23 BERRY STREET NORTH SYDNEY	Fifth	NE	50	43	50	44	51	44	51	44	0.0	0.5	-0.1	0.7	60	55	NO	NO	NO	NO	NO
15.3	11652	23 BERRY STREET NORTH SYDNEY	Fifth	E	44	37	44	38	45	38	45	39	0.2	0.5	0.0	0.9	57	50	NO	NO	NO	NO	NO
15.3	11652	23 BERRY STREET NORTH SYDNEY	Fifth	S	39	33	38	32	39	34	38	32	-0.9	-1.5	-0.8	-1.4	51	46	NO	NO	NO	NO	NO
15.3	11652	23 BERRY STREET NORTH SYDNEY	Sixth	N	44	37	44	37	44	38	44	38	-0.2	-0.2	-0.2	-0.1	56	50	NO	NO	NO	NO	NO
15.3	11652	23 BERRY STREET NORTH SYDNEY	Sixth	NE	50	43	50	44	51	44	51	45	-0.1	0.6	-0.1	0.7	60	55	NO	NO	NO	NO	NO
15.3	11652	23 BERRY STREET NORTH SYDNEY	Sixth	E	44	38	44	38	45	38	45	39	0.1	0.5	0.1	0.9	57	50	NO	NO	NO	NO	NO
15.3	11652	23 BERRY STREET NORTH SYDNEY	Sixth	S	39	34	38	32	39	34	38	33	-1.0	-1.6	-0.9	-1.4	51	46	NO	NO	NO	NO	NO
15.3	11652	23 BERRY STREET NORTH SYDNEY	Seventh	N	45	38	45	38	45	39	45	39	-0.1	-0.1	-0.1	0.0	57	51	NO	NO	NO	NO	NO
15.3	11652	23 BERRY STREET NORTH SYDNEY	Seventh	NE	51	44	51	44	51	44	51	45	0.0	0.5	-0.1	0.7	60	55	NO	NO	NO	NO	NO
15.3	11652	23 BERRY STREET NORTH SYDNEY	Seventh	E	45	38	45	38	45	38	45	39	0.1	0.5	0.0	0.8	57	50	NO	NO	NO	NO	NO
15.3	11652	23 BERRY STREET NORTH SYDNEY	Seventh	S	39	34	38	33	40	35	39	33	-0.9	-1.5	-0.8	-1.4	52	47	NO	NO	NO	NO	NO
15.3	11652	23 BERRY STREET NORTH SYDNEY	Eighth	N	46	39	46	39	47	40	47	40	-0.2	0.1	-0.2	0.2	59	52	NO	NO	NO	NO	NO
15.3	11652	23 BERRY STREET NORTH SYDNEY	Eighth	NE	51	44	51	45	52	45	52	45	0.0	0.6	-0.1	0.7	60	55	NO	NO	NO	NO	NO
15.3	11652	23 BERRY STREET NORTH SYDNEY	Eighth	E	45	38	45	39	46	38	46	39	0.1	0.5	0.0	0.8	58	50	NO	NO	NO	NO	NO
15.3	11652	23 BERRY STREET NORTH SYDNEY	Eighth	S	40	35	39	33	41	35	40	34	-0.8	-1.3	-0.7	-1.1	53	47	NO	NO	NO	NO	NO
15.3	11652	23 BERRY STREET NORTH SYDNEY	Ninth	N	48	40	48	41	48	41	48	41	0.0	0.2	0.0	0.4	60	53	NO	NO	NO	NO	NO
15.3	11652	23 BERRY STREET NORTH SYDNEY	Ninth	NE	52	45	52	45	52	45	52	46	0.0	0.5	0.0	0.7	60	55	NO	NO	NO	NO	NO
15.3	11652	23 BERRY STREET NORTH SYDNEY	Ninth	W	43	37	42	36	43	37	43	37	-0.5	-0.7	-0.4	-0.6	55	49	NO	NO	NO	NO	NO
15.3	11652	23 BERRY STREET NORTH SYDNEY	Ninth	E	45	39	45	39	46	39	46	40	0.1	0.5	0.0	0.8	58	51	NO	NO	NO	NO	NO
15.3	11652	23 BERRY STREET NORTH SYDNEY	Ninth	S	42	36	41	35	42	36	42	35	-0.5	-0.8	-0.4	-0.7	54	48	NO	NO	NO	NO	NO
15.3	11669	17 PRIORY ROAD WAVERTON	Ground	N	40	34	40	33	41	35	40	34	-0.7	-0.8	-0.6	-0.7	53	47	NO	NO	NO	NO	NO
15.3	11669	17 PRIORY ROAD WAVERTON	Ground	W	38	33	37	31	39	33	38	32	-0.9	-1.3	-0.9	-1.2	51	45	NO	NO	NO	NO	NO
15.3	11669	17 PRIORY ROAD WAVERTON	Ground	S	38	33	37	31	39	33	38	32	-1.0	-1.4	-0.9	-1.2	51	45	NO	NO	NO	NO	NO
15.3	11669	17 PRIORY ROAD WAVERTON	Ground	E	40	34	39	33	40	34	40	33	-0.8	-1.0	-0.8	-0.9	52	46	NO	NO	NO	NO	NO
15.3	11669	17 PRIORY ROAD WAVERTON	First	N	41	35	40	34	41	35	41	34	-0.7	-0.8	-0.5	-0.7	53	47	NO	NO	NO	NO	NO
15.3	11669	17 PRIORY ROAD WAVERTON	First	W	40	34	39	33	40	34	40	33	-0.7	-0.9	-0.6	-0.8	52	46	NO	NO	NO	NO	NO
15.3	11669	17 PRIORY ROAD WAVERTON	First	S	40	34	39	33	40	34	40	33	-0.8	-0.9	-0.6	-0.7	52	46	NO	NO	NO	NO	NO
15.3	11669	17 PRIORY ROAD WAVERTON	First	E	41	35	40	34	41	35	41	34	-0.6	-0.9	-0.6	-0.7	53	47	NO	NO	NO	NO	NO
15.3	11682	8 PRIORY ROAD WAVERTON	Ground	E	39	33	39	32	40	34	39	33	-0.6	-0.9	-0.6	-0.8	52	46	NO	NO	NO	NO	NO
15.3	11682	8 PRIORY ROAD WAVERTON	Ground	N	38	32	37	31	39	33	38	32	-0.8	-1.2	-0.8	-1.1	51	45	NO	NO	NO	NO	NO
15.3	11682	8 PRIORY ROAD WAVERTON	Ground	W	37	31	36	30	37	32	37	30	-0.8	-1.2	-0.7	-1.2	49	44	NO	NO	NO	NO	NO
15.3	11682	8 PRIORY ROAD WAVERTON	Ground	S	37	32	36	30	38	32	37	31	-0.8	-1.4	-0.8	-1.2	50	44	NO	NO	NO	NO	NO
15.3	11682	8 PRIORY ROAD WAVERTON	First	E	40	34	39	33	40	34	40	33	-0.6	-0.8	-0.6	-0.7	52	46	NO	NO	NO	NO	NO
15.3	11682	8 PRIORY ROAD WAVERTON	First	N	40	33	39	33	40	34	40	33	-0.6	-0.7	-0.5	-0.6	52	46	NO	NO	NO	NO	NO
15.3	11682	8 PRIORY ROAD WAVERTON	First	W	38	32	38	32	39	33	38	32	-0.6	-0.9	-0.5	-0.7	51	45	NO	NO	NO	NO	NO
15.3	11682	8 PRIORY ROAD WAVERTON	First	S	39	33	38	32	39	33	39	32	-0.6	-0.9	-0.5	-0.8	51	45	NO	NO	NO	NO	NO
15.3	11690	44 EDWARD STREET NORTH SYDNEY	Ground	E	42	35	41	35	42	36	42	35	-0.6	-0.7	-0.5	-0.6	54	48	NO	NO	NO	NO	NO
15.3	11690	44 EDWARD STREET NORTH SYDNEY	Ground	N	42	35	41	35	42	36	41	35	-0.7	-0.9	-0.7	-0.7	54	48	NO	NO	NO	NO	NO
15.3	11690	44 EDWARD STREET NORTH SYDNEY	Ground	W	41	34	40	34	41	35	41	34	-0.7	-0.9	-0.6	-0.7	53	47	NO	NO	NO	NO	NO
15.3	11690	44 EDWARD STREET NORTH SYDNEY	Ground	S	40	34	40	33	41	35	40	34	-0.7	-1.0	-0.7	-0.8	53	47	NO	NO	NO	NO	NO
15.3	11729	9 TOONGARAH ROAD WAVERTON	Ground	NE	39	33	38	32	39	33	39	33	-0.4	-0.5	-0.3	-0.4	51	45	NO	NO	NO	NO	NO
15.3	11729	9 TOONGARAH ROAD WAVERTON	Ground	NW	38	32	38	31	39	32	38	32	-0.4	-0.6	-0.3	-0.5	51	44	NO	NO	NO	NO	NO
15.3	11729	9 TOONGARAH ROAD WAVERTON	Ground	SW	36	30	35	30	36	31	36	30	-0.8	-0.3	-0.7	-0.7	48	43	NO	NO	NO	NO	NO
15.3	11729	9 TOONGARAH ROAD WAVERTON	Ground	SE	38	32	37	31	39	32	38	32	-0.5	-0.8	-0.5	-0.7	51	44	NO	NO	NO	NO	NO
15.3	11729	9 TOONGARAH ROAD WAVERTON	First	NE	39	33	39	32	40	33	40	33	-0.4	-0.5	-0.3	-0.4	52	45	NO	NO	NO	NO	NO
15.3	11729	9 TOONGARAH ROAD WAVERTON	First	NW	39	32	38	32	39	33	39	33	-0.4	-0.4	-0.3	-0.3	51	45	NO	NO	NO	NO	NO
15.3	11729	9 TOONGARAH ROAD WAVERTON	First	SW	37	31	37	31	38	32	37	31	-0.5	-0.8	-0.5	-0.7	50	44	NO	NO	NO	NO	NO
15.3	11729	9 TOONGARAH ROAD WAVERTON	First	SE	39	33	39	32	40	33	39	33	-0.4	-0.5	-0.4	-0.4	52	45	NO	NO	NO	NO	NO
15.3	11742	6 PRIORY ROAD WAVERTON	Ground	W	38	32	38	32	39	33	39	32	-0.5	-0.8	-0.5	-0.8	51	45	NO	NO	NO	NO	NO
15.3	11742	6 PRIORY ROAD WAVERTON	Ground	S	39	33	38	32	39	33	39	32	-0.6	-0.8	-0.6	-0.7	51	45	NO	NO	NO	NO	NO
15.3	11742	6 PRIORY ROAD WAVERTON	Ground	SW	39	33	38	32	39	33	39	32	-0.7	-0.9	-0.5	-0.7	51	45	NO	NO	NO	NO	NO
15.3	11742	6 PRIORY ROAD WAVERTON	Ground	S	39	33	38	32	40	34	39	33	-0.7	-0.9	-0.6	-0.8	52	46	NO	NO	NO	NO	NO
15.3	11742	6 PRIORY ROAD WAVERTON	Ground	E	40	34	39	33	40	34	40	33	-0.7	-0.8	-0.6	-0.8	52	46	NO	NO	NO	NO	NO
15.3	11742	6 PRIORY ROAD WAVERTON	Ground	N	40	33	39	33	40	34	39	33	-0.7	-0.8	-0.6	-0.6	52	46	NO	NO	NO	NO	NO
15.3	11742	6 PRIORY ROAD WAVERTON	Ground	E	39	33	38	32	39	33	39	32	-0.7	-0.9	-0.7	-0.8	51	45	NO	NO	NO	NO	NO
15.3	11742	6 PRIORY ROAD WAVERTON	Ground	N	38	32	37	31	38	33	38	31	-0.8	-1.2	-0.7	-1.1	50	45	NO	NO	NO	NO	NO

NCA	Receiver ID	Address	Floor Level	Facade	Opening Year 2027				Design Year 2037				Increase (Do Smthng - Do Nothing)				NCG project road noise criteria		Do noise levels exceed the cumulative limit with project roads adding ≥2dB to the total noise levels?		Is the contribution from the road project Acute?		Consider further treatment?
					Do Nothing		Do Smthng		Do Nothing		Do Smthng		Opening Year 2027		Design Year 2037								
					Day	Night	Day	Night	Day	Night	Day	Night	Day	Night	Day	Night	Day	Night	Day	Night	$L_{Aeq,15hr} \geq 65dB$	$L_{Aeq,9hr} \geq 60dB$	
15.3	11758	46 EDWARD STREET NORTH SYDNEY	Ground	E	42	36	42	35	43	36	42	36	-0.6	-0.9	-0.6	-0.7	55	48	NO	NO	NO	NO	NO
15.3	11758	46 EDWARD STREET NORTH SYDNEY	Ground	W	41	35	40	34	41	35	40	34	-0.8	-1.1	-0.8	-1.0	53	47	NO	NO	NO	NO	NO
15.3	11758	46 EDWARD STREET NORTH SYDNEY	Ground	S	41	35	40	34	41	35	41	34	-0.7	-1.0	-0.7	-0.9	53	47	NO	NO	NO	NO	NO
15.3	11767	15 PRIORY ROAD WAVERTON	Ground	N	40	34	39	33	41	34	40	33	-0.7	-0.9	-0.7	-0.9	53	46	NO	NO	NO	NO	NO
15.3	11767	15 PRIORY ROAD WAVERTON	Ground	E	40	34	39	33	41	34	40	34	-0.7	-1.0	-0.7	-0.8	53	46	NO	NO	NO	NO	NO
15.3	11767	15 PRIORY ROAD WAVERTON	Ground	N	40	34	39	33	41	34	40	34	-0.7	-0.9	-0.7	-0.8	53	46	NO	NO	NO	NO	NO
15.3	11767	15 PRIORY ROAD WAVERTON	Ground	W	40	34	39	33	40	34	40	33	-0.8	-1.1	-0.7	-0.9	52	46	NO	NO	NO	NO	NO
15.3	11767	15 PRIORY ROAD WAVERTON	Ground	N	40	34	39	33	41	34	40	34	-0.7	-0.9	-0.7	-0.7	53	46	NO	NO	NO	NO	NO
15.3	11767	15 PRIORY ROAD WAVERTON	Ground	W	40	34	39	33	40	34	39	33	-0.8	-1.1	-0.7	-0.9	52	46	NO	NO	NO	NO	NO
15.3	11767	15 PRIORY ROAD WAVERTON	Ground	S	40	34	39	33	40	34	40	33	-0.8	-0.9	-0.6	-0.9	52	46	NO	NO	NO	NO	NO
15.3	11768	11 PRIORY ROAD WAVERTON	Ground	E	40	34	39	33	41	34	40	34	-0.7	-0.9	-0.7	-0.8	53	46	NO	NO	NO	NO	NO
15.3	11768	11 PRIORY ROAD WAVERTON	Ground	N	39	34	39	32	40	34	39	33	-0.9	-1.3	-0.9	-1.2	52	46	NO	NO	NO	NO	NO
15.3	11768	11 PRIORY ROAD WAVERTON	Ground	W	40	34	39	33	40	34	40	33	-0.8	-1.1	-0.8	-1.0	52	46	NO	NO	NO	NO	NO
15.3	11769	6 BERRY STREET NORTH SYDNEY	Ground	N	43	37	43	36	44	37	43	37	-0.5	-0.6	-0.4	-0.5	56	49	NO	NO	NO	NO	NO
15.3	11769	6 BERRY STREET NORTH SYDNEY	Ground	W	42	36	42	36	43	37	42	36	-0.6	-0.8	-0.5	-0.6	55	49	NO	NO	NO	NO	NO
15.3	11769	6 BERRY STREET NORTH SYDNEY	Ground	S	46	39	46	40	47	40	47	41	-0.1	0.4	-0.2	0.7	59	52	NO	NO	NO	NO	NO
15.3	11769	6 BERRY STREET NORTH SYDNEY	Ground	E	41	35	40	34	42	36	41	35	-0.7	-1.0	-0.6	-0.8	54	48	NO	NO	NO	NO	NO
15.3	11769	6 BERRY STREET NORTH SYDNEY	Ground	N	42	36	42	36	43	37	42	36	-0.6	-0.7	-0.5	-0.6	55	49	NO	NO	NO	NO	NO
15.3	11769	6 BERRY STREET NORTH SYDNEY	Ground	E	43	36	42	36	43	37	43	36	-0.5	-0.7	-0.5	-0.6	55	49	NO	NO	NO	NO	NO
15.3	11771	53 EDWARD STREET NORTH SYDNEY	Ground	E	43	37	42	36	43	37	43	37	-0.5	-0.7	-0.4	-0.6	55	49	NO	NO	NO	NO	NO
15.3	11771	53 EDWARD STREET NORTH SYDNEY	Ground	W	41	35	41	35	42	36	41	35	-0.7	-0.9	-0.7	-0.8	54	48	NO	NO	NO	NO	NO
15.3	11771	53 EDWARD STREET NORTH SYDNEY	Ground	S	41	35	41	34	42	36	41	35	-0.7	-0.9	-0.6	-0.7	54	48	NO	NO	NO	NO	NO
15.3	11789	2A PRIORY ROAD WAVERTON	Ground	W	38	32	37	31	39	33	38	32	-0.6	-0.9	-0.6	-0.8	51	45	NO	NO	NO	NO	NO
15.3	11789	2A PRIORY ROAD WAVERTON	Ground	W	38	32	38	32	39	33	38	32	-0.6	-0.8	-0.5	-0.7	51	45	NO	NO	NO	NO	NO
15.3	11789	2A PRIORY ROAD WAVERTON	Ground	S	39	33	38	32	39	33	39	32	-0.6	-0.8	-0.5	-0.7	51	45	NO	NO	NO	NO	NO
15.3	11789	2A PRIORY ROAD WAVERTON	Ground	E	37	31	36	30	37	32	37	30	-0.9	-1.3	-0.8	-1.3	49	44	NO	NO	NO	NO	NO
15.3	11789	2A PRIORY ROAD WAVERTON	Ground	N	39	33	39	32	40	34	39	33	-0.6	-0.7	-0.5	-0.5	52	46	NO	NO	NO	NO	NO
15.3	11789	2A PRIORY ROAD WAVERTON	Ground	W	39	33	38	32	39	33	39	32	-0.6	-0.8	-0.5	-0.7	51	45	NO	NO	NO	NO	NO
15.3	11789	2A PRIORY ROAD WAVERTON	Ground	N	39	33	38	32	39	33	39	33	-0.4	-0.7	-0.4	-0.5	51	45	NO	NO	NO	NO	NO
15.3	11806	2B PRIORY ROAD WAVERTON	Ground	W	37	32	37	30	38	32	37	31	-0.8	-1.2	-0.7	-1.1	50	44	NO	NO	NO	NO	NO
15.3	11806	2B PRIORY ROAD WAVERTON	Ground	S	38	32	37	31	38	33	38	32	-0.9	-1.2	-0.8	-1.1	50	45	NO	NO	NO	NO	NO
15.3	11806	2B PRIORY ROAD WAVERTON	Ground	N	40	33	39	33	40	34	40	33	-0.7	-0.8	-0.6	-0.7	52	46	NO	NO	NO	NO	NO
15.3	11806	2B PRIORY ROAD WAVERTON	Ground	W	38	32	37	31	38	32	37	31	-0.9	-1.2	-0.8	-1.1	50	44	NO	NO	NO	NO	NO
15.3	11806	2B PRIORY ROAD WAVERTON	Ground	N	38	32	37	31	39	33	38	32	-0.7	-1.0	-0.6	-0.9	51	45	NO	NO	NO	NO	NO
15.3	11806	2B PRIORY ROAD WAVERTON	First	W	39	33	38	32	39	33	39	33	-0.6	-0.9	-0.5	-0.7	51	45	NO	NO	NO	NO	NO
15.3	11806	2B PRIORY ROAD WAVERTON	First	S	39	33	39	32	40	34	39	33	-0.6	-0.9	-0.6	-0.7	52	46	NO	NO	NO	NO	NO
15.3	11806	2B PRIORY ROAD WAVERTON	First	N	40	34	40	33	41	34	40	34	-0.5	-0.7	-0.4	-0.6	53	46	NO	NO	NO	NO	NO
15.3	11806	2B PRIORY ROAD WAVERTON	First	W	39	33	38	32	40	34	39	33	-0.7	-0.9	-0.6	-0.8	52	46	NO	NO	NO	NO	NO
15.3	11806	2B PRIORY ROAD WAVERTON	First	N	40	33	39	33	40	34	40	33	-0.6	-0.8	-0.6	-0.6	52	46	NO	NO	NO	NO	NO
15.3	11808	2-4 BERRY STREET NORTH SYDNEY	Ground	N	44	38	43	37	44	38	44	37	-0.5	-0.7	-0.4	-0.5	56	50	NO	NO	NO	NO	NO
15.3	11808	2-4 BERRY STREET NORTH SYDNEY	Ground	W	41	35	40	34	41	36	41	35	-0.7	-1.0	-0.6	-1.0	53	48	NO	NO	NO	NO	NO
15.3	11808	2-4 BERRY STREET NORTH SYDNEY	Ground	S	41	35	40	34	41	35	40	34	-0.8	-1.2	-0.7	-1.1	53	47	NO	NO	NO	NO	NO
15.3	11808	2-4 BERRY STREET NORTH SYDNEY	Ground	W	41	35	40	34	41	35	40	34	-0.8	-1.0	-0.7	-1.0	53	47	NO	NO	NO	NO	NO
15.3	11808	2-4 BERRY STREET NORTH SYDNEY	Ground	S	43	36	42	36	43	37	43	37	-0.3	-0.2	-0.3	0.1	55	49	NO	NO	NO	NO	NO
15.3	11808	2-4 BERRY STREET NORTH SYDNEY	Ground	E	42	36	42	36	43	37	42	36	-0.6	-0.7	-0.5	-0.6	55	49	NO	NO	NO	NO	NO
15.3	11808	2-4 BERRY STREET NORTH SYDNEY	First	N	45	39	44	38	46	39	45	39	-0.5	-0.6	-0.4	-0.5	58	51	NO	NO	NO	NO	NO
15.3	11808	2-4 BERRY STREET NORTH SYDNEY	First	W	43	37	42	36	43	37	43	36	-0.6	-0.8	-0.6	-0.8	55	49	NO	NO	NO	NO	NO
15.3	11808	2-4 BERRY STREET NORTH SYDNEY	First	S	43	37	42	36	43	37	43	36	-0.6	-0.9	-0.6	-0.8	55	49	NO	NO	NO	NO	NO
15.3	11808	2-4 BERRY STREET NORTH SYDNEY	First	W	42	36	42	36	43	37	42	36	-0.6	-0.7	-0.5	-0.6	55	49	NO	NO	NO	NO	NO
15.3	11808	2-4 BERRY STREET NORTH SYDNEY	First	S	47	40	46	40	47	40	47	41	-0.1	0.4	-0.1	0.7	59	52	NO	NO	NO	NO	NO
15.3	11808	2-4 BERRY STREET NORTH SYDNEY	First	E	44	37	43	37	44	38	44	37	-0.4	-0.6	-0.4	-0.4	56	50	NO	NO	NO	NO	NO
15.3	11809	48 EDWARD STREET NORTH SYDNEY	Ground	E	42	36	42	36	43	37	42	36	-0.7	-0.8	-0.6	-0.8	55	49	NO	NO	NO	NO	NO
15.3	11809	48 EDWARD STREET NORTH SYDNEY	Ground	W	39	34	38	32	40	34	39	33	-0.9	-1.4	-0.8	-1.3	52	46	NO	NO	NO	NO	NO
15.3	11809	48 EDWARD STREET NORTH SYDNEY	First	E	43	37	43	36	44	38	43	37	-0.6	-0.8	-0.6	-0.7	56	50	NO	NO	NO	NO	NO
15.3	11809	48 EDWARD STREET NORTH SYDNEY	First	W	41	35	41	34	42	36	41	35	-0.8	-1.0	-0.7	-1.0	54	48	NO	NO	NO	NO	NO
15.3	11811	4 PRIORY ROAD WAVERTON	Ground	E	40	34	39	33	40	34	40	33	-0.7	-0.9	-0.6	-0.8	52	46	NO	NO	NO	NO	NO
15.3	11811	4 PRIORY ROAD WAVERTON	Ground	N	40	34	39	33	40	34	40	33	-0.7	-0.9	-0.6	-0.8	52	46	NO	NO	NO	NO	NO
15.3	11811	4 PRIORY ROAD WAVERTON	Ground	S	39	33	39	32	40	34	39	33	-0.7	-0.9	-0.6	-0.8	52	46	NO	NO	NO	NO	NO
15.3	11811	4 PRIORY ROAD WAVERTON	Ground	E	40	34	39	33	40	34	40	33	-0.6	-0.8	-0.6	-0.7	52	46	NO	NO	NO	NO	NO
15.3	11825	9 PRIORY ROAD WAVERTON	Ground	E	41	34	40	34	41	35	40	34	-0.8	-0.9	-0.7	-0.9	53	47	NO	NO	NO	NO	NO
15.3	11825	9 PRIORY ROAD WAVERTON	Ground	N	40	34	39	33	40	34	40	33	-0.8	-1.2	-0.8	-1.1	52	46	NO	NO	NO	NO	NO
15.3	11825	9 PRIORY ROAD WAVERTON	Ground	W	40	34	39	33	40	34	40	33	-0.9	-1.1	-0.8	-1.0	52	46	NO	NO	NO	NO	NO

NCA	Receiver ID	Address	Floor Level	Facade	Opening Year 2027				Design Year 2037				Increase (Do Smthng - Do Nothing)				NCG project road noise criteria		Do noise levels exceed the cumulative limit with project roads adding ≥2dB to the total noise levels?		Is the contribution from the road project Acute?		Consider further treatment?
					Do Nothing		Do Smthng		Do Nothing		Do Smthng		Opening Year 2027		Design Year 2037								
					Day	Night	Day	Night	Day	Night	Day	Night	Day	Night	Day	Night	Day	Night	Day	Night	$L_{Aeq,15hr} \geq 65dB$	$L_{Aeq,9hr} \geq 60dB$	
15.3	11825	9 PRIORY ROAD WAVERTON	Ground	S	40	34	39	33	41	35	40	34	-0.8	-1.1	-0.8	-0.9	53	47	NO	NO	NO	NO	NO
15.3	11828	55 EDWARD STREET NORTH SYDNEY	Ground	E	43	37	42	36	43	37	43	36	-0.7	-1.0	-0.7	-0.8	55	49	NO	NO	NO	NO	NO
15.3	11828	55 EDWARD STREET NORTH SYDNEY	Ground	S	42	37	42	36	43	37	42	36	-0.7	-1.1	-0.7	-0.9	55	49	NO	NO	NO	NO	NO
15.3	11828	55 EDWARD STREET NORTH SYDNEY	Ground	E	43	37	43	36	44	38	43	37	-0.6	-0.8	-0.5	-0.6	56	50	NO	NO	NO	NO	NO
15.3	11828	55 EDWARD STREET NORTH SYDNEY	Ground	N	42	37	42	36	43	37	42	36	-0.8	-1.1	-0.7	-0.9	55	49	NO	NO	NO	NO	NO
15.3	11828	55 EDWARD STREET NORTH SYDNEY	Ground	W	42	36	41	35	43	36	42	36	-0.8	-1.0	-0.7	-0.9	55	48	NO	NO	NO	NO	NO
15.3	11849	144-148 PACIFIC HIGHWAY NORTH SYDNEY	Ground	N	59	52	59	53	60	52	59	53	0.0	0.7	-0.2	1.0	60	55	NO	NO	NO	NO	NO
15.3	11849	144-148 PACIFIC HIGHWAY NORTH SYDNEY	Ground	S	63	56	63	57	64	57	64	58	0.1	1.0	0.0	1.4	60	55	NO	NO	NO	NO	NO
15.3	11849	144-148 PACIFIC HIGHWAY NORTH SYDNEY	Ground	E	73	65	73	66	73	66	73	67	-0.1	1.1	-0.2	1.3	60	55	NO	NO	NO	NO	NO
15.3	11849	144-148 PACIFIC HIGHWAY NORTH SYDNEY	First	N	60	53	60	54	61	54	61	55	-0.1	0.8	-0.1	0.9	60	55	NO	NO	NO	NO	NO
15.3	11849	144-148 PACIFIC HIGHWAY NORTH SYDNEY	First	W	40	34	39	33	40	35	40	34	-0.7	-1.1	-0.7	-0.9	52	47	NO	NO	NO	NO	NO
15.3	11849	144-148 PACIFIC HIGHWAY NORTH SYDNEY	First	S	64	57	64	58	65	57	65	59	0.2	1.1	0.1	1.4	60	55	NO	NO	NO	NO	NO
15.3	11849	144-148 PACIFIC HIGHWAY NORTH SYDNEY	First	E	72	65	72	66	73	66	73	67	-0.1	1.0	-0.2	1.2	60	55	NO	NO	NO	NO	NO
15.3	11849	144-148 PACIFIC HIGHWAY NORTH SYDNEY	Second	N	61	54	60	54	61	54	61	55	-0.1	0.8	-0.1	0.9	60	55	NO	NO	NO	NO	NO
15.3	11849	144-148 PACIFIC HIGHWAY NORTH SYDNEY	Second	W	40	34	39	33	41	35	40	34	-0.7	-1.1	-0.7	-0.9	53	47	NO	NO	NO	NO	NO
15.3	11849	144-148 PACIFIC HIGHWAY NORTH SYDNEY	Second	S	64	57	64	58	65	57	65	59	0.2	1.0	0.1	1.4	60	55	NO	NO	NO	NO	NO
15.3	11849	144-148 PACIFIC HIGHWAY NORTH SYDNEY	Second	E	72	65	72	66	73	65	72	66	-0.1	1.0	-0.2	1.2	60	55	NO	NO	NO	NO	NO
15.3	11849	144-148 PACIFIC HIGHWAY NORTH SYDNEY	Third	N	60	53	60	54	61	54	61	55	0.0	0.8	-0.1	0.9	60	55	NO	NO	NO	NO	NO
15.3	11849	144-148 PACIFIC HIGHWAY NORTH SYDNEY	Third	W	40	35	40	34	41	35	40	34	-0.7	-1.0	-0.6	-0.9	53	47	NO	NO	NO	NO	NO
15.3	11849	144-148 PACIFIC HIGHWAY NORTH SYDNEY	Third	S	64	57	64	58	65	57	65	59	0.2	1.1	0.1	1.4	60	55	NO	NO	NO	NO	NO
15.3	11849	144-148 PACIFIC HIGHWAY NORTH SYDNEY	Third	E	71	64	71	65	72	65	72	66	0.0	1.0	-0.1	1.3	60	55	NO	NO	NO	NO	NO
15.3	11849	144-148 PACIFIC HIGHWAY NORTH SYDNEY	Fourth	N	60	53	60	54	61	54	61	55	0.0	0.7	-0.1	0.9	60	55	NO	NO	NO	NO	NO
15.3	11849	144-148 PACIFIC HIGHWAY NORTH SYDNEY	Fourth	W	41	35	40	34	42	36	41	35	-0.6	-0.9	-0.6	-0.7	54	48	NO	NO	NO	NO	NO
15.3	11849	144-148 PACIFIC HIGHWAY NORTH SYDNEY	Fourth	S	64	57	64	58	64	57	64	58	0.2	1.0	0.1	1.3	60	55	NO	NO	NO	NO	NO
15.3	11849	144-148 PACIFIC HIGHWAY NORTH SYDNEY	Fourth	E	71	64	71	65	72	64	71	65	0.0	1.0	-0.1	1.3	60	55	NO	NO	NO	NO	NO
15.3	11849	144-148 PACIFIC HIGHWAY NORTH SYDNEY	Fifth	N	60	53	60	54	60	53	60	54	0.1	0.8	-0.1	0.9	60	55	NO	NO	NO	NO	NO
15.3	11849	144-148 PACIFIC HIGHWAY NORTH SYDNEY	Fifth	W	42	36	42	36	43	37	43	36	-0.4	-0.5	-0.4	-0.4	55	49	NO	NO	NO	NO	NO
15.3	11849	144-148 PACIFIC HIGHWAY NORTH SYDNEY	Fifth	S	63	56	64	57	64	57	64	58	0.2	1.0	0.1	1.4	60	55	NO	NO	NO	NO	NO
15.3	11849	144-148 PACIFIC HIGHWAY NORTH SYDNEY	Fifth	E	70	63	70	64	71	64	71	65	0.1	1.0	-0.1	1.2	60	55	NO	NO	NO	NO	NO
15.3	11849	144-148 PACIFIC HIGHWAY NORTH SYDNEY	Sixth	N	59	53	59	53	60	53	60	54	0.0	0.7	0.0	0.9	60	55	NO	NO	NO	NO	NO
15.3	11849	144-148 PACIFIC HIGHWAY NORTH SYDNEY	Sixth	W	45	38	44	38	45	39	45	39	-0.3	-0.2	-0.2	-0.1	57	51	NO	NO	NO	NO	NO
15.3	11849	144-148 PACIFIC HIGHWAY NORTH SYDNEY	Sixth	S	63	56	63	57	64	56	64	58	0.2	1.0	0.1	1.3	60	55	NO	NO	NO	NO	NO
15.3	11849	144-148 PACIFIC HIGHWAY NORTH SYDNEY	Sixth	E	70	63	70	64	71	63	71	64	0.0	0.9	0.0	1.2	60	55	NO	NO	NO	NO	NO
15.3	11854	50 EDWARD STREET NORTH SYDNEY	Ground	E	43	37	42	36	43	37	43	36	-0.7	-0.9	-0.6	-0.7	55	49	NO	NO	NO	NO	NO
15.3	11854	50 EDWARD STREET NORTH SYDNEY	Ground	N	41	35	40	34	42	36	41	35	-0.9	-1.3	-0.9	-1.1	54	48	NO	NO	NO	NO	NO
15.3	11854	50 EDWARD STREET NORTH SYDNEY	Ground	W	38	33	37	31	39	33	38	32	-1.0	-1.5	-1.0	-1.4	51	45	NO	NO	NO	NO	NO
15.3	11854	50 EDWARD STREET NORTH SYDNEY	First	E	43	37	43	37	44	38	43	37	-0.6	-0.8	-0.6	-0.6	56	50	NO	NO	NO	NO	NO
15.3	11854	50 EDWARD STREET NORTH SYDNEY	First	N	43	37	42	36	44	37	43	37	-0.8	-0.9	-0.7	-0.9	56	49	NO	NO	NO	NO	NO
15.3	11854	50 EDWARD STREET NORTH SYDNEY	First	W	40	34	39	33	40	34	39	33	-1.0	-1.3	-0.9	-1.2	52	46	NO	NO	NO	NO	NO
15.3	11854	50 EDWARD STREET NORTH SYDNEY	Second	E	44	38	44	37	45	39	44	38	-0.6	-0.6	-0.6	-0.5	57	51	NO	NO	NO	NO	NO
15.3	11854	50 EDWARD STREET NORTH SYDNEY	Second	N	44	38	43	37	45	38	44	38	-0.7	-0.8	-0.6	-0.6	57	50	NO	NO	NO	NO	NO
15.3	11854	50 EDWARD STREET NORTH SYDNEY	Second	W	42	36	41	35	42	36	41	35	-0.8	-1.1	-0.7	-0.9	54	48	NO	NO	NO	NO	NO
15.3	11876	57 EDWARD STREET NORTH SYDNEY	Ground	N	44	38	43	37	44	38	44	37	-0.8	-0.8	-0.7	-0.8	56	50	NO	NO	NO	NO	NO
15.3	11876	57 EDWARD STREET NORTH SYDNEY	Ground	W	42	36	41	35	43	37	42	36	-0.7	-1.0	-0.7	-0.9	55	49	NO	NO	NO	NO	NO
15.3	11876	57 EDWARD STREET NORTH SYDNEY	Ground	S	42	37	42	36	43	37	42	36	-0.8	-1.1	-0.8	-1.0	55	49	NO	NO	NO	NO	NO
15.3	11876	57 EDWARD STREET NORTH SYDNEY	Ground	E	43	37	43	36	44	38	43	37	-0.6	-0.7	-0.6	-0.6	56	50	NO	NO	NO	NO	NO
15.3	11876	57 EDWARD STREET NORTH SYDNEY	Ground	N	44	38	43	37	44	38	44	37	-0.7	-0.8	-0.6	-0.7	56	50	NO	NO	NO	NO	NO
15.3	11876	57 EDWARD STREET NORTH SYDNEY	Ground	E	44	38	43	37	44	38	44	37	-0.7	-0.8	-0.6	-0.6	56	50	NO	NO	NO	NO	NO
15.3	11882	7 PRIORY ROAD WAVERTON	Ground	E	41	35	40	34	41	35	41	34	-0.8	-0.9	-0.6	-0.9	53	47	NO	NO	NO	NO	NO
15.3	11882	7 PRIORY ROAD WAVERTON	Ground	N	40	34	39	33	41	35	40	34	-0.9	-1.1	-0.7	-1.0	53	47	NO	NO	NO	NO	NO
15.3	11882	7 PRIORY ROAD WAVERTON	Ground	W	40	34	39	33	40	34	40	33	-0.8	-1.2	-0.8	-1.0	52	46	NO	NO	NO	NO	NO
15.3	11882	7 PRIORY ROAD WAVERTON	Ground	S	40	34	40	33	41	35	40	34	-0.8	-1.0	-0.7	-0.9	53	47	NO	NO	NO	NO	NO
15.3	11889	18 BERRY STREET NORTH SYDNEY	Ground	S	58	51	58	52	59	51	59	52	0.1	1.0	0.0	1.3	60	55	NO	NO	NO	NO	NO
15.3	11889	18 BERRY STREET NORTH SYDNEY	Ground	E	40	34	39	33	41	35	40	34	-0.7	-1.0	-0.7	-0.9	53	47	NO	NO	NO	NO	NO
15.3	11889	18 BERRY STREET NORTH SYDNEY	Ground	N	51	44	51	45	51	44	51	45	0.0	0.6	-0.1	0.7	60	55	NO	NO	NO	NO	NO
15.3	11889	18 BERRY STREET NORTH SYDNEY	Ground	E	42	36	42	36	43	37	42	36	-0.3	-0.4	-0.3	-0.3	55	49	NO	NO	NO	NO	NO
15.3	11889	18 BERRY STREET NORTH SYDNEY	Ground	W	41	36	41	35	42	36	41	35	-0.6	-0.8	-0.5	-0.7	54	48	NO	NO	NO	NO	NO
15.3	11889	18 BERRY STREET NORTH SYDNEY	First	S	58	51	58	52	59	52	59	53	0.1	1.0	0.0	1.3	60	55	NO	NO	NO	NO	NO
15.3	11889	18 BERRY STREET NORTH SYDNEY	First	E	40	35	40	34	41	35	40	34	-0.7	-1.0	-0.6	-0.9	53	47	NO	NO	NO	NO	NO
15.3	11889	18 BERRY STREET NORTH SYDNEY	First	N	52	45	52	46	53	46	53	47	-0.1	0.7	-0.2	0.8	60	55	NO	NO	NO	NO	NO
15.3	11889	18 BERRY STREET NORTH SYDNEY	First	E	43	37	43	37	44	38	44	38	-0.2	-0.3	-0.2	-0.1	56	50	NO	NO	NO	NO	NO
15.3	11889	18 BERRY STREET NORTH SYDNEY	First	W	43	37	42	36	43	37	43	37	-0.4	-0.7	-0.5	-0.5	55	49	NO	NO	NO	NO	NO

NCA	Receiver ID	Address	Floor Level	Facade	Opening Year 2027				Design Year 2037				Increase (Do Smthng - Do Nothing)				NCG project road noise criteria		Do noise levels exceed the cumulative limit with project roads adding ≥2dB to the total noise levels?		Is the contribution from the road project Acute?		Consider further treatment?
					Do Nothing		Do Smthng		Do Nothing		Do Smthng		Opening Year 2027		Design Year 2037								
					Day	Night	Day	Night	Day	Night	Day	Night	Day	Night	Day	Night	Day	Night	Day	Night	$L_{Aeq,15hr} \geq 65dB$	$L_{Aeq,9hr} \geq 60dB$	
15.3	11889	18 BERRY STREET NORTH SYDNEY	Second	S	58	51	59	52	59	52	59	53	0.2	1.1	0.1	1.4	60	55	NO	NO	NO	NO	NO
15.3	11889	18 BERRY STREET NORTH SYDNEY	Second	E	41	35	40	34	42	36	41	35	-0.6	-0.8	-0.5	-0.7	54	48	NO	NO	NO	NO	NO
15.3	11889	18 BERRY STREET NORTH SYDNEY	Second	N	53	46	53	46	53	46	53	47	0.0	0.6	-0.1	0.7	60	55	NO	NO	NO	NO	NO
15.3	11889	18 BERRY STREET NORTH SYDNEY	Second	E	45	38	45	38	45	39	45	39	-0.1	-0.1	-0.1	0.0	57	51	NO	NO	NO	NO	NO
15.3	11889	18 BERRY STREET NORTH SYDNEY	Second	W	45	39	44	38	45	39	45	39	-0.3	-0.4	-0.3	-0.3	57	51	NO	NO	NO	NO	NO
15.3	11891	12 BERRY STREET NORTH SYDNEY	Ground	N	43	37	43	37	44	38	43	37	-0.5	-0.7	-0.4	-0.6	56	50	NO	NO	NO	NO	NO
15.3	11891	12 BERRY STREET NORTH SYDNEY	Ground	S	55	48	55	48	55	48	55	49	0.1	0.9	0.0	1.3	60	55	NO	NO	NO	NO	NO
15.3	11891	12 BERRY STREET NORTH SYDNEY	First	N	45	39	44	38	45	39	45	39	-0.5	-0.7	-0.5	-0.6	57	51	NO	NO	NO	NO	NO
15.3	11891	12 BERRY STREET NORTH SYDNEY	First	S	55	48	55	49	56	49	56	50	0.1	0.9	0.0	1.3	60	55	NO	NO	NO	NO	NO
15.3	11906	52 EDWARD STREET NORTH SYDNEY	Ground	E	42	36	42	35	43	37	42	36	-0.8	-0.9	-0.6	-0.7	55	49	NO	NO	NO	NO	NO
15.3	11906	52 EDWARD STREET NORTH SYDNEY	Ground	N	41	35	40	34	41	35	41	35	-0.8	-1.1	-0.7	-0.9	53	47	NO	NO	NO	NO	NO
15.3	11906	52 EDWARD STREET NORTH SYDNEY	Ground	W	40	34	39	33	40	34	39	33	-0.9	-1.3	-0.9	-1.2	52	46	NO	NO	NO	NO	NO
15.3	11906	52 EDWARD STREET NORTH SYDNEY	Ground	S	40	34	39	33	41	35	40	34	-0.9	-1.3	-0.9	-1.2	53	47	NO	NO	NO	NO	NO
15.3	11906	52 EDWARD STREET NORTH SYDNEY	First	E	43	37	43	36	44	38	43	37	-0.7	-0.8	-0.7	-0.7	56	50	NO	NO	NO	NO	NO
15.3	11906	52 EDWARD STREET NORTH SYDNEY	First	N	43	37	42	36	43	37	43	37	-0.6	-0.6	-0.5	-0.5	55	49	NO	NO	NO	NO	NO
15.3	11906	52 EDWARD STREET NORTH SYDNEY	First	W	42	36	41	35	42	36	41	35	-0.8	-1.0	-0.7	-0.9	54	48	NO	NO	NO	NO	NO
15.3	11906	52 EDWARD STREET NORTH SYDNEY	First	S	42	36	41	35	43	37	42	36	-0.9	-1.1	-0.8	-1.0	55	49	NO	NO	NO	NO	NO
15.3	11914	59 EDWARD STREET NORTH SYDNEY	Ground	N	43	37	42	36	44	38	43	37	-0.8	-1.0	-0.8	-0.9	56	50	NO	NO	NO	NO	NO
15.3	11914	59 EDWARD STREET NORTH SYDNEY	Ground	W	42	36	42	35	43	37	42	36	-0.8	-1.0	-0.7	-1.0	55	49	NO	NO	NO	NO	NO
15.3	11914	59 EDWARD STREET NORTH SYDNEY	Ground	S	43	37	42	36	44	38	43	37	-0.7	-1.0	-0.7	-0.9	56	50	NO	NO	NO	NO	NO
15.3	11914	59 EDWARD STREET NORTH SYDNEY	Ground	E	44	38	43	37	45	38	44	38	-0.6	-0.7	-0.6	-0.6	57	50	NO	NO	NO	NO	NO
15.3	11930	7 DOOHAT AVENUE NORTH SYDNEY	Ground	NE	45	39	44	38	46	39	45	39	-0.6	-0.9	-0.6	-0.7	58	51	NO	NO	NO	NO	NO
15.3	11930	7 DOOHAT AVENUE NORTH SYDNEY	Ground	SE	47	41	47	41	48	41	48	41	-0.4	-0.2	-0.4	-0.1	60	53	NO	NO	NO	NO	NO
15.3	11930	7 DOOHAT AVENUE NORTH SYDNEY	Ground	NE	48	42	48	42	49	42	48	42	-0.3	0.0	-0.4	0.1	60	54	NO	NO	NO	NO	NO
15.3	11930	7 DOOHAT AVENUE NORTH SYDNEY	Ground	NW	45	38	44	38	45	39	45	38	-0.6	-0.7	-0.5	-0.6	57	51	NO	NO	NO	NO	NO
15.3	11930	7 DOOHAT AVENUE NORTH SYDNEY	Ground	SW	43	37	42	36	43	37	43	36	-0.7	-0.9	-0.7	-0.9	55	49	NO	NO	NO	NO	NO
15.3	11930	7 DOOHAT AVENUE NORTH SYDNEY	Ground	S	43	37	42	36	43	37	43	37	-0.6	-0.9	-0.5	-0.8	55	49	NO	NO	NO	NO	NO
15.3	11930	7 DOOHAT AVENUE NORTH SYDNEY	Ground	E	43	37	43	37	44	38	43	37	-0.6	-0.8	-0.5	-0.6	56	50	NO	NO	NO	NO	NO
15.3	11930	7 DOOHAT AVENUE NORTH SYDNEY	Ground	S	43	37	42	36	44	38	43	37	-0.6	-0.8	-0.5	-0.7	56	50	NO	NO	NO	NO	NO
15.3	11930	7 DOOHAT AVENUE NORTH SYDNEY	Ground	N	44	38	43	37	45	38	44	38	-0.6	-0.7	-0.5	-0.6	57	50	NO	NO	NO	NO	NO
15.3	11930	7 DOOHAT AVENUE NORTH SYDNEY	Ground	W	44	38	43	37	44	38	44	37	-0.6	-0.8	-0.5	-0.7	56	50	NO	NO	NO	NO	NO
15.3	11930	7 DOOHAT AVENUE NORTH SYDNEY	Ground	N	44	38	44	37	45	39	44	38	-0.6	-0.8	-0.5	-0.7	57	51	NO	NO	NO	NO	NO
15.3	11930	7 DOOHAT AVENUE NORTH SYDNEY	Ground	N	44	38	44	37	45	39	44	38	-0.6	-0.8	-0.5	-0.7	57	51	NO	NO	NO	NO	NO
15.3	11930	7 DOOHAT AVENUE NORTH SYDNEY	Ground	NW	44	38	44	37	45	38	44	38	-0.5	-0.7	-0.5	-0.5	57	50	NO	NO	NO	NO	NO
15.3	11930	7 DOOHAT AVENUE NORTH SYDNEY	Ground	N	44	38	44	38	45	39	45	38	-0.5	-0.7	-0.5	-0.6	57	51	NO	NO	NO	NO	NO
15.3	11942	54 EDWARD STREET NORTH SYDNEY	Ground	E	42	36	41	35	43	36	42	36	-0.6	-0.7	-0.5	-0.6	55	48	NO	NO	NO	NO	NO
15.3	11942	54 EDWARD STREET NORTH SYDNEY	Ground	N	41	35	40	34	42	36	41	35	-0.8	-1.0	-0.7	-1.0	54	48	NO	NO	NO	NO	NO
15.3	11942	54 EDWARD STREET NORTH SYDNEY	Ground	S	42	36	41	35	42	36	42	35	-0.8	-0.9	-0.6	-0.7	54	48	NO	NO	NO	NO	NO
15.3	11956	5 DOOHAT AVENUE NORTH SYDNEY	Ground	N	51	44	51	45	52	45	51	45	-0.1	0.3	-0.2	0.5	60	55	NO	NO	NO	NO	NO
15.3	11956	5 DOOHAT AVENUE NORTH SYDNEY	Ground	W	44	38	43	37	44	38	44	37	-0.6	-0.8	-0.5	-0.6	56	50	NO	NO	NO	NO	NO
15.3	11956	5 DOOHAT AVENUE NORTH SYDNEY	Ground	S	43	37	43	37	44	38	43	37	-0.5	-0.7	-0.5	-0.6	56	50	NO	NO	NO	NO	NO
15.3	11961	3 DOOHAT AVENUE NORTH SYDNEY	Ground	S	43	37	43	37	44	38	43	37	-0.5	-0.7	-0.5	-0.5	56	50	NO	NO	NO	NO	NO
15.3	11961	3 DOOHAT AVENUE NORTH SYDNEY	Ground	E	42	36	42	36	43	37	42	36	-0.6	-0.8	-0.5	-0.6	55	49	NO	NO	NO	NO	NO
15.3	11961	3 DOOHAT AVENUE NORTH SYDNEY	Ground	N	52	46	52	46	53	46	53	47	-0.1	0.4	-0.2	0.6	60	55	NO	NO	NO	NO	NO
15.3	11966	61 EDWARD STREET NORTH SYDNEY	Ground	N	43	37	42	36	44	37	43	37	-0.7	-0.8	-0.7	-0.7	56	49	NO	NO	NO	NO	NO
15.3	11966	61 EDWARD STREET NORTH SYDNEY	Ground	W	42	36	42	35	43	37	42	36	-0.8	-1.0	-0.7	-0.9	55	49	NO	NO	NO	NO	NO
15.3	11966	61 EDWARD STREET NORTH SYDNEY	Ground	S	43	37	42	36	44	38	43	37	-0.8	-1.0	-0.7	-0.9	56	50	NO	NO	NO	NO	NO
15.3	11966	61 EDWARD STREET NORTH SYDNEY	Ground	E	44	38	43	37	44	38	44	38	-0.5	-0.6	-0.5	-0.4	56	50	NO	NO	NO	NO	NO
15.3	11982	1A DOOHAT AVENUE NORTH SYDNEY	Ground	N	53	46	53	47	54	47	54	47	0.0	0.5	-0.2	0.7	60	55	NO	NO	NO	NO	NO
15.3	11982	1A DOOHAT AVENUE NORTH SYDNEY	Ground	W	42	36	42	36	43	37	42	36	-0.5	-0.7	-0.6	-0.7	55	49	NO	NO	NO	NO	NO
15.3	11982	1A DOOHAT AVENUE NORTH SYDNEY	Ground	S	42	36	42	36	43	37	42	36	-0.6	-0.7	-0.5	-0.6	55	49	NO	NO	NO	NO	NO
15.3	11982	1A DOOHAT AVENUE NORTH SYDNEY	Ground	E	45	39	44	38	45	39	45	39	-0.4	-0.5	-0.4	-0.3	57	51	NO	NO	NO	NO	NO
15.3	11982	1A DOOHAT AVENUE NORTH SYDNEY	Ground	N	44	38	44	38	45	38	44	38	-0.4	-0.3	-0.4	-0.2	57	50	NO	NO	NO	NO	NO
15.3	11982	1A DOOHAT AVENUE NORTH SYDNEY	Ground	E	44	38	44	38	45	38	44	38	-0.4	-0.2	-0.3	-0.1	57	50	NO	NO	NO	NO	NO
15.3	11982	1A DOOHAT AVENUE NORTH SYDNEY	First	N	54	47	54	48	55	48	54	48	-0.1	0.5	-0.1	0.7	60	55	NO	NO	NO	NO	NO
15.3	11982	1A DOOHAT AVENUE NORTH SYDNEY	First	W	44	38	44	38	45	38	44	38	-0.5	-0.5	-0.4	-0.4	57	50	NO	NO	NO	NO	NO
15.3	11982	1A DOOHAT AVENUE NORTH SYDNEY	First	S	44	38	44	38	45	39	44	38	-0.5	-0.5	-0.4	-0.4	57	51	NO	NO	NO	NO	NO
15.3	11982	1A DOOHAT AVENUE NORTH SYDNEY	First	E	46	40	46	40	47	41	47	40	-0.3	-0.3	-0.3	-0.2	59	53	NO	NO	NO	NO	NO
15.3	11982	1A DOOHAT AVENUE NORTH SYDNEY	First	N	46	39	45	39	46	40	46	40	-0.3	-0.2	-0.2	0.0	58	52	NO	NO	NO	NO	NO
15.3	11982	1A DOOHAT AVENUE NORTH SYDNEY	First	E	45	39	45	39	46	40	46	40	-0.2	-0.1	-0.2	0.0	58	52	NO	NO	NO	NO	NO
15.3	11983	9 DOOHAT AVENUE NORTH SYDNEY	Ground	N	45	39	45	38	46	39	45	39	-0.5	-0.4	-0.5	-0.3	58	51	NO	NO	NO	NO	NO
15.3	11983	9 DOOHAT AVENUE NORTH SYDNEY	Ground	W	43	37	43	37	44	38	43	37	-0.7	-0.8	-0.7	-0.8	56	50	NO	NO	NO	NO	NO
15.3	11983	9 DOOHAT AVENUE NORTH SYDNEY	Ground	S	45	39	44	38	46	39	45	39	-0.5	-0.6	-0.5	-0.4	58	51	NO	NO	NO	NO	NO

NCA	Receiver ID	Address	Floor Level	Facade	Opening Year 2027				Design Year 2037				Increase (Do Smthng - Do Nothing)				NCG project road noise criteria		Do noise levels exceed the cumulative limit with project roads adding ≥2dB to the total noise levels?		Is the contribution from the road project Acute?		Consider further treatment?
					Do Nothing		Do Smthng		Do Nothing		Do Smthng		Opening Year 2027		Design Year 2037								
					Day	Night	Day	Night	Day	Night	Day	Night	Day	Night	Day	Night	Day	Night	Day	Night	$L_{Aeq,15hr} \geq 65dB$	$L_{Aeq,9hr} \geq 60dB$	
15.3	11983	9 DOOHAT AVENUE NORTH SYDNEY	Ground	E	47	41	47	40	48	41	47	41	-0.4	-0.1	-0.4	0.0	60	53	NO	NO	NO	NO	NO
15.3	11983	9 DOOHAT AVENUE NORTH SYDNEY	Ground	S	47	41	47	40	48	41	47	41	-0.4	-0.1	-0.4	0.0	60	53	NO	NO	NO	NO	NO
15.3	11983	9 DOOHAT AVENUE NORTH SYDNEY	Ground	E	47	41	47	41	48	41	48	41	-0.2	0.0	-0.2	0.2	60	53	NO	NO	NO	NO	NO
15.3	11983	9 DOOHAT AVENUE NORTH SYDNEY	Ground	N	47	41	47	41	48	41	47	41	-0.3	0.0	-0.3	0.2	60	53	NO	NO	NO	NO	NO
15.3	11994	3 PRIORY ROAD WAVERTON	Ground	S	39	33	38	32	39	33	38	32	-0.9	-1.3	-0.8	-1.3	51	45	NO	NO	NO	NO	NO
15.3	11994	3 PRIORY ROAD WAVERTON	Ground	E	38	33	37	31	39	33	38	32	-0.9	-1.4	-0.8	-1.3	51	45	NO	NO	NO	NO	NO
15.3	11994	3 PRIORY ROAD WAVERTON	Ground	N	40	34	39	33	40	34	39	33	-0.8	-1.0	-0.7	-0.9	52	46	NO	NO	NO	NO	NO
15.3	11994	3 PRIORY ROAD WAVERTON	Ground	W	38	32	37	31	39	33	38	32	-1.0	-1.3	-0.9	-1.2	51	45	NO	NO	NO	NO	NO
15.3	11994	3 PRIORY ROAD WAVERTON	First	S	40	34	40	33	41	35	40	34	-0.8	-1.0	-0.7	-0.9	53	47	NO	NO	NO	NO	NO
15.3	11994	3 PRIORY ROAD WAVERTON	First	E	40	34	39	33	40	34	40	33	-0.8	-1.1	-0.7	-1.0	52	46	NO	NO	NO	NO	NO
15.3	11994	3 PRIORY ROAD WAVERTON	First	N	41	35	40	34	42	35	41	35	-0.7	-0.9	-0.6	-0.8	54	47	NO	NO	NO	NO	NO
15.3	11994	3 PRIORY ROAD WAVERTON	First	W	40	34	39	33	41	35	40	34	-0.8	-1.1	-0.8	-0.9	53	47	NO	NO	NO	NO	NO
15.3	11996	1 PRIORY ROAD WAVERTON	Ground	E	37	32	36	30	38	32	37	31	-1.0	-1.5	-1.0	-1.4	50	44	NO	NO	NO	NO	NO
15.3	11996	1 PRIORY ROAD WAVERTON	Ground	N	40	34	39	33	41	35	40	34	-0.8	-1.1	-0.8	-1.0	53	47	NO	NO	NO	NO	NO
15.3	11996	1 PRIORY ROAD WAVERTON	Ground	W	40	34	39	33	40	34	40	33	-0.6	-0.9	-0.6	-0.9	52	46	NO	NO	NO	NO	NO
15.3	11996	1 PRIORY ROAD WAVERTON	Ground	S	39	33	39	32	40	34	39	33	-0.7	-1.0	-0.6	-0.9	52	46	NO	NO	NO	NO	NO
15.3	12004	56 EDWARD STREET NORTH SYDNEY	Ground	E	42	36	42	35	43	36	42	36	-0.7	-0.7	-0.6	-0.6	55	48	NO	NO	NO	NO	NO
15.3	12004	56 EDWARD STREET NORTH SYDNEY	Ground	N	41	35	40	34	41	35	40	34	-0.9	-1.1	-0.9	-1.1	53	47	NO	NO	NO	NO	NO
15.3	12004	56 EDWARD STREET NORTH SYDNEY	Ground	W	40	34	39	33	40	34	39	33	-0.9	-1.2	-0.8	-1.2	52	46	NO	NO	NO	NO	NO
15.3	12004	56 EDWARD STREET NORTH SYDNEY	Ground	S	40	35	40	34	41	35	40	34	-0.9	-1.2	-0.9	-1.1	53	47	NO	NO	NO	NO	NO
15.3	12004	56 EDWARD STREET NORTH SYDNEY	First	E	43	37	42	36	44	37	43	37	-0.6	-0.7	-0.6	-0.5	56	49	NO	NO	NO	NO	NO
15.3	12004	56 EDWARD STREET NORTH SYDNEY	First	N	43	37	42	36	43	37	43	36	-0.6	-0.7	-0.6	-0.5	55	49	NO	NO	NO	NO	NO
15.3	12004	56 EDWARD STREET NORTH SYDNEY	First	W	42	36	41	35	42	36	42	35	-0.7	-1.0	-0.7	-1.0	54	48	NO	NO	NO	NO	NO
15.3	12004	56 EDWARD STREET NORTH SYDNEY	First	S	42	36	41	35	43	37	42	36	-0.7	-0.9	-0.7	-0.8	55	49	NO	NO	NO	NO	NO
15.3	12015	63 EDWARD STREET NORTH SYDNEY	Ground	N	42	36	42	36	43	37	42	36	-0.7	-0.7	-0.5	-0.5	55	49	NO	NO	NO	NO	NO
15.3	12015	63 EDWARD STREET NORTH SYDNEY	Ground	W	42	36	42	35	43	37	42	36	-0.7	-0.8	-0.7	-0.7	55	49	NO	NO	NO	NO	NO
15.3	12015	63 EDWARD STREET NORTH SYDNEY	Ground	S	43	37	42	36	44	38	43	37	-0.7	-0.8	-0.7	-0.7	56	50	NO	NO	NO	NO	NO
15.3	12015	63 EDWARD STREET NORTH SYDNEY	Ground	NE	43	37	43	37	44	38	44	37	-0.5	-0.4	-0.4	-0.3	56	50	NO	NO	NO	NO	NO
15.3	12029	5A PRIORY ROAD WAVERTON	Ground	E	41	35	40	34	42	35	41	35	-0.8	-1.0	-0.8	-0.9	54	47	NO	NO	NO	NO	NO
15.3	12029	5A PRIORY ROAD WAVERTON	Ground	E	42	36	41	35	43	36	42	35	-0.7	-0.8	-0.7	-0.7	55	48	NO	NO	NO	NO	NO
15.3	12029	5A PRIORY ROAD WAVERTON	Ground	N	42	35	41	35	42	36	42	35	-0.7	-0.8	-0.7	-0.7	54	48	NO	NO	NO	NO	NO
15.3	12029	5A PRIORY ROAD WAVERTON	Ground	W	37	32	36	30	38	32	37	31	-1.1	-1.6	-1.0	-1.4	50	44	NO	NO	NO	NO	NO
15.3	12029	5A PRIORY ROAD WAVERTON	Ground	W	38	32	37	31	38	33	37	31	-1.0	-1.6	-1.0	-1.5	50	45	NO	NO	NO	NO	NO
15.3	12029	5A PRIORY ROAD WAVERTON	Ground	S	39	34	38	32	40	34	39	33	-0.9	-1.3	-0.9	-1.1	52	46	NO	NO	NO	NO	NO
15.3	12029	5A PRIORY ROAD WAVERTON	Ground	E	42	36	41	35	42	36	42	35	-0.7	-0.8	-0.6	-0.7	54	48	NO	NO	NO	NO	NO
15.3	12029	5A PRIORY ROAD WAVERTON	First	E	42	36	41	35	42	36	42	35	-0.7	-0.9	-0.7	-0.8	54	48	NO	NO	NO	NO	NO
15.3	12029	5A PRIORY ROAD WAVERTON	First	E	43	36	42	36	43	37	43	36	-0.6	-0.7	-0.6	-0.6	55	49	NO	NO	NO	NO	NO
15.3	12029	5A PRIORY ROAD WAVERTON	First	N	42	36	42	35	43	36	42	36	-0.7	-0.8	-0.6	-0.7	55	48	NO	NO	NO	NO	NO
15.3	12029	5A PRIORY ROAD WAVERTON	First	W	39	33	38	32	39	34	38	32	-1.0	-1.4	-0.9	-1.3	51	46	NO	NO	NO	NO	NO
15.3	12029	5A PRIORY ROAD WAVERTON	First	W	39	33	38	32	40	34	39	33	-0.9	-1.3	-0.9	-1.2	52	46	NO	NO	NO	NO	NO
15.3	12029	5A PRIORY ROAD WAVERTON	First	S	41	35	40	34	41	35	40	34	-0.9	-1.2	-0.8	-1.0	53	47	NO	NO	NO	NO	NO
15.3	12029	5A PRIORY ROAD WAVERTON	First	E	42	36	42	35	43	37	42	36	-0.7	-0.8	-0.6	-0.7	55	49	NO	NO	NO	NO	NO
15.3	12029	5A PRIORY ROAD WAVERTON	Second	E	43	37	42	36	43	37	43	36	-0.7	-0.8	-0.6	-0.7	55	49	NO	NO	NO	NO	NO
15.3	12029	5A PRIORY ROAD WAVERTON	Second	E	43	37	43	36	44	37	43	37	-0.6	-0.6	-0.6	-0.5	56	49	NO	NO	NO	NO	NO
15.3	12029	5A PRIORY ROAD WAVERTON	Second	N	43	37	42	36	44	37	43	36	-0.7	-0.8	-0.6	-0.7	56	49	NO	NO	NO	NO	NO
15.3	12029	5A PRIORY ROAD WAVERTON	Second	W	41	35	40	34	42	36	41	35	-0.9	-1.1	-0.8	-1.0	54	48	NO	NO	NO	NO	NO
15.3	12029	5A PRIORY ROAD WAVERTON	Second	W	41	35	41	34	42	36	41	35	-0.8	-1.0	-0.7	-0.9	54	48	NO	NO	NO	NO	NO
15.3	12029	5A PRIORY ROAD WAVERTON	Second	S	42	36	41	35	43	36	42	36	-0.8	-1.0	-0.8	-0.8	55	48	NO	NO	NO	NO	NO
15.3	12029	5A PRIORY ROAD WAVERTON	Second	E	43	37	43	36	44	37	43	37	-0.6	-0.7	-0.6	-0.5	56	49	NO	NO	NO	NO	NO
15.3	12030	11 DOOHAT AVENUE NORTH SYDNEY	Ground	N	45	38	44	38	45	39	45	39	-0.3	-0.2	-0.4	-0.1	57	51	NO	NO	NO	NO	NO
15.3	12030	11 DOOHAT AVENUE NORTH SYDNEY	Ground	W	43	37	43	36	44	38	43	37	-0.7	-0.8	-0.7	-0.8	56	50	NO	NO	NO	NO	NO
15.3	12030	11 DOOHAT AVENUE NORTH SYDNEY	Ground	S	45	39	44	38	45	39	45	39	-0.5	-0.4	-0.5	-0.3	57	51	NO	NO	NO	NO	NO
15.3	12030	11 DOOHAT AVENUE NORTH SYDNEY	Ground	E	46	40	46	40	47	40	47	40	-0.3	0.0	-0.3	0.1	59	52	NO	NO	NO	NO	NO
15.3	12030	11 DOOHAT AVENUE NORTH SYDNEY	Ground	N	46	39	46	39	47	40	46	40	-0.3	-0.1	-0.4	0.0	59	52	NO	NO	NO	NO	NO
15.3	12030	11 DOOHAT AVENUE NORTH SYDNEY	Ground	E	45	39	45	39	46	39	46	39	-0.4	-0.2	-0.4	-0.1	58	51	NO	NO	NO	NO	NO
15.3	12034	5 PRIORY ROAD WAVERTON	Ground	N	42	35	41	35	42	36	42	35	-0.7	-0.9	-0.6	-0.8	54	48	NO	NO	NO	NO	NO
15.3	12034	5 PRIORY ROAD WAVERTON	Ground	W	39	33	38	32	39	33	38	32	-0.9	-1.3	-0.8	-1.2	51	45	NO	NO	NO	NO	NO
15.3	12034	5 PRIORY ROAD WAVERTON	Ground	N	39	33	38	32	39	34	38	32	-1.0	-1.3	-0.9	-1.3	51	46	NO	NO	NO	NO	NO
15.3	12034	5 PRIORY ROAD WAVERTON	Ground	E	39	33	38	32	40	34	39	32	-0.9	-1.3	-0.9	-1.2	52	46	NO	NO	NO	NO	NO
15.3	12034	5 PRIORY ROAD WAVERTON	Ground	N	40	34	39	33	41	35	40	34	-0.9	-1.2	-0.8	-1.1	53	47	NO	NO	NO	NO	NO
15.3	12034	5 PRIORY ROAD WAVERTON	Ground	E	40	34	40	33	41	35	40	34	-0.8	-1.1	-0.8	-0.9	53	47	NO	NO	NO	NO	NO
15.3	12034	5 PRIORY ROAD WAVERTON	Ground	N	41	35	40	34	41	35	41	34	-0.9	-1.2	-0.9	-1.0	53	47	NO	NO	NO	NO	NO

NCA	Receiver ID	Address	Floor Level	Facade	Opening Year 2027				Design Year 2037				Increase (Do Smthng - Do Nothing)				NCG project road noise criteria		Do noise levels exceed the cumulative limit with project roads adding ≥2dB to the total noise levels?		Is the contribution from the road project Acute?		Consider further treatment?
					Do Nothing		Do Smthng		Do Nothing		Do Smthng		Opening Year 2027		Design Year 2037								
					Day	Night	Day	Night	Day	Night	Day	Night	Day	Night	Day	Night	Day	Night	Day	Night	$L_{Aeq,15hr}$ ≥ 65dB	$L_{Aeq,9hr}$ ≥ 60dB	
15.3	12034	5 PRIORY ROAD WAVERTON	Ground	W	38	33	37	31	39	33	38	32	-1.0	-1.4	-0.9	-1.3	51	45	NO	NO	NO	NO	NO
15.3	12034	5 PRIORY ROAD WAVERTON	Ground	S	39	34	38	32	40	34	39	33	-1.0	-1.4	-1.0	-1.3	52	46	NO	NO	NO	NO	NO
15.3	12034	5 PRIORY ROAD WAVERTON	Ground	E	39	33	38	32	40	34	39	33	-0.8	-1.2	-0.7	-1.0	52	46	NO	NO	NO	NO	NO
15.3	12034	5 PRIORY ROAD WAVERTON	First	N	42	36	42	35	43	37	42	36	-0.7	-0.8	-0.7	-0.7	55	49	NO	NO	NO	NO	NO
15.3	12034	5 PRIORY ROAD WAVERTON	First	W	41	35	40	34	42	35	41	34	-0.9	-1.1	-0.9	-1.1	54	47	NO	NO	NO	NO	NO
15.3	12034	5 PRIORY ROAD WAVERTON	First	N	41	35	40	34	42	36	41	35	-0.9	-1.1	-0.8	-1.0	54	48	NO	NO	NO	NO	NO
15.3	12034	5 PRIORY ROAD WAVERTON	First	E	41	35	40	34	42	36	41	35	-0.8	-1.1	-0.8	-0.9	54	48	NO	NO	NO	NO	NO
15.3	12034	5 PRIORY ROAD WAVERTON	First	N	42	36	41	35	43	36	42	35	-0.7	-0.8	-0.7	-0.7	55	48	NO	NO	NO	NO	NO
15.3	12034	5 PRIORY ROAD WAVERTON	First	E	42	36	41	35	43	36	42	36	-0.7	-0.8	-0.7	-0.7	55	48	NO	NO	NO	NO	NO
15.3	12034	5 PRIORY ROAD WAVERTON	First	N	42	36	41	35	43	36	42	36	-0.8	-0.9	-0.7	-0.7	55	48	NO	NO	NO	NO	NO
15.3	12034	5 PRIORY ROAD WAVERTON	First	W	41	35	40	34	41	35	40	34	-0.8	-1.1	-0.7	-1.0	53	47	NO	NO	NO	NO	NO
15.3	12034	5 PRIORY ROAD WAVERTON	First	S	41	35	40	34	41	35	41	34	-0.8	-1.1	-0.7	-1.0	53	47	NO	NO	NO	NO	NO
15.3	12034	5 PRIORY ROAD WAVERTON	First	E	41	35	40	34	41	35	40	34	-0.7	-1.1	-0.7	-0.9	53	47	NO	NO	NO	NO	NO
15.3	12038	154 PACIFIC HIGHWAY NORTH SYDNEY	Ground	S	60	53	60	54	61	54	61	55	-0.1	0.7	-0.1	0.9	60	55	NO	NO	NO	NO	NO
15.3	12038	154 PACIFIC HIGHWAY NORTH SYDNEY	Ground	E	73	66	73	67	74	66	74	67	-0.2	1.0	-0.3	1.1	60	55	NO	NO	NO	NO	NO
15.3	12038	154 PACIFIC HIGHWAY NORTH SYDNEY	First	W	40	35	39	34	41	35	40	34	-0.7	-1.0	-0.6	-0.9	53	47	NO	NO	NO	NO	NO
15.3	12038	154 PACIFIC HIGHWAY NORTH SYDNEY	First	S	61	54	61	55	61	54	61	55	0.0	0.7	-0.1	0.8	60	55	NO	NO	NO	NO	NO
15.3	12038	154 PACIFIC HIGHWAY NORTH SYDNEY	First	E	72	65	72	66	73	66	73	67	-0.1	1.0	-0.3	1.2	60	55	NO	NO	NO	NO	NO
15.3	12038	154 PACIFIC HIGHWAY NORTH SYDNEY	Second	W	41	35	40	34	41	35	40	34	-0.7	-0.9	-0.6	-0.8	53	47	NO	NO	NO	NO	NO
15.3	12038	154 PACIFIC HIGHWAY NORTH SYDNEY	Second	S	61	54	61	55	61	54	61	55	0.0	0.7	-0.1	0.8	60	55	NO	NO	NO	NO	NO
15.3	12038	154 PACIFIC HIGHWAY NORTH SYDNEY	Second	E	72	65	72	66	73	65	72	66	0.0	0.9	-0.2	1.1	60	55	NO	NO	NO	NO	NO
15.3	12038	154 PACIFIC HIGHWAY NORTH SYDNEY	Second	N	50	44	51	44	51	44	51	45	0.1	0.4	0.0	0.6	60	55	NO	NO	NO	NO	NO
15.3	12038	154 PACIFIC HIGHWAY NORTH SYDNEY	Third	W	42	36	41	35	42	36	42	36	-0.6	-0.8	-0.5	-0.6	54	48	NO	NO	NO	NO	NO
15.3	12038	154 PACIFIC HIGHWAY NORTH SYDNEY	Third	S	60	54	60	54	61	54	61	55	0.0	0.7	-0.1	0.8	60	55	NO	NO	NO	NO	NO
15.3	12038	154 PACIFIC HIGHWAY NORTH SYDNEY	Third	E	71	64	71	65	72	65	72	66	-0.1	1.0	-0.2	1.1	60	55	NO	NO	NO	NO	NO
15.3	12038	154 PACIFIC HIGHWAY NORTH SYDNEY	Third	N	53	47	54	47	54	47	54	48	0.2	0.5	0.1	0.6	60	55	NO	NO	NO	NO	NO
15.3	12038	154 PACIFIC HIGHWAY NORTH SYDNEY	Fourth	W	43	37	43	37	44	38	43	37	-0.4	-0.5	-0.4	-0.4	56	50	NO	NO	NO	NO	NO
15.3	12038	154 PACIFIC HIGHWAY NORTH SYDNEY	Fourth	S	60	53	60	54	61	54	61	55	0.1	0.7	0.0	0.8	60	55	NO	NO	NO	NO	NO
15.3	12038	154 PACIFIC HIGHWAY NORTH SYDNEY	Fourth	E	71	64	71	64	71	64	71	65	0.0	0.9	-0.1	1.1	60	55	NO	NO	NO	NO	NO
15.3	12038	154 PACIFIC HIGHWAY NORTH SYDNEY	Fourth	N	57	51	58	51	58	51	58	52	0.3	0.5	0.2	0.7	60	55	NO	NO	NO	NO	NO
15.3	12038	154 PACIFIC HIGHWAY NORTH SYDNEY	Fifth	W	46	40	46	39	47	40	46	40	-0.3	-0.2	-0.3	0.0	59	52	NO	NO	NO	NO	NO
15.3	12038	154 PACIFIC HIGHWAY NORTH SYDNEY	Fifth	S	60	53	60	54	60	54	60	54	0.1	0.6	0.0	0.8	60	55	NO	NO	NO	NO	NO
15.3	12038	154 PACIFIC HIGHWAY NORTH SYDNEY	Fifth	E	70	63	70	64	71	64	71	65	0.0	0.9	-0.1	1.1	60	55	NO	NO	NO	NO	NO
15.3	12038	154 PACIFIC HIGHWAY NORTH SYDNEY	Fifth	N	61	54	61	55	62	55	62	56	0.3	0.6	0.3	0.7	60	55	NO	NO	NO	NO	NO
15.3	12053	58 EDWARD STREET NORTH SYDNEY	Ground	E	42	36	42	35	43	37	42	36	-0.6	-0.7	-0.6	-0.6	55	49	NO	NO	NO	NO	NO
15.3	12053	58 EDWARD STREET NORTH SYDNEY	Ground	N	42	36	42	35	43	37	42	36	-0.6	-0.7	-0.5	-0.6	55	49	NO	NO	NO	NO	NO
15.3	12053	58 EDWARD STREET NORTH SYDNEY	Ground	W	42	36	41	35	42	36	42	35	-0.7	-0.9	-0.7	-0.9	54	48	NO	NO	NO	NO	NO
15.3	12053	58 EDWARD STREET NORTH SYDNEY	Ground	S	42	35	41	35	42	36	42	35	-0.7	-0.9	-0.6	-0.8	54	48	NO	NO	NO	NO	NO
15.3	12060	65 EDWARD STREET NORTH SYDNEY	Ground	N	42	36	41	35	43	36	42	36	-0.7	-0.8	-0.7	-0.8	55	48	NO	NO	NO	NO	NO
15.3	12060	65 EDWARD STREET NORTH SYDNEY	Ground	SW	42	36	42	35	43	37	42	36	-0.7	-0.8	-0.6	-0.7	55	49	NO	NO	NO	NO	NO
15.3	12060	65 EDWARD STREET NORTH SYDNEY	Ground	S	43	36	42	36	43	37	43	36	-0.6	-0.6	-0.6	-0.5	55	49	NO	NO	NO	NO	NO
15.3	12060	65 EDWARD STREET NORTH SYDNEY	Ground	E	43	37	42	36	43	37	43	37	-0.5	-0.6	-0.5	-0.4	55	49	NO	NO	NO	NO	NO
15.3	12093	17 DOOHAT AVENUE NORTH SYDNEY	Ground	E	42	36	41	35	43	37	42	36	-0.6	-0.8	-0.6	-0.7	55	49	NO	NO	NO	NO	NO
15.3	12093	17 DOOHAT AVENUE NORTH SYDNEY	Ground	N	42	36	42	36	43	37	42	36	-0.7	-0.9	-0.6	-0.8	55	49	NO	NO	NO	NO	NO
15.3	12093	17 DOOHAT AVENUE NORTH SYDNEY	Ground	W	41	35	40	34	42	36	41	35	-0.6	-0.9	-0.6	-0.8	54	48	NO	NO	NO	NO	NO
15.3	12093	17 DOOHAT AVENUE NORTH SYDNEY	Ground	S	52	45	52	46	53	46	53	47	0.0	0.6	-0.1	0.7	60	55	NO	NO	NO	NO	NO
15.3	12093	17 DOOHAT AVENUE NORTH SYDNEY	First	E	44	38	43	37	44	38	44	37	-0.5	-0.6	-0.5	-0.6	56	50	NO	NO	NO	NO	NO
15.3	12093	17 DOOHAT AVENUE NORTH SYDNEY	First	N	44	38	44	37	45	39	44	38	-0.7	-0.8	-0.6	-0.7	57	51	NO	NO	NO	NO	NO
15.3	12093	17 DOOHAT AVENUE NORTH SYDNEY	First	W	43	37	42	36	43	37	43	36	-0.6	-0.8	-0.6	-0.7	55	49	NO	NO	NO	NO	NO
15.3	12093	17 DOOHAT AVENUE NORTH SYDNEY	First	S	54	47	54	47	54	47	54	48	0.0	0.6	-0.1	0.7	60	55	NO	NO	NO	NO	NO
15.3	12093	17 DOOHAT AVENUE NORTH SYDNEY	Second	E	46	39	45	39	46	40	46	39	-0.5	-0.6	-0.5	-0.4	58	52	NO	NO	NO	NO	NO
15.3	12093	17 DOOHAT AVENUE NORTH SYDNEY	Second	N	47	41	47	40	48	42	47	41	-0.6	-0.8	-0.6	-0.7	60	54	NO	NO	NO	NO	NO
15.3	12093	17 DOOHAT AVENUE NORTH SYDNEY	Second	W	45	39	44	38	45	39	45	38	-0.6	-0.6	-0.5	-0.5	57	51	NO	NO	NO	NO	NO
15.3	12093	17 DOOHAT AVENUE NORTH SYDNEY	Second	S	54	48	54	48	55	48	55	49	-0.1	0.5	-0.2	0.7	60	55	NO	NO	NO	NO	NO
15.3	12100	67 EDWARD STREET NORTH SYDNEY	Ground	N	42	36	41	35	43	37	42	36	-0.7	-0.9	-0.7	-0.8	55	49	NO	NO	NO	NO	NO
15.3	12100	67 EDWARD STREET NORTH SYDNEY	Ground	W	42	36	42	35	43	37	42	36	-0.7	-0.8	-0.6	-0.7	55	49	NO	NO	NO	NO	NO
15.3	12100	67 EDWARD STREET NORTH SYDNEY	Ground	S	42	36	42	36	43	37	42	36	-0.6	-0.7	-0.6	-0.6	55	49	NO	NO	NO	NO	NO
15.3	12100	67 EDWARD STREET NORTH SYDNEY	Ground	E	42	36	41	35	43	37	42	36	-0.7	-0.9	-0.6	-0.8	55	49	NO	NO	NO	NO	NO
15.3	12118	11A DOOHAT AVENUE NORTH SYDNEY	Ground	S	43	37	42	36	44	37	43	37	-0.6	-0.6	-0.5	-0.5	56	49	NO	NO	NO	NO	NO
15.3	12118	11A DOOHAT AVENUE NORTH SYDNEY	Ground	E	43	37	42	36	43	37	43	37	-0.6	-0.7	-0.6	-0.7	55	49	NO	NO	NO	NO	NO
15.3	12118	11A DOOHAT AVENUE NORTH SYDNEY	Ground	NE	44	38	44	37	45	38	44	38	-0.5	-0.2	-0.4	-0.1	57	50	NO	NO	NO	NO	NO
15.3	12118	11A DOOHAT AVENUE NORTH SYDNEY	Ground	NW	43	37	43	36	44	37	43	37	-0.6	-0.5	-0.5	-0.4	56	49	NO	NO	NO	NO	NO

NCA	Receiver ID	Address	Floor Level	Facade	Opening Year 2027				Design Year 2037				Increase (Do Smthng - Do Nothing)				NCG project road noise criteria		Do noise levels exceed the cumulative limit with project roads adding ≥2dB to the total noise levels?		Is the contribution from the road project Acute?		Consider further treatment?
					Do Nothing		Do Smthng		Do Nothing		Do Smthng		Opening Year 2027		Design Year 2037								
					Day	Night	Day	Night	Day	Night	Day	Night	Day	Night	Day	Night	Day	Night	Day	Night	$L_{Aeq,15hr}$ ≥ 65dB	$L_{Aeq,9hr}$ ≥ 60dB	
15.3	12118	11A DOOHAT AVENUE NORTH SYDNEY	Ground	W	42	36	42	36	43	37	42	36	-0.7	-0.8	-0.5	-0.6	55	49	NO	NO	NO	NO	NO
15.3	12124	40-42 BAY ROAD WAVERTON	Ground	N	42	36	42	35	43	36	42	36	-0.6	-0.5	-0.6	-0.4	55	48	NO	NO	NO	NO	NO
15.3	12124	40-42 BAY ROAD WAVERTON	Ground	W	38	33	37	31	39	33	38	32	-0.9	-1.3	-0.8	-1.2	51	45	NO	NO	NO	NO	NO
15.3	12124	40-42 BAY ROAD WAVERTON	Ground	S	40	34	39	33	40	34	39	33	-0.9	-1.2	-0.9	-1.2	52	46	NO	NO	NO	NO	NO
15.3	12124	40-42 BAY ROAD WAVERTON	First	N	43	36	42	36	44	37	43	37	-0.6	-0.4	-0.5	-0.3	56	49	NO	NO	NO	NO	NO
15.3	12124	40-42 BAY ROAD WAVERTON	First	W	40	34	40	33	41	35	40	34	-0.7	-1.0	-0.7	-0.9	53	47	NO	NO	NO	NO	NO
15.3	12124	40-42 BAY ROAD WAVERTON	First	S	41	35	41	34	42	36	41	35	-0.8	-1.0	-0.8	-1.0	54	48	NO	NO	NO	NO	NO
15.3	12125	46 BAY ROAD WAVERTON	Ground	E	38	32	37	31	38	32	37	31	-1.0	-1.5	-0.9	-1.4	50	44	NO	NO	NO	NO	NO
15.3	12125	46 BAY ROAD WAVERTON	Ground	N	42	35	41	35	43	36	42	35	-0.6	-0.6	-0.6	-0.5	55	48	NO	NO	NO	NO	NO
15.3	12125	46 BAY ROAD WAVERTON	Ground	W	38	32	37	31	38	33	38	31	-0.9	-1.3	-0.8	-1.2	50	45	NO	NO	NO	NO	NO
15.3	12125	46 BAY ROAD WAVERTON	Ground	S	39	33	38	32	40	34	39	33	-0.9	-1.3	-0.8	-1.2	52	46	NO	NO	NO	NO	NO
15.3	12125	46 BAY ROAD WAVERTON	First	E	39	33	38	32	40	34	39	33	-0.9	-1.2	-0.7	-1.0	52	46	NO	NO	NO	NO	NO
15.3	12125	46 BAY ROAD WAVERTON	First	N	43	36	42	36	43	37	43	36	-0.5	-0.5	-0.6	-0.4	55	49	NO	NO	NO	NO	NO
15.3	12125	46 BAY ROAD WAVERTON	First	W	40	34	39	33	41	35	40	34	-0.7	-1.0	-0.7	-0.8	53	47	NO	NO	NO	NO	NO
15.3	12125	46 BAY ROAD WAVERTON	First	S	41	35	40	34	42	36	41	35	-0.8	-1.0	-0.8	-0.9	54	48	NO	NO	NO	NO	NO
15.3	12128	18 BAY ROAD NORTH SYDNEY	Ground	N	42	36	41	35	43	37	42	36	-0.7	-0.9	-0.7	-0.9	55	49	NO	NO	NO	NO	NO
15.3	12128	18 BAY ROAD NORTH SYDNEY	Ground	W	43	36	42	36	43	37	43	36	-0.7	-0.7	-0.6	-0.6	55	49	NO	NO	NO	NO	NO
15.3	12128	18 BAY ROAD NORTH SYDNEY	Ground	S	42	36	42	35	43	37	42	36	-0.7	-0.8	-0.6	-0.7	55	49	NO	NO	NO	NO	NO
15.3	12128	18 BAY ROAD NORTH SYDNEY	Ground	E	42	36	41	35	43	36	42	36	-0.7	-0.8	-0.6	-0.7	55	48	NO	NO	NO	NO	NO
15.3	12137	40-42 BAY ROAD WAVERTON	Ground	S	40	34	39	33	40	34	39	33	-1.0	-1.3	-0.9	-1.2	52	46	NO	NO	NO	NO	NO
15.3	12137	40-42 BAY ROAD WAVERTON	Ground	E	38	33	37	31	39	33	38	32	-1.0	-1.4	-0.9	-1.2	51	45	NO	NO	NO	NO	NO
15.3	12137	40-42 BAY ROAD WAVERTON	Ground	N	43	36	42	36	43	37	43	36	-0.6	-0.5	-0.6	-0.4	55	49	NO	NO	NO	NO	NO
15.3	12137	40-42 BAY ROAD WAVERTON	First	S	42	36	41	34	42	36	41	35	-0.9	-1.1	-0.8	-0.9	54	48	NO	NO	NO	NO	NO
15.3	12137	40-42 BAY ROAD WAVERTON	First	E	40	34	39	33	41	35	40	34	-0.8	-1.0	-0.7	-1.0	53	47	NO	NO	NO	NO	NO
15.3	12137	40-42 BAY ROAD WAVERTON	First	N	43	37	43	36	44	37	43	37	-0.5	-0.4	-0.5	-0.3	56	49	NO	NO	NO	NO	NO
15.3	12142	15A DOOHAT AVENUE NORTH SYDNEY	Ground	N	44	37	44	37	45	38	44	38	-0.4	-0.3	-0.3	-0.2	57	50	NO	NO	NO	NO	NO
15.3	12142	15A DOOHAT AVENUE NORTH SYDNEY	Ground	W	42	36	42	36	43	37	42	36	-0.6	-0.7	-0.6	-0.6	55	49	NO	NO	NO	NO	NO
15.3	12142	15A DOOHAT AVENUE NORTH SYDNEY	Ground	N	42	36	42	36	43	37	42	36	-0.6	-0.7	-0.6	-0.6	55	49	NO	NO	NO	NO	NO
15.3	12142	15A DOOHAT AVENUE NORTH SYDNEY	Ground	E	43	37	42	36	43	37	43	37	-0.5	-0.5	-0.5	-0.5	55	49	NO	NO	NO	NO	NO
15.3	12142	15A DOOHAT AVENUE NORTH SYDNEY	Ground	N	44	38	44	38	45	38	45	38	-0.4	-0.1	-0.4	0.0	57	50	NO	NO	NO	NO	NO
15.3	12142	15A DOOHAT AVENUE NORTH SYDNEY	Ground	W	42	36	41	35	42	36	42	36	-0.7	-0.9	-0.6	-0.7	54	48	NO	NO	NO	NO	NO
15.3	12142	15A DOOHAT AVENUE NORTH SYDNEY	Ground	S	42	36	41	35	43	37	42	36	-0.6	-0.8	-0.6	-0.7	55	49	NO	NO	NO	NO	NO
15.3	12142	15A DOOHAT AVENUE NORTH SYDNEY	Ground	W	42	36	41	35	42	36	42	36	-0.7	-0.9	-0.6	-0.8	54	48	NO	NO	NO	NO	NO
15.3	12142	15A DOOHAT AVENUE NORTH SYDNEY	Ground	S	42	36	41	35	43	37	42	36	-0.7	-0.9	-0.6	-0.7	55	49	NO	NO	NO	NO	NO
15.3	12142	15A DOOHAT AVENUE NORTH SYDNEY	Ground	E	44	38	44	37	45	38	44	38	-0.4	-0.2	-0.3	-0.1	57	50	NO	NO	NO	NO	NO
15.3	12142	15A DOOHAT AVENUE NORTH SYDNEY	First	N	47	40	46	40	47	40	47	40	-0.2	0.2	-0.2	0.3	59	52	NO	NO	NO	NO	NO
15.3	12142	15A DOOHAT AVENUE NORTH SYDNEY	First	W	44	38	44	37	45	38	44	38	-0.5	-0.4	-0.4	-0.3	57	50	NO	NO	NO	NO	NO
15.3	12142	15A DOOHAT AVENUE NORTH SYDNEY	First	N	44	38	44	38	45	38	45	38	-0.5	-0.4	-0.4	-0.2	57	50	NO	NO	NO	NO	NO
15.3	12142	15A DOOHAT AVENUE NORTH SYDNEY	First	E	45	38	44	38	45	39	45	39	-0.4	-0.2	-0.3	-0.1	57	51	NO	NO	NO	NO	NO
15.3	12142	15A DOOHAT AVENUE NORTH SYDNEY	First	N	47	40	47	40	48	40	47	41	-0.2	0.2	-0.2	0.3	60	52	NO	NO	NO	NO	NO
15.3	12142	15A DOOHAT AVENUE NORTH SYDNEY	First	W	44	38	43	37	45	38	44	38	-0.5	-0.5	-0.4	-0.4	57	50	NO	NO	NO	NO	NO
15.3	12142	15A DOOHAT AVENUE NORTH SYDNEY	First	S	44	38	43	37	44	38	44	38	-0.5	-0.5	-0.5	-0.4	56	50	NO	NO	NO	NO	NO
15.3	12142	15A DOOHAT AVENUE NORTH SYDNEY	First	W	44	38	43	37	45	38	44	38	-0.5	-0.5	-0.5	-0.4	57	50	NO	NO	NO	NO	NO
15.3	12142	15A DOOHAT AVENUE NORTH SYDNEY	First	S	44	38	43	37	45	38	44	38	-0.6	-0.7	-0.6	-0.5	57	50	NO	NO	NO	NO	NO
15.3	12142	15A DOOHAT AVENUE NORTH SYDNEY	First	E	46	39	46	39	47	40	47	40	-0.2	0.1	-0.2	0.3	59	52	NO	NO	NO	NO	NO
15.3	12144	166 PACIFIC HIGHWAY NORTH SYDNEY	Ground	W	40	35	40	34	41	35	40	34	-0.7	-1.0	-0.6	-0.8	53	47	NO	NO	NO	NO	NO
15.3	12144	166 PACIFIC HIGHWAY NORTH SYDNEY	Ground	S	61	54	61	54	61	54	61	55	0.0	0.8	-0.1	0.9	60	55	NO	NO	NO	NO	NO
15.3	12144	166 PACIFIC HIGHWAY NORTH SYDNEY	Ground	E	72	65	72	66	73	65	72	66	-0.1	1.0	-0.3	1.1	60	55	NO	NO	NO	NO	NO
15.3	12144	166 PACIFIC HIGHWAY NORTH SYDNEY	Ground	N	48	41	48	42	49	42	48	42	-0.2	0.3	-0.3	0.5	60	54	NO	NO	NO	NO	NO
15.3	12144	166 PACIFIC HIGHWAY NORTH SYDNEY	First	W	42	36	41	35	42	36	42	35	-0.6	-0.8	-0.6	-0.7	54	48	NO	NO	NO	NO	NO
15.3	12144	166 PACIFIC HIGHWAY NORTH SYDNEY	First	S	61	54	61	55	62	55	62	56	-0.1	0.8	-0.1	0.9	60	55	NO	NO	NO	NO	NO
15.3	12144	166 PACIFIC HIGHWAY NORTH SYDNEY	First	E	72	65	72	65	73	65	72	66	-0.2	0.9	-0.2	1.1	60	55	NO	NO	NO	NO	NO
15.3	12144	166 PACIFIC HIGHWAY NORTH SYDNEY	First	N	50	43	49	43	50	43	50	44	-0.2	0.3	-0.3	0.5	60	55	NO	NO	NO	NO	NO
15.3	12144	166 PACIFIC HIGHWAY NORTH SYDNEY	Second	W	43	37	43	37	44	38	43	37	-0.6	-0.7	-0.5	-0.6	56	50	NO	NO	NO	NO	NO
15.3	12144	166 PACIFIC HIGHWAY NORTH SYDNEY	Second	S	62	55	62	56	63	55	62	56	0.0	0.8	-0.1	0.9	60	55	NO	NO	NO	NO	NO
15.3	12144	166 PACIFIC HIGHWAY NORTH SYDNEY	Second	E	71	64	71	65	72	65	72	66	-0.1	1.0	-0.3	1.1	60	55	NO	NO	NO	NO	NO
15.3	12144	166 PACIFIC HIGHWAY NORTH SYDNEY	Second	N	53	46	53	47	54	47	54	47	-0.1	0.3	-0.2	0.4	60	55	NO	NO	NO	NO	NO
15.3	12144	166 PACIFIC HIGHWAY NORTH SYDNEY	Third	W	46	40	45	39	46	40	46	40	-0.5	-0.4	-0.4	-0.3	58	52	NO	NO	NO	NO	NO
15.3	12144	166 PACIFIC HIGHWAY NORTH SYDNEY	Third	S	62	55	62	56	63	55	63	56	0.0	0.8	-0.1	0.9	60	55	NO	NO	NO	NO	NO
15.3	12144	166 PACIFIC HIGHWAY NORTH SYDNEY	Third	E	71	64	71	65	72	64	72	65	-0.1	0.9	-0.2	1.1	60	55	NO	NO	NO	NO	NO
15.3	12144	166 PACIFIC HIGHWAY NORTH SYDNEY	Third	N	57	50	57	51	57	51	57	51	0.1	0.5	0.1	0.6	60	55	NO	NO	NO	NO	NO
15.3	12145	1 BROWNS LANE NORTH SYDNEY	Ground	E	47	41	47	41	48	41	48	42	-0.1	0.4	-0.2	0.5	60	53	NO	NO	NO	NO	NO

NCA	Receiver ID	Address	Floor Level	Facade	Opening Year 2027				Design Year 2037				Increase (Do Smthng - Do Nothing)				NCG project road noise criteria		Do noise levels exceed the cumulative limit with project roads adding ≥2dB to the total noise levels?		Is the contribution from the road project Acute?		Consider further treatment?
					Do Nothing		Do Smthng		Do Nothing		Do Smthng		Opening Year 2027		Design Year 2037								
					Day	Night	Day	Night	Day	Night	Day	Night	Day	Night	Day	Night	Day	Night	Day	Night	$L_{Aeq,15hr} \geq 65dB$	$L_{Aeq,9hr} \geq 60dB$	
15.3	12145	1 BROWNS LANE NORTH SYDNEY	Ground	N	44	38	44	38	45	38	45	38	-0.2	-0.1	-0.3	0.0	57	50	NO	NO	NO	NO	NO
15.3	12145	1 BROWNS LANE NORTH SYDNEY	Ground	W	43	37	43	37	44	38	44	37	-0.4	-0.4	-0.3	-0.3	56	50	NO	NO	NO	NO	NO
15.3	12146	3 BROWNS LANE NORTH SYDNEY	Ground	NW	44	37	43	37	44	38	44	37	-0.4	-0.3	-0.4	-0.2	56	50	NO	NO	NO	NO	NO
15.3	12146	3 BROWNS LANE NORTH SYDNEY	Ground	W	43	37	42	36	43	37	43	36	-0.5	-0.7	-0.5	-0.5	55	49	NO	NO	NO	NO	NO
15.3	12146	3 BROWNS LANE NORTH SYDNEY	Ground	S	43	37	42	36	43	37	43	36	-0.8	-0.9	-0.7	-0.8	55	49	NO	NO	NO	NO	NO
15.3	12146	3 BROWNS LANE NORTH SYDNEY	Ground	E	45	40	45	39	46	40	45	39	-0.9	-1.1	-0.8	-0.9	58	52	NO	NO	NO	NO	NO
15.3	12146	3 BROWNS LANE NORTH SYDNEY	First	NW	46	39	46	39	47	40	46	40	-0.2	0.0	-0.3	0.1	59	52	NO	NO	NO	NO	NO
15.3	12146	3 BROWNS LANE NORTH SYDNEY	First	W	44	38	44	38	45	39	45	38	-0.4	-0.4	-0.3	-0.3	57	51	NO	NO	NO	NO	NO
15.3	12146	3 BROWNS LANE NORTH SYDNEY	First	S	45	39	44	38	45	39	45	38	-0.7	-0.9	-0.7	-0.8	57	51	NO	NO	NO	NO	NO
15.3	12146	3 BROWNS LANE NORTH SYDNEY	First	E	47	41	46	40	47	41	46	40	-0.8	-0.9	-0.7	-0.8	59	53	NO	NO	NO	NO	NO
15.3	12148	38 BAY ROAD WAVERTON	Ground	E	43	37	42	36	44	37	43	37	-0.7	-0.7	-0.6	-0.5	56	49	NO	NO	NO	NO	NO
15.3	12148	38 BAY ROAD WAVERTON	Ground	N	43	37	43	36	44	37	43	37	-0.6	-0.5	-0.5	-0.4	56	49	NO	NO	NO	NO	NO
15.3	12148	38 BAY ROAD WAVERTON	Ground	W	39	33	38	32	39	33	38	32	-1.0	-1.4	-0.9	-1.3	51	45	NO	NO	NO	NO	NO
15.3	12148	38 BAY ROAD WAVERTON	Ground	S	41	36	40	34	42	36	41	35	-1.2	-1.4	-1.1	-1.3	54	48	NO	NO	NO	NO	NO
15.3	12148	38 BAY ROAD WAVERTON	First	E	44	37	43	37	44	38	44	37	-0.6	-0.5	-0.6	-0.4	56	50	NO	NO	NO	NO	NO
15.3	12148	38 BAY ROAD WAVERTON	First	N	44	37	43	37	44	38	44	38	-0.5	-0.4	-0.5	-0.2	56	50	NO	NO	NO	NO	NO
15.3	12148	38 BAY ROAD WAVERTON	First	W	41	35	40	34	42	35	41	35	-0.8	-1.1	-0.8	-0.9	54	47	NO	NO	NO	NO	NO
15.3	12148	38 BAY ROAD WAVERTON	First	S	43	37	42	35	43	37	42	36	-0.9	-1.1	-0.8	-0.9	55	49	NO	NO	NO	NO	NO
15.3	12149	28 BAY ROAD WAVERTON	Ground	S	42	36	41	35	43	37	42	36	-0.9	-1.1	-0.9	-1.0	55	49	NO	NO	NO	NO	NO
15.3	12149	28 BAY ROAD WAVERTON	Ground	E	41	35	41	34	42	36	41	35	-0.7	-0.9	-0.7	-0.9	54	48	NO	NO	NO	NO	NO
15.3	12149	28 BAY ROAD WAVERTON	Ground	N	43	37	42	36	44	37	43	37	-0.7	-0.7	-0.6	-0.6	56	49	NO	NO	NO	NO	NO
15.3	12155	26 BAY ROAD WAVERTON	Ground	N	43	37	42	36	44	37	43	37	-0.8	-0.8	-0.7	-0.7	56	49	NO	NO	NO	NO	NO
15.3	12155	26 BAY ROAD WAVERTON	Ground	W	41	35	40	34	42	36	41	35	-0.9	-1.0	-0.8	-1.0	54	48	NO	NO	NO	NO	NO
15.3	12155	26 BAY ROAD WAVERTON	Ground	S	42	36	41	35	43	37	42	36	-0.9	-1.1	-0.9	-1.0	55	49	NO	NO	NO	NO	NO
15.3	12160	24 BAY ROAD WAVERTON	Ground	S	42	36	41	35	43	37	42	36	-0.9	-1.0	-0.8	-1.0	55	49	NO	NO	NO	NO	NO
15.3	12160	24 BAY ROAD WAVERTON	Ground	N	43	37	42	36	44	37	43	37	-0.8	-0.8	-0.7	-0.7	56	49	NO	NO	NO	NO	NO
15.3	12163	22 BAY ROAD WAVERTON	Ground	S	42	36	41	35	43	37	42	36	-0.8	-1.0	-0.8	-0.8	55	49	NO	NO	NO	NO	NO
15.3	12163	22 BAY ROAD WAVERTON	Ground	N	43	37	42	36	43	37	42	36	-0.9	-1.1	-0.9	-0.9	55	49	NO	NO	NO	NO	NO
15.3	12183	170 PACIFIC HIGHWAY NORTH SYDNEY	Ground	E	71	64	71	64	72	64	71	65	-0.2	0.9	-0.3	1.1	60	55	NO	NO	NO	NO	NO
15.3	12183	170 PACIFIC HIGHWAY NORTH SYDNEY	Ground	N	58	51	57	51	58	51	58	52	-0.1	0.7	-0.2	0.9	60	55	NO	NO	NO	NO	NO
15.3	12183	170 PACIFIC HIGHWAY NORTH SYDNEY	Ground	W	43	37	42	36	44	38	43	37	-0.6	-0.8	-0.6	-0.6	56	50	NO	NO	NO	NO	NO
15.3	12183	170 PACIFIC HIGHWAY NORTH SYDNEY	First	E	71	64	71	65	72	65	72	66	-0.1	1.0	-0.3	1.0	60	55	NO	NO	NO	NO	NO
15.3	12183	170 PACIFIC HIGHWAY NORTH SYDNEY	First	N	59	52	59	53	60	52	59	53	-0.1	0.7	-0.2	0.9	60	55	NO	NO	NO	NO	NO
15.3	12183	170 PACIFIC HIGHWAY NORTH SYDNEY	First	W	45	39	45	39	46	40	45	39	-0.6	-0.6	-0.6	-0.5	58	52	NO	NO	NO	NO	NO
15.3	12184	168 PACIFIC HIGHWAY NORTH SYDNEY	Ground	W	43	37	43	37	44	38	43	37	-0.5	-0.6	-0.6	-0.5	56	50	NO	NO	NO	NO	NO
15.3	12184	168 PACIFIC HIGHWAY NORTH SYDNEY	Ground	S	51	44	50	44	51	44	51	45	-0.2	0.5	-0.2	0.6	60	55	NO	NO	NO	NO	NO
15.3	12184	168 PACIFIC HIGHWAY NORTH SYDNEY	Ground	E	70	63	70	64	71	64	71	65	-0.2	0.9	-0.3	1.1	60	55	NO	NO	NO	NO	NO
15.3	12184	168 PACIFIC HIGHWAY NORTH SYDNEY	First	W	46	40	45	39	46	40	46	40	-0.5	-0.4	-0.5	-0.3	58	52	NO	NO	NO	NO	NO
15.3	12184	168 PACIFIC HIGHWAY NORTH SYDNEY	First	S	52	45	52	46	53	46	53	46	-0.2	0.5	-0.3	0.6	60	55	NO	NO	NO	NO	NO
15.3	12184	168 PACIFIC HIGHWAY NORTH SYDNEY	First	E	71	63	70	64	71	64	71	65	-0.2	0.9	-0.3	1.1	60	55	NO	NO	NO	NO	NO
15.3	12190	20 BAY ROAD WAVERTON	Ground	S	43	36	42	36	43	37	42	36	-0.8	-0.9	-0.7	-0.9	55	49	NO	NO	NO	NO	NO
15.3	12190	20 BAY ROAD WAVERTON	Ground	E	44	37	43	37	44	38	44	37	-0.7	-0.8	-0.6	-0.8	56	50	NO	NO	NO	NO	NO
15.3	12190	20 BAY ROAD WAVERTON	Ground	N	45	39	45	38	46	39	45	39	-0.5	-0.3	-0.5	-0.2	58	51	NO	NO	NO	NO	NO
15.3	12191	10A BAY ROAD NORTH SYDNEY	Ground	E	43	37	43	36	44	37	44	37	-0.5	-0.5	-0.4	-0.4	56	49	NO	NO	NO	NO	NO
15.3	12191	10A BAY ROAD NORTH SYDNEY	Ground	N	45	38	45	38	46	39	45	39	-0.3	-0.1	-0.4	0.1	58	51	NO	NO	NO	NO	NO
15.3	12191	10A BAY ROAD NORTH SYDNEY	Ground	W	44	37	43	37	44	38	44	37	-0.5	-0.4	-0.5	-0.3	56	50	NO	NO	NO	NO	NO
15.3	12191	10A BAY ROAD NORTH SYDNEY	Ground	S	44	37	43	37	44	38	44	37	-0.5	-0.4	-0.4	-0.3	56	50	NO	NO	NO	NO	NO
15.3	12202	8B BAY ROAD NORTH SYDNEY	Ground	N	45	38	44	38	45	38	45	39	-0.4	-0.1	-0.3	0.1	57	50	NO	NO	NO	NO	NO
15.3	12202	8B BAY ROAD NORTH SYDNEY	Ground	W	44	37	43	37	44	38	44	38	-0.5	-0.4	-0.4	-0.2	56	50	NO	NO	NO	NO	NO
15.3	12202	8B BAY ROAD NORTH SYDNEY	Ground	S	43	37	43	37	44	38	44	37	-0.4	-0.4	-0.3	-0.3	56	50	NO	NO	NO	NO	NO
15.3	12213	16 BAY ROAD NORTH SYDNEY	Ground	S	41	36	41	34	42	36	41	35	-0.9	-1.1	-0.7	-1.0	54	48	NO	NO	NO	NO	NO
15.3	12213	16 BAY ROAD NORTH SYDNEY	Ground	E	43	36	42	36	43	37	43	36	-0.5	-0.6	-0.4	-0.5	55	49	NO	NO	NO	NO	NO
15.3	12213	16 BAY ROAD NORTH SYDNEY	Ground	N	47	40	47	40	48	41	47	41	-0.4	-0.2	-0.5	0.0	60	53	NO	NO	NO	NO	NO
15.3	12213	16 BAY ROAD NORTH SYDNEY	First	S	44	37	43	37	44	38	44	37	-0.7	-0.8	-0.6	-0.8	56	50	NO	NO	NO	NO	NO
15.3	12213	16 BAY ROAD NORTH SYDNEY	First	E	44	37	43	37	44	38	44	37	-0.5	-0.5	-0.5	-0.4	56	50	NO	NO	NO	NO	NO
15.3	12213	16 BAY ROAD NORTH SYDNEY	First	N	49	42	49	42	50	42	49	43	-0.3	0.2	-0.4	0.4	60	54	NO	NO	NO	NO	NO
15.3	12213	16 BAY ROAD NORTH SYDNEY	First	W	44	38	43	37	44	38	44	37	-0.7	-0.9	-0.6	-0.8	56	50	NO	NO	NO	NO	NO
15.3	12214	18 BAY ROAD NORTH SYDNEY	Ground	NW	46	40	46	40	47	40	47	40	-0.5	-0.2	-0.4	-0.1	59	52	NO	NO	NO	NO	NO
15.3	12214	18 BAY ROAD NORTH SYDNEY	Ground	W	43	37	43	36	44	38	43	37	-0.7	-0.9	-0.7	-0.7	56	50	NO	NO	NO	NO	NO
15.3	12214	18 BAY ROAD NORTH SYDNEY	Ground	S	43	37	42	36	43	37	43	36	-0.6	-0.9	-0.6	-0.7	55	49	NO	NO	NO	NO	NO
15.3	12218	172 PACIFIC HIGHWAY NORTH SYDNEY	Ground	E	70	63	70	64	71	64	71	65	-0.2	0.9	-0.3	1.1	60	55	NO	NO	NO	NO	NO
15.3	12218	172 PACIFIC HIGHWAY NORTH SYDNEY	Ground	N	64	57	64	58	65	58	65	59	-0.1	0.8	-0.2	1.0	60	55	NO	NO	NO	NO	NO

NCA	Receiver ID	Address	Floor Level	Facade	Opening Year 2027				Design Year 2037				Increase (Do Smthng - Do Nothing)				NCG project road noise criteria		Do noise levels exceed the cumulative limit with project roads adding ≥2dB to the total noise levels?		Is the contribution from the road project Acute?		Consider further treatment?
					Do Nothing		Do Smthng		Do Nothing		Do Smthng		Opening Year 2027		Design Year 2037								
					Day	Night	Day	Night	Day	Night	Day	Night	Day	Night	Day	Night	Day	Night	Day	Night	$L_{Aeq,15hr} \geq 65dB$	$L_{Aeq,9hr} \geq 60dB$	
15.3	12218	172 PACIFIC HIGHWAY NORTH SYDNEY	Ground	W	45	39	45	39	46	39	46	39	-0.4	-0.2	-0.5	0.0	58	51	NO	NO	NO	NO	NO
15.3	12218	172 PACIFIC HIGHWAY NORTH SYDNEY	Ground	S	61	54	61	55	62	54	61	55	-0.1	0.8	-0.2	0.9	60	55	NO	NO	NO	NO	NO
15.3	12218	172 PACIFIC HIGHWAY NORTH SYDNEY	First	E	71	64	71	65	72	64	71	65	-0.2	0.9	-0.3	1.1	60	55	NO	NO	NO	NO	NO
15.3	12218	172 PACIFIC HIGHWAY NORTH SYDNEY	First	N	65	58	65	59	66	59	66	60	-0.1	0.9	-0.2	1.0	60	55	NO	NO	NO	NO	NO
15.3	12218	172 PACIFIC HIGHWAY NORTH SYDNEY	First	W	48	42	48	42	49	42	49	43	-0.3	0.1	-0.4	0.2	60	54	NO	NO	NO	NO	NO
15.3	12218	172 PACIFIC HIGHWAY NORTH SYDNEY	First	S	62	55	62	56	63	55	62	56	-0.1	0.8	-0.1	0.9	60	55	NO	NO	NO	NO	NO
15.3	12220	12-14 BAY ROAD NORTH SYDNEY	Ground	E	48	41	48	41	49	42	48	42	-0.4	-0.1	-0.4	0.1	60	54	NO	NO	NO	NO	NO
15.3	12220	12-14 BAY ROAD NORTH SYDNEY	Ground	NW	49	42	49	42	50	42	49	43	-0.4	0.1	-0.3	0.2	60	54	NO	NO	NO	NO	NO
15.3	12220	12-14 BAY ROAD NORTH SYDNEY	Ground	N	48	41	48	41	49	42	49	42	-0.4	0.0	-0.4	0.2	60	54	NO	NO	NO	NO	NO
15.3	12220	12-14 BAY ROAD NORTH SYDNEY	Ground	W	40	34	39	33	40	34	39	33	-0.8	-1.3	-0.8	-1.1	52	46	NO	NO	NO	NO	NO
15.3	12220	12-14 BAY ROAD NORTH SYDNEY	Ground	S	41	35	40	34	41	36	41	35	-0.8	-1.1	-0.7	-1.0	53	48	NO	NO	NO	NO	NO
15.3	12220	12-14 BAY ROAD NORTH SYDNEY	Ground	E	45	38	45	38	46	39	45	39	-0.3	-0.1	-0.3	0.0	58	51	NO	NO	NO	NO	NO
15.3	12220	12-14 BAY ROAD NORTH SYDNEY	Ground	NE	45	39	45	38	46	39	46	39	-0.4	-0.3	-0.4	-0.1	58	51	NO	NO	NO	NO	NO
15.3	12220	12-14 BAY ROAD NORTH SYDNEY	First	E	50	43	50	43	51	44	50	44	-0.3	0.2	-0.3	0.3	60	55	NO	NO	NO	NO	NO
15.3	12220	12-14 BAY ROAD NORTH SYDNEY	First	NW	51	44	50	44	51	44	51	45	-0.3	0.3	-0.3	0.5	60	55	NO	NO	NO	NO	NO
15.3	12220	12-14 BAY ROAD NORTH SYDNEY	First	N	50	43	50	43	51	43	50	44	-0.3	0.3	-0.3	0.4	60	55	NO	NO	NO	NO	NO
15.3	12220	12-14 BAY ROAD NORTH SYDNEY	First	W	41	35	41	34	42	36	41	35	-0.8	-1.1	-0.7	-0.9	54	48	NO	NO	NO	NO	NO
15.3	12220	12-14 BAY ROAD NORTH SYDNEY	First	S	42	36	42	35	43	37	42	36	-0.7	-1.0	-0.7	-0.9	55	49	NO	NO	NO	NO	NO
15.3	12220	12-14 BAY ROAD NORTH SYDNEY	First	E	47	40	47	40	48	41	48	41	-0.3	0.2	-0.2	0.3	60	53	NO	NO	NO	NO	NO
15.3	12220	12-14 BAY ROAD NORTH SYDNEY	First	NE	48	41	48	41	49	41	48	42	-0.3	0.1	-0.3	0.3	60	53	NO	NO	NO	NO	NO
15.3	12220	12-14 BAY ROAD NORTH SYDNEY	Second	E	52	45	52	45	53	45	53	46	-0.2	0.4	-0.2	0.6	60	55	NO	NO	NO	NO	NO
15.3	12220	12-14 BAY ROAD NORTH SYDNEY	Second	NW	52	45	52	45	53	45	53	46	-0.2	0.5	-0.2	0.6	60	55	NO	NO	NO	NO	NO
15.3	12220	12-14 BAY ROAD NORTH SYDNEY	Second	N	51	44	51	44	52	45	52	45	-0.2	0.3	-0.3	0.5	60	55	NO	NO	NO	NO	NO
15.3	12220	12-14 BAY ROAD NORTH SYDNEY	Second	W	44	38	43	37	45	38	44	38	-0.7	-0.9	-0.6	-0.7	57	50	NO	NO	NO	NO	NO
15.3	12220	12-14 BAY ROAD NORTH SYDNEY	Second	S	45	38	44	38	45	39	44	38	-0.8	-0.9	-0.6	-0.7	57	51	NO	NO	NO	NO	NO
15.3	12220	12-14 BAY ROAD NORTH SYDNEY	Second	E	51	43	51	44	52	44	52	45	-0.1	0.7	-0.1	0.8	60	55	NO	NO	NO	NO	NO
15.3	12220	12-14 BAY ROAD NORTH SYDNEY	Second	NE	52	44	51	45	52	45	52	46	-0.2	0.6	-0.1	0.8	60	55	NO	NO	NO	NO	NO
15.3	12227	10 BAY ROAD NORTH SYDNEY	Ground	S	44	37	44	37	45	38	44	38	-0.4	-0.3	-0.4	-0.2	57	50	NO	NO	NO	NO	NO
15.3	12227	10 BAY ROAD NORTH SYDNEY	Ground	E	44	37	43	37	44	38	44	38	-0.5	-0.4	-0.4	-0.3	56	50	NO	NO	NO	NO	NO
15.3	12227	10 BAY ROAD NORTH SYDNEY	Ground	N	46	40	46	39	47	40	46	40	-0.5	-0.3	-0.4	-0.2	59	52	NO	NO	NO	NO	NO
15.3	12227	10 BAY ROAD NORTH SYDNEY	Ground	W	44	38	44	37	45	38	44	38	-0.5	-0.4	-0.4	-0.3	57	50	NO	NO	NO	NO	NO
15.3	12242	8A BAY ROAD NORTH SYDNEY	Ground	S	44	38	44	37	45	38	44	38	-0.4	-0.3	-0.4	-0.1	57	50	NO	NO	NO	NO	NO
15.3	12242	8A BAY ROAD NORTH SYDNEY	Ground	N	47	41	47	40	48	41	47	41	-0.6	-0.5	-0.6	-0.4	60	53	NO	NO	NO	NO	NO
15.3	12242	8A BAY ROAD NORTH SYDNEY	Ground	W	45	38	44	38	45	39	45	38	-0.5	-0.4	-0.4	-0.3	57	51	NO	NO	NO	NO	NO
15.3	12269	6 BAY ROAD NORTH SYDNEY	Ground	N	52	45	52	45	53	45	52	46	-0.2	0.5	-0.3	0.7	60	55	NO	NO	NO	NO	NO
15.3	12269	6 BAY ROAD NORTH SYDNEY	Ground	W	44	37	44	37	45	38	44	38	-0.3	-0.3	-0.4	-0.2	57	50	NO	NO	NO	NO	NO
15.3	12269	6 BAY ROAD NORTH SYDNEY	Ground	S	43	37	43	37	44	38	44	37	-0.4	-0.4	-0.4	-0.3	56	50	NO	NO	NO	NO	NO
15.3	12269	6 BAY ROAD NORTH SYDNEY	Ground	E	43	36	42	36	43	37	43	37	-0.4	-0.4	-0.4	-0.3	55	49	NO	NO	NO	NO	NO
15.3	12274	4 BAY ROAD NORTH SYDNEY	Ground	E	42	35	42	35	43	36	42	36	-0.4	-0.4	-0.3	-0.2	55	48	NO	NO	NO	NO	NO
15.3	12274	4 BAY ROAD NORTH SYDNEY	Ground	N	57	49	57	50	58	50	57	51	0.0	1.0	-0.1	1.1	60	55	NO	NO	NO	NO	NO
15.3	12274	4 BAY ROAD NORTH SYDNEY	Ground	S	42	36	42	35	43	36	42	36	-0.5	-0.6	-0.4	-0.4	55	48	NO	NO	NO	NO	NO
15.3	12277	17 BAY ROAD WAVERTON	Ground	W	40	34	40	33	41	35	40	34	-0.8	-1.0	-0.7	-0.9	53	47	NO	NO	NO	NO	NO
15.3	12277	17 BAY ROAD WAVERTON	Ground	N	41	35	40	34	41	35	41	34	-0.7	-0.9	-0.7	-0.7	53	47	NO	NO	NO	NO	NO
15.3	12277	17 BAY ROAD WAVERTON	Ground	S	41	34	40	33	41	35	40	34	-0.7	-0.9	-0.7	-0.8	53	47	NO	NO	NO	NO	NO
15.3	12277	17 BAY ROAD WAVERTON	Ground	S	41	35	41	34	42	36	41	35	-0.6	-0.7	-0.6	-0.6	54	48	NO	NO	NO	NO	NO
15.3	12277	17 BAY ROAD WAVERTON	Ground	E	41	34	40	33	41	35	40	34	-0.7	-1.0	-0.7	-0.9	53	47	NO	NO	NO	NO	NO
15.3	12290	15 BAY ROAD WAVERTON	Ground	E	39	33	38	32	39	33	38	32	-0.9	-1.3	-0.8	-1.1	51	45	NO	NO	NO	NO	NO
15.3	12290	15 BAY ROAD WAVERTON	Ground	W	41	35	40	34	41	35	41	34	-0.8	-0.9	-0.7	-0.9	53	47	NO	NO	NO	NO	NO
15.3	12290	15 BAY ROAD WAVERTON	Ground	SW	41	35	40	34	41	35	41	34	-0.8	-1.0	-0.8	-1.0	53	47	NO	NO	NO	NO	NO
15.3	12290	15 BAY ROAD WAVERTON	Ground	S	42	36	41	35	43	36	42	35	-0.7	-0.7	-0.6	-0.6	55	48	NO	NO	NO	NO	NO
15.3	12293	174-180 PACIFIC HIGHWAY NORTH SYDNEY	Ground	E	50	42	49	43	50	43	50	44	-0.3	0.9	-0.3	1.0	60	55	NO	NO	NO	NO	NO
15.3	12293	174-180 PACIFIC HIGHWAY NORTH SYDNEY	Ground	N	62	54	62	55	63	55	63	56	0.0	1.1	-0.1	1.3	60	55	NO	NO	NO	NO	NO
15.3	12293	174-180 PACIFIC HIGHWAY NORTH SYDNEY	Ground	W	40	34	39	33	40	34	40	34	-0.6	-0.8	-0.6	-0.6	52	46	NO	NO	NO	NO	NO
15.3	12293	174-180 PACIFIC HIGHWAY NORTH SYDNEY	First	E	52	45	52	46	53	45	53	46	-0.1	1.1	-0.2	1.2	60	55	NO	NO	NO	NO	NO
15.3	12293	174-180 PACIFIC HIGHWAY NORTH SYDNEY	First	N	64	56	64	57	65	57	64	58	0.0	1.1	-0.1	1.3	60	55	NO	NO	NO	NO	NO
15.3	12293	174-180 PACIFIC HIGHWAY NORTH SYDNEY	First	W	40	34	40	33	41	35	40	34	-0.6	-0.8	-0.6	-0.7	53	47	NO	NO	NO	NO	NO
15.3	12293	174-180 PACIFIC HIGHWAY NORTH SYDNEY	Second	E	54	46	54	48	55	47	55	48	-0.2	1.1	-0.1	1.2	60	55	NO	NO	NO	NO	NO
15.3	12293	174-180 PACIFIC HIGHWAY NORTH SYDNEY	Second	N	64	57	64	58	65	57	65	59	0.0	1.2	0.0	1.3	60	55	NO	NO	NO	NO	NO
15.3	12293	174-180 PACIFIC HIGHWAY NORTH SYDNEY	Second	W	41	35	40	34	41	35	41	35	-0.6	-0.8	-0.5	-0.7	53	47	NO	NO	NO	NO	NO
15.3	12293	174-180 PACIFIC HIGHWAY NORTH SYDNEY	Third	E	56	49	56	50	57	50	57	51	-0.1	0.9	-0.1	1.0	60	55	NO	NO	NO	NO	NO
15.3	12293	174-180 PACIFIC HIGHWAY NORTH SYDNEY	Third	N	65	57	65	58	66	58	66	59	0.0	1.2	0.0	1.3	60	55	NO	NO	NO	NO	NO
15.3	12293	174-180 PACIFIC HIGHWAY NORTH SYDNEY	Third	W	42	36	42	36	43	37	42	36	-0.6	-0.7	-0.5	-0.5	55	49	NO	NO	NO	NO	NO

NCA	Receiver ID	Address	Floor Level	Facade	Opening Year 2027				Design Year 2037				Increase (Do Smthng - Do Nothing)				NCG project road noise criteria		Do noise levels exceed the cumulative limit with project roads adding ≥2dB to the total noise levels?		Is the contribution from the road project Acute?		Consider further treatment?
					Do Nothing		Do Smthng		Do Nothing		Do Smthng		Opening Year 2027		Design Year 2037								
					Day	Night	Day	Night	Day	Night	Day	Night	Day	Night	Day	Night	Day	Night	Day	Night	$L_{Aeq,15hr} \geq 65dB$	$L_{Aeq,9hr} \geq 60dB$	
15.3	12293	174-180 PACIFIC HIGHWAY NORTH SYDNEY	Fourth	E	60	52	60	53	60	53	60	54	-0.1	0.8	0.0	0.9	60	55	NO	NO	NO	NO	NO
15.3	12293	174-180 PACIFIC HIGHWAY NORTH SYDNEY	Fourth	N	65	57	65	58	66	58	66	59	0.0	1.1	0.0	1.2	60	55	NO	NO	NO	NO	NO
15.3	12293	174-180 PACIFIC HIGHWAY NORTH SYDNEY	Fourth	W	44	38	44	38	45	38	45	38	-0.5	-0.5	-0.4	-0.3	57	50	NO	NO	NO	NO	NO
15.3	12293	174-180 PACIFIC HIGHWAY NORTH SYDNEY	Fifth	E	64	56	64	57	65	57	65	58	0.0	0.9	0.0	1.0	60	55	NO	NO	NO	NO	NO
15.3	12293	174-180 PACIFIC HIGHWAY NORTH SYDNEY	Fifth	N	65	57	65	58	66	58	66	59	0.0	1.1	0.0	1.3	60	55	NO	NO	NO	NO	NO
15.3	12293	174-180 PACIFIC HIGHWAY NORTH SYDNEY	Fifth	W	47	41	47	41	48	41	48	41	-0.4	-0.3	-0.3	-0.2	60	53	NO	NO	NO	NO	NO
15.3	12294	172 PACIFIC HIGHWAY NORTH SYDNEY	Ground	W	40	34	39	33	40	34	40	34	-0.6	-0.9	-0.6	-0.7	52	46	NO	NO	NO	NO	NO
15.3	12294	172 PACIFIC HIGHWAY NORTH SYDNEY	Ground	S	51	44	50	44	51	44	51	45	-0.1	0.6	-0.2	0.8	60	55	NO	NO	NO	NO	NO
15.3	12294	172 PACIFIC HIGHWAY NORTH SYDNEY	Ground	E	47	40	46	40	47	41	47	41	-0.3	-0.1	-0.4	0.1	59	53	NO	NO	NO	NO	NO
15.3	12294	172 PACIFIC HIGHWAY NORTH SYDNEY	First	W	40	34	39	33	41	35	40	34	-0.7	-0.8	-0.6	-0.7	53	47	NO	NO	NO	NO	NO
15.3	12294	172 PACIFIC HIGHWAY NORTH SYDNEY	First	S	52	45	52	45	52	45	52	46	-0.1	0.7	-0.2	0.8	60	55	NO	NO	NO	NO	NO
15.3	12294	172 PACIFIC HIGHWAY NORTH SYDNEY	First	E	51	44	50	44	51	45	51	45	-0.2	0.1	-0.3	0.2	60	55	NO	NO	NO	NO	NO
15.3	12294	172 PACIFIC HIGHWAY NORTH SYDNEY	Second	W	41	35	40	34	41	35	41	35	-0.6	-0.9	-0.6	-0.7	53	47	NO	NO	NO	NO	NO
15.3	12294	172 PACIFIC HIGHWAY NORTH SYDNEY	Second	S	52	46	52	46	53	46	53	47	-0.1	0.6	-0.1	0.8	60	55	NO	NO	NO	NO	NO
15.3	12294	172 PACIFIC HIGHWAY NORTH SYDNEY	Second	E	57	50	57	51	58	51	58	51	0.0	0.6	0.0	0.7	60	55	NO	NO	NO	NO	NO
15.3	12294	172 PACIFIC HIGHWAY NORTH SYDNEY	Third	W	42	36	42	35	43	36	42	36	-0.5	-0.7	-0.5	-0.5	55	48	NO	NO	NO	NO	NO
15.3	12294	172 PACIFIC HIGHWAY NORTH SYDNEY	Third	S	53	46	53	47	54	47	54	48	0.0	0.6	-0.1	0.7	60	55	NO	NO	NO	NO	NO
15.3	12294	172 PACIFIC HIGHWAY NORTH SYDNEY	Third	E	63	56	63	56	63	56	63	57	0.1	0.6	0.0	0.9	60	55	NO	NO	NO	NO	NO
15.3	12294	172 PACIFIC HIGHWAY NORTH SYDNEY	Fourth	W	44	38	44	37	45	38	44	38	-0.5	-0.6	-0.5	-0.4	57	50	NO	NO	NO	NO	NO
15.3	12294	172 PACIFIC HIGHWAY NORTH SYDNEY	Fourth	S	55	48	55	48	55	48	55	49	0.1	0.6	0.0	0.8	60	55	NO	NO	NO	NO	NO
15.3	12294	172 PACIFIC HIGHWAY NORTH SYDNEY	Fourth	E	65	58	65	59	66	59	66	60	0.0	0.7	-0.1	0.9	60	55	NO	NO	NO	NO	NO
15.3	12294	172 PACIFIC HIGHWAY NORTH SYDNEY	Fifth	W	47	41	47	40	48	41	47	41	-0.3	-0.2	-0.3	-0.1	60	53	NO	NO	NO	NO	NO
15.3	12294	172 PACIFIC HIGHWAY NORTH SYDNEY	Fifth	S	57	50	57	51	57	50	57	51	0.2	0.6	0.1	0.7	60	55	NO	NO	NO	NO	NO
15.3	12294	172 PACIFIC HIGHWAY NORTH SYDNEY	Fifth	E	66	59	66	60	67	59	67	60	0.0	0.8	-0.1	0.9	60	55	NO	NO	NO	NO	NO
15.3	12300	11 BAY ROAD WAVERTON	Ground	SW	39	33	38	32	39	33	38	32	-0.9	-1.4	-0.9	-1.3	51	45	NO	NO	NO	NO	NO
15.3	12300	11 BAY ROAD WAVERTON	Ground	S	41	35	40	34	42	35	41	35	-0.8	-0.9	-0.7	-0.7	54	47	NO	NO	NO	NO	NO
15.3	12300	11 BAY ROAD WAVERTON	Ground	E	42	35	41	35	42	36	42	35	-0.7	-0.8	-0.6	-0.6	54	48	NO	NO	NO	NO	NO
15.3	12300	11 BAY ROAD WAVERTON	Ground	N	41	35	40	34	42	35	41	35	-0.7	-0.9	-0.6	-0.8	54	47	NO	NO	NO	NO	NO
15.3	12300	11 BAY ROAD WAVERTON	Ground	W	39	33	38	32	39	33	39	32	-0.9	-1.3	-0.8	-1.2	51	45	NO	NO	NO	NO	NO
15.3	12300	11 BAY ROAD WAVERTON	First	SW	41	35	40	34	42	36	41	35	-0.8	-1.1	-0.8	-1.1	54	48	NO	NO	NO	NO	NO
15.3	12300	11 BAY ROAD WAVERTON	First	S	43	37	42	36	44	37	43	37	-0.7	-0.7	-0.7	-0.6	56	49	NO	NO	NO	NO	NO
15.3	12300	11 BAY ROAD WAVERTON	First	E	43	36	42	36	43	37	43	36	-0.7	-0.7	-0.6	-0.6	55	49	NO	NO	NO	NO	NO
15.3	12300	11 BAY ROAD WAVERTON	First	N	42	36	42	35	43	36	42	36	-0.7	-0.8	-0.7	-0.8	55	48	NO	NO	NO	NO	NO
15.3	12300	11 BAY ROAD WAVERTON	First	W	41	35	41	34	42	36	41	35	-0.8	-1.1	-0.8	-1.0	54	48	NO	NO	NO	NO	NO
15.3	12305	174-180 PACIFIC HIGHWAY NORTH SYDNEY	Ground	E	73	66	73	67	74	66	74	67	-0.2	1.1	-0.3	1.2	60	55	NO	NO	NO	NO	NO
15.3	12305	174-180 PACIFIC HIGHWAY NORTH SYDNEY	Ground	N	67	59	67	60	68	60	68	61	-0.1	1.1	-0.2	1.3	60	55	NO	NO	NO	NO	NO
15.3	12305	174-180 PACIFIC HIGHWAY NORTH SYDNEY	Ground	W	43	36	43	36	44	37	43	37	-0.4	-0.2	-0.3	-0.1	56	49	NO	NO	NO	NO	NO
15.3	12305	174-180 PACIFIC HIGHWAY NORTH SYDNEY	Ground	S	67	59	66	60	67	60	67	61	-0.1	0.9	-0.2	1.0	60	55	NO	NO	NO	NO	NO
15.3	12305	174-180 PACIFIC HIGHWAY NORTH SYDNEY	First	E	73	66	73	67	74	66	74	67	-0.2	1.0	-0.3	1.2	60	55	NO	NO	NO	NO	NO
15.3	12305	174-180 PACIFIC HIGHWAY NORTH SYDNEY	First	N	68	61	68	62	69	61	69	63	0.0	1.2	-0.2	1.3	60	55	NO	NO	NO	NO	NO
15.3	12305	174-180 PACIFIC HIGHWAY NORTH SYDNEY	First	W	44	38	44	38	45	38	45	38	-0.3	-0.1	-0.3	0.0	57	50	NO	NO	NO	NO	NO
15.3	12305	174-180 PACIFIC HIGHWAY NORTH SYDNEY	First	S	67	60	67	61	68	61	68	62	-0.1	0.8	-0.2	1.0	60	55	NO	NO	NO	NO	NO
15.3	12305	174-180 PACIFIC HIGHWAY NORTH SYDNEY	Second	E	73	65	72	66	73	66	73	67	-0.2	1.0	-0.3	1.2	60	55	NO	NO	NO	NO	NO
15.3	12305	174-180 PACIFIC HIGHWAY NORTH SYDNEY	Second	N	69	61	69	62	70	62	70	63	-0.1	1.2	-0.1	1.3	60	55	NO	NO	NO	NO	NO
15.3	12305	174-180 PACIFIC HIGHWAY NORTH SYDNEY	Second	W	46	40	46	40	47	40	47	40	-0.3	0.0	-0.3	0.1	59	52	NO	NO	NO	NO	NO
15.3	12305	174-180 PACIFIC HIGHWAY NORTH SYDNEY	Second	S	67	60	67	61	68	61	68	62	-0.1	0.9	-0.2	1.0	60	55	NO	NO	NO	NO	NO
15.3	12305	174-180 PACIFIC HIGHWAY NORTH SYDNEY	Third	E	72	65	72	66	73	65	73	66	-0.2	0.9	-0.3	1.1	60	55	NO	NO	NO	NO	NO
15.3	12305	174-180 PACIFIC HIGHWAY NORTH SYDNEY	Third	N	69	61	69	62	69	62	69	63	-0.1	1.2	-0.1	1.3	60	55	NO	NO	NO	NO	NO
15.3	12305	174-180 PACIFIC HIGHWAY NORTH SYDNEY	Third	W	50	43	50	43	51	43	50	44	-0.2	0.3	-0.2	0.3	60	55	NO	NO	NO	NO	NO
15.3	12305	174-180 PACIFIC HIGHWAY NORTH SYDNEY	Third	S	67	60	67	61	68	60	67	61	-0.1	0.8	-0.2	1.0	60	55	NO	NO	NO	NO	NO
15.3	12376	5 MCHATTON STREET WAVERTON	Ground	E	43	37	43	36	44	37	43	37	-0.6	-0.7	-0.5	-0.6	56	49	NO	NO	NO	NO	NO
15.3	12376	5 MCHATTON STREET WAVERTON	Ground	N	44	37	43	36	44	38	44	37	-0.7	-0.8	-0.6	-0.7	56	50	NO	NO	NO	NO	NO
15.3	12376	5 MCHATTON STREET WAVERTON	Ground	W	39	33	38	31	39	33	38	32	-0.8	-1.3	-0.8	-1.1	51	45	NO	NO	NO	NO	NO
15.3	12376	5 MCHATTON STREET WAVERTON	Ground	S	39	33	38	32	39	33	38	32	-1.0	-1.3	-0.8	-1.2	51	45	NO	NO	NO	NO	NO
15.3	12376	5 MCHATTON STREET WAVERTON	Ground	W	39	33	38	31	39	33	38	32	-0.9	-1.3	-0.9	-1.2	51	45	NO	NO	NO	NO	NO
15.3	12376	5 MCHATTON STREET WAVERTON	Ground	S	41	35	40	34	42	36	41	34	-1.1	-1.5	-1.0	-1.4	54	48	NO	NO	NO	NO	NO
15.3	12376	5 MCHATTON STREET WAVERTON	Ground	E	43	36	42	35	43	37	43	36	-0.7	-0.8	-0.6	-0.7	55	49	NO	NO	NO	NO	NO
15.3	12376	5 MCHATTON STREET WAVERTON	First	E	44	38	43	37	45	38	44	37	-0.7	-0.7	-0.6	-0.6	57	50	NO	NO	NO	NO	NO
15.3	12376	5 MCHATTON STREET WAVERTON	First	N	45	38	44	37	45	39	45	38	-0.7	-0.6	-0.5	-0.6	57	51	NO	NO	NO	NO	NO
15.3	12376	5 MCHATTON STREET WAVERTON	First	W	41	35	40	34	42	35	41	35	-0.7	-1.0	-0.7	-0.9	54	47	NO	NO	NO	NO	NO
15.3	12376	5 MCHATTON STREET WAVERTON	First	S	41	35	41	34	42	36	41	35	-0.8	-1.1	-0.8	-1.0	54	48	NO	NO	NO	NO	NO
15.3	12376	5 MCHATTON STREET WAVERTON	First	W	41	35	40	34	42	35	41	34	-0.7	-1.0	-0.7	-1.0	54	47	NO	NO	NO	NO	NO

NCA	Receiver ID	Address	Floor Level	Facade	Opening Year 2027				Design Year 2037				Increase (Do Smthng - Do Nothing)				NCG project road noise criteria		Do noise levels exceed the cumulative limit with project roads adding ≥2dB to the total noise levels?		Is the contribution from the road project Acute?		Consider further treatment?
					Do Nothing		Do Smthng		Do Nothing		Do Smthng		Opening Year 2027		Design Year 2037								
					Day	Night	Day	Night	Day	Night	Day	Night	Day	Night	Day	Night	Day	Night	Day	Night	$L_{Aeq,15hr} \geq 65dB$	$L_{Aeq,9hr} \geq 60dB$	
15.3	12376	5 MCHATTON STREET WAVERTON	First	S	43	37	42	35	43	37	42	36	-1.0	-1.1	-0.9	-1.1	55	49	NO	NO	NO	NO	NO
15.3	12376	5 MCHATTON STREET WAVERTON	First	E	43	37	43	36	44	38	43	37	-0.7	-0.9	-0.7	-0.8	56	50	NO	NO	NO	NO	NO
16.3	8209	31 MCLAREN STREET NORTH SYDNEY	Ground	N	62	54	63	55	63	55	63	55	0.8	0.3	0.8	0.2	60	55	NO	NO	NO	NO	NO
16.3	8209	31 MCLAREN STREET NORTH SYDNEY	Ground	W	47	41	48	40	48	41	48	41	0.1	-0.5	0.2	-0.5	60	53	NO	NO	NO	NO	NO
16.3	8209	31 MCLAREN STREET NORTH SYDNEY	Ground	S	47	40	46	40	47	41	47	40	-0.4	-0.4	-0.3	-0.5	59	53	NO	NO	NO	NO	NO
16.3	8209	31 MCLAREN STREET NORTH SYDNEY	Ground	E	54	47	55	47	55	47	55	47	0.5	0.1	0.6	-0.1	60	55	NO	NO	NO	NO	NO
16.3	8209	31 MCLAREN STREET NORTH SYDNEY	First	N	63	55	64	56	64	56	64	56	0.8	0.4	0.8	0.3	60	55	NO	NO	NO	NO	NO
16.3	8209	31 MCLAREN STREET NORTH SYDNEY	First	W	51	44	51	44	51	44	52	44	0.3	-0.3	0.3	-0.3	60	55	NO	NO	NO	NO	NO
16.3	8209	31 MCLAREN STREET NORTH SYDNEY	First	S	49	42	49	42	50	43	49	43	-0.3	-0.3	-0.2	-0.4	60	55	NO	NO	NO	NO	NO
16.3	8209	31 MCLAREN STREET NORTH SYDNEY	First	E	55	48	56	48	56	49	57	49	0.4	0.0	0.5	-0.1	60	55	NO	NO	NO	NO	NO
16.3	11735	80 BERRY STREET NORTH SYDNEY	Ground	SE	68	64	67	62	69	65	68	62	-1.4	-2.8	-1.1	-2.6	60	55	YES	YES	YES	YES	YES
16.3	11735	80 BERRY STREET NORTH SYDNEY	Ground	E	68	63	66	60	68	64	66	61	-1.9	-3.3	-1.6	-3.1	60	55	YES	YES	YES	YES	YES
16.3	11735	80 BERRY STREET NORTH SYDNEY	Ground	N	63	59	61	56	63	59	62	56	-1.9	-3.0	-1.6	-2.6	60	55	NO	NO	NO	NO	NO
16.3	11735	80 BERRY STREET NORTH SYDNEY	Ground	NW	63	58	63	57	63	59	63	58	-0.3	-0.8	-0.1	-0.4	60	55	NO	NO	NO	NO	NO
16.3	11735	80 BERRY STREET NORTH SYDNEY	Ground	W	61	56	61	56	61	56	62	57	0.5	0.1	0.8	0.7	60	55	NO	NO	NO	NO	NO
16.3	11735	80 BERRY STREET NORTH SYDNEY	Ground	NW	59	55	59	54	60	55	60	55	-0.3	-0.7	-0.1	-0.3	60	55	NO	NO	NO	NO	NO
16.3	11735	80 BERRY STREET NORTH SYDNEY	Ground	S	69	66	70	65	69	66	71	66	1.3	-0.7	1.8	-0.4	60	55	YES	YES	YES	YES	YES
16.3	11735	80 BERRY STREET NORTH SYDNEY	Ground	SE	70	66	70	65	70	67	71	66	0.4	-1.4	0.8	-1.1	60	55	YES	YES	YES	YES	YES
16.3	11735	80 BERRY STREET NORTH SYDNEY	Ground	E	69	65	68	62	69	65	68	63	-1.0	-2.5	-0.8	-2.4	60	55	YES	YES	YES	YES	YES
16.3	11735	80 BERRY STREET NORTH SYDNEY	First	SE	70	66	68	63	70	66	69	64	-1.6	-3.0	-1.5	-2.9	60	55	YES	YES	YES	YES	YES
16.3	11735	80 BERRY STREET NORTH SYDNEY	First	E	69	65	67	62	70	66	68	62	-2.1	-3.6	-1.9	-3.4	60	55	YES	YES	YES	YES	YES
16.3	11735	80 BERRY STREET NORTH SYDNEY	First	N	65	61	63	57	65	61	63	58	-2.0	-3.2	-1.8	-2.9	60	55	NO	NO	NO	NO	NO
16.3	11735	80 BERRY STREET NORTH SYDNEY	First	NW	64	60	64	59	65	60	65	60	-0.2	-0.6	0.0	-0.1	60	55	NO	NO	NO	NO	NO
16.3	11735	80 BERRY STREET NORTH SYDNEY	First	W	63	58	63	58	63	58	64	59	0.4	0.2	0.7	0.8	60	55	NO	NO	NO	NO	NO
16.3	11735	80 BERRY STREET NORTH SYDNEY	First	NW	67	62	66	61	67	62	67	62	-0.3	-0.7	-0.1	-0.2	60	55	NO	NO	NO	NO	NO
16.3	11735	80 BERRY STREET NORTH SYDNEY	First	W	71	67	72	66	71	67	72	67	0.5	-0.1	0.9	0.5	60	55	NO	NO	YES	YES	YES
16.3	11735	80 BERRY STREET NORTH SYDNEY	First	S	72	68	73	68	72	69	74	68	1.2	-0.6	1.6	-0.2	60	55	YES	YES	YES	YES	YES
16.3	11735	80 BERRY STREET NORTH SYDNEY	First	SE	71	68	72	67	71	68	73	68	1.4	-0.6	1.8	-0.3	60	55	YES	YES	YES	YES	YES
16.3	11735	80 BERRY STREET NORTH SYDNEY	First	S	71	67	72	67	71	68	73	67	1.2	-0.7	1.6	-0.4	60	55	YES	YES	YES	YES	YES
16.3	11735	80 BERRY STREET NORTH SYDNEY	First	SE	71	68	71	66	72	68	72	67	0.1	-1.7	0.3	-1.4	60	55	YES	YES	YES	YES	YES
16.3	11735	80 BERRY STREET NORTH SYDNEY	First	E	70	66	69	63	71	67	70	64	-1.4	-2.8	-1.1	-2.6	60	55	YES	YES	YES	YES	YES
16.3	11735	80 BERRY STREET NORTH SYDNEY	Second	SE	71	67	69	64	71	68	70	65	-1.7	-3.1	-1.5	-3.0	60	55	YES	YES	YES	YES	YES
16.3	11735	80 BERRY STREET NORTH SYDNEY	Second	E	71	67	68	63	71	67	69	64	-2.2	-3.5	-2.0	-3.4	60	55	YES	YES	YES	YES	YES
16.3	11735	80 BERRY STREET NORTH SYDNEY	Second	N	66	62	64	59	66	62	64	59	-2.1	-3.2	-1.9	-2.9	60	55	NO	NO	NO	NO	NO
16.3	11735	80 BERRY STREET NORTH SYDNEY	Second	NW	65	60	65	60	65	61	65	60	-0.2	-0.6	0.0	-0.1	60	55	NO	NO	NO	NO	NO
16.3	11735	80 BERRY STREET NORTH SYDNEY	Second	W	64	59	64	59	64	59	65	60	0.5	0.1	0.6	0.8	60	55	NO	NO	NO	NO	NO
16.3	11735	80 BERRY STREET NORTH SYDNEY	Second	NW	67	62	67	62	67	63	67	62	-0.2	-0.6	0.0	-0.1	60	55	NO	NO	NO	NO	NO
16.3	11735	80 BERRY STREET NORTH SYDNEY	Second	W	71	67	72	66	71	67	72	67	0.6	-0.1	0.9	0.4	60	55	NO	NO	YES	YES	YES
16.3	11735	80 BERRY STREET NORTH SYDNEY	Second	S	72	68	73	68	72	69	74	69	1.3	-0.5	1.6	-0.1	60	55	YES	YES	YES	YES	YES
16.3	11735	80 BERRY STREET NORTH SYDNEY	Second	SE	71	68	73	67	71	68	73	68	1.3	-0.6	1.7	-0.3	60	55	YES	YES	YES	YES	YES
16.3	11735	80 BERRY STREET NORTH SYDNEY	Second	S	71	68	72	67	71	68	73	68	1.1	-0.8	1.5	-0.5	60	55	YES	YES	YES	YES	YES
16.3	11735	80 BERRY STREET NORTH SYDNEY	Second	SE	72	68	72	66	72	69	72	67	-0.2	-1.8	0.0	-1.6	60	55	YES	YES	YES	YES	YES
16.3	11735	80 BERRY STREET NORTH SYDNEY	Second	E	71	67	70	64	72	68	70	65	-1.4	-2.9	-1.2	-2.7	60	55	YES	YES	YES	YES	YES
16.3	11735	80 BERRY STREET NORTH SYDNEY	Third	SE	72	68	70	65	72	68	71	65	-1.6	-2.9	-1.5	-2.9	60	55	YES	YES	YES	YES	YES
16.3	11735	80 BERRY STREET NORTH SYDNEY	Third	E	71	67	69	64	72	68	70	65	-2.0	-3.4	-2.0	-3.2	60	55	YES	YES	YES	YES	YES
16.3	11735	80 BERRY STREET NORTH SYDNEY	Third	N	67	63	65	59	67	63	65	60	-2.0	-3.2	-1.9	-2.9	60	55	YES	YES	NO	NO	YES
16.3	11735	80 BERRY STREET NORTH SYDNEY	Third	NW	65	61	65	60	66	61	66	61	-0.2	-0.6	0.0	-0.1	60	55	NO	NO	NO	NO	NO
16.3	11735	80 BERRY STREET NORTH SYDNEY	Third	W	64	59	64	59	64	59	65	60	0.5	0.1	0.6	0.7	60	55	NO	NO	NO	NO	NO
16.3	11735	80 BERRY STREET NORTH SYDNEY	Third	NW	67	62	67	62	67	63	67	62	-0.2	-0.6	0.0	-0.2	60	55	NO	NO	NO	NO	NO
16.3	11735	80 BERRY STREET NORTH SYDNEY	Third	W	70	66	71	66	71	66	72	67	0.7	-0.2	0.9	0.3	60	55	YES	NO	YES	YES	YES
16.3	11735	80 BERRY STREET NORTH SYDNEY	Third	S	72	68	73	67	72	68	73	68	1.2	-0.5	1.5	-0.2	60	55	YES	YES	YES	YES	YES
16.3	11735	80 BERRY STREET NORTH SYDNEY	Third	SE	71	68	72	67	71	68	73	67	1.1	-0.7	1.6	-0.5	60	55	YES	YES	YES	YES	YES
16.3	11735	80 BERRY STREET NORTH SYDNEY	Third	S	71	68	72	67	71	68	73	67	0.9	-0.9	1.3	-0.6	60	55	YES	YES	YES	YES	YES
16.3	11735	80 BERRY STREET NORTH SYDNEY	Third	SE	72	69	72	67	73	69	73	67	-0.4	-2.0	-0.2	-1.8	60	55	YES	YES	YES	YES	YES
16.3	11735	80 BERRY STREET NORTH SYDNEY	Third	E	72	68	71	65	72	68	71	66	-1.4	-2.8	-1.3	-2.6	60	55	YES	YES	YES	YES	YES
16.3	11735	80 BERRY STREET NORTH SYDNEY	Fourth	SE	72	68	71	66	73	69	71	66	-1.6	-2.9	-1.5	-2.8	60	55	YES	YES	YES	YES	YES
16.3	11735	80 BERRY STREET NORTH SYDNEY	Fourth	E	72	68	70	65	72	68	71	65	-1.9	-3.2	-1.9	-3.1	60	55	YES	YES	YES	YES	YES
16.3	11735	80 BERRY STREET NORTH SYDNEY	Fourth	N	67	63	65	60	68	64	66	61	-2.1	-3.2	-1.9	-2.9	60	55	YES	YES	NO	NO	YES
16.3	11735	80 BERRY STREET NORTH SYDNEY	Fourth	NW	65	61	65	60	66	61	66	61	-0.2	-0.6	0.0	-0.1	60	55	NO	NO	NO	NO	NO
16.3	11735	80 BERRY STREET NORTH SYDNEY	Fourth	W	64	59	64	59	64	59	65	60	0.4	0.1	0.7	0.8	60	55	NO	NO	NO	NO	NO
16.3	11735	80 BERRY STREET NORTH SYDNEY	Fourth	NW	67	62	67	61	67	62	67	62	-0.3	-0.7	-0.1	-0.2	60	55	NO	NO	NO	NO	NO
16.3	11735	80 BERRY STREET NORTH SYDNEY	Fourth	W	70	65	70	65	70	66	71	66	0.6	-0.2	1.0	0.2	60	55	YES	YES	YES	YES	YES

NCA	Receiver ID	Address	Floor Level	Facade	Opening Year 2027				Design Year 2037				Increase (Do Smthng - Do Nothing)				NCG project road noise criteria		Do noise levels exceed the cumulative limit with project roads adding ≥2dB to the total noise levels?		Is the contribution from the road project Acute?		Consider further treatment?
					Do Nothing		Do Smthng		Do Nothing		Do Smthng		Opening Year 2027		Design Year 2037								
					Day	Night	Day	Night	Day	Night	Day	Night	Day	Night	Day	Night	Day	Night	Day	Night	$L_{Aeq,15hr} \geq 65dB$	$L_{Aeq,9hr} \geq 60dB$	
16.3	11735	80 BERRY STREET NORTH SYDNEY	Fourth	S	71	67	72	67	71	68	73	68	1.2	-0.5	1.5	-0.2	60	55	YES	YES	YES	YES	YES
16.3	11735	80 BERRY STREET NORTH SYDNEY	Fourth	SE	71	67	72	66	71	68	72	67	1.0	-0.9	1.4	-0.6	60	55	YES	YES	YES	YES	YES
16.3	11735	80 BERRY STREET NORTH SYDNEY	Fourth	S	71	67	72	66	71	68	72	67	0.9	-0.9	1.1	-0.7	60	55	YES	YES	YES	YES	YES
16.3	11735	80 BERRY STREET NORTH SYDNEY	Fourth	SE	73	69	72	67	73	69	73	67	-0.5	-2.1	-0.3	-1.9	60	55	YES	YES	YES	YES	YES
16.3	11735	80 BERRY STREET NORTH SYDNEY	Fourth	E	73	69	71	66	73	69	72	66	-1.4	-2.7	-1.3	-2.6	60	55	YES	YES	YES	YES	YES
16.3	11735	80 BERRY STREET NORTH SYDNEY	Fifth	SE	73	69	71	66	73	69	72	66	-1.6	-2.8	-1.6	-2.8	60	55	YES	YES	YES	YES	YES
16.3	11735	80 BERRY STREET NORTH SYDNEY	Fifth	E	73	69	71	65	73	69	71	66	-1.9	-3.1	-1.9	-3.1	60	55	YES	YES	YES	YES	YES
16.3	11735	80 BERRY STREET NORTH SYDNEY	Fifth	N	68	64	66	61	68	64	66	61	-2.1	-3.2	-1.9	-2.9	60	55	YES	YES	YES	NO	YES
16.3	11735	80 BERRY STREET NORTH SYDNEY	Fifth	NW	65	61	65	60	66	61	66	61	-0.3	-0.8	-0.1	-0.3	60	55	NO	NO	NO	NO	NO
16.3	11735	80 BERRY STREET NORTH SYDNEY	Fifth	W	63	59	64	59	64	59	64	60	0.4	0.1	0.6	0.8	60	55	NO	NO	NO	NO	NO
16.3	11735	80 BERRY STREET NORTH SYDNEY	Fifth	NW	67	62	66	61	67	62	67	62	-0.3	-0.9	-0.2	-0.4	60	55	NO	NO	NO	NO	NO
16.3	11735	80 BERRY STREET NORTH SYDNEY	Fifth	W	69	65	70	65	69	65	70	65	0.6	-0.3	0.9	0.3	60	55	YES	YES	YES	YES	YES
16.3	11735	80 BERRY STREET NORTH SYDNEY	Fifth	S	71	67	72	66	71	67	72	67	1.0	-0.6	1.4	-0.3	60	55	YES	YES	YES	YES	YES
16.3	11735	80 BERRY STREET NORTH SYDNEY	Fifth	SE	71	67	71	66	71	67	72	67	0.8	-1.0	1.2	-0.7	60	55	YES	YES	YES	YES	YES
16.3	11735	80 BERRY STREET NORTH SYDNEY	Fifth	S	71	67	72	66	71	68	72	67	0.7	-1.1	0.9	-0.8	60	55	YES	YES	YES	YES	YES
16.3	11735	80 BERRY STREET NORTH SYDNEY	Fifth	SE	73	69	72	67	73	70	73	68	-0.7	-2.1	-0.6	-2.0	60	55	YES	YES	YES	YES	YES
16.3	11735	80 BERRY STREET NORTH SYDNEY	Fifth	E	73	69	71	66	73	69	72	67	-1.5	-2.7	-1.4	-2.6	60	55	YES	YES	YES	YES	YES
16.3	11735	80 BERRY STREET NORTH SYDNEY	Sixth	SE	73	69	71	66	74	70	72	67	-1.7	-2.8	-1.7	-2.8	60	55	YES	YES	YES	YES	YES
16.3	11735	80 BERRY STREET NORTH SYDNEY	Sixth	E	73	69	71	66	73	69	72	66	-1.9	-3.1	-1.9	-3.0	60	55	YES	YES	YES	YES	YES
16.3	11735	80 BERRY STREET NORTH SYDNEY	Sixth	N	69	64	67	61	69	65	67	62	-2.1	-3.0	-2.0	-2.9	60	55	YES	YES	YES	YES	YES
16.3	11735	80 BERRY STREET NORTH SYDNEY	Sixth	NW	66	61	65	60	66	61	66	61	-0.4	-0.9	-0.3	-0.6	60	55	YES	YES	NO	NO	YES
16.3	11735	80 BERRY STREET NORTH SYDNEY	Sixth	W	63	59	64	59	64	59	64	59	0.3	0.0	0.6	0.7	60	55	NO	NO	NO	NO	NO
16.3	11735	80 BERRY STREET NORTH SYDNEY	Sixth	NW	67	62	66	61	67	62	67	62	-0.5	-0.9	-0.3	-0.6	60	55	YES	YES	NO	NO	YES
16.3	11735	80 BERRY STREET NORTH SYDNEY	Sixth	W	69	64	69	64	69	65	70	65	0.6	-0.3	0.9	0.1	60	55	YES	YES	YES	YES	YES
16.3	11735	80 BERRY STREET NORTH SYDNEY	Sixth	S	70	67	71	66	71	67	72	67	0.9	-0.7	1.3	-0.4	60	55	YES	YES	YES	YES	YES
16.3	11735	80 BERRY STREET NORTH SYDNEY	Sixth	SE	70	67	71	66	71	67	72	66	0.7	-1.1	1.0	-0.9	60	55	YES	YES	YES	YES	YES
16.3	11735	80 BERRY STREET NORTH SYDNEY	Sixth	S	71	67	71	66	71	67	72	67	0.5	-1.1	0.7	-0.9	60	55	YES	YES	YES	YES	YES
16.3	11735	80 BERRY STREET NORTH SYDNEY	Sixth	SE	73	69	72	67	74	70	73	68	-0.9	-2.2	-0.7	-2.1	60	55	YES	YES	YES	YES	YES
16.3	11735	80 BERRY STREET NORTH SYDNEY	Sixth	E	73	69	72	67	74	70	72	67	-1.6	-2.8	-1.5	-2.7	60	55	YES	YES	YES	YES	YES
16.3	11735	80 BERRY STREET NORTH SYDNEY	Seventh	SE	73	69	72	67	74	70	72	67	-1.7	-2.9	-1.6	-2.8	60	55	YES	YES	YES	YES	YES
16.3	11735	80 BERRY STREET NORTH SYDNEY	Seventh	E	74	70	72	67	74	70	72	67	-2.0	-3.1	-2.0	-3.0	60	55	YES	YES	YES	YES	YES
16.3	11735	80 BERRY STREET NORTH SYDNEY	Seventh	N	70	65	68	63	70	66	68	63	-2.0	-2.9	-2.0	-2.8	60	55	YES	YES	YES	YES	YES
16.3	11735	80 BERRY STREET NORTH SYDNEY	Seventh	NW	67	62	66	61	67	62	66	61	-0.7	-1.2	-0.5	-0.9	60	55	YES	YES	NO	NO	YES
16.3	11735	80 BERRY STREET NORTH SYDNEY	Seventh	W	64	59	64	59	64	59	64	59	0.0	-0.3	0.2	0.2	60	55	NO	NO	NO	NO	NO
16.3	11735	80 BERRY STREET NORTH SYDNEY	Seventh	NW	67	62	66	61	67	63	67	62	-0.8	-1.3	-0.6	-0.9	60	55	YES	YES	NO	NO	YES
16.3	11735	80 BERRY STREET NORTH SYDNEY	Seventh	W	68	64	69	63	68	64	69	64	0.6	-0.4	0.9	0.1	60	55	YES	YES	YES	YES	YES
16.3	11735	80 BERRY STREET NORTH SYDNEY	Seventh	S	70	66	71	65	70	67	71	66	0.9	-0.8	1.1	-0.4	60	55	YES	YES	YES	YES	YES
16.3	11735	80 BERRY STREET NORTH SYDNEY	Seventh	SE	70	67	71	65	71	67	71	66	0.5	-1.1	0.7	-0.9	60	55	YES	YES	YES	YES	YES
16.3	11735	80 BERRY STREET NORTH SYDNEY	Seventh	S	71	67	71	66	71	67	72	66	0.3	-1.3	0.6	-1.1	60	55	YES	YES	YES	YES	YES
16.3	11735	80 BERRY STREET NORTH SYDNEY	Seventh	SE	73	69	72	67	74	70	73	68	-1.0	-2.3	-1.0	-2.3	60	55	YES	YES	YES	YES	YES
16.3	11735	80 BERRY STREET NORTH SYDNEY	Seventh	E	74	70	72	67	74	70	73	67	-1.6	-2.8	-1.5	-2.7	60	55	YES	YES	YES	YES	YES
16.3	11735	80 BERRY STREET NORTH SYDNEY	Eighth	SE	74	70	72	67	74	70	72	67	-1.7	-2.9	-1.8	-2.8	60	55	YES	YES	YES	YES	YES
16.3	11735	80 BERRY STREET NORTH SYDNEY	Eighth	E	74	70	72	67	75	70	73	67	-2.0	-3.0	-2.0	-3.0	60	55	YES	YES	YES	YES	YES
16.3	11735	80 BERRY STREET NORTH SYDNEY	Eighth	N	70	66	68	63	71	67	69	64	-2.0	-2.9	-2.0	-2.9	60	55	YES	YES	YES	YES	YES
16.3	11735	80 BERRY STREET NORTH SYDNEY	Eighth	NW	67	63	66	61	68	63	67	62	-1.0	-1.6	-0.9	-1.3	60	55	YES	YES	YES	NO	YES
16.3	11735	80 BERRY STREET NORTH SYDNEY	Eighth	W	64	59	64	59	64	59	64	59	-0.2	-0.5	0.0	0.0	60	55	NO	NO	NO	NO	NO
16.3	11735	80 BERRY STREET NORTH SYDNEY	Eighth	NW	67	63	66	61	68	63	67	62	-1.0	-1.5	-0.8	-1.2	60	55	YES	YES	NO	NO	YES
16.3	11735	80 BERRY STREET NORTH SYDNEY	Eighth	W	67	63	68	63	68	63	69	64	0.6	-0.5	0.9	0.1	60	55	YES	YES	YES	YES	YES
16.3	11735	80 BERRY STREET NORTH SYDNEY	Eighth	S	70	66	70	65	70	66	71	66	0.7	-0.8	1.0	-0.6	60	55	YES	YES	YES	YES	YES
16.3	11735	80 BERRY STREET NORTH SYDNEY	Eighth	SE	70	66	70	65	70	67	71	66	0.3	-1.3	0.5	-1.1	60	55	YES	YES	YES	YES	YES
16.3	11735	80 BERRY STREET NORTH SYDNEY	Eighth	S	71	67	71	65	71	67	71	66	0.1	-1.5	0.3	-1.3	60	55	YES	YES	YES	YES	YES
16.3	11735	80 BERRY STREET NORTH SYDNEY	Eighth	SE	74	70	72	67	74	70	73	68	-1.2	-2.5	-1.1	-2.4	60	55	YES	YES	YES	YES	YES
16.3	11735	80 BERRY STREET NORTH SYDNEY	Eighth	E	74	70	72	67	74	70	73	68	-1.6	-2.8	-1.7	-2.7	60	55	YES	YES	YES	YES	YES
16.3	11735	80 BERRY STREET NORTH SYDNEY	Ninth	SE	74	70	72	67	74	70	73	67	-1.8	-2.8	-1.7	-2.8	60	55	YES	YES	YES	YES	YES
16.3	11735	80 BERRY STREET NORTH SYDNEY	Ninth	E	75	70	73	68	75	71	73	68	-1.9	-2.9	-1.9	-2.9	60	55	YES	YES	YES	YES	YES
16.3	11735	80 BERRY STREET NORTH SYDNEY	Ninth	N	71	67	69	64	71	67	70	64	-2.0	-2.9	-1.9	-2.9	60	55	YES	YES	YES	YES	YES
16.3	11735	80 BERRY STREET NORTH SYDNEY	Ninth	NW	68	64	67	62	69	64	67	62	-1.3	-1.9	-1.1	-1.7	60	55	YES	YES	YES	YES	YES
16.3	11735	80 BERRY STREET NORTH SYDNEY	Ninth	W	64	59	63	58	64	59	64	59	-0.4	-0.8	-0.2	-0.3	60	55	NO	NO	NO	NO	NO
16.3	11735	80 BERRY STREET NORTH SYDNEY	Ninth	NW	68	63	66	61	68	63	67	62	-1.2	-1.8	-1.0	-1.5	60	55	YES	YES	NO	NO	YES
16.3	11735	80 BERRY STREET NORTH SYDNEY	Ninth	W	67	63	68	62	67	63	68	63	0.6	-0.5	0.9	0.1	60	55	YES	YES	NO	NO	YES
16.3	11735	80 BERRY STREET NORTH SYDNEY	Ninth	S	69	66	70	65	70	66	71	65	0.6	-1.0	0.9	-0.6	60	55	YES	YES	YES	YES	YES
16.3	11735	80 BERRY STREET NORTH SYDNEY	Ninth	SE	70	66	70	65	70	67	71	65	0.1	-1.5	0.3	-1.3	60	55	YES	YES	YES	YES	YES

NCA	Receiver ID	Address	Floor Level	Facade	Opening Year 2027				Design Year 2037				Increase (Do Smthng - Do Nothing)				NCG project road noise criteria		Do noise levels exceed the cumulative limit with project roads adding ≥2dB to the total noise levels?		Is the contribution from the road project Acute?		Consider further treatment?
					Do Nothing		Do Smthng		Do Nothing		Do Smthng		Opening Year 2027		Design Year 2037								
					Day	Night	Day	Night	Day	Night	Day	Night	Day	Night	Day	Night	Day	Night	Day	Night	$L_{Aeq,15hr}$ ≥ 65dB	$L_{Aeq,9hr}$ ≥ 60dB	
16.3	11735	80 BERRY STREET NORTH SYDNEY	Ninth	S	71	67	71	65	71	67	71	66	-0.1	-1.6	0.1	-1.4	60	55	YES	YES	YES	YES	YES
16.3	11735	80 BERRY STREET NORTH SYDNEY	Ninth	SE	74	70	72	67	74	70	73	68	-1.3	-2.5	-1.2	-2.4	60	55	YES	YES	YES	YES	YES
16.3	11735	80 BERRY STREET NORTH SYDNEY	Ninth	E	74	70	73	68	75	71	73	68	-1.8	-2.8	-1.7	-2.8	60	55	YES	YES	YES	YES	YES
16.3	11735	80 BERRY STREET NORTH SYDNEY	Tenth	SE	74	70	72	67	75	71	73	68	-1.8	-2.9	-1.8	-2.9	60	55	YES	YES	YES	YES	YES
16.3	11735	80 BERRY STREET NORTH SYDNEY	Tenth	E	75	71	73	68	75	71	73	68	-1.9	-2.9	-2.0	-2.9	60	55	YES	YES	YES	YES	YES
16.3	11735	80 BERRY STREET NORTH SYDNEY	Tenth	N	72	68	70	65	72	68	70	65	-1.9	-2.9	-1.9	-2.8	60	55	YES	YES	YES	YES	YES
16.3	11735	80 BERRY STREET NORTH SYDNEY	Tenth	NW	69	65	68	62	69	65	68	63	-1.4	-2.1	-1.3	-1.9	60	55	YES	YES	YES	YES	YES
16.3	11735	80 BERRY STREET NORTH SYDNEY	Tenth	W	64	59	63	58	64	59	64	59	-0.6	-1.0	-0.4	-0.5	60	55	NO	NO	NO	NO	NO
16.3	11735	80 BERRY STREET NORTH SYDNEY	Tenth	NW	68	63	67	62	68	64	67	62	-1.4	-1.9	-1.3	-1.8	60	55	YES	YES	YES	YES	YES
16.3	11735	80 BERRY STREET NORTH SYDNEY	Tenth	W	67	62	67	62	67	62	68	63	0.5	-0.5	0.8	0.1	60	55	YES	YES	NO	NO	YES
16.3	11735	80 BERRY STREET NORTH SYDNEY	Tenth	S	69	65	70	64	69	66	70	65	0.5	-1.0	0.7	-0.8	60	55	YES	YES	YES	YES	YES
16.3	11735	80 BERRY STREET NORTH SYDNEY	Tenth	SE	70	66	70	65	70	67	70	65	-0.1	-1.6	0.1	-1.4	60	55	YES	YES	YES	YES	YES
16.3	11735	80 BERRY STREET NORTH SYDNEY	Tenth	S	71	67	70	65	71	67	71	66	-0.3	-1.8	-0.1	-1.6	60	55	YES	YES	YES	YES	YES
16.3	11735	80 BERRY STREET NORTH SYDNEY	Tenth	SE	74	70	72	67	74	70	73	68	-1.4	-2.5	-1.3	-2.5	60	55	YES	YES	YES	YES	YES
16.3	11735	80 BERRY STREET NORTH SYDNEY	Tenth	E	75	71	73	68	75	71	73	68	-1.7	-2.7	-1.8	-2.7	60	55	YES	YES	YES	YES	YES
16.3	11735	80 BERRY STREET NORTH SYDNEY	Eleventh	SE	74	70	73	67	75	71	73	68	-1.8	-2.8	-1.8	-2.8	60	55	YES	YES	YES	YES	YES
16.3	11735	80 BERRY STREET NORTH SYDNEY	Eleventh	E	75	71	73	68	76	72	74	69	-2.0	-3.0	-1.9	-3.0	60	55	YES	YES	YES	YES	YES
16.3	11735	80 BERRY STREET NORTH SYDNEY	Eleventh	N	72	68	70	65	73	69	71	66	-1.9	-2.9	-1.9	-2.8	60	55	YES	YES	YES	YES	YES
16.3	11735	80 BERRY STREET NORTH SYDNEY	Eleventh	NW	70	65	68	63	70	65	68	63	-1.6	-2.3	-1.5	-2.1	60	55	YES	YES	YES	YES	YES
16.3	11735	80 BERRY STREET NORTH SYDNEY	Eleventh	W	64	59	63	58	64	60	64	59	-0.8	-1.3	-0.6	-0.8	60	55	NO	NO	NO	NO	NO
16.3	11735	80 BERRY STREET NORTH SYDNEY	Eleventh	NW	68	64	67	62	69	64	67	62	-1.5	-2.1	-1.5	-2.0	60	55	YES	YES	YES	YES	YES
16.3	11735	80 BERRY STREET NORTH SYDNEY	Eleventh	W	66	62	67	61	66	62	67	62	0.4	-0.5	0.8	0.0	60	55	YES	YES	NO	NO	YES
16.3	11735	80 BERRY STREET NORTH SYDNEY	Eleventh	S	69	65	69	64	69	66	70	65	0.3	-1.2	0.5	-1.0	60	55	YES	YES	YES	YES	YES
16.3	11735	80 BERRY STREET NORTH SYDNEY	Eleventh	SE	70	66	70	64	70	67	70	65	-0.4	-1.8	-0.2	-1.7	60	55	YES	YES	YES	YES	YES
16.3	11735	80 BERRY STREET NORTH SYDNEY	Eleventh	S	71	67	70	65	71	67	71	65	-0.5	-1.9	-0.4	-1.8	60	55	YES	YES	YES	YES	YES
16.3	11735	80 BERRY STREET NORTH SYDNEY	Eleventh	SE	74	70	72	67	74	70	73	68	-1.4	-2.7	-1.4	-2.6	60	55	YES	YES	YES	YES	YES
16.3	11735	80 BERRY STREET NORTH SYDNEY	Eleventh	E	75	71	73	68	75	71	73	68	-1.8	-2.8	-1.8	-2.8	60	55	YES	YES	YES	YES	YES
16.3	11735	80 BERRY STREET NORTH SYDNEY	Twelfth	SE	74	70	73	67	75	71	73	68	-1.9	-2.9	-1.8	-2.9	60	55	YES	YES	YES	YES	YES
16.3	11735	80 BERRY STREET NORTH SYDNEY	Twelfth	E	75	71	73	68	76	72	74	69	-2.0	-3.0	-2.0	-3.0	60	55	YES	YES	YES	YES	YES
16.3	11735	80 BERRY STREET NORTH SYDNEY	Twelfth	N	73	69	71	66	73	69	71	66	-1.9	-2.9	-1.9	-2.8	60	55	YES	YES	YES	YES	YES
16.3	11735	80 BERRY STREET NORTH SYDNEY	Twelfth	NW	70	66	68	63	70	66	69	64	-1.6	-2.3	-1.5	-2.3	60	55	YES	YES	YES	YES	YES
16.3	11735	80 BERRY STREET NORTH SYDNEY	Twelfth	W	64	59	63	58	64	60	64	59	-0.9	-1.4	-0.6	-1.0	60	55	NO	NO	NO	NO	NO
16.3	11735	80 BERRY STREET NORTH SYDNEY	Twelfth	NW	69	64	67	62	69	65	67	62	-1.6	-2.2	-1.5	-2.1	60	55	YES	YES	YES	YES	YES
16.3	11735	80 BERRY STREET NORTH SYDNEY	Twelfth	W	66	61	66	61	66	62	67	62	0.4	-0.5	0.7	0.0	60	55	YES	YES	NO	NO	YES
16.3	11735	80 BERRY STREET NORTH SYDNEY	Twelfth	S	69	65	69	64	69	65	70	64	0.1	-1.3	0.3	-1.1	60	55	YES	YES	YES	YES	YES
16.3	11735	80 BERRY STREET NORTH SYDNEY	Twelfth	SE	70	66	70	64	70	67	70	65	-0.5	-1.9	-0.4	-1.7	60	55	YES	YES	YES	YES	YES
16.3	11735	80 BERRY STREET NORTH SYDNEY	Twelfth	S	71	67	70	65	71	67	70	65	-0.7	-1.9	-0.6	-1.8	60	55	YES	YES	YES	YES	YES
16.3	11735	80 BERRY STREET NORTH SYDNEY	Twelfth	SE	74	70	72	67	74	70	73	67	-1.5	-2.6	-1.5	-2.6	60	55	YES	YES	YES	YES	YES
16.3	11735	80 BERRY STREET NORTH SYDNEY	Twelfth	E	75	71	73	68	75	71	73	68	-1.8	-2.8	-1.9	-2.8	60	55	YES	YES	YES	YES	YES
16.3	11735	80 BERRY STREET NORTH SYDNEY	Thirteenth	SE	74	70	73	67	75	71	73	68	-1.9	-2.9	-1.8	-2.9	60	55	YES	YES	YES	YES	YES
16.3	11735	80 BERRY STREET NORTH SYDNEY	Thirteenth	E	75	71	73	68	76	72	74	69	-2.0	-3.0	-2.0	-3.0	60	55	YES	YES	YES	YES	YES
16.3	11735	80 BERRY STREET NORTH SYDNEY	Thirteenth	N	73	69	71	66	73	69	71	66	-1.9	-3.0	-1.9	-2.9	60	55	YES	YES	YES	YES	YES
16.3	11735	80 BERRY STREET NORTH SYDNEY	Thirteenth	NW	70	66	69	63	71	66	69	64	-1.7	-2.5	-1.6	-2.3	60	55	YES	YES	YES	YES	YES
16.3	11735	80 BERRY STREET NORTH SYDNEY	Thirteenth	W	64	59	63	58	64	59	63	58	-0.9	-1.4	-0.7	-1.1	60	55	NO	NO	NO	NO	NO
16.3	11735	80 BERRY STREET NORTH SYDNEY	Thirteenth	NW	69	64	67	62	69	65	68	63	-1.7	-2.4	-1.6	-2.2	60	55	YES	YES	YES	YES	YES
16.3	11735	80 BERRY STREET NORTH SYDNEY	Thirteenth	W	65	61	66	61	66	61	66	61	0.5	-0.5	0.7	0.0	60	55	YES	YES	NO	NO	YES
16.3	11735	80 BERRY STREET NORTH SYDNEY	Thirteenth	S	69	65	69	64	69	65	69	64	-0.1	-1.4	0.1	-1.2	60	55	YES	YES	YES	YES	YES
16.3	11735	80 BERRY STREET NORTH SYDNEY	Thirteenth	SE	70	66	69	64	70	67	70	65	-0.7	-2.0	-0.5	-1.9	60	55	YES	YES	YES	YES	YES
16.3	11735	80 BERRY STREET NORTH SYDNEY	Thirteenth	S	71	67	70	65	71	67	70	65	-0.9	-2.1	-0.7	-1.9	60	55	YES	YES	YES	YES	YES
16.3	11735	80 BERRY STREET NORTH SYDNEY	Thirteenth	SE	74	70	72	67	74	70	72	67	-1.6	-2.7	-1.5	-2.7	60	55	YES	YES	YES	YES	YES
16.3	11735	80 BERRY STREET NORTH SYDNEY	Thirteenth	E	75	71	73	68	75	71	73	68	-1.8	-2.8	-1.9	-2.8	60	55	YES	YES	YES	YES	YES
16.3	11735	80 BERRY STREET NORTH SYDNEY	Fourteenth	SE	74	70	73	67	75	71	73	68	-1.8	-2.9	-1.9	-3.0	60	55	YES	YES	YES	YES	YES
16.3	11735	80 BERRY STREET NORTH SYDNEY	Fourteenth	E	75	71	73	68	76	72	74	69	-2.0	-2.9	-1.9	-2.9	60	55	YES	YES	YES	YES	YES
16.3	11735	80 BERRY STREET NORTH SYDNEY	Fourteenth	N	73	69	71	66	73	69	71	66	-1.9	-3.0	-1.9	-3.0	60	55	YES	YES	YES	YES	YES
16.3	11735	80 BERRY STREET NORTH SYDNEY	Fourteenth	NW	70	66	69	64	71	67	69	64	-1.7	-2.5	-1.7	-2.5	60	55	YES	YES	YES	YES	YES
16.3	11735	80 BERRY STREET NORTH SYDNEY	Fourteenth	W	64	59	63	58	64	59	63	58	-0.9	-1.5	-0.7	-1.1	60	55	NO	NO	NO	NO	NO
16.3	11735	80 BERRY STREET NORTH SYDNEY	Fourteenth	NW	69	65	67	62	69	65	68	63	-1.7	-2.5	-1.6	-2.4	60	55	YES	YES	YES	YES	YES
16.3	11735	80 BERRY STREET NORTH SYDNEY	Fourteenth	W	65	61	65	60	65	61	66	61	0.4	-0.5	0.8	-0.1	60	55	YES	YES	NO	NO	YES
16.3	11735	80 BERRY STREET NORTH SYDNEY	Fourteenth	S	69	65	69	63	69	65	69	64	-0.3	-1.5	-0.1	-1.4	60	55	YES	YES	YES	YES	YES
16.3	11735	80 BERRY STREET NORTH SYDNEY	Fourteenth	SE	70	66	69	64	70	67	70	65	-0.9	-2.1	-0.7	-2.0	60	55	YES	YES	YES	YES	YES
16.3	11735	80 BERRY STREET NORTH SYDNEY	Fourteenth	S	71	67	70	65	71	67	70	65	-1.1	-2.2	-0.9	-2.1	60	55	YES	YES	YES	YES	YES
16.3	11735	80 BERRY STREET NORTH SYDNEY	Fourteenth	SE	74	70	72	67	74	70	72	67	-1.6	-2.7	-1.6	-2.7	60	55	YES	YES	YES	YES	YES

NCA	Receiver ID	Address	Floor Level	Facade	Opening Year 2027				Design Year 2037				Increase (Do Smthng - Do Nothing)				NCG project road noise criteria		Do noise levels exceed the cumulative limit with project roads adding ≥2dB to the total noise levels?		Is the contribution from the road project Acute?		Consider further treatment?
					Do Nothing		Do Smthng		Do Nothing		Do Smthng		Opening Year 2027		Design Year 2037								
					Day	Night	Day	Night	Day	Night	Day	Night	Day	Night	Day	Night	Day	Night	Day	Night	$L_{Aeq,15hr}$ ≥ 65dB	$L_{Aeq,9hr}$ ≥ 60dB	
16.3	11735	80 BERRY STREET NORTH SYDNEY	Fourteenth	E	75	71	73	68	75	71	73	68	-1.9	-2.9	-1.9	-2.9	60	55	YES	YES	YES	YES	YES
16.3	11735	80 BERRY STREET NORTH SYDNEY	Fifteenth	SE	74	70	72	67	75	71	73	68	-1.9	-2.9	-1.8	-2.9	60	55	YES	YES	YES	YES	YES
16.3	11735	80 BERRY STREET NORTH SYDNEY	Fifteenth	E	75	71	73	68	76	72	74	69	-1.9	-3.0	-2.0	-3.0	60	55	YES	YES	YES	YES	YES
16.3	11735	80 BERRY STREET NORTH SYDNEY	Fifteenth	N	73	69	71	66	73	69	71	66	-1.9	-3.0	-1.9	-2.9	60	55	YES	YES	YES	YES	YES
16.3	11735	80 BERRY STREET NORTH SYDNEY	Fifteenth	NW	71	66	69	64	71	67	69	64	-1.7	-2.7	-1.7	-2.5	60	55	YES	YES	YES	YES	YES
16.3	11735	80 BERRY STREET NORTH SYDNEY	Fifteenth	W	64	59	63	57	64	59	63	58	-1.0	-1.5	-0.8	-1.2	60	55	NO	NO	NO	NO	NO
16.3	11735	80 BERRY STREET NORTH SYDNEY	Fifteenth	NW	69	65	67	62	69	65	68	63	-1.8	-2.5	-1.7	-2.5	60	55	YES	YES	YES	YES	YES
16.3	11735	80 BERRY STREET NORTH SYDNEY	Fifteenth	W	65	60	65	60	65	61	66	61	0.4	-0.6	0.7	0.0	60	55	YES	YES	NO	NO	YES
16.3	11735	80 BERRY STREET NORTH SYDNEY	Fifteenth	S	69	65	69	63	69	65	69	64	-0.5	-1.7	-0.3	-1.6	60	55	YES	YES	YES	YES	YES
16.3	11735	80 BERRY STREET NORTH SYDNEY	Fifteenth	SE	70	66	69	64	71	67	70	65	-1.0	-2.2	-0.9	-2.1	60	55	YES	YES	YES	YES	YES
16.3	11735	80 BERRY STREET NORTH SYDNEY	Fifteenth	S	71	67	70	65	71	67	70	65	-1.2	-2.3	-1.1	-2.3	60	55	YES	YES	YES	YES	YES
16.3	11735	80 BERRY STREET NORTH SYDNEY	Fifteenth	SE	74	69	72	67	74	70	72	67	-1.7	-2.7	-1.6	-2.7	60	55	YES	YES	YES	YES	YES
16.3	11735	80 BERRY STREET NORTH SYDNEY	Fifteenth	E	75	71	73	68	75	71	73	68	-1.9	-2.8	-1.8	-2.8	60	55	YES	YES	YES	YES	YES
16.3	11735	80 BERRY STREET NORTH SYDNEY	Sixteenth	SE	74	70	72	67	75	71	73	68	-1.9	-2.9	-1.9	-2.9	60	55	YES	YES	YES	YES	YES
16.3	11735	80 BERRY STREET NORTH SYDNEY	Sixteenth	E	75	71	73	68	76	71	74	69	-2.0	-2.9	-1.9	-2.9	60	55	YES	YES	YES	YES	YES
16.3	11735	80 BERRY STREET NORTH SYDNEY	Sixteenth	N	73	69	71	66	73	69	71	66	-2.0	-2.9	-1.9	-2.9	60	55	YES	YES	YES	YES	YES
16.3	11735	80 BERRY STREET NORTH SYDNEY	Sixteenth	NW	71	66	69	64	71	67	69	64	-1.8	-2.6	-1.7	-2.6	60	55	YES	YES	YES	YES	YES
16.3	11735	80 BERRY STREET NORTH SYDNEY	Sixteenth	W	63	59	62	57	64	59	63	58	-1.0	-1.6	-0.8	-1.2	60	55	NO	NO	NO	NO	NO
16.3	11735	80 BERRY STREET NORTH SYDNEY	Sixteenth	NW	69	65	67	62	69	65	68	63	-1.8	-2.6	-1.8	-2.5	60	55	YES	YES	YES	YES	YES
16.3	11735	80 BERRY STREET NORTH SYDNEY	Sixteenth	W	64	60	65	59	65	60	65	60	0.4	-0.6	0.7	-0.1	60	55	YES	YES	NO	NO	YES
16.3	11735	80 BERRY STREET NORTH SYDNEY	Sixteenth	S	69	65	69	63	69	66	69	64	-0.6	-1.8	-0.5	-1.7	60	55	YES	YES	YES	YES	YES
16.3	11735	80 BERRY STREET NORTH SYDNEY	Sixteenth	SE	70	66	69	64	71	67	70	65	-1.1	-2.3	-1.1	-2.2	60	55	YES	YES	YES	YES	YES
16.3	11735	80 BERRY STREET NORTH SYDNEY	Sixteenth	S	71	67	70	65	71	67	70	65	-1.2	-2.4	-1.2	-2.3	60	55	YES	YES	YES	YES	YES
16.3	11735	80 BERRY STREET NORTH SYDNEY	Sixteenth	SE	73	69	72	67	74	70	72	67	-1.7	-2.7	-1.6	-2.7	60	55	YES	YES	YES	YES	YES
16.3	11735	80 BERRY STREET NORTH SYDNEY	Sixteenth	E	75	71	73	68	75	71	73	68	-1.9	-2.9	-1.9	-2.9	60	55	YES	YES	YES	YES	YES
16.3	11735	80 BERRY STREET NORTH SYDNEY	Seventeenth	SE	74	70	72	67	75	70	73	68	-1.8	-2.8	-1.9	-2.9	60	55	YES	YES	YES	YES	YES
16.3	11735	80 BERRY STREET NORTH SYDNEY	Seventeenth	E	75	71	73	68	76	71	74	68	-1.9	-2.9	-1.9	-3.0	60	55	YES	YES	YES	YES	YES
16.3	11735	80 BERRY STREET NORTH SYDNEY	Seventeenth	N	73	69	71	66	73	69	71	66	-1.9	-3.0	-1.9	-3.0	60	55	YES	YES	YES	YES	YES
16.3	11735	80 BERRY STREET NORTH SYDNEY	Seventeenth	NW	71	66	69	64	71	67	69	64	-1.8	-2.7	-1.7	-2.6	60	55	YES	YES	YES	YES	YES
16.3	11735	80 BERRY STREET NORTH SYDNEY	Seventeenth	W	63	59	62	57	64	59	63	58	-1.0	-1.6	-0.8	-1.3	60	55	NO	NO	NO	NO	NO
16.3	11735	80 BERRY STREET NORTH SYDNEY	Seventeenth	NW	69	65	67	62	69	65	68	63	-1.9	-2.6	-1.8	-2.5	60	55	YES	YES	YES	YES	YES
16.3	11735	80 BERRY STREET NORTH SYDNEY	Seventeenth	W	64	60	64	59	64	60	65	60	0.4	-0.6	0.7	-0.1	60	55	YES	YES	NO	NO	YES
16.3	11735	80 BERRY STREET NORTH SYDNEY	Seventeenth	S	69	65	69	63	70	66	69	64	-0.8	-1.9	-0.7	-1.8	60	55	YES	YES	YES	YES	YES
16.3	11735	80 BERRY STREET NORTH SYDNEY	Seventeenth	SE	71	67	69	64	71	67	70	65	-1.3	-2.5	-1.2	-2.4	60	55	YES	YES	YES	YES	YES
16.3	11735	80 BERRY STREET NORTH SYDNEY	Seventeenth	S	71	67	70	64	71	67	70	65	-1.3	-2.5	-1.3	-2.4	60	55	YES	YES	YES	YES	YES
16.3	11735	80 BERRY STREET NORTH SYDNEY	Seventeenth	SE	73	69	72	67	74	70	72	67	-1.7	-2.7	-1.6	-2.7	60	55	YES	YES	YES	YES	YES
16.3	11735	80 BERRY STREET NORTH SYDNEY	Seventeenth	E	75	71	73	68	75	71	73	68	-1.8	-2.8	-1.8	-2.8	60	55	YES	YES	YES	YES	YES
16.3	11735	80 BERRY STREET NORTH SYDNEY	Eighteenth	SE	74	70	72	67	74	70	73	68	-1.8	-2.8	-1.8	-2.8	60	55	YES	YES	YES	YES	YES
16.3	11735	80 BERRY STREET NORTH SYDNEY	Eighteenth	E	75	71	73	68	75	71	74	68	-1.9	-2.9	-1.9	-2.9	60	55	YES	YES	YES	YES	YES
16.3	11735	80 BERRY STREET NORTH SYDNEY	Eighteenth	N	73	69	71	66	73	69	71	66	-2.0	-2.9	-1.9	-2.9	60	55	YES	YES	YES	YES	YES
16.3	11735	80 BERRY STREET NORTH SYDNEY	Eighteenth	NW	71	66	69	64	71	67	69	64	-1.8	-2.7	-1.8	-2.7	60	55	YES	YES	YES	YES	YES
16.3	11735	80 BERRY STREET NORTH SYDNEY	Eighteenth	W	63	59	62	57	64	59	63	58	-1.0	-1.7	-0.9	-1.3	60	55	NO	NO	NO	NO	NO
16.3	11735	80 BERRY STREET NORTH SYDNEY	Eighteenth	NW	69	65	67	62	69	65	68	63	-1.9	-2.7	-1.8	-2.5	60	55	YES	YES	YES	YES	YES
16.3	11735	80 BERRY STREET NORTH SYDNEY	Eighteenth	W	64	60	64	59	64	60	65	60	0.4	-0.7	0.7	-0.1	60	55	YES	YES	NO	NO	YES
16.3	11735	80 BERRY STREET NORTH SYDNEY	Eighteenth	S	70	65	69	63	70	66	69	64	-0.9	-2.0	-0.9	-1.9	60	55	YES	YES	YES	YES	YES
16.3	11735	80 BERRY STREET NORTH SYDNEY	Eighteenth	SE	71	67	69	64	71	67	70	65	-1.4	-2.5	-1.4	-2.4	60	55	YES	YES	YES	YES	YES
16.3	11735	80 BERRY STREET NORTH SYDNEY	Eighteenth	S	71	67	70	64	71	67	70	65	-1.4	-2.5	-1.3	-2.4	60	55	YES	YES	YES	YES	YES
16.3	11735	80 BERRY STREET NORTH SYDNEY	Eighteenth	SE	73	69	72	66	74	70	72	67	-1.7	-2.7	-1.7	-2.7	60	55	YES	YES	YES	YES	YES
16.3	11735	80 BERRY STREET NORTH SYDNEY	Eighteenth	E	75	71	73	68	75	71	73	68	-1.9	-2.8	-1.8	-2.8	60	55	YES	YES	YES	YES	YES
16.3	11735	80 BERRY STREET NORTH SYDNEY	Nineteenth	SE	74	70	72	67	74	70	73	67	-1.8	-2.9	-1.8	-2.9	60	55	YES	YES	YES	YES	YES
16.3	11735	80 BERRY STREET NORTH SYDNEY	Nineteenth	E	75	71	73	68	75	71	74	68	-1.9	-2.9	-1.8	-2.9	60	55	YES	YES	YES	YES	YES
16.3	11735	80 BERRY STREET NORTH SYDNEY	Nineteenth	N	73	69	71	66	73	69	71	66	-1.9	-2.9	-1.8	-2.8	60	55	YES	YES	YES	YES	YES
16.3	11735	80 BERRY STREET NORTH SYDNEY	Nineteenth	NW	71	66	69	64	71	67	69	64	-1.9	-2.7	-1.8	-2.7	60	55	YES	YES	YES	YES	YES
16.3	11735	80 BERRY STREET NORTH SYDNEY	Nineteenth	W	63	59	62	57	64	59	63	58	-1.1	-1.8	-1.0	-1.5	60	55	NO	NO	NO	NO	NO
16.3	11735	80 BERRY STREET NORTH SYDNEY	Nineteenth	NW	69	65	67	62	69	65	68	63	-1.9	-2.7	-1.8	-2.5	60	55	YES	YES	YES	YES	YES
16.3	11735	80 BERRY STREET NORTH SYDNEY	Nineteenth	W	64	59	64	59	64	60	65	59	0.2	-0.7	0.6	-0.2	60	55	YES	NO	NO	NO	YES
16.3	11735	80 BERRY STREET NORTH SYDNEY	Nineteenth	S	70	66	69	63	70	66	69	64	-1.1	-2.2	-1.1	-2.1	60	55	YES	YES	YES	YES	YES
16.3	11735	80 BERRY STREET NORTH SYDNEY	Nineteenth	SE	71	67	69	64	71	67	70	64	-1.4	-2.5	-1.4	-2.5	60	55	YES	YES	YES	YES	YES
16.3	11735	80 BERRY STREET NORTH SYDNEY	Nineteenth	S	71	67	69	64	71	67	70	65	-1.5	-2.5	-1.4	-2.5	60	55	YES	YES	YES	YES	YES
16.3	11735	80 BERRY STREET NORTH SYDNEY	Nineteenth	SE	73	69	72	66	74	70	72	67	-1.6	-2.7	-1.6	-2.7	60	55	YES	YES	YES	YES	YES
16.3	11735	80 BERRY STREET NORTH SYDNEY	Nineteenth	E	75	71	73	68	75	71	73	68	-1.8	-2.9	-1.8	-2.8	60	55	YES	YES	YES	YES	YES
16.3	12172	221 MILLER STREET NORTH SYDNEY	Ground	W	56	49	57	50	57	50	57	50	0.2	1.0	0.2	0.4	60	55	NO	NO	NO	NO	NO

NCA	Receiver ID	Address	Floor Level	Facade	Opening Year 2027				Design Year 2037				Increase (Do Smthng - Do Nothing)				NCG project road noise criteria		Do noise levels exceed the cumulative limit with project roads adding ≥2dB to the total noise levels?		Is the contribution from the road project Acute?		Consider further treatment?
					Do Nothing		Do Smthng		Do Nothing		Do Smthng		Opening Year 2027		Design Year 2037								
					Day	Night	Day	Night	Day	Night	Day	Night	Day	Night	Day	Night	Day	Night	Day	Night	$L_{Aeq,15hr}$ ≥ 65dB	$L_{Aeq,9hr}$ ≥ 60dB	
16.3	12172	221 MILLER STREET NORTH SYDNEY	Ground	S	46	40	46	39	47	41	46	40	-0.5	-0.9	-0.3	-1.0	59	53	NO	NO	NO	NO	NO
16.3	12172	221 MILLER STREET NORTH SYDNEY	Ground	E	48	43	46	41	48	44	46	41	-1.6	-2.6	-1.5	-2.6	60	55	NO	NO	NO	NO	NO
16.3	12172	221 MILLER STREET NORTH SYDNEY	Ground	N	50	44	49	43	50	44	50	43	-0.5	-0.9	-0.4	-1.1	60	55	NO	NO	NO	NO	NO
16.3	12172	221 MILLER STREET NORTH SYDNEY	First	W	58	50	58	51	58	51	59	51	0.3	1.1	0.3	0.4	60	55	NO	NO	NO	NO	NO
16.3	12172	221 MILLER STREET NORTH SYDNEY	First	S	47	41	47	40	48	42	47	41	-0.3	-0.6	-0.3	-0.9	60	54	NO	NO	NO	NO	NO
16.3	12172	221 MILLER STREET NORTH SYDNEY	First	E	49	44	47	42	49	45	47	42	-1.6	-2.6	-1.5	-2.6	60	55	NO	NO	NO	NO	NO
16.3	12172	221 MILLER STREET NORTH SYDNEY	First	N	51	45	51	44	52	46	51	45	-0.4	-0.7	-0.3	-1.0	60	55	NO	NO	NO	NO	NO
16.3	12172	221 MILLER STREET NORTH SYDNEY	Second	W	58	51	59	52	59	52	59	52	0.2	1.0	0.3	0.5	60	55	NO	NO	NO	NO	NO
16.3	12172	221 MILLER STREET NORTH SYDNEY	Second	S	48	41	47	41	48	42	48	41	-0.4	-0.6	-0.2	-0.8	60	54	NO	NO	NO	NO	NO
16.3	12172	221 MILLER STREET NORTH SYDNEY	Second	E	50	45	48	43	50	46	49	43	-1.6	-2.6	-1.5	-2.6	60	55	NO	NO	NO	NO	NO
16.3	12172	221 MILLER STREET NORTH SYDNEY	Second	N	52	46	52	45	52	47	52	45	-0.4	-0.8	-0.4	-1.1	60	55	NO	NO	NO	NO	NO
16.3	12172	221 MILLER STREET NORTH SYDNEY	Third	W	59	51	59	52	59	52	60	52	0.2	1.0	0.3	0.5	60	55	NO	NO	NO	NO	NO
16.3	12172	221 MILLER STREET NORTH SYDNEY	Third	S	48	42	48	41	48	42	48	42	-0.3	-0.7	-0.3	-0.8	60	54	NO	NO	NO	NO	NO
16.3	12172	221 MILLER STREET NORTH SYDNEY	Third	E	51	47	50	44	52	47	50	45	-1.6	-2.6	-1.6	-2.6	60	55	NO	NO	NO	NO	NO
16.3	12172	221 MILLER STREET NORTH SYDNEY	Third	N	53	47	52	46	53	47	53	46	-0.5	-1.0	-0.5	-1.1	60	55	NO	NO	NO	NO	NO
16.3	12172	221 MILLER STREET NORTH SYDNEY	Fourth	W	59	51	59	52	59	52	60	52	0.2	1.0	0.2	0.5	60	55	NO	NO	NO	NO	NO
16.3	12172	221 MILLER STREET NORTH SYDNEY	Fourth	S	48	42	48	41	49	43	48	42	-0.4	-0.7	-0.3	-0.9	60	55	NO	NO	NO	NO	NO
16.3	12172	221 MILLER STREET NORTH SYDNEY	Fourth	E	53	48	51	46	53	49	51	46	-1.6	-2.6	-1.6	-2.7	60	55	NO	NO	NO	NO	NO
16.3	12172	221 MILLER STREET NORTH SYDNEY	Fourth	N	53	48	53	46	54	48	53	47	-0.6	-1.2	-0.6	-1.3	60	55	NO	NO	NO	NO	NO
16.3	12172	221 MILLER STREET NORTH SYDNEY	Fifth	W	59	51	59	52	59	52	60	52	0.2	1.0	0.3	0.5	60	55	NO	NO	NO	NO	NO
16.3	12172	221 MILLER STREET NORTH SYDNEY	Fifth	S	49	43	48	42	49	43	49	42	-0.4	-0.7	-0.4	-1.0	60	55	NO	NO	NO	NO	NO
16.3	12172	221 MILLER STREET NORTH SYDNEY	Fifth	E	54	50	53	47	55	50	53	48	-1.6	-2.7	-1.6	-2.7	60	55	NO	NO	NO	NO	NO
16.3	12172	221 MILLER STREET NORTH SYDNEY	Fifth	N	54	49	53	47	54	49	54	48	-0.7	-1.4	-0.6	-1.6	60	55	NO	NO	NO	NO	NO
16.3	12172	221 MILLER STREET NORTH SYDNEY	Sixth	W	59	51	59	52	59	52	59	52	0.2	1.1	0.3	0.5	60	55	NO	NO	NO	NO	NO
16.3	12172	221 MILLER STREET NORTH SYDNEY	Sixth	S	49	43	49	42	49	44	49	43	-0.4	-0.9	-0.3	-1.0	60	55	NO	NO	NO	NO	NO
16.3	12172	221 MILLER STREET NORTH SYDNEY	Sixth	E	56	52	55	49	57	52	55	50	-1.6	-2.5	-1.6	-2.7	60	55	NO	NO	NO	NO	NO
16.3	12172	221 MILLER STREET NORTH SYDNEY	Sixth	N	55	50	54	48	55	50	55	48	-0.9	-1.7	-0.8	-1.8	60	55	NO	NO	NO	NO	NO
16.3	12172	221 MILLER STREET NORTH SYDNEY	Seventh	W	58	50	59	52	59	51	59	52	0.2	1.1	0.3	0.6	60	55	NO	NO	NO	NO	NO
16.3	12172	221 MILLER STREET NORTH SYDNEY	Seventh	S	49	44	49	43	50	44	49	43	-0.5	-1.1	-0.4	-1.2	60	55	NO	NO	NO	NO	NO
16.3	12172	221 MILLER STREET NORTH SYDNEY	Seventh	E	59	55	57	52	59	55	58	52	-1.5	-2.6	-1.5	-2.6	60	55	NO	NO	NO	NO	NO
16.3	12172	221 MILLER STREET NORTH SYDNEY	Seventh	N	56	51	55	49	57	52	56	50	-1.0	-1.9	-1.0	-2.0	60	55	NO	NO	NO	NO	NO
16.3	12172	221 MILLER STREET NORTH SYDNEY	Eighth	W	58	50	58	51	59	51	59	52	0.2	1.1	0.3	0.6	60	55	NO	NO	NO	NO	NO
16.3	12172	221 MILLER STREET NORTH SYDNEY	Eighth	S	50	45	50	44	51	46	50	44	-0.6	-1.3	-0.6	-1.5	60	55	NO	NO	NO	NO	NO
16.3	12172	221 MILLER STREET NORTH SYDNEY	Eighth	E	62	57	60	55	62	58	60	55	-1.7	-2.8	-1.7	-2.8	60	55	NO	NO	NO	NO	NO
16.3	12172	221 MILLER STREET NORTH SYDNEY	Eighth	N	58	53	57	51	58	54	57	52	-1.2	-2.1	-1.2	-2.2	60	55	NO	NO	NO	NO	NO
16.3	12172	221 MILLER STREET NORTH SYDNEY	Ninth	W	58	50	58	51	59	51	59	52	0.2	1.1	0.3	0.6	60	55	NO	NO	NO	NO	NO
16.3	12172	221 MILLER STREET NORTH SYDNEY	Ninth	S	51	46	50	45	52	47	51	45	-0.9	-1.7	-0.8	-1.7	60	55	NO	NO	NO	NO	NO
16.3	12172	221 MILLER STREET NORTH SYDNEY	Ninth	E	63	59	61	56	63	59	61	56	-2.1	-3.2	-2.2	-3.3	60	55	NO	NO	NO	NO	NO
16.3	12172	221 MILLER STREET NORTH SYDNEY	Ninth	N	60	56	59	53	60	56	59	54	-1.5	-2.5	-1.5	-2.6	60	55	NO	NO	NO	NO	NO
16.3	12172	221 MILLER STREET NORTH SYDNEY	Tenth	W	58	50	58	51	58	51	59	51	0.3	1.1	0.3	0.6	60	55	NO	NO	NO	NO	NO
16.3	12172	221 MILLER STREET NORTH SYDNEY	Tenth	S	52	48	51	46	53	48	52	46	-1.1	-2.0	-1.0	-2.1	60	55	NO	NO	NO	NO	NO
16.3	12172	221 MILLER STREET NORTH SYDNEY	Tenth	E	64	60	61	56	64	60	62	56	-2.4	-3.4	-2.3	-3.5	60	55	NO	NO	NO	NO	NO
16.3	12172	221 MILLER STREET NORTH SYDNEY	Tenth	N	61	57	60	54	62	58	60	55	-1.9	-3.0	-1.9	-3.0	60	55	NO	NO	NO	NO	NO
16.3	12172	221 MILLER STREET NORTH SYDNEY	Eleventh	W	58	50	58	51	58	51	58	51	0.2	1.1	0.3	0.6	60	55	NO	NO	NO	NO	NO
16.3	12172	221 MILLER STREET NORTH SYDNEY	Eleventh	S	53	49	52	46	54	49	52	47	-1.5	-2.4	-1.4	-2.5	60	55	NO	NO	NO	NO	NO
16.3	12172	221 MILLER STREET NORTH SYDNEY	Eleventh	E	64	60	62	56	64	60	62	57	-2.3	-3.3	-2.3	-3.5	60	55	NO	NO	NO	NO	NO
16.3	12172	221 MILLER STREET NORTH SYDNEY	Eleventh	N	62	58	60	55	63	58	60	55	-2.2	-3.3	-2.1	-3.4	60	55	NO	NO	NO	NO	NO
16.3	12172	221 MILLER STREET NORTH SYDNEY	Twelfth	W	57	49	58	51	58	50	58	51	0.2	1.1	0.2	0.5	60	55	NO	NO	NO	NO	NO
16.3	12172	221 MILLER STREET NORTH SYDNEY	Twelfth	S	54	49	52	46	54	49	52	47	-1.6	-2.7	-1.6	-2.7	60	55	NO	NO	NO	NO	NO
16.3	12172	221 MILLER STREET NORTH SYDNEY	Twelfth	E	64	60	62	57	64	60	62	57	-2.2	-3.3	-2.1	-3.3	60	55	NO	NO	NO	NO	NO
16.3	12172	221 MILLER STREET NORTH SYDNEY	Twelfth	N	62	58	60	55	63	59	61	55	-2.1	-3.3	-2.1	-3.3	60	55	NO	NO	NO	NO	NO
16.3	12172	221 MILLER STREET NORTH SYDNEY	Thirteenth	W	57	49	57	50	58	50	58	51	0.2	1.0	0.2	0.5	60	55	NO	NO	NO	NO	NO
16.3	12172	221 MILLER STREET NORTH SYDNEY	Thirteenth	S	54	49	52	47	54	50	53	47	-1.6	-2.6	-1.6	-2.7	60	55	NO	NO	NO	NO	NO
16.3	12172	221 MILLER STREET NORTH SYDNEY	Thirteenth	E	64	60	62	57	65	61	63	57	-2.2	-3.2	-2.1	-3.3	60	55	NO	NO	NO	NO	NO
16.3	12172	221 MILLER STREET NORTH SYDNEY	Thirteenth	N	63	58	61	55	63	59	61	56	-2.1	-3.3	-2.1	-3.3	60	55	NO	NO	NO	NO	NO
16.3	12172	221 MILLER STREET NORTH SYDNEY	Fourteenth	W	57	49	57	50	58	50	58	51	0.2	0.9	0.2	0.4	60	55	NO	NO	NO	NO	NO
16.3	12172	221 MILLER STREET NORTH SYDNEY	Fourteenth	S	54	50	52	47	54	50	53	47	-1.6	-2.5	-1.6	-2.7	60	55	NO	NO	NO	NO	NO
16.3	12172	221 MILLER STREET NORTH SYDNEY	Fourteenth	E	64	60	62	57	65	61	63	58	-2.0	-3.1	-2.0	-3.1	60	55	NO	NO	NO	NO	NO
16.3	12172	221 MILLER STREET NORTH SYDNEY	Fourteenth	N	63	59	61	55	63	59	61	56	-2.0	-3.2	-1.9	-3.2	60	55	NO	NO	NO	NO	NO
16.3	12172	221 MILLER STREET NORTH SYDNEY	Fifteenth	W	57	49	57	50	57	50	58	50	0.1	0.8	0.2	0.3	60	55	NO	NO	NO	NO	NO
16.3	12172	221 MILLER STREET NORTH SYDNEY	Fifteenth	S	54	50	53	47	55	50	53	48	-1.6	-2.6	-1.5	-2.6	60	55	NO	NO	NO	NO	NO
16.3	12172	221 MILLER STREET NORTH SYDNEY	Fifteenth	E	65	60	63	57	65	61	63	58	-2.0	-3.1	-2.0	-3.1	60	55	NO	NO	NO	NO	NO

NCA	Receiver ID	Address	Floor Level	Facade	Opening Year 2027				Design Year 2037				Increase (Do Smthng - Do Nothing)				NCG project road noise criteria		Do noise levels exceed the cumulative limit with project roads adding ≥2dB to the total noise levels?		Is the contribution from the road project Acute?		Consider further treatment?
					Do Nothing		Do Smthng		Do Nothing		Do Smthng		Opening Year 2027		Design Year 2037								
					Day	Night	Day	Night	Day	Night	Day	Night	Day	Night	Day	Night	Day	Night	Day	Night	$L_{Aeq,15hr}$ ≥ 65dB	$L_{Aeq,9hr}$ ≥ 60dB	
16.3	12172	221 MILLER STREET NORTH SYDNEY	Fifteenth	N	63	59	61	56	63	59	61	56	-1.9	-3.1	-1.8	-3.0	60	55	NO	NO	NO	NO	NO
16.3	12172	221 MILLER STREET NORTH SYDNEY	Sixteenth	W	57	50	57	50	58	50	58	51	0.0	0.4	0.0	0.1	60	55	NO	NO	NO	NO	NO
16.3	12172	221 MILLER STREET NORTH SYDNEY	Sixteenth	S	55	51	54	48	56	51	54	49	-1.6	-2.6	-1.5	-2.6	60	55	NO	NO	NO	NO	NO
16.3	12172	221 MILLER STREET NORTH SYDNEY	Sixteenth	E	65	61	63	58	65	61	63	58	-2.0	-3.0	-1.9	-3.0	60	55	NO	NO	NO	NO	NO
16.3	12172	221 MILLER STREET NORTH SYDNEY	Sixteenth	N	63	59	61	56	63	59	62	56	-1.8	-2.9	-1.8	-3.0	60	55	NO	NO	NO	NO	NO
16.3	12369	29 MCLAREN STREET NORTH SYDNEY	Ground	E	49	42	49	41	49	42	50	42	0.3	-0.3	0.3	-0.4	60	54	NO	NO	NO	NO	NO
16.3	12369	29 MCLAREN STREET NORTH SYDNEY	Ground	N	61	53	62	53	61	54	62	54	0.8	0.4	0.8	0.3	60	55	NO	NO	NO	NO	NO
16.3	12369	29 MCLAREN STREET NORTH SYDNEY	Ground	W	52	45	52	45	53	45	53	45	0.4	-0.1	0.6	-0.2	60	55	NO	NO	NO	NO	NO
16.3	12369	29 MCLAREN STREET NORTH SYDNEY	Ground	S	49	42	48	42	49	43	49	42	-0.3	-0.4	-0.2	-0.6	60	55	NO	NO	NO	NO	NO
16.3	12369	29 MCLAREN STREET NORTH SYDNEY	Ground	E	49	42	49	42	50	43	49	43	-0.3	-0.3	-0.2	-0.5	60	55	NO	NO	NO	NO	NO
16.3	12369	29 MCLAREN STREET NORTH SYDNEY	Ground	S	49	42	49	42	50	43	49	43	-0.2	-0.2	-0.2	-0.4	60	55	NO	NO	NO	NO	NO
16.3	12369	29 MCLAREN STREET NORTH SYDNEY	Ground	E	47	40	46	39	47	41	47	40	-0.2	-0.7	-0.1	-0.7	59	53	NO	NO	NO	NO	NO
16.3	12387	27 MCLAREN STREET NORTH SYDNEY	Ground	N	61	53	62	53	61	54	62	54	0.7	0.2	0.8	0.1	60	55	NO	NO	NO	NO	NO
16.3	12387	27 MCLAREN STREET NORTH SYDNEY	Ground	W	49	42	50	42	50	43	50	42	0.4	-0.3	0.4	-0.4	60	55	NO	NO	NO	NO	NO
16.3	12387	27 MCLAREN STREET NORTH SYDNEY	Ground	S	46	40	45	39	46	40	46	39	-0.6	-0.7	-0.5	-0.7	58	52	NO	NO	NO	NO	NO
16.3	12387	27 MCLAREN STREET NORTH SYDNEY	Ground	E	48	42	47	41	48	43	48	41	-0.6	-1.0	-0.6	-1.1	60	55	NO	NO	NO	NO	NO
16.3	12387	27 MCLAREN STREET NORTH SYDNEY	Ground	S	45	39	44	38	46	40	45	39	-0.7	-1.0	-0.6	-1.0	58	52	NO	NO	NO	NO	NO
16.3	12387	27 MCLAREN STREET NORTH SYDNEY	Ground	E	54	47	54	47	54	47	55	47	0.5	-0.1	0.6	-0.2	60	55	NO	NO	NO	NO	NO
16.3	12387	27 MCLAREN STREET NORTH SYDNEY	First	N	62	54	63	55	63	55	63	55	0.7	0.3	0.7	0.1	60	55	NO	NO	NO	NO	NO
16.3	12387	27 MCLAREN STREET NORTH SYDNEY	First	W	51	44	51	44	51	44	52	44	0.2	-0.3	0.3	-0.3	60	55	NO	NO	NO	NO	NO
16.3	12387	27 MCLAREN STREET NORTH SYDNEY	First	S	48	41	47	41	48	42	48	41	-0.5	-0.6	-0.5	-0.7	60	54	NO	NO	NO	NO	NO
16.3	12387	27 MCLAREN STREET NORTH SYDNEY	First	E	50	44	49	43	50	44	50	43	-0.5	-0.9	-0.5	-1.0	60	55	NO	NO	NO	NO	NO
16.3	12387	27 MCLAREN STREET NORTH SYDNEY	First	S	48	42	47	41	48	42	48	41	-0.5	-0.9	-0.5	-0.9	60	54	NO	NO	NO	NO	NO
16.3	12387	27 MCLAREN STREET NORTH SYDNEY	First	E	55	48	56	48	56	49	56	48	0.4	-0.1	0.5	-0.2	60	55	NO	NO	NO	NO	NO
16.3	12409	11 MCLAREN STREET NORTH SYDNEY	Ground	N	59	51	59	51	59	52	60	52	0.8	0.4	0.9	0.2	60	55	NO	NO	NO	NO	NO
16.3	12409	11 MCLAREN STREET NORTH SYDNEY	Ground	W	49	43	49	42	50	43	50	43	0.0	-0.5	0.0	-0.5	60	55	NO	NO	NO	NO	NO
16.3	12409	11 MCLAREN STREET NORTH SYDNEY	Ground	S	48	41	47	41	48	42	48	41	-0.6	-0.9	-0.6	-0.9	60	54	NO	NO	NO	NO	NO
16.3	12409	11 MCLAREN STREET NORTH SYDNEY	Ground	W	48	41	47	41	48	42	48	41	-0.5	-0.8	-0.5	-0.8	60	54	NO	NO	NO	NO	NO
16.3	12409	11 MCLAREN STREET NORTH SYDNEY	Ground	S	46	40	46	39	47	41	46	40	-0.5	-0.8	-0.4	-0.7	59	53	NO	NO	NO	NO	NO
16.3	12409	11 MCLAREN STREET NORTH SYDNEY	Ground	E	48	41	48	41	48	41	49	41	0.2	-0.2	0.3	-0.2	60	53	NO	NO	NO	NO	NO
16.3	12411	9 MCLAREN STREET NORTH SYDNEY	Ground	N	58	50	59	51	59	51	59	51	0.7	0.4	0.8	0.2	60	55	NO	NO	NO	NO	NO
16.3	12411	9 MCLAREN STREET NORTH SYDNEY	Ground	W	48	42	48	41	49	42	49	42	-0.1	-0.6	-0.1	-0.6	60	54	NO	NO	NO	NO	NO
16.3	12411	9 MCLAREN STREET NORTH SYDNEY	Ground	S	47	41	47	40	48	42	47	41	-0.7	-0.9	-0.6	-0.9	60	54	NO	NO	NO	NO	NO
16.3	12411	9 MCLAREN STREET NORTH SYDNEY	Ground	E	48	42	47	41	48	42	48	41	-0.7	-1.0	-0.7	-1.0	60	54	NO	NO	NO	NO	NO
16.3	12411	9 MCLAREN STREET NORTH SYDNEY	Ground	S	47	41	47	40	48	42	47	41	-0.6	-1.0	-0.6	-0.9	60	54	NO	NO	NO	NO	NO
16.3	12411	9 MCLAREN STREET NORTH SYDNEY	Ground	E	48	42	48	41	49	42	49	42	-0.1	-0.5	0.0	-0.5	60	54	NO	NO	NO	NO	NO
16.3	12413	21-23 MCLAREN STREET NORTH SYDNEY	Ground	S	45	39	44	38	46	40	45	39	-0.7	-1.0	-0.7	-0.9	58	52	NO	NO	NO	NO	NO
16.3	12413	21-23 MCLAREN STREET NORTH SYDNEY	Ground	E	47	41	48	40	48	41	48	41	0.2	-0.5	0.2	-0.6	60	53	NO	NO	NO	NO	NO
16.3	12413	21-23 MCLAREN STREET NORTH SYDNEY	Ground	N	62	54	63	55	62	55	63	55	0.7	0.5	0.8	0.3	60	55	NO	NO	NO	NO	NO
16.3	12413	21-23 MCLAREN STREET NORTH SYDNEY	Ground	W	49	42	49	42	49	42	50	42	0.2	-0.2	0.3	-0.2	60	54	NO	NO	NO	NO	NO
16.3	12413	21-23 MCLAREN STREET NORTH SYDNEY	First	S	47	41	47	40	48	42	47	41	-0.6	-1.0	-0.6	-0.9	60	54	NO	NO	NO	NO	NO
16.3	12413	21-23 MCLAREN STREET NORTH SYDNEY	First	E	49	43	49	42	50	43	50	43	0.0	-0.5	0.1	-0.5	60	55	NO	NO	NO	NO	NO
16.3	12413	21-23 MCLAREN STREET NORTH SYDNEY	First	N	63	55	63	55	63	56	64	56	0.7	0.4	0.8	0.3	60	55	NO	NO	NO	NO	NO
16.3	12413	21-23 MCLAREN STREET NORTH SYDNEY	First	W	54	46	54	46	54	47	55	47	0.4	0.0	0.5	0.0	60	55	NO	NO	NO	NO	NO
16.3	12436	3 MCLAREN STREET NORTH SYDNEY	Ground	E	55	48	56	48	56	48	57	49	0.7	0.4	0.7	0.3	60	55	NO	NO	NO	NO	NO
16.3	12436	3 MCLAREN STREET NORTH SYDNEY	Ground	N	64	56	65	57	65	57	65	58	0.7	0.6	0.9	0.7	60	55	NO	NO	NO	NO	NO
16.3	12436	3 MCLAREN STREET NORTH SYDNEY	Ground	NW	63	55	64	56	64	56	64	57	0.7	0.7	0.8	0.6	60	55	NO	NO	NO	NO	NO
16.3	12436	3 MCLAREN STREET NORTH SYDNEY	Ground	SW	56	48	56	49	56	49	57	49	0.2	0.5	0.3	0.4	60	55	NO	NO	NO	NO	NO
16.3	12436	3 MCLAREN STREET NORTH SYDNEY	Ground	S	47	40	46	40	47	41	47	41	-0.4	-0.5	-0.3	-0.4	59	53	NO	NO	NO	NO	NO
16.3	12446	245 PACIFIC HIGHWAY NORTH SYDNEY	Ground	W	73	66	73	67	74	66	74	67	0.2	0.8	0.1	1.0	60	55	NO	NO	NO	NO	NO
16.3	12446	245 PACIFIC HIGHWAY NORTH SYDNEY	Ground	S	60	53	60	54	61	53	60	54	0.0	0.7	-0.1	0.9	60	55	NO	NO	NO	NO	NO
16.3	12446	245 PACIFIC HIGHWAY NORTH SYDNEY	Ground	E	50	44	50	43	51	44	50	43	-0.2	-0.7	-0.1	-0.7	60	55	NO	NO	NO	NO	NO
16.3	12446	245 PACIFIC HIGHWAY NORTH SYDNEY	First	W	73	66	73	66	73	66	74	67	0.1	0.9	0.1	1.1	60	55	NO	NO	NO	NO	NO
16.3	12446	245 PACIFIC HIGHWAY NORTH SYDNEY	First	S	60	54	60	54	61	54	61	55	0.0	0.7	-0.1	0.9	60	55	NO	NO	NO	NO	NO
16.3	12446	245 PACIFIC HIGHWAY NORTH SYDNEY	First	E	51	45	51	44	52	45	52	45	-0.2	-0.6	-0.1	-0.6	60	55	NO	NO	NO	NO	NO
16.3	12446	245 PACIFIC HIGHWAY NORTH SYDNEY	Second	W	72	65	72	66	73	65	73	66	0.1	0.9	0.0	1.0	60	55	NO	NO	NO	NO	NO
16.3	12446	245 PACIFIC HIGHWAY NORTH SYDNEY	Second	S	61	54	60	54	61	54	61	55	-0.1	0.7	-0.2	0.8	60	55	NO	NO	NO	NO	NO
16.3	12446	245 PACIFIC HIGHWAY NORTH SYDNEY	Second	E	53	46	53	46	53	47	53	46	0.0	-0.4	0.0	-0.5	60	55	NO	NO	NO	NO	NO
16.3	37951	34 ANGELO STREET NORTH SYDNEY	Ground	W	73	66	73	67	73	66	73	67	0.1	0.7	0.1	0.8	60	55	NO	NO	NO	NO	NO
16.3	37951	34 ANGELO STREET NORTH SYDNEY	Ground	S	61	54	61	54	61	54	61	55	0.0	0.7	-0.1	0.9	60	55	NO	NO	NO	NO	NO
16.3	37951	34 ANGELO STREET NORTH SYDNEY	Ground	E	45	39	45	39	46	40	45	39	-0.6	-0.7	-0.5	-0.6	58	52	NO	NO	NO	NO	NO
16.3	37951	34 ANGELO STREET NORTH SYDNEY	Ground	N	58	51	58	52	59	52	59	53	0.0	0.8	-0.2	0.9	60	55	NO	NO	NO	NO	NO

NCA	Receiver ID	Address	Floor Level	Facade	Opening Year 2027				Design Year 2037				Increase (Do Smthng - Do Nothing)				NCG project road noise criteria		Do noise levels exceed the cumulative limit with project roads adding ≥2dB to the total noise levels?		Is the contribution from the road project Acute?		Consider further treatment?
					Do Nothing		Do Smthng		Do Nothing		Do Smthng		Opening Year 2027		Design Year 2037								
					Day	Night	Day	Night	Day	Night	Day	Night	Day	Night	Day	Night	Day	Night	Day	Night	$L_{Aeq,15hr} \geq 65dB$	$L_{Aeq,9hr} \geq 60dB$	
16.3	37951	34 ANGELO STREET NORTH SYDNEY	Ground	W	72	65	72	66	73	66	73	67	0.2	0.7	0.0	0.9	60	55	NO	NO	NO	NO	NO
16.3	37951	34 ANGELO STREET NORTH SYDNEY	First	W	72	66	72	66	73	66	73	67	0.1	0.7	0.0	0.9	60	55	NO	NO	NO	NO	NO
16.3	37951	34 ANGELO STREET NORTH SYDNEY	First	S	61	54	61	55	62	55	62	56	0.0	0.7	0.0	0.9	60	55	NO	NO	NO	NO	NO
16.3	37951	34 ANGELO STREET NORTH SYDNEY	First	E	47	41	47	40	48	41	47	41	-0.5	-0.5	-0.4	-0.4	60	53	NO	NO	NO	NO	NO
16.3	37951	34 ANGELO STREET NORTH SYDNEY	First	N	60	53	60	53	60	53	60	54	0.0	0.7	-0.1	0.9	60	55	NO	NO	NO	NO	NO
16.3	37951	34 ANGELO STREET NORTH SYDNEY	First	W	73	66	73	66	73	66	73	67	0.1	0.7	0.1	0.9	60	55	NO	NO	NO	NO	NO
16.3	37951	34 ANGELO STREET NORTH SYDNEY	Second	W	72	65	72	66	73	65	72	66	0.0	0.8	-0.1	1.0	60	55	NO	NO	NO	NO	NO
16.3	37951	34 ANGELO STREET NORTH SYDNEY	Second	S	61	54	61	55	62	55	62	56	0.0	0.7	-0.1	0.9	60	55	NO	NO	NO	NO	NO
16.3	37951	34 ANGELO STREET NORTH SYDNEY	Second	E	49	43	49	42	50	43	49	43	-0.5	-0.4	-0.5	-0.3	60	55	NO	NO	NO	NO	NO
16.3	37951	34 ANGELO STREET NORTH SYDNEY	Second	N	60	53	60	54	61	54	61	55	-0.1	0.7	-0.1	0.8	60	55	NO	NO	NO	NO	NO
16.3	37951	34 ANGELO STREET NORTH SYDNEY	Second	W	72	65	72	66	73	66	73	67	0.1	0.8	0.0	1.0	60	55	NO	NO	NO	NO	NO
16.3	37952	211 PACIFIC HIGHWAY NORTH SYDNEY	Ground	NE	45	39	44	38	45	39	45	39	-0.7	-0.4	-0.7	-0.3	57	51	NO	NO	NO	NO	NO
16.3	37952	211 PACIFIC HIGHWAY NORTH SYDNEY	Ground	N	59	52	59	53	60	53	60	54	0.1	0.8	-0.1	0.9	60	55	NO	NO	NO	NO	NO
16.3	37952	211 PACIFIC HIGHWAY NORTH SYDNEY	Ground	W	73	66	73	67	73	66	73	67	0.2	0.8	0.1	0.9	60	55	NO	NO	NO	NO	NO
16.3	37952	211 PACIFIC HIGHWAY NORTH SYDNEY	Ground	E	46	40	45	39	46	40	46	40	-0.6	-0.2	-0.6	0.0	58	52	NO	NO	NO	NO	NO
16.3	37952	211 PACIFIC HIGHWAY NORTH SYDNEY	First	NE	46	40	45	40	47	40	46	40	-0.7	-0.4	-0.7	-0.2	59	52	NO	NO	NO	NO	NO
16.3	37952	211 PACIFIC HIGHWAY NORTH SYDNEY	First	N	61	54	61	55	61	54	61	55	0.0	0.8	-0.1	0.9	60	55	NO	NO	NO	NO	NO
16.3	37952	211 PACIFIC HIGHWAY NORTH SYDNEY	First	W	73	66	73	67	73	66	73	67	0.2	0.7	0.0	0.9	60	55	NO	NO	NO	NO	NO
16.3	37952	211 PACIFIC HIGHWAY NORTH SYDNEY	First	E	47	40	46	40	47	41	46	41	-0.5	-0.2	-0.5	0.1	59	53	NO	NO	NO	NO	NO
16.3	37952	211 PACIFIC HIGHWAY NORTH SYDNEY	Second	NE	47	41	46	41	48	41	47	41	-0.7	-0.4	-0.6	-0.2	60	53	NO	NO	NO	NO	NO
16.3	37952	211 PACIFIC HIGHWAY NORTH SYDNEY	Second	N	61	54	61	55	62	55	62	56	0.0	0.7	-0.1	0.9	60	55	NO	NO	NO	NO	NO
16.3	37952	211 PACIFIC HIGHWAY NORTH SYDNEY	Second	W	72	65	72	66	73	66	73	67	0.2	0.7	0.0	1.0	60	55	NO	NO	NO	NO	NO
16.3	37952	211 PACIFIC HIGHWAY NORTH SYDNEY	Second	E	47	41	47	41	48	41	47	42	-0.5	-0.2	-0.5	0.1	60	53	NO	NO	NO	NO	NO
16.3	37952	211 PACIFIC HIGHWAY NORTH SYDNEY	Third	NE	48	42	48	42	49	43	48	42	-0.6	-0.4	-0.5	-0.2	60	55	NO	NO	NO	NO	NO
16.3	37952	211 PACIFIC HIGHWAY NORTH SYDNEY	Third	N	61	54	61	55	62	55	62	56	0.0	0.8	-0.2	0.9	60	55	NO	NO	NO	NO	NO
16.3	37952	211 PACIFIC HIGHWAY NORTH SYDNEY	Third	W	72	65	72	66	72	65	72	66	0.1	0.8	0.0	1.0	60	55	NO	NO	NO	NO	NO
16.3	37952	211 PACIFIC HIGHWAY NORTH SYDNEY	Third	E	48	42	48	42	49	42	48	43	-0.5	-0.1	-0.4	0.1	60	54	NO	NO	NO	NO	NO
16.3	37952	211 PACIFIC HIGHWAY NORTH SYDNEY	Fourth	NE	50	44	49	43	50	44	50	44	-0.6	-0.5	-0.6	-0.3	60	55	NO	NO	NO	NO	NO
16.3	37952	211 PACIFIC HIGHWAY NORTH SYDNEY	Fourth	N	61	54	61	55	62	55	62	55	-0.1	0.7	-0.2	0.8	60	55	NO	NO	NO	NO	NO
16.3	37952	211 PACIFIC HIGHWAY NORTH SYDNEY	Fourth	W	71	64	71	65	72	65	72	66	0.1	0.8	0.0	0.9	60	55	NO	NO	NO	NO	NO
16.3	37952	211 PACIFIC HIGHWAY NORTH SYDNEY	Fourth	E	49	43	49	43	50	44	50	44	-0.4	-0.2	-0.3	0.1	60	55	NO	NO	NO	NO	NO
17.4	11675	32 DARLEY STREET NEUTRAL BAY	Ground	N	56	52	54	49	57	53	55	49	-1.9	-3.0	-1.9	-3.1	60	55	NO	NO	NO	NO	NO
17.4	11675	32 DARLEY STREET NEUTRAL BAY	Ground	W	52	48	51	45	53	49	51	46	-1.7	-2.7	-1.6	-2.7	60	55	NO	NO	NO	NO	NO
17.4	11675	32 DARLEY STREET NEUTRAL BAY	Ground	S	56	51	54	49	56	52	54	49	-1.8	-2.9	-1.9	-3.0	60	55	NO	NO	NO	NO	NO
17.4	11675	32 DARLEY STREET NEUTRAL BAY	Ground	E	53	49	51	46	53	49	52	46	-1.7	-2.8	-1.8	-2.8	60	55	NO	NO	NO	NO	NO
17.4	11698	22 DARLEY STREET NEUTRAL BAY	Ground	N	59	55	56	51	60	55	57	51	-3.1	-4.1	-3.1	-4.3	60	55	NO	NO	NO	NO	NO
17.4	11698	22 DARLEY STREET NEUTRAL BAY	Ground	W	54	50	52	47	54	50	53	47	-1.8	-2.9	-1.8	-2.9	60	55	NO	NO	NO	NO	NO
17.4	11698	22 DARLEY STREET NEUTRAL BAY	Ground	S	58	53	56	50	58	54	56	51	-2.0	-3.2	-2.1	-3.3	60	55	NO	NO	NO	NO	NO
17.4	11707	24 DARLEY STREET NEUTRAL BAY	Ground	S	57	53	55	50	57	53	55	50	-1.8	-2.9	-1.9	-3.0	60	55	NO	NO	NO	NO	NO
17.4	11707	24 DARLEY STREET NEUTRAL BAY	Ground	N	60	55	56	51	60	56	57	51	-3.3	-4.3	-3.3	-4.5	60	55	NO	NO	NO	NO	NO
17.4	11710	26 DARLEY STREET NEUTRAL BAY	Ground	N	60	55	56	51	60	55	57	51	-3.3	-4.3	-3.3	-4.5	60	55	NO	NO	NO	NO	NO
17.4	11710	26 DARLEY STREET NEUTRAL BAY	Ground	S	58	53	56	50	58	54	56	50	-2.0	-3.2	-2.1	-3.2	60	55	NO	NO	NO	NO	NO
17.4	11714	28 DARLEY STREET NEUTRAL BAY	Ground	W	52	47	50	45	52	48	50	45	-1.6	-2.7	-1.7	-2.7	60	55	NO	NO	NO	NO	NO
17.4	11714	28 DARLEY STREET NEUTRAL BAY	Ground	S	57	53	55	50	58	54	56	50	-2.1	-3.4	-2.2	-3.5	60	55	NO	NO	NO	NO	NO
17.4	11714	28 DARLEY STREET NEUTRAL BAY	Ground	E	54	49	52	46	54	50	52	47	-1.8	-2.9	-1.9	-2.9	60	55	NO	NO	NO	NO	NO
17.4	11714	28 DARLEY STREET NEUTRAL BAY	Ground	N	59	55	56	50	59	55	56	51	-3.2	-4.2	-3.2	-4.4	60	55	NO	NO	NO	NO	NO
17.4	11716	30 DARLEY STREET NEUTRAL BAY	Ground	N	58	54	56	50	59	54	56	50	-2.8	-3.8	-2.7	-3.9	60	55	NO	NO	NO	NO	NO
17.4	11716	30 DARLEY STREET NEUTRAL BAY	Ground	W	51	47	50	44	52	47	50	45	-1.7	-2.8	-1.6	-2.8	60	55	NO	NO	NO	NO	NO
17.4	11716	30 DARLEY STREET NEUTRAL BAY	Ground	S	58	53	55	50	58	54	56	50	-2.3	-3.4	-2.4	-3.5	60	55	NO	NO	NO	NO	NO
17.4	11716	30 DARLEY STREET NEUTRAL BAY	Ground	E	54	49	52	46	54	50	52	47	-1.9	-2.9	-1.8	-3.0	60	55	NO	NO	NO	NO	NO
17.4	11731	6 DARLEY STREET NEUTRAL BAY	Ground	NE	57	53	55	50	57	53	55	50	-1.8	-2.9	-1.8	-2.9	60	55	NO	NO	NO	NO	NO
17.4	11731	6 DARLEY STREET NEUTRAL BAY	Ground	N	60	55	57	51	60	56	57	52	-2.9	-4.1	-3.0	-4.2	60	55	NO	NO	NO	NO	NO
17.4	11731	6 DARLEY STREET NEUTRAL BAY	Ground	W	60	56	57	51	61	56	57	52	-3.1	-4.2	-3.1	-4.4	60	55	NO	NO	NO	NO	NO
17.4	11731	6 DARLEY STREET NEUTRAL BAY	Ground	S	58	53	56	50	58	54	56	50	-2.0	-3.1	-2.0	-3.2	60	55	NO	NO	NO	NO	NO
17.4	11737	16 DARLEY STREET NEUTRAL BAY	Ground	S	57	53	56	50	58	53	56	51	-1.7	-2.9	-1.7	-2.9	60	55	NO	NO	NO	NO	NO
17.4	11737	16 DARLEY STREET NEUTRAL BAY	Ground	E	55	51	53	48	55	51	53	48	-1.8	-2.9	-1.8	-3.0	60	55	NO	NO	NO	NO	NO
17.4	11737	16 DARLEY STREET NEUTRAL BAY	Ground	N	59	55	56	51	60	55	57	51	-2.9	-4.0	-2.9	-4.1	60	55	NO	NO	NO	NO	NO
17.4	11741	10 DARLEY STREET NEUTRAL BAY	Ground	S	57	53	56	50	58	54	56	51	-1.7	-2.9	-1.7	-2.9	60	55	NO	NO	NO	NO	NO
17.4	11741	10 DARLEY STREET NEUTRAL BAY	Ground	E	55	51	54	48	56	52	54	49	-1.7	-2.9	-1.8	-3.0	60	55	NO	NO	NO	NO	NO
17.4	11741	10 DARLEY STREET NEUTRAL BAY	Ground	N	59	55	57	51	60	55	57	52	-2.7	-3.8	-2.7	-3.9	60	55	NO	NO	NO	NO	NO
17.4	11743	14 DARLEY STREET NEUTRAL BAY	Ground	N	59	55	56	51	60	55	57	51	-2.9	-4.0	-2.9	-4.1	60	55	NO	NO	NO	NO	NO
17.4	11743	14 DARLEY STREET NEUTRAL BAY	Ground	W	53	49	52	46	54	49	52	47	-1.7	-2.8	-1.7	-2.9	60	55	NO	NO	NO	NO	NO

NCA	Receiver ID	Address	Floor Level	Facade	Opening Year 2027				Design Year 2037				Increase (Do Smthng - Do Nothing)				NCG project road noise criteria		Do noise levels exceed the cumulative limit with project roads adding ≥2dB to the total noise levels?		Is the contribution from the road project Acute?		Consider further treatment?
					Do Nothing		Do Smthng		Do Nothing		Do Smthng		Opening Year 2027		Design Year 2037								
					Day	Night	Day	Night	Day	Night	Day	Night	Day	Night	Day	Night	Day	Night	Day	Night	$L_{Aeq,15hr}$ ≥ 65dB	$L_{Aeq,9hr}$ ≥ 60dB	
17.4	11743	14 DARLEY STREET NEUTRAL BAY	Ground	S	57	53	56	50	58	54	56	51	-1.7	-2.9	-1.8	-3.0	60	55	NO	NO	NO	NO	NO
17.4	11745	20 DARLEY STREET NEUTRAL BAY	Ground	S	58	53	56	50	58	54	56	51	-2.0	-3.2	-2.1	-3.3	60	55	NO	NO	NO	NO	NO
17.4	11745	20 DARLEY STREET NEUTRAL BAY	Ground	E	54	50	53	47	55	50	53	48	-1.7	-2.8	-1.8	-2.8	60	55	NO	NO	NO	NO	NO
17.4	11745	20 DARLEY STREET NEUTRAL BAY	Ground	N	57	53	55	50	57	53	56	50	-1.8	-2.9	-1.7	-2.8	60	55	NO	NO	NO	NO	NO
17.4	11746	18 DARLEY STREET NEUTRAL BAY	Ground	E	55	50	53	47	55	51	53	48	-1.8	-2.9	-1.7	-2.9	60	55	NO	NO	NO	NO	NO
17.4	11746	18 DARLEY STREET NEUTRAL BAY	Ground	N	59	55	56	51	60	55	57	51	-3.0	-4.0	-3.0	-4.2	60	55	NO	NO	NO	NO	NO
17.4	11746	18 DARLEY STREET NEUTRAL BAY	Ground	W	53	49	51	46	54	49	52	46	-1.8	-2.9	-1.8	-2.9	60	55	NO	NO	NO	NO	NO
17.4	11746	18 DARLEY STREET NEUTRAL BAY	Ground	S	58	53	56	50	58	54	56	51	-1.7	-2.9	-1.8	-3.0	60	55	NO	NO	NO	NO	NO
17.4	11748	12 DARLEY STREET NEUTRAL BAY	Ground	N	60	55	57	51	60	56	57	51	-2.9	-3.9	-2.8	-4.1	60	55	NO	NO	NO	NO	NO
17.4	11748	12 DARLEY STREET NEUTRAL BAY	Ground	W	55	50	53	47	55	51	53	48	-1.8	-2.9	-1.7	-2.9	60	55	NO	NO	NO	NO	NO
17.4	11748	12 DARLEY STREET NEUTRAL BAY	Ground	S	57	53	56	50	58	53	56	51	-1.6	-2.7	-1.6	-2.8	60	55	NO	NO	NO	NO	NO
17.4	11748	12 DARLEY STREET NEUTRAL BAY	Ground	E	55	51	53	48	55	51	54	48	-1.8	-2.9	-1.9	-3.0	60	55	NO	NO	NO	NO	NO
17.4	11813	4 DARLEY STREET NEUTRAL BAY	Ground	E	53	49	51	46	53	49	52	46	-1.5	-2.5	-1.5	-2.6	60	55	NO	NO	NO	NO	NO
17.4	11813	4 DARLEY STREET NEUTRAL BAY	Ground	N	58	53	55	50	58	54	56	50	-2.4	-3.5	-2.3	-3.6	60	55	NO	NO	NO	NO	NO
17.4	11813	4 DARLEY STREET NEUTRAL BAY	Ground	W	59	55	56	51	60	55	57	51	-2.9	-4.1	-2.9	-4.3	60	55	NO	NO	NO	NO	NO
17.4	11813	4 DARLEY STREET NEUTRAL BAY	Ground	S	57	53	55	49	58	53	55	50	-2.4	-3.6	-2.5	-3.8	60	55	NO	NO	NO	NO	NO
17.4	11813	4 DARLEY STREET NEUTRAL BAY	First	E	56	52	55	49	57	52	55	50	-1.8	-2.8	-1.7	-2.9	60	55	NO	NO	NO	NO	NO
17.4	11813	4 DARLEY STREET NEUTRAL BAY	First	N	60	56	57	52	61	56	58	52	-3.0	-4.2	-3.1	-4.4	60	55	NO	NO	NO	NO	NO
17.4	11813	4 DARLEY STREET NEUTRAL BAY	First	W	61	56	58	52	61	57	58	53	-3.0	-4.1	-3.0	-4.3	60	55	NO	NO	NO	NO	NO
17.4	11813	4 DARLEY STREET NEUTRAL BAY	First	S	59	55	57	51	60	55	57	52	-2.5	-3.7	-2.5	-3.8	60	55	NO	NO	NO	NO	NO
17.4	11831	21B NOOK AVENUE NEUTRAL BAY	Ground	N	53	49	52	47	54	50	52	47	-1.7	-2.7	-1.7	-2.7	60	55	NO	NO	NO	NO	NO
17.4	11831	21B NOOK AVENUE NEUTRAL BAY	Ground	E	53	49	52	46	54	49	52	47	-1.6	-2.6	-1.6	-2.7	60	55	NO	NO	NO	NO	NO
17.4	11831	21B NOOK AVENUE NEUTRAL BAY	Ground	N	52	48	50	45	52	48	51	46	-1.6	-2.5	-1.6	-2.6	60	55	NO	NO	NO	NO	NO
17.4	11831	21B NOOK AVENUE NEUTRAL BAY	Ground	W	56	52	54	48	56	52	54	48	-2.4	-3.5	-2.4	-3.6	60	55	NO	NO	NO	NO	NO
17.4	11831	21B NOOK AVENUE NEUTRAL BAY	Ground	S	58	54	55	50	58	54	56	50	-2.7	-3.8	-2.7	-3.9	60	55	NO	NO	NO	NO	NO
17.4	11831	21B NOOK AVENUE NEUTRAL BAY	Ground	E	53	49	51	46	53	49	52	46	-1.7	-2.8	-1.7	-2.7	60	55	NO	NO	NO	NO	NO
17.4	11868	13-17 NOOK AVENUE NEUTRAL BAY	Ground	S	57	53	55	49	58	53	55	49	-2.5	-3.7	-2.6	-3.9	60	55	NO	NO	NO	NO	NO
17.4	11868	13-17 NOOK AVENUE NEUTRAL BAY	Ground	S	56	51	53	48	56	52	54	48	-2.2	-3.4	-2.2	-3.5	60	55	NO	NO	NO	NO	NO
17.4	11868	13-17 NOOK AVENUE NEUTRAL BAY	Ground	E	50	46	49	43	51	46	49	44	-1.5	-2.5	-1.6	-2.6	60	55	NO	NO	NO	NO	NO
17.4	11868	13-17 NOOK AVENUE NEUTRAL BAY	Ground	N	56	51	53	48	56	52	53	48	-2.5	-3.7	-2.6	-3.8	60	55	NO	NO	NO	NO	NO
17.4	11868	13-17 NOOK AVENUE NEUTRAL BAY	First	W	59	55	57	51	59	55	57	51	-2.3	-3.4	-2.3	-3.5	60	55	NO	NO	NO	NO	NO
17.4	11868	13-17 NOOK AVENUE NEUTRAL BAY	First	S	59	55	57	51	60	55	57	51	-2.6	-3.7	-2.7	-3.9	60	55	NO	NO	NO	NO	NO
17.4	11868	13-17 NOOK AVENUE NEUTRAL BAY	First	S	58	53	55	50	58	54	56	50	-2.5	-3.5	-2.5	-3.7	60	55	NO	NO	NO	NO	NO
17.4	11868	13-17 NOOK AVENUE NEUTRAL BAY	First	E	54	49	52	47	54	50	52	47	-1.7	-2.7	-1.7	-2.8	60	55	NO	NO	NO	NO	NO
17.4	11868	13-17 NOOK AVENUE NEUTRAL BAY	First	N	59	54	56	50	59	55	56	50	-3.0	-4.0	-3.0	-4.1	60	55	NO	NO	NO	NO	NO
17.4	11872	19B NOOK AVENUE NEUTRAL BAY	Ground	E	50	46	48	43	50	46	49	43	-1.5	-2.5	-1.5	-2.5	60	55	NO	NO	NO	NO	NO
17.4	11872	19B NOOK AVENUE NEUTRAL BAY	Ground	N	54	49	52	47	54	50	52	47	-1.8	-2.8	-1.9	-2.9	60	55	NO	NO	NO	NO	NO
17.4	11872	19B NOOK AVENUE NEUTRAL BAY	Ground	S	56	52	54	48	57	52	54	49	-2.4	-3.6	-2.4	-3.7	60	55	NO	NO	NO	NO	NO
17.4	11872	19B NOOK AVENUE NEUTRAL BAY	First	E	53	49	52	46	54	49	52	47	-1.8	-2.8	-1.8	-2.9	60	55	NO	NO	NO	NO	NO
17.4	11872	19B NOOK AVENUE NEUTRAL BAY	First	N	57	52	55	49	57	53	55	50	-2.0	-3.0	-2.0	-3.1	60	55	NO	NO	NO	NO	NO
17.4	11872	19B NOOK AVENUE NEUTRAL BAY	First	S	58	54	56	50	59	54	56	51	-2.4	-3.5	-2.5	-3.6	60	55	NO	NO	NO	NO	NO
17.4	11873	19A NOOK AVENUE NEUTRAL BAY	Ground	N	52	48	50	45	53	48	51	45	-1.7	-2.7	-1.8	-2.7	60	55	NO	NO	NO	NO	NO
17.4	11873	19A NOOK AVENUE NEUTRAL BAY	Ground	W	55	51	52	47	55	51	53	47	-2.6	-3.7	-2.7	-3.8	60	55	NO	NO	NO	NO	NO
17.4	11873	19A NOOK AVENUE NEUTRAL BAY	Ground	S	56	51	53	48	56	52	54	48	-2.3	-3.4	-2.4	-3.5	60	55	NO	NO	NO	NO	NO
17.4	11873	19A NOOK AVENUE NEUTRAL BAY	First	N	55	51	53	48	55	51	54	48	-2.0	-3.0	-1.9	-3.1	60	55	NO	NO	NO	NO	NO
17.4	11873	19A NOOK AVENUE NEUTRAL BAY	First	W	58	53	55	49	58	53	55	50	-2.9	-3.7	-2.8	-3.9	60	55	NO	NO	NO	NO	NO
17.4	11873	19A NOOK AVENUE NEUTRAL BAY	First	S	58	53	55	50	58	54	56	50	-2.3	-3.4	-2.3	-3.5	60	55	NO	NO	NO	NO	NO
17.4	11898	3 NOOK AVENUE NEUTRAL BAY	Ground	N	53	49	52	46	53	49	52	47	-1.6	-2.7	-1.5	-2.8	60	55	NO	NO	NO	NO	NO
17.4	11898	3 NOOK AVENUE NEUTRAL BAY	Ground	W	54	50	53	47	55	51	53	48	-1.8	-2.8	-1.7	-2.9	60	55	NO	NO	NO	NO	NO
17.4	11898	3 NOOK AVENUE NEUTRAL BAY	Ground	S	58	53	55	50	58	54	55	50	-2.4	-3.6	-2.5	-3.7	60	55	NO	NO	NO	NO	NO
17.4	11898	3 NOOK AVENUE NEUTRAL BAY	Ground	E	52	48	50	45	52	48	51	45	-1.6	-2.7	-1.6	-2.7	60	55	NO	NO	NO	NO	NO
17.4	11898	3 NOOK AVENUE NEUTRAL BAY	First	N	57	53	55	50	57	53	55	50	-2.0	-3.1	-1.9	-3.2	60	55	NO	NO	NO	NO	NO
17.4	11898	3 NOOK AVENUE NEUTRAL BAY	First	W	57	53	56	50	58	53	56	51	-1.5	-2.5	-1.4	-2.6	60	55	NO	NO	NO	NO	NO
17.4	11898	3 NOOK AVENUE NEUTRAL BAY	First	S	60	55	57	51	60	56	57	52	-2.5	-3.7	-2.6	-3.8	60	55	NO	NO	NO	NO	NO
17.4	11898	3 NOOK AVENUE NEUTRAL BAY	First	E	56	51	54	49	56	52	54	49	-1.7	-2.6	-1.6	-2.7	60	55	NO	NO	NO	NO	NO
17.4	11900	21B NOOK AVENUE NEUTRAL BAY	Ground	S	52	48	51	46	53	49	51	46	-1.7	-2.7	-1.7	-2.7	60	55	NO	NO	NO	NO	NO
17.4	11900	21B NOOK AVENUE NEUTRAL BAY	Ground	SE	53	49	51	46	54	49	52	47	-1.7	-2.7	-1.7	-2.8	60	55	NO	NO	NO	NO	NO
17.4	11900	21B NOOK AVENUE NEUTRAL BAY	Ground	N	57	52	54	49	57	53	55	49	-2.5	-3.4	-2.4	-3.5	60	55	NO	NO	NO	NO	NO
17.4	11900	21B NOOK AVENUE NEUTRAL BAY	Ground	W	55	50	53	47	55	51	53	48	-1.8	-2.9	-1.8	-2.9	60	55	NO	NO	NO	NO	NO
17.4	11920	1A NOOK AVENUE NEUTRAL BAY	Ground	W	59	55	57	51	60	55	57	51	-2.6	-3.7	-2.6	-3.9	60	55	NO	NO	NO	NO	NO
17.4	11920	1A NOOK AVENUE NEUTRAL BAY	Ground	S	59	54	56	50	59	54	56	50	-2.8	-3.9	-2.7	-4.1	60	55	NO	NO	NO	NO	NO
17.4	11920	1A NOOK AVENUE NEUTRAL BAY	Ground	E	52	48	51	45	53	48	51	46	-1.6	-2.7	-1.6	-2.7	60	55	NO	NO	NO	NO	NO

NCA	Receiver ID	Address	Floor Level	Facade	Opening Year 2027				Design Year 2037				Increase (Do Smthng - Do Nothing)				NCG project road noise criteria		Do noise levels exceed the cumulative limit with project roads adding ≥2dB to the total noise levels?		Is the contribution from the road project Acute?		Consider further treatment?
					Do Nothing		Do Smthng		Do Nothing		Do Smthng		Opening Year 2027		Design Year 2037								
					Day	Night	Day	Night	Day	Night	Day	Night	Day	Night	Day	Night	Day	Night	Day	Night	$L_{Aeq,15hr}$ ≥ 65dB	$L_{Aeq,9hr}$ ≥ 60dB	
17.4	11920	1A NOOK AVENUE NEUTRAL BAY	First	W	61	56	58	52	61	57	58	53	-2.8	-4.0	-2.9	-4.2	60	55	NO	NO	NO	NO	NO
17.4	11920	1A NOOK AVENUE NEUTRAL BAY	First	S	60	56	58	52	61	56	58	52	-2.9	-3.9	-2.8	-4.1	60	55	NO	NO	NO	NO	NO
17.4	11920	1A NOOK AVENUE NEUTRAL BAY	First	E	56	52	54	49	56	52	54	49	-1.7	-2.8	-1.8	-2.9	60	55	NO	NO	NO	NO	NO
17.4	11925	13-17 NOOK AVENUE NEUTRAL BAY	Ground	NW	55	51	53	47	55	51	53	48	-2.0	-3.2	-2.0	-3.1	60	55	NO	NO	NO	NO	NO
17.4	11925	13-17 NOOK AVENUE NEUTRAL BAY	Ground	S	56	52	54	48	56	52	54	49	-2.3	-3.5	-2.4	-3.6	60	55	NO	NO	NO	NO	NO
17.4	11925	13-17 NOOK AVENUE NEUTRAL BAY	Ground	E	50	46	49	43	51	46	49	44	-1.6	-2.6	-1.5	-2.6	60	55	NO	NO	NO	NO	NO
17.4	11925	13-17 NOOK AVENUE NEUTRAL BAY	Ground	N	51	47	50	44	52	47	50	45	-1.7	-2.6	-1.7	-2.7	60	55	NO	NO	NO	NO	NO
17.4	11925	13-17 NOOK AVENUE NEUTRAL BAY	Ground	E	51	46	49	44	51	47	49	44	-1.7	-2.5	-1.6	-2.6	60	55	NO	NO	NO	NO	NO
17.4	11925	13-17 NOOK AVENUE NEUTRAL BAY	Ground	N	58	53	54	49	58	53	55	49	-3.3	-4.2	-3.3	-4.4	60	55	NO	NO	NO	NO	NO
17.4	11925	13-17 NOOK AVENUE NEUTRAL BAY	First	NW	59	55	57	51	60	55	57	52	-2.4	-3.7	-2.5	-3.8	60	55	NO	NO	NO	NO	NO
17.4	11925	13-17 NOOK AVENUE NEUTRAL BAY	First	S	59	55	56	51	59	55	56	51	-2.9	-4.0	-2.9	-4.1	60	55	NO	NO	NO	NO	NO
17.4	11925	13-17 NOOK AVENUE NEUTRAL BAY	First	E	54	49	52	47	54	50	52	47	-1.9	-2.8	-1.8	-2.9	60	55	NO	NO	NO	NO	NO
17.4	11925	13-17 NOOK AVENUE NEUTRAL BAY	First	N	55	50	53	47	55	51	53	48	-1.9	-2.9	-1.9	-3.0	60	55	NO	NO	NO	NO	NO
17.4	11925	13-17 NOOK AVENUE NEUTRAL BAY	First	E	54	50	52	47	54	50	52	47	-1.7	-2.7	-1.8	-2.8	60	55	NO	NO	NO	NO	NO
17.4	11925	13-17 NOOK AVENUE NEUTRAL BAY	First	N	59	54	56	50	59	55	56	50	-3.3	-4.2	-3.3	-4.4	60	55	NO	NO	NO	NO	NO
17.4	11931	11 NOOK AVENUE NEUTRAL BAY	Ground	E	54	50	53	47	55	51	53	48	-1.9	-3.0	-1.9	-3.1	60	55	NO	NO	NO	NO	NO
17.4	11931	11 NOOK AVENUE NEUTRAL BAY	Ground	N	58	54	55	50	58	54	55	50	-2.9	-4.0	-3.0	-4.2	60	55	NO	NO	NO	NO	NO
17.4	11931	11 NOOK AVENUE NEUTRAL BAY	Ground	W	53	49	51	46	53	49	52	46	-1.9	-3.0	-1.9	-3.0	60	55	NO	NO	NO	NO	NO
17.4	11931	11 NOOK AVENUE NEUTRAL BAY	Ground	S	59	54	56	51	59	55	57	51	-2.4	-3.6	-2.4	-3.7	60	55	NO	NO	NO	NO	NO
17.4	11935	9 NOOK AVENUE NEUTRAL BAY	Ground	N	58	54	55	50	59	54	56	50	-2.7	-3.7	-2.7	-3.8	60	55	NO	NO	NO	NO	NO
17.4	11935	9 NOOK AVENUE NEUTRAL BAY	Ground	W	53	49	51	46	53	49	52	46	-1.8	-2.9	-1.8	-2.9	60	55	NO	NO	NO	NO	NO
17.4	11935	9 NOOK AVENUE NEUTRAL BAY	Ground	S	57	53	56	50	58	54	56	50	-1.9	-3.1	-1.9	-3.2	60	55	NO	NO	NO	NO	NO
17.4	11935	9 NOOK AVENUE NEUTRAL BAY	Ground	E	55	50	53	47	55	51	53	48	-1.9	-2.9	-1.8	-3.0	60	55	NO	NO	NO	NO	NO
17.4	11940	1A NOOK AVENUE NEUTRAL BAY	Ground	NW	58	54	56	51	59	54	56	51	-2.2	-3.4	-2.3	-3.6	60	55	NO	NO	NO	NO	NO
17.4	11940	1A NOOK AVENUE NEUTRAL BAY	Ground	E	53	48	51	46	53	49	51	46	-1.6	-2.6	-1.5	-2.7	60	55	NO	NO	NO	NO	NO
17.4	11940	1A NOOK AVENUE NEUTRAL BAY	First	NW	60	56	58	52	61	56	58	52	-2.5	-3.7	-2.6	-3.9	60	55	NO	NO	NO	NO	NO
17.4	11940	1A NOOK AVENUE NEUTRAL BAY	First	E	56	52	54	49	56	52	55	49	-1.9	-2.9	-1.8	-3.0	60	55	NO	NO	NO	NO	NO
17.4	11944	7 NOOK AVENUE NEUTRAL BAY	Ground	S	57	53	55	50	58	53	56	50	-1.7	-2.8	-1.7	-2.9	60	55	NO	NO	NO	NO	NO
17.4	11944	7 NOOK AVENUE NEUTRAL BAY	Ground	E	55	50	53	48	55	51	53	48	-1.9	-2.9	-1.8	-3.0	60	55	NO	NO	NO	NO	NO
17.4	11944	7 NOOK AVENUE NEUTRAL BAY	Ground	N	58	54	56	50	58	54	56	50	-2.5	-3.6	-2.5	-3.7	60	55	NO	NO	NO	NO	NO
17.4	11949	5 NOOK AVENUE NEUTRAL BAY	Ground	N	58	53	55	50	58	54	56	50	-2.5	-3.5	-2.5	-3.7	60	55	NO	NO	NO	NO	NO
17.4	11949	5 NOOK AVENUE NEUTRAL BAY	Ground	W	53	49	51	46	53	49	52	47	-1.7	-2.7	-1.6	-2.7	60	55	NO	NO	NO	NO	NO
17.4	11949	5 NOOK AVENUE NEUTRAL BAY	Ground	S	56	51	54	49	56	52	54	49	-1.7	-2.8	-1.7	-2.8	60	55	NO	NO	NO	NO	NO
17.4	11957	3 NOOK AVENUE NEUTRAL BAY	Ground	N	57	53	55	49	57	53	55	49	-2.3	-3.4	-2.3	-3.5	60	55	NO	NO	NO	NO	NO
17.4	11957	3 NOOK AVENUE NEUTRAL BAY	Ground	W	54	50	53	47	54	50	53	47	-1.6	-2.8	-1.6	-2.8	60	55	NO	NO	NO	NO	NO
17.4	11957	3 NOOK AVENUE NEUTRAL BAY	Ground	S	54	50	53	47	55	50	53	48	-1.5	-2.6	-1.4	-2.7	60	55	NO	NO	NO	NO	NO
17.4	11957	3 NOOK AVENUE NEUTRAL BAY	Ground	E	52	48	50	45	52	48	51	45	-1.6	-2.6	-1.5	-2.6	60	55	NO	NO	NO	NO	NO
17.4	11957	3 NOOK AVENUE NEUTRAL BAY	First	N	59	55	56	51	59	55	57	51	-2.8	-3.8	-2.7	-4.0	60	55	NO	NO	NO	NO	NO
17.4	11957	3 NOOK AVENUE NEUTRAL BAY	First	W	57	53	55	50	58	53	56	50	-1.7	-2.8	-1.7	-2.9	60	55	NO	NO	NO	NO	NO
17.4	11957	3 NOOK AVENUE NEUTRAL BAY	First	S	58	54	56	51	59	55	57	51	-2.3	-3.6	-2.3	-3.6	60	55	NO	NO	NO	NO	NO
17.4	11957	3 NOOK AVENUE NEUTRAL BAY	First	E	56	51	54	49	56	52	54	49	-1.7	-2.7	-1.7	-2.8	60	55	NO	NO	NO	NO	NO
17.4	11972	1A NOOK AVENUE NEUTRAL BAY	Ground	E	53	48	51	46	53	49	51	46	-1.6	-2.7	-1.5	-2.7	60	55	NO	NO	NO	NO	NO
17.4	11972	1A NOOK AVENUE NEUTRAL BAY	Ground	N	56	52	54	49	57	53	55	49	-2.1	-3.2	-2.1	-3.3	60	55	NO	NO	NO	NO	NO
17.4	11972	1A NOOK AVENUE NEUTRAL BAY	Ground	W	58	54	56	50	59	54	56	51	-2.4	-3.5	-2.4	-3.7	60	55	NO	NO	NO	NO	NO
17.4	11972	1A NOOK AVENUE NEUTRAL BAY	First	E	56	52	54	49	56	52	54	49	-1.8	-2.9	-1.9	-3.0	60	55	NO	NO	NO	NO	NO
17.4	11972	1A NOOK AVENUE NEUTRAL BAY	First	N	59	55	56	51	59	55	57	51	-2.5	-3.6	-2.5	-3.7	60	55	NO	NO	NO	NO	NO
17.4	11972	1A NOOK AVENUE NEUTRAL BAY	First	W	60	56	58	52	61	56	58	52	-2.6	-3.8	-2.6	-3.9	60	55	NO	NO	NO	NO	NO
17.4	11980	2A DARLEY STREET NEUTRAL BAY	Ground	N	56	52	54	49	57	52	54	49	-2.2	-3.3	-2.2	-3.4	60	55	NO	NO	NO	NO	NO
17.4	11980	2A DARLEY STREET NEUTRAL BAY	Ground	W	57	53	55	49	58	53	56	50	-2.4	-3.4	-2.3	-3.6	60	55	NO	NO	NO	NO	NO
17.4	11980	2A DARLEY STREET NEUTRAL BAY	Ground	S	59	54	56	51	59	55	57	51	-2.5	-3.6	-2.4	-3.8	60	55	NO	NO	NO	NO	NO
17.4	11980	2A DARLEY STREET NEUTRAL BAY	Ground	SE	54	50	52	47	54	50	53	47	-1.5	-2.7	-1.5	-2.7	60	55	NO	NO	NO	NO	NO
17.4	11980	2A DARLEY STREET NEUTRAL BAY	First	N	59	55	57	51	59	55	57	51	-2.3	-3.5	-2.4	-3.6	60	55	NO	NO	NO	NO	NO
17.4	11980	2A DARLEY STREET NEUTRAL BAY	First	W	59	54	57	51	59	55	57	51	-2.3	-3.3	-2.2	-3.5	60	55	NO	NO	NO	NO	NO
17.4	11980	2A DARLEY STREET NEUTRAL BAY	First	S	61	56	58	53	61	57	59	53	-2.5	-3.7	-2.5	-3.9	60	55	NO	NO	NO	NO	NO
17.4	11980	2A DARLEY STREET NEUTRAL BAY	First	SE	57	53	56	50	58	53	56	50	-1.6	-2.8	-1.7	-2.9	60	55	NO	NO	NO	NO	NO
17.4	11988	357 ALFRED STREET NORTH NEUTRAL BAY	Ground	NW	60	55	57	51	60	55	58	51	-2.5	-3.9	-2.3	-4.3	60	55	NO	NO	NO	NO	NO
17.4	11988	357 ALFRED STREET NORTH NEUTRAL BAY	Ground	SW	59	55	57	51	60	55	58	51	-2.5	-3.9	-2.2	-4.1	60	55	NO	NO	NO	NO	NO
17.4	11988	357 ALFRED STREET NORTH NEUTRAL BAY	Ground	NW	58	54	56	50	59	54	57	50	-2.5	-3.9	-2.3	-4.1	60	55	NO	NO	NO	NO	NO
17.4	11988	357 ALFRED STREET NORTH NEUTRAL BAY	Ground	NE	58	53	55	49	58	54	56	49	-2.6	-3.9	-2.3	-4.1	60	55	NO	NO	NO	NO	NO
17.4	11988	357 ALFRED STREET NORTH NEUTRAL BAY	Ground	NW	61	56	59	52	61	57	59	52	-2.2	-3.8	-1.8	-4.1	60	55	NO	NO	NO	NO	NO
17.4	11988	357 ALFRED STREET NORTH NEUTRAL BAY	Ground	SW	61	56	59	53	62	57	60	53	-2.2	-3.7	-1.9	-4.0	60	55	NO	NO	NO	NO	NO
17.4	11988	357 ALFRED STREET NORTH NEUTRAL BAY	Ground	NW	61	56	59	53	62	57	60	53	-2.4	-3.8	-2.1	-4.2	60	55	NO	NO	NO	NO	NO

NCA	Receiver ID	Address	Floor Level	Facade	Opening Year 2027				Design Year 2037				Increase (Do Smthng - Do Nothing)				NCG project road noise criteria		Do noise levels exceed the cumulative limit with project roads adding ≥2dB to the total noise levels?		Is the contribution from the road project Acute?		Consider further treatment?
					Do Nothing		Do Smthng		Do Nothing		Do Smthng		Opening Year 2027		Design Year 2037								
					Day	Night	Day	Night	Day	Night	Day	Night	Day	Night	Day	Night	Day	Night	Day	Night	$L_{Aeq,15hr} \geq 65dB$	$L_{Aeq,9hr} \geq 60dB$	
17.4	11988	357 ALFRED STREET NORTH NEUTRAL BAY	Ground	SW	61	56	59	53	62	57	60	53	-2.2	-3.6	-1.9	-3.9	60	55	NO	NO	NO	NO	NO
17.4	11988	357 ALFRED STREET NORTH NEUTRAL BAY	Ground	SE	58	53	55	49	58	53	56	50	-2.3	-3.3	-2.1	-3.5	60	55	NO	NO	NO	NO	NO
17.4	11988	357 ALFRED STREET NORTH NEUTRAL BAY	Ground	NE	53	49	52	46	54	49	52	47	-1.7	-2.7	-1.7	-2.8	60	55	NO	NO	NO	NO	NO
17.4	11988	357 ALFRED STREET NORTH NEUTRAL BAY	Ground	NW	54	50	53	47	55	51	53	47	-1.9	-3.1	-1.9	-3.2	60	55	NO	NO	NO	NO	NO
17.4	11988	357 ALFRED STREET NORTH NEUTRAL BAY	Ground	NE	54	49	52	46	54	50	52	47	-1.7	-2.9	-1.7	-3.0	60	55	NO	NO	NO	NO	NO
17.4	11988	357 ALFRED STREET NORTH NEUTRAL BAY	First	NW	61	56	59	52	62	57	59	53	-2.7	-3.9	-2.4	-4.2	60	55	NO	NO	NO	NO	NO
17.4	11988	357 ALFRED STREET NORTH NEUTRAL BAY	First	SW	61	56	58	52	61	57	59	52	-2.4	-3.8	-2.2	-4.1	60	55	NO	NO	NO	NO	NO
17.4	11988	357 ALFRED STREET NORTH NEUTRAL BAY	First	NW	60	55	58	52	60	56	58	52	-2.4	-3.8	-2.2	-4.0	60	55	NO	NO	NO	NO	NO
17.4	11988	357 ALFRED STREET NORTH NEUTRAL BAY	First	NE	59	55	57	51	60	55	58	51	-2.3	-3.6	-2.0	-3.9	60	55	NO	NO	NO	NO	NO
17.4	11988	357 ALFRED STREET NORTH NEUTRAL BAY	First	NW	62	57	61	54	63	58	61	54	-1.9	-3.3	-1.4	-3.7	60	55	NO	NO	NO	NO	NO
17.4	11988	357 ALFRED STREET NORTH NEUTRAL BAY	First	SW	63	58	62	55	64	58	63	55	-1.3	-2.8	-0.9	-3.2	60	55	NO	NO	NO	NO	NO
17.4	11988	357 ALFRED STREET NORTH NEUTRAL BAY	First	NW	63	58	62	55	64	58	63	55	-1.5	-2.8	-0.9	-3.4	60	55	NO	NO	NO	NO	NO
17.4	11988	357 ALFRED STREET NORTH NEUTRAL BAY	First	SW	63	58	61	55	63	58	62	55	-1.7	-3.1	-1.3	-3.5	60	55	NO	NO	NO	NO	NO
17.4	11988	357 ALFRED STREET NORTH NEUTRAL BAY	First	SE	59	54	57	51	60	55	58	51	-2.1	-3.1	-1.9	-3.4	60	55	NO	NO	NO	NO	NO
17.4	11988	357 ALFRED STREET NORTH NEUTRAL BAY	First	NE	56	51	54	49	56	52	54	49	-1.8	-2.8	-1.8	-2.9	60	55	NO	NO	NO	NO	NO
17.4	11988	357 ALFRED STREET NORTH NEUTRAL BAY	First	NW	57	52	55	49	57	53	55	49	-2.0	-3.2	-2.0	-3.3	60	55	NO	NO	NO	NO	NO
17.4	11988	357 ALFRED STREET NORTH NEUTRAL BAY	First	NE	56	52	54	49	56	52	54	49	-1.9	-3.0	-1.8	-3.1	60	55	NO	NO	NO	NO	NO
17.4	11988	357 ALFRED STREET NORTH NEUTRAL BAY	Second	NW	63	58	60	54	63	58	61	54	-2.8	-4.1	-2.6	-4.4	60	55	NO	NO	NO	NO	NO
17.4	11988	357 ALFRED STREET NORTH NEUTRAL BAY	Second	SW	63	58	60	54	63	58	61	54	-2.8	-4.0	-2.5	-4.3	60	55	NO	NO	NO	NO	NO
17.4	11988	357 ALFRED STREET NORTH NEUTRAL BAY	Second	NW	62	57	59	54	62	58	60	54	-2.6	-3.8	-2.4	-4.1	60	55	NO	NO	NO	NO	NO
17.4	11988	357 ALFRED STREET NORTH NEUTRAL BAY	Second	NE	61	57	59	53	62	57	60	53	-2.2	-3.5	-2.0	-3.7	60	55	NO	NO	NO	NO	NO
17.4	11988	357 ALFRED STREET NORTH NEUTRAL BAY	Second	NW	64	59	62	55	64	59	63	55	-2.1	-3.5	-1.6	-4.0	60	55	NO	NO	NO	NO	NO
17.4	11988	357 ALFRED STREET NORTH NEUTRAL BAY	Second	SW	65	59	63	56	65	60	64	56	-1.6	-2.9	-1.1	-3.4	60	55	NO	NO	NO	NO	NO
17.4	11988	357 ALFRED STREET NORTH NEUTRAL BAY	Second	NW	64	59	63	56	65	60	64	56	-1.7	-3.1	-1.3	-3.5	60	55	NO	NO	NO	NO	NO
17.4	11988	357 ALFRED STREET NORTH NEUTRAL BAY	Second	SW	64	59	62	56	65	60	63	56	-2.0	-3.3	-1.7	-3.7	60	55	NO	NO	NO	NO	NO
17.4	11988	357 ALFRED STREET NORTH NEUTRAL BAY	Second	SE	61	56	59	53	62	57	60	54	-1.9	-3.0	-1.8	-3.3	60	55	NO	NO	NO	NO	NO
17.4	11988	357 ALFRED STREET NORTH NEUTRAL BAY	Second	NE	59	55	57	52	60	55	58	52	-2.0	-3.1	-2.0	-3.2	60	55	NO	NO	NO	NO	NO
17.4	11988	357 ALFRED STREET NORTH NEUTRAL BAY	Second	NW	60	55	58	52	60	56	58	52	-2.1	-3.3	-2.2	-3.4	60	55	NO	NO	NO	NO	NO
17.4	11988	357 ALFRED STREET NORTH NEUTRAL BAY	Second	NE	59	55	57	52	59	55	57	52	-2.0	-3.1	-2.0	-3.3	60	55	NO	NO	NO	NO	NO
17.4	12048	12A NOOK AVENUE NEUTRAL BAY	Ground	N	57	53	55	49	57	53	55	49	-2.5	-3.5	-2.5	-3.7	60	55	NO	NO	NO	NO	NO
17.4	12048	12A NOOK AVENUE NEUTRAL BAY	Ground	W	57	53	55	49	57	53	55	50	-2.3	-3.3	-2.2	-3.4	60	55	NO	NO	NO	NO	NO
17.4	12048	12A NOOK AVENUE NEUTRAL BAY	Ground	N	57	52	54	49	57	53	55	49	-2.2	-3.2	-2.2	-3.4	60	55	NO	NO	NO	NO	NO
17.4	12048	12A NOOK AVENUE NEUTRAL BAY	Ground	W	53	49	51	46	53	49	51	46	-1.8	-2.9	-1.8	-2.9	60	55	NO	NO	NO	NO	NO
17.4	12048	12A NOOK AVENUE NEUTRAL BAY	Ground	S	59	54	56	50	59	55	56	51	-3.0	-4.1	-3.1	-4.3	60	55	NO	NO	NO	NO	NO
17.4	12048	12A NOOK AVENUE NEUTRAL BAY	Ground	E	53	49	51	46	54	49	52	47	-1.9	-2.8	-1.9	-2.9	60	55	NO	NO	NO	NO	NO
17.4	12049	1 NOOK AVENUE NEUTRAL BAY	Ground	N	56	51	54	48	56	52	54	48	-2.1	-3.1	-2.0	-3.2	60	55	NO	NO	NO	NO	NO
17.4	12049	1 NOOK AVENUE NEUTRAL BAY	Ground	S	57	53	55	50	58	53	56	50	-2.2	-3.4	-2.2	-3.5	60	55	NO	NO	NO	NO	NO
17.4	12049	1 NOOK AVENUE NEUTRAL BAY	Ground	E	53	49	52	47	54	49	52	47	-1.5	-2.5	-1.5	-2.6	60	55	NO	NO	NO	NO	NO
17.4	12049	1 NOOK AVENUE NEUTRAL BAY	First	N	58	54	56	51	59	54	56	51	-2.2	-3.3	-2.2	-3.4	60	55	NO	NO	NO	NO	NO
17.4	12049	1 NOOK AVENUE NEUTRAL BAY	First	W	59	55	57	51	60	55	57	51	-2.4	-3.6	-2.3	-3.8	60	55	NO	NO	NO	NO	NO
17.4	12049	1 NOOK AVENUE NEUTRAL BAY	First	S	60	56	58	52	61	56	58	52	-2.4	-3.6	-2.4	-3.8	60	55	NO	NO	NO	NO	NO
17.4	12049	1 NOOK AVENUE NEUTRAL BAY	First	E	57	53	55	50	57	53	55	50	-1.6	-2.7	-1.7	-2.8	60	55	NO	NO	NO	NO	NO
17.4	12056	12 NOOK AVENUE NEUTRAL BAY	Ground	N	56	51	54	48	56	52	54	49	-1.8	-2.8	-1.8	-2.9	60	55	NO	NO	NO	NO	NO
17.4	12056	12 NOOK AVENUE NEUTRAL BAY	Ground	W	52	47	50	45	52	48	50	45	-1.7	-2.7	-1.7	-2.8	60	55	NO	NO	NO	NO	NO
17.4	12056	12 NOOK AVENUE NEUTRAL BAY	Ground	S	59	55	56	51	60	55	57	51	-3.1	-4.2	-3.2	-4.3	60	55	NO	NO	NO	NO	NO
17.4	12056	12 NOOK AVENUE NEUTRAL BAY	Ground	E	54	49	52	46	54	50	52	47	-1.9	-2.9	-1.8	-2.9	60	55	NO	NO	NO	NO	NO
17.4	12061	359 ALFRED STREET NORTH NEUTRAL BAY	Ground	N	57	52	54	48	57	53	55	49	-2.6	-3.8	-2.6	-4.0	60	55	NO	NO	NO	NO	NO
17.4	12061	359 ALFRED STREET NORTH NEUTRAL BAY	Ground	W	62	57	60	54	63	58	61	54	-2.2	-3.5	-1.8	-3.9	60	55	NO	NO	NO	NO	NO
17.4	12061	359 ALFRED STREET NORTH NEUTRAL BAY	Ground	S	60	55	58	52	60	56	59	52	-2.3	-3.6	-1.9	-3.9	60	55	NO	NO	NO	NO	NO
17.4	12061	359 ALFRED STREET NORTH NEUTRAL BAY	Ground	E	52	48	51	46	53	48	51	46	-1.4	-2.5	-1.4	-2.5	60	55	NO	NO	NO	NO	NO
17.4	12061	359 ALFRED STREET NORTH NEUTRAL BAY	First	N	59	54	56	51	59	55	57	51	-2.4	-3.6	-2.2	-3.9	60	55	NO	NO	NO	NO	NO
17.4	12061	359 ALFRED STREET NORTH NEUTRAL BAY	First	W	64	59	62	56	64	59	63	56	-1.7	-3.1	-1.1	-3.5	60	55	NO	NO	NO	NO	NO
17.4	12061	359 ALFRED STREET NORTH NEUTRAL BAY	First	S	62	57	59	53	62	57	60	53	-2.4	-3.8	-2.2	-4.0	60	55	NO	NO	NO	NO	NO
17.4	12061	359 ALFRED STREET NORTH NEUTRAL BAY	First	E	55	51	54	48	56	51	54	49	-1.4	-2.6	-1.4	-2.6	60	55	NO	NO	NO	NO	NO
17.4	12061	359 ALFRED STREET NORTH NEUTRAL BAY	Second	N	61	56	59	53	61	57	59	53	-2.6	-3.7	-2.4	-4.0	60	55	NO	NO	NO	NO	NO
17.4	12061	359 ALFRED STREET NORTH NEUTRAL BAY	Second	W	65	60	63	57	66	61	64	57	-2.1	-3.4	-1.6	-3.9	60	55	NO	NO	NO	NO	NO
17.4	12061	359 ALFRED STREET NORTH NEUTRAL BAY	Second	S	63	58	61	55	64	59	61	55	-2.5	-3.7	-2.3	-4.1	60	55	NO	NO	NO	NO	NO
17.4	12061	359 ALFRED STREET NORTH NEUTRAL BAY	Second	E	59	55	58	52	60	55	58	52	-1.5	-2.7	-1.6	-2.9	60	55	NO	NO	NO	NO	NO
17.4	12073	10 NOOK AVENUE NEUTRAL BAY	Ground	N	56	52	54	49	56	52	54	49	-2.0	-3.2	-2.0	-3.3	60	55	NO	NO	NO	NO	NO
17.4	12073	10 NOOK AVENUE NEUTRAL BAY	Ground	W	51	47	50	44	52	47	50	45	-1.7	-2.7	-1.6	-2.7	60	55	NO	NO	NO	NO	NO
17.4	12073	10 NOOK AVENUE NEUTRAL BAY	Ground	S	59	55	56	51	60	55	57	51	-2.9	-4.0	-3.0	-4.2	60	55	NO	NO	NO	NO	NO
17.4	12073	10 NOOK AVENUE NEUTRAL BAY	Ground	E	54	50	52	47	54	50	52	47	-1.9	-2.9	-1.8	-3.0	60	55	NO	NO	NO	NO	NO

NCA	Receiver ID	Address	Floor Level	Facade	Opening Year 2027				Design Year 2037				Increase (Do Smthng - Do Nothing)				NCG project road noise criteria		Do noise levels exceed the cumulative limit with project roads adding ≥2dB to the total noise levels?		Is the contribution from the road project Acute?		Consider further treatment?
					Do Nothing		Do Smthng		Do Nothing		Do Smthng		Opening Year 2027		Design Year 2037								
					Day	Night	Day	Night	Day	Night	Day	Night	Day	Night	Day	Night	Day	Night	Day	Night	$L_{Aeq,15hr} \geq 65dB$	$L_{Aeq,9hr} \geq 60dB$	
17.4	12078	8 NOOK AVENUE NEUTRAL BAY	Ground	N	56	51	54	48	56	52	54	49	-1.9	-3.0	-1.8	-3.0	60	55	NO	NO	NO	NO	NO
17.4	12078	8 NOOK AVENUE NEUTRAL BAY	Ground	W	54	50	52	47	54	50	52	47	-1.9	-2.9	-1.8	-3.0	60	55	NO	NO	NO	NO	NO
17.4	12078	8 NOOK AVENUE NEUTRAL BAY	Ground	S	60	55	57	51	60	56	57	51	-3.1	-4.1	-3.1	-4.2	60	55	NO	NO	NO	NO	NO
17.4	12078	8 NOOK AVENUE NEUTRAL BAY	Ground	E	54	50	53	47	55	51	53	48	-1.9	-2.9	-2.0	-3.0	60	55	NO	NO	NO	NO	NO
17.4	12078	8 NOOK AVENUE NEUTRAL BAY	Ground	E	54	50	52	47	54	50	52	47	-1.9	-2.9	-1.9	-3.0	60	55	NO	NO	NO	NO	NO
17.4	12078	8 NOOK AVENUE NEUTRAL BAY	Ground	E	54	50	53	47	55	50	53	48	-1.9	-2.9	-1.8	-2.9	60	55	NO	NO	NO	NO	NO
17.4	12097	27A EATON STREET NEUTRAL BAY	Ground	N	51	47	49	44	52	47	50	44	-1.9	-2.7	-1.9	-2.8	60	55	NO	NO	NO	NO	NO
17.4	12097	27A EATON STREET NEUTRAL BAY	Ground	W	57	53	54	48	58	53	54	49	-3.6	-4.7	-3.6	-4.8	60	55	NO	NO	NO	NO	NO
17.4	12097	27A EATON STREET NEUTRAL BAY	Ground	N	56	52	53	48	56	52	53	48	-2.8	-3.8	-2.8	-3.9	60	55	NO	NO	NO	NO	NO
17.4	12097	27A EATON STREET NEUTRAL BAY	Ground	W	58	53	55	50	58	54	56	50	-2.4	-3.5	-2.5	-3.6	60	55	NO	NO	NO	NO	NO
17.4	12097	27A EATON STREET NEUTRAL BAY	Ground	S	58	53	55	49	58	54	55	49	-3.3	-4.3	-3.2	-4.5	60	55	NO	NO	NO	NO	NO
17.4	12097	27A EATON STREET NEUTRAL BAY	Ground	E	47	43	46	40	47	43	46	41	-1.4	-2.3	-1.4	-2.3	59	55	NO	NO	NO	NO	NO
17.4	12097	27A EATON STREET NEUTRAL BAY	Ground	N	48	44	46	41	48	44	47	42	-1.6	-2.4	-1.6	-2.5	60	55	NO	NO	NO	NO	NO
17.4	12097	27A EATON STREET NEUTRAL BAY	Ground	E	47	42	45	40	47	43	46	40	-1.5	-2.3	-1.4	-2.3	59	55	NO	NO	NO	NO	NO
17.4	12097	27A EATON STREET NEUTRAL BAY	First	N	53	49	51	46	54	49	52	46	-2.0	-2.9	-1.9	-2.9	60	55	NO	NO	NO	NO	NO
17.4	12097	27A EATON STREET NEUTRAL BAY	First	W	59	55	56	50	60	55	56	51	-3.4	-4.5	-3.5	-4.6	60	55	NO	NO	NO	NO	NO
17.4	12097	27A EATON STREET NEUTRAL BAY	First	N	58	53	54	49	58	54	55	49	-3.6	-4.4	-3.6	-4.7	60	55	NO	NO	NO	NO	NO
17.4	12097	27A EATON STREET NEUTRAL BAY	First	W	60	56	57	51	60	56	57	51	-3.3	-4.4	-3.4	-4.5	60	55	NO	NO	NO	NO	NO
17.4	12097	27A EATON STREET NEUTRAL BAY	First	S	59	54	56	50	59	55	56	50	-3.4	-4.5	-3.5	-4.6	60	55	NO	NO	NO	NO	NO
17.4	12097	27A EATON STREET NEUTRAL BAY	First	E	49	45	48	42	50	45	48	43	-1.5	-2.5	-1.6	-2.4	60	55	NO	NO	NO	NO	NO
17.4	12097	27A EATON STREET NEUTRAL BAY	First	N	51	46	49	44	51	47	49	44	-1.8	-2.7	-1.8	-2.8	60	55	NO	NO	NO	NO	NO
17.4	12097	27A EATON STREET NEUTRAL BAY	First	E	49	45	48	42	49	45	48	43	-1.5	-2.5	-1.6	-2.5	60	55	NO	NO	NO	NO	NO
17.4	12097	27A EATON STREET NEUTRAL BAY	Second	N	57	52	54	49	57	53	54	49	-2.6	-3.6	-2.6	-3.7	60	55	NO	NO	NO	NO	NO
17.4	12097	27A EATON STREET NEUTRAL BAY	Second	W	60	56	57	51	61	56	57	52	-3.5	-4.4	-3.6	-4.6	60	55	NO	NO	NO	NO	NO
17.4	12097	27A EATON STREET NEUTRAL BAY	Second	N	59	54	55	50	59	55	56	50	-3.5	-4.3	-3.4	-4.5	60	55	NO	NO	NO	NO	NO
17.4	12097	27A EATON STREET NEUTRAL BAY	Second	W	61	56	57	52	61	57	58	52	-3.6	-4.5	-3.6	-4.7	60	55	NO	NO	NO	NO	NO
17.4	12097	27A EATON STREET NEUTRAL BAY	Second	S	60	55	57	51	60	56	57	51	-3.3	-4.4	-3.4	-4.5	60	55	NO	NO	NO	NO	NO
17.4	12097	27A EATON STREET NEUTRAL BAY	Second	E	53	48	51	46	53	49	51	46	-1.7	-2.7	-1.8	-2.8	60	55	NO	NO	NO	NO	NO
17.4	12097	27A EATON STREET NEUTRAL BAY	Second	N	55	50	53	47	55	51	53	48	-2.0	-3.0	-2.0	-3.1	60	55	NO	NO	NO	NO	NO
17.4	12097	27A EATON STREET NEUTRAL BAY	Second	E	53	48	51	46	53	49	51	46	-1.8	-2.7	-1.8	-2.8	60	55	NO	NO	NO	NO	NO
17.4	12101	6A NOOK AVENUE NEUTRAL BAY	Ground	S	60	55	57	51	60	56	57	51	-2.9	-4.0	-3.0	-4.2	60	55	NO	NO	NO	NO	NO
17.4	12101	6A NOOK AVENUE NEUTRAL BAY	Ground	E	55	50	53	48	55	51	53	48	-1.9	-2.9	-1.8	-3.0	60	55	NO	NO	NO	NO	NO
17.4	12101	6A NOOK AVENUE NEUTRAL BAY	Ground	N	55	50	53	48	55	51	53	48	-1.7	-2.8	-1.7	-2.8	60	55	NO	NO	NO	NO	NO
17.4	12102	6 NOOK AVENUE NEUTRAL BAY	Ground	N	53	49	51	46	53	49	52	46	-1.6	-2.7	-1.7	-2.8	60	55	NO	NO	NO	NO	NO
17.4	12102	6 NOOK AVENUE NEUTRAL BAY	Ground	W	59	54	56	51	59	55	56	51	-2.8	-3.9	-2.8	-4.1	60	55	NO	NO	NO	NO	NO
17.4	12102	6 NOOK AVENUE NEUTRAL BAY	Ground	S	60	55	57	51	60	56	57	52	-3.0	-4.1	-2.9	-4.2	60	55	NO	NO	NO	NO	NO
17.4	12107	361 ALFRED STREET NORTH NEUTRAL BAY	Ground	N	58	53	55	49	59	54	56	50	-3.0	-4.1	-2.9	-4.3	60	55	NO	NO	NO	NO	NO
17.4	12107	361 ALFRED STREET NORTH NEUTRAL BAY	Ground	S	57	53	55	49	58	53	55	49	-2.4	-3.6	-2.3	-3.8	60	55	NO	NO	NO	NO	NO
17.4	12107	361 ALFRED STREET NORTH NEUTRAL BAY	Ground	E	53	48	51	46	53	49	52	46	-1.4	-2.4	-1.3	-2.4	60	55	NO	NO	NO	NO	NO
17.4	12107	361 ALFRED STREET NORTH NEUTRAL BAY	First	N	60	55	57	51	60	55	57	51	-3.0	-4.1	-2.9	-4.3	60	55	NO	NO	NO	NO	NO
17.4	12107	361 ALFRED STREET NORTH NEUTRAL BAY	First	W	64	59	63	56	65	60	64	56	-1.7	-3.1	-1.2	-3.6	60	55	NO	NO	NO	NO	NO
17.4	12107	361 ALFRED STREET NORTH NEUTRAL BAY	First	S	60	55	57	52	60	55	58	52	-2.3	-3.5	-2.2	-3.7	60	55	NO	NO	NO	NO	NO
17.4	12107	361 ALFRED STREET NORTH NEUTRAL BAY	First	E	55	51	54	49	56	51	55	49	-1.2	-2.2	-1.1	-2.2	60	55	NO	NO	NO	NO	NO
17.4	12107	361 ALFRED STREET NORTH NEUTRAL BAY	Second	N	62	57	59	53	62	58	59	53	-3.0	-4.1	-2.9	-4.3	60	55	NO	NO	NO	NO	NO
17.4	12107	361 ALFRED STREET NORTH NEUTRAL BAY	Second	W	66	60	63	57	66	61	64	57	-2.2	-3.5	-1.7	-3.9	60	55	NO	NO	NO	NO	NO
17.4	12107	361 ALFRED STREET NORTH NEUTRAL BAY	Second	S	63	58	60	54	63	59	60	54	-2.9	-4.1	-2.9	-4.3	60	55	NO	NO	NO	NO	NO
17.4	12107	361 ALFRED STREET NORTH NEUTRAL BAY	Second	E	59	55	57	52	59	55	58	52	-1.6	-2.6	-1.5	-2.7	60	55	NO	NO	NO	NO	NO
17.4	12122	23 EATON STREET NEUTRAL BAY	Ground	S	58	54	55	50	58	54	56	50	-2.4	-3.5	-2.4	-3.6	60	55	NO	NO	NO	NO	NO
17.4	12122	23 EATON STREET NEUTRAL BAY	Ground	E	54	49	52	46	54	50	52	47	-1.9	-2.9	-1.9	-2.9	60	55	NO	NO	NO	NO	NO
17.4	12122	23 EATON STREET NEUTRAL BAY	Ground	N	57	53	54	49	57	53	55	49	-2.7	-3.7	-2.6	-3.8	60	55	NO	NO	NO	NO	NO
17.4	12122	23 EATON STREET NEUTRAL BAY	Ground	W	52	48	50	45	53	48	51	46	-1.9	-2.8	-1.8	-2.8	60	55	NO	NO	NO	NO	NO
17.4	12122	23 EATON STREET NEUTRAL BAY	Ground	S	57	52	54	49	57	53	55	49	-2.2	-3.2	-2.1	-3.3	60	55	NO	NO	NO	NO	NO
17.4	12126	21 EATON STREET NEUTRAL BAY	Ground	N	57	52	54	49	57	53	55	49	-2.4	-3.4	-2.4	-3.6	60	55	NO	NO	NO	NO	NO
17.4	12126	21 EATON STREET NEUTRAL BAY	Ground	W	53	49	52	46	54	49	52	47	-1.7	-2.7	-1.7	-2.8	60	55	NO	NO	NO	NO	NO
17.4	12126	21 EATON STREET NEUTRAL BAY	Ground	S	58	54	56	50	58	54	56	50	-2.3	-3.5	-2.4	-3.6	60	55	NO	NO	NO	NO	NO
17.4	12126	21 EATON STREET NEUTRAL BAY	Ground	E	54	50	52	47	54	50	52	47	-1.9	-2.9	-1.8	-2.9	60	55	NO	NO	NO	NO	NO
17.4	12132	27 EATON STREET NEUTRAL BAY	Ground	E	50	45	48	43	50	46	48	43	-1.6	-2.6	-1.7	-2.6	60	55	NO	NO	NO	NO	NO
17.4	12132	27 EATON STREET NEUTRAL BAY	Ground	N	56	51	53	48	56	52	53	48	-2.9	-3.8	-2.9	-3.9	60	55	NO	NO	NO	NO	NO
17.4	12132	27 EATON STREET NEUTRAL BAY	Ground	W	52	48	51	45	53	48	51	46	-1.8	-2.7	-1.8	-2.8	60	55	NO	NO	NO	NO	NO
17.4	12132	27 EATON STREET NEUTRAL BAY	Ground	S	58	54	55	50	58	54	55	50	-2.9	-4.1	-3.0	-4.2	60	55	NO	NO	NO	NO	NO
17.4	12132	27 EATON STREET NEUTRAL BAY	Ground	E	49	45	48	43	50	45	48	43	-1.6	-2.6	-1.7	-2.5	60	55	NO	NO	NO	NO	NO
17.4	12132	27 EATON STREET NEUTRAL BAY	First	E	53	49	51	46	53	49	51	46	-1.8	-2.8	-1.8	-2.9	60	55	NO	NO	NO	NO	NO

NCA	Receiver ID	Address	Floor Level	Facade	Opening Year 2027				Design Year 2037				Increase (Do Smthng - Do Nothing)				NCG project road noise criteria		Do noise levels exceed the cumulative limit with project roads adding ≥2dB to the total noise levels?		Is the contribution from the road project Acute?		Consider further treatment?
					Do Nothing		Do Smthng		Do Nothing		Do Smthng		Opening Year 2027		Design Year 2037								
					Day	Night	Day	Night	Day	Night	Day	Night	Day	Night	Day	Night	Day	Night	Day	Night	$L_{Aeq,15hr}$ ≥ 65dB	$L_{Aeq,9hr}$ ≥ 60dB	
17.4	12132	27 EATON STREET NEUTRAL BAY	First	N	58	53	54	49	58	53	55	49	-3.2	-4.0	-3.1	-4.1	60	55	NO	NO	NO	NO	NO
17.4	12132	27 EATON STREET NEUTRAL BAY	First	W	58	54	56	50	58	54	56	51	-2.2	-3.2	-2.2	-3.3	60	55	NO	NO	NO	NO	NO
17.4	12132	27 EATON STREET NEUTRAL BAY	First	S	60	55	56	51	60	56	57	51	-3.3	-4.3	-3.4	-4.5	60	55	NO	NO	NO	NO	NO
17.4	12132	27 EATON STREET NEUTRAL BAY	First	E	53	49	51	46	53	49	51	46	-1.8	-2.8	-1.9	-2.9	60	55	NO	NO	NO	NO	NO
17.4	12138	25 EATON STREET NEUTRAL BAY	Ground	E	53	49	51	46	54	49	52	47	-1.9	-2.9	-1.9	-2.9	60	55	NO	NO	NO	NO	NO
17.4	12138	25 EATON STREET NEUTRAL BAY	Ground	N	56	52	54	48	57	52	54	49	-2.6	-3.5	-2.5	-3.6	60	55	NO	NO	NO	NO	NO
17.4	12138	25 EATON STREET NEUTRAL BAY	Ground	W	54	50	52	47	54	50	53	47	-2.0	-2.9	-1.9	-3.0	60	55	NO	NO	NO	NO	NO
17.4	12138	25 EATON STREET NEUTRAL BAY	Ground	S	58	54	55	50	58	54	56	50	-2.3	-3.5	-2.4	-3.6	60	55	NO	NO	NO	NO	NO
17.4	12138	25 EATON STREET NEUTRAL BAY	Ground	E	53	49	52	46	54	49	52	47	-1.9	-2.9	-1.9	-2.9	60	55	NO	NO	NO	NO	NO
17.4	12147	19 EATON STREET NEUTRAL BAY	Ground	N	57	53	55	49	58	53	55	50	-2.4	-3.4	-2.5	-3.7	60	55	NO	NO	NO	NO	NO
17.4	12147	19 EATON STREET NEUTRAL BAY	Ground	W	52	47	50	45	52	48	50	45	-1.6	-2.6	-1.6	-2.6	60	55	NO	NO	NO	NO	NO
17.4	12147	19 EATON STREET NEUTRAL BAY	Ground	S	57	53	55	50	57	53	55	50	-1.8	-2.9	-1.8	-3.0	60	55	NO	NO	NO	NO	NO
17.4	12147	19 EATON STREET NEUTRAL BAY	Ground	E	55	51	53	48	55	51	53	48	-1.9	-2.9	-1.9	-3.0	60	55	NO	NO	NO	NO	NO
17.4	12147	19 EATON STREET NEUTRAL BAY	Ground	S	57	52	55	49	57	53	55	50	-1.8	-2.9	-1.8	-3.0	60	55	NO	NO	NO	NO	NO
17.4	12147	19 EATON STREET NEUTRAL BAY	Ground	E	54	50	52	47	55	50	53	47	-1.9	-2.9	-1.8	-2.9	60	55	NO	NO	NO	NO	NO
17.4	12154	17 EATON STREET NEUTRAL BAY	Ground	N	57	52	54	49	57	53	55	49	-2.4	-3.4	-2.4	-3.6	60	55	NO	NO	NO	NO	NO
17.4	12154	17 EATON STREET NEUTRAL BAY	Ground	W	51	46	49	44	51	47	49	44	-1.5	-2.5	-1.5	-2.5	60	55	NO	NO	NO	NO	NO
17.4	12154	17 EATON STREET NEUTRAL BAY	Ground	S	57	52	55	49	57	53	55	49	-2.0	-3.2	-2.0	-3.3	60	55	NO	NO	NO	NO	NO
17.4	12154	17 EATON STREET NEUTRAL BAY	Ground	E	55	51	53	48	55	51	53	48	-1.8	-2.9	-1.8	-2.9	60	55	NO	NO	NO	NO	NO
17.4	12164	13 EATON STREET NEUTRAL BAY	Ground	E	52	48	50	45	52	48	51	45	-1.5	-2.4	-1.6	-2.5	60	55	NO	NO	NO	NO	NO
17.4	12164	13 EATON STREET NEUTRAL BAY	Ground	N	56	52	54	48	56	52	54	49	-2.1	-3.2	-2.1	-3.2	60	55	NO	NO	NO	NO	NO
17.4	12164	13 EATON STREET NEUTRAL BAY	Ground	E	54	50	53	47	54	50	53	48	-1.5	-2.6	-1.5	-2.6	60	55	NO	NO	NO	NO	NO
17.4	12164	13 EATON STREET NEUTRAL BAY	Ground	S	55	51	54	48	56	51	54	48	-1.9	-3.0	-2.0	-3.1	60	55	NO	NO	NO	NO	NO
17.4	12164	13 EATON STREET NEUTRAL BAY	Ground	E	52	47	50	45	52	48	50	45	-1.6	-2.6	-1.5	-2.5	60	55	NO	NO	NO	NO	NO
17.4	12164	13 EATON STREET NEUTRAL BAY	First	E	55	51	54	48	56	51	54	49	-1.7	-2.6	-1.7	-2.7	60	55	NO	NO	NO	NO	NO
17.4	12164	13 EATON STREET NEUTRAL BAY	First	N	59	54	56	51	59	55	56	51	-2.9	-3.9	-2.9	-4.1	60	55	NO	NO	NO	NO	NO
17.4	12164	13 EATON STREET NEUTRAL BAY	First	E	57	53	56	51	58	53	56	51	-1.5	-2.5	-1.5	-2.5	60	55	NO	NO	NO	NO	NO
17.4	12164	13 EATON STREET NEUTRAL BAY	First	S	59	54	56	51	59	55	57	51	-2.1	-3.1	-2.2	-3.3	60	55	NO	NO	NO	NO	NO
17.4	12164	13 EATON STREET NEUTRAL BAY	First	E	56	51	54	49	56	52	54	49	-1.8	-2.7	-1.7	-2.7	60	55	NO	NO	NO	NO	NO
17.4	12165	11 EATON STREET NEUTRAL BAY	Ground	N	56	52	54	49	56	52	54	49	-1.9	-3.0	-1.9	-3.1	60	55	NO	NO	NO	NO	NO
17.4	12165	11 EATON STREET NEUTRAL BAY	Ground	W	54	49	52	47	54	50	52	47	-1.7	-2.8	-1.7	-2.8	60	55	NO	NO	NO	NO	NO
17.4	12165	11 EATON STREET NEUTRAL BAY	Ground	S	60	56	58	52	61	56	58	52	-2.8	-3.8	-2.9	-4.0	60	55	NO	NO	NO	NO	NO
17.4	12170	1 EATON STREET NEUTRAL BAY	Ground	N	57	53	54	49	57	53	55	49	-2.7	-3.8	-2.6	-4.0	60	55	NO	NO	NO	NO	NO
17.4	12170	1 EATON STREET NEUTRAL BAY	Ground	W	57	53	55	50	58	53	55	50	-2.4	-3.5	-2.4	-3.6	60	55	NO	NO	NO	NO	NO
17.4	12170	1 EATON STREET NEUTRAL BAY	Ground	S	59	54	56	50	59	54	56	50	-2.8	-3.9	-2.8	-4.0	60	55	NO	NO	NO	NO	NO
17.4	12170	1 EATON STREET NEUTRAL BAY	First	N	59	55	56	51	59	55	57	51	-2.6	-3.7	-2.5	-3.9	60	55	NO	NO	NO	NO	NO
17.4	12170	1 EATON STREET NEUTRAL BAY	First	W	59	55	57	52	60	55	57	52	-2.4	-3.5	-2.4	-3.6	60	55	NO	NO	NO	NO	NO
17.4	12170	1 EATON STREET NEUTRAL BAY	First	S	61	56	58	52	61	57	58	53	-2.8	-3.7	-2.8	-3.8	60	55	NO	NO	NO	NO	NO
17.4	12171	1A EATON STREET NEUTRAL BAY	Ground	E	53	49	52	47	54	49	52	47	-1.5	-2.5	-1.5	-2.6	60	55	NO	NO	NO	NO	NO
17.4	12171	1A EATON STREET NEUTRAL BAY	Ground	N	57	53	54	49	57	53	55	49	-2.7	-3.7	-2.7	-4.0	60	55	NO	NO	NO	NO	NO
17.4	12171	1A EATON STREET NEUTRAL BAY	Ground	S	58	54	56	50	58	54	56	50	-2.4	-3.6	-2.4	-3.8	60	55	NO	NO	NO	NO	NO
17.4	12171	1A EATON STREET NEUTRAL BAY	Ground	E	54	50	53	47	54	50	53	48	-1.4	-2.4	-1.4	-2.5	60	55	NO	NO	NO	NO	NO
17.4	12171	1A EATON STREET NEUTRAL BAY	First	E	57	53	55	50	57	53	55	50	-1.9	-3.1	-2.0	-3.2	60	55	NO	NO	NO	NO	NO
17.4	12171	1A EATON STREET NEUTRAL BAY	First	N	59	54	56	51	59	55	57	51	-2.5	-3.6	-2.5	-3.7	60	55	NO	NO	NO	NO	NO
17.4	12171	1A EATON STREET NEUTRAL BAY	First	S	60	56	58	52	61	56	58	53	-2.5	-3.6	-2.5	-3.7	60	55	NO	NO	NO	NO	NO
17.4	12171	1A EATON STREET NEUTRAL BAY	First	E	58	53	56	51	58	54	56	51	-1.8	-2.9	-1.8	-3.0	60	55	NO	NO	NO	NO	NO
17.4	12180	2 NOOK LANE NEUTRAL BAY	Ground	N	59	54	56	50	59	55	56	50	-3.0	-3.9	-3.0	-4.1	60	55	NO	NO	NO	NO	NO
17.4	12180	2 NOOK LANE NEUTRAL BAY	Ground	W	59	54	56	51	59	55	57	51	-2.6	-3.7	-2.6	-3.9	60	55	NO	NO	NO	NO	NO
17.4	12180	2 NOOK LANE NEUTRAL BAY	Ground	N	58	54	55	50	58	54	56	50	-2.8	-3.8	-2.7	-3.9	60	55	NO	NO	NO	NO	NO
17.4	12180	2 NOOK LANE NEUTRAL BAY	Ground	W	59	55	57	51	59	55	57	52	-2.1	-3.3	-2.1	-3.4	60	55	NO	NO	NO	NO	NO
17.4	12180	2 NOOK LANE NEUTRAL BAY	Ground	S	61	56	58	52	61	57	58	53	-2.7	-3.7	-2.6	-3.9	60	55	NO	NO	NO	NO	NO
17.4	12180	2 NOOK LANE NEUTRAL BAY	Ground	E	55	51	53	48	56	51	54	48	-1.8	-2.9	-1.8	-2.9	60	55	NO	NO	NO	NO	NO
17.4	12181	7 EATON STREET NEUTRAL BAY	Ground	N	56	52	54	49	57	52	55	49	-2.3	-3.3	-2.3	-3.5	60	55	NO	NO	NO	NO	NO
17.4	12181	7 EATON STREET NEUTRAL BAY	Ground	W	57	52	55	49	57	53	55	49	-2.1	-3.3	-2.1	-3.4	60	55	NO	NO	NO	NO	NO
17.4	12181	7 EATON STREET NEUTRAL BAY	Ground	S	60	56	57	52	60	56	58	52	-2.4	-3.6	-2.5	-3.8	60	55	NO	NO	NO	NO	NO
17.4	12182	5 EATON STREET NEUTRAL BAY	Ground	E	56	52	55	49	57	52	55	50	-1.5	-2.6	-1.5	-2.6	60	55	NO	NO	NO	NO	NO
17.4	12182	5 EATON STREET NEUTRAL BAY	Ground	SW	57	53	55	50	58	54	56	50	-1.9	-3.0	-1.8	-3.1	60	55	NO	NO	NO	NO	NO
17.4	12182	5 EATON STREET NEUTRAL BAY	Ground	E	57	52	55	50	57	53	55	50	-1.5	-2.6	-1.4	-2.6	60	55	NO	NO	NO	NO	NO
17.4	12182	5 EATON STREET NEUTRAL BAY	Ground	N	57	53	55	50	58	53	55	50	-2.3	-3.4	-2.2	-3.5	60	55	NO	NO	NO	NO	NO
17.4	12195	3B EATON STREET NEUTRAL BAY	Ground	NE	54	50	52	47	54	50	53	47	-1.8	-2.8	-1.7	-2.9	60	55	NO	NO	NO	NO	NO
17.4	12195	3B EATON STREET NEUTRAL BAY	Ground	E	53	49	51	46	53	49	52	46	-1.6	-2.6	-1.5	-2.7	60	55	NO	NO	NO	NO	NO
17.4	12195	3B EATON STREET NEUTRAL BAY	Ground	W	57	53	55	49	58	53	55	49	-2.6	-3.6	-2.6	-3.8	60	55	NO	NO	NO	NO	NO

NCA	Receiver ID	Address	Floor Level	Facade	Opening Year 2027				Design Year 2037				Increase (Do Smthng - Do Nothing)				NCG project road noise criteria		Do noise levels exceed the cumulative limit with project roads adding ≥2dB to the total noise levels?		Is the contribution from the road project Acute?		Consider further treatment?
					Do Nothing		Do Smthng		Do Nothing		Do Smthng		Opening Year 2027		Design Year 2037								
					Day	Night	Day	Night	Day	Night	Day	Night	Day	Night	Day	Night	Day	Night	Day	Night	$L_{Aeq,15hr}$ ≥ 65dB	$L_{Aeq,9hr}$ ≥ 60dB	
17.4	12195	3B EATON STREET NEUTRAL BAY	Ground	S	57	53	56	50	58	54	56	50	-1.9	-3.1	-1.9	-3.2	60	55	NO	NO	NO	NO	NO
17.4	12195	3B EATON STREET NEUTRAL BAY	Ground	E	53	49	52	47	54	49	52	47	-1.5	-2.6	-1.4	-2.6	60	55	NO	NO	NO	NO	NO
17.4	12195	3B EATON STREET NEUTRAL BAY	First	NE	57	53	55	50	58	53	56	50	-1.8	-2.9	-1.8	-2.9	60	55	NO	NO	NO	NO	NO
17.4	12195	3B EATON STREET NEUTRAL BAY	First	E	56	52	54	49	57	52	55	49	-1.9	-3.0	-1.8	-3.1	60	55	NO	NO	NO	NO	NO
17.4	12195	3B EATON STREET NEUTRAL BAY	First	N	60	55	57	51	60	56	57	51	-3.2	-4.2	-3.1	-4.3	60	55	NO	NO	NO	NO	NO
17.4	12195	3B EATON STREET NEUTRAL BAY	First	W	59	55	57	51	60	55	57	51	-2.6	-3.7	-2.6	-3.9	60	55	NO	NO	NO	NO	NO
17.4	12195	3B EATON STREET NEUTRAL BAY	First	S	61	56	58	53	61	57	59	53	-2.2	-3.4	-2.3	-3.6	60	55	NO	NO	NO	NO	NO
17.4	12195	3B EATON STREET NEUTRAL BAY	First	E	57	53	56	50	57	53	56	51	-1.6	-2.5	-1.5	-2.6	60	55	NO	NO	NO	NO	NO
17.4	12204	369 ALFRED STREET NORTH NEUTRAL BAY	Ground	N	61	56	58	52	61	57	58	52	-3.0	-4.4	-2.8	-4.7	60	55	NO	NO	NO	NO	NO
17.4	12204	369 ALFRED STREET NORTH NEUTRAL BAY	Ground	W	63	58	61	55	64	59	62	55	-2.3	-3.6	-1.9	-4.0	60	55	NO	NO	NO	NO	NO
17.4	12204	369 ALFRED STREET NORTH NEUTRAL BAY	Ground	S	62	57	60	53	63	58	61	54	-2.4	-3.7	-1.9	-4.1	60	55	NO	NO	NO	NO	NO
17.4	12204	369 ALFRED STREET NORTH NEUTRAL BAY	Ground	SE	57	52	54	49	57	53	55	49	-2.3	-3.5	-2.3	-3.7	60	55	NO	NO	NO	NO	NO
17.4	12204	369 ALFRED STREET NORTH NEUTRAL BAY	Ground	E	52	48	51	45	53	48	51	46	-1.6	-2.5	-1.5	-2.6	60	55	NO	NO	NO	NO	NO
17.4	12204	369 ALFRED STREET NORTH NEUTRAL BAY	Ground	NE	56	51	54	48	56	52	54	48	-2.2	-3.3	-2.1	-3.5	60	55	NO	NO	NO	NO	NO
17.4	12204	369 ALFRED STREET NORTH NEUTRAL BAY	Ground	E	55	51	53	47	56	51	54	48	-2.1	-3.3	-2.0	-3.5	60	55	NO	NO	NO	NO	NO
17.4	12204	369 ALFRED STREET NORTH NEUTRAL BAY	First	N	62	58	60	53	63	58	60	54	-2.8	-4.1	-2.4	-4.4	60	55	NO	NO	NO	NO	NO
17.4	12204	369 ALFRED STREET NORTH NEUTRAL BAY	First	W	65	60	63	56	65	60	64	56	-1.9	-3.3	-1.5	-3.7	60	55	NO	NO	NO	NO	NO
17.4	12204	369 ALFRED STREET NORTH NEUTRAL BAY	First	S	64	59	61	55	64	59	62	55	-2.5	-3.8	-2.2	-4.2	60	55	NO	NO	NO	NO	NO
17.4	12204	369 ALFRED STREET NORTH NEUTRAL BAY	First	SE	59	55	57	51	59	55	57	51	-2.5	-3.7	-2.4	-3.9	60	55	NO	NO	NO	NO	NO
17.4	12204	369 ALFRED STREET NORTH NEUTRAL BAY	First	E	55	50	53	48	55	51	54	48	-1.5	-2.5	-1.4	-2.6	60	55	NO	NO	NO	NO	NO
17.4	12204	369 ALFRED STREET NORTH NEUTRAL BAY	First	NE	58	53	55	50	58	54	56	50	-2.3	-3.4	-2.2	-3.6	60	55	NO	NO	NO	NO	NO
17.4	12204	369 ALFRED STREET NORTH NEUTRAL BAY	First	E	57	52	55	49	57	53	55	49	-2.2	-3.3	-2.0	-3.4	60	55	NO	NO	NO	NO	NO
17.4	12204	369 ALFRED STREET NORTH NEUTRAL BAY	Second	N	64	59	61	55	64	60	62	55	-3.1	-4.2	-2.7	-4.6	60	55	NO	NO	NO	NO	NO
17.4	12204	369 ALFRED STREET NORTH NEUTRAL BAY	Second	W	66	61	64	57	66	61	64	57	-2.4	-3.8	-2.1	-4.2	60	55	NO	NO	NO	NO	NO
17.4	12204	369 ALFRED STREET NORTH NEUTRAL BAY	Second	S	65	60	62	56	66	61	63	56	-2.9	-4.1	-2.6	-4.4	60	55	NO	NO	NO	NO	NO
17.4	12204	369 ALFRED STREET NORTH NEUTRAL BAY	Second	SE	62	58	60	54	63	58	60	54	-2.8	-3.9	-2.8	-4.1	60	55	NO	NO	NO	NO	NO
17.4	12204	369 ALFRED STREET NORTH NEUTRAL BAY	Second	E	59	54	57	52	59	55	57	52	-1.6	-2.7	-1.6	-2.7	60	55	NO	NO	NO	NO	NO
17.4	12204	369 ALFRED STREET NORTH NEUTRAL BAY	Second	NE	61	56	58	53	61	56	59	53	-2.4	-3.4	-2.3	-3.6	60	55	NO	NO	NO	NO	NO
17.4	12204	369 ALFRED STREET NORTH NEUTRAL BAY	Second	E	60	55	57	52	60	56	58	52	-2.3	-3.4	-2.3	-3.6	60	55	NO	NO	NO	NO	NO
17.4	12297	6 EATON STREET NEUTRAL BAY	Ground	N	55	51	53	48	56	51	54	48	-1.8	-2.9	-1.7	-3.0	60	55	NO	NO	NO	NO	NO
17.4	12297	6 EATON STREET NEUTRAL BAY	Ground	W	52	48	51	46	53	48	51	46	-1.4	-2.5	-1.4	-2.6	60	55	NO	NO	NO	NO	NO
17.4	12297	6 EATON STREET NEUTRAL BAY	Ground	S	61	56	58	52	62	57	58	53	-3.2	-4.1	-3.2	-4.3	60	55	NO	NO	NO	NO	NO
17.4	12297	6 EATON STREET NEUTRAL BAY	Ground	E	54	50	53	48	54	50	53	48	-1.1	-2.0	-1.0	-2.0	60	55	NO	NO	NO	NO	NO
17.4	12297	6 EATON STREET NEUTRAL BAY	First	N	58	53	56	50	58	54	56	50	-2.1	-3.3	-2.0	-3.5	60	55	NO	NO	NO	NO	NO
17.4	12297	6 EATON STREET NEUTRAL BAY	First	W	56	51	54	49	56	52	54	49	-1.5	-2.6	-1.6	-2.7	60	55	NO	NO	NO	NO	NO
17.4	12297	6 EATON STREET NEUTRAL BAY	First	S	63	58	59	54	63	58	60	54	-3.3	-4.2	-3.3	-4.4	60	55	NO	NO	NO	NO	NO
17.4	12297	6 EATON STREET NEUTRAL BAY	First	E	57	53	56	50	57	53	56	51	-1.4	-2.4	-1.3	-2.4	60	55	NO	NO	NO	NO	NO
17.4	12302	30 EATON STREET NEUTRAL BAY	Ground	N	52	47	50	45	52	48	51	45	-1.6	-2.5	-1.5	-2.6	60	55	NO	NO	NO	NO	NO
17.4	12302	30 EATON STREET NEUTRAL BAY	Ground	W	50	45	48	43	50	46	49	43	-1.6	-2.4	-1.5	-2.4	60	55	NO	NO	NO	NO	NO
17.4	12302	30 EATON STREET NEUTRAL BAY	Ground	S	58	54	54	49	58	54	55	49	-3.6	-4.6	-3.6	-4.7	60	55	NO	NO	NO	NO	NO
17.4	12302	30 EATON STREET NEUTRAL BAY	Ground	E	47	42	45	40	47	43	46	40	-1.6	-2.3	-1.5	-2.4	59	55	NO	NO	NO	NO	NO
17.4	12302	30 EATON STREET NEUTRAL BAY	First	N	53	49	51	46	53	49	52	46	-1.6	-2.6	-1.5	-2.7	60	55	NO	NO	NO	NO	NO
17.4	12302	30 EATON STREET NEUTRAL BAY	First	W	52	48	50	45	52	48	51	46	-1.6	-2.5	-1.6	-2.5	60	55	NO	NO	NO	NO	NO
17.4	12302	30 EATON STREET NEUTRAL BAY	First	S	59	54	56	50	59	55	56	50	-3.5	-4.5	-3.5	-4.6	60	55	NO	NO	NO	NO	NO
17.4	12302	30 EATON STREET NEUTRAL BAY	First	E	49	45	47	42	49	45	48	43	-1.6	-2.4	-1.5	-2.5	60	55	NO	NO	NO	NO	NO
17.4	12302	30 EATON STREET NEUTRAL BAY	Second	N	55	51	54	48	56	51	54	48	-1.8	-2.8	-1.7	-2.9	60	55	NO	NO	NO	NO	NO
17.4	12302	30 EATON STREET NEUTRAL BAY	Second	W	55	51	53	48	55	51	53	48	-1.9	-2.9	-1.8	-2.9	60	55	NO	NO	NO	NO	NO
17.4	12302	30 EATON STREET NEUTRAL BAY	Second	S	60	55	57	51	60	56	57	51	-3.3	-4.3	-3.4	-4.5	60	55	NO	NO	NO	NO	NO
17.4	12302	30 EATON STREET NEUTRAL BAY	Second	E	53	48	51	45	53	49	51	46	-1.8	-2.8	-1.8	-2.8	60	55	NO	NO	NO	NO	NO
17.4	12309	10 EATON STREET NEUTRAL BAY	Ground	N	52	48	50	45	52	48	51	45	-1.7	-2.7	-1.6	-2.8	60	55	NO	NO	NO	NO	NO
17.4	12309	10 EATON STREET NEUTRAL BAY	Ground	W	57	52	55	49	57	53	55	49	-1.9	-3.0	-1.9	-3.2	60	55	NO	NO	NO	NO	NO
17.4	12309	10 EATON STREET NEUTRAL BAY	Ground	S	60	55	57	51	60	56	57	51	-3.0	-4.1	-3.1	-4.3	60	55	NO	NO	NO	NO	NO
17.4	12309	10 EATON STREET NEUTRAL BAY	Ground	E	52	48	51	45	53	48	51	46	-1.5	-2.5	-1.5	-2.6	60	55	NO	NO	NO	NO	NO
17.4	12309	10 EATON STREET NEUTRAL BAY	First	N	55	51	53	48	55	51	54	48	-1.8	-2.9	-1.8	-2.9	60	55	NO	NO	NO	NO	NO
17.4	12309	10 EATON STREET NEUTRAL BAY	First	W	59	54	56	51	59	55	57	51	-2.2	-3.3	-2.2	-3.5	60	55	NO	NO	NO	NO	NO
17.4	12309	10 EATON STREET NEUTRAL BAY	First	S	62	57	58	53	62	57	59	53	-3.2	-4.2	-3.3	-4.4	60	55	NO	NO	NO	NO	NO
17.4	12309	10 EATON STREET NEUTRAL BAY	First	E	56	51	54	49	56	52	54	49	-1.6	-2.7	-1.7	-2.8	60	55	NO	NO	NO	NO	NO
17.4	12310	2 EATON STREET NEUTRAL BAY	Ground	N	61	56	60	53	61	56	61	53	-1.2	-2.6	-0.6	-3.1	60	55	NO	NO	NO	NO	NO
17.4	12310	2 EATON STREET NEUTRAL BAY	Ground	W	65	59	64	57	65	60	65	57	-0.8	-2.1	-0.2	-2.7	60	55	NO	NO	NO	NO	NO
17.4	12310	2 EATON STREET NEUTRAL BAY	Ground	S	63	58	60	54	63	58	61	54	-2.9	-4.2	-2.6	-4.5	60	55	NO	NO	NO	NO	NO
17.4	12310	2 EATON STREET NEUTRAL BAY	Ground	E	51	47	50	45	52	47	51	45	-1.1	-2.1	-0.8	-2.1	60	55	NO	NO	NO	NO	NO
17.4	12310	2 EATON STREET NEUTRAL BAY	Ground	N	50	46	49	43	51	46	49	44	-1.6	-2.5	-1.5	-2.7	60	55	NO	NO	NO	NO	NO

NCA	Receiver ID	Address	Floor Level	Facade	Opening Year 2027				Design Year 2037				Increase (Do Smthng - Do Nothing)				NCG project road noise criteria		Do noise levels exceed the cumulative limit with project roads adding ≥2dB to the total noise levels?		Is the contribution from the road project Acute?		Consider further treatment?
					Do Nothing		Do Smthng		Do Nothing		Do Smthng		Opening Year 2027		Design Year 2037								
					Day	Night	Day	Night	Day	Night	Day	Night	Day	Night	Day	Night	Day	Night	Day	Night	$L_{Aeq,15hr} \geq 65dB$	$L_{Aeq,9hr} \geq 60dB$	
17.4	12310	2 EATON STREET NEUTRAL BAY	First	N	63	57	62	55	63	58	63	55	-1.2	-2.6	-0.7	-3.1	60	55	NO	NO	NO	NO	NO
17.4	12310	2 EATON STREET NEUTRAL BAY	First	W	66	61	65	58	66	61	66	58	-1.3	-2.6	-0.7	-3.1	60	55	YES	NO	NO	NO	YES
17.4	12310	2 EATON STREET NEUTRAL BAY	First	S	64	59	61	55	65	60	62	55	-3.2	-4.3	-2.9	-4.5	60	55	NO	NO	NO	NO	NO
17.4	12310	2 EATON STREET NEUTRAL BAY	First	E	55	50	54	49	55	50	55	49	-0.3	-1.4	0.0	-1.5	60	55	NO	NO	NO	NO	NO
17.4	12310	2 EATON STREET NEUTRAL BAY	First	N	52	48	51	46	53	49	51	46	-1.6	-2.6	-1.5	-2.7	60	55	NO	NO	NO	NO	NO
17.4	12310	2 EATON STREET NEUTRAL BAY	Second	N	64	59	62	56	65	59	63	56	-2.0	-3.3	-1.5	-3.7	60	55	NO	NO	NO	NO	NO
17.4	12310	2 EATON STREET NEUTRAL BAY	Second	W	67	62	65	58	68	62	66	58	-2.2	-3.6	-1.8	-4.0	60	55	YES	NO	NO	NO	YES
17.4	12310	2 EATON STREET NEUTRAL BAY	Second	S	66	61	62	56	66	61	63	56	-3.3	-4.4	-3.2	-4.8	60	55	NO	NO	NO	NO	NO
17.4	12310	2 EATON STREET NEUTRAL BAY	Second	E	57	53	57	51	58	53	58	51	-0.3	-1.3	0.0	-1.5	60	55	NO	NO	NO	NO	NO
17.4	12310	2 EATON STREET NEUTRAL BAY	Second	N	56	51	54	48	56	52	54	49	-1.7	-2.8	-1.7	-2.8	60	55	NO	NO	NO	NO	NO
17.4	12310	2 EATON STREET NEUTRAL BAY	Third	N	66	61	63	57	66	61	64	57	-2.9	-4.0	-2.5	-4.4	60	55	NO	NO	NO	NO	NO
17.4	12310	2 EATON STREET NEUTRAL BAY	Third	W	69	63	65	59	69	64	66	59	-3.2	-4.4	-2.9	-4.8	60	55	YES	NO	NO	NO	YES
17.4	12310	2 EATON STREET NEUTRAL BAY	Third	S	67	62	63	58	67	63	64	58	-3.5	-4.7	-3.3	-5.0	60	55	NO	NO	NO	NO	NO
17.4	12310	2 EATON STREET NEUTRAL BAY	Third	E	60	55	59	53	60	56	60	53	-0.9	-2.0	-0.7	-2.2	60	55	NO	NO	NO	NO	NO
17.4	12310	2 EATON STREET NEUTRAL BAY	Third	N	61	57	59	54	61	57	59	54	-2.0	-2.9	-1.9	-3.0	60	55	NO	NO	NO	NO	NO
17.4	12312	14 EATON STREET NEUTRAL BAY	Ground	N	55	50	53	48	55	51	53	48	-1.5	-2.6	-1.5	-2.7	60	55	NO	NO	NO	NO	NO
17.4	12312	14 EATON STREET NEUTRAL BAY	Ground	W	53	49	52	47	54	49	52	47	-1.4	-2.4	-1.4	-2.5	60	55	NO	NO	NO	NO	NO
17.4	12312	14 EATON STREET NEUTRAL BAY	Ground	S	61	56	57	52	61	56	58	52	-3.2	-4.1	-3.2	-4.3	60	55	NO	NO	NO	NO	NO
17.4	12312	14 EATON STREET NEUTRAL BAY	Ground	E	55	51	53	48	55	51	54	48	-1.7	-2.6	-1.6	-2.7	60	55	NO	NO	NO	NO	NO
17.4	12316	16 EATON STREET NEUTRAL BAY	Ground	N	53	49	52	46	53	49	52	46	-1.5	-2.4	-1.4	-2.5	60	55	NO	NO	NO	NO	NO
17.4	12316	16 EATON STREET NEUTRAL BAY	Ground	W	56	51	54	49	56	52	54	49	-1.8	-2.8	-1.8	-2.9	60	55	NO	NO	NO	NO	NO
17.4	12316	16 EATON STREET NEUTRAL BAY	Ground	S	59	55	56	51	60	55	57	51	-3.0	-4.1	-3.0	-4.2	60	55	NO	NO	NO	NO	NO
17.4	12316	16 EATON STREET NEUTRAL BAY	Ground	E	49	45	48	43	50	45	48	43	-1.3	-2.2	-1.2	-2.2	60	55	NO	NO	NO	NO	NO
17.4	12316	16 EATON STREET NEUTRAL BAY	First	N	55	51	53	48	55	51	54	48	-1.6	-2.6	-1.5	-2.8	60	55	NO	NO	NO	NO	NO
17.4	12316	16 EATON STREET NEUTRAL BAY	First	W	59	55	57	51	59	55	57	52	-2.3	-3.5	-2.3	-3.6	60	55	NO	NO	NO	NO	NO
17.4	12316	16 EATON STREET NEUTRAL BAY	First	S	61	56	57	52	61	57	58	52	-3.4	-4.4	-3.4	-4.6	60	55	NO	NO	NO	NO	NO
17.4	12316	16 EATON STREET NEUTRAL BAY	First	E	52	47	51	45	52	48	51	45	-1.1	-2.1	-0.9	-2.2	60	55	NO	NO	NO	NO	NO
17.4	12316	16 EATON STREET NEUTRAL BAY	Second	N	58	53	56	50	58	53	56	50	-1.9	-3.0	-1.7	-3.1	60	55	NO	NO	NO	NO	NO
17.4	12316	16 EATON STREET NEUTRAL BAY	Second	W	62	57	58	53	62	58	59	53	-3.4	-4.3	-3.3	-4.5	60	55	NO	NO	NO	NO	NO
17.4	12316	16 EATON STREET NEUTRAL BAY	Second	S	62	57	58	53	62	58	59	53	-3.4	-4.3	-3.5	-4.5	60	55	NO	NO	NO	NO	NO
17.4	12316	16 EATON STREET NEUTRAL BAY	Second	E	55	51	54	48	55	51	54	48	-1.5	-2.4	-1.3	-2.6	60	55	NO	NO	NO	NO	NO
17.4	12318	26-28 EATON STREET NEUTRAL BAY	Ground	N	50	45	48	43	50	45	49	43	-1.5	-2.3	-1.4	-2.4	60	55	NO	NO	NO	NO	NO
17.4	12318	26-28 EATON STREET NEUTRAL BAY	Ground	E	48	43	46	41	48	44	47	41	-1.5	-2.3	-1.4	-2.4	60	55	NO	NO	NO	NO	NO
17.4	12318	26-28 EATON STREET NEUTRAL BAY	Ground	N	52	47	50	45	52	48	51	45	-1.4	-2.3	-1.3	-2.6	60	55	NO	NO	NO	NO	NO
17.4	12318	26-28 EATON STREET NEUTRAL BAY	Ground	W	53	49	52	46	54	49	52	47	-1.7	-2.6	-1.7	-2.7	60	55	NO	NO	NO	NO	NO
17.4	12318	26-28 EATON STREET NEUTRAL BAY	Ground	S	59	54	55	50	59	55	56	50	-3.4	-4.4	-3.4	-4.6	60	55	NO	NO	NO	NO	NO
17.4	12318	26-28 EATON STREET NEUTRAL BAY	Ground	E	47	43	46	41	48	43	46	41	-1.5	-2.3	-1.4	-2.3	60	55	NO	NO	NO	NO	NO
17.4	12318	26-28 EATON STREET NEUTRAL BAY	First	N	52	47	50	45	52	47	51	45	-1.4	-2.4	-1.4	-2.5	60	55	NO	NO	NO	NO	NO
17.4	12318	26-28 EATON STREET NEUTRAL BAY	First	E	50	46	49	43	50	46	49	43	-1.5	-2.4	-1.4	-2.5	60	55	NO	NO	NO	NO	NO
17.4	12318	26-28 EATON STREET NEUTRAL BAY	First	N	53	49	52	46	54	49	52	47	-1.5	-2.5	-1.3	-2.6	60	55	NO	NO	NO	NO	NO
17.4	12318	26-28 EATON STREET NEUTRAL BAY	First	W	55	51	53	48	56	51	54	48	-1.8	-2.9	-1.8	-2.9	60	55	NO	NO	NO	NO	NO
17.4	12318	26-28 EATON STREET NEUTRAL BAY	First	S	60	55	56	51	60	55	56	51	-3.4	-4.5	-3.5	-4.6	60	55	NO	NO	NO	NO	NO
17.4	12318	26-28 EATON STREET NEUTRAL BAY	First	E	50	45	48	43	50	45	48	43	-1.6	-2.5	-1.5	-2.4	60	55	NO	NO	NO	NO	NO
17.4	12318	26-28 EATON STREET NEUTRAL BAY	Second	N	55	50	53	47	55	51	53	48	-1.7	-2.7	-1.6	-2.9	60	55	NO	NO	NO	NO	NO
17.4	12318	26-28 EATON STREET NEUTRAL BAY	Second	E	53	49	52	46	54	49	52	47	-1.7	-2.6	-1.5	-2.7	60	55	NO	NO	NO	NO	NO
17.4	12318	26-28 EATON STREET NEUTRAL BAY	Second	N	56	51	54	49	56	52	55	49	-1.4	-2.3	-1.1	-2.5	60	55	NO	NO	NO	NO	NO
17.4	12318	26-28 EATON STREET NEUTRAL BAY	Second	W	57	53	56	50	58	53	56	50	-1.9	-2.9	-1.8	-3.0	60	55	NO	NO	NO	NO	NO
17.4	12318	26-28 EATON STREET NEUTRAL BAY	Second	S	60	56	57	51	61	56	57	52	-3.4	-4.4	-3.4	-4.6	60	55	NO	NO	NO	NO	NO
17.4	12318	26-28 EATON STREET NEUTRAL BAY	Second	E	53	49	51	46	53	49	52	46	-1.9	-2.7	-1.8	-2.8	60	55	NO	NO	NO	NO	NO
17.4	12328	4A EATON STREET NEUTRAL BAY	Ground	S	62	57	58	53	62	57	59	53	-3.4	-4.3	-3.4	-4.6	60	55	NO	NO	NO	NO	NO
17.4	12328	4A EATON STREET NEUTRAL BAY	Ground	E	56	51	54	49	56	52	55	49	-1.4	-2.5	-1.4	-2.6	60	55	NO	NO	NO	NO	NO
17.4	12328	4A EATON STREET NEUTRAL BAY	Ground	N	57	52	55	49	57	53	56	49	-2.0	-3.2	-1.8	-3.5	60	55	NO	NO	NO	NO	NO
17.4	12330	4 EATON STREET NEUTRAL BAY	Ground	W	50	45	49	44	50	46	50	44	-0.8	-1.9	-0.7	-2.1	60	55	NO	NO	NO	NO	NO
17.4	12330	4 EATON STREET NEUTRAL BAY	Ground	SW	62	58	59	53	63	58	59	53	-3.6	-4.5	-3.5	-4.9	60	55	NO	NO	NO	NO	NO
17.4	12330	4 EATON STREET NEUTRAL BAY	Ground	N	54	49	54	47	54	49	55	48	-0.2	-1.3	0.2	-1.6	60	55	NO	NO	NO	NO	NO
17.4	12332	8 EATON STREET NEUTRAL BAY	Ground	W	56	52	54	49	57	52	54	49	-2.2	-3.3	-2.2	-3.4	60	55	NO	NO	NO	NO	NO
17.4	12332	8 EATON STREET NEUTRAL BAY	Ground	S	58	54	56	51	59	54	57	51	-1.9	-3.0	-2.0	-3.1	60	55	NO	NO	NO	NO	NO
17.4	12332	8 EATON STREET NEUTRAL BAY	Ground	E	53	48	52	46	53	49	52	46	-1.2	-2.2	-1.0	-2.3	60	55	NO	NO	NO	NO	NO
17.4	12332	8 EATON STREET NEUTRAL BAY	First	N	59	54	58	52	60	55	59	52	-1.2	-2.5	-0.8	-2.8	60	55	NO	NO	NO	NO	NO
17.4	12332	8 EATON STREET NEUTRAL BAY	First	W	59	54	56	51	59	55	57	51	-2.4	-3.5	-2.4	-3.7	60	55	NO	NO	NO	NO	NO
17.4	12332	8 EATON STREET NEUTRAL BAY	First	S	61	56	59	53	61	57	59	53	-2.3	-3.3	-2.3	-3.5	60	55	NO	NO	NO	NO	NO
17.4	12332	8 EATON STREET NEUTRAL BAY	First	E	56	52	55	50	57	52	56	50	-1.3	-2.3	-1.1	-2.4	60	55	NO	NO	NO	NO	NO

NCA	Receiver ID	Address	Floor Level	Facade	Opening Year 2027				Design Year 2037				Increase (Do Smthng - Do Nothing)				NCG project road noise criteria		Do noise levels exceed the cumulative limit with project roads adding ≥2dB to the total noise levels?		Is the contribution from the road project Acute?		Consider further treatment?
					Do Nothing		Do Smthng		Do Nothing		Do Smthng		Opening Year 2027		Design Year 2037								
					Day	Night	Day	Night	Day	Night	Day	Night	Day	Night	Day	Night	Day	Night	Day	Night	$L_{Aeq,15hr} \geq 65dB$	$L_{Aeq,9hr} \geq 60dB$	
17.4	12333	22 EATON STREET NEUTRAL BAY	Ground	N	53	48	51	46	53	49	51	46	-1.7	-2.6	-1.6	-2.8	60	55	NO	NO	NO	NO	NO
17.4	12333	22 EATON STREET NEUTRAL BAY	Ground	W	53	49	52	46	54	49	52	47	-1.6	-2.6	-1.6	-2.7	60	55	NO	NO	NO	NO	NO
17.4	12333	22 EATON STREET NEUTRAL BAY	Ground	N	54	50	52	47	55	50	53	47	-2.0	-3.2	-2.0	-3.3	60	55	NO	NO	NO	NO	NO
17.4	12333	22 EATON STREET NEUTRAL BAY	Ground	W	57	53	55	49	57	53	55	49	-2.3	-3.5	-2.3	-3.6	60	55	NO	NO	NO	NO	NO
17.4	12333	22 EATON STREET NEUTRAL BAY	Ground	S	59	54	55	50	59	55	56	50	-3.2	-4.2	-3.2	-4.3	60	55	NO	NO	NO	NO	NO
17.4	12333	22 EATON STREET NEUTRAL BAY	Ground	E	48	44	47	41	48	44	47	42	-1.4	-2.3	-1.5	-2.3	60	55	NO	NO	NO	NO	NO
17.4	12333	22 EATON STREET NEUTRAL BAY	Ground	N	49	44	47	42	49	44	47	42	-1.7	-2.4	-1.6	-2.5	60	55	NO	NO	NO	NO	NO
17.4	12333	22 EATON STREET NEUTRAL BAY	Ground	E	48	43	46	41	48	44	46	41	-1.6	-2.5	-1.6	-2.5	60	55	NO	NO	NO	NO	NO
17.4	12333	22 EATON STREET NEUTRAL BAY	Ground	S	49	44	47	42	49	45	47	42	-1.7	-2.5	-1.6	-2.6	60	55	NO	NO	NO	NO	NO
17.4	12333	22 EATON STREET NEUTRAL BAY	Ground	E	48	43	47	41	48	44	47	42	-1.4	-2.3	-1.4	-2.3	60	55	NO	NO	NO	NO	NO
17.4	12333	22 EATON STREET NEUTRAL BAY	First	N	54	50	53	47	55	50	53	47	-1.6	-2.7	-1.4	-2.9	60	55	NO	NO	NO	NO	NO
17.4	12333	22 EATON STREET NEUTRAL BAY	First	W	55	51	54	48	56	51	54	48	-1.7	-2.7	-1.6	-2.8	60	55	NO	NO	NO	NO	NO
17.4	12333	22 EATON STREET NEUTRAL BAY	First	N	56	52	54	48	57	52	54	48	-2.6	-3.7	-2.6	-3.9	60	55	NO	NO	NO	NO	NO
17.4	12333	22 EATON STREET NEUTRAL BAY	First	W	59	54	56	50	59	55	56	51	-3.1	-4.1	-3.1	-4.3	60	55	NO	NO	NO	NO	NO
17.4	12333	22 EATON STREET NEUTRAL BAY	First	S	60	55	56	51	60	56	57	51	-3.4	-4.4	-3.4	-4.6	60	55	NO	NO	NO	NO	NO
17.4	12333	22 EATON STREET NEUTRAL BAY	First	E	50	46	49	43	51	46	49	44	-1.6	-2.5	-1.5	-2.5	60	55	NO	NO	NO	NO	NO
17.4	12333	22 EATON STREET NEUTRAL BAY	First	N	51	47	49	44	51	47	50	44	-1.8	-2.7	-1.7	-2.7	60	55	NO	NO	NO	NO	NO
17.4	12333	22 EATON STREET NEUTRAL BAY	First	E	50	46	48	43	50	46	49	43	-1.7	-2.6	-1.6	-2.6	60	55	NO	NO	NO	NO	NO
17.4	12333	22 EATON STREET NEUTRAL BAY	First	S	51	47	50	44	52	47	50	45	-1.7	-2.7	-1.7	-2.8	60	55	NO	NO	NO	NO	NO
17.4	12333	22 EATON STREET NEUTRAL BAY	First	E	50	46	49	43	51	46	49	44	-1.4	-2.3	-1.3	-2.4	60	55	NO	NO	NO	NO	NO
17.4	12333	22 EATON STREET NEUTRAL BAY	Second	N	56	52	55	49	57	52	55	49	-1.7	-2.9	-1.5	-3.0	60	55	NO	NO	NO	NO	NO
17.4	12333	22 EATON STREET NEUTRAL BAY	Second	W	57	52	55	49	57	53	56	50	-1.9	-2.9	-1.8	-3.1	60	55	NO	NO	NO	NO	NO
17.4	12333	22 EATON STREET NEUTRAL BAY	Second	N	58	53	55	50	58	54	56	50	-2.5	-3.6	-2.5	-3.8	60	55	NO	NO	NO	NO	NO
17.4	12333	22 EATON STREET NEUTRAL BAY	Second	W	60	56	57	51	61	56	57	52	-3.2	-4.2	-3.2	-4.4	60	55	NO	NO	NO	NO	NO
17.4	12333	22 EATON STREET NEUTRAL BAY	Second	S	61	56	57	52	61	57	58	52	-3.4	-4.4	-3.5	-4.6	60	55	NO	NO	NO	NO	NO
17.4	12333	22 EATON STREET NEUTRAL BAY	Second	E	54	49	52	47	54	50	52	47	-1.8	-2.8	-1.8	-2.8	60	55	NO	NO	NO	NO	NO
17.4	12333	22 EATON STREET NEUTRAL BAY	Second	N	55	50	53	47	55	51	53	48	-1.9	-2.9	-1.9	-2.9	60	55	NO	NO	NO	NO	NO
17.4	12333	22 EATON STREET NEUTRAL BAY	Second	E	54	49	52	47	54	50	52	47	-1.8	-2.8	-1.9	-2.8	60	55	NO	NO	NO	NO	NO
17.4	12333	22 EATON STREET NEUTRAL BAY	Second	S	55	51	53	48	56	51	54	48	-2.0	-3.0	-1.9	-3.1	60	55	NO	NO	NO	NO	NO
17.4	12333	22 EATON STREET NEUTRAL BAY	Second	E	54	49	52	47	54	50	52	47	-1.8	-2.6	-1.6	-2.7	60	55	NO	NO	NO	NO	NO
17.4	12359	1B LOWER BENT STREET NEUTRAL BAY	Ground	NE	54	49	54	48	54	49	55	48	-0.1	-1.1	0.4	-1.3	60	55	NO	NO	NO	NO	NO
17.4	12359	1B LOWER BENT STREET NEUTRAL BAY	Ground	W	58	53	56	50	58	54	57	50	-2.1	-3.2	-1.9	-3.5	60	55	NO	NO	NO	NO	NO
17.4	12359	1B LOWER BENT STREET NEUTRAL BAY	Ground	S	56	52	54	49	56	52	54	49	-1.7	-2.9	-1.8	-3.0	60	55	NO	NO	NO	NO	NO
17.4	12359	1B LOWER BENT STREET NEUTRAL BAY	Ground	E	53	49	52	46	53	49	52	47	-1.3	-2.2	-1.1	-2.2	60	55	NO	NO	NO	NO	NO
17.4	12359	1B LOWER BENT STREET NEUTRAL BAY	First	NE	57	52	57	51	57	52	58	51	0.0	-0.9	0.6	-1.2	60	55	NO	NO	NO	NO	NO
17.4	12359	1B LOWER BENT STREET NEUTRAL BAY	First	N	60	54	60	53	61	55	61	53	-0.2	-1.3	0.4	-1.8	60	55	NO	NO	NO	NO	NO
17.4	12359	1B LOWER BENT STREET NEUTRAL BAY	First	W	60	55	58	52	61	56	59	53	-1.9	-3.0	-1.5	-3.3	60	55	NO	NO	NO	NO	NO
17.4	12359	1B LOWER BENT STREET NEUTRAL BAY	First	S	61	56	58	53	61	57	59	53	-2.4	-3.4	-2.5	-3.6	60	55	NO	NO	NO	NO	NO
17.4	12359	1B LOWER BENT STREET NEUTRAL BAY	First	E	56	52	55	50	57	52	55	50	-1.2	-2.2	-1.1	-2.3	60	55	NO	NO	NO	NO	NO
17.4	12371	1A LOWER BENT STREET NEUTRAL BAY	Ground	N	55	50	55	48	56	51	56	49	-0.5	-1.7	0.0	-1.9	60	55	NO	NO	NO	NO	NO
17.4	12371	1A LOWER BENT STREET NEUTRAL BAY	Ground	W	55	50	53	47	55	51	54	48	-1.7	-2.7	-1.4	-3.0	60	55	NO	NO	NO	NO	NO
17.4	12371	1A LOWER BENT STREET NEUTRAL BAY	Ground	S	54	50	53	48	55	51	53	48	-1.5	-2.5	-1.4	-2.6	60	55	NO	NO	NO	NO	NO
17.4	12371	1A LOWER BENT STREET NEUTRAL BAY	Ground	E	54	49	52	47	54	50	53	47	-1.6	-2.5	-1.5	-2.5	60	55	NO	NO	NO	NO	NO
17.4	12371	1A LOWER BENT STREET NEUTRAL BAY	Ground	S	56	51	54	48	56	52	54	49	-1.9	-2.9	-1.9	-3.0	60	55	NO	NO	NO	NO	NO
17.4	12371	1A LOWER BENT STREET NEUTRAL BAY	Ground	E	53	48	52	47	53	49	53	47	-0.9	-1.8	-0.5	-1.9	60	55	NO	NO	NO	NO	NO
17.4	12371	1A LOWER BENT STREET NEUTRAL BAY	First	N	58	53	58	52	59	54	59	52	-0.1	-1.3	0.5	-1.7	60	55	NO	NO	NO	NO	NO
17.4	12371	1A LOWER BENT STREET NEUTRAL BAY	First	W	57	52	56	50	58	53	57	50	-1.3	-2.5	-1.1	-2.8	60	55	NO	NO	NO	NO	NO
17.4	12371	1A LOWER BENT STREET NEUTRAL BAY	First	S	58	53	56	50	58	54	56	51	-2.0	-3.0	-1.9	-3.0	60	55	NO	NO	NO	NO	NO
17.4	12371	1A LOWER BENT STREET NEUTRAL BAY	First	E	57	52	55	50	57	53	55	50	-1.7	-2.7	-1.7	-2.8	60	55	NO	NO	NO	NO	NO
17.4	12371	1A LOWER BENT STREET NEUTRAL BAY	First	S	59	54	57	51	59	55	57	51	-2.1	-3.1	-2.0	-3.2	60	55	NO	NO	NO	NO	NO
17.4	12371	1A LOWER BENT STREET NEUTRAL BAY	First	E	56	51	56	50	57	52	57	50	-0.4	-1.5	-0.1	-1.8	60	55	NO	NO	NO	NO	NO
17.4	12375	5 LOWER BENT STREET NEUTRAL BAY	Ground	N	55	50	54	48	56	51	55	49	-0.9	-2.0	-0.6	-2.2	60	55	NO	NO	NO	NO	NO
17.4	12375	5 LOWER BENT STREET NEUTRAL BAY	Ground	W	54	49	52	47	54	50	53	47	-1.2	-2.3	-1.0	-2.4	60	55	NO	NO	NO	NO	NO
17.4	12375	5 LOWER BENT STREET NEUTRAL BAY	Ground	S	56	52	54	49	57	53	55	49	-2.0	-3.1	-2.0	-3.2	60	55	NO	NO	NO	NO	NO
17.4	12375	5 LOWER BENT STREET NEUTRAL BAY	Ground	E	54	49	53	47	54	50	53	47	-1.3	-2.4	-1.2	-2.5	60	55	NO	NO	NO	NO	NO
17.4	12383	3 LOWER BENT STREET NEUTRAL BAY	Ground	E	55	50	54	48	55	50	54	48	-0.8	-1.9	-0.5	-2.1	60	55	NO	NO	NO	NO	NO
17.4	12383	3 LOWER BENT STREET NEUTRAL BAY	Ground	N	56	51	54	48	56	51	55	49	-1.4	-2.5	-1.0	-2.7	60	55	NO	NO	NO	NO	NO
17.4	12383	3 LOWER BENT STREET NEUTRAL BAY	Ground	S	57	53	56	50	58	54	56	50	-1.9	-3.1	-2.0	-3.2	60	55	NO	NO	NO	NO	NO
17.4	12383	3 LOWER BENT STREET NEUTRAL BAY	Ground	E	55	50	53	48	55	50	54	48	-1.3	-2.4	-1.1	-2.5	60	55	NO	NO	NO	NO	NO
17.4	12457	373 ALFRED STREET NORTH NEUTRAL BAY	Ground	N	50	45	48	43	50	46	48	43	-1.7	-2.6	-1.8	-2.7	60	55	NO	NO	NO	NO	NO
17.4	12457	373 ALFRED STREET NORTH NEUTRAL BAY	Ground	NW	51	46	49	44	51	47	49	44	-1.8	-2.6	-1.8	-2.7	60	55	NO	NO	NO	NO	NO
17.4	12457	373 ALFRED STREET NORTH NEUTRAL BAY	Ground	N	50	45	48	43	50	46	48	43	-1.7	-2.5	-1.8	-2.6	60	55	NO	NO	NO	NO	NO

NCA	Receiver ID	Address	Floor Level	Facade	Opening Year 2027				Design Year 2037				Increase (Do Smthng - Do Nothing)				NCG project road noise criteria		Do noise levels exceed the cumulative limit with project roads adding ≥2dB to the total noise levels?		Is the contribution from the road project Acute?		Consider further treatment?
					Do Nothing		Do Smthng		Do Nothing		Do Smthng		Opening Year 2027		Design Year 2037								
					Day	Night	Day	Night	Day	Night	Day	Night	Day	Night	Day	Night	Day	Night	Day	Night	$L_{Aeq,15hr} \geq 65dB$	$L_{Aeq,9hr} \geq 60dB$	
17.4	12457	373 ALFRED STREET NORTH NEUTRAL BAY	Ground	S	61	55	61	54	62	56	62	54	0.1	-1.0	0.6	-1.5	60	55	NO	NO	NO	NO	NO
17.4	12457	373 ALFRED STREET NORTH NEUTRAL BAY	Ground	E	60	54	61	54	61	55	63	54	1.0	0.4	1.7	-0.3	60	55	NO	NO	NO	NO	NO
17.4	12457	373 ALFRED STREET NORTH NEUTRAL BAY	Ground	S	62	56	62	55	62	56	63	55	0.2	-0.8	0.8	-1.3	60	55	NO	NO	NO	NO	NO
17.4	12457	373 ALFRED STREET NORTH NEUTRAL BAY	Ground	E	60	53	61	54	60	54	62	54	1.2	0.7	1.9	-0.1	60	55	NO	NO	NO	NO	NO
17.4	12457	373 ALFRED STREET NORTH NEUTRAL BAY	Ground	S	62	55	62	55	62	56	63	55	0.4	-0.4	1.1	-1.1	60	55	NO	NO	NO	NO	NO
17.4	12457	373 ALFRED STREET NORTH NEUTRAL BAY	Ground	E	60	54	61	54	61	55	63	54	1.0	0.3	1.6	-0.4	60	55	NO	NO	NO	NO	NO
17.4	12457	373 ALFRED STREET NORTH NEUTRAL BAY	Ground	S	62	56	62	55	63	57	63	55	0.2	-0.9	0.8	-1.5	60	55	NO	NO	NO	NO	NO
17.4	12457	373 ALFRED STREET NORTH NEUTRAL BAY	Ground	E	56	49	57	50	56	50	58	50	1.5	1.1	2.1	0.4	60	55	NO	NO	NO	NO	NO
17.4	12457	373 ALFRED STREET NORTH NEUTRAL BAY	First	N	51	47	50	44	52	47	50	45	-1.7	-2.6	-1.7	-2.7	60	55	NO	NO	NO	NO	NO
17.4	12457	373 ALFRED STREET NORTH NEUTRAL BAY	First	NW	52	48	51	45	53	48	51	46	-1.8	-2.6	-1.9	-2.7	60	55	NO	NO	NO	NO	NO
17.4	12457	373 ALFRED STREET NORTH NEUTRAL BAY	First	N	52	47	50	44	52	47	50	45	-1.8	-2.5	-1.7	-2.6	60	55	NO	NO	NO	NO	NO
17.4	12457	373 ALFRED STREET NORTH NEUTRAL BAY	First	W	57	52	56	50	57	52	56	50	-1.0	-2.1	-0.8	-2.3	60	55	NO	NO	NO	NO	NO
17.4	12457	373 ALFRED STREET NORTH NEUTRAL BAY	First	S	62	57	62	55	63	57	63	56	-0.2	-1.2	0.5	-1.8	60	55	NO	NO	NO	NO	NO
17.4	12457	373 ALFRED STREET NORTH NEUTRAL BAY	First	E	61	55	62	55	62	56	63	55	0.8	-0.2	1.3	-0.8	60	55	NO	NO	NO	NO	NO
17.4	12457	373 ALFRED STREET NORTH NEUTRAL BAY	First	S	63	57	62	56	63	57	64	56	-0.2	-1.2	0.5	-1.7	60	55	NO	NO	NO	NO	NO
17.4	12457	373 ALFRED STREET NORTH NEUTRAL BAY	First	E	60	54	61	54	61	55	63	54	0.9	0.0	1.5	-0.6	60	55	NO	NO	NO	NO	NO
17.4	12457	373 ALFRED STREET NORTH NEUTRAL BAY	First	S	62	57	62	55	63	57	63	56	0.1	-1.1	0.6	-1.6	60	55	NO	NO	NO	NO	NO
17.4	12457	373 ALFRED STREET NORTH NEUTRAL BAY	First	E	61	55	62	55	62	56	63	55	0.6	-0.4	1.2	-1.0	60	55	NO	NO	NO	NO	NO
17.4	12457	373 ALFRED STREET NORTH NEUTRAL BAY	First	S	63	57	62	56	63	58	64	56	-0.3	-1.4	0.3	-1.9	60	55	NO	NO	NO	NO	NO
17.4	12457	373 ALFRED STREET NORTH NEUTRAL BAY	First	E	57	50	58	51	57	51	59	51	1.4	0.8	2.0	0.2	60	55	NO	NO	NO	NO	NO
17.4	12457	373 ALFRED STREET NORTH NEUTRAL BAY	Second	N	54	49	52	47	54	50	52	47	-1.8	-2.6	-1.7	-2.7	60	55	NO	NO	NO	NO	NO
17.4	12457	373 ALFRED STREET NORTH NEUTRAL BAY	Second	NW	54	50	53	47	55	50	53	48	-1.8	-2.7	-1.9	-2.8	60	55	NO	NO	NO	NO	NO
17.4	12457	373 ALFRED STREET NORTH NEUTRAL BAY	Second	N	53	49	52	46	54	49	52	47	-1.8	-2.6	-1.7	-2.7	60	55	NO	NO	NO	NO	NO
17.4	12457	373 ALFRED STREET NORTH NEUTRAL BAY	Second	W	58	54	57	52	59	54	58	52	-1.0	-2.2	-0.7	-2.4	60	55	NO	NO	NO	NO	NO
17.4	12457	373 ALFRED STREET NORTH NEUTRAL BAY	Second	S	63	58	63	56	64	58	64	56	-0.8	-2.0	-0.2	-2.4	60	55	NO	NO	NO	NO	NO
17.4	12457	373 ALFRED STREET NORTH NEUTRAL BAY	Second	E	62	57	62	55	63	57	63	56	0.1	-1.1	0.7	-1.6	60	55	NO	NO	NO	NO	NO
17.4	12457	373 ALFRED STREET NORTH NEUTRAL BAY	Second	S	63	58	63	56	64	59	64	56	-0.7	-2.0	-0.2	-2.4	60	55	NO	NO	NO	NO	NO
17.4	12457	373 ALFRED STREET NORTH NEUTRAL BAY	Second	E	61	56	61	55	62	56	62	55	0.2	-0.9	0.8	-1.3	60	55	NO	NO	NO	NO	NO
17.4	12457	373 ALFRED STREET NORTH NEUTRAL BAY	Second	S	63	58	63	56	64	58	64	56	-0.5	-1.9	0.0	-2.2	60	55	NO	NO	NO	NO	NO
17.4	12457	373 ALFRED STREET NORTH NEUTRAL BAY	Second	E	62	56	62	55	62	57	63	55	-0.1	-1.4	0.4	-1.8	60	55	NO	NO	NO	NO	NO
17.4	12457	373 ALFRED STREET NORTH NEUTRAL BAY	Second	S	63	58	63	56	64	59	64	56	-0.8	-2.2	-0.3	-2.6	60	55	NO	NO	NO	NO	NO
17.4	12457	373 ALFRED STREET NORTH NEUTRAL BAY	Second	E	58	52	59	52	58	52	60	52	1.0	0.3	1.6	-0.2	60	55	NO	NO	NO	NO	NO
17.4	12457	373 ALFRED STREET NORTH NEUTRAL BAY	Second	S	63	58	63	56	64	59	64	56	-0.8	-2.2	-0.3	-2.6	60	55	NO	NO	NO	NO	NO
17.4	12457	373 ALFRED STREET NORTH NEUTRAL BAY	Second	E	58	52	59	52	58	52	60	52	1.0	0.3	1.6	-0.2	60	55	NO	NO	NO	NO	NO
17.4	12457	373 ALFRED STREET NORTH NEUTRAL BAY	Third	N	57	52	55	50	57	53	55	50	-1.8	-2.6	-1.7	-2.7	60	55	NO	NO	NO	NO	NO
17.4	12457	373 ALFRED STREET NORTH NEUTRAL BAY	Third	NW	57	52	55	50	57	53	56	50	-1.8	-2.6	-1.8	-2.7	60	55	NO	NO	NO	NO	NO
17.4	12457	373 ALFRED STREET NORTH NEUTRAL BAY	Third	N	56	51	54	48	56	51	54	49	-1.8	-2.6	-1.8	-2.7	60	55	NO	NO	NO	NO	NO
17.4	12457	373 ALFRED STREET NORTH NEUTRAL BAY	Third	W	61	56	59	53	61	56	59	53	-1.8	-3.1	-1.6	-3.3	60	55	NO	NO	NO	NO	NO
17.4	12457	373 ALFRED STREET NORTH NEUTRAL BAY	Third	S	64	59	63	57	65	60	64	57	-1.5	-2.9	-1.0	-3.2	60	55	NO	NO	NO	NO	NO
17.4	12457	373 ALFRED STREET NORTH NEUTRAL BAY	Third	E	63	58	62	56	64	59	63	56	-0.9	-2.2	-0.3	-2.5	60	55	NO	NO	NO	NO	NO
17.4	12457	373 ALFRED STREET NORTH NEUTRAL BAY	Third	S	65	59	63	57	65	60	64	57	-1.5	-2.8	-1.0	-3.1	60	55	NO	NO	NO	NO	NO
17.4	12457	373 ALFRED STREET NORTH NEUTRAL BAY	Third	E	62	57	62	55	63	58	63	56	-0.6	-1.9	-0.1	-2.2	60	55	NO	NO	NO	NO	NO
17.4	12457	373 ALFRED STREET NORTH NEUTRAL BAY	Third	S	64	59	63	57	65	60	64	57	-1.3	-2.6	-0.7	-3.0	60	55	NO	NO	NO	NO	NO
17.4	12457	373 ALFRED STREET NORTH NEUTRAL BAY	Third	E	63	58	62	56	63	58	63	56	-0.9	-2.3	-0.5	-2.6	60	55	NO	NO	NO	NO	NO
17.4	12457	373 ALFRED STREET NORTH NEUTRAL BAY	Third	S	64	59	63	57	65	60	64	57	-1.5	-2.8	-1.1	-3.1	60	55	NO	NO	NO	NO	NO
17.4	12457	373 ALFRED STREET NORTH NEUTRAL BAY	Third	E	59	54	59	53	60	54	60	53	0.3	-0.7	0.8	-1.0	60	55	NO	NO	NO	NO	NO
17.4	12480	18 BENT STREET NEUTRAL BAY	Ground	N	53	48	51	46	53	48	51	46	-1.7	-2.5	-1.6	-2.6	60	55	NO	NO	NO	NO	NO
17.4	12480	18 BENT STREET NEUTRAL BAY	Ground	S	63	56	64	57	63	57	65	57	0.9	0.3	1.6	-0.5	60	55	NO	NO	NO	NO	NO
17.4	12480	18 BENT STREET NEUTRAL BAY	Ground	E	53	48	53	47	53	48	54	47	-0.2	-1.2	0.2	-1.6	60	55	NO	NO	NO	NO	NO
17.4	12480	18 BENT STREET NEUTRAL BAY	First	N	54	50	53	48	55	50	53	48	-1.6	-2.4	-1.5	-2.5	60	55	NO	NO	NO	NO	NO
17.4	12480	18 BENT STREET NEUTRAL BAY	First	S	63	57	64	57	64	58	65	57	0.3	-0.6	0.9	-1.2	60	55	NO	NO	NO	NO	NO
17.4	12480	18 BENT STREET NEUTRAL BAY	First	E	55	51	55	49	56	51	55	49	-0.8	-1.8	-0.5	-2.0	60	55	NO	NO	NO	NO	NO
17.4	12481	16 BENT STREET NEUTRAL BAY	Ground	E	54	49	52	47	54	50	52	47	-1.6	-2.5	-1.6	-2.6	60	55	NO	NO	NO	NO	NO
17.4	12481	16 BENT STREET NEUTRAL BAY	Ground	N	53	48	51	46	53	49	52	46	-1.6	-2.5	-1.6	-2.6	60	55	NO	NO	NO	NO	NO
17.4	12481	16 BENT STREET NEUTRAL BAY	Ground	W	53	48	52	46	53	49	52	47	-1.2	-2.1	-1.0	-2.2	60	55	NO	NO	NO	NO	NO
17.4	12481	16 BENT STREET NEUTRAL BAY	Ground	S	61	55	62	55	62	56	64	55	1.0	0.2	1.6	-0.5	60	55	NO	NO	NO	NO	NO
17.4	12482	12 BENT STREET NEUTRAL BAY	Ground	N	52	47	50	45	52	48	51	45	-1.6	-2.5	-1.6	-2.6	60	55	NO	NO	NO	NO	NO
17.4	12482	12 BENT STREET NEUTRAL BAY	Ground	W	54	50	53	47	55	50	53	47	-1.4	-2.7	-1.3	-2.7	60	55	NO	NO	NO	NO	NO
17.4	12482	12 BENT STREET NEUTRAL BAY	Ground	S	63	56	63	56	63	57	64	56	0.4	-0.5	1.1	-1.2	60	55	NO	NO	NO	NO	NO
17.4	12483	14 BENT STREET NEUTRAL BAY	Ground	N	52	48	51	45	53	48	51	46	-1.5	-2.5	-1.6	-2.5	60	55	NO	NO	NO	NO	NO
17.4	12483	14 BENT STREET NEUTRAL BAY	Ground	S	63	57	64	57	64	57	65	57	0.8	0.1	1.4	-0.6	60	55	NO	NO	NO	NO	NO
17.4	12483	14 BENT STREET NEUTRAL BAY	Ground	E	54	50	53	48	55	50	54	48	-0.9	-2.0	-0.7	-2.1	60	55	NO	NO	NO	NO	NO
17.4	12490	20 BENT STREET NEUTRAL BAY	Ground	N	53	48	53	47	54	49	54	47	-0.2	-1.2	0.2	-1.5	60	55	NO	NO	NO	NO	NO
17.4	12490	20 BENT STREET NEUTRAL BAY	Ground	W	51	46	50	44	51	47	51	45	-0.9	-1.9	-0.6	-2.0	60	55	NO	NO	NO	NO	NO

NCA	Receiver ID	Address	Floor Level	Facade	Opening Year 2027				Design Year 2037				Increase (Do Smthng - Do Nothing)				NCG project road noise criteria		Do noise levels exceed the cumulative limit with project roads adding ≥2dB to the total noise levels?		Is the contribution from the road project Acute?		Consider further treatment?
					Do Nothing		Do Smthng		Do Nothing		Do Smthng		Opening Year 2027		Design Year 2037								
					Day	Night	Day	Night	Day	Night	Day	Night	Day	Night	Day	Night	Day	Night	Day	Night	$L_{Aeq,15hr} \geq 65dB$	$L_{Aeq,9hr} \geq 60dB$	
17.4	12490	20 BENT STREET NEUTRAL BAY	Ground	S	63	56	64	57	64	57	65	57	1.3	0.8	1.9	0.0	60	55	NO	NO	NO	NO	NO
17.4	12490	20 BENT STREET NEUTRAL BAY	Ground	E	61	53	63	56	62	54	65	56	2.2	2.9	2.9	1.6	60	55	NO	NO	NO	NO	YES
17.4	12490	20 BENT STREET NEUTRAL BAY	Ground	NE	57	50	58	51	57	51	59	51	1.6	1.3	2.2	0.4	60	55	NO	NO	NO	NO	NO
17.4	12490	20 BENT STREET NEUTRAL BAY	First	N	55	50	55	49	56	51	56	49	-0.4	-1.4	0.1	-1.7	60	55	NO	NO	NO	NO	NO
17.4	12490	20 BENT STREET NEUTRAL BAY	First	W	54	49	52	47	54	49	53	47	-1.1	-2.1	-0.9	-2.3	60	55	NO	NO	NO	NO	NO
17.4	12490	20 BENT STREET NEUTRAL BAY	First	S	63	57	64	57	64	58	65	57	0.5	-0.3	1.2	-0.9	60	55	NO	NO	NO	NO	NO
17.4	12490	20 BENT STREET NEUTRAL BAY	First	E	61	54	63	55	62	55	64	55	1.7	1.6	2.3	0.7	60	55	NO	NO	NO	NO	YES
17.4	12490	20 BENT STREET NEUTRAL BAY	First	NE	57	51	58	51	58	52	60	52	0.9	0.3	1.5	-0.4	60	55	NO	NO	NO	NO	NO
17.4	12516	373 ALFRED STREET NORTH NEUTRAL BAY	Ground	N	52	47	50	45	52	48	50	45	-1.7	-2.5	-1.7	-2.6	60	55	NO	NO	NO	NO	NO
17.4	12516	373 ALFRED STREET NORTH NEUTRAL BAY	Ground	E	51	46	49	44	51	46	49	44	-1.6	-2.4	-1.5	-2.5	60	55	NO	NO	NO	NO	NO
17.4	12516	373 ALFRED STREET NORTH NEUTRAL BAY	Ground	S	52	47	50	45	52	48	50	45	-1.5	-2.4	-1.5	-2.5	60	55	NO	NO	NO	NO	NO
17.4	12516	373 ALFRED STREET NORTH NEUTRAL BAY	Ground	W	52	48	51	45	53	48	51	46	-1.7	-2.6	-1.8	-2.6	60	55	NO	NO	NO	NO	NO
17.4	12516	373 ALFRED STREET NORTH NEUTRAL BAY	Ground	S	51	47	50	44	52	47	50	45	-1.7	-2.6	-1.7	-2.7	60	55	NO	NO	NO	NO	NO
17.4	12516	373 ALFRED STREET NORTH NEUTRAL BAY	Ground	E	52	47	52	46	52	47	52	46	-0.4	-1.3	-0.1	-1.4	60	55	NO	NO	NO	NO	NO
17.4	12516	373 ALFRED STREET NORTH NEUTRAL BAY	First	N	54	49	52	47	54	50	53	47	-1.7	-2.6	-1.7	-2.7	60	55	NO	NO	NO	NO	NO
17.4	12516	373 ALFRED STREET NORTH NEUTRAL BAY	First	E	53	48	51	46	53	49	51	46	-1.6	-2.5	-1.6	-2.6	60	55	NO	NO	NO	NO	NO
17.4	12516	373 ALFRED STREET NORTH NEUTRAL BAY	First	N	56	51	53	48	56	52	54	48	-2.3	-3.4	-2.4	-3.7	60	55	NO	NO	NO	NO	NO
17.4	12516	373 ALFRED STREET NORTH NEUTRAL BAY	First	W	54	50	53	48	54	50	53	48	-1.2	-2.0	-1.2	-2.2	60	55	NO	NO	NO	NO	NO
17.4	12516	373 ALFRED STREET NORTH NEUTRAL BAY	First	S	54	49	52	47	54	50	53	47	-1.5	-2.5	-1.5	-2.6	60	55	NO	NO	NO	NO	NO
17.4	12516	373 ALFRED STREET NORTH NEUTRAL BAY	First	W	54	50	53	47	55	50	53	48	-1.9	-2.7	-1.9	-2.8	60	55	NO	NO	NO	NO	NO
17.4	12516	373 ALFRED STREET NORTH NEUTRAL BAY	First	S	54	49	52	47	54	49	52	47	-1.7	-2.6	-1.7	-2.6	60	55	NO	NO	NO	NO	NO
17.4	12516	373 ALFRED STREET NORTH NEUTRAL BAY	First	E	54	49	53	48	55	50	54	48	-0.6	-1.5	-0.4	-1.8	60	55	NO	NO	NO	NO	NO
17.4	12516	373 ALFRED STREET NORTH NEUTRAL BAY	Second	N	57	52	55	50	57	53	55	50	-1.7	-2.5	-1.7	-2.6	60	55	NO	NO	NO	NO	NO
17.4	12516	373 ALFRED STREET NORTH NEUTRAL BAY	Second	E	55	51	54	48	56	51	54	49	-1.7	-2.5	-1.6	-2.6	60	55	NO	NO	NO	NO	NO
17.4	12516	373 ALFRED STREET NORTH NEUTRAL BAY	Second	N	57	53	55	49	58	53	55	49	-2.6	-3.6	-2.7	-3.8	60	55	NO	NO	NO	NO	NO
17.4	12516	373 ALFRED STREET NORTH NEUTRAL BAY	Second	W	56	51	55	49	56	52	55	49	-1.4	-2.3	-1.4	-2.4	60	55	NO	NO	NO	NO	NO
17.4	12516	373 ALFRED STREET NORTH NEUTRAL BAY	Second	S	57	52	55	49	57	53	55	50	-2.0	-3.0	-2.0	-3.1	60	55	NO	NO	NO	NO	NO
17.4	12516	373 ALFRED STREET NORTH NEUTRAL BAY	Second	W	57	52	55	50	57	53	55	50	-2.0	-2.9	-2.0	-2.9	60	55	NO	NO	NO	NO	NO
17.4	12516	373 ALFRED STREET NORTH NEUTRAL BAY	Second	S	57	52	55	49	57	52	55	50	-1.8	-2.6	-1.7	-2.7	60	55	NO	NO	NO	NO	NO
17.4	12516	373 ALFRED STREET NORTH NEUTRAL BAY	Second	E	57	52	56	50	57	53	57	51	-1.1	-2.1	-0.8	-2.2	60	55	NO	NO	NO	NO	NO
17.4	12530	373 ALFRED STREET NORTH NEUTRAL BAY	Ground	E	50	45	49	44	50	45	50	44	-0.3	-1.2	-0.3	-1.3	60	55	NO	NO	NO	NO	NO
17.4	12530	373 ALFRED STREET NORTH NEUTRAL BAY	Ground	N	58	53	56	50	58	54	56	50	-2.2	-3.3	-2.3	-3.6	60	55	NO	NO	NO	NO	NO
17.4	12530	373 ALFRED STREET NORTH NEUTRAL BAY	Ground	W	62	58	59	54	63	58	60	54	-2.9	-4.0	-2.9	-4.2	60	55	NO	NO	NO	NO	NO
17.4	12530	373 ALFRED STREET NORTH NEUTRAL BAY	Ground	N	63	58	59	53	63	58	59	53	-3.8	-4.8	-3.8	-5.1	60	55	NO	NO	NO	NO	NO
17.4	12530	373 ALFRED STREET NORTH NEUTRAL BAY	Ground	W	66	62	62	56	67	62	62	56	-4.3	-5.3	-4.4	-5.6	60	55	NO	NO	NO	NO	NO
17.4	12530	373 ALFRED STREET NORTH NEUTRAL BAY	Ground	S	66	61	62	56	66	61	62	56	-3.8	-5.0	-3.6	-5.2	60	55	NO	NO	NO	NO	NO
17.4	12530	373 ALFRED STREET NORTH NEUTRAL BAY	Ground	E	53	48	54	48	54	48	55	48	0.9	0.2	1.4	-0.1	60	55	NO	NO	NO	NO	NO
17.4	12530	373 ALFRED STREET NORTH NEUTRAL BAY	First	E	51	47	51	46	52	47	51	46	-0.3	-1.1	-0.3	-1.2	60	55	NO	NO	NO	NO	NO
17.4	12530	373 ALFRED STREET NORTH NEUTRAL BAY	First	N	60	55	57	52	60	56	57	52	-2.5	-3.6	-2.6	-3.9	60	55	NO	NO	NO	NO	NO
17.4	12530	373 ALFRED STREET NORTH NEUTRAL BAY	First	W	66	62	62	56	67	62	62	56	-4.3	-5.4	-4.3	-5.7	60	55	NO	NO	NO	NO	NO
17.4	12530	373 ALFRED STREET NORTH NEUTRAL BAY	First	N	64	60	60	55	65	60	61	55	-4.1	-5.1	-4.2	-5.4	60	55	NO	NO	NO	NO	NO
17.4	12530	373 ALFRED STREET NORTH NEUTRAL BAY	First	W	68	63	64	58	69	64	64	58	-4.5	-5.5	-4.6	-5.8	60	55	NO	NO	NO	NO	NO
17.4	12530	373 ALFRED STREET NORTH NEUTRAL BAY	First	S	67	62	64	58	68	63	64	58	-3.7	-4.8	-3.4	-5.2	60	55	NO	NO	NO	NO	NO
17.4	12530	373 ALFRED STREET NORTH NEUTRAL BAY	First	E	55	49	55	49	55	50	56	49	0.9	0.1	1.4	-0.2	60	55	NO	NO	NO	NO	NO
17.4	12530	373 ALFRED STREET NORTH NEUTRAL BAY	Second	E	53	49	53	47	53	49	53	48	-0.4	-1.2	-0.4	-1.4	60	55	NO	NO	NO	NO	NO
17.4	12530	373 ALFRED STREET NORTH NEUTRAL BAY	Second	N	62	57	59	53	62	58	59	53	-2.9	-3.9	-3.0	-4.2	60	55	NO	NO	NO	NO	NO
17.4	12530	373 ALFRED STREET NORTH NEUTRAL BAY	Second	W	68	63	63	58	68	64	64	58	-4.5	-5.5	-4.5	-5.8	60	55	NO	NO	NO	NO	NO
17.4	12530	373 ALFRED STREET NORTH NEUTRAL BAY	Second	N	67	62	62	56	67	62	62	57	-4.6	-5.4	-4.6	-5.7	60	55	NO	NO	NO	NO	NO
17.4	12530	373 ALFRED STREET NORTH NEUTRAL BAY	Second	W	70	65	65	60	70	66	66	60	-4.6	-5.5	-4.5	-5.8	60	55	YES	YES	YES	YES	YES
17.4	12530	373 ALFRED STREET NORTH NEUTRAL BAY	Second	S	69	64	65	59	69	64	66	59	-3.6	-4.9	-3.4	-5.1	60	55	YES	NO	NO	NO	YES
17.4	12530	373 ALFRED STREET NORTH NEUTRAL BAY	Second	E	56	50	56	50	56	51	57	50	0.5	-0.4	1.1	-0.6	60	55	NO	NO	NO	NO	NO
17.4	12530	373 ALFRED STREET NORTH NEUTRAL BAY	Third	E	56	51	55	49	56	51	55	50	-0.8	-1.6	-0.7	-1.8	60	55	NO	NO	NO	NO	NO
17.4	12530	373 ALFRED STREET NORTH NEUTRAL BAY	Third	N	64	60	61	55	65	60	61	55	-3.5	-4.3	-3.4	-4.5	60	55	NO	NO	NO	NO	NO
17.4	12530	373 ALFRED STREET NORTH NEUTRAL BAY	Third	W	70	65	65	60	70	66	66	60	-4.7	-5.6	-4.7	-5.9	60	55	YES	YES	YES	YES	YES
17.4	12530	373 ALFRED STREET NORTH NEUTRAL BAY	Third	N	69	64	64	58	69	64	64	59	-4.7	-5.5	-4.7	-5.7	60	55	NO	NO	NO	NO	NO
17.4	12530	373 ALFRED STREET NORTH NEUTRAL BAY	Third	W	72	67	67	62	72	68	68	62	-4.5	-5.4	-4.4	-5.7	60	55	YES	YES	YES	YES	YES
17.4	12530	373 ALFRED STREET NORTH NEUTRAL BAY	Third	S	70	66	66	61	70	66	67	61	-3.6	-4.9	-3.5	-5.1	60	55	YES	YES	YES	YES	YES
17.4	12530	373 ALFRED STREET NORTH NEUTRAL BAY	Third	E	57	52	57	51	57	52	58	51	0.1	-0.9	0.5	-1.2	60	55	NO	NO	NO	NO	NO
17.4	12530	373 ALFRED STREET NORTH NEUTRAL BAY	Fourth	E	59	55	58	52	59	55	58	53	-1.4	-2.2	-1.3	-2.3	60	55	NO	NO	NO	NO	NO
17.4	12530	373 ALFRED STREET NORTH NEUTRAL BAY	Fourth	N	68	63	64	58	68	63	64	58	-4.0	-4.8	-4.1	-5.0	60	55	NO	NO	NO	NO	NO
17.4	12530	373 ALFRED STREET NORTH NEUTRAL BAY	Fourth	W	72	67	67	62	72	68	68	62	-4.6	-5.5	-4.6	-5.7	60	55	YES	YES	YES	YES	YES
17.4	12530	373 ALFRED STREET NORTH NEUTRAL BAY	Fourth	N	71	66	66	61	71	67	67	61	-4.4	-5.2	-4.5	-5.4	60	55	YES	YES	YES	YES	YES

NCA	Receiver ID	Address	Floor Level	Facade	Opening Year 2027				Design Year 2037				Increase (Do Smthng - Do Nothing)				NCG project road noise criteria		Do noise levels exceed the cumulative limit with project roads adding ≥2dB to the total noise levels?		Is the contribution from the road project Acute?		Consider further treatment?
					Do Nothing		Do Smthng		Do Nothing		Do Smthng		Opening Year 2027		Design Year 2037								
					Day	Night	Day	Night	Day	Night	Day	Night	Day	Night	Day	Night	Day	Night	Day	Night	$L_{Aeq,15hr} \geq 65dB$	$L_{Aeq,9hr} \geq 60dB$	
17.4	12530	373 ALFRED STREET NORTH NEUTRAL BAY	Fourth	W	73	69	69	64	74	69	70	64	-4.0	-4.9	-4.0	-5.1	60	55	YES	YES	YES	YES	YES
17.4	12530	373 ALFRED STREET NORTH NEUTRAL BAY	Fourth	S	71	67	68	62	72	67	68	63	-3.3	-4.4	-3.2	-4.6	60	55	YES	YES	YES	YES	YES
17.4	12530	373 ALFRED STREET NORTH NEUTRAL BAY	Fourth	E	60	55	59	53	60	55	59	53	-0.7	-1.7	-0.5	-1.9	60	55	NO	NO	NO	NO	NO
17.4	12549	22 BENT STREET NEUTRAL BAY	Ground	E	60	52	62	54	60	53	63	54	2.0	2.3	2.7	1.3	60	55	NO	NO	NO	NO	YES
17.4	12549	22 BENT STREET NEUTRAL BAY	Ground	N	52	47	52	45	52	47	52	46	-0.3	-1.4	0.0	-1.7	60	55	NO	NO	NO	NO	NO
17.4	12549	22 BENT STREET NEUTRAL BAY	Ground	S	52	47	51	45	53	48	52	46	-0.9	-2.0	-0.6	-2.2	60	55	NO	NO	NO	NO	NO
17.4	12549	22 BENT STREET NEUTRAL BAY	Ground	SE	58	50	59	52	58	51	61	52	1.8	1.9	2.5	1.0	60	55	NO	NO	NO	NO	YES
17.4	12549	22 BENT STREET NEUTRAL BAY	Ground	S	58	51	60	53	59	52	61	53	1.8	1.7	2.4	0.8	60	55	NO	NO	NO	NO	YES
17.4	12549	22 BENT STREET NEUTRAL BAY	Ground	SE	60	52	62	55	61	54	63	55	1.9	2.3	2.6	1.2	60	55	NO	NO	NO	NO	YES
17.4	12549	22 BENT STREET NEUTRAL BAY	First	E	60	53	62	54	61	54	63	54	1.5	1.3	2.2	0.5	60	55	NO	NO	NO	NO	YES
17.4	12549	22 BENT STREET NEUTRAL BAY	First	N	54	49	53	47	54	49	54	47	-0.4	-1.5	-0.1	-1.8	60	55	NO	NO	NO	NO	NO
17.4	12549	22 BENT STREET NEUTRAL BAY	First	W	54	50	53	47	55	50	53	48	-1.5	-2.6	-1.5	-2.6	60	55	NO	NO	NO	NO	NO
17.4	12549	22 BENT STREET NEUTRAL BAY	First	S	55	50	56	49	56	51	57	49	0.2	-0.9	0.7	-1.2	60	55	NO	NO	NO	NO	NO
17.4	12549	22 BENT STREET NEUTRAL BAY	First	SE	59	52	60	53	59	53	61	53	1.3	0.8	1.9	0.1	60	55	NO	NO	NO	NO	NO
17.4	12549	22 BENT STREET NEUTRAL BAY	First	S	59	53	60	53	60	53	61	53	1.1	0.5	1.7	-0.1	60	55	NO	NO	NO	NO	NO
17.4	12549	22 BENT STREET NEUTRAL BAY	First	SE	60	54	62	55	61	54	63	55	1.5	1.1	2.1	0.3	60	55	NO	NO	NO	NO	YES
17.4	12558	22 BENT STREET NEUTRAL BAY	Ground	E	52	47	50	45	52	48	51	45	-1.6	-2.4	-1.5	-2.4	60	55	NO	NO	NO	NO	NO
17.4	12558	22 BENT STREET NEUTRAL BAY	Ground	S	53	49	52	46	53	49	52	47	-1.0	-2.1	-0.9	-2.1	60	55	NO	NO	NO	NO	NO
17.4	12558	22 BENT STREET NEUTRAL BAY	Ground	S	55	51	54	48	56	51	54	49	-1.5	-2.6	-1.4	-2.8	60	55	NO	NO	NO	NO	NO
17.4	12558	22 BENT STREET NEUTRAL BAY	Ground	E	56	52	54	49	56	52	55	49	-1.9	-3.0	-1.8	-3.1	60	55	NO	NO	NO	NO	NO
17.4	12558	22 BENT STREET NEUTRAL BAY	First	E	54	50	53	47	55	50	53	48	-1.4	-2.4	-1.4	-2.5	60	55	NO	NO	NO	NO	NO
17.4	12558	22 BENT STREET NEUTRAL BAY	First	N	53	49	52	46	53	49	52	46	-1.5	-2.5	-1.5	-2.6	60	55	NO	NO	NO	NO	NO
17.4	12558	22 BENT STREET NEUTRAL BAY	First	W	53	48	51	45	53	49	51	46	-2.3	-3.1	-2.2	-3.3	60	55	NO	NO	NO	NO	NO
17.4	12558	22 BENT STREET NEUTRAL BAY	First	S	55	50	54	48	55	51	54	49	-1.1	-2.0	-1.0	-2.1	60	55	NO	NO	NO	NO	NO
17.4	12558	22 BENT STREET NEUTRAL BAY	First	S	58	54	56	51	59	54	57	51	-2.1	-3.1	-1.9	-3.3	60	55	NO	NO	NO	NO	NO
17.4	12558	22 BENT STREET NEUTRAL BAY	First	E	58	54	56	51	59	54	57	51	-2.2	-3.2	-2.1	-3.4	60	55	NO	NO	NO	NO	NO
17.4	12577	26A BENT STREET NEUTRAL BAY	Ground	E	56	49	57	50	57	50	59	50	1.5	1.3	2.2	0.5	60	55	NO	NO	NO	NO	NO
17.4	12577	26A BENT STREET NEUTRAL BAY	Ground	N	52	47	51	45	52	47	52	46	-0.4	-1.5	-0.1	-1.8	60	55	NO	NO	NO	NO	NO
17.4	12577	26A BENT STREET NEUTRAL BAY	First	N	53	48	51	46	53	48	52	46	-1.3	-2.3	-1.2	-2.4	60	55	NO	NO	NO	NO	NO
17.4	12577	26A BENT STREET NEUTRAL BAY	First	W	52	48	51	45	52	48	51	45	-1.6	-2.5	-1.6	-2.6	60	55	NO	NO	NO	NO	NO
17.4	12577	26A BENT STREET NEUTRAL BAY	First	E	57	51	58	51	57	51	59	51	0.9	0.2	1.4	-0.4	60	55	NO	NO	NO	NO	NO
17.4	12577	26A BENT STREET NEUTRAL BAY	First	N	54	49	53	47	54	50	54	48	-0.8	-1.9	-0.5	-2.0	60	55	NO	NO	NO	NO	NO
17.4	12578	26 BENT STREET NEUTRAL BAY	Ground	S	53	48	52	46	53	48	53	46	-0.8	-1.9	-0.5	-2.1	60	55	NO	NO	NO	NO	NO
17.4	12578	26 BENT STREET NEUTRAL BAY	Ground	E	56	48	58	50	57	50	59	51	1.9	2.0	2.5	1.0	60	55	NO	NO	NO	NO	NO
17.4	12578	26 BENT STREET NEUTRAL BAY	First	W	52	48	50	45	52	48	51	45	-1.7	-2.6	-1.7	-2.6	60	55	NO	NO	NO	NO	NO
17.4	12578	26 BENT STREET NEUTRAL BAY	First	S	53	48	52	46	53	49	52	47	-1.2	-2.2	-1.0	-2.3	60	55	NO	NO	NO	NO	NO
17.4	12578	26 BENT STREET NEUTRAL BAY	First	S	56	51	54	49	56	52	55	49	-1.2	-2.3	-1.0	-2.5	60	55	NO	NO	NO	NO	NO
17.4	12578	26 BENT STREET NEUTRAL BAY	First	E	57	51	58	51	58	52	59	51	1.1	0.4	1.7	-0.2	60	55	NO	NO	NO	NO	NO
17.4	12578	26 BENT STREET NEUTRAL BAY	Second	W	54	49	52	47	54	50	52	47	-1.6	-2.6	-1.6	-2.6	60	55	NO	NO	NO	NO	NO
17.4	12578	26 BENT STREET NEUTRAL BAY	Second	S	55	50	54	48	55	51	54	49	-1.3	-2.2	-1.1	-2.3	60	55	NO	NO	NO	NO	NO
17.4	12578	26 BENT STREET NEUTRAL BAY	Second	S	59	54	56	51	59	54	57	51	-2.1	-3.3	-2.0	-3.4	60	55	NO	NO	NO	NO	NO
17.4	12578	26 BENT STREET NEUTRAL BAY	Second	E	59	53	59	52	59	54	60	52	0.1	-1.0	0.6	-1.5	60	55	NO	NO	NO	NO	NO
17.4	12583	387 ALFRED STREET NORTH NEUTRAL BAY	Ground	E	52	47	50	45	52	48	51	45	-1.6	-2.4	-1.7	-2.5	60	55	NO	NO	NO	NO	NO
17.4	12583	387 ALFRED STREET NORTH NEUTRAL BAY	Ground	S	63	59	59	53	64	59	59	54	-4.1	-5.3	-4.2	-5.5	60	55	NO	NO	NO	NO	NO
17.4	12583	387 ALFRED STREET NORTH NEUTRAL BAY	Ground	W	62	57	58	52	62	58	58	53	-3.8	-4.9	-3.8	-5.3	60	55	NO	NO	NO	NO	NO
17.4	12583	387 ALFRED STREET NORTH NEUTRAL BAY	Ground	S	60	55	57	51	60	55	57	51	-3.0	-3.9	-3.0	-4.1	60	55	NO	NO	NO	NO	NO
17.4	12583	387 ALFRED STREET NORTH NEUTRAL BAY	Ground	E	53	49	52	47	53	49	52	47	-1.3	-2.2	-1.2	-2.1	60	55	NO	NO	NO	NO	NO
17.4	12583	387 ALFRED STREET NORTH NEUTRAL BAY	Ground	N	54	49	52	47	54	50	52	47	-1.8	-2.5	-1.9	-2.6	60	55	NO	NO	NO	NO	NO
17.4	12583	387 ALFRED STREET NORTH NEUTRAL BAY	Ground	E	52	47	50	45	52	47	50	45	-1.7	-2.4	-1.6	-2.5	60	55	NO	NO	NO	NO	NO
17.4	12583	387 ALFRED STREET NORTH NEUTRAL BAY	Ground	N	57	52	55	49	57	52	55	49	-2.0	-2.9	-2.1	-3.2	60	55	NO	NO	NO	NO	NO
17.4	12583	387 ALFRED STREET NORTH NEUTRAL BAY	Ground	W	53	48	51	46	53	49	51	46	-1.7	-2.5	-1.7	-2.6	60	55	NO	NO	NO	NO	NO
17.4	12583	387 ALFRED STREET NORTH NEUTRAL BAY	Ground	N	52	48	51	45	53	48	51	46	-1.6	-2.4	-1.7	-2.6	60	55	NO	NO	NO	NO	NO
17.4	12583	387 ALFRED STREET NORTH NEUTRAL BAY	First	E	55	50	53	48	55	51	53	48	-1.7	-2.5	-1.8	-2.6	60	55	NO	NO	NO	NO	NO
17.4	12583	387 ALFRED STREET NORTH NEUTRAL BAY	First	N	62	57	60	54	62	58	60	54	-2.0	-3.1	-2.1	-3.4	60	55	NO	NO	NO	NO	NO
17.4	12583	387 ALFRED STREET NORTH NEUTRAL BAY	First	W	66	62	63	57	67	62	63	57	-3.5	-4.7	-3.5	-4.9	60	55	NO	NO	NO	NO	NO
17.4	12583	387 ALFRED STREET NORTH NEUTRAL BAY	First	S	65	61	61	55	66	61	61	55	-4.5	-5.5	-4.5	-5.8	60	55	NO	NO	NO	NO	NO
17.4	12583	387 ALFRED STREET NORTH NEUTRAL BAY	First	W	64	59	60	54	64	60	60	54	-4.2	-5.1	-4.2	-5.4	60	55	NO	NO	NO	NO	NO
17.4	12583	387 ALFRED STREET NORTH NEUTRAL BAY	First	S	62	57	59	53	62	57	59	53	-3.0	-3.9	-3.0	-4.1	60	55	NO	NO	NO	NO	NO
17.4	12583	387 ALFRED STREET NORTH NEUTRAL BAY	First	E	57	52	55	50	57	52	55	50	-1.4	-2.4	-1.4	-2.4	60	55	NO	NO	NO	NO	NO
17.4	12583	387 ALFRED STREET NORTH NEUTRAL BAY	First	N	57	52	55	50	57	53	55	50	-1.9	-2.7	-1.9	-2.8	60	55	NO	NO	NO	NO	NO
17.4	12583	387 ALFRED STREET NORTH NEUTRAL BAY	First	E	54	50	52	47	55	50	53	47	-1.7	-2.5	-1.8	-2.6	60	55	NO	NO	NO	NO	NO
17.4	12583	387 ALFRED STREET NORTH NEUTRAL BAY	First	N	59	54	57	51	59	55	57	51	-2.3	-3.2	-2.4	-3.4	60	55	NO	NO	NO	NO	NO

NCA	Receiver ID	Address	Floor Level	Facade	Opening Year 2027				Design Year 2037				Increase (Do Smthng - Do Nothing)				NCG project road noise criteria		Do noise levels exceed the cumulative limit with project roads adding ≥2dB to the total noise levels?		Is the contribution from the road project Acute?		Consider further treatment?
					Do Nothing		Do Smthng		Do Nothing		Do Smthng		Opening Year 2027		Design Year 2037								
					Day	Night	Day	Night	Day	Night	Day	Night	Day	Night	Day	Night	Day	Night	Day	Night	$L_{Aeq,15hr}$ ≥ 65dB	$L_{Aeq,9hr}$ ≥ 60dB	
17.4	12583	387 ALFRED STREET NORTH NEUTRAL BAY	First	W	56	51	54	49	56	52	54	49	-1.7	-2.6	-1.7	-2.7	60	55	NO	NO	NO	NO	NO
17.4	12583	387 ALFRED STREET NORTH NEUTRAL BAY	First	N	55	51	53	48	55	51	54	48	-1.7	-2.5	-1.7	-2.7	60	55	NO	NO	NO	NO	NO
17.4	12583	387 ALFRED STREET NORTH NEUTRAL BAY	Second	E	59	54	57	52	59	55	57	52	-1.8	-2.6	-1.9	-2.7	60	55	NO	NO	NO	NO	NO
17.4	12583	387 ALFRED STREET NORTH NEUTRAL BAY	Second	N	65	60	62	56	65	60	62	56	-2.6	-3.6	-2.7	-3.9	60	55	NO	NO	NO	NO	NO
17.4	12583	387 ALFRED STREET NORTH NEUTRAL BAY	Second	W	68	64	65	59	69	64	65	59	-3.9	-4.9	-3.9	-5.3	60	55	YES	NO	YES	NO	YES
17.4	12583	387 ALFRED STREET NORTH NEUTRAL BAY	Second	S	67	63	63	57	68	63	63	57	-4.5	-5.5	-4.6	-5.7	60	55	NO	NO	NO	NO	NO
17.4	12583	387 ALFRED STREET NORTH NEUTRAL BAY	Second	W	67	62	62	57	67	62	63	57	-4.3	-5.2	-4.3	-5.4	60	55	NO	NO	NO	NO	NO
17.4	12583	387 ALFRED STREET NORTH NEUTRAL BAY	Second	S	64	59	61	55	64	60	61	56	-3.3	-4.1	-3.2	-4.3	60	55	NO	NO	NO	NO	NO
17.4	12583	387 ALFRED STREET NORTH NEUTRAL BAY	Second	E	59	55	58	52	60	55	58	53	-1.7	-2.6	-1.7	-2.7	60	55	NO	NO	NO	NO	NO
17.4	12583	387 ALFRED STREET NORTH NEUTRAL BAY	Second	N	61	56	59	53	61	57	59	54	-2.3	-3.1	-2.4	-3.2	60	55	NO	NO	NO	NO	NO
17.4	12583	387 ALFRED STREET NORTH NEUTRAL BAY	Second	E	58	54	56	51	59	54	57	51	-1.8	-2.6	-1.7	-2.7	60	55	NO	NO	NO	NO	NO
17.4	12583	387 ALFRED STREET NORTH NEUTRAL BAY	Second	N	62	58	60	54	63	58	60	54	-2.5	-3.3	-2.6	-3.5	60	55	NO	NO	NO	NO	NO
17.4	12583	387 ALFRED STREET NORTH NEUTRAL BAY	Second	W	60	56	58	53	60	56	58	53	-1.9	-2.7	-2.0	-2.9	60	55	NO	NO	NO	NO	NO
17.4	12583	387 ALFRED STREET NORTH NEUTRAL BAY	Second	N	59	55	57	52	60	55	58	52	-1.9	-2.7	-1.9	-2.8	60	55	NO	NO	NO	NO	NO
17.4	12620	28-34 BENT STREET NEUTRAL BAY	Ground	N	51	47	49	44	51	47	50	44	-1.9	-2.6	-1.8	-2.7	60	55	NO	NO	NO	NO	NO
17.4	12620	28-34 BENT STREET NEUTRAL BAY	Ground	S	52	48	51	45	53	48	52	46	-1.1	-2.1	-0.9	-2.3	60	55	NO	NO	NO	NO	NO
17.4	12620	28-34 BENT STREET NEUTRAL BAY	Ground	E	51	45	51	44	51	46	52	45	-0.1	-1.1	0.3	-1.4	60	55	NO	NO	NO	NO	NO
17.4	12620	28-34 BENT STREET NEUTRAL BAY	First	N	53	48	51	46	53	49	51	46	-1.8	-2.5	-1.8	-2.6	60	55	NO	NO	NO	NO	NO
17.4	12620	28-34 BENT STREET NEUTRAL BAY	First	W	52	48	50	45	52	48	51	45	-1.5	-2.4	-1.6	-2.4	60	55	NO	NO	NO	NO	NO
17.4	12620	28-34 BENT STREET NEUTRAL BAY	First	S	54	50	53	48	55	50	54	48	-1.2	-2.3	-1.0	-2.3	60	55	NO	NO	NO	NO	NO
17.4	12620	28-34 BENT STREET NEUTRAL BAY	First	E	53	48	52	46	53	48	53	46	-0.6	-1.5	-0.2	-1.7	60	55	NO	NO	NO	NO	NO
17.4	12620	28-34 BENT STREET NEUTRAL BAY	Second	N	55	50	53	48	55	51	53	48	-1.8	-2.6	-1.8	-2.7	60	55	NO	NO	NO	NO	NO
17.4	12620	28-34 BENT STREET NEUTRAL BAY	Second	W	54	49	52	47	54	50	53	48	-1.4	-2.2	-1.3	-2.3	60	55	NO	NO	NO	NO	NO
17.4	12620	28-34 BENT STREET NEUTRAL BAY	Second	S	58	53	56	51	58	54	57	51	-1.6	-2.6	-1.5	-2.7	60	55	NO	NO	NO	NO	NO
17.4	12620	28-34 BENT STREET NEUTRAL BAY	Second	E	56	51	55	49	56	51	55	49	-1.0	-2.0	-0.8	-2.1	60	55	NO	NO	NO	NO	NO
17.4	12658	389 ALFRED STREET NORTH NEUTRAL BAY	Ground	E	52	47	50	45	52	48	50	45	-1.7	-2.4	-1.7	-2.5	60	55	NO	NO	NO	NO	NO
17.4	12658	389 ALFRED STREET NORTH NEUTRAL BAY	Ground	W	62	58	60	55	63	58	60	55	-2.3	-3.4	-2.3	-3.7	60	55	NO	NO	NO	NO	NO
17.4	12658	389 ALFRED STREET NORTH NEUTRAL BAY	Ground	S	57	53	55	50	58	53	56	50	-2.0	-3.1	-2.0	-3.3	60	55	NO	NO	NO	NO	NO
17.4	12658	389 ALFRED STREET NORTH NEUTRAL BAY	First	E	54	50	53	47	55	50	53	48	-1.7	-2.5	-1.7	-2.5	60	55	NO	NO	NO	NO	NO
17.4	12658	389 ALFRED STREET NORTH NEUTRAL BAY	First	N	61	56	59	53	61	57	59	53	-2.2	-3.1	-2.1	-3.3	60	55	NO	NO	NO	NO	NO
17.4	12658	389 ALFRED STREET NORTH NEUTRAL BAY	First	W	65	61	62	57	66	61	63	57	-3.0	-4.1	-3.0	-4.4	60	55	NO	NO	NO	NO	NO
17.4	12658	389 ALFRED STREET NORTH NEUTRAL BAY	First	S	60	56	58	53	61	56	58	53	-2.4	-3.3	-2.4	-3.5	60	55	NO	NO	NO	NO	NO
17.4	12658	389 ALFRED STREET NORTH NEUTRAL BAY	Second	E	58	54	57	51	59	54	57	52	-1.8	-2.6	-1.9	-2.7	60	55	NO	NO	NO	NO	NO
17.4	12658	389 ALFRED STREET NORTH NEUTRAL BAY	Second	N	64	59	61	56	64	59	61	56	-2.6	-3.5	-2.7	-3.7	60	55	NO	NO	NO	NO	NO
17.4	12658	389 ALFRED STREET NORTH NEUTRAL BAY	Second	W	68	63	64	59	68	64	65	59	-3.5	-4.5	-3.5	-4.9	60	55	YES	NO	YES	NO	YES
17.4	12658	389 ALFRED STREET NORTH NEUTRAL BAY	Second	S	65	60	62	57	65	61	62	57	-2.9	-3.8	-2.8	-4.0	60	55	NO	NO	NO	NO	NO
17.4	12659	389A ALFRED STREET NORTH NEUTRAL BAY	Ground	S	56	52	54	49	56	52	54	49	-1.8	-2.8	-1.9	-3.0	60	55	NO	NO	NO	NO	NO
17.4	12659	389A ALFRED STREET NORTH NEUTRAL BAY	Ground	E	50	46	49	44	50	46	50	44	-0.9	-1.7	-0.8	-1.7	60	55	NO	NO	NO	NO	NO
17.4	12659	389A ALFRED STREET NORTH NEUTRAL BAY	Ground	N	57	52	54	49	57	52	55	49	-2.1	-3.0	-2.1	-3.2	60	55	NO	NO	NO	NO	NO
17.4	12659	389A ALFRED STREET NORTH NEUTRAL BAY	Ground	W	51	46	49	44	51	47	49	44	-1.7	-2.5	-1.8	-2.6	60	55	NO	NO	NO	NO	NO
17.4	12659	389A ALFRED STREET NORTH NEUTRAL BAY	First	S	59	54	57	52	59	55	57	52	-1.8	-2.8	-1.9	-2.9	60	55	NO	NO	NO	NO	NO
17.4	12659	389A ALFRED STREET NORTH NEUTRAL BAY	First	E	52	47	51	45	52	47	51	46	-1.1	-1.8	-1.0	-1.9	60	55	NO	NO	NO	NO	NO
17.4	12659	389A ALFRED STREET NORTH NEUTRAL BAY	First	N	59	54	56	51	59	54	57	51	-2.4	-3.3	-2.4	-3.5	60	55	NO	NO	NO	NO	NO
17.4	12659	389A ALFRED STREET NORTH NEUTRAL BAY	First	W	53	48	51	46	53	49	52	46	-1.7	-2.5	-1.8	-2.6	60	55	NO	NO	NO	NO	NO
17.4	12659	389A ALFRED STREET NORTH NEUTRAL BAY	Second	S	63	59	61	55	63	59	61	55	-2.6	-3.5	-2.6	-3.6	60	55	NO	NO	NO	NO	NO
17.4	12659	389A ALFRED STREET NORTH NEUTRAL BAY	Second	E	54	49	53	47	54	50	53	47	-1.4	-2.1	-1.3	-2.3	60	55	NO	NO	NO	NO	NO
17.4	12659	389A ALFRED STREET NORTH NEUTRAL BAY	Second	N	61	56	58	53	61	57	59	53	-2.6	-3.3	-2.7	-3.5	60	55	NO	NO	NO	NO	NO
17.4	12659	389A ALFRED STREET NORTH NEUTRAL BAY	Second	W	56	52	55	49	57	52	55	50	-1.9	-2.6	-1.8	-2.7	60	55	NO	NO	NO	NO	NO
17.4	12659	389A ALFRED STREET NORTH NEUTRAL BAY	Third	S	67	63	64	59	68	63	64	59	-3.4	-4.4	-3.4	-4.5	60	55	NO	NO	NO	NO	NO
17.4	12659	389A ALFRED STREET NORTH NEUTRAL BAY	Third	E	58	53	56	51	58	54	56	51	-1.7	-2.4	-1.6	-2.5	60	55	NO	NO	NO	NO	NO
17.4	12659	389A ALFRED STREET NORTH NEUTRAL BAY	Third	N	64	60	61	56	65	60	62	56	-2.9	-3.6	-3.0	-3.9	60	55	NO	NO	NO	NO	NO
17.4	12659	389A ALFRED STREET NORTH NEUTRAL BAY	Third	W	64	60	62	57	64	60	62	57	-2.3	-3.1	-2.3	-3.2	60	55	NO	NO	NO	NO	NO
17.4	12670	28-34 BENT STREET NEUTRAL BAY	Ground	W	51	46	49	44	51	46	49	44	-1.7	-2.5	-1.8	-2.6	60	55	NO	NO	NO	NO	NO
17.4	12670	28-34 BENT STREET NEUTRAL BAY	Ground	N	50	46	48	43	51	46	49	44	-1.8	-2.6	-1.8	-2.6	60	55	NO	NO	NO	NO	NO
17.4	12670	28-34 BENT STREET NEUTRAL BAY	Ground	W	52	47	51	45	52	47	52	45	-0.7	-1.7	-0.3	-1.9	60	55	NO	NO	NO	NO	NO
17.4	12670	28-34 BENT STREET NEUTRAL BAY	Ground	S	56	49	57	50	57	50	58	50	1.2	0.7	1.8	0.0	60	55	NO	NO	NO	NO	NO
17.4	12670	28-34 BENT STREET NEUTRAL BAY	Ground	SE	58	51	60	53	59	52	62	53	1.7	2.0	2.4	0.9	60	55	NO	NO	NO	NO	YES
17.4	12670	28-34 BENT STREET NEUTRAL BAY	First	N	54	48	54	47	54	49	55	48	-0.1	-1.0	0.3	-1.4	60	55	NO	NO	NO	NO	NO
17.4	12670	28-34 BENT STREET NEUTRAL BAY	First	W	53	48	51	46	53	48	51	46	-1.7	-2.5	-1.8	-2.6	60	55	NO	NO	NO	NO	NO
17.4	12670	28-34 BENT STREET NEUTRAL BAY	First	N	52	48	50	45	53	48	51	45	-1.8	-2.6	-1.8	-2.7	60	55	NO	NO	NO	NO	NO
17.4	12670	28-34 BENT STREET NEUTRAL BAY	First	W	53	49	53	47	54	49	53	47	-0.8	-1.9	-0.5	-2.0	60	55	NO	NO	NO	NO	NO
17.4	12670	28-34 BENT STREET NEUTRAL BAY	First	S	57	51	58	51	58	52	59	51	0.6	-0.2	1.2	-0.7	60	55	NO	NO	NO	NO	NO

NCA	Receiver ID	Address	Floor Level	Facade	Opening Year 2027				Design Year 2037				Increase (Do Smthng - Do Nothing)				NCG project road noise criteria		Do noise levels exceed the cumulative limit with project roads adding ≥2dB to the total noise levels?		Is the contribution from the road project Acute?		Consider further treatment?
					Do Nothing		Do Smthng		Do Nothing		Do Smthng		Opening Year 2027		Design Year 2037								
					Day	Night	Day	Night	Day	Night	Day	Night	Day	Night	Day	Night	Day	Night	Day	Night	$L_{Aeq,15hr}$ ≥ 65dB	$L_{Aeq,9hr}$ ≥ 60dB	
17.4	12670	28-34 BENT STREET NEUTRAL BAY	First	SE	59	52	61	53	60	53	62	53	1.6	1.5	2.2	0.5	60	55	NO	NO	NO	NO	YES
17.4	12670	28-34 BENT STREET NEUTRAL BAY	Second	N	55	50	55	49	56	51	56	49	-0.4	-1.4	0.0	-1.7	60	55	NO	NO	NO	NO	NO
17.4	12670	28-34 BENT STREET NEUTRAL BAY	Second	W	55	50	53	48	55	51	54	48	-1.7	-2.5	-1.7	-2.6	60	55	NO	NO	NO	NO	NO
17.4	12670	28-34 BENT STREET NEUTRAL BAY	Second	N	54	50	53	47	55	50	53	48	-1.7	-2.5	-1.8	-2.6	60	55	NO	NO	NO	NO	NO
17.4	12670	28-34 BENT STREET NEUTRAL BAY	Second	W	56	51	55	49	56	52	55	49	-1.2	-2.2	-0.9	-2.3	60	55	NO	NO	NO	NO	NO
17.4	12670	28-34 BENT STREET NEUTRAL BAY	Second	S	59	53	58	52	59	54	59	52	-0.2	-1.3	0.3	-1.6	60	55	NO	NO	NO	NO	NO
17.4	12670	28-34 BENT STREET NEUTRAL BAY	Second	SE	60	53	61	54	60	54	62	54	0.9	0.3	1.6	-0.3	60	55	NO	NO	NO	NO	NO
17.4	12671	39 LOWER BENT STREET NEUTRAL BAY	Ground	S	58	53	56	50	58	53	56	50	-2.0	-3.2	-1.8	-3.4	60	55	NO	NO	NO	NO	NO
17.4	12671	39 LOWER BENT STREET NEUTRAL BAY	Ground	E	52	47	50	45	52	48	50	45	-2.1	-2.9	-2.0	-2.9	60	55	NO	NO	NO	NO	NO
17.4	12671	39 LOWER BENT STREET NEUTRAL BAY	Ground	S	56	51	53	47	56	51	53	47	-3.0	-4.0	-2.9	-4.1	60	55	NO	NO	NO	NO	NO
17.4	12671	39 LOWER BENT STREET NEUTRAL BAY	Ground	E	52	47	50	45	52	48	50	45	-2.1	-2.8	-2.1	-2.9	60	55	NO	NO	NO	NO	NO
17.4	12671	39 LOWER BENT STREET NEUTRAL BAY	Ground	N	52	47	50	45	52	47	51	45	-1.3	-2.1	-1.0	-2.3	60	55	NO	NO	NO	NO	NO
17.4	12671	39 LOWER BENT STREET NEUTRAL BAY	First	N	54	49	54	48	55	50	55	48	-0.3	-1.2	0.2	-1.6	60	55	NO	NO	NO	NO	NO
17.4	12671	39 LOWER BENT STREET NEUTRAL BAY	First	W	59	54	59	52	60	54	60	52	-0.5	-1.6	0.0	-2.0	60	55	NO	NO	NO	NO	NO
17.4	12671	39 LOWER BENT STREET NEUTRAL BAY	First	S	59	54	57	51	59	54	57	51	-2.0	-3.2	-1.7	-3.4	60	55	NO	NO	NO	NO	NO
17.4	12671	39 LOWER BENT STREET NEUTRAL BAY	First	E	54	49	52	47	54	50	52	47	-2.1	-2.9	-2.2	-3.0	60	55	NO	NO	NO	NO	NO
17.4	12671	39 LOWER BENT STREET NEUTRAL BAY	First	S	57	52	54	49	57	53	55	49	-2.8	-3.7	-2.7	-3.8	60	55	NO	NO	NO	NO	NO
17.4	12671	39 LOWER BENT STREET NEUTRAL BAY	First	E	54	49	52	46	54	50	52	47	-2.1	-2.9	-2.1	-2.9	60	55	NO	NO	NO	NO	NO
17.4	12671	39 LOWER BENT STREET NEUTRAL BAY	First	N	54	49	52	47	54	49	53	47	-1.3	-2.2	-1.1	-2.4	60	55	NO	NO	NO	NO	NO
17.4	12687	28-34 BENT STREET NEUTRAL BAY	Ground	N	51	46	50	44	51	47	50	44	-1.4	-2.2	-1.3	-2.3	60	55	NO	NO	NO	NO	NO
17.4	12687	28-34 BENT STREET NEUTRAL BAY	Ground	S	51	46	49	43	51	46	49	44	-1.9	-2.6	-1.8	-2.7	60	55	NO	NO	NO	NO	NO
17.4	12687	28-34 BENT STREET NEUTRAL BAY	Ground	E	49	45	47	42	49	45	48	42	-1.6	-2.4	-1.6	-2.5	60	55	NO	NO	NO	NO	NO
17.4	12687	28-34 BENT STREET NEUTRAL BAY	First	N	53	48	51	46	53	48	52	46	-1.5	-2.2	-1.3	-2.4	60	55	NO	NO	NO	NO	NO
17.4	12687	28-34 BENT STREET NEUTRAL BAY	First	W	51	47	50	44	52	47	50	45	-1.7	-2.5	-1.7	-2.5	60	55	NO	NO	NO	NO	NO
17.4	12687	28-34 BENT STREET NEUTRAL BAY	First	S	53	48	51	45	53	48	51	46	-1.9	-2.6	-1.9	-2.7	60	55	NO	NO	NO	NO	NO
17.4	12687	28-34 BENT STREET NEUTRAL BAY	First	E	51	47	50	44	52	47	50	45	-1.7	-2.5	-1.7	-2.6	60	55	NO	NO	NO	NO	NO
17.4	12687	28-34 BENT STREET NEUTRAL BAY	Second	N	54	50	53	47	55	50	53	48	-1.6	-2.3	-1.4	-2.5	60	55	NO	NO	NO	NO	NO
17.4	12687	28-34 BENT STREET NEUTRAL BAY	Second	W	53	49	52	46	54	49	52	47	-1.7	-2.5	-1.7	-2.5	60	55	NO	NO	NO	NO	NO
17.4	12687	28-34 BENT STREET NEUTRAL BAY	Second	S	55	50	53	48	55	51	53	48	-1.9	-2.7	-1.8	-2.7	60	55	NO	NO	NO	NO	NO
17.4	12687	28-34 BENT STREET NEUTRAL BAY	Second	E	55	50	53	48	55	50	53	48	-1.7	-2.5	-1.7	-2.6	60	55	NO	NO	NO	NO	NO
17.4	12710	391 ALFRED STREET NORTH NEUTRAL BAY	Ground	N	53	48	51	46	53	49	52	46	-1.6	-2.4	-1.6	-2.5	60	55	NO	NO	NO	NO	NO
17.4	12710	391 ALFRED STREET NORTH NEUTRAL BAY	Ground	S	55	50	53	47	55	50	53	48	-1.7	-2.5	-1.8	-2.7	60	55	NO	NO	NO	NO	NO
17.4	12710	391 ALFRED STREET NORTH NEUTRAL BAY	Ground	E	53	49	52	47	54	49	52	47	-1.6	-2.3	-1.6	-2.2	60	55	NO	NO	NO	NO	NO
17.4	12710	391 ALFRED STREET NORTH NEUTRAL BAY	Ground	S	55	51	53	48	55	51	54	48	-1.5	-2.4	-1.5	-2.5	60	55	NO	NO	NO	NO	NO
17.4	12710	391 ALFRED STREET NORTH NEUTRAL BAY	Ground	E	53	49	52	47	54	49	52	47	-1.4	-2.2	-1.4	-2.2	60	55	NO	NO	NO	NO	NO
17.4	12710	391 ALFRED STREET NORTH NEUTRAL BAY	First	N	56	51	54	49	56	52	54	49	-1.7	-2.5	-1.7	-2.6	60	55	NO	NO	NO	NO	NO
17.4	12710	391 ALFRED STREET NORTH NEUTRAL BAY	First	E	55	51	54	48	56	51	54	49	-1.7	-2.5	-1.8	-2.6	60	55	NO	NO	NO	NO	NO
17.4	12710	391 ALFRED STREET NORTH NEUTRAL BAY	First	N	56	51	54	48	56	51	54	49	-1.7	-2.6	-1.8	-2.7	60	55	NO	NO	NO	NO	NO
17.4	12710	391 ALFRED STREET NORTH NEUTRAL BAY	First	W	54	49	52	47	54	50	53	47	-1.7	-2.5	-1.8	-2.6	60	55	NO	NO	NO	NO	NO
17.4	12710	391 ALFRED STREET NORTH NEUTRAL BAY	First	S	57	52	55	49	57	52	55	50	-1.9	-2.6	-1.8	-2.7	60	55	NO	NO	NO	NO	NO
17.4	12710	391 ALFRED STREET NORTH NEUTRAL BAY	First	E	56	52	55	49	57	52	55	50	-1.7	-2.5	-1.7	-2.5	60	55	NO	NO	NO	NO	NO
17.4	12710	391 ALFRED STREET NORTH NEUTRAL BAY	First	S	58	54	56	51	58	54	57	51	-1.8	-2.7	-1.8	-2.7	60	55	NO	NO	NO	NO	NO
17.4	12710	391 ALFRED STREET NORTH NEUTRAL BAY	First	E	56	52	55	50	57	52	55	50	-1.5	-2.3	-1.6	-2.3	60	55	NO	NO	NO	NO	NO
17.4	12730	393 ALFRED STREET NORTH NEUTRAL BAY	Ground	E	52	47	50	45	52	48	51	45	-1.6	-2.3	-1.7	-2.4	60	55	NO	NO	NO	NO	NO
17.4	12730	393 ALFRED STREET NORTH NEUTRAL BAY	Ground	S	59	55	57	51	59	55	57	52	-2.0	-3.2	-2.1	-3.4	60	55	NO	NO	NO	NO	NO
17.4	12730	393 ALFRED STREET NORTH NEUTRAL BAY	Ground	SE	51	47	50	44	52	47	50	45	-1.7	-2.4	-1.6	-2.5	60	55	NO	NO	NO	NO	NO
17.4	12730	393 ALFRED STREET NORTH NEUTRAL BAY	Ground	NE	55	50	53	48	56	51	54	48	-1.7	-2.5	-1.8	-2.7	60	55	NO	NO	NO	NO	NO
17.4	12730	393 ALFRED STREET NORTH NEUTRAL BAY	Ground	W	56	51	54	49	56	52	55	49	-1.7	-2.6	-1.7	-2.8	60	55	NO	NO	NO	NO	NO
17.4	12730	393 ALFRED STREET NORTH NEUTRAL BAY	Ground	N	52	48	51	45	53	48	51	46	-1.7	-2.4	-1.8	-2.5	60	55	NO	NO	NO	NO	NO
17.4	12730	393 ALFRED STREET NORTH NEUTRAL BAY	First	E	55	50	53	47	55	50	53	48	-1.7	-2.5	-1.7	-2.6	60	55	NO	NO	NO	NO	NO
17.4	12730	393 ALFRED STREET NORTH NEUTRAL BAY	First	N	59	55	57	52	60	55	58	52	-1.8	-2.7	-1.9	-3.0	60	55	NO	NO	NO	NO	NO
17.4	12730	393 ALFRED STREET NORTH NEUTRAL BAY	First	W	64	60	62	57	65	60	63	57	-2.2	-3.2	-2.2	-3.5	60	55	NO	NO	NO	NO	NO
17.4	12730	393 ALFRED STREET NORTH NEUTRAL BAY	First	S	64	60	61	55	65	60	61	55	-3.4	-4.6	-3.4	-4.9	60	55	NO	NO	NO	NO	NO
17.4	12730	393 ALFRED STREET NORTH NEUTRAL BAY	First	S	62	57	59	54	62	58	60	54	-2.5	-3.5	-2.5	-3.7	60	55	NO	NO	NO	NO	NO
17.4	12730	393 ALFRED STREET NORTH NEUTRAL BAY	First	SE	54	49	52	47	54	50	52	47	-1.8	-2.5	-1.8	-2.6	60	55	NO	NO	NO	NO	NO
17.4	12730	393 ALFRED STREET NORTH NEUTRAL BAY	First	NE	58	53	55	50	58	53	56	50	-2.2	-2.8	-2.2	-3.0	60	55	NO	NO	NO	NO	NO
17.4	12730	393 ALFRED STREET NORTH NEUTRAL BAY	First	W	59	54	56	51	59	54	57	51	-2.2	-3.0	-2.2	-3.2	60	55	NO	NO	NO	NO	NO
17.4	12730	393 ALFRED STREET NORTH NEUTRAL BAY	First	N	55	50	53	48	55	51	53	48	-1.8	-2.5	-1.8	-2.6	60	55	NO	NO	NO	NO	NO
17.4	12730	393 ALFRED STREET NORTH NEUTRAL BAY	Second	E	58	54	56	51	58	54	57	51	-1.8	-2.5	-1.8	-2.7	60	55	NO	NO	NO	NO	NO
17.4	12730	393 ALFRED STREET NORTH NEUTRAL BAY	Second	N	62	58	60	55	63	58	60	55	-2.4	-3.3	-2.4	-3.6	60	55	NO	NO	NO	NO	NO
17.4	12730	393 ALFRED STREET NORTH NEUTRAL BAY	Second	W	68	63	65	59	68	64	65	59	-3.0	-4.1	-2.9	-4.4	60	55	YES	NO	YES	NO	YES
17.4	12730	393 ALFRED STREET NORTH NEUTRAL BAY	Second	S	67	63	63	58	67	63	64	58	-3.7	-4.8	-3.8	-5.1	60	55	NO	NO	NO	NO	NO

NCA	Receiver ID	Address	Floor Level	Facade	Opening Year 2027				Design Year 2037				Increase (Do Smthng - Do Nothing)				NCG project road noise criteria		Do noise levels exceed the cumulative limit with project roads adding ≥2dB to the total noise levels?		Is the contribution from the road project Acute?		Consider further treatment?
					Do Nothing		Do Smthng		Do Nothing		Do Smthng		Opening Year 2027		Design Year 2037								
					Day	Night	Day	Night	Day	Night	Day	Night	Day	Night	Day	Night	Day	Night	Day	Night	$L_{Aeq,15hr} \geq 65dB$	$L_{Aeq,9hr} \geq 60dB$	
17.4	12730	393 ALFRED STREET NORTH NEUTRAL BAY	Second	S	65	61	63	57	66	61	63	57	-2.8	-3.7	-2.7	-3.9	60	55	NO	NO	NO	NO	NO
17.4	12730	393 ALFRED STREET NORTH NEUTRAL BAY	Second	SE	58	53	56	51	58	54	56	51	-1.8	-2.6	-1.8	-2.6	60	55	NO	NO	NO	NO	NO
17.4	12730	393 ALFRED STREET NORTH NEUTRAL BAY	Second	NE	60	56	58	53	61	56	58	53	-2.3	-3.0	-2.3	-3.1	60	55	NO	NO	NO	NO	NO
17.4	12730	393 ALFRED STREET NORTH NEUTRAL BAY	Second	W	61	57	59	54	62	57	59	54	-2.5	-3.2	-2.4	-3.3	60	55	NO	NO	NO	NO	NO
17.4	12730	393 ALFRED STREET NORTH NEUTRAL BAY	Second	N	59	54	57	51	59	54	57	52	-1.9	-2.6	-1.9	-2.7	60	55	NO	NO	NO	NO	NO
17.4	12731	36 BENT STREET NEUTRAL BAY	Ground	N	51	46	49	44	51	47	49	44	-1.8	-2.5	-1.8	-2.6	60	55	NO	NO	NO	NO	NO
17.4	12731	36 BENT STREET NEUTRAL BAY	Ground	W	53	48	51	46	53	49	51	46	-1.8	-2.6	-1.8	-2.6	60	55	NO	NO	NO	NO	NO
17.4	12731	36 BENT STREET NEUTRAL BAY	Ground	S	55	49	55	48	55	50	56	48	0.0	-1.0	0.4	-1.5	60	55	NO	NO	NO	NO	NO
17.4	12731	36 BENT STREET NEUTRAL BAY	Ground	E	58	50	60	53	59	52	62	53	2.0	2.4	2.8	1.3	60	55	NO	NO	NO	NO	YES
17.4	12731	36 BENT STREET NEUTRAL BAY	First	N	53	48	52	46	54	49	53	47	-1.1	-1.9	-0.8	-2.1	60	55	NO	NO	NO	NO	NO
17.4	12731	36 BENT STREET NEUTRAL BAY	First	W	54	50	53	47	55	50	53	48	-1.7	-2.6	-1.7	-2.6	60	55	NO	NO	NO	NO	NO
17.4	12731	36 BENT STREET NEUTRAL BAY	First	S	57	52	56	50	57	52	57	50	-0.6	-1.7	-0.1	-1.9	60	55	NO	NO	NO	NO	NO
17.4	12731	36 BENT STREET NEUTRAL BAY	First	E	58	51	60	53	59	52	61	53	1.7	1.8	2.5	0.8	60	55	NO	NO	NO	NO	YES
17.4	12731	36 BENT STREET NEUTRAL BAY	Second	N	55	51	54	48	56	51	55	49	-1.3	-2.1	-1.1	-2.4	60	55	NO	NO	NO	NO	NO
17.4	12731	36 BENT STREET NEUTRAL BAY	Second	W	56	52	55	50	57	52	55	50	-1.5	-2.4	-1.6	-2.5	60	55	NO	NO	NO	NO	NO
17.4	12731	36 BENT STREET NEUTRAL BAY	Second	S	59	55	58	52	60	55	58	52	-1.6	-2.7	-1.4	-2.9	60	55	NO	NO	NO	NO	NO
17.4	12731	36 BENT STREET NEUTRAL BAY	Second	E	59	52	60	53	59	53	61	53	1.2	0.7	1.9	0.0	60	55	NO	NO	NO	NO	NO
17.4	12747	429D ALFRED STREET NORTH NEUTRAL BAY	Ground	W	50	46	49	43	51	46	49	44	-1.7	-2.5	-1.7	-2.6	60	55	NO	NO	NO	NO	NO
17.4	12747	429D ALFRED STREET NORTH NEUTRAL BAY	Ground	S	55	50	53	48	55	50	53	48	-1.5	-2.4	-1.5	-2.5	60	55	NO	NO	NO	NO	NO
17.4	12747	429D ALFRED STREET NORTH NEUTRAL BAY	Ground	E	52	48	51	45	53	48	51	46	-1.5	-2.3	-1.5	-2.4	60	55	NO	NO	NO	NO	NO
17.4	12747	429D ALFRED STREET NORTH NEUTRAL BAY	First	N	55	50	53	48	55	51	53	48	-1.9	-2.6	-1.8	-2.8	60	55	NO	NO	NO	NO	NO
17.4	12747	429D ALFRED STREET NORTH NEUTRAL BAY	First	W	53	48	51	46	53	48	51	46	-1.7	-2.5	-1.7	-2.5	60	55	NO	NO	NO	NO	NO
17.4	12747	429D ALFRED STREET NORTH NEUTRAL BAY	First	S	57	53	56	50	58	53	56	51	-1.6	-2.5	-1.6	-2.5	60	55	NO	NO	NO	NO	NO
17.4	12747	429D ALFRED STREET NORTH NEUTRAL BAY	First	E	55	51	54	48	56	51	54	49	-1.5	-2.4	-1.5	-2.5	60	55	NO	NO	NO	NO	NO
17.4	12752	38 BENT STREET NEUTRAL BAY	Ground	N	53	48	52	46	53	48	53	46	-0.7	-1.6	-0.3	-1.9	60	55	NO	NO	NO	NO	NO
17.4	12752	38 BENT STREET NEUTRAL BAY	Ground	S	54	48	54	48	55	49	55	48	0.0	-0.8	0.6	-1.3	60	55	NO	NO	NO	NO	NO
17.4	12752	38 BENT STREET NEUTRAL BAY	Ground	E	59	51	62	54	60	52	63	54	2.3	3.1	2.9	1.7	60	55	NO	NO	NO	NO	YES
17.4	12752	38 BENT STREET NEUTRAL BAY	First	N	55	50	54	48	55	50	55	48	-0.8	-1.8	-0.5	-2.1	60	55	NO	NO	NO	NO	NO
17.4	12752	38 BENT STREET NEUTRAL BAY	First	W	55	50	53	48	55	51	53	48	-1.8	-2.6	-1.8	-2.7	60	55	NO	NO	NO	NO	NO
17.4	12752	38 BENT STREET NEUTRAL BAY	First	S	56	51	56	49	56	51	56	49	-0.3	-1.3	0.0	-1.7	60	55	NO	NO	NO	NO	NO
17.4	12752	38 BENT STREET NEUTRAL BAY	First	E	59	52	61	54	60	53	63	54	1.9	2.1	2.5	1.0	60	55	NO	NO	NO	NO	YES
17.4	12757	433 ALFRED STREET NORTH NEUTRAL BAY	Ground	N	54	49	52	47	54	50	53	47	-1.8	-2.6	-1.8	-2.8	60	55	NO	NO	NO	NO	NO
17.4	12757	433 ALFRED STREET NORTH NEUTRAL BAY	Ground	S	55	50	53	47	55	51	53	48	-1.8	-2.7	-1.8	-2.8	60	55	NO	NO	NO	NO	NO
17.4	12757	433 ALFRED STREET NORTH NEUTRAL BAY	Ground	S	54	50	52	47	55	50	53	47	-1.7	-2.6	-1.8	-2.8	60	55	NO	NO	NO	NO	NO
17.4	12757	433 ALFRED STREET NORTH NEUTRAL BAY	Ground	E	51	46	49	44	51	47	50	44	-1.7	-2.4	-1.6	-2.4	60	55	NO	NO	NO	NO	NO
17.4	12757	433 ALFRED STREET NORTH NEUTRAL BAY	First	N	56	51	54	48	56	52	54	49	-2.0	-2.8	-2.0	-3.0	60	55	NO	NO	NO	NO	NO
17.4	12757	433 ALFRED STREET NORTH NEUTRAL BAY	First	W	54	49	52	47	54	50	52	47	-1.8	-2.5	-1.8	-2.6	60	55	NO	NO	NO	NO	NO
17.4	12757	433 ALFRED STREET NORTH NEUTRAL BAY	First	S	57	52	55	50	57	53	55	50	-1.9	-2.8	-1.9	-3.0	60	55	NO	NO	NO	NO	NO
17.4	12757	433 ALFRED STREET NORTH NEUTRAL BAY	First	S	57	52	55	50	57	53	55	50	-1.7	-2.6	-1.7	-2.8	60	55	NO	NO	NO	NO	NO
17.4	12757	433 ALFRED STREET NORTH NEUTRAL BAY	First	E	54	49	52	47	54	49	52	47	-1.7	-2.5	-1.7	-2.5	60	55	NO	NO	NO	NO	NO
17.4	12757	433 ALFRED STREET NORTH NEUTRAL BAY	Second	N	58	53	56	50	58	54	56	51	-2.2	-2.9	-2.1	-3.1	60	55	NO	NO	NO	NO	NO
17.4	12757	433 ALFRED STREET NORTH NEUTRAL BAY	Second	W	56	52	54	49	57	52	55	49	-1.8	-2.6	-1.8	-2.6	60	55	NO	NO	NO	NO	NO
17.4	12757	433 ALFRED STREET NORTH NEUTRAL BAY	Second	S	59	55	58	52	60	55	58	52	-1.8	-2.7	-1.8	-2.8	60	55	NO	NO	NO	NO	NO
17.4	12757	433 ALFRED STREET NORTH NEUTRAL BAY	Second	S	60	56	58	53	61	56	59	53	-1.8	-2.8	-1.8	-2.8	60	55	NO	NO	NO	NO	NO
17.4	12757	433 ALFRED STREET NORTH NEUTRAL BAY	Second	E	57	53	56	51	58	53	56	51	-1.6	-2.3	-1.5	-2.4	60	55	NO	NO	NO	NO	NO
17.4	12770	41-45 LOWER BENT STREET NEUTRAL BAY	Ground	W	57	52	57	51	58	53	58	51	-0.4	-1.6	0.1	-2.0	60	55	NO	NO	NO	NO	NO
17.4	12770	41-45 LOWER BENT STREET NEUTRAL BAY	Ground	S	55	50	54	48	55	51	55	48	-0.8	-2.0	-0.6	-2.3	60	55	NO	NO	NO	NO	NO
17.4	12770	41-45 LOWER BENT STREET NEUTRAL BAY	Ground	SW	55	50	54	48	56	51	55	49	-1.1	-2.2	-0.9	-2.3	60	55	NO	NO	NO	NO	NO
17.4	12770	41-45 LOWER BENT STREET NEUTRAL BAY	Ground	S	54	50	53	47	54	50	53	47	-1.5	-2.5	-1.3	-2.6	60	55	NO	NO	NO	NO	NO
17.4	12770	41-45 LOWER BENT STREET NEUTRAL BAY	Ground	E	47	43	46	40	48	43	46	41	-1.6	-2.4	-1.6	-2.4	60	55	NO	NO	NO	NO	NO
17.4	12770	41-45 LOWER BENT STREET NEUTRAL BAY	Ground	S	53	49	51	46	53	49	52	46	-1.9	-2.9	-1.8	-3.0	60	55	NO	NO	NO	NO	NO
17.4	12770	41-45 LOWER BENT STREET NEUTRAL BAY	Ground	E	47	42	45	40	47	43	46	40	-1.6	-2.3	-1.6	-2.4	59	55	NO	NO	NO	NO	NO
17.4	12770	41-45 LOWER BENT STREET NEUTRAL BAY	Ground	SE	53	49	51	46	53	49	51	46	-1.9	-2.9	-1.8	-3.0	60	55	NO	NO	NO	NO	NO
17.4	12770	41-45 LOWER BENT STREET NEUTRAL BAY	Ground	E	47	42	45	40	47	43	46	40	-1.5	-2.1	-1.4	-2.2	59	55	NO	NO	NO	NO	NO
17.4	12770	41-45 LOWER BENT STREET NEUTRAL BAY	Ground	N	51	46	49	44	51	46	50	44	-1.5	-2.4	-1.4	-2.5	60	55	NO	NO	NO	NO	NO
17.4	12770	41-45 LOWER BENT STREET NEUTRAL BAY	First	N	53	48	53	47	54	49	54	47	-0.4	-1.4	-0.1	-1.7	60	55	NO	NO	NO	NO	NO
17.4	12770	41-45 LOWER BENT STREET NEUTRAL BAY	First	NW	55	49	55	48	55	50	56	49	0.3	-0.6	0.8	-1.1	60	55	NO	NO	NO	NO	NO
17.4	12770	41-45 LOWER BENT STREET NEUTRAL BAY	First	W	52	46	52	46	52	47	53	46	0.4	-0.4	1.0	-0.8	60	55	NO	NO	NO	NO	NO
17.4	12770	41-45 LOWER BENT STREET NEUTRAL BAY	First	NW	56	50	57	50	57	51	58	50	0.8	0.0	1.3	-0.5	60	55	NO	NO	NO	NO	NO
17.4	12770	41-45 LOWER BENT STREET NEUTRAL BAY	First	W	59	54	59	52	60	55	60	53	-0.3	-1.6	0.3	-2.0	60	55	NO	NO	NO	NO	NO
17.4	12770	41-45 LOWER BENT STREET NEUTRAL BAY	First	S	59	54	57	51	59	54	57	51	-1.9	-3.1	-1.6	-3.4	60	55	NO	NO	NO	NO	NO
17.4	12770	41-45 LOWER BENT STREET NEUTRAL BAY	First	SW	59	54	57	51	59	55	57	51	-2.0	-3.2	-1.8	-3.5	60	55	NO	NO	NO	NO	NO

NCA	Receiver ID	Address	Floor Level	Facade	Opening Year 2027				Design Year 2037				Increase (Do Smthng - Do Nothing)				NCG project road noise criteria		Do noise levels exceed the cumulative limit with project roads adding ≥2dB to the total noise levels?		Is the contribution from the road project Acute?		Consider further treatment?
					Do Nothing		Do Smthng		Do Nothing		Do Smthng		Opening Year 2027		Design Year 2037								
					Day	Night	Day	Night	Day	Night	Day	Night	Day	Night	Day	Night	Day	Night	Day	Night	$L_{Aeq,15hr}$ ≥ 65dB	$L_{Aeq,9hr}$ ≥ 60dB	
17.4	12770	41-45 LOWER BENT STREET NEUTRAL BAY	First	S	58	54	56	50	59	54	56	50	-2.5	-3.7	-2.3	-3.8	60	55	NO	NO	NO	NO	NO
17.4	12770	41-45 LOWER BENT STREET NEUTRAL BAY	First	E	50	45	48	43	50	45	49	43	-1.5	-2.1	-1.3	-2.4	60	55	NO	NO	NO	NO	NO
17.4	12770	41-45 LOWER BENT STREET NEUTRAL BAY	First	S	57	53	54	49	58	53	55	49	-2.9	-4.0	-2.9	-4.1	60	55	NO	NO	NO	NO	NO
17.4	12770	41-45 LOWER BENT STREET NEUTRAL BAY	First	E	49	44	47	42	49	45	48	42	-1.7	-2.4	-1.7	-2.5	60	55	NO	NO	NO	NO	NO
17.4	12770	41-45 LOWER BENT STREET NEUTRAL BAY	First	SE	56	52	54	48	57	52	54	49	-2.7	-3.8	-2.8	-3.9	60	55	NO	NO	NO	NO	NO
17.4	12770	41-45 LOWER BENT STREET NEUTRAL BAY	First	E	49	44	47	42	49	45	48	42	-1.6	-2.2	-1.6	-2.3	60	55	NO	NO	NO	NO	NO
17.4	12770	41-45 LOWER BENT STREET NEUTRAL BAY	First	N	52	47	51	46	53	48	52	46	-1.0	-1.9	-0.6	-2.1	60	55	NO	NO	NO	NO	NO
17.4	12770	41-45 LOWER BENT STREET NEUTRAL BAY	Second	N	56	50	56	49	56	51	57	50	0.3	-0.7	0.7	-1.1	60	55	NO	NO	NO	NO	NO
17.4	12770	41-45 LOWER BENT STREET NEUTRAL BAY	Second	NW	57	51	57	50	57	51	58	51	0.5	-0.3	1.0	-0.9	60	55	NO	NO	NO	NO	NO
17.4	12770	41-45 LOWER BENT STREET NEUTRAL BAY	Second	W	55	49	55	48	55	49	56	49	0.4	-0.3	1.1	-0.8	60	55	NO	NO	NO	NO	NO
17.4	12770	41-45 LOWER BENT STREET NEUTRAL BAY	Second	NW	58	51	59	52	58	52	60	52	1.0	0.3	1.6	-0.3	60	55	NO	NO	NO	NO	NO
17.4	12770	41-45 LOWER BENT STREET NEUTRAL BAY	Second	W	60	55	60	54	61	56	61	54	-0.3	-1.4	0.3	-1.9	60	55	NO	NO	NO	NO	NO
17.4	12770	41-45 LOWER BENT STREET NEUTRAL BAY	Second	S	60	55	58	52	60	55	59	52	-1.6	-2.9	-1.2	-3.2	60	55	NO	NO	NO	NO	NO
17.4	12770	41-45 LOWER BENT STREET NEUTRAL BAY	Second	SW	60	55	58	52	60	55	59	52	-1.7	-3.0	-1.3	-3.2	60	55	NO	NO	NO	NO	NO
17.4	12770	41-45 LOWER BENT STREET NEUTRAL BAY	Second	S	59	55	57	51	60	55	58	52	-2.2	-3.4	-1.9	-3.6	60	55	NO	NO	NO	NO	NO
17.4	12770	41-45 LOWER BENT STREET NEUTRAL BAY	Second	E	53	48	51	46	53	49	51	46	-1.6	-2.4	-1.6	-2.5	60	55	NO	NO	NO	NO	NO
17.4	12770	41-45 LOWER BENT STREET NEUTRAL BAY	Second	S	59	54	56	50	59	55	56	51	-2.7	-3.7	-2.6	-3.9	60	55	NO	NO	NO	NO	NO
17.4	12770	41-45 LOWER BENT STREET NEUTRAL BAY	Second	E	52	48	51	45	53	48	51	46	-1.8	-2.5	-1.7	-2.6	60	55	NO	NO	NO	NO	NO
17.4	12770	41-45 LOWER BENT STREET NEUTRAL BAY	Second	SE	58	54	55	50	58	54	56	50	-2.5	-3.6	-2.5	-3.7	60	55	NO	NO	NO	NO	NO
17.4	12770	41-45 LOWER BENT STREET NEUTRAL BAY	Second	E	52	47	50	45	52	48	51	45	-1.8	-2.5	-1.7	-2.5	60	55	NO	NO	NO	NO	NO
17.4	12770	41-45 LOWER BENT STREET NEUTRAL BAY	Second	N	55	49	54	48	55	50	56	48	-0.2	-1.2	0.4	-1.5	60	55	NO	NO	NO	NO	NO
17.4	12772	433 ALFRED STREET NORTH NEUTRAL BAY	Ground	N	57	52	55	49	57	53	55	50	-1.8	-2.7	-1.8	-3.0	60	55	NO	NO	NO	NO	NO
17.4	12772	433 ALFRED STREET NORTH NEUTRAL BAY	Ground	W	55	50	53	48	55	51	54	48	-1.7	-2.5	-1.6	-2.7	60	55	NO	NO	NO	NO	NO
17.4	12772	433 ALFRED STREET NORTH NEUTRAL BAY	Ground	SW	57	52	55	50	57	53	55	50	-1.8	-2.7	-1.7	-3.0	60	55	NO	NO	NO	NO	NO
17.4	12772	433 ALFRED STREET NORTH NEUTRAL BAY	Ground	S	57	52	55	49	57	53	55	50	-1.7	-2.8	-1.8	-3.0	60	55	NO	NO	NO	NO	NO
17.4	12772	433 ALFRED STREET NORTH NEUTRAL BAY	Ground	E	52	47	50	45	52	47	50	45	-1.7	-2.3	-1.6	-2.4	60	55	NO	NO	NO	NO	NO
17.4	12772	433 ALFRED STREET NORTH NEUTRAL BAY	First	N	59	54	57	51	59	55	57	51	-2.3	-3.1	-2.2	-3.4	60	55	NO	NO	NO	NO	NO
17.4	12772	433 ALFRED STREET NORTH NEUTRAL BAY	First	W	57	52	55	50	57	53	56	50	-1.7	-2.6	-1.8	-2.8	60	55	NO	NO	NO	NO	NO
17.4	12772	433 ALFRED STREET NORTH NEUTRAL BAY	First	SW	59	55	58	52	60	55	58	52	-1.9	-3.0	-2.0	-3.2	60	55	NO	NO	NO	NO	NO
17.4	12772	433 ALFRED STREET NORTH NEUTRAL BAY	First	S	59	55	57	52	60	55	58	52	-2.0	-3.0	-2.0	-3.2	60	55	NO	NO	NO	NO	NO
17.4	12772	433 ALFRED STREET NORTH NEUTRAL BAY	First	E	54	50	53	47	55	50	53	48	-1.7	-2.4	-1.7	-2.5	60	55	NO	NO	NO	NO	NO
17.4	12772	433 ALFRED STREET NORTH NEUTRAL BAY	Second	N	61	57	59	53	62	57	59	53	-2.6	-3.4	-2.6	-3.6	60	55	NO	NO	NO	NO	NO
17.4	12772	433 ALFRED STREET NORTH NEUTRAL BAY	Second	W	60	56	58	53	61	56	59	53	-1.8	-2.7	-1.9	-2.9	60	55	NO	NO	NO	NO	NO
17.4	12772	433 ALFRED STREET NORTH NEUTRAL BAY	Second	SW	63	59	61	55	63	59	61	56	-2.2	-3.2	-2.2	-3.3	60	55	NO	NO	NO	NO	NO
17.4	12772	433 ALFRED STREET NORTH NEUTRAL BAY	Second	S	63	59	61	55	63	59	61	56	-2.2	-3.1	-2.3	-3.3	60	55	NO	NO	NO	NO	NO
17.4	12772	433 ALFRED STREET NORTH NEUTRAL BAY	Second	E	58	53	56	51	58	54	56	51	-1.8	-2.5	-1.8	-2.5	60	55	NO	NO	NO	NO	NO
17.4	12775	433 ALFRED STREET NORTH NEUTRAL BAY	Ground	N	61	57	59	54	62	57	60	54	-1.9	-2.9	-1.9	-3.2	60	55	NO	NO	NO	NO	NO
17.4	12775	433 ALFRED STREET NORTH NEUTRAL BAY	Ground	SW	65	61	62	57	66	61	63	57	-2.9	-4.1	-2.9	-4.3	60	55	NO	NO	NO	NO	NO
17.4	12775	433 ALFRED STREET NORTH NEUTRAL BAY	Ground	S	61	56	59	53	61	57	59	53	-2.0	-3.1	-2.0	-3.4	60	55	NO	NO	NO	NO	NO
17.4	12775	433 ALFRED STREET NORTH NEUTRAL BAY	Ground	E	53	48	51	46	53	48	51	46	-1.5	-2.3	-1.6	-2.4	60	55	NO	NO	NO	NO	NO
17.4	12775	433 ALFRED STREET NORTH NEUTRAL BAY	First	N	64	60	62	56	65	60	62	56	-2.6	-3.6	-2.6	-3.9	60	55	NO	NO	NO	NO	NO
17.4	12775	433 ALFRED STREET NORTH NEUTRAL BAY	First	W	68	64	66	60	69	64	66	60	-2.6	-3.8	-2.7	-4.2	60	55	YES	YES	YES	YES	YES
17.4	12775	433 ALFRED STREET NORTH NEUTRAL BAY	First	SW	69	64	65	60	69	65	66	60	-3.4	-4.5	-3.4	-4.9	60	55	YES	YES	YES	YES	YES
17.4	12775	433 ALFRED STREET NORTH NEUTRAL BAY	First	S	65	61	63	57	66	61	63	57	-2.7	-3.8	-2.7	-4.1	60	55	NO	NO	NO	NO	NO
17.4	12775	433 ALFRED STREET NORTH NEUTRAL BAY	First	E	56	51	54	49	56	51	54	49	-1.6	-2.3	-1.6	-2.4	60	55	NO	NO	NO	NO	NO
17.4	12775	433 ALFRED STREET NORTH NEUTRAL BAY	Second	N	68	63	64	59	68	63	65	59	-3.4	-4.2	-3.5	-4.4	60	55	YES	NO	YES	NO	YES
17.4	12775	433 ALFRED STREET NORTH NEUTRAL BAY	Second	W	72	68	69	63	73	68	69	63	-3.6	-4.6	-3.6	-4.9	60	55	YES	YES	YES	YES	YES
17.4	12775	433 ALFRED STREET NORTH NEUTRAL BAY	Second	SW	72	68	68	63	73	68	69	63	-4.0	-4.9	-4.0	-5.3	60	55	YES	YES	YES	YES	YES
17.4	12775	433 ALFRED STREET NORTH NEUTRAL BAY	Second	S	70	66	66	61	71	66	67	61	-3.8	-4.9	-3.9	-5.1	60	55	YES	YES	YES	YES	YES
17.4	12775	433 ALFRED STREET NORTH NEUTRAL BAY	Second	E	60	55	58	53	60	56	58	53	-1.8	-2.5	-1.8	-2.6	60	55	NO	NO	NO	NO	NO
17.4	12794	57 LOWER BENT STREET NEUTRAL BAY	Ground	E	52	47	50	45	52	48	51	45	-1.5	-2.3	-1.4	-2.3	60	55	NO	NO	NO	NO	NO
17.4	12794	57 LOWER BENT STREET NEUTRAL BAY	Ground	N	51	47	50	45	52	47	51	45	-1.2	-2.1	-0.9	-2.4	60	55	NO	NO	NO	NO	NO
17.4	12794	57 LOWER BENT STREET NEUTRAL BAY	Ground	S	53	48	51	46	53	48	52	46	-1.3	-2.2	-1.1	-2.4	60	55	NO	NO	NO	NO	NO
17.4	12831	433 ALFRED STREET NORTH NEUTRAL BAY	Ground	N	51	46	49	44	51	47	50	44	-1.7	-2.4	-1.8	-2.5	60	55	NO	NO	NO	NO	NO
17.4	12831	433 ALFRED STREET NORTH NEUTRAL BAY	Ground	W	50	45	48	43	50	46	49	43	-1.5	-2.3	-1.6	-2.4	60	55	NO	NO	NO	NO	NO
17.4	12831	433 ALFRED STREET NORTH NEUTRAL BAY	Ground	S	56	51	54	49	56	52	55	49	-1.7	-2.6	-1.7	-2.9	60	55	NO	NO	NO	NO	NO
17.4	12831	433 ALFRED STREET NORTH NEUTRAL BAY	Ground	E	50	45	48	43	50	46	49	43	-1.5	-2.3	-1.5	-2.3	60	55	NO	NO	NO	NO	NO
17.4	12831	433 ALFRED STREET NORTH NEUTRAL BAY	First	N	53	48	51	46	53	49	51	46	-1.8	-2.4	-1.9	-2.6	60	55	NO	NO	NO	NO	NO
17.4	12831	433 ALFRED STREET NORTH NEUTRAL BAY	First	W	52	47	50	45	52	48	51	45	-1.5	-2.4	-1.6	-2.5	60	55	NO	NO	NO	NO	NO
17.4	12831	433 ALFRED STREET NORTH NEUTRAL BAY	First	S	58	53	56	50	58	54	56	51	-2.1	-2.9	-2.1	-3.2	60	55	NO	NO	NO	NO	NO
17.4	12831	433 ALFRED STREET NORTH NEUTRAL BAY	First	E	52	47	50	45	52	48	51	45	-1.6	-2.3	-1.5	-2.4	60	55	NO	NO	NO	NO	NO
17.4	12831	433 ALFRED STREET NORTH NEUTRAL BAY	Second	N	55	50	53	48	56	51	54	48	-1.9	-2.5	-1.9	-2.7	60	55	NO	NO	NO	NO	NO

NCA	Receiver ID	Address	Floor Level	Facade	Opening Year 2027				Design Year 2037				Increase (Do Smthng - Do Nothing)				NCG project road noise criteria		Do noise levels exceed the cumulative limit with project roads adding ≥2dB to the total noise levels?		Is the contribution from the road project Acute?		Consider further treatment?
					Do Nothing		Do Smthng		Do Nothing		Do Smthng		Opening Year 2027		Design Year 2037								
					Day	Night	Day	Night	Day	Night	Day	Night	Day	Night	Day	Night	Day	Night	Day	Night	$L_{Aeq,15hr}$ ≥ 65dB	$L_{Aeq,9hr}$ ≥ 60dB	
17.4	12831	433 ALFRED STREET NORTH NEUTRAL BAY	Second	W	54	50	53	47	54	50	53	48	-1.6	-2.4	-1.6	-2.5	60	55	NO	NO	NO	NO	NO
17.4	12831	433 ALFRED STREET NORTH NEUTRAL BAY	Second	S	60	56	58	53	61	56	58	53	-2.3	-3.1	-2.4	-3.3	60	55	NO	NO	NO	NO	NO
17.4	12831	433 ALFRED STREET NORTH NEUTRAL BAY	Second	E	54	50	53	48	55	50	53	48	-1.6	-2.4	-1.6	-2.5	60	55	NO	NO	NO	NO	NO
17.4	12831	433 ALFRED STREET NORTH NEUTRAL BAY	Third	N	58	53	56	51	58	54	56	51	-1.9	-2.6	-1.9	-2.7	60	55	NO	NO	NO	NO	NO
17.4	12831	433 ALFRED STREET NORTH NEUTRAL BAY	Third	W	58	53	56	51	58	54	56	51	-1.6	-2.5	-1.7	-2.6	60	55	NO	NO	NO	NO	NO
17.4	12831	433 ALFRED STREET NORTH NEUTRAL BAY	Third	S	65	60	62	57	65	61	62	57	-2.7	-3.6	-2.8	-3.8	60	55	NO	NO	NO	NO	NO
17.4	12831	433 ALFRED STREET NORTH NEUTRAL BAY	Third	E	58	54	57	51	59	54	57	52	-1.7	-2.4	-1.7	-2.5	60	55	NO	NO	NO	NO	NO
17.4	12836	44-50 BENT STREET NEUTRAL BAY	Ground	N	46	41	45	39	46	42	45	40	-1.5	-2.2	-1.5	-2.3	58	54	NO	NO	NO	NO	NO
17.4	12836	44-50 BENT STREET NEUTRAL BAY	Ground	W	47	42	45	40	47	43	46	40	-1.5	-2.4	-1.6	-2.4	59	55	NO	NO	NO	NO	NO
17.4	12836	44-50 BENT STREET NEUTRAL BAY	Ground	N	46	42	45	39	47	42	45	40	-1.5	-2.4	-1.6	-2.3	59	54	NO	NO	NO	NO	NO
17.4	12836	44-50 BENT STREET NEUTRAL BAY	Ground	W	52	48	51	45	53	48	51	46	-1.5	-2.5	-1.6	-2.6	60	55	NO	NO	NO	NO	NO
17.4	12836	44-50 BENT STREET NEUTRAL BAY	Ground	S	56	51	57	50	57	51	58	50	0.4	-0.5	0.9	-1.0	60	55	NO	NO	NO	NO	NO
17.4	12836	44-50 BENT STREET NEUTRAL BAY	Ground	SE	58	50	61	53	59	52	62	53	2.2	2.8	2.9	1.5	60	55	NO	NO	NO	NO	YES
17.4	12836	44-50 BENT STREET NEUTRAL BAY	First	E	58	51	60	53	59	52	61	53	1.8	2.0	2.5	1.0	60	55	NO	NO	NO	NO	YES
17.4	12836	44-50 BENT STREET NEUTRAL BAY	First	N	50	44	49	43	50	45	50	43	-0.4	-1.2	0.0	-1.4	60	55	NO	NO	NO	NO	NO
17.4	12836	44-50 BENT STREET NEUTRAL BAY	First	W	50	46	49	43	51	46	49	44	-1.6	-2.6	-1.6	-2.7	60	55	NO	NO	NO	NO	NO
17.4	12836	44-50 BENT STREET NEUTRAL BAY	First	N	48	43	46	41	48	43	47	41	-1.5	-2.3	-1.5	-2.3	60	55	NO	NO	NO	NO	NO
17.4	12836	44-50 BENT STREET NEUTRAL BAY	First	W	49	44	47	42	49	44	47	42	-1.5	-2.4	-1.5	-2.4	60	55	NO	NO	NO	NO	NO
17.4	12836	44-50 BENT STREET NEUTRAL BAY	First	N	48	43	46	41	48	44	47	41	-1.5	-2.3	-1.5	-2.4	60	55	NO	NO	NO	NO	NO
17.4	12836	44-50 BENT STREET NEUTRAL BAY	First	W	55	51	54	48	55	51	54	49	-1.6	-2.6	-1.6	-2.7	60	55	NO	NO	NO	NO	NO
17.4	12836	44-50 BENT STREET NEUTRAL BAY	First	S	58	53	58	52	59	54	59	52	-0.3	-1.5	0.1	-1.8	60	55	NO	NO	NO	NO	NO
17.4	12836	44-50 BENT STREET NEUTRAL BAY	First	SE	59	52	61	53	60	53	62	53	1.8	1.8	2.4	0.8	60	55	NO	NO	NO	NO	YES
17.4	12836	44-50 BENT STREET NEUTRAL BAY	Second	E	59	52	60	53	60	53	62	53	1.4	1.3	2.1	0.3	60	55	NO	NO	NO	NO	YES
17.4	12836	44-50 BENT STREET NEUTRAL BAY	Second	N	53	47	53	47	53	48	54	47	0.4	-0.3	1.0	-0.8	60	55	NO	NO	NO	NO	NO
17.4	12836	44-50 BENT STREET NEUTRAL BAY	Second	W	52	48	50	45	53	48	51	45	-2.0	-3.0	-1.9	-3.0	60	55	NO	NO	NO	NO	NO
17.4	12836	44-50 BENT STREET NEUTRAL BAY	Second	N	50	46	49	43	50	46	49	44	-1.5	-2.3	-1.4	-2.4	60	55	NO	NO	NO	NO	NO
17.4	12836	44-50 BENT STREET NEUTRAL BAY	Second	W	51	47	50	44	51	47	50	45	-1.5	-2.4	-1.5	-2.5	60	55	NO	NO	NO	NO	NO
17.4	12836	44-50 BENT STREET NEUTRAL BAY	Second	N	50	46	49	44	51	46	49	44	-1.5	-2.4	-1.5	-2.4	60	55	NO	NO	NO	NO	NO
17.4	12836	44-50 BENT STREET NEUTRAL BAY	Second	W	58	54	56	50	59	54	56	51	-2.3	-3.4	-2.3	-3.5	60	55	NO	NO	NO	NO	NO
17.4	12836	44-50 BENT STREET NEUTRAL BAY	Second	S	60	56	59	53	61	56	60	53	-1.3	-2.7	-1.1	-2.9	60	55	NO	NO	NO	NO	NO
17.4	12836	44-50 BENT STREET NEUTRAL BAY	Second	SE	59	53	61	53	60	54	62	54	1.3	0.7	1.9	0.0	60	55	NO	NO	NO	NO	NO
17.4	12842	433 ALFRED STREET NORTH NEUTRAL BAY	Ground	N	57	52	54	49	58	53	55	49	-2.8	-3.7	-2.8	-4.0	60	55	NO	NO	NO	NO	NO
17.4	12842	433 ALFRED STREET NORTH NEUTRAL BAY	Ground	S	62	58	60	55	63	58	61	55	-1.9	-3.0	-1.8	-3.4	60	55	NO	NO	NO	NO	NO
17.4	12842	433 ALFRED STREET NORTH NEUTRAL BAY	Ground	E	52	47	50	45	52	48	51	45	-1.5	-2.3	-1.5	-2.3	60	55	NO	NO	NO	NO	NO
17.4	12842	433 ALFRED STREET NORTH NEUTRAL BAY	First	N	60	55	57	51	60	56	57	51	-3.4	-4.3	-3.5	-4.6	60	55	NO	NO	NO	NO	NO
17.4	12842	433 ALFRED STREET NORTH NEUTRAL BAY	First	W	68	63	65	60	68	64	66	60	-2.7	-3.9	-2.7	-4.3	60	55	YES	YES	YES	YES	YES
17.4	12842	433 ALFRED STREET NORTH NEUTRAL BAY	First	S	66	61	63	57	66	61	63	57	-2.8	-3.9	-2.8	-4.2	60	55	NO	NO	NO	NO	NO
17.4	12842	433 ALFRED STREET NORTH NEUTRAL BAY	First	E	55	50	53	48	55	50	54	48	-1.3	-2.2	-1.3	-2.2	60	55	NO	NO	NO	NO	NO
17.4	12842	433 ALFRED STREET NORTH NEUTRAL BAY	Second	N	63	58	59	53	63	59	59	54	-4.1	-4.8	-4.1	-5.0	60	55	NO	NO	NO	NO	NO
17.4	12842	433 ALFRED STREET NORTH NEUTRAL BAY	Second	W	72	67	69	63	72	68	69	63	-3.6	-4.6	-3.5	-4.9	60	55	YES	YES	YES	YES	YES
17.4	12842	433 ALFRED STREET NORTH NEUTRAL BAY	Second	S	70	65	66	60	70	65	66	61	-3.6	-4.6	-3.7	-4.8	60	55	YES	YES	YES	YES	YES
17.4	12842	433 ALFRED STREET NORTH NEUTRAL BAY	Second	E	58	54	57	51	59	54	57	52	-1.7	-2.8	-1.8	-2.8	60	55	NO	NO	NO	NO	NO
17.4	12842	433 ALFRED STREET NORTH NEUTRAL BAY	Third	N	66	61	63	57	67	62	63	57	-3.6	-4.3	-3.7	-4.5	60	55	NO	NO	NO	NO	NO
17.4	12842	433 ALFRED STREET NORTH NEUTRAL BAY	Third	W	76	71	73	67	76	72	73	67	-3.2	-4.1	-3.2	-4.3	60	55	YES	YES	YES	YES	YES
17.4	12842	433 ALFRED STREET NORTH NEUTRAL BAY	Third	S	73	69	70	65	74	69	71	65	-3.1	-4.0	-3.2	-4.2	60	55	YES	YES	YES	YES	YES
17.4	12842	433 ALFRED STREET NORTH NEUTRAL BAY	Third	E	62	57	60	55	62	58	60	55	-1.7	-2.6	-1.7	-2.7	60	55	NO	NO	NO	NO	NO
17.4	12847	5 WINTER AVENUE NEUTRAL BAY	Ground	W	56	52	54	49	56	52	55	50	-1.6	-2.5	-1.6	-2.5	60	55	NO	NO	NO	NO	NO
17.4	12847	5 WINTER AVENUE NEUTRAL BAY	Ground	S	59	54	57	51	59	55	57	52	-2.1	-3.0	-2.1	-3.1	60	55	NO	NO	NO	NO	NO
17.4	12847	5 WINTER AVENUE NEUTRAL BAY	Ground	E	50	46	49	44	51	46	49	44	-1.3	-2.1	-1.3	-2.2	60	55	NO	NO	NO	NO	NO
17.4	12847	5 WINTER AVENUE NEUTRAL BAY	First	N	52	47	50	45	52	48	51	45	-2.0	-2.5	-1.9	-2.6	60	55	NO	NO	NO	NO	NO
17.4	12847	5 WINTER AVENUE NEUTRAL BAY	First	W	59	54	57	51	59	55	57	52	-2.1	-3.1	-2.1	-3.2	60	55	NO	NO	NO	NO	NO
17.4	12847	5 WINTER AVENUE NEUTRAL BAY	First	S	61	56	58	53	61	57	59	53	-2.4	-3.3	-2.5	-3.5	60	55	NO	NO	NO	NO	NO
17.4	12847	5 WINTER AVENUE NEUTRAL BAY	First	E	52	48	51	46	53	48	51	46	-1.4	-2.2	-1.5	-2.3	60	55	NO	NO	NO	NO	NO
17.4	12847	5 WINTER AVENUE NEUTRAL BAY	Second	N	55	51	53	48	56	51	54	48	-2.0	-2.6	-2.1	-2.7	60	55	NO	NO	NO	NO	NO
17.4	12847	5 WINTER AVENUE NEUTRAL BAY	Second	W	61	56	58	53	61	57	59	53	-2.1	-3.0	-2.0	-3.1	60	55	NO	NO	NO	NO	NO
17.4	12847	5 WINTER AVENUE NEUTRAL BAY	Second	S	63	58	60	55	63	59	61	55	-2.3	-3.3	-2.3	-3.4	60	55	NO	NO	NO	NO	NO
17.4	12847	5 WINTER AVENUE NEUTRAL BAY	Second	E	56	51	54	49	56	52	54	49	-1.7	-2.4	-1.8	-2.5	60	55	NO	NO	NO	NO	NO
17.4	12855	59 LOWER BENT STREET NEUTRAL BAY	Ground	N	49	44	47	42	49	44	48	42	-1.3	-1.9	-1.1	-2.0	60	55	NO	NO	NO	NO	NO
17.4	12855	59 LOWER BENT STREET NEUTRAL BAY	Ground	N	51	45	51	45	51	45	52	45	0.5	-0.2	1.0	-0.7	60	55	NO	NO	NO	NO	NO
17.4	12855	59 LOWER BENT STREET NEUTRAL BAY	Ground	W	57	52	56	50	57	52	57	50	-0.6	-1.7	-0.1	-2.1	60	55	NO	NO	NO	NO	NO
17.4	12855	59 LOWER BENT STREET NEUTRAL BAY	Ground	S	55	50	54	48	55	51	55	48	-0.9	-2.0	-0.6	-2.2	60	55	NO	NO	NO	NO	NO
17.4	12855	59 LOWER BENT STREET NEUTRAL BAY	Ground	E	47	42	45	40	47	42	45	40	-1.5	-2.1	-1.4	-2.2	59	54	NO	NO	NO	NO	NO

NCA	Receiver ID	Address	Floor Level	Facade	Opening Year 2027				Design Year 2037				Increase (Do Smthng - Do Nothing)				NCG project road noise criteria		Do noise levels exceed the cumulative limit with project roads adding ≥2dB to the total noise levels?		Is the contribution from the road project Acute?		Consider further treatment?
					Do Nothing		Do Smthng		Do Nothing		Do Smthng		Opening Year 2027		Design Year 2037								
					Day	Night	Day	Night	Day	Night	Day	Night	Day	Night	Day	Night	Day	Night	Day	Night	$L_{Aeq,15hr}$ ≥ 65dB	$L_{Aeq,9hr}$ ≥ 60dB	
17.4	12855	59 LOWER BENT STREET NEUTRAL BAY	Ground	S	48	44	47	41	49	44	47	42	-1.7	-2.5	-1.6	-2.5	60	55	NO	NO	NO	NO	NO
17.4	12855	59 LOWER BENT STREET NEUTRAL BAY	Ground	E	48	44	47	42	48	44	47	42	-1.4	-2.1	-1.4	-2.1	60	55	NO	NO	NO	NO	NO
17.4	12855	59 LOWER BENT STREET NEUTRAL BAY	Ground	S	52	48	51	45	53	48	51	46	-1.8	-2.8	-1.8	-2.7	60	55	NO	NO	NO	NO	NO
17.4	12855	59 LOWER BENT STREET NEUTRAL BAY	Ground	E	47	42	46	40	47	43	46	41	-1.3	-1.8	-1.3	-1.9	59	55	NO	NO	NO	NO	NO
17.4	12855	59 LOWER BENT STREET NEUTRAL BAY	First	N	50	45	49	43	51	46	50	44	-1.2	-2.0	-1.0	-2.1	60	55	NO	NO	NO	NO	NO
17.4	12855	59 LOWER BENT STREET NEUTRAL BAY	First	W	54	48	54	48	54	49	55	48	0.5	-0.3	1.0	-0.8	60	55	NO	NO	NO	NO	NO
17.4	12855	59 LOWER BENT STREET NEUTRAL BAY	First	N	53	47	54	47	54	48	55	47	0.7	0.3	1.3	-0.4	60	55	NO	NO	NO	NO	NO
17.4	12855	59 LOWER BENT STREET NEUTRAL BAY	First	W	59	53	59	52	59	54	60	52	0.0	-1.2	0.5	-1.6	60	55	NO	NO	NO	NO	NO
17.4	12855	59 LOWER BENT STREET NEUTRAL BAY	First	S	58	53	56	50	58	54	57	51	-1.4	-2.7	-1.1	-2.8	60	55	NO	NO	NO	NO	NO
17.4	12855	59 LOWER BENT STREET NEUTRAL BAY	First	E	49	44	47	42	49	44	48	42	-1.6	-2.2	-1.5	-2.3	60	55	NO	NO	NO	NO	NO
17.4	12855	59 LOWER BENT STREET NEUTRAL BAY	First	S	51	47	49	44	52	47	50	44	-1.8	-2.6	-1.8	-2.6	60	55	NO	NO	NO	NO	NO
17.4	12855	59 LOWER BENT STREET NEUTRAL BAY	First	E	51	46	49	44	51	46	49	44	-1.7	-2.4	-1.7	-2.4	60	55	NO	NO	NO	NO	NO
17.4	12855	59 LOWER BENT STREET NEUTRAL BAY	First	S	56	51	53	48	56	52	54	48	-2.5	-3.5	-2.4	-3.6	60	55	NO	NO	NO	NO	NO
17.4	12855	59 LOWER BENT STREET NEUTRAL BAY	First	E	49	44	47	42	49	44	48	42	-1.4	-2.0	-1.3	-2.1	60	55	NO	NO	NO	NO	NO
17.4	12855	59 LOWER BENT STREET NEUTRAL BAY	Second	N	53	48	51	46	53	48	52	46	-1.3	-2.1	-1.0	-2.2	60	55	NO	NO	NO	NO	NO
17.4	12855	59 LOWER BENT STREET NEUTRAL BAY	Second	W	56	50	56	49	56	51	57	50	0.3	-0.5	0.9	-0.9	60	55	NO	NO	NO	NO	NO
17.4	12855	59 LOWER BENT STREET NEUTRAL BAY	Second	N	55	49	56	49	56	50	57	49	0.7	0.0	1.3	-0.6	60	55	NO	NO	NO	NO	NO
17.4	12855	59 LOWER BENT STREET NEUTRAL BAY	Second	W	60	55	60	53	61	55	61	53	-0.1	-1.3	0.4	-1.7	60	55	NO	NO	NO	NO	NO
17.4	12855	59 LOWER BENT STREET NEUTRAL BAY	Second	S	59	55	58	52	60	55	58	52	-1.9	-3.0	-1.6	-3.2	60	55	NO	NO	NO	NO	NO
17.4	12855	59 LOWER BENT STREET NEUTRAL BAY	Second	E	52	47	50	45	52	48	51	45	-1.6	-2.3	-1.6	-2.4	60	55	NO	NO	NO	NO	NO
17.4	12855	59 LOWER BENT STREET NEUTRAL BAY	Second	S	55	50	53	47	55	50	53	48	-1.9	-2.7	-1.9	-2.7	60	55	NO	NO	NO	NO	NO
17.4	12855	59 LOWER BENT STREET NEUTRAL BAY	Second	E	54	49	52	46	54	49	52	47	-1.9	-2.7	-2.0	-2.8	60	55	NO	NO	NO	NO	NO
17.4	12855	59 LOWER BENT STREET NEUTRAL BAY	Second	S	58	54	55	50	58	54	56	50	-2.7	-3.7	-2.7	-3.8	60	55	NO	NO	NO	NO	NO
17.4	12855	59 LOWER BENT STREET NEUTRAL BAY	Second	E	52	47	50	45	52	47	50	45	-1.6	-2.3	-1.5	-2.4	60	55	NO	NO	NO	NO	NO
17.4	12859	7 WINTER AVENUE NEUTRAL BAY	Ground	W	52	47	50	44	52	47	50	45	-1.8	-2.5	-1.9	-2.6	60	55	NO	NO	NO	NO	NO
17.4	12859	7 WINTER AVENUE NEUTRAL BAY	Ground	S	59	55	57	51	60	56	57	52	-2.6	-3.7	-2.7	-3.8	60	55	NO	NO	NO	NO	NO
17.4	12859	7 WINTER AVENUE NEUTRAL BAY	Ground	E	51	47	50	44	52	47	50	45	-1.7	-2.4	-1.8	-2.5	60	55	NO	NO	NO	NO	NO
17.4	12859	7 WINTER AVENUE NEUTRAL BAY	First	E	55	50	53	48	55	51	53	48	-1.9	-2.6	-2.0	-2.7	60	55	NO	NO	NO	NO	NO
17.4	12859	7 WINTER AVENUE NEUTRAL BAY	First	N	59	54	56	51	60	55	56	51	-3.2	-3.8	-3.2	-4.0	60	55	NO	NO	NO	NO	NO
17.4	12859	7 WINTER AVENUE NEUTRAL BAY	First	W	56	51	54	48	56	51	54	49	-1.9	-2.6	-2.0	-2.7	60	55	NO	NO	NO	NO	NO
17.4	12859	7 WINTER AVENUE NEUTRAL BAY	First	S	61	57	59	54	62	57	59	54	-2.4	-3.4	-2.4	-3.5	60	55	NO	NO	NO	NO	NO
17.4	12859	7 WINTER AVENUE NEUTRAL BAY	First	E	55	50	53	48	55	51	53	48	-1.9	-2.6	-1.9	-2.7	60	55	NO	NO	NO	NO	NO
17.4	12860	5 WINTER AVENUE NEUTRAL BAY	Ground	N	57	52	54	48	57	52	54	48	-3.0	-3.6	-3.0	-3.9	60	55	NO	NO	NO	NO	NO
17.4	12860	5 WINTER AVENUE NEUTRAL BAY	Ground	W	49	44	47	42	49	45	48	42	-1.7	-2.3	-1.7	-2.4	60	55	NO	NO	NO	NO	NO
17.4	12860	5 WINTER AVENUE NEUTRAL BAY	Ground	S	53	49	51	46	53	49	52	46	-2.0	-2.6	-1.9	-2.6	60	55	NO	NO	NO	NO	NO
17.4	12871	433 ALFRED STREET NORTH NEUTRAL BAY	Ground	N	56	51	53	47	56	51	53	48	-2.8	-3.5	-2.8	-3.8	60	55	NO	NO	NO	NO	NO
17.4	12871	433 ALFRED STREET NORTH NEUTRAL BAY	Ground	W	54	50	52	47	55	50	53	47	-2.2	-2.9	-2.3	-3.1	60	55	NO	NO	NO	NO	NO
17.4	12871	433 ALFRED STREET NORTH NEUTRAL BAY	Ground	S	52	48	51	45	53	48	51	46	-1.8	-2.4	-1.7	-2.5	60	55	NO	NO	NO	NO	NO
17.4	12871	433 ALFRED STREET NORTH NEUTRAL BAY	Ground	E	49	45	49	43	50	45	49	43	-0.9	-1.9	-0.9	-1.9	60	55	NO	NO	NO	NO	NO
17.4	12871	433 ALFRED STREET NORTH NEUTRAL BAY	First	N	58	53	55	49	58	53	55	49	-3.0	-3.7	-3.0	-4.0	60	55	NO	NO	NO	NO	NO
17.4	12871	433 ALFRED STREET NORTH NEUTRAL BAY	First	W	57	52	54	49	57	53	55	49	-2.6	-3.4	-2.7	-3.7	60	55	NO	NO	NO	NO	NO
17.4	12871	433 ALFRED STREET NORTH NEUTRAL BAY	First	S	54	50	52	47	55	50	53	48	-1.8	-2.5	-1.8	-2.5	60	55	NO	NO	NO	NO	NO
17.4	12871	433 ALFRED STREET NORTH NEUTRAL BAY	First	E	51	47	50	45	51	47	50	45	-0.9	-1.7	-0.9	-1.8	60	55	NO	NO	NO	NO	NO
17.4	12871	433 ALFRED STREET NORTH NEUTRAL BAY	Second	N	60	55	56	51	60	55	57	51	-3.2	-3.9	-3.3	-4.2	60	55	NO	NO	NO	NO	NO
17.4	12871	433 ALFRED STREET NORTH NEUTRAL BAY	Second	W	59	54	56	51	60	55	57	51	-2.8	-3.6	-2.9	-3.8	60	55	NO	NO	NO	NO	NO
17.4	12871	433 ALFRED STREET NORTH NEUTRAL BAY	Second	S	57	52	55	50	57	53	55	50	-1.9	-2.5	-1.8	-2.6	60	55	NO	NO	NO	NO	NO
17.4	12871	433 ALFRED STREET NORTH NEUTRAL BAY	Second	E	53	49	52	47	53	49	52	47	-1.3	-2.0	-1.2	-2.1	60	55	NO	NO	NO	NO	NO
17.4	12871	433 ALFRED STREET NORTH NEUTRAL BAY	Third	N	62	57	58	53	62	58	59	53	-3.6	-4.2	-3.6	-4.5	60	55	NO	NO	NO	NO	NO
17.4	12871	433 ALFRED STREET NORTH NEUTRAL BAY	Third	W	62	57	59	54	62	58	59	54	-2.8	-3.5	-2.9	-3.7	60	55	NO	NO	NO	NO	NO
17.4	12871	433 ALFRED STREET NORTH NEUTRAL BAY	Third	S	61	56	59	54	61	56	59	54	-1.8	-2.5	-1.8	-2.6	60	55	NO	NO	NO	NO	NO
17.4	12871	433 ALFRED STREET NORTH NEUTRAL BAY	Third	E	56	52	55	50	57	52	55	50	-1.6	-2.3	-1.7	-2.4	60	55	NO	NO	NO	NO	NO
17.4	12878	433 ALFRED STREET NORTH NEUTRAL BAY	Ground	N	62	58	59	53	63	58	59	53	-3.6	-4.5	-3.6	-4.9	60	55	NO	NO	NO	NO	NO
17.4	12878	433 ALFRED STREET NORTH NEUTRAL BAY	Ground	W	66	61	63	57	66	62	63	57	-3.2	-4.4	-3.2	-4.9	60	55	NO	NO	NO	NO	NO
17.4	12878	433 ALFRED STREET NORTH NEUTRAL BAY	Ground	S	61	57	58	53	62	57	59	53	-3.0	-3.9	-3.0	-4.4	60	55	NO	NO	NO	NO	NO
17.4	12878	433 ALFRED STREET NORTH NEUTRAL BAY	Ground	E	51	46	49	44	51	46	49	44	-1.6	-2.2	-1.5	-2.3	60	55	NO	NO	NO	NO	NO
17.4	12878	433 ALFRED STREET NORTH NEUTRAL BAY	First	N	65	60	61	56	66	61	62	56	-3.9	-4.7	-3.9	-5.2	60	55	NO	NO	NO	NO	NO
17.4	12878	433 ALFRED STREET NORTH NEUTRAL BAY	First	W	71	66	67	61	71	66	67	61	-3.8	-5.0	-3.9	-5.5	60	55	YES	YES	YES	YES	YES
17.4	12878	433 ALFRED STREET NORTH NEUTRAL BAY	First	S	65	60	61	56	66	61	62	56	-4.0	-4.8	-4.1	-5.2	60	55	NO	NO	NO	NO	NO
17.4	12878	433 ALFRED STREET NORTH NEUTRAL BAY	First	E	53	48	51	46	53	48	51	46	-1.6	-2.2	-1.6	-2.3	60	55	NO	NO	NO	NO	NO
17.4	12878	433 ALFRED STREET NORTH NEUTRAL BAY	Second	N	69	64	65	59	69	65	65	59	-4.2	-4.9	-4.3	-5.2	60	55	YES	NO	YES	NO	YES
17.4	12878	433 ALFRED STREET NORTH NEUTRAL BAY	Second	W	75	70	71	65	76	71	71	65	-4.0	-5.1	-4.1	-5.5	60	55	YES	YES	YES	YES	YES
17.4	12878	433 ALFRED STREET NORTH NEUTRAL BAY	Second	S	69	64	65	60	69	65	65	60	-3.9	-4.6	-4.0	-4.8	60	55	YES	YES	YES	YES	YES

NCA	Receiver ID	Address	Floor Level	Facade	Opening Year 2027				Design Year 2037				Increase (Do Smthng - Do Nothing)				NCG project road noise criteria		Do noise levels exceed the cumulative limit with project roads adding ≥2dB to the total noise levels?		Is the contribution from the road project Acute?		Consider further treatment?
					Do Nothing		Do Smthng		Do Nothing		Do Smthng		Opening Year 2027		Design Year 2037								
					Day	Night	Day	Night	Day	Night	Day	Night	Day	Night	Day	Night	Day	Night	Day	Night	$L_{Aeq,15hr}$ ≥ 65dB	$L_{Aeq,9hr}$ ≥ 60dB	
17.4	12878	433 ALFRED STREET NORTH NEUTRAL BAY	Second	E	55	51	54	48	56	51	54	49	-1.6	-2.4	-1.7	-2.5	60	55	NO	NO	NO	NO	NO
17.4	12878	433 ALFRED STREET NORTH NEUTRAL BAY	Third	N	72	67	68	63	72	67	69	63	-3.3	-3.9	-3.3	-4.2	60	55	YES	YES	YES	YES	YES
17.4	12878	433 ALFRED STREET NORTH NEUTRAL BAY	Third	W	78	73	76	70	78	73	76	70	-1.8	-2.9	-1.9	-3.1	60	55	YES	YES	YES	YES	YES
17.4	12878	433 ALFRED STREET NORTH NEUTRAL BAY	Third	S	72	67	69	63	72	67	69	64	-2.7	-3.5	-2.8	-3.6	60	55	YES	YES	YES	YES	YES
17.4	12878	433 ALFRED STREET NORTH NEUTRAL BAY	Third	E	60	55	58	53	60	56	59	53	-1.7	-2.5	-1.7	-2.5	60	55	NO	NO	NO	NO	NO
17.4	12883	69 LOWER BENT STREET NEUTRAL BAY	Ground	W	58	52	57	50	58	53	58	51	-0.9	-2.2	-0.4	-2.4	60	55	NO	NO	NO	NO	NO
17.4	12883	69 LOWER BENT STREET NEUTRAL BAY	Ground	S	54	48	54	47	54	49	55	47	0.0	-0.9	0.6	-1.3	60	55	NO	NO	NO	NO	NO
17.4	12883	69 LOWER BENT STREET NEUTRAL BAY	Ground	E	49	44	47	42	49	44	48	42	-1.5	-2.1	-1.4	-2.2	60	55	NO	NO	NO	NO	NO
17.4	12883	69 LOWER BENT STREET NEUTRAL BAY	Ground	N	50	45	49	43	51	45	50	44	-0.6	-1.5	-0.2	-1.7	60	55	NO	NO	NO	NO	NO
17.4	12883	69 LOWER BENT STREET NEUTRAL BAY	First	W	59	54	59	53	60	54	60	53	-0.1	-1.2	0.6	-1.8	60	55	NO	NO	NO	NO	NO
17.4	12883	69 LOWER BENT STREET NEUTRAL BAY	First	S	55	50	55	49	56	50	56	49	0.0	-1.0	0.5	-1.4	60	55	NO	NO	NO	NO	NO
17.4	12883	69 LOWER BENT STREET NEUTRAL BAY	First	E	52	47	50	45	52	48	51	45	-1.6	-2.3	-1.6	-2.4	60	55	NO	NO	NO	NO	NO
17.4	12883	69 LOWER BENT STREET NEUTRAL BAY	First	N	53	47	52	46	53	48	53	46	-0.4	-1.4	0.1	-1.6	60	55	NO	NO	NO	NO	NO
17.4	12892	44-50 BENT STREET NEUTRAL BAY	Ground	SW	50	45	48	42	50	45	48	43	-2.1	-2.6	-2.0	-2.7	60	55	NO	NO	NO	NO	NO
17.4	12892	44-50 BENT STREET NEUTRAL BAY	Ground	SW	50	45	48	42	50	45	48	43	-2.1	-2.6	-2.0	-2.7	60	55	NO	NO	NO	NO	NO
17.4	12892	44-50 BENT STREET NEUTRAL BAY	Ground	W	53	48	51	45	53	48	51	46	-1.8	-2.6	-1.8	-2.7	60	55	NO	NO	NO	NO	NO
17.4	12892	44-50 BENT STREET NEUTRAL BAY	Ground	N	53	48	51	45	53	49	51	46	-1.9	-2.7	-1.9	-2.8	60	55	NO	NO	NO	NO	NO
17.4	12892	44-50 BENT STREET NEUTRAL BAY	Ground	W	54	49	52	47	54	50	52	47	-1.9	-2.7	-1.9	-2.8	60	55	NO	NO	NO	NO	NO
17.4	12892	44-50 BENT STREET NEUTRAL BAY	Ground	N	52	48	50	45	53	48	51	46	-2.0	-2.6	-1.9	-2.7	60	55	NO	NO	NO	NO	NO
17.4	12892	44-50 BENT STREET NEUTRAL BAY	Ground	W	59	54	57	51	59	55	57	51	-2.2	-3.2	-2.2	-3.3	60	55	NO	NO	NO	NO	NO
17.4	12892	44-50 BENT STREET NEUTRAL BAY	Ground	S	59	55	57	52	60	55	58	52	-2.0	-3.2	-2.0	-3.3	60	55	NO	NO	NO	NO	NO
17.4	12892	44-50 BENT STREET NEUTRAL BAY	Ground	E	52	48	51	46	53	48	51	46	-1.3	-2.2	-1.1	-2.2	60	55	NO	NO	NO	NO	NO
17.4	12892	44-50 BENT STREET NEUTRAL BAY	Ground	S	54	50	52	47	54	50	52	47	-2.0	-2.9	-1.9	-3.1	60	55	NO	NO	NO	NO	NO
17.4	12892	44-50 BENT STREET NEUTRAL BAY	Ground	E	49	45	48	43	49	45	49	43	-0.6	-1.7	-0.4	-1.6	60	55	NO	NO	NO	NO	NO
17.4	12892	44-50 BENT STREET NEUTRAL BAY	Ground	S	52	48	50	45	53	48	51	45	-1.9	-2.7	-1.8	-2.8	60	55	NO	NO	NO	NO	NO
17.4	12892	44-50 BENT STREET NEUTRAL BAY	Ground	E	47	42	46	41	48	43	46	41	-1.2	-1.8	-1.1	-1.9	60	55	NO	NO	NO	NO	NO
17.4	12892	44-50 BENT STREET NEUTRAL BAY	Ground	SE	48	43	48	42	48	43	49	42	-0.1	-0.9	0.4	-1.2	60	55	NO	NO	NO	NO	NO
17.4	12892	44-50 BENT STREET NEUTRAL BAY	Ground	S	52	47	51	45	52	47	51	45	-1.3	-2.3	-1.0	-2.4	60	55	NO	NO	NO	NO	NO
17.4	12892	44-50 BENT STREET NEUTRAL BAY	First	W	56	52	53	48	57	52	54	48	-2.9	-3.9	-3.0	-4.0	60	55	NO	NO	NO	NO	NO
17.4	12892	44-50 BENT STREET NEUTRAL BAY	First	SW	52	47	50	44	52	47	50	45	-2.1	-2.6	-2.1	-2.7	60	55	NO	NO	NO	NO	NO
17.4	12892	44-50 BENT STREET NEUTRAL BAY	First	SW	52	47	50	44	52	47	50	45	-2.0	-2.6	-2.1	-2.7	60	55	NO	NO	NO	NO	NO
17.4	12892	44-50 BENT STREET NEUTRAL BAY	First	W	55	50	53	47	55	50	53	48	-1.8	-2.6	-1.9	-2.7	60	55	NO	NO	NO	NO	NO
17.4	12892	44-50 BENT STREET NEUTRAL BAY	First	W	55	50	53	47	55	50	53	48	-1.8	-2.6	-1.9	-2.7	60	55	NO	NO	NO	NO	NO
17.4	12892	44-50 BENT STREET NEUTRAL BAY	First	N	55	50	53	48	55	51	53	48	-1.9	-2.6	-1.9	-2.7	60	55	NO	NO	NO	NO	NO
17.4	12892	44-50 BENT STREET NEUTRAL BAY	First	W	56	51	54	49	56	52	54	49	-2.0	-2.6	-1.9	-2.8	60	55	NO	NO	NO	NO	NO
17.4	12892	44-50 BENT STREET NEUTRAL BAY	First	N	54	50	52	47	55	50	53	47	-2.0	-2.6	-2.0	-2.7	60	55	NO	NO	NO	NO	NO
17.4	12892	44-50 BENT STREET NEUTRAL BAY	First	W	60	56	58	53	61	56	58	53	-2.4	-3.3	-2.3	-3.5	60	55	NO	NO	NO	NO	NO
17.4	12892	44-50 BENT STREET NEUTRAL BAY	First	S	61	56	58	53	61	57	59	53	-2.3	-3.4	-2.2	-3.5	60	55	NO	NO	NO	NO	NO
17.4	12892	44-50 BENT STREET NEUTRAL BAY	First	E	53	49	52	46	53	49	52	47	-1.4	-2.2	-1.2	-2.2	60	55	NO	NO	NO	NO	NO
17.4	12892	44-50 BENT STREET NEUTRAL BAY	First	S	55	50	53	47	55	51	53	48	-1.8	-3.0	-1.8	-3.1	60	55	NO	NO	NO	NO	NO
17.4	12892	44-50 BENT STREET NEUTRAL BAY	First	E	50	46	50	44	50	46	50	44	-0.6	-1.6	-0.6	-1.5	60	55	NO	NO	NO	NO	NO
17.4	12892	44-50 BENT STREET NEUTRAL BAY	First	S	53	49	52	46	54	49	52	46	-1.7	-2.8	-1.6	-2.7	60	55	NO	NO	NO	NO	NO
17.4	12892	44-50 BENT STREET NEUTRAL BAY	First	E	49	44	48	43	50	45	49	43	-0.9	-1.6	-0.8	-1.8	60	55	NO	NO	NO	NO	NO
17.4	12892	44-50 BENT STREET NEUTRAL BAY	First	SE	50	44	50	44	51	45	51	44	0.1	-0.7	0.6	-1.0	60	55	NO	NO	NO	NO	NO
17.4	12892	44-50 BENT STREET NEUTRAL BAY	First	S	53	48	53	47	54	49	54	47	-0.7	-1.7	-0.3	-1.9	60	55	NO	NO	NO	NO	NO
17.4	12892	44-50 BENT STREET NEUTRAL BAY	First	E	55	50	54	47	55	50	54	47	-1.0	-2.3	-0.6	-2.6	60	55	NO	NO	NO	NO	NO
17.4	12892	44-50 BENT STREET NEUTRAL BAY	First	S	56	51	54	48	56	51	55	48	-1.6	-2.9	-1.2	-3.3	60	55	NO	NO	NO	NO	NO
17.4	12892	44-50 BENT STREET NEUTRAL BAY	First	E	49	44	48	42	49	44	49	42	-0.7	-1.4	-0.3	-1.7	60	55	NO	NO	NO	NO	NO
17.4	12892	44-50 BENT STREET NEUTRAL BAY	Second	N	52	47	50	44	52	47	50	45	-1.9	-2.4	-1.9	-2.5	60	55	NO	NO	NO	NO	NO
17.4	12892	44-50 BENT STREET NEUTRAL BAY	Second	NW	54	49	52	47	54	50	52	47	-1.9	-2.6	-2.0	-2.7	60	55	NO	NO	NO	NO	NO
17.4	12892	44-50 BENT STREET NEUTRAL BAY	Second	N	53	48	51	45	53	48	51	46	-2.1	-2.6	-2.0	-2.7	60	55	NO	NO	NO	NO	NO
17.4	12892	44-50 BENT STREET NEUTRAL BAY	Second	W	55	50	52	47	56	51	53	47	-2.8	-3.4	-2.8	-3.5	60	55	NO	NO	NO	NO	NO
17.4	12892	44-50 BENT STREET NEUTRAL BAY	Second	N	55	50	52	47	55	51	53	47	-2.8	-3.3	-2.8	-3.4	60	55	NO	NO	NO	NO	NO
17.4	12892	44-50 BENT STREET NEUTRAL BAY	Second	W	58	54	55	50	58	54	55	50	-3.0	-4.0	-3.1	-4.1	60	55	NO	NO	NO	NO	NO
17.4	12892	44-50 BENT STREET NEUTRAL BAY	Second	SW	54	49	52	47	55	50	52	47	-2.1	-2.6	-2.1	-2.7	60	55	NO	NO	NO	NO	NO
17.4	12892	44-50 BENT STREET NEUTRAL BAY	Second	SW	54	49	52	47	55	50	52	47	-2.1	-2.6	-2.2	-2.7	60	55	NO	NO	NO	NO	NO
17.4	12892	44-50 BENT STREET NEUTRAL BAY	Second	W	57	52	55	50	57	53	55	50	-1.9	-2.6	-1.9	-2.7	60	55	NO	NO	NO	NO	NO
17.4	12892	44-50 BENT STREET NEUTRAL BAY	Second	N	57	53	55	50	58	53	55	50	-2.0	-2.8	-2.1	-2.9	60	55	NO	NO	NO	NO	NO
17.4	12892	44-50 BENT STREET NEUTRAL BAY	Second	W	58	54	56	51	58	54	56	51	-2.1	-2.8	-2.1	-2.9	60	55	NO	NO	NO	NO	NO
17.4	12892	44-50 BENT STREET NEUTRAL BAY	Second	N	57	52	55	49	57	52	55	50	-2.1	-2.8	-2.1	-2.9	60	55	NO	NO	NO	NO	NO
17.4	12892	44-50 BENT STREET NEUTRAL BAY	Second	W	62	57	59	54	62	58	60	54	-2.4	-3.3	-2.3	-3.5	60	55	NO	NO	NO	NO	NO
17.4	12892	44-50 BENT STREET NEUTRAL BAY	Second	S	62	58	60	54	62	58	60	55	-2.3	-3.3	-2.3	-3.5	60	55	NO	NO	NO	NO	NO
17.4	12892	44-50 BENT STREET NEUTRAL BAY	Second	E	54	50	53	47	55	50	54	48	-1.4	-2.2	-1.1	-2.3	60	55	NO	NO	NO	NO	NO

NCA	Receiver ID	Address	Floor Level	Facade	Opening Year 2027				Design Year 2037				Increase (Do Smthng - Do Nothing)				NCG project road noise criteria		Do noise levels exceed the cumulative limit with project roads adding ≥2dB to the total noise levels?		Is the contribution from the road project Acute?		Consider further treatment?
					Do Nothing		Do Smthng		Do Nothing		Do Smthng		Opening Year 2027		Design Year 2037								
					Day	Night	Day	Night	Day	Night	Day	Night	Day	Night	Day	Night	Day	Night	Day	Night	$L_{Aeq,15hr} \geq 65dB$	$L_{Aeq,9hr} \geq 60dB$	
17.4	12892	44-50 BENT STREET NEUTRAL BAY	Second	S	56	51	54	49	56	52	54	49	-1.9	-2.8	-1.8	-3.0	60	55	NO	NO	NO	NO	NO
17.4	12892	44-50 BENT STREET NEUTRAL BAY	Second	E	52	47	51	46	52	48	52	46	-0.7	-1.6	-0.5	-1.7	60	55	NO	NO	NO	NO	NO
17.4	12892	44-50 BENT STREET NEUTRAL BAY	Second	S	55	50	53	48	55	50	53	48	-1.7	-2.5	-1.6	-2.7	60	55	NO	NO	NO	NO	NO
17.4	12892	44-50 BENT STREET NEUTRAL BAY	Second	E	51	47	51	45	52	47	51	45	-0.7	-1.6	-0.4	-1.7	60	55	NO	NO	NO	NO	NO
17.4	12892	44-50 BENT STREET NEUTRAL BAY	Second	SE	52	47	52	46	52	47	53	46	-0.2	-1.1	0.2	-1.3	60	55	NO	NO	NO	NO	NO
17.4	12892	44-50 BENT STREET NEUTRAL BAY	Second	S	55	50	54	48	55	50	55	48	-0.8	-1.7	-0.4	-1.9	60	55	NO	NO	NO	NO	NO
17.4	12892	44-50 BENT STREET NEUTRAL BAY	Second	E	56	51	55	49	56	51	56	49	-1.0	-2.2	-0.6	-2.5	60	55	NO	NO	NO	NO	NO
17.4	12892	44-50 BENT STREET NEUTRAL BAY	Second	S	57	52	56	50	57	53	57	50	-1.4	-2.8	-0.9	-3.0	60	55	NO	NO	NO	NO	NO
17.4	12892	44-50 BENT STREET NEUTRAL BAY	Second	E	51	46	51	45	52	46	52	45	-0.3	-1.0	0.1	-1.3	60	55	NO	NO	NO	NO	NO
17.4	12892	44-50 BENT STREET NEUTRAL BAY	Third	N	54	50	52	47	55	50	53	47	-1.9	-2.5	-1.8	-2.6	60	55	NO	NO	NO	NO	NO
17.4	12892	44-50 BENT STREET NEUTRAL BAY	Third	NW	56	52	54	49	57	52	55	49	-1.9	-2.6	-2.0	-2.7	60	55	NO	NO	NO	NO	NO
17.4	12892	44-50 BENT STREET NEUTRAL BAY	Third	N	55	50	53	48	55	51	53	48	-2.1	-2.6	-2.1	-2.7	60	55	NO	NO	NO	NO	NO
17.4	12892	44-50 BENT STREET NEUTRAL BAY	Third	W	57	53	55	49	58	53	55	50	-2.7	-3.3	-2.8	-3.5	60	55	NO	NO	NO	NO	NO
17.4	12892	44-50 BENT STREET NEUTRAL BAY	Third	N	57	52	54	49	57	53	55	49	-2.9	-3.4	-2.8	-3.5	60	55	NO	NO	NO	NO	NO
17.4	12892	44-50 BENT STREET NEUTRAL BAY	Third	W	60	56	57	52	61	56	58	52	-2.7	-3.6	-2.8	-3.7	60	55	NO	NO	NO	NO	NO
17.4	12892	44-50 BENT STREET NEUTRAL BAY	Third	SW	57	53	55	50	58	53	55	50	-2.3	-2.8	-2.3	-2.9	60	55	NO	NO	NO	NO	NO
17.4	12892	44-50 BENT STREET NEUTRAL BAY	Third	SW	57	53	55	50	58	53	55	50	-2.3	-2.9	-2.3	-3.0	60	55	NO	NO	NO	NO	NO
17.4	12892	44-50 BENT STREET NEUTRAL BAY	Third	W	60	55	58	53	60	56	58	53	-2.1	-2.8	-2.1	-2.9	60	55	NO	NO	NO	NO	NO
17.4	12892	44-50 BENT STREET NEUTRAL BAY	Third	N	60	56	58	52	60	56	58	53	-2.3	-3.1	-2.4	-3.2	60	55	NO	NO	NO	NO	NO
17.4	12892	44-50 BENT STREET NEUTRAL BAY	Third	W	61	56	58	53	61	57	59	53	-2.4	-3.1	-2.4	-3.2	60	55	NO	NO	NO	NO	NO
17.4	12892	44-50 BENT STREET NEUTRAL BAY	Third	N	59	54	57	52	59	55	57	52	-2.2	-2.9	-2.2	-3.0	60	55	NO	NO	NO	NO	NO
17.4	12892	44-50 BENT STREET NEUTRAL BAY	Third	W	64	59	61	56	64	60	61	56	-2.5	-3.4	-2.5	-3.5	60	55	NO	NO	NO	NO	NO
17.4	12892	44-50 BENT STREET NEUTRAL BAY	Third	S	64	59	61	56	64	60	62	56	-2.6	-3.6	-2.6	-3.7	60	55	NO	NO	NO	NO	NO
17.4	12892	44-50 BENT STREET NEUTRAL BAY	Third	E	57	52	55	50	57	52	56	50	-1.4	-2.3	-1.2	-2.3	60	55	NO	NO	NO	NO	NO
17.4	12892	44-50 BENT STREET NEUTRAL BAY	Third	S	58	53	56	51	58	54	57	51	-1.8	-2.8	-1.7	-2.9	60	55	NO	NO	NO	NO	NO
17.4	12892	44-50 BENT STREET NEUTRAL BAY	Third	E	55	51	54	49	56	51	55	49	-1.1	-1.9	-0.9	-2.0	60	55	NO	NO	NO	NO	NO
17.4	12892	44-50 BENT STREET NEUTRAL BAY	Third	S	57	52	55	50	57	53	56	50	-1.7	-2.5	-1.7	-2.7	60	55	NO	NO	NO	NO	NO
17.4	12892	44-50 BENT STREET NEUTRAL BAY	Third	E	55	50	54	48	55	50	54	48	-1.2	-1.9	-0.9	-2.1	60	55	NO	NO	NO	NO	NO
17.4	12892	44-50 BENT STREET NEUTRAL BAY	Third	SE	55	50	54	48	55	51	55	49	-0.9	-1.8	-0.6	-2.0	60	55	NO	NO	NO	NO	NO
17.4	12892	44-50 BENT STREET NEUTRAL BAY	Third	S	57	53	56	50	58	53	57	51	-1.2	-2.1	-0.9	-2.2	60	55	NO	NO	NO	NO	NO
17.4	12892	44-50 BENT STREET NEUTRAL BAY	Third	E	57	52	56	50	57	53	57	50	-1.1	-2.2	-0.7	-2.5	60	55	NO	NO	NO	NO	NO
17.4	12892	44-50 BENT STREET NEUTRAL BAY	Third	S	58	54	57	51	59	54	58	51	-1.4	-2.7	-1.1	-3.0	60	55	NO	NO	NO	NO	NO
17.4	12892	44-50 BENT STREET NEUTRAL BAY	Third	E	54	49	54	48	55	50	55	48	-0.4	-1.3	-0.1	-1.6	60	55	NO	NO	NO	NO	NO
17.4	12910	71 LOWER BENT STREET NEUTRAL BAY	Ground	N	50	45	50	43	50	45	51	44	-0.3	-1.2	0.1	-1.6	60	55	NO	NO	NO	NO	NO
17.4	12910	71 LOWER BENT STREET NEUTRAL BAY	Ground	W	56	51	56	49	57	52	57	49	-0.8	-2.1	-0.2	-2.4	60	55	NO	NO	NO	NO	NO
17.4	12910	71 LOWER BENT STREET NEUTRAL BAY	Ground	S	51	46	50	44	51	46	50	44	-0.9	-1.9	-0.7	-2.0	60	55	NO	NO	NO	NO	NO
17.4	12910	71 LOWER BENT STREET NEUTRAL BAY	Ground	E	49	44	47	42	49	44	48	42	-1.5	-2.1	-1.4	-2.2	60	55	NO	NO	NO	NO	NO
17.4	12910	71 LOWER BENT STREET NEUTRAL BAY	First	N	53	47	53	46	53	48	54	46	-0.1	-1.0	0.4	-1.4	60	55	NO	NO	NO	NO	NO
17.4	12910	71 LOWER BENT STREET NEUTRAL BAY	First	W	58	53	59	52	59	53	60	52	0.1	-1.0	0.8	-1.5	60	55	NO	NO	NO	NO	NO
17.4	12910	71 LOWER BENT STREET NEUTRAL BAY	First	S	53	48	52	46	54	49	53	47	-0.9	-1.9	-0.7	-2.0	60	55	NO	NO	NO	NO	NO
17.4	12910	71 LOWER BENT STREET NEUTRAL BAY	First	E	52	47	50	45	52	47	50	45	-1.6	-2.3	-1.5	-2.4	60	55	NO	NO	NO	NO	NO
17.4	12924	2 WINTER AVENUE NEUTRAL BAY	Ground	S	56	51	54	48	56	52	54	49	-2.2	-2.9	-2.3	-3.0	60	55	NO	NO	NO	NO	NO
17.4	12924	2 WINTER AVENUE NEUTRAL BAY	Ground	SW	59	54	56	51	59	54	56	51	-2.6	-3.3	-2.7	-3.4	60	55	NO	NO	NO	NO	NO
17.4	12924	2 WINTER AVENUE NEUTRAL BAY	Ground	S	58	54	56	51	58	54	57	51	-1.7	-2.6	-1.7	-2.7	60	55	NO	NO	NO	NO	NO
17.4	12924	2 WINTER AVENUE NEUTRAL BAY	Ground	SE	58	54	57	51	58	54	57	52	-1.6	-2.5	-1.5	-2.6	60	55	NO	NO	NO	NO	NO
17.4	12924	2 WINTER AVENUE NEUTRAL BAY	Ground	E	51	46	49	44	51	46	50	44	-1.7	-2.2	-1.5	-2.3	60	55	NO	NO	NO	NO	NO
17.4	12924	2 WINTER AVENUE NEUTRAL BAY	First	N	58	54	56	51	59	54	56	51	-2.3	-2.8	-2.3	-2.9	60	55	NO	NO	NO	NO	NO
17.4	12924	2 WINTER AVENUE NEUTRAL BAY	First	SW	64	59	60	54	64	59	60	55	-3.7	-4.2	-3.7	-4.5	60	55	NO	NO	NO	NO	NO
17.4	12924	2 WINTER AVENUE NEUTRAL BAY	First	S	59	54	57	52	59	55	57	52	-2.1	-2.8	-2.1	-2.9	60	55	NO	NO	NO	NO	NO
17.4	12924	2 WINTER AVENUE NEUTRAL BAY	First	SW	61	57	59	54	62	57	59	54	-2.3	-3.1	-2.3	-3.3	60	55	NO	NO	NO	NO	NO
17.4	12924	2 WINTER AVENUE NEUTRAL BAY	First	S	62	58	60	55	63	58	60	55	-2.4	-3.4	-2.4	-3.5	60	55	NO	NO	NO	NO	NO
17.4	12924	2 WINTER AVENUE NEUTRAL BAY	First	SE	62	58	60	55	63	58	60	55	-2.4	-3.5	-2.5	-3.6	60	55	NO	NO	NO	NO	NO
17.4	12924	2 WINTER AVENUE NEUTRAL BAY	First	E	54	50	52	47	55	50	53	47	-1.8	-2.4	-1.8	-2.5	60	55	NO	NO	NO	NO	NO
17.4	12926	52 BENT STREET NEUTRAL BAY	Ground	NW	52	47	50	45	52	48	51	45	-1.6	-2.5	-1.7	-2.6	60	55	NO	NO	NO	NO	NO
17.4	12926	52 BENT STREET NEUTRAL BAY	Ground	SW	52	47	50	45	52	48	51	45	-1.8	-2.5	-1.9	-2.6	60	55	NO	NO	NO	NO	NO
17.4	12926	52 BENT STREET NEUTRAL BAY	Ground	SW	52	47	50	45	52	48	50	45	-1.9	-2.6	-2.0	-2.7	60	55	NO	NO	NO	NO	NO
17.4	12926	52 BENT STREET NEUTRAL BAY	Ground	S	54	49	54	48	55	50	55	48	-0.3	-1.3	0.2	-1.6	60	55	NO	NO	NO	NO	NO
17.4	12926	52 BENT STREET NEUTRAL BAY	First	NW	54	50	53	47	55	50	53	48	-1.6	-2.5	-1.7	-2.6	60	55	NO	NO	NO	NO	NO
17.4	12926	52 BENT STREET NEUTRAL BAY	First	SW	54	50	53	47	55	50	53	48	-1.8	-2.5	-1.7	-2.6	60	55	NO	NO	NO	NO	NO
17.4	12926	52 BENT STREET NEUTRAL BAY	First	SW	54	50	53	47	55	50	53	48	-1.8	-2.5	-1.9	-2.6	60	55	NO	NO	NO	NO	NO
17.4	12926	52 BENT STREET NEUTRAL BAY	First	S	60	55	58	52	60	56	58	52	-1.9	-3.2	-1.7	-3.4	60	55	NO	NO	NO	NO	NO
17.4	12930	437 ALFRED STREET NORTH NEUTRAL BAY	Ground	W	66	62	63	57	67	62	63	57	-3.4	-4.5	-3.3	-5.1	60	55	NO	NO	NO	NO	NO

NCA	Receiver ID	Address	Floor Level	Facade	Opening Year 2027				Design Year 2037				Increase (Do Smthng - Do Nothing)				NCG project road noise criteria		Do noise levels exceed the cumulative limit with project roads adding ≥2dB to the total noise levels?		Is the contribution from the road project Acute?		Consider further treatment?
					Do Nothing		Do Smthng		Do Nothing		Do Smthng		Opening Year 2027		Design Year 2037								
					Day	Night	Day	Night	Day	Night	Day	Night	Day	Night	Day	Night	Day	Night	Day	Night	$L_{Aeq,15hr}$ ≥ 65dB	$L_{Aeq,9hr}$ ≥ 60dB	
17.4	12930	437 ALFRED STREET NORTH NEUTRAL BAY	Ground	S	61	56	57	52	62	57	58	52	-4.0	-4.7	-3.9	-5.1	60	55	NO	NO	NO	NO	NO
17.4	12930	437 ALFRED STREET NORTH NEUTRAL BAY	Ground	E	52	47	50	45	52	47	50	45	-1.7	-2.4	-1.8	-2.5	60	55	NO	NO	NO	NO	NO
17.4	12930	437 ALFRED STREET NORTH NEUTRAL BAY	Ground	NE	64	59	61	55	64	60	61	55	-3.3	-4.0	-3.3	-4.3	60	55	NO	NO	NO	NO	NO
17.4	12930	437 ALFRED STREET NORTH NEUTRAL BAY	First	N	68	63	64	58	68	63	64	58	-3.9	-4.7	-3.8	-5.1	60	55	NO	NO	NO	NO	NO
17.4	12930	437 ALFRED STREET NORTH NEUTRAL BAY	First	W	71	66	66	61	71	66	67	60	-4.1	-5.1	-4.0	-5.7	60	55	YES	YES	YES	YES	YES
17.4	12930	437 ALFRED STREET NORTH NEUTRAL BAY	First	S	64	59	60	54	65	60	60	54	-4.5	-5.1	-4.4	-5.4	60	55	NO	NO	NO	NO	NO
17.4	12930	437 ALFRED STREET NORTH NEUTRAL BAY	First	E	55	50	53	48	55	51	54	48	-1.7	-2.4	-1.7	-2.5	60	55	NO	NO	NO	NO	NO
17.4	12930	437 ALFRED STREET NORTH NEUTRAL BAY	First	NE	67	62	63	57	67	62	63	57	-3.8	-4.5	-3.8	-4.9	60	55	NO	NO	NO	NO	NO
17.4	12930	437 ALFRED STREET NORTH NEUTRAL BAY	Second	N	71	66	67	62	72	67	68	62	-4.0	-4.7	-4.0	-5.1	60	55	YES	YES	YES	YES	YES
17.4	12930	437 ALFRED STREET NORTH NEUTRAL BAY	Second	W	75	70	71	65	75	71	71	65	-4.2	-5.0	-4.1	-5.5	60	55	YES	YES	YES	YES	YES
17.4	12930	437 ALFRED STREET NORTH NEUTRAL BAY	Second	S	67	62	63	58	67	63	63	58	-3.9	-4.4	-3.9	-4.6	60	55	NO	NO	NO	NO	NO
17.4	12930	437 ALFRED STREET NORTH NEUTRAL BAY	Second	E	61	56	59	54	61	57	59	54	-1.9	-2.7	-1.9	-2.8	60	55	NO	NO	NO	NO	NO
17.4	12930	437 ALFRED STREET NORTH NEUTRAL BAY	Second	NE	70	65	66	60	70	65	66	60	-4.0	-4.7	-4.1	-4.9	60	55	YES	YES	YES	YES	YES
17.4	12944	73 LOWER BENT STREET NEUTRAL BAY	Ground	N	50	45	50	44	51	45	51	44	-0.1	-0.9	0.3	-1.3	60	55	NO	NO	NO	NO	NO
17.4	12944	73 LOWER BENT STREET NEUTRAL BAY	Ground	W	58	52	57	50	58	53	58	51	-0.6	-1.9	0.0	-2.3	60	55	NO	NO	NO	NO	NO
17.4	12944	73 LOWER BENT STREET NEUTRAL BAY	Ground	S	51	46	50	45	52	47	51	45	-1.0	-1.9	-0.6	-2.0	60	55	NO	NO	NO	NO	NO
17.4	12944	73 LOWER BENT STREET NEUTRAL BAY	Ground	E	49	44	47	42	49	44	48	42	-1.4	-2.0	-1.3	-2.1	60	55	NO	NO	NO	NO	NO
17.4	12944	73 LOWER BENT STREET NEUTRAL BAY	First	N	53	47	53	46	53	48	54	47	0.1	-0.8	0.5	-1.2	60	55	NO	NO	NO	NO	NO
17.4	12944	73 LOWER BENT STREET NEUTRAL BAY	First	W	59	54	60	53	60	54	61	53	0.2	-0.9	0.9	-1.4	60	55	NO	NO	NO	NO	NO
17.4	12944	73 LOWER BENT STREET NEUTRAL BAY	First	S	55	50	54	48	55	50	55	48	-0.9	-2.0	-0.6	-2.2	60	55	NO	NO	NO	NO	NO
17.4	12944	73 LOWER BENT STREET NEUTRAL BAY	First	E	52	47	50	45	52	47	51	45	-1.5	-2.2	-1.4	-2.3	60	55	NO	NO	NO	NO	NO
17.4	12945	54 BENT STREET NEUTRAL BAY	Ground	NE	51	45	51	45	52	46	53	45	0.2	-0.4	0.8	-1.0	60	55	NO	NO	NO	NO	NO
17.4	12945	54 BENT STREET NEUTRAL BAY	Ground	SW	51	46	50	44	51	46	51	44	-1.1	-1.9	-0.7	-2.2	60	55	NO	NO	NO	NO	NO
17.4	12945	54 BENT STREET NEUTRAL BAY	Ground	SE	61	54	62	55	61	55	63	55	1.3	0.9	2.1	0.1	60	55	NO	NO	NO	NO	YES
17.4	12945	54 BENT STREET NEUTRAL BAY	First	NE	53	48	53	47	54	48	54	47	-0.2	-1.1	0.2	-1.4	60	55	NO	NO	NO	NO	NO
17.4	12945	54 BENT STREET NEUTRAL BAY	First	NW	49	45	48	42	50	45	48	43	-1.7	-2.3	-1.6	-2.4	60	55	NO	NO	NO	NO	NO
17.4	12945	54 BENT STREET NEUTRAL BAY	First	SW	54	49	53	47	54	49	54	47	-1.1	-2.1	-0.8	-2.4	60	55	NO	NO	NO	NO	NO
17.4	12945	54 BENT STREET NEUTRAL BAY	First	SE	61	55	62	55	62	56	63	55	0.7	-0.2	1.4	-0.8	60	55	NO	NO	NO	NO	NO
17.4	12953	54 BENT STREET NEUTRAL BAY	Ground	NE	50	45	48	43	50	45	48	43	-1.5	-2.1	-1.4	-2.2	60	55	NO	NO	NO	NO	NO
17.4	12953	54 BENT STREET NEUTRAL BAY	Ground	NW	52	47	50	45	52	48	50	45	-1.7	-2.5	-1.6	-2.6	60	55	NO	NO	NO	NO	NO
17.4	12953	54 BENT STREET NEUTRAL BAY	Ground	SW	50	45	48	43	50	46	49	43	-1.6	-2.3	-1.6	-2.4	60	55	NO	NO	NO	NO	NO
17.4	12953	54 BENT STREET NEUTRAL BAY	Ground	SE	50	45	48	43	50	46	49	43	-1.7	-2.3	-1.6	-2.4	60	55	NO	NO	NO	NO	NO
17.4	12953	54 BENT STREET NEUTRAL BAY	First	NE	52	47	50	45	52	48	51	45	-1.6	-2.3	-1.5	-2.4	60	55	NO	NO	NO	NO	NO
17.4	12953	54 BENT STREET NEUTRAL BAY	First	NW	54	49	52	47	54	50	53	47	-1.7	-2.4	-1.6	-2.5	60	55	NO	NO	NO	NO	NO
17.4	12953	54 BENT STREET NEUTRAL BAY	First	SW	53	48	51	46	53	49	52	46	-1.7	-2.4	-1.5	-2.5	60	55	NO	NO	NO	NO	NO
17.4	12953	54 BENT STREET NEUTRAL BAY	First	SE	53	49	51	46	54	49	52	47	-1.7	-2.4	-1.7	-2.5	60	55	NO	NO	NO	NO	NO
17.4	12968	439 ALFRED STREET NORTH NEUTRAL BAY	Ground	N	63	58	59	53	63	59	59	53	-4.5	-5.1	-4.6	-5.3	60	55	NO	NO	NO	NO	NO
17.4	12968	439 ALFRED STREET NORTH NEUTRAL BAY	Ground	E	53	48	51	46	53	48	51	46	-1.9	-2.5	-1.8	-2.6	60	55	NO	NO	NO	NO	NO
17.4	12968	439 ALFRED STREET NORTH NEUTRAL BAY	Ground	N	69	65	65	59	70	65	65	59	-4.7	-5.4	-4.8	-5.7	60	55	YES	NO	YES	NO	YES
17.4	12968	439 ALFRED STREET NORTH NEUTRAL BAY	Ground	W	73	68	68	63	73	68	69	63	-4.3	-4.9	-4.3	-5.2	60	55	YES	YES	YES	YES	YES
17.4	12968	439 ALFRED STREET NORTH NEUTRAL BAY	Ground	S	67	62	63	58	67	63	64	58	-3.5	-4.2	-3.6	-4.3	60	55	NO	NO	NO	NO	NO
17.4	12968	439 ALFRED STREET NORTH NEUTRAL BAY	Ground	E	57	53	56	50	58	53	56	51	-1.7	-2.7	-1.7	-2.8	60	55	NO	NO	NO	NO	NO
17.4	12968	439 ALFRED STREET NORTH NEUTRAL BAY	First	N	65	60	60	55	65	60	61	55	-4.1	-4.6	-4.2	-4.8	60	55	NO	NO	NO	NO	NO
17.4	12968	439 ALFRED STREET NORTH NEUTRAL BAY	First	E	57	52	55	49	57	52	55	50	-1.9	-2.5	-2.0	-2.7	60	55	NO	NO	NO	NO	NO
17.4	12968	439 ALFRED STREET NORTH NEUTRAL BAY	First	N	71	66	67	62	71	67	67	62	-3.9	-4.5	-3.9	-4.8	60	55	YES	YES	YES	YES	YES
17.4	12968	439 ALFRED STREET NORTH NEUTRAL BAY	First	W	74	70	71	66	75	70	71	66	-3.4	-4.1	-3.5	-4.4	60	55	YES	YES	YES	YES	YES
17.4	12968	439 ALFRED STREET NORTH NEUTRAL BAY	First	S	69	64	66	60	69	65	66	61	-3.2	-3.9	-3.3	-4.0	60	55	YES	YES	YES	YES	YES
17.4	12968	439 ALFRED STREET NORTH NEUTRAL BAY	First	E	59	55	58	52	60	55	58	53	-1.7	-2.7	-1.7	-2.8	60	55	NO	NO	NO	NO	NO
17.4	12975	73 LOWER BENT STREET NEUTRAL BAY	Ground	N	50	44	50	44	51	45	51	44	0.1	-0.7	0.7	-1.1	60	55	NO	NO	NO	NO	NO
17.4	12975	73 LOWER BENT STREET NEUTRAL BAY	Ground	W	58	52	57	51	58	53	58	51	-0.4	-1.7	0.1	-2.1	60	55	NO	NO	NO	NO	NO
17.4	12975	73 LOWER BENT STREET NEUTRAL BAY	Ground	S	50	45	49	43	51	46	50	44	-0.8	-1.7	-0.5	-2.0	60	55	NO	NO	NO	NO	NO
17.4	12975	73 LOWER BENT STREET NEUTRAL BAY	Ground	E	49	44	48	42	49	44	48	42	-1.2	-1.9	-1.0	-2.0	60	55	NO	NO	NO	NO	NO
17.4	12975	73 LOWER BENT STREET NEUTRAL BAY	First	N	55	48	56	49	55	49	57	49	1.0	0.5	1.7	-0.1	60	55	NO	NO	NO	NO	NO
17.4	12975	73 LOWER BENT STREET NEUTRAL BAY	First	W	59	54	60	53	60	54	61	53	0.3	-0.7	0.9	-1.3	60	55	NO	NO	NO	NO	NO
17.4	12975	73 LOWER BENT STREET NEUTRAL BAY	First	S	53	48	52	47	54	49	53	47	-0.8	-1.8	-0.5	-2.0	60	55	NO	NO	NO	NO	NO
17.4	12975	73 LOWER BENT STREET NEUTRAL BAY	First	E	52	47	50	45	52	47	51	45	-1.3	-2.0	-1.0	-2.1	60	55	NO	NO	NO	NO	NO
17.4	12988	56 BENT STREET NEUTRAL BAY	Ground	SW	52	46	51	45	52	47	52	45	-0.5	-1.4	0.0	-1.6	60	55	NO	NO	NO	NO	NO
17.4	12988	56 BENT STREET NEUTRAL BAY	Ground	SE	59	51	61	54	60	52	63	54	2.1	2.4	2.8	1.3	60	55	NO	NO	NO	NO	YES
17.4	12988	56 BENT STREET NEUTRAL BAY	First	NW	52	47	50	45	52	48	50	45	-1.7	-2.5	-1.8	-2.6	60	55	NO	NO	NO	NO	NO
17.4	12988	56 BENT STREET NEUTRAL BAY	First	SW	54	49	53	47	54	50	54	48	-0.9	-1.9	-0.5	-2.0	60	55	NO	NO	NO	NO	NO
17.4	12988	56 BENT STREET NEUTRAL BAY	First	SE	59	52	61	54	60	53	62	54	1.7	1.8	2.4	0.8	60	55	NO	NO	NO	NO	YES
17.4	12988	56 BENT STREET NEUTRAL BAY	Second	NW	55	51	53	48	55	51	54	48	-1.7	-2.5	-1.7	-2.6	60	55	NO	NO	NO	NO	NO

NCA	Receiver ID	Address	Floor Level	Facade	Opening Year 2027				Design Year 2037				Increase (Do Smthng - Do Nothing)				NCG project road noise criteria		Do noise levels exceed the cumulative limit with project roads adding ≥2dB to the total noise levels?		Is the contribution from the road project Acute?		Consider further treatment?
					Do Nothing		Do Smthng		Do Nothing		Do Smthng		Opening Year 2027		Design Year 2037								
					Day	Night	Day	Night	Day	Night	Day	Night	Day	Night	Day	Night	Day	Night	Day	Night	$L_{Aeq,15hr} \geq 65dB$	$L_{Aeq,9hr} \geq 60dB$	
17.4	12988	56 BENT STREET NEUTRAL BAY	Second	SW	57	52	56	50	57	53	56	50	-1.2	-2.1	-1.0	-2.3	60	55	NO	NO	NO	NO	NO
17.4	12988	56 BENT STREET NEUTRAL BAY	Second	SE	61	55	61	54	61	55	62	54	0.5	-0.6	1.1	-1.2	60	55	NO	NO	NO	NO	NO
17.4	12998	2 ROSE AVENUE NEUTRAL BAY	Ground	SW	58	53	56	50	58	53	56	51	-2.1	-2.7	-2.1	-2.8	60	55	NO	NO	NO	NO	NO
17.4	12998	2 ROSE AVENUE NEUTRAL BAY	Ground	SE	60	55	57	52	60	56	58	52	-2.2	-3.4	-2.2	-3.4	60	55	NO	NO	NO	NO	NO
17.4	12998	2 ROSE AVENUE NEUTRAL BAY	Ground	NE	50	46	49	43	51	46	49	44	-1.7	-2.2	-1.6	-2.3	60	55	NO	NO	NO	NO	NO
17.4	12998	2 ROSE AVENUE NEUTRAL BAY	Ground	SE	57	53	55	50	57	53	55	50	-2.1	-3.1	-2.0	-3.1	60	55	NO	NO	NO	NO	NO
17.4	12998	2 ROSE AVENUE NEUTRAL BAY	Ground	NE	50	45	49	43	51	46	49	44	-1.6	-2.2	-1.6	-2.3	60	55	NO	NO	NO	NO	NO
17.4	12998	2 ROSE AVENUE NEUTRAL BAY	Ground	SE	57	53	55	50	58	53	55	50	-2.0	-3.1	-2.1	-3.1	60	55	NO	NO	NO	NO	NO
17.4	12998	2 ROSE AVENUE NEUTRAL BAY	Ground	NE	51	46	49	43	51	46	49	44	-1.7	-2.3	-1.6	-2.3	60	55	NO	NO	NO	NO	NO
17.4	12998	2 ROSE AVENUE NEUTRAL BAY	First	N	54	50	52	47	55	50	53	48	-1.8	-2.3	-1.7	-2.4	60	55	NO	NO	NO	NO	NO
17.4	12998	2 ROSE AVENUE NEUTRAL BAY	First	SW	64	59	62	56	64	60	62	57	-2.1	-3.0	-2.2	-3.1	60	55	NO	NO	NO	NO	NO
17.4	12998	2 ROSE AVENUE NEUTRAL BAY	First	SE	63	59	60	55	63	59	61	55	-2.4	-3.5	-2.4	-3.6	60	55	NO	NO	NO	NO	NO
17.4	12998	2 ROSE AVENUE NEUTRAL BAY	First	NE	54	49	52	47	54	50	53	47	-1.9	-2.5	-1.8	-2.6	60	55	NO	NO	NO	NO	NO
17.4	12998	2 ROSE AVENUE NEUTRAL BAY	First	SE	59	55	57	51	60	55	57	52	-2.5	-3.6	-2.5	-3.7	60	55	NO	NO	NO	NO	NO
17.4	12998	2 ROSE AVENUE NEUTRAL BAY	First	NE	54	49	52	47	54	49	52	47	-1.7	-2.3	-1.7	-2.5	60	55	NO	NO	NO	NO	NO
17.4	12998	2 ROSE AVENUE NEUTRAL BAY	First	SE	60	56	57	52	60	56	58	52	-2.6	-3.7	-2.6	-3.8	60	55	NO	NO	NO	NO	NO
17.4	12998	2 ROSE AVENUE NEUTRAL BAY	First	NE	54	49	52	47	55	50	53	47	-1.8	-2.4	-1.8	-2.5	60	55	NO	NO	NO	NO	NO
17.4	13000	73 LOWER BENT STREET NEUTRAL BAY	Ground	NE	49	44	47	42	49	45	48	42	-1.6	-2.3	-1.5	-2.4	60	55	NO	NO	NO	NO	NO
17.4	13000	73 LOWER BENT STREET NEUTRAL BAY	Ground	NW	47	42	45	40	47	42	46	40	-1.5	-2.1	-1.3	-2.2	59	54	NO	NO	NO	NO	NO
17.4	13000	73 LOWER BENT STREET NEUTRAL BAY	Ground	SW	47	42	45	40	47	43	46	40	-1.5	-2.2	-1.5	-2.3	59	55	NO	NO	NO	NO	NO
17.4	13000	73 LOWER BENT STREET NEUTRAL BAY	Ground	NW	48	43	46	41	48	43	47	41	-1.6	-2.1	-1.5	-2.2	60	55	NO	NO	NO	NO	NO
17.4	13000	73 LOWER BENT STREET NEUTRAL BAY	Ground	SW	48	43	46	41	48	43	46	41	-1.6	-2.2	-1.6	-2.2	60	55	NO	NO	NO	NO	NO
17.4	13000	73 LOWER BENT STREET NEUTRAL BAY	Ground	SE	52	47	49	44	52	48	50	44	-2.2	-2.9	-2.3	-3.1	60	55	NO	NO	NO	NO	NO
17.4	13002	56 BENT STREET NEUTRAL BAY	Ground	SE	59	52	61	54	60	53	62	54	1.9	2.1	2.5	1.0	60	55	NO	NO	NO	NO	YES
17.4	13002	56 BENT STREET NEUTRAL BAY	Ground	NE	47	42	46	40	47	43	46	40	-1.3	-2.0	-1.1	-2.2	59	55	NO	NO	NO	NO	NO
17.4	13002	56 BENT STREET NEUTRAL BAY	First	SE	59	52	61	53	60	53	62	53	1.7	1.5	2.4	0.6	60	55	NO	NO	NO	NO	YES
17.4	13002	56 BENT STREET NEUTRAL BAY	First	NE	50	45	50	44	50	45	50	44	-0.4	-1.2	0.0	-1.5	60	55	NO	NO	NO	NO	NO
17.4	13002	56 BENT STREET NEUTRAL BAY	First	NW	53	48	51	46	53	49	51	46	-1.6	-2.5	-1.6	-2.6	60	55	NO	NO	NO	NO	NO
17.4	13002	56 BENT STREET NEUTRAL BAY	Second	SE	60	53	61	54	60	54	62	54	0.9	0.1	1.6	-0.5	60	55	NO	NO	NO	NO	NO
17.4	13002	56 BENT STREET NEUTRAL BAY	Second	NE	53	48	52	46	53	48	52	46	-0.9	-1.7	-0.6	-1.8	60	55	NO	NO	NO	NO	NO
17.4	13002	56 BENT STREET NEUTRAL BAY	Second	NW	55	51	53	48	55	51	54	48	-1.6	-2.5	-1.6	-2.6	60	55	NO	NO	NO	NO	NO
17.4	13018	441 ALFRED STREET NORTH NEUTRAL BAY	Ground	N	70	65	66	61	70	66	66	61	-4.0	-4.6	-4.0	-4.8	60	55	YES	YES	YES	YES	YES
17.4	13018	441 ALFRED STREET NORTH NEUTRAL BAY	Ground	W	77	72	73	67	77	72	73	68	-3.6	-4.4	-3.7	-4.7	60	55	YES	YES	YES	YES	YES
17.4	13018	441 ALFRED STREET NORTH NEUTRAL BAY	Ground	S	67	62	63	57	67	63	63	58	-4.3	-4.9	-4.2	-5.0	60	55	NO	NO	NO	NO	NO
17.4	13018	441 ALFRED STREET NORTH NEUTRAL BAY	First	N	72	67	68	62	72	67	68	63	-3.8	-4.4	-3.8	-4.5	60	55	YES	YES	YES	YES	YES
17.4	13018	441 ALFRED STREET NORTH NEUTRAL BAY	First	W	78	73	75	70	78	73	76	70	-2.3	-3.2	-2.4	-3.5	60	55	YES	YES	YES	YES	YES
17.4	13018	441 ALFRED STREET NORTH NEUTRAL BAY	First	S	68	63	65	59	68	64	65	60	-3.4	-4.0	-3.5	-4.1	60	55	YES	YES	YES	YES	YES
17.4	13018	441 ALFRED STREET NORTH NEUTRAL BAY	Second	N	73	68	69	64	73	68	70	64	-3.5	-4.2	-3.6	-4.4	60	55	YES	YES	YES	YES	YES
17.4	13018	441 ALFRED STREET NORTH NEUTRAL BAY	Second	W	78	73	76	70	78	74	76	71	-2.1	-3.0	-2.2	-3.1	60	55	YES	YES	YES	YES	YES
17.4	13018	441 ALFRED STREET NORTH NEUTRAL BAY	Second	S	71	66	68	62	71	66	68	63	-2.9	-3.5	-2.9	-3.6	60	55	YES	YES	YES	YES	YES
17.4	13018	441 ALFRED STREET NORTH NEUTRAL BAY	Third	N	73	69	70	65	74	69	71	65	-3.3	-3.9	-3.3	-4.0	60	55	YES	YES	YES	YES	YES
17.4	13018	441 ALFRED STREET NORTH NEUTRAL BAY	Third	W	78	74	76	71	79	74	77	71	-2.0	-2.8	-2.0	-2.9	60	55	YES	YES	YES	YES	YES
17.4	13018	441 ALFRED STREET NORTH NEUTRAL BAY	Third	S	72	67	69	64	72	68	69	64	-2.8	-3.5	-2.8	-3.6	60	55	YES	YES	YES	YES	YES
17.4	13018	441 ALFRED STREET NORTH NEUTRAL BAY	Third	E	54	49	52	47	55	50	53	47	-1.7	-2.2	-1.8	-2.3	60	55	NO	NO	NO	NO	NO
17.4	13018	441 ALFRED STREET NORTH NEUTRAL BAY	Fourth	N	74	69	71	65	74	69	71	66	-3.0	-3.6	-3.1	-3.7	60	55	YES	YES	YES	YES	YES
17.4	13018	441 ALFRED STREET NORTH NEUTRAL BAY	Fourth	W	78	74	76	71	79	74	77	71	-1.9	-2.7	-2.0	-2.8	60	55	YES	YES	YES	YES	YES
17.4	13018	441 ALFRED STREET NORTH NEUTRAL BAY	Fourth	S	72	68	70	64	72	68	70	64	-2.6	-3.4	-2.6	-3.5	60	55	YES	YES	YES	YES	YES
17.4	13018	441 ALFRED STREET NORTH NEUTRAL BAY	Fourth	E	55	51	54	49	56	51	54	49	-1.6	-2.0	-1.6	-2.3	60	55	NO	NO	NO	NO	NO
17.4	13018	441 ALFRED STREET NORTH NEUTRAL BAY	Fifth	N	74	69	71	66	74	70	72	66	-2.7	-3.3	-2.7	-3.4	60	55	YES	YES	YES	YES	YES
17.4	13018	441 ALFRED STREET NORTH NEUTRAL BAY	Fifth	W	78	74	76	71	79	74	77	71	-1.9	-2.6	-2.0	-2.7	60	55	YES	YES	YES	YES	YES
17.4	13018	441 ALFRED STREET NORTH NEUTRAL BAY	Fifth	S	72	68	70	65	73	68	70	65	-2.4	-3.1	-2.4	-3.3	60	55	YES	YES	YES	YES	YES
17.4	13018	441 ALFRED STREET NORTH NEUTRAL BAY	Fifth	E	57	52	55	50	57	53	56	50	-1.8	-2.2	-1.7	-2.5	60	55	NO	NO	NO	NO	NO
17.4	13018	441 ALFRED STREET NORTH NEUTRAL BAY	Sixth	N	74	70	72	66	75	70	72	67	-2.5	-3.1	-2.5	-3.2	60	55	YES	YES	YES	YES	YES
17.4	13018	441 ALFRED STREET NORTH NEUTRAL BAY	Sixth	W	78	74	76	71	79	74	77	71	-1.9	-2.6	-2.0	-2.7	60	55	YES	YES	YES	YES	YES
17.4	13018	441 ALFRED STREET NORTH NEUTRAL BAY	Sixth	S	72	68	70	65	73	68	70	65	-2.2	-3.1	-2.3	-3.2	60	55	YES	YES	YES	YES	YES
17.4	13018	441 ALFRED STREET NORTH NEUTRAL BAY	Sixth	E	58	53	57	51	59	54	57	51	-1.7	-2.2	-1.8	-2.5	60	55	NO	NO	NO	NO	NO
17.4	13018	441 ALFRED STREET NORTH NEUTRAL BAY	Seventh	N	74	70	72	67	75	70	73	67	-2.3	-2.8	-2.3	-2.9	60	55	YES	YES	YES	YES	YES
17.4	13018	441 ALFRED STREET NORTH NEUTRAL BAY	Seventh	W	78	74	76	71	79	74	77	71	-1.9	-2.5	-2.0	-2.6	60	55	YES	YES	YES	YES	YES
17.4	13018	441 ALFRED STREET NORTH NEUTRAL BAY	Seventh	S	73	68	70	65	73	68	71	65	-2.3	-3.0	-2.2	-3.1	60	55	YES	YES	YES	YES	YES
17.4	13018	441 ALFRED STREET NORTH NEUTRAL BAY	Seventh	E	60	55	58	53	60	56	59	53	-1.8	-2.4	-1.8	-2.7	60	55	NO	NO	NO	NO	NO
17.4	13027	73 LOWER BENT STREET NEUTRAL BAY	Ground	SW	51	46	50	44	51	46	50	44	-1.1	-2.0	-0.9	-2.1	60	55	NO	NO	NO	NO	NO
17.4	13027	73 LOWER BENT STREET NEUTRAL BAY	Ground	SE	51	47	50	44	52	47	50	45	-1.5	-2.4	-1.5	-2.5	60	55	NO	NO	NO	NO	NO

NCA	Receiver ID	Address	Floor Level	Facade	Opening Year 2027				Design Year 2037				Increase (Do Smthng - Do Nothing)				NCG project road noise criteria		Do noise levels exceed the cumulative limit with project roads adding ≥2dB to the total noise levels?		Is the contribution from the road project Acute?		Consider further treatment?
					Do Nothing		Do Smthng		Do Nothing		Do Smthng		Opening Year 2027		Design Year 2037								
					Day	Night	Day	Night	Day	Night	Day	Night	Day	Night	Day	Night	Day	Night	Day	Night	$L_{Aeq,15hr} \geq 65dB$	$L_{Aeq,9hr} \geq 60dB$	
17.4	13027	73 LOWER BENT STREET NEUTRAL BAY	Ground	SW	52	47	50	45	52	47	50	45	-1.5	-2.4	-1.5	-2.5	60	55	NO	NO	NO	NO	NO
17.4	13027	73 LOWER BENT STREET NEUTRAL BAY	Ground	NW	52	47	51	45	52	48	52	46	-0.9	-1.8	-0.6	-2.0	60	55	NO	NO	NO	NO	NO
17.4	13027	73 LOWER BENT STREET NEUTRAL BAY	Ground	NE	51	46	51	45	52	47	52	45	-0.7	-1.5	-0.3	-1.8	60	55	NO	NO	NO	NO	NO
17.4	13027	73 LOWER BENT STREET NEUTRAL BAY	Ground	NW	51	46	50	44	51	46	50	44	-1.0	-1.9	-0.7	-2.0	60	55	NO	NO	NO	NO	NO
17.4	13027	73 LOWER BENT STREET NEUTRAL BAY	Ground	SW	54	49	52	47	54	50	52	47	-1.6	-2.5	-1.6	-2.6	60	55	NO	NO	NO	NO	NO
17.4	13027	73 LOWER BENT STREET NEUTRAL BAY	Ground	SE	55	51	53	48	55	51	53	48	-2.0	-2.9	-1.9	-3.0	60	55	NO	NO	NO	NO	NO
17.4	13027	73 LOWER BENT STREET NEUTRAL BAY	Ground	SW	56	51	54	48	56	52	54	49	-2.1	-3.0	-2.1	-3.1	60	55	NO	NO	NO	NO	NO
17.4	13027	73 LOWER BENT STREET NEUTRAL BAY	Ground	SE	55	51	53	47	56	51	53	48	-2.4	-3.4	-2.5	-3.5	60	55	NO	NO	NO	NO	NO
17.4	13027	73 LOWER BENT STREET NEUTRAL BAY	Ground	NE	51	46	49	44	51	46	50	44	-1.5	-2.2	-1.4	-2.3	60	55	NO	NO	NO	NO	NO
17.4	13027	73 LOWER BENT STREET NEUTRAL BAY	Ground	SE	51	47	50	44	52	47	50	45	-1.6	-2.4	-1.6	-2.4	60	55	NO	NO	NO	NO	NO
17.4	13027	73 LOWER BENT STREET NEUTRAL BAY	Ground	NE	50	45	49	43	50	46	49	43	-1.5	-2.2	-1.4	-2.3	60	55	NO	NO	NO	NO	NO
17.4	13028	4 ROSE AVENUE NEUTRAL BAY	Ground	E	49	44	49	43	50	45	49	43	-0.8	-1.3	-0.6	-1.6	60	55	NO	NO	NO	NO	NO
17.4	13028	4 ROSE AVENUE NEUTRAL BAY	Ground	S	52	48	51	45	53	48	51	46	-1.7	-2.4	-1.8	-2.5	60	55	NO	NO	NO	NO	NO
17.4	13028	4 ROSE AVENUE NEUTRAL BAY	Ground	E	53	49	52	46	53	49	52	47	-1.2	-2.2	-1.1	-2.3	60	55	NO	NO	NO	NO	NO
17.4	13028	4 ROSE AVENUE NEUTRAL BAY	First	E	51	46	50	45	52	47	51	45	-1.0	-1.6	-0.9	-1.8	60	55	NO	NO	NO	NO	NO
17.4	13028	4 ROSE AVENUE NEUTRAL BAY	First	N	53	48	51	46	53	48	51	46	-1.7	-2.3	-1.7	-2.4	60	55	NO	NO	NO	NO	NO
17.4	13028	4 ROSE AVENUE NEUTRAL BAY	First	W	56	51	54	49	56	52	54	49	-1.9	-2.7	-1.9	-2.8	60	55	NO	NO	NO	NO	NO
17.4	13028	4 ROSE AVENUE NEUTRAL BAY	First	S	56	52	54	49	56	52	55	49	-1.8	-2.6	-1.8	-2.7	60	55	NO	NO	NO	NO	NO
17.4	13028	4 ROSE AVENUE NEUTRAL BAY	First	E	56	51	54	48	56	51	54	49	-1.8	-2.7	-1.6	-2.8	60	55	NO	NO	NO	NO	NO
17.4	13028	4 ROSE AVENUE NEUTRAL BAY	Second	E	54	49	53	47	55	50	53	47	-1.5	-2.2	-1.4	-2.3	60	55	NO	NO	NO	NO	NO
17.4	13028	4 ROSE AVENUE NEUTRAL BAY	Second	N	58	54	56	51	59	54	56	51	-2.1	-2.7	-2.2	-2.8	60	55	NO	NO	NO	NO	NO
17.4	13028	4 ROSE AVENUE NEUTRAL BAY	Second	S	61	57	59	54	62	57	60	54	-1.9	-2.7	-2.0	-2.7	60	55	NO	NO	NO	NO	NO
17.4	13028	4 ROSE AVENUE NEUTRAL BAY	Second	W	61	57	59	54	61	57	60	54	-1.8	-2.6	-1.8	-2.7	60	55	NO	NO	NO	NO	NO
17.4	13028	4 ROSE AVENUE NEUTRAL BAY	Second	S	62	57	60	54	62	58	60	55	-2.0	-2.9	-2.0	-3.0	60	55	NO	NO	NO	NO	NO
17.4	13028	4 ROSE AVENUE NEUTRAL BAY	Second	E	57	53	55	50	58	53	56	50	-1.7	-2.8	-1.7	-3.0	60	55	NO	NO	NO	NO	NO
17.4	13035	60 BENT STREET NEUTRAL BAY	Ground	NW	50	46	49	43	51	46	49	44	-1.6	-2.3	-1.6	-2.4	60	55	NO	NO	NO	NO	NO
17.4	13035	60 BENT STREET NEUTRAL BAY	Ground	SW	49	44	49	43	50	45	50	43	-0.4	-1.1	0.1	-1.5	60	55	NO	NO	NO	NO	NO
17.4	13035	60 BENT STREET NEUTRAL BAY	Ground	SE	60	52	61	54	60	53	63	54	1.6	1.6	2.3	0.6	60	55	NO	NO	NO	NO	YES
17.4	13035	60 BENT STREET NEUTRAL BAY	First	NW	52	47	50	45	52	48	51	45	-1.5	-2.4	-1.5	-2.4	60	55	NO	NO	NO	NO	NO
17.4	13035	60 BENT STREET NEUTRAL BAY	First	SW	52	46	51	45	52	47	52	45	-0.4	-1.2	0.0	-1.5	60	55	NO	NO	NO	NO	NO
17.4	13035	60 BENT STREET NEUTRAL BAY	First	SE	60	53	61	54	60	54	62	54	1.2	0.8	1.9	0.0	60	55	NO	NO	NO	NO	NO
17.4	13036	60A BENT STREET NEUTRAL BAY	Ground	NW	51	47	50	44	51	47	50	45	-1.5	-2.4	-1.5	-2.5	60	55	NO	NO	NO	NO	NO
17.4	13036	60A BENT STREET NEUTRAL BAY	Ground	SE	60	52	61	54	60	53	63	54	1.7	1.6	2.3	0.7	60	55	NO	NO	NO	NO	YES
17.4	13036	60A BENT STREET NEUTRAL BAY	Ground	NE	49	44	48	42	49	44	49	43	-0.8	-1.5	-0.5	-1.7	60	55	NO	NO	NO	NO	NO
17.4	13036	60A BENT STREET NEUTRAL BAY	First	NW	53	49	52	46	53	49	52	47	-1.4	-2.3	-1.4	-2.4	60	55	NO	NO	NO	NO	NO
17.4	13036	60A BENT STREET NEUTRAL BAY	First	SE	60	53	61	54	60	54	62	54	1.3	0.7	1.9	0.0	60	55	NO	NO	NO	NO	NO
17.4	13036	60A BENT STREET NEUTRAL BAY	First	NE	52	47	52	46	53	47	53	46	-0.3	-1.2	0.0	-1.5	60	55	NO	NO	NO	NO	NO
17.4	13046	6 ROSE AVENUE NEUTRAL BAY	Ground	N	49	45	48	43	50	45	48	43	-1.4	-2.0	-1.4	-2.1	60	55	NO	NO	NO	NO	NO
17.4	13046	6 ROSE AVENUE NEUTRAL BAY	Ground	S	52	47	50	45	52	48	51	45	-1.8	-2.4	-1.8	-2.5	60	55	NO	NO	NO	NO	NO
17.4	13046	6 ROSE AVENUE NEUTRAL BAY	Ground	E	50	46	49	44	51	46	50	44	-1.3	-1.9	-1.2	-2.0	60	55	NO	NO	NO	NO	NO
17.4	13046	6 ROSE AVENUE NEUTRAL BAY	First	N	53	49	52	46	54	49	52	47	-1.7	-2.2	-1.6	-2.2	60	55	NO	NO	NO	NO	NO
17.4	13046	6 ROSE AVENUE NEUTRAL BAY	First	S	58	53	55	50	58	53	56	50	-2.1	-2.7	-2.2	-2.8	60	55	NO	NO	NO	NO	NO
17.4	13046	6 ROSE AVENUE NEUTRAL BAY	First	E	53	49	52	47	54	49	52	47	-1.5	-2.2	-1.5	-2.3	60	55	NO	NO	NO	NO	NO
17.4	13048	62 BENT STREET NEUTRAL BAY	Ground	N	49	44	48	42	49	44	49	42	-0.7	-1.5	-0.5	-1.8	60	55	NO	NO	NO	NO	NO
17.4	13048	62 BENT STREET NEUTRAL BAY	Ground	W	51	47	50	44	51	47	50	45	-1.5	-2.4	-1.5	-2.5	60	55	NO	NO	NO	NO	NO
17.4	13048	62 BENT STREET NEUTRAL BAY	Ground	S	50	45	50	44	51	46	50	44	-0.6	-1.4	-0.1	-1.7	60	55	NO	NO	NO	NO	NO
17.4	13048	62 BENT STREET NEUTRAL BAY	Ground	E	59	52	61	53	60	53	62	53	1.7	1.6	2.3	0.6	60	55	NO	NO	NO	NO	YES
17.4	13048	62 BENT STREET NEUTRAL BAY	First	N	51	46	51	45	52	47	51	45	-0.6	-1.4	-0.2	-1.6	60	55	NO	NO	NO	NO	NO
17.4	13048	62 BENT STREET NEUTRAL BAY	First	W	53	49	52	46	53	49	52	47	-1.5	-2.4	-1.4	-2.5	60	55	NO	NO	NO	NO	NO
17.4	13048	62 BENT STREET NEUTRAL BAY	First	S	54	48	54	47	54	49	55	48	0.0	-0.9	0.5	-1.3	60	55	NO	NO	NO	NO	NO
17.4	13048	62 BENT STREET NEUTRAL BAY	First	E	59	52	61	54	60	53	62	54	1.4	1.1	2.1	0.3	60	55	NO	NO	NO	NO	YES
17.4	13062	83 BENT STREET NEUTRAL BAY	Ground	N	46	41	46	40	47	42	46	40	-0.9	-1.4	-0.8	-1.6	59	54	NO	NO	NO	NO	NO
17.4	13062	83 BENT STREET NEUTRAL BAY	Ground	S	53	49	52	47	54	49	53	47	-1.3	-2.2	-1.1	-2.5	60	55	NO	NO	NO	NO	NO
17.4	13062	83 BENT STREET NEUTRAL BAY	Ground	E	46	41	45	40	46	41	45	40	-0.9	-1.3	-0.7	-1.4	58	53	NO	NO	NO	NO	NO
17.4	13062	83 BENT STREET NEUTRAL BAY	First	N	48	43	48	42	49	43	48	42	-0.6	-1.2	-0.3	-1.4	60	55	NO	NO	NO	NO	NO
17.4	13062	83 BENT STREET NEUTRAL BAY	First	S	55	50	54	48	55	50	55	48	-0.6	-1.7	-0.1	-2.0	60	55	NO	NO	NO	NO	NO
17.4	13062	83 BENT STREET NEUTRAL BAY	First	W	55	50	55	49	55	50	56	49	0.0	-1.0	0.5	-1.4	60	55	NO	NO	NO	NO	NO
17.4	13062	83 BENT STREET NEUTRAL BAY	First	S	56	52	54	49	56	52	55	49	-1.7	-2.9	-1.5	-3.0	60	55	NO	NO	NO	NO	NO
17.4	13062	83 BENT STREET NEUTRAL BAY	First	E	47	43	46	41	48	43	47	41	-0.9	-1.5	-0.7	-1.5	60	55	NO	NO	NO	NO	NO
17.4	13062	83 BENT STREET NEUTRAL BAY	Second	N	50	45	50	44	51	45	51	44	-0.4	-1.0	0.0	-1.2	60	55	NO	NO	NO	NO	NO
17.4	13062	83 BENT STREET NEUTRAL BAY	Second	W	59	53	59	52	59	54	60	52	0.3	-0.8	0.8	-1.4	60	55	NO	NO	NO	NO	NO
17.4	13062	83 BENT STREET NEUTRAL BAY	Second	S	58	52	57	51	58	53	58	51	-0.4	-1.7	0.0	-2.1	60	55	NO	NO	NO	NO	NO

NCA	Receiver ID	Address	Floor Level	Facade	Opening Year 2027				Design Year 2037				Increase (Do Smthng - Do Nothing)				NCG project road noise criteria		Do noise levels exceed the cumulative limit with project roads adding ≥2dB to the total noise levels?		Is the contribution from the road project Acute?		Consider further treatment?
					Do Nothing		Do Smthng		Do Nothing		Do Smthng		Opening Year 2027		Design Year 2037								
					Day	Night	Day	Night	Day	Night	Day	Night	Day	Night	Day	Night	Day	Night	Day	Night	$L_{Aeq,15hr} \geq 65dB$	$L_{Aeq,9hr} \geq 60dB$	
17.4	13062	83 BENT STREET NEUTRAL BAY	Second	W	58	53	58	51	59	53	59	52	-0.2	-1.3	0.4	-1.7	60	55	NO	NO	NO	NO	NO
17.4	13062	83 BENT STREET NEUTRAL BAY	Second	S	58	53	56	50	58	54	56	50	-2.2	-3.3	-2.0	-3.5	60	55	NO	NO	NO	NO	NO
17.4	13062	83 BENT STREET NEUTRAL BAY	Second	E	49	44	48	43	49	45	48	43	-1.0	-1.6	-0.8	-1.7	60	55	NO	NO	NO	NO	NO
17.4	13062	83 BENT STREET NEUTRAL BAY	Third	N	52	47	52	46	53	48	53	46	-0.4	-1.1	-0.2	-1.4	60	55	NO	NO	NO	NO	NO
17.4	13062	83 BENT STREET NEUTRAL BAY	Third	W	60	54	60	53	60	55	61	53	0.1	-1.0	0.8	-1.5	60	55	NO	NO	NO	NO	NO
17.4	13062	83 BENT STREET NEUTRAL BAY	Third	S	59	54	58	52	60	55	59	52	-0.9	-2.2	-0.4	-2.6	60	55	NO	NO	NO	NO	NO
17.4	13062	83 BENT STREET NEUTRAL BAY	Third	W	59	54	59	52	60	55	60	53	-0.6	-2.0	-0.1	-2.2	60	55	NO	NO	NO	NO	NO
17.4	13062	83 BENT STREET NEUTRAL BAY	Third	S	59	54	57	51	59	55	57	51	-2.2	-3.3	-2.0	-3.5	60	55	NO	NO	NO	NO	NO
17.4	13062	83 BENT STREET NEUTRAL BAY	Third	E	52	47	50	45	52	47	51	45	-1.2	-1.9	-1.1	-2.0	60	55	NO	NO	NO	NO	NO
17.4	13065	8 ROSE AVENUE NEUTRAL BAY	Ground	N	49	44	48	43	50	45	49	43	-0.9	-1.4	-0.8	-1.5	60	55	NO	NO	NO	NO	NO
17.4	13065	8 ROSE AVENUE NEUTRAL BAY	Ground	S	51	46	49	44	51	46	50	44	-1.5	-2.1	-1.4	-2.1	60	55	NO	NO	NO	NO	NO
17.4	13065	8 ROSE AVENUE NEUTRAL BAY	Ground	E	50	45	49	44	51	46	49	44	-1.3	-1.9	-1.3	-1.9	60	55	NO	NO	NO	NO	NO
17.4	13065	8 ROSE AVENUE NEUTRAL BAY	First	N	52	48	51	46	53	48	52	46	-1.2	-1.7	-1.1	-1.7	60	55	NO	NO	NO	NO	NO
17.4	13065	8 ROSE AVENUE NEUTRAL BAY	First	S	60	55	58	52	60	56	58	53	-2.4	-2.8	-2.4	-2.9	60	55	NO	NO	NO	NO	NO
17.4	13065	8 ROSE AVENUE NEUTRAL BAY	First	E	53	48	52	46	53	49	52	47	-1.5	-2.2	-1.4	-2.2	60	55	NO	NO	NO	NO	NO
17.4	13072	64 BENT STREET NEUTRAL BAY	Ground	N	52	45	54	47	53	46	55	47	1.5	1.3	2.1	0.6	60	55	NO	NO	NO	NO	NO
17.4	13072	64 BENT STREET NEUTRAL BAY	Ground	W	50	45	48	43	50	46	49	43	-1.3	-2.2	-1.3	-2.3	60	55	NO	NO	NO	NO	NO
17.4	13072	64 BENT STREET NEUTRAL BAY	Ground	S	50	44	50	44	50	45	51	44	0.2	-0.5	0.7	-1.0	60	55	NO	NO	NO	NO	NO
17.4	13072	64 BENT STREET NEUTRAL BAY	Ground	E	58	50	61	53	59	51	62	53	2.3	3.2	3.0	1.8	60	55	NO	NO	NO	NO	YES
17.4	13072	64 BENT STREET NEUTRAL BAY	First	N	55	47	56	49	55	48	57	49	1.5	1.5	2.2	0.6	60	55	NO	NO	NO	NO	NO
17.4	13072	64 BENT STREET NEUTRAL BAY	First	W	52	47	51	45	52	48	51	46	-1.3	-2.2	-1.3	-2.3	60	55	NO	NO	NO	NO	NO
17.4	13072	64 BENT STREET NEUTRAL BAY	First	S	52	47	52	46	53	47	53	46	0.2	-0.6	0.7	-1.0	60	55	NO	NO	NO	NO	NO
17.4	13072	64 BENT STREET NEUTRAL BAY	First	E	59	51	61	54	60	52	62	54	2.2	2.8	2.8	1.5	60	55	NO	NO	NO	NO	YES
17.4	13098	17 WYAGDON STREET NEUTRAL BAY	Ground	E	52	46	52	46	52	47	53	46	0.3	-0.8	0.7	-1.2	60	55	NO	NO	NO	NO	NO
17.4	13098	17 WYAGDON STREET NEUTRAL BAY	Ground	NW	47	42	45	40	47	43	46	40	-1.6	-2.4	-1.7	-2.5	59	55	NO	NO	NO	NO	NO
17.4	13098	17 WYAGDON STREET NEUTRAL BAY	Ground	W	50	46	48	43	50	46	49	43	-1.8	-2.7	-1.7	-2.7	60	55	NO	NO	NO	NO	NO
17.4	13098	17 WYAGDON STREET NEUTRAL BAY	Ground	SE	51	47	51	45	52	47	51	45	-0.8	-1.8	-0.5	-2.0	60	55	NO	NO	NO	NO	NO
17.4	13098	17 WYAGDON STREET NEUTRAL BAY	Ground	SE	52	47	52	46	52	47	53	46	0.0	-1.0	0.4	-1.4	60	55	NO	NO	NO	NO	NO
17.4	13098	17 WYAGDON STREET NEUTRAL BAY	First	E	54	48	54	48	54	49	55	48	0.4	-0.6	0.9	-1.0	60	55	NO	NO	NO	NO	NO
17.4	13098	17 WYAGDON STREET NEUTRAL BAY	First	N	47	42	48	41	48	42	49	41	0.3	-0.4	0.7	-0.8	60	54	NO	NO	NO	NO	NO
17.4	13098	17 WYAGDON STREET NEUTRAL BAY	First	W	48	44	47	42	49	44	47	42	-1.6	-2.4	-1.5	-2.4	60	55	NO	NO	NO	NO	NO
17.4	13098	17 WYAGDON STREET NEUTRAL BAY	First	NW	49	45	47	42	49	45	48	42	-1.7	-2.5	-1.8	-2.6	60	55	NO	NO	NO	NO	NO
17.4	13098	17 WYAGDON STREET NEUTRAL BAY	First	W	52	48	50	45	52	48	51	45	-1.8	-2.6	-1.8	-2.7	60	55	NO	NO	NO	NO	NO
17.4	13098	17 WYAGDON STREET NEUTRAL BAY	First	SE	53	49	53	47	54	49	53	47	-0.7	-1.9	-0.4	-2.0	60	55	NO	NO	NO	NO	NO
17.4	13098	17 WYAGDON STREET NEUTRAL BAY	First	SE	54	49	54	48	54	49	55	48	0.1	-1.0	0.5	-1.4	60	55	NO	NO	NO	NO	NO
17.4	13098	17 WYAGDON STREET NEUTRAL BAY	Second	E	56	51	56	50	56	51	57	50	-0.1	-1.2	0.3	-1.6	60	55	NO	NO	NO	NO	NO
17.4	13098	17 WYAGDON STREET NEUTRAL BAY	Second	N	49	43	49	43	49	43	50	43	0.5	-0.1	1.0	-0.5	60	55	NO	NO	NO	NO	NO
17.4	13098	17 WYAGDON STREET NEUTRAL BAY	Second	W	50	46	49	44	51	46	49	44	-1.6	-2.5	-1.6	-2.6	60	55	NO	NO	NO	NO	NO
17.4	13098	17 WYAGDON STREET NEUTRAL BAY	Second	NW	51	47	50	44	52	47	50	45	-1.8	-2.6	-1.9	-2.7	60	55	NO	NO	NO	NO	NO
17.4	13098	17 WYAGDON STREET NEUTRAL BAY	Second	W	55	50	53	48	55	51	53	48	-1.9	-2.9	-1.8	-2.9	60	55	NO	NO	NO	NO	NO
17.4	13098	17 WYAGDON STREET NEUTRAL BAY	Second	SE	56	51	55	49	56	52	56	49	-0.9	-2.1	-0.7	-2.4	60	55	NO	NO	NO	NO	NO
17.4	13098	17 WYAGDON STREET NEUTRAL BAY	Second	SE	56	51	56	50	57	52	57	50	-0.3	-1.5	0.1	-1.9	60	55	NO	NO	NO	NO	NO
17.4	13098	17 WYAGDON STREET NEUTRAL BAY	Third	E	58	53	57	51	58	53	58	51	-0.6	-1.8	-0.2	-2.1	60	55	NO	NO	NO	NO	NO
17.4	13098	17 WYAGDON STREET NEUTRAL BAY	Third	N	50	44	50	44	50	45	51	44	0.4	-0.2	0.9	-0.6	60	55	NO	NO	NO	NO	NO
17.4	13098	17 WYAGDON STREET NEUTRAL BAY	Third	W	53	49	51	46	53	49	52	46	-1.6	-2.7	-1.7	-2.7	60	55	NO	NO	NO	NO	NO
17.4	13098	17 WYAGDON STREET NEUTRAL BAY	Third	NW	54	50	52	47	55	50	52	47	-2.3	-3.3	-2.3	-3.4	60	55	NO	NO	NO	NO	NO
17.4	13098	17 WYAGDON STREET NEUTRAL BAY	Third	W	58	53	55	50	58	54	56	50	-2.4	-3.4	-2.4	-3.5	60	55	NO	NO	NO	NO	NO
17.4	13098	17 WYAGDON STREET NEUTRAL BAY	Third	SE	58	54	57	51	59	54	57	51	-1.5	-2.7	-1.2	-2.9	60	55	NO	NO	NO	NO	NO
17.4	13098	17 WYAGDON STREET NEUTRAL BAY	Third	SE	58	53	57	51	58	54	58	51	-0.9	-2.1	-0.5	-2.3	60	55	NO	NO	NO	NO	NO
17.4	13098	17 WYAGDON STREET NEUTRAL BAY	Fourth	E	59	55	58	52	60	55	59	52	-1.4	-2.7	-1.1	-2.9	60	55	NO	NO	NO	NO	NO
17.4	13098	17 WYAGDON STREET NEUTRAL BAY	Fourth	N	51	46	51	45	52	46	52	45	0.0	-0.7	0.4	-1.0	60	55	NO	NO	NO	NO	NO
17.4	13098	17 WYAGDON STREET NEUTRAL BAY	Fourth	W	55	51	53	48	56	52	54	48	-2.1	-3.3	-2.2	-3.4	60	55	NO	NO	NO	NO	NO
17.4	13098	17 WYAGDON STREET NEUTRAL BAY	Fourth	NW	57	52	54	49	57	53	54	49	-2.7	-3.7	-2.8	-3.7	60	55	NO	NO	NO	NO	NO
17.4	13098	17 WYAGDON STREET NEUTRAL BAY	Fourth	W	59	55	57	51	60	55	57	52	-2.7	-3.7	-2.8	-3.8	60	55	NO	NO	NO	NO	NO
17.4	13098	17 WYAGDON STREET NEUTRAL BAY	Fourth	SE	60	55	58	52	60	56	58	52	-1.9	-3.2	-1.7	-3.3	60	55	NO	NO	NO	NO	NO
17.4	13098	17 WYAGDON STREET NEUTRAL BAY	Fourth	SE	60	55	58	52	60	56	59	52	-1.5	-2.8	-1.2	-3.1	60	55	NO	NO	NO	NO	NO
17.4	13105	9 WYAGDON STREET NEUTRAL BAY	Ground	N	65	60	61	56	65	60	62	57	-3.3	-3.9	-3.3	-3.8	60	55	NO	NO	NO	NO	NO
17.4	13105	9 WYAGDON STREET NEUTRAL BAY	Ground	W	71	67	68	62	72	67	68	63	-3.6	-4.2	-3.7	-4.3	60	55	YES	YES	YES	YES	YES
17.4	13105	9 WYAGDON STREET NEUTRAL BAY	Ground	S	67	62	63	58	68	63	64	58	-3.9	-4.5	-3.8	-4.6	60	55	NO	NO	NO	NO	NO
17.4	13105	9 WYAGDON STREET NEUTRAL BAY	Ground	E	51	46	50	45	52	47	51	45	-1.3	-1.5	-1.3	-1.7	60	55	NO	NO	NO	NO	NO
17.4	13105	9 WYAGDON STREET NEUTRAL BAY	First	N	69	64	64	59	69	64	64	59	-4.5	-5.0	-4.5	-5.0	60	55	NO	NO	NO	NO	NO
17.4	13105	9 WYAGDON STREET NEUTRAL BAY	First	W	73	68	69	64	74	69	70	64	-3.9	-4.5	-3.9	-4.5	60	55	YES	YES	YES	YES	YES

NCA	Receiver ID	Address	Floor Level	Facade	Opening Year 2027				Design Year 2037				Increase (Do Smthng - Do Nothing)				NCG project road noise criteria		Do noise levels exceed the cumulative limit with project roads adding ≥2dB to the total noise levels?		Is the contribution from the road project Acute?		Consider further treatment?
					Do Nothing		Do Smthng		Do Nothing		Do Smthng		Opening Year 2027		Design Year 2037								
					Day	Night	Day	Night	Day	Night	Day	Night	Day	Night	Day	Night	Day	Night	Day	Night	$L_{Aeq,15hr} \geq 65dB$	$L_{Aeq,9hr} \geq 60dB$	
17.4	13105	9 WYAGDON STREET NEUTRAL BAY	First	S	68	63	64	59	68	63	65	59	-3.5	-4.2	-3.5	-4.3	60	55	YES	NO	YES	NO	YES
17.4	13105	9 WYAGDON STREET NEUTRAL BAY	First	E	55	50	52	47	55	50	52	47	-3.2	-3.3	-3.2	-3.6	60	55	NO	NO	NO	NO	NO
17.4	13105	9 WYAGDON STREET NEUTRAL BAY	Second	N	70	65	66	61	71	66	66	61	-4.3	-4.9	-4.3	-4.9	60	55	YES	YES	YES	YES	YES
17.4	13105	9 WYAGDON STREET NEUTRAL BAY	Second	W	74	69	70	65	74	70	71	65	-3.7	-4.3	-3.7	-4.4	60	55	YES	YES	YES	YES	YES
17.4	13105	9 WYAGDON STREET NEUTRAL BAY	Second	S	68	63	65	60	69	64	65	60	-3.2	-3.7	-3.2	-4.0	60	55	YES	YES	YES	YES	YES
17.4	13105	9 WYAGDON STREET NEUTRAL BAY	Second	E	57	52	53	48	57	52	54	48	-3.2	-3.5	-3.2	-3.7	60	55	NO	NO	NO	NO	NO
17.4	13105	9 WYAGDON STREET NEUTRAL BAY	Third	N	71	66	67	62	71	66	67	62	-3.8	-4.3	-3.7	-4.3	60	55	YES	YES	YES	YES	YES
17.4	13105	9 WYAGDON STREET NEUTRAL BAY	Third	W	75	70	71	66	75	70	72	66	-3.3	-3.9	-3.4	-3.9	60	55	YES	YES	YES	YES	YES
17.4	13105	9 WYAGDON STREET NEUTRAL BAY	Third	S	68	64	66	60	69	64	66	60	-2.9	-3.5	-3.0	-3.6	60	55	YES	YES	YES	YES	YES
17.4	13105	9 WYAGDON STREET NEUTRAL BAY	Third	E	58	53	56	51	59	54	56	51	-2.3	-2.6	-2.4	-3.0	60	55	NO	NO	NO	NO	NO
17.4	13105	9 WYAGDON STREET NEUTRAL BAY	Fourth	N	71	67	68	63	72	67	69	64	-3.0	-3.5	-3.1	-3.5	60	55	YES	YES	YES	YES	YES
17.4	13105	9 WYAGDON STREET NEUTRAL BAY	Fourth	W	75	70	72	67	75	70	72	67	-2.9	-3.5	-3.0	-3.5	60	55	YES	YES	YES	YES	YES
17.4	13105	9 WYAGDON STREET NEUTRAL BAY	Fourth	S	69	64	66	61	69	64	66	61	-2.7	-3.3	-2.8	-3.5	60	55	YES	YES	YES	YES	YES
17.4	13105	9 WYAGDON STREET NEUTRAL BAY	Fourth	E	60	55	58	52	60	55	58	52	-2.0	-2.5	-2.1	-2.9	60	55	NO	NO	NO	NO	NO
17.4	13105	9 WYAGDON STREET NEUTRAL BAY	Fifth	N	73	68	70	65	73	68	70	65	-2.7	-3.3	-2.8	-3.3	60	55	YES	YES	YES	YES	YES
17.4	13105	9 WYAGDON STREET NEUTRAL BAY	Fifth	W	75	70	73	67	76	71	73	68	-2.6	-3.2	-2.7	-3.2	60	55	YES	YES	YES	YES	YES
17.4	13105	9 WYAGDON STREET NEUTRAL BAY	Fifth	S	69	64	66	61	69	64	67	61	-2.6	-3.2	-2.7	-3.3	60	55	YES	YES	YES	YES	YES
17.4	13105	9 WYAGDON STREET NEUTRAL BAY	Fifth	E	61	56	58	53	61	56	59	53	-2.3	-2.8	-2.4	-3.2	60	55	NO	NO	NO	NO	NO
17.4	13105	9 WYAGDON STREET NEUTRAL BAY	Sixth	N	73	69	71	66	74	69	71	66	-2.5	-3.0	-2.6	-3.0	60	55	YES	YES	YES	YES	YES
17.4	13105	9 WYAGDON STREET NEUTRAL BAY	Sixth	W	75	70	73	68	76	71	73	68	-2.4	-2.9	-2.4	-2.9	60	55	YES	YES	YES	YES	YES
17.4	13105	9 WYAGDON STREET NEUTRAL BAY	Sixth	S	69	64	66	61	69	65	67	61	-2.6	-3.1	-2.6	-3.2	60	55	YES	YES	YES	YES	YES
17.4	13105	9 WYAGDON STREET NEUTRAL BAY	Sixth	E	61	56	60	54	62	57	60	54	-1.8	-2.3	-1.8	-2.7	60	55	NO	NO	NO	NO	NO
17.4	13105	9 WYAGDON STREET NEUTRAL BAY	Seventh	N	74	69	71	66	74	69	72	67	-2.3	-2.8	-2.3	-2.8	60	55	YES	YES	YES	YES	YES
17.4	13105	9 WYAGDON STREET NEUTRAL BAY	Seventh	W	75	71	73	68	76	71	73	68	-2.3	-2.7	-2.3	-2.9	60	55	YES	YES	YES	YES	YES
17.4	13105	9 WYAGDON STREET NEUTRAL BAY	Seventh	S	69	65	67	62	70	65	67	62	-2.5	-3.0	-2.6	-3.1	60	55	YES	YES	YES	YES	YES
17.4	13105	9 WYAGDON STREET NEUTRAL BAY	Seventh	E	62	57	61	55	63	58	61	56	-1.5	-2.0	-1.5	-2.3	60	55	NO	NO	NO	NO	NO
17.4	13110	89 BENT STREET NEUTRAL BAY	Ground	N	49	43	48	42	49	44	49	43	-0.6	-1.1	-0.3	-1.3	60	55	NO	NO	NO	NO	NO
17.4	13110	89 BENT STREET NEUTRAL BAY	Ground	S	47	42	45	40	47	42	46	40	-1.4	-2.1	-1.4	-2.1	59	54	NO	NO	NO	NO	NO
17.4	13110	89 BENT STREET NEUTRAL BAY	Ground	W	48	43	46	41	48	43	47	41	-1.3	-2.0	-1.2	-2.0	60	55	NO	NO	NO	NO	NO
17.4	13110	89 BENT STREET NEUTRAL BAY	Ground	N	47	42	46	40	47	42	46	41	-1.2	-1.8	-1.2	-1.9	59	54	NO	NO	NO	NO	NO
17.4	13110	89 BENT STREET NEUTRAL BAY	Ground	W	46	42	46	40	47	42	46	40	-0.9	-1.7	-0.8	-1.8	59	54	NO	NO	NO	NO	NO
17.4	13110	89 BENT STREET NEUTRAL BAY	Ground	S	47	42	46	40	47	42	46	40	-1.2	-1.9	-1.0	-2.0	59	54	NO	NO	NO	NO	NO
17.4	13110	89 BENT STREET NEUTRAL BAY	Ground	E	47	42	46	40	47	42	47	41	-0.8	-1.4	-0.6	-1.5	59	54	NO	NO	NO	NO	NO
17.4	13110	89 BENT STREET NEUTRAL BAY	First	N	50	45	50	44	51	45	50	44	-0.5	-1.1	-0.2	-1.3	60	55	NO	NO	NO	NO	NO
17.4	13110	89 BENT STREET NEUTRAL BAY	First	W	49	44	48	42	49	44	49	43	-0.8	-1.4	-0.6	-1.6	60	55	NO	NO	NO	NO	NO
17.4	13110	89 BENT STREET NEUTRAL BAY	First	S	49	44	47	42	49	45	48	42	-1.5	-2.1	-1.4	-2.2	60	55	NO	NO	NO	NO	NO
17.4	13110	89 BENT STREET NEUTRAL BAY	First	W	49	45	48	43	50	45	49	43	-1.3	-1.9	-1.2	-2.0	60	55	NO	NO	NO	NO	NO
17.4	13110	89 BENT STREET NEUTRAL BAY	First	N	49	44	47	42	49	44	48	42	-1.3	-1.9	-1.3	-1.9	60	55	NO	NO	NO	NO	NO
17.4	13110	89 BENT STREET NEUTRAL BAY	First	W	49	44	49	43	50	45	49	43	-0.9	-1.6	-0.6	-1.7	60	55	NO	NO	NO	NO	NO
17.4	13110	89 BENT STREET NEUTRAL BAY	First	S	49	44	48	42	49	44	48	42	-1.1	-1.7	-0.9	-1.9	60	55	NO	NO	NO	NO	NO
17.4	13110	89 BENT STREET NEUTRAL BAY	First	E	48	44	48	42	49	44	48	42	-0.9	-1.5	-0.7	-1.6	60	55	NO	NO	NO	NO	NO
17.4	13110	89 BENT STREET NEUTRAL BAY	Second	N	52	47	51	45	52	47	52	46	-0.6	-1.3	-0.3	-1.5	60	55	NO	NO	NO	NO	NO
17.4	13110	89 BENT STREET NEUTRAL BAY	Second	W	51	46	50	44	51	46	51	45	-0.8	-1.4	-0.5	-1.6	60	55	NO	NO	NO	NO	NO
17.4	13110	89 BENT STREET NEUTRAL BAY	Second	S	51	47	50	44	52	47	50	45	-1.4	-2.1	-1.4	-2.2	60	55	NO	NO	NO	NO	NO
17.4	13110	89 BENT STREET NEUTRAL BAY	Second	W	52	47	51	45	52	48	51	45	-1.2	-2.0	-1.1	-2.1	60	55	NO	NO	NO	NO	NO
17.4	13110	89 BENT STREET NEUTRAL BAY	Second	N	51	46	50	44	51	47	50	45	-1.4	-2.0	-1.3	-2.1	60	55	NO	NO	NO	NO	NO
17.4	13110	89 BENT STREET NEUTRAL BAY	Second	W	52	46	51	45	52	47	52	45	-0.7	-1.5	-0.4	-1.7	60	55	NO	NO	NO	NO	NO
17.4	13110	89 BENT STREET NEUTRAL BAY	Second	S	51	46	50	45	52	47	51	45	-1.0	-1.7	-0.8	-1.9	60	55	NO	NO	NO	NO	NO
17.4	13110	89 BENT STREET NEUTRAL BAY	Second	E	51	46	50	44	51	47	50	45	-1.1	-1.8	-1.0	-1.9	60	55	NO	NO	NO	NO	NO
17.4	13130	87 BENT STREET NEUTRAL BAY	Ground	N	53	46	54	47	53	47	55	47	1.3	1.2	2.0	0.5	60	55	NO	NO	NO	NO	NO
17.4	13130	87 BENT STREET NEUTRAL BAY	Ground	S	52	46	52	46	52	47	53	46	0.1	-0.7	0.7	-1.1	60	55	NO	NO	NO	NO	NO
17.4	13130	87 BENT STREET NEUTRAL BAY	Ground	E	47	42	46	41	47	43	46	41	-1.0	-1.4	-1.0	-1.5	59	55	NO	NO	NO	NO	NO
17.4	13130	87 BENT STREET NEUTRAL BAY	First	N	54	47	56	49	55	48	57	49	1.5	1.5	2.1	0.6	60	55	NO	NO	NO	NO	NO
17.4	13130	87 BENT STREET NEUTRAL BAY	First	W	60	53	60	53	60	54	62	53	0.9	0.1	1.6	-0.6	60	55	NO	NO	NO	NO	NO
17.4	13130	87 BENT STREET NEUTRAL BAY	First	S	54	48	55	48	55	49	56	48	0.6	-0.3	1.1	-0.8	60	55	NO	NO	NO	NO	NO
17.4	13130	87 BENT STREET NEUTRAL BAY	First	E	49	44	48	42	49	44	48	43	-1.0	-1.5	-0.9	-1.6	60	55	NO	NO	NO	NO	NO
17.4	13130	87 BENT STREET NEUTRAL BAY	Second	N	55	48	56	49	56	49	58	50	1.2	1.0	1.8	0.2	60	55	NO	NO	NO	NO	NO
17.4	13130	87 BENT STREET NEUTRAL BAY	Second	W	60	54	61	54	61	55	62	54	0.7	-0.3	1.3	-0.8	60	55	NO	NO	NO	NO	NO
17.4	13130	87 BENT STREET NEUTRAL BAY	Second	S	56	51	56	50	57	51	57	50	0.0	-1.0	0.4	-1.3	60	55	NO	NO	NO	NO	NO
17.4	13130	87 BENT STREET NEUTRAL BAY	Second	E	51	46	50	45	52	47	51	45	-1.0	-1.6	-0.8	-1.8	60	55	NO	NO	NO	NO	NO
17.4	13154	89 BENT STREET NEUTRAL BAY	Ground	N	51	45	52	45	52	46	53	45	0.3	-0.2	0.8	-0.7	60	55	NO	NO	NO	NO	NO
17.4	13154	89 BENT STREET NEUTRAL BAY	Ground	W	49	44	49	43	50	45	50	44	0.1	-0.6	0.5	-1.0	60	55	NO	NO	NO	NO	NO

NCA	Receiver ID	Address	Floor Level	Facade	Opening Year 2027				Design Year 2037				Increase (Do Smthng - Do Nothing)				NCG project road noise criteria		Do noise levels exceed the cumulative limit with project roads adding ≥2dB to the total noise levels?		Is the contribution from the road project Acute?		Consider further treatment?
					Do Nothing		Do Smthng		Do Nothing		Do Smthng		Opening Year 2027		Design Year 2037								
					Day	Night	Day	Night	Day	Night	Day	Night	Day	Night	Day	Night	Day	Night	Day	Night	$L_{Aeq,15hr}$ ≥ 65dB	$L_{Aeq,9hr}$ ≥ 60dB	
17.4	13154	89 BENT STREET NEUTRAL BAY	Ground	S	48	42	48	42	49	43	49	42	0.0	-0.7	0.5	-1.0	60	55	NO	NO	NO	NO	NO
17.4	13154	89 BENT STREET NEUTRAL BAY	Ground	E	47	42	47	41	48	43	48	41	-0.6	-1.1	-0.3	-1.3	60	55	NO	NO	NO	NO	NO
17.4	13154	89 BENT STREET NEUTRAL BAY	First	N	53	47	54	47	53	47	55	47	0.8	0.3	1.4	-0.2	60	55	NO	NO	NO	NO	NO
17.4	13154	89 BENT STREET NEUTRAL BAY	First	W	55	48	56	49	56	49	58	49	1.4	1.3	2.1	0.5	60	55	NO	NO	NO	NO	NO
17.4	13154	89 BENT STREET NEUTRAL BAY	First	S	50	45	51	44	51	45	51	44	0.2	-0.6	0.6	-0.9	60	55	NO	NO	NO	NO	NO
17.4	13154	89 BENT STREET NEUTRAL BAY	First	E	49	44	49	43	50	44	49	43	-0.4	-1.1	-0.1	-1.3	60	55	NO	NO	NO	NO	NO
17.4	13154	89 BENT STREET NEUTRAL BAY	Second	N	54	48	55	49	55	49	56	49	0.9	0.4	1.4	-0.3	60	55	NO	NO	NO	NO	NO
17.4	13154	89 BENT STREET NEUTRAL BAY	Second	W	56	49	58	51	57	50	59	51	1.5	1.4	2.1	0.5	60	55	NO	NO	NO	NO	NO
17.4	13154	89 BENT STREET NEUTRAL BAY	Second	S	52	47	52	46	53	47	53	46	-0.1	-0.9	0.3	-1.2	60	55	NO	NO	NO	NO	NO
17.4	13154	89 BENT STREET NEUTRAL BAY	Second	E	52	46	51	45	52	47	52	45	-0.6	-1.3	-0.2	-1.4	60	55	NO	NO	NO	NO	NO
17.4	13165	66 BENT STREET NEUTRAL BAY	Ground	N	55	49	55	49	55	49	56	49	0.6	0.0	1.0	-0.3	60	55	NO	NO	NO	NO	NO
17.4	13165	66 BENT STREET NEUTRAL BAY	Ground	S	49	43	50	44	50	44	52	44	1.0	0.6	1.6	-0.1	60	55	NO	NO	NO	NO	NO
17.4	13165	66 BENT STREET NEUTRAL BAY	Ground	E	55	47	57	49	56	48	58	50	2.0	2.4	2.6	1.3	60	55	NO	NO	NO	NO	NO
17.4	13165	66 BENT STREET NEUTRAL BAY	First	N	56	50	56	50	56	51	57	50	0.1	-0.4	0.6	-0.7	60	55	NO	NO	NO	NO	NO
17.4	13165	66 BENT STREET NEUTRAL BAY	First	W	46	41	46	40	46	42	46	41	-0.4	-1.0	-0.4	-1.1	58	54	NO	NO	NO	NO	NO
17.4	13165	66 BENT STREET NEUTRAL BAY	First	S	51	44	51	45	51	45	53	45	0.8	0.2	1.4	-0.3	60	55	NO	NO	NO	NO	NO
17.4	13165	66 BENT STREET NEUTRAL BAY	First	E	56	48	57	50	56	49	59	50	1.8	1.8	2.3	0.9	60	55	NO	NO	NO	NO	NO
17.4	13165	66 BENT STREET NEUTRAL BAY	Second	N	57	51	57	50	57	52	58	51	-0.3	-0.9	0.1	-1.3	60	55	NO	NO	NO	NO	NO
17.4	13165	66 BENT STREET NEUTRAL BAY	Second	W	50	45	49	44	50	46	49	44	-1.0	-1.4	-1.0	-1.5	60	55	NO	NO	NO	NO	NO
17.4	13165	66 BENT STREET NEUTRAL BAY	Second	S	52	46	52	46	53	47	53	46	0.4	-0.3	0.9	-0.7	60	55	NO	NO	NO	NO	NO
17.4	13165	66 BENT STREET NEUTRAL BAY	Second	E	57	50	58	51	57	51	59	51	1.2	0.8	1.8	0.2	60	55	NO	NO	NO	NO	NO
17.4	13170	15 WYAGDON STREET NEUTRAL BAY	Ground	N	62	57	59	54	63	58	60	54	-3.1	-3.5	-3.0	-3.6	60	55	NO	NO	NO	NO	NO
17.4	13170	15 WYAGDON STREET NEUTRAL BAY	Ground	W	61	56	58	53	62	57	59	53	-3.1	-3.4	-3.0	-3.5	60	55	NO	NO	NO	NO	NO
17.4	13170	15 WYAGDON STREET NEUTRAL BAY	Ground	N	60	55	57	52	60	55	58	52	-2.8	-3.1	-2.7	-3.2	60	55	NO	NO	NO	NO	NO
17.4	13170	15 WYAGDON STREET NEUTRAL BAY	Ground	W	59	54	57	52	60	55	57	52	-2.5	-2.9	-2.5	-3.0	60	55	NO	NO	NO	NO	NO
17.4	13170	15 WYAGDON STREET NEUTRAL BAY	Ground	SW	55	50	53	48	56	51	53	48	-2.1	-2.6	-2.1	-2.6	60	55	NO	NO	NO	NO	NO
17.4	13170	15 WYAGDON STREET NEUTRAL BAY	Ground	NW	61	56	58	53	61	56	58	53	-2.5	-3.0	-2.5	-3.1	60	55	NO	NO	NO	NO	NO
17.4	13170	15 WYAGDON STREET NEUTRAL BAY	Ground	SW	58	54	56	51	59	54	56	51	-2.4	-3.0	-2.5	-3.1	60	55	NO	NO	NO	NO	NO
17.4	13170	15 WYAGDON STREET NEUTRAL BAY	Ground	SE	54	50	53	48	55	50	53	48	-1.3	-2.4	-1.3	-2.5	60	55	NO	NO	NO	NO	NO
17.4	13170	15 WYAGDON STREET NEUTRAL BAY	Ground	E	48	43	47	42	48	43	47	42	-0.8	-1.2	-0.8	-1.3	60	55	NO	NO	NO	NO	NO
17.4	13170	15 WYAGDON STREET NEUTRAL BAY	First	N	65	60	61	55	65	60	61	56	-4.4	-4.8	-4.4	-4.9	60	55	NO	NO	NO	NO	NO
17.4	13170	15 WYAGDON STREET NEUTRAL BAY	First	W	64	59	60	55	64	60	60	55	-4.3	-4.6	-4.2	-4.7	60	55	NO	NO	NO	NO	NO
17.4	13170	15 WYAGDON STREET NEUTRAL BAY	First	N	63	58	59	53	63	58	59	54	-3.9	-4.3	-3.9	-4.3	60	55	NO	NO	NO	NO	NO
17.4	13170	15 WYAGDON STREET NEUTRAL BAY	First	W	63	58	59	54	63	58	60	54	-3.4	-3.9	-3.4	-3.9	60	55	NO	NO	NO	NO	NO
17.4	13170	15 WYAGDON STREET NEUTRAL BAY	First	SW	58	53	56	50	58	54	56	51	-2.4	-2.9	-2.3	-2.9	60	55	NO	NO	NO	NO	NO
17.4	13170	15 WYAGDON STREET NEUTRAL BAY	First	NW	64	59	60	55	64	60	61	56	-3.6	-4.2	-3.6	-4.1	60	55	NO	NO	NO	NO	NO
17.4	13170	15 WYAGDON STREET NEUTRAL BAY	First	SW	63	58	60	54	63	59	60	55	-3.1	-3.9	-3.0	-4.0	60	55	NO	NO	NO	NO	NO
17.4	13170	15 WYAGDON STREET NEUTRAL BAY	First	SE	60	56	58	53	61	57	58	53	-2.3	-3.6	-2.3	-3.6	60	55	NO	NO	NO	NO	NO
17.4	13170	15 WYAGDON STREET NEUTRAL BAY	First	E	49	44	48	43	49	44	49	43	-0.5	-0.9	-0.4	-1.0	60	55	NO	NO	NO	NO	NO
17.4	13170	15 WYAGDON STREET NEUTRAL BAY	Second	N	68	63	63	57	68	63	63	57	-5.3	-5.7	-5.2	-5.7	60	55	NO	NO	NO	NO	NO
17.4	13170	15 WYAGDON STREET NEUTRAL BAY	Second	W	67	62	62	57	67	62	62	57	-5.1	-5.4	-5.1	-5.5	60	55	NO	NO	NO	NO	NO
17.4	13170	15 WYAGDON STREET NEUTRAL BAY	Second	N	65	60	61	56	66	61	61	56	-4.5	-4.8	-4.5	-4.8	60	55	NO	NO	NO	NO	NO
17.4	13170	15 WYAGDON STREET NEUTRAL BAY	Second	W	65	60	61	56	65	61	62	56	-3.6	-4.1	-3.6	-4.2	60	55	NO	NO	NO	NO	NO
17.4	13170	15 WYAGDON STREET NEUTRAL BAY	Second	SW	61	56	58	53	61	56	59	53	-2.3	-2.8	-2.3	-2.8	60	55	NO	NO	NO	NO	NO
17.4	13170	15 WYAGDON STREET NEUTRAL BAY	Second	NW	66	61	62	57	66	62	62	57	-3.8	-4.3	-3.9	-4.4	60	55	NO	NO	NO	NO	NO
17.4	13170	15 WYAGDON STREET NEUTRAL BAY	Second	SW	64	60	61	56	64	60	61	56	-3.2	-4.0	-3.3	-4.0	60	55	NO	NO	NO	NO	NO
17.4	13170	15 WYAGDON STREET NEUTRAL BAY	Second	SE	61	57	59	53	61	57	59	54	-2.2	-3.5	-2.3	-3.6	60	55	NO	NO	NO	NO	NO
17.4	13170	15 WYAGDON STREET NEUTRAL BAY	Second	E	50	45	50	44	50	45	50	44	-0.1	-0.5	0.1	-0.8	60	55	NO	NO	NO	NO	NO
17.4	13170	15 WYAGDON STREET NEUTRAL BAY	Third	N	69	64	64	59	69	64	65	59	-4.6	-5.1	-4.6	-5.0	60	55	YES	NO	YES	NO	YES
17.4	13170	15 WYAGDON STREET NEUTRAL BAY	Third	W	68	63	64	59	69	64	64	59	-4.3	-4.7	-4.3	-4.7	60	55	NO	NO	NO	NO	NO
17.4	13170	15 WYAGDON STREET NEUTRAL BAY	Third	N	67	62	63	58	67	62	64	58	-3.9	-4.2	-3.7	-4.2	60	55	NO	NO	NO	NO	NO
17.4	13170	15 WYAGDON STREET NEUTRAL BAY	Third	W	67	62	64	59	67	63	64	59	-3.3	-3.7	-3.2	-3.7	60	55	NO	NO	NO	NO	NO
17.4	13170	15 WYAGDON STREET NEUTRAL BAY	Third	SW	64	60	62	56	65	60	62	57	-2.9	-3.4	-2.9	-3.4	60	55	NO	NO	NO	NO	NO
17.4	13170	15 WYAGDON STREET NEUTRAL BAY	Third	NW	67	62	64	58	68	63	64	59	-3.5	-4.0	-3.5	-4.0	60	55	NO	NO	NO	NO	NO
17.4	13170	15 WYAGDON STREET NEUTRAL BAY	Third	SW	65	60	62	56	65	61	62	57	-3.2	-4.0	-3.2	-4.0	60	55	NO	NO	NO	NO	NO
17.4	13170	15 WYAGDON STREET NEUTRAL BAY	Third	SE	62	58	59	54	62	58	60	54	-2.3	-3.6	-2.3	-3.6	60	55	NO	NO	NO	NO	NO
17.4	13170	15 WYAGDON STREET NEUTRAL BAY	Third	E	51	45	51	45	51	46	52	45	0.1	-0.4	0.3	-0.6	60	55	NO	NO	NO	NO	NO
17.4	13170	15 WYAGDON STREET NEUTRAL BAY	Fourth	N	70	65	66	60	70	65	66	61	-4.2	-4.6	-4.2	-4.6	60	55	YES	YES	YES	YES	YES
17.4	13170	15 WYAGDON STREET NEUTRAL BAY	Fourth	W	70	65	66	60	70	65	66	61	-4.1	-4.5	-4.1	-4.5	60	55	YES	YES	YES	YES	YES
17.4	13170	15 WYAGDON STREET NEUTRAL BAY	Fourth	N	69	64	65	60	70	65	66	60	-4.1	-4.4	-4.1	-4.5	60	55	YES	YES	YES	YES	YES
17.4	13170	15 WYAGDON STREET NEUTRAL BAY	Fourth	W	70	65	66	61	70	65	66	61	-3.8	-4.2	-3.8	-4.3	60	55	YES	YES	YES	YES	YES
17.4	13170	15 WYAGDON STREET NEUTRAL BAY	Fourth	SW	68	63	64	59	68	63	64	59	-3.9	-4.3	-3.8	-4.3	60	55	NO	NO	NO	NO	NO

NCA	Receiver ID	Address	Floor Level	Facade	Opening Year 2027				Design Year 2037				Increase (Do Smthng - Do Nothing)				NCG project road noise criteria		Do noise levels exceed the cumulative limit with project roads adding ≥2dB to the total noise levels?		Is the contribution from the road project Acute?		Consider further treatment?
					Do Nothing		Do Smthng		Do Nothing		Do Smthng		Opening Year 2027		Design Year 2037								
					Day	Night	Day	Night	Day	Night	Day	Night	Day	Night	Day	Night	Day	Night	Day	Night	$L_{Aeq,15hr} \geq 65dB$	$L_{Aeq,9hr} \geq 60dB$	
17.4	13170	15 WYAGDON STREET NEUTRAL BAY	Fourth	NW	69	64	65	60	69	64	65	60	-3.7	-4.1	-3.7	-4.1	60	55	YES	YES	YES	YES	YES
17.4	13170	15 WYAGDON STREET NEUTRAL BAY	Fourth	SW	65	61	62	57	66	61	63	57	-3.1	-3.7	-3.0	-3.8	60	55	NO	NO	NO	NO	NO
17.4	13170	15 WYAGDON STREET NEUTRAL BAY	Fourth	SE	62	58	60	54	62	58	60	55	-2.3	-3.5	-2.2	-3.6	60	55	NO	NO	NO	NO	NO
17.4	13170	15 WYAGDON STREET NEUTRAL BAY	Fourth	E	52	47	52	47	53	47	53	47	0.2	-0.2	0.4	-0.5	60	55	NO	NO	NO	NO	NO
17.4	13170	15 WYAGDON STREET NEUTRAL BAY	Fifth	N	71	66	67	61	71	66	67	62	-4.0	-4.4	-3.9	-4.4	60	55	YES	YES	YES	YES	YES
17.4	13170	15 WYAGDON STREET NEUTRAL BAY	Fifth	W	71	66	67	62	71	66	67	62	-3.8	-4.2	-3.8	-4.2	60	55	YES	YES	YES	YES	YES
17.4	13170	15 WYAGDON STREET NEUTRAL BAY	Fifth	N	70	65	66	61	70	66	67	61	-3.8	-4.2	-3.7	-4.2	60	55	YES	YES	YES	YES	YES
17.4	13170	15 WYAGDON STREET NEUTRAL BAY	Fifth	W	70	66	67	62	71	66	67	62	-3.5	-4.0	-3.6	-4.0	60	55	YES	YES	YES	YES	YES
17.4	13170	15 WYAGDON STREET NEUTRAL BAY	Fifth	SW	69	64	65	60	69	64	65	60	-3.8	-4.2	-3.7	-4.2	60	55	YES	YES	YES	YES	YES
17.4	13170	15 WYAGDON STREET NEUTRAL BAY	Fifth	NW	70	65	66	61	70	65	67	61	-3.4	-3.9	-3.4	-3.9	60	55	YES	YES	YES	YES	YES
17.4	13170	15 WYAGDON STREET NEUTRAL BAY	Fifth	SW	66	61	63	58	66	62	63	58	-2.8	-3.5	-2.8	-3.5	60	55	NO	NO	NO	NO	NO
17.4	13170	15 WYAGDON STREET NEUTRAL BAY	Fifth	SE	62	58	60	54	62	58	60	55	-2.2	-3.4	-2.1	-3.4	60	55	NO	NO	NO	NO	NO
17.4	13170	15 WYAGDON STREET NEUTRAL BAY	Fifth	E	54	49	54	48	54	49	55	49	0.1	-0.3	0.2	-0.6	60	55	NO	NO	NO	NO	NO
17.4	13170	15 WYAGDON STREET NEUTRAL BAY	Sixth	N	71	66	67	62	71	66	68	62	-3.7	-4.0	-3.5	-4.0	60	55	YES	YES	YES	YES	YES
17.4	13170	15 WYAGDON STREET NEUTRAL BAY	Sixth	W	71	66	68	63	72	67	68	63	-3.5	-3.9	-3.5	-3.9	60	55	YES	YES	YES	YES	YES
17.4	13170	15 WYAGDON STREET NEUTRAL BAY	Sixth	N	71	66	67	62	71	66	68	62	-3.5	-3.8	-3.4	-3.9	60	55	YES	YES	YES	YES	YES
17.4	13170	15 WYAGDON STREET NEUTRAL BAY	Sixth	W	71	66	68	63	72	67	68	63	-3.2	-3.7	-3.2	-3.7	60	55	YES	YES	YES	YES	YES
17.4	13170	15 WYAGDON STREET NEUTRAL BAY	Sixth	SW	69	65	66	61	70	65	66	61	-3.4	-3.9	-3.4	-3.9	60	55	YES	YES	YES	YES	YES
17.4	13170	15 WYAGDON STREET NEUTRAL BAY	Sixth	NW	70	65	67	62	71	66	68	62	-3.1	-3.5	-3.0	-3.6	60	55	YES	YES	YES	YES	YES
17.4	13170	15 WYAGDON STREET NEUTRAL BAY	Sixth	SW	67	62	64	59	67	62	64	59	-2.5	-3.3	-2.6	-3.3	60	55	NO	NO	NO	NO	NO
17.4	13170	15 WYAGDON STREET NEUTRAL BAY	Sixth	SE	62	58	60	55	63	58	61	55	-2.1	-3.3	-2.1	-3.4	60	55	NO	NO	NO	NO	NO
17.4	13170	15 WYAGDON STREET NEUTRAL BAY	Sixth	E	55	50	55	50	56	51	56	50	0.1	-0.4	0.2	-0.7	60	55	NO	NO	NO	NO	NO
17.4	13170	15 WYAGDON STREET NEUTRAL BAY	Seventh	N	72	67	68	63	72	67	69	63	-3.3	-3.7	-3.2	-3.7	60	55	YES	YES	YES	YES	YES
17.4	13170	15 WYAGDON STREET NEUTRAL BAY	Seventh	W	72	67	69	64	72	68	69	64	-3.2	-3.6	-3.1	-3.6	60	55	YES	YES	YES	YES	YES
17.4	13170	15 WYAGDON STREET NEUTRAL BAY	Seventh	N	72	67	68	63	72	67	69	64	-3.2	-3.6	-3.1	-3.6	60	55	YES	YES	YES	YES	YES
17.4	13170	15 WYAGDON STREET NEUTRAL BAY	Seventh	W	72	67	69	64	72	68	69	64	-3.0	-3.5	-3.0	-3.5	60	55	YES	YES	YES	YES	YES
17.4	13170	15 WYAGDON STREET NEUTRAL BAY	Seventh	SW	70	66	67	62	71	66	68	62	-3.2	-3.7	-3.2	-3.7	60	55	YES	YES	YES	YES	YES
17.4	13170	15 WYAGDON STREET NEUTRAL BAY	Seventh	NW	71	66	68	63	72	67	69	63	-2.8	-3.3	-2.8	-3.3	60	55	YES	YES	YES	YES	YES
17.4	13170	15 WYAGDON STREET NEUTRAL BAY	Seventh	SW	68	63	65	60	68	63	66	60	-2.5	-3.2	-2.4	-3.2	60	55	YES	YES	YES	YES	YES
17.4	13170	15 WYAGDON STREET NEUTRAL BAY	Seventh	SE	62	58	60	55	63	59	61	55	-2.0	-3.2	-2.0	-3.3	60	55	NO	NO	NO	NO	NO
17.4	13170	15 WYAGDON STREET NEUTRAL BAY	Seventh	E	56	51	56	50	57	52	57	51	-0.1	-0.6	-0.1	-0.9	60	55	NO	NO	NO	NO	NO
17.4	13170	15 WYAGDON STREET NEUTRAL BAY	Eighth	N	72	67	69	64	72	67	69	64	-3.0	-3.4	-3.0	-3.4	60	55	YES	YES	YES	YES	YES
17.4	13170	15 WYAGDON STREET NEUTRAL BAY	Eighth	W	73	68	70	64	73	68	70	65	-3.0	-3.4	-2.9	-3.4	60	55	YES	YES	YES	YES	YES
17.4	13170	15 WYAGDON STREET NEUTRAL BAY	Eighth	N	72	67	69	64	73	68	70	64	-2.9	-3.4	-3.0	-3.4	60	55	YES	YES	YES	YES	YES
17.4	13170	15 WYAGDON STREET NEUTRAL BAY	Eighth	W	73	68	70	65	73	68	70	65	-2.8	-3.3	-2.8	-3.3	60	55	YES	YES	YES	YES	YES
17.4	13170	15 WYAGDON STREET NEUTRAL BAY	Eighth	SW	71	66	68	63	72	67	69	63	-3.1	-3.5	-3.0	-3.5	60	55	YES	YES	YES	YES	YES
17.4	13170	15 WYAGDON STREET NEUTRAL BAY	Eighth	NW	72	67	69	64	72	67	69	64	-2.8	-3.2	-2.8	-3.2	60	55	YES	YES	YES	YES	YES
17.4	13170	15 WYAGDON STREET NEUTRAL BAY	Eighth	SW	69	64	66	61	69	64	66	61	-2.7	-3.3	-2.6	-3.3	60	55	YES	YES	YES	YES	YES
17.4	13170	15 WYAGDON STREET NEUTRAL BAY	Eighth	SE	63	59	61	56	63	59	61	56	-1.9	-3.1	-1.9	-3.2	60	55	NO	NO	NO	NO	NO
17.4	13170	15 WYAGDON STREET NEUTRAL BAY	Eighth	E	58	53	58	52	59	54	58	52	-0.4	-1.0	-0.3	-1.2	60	55	NO	NO	NO	NO	NO
17.4	13171	17 WYAGDON STREET NEUTRAL BAY	Ground	E	51	46	51	45	52	46	52	45	-0.2	-0.7	0.2	-0.9	60	55	NO	NO	NO	NO	NO
17.4	13171	17 WYAGDON STREET NEUTRAL BAY	Ground	S	53	49	52	47	54	49	53	47	-1.0	-2.1	-0.8	-2.3	60	55	NO	NO	NO	NO	NO
17.4	13171	17 WYAGDON STREET NEUTRAL BAY	Ground	E	49	44	48	43	50	45	49	43	-0.9	-1.4	-0.9	-1.5	60	55	NO	NO	NO	NO	NO
17.4	13171	17 WYAGDON STREET NEUTRAL BAY	First	E	54	49	53	47	54	49	54	48	-0.7	-1.3	-0.4	-1.4	60	55	NO	NO	NO	NO	NO
17.4	13171	17 WYAGDON STREET NEUTRAL BAY	First	N	60	55	58	52	61	56	58	53	-2.4	-2.9	-2.3	-3.1	60	55	NO	NO	NO	NO	NO
17.4	13171	17 WYAGDON STREET NEUTRAL BAY	First	W	50	46	49	44	51	46	49	44	-1.4	-2.0	-1.5	-2.2	60	55	NO	NO	NO	NO	NO
17.4	13171	17 WYAGDON STREET NEUTRAL BAY	First	S	55	51	54	48	56	51	55	49	-1.1	-2.2	-0.9	-2.4	60	55	NO	NO	NO	NO	NO
17.4	13171	17 WYAGDON STREET NEUTRAL BAY	First	E	52	47	51	45	52	47	52	46	-0.9	-1.5	-0.8	-1.7	60	55	NO	NO	NO	NO	NO
17.4	13173	11 WYAGDON STREET NEUTRAL BAY	Ground	N	64	59	61	56	64	60	62	56	-3.0	-3.4	-2.9	-3.4	60	55	NO	NO	NO	NO	NO
17.4	13173	11 WYAGDON STREET NEUTRAL BAY	Ground	W	59	54	56	51	59	55	57	51	-2.8	-3.0	-2.8	-3.2	60	55	NO	NO	NO	NO	NO
17.4	13173	11 WYAGDON STREET NEUTRAL BAY	Ground	S	64	60	61	55	65	60	61	56	-3.6	-4.1	-3.6	-4.2	60	55	NO	NO	NO	NO	NO
17.4	13173	11 WYAGDON STREET NEUTRAL BAY	Ground	E	55	50	54	48	55	50	54	48	-1.1	-1.6	-1.2	-1.8	60	55	NO	NO	NO	NO	NO
17.4	13173	11 WYAGDON STREET NEUTRAL BAY	First	N	69	64	64	58	70	65	64	59	-5.5	-5.8	-5.4	-5.8	60	55	NO	NO	NO	NO	NO
17.4	13173	11 WYAGDON STREET NEUTRAL BAY	First	W	64	59	59	54	64	59	59	54	-5.2	-5.4	-5.3	-5.4	60	55	NO	NO	NO	NO	NO
17.4	13173	11 WYAGDON STREET NEUTRAL BAY	First	S	66	62	62	57	67	62	63	58	-4.0	-4.5	-4.1	-4.6	60	55	NO	NO	NO	NO	NO
17.4	13173	11 WYAGDON STREET NEUTRAL BAY	First	E	58	53	57	51	58	54	57	51	-1.5	-1.9	-1.6	-2.1	60	55	NO	NO	NO	NO	NO
17.4	13174	7 WYAGDON STREET NEUTRAL BAY	Ground	N	69	64	63	58	69	64	63	58	-5.6	-6.0	-5.7	-6.0	60	55	NO	NO	NO	NO	NO
17.4	13174	7 WYAGDON STREET NEUTRAL BAY	Ground	W	73	68	69	64	73	69	69	64	-4.0	-4.5	-4.1	-4.6	60	55	YES	YES	YES	YES	YES
17.4	13174	7 WYAGDON STREET NEUTRAL BAY	Ground	S	71	66	67	62	71	66	67	62	-3.7	-4.3	-3.8	-4.4	60	55	YES	YES	YES	YES	YES
17.4	13174	7 WYAGDON STREET NEUTRAL BAY	Ground	E	57	52	55	49	58	53	55	49	-2.5	-2.7	-2.6	-3.1	60	55	NO	NO	NO	NO	NO
17.4	13174	7 WYAGDON STREET NEUTRAL BAY	First	N	73	68	68	63	73	69	68	63	-5.3	-5.6	-5.2	-5.6	60	55	YES	YES	YES	YES	YES
17.4	13174	7 WYAGDON STREET NEUTRAL BAY	First	W	76	71	72	66	76	71	72	67	-4.1	-4.5	-4.2	-4.6	60	55	YES	YES	YES	YES	YES

NCA	Receiver ID	Address	Floor Level	Facade	Opening Year 2027				Design Year 2037				Increase (Do Smthng - Do Nothing)				NCG project road noise criteria		Do noise levels exceed the cumulative limit with project roads adding ≥2dB to the total noise levels?		Is the contribution from the road project Acute?		Consider further treatment?
					Do Nothing		Do Smthng		Do Nothing		Do Smthng		Opening Year 2027		Design Year 2037								
					Day	Night	Day	Night	Day	Night	Day	Night	Day	Night	Day	Night	Day	Night	Day	Night	$L_{Aeq,15hr}$ ≥ 65dB	$L_{Aeq,9hr}$ ≥ 60dB	
17.4	13174	7 WYAGDON STREET NEUTRAL BAY	First	S	72	67	68	63	72	67	68	63	-3.5	-4.1	-3.5	-4.2	60	55	YES	YES	YES	YES	YES
17.4	13174	7 WYAGDON STREET NEUTRAL BAY	First	E	60	55	57	52	61	56	57	52	-3.2	-3.4	-3.3	-3.8	60	55	NO	NO	NO	NO	NO
17.4	13174	7 WYAGDON STREET NEUTRAL BAY	Second	N	74	69	70	65	75	70	70	65	-4.3	-4.6	-4.2	-4.6	60	55	YES	YES	YES	YES	YES
17.4	13174	7 WYAGDON STREET NEUTRAL BAY	Second	W	77	72	73	68	77	72	74	68	-3.3	-3.8	-3.4	-3.9	60	55	YES	YES	YES	YES	YES
17.4	13174	7 WYAGDON STREET NEUTRAL BAY	Second	S	72	67	69	64	72	68	69	64	-3.0	-3.6	-3.1	-3.7	60	55	YES	YES	YES	YES	YES
17.4	13174	7 WYAGDON STREET NEUTRAL BAY	Second	E	62	57	60	54	63	58	60	55	-2.7	-3.1	-2.8	-3.5	60	55	NO	NO	NO	NO	NO
17.4	40984	52 BENT STREET NEUTRAL BAY	Ground	N	51	45	51	44	51	45	52	44	0.2	-0.5	0.7	-0.9	60	55	NO	NO	NO	NO	NO
17.4	40984	52 BENT STREET NEUTRAL BAY	Ground	SW	58	52	58	52	58	53	59	52	0.4	-0.6	1.0	-1.1	60	55	NO	NO	NO	NO	NO
17.4	40984	52 BENT STREET NEUTRAL BAY	Ground	SE	60	53	61	54	61	54	62	54	1.2	0.6	1.7	-0.2	60	55	NO	NO	NO	NO	NO
17.4	40984	52 BENT STREET NEUTRAL BAY	First	N	53	47	53	47	54	48	55	47	0.4	-0.3	0.9	-0.8	60	55	NO	NO	NO	NO	NO
17.4	40984	52 BENT STREET NEUTRAL BAY	First	SW	60	55	59	53	60	55	60	53	-0.6	-2.0	-0.2	-2.3	60	55	NO	NO	NO	NO	NO
17.4	40984	52 BENT STREET NEUTRAL BAY	First	SE	61	55	61	54	62	56	63	55	0.4	-0.7	1.0	-1.2	60	55	NO	NO	NO	NO	NO
18.3	8210	1 PREMIER STREET NEUTRAL BAY	Ground	N	55	50	51	46	55	51	51	46	-3.9	-4.6	-3.9	-4.7	60	55	NO	NO	NO	NO	NO
18.3	8210	1 PREMIER STREET NEUTRAL BAY	Ground	W	52	48	50	45	52	48	51	45	-1.8	-2.5	-1.8	-2.6	60	55	NO	NO	NO	NO	NO
18.3	8210	1 PREMIER STREET NEUTRAL BAY	Ground	S	63	59	59	54	63	59	59	54	-4.1	-5.2	-4.1	-5.3	60	55	NO	NO	NO	NO	NO
18.3	8210	1 PREMIER STREET NEUTRAL BAY	Ground	E	43	38	42	36	43	39	42	37	-1.4	-2.0	-1.3	-2.0	55	51	NO	NO	NO	NO	NO
18.3	8210	1 PREMIER STREET NEUTRAL BAY	First	N	56	52	52	47	57	52	53	48	-4.0	-4.7	-3.9	-4.8	60	55	NO	NO	NO	NO	NO
18.3	8210	1 PREMIER STREET NEUTRAL BAY	First	W	63	59	59	54	64	59	60	54	-4.0	-5.1	-4.0	-5.1	60	55	NO	NO	NO	NO	NO
18.3	8210	1 PREMIER STREET NEUTRAL BAY	First	S	63	59	59	54	64	59	59	54	-4.1	-5.2	-4.1	-5.3	60	55	NO	NO	NO	NO	NO
18.3	8210	1 PREMIER STREET NEUTRAL BAY	First	E	45	41	44	39	46	41	44	39	-1.4	-2.1	-1.3	-2.1	58	53	NO	NO	NO	NO	NO
18.3	8210	1 PREMIER STREET NEUTRAL BAY	Second	N	58	53	54	49	58	54	54	49	-3.7	-4.4	-3.7	-4.5	60	55	NO	NO	NO	NO	NO
18.3	8210	1 PREMIER STREET NEUTRAL BAY	Second	W	64	59	60	54	64	60	60	55	-4.1	-5.1	-4.1	-5.2	60	55	NO	NO	NO	NO	NO
18.3	8210	1 PREMIER STREET NEUTRAL BAY	Second	S	63	59	59	54	64	60	60	54	-4.1	-5.2	-4.1	-5.3	60	55	NO	NO	NO	NO	NO
18.3	8210	1 PREMIER STREET NEUTRAL BAY	Second	E	49	45	48	42	49	45	48	43	-1.5	-2.3	-1.6	-2.3	60	55	NO	NO	NO	NO	NO
18.3	8211	1 PREMIER STREET NEUTRAL BAY	Ground	N	63	59	59	53	63	59	59	54	-4.3	-5.3	-4.3	-5.4	60	55	NO	NO	NO	NO	NO
18.3	8211	1 PREMIER STREET NEUTRAL BAY	Ground	W	63	59	59	54	63	59	59	54	-4.1	-5.1	-4.0	-5.2	60	55	NO	NO	NO	NO	NO
18.3	8211	1 PREMIER STREET NEUTRAL BAY	Ground	S	62	58	58	53	62	58	59	53	-3.8	-4.9	-3.8	-5.0	60	55	NO	NO	NO	NO	NO
18.3	8211	1 PREMIER STREET NEUTRAL BAY	Ground	E	45	40	43	38	45	41	44	38	-1.7	-2.4	-1.6	-2.3	57	53	NO	NO	NO	NO	NO
18.3	8211	1 PREMIER STREET NEUTRAL BAY	Ground	N	61	56	56	51	61	57	57	51	-4.3	-5.3	-4.3	-5.4	60	55	NO	NO	NO	NO	NO
18.3	8211	1 PREMIER STREET NEUTRAL BAY	First	N	63	59	59	54	63	59	59	54	-4.3	-5.3	-4.2	-5.4	60	55	NO	NO	NO	NO	NO
18.3	8211	1 PREMIER STREET NEUTRAL BAY	First	W	63	59	59	54	64	60	60	54	-4.2	-5.2	-4.1	-5.3	60	55	NO	NO	NO	NO	NO
18.3	8211	1 PREMIER STREET NEUTRAL BAY	First	S	63	59	59	53	63	59	59	54	-4.1	-5.3	-4.0	-5.3	60	55	NO	NO	NO	NO	NO
18.3	8211	1 PREMIER STREET NEUTRAL BAY	First	SE	58	54	54	49	58	54	55	49	-3.5	-4.6	-3.5	-4.7	60	55	NO	NO	NO	NO	NO
18.3	8211	1 PREMIER STREET NEUTRAL BAY	First	E	49	44	47	42	49	45	48	42	-1.7	-2.4	-1.7	-2.4	60	55	NO	NO	NO	NO	NO
18.3	8211	1 PREMIER STREET NEUTRAL BAY	First	N	61	57	57	51	61	57	57	52	-4.3	-5.3	-4.3	-5.4	60	55	NO	NO	NO	NO	NO
18.3	8212	3 PREMIER STREET NEUTRAL BAY	Ground	N	63	59	59	53	63	59	59	54	-4.2	-5.4	-4.2	-5.3	60	55	NO	NO	NO	NO	NO
18.3	8212	3 PREMIER STREET NEUTRAL BAY	Ground	W	63	59	59	54	63	59	59	54	-4.2	-5.2	-4.2	-5.3	60	55	NO	NO	NO	NO	NO
18.3	8212	3 PREMIER STREET NEUTRAL BAY	Ground	S	63	59	59	53	63	59	59	53	-4.2	-5.4	-4.2	-5.5	60	55	NO	NO	NO	NO	NO
18.3	8212	3 PREMIER STREET NEUTRAL BAY	Ground	E	40	36	39	34	41	36	39	34	-1.5	-2.1	-1.5	-2.2	53	48	NO	NO	NO	NO	NO
18.3	8212	3 PREMIER STREET NEUTRAL BAY	Ground	N	58	54	54	49	59	54	55	49	-4.0	-4.8	-4.1	-4.8	60	55	NO	NO	NO	NO	NO
18.3	8212	3 PREMIER STREET NEUTRAL BAY	First	N	63	59	59	54	63	59	59	54	-4.2	-5.3	-4.1	-5.3	60	55	NO	NO	NO	NO	NO
18.3	8212	3 PREMIER STREET NEUTRAL BAY	First	W	63	59	59	54	64	59	60	54	-4.2	-5.2	-4.1	-5.3	60	55	NO	NO	NO	NO	NO
18.3	8212	3 PREMIER STREET NEUTRAL BAY	First	S	63	59	59	54	63	59	59	54	-4.2	-5.3	-4.2	-5.4	60	55	NO	NO	NO	NO	NO
18.3	8212	3 PREMIER STREET NEUTRAL BAY	First	E	43	38	42	36	43	39	42	37	-1.4	-2.1	-1.4	-2.1	55	51	NO	NO	NO	NO	NO
18.3	8212	3 PREMIER STREET NEUTRAL BAY	First	N	59	54	55	50	59	55	55	50	-4.0	-4.8	-4.1	-4.9	60	55	NO	NO	NO	NO	NO
18.3	8212	3 PREMIER STREET NEUTRAL BAY	Second	N	63	59	59	54	64	59	60	54	-4.1	-5.2	-4.1	-5.2	60	55	NO	NO	NO	NO	NO
18.3	8212	3 PREMIER STREET NEUTRAL BAY	Second	W	64	59	59	54	64	60	60	54	-4.2	-5.2	-4.1	-5.3	60	55	NO	NO	NO	NO	NO
18.3	8212	3 PREMIER STREET NEUTRAL BAY	Second	S	63	59	59	54	64	59	60	54	-4.2	-5.3	-4.2	-5.3	60	55	NO	NO	NO	NO	NO
18.3	8212	3 PREMIER STREET NEUTRAL BAY	Second	E	46	41	44	39	46	41	44	39	-1.5	-2.1	-1.5	-2.2	58	53	NO	NO	NO	NO	NO
18.3	8212	3 PREMIER STREET NEUTRAL BAY	Second	N	59	55	55	50	60	55	56	50	-4.0	-4.8	-4.0	-4.9	60	55	NO	NO	NO	NO	NO
18.3	8212	3 PREMIER STREET NEUTRAL BAY	Third	N	64	59	59	54	64	60	60	54	-4.1	-5.2	-4.1	-5.2	60	55	NO	NO	NO	NO	NO
18.3	8212	3 PREMIER STREET NEUTRAL BAY	Third	W	64	59	60	54	64	60	60	55	-4.2	-5.2	-4.1	-5.2	60	55	NO	NO	NO	NO	NO
18.3	8212	3 PREMIER STREET NEUTRAL BAY	Third	S	64	59	59	54	64	60	60	54	-4.2	-5.2	-4.2	-5.3	60	55	NO	NO	NO	NO	NO
18.3	8212	3 PREMIER STREET NEUTRAL BAY	Third	E	49	45	48	42	50	45	48	43	-1.6	-2.3	-1.6	-2.3	60	55	NO	NO	NO	NO	NO
18.3	8212	3 PREMIER STREET NEUTRAL BAY	Third	N	60	56	56	51	60	56	56	51	-4.2	-4.9	-4.1	-5.0	60	55	NO	NO	NO	NO	NO
18.3	8216	36 PREMIER STREET NEUTRAL BAY	Ground	SW	61	57	58	52	61	57	58	53	-3.6	-4.6	-3.5	-4.7	60	55	NO	NO	NO	NO	NO
18.3	8216	36 PREMIER STREET NEUTRAL BAY	Ground	SE	58	53	54	49	58	54	54	49	-3.7	-4.8	-3.7	-4.9	60	55	NO	NO	NO	NO	NO
18.3	8262	14 PREMIER STREET NEUTRAL BAY	Ground	N	54	49	51	46	54	50	51	46	-2.8	-3.7	-2.9	-3.8	60	55	NO	NO	NO	NO	NO
18.3	8262	14 PREMIER STREET NEUTRAL BAY	Ground	W	62	58	58	53	62	58	59	53	-3.7	-4.8	-3.7	-4.9	60	55	NO	NO	NO	NO	NO
18.3	8262	14 PREMIER STREET NEUTRAL BAY	Ground	NW	62	58	58	53	62	58	59	53	-3.8	-4.8	-3.8	-4.9	60	55	NO	NO	NO	NO	NO
18.3	8262	14 PREMIER STREET NEUTRAL BAY	Ground	S	55	51	53	47	56	51	53	48	-2.7	-3.7	-2.7	-3.7	60	55	NO	NO	NO	NO	NO
18.3	8262	14 PREMIER STREET NEUTRAL BAY	Ground	E	46	42	45	40	47	42	45	40	-1.5	-2.1	-1.4	-2.1	59	54	NO	NO	NO	NO	NO

NCA	Receiver ID	Address	Floor Level	Facade	Opening Year 2027				Design Year 2037				Increase (Do Smthng - Do Nothing)				NCG project road noise criteria		Do noise levels exceed the cumulative limit with project roads adding ≥2dB to the total noise levels?		Is the contribution from the road project Acute?		Consider further treatment?
					Do Nothing		Do Smthng		Do Nothing		Do Smthng		Opening Year 2027		Design Year 2037								
					Day	Night	Day	Night	Day	Night	Day	Night	Day	Night	Day	Night	Day	Night	Day	Night	$L_{Aeq,15hr}$ ≥ 65dB	$L_{Aeq,9hr}$ ≥ 60dB	
18.3	8262	14 PREMIER STREET NEUTRAL BAY	First	N	55	51	53	47	56	51	53	48	-2.7	-3.4	-2.7	-3.6	60	55	NO	NO	NO	NO	NO
18.3	8262	14 PREMIER STREET NEUTRAL BAY	First	W	62	58	59	53	63	58	59	54	-3.6	-4.7	-3.6	-4.8	60	55	NO	NO	NO	NO	NO
18.3	8262	14 PREMIER STREET NEUTRAL BAY	First	NW	62	58	59	53	63	59	59	54	-3.7	-4.8	-3.6	-4.9	60	55	NO	NO	NO	NO	NO
18.3	8262	14 PREMIER STREET NEUTRAL BAY	First	S	61	57	58	52	61	57	58	53	-3.2	-4.3	-3.2	-4.4	60	55	NO	NO	NO	NO	NO
18.3	8262	14 PREMIER STREET NEUTRAL BAY	First	E	50	45	48	43	50	46	49	43	-1.6	-2.4	-1.7	-2.4	60	55	NO	NO	NO	NO	NO
18.3	8311	1 HARDIE STREET NEUTRAL BAY	Ground	W	61	57	57	52	61	57	58	52	-3.5	-4.5	-3.5	-4.5	60	55	NO	NO	NO	NO	NO
18.3	8311	1 HARDIE STREET NEUTRAL BAY	Ground	W	61	57	58	53	62	58	58	53	-3.5	-4.6	-3.6	-4.7	60	55	NO	NO	NO	NO	NO
18.3	8311	1 HARDIE STREET NEUTRAL BAY	Ground	S	61	57	58	52	62	57	58	53	-3.7	-4.7	-3.7	-4.8	60	55	NO	NO	NO	NO	NO
18.3	8311	1 HARDIE STREET NEUTRAL BAY	Ground	W	61	57	58	52	62	57	58	53	-3.8	-4.8	-3.7	-4.9	60	55	NO	NO	NO	NO	NO
18.3	8311	1 HARDIE STREET NEUTRAL BAY	Ground	S	60	56	57	51	61	56	57	52	-3.7	-4.7	-3.7	-4.8	60	55	NO	NO	NO	NO	NO
18.3	8311	1 HARDIE STREET NEUTRAL BAY	Ground	E	45	40	43	38	45	40	44	38	-1.3	-1.8	-1.3	-1.8	57	52	NO	NO	NO	NO	NO
18.3	8311	1 HARDIE STREET NEUTRAL BAY	First	N	53	48	51	46	54	49	52	46	-2.1	-2.5	-2.1	-2.6	60	55	NO	NO	NO	NO	NO
18.3	8311	1 HARDIE STREET NEUTRAL BAY	First	W	62	57	58	53	62	58	58	53	-3.5	-4.4	-3.4	-4.5	60	55	NO	NO	NO	NO	NO
18.3	8311	1 HARDIE STREET NEUTRAL BAY	First	W	62	57	58	53	62	58	59	53	-3.6	-4.6	-3.6	-4.7	60	55	NO	NO	NO	NO	NO
18.3	8311	1 HARDIE STREET NEUTRAL BAY	First	S	62	57	58	53	62	58	58	53	-3.7	-4.7	-3.6	-4.8	60	55	NO	NO	NO	NO	NO
18.3	8311	1 HARDIE STREET NEUTRAL BAY	First	W	62	57	58	53	62	58	58	53	-3.7	-4.7	-3.7	-4.8	60	55	NO	NO	NO	NO	NO
18.3	8311	1 HARDIE STREET NEUTRAL BAY	First	S	61	56	57	52	61	57	57	52	-3.6	-4.7	-3.7	-4.8	60	55	NO	NO	NO	NO	NO
18.3	8311	1 HARDIE STREET NEUTRAL BAY	First	E	49	44	48	42	49	45	48	43	-1.6	-2.1	-1.5	-2.1	60	55	NO	NO	NO	NO	NO
18.3	12345	66A SPRUSON STREET NEUTRAL BAY	Ground	N	54	49	52	47	55	50	53	47	-2.1	-2.8	-2.0	-2.9	60	55	NO	NO	NO	NO	NO
18.3	12345	66A SPRUSON STREET NEUTRAL BAY	Ground	NW	61	56	57	52	61	56	58	52	-3.4	-4.4	-3.3	-4.5	60	55	NO	NO	NO	NO	NO
18.3	12345	66A SPRUSON STREET NEUTRAL BAY	Ground	W	61	56	57	52	61	57	58	52	-3.3	-4.3	-3.3	-4.5	60	55	NO	NO	NO	NO	NO
18.3	12345	66A SPRUSON STREET NEUTRAL BAY	Ground	S	58	53	54	48	58	54	54	49	-3.8	-4.9	-3.7	-5.0	60	55	NO	NO	NO	NO	NO
18.3	12345	66A SPRUSON STREET NEUTRAL BAY	Ground	E	47	43	45	40	47	43	46	40	-1.7	-2.4	-1.7	-2.5	59	55	NO	NO	NO	NO	NO
18.3	12345	66A SPRUSON STREET NEUTRAL BAY	Ground	N	54	49	52	46	54	49	52	47	-2.1	-2.8	-2.1	-2.9	60	55	NO	NO	NO	NO	NO
18.3	12345	66A SPRUSON STREET NEUTRAL BAY	First	N	55	51	53	48	56	51	54	48	-2.0	-2.8	-1.9	-2.9	60	55	NO	NO	NO	NO	NO
18.3	12345	66A SPRUSON STREET NEUTRAL BAY	First	NW	61	56	58	52	61	57	58	52	-3.3	-4.3	-3.3	-4.4	60	55	NO	NO	NO	NO	NO
18.3	12345	66A SPRUSON STREET NEUTRAL BAY	First	W	61	57	58	52	61	57	58	53	-3.2	-4.3	-3.2	-4.4	60	55	NO	NO	NO	NO	NO
18.3	12345	66A SPRUSON STREET NEUTRAL BAY	First	S	59	55	56	51	60	55	56	51	-3.3	-4.3	-3.3	-4.5	60	55	NO	NO	NO	NO	NO
18.3	12345	66A SPRUSON STREET NEUTRAL BAY	First	SE	55	51	53	48	55	51	53	48	-1.9	-2.9	-1.9	-2.9	60	55	NO	NO	NO	NO	NO
18.3	12345	66A SPRUSON STREET NEUTRAL BAY	First	E	51	46	49	44	51	47	50	44	-1.6	-2.5	-1.6	-2.6	60	55	NO	NO	NO	NO	NO
18.3	12345	66A SPRUSON STREET NEUTRAL BAY	First	N	55	51	53	48	56	51	54	48	-2.0	-2.9	-2.0	-3.0	60	55	NO	NO	NO	NO	NO
18.3	12355	2 PREMIER STREET NEUTRAL BAY	Ground	N	59	54	55	50	59	54	55	50	-3.5	-4.2	-3.5	-4.3	60	55	NO	NO	NO	NO	NO
18.3	12355	2 PREMIER STREET NEUTRAL BAY	Ground	W	63	59	59	54	63	59	60	54	-3.8	-4.8	-3.8	-4.9	60	55	NO	NO	NO	NO	NO
18.3	12355	2 PREMIER STREET NEUTRAL BAY	Ground	S	61	57	56	51	61	57	57	51	-4.8	-6.1	-4.7	-6.2	60	55	NO	NO	NO	NO	NO
18.3	12355	2 PREMIER STREET NEUTRAL BAY	First	E	50	45	48	43	50	46	49	43	-1.7	-2.3	-1.6	-2.4	60	55	NO	NO	NO	NO	NO
18.3	12355	2 PREMIER STREET NEUTRAL BAY	First	N	60	55	56	51	60	55	56	51	-3.6	-4.4	-3.6	-4.5	60	55	NO	NO	NO	NO	NO
18.3	12355	2 PREMIER STREET NEUTRAL BAY	First	W	63	59	60	54	64	59	60	54	-3.7	-4.8	-3.7	-4.9	60	55	NO	NO	NO	NO	NO
18.3	12355	2 PREMIER STREET NEUTRAL BAY	First	S	61	57	57	52	62	58	57	52	-4.4	-5.7	-4.3	-5.8	60	55	NO	NO	NO	NO	NO
18.3	12355	2 PREMIER STREET NEUTRAL BAY	First	E	49	45	48	43	50	45	48	43	-1.6	-2.3	-1.6	-2.4	60	55	NO	NO	NO	NO	NO
18.3	12356	57 SPRUSON STREET NEUTRAL BAY	Ground	W	62	57	58	53	62	58	58	53	-3.5	-4.5	-3.5	-4.7	60	55	NO	NO	NO	NO	NO
18.3	12356	57 SPRUSON STREET NEUTRAL BAY	Ground	S	60	56	56	51	61	56	57	51	-3.8	-4.9	-3.8	-5.0	60	55	NO	NO	NO	NO	NO
18.3	12357	57A SPRUSON STREET NEUTRAL BAY	Ground	E	50	45	48	42	50	46	48	43	-2.1	-2.8	-2.0	-2.8	60	55	NO	NO	NO	NO	NO
18.3	12357	57A SPRUSON STREET NEUTRAL BAY	Ground	N	57	53	54	49	57	53	54	49	-3.2	-4.1	-3.1	-4.2	60	55	NO	NO	NO	NO	NO
18.3	12357	57A SPRUSON STREET NEUTRAL BAY	Ground	W	62	57	58	53	62	58	58	53	-3.6	-4.6	-3.5	-4.7	60	55	NO	NO	NO	NO	NO
18.3	12368	98 BEN BOYD ROAD NEUTRAL BAY	Ground	SE	42	38	40	35	42	38	41	36	-1.6	-2.3	-1.5	-2.2	54	50	NO	NO	NO	NO	NO
18.3	12368	98 BEN BOYD ROAD NEUTRAL BAY	Ground	NE	51	47	48	42	52	47	48	43	-3.7	-4.2	-3.7	-4.3	60	55	NO	NO	NO	NO	NO
18.3	12368	98 BEN BOYD ROAD NEUTRAL BAY	Ground	NW	53	49	51	46	53	49	52	46	-1.9	-2.7	-1.9	-2.7	60	55	NO	NO	NO	NO	NO
18.3	12368	98 BEN BOYD ROAD NEUTRAL BAY	Ground	SW	62	58	58	53	62	58	58	53	-3.8	-5.0	-3.8	-5.0	60	55	NO	NO	NO	NO	NO
18.3	12368	98 BEN BOYD ROAD NEUTRAL BAY	Ground	SE	43	38	41	36	43	38	42	37	-1.2	-2.0	-1.2	-1.9	55	50	NO	NO	NO	NO	NO
18.3	12368	98 BEN BOYD ROAD NEUTRAL BAY	Ground	NE	47	43	45	40	48	43	45	40	-2.3	-2.7	-2.2	-2.8	60	55	NO	NO	NO	NO	NO
18.3	12368	98 BEN BOYD ROAD NEUTRAL BAY	Ground	NW	47	42	45	40	47	43	46	40	-1.9	-2.5	-1.8	-2.4	59	55	NO	NO	NO	NO	NO
18.3	12368	98 BEN BOYD ROAD NEUTRAL BAY	Ground	NE	43	38	41	36	43	38	41	36	-1.5	-2.3	-1.6	-2.3	55	50	NO	NO	NO	NO	NO
18.3	12368	98 BEN BOYD ROAD NEUTRAL BAY	First	SE	45	40	43	38	45	40	43	38	-1.6	-2.3	-1.6	-2.3	57	52	NO	NO	NO	NO	NO
18.3	12368	98 BEN BOYD ROAD NEUTRAL BAY	First	NE	53	48	49	44	53	48	50	44	-3.5	-3.9	-3.4	-4.0	60	55	NO	NO	NO	NO	NO
18.3	12368	98 BEN BOYD ROAD NEUTRAL BAY	First	NW	62	57	59	53	62	58	59	54	-3.3	-4.2	-3.3	-4.3	60	55	NO	NO	NO	NO	NO
18.3	12368	98 BEN BOYD ROAD NEUTRAL BAY	First	SW	63	58	59	53	63	59	59	54	-3.9	-5.0	-4.0	-5.1	60	55	NO	NO	NO	NO	NO
18.3	12368	98 BEN BOYD ROAD NEUTRAL BAY	First	SE	45	40	44	38	45	41	44	39	-1.4	-2.1	-1.4	-2.0	57	53	NO	NO	NO	NO	NO
18.3	12368	98 BEN BOYD ROAD NEUTRAL BAY	First	NE	50	45	47	42	50	45	48	42	-2.4	-2.9	-2.4	-2.9	60	55	NO	NO	NO	NO	NO
18.3	12368	98 BEN BOYD ROAD NEUTRAL BAY	First	NW	50	45	48	42	50	45	48	43	-2.1	-2.6	-2.0	-2.7	60	55	NO	NO	NO	NO	NO
18.3	12368	98 BEN BOYD ROAD NEUTRAL BAY	First	NE	45	41	44	39	46	41	44	39	-1.7	-2.3	-1.6	-2.4	58	53	NO	NO	NO	NO	NO
18.3	12368	98 BEN BOYD ROAD NEUTRAL BAY	Second	SE	49	44	47	42	49	44	47	42	-1.7	-2.4	-1.6	-2.5	60	55	NO	NO	NO	NO	NO
18.3	12368	98 BEN BOYD ROAD NEUTRAL BAY	Second	NE	54	50	51	46	55	50	52	46	-3.1	-3.5	-3.1	-3.6	60	55	NO	NO	NO	NO	NO

NCA	Receiver ID	Address	Floor Level	Facade	Opening Year 2027				Design Year 2037				Increase (Do Smthng - Do Nothing)				NCG project road noise criteria		Do noise levels exceed the cumulative limit with project roads adding ≥2dB to the total noise levels?		Is the contribution from the road project Acute?		Consider further treatment?
					Do Nothing		Do Smthng		Do Nothing		Do Smthng		Opening Year 2027		Design Year 2037								
					Day	Night	Day	Night	Day	Night	Day	Night	Day	Night	Day	Night	Day	Night	Day	Night	$L_{Aeq,15hr} \geq 65dB$	$L_{Aeq,9hr} \geq 60dB$	
18.3	12368	98 BEN BOYD ROAD NEUTRAL BAY	Second	NW	63	59	59	54	64	59	60	54	-4.0	-5.1	-4.0	-5.1	60	55	NO	NO	NO	NO	NO
18.3	12368	98 BEN BOYD ROAD NEUTRAL BAY	Second	SW	63	59	59	54	63	59	59	54	-4.0	-5.1	-4.0	-5.2	60	55	NO	NO	NO	NO	NO
18.3	12368	98 BEN BOYD ROAD NEUTRAL BAY	Second	SE	49	44	47	42	49	45	47	42	-1.6	-2.3	-1.6	-2.4	60	55	NO	NO	NO	NO	NO
18.3	12368	98 BEN BOYD ROAD NEUTRAL BAY	Second	NE	52	48	50	45	53	48	50	45	-2.5	-3.0	-2.5	-3.1	60	55	NO	NO	NO	NO	NO
18.3	12368	98 BEN BOYD ROAD NEUTRAL BAY	Second	NW	53	48	51	45	53	49	51	46	-2.2	-2.8	-2.1	-2.8	60	55	NO	NO	NO	NO	NO
18.3	12368	98 BEN BOYD ROAD NEUTRAL BAY	Second	NE	49	45	48	42	50	45	48	43	-1.8	-2.4	-1.7	-2.5	60	55	NO	NO	NO	NO	NO
18.3	12374	96 BEN BOYD ROAD NEUTRAL BAY	Ground	NE	49	45	47	42	50	45	48	43	-1.8	-2.5	-1.8	-2.6	60	55	NO	NO	NO	NO	NO
18.3	12374	96 BEN BOYD ROAD NEUTRAL BAY	Ground	SE	49	44	47	42	49	45	47	42	-1.7	-2.5	-1.7	-2.5	60	55	NO	NO	NO	NO	NO
18.3	12374	96 BEN BOYD ROAD NEUTRAL BAY	Ground	NE	54	50	51	46	55	50	51	46	-3.7	-4.2	-3.7	-4.3	60	55	NO	NO	NO	NO	NO
18.3	12374	96 BEN BOYD ROAD NEUTRAL BAY	Ground	NW	63	59	59	54	63	59	59	54	-4.0	-5.2	-4.0	-5.2	60	55	NO	NO	NO	NO	NO
18.3	12374	96 BEN BOYD ROAD NEUTRAL BAY	Ground	SW	63	59	59	54	63	59	59	54	-4.1	-5.2	-4.1	-5.3	60	55	NO	NO	NO	NO	NO
18.3	12374	96 BEN BOYD ROAD NEUTRAL BAY	Ground	SE	49	45	48	42	50	45	48	43	-1.6	-2.3	-1.5	-2.4	60	55	NO	NO	NO	NO	NO
18.3	12384	59A SPRUSON STREET NEUTRAL BAY	Ground	E	50	46	49	43	51	46	49	44	-1.8	-2.5	-1.7	-2.6	60	55	NO	NO	NO	NO	NO
18.3	12384	59A SPRUSON STREET NEUTRAL BAY	Ground	N	58	53	55	49	58	54	55	50	-3.1	-4.0	-3.1	-4.1	60	55	NO	NO	NO	NO	NO
18.3	12384	59A SPRUSON STREET NEUTRAL BAY	Ground	W	61	56	57	52	61	57	58	52	-3.2	-4.3	-3.2	-4.4	60	55	NO	NO	NO	NO	NO
18.3	12384	59A SPRUSON STREET NEUTRAL BAY	Ground	S	60	56	57	51	60	56	57	51	-3.4	-4.5	-3.4	-4.7	60	55	NO	NO	NO	NO	NO
18.3	12397	59 SPRUSON STREET NEUTRAL BAY	Ground	W	61	57	58	52	62	57	58	53	-3.6	-4.7	-3.6	-4.8	60	55	NO	NO	NO	NO	NO
18.3	12397	59 SPRUSON STREET NEUTRAL BAY	Ground	S	57	52	53	48	57	53	53	48	-3.6	-4.6	-3.6	-4.7	60	55	NO	NO	NO	NO	NO
18.3	12398	59A SPRUSON STREET NEUTRAL BAY	Ground	E	50	46	48	43	50	46	49	44	-1.7	-2.4	-1.7	-2.5	60	55	NO	NO	NO	NO	NO
18.3	12398	59A SPRUSON STREET NEUTRAL BAY	Ground	N	56	51	53	48	56	52	53	48	-2.7	-3.6	-2.6	-3.7	60	55	NO	NO	NO	NO	NO
18.3	12398	59A SPRUSON STREET NEUTRAL BAY	Ground	W	61	56	58	52	61	57	58	53	-3.1	-4.1	-3.1	-4.2	60	55	NO	NO	NO	NO	NO
18.3	12402	4 PREMIER STREET NEUTRAL BAY	Ground	N	60	56	56	51	60	56	57	51	-3.7	-4.8	-3.7	-4.9	60	55	NO	NO	NO	NO	NO
18.3	12402	4 PREMIER STREET NEUTRAL BAY	Ground	W	62	58	59	53	63	59	59	54	-3.9	-5.0	-3.9	-5.1	60	55	NO	NO	NO	NO	NO
18.3	12402	4 PREMIER STREET NEUTRAL BAY	Ground	N	62	57	58	52	62	58	58	53	-4.0	-5.0	-4.0	-5.1	60	55	NO	NO	NO	NO	NO
18.3	12402	4 PREMIER STREET NEUTRAL BAY	Ground	W	63	58	59	53	63	59	59	54	-3.9	-5.0	-3.9	-5.1	60	55	NO	NO	NO	NO	NO
18.3	12402	4 PREMIER STREET NEUTRAL BAY	Ground	S	56	51	52	47	56	52	53	47	-3.5	-4.6	-3.4	-4.7	60	55	NO	NO	NO	NO	NO
18.3	12404	70 SPRUSON STREET NEUTRAL BAY	Ground	E	51	46	49	44	51	47	50	44	-1.7	-2.5	-1.7	-2.6	60	55	NO	NO	NO	NO	NO
18.3	12404	70 SPRUSON STREET NEUTRAL BAY	Ground	N	54	50	52	47	55	50	53	47	-2.1	-3.1	-2.0	-3.2	60	55	NO	NO	NO	NO	NO
18.3	12404	70 SPRUSON STREET NEUTRAL BAY	Ground	W	55	50	53	47	55	50	53	48	-2.1	-2.8	-1.9	-2.9	60	55	NO	NO	NO	NO	NO
18.3	12404	70 SPRUSON STREET NEUTRAL BAY	Ground	N	55	50	53	47	55	50	53	48	-2.0	-2.8	-2.0	-2.9	60	55	NO	NO	NO	NO	NO
18.3	12404	70 SPRUSON STREET NEUTRAL BAY	Ground	W	60	56	57	52	61	56	58	52	-3.2	-4.3	-3.2	-4.4	60	55	NO	NO	NO	NO	NO
18.3	12405	68 SPRUSON STREET NEUTRAL BAY	Ground	W	60	56	57	52	61	56	58	52	-3.3	-4.3	-3.2	-4.4	60	55	NO	NO	NO	NO	NO
18.3	12405	68 SPRUSON STREET NEUTRAL BAY	Ground	S	60	56	56	51	60	56	57	51	-3.5	-4.5	-3.5	-4.7	60	55	NO	NO	NO	NO	NO
18.3	12405	68 SPRUSON STREET NEUTRAL BAY	Ground	W	59	55	55	50	59	55	56	50	-3.6	-4.6	-3.6	-4.7	60	55	NO	NO	NO	NO	NO
18.3	12405	68 SPRUSON STREET NEUTRAL BAY	Ground	S	56	51	53	47	56	52	53	48	-2.7	-3.7	-2.7	-3.9	60	55	NO	NO	NO	NO	NO
18.3	12405	68 SPRUSON STREET NEUTRAL BAY	Ground	E	51	46	49	44	51	47	49	44	-1.7	-2.5	-1.7	-2.5	60	55	NO	NO	NO	NO	NO
18.3	12419	6 PREMIER STREET NEUTRAL BAY	Ground	W	62	58	58	53	63	58	59	53	-3.8	-4.8	-3.8	-4.9	60	55	NO	NO	NO	NO	NO
18.3	12419	6 PREMIER STREET NEUTRAL BAY	Ground	S	61	57	57	52	62	58	58	52	-3.8	-5.1	-3.9	-5.2	60	55	NO	NO	NO	NO	NO
18.3	12419	6 PREMIER STREET NEUTRAL BAY	Ground	E	49	45	48	42	50	45	48	43	-1.7	-2.5	-1.7	-2.5	60	55	NO	NO	NO	NO	NO
18.3	12428	61 SPRUSON STREET NEUTRAL BAY	Ground	S	61	56	57	52	61	57	57	52	-3.5	-4.6	-3.5	-4.7	60	55	NO	NO	NO	NO	NO
18.3	12428	61 SPRUSON STREET NEUTRAL BAY	Ground	W	60	56	57	51	61	56	57	52	-3.5	-4.5	-3.4	-4.6	60	55	NO	NO	NO	NO	NO
18.3	12428	61 SPRUSON STREET NEUTRAL BAY	Ground	S	54	50	51	46	54	50	52	46	-2.6	-3.5	-2.6	-3.6	60	55	NO	NO	NO	NO	NO
18.3	12429	61A SPRUSON STREET NEUTRAL BAY	Ground	N	56	51	53	48	56	52	54	48	-2.7	-3.5	-2.7	-3.6	60	55	NO	NO	NO	NO	NO
18.3	12429	61A SPRUSON STREET NEUTRAL BAY	Ground	W	61	56	58	52	61	57	58	52	-3.3	-4.4	-3.3	-4.5	60	55	NO	NO	NO	NO	NO
18.3	12429	61A SPRUSON STREET NEUTRAL BAY	First	E	50	46	49	43	51	46	49	44	-1.6	-2.4	-1.7	-2.5	60	55	NO	NO	NO	NO	NO
18.3	12429	61A SPRUSON STREET NEUTRAL BAY	First	N	58	53	55	49	58	53	55	50	-2.8	-3.7	-2.8	-3.8	60	55	NO	NO	NO	NO	NO
18.3	12429	61A SPRUSON STREET NEUTRAL BAY	First	W	61	57	58	53	62	57	58	53	-3.4	-4.4	-3.3	-4.6	60	55	NO	NO	NO	NO	NO
18.3	12429	61A SPRUSON STREET NEUTRAL BAY	First	S	60	55	56	51	60	56	57	51	-3.5	-4.6	-3.5	-4.8	60	55	NO	NO	NO	NO	NO
18.3	12431	72 SPRUSON STREET NEUTRAL BAY	Ground	N	54	49	52	46	54	49	52	47	-2.0	-2.8	-1.9	-2.9	60	55	NO	NO	NO	NO	NO
18.3	12431	72 SPRUSON STREET NEUTRAL BAY	Ground	W	60	56	57	51	60	56	57	52	-3.2	-4.2	-3.1	-4.4	60	55	NO	NO	NO	NO	NO
18.3	12431	72 SPRUSON STREET NEUTRAL BAY	Ground	S	58	54	55	49	59	54	55	50	-3.4	-4.4	-3.2	-4.5	60	55	NO	NO	NO	NO	NO
18.3	12431	72 SPRUSON STREET NEUTRAL BAY	Ground	SE	53	49	51	46	54	49	51	46	-2.4	-3.4	-2.5	-3.5	60	55	NO	NO	NO	NO	NO
18.3	12431	72 SPRUSON STREET NEUTRAL BAY	Ground	E	48	43	46	41	48	44	47	41	-1.5	-2.1	-1.4	-2.2	60	55	NO	NO	NO	NO	NO
18.3	12431	72 SPRUSON STREET NEUTRAL BAY	First	N	55	50	53	48	55	51	54	48	-1.9	-2.7	-1.8	-2.9	60	55	NO	NO	NO	NO	NO
18.3	12431	72 SPRUSON STREET NEUTRAL BAY	First	W	60	56	57	52	61	56	58	52	-3.1	-4.2	-3.1	-4.3	60	55	NO	NO	NO	NO	NO
18.3	12431	72 SPRUSON STREET NEUTRAL BAY	First	S	60	55	57	51	60	56	57	52	-3.1	-4.2	-3.0	-4.3	60	55	NO	NO	NO	NO	NO
18.3	12431	72 SPRUSON STREET NEUTRAL BAY	First	SE	58	54	55	50	59	54	56	50	-2.9	-4.0	-3.0	-4.2	60	55	NO	NO	NO	NO	NO
18.3	12431	72 SPRUSON STREET NEUTRAL BAY	First	E	51	46	49	44	51	47	50	44	-1.7	-2.4	-1.6	-2.5	60	55	NO	NO	NO	NO	NO
18.3	12432	8 PREMIER STREET NEUTRAL BAY	Ground	N	58	54	55	49	59	54	55	50	-3.3	-4.3	-3.3	-4.4	60	55	NO	NO	NO	NO	NO
18.3	12432	8 PREMIER STREET NEUTRAL BAY	Ground	W	62	58	58	53	63	58	59	53	-3.8	-4.9	-3.7	-5.0	60	55	NO	NO	NO	NO	NO
18.3	12432	8 PREMIER STREET NEUTRAL BAY	Ground	E	46	42	45	40	47	42	45	40	-1.5	-2.1	-1.4	-2.1	59	54	NO	NO	NO	NO	NO
18.3	12432	8 PREMIER STREET NEUTRAL BAY	Ground	N	55	51	53	47	56	51	53	48	-2.7	-3.5	-2.8	-3.6	60	55	NO	NO	NO	NO	NO

NCA	Receiver ID	Address	Floor Level	Facade	Opening Year 2027				Design Year 2037				Increase (Do Smthng - Do Nothing)				NCG project road noise criteria		Do noise levels exceed the cumulative limit with project roads adding ≥2dB to the total noise levels?		Is the contribution from the road project Acute?		Consider further treatment?
					Do Nothing		Do Smthng		Do Nothing		Do Smthng		Opening Year 2027		Design Year 2037								
					Day	Night	Day	Night	Day	Night	Day	Night	Day	Night	Day	Night	Day	Night	Day	Night	$L_{Aeq,15hr}$ ≥ 65dB	$L_{Aeq,9hr}$ ≥ 60dB	
18.3	12432	8 PREMIER STREET NEUTRAL BAY	First	N	59	55	56	51	59	55	56	51	-3.2	-4.1	-3.2	-4.2	60	55	NO	NO	NO	NO	NO
18.3	12432	8 PREMIER STREET NEUTRAL BAY	First	W	63	58	59	53	63	59	59	54	-3.7	-4.8	-3.6	-4.9	60	55	NO	NO	NO	NO	NO
18.3	12432	8 PREMIER STREET NEUTRAL BAY	First	E	50	45	48	43	50	46	49	43	-1.7	-2.4	-1.6	-2.5	60	55	NO	NO	NO	NO	NO
18.3	12432	8 PREMIER STREET NEUTRAL BAY	First	N	58	53	55	50	58	54	55	50	-2.9	-3.7	-3.0	-3.8	60	55	NO	NO	NO	NO	NO
18.3	12444	100 BEN BOYD ROAD NEUTRAL BAY	Ground	N	53	49	51	46	53	49	51	46	-2.1	-2.9	-2.0	-3.0	60	55	NO	NO	NO	NO	NO
18.3	12444	100 BEN BOYD ROAD NEUTRAL BAY	Ground	W	58	54	55	49	58	54	55	50	-3.2	-4.2	-3.3	-4.3	60	55	NO	NO	NO	NO	NO
18.3	12444	100 BEN BOYD ROAD NEUTRAL BAY	Ground	N	58	54	55	50	59	54	55	50	-3.4	-4.3	-3.4	-4.4	60	55	NO	NO	NO	NO	NO
18.3	12444	100 BEN BOYD ROAD NEUTRAL BAY	Ground	SW	58	53	55	49	58	54	55	50	-3.0	-4.1	-3.1	-4.1	60	55	NO	NO	NO	NO	NO
18.3	12444	100 BEN BOYD ROAD NEUTRAL BAY	Ground	S	52	48	50	45	53	49	51	45	-2.1	-3.2	-2.1	-3.2	60	55	NO	NO	NO	NO	NO
18.3	12444	100 BEN BOYD ROAD NEUTRAL BAY	Ground	E	41	36	40	35	41	36	40	35	-0.8	-1.2	-0.9	-1.2	53	48	NO	NO	NO	NO	NO
18.3	12444	100 BEN BOYD ROAD NEUTRAL BAY	Ground	N	43	38	42	37	43	38	42	37	-1.0	-1.4	-1.1	-1.4	55	50	NO	NO	NO	NO	NO
18.3	12444	100 BEN BOYD ROAD NEUTRAL BAY	Ground	E	43	38	42	37	43	39	42	37	-1.1	-1.4	-1.0	-1.4	55	51	NO	NO	NO	NO	NO
18.3	12444	100 BEN BOYD ROAD NEUTRAL BAY	First	N	57	53	54	49	57	53	55	50	-2.7	-3.5	-2.6	-3.5	60	55	NO	NO	NO	NO	NO
18.3	12444	100 BEN BOYD ROAD NEUTRAL BAY	First	W	60	55	56	51	60	56	57	51	-3.1	-4.0	-3.1	-4.1	60	55	NO	NO	NO	NO	NO
18.3	12444	100 BEN BOYD ROAD NEUTRAL BAY	First	N	60	55	56	51	60	56	57	52	-3.2	-4.0	-3.2	-4.1	60	55	NO	NO	NO	NO	NO
18.3	12444	100 BEN BOYD ROAD NEUTRAL BAY	First	SW	60	56	57	52	61	56	57	52	-3.3	-4.3	-3.3	-4.4	60	55	NO	NO	NO	NO	NO
18.3	12444	100 BEN BOYD ROAD NEUTRAL BAY	First	S	58	54	54	49	58	54	55	49	-3.5	-4.8	-3.4	-4.9	60	55	NO	NO	NO	NO	NO
18.3	12444	100 BEN BOYD ROAD NEUTRAL BAY	First	E	41	36	40	35	41	37	41	36	-0.7	-1.0	-0.8	-1.0	53	49	NO	NO	NO	NO	NO
18.3	12444	100 BEN BOYD ROAD NEUTRAL BAY	First	N	44	39	43	38	44	39	43	38	-1.1	-1.4	-1.1	-1.4	56	51	NO	NO	NO	NO	NO
18.3	12444	100 BEN BOYD ROAD NEUTRAL BAY	First	E	44	39	43	38	45	40	43	38	-1.0	-1.4	-1.1	-1.4	57	52	NO	NO	NO	NO	NO
18.3	12444	100 BEN BOYD ROAD NEUTRAL BAY	Second	N	60	55	56	51	60	56	57	51	-3.3	-4.2	-3.4	-4.3	60	55	NO	NO	NO	NO	NO
18.3	12444	100 BEN BOYD ROAD NEUTRAL BAY	Second	W	62	57	58	53	62	58	59	53	-3.4	-4.3	-3.5	-4.4	60	55	NO	NO	NO	NO	NO
18.3	12444	100 BEN BOYD ROAD NEUTRAL BAY	Second	N	62	57	58	53	62	58	59	53	-3.5	-4.4	-3.4	-4.4	60	55	NO	NO	NO	NO	NO
18.3	12444	100 BEN BOYD ROAD NEUTRAL BAY	Second	SW	62	58	59	53	62	58	59	54	-3.3	-4.3	-3.4	-4.4	60	55	NO	NO	NO	NO	NO
18.3	12444	100 BEN BOYD ROAD NEUTRAL BAY	Second	S	58	54	55	49	59	54	55	49	-3.6	-4.9	-3.6	-5.0	60	55	NO	NO	NO	NO	NO
18.3	12444	100 BEN BOYD ROAD NEUTRAL BAY	Second	E	41	37	41	36	42	37	41	36	-0.7	-1.0	-0.8	-1.0	54	49	NO	NO	NO	NO	NO
18.3	12444	100 BEN BOYD ROAD NEUTRAL BAY	Second	N	45	40	44	39	45	41	44	39	-1.1	-1.5	-1.2	-1.5	57	53	NO	NO	NO	NO	NO
18.3	12444	100 BEN BOYD ROAD NEUTRAL BAY	Second	E	45	41	44	39	46	41	45	39	-1.1	-1.5	-1.2	-1.5	58	53	NO	NO	NO	NO	NO
18.3	12444	100 BEN BOYD ROAD NEUTRAL BAY	Third	N	61	57	57	52	62	57	58	52	-3.8	-4.8	-3.7	-4.9	60	55	NO	NO	NO	NO	NO
18.3	12444	100 BEN BOYD ROAD NEUTRAL BAY	Third	W	63	59	59	54	64	59	60	54	-4.0	-5.0	-4.0	-5.1	60	55	NO	NO	NO	NO	NO
18.3	12444	100 BEN BOYD ROAD NEUTRAL BAY	Third	N	63	59	59	54	64	59	60	54	-3.9	-4.9	-4.0	-5.0	60	55	NO	NO	NO	NO	NO
18.3	12444	100 BEN BOYD ROAD NEUTRAL BAY	Third	SW	63	59	59	54	64	59	60	54	-4.0	-5.1	-4.0	-5.2	60	55	NO	NO	NO	NO	NO
18.3	12444	100 BEN BOYD ROAD NEUTRAL BAY	Third	S	59	54	55	50	59	55	55	50	-3.5	-4.8	-3.5	-4.8	60	55	NO	NO	NO	NO	NO
18.3	12444	100 BEN BOYD ROAD NEUTRAL BAY	Third	E	43	38	42	37	43	38	42	37	-0.8	-1.2	-0.8	-1.1	55	50	NO	NO	NO	NO	NO
18.3	12444	100 BEN BOYD ROAD NEUTRAL BAY	Third	N	46	41	45	40	46	42	45	40	-1.3	-1.5	-1.2	-1.6	58	54	NO	NO	NO	NO	NO
18.3	12444	100 BEN BOYD ROAD NEUTRAL BAY	Third	E	46	42	45	40	47	42	45	40	-1.2	-1.6	-1.3	-1.6	59	54	NO	NO	NO	NO	NO
18.3	12444	100 BEN BOYD ROAD NEUTRAL BAY	Fourth	N	62	57	58	53	62	58	58	53	-3.9	-4.8	-3.8	-4.9	60	55	NO	NO	NO	NO	NO
18.3	12444	100 BEN BOYD ROAD NEUTRAL BAY	Fourth	W	63	59	59	54	64	59	60	54	-3.9	-5.0	-3.9	-5.1	60	55	NO	NO	NO	NO	NO
18.3	12444	100 BEN BOYD ROAD NEUTRAL BAY	Fourth	N	63	59	59	54	64	59	60	54	-3.9	-4.9	-3.9	-5.0	60	55	NO	NO	NO	NO	NO
18.3	12444	100 BEN BOYD ROAD NEUTRAL BAY	Fourth	SW	63	59	59	54	64	59	60	54	-3.9	-5.0	-4.0	-5.1	60	55	NO	NO	NO	NO	NO
18.3	12444	100 BEN BOYD ROAD NEUTRAL BAY	Fourth	S	59	55	55	50	59	55	56	50	-3.5	-4.8	-3.4	-4.8	60	55	NO	NO	NO	NO	NO
18.3	12444	100 BEN BOYD ROAD NEUTRAL BAY	Fourth	E	44	39	43	38	44	40	43	38	-0.9	-1.3	-0.8	-1.3	56	52	NO	NO	NO	NO	NO
18.3	12444	100 BEN BOYD ROAD NEUTRAL BAY	Fourth	N	47	42	46	41	47	43	46	41	-1.3	-1.6	-1.3	-1.6	59	55	NO	NO	NO	NO	NO
18.3	12444	100 BEN BOYD ROAD NEUTRAL BAY	Fourth	E	47	43	46	41	48	43	46	41	-1.3	-1.7	-1.3	-1.6	60	55	NO	NO	NO	NO	NO
18.3	12444	100 BEN BOYD ROAD NEUTRAL BAY	Fifth	N	62	58	58	53	62	58	59	53	-3.9	-4.8	-3.8	-4.9	60	55	NO	NO	NO	NO	NO
18.3	12444	100 BEN BOYD ROAD NEUTRAL BAY	Fifth	W	64	59	60	54	64	60	60	55	-4.0	-4.9	-3.9	-5.0	60	55	NO	NO	NO	NO	NO
18.3	12444	100 BEN BOYD ROAD NEUTRAL BAY	Fifth	N	63	59	60	54	64	60	60	55	-3.8	-4.9	-3.9	-5.0	60	55	NO	NO	NO	NO	NO
18.3	12444	100 BEN BOYD ROAD NEUTRAL BAY	Fifth	SW	64	59	60	54	64	60	60	55	-4.0	-4.9	-3.9	-5.0	60	55	NO	NO	NO	NO	NO
18.3	12444	100 BEN BOYD ROAD NEUTRAL BAY	Fifth	S	59	55	55	50	59	55	56	50	-3.4	-4.7	-3.4	-4.8	60	55	NO	NO	NO	NO	NO
18.3	12444	100 BEN BOYD ROAD NEUTRAL BAY	Fifth	E	46	41	45	40	46	42	45	40	-1.0	-1.5	-1.0	-1.4	58	54	NO	NO	NO	NO	NO
18.3	12444	100 BEN BOYD ROAD NEUTRAL BAY	Fifth	N	48	44	47	42	49	44	47	42	-1.4	-1.9	-1.4	-1.8	60	55	NO	NO	NO	NO	NO
18.3	12444	100 BEN BOYD ROAD NEUTRAL BAY	Fifth	E	49	44	47	42	49	44	48	42	-1.4	-1.9	-1.3	-1.8	60	55	NO	NO	NO	NO	NO
18.3	12444	100 BEN BOYD ROAD NEUTRAL BAY	Sixth	N	62	58	59	53	63	58	59	53	-3.8	-4.9	-3.8	-5.0	60	55	NO	NO	NO	NO	NO
18.3	12444	100 BEN BOYD ROAD NEUTRAL BAY	Sixth	W	64	59	60	54	64	60	60	55	-3.9	-4.8	-3.8	-4.9	60	55	NO	NO	NO	NO	NO
18.3	12444	100 BEN BOYD ROAD NEUTRAL BAY	Sixth	N	64	59	60	54	64	60	60	55	-3.9	-4.8	-3.8	-4.9	60	55	NO	NO	NO	NO	NO
18.3	12444	100 BEN BOYD ROAD NEUTRAL BAY	Sixth	SW	64	59	60	54	64	60	60	55	-3.9	-4.9	-3.8	-5.0	60	55	NO	NO	NO	NO	NO
18.3	12444	100 BEN BOYD ROAD NEUTRAL BAY	Sixth	S	59	55	56	50	59	55	56	51	-3.3	-4.5	-3.3	-4.5	60	55	NO	NO	NO	NO	NO
18.3	12444	100 BEN BOYD ROAD NEUTRAL BAY	Sixth	E	49	44	48	43	49	45	48	43	-1.3	-1.9	-1.3	-2.0	60	55	NO	NO	NO	NO	NO
18.3	12444	100 BEN BOYD ROAD NEUTRAL BAY	Sixth	N	51	46	49	44	51	46	49	44	-1.5	-2.0	-1.5	-2.1	60	55	NO	NO	NO	NO	NO
18.3	12444	100 BEN BOYD ROAD NEUTRAL BAY	Sixth	E	51	46	49	44	51	46	49	44	-1.5	-2.1	-1.5	-2.1	60	55	NO	NO	NO	NO	NO
18.3	12460	63 SPRUSON STREET NEUTRAL BAY	Ground	N	54	50	52	46	55	50	52	47	-2.4	-3.5	-2.4	-3.6	60	55	NO	NO	NO	NO	NO
18.3	12460	63 SPRUSON STREET NEUTRAL BAY	Ground	W	61	56	57	52	61	57	58	52	-3.3	-4.4	-3.2	-4.5	60	55	NO	NO	NO	NO	NO

NCA	Receiver ID	Address	Floor Level	Facade	Opening Year 2027				Design Year 2037				Increase (Do Smthng - Do Nothing)				NCG project road noise criteria		Do noise levels exceed the cumulative limit with project roads adding ≥2dB to the total noise levels?		Is the contribution from the road project Acute?		Consider further treatment?
					Do Nothing		Do Smthng		Do Nothing		Do Smthng		Opening Year 2027		Design Year 2037								
					Day	Night	Day	Night	Day	Night	Day	Night	Day	Night	Day	Night	Day	Night	Day	Night	$L_{Aeq,15hr}$ ≥ 65dB	$L_{Aeq,9hr}$ ≥ 60dB	
18.3	12460	63 SPRUSON STREET NEUTRAL BAY	Ground	S	58	53	54	49	58	54	55	49	-3.3	-4.4	-3.3	-4.5	60	55	NO	NO	NO	NO	NO
18.3	12463	10 PREMIER STREET NEUTRAL BAY	Ground	W	62	58	58	53	63	58	59	53	-3.7	-4.9	-3.7	-5.0	60	55	NO	NO	NO	NO	NO
18.3	12463	10 PREMIER STREET NEUTRAL BAY	Ground	S	61	57	57	51	61	57	57	52	-3.9	-5.2	-3.9	-5.3	60	55	NO	NO	NO	NO	NO
18.3	12463	10 PREMIER STREET NEUTRAL BAY	Ground	E	50	45	48	43	50	46	48	43	-1.7	-2.4	-1.7	-2.4	60	55	NO	NO	NO	NO	NO
18.3	12464	12 PREMIER STREET NEUTRAL BAY	Ground	E	50	45	48	43	50	46	48	43	-1.7	-2.3	-1.7	-2.4	60	55	NO	NO	NO	NO	NO
18.3	12464	12 PREMIER STREET NEUTRAL BAY	Ground	N	55	50	52	47	55	51	52	47	-2.8	-3.7	-2.8	-3.8	60	55	NO	NO	NO	NO	NO
18.3	12464	12 PREMIER STREET NEUTRAL BAY	Ground	W	62	58	58	53	63	58	59	53	-3.7	-4.8	-3.8	-4.9	60	55	NO	NO	NO	NO	NO
18.3	12479	1 MONTPELIER STREET NEUTRAL BAY	Ground	E	47	42	45	40	47	43	46	40	-1.6	-2.3	-1.6	-2.3	59	55	NO	NO	NO	NO	NO
18.3	12479	1 MONTPELIER STREET NEUTRAL BAY	Ground	W	60	56	57	51	60	56	57	52	-3.2	-4.2	-3.2	-4.4	60	55	NO	NO	NO	NO	NO
18.3	12479	1 MONTPELIER STREET NEUTRAL BAY	Ground	S	54	50	52	46	55	50	52	47	-2.5	-3.6	-2.5	-3.7	60	55	NO	NO	NO	NO	NO
18.3	12479	1 MONTPELIER STREET NEUTRAL BAY	First	E	50	46	49	43	51	46	49	44	-1.7	-2.5	-1.7	-2.5	60	55	NO	NO	NO	NO	NO
18.3	12479	1 MONTPELIER STREET NEUTRAL BAY	First	W	61	56	58	52	61	57	58	52	-3.3	-4.3	-3.2	-4.5	60	55	NO	NO	NO	NO	NO
18.3	12479	1 MONTPELIER STREET NEUTRAL BAY	First	S	58	54	56	50	59	54	56	51	-2.8	-3.8	-2.8	-3.9	60	55	NO	NO	NO	NO	NO
18.3	12499	1A MONTPELIER STREET NEUTRAL BAY	Ground	E	47	42	45	40	47	43	46	41	-1.5	-2.2	-1.5	-2.1	59	55	NO	NO	NO	NO	NO
18.3	12499	1A MONTPELIER STREET NEUTRAL BAY	Ground	N	58	54	55	49	59	54	55	50	-3.4	-4.3	-3.3	-4.3	60	55	NO	NO	NO	NO	NO
18.3	12499	1A MONTPELIER STREET NEUTRAL BAY	Ground	W	61	57	58	52	61	57	58	53	-3.2	-4.3	-3.3	-4.4	60	55	NO	NO	NO	NO	NO
18.3	12499	1A MONTPELIER STREET NEUTRAL BAY	Ground	S	60	56	56	51	60	56	57	51	-3.7	-4.8	-3.6	-4.9	60	55	NO	NO	NO	NO	NO
18.3	12499	1A MONTPELIER STREET NEUTRAL BAY	First	E	50	46	49	43	51	46	49	44	-1.7	-2.4	-1.6	-2.4	60	55	NO	NO	NO	NO	NO
18.3	12499	1A MONTPELIER STREET NEUTRAL BAY	First	N	59	55	56	50	59	55	56	51	-3.4	-4.3	-3.3	-4.3	60	55	NO	NO	NO	NO	NO
18.3	12499	1A MONTPELIER STREET NEUTRAL BAY	First	W	62	57	58	53	62	58	59	53	-3.4	-4.5	-3.4	-4.6	60	55	NO	NO	NO	NO	NO
18.3	12499	1A MONTPELIER STREET NEUTRAL BAY	First	S	61	57	57	52	61	57	58	52	-3.6	-4.7	-3.6	-4.9	60	55	NO	NO	NO	NO	NO
18.3	12504	3 MONTPELIER STREET NEUTRAL BAY	Ground	N	56	51	54	48	56	52	54	48	-2.2	-3.0	-2.1	-3.2	60	55	NO	NO	NO	NO	NO
18.3	12504	3 MONTPELIER STREET NEUTRAL BAY	Ground	W	60	56	57	52	61	56	58	52	-3.3	-4.2	-3.1	-4.5	60	55	NO	NO	NO	NO	NO
18.3	12504	3 MONTPELIER STREET NEUTRAL BAY	Ground	S	52	47	50	45	52	48	50	45	-2.2	-2.9	-2.2	-3.0	60	55	NO	NO	NO	NO	NO
18.3	12504	3 MONTPELIER STREET NEUTRAL BAY	Ground	E	50	46	48	43	50	46	49	43	-1.7	-2.5	-1.7	-2.6	60	55	NO	NO	NO	NO	NO
18.3	12511	5 PREMIER STREET NEUTRAL BAY	Ground	N	58	54	54	49	59	54	54	49	-4.0	-4.8	-4.1	-4.9	60	55	NO	NO	NO	NO	NO
18.3	12511	5 PREMIER STREET NEUTRAL BAY	Ground	W	63	59	59	54	63	59	59	54	-4.1	-5.2	-4.1	-5.3	60	55	NO	NO	NO	NO	NO
18.3	12511	5 PREMIER STREET NEUTRAL BAY	Ground	S	62	58	58	53	63	59	59	53	-4.2	-5.3	-4.2	-5.4	60	55	NO	NO	NO	NO	NO
18.3	12511	5 PREMIER STREET NEUTRAL BAY	Ground	E	45	40	43	38	45	41	44	38	-1.6	-2.2	-1.6	-2.2	57	53	NO	NO	NO	NO	NO
18.3	12511	5 PREMIER STREET NEUTRAL BAY	First	N	59	54	55	50	59	55	55	50	-4.0	-4.7	-4.0	-4.8	60	55	NO	NO	NO	NO	NO
18.3	12511	5 PREMIER STREET NEUTRAL BAY	First	W	63	59	59	54	64	59	60	54	-4.1	-5.1	-4.0	-5.2	60	55	NO	NO	NO	NO	NO
18.3	12511	5 PREMIER STREET NEUTRAL BAY	First	S	63	58	59	53	63	59	59	54	-4.1	-5.2	-4.1	-5.3	60	55	NO	NO	NO	NO	NO
18.3	12511	5 PREMIER STREET NEUTRAL BAY	First	E	49	45	48	42	50	45	48	43	-1.6	-2.3	-1.7	-2.3	60	55	NO	NO	NO	NO	NO
18.3	12525	131 BEN BOYD ROAD NEUTRAL BAY	Ground	S	51	46	49	43	51	47	49	44	-1.9	-3.0	-1.9	-3.0	60	55	NO	NO	NO	NO	NO
18.3	12525	131 BEN BOYD ROAD NEUTRAL BAY	Ground	E	44	39	42	37	44	39	43	37	-1.4	-1.8	-1.3	-1.8	56	51	NO	NO	NO	NO	NO
18.3	12525	131 BEN BOYD ROAD NEUTRAL BAY	Ground	N	46	41	44	39	46	41	44	39	-1.8	-2.2	-1.7	-2.3	58	53	NO	NO	NO	NO	NO
18.3	12525	131 BEN BOYD ROAD NEUTRAL BAY	Ground	W	51	47	49	44	51	47	49	44	-1.9	-2.9	-1.9	-2.9	60	55	NO	NO	NO	NO	NO
18.3	12525	131 BEN BOYD ROAD NEUTRAL BAY	Ground	SW	52	47	50	45	52	48	50	45	-1.9	-2.9	-1.8	-2.9	60	55	NO	NO	NO	NO	NO
18.3	12525	131 BEN BOYD ROAD NEUTRAL BAY	First	S	53	48	51	45	53	49	51	46	-2.1	-3.1	-2.1	-3.2	60	55	NO	NO	NO	NO	NO
18.3	12525	131 BEN BOYD ROAD NEUTRAL BAY	First	E	47	42	45	40	47	43	46	40	-1.5	-2.1	-1.6	-2.2	59	55	NO	NO	NO	NO	NO
18.3	12525	131 BEN BOYD ROAD NEUTRAL BAY	First	N	49	44	47	42	49	45	47	42	-1.8	-2.4	-1.9	-2.5	60	55	NO	NO	NO	NO	NO
18.3	12525	131 BEN BOYD ROAD NEUTRAL BAY	First	W	53	48	51	45	53	49	51	46	-2.1	-3.1	-2.2	-3.1	60	55	NO	NO	NO	NO	NO
18.3	12525	131 BEN BOYD ROAD NEUTRAL BAY	First	SW	54	49	51	46	54	50	52	47	-2.1	-3.2	-2.0	-3.2	60	55	NO	NO	NO	NO	NO
18.3	12531	5 MONTPELIER STREET NEUTRAL BAY	Ground	N	56	51	53	48	56	51	54	48	-2.3	-3.1	-2.3	-3.2	60	55	NO	NO	NO	NO	NO
18.3	12531	5 MONTPELIER STREET NEUTRAL BAY	Ground	W	61	56	58	52	61	57	58	52	-3.3	-4.3	-3.2	-4.4	60	55	NO	NO	NO	NO	NO
18.3	12531	5 MONTPELIER STREET NEUTRAL BAY	Ground	S	60	55	57	51	60	56	57	51	-3.1	-4.2	-3.2	-4.3	60	55	NO	NO	NO	NO	NO
18.3	12532	16 PREMIER STREET NEUTRAL BAY	Ground	N	56	51	53	47	56	52	53	48	-3.3	-4.0	-3.3	-4.1	60	55	NO	NO	NO	NO	NO
18.3	12532	16 PREMIER STREET NEUTRAL BAY	Ground	W	62	57	58	53	62	58	59	53	-3.6	-4.7	-3.6	-4.7	60	55	NO	NO	NO	NO	NO
18.3	12532	16 PREMIER STREET NEUTRAL BAY	Ground	S	54	50	51	46	54	50	52	46	-2.9	-3.8	-2.9	-3.9	60	55	NO	NO	NO	NO	NO
18.3	12532	16 PREMIER STREET NEUTRAL BAY	Ground	E	47	42	45	40	47	42	45	40	-1.5	-2.1	-1.5	-2.1	59	54	NO	NO	NO	NO	NO
18.3	12532	16 PREMIER STREET NEUTRAL BAY	First	N	57	52	54	48	57	53	54	49	-3.1	-3.8	-3.1	-3.9	60	55	NO	NO	NO	NO	NO
18.3	12532	16 PREMIER STREET NEUTRAL BAY	First	W	62	58	59	53	63	58	59	54	-3.7	-4.7	-3.7	-4.8	60	55	NO	NO	NO	NO	NO
18.3	12532	16 PREMIER STREET NEUTRAL BAY	First	S	56	51	53	48	56	52	54	48	-2.5	-3.4	-2.5	-3.5	60	55	NO	NO	NO	NO	NO
18.3	12532	16 PREMIER STREET NEUTRAL BAY	First	E	50	45	48	43	50	46	49	43	-1.7	-2.4	-1.6	-2.4	60	55	NO	NO	NO	NO	NO
18.3	12535	7 HIGH VIEW AVENUE NEUTRAL BAY	Ground	W	63	59	59	54	64	59	60	54	-4.0	-5.1	-4.0	-5.1	60	55	NO	NO	NO	NO	NO
18.3	12535	7 HIGH VIEW AVENUE NEUTRAL BAY	Ground	S	63	58	59	53	63	59	59	54	-4.2	-5.2	-4.2	-5.3	60	55	NO	NO	NO	NO	NO
18.3	12535	7 HIGH VIEW AVENUE NEUTRAL BAY	Ground	NW	62	58	58	53	62	58	58	53	-4.1	-5.1	-4.1	-5.2	60	55	NO	NO	NO	NO	NO
18.3	12535	7 HIGH VIEW AVENUE NEUTRAL BAY	Ground	S	59	55	56	50	60	55	56	51	-3.5	-4.3	-3.6	-4.4	60	55	NO	NO	NO	NO	NO
18.3	12535	7 HIGH VIEW AVENUE NEUTRAL BAY	First	NE	54	49	50	45	54	49	51	45	-3.6	-4.0	-3.6	-4.1	60	55	NO	NO	NO	NO	NO
18.3	12535	7 HIGH VIEW AVENUE NEUTRAL BAY	First	W	63	59	59	54	64	60	60	54	-4.0	-5.1	-4.0	-5.1	60	55	NO	NO	NO	NO	NO
18.3	12535	7 HIGH VIEW AVENUE NEUTRAL BAY	First	S	63	59	59	54	63	59	59	54	-4.1	-5.1	-4.0	-5.2	60	55	NO	NO	NO	NO	NO
18.3	12535	7 HIGH VIEW AVENUE NEUTRAL BAY	First	NW	63	58	59	54	63	59	59	54	-3.8	-4.8	-3.8	-4.9	60	55	NO	NO	NO	NO	NO

NCA	Receiver ID	Address	Floor Level	Facade	Opening Year 2027				Design Year 2037				Increase (Do Smthng - Do Nothing)				NCG project road noise criteria		Do noise levels exceed the cumulative limit with project roads adding ≥2dB to the total noise levels?		Is the contribution from the road project Acute?		Consider further treatment?
					Do Nothing		Do Smthng		Do Nothing		Do Smthng		Opening Year 2027		Design Year 2037								
					Day	Night	Day	Night	Day	Night	Day	Night	Day	Night	Day	Night	Day	Night	Day	Night	$L_{Aeq,15hr} \geq 65dB$	$L_{Aeq,9hr} \geq 60dB$	
18.3	12535	7 HIGH VIEW AVENUE NEUTRAL BAY	First	S	62	57	58	53	62	58	59	54	-3.2	-4.1	-3.2	-4.1	60	55	NO	NO	NO	NO	NO
18.3	12535	7 HIGH VIEW AVENUE NEUTRAL BAY	First	SE	43	39	42	37	43	39	42	37	-1.2	-1.8	-1.2	-1.8	55	51	NO	NO	NO	NO	NO
18.3	12535	7 HIGH VIEW AVENUE NEUTRAL BAY	Second	NE	54	50	51	46	55	50	51	46	-3.5	-4.0	-3.4	-3.9	60	55	NO	NO	NO	NO	NO
18.3	12535	7 HIGH VIEW AVENUE NEUTRAL BAY	Second	W	64	59	60	54	64	60	60	55	-4.0	-5.1	-4.0	-5.1	60	55	NO	NO	NO	NO	NO
18.3	12535	7 HIGH VIEW AVENUE NEUTRAL BAY	Second	S	64	59	59	54	64	60	60	54	-4.1	-5.2	-4.0	-5.2	60	55	NO	NO	NO	NO	NO
18.3	12535	7 HIGH VIEW AVENUE NEUTRAL BAY	Second	NW	64	59	60	54	64	60	60	55	-4.1	-5.1	-4.1	-5.2	60	55	NO	NO	NO	NO	NO
18.3	12535	7 HIGH VIEW AVENUE NEUTRAL BAY	Second	S	63	59	59	54	64	59	60	54	-4.2	-5.2	-4.1	-5.2	60	55	NO	NO	NO	NO	NO
18.3	12535	7 HIGH VIEW AVENUE NEUTRAL BAY	Second	SE	45	41	44	39	46	41	44	39	-1.3	-2.0	-1.4	-2.0	58	53	NO	NO	NO	NO	NO
18.3	12535	7 HIGH VIEW AVENUE NEUTRAL BAY	Third	NE	55	51	52	47	56	51	53	47	-3.2	-3.7	-3.2	-3.7	60	55	NO	NO	NO	NO	NO
18.3	12535	7 HIGH VIEW AVENUE NEUTRAL BAY	Third	W	64	59	60	54	64	60	60	55	-3.9	-5.0	-3.9	-5.1	60	55	NO	NO	NO	NO	NO
18.3	12535	7 HIGH VIEW AVENUE NEUTRAL BAY	Third	S	64	59	60	54	64	60	60	55	-4.0	-5.1	-4.0	-5.2	60	55	NO	NO	NO	NO	NO
18.3	12535	7 HIGH VIEW AVENUE NEUTRAL BAY	Third	NW	64	59	60	54	64	60	60	55	-4.0	-5.1	-4.0	-5.1	60	55	NO	NO	NO	NO	NO
18.3	12535	7 HIGH VIEW AVENUE NEUTRAL BAY	Third	S	64	59	59	54	64	60	60	54	-4.1	-5.1	-4.1	-5.2	60	55	NO	NO	NO	NO	NO
18.3	12535	7 HIGH VIEW AVENUE NEUTRAL BAY	Third	SE	49	45	48	42	49	45	48	43	-1.5	-2.2	-1.5	-2.3	60	55	NO	NO	NO	NO	NO
18.3	12548	108 BEN BOYD ROAD NEUTRAL BAY	Ground	NW	49	44	47	42	49	45	47	42	-2.2	-2.5	-2.1	-2.5	60	55	NO	NO	NO	NO	NO
18.3	12548	108 BEN BOYD ROAD NEUTRAL BAY	Ground	SW	49	44	47	42	49	45	48	42	-1.6	-2.4	-1.6	-2.4	60	55	NO	NO	NO	NO	NO
18.3	12548	108 BEN BOYD ROAD NEUTRAL BAY	Ground	NW	50	46	49	43	51	47	49	44	-1.7	-2.7	-1.8	-2.8	60	55	NO	NO	NO	NO	NO
18.3	12548	108 BEN BOYD ROAD NEUTRAL BAY	Ground	W	53	49	51	46	53	49	51	46	-2.2	-3.0	-2.1	-3.0	60	55	NO	NO	NO	NO	NO
18.3	12548	108 BEN BOYD ROAD NEUTRAL BAY	Ground	SE	45	41	43	38	46	41	44	39	-1.8	-2.5	-1.7	-2.6	58	53	NO	NO	NO	NO	NO
18.3	12548	108 BEN BOYD ROAD NEUTRAL BAY	Ground	NE	42	38	41	36	43	38	42	36	-1.3	-1.6	-1.2	-1.7	55	50	NO	NO	NO	NO	NO
18.3	12548	108 BEN BOYD ROAD NEUTRAL BAY	First	NW	51	47	48	43	52	47	49	44	-3.0	-3.4	-2.9	-3.4	60	55	NO	NO	NO	NO	NO
18.3	12548	108 BEN BOYD ROAD NEUTRAL BAY	First	SW	51	46	49	44	51	47	49	44	-2.0	-2.8	-2.0	-2.8	60	55	NO	NO	NO	NO	NO
18.3	12548	108 BEN BOYD ROAD NEUTRAL BAY	First	NW	53	49	51	45	53	49	51	46	-2.3	-3.4	-2.2	-3.4	60	55	NO	NO	NO	NO	NO
18.3	12548	108 BEN BOYD ROAD NEUTRAL BAY	First	W	55	51	52	47	56	51	53	48	-2.8	-3.8	-2.9	-3.8	60	55	NO	NO	NO	NO	NO
18.3	12548	108 BEN BOYD ROAD NEUTRAL BAY	First	SE	47	43	45	40	48	43	46	41	-1.8	-2.7	-1.9	-2.6	60	55	NO	NO	NO	NO	NO
18.3	12548	108 BEN BOYD ROAD NEUTRAL BAY	First	NE	44	40	43	38	45	40	43	38	-1.3	-1.8	-1.3	-1.9	57	52	NO	NO	NO	NO	NO
18.3	12548	108 BEN BOYD ROAD NEUTRAL BAY	Second	NW	53	48	49	44	53	48	50	45	-3.1	-3.4	-3.0	-3.4	60	55	NO	NO	NO	NO	NO
18.3	12548	108 BEN BOYD ROAD NEUTRAL BAY	Second	SW	53	48	51	45	53	49	51	46	-2.0	-2.9	-2.0	-2.9	60	55	NO	NO	NO	NO	NO
18.3	12548	108 BEN BOYD ROAD NEUTRAL BAY	Second	NW	54	50	52	47	55	51	53	47	-2.3	-3.5	-2.3	-3.4	60	55	NO	NO	NO	NO	NO
18.3	12548	108 BEN BOYD ROAD NEUTRAL BAY	Second	W	57	52	54	49	57	53	54	49	-3.0	-3.8	-2.9	-3.9	60	55	NO	NO	NO	NO	NO
18.3	12548	108 BEN BOYD ROAD NEUTRAL BAY	Second	SE	50	46	48	43	51	46	49	43	-2.1	-2.8	-2.0	-2.9	60	55	NO	NO	NO	NO	NO
18.3	12548	108 BEN BOYD ROAD NEUTRAL BAY	Second	NE	47	43	46	41	48	43	46	41	-1.5	-2.1	-1.5	-2.0	60	55	NO	NO	NO	NO	NO
18.3	12552	133 BEN BOYD ROAD NEUTRAL BAY	Ground	E	46	41	44	39	46	42	45	39	-1.7	-2.3	-1.7	-2.4	58	54	NO	NO	NO	NO	NO
18.3	12552	133 BEN BOYD ROAD NEUTRAL BAY	Ground	N	49	44	46	41	49	44	47	42	-2.1	-2.7	-2.1	-2.8	60	55	NO	NO	NO	NO	NO
18.3	12552	133 BEN BOYD ROAD NEUTRAL BAY	Ground	W	49	45	48	42	50	45	48	43	-1.8	-2.5	-1.8	-2.6	60	55	NO	NO	NO	NO	NO
18.3	12552	133 BEN BOYD ROAD NEUTRAL BAY	Ground	S	50	46	48	43	51	46	49	44	-2.1	-2.9	-2.2	-2.9	60	55	NO	NO	NO	NO	NO
18.3	12552	133 BEN BOYD ROAD NEUTRAL BAY	Ground	E	46	42	45	40	47	42	45	40	-1.6	-2.3	-1.6	-2.2	59	54	NO	NO	NO	NO	NO
18.3	12556	7 PREMIER STREET NEUTRAL BAY	Ground	N	57	52	52	47	57	52	53	47	-4.2	-4.9	-4.3	-5.0	60	55	NO	NO	NO	NO	NO
18.3	12556	7 PREMIER STREET NEUTRAL BAY	Ground	W	63	59	59	54	63	59	59	54	-3.9	-5.0	-4.0	-5.1	60	55	NO	NO	NO	NO	NO
18.3	12556	7 PREMIER STREET NEUTRAL BAY	Ground	S	62	58	58	53	63	59	59	53	-4.2	-5.4	-4.1	-5.5	60	55	NO	NO	NO	NO	NO
18.3	12556	7 PREMIER STREET NEUTRAL BAY	First	N	57	53	53	48	58	53	54	48	-3.9	-4.6	-3.9	-4.7	60	55	NO	NO	NO	NO	NO
18.3	12556	7 PREMIER STREET NEUTRAL BAY	First	W	63	59	59	54	64	59	60	54	-3.9	-5.0	-4.0	-5.1	60	55	NO	NO	NO	NO	NO
18.3	12556	7 PREMIER STREET NEUTRAL BAY	First	S	63	58	58	53	63	59	59	53	-4.2	-5.2	-4.1	-5.3	60	55	NO	NO	NO	NO	NO
18.3	12556	7 PREMIER STREET NEUTRAL BAY	First	E	49	45	48	42	50	45	48	43	-1.6	-2.3	-1.7	-2.4	60	55	NO	NO	NO	NO	NO
18.3	12557	2-4 HIGH VIEW AVENUE NEUTRAL BAY	Ground	N	50	45	47	42	50	45	48	42	-2.3	-2.8	-2.3	-2.9	60	55	NO	NO	NO	NO	NO
18.3	12557	2-4 HIGH VIEW AVENUE NEUTRAL BAY	Ground	W	53	49	51	46	54	49	52	46	-2.0	-2.8	-2.1	-2.9	60	55	NO	NO	NO	NO	NO
18.3	12557	2-4 HIGH VIEW AVENUE NEUTRAL BAY	Ground	S	56	51	53	48	56	52	53	48	-2.6	-3.4	-2.7	-3.5	60	55	NO	NO	NO	NO	NO
18.3	12557	2-4 HIGH VIEW AVENUE NEUTRAL BAY	Ground	E	40	35	39	34	40	36	39	34	-0.9	-1.4	-0.8	-1.4	52	48	NO	NO	NO	NO	NO
18.3	12557	2-4 HIGH VIEW AVENUE NEUTRAL BAY	First	N	51	46	48	43	51	46	49	44	-2.5	-2.9	-2.4	-2.9	60	55	NO	NO	NO	NO	NO
18.3	12557	2-4 HIGH VIEW AVENUE NEUTRAL BAY	First	W	56	52	53	48	56	52	53	48	-3.1	-3.9	-3.0	-4.0	60	55	NO	NO	NO	NO	NO
18.3	12557	2-4 HIGH VIEW AVENUE NEUTRAL BAY	First	S	58	53	54	49	58	54	55	49	-3.3	-4.1	-3.3	-4.2	60	55	NO	NO	NO	NO	NO
18.3	12557	2-4 HIGH VIEW AVENUE NEUTRAL BAY	First	E	40	36	40	35	41	36	40	35	-0.8	-1.2	-0.7	-1.2	53	48	NO	NO	NO	NO	NO
18.3	12557	2-4 HIGH VIEW AVENUE NEUTRAL BAY	Second	N	52	47	50	44	53	48	50	45	-2.6	-3.0	-2.6	-3.1	60	55	NO	NO	NO	NO	NO
18.3	12557	2-4 HIGH VIEW AVENUE NEUTRAL BAY	Second	W	58	53	55	49	58	54	55	50	-3.0	-3.8	-3.0	-3.9	60	55	NO	NO	NO	NO	NO
18.3	12557	2-4 HIGH VIEW AVENUE NEUTRAL BAY	Second	S	59	54	56	50	59	55	56	51	-3.3	-4.2	-3.4	-4.3	60	55	NO	NO	NO	NO	NO
18.3	12557	2-4 HIGH VIEW AVENUE NEUTRAL BAY	Second	E	41	36	40	35	41	37	41	36	-0.7	-1.2	-0.7	-1.2	53	49	NO	NO	NO	NO	NO
18.3	12557	2-4 HIGH VIEW AVENUE NEUTRAL BAY	Third	N	54	49	51	46	54	49	51	46	-3.0	-3.3	-2.9	-3.4	60	55	NO	NO	NO	NO	NO
18.3	12557	2-4 HIGH VIEW AVENUE NEUTRAL BAY	Third	W	60	55	57	52	60	56	57	52	-2.8	-3.6	-2.8	-3.7	60	55	NO	NO	NO	NO	NO
18.3	12557	2-4 HIGH VIEW AVENUE NEUTRAL BAY	Third	S	60	56	57	52	61	56	57	52	-3.2	-4.1	-3.2	-4.2	60	55	NO	NO	NO	NO	NO
18.3	12557	2-4 HIGH VIEW AVENUE NEUTRAL BAY	Third	E	42	38	41	36	42	38	42	37	-0.8	-1.3	-0.7	-1.3	54	50	NO	NO	NO	NO	NO
18.3	12557	2-4 HIGH VIEW AVENUE NEUTRAL BAY	Fourth	N	55	50	52	46	55	50	52	47	-3.4	-3.8	-3.4	-3.9	60	55	NO	NO	NO	NO	NO
18.3	12557	2-4 HIGH VIEW AVENUE NEUTRAL BAY	Fourth	W	62	58	59	53	62	58	59	54	-3.4	-4.2	-3.3	-4.2	60	55	NO	NO	NO	NO	NO

NCA	Receiver ID	Address	Floor Level	Facade	Opening Year 2027				Design Year 2037				Increase (Do Smthng - Do Nothing)				NCG project road noise criteria		Do noise levels exceed the cumulative limit with project roads adding ≥2dB to the total noise levels?		Is the contribution from the road project Acute?		Consider further treatment?
					Do Nothing		Do Smthng		Do Nothing		Do Smthng		Opening Year 2027		Design Year 2037								
					Day	Night	Day	Night	Day	Night	Day	Night	Day	Night	Day	Night	Day	Night	Day	Night	$L_{Aeq,15hr} \geq 65dB$	$L_{Aeq,9hr} \geq 60dB$	
18.3	12557	2-4 HIGH VIEW AVENUE NEUTRAL BAY	Fourth	S	62	57	58	53	62	58	59	53	-3.4	-4.3	-3.4	-4.4	60	55	NO	NO	NO	NO	NO
18.3	12557	2-4 HIGH VIEW AVENUE NEUTRAL BAY	Fourth	E	44	39	43	38	44	39	43	38	-0.9	-1.4	-0.9	-1.4	56	51	NO	NO	NO	NO	NO
18.3	12557	2-4 HIGH VIEW AVENUE NEUTRAL BAY	Fifth	N	56	51	52	47	56	51	52	47	-3.5	-3.9	-3.4	-4.0	60	55	NO	NO	NO	NO	NO
18.3	12557	2-4 HIGH VIEW AVENUE NEUTRAL BAY	Fifth	W	63	59	59	54	63	59	60	54	-3.8	-4.7	-3.7	-4.8	60	55	NO	NO	NO	NO	NO
18.3	12557	2-4 HIGH VIEW AVENUE NEUTRAL BAY	Fifth	S	63	58	59	53	63	59	59	54	-3.9	-4.9	-3.8	-4.9	60	55	NO	NO	NO	NO	NO
18.3	12557	2-4 HIGH VIEW AVENUE NEUTRAL BAY	Fifth	E	46	41	44	39	46	41	45	40	-1.1	-1.6	-1.1	-1.6	58	53	NO	NO	NO	NO	NO
18.3	12557	2-4 HIGH VIEW AVENUE NEUTRAL BAY	Sixth	N	56	51	53	48	57	52	53	48	-3.4	-3.8	-3.2	-3.8	60	55	NO	NO	NO	NO	NO
18.3	12557	2-4 HIGH VIEW AVENUE NEUTRAL BAY	Sixth	W	63	59	59	54	64	59	60	54	-3.7	-4.7	-3.7	-4.8	60	55	NO	NO	NO	NO	NO
18.3	12557	2-4 HIGH VIEW AVENUE NEUTRAL BAY	Sixth	S	63	58	59	54	63	59	59	54	-3.7	-4.8	-3.8	-4.9	60	55	NO	NO	NO	NO	NO
18.3	12557	2-4 HIGH VIEW AVENUE NEUTRAL BAY	Sixth	E	49	44	47	42	49	45	48	43	-1.3	-2.0	-1.4	-2.0	60	55	NO	NO	NO	NO	NO
18.3	12563	18 PREMIER STREET NEUTRAL BAY	Ground	N	57	52	54	48	57	52	54	49	-3.1	-3.7	-3.1	-3.8	60	55	NO	NO	NO	NO	NO
18.3	12563	18 PREMIER STREET NEUTRAL BAY	Ground	W	62	57	58	53	62	58	58	53	-3.6	-4.6	-3.6	-4.7	60	55	NO	NO	NO	NO	NO
18.3	12563	18 PREMIER STREET NEUTRAL BAY	Ground	S	56	51	53	47	56	52	53	48	-3.3	-4.0	-3.2	-4.0	60	55	NO	NO	NO	NO	NO
18.3	12563	18 PREMIER STREET NEUTRAL BAY	Ground	E	43	39	42	37	44	39	42	37	-1.3	-1.9	-1.4	-2.0	56	51	NO	NO	NO	NO	NO
18.3	12563	18 PREMIER STREET NEUTRAL BAY	First	N	57	53	54	49	58	53	55	49	-3.0	-3.7	-3.0	-3.8	60	55	NO	NO	NO	NO	NO
18.3	12563	18 PREMIER STREET NEUTRAL BAY	First	W	62	58	58	53	62	58	59	53	-3.5	-4.5	-3.5	-4.7	60	55	NO	NO	NO	NO	NO
18.3	12563	18 PREMIER STREET NEUTRAL BAY	First	S	57	52	54	49	57	53	54	49	-2.9	-3.8	-3.0	-3.8	60	55	NO	NO	NO	NO	NO
18.3	12563	18 PREMIER STREET NEUTRAL BAY	First	E	47	42	45	40	47	42	46	40	-1.4	-2.0	-1.4	-2.0	59	54	NO	NO	NO	NO	NO
18.3	12563	18 PREMIER STREET NEUTRAL BAY	Second	N	58	54	55	50	59	54	56	50	-2.9	-3.6	-2.9	-3.7	60	55	NO	NO	NO	NO	NO
18.3	12563	18 PREMIER STREET NEUTRAL BAY	Second	W	62	58	59	54	63	58	59	54	-3.5	-4.5	-3.5	-4.6	60	55	NO	NO	NO	NO	NO
18.3	12563	18 PREMIER STREET NEUTRAL BAY	Second	S	61	57	58	53	61	57	59	53	-2.9	-3.9	-2.9	-4.0	60	55	NO	NO	NO	NO	NO
18.3	12563	18 PREMIER STREET NEUTRAL BAY	Second	E	50	45	48	43	50	46	49	43	-1.6	-2.3	-1.7	-2.4	60	55	NO	NO	NO	NO	NO
18.3	12567	9 LINDSAY STREET NEUTRAL BAY	Ground	N	48	43	46	41	48	43	47	41	-1.6	-2.0	-1.5	-2.0	60	55	NO	NO	NO	NO	NO
18.3	12567	9 LINDSAY STREET NEUTRAL BAY	Ground	W	45	40	44	38	45	40	44	39	-1.2	-1.7	-1.2	-1.7	57	52	NO	NO	NO	NO	NO
18.3	12568	7 MONTPELIER STREET NEUTRAL BAY	Ground	N	55	50	52	47	55	51	53	47	-2.5	-3.3	-2.5	-3.4	60	55	NO	NO	NO	NO	NO
18.3	12568	7 MONTPELIER STREET NEUTRAL BAY	Ground	W	61	56	57	52	61	57	58	52	-3.3	-4.4	-3.3	-4.5	60	55	NO	NO	NO	NO	NO
18.3	12568	7 MONTPELIER STREET NEUTRAL BAY	Ground	S	58	53	55	50	58	54	55	50	-2.6	-3.5	-2.5	-3.7	60	55	NO	NO	NO	NO	NO
18.3	12568	7 MONTPELIER STREET NEUTRAL BAY	Ground	E	46	42	45	39	46	42	45	40	-1.6	-2.3	-1.6	-2.3	58	54	NO	NO	NO	NO	NO
18.3	12568	7 MONTPELIER STREET NEUTRAL BAY	First	N	56	51	54	48	56	52	54	48	-2.6	-3.3	-2.5	-3.4	60	55	NO	NO	NO	NO	NO
18.3	12568	7 MONTPELIER STREET NEUTRAL BAY	First	W	61	57	58	52	62	57	58	53	-3.3	-4.3	-3.3	-4.5	60	55	NO	NO	NO	NO	NO
18.3	12568	7 MONTPELIER STREET NEUTRAL BAY	First	S	61	57	57	52	61	57	58	52	-3.5	-4.5	-3.4	-4.7	60	55	NO	NO	NO	NO	NO
18.3	12568	7 MONTPELIER STREET NEUTRAL BAY	First	E	50	46	49	43	51	46	49	44	-1.6	-2.3	-1.6	-2.4	60	55	NO	NO	NO	NO	NO
18.3	12579	7 LINDSAY STREET NEUTRAL BAY	Ground	N	47	42	45	40	47	42	46	41	-1.5	-1.9	-1.6	-1.9	59	54	NO	NO	NO	NO	NO
18.3	12579	7 LINDSAY STREET NEUTRAL BAY	Ground	W	49	45	47	42	49	45	48	42	-1.8	-2.5	-1.8	-2.5	60	55	NO	NO	NO	NO	NO
18.3	12579	7 LINDSAY STREET NEUTRAL BAY	Ground	S	49	44	47	42	49	45	47	42	-1.8	-2.6	-1.8	-2.6	60	55	NO	NO	NO	NO	NO
18.3	12579	7 LINDSAY STREET NEUTRAL BAY	Ground	W	50	46	48	43	51	46	49	43	-1.8	-2.6	-1.9	-2.6	60	55	NO	NO	NO	NO	NO
18.3	12579	7 LINDSAY STREET NEUTRAL BAY	Ground	S	50	45	48	42	50	46	48	43	-2.0	-2.8	-1.9	-2.8	60	55	NO	NO	NO	NO	NO
18.3	12579	7 LINDSAY STREET NEUTRAL BAY	Ground	E	40	35	39	34	40	36	39	35	-0.9	-1.2	-0.9	-1.3	52	48	NO	NO	NO	NO	NO
18.3	12579	7 LINDSAY STREET NEUTRAL BAY	First	N	48	44	47	41	49	44	47	42	-1.7	-2.2	-1.7	-2.1	60	55	NO	NO	NO	NO	NO
18.3	12579	7 LINDSAY STREET NEUTRAL BAY	First	W	51	47	49	44	51	47	49	44	-2.0	-2.7	-2.0	-2.8	60	55	NO	NO	NO	NO	NO
18.3	12579	7 LINDSAY STREET NEUTRAL BAY	First	S	51	47	49	44	51	47	49	44	-2.1	-3.0	-2.1	-2.9	60	55	NO	NO	NO	NO	NO
18.3	12579	7 LINDSAY STREET NEUTRAL BAY	First	W	52	48	50	45	53	48	51	46	-1.9	-2.7	-2.0	-2.8	60	55	NO	NO	NO	NO	NO
18.3	12579	7 LINDSAY STREET NEUTRAL BAY	First	S	52	48	51	45	53	49	51	46	-1.9	-2.9	-1.9	-2.9	60	55	NO	NO	NO	NO	NO
18.3	12579	7 LINDSAY STREET NEUTRAL BAY	First	E	41	37	40	36	42	37	41	36	-1.0	-1.3	-1.0	-1.4	54	49	NO	NO	NO	NO	NO
18.3	12579	7 LINDSAY STREET NEUTRAL BAY	Second	N	50	45	48	43	50	46	48	43	-1.9	-2.3	-1.8	-2.4	60	55	NO	NO	NO	NO	NO
18.3	12579	7 LINDSAY STREET NEUTRAL BAY	Second	W	53	49	51	46	53	49	51	46	-2.2	-2.8	-2.1	-2.9	60	55	NO	NO	NO	NO	NO
18.3	12579	7 LINDSAY STREET NEUTRAL BAY	Second	S	53	49	51	46	54	49	51	46	-2.4	-3.2	-2.4	-3.2	60	55	NO	NO	NO	NO	NO
18.3	12579	7 LINDSAY STREET NEUTRAL BAY	Second	W	55	50	52	47	55	51	53	47	-2.3	-3.1	-2.4	-3.2	60	55	NO	NO	NO	NO	NO
18.3	12579	7 LINDSAY STREET NEUTRAL BAY	Second	S	55	51	53	48	56	51	53	48	-2.5	-3.4	-2.4	-3.5	60	55	NO	NO	NO	NO	NO
18.3	12579	7 LINDSAY STREET NEUTRAL BAY	Second	E	44	39	42	37	44	39	43	38	-1.2	-1.6	-1.2	-1.7	56	51	NO	NO	NO	NO	NO
18.3	12579	7 LINDSAY STREET NEUTRAL BAY	Third	N	52	47	50	45	52	48	50	45	-1.9	-2.5	-2.0	-2.5	60	55	NO	NO	NO	NO	NO
18.3	12579	7 LINDSAY STREET NEUTRAL BAY	Third	W	55	51	53	48	55	51	53	48	-2.2	-3.0	-2.1	-3.0	60	55	NO	NO	NO	NO	NO
18.3	12579	7 LINDSAY STREET NEUTRAL BAY	Third	S	55	51	53	48	56	51	53	48	-2.3	-3.1	-2.4	-3.2	60	55	NO	NO	NO	NO	NO
18.3	12579	7 LINDSAY STREET NEUTRAL BAY	Third	W	56	52	54	49	57	52	54	49	-2.4	-3.2	-2.5	-3.3	60	55	NO	NO	NO	NO	NO
18.3	12579	7 LINDSAY STREET NEUTRAL BAY	Third	S	57	53	54	49	57	53	55	49	-2.6	-3.6	-2.6	-3.6	60	55	NO	NO	NO	NO	NO
18.3	12579	7 LINDSAY STREET NEUTRAL BAY	Third	E	47	42	46	40	47	43	46	41	-1.4	-2.0	-1.4	-2.0	59	55	NO	NO	NO	NO	NO
18.3	12582	11 LINDSAY STREET NEUTRAL BAY	Ground	W	49	45	48	42	50	45	48	43	-1.7	-2.3	-1.8	-2.3	60	55	NO	NO	NO	NO	NO
18.3	12590	9 PREMIER STREET NEUTRAL BAY	Ground	N	53	48	50	45	53	49	50	45	-3.0	-3.3	-2.9	-3.4	60	55	NO	NO	NO	NO	NO
18.3	12590	9 PREMIER STREET NEUTRAL BAY	Ground	W	63	59	59	54	63	59	59	54	-4.0	-5.0	-4.0	-5.1	60	55	NO	NO	NO	NO	NO
18.3	12590	9 PREMIER STREET NEUTRAL BAY	Ground	S	57	53	53	48	58	53	54	48	-4.1	-4.7	-4.0	-4.8	60	55	NO	NO	NO	NO	NO
18.3	12590	9 PREMIER STREET NEUTRAL BAY	First	N	54	50	52	46	55	50	52	47	-2.8	-3.3	-2.8	-3.4	60	55	NO	NO	NO	NO	NO
18.3	12590	9 PREMIER STREET NEUTRAL BAY	First	W	63	59	59	54	64	59	60	54	-3.9	-4.9	-3.9	-5.0	60	55	NO	NO	NO	NO	NO

NCA	Receiver ID	Address	Floor Level	Facade	Opening Year 2027				Design Year 2037				Increase (Do Smthng - Do Nothing)				NCG project road noise criteria		Do noise levels exceed the cumulative limit with project roads adding ≥2dB to the total noise levels?		Is the contribution from the road project Acute?		Consider further treatment?
					Do Nothing		Do Smthng		Do Nothing		Do Smthng		Opening Year 2027		Design Year 2037								
					Day	Night	Day	Night	Day	Night	Day	Night	Day	Night	Day	Night	Day	Night	Day	Night	$L_{Aeq,15hr} \geq 65dB$	$L_{Aeq,9hr} \geq 60dB$	
18.3	12590	9 PREMIER STREET NEUTRAL BAY	First	S	58	54	55	49	59	54	55	50	-3.6	-4.5	-3.7	-4.6	60	55	NO	NO	NO	NO	NO
18.3	12590	9 PREMIER STREET NEUTRAL BAY	First	E	49	45	48	42	50	45	48	43	-1.6	-2.3	-1.6	-2.3	60	55	NO	NO	NO	NO	NO
18.3	12593	133 BEN BOYD ROAD NEUTRAL BAY	Ground	E	42	37	41	36	42	37	41	36	-1.1	-1.5	-1.0	-1.6	54	49	NO	NO	NO	NO	NO
18.3	12593	133 BEN BOYD ROAD NEUTRAL BAY	Ground	N	47	42	45	40	47	43	46	40	-1.8	-2.1	-1.7	-2.2	59	55	NO	NO	NO	NO	NO
18.3	12593	133 BEN BOYD ROAD NEUTRAL BAY	Ground	NW	48	43	46	41	48	44	47	42	-1.4	-2.1	-1.5	-2.1	60	55	NO	NO	NO	NO	NO
18.3	12593	133 BEN BOYD ROAD NEUTRAL BAY	Ground	W	49	44	47	42	49	44	47	42	-1.7	-2.4	-1.7	-2.3	60	55	NO	NO	NO	NO	NO
18.3	12593	133 BEN BOYD ROAD NEUTRAL BAY	Ground	SW	50	45	48	42	50	45	48	43	-1.9	-2.6	-1.9	-2.6	60	55	NO	NO	NO	NO	NO
18.3	12593	133 BEN BOYD ROAD NEUTRAL BAY	Ground	S	48	44	46	41	49	44	47	41	-2.0	-2.7	-2.1	-2.8	60	55	NO	NO	NO	NO	NO
18.3	12593	133 BEN BOYD ROAD NEUTRAL BAY	First	E	44	39	43	38	44	40	43	38	-1.2	-1.7	-1.2	-1.7	56	52	NO	NO	NO	NO	NO
18.3	12593	133 BEN BOYD ROAD NEUTRAL BAY	First	N	48	44	46	41	49	44	47	42	-1.8	-2.3	-1.9	-2.4	60	55	NO	NO	NO	NO	NO
18.3	12593	133 BEN BOYD ROAD NEUTRAL BAY	First	NW	49	45	48	43	50	45	48	43	-1.5	-2.2	-1.6	-2.2	60	55	NO	NO	NO	NO	NO
18.3	12593	133 BEN BOYD ROAD NEUTRAL BAY	First	W	50	46	49	43	51	46	49	44	-1.8	-2.4	-1.7	-2.5	60	55	NO	NO	NO	NO	NO
18.3	12593	133 BEN BOYD ROAD NEUTRAL BAY	First	SW	51	47	49	44	52	47	50	44	-2.0	-2.6	-2.0	-2.7	60	55	NO	NO	NO	NO	NO
18.3	12593	133 BEN BOYD ROAD NEUTRAL BAY	First	S	51	47	49	44	52	47	49	44	-2.1	-2.9	-2.2	-3.0	60	55	NO	NO	NO	NO	NO
18.3	12593	133 BEN BOYD ROAD NEUTRAL BAY	Second	E	47	43	46	41	47	43	46	41	-1.5	-2.0	-1.4	-2.1	59	55	NO	NO	NO	NO	NO
18.3	12593	133 BEN BOYD ROAD NEUTRAL BAY	Second	N	50	45	48	43	50	46	48	43	-1.9	-2.4	-1.8	-2.4	60	55	NO	NO	NO	NO	NO
18.3	12593	133 BEN BOYD ROAD NEUTRAL BAY	Second	NW	51	46	49	44	51	47	50	44	-1.6	-2.2	-1.6	-2.3	60	55	NO	NO	NO	NO	NO
18.3	12593	133 BEN BOYD ROAD NEUTRAL BAY	Second	W	52	48	50	45	53	48	51	46	-1.8	-2.5	-1.9	-2.5	60	55	NO	NO	NO	NO	NO
18.3	12593	133 BEN BOYD ROAD NEUTRAL BAY	Second	SW	53	49	51	46	53	49	51	46	-2.1	-2.7	-2.1	-2.8	60	55	NO	NO	NO	NO	NO
18.3	12593	133 BEN BOYD ROAD NEUTRAL BAY	Second	S	53	49	51	46	53	49	51	46	-2.2	-2.9	-2.2	-3.0	60	55	NO	NO	NO	NO	NO
18.3	12596	20 PREMIER STREET NEUTRAL BAY	Ground	N	55	51	52	47	56	51	52	47	-3.2	-4.0	-3.2	-4.1	60	55	NO	NO	NO	NO	NO
18.3	12596	20 PREMIER STREET NEUTRAL BAY	Ground	W	61	57	58	52	62	58	58	53	-3.6	-4.8	-3.6	-4.9	60	55	NO	NO	NO	NO	NO
18.3	12596	20 PREMIER STREET NEUTRAL BAY	Ground	S	59	54	55	50	59	55	56	50	-3.6	-4.6	-3.6	-4.6	60	55	NO	NO	NO	NO	NO
18.3	12596	20 PREMIER STREET NEUTRAL BAY	Ground	E	46	41	44	39	46	42	45	39	-1.6	-2.1	-1.5	-2.2	58	54	NO	NO	NO	NO	NO
18.3	12596	20 PREMIER STREET NEUTRAL BAY	First	N	56	52	53	48	57	52	54	48	-3.0	-3.8	-3.1	-3.9	60	55	NO	NO	NO	NO	NO
18.3	12596	20 PREMIER STREET NEUTRAL BAY	First	W	62	58	58	53	62	58	59	53	-3.5	-4.6	-3.5	-4.7	60	55	NO	NO	NO	NO	NO
18.3	12596	20 PREMIER STREET NEUTRAL BAY	First	S	59	55	56	51	60	55	56	51	-3.5	-4.3	-3.4	-4.5	60	55	NO	NO	NO	NO	NO
18.3	12596	20 PREMIER STREET NEUTRAL BAY	First	E	50	45	48	43	50	46	49	43	-1.6	-2.3	-1.7	-2.4	60	55	NO	NO	NO	NO	NO
18.3	12597	112 BEN BOYD ROAD NEUTRAL BAY	Ground	E	43	39	42	37	44	39	42	37	-1.4	-1.9	-1.3	-1.8	56	51	NO	NO	NO	NO	NO
18.3	12597	112 BEN BOYD ROAD NEUTRAL BAY	Ground	N	48	43	45	40	48	44	46	40	-2.5	-3.1	-2.4	-3.1	60	55	NO	NO	NO	NO	NO
18.3	12597	112 BEN BOYD ROAD NEUTRAL BAY	Ground	W	51	46	49	43	51	47	49	44	-2.2	-2.8	-2.2	-2.9	60	55	NO	NO	NO	NO	NO
18.3	12597	112 BEN BOYD ROAD NEUTRAL BAY	Ground	S	50	46	48	43	51	46	48	43	-2.4	-3.0	-2.5	-2.9	60	55	NO	NO	NO	NO	NO
18.3	12597	112 BEN BOYD ROAD NEUTRAL BAY	Ground	W	50	46	48	43	51	46	48	43	-2.5	-3.0	-2.5	-3.1	60	55	NO	NO	NO	NO	NO
18.3	12597	112 BEN BOYD ROAD NEUTRAL BAY	Ground	S	51	46	48	43	51	46	49	43	-2.6	-3.0	-2.7	-3.1	60	55	NO	NO	NO	NO	NO
18.3	12597	112 BEN BOYD ROAD NEUTRAL BAY	Ground	W	51	46	48	43	51	47	49	43	-2.6	-3.0	-2.7	-3.1	60	55	NO	NO	NO	NO	NO
18.3	12597	112 BEN BOYD ROAD NEUTRAL BAY	Ground	SW	51	46	48	43	51	46	48	43	-2.7	-3.1	-2.8	-3.2	60	55	NO	NO	NO	NO	NO
18.3	12597	112 BEN BOYD ROAD NEUTRAL BAY	Ground	W	48	43	46	40	48	43	46	41	-1.9	-2.5	-1.9	-2.5	60	55	NO	NO	NO	NO	NO
18.3	12597	112 BEN BOYD ROAD NEUTRAL BAY	Ground	SW	47	42	45	40	47	43	45	40	-1.9	-2.6	-2.0	-2.5	59	55	NO	NO	NO	NO	NO
18.3	12597	112 BEN BOYD ROAD NEUTRAL BAY	Ground	S	47	42	45	40	47	43	45	40	-1.7	-2.5	-1.6	-2.5	59	55	NO	NO	NO	NO	NO
18.3	12597	112 BEN BOYD ROAD NEUTRAL BAY	Ground	E	44	39	43	38	44	40	43	38	-1.2	-1.7	-1.2	-1.8	56	52	NO	NO	NO	NO	NO
18.3	12597	112 BEN BOYD ROAD NEUTRAL BAY	Ground	NE	45	40	43	38	45	41	44	38	-1.5	-2.0	-1.5	-2.1	57	53	NO	NO	NO	NO	NO
18.3	12597	112 BEN BOYD ROAD NEUTRAL BAY	Ground	N	44	39	43	38	44	40	43	38	-1.4	-1.9	-1.5	-2.0	56	52	NO	NO	NO	NO	NO
18.3	12597	112 BEN BOYD ROAD NEUTRAL BAY	Ground	E	43	39	42	37	44	39	42	37	-1.3	-1.8	-1.4	-1.9	56	51	NO	NO	NO	NO	NO
18.3	12597	112 BEN BOYD ROAD NEUTRAL BAY	Ground	N	44	40	43	38	45	40	43	38	-1.5	-2.1	-1.6	-2.1	57	52	NO	NO	NO	NO	NO
18.3	12597	112 BEN BOYD ROAD NEUTRAL BAY	First	E	46	42	45	39	46	42	45	40	-1.5	-2.1	-1.6	-2.2	58	54	NO	NO	NO	NO	NO
18.3	12597	112 BEN BOYD ROAD NEUTRAL BAY	First	N	50	45	47	42	50	46	48	42	-2.5	-3.2	-2.6	-3.2	60	55	NO	NO	NO	NO	NO
18.3	12597	112 BEN BOYD ROAD NEUTRAL BAY	First	W	53	48	50	45	53	49	51	45	-2.7	-3.4	-2.7	-3.4	60	55	NO	NO	NO	NO	NO
18.3	12597	112 BEN BOYD ROAD NEUTRAL BAY	First	S	52	47	49	44	53	48	50	45	-2.7	-3.2	-2.7	-3.3	60	55	NO	NO	NO	NO	NO
18.3	12597	112 BEN BOYD ROAD NEUTRAL BAY	First	W	52	47	49	44	52	48	50	44	-2.7	-3.1	-2.6	-3.2	60	55	NO	NO	NO	NO	NO
18.3	12597	112 BEN BOYD ROAD NEUTRAL BAY	First	S	53	48	50	44	53	48	50	45	-3.2	-3.6	-3.2	-3.7	60	55	NO	NO	NO	NO	NO
18.3	12597	112 BEN BOYD ROAD NEUTRAL BAY	First	W	53	48	50	44	53	48	50	45	-3.2	-3.6	-3.2	-3.6	60	55	NO	NO	NO	NO	NO
18.3	12597	112 BEN BOYD ROAD NEUTRAL BAY	First	SW	53	48	49	44	53	48	50	44	-3.4	-3.8	-3.4	-3.9	60	55	NO	NO	NO	NO	NO
18.3	12597	112 BEN BOYD ROAD NEUTRAL BAY	First	W	49	45	47	42	50	45	48	43	-2.0	-2.5	-2.0	-2.5	60	55	NO	NO	NO	NO	NO
18.3	12597	112 BEN BOYD ROAD NEUTRAL BAY	First	SW	49	44	47	42	49	45	47	42	-2.0	-2.5	-1.9	-2.5	60	55	NO	NO	NO	NO	NO
18.3	12597	112 BEN BOYD ROAD NEUTRAL BAY	First	S	49	45	47	42	49	45	48	43	-1.8	-2.5	-1.7	-2.6	60	55	NO	NO	NO	NO	NO
18.3	12597	112 BEN BOYD ROAD NEUTRAL BAY	First	E	47	42	45	40	47	43	46	41	-1.4	-2.0	-1.5	-2.0	59	55	NO	NO	NO	NO	NO
18.3	12597	112 BEN BOYD ROAD NEUTRAL BAY	First	NE	48	43	46	41	48	43	46	41	-1.7	-2.2	-1.8	-2.3	60	55	NO	NO	NO	NO	NO
18.3	12597	112 BEN BOYD ROAD NEUTRAL BAY	First	N	47	42	45	40	47	43	46	41	-1.7	-2.2	-1.6	-2.3	59	55	NO	NO	NO	NO	NO
18.3	12597	112 BEN BOYD ROAD NEUTRAL BAY	First	E	46	42	45	39	47	42	45	40	-1.5	-2.1	-1.6	-2.1	59	54	NO	NO	NO	NO	NO
18.3	12597	112 BEN BOYD ROAD NEUTRAL BAY	First	N	48	43	46	41	48	44	46	41	-1.9	-2.4	-1.8	-2.5	60	55	NO	NO	NO	NO	NO
18.3	12599	9 MONTPELIER STREET NEUTRAL BAY	Ground	N	54	49	52	46	54	50	52	47	-2.3	-3.1	-2.2	-3.2	60	55	NO	NO	NO	NO	NO
18.3	12599	9 MONTPELIER STREET NEUTRAL BAY	Ground	W	55	50	53	47	55	51	53	48	-2.2	-2.9	-2.2	-3.0	60	55	NO	NO	NO	NO	NO

NCA	Receiver ID	Address	Floor Level	Facade	Opening Year 2027				Design Year 2037				Increase (Do Smthng - Do Nothing)				NCG project road noise criteria		Do noise levels exceed the cumulative limit with project roads adding ≥2dB to the total noise levels?		Is the contribution from the road project Acute?		Consider further treatment?
					Do Nothing		Do Smthng		Do Nothing		Do Smthng		Opening Year 2027		Design Year 2037								
					Day	Night	Day	Night	Day	Night	Day	Night	Day	Night	Day	Night	Day	Night	Day	Night	$L_{Aeq,15hr}$ ≥ 65dB	$L_{Aeq,9hr}$ ≥ 60dB	
18.3	12599	9 MONTPELIER STREET NEUTRAL BAY	Ground	N	55	50	52	47	55	50	53	47	-2.3	-2.9	-2.2	-3.0	60	55	NO	NO	NO	NO	NO
18.3	12599	9 MONTPELIER STREET NEUTRAL BAY	Ground	W	60	56	57	52	61	56	58	52	-3.2	-4.2	-3.2	-4.3	60	55	NO	NO	NO	NO	NO
18.3	12599	9 MONTPELIER STREET NEUTRAL BAY	Ground	S	61	56	57	52	61	57	58	52	-3.4	-4.4	-3.4	-4.5	60	55	NO	NO	NO	NO	NO
18.3	12599	9 MONTPELIER STREET NEUTRAL BAY	Ground	W	61	56	57	52	61	57	58	52	-3.3	-4.3	-3.3	-4.4	60	55	NO	NO	NO	NO	NO
18.3	12599	9 MONTPELIER STREET NEUTRAL BAY	Ground	S	55	50	52	47	55	50	52	47	-2.5	-3.2	-2.4	-3.3	60	55	NO	NO	NO	NO	NO
18.3	12600	7 HIGH VIEW AVENUE NEUTRAL BAY	Ground	NE	54	49	51	45	54	49	51	46	-2.9	-3.3	-2.9	-3.4	60	55	NO	NO	NO	NO	NO
18.3	12600	7 HIGH VIEW AVENUE NEUTRAL BAY	Ground	NW	63	59	59	54	64	59	60	54	-3.9	-5.0	-4.0	-5.1	60	55	NO	NO	NO	NO	NO
18.3	12600	7 HIGH VIEW AVENUE NEUTRAL BAY	Ground	SW	63	59	59	54	64	59	60	54	-3.9	-5.0	-3.9	-5.1	60	55	NO	NO	NO	NO	NO
18.3	12600	7 HIGH VIEW AVENUE NEUTRAL BAY	Ground	W	63	59	59	54	64	59	60	54	-4.0	-4.9	-3.9	-5.0	60	55	NO	NO	NO	NO	NO
18.3	12600	7 HIGH VIEW AVENUE NEUTRAL BAY	Ground	S	55	51	53	48	55	51	53	48	-2.2	-3.0	-2.2	-3.1	60	55	NO	NO	NO	NO	NO
18.3	12600	7 HIGH VIEW AVENUE NEUTRAL BAY	Ground	N	51	46	49	43	51	47	49	44	-2.3	-2.7	-2.2	-2.9	60	55	NO	NO	NO	NO	NO
18.3	12600	7 HIGH VIEW AVENUE NEUTRAL BAY	First	NE	54	49	51	46	55	50	52	46	-2.9	-3.3	-2.8	-3.4	60	55	NO	NO	NO	NO	NO
18.3	12600	7 HIGH VIEW AVENUE NEUTRAL BAY	First	NW	63	59	59	54	64	59	60	54	-3.9	-5.0	-3.9	-5.1	60	55	NO	NO	NO	NO	NO
18.3	12600	7 HIGH VIEW AVENUE NEUTRAL BAY	First	SW	63	59	59	54	64	59	60	54	-3.9	-5.0	-3.9	-5.1	60	55	NO	NO	NO	NO	NO
18.3	12600	7 HIGH VIEW AVENUE NEUTRAL BAY	First	W	63	59	59	54	64	59	60	54	-3.9	-4.9	-3.9	-5.0	60	55	NO	NO	NO	NO	NO
18.3	12600	7 HIGH VIEW AVENUE NEUTRAL BAY	First	S	62	57	58	52	62	58	58	53	-4.0	-5.0	-4.0	-5.1	60	55	NO	NO	NO	NO	NO
18.3	12600	7 HIGH VIEW AVENUE NEUTRAL BAY	First	SE	45	41	44	39	46	41	44	39	-1.3	-2.0	-1.3	-2.0	58	53	NO	NO	NO	NO	NO
18.3	12600	7 HIGH VIEW AVENUE NEUTRAL BAY	First	N	52	47	50	44	52	48	50	45	-2.3	-2.8	-2.2	-2.9	60	55	NO	NO	NO	NO	NO
18.3	12600	7 HIGH VIEW AVENUE NEUTRAL BAY	Second	NE	55	50	52	47	56	51	53	47	-2.8	-3.3	-2.8	-3.4	60	55	NO	NO	NO	NO	NO
18.3	12600	7 HIGH VIEW AVENUE NEUTRAL BAY	Second	NW	64	59	60	54	64	60	60	55	-3.9	-4.9	-3.8	-5.0	60	55	NO	NO	NO	NO	NO
18.3	12600	7 HIGH VIEW AVENUE NEUTRAL BAY	Second	SW	64	59	60	54	64	60	60	55	-3.9	-4.9	-3.8	-5.0	60	55	NO	NO	NO	NO	NO
18.3	12600	7 HIGH VIEW AVENUE NEUTRAL BAY	Second	W	64	59	60	54	64	60	60	55	-3.9	-5.0	-3.9	-5.0	60	55	NO	NO	NO	NO	NO
18.3	12600	7 HIGH VIEW AVENUE NEUTRAL BAY	Second	S	62	58	58	53	62	58	59	53	-3.9	-4.9	-3.8	-5.0	60	55	NO	NO	NO	NO	NO
18.3	12600	7 HIGH VIEW AVENUE NEUTRAL BAY	Second	SE	49	44	47	42	49	45	48	43	-1.6	-2.3	-1.5	-2.2	60	55	NO	NO	NO	NO	NO
18.3	12600	7 HIGH VIEW AVENUE NEUTRAL BAY	Second	N	54	49	51	46	54	49	52	46	-2.3	-2.9	-2.3	-3.0	60	55	NO	NO	NO	NO	NO
18.3	12640	11 PREMIER STREET NEUTRAL BAY	Ground	E	44	39	42	37	44	39	43	37	-1.3	-1.8	-1.3	-1.8	56	51	NO	NO	NO	NO	NO
18.3	12640	11 PREMIER STREET NEUTRAL BAY	Ground	N	53	48	50	45	53	48	51	45	-2.6	-3.1	-2.6	-3.2	60	55	NO	NO	NO	NO	NO
18.3	12640	11 PREMIER STREET NEUTRAL BAY	Ground	W	62	58	58	53	63	58	59	53	-3.7	-4.7	-3.7	-4.8	60	55	NO	NO	NO	NO	NO
18.3	12640	11 PREMIER STREET NEUTRAL BAY	Ground	S	59	54	55	50	59	54	55	50	-3.8	-4.6	-3.9	-4.7	60	55	NO	NO	NO	NO	NO
18.3	12640	11 PREMIER STREET NEUTRAL BAY	First	E	46	41	45	40	46	42	45	40	-1.3	-1.9	-1.4	-1.9	58	54	NO	NO	NO	NO	NO
18.3	12640	11 PREMIER STREET NEUTRAL BAY	First	N	54	49	51	46	54	49	51	46	-2.6	-3.2	-2.6	-3.2	60	55	NO	NO	NO	NO	NO
18.3	12640	11 PREMIER STREET NEUTRAL BAY	First	W	63	59	59	54	63	59	59	54	-4.0	-5.0	-3.9	-5.1	60	55	NO	NO	NO	NO	NO
18.3	12640	11 PREMIER STREET NEUTRAL BAY	First	S	59	55	55	50	60	55	56	50	-3.8	-4.7	-3.8	-4.7	60	55	NO	NO	NO	NO	NO
18.3	12640	11 PREMIER STREET NEUTRAL BAY	First	SE	46	42	45	40	46	42	45	40	-1.5	-2.0	-1.4	-2.1	58	54	NO	NO	NO	NO	NO
18.3	12640	11 PREMIER STREET NEUTRAL BAY	Second	E	50	45	48	43	50	45	48	43	-1.6	-2.1	-1.5	-2.2	60	55	NO	NO	NO	NO	NO
18.3	12640	11 PREMIER STREET NEUTRAL BAY	Second	N	55	50	52	47	55	50	53	47	-2.7	-3.0	-2.5	-3.1	60	55	NO	NO	NO	NO	NO
18.3	12640	11 PREMIER STREET NEUTRAL BAY	Second	W	63	59	59	54	63	59	60	54	-3.9	-4.9	-3.9	-5.0	60	55	NO	NO	NO	NO	NO
18.3	12640	11 PREMIER STREET NEUTRAL BAY	Second	S	60	56	56	51	60	56	57	51	-3.7	-4.4	-3.7	-4.5	60	55	NO	NO	NO	NO	NO
18.3	12640	11 PREMIER STREET NEUTRAL BAY	Second	SE	50	45	48	43	50	46	48	43	-1.6	-2.3	-1.7	-2.4	60	55	NO	NO	NO	NO	NO
18.3	12643	24 PREMIER STREET NEUTRAL BAY	Ground	N	54	49	51	46	54	50	51	46	-2.7	-3.4	-2.8	-3.5	60	55	NO	NO	NO	NO	NO
18.3	12643	24 PREMIER STREET NEUTRAL BAY	Ground	W	61	57	58	52	61	57	58	53	-3.5	-4.5	-3.4	-4.6	60	55	NO	NO	NO	NO	NO
18.3	12643	24 PREMIER STREET NEUTRAL BAY	First	E	50	45	48	43	50	46	49	43	-1.6	-2.3	-1.6	-2.4	60	55	NO	NO	NO	NO	NO
18.3	12643	24 PREMIER STREET NEUTRAL BAY	First	N	56	51	53	48	56	51	53	48	-2.7	-3.5	-2.8	-3.5	60	55	NO	NO	NO	NO	NO
18.3	12643	24 PREMIER STREET NEUTRAL BAY	First	W	62	57	58	53	62	58	58	53	-3.4	-4.4	-3.5	-4.6	60	55	NO	NO	NO	NO	NO
18.3	12654	11A MONTPELIER STREET NEUTRAL BAY	Ground	E	50	45	48	43	50	46	48	43	-1.8	-2.5	-1.8	-2.6	60	55	NO	NO	NO	NO	NO
18.3	12654	11A MONTPELIER STREET NEUTRAL BAY	Ground	S	51	46	49	44	51	47	49	44	-1.9	-2.6	-1.8	-2.7	60	55	NO	NO	NO	NO	NO
18.3	12654	11A MONTPELIER STREET NEUTRAL BAY	Ground	N	54	49	52	46	54	50	52	47	-2.4	-3.1	-2.4	-3.2	60	55	NO	NO	NO	NO	NO
18.3	12654	11A MONTPELIER STREET NEUTRAL BAY	Ground	W	60	56	57	52	61	56	57	52	-3.2	-4.2	-3.2	-4.3	60	55	NO	NO	NO	NO	NO
18.3	12655	11 MONTPELIER STREET NEUTRAL BAY	Ground	W	60	56	57	52	61	56	58	52	-3.3	-4.2	-3.1	-4.4	60	55	NO	NO	NO	NO	NO
18.3	12655	11 MONTPELIER STREET NEUTRAL BAY	Ground	S	55	51	53	48	56	51	54	48	-2.2	-3.1	-2.2	-3.2	60	55	NO	NO	NO	NO	NO
18.3	12667	2 BYDOWN STREET NEUTRAL BAY	Ground	N	47	42	45	40	47	42	45	40	-1.6	-2.2	-1.5	-2.2	59	54	NO	NO	NO	NO	NO
18.3	12667	2 BYDOWN STREET NEUTRAL BAY	Ground	W	45	41	44	39	46	41	44	39	-1.3	-1.9	-1.3	-1.9	58	53	NO	NO	NO	NO	NO
18.3	12667	2 BYDOWN STREET NEUTRAL BAY	Ground	S	47	42	45	40	47	43	46	41	-1.5	-2.3	-1.5	-2.2	59	55	NO	NO	NO	NO	NO
18.3	12667	2 BYDOWN STREET NEUTRAL BAY	Ground	W	47	43	46	40	47	43	46	41	-1.6	-2.2	-1.5	-2.3	59	55	NO	NO	NO	NO	NO
18.3	12667	2 BYDOWN STREET NEUTRAL BAY	Ground	S	48	44	47	42	49	44	47	42	-1.7	-2.4	-1.7	-2.5	60	55	NO	NO	NO	NO	NO
18.3	12667	2 BYDOWN STREET NEUTRAL BAY	Ground	E	46	42	45	40	47	42	45	40	-1.4	-1.9	-1.4	-2.0	59	54	NO	NO	NO	NO	NO
18.3	12683	118 BEN BOYD ROAD NEUTRAL BAY	Ground	W	46	41	45	39	46	42	45	40	-1.3	-1.8	-1.3	-1.8	58	54	NO	NO	NO	NO	NO
18.3	12683	118 BEN BOYD ROAD NEUTRAL BAY	Ground	S	48	44	46	41	48	44	46	41	-1.7	-2.6	-1.7	-2.7	60	55	NO	NO	NO	NO	NO
18.3	12683	118 BEN BOYD ROAD NEUTRAL BAY	Ground	W	49	45	47	42	50	45	48	42	-2.1	-2.8	-2.1	-2.8	60	55	NO	NO	NO	NO	NO
18.3	12683	118 BEN BOYD ROAD NEUTRAL BAY	Ground	S	49	44	46	41	49	44	47	42	-2.1	-2.8	-2.2	-2.9	60	55	NO	NO	NO	NO	NO
18.3	12683	118 BEN BOYD ROAD NEUTRAL BAY	Ground	E	42	38	41	36	43	38	42	37	-1.0	-1.4	-1.0	-1.4	55	50	NO	NO	NO	NO	NO
18.3	12683	118 BEN BOYD ROAD NEUTRAL BAY	Ground	N	48	43	46	41	48	44	46	41	-2.0	-2.3	-1.9	-2.3	60	55	NO	NO	NO	NO	NO

NCA	Receiver ID	Address	Floor Level	Facade	Opening Year 2027				Design Year 2037				Increase (Do Smthng - Do Nothing)				NCG project road noise criteria		Do noise levels exceed the cumulative limit with project roads adding ≥2dB to the total noise levels?		Is the contribution from the road project Acute?		Consider further treatment?
					Do Nothing		Do Smthng		Do Nothing		Do Smthng		Opening Year 2027		Design Year 2037								
					Day	Night	Day	Night	Day	Night	Day	Night	Day	Night	Day	Night	Day	Night	Day	Night	$L_{Aeq,15hr} \geq 65dB$	$L_{Aeq,9hr} \geq 60dB$	
18.3	12683	118 BEN BOYD ROAD NEUTRAL BAY	First	W	47	42	46	40	47	43	46	41	-1.3	-1.9	-1.3	-1.9	59	55	NO	NO	NO	NO	NO
18.3	12683	118 BEN BOYD ROAD NEUTRAL BAY	First	S	50	45	48	43	50	46	48	43	-1.7	-2.6	-1.7	-2.7	60	55	NO	NO	NO	NO	NO
18.3	12683	118 BEN BOYD ROAD NEUTRAL BAY	First	W	51	47	49	44	52	47	49	44	-2.1	-2.9	-2.2	-2.9	60	55	NO	NO	NO	NO	NO
18.3	12683	118 BEN BOYD ROAD NEUTRAL BAY	First	S	51	46	49	44	51	47	49	44	-2.1	-2.8	-2.1	-2.9	60	55	NO	NO	NO	NO	NO
18.3	12683	118 BEN BOYD ROAD NEUTRAL BAY	First	E	45	40	43	38	45	40	44	39	-1.2	-1.6	-1.1	-1.6	57	52	NO	NO	NO	NO	NO
18.3	12683	118 BEN BOYD ROAD NEUTRAL BAY	First	N	49	44	47	42	49	45	47	42	-2.0	-2.4	-2.0	-2.4	60	55	NO	NO	NO	NO	NO
18.3	12683	118 BEN BOYD ROAD NEUTRAL BAY	Second	W	48	44	47	42	49	44	47	42	-1.4	-1.9	-1.4	-2.0	60	55	NO	NO	NO	NO	NO
18.3	12683	118 BEN BOYD ROAD NEUTRAL BAY	Second	S	52	48	50	45	52	48	51	45	-1.8	-2.7	-1.7	-2.7	60	55	NO	NO	NO	NO	NO
18.3	12683	118 BEN BOYD ROAD NEUTRAL BAY	Second	W	53	49	51	46	54	49	52	46	-2.1	-2.8	-2.1	-2.9	60	55	NO	NO	NO	NO	NO
18.3	12683	118 BEN BOYD ROAD NEUTRAL BAY	Second	S	54	49	51	46	54	50	52	46	-2.3	-3.1	-2.4	-3.2	60	55	NO	NO	NO	NO	NO
18.3	12683	118 BEN BOYD ROAD NEUTRAL BAY	Second	E	47	43	46	41	48	43	47	41	-1.3	-1.8	-1.3	-1.9	60	55	NO	NO	NO	NO	NO
18.3	12683	118 BEN BOYD ROAD NEUTRAL BAY	Second	N	50	46	48	43	51	46	49	43	-2.1	-2.5	-2.0	-2.6	60	55	NO	NO	NO	NO	NO
18.3	12692	5 HIGH VIEW AVENUE NEUTRAL BAY	Ground	N	52	47	49	44	52	47	49	44	-2.7	-3.1	-2.6	-3.1	60	55	NO	NO	NO	NO	NO
18.3	12692	5 HIGH VIEW AVENUE NEUTRAL BAY	Ground	W	63	58	59	53	63	59	59	54	-3.9	-4.8	-3.8	-4.9	60	55	NO	NO	NO	NO	NO
18.3	12692	5 HIGH VIEW AVENUE NEUTRAL BAY	Ground	S	59	54	54	49	59	55	55	49	-4.3	-5.1	-4.4	-5.2	60	55	NO	NO	NO	NO	NO
18.3	12692	5 HIGH VIEW AVENUE NEUTRAL BAY	Ground	E	43	38	42	37	43	39	42	37	-1.2	-1.7	-1.2	-1.8	55	51	NO	NO	NO	NO	NO
18.3	12692	5 HIGH VIEW AVENUE NEUTRAL BAY	First	N	53	48	50	45	53	48	50	45	-2.8	-3.2	-2.7	-3.2	60	55	NO	NO	NO	NO	NO
18.3	12692	5 HIGH VIEW AVENUE NEUTRAL BAY	First	W	63	59	59	54	63	59	59	54	-3.9	-4.9	-3.9	-5.0	60	55	NO	NO	NO	NO	NO
18.3	12692	5 HIGH VIEW AVENUE NEUTRAL BAY	First	S	59	55	55	50	60	55	55	50	-4.2	-5.0	-4.3	-5.1	60	55	NO	NO	NO	NO	NO
18.3	12692	5 HIGH VIEW AVENUE NEUTRAL BAY	First	E	45	41	44	39	46	41	44	39	-1.3	-2.0	-1.4	-1.9	58	53	NO	NO	NO	NO	NO
18.3	12692	5 HIGH VIEW AVENUE NEUTRAL BAY	Second	N	54	49	51	46	54	50	52	46	-2.6	-3.2	-2.6	-3.2	60	55	NO	NO	NO	NO	NO
18.3	12692	5 HIGH VIEW AVENUE NEUTRAL BAY	Second	W	63	59	59	54	64	59	60	54	-3.9	-4.9	-3.9	-5.0	60	55	NO	NO	NO	NO	NO
18.3	12692	5 HIGH VIEW AVENUE NEUTRAL BAY	Second	S	60	55	56	51	60	56	56	51	-4.0	-4.7	-3.9	-4.8	60	55	NO	NO	NO	NO	NO
18.3	12692	5 HIGH VIEW AVENUE NEUTRAL BAY	Second	E	49	44	47	42	49	45	48	42	-1.6	-2.2	-1.5	-2.2	60	55	NO	NO	NO	NO	NO
18.3	12693	23 MONTPELIER STREET NEUTRAL BAY	Ground	E	47	42	46	41	48	43	46	41	-1.4	-1.9	-1.5	-2.0	60	55	NO	NO	NO	NO	NO
18.3	12693	23 MONTPELIER STREET NEUTRAL BAY	Ground	N	54	49	51	46	54	49	52	46	-2.5	-3.0	-2.4	-3.1	60	55	NO	NO	NO	NO	NO
18.3	12693	23 MONTPELIER STREET NEUTRAL BAY	Ground	W	59	55	56	51	60	56	57	51	-3.1	-4.3	-3.2	-4.4	60	55	NO	NO	NO	NO	NO
18.3	12693	23 MONTPELIER STREET NEUTRAL BAY	Ground	S	54	49	51	46	54	50	51	46	-2.7	-3.4	-2.8	-3.5	60	55	NO	NO	NO	NO	NO
18.3	12693	23 MONTPELIER STREET NEUTRAL BAY	Ground	E	47	42	45	40	47	42	46	40	-1.4	-2.0	-1.4	-2.0	59	54	NO	NO	NO	NO	NO
18.3	12693	23 MONTPELIER STREET NEUTRAL BAY	First	E	50	46	49	43	51	46	49	44	-1.6	-2.3	-1.6	-2.2	60	55	NO	NO	NO	NO	NO
18.3	12693	23 MONTPELIER STREET NEUTRAL BAY	First	N	56	52	53	48	57	52	54	48	-2.7	-3.3	-2.7	-3.5	60	55	NO	NO	NO	NO	NO
18.3	12693	23 MONTPELIER STREET NEUTRAL BAY	First	W	61	57	58	52	62	57	58	53	-3.5	-4.5	-3.4	-4.6	60	55	NO	NO	NO	NO	NO
18.3	12693	23 MONTPELIER STREET NEUTRAL BAY	First	S	56	51	53	48	56	51	53	48	-2.7	-3.5	-2.8	-3.6	60	55	NO	NO	NO	NO	NO
18.3	12693	23 MONTPELIER STREET NEUTRAL BAY	First	E	50	45	48	43	50	46	49	43	-1.6	-2.3	-1.6	-2.4	60	55	NO	NO	NO	NO	NO
18.3	12694	143-155 BEN BOYD ROAD NEUTRAL BAY	Ground	NE	43	38	41	36	43	38	42	37	-1.3	-1.7	-1.2	-1.7	55	50	NO	NO	NO	NO	NO
18.3	12694	143-155 BEN BOYD ROAD NEUTRAL BAY	Ground	S	48	43	46	41	48	44	46	41	-2.0	-2.7	-2.1	-2.8	60	55	NO	NO	NO	NO	NO
18.3	12694	143-155 BEN BOYD ROAD NEUTRAL BAY	Ground	W	48	44	46	41	48	44	46	41	-1.9	-2.6	-2.0	-2.7	60	55	NO	NO	NO	NO	NO
18.3	12694	143-155 BEN BOYD ROAD NEUTRAL BAY	Ground	S	46	41	44	39	46	42	45	39	-1.6	-2.3	-1.6	-2.4	58	54	NO	NO	NO	NO	NO
18.3	12694	143-155 BEN BOYD ROAD NEUTRAL BAY	First	NE	45	40	44	39	45	41	44	39	-1.3	-1.8	-1.4	-1.9	57	53	NO	NO	NO	NO	NO
18.3	12694	143-155 BEN BOYD ROAD NEUTRAL BAY	First	S	50	45	48	42	50	46	48	43	-2.2	-2.8	-2.2	-2.9	60	55	NO	NO	NO	NO	NO
18.3	12694	143-155 BEN BOYD ROAD NEUTRAL BAY	First	W	50	45	48	43	50	46	48	43	-2.1	-2.8	-2.1	-2.8	60	55	NO	NO	NO	NO	NO
18.3	12694	143-155 BEN BOYD ROAD NEUTRAL BAY	First	S	48	44	46	41	48	44	47	42	-1.6	-2.3	-1.6	-2.3	60	55	NO	NO	NO	NO	NO
18.3	12698	13 MONTPELIER STREET NEUTRAL BAY	Ground	N	54	49	51	46	54	49	52	46	-2.5	-3.2	-2.5	-3.3	60	55	NO	NO	NO	NO	NO
18.3	12698	13 MONTPELIER STREET NEUTRAL BAY	Ground	W	60	56	57	51	60	56	57	52	-3.2	-4.2	-3.2	-4.3	60	55	NO	NO	NO	NO	NO
18.3	12698	13 MONTPELIER STREET NEUTRAL BAY	Ground	S	58	54	56	51	59	55	56	51	-2.5	-3.6	-2.5	-3.7	60	55	NO	NO	NO	NO	NO
18.3	12698	13 MONTPELIER STREET NEUTRAL BAY	Ground	E	46	42	45	40	47	42	45	40	-1.5	-2.3	-1.5	-2.2	59	54	NO	NO	NO	NO	NO
18.3	12698	13 MONTPELIER STREET NEUTRAL BAY	Ground	S	47	42	45	40	47	43	45	40	-1.6	-2.3	-1.6	-2.4	59	55	NO	NO	NO	NO	NO
18.3	12698	13 MONTPELIER STREET NEUTRAL BAY	Ground	E	47	42	45	40	47	43	46	40	-1.4	-2.0	-1.5	-2.1	59	55	NO	NO	NO	NO	NO
18.3	12698	13 MONTPELIER STREET NEUTRAL BAY	First	N	55	50	53	47	55	51	53	48	-2.5	-3.2	-2.5	-3.3	60	55	NO	NO	NO	NO	NO
18.3	12698	13 MONTPELIER STREET NEUTRAL BAY	First	W	61	56	58	52	61	57	58	52	-3.3	-4.3	-3.2	-4.4	60	55	NO	NO	NO	NO	NO
18.3	12698	13 MONTPELIER STREET NEUTRAL BAY	First	S	61	56	57	52	61	57	58	52	-3.4	-4.5	-3.4	-4.6	60	55	NO	NO	NO	NO	NO
18.3	12698	13 MONTPELIER STREET NEUTRAL BAY	First	E	50	45	48	43	50	46	49	43	-1.6	-2.3	-1.7	-2.4	60	55	NO	NO	NO	NO	NO
18.3	12698	13 MONTPELIER STREET NEUTRAL BAY	First	S	50	46	49	43	51	46	49	44	-1.8	-2.5	-1.7	-2.5	60	55	NO	NO	NO	NO	NO
18.3	12698	13 MONTPELIER STREET NEUTRAL BAY	First	E	50	45	48	43	50	46	49	43	-1.6	-2.3	-1.6	-2.4	60	55	NO	NO	NO	NO	NO
18.3	12711	4 BYDOWN STREET NEUTRAL BAY	Ground	E	46	42	45	40	47	42	45	40	-1.4	-1.9	-1.5	-2.0	59	54	NO	NO	NO	NO	NO
18.3	12711	4 BYDOWN STREET NEUTRAL BAY	Ground	N	47	42	45	40	47	42	45	40	-1.6	-2.2	-1.6	-2.1	59	54	NO	NO	NO	NO	NO
18.3	12711	4 BYDOWN STREET NEUTRAL BAY	Ground	W	46	41	44	39	46	41	45	39	-1.4	-1.8	-1.3	-1.8	58	53	NO	NO	NO	NO	NO
18.3	12711	4 BYDOWN STREET NEUTRAL BAY	Ground	S	47	43	46	40	47	43	46	41	-1.6	-2.2	-1.6	-2.2	59	55	NO	NO	NO	NO	NO
18.3	12718	3 LINDSAY STREET NEUTRAL BAY	Ground	N	49	44	47	41	49	44	47	42	-2.1	-2.5	-2.1	-2.4	60	55	NO	NO	NO	NO	NO
18.3	12718	3 LINDSAY STREET NEUTRAL BAY	Ground	W	53	49	51	45	54	49	51	46	-2.5	-3.1	-2.6	-3.1	60	55	NO	NO	NO	NO	NO
18.3	12718	3 LINDSAY STREET NEUTRAL BAY	Ground	S	52	47	49	44	52	48	50	44	-2.5	-3.3	-2.5	-3.4	60	55	NO	NO	NO	NO	NO
18.3	12718	3 LINDSAY STREET NEUTRAL BAY	Ground	E	40	35	39	34	40	36	39	34	-0.7	-1.2	-0.8	-1.2	52	48	NO	NO	NO	NO	NO

NCA	Receiver ID	Address	Floor Level	Facade	Opening Year 2027				Design Year 2037				Increase (Do Smthng - Do Nothing)				NCG project road noise criteria		Do noise levels exceed the cumulative limit with project roads adding ≥2dB to the total noise levels?		Is the contribution from the road project Acute?		Consider further treatment?
					Do Nothing		Do Smthng		Do Nothing		Do Smthng		Opening Year 2027		Design Year 2037								
					Day	Night	Day	Night	Day	Night	Day	Night	Day	Night	Day	Night	Day	Night	Day	Night	$L_{Aeq,15hr}$ ≥ 65dB	$L_{Aeq,9hr}$ ≥ 60dB	
18.3	12718	3 LINDSAY STREET NEUTRAL BAY	First	N	50	45	47	42	50	45	48	43	-2.1	-2.4	-2.0	-2.4	60	55	NO	NO	NO	NO	NO
18.3	12718	3 LINDSAY STREET NEUTRAL BAY	First	W	55	50	52	47	55	51	53	48	-2.4	-3.1	-2.5	-3.1	60	55	NO	NO	NO	NO	NO
18.3	12718	3 LINDSAY STREET NEUTRAL BAY	First	S	54	49	51	46	54	50	51	46	-2.5	-3.3	-2.6	-3.3	60	55	NO	NO	NO	NO	NO
18.3	12718	3 LINDSAY STREET NEUTRAL BAY	First	E	40	36	40	35	41	36	40	35	-0.7	-1.1	-0.7	-1.1	53	48	NO	NO	NO	NO	NO
18.3	12718	3 LINDSAY STREET NEUTRAL BAY	Second	N	51	46	49	43	51	46	49	44	-2.2	-2.6	-2.1	-2.6	60	55	NO	NO	NO	NO	NO
18.3	12718	3 LINDSAY STREET NEUTRAL BAY	Second	W	57	52	55	49	57	53	55	50	-2.4	-3.1	-2.5	-3.1	60	55	NO	NO	NO	NO	NO
18.3	12718	3 LINDSAY STREET NEUTRAL BAY	Second	S	56	52	53	48	56	52	54	49	-2.5	-3.3	-2.5	-3.4	60	55	NO	NO	NO	NO	NO
18.3	12718	3 LINDSAY STREET NEUTRAL BAY	Second	E	41	36	40	35	41	36	40	35	-0.7	-1.0	-0.6	-1.0	53	48	NO	NO	NO	NO	NO
18.3	12718	3 LINDSAY STREET NEUTRAL BAY	Third	N	52	47	50	44	53	48	50	45	-2.7	-3.2	-2.6	-3.2	60	55	NO	NO	NO	NO	NO
18.3	12718	3 LINDSAY STREET NEUTRAL BAY	Third	W	60	55	57	52	60	56	58	52	-2.8	-3.5	-2.8	-3.5	60	55	NO	NO	NO	NO	NO
18.3	12718	3 LINDSAY STREET NEUTRAL BAY	Third	S	59	55	56	51	59	55	57	52	-2.7	-3.5	-2.6	-3.5	60	55	NO	NO	NO	NO	NO
18.3	12718	3 LINDSAY STREET NEUTRAL BAY	Third	E	41	37	41	36	42	37	41	36	-0.6	-1.0	-0.6	-1.0	54	49	NO	NO	NO	NO	NO
18.3	12718	3 LINDSAY STREET NEUTRAL BAY	Fourth	N	53	48	50	45	53	49	51	45	-2.8	-3.4	-2.8	-3.3	60	55	NO	NO	NO	NO	NO
18.3	12718	3 LINDSAY STREET NEUTRAL BAY	Fourth	W	62	58	58	53	62	58	59	53	-3.6	-4.5	-3.6	-4.6	60	55	NO	NO	NO	NO	NO
18.3	12718	3 LINDSAY STREET NEUTRAL BAY	Fourth	S	61	57	58	53	62	58	58	53	-3.5	-4.5	-3.6	-4.6	60	55	NO	NO	NO	NO	NO
18.3	12718	3 LINDSAY STREET NEUTRAL BAY	Fourth	E	42	38	42	37	43	38	42	37	-0.7	-1.2	-0.6	-1.1	55	50	NO	NO	NO	NO	NO
18.3	12718	3 LINDSAY STREET NEUTRAL BAY	Fifth	N	54	49	51	45	54	49	51	46	-2.9	-3.4	-2.9	-3.4	60	55	NO	NO	NO	NO	NO
18.3	12718	3 LINDSAY STREET NEUTRAL BAY	Fifth	W	63	58	59	54	63	59	59	54	-3.7	-4.8	-3.7	-4.8	60	55	NO	NO	NO	NO	NO
18.3	12718	3 LINDSAY STREET NEUTRAL BAY	Fifth	S	62	58	58	53	63	58	59	53	-3.9	-4.9	-3.8	-4.9	60	55	NO	NO	NO	NO	NO
18.3	12718	3 LINDSAY STREET NEUTRAL BAY	Fifth	E	44	39	43	38	44	39	43	38	-0.8	-1.3	-0.8	-1.3	56	51	NO	NO	NO	NO	NO
18.3	12718	3 LINDSAY STREET NEUTRAL BAY	Sixth	N	54	49	51	46	55	50	52	46	-3.0	-3.4	-2.8	-3.5	60	55	NO	NO	NO	NO	NO
18.3	12718	3 LINDSAY STREET NEUTRAL BAY	Sixth	W	63	58	59	54	63	59	60	54	-3.7	-4.7	-3.7	-4.8	60	55	NO	NO	NO	NO	NO
18.3	12718	3 LINDSAY STREET NEUTRAL BAY	Sixth	S	62	58	59	53	63	59	59	54	-3.8	-4.9	-3.8	-4.9	60	55	NO	NO	NO	NO	NO
18.3	12718	3 LINDSAY STREET NEUTRAL BAY	Sixth	E	45	41	44	39	46	41	45	40	-1.0	-1.6	-1.0	-1.6	58	53	NO	NO	NO	NO	NO
18.3	12718	3 LINDSAY STREET NEUTRAL BAY	Seventh	N	55	50	52	47	55	51	53	47	-2.8	-3.3	-2.8	-3.4	60	55	NO	NO	NO	NO	NO
18.3	12718	3 LINDSAY STREET NEUTRAL BAY	Seventh	W	63	59	59	54	63	59	60	54	-3.7	-4.7	-3.7	-4.8	60	55	NO	NO	NO	NO	NO
18.3	12718	3 LINDSAY STREET NEUTRAL BAY	Seventh	S	63	58	59	54	63	59	59	54	-3.8	-4.7	-3.7	-4.8	60	55	NO	NO	NO	NO	NO
18.3	12718	3 LINDSAY STREET NEUTRAL BAY	Seventh	E	49	44	47	42	49	45	48	43	-1.3	-1.9	-1.4	-1.9	60	55	NO	NO	NO	NO	NO
18.3	12723	13 PREMIER STREET NEUTRAL BAY	Ground	E	46	41	44	39	46	41	44	39	-1.5	-2.1	-1.6	-2.2	58	53	NO	NO	NO	NO	NO
18.3	12723	13 PREMIER STREET NEUTRAL BAY	Ground	N	53	48	50	45	53	49	51	45	-2.8	-3.2	-2.6	-3.2	60	55	NO	NO	NO	NO	NO
18.3	12723	13 PREMIER STREET NEUTRAL BAY	Ground	NW	62	58	58	53	63	58	59	53	-3.8	-4.8	-3.8	-4.9	60	55	NO	NO	NO	NO	NO
18.3	12723	13 PREMIER STREET NEUTRAL BAY	Ground	S	61	56	57	51	61	57	57	52	-4.0	-4.9	-4.0	-5.0	60	55	NO	NO	NO	NO	NO
18.3	12723	13 PREMIER STREET NEUTRAL BAY	Ground	E	46	41	44	39	46	41	44	39	-1.5	-2.2	-1.6	-2.2	58	53	NO	NO	NO	NO	NO
18.3	12723	13 PREMIER STREET NEUTRAL BAY	Ground	N	47	43	46	40	48	43	46	41	-1.7	-2.3	-1.8	-2.3	60	55	NO	NO	NO	NO	NO
18.3	12723	13 PREMIER STREET NEUTRAL BAY	First	E	49	45	48	42	50	45	48	43	-1.7	-2.3	-1.6	-2.3	60	55	NO	NO	NO	NO	NO
18.3	12723	13 PREMIER STREET NEUTRAL BAY	First	N	54	49	52	46	55	50	52	47	-2.7	-3.2	-2.6	-3.2	60	55	NO	NO	NO	NO	NO
18.3	12723	13 PREMIER STREET NEUTRAL BAY	First	NW	63	58	59	53	63	59	59	54	-3.9	-4.8	-3.8	-4.9	60	55	NO	NO	NO	NO	NO
18.3	12723	13 PREMIER STREET NEUTRAL BAY	First	S	61	57	57	52	62	57	58	52	-3.9	-4.9	-3.9	-4.9	60	55	NO	NO	NO	NO	NO
18.3	12723	13 PREMIER STREET NEUTRAL BAY	First	E	49	45	48	43	50	45	48	43	-1.6	-2.3	-1.7	-2.4	60	55	NO	NO	NO	NO	NO
18.3	12723	13 PREMIER STREET NEUTRAL BAY	First	SW	57	53	53	48	57	53	54	49	-3.6	-4.3	-3.5	-4.4	60	55	NO	NO	NO	NO	NO
18.3	12723	13 PREMIER STREET NEUTRAL BAY	First	W	51	47	50	44	52	47	50	45	-1.9	-2.6	-1.9	-2.6	60	55	NO	NO	NO	NO	NO
18.3	12723	13 PREMIER STREET NEUTRAL BAY	First	N	51	46	49	44	51	47	49	44	-1.9	-2.4	-1.8	-2.5	60	55	NO	NO	NO	NO	NO
18.3	12741	15 MONTPELIER STREET NEUTRAL BAY	Ground	E	47	42	45	40	47	42	46	40	-1.5	-2.1	-1.5	-2.1	59	54	NO	NO	NO	NO	NO
18.3	12741	15 MONTPELIER STREET NEUTRAL BAY	Ground	N	54	49	52	46	54	50	52	47	-2.2	-2.9	-2.1	-3.0	60	55	NO	NO	NO	NO	NO
18.3	12741	15 MONTPELIER STREET NEUTRAL BAY	Ground	W	60	56	57	51	60	56	57	52	-3.2	-4.4	-3.2	-4.4	60	55	NO	NO	NO	NO	NO
18.3	12741	15 MONTPELIER STREET NEUTRAL BAY	Ground	S	55	50	53	47	55	51	53	48	-2.4	-3.1	-2.4	-3.3	60	55	NO	NO	NO	NO	NO
18.3	12741	15 MONTPELIER STREET NEUTRAL BAY	Ground	E	47	42	45	40	47	42	46	40	-1.5	-2.1	-1.5	-2.2	59	54	NO	NO	NO	NO	NO
18.3	12741	15 MONTPELIER STREET NEUTRAL BAY	First	E	50	46	48	43	50	46	49	44	-1.6	-2.3	-1.6	-2.4	60	55	NO	NO	NO	NO	NO
18.3	12741	15 MONTPELIER STREET NEUTRAL BAY	First	N	55	50	53	47	55	51	53	48	-2.3	-3.0	-2.2	-3.1	60	55	NO	NO	NO	NO	NO
18.3	12741	15 MONTPELIER STREET NEUTRAL BAY	First	W	61	56	57	52	61	57	58	52	-3.3	-4.3	-3.3	-4.4	60	55	NO	NO	NO	NO	NO
18.3	12741	15 MONTPELIER STREET NEUTRAL BAY	First	S	56	52	54	49	57	52	54	49	-2.5	-3.2	-2.5	-3.4	60	55	NO	NO	NO	NO	NO
18.3	12741	15 MONTPELIER STREET NEUTRAL BAY	First	E	50	45	48	43	50	46	49	43	-1.6	-2.3	-1.6	-2.4	60	55	NO	NO	NO	NO	NO
18.3	12743	6 BYDOWN STREET NEUTRAL BAY	Ground	N	47	42	45	40	47	42	45	40	-1.7	-2.2	-1.6	-2.2	59	54	NO	NO	NO	NO	NO
18.3	12743	6 BYDOWN STREET NEUTRAL BAY	Ground	W	46	41	45	40	46	42	45	40	-1.3	-1.8	-1.4	-1.9	58	54	NO	NO	NO	NO	NO
18.3	12743	6 BYDOWN STREET NEUTRAL BAY	Ground	S	47	42	45	40	47	43	46	41	-1.6	-2.1	-1.5	-2.2	59	55	NO	NO	NO	NO	NO
18.3	12743	6 BYDOWN STREET NEUTRAL BAY	Ground	E	47	42	45	40	47	42	45	40	-1.4	-1.9	-1.4	-1.9	59	54	NO	NO	NO	NO	NO
18.3	12745	21 MONTPELIER STREET NEUTRAL BAY	Ground	N	54	50	52	47	55	50	52	47	-2.4	-3.0	-2.5	-3.1	60	55	NO	NO	NO	NO	NO
18.3	12745	21 MONTPELIER STREET NEUTRAL BAY	Ground	W	54	50	53	47	55	50	53	48	-1.9	-2.7	-1.9	-2.8	60	55	NO	NO	NO	NO	NO
18.3	12745	21 MONTPELIER STREET NEUTRAL BAY	Ground	N	54	49	52	46	54	49	52	47	-1.8	-2.6	-1.8	-2.6	60	55	NO	NO	NO	NO	NO
18.3	12745	21 MONTPELIER STREET NEUTRAL BAY	Ground	W	55	50	53	47	55	51	53	48	-2.0	-2.7	-2.0	-2.8	60	55	NO	NO	NO	NO	NO
18.3	12745	21 MONTPELIER STREET NEUTRAL BAY	Ground	S	54	49	51	46	54	50	52	46	-2.5	-3.2	-2.5	-3.3	60	55	NO	NO	NO	NO	NO
18.3	12745	21 MONTPELIER STREET NEUTRAL BAY	Ground	E	46	42	45	40	47	42	45	40	-1.5	-2.1	-1.5	-2.2	59	54	NO	NO	NO	NO	NO

NCA	Receiver ID	Address	Floor Level	Facade	Opening Year 2027				Design Year 2037				Increase (Do Smthng - Do Nothing)				NCG project road noise criteria		Do noise levels exceed the cumulative limit with project roads adding ≥2dB to the total noise levels?		Is the contribution from the road project Acute?		Consider further treatment?
					Do Nothing		Do Smthng		Do Nothing		Do Smthng		Opening Year 2027		Design Year 2037								
					Day	Night	Day	Night	Day	Night	Day	Night	Day	Night	Day	Night	Day	Night	Day	Night	$L_{Aeq,15hr} \geq 65dB$	$L_{Aeq,9hr} \geq 60dB$	
18.3	12745	21 MONTPELIER STREET NEUTRAL BAY	Ground	S	46	42	45	39	47	42	45	40	-1.6	-2.2	-1.6	-2.3	59	54	NO	NO	NO	NO	NO
18.3	12745	21 MONTPELIER STREET NEUTRAL BAY	Ground	E	46	41	44	39	46	42	45	40	-1.4	-2.0	-1.4	-2.0	58	54	NO	NO	NO	NO	NO
18.3	12745	21 MONTPELIER STREET NEUTRAL BAY	First	N	56	51	54	48	56	52	54	48	-2.6	-3.3	-2.5	-3.4	60	55	NO	NO	NO	NO	NO
18.3	12745	21 MONTPELIER STREET NEUTRAL BAY	First	W	59	55	57	52	60	55	57	52	-2.6	-3.6	-2.6	-3.6	60	55	NO	NO	NO	NO	NO
18.3	12745	21 MONTPELIER STREET NEUTRAL BAY	First	N	59	54	56	51	59	55	56	51	-2.6	-3.5	-2.7	-3.6	60	55	NO	NO	NO	NO	NO
18.3	12745	21 MONTPELIER STREET NEUTRAL BAY	First	W	60	55	57	52	60	56	57	52	-2.7	-3.6	-2.7	-3.7	60	55	NO	NO	NO	NO	NO
18.3	12745	21 MONTPELIER STREET NEUTRAL BAY	First	S	57	52	54	48	57	52	54	49	-2.8	-3.5	-2.9	-3.6	60	55	NO	NO	NO	NO	NO
18.3	12745	21 MONTPELIER STREET NEUTRAL BAY	First	E	50	45	48	43	50	46	49	43	-1.6	-2.2	-1.7	-2.3	60	55	NO	NO	NO	NO	NO
18.3	12745	21 MONTPELIER STREET NEUTRAL BAY	First	S	50	45	48	43	50	46	48	43	-1.8	-2.4	-1.7	-2.5	60	55	NO	NO	NO	NO	NO
18.3	12745	21 MONTPELIER STREET NEUTRAL BAY	First	E	50	45	48	43	50	46	49	43	-1.5	-2.2	-1.5	-2.2	60	55	NO	NO	NO	NO	NO
18.3	12750	143-155 BEN BOYD ROAD NEUTRAL BAY	Ground	S	46	42	45	39	47	42	45	40	-1.7	-2.5	-1.8	-2.6	59	54	NO	NO	NO	NO	NO
18.3	12750	143-155 BEN BOYD ROAD NEUTRAL BAY	Ground	E	42	37	41	36	42	38	41	36	-1.0	-1.4	-1.0	-1.3	54	50	NO	NO	NO	NO	NO
18.3	12750	143-155 BEN BOYD ROAD NEUTRAL BAY	Ground	W	44	40	43	38	45	40	43	38	-1.5	-2.0	-1.5	-2.1	57	52	NO	NO	NO	NO	NO
18.3	12750	143-155 BEN BOYD ROAD NEUTRAL BAY	Ground	W	45	40	44	38	45	41	44	39	-1.5	-2.1	-1.5	-2.1	57	53	NO	NO	NO	NO	NO
18.3	12750	143-155 BEN BOYD ROAD NEUTRAL BAY	First	S	49	44	47	42	49	45	47	42	-1.9	-2.5	-1.8	-2.6	60	55	NO	NO	NO	NO	NO
18.3	12750	143-155 BEN BOYD ROAD NEUTRAL BAY	First	E	44	39	43	38	44	40	43	38	-1.1	-1.6	-1.1	-1.5	56	52	NO	NO	NO	NO	NO
18.3	12750	143-155 BEN BOYD ROAD NEUTRAL BAY	First	N	47	42	45	40	47	43	46	41	-1.5	-1.9	-1.5	-2.0	59	55	NO	NO	NO	NO	NO
18.3	12750	143-155 BEN BOYD ROAD NEUTRAL BAY	First	NW	46	41	45	40	46	42	45	40	-1.3	-1.8	-1.3	-1.8	58	54	NO	NO	NO	NO	NO
18.3	12750	143-155 BEN BOYD ROAD NEUTRAL BAY	First	W	47	42	45	40	47	43	46	40	-1.6	-2.2	-1.5	-2.2	59	55	NO	NO	NO	NO	NO
18.3	12750	143-155 BEN BOYD ROAD NEUTRAL BAY	First	W	48	43	46	41	48	43	46	41	-1.5	-2.2	-1.6	-2.2	60	55	NO	NO	NO	NO	NO
18.3	12750	143-155 BEN BOYD ROAD NEUTRAL BAY	Second	S	52	48	50	45	52	48	50	45	-2.2	-2.9	-2.1	-2.9	60	55	NO	NO	NO	NO	NO
18.3	12750	143-155 BEN BOYD ROAD NEUTRAL BAY	Second	E	47	42	46	41	47	43	46	41	-1.3	-1.9	-1.4	-1.9	59	55	NO	NO	NO	NO	NO
18.3	12750	143-155 BEN BOYD ROAD NEUTRAL BAY	Second	N	50	45	48	43	50	46	48	43	-1.8	-2.3	-1.8	-2.3	60	55	NO	NO	NO	NO	NO
18.3	12750	143-155 BEN BOYD ROAD NEUTRAL BAY	Second	NW	49	44	47	42	49	45	48	43	-1.6	-2.1	-1.6	-2.1	60	55	NO	NO	NO	NO	NO
18.3	12750	143-155 BEN BOYD ROAD NEUTRAL BAY	Second	W	50	45	48	43	50	46	48	43	-1.7	-2.3	-1.8	-2.4	60	55	NO	NO	NO	NO	NO
18.3	12750	143-155 BEN BOYD ROAD NEUTRAL BAY	Second	W	51	46	49	44	51	46	49	44	-1.8	-2.3	-1.7	-2.4	60	55	NO	NO	NO	NO	NO
18.3	12755	1-5 BYDOWN STREET NEUTRAL BAY	Ground	NW	49	45	48	43	50	45	48	43	-1.7	-2.2	-1.7	-2.3	60	55	NO	NO	NO	NO	NO
18.3	12755	1-5 BYDOWN STREET NEUTRAL BAY	Ground	W	49	45	48	42	50	45	48	43	-1.7	-2.3	-1.8	-2.4	60	55	NO	NO	NO	NO	NO
18.3	12755	1-5 BYDOWN STREET NEUTRAL BAY	First	NW	51	46	49	44	51	47	49	44	-1.8	-2.3	-1.8	-2.4	60	55	NO	NO	NO	NO	NO
18.3	12755	1-5 BYDOWN STREET NEUTRAL BAY	First	W	51	46	49	44	51	47	49	44	-1.8	-2.5	-1.8	-2.4	60	55	NO	NO	NO	NO	NO
18.3	12768	15 PREMIER STREET NEUTRAL BAY	Ground	NE	45	41	44	38	45	41	44	39	-1.5	-2.1	-1.4	-2.2	57	53	NO	NO	NO	NO	NO
18.3	12768	15 PREMIER STREET NEUTRAL BAY	Ground	E	45	41	44	39	46	41	44	39	-1.5	-2.1	-1.5	-2.2	58	53	NO	NO	NO	NO	NO
18.3	12768	15 PREMIER STREET NEUTRAL BAY	Ground	NE	51	46	49	44	51	46	49	44	-1.7	-2.2	-1.7	-2.2	60	55	NO	NO	NO	NO	NO
18.3	12768	15 PREMIER STREET NEUTRAL BAY	Ground	NW	62	58	58	53	63	58	59	53	-3.9	-4.9	-3.8	-5.0	60	55	NO	NO	NO	NO	NO
18.3	12768	15 PREMIER STREET NEUTRAL BAY	Ground	S	53	48	50	45	53	49	50	45	-2.9	-3.4	-2.8	-3.5	60	55	NO	NO	NO	NO	NO
18.3	12768	15 PREMIER STREET NEUTRAL BAY	First	NE	50	45	48	43	50	46	49	43	-1.8	-2.4	-1.7	-2.3	60	55	NO	NO	NO	NO	NO
18.3	12768	15 PREMIER STREET NEUTRAL BAY	First	E	49	45	47	42	49	45	48	43	-1.6	-2.4	-1.7	-2.3	60	55	NO	NO	NO	NO	NO
18.3	12768	15 PREMIER STREET NEUTRAL BAY	First	NE	52	48	50	45	53	48	51	45	-1.8	-2.4	-1.8	-2.5	60	55	NO	NO	NO	NO	NO
18.3	12768	15 PREMIER STREET NEUTRAL BAY	First	NW	63	58	59	53	63	59	59	54	-3.9	-4.9	-3.8	-5.0	60	55	NO	NO	NO	NO	NO
18.3	12768	15 PREMIER STREET NEUTRAL BAY	First	S	56	52	54	49	57	52	54	49	-2.4	-3.1	-2.4	-3.2	60	55	NO	NO	NO	NO	NO
18.3	12768	15 PREMIER STREET NEUTRAL BAY	First	E	49	45	48	42	50	45	48	43	-1.6	-2.2	-1.7	-2.3	60	55	NO	NO	NO	NO	NO
18.3	12774	120 BEN BOYD ROAD NEUTRAL BAY	Ground	N	48	43	46	41	48	43	46	41	-1.7	-2.0	-1.7	-2.1	60	55	NO	NO	NO	NO	NO
18.3	12774	120 BEN BOYD ROAD NEUTRAL BAY	Ground	W	54	50	51	46	55	50	52	46	-2.9	-3.5	-2.9	-3.5	60	55	NO	NO	NO	NO	NO
18.3	12774	120 BEN BOYD ROAD NEUTRAL BAY	Ground	S	53	48	50	45	53	48	50	45	-2.9	-3.5	-3.0	-3.6	60	55	NO	NO	NO	NO	NO
18.3	12774	120 BEN BOYD ROAD NEUTRAL BAY	Ground	E	45	40	44	39	45	40	44	39	-1.1	-1.4	-1.1	-1.5	57	52	NO	NO	NO	NO	NO
18.3	12774	120 BEN BOYD ROAD NEUTRAL BAY	First	N	50	45	48	43	50	46	49	43	-1.7	-2.2	-1.8	-2.3	60	55	NO	NO	NO	NO	NO
18.3	12774	120 BEN BOYD ROAD NEUTRAL BAY	First	W	55	51	53	48	56	51	53	48	-2.7	-3.3	-2.8	-3.4	60	55	NO	NO	NO	NO	NO
18.3	12774	120 BEN BOYD ROAD NEUTRAL BAY	First	S	54	50	51	46	55	50	52	46	-2.8	-3.4	-2.9	-3.5	60	55	NO	NO	NO	NO	NO
18.3	12774	120 BEN BOYD ROAD NEUTRAL BAY	First	E	48	43	46	41	48	43	47	42	-1.3	-1.7	-1.3	-1.8	60	55	NO	NO	NO	NO	NO
18.3	12778	8 BYDOWN STREET NEUTRAL BAY	Ground	N	48	43	46	41	48	44	47	41	-1.7	-2.2	-1.7	-2.2	60	55	NO	NO	NO	NO	NO
18.3	12778	8 BYDOWN STREET NEUTRAL BAY	Ground	W	47	43	46	41	48	43	46	41	-1.6	-2.1	-1.7	-2.2	60	55	NO	NO	NO	NO	NO
18.3	12778	8 BYDOWN STREET NEUTRAL BAY	Ground	S	47	43	46	41	48	43	46	41	-1.6	-2.2	-1.7	-2.2	60	55	NO	NO	NO	NO	NO
18.3	12778	8 BYDOWN STREET NEUTRAL BAY	Ground	W	48	43	46	41	48	43	46	41	-1.6	-2.2	-1.7	-2.1	60	55	NO	NO	NO	NO	NO
18.3	12778	8 BYDOWN STREET NEUTRAL BAY	Ground	S	47	43	46	41	48	43	46	41	-1.7	-2.2	-1.6	-2.2	60	55	NO	NO	NO	NO	NO
18.3	12778	8 BYDOWN STREET NEUTRAL BAY	Ground	E	46	42	45	40	47	42	45	40	-1.4	-1.9	-1.4	-2.0	59	54	NO	NO	NO	NO	NO
18.3	12778	8 BYDOWN STREET NEUTRAL BAY	Ground	S	47	43	46	41	48	43	46	41	-1.6	-2.2	-1.6	-2.3	60	55	NO	NO	NO	NO	NO
18.3	12778	8 BYDOWN STREET NEUTRAL BAY	Ground	E	47	42	45	40	47	42	46	41	-1.3	-1.8	-1.3	-1.8	59	54	NO	NO	NO	NO	NO
18.3	12778	8 BYDOWN STREET NEUTRAL BAY	Ground	N	48	44	47	42	49	44	47	42	-1.7	-2.2	-1.6	-2.1	60	55	NO	NO	NO	NO	NO
18.3	12779	1 HIGH VIEW AVENUE NEUTRAL BAY	Ground	N	50	45	48	43	50	45	48	43	-2.0	-2.3	-1.8	-2.4	60	55	NO	NO	NO	NO	NO
18.3	12779	1 HIGH VIEW AVENUE NEUTRAL BAY	Ground	W	62	57	58	53	62	58	58	53	-3.6	-4.6	-3.6	-4.7	60	55	NO	NO	NO	NO	NO
18.3	12779	1 HIGH VIEW AVENUE NEUTRAL BAY	Ground	S	60	55	56	51	60	56	56	51	-3.9	-4.8	-4.0	-4.9	60	55	NO	NO	NO	NO	NO
18.3	12779	1 HIGH VIEW AVENUE NEUTRAL BAY	Ground	E	43	38	41	36	43	38	42	37	-1.3	-1.8	-1.2	-1.7	55	50	NO	NO	NO	NO	NO

NCA	Receiver ID	Address	Floor Level	Facade	Opening Year 2027				Design Year 2037				Increase (Do Smthng - Do Nothing)				NCG project road noise criteria		Do noise levels exceed the cumulative limit with project roads adding ≥2dB to the total noise levels?		Is the contribution from the road project Acute?		Consider further treatment?
					Do Nothing		Do Smthng		Do Nothing		Do Smthng		Opening Year 2027		Design Year 2037								
					Day	Night	Day	Night	Day	Night	Day	Night	Day	Night	Day	Night	Day	Night	Day	Night	$L_{Aeq,15hr}$ ≥ 65dB	$L_{Aeq,9hr}$ ≥ 60dB	
18.3	12779	1 HIGH VIEW AVENUE NEUTRAL BAY	First	N	51	46	49	44	51	47	50	44	-2.1	-2.6	-1.9	-2.6	60	55	NO	NO	NO	NO	NO
18.3	12779	1 HIGH VIEW AVENUE NEUTRAL BAY	First	W	63	58	59	53	63	59	59	54	-3.9	-4.9	-3.9	-5.0	60	55	NO	NO	NO	NO	NO
18.3	12779	1 HIGH VIEW AVENUE NEUTRAL BAY	First	S	60	56	56	51	61	56	57	51	-4.0	-4.9	-4.0	-5.0	60	55	NO	NO	NO	NO	NO
18.3	12779	1 HIGH VIEW AVENUE NEUTRAL BAY	First	E	45	40	44	39	45	41	44	39	-1.3	-1.8	-1.4	-1.9	57	53	NO	NO	NO	NO	NO
18.3	12779	1 HIGH VIEW AVENUE NEUTRAL BAY	Second	N	53	48	50	45	53	48	51	45	-2.1	-2.6	-2.1	-2.7	60	55	NO	NO	NO	NO	NO
18.3	12779	1 HIGH VIEW AVENUE NEUTRAL BAY	Second	W	63	58	59	54	63	59	59	54	-3.8	-4.9	-3.8	-4.9	60	55	NO	NO	NO	NO	NO
18.3	12779	1 HIGH VIEW AVENUE NEUTRAL BAY	Second	S	61	56	57	51	61	57	57	52	-3.9	-4.8	-3.9	-4.9	60	55	NO	NO	NO	NO	NO
18.3	12779	1 HIGH VIEW AVENUE NEUTRAL BAY	Second	E	49	44	47	42	49	45	48	42	-1.5	-2.1	-1.6	-2.2	60	55	NO	NO	NO	NO	NO
18.3	12780	143-155 BEN BOYD ROAD NEUTRAL BAY	Ground	E	42	37	41	36	42	37	41	36	-1.1	-1.5	-1.1	-1.5	54	49	NO	NO	NO	NO	NO
18.3	12780	143-155 BEN BOYD ROAD NEUTRAL BAY	Ground	S	41	37	40	35	42	37	40	35	-1.3	-1.9	-1.4	-1.9	54	49	NO	NO	NO	NO	NO
18.3	12780	143-155 BEN BOYD ROAD NEUTRAL BAY	Ground	W	48	44	47	41	49	44	47	42	-1.6	-2.2	-1.6	-2.2	60	55	NO	NO	NO	NO	NO
18.3	12780	143-155 BEN BOYD ROAD NEUTRAL BAY	Ground	W	50	45	48	43	50	46	48	43	-2.1	-2.7	-2.1	-2.7	60	55	NO	NO	NO	NO	NO
18.3	12780	143-155 BEN BOYD ROAD NEUTRAL BAY	Ground	S	49	45	47	42	50	45	47	42	-2.3	-2.9	-2.3	-3.0	60	55	NO	NO	NO	NO	NO
18.3	12780	143-155 BEN BOYD ROAD NEUTRAL BAY	First	E	44	39	43	38	44	40	43	38	-1.1	-1.6	-1.2	-1.7	56	52	NO	NO	NO	NO	NO
18.3	12780	143-155 BEN BOYD ROAD NEUTRAL BAY	First	S	44	39	42	37	44	40	43	38	-1.4	-2.0	-1.4	-2.1	56	52	NO	NO	NO	NO	NO
18.3	12780	143-155 BEN BOYD ROAD NEUTRAL BAY	First	E	44	39	43	38	44	40	43	38	-1.2	-1.6	-1.1	-1.6	56	52	NO	NO	NO	NO	NO
18.3	12780	143-155 BEN BOYD ROAD NEUTRAL BAY	First	N	49	44	47	42	49	44	47	42	-1.8	-2.3	-1.8	-2.4	60	55	NO	NO	NO	NO	NO
18.3	12780	143-155 BEN BOYD ROAD NEUTRAL BAY	First	W	50	45	48	43	50	46	49	43	-1.8	-2.3	-1.7	-2.3	60	55	NO	NO	NO	NO	NO
18.3	12780	143-155 BEN BOYD ROAD NEUTRAL BAY	First	W	51	47	49	44	52	47	50	44	-2.1	-2.6	-2.1	-2.7	60	55	NO	NO	NO	NO	NO
18.3	12780	143-155 BEN BOYD ROAD NEUTRAL BAY	First	S	51	46	48	43	51	47	49	44	-2.3	-2.9	-2.2	-3.0	60	55	NO	NO	NO	NO	NO
18.3	12780	143-155 BEN BOYD ROAD NEUTRAL BAY	Second	E	47	43	46	41	48	43	46	41	-1.3	-1.9	-1.4	-1.9	60	55	NO	NO	NO	NO	NO
18.3	12780	143-155 BEN BOYD ROAD NEUTRAL BAY	Second	S	48	43	46	41	48	43	46	41	-1.5	-2.1	-1.6	-2.2	60	55	NO	NO	NO	NO	NO
18.3	12780	143-155 BEN BOYD ROAD NEUTRAL BAY	Second	E	47	43	46	41	48	43	46	41	-1.4	-1.9	-1.4	-1.9	60	55	NO	NO	NO	NO	NO
18.3	12780	143-155 BEN BOYD ROAD NEUTRAL BAY	Second	N	51	46	49	44	51	47	49	44	-1.9	-2.5	-2.0	-2.5	60	55	NO	NO	NO	NO	NO
18.3	12780	143-155 BEN BOYD ROAD NEUTRAL BAY	Second	W	52	48	51	45	53	48	51	46	-1.9	-2.5	-1.9	-2.4	60	55	NO	NO	NO	NO	NO
18.3	12780	143-155 BEN BOYD ROAD NEUTRAL BAY	Second	W	53	48	51	46	53	49	51	46	-2.2	-2.8	-2.2	-2.8	60	55	NO	NO	NO	NO	NO
18.3	12780	143-155 BEN BOYD ROAD NEUTRAL BAY	Second	S	53	48	50	45	53	48	51	45	-2.2	-2.9	-2.2	-2.9	60	55	NO	NO	NO	NO	NO
18.3	12784	17 MONTPELIER STREET NEUTRAL BAY	Ground	N	53	48	51	46	53	49	51	46	-2.1	-2.8	-2.1	-2.9	60	55	NO	NO	NO	NO	NO
18.3	12784	17 MONTPELIER STREET NEUTRAL BAY	Ground	NW	60	55	57	51	60	56	57	51	-3.1	-4.2	-3.1	-4.3	60	55	NO	NO	NO	NO	NO
18.3	12784	17 MONTPELIER STREET NEUTRAL BAY	Ground	W	60	55	56	51	60	56	57	51	-3.3	-4.3	-3.2	-4.4	60	55	NO	NO	NO	NO	NO
18.3	12784	17 MONTPELIER STREET NEUTRAL BAY	Ground	S	54	49	51	46	54	49	52	46	-2.3	-3.0	-2.3	-3.1	60	55	NO	NO	NO	NO	NO
18.3	12784	17 MONTPELIER STREET NEUTRAL BAY	Ground	E	50	45	48	43	50	45	48	43	-1.7	-2.3	-1.6	-2.4	60	55	NO	NO	NO	NO	NO
18.3	12795	1 LINDSAY STREET NEUTRAL BAY	Ground	N	50	45	48	43	51	46	49	44	-1.8	-2.2	-1.7	-2.2	60	55	NO	NO	NO	NO	NO
18.3	12795	1 LINDSAY STREET NEUTRAL BAY	Ground	N	61	57	57	52	61	57	58	52	-3.7	-4.8	-3.6	-4.8	60	55	NO	NO	NO	NO	NO
18.3	12795	1 LINDSAY STREET NEUTRAL BAY	Ground	W	61	57	58	52	62	57	58	53	-3.7	-4.8	-3.7	-4.8	60	55	NO	NO	NO	NO	NO
18.3	12795	1 LINDSAY STREET NEUTRAL BAY	Ground	S	54	49	51	46	54	49	51	46	-2.9	-3.5	-2.9	-3.6	60	55	NO	NO	NO	NO	NO
18.3	12795	1 LINDSAY STREET NEUTRAL BAY	First	N	51	46	49	44	52	47	50	44	-1.8	-2.3	-1.7	-2.3	60	55	NO	NO	NO	NO	NO
18.3	12795	1 LINDSAY STREET NEUTRAL BAY	First	N	61	57	58	52	62	57	58	53	-3.7	-4.7	-3.7	-4.8	60	55	NO	NO	NO	NO	NO
18.3	12795	1 LINDSAY STREET NEUTRAL BAY	First	W	62	57	58	53	62	58	58	53	-3.8	-4.7	-3.7	-4.8	60	55	NO	NO	NO	NO	NO
18.3	12795	1 LINDSAY STREET NEUTRAL BAY	First	S	57	52	54	49	57	53	55	49	-2.4	-3.2	-2.5	-3.2	60	55	NO	NO	NO	NO	NO
18.3	12795	1 LINDSAY STREET NEUTRAL BAY	First	E	45	41	44	39	46	41	44	39	-1.5	-2.0	-1.4	-2.0	58	53	NO	NO	NO	NO	NO
18.3	12795	1 LINDSAY STREET NEUTRAL BAY	Second	N	53	48	51	46	53	48	51	46	-2.0	-2.4	-1.9	-2.5	60	55	NO	NO	NO	NO	NO
18.3	12795	1 LINDSAY STREET NEUTRAL BAY	Second	N	62	57	58	53	62	58	58	53	-3.7	-4.7	-3.7	-4.8	60	55	NO	NO	NO	NO	NO
18.3	12795	1 LINDSAY STREET NEUTRAL BAY	Second	W	63	58	59	53	63	59	59	54	-3.8	-4.9	-3.8	-4.9	60	55	NO	NO	NO	NO	NO
18.3	12795	1 LINDSAY STREET NEUTRAL BAY	Second	S	62	58	58	53	62	58	59	53	-3.7	-4.6	-3.6	-4.7	60	55	NO	NO	NO	NO	NO
18.3	12795	1 LINDSAY STREET NEUTRAL BAY	Second	E	49	44	47	42	49	45	48	42	-1.6	-2.3	-1.6	-2.4	60	55	NO	NO	NO	NO	NO
18.3	12805	1-5 BYDOWN STREET NEUTRAL BAY	Ground	N	47	42	46	41	48	43	46	41	-1.4	-1.8	-1.5	-1.8	60	55	NO	NO	NO	NO	NO
18.3	12805	1-5 BYDOWN STREET NEUTRAL BAY	Ground	W	49	45	48	42	50	45	48	43	-1.7	-2.3	-1.7	-2.2	60	55	NO	NO	NO	NO	NO
18.3	12805	1-5 BYDOWN STREET NEUTRAL BAY	First	N	49	45	48	43	50	45	48	43	-1.6	-2.0	-1.6	-2.1	60	55	NO	NO	NO	NO	NO
18.3	12805	1-5 BYDOWN STREET NEUTRAL BAY	First	W	51	46	49	44	51	46	49	44	-1.7	-2.3	-1.8	-2.3	60	55	NO	NO	NO	NO	NO
18.3	12807	14 MONTPELIER STREET NEUTRAL BAY	Ground	E	50	45	48	43	50	45	48	43	-1.6	-2.2	-1.6	-2.3	60	55	NO	NO	NO	NO	NO
18.3	12807	14 MONTPELIER STREET NEUTRAL BAY	Ground	SE	49	45	47	42	49	45	48	42	-1.9	-2.6	-1.8	-2.7	60	55	NO	NO	NO	NO	NO
18.3	12807	14 MONTPELIER STREET NEUTRAL BAY	Ground	NE	51	46	49	44	51	46	49	44	-1.7	-2.3	-1.8	-2.4	60	55	NO	NO	NO	NO	NO
18.3	12807	14 MONTPELIER STREET NEUTRAL BAY	Ground	NW	60	56	57	52	61	56	57	52	-3.1	-4.1	-3.1	-4.2	60	55	NO	NO	NO	NO	NO
18.3	12807	14 MONTPELIER STREET NEUTRAL BAY	Ground	W	60	55	57	52	60	56	57	52	-2.9	-3.8	-2.9	-3.9	60	55	NO	NO	NO	NO	NO
18.3	12807	14 MONTPELIER STREET NEUTRAL BAY	Ground	S	59	54	56	51	59	55	56	51	-2.8	-3.7	-2.7	-3.8	60	55	NO	NO	NO	NO	NO
18.3	12814	122 BEN BOYD ROAD NEUTRAL BAY	Ground	N	48	43	46	41	48	44	47	42	-1.5	-2.0	-1.4	-1.9	60	55	NO	NO	NO	NO	NO
18.3	12814	122 BEN BOYD ROAD NEUTRAL BAY	Ground	E	47	43	46	41	48	43	46	41	-1.5	-1.9	-1.4	-1.9	60	55	NO	NO	NO	NO	NO
18.3	12814	122 BEN BOYD ROAD NEUTRAL BAY	Ground	N	47	42	45	40	47	43	46	40	-1.7	-2.4	-1.7	-2.4	59	55	NO	NO	NO	NO	NO
18.3	12814	122 BEN BOYD ROAD NEUTRAL BAY	Ground	W	47	42	45	40	47	42	46	40	-1.3	-1.9	-1.4	-2.0	59	54	NO	NO	NO	NO	NO
18.3	12814	122 BEN BOYD ROAD NEUTRAL BAY	Ground	S	49	45	48	42	49	45	48	43	-1.6	-2.3	-1.6	-2.3	60	55	NO	NO	NO	NO	NO
18.3	12814	122 BEN BOYD ROAD NEUTRAL BAY	Ground	S	49	44	47	42	49	45	48	42	-1.7	-2.3	-1.7	-2.4	60	55	NO	NO	NO	NO	NO

NCA	Receiver ID	Address	Floor Level	Facade	Opening Year 2027				Design Year 2037				Increase (Do Smthng - Do Nothing)				NCG project road noise criteria		Do noise levels exceed the cumulative limit with project roads adding ≥2dB to the total noise levels?		Is the contribution from the road project Acute?		Consider further treatment?
					Do Nothing		Do Smthng		Do Nothing		Do Smthng		Opening Year 2027		Design Year 2037								
					Day	Night	Day	Night	Day	Night	Day	Night	Day	Night	Day	Night	Day	Night	Day	Night	$L_{Aeq,15hr}$ ≥ 65dB	$L_{Aeq,9hr}$ ≥ 60dB	
18.3	12814	122 BEN BOYD ROAD NEUTRAL BAY	Ground	E	47	43	46	41	48	43	46	41	-1.3	-1.8	-1.4	-1.9	60	55	NO	NO	NO	NO	NO
18.3	12818	19 MONTPELIER STREET NEUTRAL BAY	Ground	NW	59	55	56	51	60	55	57	51	-3.2	-4.2	-3.2	-4.3	60	55	NO	NO	NO	NO	NO
18.3	12818	19 MONTPELIER STREET NEUTRAL BAY	Ground	S	55	51	53	48	55	51	53	48	-2.2	-3.0	-2.2	-3.1	60	55	NO	NO	NO	NO	NO
18.3	12818	19 MONTPELIER STREET NEUTRAL BAY	Ground	E	47	42	45	40	47	42	45	40	-1.5	-2.1	-1.5	-2.1	59	54	NO	NO	NO	NO	NO
18.3	12818	19 MONTPELIER STREET NEUTRAL BAY	Ground	NE	47	42	46	40	48	43	46	41	-1.6	-2.1	-1.6	-2.2	60	55	NO	NO	NO	NO	NO
18.3	12818	19 MONTPELIER STREET NEUTRAL BAY	First	NW	60	56	57	51	60	56	57	52	-3.1	-4.2	-3.1	-4.3	60	55	NO	NO	NO	NO	NO
18.3	12818	19 MONTPELIER STREET NEUTRAL BAY	First	S	60	55	56	51	60	56	57	51	-3.1	-4.1	-3.0	-4.2	60	55	NO	NO	NO	NO	NO
18.3	12818	19 MONTPELIER STREET NEUTRAL BAY	First	E	50	45	48	43	50	46	49	43	-1.6	-2.3	-1.6	-2.4	60	55	NO	NO	NO	NO	NO
18.3	12818	19 MONTPELIER STREET NEUTRAL BAY	First	NE	51	46	49	44	51	47	50	44	-1.7	-2.4	-1.8	-2.4	60	55	NO	NO	NO	NO	NO
18.3	12838	7 BYDOWN STREET NEUTRAL BAY	Ground	N	48	43	46	41	48	44	47	41	-1.7	-2.1	-1.7	-2.2	60	55	NO	NO	NO	NO	NO
18.3	12838	7 BYDOWN STREET NEUTRAL BAY	Ground	W	49	45	48	42	49	45	48	43	-1.6	-2.1	-1.6	-2.1	60	55	NO	NO	NO	NO	NO
18.3	12838	7 BYDOWN STREET NEUTRAL BAY	Ground	S	48	44	47	41	49	44	47	42	-1.8	-2.2	-1.8	-2.3	60	55	NO	NO	NO	NO	NO
18.3	12840	12 MONTPELIER STREET NEUTRAL BAY	Ground	E	46	41	45	39	46	42	45	40	-1.5	-2.1	-1.5	-2.1	58	54	NO	NO	NO	NO	NO
18.3	12840	12 MONTPELIER STREET NEUTRAL BAY	Ground	S	46	42	45	39	46	42	45	40	-1.6	-2.2	-1.5	-2.2	58	54	NO	NO	NO	NO	NO
18.3	12840	12 MONTPELIER STREET NEUTRAL BAY	Ground	E	46	41	45	39	47	42	45	40	-1.5	-2.0	-1.5	-2.1	59	54	NO	NO	NO	NO	NO
18.3	12840	12 MONTPELIER STREET NEUTRAL BAY	Ground	N	56	51	53	48	56	51	53	48	-2.5	-3.2	-2.5	-3.3	60	55	NO	NO	NO	NO	NO
18.3	12840	12 MONTPELIER STREET NEUTRAL BAY	Ground	W	60	55	57	51	60	56	57	52	-3.1	-4.1	-3.1	-4.2	60	55	NO	NO	NO	NO	NO
18.3	12840	12 MONTPELIER STREET NEUTRAL BAY	Ground	S	59	55	56	50	59	55	56	51	-3.3	-4.3	-3.2	-4.4	60	55	NO	NO	NO	NO	NO
18.3	12840	12 MONTPELIER STREET NEUTRAL BAY	First	E	50	45	48	43	50	45	48	43	-1.6	-2.2	-1.6	-2.3	60	55	NO	NO	NO	NO	NO
18.3	12840	12 MONTPELIER STREET NEUTRAL BAY	First	S	50	45	48	43	50	46	48	43	-1.7	-2.4	-1.7	-2.4	60	55	NO	NO	NO	NO	NO
18.3	12840	12 MONTPELIER STREET NEUTRAL BAY	First	E	49	45	48	43	50	45	48	43	-1.6	-2.2	-1.6	-2.3	60	55	NO	NO	NO	NO	NO
18.3	12840	12 MONTPELIER STREET NEUTRAL BAY	First	N	56	52	54	49	57	52	54	49	-2.5	-3.3	-2.5	-3.4	60	55	NO	NO	NO	NO	NO
18.3	12840	12 MONTPELIER STREET NEUTRAL BAY	First	W	61	56	57	52	61	57	58	52	-3.3	-4.4	-3.3	-4.5	60	55	NO	NO	NO	NO	NO
18.3	12840	12 MONTPELIER STREET NEUTRAL BAY	First	S	60	56	57	51	61	56	57	52	-3.5	-4.6	-3.5	-4.7	60	55	NO	NO	NO	NO	NO
18.3	12841	124 BEN BOYD ROAD NEUTRAL BAY	Ground	E	45	40	43	38	45	40	44	39	-1.1	-1.6	-1.2	-1.6	57	52	NO	NO	NO	NO	NO
18.3	12841	124 BEN BOYD ROAD NEUTRAL BAY	Ground	N	45	40	44	38	45	41	44	39	-1.4	-1.8	-1.3	-1.8	57	53	NO	NO	NO	NO	NO
18.3	12841	124 BEN BOYD ROAD NEUTRAL BAY	Ground	E	44	40	43	38	45	40	43	38	-1.2	-1.7	-1.3	-1.8	57	52	NO	NO	NO	NO	NO
18.3	12841	124 BEN BOYD ROAD NEUTRAL BAY	Ground	N	48	43	46	41	49	44	47	41	-2.0	-2.5	-2.0	-2.5	60	55	NO	NO	NO	NO	NO
18.3	12841	124 BEN BOYD ROAD NEUTRAL BAY	Ground	W	50	45	48	43	50	45	48	43	-2.0	-2.5	-1.9	-2.5	60	55	NO	NO	NO	NO	NO
18.3	12841	124 BEN BOYD ROAD NEUTRAL BAY	Ground	S	47	43	46	41	48	43	46	41	-1.7	-2.4	-1.7	-2.5	60	55	NO	NO	NO	NO	NO
18.3	12841	124 BEN BOYD ROAD NEUTRAL BAY	Ground	S	47	43	46	41	48	43	46	41	-1.6	-2.4	-1.6	-2.4	60	55	NO	NO	NO	NO	NO
18.3	12841	124 BEN BOYD ROAD NEUTRAL BAY	First	E	48	43	46	41	48	44	47	42	-1.4	-1.9	-1.5	-2.0	60	55	NO	NO	NO	NO	NO
18.3	12841	124 BEN BOYD ROAD NEUTRAL BAY	Ground	S	47	43	46	41	48	43	46	41	-1.6	-2.4	-1.6	-2.4	60	55	NO	NO	NO	NO	NO
18.3	12841	124 BEN BOYD ROAD NEUTRAL BAY	First	E	48	43	46	41	48	44	47	42	-1.4	-1.9	-1.5	-2.0	60	55	NO	NO	NO	NO	NO
18.3	12841	124 BEN BOYD ROAD NEUTRAL BAY	First	N	48	44	47	42	49	44	47	42	-1.6	-2.2	-1.6	-2.2	60	55	NO	NO	NO	NO	NO
18.3	12841	124 BEN BOYD ROAD NEUTRAL BAY	First	E	48	43	46	41	48	43	47	41	-1.5	-2.0	-1.5	-2.1	60	55	NO	NO	NO	NO	NO
18.3	12841	124 BEN BOYD ROAD NEUTRAL BAY	First	N	51	46	48	43	51	46	49	44	-2.3	-2.8	-2.3	-2.8	60	55	NO	NO	NO	NO	NO
18.3	12841	124 BEN BOYD ROAD NEUTRAL BAY	First	W	52	47	50	44	52	47	50	45	-2.2	-2.7	-2.1	-2.7	60	55	NO	NO	NO	NO	NO
18.3	12841	124 BEN BOYD ROAD NEUTRAL BAY	First	S	51	46	49	44	51	46	49	44	-1.7	-2.4	-1.7	-2.4	60	55	NO	NO	NO	NO	NO
18.3	12841	124 BEN BOYD ROAD NEUTRAL BAY	First	S	50	46	49	44	51	46	49	44	-1.7	-2.4	-1.7	-2.5	60	55	NO	NO	NO	NO	NO
18.3	12843	10 LINDSAY STREET NEUTRAL BAY	Ground	N	48	43	47	41	48	43	47	42	-1.4	-1.8	-1.3	-1.8	60	55	NO	NO	NO	NO	NO
18.3	12843	10 LINDSAY STREET NEUTRAL BAY	Ground	W	52	48	50	45	53	48	51	46	-1.7	-2.4	-1.8	-2.5	60	55	NO	NO	NO	NO	NO
18.3	12843	10 LINDSAY STREET NEUTRAL BAY	Ground	S	55	51	52	47	56	51	53	47	-3.1	-3.7	-3.1	-3.8	60	55	NO	NO	NO	NO	NO
18.3	12843	10 LINDSAY STREET NEUTRAL BAY	Ground	E	42	38	41	36	43	38	41	36	-1.1	-1.6	-1.2	-1.6	55	50	NO	NO	NO	NO	NO
18.3	12843	10 LINDSAY STREET NEUTRAL BAY	First	N	52	47	49	44	52	47	50	44	-2.3	-2.6	-2.2	-2.5	60	55	NO	NO	NO	NO	NO
18.3	12843	10 LINDSAY STREET NEUTRAL BAY	First	W	57	53	55	50	57	53	55	50	-2.2	-2.9	-2.2	-3.0	60	55	NO	NO	NO	NO	NO
18.3	12843	10 LINDSAY STREET NEUTRAL BAY	First	S	57	52	54	49	57	53	54	49	-2.9	-3.5	-2.9	-3.6	60	55	NO	NO	NO	NO	NO
18.3	12843	10 LINDSAY STREET NEUTRAL BAY	First	E	45	40	43	38	45	40	44	39	-1.3	-1.7	-1.3	-1.8	57	52	NO	NO	NO	NO	NO
18.3	12843	10 LINDSAY STREET NEUTRAL BAY	Second	N	53	48	51	46	54	49	51	46	-2.3	-2.7	-2.2	-2.6	60	55	NO	NO	NO	NO	NO
18.3	12843	10 LINDSAY STREET NEUTRAL BAY	Second	W	60	56	57	52	60	56	57	52	-3.2	-4.1	-3.2	-4.1	60	55	NO	NO	NO	NO	NO
18.3	12843	10 LINDSAY STREET NEUTRAL BAY	Second	S	59	54	56	51	59	55	56	51	-2.7	-3.5	-2.7	-3.5	60	55	NO	NO	NO	NO	NO
18.3	12843	10 LINDSAY STREET NEUTRAL BAY	Second	E	48	44	47	42	49	44	47	42	-1.4	-2.0	-1.5	-2.0	60	55	NO	NO	NO	NO	NO
18.3	12852	28 PREMIER STREET NEUTRAL BAY	Ground	E	46	42	45	40	47	42	45	40	-1.4	-1.9	-1.3	-1.9	59	54	NO	NO	NO	NO	NO
18.3	12852	28 PREMIER STREET NEUTRAL BAY	Ground	N	55	51	52	47	56	51	53	47	-2.7	-3.5	-2.7	-3.6	60	55	NO	NO	NO	NO	NO
18.3	12852	28 PREMIER STREET NEUTRAL BAY	Ground	W	53	49	51	46	54	49	52	47	-2.0	-2.8	-2.0	-2.9	60	55	NO	NO	NO	NO	NO
18.3	12852	28 PREMIER STREET NEUTRAL BAY	Ground	S	55	50	53	47	55	51	53	48	-2.1	-3.0	-2.1	-3.1	60	55	NO	NO	NO	NO	NO
18.3	12852	28 PREMIER STREET NEUTRAL BAY	First	E	50	45	48	43	50	45	48	43	-1.6	-2.2	-1.6	-2.2	60	55	NO	NO	NO	NO	NO
18.3	12852	28 PREMIER STREET NEUTRAL BAY	First	N	57	53	55	49	57	53	55	50	-2.6	-3.4	-2.6	-3.5	60	55	NO	NO	NO	NO	NO
18.3	12852	28 PREMIER STREET NEUTRAL BAY	First	W	60	55	57	52	60	56	57	52	-2.7	-3.5	-2.6	-3.6	60	55	NO	NO	NO	NO	NO
18.3	12852	28 PREMIER STREET NEUTRAL BAY	First	S	60	55	56	51	60	56	57	51	-3.1	-4.2	-3.2	-4.3	60	55	NO	NO	NO	NO	NO
18.3	12865	9 BYDOWN STREET NEUTRAL BAY	Ground	N	47	43	46	40	48	43	46	41	-1.6	-2.2	-1.7	-2.2	60	55	NO	NO	NO	NO	NO
18.3	12865	9 BYDOWN STREET NEUTRAL BAY	Ground	W	49	45	48	43	50	45	48	43	-1.6	-2.1	-1.6	-2.1	60	55	NO	NO	NO	NO	NO
18.3	12865	9 BYDOWN STREET NEUTRAL BAY	Ground	S	48	44	47	41	49	44	47	42	-1.8	-2.2	-1.7	-2.2	60	55	NO	NO	NO	NO	NO
18.3	12865	9 BYDOWN STREET NEUTRAL BAY	Ground	E	47	42	45	40	47	42	46	41	-1.3	-1.7	-1.2	-1.6	59	54	NO	NO	NO	NO	NO

NCA	Receiver ID	Address	Floor Level	Facade	Opening Year 2027				Design Year 2037				Increase (Do Smthng - Do Nothing)				NCG project road noise criteria		Do noise levels exceed the cumulative limit with project roads adding ≥2dB to the total noise levels?		Is the contribution from the road project Acute?		Consider further treatment?
					Do Nothing		Do Smthng		Do Nothing		Do Smthng		Opening Year 2027		Design Year 2037								
					Day	Night	Day	Night	Day	Night	Day	Night	Day	Night	Day	Night	Day	Night	Day	Night	$L_{Aeq,15hr}$ ≥ 65dB	$L_{Aeq,9hr}$ ≥ 60dB	
18.3	12875	16 BYDOWN STREET NEUTRAL BAY	Ground	E	47	43	46	41	48	43	46	41	-1.3	-1.6	-1.2	-1.6	60	55	NO	NO	NO	NO	NO
18.3	12875	16 BYDOWN STREET NEUTRAL BAY	Ground	N	48	43	46	41	48	44	47	42	-1.5	-1.9	-1.5	-1.9	60	55	NO	NO	NO	NO	NO
18.3	12875	16 BYDOWN STREET NEUTRAL BAY	Ground	W	48	43	46	41	48	44	47	42	-1.5	-2.1	-1.5	-2.0	60	55	NO	NO	NO	NO	NO
18.3	12875	16 BYDOWN STREET NEUTRAL BAY	Ground	S	49	44	47	42	49	44	47	42	-1.7	-2.2	-1.7	-2.3	60	55	NO	NO	NO	NO	NO
18.3	12876	4-8 LINDSAY STREET NEUTRAL BAY	Ground	N	51	46	49	43	51	46	49	44	-2.1	-2.6	-2.1	-2.7	60	55	NO	NO	NO	NO	NO
18.3	12876	4-8 LINDSAY STREET NEUTRAL BAY	Ground	W	47	43	46	41	48	43	47	41	-1.2	-1.8	-1.3	-1.8	60	55	NO	NO	NO	NO	NO
18.3	12876	4-8 LINDSAY STREET NEUTRAL BAY	Ground	W	59	55	56	51	60	55	56	51	-3.3	-4.2	-3.4	-4.3	60	55	NO	NO	NO	NO	NO
18.3	12876	4-8 LINDSAY STREET NEUTRAL BAY	Ground	S	57	53	54	49	58	53	54	49	-3.1	-3.9	-3.1	-4.0	60	55	NO	NO	NO	NO	NO
18.3	12876	4-8 LINDSAY STREET NEUTRAL BAY	Ground	W	56	52	53	48	57	52	54	48	-3.0	-3.7	-3.0	-3.8	60	55	NO	NO	NO	NO	NO
18.3	12876	4-8 LINDSAY STREET NEUTRAL BAY	Ground	S	56	51	53	48	56	51	53	48	-2.8	-3.4	-2.9	-3.5	60	55	NO	NO	NO	NO	NO
18.3	12876	4-8 LINDSAY STREET NEUTRAL BAY	Ground	E	45	40	43	38	45	40	44	38	-1.4	-1.9	-1.3	-1.9	57	52	NO	NO	NO	NO	NO
18.3	12876	4-8 LINDSAY STREET NEUTRAL BAY	Ground	N	47	42	45	40	47	43	46	41	-1.6	-2.0	-1.5	-2.0	59	55	NO	NO	NO	NO	NO
18.3	12876	4-8 LINDSAY STREET NEUTRAL BAY	Ground	E	45	40	44	38	45	41	44	39	-1.4	-1.9	-1.3	-1.9	57	53	NO	NO	NO	NO	NO
18.3	12876	4-8 LINDSAY STREET NEUTRAL BAY	Ground	S	47	42	45	40	47	42	45	40	-1.6	-2.3	-1.6	-2.4	59	54	NO	NO	NO	NO	NO
18.3	12876	4-8 LINDSAY STREET NEUTRAL BAY	Ground	E	45	40	44	38	45	41	44	39	-1.3	-1.9	-1.3	-1.8	57	53	NO	NO	NO	NO	NO
18.3	12876	4-8 LINDSAY STREET NEUTRAL BAY	First	N	53	48	50	45	53	48	50	45	-2.7	-3.1	-2.6	-3.1	60	55	NO	NO	NO	NO	NO
18.3	12876	4-8 LINDSAY STREET NEUTRAL BAY	First	W	50	45	48	43	50	46	49	43	-1.4	-2.0	-1.4	-2.1	60	55	NO	NO	NO	NO	NO
18.3	12876	4-8 LINDSAY STREET NEUTRAL BAY	First	W	61	57	58	52	61	57	58	53	-3.3	-4.3	-3.4	-4.4	60	55	NO	NO	NO	NO	NO
18.3	12876	4-8 LINDSAY STREET NEUTRAL BAY	First	S	59	55	56	51	60	55	56	51	-3.4	-4.2	-3.4	-4.3	60	55	NO	NO	NO	NO	NO
18.3	12876	4-8 LINDSAY STREET NEUTRAL BAY	First	W	58	54	55	50	59	54	55	50	-3.3	-4.0	-3.3	-4.1	60	55	NO	NO	NO	NO	NO
18.3	12876	4-8 LINDSAY STREET NEUTRAL BAY	First	S	58	53	54	49	58	54	55	49	-3.3	-4.0	-3.3	-4.1	60	55	NO	NO	NO	NO	NO
18.3	12876	4-8 LINDSAY STREET NEUTRAL BAY	First	E	48	44	47	41	49	44	47	42	-1.6	-2.2	-1.5	-2.2	60	55	NO	NO	NO	NO	NO
18.3	12876	4-8 LINDSAY STREET NEUTRAL BAY	First	N	50	45	48	43	50	46	49	43	-1.6	-2.1	-1.5	-2.1	60	55	NO	NO	NO	NO	NO
18.3	12876	4-8 LINDSAY STREET NEUTRAL BAY	First	E	48	44	47	42	49	44	47	42	-1.5	-2.1	-1.5	-2.1	60	55	NO	NO	NO	NO	NO
18.3	12876	4-8 LINDSAY STREET NEUTRAL BAY	First	S	50	45	48	43	50	46	49	43	-1.6	-2.3	-1.6	-2.4	60	55	NO	NO	NO	NO	NO
18.3	12876	4-8 LINDSAY STREET NEUTRAL BAY	First	E	48	44	47	42	49	44	47	42	-1.5	-2.1	-1.5	-2.1	60	55	NO	NO	NO	NO	NO
18.3	12880	126 BEN BOYD ROAD NEUTRAL BAY	Ground	N	51	46	49	43	51	46	49	44	-2.0	-2.3	-1.9	-2.2	60	55	NO	NO	NO	NO	NO
18.3	12880	126 BEN BOYD ROAD NEUTRAL BAY	Ground	W	55	51	53	48	56	51	54	48	-2.2	-3.1	-2.2	-3.0	60	55	NO	NO	NO	NO	NO
18.3	12880	126 BEN BOYD ROAD NEUTRAL BAY	Ground	S	52	48	50	44	52	48	50	45	-2.5	-3.2	-2.4	-3.2	60	55	NO	NO	NO	NO	NO
18.3	12880	126 BEN BOYD ROAD NEUTRAL BAY	Ground	E	43	38	42	37	43	38	42	37	-1.0	-1.3	-1.0	-1.3	55	50	NO	NO	NO	NO	NO
18.3	12880	126 BEN BOYD ROAD NEUTRAL BAY	Ground	N	50	45	48	43	50	45	48	43	-2.1	-2.5	-2.0	-2.4	60	55	NO	NO	NO	NO	NO
18.3	12880	126 BEN BOYD ROAD NEUTRAL BAY	First	N	53	49	51	45	54	49	51	46	-2.9	-3.2	-2.8	-3.1	60	55	NO	NO	NO	NO	NO
18.3	12880	126 BEN BOYD ROAD NEUTRAL BAY	First	W	58	54	56	50	59	54	56	51	-2.7	-3.6	-2.7	-3.7	60	55	NO	NO	NO	NO	NO
18.3	12880	126 BEN BOYD ROAD NEUTRAL BAY	First	S	55	50	52	47	55	51	52	47	-2.7	-3.5	-2.8	-3.6	60	55	NO	NO	NO	NO	NO
18.3	12880	126 BEN BOYD ROAD NEUTRAL BAY	First	E	45	40	44	39	45	41	44	39	-1.1	-1.4	-1.0	-1.5	57	53	NO	NO	NO	NO	NO
18.3	12880	126 BEN BOYD ROAD NEUTRAL BAY	First	N	52	47	50	44	53	48	50	45	-2.7	-3.1	-2.6	-3.0	60	55	NO	NO	NO	NO	NO
18.3	12880	126 BEN BOYD ROAD NEUTRAL BAY	Second	N	55	50	52	46	55	50	52	47	-3.3	-3.7	-3.2	-3.7	60	55	NO	NO	NO	NO	NO
18.3	12880	126 BEN BOYD ROAD NEUTRAL BAY	Second	W	60	55	57	51	60	56	57	52	-3.0	-4.0	-2.9	-4.0	60	55	NO	NO	NO	NO	NO
18.3	12880	126 BEN BOYD ROAD NEUTRAL BAY	Second	S	57	53	55	49	58	53	55	50	-2.8	-3.6	-2.7	-3.7	60	55	NO	NO	NO	NO	NO
18.3	12880	126 BEN BOYD ROAD NEUTRAL BAY	Second	E	48	44	47	42	49	44	47	42	-1.3	-1.7	-1.2	-1.7	60	55	NO	NO	NO	NO	NO
18.3	12880	126 BEN BOYD ROAD NEUTRAL BAY	Second	N	54	49	51	46	54	49	51	46	-2.9	-3.4	-2.9	-3.3	60	55	NO	NO	NO	NO	NO
18.3	12886	11 BYDOWN STREET NEUTRAL BAY	Ground	E	47	42	45	40	47	42	46	41	-1.2	-1.6	-1.3	-1.6	59	54	NO	NO	NO	NO	NO
18.3	12886	11 BYDOWN STREET NEUTRAL BAY	Ground	N	47	43	46	40	48	43	46	41	-1.7	-2.2	-1.7	-2.2	60	55	NO	NO	NO	NO	NO
18.3	12886	11 BYDOWN STREET NEUTRAL BAY	Ground	W	49	44	47	42	49	45	48	43	-1.6	-2.1	-1.5	-2.1	60	55	NO	NO	NO	NO	NO
18.3	12886	11 BYDOWN STREET NEUTRAL BAY	Ground	S	47	43	46	41	48	43	46	41	-1.5	-1.9	-1.4	-1.9	60	55	NO	NO	NO	NO	NO
18.3	12886	11 BYDOWN STREET NEUTRAL BAY	Ground	W	48	44	47	42	48	44	47	42	-1.5	-2.0	-1.5	-2.1	60	55	NO	NO	NO	NO	NO
18.3	12886	11 BYDOWN STREET NEUTRAL BAY	Ground	S	47	43	46	41	48	43	46	41	-1.5	-2.0	-1.5	-1.9	60	55	NO	NO	NO	NO	NO
18.3	12890	169 BEN BOYD ROAD NEUTRAL BAY	Ground	N	47	43	46	41	48	43	46	41	-1.6	-2.0	-1.6	-2.0	60	55	NO	NO	NO	NO	NO
18.3	12890	169 BEN BOYD ROAD NEUTRAL BAY	Ground	W	49	45	48	43	50	45	48	43	-1.7	-2.2	-1.6	-2.3	60	55	NO	NO	NO	NO	NO
18.3	12890	169 BEN BOYD ROAD NEUTRAL BAY	Ground	SW	50	46	48	43	50	46	49	44	-1.8	-2.4	-1.8	-2.4	60	55	NO	NO	NO	NO	NO
18.3	12890	169 BEN BOYD ROAD NEUTRAL BAY	Ground	S	48	44	47	41	49	44	47	42	-1.8	-2.6	-1.9	-2.6	60	55	NO	NO	NO	NO	NO
18.3	12890	169 BEN BOYD ROAD NEUTRAL BAY	Ground	S	48	44	46	41	48	44	47	41	-1.8	-2.4	-1.8	-2.5	60	55	NO	NO	NO	NO	NO
18.3	12890	169 BEN BOYD ROAD NEUTRAL BAY	Ground	E	45	40	43	38	45	40	44	39	-1.1	-1.5	-1.1	-1.5	57	52	NO	NO	NO	NO	NO
18.3	12890	169 BEN BOYD ROAD NEUTRAL BAY	Ground	NE	44	40	43	38	45	40	43	38	-1.5	-2.0	-1.5	-2.0	57	52	NO	NO	NO	NO	NO
18.3	12890	169 BEN BOYD ROAD NEUTRAL BAY	First	N	50	45	48	43	50	45	48	43	-1.7	-2.1	-1.7	-2.2	60	55	NO	NO	NO	NO	NO
18.3	12890	169 BEN BOYD ROAD NEUTRAL BAY	First	W	51	47	50	44	52	47	50	45	-1.7	-2.3	-1.7	-2.3	60	55	NO	NO	NO	NO	NO
18.3	12890	169 BEN BOYD ROAD NEUTRAL BAY	First	SW	52	48	50	45	53	48	51	45	-1.8	-2.5	-1.9	-2.5	60	55	NO	NO	NO	NO	NO
18.3	12890	169 BEN BOYD ROAD NEUTRAL BAY	First	S	51	47	50	45	52	47	50	45	-1.8	-2.5	-1.8	-2.6	60	55	NO	NO	NO	NO	NO
18.3	12890	169 BEN BOYD ROAD NEUTRAL BAY	First	S	51	47	49	44	51	47	50	44	-1.7	-2.5	-1.8	-2.6	60	55	NO	NO	NO	NO	NO
18.3	12890	169 BEN BOYD ROAD NEUTRAL BAY	First	E	48	43	46	41	48	43	47	42	-1.3	-1.8	-1.3	-1.7	60	55	NO	NO	NO	NO	NO
18.3	12890	169 BEN BOYD ROAD NEUTRAL BAY	First	NE	48	43	46	41	48	44	47	42	-1.5	-2.0	-1.5	-2.0	60	55	NO	NO	NO	NO	NO
18.3	12898	2 LINDSAY STREET NEUTRAL BAY	Ground	N	51	46	48	43	51	46	49	43	-2.4	-2.7	-2.3	-2.8	60	55	NO	NO	NO	NO	NO

NCA	Receiver ID	Address	Floor Level	Facade	Opening Year 2027				Design Year 2037				Increase (Do Smthng - Do Nothing)				NCG project road noise criteria		Do noise levels exceed the cumulative limit with project roads adding ≥2dB to the total noise levels?		Is the contribution from the road project Acute?		Consider further treatment?
					Do Nothing		Do Smthng		Do Nothing		Do Smthng		Opening Year 2027		Design Year 2037								
					Day	Night	Day	Night	Day	Night	Day	Night	Day	Night	Day	Night	Day	Night	Day	Night	$L_{Aeq,15hr}$ ≥ 65dB	$L_{Aeq,9hr}$ ≥ 60dB	
18.3	12898	2 LINDSAY STREET NEUTRAL BAY	Ground	W	61	57	58	53	62	58	58	53	-3.6	-4.6	-3.6	-4.7	60	55	NO	NO	NO	NO	NO
18.3	12898	2 LINDSAY STREET NEUTRAL BAY	Ground	S	61	57	57	52	62	57	58	52	-3.8	-4.9	-3.8	-4.9	60	55	NO	NO	NO	NO	NO
18.3	12898	2 LINDSAY STREET NEUTRAL BAY	Ground	W	57	52	53	48	57	53	53	48	-3.7	-4.5	-3.8	-4.6	60	55	NO	NO	NO	NO	NO
18.3	12898	2 LINDSAY STREET NEUTRAL BAY	Ground	N	52	48	50	44	53	48	50	45	-2.6	-3.1	-2.6	-3.1	60	55	NO	NO	NO	NO	NO
18.3	12898	2 LINDSAY STREET NEUTRAL BAY	Ground	W	62	57	58	53	62	58	58	53	-3.7	-4.7	-3.7	-4.8	60	55	NO	NO	NO	NO	NO
18.3	12898	2 LINDSAY STREET NEUTRAL BAY	Ground	S	62	57	58	52	62	58	58	53	-3.8	-4.9	-3.8	-5.0	60	55	NO	NO	NO	NO	NO
18.3	12898	2 LINDSAY STREET NEUTRAL BAY	Ground	W	61	57	58	52	62	58	58	53	-3.7	-4.8	-3.7	-4.9	60	55	NO	NO	NO	NO	NO
18.3	12898	2 LINDSAY STREET NEUTRAL BAY	Ground	S	60	56	56	51	60	56	57	51	-3.8	-4.8	-3.8	-4.9	60	55	NO	NO	NO	NO	NO
18.3	12898	2 LINDSAY STREET NEUTRAL BAY	Ground	E	40	35	39	34	40	36	39	34	-1.0	-1.4	-1.1	-1.4	52	48	NO	NO	NO	NO	NO
18.3	12898	2 LINDSAY STREET NEUTRAL BAY	First	N	52	47	50	44	52	47	50	45	-2.4	-2.7	-2.3	-2.7	60	55	NO	NO	NO	NO	NO
18.3	12898	2 LINDSAY STREET NEUTRAL BAY	First	W	62	57	58	53	62	58	59	53	-3.6	-4.6	-3.6	-4.7	60	55	NO	NO	NO	NO	NO
18.3	12898	2 LINDSAY STREET NEUTRAL BAY	First	S	61	57	58	52	62	58	58	53	-3.9	-4.9	-3.8	-5.0	60	55	NO	NO	NO	NO	NO
18.3	12898	2 LINDSAY STREET NEUTRAL BAY	First	W	57	53	54	48	58	53	54	49	-3.8	-4.6	-3.8	-4.7	60	55	NO	NO	NO	NO	NO
18.3	12898	2 LINDSAY STREET NEUTRAL BAY	First	N	53	48	51	45	54	49	51	46	-2.7	-3.2	-2.7	-3.2	60	55	NO	NO	NO	NO	NO
18.3	12898	2 LINDSAY STREET NEUTRAL BAY	First	W	62	58	58	53	62	58	59	53	-3.7	-4.7	-3.7	-4.8	60	55	NO	NO	NO	NO	NO
18.3	12898	2 LINDSAY STREET NEUTRAL BAY	First	S	62	58	58	53	62	58	58	53	-3.9	-4.9	-3.8	-5.0	60	55	NO	NO	NO	NO	NO
18.3	12898	2 LINDSAY STREET NEUTRAL BAY	First	W	62	57	58	53	62	58	58	53	-3.8	-4.8	-3.7	-4.9	60	55	NO	NO	NO	NO	NO
18.3	12898	2 LINDSAY STREET NEUTRAL BAY	First	S	60	56	57	51	61	57	57	52	-3.8	-4.8	-3.7	-4.9	60	55	NO	NO	NO	NO	NO
18.3	12898	2 LINDSAY STREET NEUTRAL BAY	First	E	41	36	39	34	41	36	40	35	-1.1	-1.4	-1.0	-1.3	53	48	NO	NO	NO	NO	NO
18.3	12898	2 LINDSAY STREET NEUTRAL BAY	Second	N	53	48	51	46	54	49	51	46	-2.5	-2.9	-2.5	-2.9	60	55	NO	NO	NO	NO	NO
18.3	12898	2 LINDSAY STREET NEUTRAL BAY	Second	W	62	58	58	53	62	58	59	53	-3.7	-4.6	-3.6	-4.7	60	55	NO	NO	NO	NO	NO
18.3	12898	2 LINDSAY STREET NEUTRAL BAY	Second	S	62	57	58	52	62	58	58	53	-3.9	-5.0	-3.8	-5.0	60	55	NO	NO	NO	NO	NO
18.3	12898	2 LINDSAY STREET NEUTRAL BAY	Second	W	58	53	54	49	58	54	54	49	-3.9	-4.7	-3.9	-4.8	60	55	NO	NO	NO	NO	NO
18.3	12898	2 LINDSAY STREET NEUTRAL BAY	Second	N	54	49	51	46	55	50	52	46	-3.0	-3.5	-3.0	-3.5	60	55	NO	NO	NO	NO	NO
18.3	12898	2 LINDSAY STREET NEUTRAL BAY	Second	W	62	58	58	53	63	58	59	53	-3.7	-4.8	-3.8	-4.9	60	55	NO	NO	NO	NO	NO
18.3	12898	2 LINDSAY STREET NEUTRAL BAY	Second	S	62	58	58	53	62	58	59	53	-3.9	-4.9	-3.8	-4.9	60	55	NO	NO	NO	NO	NO
18.3	12898	2 LINDSAY STREET NEUTRAL BAY	Second	W	62	58	58	53	62	58	59	53	-3.8	-4.9	-3.7	-4.9	60	55	NO	NO	NO	NO	NO
18.3	12898	2 LINDSAY STREET NEUTRAL BAY	Second	S	61	57	57	52	61	57	58	52	-3.7	-4.7	-3.7	-4.8	60	55	NO	NO	NO	NO	NO
18.3	12898	2 LINDSAY STREET NEUTRAL BAY	Second	E	42	37	41	36	42	38	41	36	-1.1	-1.5	-1.1	-1.5	54	50	NO	NO	NO	NO	NO
18.3	12898	2 LINDSAY STREET NEUTRAL BAY	Third	N	54	49	52	46	55	50	52	47	-2.6	-3.0	-2.6	-3.1	60	55	NO	NO	NO	NO	NO
18.3	12898	2 LINDSAY STREET NEUTRAL BAY	Third	W	62	58	59	53	63	58	59	54	-3.6	-4.6	-3.6	-4.7	60	55	NO	NO	NO	NO	NO
18.3	12898	2 LINDSAY STREET NEUTRAL BAY	Third	S	62	58	58	53	62	58	58	53	-3.9	-4.9	-3.9	-5.0	60	55	NO	NO	NO	NO	NO
18.3	12898	2 LINDSAY STREET NEUTRAL BAY	Third	W	58	54	54	49	59	54	55	49	-4.0	-4.8	-4.0	-4.8	60	55	NO	NO	NO	NO	NO
18.3	12898	2 LINDSAY STREET NEUTRAL BAY	Third	N	55	50	52	46	55	50	52	47	-3.2	-3.5	-3.1	-3.6	60	55	NO	NO	NO	NO	NO
18.3	12898	2 LINDSAY STREET NEUTRAL BAY	Third	W	62	58	59	53	63	58	59	54	-3.8	-4.8	-3.8	-4.8	60	55	NO	NO	NO	NO	NO
18.3	12898	2 LINDSAY STREET NEUTRAL BAY	Third	S	62	58	58	53	63	58	59	53	-3.9	-4.9	-3.9	-5.0	60	55	NO	NO	NO	NO	NO
18.3	12898	2 LINDSAY STREET NEUTRAL BAY	Third	W	62	58	59	53	63	58	59	54	-3.8	-4.8	-3.8	-4.9	60	55	NO	NO	NO	NO	NO
18.3	12898	2 LINDSAY STREET NEUTRAL BAY	Third	S	62	58	58	53	62	58	58	53	-3.9	-5.0	-3.9	-5.1	60	55	NO	NO	NO	NO	NO
18.3	12898	2 LINDSAY STREET NEUTRAL BAY	Third	E	43	39	42	37	44	39	43	38	-1.2	-1.6	-1.1	-1.6	56	51	NO	NO	NO	NO	NO
18.3	12898	2 LINDSAY STREET NEUTRAL BAY	Fourth	N	55	50	52	47	55	51	53	47	-2.6	-3.1	-2.6	-3.1	60	55	NO	NO	NO	NO	NO
18.3	12898	2 LINDSAY STREET NEUTRAL BAY	Fourth	W	63	58	59	54	63	59	59	54	-3.6	-4.7	-3.6	-4.6	60	55	NO	NO	NO	NO	NO
18.3	12898	2 LINDSAY STREET NEUTRAL BAY	Fourth	S	62	58	58	53	63	58	59	53	-4.0	-5.0	-3.9	-5.1	60	55	NO	NO	NO	NO	NO
18.3	12898	2 LINDSAY STREET NEUTRAL BAY	Fourth	W	59	54	55	50	59	55	55	50	-3.9	-4.7	-3.9	-4.8	60	55	NO	NO	NO	NO	NO
18.3	12898	2 LINDSAY STREET NEUTRAL BAY	Fourth	N	56	51	52	47	56	51	53	48	-3.2	-3.6	-3.2	-3.6	60	55	NO	NO	NO	NO	NO
18.3	12898	2 LINDSAY STREET NEUTRAL BAY	Fourth	W	63	58	59	54	63	59	59	54	-3.8	-4.8	-3.8	-4.9	60	55	NO	NO	NO	NO	NO
18.3	12898	2 LINDSAY STREET NEUTRAL BAY	Fourth	S	63	58	59	53	63	59	59	54	-3.9	-4.9	-3.9	-5.0	60	55	NO	NO	NO	NO	NO
18.3	12898	2 LINDSAY STREET NEUTRAL BAY	Fourth	W	63	58	59	53	63	59	59	54	-3.8	-4.9	-3.8	-5.0	60	55	NO	NO	NO	NO	NO
18.3	12898	2 LINDSAY STREET NEUTRAL BAY	Fourth	S	62	58	58	53	63	58	59	53	-3.9	-5.0	-4.0	-5.0	60	55	NO	NO	NO	NO	NO
18.3	12898	2 LINDSAY STREET NEUTRAL BAY	Fourth	E	46	41	44	39	46	41	45	40	-1.3	-1.7	-1.3	-1.8	58	53	NO	NO	NO	NO	NO
18.3	12898	2 LINDSAY STREET NEUTRAL BAY	Fifth	N	56	51	53	48	56	52	54	48	-2.8	-3.2	-2.6	-3.2	60	55	NO	NO	NO	NO	NO
18.3	12898	2 LINDSAY STREET NEUTRAL BAY	Fifth	W	63	59	59	54	63	59	60	54	-3.7	-4.6	-3.6	-4.7	60	55	NO	NO	NO	NO	NO
18.3	12898	2 LINDSAY STREET NEUTRAL BAY	Fifth	S	62	58	59	53	63	59	59	54	-3.9	-4.9	-3.9	-5.0	60	55	NO	NO	NO	NO	NO
18.3	12898	2 LINDSAY STREET NEUTRAL BAY	Fifth	W	59	55	56	50	60	55	56	51	-3.7	-4.5	-3.7	-4.6	60	55	NO	NO	NO	NO	NO
18.3	12898	2 LINDSAY STREET NEUTRAL BAY	Fifth	N	57	52	54	48	57	52	54	49	-3.2	-3.6	-3.1	-3.6	60	55	NO	NO	NO	NO	NO
18.3	12898	2 LINDSAY STREET NEUTRAL BAY	Fifth	W	63	59	59	54	63	59	60	54	-3.8	-4.8	-3.7	-4.9	60	55	NO	NO	NO	NO	NO
18.3	12898	2 LINDSAY STREET NEUTRAL BAY	Fifth	S	63	58	59	54	63	59	59	54	-3.9	-4.9	-3.9	-4.9	60	55	NO	NO	NO	NO	NO
18.3	12898	2 LINDSAY STREET NEUTRAL BAY	Fifth	W	63	59	59	54	63	59	59	54	-3.9	-4.8	-3.8	-4.9	60	55	NO	NO	NO	NO	NO
18.3	12898	2 LINDSAY STREET NEUTRAL BAY	Fifth	S	62	58	58	53	63	58	59	53	-3.9	-4.9	-3.9	-5.0	60	55	NO	NO	NO	NO	NO
18.3	12898	2 LINDSAY STREET NEUTRAL BAY	Fifth	E	49	45	48	43	50	45	48	43	-1.5	-2.0	-1.4	-2.0	60	55	NO	NO	NO	NO	NO
18.3	12913	13 BYDOWN STREET NEUTRAL BAY	Ground	N	48	43	46	41	48	43	46	41	-1.7	-2.1	-1.7	-2.2	60	55	NO	NO	NO	NO	NO
18.3	12913	13 BYDOWN STREET NEUTRAL BAY	Ground	W	49	44	47	42	49	45	48	43	-1.6	-2.1	-1.6	-2.2	60	55	NO	NO	NO	NO	NO
18.3	12913	13 BYDOWN STREET NEUTRAL BAY	Ground	S	49	44	47	42	49	45	48	42	-1.6	-2.1	-1.6	-2.2	60	55	NO	NO	NO	NO	NO

NCA	Receiver ID	Address	Floor Level	Facade	Opening Year 2027				Design Year 2037				Increase (Do Smthng - Do Nothing)				NCG project road noise criteria		Do noise levels exceed the cumulative limit with project roads adding ≥2dB to the total noise levels?		Is the contribution from the road project Acute?		Consider further treatment?
					Do Nothing		Do Smthng		Do Nothing		Do Smthng		Opening Year 2027		Design Year 2037								
					Day	Night	Day	Night	Day	Night	Day	Night	Day	Night	Day	Night	Day	Night	Day	Night	$L_{Aeq,15hr} \geq 65dB$	$L_{Aeq,9hr} \geq 60dB$	
18.3	12913	13 BYDOWN STREET NEUTRAL BAY	Ground	W	49	44	47	42	49	45	48	43	-1.6	-2.1	-1.6	-2.2	60	55	NO	NO	NO	NO	NO
18.3	12913	13 BYDOWN STREET NEUTRAL BAY	Ground	S	47	42	46	40	47	43	46	41	-1.4	-1.9	-1.5	-1.9	59	55	NO	NO	NO	NO	NO
18.3	12913	13 BYDOWN STREET NEUTRAL BAY	Ground	E	47	42	46	41	47	43	46	41	-1.2	-1.5	-1.3	-1.6	59	55	NO	NO	NO	NO	NO
18.3	12914	128 BEN BOYD ROAD NEUTRAL BAY	Ground	N	49	44	46	41	49	44	47	42	-2.1	-2.4	-2.0	-2.5	60	55	NO	NO	NO	NO	NO
18.3	12914	128 BEN BOYD ROAD NEUTRAL BAY	Ground	W	53	48	50	45	53	48	51	45	-2.3	-2.9	-2.4	-2.8	60	55	NO	NO	NO	NO	NO
18.3	12914	128 BEN BOYD ROAD NEUTRAL BAY	Ground	S	48	43	46	41	48	44	46	41	-2.2	-2.6	-2.2	-2.6	60	55	NO	NO	NO	NO	NO
18.3	12914	128 BEN BOYD ROAD NEUTRAL BAY	Ground	E	46	41	45	40	46	42	45	40	-0.9	-1.1	-0.9	-1.2	58	54	NO	NO	NO	NO	NO
18.3	12914	128 BEN BOYD ROAD NEUTRAL BAY	First	N	52	47	50	45	53	48	50	45	-2.5	-2.9	-2.5	-3.0	60	55	NO	NO	NO	NO	NO
18.3	12914	128 BEN BOYD ROAD NEUTRAL BAY	First	W	55	50	52	47	55	51	53	47	-2.8	-3.2	-2.8	-3.3	60	55	NO	NO	NO	NO	NO
18.3	12914	128 BEN BOYD ROAD NEUTRAL BAY	First	S	52	47	49	44	52	47	49	44	-2.7	-3.1	-2.6	-3.1	60	55	NO	NO	NO	NO	NO
18.3	12914	128 BEN BOYD ROAD NEUTRAL BAY	First	E	49	44	48	43	49	44	48	43	-1.1	-1.5	-1.2	-1.5	60	55	NO	NO	NO	NO	NO
18.3	12915	171 BEN BOYD ROAD NEUTRAL BAY	Ground	N	47	42	46	41	47	43	46	41	-1.4	-1.7	-1.4	-1.7	59	55	NO	NO	NO	NO	NO
18.3	12915	171 BEN BOYD ROAD NEUTRAL BAY	Ground	NW	49	45	47	42	49	45	48	43	-1.7	-2.3	-1.7	-2.3	60	55	NO	NO	NO	NO	NO
18.3	12915	171 BEN BOYD ROAD NEUTRAL BAY	Ground	S	45	40	43	38	45	41	44	38	-1.6	-2.0	-1.5	-2.1	57	53	NO	NO	NO	NO	NO
18.3	12915	171 BEN BOYD ROAD NEUTRAL BAY	Ground	SE	45	40	44	39	45	41	44	39	-1.1	-1.4	-1.0	-1.3	57	53	NO	NO	NO	NO	NO
18.3	12915	171 BEN BOYD ROAD NEUTRAL BAY	First	N	50	45	48	43	50	45	48	43	-1.6	-2.0	-1.5	-2.0	60	55	NO	NO	NO	NO	NO
18.3	12915	171 BEN BOYD ROAD NEUTRAL BAY	First	NW	51	47	50	45	52	47	50	45	-1.8	-2.3	-1.7	-2.4	60	55	NO	NO	NO	NO	NO
18.3	12915	171 BEN BOYD ROAD NEUTRAL BAY	First	S	49	44	47	42	49	44	47	42	-1.6	-2.1	-1.6	-2.1	60	55	NO	NO	NO	NO	NO
18.3	12915	171 BEN BOYD ROAD NEUTRAL BAY	First	SE	48	43	46	41	48	44	47	42	-1.3	-1.7	-1.3	-1.8	60	55	NO	NO	NO	NO	NO
18.3	12928	171 BEN BOYD ROAD NEUTRAL BAY	Ground	W	50	46	49	44	51	46	49	44	-1.4	-1.9	-1.4	-1.8	60	55	NO	NO	NO	NO	NO
18.3	12928	171 BEN BOYD ROAD NEUTRAL BAY	Ground	S	50	45	48	43	50	46	49	44	-1.7	-2.3	-1.8	-2.3	60	55	NO	NO	NO	NO	NO
18.3	12928	171 BEN BOYD ROAD NEUTRAL BAY	Ground	E	47	43	46	41	48	43	46	41	-1.5	-2.0	-1.5	-2.0	60	55	NO	NO	NO	NO	NO
18.3	12935	8-10 MONTPELIER STREET NEUTRAL BAY	Ground	N	55	50	52	47	55	50	52	47	-2.5	-3.1	-2.5	-3.2	60	55	NO	NO	NO	NO	NO
18.3	12935	8-10 MONTPELIER STREET NEUTRAL BAY	Ground	W	57	53	54	49	58	53	55	49	-3.0	-3.8	-2.9	-3.9	60	55	NO	NO	NO	NO	NO
18.3	12935	8-10 MONTPELIER STREET NEUTRAL BAY	Ground	N	55	51	53	48	56	51	53	48	-2.3	-3.1	-2.4	-3.2	60	55	NO	NO	NO	NO	NO
18.3	12935	8-10 MONTPELIER STREET NEUTRAL BAY	Ground	W	60	56	57	51	60	56	57	52	-3.2	-4.3	-3.2	-4.4	60	55	NO	NO	NO	NO	NO
18.3	12935	8-10 MONTPELIER STREET NEUTRAL BAY	Ground	S	59	55	56	50	60	55	56	51	-3.6	-4.7	-3.5	-4.8	60	55	NO	NO	NO	NO	NO
18.3	12935	8-10 MONTPELIER STREET NEUTRAL BAY	Ground	E	44	39	42	37	44	39	42	37	-1.5	-2.0	-1.4	-2.1	56	51	NO	NO	NO	NO	NO
18.3	12935	8-10 MONTPELIER STREET NEUTRAL BAY	Ground	S	55	51	52	46	56	51	52	47	-3.6	-4.8	-3.5	-4.9	60	55	NO	NO	NO	NO	NO
18.3	12935	8-10 MONTPELIER STREET NEUTRAL BAY	Ground	E	43	39	42	37	44	39	42	37	-1.4	-2.0	-1.4	-2.1	56	51	NO	NO	NO	NO	NO
18.3	12935	8-10 MONTPELIER STREET NEUTRAL BAY	First	N	55	51	53	47	56	51	53	48	-2.6	-3.2	-2.6	-3.3	60	55	NO	NO	NO	NO	NO
18.3	12935	8-10 MONTPELIER STREET NEUTRAL BAY	First	W	58	53	55	50	58	54	55	50	-2.8	-3.8	-2.8	-3.9	60	55	NO	NO	NO	NO	NO
18.3	12935	8-10 MONTPELIER STREET NEUTRAL BAY	First	N	56	51	54	48	56	52	54	49	-2.4	-3.2	-2.4	-3.3	60	55	NO	NO	NO	NO	NO
18.3	12935	8-10 MONTPELIER STREET NEUTRAL BAY	First	W	60	56	57	52	61	56	58	52	-3.1	-4.2	-3.1	-4.3	60	55	NO	NO	NO	NO	NO
18.3	12935	8-10 MONTPELIER STREET NEUTRAL BAY	First	S	60	56	56	51	60	56	57	51	-3.4	-4.6	-3.4	-4.7	60	55	NO	NO	NO	NO	NO
18.3	12935	8-10 MONTPELIER STREET NEUTRAL BAY	First	E	46	41	44	39	46	42	45	40	-1.6	-2.1	-1.5	-2.1	58	54	NO	NO	NO	NO	NO
18.3	12935	8-10 MONTPELIER STREET NEUTRAL BAY	First	S	56	52	53	48	57	52	53	48	-3.2	-4.4	-3.1	-4.4	60	55	NO	NO	NO	NO	NO
18.3	12935	8-10 MONTPELIER STREET NEUTRAL BAY	First	E	46	41	44	39	46	42	45	39	-1.5	-2.1	-1.5	-2.2	58	54	NO	NO	NO	NO	NO
18.3	12935	8-10 MONTPELIER STREET NEUTRAL BAY	First	S	49	44	47	42	49	45	48	42	-1.6	-2.5	-1.6	-2.5	60	55	NO	NO	NO	NO	NO
18.3	12935	8-10 MONTPELIER STREET NEUTRAL BAY	First	N	48	43	47	41	49	44	47	42	-1.4	-2.0	-1.4	-2.0	60	55	NO	NO	NO	NO	NO
18.3	12935	8-10 MONTPELIER STREET NEUTRAL BAY	First	E	46	41	45	39	46	42	45	40	-1.4	-2.0	-1.4	-2.0	58	54	NO	NO	NO	NO	NO
18.3	12935	8-10 MONTPELIER STREET NEUTRAL BAY	Second	N	56	52	54	48	57	52	54	49	-2.4	-3.1	-2.4	-3.3	60	55	NO	NO	NO	NO	NO
18.3	12935	8-10 MONTPELIER STREET NEUTRAL BAY	Second	W	59	54	56	50	59	55	56	51	-2.8	-3.7	-2.7	-3.8	60	55	NO	NO	NO	NO	NO
18.3	12935	8-10 MONTPELIER STREET NEUTRAL BAY	Second	N	57	52	54	49	57	53	55	49	-2.4	-3.1	-2.4	-3.2	60	55	NO	NO	NO	NO	NO
18.3	12935	8-10 MONTPELIER STREET NEUTRAL BAY	Second	W	61	56	58	52	61	57	58	53	-3.2	-4.1	-3.1	-4.2	60	55	NO	NO	NO	NO	NO
18.3	12935	8-10 MONTPELIER STREET NEUTRAL BAY	Second	S	60	56	57	52	61	56	57	52	-3.3	-4.3	-3.3	-4.4	60	55	NO	NO	NO	NO	NO
18.3	12935	8-10 MONTPELIER STREET NEUTRAL BAY	Second	E	50	45	48	43	50	45	48	43	-1.6	-2.2	-1.6	-2.3	60	55	NO	NO	NO	NO	NO
18.3	12935	8-10 MONTPELIER STREET NEUTRAL BAY	Second	S	59	54	55	50	59	55	56	50	-3.4	-4.6	-3.5	-4.7	60	55	NO	NO	NO	NO	NO
18.3	12935	8-10 MONTPELIER STREET NEUTRAL BAY	Second	E	49	45	48	43	50	45	48	43	-1.6	-2.1	-1.5	-2.2	60	55	NO	NO	NO	NO	NO
18.3	12935	8-10 MONTPELIER STREET NEUTRAL BAY	Second	S	54	49	51	46	54	50	52	46	-2.4	-3.4	-2.5	-3.4	60	55	NO	NO	NO	NO	NO
18.3	12935	8-10 MONTPELIER STREET NEUTRAL BAY	Second	E	49	45	48	43	50	45	48	43	-1.6	-2.1	-1.6	-2.2	60	55	NO	NO	NO	NO	NO
18.3	12935	8-10 MONTPELIER STREET NEUTRAL BAY	Second	N	51	47	50	44	52	47	50	45	-1.7	-2.3	-1.6	-2.4	60	55	NO	NO	NO	NO	NO
18.3	12935	8-10 MONTPELIER STREET NEUTRAL BAY	Second	E	49	45	48	43	50	45	48	43	-1.6	-2.1	-1.6	-2.2	60	55	NO	NO	NO	NO	NO
18.3	12941	3 HARDIE STREET NEUTRAL BAY	Ground	N	49	44	47	42	49	45	48	42	-1.7	-2.1	-1.6	-2.1	60	55	NO	NO	NO	NO	NO
18.3	12941	3 HARDIE STREET NEUTRAL BAY	Ground	W	49	44	47	42	49	45	48	43	-1.6	-2.0	-1.5	-2.0	60	55	NO	NO	NO	NO	NO
18.3	12941	3 HARDIE STREET NEUTRAL BAY	Ground	S	52	48	50	44	53	48	50	45	-2.8	-3.2	-2.7	-3.3	60	55	NO	NO	NO	NO	NO
18.3	12941	3 HARDIE STREET NEUTRAL BAY	Ground	E	45	40	43	38	45	40	44	39	-1.4	-1.9	-1.4	-1.9	57	52	NO	NO	NO	NO	NO
18.3	12941	3 HARDIE STREET NEUTRAL BAY	First	N	52	47	50	45	53	48	51	46	-1.8	-2.2	-1.7	-2.2	60	55	NO	NO	NO	NO	NO
18.3	12941	3 HARDIE STREET NEUTRAL BAY	First	W	53	48	51	46	53	49	52	46	-1.8	-2.4	-1.8	-2.4	60	55	NO	NO	NO	NO	NO
18.3	12941	3 HARDIE STREET NEUTRAL BAY	First	S	54	49	51	46	54	49	51	46	-2.7	-3.1	-2.7	-3.2	60	55	NO	NO	NO	NO	NO
18.3	12941	3 HARDIE STREET NEUTRAL BAY	First	E	48	43	47	41	48	44	47	42	-1.6	-2.0	-1.5	-2.1	60	55	NO	NO	NO	NO	NO
18.3	12961	40A BARRY STREET NEUTRAL BAY	Ground	N	47	42	46	41	47	42	46	41	-1.0	-1.2	-1.0	-1.1	59	54	NO	NO	NO	NO	NO

NCA	Receiver ID	Address	Floor Level	Facade	Opening Year 2027				Design Year 2037				Increase (Do Smthng - Do Nothing)				NCG project road noise criteria		Do noise levels exceed the cumulative limit with project roads adding ≥2dB to the total noise levels?		Is the contribution from the road project Acute?		Consider further treatment?
					Do Nothing		Do Smthng		Do Nothing		Do Smthng		Opening Year 2027		Design Year 2037								
					Day	Night	Day	Night	Day	Night	Day	Night	Day	Night	Day	Night	Day	Night	Day	Night	$L_{Aeq,15hr}$ ≥ 65dB	$L_{Aeq,9hr}$ ≥ 60dB	
18.3	12961	40A BARRY STREET NEUTRAL BAY	Ground	W	48	43	46	41	48	43	47	42	-1.4	-1.9	-1.3	-1.9	60	55	NO	NO	NO	NO	NO
18.3	12961	40A BARRY STREET NEUTRAL BAY	First	N	48	43	47	42	48	43	47	42	-1.0	-1.2	-1.0	-1.2	60	55	NO	NO	NO	NO	NO
18.3	12961	40A BARRY STREET NEUTRAL BAY	First	W	49	45	48	43	50	45	48	43	-1.6	-2.0	-1.5	-2.1	60	55	NO	NO	NO	NO	NO
18.3	12961	40A BARRY STREET NEUTRAL BAY	Second	N	49	45	48	43	50	45	49	44	-1.2	-1.5	-1.2	-1.5	60	55	NO	NO	NO	NO	NO
18.3	12961	40A BARRY STREET NEUTRAL BAY	Second	W	51	46	49	44	51	47	50	45	-1.7	-2.2	-1.7	-2.1	60	55	NO	NO	NO	NO	NO
18.3	12962	130 BEN BOYD ROAD NEUTRAL BAY	Ground	N	50	45	48	43	51	46	48	43	-2.5	-2.8	-2.4	-2.8	60	55	NO	NO	NO	NO	NO
18.3	12962	130 BEN BOYD ROAD NEUTRAL BAY	Ground	W	55	50	52	47	55	51	53	48	-2.4	-2.9	-2.3	-2.9	60	55	NO	NO	NO	NO	NO
18.3	12962	130 BEN BOYD ROAD NEUTRAL BAY	Ground	S	51	47	49	44	52	47	49	44	-2.3	-2.7	-2.3	-2.8	60	55	NO	NO	NO	NO	NO
18.3	12962	130 BEN BOYD ROAD NEUTRAL BAY	Ground	E	46	42	45	41	47	42	46	41	-0.9	-1.1	-0.9	-1.1	59	54	NO	NO	NO	NO	NO
18.3	12962	130 BEN BOYD ROAD NEUTRAL BAY	First	N	52	47	49	44	52	48	50	45	-2.6	-3.0	-2.6	-3.0	60	55	NO	NO	NO	NO	NO
18.3	12962	130 BEN BOYD ROAD NEUTRAL BAY	First	W	58	53	55	50	58	54	55	50	-2.7	-3.4	-2.7	-3.5	60	55	NO	NO	NO	NO	NO
18.3	12962	130 BEN BOYD ROAD NEUTRAL BAY	First	S	54	50	52	47	55	50	52	47	-2.6	-3.1	-2.7	-3.2	60	55	NO	NO	NO	NO	NO
18.3	12962	130 BEN BOYD ROAD NEUTRAL BAY	First	E	49	44	48	43	49	45	48	43	-1.2	-1.5	-1.2	-1.5	60	55	NO	NO	NO	NO	NO
18.3	12965	11 HARDIE STREET NEUTRAL BAY	Ground	N	52	47	50	44	52	48	50	45	-2.3	-2.8	-2.3	-2.8	60	55	NO	NO	NO	NO	NO
18.3	12965	11 HARDIE STREET NEUTRAL BAY	Ground	W	52	47	50	45	52	48	51	45	-1.8	-2.4	-1.8	-2.4	60	55	NO	NO	NO	NO	NO
18.3	12965	11 HARDIE STREET NEUTRAL BAY	Ground	W	54	49	52	46	54	49	52	47	-2.0	-2.6	-1.9	-2.7	60	55	NO	NO	NO	NO	NO
18.3	12965	11 HARDIE STREET NEUTRAL BAY	Ground	S	54	50	52	47	55	50	52	47	-2.4	-3.2	-2.5	-3.3	60	55	NO	NO	NO	NO	NO
18.3	12965	11 HARDIE STREET NEUTRAL BAY	Ground	SE	48	44	47	42	49	44	47	42	-1.5	-2.0	-1.5	-2.1	60	55	NO	NO	NO	NO	NO
18.3	12965	11 HARDIE STREET NEUTRAL BAY	Ground	S	50	45	48	43	50	46	49	43	-1.6	-2.3	-1.6	-2.4	60	55	NO	NO	NO	NO	NO
18.3	12965	11 HARDIE STREET NEUTRAL BAY	Ground	E	48	43	46	41	48	44	47	42	-1.5	-2.0	-1.5	-2.1	60	55	NO	NO	NO	NO	NO
18.3	12966	173 BEN BOYD ROAD NEUTRAL BAY	Ground	N	46	41	45	40	46	42	45	40	-1.1	-1.4	-1.1	-1.4	58	54	NO	NO	NO	NO	NO
18.3	12966	173 BEN BOYD ROAD NEUTRAL BAY	Ground	E	45	40	44	39	45	40	44	39	-1.1	-1.4	-1.1	-1.4	57	52	NO	NO	NO	NO	NO
18.3	12966	173 BEN BOYD ROAD NEUTRAL BAY	Ground	N	50	45	48	42	51	46	48	43	-2.6	-3.0	-2.6	-3.0	60	55	NO	NO	NO	NO	NO
18.3	12966	173 BEN BOYD ROAD NEUTRAL BAY	Ground	W	51	46	48	43	51	46	49	44	-2.3	-2.7	-2.2	-2.8	60	55	NO	NO	NO	NO	NO
18.3	12966	173 BEN BOYD ROAD NEUTRAL BAY	Ground	S	48	43	46	41	48	44	47	41	-1.8	-2.4	-1.8	-2.5	60	55	NO	NO	NO	NO	NO
18.3	12966	173 BEN BOYD ROAD NEUTRAL BAY	First	N	49	44	47	42	49	44	48	43	-1.4	-1.8	-1.4	-1.8	60	55	NO	NO	NO	NO	NO
18.3	12966	173 BEN BOYD ROAD NEUTRAL BAY	First	E	48	43	46	41	48	43	47	42	-1.3	-1.7	-1.4	-1.8	60	55	NO	NO	NO	NO	NO
18.3	12966	173 BEN BOYD ROAD NEUTRAL BAY	First	N	52	47	49	44	52	48	50	45	-2.6	-3.0	-2.7	-3.1	60	55	NO	NO	NO	NO	NO
18.3	12966	173 BEN BOYD ROAD NEUTRAL BAY	First	W	52	48	50	45	53	48	51	45	-2.3	-2.8	-2.2	-2.8	60	55	NO	NO	NO	NO	NO
18.3	12966	173 BEN BOYD ROAD NEUTRAL BAY	First	S	51	47	49	44	52	47	50	45	-1.8	-2.5	-1.9	-2.5	60	55	NO	NO	NO	NO	NO
18.3	12966	173 BEN BOYD ROAD NEUTRAL BAY	First	E	48	43	47	42	48	44	47	42	-1.2	-1.6	-1.2	-1.6	60	55	NO	NO	NO	NO	NO
18.3	12976	15-17 BYDOWN STREET NEUTRAL BAY	Ground	E	45	40	44	39	45	40	44	40	-0.8	-0.9	-0.8	-0.9	57	52	NO	NO	NO	NO	NO
18.3	12976	15-17 BYDOWN STREET NEUTRAL BAY	Ground	E	45	40	44	39	45	41	44	40	-0.7	-0.9	-0.7	-1.0	57	53	NO	NO	NO	NO	NO
18.3	12976	15-17 BYDOWN STREET NEUTRAL BAY	Ground	N	47	42	45	40	47	42	46	41	-1.3	-1.6	-1.3	-1.6	59	54	NO	NO	NO	NO	NO
18.3	12976	15-17 BYDOWN STREET NEUTRAL BAY	Ground	W	49	44	47	42	49	45	47	42	-1.6	-2.1	-1.6	-2.2	60	55	NO	NO	NO	NO	NO
18.3	12976	15-17 BYDOWN STREET NEUTRAL BAY	Ground	S	48	43	46	41	48	43	46	41	-1.8	-2.4	-1.8	-2.5	60	55	NO	NO	NO	NO	NO
18.3	12976	15-17 BYDOWN STREET NEUTRAL BAY	Ground	E	45	40	44	39	45	41	44	40	-0.8	-1.0	-0.8	-1.0	57	53	NO	NO	NO	NO	NO
18.3	12976	15-17 BYDOWN STREET NEUTRAL BAY	First	E	47	43	46	41	47	43	46	42	-1.0	-1.3	-1.0	-1.3	59	55	NO	NO	NO	NO	NO
18.3	12976	15-17 BYDOWN STREET NEUTRAL BAY	First	E	47	43	46	41	48	43	47	42	-1.0	-1.3	-1.0	-1.3	60	55	NO	NO	NO	NO	NO
18.3	12976	15-17 BYDOWN STREET NEUTRAL BAY	First	N	49	44	48	43	49	45	48	43	-1.5	-1.8	-1.5	-1.8	60	55	NO	NO	NO	NO	NO
18.3	12976	15-17 BYDOWN STREET NEUTRAL BAY	First	W	50	46	49	44	51	46	49	44	-1.6	-2.1	-1.6	-2.2	60	55	NO	NO	NO	NO	NO
18.3	12976	15-17 BYDOWN STREET NEUTRAL BAY	First	S	50	45	48	43	50	45	48	43	-1.7	-2.3	-1.7	-2.3	60	55	NO	NO	NO	NO	NO
18.3	12976	15-17 BYDOWN STREET NEUTRAL BAY	First	E	47	43	46	41	48	43	46	42	-1.1	-1.3	-1.1	-1.4	60	55	NO	NO	NO	NO	NO
18.3	12980	5-7 HARDIE STREET NEUTRAL BAY	Ground	E	45	40	44	38	45	41	44	39	-1.4	-1.8	-1.3	-1.9	57	53	NO	NO	NO	NO	NO
18.3	12980	5-7 HARDIE STREET NEUTRAL BAY	Ground	N	53	48	50	45	53	48	51	45	-2.6	-3.0	-2.5	-3.0	60	55	NO	NO	NO	NO	NO
18.3	12980	5-7 HARDIE STREET NEUTRAL BAY	Ground	W	56	51	54	48	56	52	54	49	-2.4	-3.0	-2.4	-2.9	60	55	NO	NO	NO	NO	NO
18.3	12980	5-7 HARDIE STREET NEUTRAL BAY	Ground	S	52	47	49	44	53	48	50	45	-2.8	-3.2	-2.8	-3.3	60	55	NO	NO	NO	NO	NO
18.3	12980	5-7 HARDIE STREET NEUTRAL BAY	Ground	W	47	42	46	40	47	43	46	41	-1.5	-2.0	-1.5	-2.1	59	55	NO	NO	NO	NO	NO
18.3	12980	5-7 HARDIE STREET NEUTRAL BAY	Ground	N	46	41	44	39	46	42	45	40	-1.4	-1.9	-1.5	-2.0	58	54	NO	NO	NO	NO	NO
18.3	12980	5-7 HARDIE STREET NEUTRAL BAY	First	E	48	44	47	42	49	44	47	42	-1.5	-2.2	-1.6	-2.2	60	55	NO	NO	NO	NO	NO
18.3	12980	5-7 HARDIE STREET NEUTRAL BAY	First	N	55	50	52	47	55	51	52	47	-3.0	-3.4	-3.0	-3.4	60	55	NO	NO	NO	NO	NO
18.3	12980	5-7 HARDIE STREET NEUTRAL BAY	First	W	60	55	56	51	60	56	57	51	-3.6	-4.4	-3.5	-4.4	60	55	NO	NO	NO	NO	NO
18.3	12980	5-7 HARDIE STREET NEUTRAL BAY	First	S	54	49	51	46	54	49	51	46	-2.9	-3.3	-2.8	-3.3	60	55	NO	NO	NO	NO	NO
18.3	12980	5-7 HARDIE STREET NEUTRAL BAY	First	E	48	44	47	42	49	44	47	42	-1.5	-2.1	-1.6	-2.2	60	55	NO	NO	NO	NO	NO
18.3	12980	5-7 HARDIE STREET NEUTRAL BAY	First	N	53	48	50	45	53	48	51	45	-2.4	-2.9	-2.4	-3.0	60	55	NO	NO	NO	NO	NO
18.3	12980	5-7 HARDIE STREET NEUTRAL BAY	First	W	51	46	49	44	51	47	49	44	-1.7	-2.4	-1.7	-2.4	60	55	NO	NO	NO	NO	NO
18.3	12980	5-7 HARDIE STREET NEUTRAL BAY	First	N	50	45	48	43	50	45	48	43	-1.6	-2.3	-1.6	-2.2	60	55	NO	NO	NO	NO	NO
18.3	12990	3 HARDIE STREET NEUTRAL BAY	Ground	N	53	48	51	46	54	49	51	46	-2.3	-2.8	-2.3	-2.8	60	55	NO	NO	NO	NO	NO
18.3	12990	3 HARDIE STREET NEUTRAL BAY	Ground	W	54	49	52	47	54	49	52	47	-1.9	-2.5	-1.8	-2.5	60	55	NO	NO	NO	NO	NO
18.3	12990	3 HARDIE STREET NEUTRAL BAY	Ground	S	53	49	51	46	54	49	52	46	-1.9	-2.6	-1.9	-2.7	60	55	NO	NO	NO	NO	NO
18.3	12990	3 HARDIE STREET NEUTRAL BAY	Ground	E	49	44	47	42	49	44	47	42	-1.6	-2.2	-1.6	-2.2	60	55	NO	NO	NO	NO	NO
18.3	12993	34 PREMIER STREET NEUTRAL BAY	Ground	NW	58	54	55	49	59	55	55	50	-3.6	-4.8	-3.6	-4.9	60	55	NO	NO	NO	NO	NO

NCA	Receiver ID	Address	Floor Level	Facade	Opening Year 2027				Design Year 2037				Increase (Do Smthng - Do Nothing)				NCG project road noise criteria		Do noise levels exceed the cumulative limit with project roads adding ≥2dB to the total noise levels?		Is the contribution from the road project Acute?		Consider further treatment?
					Do Nothing		Do Smthng		Do Nothing		Do Smthng		Opening Year 2027		Design Year 2037								
					Day	Night	Day	Night	Day	Night	Day	Night	Day	Night	Day	Night	Day	Night	Day	Night	$L_{Aeq,15hr}$ ≥ 65dB	$L_{Aeq,9hr}$ ≥ 60dB	
18.3	12993	34 PREMIER STREET NEUTRAL BAY	Ground	SW	61	57	57	52	61	57	58	52	-3.5	-4.5	-3.5	-4.6	60	55	NO	NO	NO	NO	NO
18.3	12993	34 PREMIER STREET NEUTRAL BAY	Ground	SE	56	52	53	48	57	53	54	48	-3.1	-4.3	-3.1	-4.4	60	55	NO	NO	NO	NO	NO
18.3	12993	34 PREMIER STREET NEUTRAL BAY	Ground	NE	49	44	48	43	50	45	48	43	-1.4	-1.8	-1.4	-1.8	60	55	NO	NO	NO	NO	NO
18.3	12993	34 PREMIER STREET NEUTRAL BAY	Ground	NW	48	43	47	42	49	44	47	42	-1.2	-1.6	-1.3	-1.7	60	55	NO	NO	NO	NO	NO
18.3	12993	34 PREMIER STREET NEUTRAL BAY	Ground	NE	48	44	47	42	49	44	47	42	-1.3	-1.7	-1.4	-1.8	60	55	NO	NO	NO	NO	NO
18.3	12993	34 PREMIER STREET NEUTRAL BAY	First	NW	61	57	58	53	61	57	58	53	-3.3	-4.3	-3.2	-4.4	60	55	NO	NO	NO	NO	NO
18.3	12993	34 PREMIER STREET NEUTRAL BAY	First	SW	62	57	58	53	62	58	58	53	-3.5	-4.6	-3.6	-4.6	60	55	NO	NO	NO	NO	NO
18.3	12993	34 PREMIER STREET NEUTRAL BAY	First	SE	58	54	54	49	58	54	55	49	-3.6	-4.8	-3.5	-4.8	60	55	NO	NO	NO	NO	NO
18.3	12993	34 PREMIER STREET NEUTRAL BAY	First	NE	52	47	50	45	52	47	50	45	-1.6	-2.1	-1.7	-2.2	60	55	NO	NO	NO	NO	NO
18.3	12993	34 PREMIER STREET NEUTRAL BAY	First	NW	51	46	49	44	51	47	50	45	-1.6	-2.0	-1.5	-2.1	60	55	NO	NO	NO	NO	NO
18.3	12993	34 PREMIER STREET NEUTRAL BAY	First	NE	51	46	49	44	51	47	50	45	-1.5	-1.9	-1.4	-2.0	60	55	NO	NO	NO	NO	NO
18.3	12997	54 BARRY STREET NEUTRAL BAY	Ground	N	48	43	46	41	48	43	46	41	-1.4	-1.7	-1.4	-1.8	60	55	NO	NO	NO	NO	NO
18.3	12997	54 BARRY STREET NEUTRAL BAY	Ground	W	48	44	47	42	49	44	48	43	-1.3	-1.6	-1.3	-1.7	60	55	NO	NO	NO	NO	NO
18.3	12997	54 BARRY STREET NEUTRAL BAY	Ground	S	47	43	46	41	48	43	46	41	-1.4	-1.8	-1.5	-1.8	60	55	NO	NO	NO	NO	NO
18.3	13004	19 BYDOWN STREET NEUTRAL BAY	Ground	N	47	43	46	41	48	43	46	41	-1.3	-1.7	-1.4	-1.8	60	55	NO	NO	NO	NO	NO
18.3	13004	19 BYDOWN STREET NEUTRAL BAY	Ground	W	49	44	47	42	49	45	48	43	-1.4	-1.8	-1.3	-1.9	60	55	NO	NO	NO	NO	NO
18.3	13004	19 BYDOWN STREET NEUTRAL BAY	Ground	N	48	44	47	42	49	44	47	43	-1.3	-1.7	-1.3	-1.6	60	55	NO	NO	NO	NO	NO
18.3	13004	19 BYDOWN STREET NEUTRAL BAY	Ground	W	50	45	48	43	50	45	48	43	-1.4	-1.8	-1.4	-1.8	60	55	NO	NO	NO	NO	NO
18.3	13004	19 BYDOWN STREET NEUTRAL BAY	Ground	S	49	44	47	42	49	44	47	42	-1.7	-2.1	-1.7	-2.1	60	55	NO	NO	NO	NO	NO
18.3	13004	19 BYDOWN STREET NEUTRAL BAY	Ground	E	47	43	46	41	48	43	47	42	-1.0	-1.3	-1.0	-1.3	60	55	NO	NO	NO	NO	NO
18.3	13020	56 BARRY STREET NEUTRAL BAY	Ground	N	47	42	46	41	47	43	46	41	-1.3	-1.7	-1.4	-1.6	59	55	NO	NO	NO	NO	NO
18.3	13020	56 BARRY STREET NEUTRAL BAY	Ground	W	49	44	47	42	49	44	48	43	-1.3	-1.6	-1.3	-1.7	60	55	NO	NO	NO	NO	NO
18.3	13020	56 BARRY STREET NEUTRAL BAY	Ground	S	48	43	46	41	48	43	46	41	-1.4	-1.8	-1.4	-1.8	60	55	NO	NO	NO	NO	NO
18.3	13030	2 MONTPELIER STREET NEUTRAL BAY	Ground	SE	51	46	48	43	51	47	48	43	-2.6	-3.6	-2.7	-3.7	60	55	NO	NO	NO	NO	NO
18.3	13030	2 MONTPELIER STREET NEUTRAL BAY	Ground	NE	47	42	45	40	47	42	45	40	-1.5	-2.0	-1.5	-2.1	59	54	NO	NO	NO	NO	NO
18.3	13030	2 MONTPELIER STREET NEUTRAL BAY	Ground	SE	46	42	45	40	47	42	45	40	-1.5	-2.2	-1.6	-2.1	59	54	NO	NO	NO	NO	NO
18.3	13030	2 MONTPELIER STREET NEUTRAL BAY	Ground	NE	46	42	45	40	47	42	45	40	-1.6	-2.1	-1.5	-2.2	59	54	NO	NO	NO	NO	NO
18.3	13030	2 MONTPELIER STREET NEUTRAL BAY	Ground	SE	46	42	45	40	47	42	45	40	-1.6	-2.1	-1.5	-2.2	59	54	NO	NO	NO	NO	NO
18.3	13030	2 MONTPELIER STREET NEUTRAL BAY	Ground	W	59	55	56	51	59	55	56	51	-3.1	-4.2	-3.1	-4.3	60	55	NO	NO	NO	NO	NO
18.3	13030	2 MONTPELIER STREET NEUTRAL BAY	Ground	W	59	55	56	51	60	55	57	51	-3.0	-4.1	-3.0	-4.3	60	55	NO	NO	NO	NO	NO
18.3	13030	2 MONTPELIER STREET NEUTRAL BAY	Ground	SW	59	55	56	51	60	55	56	51	-3.1	-4.2	-3.1	-4.3	60	55	NO	NO	NO	NO	NO
18.3	13030	2 MONTPELIER STREET NEUTRAL BAY	Ground	SE	58	54	55	49	58	54	55	49	-3.4	-4.6	-3.4	-4.7	60	55	NO	NO	NO	NO	NO
18.3	13030	2 MONTPELIER STREET NEUTRAL BAY	Ground	SW	59	55	56	51	60	55	56	51	-3.1	-4.2	-3.1	-4.3	60	55	NO	NO	NO	NO	NO
18.3	13030	2 MONTPELIER STREET NEUTRAL BAY	Ground	SE	58	54	55	49	58	54	55	49	-3.4	-4.6	-3.4	-4.7	60	55	NO	NO	NO	NO	NO
18.3	13030	2 MONTPELIER STREET NEUTRAL BAY	First	SE	52	48	50	45	53	48	50	45	-2.4	-3.1	-2.4	-3.2	60	55	NO	NO	NO	NO	NO
18.3	13030	2 MONTPELIER STREET NEUTRAL BAY	First	NE	50	45	48	43	50	46	49	43	-1.6	-2.2	-1.6	-2.3	60	55	NO	NO	NO	NO	NO
18.3	13030	2 MONTPELIER STREET NEUTRAL BAY	First	SE	50	45	48	43	50	46	49	43	-1.7	-2.3	-1.6	-2.4	60	55	NO	NO	NO	NO	NO
18.3	13030	2 MONTPELIER STREET NEUTRAL BAY	First	NE	50	45	48	43	50	46	49	43	-1.6	-2.3	-1.6	-2.3	60	55	NO	NO	NO	NO	NO
18.3	13030	2 MONTPELIER STREET NEUTRAL BAY	First	SE	50	45	48	43	50	46	49	43	-1.7	-2.3	-1.6	-2.4	60	55	NO	NO	NO	NO	NO
18.3	13030	2 MONTPELIER STREET NEUTRAL BAY	First	E	50	45	48	43	50	45	48	43	-1.7	-2.2	-1.6	-2.3	60	55	NO	NO	NO	NO	NO
18.3	13030	2 MONTPELIER STREET NEUTRAL BAY	First	W	59	55	56	51	60	55	57	51	-3.1	-4.2	-3.0	-4.3	60	55	NO	NO	NO	NO	NO
18.3	13030	2 MONTPELIER STREET NEUTRAL BAY	First	W	59	55	56	51	60	56	57	51	-3.0	-4.1	-3.0	-4.2	60	55	NO	NO	NO	NO	NO
18.3	13030	2 MONTPELIER STREET NEUTRAL BAY	First	W	60	55	57	51	60	56	57	52	-3.0	-4.0	-2.9	-4.1	60	55	NO	NO	NO	NO	NO
18.3	13030	2 MONTPELIER STREET NEUTRAL BAY	First	SW	60	55	57	51	60	56	57	51	-3.1	-4.1	-3.0	-4.2	60	55	NO	NO	NO	NO	NO
18.3	13030	2 MONTPELIER STREET NEUTRAL BAY	First	SE	58	54	55	50	59	55	56	50	-3.2	-4.3	-3.3	-4.4	60	55	NO	NO	NO	NO	NO
18.3	13034	21 BYDOWN STREET NEUTRAL BAY	Ground	E	47	43	46	41	47	43	46	42	-1.1	-1.4	-1.0	-1.3	59	55	NO	NO	NO	NO	NO
18.3	13034	21 BYDOWN STREET NEUTRAL BAY	Ground	N	47	43	46	41	48	43	46	41	-1.4	-1.7	-1.4	-1.8	60	55	NO	NO	NO	NO	NO
18.3	13034	21 BYDOWN STREET NEUTRAL BAY	Ground	W	48	44	47	42	49	44	47	42	-1.3	-1.7	-1.3	-1.8	60	55	NO	NO	NO	NO	NO
18.3	13034	21 BYDOWN STREET NEUTRAL BAY	Ground	S	48	44	47	42	49	44	47	42	-1.4	-1.9	-1.4	-1.9	60	55	NO	NO	NO	NO	NO
18.3	13034	21 BYDOWN STREET NEUTRAL BAY	Ground	W	49	44	47	42	49	44	47	42	-1.4	-1.8	-1.4	-1.9	60	55	NO	NO	NO	NO	NO
18.3	13034	21 BYDOWN STREET NEUTRAL BAY	Ground	S	48	43	47	42	48	44	47	42	-1.4	-1.9	-1.4	-1.9	60	55	NO	NO	NO	NO	NO
18.3	13034	21 BYDOWN STREET NEUTRAL BAY	Ground	E	47	43	46	41	48	43	47	42	-1.0	-1.3	-1.0	-1.3	60	55	NO	NO	NO	NO	NO
18.3	13040	40 PREMIER STREET NEUTRAL BAY	Ground	SE	53	49	49	44	53	49	50	44	-3.5	-4.5	-3.5	-4.6	60	55	NO	NO	NO	NO	NO
18.3	13040	40 PREMIER STREET NEUTRAL BAY	Ground	NE	48	44	47	42	49	44	47	42	-1.4	-1.8	-1.3	-1.7	60	55	NO	NO	NO	NO	NO
18.3	13040	40 PREMIER STREET NEUTRAL BAY	Ground	NW	59	55	55	50	59	55	56	50	-3.6	-4.6	-3.5	-4.7	60	55	NO	NO	NO	NO	NO
18.3	13040	40 PREMIER STREET NEUTRAL BAY	Ground	SW	61	57	57	52	61	57	58	52	-3.5	-4.6	-3.5	-4.6	60	55	NO	NO	NO	NO	NO
18.3	13040	40 PREMIER STREET NEUTRAL BAY	First	SE	55	51	52	47	56	51	53	47	-2.8	-3.9	-2.8	-3.9	60	55	NO	NO	NO	NO	NO
18.3	13040	40 PREMIER STREET NEUTRAL BAY	First	NE	51	46	50	44	52	47	50	45	-1.5	-1.9	-1.5	-2.0	60	55	NO	NO	NO	NO	NO
18.3	13040	40 PREMIER STREET NEUTRAL BAY	First	NW	60	56	57	51	60	56	57	52	-3.3	-4.3	-3.3	-4.3	60	55	NO	NO	NO	NO	NO
18.3	13040	40 PREMIER STREET NEUTRAL BAY	First	SW	61	57	58	53	62	57	58	53	-3.4	-4.5	-3.4	-4.5	60	55	NO	NO	NO	NO	NO
18.3	13041	38 PREMIER STREET NEUTRAL BAY	Ground	N	51	46	49	43	51	46	49	44	-2.1	-2.7	-2.1	-2.6	60	55	NO	NO	NO	NO	NO
18.3	13041	38 PREMIER STREET NEUTRAL BAY	Ground	W	57	53	55	50	58	53	56	50	-2.1	-3.1	-2.2	-3.2	60	55	NO	NO	NO	NO	NO
18.3	13041	38 PREMIER STREET NEUTRAL BAY	Ground	SW	60	56	57	52	60	56	58	52	-2.7	-3.6	-2.7	-3.7	60	55	NO	NO	NO	NO	NO
18.3	13041	38 PREMIER STREET NEUTRAL BAY	Ground	E	52	47	49	44	52	47	50	44	-2.3	-3.0	-2.3	-3.1	60	55	NO	NO	NO	NO	NO

NCA	Receiver ID	Address	Floor Level	Facade	Opening Year 2027				Design Year 2037				Increase (Do Smthng - Do Nothing)				NCG project road noise criteria		Do noise levels exceed the cumulative limit with project roads adding ≥2dB to the total noise levels?		Is the contribution from the road project Acute?		Consider further treatment?
					Do Nothing		Do Smthng		Do Nothing		Do Smthng		Opening Year 2027		Design Year 2037								
					Day	Night	Day	Night	Day	Night	Day	Night	Day	Night	Day	Night	Day	Night	Day	Night	$L_{Aeq,15hr}$ ≥ 65dB	$L_{Aeq,9hr}$ ≥ 60dB	
18.3	13041	38 PREMIER STREET NEUTRAL BAY	Ground	S	56	52	53	48	57	52	54	48	-2.8	-3.9	-2.8	-3.9	60	55	NO	NO	NO	NO	NO
18.3	13041	38 PREMIER STREET NEUTRAL BAY	Ground	E	50	45	48	43	50	45	49	44	-1.5	-2.0	-1.4	-1.9	60	55	NO	NO	NO	NO	NO
18.3	13052	60 BARRY STREET NEUTRAL BAY	Ground	N	47	42	45	40	47	42	46	41	-1.3	-1.7	-1.3	-1.6	59	54	NO	NO	NO	NO	NO
18.3	13052	60 BARRY STREET NEUTRAL BAY	Ground	W	48	44	47	42	49	44	48	43	-1.2	-1.6	-1.2	-1.6	60	55	NO	NO	NO	NO	NO
18.3	13052	60 BARRY STREET NEUTRAL BAY	Ground	S	47	42	46	41	47	43	46	41	-1.3	-1.5	-1.2	-1.5	59	55	NO	NO	NO	NO	NO
18.3	13052	60 BARRY STREET NEUTRAL BAY	Ground	E	47	42	46	41	47	43	46	42	-0.9	-1.1	-0.9	-1.2	59	55	NO	NO	NO	NO	NO
18.3	13052	60 BARRY STREET NEUTRAL BAY	Ground	S	47	43	46	41	48	43	46	41	-1.2	-1.5	-1.1	-1.5	60	55	NO	NO	NO	NO	NO
18.3	13052	60 BARRY STREET NEUTRAL BAY	Ground	E	49	44	48	43	49	44	48	44	-0.6	-0.8	-0.7	-0.8	60	55	NO	NO	NO	NO	NO
18.3	13052	60 BARRY STREET NEUTRAL BAY	Ground	N	47	42	45	40	47	42	46	41	-1.2	-1.6	-1.2	-1.6	59	54	NO	NO	NO	NO	NO
18.3	13059	150 BEN BOYD ROAD NEUTRAL BAY	Ground	NW	47	43	46	41	48	43	46	41	-1.2	-1.7	-1.3	-1.8	60	55	NO	NO	NO	NO	NO
18.3	13059	150 BEN BOYD ROAD NEUTRAL BAY	Ground	SW	48	44	47	41	49	44	47	42	-1.7	-2.5	-1.6	-2.5	60	55	NO	NO	NO	NO	NO
18.3	13059	150 BEN BOYD ROAD NEUTRAL BAY	Ground	W	55	51	52	47	56	51	53	47	-2.9	-3.8	-2.9	-3.9	60	55	NO	NO	NO	NO	NO
18.3	13059	150 BEN BOYD ROAD NEUTRAL BAY	Ground	S	55	51	52	47	55	51	53	48	-2.6	-3.3	-2.7	-3.4	60	55	NO	NO	NO	NO	NO
18.3	13059	150 BEN BOYD ROAD NEUTRAL BAY	Ground	E	43	39	42	37	44	39	43	38	-1.0	-1.2	-1.0	-1.3	56	51	NO	NO	NO	NO	NO
18.3	13059	150 BEN BOYD ROAD NEUTRAL BAY	Ground	S	43	38	42	37	43	39	42	37	-1.2	-1.6	-1.2	-1.7	55	51	NO	NO	NO	NO	NO
18.3	13059	150 BEN BOYD ROAD NEUTRAL BAY	Ground	E	45	40	44	39	45	40	44	39	-0.8	-0.9	-0.8	-1.0	57	52	NO	NO	NO	NO	NO
18.3	13059	150 BEN BOYD ROAD NEUTRAL BAY	Ground	N	47	42	45	40	47	42	46	40	-1.5	-1.8	-1.4	-1.8	59	54	NO	NO	NO	NO	NO
18.3	13059	150 BEN BOYD ROAD NEUTRAL BAY	First	NW	50	46	49	44	51	46	49	44	-1.4	-2.0	-1.5	-2.1	60	55	NO	NO	NO	NO	NO
18.3	13059	150 BEN BOYD ROAD NEUTRAL BAY	First	SW	51	47	50	44	52	47	50	45	-1.8	-2.6	-1.8	-2.6	60	55	NO	NO	NO	NO	NO
18.3	13059	150 BEN BOYD ROAD NEUTRAL BAY	First	W	57	53	54	49	57	53	54	49	-2.9	-3.8	-2.8	-3.8	60	55	NO	NO	NO	NO	NO
18.3	13059	150 BEN BOYD ROAD NEUTRAL BAY	First	S	57	53	54	49	57	53	55	49	-2.7	-3.4	-2.7	-3.5	60	55	NO	NO	NO	NO	NO
18.3	13059	150 BEN BOYD ROAD NEUTRAL BAY	First	E	45	41	44	39	46	41	45	40	-1.1	-1.4	-1.0	-1.4	58	53	NO	NO	NO	NO	NO
18.3	13059	150 BEN BOYD ROAD NEUTRAL BAY	First	S	45	41	44	39	46	41	44	39	-1.3	-1.8	-1.3	-1.8	58	53	NO	NO	NO	NO	NO
18.3	13059	150 BEN BOYD ROAD NEUTRAL BAY	First	E	46	41	45	40	46	42	46	41	-0.9	-1.1	-0.9	-1.1	58	54	NO	NO	NO	NO	NO
18.3	13059	150 BEN BOYD ROAD NEUTRAL BAY	First	N	48	44	47	42	49	44	47	42	-1.6	-1.9	-1.5	-1.9	60	55	NO	NO	NO	NO	NO
18.3	13059	150 BEN BOYD ROAD NEUTRAL BAY	Second	NW	55	51	53	48	56	51	54	49	-1.7	-2.5	-1.8	-2.6	60	55	NO	NO	NO	NO	NO
18.3	13059	150 BEN BOYD ROAD NEUTRAL BAY	Second	SW	56	52	54	49	57	52	55	49	-2.1	-2.9	-2.1	-3.0	60	55	NO	NO	NO	NO	NO
18.3	13059	150 BEN BOYD ROAD NEUTRAL BAY	Second	W	59	54	55	50	59	55	56	51	-3.2	-4.1	-3.2	-4.1	60	55	NO	NO	NO	NO	NO
18.3	13059	150 BEN BOYD ROAD NEUTRAL BAY	Second	S	59	54	56	50	59	55	56	51	-3.3	-4.2	-3.4	-4.3	60	55	NO	NO	NO	NO	NO
18.3	13059	150 BEN BOYD ROAD NEUTRAL BAY	Second	E	48	44	47	42	49	44	47	42	-1.3	-1.7	-1.3	-1.7	60	55	NO	NO	NO	NO	NO
18.3	13059	150 BEN BOYD ROAD NEUTRAL BAY	Second	S	49	44	47	42	49	45	48	43	-1.5	-2.0	-1.5	-2.1	60	55	NO	NO	NO	NO	NO
18.3	13059	150 BEN BOYD ROAD NEUTRAL BAY	Second	E	49	44	48	43	49	44	48	43	-1.0	-1.4	-1.1	-1.4	60	55	NO	NO	NO	NO	NO
18.3	13059	150 BEN BOYD ROAD NEUTRAL BAY	Second	N	50	45	48	43	50	46	49	44	-1.7	-2.1	-1.6	-2.1	60	55	NO	NO	NO	NO	NO
18.3	13060	23 BYDOWN STREET NEUTRAL BAY	Ground	N	47	43	46	41	48	43	47	42	-1.3	-1.5	-1.2	-1.6	60	55	NO	NO	NO	NO	NO
18.3	13060	23 BYDOWN STREET NEUTRAL BAY	Ground	W	48	44	47	42	49	44	48	43	-1.1	-1.5	-1.1	-1.5	60	55	NO	NO	NO	NO	NO
18.3	13060	23 BYDOWN STREET NEUTRAL BAY	Ground	S	48	43	46	41	48	43	47	42	-1.4	-1.7	-1.3	-1.7	60	55	NO	NO	NO	NO	NO
18.3	13060	23 BYDOWN STREET NEUTRAL BAY	Ground	E	47	43	46	42	48	43	47	42	-0.9	-1.2	-1.0	-1.2	60	55	NO	NO	NO	NO	NO
18.3	13061	42 PREMIER STREET NEUTRAL BAY	Ground	E	47	43	46	41	48	43	47	41	-1.2	-1.5	-1.1	-1.5	60	55	NO	NO	NO	NO	NO
18.3	13061	42 PREMIER STREET NEUTRAL BAY	Ground	N	52	47	50	45	52	47	50	45	-1.7	-2.1	-1.7	-2.0	60	55	NO	NO	NO	NO	NO
18.3	13061	42 PREMIER STREET NEUTRAL BAY	Ground	W	60	55	57	51	60	56	57	52	-2.9	-3.8	-2.9	-3.9	60	55	NO	NO	NO	NO	NO
18.3	13061	42 PREMIER STREET NEUTRAL BAY	Ground	S	57	52	54	49	57	53	55	50	-2.1	-2.9	-2.0	-3.0	60	55	NO	NO	NO	NO	NO
18.3	13061	42 PREMIER STREET NEUTRAL BAY	First	E	50	46	49	44	51	46	49	44	-1.3	-1.7	-1.4	-1.8	60	55	NO	NO	NO	NO	NO
18.3	13061	42 PREMIER STREET NEUTRAL BAY	First	N	53	49	52	46	54	49	52	47	-1.9	-2.4	-1.9	-2.4	60	55	NO	NO	NO	NO	NO
18.3	13061	42 PREMIER STREET NEUTRAL BAY	First	W	61	57	58	53	62	57	58	53	-3.3	-4.3	-3.3	-4.4	60	55	NO	NO	NO	NO	NO
18.3	13061	42 PREMIER STREET NEUTRAL BAY	First	S	61	57	58	52	61	57	58	53	-3.4	-4.4	-3.4	-4.5	60	55	NO	NO	NO	NO	NO
18.3	13069	44 PREMIER STREET NEUTRAL BAY	Ground	SW	61	57	58	52	61	57	58	53	-3.4	-4.5	-3.4	-4.6	60	55	NO	NO	NO	NO	NO
18.3	13069	44 PREMIER STREET NEUTRAL BAY	Ground	SE	58	54	54	49	58	54	54	49	-3.8	-5.0	-3.7	-5.0	60	55	NO	NO	NO	NO	NO
18.3	13070	46 PREMIER STREET NEUTRAL BAY	Ground	NW	61	57	57	52	61	57	58	52	-3.6	-4.5	-3.4	-4.6	60	55	NO	NO	NO	NO	NO
18.3	13070	46 PREMIER STREET NEUTRAL BAY	Ground	SW	61	57	58	52	62	57	58	53	-3.4	-4.5	-3.4	-4.6	60	55	NO	NO	NO	NO	NO
18.3	13078	64 BARRY STREET NEUTRAL BAY	Ground	N	47	43	46	41	48	43	47	42	-1.2	-1.5	-1.2	-1.6	60	55	NO	NO	NO	NO	NO
18.3	13078	64 BARRY STREET NEUTRAL BAY	Ground	W	48	43	46	42	48	43	47	42	-1.1	-1.3	-1.1	-1.4	60	55	NO	NO	NO	NO	NO
18.3	13078	64 BARRY STREET NEUTRAL BAY	Ground	S	47	42	46	41	47	42	46	41	-1.1	-1.3	-1.1	-1.3	59	54	NO	NO	NO	NO	NO
18.3	13078	64 BARRY STREET NEUTRAL BAY	Ground	E	48	44	48	43	49	44	48	43	-0.7	-0.9	-0.7	-0.9	60	55	NO	NO	NO	NO	NO
18.3	13081	25 BYDOWN STREET NEUTRAL BAY	Ground	N	48	43	46	42	48	43	47	42	-1.1	-1.4	-1.1	-1.4	60	55	NO	NO	NO	NO	NO
18.3	13081	25 BYDOWN STREET NEUTRAL BAY	Ground	E	47	42	46	41	47	43	46	41	-1.0	-1.3	-1.1	-1.3	59	55	NO	NO	NO	NO	NO
18.3	13081	25 BYDOWN STREET NEUTRAL BAY	Ground	N	47	42	46	41	47	43	46	41	-1.3	-1.6	-1.3	-1.7	59	55	NO	NO	NO	NO	NO
18.3	13081	25 BYDOWN STREET NEUTRAL BAY	Ground	W	48	43	47	42	48	43	47	42	-1.1	-1.3	-1.1	-1.3	60	55	NO	NO	NO	NO	NO
18.3	13081	25 BYDOWN STREET NEUTRAL BAY	Ground	S	48	43	46	41	48	43	47	42	-1.2	-1.5	-1.2	-1.5	60	55	NO	NO	NO	NO	NO
18.3	13081	25 BYDOWN STREET NEUTRAL BAY	Ground	W	48	43	47	42	48	44	47	42	-1.2	-1.5	-1.2	-1.5	60	55	NO	NO	NO	NO	NO
18.3	13081	25 BYDOWN STREET NEUTRAL BAY	Ground	S	47	43	46	41	48	43	46	41	-1.2	-1.6	-1.2	-1.6	60	55	NO	NO	NO	NO	NO
18.3	13081	25 BYDOWN STREET NEUTRAL BAY	Ground	SE	48	43	47	42	48	43	47	42	-1.0	-1.3	-1.0	-1.3	60	55	NO	NO	NO	NO	NO
18.3	13083	10 HARDIE STREET NEUTRAL BAY	Ground	N	49	44	48	42	50	45	48	43	-1.7	-2.0	-1.6	-2.0	60	55	NO	NO	NO	NO	NO

NCA	Receiver ID	Address	Floor Level	Facade	Opening Year 2027				Design Year 2037				Increase (Do Smthng - Do Nothing)				NCG project road noise criteria		Do noise levels exceed the cumulative limit with project roads adding ≥2dB to the total noise levels?		Is the contribution from the road project Acute?		Consider further treatment?
					Do Nothing		Do Smthng		Do Nothing		Do Smthng		Opening Year 2027		Design Year 2037								
					Day	Night	Day	Night	Day	Night	Day	Night	Day	Night	Day	Night	Day	Night	Day	Night	$L_{Aeq,15hr}$ ≥ 65dB	$L_{Aeq,9hr}$ ≥ 60dB	
18.3	13083	10 HARDIE STREET NEUTRAL BAY	Ground	W	58	53	55	49	58	54	55	50	-3.1	-4.2	-3.0	-4.3	60	55	NO	NO	NO	NO	NO
18.3	13083	10 HARDIE STREET NEUTRAL BAY	Ground	S	60	55	56	51	60	56	56	51	-3.5	-4.5	-3.4	-4.6	60	55	NO	NO	NO	NO	NO
18.3	13083	10 HARDIE STREET NEUTRAL BAY	Ground	E	41	36	40	35	41	36	40	35	-1.0	-1.2	-1.1	-1.3	53	48	NO	NO	NO	NO	NO
18.3	13083	10 HARDIE STREET NEUTRAL BAY	Ground	N	48	44	47	41	49	44	47	42	-1.8	-2.2	-1.8	-2.2	60	55	NO	NO	NO	NO	NO
18.3	13083	10 HARDIE STREET NEUTRAL BAY	First	N	50	45	49	43	51	46	49	44	-1.7	-2.1	-1.7	-2.1	60	55	NO	NO	NO	NO	NO
18.3	13083	10 HARDIE STREET NEUTRAL BAY	First	W	58	54	55	50	59	55	55	50	-3.4	-4.6	-3.3	-4.7	60	55	NO	NO	NO	NO	NO
18.3	13083	10 HARDIE STREET NEUTRAL BAY	First	S	60	56	56	51	60	56	57	51	-3.7	-4.8	-3.7	-4.9	60	55	NO	NO	NO	NO	NO
18.3	13083	10 HARDIE STREET NEUTRAL BAY	First	E	42	37	41	36	42	37	41	36	-0.9	-1.1	-0.9	-1.1	54	49	NO	NO	NO	NO	NO
18.3	13083	10 HARDIE STREET NEUTRAL BAY	First	N	49	45	48	42	50	45	48	43	-1.9	-2.3	-1.8	-2.2	60	55	NO	NO	NO	NO	NO
18.3	13083	10 HARDIE STREET NEUTRAL BAY	Second	N	51	46	49	44	51	47	50	44	-1.8	-2.1	-1.7	-2.1	60	55	NO	NO	NO	NO	NO
18.3	13083	10 HARDIE STREET NEUTRAL BAY	Second	W	59	54	55	50	59	55	56	50	-3.3	-4.5	-3.3	-4.6	60	55	NO	NO	NO	NO	NO
18.3	13083	10 HARDIE STREET NEUTRAL BAY	Second	S	60	56	57	51	61	56	57	52	-3.7	-4.8	-3.7	-4.8	60	55	NO	NO	NO	NO	NO
18.3	13083	10 HARDIE STREET NEUTRAL BAY	Second	E	44	39	43	38	44	39	43	38	-0.8	-0.8	-0.8	-0.8	56	51	NO	NO	NO	NO	NO
18.3	13083	10 HARDIE STREET NEUTRAL BAY	Second	N	51	46	49	44	51	46	50	44	-1.8	-2.1	-1.7	-2.1	60	55	NO	NO	NO	NO	NO
18.3	13083	10 HARDIE STREET NEUTRAL BAY	Third	N	52	47	50	45	52	48	51	45	-1.8	-2.2	-1.8	-2.2	60	55	NO	NO	NO	NO	NO
18.3	13083	10 HARDIE STREET NEUTRAL BAY	Third	W	59	55	56	50	59	55	56	51	-3.2	-4.4	-3.1	-4.5	60	55	NO	NO	NO	NO	NO
18.3	13083	10 HARDIE STREET NEUTRAL BAY	Third	S	61	56	57	52	61	57	57	52	-3.7	-4.7	-3.7	-4.8	60	55	NO	NO	NO	NO	NO
18.3	13083	10 HARDIE STREET NEUTRAL BAY	Third	E	48	43	47	42	48	43	47	43	-0.5	-0.5	-0.6	-0.5	60	55	NO	NO	NO	NO	NO
18.3	13083	10 HARDIE STREET NEUTRAL BAY	Third	N	53	48	52	47	54	49	52	47	-1.4	-1.4	-1.4	-1.5	60	55	NO	NO	NO	NO	NO
18.3	13083	10 HARDIE STREET NEUTRAL BAY	Fourth	N	53	48	51	46	54	49	52	46	-2.0	-2.2	-1.8	-2.3	60	55	NO	NO	NO	NO	NO
18.3	13083	10 HARDIE STREET NEUTRAL BAY	Fourth	W	59	55	56	51	60	56	57	51	-3.0	-4.2	-3.0	-4.3	60	55	NO	NO	NO	NO	NO
18.3	13083	10 HARDIE STREET NEUTRAL BAY	Fourth	S	61	57	57	52	61	57	58	52	-3.7	-4.7	-3.6	-4.8	60	55	NO	NO	NO	NO	NO
18.3	13083	10 HARDIE STREET NEUTRAL BAY	Fourth	E	48	43	48	43	49	44	48	43	-0.6	-0.5	-0.7	-0.5	60	55	NO	NO	NO	NO	NO
18.3	13083	10 HARDIE STREET NEUTRAL BAY	Fourth	N	54	49	53	47	54	49	53	48	-1.5	-1.6	-1.5	-1.6	60	55	NO	NO	NO	NO	NO
18.3	13083	10 HARDIE STREET NEUTRAL BAY	Fifth	N	55	50	53	48	55	50	53	48	-2.1	-2.4	-2.1	-2.5	60	55	NO	NO	NO	NO	NO
18.3	13083	10 HARDIE STREET NEUTRAL BAY	Fifth	W	60	56	57	52	60	56	57	52	-2.8	-3.9	-2.9	-4.0	60	55	NO	NO	NO	NO	NO
18.3	13083	10 HARDIE STREET NEUTRAL BAY	Fifth	S	61	57	58	52	62	57	58	53	-3.7	-4.6	-3.6	-4.7	60	55	NO	NO	NO	NO	NO
18.3	13083	10 HARDIE STREET NEUTRAL BAY	Fifth	E	49	44	49	44	50	45	49	44	-0.7	-0.7	-0.8	-0.7	60	55	NO	NO	NO	NO	NO
18.3	13083	10 HARDIE STREET NEUTRAL BAY	Fifth	N	55	50	53	48	55	50	54	49	-1.7	-1.8	-1.6	-1.8	60	55	NO	NO	NO	NO	NO
18.3	13083	10 HARDIE STREET NEUTRAL BAY	Sixth	N	57	52	55	50	58	53	55	50	-2.5	-2.8	-2.3	-2.9	60	55	NO	NO	NO	NO	NO
18.3	13083	10 HARDIE STREET NEUTRAL BAY	Sixth	W	61	57	59	53	62	57	59	54	-2.9	-3.8	-2.8	-3.9	60	55	NO	NO	NO	NO	NO
18.3	13083	10 HARDIE STREET NEUTRAL BAY	Sixth	S	62	57	58	53	62	58	59	53	-3.5	-4.6	-3.6	-4.7	60	55	NO	NO	NO	NO	NO
18.3	13083	10 HARDIE STREET NEUTRAL BAY	Sixth	E	51	47	50	45	52	47	51	46	-1.0	-1.1	-1.0	-1.1	60	55	NO	NO	NO	NO	NO
18.3	13083	10 HARDIE STREET NEUTRAL BAY	Sixth	N	57	52	54	49	57	52	55	50	-2.1	-2.3	-2.0	-2.2	60	55	NO	NO	NO	NO	NO
18.3	13095	48 PREMIER STREET NEUTRAL BAY	Ground	W	58	53	55	50	58	54	56	50	-2.3	-3.1	-2.3	-3.2	60	55	NO	NO	NO	NO	NO
18.3	13095	48 PREMIER STREET NEUTRAL BAY	Ground	S	53	49	51	46	54	49	52	46	-2.1	-2.6	-2.1	-2.6	60	55	NO	NO	NO	NO	NO
18.3	13095	48 PREMIER STREET NEUTRAL BAY	Ground	E	50	45	49	43	50	46	49	44	-1.5	-1.8	-1.4	-1.9	60	55	NO	NO	NO	NO	NO
18.3	13096	50 PREMIER STREET NEUTRAL BAY	Ground	E	50	45	49	43	50	46	49	44	-1.4	-1.9	-1.5	-1.9	60	55	NO	NO	NO	NO	NO
18.3	13096	50 PREMIER STREET NEUTRAL BAY	Ground	N	52	47	50	45	53	48	51	46	-1.8	-2.2	-1.7	-2.1	60	55	NO	NO	NO	NO	NO
18.3	13096	50 PREMIER STREET NEUTRAL BAY	Ground	W	59	55	57	51	59	55	57	52	-2.6	-3.5	-2.6	-3.6	60	55	NO	NO	NO	NO	NO
18.3	13099	66 BARRY STREET NEUTRAL BAY	Ground	E	48	43	47	42	48	44	47	43	-0.8	-1.0	-0.8	-1.0	60	55	NO	NO	NO	NO	NO
18.3	13099	66 BARRY STREET NEUTRAL BAY	Ground	N	47	43	46	41	48	43	47	42	-1.1	-1.4	-1.1	-1.4	60	55	NO	NO	NO	NO	NO
18.3	13099	66 BARRY STREET NEUTRAL BAY	Ground	W	47	43	46	42	48	43	47	42	-0.8	-0.9	-0.8	-1.0	60	55	NO	NO	NO	NO	NO
18.3	13100	64A BARRY STREET NEUTRAL BAY	Ground	W	48	43	47	42	48	44	47	42	-1.0	-1.3	-1.0	-1.3	60	55	NO	NO	NO	NO	NO
18.3	13100	64A BARRY STREET NEUTRAL BAY	Ground	S	48	43	47	42	48	43	47	42	-1.1	-1.5	-1.2	-1.4	60	55	NO	NO	NO	NO	NO
18.3	13100	64A BARRY STREET NEUTRAL BAY	Ground	E	48	44	48	43	49	44	48	43	-0.7	-0.9	-0.7	-0.8	60	55	NO	NO	NO	NO	NO
18.3	13101	52 PREMIER STREET NEUTRAL BAY	Ground	NE	51	46	50	44	51	47	50	45	-1.4	-1.8	-1.4	-1.9	60	55	NO	NO	NO	NO	NO
18.3	13101	52 PREMIER STREET NEUTRAL BAY	Ground	NW	58	54	54	49	58	54	54	49	-4.0	-5.1	-3.9	-5.2	60	55	NO	NO	NO	NO	NO
18.3	13101	52 PREMIER STREET NEUTRAL BAY	Ground	SW	61	57	58	52	61	57	58	53	-3.5	-4.5	-3.5	-4.6	60	55	NO	NO	NO	NO	NO
18.3	13101	52 PREMIER STREET NEUTRAL BAY	Ground	SE	59	55	56	51	60	56	56	51	-3.4	-4.6	-3.4	-4.7	60	55	NO	NO	NO	NO	NO
18.3	13103	6-8 HARDIE STREET NEUTRAL BAY	Ground	E	43	38	42	37	43	38	42	37	-0.9	-0.9	-0.9	-0.9	55	50	NO	NO	NO	NO	NO
18.3	13103	6-8 HARDIE STREET NEUTRAL BAY	Ground	N	50	45	49	44	51	46	49	44	-1.4	-1.7	-1.4	-1.6	60	55	NO	NO	NO	NO	NO
18.3	13103	6-8 HARDIE STREET NEUTRAL BAY	Ground	W	51	47	50	44	52	47	50	45	-1.5	-2.1	-1.6	-2.1	60	55	NO	NO	NO	NO	NO
18.3	13103	6-8 HARDIE STREET NEUTRAL BAY	Ground	S	59	55	56	51	60	56	56	51	-3.5	-4.5	-3.5	-4.6	60	55	NO	NO	NO	NO	NO
18.3	13103	6-8 HARDIE STREET NEUTRAL BAY	Ground	E	41	36	40	35	41	36	40	35	-1.1	-1.4	-1.1	-1.3	53	48	NO	NO	NO	NO	NO
18.3	13103	6-8 HARDIE STREET NEUTRAL BAY	First	E	43	38	42	38	44	39	43	38	-0.9	-0.9	-0.9	-0.9	56	51	NO	NO	NO	NO	NO
18.3	13103	6-8 HARDIE STREET NEUTRAL BAY	First	N	52	47	50	45	52	47	51	45	-1.9	-2.1	-1.8	-2.1	60	55	NO	NO	NO	NO	NO
18.3	13103	6-8 HARDIE STREET NEUTRAL BAY	First	W	56	52	54	49	56	52	55	49	-1.8	-2.6	-1.9	-2.5	60	55	NO	NO	NO	NO	NO
18.3	13103	6-8 HARDIE STREET NEUTRAL BAY	First	S	61	56	57	52	61	57	57	52	-3.7	-4.7	-3.6	-4.8	60	55	NO	NO	NO	NO	NO
18.3	13103	6-8 HARDIE STREET NEUTRAL BAY	First	E	41	36	40	35	41	37	40	35	-1.1	-1.3	-1.1	-1.3	53	49	NO	NO	NO	NO	NO
18.3	13103	6-8 HARDIE STREET NEUTRAL BAY	Second	E	44	39	43	38	44	39	43	38	-0.8	-0.9	-0.9	-0.8	56	51	NO	NO	NO	NO	NO
18.3	13103	6-8 HARDIE STREET NEUTRAL BAY	Second	N	53	48	51	46	53	48	51	46	-2.0	-2.2	-1.9	-2.2	60	55	NO	NO	NO	NO	NO

NCA	Receiver ID	Address	Floor Level	Facade	Opening Year 2027				Design Year 2037				Increase (Do Smthng - Do Nothing)				NCG project road noise criteria		Do noise levels exceed the cumulative limit with project roads adding ≥2dB to the total noise levels?		Is the contribution from the road project Acute?		Consider further treatment?
					Do Nothing		Do Smthng		Do Nothing		Do Smthng		Opening Year 2027		Design Year 2037								
					Day	Night	Day	Night	Day	Night	Day	Night	Day	Night	Day	Night	Day	Night	Day	Night	$L_{Aeq,15hr}$ ≥ 65dB	$L_{Aeq,9hr}$ ≥ 60dB	
18.3	13103	6-8 HARDIE STREET NEUTRAL BAY	Second	W	61	57	58	53	62	57	58	53	-3.2	-4.2	-3.2	-4.3	60	55	NO	NO	NO	NO	NO
18.3	13103	6-8 HARDIE STREET NEUTRAL BAY	Second	S	61	57	57	52	61	57	58	52	-3.7	-4.9	-3.7	-4.9	60	55	NO	NO	NO	NO	NO
18.3	13103	6-8 HARDIE STREET NEUTRAL BAY	Second	E	41	37	40	36	42	37	41	36	-1.0	-1.2	-1.0	-1.3	54	49	NO	NO	NO	NO	NO
18.3	13103	6-8 HARDIE STREET NEUTRAL BAY	Third	E	45	40	44	39	45	40	44	39	-0.9	-0.9	-0.9	-0.9	57	52	NO	NO	NO	NO	NO
18.3	13103	6-8 HARDIE STREET NEUTRAL BAY	Third	N	54	49	52	46	54	49	52	47	-2.0	-2.3	-1.9	-2.3	60	55	NO	NO	NO	NO	NO
18.3	13103	6-8 HARDIE STREET NEUTRAL BAY	Third	W	62	57	58	53	62	58	59	53	-3.4	-4.4	-3.3	-4.4	60	55	NO	NO	NO	NO	NO
18.3	13103	6-8 HARDIE STREET NEUTRAL BAY	Third	S	61	57	57	52	62	57	58	52	-3.8	-4.8	-3.7	-4.9	60	55	NO	NO	NO	NO	NO
18.3	13103	6-8 HARDIE STREET NEUTRAL BAY	Third	E	43	38	42	37	43	38	42	37	-1.0	-1.3	-1.0	-1.2	55	50	NO	NO	NO	NO	NO
18.3	13103	6-8 HARDIE STREET NEUTRAL BAY	Fourth	E	46	41	45	40	46	41	45	40	-0.9	-1.0	-1.0	-1.0	58	53	NO	NO	NO	NO	NO
18.3	13103	6-8 HARDIE STREET NEUTRAL BAY	Fourth	N	55	50	53	47	55	50	53	48	-2.0	-2.3	-1.9	-2.2	60	55	NO	NO	NO	NO	NO
18.3	13103	6-8 HARDIE STREET NEUTRAL BAY	Fourth	W	62	58	59	53	62	58	59	54	-3.4	-4.3	-3.3	-4.4	60	55	NO	NO	NO	NO	NO
18.3	13103	6-8 HARDIE STREET NEUTRAL BAY	Fourth	S	61	57	58	52	62	58	58	53	-3.8	-4.8	-3.8	-4.9	60	55	NO	NO	NO	NO	NO
18.3	13103	6-8 HARDIE STREET NEUTRAL BAY	Fourth	E	44	39	43	38	45	40	43	38	-1.1	-1.4	-1.1	-1.4	57	52	NO	NO	NO	NO	NO
18.3	13103	6-8 HARDIE STREET NEUTRAL BAY	Fifth	E	48	43	47	42	48	43	47	42	-1.0	-1.2	-1.1	-1.2	60	55	NO	NO	NO	NO	NO
18.3	13103	6-8 HARDIE STREET NEUTRAL BAY	Fifth	N	56	51	54	49	56	51	54	49	-1.9	-2.2	-1.8	-2.2	60	55	NO	NO	NO	NO	NO
18.3	13103	6-8 HARDIE STREET NEUTRAL BAY	Fifth	W	62	58	59	54	63	58	59	54	-3.4	-4.3	-3.3	-4.3	60	55	NO	NO	NO	NO	NO
18.3	13103	6-8 HARDIE STREET NEUTRAL BAY	Fifth	S	62	57	58	53	62	58	58	53	-3.7	-4.8	-3.8	-4.9	60	55	NO	NO	NO	NO	NO
18.3	13103	6-8 HARDIE STREET NEUTRAL BAY	Fifth	E	46	42	45	40	47	42	45	40	-1.1	-1.5	-1.2	-1.5	59	54	NO	NO	NO	NO	NO
18.3	13103	6-8 HARDIE STREET NEUTRAL BAY	Sixth	E	51	46	49	44	51	46	50	45	-1.3	-1.6	-1.2	-1.5	60	55	NO	NO	NO	NO	NO
18.3	13103	6-8 HARDIE STREET NEUTRAL BAY	Sixth	N	57	52	55	49	57	52	55	50	-2.0	-2.3	-2.0	-2.3	60	55	NO	NO	NO	NO	NO
18.3	13103	6-8 HARDIE STREET NEUTRAL BAY	Sixth	W	63	58	59	54	63	59	60	54	-3.3	-4.2	-3.3	-4.2	60	55	NO	NO	NO	NO	NO
18.3	13103	6-8 HARDIE STREET NEUTRAL BAY	Sixth	S	62	58	58	53	62	58	59	53	-3.7	-4.7	-3.7	-4.7	60	55	NO	NO	NO	NO	NO
18.3	13103	6-8 HARDIE STREET NEUTRAL BAY	Sixth	E	50	45	48	43	50	45	49	44	-1.3	-1.8	-1.3	-1.7	60	55	NO	NO	NO	NO	NO
18.3	13118	43 YEO STREET NEUTRAL BAY	Ground	N	47	42	46	41	47	43	46	41	-1.2	-1.4	-1.2	-1.4	59	55	NO	NO	NO	NO	NO
18.3	13118	43 YEO STREET NEUTRAL BAY	Ground	W	48	44	47	42	49	44	47	42	-1.2	-1.5	-1.2	-1.5	60	55	NO	NO	NO	NO	NO
18.3	13118	43 YEO STREET NEUTRAL BAY	Ground	S	46	42	45	40	47	42	45	40	-1.4	-1.8	-1.4	-1.8	59	54	NO	NO	NO	NO	NO
18.3	13118	43 YEO STREET NEUTRAL BAY	Ground	E	47	42	46	41	47	42	46	42	-0.5	-0.6	-0.5	-0.6	59	54	NO	NO	NO	NO	NO
18.3	13118	43 YEO STREET NEUTRAL BAY	First	N	49	45	48	43	50	45	49	44	-1.2	-1.5	-1.2	-1.4	60	55	NO	NO	NO	NO	NO
18.3	13118	43 YEO STREET NEUTRAL BAY	First	W	50	45	49	44	50	45	49	44	-1.2	-1.5	-1.2	-1.6	60	55	NO	NO	NO	NO	NO
18.3	13118	43 YEO STREET NEUTRAL BAY	First	S	49	44	47	42	49	44	48	43	-1.3	-1.7	-1.3	-1.7	60	55	NO	NO	NO	NO	NO
18.3	13118	43 YEO STREET NEUTRAL BAY	First	E	49	44	48	43	49	45	48	44	-0.7	-0.8	-0.7	-0.8	60	55	NO	NO	NO	NO	NO
18.3	13119	2 HARDIE STREET NEUTRAL BAY	Ground	W	57	53	55	50	58	53	56	50	-2.0	-2.8	-2.0	-2.9	60	55	NO	NO	NO	NO	NO
18.3	13119	2 HARDIE STREET NEUTRAL BAY	Ground	S	60	56	57	52	60	56	57	52	-3.1	-4.1	-3.2	-4.2	60	55	NO	NO	NO	NO	NO
18.3	13119	2 HARDIE STREET NEUTRAL BAY	Ground	E	46	41	45	39	46	42	45	40	-1.3	-1.7	-1.3	-1.7	58	54	NO	NO	NO	NO	NO
18.3	13119	2 HARDIE STREET NEUTRAL BAY	Ground	N	51	46	50	45	51	47	50	45	-1.3	-1.7	-1.3	-1.8	60	55	NO	NO	NO	NO	NO
18.3	13119	2 HARDIE STREET NEUTRAL BAY	First	W	60	56	57	52	61	56	58	52	-2.9	-3.9	-2.9	-3.9	60	55	NO	NO	NO	NO	NO
18.3	13119	2 HARDIE STREET NEUTRAL BAY	First	S	61	57	57	52	61	57	58	52	-3.6	-4.6	-3.6	-4.7	60	55	NO	NO	NO	NO	NO
18.3	13119	2 HARDIE STREET NEUTRAL BAY	First	E	49	45	48	43	50	45	48	43	-1.4	-1.9	-1.4	-1.9	60	55	NO	NO	NO	NO	NO
18.3	13119	2 HARDIE STREET NEUTRAL BAY	First	N	53	48	51	46	53	48	52	46	-1.5	-1.9	-1.5	-2.0	60	55	NO	NO	NO	NO	NO
18.3	13124	52A PREMIER STREET NEUTRAL BAY	Ground	NE	48	43	46	41	48	43	47	42	-1.3	-1.8	-1.4	-1.8	60	55	NO	NO	NO	NO	NO
18.3	13124	52A PREMIER STREET NEUTRAL BAY	Ground	N	51	46	50	44	52	47	50	44	-1.8	-2.4	-1.7	-2.4	60	55	NO	NO	NO	NO	NO
18.3	13124	52A PREMIER STREET NEUTRAL BAY	Ground	W	61	57	58	52	61	57	58	53	-3.2	-4.3	-3.1	-4.4	60	55	NO	NO	NO	NO	NO
18.3	13124	52A PREMIER STREET NEUTRAL BAY	Ground	S	61	57	57	52	61	57	58	52	-3.5	-4.6	-3.4	-4.6	60	55	NO	NO	NO	NO	NO
18.3	13124	52A PREMIER STREET NEUTRAL BAY	Ground	SE	58	54	54	49	58	54	54	49	-4.0	-5.2	-4.0	-5.3	60	55	NO	NO	NO	NO	NO
18.3	13124	52A PREMIER STREET NEUTRAL BAY	First	NE	51	46	50	44	51	47	50	45	-1.4	-1.8	-1.4	-1.9	60	55	NO	NO	NO	NO	NO
18.3	13124	52A PREMIER STREET NEUTRAL BAY	First	N	53	49	52	46	54	49	52	47	-1.9	-2.4	-1.7	-2.3	60	55	NO	NO	NO	NO	NO
18.3	13124	52A PREMIER STREET NEUTRAL BAY	First	W	61	57	58	53	62	57	59	53	-3.2	-4.2	-3.0	-4.3	60	55	NO	NO	NO	NO	NO
18.3	13124	52A PREMIER STREET NEUTRAL BAY	First	S	61	57	58	53	62	57	58	53	-3.3	-4.4	-3.4	-4.5	60	55	NO	NO	NO	NO	NO
18.3	13124	52A PREMIER STREET NEUTRAL BAY	First	SE	59	54	55	50	59	55	55	50	-3.6	-4.9	-3.6	-4.8	60	55	NO	NO	NO	NO	NO
18.3	13125	154 BEN BOYD ROAD NEUTRAL BAY	Ground	W	48	43	46	41	48	43	47	42	-1.2	-1.4	-1.3	-1.5	60	55	NO	NO	NO	NO	NO
18.3	13125	154 BEN BOYD ROAD NEUTRAL BAY	Ground	S	46	41	44	39	46	42	44	39	-1.7	-2.5	-1.7	-2.5	58	54	NO	NO	NO	NO	NO
18.3	13125	154 BEN BOYD ROAD NEUTRAL BAY	Ground	E	44	39	43	38	44	39	43	39	-0.6	-0.7	-0.6	-0.7	56	51	NO	NO	NO	NO	NO
18.3	13125	154 BEN BOYD ROAD NEUTRAL BAY	Ground	N	48	44	47	42	49	44	48	42	-1.1	-1.4	-1.2	-1.4	60	55	NO	NO	NO	NO	NO
18.3	13125	154 BEN BOYD ROAD NEUTRAL BAY	First	W	50	45	49	43	50	45	49	44	-1.4	-1.8	-1.5	-1.7	60	55	NO	NO	NO	NO	NO
18.3	13125	154 BEN BOYD ROAD NEUTRAL BAY	First	S	48	44	46	41	49	44	47	42	-1.8	-2.6	-1.8	-2.6	60	55	NO	NO	NO	NO	NO
18.3	13125	154 BEN BOYD ROAD NEUTRAL BAY	First	E	45	40	44	39	45	40	44	40	-0.5	-0.5	-0.5	-0.6	57	52	NO	NO	NO	NO	NO
18.3	13125	154 BEN BOYD ROAD NEUTRAL BAY	First	N	50	45	49	44	50	46	49	44	-1.3	-1.5	-1.2	-1.5	60	55	NO	NO	NO	NO	NO
18.3	13125	154 BEN BOYD ROAD NEUTRAL BAY	Second	W	53	48	50	45	53	48	51	46	-2.3	-2.5	-2.2	-2.5	60	55	NO	NO	NO	NO	NO
18.3	13125	154 BEN BOYD ROAD NEUTRAL BAY	Second	S	51	47	49	44	52	47	49	44	-2.3	-3.2	-2.2	-3.1	60	55	NO	NO	NO	NO	NO
18.3	13125	154 BEN BOYD ROAD NEUTRAL BAY	Second	E	46	42	46	41	47	42	46	42	-0.4	-0.3	-0.4	-0.3	59	54	NO	NO	NO	NO	NO
18.3	13125	154 BEN BOYD ROAD NEUTRAL BAY	Second	N	52	47	50	45	52	47	50	45	-1.8	-1.9	-1.7	-2.0	60	55	NO	NO	NO	NO	NO
18.3	13125	154 BEN BOYD ROAD NEUTRAL BAY	Third	W	54	49	51	46	54	49	52	47	-2.3	-2.6	-2.3	-2.6	60	55	NO	NO	NO	NO	NO

NCA	Receiver ID	Address	Floor Level	Facade	Opening Year 2027				Design Year 2037				Increase (Do Smthng - Do Nothing)				NCG project road noise criteria		Do noise levels exceed the cumulative limit with project roads adding ≥2dB to the total noise levels?		Is the contribution from the road project Acute?		Consider further treatment?
					Do Nothing		Do Smthng		Do Nothing		Do Smthng		Opening Year 2027		Design Year 2037								
					Day	Night	Day	Night	Day	Night	Day	Night	Day	Night	Day	Night	Day	Night	Day	Night	$L_{Aeq,15hr}$ ≥ 65dB	$L_{Aeq,9hr}$ ≥ 60dB	
18.3	13125	154 BEN BOYD ROAD NEUTRAL BAY	Third	S	54	50	51	46	55	50	52	46	-3.0	-4.0	-2.9	-4.1	60	55	NO	NO	NO	NO	NO
18.3	13125	154 BEN BOYD ROAD NEUTRAL BAY	Third	E	50	46	50	46	51	46	50	46	-0.2	-0.2	-0.2	-0.2	60	55	NO	NO	NO	NO	NO
18.3	13125	154 BEN BOYD ROAD NEUTRAL BAY	Third	N	53	48	52	47	54	49	52	47	-1.5	-1.7	-1.5	-1.6	60	55	NO	NO	NO	NO	NO
18.3	13125	154 BEN BOYD ROAD NEUTRAL BAY	Fourth	W	55	50	53	48	55	50	53	48	-2.3	-2.5	-2.2	-2.5	60	55	NO	NO	NO	NO	NO
18.3	13125	154 BEN BOYD ROAD NEUTRAL BAY	Fourth	S	55	51	53	47	56	52	53	48	-2.9	-3.9	-2.8	-3.9	60	55	NO	NO	NO	NO	NO
18.3	13125	154 BEN BOYD ROAD NEUTRAL BAY	Fourth	E	51	46	51	46	51	46	51	46	-0.2	-0.3	-0.3	-0.2	60	55	NO	NO	NO	NO	NO
18.3	13125	154 BEN BOYD ROAD NEUTRAL BAY	Fourth	N	54	49	53	48	54	50	53	48	-1.4	-1.6	-1.4	-1.6	60	55	NO	NO	NO	NO	NO
18.3	13125	154 BEN BOYD ROAD NEUTRAL BAY	Fifth	W	56	52	54	49	57	52	55	49	-2.2	-2.6	-2.3	-2.5	60	55	NO	NO	NO	NO	NO
18.3	13125	154 BEN BOYD ROAD NEUTRAL BAY	Fifth	S	57	52	54	48	57	53	54	49	-3.1	-4.2	-3.1	-4.2	60	55	NO	NO	NO	NO	NO
18.3	13125	154 BEN BOYD ROAD NEUTRAL BAY	Fifth	E	51	47	51	46	52	47	51	47	-0.3	-0.4	-0.3	-0.3	60	55	NO	NO	NO	NO	NO
18.3	13125	154 BEN BOYD ROAD NEUTRAL BAY	Fifth	N	55	50	53	48	55	50	54	49	-1.4	-1.6	-1.5	-1.6	60	55	NO	NO	NO	NO	NO
18.3	13125	154 BEN BOYD ROAD NEUTRAL BAY	Sixth	W	58	53	56	51	58	54	56	51	-2.1	-2.5	-2.1	-2.4	60	55	NO	NO	NO	NO	NO
18.3	13125	154 BEN BOYD ROAD NEUTRAL BAY	Sixth	S	58	53	55	49	58	54	55	50	-2.9	-4.0	-3.0	-4.0	60	55	NO	NO	NO	NO	NO
18.3	13125	154 BEN BOYD ROAD NEUTRAL BAY	Sixth	E	53	48	52	47	53	48	52	48	-0.5	-0.7	-0.5	-0.7	60	55	NO	NO	NO	NO	NO
18.3	13125	154 BEN BOYD ROAD NEUTRAL BAY	Sixth	N	56	51	54	49	56	51	55	50	-1.5	-1.7	-1.4	-1.6	60	55	NO	NO	NO	NO	NO
18.3	13127	66A BARRY STREET NEUTRAL BAY	Ground	W	48	43	47	42	48	44	47	43	-0.9	-1.0	-0.9	-1.1	60	55	NO	NO	NO	NO	NO
18.3	13127	66A BARRY STREET NEUTRAL BAY	Ground	S	48	43	47	42	48	44	47	42	-1.1	-1.3	-1.1	-1.4	60	55	NO	NO	NO	NO	NO
18.3	13127	66A BARRY STREET NEUTRAL BAY	Ground	E	49	44	48	43	49	44	48	44	-0.6	-0.7	-0.6	-0.7	60	55	NO	NO	NO	NO	NO
18.3	13128	66B BARRY STREET NEUTRAL BAY	Ground	E	48	44	48	43	49	44	48	43	-0.6	-0.8	-0.6	-0.8	60	55	NO	NO	NO	NO	NO
18.3	13128	66B BARRY STREET NEUTRAL BAY	Ground	N	48	43	46	42	48	43	47	42	-1.1	-1.3	-1.1	-1.4	60	55	NO	NO	NO	NO	NO
18.3	13128	66B BARRY STREET NEUTRAL BAY	Ground	W	48	43	47	42	48	44	47	43	-0.9	-1.0	-0.9	-1.0	60	55	NO	NO	NO	NO	NO
18.3	13134	16 HARDIE STREET NEUTRAL BAY	Ground	N	46	41	45	40	46	41	45	40	-1.1	-1.3	-1.1	-1.2	58	53	NO	NO	NO	NO	NO
18.3	13134	16 HARDIE STREET NEUTRAL BAY	Ground	E	45	41	44	39	46	41	45	40	-1.0	-1.2	-1.0	-1.3	58	53	NO	NO	NO	NO	NO
18.3	13134	16 HARDIE STREET NEUTRAL BAY	Ground	N	50	46	48	43	51	46	48	43	-2.4	-2.6	-2.4	-2.7	60	55	NO	NO	NO	NO	NO
18.3	13134	16 HARDIE STREET NEUTRAL BAY	Ground	W	49	44	48	43	49	44	48	43	-1.1	-1.2	-1.2	-1.2	60	55	NO	NO	NO	NO	NO
18.3	13134	16 HARDIE STREET NEUTRAL BAY	Ground	S	57	52	53	48	57	53	54	48	-3.5	-4.6	-3.4	-4.7	60	55	NO	NO	NO	NO	NO
18.3	13134	16 HARDIE STREET NEUTRAL BAY	Ground	W	58	54	55	50	59	54	55	50	-3.5	-4.4	-3.4	-4.4	60	55	NO	NO	NO	NO	NO
18.3	13134	16 HARDIE STREET NEUTRAL BAY	Ground	S	57	53	54	49	58	53	55	49	-3.3	-4.1	-3.3	-4.2	60	55	NO	NO	NO	NO	NO
18.3	13134	16 HARDIE STREET NEUTRAL BAY	Ground	E	44	39	43	38	44	40	43	38	-1.0	-1.4	-1.1	-1.4	56	52	NO	NO	NO	NO	NO
18.3	13134	16 HARDIE STREET NEUTRAL BAY	Ground	S	44	39	42	37	44	39	43	38	-1.2	-1.5	-1.2	-1.6	56	51	NO	NO	NO	NO	NO
18.3	13134	16 HARDIE STREET NEUTRAL BAY	Ground	E	44	40	43	38	45	40	44	39	-1.1	-1.4	-1.2	-1.4	57	52	NO	NO	NO	NO	NO
18.3	13134	16 HARDIE STREET NEUTRAL BAY	First	N	49	44	47	42	49	44	48	43	-1.3	-1.4	-1.3	-1.5	60	55	NO	NO	NO	NO	NO
18.3	13134	16 HARDIE STREET NEUTRAL BAY	First	E	48	43	47	42	49	44	47	42	-1.2	-1.4	-1.2	-1.4	60	55	NO	NO	NO	NO	NO
18.3	13134	16 HARDIE STREET NEUTRAL BAY	First	N	52	47	49	44	52	47	50	45	-2.4	-2.6	-2.3	-2.6	60	55	NO	NO	NO	NO	NO
18.3	13134	16 HARDIE STREET NEUTRAL BAY	First	W	51	46	50	45	51	46	50	45	-1.3	-1.4	-1.3	-1.4	60	55	NO	NO	NO	NO	NO
18.3	13134	16 HARDIE STREET NEUTRAL BAY	First	S	57	53	54	49	58	54	54	49	-3.4	-4.5	-3.4	-4.6	60	55	NO	NO	NO	NO	NO
18.3	13134	16 HARDIE STREET NEUTRAL BAY	First	W	59	55	56	50	59	55	56	51	-3.5	-4.4	-3.4	-4.4	60	55	NO	NO	NO	NO	NO
18.3	13134	16 HARDIE STREET NEUTRAL BAY	First	S	59	54	55	50	59	55	56	50	-3.3	-4.1	-3.3	-4.2	60	55	NO	NO	NO	NO	NO
18.3	13134	16 HARDIE STREET NEUTRAL BAY	First	E	47	42	46	41	47	42	46	41	-1.0	-1.5	-1.1	-1.5	59	54	NO	NO	NO	NO	NO
18.3	13134	16 HARDIE STREET NEUTRAL BAY	First	S	47	42	45	40	47	42	46	41	-1.2	-1.6	-1.3	-1.6	59	54	NO	NO	NO	NO	NO
18.3	13134	16 HARDIE STREET NEUTRAL BAY	First	E	47	42	46	41	47	43	46	41	-1.3	-1.5	-1.3	-1.6	59	55	NO	NO	NO	NO	NO
18.3	13143	66C BARRY STREET NEUTRAL BAY	Ground	W	48	43	47	42	48	44	48	43	-0.8	-1.0	-0.8	-1.0	60	55	NO	NO	NO	NO	NO
18.3	13143	66C BARRY STREET NEUTRAL BAY	Ground	S	48	43	47	42	48	43	47	42	-1.0	-1.3	-1.0	-1.2	60	55	NO	NO	NO	NO	NO
18.3	13143	66C BARRY STREET NEUTRAL BAY	Ground	E	48	44	48	43	49	44	48	43	-0.7	-0.8	-0.7	-0.8	60	55	NO	NO	NO	NO	NO
18.3	13144	66D BARRY STREET NEUTRAL BAY	Ground	E	49	44	48	43	49	44	48	43	-0.6	-0.8	-0.7	-0.8	60	55	NO	NO	NO	NO	NO
18.3	13144	66D BARRY STREET NEUTRAL BAY	Ground	N	49	45	49	44	50	45	49	44	-0.9	-1.1	-0.9	-1.1	60	55	NO	NO	NO	NO	NO
18.3	13144	66D BARRY STREET NEUTRAL BAY	Ground	W	49	44	48	43	49	44	48	43	-0.8	-1.0	-0.8	-1.0	60	55	NO	NO	NO	NO	NO
18.3	13145	54 PREMIER STREET NEUTRAL BAY	Ground	N	52	48	51	46	53	48	51	46	-1.6	-1.9	-1.6	-1.9	60	55	NO	NO	NO	NO	NO
18.3	13145	54 PREMIER STREET NEUTRAL BAY	Ground	W	53	48	52	47	54	49	52	47	-1.4	-1.9	-1.5	-2.0	60	55	NO	NO	NO	NO	NO
18.3	13145	54 PREMIER STREET NEUTRAL BAY	Ground	S	59	54	56	50	59	55	56	51	-2.8	-3.9	-2.8	-4.0	60	55	NO	NO	NO	NO	NO
18.3	13145	54 PREMIER STREET NEUTRAL BAY	Ground	E	48	43	47	42	48	43	47	42	-1.1	-1.4	-1.2	-1.3	60	55	NO	NO	NO	NO	NO
18.3	13145	54 PREMIER STREET NEUTRAL BAY	First	N	54	49	53	48	55	50	53	48	-1.4	-1.8	-1.4	-1.8	60	55	NO	NO	NO	NO	NO
18.3	13145	54 PREMIER STREET NEUTRAL BAY	First	W	58	54	57	52	59	54	57	52	-1.6	-2.3	-1.7	-2.4	60	55	NO	NO	NO	NO	NO
18.3	13145	54 PREMIER STREET NEUTRAL BAY	First	S	61	57	57	52	61	57	58	52	-3.4	-4.4	-3.4	-4.5	60	55	NO	NO	NO	NO	NO
18.3	13145	54 PREMIER STREET NEUTRAL BAY	First	E	51	46	50	44	51	46	50	45	-1.2	-1.5	-1.3	-1.6	60	55	NO	NO	NO	NO	NO
18.3	13146	43 YEO STREET NEUTRAL BAY	Ground	N	49	45	48	43	50	45	48	44	-1.1	-1.3	-1.1	-1.3	60	55	NO	NO	NO	NO	NO
18.3	13146	43 YEO STREET NEUTRAL BAY	Ground	W	49	45	48	43	50	45	49	44	-1.1	-1.3	-1.0	-1.4	60	55	NO	NO	NO	NO	NO
18.3	13146	43 YEO STREET NEUTRAL BAY	Ground	S	46	42	45	40	47	42	45	40	-1.3	-1.7	-1.3	-1.7	59	54	NO	NO	NO	NO	NO
18.3	13146	43 YEO STREET NEUTRAL BAY	Ground	E	47	42	46	42	47	43	47	42	-0.5	-0.5	-0.5	-0.5	59	55	NO	NO	NO	NO	NO
18.3	13146	43 YEO STREET NEUTRAL BAY	First	N	50	46	49	44	51	46	49	45	-1.2	-1.4	-1.2	-1.4	60	55	NO	NO	NO	NO	NO
18.3	13146	43 YEO STREET NEUTRAL BAY	First	W	51	46	50	45	51	46	50	45	-1.0	-1.2	-1.0	-1.2	60	55	NO	NO	NO	NO	NO
18.3	13146	43 YEO STREET NEUTRAL BAY	First	S	49	44	48	43	49	45	48	43	-1.2	-1.6	-1.3	-1.6	60	55	NO	NO	NO	NO	NO

NCA	Receiver ID	Address	Floor Level	Facade	Opening Year 2027				Design Year 2037				Increase (Do Smthng - Do Nothing)				NCG project road noise criteria		Do noise levels exceed the cumulative limit with project roads adding ≥2dB to the total noise levels?		Is the contribution from the road project Acute?		Consider further treatment?
					Do Nothing		Do Smthng		Do Nothing		Do Smthng		Opening Year 2027		Design Year 2037								
					Day	Night	Day	Night	Day	Night	Day	Night	Day	Night	Day	Night	Day	Night	Day	Night	$L_{Aeq,15hr} \geq 65dB$	$L_{Aeq,9hr} \geq 60dB$	
18.3	13146	43 YEO STREET NEUTRAL BAY	First	E	49	44	48	43	49	45	49	44	-0.6	-0.8	-0.6	-0.8	60	55	NO	NO	NO	NO	NO
18.3	13152	52B PREMIER STREET NEUTRAL BAY	Ground	N	52	47	50	45	52	47	51	45	-1.7	-2.0	-1.5	-2.1	60	55	NO	NO	NO	NO	NO
18.3	13152	52B PREMIER STREET NEUTRAL BAY	Ground	W	61	56	58	52	61	57	58	52	-3.1	-4.2	-3.0	-4.3	60	55	NO	NO	NO	NO	NO
18.3	13152	52B PREMIER STREET NEUTRAL BAY	Ground	S	52	47	50	44	52	47	50	45	-2.0	-2.5	-1.8	-2.6	60	55	NO	NO	NO	NO	NO
18.3	13152	52B PREMIER STREET NEUTRAL BAY	Ground	E	48	44	47	42	49	44	48	43	-1.1	-1.3	-1.1	-1.3	60	55	NO	NO	NO	NO	NO
18.3	13152	52B PREMIER STREET NEUTRAL BAY	First	N	54	49	52	47	54	49	52	47	-1.7	-2.0	-1.5	-2.1	60	55	NO	NO	NO	NO	NO
18.3	13152	52B PREMIER STREET NEUTRAL BAY	First	W	61	57	58	53	62	57	59	53	-3.0	-4.0	-2.9	-4.1	60	55	NO	NO	NO	NO	NO
18.3	13152	52B PREMIER STREET NEUTRAL BAY	First	S	55	50	53	47	55	50	53	48	-1.9	-2.5	-1.8	-2.6	60	55	NO	NO	NO	NO	NO
18.3	13152	52B PREMIER STREET NEUTRAL BAY	First	E	51	47	50	45	52	47	51	46	-1.2	-1.5	-1.2	-1.5	60	55	NO	NO	NO	NO	NO
18.3	13158	158 BEN BOYD ROAD NEUTRAL BAY	Ground	W	50	45	48	43	50	45	49	43	-1.6	-1.9	-1.7	-2.0	60	55	NO	NO	NO	NO	NO
18.3	13158	158 BEN BOYD ROAD NEUTRAL BAY	Ground	S	48	43	45	40	48	43	46	40	-2.3	-2.5	-2.2	-2.6	60	55	NO	NO	NO	NO	NO
18.3	13158	158 BEN BOYD ROAD NEUTRAL BAY	Ground	E	50	45	50	45	50	46	50	45	-0.3	-0.4	-0.4	-0.3	60	55	NO	NO	NO	NO	NO
18.3	13158	158 BEN BOYD ROAD NEUTRAL BAY	First	W	51	46	50	45	52	47	50	45	-1.6	-1.9	-1.7	-2.0	60	55	NO	NO	NO	NO	NO
18.3	13158	158 BEN BOYD ROAD NEUTRAL BAY	First	S	49	44	47	42	50	45	48	43	-2.0	-2.2	-1.9	-2.2	60	55	NO	NO	NO	NO	NO
18.3	13158	158 BEN BOYD ROAD NEUTRAL BAY	First	E	52	47	51	46	52	47	51	47	-0.5	-0.6	-0.6	-0.6	60	55	NO	NO	NO	NO	NO
18.3	13159	160 BEN BOYD ROAD NEUTRAL BAY	Ground	E	51	46	50	46	51	47	51	46	-0.6	-0.7	-0.6	-0.7	60	55	NO	NO	NO	NO	NO
18.3	13159	160 BEN BOYD ROAD NEUTRAL BAY	Ground	N	46	42	45	40	47	42	45	40	-1.6	-2.0	-1.6	-2.1	59	54	NO	NO	NO	NO	NO
18.3	13159	160 BEN BOYD ROAD NEUTRAL BAY	Ground	W	51	46	49	44	51	47	49	44	-2.0	-2.3	-1.9	-2.3	60	55	NO	NO	NO	NO	NO
18.3	13175	162 BEN BOYD ROAD NEUTRAL BAY	Ground	N	52	48	52	47	53	48	52	47	-0.9	-1.1	-0.9	-1.0	60	55	NO	NO	NO	NO	NO
18.3	13175	162 BEN BOYD ROAD NEUTRAL BAY	Ground	W	49	44	48	42	49	45	48	43	-1.5	-2.0	-1.5	-1.9	60	55	NO	NO	NO	NO	NO
18.3	13175	162 BEN BOYD ROAD NEUTRAL BAY	Ground	S	46	41	45	40	46	42	45	40	-1.5	-1.9	-1.4	-1.9	58	54	NO	NO	NO	NO	NO
18.3	13175	162 BEN BOYD ROAD NEUTRAL BAY	Ground	E	51	46	50	46	51	46	51	46	-0.3	-0.4	-0.3	-0.3	60	55	NO	NO	NO	NO	NO
18.3	13175	162 BEN BOYD ROAD NEUTRAL BAY	First	N	54	49	53	48	54	49	53	48	-0.9	-1.1	-0.9	-1.1	60	55	NO	NO	NO	NO	NO
18.3	13175	162 BEN BOYD ROAD NEUTRAL BAY	First	W	51	47	50	45	52	47	50	45	-1.5	-1.9	-1.4	-1.9	60	55	NO	NO	NO	NO	NO
18.3	13175	162 BEN BOYD ROAD NEUTRAL BAY	First	S	51	46	49	44	51	46	49	44	-1.9	-2.3	-2.0	-2.3	60	55	NO	NO	NO	NO	NO
18.3	13175	162 BEN BOYD ROAD NEUTRAL BAY	First	E	52	48	52	47	53	48	52	47	-0.5	-0.6	-0.5	-0.6	60	55	NO	NO	NO	NO	NO
18.3	13176	41B YEO STREET NEUTRAL BAY	Ground	S	49	44	48	43	49	45	48	43	-1.5	-1.9	-1.5	-1.9	60	55	NO	NO	NO	NO	NO
18.3	13176	41B YEO STREET NEUTRAL BAY	Ground	E	48	44	47	42	49	44	48	43	-1.1	-1.4	-1.0	-1.4	60	55	NO	NO	NO	NO	NO
18.3	13176	41B YEO STREET NEUTRAL BAY	Ground	N	51	46	49	44	51	47	50	45	-1.6	-1.9	-1.5	-1.9	60	55	NO	NO	NO	NO	NO
18.3	13176	41B YEO STREET NEUTRAL BAY	Ground	W	49	44	48	42	49	44	48	43	-1.2	-1.6	-1.3	-1.6	60	55	NO	NO	NO	NO	NO
18.3	13180	41A YEO STREET NEUTRAL BAY	Ground	N	51	46	50	45	52	47	50	45	-1.6	-1.9	-1.5	-1.9	60	55	NO	NO	NO	NO	NO
18.3	13180	41A YEO STREET NEUTRAL BAY	Ground	W	49	44	48	43	49	44	48	43	-1.1	-1.3	-1.0	-1.3	60	55	NO	NO	NO	NO	NO
18.3	13180	41A YEO STREET NEUTRAL BAY	Ground	S	48	44	47	42	49	44	47	42	-1.3	-1.7	-1.3	-1.7	60	55	NO	NO	NO	NO	NO
18.3	13180	41A YEO STREET NEUTRAL BAY	Ground	E	48	43	47	42	48	44	47	42	-1.2	-1.6	-1.2	-1.6	60	55	NO	NO	NO	NO	NO
18.3	13181	41C YEO STREET NEUTRAL BAY	Ground	N	52	47	50	45	52	47	50	45	-1.5	-1.8	-1.5	-1.7	60	55	NO	NO	NO	NO	NO
18.3	13181	41C YEO STREET NEUTRAL BAY	Ground	W	50	45	49	45	51	46	50	45	-0.9	-0.9	-1.0	-0.9	60	55	NO	NO	NO	NO	NO
18.3	13181	41C YEO STREET NEUTRAL BAY	Ground	S	52	47	49	44	52	47	50	45	-2.2	-2.8	-2.2	-2.9	60	55	NO	NO	NO	NO	NO
18.3	13181	41C YEO STREET NEUTRAL BAY	Ground	E	45	41	44	39	46	41	45	40	-1.0	-1.3	-1.1	-1.3	58	53	NO	NO	NO	NO	NO
18.3	13181	41C YEO STREET NEUTRAL BAY	First	N	53	48	51	46	53	48	51	46	-1.5	-1.8	-1.6	-1.8	60	55	NO	NO	NO	NO	NO
18.3	13181	41C YEO STREET NEUTRAL BAY	First	W	51	47	51	46	52	47	51	46	-0.8	-0.8	-0.8	-0.8	60	55	NO	NO	NO	NO	NO
18.3	13181	41C YEO STREET NEUTRAL BAY	First	S	53	49	51	46	53	49	51	46	-2.5	-3.0	-2.5	-3.2	60	55	NO	NO	NO	NO	NO
18.3	13181	41C YEO STREET NEUTRAL BAY	First	E	48	44	47	42	49	44	48	42	-1.1	-1.4	-1.1	-1.4	60	55	NO	NO	NO	NO	NO
18.3	13184	3 YEO STREET NEUTRAL BAY	Ground	NW	60	56	57	52	60	56	58	52	-2.6	-3.8	-2.5	-3.9	60	55	NO	NO	NO	NO	NO
18.3	13184	3 YEO STREET NEUTRAL BAY	Ground	SW	60	55	57	51	60	56	57	52	-3.0	-4.1	-2.8	-4.3	60	55	NO	NO	NO	NO	NO
18.3	13184	3 YEO STREET NEUTRAL BAY	Ground	W	60	56	57	52	60	56	58	52	-3.0	-4.1	-2.9	-4.2	60	55	NO	NO	NO	NO	NO
18.3	13184	3 YEO STREET NEUTRAL BAY	Ground	S	60	56	56	51	60	56	57	51	-3.4	-4.5	-3.4	-4.6	60	55	NO	NO	NO	NO	NO
18.3	13184	3 YEO STREET NEUTRAL BAY	Ground	N	51	46	51	45	52	47	52	45	-0.6	-1.1	-0.3	-1.3	60	55	NO	NO	NO	NO	NO
18.3	13184	3 YEO STREET NEUTRAL BAY	First	NW	61	56	58	53	61	56	59	53	-2.5	-3.5	-2.4	-3.6	60	55	NO	NO	NO	NO	NO
18.3	13184	3 YEO STREET NEUTRAL BAY	First	SW	60	56	57	52	61	56	58	52	-2.9	-4.1	-2.8	-4.2	60	55	NO	NO	NO	NO	NO
18.3	13184	3 YEO STREET NEUTRAL BAY	First	W	61	56	58	52	61	57	58	52	-3.0	-4.1	-2.8	-4.2	60	55	NO	NO	NO	NO	NO
18.3	13184	3 YEO STREET NEUTRAL BAY	First	S	60	56	57	52	61	56	57	52	-3.4	-4.5	-3.3	-4.6	60	55	NO	NO	NO	NO	NO
18.3	13184	3 YEO STREET NEUTRAL BAY	First	E	47	43	46	41	48	43	47	42	-1.0	-1.2	-1.0	-1.1	60	55	NO	NO	NO	NO	NO
18.3	13184	3 YEO STREET NEUTRAL BAY	First	N	53	47	52	46	53	48	53	46	-0.4	-1.0	-0.1	-1.3	60	55	NO	NO	NO	NO	NO
18.3	13184	3 YEO STREET NEUTRAL BAY	Second	NW	61	57	59	53	61	57	59	53	-2.4	-3.4	-2.2	-3.5	60	55	NO	NO	NO	NO	NO
18.3	13184	3 YEO STREET NEUTRAL BAY	Second	SW	61	56	58	52	61	57	58	53	-2.8	-3.9	-2.7	-4.0	60	55	NO	NO	NO	NO	NO
18.3	13184	3 YEO STREET NEUTRAL BAY	Second	W	61	57	58	53	61	57	59	53	-2.9	-4.0	-2.8	-4.1	60	55	NO	NO	NO	NO	NO
18.3	13184	3 YEO STREET NEUTRAL BAY	Second	S	61	56	57	52	61	57	58	52	-3.3	-4.4	-3.3	-4.5	60	55	NO	NO	NO	NO	NO
18.3	13184	3 YEO STREET NEUTRAL BAY	Second	E	50	45	49	44	50	45	49	44	-1.0	-1.1	-1.1	-1.1	60	55	NO	NO	NO	NO	NO
18.3	13184	3 YEO STREET NEUTRAL BAY	Second	N	54	49	53	48	54	49	54	48	-0.6	-1.0	-0.2	-1.2	60	55	NO	NO	NO	NO	NO
18.3	13184	3 YEO STREET NEUTRAL BAY	Third	NW	62	57	59	54	62	57	60	54	-2.4	-3.4	-2.2	-3.5	60	55	NO	NO	NO	NO	NO
18.3	13184	3 YEO STREET NEUTRAL BAY	Third	SW	61	57	58	53	62	57	59	53	-2.9	-4.0	-2.8	-4.1	60	55	NO	NO	NO	NO	NO
18.3	13184	3 YEO STREET NEUTRAL BAY	Third	W	61	57	59	53	62	57	59	53	-2.9	-4.0	-2.8	-4.1	60	55	NO	NO	NO	NO	NO

NCA	Receiver ID	Address	Floor Level	Facade	Opening Year 2027				Design Year 2037				Increase (Do Smthng - Do Nothing)				NCG project road noise criteria		Do noise levels exceed the cumulative limit with project roads adding ≥2dB to the total noise levels?		Is the contribution from the road project Acute?		Consider further treatment?
					Do Nothing		Do Smthng		Do Nothing		Do Smthng		Opening Year 2027		Design Year 2037								
					Day	Night	Day	Night	Day	Night	Day	Night	Day	Night	Day	Night	Day	Night	Day	Night	$L_{Aeq,15hr}$ ≥ 65dB	$L_{Aeq,9hr}$ ≥ 60dB	
18.3	13184	3 YEO STREET NEUTRAL BAY	Third	S	61	57	58	53	62	57	58	53	-3.3	-4.4	-3.3	-4.4	60	55	NO	NO	NO	NO	NO
18.3	13184	3 YEO STREET NEUTRAL BAY	Third	E	53	48	52	47	53	49	53	47	-0.9	-1.0	-0.9	-1.1	60	55	NO	NO	NO	NO	NO
18.3	13184	3 YEO STREET NEUTRAL BAY	Third	N	56	51	55	50	56	51	56	50	-0.6	-0.9	-0.3	-1.0	60	55	NO	NO	NO	NO	NO
18.3	13186	29 YEO STREET NEUTRAL BAY	Ground	N	53	48	52	47	53	48	52	47	-1.1	-1.2	-1.2	-1.2	60	55	NO	NO	NO	NO	NO
18.3	13186	29 YEO STREET NEUTRAL BAY	Ground	W	58	53	55	50	58	54	56	50	-2.2	-3.1	-2.2	-3.2	60	55	NO	NO	NO	NO	NO
18.3	13186	29 YEO STREET NEUTRAL BAY	Ground	S	56	52	54	48	57	52	54	49	-2.5	-3.5	-2.6	-3.5	60	55	NO	NO	NO	NO	NO
18.3	13186	29 YEO STREET NEUTRAL BAY	Ground	E	48	44	48	43	49	44	48	43	-0.5	-0.4	-0.6	-0.4	60	55	NO	NO	NO	NO	NO
18.3	13186	29 YEO STREET NEUTRAL BAY	First	N	54	49	53	48	55	50	53	48	-1.1	-1.2	-1.1	-1.1	60	55	NO	NO	NO	NO	NO
18.3	13186	29 YEO STREET NEUTRAL BAY	First	W	60	55	57	51	60	56	57	52	-3.0	-4.0	-2.9	-4.0	60	55	NO	NO	NO	NO	NO
18.3	13186	29 YEO STREET NEUTRAL BAY	First	S	59	54	55	50	59	55	56	50	-3.6	-4.6	-3.5	-4.5	60	55	NO	NO	NO	NO	NO
18.3	13186	29 YEO STREET NEUTRAL BAY	First	E	50	45	49	44	50	45	49	45	-0.6	-0.5	-0.7	-0.4	60	55	NO	NO	NO	NO	NO
18.3	13186	29 YEO STREET NEUTRAL BAY	Second	N	55	50	54	49	55	51	54	49	-1.1	-1.2	-1.1	-1.2	60	55	NO	NO	NO	NO	NO
18.3	13186	29 YEO STREET NEUTRAL BAY	Second	W	61	56	58	52	61	57	58	53	-2.9	-3.8	-2.9	-3.9	60	55	NO	NO	NO	NO	NO
18.3	13186	29 YEO STREET NEUTRAL BAY	Second	S	59	55	55	50	60	55	56	50	-3.7	-4.7	-3.7	-4.8	60	55	NO	NO	NO	NO	NO
18.3	13186	29 YEO STREET NEUTRAL BAY	Second	E	50	45	50	45	51	46	50	45	-0.5	-0.3	-0.6	-0.3	60	55	NO	NO	NO	NO	NO
18.3	13186	29 YEO STREET NEUTRAL BAY	Third	N	56	51	55	50	56	51	55	50	-1.2	-1.4	-1.3	-1.3	60	55	NO	NO	NO	NO	NO
18.3	13186	29 YEO STREET NEUTRAL BAY	Third	W	61	57	58	53	62	57	59	53	-3.0	-3.9	-3.0	-4.0	60	55	NO	NO	NO	NO	NO
18.3	13186	29 YEO STREET NEUTRAL BAY	Third	S	59	55	56	50	60	56	56	51	-3.7	-4.7	-3.7	-4.8	60	55	NO	NO	NO	NO	NO
18.3	13186	29 YEO STREET NEUTRAL BAY	Third	E	51	46	50	46	51	46	51	46	-0.5	-0.3	-0.6	-0.3	60	55	NO	NO	NO	NO	NO
18.3	13186	29 YEO STREET NEUTRAL BAY	Fourth	N	57	52	55	50	57	52	56	51	-1.3	-1.5	-1.3	-1.4	60	55	NO	NO	NO	NO	NO
18.3	13186	29 YEO STREET NEUTRAL BAY	Fourth	W	62	57	59	53	62	58	59	54	-3.0	-3.8	-3.0	-3.9	60	55	NO	NO	NO	NO	NO
18.3	13186	29 YEO STREET NEUTRAL BAY	Fourth	S	60	55	56	51	60	56	57	51	-3.6	-4.7	-3.6	-4.8	60	55	NO	NO	NO	NO	NO
18.3	13186	29 YEO STREET NEUTRAL BAY	Fourth	E	51	46	51	46	52	47	51	46	-0.5	-0.3	-0.5	-0.3	60	55	NO	NO	NO	NO	NO
18.3	13186	29 YEO STREET NEUTRAL BAY	Fifth	N	57	52	56	51	58	53	56	51	-1.4	-1.5	-1.3	-1.5	60	55	NO	NO	NO	NO	NO
18.3	13186	29 YEO STREET NEUTRAL BAY	Fifth	W	62	58	59	54	63	58	60	54	-2.9	-3.7	-2.9	-3.8	60	55	NO	NO	NO	NO	NO
18.3	13186	29 YEO STREET NEUTRAL BAY	Fifth	S	60	56	57	51	60	56	57	52	-3.6	-4.6	-3.5	-4.6	60	55	NO	NO	NO	NO	NO
18.3	13186	29 YEO STREET NEUTRAL BAY	Fifth	E	52	47	51	47	52	47	52	47	-0.5	-0.5	-0.6	-0.5	60	55	NO	NO	NO	NO	NO
18.3	13186	29 YEO STREET NEUTRAL BAY	Sixth	N	58	53	57	52	59	54	57	52	-1.5	-1.6	-1.4	-1.7	60	55	NO	NO	NO	NO	NO
18.3	13186	29 YEO STREET NEUTRAL BAY	Sixth	W	63	58	60	54	63	58	60	55	-2.9	-3.7	-2.9	-3.7	60	55	NO	NO	NO	NO	NO
18.3	13186	29 YEO STREET NEUTRAL BAY	Sixth	S	61	56	57	52	61	57	58	52	-3.3	-4.2	-3.3	-4.3	60	55	NO	NO	NO	NO	NO
18.3	13186	29 YEO STREET NEUTRAL BAY	Sixth	E	53	48	53	48	54	49	53	48	-0.8	-0.7	-0.8	-0.7	60	55	NO	NO	NO	NO	NO
18.3	13192	27 YEO STREET NEUTRAL BAY	Ground	N	53	48	52	46	54	49	52	47	-1.7	-1.9	-1.6	-1.9	60	55	NO	NO	NO	NO	NO
18.3	13192	27 YEO STREET NEUTRAL BAY	Ground	W	56	52	55	49	57	52	55	50	-1.7	-2.2	-1.6	-2.3	60	55	NO	NO	NO	NO	NO
18.3	13192	27 YEO STREET NEUTRAL BAY	Ground	S	57	52	54	49	57	53	55	49	-2.4	-3.3	-2.4	-3.4	60	55	NO	NO	NO	NO	NO
18.3	13192	27 YEO STREET NEUTRAL BAY	Ground	E	46	41	45	40	46	41	45	40	-1.0	-1.1	-1.1	-1.1	58	53	NO	NO	NO	NO	NO
18.3	13192	27 YEO STREET NEUTRAL BAY	First	N	54	49	53	48	55	50	53	48	-1.6	-1.8	-1.6	-1.9	60	55	NO	NO	NO	NO	NO
18.3	13192	27 YEO STREET NEUTRAL BAY	First	W	59	55	57	52	60	55	58	52	-1.9	-2.8	-2.0	-2.7	60	55	NO	NO	NO	NO	NO
18.3	13192	27 YEO STREET NEUTRAL BAY	First	S	60	55	57	51	60	56	57	52	-3.2	-4.2	-3.2	-4.2	60	55	NO	NO	NO	NO	NO
18.3	13192	27 YEO STREET NEUTRAL BAY	First	E	48	43	46	41	48	43	47	42	-1.1	-1.3	-1.2	-1.3	60	55	NO	NO	NO	NO	NO
18.3	13192	27 YEO STREET NEUTRAL BAY	Second	N	55	51	54	49	56	51	54	49	-1.5	-1.9	-1.5	-1.9	60	55	NO	NO	NO	NO	NO
18.3	13192	27 YEO STREET NEUTRAL BAY	Second	W	61	57	58	53	61	57	59	53	-3.0	-3.8	-2.9	-3.9	60	55	NO	NO	NO	NO	NO
18.3	13192	27 YEO STREET NEUTRAL BAY	Second	S	61	56	57	52	61	57	58	52	-3.5	-4.5	-3.4	-4.6	60	55	NO	NO	NO	NO	NO
18.3	13192	27 YEO STREET NEUTRAL BAY	Second	E	51	46	49	44	51	46	50	45	-1.3	-1.6	-1.3	-1.6	60	55	NO	NO	NO	NO	NO
18.3	13198	23 YEO STREET NEUTRAL BAY	Ground	N	54	49	53	48	54	49	53	48	-1.2	-1.4	-1.2	-1.4	60	55	NO	NO	NO	NO	NO
18.3	13198	23 YEO STREET NEUTRAL BAY	Ground	W	51	46	50	45	52	47	50	45	-1.1	-1.3	-1.1	-1.3	60	55	NO	NO	NO	NO	NO
18.3	13198	23 YEO STREET NEUTRAL BAY	Ground	S	53	48	51	46	53	49	52	46	-1.7	-2.3	-1.8	-2.3	60	55	NO	NO	NO	NO	NO
18.3	13199	25 YEO STREET NEUTRAL BAY	Ground	S	53	48	51	46	53	48	51	46	-1.8	-2.3	-1.8	-2.3	60	55	NO	NO	NO	NO	NO
18.3	13199	25 YEO STREET NEUTRAL BAY	Ground	E	51	46	49	44	51	46	50	45	-1.1	-1.5	-1.2	-1.5	60	55	NO	NO	NO	NO	NO
18.3	13199	25 YEO STREET NEUTRAL BAY	Ground	N	54	49	52	47	54	49	53	48	-1.2	-1.4	-1.2	-1.4	60	55	NO	NO	NO	NO	NO
18.3	13203	21 YEO STREET NEUTRAL BAY	Ground	N	54	49	53	48	54	49	53	48	-1.1	-1.2	-1.1	-1.3	60	55	NO	NO	NO	NO	NO
18.3	13203	21 YEO STREET NEUTRAL BAY	Ground	S	53	48	51	46	53	48	51	46	-1.7	-2.2	-1.7	-2.3	60	55	NO	NO	NO	NO	NO
18.3	13203	21 YEO STREET NEUTRAL BAY	Ground	E	51	46	50	45	52	47	51	46	-1.0	-1.2	-1.0	-1.3	60	55	NO	NO	NO	NO	NO
18.3	13204	19 YEO STREET NEUTRAL BAY	Ground	N	54	49	53	48	54	49	53	48	-1.1	-1.3	-1.1	-1.3	60	55	NO	NO	NO	NO	NO
18.3	13204	19 YEO STREET NEUTRAL BAY	Ground	S	53	48	51	46	53	48	51	46	-1.7	-2.2	-1.7	-2.2	60	55	NO	NO	NO	NO	NO
18.3	13206	17 YEO STREET NEUTRAL BAY	Ground	N	54	49	53	48	54	49	53	48	-1.1	-1.3	-1.2	-1.4	60	55	NO	NO	NO	NO	NO
18.3	13206	17 YEO STREET NEUTRAL BAY	Ground	S	53	48	51	46	53	48	51	46	-1.8	-2.3	-1.8	-2.3	60	55	NO	NO	NO	NO	NO
18.3	13207	15 YEO STREET NEUTRAL BAY	Ground	N	54	49	52	47	54	49	53	48	-1.2	-1.5	-1.2	-1.5	60	55	NO	NO	NO	NO	NO
18.3	13207	15 YEO STREET NEUTRAL BAY	Ground	W	51	46	50	45	51	47	50	45	-1.2	-1.6	-1.3	-1.6	60	55	NO	NO	NO	NO	NO
18.3	13207	15 YEO STREET NEUTRAL BAY	Ground	S	53	49	52	46	54	49	52	47	-1.7	-2.4	-1.8	-2.4	60	55	NO	NO	NO	NO	NO
18.3	13208	11 YEO STREET NEUTRAL BAY	Ground	N	53	49	52	47	54	49	53	48	-0.9	-1.3	-0.8	-1.3	60	55	NO	NO	NO	NO	NO
18.3	13208	11 YEO STREET NEUTRAL BAY	Ground	W	51	46	50	45	51	47	50	45	-1.2	-1.6	-1.2	-1.6	60	55	NO	NO	NO	NO	NO
18.3	13208	11 YEO STREET NEUTRAL BAY	Ground	S	53	48	51	46	53	49	52	46	-1.6	-2.2	-1.6	-2.3	60	55	NO	NO	NO	NO	NO

NCA	Receiver ID	Address	Floor Level	Facade	Opening Year 2027				Design Year 2037				Increase (Do Smthng - Do Nothing)				NCG project road noise criteria		Do noise levels exceed the cumulative limit with project roads adding ≥2dB to the total noise levels?		Is the contribution from the road project Acute?		Consider further treatment?
					Do Nothing		Do Smthng		Do Nothing		Do Smthng		Opening Year 2027		Design Year 2037								
					Day	Night	Day	Night	Day	Night	Day	Night	Day	Night	Day	Night	Day	Night	Day	Night	$L_{Aeq,15hr}$ ≥ 65dB	$L_{Aeq,9hr}$ ≥ 60dB	
18.3	13209	13 YEO STREET NEUTRAL BAY	Ground	E	51	47	50	45	52	47	51	45	-1.1	-1.4	-1.1	-1.4	60	55	NO	NO	NO	NO	NO
18.3	13209	13 YEO STREET NEUTRAL BAY	Ground	N	53	48	52	47	54	49	53	47	-1.2	-1.4	-1.1	-1.5	60	55	NO	NO	NO	NO	NO
18.3	13209	13 YEO STREET NEUTRAL BAY	Ground	S	53	49	51	46	54	49	52	47	-1.7	-2.3	-1.7	-2.4	60	55	NO	NO	NO	NO	NO
18.3	13209	13 YEO STREET NEUTRAL BAY	Ground	E	51	46	49	44	51	46	50	45	-1.3	-1.7	-1.2	-1.6	60	55	NO	NO	NO	NO	NO
18.3	13214	9 YEO STREET NEUTRAL BAY	Ground	E	52	48	52	47	53	48	52	47	-0.7	-1.0	-0.7	-1.1	60	55	NO	NO	NO	NO	NO
18.3	13214	9 YEO STREET NEUTRAL BAY	Ground	N	53	48	52	47	54	49	53	47	-0.8	-1.2	-0.8	-1.3	60	55	NO	NO	NO	NO	NO
18.3	13214	9 YEO STREET NEUTRAL BAY	Ground	S	52	48	51	46	53	48	51	46	-1.6	-2.2	-1.7	-2.3	60	55	NO	NO	NO	NO	NO
18.3	13214	9 YEO STREET NEUTRAL BAY	Ground	E	51	46	50	44	51	46	50	45	-1.2	-1.6	-1.2	-1.7	60	55	NO	NO	NO	NO	NO
18.3	13215	7 YEO STREET NEUTRAL BAY	Ground	N	52	47	51	46	52	48	51	46	-0.8	-1.1	-0.9	-1.2	60	55	NO	NO	NO	NO	NO
18.3	13215	7 YEO STREET NEUTRAL BAY	Ground	W	53	48	51	46	53	48	52	46	-1.5	-2.0	-1.4	-2.0	60	55	NO	NO	NO	NO	NO
18.3	13215	7 YEO STREET NEUTRAL BAY	Ground	S	51	47	50	45	52	47	50	45	-1.5	-2.1	-1.4	-2.2	60	55	NO	NO	NO	NO	NO
18.3	13228	5 YEO STREET NEUTRAL BAY	Ground	N	53	48	52	47	53	48	53	47	-0.6	-1.0	-0.4	-1.1	60	55	NO	NO	NO	NO	NO
18.3	13228	5 YEO STREET NEUTRAL BAY	Ground	W	60	55	57	52	60	56	58	52	-2.5	-3.6	-2.3	-3.7	60	55	NO	NO	NO	NO	NO
18.3	13228	5 YEO STREET NEUTRAL BAY	Ground	S	60	55	57	51	60	56	57	52	-3.0	-4.1	-2.9	-4.2	60	55	NO	NO	NO	NO	NO
18.3	13228	5 YEO STREET NEUTRAL BAY	Ground	W	59	55	56	51	59	55	57	51	-2.7	-3.8	-2.4	-3.9	60	55	NO	NO	NO	NO	NO
18.3	13228	5 YEO STREET NEUTRAL BAY	Ground	S	51	46	50	44	52	47	50	44	-1.5	-2.1	-1.3	-2.2	60	55	NO	NO	NO	NO	NO
18.3	13228	5 YEO STREET NEUTRAL BAY	Ground	E	49	44	48	43	49	45	49	43	-0.8	-1.1	-0.9	-1.1	60	55	NO	NO	NO	NO	NO
18.3	13228	5 YEO STREET NEUTRAL BAY	First	N	55	50	54	49	55	50	55	49	-0.6	-0.9	-0.4	-1.1	60	55	NO	NO	NO	NO	NO
18.3	13228	5 YEO STREET NEUTRAL BAY	First	W	61	56	58	53	61	56	59	53	-2.2	-3.3	-2.1	-3.4	60	55	NO	NO	NO	NO	NO
18.3	13228	5 YEO STREET NEUTRAL BAY	First	S	60	56	57	52	61	56	58	52	-2.9	-4.0	-2.8	-4.1	60	55	NO	NO	NO	NO	NO
18.3	13228	5 YEO STREET NEUTRAL BAY	First	W	60	55	57	52	60	56	58	52	-2.6	-3.6	-2.3	-3.7	60	55	NO	NO	NO	NO	NO
18.3	13228	5 YEO STREET NEUTRAL BAY	First	S	53	48	52	46	53	48	52	46	-1.5	-2.1	-1.4	-2.1	60	55	NO	NO	NO	NO	NO
18.3	13228	5 YEO STREET NEUTRAL BAY	First	E	53	48	52	47	53	48	52	47	-0.8	-1.1	-0.9	-1.1	60	55	NO	NO	NO	NO	NO
18.3	37803	22 PREMIER STREET NEUTRAL BAY	Ground	W	61	57	58	52	61	57	58	53	-3.5	-4.6	-3.4	-4.7	60	55	NO	NO	NO	NO	NO
18.3	37803	22 PREMIER STREET NEUTRAL BAY	Ground	S	55	51	52	47	56	51	52	47	-3.3	-4.0	-3.3	-4.1	60	55	NO	NO	NO	NO	NO
18.3	37803	22 PREMIER STREET NEUTRAL BAY	First	W	62	57	58	53	62	58	59	53	-3.5	-4.6	-3.4	-4.7	60	55	NO	NO	NO	NO	NO
18.3	37803	22 PREMIER STREET NEUTRAL BAY	First	S	56	52	53	48	57	52	54	48	-3.1	-3.8	-3.1	-3.9	60	55	NO	NO	NO	NO	NO
18.3	37803	22 PREMIER STREET NEUTRAL BAY	First	E	50	45	48	43	50	46	49	43	-1.6	-2.2	-1.5	-2.3	60	55	NO	NO	NO	NO	NO
19.1	8348	11 HAMPDEN STREET NORTH SYDNEY	Ground	N	65	61	62	57	66	61	63	58	-2.8	-3.8	-2.7	-3.7	60	55	NO	NO	NO	NO	NO
19.1	8348	11 HAMPDEN STREET NORTH SYDNEY	Ground	W	62	58	63	58	63	58	63	59	0.4	-0.1	0.6	0.6	60	55	NO	NO	NO	NO	NO
19.1	8348	11 HAMPDEN STREET NORTH SYDNEY	Ground	S	63	59	61	56	63	59	62	57	-1.5	-2.5	-1.3	-2.4	60	55	NO	NO	NO	NO	NO
19.1	8348	11 HAMPDEN STREET NORTH SYDNEY	Ground	E	63	59	61	55	63	59	61	56	-2.0	-3.2	-1.9	-3.2	60	55	NO	NO	NO	NO	NO
19.1	8348	11 HAMPDEN STREET NORTH SYDNEY	Ground	S	63	59	61	56	63	59	62	57	-1.5	-2.5	-1.3	-2.4	60	55	NO	NO	NO	NO	NO
19.1	8348	11 HAMPDEN STREET NORTH SYDNEY	Ground	E	63	59	61	55	63	59	61	56	-2.0	-3.2	-1.9	-3.2	60	55	NO	NO	NO	NO	NO
19.1	8348	11 HAMPDEN STREET NORTH SYDNEY	First	N	68	64	65	59	68	64	65	60	-3.4	-4.5	-3.2	-4.4	60	55	YES	YES	NO	NO	YES
19.1	8348	11 HAMPDEN STREET NORTH SYDNEY	First	W	65	60	65	60	65	60	66	61	0.3	-0.1	0.5	0.5	60	55	NO	NO	NO	NO	NO
19.1	8348	11 HAMPDEN STREET NORTH SYDNEY	First	S	66	62	64	58	66	62	64	59	-2.6	-3.7	-2.4	-3.5	60	55	NO	NO	NO	NO	NO
19.1	8348	11 HAMPDEN STREET NORTH SYDNEY	First	E	72	68	68	63	72	68	69	63	-3.4	-4.8	-3.3	-4.7	60	55	YES	YES	YES	YES	YES
19.1	8348	11 HAMPDEN STREET NORTH SYDNEY	Second	N	69	65	66	60	69	65	66	61	-3.2	-4.4	-3.0	-4.3	60	55	YES	YES	YES	YES	YES
19.1	8348	11 HAMPDEN STREET NORTH SYDNEY	Second	W	66	61	66	61	66	61	66	62	0.3	-0.3	0.4	0.4	60	55	NO	NO	NO	NO	NO
19.1	8348	11 HAMPDEN STREET NORTH SYDNEY	Second	S	68	64	65	59	68	64	65	60	-2.9	-4.1	-2.7	-3.9	60	55	YES	YES	YES	NO	YES
19.1	8348	11 HAMPDEN STREET NORTH SYDNEY	Second	E	73	69	70	64	73	69	70	64	-3.6	-5.0	-3.4	-4.9	60	55	YES	YES	YES	YES	YES
19.1	8391	191-195 WALKER STREET NORTH SYDNEY	Ground	SW	62	55	63	57	63	56	64	58	1.1	2.1	1.4	2.3	60	55	NO	NO	NO	NO	YES
19.1	8391	191-195 WALKER STREET NORTH SYDNEY	Ground	S	66	61	65	59	66	62	65	60	-1.0	-2.0	-0.9	-1.9	60	55	YES	YES	NO	NO	YES
19.1	8391	191-195 WALKER STREET NORTH SYDNEY	Ground	SE	66	62	64	59	67	63	65	59	-2.0	-3.2	-1.9	-3.2	60	55	YES	NO	YES	NO	YES
19.1	8391	191-195 WALKER STREET NORTH SYDNEY	Ground	SE	63	59	62	57	64	60	63	57	-1.2	-2.4	-1.0	-2.3	60	55	NO	NO	NO	NO	NO
19.1	8391	191-195 WALKER STREET NORTH SYDNEY	Ground	E	51	46	49	44	51	47	49	44	-1.9	-2.7	-1.8	-2.7	60	55	NO	NO	NO	NO	NO
19.1	8391	191-195 WALKER STREET NORTH SYDNEY	First	N	61	57	60	55	62	57	61	55	-1.3	-2.1	-1.2	-2.1	60	55	NO	NO	NO	NO	NO
19.1	8391	191-195 WALKER STREET NORTH SYDNEY	First	W	64	57	65	59	65	57	67	60	1.5	2.6	1.8	3.0	60	55	NO	NO	NO	NO	YES
19.1	8391	191-195 WALKER STREET NORTH SYDNEY	First	SW	64	57	65	59	65	58	66	60	1.1	2.1	1.3	2.3	60	55	NO	NO	NO	NO	YES
19.1	8391	191-195 WALKER STREET NORTH SYDNEY	First	S	67	62	66	60	67	63	67	61	-0.9	-1.8	-0.8	-1.8	60	55	YES	YES	YES	NO	YES
19.1	8391	191-195 WALKER STREET NORTH SYDNEY	First	SE	67	63	65	60	67	63	66	60	-1.9	-3.2	-1.8	-3.1	60	55	YES	YES	YES	YES	YES
19.1	8391	191-195 WALKER STREET NORTH SYDNEY	First	SE	64	60	63	57	64	60	63	58	-1.3	-2.5	-1.1	-2.5	60	55	NO	NO	NO	NO	NO
19.1	8391	191-195 WALKER STREET NORTH SYDNEY	First	E	53	48	50	45	53	49	51	46	-2.2	-2.9	-2.1	-3.0	60	55	NO	NO	NO	NO	NO
19.1	8391	191-195 WALKER STREET NORTH SYDNEY	Second	N	63	58	62	56	63	59	62	57	-1.2	-1.9	-1.0	-1.8	60	55	NO	NO	NO	NO	NO
19.1	8391	191-195 WALKER STREET NORTH SYDNEY	Second	W	65	58	66	60	66	58	67	61	1.4	2.5	1.7	3.1	60	55	NO	NO	NO	NO	YES
19.1	8391	191-195 WALKER STREET NORTH SYDNEY	Second	SW	65	59	66	60	66	59	67	61	0.9	1.3	1.2	1.6	60	55	NO	NO	NO	NO	NO
19.1	8391	191-195 WALKER STREET NORTH SYDNEY	Second	S	68	63	67	61	68	64	67	62	-1.0	-2.0	-0.8	-1.9	60	55	YES	YES	YES	YES	YES
19.1	8391	191-195 WALKER STREET NORTH SYDNEY	Second	SE	68	64	66	61	68	64	66	61	-2.0	-3.2	-1.9	-3.2	60	55	YES	YES	YES	YES	YES
19.1	8391	191-195 WALKER STREET NORTH SYDNEY	Second	SE	65	60	63	58	65	61	64	58	-1.5	-2.5	-1.3	-2.5	60	55	NO	NO	NO	NO	NO
19.1	8391	191-195 WALKER STREET NORTH SYDNEY	Second	E	54	50	52	47	55	50	53	47	-2.1	-3.0	-2.0	-3.0	60	55	NO	NO	NO	NO	NO
19.1	8391	191-195 WALKER STREET NORTH SYDNEY	Third	N	63	59	62	57	64	59	63	57	-1.2	-1.9	-1.0	-1.7	60	55	NO	NO	NO	NO	NO
19.1	8391	191-195 WALKER STREET NORTH SYDNEY	Third	W	65	58	66	60	66	58	67	61	1.4	2.4	1.6	2.9	60	55	NO	NO	NO	NO	YES
19.1	8391	191-195 WALKER STREET NORTH SYDNEY	Third	SW	66	61	67	61	67	61	67	62	0.3	0.1	0.5	0.4	60	55	NO	NO	NO	NO	NO

NCA	Receiver ID	Address	Floor Level	Facade	Opening Year 2027				Design Year 2037				Increase (Do Smthng - Do Nothing)				NCG project road noise criteria		Do noise levels exceed the cumulative limit with project roads adding ≥2dB to the total noise levels?		Is the contribution from the road project Acute?		Consider further treatment?
					Do Nothing		Do Smthng		Do Nothing		Do Smthng		Opening Year 2027		Design Year 2037								
					Day	Night	Day	Night	Day	Night	Day	Night	Day	Night	Day	Night	Day	Night	Day	Night	$L_{Aeq,15hr}$ ≥ 65dB	$L_{Aeq,9hr}$ ≥ 60dB	
19.1	8391	191-195 WALKER STREET NORTH SYDNEY	Third	S	69	64	67	62	69	65	68	63	-1.3	-2.4	-1.1	-2.2	60	55	YES	YES	YES	YES	YES
19.1	8391	191-195 WALKER STREET NORTH SYDNEY	Third	SE	69	64	67	61	69	65	67	62	-2.0	-3.1	-1.8	-3.1	60	55	YES	YES	YES	YES	YES
19.1	8391	191-195 WALKER STREET NORTH SYDNEY	Third	SE	65	61	64	58	65	61	64	59	-1.4	-2.6	-1.4	-2.5	60	55	NO	NO	NO	NO	NO
19.1	8391	191-195 WALKER STREET NORTH SYDNEY	Third	E	56	52	54	49	57	52	55	49	-2.0	-2.9	-2.0	-3.0	60	55	NO	NO	NO	NO	NO
19.1	8391	191-195 WALKER STREET NORTH SYDNEY	Fourth	N	64	59	63	57	64	59	63	58	-1.2	-1.9	-1.0	-1.8	60	55	NO	NO	NO	NO	NO
19.1	8391	191-195 WALKER STREET NORTH SYDNEY	Fourth	W	65	58	66	60	66	58	67	61	1.3	2.3	1.6	2.7	60	55	NO	NO	NO	NO	YES
19.1	8391	191-195 WALKER STREET NORTH SYDNEY	Fourth	SW	67	62	67	61	68	62	68	62	-0.2	-0.6	0.1	-0.3	60	55	NO	NO	NO	NO	NO
19.1	8391	191-195 WALKER STREET NORTH SYDNEY	Fourth	S	69	65	68	63	70	65	68	63	-1.3	-2.3	-1.2	-2.2	60	55	YES	YES	YES	YES	YES
19.1	8391	191-195 WALKER STREET NORTH SYDNEY	Fourth	SE	69	65	67	62	69	65	67	62	-1.9	-3.1	-1.8	-3.0	60	55	YES	YES	YES	YES	YES
19.1	8391	191-195 WALKER STREET NORTH SYDNEY	Fourth	SE	66	61	64	59	66	62	65	59	-1.5	-2.6	-1.4	-2.5	60	55	YES	NO	NO	NO	YES
19.1	8391	191-195 WALKER STREET NORTH SYDNEY	Fourth	E	58	54	56	51	59	54	57	52	-1.9	-2.9	-1.8	-2.8	60	55	NO	NO	NO	NO	NO
19.1	8391	191-195 WALKER STREET NORTH SYDNEY	Fifth	N	64	59	63	57	64	60	63	58	-1.3	-1.9	-1.1	-1.8	60	55	NO	NO	NO	NO	NO
19.1	8391	191-195 WALKER STREET NORTH SYDNEY	Fifth	W	65	58	66	60	65	58	67	61	1.3	2.1	1.6	2.6	60	55	NO	NO	NO	NO	YES
19.1	8391	191-195 WALKER STREET NORTH SYDNEY	Fifth	SW	67	62	67	61	68	62	68	62	-0.3	-1.0	-0.1	-0.6	60	55	NO	NO	NO	NO	NO
19.1	8391	191-195 WALKER STREET NORTH SYDNEY	Fifth	S	70	65	68	63	70	66	69	63	-1.3	-2.3	-1.2	-2.2	60	55	YES	YES	YES	YES	YES
19.1	8391	191-195 WALKER STREET NORTH SYDNEY	Fifth	SE	69	65	67	62	70	65	68	63	-1.9	-2.9	-1.7	-2.9	60	55	YES	YES	YES	YES	YES
19.1	8391	191-195 WALKER STREET NORTH SYDNEY	Fifth	SE	66	62	65	60	67	63	65	60	-1.4	-2.5	-1.4	-2.5	60	55	YES	YES	YES	YES	YES
19.1	8391	191-195 WALKER STREET NORTH SYDNEY	Fifth	E	61	57	60	54	62	57	60	55	-1.8	-2.7	-1.8	-2.7	60	55	NO	NO	NO	NO	NO
19.1	8391	191-195 WALKER STREET NORTH SYDNEY	Sixth	N	64	59	63	57	65	60	63	58	-1.3	-2.0	-1.2	-1.9	60	55	NO	NO	NO	NO	NO
19.1	8391	191-195 WALKER STREET NORTH SYDNEY	Sixth	W	64	58	66	60	65	58	67	60	1.2	2.0	1.5	2.5	60	55	NO	NO	NO	NO	YES
19.1	8391	191-195 WALKER STREET NORTH SYDNEY	Sixth	SW	67	62	67	61	68	63	67	62	-0.4	-1.1	-0.2	-0.8	60	55	NO	NO	NO	NO	NO
19.1	8391	191-195 WALKER STREET NORTH SYDNEY	Sixth	S	70	65	68	63	70	66	69	64	-1.4	-2.4	-1.3	-2.2	60	55	YES	YES	YES	YES	YES
19.1	8391	191-195 WALKER STREET NORTH SYDNEY	Sixth	SE	70	65	68	63	70	66	68	63	-1.7	-2.9	-1.7	-2.8	60	55	YES	YES	YES	YES	YES
19.1	8391	191-195 WALKER STREET NORTH SYDNEY	Sixth	SE	68	63	66	61	68	64	66	61	-1.5	-2.5	-1.4	-2.4	60	55	YES	YES	YES	YES	YES
19.1	8391	191-195 WALKER STREET NORTH SYDNEY	Sixth	E	65	60	63	58	65	61	63	58	-1.7	-2.5	-1.6	-2.6	60	55	NO	NO	NO	NO	NO
19.1	8391	191-195 WALKER STREET NORTH SYDNEY	Seventh	N	64	60	63	58	65	60	64	58	-1.4	-2.1	-1.2	-2.0	60	55	NO	NO	NO	NO	NO
19.1	8391	191-195 WALKER STREET NORTH SYDNEY	Seventh	W	64	57	65	59	65	58	66	60	1.2	1.9	1.5	2.3	60	55	NO	NO	NO	NO	YES
19.1	8391	191-195 WALKER STREET NORTH SYDNEY	Seventh	SW	67	62	67	61	68	63	67	62	-0.5	-1.3	-0.4	-1.0	60	55	NO	YES	NO	NO	YES
19.1	8391	191-195 WALKER STREET NORTH SYDNEY	Seventh	S	70	66	69	63	70	66	69	64	-1.4	-2.4	-1.3	-2.3	60	55	YES	YES	YES	YES	YES
19.1	8391	191-195 WALKER STREET NORTH SYDNEY	Seventh	SE	70	66	68	63	70	66	69	64	-1.7	-2.8	-1.6	-2.7	60	55	YES	YES	YES	YES	YES
19.1	8391	191-195 WALKER STREET NORTH SYDNEY	Seventh	SE	69	65	68	63	70	66	68	63	-1.6	-2.6	-1.5	-2.6	60	55	YES	YES	YES	YES	YES
19.1	8391	191-195 WALKER STREET NORTH SYDNEY	Seventh	E	68	64	66	61	69	64	67	62	-1.7	-2.6	-1.8	-2.6	60	55	YES	YES	YES	YES	YES
19.1	8391	191-195 WALKER STREET NORTH SYDNEY	Eighth	N	65	60	63	58	65	61	64	58	-1.4	-2.2	-1.2	-2.2	60	55	NO	NO	NO	NO	NO
19.1	8391	191-195 WALKER STREET NORTH SYDNEY	Eighth	W	64	58	65	59	65	58	66	60	1.0	1.5	1.3	2.0	60	55	NO	NO	NO	NO	NO
19.1	8391	191-195 WALKER STREET NORTH SYDNEY	Eighth	SW	68	63	67	61	68	63	67	62	-0.8	-1.4	-0.5	-1.2	60	55	YES	YES	NO	NO	YES
19.1	8391	191-195 WALKER STREET NORTH SYDNEY	Eighth	S	70	66	69	63	71	66	69	64	-1.4	-2.4	-1.3	-2.3	60	55	YES	YES	YES	YES	YES
19.1	8391	191-195 WALKER STREET NORTH SYDNEY	Eighth	SE	71	66	69	64	71	67	69	64	-1.7	-2.7	-1.6	-2.7	60	55	YES	YES	YES	YES	YES
19.1	8391	191-195 WALKER STREET NORTH SYDNEY	Eighth	SE	71	67	69	64	71	67	70	65	-1.7	-2.7	-1.7	-2.7	60	55	YES	YES	YES	YES	YES
19.1	8391	191-195 WALKER STREET NORTH SYDNEY	Eighth	E	71	67	69	64	71	67	69	64	-1.9	-2.8	-2.0	-2.8	60	55	YES	YES	YES	YES	YES
19.1	8392	191-195 WALKER STREET NORTH SYDNEY	Ground	NW	47	43	46	40	48	43	46	41	-1.7	-2.7	-1.6	-2.6	60	55	NO	NO	NO	NO	NO
19.1	8392	191-195 WALKER STREET NORTH SYDNEY	Ground	W	48	43	46	41	48	44	47	41	-1.4	-2.5	-1.3	-2.3	60	55	NO	NO	NO	NO	NO
19.1	8392	191-195 WALKER STREET NORTH SYDNEY	Ground	SW	64	60	63	58	65	61	63	58	-1.5	-2.6	-1.5	-2.6	60	55	NO	NO	NO	NO	NO
19.1	8392	191-195 WALKER STREET NORTH SYDNEY	Ground	S	71	67	69	64	71	67	70	64	-1.7	-2.8	-1.6	-2.8	60	55	YES	YES	YES	YES	YES
19.1	8392	191-195 WALKER STREET NORTH SYDNEY	Ground	SE	75	71	73	68	75	71	74	68	-2.0	-3.0	-1.8	-3.0	60	55	YES	YES	YES	YES	YES
19.1	8392	191-195 WALKER STREET NORTH SYDNEY	Ground	E	76	72	74	69	77	73	74	69	-2.5	-3.4	-2.4	-3.5	60	55	YES	YES	YES	YES	YES
19.1	8392	191-195 WALKER STREET NORTH SYDNEY	Ground	NE	74	69	71	66	74	70	72	67	-2.1	-3.1	-2.1	-3.1	60	55	YES	YES	YES	YES	YES
19.1	8392	191-195 WALKER STREET NORTH SYDNEY	Ground	N	64	60	62	57	65	61	62	57	-2.4	-3.2	-2.3	-3.2	60	55	NO	NO	NO	NO	NO
19.1	8392	191-195 WALKER STREET NORTH SYDNEY	Ground	NW	48	43	47	41	48	44	47	42	-1.4	-2.2	-1.2	-2.2	60	55	NO	NO	NO	NO	NO
19.1	8392	191-195 WALKER STREET NORTH SYDNEY	Ground	N	48	43	47	41	48	44	47	42	-1.3	-2.1	-1.1	-2.1	60	55	NO	NO	NO	NO	NO
19.1	8392	191-195 WALKER STREET NORTH SYDNEY	Ground	W	48	43	46	41	48	44	47	41	-1.4	-2.3	-1.2	-2.2	60	55	NO	NO	NO	NO	NO
19.1	8392	191-195 WALKER STREET NORTH SYDNEY	First	NW	47	43	46	41	48	43	46	41	-1.7	-2.6	-1.6	-2.5	60	55	NO	NO	NO	NO	NO
19.1	8392	191-195 WALKER STREET NORTH SYDNEY	First	W	48	44	47	42	48	44	47	42	-1.1	-2.2	-1.1	-2.1	60	55	NO	NO	NO	NO	NO
19.1	8392	191-195 WALKER STREET NORTH SYDNEY	First	SW	67	62	65	60	67	63	66	60	-1.2	-2.3	-1.1	-2.3	60	55	YES	YES	YES	YES	YES
19.1	8392	191-195 WALKER STREET NORTH SYDNEY	First	S	72	68	70	65	72	68	71	65	-1.8	-3.0	-1.6	-2.9	60	55	YES	YES	YES	YES	YES
19.1	8392	191-195 WALKER STREET NORTH SYDNEY	First	SE	76	72	74	69	76	72	74	69	-2.0	-3.1	-1.9	-3.1	60	55	YES	YES	YES	YES	YES
19.1	8392	191-195 WALKER STREET NORTH SYDNEY	First	E	77	73	75	70	78	74	76	70	-2.3	-3.3	-2.1	-3.3	60	55	YES	YES	YES	YES	YES
19.1	8392	191-195 WALKER STREET NORTH SYDNEY	First	NE	76	72	74	69	77	73	75	69	-2.3	-3.1	-2.2	-3.2	60	55	YES	YES	YES	YES	YES
19.1	8392	191-195 WALKER STREET NORTH SYDNEY	First	N	70	66	67	62	71	66	67	62	-3.2	-3.9	-3.2	-4.0	60	55	YES	YES	YES	YES	YES
19.1	8392	191-195 WALKER STREET NORTH SYDNEY	First	NW	49	44	48	42	49	44	49	43	-0.8	-1.5	-0.5	-1.4	60	55	NO	NO	NO	NO	NO
19.1	8392	191-195 WALKER STREET NORTH SYDNEY	First	N	49	44	48	42	49	44	49	43	-0.5	-1.2	-0.2	-1.0	60	55	NO	NO	NO	NO	NO
19.1	8392	191-195 WALKER STREET NORTH SYDNEY	First	W	48	43	47	42	49	44	48	42	-0.9	-1.6	-0.5	-1.5	60	55	NO	NO	NO	NO	NO
19.1	8392	191-195 WALKER STREET NORTH SYDNEY	Second	NW	48	44	46	41	48	44	47	42	-1.6	-2.6	-1.6	-2.5	60	55	NO	NO	NO	NO	NO

NCA	Receiver ID	Address	Floor Level	Facade	Opening Year 2027				Design Year 2037				Increase (Do Smthng - Do Nothing)				NCG project road noise criteria		Do noise levels exceed the cumulative limit with project roads adding ≥2dB to the total noise levels?		Is the contribution from the road project Acute?		Consider further treatment?
					Do Nothing		Do Smthng		Do Nothing		Do Smthng		Opening Year 2027		Design Year 2037								
					Day	Night	Day	Night	Day	Night	Day	Night	Day	Night	Day	Night	Day	Night	Day	Night	$L_{Aeq,15hr}$ ≥ 65dB	$L_{Aeq,9hr}$ ≥ 60dB	
19.1	8392	191-195 WALKER STREET NORTH SYDNEY	Second	W	49	45	48	43	49	45	48	43	-1.1	-2.1	-0.9	-2.0	60	55	NO	NO	NO	NO	NO
19.1	8392	191-195 WALKER STREET NORTH SYDNEY	Second	SW	67	63	66	60	67	63	66	61	-1.3	-2.4	-1.2	-2.4	60	55	YES	YES	YES	YES	YES
19.1	8392	191-195 WALKER STREET NORTH SYDNEY	Second	S	72	68	71	65	73	69	71	66	-1.7	-3.0	-1.6	-2.9	60	55	YES	YES	YES	YES	YES
19.1	8392	191-195 WALKER STREET NORTH SYDNEY	Second	SE	76	72	74	69	77	72	75	69	-2.0	-3.1	-1.9	-3.2	60	55	YES	YES	YES	YES	YES
19.1	8392	191-195 WALKER STREET NORTH SYDNEY	Second	E	78	74	76	70	78	74	76	71	-2.3	-3.3	-2.2	-3.3	60	55	YES	YES	YES	YES	YES
19.1	8392	191-195 WALKER STREET NORTH SYDNEY	Second	NE	77	73	75	70	77	73	75	70	-2.3	-3.3	-2.2	-3.2	60	55	YES	YES	YES	YES	YES
19.1	8392	191-195 WALKER STREET NORTH SYDNEY	Second	N	71	67	68	63	72	67	68	63	-3.2	-3.9	-3.1	-3.9	60	55	YES	YES	YES	YES	YES
19.1	8392	191-195 WALKER STREET NORTH SYDNEY	Second	NW	50	45	50	44	51	45	51	45	0.0	-0.4	0.4	-0.1	60	55	NO	NO	NO	NO	NO
19.1	8392	191-195 WALKER STREET NORTH SYDNEY	Second	N	50	45	50	44	51	45	51	45	0.0	-0.3	0.4	-0.1	60	55	NO	NO	NO	NO	NO
19.1	8392	191-195 WALKER STREET NORTH SYDNEY	Second	W	49	44	49	43	50	45	50	44	-0.4	-1.0	0.0	-0.7	60	55	NO	NO	NO	NO	NO
19.1	8392	191-195 WALKER STREET NORTH SYDNEY	Third	NW	50	45	48	43	50	46	48	43	-1.6	-2.6	-1.6	-2.5	60	55	NO	NO	NO	NO	NO
19.1	8392	191-195 WALKER STREET NORTH SYDNEY	Third	W	51	47	50	45	51	47	51	45	-1.0	-2.1	-0.9	-1.8	60	55	NO	NO	NO	NO	NO
19.1	8392	191-195 WALKER STREET NORTH SYDNEY	Third	SW	67	63	66	61	68	64	66	61	-1.3	-2.6	-1.3	-2.5	60	55	YES	YES	YES	YES	YES
19.1	8392	191-195 WALKER STREET NORTH SYDNEY	Third	S	73	68	71	66	73	69	71	66	-1.8	-2.9	-1.6	-2.9	60	55	YES	YES	YES	YES	YES
19.1	8392	191-195 WALKER STREET NORTH SYDNEY	Third	SE	76	72	74	69	77	73	75	69	-2.1	-3.2	-2.0	-3.2	60	55	YES	YES	YES	YES	YES
19.1	8392	191-195 WALKER STREET NORTH SYDNEY	Third	E	78	74	76	71	78	74	76	71	-2.3	-3.3	-2.2	-3.3	60	55	YES	YES	YES	YES	YES
19.1	8392	191-195 WALKER STREET NORTH SYDNEY	Third	NE	77	73	75	70	78	74	75	70	-2.3	-3.3	-2.3	-3.3	60	55	YES	YES	YES	YES	YES
19.1	8392	191-195 WALKER STREET NORTH SYDNEY	Third	N	72	67	69	64	72	68	69	64	-3.0	-3.8	-3.1	-3.9	60	55	YES	YES	YES	YES	YES
19.1	8392	191-195 WALKER STREET NORTH SYDNEY	Third	NW	52	46	52	46	52	46	53	46	0.0	-0.3	0.4	0.0	60	55	NO	NO	NO	NO	NO
19.1	8392	191-195 WALKER STREET NORTH SYDNEY	Third	N	52	46	52	46	53	47	53	47	0.0	-0.2	0.5	0.1	60	55	NO	NO	NO	NO	NO
19.1	8392	191-195 WALKER STREET NORTH SYDNEY	Third	W	51	46	51	45	51	46	52	46	-0.2	-0.8	0.2	-0.5	60	55	NO	NO	NO	NO	NO
19.1	8392	191-195 WALKER STREET NORTH SYDNEY	Fourth	NW	52	48	50	45	52	48	51	45	-1.7	-2.7	-1.6	-2.6	60	55	NO	NO	NO	NO	NO
19.1	8392	191-195 WALKER STREET NORTH SYDNEY	Fourth	W	54	50	53	48	54	50	53	48	-1.0	-2.0	-0.8	-1.7	60	55	NO	NO	NO	NO	NO
19.1	8392	191-195 WALKER STREET NORTH SYDNEY	Fourth	SW	68	63	66	61	68	64	67	61	-1.4	-2.5	-1.2	-2.5	60	55	YES	YES	YES	YES	YES
19.1	8392	191-195 WALKER STREET NORTH SYDNEY	Fourth	S	73	69	71	66	73	69	71	66	-1.7	-2.9	-1.7	-2.9	60	55	YES	YES	YES	YES	YES
19.1	8392	191-195 WALKER STREET NORTH SYDNEY	Fourth	SE	76	72	74	69	77	73	75	70	-2.0	-3.2	-2.0	-3.2	60	55	YES	YES	YES	YES	YES
19.1	8392	191-195 WALKER STREET NORTH SYDNEY	Fourth	E	78	74	76	71	79	74	76	71	-2.3	-3.3	-2.3	-3.3	60	55	YES	YES	YES	YES	YES
19.1	8392	191-195 WALKER STREET NORTH SYDNEY	Fourth	NE	78	73	75	70	78	74	76	71	-2.4	-3.2	-2.3	-3.3	60	55	YES	YES	YES	YES	YES
19.1	8392	191-195 WALKER STREET NORTH SYDNEY	Fourth	N	72	68	69	64	72	68	69	64	-2.9	-3.7	-2.9	-3.8	60	55	YES	YES	YES	YES	YES
19.1	8392	191-195 WALKER STREET NORTH SYDNEY	Fourth	NW	54	48	53	48	54	49	54	48	-0.2	-0.7	0.1	-0.4	60	55	NO	NO	NO	NO	NO
19.1	8392	191-195 WALKER STREET NORTH SYDNEY	Fourth	N	54	49	54	48	55	49	55	49	-0.3	-0.6	0.2	-0.3	60	55	NO	NO	NO	NO	NO
19.1	8392	191-195 WALKER STREET NORTH SYDNEY	Fourth	W	53	48	53	47	54	48	54	48	-0.5	-1.0	-0.1	-0.8	60	55	NO	NO	NO	NO	NO
19.1	8392	191-195 WALKER STREET NORTH SYDNEY	Fifth	NW	56	51	54	49	56	52	54	49	-1.8	-2.8	-1.7	-2.8	60	55	NO	NO	NO	NO	NO
19.1	8392	191-195 WALKER STREET NORTH SYDNEY	Fifth	W	57	53	56	50	57	53	56	51	-1.4	-2.3	-1.2	-2.1	60	55	NO	NO	NO	NO	NO
19.1	8392	191-195 WALKER STREET NORTH SYDNEY	Fifth	SW	68	64	67	61	68	64	67	62	-1.5	-2.6	-1.4	-2.6	60	55	YES	YES	YES	YES	YES
19.1	8392	191-195 WALKER STREET NORTH SYDNEY	Fifth	S	73	69	71	66	73	69	72	66	-1.8	-3.0	-1.7	-3.0	60	55	YES	YES	YES	YES	YES
19.1	8392	191-195 WALKER STREET NORTH SYDNEY	Fifth	SE	76	72	74	69	77	73	75	70	-2.0	-3.1	-2.0	-3.2	60	55	YES	YES	YES	YES	YES
19.1	8392	191-195 WALKER STREET NORTH SYDNEY	Fifth	E	78	74	76	71	79	75	76	71	-2.4	-3.3	-2.3	-3.3	60	55	YES	YES	YES	YES	YES
19.1	8392	191-195 WALKER STREET NORTH SYDNEY	Fifth	NE	78	74	75	70	78	74	76	71	-2.4	-3.3	-2.4	-3.4	60	55	YES	YES	YES	YES	YES
19.1	8392	191-195 WALKER STREET NORTH SYDNEY	Fifth	N	72	68	69	64	72	68	70	65	-2.8	-3.6	-2.8	-3.7	60	55	YES	YES	YES	YES	YES
19.1	8392	191-195 WALKER STREET NORTH SYDNEY	Fifth	NW	57	52	56	50	57	52	56	51	-0.9	-1.5	-0.5	-1.4	60	55	NO	NO	NO	NO	NO
19.1	8392	191-195 WALKER STREET NORTH SYDNEY	Fifth	N	57	52	56	51	57	53	57	51	-0.9	-1.6	-0.6	-1.5	60	55	NO	NO	NO	NO	NO
19.1	8392	191-195 WALKER STREET NORTH SYDNEY	Fifth	W	56	52	55	50	57	52	56	50	-1.0	-1.9	-0.8	-1.6	60	55	NO	NO	NO	NO	NO
19.1	8397	88 BERRY STREET NORTH SYDNEY	First	S	70	66	68	62	71	66	69	63	-2.4	-4.0	-2.0	-3.8	60	55	YES	YES	YES	YES	YES
19.1	8397	88 BERRY STREET NORTH SYDNEY	First	E	75	71	72	66	76	71	73	67	-3.2	-4.7	-2.9	-4.5	60	55	YES	YES	YES	YES	YES
19.1	8397	88 BERRY STREET NORTH SYDNEY	First	N	73	69	70	64	74	69	70	65	-3.6	-4.9	-3.3	-4.8	60	55	YES	YES	YES	YES	YES
19.1	8397	88 BERRY STREET NORTH SYDNEY	First	W	55	51	56	50	55	51	56	51	0.7	-0.3	1.1	0.1	60	55	NO	NO	NO	NO	NO
19.1	8397	88 BERRY STREET NORTH SYDNEY	First	S	65	61	64	58	66	62	64	59	-1.7	-3.2	-1.3	-2.9	60	55	NO	NO	NO	NO	NO
19.1	8397	88 BERRY STREET NORTH SYDNEY	Second	S	73	69	70	64	73	69	70	65	-2.9	-4.5	-2.6	-4.2	60	55	YES	YES	YES	YES	YES
19.1	8397	88 BERRY STREET NORTH SYDNEY	Second	E	76	72	73	68	77	73	74	68	-3.3	-4.6	-3.0	-4.5	60	55	YES	YES	YES	YES	YES
19.1	8397	88 BERRY STREET NORTH SYDNEY	Second	N	74	70	71	65	74	70	71	66	-3.4	-4.6	-3.2	-4.6	60	55	YES	YES	YES	YES	YES
19.1	8397	88 BERRY STREET NORTH SYDNEY	Second	W	57	53	57	52	57	53	58	53	0.6	-0.3	1.0	0.3	60	55	NO	NO	NO	NO	NO
19.1	8397	88 BERRY STREET NORTH SYDNEY	Second	S	69	65	67	61	69	65	67	62	-2.1	-3.6	-1.8	-3.3	60	55	YES	YES	YES	YES	YES
19.1	8397	88 BERRY STREET NORTH SYDNEY	Third	S	74	70	71	66	74	70	72	66	-2.9	-4.3	-2.7	-4.1	60	55	YES	YES	YES	YES	YES
19.1	8397	88 BERRY STREET NORTH SYDNEY	Third	E	77	73	74	69	77	73	74	69	-3.1	-4.4	-2.9	-4.3	60	55	YES	YES	YES	YES	YES
19.1	8397	88 BERRY STREET NORTH SYDNEY	Third	N	74	70	71	66	75	71	72	66	-3.0	-4.2	-2.9	-4.2	60	55	YES	YES	YES	YES	YES
19.1	8397	88 BERRY STREET NORTH SYDNEY	Third	W	58	54	59	54	58	54	59	54	0.7	-0.2	0.9	0.3	60	55	NO	NO	NO	NO	NO
19.1	8397	88 BERRY STREET NORTH SYDNEY	Third	S	71	66	68	63	71	67	69	63	-2.5	-3.9	-2.3	-3.7	60	55	YES	YES	YES	YES	YES
19.1	8397	88 BERRY STREET NORTH SYDNEY	Fourth	S	75	71	72	67	75	71	72	67	-2.6	-4.0	-2.5	-3.8	60	55	YES	YES	YES	YES	YES
19.1	8397	88 BERRY STREET NORTH SYDNEY	Fourth	E	77	73	75	69	78	74	75	70	-2.8	-4.0	-2.7	-3.9	60	55	YES	YES	YES	YES	YES
19.1	8397	88 BERRY STREET NORTH SYDNEY	Fourth	N	75	70	72	66	75	71	72	67	-2.8	-3.9	-2.6	-3.9	60	55	YES	YES	YES	YES	YES
19.1	8397	88 BERRY STREET NORTH SYDNEY	Fourth	W	59	55	60	55	59	55	60	55	0.6	-0.2	0.9	0.4	60	55	NO	NO	NO	NO	NO

NCA	Receiver ID	Address	Floor Level	Facade	Opening Year 2027				Design Year 2037				Increase (Do Smthng - Do Nothing)				NCG project road noise criteria		Do noise levels exceed the cumulative limit with project roads adding ≥2dB to the total noise levels?		Is the contribution from the road project Acute?		Consider further treatment?
					Do Nothing		Do Smthng		Do Nothing		Do Smthng		Opening Year 2027		Design Year 2037								
					Day	Night	Day	Night	Day	Night	Day	Night	Day	Night	Day	Night	Day	Night	Day	Night	$L_{Aeq,15hr} \geq 65dB$	$L_{Aeq,9hr} \geq 60dB$	
19.1	8397	88 BERRY STREET NORTH SYDNEY	Fourth	S	72	68	69	64	72	68	70	64	-2.3	-3.8	-2.1	-3.5	60	55	YES	YES	YES	YES	YES
19.1	8397	88 BERRY STREET NORTH SYDNEY	Fifth	S	75	71	73	67	75	71	73	68	-2.4	-3.6	-2.4	-3.6	60	55	YES	YES	YES	YES	YES
19.1	8397	88 BERRY STREET NORTH SYDNEY	Fifth	E	78	73	75	70	78	74	75	70	-2.6	-3.8	-2.5	-3.7	60	55	YES	YES	YES	YES	YES
19.1	8397	88 BERRY STREET NORTH SYDNEY	Fifth	N	75	70	72	67	75	71	73	67	-2.6	-3.6	-2.4	-3.6	60	55	YES	YES	YES	YES	YES
19.1	8397	88 BERRY STREET NORTH SYDNEY	Fifth	W	60	56	61	55	60	56	61	56	0.6	-0.3	0.8	0.3	60	55	NO	NO	NO	NO	NO
19.1	8397	88 BERRY STREET NORTH SYDNEY	Fifth	S	72	68	70	65	73	69	71	65	-2.3	-3.5	-2.1	-3.4	60	55	YES	YES	YES	YES	YES
19.1	8397	88 BERRY STREET NORTH SYDNEY	Sixth	S	75	71	73	68	76	72	73	68	-2.3	-3.4	-2.2	-3.4	60	55	YES	YES	YES	YES	YES
19.1	8397	88 BERRY STREET NORTH SYDNEY	Sixth	E	78	73	75	70	78	74	76	70	-2.5	-3.5	-2.4	-3.5	60	55	YES	YES	YES	YES	YES
19.1	8397	88 BERRY STREET NORTH SYDNEY	Sixth	N	75	71	72	67	75	71	73	67	-2.4	-3.5	-2.3	-3.5	60	55	YES	YES	YES	YES	YES
19.1	8397	88 BERRY STREET NORTH SYDNEY	Sixth	W	61	57	61	56	61	57	62	57	0.4	-0.3	0.6	0.2	60	55	NO	NO	NO	NO	NO
19.1	8397	88 BERRY STREET NORTH SYDNEY	Sixth	S	73	69	71	66	73	69	71	66	-2.2	-3.4	-2.0	-3.2	60	55	YES	YES	YES	YES	YES
19.1	8397	88 BERRY STREET NORTH SYDNEY	Seventh	S	75	71	73	68	76	72	74	69	-2.2	-3.3	-2.1	-3.2	60	55	YES	YES	YES	YES	YES
19.1	8397	88 BERRY STREET NORTH SYDNEY	Seventh	E	78	73	75	70	78	74	76	70	-2.3	-3.4	-2.3	-3.4	60	55	YES	YES	YES	YES	YES
19.1	8397	88 BERRY STREET NORTH SYDNEY	Seventh	N	75	71	72	67	75	71	73	68	-2.3	-3.3	-2.2	-3.3	60	55	YES	YES	YES	YES	YES
19.1	8397	88 BERRY STREET NORTH SYDNEY	Seventh	W	62	58	62	57	62	58	63	58	0.2	-0.7	0.4	-0.1	60	55	NO	NO	NO	NO	NO
19.1	8397	88 BERRY STREET NORTH SYDNEY	Seventh	S	73	69	71	66	74	70	72	67	-2.1	-3.2	-2.0	-3.1	60	55	YES	YES	YES	YES	YES
19.1	11894	173 WALKER STREET NORTH SYDNEY	Ground	N	52	47	52	47	52	48	52	47	-0.2	-0.7	0.0	-0.3	60	55	NO	NO	NO	NO	NO
19.1	11894	173 WALKER STREET NORTH SYDNEY	Ground	S	56	51	56	50	56	52	56	51	-0.3	-1.1	0.2	-0.7	60	55	NO	NO	NO	NO	NO
19.1	11894	173 WALKER STREET NORTH SYDNEY	Ground	E	65	61	62	56	66	62	62	57	-3.9	-5.0	-3.7	-5.0	60	55	NO	NO	NO	NO	NO
19.1	11894	173 WALKER STREET NORTH SYDNEY	First	N	54	49	54	49	54	50	54	49	-0.3	-0.8	-0.1	-0.4	60	55	NO	NO	NO	NO	NO
19.1	11894	173 WALKER STREET NORTH SYDNEY	First	W	65	60	65	60	65	60	66	61	0.4	0.2	0.8	0.8	60	55	NO	NO	NO	NO	NO
19.1	11894	173 WALKER STREET NORTH SYDNEY	First	S	59	54	59	54	59	55	60	54	0.0	-0.7	0.5	-0.3	60	55	NO	NO	NO	NO	NO
19.1	11894	173 WALKER STREET NORTH SYDNEY	First	E	66	62	63	57	67	63	63	58	-3.5	-4.7	-3.3	-4.6	60	55	NO	NO	NO	NO	NO
19.1	11894	173 WALKER STREET NORTH SYDNEY	Second	N	56	52	56	51	57	52	56	51	-0.6	-1.2	-0.4	-0.8	60	55	NO	NO	NO	NO	NO
19.1	11894	173 WALKER STREET NORTH SYDNEY	Second	W	66	62	67	62	67	62	68	63	0.5	0.1	0.7	0.7	60	55	NO	NO	NO	NO	NO
19.1	11894	173 WALKER STREET NORTH SYDNEY	Second	S	62	57	62	57	62	57	62	57	0.0	-0.6	0.4	0.0	60	55	NO	NO	NO	NO	NO
19.1	11894	173 WALKER STREET NORTH SYDNEY	Second	E	67	63	64	59	68	64	65	59	-3.1	-4.2	-2.9	-4.2	60	55	YES	NO	YES	NO	YES
19.1	11933	175 WALKER STREET NORTH SYDNEY	Ground	N	56	51	55	50	56	52	56	50	-1.0	-1.8	-0.7	-1.6	60	55	NO	NO	NO	NO	NO
19.1	11933	175 WALKER STREET NORTH SYDNEY	Ground	W	59	55	60	54	60	55	60	55	0.4	-0.1	0.8	0.5	60	55	NO	NO	NO	NO	NO
19.1	11933	175 WALKER STREET NORTH SYDNEY	Ground	S	52	47	52	46	52	47	52	47	-0.2	-0.7	0.2	-0.3	60	55	NO	NO	NO	NO	NO
19.1	11933	175 WALKER STREET NORTH SYDNEY	Ground	E	68	64	64	59	69	65	65	59	-4.0	-5.3	-3.8	-5.2	60	55	YES	NO	YES	NO	YES
19.1	11933	175 WALKER STREET NORTH SYDNEY	First	N	58	54	57	52	59	54	58	53	-0.9	-1.7	-0.8	-1.4	60	55	NO	NO	NO	NO	NO
19.1	11933	175 WALKER STREET NORTH SYDNEY	First	W	66	61	66	61	66	61	67	62	0.5	0.1	0.7	0.8	60	55	NO	NO	NO	NO	NO
19.1	11933	175 WALKER STREET NORTH SYDNEY	First	S	55	50	54	49	55	50	55	50	-0.2	-0.6	0.0	-0.1	60	55	NO	NO	NO	NO	NO
19.1	11933	175 WALKER STREET NORTH SYDNEY	First	E	69	65	65	60	70	65	66	60	-3.8	-5.0	-3.6	-5.0	60	55	YES	YES	YES	YES	YES
19.1	11933	175 WALKER STREET NORTH SYDNEY	Second	N	61	56	60	54	61	57	60	55	-1.2	-2.1	-1.1	-1.8	60	55	NO	NO	NO	NO	NO
19.1	11933	175 WALKER STREET NORTH SYDNEY	Second	W	67	62	68	63	68	63	68	63	0.4	0.1	0.7	0.7	60	55	NO	NO	NO	NO	NO
19.1	11933	175 WALKER STREET NORTH SYDNEY	Second	S	56	52	56	51	57	52	57	52	-0.4	-1.0	-0.2	-0.6	60	55	NO	NO	NO	NO	NO
19.1	11933	175 WALKER STREET NORTH SYDNEY	Second	E	70	66	66	61	70	66	67	61	-3.7	-4.9	-3.5	-4.9	60	55	YES	YES	YES	YES	YES
19.1	11984	177 WALKER STREET NORTH SYDNEY	Ground	N	61	56	59	53	61	57	59	54	-1.9	-2.9	-1.7	-2.8	60	55	NO	NO	NO	NO	NO
19.1	11984	177 WALKER STREET NORTH SYDNEY	Ground	S	56	51	54	49	56	52	55	50	-1.3	-2.3	-1.0	-2.1	60	55	NO	NO	NO	NO	NO
19.1	11984	177 WALKER STREET NORTH SYDNEY	Ground	E	68	64	65	59	68	64	65	60	-3.3	-4.4	-3.1	-4.4	60	55	YES	YES	YES	YES	YES
19.1	11984	177 WALKER STREET NORTH SYDNEY	First	N	62	58	60	55	63	58	61	56	-1.9	-2.9	-1.7	-2.6	60	55	NO	NO	NO	NO	NO
19.1	11984	177 WALKER STREET NORTH SYDNEY	First	W	65	60	65	60	65	60	66	61	0.5	0.0	0.8	0.7	60	55	NO	NO	NO	NO	NO
19.1	11984	177 WALKER STREET NORTH SYDNEY	First	S	58	54	57	52	58	54	57	52	-1.2	-2.0	-0.9	-1.8	60	55	NO	NO	NO	NO	NO
19.1	11984	177 WALKER STREET NORTH SYDNEY	First	E	70	66	66	61	70	66	67	61	-3.6	-4.9	-3.4	-4.8	60	55	YES	YES	YES	YES	YES
19.1	11984	177 WALKER STREET NORTH SYDNEY	Second	N	64	60	62	57	64	60	62	57	-2.1	-3.1	-2.0	-3.0	60	55	NO	NO	NO	NO	NO
19.1	11984	177 WALKER STREET NORTH SYDNEY	Second	W	67	62	67	62	67	62	68	63	0.4	0.0	0.6	0.7	60	55	NO	NO	NO	NO	NO
19.1	11984	177 WALKER STREET NORTH SYDNEY	Second	S	60	56	59	53	60	56	59	54	-1.3	-2.3	-1.2	-2.0	60	55	NO	NO	NO	NO	NO
19.1	11984	177 WALKER STREET NORTH SYDNEY	Second	E	71	67	67	62	71	67	68	62	-3.6	-4.9	-3.5	-4.9	60	55	YES	YES	YES	YES	YES
19.1	12047	179 WALKER STREET NORTH SYDNEY	Ground	N	61	57	60	55	62	57	61	56	-1.0	-1.8	-0.9	-1.5	60	55	NO	NO	NO	NO	NO
19.1	12047	179 WALKER STREET NORTH SYDNEY	Ground	S	60	56	58	53	60	56	59	53	-1.8	-3.1	-1.6	-2.9	60	55	NO	NO	NO	NO	NO
19.1	12047	179 WALKER STREET NORTH SYDNEY	Ground	E	66	61	64	58	66	62	64	59	-2.1	-3.3	-2.0	-3.3	60	55	NO	NO	NO	NO	NO
19.1	12047	179 WALKER STREET NORTH SYDNEY	First	N	65	60	63	57	65	61	63	58	-2.0	-2.9	-2.0	-2.8	60	55	NO	NO	NO	NO	NO
19.1	12047	179 WALKER STREET NORTH SYDNEY	First	W	64	60	65	60	65	60	65	60	0.4	0.0	0.6	0.6	60	55	NO	NO	NO	NO	NO
19.1	12047	179 WALKER STREET NORTH SYDNEY	First	S	62	58	60	55	62	58	61	55	-1.9	-3.1	-1.7	-2.8	60	55	NO	NO	NO	NO	NO
19.1	12047	179 WALKER STREET NORTH SYDNEY	First	E	69	65	66	61	70	66	67	61	-3.3	-4.6	-3.2	-4.6	60	55	YES	YES	YES	YES	YES
19.1	12047	179 WALKER STREET NORTH SYDNEY	Second	N	67	63	64	59	67	63	64	59	-2.8	-3.8	-2.8	-3.6	60	55	NO	NO	NO	NO	NO
19.1	12047	179 WALKER STREET NORTH SYDNEY	Second	W	66	61	66	61	66	61	67	62	0.3	-0.1	0.5	0.6	60	55	NO	NO	NO	NO	NO
19.1	12047	179 WALKER STREET NORTH SYDNEY	Second	S	64	59	61	56	64	60	62	57	-2.2	-3.2	-2.0	-3.0	60	55	NO	NO	NO	NO	NO
19.1	12047	179 WALKER STREET NORTH SYDNEY	Second	E	71	67	67	62	71	67	68	62	-3.5	-4.8	-3.3	-4.7	60	55	YES	YES	YES	YES	YES
19.1	12087	17 HAMPDEN STREET NORTH SYDNEY	Ground	W	59	55	57	52	59	55	58	52	-1.9	-3.0	-1.8	-3.0	60	55	NO	NO	NO	NO	NO

NCA	Receiver ID	Address	Floor Level	Facade	Opening Year 2027				Design Year 2037				Increase (Do Smthng - Do Nothing)				NCG project road noise criteria		Do noise levels exceed the cumulative limit with project roads adding ≥2dB to the total noise levels?		Is the contribution from the road project Acute?		Consider further treatment?
					Do Nothing		Do Smthng		Do Nothing		Do Smthng		Opening Year 2027		Design Year 2037								
					Day	Night	Day	Night	Day	Night	Day	Night	Day	Night	Day	Night	Day	Night	Day	Night	$L_{Aeq,15hr} \geq 65dB$	$L_{Aeq,9hr} \geq 60dB$	
19.1	12087	17 HAMPDEN STREET NORTH SYDNEY	Ground	S	66	62	65	59	66	62	66	60	-1.1	-2.4	-0.6	-2.2	60	55	YES	YES	YES	YES	YES
19.1	12087	17 HAMPDEN STREET NORTH SYDNEY	Ground	E	70	65	68	62	70	66	69	63	-1.6	-3.0	-1.1	-2.8	60	55	YES	YES	YES	YES	YES
19.1	12087	17 HAMPDEN STREET NORTH SYDNEY	Ground	N	68	63	66	60	68	64	66	61	-1.9	-3.4	-1.6	-3.2	60	55	YES	YES	YES	YES	YES
19.1	12099	15 HAMPDEN STREET NORTH SYDNEY	Ground	N	67	63	64	59	67	63	65	59	-2.7	-3.9	-2.4	-3.8	60	55	YES	NO	YES	NO	YES
19.1	12099	15 HAMPDEN STREET NORTH SYDNEY	Ground	W	57	53	55	50	57	53	56	50	-1.8	-2.9	-1.6	-2.9	60	55	NO	NO	NO	NO	NO
19.1	12099	15 HAMPDEN STREET NORTH SYDNEY	Ground	S	63	59	62	56	64	60	62	57	-1.8	-3.0	-1.6	-2.9	60	55	NO	NO	NO	NO	NO
19.1	12099	15 HAMPDEN STREET NORTH SYDNEY	Ground	E	64	60	62	56	64	60	62	57	-2.1	-3.2	-2.0	-3.2	60	55	NO	NO	NO	NO	NO
19.1	12249	8 HAMPDEN STREET NORTH SYDNEY	Ground	N	51	47	49	44	51	47	50	45	-1.6	-2.6	-1.5	-2.5	60	55	NO	NO	NO	NO	NO
19.1	12249	8 HAMPDEN STREET NORTH SYDNEY	Ground	E	52	48	50	45	52	48	51	46	-1.7	-2.6	-1.6	-2.6	60	55	NO	NO	NO	NO	NO
19.1	12249	8 HAMPDEN STREET NORTH SYDNEY	Ground	N	51	47	50	45	52	48	51	46	-1.0	-2.0	-0.8	-1.7	60	55	NO	NO	NO	NO	NO
19.1	12249	8 HAMPDEN STREET NORTH SYDNEY	Ground	S	69	65	66	61	70	66	67	62	-3.0	-4.1	-2.8	-4.0	60	55	YES	YES	YES	YES	YES
19.1	12249	8 HAMPDEN STREET NORTH SYDNEY	First	N	55	50	53	48	55	51	53	48	-1.6	-2.6	-1.5	-2.6	60	55	NO	NO	NO	NO	NO
19.1	12249	8 HAMPDEN STREET NORTH SYDNEY	First	E	56	52	54	49	56	52	55	49	-1.8	-2.8	-1.8	-2.8	60	55	NO	NO	NO	NO	NO
19.1	12249	8 HAMPDEN STREET NORTH SYDNEY	First	N	55	51	54	49	55	51	54	49	-0.9	-2.0	-0.8	-1.7	60	55	NO	NO	NO	NO	NO
19.1	12249	8 HAMPDEN STREET NORTH SYDNEY	First	S	70	66	67	62	70	66	68	62	-3.1	-4.3	-2.9	-4.1	60	55	YES	YES	YES	YES	YES
19.1	12250	10 HAMPDEN STREET NORTH SYDNEY	Ground	N	52	47	50	45	52	48	51	46	-1.4	-2.3	-1.2	-2.2	60	55	NO	NO	NO	NO	NO
19.1	12250	10 HAMPDEN STREET NORTH SYDNEY	Ground	S	70	66	67	61	70	66	67	62	-3.1	-4.4	-3.0	-4.3	60	55	YES	YES	YES	YES	YES
19.1	12250	10 HAMPDEN STREET NORTH SYDNEY	First	N	55	51	54	49	56	51	54	49	-1.5	-2.4	-1.4	-2.2	60	55	NO	NO	NO	NO	NO
19.1	12250	10 HAMPDEN STREET NORTH SYDNEY	First	S	71	66	67	62	71	67	68	62	-3.2	-4.5	-3.0	-4.4	60	55	YES	YES	YES	YES	YES
19.1	12251	6 HAMPDEN STREET NORTH SYDNEY	Ground	N	51	47	50	45	52	47	51	46	-0.9	-1.9	-0.8	-1.6	60	55	NO	NO	NO	NO	NO
19.1	12251	6 HAMPDEN STREET NORTH SYDNEY	Ground	W	51	46	49	44	51	47	50	44	-1.5	-2.4	-1.4	-2.4	60	55	NO	NO	NO	NO	NO
19.1	12251	6 HAMPDEN STREET NORTH SYDNEY	Ground	S	69	65	66	61	69	65	67	61	-2.7	-3.7	-2.5	-3.6	60	55	YES	YES	YES	YES	YES
19.1	12251	6 HAMPDEN STREET NORTH SYDNEY	First	N	55	50	54	49	55	51	54	49	-0.8	-1.7	-0.6	-1.6	60	55	NO	NO	NO	NO	NO
19.1	12251	6 HAMPDEN STREET NORTH SYDNEY	First	W	54	50	52	47	54	50	53	47	-1.5	-2.5	-1.4	-2.4	60	55	NO	NO	NO	NO	NO
19.1	12251	6 HAMPDEN STREET NORTH SYDNEY	First	S	70	65	67	62	70	66	67	62	-2.7	-3.9	-2.6	-3.6	60	55	YES	YES	YES	YES	YES
19.1	12252	4 HAMPDEN STREET NORTH SYDNEY	Ground	E	51	47	50	44	51	47	50	45	-1.4	-2.4	-1.4	-2.3	60	55	NO	NO	NO	NO	NO
19.1	12252	4 HAMPDEN STREET NORTH SYDNEY	Ground	S	69	64	66	61	69	65	67	62	-2.1	-3.1	-2.0	-2.8	60	55	YES	YES	NO	NO	YES
19.1	12252	4 HAMPDEN STREET NORTH SYDNEY	First	E	55	51	53	48	55	51	54	48	-1.4	-2.5	-1.4	-2.4	60	55	NO	NO	NO	NO	NO
19.1	12252	4 HAMPDEN STREET NORTH SYDNEY	First	N	58	54	58	53	58	54	58	53	-0.1	-1.0	0.1	-0.6	60	55	NO	NO	NO	NO	NO
19.1	12252	4 HAMPDEN STREET NORTH SYDNEY	First	S	69	65	67	62	70	65	67	62	-2.2	-3.3	-2.1	-3.0	60	55	YES	YES	YES	YES	YES
19.1	12253	12 HAMPDEN STREET NORTH SYDNEY	Ground	N	51	47	50	45	51	47	50	45	-1.3	-2.3	-1.1	-2.1	60	55	NO	NO	NO	NO	NO
19.1	12253	12 HAMPDEN STREET NORTH SYDNEY	Ground	S	70	66	67	62	71	67	68	62	-3.2	-4.5	-3.1	-4.4	60	55	YES	YES	YES	YES	YES
19.1	12253	12 HAMPDEN STREET NORTH SYDNEY	First	N	54	50	53	48	55	51	53	48	-1.4	-2.4	-1.4	-2.3	60	55	NO	NO	NO	NO	NO
19.1	12253	12 HAMPDEN STREET NORTH SYDNEY	First	S	71	67	68	62	72	68	68	63	-3.3	-4.7	-3.1	-4.6	60	55	YES	YES	YES	YES	YES
19.1	12254	2 HAMPDEN STREET NORTH SYDNEY	Ground	W	56	52	56	51	57	52	57	52	0.1	-0.7	0.4	-0.2	60	55	NO	NO	NO	NO	NO
19.1	12254	2 HAMPDEN STREET NORTH SYDNEY	Ground	N	56	52	57	51	57	52	57	52	0.1	-0.6	0.4	-0.1	60	55	NO	NO	NO	NO	NO
19.1	12254	2 HAMPDEN STREET NORTH SYDNEY	Ground	W	59	54	59	54	59	54	60	55	0.3	-0.5	0.5	0.1	60	55	NO	NO	NO	NO	NO
19.1	12254	2 HAMPDEN STREET NORTH SYDNEY	Ground	W	68	64	69	64	69	64	69	65	0.3	-0.3	0.5	0.4	60	55	NO	NO	NO	NO	NO
19.1	12254	2 HAMPDEN STREET NORTH SYDNEY	Ground	S	69	65	68	63	70	65	68	63	-1.4	-2.3	-1.3	-1.8	60	55	NO	NO	NO	NO	NO
19.1	12254	2 HAMPDEN STREET NORTH SYDNEY	First	W	63	59	63	58	63	59	64	59	0.3	-0.6	0.5	0.1	60	55	NO	NO	NO	NO	NO
19.1	12254	2 HAMPDEN STREET NORTH SYDNEY	First	N	64	59	64	59	64	60	65	60	0.3	-0.5	0.5	0.1	60	55	NO	NO	NO	NO	NO
19.1	12254	2 HAMPDEN STREET NORTH SYDNEY	First	W	68	63	68	63	68	63	68	64	0.3	-0.4	0.5	0.3	60	55	NO	NO	NO	NO	NO
19.1	12254	2 HAMPDEN STREET NORTH SYDNEY	First	N	67	62	67	62	67	63	68	63	0.3	-0.3	0.5	0.2	60	55	NO	NO	NO	NO	NO
19.1	12254	2 HAMPDEN STREET NORTH SYDNEY	First	W	70	65	70	65	70	65	70	66	0.4	-0.4	0.4	0.3	60	55	NO	NO	NO	NO	NO
19.1	12254	2 HAMPDEN STREET NORTH SYDNEY	First	S	70	65	68	63	70	66	68	64	-1.6	-2.5	-1.5	-2.2	60	55	YES	YES	NO	NO	YES
19.1	12255	14 HAMPDEN STREET NORTH SYDNEY	Ground	S	71	67	68	62	71	67	68	63	-3.3	-4.5	-3.1	-4.4	60	55	YES	YES	YES	YES	YES
19.1	12255	14 HAMPDEN STREET NORTH SYDNEY	Ground	E	68	64	65	59	68	64	65	59	-3.6	-4.9	-3.4	-4.9	60	55	YES	NO	YES	NO	YES
19.1	12255	14 HAMPDEN STREET NORTH SYDNEY	First	S	72	68	69	63	72	68	69	64	-3.4	-4.8	-3.2	-4.7	60	55	YES	YES	YES	YES	YES
19.1	12255	14 HAMPDEN STREET NORTH SYDNEY	First	E	69	65	65	60	69	65	66	60	-3.6	-5.0	-3.5	-4.9	60	55	YES	YES	YES	YES	YES
19.1	12255	14 HAMPDEN STREET NORTH SYDNEY	First	N	52	48	51	46	53	49	52	47	-1.3	-2.2	-1.1	-2.0	60	55	NO	NO	NO	NO	NO
19.1	12301	16 HAMPDEN STREET NORTH SYDNEY	Ground	N	72	67	69	63	72	68	69	64	-3.0	-4.1	-2.8	-4.1	60	55	YES	YES	YES	YES	YES
19.1	12301	16 HAMPDEN STREET NORTH SYDNEY	Ground	W	50	45	49	44	50	46	49	44	-0.7	-1.8	-0.5	-1.5	60	55	NO	NO	NO	NO	NO
19.1	12301	16 HAMPDEN STREET NORTH SYDNEY	Ground	S	74	70	70	65	74	70	71	65	-3.5	-4.8	-3.2	-4.7	60	55	YES	YES	YES	YES	YES
19.1	12301	16 HAMPDEN STREET NORTH SYDNEY	Ground	E	77	73	75	70	77	73	75	70	-1.9	-3.1	-1.7	-3.1	60	55	YES	YES	YES	YES	YES
19.1	12301	16 HAMPDEN STREET NORTH SYDNEY	Ground	S	76	71	74	68	76	72	74	69	-1.8	-2.9	-1.7	-2.9	60	55	YES	YES	YES	YES	YES
19.1	12301	16 HAMPDEN STREET NORTH SYDNEY	Ground	E	78	74	76	71	79	74	77	71	-2.1	-3.3	-1.9	-3.2	60	55	YES	YES	YES	YES	YES
19.1	12301	16 HAMPDEN STREET NORTH SYDNEY	First	N	73	69	70	65	74	70	71	65	-3.0	-4.1	-2.8	-4.1	60	55	YES	YES	YES	YES	YES
19.1	12301	16 HAMPDEN STREET NORTH SYDNEY	First	W	51	46	50	45	51	47	51	46	-0.4	-1.4	-0.3	-1.1	60	55	NO	NO	NO	NO	NO
19.1	12301	16 HAMPDEN STREET NORTH SYDNEY	First	S	74	70	71	66	75	71	72	66	-3.2	-4.4	-3.0	-4.3	60	55	YES	YES	YES	YES	YES
19.1	12301	16 HAMPDEN STREET NORTH SYDNEY	First	E	78	73	76	70	78	74	76	71	-1.9	-3.1	-1.7	-3.0	60	55	YES	YES	YES	YES	YES
19.1	12301	16 HAMPDEN STREET NORTH SYDNEY	First	S	76	72	74	69	76	72	75	69	-1.7	-2.9	-1.6	-2.9	60	55	YES	YES	YES	YES	YES
19.1	12301	16 HAMPDEN STREET NORTH SYDNEY	First	E	79	75	77	71	79	75	77	72	-1.9	-3.1	-1.7	-3.1	60	55	YES	YES	YES	YES	YES

NCA	Receiver ID	Address	Floor Level	Facade	Opening Year 2027				Design Year 2037				Increase (Do Smthng - Do Nothing)				NCG project road noise criteria		Do noise levels exceed the cumulative limit with project roads adding ≥2dB to the total noise levels?		Is the contribution from the road project Acute?		Consider further treatment?
					Do Nothing		Do Smthng		Do Nothing		Do Smthng		Opening Year 2027		Design Year 2037								
					Day	Night	Day	Night	Day	Night	Day	Night	Day	Night	Day	Night	Day	Night	Day	Night	$L_{Aeq,15hr}$ ≥ 65dB	$L_{Aeq,9hr}$ ≥ 60dB	
19.1	12301	16 HAMPDEN STREET NORTH SYDNEY	Second	N	74	70	71	66	74	70	72	66	-2.8	-3.8	-2.6	-3.8	60	55	YES	YES	YES	YES	YES
19.1	12301	16 HAMPDEN STREET NORTH SYDNEY	Second	W	53	48	52	47	53	49	53	48	-0.2	-1.2	0.0	-0.7	60	55	NO	NO	NO	NO	NO
19.1	12301	16 HAMPDEN STREET NORTH SYDNEY	Second	S	75	71	72	66	75	71	72	67	-2.9	-4.2	-2.7	-4.1	60	55	YES	YES	YES	YES	YES
19.1	12301	16 HAMPDEN STREET NORTH SYDNEY	Second	E	78	74	76	70	78	74	76	71	-1.9	-3.2	-1.7	-3.0	60	55	YES	YES	YES	YES	YES
19.1	12301	16 HAMPDEN STREET NORTH SYDNEY	Second	S	76	72	75	69	77	73	75	70	-1.9	-3.0	-1.7	-3.0	60	55	YES	YES	YES	YES	YES
19.1	12301	16 HAMPDEN STREET NORTH SYDNEY	Second	E	79	75	77	72	79	75	78	72	-2.0	-3.2	-1.8	-3.1	60	55	YES	YES	YES	YES	YES
19.1	12301	16 HAMPDEN STREET NORTH SYDNEY	Third	N	74	70	72	67	75	71	72	67	-2.6	-3.6	-2.4	-3.6	60	55	YES	YES	YES	YES	YES
19.1	12301	16 HAMPDEN STREET NORTH SYDNEY	Third	W	55	50	54	49	55	51	55	50	-0.3	-1.2	-0.1	-0.7	60	55	NO	NO	NO	NO	NO
19.1	12301	16 HAMPDEN STREET NORTH SYDNEY	Third	S	75	71	72	67	75	71	73	67	-2.7	-3.9	-2.6	-3.9	60	55	YES	YES	YES	YES	YES
19.1	12301	16 HAMPDEN STREET NORTH SYDNEY	Third	E	78	74	76	71	78	74	76	71	-2.0	-3.2	-1.8	-3.1	60	55	YES	YES	YES	YES	YES
19.1	12301	16 HAMPDEN STREET NORTH SYDNEY	Third	S	76	72	75	69	77	73	75	70	-1.9	-3.1	-1.7	-3.1	60	55	YES	YES	YES	YES	YES
19.1	12301	16 HAMPDEN STREET NORTH SYDNEY	Third	E	79	75	77	72	79	75	78	72	-1.9	-3.1	-1.8	-3.0	60	55	YES	YES	YES	YES	YES
19.1	12301	16 HAMPDEN STREET NORTH SYDNEY	Fourth	N	75	71	72	67	75	71	73	67	-2.5	-3.5	-2.3	-3.4	60	55	YES	YES	YES	YES	YES
19.1	12301	16 HAMPDEN STREET NORTH SYDNEY	Fourth	W	57	53	57	52	58	53	57	52	-0.2	-1.0	-0.1	-0.5	60	55	NO	NO	NO	NO	NO
19.1	12301	16 HAMPDEN STREET NORTH SYDNEY	Fourth	S	75	71	72	67	75	71	73	68	-2.5	-3.6	-2.4	-3.6	60	55	YES	YES	YES	YES	YES
19.1	12301	16 HAMPDEN STREET NORTH SYDNEY	Fourth	E	78	74	76	71	78	74	76	71	-2.0	-3.1	-1.8	-3.1	60	55	YES	YES	YES	YES	YES
19.1	12301	16 HAMPDEN STREET NORTH SYDNEY	Fourth	S	76	72	75	69	77	73	75	70	-1.9	-3.0	-1.8	-3.0	60	55	YES	YES	YES	YES	YES
19.1	12301	16 HAMPDEN STREET NORTH SYDNEY	Fourth	E	79	75	77	72	79	75	78	72	-2.0	-3.1	-1.8	-3.1	60	55	YES	YES	YES	YES	YES
19.1	12301	16 HAMPDEN STREET NORTH SYDNEY	Fifth	N	75	71	73	67	75	71	73	68	-2.5	-3.4	-2.4	-3.5	60	55	YES	YES	YES	YES	YES
19.1	12301	16 HAMPDEN STREET NORTH SYDNEY	Fifth	W	60	55	59	54	60	55	60	55	-0.3	-1.1	-0.2	-0.7	60	55	NO	NO	NO	NO	NO
19.1	12301	16 HAMPDEN STREET NORTH SYDNEY	Fifth	S	75	71	73	67	75	71	73	68	-2.4	-3.5	-2.3	-3.4	60	55	YES	YES	YES	YES	YES
19.1	12301	16 HAMPDEN STREET NORTH SYDNEY	Fifth	E	78	74	76	71	78	74	76	71	-1.9	-3.1	-1.8	-3.1	60	55	YES	YES	YES	YES	YES
19.1	12301	16 HAMPDEN STREET NORTH SYDNEY	Fifth	S	76	72	74	69	77	73	75	70	-1.9	-3.1	-1.8	-3.0	60	55	YES	YES	YES	YES	YES
19.1	12301	16 HAMPDEN STREET NORTH SYDNEY	Fifth	E	79	75	77	72	79	75	77	72	-2.0	-3.0	-1.8	-3.0	60	55	YES	YES	YES	YES	YES
19.1	12337	185 WALKER STREET NORTH SYDNEY	Ground	E	66	62	64	58	66	62	64	59	-2.5	-3.4	-2.6	-3.5	60	55	NO	NO	NO	NO	NO
19.1	12337	185 WALKER STREET NORTH SYDNEY	Ground	S	59	55	57	52	60	55	58	52	-2.3	-3.3	-2.2	-3.2	60	55	NO	NO	NO	NO	NO
19.1	12337	185 WALKER STREET NORTH SYDNEY	Ground	E	70	65	68	63	70	66	68	63	-1.7	-2.7	-1.7	-2.7	60	55	YES	YES	YES	YES	YES
19.1	12337	185 WALKER STREET NORTH SYDNEY	Ground	W	69	64	70	64	70	65	70	65	0.4	0.1	0.6	0.7	60	55	NO	NO	NO	NO	NO
19.1	12337	185 WALKER STREET NORTH SYDNEY	Ground	S	66	61	66	61	66	62	67	62	0.3	-0.4	0.5	0.3	60	55	NO	NO	NO	NO	NO
19.1	12337	185 WALKER STREET NORTH SYDNEY	Ground	W	66	62	66	61	66	62	67	62	0.4	-0.3	0.4	0.3	60	55	NO	NO	NO	NO	NO
19.1	12337	185 WALKER STREET NORTH SYDNEY	Ground	S	61	57	60	55	61	57	60	55	-1.1	-2.2	-1.1	-2.0	60	55	NO	NO	NO	NO	NO
19.1	12337	185 WALKER STREET NORTH SYDNEY	First	E	68	64	65	60	68	64	65	60	-2.7	-3.8	-2.8	-3.8	60	55	YES	YES	YES	YES	YES
19.1	12337	185 WALKER STREET NORTH SYDNEY	First	S	61	57	59	53	61	57	59	54	-2.2	-3.3	-2.0	-3.1	60	55	NO	NO	NO	NO	NO
19.1	12337	185 WALKER STREET NORTH SYDNEY	First	E	70	66	69	63	71	67	69	64	-1.9	-2.9	-1.8	-2.9	60	55	YES	YES	YES	YES	YES
19.1	12337	185 WALKER STREET NORTH SYDNEY	First	N	66	61	64	59	66	62	64	59	-1.7	-2.8	-1.5	-2.8	60	55	NO	NO	NO	NO	NO
19.1	12337	185 WALKER STREET NORTH SYDNEY	First	W	69	64	70	64	70	64	71	65	0.8	0.8	1.0	1.4	60	55	NO	NO	NO	NO	NO
19.1	12337	185 WALKER STREET NORTH SYDNEY	First	W	70	65	70	65	70	65	71	66	0.4	0.2	0.6	0.8	60	55	NO	NO	NO	NO	NO
19.1	12337	185 WALKER STREET NORTH SYDNEY	First	S	67	62	67	62	67	62	67	63	0.2	-0.4	0.3	0.2	60	55	NO	NO	NO	NO	NO
19.1	12337	185 WALKER STREET NORTH SYDNEY	First	W	67	62	67	62	67	62	67	63	0.3	-0.4	0.3	0.3	60	55	NO	NO	NO	NO	NO
19.1	12337	185 WALKER STREET NORTH SYDNEY	First	S	66	62	64	59	66	62	64	59	-2.0	-3.1	-2.0	-2.9	60	55	NO	NO	NO	NO	NO
19.1	12496	199 WALKER STREET NORTH SYDNEY	Ground	N	55	49	55	49	56	50	56	50	0.2	0.0	0.5	0.3	60	55	NO	NO	NO	NO	NO
19.1	12496	199 WALKER STREET NORTH SYDNEY	Ground	W	62	54	64	58	63	55	65	58	1.6	3.1	1.9	3.5	60	55	NO	NO	NO	NO	YES
19.1	12496	199 WALKER STREET NORTH SYDNEY	Ground	S	60	53	61	55	61	53	62	56	1.4	2.6	1.8	3.1	60	55	NO	NO	NO	NO	YES
19.1	12496	199 WALKER STREET NORTH SYDNEY	Ground	W	60	52	61	55	60	52	62	56	1.5	3.0	1.8	3.4	60	55	NO	NO	NO	NO	YES
19.1	12496	199 WALKER STREET NORTH SYDNEY	Ground	S	62	57	61	55	62	58	62	56	-1.0	-1.8	-0.8	-1.8	60	55	NO	NO	NO	NO	NO
19.1	12496	199 WALKER STREET NORTH SYDNEY	Ground	W	54	47	56	50	55	48	57	50	1.2	2.3	1.5	2.6	60	55	NO	NO	NO	NO	NO
19.1	12496	199 WALKER STREET NORTH SYDNEY	Ground	S	63	59	61	56	64	59	62	57	-1.7	-2.6	-1.5	-2.5	60	55	NO	NO	NO	NO	NO
19.1	12496	199 WALKER STREET NORTH SYDNEY	Ground	E	63	59	60	55	63	59	61	56	-2.3	-3.3	-2.3	-3.4	60	55	NO	NO	NO	NO	NO
19.1	12496	199 WALKER STREET NORTH SYDNEY	Ground	S	62	58	60	55	63	59	61	55	-2.1	-3.1	-2.2	-3.2	60	55	NO	NO	NO	NO	NO
19.1	12496	199 WALKER STREET NORTH SYDNEY	Ground	E	60	56	58	53	61	56	58	53	-2.2	-3.1	-2.3	-3.2	60	55	NO	NO	NO	NO	NO
19.1	12496	199 WALKER STREET NORTH SYDNEY	First	N	59	53	59	53	59	54	60	54	-0.1	-0.1	0.2	0.1	60	55	NO	NO	NO	NO	NO
19.1	12496	199 WALKER STREET NORTH SYDNEY	First	W	63	56	65	59	64	56	66	60	1.5	3.1	1.8	3.6	60	55	NO	NO	NO	NO	YES
19.1	12496	199 WALKER STREET NORTH SYDNEY	First	S	61	53	62	56	62	54	63	57	1.4	2.6	1.8	3.2	60	55	NO	NO	NO	NO	YES
19.1	12496	199 WALKER STREET NORTH SYDNEY	First	W	60	53	62	56	61	53	63	57	1.5	3.0	1.8	3.4	60	55	NO	NO	NO	NO	YES
19.1	12496	199 WALKER STREET NORTH SYDNEY	First	S	63	58	62	56	63	58	62	57	-1.1	-1.9	-0.9	-1.8	60	55	NO	NO	NO	NO	NO
19.1	12496	199 WALKER STREET NORTH SYDNEY	First	W	55	48	56	50	56	48	58	51	1.1	2.4	1.5	2.7	60	55	NO	NO	NO	NO	NO
19.1	12496	199 WALKER STREET NORTH SYDNEY	First	S	64	59	62	57	64	60	63	57	-1.6	-2.5	-1.5	-2.5	60	55	NO	NO	NO	NO	NO
19.1	12496	199 WALKER STREET NORTH SYDNEY	First	E	63	59	61	56	63	59	61	56	-2.3	-3.3	-2.3	-3.3	60	55	NO	NO	NO	NO	NO
19.1	12496	199 WALKER STREET NORTH SYDNEY	First	S	63	59	61	56	63	59	61	56	-2.2	-3.2	-2.2	-3.2	60	55	NO	NO	NO	NO	NO
19.1	12496	199 WALKER STREET NORTH SYDNEY	First	E	61	57	59	53	61	57	59	54	-2.2	-3.2	-2.2	-3.1	60	55	NO	NO	NO	NO	NO
19.1	12496	199 WALKER STREET NORTH SYDNEY	Second	N	60	55	60	54	61	55	61	55	-0.2	-0.3	0.1	0.0	60	55	NO	NO	NO	NO	NO
19.1	12496	199 WALKER STREET NORTH SYDNEY	Second	W	64	56	65	59	64	56	66	60	1.6	3.0	1.9	3.6	60	55	NO	NO	NO	NO	YES

NCA	Receiver ID	Address	Floor Level	Facade	Opening Year 2027				Design Year 2037				Increase (Do Smthng - Do Nothing)				NCG project road noise criteria		Do noise levels exceed the cumulative limit with project roads adding ≥2dB to the total noise levels?		Is the contribution from the road project Acute?		Consider further treatment?
					Do Nothing		Do Smthng		Do Nothing		Do Smthng		Opening Year 2027		Design Year 2037								
					Day	Night	Day	Night	Day	Night	Day	Night	Day	Night	Day	Night	Day	Night	Day	Night	$L_{Aeq,15hr}$ ≥ 65dB	$L_{Aeq,9hr}$ ≥ 60dB	
19.1	12496	199 WALKER STREET NORTH SYDNEY	Second	S	61	54	62	56	62	54	63	57	1.5	2.7	1.7	3.1	60	55	NO	NO	NO	NO	YES
19.1	12496	199 WALKER STREET NORTH SYDNEY	Second	W	61	53	62	56	62	53	63	57	1.5	3.1	1.8	3.5	60	55	NO	NO	NO	NO	YES
19.1	12496	199 WALKER STREET NORTH SYDNEY	Second	S	63	58	62	56	64	59	63	57	-1.1	-1.9	-0.9	-1.9	60	55	NO	NO	NO	NO	NO
19.1	12496	199 WALKER STREET NORTH SYDNEY	Second	W	56	48	57	51	56	49	58	52	1.2	2.4	1.5	2.7	60	55	NO	NO	NO	NO	NO
19.1	12496	199 WALKER STREET NORTH SYDNEY	Second	S	64	60	62	57	64	60	63	58	-1.6	-2.5	-1.5	-2.5	60	55	NO	NO	NO	NO	NO
19.1	12496	199 WALKER STREET NORTH SYDNEY	Second	E	64	59	61	56	64	60	62	57	-2.3	-3.2	-2.2	-3.3	60	55	NO	NO	NO	NO	NO
19.1	12496	199 WALKER STREET NORTH SYDNEY	Second	S	63	59	61	56	64	60	61	56	-2.1	-3.1	-2.2	-3.2	60	55	NO	NO	NO	NO	NO
19.1	12496	199 WALKER STREET NORTH SYDNEY	Second	E	61	57	59	54	62	58	60	54	-2.2	-3.1	-2.2	-3.1	60	55	NO	NO	NO	NO	NO
19.1	12496	199 WALKER STREET NORTH SYDNEY	Third	N	62	57	62	56	63	57	63	57	-0.6	-0.8	-0.3	-0.6	60	55	NO	NO	NO	NO	NO
19.1	12496	199 WALKER STREET NORTH SYDNEY	Third	W	64	56	65	59	64	56	66	60	1.5	3.0	1.9	3.5	60	55	NO	NO	NO	NO	YES
19.1	12496	199 WALKER STREET NORTH SYDNEY	Third	S	61	53	62	56	62	54	63	57	1.4	2.6	1.7	3.1	60	55	NO	NO	NO	NO	YES
19.1	12496	199 WALKER STREET NORTH SYDNEY	Third	W	60	53	62	56	61	53	63	57	1.5	3.0	1.8	3.4	60	55	NO	NO	NO	NO	YES
19.1	12496	199 WALKER STREET NORTH SYDNEY	Third	S	63	59	62	57	64	59	63	57	-1.2	-2.0	-1.0	-1.9	60	55	NO	NO	NO	NO	NO
19.1	12496	199 WALKER STREET NORTH SYDNEY	Third	W	56	49	57	51	57	49	58	52	1.2	2.2	1.4	2.5	60	55	NO	NO	NO	NO	NO
19.1	12496	199 WALKER STREET NORTH SYDNEY	Third	S	64	60	63	57	65	60	63	58	-1.6	-2.6	-1.4	-2.5	60	55	NO	NO	NO	NO	NO
19.1	12496	199 WALKER STREET NORTH SYDNEY	Third	E	64	60	62	57	64	60	62	57	-2.1	-3.1	-2.2	-3.2	60	55	NO	NO	NO	NO	NO
19.1	12496	199 WALKER STREET NORTH SYDNEY	Third	S	64	60	62	57	64	60	62	57	-2.1	-3.1	-2.1	-3.2	60	55	NO	NO	NO	NO	NO
19.1	12496	199 WALKER STREET NORTH SYDNEY	Third	E	62	58	60	55	63	58	60	55	-2.1	-3.0	-2.2	-3.1	60	55	NO	NO	NO	NO	NO
19.1	12496	199 WALKER STREET NORTH SYDNEY	Fourth	N	63	58	62	57	64	58	63	57	-0.6	-0.8	-0.4	-0.7	60	55	NO	NO	NO	NO	NO
19.1	12496	199 WALKER STREET NORTH SYDNEY	Fourth	W	63	56	65	59	64	56	66	60	1.5	2.9	1.9	3.4	60	55	NO	NO	NO	NO	YES
19.1	12496	199 WALKER STREET NORTH SYDNEY	Fourth	S	60	53	62	56	61	54	63	57	1.4	2.4	1.6	2.9	60	55	NO	NO	NO	NO	YES
19.1	12496	199 WALKER STREET NORTH SYDNEY	Fourth	W	60	53	62	56	61	53	63	56	1.4	2.9	1.7	3.3	60	55	NO	NO	NO	NO	YES
19.1	12496	199 WALKER STREET NORTH SYDNEY	Fourth	S	64	59	62	57	64	59	63	57	-1.3	-2.1	-1.1	-2.0	60	55	NO	NO	NO	NO	NO
19.1	12496	199 WALKER STREET NORTH SYDNEY	Fourth	W	56	49	57	51	57	50	58	52	1.0	1.8	1.3	2.1	60	55	NO	NO	NO	NO	NO
19.1	12496	199 WALKER STREET NORTH SYDNEY	Fourth	S	65	60	63	58	65	61	64	58	-1.6	-2.6	-1.5	-2.6	60	55	NO	NO	NO	NO	NO
19.1	12496	199 WALKER STREET NORTH SYDNEY	Fourth	E	65	61	63	58	65	61	63	58	-2.0	-3.0	-2.0	-3.0	60	55	NO	NO	NO	NO	NO
19.1	12496	199 WALKER STREET NORTH SYDNEY	Fourth	S	65	61	63	58	65	61	63	58	-2.0	-3.0	-2.1	-3.1	60	55	NO	NO	NO	NO	NO
19.1	12496	199 WALKER STREET NORTH SYDNEY	Fourth	E	64	59	62	56	64	60	62	57	-2.0	-2.8	-2.0	-2.9	60	55	NO	NO	NO	NO	NO
19.1	12496	199 WALKER STREET NORTH SYDNEY	Fifth	N	64	59	63	58	64	59	64	58	-0.6	-1.0	-0.5	-0.9	60	55	NO	NO	NO	NO	NO
19.1	12496	199 WALKER STREET NORTH SYDNEY	Fifth	W	63	56	65	59	64	56	66	59	1.4	2.8	1.8	3.3	60	55	NO	NO	NO	NO	YES
19.1	12496	199 WALKER STREET NORTH SYDNEY	Fifth	S	60	53	62	56	61	54	63	56	1.2	2.2	1.5	2.7	60	55	NO	NO	NO	NO	YES
19.1	12496	199 WALKER STREET NORTH SYDNEY	Fifth	W	60	53	61	55	61	53	63	56	1.4	2.6	1.6	3.1	60	55	NO	NO	NO	NO	YES
19.1	12496	199 WALKER STREET NORTH SYDNEY	Fifth	S	60	53	62	56	61	54	63	56	1.2	2.2	1.5	2.7	60	55	NO	NO	NO	NO	YES
19.1	12496	199 WALKER STREET NORTH SYDNEY	Fifth	W	60	53	61	55	61	53	63	56	1.4	2.6	1.6	3.1	60	55	NO	NO	NO	NO	YES
19.1	12496	199 WALKER STREET NORTH SYDNEY	Fifth	S	64	59	63	57	64	60	63	58	-1.3	-2.2	-1.1	-2.1	60	55	NO	NO	NO	NO	NO
19.1	12496	199 WALKER STREET NORTH SYDNEY	Fifth	W	56	50	57	51	57	50	58	52	0.8	1.2	1.0	1.4	60	55	NO	NO	NO	NO	NO
19.1	12496	199 WALKER STREET NORTH SYDNEY	Fifth	S	65	61	64	58	66	61	64	59	-1.6	-2.6	-1.5	-2.5	60	55	NO	NO	NO	NO	NO
19.1	12496	199 WALKER STREET NORTH SYDNEY	Fifth	E	66	62	64	59	66	62	64	59	-1.9	-2.9	-1.9	-2.9	60	55	NO	NO	NO	NO	NO
19.1	12496	199 WALKER STREET NORTH SYDNEY	Fifth	S	66	62	64	59	66	62	64	59	-1.9	-2.9	-1.9	-2.9	60	55	NO	NO	NO	NO	NO
19.1	12496	199 WALKER STREET NORTH SYDNEY	Fifth	E	65	61	63	58	65	61	64	58	-1.9	-2.7	-1.8	-2.8	60	55	NO	NO	NO	NO	NO
19.1	12496	199 WALKER STREET NORTH SYDNEY	Sixth	N	65	60	64	59	65	60	65	59	-0.8	-1.3	-0.7	-1.2	60	55	YES	NO	NO	NO	YES
19.1	12496	199 WALKER STREET NORTH SYDNEY	Sixth	W	63	56	64	58	64	56	65	59	1.4	2.6	1.7	3.1	60	55	NO	NO	NO	NO	YES
19.1	12496	199 WALKER STREET NORTH SYDNEY	Sixth	S	60	54	61	55	61	54	62	56	1.1	1.8	1.3	2.2	60	55	NO	NO	NO	NO	YES
19.1	12496	199 WALKER STREET NORTH SYDNEY	Sixth	W	60	53	61	55	61	53	62	56	1.2	2.2	1.5	2.7	60	55	NO	NO	NO	NO	YES
19.1	12496	199 WALKER STREET NORTH SYDNEY	Sixth	S	65	60	63	58	65	60	64	58	-1.4	-2.2	-1.2	-2.2	60	55	NO	NO	NO	NO	NO
19.1	12496	199 WALKER STREET NORTH SYDNEY	Sixth	W	57	51	58	52	58	52	59	52	0.4	0.3	0.7	0.5	60	55	NO	NO	NO	NO	NO
19.1	12496	199 WALKER STREET NORTH SYDNEY	Sixth	S	66	62	65	59	67	62	65	60	-1.5	-2.5	-1.5	-2.5	60	55	YES	YES	NO	NO	YES
19.1	12496	199 WALKER STREET NORTH SYDNEY	Sixth	E	67	63	66	60	68	64	66	61	-1.8	-2.8	-1.8	-2.8	60	55	YES	YES	YES	YES	YES
19.1	12496	199 WALKER STREET NORTH SYDNEY	Sixth	S	67	63	65	60	68	63	66	61	-1.8	-2.8	-1.8	-2.8	60	55	YES	YES	YES	YES	YES
19.1	12496	199 WALKER STREET NORTH SYDNEY	Sixth	E	67	63	66	60	68	63	66	61	-1.8	-2.7	-1.8	-2.8	60	55	YES	YES	YES	YES	YES
19.1	12496	199 WALKER STREET NORTH SYDNEY	Seventh	N	66	61	65	60	67	62	66	60	-1.1	-1.6	-1.0	-1.5	60	55	YES	YES	NO	NO	YES
19.1	12496	199 WALKER STREET NORTH SYDNEY	Seventh	W	63	56	64	58	64	57	65	59	1.2	2.0	1.5	2.5	60	55	NO	NO	NO	NO	YES
19.1	12496	199 WALKER STREET NORTH SYDNEY	Seventh	S	61	55	62	56	62	55	63	56	0.7	0.8	0.9	1.2	60	55	NO	NO	NO	NO	NO
19.1	12496	199 WALKER STREET NORTH SYDNEY	Seventh	W	61	54	61	55	61	55	62	56	0.7	1.1	1.1	1.5	60	55	NO	NO	NO	NO	NO
19.1	12496	199 WALKER STREET NORTH SYDNEY	Seventh	S	66	61	64	59	66	62	65	59	-1.3	-2.3	-1.3	-2.3	60	55	YES	NO	NO	NO	YES
19.1	12496	199 WALKER STREET NORTH SYDNEY	Seventh	W	59	54	59	53	60	55	60	54	-0.2	-0.9	0.0	-0.7	60	55	NO	NO	NO	NO	NO
19.1	12496	199 WALKER STREET NORTH SYDNEY	Seventh	S	68	63	66	61	68	64	67	61	-1.5	-2.6	-1.5	-2.6	60	55	YES	YES	YES	YES	YES
19.1	12496	199 WALKER STREET NORTH SYDNEY	Seventh	E	69	65	67	62	69	65	67	62	-1.8	-2.8	-1.8	-2.8	60	55	YES	YES	YES	YES	YES
19.1	12496	199 WALKER STREET NORTH SYDNEY	Seventh	S	69	65	67	62	69	65	67	62	-1.8	-2.8	-1.9	-2.9	60	55	YES	YES	YES	YES	YES
19.1	12496	199 WALKER STREET NORTH SYDNEY	Seventh	E	70	66	68	63	70	66	68	63	-1.9	-2.8	-2.0	-2.9	60	55	YES	YES	YES	YES	YES
19.1	12500	197 WALKER STREET NORTH SYDNEY	Ground	N	61	57	59	54	62	57	60	55	-2.0	-2.6	-2.0	-2.7	60	55	NO	NO	NO	NO	NO
19.1	12500	197 WALKER STREET NORTH SYDNEY	Ground	SW	48	44	47	41	49	44	47	42	-1.4	-2.2	-1.2	-2.1	60	55	NO	NO	NO	NO	NO
19.1	12500	197 WALKER STREET NORTH SYDNEY	Ground	W	49	44	48	42	49	44	48	43	-1.0	-1.8	-0.8	-1.6	60	55	NO	NO	NO	NO	NO
19.1	12500	197 WALKER STREET NORTH SYDNEY	Ground	S	74	69	72	67	74	70	72	67	-1.9	-2.9	-1.8	-3.0	60	55	YES	YES	YES	YES	YES

NCA	Receiver ID	Address	Floor Level	Facade	Opening Year 2027				Design Year 2037				Increase (Do Smthng - Do Nothing)				NCG project road noise criteria		Do noise levels exceed the cumulative limit with project roads adding ≥2dB to the total noise levels?		Is the contribution from the road project Acute?		Consider further treatment?
					Do Nothing		Do Smthng		Do Nothing		Do Smthng		Opening Year 2027		Design Year 2037								
					Day	Night	Day	Night	Day	Night	Day	Night	Day	Night	Day	Night	Day	Night	Day	Night	$L_{Aeq,15hr}$ ≥ 65dB	$L_{Aeq,9hr}$ ≥ 60dB	
19.1	12500	197 WALKER STREET NORTH SYDNEY	Ground	E	76	72	74	69	77	72	75	70	-1.9	-2.7	-1.9	-2.8	60	55	YES	YES	YES	YES	YES
19.1	12500	197 WALKER STREET NORTH SYDNEY	First	N	66	62	65	59	67	62	65	60	-1.7	-2.2	-1.8	-2.2	60	55	YES	YES	YES	YES	YES
19.1	12500	197 WALKER STREET NORTH SYDNEY	First	W	48	44	48	42	49	44	48	43	-0.8	-1.5	-0.6	-1.3	60	55	NO	NO	NO	NO	NO
19.1	12500	197 WALKER STREET NORTH SYDNEY	First	SW	49	45	49	43	50	45	49	44	-0.7	-1.5	-0.5	-1.2	60	55	NO	NO	NO	NO	NO
19.1	12500	197 WALKER STREET NORTH SYDNEY	First	W	50	45	50	44	51	45	51	45	-0.3	-0.7	0.1	-0.5	60	55	NO	NO	NO	NO	NO
19.1	12500	197 WALKER STREET NORTH SYDNEY	First	S	74	70	72	67	74	70	72	67	-2.0	-2.9	-1.9	-3.0	60	55	YES	YES	YES	YES	YES
19.1	12500	197 WALKER STREET NORTH SYDNEY	First	E	77	73	75	70	77	73	75	70	-2.1	-3.0	-2.1	-3.0	60	55	YES	YES	YES	YES	YES
19.1	12500	197 WALKER STREET NORTH SYDNEY	Second	N	68	63	66	61	68	64	66	61	-2.0	-2.5	-2.0	-2.6	60	55	YES	YES	YES	YES	YES
19.1	12500	197 WALKER STREET NORTH SYDNEY	Second	W	51	45	51	45	51	45	52	46	0.2	0.0	0.6	0.3	60	55	NO	NO	NO	NO	NO
19.1	12500	197 WALKER STREET NORTH SYDNEY	Second	SW	51	46	51	45	52	46	52	46	-0.3	-0.8	0.0	-0.5	60	55	NO	NO	NO	NO	NO
19.1	12500	197 WALKER STREET NORTH SYDNEY	Second	W	51	46	51	45	52	46	52	46	-0.1	-0.4	0.3	-0.1	60	55	NO	NO	NO	NO	NO
19.1	12500	197 WALKER STREET NORTH SYDNEY	Second	S	74	70	72	67	74	70	72	67	-2.1	-3.0	-2.0	-3.0	60	55	YES	YES	YES	YES	YES
19.1	12500	197 WALKER STREET NORTH SYDNEY	Second	E	78	73	75	70	78	74	76	71	-2.1	-3.1	-2.2	-3.1	60	55	YES	YES	YES	YES	YES
19.1	12500	197 WALKER STREET NORTH SYDNEY	Third	N	69	64	67	62	69	65	67	62	-2.2	-2.7	-2.2	-2.8	60	55	YES	YES	YES	YES	YES
19.1	12500	197 WALKER STREET NORTH SYDNEY	Third	W	53	47	53	47	53	47	54	48	0.4	0.3	0.9	0.8	60	55	NO	NO	NO	NO	NO
19.1	12500	197 WALKER STREET NORTH SYDNEY	Third	SW	53	48	52	47	53	48	53	47	-0.3	-0.9	0.0	-0.6	60	55	NO	NO	NO	NO	NO
19.1	12500	197 WALKER STREET NORTH SYDNEY	Third	W	53	48	53	47	53	48	54	48	-0.2	-0.6	0.2	-0.3	60	55	NO	NO	NO	NO	NO
19.1	12500	197 WALKER STREET NORTH SYDNEY	Third	S	74	70	72	67	75	70	73	67	-2.1	-3.0	-2.0	-3.1	60	55	YES	YES	YES	YES	YES
19.1	12500	197 WALKER STREET NORTH SYDNEY	Third	E	78	74	76	70	78	74	76	71	-2.3	-3.2	-2.2	-3.2	60	55	YES	YES	YES	YES	YES
19.1	12500	197 WALKER STREET NORTH SYDNEY	Fourth	N	70	65	67	62	70	66	68	63	-2.3	-2.9	-2.3	-3.0	60	55	YES	YES	YES	YES	YES
19.1	12500	197 WALKER STREET NORTH SYDNEY	Fourth	W	54	49	55	49	55	49	56	50	0.3	0.2	0.7	0.6	60	55	NO	NO	NO	NO	NO
19.1	12500	197 WALKER STREET NORTH SYDNEY	Fourth	SW	55	50	55	49	56	51	55	50	-0.6	-1.3	-0.3	-1.0	60	55	NO	NO	NO	NO	NO
19.1	12500	197 WALKER STREET NORTH SYDNEY	Fourth	W	55	51	55	49	56	51	56	50	-0.6	-1.2	-0.3	-1.1	60	55	NO	NO	NO	NO	NO
19.1	12500	197 WALKER STREET NORTH SYDNEY	Fourth	S	74	70	72	67	75	71	73	67	-2.1	-3.1	-2.0	-3.2	60	55	YES	YES	YES	YES	YES
19.1	12500	197 WALKER STREET NORTH SYDNEY	Fourth	E	78	74	76	71	78	74	76	71	-2.4	-3.3	-2.3	-3.2	60	55	YES	YES	YES	YES	YES
19.1	12500	197 WALKER STREET NORTH SYDNEY	Fifth	N	71	66	68	63	71	67	69	63	-2.3	-3.0	-2.4	-3.1	60	55	YES	YES	YES	YES	YES
19.1	12500	197 WALKER STREET NORTH SYDNEY	Fifth	W	56	51	56	51	57	51	57	51	-0.2	-0.6	0.2	-0.2	60	55	NO	NO	NO	NO	NO
19.1	12500	197 WALKER STREET NORTH SYDNEY	Fifth	SW	59	54	58	52	59	54	58	53	-0.9	-1.8	-0.7	-1.6	60	55	NO	NO	NO	NO	NO
19.1	12500	197 WALKER STREET NORTH SYDNEY	Fifth	W	60	55	59	53	60	56	59	54	-1.0	-2.0	-0.9	-1.8	60	55	NO	NO	NO	NO	NO
19.1	12500	197 WALKER STREET NORTH SYDNEY	Fifth	S	74	70	72	67	75	71	73	68	-2.0	-3.1	-2.1	-3.1	60	55	YES	YES	YES	YES	YES
19.1	12500	197 WALKER STREET NORTH SYDNEY	Fifth	E	78	74	76	71	78	74	76	71	-2.4	-3.3	-2.3	-3.3	60	55	YES	YES	YES	YES	YES
19.1	12500	197 WALKER STREET NORTH SYDNEY	Sixth	N	72	67	69	64	72	68	70	65	-2.4	-3.2	-2.5	-3.2	60	55	YES	YES	YES	YES	YES
19.1	12500	197 WALKER STREET NORTH SYDNEY	Sixth	W	60	55	59	53	60	55	59	54	-0.8	-1.4	-0.5	-1.1	60	55	NO	NO	NO	NO	NO
19.1	12500	197 WALKER STREET NORTH SYDNEY	Sixth	SW	63	58	61	56	63	59	62	57	-1.1	-2.0	-1.1	-2.0	60	55	NO	NO	NO	NO	NO
19.1	12500	197 WALKER STREET NORTH SYDNEY	Sixth	W	65	61	63	58	65	61	64	59	-1.4	-2.4	-1.4	-2.3	60	55	NO	NO	NO	NO	NO
19.1	12500	197 WALKER STREET NORTH SYDNEY	Sixth	S	75	71	73	68	75	71	73	68	-2.0	-3.1	-2.1	-3.1	60	55	YES	YES	YES	YES	YES
19.1	12500	197 WALKER STREET NORTH SYDNEY	Sixth	E	78	74	76	71	78	74	76	71	-2.4	-3.3	-2.3	-3.2	60	55	YES	YES	YES	YES	YES
20.1	12612	95A RIDGE STREET NORTH SYDNEY	Ground	NW	53	48	51	46	53	48	52	46	-1.8	-2.2	-1.6	-2.1	60	55	NO	NO	NO	NO	NO
20.1	12612	95A RIDGE STREET NORTH SYDNEY	Ground	SW	63	59	61	56	63	59	61	56	-1.9	-2.8	-2.0	-2.9	60	55	NO	NO	NO	NO	NO
20.1	12612	95A RIDGE STREET NORTH SYDNEY	Ground	SE	70	66	68	63	71	66	69	64	-1.9	-2.8	-1.9	-2.8	60	55	YES	YES	YES	YES	YES
20.1	12612	95A RIDGE STREET NORTH SYDNEY	Ground	SW	73	68	71	65	73	69	71	66	-2.0	-2.9	-1.9	-2.9	60	55	YES	YES	YES	YES	YES
20.1	12612	95A RIDGE STREET NORTH SYDNEY	Ground	SE	77	72	75	70	77	73	75	70	-1.9	-2.7	-2.0	-2.7	60	55	YES	YES	YES	YES	YES
20.1	12612	95A RIDGE STREET NORTH SYDNEY	Ground	NE	70	65	68	63	70	66	68	63	-1.8	-2.4	-1.9	-2.5	60	55	YES	YES	YES	YES	YES
20.1	12612	95A RIDGE STREET NORTH SYDNEY	Ground	E	67	62	65	60	67	63	65	60	-1.8	-2.5	-1.9	-2.6	60	55	YES	YES	YES	YES	YES
20.1	12612	95A RIDGE STREET NORTH SYDNEY	Ground	NE	64	60	62	57	65	60	63	57	-2.0	-2.6	-2.1	-2.7	60	55	NO	NO	NO	NO	NO
20.1	12612	95A RIDGE STREET NORTH SYDNEY	First	NW	56	51	55	49	57	52	55	50	-1.7	-2.0	-1.7	-2.1	60	55	NO	NO	NO	NO	NO
20.1	12612	95A RIDGE STREET NORTH SYDNEY	First	SW	67	63	66	61	68	64	66	61	-1.9	-2.7	-2.0	-2.7	60	55	YES	YES	YES	YES	YES
20.1	12612	95A RIDGE STREET NORTH SYDNEY	First	SE	73	69	71	66	73	69	71	66	-2.0	-2.8	-2.0	-2.9	60	55	YES	YES	YES	YES	YES
20.1	12612	95A RIDGE STREET NORTH SYDNEY	First	SW	74	70	72	67	74	70	72	67	-1.9	-2.9	-2.0	-3.0	60	55	YES	YES	YES	YES	YES
20.1	12612	95A RIDGE STREET NORTH SYDNEY	First	SE	78	74	76	71	78	74	76	71	-2.0	-3.0	-2.1	-2.9	60	55	YES	YES	YES	YES	YES
20.1	12612	95A RIDGE STREET NORTH SYDNEY	First	NE	74	70	72	67	74	70	72	67	-2.0	-2.4	-2.1	-2.5	60	55	YES	YES	YES	YES	YES
20.1	12612	95A RIDGE STREET NORTH SYDNEY	First	E	72	67	70	65	72	68	70	65	-2.2	-2.7	-2.3	-2.7	60	55	YES	YES	YES	YES	YES
20.1	12612	95A RIDGE STREET NORTH SYDNEY	First	NE	69	64	67	62	69	65	67	62	-1.9	-2.4	-1.9	-2.5	60	55	YES	YES	YES	YES	YES
20.1	12612	95A RIDGE STREET NORTH SYDNEY	Second	NW	60	55	57	52	61	56	58	53	-2.7	-2.9	-2.7	-2.8	60	55	NO	NO	NO	NO	NO
20.1	12612	95A RIDGE STREET NORTH SYDNEY	Second	SW	69	64	66	61	69	65	67	62	-2.1	-2.9	-2.2	-2.9	60	55	YES	YES	YES	YES	YES
20.1	12612	95A RIDGE STREET NORTH SYDNEY	Second	SE	74	70	72	67	74	70	72	67	-2.1	-3.0	-2.1	-3.0	60	55	YES	YES	YES	YES	YES
20.1	12612	95A RIDGE STREET NORTH SYDNEY	Second	SW	75	70	72	67	75	71	73	68	-2.2	-3.1	-2.2	-3.2	60	55	YES	YES	YES	YES	YES
20.1	12612	95A RIDGE STREET NORTH SYDNEY	Second	SE	79	75	76	71	79	75	77	72	-2.3	-3.3	-2.3	-3.3	60	55	YES	YES	YES	YES	YES
20.1	12612	95A RIDGE STREET NORTH SYDNEY	Second	NE	76	71	73	68	76	72	74	69	-2.2	-2.9	-2.3	-2.9	60	55	YES	YES	YES	YES	YES
20.1	12612	95A RIDGE STREET NORTH SYDNEY	Second	E	74	70	72	67	74	70	72	67	-2.0	-2.5	-2.1	-2.6	60	55	YES	YES	YES	YES	YES
20.1	12612	95A RIDGE STREET NORTH SYDNEY	Second	NE	72	68	70	65	73	68	70	65	-2.1	-2.6	-2.2	-2.6	60	55	YES	YES	YES	YES	YES
20.1	12612	95A RIDGE STREET NORTH SYDNEY	Third	NW	62	57	59	54	62	57	60	54	-2.4	-2.6	-2.4	-2.6	60	55	NO	NO	NO	NO	NO

NCA	Receiver ID	Address	Floor Level	Facade	Opening Year 2027				Design Year 2037				Increase (Do Smthng - Do Nothing)				NCG project road noise criteria		Do noise levels exceed the cumulative limit with project roads adding ≥2dB to the total noise levels?		Is the contribution from the road project Acute?		Consider further treatment?
					Do Nothing		Do Smthng		Do Nothing		Do Smthng		Opening Year 2027		Design Year 2037								
					Day	Night	Day	Night	Day	Night	Day	Night	Day	Night	Day	Night	Day	Night	Day	Night	$L_{Aeq,15hr}$ ≥ 65dB	$L_{Aeq,9hr}$ ≥ 60dB	
20.1	12612	95A RIDGE STREET NORTH SYDNEY	Third	SW	70	65	67	62	70	66	68	63	-2.2	-3.0	-2.3	-3.1	60	55	YES	YES	YES	YES	YES
20.1	12612	95A RIDGE STREET NORTH SYDNEY	Third	SE	74	70	72	67	75	70	72	67	-2.2	-3.2	-2.3	-3.2	60	55	YES	YES	YES	YES	YES
20.1	12612	95A RIDGE STREET NORTH SYDNEY	Third	SW	75	71	72	67	75	71	73	68	-2.3	-3.3	-2.2	-3.2	60	55	YES	YES	YES	YES	YES
20.1	12612	95A RIDGE STREET NORTH SYDNEY	Third	SE	79	75	76	71	79	75	77	72	-2.3	-3.3	-2.4	-3.4	60	55	YES	YES	YES	YES	YES
20.1	12612	95A RIDGE STREET NORTH SYDNEY	Third	NE	77	72	74	69	77	73	74	69	-2.7	-3.5	-2.6	-3.5	60	55	YES	YES	YES	YES	YES
20.1	12612	95A RIDGE STREET NORTH SYDNEY	Third	E	75	71	73	68	76	71	73	68	-2.2	-2.9	-2.3	-2.9	60	55	YES	YES	YES	YES	YES
20.1	12612	95A RIDGE STREET NORTH SYDNEY	Third	NE	73	69	71	66	74	69	72	67	-2.1	-2.5	-2.2	-2.6	60	55	YES	YES	YES	YES	YES
20.1	12612	95A RIDGE STREET NORTH SYDNEY	Fourth	NW	63	58	60	55	63	58	61	56	-2.3	-2.5	-2.3	-2.5	60	55	NO	NO	NO	NO	NO
20.1	12612	95A RIDGE STREET NORTH SYDNEY	Fourth	SW	72	67	69	64	72	68	70	65	-2.2	-3.0	-2.1	-3.1	60	55	YES	YES	YES	YES	YES
20.1	12612	95A RIDGE STREET NORTH SYDNEY	Fourth	SE	75	70	72	67	75	71	73	67	-2.3	-3.2	-2.3	-3.3	60	55	YES	YES	YES	YES	YES
20.1	12612	95A RIDGE STREET NORTH SYDNEY	Fourth	SW	75	71	73	67	75	71	73	68	-2.3	-3.2	-2.3	-3.3	60	55	YES	YES	YES	YES	YES
20.1	12612	95A RIDGE STREET NORTH SYDNEY	Fourth	SE	79	75	76	71	79	75	77	72	-2.3	-3.3	-2.4	-3.4	60	55	YES	YES	YES	YES	YES
20.1	12612	95A RIDGE STREET NORTH SYDNEY	Fourth	NE	77	73	74	69	77	73	75	70	-2.7	-3.5	-2.7	-3.6	60	55	YES	YES	YES	YES	YES
20.1	12612	95A RIDGE STREET NORTH SYDNEY	Fourth	E	76	72	73	68	76	72	74	69	-2.6	-3.4	-2.7	-3.4	60	55	YES	YES	YES	YES	YES
20.1	12612	95A RIDGE STREET NORTH SYDNEY	Fourth	NE	74	70	72	67	75	70	72	67	-2.3	-2.8	-2.4	-2.9	60	55	YES	YES	YES	YES	YES
20.1	12612	95A RIDGE STREET NORTH SYDNEY	Fifth	NW	64	59	61	56	64	59	62	57	-2.5	-2.7	-2.5	-2.7	60	55	NO	NO	NO	NO	NO
20.1	12612	95A RIDGE STREET NORTH SYDNEY	Fifth	SW	73	69	71	66	73	69	71	66	-2.2	-3.1	-2.2	-3.2	60	55	YES	YES	YES	YES	YES
20.1	12612	95A RIDGE STREET NORTH SYDNEY	Fifth	SE	75	70	72	67	75	71	73	68	-2.3	-3.2	-2.3	-3.3	60	55	YES	YES	YES	YES	YES
20.1	12612	95A RIDGE STREET NORTH SYDNEY	Fifth	SW	75	71	73	67	75	71	73	68	-2.2	-3.2	-2.3	-3.3	60	55	YES	YES	YES	YES	YES
20.1	12612	95A RIDGE STREET NORTH SYDNEY	Fifth	SE	79	74	76	71	79	75	77	71	-2.3	-3.3	-2.3	-3.3	60	55	YES	YES	YES	YES	YES
20.1	12612	95A RIDGE STREET NORTH SYDNEY	Fifth	NE	77	73	74	69	77	73	75	70	-2.6	-3.5	-2.7	-3.6	60	55	YES	YES	YES	YES	YES
20.1	12612	95A RIDGE STREET NORTH SYDNEY	Fifth	E	76	72	74	69	77	73	74	69	-2.7	-3.5	-2.8	-3.6	60	55	YES	YES	YES	YES	YES
20.1	12612	95A RIDGE STREET NORTH SYDNEY	Fifth	NE	75	71	72	67	75	71	73	68	-2.7	-3.4	-2.7	-3.3	60	55	YES	YES	YES	YES	YES
20.1	12612	95A RIDGE STREET NORTH SYDNEY	Sixth	NW	66	61	63	58	66	61	63	58	-3.0	-3.3	-2.9	-3.2	60	55	NO	NO	NO	NO	NO
20.1	12612	95A RIDGE STREET NORTH SYDNEY	Sixth	SW	73	69	71	66	74	69	71	66	-2.2	-3.1	-2.2	-3.2	60	55	YES	YES	YES	YES	YES
20.1	12612	95A RIDGE STREET NORTH SYDNEY	Sixth	SE	75	70	72	67	75	71	73	68	-2.3	-3.2	-2.3	-3.3	60	55	YES	YES	YES	YES	YES
20.1	12612	95A RIDGE STREET NORTH SYDNEY	Sixth	SW	75	71	72	67	75	71	73	68	-2.3	-3.2	-2.2	-3.2	60	55	YES	YES	YES	YES	YES
20.1	12612	95A RIDGE STREET NORTH SYDNEY	Sixth	SE	78	74	76	71	79	75	76	71	-2.3	-3.3	-2.3	-3.3	60	55	YES	YES	YES	YES	YES
20.1	12612	95A RIDGE STREET NORTH SYDNEY	Sixth	NE	77	73	74	69	77	73	75	69	-2.6	-3.4	-2.7	-3.5	60	55	YES	YES	YES	YES	YES
20.1	12612	95A RIDGE STREET NORTH SYDNEY	Sixth	E	76	72	74	69	77	73	74	69	-2.7	-3.5	-2.8	-3.6	60	55	YES	YES	YES	YES	YES
20.1	12612	95A RIDGE STREET NORTH SYDNEY	Sixth	NE	75	71	73	68	76	72	73	68	-2.7	-3.5	-2.8	-3.5	60	55	YES	YES	YES	YES	YES
20.1	12612	95A RIDGE STREET NORTH SYDNEY	Seventh	NW	67	62	64	59	67	63	64	59	-3.1	-3.5	-3.0	-3.4	60	55	NO	NO	NO	NO	NO
20.1	12612	95A RIDGE STREET NORTH SYDNEY	Seventh	SW	73	69	71	66	74	70	72	66	-2.1	-3.1	-2.1	-3.2	60	55	YES	YES	YES	YES	YES
20.1	12612	95A RIDGE STREET NORTH SYDNEY	Seventh	SE	75	70	72	67	75	71	73	68	-2.2	-3.2	-2.2	-3.2	60	55	YES	YES	YES	YES	YES
20.1	12612	95A RIDGE STREET NORTH SYDNEY	Seventh	SW	75	70	72	67	75	71	73	68	-2.3	-3.2	-2.2	-3.2	60	55	YES	YES	YES	YES	YES
20.1	12612	95A RIDGE STREET NORTH SYDNEY	Seventh	SE	78	74	76	71	79	74	76	71	-2.2	-3.2	-2.3	-3.3	60	55	YES	YES	YES	YES	YES
20.1	12612	95A RIDGE STREET NORTH SYDNEY	Seventh	NE	77	72	74	69	77	73	74	69	-2.6	-3.4	-2.7	-3.5	60	55	YES	YES	YES	YES	YES
20.1	12612	95A RIDGE STREET NORTH SYDNEY	Seventh	E	76	72	74	69	77	73	74	69	-2.7	-3.4	-2.7	-3.5	60	55	YES	YES	YES	YES	YES
20.1	12612	95A RIDGE STREET NORTH SYDNEY	Seventh	NE	76	71	73	68	76	72	73	68	-2.8	-3.5	-2.8	-3.6	60	55	YES	YES	YES	YES	YES
20.1	12612	95A RIDGE STREET NORTH SYDNEY	Eighth	NW	68	63	65	59	68	63	65	60	-3.1	-3.4	-3.0	-3.4	60	55	YES	YES	YES	YES	YES
20.1	12612	95A RIDGE STREET NORTH SYDNEY	Eighth	SW	73	69	71	66	74	70	72	66	-2.2	-3.1	-2.1	-3.1	60	55	YES	YES	YES	YES	YES
20.1	12612	95A RIDGE STREET NORTH SYDNEY	Eighth	SE	74	70	72	67	75	71	73	67	-2.2	-3.1	-2.2	-3.2	60	55	YES	YES	YES	YES	YES
20.1	12612	95A RIDGE STREET NORTH SYDNEY	Eighth	SW	75	70	72	67	75	71	73	68	-2.2	-3.2	-2.2	-3.2	60	55	YES	YES	YES	YES	YES
20.1	12612	95A RIDGE STREET NORTH SYDNEY	Eighth	SE	78	74	76	71	78	74	76	71	-2.3	-3.2	-2.3	-3.3	60	55	YES	YES	YES	YES	YES
20.1	12612	95A RIDGE STREET NORTH SYDNEY	Eighth	NE	77	72	74	69	77	73	74	69	-2.5	-3.3	-2.6	-3.4	60	55	YES	YES	YES	YES	YES
20.1	12612	95A RIDGE STREET NORTH SYDNEY	Eighth	E	76	72	74	69	77	72	74	69	-2.6	-3.4	-2.7	-3.5	60	55	YES	YES	YES	YES	YES
20.1	12612	95A RIDGE STREET NORTH SYDNEY	Eighth	NE	76	71	73	68	76	72	73	68	-2.7	-3.5	-2.8	-3.5	60	55	YES	YES	YES	YES	YES
20.1	12612	95A RIDGE STREET NORTH SYDNEY	Ninth	NW	68	63	65	60	68	63	65	60	-3.1	-3.4	-2.9	-3.3	60	55	YES	YES	YES	YES	YES
20.1	12612	95A RIDGE STREET NORTH SYDNEY	Ninth	SW	73	69	71	66	74	69	72	66	-2.1	-3.1	-2.1	-3.1	60	55	YES	YES	YES	YES	YES
20.1	12612	95A RIDGE STREET NORTH SYDNEY	Ninth	SE	74	70	72	67	75	71	73	67	-2.2	-3.1	-2.1	-3.2	60	55	YES	YES	YES	YES	YES
20.1	12612	95A RIDGE STREET NORTH SYDNEY	Ninth	SW	74	70	72	67	75	71	73	67	-2.1	-3.2	-2.2	-3.2	60	55	YES	YES	YES	YES	YES
20.1	12612	95A RIDGE STREET NORTH SYDNEY	Ninth	SE	78	74	76	70	78	74	76	71	-2.3	-3.2	-2.2	-3.2	60	55	YES	YES	YES	YES	YES
20.1	12612	95A RIDGE STREET NORTH SYDNEY	Ninth	NE	76	72	74	69	77	72	74	69	-2.5	-3.3	-2.6	-3.3	60	55	YES	YES	YES	YES	YES
20.1	12612	95A RIDGE STREET NORTH SYDNEY	Ninth	E	76	72	74	69	77	72	74	69	-2.6	-3.4	-2.7	-3.4	60	55	YES	YES	YES	YES	YES
20.1	12612	95A RIDGE STREET NORTH SYDNEY	Ninth	NE	76	71	73	68	76	72	73	68	-2.6	-3.4	-2.7	-3.5	60	55	YES	YES	YES	YES	YES
20.1	12612	95A RIDGE STREET NORTH SYDNEY	Tenth	NW	68	63	65	60	68	64	66	60	-2.9	-3.3	-2.7	-3.2	60	55	YES	YES	YES	YES	YES
20.1	12612	95A RIDGE STREET NORTH SYDNEY	Tenth	SW	73	69	71	66	74	69	72	66	-2.1	-3.1	-2.0	-3.1	60	55	YES	YES	YES	YES	YES
20.1	12612	95A RIDGE STREET NORTH SYDNEY	Tenth	SE	74	70	72	67	75	70	72	67	-2.2	-3.1	-2.1	-3.1	60	55	YES	YES	YES	YES	YES
20.1	12612	95A RIDGE STREET NORTH SYDNEY	Tenth	SW	74	70	72	67	75	70	72	67	-2.1	-3.2	-2.2	-3.1	60	55	YES	YES	YES	YES	YES
20.1	12612	95A RIDGE STREET NORTH SYDNEY	Tenth	SE	78	73	75	70	78	74	76	71	-2.2	-3.1	-2.2	-3.2	60	55	YES	YES	YES	YES	YES
20.1	12612	95A RIDGE STREET NORTH SYDNEY	Tenth	NE	76	72	74	69	77	72	74	69	-2.5	-3.3	-2.6	-3.4	60	55	YES	YES	YES	YES	YES
20.1	12612	95A RIDGE STREET NORTH SYDNEY	Tenth	E	76	72	74	68	76	72	74	69	-2.6	-3.3	-2.6	-3.4	60	55	YES	YES	YES	YES	YES

NCA	Receiver ID	Address	Floor Level	Facade	Opening Year 2027				Design Year 2037				Increase (Do Smthng - Do Nothing)				NCG project road noise criteria		Do noise levels exceed the cumulative limit with project roads adding ≥2dB to the total noise levels?		Is the contribution from the road project Acute?		Consider further treatment?
					Do Nothing		Do Smthng		Do Nothing		Do Smthng		Opening Year 2027		Design Year 2037								
					Day	Night	Day	Night	Day	Night	Day	Night	Day	Night	Day	Night	Day	Night	Day	Night	$L_{Aeq,15hr}$ ≥ 65dB	$L_{Aeq,9hr}$ ≥ 60dB	
20.1	12612	95A RIDGE STREET NORTH SYDNEY	Tenth	NE	76	71	73	68	76	72	73	68	-2.7	-3.4	-2.6	-3.4	60	55	YES	YES	YES	YES	YES
20.1	12612	95A RIDGE STREET NORTH SYDNEY	Eleventh	NW	68	63	65	60	69	64	66	61	-2.7	-3.1	-2.6	-3.1	60	55	YES	YES	YES	YES	YES
20.1	12612	95A RIDGE STREET NORTH SYDNEY	Eleventh	SW	73	69	71	66	73	69	71	66	-2.1	-3.0	-2.0	-3.0	60	55	YES	YES	YES	YES	YES
20.1	12612	95A RIDGE STREET NORTH SYDNEY	Eleventh	SE	74	70	72	67	74	70	72	67	-2.2	-3.1	-2.1	-3.1	60	55	YES	YES	YES	YES	YES
20.1	12612	95A RIDGE STREET NORTH SYDNEY	Eleventh	SW	74	70	72	67	74	70	72	67	-2.1	-3.1	-2.1	-3.1	60	55	YES	YES	YES	YES	YES
20.1	12612	95A RIDGE STREET NORTH SYDNEY	Eleventh	SE	77	73	75	70	78	74	76	70	-2.2	-3.1	-2.3	-3.2	60	55	YES	YES	YES	YES	YES
20.1	12612	95A RIDGE STREET NORTH SYDNEY	Eleventh	NE	76	72	74	69	76	72	74	69	-2.5	-3.2	-2.5	-3.3	60	55	YES	YES	YES	YES	YES
20.1	12612	95A RIDGE STREET NORTH SYDNEY	Eleventh	E	76	72	73	68	76	72	74	69	-2.5	-3.3	-2.6	-3.4	60	55	YES	YES	YES	YES	YES
20.1	12612	95A RIDGE STREET NORTH SYDNEY	Eleventh	NE	75	71	73	68	76	71	73	68	-2.6	-3.3	-2.6	-3.4	60	55	YES	YES	YES	YES	YES
20.1	12612	95A RIDGE STREET NORTH SYDNEY	Twelfth	NW	68	63	66	60	69	64	66	61	-2.7	-3.0	-2.5	-3.0	60	55	YES	YES	YES	YES	YES
20.1	12612	95A RIDGE STREET NORTH SYDNEY	Twelfth	SW	73	69	71	66	73	69	71	66	-2.0	-3.0	-2.0	-3.0	60	55	YES	YES	YES	YES	YES
20.1	12612	95A RIDGE STREET NORTH SYDNEY	Twelfth	SE	74	70	72	67	74	70	72	67	-2.2	-3.1	-2.1	-3.2	60	55	YES	YES	YES	YES	YES
20.1	12612	95A RIDGE STREET NORTH SYDNEY	Twelfth	SW	74	70	72	67	74	70	72	67	-2.1	-3.1	-2.1	-3.1	60	55	YES	YES	YES	YES	YES
20.1	12612	95A RIDGE STREET NORTH SYDNEY	Twelfth	SE	77	73	75	70	78	73	75	70	-2.2	-3.2	-2.3	-3.2	60	55	YES	YES	YES	YES	YES
20.1	12612	95A RIDGE STREET NORTH SYDNEY	Twelfth	NE	76	72	73	68	76	72	74	69	-2.5	-3.2	-2.5	-3.3	60	55	YES	YES	YES	YES	YES
20.1	12612	95A RIDGE STREET NORTH SYDNEY	Twelfth	E	76	71	73	68	76	72	74	69	-2.5	-3.2	-2.6	-3.3	60	55	YES	YES	YES	YES	YES
20.1	12612	95A RIDGE STREET NORTH SYDNEY	Twelfth	NE	75	71	73	68	76	71	73	68	-2.6	-3.2	-2.6	-3.3	60	55	YES	YES	YES	YES	YES
20.1	12612	95A RIDGE STREET NORTH SYDNEY	Thirteenth	NW	68	63	66	60	69	64	66	61	-2.6	-3.0	-2.5	-2.9	60	55	YES	YES	YES	YES	YES
20.1	12612	95A RIDGE STREET NORTH SYDNEY	Thirteenth	SW	73	69	71	66	73	69	71	66	-2.1	-3.0	-2.0	-3.0	60	55	YES	YES	YES	YES	YES
20.1	12612	95A RIDGE STREET NORTH SYDNEY	Thirteenth	SE	74	70	72	67	74	70	72	67	-2.2	-3.1	-2.1	-3.2	60	55	YES	YES	YES	YES	YES
20.1	12612	95A RIDGE STREET NORTH SYDNEY	Thirteenth	SW	74	70	72	67	74	70	72	67	-2.2	-3.1	-2.1	-3.1	60	55	YES	YES	YES	YES	YES
20.1	12612	95A RIDGE STREET NORTH SYDNEY	Thirteenth	SE	77	73	75	70	77	73	75	70	-2.2	-3.2	-2.2	-3.2	60	55	YES	YES	YES	YES	YES
20.1	12612	95A RIDGE STREET NORTH SYDNEY	Thirteenth	NE	76	71	73	68	76	72	74	69	-2.5	-3.2	-2.5	-3.3	60	55	YES	YES	YES	YES	YES
20.1	12612	95A RIDGE STREET NORTH SYDNEY	Thirteenth	E	76	71	73	68	76	72	74	68	-2.6	-3.3	-2.5	-3.4	60	55	YES	YES	YES	YES	YES
20.1	12612	95A RIDGE STREET NORTH SYDNEY	Thirteenth	NE	75	71	73	68	76	71	73	68	-2.5	-3.2	-2.5	-3.3	60	55	YES	YES	YES	YES	YES
20.1	12612	95A RIDGE STREET NORTH SYDNEY	Fourteenth	NW	68	63	66	60	69	64	66	61	-2.6	-3.0	-2.4	-2.9	60	55	YES	YES	YES	YES	YES
20.1	12612	95A RIDGE STREET NORTH SYDNEY	Fourteenth	SW	73	69	71	66	73	69	71	66	-2.0	-3.0	-1.9	-3.0	60	55	YES	YES	YES	YES	YES
20.1	12612	95A RIDGE STREET NORTH SYDNEY	Fourteenth	SE	74	70	72	67	74	70	72	67	-2.2	-3.1	-2.1	-3.1	60	55	YES	YES	YES	YES	YES
20.1	12612	95A RIDGE STREET NORTH SYDNEY	Fourteenth	SW	74	70	72	67	74	70	72	67	-2.1	-3.1	-2.1	-3.1	60	55	YES	YES	YES	YES	YES
20.1	12612	95A RIDGE STREET NORTH SYDNEY	Fourteenth	SE	77	73	75	70	77	73	75	70	-2.2	-3.1	-2.2	-3.2	60	55	YES	YES	YES	YES	YES
20.1	12612	95A RIDGE STREET NORTH SYDNEY	Fourteenth	NE	76	71	73	68	76	72	74	68	-2.5	-3.2	-2.5	-3.3	60	55	YES	YES	YES	YES	YES
20.1	12612	95A RIDGE STREET NORTH SYDNEY	Fourteenth	E	76	71	73	68	76	72	73	68	-2.5	-3.2	-2.6	-3.3	60	55	YES	YES	YES	YES	YES
20.1	12612	95A RIDGE STREET NORTH SYDNEY	Fourteenth	NE	75	71	73	67	75	71	73	68	-2.5	-3.2	-2.5	-3.3	60	55	YES	YES	YES	YES	YES
20.1	12634	205 WALKER STREET NORTH SYDNEY	Ground	N	56	51	56	50	56	51	56	50	-0.3	-0.8	0.0	-0.6	60	55	NO	NO	NO	NO	NO
20.1	12634	205 WALKER STREET NORTH SYDNEY	Ground	W	64	56	65	59	64	56	66	60	1.6	3.2	1.9	3.7	60	55	NO	NO	NO	NO	YES
20.1	12634	205 WALKER STREET NORTH SYDNEY	Ground	S	59	53	60	54	60	53	61	54	0.5	0.8	0.9	1.1	60	55	NO	NO	NO	NO	NO
20.1	12634	205 WALKER STREET NORTH SYDNEY	Ground	E	60	55	58	53	60	56	59	53	-1.6	-2.3	-1.7	-2.4	60	55	NO	NO	NO	NO	NO
20.1	12634	205 WALKER STREET NORTH SYDNEY	First	N	59	53	59	53	59	54	60	54	0.1	-0.1	0.4	0.2	60	55	NO	NO	NO	NO	NO
20.1	12634	205 WALKER STREET NORTH SYDNEY	First	W	65	58	67	61	66	58	68	62	1.6	3.2	1.9	3.7	60	55	NO	NO	NO	NO	YES
20.1	12634	205 WALKER STREET NORTH SYDNEY	First	S	61	55	61	55	61	55	62	56	0.4	0.6	0.7	0.8	60	55	NO	NO	NO	NO	NO
20.1	12634	205 WALKER STREET NORTH SYDNEY	First	E	62	58	61	55	63	58	61	56	-1.6	-2.3	-1.6	-2.3	60	55	NO	NO	NO	NO	NO
20.1	12634	205 WALKER STREET NORTH SYDNEY	Second	N	61	56	61	55	61	56	61	56	-0.3	-0.6	0.0	-0.4	60	55	NO	NO	NO	NO	NO
20.1	12634	205 WALKER STREET NORTH SYDNEY	Second	W	65	58	67	61	66	58	68	62	1.5	2.9	1.8	3.5	60	55	NO	NO	NO	NO	YES
20.1	12634	205 WALKER STREET NORTH SYDNEY	Second	S	62	56	62	57	63	57	63	57	0.1	0.2	0.4	0.4	60	55	NO	NO	NO	NO	NO
20.1	12634	205 WALKER STREET NORTH SYDNEY	Second	E	64	60	62	57	65	60	63	58	-1.8	-2.4	-1.8	-2.4	60	55	NO	NO	NO	NO	NO
20.1	12716	207 WALKER STREET NORTH SYDNEY	Ground	N	58	52	58	52	59	53	59	53	0.0	0.0	0.4	0.4	60	55	NO	NO	NO	NO	NO
20.1	12716	207 WALKER STREET NORTH SYDNEY	Ground	W	61	53	62	56	62	54	64	57	1.6	3.1	1.9	3.6	60	55	NO	NO	NO	NO	YES
20.1	12716	207 WALKER STREET NORTH SYDNEY	Ground	S	56	50	56	50	56	51	56	50	-0.1	-0.4	0.1	-0.3	60	55	NO	NO	NO	NO	NO
20.1	12716	207 WALKER STREET NORTH SYDNEY	Ground	E	60	55	58	53	60	56	58	53	-1.4	-2.2	-1.5	-2.4	60	55	NO	NO	NO	NO	NO
20.1	12716	207 WALKER STREET NORTH SYDNEY	Ground	S	59	55	58	53	60	55	58	53	-1.4	-2.3	-1.5	-2.4	60	55	NO	NO	NO	NO	NO
20.1	12716	207 WALKER STREET NORTH SYDNEY	Ground	E	61	56	59	54	61	57	60	54	-1.5	-2.3	-1.5	-2.3	60	55	NO	NO	NO	NO	NO
20.1	12716	207 WALKER STREET NORTH SYDNEY	Ground	N	59	54	57	52	59	55	58	52	-1.4	-2.2	-1.5	-2.3	60	55	NO	NO	NO	NO	NO
20.1	12716	207 WALKER STREET NORTH SYDNEY	Ground	E	59	54	57	52	59	54	57	52	-1.6	-2.3	-1.6	-2.4	60	55	NO	NO	NO	NO	NO
20.1	12716	207 WALKER STREET NORTH SYDNEY	First	N	60	55	60	55	61	55	61	55	0.0	-0.2	0.2	0.0	60	55	NO	NO	NO	NO	NO
20.1	12716	207 WALKER STREET NORTH SYDNEY	First	W	63	55	64	58	64	56	66	59	1.5	2.9	1.9	3.4	60	55	NO	NO	NO	NO	YES
20.1	12716	207 WALKER STREET NORTH SYDNEY	First	S	58	53	58	52	59	53	59	53	-0.3	-0.6	0.0	-0.4	60	55	NO	NO	NO	NO	NO
20.1	12716	207 WALKER STREET NORTH SYDNEY	First	E	62	57	60	55	62	58	61	55	-1.4	-2.2	-1.5	-2.3	60	55	NO	NO	NO	NO	NO
20.1	12716	207 WALKER STREET NORTH SYDNEY	First	S	62	57	60	55	62	58	60	55	-1.4	-2.3	-1.5	-2.4	60	55	NO	NO	NO	NO	NO
20.1	12716	207 WALKER STREET NORTH SYDNEY	First	E	63	58	61	56	63	59	62	56	-1.4	-2.2	-1.5	-2.3	60	55	NO	NO	NO	NO	NO
20.1	12716	207 WALKER STREET NORTH SYDNEY	First	N	61	57	60	54	62	57	60	55	-1.4	-2.2	-1.5	-2.2	60	55	NO	NO	NO	NO	NO
20.1	12716	207 WALKER STREET NORTH SYDNEY	First	E	61	56	59	54	61	57	60	54	-1.5	-2.2	-1.5	-2.3	60	55	NO	NO	NO	NO	NO
20.1	12756	209 WALKER STREET NORTH SYDNEY	Ground	S	59	54	58	53	60	54	59	53	-0.6	-1.0	-0.4	-0.9	60	55	NO	NO	NO	NO	NO

NCA	Receiver ID	Address	Floor Level	Facade	Opening Year 2027				Design Year 2037				Increase (Do Smthng - Do Nothing)				NCG project road noise criteria		Do noise levels exceed the cumulative limit with project roads adding ≥2dB to the total noise levels?		Is the contribution from the road project Acute?		Consider further treatment?
					Do Nothing		Do Smthng		Do Nothing		Do Smthng		Opening Year 2027		Design Year 2037								
					Day	Night	Day	Night	Day	Night	Day	Night	Day	Night	Day	Night	Day	Night	Day	Night	$L_{Aeq,15hr} \geq 65dB$	$L_{Aeq,9hr} \geq 60dB$	
20.1	12756	209 WALKER STREET NORTH SYDNEY	Ground	E	58	53	56	51	58	53	56	51	-1.6	-2.2	-1.7	-2.3	60	55	NO	NO	NO	NO	NO
20.1	12756	209 WALKER STREET NORTH SYDNEY	Ground	S	58	53	57	51	59	54	57	52	-1.4	-2.1	-1.4	-2.0	60	55	NO	NO	NO	NO	NO
20.1	12756	209 WALKER STREET NORTH SYDNEY	Ground	E	54	49	52	47	54	50	53	47	-1.9	-2.6	-1.9	-2.6	60	55	NO	NO	NO	NO	NO
20.1	12759	209 WALKER STREET NORTH SYDNEY	Ground	N	55	50	55	49	56	50	56	50	-0.1	-0.3	0.2	0.0	60	55	NO	NO	NO	NO	NO
20.1	12759	209 WALKER STREET NORTH SYDNEY	Ground	W	64	56	66	59	65	57	67	60	1.6	3.0	1.9	3.5	60	55	NO	NO	NO	NO	YES
20.1	12759	209 WALKER STREET NORTH SYDNEY	Ground	S	60	54	61	55	61	55	62	56	0.4	0.4	0.7	0.8	60	55	NO	NO	NO	NO	NO
20.1	12767	93 RIDGE STREET NORTH SYDNEY	Ground	NW	50	45	48	43	50	45	49	43	-1.5	-2.2	-1.4	-2.1	60	55	NO	NO	NO	NO	NO
20.1	12767	93 RIDGE STREET NORTH SYDNEY	Ground	W	51	46	49	44	51	47	50	45	-1.4	-2.1	-1.3	-2.0	60	55	NO	NO	NO	NO	NO
20.1	12767	93 RIDGE STREET NORTH SYDNEY	Ground	SE	62	58	60	55	62	58	61	55	-1.8	-2.5	-1.9	-2.6	60	55	NO	NO	NO	NO	NO
20.1	12767	93 RIDGE STREET NORTH SYDNEY	Ground	SW	63	58	61	56	63	59	61	56	-1.7	-2.5	-1.9	-2.6	60	55	NO	NO	NO	NO	NO
20.1	12767	93 RIDGE STREET NORTH SYDNEY	Ground	SE	68	63	66	61	68	64	66	61	-1.7	-2.5	-1.8	-2.6	60	55	YES	YES	YES	YES	YES
20.1	12767	93 RIDGE STREET NORTH SYDNEY	Ground	E	66	62	64	59	66	62	64	59	-1.7	-2.6	-1.8	-2.7	60	55	NO	NO	NO	NO	NO
20.1	12767	93 RIDGE STREET NORTH SYDNEY	Ground	N	56	51	54	48	56	51	54	49	-2.0	-2.7	-2.1	-2.8	60	55	NO	NO	NO	NO	NO
20.1	12767	93 RIDGE STREET NORTH SYDNEY	First	NW	52	47	50	45	52	47	51	45	-1.4	-1.9	-1.2	-1.8	60	55	NO	NO	NO	NO	NO
20.1	12767	93 RIDGE STREET NORTH SYDNEY	First	W	53	48	52	46	53	48	52	47	-1.0	-1.7	-0.9	-1.6	60	55	NO	NO	NO	NO	NO
20.1	12767	93 RIDGE STREET NORTH SYDNEY	First	SE	65	61	63	58	66	61	64	58	-1.7	-2.4	-1.8	-2.5	60	55	NO	NO	NO	NO	NO
20.1	12767	93 RIDGE STREET NORTH SYDNEY	First	SW	66	62	64	59	67	62	65	59	-1.8	-2.5	-2.0	-2.6	60	55	YES	NO	YES	NO	YES
20.1	12767	93 RIDGE STREET NORTH SYDNEY	First	SE	72	67	70	65	72	68	70	65	-1.8	-2.4	-1.9	-2.5	60	55	YES	YES	YES	YES	YES
20.1	12767	93 RIDGE STREET NORTH SYDNEY	First	E	70	66	68	63	71	66	69	64	-1.7	-2.4	-1.8	-2.5	60	55	YES	YES	YES	YES	YES
20.1	12767	93 RIDGE STREET NORTH SYDNEY	First	N	59	54	57	52	59	54	57	52	-1.6	-2.3	-1.7	-2.4	60	55	NO	NO	NO	NO	NO
20.1	12767	93 RIDGE STREET NORTH SYDNEY	Second	NW	55	50	53	48	55	50	54	48	-1.6	-2.1	-1.4	-1.9	60	55	NO	NO	NO	NO	NO
20.1	12767	93 RIDGE STREET NORTH SYDNEY	Second	W	55	50	54	48	55	50	54	49	-1.1	-1.7	-1.0	-1.5	60	55	NO	NO	NO	NO	NO
20.1	12767	93 RIDGE STREET NORTH SYDNEY	Second	SE	67	63	65	60	68	63	66	61	-2.1	-2.7	-2.2	-2.7	60	55	YES	YES	YES	YES	YES
20.1	12767	93 RIDGE STREET NORTH SYDNEY	Second	SW	68	64	66	61	68	64	66	61	-1.9	-2.6	-2.0	-2.6	60	55	YES	YES	YES	YES	YES
20.1	12767	93 RIDGE STREET NORTH SYDNEY	Second	SE	73	69	71	66	74	69	72	67	-1.8	-2.3	-1.9	-2.4	60	55	YES	YES	YES	YES	YES
20.1	12767	93 RIDGE STREET NORTH SYDNEY	Second	E	72	68	70	65	72	68	71	66	-1.7	-2.3	-1.8	-2.4	60	55	YES	YES	YES	YES	YES
20.1	12767	93 RIDGE STREET NORTH SYDNEY	Second	N	62	57	60	55	62	58	60	55	-1.9	-2.5	-2.0	-2.5	60	55	NO	NO	NO	NO	NO
20.1	12767	93 RIDGE STREET NORTH SYDNEY	Third	NW	62	57	60	55	62	58	60	55	-2.3	-2.7	-2.1	-2.6	60	55	NO	NO	NO	NO	NO
20.1	12767	93 RIDGE STREET NORTH SYDNEY	Third	W	56	51	55	49	56	51	55	50	-1.1	-1.7	-0.9	-1.5	60	55	NO	NO	NO	NO	NO
20.1	12767	93 RIDGE STREET NORTH SYDNEY	Third	SE	69	64	66	61	69	64	67	62	-2.1	-2.6	-2.2	-2.5	60	55	YES	YES	YES	YES	YES
20.1	12767	93 RIDGE STREET NORTH SYDNEY	Third	SW	69	64	67	62	69	65	67	62	-1.9	-2.5	-2.0	-2.5	60	55	YES	YES	YES	YES	YES
20.1	12767	93 RIDGE STREET NORTH SYDNEY	Third	SE	74	70	72	67	74	70	72	68	-1.8	-2.5	-1.9	-2.5	60	55	YES	YES	YES	YES	YES
20.1	12767	93 RIDGE STREET NORTH SYDNEY	Third	E	73	69	71	66	73	69	71	67	-1.8	-2.5	-1.9	-2.5	60	55	YES	YES	YES	YES	YES
20.1	12767	93 RIDGE STREET NORTH SYDNEY	Third	N	67	62	65	60	68	63	65	60	-2.3	-2.8	-2.4	-2.8	60	55	YES	YES	YES	YES	YES
20.1	12767	93 RIDGE STREET NORTH SYDNEY	Fourth	NW	66	61	63	58	66	62	64	58	-2.9	-3.3	-2.8	-3.3	60	55	NO	NO	NO	NO	NO
20.1	12767	93 RIDGE STREET NORTH SYDNEY	Fourth	W	56	52	55	50	57	52	56	51	-1.1	-1.7	-0.9	-1.5	60	55	NO	NO	NO	NO	NO
20.1	12767	93 RIDGE STREET NORTH SYDNEY	Fourth	SE	69	65	67	62	70	65	67	63	-2.0	-2.6	-2.1	-2.6	60	55	YES	YES	YES	YES	YES
20.1	12767	93 RIDGE STREET NORTH SYDNEY	Fourth	SW	70	65	68	63	70	66	68	63	-2.0	-2.7	-2.1	-2.7	60	55	YES	YES	YES	YES	YES
20.1	12767	93 RIDGE STREET NORTH SYDNEY	Fourth	SE	75	71	73	68	75	71	73	68	-2.2	-2.9	-2.3	-2.9	60	55	YES	YES	YES	YES	YES
20.1	12767	93 RIDGE STREET NORTH SYDNEY	Fourth	E	74	70	72	67	75	71	73	68	-2.1	-2.8	-2.2	-2.8	60	55	YES	YES	YES	YES	YES
20.1	12767	93 RIDGE STREET NORTH SYDNEY	Fourth	N	70	65	67	62	70	66	68	63	-2.7	-3.1	-2.7	-3.1	60	55	YES	YES	YES	YES	YES
20.1	12767	93 RIDGE STREET NORTH SYDNEY	Fifth	NW	67	62	64	59	67	62	64	59	-2.9	-3.4	-2.7	-3.3	60	55	NO	NO	NO	NO	NO
20.1	12767	93 RIDGE STREET NORTH SYDNEY	Fifth	W	57	53	56	51	58	53	57	51	-1.1	-1.7	-0.8	-1.5	60	55	NO	NO	NO	NO	NO
20.1	12767	93 RIDGE STREET NORTH SYDNEY	Fifth	SE	70	65	68	63	70	66	68	63	-2.0	-2.7	-2.1	-2.7	60	55	YES	YES	YES	YES	YES
20.1	12767	93 RIDGE STREET NORTH SYDNEY	Fifth	SW	70	66	68	63	71	66	68	63	-2.3	-3.1	-2.4	-3.1	60	55	YES	YES	YES	YES	YES
20.1	12767	93 RIDGE STREET NORTH SYDNEY	Fifth	SE	76	72	74	69	76	72	74	69	-2.4	-3.2	-2.5	-3.2	60	55	YES	YES	YES	YES	YES
20.1	12767	93 RIDGE STREET NORTH SYDNEY	Fifth	E	76	71	73	68	76	72	74	69	-2.3	-3.1	-2.4	-3.1	60	55	YES	YES	YES	YES	YES
20.1	12767	93 RIDGE STREET NORTH SYDNEY	Fifth	N	72	67	69	64	72	67	69	64	-2.6	-3.1	-2.6	-3.0	60	55	YES	YES	YES	YES	YES
20.1	12767	93 RIDGE STREET NORTH SYDNEY	Sixth	NW	67	62	64	59	67	63	65	59	-2.7	-3.2	-2.6	-3.2	60	55	YES	NO	NO	NO	YES
20.1	12767	93 RIDGE STREET NORTH SYDNEY	Sixth	W	59	54	57	52	59	54	58	53	-1.2	-1.9	-1.0	-1.7	60	55	NO	NO	NO	NO	NO
20.1	12767	93 RIDGE STREET NORTH SYDNEY	Sixth	SE	70	66	68	63	71	66	68	63	-2.2	-3.1	-2.3	-3.0	60	55	YES	YES	YES	YES	YES
20.1	12767	93 RIDGE STREET NORTH SYDNEY	Sixth	SW	71	67	68	63	71	67	68	63	-2.6	-3.4	-2.6	-3.5	60	55	YES	YES	YES	YES	YES
20.1	12767	93 RIDGE STREET NORTH SYDNEY	Sixth	SE	77	72	74	69	77	73	74	69	-2.7	-3.4	-2.8	-3.4	60	55	YES	YES	YES	YES	YES
20.1	12767	93 RIDGE STREET NORTH SYDNEY	Sixth	E	77	72	74	69	77	73	74	69	-2.6	-3.3	-2.6	-3.3	60	55	YES	YES	YES	YES	YES
20.1	12767	93 RIDGE STREET NORTH SYDNEY	Sixth	N	73	68	70	65	73	69	71	65	-2.7	-3.1	-2.7	-3.2	60	55	YES	YES	YES	YES	YES
20.1	12767	93 RIDGE STREET NORTH SYDNEY	Seventh	NW	67	62	65	59	68	63	65	60	-2.6	-3.1	-2.4	-3.1	60	55	YES	YES	YES	NO	YES
20.1	12767	93 RIDGE STREET NORTH SYDNEY	Seventh	W	60	56	59	54	61	56	60	54	-1.4	-2.1	-1.1	-1.9	60	55	NO	NO	NO	NO	NO
20.1	12767	93 RIDGE STREET NORTH SYDNEY	Seventh	SE	71	67	68	63	71	67	68	64	-2.5	-3.4	-2.6	-3.4	60	55	YES	YES	YES	YES	YES
20.1	12767	93 RIDGE STREET NORTH SYDNEY	Seventh	SW	71	67	68	63	71	67	69	64	-2.5	-3.5	-2.6	-3.6	60	55	YES	YES	YES	YES	YES
20.1	12767	93 RIDGE STREET NORTH SYDNEY	Seventh	SE	77	72	74	69	77	73	74	69	-2.7	-3.4	-2.8	-3.5	60	55	YES	YES	YES	YES	YES
20.1	12767	93 RIDGE STREET NORTH SYDNEY	Seventh	E	77	73	74	69	77	73	75	70	-2.7	-3.5	-2.8	-3.4	60	55	YES	YES	YES	YES	YES
20.1	12767	93 RIDGE STREET NORTH SYDNEY	Seventh	N	74	69	71	66	74	69	71	66	-2.7	-3.1	-2.8	-3.1	60	55	YES	YES	YES	YES	YES

NCA	Receiver ID	Address	Floor Level	Facade	Opening Year 2027				Design Year 2037				Increase (Do Smthng - Do Nothing)				NCG project road noise criteria		Do noise levels exceed the cumulative limit with project roads adding ≥2dB to the total noise levels?		Is the contribution from the road project Acute?		Consider further treatment?
					Do Nothing		Do Smthng		Do Nothing		Do Smthng		Opening Year 2027		Design Year 2037								
					Day	Night	Day	Night	Day	Night	Day	Night	Day	Night	Day	Night	Day	Night	Day	Night	$L_{Aeq,15hr}$ ≥ 65dB	$L_{Aeq,9hr}$ ≥ 60dB	
20.1	12790	95 RIDGE STREET NORTH SYDNEY	Ground	E	75	70	73	68	75	71	73	68	-2.1	-2.6	-2.1	-2.7	60	55	YES	YES	YES	YES	YES
20.1	12790	95 RIDGE STREET NORTH SYDNEY	Ground	N	66	61	64	58	66	62	64	59	-2.5	-2.9	-2.6	-3.0	60	55	NO	NO	NO	NO	NO
20.1	12790	95 RIDGE STREET NORTH SYDNEY	Ground	W	57	53	55	50	57	53	55	51	-1.6	-2.5	-1.6	-2.4	60	55	NO	NO	NO	NO	NO
20.1	12790	95 RIDGE STREET NORTH SYDNEY	Ground	S	71	66	69	64	71	67	69	64	-1.7	-2.5	-1.8	-2.6	60	55	YES	YES	YES	YES	YES
20.1	12790	95 RIDGE STREET NORTH SYDNEY	Ground	SE	74	70	72	67	75	70	73	68	-1.7	-2.4	-1.8	-2.4	60	55	YES	YES	YES	YES	YES
20.1	12790	95 RIDGE STREET NORTH SYDNEY	First	E	77	73	75	70	77	73	75	70	-2.1	-2.7	-2.2	-2.7	60	55	YES	YES	YES	YES	YES
20.1	12790	95 RIDGE STREET NORTH SYDNEY	First	N	72	67	69	64	72	67	70	65	-2.6	-2.9	-2.6	-2.9	60	55	YES	YES	YES	YES	YES
20.1	12790	95 RIDGE STREET NORTH SYDNEY	First	W	58	54	57	52	59	55	57	52	-1.9	-2.6	-1.8	-2.7	60	55	NO	NO	NO	NO	NO
20.1	12790	95 RIDGE STREET NORTH SYDNEY	First	S	73	69	72	67	74	69	72	67	-1.7	-2.4	-1.8	-2.4	60	55	YES	YES	YES	YES	YES
20.1	12790	95 RIDGE STREET NORTH SYDNEY	First	SE	76	72	74	69	76	72	75	70	-1.7	-2.4	-1.8	-2.5	60	55	YES	YES	YES	YES	YES
20.1	12790	95 RIDGE STREET NORTH SYDNEY	Second	E	78	74	76	71	79	74	76	71	-2.6	-3.2	-2.7	-3.2	60	55	YES	YES	YES	YES	YES
20.1	12790	95 RIDGE STREET NORTH SYDNEY	Second	N	73	69	71	66	74	69	71	66	-2.8	-3.0	-2.8	-3.1	60	55	YES	YES	YES	YES	YES
20.1	12790	95 RIDGE STREET NORTH SYDNEY	Second	W	60	56	58	53	61	57	59	54	-2.0	-2.8	-2.0	-2.8	60	55	NO	NO	NO	NO	NO
20.1	12790	95 RIDGE STREET NORTH SYDNEY	Second	S	74	70	73	68	75	71	73	68	-1.8	-2.5	-1.9	-2.6	60	55	YES	YES	YES	YES	YES
20.1	12790	95 RIDGE STREET NORTH SYDNEY	Second	SE	77	73	75	70	77	73	75	70	-2.2	-2.9	-2.2	-2.9	60	55	YES	YES	YES	YES	YES
20.1	12806	91 RIDGE STREET NORTH SYDNEY	Ground	N	59	54	57	51	60	55	57	52	-2.6	-3.0	-2.4	-2.8	60	55	NO	NO	NO	NO	NO
20.1	12806	91 RIDGE STREET NORTH SYDNEY	Ground	W	54	49	52	47	54	50	52	47	-2.1	-2.6	-2.1	-2.6	60	55	NO	NO	NO	NO	NO
20.1	12806	91 RIDGE STREET NORTH SYDNEY	Ground	S	58	53	56	51	58	53	57	51	-1.4	-2.0	-1.4	-2.0	60	55	NO	NO	NO	NO	NO
20.1	12806	91 RIDGE STREET NORTH SYDNEY	Ground	SE	56	51	54	49	56	52	54	49	-2.0	-2.5	-2.0	-2.6	60	55	NO	NO	NO	NO	NO
20.1	12806	91 RIDGE STREET NORTH SYDNEY	Ground	E	55	50	53	47	55	50	53	48	-2.2	-2.7	-2.2	-2.7	60	55	NO	NO	NO	NO	NO
20.1	12806	91 RIDGE STREET NORTH SYDNEY	Ground	S	54	49	52	46	54	49	52	47	-2.2	-2.7	-2.2	-2.7	60	55	NO	NO	NO	NO	NO
20.1	12806	91 RIDGE STREET NORTH SYDNEY	Ground	E	55	50	53	47	55	51	53	48	-2.2	-2.7	-2.1	-2.7	60	55	NO	NO	NO	NO	NO
20.1	12810	93 RIDGE STREET NORTH SYDNEY	Ground	E	66	61	64	59	67	62	64	59	-2.5	-2.8	-2.5	-2.9	60	55	NO	NO	NO	NO	NO
20.1	12810	93 RIDGE STREET NORTH SYDNEY	Ground	S	52	48	50	45	53	48	51	45	-2.3	-2.8	-2.2	-2.9	60	55	NO	NO	NO	NO	NO
20.1	12810	93 RIDGE STREET NORTH SYDNEY	Ground	W	52	47	50	44	52	48	50	45	-2.2	-2.8	-2.2	-2.8	60	55	NO	NO	NO	NO	NO
20.1	12810	93 RIDGE STREET NORTH SYDNEY	Ground	S	57	52	55	50	57	52	55	50	-1.7	-2.4	-1.8	-2.4	60	55	NO	NO	NO	NO	NO
20.1	12810	93 RIDGE STREET NORTH SYDNEY	Ground	E	62	58	60	55	63	58	61	56	-1.9	-2.7	-2.0	-2.7	60	55	NO	NO	NO	NO	NO
20.1	12810	93 RIDGE STREET NORTH SYDNEY	Ground	S	64	60	62	57	64	60	63	58	-1.6	-2.7	-1.8	-2.7	60	55	NO	NO	NO	NO	NO
20.1	12810	93 RIDGE STREET NORTH SYDNEY	First	E	69	65	67	62	70	65	67	62	-2.8	-3.2	-2.8	-3.1	60	55	YES	YES	YES	YES	YES
20.1	12810	93 RIDGE STREET NORTH SYDNEY	First	N	68	63	66	61	69	64	66	61	-2.4	-2.8	-2.4	-2.9	60	55	YES	YES	YES	YES	YES
20.1	12810	93 RIDGE STREET NORTH SYDNEY	First	W	56	51	53	48	56	51	54	48	-2.2	-2.7	-2.1	-2.8	60	55	NO	NO	NO	NO	NO
20.1	12810	93 RIDGE STREET NORTH SYDNEY	First	S	56	51	53	48	56	51	54	48	-2.3	-2.8	-2.2	-2.8	60	55	NO	NO	NO	NO	NO
20.1	12810	93 RIDGE STREET NORTH SYDNEY	First	W	55	51	53	48	56	51	54	48	-2.3	-2.9	-2.2	-2.8	60	55	NO	NO	NO	NO	NO
20.1	12810	93 RIDGE STREET NORTH SYDNEY	First	S	60	55	58	53	60	56	59	53	-1.7	-2.4	-1.8	-2.4	60	55	NO	NO	NO	NO	NO
20.1	12810	93 RIDGE STREET NORTH SYDNEY	First	E	66	61	64	59	66	62	64	59	-2.0	-2.6	-2.2	-2.6	60	55	NO	NO	NO	NO	NO
20.1	12810	93 RIDGE STREET NORTH SYDNEY	First	S	67	63	65	60	67	63	66	60	-1.8	-2.6	-1.9	-2.7	60	55	YES	YES	YES	YES	YES
20.1	12827	89 RIDGE STREET NORTH SYDNEY	Ground	N	64	59	62	57	64	59	63	57	-1.4	-1.8	-1.3	-1.7	60	55	NO	NO	NO	NO	NO
20.1	12827	89 RIDGE STREET NORTH SYDNEY	Ground	W	52	47	51	45	52	47	51	46	-1.3	-1.9	-1.0	-1.8	60	55	NO	NO	NO	NO	NO
20.1	12827	89 RIDGE STREET NORTH SYDNEY	Ground	S	51	46	50	44	52	47	50	45	-1.3	-1.9	-1.1	-1.7	60	55	NO	NO	NO	NO	NO
20.1	12827	89 RIDGE STREET NORTH SYDNEY	Ground	W	52	46	51	46	52	47	52	46	-0.5	-0.9	-0.3	-0.6	60	55	NO	NO	NO	NO	NO
20.1	12827	89 RIDGE STREET NORTH SYDNEY	Ground	E	58	53	56	51	58	54	56	51	-2.3	-2.8	-2.2	-2.7	60	55	NO	NO	NO	NO	NO
20.1	12827	89 RIDGE STREET NORTH SYDNEY	First	N	66	61	64	59	66	61	65	59	-1.7	-2.1	-1.5	-2.0	60	55	YES	NO	NO	NO	YES
20.1	12827	89 RIDGE STREET NORTH SYDNEY	First	W	55	50	54	48	55	50	54	49	-1.4	-2.0	-1.3	-1.9	60	55	NO	NO	NO	NO	NO
20.1	12827	89 RIDGE STREET NORTH SYDNEY	First	S	55	50	53	48	55	50	54	48	-1.5	-2.0	-1.2	-1.9	60	55	NO	NO	NO	NO	NO
20.1	12827	89 RIDGE STREET NORTH SYDNEY	First	W	55	50	54	49	56	50	55	49	-0.8	-1.2	-0.5	-1.0	60	55	NO	NO	NO	NO	NO
20.1	12827	89 RIDGE STREET NORTH SYDNEY	First	S	58	53	56	51	58	53	57	51	-1.6	-2.2	-1.5	-2.1	60	55	NO	NO	NO	NO	NO
20.1	12827	89 RIDGE STREET NORTH SYDNEY	First	E	65	60	62	57	65	61	63	58	-2.6	-3.0	-2.7	-3.0	60	55	NO	NO	NO	NO	NO
20.1	12834	85 RIDGE STREET NORTH SYDNEY	Ground	N	64	58	64	58	65	58	65	59	0.4	0.4	0.7	0.8	60	55	NO	NO	NO	NO	NO
20.1	12834	85 RIDGE STREET NORTH SYDNEY	Ground	W	65	57	67	61	66	58	68	62	1.7	3.3	2.1	3.8	60	55	NO	NO	NO	NO	YES
20.1	12834	85 RIDGE STREET NORTH SYDNEY	Ground	SW	62	55	64	58	63	55	65	59	1.6	3.0	2.0	3.6	60	55	NO	NO	NO	NO	YES
20.1	12834	85 RIDGE STREET NORTH SYDNEY	Ground	W	68	60	70	63	69	61	71	65	1.6	3.2	1.9	3.8	60	55	NO	NO	NO	NO	YES
20.1	12834	85 RIDGE STREET NORTH SYDNEY	Ground	S	63	55	64	58	63	56	65	59	1.5	2.7	1.7	3.2	60	55	NO	NO	NO	NO	YES
20.1	12834	85 RIDGE STREET NORTH SYDNEY	First	N	66	60	66	60	66	60	66	61	-0.1	-0.3	0.2	0.1	60	55	YES	YES	NO	NO	YES
20.1	12834	85 RIDGE STREET NORTH SYDNEY	First	W	66	58	67	61	66	59	68	62	1.6	3.0	1.9	3.5	60	55	NO	NO	NO	NO	YES
20.1	12834	85 RIDGE STREET NORTH SYDNEY	First	SW	63	56	65	58	64	56	66	59	1.5	2.7	1.8	3.2	60	55	NO	NO	NO	NO	YES
20.1	12834	85 RIDGE STREET NORTH SYDNEY	First	W	68	60	69	63	68	60	70	64	1.6	3.2	1.9	3.7	60	55	NO	NO	NO	NO	YES
20.1	12834	85 RIDGE STREET NORTH SYDNEY	First	S	64	57	65	59	64	57	66	60	1.3	2.2	1.6	2.8	60	55	NO	NO	NO	NO	YES
20.1	12835	87 RIDGE STREET NORTH SYDNEY	Ground	E	53	49	51	46	54	49	52	46	-2.0	-2.6	-2.0	-2.6	60	55	NO	NO	NO	NO	NO
20.1	12835	87 RIDGE STREET NORTH SYDNEY	Ground	S	52	48	50	45	53	48	51	45	-1.9	-2.5	-1.8	-2.5	60	55	NO	NO	NO	NO	NO
20.1	12835	87 RIDGE STREET NORTH SYDNEY	Ground	E	53	48	51	46	53	49	52	46	-1.5	-2.3	-1.4	-2.1	60	55	NO	NO	NO	NO	NO
20.1	12835	87 RIDGE STREET NORTH SYDNEY	Ground	N	60	55	57	52	60	55	58	52	-2.4	-2.7	-2.4	-2.7	60	55	NO	NO	NO	NO	NO
20.1	12835	87 RIDGE STREET NORTH SYDNEY	Ground	E	61	56	59	54	61	57	59	54	-2.3	-2.6	-2.3	-2.6	60	55	NO	NO	NO	NO	NO

NCA	Receiver ID	Address	Floor Level	Facade	Opening Year 2027				Design Year 2037				Increase (Do Smthng - Do Nothing)				NCG project road noise criteria		Do noise levels exceed the cumulative limit with project roads adding ≥2dB to the total noise levels?		Is the contribution from the road project Acute?		Consider further treatment?
					Do Nothing		Do Smthng		Do Nothing		Do Smthng		Opening Year 2027		Design Year 2037								
					Day	Night	Day	Night	Day	Night	Day	Night	Day	Night	Day	Night	Day	Night	Day	Night	$L_{Aeq,15hr} \geq 65dB$	$L_{Aeq,9hr} \geq 60dB$	
20.1	12835	87 RIDGE STREET NORTH SYDNEY	Ground	N	63	58	63	57	64	58	64	58	-0.4	-0.6	-0.1	-0.4	60	55	NO	NO	NO	NO	NO
20.1	12835	87 RIDGE STREET NORTH SYDNEY	Ground	S	53	49	52	46	54	49	52	47	-1.7	-2.3	-1.6	-2.3	60	55	NO	NO	NO	NO	NO
20.1	12835	87 RIDGE STREET NORTH SYDNEY	First	E	57	52	55	49	57	52	55	50	-2.0	-2.5	-1.8	-2.5	60	55	NO	NO	NO	NO	NO
20.1	12835	87 RIDGE STREET NORTH SYDNEY	First	S	56	51	54	48	56	51	54	49	-1.9	-2.4	-1.7	-2.4	60	55	NO	NO	NO	NO	NO
20.1	12835	87 RIDGE STREET NORTH SYDNEY	First	E	56	52	54	49	57	52	55	50	-1.8	-2.4	-1.7	-2.3	60	55	NO	NO	NO	NO	NO
20.1	12835	87 RIDGE STREET NORTH SYDNEY	First	N	62	57	59	54	62	58	60	55	-2.8	-3.2	-2.7	-3.1	60	55	NO	NO	NO	NO	NO
20.1	12835	87 RIDGE STREET NORTH SYDNEY	First	E	64	59	61	56	64	59	61	56	-2.6	-2.9	-2.7	-3.0	60	55	NO	NO	NO	NO	NO
20.1	12835	87 RIDGE STREET NORTH SYDNEY	First	N	65	60	65	59	66	60	65	60	-0.8	-1.1	-0.5	-0.9	60	55	YES	YES	NO	NO	YES
20.1	12835	87 RIDGE STREET NORTH SYDNEY	First	S	57	52	55	50	57	52	56	50	-1.3	-1.8	-1.1	-1.7	60	55	NO	NO	NO	NO	NO
21.1	8308	204 FALCON STREET NORTH SYDNEY	Ground	N	52	47	51	46	53	48	52	46	-0.9	-1.8	-0.8	-1.7	60	55	NO	NO	NO	NO	NO
21.1	8308	204 FALCON STREET NORTH SYDNEY	Ground	W	59	53	60	54	59	53	61	55	1.6	1.2	1.7	1.5	60	55	NO	NO	NO	NO	NO
21.1	8308	204 FALCON STREET NORTH SYDNEY	Ground	S	72	66	73	67	72	66	74	68	1.4	1.2	1.6	1.4	60	55	YES	YES	YES	YES	YES
21.1	8308	204 FALCON STREET NORTH SYDNEY	Ground	E	59	53	60	54	59	54	61	55	1.3	1.1	1.5	1.2	60	55	NO	NO	NO	NO	NO
21.1	8308	204 FALCON STREET NORTH SYDNEY	First	N	54	49	53	47	54	49	54	48	-0.9	-1.7	-0.8	-1.6	60	55	NO	NO	NO	NO	NO
21.1	8308	204 FALCON STREET NORTH SYDNEY	First	W	60	54	62	55	61	55	62	56	1.3	1.0	1.6	1.3	60	55	NO	NO	NO	NO	NO
21.1	8308	204 FALCON STREET NORTH SYDNEY	First	S	73	67	74	68	73	67	75	69	1.4	1.2	1.6	1.4	60	55	YES	YES	YES	YES	YES
21.1	8308	204 FALCON STREET NORTH SYDNEY	First	E	60	55	62	55	61	55	62	56	1.3	0.9	1.4	1.2	60	55	NO	NO	NO	NO	NO
21.1	8308	204 FALCON STREET NORTH SYDNEY	Second	N	56	51	56	50	57	52	56	50	-0.7	-1.5	-0.6	-1.4	60	55	NO	NO	NO	NO	NO
21.1	8308	204 FALCON STREET NORTH SYDNEY	Second	W	61	55	62	56	62	56	63	57	1.2	0.8	1.5	1.0	60	55	NO	NO	NO	NO	NO
21.1	8308	204 FALCON STREET NORTH SYDNEY	Second	S	73	67	74	68	73	67	75	69	1.4	1.2	1.6	1.4	60	55	YES	YES	YES	YES	YES
21.1	8308	204 FALCON STREET NORTH SYDNEY	Second	E	61	56	62	56	62	56	63	57	1.2	0.8	1.3	0.9	60	55	NO	NO	NO	NO	NO
21.1	14130	206 FALCON STREET NORTH SYDNEY	Ground	N	51	46	50	44	51	46	51	45	-0.8	-1.6	-0.7	-1.5	60	55	NO	NO	NO	NO	NO
21.1	14130	206 FALCON STREET NORTH SYDNEY	Ground	W	59	53	61	54	60	54	61	55	1.4	1.1	1.5	1.3	60	55	NO	NO	NO	NO	NO
21.1	14130	206 FALCON STREET NORTH SYDNEY	Ground	S	72	66	73	67	72	66	74	67	1.4	1.3	1.6	1.4	60	55	YES	YES	YES	YES	YES
21.1	14130	206 FALCON STREET NORTH SYDNEY	Ground	E	57	51	58	52	57	51	59	52	1.3	1.0	1.6	1.2	60	55	NO	NO	NO	NO	NO
21.1	14130	206 FALCON STREET NORTH SYDNEY	First	N	53	48	53	47	54	49	53	47	-0.8	-1.6	-0.6	-1.4	60	55	NO	NO	NO	NO	NO
21.1	14130	206 FALCON STREET NORTH SYDNEY	First	W	60	55	62	56	61	55	62	56	1.3	1.0	1.5	1.1	60	55	NO	NO	NO	NO	NO
21.1	14130	206 FALCON STREET NORTH SYDNEY	First	S	73	67	74	68	73	67	75	69	1.4	1.3	1.6	1.5	60	55	YES	YES	YES	YES	YES
21.1	14130	206 FALCON STREET NORTH SYDNEY	First	E	58	52	59	53	59	53	60	54	1.3	0.9	1.6	1.1	60	55	NO	NO	NO	NO	NO
21.1	14130	206 FALCON STREET NORTH SYDNEY	Second	N	57	52	56	50	57	52	56	51	-0.7	-1.4	-0.5	-1.3	60	55	NO	NO	NO	NO	NO
21.1	14130	206 FALCON STREET NORTH SYDNEY	Second	W	61	56	62	56	62	56	63	57	1.1	0.7	1.3	0.9	60	55	NO	NO	NO	NO	NO
21.1	14130	206 FALCON STREET NORTH SYDNEY	Second	S	73	67	74	68	73	67	75	69	1.5	1.2	1.6	1.4	60	55	YES	YES	YES	YES	YES
21.1	14130	206 FALCON STREET NORTH SYDNEY	Second	E	59	54	60	54	60	54	61	55	1.1	0.6	1.4	0.9	60	55	NO	NO	NO	NO	NO
21.1	14133	208 FALCON STREET NORTH SYDNEY	Ground	E	62	57	64	57	63	57	64	58	1.2	0.8	1.4	1.0	60	55	NO	NO	NO	NO	NO
21.1	14133	208 FALCON STREET NORTH SYDNEY	Ground	N	53	48	52	46	53	48	52	47	-0.8	-1.6	-0.7	-1.5	60	55	NO	NO	NO	NO	NO
21.1	14133	208 FALCON STREET NORTH SYDNEY	Ground	W	56	51	58	52	57	51	58	52	1.3	1.0	1.6	1.2	60	55	NO	NO	NO	NO	NO
21.1	14133	208 FALCON STREET NORTH SYDNEY	Ground	S	72	66	73	67	72	66	74	67	1.4	1.2	1.7	1.5	60	55	YES	YES	YES	YES	YES
21.1	14133	208 FALCON STREET NORTH SYDNEY	Ground	E	65	59	66	60	66	60	67	61	1.3	1.1	1.6	1.2	60	55	YES	YES	YES	YES	YES
21.1	14133	208 FALCON STREET NORTH SYDNEY	First	E	64	58	65	59	64	58	65	59	1.2	0.7	1.4	0.9	60	55	YES	NO	YES	NO	YES
21.1	14133	208 FALCON STREET NORTH SYDNEY	First	N	55	50	54	48	55	50	54	49	-0.8	-1.5	-0.7	-1.5	60	55	NO	NO	NO	NO	NO
21.1	14133	208 FALCON STREET NORTH SYDNEY	First	W	58	52	59	53	58	53	60	54	1.2	0.9	1.5	1.0	60	55	NO	NO	NO	NO	NO
21.1	14133	208 FALCON STREET NORTH SYDNEY	First	S	73	67	74	68	73	67	75	69	1.4	1.2	1.7	1.5	60	55	YES	YES	YES	YES	YES
21.1	14133	208 FALCON STREET NORTH SYDNEY	First	E	67	61	68	62	67	61	69	62	1.4	1.0	1.5	1.3	60	55	YES	YES	YES	YES	YES
21.1	14133	208 FALCON STREET NORTH SYDNEY	Second	E	64	59	65	59	65	59	66	60	1.0	0.6	1.3	0.7	60	55	YES	YES	YES	YES	YES
21.1	14133	208 FALCON STREET NORTH SYDNEY	Second	N	57	53	57	51	58	53	57	52	-0.7	-1.5	-0.5	-1.4	60	55	NO	NO	NO	NO	NO
21.1	14133	208 FALCON STREET NORTH SYDNEY	Second	W	59	54	60	54	60	54	61	55	1.0	0.5	1.2	0.7	60	55	NO	NO	NO	NO	NO
21.1	14133	208 FALCON STREET NORTH SYDNEY	Second	S	73	67	74	68	73	67	75	69	1.5	1.2	1.6	1.5	60	55	YES	YES	YES	YES	YES
21.1	14133	208 FALCON STREET NORTH SYDNEY	Second	E	67	61	68	62	68	62	69	63	1.3	0.9	1.5	1.1	60	55	YES	YES	YES	YES	YES
21.1	14161	1 BARDSLEY GARDENS NORTH SYDNEY	Ground	N	52	47	51	45	52	47	51	46	-0.8	-1.6	-0.6	-1.5	60	55	NO	NO	NO	NO	NO
21.1	14161	1 BARDSLEY GARDENS NORTH SYDNEY	Ground	W	64	58	65	59	64	58	66	60	1.4	1.1	1.6	1.3	60	55	YES	YES	YES	YES	YES
21.1	14161	1 BARDSLEY GARDENS NORTH SYDNEY	Ground	S	72	66	73	67	72	66	74	68	1.4	1.3	1.6	1.4	60	55	YES	YES	YES	YES	YES
21.1	14161	1 BARDSLEY GARDENS NORTH SYDNEY	Ground	E	58	52	59	53	58	52	60	54	1.5	1.2	1.8	1.4	60	55	NO	NO	NO	NO	NO
21.1	14161	1 BARDSLEY GARDENS NORTH SYDNEY	First	N	55	50	54	48	55	50	54	49	-0.8	-1.6	-0.6	-1.4	60	55	NO	NO	NO	NO	NO
21.1	14161	1 BARDSLEY GARDENS NORTH SYDNEY	First	W	65	59	67	61	66	60	67	61	1.4	1.2	1.6	1.3	60	55	YES	YES	YES	YES	YES
21.1	14161	1 BARDSLEY GARDENS NORTH SYDNEY	First	S	73	67	74	68	73	67	75	69	1.4	1.3	1.6	1.4	60	55	YES	YES	YES	YES	YES
21.1	14161	1 BARDSLEY GARDENS NORTH SYDNEY	First	E	59	54	61	54	60	54	61	55	1.3	0.9	1.5	1.1	60	55	NO	NO	NO	NO	NO
21.1	14161	1 BARDSLEY GARDENS NORTH SYDNEY	Second	N	58	53	57	51	58	53	58	52	-0.5	-1.3	-0.3	-1.1	60	55	NO	NO	NO	NO	NO
21.1	14161	1 BARDSLEY GARDENS NORTH SYDNEY	Second	W	66	60	67	61	66	61	68	62	1.4	1.1	1.6	1.3	60	55	YES	YES	YES	YES	YES
21.1	14161	1 BARDSLEY GARDENS NORTH SYDNEY	Second	S	73	67	74	68	73	67	75	69	1.5	1.2	1.6	1.4	60	55	YES	YES	YES	YES	YES
21.1	14161	1 BARDSLEY GARDENS NORTH SYDNEY	Second	E	60	55	62	55	61	55	62	56	1.2	0.7	1.3	0.9	60	55	NO	NO	NO	NO	NO
21.1	14172	7 BARDSLEY GARDENS NORTH SYDNEY	Ground	N	52	47	51	45	52	47	51	46	-0.8	-1.6	-0.7	-1.5	60	55	NO	NO	NO	NO	NO
21.1	14172	7 BARDSLEY GARDENS NORTH SYDNEY	Ground	W	57	51	58	52	57	52	59	53	1.3	0.9	1.6	1.1	60	55	NO	NO	NO	NO	NO

NCA	Receiver ID	Address	Floor Level	Facade	Opening Year 2027				Design Year 2037				Increase (Do Smthng - Do Nothing)				NCG project road noise criteria		Do noise levels exceed the cumulative limit with project roads adding ≥2dB to the total noise levels?		Is the contribution from the road project Acute?		Consider further treatment?
					Do Nothing		Do Smthng		Do Nothing		Do Smthng		Opening Year 2027		Design Year 2037								
					Day	Night	Day	Night	Day	Night	Day	Night	Day	Night	Day	Night	Day	Night	Day	Night	$L_{Aeq,15hr} \geq 65dB$	$L_{Aeq,9hr} \geq 60dB$	
21.1	14172	7 BARDSLEY GARDENS NORTH SYDNEY	Ground	S	72	66	73	67	72	66	74	68	1.5	1.2	1.7	1.5	60	55	YES	YES	YES	YES	YES
21.1	14172	7 BARDSLEY GARDENS NORTH SYDNEY	Ground	E	64	58	65	59	64	58	66	59	1.3	0.9	1.6	1.2	60	55	YES	NO	YES	NO	YES
21.1	14172	7 BARDSLEY GARDENS NORTH SYDNEY	First	N	54	49	54	48	55	50	54	48	-0.8	-1.6	-0.6	-1.5	60	55	NO	NO	NO	NO	NO
21.1	14172	7 BARDSLEY GARDENS NORTH SYDNEY	First	W	59	53	60	54	60	54	61	55	1.3	0.8	1.5	1.0	60	55	NO	NO	NO	NO	NO
21.1	14172	7 BARDSLEY GARDENS NORTH SYDNEY	First	S	73	67	74	68	73	67	75	69	1.4	1.2	1.6	1.5	60	55	YES	YES	YES	YES	YES
21.1	14172	7 BARDSLEY GARDENS NORTH SYDNEY	First	E	66	60	67	61	66	60	67	61	1.3	0.9	1.5	1.2	60	55	YES	YES	YES	YES	YES
21.1	14172	7 BARDSLEY GARDENS NORTH SYDNEY	Second	N	57	53	57	51	58	53	57	52	-0.5	-1.3	-0.4	-1.1	60	55	NO	NO	NO	NO	NO
21.1	14172	7 BARDSLEY GARDENS NORTH SYDNEY	Second	W	61	55	62	56	61	56	63	57	1.2	0.8	1.4	1.0	60	55	NO	NO	NO	NO	NO
21.1	14172	7 BARDSLEY GARDENS NORTH SYDNEY	Second	S	73	67	74	68	73	67	75	69	1.4	1.2	1.6	1.4	60	55	YES	YES	YES	YES	YES
21.1	14172	7 BARDSLEY GARDENS NORTH SYDNEY	Second	E	66	60	67	61	67	61	68	62	1.3	0.9	1.5	1.1	60	55	YES	YES	YES	YES	YES
21.1	14223	2 LYTTON STREET CAMMERAY	Ground	N	52	47	51	45	52	48	51	46	-1.1	-1.9	-1.1	-1.8	60	55	NO	NO	NO	NO	NO
21.1	14223	2 LYTTON STREET CAMMERAY	Ground	W	52	47	51	46	52	47	52	46	-0.5	-1.3	-0.2	-1.2	60	55	NO	NO	NO	NO	NO
21.1	14223	2 LYTTON STREET CAMMERAY	Ground	S	51	46	50	45	51	46	51	45	-0.7	-1.2	-0.4	-1.1	60	55	NO	NO	NO	NO	NO
21.1	14223	2 LYTTON STREET CAMMERAY	Ground	E	58	53	59	53	59	53	59	53	0.5	-0.2	0.7	0.0	60	55	NO	NO	NO	NO	NO
21.1	14223	2 LYTTON STREET CAMMERAY	First	N	55	50	54	48	55	50	54	49	-1.1	-1.8	-1.0	-1.8	60	55	NO	NO	NO	NO	NO
21.1	14223	2 LYTTON STREET CAMMERAY	First	W	54	48	53	47	54	49	54	48	-0.3	-1.0	-0.1	-0.9	60	55	NO	NO	NO	NO	NO
21.1	14223	2 LYTTON STREET CAMMERAY	First	S	53	48	53	47	54	48	53	47	-0.6	-1.3	-0.4	-1.1	60	55	NO	NO	NO	NO	NO
21.1	14223	2 LYTTON STREET CAMMERAY	First	E	60	55	61	55	60	55	61	55	0.6	-0.1	0.8	0.1	60	55	NO	NO	NO	NO	NO
21.1	14223	2 LYTTON STREET CAMMERAY	Second	N	58	53	57	52	58	54	58	52	-0.7	-1.5	-0.7	-1.4	60	55	NO	NO	NO	NO	NO
21.1	14223	2 LYTTON STREET CAMMERAY	Second	W	56	51	56	50	56	51	56	50	-0.3	-1.1	-0.1	-0.9	60	55	NO	NO	NO	NO	NO
21.1	14223	2 LYTTON STREET CAMMERAY	Second	S	56	51	55	49	56	51	56	50	-0.6	-1.2	-0.4	-1.1	60	55	NO	NO	NO	NO	NO
21.1	14223	2 LYTTON STREET CAMMERAY	Second	E	61	56	61	56	61	56	62	56	0.4	-0.2	0.6	0.0	60	55	NO	NO	NO	NO	NO
21.1	14265	186 FALCON STREET NORTH SYDNEY	Ground	W	50	45	50	44	51	46	51	45	-0.1	-0.9	0.2	-0.7	60	55	NO	NO	NO	NO	NO
21.1	14265	186 FALCON STREET NORTH SYDNEY	Ground	E	52	47	52	46	53	48	52	47	-0.3	-1.2	-0.2	-1.0	60	55	NO	NO	NO	NO	NO
21.1	14265	186 FALCON STREET NORTH SYDNEY	First	W	54	49	54	48	54	49	54	48	-0.2	-1.0	0.1	-0.8	60	55	NO	NO	NO	NO	NO
21.1	14265	186 FALCON STREET NORTH SYDNEY	First	E	56	51	55	50	56	51	56	50	-0.4	-1.2	-0.3	-1.1	60	55	NO	NO	NO	NO	NO
21.1	14266	2 BARDSLEY GARDENS NORTH SYDNEY	Ground	W	57	51	58	52	57	51	58	52	1.0	0.6	1.3	0.7	60	55	NO	NO	NO	NO	NO
21.1	14266	2 BARDSLEY GARDENS NORTH SYDNEY	Ground	S	53	47	53	47	53	48	54	48	0.2	-0.4	0.5	-0.1	60	55	NO	NO	NO	NO	NO
21.1	14266	2 BARDSLEY GARDENS NORTH SYDNEY	Ground	E	54	49	54	48	55	50	54	49	-0.4	-1.1	-0.1	-0.9	60	55	NO	NO	NO	NO	NO
21.1	14266	2 BARDSLEY GARDENS NORTH SYDNEY	First	N	56	51	55	50	57	52	56	50	-0.8	-1.6	-0.7	-1.5	60	55	NO	NO	NO	NO	NO
21.1	14266	2 BARDSLEY GARDENS NORTH SYDNEY	First	W	59	53	60	54	59	54	61	54	1.0	0.4	1.2	0.6	60	55	NO	NO	NO	NO	NO
21.1	14266	2 BARDSLEY GARDENS NORTH SYDNEY	First	S	55	50	55	49	56	50	56	50	0.2	-0.4	0.4	-0.2	60	55	NO	NO	NO	NO	NO
21.1	14266	2 BARDSLEY GARDENS NORTH SYDNEY	First	E	56	51	56	50	57	52	57	51	-0.2	-0.9	0.1	-0.9	60	55	NO	NO	NO	NO	NO
21.1	14286	285 MILLER STREET CAMMERAY	Ground	E	54	49	54	48	55	50	54	49	-0.7	-1.4	-0.4	-1.2	60	55	NO	NO	NO	NO	NO
21.1	14286	285 MILLER STREET CAMMERAY	Ground	N	56	50	57	49	57	50	57	50	0.3	-0.5	0.6	-0.1	60	55	NO	NO	NO	NO	NO
21.1	14286	285 MILLER STREET CAMMERAY	Ground	W	66	58	67	59	67	59	68	60	0.6	0.7	1.0	1.1	60	55	YES	YES	YES	NO	YES
21.1	14286	285 MILLER STREET CAMMERAY	First	E	58	52	57	51	58	53	58	52	-0.2	-1.0	0.0	-0.8	60	55	NO	NO	NO	NO	NO
21.1	14286	285 MILLER STREET CAMMERAY	First	N	59	52	59	52	59	53	60	53	0.5	-0.3	0.8	0.1	60	55	NO	NO	NO	NO	NO
21.1	14286	285 MILLER STREET CAMMERAY	First	W	68	60	68	60	68	60	69	61	0.7	0.9	1.0	1.3	60	55	YES	YES	YES	YES	YES
21.1	14298	8 LYTTON STREET CAMMERAY	Ground	W	53	48	52	46	53	48	53	47	-0.6	-1.4	-0.4	-1.2	60	55	NO	NO	NO	NO	NO
21.1	14298	8 LYTTON STREET CAMMERAY	Ground	S	51	46	50	45	52	47	51	45	-1.0	-1.7	-0.8	-1.6	60	55	NO	NO	NO	NO	NO
21.1	14298	8 LYTTON STREET CAMMERAY	Ground	E	56	51	56	50	57	52	57	51	-0.2	-1.0	-0.1	-0.9	60	55	NO	NO	NO	NO	NO
21.1	14298	8 LYTTON STREET CAMMERAY	First	W	55	50	54	49	55	50	55	49	-0.6	-1.3	-0.4	-1.2	60	55	NO	NO	NO	NO	NO
21.1	14298	8 LYTTON STREET CAMMERAY	First	S	54	49	53	47	54	49	53	48	-1.0	-1.7	-0.8	-1.6	60	55	NO	NO	NO	NO	NO
21.1	14298	8 LYTTON STREET CAMMERAY	First	E	58	53	58	52	58	53	58	53	-0.3	-1.0	-0.1	-0.9	60	55	NO	NO	NO	NO	NO
21.1	14299	10 LYTTON STREET CAMMERAY	Ground	E	56	51	56	50	56	51	57	51	0.0	-0.7	0.2	-0.6	60	55	NO	NO	NO	NO	NO
21.1	14299	10 LYTTON STREET CAMMERAY	Ground	N	51	46	50	44	51	46	50	45	-1.1	-1.7	-0.9	-1.6	60	55	NO	NO	NO	NO	NO
21.1	14299	10 LYTTON STREET CAMMERAY	Ground	NW	53	48	53	47	54	49	53	47	-0.6	-1.5	-0.5	-1.3	60	55	NO	NO	NO	NO	NO
21.1	14299	10 LYTTON STREET CAMMERAY	Ground	W	53	48	52	47	53	48	53	47	-0.6	-1.5	-0.5	-1.4	60	55	NO	NO	NO	NO	NO
21.1	14299	10 LYTTON STREET CAMMERAY	First	E	58	53	58	52	58	53	58	53	-0.1	-0.9	0.1	-0.7	60	55	NO	NO	NO	NO	NO
21.1	14299	10 LYTTON STREET CAMMERAY	First	N	54	49	53	48	55	50	54	48	-1.0	-1.7	-0.9	-1.7	60	55	NO	NO	NO	NO	NO
21.1	14299	10 LYTTON STREET CAMMERAY	First	NW	56	51	55	49	56	51	56	50	-0.7	-1.4	-0.5	-1.3	60	55	NO	NO	NO	NO	NO
21.1	14299	10 LYTTON STREET CAMMERAY	First	W	55	50	55	49	56	51	55	49	-0.6	-1.4	-0.5	-1.3	60	55	NO	NO	NO	NO	NO
21.1	14350	12 LYTTON STREET CAMMERAY	Ground	N	51	46	50	44	51	46	50	45	-1.1	-1.9	-1.1	-1.8	60	55	NO	NO	NO	NO	NO
21.1	14350	12 LYTTON STREET CAMMERAY	Ground	W	52	47	52	46	53	48	52	47	-0.6	-1.4	-0.4	-1.3	60	55	NO	NO	NO	NO	NO
21.1	14350	12 LYTTON STREET CAMMERAY	Ground	S	50	45	49	44	51	46	50	44	-1.1	-1.8	-0.9	-1.6	60	55	NO	NO	NO	NO	NO
21.1	14350	12 LYTTON STREET CAMMERAY	Ground	E	57	52	57	51	57	52	57	51	-0.1	-0.8	0.1	-0.7	60	55	NO	NO	NO	NO	NO
21.1	14350	12 LYTTON STREET CAMMERAY	First	N	54	49	53	48	55	50	54	48	-1.1	-1.8	-0.9	-1.7	60	55	NO	NO	NO	NO	NO
21.1	14350	12 LYTTON STREET CAMMERAY	First	W	55	50	54	48	55	50	55	49	-0.7	-1.5	-0.6	-1.4	60	55	NO	NO	NO	NO	NO
21.1	14350	12 LYTTON STREET CAMMERAY	First	S	53	49	52	47	54	49	53	47	-1.1	-1.8	-1.0	-1.7	60	55	NO	NO	NO	NO	NO
21.1	14350	12 LYTTON STREET CAMMERAY	First	E	59	53	58	53	59	54	59	53	-0.2	-0.9	0.1	-0.7	60	55	NO	NO	NO	NO	NO
21.1	14383	14 LYTTON STREET CAMMERAY	Ground	N	50	45	49	44	51	46	50	44	-1.1	-1.8	-0.9	-1.7	60	55	NO	NO	NO	NO	NO

NCA	Receiver ID	Address	Floor Level	Facade	Opening Year 2027				Design Year 2037				Increase (Do Smthng - Do Nothing)				NCG project road noise criteria		Do noise levels exceed the cumulative limit with project roads adding ≥2dB to the total noise levels?		Is the contribution from the road project Acute?		Consider further treatment?
					Do Nothing		Do Smthng		Do Nothing		Do Smthng		Opening Year 2027		Design Year 2037								
					Day	Night	Day	Night	Day	Night	Day	Night	Day	Night	Day	Night	Day	Night	Day	Night	$L_{Aeq,15hr} \geq 65dB$	$L_{Aeq,9hr} \geq 60dB$	
21.1	14383	14 LYTTON STREET CAMMERAY	Ground	W	52	47	52	46	53	48	52	46	-0.6	-1.5	-0.4	-1.4	60	55	NO	NO	NO	NO	NO
21.1	14383	14 LYTTON STREET CAMMERAY	Ground	S	50	45	49	44	51	46	50	44	-1.2	-1.9	-1.0	-1.7	60	55	NO	NO	NO	NO	NO
21.1	14383	14 LYTTON STREET CAMMERAY	Ground	E	57	52	56	51	57	52	57	51	-0.3	-1.0	-0.1	-0.9	60	55	NO	NO	NO	NO	NO
21.1	14383	14 LYTTON STREET CAMMERAY	First	N	54	49	53	47	54	49	53	48	-1.1	-1.8	-0.9	-1.7	60	55	NO	NO	NO	NO	NO
21.1	14383	14 LYTTON STREET CAMMERAY	First	W	55	50	54	48	55	50	55	49	-0.8	-1.5	-0.6	-1.4	60	55	NO	NO	NO	NO	NO
21.1	14383	14 LYTTON STREET CAMMERAY	First	S	53	48	52	47	54	49	53	47	-1.1	-1.8	-1.0	-1.7	60	55	NO	NO	NO	NO	NO
21.1	14383	14 LYTTON STREET CAMMERAY	First	E	58	53	58	52	59	54	58	53	-0.3	-1.1	-0.1	-1.0	60	55	NO	NO	NO	NO	NO
21.1	14411	3 BARDSLEY GARDENS NORTH SYDNEY	Ground	E	55	51	55	49	56	51	55	50	-0.8	-1.5	-0.7	-1.4	60	55	NO	NO	NO	NO	NO
21.1	14411	3 BARDSLEY GARDENS NORTH SYDNEY	Ground	N	55	50	54	49	56	51	55	49	-1.0	-1.8	-0.9	-1.7	60	55	NO	NO	NO	NO	NO
21.1	14411	3 BARDSLEY GARDENS NORTH SYDNEY	Ground	W	53	48	54	48	54	49	55	49	0.5	-0.1	0.8	0.1	60	55	NO	NO	NO	NO	NO
21.1	14411	3 BARDSLEY GARDENS NORTH SYDNEY	First	E	58	53	57	51	58	53	57	52	-0.7	-1.5	-0.6	-1.4	60	55	NO	NO	NO	NO	NO
21.1	14411	3 BARDSLEY GARDENS NORTH SYDNEY	First	N	58	53	57	51	58	53	57	52	-0.9	-1.7	-0.9	-1.6	60	55	NO	NO	NO	NO	NO
21.1	14411	3 BARDSLEY GARDENS NORTH SYDNEY	First	W	56	51	56	50	56	51	57	51	0.3	-0.4	0.6	-0.2	60	55	NO	NO	NO	NO	NO
21.1	14416	16 LYTTON STREET CAMMERAY	Ground	N	53	49	52	47	54	49	53	47	-1.1	-1.9	-0.9	-1.8	60	55	NO	NO	NO	NO	NO
21.1	14416	16 LYTTON STREET CAMMERAY	Ground	W	53	48	52	46	53	48	53	47	-0.7	-1.6	-0.6	-1.5	60	55	NO	NO	NO	NO	NO
21.1	14416	16 LYTTON STREET CAMMERAY	Ground	S	50	45	49	43	50	45	49	43	-1.1	-1.8	-0.9	-1.7	60	55	NO	NO	NO	NO	NO
21.1	14416	16 LYTTON STREET CAMMERAY	Ground	E	56	51	56	50	56	52	56	51	-0.4	-1.2	-0.2	-1.0	60	55	NO	NO	NO	NO	NO
21.1	14416	16 LYTTON STREET CAMMERAY	First	N	57	53	57	51	58	53	57	51	-0.8	-1.6	-0.7	-1.5	60	55	NO	NO	NO	NO	NO
21.1	14416	16 LYTTON STREET CAMMERAY	First	W	55	50	54	48	55	50	55	49	-0.7	-1.6	-0.6	-1.5	60	55	NO	NO	NO	NO	NO
21.1	14416	16 LYTTON STREET CAMMERAY	First	S	53	48	52	46	53	48	52	47	-1.0	-1.8	-0.9	-1.7	60	55	NO	NO	NO	NO	NO
21.1	14416	16 LYTTON STREET CAMMERAY	First	E	58	53	58	52	59	54	58	53	-0.4	-1.1	-0.3	-1.0	60	55	NO	NO	NO	NO	NO
21.1	14423	5 BARDSLEY GARDENS NORTH SYDNEY	Ground	S	53	48	53	47	54	49	54	48	-0.5	-1.2	-0.3	-1.0	60	55	NO	NO	NO	NO	NO
21.1	14423	5 BARDSLEY GARDENS NORTH SYDNEY	Ground	E	54	49	55	49	54	49	55	49	0.8	0.1	1.0	0.3	60	55	NO	NO	NO	NO	NO
21.1	14423	5 BARDSLEY GARDENS NORTH SYDNEY	Ground	N	54	49	53	48	55	50	54	48	-0.9	-1.8	-0.9	-1.7	60	55	NO	NO	NO	NO	NO
21.1	14423	5 BARDSLEY GARDENS NORTH SYDNEY	Ground	W	49	45	49	43	50	45	49	44	-0.6	-1.4	-0.5	-1.3	60	55	NO	NO	NO	NO	NO
21.1	14423	5 BARDSLEY GARDENS NORTH SYDNEY	First	S	55	50	55	49	56	51	56	50	-0.4	-1.1	-0.3	-1.0	60	55	NO	NO	NO	NO	NO
21.1	14423	5 BARDSLEY GARDENS NORTH SYDNEY	First	E	56	51	56	50	56	51	57	51	0.5	-0.2	0.7	-0.1	60	55	NO	NO	NO	NO	NO
21.1	14423	5 BARDSLEY GARDENS NORTH SYDNEY	First	N	56	52	56	50	57	52	56	50	-0.8	-1.7	-0.7	-1.6	60	55	NO	NO	NO	NO	NO
21.1	14423	5 BARDSLEY GARDENS NORTH SYDNEY	First	W	53	48	52	47	53	48	53	47	-0.7	-1.5	-0.6	-1.4	60	55	NO	NO	NO	NO	NO
21.1	14424	4 BARDSLEY GARDENS NORTH SYDNEY	Ground	N	55	50	53	48	55	50	54	48	-1.1	-1.9	-1.0	-1.8	60	55	NO	NO	NO	NO	NO
21.1	14424	4 BARDSLEY GARDENS NORTH SYDNEY	Ground	W	52	47	53	47	52	47	53	47	0.8	0.1	1.0	0.3	60	55	NO	NO	NO	NO	NO
21.1	14424	4 BARDSLEY GARDENS NORTH SYDNEY	Ground	S	55	49	55	49	55	50	56	50	0.5	0.0	0.8	0.2	60	55	NO	NO	NO	NO	NO
21.1	14424	4 BARDSLEY GARDENS NORTH SYDNEY	Ground	E	54	49	54	48	54	50	54	48	-0.5	-1.2	-0.2	-1.1	60	55	NO	NO	NO	NO	NO
21.1	14424	4 BARDSLEY GARDENS NORTH SYDNEY	First	N	56	52	55	50	57	52	56	50	-0.9	-1.8	-0.8	-1.7	60	55	NO	NO	NO	NO	NO
21.1	14424	4 BARDSLEY GARDENS NORTH SYDNEY	First	W	54	48	54	48	54	49	55	49	0.5	-0.2	0.8	0.0	60	55	NO	NO	NO	NO	NO
21.1	14424	4 BARDSLEY GARDENS NORTH SYDNEY	First	S	57	51	57	51	57	52	58	52	0.4	-0.2	0.7	0.0	60	55	NO	NO	NO	NO	NO
21.1	14424	4 BARDSLEY GARDENS NORTH SYDNEY	First	E	57	52	56	50	57	52	57	51	-0.5	-1.2	-0.4	-1.1	60	55	NO	NO	NO	NO	NO
21.1	14424	4 BARDSLEY GARDENS NORTH SYDNEY	Second	N	59	54	58	52	59	54	58	53	-0.8	-1.5	-0.7	-1.4	60	55	NO	NO	NO	NO	NO
21.1	14424	4 BARDSLEY GARDENS NORTH SYDNEY	Second	W	56	51	56	50	56	51	57	51	0.2	-0.4	0.5	-0.3	60	55	NO	NO	NO	NO	NO
21.1	14424	4 BARDSLEY GARDENS NORTH SYDNEY	Second	S	58	53	58	52	58	53	59	53	0.3	-0.3	0.5	-0.1	60	55	NO	NO	NO	NO	NO
21.1	14424	4 BARDSLEY GARDENS NORTH SYDNEY	Second	E	59	55	59	53	60	55	59	54	-0.4	-1.2	-0.3	-1.1	60	55	NO	NO	NO	NO	NO
21.1	14461	188 FALCON STREET NORTH SYDNEY	Ground	N	51	46	51	45	52	47	51	46	-0.3	-1.2	-0.2	-1.0	60	55	NO	NO	NO	NO	NO
21.1	14461	188 FALCON STREET NORTH SYDNEY	Ground	E	52	47	52	46	53	48	52	46	-0.6	-1.3	-0.4	-1.2	60	55	NO	NO	NO	NO	NO
21.1	14461	188 FALCON STREET NORTH SYDNEY	Ground	N	52	47	51	46	52	48	52	46	-0.6	-1.4	-0.5	-1.3	60	55	NO	NO	NO	NO	NO
21.1	14461	188 FALCON STREET NORTH SYDNEY	Ground	W	50	45	49	44	50	45	50	44	-0.3	-1.2	-0.2	-1.1	60	55	NO	NO	NO	NO	NO
21.1	14461	188 FALCON STREET NORTH SYDNEY	Ground	S	69	63	71	65	70	64	72	65	1.5	1.2	1.7	1.5	60	55	YES	YES	YES	YES	YES
21.1	14461	188 FALCON STREET NORTH SYDNEY	Ground	E	58	52	59	53	58	52	60	54	1.4	1.0	1.7	1.2	60	55	NO	NO	NO	NO	NO
21.1	14461	188 FALCON STREET NORTH SYDNEY	First	N	54	49	54	48	55	50	55	49	-0.2	-1.0	-0.1	-0.9	60	55	NO	NO	NO	NO	NO
21.1	14461	188 FALCON STREET NORTH SYDNEY	First	E	55	50	55	49	56	51	55	50	-0.6	-1.3	-0.3	-1.2	60	55	NO	NO	NO	NO	NO
21.1	14461	188 FALCON STREET NORTH SYDNEY	First	N	56	51	55	49	56	51	55	50	-0.7	-1.5	-0.6	-1.4	60	55	NO	NO	NO	NO	NO
21.1	14461	188 FALCON STREET NORTH SYDNEY	First	W	53	48	52	47	53	48	53	47	-0.4	-1.2	-0.2	-1.1	60	55	NO	NO	NO	NO	NO
21.1	14461	188 FALCON STREET NORTH SYDNEY	First	S	71	65	72	66	71	65	73	67	1.4	1.1	1.6	1.4	60	55	YES	YES	YES	YES	YES
21.1	14461	188 FALCON STREET NORTH SYDNEY	First	E	59	54	61	55	60	54	61	55	1.2	0.8	1.5	1.1	60	55	NO	NO	NO	NO	NO
21.1	14462	182 FALCON STREET NORTH SYDNEY	Ground	W	57	51	58	52	57	51	59	52	1.2	0.8	1.6	1.0	60	55	NO	NO	NO	NO	NO
21.1	14462	182 FALCON STREET NORTH SYDNEY	Ground	S	70	64	71	65	70	64	72	66	1.5	1.3	1.7	1.5	60	55	YES	YES	YES	YES	YES
21.1	14462	182 FALCON STREET NORTH SYDNEY	Ground	N	51	46	51	45	51	46	51	45	-0.2	-1.1	0.0	-0.9	60	55	NO	NO	NO	NO	NO
21.1	14462	182 FALCON STREET NORTH SYDNEY	Ground	E	51	46	51	45	52	47	52	46	-0.2	-1.1	-0.1	-0.9	60	55	NO	NO	NO	NO	NO
21.1	14462	182 FALCON STREET NORTH SYDNEY	First	W	59	54	61	55	60	54	61	55	1.3	0.9	1.5	1.2	60	55	NO	NO	NO	NO	NO
21.1	14462	182 FALCON STREET NORTH SYDNEY	First	S	72	66	73	67	72	66	74	67	1.4	1.3	1.7	1.4	60	55	YES	YES	YES	YES	YES
21.1	14462	182 FALCON STREET NORTH SYDNEY	First	N	54	49	54	48	55	50	55	49	-0.1	-0.9	0.0	-0.7	60	55	NO	NO	NO	NO	NO
21.1	14462	182 FALCON STREET NORTH SYDNEY	First	E	55	50	55	49	55	50	55	49	-0.2	-1.1	-0.1	-0.9	60	55	NO	NO	NO	NO	NO
21.1	14463	6 BARDSLEY GARDENS NORTH SYDNEY	Ground	W	51	46	52	46	51	46	52	46	0.5	-0.1	0.8	0.1	60	55	NO	NO	NO	NO	NO

NCA	Receiver ID	Address	Floor Level	Facade	Opening Year 2027				Design Year 2037				Increase (Do Smthng - Do Nothing)				NCG project road noise criteria		Do noise levels exceed the cumulative limit with project roads adding ≥2dB to the total noise levels?		Is the contribution from the road project Acute?		Consider further treatment?
					Do Nothing		Do Smthng		Do Nothing		Do Smthng		Opening Year 2027		Design Year 2037								
					Day	Night	Day	Night	Day	Night	Day	Night	Day	Night	Day	Night	Day	Night	Day	Night	$L_{Aeq,15hr} \geq 65dB$	$L_{Aeq,9hr} \geq 60dB$	
21.1	14463	6 BARDSLEY GARDENS NORTH SYDNEY	Ground	S	51	46	51	45	52	47	51	46	-0.5	-1.2	-0.4	-1.1	60	55	NO	NO	NO	NO	NO
21.1	14463	6 BARDSLEY GARDENS NORTH SYDNEY	Ground	E	58	52	58	52	58	53	59	53	0.5	0.0	0.8	0.3	60	55	NO	NO	NO	NO	NO
21.1	14463	6 BARDSLEY GARDENS NORTH SYDNEY	Ground	N	52	48	51	46	53	48	52	46	-1.0	-1.8	-0.9	-1.7	60	55	NO	NO	NO	NO	NO
21.1	14463	6 BARDSLEY GARDENS NORTH SYDNEY	Ground	E	53	48	52	46	53	48	52	47	-1.1	-1.8	-0.9	-1.7	60	55	NO	NO	NO	NO	NO
21.1	14463	6 BARDSLEY GARDENS NORTH SYDNEY	First	W	54	48	54	48	54	49	55	49	0.3	-0.3	0.5	-0.1	60	55	NO	NO	NO	NO	NO
21.1	14463	6 BARDSLEY GARDENS NORTH SYDNEY	First	S	54	49	53	48	54	49	54	48	-0.6	-1.3	-0.5	-1.1	60	55	NO	NO	NO	NO	NO
21.1	14463	6 BARDSLEY GARDENS NORTH SYDNEY	First	E	60	54	60	54	60	55	61	55	0.7	0.1	0.9	0.2	60	55	NO	NO	NO	NO	NO
21.1	14463	6 BARDSLEY GARDENS NORTH SYDNEY	First	N	55	50	54	49	55	51	55	49	-0.9	-1.7	-0.7	-1.6	60	55	NO	NO	NO	NO	NO
21.1	14463	6 BARDSLEY GARDENS NORTH SYDNEY	First	E	56	51	55	49	56	51	55	49	-1.0	-1.7	-0.8	-1.5	60	55	NO	NO	NO	NO	NO
21.1	14464	184 FALCON STREET NORTH SYDNEY	Ground	W	51	46	51	45	51	46	51	45	0.0	-0.8	0.2	-0.6	60	55	NO	NO	NO	NO	NO
21.1	14464	184 FALCON STREET NORTH SYDNEY	Ground	S	70	64	72	66	71	65	73	66	1.5	1.3	1.8	1.6	60	55	YES	YES	YES	YES	YES
21.1	14464	184 FALCON STREET NORTH SYDNEY	Ground	N	51	46	51	45	51	46	51	45	-0.3	-1.0	0.0	-0.9	60	55	NO	NO	NO	NO	NO
21.1	14464	184 FALCON STREET NORTH SYDNEY	Ground	E	51	46	51	45	52	47	52	46	-0.2	-1.0	-0.1	-0.9	60	55	NO	NO	NO	NO	NO
21.1	14464	184 FALCON STREET NORTH SYDNEY	First	W	54	49	54	48	55	50	55	49	0.1	-0.7	0.3	-0.5	60	55	NO	NO	NO	NO	NO
21.1	14464	184 FALCON STREET NORTH SYDNEY	First	S	72	66	73	67	72	66	74	67	1.5	1.2	1.6	1.4	60	55	YES	YES	YES	YES	YES
21.1	14464	184 FALCON STREET NORTH SYDNEY	First	N	55	49	54	48	55	50	55	49	-0.2	-1.0	-0.1	-0.8	60	55	NO	NO	NO	NO	NO
21.1	14464	184 FALCON STREET NORTH SYDNEY	First	E	55	50	55	49	55	50	55	49	-0.3	-1.1	-0.1	-1.0	60	55	NO	NO	NO	NO	NO
21.1	37811	186 FALCON STREET NORTH SYDNEY	Ground	S	71	65	72	66	71	65	73	67	1.5	1.2	1.7	1.5	60	55	YES	YES	YES	YES	YES
21.1	37811	186 FALCON STREET NORTH SYDNEY	Ground	N	52	47	51	46	52	47	52	46	-0.4	-1.2	-0.2	-1.1	60	55	NO	NO	NO	NO	NO
21.1	37811	186 FALCON STREET NORTH SYDNEY	First	S	71	66	73	67	72	66	74	67	1.5	1.2	1.7	1.4	60	55	YES	YES	YES	YES	YES
21.1	37811	186 FALCON STREET NORTH SYDNEY	First	N	56	51	55	50	56	51	56	50	-0.4	-1.1	-0.2	-1.0	60	55	NO	NO	NO	NO	NO
21.2	8398	138 WALKER STREET NORTH SYDNEY	Ground	E	68	64	69	64	69	64	69	64	0.3	-0.2	0.4	0.5	60	55	NO	NO	NO	NO	NO
21.2	8398	138 WALKER STREET NORTH SYDNEY	Ground	N	64	59	64	59	64	60	64	59	-0.3	-0.9	-0.1	-0.4	60	55	NO	NO	NO	NO	NO
21.2	8398	138 WALKER STREET NORTH SYDNEY	Ground	E	63	58	62	57	63	58	63	58	-0.4	-1.1	-0.2	-0.6	60	55	NO	NO	NO	NO	NO
21.2	8398	138 WALKER STREET NORTH SYDNEY	First	W	46	41	46	40	47	42	46	40	-0.6	-1.1	-0.5	-1.1	59	54	NO	NO	NO	NO	NO
21.2	8398	138 WALKER STREET NORTH SYDNEY	First	S	56	51	56	51	56	52	57	52	-0.1	-0.6	0.1	-0.1	60	55	NO	NO	NO	NO	NO
21.2	8398	138 WALKER STREET NORTH SYDNEY	First	E	69	64	69	64	69	64	69	65	0.1	-0.6	0.2	0.1	60	55	NO	NO	NO	NO	NO
21.2	8398	138 WALKER STREET NORTH SYDNEY	First	N	65	61	65	60	66	61	65	60	-0.6	-1.3	-0.5	-1.0	60	55	YES	NO	NO	NO	YES
21.2	8398	138 WALKER STREET NORTH SYDNEY	First	E	64	60	64	59	65	60	64	59	-0.7	-1.3	-0.5	-1.0	60	55	NO	NO	NO	NO	NO
21.2	8398	138 WALKER STREET NORTH SYDNEY	Second	W	47	42	46	41	47	42	47	41	-0.5	-0.9	-0.4	-0.9	59	54	NO	NO	NO	NO	NO
21.2	8398	138 WALKER STREET NORTH SYDNEY	Second	S	58	53	58	52	58	53	58	53	0.0	-0.6	0.2	0.0	60	55	NO	NO	NO	NO	NO
21.2	8398	138 WALKER STREET NORTH SYDNEY	Second	E	69	65	69	64	70	65	69	65	-0.5	-1.3	-0.4	-0.8	60	55	NO	NO	NO	NO	NO
21.2	8398	138 WALKER STREET NORTH SYDNEY	Second	N	67	63	66	61	67	63	66	61	-1.3	-2.1	-1.2	-1.7	60	55	YES	YES	NO	NO	YES
21.2	8398	138 WALKER STREET NORTH SYDNEY	Second	E	66	62	65	60	67	62	66	61	-1.3	-2.1	-1.2	-1.8	60	55	YES	YES	NO	NO	YES
21.2	8398	138 WALKER STREET NORTH SYDNEY	Third	W	47	42	47	41	48	43	47	42	-0.4	-0.8	-0.3	-0.8	60	55	NO	NO	NO	NO	NO
21.2	8398	138 WALKER STREET NORTH SYDNEY	Third	S	59	54	59	53	59	54	59	54	-0.1	-0.7	0.1	-0.1	60	55	NO	NO	NO	NO	NO
21.2	8398	138 WALKER STREET NORTH SYDNEY	Third	E	70	66	69	64	70	66	69	64	-1.1	-1.9	-0.9	-1.4	60	55	NO	NO	NO	NO	NO
21.2	8398	138 WALKER STREET NORTH SYDNEY	Third	N	68	64	66	61	68	64	67	62	-2.0	-2.9	-1.9	-2.7	60	55	YES	YES	NO	NO	YES
21.2	8398	138 WALKER STREET NORTH SYDNEY	Third	E	68	64	66	61	68	64	67	62	-1.8	-2.8	-1.7	-2.4	60	55	YES	YES	NO	NO	YES
21.2	8398	138 WALKER STREET NORTH SYDNEY	Fourth	W	47	42	47	41	48	43	48	42	-0.4	-0.8	-0.3	-0.8	60	55	NO	NO	NO	NO	NO
21.2	8398	138 WALKER STREET NORTH SYDNEY	Fourth	S	59	55	59	54	59	55	59	55	-0.3	-0.8	-0.1	-0.2	60	55	NO	NO	NO	NO	NO
21.2	8398	138 WALKER STREET NORTH SYDNEY	Fourth	E	70	66	69	64	70	66	69	64	-1.3	-2.0	-1.1	-1.7	60	55	YES	YES	YES	YES	YES
21.2	8398	138 WALKER STREET NORTH SYDNEY	Fourth	N	68	64	66	61	69	65	67	62	-2.1	-3.1	-2.0	-2.9	60	55	YES	YES	NO	NO	YES
21.2	8398	138 WALKER STREET NORTH SYDNEY	Fourth	E	68	64	66	61	69	64	67	62	-2.0	-2.9	-1.8	-2.6	60	55	YES	YES	NO	NO	YES
21.2	8398	138 WALKER STREET NORTH SYDNEY	Fifth	W	48	42	47	42	48	43	48	42	-0.4	-0.7	-0.2	-0.8	60	55	NO	NO	NO	NO	NO
21.2	8398	138 WALKER STREET NORTH SYDNEY	Fifth	S	59	55	59	54	60	55	59	54	-0.5	-1.1	-0.3	-0.6	60	55	NO	NO	NO	NO	NO
21.2	8398	138 WALKER STREET NORTH SYDNEY	Fifth	E	70	66	69	63	70	66	69	64	-1.3	-2.2	-1.1	-1.8	60	55	YES	YES	YES	YES	YES
21.2	8398	138 WALKER STREET NORTH SYDNEY	Fifth	N	69	64	66	61	69	65	67	62	-2.2	-3.2	-2.0	-2.9	60	55	YES	YES	YES	YES	YES
21.2	8398	138 WALKER STREET NORTH SYDNEY	Fifth	E	69	64	67	61	69	65	67	62	-2.0	-2.9	-1.8	-2.7	60	55	YES	YES	YES	NO	YES
21.2	8398	138 WALKER STREET NORTH SYDNEY	Sixth	W	48	42	47	42	48	43	48	42	-0.3	-0.6	-0.3	-0.7	60	55	NO	NO	NO	NO	NO
21.2	8398	138 WALKER STREET NORTH SYDNEY	Sixth	S	59	55	59	54	60	55	59	54	-0.7	-1.4	-0.5	-0.9	60	55	NO	NO	NO	NO	NO
21.2	8398	138 WALKER STREET NORTH SYDNEY	Sixth	E	70	66	69	63	70	66	69	64	-1.4	-2.3	-1.2	-1.9	60	55	YES	YES	YES	YES	YES
21.2	8398	138 WALKER STREET NORTH SYDNEY	Sixth	N	69	64	67	61	69	65	67	62	-2.1	-3.1	-2.0	-2.9	60	55	YES	YES	YES	YES	YES
21.2	8398	138 WALKER STREET NORTH SYDNEY	Sixth	E	69	64	67	62	69	65	67	62	-1.9	-2.9	-1.8	-2.7	60	55	YES	YES	YES	YES	YES
21.2	8398	138 WALKER STREET NORTH SYDNEY	Seventh	W	48	43	48	42	48	43	48	42	-0.4	-0.6	-0.2	-0.7	60	55	NO	NO	NO	NO	NO
21.2	8398	138 WALKER STREET NORTH SYDNEY	Seventh	S	59	55	59	54	60	55	59	54	-0.7	-1.5	-0.6	-1.1	60	55	NO	NO	NO	NO	NO
21.2	8398	138 WALKER STREET NORTH SYDNEY	Seventh	E	70	66	69	63	70	66	69	64	-1.3	-2.4	-1.3	-2.0	60	55	YES	YES	YES	YES	YES
21.2	8398	138 WALKER STREET NORTH SYDNEY	Seventh	N	69	65	67	61	69	65	67	62	-2.1	-3.1	-1.9	-3.0	60	55	YES	YES	YES	YES	YES
21.2	8398	138 WALKER STREET NORTH SYDNEY	Seventh	E	69	65	67	62	69	65	67	62	-1.9	-2.9	-1.8	-2.7	60	55	YES	YES	YES	YES	YES
21.2	8398	138 WALKER STREET NORTH SYDNEY	Eighth	N	67	63	65	59	67	63	65	60	-2.2	-3.4	-2.2	-3.4	60	55	YES	YES	NO	NO	YES
21.2	8398	138 WALKER STREET NORTH SYDNEY	Eighth	W	48	43	48	42	48	43	48	43	-0.4	-0.6	-0.2	-0.7	60	55	NO	NO	NO	NO	NO
21.2	8398	138 WALKER STREET NORTH SYDNEY	Eighth	S	60	55	59	53	60	55	59	54	-0.9	-1.8	-0.7	-1.3	60	55	NO	NO	NO	NO	NO

NCA	Receiver ID	Address	Floor Level	Facade	Opening Year 2027				Design Year 2037				Increase (Do Smthng - Do Nothing)				NCG project road noise criteria		Do noise levels exceed the cumulative limit with project roads adding ≥2dB to the total noise levels?		Is the contribution from the road project Acute?		Consider further treatment?
					Do Nothing		Do Smthng		Do Nothing		Do Smthng		Opening Year 2027		Design Year 2037								
					Day	Night	Day	Night	Day	Night	Day	Night	Day	Night	Day	Night	Day	Night	Day	Night	$L_{Aeq,15hr} \geq 65dB$	$L_{Aeq,9hr} \geq 60dB$	
21.2	8398	138 WALKER STREET NORTH SYDNEY	Eighth	E	70	66	68	63	70	66	69	64	-1.5	-2.4	-1.3	-2.1	60	55	YES	YES	YES	YES	YES
21.2	8398	138 WALKER STREET NORTH SYDNEY	Eighth	N	69	65	67	62	69	65	67	62	-2.1	-3.1	-2.0	-2.9	60	55	YES	YES	YES	YES	YES
21.2	8398	138 WALKER STREET NORTH SYDNEY	Eighth	E	69	65	67	62	69	65	67	62	-1.8	-2.8	-1.8	-2.7	60	55	YES	YES	YES	YES	YES
21.2	8398	138 WALKER STREET NORTH SYDNEY	Ninth	N	67	63	65	60	68	63	66	61	-2.0	-3.0	-1.8	-2.8	60	55	YES	YES	YES	NO	YES
21.2	8398	138 WALKER STREET NORTH SYDNEY	Ninth	W	48	43	48	42	48	43	48	43	-0.3	-0.6	-0.2	-0.7	60	55	NO	NO	NO	NO	NO
21.2	8398	138 WALKER STREET NORTH SYDNEY	Ninth	S	60	55	59	53	60	56	59	54	-1.0	-1.9	-0.9	-1.5	60	55	NO	NO	NO	NO	NO
21.2	8398	138 WALKER STREET NORTH SYDNEY	Ninth	E	70	66	69	63	70	66	69	64	-1.4	-2.5	-1.4	-2.2	60	55	YES	YES	YES	YES	YES
21.2	8398	138 WALKER STREET NORTH SYDNEY	Ninth	N	69	65	67	62	69	65	67	62	-2.0	-3.0	-1.9	-2.9	60	55	YES	YES	YES	YES	YES
21.2	8398	138 WALKER STREET NORTH SYDNEY	Ninth	E	69	65	67	62	69	65	67	62	-1.8	-2.9	-1.7	-2.6	60	55	YES	YES	YES	YES	YES
21.2	8398	138 WALKER STREET NORTH SYDNEY	Tenth	N	68	63	66	60	68	64	66	61	-1.8	-2.9	-1.6	-2.7	60	55	YES	YES	YES	YES	YES
21.2	8398	138 WALKER STREET NORTH SYDNEY	Tenth	W	48	43	48	42	49	44	48	43	-0.4	-0.7	-0.2	-0.7	60	55	NO	NO	NO	NO	NO
21.2	8398	138 WALKER STREET NORTH SYDNEY	Tenth	S	60	55	59	53	60	56	59	54	-1.1	-2.2	-1.1	-1.8	60	55	NO	NO	NO	NO	NO
21.2	8398	138 WALKER STREET NORTH SYDNEY	Tenth	E	70	66	69	63	70	66	69	64	-1.5	-2.5	-1.3	-2.3	60	55	YES	YES	YES	YES	YES
21.2	8398	138 WALKER STREET NORTH SYDNEY	Tenth	N	69	65	67	62	69	65	67	62	-1.9	-2.9	-1.8	-2.9	60	55	YES	YES	YES	YES	YES
21.2	8398	138 WALKER STREET NORTH SYDNEY	Tenth	E	69	65	67	62	69	65	68	62	-1.8	-2.9	-1.7	-2.6	60	55	YES	YES	YES	YES	YES
21.2	8398	138 WALKER STREET NORTH SYDNEY	Eleventh	N	68	63	66	61	68	64	66	61	-1.7	-2.8	-1.7	-2.6	60	55	YES	YES	YES	YES	YES
21.2	8398	138 WALKER STREET NORTH SYDNEY	Eleventh	W	49	44	48	43	49	44	49	43	-0.5	-0.8	-0.4	-0.9	60	55	NO	NO	NO	NO	NO
21.2	8398	138 WALKER STREET NORTH SYDNEY	Eleventh	S	60	56	59	53	60	56	59	54	-1.2	-2.3	-1.2	-1.9	60	55	NO	NO	NO	NO	NO
21.2	8398	138 WALKER STREET NORTH SYDNEY	Eleventh	E	70	66	69	63	70	66	69	64	-1.5	-2.5	-1.4	-2.3	60	55	YES	YES	YES	YES	YES
21.2	8398	138 WALKER STREET NORTH SYDNEY	Eleventh	N	69	65	67	62	69	65	68	62	-1.9	-2.9	-1.8	-2.8	60	55	YES	YES	YES	YES	YES
21.2	8398	138 WALKER STREET NORTH SYDNEY	Eleventh	E	69	65	67	62	69	65	68	62	-1.8	-2.8	-1.6	-2.7	60	55	YES	YES	YES	YES	YES
21.2	8398	138 WALKER STREET NORTH SYDNEY	Twelfth	N	68	64	66	61	68	64	66	61	-1.7	-2.8	-1.7	-2.6	60	55	YES	YES	YES	YES	YES
21.2	8398	138 WALKER STREET NORTH SYDNEY	Twelfth	W	50	45	49	44	50	46	50	44	-0.7	-1.2	-0.7	-1.3	60	55	NO	NO	NO	NO	NO
21.2	8398	138 WALKER STREET NORTH SYDNEY	Twelfth	S	60	56	59	53	60	56	59	54	-1.3	-2.4	-1.3	-2.1	60	55	NO	NO	NO	NO	NO
21.2	8398	138 WALKER STREET NORTH SYDNEY	Twelfth	E	70	66	69	64	71	66	69	64	-1.5	-2.5	-1.4	-2.3	60	55	YES	YES	YES	YES	YES
21.2	8398	138 WALKER STREET NORTH SYDNEY	Twelfth	N	69	65	67	62	70	65	68	63	-1.9	-2.8	-1.7	-2.8	60	55	YES	YES	YES	YES	YES
21.2	8398	138 WALKER STREET NORTH SYDNEY	Twelfth	E	69	65	67	62	69	65	68	63	-1.8	-2.8	-1.6	-2.6	60	55	YES	YES	YES	YES	YES
21.2	8398	138 WALKER STREET NORTH SYDNEY	Thirteenth	N	68	64	66	61	68	64	67	61	-1.7	-2.7	-1.6	-2.7	60	55	YES	YES	YES	YES	YES
21.2	8398	138 WALKER STREET NORTH SYDNEY	Thirteenth	W	52	48	51	46	53	48	52	46	-1.1	-1.8	-1.0	-1.9	60	55	NO	NO	NO	NO	NO
21.2	8398	138 WALKER STREET NORTH SYDNEY	Thirteenth	S	60	56	59	54	61	57	59	54	-1.5	-2.5	-1.4	-2.3	60	55	NO	NO	NO	NO	NO
21.2	8398	138 WALKER STREET NORTH SYDNEY	Thirteenth	E	70	66	69	64	71	66	69	64	-1.5	-2.5	-1.4	-2.3	60	55	YES	YES	YES	YES	YES
21.2	8398	138 WALKER STREET NORTH SYDNEY	Thirteenth	N	69	65	68	62	70	66	68	63	-1.8	-2.9	-1.8	-2.8	60	55	YES	YES	YES	YES	YES
21.2	8398	138 WALKER STREET NORTH SYDNEY	Thirteenth	E	69	65	68	62	70	65	68	63	-1.8	-2.7	-1.6	-2.7	60	55	YES	YES	YES	YES	YES
21.2	8400	237 MILLER STREET NORTH SYDNEY	Ground	E	43	38	42	36	44	39	43	37	-1.0	-1.6	-0.9	-1.6	56	51	NO	NO	NO	NO	NO
21.2	8400	237 MILLER STREET NORTH SYDNEY	Ground	N	48	41	48	41	49	42	49	42	0.0	0.2	0.1	-0.2	60	54	NO	NO	NO	NO	NO
21.2	8400	237 MILLER STREET NORTH SYDNEY	Ground	S	52	45	52	46	53	46	53	46	0.1	0.4	0.2	0.0	60	55	NO	NO	NO	NO	NO
21.2	8400	237 MILLER STREET NORTH SYDNEY	First	E	43	38	43	37	44	39	43	37	-0.9	-1.5	-0.8	-1.6	56	51	NO	NO	NO	NO	NO
21.2	8400	237 MILLER STREET NORTH SYDNEY	First	N	50	43	50	43	51	44	51	44	0.1	0.5	0.2	0.0	60	55	NO	NO	NO	NO	NO
21.2	8400	237 MILLER STREET NORTH SYDNEY	First	W	66	58	66	59	66	59	66	59	0.3	1.0	0.3	0.5	60	55	NO	NO	NO	NO	NO
21.2	8400	237 MILLER STREET NORTH SYDNEY	First	S	55	48	55	48	56	49	56	49	0.2	0.7	0.3	0.2	60	55	NO	NO	NO	NO	NO
21.2	8400	237 MILLER STREET NORTH SYDNEY	Second	E	44	38	43	37	44	39	43	37	-0.9	-1.5	-0.8	-1.5	56	51	NO	NO	NO	NO	NO
21.2	8400	237 MILLER STREET NORTH SYDNEY	Second	N	51	43	51	44	51	44	52	44	0.1	0.7	0.2	0.1	60	55	NO	NO	NO	NO	NO
21.2	8400	237 MILLER STREET NORTH SYDNEY	Second	W	66	58	67	59	67	59	67	60	0.3	1.0	0.3	0.5	60	55	NO	NO	NO	NO	NO
21.2	8400	237 MILLER STREET NORTH SYDNEY	Second	S	56	48	56	49	56	49	57	50	0.1	0.7	0.2	0.2	60	55	NO	NO	NO	NO	NO
21.2	8400	237 MILLER STREET NORTH SYDNEY	Third	E	44	38	43	37	44	39	43	37	-0.8	-1.5	-0.8	-1.5	56	51	NO	NO	NO	NO	NO
21.2	8400	237 MILLER STREET NORTH SYDNEY	Third	N	51	44	51	44	52	45	52	45	0.1	0.6	0.2	0.2	60	55	NO	NO	NO	NO	NO
21.2	8400	237 MILLER STREET NORTH SYDNEY	Third	W	66	58	67	59	67	59	67	60	0.2	1.0	0.3	0.5	60	55	NO	NO	NO	NO	NO
21.2	8400	237 MILLER STREET NORTH SYDNEY	Third	S	56	49	56	49	57	50	57	50	0.1	0.6	0.2	0.2	60	55	NO	NO	NO	NO	NO
21.2	8400	237 MILLER STREET NORTH SYDNEY	Fourth	E	44	39	43	37	44	39	43	38	-0.8	-1.4	-0.8	-1.5	56	51	NO	NO	NO	NO	NO
21.2	8400	237 MILLER STREET NORTH SYDNEY	Fourth	N	51	44	51	44	52	45	52	45	0.1	0.6	0.2	0.2	60	55	NO	NO	NO	NO	NO
21.2	8400	237 MILLER STREET NORTH SYDNEY	Fourth	W	66	58	66	59	67	59	67	60	0.1	1.0	0.3	0.5	60	55	NO	NO	NO	NO	NO
21.2	8400	237 MILLER STREET NORTH SYDNEY	Fourth	S	56	49	56	49	57	50	57	50	0.1	0.5	0.2	0.1	60	55	NO	NO	NO	NO	NO
21.2	8400	237 MILLER STREET NORTH SYDNEY	Fifth	E	44	39	43	37	44	39	43	38	-0.8	-1.5	-0.7	-1.5	56	51	NO	NO	NO	NO	NO
21.2	8400	237 MILLER STREET NORTH SYDNEY	Fifth	N	51	44	51	44	52	44	52	45	0.1	0.6	0.2	0.2	60	55	NO	NO	NO	NO	NO
21.2	8400	237 MILLER STREET NORTH SYDNEY	Fifth	W	66	58	66	59	67	59	67	60	0.2	1.0	0.2	0.5	60	55	NO	NO	NO	NO	NO
21.2	8400	237 MILLER STREET NORTH SYDNEY	Fifth	S	56	49	56	49	57	50	57	50	0.0	0.3	0.1	-0.1	60	55	NO	NO	NO	NO	NO
21.2	8400	237 MILLER STREET NORTH SYDNEY	Sixth	E	44	39	43	38	45	40	44	38	-0.9	-1.5	-0.8	-1.6	57	52	NO	NO	NO	NO	NO
21.2	8400	237 MILLER STREET NORTH SYDNEY	Sixth	N	51	43	51	44	51	44	52	44	0.1	0.6	0.2	0.1	60	55	NO	NO	NO	NO	NO
21.2	8400	237 MILLER STREET NORTH SYDNEY	Sixth	W	66	58	66	59	66	59	66	59	0.1	1.0	0.2	0.5	60	55	NO	NO	NO	NO	NO
21.2	8400	237 MILLER STREET NORTH SYDNEY	Sixth	S	56	49	56	49	57	50	57	50	-0.1	0.0	0.0	-0.4	60	55	NO	NO	NO	NO	NO
21.2	8400	237 MILLER STREET NORTH SYDNEY	Seventh	E	45	40	44	38	45	40	44	39	-0.9	-1.7	-0.9	-1.8	57	52	NO	NO	NO	NO	NO
21.2	8400	237 MILLER STREET NORTH SYDNEY	Seventh	N	51	43	51	44	51	44	51	44	0.0	0.5	0.1	0.1	60	55	NO	NO	NO	NO	NO

NCA	Receiver ID	Address	Floor Level	Facade	Opening Year 2027				Design Year 2037				Increase (Do Smthng - Do Nothing)				NCG project road noise criteria		Do noise levels exceed the cumulative limit with project roads adding ≥2dB to the total noise levels?		Is the contribution from the road project Acute?		Consider further treatment?
					Do Nothing		Do Smthng		Do Nothing		Do Smthng		Opening Year 2027		Design Year 2037								
					Day	Night	Day	Night	Day	Night	Day	Night	Day	Night	Day	Night	Day	Night	Day	Night	$L_{Aeq,15hr} \geq 65dB$	$L_{Aeq,9hr} \geq 60dB$	
21.2	8400	237 MILLER STREET NORTH SYDNEY	Seventh	W	65	58	66	58	66	58	66	59	0.1	0.9	0.2	0.5	60	55	NO	NO	NO	NO	NO
21.2	8400	237 MILLER STREET NORTH SYDNEY	Seventh	S	56	50	56	50	57	51	57	50	-0.1	-0.3	-0.1	-0.6	60	55	NO	NO	NO	NO	NO
21.2	8400	237 MILLER STREET NORTH SYDNEY	Eighth	E	46	41	45	39	46	42	45	40	-1.1	-2.0	-1.0	-1.9	58	54	NO	NO	NO	NO	NO
21.2	8400	237 MILLER STREET NORTH SYDNEY	Eighth	N	50	43	50	44	51	44	51	44	0.0	0.4	0.1	0.1	60	55	NO	NO	NO	NO	NO
21.2	8400	237 MILLER STREET NORTH SYDNEY	Eighth	W	65	57	65	58	66	58	66	59	0.2	0.9	0.2	0.4	60	55	NO	NO	NO	NO	NO
21.2	8400	237 MILLER STREET NORTH SYDNEY	Eighth	S	57	51	56	50	57	51	57	50	-0.3	-0.7	-0.3	-1.0	60	55	NO	NO	NO	NO	NO
21.2	8400	237 MILLER STREET NORTH SYDNEY	Ninth	E	48	43	47	41	48	44	47	42	-1.1	-2.1	-1.1	-2.1	60	55	NO	NO	NO	NO	NO
21.2	8400	237 MILLER STREET NORTH SYDNEY	Ninth	N	50	43	50	43	51	44	51	44	0.0	0.3	0.0	-0.1	60	55	NO	NO	NO	NO	NO
21.2	8400	237 MILLER STREET NORTH SYDNEY	Ninth	W	65	57	65	58	65	58	66	58	0.1	1.0	0.2	0.4	60	55	NO	NO	NO	NO	NO
21.2	8400	237 MILLER STREET NORTH SYDNEY	Ninth	S	57	52	57	51	58	52	57	51	-0.6	-1.3	-0.5	-1.5	60	55	NO	NO	NO	NO	NO
21.2	8400	237 MILLER STREET NORTH SYDNEY	Tenth	E	51	46	49	44	51	47	50	44	-1.3	-2.4	-1.3	-2.4	60	55	NO	NO	NO	NO	NO
21.2	8400	237 MILLER STREET NORTH SYDNEY	Tenth	N	50	43	50	43	51	44	51	44	-0.1	0.2	0.0	-0.2	60	55	NO	NO	NO	NO	NO
21.2	8400	237 MILLER STREET NORTH SYDNEY	Tenth	W	65	57	65	58	65	58	65	58	0.1	1.0	0.1	0.5	60	55	NO	NO	NO	NO	NO
21.2	8400	237 MILLER STREET NORTH SYDNEY	Tenth	S	59	54	58	52	59	54	58	52	-0.9	-1.8	-0.8	-1.9	60	55	NO	NO	NO	NO	NO
21.2	8400	237 MILLER STREET NORTH SYDNEY	Eleventh	E	54	50	53	47	54	50	53	48	-1.5	-2.6	-1.5	-2.6	60	55	NO	NO	NO	NO	NO
21.2	8400	237 MILLER STREET NORTH SYDNEY	Eleventh	N	50	43	50	43	51	44	50	44	-0.1	-0.1	-0.1	-0.5	60	55	NO	NO	NO	NO	NO
21.2	8400	237 MILLER STREET NORTH SYDNEY	Eleventh	W	64	56	65	57	65	57	65	58	0.2	0.9	0.2	0.4	60	55	NO	NO	NO	NO	NO
21.2	8400	237 MILLER STREET NORTH SYDNEY	Eleventh	S	60	56	59	53	61	56	59	54	-1.3	-2.2	-1.3	-2.4	60	55	NO	NO	NO	NO	NO
21.2	8400	237 MILLER STREET NORTH SYDNEY	Twelfth	E	60	56	58	53	60	56	58	53	-2.0	-3.1	-2.0	-3.1	60	55	NO	NO	NO	NO	NO
21.2	8400	237 MILLER STREET NORTH SYDNEY	Twelfth	N	50	44	50	44	51	45	51	44	-0.3	-0.6	-0.2	-0.8	60	55	NO	NO	NO	NO	NO
21.2	8400	237 MILLER STREET NORTH SYDNEY	Twelfth	W	64	56	64	57	65	57	65	58	0.1	0.9	0.2	0.5	60	55	NO	NO	NO	NO	NO
21.2	8400	237 MILLER STREET NORTH SYDNEY	Twelfth	S	62	57	60	54	62	58	60	55	-1.8	-2.9	-1.8	-3.0	60	55	NO	NO	NO	NO	NO
21.2	8400	237 MILLER STREET NORTH SYDNEY	Thirteenth	E	62	58	60	55	62	58	60	55	-2.2	-3.3	-2.2	-3.3	60	55	NO	NO	NO	NO	NO
21.2	8400	237 MILLER STREET NORTH SYDNEY	Thirteenth	N	51	46	51	45	52	46	51	45	-0.6	-1.2	-0.5	-1.4	60	55	NO	NO	NO	NO	NO
21.2	8400	237 MILLER STREET NORTH SYDNEY	Thirteenth	W	64	56	64	57	64	57	65	57	0.1	0.8	0.2	0.4	60	55	NO	NO	NO	NO	NO
21.2	8400	237 MILLER STREET NORTH SYDNEY	Thirteenth	S	62	58	60	54	62	58	60	55	-2.1	-3.3	-2.0	-3.3	60	55	NO	NO	NO	NO	NO
21.2	12074	150 WALKER STREET NORTH SYDNEY	Ground	E	67	63	67	62	67	63	68	63	0.1	-0.5	0.3	0.1	60	55	NO	NO	NO	NO	NO
21.2	12074	150 WALKER STREET NORTH SYDNEY	Ground	N	59	55	57	51	59	55	57	52	-2.3	-3.3	-2.2	-3.0	60	55	NO	NO	NO	NO	NO
21.2	12074	150 WALKER STREET NORTH SYDNEY	Ground	S	60	55	60	55	60	55	60	56	0.1	-0.4	0.3	0.2	60	55	NO	NO	NO	NO	NO
21.2	12074	150 WALKER STREET NORTH SYDNEY	First	E	68	63	68	63	68	64	68	64	0.0	-0.7	0.1	-0.1	60	55	NO	NO	NO	NO	NO
21.2	12074	150 WALKER STREET NORTH SYDNEY	First	N	60	56	58	53	61	56	59	54	-2.1	-3.1	-2.0	-2.9	60	55	NO	NO	NO	NO	NO
21.2	12074	150 WALKER STREET NORTH SYDNEY	First	S	61	57	61	56	62	57	62	57	0.0	-0.6	0.1	0.0	60	55	NO	NO	NO	NO	NO
21.2	12112	150 WALKER STREET NORTH SYDNEY	Ground	N	57	53	56	51	58	53	57	52	-1.3	-2.2	-1.1	-1.8	60	55	NO	NO	NO	NO	NO
21.2	12112	150 WALKER STREET NORTH SYDNEY	Ground	S	59	55	57	52	60	55	57	52	-2.5	-3.5	-2.4	-3.3	60	55	NO	NO	NO	NO	NO
21.2	12112	150 WALKER STREET NORTH SYDNEY	Ground	E	67	63	67	62	68	63	68	63	-0.4	-1.1	-0.2	-0.6	60	55	NO	NO	NO	NO	NO
21.2	12112	150 WALKER STREET NORTH SYDNEY	First	N	63	58	61	56	63	59	62	57	-1.2	-2.2	-1.0	-1.9	60	55	NO	NO	NO	NO	NO
21.2	12112	150 WALKER STREET NORTH SYDNEY	First	S	60	56	58	53	61	57	59	54	-2.3	-3.4	-2.3	-3.1	60	55	NO	NO	NO	NO	NO
21.2	12112	150 WALKER STREET NORTH SYDNEY	First	E	68	64	68	63	69	64	68	64	-0.5	-1.2	-0.3	-0.6	60	55	NO	NO	NO	NO	NO
21.2	12139	150 WALKER STREET NORTH SYDNEY	Ground	N	64	59	61	56	64	60	62	56	-2.5	-3.5	-2.3	-3.3	60	55	NO	NO	NO	NO	NO
21.2	12139	150 WALKER STREET NORTH SYDNEY	Ground	W	52	48	51	46	52	48	51	46	-1.4	-2.3	-1.3	-2.1	60	55	NO	NO	NO	NO	NO
21.2	12139	150 WALKER STREET NORTH SYDNEY	Ground	S	61	56	59	54	61	57	59	54	-1.8	-2.7	-1.7	-2.5	60	55	NO	NO	NO	NO	NO
21.2	12139	150 WALKER STREET NORTH SYDNEY	Ground	E	69	65	68	63	69	65	69	64	-0.4	-1.3	-0.2	-0.6	60	55	NO	NO	NO	NO	NO
21.2	12174	150 WALKER STREET NORTH SYDNEY	Ground	N	65	61	64	59	65	61	64	60	-1.3	-2.4	-1.2	-1.9	60	55	NO	NO	NO	NO	NO
21.2	12174	150 WALKER STREET NORTH SYDNEY	Ground	W	52	48	51	46	53	48	51	46	-1.3	-2.3	-1.2	-2.2	60	55	NO	NO	NO	NO	NO
21.2	12174	150 WALKER STREET NORTH SYDNEY	Ground	S	63	59	60	55	63	59	61	56	-2.4	-3.4	-2.3	-3.2	60	55	NO	NO	NO	NO	NO
21.2	12174	150 WALKER STREET NORTH SYDNEY	Ground	E	69	65	68	63	69	65	69	64	-0.4	-1.4	-0.3	-0.7	60	55	NO	NO	NO	NO	NO
21.2	12187	150 WALKER STREET NORTH SYDNEY	Ground	NE	57	52	57	52	57	53	58	53	0.0	-0.4	0.3	0.1	60	55	NO	NO	NO	NO	NO
21.2	12187	150 WALKER STREET NORTH SYDNEY	Ground	N	61	57	59	54	61	57	59	54	-2.2	-3.3	-2.2	-3.1	60	55	NO	NO	NO	NO	NO
21.2	12187	150 WALKER STREET NORTH SYDNEY	First	NE	59	54	58	53	59	54	59	54	-0.2	-0.8	0.0	-0.2	60	55	NO	NO	NO	NO	NO
21.2	12187	150 WALKER STREET NORTH SYDNEY	First	N	62	58	60	55	62	58	60	55	-2.2	-3.3	-2.1	-3.1	60	55	NO	NO	NO	NO	NO
21.2	12187	150 WALKER STREET NORTH SYDNEY	First	W	47	42	47	41	48	42	47	41	-0.5	-0.6	-0.3	-0.8	60	54	NO	NO	NO	NO	NO
21.2	12187	150 WALKER STREET NORTH SYDNEY	Second	NE	65	61	64	58	65	61	64	59	-1.5	-2.3	-1.4	-2.2	60	55	NO	NO	NO	NO	NO
21.2	12187	150 WALKER STREET NORTH SYDNEY	Second	E	66	61	64	59	66	62	64	59	-1.8	-2.8	-1.7	-2.6	60	55	NO	NO	NO	NO	NO
21.2	12187	150 WALKER STREET NORTH SYDNEY	Second	N	62	58	60	55	63	59	60	55	-2.4	-3.6	-2.3	-3.3	60	55	NO	NO	NO	NO	NO
21.2	12187	150 WALKER STREET NORTH SYDNEY	Second	W	48	42	47	41	48	43	48	42	-0.4	-0.5	-0.3	-0.8	60	55	NO	NO	NO	NO	NO
21.2	12187	150 WALKER STREET NORTH SYDNEY	Third	NE	67	63	65	60	67	63	66	60	-2.0	-2.9	-1.8	-2.8	60	55	YES	YES	NO	NO	YES
21.2	12187	150 WALKER STREET NORTH SYDNEY	Third	E	67	63	65	60	67	63	66	61	-1.8	-2.9	-1.7	-2.6	60	55	YES	YES	NO	NO	YES
21.2	12187	150 WALKER STREET NORTH SYDNEY	Third	N	63	59	60	55	63	59	61	56	-2.3	-3.5	-2.3	-3.2	60	55	NO	NO	NO	NO	NO
21.2	12187	150 WALKER STREET NORTH SYDNEY	Third	W	48	43	48	42	49	43	48	43	-0.5	-0.6	-0.3	-0.8	60	55	NO	NO	NO	NO	NO
21.2	12187	150 WALKER STREET NORTH SYDNEY	Fourth	NE	68	64	66	61	68	64	67	61	-1.9	-2.9	-1.8	-2.6	60	55	YES	YES	NO	NO	YES
21.2	12187	150 WALKER STREET NORTH SYDNEY	Fourth	E	68	64	66	61	68	64	67	62	-1.8	-2.7	-1.6	-2.4	60	55	YES	YES	NO	NO	YES
21.2	12187	150 WALKER STREET NORTH SYDNEY	Fourth	N	63	59	61	56	63	59	61	56	-2.3	-3.4	-2.2	-3.2	60	55	NO	NO	NO	NO	NO

NCA	Receiver ID	Address	Floor Level	Facade	Opening Year 2027				Design Year 2037				Increase (Do Smthng - Do Nothing)				NCG project road noise criteria		Do noise levels exceed the cumulative limit with project roads adding ≥2dB to the total noise levels?		Is the contribution from the road project Acute?		Consider further treatment?
					Do Nothing		Do Smthng		Do Nothing		Do Smthng		Opening Year 2027		Design Year 2037								
					Day	Night	Day	Night	Day	Night	Day	Night	Day	Night	Day	Night	Day	Night	Day	Night	$L_{Aeq,15hr} \geq 65dB$	$L_{Aeq,9hr} \geq 60dB$	
21.2	12187	150 WALKER STREET NORTH SYDNEY	Fourth	W	49	44	49	43	50	44	49	43	-0.5	-0.9	-0.4	-1.0	60	55	NO	NO	NO	NO	NO
21.2	12187	150 WALKER STREET NORTH SYDNEY	Fifth	NE	68	64	66	61	69	64	67	62	-1.9	-2.9	-1.8	-2.7	60	55	YES	YES	NO	NO	YES
21.2	12187	150 WALKER STREET NORTH SYDNEY	Fifth	E	68	64	67	61	69	64	67	62	-1.7	-2.7	-1.7	-2.4	60	55	YES	YES	NO	NO	YES
21.2	12187	150 WALKER STREET NORTH SYDNEY	Fifth	N	63	59	61	56	64	60	62	57	-2.1	-3.2	-2.1	-3.1	60	55	NO	NO	NO	NO	NO
21.2	12187	150 WALKER STREET NORTH SYDNEY	Fifth	W	51	45	50	44	51	46	51	45	-0.6	-1.1	-0.5	-1.2	60	55	NO	NO	NO	NO	NO
21.2	12187	150 WALKER STREET NORTH SYDNEY	Sixth	NE	69	64	67	61	69	65	67	62	-2.0	-2.9	-1.8	-2.7	60	55	YES	YES	YES	YES	YES
21.2	12187	150 WALKER STREET NORTH SYDNEY	Sixth	E	69	64	67	62	69	65	67	62	-1.7	-2.7	-1.7	-2.4	60	55	YES	YES	YES	NO	YES
21.2	12187	150 WALKER STREET NORTH SYDNEY	Sixth	N	64	60	62	57	64	60	63	57	-1.9	-2.9	-1.8	-2.8	60	55	NO	NO	NO	NO	NO
21.2	12187	150 WALKER STREET NORTH SYDNEY	Sixth	W	53	48	52	46	53	49	53	47	-0.8	-1.6	-0.8	-1.8	60	55	NO	NO	NO	NO	NO
21.2	12247	225 MILLER STREET NORTH SYDNEY	Ground	E	47	42	46	40	47	43	46	41	-1.1	-1.9	-1.1	-2.0	59	55	NO	NO	NO	NO	NO
21.2	12247	225 MILLER STREET NORTH SYDNEY	Ground	N	52	45	52	45	52	45	53	46	0.1	0.5	0.2	0.1	60	55	NO	NO	NO	NO	NO
21.2	12247	225 MILLER STREET NORTH SYDNEY	Ground	W	64	56	64	57	65	57	65	58	0.3	1.1	0.4	0.6	60	55	NO	NO	NO	NO	NO
21.2	12247	225 MILLER STREET NORTH SYDNEY	Ground	S	58	50	58	51	58	51	58	51	0.2	0.9	0.2	0.5	60	55	NO	NO	NO	NO	NO
21.2	12247	225 MILLER STREET NORTH SYDNEY	First	E	48	43	47	41	49	44	47	42	-1.1	-1.8	-1.1	-1.9	60	55	NO	NO	NO	NO	NO
21.2	12247	225 MILLER STREET NORTH SYDNEY	First	N	55	48	55	48	56	49	56	49	0.1	0.8	0.3	0.3	60	55	NO	NO	NO	NO	NO
21.2	12247	225 MILLER STREET NORTH SYDNEY	First	W	66	58	66	59	67	59	67	60	0.3	1.0	0.3	0.5	60	55	NO	NO	NO	NO	NO
21.2	12247	225 MILLER STREET NORTH SYDNEY	First	S	59	51	59	52	60	52	60	53	0.2	0.9	0.3	0.4	60	55	NO	NO	NO	NO	NO
21.2	12247	225 MILLER STREET NORTH SYDNEY	Second	E	49	44	48	42	50	45	48	43	-1.1	-1.9	-1.1	-2.0	60	55	NO	NO	NO	NO	NO
21.2	12247	225 MILLER STREET NORTH SYDNEY	Second	N	56	48	56	49	57	49	57	50	0.2	0.8	0.3	0.3	60	55	NO	NO	NO	NO	NO
21.2	12247	225 MILLER STREET NORTH SYDNEY	Second	W	67	59	67	60	67	60	67	60	0.2	1.1	0.3	0.5	60	55	NO	NO	NO	NO	NO
21.2	12247	225 MILLER STREET NORTH SYDNEY	Second	S	60	52	60	53	60	53	60	53	0.2	0.9	0.3	0.4	60	55	NO	NO	NO	NO	NO
21.2	12247	225 MILLER STREET NORTH SYDNEY	Third	E	50	45	49	43	50	46	49	44	-1.2	-2.0	-1.2	-2.1	60	55	NO	NO	NO	NO	NO
21.2	12247	225 MILLER STREET NORTH SYDNEY	Third	N	56	49	57	50	57	50	57	50	0.2	0.8	0.2	0.3	60	55	NO	NO	NO	NO	NO
21.2	12247	225 MILLER STREET NORTH SYDNEY	Third	W	66	58	67	59	67	59	67	60	0.3	1.0	0.3	0.5	60	55	NO	NO	NO	NO	NO
21.2	12247	225 MILLER STREET NORTH SYDNEY	Third	S	60	52	60	53	60	53	61	53	0.1	0.9	0.2	0.3	60	55	NO	NO	NO	NO	NO
21.2	12247	225 MILLER STREET NORTH SYDNEY	Fourth	E	51	46	50	44	51	47	50	45	-1.2	-2.2	-1.2	-2.2	60	55	NO	NO	NO	NO	NO
21.2	12247	225 MILLER STREET NORTH SYDNEY	Fourth	N	57	49	57	50	57	50	57	50	0.1	0.7	0.2	0.3	60	55	NO	NO	NO	NO	NO
21.2	12247	225 MILLER STREET NORTH SYDNEY	Fourth	W	66	58	66	59	67	59	67	60	0.2	1.0	0.2	0.5	60	55	NO	NO	NO	NO	NO
21.2	12247	225 MILLER STREET NORTH SYDNEY	Fourth	S	60	52	60	53	60	53	61	53	0.2	0.9	0.2	0.3	60	55	NO	NO	NO	NO	NO
21.2	12247	225 MILLER STREET NORTH SYDNEY	Fifth	E	52	48	51	45	53	48	51	46	-1.3	-2.3	-1.3	-2.4	60	55	NO	NO	NO	NO	NO
21.2	12247	225 MILLER STREET NORTH SYDNEY	Fifth	N	56	49	57	50	57	50	57	50	0.1	0.6	0.2	0.2	60	55	NO	NO	NO	NO	NO
21.2	12247	225 MILLER STREET NORTH SYDNEY	Fifth	W	66	58	66	59	66	59	67	59	0.2	1.0	0.3	0.5	60	55	NO	NO	NO	NO	NO
21.2	12247	225 MILLER STREET NORTH SYDNEY	Fifth	S	60	52	60	53	60	53	60	53	0.1	0.7	0.2	0.3	60	55	NO	NO	NO	NO	NO
21.2	12247	225 MILLER STREET NORTH SYDNEY	Sixth	E	53	49	52	47	54	49	52	47	-1.4	-2.3	-1.4	-2.4	60	55	NO	NO	NO	NO	NO
21.2	12247	225 MILLER STREET NORTH SYDNEY	Sixth	N	56	49	56	49	57	50	57	50	0.0	0.4	0.1	0.1	60	55	NO	NO	NO	NO	NO
21.2	12247	225 MILLER STREET NORTH SYDNEY	Sixth	W	66	58	66	59	66	59	66	59	0.2	1.0	0.2	0.5	60	55	NO	NO	NO	NO	NO
21.2	12247	225 MILLER STREET NORTH SYDNEY	Sixth	S	60	52	60	53	60	53	60	53	0.1	0.6	0.2	0.2	60	55	NO	NO	NO	NO	NO
21.2	12247	225 MILLER STREET NORTH SYDNEY	Seventh	E	55	51	54	48	55	51	54	49	-1.4	-2.4	-1.5	-2.4	60	55	NO	NO	NO	NO	NO
21.2	12247	225 MILLER STREET NORTH SYDNEY	Seventh	N	56	49	56	49	57	50	57	50	-0.1	0.3	0.0	-0.2	60	55	NO	NO	NO	NO	NO
21.2	12247	225 MILLER STREET NORTH SYDNEY	Seventh	W	65	57	65	58	66	58	66	59	0.2	1.0	0.2	0.5	60	55	NO	NO	NO	NO	NO
21.2	12247	225 MILLER STREET NORTH SYDNEY	Seventh	S	60	52	60	53	60	53	60	53	0.1	0.5	0.1	0.0	60	55	NO	NO	NO	NO	NO
21.2	12247	225 MILLER STREET NORTH SYDNEY	Eighth	E	57	53	56	50	57	53	56	51	-1.5	-2.6	-1.4	-2.6	60	55	NO	NO	NO	NO	NO
21.2	12247	225 MILLER STREET NORTH SYDNEY	Eighth	N	56	50	56	50	57	50	57	50	-0.2	0.0	-0.1	-0.4	60	55	NO	NO	NO	NO	NO
21.2	12247	225 MILLER STREET NORTH SYDNEY	Eighth	W	65	57	65	58	66	58	66	58	0.2	1.0	0.2	0.4	60	55	NO	NO	NO	NO	NO
21.2	12247	225 MILLER STREET NORTH SYDNEY	Eighth	S	60	53	60	53	60	53	60	53	-0.1	0.2	0.0	-0.2	60	55	NO	NO	NO	NO	NO
21.2	12247	225 MILLER STREET NORTH SYDNEY	Ninth	E	59	55	58	53	60	56	58	53	-1.5	-2.7	-1.6	-2.7	60	55	NO	NO	NO	NO	NO
21.2	12247	225 MILLER STREET NORTH SYDNEY	Ninth	N	57	50	56	50	57	51	57	50	-0.3	-0.4	-0.2	-0.7	60	55	NO	NO	NO	NO	NO
21.2	12247	225 MILLER STREET NORTH SYDNEY	Ninth	W	65	57	65	58	65	58	65	58	0.2	1.0	0.2	0.4	60	55	NO	NO	NO	NO	NO
21.2	12247	225 MILLER STREET NORTH SYDNEY	Ninth	S	60	53	60	53	60	54	60	53	-0.2	-0.1	-0.1	-0.5	60	55	NO	NO	NO	NO	NO
21.2	12247	225 MILLER STREET NORTH SYDNEY	Tenth	E	61	57	60	54	62	58	60	55	-1.9	-3.0	-1.9	-3.0	60	55	NO	NO	NO	NO	NO
21.2	12247	225 MILLER STREET NORTH SYDNEY	Tenth	N	57	51	57	51	58	52	57	51	-0.5	-0.9	-0.5	-1.1	60	55	NO	NO	NO	NO	NO
21.2	12247	225 MILLER STREET NORTH SYDNEY	Tenth	W	64	56	65	57	65	57	65	58	0.1	1.0	0.2	0.5	60	55	NO	NO	NO	NO	NO
21.2	12247	225 MILLER STREET NORTH SYDNEY	Tenth	S	60	54	60	53	61	55	60	54	-0.3	-0.7	-0.3	-0.9	60	55	NO	NO	NO	NO	NO
21.2	12247	225 MILLER STREET NORTH SYDNEY	Eleventh	E	63	59	60	55	63	59	61	56	-2.4	-3.4	-2.3	-3.5	60	55	NO	NO	NO	NO	NO
21.2	12247	225 MILLER STREET NORTH SYDNEY	Eleventh	N	58	53	58	51	59	54	58	52	-0.8	-1.5	-0.9	-1.6	60	55	NO	NO	NO	NO	NO
21.2	12247	225 MILLER STREET NORTH SYDNEY	Eleventh	W	64	56	64	57	65	57	65	58	0.1	0.9	0.1	0.4	60	55	NO	NO	NO	NO	NO
21.2	12247	225 MILLER STREET NORTH SYDNEY	Eleventh	S	61	55	60	54	61	56	61	54	-0.6	-1.2	-0.6	-1.4	60	55	NO	NO	NO	NO	NO
21.2	12247	225 MILLER STREET NORTH SYDNEY	Twelfth	E	63	59	61	56	64	60	61	56	-2.5	-3.6	-2.4	-3.6	60	55	NO	NO	NO	NO	NO
21.2	12247	225 MILLER STREET NORTH SYDNEY	Twelfth	N	59	54	58	52	60	55	59	53	-1.3	-2.2	-1.2	-2.2	60	55	NO	NO	NO	NO	NO
21.2	12247	225 MILLER STREET NORTH SYDNEY	Twelfth	W	64	56	64	57	64	57	65	57	0.0	1.0	0.2	0.5	60	55	NO	NO	NO	NO	NO
21.2	12247	225 MILLER STREET NORTH SYDNEY	Twelfth	S	61	56	60	54	62	57	61	55	-1.0	-1.8	-0.9	-2.0	60	55	NO	NO	NO	NO	NO
21.2	12247	225 MILLER STREET NORTH SYDNEY	Thirteenth	E	63	59	61	56	64	60	61	56	-2.4	-3.5	-2.3	-3.6	60	55	NO	NO	NO	NO	NO

NCA	Receiver ID	Address	Floor Level	Facade	Opening Year 2027				Design Year 2037				Increase (Do Smthng - Do Nothing)				NCG project road noise criteria		Do noise levels exceed the cumulative limit with project roads adding ≥2dB to the total noise levels?		Is the contribution from the road project Acute?		Consider further treatment?
					Do Nothing		Do Smthng		Do Nothing		Do Smthng		Opening Year 2027		Design Year 2037								
					Day	Night	Day	Night	Day	Night	Day	Night	Day	Night	Day	Night	Day	Night	Day	Night	$L_{Aeq,15hr} \geq 65dB$	$L_{Aeq,9hr} \geq 60dB$	
21.2	12247	225 MILLER STREET NORTH SYDNEY	Thirteenth	N	60	55	58	52	60	55	59	53	-1.5	-2.5	-1.4	-2.5	60	55	NO	NO	NO	NO	NO
21.2	12247	225 MILLER STREET NORTH SYDNEY	Thirteenth	W	64	56	64	57	64	57	64	57	0.1	0.9	0.1	0.4	60	55	NO	NO	NO	NO	NO
21.2	12247	225 MILLER STREET NORTH SYDNEY	Thirteenth	S	62	56	60	54	62	57	61	55	-1.3	-2.2	-1.2	-2.3	60	55	NO	NO	NO	NO	NO
21.2	12247	225 MILLER STREET NORTH SYDNEY	Fourteenth	E	64	59	61	56	64	60	62	56	-2.3	-3.4	-2.3	-3.4	60	55	NO	NO	NO	NO	NO
21.2	12247	225 MILLER STREET NORTH SYDNEY	Fourteenth	N	60	55	59	53	61	56	59	53	-1.5	-2.6	-1.4	-2.5	60	55	NO	NO	NO	NO	NO
21.2	12247	225 MILLER STREET NORTH SYDNEY	Fourteenth	W	63	56	64	56	64	57	64	57	0.1	0.9	0.1	0.4	60	55	NO	NO	NO	NO	NO
21.2	12247	225 MILLER STREET NORTH SYDNEY	Fourteenth	S	62	56	60	54	62	57	61	55	-1.3	-2.3	-1.3	-2.4	60	55	NO	NO	NO	NO	NO
21.2	12247	225 MILLER STREET NORTH SYDNEY	Fifteenth	E	64	60	61	56	64	60	62	57	-2.3	-3.3	-2.2	-3.3	60	55	NO	NO	NO	NO	NO
21.2	12247	225 MILLER STREET NORTH SYDNEY	Fifteenth	N	61	56	59	54	61	57	60	54	-1.6	-2.7	-1.5	-2.7	60	55	NO	NO	NO	NO	NO
21.2	12247	225 MILLER STREET NORTH SYDNEY	Fifteenth	W	63	55	63	56	64	56	64	57	0.1	0.9	0.1	0.5	60	55	NO	NO	NO	NO	NO
21.2	12247	225 MILLER STREET NORTH SYDNEY	Fifteenth	S	62	56	60	54	62	57	61	55	-1.4	-2.3	-1.3	-2.4	60	55	NO	NO	NO	NO	NO
21.2	12247	225 MILLER STREET NORTH SYDNEY	Sixteenth	E	64	60	62	56	64	60	62	57	-2.2	-3.3	-2.1	-3.3	60	55	NO	NO	NO	NO	NO
21.2	12247	225 MILLER STREET NORTH SYDNEY	Sixteenth	N	62	57	60	54	62	57	60	55	-1.7	-2.8	-1.5	-2.8	60	55	NO	NO	NO	NO	NO
21.2	12247	225 MILLER STREET NORTH SYDNEY	Sixteenth	W	63	55	63	56	64	56	64	57	0.1	0.9	0.2	0.5	60	55	NO	NO	NO	NO	NO
21.2	12247	225 MILLER STREET NORTH SYDNEY	Sixteenth	S	62	56	60	54	62	57	61	55	-1.4	-2.3	-1.3	-2.5	60	55	NO	NO	NO	NO	NO
21.2	12247	225 MILLER STREET NORTH SYDNEY	Seventeenth	E	64	60	62	57	64	60	62	57	-2.0	-3.2	-2.0	-3.2	60	55	NO	NO	NO	NO	NO
21.2	12247	225 MILLER STREET NORTH SYDNEY	Seventeenth	N	62	57	60	55	62	58	61	55	-1.6	-2.7	-1.5	-2.8	60	55	NO	NO	NO	NO	NO
21.2	12247	225 MILLER STREET NORTH SYDNEY	Seventeenth	W	63	55	63	56	63	56	64	56	0.1	0.8	0.1	0.4	60	55	NO	NO	NO	NO	NO
21.2	12247	225 MILLER STREET NORTH SYDNEY	Seventeenth	S	62	57	60	54	62	57	61	55	-1.4	-2.4	-1.3	-2.4	60	55	NO	NO	NO	NO	NO
21.2	12247	225 MILLER STREET NORTH SYDNEY	Eighteenth	E	64	60	62	57	64	60	63	57	-2.0	-3.1	-1.9	-3.1	60	55	NO	NO	NO	NO	NO
21.2	12247	225 MILLER STREET NORTH SYDNEY	Eighteenth	N	63	58	61	55	63	58	62	56	-1.6	-2.6	-1.5	-2.5	60	55	NO	NO	NO	NO	NO
21.2	12247	225 MILLER STREET NORTH SYDNEY	Eighteenth	W	63	55	63	56	63	56	63	56	0.0	0.7	0.1	0.4	60	55	NO	NO	NO	NO	NO
21.2	12247	225 MILLER STREET NORTH SYDNEY	Eighteenth	S	62	57	60	54	62	57	61	55	-1.4	-2.4	-1.3	-2.5	60	55	NO	NO	NO	NO	NO
21.2	12247	225 MILLER STREET NORTH SYDNEY	Nineteenth	E	64	60	62	57	65	60	63	58	-1.8	-2.9	-1.8	-2.9	60	55	NO	NO	NO	NO	NO
21.2	12247	225 MILLER STREET NORTH SYDNEY	Nineteenth	N	63	58	61	56	63	59	62	56	-1.5	-2.5	-1.4	-2.4	60	55	NO	NO	NO	NO	NO
21.2	12247	225 MILLER STREET NORTH SYDNEY	Nineteenth	W	63	55	63	56	63	56	63	56	0.0	0.7	0.1	0.3	60	55	NO	NO	NO	NO	NO
21.2	12247	225 MILLER STREET NORTH SYDNEY	Nineteenth	S	62	57	60	54	62	57	61	55	-1.4	-2.3	-1.3	-2.4	60	55	NO	NO	NO	NO	NO
21.2	12299	45 MCLAREN STREET NORTH SYDNEY	Ground	E	66	62	66	61	67	62	67	62	0.3	-0.8	0.3	0.0	60	55	NO	NO	NO	NO	NO
21.2	12299	45 MCLAREN STREET NORTH SYDNEY	Ground	N	61	56	61	56	61	56	62	57	0.4	-0.1	0.5	0.3	60	55	NO	NO	NO	NO	NO
21.2	12299	45 MCLAREN STREET NORTH SYDNEY	Ground	E	60	55	60	55	60	55	61	55	0.4	-0.1	0.5	0.3	60	55	NO	NO	NO	NO	NO
21.2	12299	45 MCLAREN STREET NORTH SYDNEY	Ground	W	53	46	53	47	53	47	53	47	0.1	0.5	0.1	0.0	60	55	NO	NO	NO	NO	NO
21.2	12299	45 MCLAREN STREET NORTH SYDNEY	Ground	S	64	60	62	56	64	60	62	57	-2.2	-3.3	-2.2	-3.1	60	55	NO	NO	NO	NO	NO
21.2	12299	45 MCLAREN STREET NORTH SYDNEY	Ground	E	68	64	67	62	68	64	68	63	-0.3	-1.3	-0.2	-0.7	60	55	NO	NO	NO	NO	NO
21.2	12299	45 MCLAREN STREET NORTH SYDNEY	First	E	67	63	68	63	68	63	68	63	0.3	-0.6	0.4	0.0	60	55	NO	NO	NO	NO	NO
21.2	12299	45 MCLAREN STREET NORTH SYDNEY	First	N	64	59	65	59	65	59	65	60	0.5	0.5	0.6	0.6	60	55	NO	NO	NO	NO	NO
21.2	12299	45 MCLAREN STREET NORTH SYDNEY	First	E	63	57	64	58	64	58	64	58	0.5	0.4	0.6	0.6	60	55	NO	NO	NO	NO	NO
21.2	12299	45 MCLAREN STREET NORTH SYDNEY	First	N	65	58	65	59	65	59	66	60	0.3	0.9	0.5	0.7	60	55	NO	NO	NO	NO	NO
21.2	12299	45 MCLAREN STREET NORTH SYDNEY	First	W	55	48	55	49	55	49	56	49	0.1	0.6	0.1	0.1	60	55	NO	NO	NO	NO	NO
21.2	12299	45 MCLAREN STREET NORTH SYDNEY	First	S	65	61	62	57	65	61	63	58	-2.2	-3.2	-2.1	-2.9	60	55	NO	NO	NO	NO	NO
21.2	12299	45 MCLAREN STREET NORTH SYDNEY	First	E	68	64	68	63	68	64	68	64	-0.3	-1.3	-0.2	-0.7	60	55	NO	NO	NO	NO	NO
21.2	12299	45 MCLAREN STREET NORTH SYDNEY	Second	E	68	64	68	63	68	64	69	64	0.2	-0.7	0.3	-0.1	60	55	NO	NO	NO	NO	NO
21.2	12299	45 MCLAREN STREET NORTH SYDNEY	Second	N	65	59	66	60	66	60	66	60	0.5	0.4	0.6	0.6	60	55	NO	NO	NO	NO	NO
21.2	12299	45 MCLAREN STREET NORTH SYDNEY	Second	E	64	58	64	59	64	59	65	59	0.5	0.5	0.6	0.7	60	55	NO	NO	NO	NO	NO
21.2	12299	45 MCLAREN STREET NORTH SYDNEY	Second	N	66	59	66	60	66	60	67	61	0.4	0.9	0.5	0.6	60	55	NO	NO	NO	NO	NO
21.2	12299	45 MCLAREN STREET NORTH SYDNEY	Second	W	56	49	56	50	56	50	56	50	0.0	0.4	0.1	-0.1	60	55	NO	NO	NO	NO	NO
21.2	12299	45 MCLAREN STREET NORTH SYDNEY	Second	S	66	62	64	59	66	62	64	59	-2.0	-3.0	-1.8	-2.7	60	55	NO	NO	NO	NO	NO
21.2	12299	45 MCLAREN STREET NORTH SYDNEY	Second	E	68	64	68	63	69	65	68	64	-0.5	-1.5	-0.4	-0.9	60	55	NO	NO	NO	NO	NO
21.2	12299	45 MCLAREN STREET NORTH SYDNEY	Third	E	68	64	68	63	69	64	69	64	-0.2	-1.1	-0.1	-0.6	60	55	NO	NO	NO	NO	NO
21.2	12299	45 MCLAREN STREET NORTH SYDNEY	Third	N	65	60	66	60	66	60	66	61	0.5	0.4	0.6	0.6	60	55	NO	NO	NO	NO	NO
21.2	12299	45 MCLAREN STREET NORTH SYDNEY	Third	E	64	59	65	59	65	59	65	60	0.4	0.4	0.6	0.6	60	55	NO	NO	NO	NO	NO
21.2	12299	45 MCLAREN STREET NORTH SYDNEY	Third	N	66	59	66	60	67	60	67	61	0.3	0.8	0.5	0.6	60	55	NO	NO	NO	NO	NO
21.2	12299	45 MCLAREN STREET NORTH SYDNEY	Third	W	57	51	57	51	57	52	57	51	-0.2	-0.1	-0.2	-0.5	60	55	NO	NO	NO	NO	NO
21.2	12299	45 MCLAREN STREET NORTH SYDNEY	Third	S	66	62	64	59	67	63	65	60	-2.0	-2.9	-1.9	-2.8	60	55	YES	YES	NO	NO	YES
21.2	12299	45 MCLAREN STREET NORTH SYDNEY	Third	E	69	65	68	63	69	65	69	64	-0.8	-1.8	-0.6	-1.3	60	55	NO	NO	NO	NO	NO
21.2	12344	39 MCLAREN STREET NORTH SYDNEY	Ground	N	69	61	69	62	69	62	69	63	0.2	1.1	0.3	0.6	60	55	NO	NO	NO	NO	NO
21.2	12344	39 MCLAREN STREET NORTH SYDNEY	Ground	S	44	39	43	37	44	40	43	38	-1.3	-2.1	-1.3	-2.2	56	52	NO	NO	NO	NO	NO
21.2	12344	39 MCLAREN STREET NORTH SYDNEY	Ground	E	56	49	57	50	57	50	57	51	0.2	1.0	0.2	0.4	60	55	NO	NO	NO	NO	NO
21.2	12344	39 MCLAREN STREET NORTH SYDNEY	First	N	69	62	69	63	69	63	70	63	0.3	1.0	0.2	0.6	60	55	NO	NO	NO	NO	NO
21.2	12344	39 MCLAREN STREET NORTH SYDNEY	First	W	51	44	51	44	51	45	51	45	0.1	0.7	0.1	0.2	60	55	NO	NO	NO	NO	NO
21.2	12344	39 MCLAREN STREET NORTH SYDNEY	First	S	45	40	44	38	45	41	44	39	-1.3	-2.2	-1.2	-2.1	57	53	NO	NO	NO	NO	NO
21.2	12344	39 MCLAREN STREET NORTH SYDNEY	First	E	57	50	57	51	58	51	58	51	0.2	0.9	0.2	0.4	60	55	NO	NO	NO	NO	NO
21.2	12344	39 MCLAREN STREET NORTH SYDNEY	Second	N	68	61	69	62	69	62	69	63	0.3	1.0	0.2	0.5	60	55	NO	NO	NO	NO	NO

NCA	Receiver ID	Address	Floor Level	Facade	Opening Year 2027				Design Year 2037				Increase (Do Smthng - Do Nothing)				NCG project road noise criteria		Do noise levels exceed the cumulative limit with project roads adding ≥2dB to the total noise levels?		Is the contribution from the road project Acute?		Consider further treatment?
					Do Nothing		Do Smthng		Do Nothing		Do Smthng		Opening Year 2027		Design Year 2037								
					Day	Night	Day	Night	Day	Night	Day	Night	Day	Night	Day	Night	Day	Night	Day	Night	$L_{Aeq,15hr}$ ≥ 65dB	$L_{Aeq,9hr}$ ≥ 60dB	
21.2	12344	39 MCLAREN STREET NORTH SYDNEY	Second	W	51	44	52	45	52	46	52	46	0.1	0.8	0.2	0.2	60	55	NO	NO	NO	NO	NO
21.2	12344	39 MCLAREN STREET NORTH SYDNEY	Second	S	46	41	45	39	46	42	45	40	-1.2	-2.2	-1.1	-2.2	58	54	NO	NO	NO	NO	NO
21.2	12344	39 MCLAREN STREET NORTH SYDNEY	Second	E	57	50	58	51	58	51	58	52	0.2	0.9	0.2	0.3	60	55	NO	NO	NO	NO	NO
21.2	12344	39 MCLAREN STREET NORTH SYDNEY	Third	N	68	61	68	62	68	62	69	62	0.3	1.0	0.2	0.5	60	55	NO	NO	NO	NO	NO
21.2	12344	39 MCLAREN STREET NORTH SYDNEY	Third	W	52	45	52	46	52	46	52	46	0.1	0.8	0.2	0.3	60	55	NO	NO	NO	NO	NO
21.2	12344	39 MCLAREN STREET NORTH SYDNEY	Third	S	47	43	46	40	48	43	46	41	-1.2	-2.3	-1.2	-2.3	60	55	NO	NO	NO	NO	NO
21.2	12344	39 MCLAREN STREET NORTH SYDNEY	Third	E	57	50	57	51	58	51	58	52	0.1	0.7	0.1	0.1	60	55	NO	NO	NO	NO	NO
21.2	12344	39 MCLAREN STREET NORTH SYDNEY	Fourth	N	67	60	67	61	68	61	68	61	0.2	1.0	0.3	0.4	60	55	NO	NO	NO	NO	NO
21.2	12344	39 MCLAREN STREET NORTH SYDNEY	Fourth	W	52	45	52	45	52	46	52	46	0.1	0.7	0.1	0.2	60	55	NO	NO	NO	NO	NO
21.2	12344	39 MCLAREN STREET NORTH SYDNEY	Fourth	S	48	44	47	41	49	44	47	42	-1.3	-2.3	-1.2	-2.4	60	55	NO	NO	NO	NO	NO
21.2	12344	39 MCLAREN STREET NORTH SYDNEY	Fourth	E	57	51	57	51	58	52	58	52	0.0	0.4	0.1	-0.1	60	55	NO	NO	NO	NO	NO
21.2	12344	39 MCLAREN STREET NORTH SYDNEY	Fifth	N	67	59	67	60	67	61	67	61	0.1	0.8	0.1	0.3	60	55	NO	NO	NO	NO	NO
21.2	12344	39 MCLAREN STREET NORTH SYDNEY	Fifth	W	51	44	51	45	52	45	52	46	0.1	0.7	0.2	0.2	60	55	NO	NO	NO	NO	NO
21.2	12344	39 MCLAREN STREET NORTH SYDNEY	Fifth	S	49	45	48	42	50	45	48	43	-1.3	-2.4	-1.3	-2.5	60	55	NO	NO	NO	NO	NO
21.2	12344	39 MCLAREN STREET NORTH SYDNEY	Fifth	E	57	51	57	51	58	52	58	52	-0.2	-0.1	-0.1	-0.3	60	55	NO	NO	NO	NO	NO
21.2	12344	39 MCLAREN STREET NORTH SYDNEY	Sixth	N	66	59	66	60	67	60	67	60	0.1	0.7	0.2	0.3	60	55	NO	NO	NO	NO	NO
21.2	12344	39 MCLAREN STREET NORTH SYDNEY	Sixth	W	51	44	51	45	52	45	52	45	0.1	0.7	0.1	0.2	60	55	NO	NO	NO	NO	NO
21.2	12344	39 MCLAREN STREET NORTH SYDNEY	Sixth	S	51	47	50	44	51	47	50	45	-1.4	-2.6	-1.4	-2.6	60	55	NO	NO	NO	NO	NO
21.2	12344	39 MCLAREN STREET NORTH SYDNEY	Sixth	E	58	52	58	51	58	53	58	52	-0.3	-0.6	-0.3	-0.8	60	55	NO	NO	NO	NO	NO
21.2	12344	39 MCLAREN STREET NORTH SYDNEY	Seventh	N	66	59	66	59	66	60	66	60	0.1	0.6	0.1	0.2	60	55	NO	NO	NO	NO	NO
21.2	12344	39 MCLAREN STREET NORTH SYDNEY	Seventh	W	51	44	51	44	51	45	51	45	0.1	0.6	0.2	0.2	60	55	NO	NO	NO	NO	NO
21.2	12344	39 MCLAREN STREET NORTH SYDNEY	Seventh	S	53	48	51	46	53	49	52	46	-1.5	-2.6	-1.5	-2.7	60	55	NO	NO	NO	NO	NO
21.2	12344	39 MCLAREN STREET NORTH SYDNEY	Seventh	E	59	53	58	52	59	54	59	53	-0.6	-1.1	-0.5	-1.4	60	55	NO	NO	NO	NO	NO
21.2	12344	39 MCLAREN STREET NORTH SYDNEY	Eighth	N	65	58	65	59	66	59	66	59	0.0	0.5	0.1	0.1	60	55	NO	NO	NO	NO	NO
21.2	12344	39 MCLAREN STREET NORTH SYDNEY	Eighth	W	50	44	51	44	51	45	51	45	0.1	0.6	0.1	0.1	60	55	NO	NO	NO	NO	NO
21.2	12344	39 MCLAREN STREET NORTH SYDNEY	Eighth	S	55	51	53	48	55	51	54	48	-1.6	-2.6	-1.5	-2.7	60	55	NO	NO	NO	NO	NO
21.2	12344	39 MCLAREN STREET NORTH SYDNEY	Eighth	E	61	56	60	54	61	57	60	55	-0.9	-1.8	-0.9	-1.9	60	55	NO	NO	NO	NO	NO
21.2	12344	39 MCLAREN STREET NORTH SYDNEY	Ninth	N	65	58	65	58	65	59	65	59	0.0	0.3	0.0	-0.1	60	55	NO	NO	NO	NO	NO
21.2	12344	39 MCLAREN STREET NORTH SYDNEY	Ninth	W	50	44	50	44	51	45	51	45	0.0	0.3	0.1	0.0	60	55	NO	NO	NO	NO	NO
21.2	12344	39 MCLAREN STREET NORTH SYDNEY	Ninth	S	58	54	56	51	58	54	57	51	-1.6	-2.6	-1.6	-2.7	60	55	NO	NO	NO	NO	NO
21.2	12344	39 MCLAREN STREET NORTH SYDNEY	Ninth	E	63	59	62	56	64	59	62	57	-1.4	-2.5	-1.4	-2.5	60	55	NO	NO	NO	NO	NO
21.2	12344	39 MCLAREN STREET NORTH SYDNEY	Tenth	N	65	58	65	58	65	59	65	59	0.0	0.2	0.0	-0.2	60	55	NO	NO	NO	NO	NO
21.2	12344	39 MCLAREN STREET NORTH SYDNEY	Tenth	W	51	44	50	44	51	45	51	45	-0.2	-0.2	-0.1	-0.4	60	55	NO	NO	NO	NO	NO
21.2	12344	39 MCLAREN STREET NORTH SYDNEY	Tenth	S	61	57	59	54	61	57	59	54	-1.8	-3.0	-1.9	-3.0	60	55	NO	NO	NO	NO	NO
21.2	12344	39 MCLAREN STREET NORTH SYDNEY	Tenth	E	65	60	63	57	65	61	63	57	-2.0	-3.1	-2.0	-3.2	60	55	NO	NO	NO	NO	NO
21.2	12344	39 MCLAREN STREET NORTH SYDNEY	Eleventh	N	64	58	64	58	65	59	65	59	-0.1	0.0	0.0	-0.3	60	55	NO	NO	NO	NO	NO
21.2	12344	39 MCLAREN STREET NORTH SYDNEY	Eleventh	W	52	46	51	45	52	47	52	46	-0.5	-0.9	-0.4	-1.1	60	55	NO	NO	NO	NO	NO
21.2	12344	39 MCLAREN STREET NORTH SYDNEY	Eleventh	S	63	59	60	55	63	59	60	55	-2.6	-3.8	-2.6	-3.8	60	55	NO	NO	NO	NO	NO
21.2	12344	39 MCLAREN STREET NORTH SYDNEY	Eleventh	E	65	60	63	57	65	61	63	58	-1.9	-3.1	-1.9	-3.2	60	55	NO	NO	NO	NO	NO
21.2	12364	237 MILLER STREET NORTH SYDNEY	Ground	N	69	62	69	63	70	63	70	63	0.2	1.0	0.3	0.6	60	55	NO	NO	NO	NO	NO
21.2	12364	237 MILLER STREET NORTH SYDNEY	Ground	S	48	41	48	42	49	42	49	42	0.0	0.2	0.1	-0.1	60	54	NO	NO	NO	NO	NO
21.2	12364	237 MILLER STREET NORTH SYDNEY	Ground	E	54	47	54	47	54	48	54	48	0.2	0.9	0.2	0.4	60	55	NO	NO	NO	NO	NO
21.2	12364	237 MILLER STREET NORTH SYDNEY	First	N	69	62	69	63	70	63	70	64	0.2	1.1	0.3	0.6	60	55	NO	NO	NO	NO	NO
21.2	12364	237 MILLER STREET NORTH SYDNEY	First	W	66	58	66	59	67	59	67	60	0.3	1.1	0.3	0.6	60	55	NO	NO	NO	NO	NO
21.2	12364	237 MILLER STREET NORTH SYDNEY	First	S	50	43	50	43	51	44	51	44	0.1	0.5	0.2	0.0	60	55	NO	NO	NO	NO	NO
21.2	12364	237 MILLER STREET NORTH SYDNEY	First	E	54	47	54	48	55	48	55	49	0.2	0.9	0.2	0.5	60	55	NO	NO	NO	NO	NO
21.2	12364	237 MILLER STREET NORTH SYDNEY	Second	N	69	61	69	62	69	63	70	63	0.3	1.0	0.2	0.5	60	55	NO	NO	NO	NO	NO
21.2	12364	237 MILLER STREET NORTH SYDNEY	Second	W	67	59	67	60	68	60	68	61	0.2	1.0	0.3	0.5	60	55	NO	NO	NO	NO	NO
21.2	12364	237 MILLER STREET NORTH SYDNEY	Second	S	51	43	51	44	51	44	51	44	0.1	0.6	0.2	0.1	60	55	NO	NO	NO	NO	NO
21.2	12364	237 MILLER STREET NORTH SYDNEY	Second	E	54	47	54	48	55	48	55	49	0.2	0.9	0.2	0.4	60	55	NO	NO	NO	NO	NO
21.2	12364	237 MILLER STREET NORTH SYDNEY	Third	N	68	61	68	62	69	62	69	62	0.2	0.9	0.3	0.4	60	55	NO	NO	NO	NO	NO
21.2	12364	237 MILLER STREET NORTH SYDNEY	Third	W	67	59	67	60	68	60	68	61	0.2	1.0	0.3	0.5	60	55	NO	NO	NO	NO	NO
21.2	12364	237 MILLER STREET NORTH SYDNEY	Third	S	51	44	51	44	52	44	52	45	0.0	0.6	0.1	0.2	60	55	NO	NO	NO	NO	NO
21.2	12364	237 MILLER STREET NORTH SYDNEY	Third	E	54	47	54	48	54	48	55	48	0.2	0.9	0.3	0.4	60	55	NO	NO	NO	NO	NO
21.2	12364	237 MILLER STREET NORTH SYDNEY	Fourth	N	68	60	68	61	68	61	68	62	0.1	0.9	0.2	0.4	60	55	NO	NO	NO	NO	NO
21.2	12364	237 MILLER STREET NORTH SYDNEY	Fourth	W	67	59	67	60	67	60	68	61	0.3	1.1	0.3	0.6	60	55	NO	NO	NO	NO	NO
21.2	12364	237 MILLER STREET NORTH SYDNEY	Fourth	S	51	44	51	44	52	44	52	45	0.0	0.6	0.1	0.2	60	55	NO	NO	NO	NO	NO
21.2	12364	237 MILLER STREET NORTH SYDNEY	Fourth	E	53	46	54	47	54	47	54	48	0.2	0.9	0.3	0.4	60	55	NO	NO	NO	NO	NO
21.2	12364	237 MILLER STREET NORTH SYDNEY	Fifth	N	67	60	67	60	67	61	68	61	0.1	0.8	0.2	0.4	60	55	NO	NO	NO	NO	NO
21.2	12364	237 MILLER STREET NORTH SYDNEY	Fifth	W	67	59	67	60	67	60	67	60	0.2	1.0	0.2	0.5	60	55	NO	NO	NO	NO	NO
21.2	12364	237 MILLER STREET NORTH SYDNEY	Fifth	S	51	43	51	44	51	44	52	44	0.1	0.6	0.1	0.1	60	55	NO	NO	NO	NO	NO
21.2	12364	237 MILLER STREET NORTH SYDNEY	Fifth	E	53	46	53	47	53	47	54	47	0.2	0.9	0.2	0.4	60	55	NO	NO	NO	NO	NO

NCA	Receiver ID	Address	Floor Level	Facade	Opening Year 2027				Design Year 2037				Increase (Do Smthng - Do Nothing)				NCG project road noise criteria		Do noise levels exceed the cumulative limit with project roads adding ≥2dB to the total noise levels?		Is the contribution from the road project Acute?		Consider further treatment?
					Do Nothing		Do Smthng		Do Nothing		Do Smthng		Opening Year 2027		Design Year 2037								
					Day	Night	Day	Night	Day	Night	Day	Night	Day	Night	Day	Night	Day	Night	Day	Night	$L_{Aeq,15hr}$ ≥ 65dB	$L_{Aeq,9hr}$ ≥ 60dB	
21.2	12364	237 MILLER STREET NORTH SYDNEY	Sixth	N	66	59	66	60	67	60	67	60	0.1	0.7	0.2	0.3	60	55	NO	NO	NO	NO	NO
21.2	12364	237 MILLER STREET NORTH SYDNEY	Sixth	W	66	58	67	59	67	59	67	60	0.2	1.0	0.2	0.5	60	55	NO	NO	NO	NO	NO
21.2	12364	237 MILLER STREET NORTH SYDNEY	Sixth	S	51	43	51	44	51	44	51	44	0.0	0.6	0.1	0.2	60	55	NO	NO	NO	NO	NO
21.2	12364	237 MILLER STREET NORTH SYDNEY	Sixth	E	53	46	53	46	53	47	53	47	0.2	0.8	0.3	0.4	60	55	NO	NO	NO	NO	NO
21.2	12364	237 MILLER STREET NORTH SYDNEY	Seventh	N	66	59	66	59	66	60	67	60	0.0	0.7	0.1	0.2	60	55	NO	NO	NO	NO	NO
21.2	12364	237 MILLER STREET NORTH SYDNEY	Seventh	W	66	58	66	59	67	59	67	60	0.2	1.0	0.2	0.5	60	55	NO	NO	NO	NO	NO
21.2	12364	237 MILLER STREET NORTH SYDNEY	Seventh	S	50	43	51	44	51	44	51	44	0.1	0.5	0.1	0.0	60	55	NO	NO	NO	NO	NO
21.2	12364	237 MILLER STREET NORTH SYDNEY	Seventh	E	52	45	52	46	53	46	53	47	0.2	0.7	0.3	0.3	60	55	NO	NO	NO	NO	NO
21.2	12364	237 MILLER STREET NORTH SYDNEY	Eighth	N	65	58	66	59	66	59	66	59	0.1	0.6	0.1	0.1	60	55	NO	NO	NO	NO	NO
21.2	12364	237 MILLER STREET NORTH SYDNEY	Eighth	W	66	58	66	59	66	59	67	59	0.1	0.9	0.3	0.5	60	55	NO	NO	NO	NO	NO
21.2	12364	237 MILLER STREET NORTH SYDNEY	Eighth	S	50	43	50	43	51	44	51	44	0.0	0.5	0.1	0.0	60	55	NO	NO	NO	NO	NO
21.2	12364	237 MILLER STREET NORTH SYDNEY	Eighth	E	52	45	52	46	52	46	53	46	0.1	0.4	0.2	0.1	60	55	NO	NO	NO	NO	NO
21.2	12364	237 MILLER STREET NORTH SYDNEY	Ninth	N	65	58	65	59	66	59	66	59	0.0	0.5	0.1	0.1	60	55	NO	NO	NO	NO	NO
21.2	12364	237 MILLER STREET NORTH SYDNEY	Ninth	W	65	57	66	58	66	58	66	59	0.2	1.0	0.2	0.5	60	55	NO	NO	NO	NO	NO
21.2	12364	237 MILLER STREET NORTH SYDNEY	Ninth	S	50	43	50	43	51	44	51	44	0.0	0.3	0.1	-0.1	60	55	NO	NO	NO	NO	NO
21.2	12364	237 MILLER STREET NORTH SYDNEY	Ninth	E	52	46	52	46	53	47	53	47	-0.1	0.0	0.1	-0.2	60	55	NO	NO	NO	NO	NO
21.2	12364	237 MILLER STREET NORTH SYDNEY	Tenth	N	65	58	65	58	65	59	65	59	0.0	0.4	0.0	0.1	60	55	NO	NO	NO	NO	NO
21.2	12364	237 MILLER STREET NORTH SYDNEY	Tenth	W	65	57	65	58	66	58	66	59	0.2	1.0	0.2	0.5	60	55	NO	NO	NO	NO	NO
21.2	12364	237 MILLER STREET NORTH SYDNEY	Tenth	S	50	43	50	43	50	44	50	44	-0.1	0.1	0.0	-0.2	60	55	NO	NO	NO	NO	NO
21.2	12364	237 MILLER STREET NORTH SYDNEY	Tenth	E	53	48	53	47	54	49	54	48	-0.4	-0.9	-0.4	-1.0	60	55	NO	NO	NO	NO	NO
21.2	12364	237 MILLER STREET NORTH SYDNEY	Eleventh	N	65	58	65	58	65	59	65	59	0.0	0.2	0.0	0.0	60	55	NO	NO	NO	NO	NO
21.2	12364	237 MILLER STREET NORTH SYDNEY	Eleventh	W	65	57	65	58	65	58	66	58	0.2	1.0	0.2	0.6	60	55	NO	NO	NO	NO	NO
21.2	12364	237 MILLER STREET NORTH SYDNEY	Eleventh	S	50	43	50	43	50	44	50	44	-0.2	-0.2	-0.2	-0.4	60	55	NO	NO	NO	NO	NO
21.2	12364	237 MILLER STREET NORTH SYDNEY	Eleventh	E	55	50	54	49	56	51	55	49	-0.8	-1.5	-0.8	-1.6	60	55	NO	NO	NO	NO	NO
21.2	12364	237 MILLER STREET NORTH SYDNEY	Twelfth	N	64	58	64	58	65	58	65	58	0.0	0.2	-0.1	-0.2	60	55	NO	NO	NO	NO	NO
21.2	12364	237 MILLER STREET NORTH SYDNEY	Twelfth	W	64	57	65	58	65	57	65	58	0.2	1.0	0.2	0.6	60	55	NO	NO	NO	NO	NO
21.2	12364	237 MILLER STREET NORTH SYDNEY	Twelfth	S	50	44	50	43	51	45	50	44	-0.4	-0.6	-0.3	-0.8	60	55	NO	NO	NO	NO	NO
21.2	12364	237 MILLER STREET NORTH SYDNEY	Twelfth	E	57	53	56	51	58	53	57	51	-1.1	-2.0	-1.1	-2.1	60	55	NO	NO	NO	NO	NO
21.2	12364	237 MILLER STREET NORTH SYDNEY	Thirteenth	N	64	58	64	58	65	58	65	58	-0.1	0.0	-0.1	-0.2	60	55	NO	NO	NO	NO	NO
21.2	12364	237 MILLER STREET NORTH SYDNEY	Thirteenth	W	64	56	64	57	65	57	65	58	0.2	1.0	0.2	0.5	60	55	NO	NO	NO	NO	NO
21.2	12364	237 MILLER STREET NORTH SYDNEY	Thirteenth	S	51	46	51	45	52	46	51	45	-0.7	-1.2	-0.7	-1.4	60	55	NO	NO	NO	NO	NO
21.2	12364	237 MILLER STREET NORTH SYDNEY	Thirteenth	E	61	57	60	54	61	57	60	55	-1.5	-2.5	-1.4	-2.5	60	55	NO	NO	NO	NO	NO
21.2	12364	237 MILLER STREET NORTH SYDNEY	Fourteenth	N	64	58	64	57	65	58	65	58	-0.1	-0.1	-0.1	-0.3	60	55	NO	NO	NO	NO	NO
21.2	12364	237 MILLER STREET NORTH SYDNEY	Fourteenth	W	64	56	64	57	65	57	65	58	0.1	0.9	0.2	0.6	60	55	NO	NO	NO	NO	NO
21.2	12364	237 MILLER STREET NORTH SYDNEY	Fourteenth	S	54	49	53	47	54	49	53	47	-1.1	-2.1	-1.0	-2.0	60	55	NO	NO	NO	NO	NO
21.2	12364	237 MILLER STREET NORTH SYDNEY	Fourteenth	E	64	60	62	56	64	60	62	57	-2.1	-3.2	-2.0	-3.2	60	55	NO	NO	NO	NO	NO
21.2	12364	237 MILLER STREET NORTH SYDNEY	Fifteenth	N	64	58	64	58	65	59	65	58	-0.2	-0.3	-0.2	-0.5	60	55	NO	NO	NO	NO	NO
21.2	12364	237 MILLER STREET NORTH SYDNEY	Fifteenth	W	64	56	64	57	64	57	64	57	0.1	0.8	0.1	0.5	60	55	NO	NO	NO	NO	NO
21.2	12364	237 MILLER STREET NORTH SYDNEY	Fifteenth	S	59	54	57	52	59	55	58	52	-1.5	-2.6	-1.5	-2.6	60	55	NO	NO	NO	NO	NO
21.2	12364	237 MILLER STREET NORTH SYDNEY	Fifteenth	E	64	60	62	57	65	60	63	57	-2.1	-3.1	-2.0	-3.1	60	55	NO	NO	NO	NO	NO
21.2	12498	243 MILLER STREET NORTH SYDNEY	Ground	E	51	45	51	45	52	46	52	45	-0.2	-0.2	-0.1	-0.5	60	55	NO	NO	NO	NO	NO
21.2	12498	243 MILLER STREET NORTH SYDNEY	Ground	N	49	44	48	42	49	44	49	43	-0.9	-1.6	-0.8	-1.5	60	55	NO	NO	NO	NO	NO
21.2	12498	243 MILLER STREET NORTH SYDNEY	Ground	W	57	50	57	51	58	51	58	51	0.0	0.6	0.1	0.2	60	55	NO	NO	NO	NO	NO
21.2	12498	243 MILLER STREET NORTH SYDNEY	Ground	S	59	52	60	53	60	53	60	54	0.2	0.9	0.1	0.4	60	55	NO	NO	NO	NO	NO
21.2	12521	243 MILLER STREET NORTH SYDNEY	Ground	N	53	46	53	46	54	46	54	46	-0.1	0.0	0.0	0.0	60	55	NO	NO	NO	NO	NO
21.2	12521	243 MILLER STREET NORTH SYDNEY	Ground	S	63	56	64	57	64	57	64	57	0.1	0.8	0.1	0.5	60	55	NO	NO	NO	NO	NO
21.2	12521	243 MILLER STREET NORTH SYDNEY	Ground	E	57	50	57	50	57	51	57	51	0.0	0.5	0.0	0.0	60	55	NO	NO	NO	NO	NO
21.2	12521	243 MILLER STREET NORTH SYDNEY	Ground	S	59	51	59	52	59	52	59	53	0.0	0.6	0.1	0.2	60	55	NO	NO	NO	NO	NO
21.2	12521	243 MILLER STREET NORTH SYDNEY	Ground	E	54	48	53	47	54	49	54	48	-0.5	-0.8	-0.4	-1.0	60	55	NO	NO	NO	NO	NO
21.2	12521	243 MILLER STREET NORTH SYDNEY	First	N	56	49	56	49	57	49	57	50	-0.2	0.2	-0.1	0.2	60	55	NO	NO	NO	NO	NO
21.2	12521	243 MILLER STREET NORTH SYDNEY	First	W	68	60	68	61	69	61	69	61	0.0	0.8	0.0	0.6	60	55	NO	NO	NO	NO	NO
21.2	12521	243 MILLER STREET NORTH SYDNEY	First	S	65	57	65	58	66	58	66	59	0.0	0.7	0.0	0.4	60	55	NO	NO	NO	NO	NO
21.2	12521	243 MILLER STREET NORTH SYDNEY	First	E	59	52	59	52	59	53	59	53	0.0	0.4	0.0	0.0	60	55	NO	NO	NO	NO	NO
21.2	12521	243 MILLER STREET NORTH SYDNEY	First	S	60	53	61	54	61	54	61	54	0.1	0.6	0.0	0.1	60	55	NO	NO	NO	NO	NO
21.2	12521	243 MILLER STREET NORTH SYDNEY	First	E	55	50	55	49	56	50	55	49	-0.5	-0.8	-0.5	-0.9	60	55	NO	NO	NO	NO	NO
21.2	12850	81 RIDGE STREET NORTH SYDNEY	Ground	N	65	58	67	61	66	59	68	62	2.0	2.6	2.4	3.1	60	55	NO	NO	NO	NO	YES
21.2	12850	81 RIDGE STREET NORTH SYDNEY	Ground	W	54	49	54	48	54	49	55	49	0.0	-0.5	0.4	-0.2	60	55	NO	NO	NO	NO	NO
21.2	12850	81 RIDGE STREET NORTH SYDNEY	Ground	S	55	49	55	49	55	50	56	50	-0.3	-0.3	0.1	0.0	60	55	NO	NO	NO	NO	NO
21.2	12850	81 RIDGE STREET NORTH SYDNEY	Ground	E	53	48	54	48	54	49	55	49	0.2	-0.3	0.5	0.0	60	55	NO	NO	NO	NO	NO
21.2	12857	71 RIDGE STREET NORTH SYDNEY	Ground	N	64	58	67	61	65	58	68	62	2.3	2.8	2.6	3.2	60	55	NO	NO	NO	NO	YES
21.2	12857	71 RIDGE STREET NORTH SYDNEY	Ground	N	64	57	66	60	65	58	68	61	2.3	2.8	2.6	3.2	60	55	NO	NO	NO	NO	YES
21.2	12857	71 RIDGE STREET NORTH SYDNEY	Ground	W	57	51	59	53	58	51	60	54	1.9	2.1	2.3	2.5	60	55	NO	NO	NO	NO	NO

NCA	Receiver ID	Address	Floor Level	Facade	Opening Year 2027				Design Year 2037				Increase (Do Smthng - Do Nothing)				NCG project road noise criteria		Do noise levels exceed the cumulative limit with project roads adding ≥2dB to the total noise levels?		Is the contribution from the road project Acute?		Consider further treatment?
					Do Nothing		Do Smthng		Do Nothing		Do Smthng		Opening Year 2027		Design Year 2037								
					Day	Night	Day	Night	Day	Night	Day	Night	Day	Night	Day	Night	Day	Night	Day	Night	$L_{Aeq,15hr} \geq 65dB$	$L_{Aeq,9hr} \geq 60dB$	
21.2	12857	71 RIDGE STREET NORTH SYDNEY	Ground	S	53	48	52	46	53	48	52	47	-1.2	-1.6	-0.9	-1.5	60	55	NO	NO	NO	NO	NO
21.2	12857	71 RIDGE STREET NORTH SYDNEY	Ground	E	52	46	52	46	52	47	52	47	-0.1	-0.6	0.3	-0.3	60	55	NO	NO	NO	NO	NO
21.2	12857	71 RIDGE STREET NORTH SYDNEY	Ground	N	65	58	67	61	66	59	69	62	2.2	3.0	2.6	3.4	60	55	NO	NO	NO	NO	YES
21.2	12869	63 RIDGE STREET NORTH SYDNEY	Ground	N	65	58	67	61	65	58	68	62	2.4	3.2	2.7	3.7	60	55	NO	NO	NO	NO	YES
21.2	12869	63 RIDGE STREET NORTH SYDNEY	Ground	W	58	51	60	54	59	51	62	55	2.3	3.2	2.6	3.7	60	55	NO	NO	NO	NO	YES
21.2	12869	63 RIDGE STREET NORTH SYDNEY	Ground	S	51	46	50	44	52	47	50	45	-1.5	-2.0	-1.4	-2.0	60	55	NO	NO	NO	NO	NO
21.2	12869	63 RIDGE STREET NORTH SYDNEY	Ground	E	60	54	61	55	60	54	63	56	1.7	1.7	2.1	2.1	60	55	NO	NO	NO	NO	YES
21.2	12869	63 RIDGE STREET NORTH SYDNEY	First	N	65	58	67	61	66	59	69	62	2.3	3.0	2.6	3.4	60	55	NO	NO	NO	NO	YES
21.2	12869	63 RIDGE STREET NORTH SYDNEY	First	W	60	53	62	56	61	53	63	56	2.1	2.9	2.4	3.3	60	55	NO	NO	NO	NO	YES
21.2	12869	63 RIDGE STREET NORTH SYDNEY	First	S	53	48	52	46	54	49	53	47	-1.2	-1.8	-1.0	-1.7	60	55	NO	NO	NO	NO	NO
21.2	12869	63 RIDGE STREET NORTH SYDNEY	First	E	61	55	62	56	62	55	64	57	1.6	1.6	2.1	2.1	60	55	NO	NO	NO	NO	YES
21.2	12901	59-61 RIDGE STREET NORTH SYDNEY	Ground	E	60	53	61	55	60	54	62	56	1.6	1.8	2.0	2.1	60	55	NO	NO	NO	NO	YES
21.2	12901	59-61 RIDGE STREET NORTH SYDNEY	Ground	N	66	58	68	62	67	59	69	62	2.0	3.2	2.3	3.6	60	55	NO	NO	NO	NO	YES
21.2	12901	59-61 RIDGE STREET NORTH SYDNEY	Ground	NW	67	59	68	61	68	60	69	62	1.1	2.3	1.4	2.6	60	55	NO	NO	NO	NO	YES
21.2	12901	59-61 RIDGE STREET NORTH SYDNEY	Ground	W	65	57	66	59	66	58	67	59	0.4	1.5	0.5	1.6	60	55	NO	NO	NO	NO	NO
21.2	12901	59-61 RIDGE STREET NORTH SYDNEY	Ground	E	57	52	58	52	58	52	59	53	0.9	0.7	1.3	1.1	60	55	NO	NO	NO	NO	NO
21.2	12901	59-61 RIDGE STREET NORTH SYDNEY	First	E	60	54	62	56	61	55	63	57	1.6	1.7	2.0	2.1	60	55	NO	NO	NO	NO	YES
21.2	12901	59-61 RIDGE STREET NORTH SYDNEY	First	N	66	59	68	62	67	59	69	63	1.8	3.0	2.2	3.3	60	55	NO	NO	NO	NO	YES
21.2	12901	59-61 RIDGE STREET NORTH SYDNEY	First	NW	68	60	69	62	69	60	70	63	1.1	2.2	1.3	2.5	60	55	NO	NO	NO	NO	YES
21.2	12901	59-61 RIDGE STREET NORTH SYDNEY	First	W	66	58	67	60	67	59	68	61	0.4	1.4	0.5	1.6	60	55	NO	NO	NO	NO	NO
21.2	12901	59-61 RIDGE STREET NORTH SYDNEY	First	E	58	53	59	53	59	53	60	54	0.8	0.6	1.2	1.0	60	55	NO	NO	NO	NO	NO
21.2	12901	59-61 RIDGE STREET NORTH SYDNEY	Second	E	61	55	62	56	61	55	63	57	1.4	1.4	1.8	1.8	60	55	NO	NO	NO	NO	NO
21.2	12901	59-61 RIDGE STREET NORTH SYDNEY	Second	N	66	59	68	61	67	59	69	62	1.8	2.7	2.0	3.0	60	55	NO	NO	NO	NO	YES
21.2	12901	59-61 RIDGE STREET NORTH SYDNEY	Second	NW	68	60	69	62	68	60	70	63	1.0	2.0	1.2	2.4	60	55	NO	NO	NO	NO	YES
21.2	12901	59-61 RIDGE STREET NORTH SYDNEY	Second	W	66	58	67	60	67	59	68	60	0.4	1.5	0.5	1.6	60	55	NO	NO	NO	NO	NO
21.2	12901	59-61 RIDGE STREET NORTH SYDNEY	Second	E	59	54	60	54	60	54	61	55	0.7	0.5	1.1	0.8	60	55	NO	NO	NO	NO	NO
21.2	12901	59-61 RIDGE STREET NORTH SYDNEY	Third	E	61	55	62	56	62	56	63	57	1.1	1.0	1.5	1.4	60	55	NO	NO	NO	NO	NO
21.2	12901	59-61 RIDGE STREET NORTH SYDNEY	Third	N	66	59	67	61	67	59	68	62	1.6	2.4	1.9	2.8	60	55	NO	NO	NO	NO	YES
21.2	12901	59-61 RIDGE STREET NORTH SYDNEY	Third	NW	67	60	68	62	68	60	69	62	0.9	2.0	1.2	2.2	60	55	NO	NO	NO	NO	YES
21.2	12901	59-61 RIDGE STREET NORTH SYDNEY	Third	W	66	58	66	60	67	58	67	60	0.4	1.6	0.5	1.7	60	55	NO	NO	NO	NO	NO
21.2	12901	59-61 RIDGE STREET NORTH SYDNEY	Third	S	50	45	49	43	51	45	50	44	-1.0	-1.5	-0.9	-1.6	60	55	NO	NO	NO	NO	NO
21.2	12901	59-61 RIDGE STREET NORTH SYDNEY	Third	E	60	55	61	55	61	55	62	56	0.5	0.2	0.9	0.6	60	55	NO	NO	NO	NO	NO
21.2	12901	59-61 RIDGE STREET NORTH SYDNEY	Fourth	E	62	56	62	57	62	56	63	57	0.7	0.5	1.1	0.9	60	55	NO	NO	NO	NO	NO
21.2	12901	59-61 RIDGE STREET NORTH SYDNEY	Fourth	N	66	59	67	61	66	59	68	62	1.3	2.1	1.7	2.4	60	55	NO	NO	NO	NO	YES
21.2	12901	59-61 RIDGE STREET NORTH SYDNEY	Fourth	NW	67	60	68	61	68	60	69	62	0.8	1.7	1.0	2.1	60	55	NO	NO	NO	NO	YES
21.2	12901	59-61 RIDGE STREET NORTH SYDNEY	Fourth	W	66	58	66	59	66	58	67	60	0.3	1.5	0.5	1.6	60	55	NO	NO	NO	NO	NO
21.2	12901	59-61 RIDGE STREET NORTH SYDNEY	Fourth	S	53	47	52	46	53	48	52	46	-1.0	-1.4	-0.8	-1.4	60	55	NO	NO	NO	NO	NO
21.2	12901	59-61 RIDGE STREET NORTH SYDNEY	Fourth	E	61	55	61	55	61	56	62	56	0.2	-0.1	0.6	0.2	60	55	NO	NO	NO	NO	NO
21.2	37955	267 MILLER STREET NORTH SYDNEY	Ground	E	53	48	53	48	54	48	54	48	0.1	-0.4	0.4	-0.1	60	55	NO	NO	NO	NO	NO
21.2	37955	267 MILLER STREET NORTH SYDNEY	Ground	S	48	42	47	41	49	43	48	41	-0.7	-1.1	-0.7	-1.1	60	55	NO	NO	NO	NO	NO
21.2	37955	267 MILLER STREET NORTH SYDNEY	Ground	E	51	46	51	45	52	47	52	46	-0.1	-0.6	0.2	-0.4	60	55	NO	NO	NO	NO	NO
21.2	37955	267 MILLER STREET NORTH SYDNEY	First	E	55	50	55	49	55	50	56	50	-0.2	-0.7	0.1	-0.4	60	55	NO	NO	NO	NO	NO
21.2	37955	267 MILLER STREET NORTH SYDNEY	First	W	68	61	68	61	69	61	69	62	0.0	0.8	0.0	0.7	60	55	NO	NO	NO	NO	NO
21.2	37955	267 MILLER STREET NORTH SYDNEY	First	S	50	44	49	43	51	44	50	43	-0.7	-0.8	-0.7	-0.9	60	55	NO	NO	NO	NO	NO
21.2	37955	267 MILLER STREET NORTH SYDNEY	First	E	53	48	53	47	54	48	53	48	-0.4	-0.9	-0.2	-0.7	60	55	NO	NO	NO	NO	NO
21.2	37955	267 MILLER STREET NORTH SYDNEY	Second	E	57	51	56	50	57	52	57	51	-0.4	-1.0	-0.2	-0.8	60	55	NO	NO	NO	NO	NO
21.2	37955	267 MILLER STREET NORTH SYDNEY	Second	W	68	60	68	61	69	61	69	62	0.0	0.9	0.0	0.9	60	55	NO	NO	NO	NO	NO
21.2	37955	267 MILLER STREET NORTH SYDNEY	Second	S	53	46	53	46	54	47	53	46	-0.5	-0.4	-0.4	-0.4	60	55	NO	NO	NO	NO	NO
21.2	37955	267 MILLER STREET NORTH SYDNEY	Second	E	55	50	54	49	56	50	55	49	-0.7	-1.3	-0.5	-1.1	60	55	NO	NO	NO	NO	NO
21.2	37955	267 MILLER STREET NORTH SYDNEY	Third	E	58	53	57	52	59	53	58	52	-0.7	-1.1	-0.4	-0.9	60	55	NO	NO	NO	NO	NO
21.2	37955	267 MILLER STREET NORTH SYDNEY	Third	W	68	60	68	61	68	60	68	61	0.0	0.9	0.1	0.9	60	55	NO	NO	NO	NO	NO
21.2	37955	267 MILLER STREET NORTH SYDNEY	Third	S	56	49	56	49	57	49	56	49	-0.4	-0.3	-0.5	-0.3	60	55	NO	NO	NO	NO	NO
21.2	37955	267 MILLER STREET NORTH SYDNEY	Third	E	58	52	56	51	58	53	57	51	-1.1	-1.5	-0.9	-1.4	60	55	NO	NO	NO	NO	NO
22.1	8217	34 RIDGE STREET NORTH SYDNEY	Ground	N	49	44	48	42	49	44	48	43	-0.9	-1.6	-0.8	-1.6	60	55	NO	NO	NO	NO	NO
22.1	8217	34 RIDGE STREET NORTH SYDNEY	Ground	NW	50	45	49	43	51	45	50	44	-0.8	-1.3	-0.6	-1.4	60	55	NO	NO	NO	NO	NO
22.1	8217	34 RIDGE STREET NORTH SYDNEY	Ground	W	52	46	52	45	53	46	52	45	-0.8	-0.8	-0.5	-0.9	60	55	NO	NO	NO	NO	NO
22.1	8217	34 RIDGE STREET NORTH SYDNEY	Ground	S	64	57	64	57	65	57	65	57	-0.8	-0.4	-0.3	-0.4	60	55	NO	NO	NO	NO	NO
22.1	8217	34 RIDGE STREET NORTH SYDNEY	First	N	52	47	51	45	52	47	51	45	-1.1	-1.6	-1.0	-1.6	60	55	NO	NO	NO	NO	NO
22.1	8217	34 RIDGE STREET NORTH SYDNEY	First	NW	52	47	51	45	53	47	52	46	-0.9	-1.3	-0.7	-1.3	60	55	NO	NO	NO	NO	NO
22.1	8217	34 RIDGE STREET NORTH SYDNEY	First	W	54	48	53	47	55	48	54	47	-0.9	-0.9	-0.6	-1.0	60	55	NO	NO	NO	NO	NO
22.1	8217	34 RIDGE STREET NORTH SYDNEY	First	S	65	58	64	57	66	58	65	58	-0.7	-0.3	-0.3	-0.4	60	55	NO	NO	NO	NO	NO
22.1	8218	34 RIDGE STREET NORTH SYDNEY	Ground	W	47	42	47	41	48	42	47	41	-0.8	-1.4	-0.8	-1.3	60	54	NO	NO	NO	NO	NO

NCA	Receiver ID	Address	Floor Level	Facade	Opening Year 2027				Design Year 2037				Increase (Do Smthng - Do Nothing)				NCG project road noise criteria		Do noise levels exceed the cumulative limit with project roads adding ≥2dB to the total noise levels?		Is the contribution from the road project Acute?		Consider further treatment?
					Do Nothing		Do Smthng		Do Nothing		Do Smthng		Opening Year 2027		Design Year 2037								
					Day	Night	Day	Night	Day	Night	Day	Night	Day	Night	Day	Night	Day	Night	Day	Night	$L_{Aeq,15hr}$ ≥ 65dB	$L_{Aeq,9hr}$ ≥ 60dB	
22.1	8218	34 RIDGE STREET NORTH SYDNEY	Ground	N	49	43	48	42	49	44	48	42	-1.0	-1.6	-0.9	-1.5	60	55	NO	NO	NO	NO	NO
22.1	8218	34 RIDGE STREET NORTH SYDNEY	Ground	S	65	58	64	57	66	58	65	58	-0.5	-0.2	-0.2	-0.2	60	55	NO	NO	NO	NO	NO
22.1	8218	34 RIDGE STREET NORTH SYDNEY	Ground	SE	63	56	63	56	64	56	64	56	-0.4	-0.1	-0.1	-0.1	60	55	NO	NO	NO	NO	NO
22.1	8218	34 RIDGE STREET NORTH SYDNEY	First	W	50	45	49	43	51	45	50	44	-1.0	-1.5	-0.9	-1.4	60	55	NO	NO	NO	NO	NO
22.1	8218	34 RIDGE STREET NORTH SYDNEY	First	N	52	46	51	45	52	47	51	45	-1.1	-1.7	-1.0	-1.6	60	55	NO	NO	NO	NO	NO
22.1	8218	34 RIDGE STREET NORTH SYDNEY	First	S	66	58	65	58	66	59	66	59	-0.5	0.0	-0.1	0.0	60	55	NO	NO	NO	NO	NO
22.1	8218	34 RIDGE STREET NORTH SYDNEY	First	SE	64	57	64	57	65	57	65	57	-0.3	0.0	0.0	0.1	60	55	NO	NO	NO	NO	NO
22.1	8224	87 WEST STREET CROWS NEST	Ground	W	68	61	67	61	68	62	68	62	-0.7	0.2	-0.7	0.1	60	55	NO	NO	NO	NO	NO
22.1	8224	87 WEST STREET CROWS NEST	Ground	E	53	48	52	46	53	48	52	47	-1.1	-1.7	-1.0	-1.6	60	55	NO	NO	NO	NO	NO
22.1	8225	89A WEST STREET CROWS NEST	Ground	E	53	48	52	47	54	49	53	47	-1.0	-1.6	-0.9	-1.6	60	55	NO	NO	NO	NO	NO
22.1	8225	89A WEST STREET CROWS NEST	Ground	N	52	47	51	46	53	48	52	46	-0.9	-1.4	-0.8	-1.4	60	55	NO	NO	NO	NO	NO
22.1	8225	89A WEST STREET CROWS NEST	Ground	E	52	47	51	45	52	47	51	46	-0.9	-1.5	-0.8	-1.4	60	55	NO	NO	NO	NO	NO
22.1	8225	89A WEST STREET CROWS NEST	Ground	N	54	48	54	48	55	49	54	48	-0.8	-0.5	-0.9	-0.5	60	55	NO	NO	NO	NO	NO
22.1	8225	89A WEST STREET CROWS NEST	Ground	W	68	61	68	62	69	62	68	62	-0.6	0.4	-0.7	0.3	60	55	NO	NO	NO	NO	NO
22.1	8225	89A WEST STREET CROWS NEST	First	E	55	49	54	48	55	50	54	48	-0.9	-1.5	-0.9	-1.4	60	55	NO	NO	NO	NO	NO
22.1	8225	89A WEST STREET CROWS NEST	First	N	55	50	54	48	55	50	55	49	-0.8	-1.2	-0.8	-1.1	60	55	NO	NO	NO	NO	NO
22.1	8225	89A WEST STREET CROWS NEST	First	E	55	49	54	48	55	50	54	48	-0.8	-1.3	-0.7	-1.3	60	55	NO	NO	NO	NO	NO
22.1	8225	89A WEST STREET CROWS NEST	First	N	58	52	57	51	58	52	58	52	-0.7	-0.5	-0.7	-0.5	60	55	NO	NO	NO	NO	NO
22.1	8225	89A WEST STREET CROWS NEST	First	W	68	62	68	62	69	62	68	62	-0.6	0.3	-0.7	0.2	60	55	NO	NO	NO	NO	NO
22.1	8356	2 CUNNINGHAM STREET NORTH SYDNEY	Ground	N	48	42	46	41	48	43	47	41	-1.4	-1.9	-1.2	-1.8	60	55	NO	NO	NO	NO	NO
22.1	8356	2 CUNNINGHAM STREET NORTH SYDNEY	Ground	W	47	42	46	40	48	42	47	41	-1.3	-1.8	-1.1	-1.8	60	54	NO	NO	NO	NO	NO
22.1	8356	2 CUNNINGHAM STREET NORTH SYDNEY	Ground	S	53	46	52	45	53	46	53	46	-0.5	-0.6	-0.4	-0.3	60	55	NO	NO	NO	NO	NO
22.1	8356	2 CUNNINGHAM STREET NORTH SYDNEY	Ground	E	52	47	51	45	53	47	52	45	-1.2	-1.7	-1.1	-1.7	60	55	NO	NO	NO	NO	NO
22.1	8393	34A MCLAREN ST NORTH SYDNEY	Ground	E	53	47	53	46	54	47	54	46	0.1	-0.6	0.2	-0.7	60	55	NO	NO	NO	NO	NO
22.1	8393	34A MCLAREN ST NORTH SYDNEY	Ground	N	50	44	49	43	50	45	49	43	-1.1	-1.6	-1.1	-1.6	60	55	NO	NO	NO	NO	NO
22.1	8393	34A MCLAREN ST NORTH SYDNEY	Ground	W	52	45	53	45	53	46	54	46	0.6	0.1	0.6	0.0	60	55	NO	NO	NO	NO	NO
22.1	8393	34A MCLAREN ST NORTH SYDNEY	Ground	S	65	57	66	57	66	58	67	58	0.8	0.3	0.8	0.1	60	55	NO	NO	NO	NO	NO
22.1	8393	34A MCLAREN ST NORTH SYDNEY	Ground	E	57	50	58	50	58	51	59	50	0.6	0.0	0.7	-0.1	60	55	NO	NO	NO	NO	NO
22.1	8393	34A MCLAREN ST NORTH SYDNEY	First	E	55	48	55	47	55	49	56	48	0.1	-0.5	0.2	-0.6	60	55	NO	NO	NO	NO	NO
22.1	8393	34A MCLAREN ST NORTH SYDNEY	First	N	52	46	51	45	52	46	51	45	-0.9	-1.2	-0.9	-1.2	60	55	NO	NO	NO	NO	NO
22.1	8393	34A MCLAREN ST NORTH SYDNEY	First	W	55	47	55	47	55	48	56	48	0.4	0.1	0.4	0.0	60	55	NO	NO	NO	NO	NO
22.1	8393	34A MCLAREN ST NORTH SYDNEY	First	S	65	57	66	57	66	58	66	58	0.8	0.3	0.7	0.1	60	55	NO	NO	NO	NO	NO
22.1	8393	34A MCLAREN ST NORTH SYDNEY	First	E	59	51	59	51	59	52	60	52	0.6	0.1	0.6	-0.1	60	55	NO	NO	NO	NO	NO
22.1	12523	8 MCLAREN STREET NORTH SYDNEY	Ground	S	67	59	67	60	68	60	68	61	0.3	1.0	0.3	1.0	60	55	NO	NO	NO	NO	NO
22.1	12523	8 MCLAREN STREET NORTH SYDNEY	Ground	E	55	48	56	48	56	49	56	49	0.3	0.6	0.4	0.6	60	55	NO	NO	NO	NO	NO
22.1	12523	8 MCLAREN STREET NORTH SYDNEY	Ground	N	54	47	55	47	55	47	55	48	0.1	0.9	0.1	1.0	60	55	NO	NO	NO	NO	NO
22.1	12524	6 MCLAREN STREET NORTH SYDNEY	Ground	N	59	51	59	52	60	52	60	53	0.2	1.1	0.1	1.2	60	55	NO	NO	NO	NO	NO
22.1	12524	6 MCLAREN STREET NORTH SYDNEY	Ground	W	71	62	71	64	71	63	71	64	0.2	1.1	0.2	1.3	60	55	NO	NO	NO	NO	NO
22.1	12524	6 MCLAREN STREET NORTH SYDNEY	Ground	S	69	61	70	62	70	62	70	63	0.3	1.0	0.3	1.1	60	55	NO	NO	NO	NO	NO
22.1	12575	2 CHURCH STREET NORTH SYDNEY	Ground	E	53	46	53	45	53	46	53	46	0.0	-0.4	0.0	-0.4	60	55	NO	NO	NO	NO	NO
22.1	12575	2 CHURCH STREET NORTH SYDNEY	Ground	N	49	43	48	42	50	43	49	43	-0.7	-0.9	-0.7	-0.7	60	55	NO	NO	NO	NO	NO
22.1	12575	2 CHURCH STREET NORTH SYDNEY	Ground	W	50	43	50	43	51	44	50	44	-0.2	-0.2	-0.2	-0.1	60	55	NO	NO	NO	NO	NO
22.1	12575	2 CHURCH STREET NORTH SYDNEY	Ground	S	51	45	51	44	52	45	52	45	-0.3	-0.3	-0.3	-0.2	60	55	NO	NO	NO	NO	NO
22.1	12586	6 CHURCH STREET NORTH SYDNEY	Ground	E	52	45	52	45	53	46	53	46	-0.1	-0.5	0.0	-0.4	60	55	NO	NO	NO	NO	NO
22.1	12586	6 CHURCH STREET NORTH SYDNEY	Ground	W	50	43	50	43	51	44	50	44	-0.3	-0.3	-0.2	-0.2	60	55	NO	NO	NO	NO	NO
22.1	12586	6 CHURCH STREET NORTH SYDNEY	Ground	S	50	43	49	43	50	44	50	43	-0.7	-0.7	-0.6	-0.6	60	55	NO	NO	NO	NO	NO
22.1	12613	8A CHURCH STREET NORTH SYDNEY	Ground	E	52	45	52	45	53	46	53	45	0.0	-0.4	0.0	-0.3	60	55	NO	NO	NO	NO	NO
22.1	12613	8A CHURCH STREET NORTH SYDNEY	Ground	N	48	42	47	41	49	42	48	42	-0.8	-0.8	-0.7	-0.8	60	54	NO	NO	NO	NO	NO
22.1	12613	8A CHURCH STREET NORTH SYDNEY	Ground	W	49	42	49	42	50	43	50	43	-0.2	0.0	-0.1	0.1	60	55	NO	NO	NO	NO	NO
22.1	12613	8A CHURCH STREET NORTH SYDNEY	First	E	54	47	54	47	55	48	55	48	-0.1	-0.4	-0.1	-0.3	60	55	NO	NO	NO	NO	NO
22.1	12613	8A CHURCH STREET NORTH SYDNEY	First	N	50	44	50	43	51	45	51	44	-0.7	-0.7	-0.5	-0.6	60	55	NO	NO	NO	NO	NO
22.1	12613	8A CHURCH STREET NORTH SYDNEY	First	W	52	45	52	45	53	45	52	45	-0.2	0.1	-0.2	0.2	60	55	NO	NO	NO	NO	NO
22.1	12614	8 CHURCH STREET NORTH SYDNEY	Ground	W	51	44	51	44	52	45	52	45	0.0	0.5	0.0	0.6	60	55	NO	NO	NO	NO	NO
22.1	12614	8 CHURCH STREET NORTH SYDNEY	Ground	S	50	43	50	43	51	43	51	44	-0.2	0.3	-0.1	0.4	60	55	NO	NO	NO	NO	NO
22.1	12614	8 CHURCH STREET NORTH SYDNEY	Ground	W	50	42	50	43	50	43	50	43	-0.1	0.5	0.0	0.6	60	55	NO	NO	NO	NO	NO
22.1	12614	8 CHURCH STREET NORTH SYDNEY	Ground	E	52	45	52	45	52	46	52	45	-0.1	-0.6	-0.1	-0.4	60	55	NO	NO	NO	NO	NO
22.1	12614	8 CHURCH STREET NORTH SYDNEY	First	W	54	46	53	47	54	47	54	47	-0.1	0.5	0.0	0.6	60	55	NO	NO	NO	NO	NO
22.1	12614	8 CHURCH STREET NORTH SYDNEY	First	S	53	46	53	46	53	46	53	46	-0.2	0.1	-0.1	0.2	60	55	NO	NO	NO	NO	NO
22.1	12614	8 CHURCH STREET NORTH SYDNEY	First	W	52	45	52	45	53	45	53	46	-0.1	0.4	0.0	0.4	60	55	NO	NO	NO	NO	NO
22.1	12614	8 CHURCH STREET NORTH SYDNEY	First	S	52	45	52	45	53	46	53	46	-0.2	-0.2	-0.1	-0.2	60	55	NO	NO	NO	NO	NO
22.1	12614	8 CHURCH STREET NORTH SYDNEY	First	E	54	47	54	47	54	48	54	47	-0.1	-0.5	-0.1	-0.3	60	55	NO	NO	NO	NO	NO
22.1	12633	10 CHURCH STREET NORTH SYDNEY	Ground	E	53	46	53	46	53	46	53	46	-0.1	-0.3	0.0	-0.1	60	55	NO	NO	NO	NO	NO

NCA	Receiver ID	Address	Floor Level	Facade	Opening Year 2027				Design Year 2037				Increase (Do Smthng - Do Nothing)				NCG project road noise criteria		Do noise levels exceed the cumulative limit with project roads adding ≥2dB to the total noise levels?		Is the contribution from the road project Acute?		Consider further treatment?
					Do Nothing		Do Smthng		Do Nothing		Do Smthng		Opening Year 2027		Design Year 2037								
					Day	Night	Day	Night	Day	Night	Day	Night	Day	Night	Day	Night	Day	Night	Day	Night	$L_{Aeq,15hr} \geq 65dB$	$L_{Aeq,9hr} \geq 60dB$	
22.1	12633	10 CHURCH STREET NORTH SYDNEY	Ground	N	49	42	48	42	49	43	49	42	-0.5	-0.4	-0.4	-0.3	60	55	NO	NO	NO	NO	NO
22.1	12633	10 CHURCH STREET NORTH SYDNEY	Ground	W	50	44	50	43	51	44	51	44	-0.4	-0.3	-0.4	-0.1	60	55	NO	NO	NO	NO	NO
22.1	12633	10 CHURCH STREET NORTH SYDNEY	Ground	S	49	42	48	42	49	43	49	42	-0.7	-0.8	-0.6	-0.7	60	55	NO	NO	NO	NO	NO
22.1	12706	12 CHURCH STREET NORTH SYDNEY	Ground	E	56	49	56	49	56	49	56	49	-0.1	-0.1	0.0	0.2	60	55	NO	NO	NO	NO	NO
22.1	12706	12 CHURCH STREET NORTH SYDNEY	Ground	N	61	54	61	54	62	54	62	55	-0.2	0.2	-0.1	0.6	60	55	NO	NO	NO	NO	NO
22.1	12706	12 CHURCH STREET NORTH SYDNEY	Ground	W	54	46	54	47	55	47	54	47	-0.3	0.2	-0.3	0.5	60	55	NO	NO	NO	NO	NO
22.1	12706	12 CHURCH STREET NORTH SYDNEY	Ground	S	48	42	47	41	48	42	48	41	-0.8	-0.8	-0.7	-0.7	60	54	NO	NO	NO	NO	NO
22.1	12706	12 CHURCH STREET NORTH SYDNEY	First	E	59	52	59	52	59	52	59	53	-0.1	0.0	0.0	0.2	60	55	NO	NO	NO	NO	NO
22.1	12706	12 CHURCH STREET NORTH SYDNEY	First	N	64	56	64	56	64	57	64	57	-0.1	0.3	0.0	0.6	60	55	NO	NO	NO	NO	NO
22.1	12706	12 CHURCH STREET NORTH SYDNEY	First	W	56	48	56	49	57	49	56	49	-0.3	0.2	-0.2	0.4	60	55	NO	NO	NO	NO	NO
22.1	12706	12 CHURCH STREET NORTH SYDNEY	First	S	51	44	50	44	51	45	51	44	-0.7	-0.7	-0.6	-0.6	60	55	NO	NO	NO	NO	NO
22.1	12916	242 MILLER STREET NORTH SYDNEY	Ground	W	48	42	47	41	48	42	47	41	-1.0	-1.4	-0.8	-1.3	60	54	NO	NO	NO	NO	NO
22.1	12916	242 MILLER STREET NORTH SYDNEY	Ground	E	68	60	68	61	69	60	69	61	-0.2	1.0	-0.1	1.1	60	55	NO	NO	NO	NO	NO
22.1	12916	242 MILLER STREET NORTH SYDNEY	First	W	51	45	50	44	52	46	51	45	-1.0	-1.4	-0.9	-1.3	60	55	NO	NO	NO	NO	NO
22.1	12916	242 MILLER STREET NORTH SYDNEY	First	E	68	60	68	61	69	60	69	62	0.0	1.0	0.0	1.1	60	55	NO	NO	NO	NO	NO
22.1	12917	240 MILLER STREET NORTH SYDNEY	Ground	W	48	42	47	41	48	42	47	41	-0.9	-1.3	-0.8	-1.3	60	54	NO	NO	NO	NO	NO
22.1	12917	240 MILLER STREET NORTH SYDNEY	Ground	S	62	54	62	54	63	55	62	55	-0.3	0.5	-0.3	0.4	60	55	NO	NO	NO	NO	NO
22.1	12917	240 MILLER STREET NORTH SYDNEY	Ground	E	68	60	68	61	69	60	69	61	-0.2	0.9	-0.2	1.0	60	55	NO	NO	NO	NO	NO
22.1	12917	240 MILLER STREET NORTH SYDNEY	First	W	51	45	50	44	51	46	51	45	-0.9	-1.3	-0.8	-1.2	60	55	NO	NO	NO	NO	NO
22.1	12917	240 MILLER STREET NORTH SYDNEY	First	S	63	55	62	55	63	55	63	56	-0.4	0.4	-0.4	0.4	60	55	NO	NO	NO	NO	NO
22.1	12917	240 MILLER STREET NORTH SYDNEY	First	E	68	60	68	61	69	60	69	61	-0.1	0.9	-0.1	1.0	60	55	NO	NO	NO	NO	NO
22.1	12918	244 MILLER STREET NORTH SYDNEY	Ground	W	47	42	46	40	48	42	47	41	-0.9	-1.4	-0.8	-1.4	60	54	NO	NO	NO	NO	NO
22.1	12918	244 MILLER STREET NORTH SYDNEY	Ground	E	68	60	68	61	69	61	69	62	-0.1	1.0	-0.1	1.0	60	55	NO	NO	NO	NO	NO
22.1	12918	244 MILLER STREET NORTH SYDNEY	First	W	51	45	50	44	51	46	51	44	-1.0	-1.4	-0.8	-1.3	60	55	NO	NO	NO	NO	NO
22.1	12918	244 MILLER STREET NORTH SYDNEY	First	E	68	60	68	61	69	61	69	62	0.0	1.0	0.0	1.1	60	55	NO	NO	NO	NO	NO
22.1	12920	246 MILLER STREET NORTH SYDNEY	Ground	W	52	46	52	45	53	46	53	45	-0.7	-0.7	-0.4	-0.7	60	55	NO	NO	NO	NO	NO
22.1	12920	246 MILLER STREET NORTH SYDNEY	Ground	E	68	60	68	61	69	61	69	62	-0.1	1.1	0.0	1.3	60	55	NO	NO	NO	NO	NO
22.1	12920	246 MILLER STREET NORTH SYDNEY	First	W	55	48	54	47	55	49	55	48	-0.7	-0.7	-0.5	-0.8	60	55	NO	NO	NO	NO	NO
22.1	12920	246 MILLER STREET NORTH SYDNEY	First	E	68	60	68	61	69	61	69	62	0.1	1.1	0.1	1.3	60	55	NO	NO	NO	NO	NO
22.1	12983	13-15 RIDGE STREET NORTH SYDNEY	Ground	W	49	43	49	42	50	43	49	42	-0.8	-0.8	-0.6	-1.0	60	55	NO	NO	NO	NO	NO
22.1	12983	13-15 RIDGE STREET NORTH SYDNEY	Ground	S	47	42	46	40	48	42	46	40	-1.4	-1.9	-1.2	-1.8	60	54	NO	NO	NO	NO	NO
22.1	12983	13-15 RIDGE STREET NORTH SYDNEY	Ground	E	56	49	55	48	57	50	56	49	-0.9	-0.9	-0.5	-1.0	60	55	NO	NO	NO	NO	NO
22.1	12983	13-15 RIDGE STREET NORTH SYDNEY	Ground	N	66	59	65	58	66	59	66	58	-0.5	-0.3	0.0	-0.5	60	55	NO	NO	NO	NO	NO
22.1	12983	13-15 RIDGE STREET NORTH SYDNEY	Ground	W	57	50	56	49	58	50	57	50	-0.7	-0.5	-0.3	-0.5	60	55	NO	NO	NO	NO	NO
22.1	12983	13-15 RIDGE STREET NORTH SYDNEY	First	W	51	45	51	44	52	45	51	44	-0.9	-1.0	-0.6	-1.0	60	55	NO	NO	NO	NO	NO
22.1	12983	13-15 RIDGE STREET NORTH SYDNEY	First	S	50	44	48	43	50	45	49	43	-1.3	-1.7	-1.2	-1.8	60	55	NO	NO	NO	NO	NO
22.1	12983	13-15 RIDGE STREET NORTH SYDNEY	First	E	57	51	56	50	58	51	57	50	-0.9	-0.9	-0.5	-1.1	60	55	NO	NO	NO	NO	NO
22.1	12983	13-15 RIDGE STREET NORTH SYDNEY	First	N	66	58	65	58	66	59	66	58	-0.5	-0.2	-0.1	-0.4	60	55	NO	NO	NO	NO	NO
22.1	12983	13-15 RIDGE STREET NORTH SYDNEY	First	W	58	51	57	50	59	51	58	51	-0.7	-0.4	-0.3	-0.7	60	55	NO	NO	NO	NO	NO
22.1	13008	9 RIDGE STREET NORTH SYDNEY	Ground	E	47	42	46	40	48	42	46	40	-1.6	-2.2	-1.5	-2.2	60	54	NO	NO	NO	NO	NO
22.1	13008	9 RIDGE STREET NORTH SYDNEY	Ground	S	46	41	45	39	47	42	45	40	-1.4	-2.0	-1.3	-2.0	59	54	NO	NO	NO	NO	NO
22.1	13008	9 RIDGE STREET NORTH SYDNEY	Ground	E	52	46	52	45	53	46	52	45	-0.8	-0.8	-0.5	-1.0	60	55	NO	NO	NO	NO	NO
22.1	13008	9 RIDGE STREET NORTH SYDNEY	Ground	N	64	56	63	56	64	57	64	56	-0.6	-0.4	-0.1	-0.5	60	55	NO	NO	NO	NO	NO
22.1	13008	9 RIDGE STREET NORTH SYDNEY	First	E	50	44	48	42	50	45	48	43	-1.6	-2.1	-1.5	-2.1	60	55	NO	NO	NO	NO	NO
22.1	13008	9 RIDGE STREET NORTH SYDNEY	First	S	48	43	47	41	49	44	48	42	-1.4	-1.9	-1.4	-1.9	60	55	NO	NO	NO	NO	NO
22.1	13008	9 RIDGE STREET NORTH SYDNEY	First	E	54	48	53	47	55	48	54	47	-0.9	-1.0	-0.6	-1.1	60	55	NO	NO	NO	NO	NO
22.1	13008	9 RIDGE STREET NORTH SYDNEY	First	N	64	57	63	56	65	57	64	56	-0.5	-0.4	-0.2	-0.5	60	55	NO	NO	NO	NO	NO
22.1	13008	9 RIDGE STREET NORTH SYDNEY	Second	E	52	46	50	45	52	47	51	45	-1.4	-1.8	-1.3	-1.8	60	55	NO	NO	NO	NO	NO
22.1	13008	9 RIDGE STREET NORTH SYDNEY	Second	S	51	45	49	43	51	46	50	44	-1.3	-1.7	-1.2	-1.7	60	55	NO	NO	NO	NO	NO
22.1	13008	9 RIDGE STREET NORTH SYDNEY	Second	E	56	49	55	48	56	50	55	48	-1.0	-1.2	-0.7	-1.2	60	55	NO	NO	NO	NO	NO
22.1	13008	9 RIDGE STREET NORTH SYDNEY	Second	N	63	56	63	56	64	57	64	56	-0.5	-0.4	-0.2	-0.6	60	55	NO	NO	NO	NO	NO
22.1	13039	30 RIDGE STREET NORTH SYDNEY	Ground	N	47	42	45	40	47	42	46	40	-1.5	-2.1	-1.4	-2.1	59	54	NO	NO	NO	NO	NO
22.1	13039	30 RIDGE STREET NORTH SYDNEY	Ground	S	65	58	65	58	66	58	66	58	-0.6	-0.2	-0.3	-0.2	60	55	NO	NO	NO	NO	NO
22.1	13039	30 RIDGE STREET NORTH SYDNEY	First	N	51	46	49	43	51	46	50	44	-1.5	-2.1	-1.4	-2.0	60	55	NO	NO	NO	NO	NO
22.1	13039	30 RIDGE STREET NORTH SYDNEY	First	S	66	58	65	58	66	59	66	59	-0.5	-0.1	-0.2	-0.1	60	55	NO	NO	NO	NO	NO
22.1	13039	30 RIDGE STREET NORTH SYDNEY	Second	N	53	48	52	47	54	49	53	47	-1.1	-1.6	-1.0	-1.5	60	55	NO	NO	NO	NO	NO
22.1	13039	30 RIDGE STREET NORTH SYDNEY	Second	S	65	58	65	58	66	58	66	58	-0.5	-0.1	-0.2	-0.1	60	55	NO	NO	NO	NO	NO
22.1	13039	30 RIDGE STREET NORTH SYDNEY	Second	E	57	51	56	50	57	51	57	50	-0.9	-1.2	-0.6	-1.2	60	55	NO	NO	NO	NO	NO
22.1	13039	30 RIDGE STREET NORTH SYDNEY	Third	N	56	50	55	50	56	51	56	50	-0.4	-0.7	-0.1	-0.5	60	55	NO	NO	NO	NO	NO
22.1	13039	30 RIDGE STREET NORTH SYDNEY	Third	S	65	57	64	57	65	58	65	58	-0.5	0.0	-0.1	-0.2	60	55	NO	NO	NO	NO	NO
22.1	13039	30 RIDGE STREET NORTH SYDNEY	Third	E	62	55	61	54	62	55	62	55	-0.5	-0.5	-0.2	-0.5	60	55	NO	NO	NO	NO	NO
22.1	13056	28 RIDGE STREET NORTH SYDNEY	Ground	N	44	38	42	37	44	39	43	37	-1.1	-1.7	-0.9	-1.6	56	51	NO	NO	NO	NO	NO

NCA	Receiver ID	Address	Floor Level	Facade	Opening Year 2027				Design Year 2037				Increase (Do Smthng - Do Nothing)				NCG project road noise criteria		Do noise levels exceed the cumulative limit with project roads adding ≥2dB to the total noise levels?		Is the contribution from the road project Acute?		Consider further treatment?
					Do Nothing		Do Smthng		Do Nothing		Do Smthng		Opening Year 2027		Design Year 2037								
					Day	Night	Day	Night	Day	Night	Day	Night	Day	Night	Day	Night	Day	Night	Day	Night	$L_{Aeq,15hr} \geq 65dB$	$L_{Aeq,9hr} \geq 60dB$	
22.1	13056	28 RIDGE STREET NORTH SYDNEY	Ground	S	65	58	65	57	66	58	66	58	-0.6	-0.1	-0.2	-0.2	60	55	NO	NO	NO	NO	NO
22.1	13056	28 RIDGE STREET NORTH SYDNEY	First	N	46	40	45	39	46	41	45	39	-1.0	-1.6	-0.9	-1.5	58	53	NO	NO	NO	NO	NO
22.1	13056	28 RIDGE STREET NORTH SYDNEY	First	S	66	58	65	58	66	59	66	58	-0.5	0.0	-0.2	-0.1	60	55	NO	NO	NO	NO	NO
22.1	13056	28 RIDGE STREET NORTH SYDNEY	Second	N	48	43	47	42	49	44	48	42	-1.1	-1.5	-0.9	-1.4	60	55	NO	NO	NO	NO	NO
22.1	13056	28 RIDGE STREET NORTH SYDNEY	Second	S	65	58	65	58	66	58	66	58	-0.5	-0.1	-0.1	-0.1	60	55	NO	NO	NO	NO	NO
22.1	13056	28 RIDGE STREET NORTH SYDNEY	Third	N	52	47	52	46	53	48	52	46	-0.8	-1.3	-0.6	-1.1	60	55	NO	NO	NO	NO	NO
22.1	13056	28 RIDGE STREET NORTH SYDNEY	Third	S	65	57	64	57	65	58	65	57	-0.5	-0.1	-0.1	-0.2	60	55	NO	NO	NO	NO	NO
22.1	13056	28 RIDGE STREET NORTH SYDNEY	Fourth	N	56	51	56	50	57	51	56	50	-0.6	-0.9	-0.4	-0.8	60	55	NO	NO	NO	NO	NO
22.1	13056	28 RIDGE STREET NORTH SYDNEY	Fourth	S	64	57	64	57	65	57	65	57	-0.5	-0.1	-0.1	-0.2	60	55	NO	NO	NO	NO	NO
22.1	13056	28 RIDGE STREET NORTH SYDNEY	Fifth	N	57	52	57	51	58	52	57	52	-0.4	-0.7	-0.3	-0.5	60	55	NO	NO	NO	NO	NO
22.1	13056	28 RIDGE STREET NORTH SYDNEY	Fifth	S	64	56	63	56	64	57	64	57	-0.5	-0.1	-0.1	-0.2	60	55	NO	NO	NO	NO	NO
22.1	13056	28 RIDGE STREET NORTH SYDNEY	Fifth	E	59	53	58	52	59	53	59	53	-0.5	-0.5	-0.2	-0.4	60	55	NO	NO	NO	NO	NO
22.1	13066	24 RIDGE STREET NORTH SYDNEY	Ground	N	44	39	43	37	45	39	44	38	-0.8	-1.3	-0.7	-1.2	57	51	NO	NO	NO	NO	NO
22.1	13066	24 RIDGE STREET NORTH SYDNEY	Ground	S	65	57	64	57	65	57	65	57	-0.7	-0.2	-0.3	-0.4	60	55	NO	NO	NO	NO	NO
22.1	13066	24 RIDGE STREET NORTH SYDNEY	Ground	E	48	41	48	41	49	42	49	41	-0.7	-0.5	-0.3	-0.6	60	54	NO	NO	NO	NO	NO
22.1	13066	24 RIDGE STREET NORTH SYDNEY	First	N	46	41	46	40	47	41	46	40	-0.7	-1.2	-0.6	-1.1	59	53	NO	NO	NO	NO	NO
22.1	13066	24 RIDGE STREET NORTH SYDNEY	First	S	65	57	64	57	65	58	65	57	-0.6	-0.2	-0.2	-0.2	60	55	NO	NO	NO	NO	NO
22.1	13066	24 RIDGE STREET NORTH SYDNEY	First	E	49	42	49	42	50	43	50	42	-0.7	-0.4	-0.4	-0.6	60	55	NO	NO	NO	NO	NO
22.1	13066	24 RIDGE STREET NORTH SYDNEY	Second	N	49	44	49	43	50	44	49	43	-0.6	-1.1	-0.5	-1.0	60	55	NO	NO	NO	NO	NO
22.1	13066	24 RIDGE STREET NORTH SYDNEY	Second	S	64	57	64	57	65	57	65	57	-0.6	-0.1	-0.2	-0.3	60	55	NO	NO	NO	NO	NO
22.1	13066	24 RIDGE STREET NORTH SYDNEY	Second	E	50	43	49	42	51	43	50	43	-0.6	-0.4	-0.3	-0.5	60	55	NO	NO	NO	NO	NO
22.1	13080	26 RIDGE STREET NORTH SYDNEY	Ground	N	45	40	44	39	46	41	45	39	-1.0	-1.6	-0.9	-1.5	58	53	NO	NO	NO	NO	NO
22.1	13080	26 RIDGE STREET NORTH SYDNEY	Ground	W	43	37	42	36	43	38	43	37	-0.6	-1.1	-0.6	-1.2	55	50	NO	NO	NO	NO	NO
22.1	13080	26 RIDGE STREET NORTH SYDNEY	Ground	N	43	37	42	36	43	38	43	36	-0.7	-1.3	-0.6	-1.3	55	50	NO	NO	NO	NO	NO
22.1	13080	26 RIDGE STREET NORTH SYDNEY	Ground	W	49	42	48	41	49	42	49	41	-0.8	-0.6	-0.4	-0.6	60	54	NO	NO	NO	NO	NO
22.1	13080	26 RIDGE STREET NORTH SYDNEY	Ground	S	66	58	65	58	66	59	66	58	-0.7	-0.1	-0.3	-0.2	60	55	NO	NO	NO	NO	NO
22.1	13080	26 RIDGE STREET NORTH SYDNEY	First	N	47	42	47	41	48	43	47	41	-0.9	-1.6	-0.9	-1.5	60	55	NO	NO	NO	NO	NO
22.1	13080	26 RIDGE STREET NORTH SYDNEY	First	W	44	39	44	38	45	39	44	38	-0.6	-1.0	-0.5	-0.9	57	51	NO	NO	NO	NO	NO
22.1	13080	26 RIDGE STREET NORTH SYDNEY	First	N	44	38	43	37	44	39	44	38	-0.6	-1.1	-0.5	-1.1	56	51	NO	NO	NO	NO	NO
22.1	13080	26 RIDGE STREET NORTH SYDNEY	First	W	50	43	49	42	50	43	50	42	-0.7	-0.5	-0.3	-0.6	60	55	NO	NO	NO	NO	NO
22.1	13080	26 RIDGE STREET NORTH SYDNEY	First	S	66	58	65	58	67	59	66	59	-0.6	-0.1	-0.3	-0.2	60	55	NO	NO	NO	NO	NO
22.1	13080	26 RIDGE STREET NORTH SYDNEY	Second	N	50	45	49	43	50	45	49	44	-1.0	-1.6	-0.9	-1.5	60	55	NO	NO	NO	NO	NO
22.1	13080	26 RIDGE STREET NORTH SYDNEY	Second	W	46	40	45	39	46	40	46	39	-0.5	-0.6	-0.4	-0.7	58	52	NO	NO	NO	NO	NO
22.1	13080	26 RIDGE STREET NORTH SYDNEY	Second	N	45	39	44	38	45	40	45	39	-0.6	-0.8	-0.4	-0.9	57	52	NO	NO	NO	NO	NO
22.1	13080	26 RIDGE STREET NORTH SYDNEY	Second	W	50	43	49	42	51	43	50	43	-0.6	-0.5	-0.3	-0.5	60	55	NO	NO	NO	NO	NO
22.1	13080	26 RIDGE STREET NORTH SYDNEY	Second	S	65	58	65	58	66	58	66	58	-0.6	-0.2	-0.2	-0.2	60	55	NO	NO	NO	NO	NO
22.1	13080	26 RIDGE STREET NORTH SYDNEY	Third	N	53	48	52	46	53	48	52	47	-1.2	-1.7	-1.2	-1.7	60	55	NO	NO	NO	NO	NO
22.1	13080	26 RIDGE STREET NORTH SYDNEY	Third	W	47	41	47	40	48	41	47	41	-0.4	-0.4	-0.4	-0.5	60	53	NO	NO	NO	NO	NO
22.1	13080	26 RIDGE STREET NORTH SYDNEY	Third	N	46	40	46	40	47	41	46	40	-0.5	-0.6	-0.4	-0.5	59	53	NO	NO	NO	NO	NO
22.1	13080	26 RIDGE STREET NORTH SYDNEY	Third	W	51	44	51	44	52	45	52	44	-0.6	-0.3	-0.3	-0.4	60	55	NO	NO	NO	NO	NO
22.1	13080	26 RIDGE STREET NORTH SYDNEY	Third	S	65	57	64	57	65	58	65	57	-0.5	-0.1	-0.2	-0.2	60	55	NO	NO	NO	NO	NO
22.1	13080	26 RIDGE STREET NORTH SYDNEY	Fourth	N	56	51	55	50	56	51	56	50	-1.0	-1.3	-0.8	-1.3	60	55	NO	NO	NO	NO	NO
22.1	13080	26 RIDGE STREET NORTH SYDNEY	Fourth	W	48	42	48	42	49	42	49	42	-0.5	-0.4	-0.3	-0.3	60	54	NO	NO	NO	NO	NO
22.1	13080	26 RIDGE STREET NORTH SYDNEY	Fourth	N	48	42	47	41	48	42	48	42	-0.5	-0.4	-0.4	-0.4	60	54	NO	NO	NO	NO	NO
22.1	13080	26 RIDGE STREET NORTH SYDNEY	Fourth	W	54	47	53	46	54	47	54	47	-0.4	-0.3	-0.1	-0.5	60	55	NO	NO	NO	NO	NO
22.1	13080	26 RIDGE STREET NORTH SYDNEY	Fourth	S	64	57	64	56	65	57	65	57	-0.5	-0.1	-0.1	-0.2	60	55	NO	NO	NO	NO	NO
22.1	13080	26 RIDGE STREET NORTH SYDNEY	Fifth	N	57	52	57	51	58	52	57	52	-0.5	-0.8	-0.3	-0.7	60	55	NO	NO	NO	NO	NO
22.1	13080	26 RIDGE STREET NORTH SYDNEY	Fifth	W	50	44	50	43	51	44	50	44	-0.5	-0.3	-0.3	-0.3	60	55	NO	NO	NO	NO	NO
22.1	13080	26 RIDGE STREET NORTH SYDNEY	Fifth	N	50	43	49	43	50	44	50	43	-0.6	-0.3	-0.5	-0.3	60	55	NO	NO	NO	NO	NO
22.1	13080	26 RIDGE STREET NORTH SYDNEY	Fifth	W	58	50	57	50	58	51	58	50	-0.6	-0.3	-0.2	-0.5	60	55	NO	NO	NO	NO	NO
22.1	13080	26 RIDGE STREET NORTH SYDNEY	Fifth	S	63	56	63	56	64	56	64	56	-0.5	-0.1	-0.1	-0.2	60	55	NO	NO	NO	NO	NO
22.1	13080	26 RIDGE STREET NORTH SYDNEY	Sixth	N	58	53	57	52	58	53	58	52	-0.5	-0.8	-0.4	-0.7	60	55	NO	NO	NO	NO	NO
22.1	13080	26 RIDGE STREET NORTH SYDNEY	Sixth	W	52	45	52	45	53	46	52	46	-0.6	-0.1	-0.4	-0.2	60	55	NO	NO	NO	NO	NO
22.1	13080	26 RIDGE STREET NORTH SYDNEY	Sixth	N	52	45	51	45	52	46	52	45	-0.6	-0.3	-0.4	-0.4	60	55	NO	NO	NO	NO	NO
22.1	13080	26 RIDGE STREET NORTH SYDNEY	Sixth	W	59	51	58	51	59	52	59	51	-0.6	-0.3	-0.2	-0.4	60	55	NO	NO	NO	NO	NO
22.1	13080	26 RIDGE STREET NORTH SYDNEY	Sixth	S	63	55	62	55	64	56	63	56	-0.4	-0.1	-0.1	-0.2	60	55	NO	NO	NO	NO	NO
22.1	13080	26 RIDGE STREET NORTH SYDNEY	Sixth	E	57	52	56	50	58	52	57	51	-1.1	-1.5	-1.0	-1.4	60	55	NO	NO	NO	NO	NO
22.1	13080	26 RIDGE STREET NORTH SYDNEY	Seventh	N	59	53	58	52	59	54	59	53	-0.6	-0.9	-0.5	-0.8	60	55	NO	NO	NO	NO	NO
22.1	13080	26 RIDGE STREET NORTH SYDNEY	Seventh	W	54	47	53	47	54	47	54	47	-0.5	-0.1	-0.4	-0.3	60	55	NO	NO	NO	NO	NO
22.1	13080	26 RIDGE STREET NORTH SYDNEY	Seventh	N	53	46	52	46	53	47	53	46	-0.7	-0.3	-0.6	-0.3	60	55	NO	NO	NO	NO	NO
22.1	13080	26 RIDGE STREET NORTH SYDNEY	Seventh	W	59	51	58	51	59	52	59	52	-0.6	-0.2	-0.3	-0.3	60	55	NO	NO	NO	NO	NO
22.1	13080	26 RIDGE STREET NORTH SYDNEY	Seventh	S	62	55	62	55	63	55	63	55	-0.4	-0.1	-0.1	-0.1	60	55	NO	NO	NO	NO	NO

NCA	Receiver ID	Address	Floor Level	Facade	Opening Year 2027				Design Year 2037				Increase (Do Smthng - Do Nothing)				NCG project road noise criteria		Do noise levels exceed the cumulative limit with project roads adding ≥2dB to the total noise levels?		Is the contribution from the road project Acute?		Consider further treatment?
					Do Nothing		Do Smthng		Do Nothing		Do Smthng		Opening Year 2027		Design Year 2037								
					Day	Night	Day	Night	Day	Night	Day	Night	Day	Night	Day	Night	Day	Night	Day	Night	$L_{Aeq,15hr} \geq 65dB$	$L_{Aeq,9hr} \geq 60dB$	
22.1	13080	26 RIDGE STREET NORTH SYDNEY	Seventh	E	59	53	58	52	60	54	59	53	-0.7	-0.9	-0.5	-0.8	60	55	NO	NO	NO	NO	NO
22.1	13080	26 RIDGE STREET NORTH SYDNEY	Eighth	N	59	54	58	53	59	54	59	53	-0.7	-0.9	-0.5	-0.8	60	55	NO	NO	NO	NO	NO
22.1	13080	26 RIDGE STREET NORTH SYDNEY	Eighth	W	55	48	55	48	56	49	55	48	-0.5	-0.1	-0.4	-0.2	60	55	NO	NO	NO	NO	NO
22.1	13080	26 RIDGE STREET NORTH SYDNEY	Eighth	N	54	47	53	47	54	47	54	47	-0.7	-0.3	-0.5	-0.4	60	55	NO	NO	NO	NO	NO
22.1	13080	26 RIDGE STREET NORTH SYDNEY	Eighth	W	59	51	58	51	59	52	59	51	-0.7	-0.2	-0.4	-0.3	60	55	NO	NO	NO	NO	NO
22.1	13080	26 RIDGE STREET NORTH SYDNEY	Eighth	S	62	55	62	55	63	55	63	55	-0.4	-0.1	-0.1	-0.1	60	55	NO	NO	NO	NO	NO
22.1	13080	26 RIDGE STREET NORTH SYDNEY	Eighth	E	60	54	59	53	60	54	60	54	-0.7	-1.0	-0.5	-0.8	60	55	NO	NO	NO	NO	NO
22.1	13080	26 RIDGE STREET NORTH SYDNEY	Ninth	N	59	54	59	53	60	54	59	54	-0.8	-1.1	-0.5	-0.9	60	55	NO	NO	NO	NO	NO
22.1	13080	26 RIDGE STREET NORTH SYDNEY	Ninth	W	56	49	55	49	56	49	56	49	-0.6	-0.2	-0.2	-0.3	60	55	NO	NO	NO	NO	NO
22.1	13080	26 RIDGE STREET NORTH SYDNEY	Ninth	N	54	48	53	47	55	48	54	48	-0.8	-0.4	-0.7	-0.4	60	55	NO	NO	NO	NO	NO
22.1	13080	26 RIDGE STREET NORTH SYDNEY	Ninth	W	59	51	58	51	59	52	59	51	-0.7	-0.3	-0.3	-0.4	60	55	NO	NO	NO	NO	NO
22.1	13080	26 RIDGE STREET NORTH SYDNEY	Ninth	S	62	54	61	54	62	55	62	55	-0.5	-0.1	-0.1	-0.1	60	55	NO	NO	NO	NO	NO
22.1	13080	26 RIDGE STREET NORTH SYDNEY	Ninth	E	60	55	60	54	61	55	60	54	-0.8	-1.0	-0.6	-0.9	60	55	NO	NO	NO	NO	NO
22.1	13080	26 RIDGE STREET NORTH SYDNEY	Tenth	N	60	54	59	53	60	55	60	54	-0.9	-1.1	-0.7	-1.0	60	55	NO	NO	NO	NO	NO
22.1	13080	26 RIDGE STREET NORTH SYDNEY	Tenth	W	57	50	56	50	57	50	57	50	-0.6	-0.4	-0.3	-0.4	60	55	NO	NO	NO	NO	NO
22.1	13080	26 RIDGE STREET NORTH SYDNEY	Tenth	N	55	49	54	48	56	49	55	49	-0.9	-0.6	-0.7	-0.6	60	55	NO	NO	NO	NO	NO
22.1	13080	26 RIDGE STREET NORTH SYDNEY	Tenth	W	59	52	58	51	59	52	59	52	-0.7	-0.3	-0.4	-0.5	60	55	NO	NO	NO	NO	NO
22.1	13080	26 RIDGE STREET NORTH SYDNEY	Tenth	S	61	54	61	54	62	55	62	54	-0.5	-0.2	-0.1	-0.2	60	55	NO	NO	NO	NO	NO
22.1	13080	26 RIDGE STREET NORTH SYDNEY	Tenth	E	61	55	60	54	61	55	61	54	-0.8	-1.1	-0.6	-1.0	60	55	NO	NO	NO	NO	NO
22.1	13082	30 RIDGE STREET NORTH SYDNEY	Ground	N	47	42	46	40	48	43	46	41	-1.3	-1.9	-1.2	-1.8	60	55	NO	NO	NO	NO	NO
22.1	13082	30 RIDGE STREET NORTH SYDNEY	Ground	W	42	36	41	35	42	37	41	35	-1.1	-1.7	-1.0	-1.7	54	49	NO	NO	NO	NO	NO
22.1	13082	30 RIDGE STREET NORTH SYDNEY	Ground	S	45	40	43	38	45	40	44	38	-1.6	-2.1	-1.4	-2.1	57	52	NO	NO	NO	NO	NO
22.1	13082	30 RIDGE STREET NORTH SYDNEY	First	N	51	46	50	44	51	46	50	45	-1.2	-1.9	-1.1	-1.8	60	55	NO	NO	NO	NO	NO
22.1	13082	30 RIDGE STREET NORTH SYDNEY	First	W	43	38	42	36	44	38	43	37	-1.1	-1.6	-1.0	-1.6	56	50	NO	NO	NO	NO	NO
22.1	13082	30 RIDGE STREET NORTH SYDNEY	First	S	48	42	46	40	48	43	47	41	-1.5	-2.1	-1.5	-2.0	60	55	NO	NO	NO	NO	NO
22.1	13082	30 RIDGE STREET NORTH SYDNEY	Second	N	54	49	53	47	54	49	53	48	-1.1	-1.7	-1.1	-1.6	60	55	NO	NO	NO	NO	NO
22.1	13082	30 RIDGE STREET NORTH SYDNEY	Second	W	46	40	44	39	46	41	45	39	-1.2	-1.7	-1.0	-1.7	58	53	NO	NO	NO	NO	NO
22.1	13082	30 RIDGE STREET NORTH SYDNEY	Second	S	50	45	49	43	51	45	49	43	-1.3	-1.8	-1.2	-1.7	60	55	NO	NO	NO	NO	NO
22.1	13082	30 RIDGE STREET NORTH SYDNEY	Third	N	55	50	54	49	56	51	55	49	-1.0	-1.4	-1.0	-1.4	60	55	NO	NO	NO	NO	NO
22.1	13082	30 RIDGE STREET NORTH SYDNEY	Third	W	49	44	48	42	49	44	48	42	-1.1	-1.7	-1.0	-1.7	60	55	NO	NO	NO	NO	NO
22.1	13082	30 RIDGE STREET NORTH SYDNEY	Third	S	53	47	52	46	53	48	53	47	-0.6	-0.8	-0.3	-0.7	60	55	NO	NO	NO	NO	NO
22.1	13082	30 RIDGE STREET NORTH SYDNEY	Third	E	56	51	55	50	57	51	56	50	-0.7	-1.0	-0.5	-0.9	60	55	NO	NO	NO	NO	NO
22.1	13088	32 RIDGE STREET NORTH SYDNEY	Ground	N	51	46	50	45	52	47	51	45	-1.2	-1.8	-1.2	-1.8	60	55	NO	NO	NO	NO	NO
22.1	13088	32 RIDGE STREET NORTH SYDNEY	Ground	S	64	57	63	56	65	57	64	57	-0.6	-0.2	-0.2	-0.3	60	55	NO	NO	NO	NO	NO
22.1	13088	32 RIDGE STREET NORTH SYDNEY	Ground	E	51	45	50	44	51	45	51	44	-0.9	-1.2	-0.6	-1.3	60	55	NO	NO	NO	NO	NO
22.1	13088	32 RIDGE STREET NORTH SYDNEY	First	N	53	48	52	46	54	49	52	47	-1.4	-1.8	-1.2	-1.8	60	55	NO	NO	NO	NO	NO
22.1	13088	32 RIDGE STREET NORTH SYDNEY	First	S	65	57	64	57	66	58	65	58	-0.5	-0.1	-0.2	-0.2	60	55	NO	NO	NO	NO	NO
22.1	13088	32 RIDGE STREET NORTH SYDNEY	First	E	53	47	52	46	53	47	53	46	-0.9	-1.3	-0.7	-1.3	60	55	NO	NO	NO	NO	NO
22.1	13107	28 RIDGE STREET NORTH SYDNEY	Ground	N	49	44	47	42	49	44	48	42	-1.2	-1.8	-1.1	-1.8	60	55	NO	NO	NO	NO	NO
22.1	13107	28 RIDGE STREET NORTH SYDNEY	Ground	W	44	38	43	37	44	39	44	37	-0.9	-1.3	-0.7	-1.3	56	51	NO	NO	NO	NO	NO
22.1	13107	28 RIDGE STREET NORTH SYDNEY	Ground	S	42	37	41	35	43	37	41	36	-1.3	-2.0	-1.2	-1.9	55	49	NO	NO	NO	NO	NO
22.1	13107	28 RIDGE STREET NORTH SYDNEY	Ground	E	48	43	47	41	48	43	47	41	-1.4	-2.0	-1.3	-1.9	60	55	NO	NO	NO	NO	NO
22.1	13107	28 RIDGE STREET NORTH SYDNEY	First	N	52	47	50	45	52	47	51	45	-1.3	-1.7	-1.1	-1.7	60	55	NO	NO	NO	NO	NO
22.1	13107	28 RIDGE STREET NORTH SYDNEY	First	W	46	40	45	39	46	41	46	39	-0.8	-1.2	-0.6	-1.2	58	53	NO	NO	NO	NO	NO
22.1	13107	28 RIDGE STREET NORTH SYDNEY	First	S	44	39	43	37	44	39	43	37	-1.4	-1.9	-1.2	-1.9	56	51	NO	NO	NO	NO	NO
22.1	13107	28 RIDGE STREET NORTH SYDNEY	First	E	51	46	50	44	52	47	50	45	-1.4	-2.0	-1.3	-1.9	60	55	NO	NO	NO	NO	NO
22.1	13107	28 RIDGE STREET NORTH SYDNEY	Second	N	54	49	53	48	55	50	54	48	-1.2	-1.5	-1.0	-1.5	60	55	NO	NO	NO	NO	NO
22.1	13107	28 RIDGE STREET NORTH SYDNEY	Second	W	48	42	47	41	48	43	47	41	-0.8	-1.2	-0.7	-1.2	60	55	NO	NO	NO	NO	NO
22.1	13107	28 RIDGE STREET NORTH SYDNEY	Second	S	46	41	45	39	47	42	46	40	-1.3	-1.9	-1.2	-2.0	59	54	NO	NO	NO	NO	NO
22.1	13107	28 RIDGE STREET NORTH SYDNEY	Second	E	54	49	53	47	54	49	53	48	-1.3	-1.8	-1.1	-1.7	60	55	NO	NO	NO	NO	NO
22.1	13107	28 RIDGE STREET NORTH SYDNEY	Third	N	56	50	55	49	56	51	55	49	-1.0	-1.4	-0.9	-1.4	60	55	NO	NO	NO	NO	NO
22.1	13107	28 RIDGE STREET NORTH SYDNEY	Third	W	50	45	49	43	51	45	50	44	-1.0	-1.5	-0.9	-1.4	60	55	NO	NO	NO	NO	NO
22.1	13107	28 RIDGE STREET NORTH SYDNEY	Third	S	50	45	49	43	50	45	49	43	-1.4	-2.0	-1.3	-1.9	60	55	NO	NO	NO	NO	NO
22.1	13107	28 RIDGE STREET NORTH SYDNEY	Third	E	55	50	54	49	56	50	54	49	-1.1	-1.5	-1.1	-1.5	60	55	NO	NO	NO	NO	NO
22.1	13116	24 RIDGE STREET NORTH SYDNEY	Ground	N	50	45	49	43	51	45	49	44	-1.4	-1.7	-1.3	-1.6	60	55	NO	NO	NO	NO	NO
22.1	13116	24 RIDGE STREET NORTH SYDNEY	Ground	S	43	37	42	36	44	38	43	37	-1.0	-1.4	-0.8	-1.3	56	50	NO	NO	NO	NO	NO
22.1	13116	24 RIDGE STREET NORTH SYDNEY	Ground	E	47	42	46	41	48	43	47	41	-1.1	-1.7	-1.0	-1.6	60	55	NO	NO	NO	NO	NO
22.1	13116	24 RIDGE STREET NORTH SYDNEY	First	N	52	47	51	45	53	47	51	46	-1.3	-1.7	-1.3	-1.6	60	55	NO	NO	NO	NO	NO
22.1	13116	24 RIDGE STREET NORTH SYDNEY	First	S	45	40	44	38	46	40	45	39	-0.9	-1.3	-0.8	-1.3	58	52	NO	NO	NO	NO	NO
22.1	13116	24 RIDGE STREET NORTH SYDNEY	First	E	50	45	49	43	50	45	49	43	-0.9	-1.6	-0.8	-1.5	60	55	NO	NO	NO	NO	NO
22.1	13116	24 RIDGE STREET NORTH SYDNEY	Second	N	54	49	53	47	55	49	53	48	-1.2	-1.5	-1.1	-1.5	60	55	NO	NO	NO	NO	NO
22.1	13116	24 RIDGE STREET NORTH SYDNEY	Second	S	49	43	48	42	49	43	48	42	-1.0	-1.4	-0.9	-1.4	60	55	NO	NO	NO	NO	NO

NCA	Receiver ID	Address	Floor Level	Facade	Opening Year 2027				Design Year 2037				Increase (Do Smthng - Do Nothing)				NCG project road noise criteria		Do noise levels exceed the cumulative limit with project roads adding ≥2dB to the total noise levels?		Is the contribution from the road project Acute?		Consider further treatment?
					Do Nothing		Do Smthng		Do Nothing		Do Smthng		Opening Year 2027		Design Year 2037								
					Day	Night	Day	Night	Day	Night	Day	Night	Day	Night	Day	Night	Day	Night	Day	Night	$L_{Aeq,15hr} \geq 65dB$	$L_{Aeq,9hr} \geq 60dB$	
22.1	13116	24 RIDGE STREET NORTH SYDNEY	Second	E	52	47	51	45	52	47	51	46	-1.0	-1.6	-0.8	-1.5	60	55	NO	NO	NO	NO	NO
22.1	13122	26 RIDGE STREET NORTH SYDNEY	Ground	N	49	44	48	42	50	44	48	43	-1.4	-1.8	-1.4	-1.8	60	55	NO	NO	NO	NO	NO
22.1	13122	26 RIDGE STREET NORTH SYDNEY	Ground	W	47	42	46	41	48	43	47	41	-1.1	-1.7	-1.0	-1.7	60	55	NO	NO	NO	NO	NO
22.1	13122	26 RIDGE STREET NORTH SYDNEY	Ground	S	45	40	44	39	46	41	45	39	-0.9	-1.5	-0.8	-1.5	58	53	NO	NO	NO	NO	NO
22.1	13122	26 RIDGE STREET NORTH SYDNEY	Ground	E	44	39	43	37	45	39	44	38	-0.8	-1.2	-0.6	-1.2	57	51	NO	NO	NO	NO	NO
22.1	13126	18 RIDGE STREET NORTH SYDNEY	Ground	N	51	45	50	44	51	46	50	44	-1.2	-1.4	-1.2	-1.3	60	55	NO	NO	NO	NO	NO
22.1	13126	18 RIDGE STREET NORTH SYDNEY	Ground	W	48	41	47	41	49	42	48	41	-0.7	-0.7	-0.4	-0.9	60	54	NO	NO	NO	NO	NO
22.1	13126	18 RIDGE STREET NORTH SYDNEY	Ground	S	64	57	64	56	65	57	65	57	-0.6	-0.2	-0.2	-0.3	60	55	NO	NO	NO	NO	NO
22.1	13126	18 RIDGE STREET NORTH SYDNEY	Ground	N	45	39	44	38	45	40	44	39	-0.9	-1.4	-0.8	-1.4	57	52	NO	NO	NO	NO	NO
22.1	13126	18 RIDGE STREET NORTH SYDNEY	Ground	E	45	39	43	38	45	40	44	38	-1.1	-1.6	-0.9	-1.6	57	52	NO	NO	NO	NO	NO
22.1	13126	18 RIDGE STREET NORTH SYDNEY	Ground	S	43	38	42	36	44	38	43	37	-1.0	-1.4	-0.9	-1.4	56	50	NO	NO	NO	NO	NO
22.1	13126	18 RIDGE STREET NORTH SYDNEY	First	N	52	47	51	46	53	47	52	46	-1.2	-1.4	-1.1	-1.4	60	55	NO	NO	NO	NO	NO
22.1	13126	18 RIDGE STREET NORTH SYDNEY	First	W	50	43	49	42	50	44	50	43	-0.7	-0.7	-0.4	-0.8	60	55	NO	NO	NO	NO	NO
22.1	13126	18 RIDGE STREET NORTH SYDNEY	First	S	65	57	64	57	65	58	65	57	-0.6	-0.2	-0.3	-0.2	60	55	NO	NO	NO	NO	NO
22.1	13126	18 RIDGE STREET NORTH SYDNEY	First	N	47	42	46	40	48	42	47	41	-0.9	-1.4	-0.8	-1.4	60	54	NO	NO	NO	NO	NO
22.1	13126	18 RIDGE STREET NORTH SYDNEY	First	E	47	42	46	40	47	42	47	41	-1.0	-1.6	-0.9	-1.5	59	54	NO	NO	NO	NO	NO
22.1	13126	18 RIDGE STREET NORTH SYDNEY	First	S	46	40	45	39	46	40	45	39	-1.0	-1.4	-0.9	-1.5	58	52	NO	NO	NO	NO	NO
22.1	13126	18 RIDGE STREET NORTH SYDNEY	Second	N	54	49	53	48	55	49	54	48	-1.1	-1.4	-1.0	-1.3	60	55	NO	NO	NO	NO	NO
22.1	13126	18 RIDGE STREET NORTH SYDNEY	Second	W	52	46	51	45	53	46	52	45	-0.8	-0.8	-0.6	-0.8	60	55	NO	NO	NO	NO	NO
22.1	13126	18 RIDGE STREET NORTH SYDNEY	Second	S	64	57	64	57	65	57	65	57	-0.6	-0.2	-0.3	-0.3	60	55	NO	NO	NO	NO	NO
22.1	13126	18 RIDGE STREET NORTH SYDNEY	Second	N	50	45	49	43	50	45	50	44	-0.8	-1.3	-0.7	-1.2	60	55	NO	NO	NO	NO	NO
22.1	13126	18 RIDGE STREET NORTH SYDNEY	Second	E	50	45	49	44	51	45	50	44	-1.0	-1.5	-0.9	-1.5	60	55	NO	NO	NO	NO	NO
22.1	13126	18 RIDGE STREET NORTH SYDNEY	Second	S	49	44	48	42	50	44	49	43	-1.2	-1.6	-1.0	-1.5	60	55	NO	NO	NO	NO	NO
22.1	13139	23 WEST STREET NORTH SYDNEY	Ground	E	50	45	49	43	51	45	49	44	-1.2	-1.8	-1.1	-1.7	60	55	NO	NO	NO	NO	NO
22.1	13139	23 WEST STREET NORTH SYDNEY	Ground	N	57	51	56	51	58	51	57	51	-0.7	-0.2	-0.8	-0.3	60	55	NO	NO	NO	NO	NO
22.1	13139	23 WEST STREET NORTH SYDNEY	Ground	W	66	59	65	60	66	60	66	60	-0.7	0.3	-0.6	0.3	60	55	NO	NO	NO	NO	NO
22.1	13139	23 WEST STREET NORTH SYDNEY	First	E	52	47	51	45	52	47	51	45	-1.2	-1.7	-1.1	-1.7	60	55	NO	NO	NO	NO	NO
22.1	13139	23 WEST STREET NORTH SYDNEY	First	N	58	52	58	52	59	52	58	52	-0.8	-0.2	-0.7	-0.2	60	55	NO	NO	NO	NO	NO
22.1	13139	23 WEST STREET NORTH SYDNEY	First	W	67	60	66	60	67	60	66	60	-0.6	0.3	-0.7	0.2	60	55	NO	NO	NO	NO	NO
22.1	13140	21 WEST STREET NORTH SYDNEY	Ground	W	66	59	65	59	66	59	66	60	-0.6	0.3	-0.6	0.2	60	55	NO	NO	NO	NO	NO
22.1	13140	21 WEST STREET NORTH SYDNEY	Ground	S	56	49	55	49	56	50	56	50	-0.8	0.1	-0.7	0.0	60	55	NO	NO	NO	NO	NO
22.1	13140	21 WEST STREET NORTH SYDNEY	Ground	E	49	44	48	43	50	45	49	43	-1.0	-1.7	-0.9	-1.6	60	55	NO	NO	NO	NO	NO
22.1	13140	21 WEST STREET NORTH SYDNEY	First	W	67	60	66	60	67	60	66	60	-0.7	0.2	-0.6	0.2	60	55	NO	NO	NO	NO	NO
22.1	13140	21 WEST STREET NORTH SYDNEY	First	S	57	51	57	51	58	51	57	51	-0.7	0.0	-0.8	-0.1	60	55	NO	NO	NO	NO	NO
22.1	13140	21 WEST STREET NORTH SYDNEY	First	E	51	46	50	45	52	47	51	45	-1.1	-1.6	-1.0	-1.5	60	55	NO	NO	NO	NO	NO
22.1	13141	22 RIDGE STREET NORTH SYDNEY	Ground	N	51	46	50	44	52	47	50	45	-1.4	-1.8	-1.3	-1.8	60	55	NO	NO	NO	NO	NO
22.1	13141	22 RIDGE STREET NORTH SYDNEY	Ground	W	47	41	46	40	47	42	46	40	-1.0	-1.5	-0.9	-1.4	59	54	NO	NO	NO	NO	NO
22.1	13141	22 RIDGE STREET NORTH SYDNEY	Ground	S	46	41	45	39	47	42	45	40	-1.5	-2.0	-1.4	-2.0	59	54	NO	NO	NO	NO	NO
22.1	13141	22 RIDGE STREET NORTH SYDNEY	Ground	E	52	47	50	45	52	47	51	45	-1.4	-1.9	-1.2	-1.8	60	55	NO	NO	NO	NO	NO
22.1	13141	22 RIDGE STREET NORTH SYDNEY	First	N	53	48	52	46	54	49	53	47	-1.3	-1.8	-1.2	-1.7	60	55	NO	NO	NO	NO	NO
22.1	13141	22 RIDGE STREET NORTH SYDNEY	First	W	50	44	48	43	50	45	49	43	-1.1	-1.6	-1.0	-1.6	60	55	NO	NO	NO	NO	NO
22.1	13141	22 RIDGE STREET NORTH SYDNEY	First	S	50	45	48	43	50	45	49	43	-1.4	-1.9	-1.3	-1.9	60	55	NO	NO	NO	NO	NO
22.1	13141	22 RIDGE STREET NORTH SYDNEY	First	E	54	48	52	47	54	49	53	47	-1.4	-1.8	-1.3	-1.8	60	55	NO	NO	NO	NO	NO
22.1	13162	22 RIDGE STREET NORTH SYDNEY	Ground	N	50	45	48	43	50	45	49	43	-1.6	-2.0	-1.5	-2.0	60	55	NO	NO	NO	NO	NO
22.1	13162	22 RIDGE STREET NORTH SYDNEY	Ground	W	49	43	49	43	50	43	49	43	-0.5	-0.2	-0.5	-0.2	60	55	NO	NO	NO	NO	NO
22.1	13162	22 RIDGE STREET NORTH SYDNEY	Ground	S	47	42	46	40	47	42	46	40	-1.2	-1.6	-1.1	-1.6	59	54	NO	NO	NO	NO	NO
22.1	13162	22 RIDGE STREET NORTH SYDNEY	Ground	E	48	43	47	41	49	44	48	42	-1.2	-1.8	-1.1	-1.7	60	55	NO	NO	NO	NO	NO
22.1	13162	22 RIDGE STREET NORTH SYDNEY	First	N	51	46	50	44	52	47	50	45	-1.4	-1.9	-1.3	-1.8	60	55	NO	NO	NO	NO	NO
22.1	13162	22 RIDGE STREET NORTH SYDNEY	First	W	51	45	50	44	51	45	51	45	-0.7	-0.3	-0.7	-0.5	60	55	NO	NO	NO	NO	NO
22.1	13162	22 RIDGE STREET NORTH SYDNEY	First	S	49	43	47	42	49	44	48	42	-1.4	-1.6	-1.3	-1.6	60	55	NO	NO	NO	NO	NO
22.1	13162	22 RIDGE STREET NORTH SYDNEY	First	E	51	46	50	44	52	47	50	45	-1.3	-1.9	-1.1	-1.8	60	55	NO	NO	NO	NO	NO
22.1	13162	22 RIDGE STREET NORTH SYDNEY	Second	N	53	48	52	46	54	49	53	47	-1.3	-1.8	-1.2	-1.7	60	55	NO	NO	NO	NO	NO
22.1	13162	22 RIDGE STREET NORTH SYDNEY	Second	W	52	46	52	46	53	47	52	46	-0.8	-0.6	-0.8	-0.7	60	55	NO	NO	NO	NO	NO
22.1	13162	22 RIDGE STREET NORTH SYDNEY	Second	S	51	46	50	44	51	46	50	44	-1.3	-1.6	-1.2	-1.6	60	55	NO	NO	NO	NO	NO
22.1	13162	22 RIDGE STREET NORTH SYDNEY	Second	E	54	49	53	47	54	49	53	48	-1.2	-1.7	-1.1	-1.7	60	55	NO	NO	NO	NO	NO
22.1	13177	31 WEST STREET NORTH SYDNEY	Ground	N	51	45	50	44	51	45	50	44	-1.1	-1.1	-1.1	-1.2	60	55	NO	NO	NO	NO	NO
22.1	13177	31 WEST STREET NORTH SYDNEY	Ground	NW	66	60	66	60	67	60	66	60	-0.6	0.3	-0.6	0.2	60	55	NO	NO	NO	NO	NO
22.1	13177	31 WEST STREET NORTH SYDNEY	Ground	S	56	50	55	49	56	50	56	50	-0.9	-0.2	-0.8	-0.3	60	55	NO	NO	NO	NO	NO
22.1	13177	31 WEST STREET NORTH SYDNEY	Ground	E	51	45	49	44	51	46	50	44	-1.2	-1.7	-1.0	-1.6	60	55	NO	NO	NO	NO	NO
22.1	13177	31 WEST STREET NORTH SYDNEY	Ground	N	51	46	50	44	51	46	50	45	-1.3	-1.8	-1.2	-1.7	60	55	NO	NO	NO	NO	NO
22.1	13177	31 WEST STREET NORTH SYDNEY	Ground	E	51	46	50	44	51	46	50	45	-1.3	-1.8	-1.2	-1.8	60	55	NO	NO	NO	NO	NO
22.1	13189	22 RIDGE STREET NORTH SYDNEY	Ground	N	50	45	49	43	51	46	49	44	-1.3	-1.8	-1.1	-1.7	60	55	NO	NO	NO	NO	NO

NCA	Receiver ID	Address	Floor Level	Facade	Opening Year 2027				Design Year 2037				Increase (Do Smthng - Do Nothing)				NCG project road noise criteria		Do noise levels exceed the cumulative limit with project roads adding ≥2dB to the total noise levels?		Is the contribution from the road project Acute?		Consider further treatment?
					Do Nothing		Do Smthng		Do Nothing		Do Smthng		Opening Year 2027		Design Year 2037								
					Day	Night	Day	Night	Day	Night	Day	Night	Day	Night	Day	Night	Day	Night	Day	Night	$L_{Aeq,15hr} \geq 65dB$	$L_{Aeq,9hr} \geq 60dB$	
22.1	13189	22 RIDGE STREET NORTH SYDNEY	Ground	W	44	39	43	38	45	40	44	38	-1.0	-1.6	-0.8	-1.5	57	52	NO	NO	NO	NO	NO
22.1	13189	22 RIDGE STREET NORTH SYDNEY	Ground	S	48	43	46	41	48	43	47	41	-1.4	-1.8	-1.3	-1.8	60	55	NO	NO	NO	NO	NO
22.1	13189	22 RIDGE STREET NORTH SYDNEY	Ground	E	50	45	48	43	50	45	49	43	-1.2	-1.9	-1.1	-1.8	60	55	NO	NO	NO	NO	NO
22.1	13189	22 RIDGE STREET NORTH SYDNEY	First	N	53	48	51	46	53	48	52	46	-1.3	-1.9	-1.2	-1.8	60	55	NO	NO	NO	NO	NO
22.1	13189	22 RIDGE STREET NORTH SYDNEY	First	W	47	41	46	40	47	42	46	40	-0.9	-1.5	-0.8	-1.5	59	54	NO	NO	NO	NO	NO
22.1	13189	22 RIDGE STREET NORTH SYDNEY	First	S	50	45	49	43	50	45	49	43	-1.4	-1.8	-1.4	-1.8	60	55	NO	NO	NO	NO	NO
22.1	13189	22 RIDGE STREET NORTH SYDNEY	First	E	53	48	52	46	53	48	52	46	-1.3	-1.8	-1.2	-1.7	60	55	NO	NO	NO	NO	NO
22.1	13189	22 RIDGE STREET NORTH SYDNEY	Second	N	54	49	53	48	55	50	54	48	-1.1	-1.6	-1.0	-1.5	60	55	NO	NO	NO	NO	NO
22.1	13189	22 RIDGE STREET NORTH SYDNEY	Second	W	50	44	49	43	50	45	49	43	-1.0	-1.5	-0.9	-1.4	60	55	NO	NO	NO	NO	NO
22.1	13189	22 RIDGE STREET NORTH SYDNEY	Second	S	52	47	51	45	52	47	51	45	-1.1	-1.6	-1.1	-1.5	60	55	NO	NO	NO	NO	NO
22.1	13189	22 RIDGE STREET NORTH SYDNEY	Second	E	55	49	54	48	55	50	54	48	-1.0	-1.5	-0.9	-1.4	60	55	NO	NO	NO	NO	NO
22.1	13191	22 RIDGE STREET NORTH SYDNEY	Ground	N	49	44	48	42	49	44	49	43	-0.9	-1.5	-0.9	-1.4	60	55	NO	NO	NO	NO	NO
22.1	13191	22 RIDGE STREET NORTH SYDNEY	Ground	W	48	42	47	41	48	43	48	42	-0.8	-1.1	-0.6	-1.1	60	55	NO	NO	NO	NO	NO
22.1	13191	22 RIDGE STREET NORTH SYDNEY	Ground	S	49	43	47	42	49	44	48	42	-1.4	-1.7	-1.3	-1.6	60	55	NO	NO	NO	NO	NO
22.1	13191	22 RIDGE STREET NORTH SYDNEY	Ground	E	46	41	45	40	47	42	46	40	-0.8	-1.5	-0.7	-1.4	59	54	NO	NO	NO	NO	NO
22.1	13191	22 RIDGE STREET NORTH SYDNEY	First	N	51	46	50	44	51	46	50	45	-1.0	-1.5	-1.0	-1.4	60	55	NO	NO	NO	NO	NO
22.1	13191	22 RIDGE STREET NORTH SYDNEY	First	W	50	45	49	44	51	45	50	44	-0.9	-1.2	-0.9	-1.2	60	55	NO	NO	NO	NO	NO
22.1	13191	22 RIDGE STREET NORTH SYDNEY	First	S	51	45	50	44	51	46	50	44	-1.2	-1.6	-1.2	-1.5	60	55	NO	NO	NO	NO	NO
22.1	13191	22 RIDGE STREET NORTH SYDNEY	First	E	49	43	48	42	49	44	48	42	-0.9	-1.4	-0.8	-1.4	60	55	NO	NO	NO	NO	NO
22.1	13196	22 RIDGE STREET NORTH SYDNEY	Ground	N	49	44	48	42	50	45	48	43	-1.6	-2.0	-1.4	-2.0	60	55	NO	NO	NO	NO	NO
22.1	13196	22 RIDGE STREET NORTH SYDNEY	Ground	W	46	41	46	40	47	41	46	40	-0.7	-1.1	-0.6	-1.1	59	53	NO	NO	NO	NO	NO
22.1	13196	22 RIDGE STREET NORTH SYDNEY	Ground	S	48	42	46	41	48	43	47	41	-1.4	-1.7	-1.3	-1.7	60	55	NO	NO	NO	NO	NO
22.1	13196	22 RIDGE STREET NORTH SYDNEY	Ground	E	46	41	45	40	47	42	46	40	-1.0	-1.7	-0.8	-1.6	59	54	NO	NO	NO	NO	NO
22.1	13196	22 RIDGE STREET NORTH SYDNEY	First	N	51	46	50	44	51	46	50	44	-1.5	-1.9	-1.4	-1.9	60	55	NO	NO	NO	NO	NO
22.1	13196	22 RIDGE STREET NORTH SYDNEY	First	W	48	42	47	41	48	43	48	42	-0.7	-1.0	-0.6	-1.1	60	55	NO	NO	NO	NO	NO
22.1	13196	22 RIDGE STREET NORTH SYDNEY	First	S	49	44	48	42	50	44	48	43	-1.3	-1.6	-1.3	-1.6	60	55	NO	NO	NO	NO	NO
22.1	13196	22 RIDGE STREET NORTH SYDNEY	First	E	49	44	48	42	49	44	48	42	-1.1	-1.7	-1.0	-1.6	60	55	NO	NO	NO	NO	NO
22.1	13196	22 RIDGE STREET NORTH SYDNEY	Second	N	53	48	51	46	53	48	52	46	-1.4	-1.8	-1.3	-1.8	60	55	NO	NO	NO	NO	NO
22.1	13196	22 RIDGE STREET NORTH SYDNEY	Second	W	50	45	50	44	51	45	50	44	-0.9	-1.2	-0.8	-1.1	60	55	NO	NO	NO	NO	NO
22.1	13196	22 RIDGE STREET NORTH SYDNEY	Second	S	51	46	50	44	52	46	51	45	-1.3	-1.6	-1.1	-1.5	60	55	NO	NO	NO	NO	NO
22.1	13196	22 RIDGE STREET NORTH SYDNEY	Second	E	52	47	51	45	52	47	51	45	-1.2	-1.7	-1.1	-1.6	60	55	NO	NO	NO	NO	NO
22.1	13200	35 WEST STREET NORTH SYDNEY	Ground	N	52	45	51	45	52	46	51	45	-0.9	-0.4	-0.9	-0.5	60	55	NO	NO	NO	NO	NO
22.1	13200	35 WEST STREET NORTH SYDNEY	Ground	W	66	59	65	60	66	60	66	60	-0.7	0.3	-0.7	0.2	60	55	NO	NO	NO	NO	NO
22.1	13200	35 WEST STREET NORTH SYDNEY	Ground	E	49	44	48	42	49	44	48	43	-1.3	-1.9	-1.2	-1.8	60	55	NO	NO	NO	NO	NO
22.1	13200	35 WEST STREET NORTH SYDNEY	Ground	N	49	43	48	42	49	44	48	42	-1.2	-1.2	-1.1	-1.2	60	55	NO	NO	NO	NO	NO
22.1	13200	35 WEST STREET NORTH SYDNEY	First	N	54	47	53	47	54	48	53	47	-1.0	-0.7	-1.0	-0.7	60	55	NO	NO	NO	NO	NO
22.1	13200	35 WEST STREET NORTH SYDNEY	First	W	67	60	66	60	67	60	66	60	-0.7	0.2	-0.7	0.1	60	55	NO	NO	NO	NO	NO
22.1	13200	35 WEST STREET NORTH SYDNEY	First	E	51	46	50	45	52	47	51	45	-1.2	-1.7	-1.1	-1.6	60	55	NO	NO	NO	NO	NO
22.1	13200	35 WEST STREET NORTH SYDNEY	First	N	51	45	50	44	51	46	50	45	-1.2	-1.2	-1.1	-1.2	60	55	NO	NO	NO	NO	NO
22.1	13201	33 WEST STREET NORTH SYDNEY	Ground	W	66	59	65	59	66	60	66	60	-0.7	0.3	-0.7	0.2	60	55	NO	NO	NO	NO	NO
22.1	13201	33 WEST STREET NORTH SYDNEY	Ground	S	51	45	50	44	51	45	50	44	-1.2	-1.1	-1.1	-1.1	60	55	NO	NO	NO	NO	NO
22.1	13201	33 WEST STREET NORTH SYDNEY	Ground	E	50	45	49	43	51	45	49	44	-1.2	-1.8	-1.1	-1.7	60	55	NO	NO	NO	NO	NO
22.1	13201	33 WEST STREET NORTH SYDNEY	First	W	67	60	66	60	67	60	66	60	-0.8	0.2	-0.7	0.2	60	55	NO	NO	NO	NO	NO
22.1	13201	33 WEST STREET NORTH SYDNEY	First	S	53	47	52	47	54	48	53	47	-1.0	-0.8	-1.0	-0.8	60	55	NO	NO	NO	NO	NO
22.1	13201	33 WEST STREET NORTH SYDNEY	First	E	52	47	51	45	52	47	51	46	-1.2	-1.6	-1.1	-1.6	60	55	NO	NO	NO	NO	NO
22.1	13222	37 WEST STREET NORTH SYDNEY	Ground	E	51	46	49	44	51	46	50	44	-1.2	-1.8	-1.1	-1.7	60	55	NO	NO	NO	NO	NO
22.1	13222	37 WEST STREET NORTH SYDNEY	Ground	N	54	48	54	48	55	49	54	48	-0.9	-0.5	-0.9	-0.6	60	55	NO	NO	NO	NO	NO
22.1	13222	37 WEST STREET NORTH SYDNEY	Ground	W	64	57	63	57	64	57	63	57	-0.7	0.3	-0.7	0.2	60	55	NO	NO	NO	NO	NO
22.1	13222	37 WEST STREET NORTH SYDNEY	Ground	S	50	44	49	43	50	44	49	43	-1.0	-0.8	-1.0	-0.9	60	55	NO	NO	NO	NO	NO
22.1	13222	37 WEST STREET NORTH SYDNEY	Ground	E	50	45	49	44	51	46	50	44	-1.1	-1.8	-1.1	-1.7	60	55	NO	NO	NO	NO	NO
22.1	13222	37 WEST STREET NORTH SYDNEY	First	E	52	47	51	45	52	47	51	46	-1.2	-1.6	-1.0	-1.6	60	55	NO	NO	NO	NO	NO
22.1	13222	37 WEST STREET NORTH SYDNEY	First	N	56	50	55	49	56	50	55	50	-0.9	-0.7	-0.8	-0.7	60	55	NO	NO	NO	NO	NO
22.1	13222	37 WEST STREET NORTH SYDNEY	First	W	64	58	64	58	65	58	64	58	-0.7	0.3	-0.7	0.2	60	55	NO	NO	NO	NO	NO
22.1	13222	37 WEST STREET NORTH SYDNEY	First	S	52	46	51	45	52	46	51	45	-1.1	-1.0	-1.0	-1.0	60	55	NO	NO	NO	NO	NO
22.1	13222	37 WEST STREET NORTH SYDNEY	First	E	52	47	51	45	52	47	51	45	-1.1	-1.7	-1.1	-1.7	60	55	NO	NO	NO	NO	NO
22.1	13264	1 CASSINS AVENUE NORTH SYDNEY	Ground	N	48	43	47	42	49	44	48	42	-1.1	-1.7	-1.1	-1.6	60	55	NO	NO	NO	NO	NO
22.1	13264	1 CASSINS AVENUE NORTH SYDNEY	Ground	W	44	39	43	38	44	39	44	38	-0.7	-1.3	-0.6	-1.2	56	51	NO	NO	NO	NO	NO
22.1	13264	1 CASSINS AVENUE NORTH SYDNEY	Ground	S	48	43	46	41	48	43	47	41	-1.7	-2.1	-1.6	-2.0	60	55	NO	NO	NO	NO	NO
22.1	13264	1 CASSINS AVENUE NORTH SYDNEY	Ground	E	47	42	46	40	48	43	46	41	-1.2	-1.8	-1.1	-1.7	60	55	NO	NO	NO	NO	NO
22.1	13264	1 CASSINS AVENUE NORTH SYDNEY	First	N	51	46	49	44	51	46	50	44	-1.2	-1.8	-1.1	-1.7	60	55	NO	NO	NO	NO	NO
22.1	13264	1 CASSINS AVENUE NORTH SYDNEY	First	W	46	40	45	39	46	41	45	40	-0.7	-1.3	-0.6	-1.2	58	53	NO	NO	NO	NO	NO
22.1	13264	1 CASSINS AVENUE NORTH SYDNEY	First	S	50	45	48	43	50	45	49	43	-1.6	-2.0	-1.6	-2.0	60	55	NO	NO	NO	NO	NO

NCA	Receiver ID	Address	Floor Level	Facade	Opening Year 2027				Design Year 2037				Increase (Do Smthng - Do Nothing)				NCG project road noise criteria		Do noise levels exceed the cumulative limit with project roads adding ≥2dB to the total noise levels?		Is the contribution from the road project Acute?		Consider further treatment?
					Do Nothing		Do Smthng		Do Nothing		Do Smthng		Opening Year 2027		Design Year 2037								
					Day	Night	Day	Night	Day	Night	Day	Night	Day	Night	Day	Night	Day	Night	Day	Night	$L_{Aeq,15hr} \geq 65dB$	$L_{Aeq,9hr} \geq 60dB$	
22.1	13264	1 CASSINS AVENUE NORTH SYDNEY	First	E	51	46	49	44	51	46	50	44	-1.3	-1.9	-1.2	-1.8	60	55	NO	NO	NO	NO	NO
22.1	13264	1 CASSINS AVENUE NORTH SYDNEY	Second	N	52	47	51	46	53	48	52	46	-1.2	-1.8	-1.1	-1.7	60	55	NO	NO	NO	NO	NO
22.1	13264	1 CASSINS AVENUE NORTH SYDNEY	Second	W	47	42	47	41	48	43	47	41	-0.8	-1.3	-0.7	-1.2	60	55	NO	NO	NO	NO	NO
22.1	13264	1 CASSINS AVENUE NORTH SYDNEY	Second	S	51	46	50	44	52	46	50	45	-1.4	-1.8	-1.3	-1.7	60	55	NO	NO	NO	NO	NO
22.1	13264	1 CASSINS AVENUE NORTH SYDNEY	Second	E	54	48	52	47	54	49	53	47	-1.3	-1.8	-1.2	-1.7	60	55	NO	NO	NO	NO	NO
22.1	13264	1 CASSINS AVENUE NORTH SYDNEY	Third	N	54	49	53	48	55	50	54	48	-1.2	-1.7	-1.2	-1.7	60	55	NO	NO	NO	NO	NO
22.1	13264	1 CASSINS AVENUE NORTH SYDNEY	Third	W	50	45	49	43	51	45	50	44	-0.9	-1.4	-0.8	-1.3	60	55	NO	NO	NO	NO	NO
22.1	13264	1 CASSINS AVENUE NORTH SYDNEY	Third	S	53	47	51	46	53	48	52	46	-1.2	-1.5	-1.1	-1.5	60	55	NO	NO	NO	NO	NO
22.1	13264	1 CASSINS AVENUE NORTH SYDNEY	Third	E	55	50	54	48	55	50	54	49	-1.1	-1.5	-1.0	-1.5	60	55	NO	NO	NO	NO	NO
22.1	13266	1 CASSINS AVENUE NORTH SYDNEY	Ground	N	49	44	48	43	50	45	49	43	-1.0	-1.6	-0.9	-1.5	60	55	NO	NO	NO	NO	NO
22.1	13266	1 CASSINS AVENUE NORTH SYDNEY	Ground	W	48	42	47	41	48	42	47	41	-0.7	-0.7	-0.7	-0.7	60	54	NO	NO	NO	NO	NO
22.1	13266	1 CASSINS AVENUE NORTH SYDNEY	Ground	S	48	43	46	41	48	43	47	41	-1.6	-1.9	-1.5	-1.9	60	55	NO	NO	NO	NO	NO
22.1	13266	1 CASSINS AVENUE NORTH SYDNEY	Ground	E	46	41	45	39	46	41	45	39	-1.0	-1.8	-0.8	-1.7	58	53	NO	NO	NO	NO	NO
22.1	13266	1 CASSINS AVENUE NORTH SYDNEY	First	N	51	46	50	44	51	46	50	45	-1.0	-1.6	-1.0	-1.5	60	55	NO	NO	NO	NO	NO
22.1	13266	1 CASSINS AVENUE NORTH SYDNEY	First	W	49	43	48	42	49	43	48	42	-0.8	-0.7	-0.7	-0.7	60	55	NO	NO	NO	NO	NO
22.1	13266	1 CASSINS AVENUE NORTH SYDNEY	First	S	49	44	48	42	50	44	48	42	-1.5	-1.7	-1.4	-1.7	60	55	NO	NO	NO	NO	NO
22.1	13266	1 CASSINS AVENUE NORTH SYDNEY	First	E	47	43	46	41	48	43	47	41	-1.0	-1.8	-0.9	-1.7	60	55	NO	NO	NO	NO	NO
22.1	13266	1 CASSINS AVENUE NORTH SYDNEY	Second	N	53	48	52	46	53	48	52	46	-1.1	-1.6	-0.9	-1.6	60	55	NO	NO	NO	NO	NO
22.1	13266	1 CASSINS AVENUE NORTH SYDNEY	Second	W	50	44	49	43	50	44	50	44	-0.8	-0.8	-0.7	-0.8	60	55	NO	NO	NO	NO	NO
22.1	13266	1 CASSINS AVENUE NORTH SYDNEY	Second	S	50	45	49	43	51	45	50	44	-1.3	-1.6	-1.3	-1.5	60	55	NO	NO	NO	NO	NO
22.1	13266	1 CASSINS AVENUE NORTH SYDNEY	Second	E	50	45	49	43	50	45	49	43	-1.1	-1.8	-0.9	-1.7	60	55	NO	NO	NO	NO	NO
22.1	13266	1 CASSINS AVENUE NORTH SYDNEY	Third	N	54	49	53	48	55	50	54	48	-1.2	-1.6	-1.0	-1.5	60	55	NO	NO	NO	NO	NO
22.1	13266	1 CASSINS AVENUE NORTH SYDNEY	Third	W	52	46	51	45	52	46	51	45	-0.9	-1.0	-0.8	-1.0	60	55	NO	NO	NO	NO	NO
22.1	13266	1 CASSINS AVENUE NORTH SYDNEY	Third	S	52	47	51	45	53	47	52	46	-1.2	-1.4	-1.1	-1.4	60	55	NO	NO	NO	NO	NO
22.1	13266	1 CASSINS AVENUE NORTH SYDNEY	Third	E	52	47	51	46	53	48	52	46	-1.1	-1.7	-1.0	-1.6	60	55	NO	NO	NO	NO	NO
22.1	13296	45 WEST STREET NORTH SYDNEY	Ground	E	51	46	50	44	51	46	50	45	-1.1	-1.7	-1.0	-1.6	60	55	NO	NO	NO	NO	NO
22.1	13296	45 WEST STREET NORTH SYDNEY	Ground	N	51	46	50	44	52	47	51	45	-1.2	-1.7	-1.0	-1.6	60	55	NO	NO	NO	NO	NO
22.1	13296	45 WEST STREET NORTH SYDNEY	Ground	W	48	42	47	41	48	42	48	42	-0.9	-0.8	-0.9	-0.8	60	54	NO	NO	NO	NO	NO
22.1	13296	45 WEST STREET NORTH SYDNEY	Ground	N	51	45	50	44	51	45	50	44	-1.1	-0.7	-1.0	-0.7	60	55	NO	NO	NO	NO	NO
22.1	13296	45 WEST STREET NORTH SYDNEY	Ground	W	66	59	65	59	66	59	65	60	-0.7	0.2	-0.8	0.2	60	55	NO	NO	NO	NO	NO
22.1	13296	45 WEST STREET NORTH SYDNEY	First	E	52	47	51	46	53	48	52	46	-1.0	-1.6	-0.9	-1.5	60	55	NO	NO	NO	NO	NO
22.1	13296	45 WEST STREET NORTH SYDNEY	First	N	53	47	52	46	53	48	52	46	-1.1	-1.5	-1.0	-1.5	60	55	NO	NO	NO	NO	NO
22.1	13296	45 WEST STREET NORTH SYDNEY	First	W	51	45	50	44	51	45	50	44	-1.0	-1.1	-0.9	-1.1	60	55	NO	NO	NO	NO	NO
22.1	13296	45 WEST STREET NORTH SYDNEY	First	N	53	47	52	46	53	48	52	47	-1.1	-0.9	-1.1	-1.0	60	55	NO	NO	NO	NO	NO
22.1	13296	45 WEST STREET NORTH SYDNEY	First	W	67	60	66	60	67	60	66	60	-0.8	0.2	-0.8	0.1	60	55	NO	NO	NO	NO	NO
22.1	13297	41 WEST STREET NORTH SYDNEY	Ground	W	66	59	65	59	66	59	65	59	-0.7	0.3	-0.6	0.2	60	55	NO	NO	NO	NO	NO
22.1	13297	41 WEST STREET NORTH SYDNEY	Ground	S	56	49	55	49	56	50	55	49	-0.8	-0.2	-0.8	-0.3	60	55	NO	NO	NO	NO	NO
22.1	13297	41 WEST STREET NORTH SYDNEY	Ground	E	50	45	49	43	51	46	50	44	-1.1	-1.7	-1.0	-1.6	60	55	NO	NO	NO	NO	NO
22.1	13297	41 WEST STREET NORTH SYDNEY	First	W	67	60	66	60	67	60	66	60	-0.7	0.2	-0.7	0.1	60	55	NO	NO	NO	NO	NO
22.1	13297	41 WEST STREET NORTH SYDNEY	First	S	57	51	56	50	57	51	57	51	-0.9	-0.2	-0.9	-0.3	60	55	NO	NO	NO	NO	NO
22.1	13297	41 WEST STREET NORTH SYDNEY	First	E	52	47	51	45	52	47	51	46	-1.0	-1.5	-1.0	-1.5	60	55	NO	NO	NO	NO	NO
22.1	13298	43 WEST STREET NORTH SYDNEY	Ground	W	66	59	65	59	66	59	65	59	-0.7	0.2	-0.7	0.2	60	55	NO	NO	NO	NO	NO
22.1	13298	43 WEST STREET NORTH SYDNEY	Ground	E	49	44	48	42	50	45	49	43	-1.2	-1.7	-1.1	-1.6	60	55	NO	NO	NO	NO	NO
22.1	13298	43 WEST STREET NORTH SYDNEY	Ground	S	49	43	47	42	49	44	48	42	-1.3	-1.8	-1.2	-1.7	60	55	NO	NO	NO	NO	NO
22.1	13298	43 WEST STREET NORTH SYDNEY	First	W	67	60	66	60	67	60	66	60	-0.7	0.2	-0.8	0.1	60	55	NO	NO	NO	NO	NO
22.1	13298	43 WEST STREET NORTH SYDNEY	First	E	52	46	50	45	52	47	51	45	-1.2	-1.7	-1.0	-1.6	60	55	NO	NO	NO	NO	NO
22.1	13298	43 WEST STREET NORTH SYDNEY	First	S	51	46	50	44	51	46	50	45	-1.2	-1.7	-1.1	-1.6	60	55	NO	NO	NO	NO	NO
22.1	13320	45 WEST STREET NORTH SYDNEY	Ground	W	50	44	49	43	50	45	49	43	-1.0	-1.3	-0.9	-1.4	60	55	NO	NO	NO	NO	NO
22.1	13320	45 WEST STREET NORTH SYDNEY	Ground	S	49	43	48	42	49	44	48	42	-1.0	-1.4	-0.9	-1.3	60	55	NO	NO	NO	NO	NO
22.1	13320	45 WEST STREET NORTH SYDNEY	Ground	E	50	45	49	44	51	46	50	44	-1.0	-1.6	-0.9	-1.5	60	55	NO	NO	NO	NO	NO
22.1	13321	49A WEST STREET NORTH SYDNEY	Ground	E	51	46	50	44	51	46	50	45	-1.3	-1.8	-1.1	-1.8	60	55	NO	NO	NO	NO	NO
22.1	13321	49A WEST STREET NORTH SYDNEY	Ground	N	52	46	51	45	52	47	51	45	-1.1	-1.6	-1.1	-1.6	60	55	NO	NO	NO	NO	NO
22.1	13321	49A WEST STREET NORTH SYDNEY	Ground	W	51	45	49	44	51	45	50	44	-1.1	-1.3	-1.0	-1.3	60	55	NO	NO	NO	NO	NO
22.1	13322	47 WEST STREET NORTH SYDNEY	Ground	W	50	44	49	43	50	45	49	43	-1.0	-1.4	-0.9	-1.3	60	55	NO	NO	NO	NO	NO
22.1	13322	47 WEST STREET NORTH SYDNEY	Ground	E	51	46	50	44	51	46	50	44	-1.1	-1.8	-1.1	-1.7	60	55	NO	NO	NO	NO	NO
22.1	13326	49A WEST STREET NORTH SYDNEY	Ground	E	52	46	50	45	52	47	51	45	-1.2	-1.7	-1.1	-1.6	60	55	NO	NO	NO	NO	NO
22.1	13326	49A WEST STREET NORTH SYDNEY	Ground	N	55	49	54	48	55	49	54	48	-1.1	-0.8	-1.0	-0.8	60	55	NO	NO	NO	NO	NO
22.1	13326	49A WEST STREET NORTH SYDNEY	Ground	W	66	59	65	59	66	59	66	60	-0.7	0.2	-0.7	0.2	60	55	NO	NO	NO	NO	NO
22.1	13326	49A WEST STREET NORTH SYDNEY	First	E	53	48	52	47	54	48	53	47	-1.1	-1.5	-1.0	-1.5	60	55	NO	NO	NO	NO	NO
22.1	13326	49A WEST STREET NORTH SYDNEY	First	N	57	51	56	50	57	51	56	50	-1.1	-0.8	-1.1	-0.8	60	55	NO	NO	NO	NO	NO
22.1	13326	49A WEST STREET NORTH SYDNEY	First	W	67	60	66	60	67	60	66	60	-0.8	0.2	-0.7	0.1	60	55	NO	NO	NO	NO	NO
22.1	13327	47 WEST STREET NORTH SYDNEY	Ground	W	66	59	65	60	66	60	66	60	-0.6	0.4	-0.7	0.3	60	55	NO	NO	NO	NO	NO

NCA	Receiver ID	Address	Floor Level	Facade	Opening Year 2027				Design Year 2037				Increase (Do Smthng - Do Nothing)				NCG project road noise criteria		Do noise levels exceed the cumulative limit with project roads adding ≥2dB to the total noise levels?		Is the contribution from the road project Acute?		Consider further treatment?
					Do Nothing		Do Smthng		Do Nothing		Do Smthng		Opening Year 2027		Design Year 2037								
					Day	Night	Day	Night	Day	Night	Day	Night	Day	Night	Day	Night	Day	Night	Day	Night	$L_{Aeq,15hr} \geq 65dB$	$L_{Aeq,9hr} \geq 60dB$	
22.1	13327	47 WEST STREET NORTH SYDNEY	Ground	S	51	45	50	44	51	45	50	44	-1.0	-0.7	-1.0	-0.8	60	55	NO	NO	NO	NO	NO
22.1	13327	47 WEST STREET NORTH SYDNEY	Ground	E	51	46	50	45	52	47	51	45	-1.1	-1.7	-1.1	-1.7	60	55	NO	NO	NO	NO	NO
22.1	13327	47 WEST STREET NORTH SYDNEY	First	W	67	60	66	60	67	60	66	60	-0.6	0.3	-0.7	0.2	60	55	NO	NO	NO	NO	NO
22.1	13327	47 WEST STREET NORTH SYDNEY	First	S	53	47	52	46	53	47	52	46	-1.1	-1.0	-1.1	-1.1	60	55	NO	NO	NO	NO	NO
22.1	13327	47 WEST STREET NORTH SYDNEY	First	E	53	48	52	46	53	48	52	46	-1.1	-1.6	-1.0	-1.5	60	55	NO	NO	NO	NO	NO
22.1	13339	282 MILLER STREET NORTH SYDNEY	Ground	W	49	44	49	43	50	44	49	43	-0.6	-1.2	-0.5	-1.1	60	55	NO	NO	NO	NO	NO
22.1	13339	282 MILLER STREET NORTH SYDNEY	Ground	S	57	49	57	51	57	49	58	52	0.5	1.8	0.8	2.3	60	55	NO	NO	NO	NO	NO
22.1	13339	282 MILLER STREET NORTH SYDNEY	Ground	E	68	59	68	62	68	59	69	63	0.8	2.9	1.0	3.3	60	55	NO	NO	NO	NO	YES
22.1	13339	282 MILLER STREET NORTH SYDNEY	First	W	52	46	51	45	52	47	52	46	-0.7	-1.2	-0.5	-1.1	60	55	NO	NO	NO	NO	NO
22.1	13339	282 MILLER STREET NORTH SYDNEY	First	S	58	51	59	52	59	51	59	53	0.4	1.5	0.6	1.9	60	55	NO	NO	NO	NO	NO
22.1	13339	282 MILLER STREET NORTH SYDNEY	First	E	68	59	69	62	69	60	70	63	0.8	2.8	1.0	3.2	60	55	NO	NO	NO	NO	YES
22.1	13354	15 CARLOW STREET NORTH SYDNEY	Ground	N	52	46	51	45	52	47	51	46	-1.0	-1.4	-0.8	-1.3	60	55	NO	NO	NO	NO	NO
22.1	13354	15 CARLOW STREET NORTH SYDNEY	Ground	S	46	40	44	38	46	40	45	39	-1.2	-1.6	-1.0	-1.5	58	52	NO	NO	NO	NO	NO
22.1	13354	15 CARLOW STREET NORTH SYDNEY	Ground	E	44	39	43	37	44	39	43	37	-0.8	-1.7	-0.8	-1.6	56	51	NO	NO	NO	NO	NO
22.1	13354	15 CARLOW STREET NORTH SYDNEY	First	N	54	49	53	47	54	49	53	48	-0.8	-1.2	-0.7	-1.1	60	55	NO	NO	NO	NO	NO
22.1	13354	15 CARLOW STREET NORTH SYDNEY	First	S	48	42	46	41	48	43	47	41	-1.2	-1.6	-1.1	-1.5	60	55	NO	NO	NO	NO	NO
22.1	13354	15 CARLOW STREET NORTH SYDNEY	First	E	45	40	45	39	46	41	45	39	-0.9	-1.6	-0.8	-1.6	58	53	NO	NO	NO	NO	NO
22.1	13354	15 CARLOW STREET NORTH SYDNEY	Second	N	55	50	54	49	55	50	55	49	-0.7	-1.1	-0.6	-0.9	60	55	NO	NO	NO	NO	NO
22.1	13354	15 CARLOW STREET NORTH SYDNEY	Second	S	50	45	49	43	51	45	50	44	-1.2	-1.6	-1.1	-1.5	60	55	NO	NO	NO	NO	NO
22.1	13354	15 CARLOW STREET NORTH SYDNEY	Second	E	48	43	47	41	48	43	48	42	-0.9	-1.5	-0.8	-1.4	60	55	NO	NO	NO	NO	NO
22.1	13369	15 CARLOW STREET NORTH SYDNEY	Ground	N	52	47	51	45	52	47	51	45	-1.2	-1.7	-1.1	-1.6	60	55	NO	NO	NO	NO	NO
22.1	13369	15 CARLOW STREET NORTH SYDNEY	Ground	W	48	43	47	42	49	43	48	42	-0.9	-1.2	-0.8	-1.2	60	55	NO	NO	NO	NO	NO
22.1	13369	15 CARLOW STREET NORTH SYDNEY	Ground	S	48	43	47	41	49	43	47	42	-1.3	-1.7	-1.2	-1.6	60	55	NO	NO	NO	NO	NO
22.1	13369	15 CARLOW STREET NORTH SYDNEY	First	N	54	48	52	47	54	49	53	47	-1.3	-1.7	-1.2	-1.6	60	55	NO	NO	NO	NO	NO
22.1	13369	15 CARLOW STREET NORTH SYDNEY	First	W	51	45	50	44	51	46	50	44	-0.9	-1.3	-0.9	-1.3	60	55	NO	NO	NO	NO	NO
22.1	13369	15 CARLOW STREET NORTH SYDNEY	First	S	50	45	49	44	51	46	50	44	-1.2	-1.6	-1.1	-1.5	60	55	NO	NO	NO	NO	NO
22.1	13391	51 WEST STREET NORTH SYDNEY	Ground	W	68	61	67	61	68	62	68	62	-0.7	0.2	-0.8	0.1	60	55	NO	NO	NO	NO	NO
22.1	13391	51 WEST STREET NORTH SYDNEY	Ground	S	53	47	52	46	54	48	52	47	-1.2	-0.9	-1.1	-1.0	60	55	NO	NO	NO	NO	NO
22.1	13391	51 WEST STREET NORTH SYDNEY	Ground	E	52	47	51	45	52	47	51	46	-1.1	-1.7	-1.1	-1.6	60	55	NO	NO	NO	NO	NO
22.1	13392	53 WEST STREET NORTH SYDNEY	Ground	W	68	61	67	61	68	62	68	62	-0.8	0.3	-0.7	0.2	60	55	NO	NO	NO	NO	NO
22.1	13392	53 WEST STREET NORTH SYDNEY	Ground	E	52	47	51	45	52	47	51	46	-1.1	-1.7	-1.1	-1.6	60	55	NO	NO	NO	NO	NO
22.1	13393	55 WEST STREET NORTH SYDNEY	Ground	W	68	61	67	61	68	62	68	62	-0.7	0.3	-0.8	0.2	60	55	NO	NO	NO	NO	NO
22.1	13393	55 WEST STREET NORTH SYDNEY	Ground	E	52	47	51	45	53	47	51	46	-1.2	-1.7	-1.2	-1.7	60	55	NO	NO	NO	NO	NO
22.1	13394	57 WEST STREET NORTH SYDNEY	Ground	N	62	56	62	56	63	56	62	56	-0.7	0.2	-0.7	0.1	60	55	NO	NO	NO	NO	NO
22.1	13394	57 WEST STREET NORTH SYDNEY	Ground	W	68	61	67	61	68	62	68	62	-0.7	0.2	-0.8	0.1	60	55	NO	NO	NO	NO	NO
22.1	13394	57 WEST STREET NORTH SYDNEY	Ground	E	52	47	51	46	53	48	52	46	-1.3	-1.7	-1.1	-1.7	60	55	NO	NO	NO	NO	NO
22.1	13394	57 WEST STREET NORTH SYDNEY	Ground	N	51	45	50	44	51	46	50	44	-1.3	-1.4	-1.3	-1.4	60	55	NO	NO	NO	NO	NO
22.1	13396	288-290 MILLER STREET NORTH SYDNEY	Ground	E	67	58	67	61	68	59	68	62	0.7	2.6	0.9	3.0	60	55	NO	NO	NO	NO	YES
22.1	13396	288-290 MILLER STREET NORTH SYDNEY	Ground	N	60	53	61	54	61	53	61	55	0.4	1.4	0.7	1.8	60	55	NO	NO	NO	NO	NO
22.1	13396	288-290 MILLER STREET NORTH SYDNEY	Ground	W	51	46	50	45	52	46	51	45	-0.7	-1.2	-0.6	-1.1	60	55	NO	NO	NO	NO	NO
22.1	13397	288-290 MILLER STREET NORTH SYDNEY	Ground	W	51	46	50	45	52	46	51	45	-0.8	-1.3	-0.7	-1.2	60	55	NO	NO	NO	NO	NO
22.1	13397	288-290 MILLER STREET NORTH SYDNEY	Ground	E	67	58	68	61	68	59	69	62	0.7	2.6	0.9	3.1	60	55	NO	NO	NO	NO	YES
22.1	13409	59 WEST STREET NORTH SYDNEY	Ground	W	64	58	64	58	65	58	64	58	-0.6	0.3	-0.7	0.2	60	55	NO	NO	NO	NO	NO
22.1	13409	59 WEST STREET NORTH SYDNEY	Ground	S	52	46	51	45	52	46	51	45	-1.1	-1.2	-1.0	-1.2	60	55	NO	NO	NO	NO	NO
22.1	13409	59 WEST STREET NORTH SYDNEY	Ground	E	52	47	51	45	52	47	51	45	-1.3	-1.8	-1.3	-1.8	60	55	NO	NO	NO	NO	NO
22.1	13417	59A WEST STREET NORTH SYDNEY	Ground	N	50	45	49	43	51	45	49	44	-1.3	-1.7	-1.2	-1.7	60	55	NO	NO	NO	NO	NO
22.1	13417	59A WEST STREET NORTH SYDNEY	Ground	W	48	42	47	41	48	43	48	42	-1.0	-1.0	-0.9	-1.1	60	55	NO	NO	NO	NO	NO
22.1	13417	59A WEST STREET NORTH SYDNEY	Ground	S	50	45	49	43	51	46	50	44	-1.4	-1.7	-1.3	-1.7	60	55	NO	NO	NO	NO	NO
22.1	13417	59A WEST STREET NORTH SYDNEY	Ground	E	52	47	51	45	52	47	51	45	-1.3	-1.9	-1.2	-1.8	60	55	NO	NO	NO	NO	NO
22.1	13417	59A WEST STREET NORTH SYDNEY	First	N	53	48	52	46	53	48	52	47	-1.2	-1.6	-1.2	-1.6	60	55	NO	NO	NO	NO	NO
22.1	13417	59A WEST STREET NORTH SYDNEY	First	W	51	45	50	44	51	46	50	45	-1.0	-1.2	-0.9	-1.2	60	55	NO	NO	NO	NO	NO
22.1	13417	59A WEST STREET NORTH SYDNEY	First	S	52	47	51	45	53	47	51	46	-1.3	-1.6	-1.2	-1.5	60	55	NO	NO	NO	NO	NO
22.1	13417	59A WEST STREET NORTH SYDNEY	First	E	54	48	52	47	54	49	53	47	-1.2	-1.7	-1.1	-1.6	60	55	NO	NO	NO	NO	NO
22.1	13430	59A WEST STREET NORTH SYDNEY	Ground	E	52	46	50	45	52	47	51	45	-1.2	-1.7	-1.1	-1.7	60	55	NO	NO	NO	NO	NO
22.1	13430	59A WEST STREET NORTH SYDNEY	Ground	W	65	58	64	58	65	58	64	58	-0.7	0.2	-0.7	0.1	60	55	NO	NO	NO	NO	NO
22.1	13438	25 CARLOW STREET NORTH SYDNEY	Ground	N	54	48	53	47	54	49	53	48	-0.9	-1.2	-0.7	-1.1	60	55	NO	NO	NO	NO	NO
22.1	13438	25 CARLOW STREET NORTH SYDNEY	Ground	W	46	41	45	39	46	41	46	40	-1.0	-1.7	-0.9	-1.6	58	53	NO	NO	NO	NO	NO
22.1	13438	25 CARLOW STREET NORTH SYDNEY	Ground	S	50	45	48	43	50	45	49	43	-1.6	-2.0	-1.4	-1.9	60	55	NO	NO	NO	NO	NO
22.1	13438	25 CARLOW STREET NORTH SYDNEY	Ground	E	54	48	52	47	54	49	53	47	-1.4	-1.8	-1.3	-1.7	60	55	NO	NO	NO	NO	NO
22.1	13438	25 CARLOW STREET NORTH SYDNEY	First	N	55	50	54	49	56	50	55	49	-0.9	-1.1	-0.8	-1.0	60	55	NO	NO	NO	NO	NO
22.1	13438	25 CARLOW STREET NORTH SYDNEY	First	W	49	44	48	43	50	45	49	43	-1.0	-1.7	-0.9	-1.6	60	55	NO	NO	NO	NO	NO
22.1	13438	25 CARLOW STREET NORTH SYDNEY	First	S	52	47	50	45	52	47	51	45	-1.4	-1.8	-1.3	-1.7	60	55	NO	NO	NO	NO	NO

NCA	Receiver ID	Address	Floor Level	Facade	Opening Year 2027				Design Year 2037				Increase (Do Smthng - Do Nothing)				NCG project road noise criteria		Do noise levels exceed the cumulative limit with project roads adding ≥2dB to the total noise levels?		Is the contribution from the road project Acute?		Consider further treatment?
					Do Nothing		Do Smthng		Do Nothing		Do Smthng		Opening Year 2027		Design Year 2037								
					Day	Night	Day	Night	Day	Night	Day	Night	Day	Night	Day	Night	Day	Night	Day	Night	$L_{Aeq,15hr} \geq 65dB$	$L_{Aeq,9hr} \geq 60dB$	
22.1	13438	25 CARLOW STREET NORTH SYDNEY	First	E	55	50	54	48	55	50	54	49	-1.0	-1.5	-0.9	-1.4	60	55	NO	NO	NO	NO	NO
22.1	13452	15 CARLOW STREET NORTH SYDNEY	Ground	N	54	48	53	47	54	49	53	47	-0.9	-1.3	-0.9	-1.2	60	55	NO	NO	NO	NO	NO
22.1	13452	15 CARLOW STREET NORTH SYDNEY	Ground	W	48	43	47	42	49	43	48	42	-0.8	-1.2	-0.8	-1.3	60	55	NO	NO	NO	NO	NO
22.1	13452	15 CARLOW STREET NORTH SYDNEY	Ground	S	50	44	48	42	50	45	49	43	-1.5	-1.8	-1.4	-1.8	60	55	NO	NO	NO	NO	NO
22.1	13452	15 CARLOW STREET NORTH SYDNEY	Ground	E	46	41	45	40	47	42	46	40	-1.0	-1.6	-0.9	-1.5	59	54	NO	NO	NO	NO	NO
22.1	13452	15 CARLOW STREET NORTH SYDNEY	First	N	55	50	54	48	55	50	54	49	-1.0	-1.2	-0.9	-1.1	60	55	NO	NO	NO	NO	NO
22.1	13452	15 CARLOW STREET NORTH SYDNEY	First	W	50	45	50	44	51	46	50	44	-0.9	-1.4	-0.8	-1.3	60	55	NO	NO	NO	NO	NO
22.1	13452	15 CARLOW STREET NORTH SYDNEY	First	S	52	46	50	45	52	47	51	45	-1.3	-1.7	-1.2	-1.7	60	55	NO	NO	NO	NO	NO
22.1	13452	15 CARLOW STREET NORTH SYDNEY	First	E	49	44	49	43	50	45	49	43	-0.9	-1.5	-0.8	-1.5	60	55	NO	NO	NO	NO	NO
22.1	13461	1 CARLOW STREET NORTH SYDNEY	Ground	S	50	45	48	43	50	45	49	43	-1.5	-1.7	-1.4	-1.7	60	55	NO	NO	NO	NO	NO
22.1	13461	1 CARLOW STREET NORTH SYDNEY	Ground	E	52	47	51	45	52	47	51	46	-1.1	-1.6	-0.9	-1.6	60	55	NO	NO	NO	NO	NO
22.1	13461	1 CARLOW STREET NORTH SYDNEY	Ground	N	55	49	54	48	56	50	55	49	-1.0	-1.0	-1.0	-1.0	60	55	NO	NO	NO	NO	NO
22.1	13461	1 CARLOW STREET NORTH SYDNEY	First	S	52	47	51	45	53	47	51	46	-1.4	-1.6	-1.3	-1.6	60	55	NO	NO	NO	NO	NO
22.1	13461	1 CARLOW STREET NORTH SYDNEY	First	E	54	49	53	47	54	49	53	48	-1.0	-1.6	-1.0	-1.6	60	55	NO	NO	NO	NO	NO
22.1	13461	1 CARLOW STREET NORTH SYDNEY	First	N	56	51	55	50	57	51	56	50	-1.0	-1.0	-0.9	-0.9	60	55	NO	NO	NO	NO	NO
22.1	13465	65 WEST STREET NORTH SYDNEY	Ground	N	55	49	54	48	56	50	55	49	-1.0	-0.8	-0.9	-0.8	60	55	NO	NO	NO	NO	NO
22.1	13465	65 WEST STREET NORTH SYDNEY	Ground	E	48	42	47	41	48	43	48	42	-0.9	-1.2	-0.7	-1.1	60	55	NO	NO	NO	NO	NO
22.1	13485	65 WEST STREET NORTH SYDNEY	Ground	W	69	62	68	62	69	62	68	62	-0.8	0.2	-0.8	0.1	60	55	NO	NO	NO	NO	NO
22.1	13485	65 WEST STREET NORTH SYDNEY	First	W	68	62	68	62	69	62	68	62	-0.8	0.1	-0.8	0.1	60	55	NO	NO	NO	NO	NO
22.1	13486	61 WEST STREET NORTH SYDNEY	Ground	W	68	62	68	62	69	62	68	62	-0.8	0.2	-0.8	0.0	60	55	NO	NO	NO	NO	NO
22.1	13486	61 WEST STREET NORTH SYDNEY	Ground	S	54	47	53	47	54	48	53	47	-1.0	-0.4	-0.9	-0.5	60	55	NO	NO	NO	NO	NO
22.1	13486	61 WEST STREET NORTH SYDNEY	Ground	E	51	46	49	44	51	46	50	44	-1.3	-1.8	-1.2	-1.7	60	55	NO	NO	NO	NO	NO
22.1	13486	61 WEST STREET NORTH SYDNEY	First	W	68	61	68	62	69	62	68	62	-0.7	0.1	-0.8	0.1	60	55	NO	NO	NO	NO	NO
22.1	13486	61 WEST STREET NORTH SYDNEY	First	S	58	51	57	51	58	52	57	51	-0.9	-0.3	-0.8	-0.4	60	55	NO	NO	NO	NO	NO
22.1	13486	61 WEST STREET NORTH SYDNEY	First	E	53	48	52	47	54	49	53	47	-1.1	-1.6	-1.1	-1.5	60	55	NO	NO	NO	NO	NO
22.1	13487	63 WEST STREET NORTH SYDNEY	Ground	W	69	62	68	62	69	62	68	62	-0.8	0.2	-0.8	0.0	60	55	NO	NO	NO	NO	NO
22.1	13487	63 WEST STREET NORTH SYDNEY	First	W	68	61	68	62	69	62	68	62	-0.8	0.2	-0.7	0.1	60	55	NO	NO	NO	NO	NO
22.1	13488	67 WEST STREET NORTH SYDNEY	Ground	E	53	48	52	46	54	48	53	47	-1.1	-1.5	-1.0	-1.4	60	55	NO	NO	NO	NO	NO
22.1	13488	67 WEST STREET NORTH SYDNEY	Ground	N	62	55	61	55	62	55	61	55	-0.8	0.0	-0.8	-0.1	60	55	NO	NO	NO	NO	NO
22.1	13488	67 WEST STREET NORTH SYDNEY	Ground	W	69	62	68	62	69	62	68	62	-0.9	0.2	-0.9	0.1	60	55	NO	NO	NO	NO	NO
22.1	13536	36 CARLOW STREET NORTH SYDNEY	Ground	N	53	48	52	46	53	48	52	47	-1.0	-1.5	-0.9	-1.4	60	55	NO	NO	NO	NO	NO
22.1	13536	36 CARLOW STREET NORTH SYDNEY	Ground	W	50	45	49	44	51	46	50	44	-1.0	-1.6	-0.8	-1.5	60	55	NO	NO	NO	NO	NO
22.1	13536	36 CARLOW STREET NORTH SYDNEY	Ground	S	54	48	54	48	55	49	55	49	-0.4	-0.4	-0.3	-0.1	60	55	NO	NO	NO	NO	NO
22.1	13536	36 CARLOW STREET NORTH SYDNEY	Ground	E	53	48	52	46	53	48	52	47	-1.2	-1.7	-1.0	-1.6	60	55	NO	NO	NO	NO	NO
22.1	13542	28 CARLOW STREET NORTH SYDNEY	Ground	N	53	48	52	46	53	48	52	47	-0.9	-1.3	-0.7	-1.2	60	55	NO	NO	NO	NO	NO
22.1	13542	28 CARLOW STREET NORTH SYDNEY	Ground	W	50	45	49	43	50	45	50	44	-1.0	-1.6	-0.9	-1.5	60	55	NO	NO	NO	NO	NO
22.1	13542	28 CARLOW STREET NORTH SYDNEY	Ground	S	54	48	53	47	54	48	54	48	-0.8	-1.0	-0.6	-0.8	60	55	NO	NO	NO	NO	NO
22.1	13543	30 CARLOW STREET NORTH SYDNEY	Ground	S	54	48	53	47	54	48	54	48	-0.7	-0.8	-0.5	-0.6	60	55	NO	NO	NO	NO	NO
22.1	13543	30 CARLOW STREET NORTH SYDNEY	Ground	E	50	45	49	43	50	45	49	44	-0.8	-1.5	-0.7	-1.4	60	55	NO	NO	NO	NO	NO
22.1	13543	30 CARLOW STREET NORTH SYDNEY	Ground	N	52	47	51	45	52	47	52	46	-0.8	-1.4	-0.7	-1.4	60	55	NO	NO	NO	NO	NO
22.1	13544	20 CARLOW STREET NORTH SYDNEY	Ground	S	53	47	52	46	54	48	53	47	-1.0	-1.1	-0.8	-1.0	60	55	NO	NO	NO	NO	NO
22.1	13544	20 CARLOW STREET NORTH SYDNEY	Ground	N	52	47	51	46	53	48	52	46	-1.1	-1.6	-0.9	-1.6	60	55	NO	NO	NO	NO	NO
22.1	13544	20 CARLOW STREET NORTH SYDNEY	Ground	W	50	44	49	43	50	45	49	43	-1.0	-1.6	-0.9	-1.6	60	55	NO	NO	NO	NO	NO
22.1	13545	32 CARLOW STREET NORTH SYDNEY	Ground	N	53	48	52	47	54	49	53	47	-1.0	-1.4	-0.9	-1.3	60	55	NO	NO	NO	NO	NO
22.1	13545	32 CARLOW STREET NORTH SYDNEY	Ground	W	50	45	49	44	51	46	50	44	-0.9	-1.5	-0.8	-1.5	60	55	NO	NO	NO	NO	NO
22.1	13545	32 CARLOW STREET NORTH SYDNEY	Ground	S	54	48	53	47	55	49	54	48	-0.6	-0.7	-0.4	-0.5	60	55	NO	NO	NO	NO	NO
22.1	13546	34 CARLOW STREET NORTH SYDNEY	Ground	S	54	48	54	48	55	49	54	48	-0.6	-0.7	-0.5	-0.4	60	55	NO	NO	NO	NO	NO
22.1	13546	34 CARLOW STREET NORTH SYDNEY	Ground	E	50	45	49	44	51	46	50	44	-0.9	-1.6	-0.8	-1.5	60	55	NO	NO	NO	NO	NO
22.1	13546	34 CARLOW STREET NORTH SYDNEY	Ground	N	53	48	52	47	54	49	53	47	-1.0	-1.5	-0.9	-1.4	60	55	NO	NO	NO	NO	NO
22.1	13547	26 CARLOW STREET NORTH SYDNEY	Ground	W	50	45	49	43	50	45	49	44	-0.9	-1.6	-0.9	-1.5	60	55	NO	NO	NO	NO	NO
22.1	13547	26 CARLOW STREET NORTH SYDNEY	Ground	S	54	48	53	47	54	49	54	48	-0.9	-1.0	-0.8	-0.9	60	55	NO	NO	NO	NO	NO
22.1	13547	26 CARLOW STREET NORTH SYDNEY	Ground	E	50	45	50	44	51	46	50	44	-0.9	-1.5	-0.8	-1.5	60	55	NO	NO	NO	NO	NO
22.1	13547	26 CARLOW STREET NORTH SYDNEY	Ground	N	53	48	52	47	54	48	53	47	-1.0	-1.4	-0.9	-1.4	60	55	NO	NO	NO	NO	NO
22.1	13551	18 CARLOW STREET NORTH SYDNEY	Ground	S	53	48	52	46	54	48	53	47	-1.0	-1.3	-0.9	-1.1	60	55	NO	NO	NO	NO	NO
22.1	13551	18 CARLOW STREET NORTH SYDNEY	Ground	E	49	44	48	43	50	45	49	43	-0.9	-1.5	-0.8	-1.5	60	55	NO	NO	NO	NO	NO
22.1	13551	18 CARLOW STREET NORTH SYDNEY	Ground	N	53	48	52	47	54	49	53	47	-1.0	-1.5	-0.8	-1.5	60	55	NO	NO	NO	NO	NO
22.1	13570	22 CARLOW STREET NORTH SYDNEY	Ground	N	53	48	52	47	54	49	53	47	-1.0	-1.6	-0.9	-1.5	60	55	NO	NO	NO	NO	NO
22.1	13570	22 CARLOW STREET NORTH SYDNEY	Ground	S	54	48	53	47	54	48	53	47	-0.9	-1.2	-0.8	-1.0	60	55	NO	NO	NO	NO	NO
22.1	13571	24 CARLOW STREET NORTH SYDNEY	Ground	S	54	48	53	47	54	48	53	47	-1.0	-1.1	-0.8	-1.0	60	55	NO	NO	NO	NO	NO
22.1	13571	24 CARLOW STREET NORTH SYDNEY	Ground	E	49	44	49	43	50	45	49	43	-0.9	-1.5	-0.8	-1.5	60	55	NO	NO	NO	NO	NO
22.1	13571	24 CARLOW STREET NORTH SYDNEY	Ground	N	53	48	52	47	54	49	53	47	-1.0	-1.6	-0.9	-1.5	60	55	NO	NO	NO	NO	NO
22.1	13584	296 MILLER STREET NORTH SYDNEY	Ground	W	46	41	45	40	46	41	46	40	-0.5	-1.0	-0.4	-0.9	58	53	NO	NO	NO	NO	NO

NCA	Receiver ID	Address	Floor Level	Facade	Opening Year 2027				Design Year 2037				Increase (Do Smthng - Do Nothing)				NCG project road noise criteria		Do noise levels exceed the cumulative limit with project roads adding ≥2dB to the total noise levels?		Is the contribution from the road project Acute?		Consider further treatment?
					Do Nothing		Do Smthng		Do Nothing		Do Smthng		Opening Year 2027		Design Year 2037								
					Day	Night	Day	Night	Day	Night	Day	Night	Day	Night	Day	Night	Day	Night	Day	Night	$L_{Aeq,15hr} \geq 65dB$	$L_{Aeq,9hr} \geq 60dB$	
22.1	13584	296 MILLER STREET NORTH SYDNEY	Ground	S	55	48	55	48	56	48	55	49	-0.3	0.3	-0.1	0.7	60	55	NO	NO	NO	NO	NO
22.1	13584	296 MILLER STREET NORTH SYDNEY	Ground	E	68	59	69	62	69	60	70	63	0.5	2.7	0.7	3.1	60	55	NO	NO	NO	NO	YES
22.1	13584	296 MILLER STREET NORTH SYDNEY	Ground	N	53	47	52	46	53	47	53	47	-0.3	-0.5	-0.1	-0.3	60	55	NO	NO	NO	NO	NO
22.1	13584	296 MILLER STREET NORTH SYDNEY	First	W	48	43	48	42	48	43	48	42	-0.4	-1.1	-0.3	-1.0	60	55	NO	NO	NO	NO	NO
22.1	13584	296 MILLER STREET NORTH SYDNEY	First	S	56	49	56	49	57	49	57	50	-0.3	0.4	0.0	0.8	60	55	NO	NO	NO	NO	NO
22.1	13584	296 MILLER STREET NORTH SYDNEY	First	E	69	60	69	62	69	60	70	63	0.5	2.6	0.6	2.9	60	55	NO	NO	NO	NO	YES
22.1	13584	296 MILLER STREET NORTH SYDNEY	First	N	57	51	57	51	58	52	58	52	0.0	-0.2	0.2	0.0	60	55	NO	NO	NO	NO	NO
22.1	13584	296 MILLER STREET NORTH SYDNEY	Second	W	50	44	49	43	50	45	50	44	-0.5	-1.1	-0.4	-1.0	60	55	NO	NO	NO	NO	NO
22.1	13584	296 MILLER STREET NORTH SYDNEY	Second	S	57	50	57	51	58	50	58	51	-0.1	0.5	0.1	0.9	60	55	NO	NO	NO	NO	NO
22.1	13584	296 MILLER STREET NORTH SYDNEY	Second	E	68	60	69	62	69	60	70	63	0.5	2.3	0.6	2.8	60	55	NO	NO	NO	NO	YES
22.1	13584	296 MILLER STREET NORTH SYDNEY	Second	N	60	54	60	54	60	54	61	55	0.5	0.4	0.7	0.6	60	55	NO	NO	NO	NO	NO
22.1	13584	296 MILLER STREET NORTH SYDNEY	Third	W	52	47	51	46	53	47	52	46	-0.7	-1.2	-0.6	-1.1	60	55	NO	NO	NO	NO	NO
22.1	13584	296 MILLER STREET NORTH SYDNEY	Third	S	59	52	59	52	59	52	60	53	0.0	0.8	0.3	1.1	60	55	NO	NO	NO	NO	NO
22.1	13584	296 MILLER STREET NORTH SYDNEY	Third	E	68	60	68	62	69	60	69	63	0.5	2.2	0.7	2.5	60	55	NO	NO	NO	NO	YES
22.1	13584	296 MILLER STREET NORTH SYDNEY	Third	N	61	55	62	56	62	56	63	56	0.5	0.7	0.7	0.9	60	55	NO	NO	NO	NO	NO
22.1	13585	16 CARLOW STREET NORTH SYDNEY	Ground	S	53	48	52	46	54	48	53	47	-1.0	-1.3	-0.9	-1.2	60	55	NO	NO	NO	NO	NO
22.1	13585	16 CARLOW STREET NORTH SYDNEY	Ground	E	49	44	48	42	49	44	49	43	-0.9	-1.5	-0.8	-1.4	60	55	NO	NO	NO	NO	NO
22.1	13585	16 CARLOW STREET NORTH SYDNEY	Ground	N	54	49	53	47	54	49	53	48	-1.0	-1.5	-0.9	-1.4	60	55	NO	NO	NO	NO	NO
22.1	13586	14 CARLOW STREET NORTH SYDNEY	Ground	N	54	49	53	47	54	49	53	47	-0.9	-1.5	-0.9	-1.5	60	55	NO	NO	NO	NO	NO
22.1	13586	14 CARLOW STREET NORTH SYDNEY	Ground	W	50	45	49	43	50	45	49	44	-0.9	-1.6	-0.8	-1.5	60	55	NO	NO	NO	NO	NO
22.1	13586	14 CARLOW STREET NORTH SYDNEY	Ground	S	53	48	52	46	54	48	53	47	-1.1	-1.3	-0.9	-1.2	60	55	NO	NO	NO	NO	NO
22.1	13604	12A CARLOW STREET NORTH SYDNEY	Ground	S	50	45	49	43	51	45	50	44	-1.0	-1.6	-0.9	-1.5	60	55	NO	NO	NO	NO	NO
22.1	13604	12A CARLOW STREET NORTH SYDNEY	Ground	W	51	45	50	44	51	46	50	44	-0.9	-1.3	-0.9	-1.2	60	55	NO	NO	NO	NO	NO
22.1	13604	12A CARLOW STREET NORTH SYDNEY	Ground	S	52	46	51	45	52	47	51	45	-1.0	-1.2	-1.0	-1.3	60	55	NO	NO	NO	NO	NO
22.1	13604	12A CARLOW STREET NORTH SYDNEY	Ground	E	50	45	49	43	50	45	49	44	-0.9	-1.4	-0.7	-1.5	60	55	NO	NO	NO	NO	NO
22.1	13604	12A CARLOW STREET NORTH SYDNEY	Ground	N	54	49	53	47	54	49	53	47	-1.0	-1.6	-1.0	-1.5	60	55	NO	NO	NO	NO	NO
22.1	13604	12A CARLOW STREET NORTH SYDNEY	Ground	W	50	44	49	43	50	45	49	43	-0.9	-1.5	-0.8	-1.4	60	55	NO	NO	NO	NO	NO
22.1	13605	12 CARLOW STREET NORTH SYDNEY	Ground	S	53	48	52	46	54	48	52	47	-1.2	-1.5	-1.1	-1.4	60	55	NO	NO	NO	NO	NO
22.1	13605	12 CARLOW STREET NORTH SYDNEY	Ground	E	52	47	51	46	53	48	52	46	-1.3	-1.8	-1.2	-1.7	60	55	NO	NO	NO	NO	NO
22.1	13605	12 CARLOW STREET NORTH SYDNEY	Ground	S	52	47	51	45	52	47	51	45	-1.3	-1.8	-1.2	-1.7	60	55	NO	NO	NO	NO	NO
22.1	13605	12 CARLOW STREET NORTH SYDNEY	Ground	E	50	44	49	43	50	45	49	43	-0.8	-1.4	-0.7	-1.4	60	55	NO	NO	NO	NO	NO
22.1	13605	12 CARLOW STREET NORTH SYDNEY	Ground	N	53	48	52	47	54	49	53	47	-1.1	-1.6	-0.9	-1.6	60	55	NO	NO	NO	NO	NO
22.1	13605	12 CARLOW STREET NORTH SYDNEY	Ground	W	50	45	49	43	50	45	50	44	-0.8	-1.5	-0.8	-1.4	60	55	NO	NO	NO	NO	NO
22.1	13605	12 CARLOW STREET NORTH SYDNEY	Ground	S	50	45	49	43	50	45	49	44	-1.1	-1.5	-0.9	-1.4	60	55	NO	NO	NO	NO	NO
22.1	13605	12 CARLOW STREET NORTH SYDNEY	Ground	NW	50	45	50	44	51	46	50	44	-0.9	-1.4	-0.8	-1.3	60	55	NO	NO	NO	NO	NO
22.1	13609	6 CARLOW STREET NORTH SYDNEY	Ground	N	53	48	52	46	53	48	52	47	-1.0	-1.5	-0.9	-1.4	60	55	NO	NO	NO	NO	NO
22.1	13609	6 CARLOW STREET NORTH SYDNEY	Ground	S	54	48	53	47	54	49	53	47	-1.2	-1.1	-1.1	-1.1	60	55	NO	NO	NO	NO	NO
22.1	13610	8 CARLOW STREET NORTH SYDNEY	Ground	NW	52	46	51	45	52	47	51	46	-0.8	-1.4	-0.7	-1.3	60	55	NO	NO	NO	NO	NO
22.1	13610	8 CARLOW STREET NORTH SYDNEY	Ground	N	52	47	51	45	52	47	52	46	-0.9	-1.5	-0.8	-1.4	60	55	NO	NO	NO	NO	NO
22.1	13610	8 CARLOW STREET NORTH SYDNEY	Ground	S	54	48	53	47	54	48	53	47	-1.1	-1.1	-1.0	-1.1	60	55	NO	NO	NO	NO	NO
22.1	13611	10 CARLOW STREET NORTH SYDNEY	Ground	S	54	48	53	47	54	49	53	47	-1.1	-1.3	-1.0	-1.2	60	55	NO	NO	NO	NO	NO
22.1	13611	10 CARLOW STREET NORTH SYDNEY	Ground	E	51	46	50	45	52	47	51	45	-1.0	-1.5	-0.9	-1.5	60	55	NO	NO	NO	NO	NO
22.1	13611	10 CARLOW STREET NORTH SYDNEY	Ground	N	53	48	52	47	54	48	53	47	-1.1	-1.5	-0.9	-1.4	60	55	NO	NO	NO	NO	NO
22.1	13623	4 CARLOW STREET NORTH SYDNEY	Ground	S	54	48	53	47	55	49	54	48	-1.1	-1.0	-1.0	-1.0	60	55	NO	NO	NO	NO	NO
22.1	13623	4 CARLOW STREET NORTH SYDNEY	Ground	N	54	49	53	47	54	49	53	47	-1.1	-1.6	-1.1	-1.6	60	55	NO	NO	NO	NO	NO
22.1	13624	2 CARLOW STREET NORTH SYDNEY	Ground	N	53	48	52	47	54	49	53	47	-1.1	-1.6	-1.0	-1.5	60	55	NO	NO	NO	NO	NO
22.1	13624	2 CARLOW STREET NORTH SYDNEY	Ground	W	51	45	50	44	51	46	50	44	-0.8	-1.3	-0.8	-1.3	60	55	NO	NO	NO	NO	NO
22.1	13624	2 CARLOW STREET NORTH SYDNEY	Ground	S	55	49	53	48	55	49	54	48	-1.1	-0.9	-1.0	-1.0	60	55	NO	NO	NO	NO	NO
22.1	13626	2 TUCKER STREET NORTH SYDNEY	Ground	N	50	45	49	43	50	45	50	44	-1.0	-1.5	-0.9	-1.4	60	55	NO	NO	NO	NO	NO
22.1	13626	2 TUCKER STREET NORTH SYDNEY	Ground	W	49	43	48	42	49	44	48	43	-0.7	-1.3	-0.6	-1.2	60	55	NO	NO	NO	NO	NO
22.1	13626	2 TUCKER STREET NORTH SYDNEY	Ground	S	50	44	49	43	50	45	49	44	-0.9	-1.1	-0.7	-1.0	60	55	NO	NO	NO	NO	NO
22.1	13626	2 TUCKER STREET NORTH SYDNEY	Ground	E	53	48	53	47	54	48	53	47	-0.7	-1.3	-0.6	-1.1	60	55	NO	NO	NO	NO	NO
22.1	13626	2 TUCKER STREET NORTH SYDNEY	First	N	56	51	55	50	56	51	56	50	-0.6	-1.0	-0.4	-0.9	60	55	NO	NO	NO	NO	NO
22.1	13626	2 TUCKER STREET NORTH SYDNEY	First	W	51	46	50	45	52	47	51	45	-0.9	-1.4	-0.7	-1.3	60	55	NO	NO	NO	NO	NO
22.1	13626	2 TUCKER STREET NORTH SYDNEY	First	S	52	47	51	46	53	47	52	46	-0.8	-1.1	-0.8	-1.0	60	55	NO	NO	NO	NO	NO
22.1	13626	2 TUCKER STREET NORTH SYDNEY	First	E	57	52	57	51	58	52	58	52	-0.3	-0.6	-0.1	-0.5	60	55	NO	NO	NO	NO	NO
22.1	13629	73A WEST STREET CROWS NEST	Ground	E	53	48	52	46	53	48	52	47	-1.1	-1.7	-1.0	-1.6	60	55	NO	NO	NO	NO	NO
22.1	13629	73A WEST STREET CROWS NEST	Ground	W	67	60	67	61	68	61	67	61	-0.7	0.3	-0.8	0.2	60	55	NO	NO	NO	NO	NO
22.1	13630	71A WEST STREET CROWS NEST	Ground	W	67	60	66	60	67	60	66	60	-0.8	0.2	-0.8	0.1	60	55	NO	NO	NO	NO	NO
22.1	13630	71A WEST STREET CROWS NEST	Ground	E	53	48	52	46	53	48	52	47	-1.1	-1.7	-1.1	-1.6	60	55	NO	NO	NO	NO	NO
22.1	13631	69 WEST STREET CROWS NEST	Ground	W	67	60	66	60	67	60	66	60	-0.8	0.2	-0.7	0.1	60	55	NO	NO	NO	NO	NO
22.1	13631	69 WEST STREET CROWS NEST	Ground	S	59	52	58	52	59	52	58	52	-0.8	-0.1	-0.7	-0.2	60	55	NO	NO	NO	NO	NO

NCA	Receiver ID	Address	Floor Level	Facade	Opening Year 2027				Design Year 2037				Increase (Do Smthng - Do Nothing)				NCG project road noise criteria		Do noise levels exceed the cumulative limit with project roads adding ≥2dB to the total noise levels?		Is the contribution from the road project Acute?		Consider further treatment?
					Do Nothing		Do Smthng		Do Nothing		Do Smthng		Opening Year 2027		Design Year 2037								
					Day	Night	Day	Night	Day	Night	Day	Night	Day	Night	Day	Night	Day	Night	Day	Night	$L_{Aeq,15hr}$ ≥ 65dB	$L_{Aeq,9hr}$ ≥ 60dB	
22.1	13631	69 WEST STREET CROWS NEST	Ground	E	53	48	52	46	53	48	52	47	-1.1	-1.6	-1.0	-1.5	60	55	NO	NO	NO	NO	NO
22.1	13632	73 WEST STREET CROWS NEST	Ground	W	67	60	67	61	68	61	67	61	-0.8	0.2	-0.8	0.0	60	55	NO	NO	NO	NO	NO
22.1	13632	73 WEST STREET CROWS NEST	Ground	S	52	47	51	45	52	47	51	45	-1.2	-1.6	-1.1	-1.6	60	55	NO	NO	NO	NO	NO
22.1	13632	73 WEST STREET CROWS NEST	Ground	E	53	48	52	46	53	48	52	47	-1.1	-1.6	-1.0	-1.6	60	55	NO	NO	NO	NO	NO
22.1	13633	71 WEST STREET CROWS NEST	Ground	W	67	60	66	60	67	60	66	60	-0.8	0.2	-0.8	0.0	60	55	NO	NO	NO	NO	NO
22.1	13633	71 WEST STREET CROWS NEST	Ground	E	53	48	51	46	53	48	52	46	-1.1	-1.7	-1.1	-1.7	60	55	NO	NO	NO	NO	NO
22.1	13633	71 WEST STREET CROWS NEST	First	W	67	60	66	60	67	61	67	61	-0.8	0.1	-0.8	0.0	60	55	NO	NO	NO	NO	NO
22.1	13633	71 WEST STREET CROWS NEST	First	E	55	50	54	49	55	50	55	49	-0.9	-1.3	-0.8	-1.2	60	55	NO	NO	NO	NO	NO
22.1	13652	75 WEST STREET CROWS NEST	Ground	W	67	60	66	60	67	60	66	60	-0.8	0.2	-0.7	0.1	60	55	NO	NO	NO	NO	NO
22.1	13652	75 WEST STREET CROWS NEST	Ground	E	54	48	52	47	54	49	53	47	-1.2	-1.7	-1.1	-1.7	60	55	NO	NO	NO	NO	NO
22.1	13678	79 WEST STREET CROWS NEST	Ground	E	53	48	52	46	53	48	52	46	-1.3	-1.7	-1.1	-1.7	60	55	NO	NO	NO	NO	NO
22.1	13678	79 WEST STREET CROWS NEST	Ground	N	52	46	51	45	52	46	51	45	-1.0	-0.9	-0.9	-0.9	60	55	NO	NO	NO	NO	NO
22.1	13678	79 WEST STREET CROWS NEST	Ground	W	67	60	66	60	67	60	66	60	-0.8	0.2	-0.7	0.2	60	55	NO	NO	NO	NO	NO
22.1	13678	79 WEST STREET CROWS NEST	First	E	54	49	53	48	55	50	54	48	-1.1	-1.5	-1.0	-1.5	60	55	NO	NO	NO	NO	NO
22.1	13678	79 WEST STREET CROWS NEST	First	N	56	51	55	50	57	51	56	50	-0.8	-0.9	-0.9	-0.9	60	55	NO	NO	NO	NO	NO
22.1	13678	79 WEST STREET CROWS NEST	First	W	67	60	67	61	68	61	67	61	-0.7	0.2	-0.7	0.1	60	55	NO	NO	NO	NO	NO
22.1	13679	77 WEST STREET CROWS NEST	Ground	W	67	60	66	60	67	60	66	60	-0.7	0.3	-0.8	0.1	60	55	NO	NO	NO	NO	NO
22.1	13679	77 WEST STREET CROWS NEST	Ground	E	53	48	52	46	54	49	52	47	-1.3	-1.8	-1.1	-1.8	60	55	NO	NO	NO	NO	NO
22.1	13679	77 WEST STREET CROWS NEST	First	W	67	60	66	61	68	61	67	61	-0.8	0.2	-0.7	0.1	60	55	NO	NO	NO	NO	NO
22.1	13679	77 WEST STREET CROWS NEST	First	E	54	49	53	48	55	50	54	48	-1.1	-1.6	-1.0	-1.5	60	55	NO	NO	NO	NO	NO
22.1	13680	306 MILLER STREET NORTH SYDNEY	Ground	N	53	48	52	46	53	48	52	47	-1.0	-1.6	-0.9	-1.5	60	55	NO	NO	NO	NO	NO
22.1	13680	306 MILLER STREET NORTH SYDNEY	Ground	W	51	46	50	44	51	46	50	45	-0.9	-1.5	-0.8	-1.4	60	55	NO	NO	NO	NO	NO
22.1	13680	306 MILLER STREET NORTH SYDNEY	Ground	N	54	49	53	48	55	50	54	48	-0.9	-1.4	-0.8	-1.3	60	55	NO	NO	NO	NO	NO
22.1	13680	306 MILLER STREET NORTH SYDNEY	Ground	E	54	49	53	48	55	49	54	48	-1.0	-1.5	-0.8	-1.4	60	55	NO	NO	NO	NO	NO
22.1	13681	4 TUCKER STREET NORTH SYDNEY	Ground	W	51	46	50	44	51	46	50	45	-0.9	-1.5	-0.7	-1.4	60	55	NO	NO	NO	NO	NO
22.1	13681	4 TUCKER STREET NORTH SYDNEY	Ground	S	51	46	50	44	51	46	50	45	-0.9	-1.4	-0.7	-1.2	60	55	NO	NO	NO	NO	NO
22.1	13681	4 TUCKER STREET NORTH SYDNEY	Ground	E	53	48	53	47	54	49	53	47	-0.8	-1.4	-0.7	-1.3	60	55	NO	NO	NO	NO	NO
22.1	13693	304 MILLER STREET NORTH SYDNEY	Ground	N	53	47	52	46	53	48	53	47	-0.8	-1.3	-0.6	-1.2	60	55	NO	NO	NO	NO	NO
22.1	13693	304 MILLER STREET NORTH SYDNEY	Ground	W	51	46	50	45	51	46	51	45	-0.8	-1.3	-0.6	-1.2	60	55	NO	NO	NO	NO	NO
22.1	13693	304 MILLER STREET NORTH SYDNEY	Ground	E	68	59	69	62	69	60	70	63	0.4	2.5	0.6	3.0	60	55	YES	YES	YES	YES	YES
22.1	13694	298 MILLER STREET NORTH SYDNEY	Ground	W	50	45	50	44	51	46	50	44	-0.7	-1.2	-0.5	-1.1	60	55	NO	NO	NO	NO	NO
22.1	13694	298 MILLER STREET NORTH SYDNEY	Ground	S	53	47	53	47	54	47	54	48	-0.2	0.1	-0.1	0.4	60	55	NO	NO	NO	NO	NO
22.1	13694	298 MILLER STREET NORTH SYDNEY	Ground	E	68	59	69	62	69	60	70	63	0.4	2.7	0.6	3.0	60	55	NO	NO	YES	NO	YES
22.1	13695	306 MILLER STREET NORTH SYDNEY	Ground	W	51	46	50	45	52	46	51	45	-0.8	-1.3	-0.7	-1.2	60	55	NO	NO	NO	NO	NO
22.1	13695	306 MILLER STREET NORTH SYDNEY	Ground	S	52	47	52	46	53	48	52	46	-0.9	-1.3	-0.7	-1.2	60	55	NO	NO	NO	NO	NO
22.1	13695	306 MILLER STREET NORTH SYDNEY	Ground	W	51	46	51	45	52	46	51	45	-0.7	-1.1	-0.5	-1.1	60	55	NO	NO	NO	NO	NO
22.1	13695	306 MILLER STREET NORTH SYDNEY	Ground	N	52	47	52	46	53	47	52	46	-0.8	-1.3	-0.7	-1.2	60	55	NO	NO	NO	NO	NO
22.1	13695	306 MILLER STREET NORTH SYDNEY	Ground	N	65	57	66	59	66	57	66	60	0.5	2.1	0.6	2.4	60	55	YES	YES	YES	YES	YES
22.1	13695	306 MILLER STREET NORTH SYDNEY	Ground	E	65	57	66	59	66	58	67	60	0.6	2.2	0.7	2.5	60	55	YES	YES	YES	YES	YES
22.1	13696	308 MILLER STREET NORTH SYDNEY	Ground	N	53	47	52	46	53	48	53	47	-0.8	-1.1	-0.7	-0.9	60	55	NO	NO	NO	NO	NO
22.1	13696	308 MILLER STREET NORTH SYDNEY	Ground	W	51	46	50	44	51	46	50	45	-0.8	-1.4	-0.6	-1.3	60	55	NO	NO	NO	NO	NO
22.1	13696	308 MILLER STREET NORTH SYDNEY	Ground	S	52	46	51	45	52	47	51	46	-0.8	-1.3	-0.7	-1.2	60	55	NO	NO	NO	NO	NO
22.1	13696	308 MILLER STREET NORTH SYDNEY	Ground	E	66	58	67	60	67	58	67	61	0.6	2.2	0.7	2.6	60	55	YES	YES	YES	YES	YES
22.1	13696	308 MILLER STREET NORTH SYDNEY	Ground	N	61	54	61	55	62	54	62	56	0.4	1.2	0.6	1.6	60	55	NO	NO	NO	NO	NO
22.1	13697	302 MILLER STREET NORTH SYDNEY	Ground	S	52	47	51	45	52	47	52	46	-0.9	-1.4	-0.7	-1.2	60	55	NO	NO	NO	NO	NO
22.1	13697	302 MILLER STREET NORTH SYDNEY	Ground	W	51	46	50	45	52	46	51	45	-0.7	-1.2	-0.6	-1.1	60	55	NO	NO	NO	NO	NO
22.1	13697	302 MILLER STREET NORTH SYDNEY	Ground	E	68	59	69	62	69	60	70	63	0.4	2.6	0.6	3.0	60	55	YES	YES	YES	YES	YES
22.1	13698	300 MILLER STREET NORTH SYDNEY	Ground	N	51	45	50	44	51	46	50	45	-0.9	-1.3	-0.7	-1.1	60	55	NO	NO	NO	NO	NO
22.1	13698	300 MILLER STREET NORTH SYDNEY	Ground	W	51	46	50	44	51	46	51	45	-0.7	-1.3	-0.6	-1.1	60	55	NO	NO	NO	NO	NO
22.1	13698	300 MILLER STREET NORTH SYDNEY	Ground	E	68	59	69	62	69	60	70	63	0.5	2.6	0.6	3.0	60	55	YES	YES	YES	NO	YES
22.1	13708	81 WEST STREET CROWS NEST	Ground	W	65	59	65	59	66	59	65	59	-0.8	0.1	-0.8	0.0	60	55	NO	NO	NO	NO	NO
22.1	13708	81 WEST STREET CROWS NEST	Ground	S	51	46	50	45	52	46	51	45	-0.9	-1.0	-0.9	-1.0	60	55	NO	NO	NO	NO	NO
22.1	13708	81 WEST STREET CROWS NEST	Ground	E	53	48	52	47	54	49	53	47	-1.1	-1.7	-1.0	-1.6	60	55	NO	NO	NO	NO	NO
22.1	13709	83 WEST STREET CROWS NEST	Ground	E	53	48	52	47	54	49	53	47	-1.2	-1.7	-1.0	-1.6	60	55	NO	NO	NO	NO	NO
22.1	13709	83 WEST STREET CROWS NEST	Ground	N	52	46	51	45	52	47	51	45	-1.0	-1.1	-1.0	-1.1	60	55	NO	NO	NO	NO	NO
22.1	13709	83 WEST STREET CROWS NEST	Ground	W	66	59	65	59	66	59	65	59	-0.8	0.2	-0.8	0.0	60	55	NO	NO	NO	NO	NO
22.1	13745	85 WEST STREET CROWS NEST	Ground	NW	64	57	63	57	64	58	64	58	-0.7	0.2	-0.7	0.1	60	55	NO	NO	NO	NO	NO
22.1	13745	85 WEST STREET CROWS NEST	Ground	S	52	46	51	45	52	46	51	45	-1.0	-1.1	-0.9	-1.1	60	55	NO	NO	NO	NO	NO
22.1	13745	85 WEST STREET CROWS NEST	Ground	E	53	48	52	46	53	48	52	47	-1.1	-1.6	-1.1	-1.6	60	55	NO	NO	NO	NO	NO
22.1	13745	85 WEST STREET CROWS NEST	Ground	S	52	47	51	45	53	47	52	46	-1.2	-1.6	-1.1	-1.6	60	55	NO	NO	NO	NO	NO
22.1	13745	85 WEST STREET CROWS NEST	Ground	E	53	48	52	47	54	49	53	47	-1.1	-1.6	-0.9	-1.6	60	55	NO	NO	NO	NO	NO
22.1	13783	312 MILLER STREET NORTH SYDNEY	Ground	W	46	41	46	40	47	42	47	41	-0.5	-1.0	-0.3	-0.9	59	54	NO	NO	NO	NO	NO

NCA	Receiver ID	Address	Floor Level	Facade	Opening Year 2027				Design Year 2037				Increase (Do Smthng - Do Nothing)				NCG project road noise criteria		Do noise levels exceed the cumulative limit with project roads adding ≥2dB to the total noise levels?		Is the contribution from the road project Acute?		Consider further treatment?
					Do Nothing		Do Smthng		Do Nothing		Do Smthng		Opening Year 2027		Design Year 2037								
					Day	Night	Day	Night	Day	Night	Day	Night	Day	Night	Day	Night	Day	Night	Day	Night	$L_{Aeq,15hr} \geq 65dB$	$L_{Aeq,9hr} \geq 60dB$	
22.1	13783	312 MILLER STREET NORTH SYDNEY	Ground	S	54	47	54	48	55	48	55	49	-0.3	0.3	0.0	0.7	60	55	NO	NO	NO	NO	NO
22.1	13783	312 MILLER STREET NORTH SYDNEY	Ground	E	67	59	68	61	68	59	69	62	0.6	2.2	0.8	2.7	60	55	YES	YES	YES	YES	YES
22.1	13783	312 MILLER STREET NORTH SYDNEY	First	W	49	43	48	42	49	44	49	43	-0.5	-1.0	-0.4	-1.0	60	55	NO	NO	NO	NO	NO
22.1	13783	312 MILLER STREET NORTH SYDNEY	First	S	57	50	57	50	58	51	57	51	-0.4	0.0	-0.3	0.3	60	55	NO	NO	NO	NO	NO
22.1	13783	312 MILLER STREET NORTH SYDNEY	First	E	68	59	68	62	68	60	69	62	0.5	2.2	0.8	2.6	60	55	YES	YES	YES	YES	YES
22.1	13783	312 MILLER STREET NORTH SYDNEY	Second	W	52	47	51	46	52	47	52	46	-0.7	-1.2	-0.5	-1.0	60	55	NO	NO	NO	NO	NO
22.1	13783	312 MILLER STREET NORTH SYDNEY	Second	S	61	53	61	54	62	54	62	55	0.1	1.2	0.3	1.6	60	55	NO	NO	NO	NO	NO
22.1	13783	312 MILLER STREET NORTH SYDNEY	Second	E	68	60	68	62	68	60	69	62	0.6	2.0	0.7	2.4	60	55	YES	YES	YES	YES	YES
22.1	13784	314 MILLER STREET NORTH SYDNEY	Ground	N	53	47	53	47	54	47	54	48	-0.4	0.1	-0.2	0.3	60	55	NO	NO	NO	NO	NO
22.1	13784	314 MILLER STREET NORTH SYDNEY	Ground	W	46	41	46	40	46	41	46	40	-0.5	-1.0	-0.4	-0.9	58	53	NO	NO	NO	NO	NO
22.1	13784	314 MILLER STREET NORTH SYDNEY	Ground	E	67	59	68	61	68	59	68	62	0.7	2.2	0.8	2.7	60	55	YES	YES	YES	YES	YES
22.1	13784	314 MILLER STREET NORTH SYDNEY	Ground	N	58	51	58	52	59	51	59	53	0.3	1.3	0.5	1.6	60	55	NO	NO	NO	NO	NO
22.1	13784	314 MILLER STREET NORTH SYDNEY	First	N	55	48	54	48	55	49	55	49	-0.4	0.0	-0.3	0.3	60	55	NO	NO	NO	NO	NO
22.1	13784	314 MILLER STREET NORTH SYDNEY	First	W	48	43	48	42	49	43	48	43	-0.6	-1.1	-0.4	-0.9	60	55	NO	NO	NO	NO	NO
22.1	13784	314 MILLER STREET NORTH SYDNEY	First	E	67	59	68	62	68	60	69	62	0.6	2.2	0.7	2.6	60	55	YES	YES	YES	YES	YES
22.1	13784	314 MILLER STREET NORTH SYDNEY	First	N	59	52	59	53	59	52	60	54	0.2	1.2	0.5	1.5	60	55	NO	NO	NO	NO	NO
22.1	13784	314 MILLER STREET NORTH SYDNEY	Second	N	56	50	55	49	57	50	56	50	-0.6	-0.3	-0.4	0.0	60	55	NO	NO	NO	NO	NO
22.1	13784	314 MILLER STREET NORTH SYDNEY	Second	W	52	46	51	45	52	47	52	46	-0.7	-1.2	-0.6	-1.1	60	55	NO	NO	NO	NO	NO
22.1	13784	314 MILLER STREET NORTH SYDNEY	Second	E	67	59	68	62	68	60	69	62	0.6	2.1	0.8	2.4	60	55	YES	YES	YES	YES	YES
22.1	13784	314 MILLER STREET NORTH SYDNEY	Second	N	59	52	60	53	60	53	60	54	0.1	0.8	0.3	1.2	60	55	NO	NO	NO	NO	NO
22.1	13812	91 WEST STREET CROWS NEST	Ground	N	53	47	52	46	53	47	52	46	-1.0	-0.9	-0.9	-1.0	60	55	NO	NO	NO	NO	NO
22.1	13812	91 WEST STREET CROWS NEST	Ground	W	64	57	63	58	64	58	64	58	-0.7	0.2	-0.6	0.1	60	55	NO	NO	NO	NO	NO
22.1	13812	91 WEST STREET CROWS NEST	Ground	S	53	47	52	46	53	48	52	46	-1.0	-1.2	-1.0	-1.2	60	55	NO	NO	NO	NO	NO
22.1	13812	91 WEST STREET CROWS NEST	Ground	E	53	48	52	47	54	49	53	47	-1.0	-1.6	-0.8	-1.5	60	55	NO	NO	NO	NO	NO
22.1	13834	316 MILLER STREET NORTH SYDNEY	Ground	W	57	51	58	52	58	52	59	52	0.5	0.4	0.7	0.5	60	55	NO	NO	NO	NO	NO
22.1	13834	316 MILLER STREET NORTH SYDNEY	Ground	N	60	54	61	55	61	54	62	56	1.0	0.9	1.2	1.2	60	55	NO	NO	NO	NO	NO
22.1	13834	316 MILLER STREET NORTH SYDNEY	Ground	W	48	43	48	42	48	43	49	43	0.4	-0.3	0.5	-0.2	60	55	NO	NO	NO	NO	NO
22.1	13834	316 MILLER STREET NORTH SYDNEY	Ground	S	51	45	50	44	51	45	51	45	-0.8	-0.6	-0.6	-0.3	60	55	NO	NO	NO	NO	NO
22.1	13834	316 MILLER STREET NORTH SYDNEY	Ground	E	49	43	48	42	49	43	48	42	-0.8	-0.9	-0.6	-0.6	60	55	NO	NO	NO	NO	NO
22.1	13834	316 MILLER STREET NORTH SYDNEY	Ground	S	45	40	44	39	46	40	45	39	-1.0	-1.4	-0.8	-1.3	58	52	NO	NO	NO	NO	NO
22.1	13834	316 MILLER STREET NORTH SYDNEY	Ground	W	44	38	43	37	44	39	44	38	-0.5	-1.0	-0.3	-0.8	56	51	NO	NO	NO	NO	NO
22.1	13834	316 MILLER STREET NORTH SYDNEY	Ground	S	60	52	60	54	61	53	61	54	0.1	1.5	0.4	1.9	60	55	NO	NO	NO	NO	NO
22.1	13834	316 MILLER STREET NORTH SYDNEY	Ground	E	68	60	69	62	69	60	70	63	0.6	2.2	0.8	2.7	60	55	YES	YES	YES	YES	YES
22.1	13834	316 MILLER STREET NORTH SYDNEY	Ground	N	64	57	65	58	64	57	65	59	0.9	1.3	1.0	1.5	60	55	YES	NO	YES	NO	YES
22.1	13834	316 MILLER STREET NORTH SYDNEY	First	W	59	53	60	54	60	54	61	54	0.7	0.5	0.8	0.6	60	55	NO	NO	NO	NO	NO
22.1	13834	316 MILLER STREET NORTH SYDNEY	First	N	62	56	63	57	62	56	64	57	1.0	1.0	1.2	1.2	60	55	NO	NO	NO	NO	NO
22.1	13834	316 MILLER STREET NORTH SYDNEY	First	W	51	45	51	45	51	46	52	46	0.5	-0.1	0.6	0.0	60	55	NO	NO	NO	NO	NO
22.1	13834	316 MILLER STREET NORTH SYDNEY	First	S	53	46	52	46	53	47	53	46	-0.7	-0.6	-0.5	-0.3	60	55	NO	NO	NO	NO	NO
22.1	13834	316 MILLER STREET NORTH SYDNEY	First	E	51	45	50	44	51	45	50	44	-0.9	-1.1	-0.7	-0.9	60	55	NO	NO	NO	NO	NO
22.1	13834	316 MILLER STREET NORTH SYDNEY	First	S	48	42	47	41	48	43	47	41	-1.0	-1.5	-0.8	-1.3	60	55	NO	NO	NO	NO	NO
22.1	13834	316 MILLER STREET NORTH SYDNEY	First	W	46	40	45	39	46	41	46	40	-0.5	-0.9	-0.3	-0.9	58	53	NO	NO	NO	NO	NO
22.1	13834	316 MILLER STREET NORTH SYDNEY	First	S	61	53	61	54	62	53	62	55	0.1	1.4	0.2	1.9	60	55	NO	NO	NO	NO	NO
22.1	13834	316 MILLER STREET NORTH SYDNEY	First	E	69	60	69	63	69	61	70	63	0.6	2.1	0.8	2.4	60	55	YES	YES	YES	YES	YES
22.1	13834	316 MILLER STREET NORTH SYDNEY	First	N	65	58	66	59	65	58	66	60	0.8	1.2	1.1	1.6	60	55	YES	YES	YES	YES	YES
22.1	13834	316 MILLER STREET NORTH SYDNEY	Second	W	60	54	61	55	61	55	61	55	0.6	0.4	0.8	0.6	60	55	NO	NO	NO	NO	NO
22.1	13834	316 MILLER STREET NORTH SYDNEY	Second	N	63	56	64	57	63	57	64	58	1.0	0.9	1.2	1.1	60	55	NO	NO	NO	NO	NO
22.1	13834	316 MILLER STREET NORTH SYDNEY	Second	W	53	47	53	47	53	48	53	47	0.4	-0.1	0.5	-0.1	60	55	NO	NO	NO	NO	NO
22.1	13834	316 MILLER STREET NORTH SYDNEY	Second	S	54	48	53	47	55	49	54	48	-0.9	-0.9	-0.7	-0.7	60	55	NO	NO	NO	NO	NO
22.1	13834	316 MILLER STREET NORTH SYDNEY	Second	E	53	47	52	46	53	48	52	47	-1.0	-1.3	-0.9	-1.1	60	55	NO	NO	NO	NO	NO
22.1	13834	316 MILLER STREET NORTH SYDNEY	Second	S	50	45	49	44	51	45	50	44	-1.0	-1.4	-0.9	-1.3	60	55	NO	NO	NO	NO	NO
22.1	13834	316 MILLER STREET NORTH SYDNEY	Second	W	48	43	48	42	49	43	49	43	-0.4	-0.9	-0.3	-0.8	60	55	NO	NO	NO	NO	NO
22.1	13834	316 MILLER STREET NORTH SYDNEY	Second	S	61	54	61	55	62	54	62	56	0.0	1.2	0.2	1.5	60	55	NO	NO	NO	NO	NO
22.1	13834	316 MILLER STREET NORTH SYDNEY	Second	E	68	61	69	62	69	61	70	63	0.6	1.9	0.8	2.2	60	55	YES	YES	YES	YES	YES
22.1	13834	316 MILLER STREET NORTH SYDNEY	Second	N	65	59	66	60	66	59	67	60	0.8	1.2	1.0	1.5	60	55	YES	YES	YES	YES	YES
22.1	13834	316 MILLER STREET NORTH SYDNEY	Third	W	61	55	62	55	61	55	62	56	0.6	0.4	0.7	0.6	60	55	NO	NO	NO	NO	NO
22.1	13834	316 MILLER STREET NORTH SYDNEY	Third	N	63	57	64	58	64	57	65	59	0.9	0.8	1.1	1.1	60	55	YES	NO	YES	NO	YES
22.1	13834	316 MILLER STREET NORTH SYDNEY	Third	W	55	49	55	49	55	50	55	49	0.2	-0.4	0.3	-0.4	60	55	NO	NO	NO	NO	NO
22.1	13834	316 MILLER STREET NORTH SYDNEY	Third	S	56	50	55	49	57	51	56	50	-0.8	-1.0	-0.7	-0.8	60	55	NO	NO	NO	NO	NO
22.1	13834	316 MILLER STREET NORTH SYDNEY	Third	E	55	50	54	48	56	50	55	49	-0.8	-1.2	-0.7	-1.0	60	55	NO	NO	NO	NO	NO
22.1	13834	316 MILLER STREET NORTH SYDNEY	Third	S	54	48	53	47	54	49	53	47	-0.9	-1.3	-0.7	-1.1	60	55	NO	NO	NO	NO	NO
22.1	13834	316 MILLER STREET NORTH SYDNEY	Third	W	52	47	52	46	53	47	53	47	-0.4	-0.8	-0.2	-0.8	60	55	NO	NO	NO	NO	NO
22.1	13834	316 MILLER STREET NORTH SYDNEY	Third	S	61	54	61	55	62	55	62	56	0.0	0.9	0.2	1.2	60	55	NO	NO	NO	NO	NO

NCA	Receiver ID	Address	Floor Level	Facade	Opening Year 2027				Design Year 2037				Increase (Do Smthng - Do Nothing)				NCG project road noise criteria		Do noise levels exceed the cumulative limit with project roads adding ≥2dB to the total noise levels?		Is the contribution from the road project Acute?		Consider further treatment?
					Do Nothing		Do Smthng		Do Nothing		Do Smthng		Opening Year 2027		Design Year 2037								
					Day	Night	Day	Night	Day	Night	Day	Night	Day	Night	Day	Night	Day	Night	Day	Night	$L_{Aeq,15hr}$ ≥ 65dB	$L_{Aeq,9hr}$ ≥ 60dB	
22.1	13834	316 MILLER STREET NORTH SYDNEY	Third	E	68	61	69	62	69	61	70	63	0.6	1.8	0.8	2.1	60	55	YES	YES	YES	YES	YES
22.1	13834	316 MILLER STREET NORTH SYDNEY	Third	N	66	59	66	60	66	59	67	61	0.8	1.1	1.0	1.4	60	55	YES	YES	YES	YES	YES
22.1	13846	93 WEST STREET CROWS NEST	Ground	NE	54	48	53	47	54	49	53	47	-0.9	-1.4	-0.8	-1.4	60	55	NO	NO	NO	NO	NO
22.1	13846	93 WEST STREET CROWS NEST	Ground	W	67	60	66	60	67	60	67	61	-0.6	0.3	-0.7	0.2	60	55	NO	NO	NO	NO	NO
22.1	13846	93 WEST STREET CROWS NEST	Ground	S	52	47	51	46	53	47	52	46	-0.9	-0.9	-0.9	-1.0	60	55	NO	NO	NO	NO	NO
22.1	13846	93 WEST STREET CROWS NEST	Ground	E	53	48	52	47	54	49	53	47	-0.9	-1.5	-0.8	-1.5	60	55	NO	NO	NO	NO	NO
22.1	13871	95 WEST STREET CROWS NEST	Ground	W	66	59	65	59	66	59	65	59	-0.7	0.2	-0.7	0.2	60	55	NO	NO	NO	NO	NO
22.1	13871	95 WEST STREET CROWS NEST	Ground	E	53	48	52	47	54	49	53	47	-1.0	-1.5	-0.8	-1.5	60	55	NO	NO	NO	NO	NO
22.1	13915	97A WEST STREET CROWS NEST	Ground	S	52	47	51	46	53	47	52	46	-1.0	-1.4	-0.9	-1.4	60	55	NO	NO	NO	NO	NO
22.1	13915	97A WEST STREET CROWS NEST	Ground	E	54	49	54	48	54	49	54	48	-0.4	-1.0	-0.2	-0.9	60	55	NO	NO	NO	NO	NO
22.1	13915	97A WEST STREET CROWS NEST	Ground	W	68	61	68	62	69	62	68	62	-0.6	0.3	-0.6	0.2	60	55	NO	NO	NO	NO	NO
22.1	13930	97 WEST STREET CROWS NEST	Ground	E	55	50	55	49	55	50	55	49	-0.1	-0.7	0.0	-0.6	60	55	NO	NO	NO	NO	NO
22.1	13930	97 WEST STREET CROWS NEST	Ground	N	55	49	54	48	55	49	55	49	-0.7	-0.7	-0.6	-0.8	60	55	NO	NO	NO	NO	NO
22.1	13930	97 WEST STREET CROWS NEST	Ground	W	66	59	65	59	66	59	65	59	-0.5	0.2	-0.6	0.2	60	55	NO	NO	NO	NO	NO
22.1	13967	99 WEST STREET CROWS NEST	Ground	E	56	50	56	50	56	51	56	51	0.4	-0.2	0.5	-0.1	60	55	NO	NO	NO	NO	NO
22.1	13967	99 WEST STREET CROWS NEST	Ground	N	54	48	53	47	54	48	53	47	-0.8	-0.8	-0.7	-0.8	60	55	NO	NO	NO	NO	NO
22.1	13967	99 WEST STREET CROWS NEST	Ground	W	66	59	66	60	67	60	66	60	-0.5	0.3	-0.5	0.2	60	55	NO	NO	NO	NO	NO
22.1	13967	99 WEST STREET CROWS NEST	Ground	S	54	48	53	48	55	49	54	48	-0.9	-0.8	-0.8	-0.8	60	55	NO	NO	NO	NO	NO
22.1	14002	103 WEST STREET CROWS NEST	Ground	W	66	60	66	60	67	60	66	60	-0.5	0.4	-0.4	0.3	60	55	NO	NO	NO	NO	NO
22.1	14002	103 WEST STREET CROWS NEST	Ground	E	59	53	59	53	59	54	60	54	0.8	0.2	0.9	0.2	60	55	NO	NO	NO	NO	NO
22.1	14002	103 WEST STREET CROWS NEST	Ground	N	60	54	61	55	60	55	61	55	0.7	0.2	0.9	0.3	60	55	NO	NO	NO	NO	NO
22.1	14002	103 WEST STREET CROWS NEST	First	W	67	60	67	61	67	61	67	61	-0.5	0.2	-0.4	0.2	60	55	NO	NO	NO	NO	NO
22.1	14002	103 WEST STREET CROWS NEST	First	E	60	55	61	55	61	55	61	55	0.6	0.1	0.7	0.2	60	55	NO	NO	NO	NO	NO
22.1	14002	103 WEST STREET CROWS NEST	First	N	61	56	62	56	62	56	62	57	0.7	0.2	0.8	0.3	60	55	NO	NO	NO	NO	NO
22.1	14003	101 WEST STREET CROWS NEST	Ground	W	66	60	66	60	67	60	66	60	-0.5	0.2	-0.5	0.3	60	55	NO	NO	NO	NO	NO
22.1	14003	101 WEST STREET CROWS NEST	Ground	S	53	48	53	47	54	48	53	47	-0.8	-0.8	-0.7	-0.8	60	55	NO	NO	NO	NO	NO
22.1	14003	101 WEST STREET CROWS NEST	Ground	E	57	51	57	51	57	52	58	52	0.5	-0.1	0.6	0.0	60	55	NO	NO	NO	NO	NO
22.1	14026	105 WEST STREET CROWS NEST	Ground	N	59	54	60	54	60	54	60	54	0.6	0.2	0.7	0.3	60	55	NO	NO	NO	NO	NO
22.1	14026	105 WEST STREET CROWS NEST	Ground	W	66	59	65	59	66	59	66	60	-0.4	0.3	-0.3	0.2	60	55	NO	NO	NO	NO	NO
22.1	14026	105 WEST STREET CROWS NEST	Ground	E	61	55	61	55	61	55	62	56	0.8	0.2	0.9	0.3	60	55	NO	NO	NO	NO	NO
22.1	14026	105 WEST STREET CROWS NEST	First	N	62	57	63	57	63	57	63	57	0.6	0.2	0.7	0.3	60	55	NO	NO	NO	NO	NO
22.1	14026	105 WEST STREET CROWS NEST	First	W	66	60	66	60	67	60	66	60	-0.4	0.3	-0.3	0.2	60	55	NO	NO	NO	NO	NO
22.1	14026	105 WEST STREET CROWS NEST	First	E	62	57	63	57	62	57	63	57	0.7	0.2	0.9	0.3	60	55	NO	NO	NO	NO	NO
22.1	14048	105 WEST STREET CROWS NEST	Ground	N	65	59	65	60	66	60	66	60	0.1	0.2	0.2	0.2	60	55	NO	NO	NO	NO	NO
22.1	14048	105 WEST STREET CROWS NEST	Ground	W	66	60	66	60	67	60	66	61	-0.3	0.3	-0.4	0.2	60	55	NO	NO	NO	NO	NO
22.1	14048	105 WEST STREET CROWS NEST	Ground	S	55	49	55	49	56	50	55	49	-0.5	-0.2	-0.6	-0.2	60	55	NO	NO	NO	NO	NO
22.1	14048	105 WEST STREET CROWS NEST	Ground	E	61	56	62	56	61	56	62	56	0.8	0.2	0.9	0.3	60	55	NO	NO	NO	NO	NO
22.1	14048	105 WEST STREET CROWS NEST	Ground	N	64	59	65	59	65	59	65	59	0.3	0.2	0.4	0.2	60	55	NO	NO	NO	NO	NO
22.1	38008	2 RIDGE STREET NORTH SYDNEY	Ground	N	63	56	62	56	63	57	63	57	-0.7	0.2	-0.7	0.1	60	55	NO	NO	NO	NO	NO
22.1	38008	2 RIDGE STREET NORTH SYDNEY	Ground	W	68	61	67	61	68	61	67	61	-0.6	0.3	-0.7	0.2	60	55	NO	NO	NO	NO	NO
22.1	38008	2 RIDGE STREET NORTH SYDNEY	Ground	S	66	58	65	58	66	59	66	59	-0.5	-0.1	-0.4	-0.1	60	55	NO	NO	NO	NO	NO
22.1	38008	2 RIDGE STREET NORTH SYDNEY	First	N	64	57	63	57	64	57	63	57	-0.7	0.1	-0.7	0.0	60	55	NO	NO	NO	NO	NO
22.1	38008	2 RIDGE STREET NORTH SYDNEY	First	W	68	61	67	61	68	61	67	61	-0.6	0.2	-0.6	0.2	60	55	NO	NO	NO	NO	NO
22.1	38008	2 RIDGE STREET NORTH SYDNEY	First	S	66	59	66	59	67	59	66	59	-0.5	0.0	-0.4	-0.1	60	55	NO	NO	NO	NO	NO
22.1	38009	4 RIDGE STREET NORTH SYDNEY	Ground	N	60	53	59	53	60	54	60	54	-0.7	0.2	-0.7	0.1	60	55	NO	NO	NO	NO	NO
22.1	38009	4 RIDGE STREET NORTH SYDNEY	Ground	S	64	57	64	57	65	58	65	57	-0.5	-0.2	-0.3	-0.2	60	55	NO	NO	NO	NO	NO
22.1	38009	4 RIDGE STREET NORTH SYDNEY	First	N	61	54	60	54	61	55	61	55	-0.7	0.1	-0.7	0.0	60	55	NO	NO	NO	NO	NO
22.1	38009	4 RIDGE STREET NORTH SYDNEY	First	S	65	58	65	58	66	58	65	58	-0.5	-0.1	-0.3	-0.2	60	55	NO	NO	NO	NO	NO
22.1	38010	6 RIDGE STREET NORTH SYDNEY	Ground	N	57	51	57	51	58	51	57	51	-0.7	0.0	-0.7	0.0	60	55	NO	NO	NO	NO	NO
22.1	38010	6 RIDGE STREET NORTH SYDNEY	Ground	S	64	57	64	57	65	57	64	57	-0.6	-0.2	-0.3	-0.2	60	55	NO	NO	NO	NO	NO
22.1	38010	6 RIDGE STREET NORTH SYDNEY	First	N	59	52	58	52	59	52	58	52	-0.8	-0.1	-0.8	-0.2	60	55	NO	NO	NO	NO	NO
22.1	38010	6 RIDGE STREET NORTH SYDNEY	First	S	65	57	64	57	65	58	65	58	-0.6	-0.1	-0.3	-0.2	60	55	NO	NO	NO	NO	NO
22.1	38011	8 RIDGE STREET NORTH SYDNEYi	Ground	N	55	49	55	49	56	49	55	49	-0.7	-0.1	-0.7	-0.2	60	55	NO	NO	NO	NO	NO
22.1	38011	8 RIDGE STREET NORTH SYDNEYi	Ground	S	64	57	63	56	65	57	64	57	-0.6	-0.3	-0.3	-0.3	60	55	NO	NO	NO	NO	NO
22.1	38011	8 RIDGE STREET NORTH SYDNEYi	First	N	57	50	56	50	57	51	56	50	-0.8	-0.3	-0.8	-0.3	60	55	NO	NO	NO	NO	NO
22.1	38011	8 RIDGE STREET NORTH SYDNEYi	First	S	65	57	64	57	65	58	65	57	-0.7	-0.2	-0.3	-0.3	60	55	NO	NO	NO	NO	NO
22.1	38012	12 RIDGE STREET NORTH SYDNEY	Ground	N	51	45	50	44	51	45	51	45	-0.7	-0.5	-0.7	-0.6	60	55	NO	NO	NO	NO	NO
22.1	38012	12 RIDGE STREET NORTH SYDNEY	Ground	S	64	56	63	56	65	57	64	57	-0.6	-0.2	-0.3	-0.4	60	55	NO	NO	NO	NO	NO
22.1	38012	12 RIDGE STREET NORTH SYDNEY	First	N	53	47	52	46	53	47	52	46	-0.8	-0.6	-0.7	-0.6	60	55	NO	NO	NO	NO	NO
22.1	38012	12 RIDGE STREET NORTH SYDNEY	First	S	65	57	64	57	65	57	65	57	-0.6	-0.2	-0.3	-0.3	60	55	NO	NO	NO	NO	NO
22.1	38013	14 RIDGE STREET NORTH SYDNEY	Ground	E	50	43	49	42	50	43	50	43	-0.8	-0.7	-0.5	-0.8	60	55	NO	NO	NO	NO	NO
22.1	38013	14 RIDGE STREET NORTH SYDNEY	Ground	N	51	45	51	45	52	46	51	45	-0.6	-0.3	-0.6	-0.4	60	55	NO	NO	NO	NO	NO

NCA	Receiver ID	Address	Floor Level	Facade	Opening Year 2027				Design Year 2037				Increase (Do Smthng - Do Nothing)				NCG project road noise criteria		Do noise levels exceed the cumulative limit with project roads adding ≥2dB to the total noise levels?		Is the contribution from the road project Acute?		Consider further treatment?
					Do Nothing		Do Smthng		Do Nothing		Do Smthng		Opening Year 2027		Design Year 2037								
					Day	Night	Day	Night	Day	Night	Day	Night	Day	Night	Day	Night	Day	Night	Day	Night	$L_{Aeq,15hr}$ ≥ 65dB	$L_{Aeq,9hr}$ ≥ 60dB	
22.1	38013	14 RIDGE STREET NORTH SYDNEY	Ground	S	64	56	63	56	65	57	64	56	-0.7	-0.4	-0.4	-0.6	60	55	NO	NO	NO	NO	NO
22.1	38013	14 RIDGE STREET NORTH SYDNEY	First	E	51	45	51	44	52	45	51	44	-0.7	-0.7	-0.5	-0.7	60	55	NO	NO	NO	NO	NO
22.1	38013	14 RIDGE STREET NORTH SYDNEY	First	N	53	47	52	46	53	47	52	47	-0.8	-0.5	-0.7	-0.5	60	55	NO	NO	NO	NO	NO
22.1	38013	14 RIDGE STREET NORTH SYDNEY	First	S	64	57	64	57	65	57	65	57	-0.7	-0.4	-0.3	-0.5	60	55	NO	NO	NO	NO	NO
22.1	38014	10 RIDGE STREET NORTH SYDNEY	Ground	N	54	48	53	48	54	48	54	48	-0.7	-0.2	-0.6	-0.3	60	55	NO	NO	NO	NO	NO
22.1	38014	10 RIDGE STREET NORTH SYDNEY	Ground	S	64	57	63	56	65	57	64	57	-0.6	-0.2	-0.3	-0.3	60	55	NO	NO	NO	NO	NO
22.1	38014	10 RIDGE STREET NORTH SYDNEY	First	N	55	49	55	49	56	50	55	49	-0.8	-0.3	-0.8	-0.4	60	55	NO	NO	NO	NO	NO
22.1	38014	10 RIDGE STREET NORTH SYDNEY	First	S	65	57	64	57	65	58	65	57	-0.6	-0.2	-0.3	-0.2	60	55	NO	NO	NO	NO	NO
22.2	8175	321 PACIFIC HIGHWAY NORTH SYDNEY	Ground	NE	47	42	46	40	47	42	47	41	-1.0	-1.5	-0.9	-1.4	59	54	NO	NO	NO	NO	NO
22.2	8175	321 PACIFIC HIGHWAY NORTH SYDNEY	Ground	NW	60	51	60	52	61	52	61	53	0.3	1.4	0.3	1.4	60	55	NO	NO	NO	NO	NO
22.2	8175	321 PACIFIC HIGHWAY NORTH SYDNEY	Ground	SW	73	64	73	65	74	65	74	66	0.4	1.3	0.4	1.3	60	55	NO	NO	NO	NO	NO
22.2	8175	321 PACIFIC HIGHWAY NORTH SYDNEY	First	NE	49	44	48	42	50	44	49	43	-1.0	-1.5	-1.0	-1.4	60	55	NO	NO	NO	NO	NO
22.2	8175	321 PACIFIC HIGHWAY NORTH SYDNEY	First	NW	61	53	61	54	62	53	62	55	0.2	1.3	0.3	1.3	60	55	NO	NO	NO	NO	NO
22.2	8175	321 PACIFIC HIGHWAY NORTH SYDNEY	First	SW	73	64	73	65	74	65	74	66	0.4	1.4	0.3	1.3	60	55	NO	NO	NO	NO	NO
22.2	8175	321 PACIFIC HIGHWAY NORTH SYDNEY	Second	NE	51	46	50	44	52	46	51	45	-1.0	-1.4	-0.9	-1.3	60	55	NO	NO	NO	NO	NO
22.2	8175	321 PACIFIC HIGHWAY NORTH SYDNEY	Second	NW	62	53	62	54	63	54	63	55	0.2	1.3	0.2	1.3	60	55	NO	NO	NO	NO	NO
22.2	8175	321 PACIFIC HIGHWAY NORTH SYDNEY	Second	SW	72	63	72	65	73	64	73	66	0.3	1.4	0.3	1.4	60	55	NO	NO	NO	NO	NO
22.2	8176	321 PACIFIC HIGHWAY NORTH SYDNEY	Ground	NE	47	41	46	40	47	41	47	40	-0.7	-1.0	-0.6	-1.0	59	53	NO	NO	NO	NO	NO
22.2	8176	321 PACIFIC HIGHWAY NORTH SYDNEY	First	NE	49	43	48	42	50	43	49	43	-0.7	-1.0	-0.6	-0.9	60	55	NO	NO	NO	NO	NO
22.2	8177	17-23 MYRTLE STREET NORTH SYDNEY	Ground	S	46	41	45	39	47	41	46	40	-1.4	-1.8	-1.3	-1.7	59	53	NO	NO	NO	NO	NO
22.2	8177	17-23 MYRTLE STREET NORTH SYDNEY	Ground	N	51	46	50	44	51	46	50	45	-1.2	-1.6	-1.0	-1.6	60	55	NO	NO	NO	NO	NO
22.2	8177	17-23 MYRTLE STREET NORTH SYDNEY	Ground	S	46	41	45	39	47	41	46	39	-1.4	-1.7	-1.3	-1.8	59	53	NO	NO	NO	NO	NO
22.2	8177	17-23 MYRTLE STREET NORTH SYDNEY	First	S	48	42	46	41	48	43	47	41	-1.3	-1.6	-1.2	-1.7	60	55	NO	NO	NO	NO	NO
22.2	8177	17-23 MYRTLE STREET NORTH SYDNEY	First	N	52	47	51	46	53	47	52	46	-1.0	-1.4	-0.9	-1.4	60	55	NO	NO	NO	NO	NO
22.2	8177	17-23 MYRTLE STREET NORTH SYDNEY	First	S	48	42	46	40	48	42	47	41	-1.3	-1.7	-1.2	-1.6	60	54	NO	NO	NO	NO	NO
22.2	8177	17-23 MYRTLE STREET NORTH SYDNEY	Second	S	49	43	48	42	50	44	48	42	-1.2	-1.5	-1.1	-1.6	60	55	NO	NO	NO	NO	NO
22.2	8177	17-23 MYRTLE STREET NORTH SYDNEY	Second	N	53	48	52	47	54	49	53	47	-1.0	-1.4	-0.9	-1.3	60	55	NO	NO	NO	NO	NO
22.2	8177	17-23 MYRTLE STREET NORTH SYDNEY	Second	S	49	43	48	42	49	44	48	42	-1.1	-1.5	-1.1	-1.5	60	55	NO	NO	NO	NO	NO
22.2	8177	17-23 MYRTLE STREET NORTH SYDNEY	Third	S	51	45	50	44	51	46	50	44	-1.2	-1.5	-1.0	-1.5	60	55	NO	NO	NO	NO	NO
22.2	8177	17-23 MYRTLE STREET NORTH SYDNEY	Third	N	54	49	53	48	55	49	54	48	-1.0	-1.3	-0.9	-1.3	60	55	NO	NO	NO	NO	NO
22.2	8177	17-23 MYRTLE STREET NORTH SYDNEY	Third	S	51	45	49	43	51	45	50	44	-1.1	-1.4	-1.0	-1.3	60	55	NO	NO	NO	NO	NO
22.2	12477	2 MCHATTON STREET WAVERTON	Ground	E	42	35	41	35	42	36	42	35	-0.6	-0.8	-0.6	-0.8	54	48	NO	NO	NO	NO	NO
22.2	12477	2 MCHATTON STREET WAVERTON	Ground	N	43	36	42	35	43	37	43	36	-0.7	-0.8	-0.6	-0.7	55	49	NO	NO	NO	NO	NO
22.2	12477	2 MCHATTON STREET WAVERTON	Ground	W	38	32	38	31	39	33	38	32	-0.8	-1.1	-0.7	-1.0	51	45	NO	NO	NO	NO	NO
22.2	12477	2 MCHATTON STREET WAVERTON	Ground	S	42	36	42	35	43	37	42	36	-0.8	-0.9	-0.8	-0.9	55	49	NO	NO	NO	NO	NO
22.2	12477	2 MCHATTON STREET WAVERTON	First	E	44	37	43	37	45	38	44	37	-0.5	-0.6	-0.4	-0.5	57	50	NO	NO	NO	NO	NO
22.2	12477	2 MCHATTON STREET WAVERTON	First	N	44	37	43	36	44	38	44	37	-0.6	-0.7	-0.5	-0.6	56	50	NO	NO	NO	NO	NO
22.2	12477	2 MCHATTON STREET WAVERTON	First	W	41	35	40	34	41	35	41	34	-0.7	-0.9	-0.6	-0.8	53	47	NO	NO	NO	NO	NO
22.2	12477	2 MCHATTON STREET WAVERTON	First	S	44	37	43	36	44	38	44	37	-0.7	-0.7	-0.7	-0.6	56	50	NO	NO	NO	NO	NO
22.2	12484	4 MCHATTON STREET WAVERTON	Ground	E	42	36	42	35	43	36	42	36	-0.6	-0.8	-0.6	-0.8	55	48	NO	NO	NO	NO	NO
22.2	12484	4 MCHATTON STREET WAVERTON	Ground	N	43	37	43	36	44	37	43	37	-0.7	-0.8	-0.6	-0.7	56	49	NO	NO	NO	NO	NO
22.2	12484	4 MCHATTON STREET WAVERTON	Ground	W	41	35	41	34	42	36	41	35	-0.7	-1.0	-0.6	-0.9	54	48	NO	NO	NO	NO	NO
22.2	12484	4 MCHATTON STREET WAVERTON	Ground	S	44	38	43	37	45	38	44	37	-0.7	-0.8	-0.6	-0.6	57	50	NO	NO	NO	NO	NO
22.2	12508	6 MCHATTON STREET WAVERTON	Ground	N	44	37	43	36	44	38	44	37	-0.6	-0.8	-0.5	-0.7	56	50	NO	NO	NO	NO	NO
22.2	12508	6 MCHATTON STREET WAVERTON	Ground	W	42	36	41	35	43	36	42	35	-0.7	-1.0	-0.7	-1.0	55	48	NO	NO	NO	NO	NO
22.2	12508	6 MCHATTON STREET WAVERTON	Ground	S	45	38	44	38	45	39	45	38	-0.8	-0.8	-0.7	-0.7	57	51	NO	NO	NO	NO	NO
22.2	12509	41A CROWS NEST ROAD WAVERTON	Ground	NW	42	36	41	35	43	36	42	35	-0.7	-1.0	-0.7	-0.8	55	48	NO	NO	NO	NO	NO
22.2	12509	41A CROWS NEST ROAD WAVERTON	Ground	W	41	35	40	34	41	35	41	34	-0.7	-0.9	-0.6	-0.9	53	47	NO	NO	NO	NO	NO
22.2	12509	41A CROWS NEST ROAD WAVERTON	Ground	SE	42	36	42	35	43	36	42	36	-0.6	-0.8	-0.6	-0.7	55	48	NO	NO	NO	NO	NO
22.2	12509	41A CROWS NEST ROAD WAVERTON	Ground	E	43	36	42	36	43	37	43	36	-0.6	-0.8	-0.5	-0.7	55	49	NO	NO	NO	NO	NO
22.2	12518	8 MCHATTON STREET WAVERTON	Ground	S	45	38	44	38	45	39	45	38	-0.7	-0.7	-0.6	-0.6	57	51	NO	NO	NO	NO	NO
22.2	12518	8 MCHATTON STREET WAVERTON	Ground	E	39	33	38	32	40	34	39	33	-0.9	-1.2	-0.7	-1.1	52	46	NO	NO	NO	NO	NO
22.2	12518	8 MCHATTON STREET WAVERTON	Ground	N	44	38	43	37	44	38	44	37	-0.7	-0.9	-0.6	-0.8	56	50	NO	NO	NO	NO	NO
22.2	12522	10 MCHATTON STREET WAVERTON	Ground	N	44	38	43	37	45	38	44	37	-0.6	-0.8	-0.5	-0.7	57	50	NO	NO	NO	NO	NO
22.2	12522	10 MCHATTON STREET WAVERTON	Ground	W	40	34	39	33	41	35	40	33	-0.8	-1.1	-0.8	-1.1	53	47	NO	NO	NO	NO	NO
22.2	12522	10 MCHATTON STREET WAVERTON	Ground	S	45	38	44	38	46	39	45	38	-0.7	-0.7	-0.6	-0.5	58	51	NO	NO	NO	NO	NO
22.2	12522	10 MCHATTON STREET WAVERTON	Ground	E	39	33	38	32	39	33	39	32	-0.8	-1.3	-0.8	-1.1	51	45	NO	NO	NO	NO	NO
22.2	12522	10 MCHATTON STREET WAVERTON	Ground	N	41	35	40	34	42	36	41	35	-0.7	-0.9	-0.6	-0.9	54	48	NO	NO	NO	NO	NO
22.2	12522	10 MCHATTON STREET WAVERTON	Ground	E	43	36	42	35	43	37	43	36	-0.6	-0.7	-0.5	-0.6	55	49	NO	NO	NO	NO	NO
22.2	12522	10 MCHATTON STREET WAVERTON	First	N	46	39	45	38	46	40	46	39	-0.7	-0.9	-0.6	-0.8	58	52	NO	NO	NO	NO	NO
22.2	12522	10 MCHATTON STREET WAVERTON	First	W	43	37	42	36	43	37	43	36	-0.7	-0.9	-0.7	-0.8	55	49	NO	NO	NO	NO	NO
22.2	12522	10 MCHATTON STREET WAVERTON	First	S	47	40	46	39	47	40	47	40	-0.5	-0.4	-0.5	-0.2	59	52	NO	NO	NO	NO	NO

NCA	Receiver ID	Address	Floor Level	Facade	Opening Year 2027				Design Year 2037				Increase (Do Smthng - Do Nothing)				NCG project road noise criteria		Do noise levels exceed the cumulative limit with project roads adding ≥2dB to the total noise levels?		Is the contribution from the road project Acute?		Consider further treatment?
					Do Nothing		Do Smthng		Do Nothing		Do Smthng		Opening Year 2027		Design Year 2037								
					Day	Night	Day	Night	Day	Night	Day	Night	Day	Night	Day	Night	Day	Night	Day	Night	$L_{Aeq,15hr} \geq 65dB$	$L_{Aeq,9hr} \geq 60dB$	
22.2	12522	10 MCHATTON STREET WAVERTON	First	E	41	35	40	34	42	35	41	34	-0.8	-1.1	-0.7	-1.0	54	47	NO	NO	NO	NO	NO
22.2	12522	10 MCHATTON STREET WAVERTON	First	N	44	37	43	37	44	38	44	37	-0.5	-0.8	-0.5	-0.7	56	50	NO	NO	NO	NO	NO
22.2	12522	10 MCHATTON STREET WAVERTON	First	E	45	38	44	38	45	39	45	38	-0.6	-0.7	-0.5	-0.6	57	51	NO	NO	NO	NO	NO
22.2	12538	12 MCHATTON STREET WAVERTON	Ground	S	46	40	46	39	47	40	46	40	-0.6	-0.7	-0.7	-0.6	59	52	NO	NO	NO	NO	NO
22.2	12538	12 MCHATTON STREET WAVERTON	Ground	E	40	34	39	33	40	34	40	33	-0.8	-1.1	-0.7	-1.1	52	46	NO	NO	NO	NO	NO
22.2	12538	12 MCHATTON STREET WAVERTON	Ground	N	45	39	44	38	46	39	45	38	-0.7	-0.9	-0.6	-0.9	58	51	NO	NO	NO	NO	NO
22.2	12538	12 MCHATTON STREET WAVERTON	First	S	48	41	48	41	49	42	48	42	-0.5	-0.4	-0.5	-0.3	60	54	NO	NO	NO	NO	NO
22.2	12538	12 MCHATTON STREET WAVERTON	First	E	42	36	41	35	43	36	42	36	-0.7	-0.9	-0.6	-0.8	55	48	NO	NO	NO	NO	NO
22.2	12538	12 MCHATTON STREET WAVERTON	First	N	47	40	46	39	47	41	47	40	-0.8	-1.0	-0.7	-0.9	59	53	NO	NO	NO	NO	NO
22.2	12547	14 MCHATTON STREET WAVERTON	Ground	S	47	41	47	40	48	41	48	41	-0.5	-0.4	-0.5	-0.3	60	53	NO	NO	NO	NO	NO
22.2	12547	14 MCHATTON STREET WAVERTON	Ground	E	44	38	43	37	45	38	44	38	-0.7	-0.8	-0.6	-0.7	57	50	NO	NO	NO	NO	NO
22.2	12547	14 MCHATTON STREET WAVERTON	Ground	N	46	39	45	39	46	40	46	39	-0.6	-0.8	-0.6	-0.7	58	52	NO	NO	NO	NO	NO
22.2	12547	14 MCHATTON STREET WAVERTON	Ground	W	41	35	40	34	41	35	41	34	-0.7	-1.1	-0.7	-1.0	53	47	NO	NO	NO	NO	NO
22.2	12547	14 MCHATTON STREET WAVERTON	First	S	49	43	49	42	50	43	50	43	-0.5	-0.2	-0.5	-0.1	60	55	NO	NO	NO	NO	NO
22.2	12547	14 MCHATTON STREET WAVERTON	First	E	48	42	47	41	49	42	48	41	-0.7	-0.8	-0.6	-0.7	60	54	NO	NO	NO	NO	NO
22.2	12547	14 MCHATTON STREET WAVERTON	First	N	47	41	47	40	48	42	47	41	-0.7	-0.9	-0.7	-0.8	60	54	NO	NO	NO	NO	NO
22.2	12547	14 MCHATTON STREET WAVERTON	First	W	44	37	43	37	44	38	44	37	-0.7	-0.8	-0.6	-0.8	56	50	NO	NO	NO	NO	NO
22.2	12560	41A CROWS NEST ROAD WAVERTON	Ground	SE	42	36	42	35	43	37	42	36	-0.7	-0.9	-0.7	-0.8	55	49	NO	NO	NO	NO	NO
22.2	12560	41A CROWS NEST ROAD WAVERTON	Ground	NW	43	36	42	36	43	37	43	36	-0.6	-0.7	-0.5	-0.6	55	49	NO	NO	NO	NO	NO
22.2	12560	41A CROWS NEST ROAD WAVERTON	Ground	W	41	35	40	34	42	35	41	35	-0.7	-0.9	-0.6	-0.8	54	47	NO	NO	NO	NO	NO
22.2	12560	41A CROWS NEST ROAD WAVERTON	Ground	N	42	36	42	35	43	37	43	36	-0.6	-0.8	-0.5	-0.7	55	49	NO	NO	NO	NO	NO
22.2	12560	41A CROWS NEST ROAD WAVERTON	Ground	W	41	35	40	34	42	35	41	35	-0.7	-0.9	-0.6	-0.8	54	47	NO	NO	NO	NO	NO
22.2	12560	41A CROWS NEST ROAD WAVERTON	Ground	S	42	35	41	34	42	36	41	35	-0.8	-1.0	-0.7	-0.9	54	48	NO	NO	NO	NO	NO
22.2	12561	1 MORTON STREET WOLLSTONECRAFT	Ground	NE	40	33	39	33	40	34	40	33	-0.6	-0.8	-0.5	-0.7	52	46	NO	NO	NO	NO	NO
22.2	12561	1 MORTON STREET WOLLSTONECRAFT	Ground	NW	37	31	37	30	38	31	37	31	-0.3	-0.4	-0.2	-0.3	50	43	NO	NO	NO	NO	NO
22.2	12561	1 MORTON STREET WOLLSTONECRAFT	Ground	SW	35	30	34	30	35	30	35	30	-0.7	0.0	-0.5	0.0	47	42	NO	NO	NO	NO	NO
22.2	12561	1 MORTON STREET WOLLSTONECRAFT	Ground	SE	40	34	40	33	41	34	41	34	-0.4	-0.4	-0.3	-0.3	53	46	NO	NO	NO	NO	NO
22.2	12561	1 MORTON STREET WOLLSTONECRAFT	First	NE	41	34	40	34	41	35	41	34	-0.5	-0.7	-0.5	-0.6	53	47	NO	NO	NO	NO	NO
22.2	12561	1 MORTON STREET WOLLSTONECRAFT	First	NW	39	32	39	32	40	33	40	33	-0.2	-0.2	-0.1	-0.1	52	45	NO	NO	NO	NO	NO
22.2	12561	1 MORTON STREET WOLLSTONECRAFT	First	SW	36	30	36	30	37	31	37	30	-0.5	-0.3	-0.5	-0.7	49	43	NO	NO	NO	NO	NO
22.2	12561	1 MORTON STREET WOLLSTONECRAFT	First	SE	41	34	40	34	41	35	41	34	-0.4	-0.3	-0.2	-0.2	53	47	NO	NO	NO	NO	NO
22.2	12561	1 MORTON STREET WOLLSTONECRAFT	Second	NE	42	35	42	35	43	36	43	36	-0.3	-0.3	-0.2	-0.2	55	48	NO	NO	NO	NO	NO
22.2	12561	1 MORTON STREET WOLLSTONECRAFT	Second	NW	41	34	41	34	42	35	41	35	-0.2	-0.2	-0.1	-0.1	54	47	NO	NO	NO	NO	NO
22.2	12561	1 MORTON STREET WOLLSTONECRAFT	Second	SW	39	33	39	32	40	33	39	33	-0.4	-0.6	-0.3	-0.5	52	45	NO	NO	NO	NO	NO
22.2	12561	1 MORTON STREET WOLLSTONECRAFT	Second	SE	42	35	42	35	42	35	42	35	-0.2	-0.1	-0.2	0.0	54	47	NO	NO	NO	NO	NO
22.2	12565	16 MCHATTON STREET WAVERTON	Ground	E	46	39	45	39	46	40	46	39	-0.6	-0.7	-0.5	-0.6	58	52	NO	NO	NO	NO	NO
22.2	12565	16 MCHATTON STREET WAVERTON	Ground	N	47	40	46	39	47	41	47	40	-0.7	-1.0	-0.7	-0.9	59	53	NO	NO	NO	NO	NO
22.2	12565	16 MCHATTON STREET WAVERTON	Ground	W	44	38	43	37	45	38	44	38	-0.6	-0.8	-0.6	-0.7	57	50	NO	NO	NO	NO	NO
22.2	12565	16 MCHATTON STREET WAVERTON	Ground	S	50	43	49	42	50	43	50	43	-0.5	-0.1	-0.4	-0.1	60	55	NO	NO	NO	NO	NO
22.2	12572	18 MCHATTON STREET WAVERTON	Ground	E	51	43	50	43	51	44	51	44	-0.1	0.1	-0.1	0.1	60	55	NO	NO	NO	NO	NO
22.2	12572	18 MCHATTON STREET WAVERTON	Ground	N	47	41	46	40	47	41	47	40	-0.7	-0.9	-0.6	-0.8	59	53	NO	NO	NO	NO	NO
22.2	12572	18 MCHATTON STREET WAVERTON	Ground	W	45	38	44	38	45	39	45	38	-0.6	-0.8	-0.6	-0.7	57	51	NO	NO	NO	NO	NO
22.2	12572	18 MCHATTON STREET WAVERTON	Ground	S	51	44	51	44	52	45	52	45	-0.2	0.2	-0.3	0.3	60	55	NO	NO	NO	NO	NO
22.2	12604	1 MORTON STREET WOLLSTONECRAFT	Ground	E	42	35	42	35	42	36	42	35	-0.3	-0.2	-0.2	-0.1	54	48	NO	NO	NO	NO	NO
22.2	12604	1 MORTON STREET WOLLSTONECRAFT	Ground	NW	39	32	39	33	40	33	40	33	0.0	0.2	0.0	0.3	52	45	NO	NO	NO	NO	NO
22.2	12604	1 MORTON STREET WOLLSTONECRAFT	Ground	W	35	30	34	30	35	30	35	30	-0.6	0.0	-0.5	0.0	47	42	NO	NO	NO	NO	NO
22.2	12604	1 MORTON STREET WOLLSTONECRAFT	Ground	SE	37	31	37	30	38	32	37	31	-0.6	-0.8	-0.5	-0.8	50	44	NO	NO	NO	NO	NO
22.2	12604	1 MORTON STREET WOLLSTONECRAFT	Ground	SW	35	30	35	30	36	30	35	30	-0.6	0.0	-0.6	0.0	48	42	NO	NO	NO	NO	NO
22.2	12604	1 MORTON STREET WOLLSTONECRAFT	Ground	S	40	34	39	33	41	34	40	33	-0.7	-0.9	-0.6	-0.8	53	46	NO	NO	NO	NO	NO
22.2	12604	1 MORTON STREET WOLLSTONECRAFT	Ground	E	42	35	41	35	42	36	42	35	-0.3	-0.3	-0.3	-0.2	54	48	NO	NO	NO	NO	NO
22.2	12604	1 MORTON STREET WOLLSTONECRAFT	First	E	43	36	42	35	43	36	43	36	-0.3	-0.2	-0.2	-0.1	55	48	NO	NO	NO	NO	NO
22.2	12604	1 MORTON STREET WOLLSTONECRAFT	First	NW	40	33	40	34	41	34	41	34	-0.1	0.1	0.0	0.2	53	46	NO	NO	NO	NO	NO
22.2	12604	1 MORTON STREET WOLLSTONECRAFT	First	W	36	30	36	30	37	31	36	30	-0.4	-0.1	-0.4	-0.6	49	43	NO	NO	NO	NO	NO
22.2	12604	1 MORTON STREET WOLLSTONECRAFT	First	SE	39	33	39	32	40	33	39	33	-0.5	-0.7	-0.4	-0.6	52	45	NO	NO	NO	NO	NO
22.2	12604	1 MORTON STREET WOLLSTONECRAFT	First	SW	37	31	36	30	38	32	37	31	-0.6	-0.9	-0.6	-0.9	50	44	NO	NO	NO	NO	NO
22.2	12604	1 MORTON STREET WOLLSTONECRAFT	First	S	41	34	40	34	41	35	41	34	-0.6	-0.7	-0.4	-0.6	53	47	NO	NO	NO	NO	NO
22.2	12604	1 MORTON STREET WOLLSTONECRAFT	First	E	42	36	42	35	43	36	43	36	-0.3	-0.2	-0.3	-0.1	55	48	NO	NO	NO	NO	NO
22.2	12604	1 MORTON STREET WOLLSTONECRAFT	Second	E	43	36	43	36	44	37	44	37	-0.2	0.0	-0.1	0.0	56	49	NO	NO	NO	NO	NO
22.2	12604	1 MORTON STREET WOLLSTONECRAFT	Second	NW	42	35	42	35	43	36	43	36	-0.2	0.0	-0.1	0.1	55	48	NO	NO	NO	NO	NO
22.2	12604	1 MORTON STREET WOLLSTONECRAFT	Second	W	39	32	39	32	39	33	39	33	-0.3	-0.4	-0.2	-0.3	51	45	NO	NO	NO	NO	NO
22.2	12604	1 MORTON STREET WOLLSTONECRAFT	Second	SE	41	35	41	34	42	35	42	35	-0.3	-0.2	-0.2	-0.1	54	47	NO	NO	NO	NO	NO
22.2	12604	1 MORTON STREET WOLLSTONECRAFT	Second	SW	40	33	39	33	40	34	40	33	-0.4	-0.7	-0.4	-0.6	52	46	NO	NO	NO	NO	NO

NCA	Receiver ID	Address	Floor Level	Facade	Opening Year 2027				Design Year 2037				Increase (Do Smthng - Do Nothing)				NCG project road noise criteria		Do noise levels exceed the cumulative limit with project roads adding ≥2dB to the total noise levels?		Is the contribution from the road project Acute?		Consider further treatment?
					Do Nothing		Do Smthng		Do Nothing		Do Smthng		Opening Year 2027		Design Year 2037								
					Day	Night	Day	Night	Day	Night	Day	Night	Day	Night	Day	Night	Day	Night	Day	Night	$L_{Aeq,15hr} \geq 65dB$	$L_{Aeq,9hr} \geq 60dB$	
22.2	12604	1 MORTON STREET WOLLSTONECRAFT	Second	S	42	35	42	35	43	36	42	36	-0.4	-0.4	-0.3	-0.3	55	48	NO	NO	NO	NO	NO
22.2	12604	1 MORTON STREET WOLLSTONECRAFT	Second	E	43	36	43	36	44	37	44	37	-0.2	-0.1	-0.2	0.0	56	49	NO	NO	NO	NO	NO
22.2	12606	22 MCHATTON STREET NORTH SYDNEY	Ground	N	50	43	50	43	51	44	50	43	-0.6	-0.5	-0.4	-0.4	60	55	NO	NO	NO	NO	NO
22.2	12606	22 MCHATTON STREET NORTH SYDNEY	Ground	W	43	36	42	36	43	37	43	36	-0.6	-0.7	-0.5	-0.7	55	49	NO	NO	NO	NO	NO
22.2	12606	22 MCHATTON STREET NORTH SYDNEY	Ground	S	43	37	43	36	44	38	44	37	-0.6	-0.8	-0.5	-0.7	56	50	NO	NO	NO	NO	NO
22.2	12606	22 MCHATTON STREET NORTH SYDNEY	Ground	W	43	36	42	36	43	37	43	36	-0.6	-0.8	-0.5	-0.7	55	49	NO	NO	NO	NO	NO
22.2	12606	22 MCHATTON STREET NORTH SYDNEY	Ground	S	55	48	55	48	56	48	56	49	0.0	0.5	0.0	0.5	60	55	NO	NO	NO	NO	NO
22.2	12606	22 MCHATTON STREET NORTH SYDNEY	Ground	E	55	48	55	48	56	48	56	49	0.0	0.5	0.0	0.6	60	55	NO	NO	NO	NO	NO
22.2	12606	22 MCHATTON STREET NORTH SYDNEY	Ground	S	55	47	55	48	56	48	56	49	0.0	0.5	0.1	0.7	60	55	NO	NO	NO	NO	NO
22.2	12606	22 MCHATTON STREET NORTH SYDNEY	Ground	E	54	46	54	47	55	47	55	48	-0.1	0.5	0.0	0.6	60	55	NO	NO	NO	NO	NO
22.2	12606	22 MCHATTON STREET NORTH SYDNEY	Ground	N	49	43	49	42	50	43	49	43	-0.6	-0.7	-0.6	-0.6	60	55	NO	NO	NO	NO	NO
22.2	12606	22 MCHATTON STREET NORTH SYDNEY	Ground	E	51	44	50	44	51	44	51	44	-0.4	-0.3	-0.4	-0.1	60	55	NO	NO	NO	NO	NO
22.2	12606	22 MCHATTON STREET NORTH SYDNEY	First	N	52	45	51	45	53	45	52	45	-0.5	-0.3	-0.4	-0.3	60	55	NO	NO	NO	NO	NO
22.2	12606	22 MCHATTON STREET NORTH SYDNEY	First	W	46	39	45	39	47	40	46	39	-0.5	-0.6	-0.5	-0.5	59	52	NO	NO	NO	NO	NO
22.2	12606	22 MCHATTON STREET NORTH SYDNEY	First	S	47	40	46	40	48	41	47	40	-0.5	-0.6	-0.5	-0.5	60	53	NO	NO	NO	NO	NO
22.2	12606	22 MCHATTON STREET NORTH SYDNEY	First	W	46	39	45	39	47	40	46	39	-0.6	-0.6	-0.5	-0.5	59	52	NO	NO	NO	NO	NO
22.2	12606	22 MCHATTON STREET NORTH SYDNEY	First	S	56	49	56	49	57	49	57	50	-0.1	0.6	0.0	0.7	60	55	NO	NO	NO	NO	NO
22.2	12606	22 MCHATTON STREET NORTH SYDNEY	First	E	57	49	57	50	58	50	57	50	0.0	0.5	-0.1	0.6	60	55	NO	NO	NO	NO	NO
22.2	12606	22 MCHATTON STREET NORTH SYDNEY	First	S	56	49	56	49	57	49	57	50	0.0	0.6	0.0	0.6	60	55	NO	NO	NO	NO	NO
22.2	12606	22 MCHATTON STREET NORTH SYDNEY	First	E	56	48	56	49	56	49	56	49	-0.1	0.5	0.0	0.5	60	55	NO	NO	NO	NO	NO
22.2	12606	22 MCHATTON STREET NORTH SYDNEY	First	N	51	44	51	44	52	45	52	45	-0.6	-0.4	-0.4	-0.4	60	55	NO	NO	NO	NO	NO
22.2	12606	22 MCHATTON STREET NORTH SYDNEY	First	E	53	46	53	46	54	46	53	47	-0.2	0.1	-0.2	0.3	60	55	NO	NO	NO	NO	NO
22.2	12615	45 CROWS NEST ROAD WAVERTON	Ground	S	43	37	43	36	44	38	43	37	-0.8	-1.1	-0.8	-1.0	56	50	NO	NO	NO	NO	NO
22.2	12615	45 CROWS NEST ROAD WAVERTON	Ground	E	44	38	43	36	44	38	44	37	-0.8	-1.1	-0.8	-1.0	56	50	NO	NO	NO	NO	NO
22.2	12615	45 CROWS NEST ROAD WAVERTON	Ground	S	43	37	42	36	44	37	43	36	-0.7	-1.0	-0.6	-0.9	56	49	NO	NO	NO	NO	NO
22.2	12615	45 CROWS NEST ROAD WAVERTON	Ground	E	40	34	39	33	41	35	40	34	-0.8	-1.1	-0.8	-1.0	53	47	NO	NO	NO	NO	NO
22.2	12615	45 CROWS NEST ROAD WAVERTON	Ground	N	44	37	43	37	44	38	44	37	-0.5	-0.6	-0.4	-0.5	56	50	NO	NO	NO	NO	NO
22.2	12615	45 CROWS NEST ROAD WAVERTON	Ground	W	42	36	42	35	43	37	42	36	-0.7	-1.0	-0.6	-0.8	55	49	NO	NO	NO	NO	NO
22.2	12615	45 CROWS NEST ROAD WAVERTON	Ground	NW	43	36	42	36	43	37	43	36	-0.6	-0.8	-0.5	-0.7	55	49	NO	NO	NO	NO	NO
22.2	12616	43 CROWS NEST ROAD WAVERTON	Ground	N	44	37	43	36	44	38	44	37	-0.5	-0.6	-0.5	-0.5	56	50	NO	NO	NO	NO	NO
22.2	12616	43 CROWS NEST ROAD WAVERTON	Ground	S	43	37	42	36	44	37	43	36	-0.8	-1.1	-0.8	-1.0	56	49	NO	NO	NO	NO	NO
22.2	12629	28 MCHATTON STREET NORTH SYDNEY	Ground	SE	61	53	61	55	62	54	62	55	0.1	1.1	0.1	1.2	60	55	NO	NO	NO	NO	NO
22.2	12629	28 MCHATTON STREET NORTH SYDNEY	Ground	E	59	51	59	52	60	52	60	53	0.0	1.0	0.0	1.1	60	55	NO	NO	NO	NO	NO
22.2	12629	28 MCHATTON STREET NORTH SYDNEY	Ground	S	55	48	55	49	56	49	56	50	-0.1	0.9	-0.2	1.0	60	55	NO	NO	NO	NO	NO
22.2	12629	28 MCHATTON STREET NORTH SYDNEY	Ground	E	46	39	45	39	46	39	46	39	-0.3	-0.1	-0.2	0.0	58	51	NO	NO	NO	NO	NO
22.2	12629	28 MCHATTON STREET NORTH SYDNEY	Ground	N	54	46	54	47	55	47	55	48	-0.1	0.6	0.0	0.6	60	55	NO	NO	NO	NO	NO
22.2	12629	28 MCHATTON STREET NORTH SYDNEY	Ground	W	46	39	46	39	47	40	47	40	-0.2	0.0	-0.1	0.1	59	52	NO	NO	NO	NO	NO
22.2	12629	28 MCHATTON STREET NORTH SYDNEY	Ground	N	48	41	48	41	49	41	49	42	-0.2	0.2	-0.1	0.2	60	53	NO	NO	NO	NO	NO
22.2	12629	28 MCHATTON STREET NORTH SYDNEY	Ground	S	61	53	61	54	61	53	61	55	0.1	1.1	0.1	1.2	60	55	NO	NO	NO	NO	NO
22.2	12629	28 MCHATTON STREET NORTH SYDNEY	First	SE	62	54	62	55	63	55	63	56	0.0	1.0	0.0	1.2	60	55	NO	NO	NO	NO	NO
22.2	12629	28 MCHATTON STREET NORTH SYDNEY	First	E	60	52	60	53	61	53	61	54	0.1	0.9	0.0	1.1	60	55	NO	NO	NO	NO	NO
22.2	12629	28 MCHATTON STREET NORTH SYDNEY	First	S	57	49	57	50	57	50	57	51	-0.2	0.7	-0.1	0.9	60	55	NO	NO	NO	NO	NO
22.2	12629	28 MCHATTON STREET NORTH SYDNEY	First	E	49	42	49	42	50	43	50	43	-0.2	0.1	-0.1	0.2	60	55	NO	NO	NO	NO	NO
22.2	12629	28 MCHATTON STREET NORTH SYDNEY	First	N	56	48	56	49	57	49	57	49	-0.1	0.5	0.0	0.5	60	55	NO	NO	NO	NO	NO
22.2	12629	28 MCHATTON STREET NORTH SYDNEY	First	W	49	42	49	42	50	43	50	43	-0.2	0.0	-0.1	0.1	60	55	NO	NO	NO	NO	NO
22.2	12629	28 MCHATTON STREET NORTH SYDNEY	First	N	51	44	51	44	52	44	52	44	-0.3	0.0	-0.2	0.0	60	55	NO	NO	NO	NO	NO
22.2	12629	28 MCHATTON STREET NORTH SYDNEY	First	S	62	54	62	55	62	54	62	55	0.0	1.0	0.1	1.1	60	55	NO	NO	NO	NO	NO
22.2	12636	47 CROWS NEST ROAD WAVERTON	Ground	N	45	38	44	38	46	38	45	38	-0.4	-0.3	-0.3	-0.2	58	50	NO	NO	NO	NO	NO
22.2	12636	47 CROWS NEST ROAD WAVERTON	Ground	W	43	36	42	36	43	37	43	36	-0.6	-0.9	-0.6	-0.8	55	49	NO	NO	NO	NO	NO
22.2	12636	47 CROWS NEST ROAD WAVERTON	Ground	S	44	38	43	37	45	39	44	37	-0.9	-1.2	-0.8	-1.1	57	51	NO	NO	NO	NO	NO
22.2	12637	30 MCHATTON STREET NORTH SYDNEY	Ground	N	55	47	55	47	55	47	55	48	0.0	0.6	0.0	0.7	60	55	NO	NO	NO	NO	NO
22.2	12637	30 MCHATTON STREET NORTH SYDNEY	Ground	W	46	39	45	39	46	39	46	39	-0.3	-0.1	-0.3	0.0	58	51	NO	NO	NO	NO	NO
22.2	12637	30 MCHATTON STREET NORTH SYDNEY	Ground	S	63	55	63	56	64	56	64	57	0.1	1.1	0.1	1.2	60	55	NO	NO	NO	NO	NO
22.2	12637	30 MCHATTON STREET NORTH SYDNEY	Ground	E	61	54	61	55	62	54	62	56	0.0	1.2	0.0	1.3	60	55	NO	NO	NO	NO	NO
22.2	12637	30 MCHATTON STREET NORTH SYDNEY	Ground	S	60	52	60	53	61	53	61	54	0.0	1.1	-0.1	1.2	60	55	NO	NO	NO	NO	NO
22.2	12637	30 MCHATTON STREET NORTH SYDNEY	Ground	E	47	40	47	40	48	41	48	41	-0.2	0.1	-0.1	0.3	60	53	NO	NO	NO	NO	NO
22.2	12637	30 MCHATTON STREET NORTH SYDNEY	Ground	N	50	42	49	42	50	43	50	43	-0.1	0.2	-0.1	0.3	60	55	NO	NO	NO	NO	NO
22.2	12637	30 MCHATTON STREET NORTH SYDNEY	Ground	NE	51	43	51	44	51	44	51	44	-0.1	0.2	0.0	0.3	60	55	NO	NO	NO	NO	NO
22.2	12637	30 MCHATTON STREET NORTH SYDNEY	First	N	56	49	56	49	57	49	57	50	-0.1	0.6	0.0	0.7	60	55	NO	NO	NO	NO	NO
22.2	12637	30 MCHATTON STREET NORTH SYDNEY	First	W	49	42	49	42	50	43	50	43	-0.2	0.1	-0.2	0.2	60	55	NO	NO	NO	NO	NO
22.2	12637	30 MCHATTON STREET NORTH SYDNEY	First	S	64	56	64	57	65	57	65	58	0.1	1.1	0.1	1.2	60	55	NO	NO	NO	NO	NO
22.2	12637	30 MCHATTON STREET NORTH SYDNEY	First	E	62	55	62	56	63	55	63	56	0.0	1.1	0.0	1.2	60	55	NO	NO	NO	NO	NO

NCA	Receiver ID	Address	Floor Level	Facade	Opening Year 2027				Design Year 2037				Increase (Do Smthng - Do Nothing)				NCG project road noise criteria		Do noise levels exceed the cumulative limit with project roads adding ≥2dB to the total noise levels?		Is the contribution from the road project Acute?		Consider further treatment?
					Do Nothing		Do Smthng		Do Nothing		Do Smthng		Opening Year 2027		Design Year 2037								
					Day	Night	Day	Night	Day	Night	Day	Night	Day	Night	Day	Night	Day	Night	Day	Night	$L_{Aeq,15hr}$ ≥ 65dB	$L_{Aeq,9hr}$ ≥ 60dB	
22.2	12637	30 MCHATTON STREET NORTH SYDNEY	First	S	61	53	61	54	62	54	62	55	-0.1	1.0	0.0	1.1	60	55	NO	NO	NO	NO	NO
22.2	12637	30 MCHATTON STREET NORTH SYDNEY	First	E	52	44	52	45	52	45	52	45	-0.1	0.4	0.0	0.5	60	55	NO	NO	NO	NO	NO
22.2	12637	30 MCHATTON STREET NORTH SYDNEY	First	N	53	46	53	46	54	46	54	47	-0.1	0.2	-0.1	0.3	60	55	NO	NO	NO	NO	NO
22.2	12637	30 MCHATTON STREET NORTH SYDNEY	First	NE	54	46	54	47	55	47	54	47	-0.1	0.2	-0.1	0.3	60	55	NO	NO	NO	NO	NO
22.2	12638	26 MCHATTON STREET NORTH SYDNEY	Ground	S	59	51	59	52	60	52	60	53	0.1	1.0	0.1	1.1	60	55	NO	NO	NO	NO	NO
22.2	12638	26 MCHATTON STREET NORTH SYDNEY	Ground	N	54	46	54	47	55	47	54	47	-0.2	0.1	-0.1	0.3	60	55	NO	NO	NO	NO	NO
22.2	12638	26 MCHATTON STREET NORTH SYDNEY	Ground	W	48	41	48	41	49	42	48	42	-0.3	-0.2	-0.3	-0.1	60	54	NO	NO	NO	NO	NO
22.2	12638	26 MCHATTON STREET NORTH SYDNEY	Ground	N	50	43	49	43	50	43	50	43	-0.5	-0.4	-0.4	-0.3	60	55	NO	NO	NO	NO	NO
22.2	12638	26 MCHATTON STREET NORTH SYDNEY	Ground	W	47	40	47	40	48	41	47	41	-0.4	-0.3	-0.4	-0.2	60	53	NO	NO	NO	NO	NO
22.2	12648	49 CROWS NEST ROAD WAVERTON	Ground	S	41	35	40	34	42	35	41	34	-0.8	-1.2	-0.8	-1.0	54	47	NO	NO	NO	NO	NO
22.2	12648	49 CROWS NEST ROAD WAVERTON	Ground	W	40	34	39	33	41	35	40	34	-0.8	-1.1	-0.8	-1.0	53	47	NO	NO	NO	NO	NO
22.2	12648	49 CROWS NEST ROAD WAVERTON	Ground	S	43	37	42	36	44	38	43	37	-0.9	-1.2	-0.9	-1.2	56	50	NO	NO	NO	NO	NO
22.2	12648	49 CROWS NEST ROAD WAVERTON	Ground	E	42	35	41	35	42	36	42	35	-0.7	-0.9	-0.6	-0.7	54	48	NO	NO	NO	NO	NO
22.2	12648	49 CROWS NEST ROAD WAVERTON	Ground	S	40	34	40	33	41	35	40	34	-0.8	-0.9	-0.7	-0.9	53	47	NO	NO	NO	NO	NO
22.2	12648	49 CROWS NEST ROAD WAVERTON	Ground	E	39	33	38	32	40	34	39	33	-0.8	-1.0	-0.7	-1.0	52	46	NO	NO	NO	NO	NO
22.2	12648	49 CROWS NEST ROAD WAVERTON	Ground	NW	44	37	44	37	45	38	45	38	-0.3	-0.2	-0.2	-0.1	57	50	NO	NO	NO	NO	NO
22.2	12648	49 CROWS NEST ROAD WAVERTON	First	S	44	38	44	37	45	39	44	38	-0.8	-1.1	-0.7	-0.9	57	51	NO	NO	NO	NO	NO
22.2	12648	49 CROWS NEST ROAD WAVERTON	First	W	43	37	43	36	44	38	43	37	-0.7	-0.9	-0.6	-0.8	56	50	NO	NO	NO	NO	NO
22.2	12648	49 CROWS NEST ROAD WAVERTON	First	S	45	39	44	38	45	39	45	38	-0.8	-1.1	-0.7	-1.0	57	51	NO	NO	NO	NO	NO
22.2	12648	49 CROWS NEST ROAD WAVERTON	First	E	44	37	43	36	44	38	44	37	-0.6	-0.8	-0.5	-0.7	56	50	NO	NO	NO	NO	NO
22.2	12648	49 CROWS NEST ROAD WAVERTON	First	S	43	36	42	36	43	37	43	36	-0.7	-0.9	-0.6	-0.8	55	49	NO	NO	NO	NO	NO
22.2	12648	49 CROWS NEST ROAD WAVERTON	First	E	41	35	41	34	42	36	41	35	-0.7	-0.9	-0.7	-0.8	54	48	NO	NO	NO	NO	NO
22.2	12648	49 CROWS NEST ROAD WAVERTON	First	NW	46	39	46	39	47	40	47	40	-0.5	-0.4	-0.4	-0.2	59	52	NO	NO	NO	NO	NO
22.2	12648	49 CROWS NEST ROAD WAVERTON	First	W	43	37	42	36	44	37	43	36	-0.7	-0.9	-0.6	-0.9	56	49	NO	NO	NO	NO	NO
22.2	12657	3 MORTON STREET WOLLSTONECRAFT	Ground	N	40	33	40	33	41	34	41	34	-0.1	0.0	-0.1	0.1	53	46	NO	NO	NO	NO	NO
22.2	12657	3 MORTON STREET WOLLSTONECRAFT	Ground	W	37	31	36	30	37	31	37	31	-0.5	-0.7	-0.3	-0.7	49	43	NO	NO	NO	NO	NO
22.2	12657	3 MORTON STREET WOLLSTONECRAFT	Ground	N	38	31	37	31	38	32	38	32	-0.4	-0.5	-0.3	-0.4	50	44	NO	NO	NO	NO	NO
22.2	12657	3 MORTON STREET WOLLSTONECRAFT	Ground	E	39	32	39	32	40	33	39	33	-0.3	-0.3	-0.2	-0.2	52	45	NO	NO	NO	NO	NO
22.2	12657	3 MORTON STREET WOLLSTONECRAFT	Ground	N	40	33	39	33	40	33	40	33	-0.1	0.0	-0.1	0.2	52	45	NO	NO	NO	NO	NO
22.2	12657	3 MORTON STREET WOLLSTONECRAFT	Ground	W	36	30	36	30	37	31	37	30	-0.4	0.0	-0.4	-0.5	49	43	NO	NO	NO	NO	NO
22.2	12657	3 MORTON STREET WOLLSTONECRAFT	Ground	SE	39	32	38	32	39	32	39	32	-0.3	-0.2	-0.2	-0.2	51	44	NO	NO	NO	NO	NO
22.2	12657	3 MORTON STREET WOLLSTONECRAFT	Ground	E	41	34	40	34	41	35	41	34	-0.3	-0.3	-0.3	-0.3	53	47	NO	NO	NO	NO	NO
22.2	12657	3 MORTON STREET WOLLSTONECRAFT	First	N	42	35	41	35	42	35	42	35	-0.2	-0.1	-0.2	0.0	54	47	NO	NO	NO	NO	NO
22.2	12657	3 MORTON STREET WOLLSTONECRAFT	First	W	39	33	39	33	40	34	40	33	-0.4	-0.5	-0.3	-0.4	52	46	NO	NO	NO	NO	NO
22.2	12657	3 MORTON STREET WOLLSTONECRAFT	First	N	40	34	40	34	41	34	41	34	-0.3	-0.3	-0.2	-0.2	53	46	NO	NO	NO	NO	NO
22.2	12657	3 MORTON STREET WOLLSTONECRAFT	First	E	41	34	41	34	42	35	42	35	-0.2	-0.1	-0.1	0.0	54	47	NO	NO	NO	NO	NO
22.2	12657	3 MORTON STREET WOLLSTONECRAFT	First	N	41	34	41	34	42	35	42	35	-0.1	0.1	-0.1	0.2	54	47	NO	NO	NO	NO	NO
22.2	12657	3 MORTON STREET WOLLSTONECRAFT	First	W	39	32	39	32	40	33	39	33	-0.3	-0.4	-0.2	-0.3	52	45	NO	NO	NO	NO	NO
22.2	12657	3 MORTON STREET WOLLSTONECRAFT	First	SE	41	34	40	34	41	34	41	34	-0.2	0.0	-0.1	0.1	53	46	NO	NO	NO	NO	NO
22.2	12657	3 MORTON STREET WOLLSTONECRAFT	First	E	42	35	42	35	43	36	43	36	-0.2	-0.1	-0.2	0.0	55	48	NO	NO	NO	NO	NO
22.2	12668	51 CROWS NEST ROAD WAVERTON	Ground	E	39	33	39	32	40	34	39	33	-0.8	-1.2	-0.8	-1.0	52	46	NO	NO	NO	NO	NO
22.2	12668	51 CROWS NEST ROAD WAVERTON	Ground	N	47	40	47	40	48	41	48	41	-0.4	-0.1	-0.3	-0.1	60	53	NO	NO	NO	NO	NO
22.2	12668	51 CROWS NEST ROAD WAVERTON	Ground	W	40	34	40	33	41	35	40	34	-0.8	-1.1	-0.7	-1.0	53	47	NO	NO	NO	NO	NO
22.2	12668	51 CROWS NEST ROAD WAVERTON	Ground	S	44	38	43	36	44	38	43	37	-0.9	-1.2	-0.8	-1.1	56	50	NO	NO	NO	NO	NO
22.2	12668	51 CROWS NEST ROAD WAVERTON	First	E	42	36	41	35	42	36	42	35	-0.7	-0.9	-0.6	-0.8	54	48	NO	NO	NO	NO	NO
22.2	12668	51 CROWS NEST ROAD WAVERTON	First	N	49	42	48	41	50	42	49	42	-0.5	-0.3	-0.4	-0.2	60	54	NO	NO	NO	NO	NO
22.2	12668	51 CROWS NEST ROAD WAVERTON	First	W	43	37	43	36	44	38	43	37	-0.7	-0.9	-0.6	-0.8	56	50	NO	NO	NO	NO	NO
22.2	12668	51 CROWS NEST ROAD WAVERTON	First	S	46	40	45	38	46	40	46	39	-0.8	-1.1	-0.7	-1.0	58	52	NO	NO	NO	NO	NO
22.2	12680	188 PACIFIC HIGHWAY NORTH SYDNEY	Ground	N	63	55	63	56	64	55	64	57	0.1	1.0	0.1	1.2	60	55	NO	NO	NO	NO	NO
22.2	12680	188 PACIFIC HIGHWAY NORTH SYDNEY	Ground	W	47	40	47	40	48	40	47	41	-0.2	0.1	-0.1	0.3	60	52	NO	NO	NO	NO	NO
22.2	12680	188 PACIFIC HIGHWAY NORTH SYDNEY	Ground	S	68	60	68	61	69	61	69	62	0.1	1.3	0.1	1.4	60	55	NO	NO	NO	NO	NO
22.2	12680	188 PACIFIC HIGHWAY NORTH SYDNEY	Ground	E	71	63	71	65	72	64	72	65	0.1	1.3	0.0	1.4	60	55	NO	NO	NO	NO	NO
22.2	12680	188 PACIFIC HIGHWAY NORTH SYDNEY	First	N	64	56	64	57	65	57	65	58	0.0	1.1	0.1	1.1	60	55	NO	NO	NO	NO	NO
22.2	12680	188 PACIFIC HIGHWAY NORTH SYDNEY	First	W	50	43	50	43	51	44	51	44	-0.1	0.3	0.0	0.4	60	55	NO	NO	NO	NO	NO
22.2	12680	188 PACIFIC HIGHWAY NORTH SYDNEY	First	S	68	61	69	62	69	61	69	63	0.1	1.2	0.0	1.4	60	55	NO	NO	NO	NO	NO
22.2	12680	188 PACIFIC HIGHWAY NORTH SYDNEY	First	E	72	64	72	65	73	64	73	66	0.0	1.4	0.0	1.4	60	55	NO	NO	NO	NO	NO
22.2	12682	53 CROWS NEST ROAD WAVERTON	Ground	N	48	41	48	41	49	41	49	42	-0.3	0.1	-0.2	0.2	60	53	NO	NO	NO	NO	NO
22.2	12682	53 CROWS NEST ROAD WAVERTON	Ground	W	41	35	40	34	41	35	41	34	-0.7	-1.0	-0.7	-1.0	53	47	NO	NO	NO	NO	NO
22.2	12682	53 CROWS NEST ROAD WAVERTON	Ground	S	43	37	42	36	43	37	43	36	-0.8	-1.1	-0.8	-1.0	55	49	NO	NO	NO	NO	NO
22.2	12682	53 CROWS NEST ROAD WAVERTON	Ground	W	41	35	40	34	42	35	41	35	-0.7	-1.0	-0.6	-0.9	54	47	NO	NO	NO	NO	NO
22.2	12682	53 CROWS NEST ROAD WAVERTON	Ground	S	46	40	45	39	47	41	46	39	-1.1	-1.4	-1.0	-1.4	59	53	NO	NO	NO	NO	NO
22.2	12682	53 CROWS NEST ROAD WAVERTON	Ground	E	46	40	45	39	47	40	46	39	-0.9	-1.2	-0.9	-1.1	59	52	NO	NO	NO	NO	NO

NCA	Receiver ID	Address	Floor Level	Facade	Opening Year 2027				Design Year 2037				Increase (Do Smthng - Do Nothing)				NCG project road noise criteria		Do noise levels exceed the cumulative limit with project roads adding ≥2dB to the total noise levels?		Is the contribution from the road project Acute?		Consider further treatment?
					Do Nothing		Do Smthng		Do Nothing		Do Smthng		Opening Year 2027		Design Year 2037								
					Day	Night	Day	Night	Day	Night	Day	Night	Day	Night	Day	Night	Day	Night	Day	Night	$L_{Aeq,15hr}$ ≥ 65dB	$L_{Aeq,9hr}$ ≥ 60dB	
22.2	12682	53 CROWS NEST ROAD WAVERTON	Ground	N	43	37	42	36	44	38	43	37	-0.8	-1.0	-0.7	-0.9	56	50	NO	NO	NO	NO	NO
22.2	12682	53 CROWS NEST ROAD WAVERTON	Ground	E	44	38	43	36	44	38	43	37	-0.8	-1.2	-0.7	-1.0	56	50	NO	NO	NO	NO	NO
22.2	12682	53 CROWS NEST ROAD WAVERTON	Ground	S	43	37	43	36	44	38	43	37	-0.8	-1.0	-0.7	-1.0	56	50	NO	NO	NO	NO	NO
22.2	12682	53 CROWS NEST ROAD WAVERTON	Ground	E	41	35	40	34	41	35	41	34	-0.7	-1.0	-0.7	-0.9	53	47	NO	NO	NO	NO	NO
22.2	12682	53 CROWS NEST ROAD WAVERTON	Ground	N	45	38	45	38	46	39	45	38	-0.3	-0.2	-0.2	-0.1	58	51	NO	NO	NO	NO	NO
22.2	12682	53 CROWS NEST ROAD WAVERTON	Ground	E	47	39	47	40	48	40	47	40	-0.1	0.2	-0.1	0.3	60	52	NO	NO	NO	NO	NO
22.2	12682	53 CROWS NEST ROAD WAVERTON	First	N	50	43	49	42	51	43	50	43	-0.4	-0.2	-0.4	0.0	60	55	NO	NO	NO	NO	NO
22.2	12682	53 CROWS NEST ROAD WAVERTON	First	W	44	38	43	37	44	38	44	37	-0.6	-0.8	-0.5	-0.7	56	50	NO	NO	NO	NO	NO
22.2	12682	53 CROWS NEST ROAD WAVERTON	First	S	46	40	45	39	46	40	46	39	-0.8	-1.0	-0.7	-0.9	58	52	NO	NO	NO	NO	NO
22.2	12682	53 CROWS NEST ROAD WAVERTON	First	W	44	38	44	37	45	38	44	38	-0.7	-0.8	-0.6	-0.8	57	50	NO	NO	NO	NO	NO
22.2	12682	53 CROWS NEST ROAD WAVERTON	First	S	47	41	46	40	48	42	47	41	-1.0	-1.2	-0.8	-1.1	60	54	NO	NO	NO	NO	NO
22.2	12682	53 CROWS NEST ROAD WAVERTON	First	E	48	41	47	40	48	42	48	41	-0.8	-1.0	-0.7	-0.8	60	54	NO	NO	NO	NO	NO
22.2	12682	53 CROWS NEST ROAD WAVERTON	First	N	47	40	46	39	47	41	47	40	-0.7	-1.0	-0.6	-0.9	59	53	NO	NO	NO	NO	NO
22.2	12682	53 CROWS NEST ROAD WAVERTON	First	E	47	40	46	39	47	41	47	40	-0.8	-1.0	-0.7	-0.9	59	53	NO	NO	NO	NO	NO
22.2	12682	53 CROWS NEST ROAD WAVERTON	First	S	46	40	46	39	47	41	46	40	-0.8	-1.0	-0.7	-1.0	59	53	NO	NO	NO	NO	NO
22.2	12682	53 CROWS NEST ROAD WAVERTON	First	E	44	37	43	37	44	38	44	37	-0.6	-0.8	-0.5	-0.7	56	50	NO	NO	NO	NO	NO
22.2	12682	53 CROWS NEST ROAD WAVERTON	First	N	47	40	46	40	48	41	47	40	-0.5	-0.4	-0.3	-0.3	60	53	NO	NO	NO	NO	NO
22.2	12682	53 CROWS NEST ROAD WAVERTON	First	E	49	41	48	41	49	42	49	42	-0.3	-0.1	-0.2	0.1	60	54	NO	NO	NO	NO	NO
22.2	12685	3 MORTON STREET WOLLSTONECRAFT	Ground	SE	41	35	41	34	42	35	42	35	-0.3	-0.3	-0.3	-0.2	54	47	NO	NO	NO	NO	NO
22.2	12685	3 MORTON STREET WOLLSTONECRAFT	Ground	E	40	34	39	33	40	34	40	33	-0.5	-0.7	-0.4	-0.7	52	46	NO	NO	NO	NO	NO
22.2	12685	3 MORTON STREET WOLLSTONECRAFT	Ground	N	41	35	41	34	42	35	42	35	-0.3	-0.3	-0.3	-0.3	54	47	NO	NO	NO	NO	NO
22.2	12685	3 MORTON STREET WOLLSTONECRAFT	Ground	W	40	34	39	33	41	34	40	34	-0.5	-0.6	-0.4	-0.6	53	46	NO	NO	NO	NO	NO
22.2	12685	3 MORTON STREET WOLLSTONECRAFT	Ground	N	41	34	40	34	41	35	41	34	-0.4	-0.5	-0.3	-0.4	53	47	NO	NO	NO	NO	NO
22.2	12685	3 MORTON STREET WOLLSTONECRAFT	Ground	W	40	34	39	33	40	34	40	33	-0.5	-0.6	-0.4	-0.6	52	46	NO	NO	NO	NO	NO
22.2	12685	3 MORTON STREET WOLLSTONECRAFT	Ground	SE	41	34	41	34	42	35	42	35	-0.3	-0.3	-0.2	-0.2	54	47	NO	NO	NO	NO	NO
22.2	12690	34 CROWS NEST ROAD WAVERTON	Ground	E	43	36	43	36	44	37	43	37	-0.5	-0.5	-0.5	-0.4	56	49	NO	NO	NO	NO	NO
22.2	12690	34 CROWS NEST ROAD WAVERTON	Ground	W	41	35	41	34	42	35	41	35	-0.6	-0.8	-0.6	-0.7	54	47	NO	NO	NO	NO	NO
22.2	12690	34 CROWS NEST ROAD WAVERTON	Ground	S	43	36	42	35	43	37	43	36	-0.5	-0.5	-0.5	-0.5	55	49	NO	NO	NO	NO	NO
22.2	12699	55 CROWS NEST ROAD WAVERTON	Ground	NW	49	41	49	41	49	41	49	42	0.0	0.5	0.1	0.6	60	53	NO	NO	NO	NO	NO
22.2	12699	55 CROWS NEST ROAD WAVERTON	Ground	W	41	35	41	34	42	36	41	35	-0.7	-0.9	-0.6	-0.8	54	48	NO	NO	NO	NO	NO
22.2	12699	55 CROWS NEST ROAD WAVERTON	Ground	S	42	36	41	35	42	36	42	35	-0.8	-1.1	-0.7	-0.9	54	48	NO	NO	NO	NO	NO
22.2	12699	55 CROWS NEST ROAD WAVERTON	Ground	W	41	35	41	34	42	36	41	35	-0.7	-1.0	-0.7	-0.9	54	48	NO	NO	NO	NO	NO
22.2	12699	55 CROWS NEST ROAD WAVERTON	Ground	S	46	40	45	39	46	40	45	39	-0.9	-1.2	-0.9	-1.2	58	52	NO	NO	NO	NO	NO
22.2	12699	55 CROWS NEST ROAD WAVERTON	Ground	E	45	39	44	38	46	39	45	38	-0.6	-0.7	-0.5	-0.7	58	51	NO	NO	NO	NO	NO
22.2	12699	55 CROWS NEST ROAD WAVERTON	Ground	N	50	42	49	42	50	43	50	43	-0.3	0.1	-0.2	0.2	60	55	NO	NO	NO	NO	NO
22.2	12699	55 CROWS NEST ROAD WAVERTON	First	NW	50	43	50	43	51	43	51	43	-0.2	0.2	-0.2	0.2	60	55	NO	NO	NO	NO	NO
22.2	12699	55 CROWS NEST ROAD WAVERTON	First	W	44	38	44	37	45	39	44	38	-0.6	-0.7	-0.6	-0.7	57	51	NO	NO	NO	NO	NO
22.2	12699	55 CROWS NEST ROAD WAVERTON	First	S	45	39	44	38	46	39	45	38	-0.7	-0.9	-0.6	-0.8	58	51	NO	NO	NO	NO	NO
22.2	12699	55 CROWS NEST ROAD WAVERTON	First	W	44	38	44	37	45	39	44	38	-0.6	-0.7	-0.6	-0.6	57	51	NO	NO	NO	NO	NO
22.2	12699	55 CROWS NEST ROAD WAVERTON	First	S	48	41	47	40	48	42	47	41	-0.9	-1.1	-0.7	-1.0	60	54	NO	NO	NO	NO	NO
22.2	12699	55 CROWS NEST ROAD WAVERTON	First	E	49	42	48	42	49	43	49	42	-0.6	-0.7	-0.5	-0.6	60	55	NO	NO	NO	NO	NO
22.2	12699	55 CROWS NEST ROAD WAVERTON	First	N	51	44	51	44	52	44	52	44	-0.4	0.0	-0.3	0.0	60	55	NO	NO	NO	NO	NO
22.2	12713	32 CROWS NEST ROAD WAVERTON	Ground	N	42	35	42	35	43	36	42	35	-0.4	-0.3	-0.4	-0.2	55	48	NO	NO	NO	NO	NO
22.2	12713	32 CROWS NEST ROAD WAVERTON	Ground	W	40	34	40	33	41	34	40	34	-0.5	-0.7	-0.4	-0.6	53	46	NO	NO	NO	NO	NO
22.2	12713	32 CROWS NEST ROAD WAVERTON	Ground	S	41	35	41	34	42	35	41	35	-0.6	-0.7	-0.5	-0.6	54	47	NO	NO	NO	NO	NO
22.2	12713	32 CROWS NEST ROAD WAVERTON	Ground	E	37	31	37	30	38	32	37	31	-0.8	-1.1	-0.7	-1.0	50	44	NO	NO	NO	NO	NO
22.2	12722	57 CROWS NEST ROAD WAVERTON	Ground	E	44	38	43	37	45	38	44	37	-0.5	-0.6	-0.5	-0.6	57	50	NO	NO	NO	NO	NO
22.2	12722	57 CROWS NEST ROAD WAVERTON	Ground	N	51	43	51	43	52	44	51	44	-0.1	0.5	-0.1	0.5	60	55	NO	NO	NO	NO	NO
22.2	12722	57 CROWS NEST ROAD WAVERTON	Ground	W	46	39	45	39	46	40	46	39	-0.5	-0.6	-0.4	-0.5	58	52	NO	NO	NO	NO	NO
22.2	12722	57 CROWS NEST ROAD WAVERTON	Ground	N	47	40	47	40	48	41	47	41	-0.5	-0.4	-0.4	-0.4	60	53	NO	NO	NO	NO	NO
22.2	12722	57 CROWS NEST ROAD WAVERTON	Ground	W	45	39	44	38	45	39	45	38	-0.6	-0.8	-0.5	-0.7	57	51	NO	NO	NO	NO	NO
22.2	12722	57 CROWS NEST ROAD WAVERTON	Ground	S	46	40	45	39	47	40	46	40	-0.6	-0.8	-0.6	-0.7	59	52	NO	NO	NO	NO	NO
22.2	12726	34 CROWS NEST ROAD WAVERTON	Ground	E	42	35	41	35	42	36	42	35	-0.7	-0.8	-0.6	-0.7	54	48	NO	NO	NO	NO	NO
22.2	12726	34 CROWS NEST ROAD WAVERTON	Ground	N	42	35	42	35	43	36	42	36	-0.5	-0.5	-0.5	-0.3	55	48	NO	NO	NO	NO	NO
22.2	12726	34 CROWS NEST ROAD WAVERTON	Ground	W	38	32	38	31	39	33	38	32	-0.7	-1.0	-0.7	-0.9	51	45	NO	NO	NO	NO	NO
22.2	12726	34 CROWS NEST ROAD WAVERTON	First	E	44	37	43	36	44	37	44	37	-0.5	-0.5	-0.4	-0.4	56	49	NO	NO	NO	NO	NO
22.2	12726	34 CROWS NEST ROAD WAVERTON	First	N	44	37	43	36	44	37	44	37	-0.4	-0.4	-0.4	-0.3	56	49	NO	NO	NO	NO	NO
22.2	12726	34 CROWS NEST ROAD WAVERTON	First	W	41	35	40	34	42	35	41	35	-0.7	-0.8	-0.6	-0.7	54	47	NO	NO	NO	NO	NO
22.2	12733	59 CROWS NEST ROAD WAVERTON	Ground	N	52	44	52	44	52	45	52	45	-0.2	0.4	-0.1	0.5	60	55	NO	NO	NO	NO	NO
22.2	12733	59 CROWS NEST ROAD WAVERTON	Ground	W	42	36	42	35	43	36	42	36	-0.6	-0.9	-0.5	-0.8	55	48	NO	NO	NO	NO	NO
22.2	12733	59 CROWS NEST ROAD WAVERTON	Ground	SE	47	41	46	40	48	41	47	40	-0.9	-1.1	-0.8	-1.1	60	53	NO	NO	NO	NO	NO
22.2	12733	59 CROWS NEST ROAD WAVERTON	Ground	E	48	41	48	41	49	42	48	42	-0.4	-0.4	-0.4	-0.3	60	54	NO	NO	NO	NO	NO

NCA	Receiver ID	Address	Floor Level	Facade	Opening Year 2027				Design Year 2037				Increase (Do Smthng - Do Nothing)				NCG project road noise criteria		Do noise levels exceed the cumulative limit with project roads adding ≥2dB to the total noise levels?		Is the contribution from the road project Acute?		Consider further treatment?
					Do Nothing		Do Smthng		Do Nothing		Do Smthng		Opening Year 2027		Design Year 2037								
					Day	Night	Day	Night	Day	Night	Day	Night	Day	Night	Day	Night	Day	Night	Day	Night	$L_{Aeq,15hr}$ ≥ 65dB	$L_{Aeq,9hr}$ ≥ 60dB	
22.2	12733	59 CROWS NEST ROAD WAVERTON	Ground	N	49	42	49	42	50	43	49	42	-0.4	-0.4	-0.4	-0.3	60	55	NO	NO	NO	NO	NO
22.2	12733	59 CROWS NEST ROAD WAVERTON	Ground	E	51	44	51	44	52	44	52	45	-0.3	0.1	-0.2	0.2	60	55	NO	NO	NO	NO	NO
22.2	12733	59 CROWS NEST ROAD WAVERTON	First	N	53	45	53	46	54	46	54	46	0.0	0.5	0.0	0.5	60	55	NO	NO	NO	NO	NO
22.2	12733	59 CROWS NEST ROAD WAVERTON	First	W	45	39	45	38	46	39	46	39	-0.5	-0.7	-0.5	-0.6	58	51	NO	NO	NO	NO	NO
22.2	12733	59 CROWS NEST ROAD WAVERTON	First	SE	49	43	48	42	50	43	49	43	-0.7	-0.9	-0.7	-0.8	60	55	NO	NO	NO	NO	NO
22.2	12733	59 CROWS NEST ROAD WAVERTON	First	E	51	44	50	44	52	44	51	44	-0.4	-0.3	-0.3	-0.2	60	55	NO	NO	NO	NO	NO
22.2	12733	59 CROWS NEST ROAD WAVERTON	First	N	51	44	51	44	52	44	51	44	-0.4	-0.2	-0.3	-0.1	60	55	NO	NO	NO	NO	NO
22.2	12733	59 CROWS NEST ROAD WAVERTON	First	E	53	45	52	45	53	46	53	46	-0.2	0.2	-0.2	0.3	60	55	NO	NO	NO	NO	NO
22.2	12736	61 CROWS NEST ROAD WAVERTON	Ground	NW	53	45	53	45	54	45	54	46	0.0	0.7	0.0	0.7	60	55	NO	NO	NO	NO	NO
22.2	12736	61 CROWS NEST ROAD WAVERTON	Ground	W	46	39	45	39	47	40	46	39	-0.5	-0.6	-0.4	-0.5	59	52	NO	NO	NO	NO	NO
22.2	12736	61 CROWS NEST ROAD WAVERTON	Ground	S	48	42	48	41	49	42	48	42	-0.6	-0.8	-0.6	-0.7	60	54	NO	NO	NO	NO	NO
22.2	12736	61 CROWS NEST ROAD WAVERTON	Ground	E	47	41	47	40	48	41	48	41	-0.4	-0.3	-0.4	-0.3	60	53	NO	NO	NO	NO	NO
22.2	12736	61 CROWS NEST ROAD WAVERTON	Ground	N	53	45	53	46	54	46	54	47	0.0	0.6	0.0	0.7	60	55	NO	NO	NO	NO	NO
22.2	12736	61 CROWS NEST ROAD WAVERTON	Ground	E	53	45	53	46	54	46	54	47	-0.1	0.7	-0.1	0.7	60	55	NO	NO	NO	NO	NO
22.2	12738	5 MORTON STREET WOLLSTONECRAFT	Ground	E	41	34	41	34	42	35	42	35	-0.3	-0.2	-0.1	0.0	54	47	NO	NO	NO	NO	NO
22.2	12738	5 MORTON STREET WOLLSTONECRAFT	Ground	N	39	32	39	32	40	32	40	33	0.0	0.3	0.0	0.3	52	44	NO	NO	NO	NO	NO
22.2	12738	5 MORTON STREET WOLLSTONECRAFT	Ground	W	34	30	34	30	35	30	34	30	-0.5	0.0	-0.4	0.0	47	42	NO	NO	NO	NO	NO
22.2	12738	5 MORTON STREET WOLLSTONECRAFT	Ground	S	39	32	38	32	39	33	39	32	-0.4	-0.5	-0.3	-0.5	51	45	NO	NO	NO	NO	NO
22.2	12738	5 MORTON STREET WOLLSTONECRAFT	First	E	42	35	41	35	42	35	42	35	-0.2	-0.1	-0.1	0.0	54	47	NO	NO	NO	NO	NO
22.2	12738	5 MORTON STREET WOLLSTONECRAFT	First	N	40	33	40	33	41	33	41	34	-0.1	0.2	0.0	0.3	53	45	NO	NO	NO	NO	NO
22.2	12738	5 MORTON STREET WOLLSTONECRAFT	First	W	36	30	36	30	37	30	36	30	-0.4	0.0	-0.3	-0.1	49	42	NO	NO	NO	NO	NO
22.2	12738	5 MORTON STREET WOLLSTONECRAFT	First	S	40	33	40	33	41	34	40	33	-0.4	-0.3	-0.2	-0.3	53	46	NO	NO	NO	NO	NO
22.2	12738	5 MORTON STREET WOLLSTONECRAFT	Second	E	42	35	42	35	43	36	43	36	-0.2	0.0	-0.1	0.1	55	48	NO	NO	NO	NO	NO
22.2	12738	5 MORTON STREET WOLLSTONECRAFT	Second	N	41	34	41	34	42	35	42	35	-0.1	0.1	0.0	0.2	54	47	NO	NO	NO	NO	NO
22.2	12738	5 MORTON STREET WOLLSTONECRAFT	Second	W	39	32	39	32	39	33	39	33	-0.3	-0.3	-0.2	-0.2	51	45	NO	NO	NO	NO	NO
22.2	12738	5 MORTON STREET WOLLSTONECRAFT	Second	S	41	34	41	34	42	35	42	35	-0.2	0.0	-0.1	0.0	54	47	NO	NO	NO	NO	NO
22.2	12740	36 CROWS NEST ROAD WAVERTON	Ground	E	43	36	42	36	44	37	43	36	-0.7	-0.8	-0.6	-0.7	56	49	NO	NO	NO	NO	NO
22.2	12740	36 CROWS NEST ROAD WAVERTON	Ground	W	42	35	41	35	42	36	42	35	-0.7	-0.9	-0.6	-0.8	54	48	NO	NO	NO	NO	NO
22.2	12740	36 CROWS NEST ROAD WAVERTON	Ground	S	43	37	43	36	44	37	43	36	-0.7	-0.8	-0.5	-0.7	56	49	NO	NO	NO	NO	NO
22.2	12746	63 CROWS NEST ROAD WAVERTON	Ground	E	50	43	49	43	50	43	50	43	-0.5	-0.4	-0.5	-0.2	60	55	NO	NO	NO	NO	NO
22.2	12746	63 CROWS NEST ROAD WAVERTON	Ground	N	55	47	55	48	56	47	56	48	0.1	1.0	0.2	1.1	60	55	NO	NO	NO	NO	NO
22.2	12746	63 CROWS NEST ROAD WAVERTON	Ground	W	47	40	46	39	47	40	47	40	-0.5	-0.5	-0.3	-0.4	59	52	NO	NO	NO	NO	NO
22.2	12746	63 CROWS NEST ROAD WAVERTON	Ground	S	51	44	50	44	51	44	51	44	-0.5	-0.3	-0.4	-0.3	60	55	NO	NO	NO	NO	NO
22.2	12761	65 CROWS NEST ROAD WAVERTON	Ground	E	56	48	56	49	57	48	57	49	0.1	1.0	0.1	1.0	60	55	NO	NO	NO	NO	NO
22.2	12761	65 CROWS NEST ROAD WAVERTON	Ground	N	56	48	57	49	57	49	57	50	0.1	1.2	0.2	1.1	60	55	NO	NO	NO	NO	NO
22.2	12761	65 CROWS NEST ROAD WAVERTON	Ground	W	45	38	44	37	45	38	45	38	-0.4	-0.3	-0.4	-0.2	57	50	NO	NO	NO	NO	NO
22.2	12761	65 CROWS NEST ROAD WAVERTON	Ground	S	50	43	50	43	51	44	50	44	-0.4	-0.2	-0.3	0.0	60	55	NO	NO	NO	NO	NO
22.2	12761	65 CROWS NEST ROAD WAVERTON	First	E	58	49	58	50	58	50	58	51	0.0	0.9	0.1	1.0	60	55	NO	NO	NO	NO	NO
22.2	12761	65 CROWS NEST ROAD WAVERTON	First	N	58	50	58	51	59	50	59	51	0.2	1.0	0.2	1.0	60	55	NO	NO	NO	NO	NO
22.2	12761	65 CROWS NEST ROAD WAVERTON	First	W	48	41	47	41	48	41	48	41	-0.3	-0.2	-0.3	0.0	60	53	NO	NO	NO	NO	NO
22.2	12761	65 CROWS NEST ROAD WAVERTON	First	S	52	45	52	45	53	46	53	46	-0.3	0.0	-0.3	0.0	60	55	NO	NO	NO	NO	NO
22.2	12769	36 CROWS NEST ROAD WAVERTON	Ground	E	41	35	41	34	42	36	42	35	-0.6	-0.8	-0.6	-0.8	54	48	NO	NO	NO	NO	NO
22.2	12769	36 CROWS NEST ROAD WAVERTON	Ground	N	43	36	43	36	44	37	43	36	-0.4	-0.3	-0.3	-0.3	56	49	NO	NO	NO	NO	NO
22.2	12769	36 CROWS NEST ROAD WAVERTON	Ground	W	42	35	41	35	42	36	42	35	-0.7	-0.9	-0.6	-0.8	54	48	NO	NO	NO	NO	NO
22.2	12776	67 CROWS NEST ROAD WAVERTON	Ground	N	60	52	61	53	61	53	61	54	0.2	1.3	0.2	1.2	60	55	NO	NO	NO	NO	NO
22.2	12776	67 CROWS NEST ROAD WAVERTON	Ground	W	50	42	50	42	50	43	50	43	-0.2	0.2	-0.1	0.3	60	55	NO	NO	NO	NO	NO
22.2	12776	67 CROWS NEST ROAD WAVERTON	Ground	N	56	48	56	49	57	48	57	49	0.2	1.0	0.2	1.1	60	55	NO	NO	NO	NO	NO
22.2	12776	67 CROWS NEST ROAD WAVERTON	Ground	W	49	41	48	41	49	42	49	42	-0.3	0.0	-0.2	0.1	60	54	NO	NO	NO	NO	NO
22.2	12776	67 CROWS NEST ROAD WAVERTON	Ground	S	51	43	50	44	51	44	51	44	-0.3	0.2	-0.2	0.3	60	55	NO	NO	NO	NO	NO
22.2	12776	67 CROWS NEST ROAD WAVERTON	Ground	W	48	41	48	41	49	42	49	42	-0.4	-0.1	-0.3	-0.1	60	54	NO	NO	NO	NO	NO
22.2	12776	67 CROWS NEST ROAD WAVERTON	Ground	S	53	45	53	46	54	46	54	47	0.0	0.8	0.1	0.9	60	55	NO	NO	NO	NO	NO
22.2	12776	67 CROWS NEST ROAD WAVERTON	Ground	E	48	41	48	41	49	41	49	42	-0.1	0.4	-0.1	0.5	60	53	NO	NO	NO	NO	NO
22.2	12783	69 CROWS NEST ROAD WAVERTON	Ground	N	62	54	62	55	63	54	63	56	0.2	1.3	0.2	1.3	60	55	NO	NO	NO	NO	NO
22.2	12783	69 CROWS NEST ROAD WAVERTON	Ground	NW	60	51	60	52	61	52	61	53	0.2	1.3	0.2	1.2	60	55	NO	NO	NO	NO	NO
22.2	12783	69 CROWS NEST ROAD WAVERTON	Ground	W	47	40	47	40	48	40	48	40	-0.2	0.2	-0.1	0.2	60	52	NO	NO	NO	NO	NO
22.2	12783	69 CROWS NEST ROAD WAVERTON	Ground	S	55	48	55	48	56	48	56	49	0.0	0.6	0.0	0.7	60	55	NO	NO	NO	NO	NO
22.2	12783	69 CROWS NEST ROAD WAVERTON	Ground	E	55	47	55	48	56	48	56	49	0.0	0.8	0.0	0.9	60	55	NO	NO	NO	NO	NO
22.2	12783	69 CROWS NEST ROAD WAVERTON	Ground	S	50	43	50	44	51	43	51	44	0.0	0.8	0.0	0.9	60	55	NO	NO	NO	NO	NO
22.2	12783	69 CROWS NEST ROAD WAVERTON	Ground	W	46	39	46	39	47	40	47	40	-0.3	0.0	-0.2	0.0	59	52	NO	NO	NO	NO	NO
22.2	12783	69 CROWS NEST ROAD WAVERTON	Ground	S	52	45	52	45	53	45	53	46	-0.3	0.2	-0.1	0.4	60	55	NO	NO	NO	NO	NO
22.2	12783	69 CROWS NEST ROAD WAVERTON	Ground	E	51	43	50	43	51	44	51	44	-0.1	0.4	-0.1	0.4	60	55	NO	NO	NO	NO	NO
22.2	12783	69 CROWS NEST ROAD WAVERTON	Ground	N	63	55	64	56	64	56	65	57	0.3	1.3	0.2	1.3	60	55	NO	NO	NO	NO	NO

NCA	Receiver ID	Address	Floor Level	Facade	Opening Year 2027				Design Year 2037				Increase (Do Smthng - Do Nothing)				NCG project road noise criteria		Do noise levels exceed the cumulative limit with project roads adding ≥2dB to the total noise levels?		Is the contribution from the road project Acute?		Consider further treatment?
					Do Nothing		Do Smthng		Do Nothing		Do Smthng		Opening Year 2027		Design Year 2037								
					Day	Night	Day	Night	Day	Night	Day	Night	Day	Night	Day	Night	Day	Night	Day	Night	$L_{Aeq,15hr}$ ≥ 65dB	$L_{Aeq,9hr}$ ≥ 60dB	
22.2	12783	69 CROWS NEST ROAD WAVERTON	First	N	63	55	63	56	64	55	64	57	0.2	1.3	0.2	1.3	60	55	NO	NO	NO	NO	NO
22.2	12783	69 CROWS NEST ROAD WAVERTON	First	NW	61	52	61	54	62	53	62	54	0.2	1.3	0.2	1.3	60	55	NO	NO	NO	NO	NO
22.2	12783	69 CROWS NEST ROAD WAVERTON	First	W	50	43	50	43	51	44	51	44	-0.1	0.3	-0.1	0.3	60	55	NO	NO	NO	NO	NO
22.2	12783	69 CROWS NEST ROAD WAVERTON	First	S	57	50	57	50	58	50	58	51	0.1	0.7	0.0	0.8	60	55	NO	NO	NO	NO	NO
22.2	12783	69 CROWS NEST ROAD WAVERTON	First	E	57	49	57	50	58	50	58	51	0.1	0.7	0.1	0.9	60	55	NO	NO	NO	NO	NO
22.2	12783	69 CROWS NEST ROAD WAVERTON	First	S	53	45	53	46	54	46	54	47	-0.1	0.6	0.0	0.7	60	55	NO	NO	NO	NO	NO
22.2	12783	69 CROWS NEST ROAD WAVERTON	First	W	50	43	50	43	51	43	50	43	-0.2	0.2	-0.1	0.2	60	55	NO	NO	NO	NO	NO
22.2	12783	69 CROWS NEST ROAD WAVERTON	First	S	57	49	57	49	57	49	57	50	0.0	0.6	0.0	0.7	60	55	NO	NO	NO	NO	NO
22.2	12783	69 CROWS NEST ROAD WAVERTON	First	E	59	51	60	52	60	52	60	53	0.1	1.0	0.2	1.0	60	55	NO	NO	NO	NO	NO
22.2	12783	69 CROWS NEST ROAD WAVERTON	First	N	65	56	65	57	65	57	66	58	0.2	1.3	0.3	1.3	60	55	NO	NO	NO	NO	NO
22.2	12785	38 CROWS NEST ROAD WAVERTON	Ground	E	39	33	38	32	40	33	39	32	-0.7	-1.0	-0.6	-1.0	52	45	NO	NO	NO	NO	NO
22.2	12785	38 CROWS NEST ROAD WAVERTON	Ground	N	43	36	43	36	44	37	44	37	-0.4	-0.2	-0.3	-0.2	56	49	NO	NO	NO	NO	NO
22.2	12785	38 CROWS NEST ROAD WAVERTON	Ground	W	42	36	42	35	43	36	42	36	-0.6	-0.9	-0.6	-0.8	55	48	NO	NO	NO	NO	NO
22.2	12785	38 CROWS NEST ROAD WAVERTON	Ground	S	44	37	43	37	45	38	44	37	-0.6	-0.7	-0.6	-0.6	57	50	NO	NO	NO	NO	NO
22.2	12788	71 CROWS NEST ROAD WAVERTON	Ground	NE	71	62	71	64	72	63	72	64	0.1	1.4	0.1	1.4	60	55	NO	NO	NO	NO	NO
22.2	12788	71 CROWS NEST ROAD WAVERTON	Ground	N	67	58	67	60	68	59	68	60	0.2	1.3	0.2	1.4	60	55	NO	NO	NO	NO	NO
22.2	12788	71 CROWS NEST ROAD WAVERTON	Ground	W	51	44	51	44	52	44	52	45	-0.1	0.5	-0.1	0.5	60	55	NO	NO	NO	NO	NO
22.2	12788	71 CROWS NEST ROAD WAVERTON	Ground	S	60	52	60	53	61	53	61	54	0.0	1.0	0.1	1.1	60	55	NO	NO	NO	NO	NO
22.2	12788	71 CROWS NEST ROAD WAVERTON	Ground	E	70	62	71	63	71	63	71	64	0.1	1.4	0.1	1.4	60	55	NO	NO	NO	NO	NO
22.2	12799	40 CROWS NEST ROAD WAVERTON	Ground	S	44	37	43	36	44	38	44	37	-0.7	-0.9	-0.6	-0.9	56	50	NO	NO	NO	NO	NO
22.2	12799	40 CROWS NEST ROAD WAVERTON	Ground	E	39	33	39	32	40	34	39	33	-0.7	-0.9	-0.6	-0.9	52	46	NO	NO	NO	NO	NO
22.2	12799	40 CROWS NEST ROAD WAVERTON	Ground	N	44	37	44	37	45	37	44	37	-0.3	-0.1	-0.2	0.0	57	49	NO	NO	NO	NO	NO
22.2	12799	40 CROWS NEST ROAD WAVERTON	Ground	W	40	33	39	33	40	34	40	33	-0.7	-0.9	-0.6	-0.9	52	46	NO	NO	NO	NO	NO
22.2	12799	40 CROWS NEST ROAD WAVERTON	First	S	45	39	45	38	46	39	45	39	-0.5	-0.6	-0.5	-0.4	58	51	NO	NO	NO	NO	NO
22.2	12799	40 CROWS NEST ROAD WAVERTON	First	E	41	35	41	34	42	36	42	35	-0.5	-0.7	-0.5	-0.6	54	48	NO	NO	NO	NO	NO
22.2	12799	40 CROWS NEST ROAD WAVERTON	First	N	46	39	45	38	46	39	46	39	-0.4	-0.2	-0.3	-0.2	58	51	NO	NO	NO	NO	NO
22.2	12799	40 CROWS NEST ROAD WAVERTON	First	W	43	36	42	35	43	37	43	36	-0.6	-0.8	-0.5	-0.7	55	49	NO	NO	NO	NO	NO
22.2	12804	7-9 MORTON STREET WOLLSTONECRAFT	Ground	N	38	31	38	32	39	32	39	32	-0.1	0.2	0.0	0.2	51	44	NO	NO	NO	NO	NO
22.2	12804	7-9 MORTON STREET WOLLSTONECRAFT	Ground	E	39	32	39	32	39	32	40	33	0.0	0.3	0.1	0.3	51	44	NO	NO	NO	NO	NO
22.2	12804	7-9 MORTON STREET WOLLSTONECRAFT	Ground	SE	39	32	38	32	39	32	39	32	-0.1	0.0	-0.2	0.1	51	44	NO	NO	NO	NO	NO
22.2	12804	7-9 MORTON STREET WOLLSTONECRAFT	Ground	E	39	32	39	32	40	33	39	32	-0.3	-0.3	-0.2	-0.1	52	45	NO	NO	NO	NO	NO
22.2	12804	7-9 MORTON STREET WOLLSTONECRAFT	Ground	S	39	32	39	32	40	33	39	33	-0.4	-0.4	-0.4	-0.4	52	45	NO	NO	NO	NO	NO
22.2	12804	7-9 MORTON STREET WOLLSTONECRAFT	Ground	E	40	33	40	33	41	34	40	34	-0.4	-0.4	-0.3	-0.3	53	46	NO	NO	NO	NO	NO
22.2	12804	7-9 MORTON STREET WOLLSTONECRAFT	First	N	39	32	39	32	40	33	40	33	-0.1	0.1	-0.1	0.1	52	45	NO	NO	NO	NO	NO
22.2	12804	7-9 MORTON STREET WOLLSTONECRAFT	First	E	40	33	40	33	41	33	41	34	0.0	0.2	0.0	0.3	53	45	NO	NO	NO	NO	NO
22.2	12804	7-9 MORTON STREET WOLLSTONECRAFT	First	SE	40	33	40	33	40	33	40	33	-0.1	0.0	-0.1	0.1	52	45	NO	NO	NO	NO	NO
22.2	12804	7-9 MORTON STREET WOLLSTONECRAFT	First	E	40	33	40	33	41	33	40	33	-0.2	-0.1	-0.1	0.0	53	45	NO	NO	NO	NO	NO
22.2	12804	7-9 MORTON STREET WOLLSTONECRAFT	First	S	40	33	40	33	41	34	40	34	-0.3	-0.3	-0.3	-0.2	53	46	NO	NO	NO	NO	NO
22.2	12804	7-9 MORTON STREET WOLLSTONECRAFT	First	E	41	34	41	34	42	35	42	35	-0.3	-0.2	-0.2	-0.1	54	47	NO	NO	NO	NO	NO
22.2	12804	7-9 MORTON STREET WOLLSTONECRAFT	Second	N	41	34	41	34	42	35	42	35	-0.2	0.0	-0.2	0.0	54	47	NO	NO	NO	NO	NO
22.2	12804	7-9 MORTON STREET WOLLSTONECRAFT	Second	E	41	34	41	34	42	35	42	35	0.0	0.3	0.1	0.4	54	47	NO	NO	NO	NO	NO
22.2	12804	7-9 MORTON STREET WOLLSTONECRAFT	Second	SE	41	34	41	34	42	34	42	35	-0.1	0.2	0.0	0.2	54	46	NO	NO	NO	NO	NO
22.2	12804	7-9 MORTON STREET WOLLSTONECRAFT	Second	E	41	34	41	34	42	35	42	35	-0.1	0.1	0.0	0.2	54	47	NO	NO	NO	NO	NO
22.2	12804	7-9 MORTON STREET WOLLSTONECRAFT	Second	S	41	34	41	34	42	35	42	35	-0.2	-0.1	-0.1	0.1	54	47	NO	NO	NO	NO	NO
22.2	12804	7-9 MORTON STREET WOLLSTONECRAFT	Second	E	42	35	42	35	42	35	42	35	-0.3	-0.1	-0.2	-0.1	54	47	NO	NO	NO	NO	NO
22.2	12809	42 CROWS NEST ROAD WAVERTON	Ground	S	41	35	41	34	42	36	41	35	-0.8	-1.0	-0.8	-1.0	54	48	NO	NO	NO	NO	NO
22.2	12809	42 CROWS NEST ROAD WAVERTON	Ground	W	40	34	40	33	41	35	40	34	-0.7	-1.0	-0.7	-0.9	53	47	NO	NO	NO	NO	NO
22.2	12809	42 CROWS NEST ROAD WAVERTON	Ground	S	45	38	45	38	46	39	45	38	-0.6	-0.5	-0.5	-0.4	58	51	NO	NO	NO	NO	NO
22.2	12809	42 CROWS NEST ROAD WAVERTON	Ground	E	42	36	42	35	43	36	42	36	-0.6	-0.7	-0.5	-0.6	55	48	NO	NO	NO	NO	NO
22.2	12809	42 CROWS NEST ROAD WAVERTON	Ground	N	45	38	45	38	46	39	46	39	-0.3	-0.1	-0.2	0.0	58	51	NO	NO	NO	NO	NO
22.2	12809	42 CROWS NEST ROAD WAVERTON	Ground	W	41	34	40	33	41	35	41	34	-0.6	-0.7	-0.6	-0.7	53	47	NO	NO	NO	NO	NO
22.2	12809	42 CROWS NEST ROAD WAVERTON	First	S	44	38	44	37	45	38	44	38	-0.7	-0.8	-0.6	-0.7	57	50	NO	NO	NO	NO	NO
22.2	12809	42 CROWS NEST ROAD WAVERTON	First	W	43	37	43	36	44	37	43	37	-0.6	-0.6	-0.5	-0.7	56	49	NO	NO	NO	NO	NO
22.2	12809	42 CROWS NEST ROAD WAVERTON	First	S	47	40	47	40	48	40	47	40	-0.3	-0.2	-0.3	-0.1	60	52	NO	NO	NO	NO	NO
22.2	12809	42 CROWS NEST ROAD WAVERTON	First	E	46	39	46	39	47	40	46	39	-0.3	-0.3	-0.3	-0.2	59	52	NO	NO	NO	NO	NO
22.2	12809	42 CROWS NEST ROAD WAVERTON	First	N	47	39	46	39	47	40	47	40	-0.3	0.0	-0.2	0.1	59	52	NO	NO	NO	NO	NO
22.2	12809	42 CROWS NEST ROAD WAVERTON	First	W	43	37	43	36	44	37	43	37	-0.5	-0.6	-0.4	-0.5	56	49	NO	NO	NO	NO	NO
22.2	12822	44 CROWS NEST ROAD WAVERTON	Ground	SW	43	37	43	36	44	37	43	37	-0.5	-0.6	-0.4	-0.6	56	49	NO	NO	NO	NO	NO
22.2	12822	44 CROWS NEST ROAD WAVERTON	Ground	S	46	39	46	39	47	40	46	39	-0.4	-0.3	-0.4	-0.3	59	52	NO	NO	NO	NO	NO
22.2	12822	44 CROWS NEST ROAD WAVERTON	Ground	E	45	38	45	38	46	39	45	38	-0.3	-0.3	-0.3	-0.2	58	51	NO	NO	NO	NO	NO
22.2	12822	44 CROWS NEST ROAD WAVERTON	Ground	N	46	39	46	39	47	40	47	40	-0.2	0.0	-0.1	0.1	59	52	NO	NO	NO	NO	NO
22.2	12822	44 CROWS NEST ROAD WAVERTON	Ground	W	43	37	43	36	44	37	43	37	-0.5	-0.5	-0.4	-0.4	56	49	NO	NO	NO	NO	NO

NCA	Receiver ID	Address	Floor Level	Facade	Opening Year 2027				Design Year 2037				Increase (Do Smthng - Do Nothing)				NCG project road noise criteria		Do noise levels exceed the cumulative limit with project roads adding ≥2dB to the total noise levels?		Is the contribution from the road project Acute?		Consider further treatment?
					Do Nothing		Do Smthng		Do Nothing		Do Smthng		Opening Year 2027		Design Year 2037								
					Day	Night	Day	Night	Day	Night	Day	Night	Day	Night	Day	Night	Day	Night	Day	Night	$L_{Aeq,15hr}$ ≥ 65dB	$L_{Aeq,9hr}$ ≥ 60dB	
22.2	12832	1 HAZELBANK ROAD WOLLSTONECRAFT	Ground	N	42	35	42	35	43	36	43	36	-0.3	-0.2	-0.2	0.0	55	48	NO	NO	NO	NO	NO
22.2	12832	1 HAZELBANK ROAD WOLLSTONECRAFT	Ground	W	40	34	40	33	41	34	40	34	-0.6	-0.7	-0.5	-0.6	53	46	NO	NO	NO	NO	NO
22.2	12832	1 HAZELBANK ROAD WOLLSTONECRAFT	Ground	S	42	35	41	34	42	35	42	35	-0.5	-0.5	-0.3	-0.4	54	47	NO	NO	NO	NO	NO
22.2	12832	1 HAZELBANK ROAD WOLLSTONECRAFT	Ground	E	41	35	41	34	42	35	42	35	-0.5	-0.6	-0.5	-0.5	54	47	NO	NO	NO	NO	NO
22.2	12832	1 HAZELBANK ROAD WOLLSTONECRAFT	Ground	S	41	35	41	34	42	35	42	35	-0.6	-0.6	-0.5	-0.6	54	47	NO	NO	NO	NO	NO
22.2	12832	1 HAZELBANK ROAD WOLLSTONECRAFT	Ground	NE	41	35	41	34	42	35	42	35	-0.5	-0.6	-0.5	-0.5	54	47	NO	NO	NO	NO	NO
22.2	12832	1 HAZELBANK ROAD WOLLSTONECRAFT	Ground	E	41	35	41	34	42	35	41	35	-0.4	-0.5	-0.4	-0.5	54	47	NO	NO	NO	NO	NO
22.2	12833	46 CROWS NEST ROAD WAVERTON	Ground	SE	46	39	46	39	47	40	46	39	-0.4	-0.3	-0.4	-0.3	59	52	NO	NO	NO	NO	NO
22.2	12833	46 CROWS NEST ROAD WAVERTON	Ground	E	41	35	40	34	42	35	41	34	-0.6	-0.7	-0.5	-0.7	54	47	NO	NO	NO	NO	NO
22.2	12833	46 CROWS NEST ROAD WAVERTON	Ground	NW	46	39	46	39	47	40	47	40	-0.2	0.2	-0.1	0.3	59	52	NO	NO	NO	NO	NO
22.2	12833	46 CROWS NEST ROAD WAVERTON	Ground	W	44	37	44	37	45	38	44	38	-0.4	-0.4	-0.4	-0.3	57	50	NO	NO	NO	NO	NO
22.2	12833	46 CROWS NEST ROAD WAVERTON	Ground	N	45	38	45	38	46	39	45	38	-0.4	-0.4	-0.4	-0.4	58	51	NO	NO	NO	NO	NO
22.2	12833	46 CROWS NEST ROAD WAVERTON	Ground	W	44	37	43	37	45	38	44	37	-0.5	-0.5	-0.5	-0.5	57	50	NO	NO	NO	NO	NO
22.2	12833	46 CROWS NEST ROAD WAVERTON	Ground	S	47	40	47	40	48	40	48	40	-0.3	-0.1	-0.3	0.0	60	52	NO	NO	NO	NO	NO
22.2	12846	48 CROWS NEST ROAD WAVERTON	Ground	N	47	39	47	40	48	40	48	40	0.0	0.4	0.0	0.5	60	52	NO	NO	NO	NO	NO
22.2	12846	48 CROWS NEST ROAD WAVERTON	Ground	W	42	36	42	35	43	36	42	36	-0.5	-0.5	-0.4	-0.4	55	48	NO	NO	NO	NO	NO
22.2	12846	48 CROWS NEST ROAD WAVERTON	Ground	N	44	37	44	37	44	37	44	37	-0.3	-0.2	-0.2	-0.1	56	49	NO	NO	NO	NO	NO
22.2	12846	48 CROWS NEST ROAD WAVERTON	Ground	W	41	35	41	34	42	35	41	35	-0.6	-0.7	-0.5	-0.6	54	47	NO	NO	NO	NO	NO
22.2	12846	48 CROWS NEST ROAD WAVERTON	Ground	S	47	40	47	40	48	40	47	40	-0.4	-0.2	-0.3	-0.1	60	52	NO	NO	NO	NO	NO
22.2	12846	48 CROWS NEST ROAD WAVERTON	Ground	E	43	36	42	36	43	37	43	36	-0.5	-0.5	-0.3	-0.4	55	49	NO	NO	NO	NO	NO
22.2	12846	48 CROWS NEST ROAD WAVERTON	First	N	49	41	48	41	49	42	49	42	-0.1	0.3	-0.1	0.4	60	54	NO	NO	NO	NO	NO
22.2	12846	48 CROWS NEST ROAD WAVERTON	First	W	45	38	44	38	45	38	45	38	-0.3	-0.2	-0.2	-0.2	57	50	NO	NO	NO	NO	NO
22.2	12846	48 CROWS NEST ROAD WAVERTON	First	N	46	39	46	39	47	40	47	40	-0.3	-0.1	-0.2	0.0	59	52	NO	NO	NO	NO	NO
22.2	12846	48 CROWS NEST ROAD WAVERTON	First	W	44	37	44	37	45	38	44	38	-0.4	-0.4	-0.4	-0.4	57	50	NO	NO	NO	NO	NO
22.2	12846	48 CROWS NEST ROAD WAVERTON	First	S	49	42	49	42	50	42	50	43	-0.3	0.1	-0.3	0.2	60	54	NO	NO	NO	NO	NO
22.2	12846	48 CROWS NEST ROAD WAVERTON	First	E	47	40	47	40	48	40	47	40	-0.2	-0.1	-0.2	0.0	60	52	NO	NO	NO	NO	NO
22.2	12848	3 HAZELBANK ROAD WOLLSTONECRAFT	Ground	N	42	35	42	35	43	36	43	36	-0.4	-0.3	-0.3	-0.3	55	48	NO	NO	NO	NO	NO
22.2	12848	3 HAZELBANK ROAD WOLLSTONECRAFT	Ground	W	41	34	40	34	42	35	41	34	-0.5	-0.6	-0.4	-0.5	54	47	NO	NO	NO	NO	NO
22.2	12848	3 HAZELBANK ROAD WOLLSTONECRAFT	Ground	S	42	35	41	34	42	36	42	35	-0.6	-0.7	-0.5	-0.6	54	48	NO	NO	NO	NO	NO
22.2	12848	3 HAZELBANK ROAD WOLLSTONECRAFT	Ground	W	41	35	41	34	42	35	41	35	-0.6	-0.7	-0.5	-0.6	54	47	NO	NO	NO	NO	NO
22.2	12848	3 HAZELBANK ROAD WOLLSTONECRAFT	Ground	S	42	36	42	35	43	36	43	36	-0.5	-0.5	-0.5	-0.5	55	48	NO	NO	NO	NO	NO
22.2	12848	3 HAZELBANK ROAD WOLLSTONECRAFT	Ground	E	39	33	38	32	40	33	39	33	-0.6	-0.8	-0.6	-0.7	52	45	NO	NO	NO	NO	NO
22.2	12853	52 CROWS NEST ROAD WAVERTON	Ground	S	43	36	42	35	43	36	43	36	-0.5	-0.5	-0.4	-0.4	55	48	NO	NO	NO	NO	NO
22.2	12853	52 CROWS NEST ROAD WAVERTON	Ground	W	42	36	42	35	43	36	43	36	-0.4	-0.6	-0.4	-0.5	55	48	NO	NO	NO	NO	NO
22.2	12853	52 CROWS NEST ROAD WAVERTON	Ground	S	47	40	47	40	48	41	48	41	-0.3	0.0	-0.2	0.1	60	53	NO	NO	NO	NO	NO
22.2	12853	52 CROWS NEST ROAD WAVERTON	Ground	E	45	38	45	38	46	39	46	39	-0.2	0.0	-0.2	0.0	58	51	NO	NO	NO	NO	NO
22.2	12853	52 CROWS NEST ROAD WAVERTON	Ground	N	47	40	47	40	48	40	48	41	-0.1	0.3	-0.1	0.4	60	52	NO	NO	NO	NO	NO
22.2	12853	52 CROWS NEST ROAD WAVERTON	First	S	46	39	45	39	46	39	46	39	-0.3	-0.1	-0.3	-0.1	58	51	NO	NO	NO	NO	NO
22.2	12853	52 CROWS NEST ROAD WAVERTON	First	W	45	38	45	38	46	39	46	39	-0.3	-0.1	-0.2	0.0	58	51	NO	NO	NO	NO	NO
22.2	12853	52 CROWS NEST ROAD WAVERTON	First	S	49	42	49	42	50	42	50	43	-0.2	0.3	-0.1	0.3	60	54	NO	NO	NO	NO	NO
22.2	12853	52 CROWS NEST ROAD WAVERTON	First	E	48	41	48	41	49	41	49	41	-0.1	0.2	-0.2	0.2	60	53	NO	NO	NO	NO	NO
22.2	12853	52 CROWS NEST ROAD WAVERTON	First	N	50	42	50	42	50	43	50	43	-0.1	0.4	-0.1	0.5	60	55	NO	NO	NO	NO	NO
22.2	12854	50 CROWS NEST ROAD WAVERTON	Ground	N	48	40	48	41	49	41	49	41	0.0	0.4	0.0	0.5	60	53	NO	NO	NO	NO	NO
22.2	12854	50 CROWS NEST ROAD WAVERTON	Ground	W	45	38	44	38	45	38	45	38	-0.3	-0.3	-0.3	-0.1	57	50	NO	NO	NO	NO	NO
22.2	12854	50 CROWS NEST ROAD WAVERTON	Ground	S	49	42	49	42	50	42	50	43	-0.2	0.3	-0.2	0.3	60	54	NO	NO	NO	NO	NO
22.2	12854	50 CROWS NEST ROAD WAVERTON	Ground	SE	49	41	49	42	50	42	49	42	-0.2	0.2	-0.2	0.3	60	54	NO	NO	NO	NO	NO
22.2	12854	50 CROWS NEST ROAD WAVERTON	Ground	S	44	38	44	37	45	38	45	38	-0.4	-0.3	-0.3	-0.2	57	50	NO	NO	NO	NO	NO
22.2	12863	5 HAZELBANK ROAD WOLLSTONECRAFT	Ground	N	44	37	44	37	45	38	45	38	-0.1	0.2	-0.2	0.2	57	50	NO	NO	NO	NO	NO
22.2	12863	5 HAZELBANK ROAD WOLLSTONECRAFT	Ground	W	41	35	41	34	42	35	42	35	-0.4	-0.5	-0.4	-0.4	54	47	NO	NO	NO	NO	NO
22.2	12863	5 HAZELBANK ROAD WOLLSTONECRAFT	Ground	N	42	35	41	34	42	35	42	35	-0.4	-0.5	-0.4	-0.4	54	47	NO	NO	NO	NO	NO
22.2	12863	5 HAZELBANK ROAD WOLLSTONECRAFT	Ground	W	41	35	41	34	42	35	42	35	-0.4	-0.6	-0.4	-0.5	54	47	NO	NO	NO	NO	NO
22.2	12863	5 HAZELBANK ROAD WOLLSTONECRAFT	Ground	SW	42	36	41	35	43	36	42	35	-0.6	-0.7	-0.5	-0.7	55	48	NO	NO	NO	NO	NO
22.2	12863	5 HAZELBANK ROAD WOLLSTONECRAFT	Ground	SE	43	36	43	36	44	37	44	37	-0.4	-0.4	-0.4	-0.3	56	49	NO	NO	NO	NO	NO
22.2	12863	5 HAZELBANK ROAD WOLLSTONECRAFT	Ground	NE	41	34	41	34	42	35	41	35	-0.5	-0.5	-0.4	-0.5	54	47	NO	NO	NO	NO	NO
22.2	12874	7 HAZELBANK ROAD WOLLSTONECRAFT	Ground	SE	43	36	43	36	44	37	44	37	-0.4	-0.3	-0.3	-0.3	56	49	NO	NO	NO	NO	NO
22.2	12874	7 HAZELBANK ROAD WOLLSTONECRAFT	Ground	E	40	34	40	33	41	34	41	34	-0.5	-0.6	-0.4	-0.6	53	46	NO	NO	NO	NO	NO
22.2	12874	7 HAZELBANK ROAD WOLLSTONECRAFT	Ground	N	45	38	45	38	46	38	46	39	-0.1	0.3	-0.1	0.3	58	50	NO	NO	NO	NO	NO
22.2	12874	7 HAZELBANK ROAD WOLLSTONECRAFT	Ground	W	42	35	41	35	42	36	42	35	-0.5	-0.5	-0.4	-0.4	54	48	NO	NO	NO	NO	NO
22.2	12882	9 HAZELBANK ROAD WOLLSTONECRAFT	Ground	E	42	35	42	35	43	36	42	36	-0.4	-0.4	-0.3	-0.3	55	48	NO	NO	NO	NO	NO
22.2	12882	9 HAZELBANK ROAD WOLLSTONECRAFT	Ground	N	46	38	46	39	47	39	47	40	-0.1	0.5	-0.1	0.5	59	51	NO	NO	NO	NO	NO
22.2	12882	9 HAZELBANK ROAD WOLLSTONECRAFT	Ground	W	42	35	42	35	43	36	42	36	-0.4	-0.5	-0.4	-0.4	55	48	NO	NO	NO	NO	NO
22.2	12882	9 HAZELBANK ROAD WOLLSTONECRAFT	Ground	S	44	37	44	37	45	38	44	37	-0.3	-0.2	-0.2	-0.1	57	50	NO	NO	NO	NO	NO

NCA	Receiver ID	Address	Floor Level	Facade	Opening Year 2027				Design Year 2037				Increase (Do Smthng - Do Nothing)				NCG project road noise criteria		Do noise levels exceed the cumulative limit with project roads adding ≥2dB to the total noise levels?		Is the contribution from the road project Acute?		Consider further treatment?
					Do Nothing		Do Smthng		Do Nothing		Do Smthng		Opening Year 2027		Design Year 2037								
					Day	Night	Day	Night	Day	Night	Day	Night	Day	Night	Day	Night	Day	Night	Day	Night	$L_{Aeq,15hr}$ ≥ 65dB	$L_{Aeq,9hr}$ ≥ 60dB	
22.2	12884	56 CROWS NEST ROAD WAVERTON	Ground	E	47	39	47	40	47	40	47	40	-0.1	0.3	-0.1	0.4	59	52	NO	NO	NO	NO	NO
22.2	12884	56 CROWS NEST ROAD WAVERTON	Ground	NW	50	42	50	43	51	43	51	44	0.1	0.8	0.1	0.9	60	55	NO	NO	NO	NO	NO
22.2	12884	56 CROWS NEST ROAD WAVERTON	Ground	E	53	44	53	45	53	45	54	46	0.0	0.9	0.1	0.9	60	55	NO	NO	NO	NO	NO
22.2	12884	56 CROWS NEST ROAD WAVERTON	Ground	N	53	45	53	46	54	46	54	47	0.1	1.0	0.1	1.0	60	55	NO	NO	NO	NO	NO
22.2	12884	56 CROWS NEST ROAD WAVERTON	Ground	W	43	37	43	36	44	37	44	37	-0.3	-0.2	-0.3	-0.2	56	49	NO	NO	NO	NO	NO
22.2	12884	56 CROWS NEST ROAD WAVERTON	Ground	S	52	44	52	45	53	45	53	46	0.0	0.8	0.0	0.9	60	55	NO	NO	NO	NO	NO
22.2	12884	56 CROWS NEST ROAD WAVERTON	Ground	E	48	41	48	41	49	41	49	42	-0.1	0.3	0.0	0.4	60	53	NO	NO	NO	NO	NO
22.2	12884	56 CROWS NEST ROAD WAVERTON	Ground	SE	47	40	47	40	48	41	48	41	-0.2	0.2	-0.1	0.3	60	53	NO	NO	NO	NO	NO
22.2	12884	56 CROWS NEST ROAD WAVERTON	First	E	54	46	54	47	55	47	55	48	0.1	1.0	0.1	0.9	60	55	NO	NO	NO	NO	NO
22.2	12884	56 CROWS NEST ROAD WAVERTON	First	NW	54	46	54	47	55	46	55	48	0.1	1.0	0.1	1.1	60	55	NO	NO	NO	NO	NO
22.2	12884	56 CROWS NEST ROAD WAVERTON	First	E	55	47	56	48	56	48	56	49	0.1	1.0	0.1	1.0	60	55	NO	NO	NO	NO	NO
22.2	12884	56 CROWS NEST ROAD WAVERTON	First	N	56	47	56	48	57	48	57	49	0.0	1.0	0.1	1.0	60	55	NO	NO	NO	NO	NO
22.2	12884	56 CROWS NEST ROAD WAVERTON	First	W	47	39	47	40	47	40	47	40	-0.1	0.1	-0.2	0.1	59	52	NO	NO	NO	NO	NO
22.2	12884	56 CROWS NEST ROAD WAVERTON	First	S	55	47	55	48	56	47	56	48	0.0	0.9	0.1	1.0	60	55	NO	NO	NO	NO	NO
22.2	12884	56 CROWS NEST ROAD WAVERTON	First	E	54	46	54	46	55	46	55	47	0.0	0.8	0.1	0.9	60	55	NO	NO	NO	NO	NO
22.2	12884	56 CROWS NEST ROAD WAVERTON	First	SE	53	45	53	46	54	45	54	46	0.0	0.8	0.1	0.9	60	55	NO	NO	NO	NO	NO
22.2	12887	54 CROWS NEST ROAD WAVERTON	Ground	N	52	43	52	44	53	44	53	45	0.0	0.9	0.1	0.9	60	55	NO	NO	NO	NO	NO
22.2	12887	54 CROWS NEST ROAD WAVERTON	Ground	NW	47	39	47	40	48	40	48	41	-0.1	0.5	0.0	0.6	60	52	NO	NO	NO	NO	NO
22.2	12887	54 CROWS NEST ROAD WAVERTON	Ground	SW	43	36	43	36	44	37	43	36	-0.4	-0.4	-0.4	-0.3	56	49	NO	NO	NO	NO	NO
22.2	12887	54 CROWS NEST ROAD WAVERTON	Ground	W	43	37	43	36	44	37	44	37	-0.3	-0.3	-0.3	-0.2	56	49	NO	NO	NO	NO	NO
22.2	12887	54 CROWS NEST ROAD WAVERTON	Ground	SW	43	36	43	36	44	37	43	36	-0.3	-0.4	-0.3	-0.3	56	49	NO	NO	NO	NO	NO
22.2	12887	54 CROWS NEST ROAD WAVERTON	Ground	S	52	44	52	44	53	44	53	45	-0.1	0.7	0.0	0.7	60	55	NO	NO	NO	NO	NO
22.2	12887	54 CROWS NEST ROAD WAVERTON	First	N	54	46	54	47	55	47	55	48	0.0	1.0	0.1	1.0	60	55	NO	NO	NO	NO	NO
22.2	12887	54 CROWS NEST ROAD WAVERTON	First	NW	50	42	50	43	51	43	51	43	0.0	0.7	0.0	0.7	60	55	NO	NO	NO	NO	NO
22.2	12887	54 CROWS NEST ROAD WAVERTON	First	SW	46	39	46	39	47	40	47	40	-0.2	0.0	-0.2	0.0	59	52	NO	NO	NO	NO	NO
22.2	12887	54 CROWS NEST ROAD WAVERTON	First	W	46	39	46	39	47	40	47	40	-0.2	0.1	-0.2	0.1	59	52	NO	NO	NO	NO	NO
22.2	12887	54 CROWS NEST ROAD WAVERTON	First	SW	46	39	46	39	47	39	46	39	-0.2	-0.1	-0.2	0.0	59	51	NO	NO	NO	NO	NO
22.2	12887	54 CROWS NEST ROAD WAVERTON	First	S	54	45	53	46	54	46	54	47	-0.1	0.8	-0.1	0.8	60	55	NO	NO	NO	NO	NO
22.2	12888	54A CROWS NEST ROAD WAVERTON	Ground	S	52	44	52	45	53	45	53	46	-0.1	0.7	-0.1	0.7	60	55	NO	NO	NO	NO	NO
22.2	12888	54A CROWS NEST ROAD WAVERTON	Ground	E	52	44	52	45	53	44	53	45	-0.1	0.7	0.0	0.8	60	55	NO	NO	NO	NO	NO
22.2	12888	54A CROWS NEST ROAD WAVERTON	Ground	NE	45	38	45	38	46	39	46	39	-0.2	0.1	-0.1	0.2	58	51	NO	NO	NO	NO	NO
22.2	12888	54A CROWS NEST ROAD WAVERTON	Ground	E	48	40	48	41	49	41	49	42	0.0	0.5	0.0	0.7	60	53	NO	NO	NO	NO	NO
22.2	12888	54A CROWS NEST ROAD WAVERTON	Ground	NE	52	44	53	45	53	45	53	46	0.1	0.9	0.1	0.9	60	55	NO	NO	NO	NO	NO
22.2	12888	54A CROWS NEST ROAD WAVERTON	Ground	N	52	44	52	45	53	45	53	45	0.1	0.8	0.0	0.9	60	55	NO	NO	NO	NO	NO
22.2	12888	54A CROWS NEST ROAD WAVERTON	First	S	54	46	54	47	55	47	55	47	-0.1	0.8	0.0	0.8	60	55	NO	NO	NO	NO	NO
22.2	12888	54A CROWS NEST ROAD WAVERTON	First	E	54	46	54	47	55	47	55	47	-0.1	0.8	0.0	0.8	60	55	NO	NO	NO	NO	NO
22.2	12888	54A CROWS NEST ROAD WAVERTON	First	NE	49	41	48	41	49	42	49	42	-0.1	0.3	-0.1	0.4	60	54	NO	NO	NO	NO	NO
22.2	12888	54A CROWS NEST ROAD WAVERTON	First	E	51	43	51	44	52	44	52	45	0.0	0.8	0.1	0.8	60	55	NO	NO	NO	NO	NO
22.2	12888	54A CROWS NEST ROAD WAVERTON	First	NE	55	47	55	48	56	47	56	48	0.0	1.0	0.1	0.9	60	55	NO	NO	NO	NO	NO
22.2	12888	54A CROWS NEST ROAD WAVERTON	First	N	55	46	55	47	56	47	56	48	0.0	1.0	0.1	0.9	60	55	NO	NO	NO	NO	NO
22.2	12889	58 CROWS NEST ROAD WAVERTON	Ground	N	53	45	53	46	54	46	54	46	0.1	1.0	0.1	0.9	60	55	NO	NO	NO	NO	NO
22.2	12889	58 CROWS NEST ROAD WAVERTON	Ground	W	48	40	48	41	48	41	48	41	-0.2	0.4	-0.1	0.4	60	53	NO	NO	NO	NO	NO
22.2	12889	58 CROWS NEST ROAD WAVERTON	Ground	S	56	48	56	49	57	48	57	49	0.1	1.1	0.0	1.1	60	55	NO	NO	NO	NO	NO
22.2	12889	58 CROWS NEST ROAD WAVERTON	Ground	E	50	42	50	42	50	43	50	43	0.0	0.6	0.0	0.6	60	55	NO	NO	NO	NO	NO
22.2	12889	58 CROWS NEST ROAD WAVERTON	Ground	N	55	47	55	48	56	48	56	49	0.1	1.2	0.0	1.1	60	55	NO	NO	NO	NO	NO
22.2	12889	58 CROWS NEST ROAD WAVERTON	Ground	E	55	47	55	48	56	48	56	49	0.0	1.1	0.1	1.2	60	55	NO	NO	NO	NO	NO
22.2	12891	11A HAZELBANK ROAD WOLLSTONECRAFT	Ground	E	45	38	45	38	46	39	46	39	-0.2	0.1	-0.1	0.1	58	51	NO	NO	NO	NO	NO
22.2	12891	11A HAZELBANK ROAD WOLLSTONECRAFT	Ground	N	45	38	45	38	46	39	46	39	-0.2	0.2	-0.1	0.2	58	51	NO	NO	NO	NO	NO
22.2	12891	11A HAZELBANK ROAD WOLLSTONECRAFT	Ground	W	43	36	43	36	44	37	43	37	-0.3	-0.3	-0.3	-0.2	56	49	NO	NO	NO	NO	NO
22.2	12891	11A HAZELBANK ROAD WOLLSTONECRAFT	Ground	S	45	38	45	38	46	39	46	39	-0.2	0.0	-0.2	0.0	58	51	NO	NO	NO	NO	NO
22.2	12899	11 HAZELBANK ROAD WOLLSTONECRAFT	Ground	N	47	39	47	40	48	40	48	40	0.0	0.5	0.0	0.6	60	52	NO	NO	NO	NO	NO
22.2	12899	11 HAZELBANK ROAD WOLLSTONECRAFT	Ground	W	43	36	42	35	43	36	43	36	-0.4	-0.4	-0.3	-0.3	55	48	NO	NO	NO	NO	NO
22.2	12899	11 HAZELBANK ROAD WOLLSTONECRAFT	Ground	S	44	37	44	37	45	38	45	38	-0.3	-0.2	-0.2	-0.2	57	50	NO	NO	NO	NO	NO
22.2	12899	11 HAZELBANK ROAD WOLLSTONECRAFT	Ground	W	43	36	43	36	44	37	43	37	-0.4	-0.3	-0.2	-0.2	56	49	NO	NO	NO	NO	NO
22.2	12899	11 HAZELBANK ROAD WOLLSTONECRAFT	Ground	E	42	35	41	34	42	36	42	35	-0.5	-0.6	-0.3	-0.5	54	48	NO	NO	NO	NO	NO
22.2	12899	11 HAZELBANK ROAD WOLLSTONECRAFT	Ground	N	47	39	47	40	48	40	48	41	-0.1	0.4	0.0	0.6	60	52	NO	NO	NO	NO	NO
22.2	12906	60 CROWS NEST ROAD WAVERTON	Ground	N	59	50	59	52	60	51	60	52	0.2	1.4	0.2	1.3	60	55	NO	NO	NO	NO	NO
22.2	12906	60 CROWS NEST ROAD WAVERTON	Ground	W	49	41	49	42	50	42	50	42	0.0	0.5	0.0	0.6	60	54	NO	NO	NO	NO	NO
22.2	12906	60 CROWS NEST ROAD WAVERTON	Ground	SW	53	45	53	46	54	46	54	47	0.1	1.0	0.1	1.0	60	55	NO	NO	NO	NO	NO
22.2	12906	60 CROWS NEST ROAD WAVERTON	Ground	SE	58	50	59	51	59	51	59	52	0.2	1.3	0.2	1.2	60	55	NO	NO	NO	NO	NO
22.2	12906	60 CROWS NEST ROAD WAVERTON	Ground	S	57	49	58	50	58	50	59	51	0.2	1.3	0.2	1.2	60	55	NO	NO	NO	NO	NO
22.2	12906	60 CROWS NEST ROAD WAVERTON	Ground	E	55	47	55	48	56	48	56	49	0.0	1.3	0.0	1.3	60	55	NO	NO	NO	NO	NO

NCA	Receiver ID	Address	Floor Level	Facade	Opening Year 2027				Design Year 2037				Increase (Do Smthng - Do Nothing)				NCG project road noise criteria		Do noise levels exceed the cumulative limit with project roads adding ≥2dB to the total noise levels?		Is the contribution from the road project Acute?		Consider further treatment?
					Do Nothing		Do Smthng		Do Nothing		Do Smthng		Opening Year 2027		Design Year 2037								
					Day	Night	Day	Night	Day	Night	Day	Night	Day	Night	Day	Night	Day	Night	Day	Night	$L_{Aeq,15hr} \geq 65dB$	$L_{Aeq,9hr} \geq 60dB$	
22.2	12906	60 CROWS NEST ROAD WAVERTON	Ground	N	61	52	61	54	62	53	62	55	0.3	1.4	0.2	1.3	60	55	NO	NO	NO	NO	NO
22.2	12906	60 CROWS NEST ROAD WAVERTON	Ground	E	61	52	61	53	62	53	62	54	0.2	1.4	0.3	1.4	60	55	NO	NO	NO	NO	NO
22.2	12925	190 PACIFIC HIGHWAY WAVERTON	Ground	E	71	62	71	64	72	63	72	64	0.2	1.5	0.2	1.5	60	55	NO	NO	NO	NO	NO
22.2	12925	190 PACIFIC HIGHWAY WAVERTON	Ground	N	67	58	67	60	68	59	68	60	0.3	1.5	0.2	1.5	60	55	NO	NO	NO	NO	NO
22.2	12925	190 PACIFIC HIGHWAY WAVERTON	Ground	W	52	44	52	45	53	45	53	46	0.0	1.2	0.0	1.2	60	55	NO	NO	NO	NO	NO
22.2	12925	190 PACIFIC HIGHWAY WAVERTON	Ground	S	64	55	64	57	65	56	65	57	0.2	1.4	0.2	1.4	60	55	NO	NO	NO	NO	NO
22.2	12925	190 PACIFIC HIGHWAY WAVERTON	First	E	71	63	72	64	72	63	73	65	0.2	1.5	0.2	1.6	60	55	NO	NO	NO	NO	NO
22.2	12925	190 PACIFIC HIGHWAY WAVERTON	First	N	68	59	68	60	68	60	69	61	0.2	1.5	0.2	1.5	60	55	NO	NO	NO	NO	NO
22.2	12925	190 PACIFIC HIGHWAY WAVERTON	First	W	54	46	54	47	55	46	55	47	0.1	1.1	0.0	1.2	60	55	NO	NO	NO	NO	NO
22.2	12925	190 PACIFIC HIGHWAY WAVERTON	First	S	65	57	65	58	66	57	66	59	0.2	1.4	0.2	1.4	60	55	NO	NO	NO	NO	NO
22.2	12929	15 HAZELBANK ROAD WOLLSTONECRAFT	Ground	E	42	36	42	35	43	36	42	36	-0.4	-0.5	-0.4	-0.5	55	48	NO	NO	NO	NO	NO
22.2	12929	15 HAZELBANK ROAD WOLLSTONECRAFT	Ground	N	48	40	48	41	49	41	49	42	-0.1	0.5	-0.1	0.6	60	53	NO	NO	NO	NO	NO
22.2	12929	15 HAZELBANK ROAD WOLLSTONECRAFT	Ground	W	43	37	43	36	44	37	44	37	-0.3	-0.2	-0.3	-0.1	56	49	NO	NO	NO	NO	NO
22.2	12929	15 HAZELBANK ROAD WOLLSTONECRAFT	Ground	S	45	38	45	38	46	39	46	39	-0.2	0.0	-0.1	0.2	58	51	NO	NO	NO	NO	NO
22.2	12942	17 HAZELBANK ROAD WOLLSTONECRAFT	Ground	N	49	41	48	41	49	41	49	42	-0.1	0.6	0.0	0.6	60	53	NO	NO	NO	NO	NO
22.2	12942	17 HAZELBANK ROAD WOLLSTONECRAFT	Ground	W	44	37	44	37	45	38	45	38	-0.3	-0.2	-0.2	-0.1	57	50	NO	NO	NO	NO	NO
22.2	12942	17 HAZELBANK ROAD WOLLSTONECRAFT	Ground	S	46	38	45	38	46	39	46	39	-0.2	0.1	-0.1	0.1	58	51	NO	NO	NO	NO	NO
22.2	12942	17 HAZELBANK ROAD WOLLSTONECRAFT	Ground	E	46	39	46	39	46	39	46	39	-0.2	0.1	-0.1	0.2	58	51	NO	NO	NO	NO	NO
22.2	12942	17 HAZELBANK ROAD WOLLSTONECRAFT	Ground	S	45	38	45	38	46	39	46	39	-0.2	0.0	-0.1	0.1	58	51	NO	NO	NO	NO	NO
22.2	12942	17 HAZELBANK ROAD WOLLSTONECRAFT	Ground	E	43	36	42	36	43	37	43	36	-0.5	-0.5	-0.3	-0.4	55	49	NO	NO	NO	NO	NO
22.2	12956	19 HAZELBANK ROAD WOLLSTONECRAFT	Ground	E	45	38	44	38	45	38	45	38	-0.3	-0.1	-0.2	-0.1	57	50	NO	NO	NO	NO	NO
22.2	12956	19 HAZELBANK ROAD WOLLSTONECRAFT	Ground	N	49	41	49	42	50	42	50	43	-0.1	0.6	0.0	0.6	60	54	NO	NO	NO	NO	NO
22.2	12956	19 HAZELBANK ROAD WOLLSTONECRAFT	Ground	W	45	38	44	38	45	38	45	38	-0.3	-0.2	-0.2	0.0	57	50	NO	NO	NO	NO	NO
22.2	12956	19 HAZELBANK ROAD WOLLSTONECRAFT	Ground	S	46	39	46	39	47	39	47	40	-0.2	0.1	-0.1	0.2	59	51	NO	NO	NO	NO	NO
22.2	12959	2 GILLIES STREET WOLLSTONECRAFT	Ground	SE	43	35	43	35	44	36	43	36	-0.2	0.0	-0.2	0.1	56	48	NO	NO	NO	NO	NO
22.2	12959	2 GILLIES STREET WOLLSTONECRAFT	Ground	NE	41	34	41	34	42	35	42	35	-0.3	-0.2	-0.3	-0.2	54	47	NO	NO	NO	NO	NO
22.2	12959	2 GILLIES STREET WOLLSTONECRAFT	Ground	NW	41	34	40	33	41	34	41	34	-0.4	-0.2	-0.4	-0.2	53	46	NO	NO	NO	NO	NO
22.2	12959	2 GILLIES STREET WOLLSTONECRAFT	Ground	SW	40	33	40	33	41	34	40	34	-0.3	-0.3	-0.3	-0.2	53	46	NO	NO	NO	NO	NO
22.2	12959	2 GILLIES STREET WOLLSTONECRAFT	Ground	SE	44	36	44	36	45	37	44	37	-0.1	0.3	-0.1	0.4	57	49	NO	NO	NO	NO	NO
22.2	12970	21 HAZELBANK ROAD WOLLSTONECRAFT	Ground	E	48	40	48	41	49	41	49	41	0.0	0.3	0.0	0.4	60	53	NO	NO	NO	NO	NO
22.2	12970	21 HAZELBANK ROAD WOLLSTONECRAFT	Ground	S	47	40	47	40	48	41	48	41	-0.1	0.3	-0.1	0.3	60	53	NO	NO	NO	NO	NO
22.2	12970	21 HAZELBANK ROAD WOLLSTONECRAFT	Ground	E	47	40	47	40	48	41	48	41	-0.2	0.2	-0.1	0.3	60	53	NO	NO	NO	NO	NO
22.2	12970	21 HAZELBANK ROAD WOLLSTONECRAFT	Ground	N	49	41	49	42	50	42	50	43	-0.1	0.7	0.0	0.6	60	54	NO	NO	NO	NO	NO
22.2	12970	21 HAZELBANK ROAD WOLLSTONECRAFT	Ground	W	45	38	45	38	46	39	46	39	-0.3	-0.1	-0.3	0.0	58	51	NO	NO	NO	NO	NO
22.2	12970	21 HAZELBANK ROAD WOLLSTONECRAFT	Ground	S	47	40	47	40	48	40	48	41	-0.1	0.3	-0.1	0.4	60	52	NO	NO	NO	NO	NO
22.2	12978	23 HAZELBANK ROAD WOLLSTONECRAFT	Ground	N	47	40	47	40	48	40	48	40	-0.1	0.2	-0.1	0.2	60	52	NO	NO	NO	NO	NO
22.2	12978	23 HAZELBANK ROAD WOLLSTONECRAFT	Ground	W	46	39	46	39	46	39	46	39	-0.2	0.0	-0.2	0.0	58	51	NO	NO	NO	NO	NO
22.2	12978	23 HAZELBANK ROAD WOLLSTONECRAFT	Ground	E	46	39	46	39	46	39	46	39	-0.2	0.1	-0.1	0.1	58	51	NO	NO	NO	NO	NO
22.2	12978	23 HAZELBANK ROAD WOLLSTONECRAFT	Ground	N	46	39	46	39	47	40	47	40	-0.2	0.1	-0.1	0.2	59	52	NO	NO	NO	NO	NO
22.2	12978	23 HAZELBANK ROAD WOLLSTONECRAFT	Ground	E	46	39	46	39	47	40	47	40	-0.1	0.2	-0.1	0.2	59	52	NO	NO	NO	NO	NO
22.2	12981	13-15 MORTON STREET WOLLSTONECRAFT	Ground	SE	42	34	42	35	43	35	43	35	0.0	0.6	0.1	0.6	55	47	NO	NO	NO	NO	NO
22.2	12981	13-15 MORTON STREET WOLLSTONECRAFT	First	SE	42	35	42	35	43	35	43	36	0.0	0.6	0.0	0.7	55	47	NO	NO	NO	NO	NO
22.2	12981	13-15 MORTON STREET WOLLSTONECRAFT	Second	SE	43	35	43	36	44	36	44	36	0.1	0.6	0.1	0.7	56	48	NO	NO	NO	NO	NO
22.2	13010	27 HAZELBANK ROAD WOLLSTONECRAFT	Ground	SE	54	45	54	47	55	46	55	47	0.2	1.2	0.2	1.1	60	55	NO	NO	NO	NO	NO
22.2	13010	27 HAZELBANK ROAD WOLLSTONECRAFT	Ground	S	58	49	58	50	59	50	59	51	0.3	1.3	0.2	1.3	60	55	NO	NO	NO	NO	NO
22.2	13010	27 HAZELBANK ROAD WOLLSTONECRAFT	Ground	E	62	54	63	55	63	54	63	56	0.3	1.4	0.2	1.4	60	55	NO	NO	NO	NO	NO
22.2	13010	27 HAZELBANK ROAD WOLLSTONECRAFT	Ground	N	59	50	59	52	60	51	60	53	0.2	1.4	0.2	1.3	60	55	NO	NO	NO	NO	NO
22.2	13010	27 HAZELBANK ROAD WOLLSTONECRAFT	Ground	W	48	40	48	41	49	41	49	41	0.0	0.4	0.0	0.5	60	53	NO	NO	NO	NO	NO
22.2	13010	27 HAZELBANK ROAD WOLLSTONECRAFT	Ground	S	49	41	49	42	50	42	50	42	0.0	0.5	0.1	0.5	60	54	NO	NO	NO	NO	NO
22.2	13011	25 HAZELBANK ROAD WOLLSTONECRAFT	Ground	E	47	40	47	40	48	40	48	41	-0.1	0.4	0.0	0.5	60	52	NO	NO	NO	NO	NO
22.2	13011	25 HAZELBANK ROAD WOLLSTONECRAFT	Ground	N	55	47	55	48	56	47	56	49	0.1	1.2	0.1	1.2	60	55	NO	NO	NO	NO	NO
22.2	13011	25 HAZELBANK ROAD WOLLSTONECRAFT	Ground	W	44	37	43	37	44	37	44	37	-0.3	-0.2	-0.2	-0.1	56	49	NO	NO	NO	NO	NO
22.2	13011	25 HAZELBANK ROAD WOLLSTONECRAFT	Ground	S	47	40	47	40	48	41	48	41	-0.2	0.2	-0.2	0.2	60	53	NO	NO	NO	NO	NO
22.2	13011	25 HAZELBANK ROAD WOLLSTONECRAFT	First	E	52	44	52	45	53	45	53	45	0.1	0.8	0.1	0.8	60	55	NO	NO	NO	NO	NO
22.2	13011	25 HAZELBANK ROAD WOLLSTONECRAFT	First	N	57	49	57	50	58	49	58	51	0.2	1.2	0.1	1.3	60	55	NO	NO	NO	NO	NO
22.2	13011	25 HAZELBANK ROAD WOLLSTONECRAFT	First	W	47	40	47	40	48	40	48	40	-0.1	0.1	-0.1	0.3	60	52	NO	NO	NO	NO	NO
22.2	13011	25 HAZELBANK ROAD WOLLSTONECRAFT	First	S	50	43	50	43	51	43	51	44	0.0	0.5	0.0	0.6	60	55	NO	NO	NO	NO	NO
22.2	13012	4 GILLIES STREET WOLLSTONECRAFT	Ground	NW	37	30	37	30	38	31	38	31	-0.1	0.0	-0.1	0.1	50	43	NO	NO	NO	NO	NO
22.2	13012	4 GILLIES STREET WOLLSTONECRAFT	Ground	SE	41	33	40	33	41	34	41	34	-0.2	0.1	-0.1	0.2	53	46	NO	NO	NO	NO	NO
22.2	13012	4 GILLIES STREET WOLLSTONECRAFT	Ground	SW	35	30	35	30	36	30	35	30	-0.6	0.0	-0.5	0.0	48	42	NO	NO	NO	NO	NO
22.2	13012	4 GILLIES STREET WOLLSTONECRAFT	Ground	E	36	30	35	30	36	30	36	30	-0.5	0.0	-0.5	0.0	48	42	NO	NO	NO	NO	NO
22.2	13012	4 GILLIES STREET WOLLSTONECRAFT	Ground	SE	41	34	41	34	42	35	42	35	-0.3	-0.1	-0.2	0.0	54	47	NO	NO	NO	NO	NO

NCA	Receiver ID	Address	Floor Level	Facade	Opening Year 2027				Design Year 2037				Increase (Do Smthng - Do Nothing)				NCG project road noise criteria		Do noise levels exceed the cumulative limit with project roads adding ≥2dB to the total noise levels?		Is the contribution from the road project Acute?		Consider further treatment?
					Do Nothing		Do Smthng		Do Nothing		Do Smthng		Opening Year 2027		Design Year 2037								
					Day	Night	Day	Night	Day	Night	Day	Night	Day	Night	Day	Night	Day	Night	Day	Night	$L_{Aeq,15hr} \geq 65dB$	$L_{Aeq,9hr} \geq 60dB$	
22.2	13012	4 GILLIES STREET WOLLSTONECRAFT	Ground	NE	41	34	41	34	42	35	41	34	-0.4	-0.2	-0.3	-0.2	54	47	NO	NO	NO	NO	NO
22.2	13012	4 GILLIES STREET WOLLSTONECRAFT	First	NW	38	31	38	31	39	32	39	32	-0.1	0.0	-0.1	0.2	51	44	NO	NO	NO	NO	NO
22.2	13012	4 GILLIES STREET WOLLSTONECRAFT	First	SE	42	34	41	34	42	35	42	35	-0.1	0.2	-0.1	0.3	54	47	NO	NO	NO	NO	NO
22.2	13012	4 GILLIES STREET WOLLSTONECRAFT	First	SW	37	30	37	30	38	31	37	30	-0.5	-0.4	-0.4	-0.5	50	43	NO	NO	NO	NO	NO
22.2	13012	4 GILLIES STREET WOLLSTONECRAFT	First	E	38	31	37	31	38	32	38	31	-0.4	-0.4	-0.3	-0.4	50	44	NO	NO	NO	NO	NO
22.2	13012	4 GILLIES STREET WOLLSTONECRAFT	First	SE	42	35	42	35	43	35	42	35	-0.2	-0.1	-0.2	0.1	55	47	NO	NO	NO	NO	NO
22.2	13012	4 GILLIES STREET WOLLSTONECRAFT	First	NE	42	35	41	34	43	35	42	35	-0.4	-0.1	-0.3	0.0	55	47	NO	NO	NO	NO	NO
22.2	13012	4 GILLIES STREET WOLLSTONECRAFT	Second	NW	40	33	40	33	41	34	41	34	-0.1	0.2	-0.1	0.2	53	46	NO	NO	NO	NO	NO
22.2	13012	4 GILLIES STREET WOLLSTONECRAFT	Second	SE	43	35	42	35	43	36	43	36	-0.1	0.3	-0.1	0.4	55	48	NO	NO	NO	NO	NO
22.2	13012	4 GILLIES STREET WOLLSTONECRAFT	Second	SW	39	33	39	32	40	33	40	33	-0.3	-0.3	-0.3	-0.1	52	45	NO	NO	NO	NO	NO
22.2	13012	4 GILLIES STREET WOLLSTONECRAFT	Second	E	40	33	40	33	41	34	41	34	-0.3	-0.1	-0.1	0.0	53	46	NO	NO	NO	NO	NO
22.2	13012	4 GILLIES STREET WOLLSTONECRAFT	Second	SE	43	35	43	36	44	36	43	36	-0.2	0.1	-0.2	0.2	56	48	NO	NO	NO	NO	NO
22.2	13012	4 GILLIES STREET WOLLSTONECRAFT	Second	NE	43	35	42	35	43	36	43	36	-0.3	0.0	-0.3	0.1	55	48	NO	NO	NO	NO	NO
22.2	13017	1 GILLIES STREET WOLLSTONECRAFT	Ground	SE	46	38	46	38	46	39	46	39	-0.2	0.3	-0.1	0.3	58	51	NO	NO	NO	NO	NO
22.2	13017	1 GILLIES STREET WOLLSTONECRAFT	Ground	NW	40	33	39	33	40	34	40	33	-0.3	-0.3	-0.2	-0.2	52	46	NO	NO	NO	NO	NO
22.2	13017	1 GILLIES STREET WOLLSTONECRAFT	Ground	SW	38	31	37	30	38	32	38	31	-0.7	-0.9	-0.6	-0.8	50	44	NO	NO	NO	NO	NO
22.2	13017	1 GILLIES STREET WOLLSTONECRAFT	Ground	S	45	38	45	38	46	38	46	39	-0.3	0.2	-0.1	0.3	58	50	NO	NO	NO	NO	NO
22.2	13017	1 GILLIES STREET WOLLSTONECRAFT	First	SE	47	39	46	39	47	39	47	40	-0.1	0.4	-0.1	0.4	59	51	NO	NO	NO	NO	NO
22.2	13017	1 GILLIES STREET WOLLSTONECRAFT	First	NE	42	36	42	35	43	36	42	36	-0.5	-0.5	-0.4	-0.4	55	48	NO	NO	NO	NO	NO
22.2	13017	1 GILLIES STREET WOLLSTONECRAFT	First	NW	41	34	41	34	42	35	42	35	-0.3	-0.3	-0.2	-0.2	54	47	NO	NO	NO	NO	NO
22.2	13017	1 GILLIES STREET WOLLSTONECRAFT	First	SW	39	33	39	32	40	33	40	33	-0.5	-0.7	-0.5	-0.6	52	45	NO	NO	NO	NO	NO
22.2	13017	1 GILLIES STREET WOLLSTONECRAFT	First	S	46	38	46	39	47	39	47	39	-0.2	0.3	-0.2	0.4	59	51	NO	NO	NO	NO	NO
22.2	13017	1 GILLIES STREET WOLLSTONECRAFT	Second	SE	47	40	47	40	48	40	48	41	-0.1	0.4	-0.1	0.5	60	52	NO	NO	NO	NO	NO
22.2	13017	1 GILLIES STREET WOLLSTONECRAFT	Second	NE	44	37	43	37	44	37	44	37	-0.4	-0.2	-0.2	-0.2	56	49	NO	NO	NO	NO	NO
22.2	13017	1 GILLIES STREET WOLLSTONECRAFT	Second	NW	43	36	43	36	44	37	43	37	-0.3	-0.3	-0.2	-0.2	56	49	NO	NO	NO	NO	NO
22.2	13017	1 GILLIES STREET WOLLSTONECRAFT	Second	SW	42	36	42	35	43	36	42	36	-0.4	-0.5	-0.4	-0.3	55	48	NO	NO	NO	NO	NO
22.2	13017	1 GILLIES STREET WOLLSTONECRAFT	Second	S	47	39	47	39	48	40	48	40	-0.1	0.3	-0.1	0.4	60	52	NO	NO	NO	NO	NO
22.2	13049	28 WEST STREET NORTH SYDNEY	Ground	E	45	38	46	38	46	38	46	39	0.1	0.6	0.1	0.6	58	50	NO	NO	NO	NO	NO
22.2	13049	28 WEST STREET NORTH SYDNEY	Ground	N	67	58	67	59	68	59	68	60	0.3	1.3	0.3	1.3	60	55	NO	NO	NO	NO	NO
22.2	13049	28 WEST STREET NORTH SYDNEY	Ground	W	73	65	74	66	74	65	75	67	0.3	1.2	0.4	1.2	60	55	NO	NO	NO	NO	NO
22.2	13049	28 WEST STREET NORTH SYDNEY	Ground	S	59	51	60	52	60	51	60	53	0.3	1.2	0.3	1.2	60	55	NO	NO	NO	NO	NO
22.2	13049	28 WEST STREET NORTH SYDNEY	First	E	48	40	49	41	49	41	49	42	0.1	1.0	0.2	1.0	60	53	NO	NO	NO	NO	NO
22.2	13049	28 WEST STREET NORTH SYDNEY	First	N	67	58	67	60	68	59	68	61	0.3	1.4	0.3	1.4	60	55	NO	NO	NO	NO	NO
22.2	13049	28 WEST STREET NORTH SYDNEY	First	W	73	64	73	66	74	65	74	66	0.3	1.3	0.4	1.2	60	55	NO	NO	NO	NO	NO
22.2	13049	28 WEST STREET NORTH SYDNEY	First	S	61	52	61	53	62	53	62	54	0.3	1.2	0.3	1.2	60	55	NO	NO	NO	NO	NO
22.2	13057	20 HAZELBANK ROAD WOLLSTONECRAFT	Ground	NE	41	35	41	34	42	35	41	35	-0.5	-0.6	-0.4	-0.5	54	47	NO	NO	NO	NO	NO
22.2	13057	20 HAZELBANK ROAD WOLLSTONECRAFT	Ground	NW	40	34	40	34	41	34	41	34	-0.2	-0.2	-0.2	-0.1	53	46	NO	NO	NO	NO	NO
22.2	13057	20 HAZELBANK ROAD WOLLSTONECRAFT	Ground	SW	39	32	38	31	39	33	39	32	-0.6	-0.8	-0.5	-0.8	51	45	NO	NO	NO	NO	NO
22.2	13057	20 HAZELBANK ROAD WOLLSTONECRAFT	Ground	SE	47	39	47	39	48	40	47	40	-0.2	0.3	-0.2	0.4	60	52	NO	NO	NO	NO	NO
22.2	13057	20 HAZELBANK ROAD WOLLSTONECRAFT	First	NE	43	36	42	36	43	37	43	36	-0.5	-0.5	-0.5	-0.4	55	49	NO	NO	NO	NO	NO
22.2	13057	20 HAZELBANK ROAD WOLLSTONECRAFT	First	NW	42	35	42	35	43	36	42	36	-0.3	-0.3	-0.2	-0.2	55	48	NO	NO	NO	NO	NO
22.2	13057	20 HAZELBANK ROAD WOLLSTONECRAFT	First	SW	41	34	40	33	41	35	41	34	-0.5	-0.7	-0.4	-0.6	53	47	NO	NO	NO	NO	NO
22.2	13057	20 HAZELBANK ROAD WOLLSTONECRAFT	First	SE	48	40	48	40	49	41	49	41	-0.2	0.4	-0.1	0.4	60	53	NO	NO	NO	NO	NO
22.2	13057	20 HAZELBANK ROAD WOLLSTONECRAFT	Second	NE	45	38	44	38	45	38	45	38	-0.4	-0.3	-0.4	-0.2	57	50	NO	NO	NO	NO	NO
22.2	13057	20 HAZELBANK ROAD WOLLSTONECRAFT	Second	NW	44	37	44	37	45	38	44	38	-0.4	-0.4	-0.3	-0.3	57	50	NO	NO	NO	NO	NO
22.2	13057	20 HAZELBANK ROAD WOLLSTONECRAFT	Second	SW	44	37	43	36	44	37	44	37	-0.4	-0.5	-0.4	-0.4	56	49	NO	NO	NO	NO	NO
22.2	13057	20 HAZELBANK ROAD WOLLSTONECRAFT	Second	SE	49	41	49	41	50	42	50	42	-0.1	0.4	-0.1	0.5	60	54	NO	NO	NO	NO	NO
22.2	13071	28 WEST STREET NORTH SYDNEY	Ground	E	67	60	66	60	67	60	67	60	-0.5	0.2	-0.3	0.1	60	55	NO	NO	NO	NO	NO
22.2	13071	28 WEST STREET NORTH SYDNEY	Ground	N	60	54	60	54	61	54	60	54	-0.6	0.2	-0.6	0.1	60	55	NO	NO	NO	NO	NO
22.2	13071	28 WEST STREET NORTH SYDNEY	Ground	W	45	39	44	38	45	39	45	38	-0.8	-1.0	-0.6	-1.0	57	51	NO	NO	NO	NO	NO
22.2	13071	28 WEST STREET NORTH SYDNEY	Ground	S	57	50	57	50	57	50	58	50	0.3	0.0	0.4	0.4	60	55	NO	NO	NO	NO	NO
22.2	13071	28 WEST STREET NORTH SYDNEY	Ground	E	63	55	63	55	63	56	63	56	0.1	-0.1	0.3	0.2	60	55	NO	NO	NO	NO	NO
22.2	13071	28 WEST STREET NORTH SYDNEY	Ground	S	62	55	62	55	63	55	63	56	0.2	0.0	0.3	0.4	60	55	NO	NO	NO	NO	NO
22.2	13071	28 WEST STREET NORTH SYDNEY	Ground	E	67	59	66	60	67	60	67	60	-0.1	0.1	0.0	0.3	60	55	NO	NO	NO	NO	NO
22.2	13071	28 WEST STREET NORTH SYDNEY	First	E	67	60	67	60	67	60	67	61	-0.4	0.1	-0.3	0.1	60	55	NO	NO	NO	NO	NO
22.2	13071	28 WEST STREET NORTH SYDNEY	First	N	61	55	61	55	62	55	61	55	-0.7	0.1	-0.7	0.0	60	55	NO	NO	NO	NO	NO
22.2	13071	28 WEST STREET NORTH SYDNEY	First	W	47	42	47	41	48	42	47	41	-0.8	-1.2	-0.7	-1.1	60	54	NO	NO	NO	NO	NO
22.2	13071	28 WEST STREET NORTH SYDNEY	First	S	58	51	58	51	59	51	59	52	0.2	0.0	0.4	0.3	60	55	NO	NO	NO	NO	NO
22.2	13071	28 WEST STREET NORTH SYDNEY	First	E	63	56	63	56	64	57	64	57	0.0	-0.1	0.2	0.2	60	55	NO	NO	NO	NO	NO
22.2	13071	28 WEST STREET NORTH SYDNEY	First	S	63	56	63	56	64	56	64	57	0.2	0.0	0.3	0.3	60	55	NO	NO	NO	NO	NO
22.2	13071	28 WEST STREET NORTH SYDNEY	First	E	67	60	67	60	67	60	67	60	-0.1	0.2	0.0	0.3	60	55	NO	NO	NO	NO	NO
22.2	13074	22 HAZELBANK ROAD WOLLSTONECRAFT	Ground	NE	50	42	50	43	51	43	51	43	-0.1	0.6	-0.1	0.6	60	55	NO	NO	NO	NO	NO

NCA	Receiver ID	Address	Floor Level	Facade	Opening Year 2027				Design Year 2037				Increase (Do Smthng - Do Nothing)				NCG project road noise criteria		Do noise levels exceed the cumulative limit with project roads adding ≥2dB to the total noise levels?		Is the contribution from the road project Acute?		Consider further treatment?
					Do Nothing		Do Smthng		Do Nothing		Do Smthng		Opening Year 2027		Design Year 2037								
					Day	Night	Day	Night	Day	Night	Day	Night	Day	Night	Day	Night	Day	Night	Day	Night	$L_{Aeq,15hr}$ ≥ 65dB	$L_{Aeq,9hr}$ ≥ 60dB	
22.2	13074	22 HAZELBANK ROAD WOLLSTONECRAFT	Ground	NW	41	34	41	34	42	35	42	35	-0.3	-0.1	-0.1	-0.1	54	47	NO	NO	NO	NO	NO
22.2	13074	22 HAZELBANK ROAD WOLLSTONECRAFT	Ground	SW	39	33	39	32	40	33	39	33	-0.6	-0.8	-0.5	-0.7	52	45	NO	NO	NO	NO	NO
22.2	13074	22 HAZELBANK ROAD WOLLSTONECRAFT	Ground	SE	51	43	51	43	51	43	51	44	-0.1	0.7	0.0	0.8	60	55	NO	NO	NO	NO	NO
22.2	13074	22 HAZELBANK ROAD WOLLSTONECRAFT	First	NE	51	43	51	44	52	44	52	44	0.0	0.5	-0.1	0.6	60	55	NO	NO	NO	NO	NO
22.2	13074	22 HAZELBANK ROAD WOLLSTONECRAFT	First	NW	43	36	43	36	43	37	43	36	-0.2	-0.2	-0.2	-0.1	55	49	NO	NO	NO	NO	NO
22.2	13074	22 HAZELBANK ROAD WOLLSTONECRAFT	First	SW	41	35	41	34	42	35	41	35	-0.6	-0.7	-0.5	-0.6	54	47	NO	NO	NO	NO	NO
22.2	13074	22 HAZELBANK ROAD WOLLSTONECRAFT	First	SE	52	43	52	44	52	44	52	45	0.0	0.7	0.0	0.7	60	55	NO	NO	NO	NO	NO
22.2	13074	22 HAZELBANK ROAD WOLLSTONECRAFT	Second	NE	52	44	52	44	52	44	52	45	-0.1	0.6	0.0	0.6	60	55	NO	NO	NO	NO	NO
22.2	13074	22 HAZELBANK ROAD WOLLSTONECRAFT	Second	NW	45	38	45	38	46	39	45	39	-0.4	-0.4	-0.3	-0.3	58	51	NO	NO	NO	NO	NO
22.2	13074	22 HAZELBANK ROAD WOLLSTONECRAFT	Second	SW	44	38	44	37	45	38	45	38	-0.5	-0.4	-0.3	-0.4	57	50	NO	NO	NO	NO	NO
22.2	13074	22 HAZELBANK ROAD WOLLSTONECRAFT	Second	SE	52	44	52	45	53	45	53	46	0.0	0.8	0.0	0.8	60	55	NO	NO	NO	NO	NO
22.2	13077	28 WEST STREET NORTH SYDNEY	Ground	NW	47	40	47	40	48	41	48	41	-0.1	-0.1	-0.1	0.0	60	53	NO	NO	NO	NO	NO
22.2	13077	28 WEST STREET NORTH SYDNEY	Ground	NE	45	39	44	38	45	39	45	38	-0.5	-0.8	-0.4	-0.7	57	51	NO	NO	NO	NO	NO
22.2	13077	28 WEST STREET NORTH SYDNEY	Ground	N	53	45	53	46	54	46	54	46	0.1	0.6	0.1	0.8	60	55	NO	NO	NO	NO	NO
22.2	13077	28 WEST STREET NORTH SYDNEY	Ground	NW	56	47	56	48	57	48	57	49	0.3	1.3	0.3	1.3	60	55	NO	NO	NO	NO	NO
22.2	13077	28 WEST STREET NORTH SYDNEY	Ground	W	53	44	53	45	54	45	54	46	0.2	1.3	0.3	1.2	60	55	NO	NO	NO	NO	NO
22.2	13077	28 WEST STREET NORTH SYDNEY	Ground	S	47	39	47	39	48	39	48	40	0.1	0.9	0.1	1.0	60	51	NO	NO	NO	NO	NO
22.2	13077	28 WEST STREET NORTH SYDNEY	Ground	W	46	38	46	39	47	39	47	40	0.1	0.9	0.1	0.9	59	51	NO	NO	NO	NO	NO
22.2	13077	28 WEST STREET NORTH SYDNEY	Ground	SW	46	38	46	39	47	39	47	40	0.1	0.9	0.1	0.9	59	51	NO	NO	NO	NO	NO
22.2	13077	28 WEST STREET NORTH SYDNEY	Ground	W	46	38	47	39	47	39	47	40	0.1	0.9	0.1	1.0	59	51	NO	NO	NO	NO	NO
22.2	13077	28 WEST STREET NORTH SYDNEY	Ground	SW	46	38	47	39	47	39	47	40	0.1	0.9	0.0	0.9	59	51	NO	NO	NO	NO	NO
22.2	13077	28 WEST STREET NORTH SYDNEY	Ground	S	49	42	49	42	50	43	49	42	-0.4	-0.4	-0.3	-0.3	60	55	NO	NO	NO	NO	NO
22.2	13077	28 WEST STREET NORTH SYDNEY	Ground	SE	48	42	48	41	49	42	48	42	-0.6	-0.9	-0.5	-0.7	60	54	NO	NO	NO	NO	NO
22.2	13077	28 WEST STREET NORTH SYDNEY	Ground	S	48	41	48	41	49	41	48	41	-0.1	-0.4	-0.1	-0.1	60	53	NO	NO	NO	NO	NO
22.2	13077	28 WEST STREET NORTH SYDNEY	Ground	W	43	36	43	36	44	36	44	37	-0.2	0.3	-0.1	0.4	56	48	NO	NO	NO	NO	NO
22.2	13077	28 WEST STREET NORTH SYDNEY	Ground	S	50	43	50	43	51	44	50	43	-0.3	-0.6	-0.2	-0.3	60	55	NO	NO	NO	NO	NO
22.2	13077	28 WEST STREET NORTH SYDNEY	Ground	SE	48	42	48	41	49	43	49	42	-0.5	-0.8	-0.4	-0.7	60	55	NO	NO	NO	NO	NO
22.2	13077	28 WEST STREET NORTH SYDNEY	Ground	E	46	41	45	39	47	41	46	40	-1.0	-1.4	-0.8	-1.3	59	53	NO	NO	NO	NO	NO
22.2	13077	28 WEST STREET NORTH SYDNEY	Ground	NE	47	41	46	40	47	42	46	40	-1.0	-1.4	-0.9	-1.3	59	54	NO	NO	NO	NO	NO
22.2	13077	28 WEST STREET NORTH SYDNEY	Ground	E	47	42	46	41	48	42	47	41	-1.0	-1.5	-0.9	-1.4	60	54	NO	NO	NO	NO	NO
22.2	13077	28 WEST STREET NORTH SYDNEY	Ground	NE	50	44	48	43	50	44	49	43	-1.1	-1.2	-1.0	-1.2	60	55	NO	NO	NO	NO	NO
22.2	13077	28 WEST STREET NORTH SYDNEY	Ground	E	50	44	49	43	51	45	50	44	-1.0	-1.0	-1.0	-1.1	60	55	NO	NO	NO	NO	NO
22.2	13077	28 WEST STREET NORTH SYDNEY	Ground	NE	50	45	49	44	51	45	50	44	-1.1	-1.1	-1.0	-1.1	60	55	NO	NO	NO	NO	NO
22.2	13077	28 WEST STREET NORTH SYDNEY	First	NW	49	42	49	42	49	42	49	42	-0.1	0.0	-0.1	0.1	60	54	NO	NO	NO	NO	NO
22.2	13077	28 WEST STREET NORTH SYDNEY	First	NE	46	40	45	39	46	40	46	40	-0.4	-0.8	-0.3	-0.6	58	52	NO	NO	NO	NO	NO
22.2	13077	28 WEST STREET NORTH SYDNEY	First	N	54	46	54	47	55	47	55	48	0.0	0.5	0.0	0.6	60	55	NO	NO	NO	NO	NO
22.2	13077	28 WEST STREET NORTH SYDNEY	First	NW	57	48	57	49	58	49	58	50	0.3	1.3	0.2	1.3	60	55	NO	NO	NO	NO	NO
22.2	13077	28 WEST STREET NORTH SYDNEY	First	W	54	45	54	47	55	46	55	48	0.3	1.3	0.2	1.3	60	55	NO	NO	NO	NO	NO
22.2	13077	28 WEST STREET NORTH SYDNEY	First	S	49	40	49	42	50	41	50	42	0.1	1.2	0.1	1.2	60	53	NO	NO	NO	NO	NO
22.2	13077	28 WEST STREET NORTH SYDNEY	First	W	48	40	48	41	49	41	49	42	0.1	1.1	0.1	1.1	60	53	NO	NO	NO	NO	NO
22.2	13077	28 WEST STREET NORTH SYDNEY	First	SW	48	40	48	41	49	41	49	42	0.1	1.1	0.1	1.1	60	53	NO	NO	NO	NO	NO
22.2	13077	28 WEST STREET NORTH SYDNEY	First	W	48	40	48	41	49	41	49	42	0.1	1.1	0.1	1.1	60	53	NO	NO	NO	NO	NO
22.2	13077	28 WEST STREET NORTH SYDNEY	First	SW	48	40	48	41	49	41	49	42	0.1	1.1	0.1	1.1	60	53	NO	NO	NO	NO	NO
22.2	13077	28 WEST STREET NORTH SYDNEY	First	S	50	43	50	43	51	44	51	44	-0.4	-0.4	-0.4	-0.2	60	55	NO	NO	NO	NO	NO
22.2	13077	28 WEST STREET NORTH SYDNEY	First	SE	50	43	49	42	50	43	50	43	-0.6	-0.8	-0.5	-0.6	60	55	NO	NO	NO	NO	NO
22.2	13077	28 WEST STREET NORTH SYDNEY	First	S	49	42	49	42	50	43	50	42	-0.2	-0.3	0.0	-0.1	60	55	NO	NO	NO	NO	NO
22.2	13077	28 WEST STREET NORTH SYDNEY	First	W	44	36	44	37	45	37	45	38	-0.1	0.5	0.0	0.6	57	49	NO	NO	NO	NO	NO
22.2	13077	28 WEST STREET NORTH SYDNEY	First	S	51	45	51	44	52	45	52	45	-0.4	-0.7	-0.3	-0.4	60	55	NO	NO	NO	NO	NO
22.2	13077	28 WEST STREET NORTH SYDNEY	First	SE	51	45	50	44	51	45	51	44	-0.6	-1.0	-0.6	-0.9	60	55	NO	NO	NO	NO	NO
22.2	13077	28 WEST STREET NORTH SYDNEY	First	E	49	43	48	42	49	44	49	43	-1.0	-1.4	-0.9	-1.3	60	55	NO	NO	NO	NO	NO
22.2	13077	28 WEST STREET NORTH SYDNEY	First	NE	49	44	48	42	50	44	49	43	-1.1	-1.6	-1.0	-1.5	60	55	NO	NO	NO	NO	NO
22.2	13077	28 WEST STREET NORTH SYDNEY	First	E	50	44	49	43	50	45	49	43	-1.0	-1.6	-0.9	-1.5	60	55	NO	NO	NO	NO	NO
22.2	13077	28 WEST STREET NORTH SYDNEY	First	NE	51	46	50	44	52	46	51	45	-1.1	-1.2	-1.1	-1.2	60	55	NO	NO	NO	NO	NO
22.2	13077	28 WEST STREET NORTH SYDNEY	First	E	52	46	51	45	52	46	51	45	-1.1	-1.1	-1.0	-1.0	60	55	NO	NO	NO	NO	NO
22.2	13077	28 WEST STREET NORTH SYDNEY	First	NE	52	46	51	45	52	47	51	45	-1.1	-1.1	-1.0	-1.1	60	55	NO	NO	NO	NO	NO
22.2	13077	28 WEST STREET NORTH SYDNEY	Second	NW	50	43	49	43	50	43	50	43	-0.2	0.1	-0.1	0.3	60	55	NO	NO	NO	NO	NO
22.2	13077	28 WEST STREET NORTH SYDNEY	Second	NE	47	41	46	40	47	41	47	41	-0.4	-0.6	-0.3	-0.4	59	53	NO	NO	NO	NO	NO
22.2	13077	28 WEST STREET NORTH SYDNEY	Second	N	55	47	55	48	56	48	56	48	0.0	0.6	0.0	0.6	60	55	NO	NO	NO	NO	NO
22.2	13077	28 WEST STREET NORTH SYDNEY	Second	NW	57	49	58	50	58	50	59	51	0.2	1.4	0.3	1.3	60	55	NO	NO	NO	NO	NO
22.2	13077	28 WEST STREET NORTH SYDNEY	Second	W	55	47	56	48	56	48	56	49	0.2	1.4	0.2	1.4	60	55	NO	NO	NO	NO	NO
22.2	13077	28 WEST STREET NORTH SYDNEY	Second	S	51	43	51	44	52	44	52	45	0.1	1.4	0.1	1.4	60	55	NO	NO	NO	NO	NO
22.2	13077	28 WEST STREET NORTH SYDNEY	Second	W	50	42	51	43	51	43	51	44	0.2	1.4	0.1	1.3	60	55	NO	NO	NO	NO	NO

NCA	Receiver ID	Address	Floor Level	Facade	Opening Year 2027				Design Year 2037				Increase (Do Smthng - Do Nothing)				NCG project road noise criteria		Do noise levels exceed the cumulative limit with project roads adding ≥2dB to the total noise levels?		Is the contribution from the road project Acute?		Consider further treatment?
					Do Nothing		Do Smthng		Do Nothing		Do Smthng		Opening Year 2027		Design Year 2037								
					Day	Night	Day	Night	Day	Night	Day	Night	Day	Night	Day	Night	Day	Night	Day	Night	$L_{Aeq,15hr} \geq 65dB$	$L_{Aeq,9hr} \geq 60dB$	
22.2	13077	28 WEST STREET NORTH SYDNEY	Second	SW	50	42	50	43	51	42	51	44	0.1	1.3	0.1	1.3	60	54	NO	NO	NO	NO	NO
22.2	13077	28 WEST STREET NORTH SYDNEY	Second	W	50	42	50	43	51	42	51	44	0.1	1.3	0.1	1.3	60	54	NO	NO	NO	NO	NO
22.2	13077	28 WEST STREET NORTH SYDNEY	Second	SW	50	42	50	43	51	43	51	44	0.1	1.3	0.1	1.2	60	55	NO	NO	NO	NO	NO
22.2	13077	28 WEST STREET NORTH SYDNEY	Second	S	51	44	51	44	52	45	52	45	-0.3	-0.1	-0.3	0.0	60	55	NO	NO	NO	NO	NO
22.2	13077	28 WEST STREET NORTH SYDNEY	Second	SE	50	44	50	43	51	44	51	44	-0.5	-0.7	-0.5	-0.6	60	55	NO	NO	NO	NO	NO
22.2	13077	28 WEST STREET NORTH SYDNEY	Second	S	50	43	49	42	50	43	50	43	-0.2	-0.2	0.0	0.0	60	55	NO	NO	NO	NO	NO
22.2	13077	28 WEST STREET NORTH SYDNEY	Second	W	45	37	45	38	46	38	46	38	0.0	0.6	-0.1	0.7	58	50	NO	NO	NO	NO	NO
22.2	13077	28 WEST STREET NORTH SYDNEY	Second	S	52	46	52	45	53	46	53	46	-0.4	-0.7	-0.3	-0.4	60	55	NO	NO	NO	NO	NO
22.2	13077	28 WEST STREET NORTH SYDNEY	Second	SE	53	46	52	45	53	47	52	46	-0.7	-1.0	-0.6	-0.8	60	55	NO	NO	NO	NO	NO
22.2	13077	28 WEST STREET NORTH SYDNEY	Second	E	52	46	51	45	52	47	52	45	-0.9	-1.2	-0.7	-1.1	60	55	NO	NO	NO	NO	NO
22.2	13077	28 WEST STREET NORTH SYDNEY	Second	NE	52	46	51	45	52	47	52	46	-0.7	-1.0	-0.6	-0.9	60	55	NO	NO	NO	NO	NO
22.2	13077	28 WEST STREET NORTH SYDNEY	Second	E	52	46	51	45	52	47	52	46	-0.8	-1.0	-0.6	-1.0	60	55	NO	NO	NO	NO	NO
22.2	13077	28 WEST STREET NORTH SYDNEY	Second	NE	53	47	52	46	53	47	52	46	-0.9	-1.0	-0.8	-1.0	60	55	NO	NO	NO	NO	NO
22.2	13077	28 WEST STREET NORTH SYDNEY	Second	E	53	47	52	46	54	48	53	47	-1.0	-1.0	-0.9	-0.9	60	55	NO	NO	NO	NO	NO
22.2	13077	28 WEST STREET NORTH SYDNEY	Second	NE	53	47	52	46	54	48	53	47	-1.0	-1.0	-0.9	-1.0	60	55	NO	NO	NO	NO	NO
22.2	13077	28 WEST STREET NORTH SYDNEY	Third	NW	51	44	51	44	51	44	51	45	-0.1	0.4	-0.1	0.4	60	55	NO	NO	NO	NO	NO
22.2	13077	28 WEST STREET NORTH SYDNEY	Third	NE	48	42	47	41	48	42	48	42	-0.4	-0.4	-0.2	-0.2	60	54	NO	NO	NO	NO	NO
22.2	13077	28 WEST STREET NORTH SYDNEY	Third	N	56	48	56	49	57	49	57	49	-0.1	0.6	0.0	0.6	60	55	NO	NO	NO	NO	NO
22.2	13077	28 WEST STREET NORTH SYDNEY	Third	NW	58	50	58	51	59	50	59	52	0.2	1.3	0.2	1.4	60	55	NO	NO	NO	NO	NO
22.2	13077	28 WEST STREET NORTH SYDNEY	Third	W	57	49	58	50	58	50	58	51	0.2	1.5	0.1	1.5	60	55	NO	NO	NO	NO	NO
22.2	13077	28 WEST STREET NORTH SYDNEY	Third	S	55	46	55	48	56	47	56	48	0.1	1.6	0.1	1.5	60	55	NO	NO	NO	NO	NO
22.2	13077	28 WEST STREET NORTH SYDNEY	Third	W	54	45	54	47	55	46	55	47	0.1	1.5	0.0	1.5	60	55	NO	NO	NO	NO	NO
22.2	13077	28 WEST STREET NORTH SYDNEY	Third	SW	53	45	53	46	54	45	54	47	0.1	1.5	0.0	1.4	60	55	NO	NO	NO	NO	NO
22.2	13077	28 WEST STREET NORTH SYDNEY	Third	W	53	45	53	46	54	45	54	47	0.1	1.4	0.1	1.5	60	55	NO	NO	NO	NO	NO
22.2	13077	28 WEST STREET NORTH SYDNEY	Third	SW	53	45	54	46	54	46	55	47	0.2	1.5	0.1	1.4	60	55	NO	NO	NO	NO	NO
22.2	13077	28 WEST STREET NORTH SYDNEY	Third	S	53	45	53	46	54	46	53	46	-0.2	0.2	-0.2	0.3	60	55	NO	NO	NO	NO	NO
22.2	13077	28 WEST STREET NORTH SYDNEY	Third	SE	51	45	51	44	52	45	52	45	-0.5	-0.5	-0.4	-0.4	60	55	NO	NO	NO	NO	NO
22.2	13077	28 WEST STREET NORTH SYDNEY	Third	S	50	43	50	43	51	44	51	44	-0.2	-0.1	0.0	0.2	60	55	NO	NO	NO	NO	NO
22.2	13077	28 WEST STREET NORTH SYDNEY	Third	W	46	38	46	39	47	39	47	40	0.0	0.8	0.0	0.9	59	51	NO	NO	NO	NO	NO
22.2	13077	28 WEST STREET NORTH SYDNEY	Third	S	53	46	53	46	54	47	54	47	-0.3	-0.6	-0.3	-0.3	60	55	NO	NO	NO	NO	NO
22.2	13077	28 WEST STREET NORTH SYDNEY	Third	SE	55	49	55	48	56	49	55	49	-0.5	-0.6	-0.3	-0.5	60	55	NO	NO	NO	NO	NO
22.2	13077	28 WEST STREET NORTH SYDNEY	Third	E	56	49	55	49	56	50	56	49	-0.6	-0.6	-0.4	-0.6	60	55	NO	NO	NO	NO	NO
22.2	13077	28 WEST STREET NORTH SYDNEY	Third	NE	56	49	55	49	56	50	56	49	-0.4	-0.4	-0.2	-0.4	60	55	NO	NO	NO	NO	NO
22.2	13077	28 WEST STREET NORTH SYDNEY	Third	E	56	49	55	49	56	50	56	49	-0.4	-0.4	-0.2	-0.5	60	55	NO	NO	NO	NO	NO
22.2	13077	28 WEST STREET NORTH SYDNEY	Third	NE	56	49	55	49	56	50	56	49	-0.6	-0.5	-0.3	-0.5	60	55	NO	NO	NO	NO	NO
22.2	13077	28 WEST STREET NORTH SYDNEY	Third	E	56	49	55	49	56	50	56	49	-0.5	-0.5	-0.3	-0.4	60	55	NO	NO	NO	NO	NO
22.2	13077	28 WEST STREET NORTH SYDNEY	Third	NE	55	49	55	49	56	50	55	49	-0.8	-0.6	-0.5	-0.6	60	55	NO	NO	NO	NO	NO
22.2	13077	28 WEST STREET NORTH SYDNEY	Fourth	NW	52	45	52	45	53	45	53	46	-0.1	0.4	0.0	0.5	60	55	NO	NO	NO	NO	NO
22.2	13077	28 WEST STREET NORTH SYDNEY	Fourth	NE	49	43	49	43	50	43	49	43	-0.3	-0.2	-0.1	-0.2	60	55	NO	NO	NO	NO	NO
22.2	13077	28 WEST STREET NORTH SYDNEY	Fourth	N	57	49	57	50	58	50	57	50	-0.1	0.6	-0.1	0.7	60	55	NO	NO	NO	NO	NO
22.2	13077	28 WEST STREET NORTH SYDNEY	Fourth	NW	59	50	59	52	60	51	60	53	0.2	1.4	0.2	1.4	60	55	NO	NO	NO	NO	NO
22.2	13077	28 WEST STREET NORTH SYDNEY	Fourth	W	60	51	60	53	61	52	61	53	0.2	1.6	0.1	1.5	60	55	NO	NO	NO	NO	NO
22.2	13077	28 WEST STREET NORTH SYDNEY	Fourth	S	58	50	58	51	59	50	59	52	0.1	1.6	0.0	1.6	60	55	NO	NO	NO	NO	NO
22.2	13077	28 WEST STREET NORTH SYDNEY	Fourth	W	58	49	58	51	59	50	59	51	0.1	1.7	0.0	1.6	60	55	NO	NO	NO	NO	NO
22.2	13077	28 WEST STREET NORTH SYDNEY	Fourth	SW	57	48	57	50	58	49	58	51	0.0	1.6	-0.1	1.5	60	55	NO	NO	NO	NO	NO
22.2	13077	28 WEST STREET NORTH SYDNEY	Fourth	W	57	48	57	50	58	49	58	51	0.0	1.6	0.0	1.6	60	55	NO	NO	NO	NO	NO
22.2	13077	28 WEST STREET NORTH SYDNEY	Fourth	SW	57	49	57	50	58	49	58	51	0.0	1.5	0.0	1.5	60	55	NO	NO	NO	NO	NO
22.2	13077	28 WEST STREET NORTH SYDNEY	Fourth	S	54	47	54	47	55	47	55	48	-0.2	0.4	-0.2	0.5	60	55	NO	NO	NO	NO	NO
22.2	13077	28 WEST STREET NORTH SYDNEY	Fourth	SE	53	46	52	45	53	46	53	46	-0.5	-0.3	-0.4	-0.2	60	55	NO	NO	NO	NO	NO
22.2	13077	28 WEST STREET NORTH SYDNEY	Fourth	S	51	44	51	44	52	44	52	45	-0.1	0.0	0.0	0.3	60	55	NO	NO	NO	NO	NO
22.2	13077	28 WEST STREET NORTH SYDNEY	Fourth	W	47	39	47	40	48	40	48	41	0.0	0.9	-0.1	0.9	60	52	NO	NO	NO	NO	NO
22.2	13077	28 WEST STREET NORTH SYDNEY	Fourth	S	55	48	54	47	55	48	55	48	-0.4	-0.4	-0.3	-0.3	60	55	NO	NO	NO	NO	NO
22.2	13077	28 WEST STREET NORTH SYDNEY	Fourth	SE	57	51	57	50	58	51	58	51	-0.4	-0.4	-0.2	-0.3	60	55	NO	NO	NO	NO	NO
22.2	13077	28 WEST STREET NORTH SYDNEY	Fourth	E	58	52	58	51	59	52	59	52	-0.6	-0.4	-0.3	-0.4	60	55	NO	NO	NO	NO	NO
22.2	13077	28 WEST STREET NORTH SYDNEY	Fourth	NE	58	51	57	51	58	52	58	51	-0.4	-0.3	-0.3	-0.2	60	55	NO	NO	NO	NO	NO
22.2	13077	28 WEST STREET NORTH SYDNEY	Fourth	E	58	51	57	51	58	51	58	51	-0.5	-0.4	-0.3	-0.4	60	55	NO	NO	NO	NO	NO
22.2	13077	28 WEST STREET NORTH SYDNEY	Fourth	NE	57	51	57	50	58	51	57	51	-0.6	-0.5	-0.4	-0.5	60	55	NO	NO	NO	NO	NO
22.2	13077	28 WEST STREET NORTH SYDNEY	Fourth	E	57	51	57	50	58	51	57	51	-0.6	-0.5	-0.3	-0.5	60	55	NO	NO	NO	NO	NO
22.2	13077	28 WEST STREET NORTH SYDNEY	Fourth	NE	57	50	56	50	57	51	57	50	-0.7	-0.7	-0.5	-0.7	60	55	NO	NO	NO	NO	NO
22.2	13077	28 WEST STREET NORTH SYDNEY	Fifth	NW	53	46	53	47	54	47	54	47	-0.1	0.6	-0.1	0.6	60	55	NO	NO	NO	NO	NO
22.2	13077	28 WEST STREET NORTH SYDNEY	Fifth	NE	51	44	50	44	51	45	51	45	-0.2	0.0	-0.1	0.1	60	55	NO	NO	NO	NO	NO
22.2	13077	28 WEST STREET NORTH SYDNEY	Fifth	N	58	50	58	51	58	51	58	51	-0.1	0.6	-0.1	0.7	60	55	NO	NO	NO	NO	NO

NCA	Receiver ID	Address	Floor Level	Facade	Opening Year 2027				Design Year 2037				Increase (Do Smthng - Do Nothing)				NCG project road noise criteria		Do noise levels exceed the cumulative limit with project roads adding ≥2dB to the total noise levels?		Is the contribution from the road project Acute?		Consider further treatment?
					Do Nothing		Do Smthng		Do Nothing		Do Smthng		Opening Year 2027		Design Year 2037								
					Day	Night	Day	Night	Day	Night	Day	Night	Day	Night	Day	Night	Day	Night	Day	Night	$L_{Aeq,15hr}$ ≥ 65dB	$L_{Aeq,9hr}$ ≥ 60dB	
22.2	13077	28 WEST STREET NORTH SYDNEY	Fifth	NW	60	51	60	53	61	52	61	54	0.2	1.4	0.1	1.4	60	55	NO	NO	NO	NO	NO
22.2	13077	28 WEST STREET NORTH SYDNEY	Fifth	W	62	53	62	54	62	54	63	55	0.1	1.6	0.1	1.5	60	55	NO	NO	NO	NO	NO
22.2	13077	28 WEST STREET NORTH SYDNEY	Fifth	S	61	52	61	54	62	53	62	54	0.1	1.6	0.1	1.6	60	55	NO	NO	NO	NO	NO
22.2	13077	28 WEST STREET NORTH SYDNEY	Fifth	W	60	52	61	53	61	52	61	54	0.2	1.6	0.1	1.6	60	55	NO	NO	NO	NO	NO
22.2	13077	28 WEST STREET NORTH SYDNEY	Fifth	SW	60	51	60	53	61	52	61	53	0.0	1.6	0.0	1.5	60	55	NO	NO	NO	NO	NO
22.2	13077	28 WEST STREET NORTH SYDNEY	Fifth	W	59	51	60	52	60	52	60	53	0.1	1.7	0.0	1.6	60	55	NO	NO	NO	NO	NO
22.2	13077	28 WEST STREET NORTH SYDNEY	Fifth	SW	60	51	60	53	61	52	61	53	0.1	1.6	0.0	1.5	60	55	NO	NO	NO	NO	NO
22.2	13077	28 WEST STREET NORTH SYDNEY	Fifth	S	56	48	56	49	57	49	57	49	-0.1	0.7	-0.2	0.8	60	55	NO	NO	NO	NO	NO
22.2	13077	28 WEST STREET NORTH SYDNEY	Fifth	SE	54	47	54	47	55	47	54	47	-0.4	-0.1	-0.3	0.0	60	55	NO	NO	NO	NO	NO
22.2	13077	28 WEST STREET NORTH SYDNEY	Fifth	S	52	45	52	45	53	45	53	46	-0.1	0.2	-0.1	0.4	60	55	NO	NO	NO	NO	NO
22.2	13077	28 WEST STREET NORTH SYDNEY	Fifth	W	49	41	49	42	50	41	50	42	0.0	0.8	-0.1	0.9	60	53	NO	NO	NO	NO	NO
22.2	13077	28 WEST STREET NORTH SYDNEY	Fifth	S	56	49	55	48	56	49	56	49	-0.4	-0.3	-0.3	-0.2	60	55	NO	NO	NO	NO	NO
22.2	13077	28 WEST STREET NORTH SYDNEY	Fifth	SE	59	52	58	52	59	53	59	52	-0.4	-0.3	-0.3	-0.2	60	55	NO	NO	NO	NO	NO
22.2	13077	28 WEST STREET NORTH SYDNEY	Fifth	E	60	53	59	53	60	53	60	53	-0.5	-0.3	-0.2	-0.2	60	55	NO	NO	NO	NO	NO
22.2	13077	28 WEST STREET NORTH SYDNEY	Fifth	NE	59	52	59	52	60	53	59	53	-0.4	-0.3	-0.2	-0.2	60	55	NO	NO	NO	NO	NO
22.2	13077	28 WEST STREET NORTH SYDNEY	Fifth	E	59	52	58	52	59	53	59	52	-0.6	-0.4	-0.4	-0.3	60	55	NO	NO	NO	NO	NO
22.2	13077	28 WEST STREET NORTH SYDNEY	Fifth	NE	58	52	58	52	59	52	59	52	-0.6	-0.4	-0.4	-0.4	60	55	NO	NO	NO	NO	NO
22.2	13077	28 WEST STREET NORTH SYDNEY	Fifth	E	58	52	58	51	59	52	58	52	-0.6	-0.4	-0.4	-0.4	60	55	NO	NO	NO	NO	NO
22.2	13077	28 WEST STREET NORTH SYDNEY	Fifth	NE	58	51	57	51	58	52	58	51	-0.8	-0.6	-0.5	-0.6	60	55	NO	NO	NO	NO	NO
22.2	13077	28 WEST STREET NORTH SYDNEY	Sixth	NW	55	47	55	48	56	48	55	49	-0.1	0.6	-0.1	0.6	60	55	NO	NO	NO	NO	NO
22.2	13077	28 WEST STREET NORTH SYDNEY	Sixth	NE	52	46	52	46	53	46	53	46	-0.2	0.2	-0.1	0.3	60	55	NO	NO	NO	NO	NO
22.2	13077	28 WEST STREET NORTH SYDNEY	Sixth	N	59	51	58	51	59	51	59	52	-0.1	0.6	-0.1	0.7	60	55	NO	NO	NO	NO	NO
22.2	13077	28 WEST STREET NORTH SYDNEY	Sixth	NW	61	52	61	54	62	53	62	54	0.1	1.4	0.1	1.5	60	55	NO	NO	NO	NO	NO
22.2	13077	28 WEST STREET NORTH SYDNEY	Sixth	W	63	54	63	56	64	55	64	57	0.1	1.6	0.1	1.6	60	55	NO	NO	NO	NO	NO
22.2	13077	28 WEST STREET NORTH SYDNEY	Sixth	S	62	54	62	55	63	54	63	56	0.1	1.7	0.0	1.6	60	55	NO	NO	NO	NO	NO
22.2	13077	28 WEST STREET NORTH SYDNEY	Sixth	W	62	54	62	55	63	54	63	56	0.1	1.6	0.0	1.6	60	55	NO	NO	NO	NO	NO
22.2	13077	28 WEST STREET NORTH SYDNEY	Sixth	SW	62	53	62	55	63	54	63	55	0.0	1.6	0.0	1.6	60	55	NO	NO	NO	NO	NO
22.2	13077	28 WEST STREET NORTH SYDNEY	Sixth	W	62	53	62	54	62	54	62	55	0.0	1.6	0.0	1.7	60	55	NO	NO	NO	NO	NO
22.2	13077	28 WEST STREET NORTH SYDNEY	Sixth	SW	62	53	62	55	63	54	63	55	0.1	1.7	0.0	1.7	60	55	NO	NO	NO	NO	NO
22.2	13077	28 WEST STREET NORTH SYDNEY	Sixth	S	58	50	58	51	59	51	59	52	-0.1	1.1	-0.1	1.1	60	55	NO	NO	NO	NO	NO
22.2	13077	28 WEST STREET NORTH SYDNEY	Sixth	SE	55	48	55	48	56	49	56	49	-0.3	0.1	-0.3	0.3	60	55	NO	NO	NO	NO	NO
22.2	13077	28 WEST STREET NORTH SYDNEY	Sixth	S	53	46	53	46	54	46	54	47	-0.1	0.3	-0.1	0.5	60	55	NO	NO	NO	NO	NO
22.2	13077	28 WEST STREET NORTH SYDNEY	Sixth	W	50	43	50	43	51	43	51	44	-0.1	0.9	-0.1	0.9	60	55	NO	NO	NO	NO	NO
22.2	13077	28 WEST STREET NORTH SYDNEY	Sixth	S	57	50	56	49	57	50	57	50	-0.4	-0.2	-0.2	0.0	60	55	NO	NO	NO	NO	NO
22.2	13077	28 WEST STREET NORTH SYDNEY	Sixth	SE	60	53	59	53	60	53	60	53	-0.5	-0.2	-0.3	-0.1	60	55	NO	NO	NO	NO	NO
22.2	13077	28 WEST STREET NORTH SYDNEY	Sixth	E	60	54	60	53	61	54	61	54	-0.4	-0.3	-0.2	-0.2	60	55	NO	NO	NO	NO	NO
22.2	13077	28 WEST STREET NORTH SYDNEY	Sixth	NE	60	53	59	53	60	54	60	53	-0.4	-0.3	-0.3	-0.2	60	55	NO	NO	NO	NO	NO
22.2	13077	28 WEST STREET NORTH SYDNEY	Sixth	E	60	53	59	53	60	53	60	53	-0.5	-0.3	-0.4	-0.3	60	55	NO	NO	NO	NO	NO
22.2	13077	28 WEST STREET NORTH SYDNEY	Sixth	NE	59	53	59	52	60	53	59	53	-0.6	-0.4	-0.4	-0.4	60	55	NO	NO	NO	NO	NO
22.2	13077	28 WEST STREET NORTH SYDNEY	Sixth	E	59	53	59	52	60	53	59	53	-0.6	-0.4	-0.4	-0.4	60	55	NO	NO	NO	NO	NO
22.2	13077	28 WEST STREET NORTH SYDNEY	Sixth	NE	59	52	58	52	59	53	58	52	-0.8	-0.5	-0.7	-0.5	60	55	NO	NO	NO	NO	NO
22.2	13077	28 WEST STREET NORTH SYDNEY	Seventh	NW	56	49	56	49	57	50	57	50	-0.2	0.5	-0.2	0.5	60	55	NO	NO	NO	NO	NO
22.2	13077	28 WEST STREET NORTH SYDNEY	Seventh	NE	54	48	54	48	55	48	55	48	-0.2	0.2	-0.2	0.3	60	55	NO	NO	NO	NO	NO
22.2	13077	28 WEST STREET NORTH SYDNEY	Seventh	N	59	52	59	52	60	52	60	53	-0.1	0.6	-0.1	0.7	60	55	NO	NO	NO	NO	NO
22.2	13077	28 WEST STREET NORTH SYDNEY	Seventh	NW	62	53	62	55	63	54	63	55	0.1	1.4	0.1	1.4	60	55	NO	NO	NO	NO	NO
22.2	13077	28 WEST STREET NORTH SYDNEY	Seventh	W	64	55	64	57	65	56	65	58	0.1	1.6	0.0	1.5	60	55	NO	NO	NO	NO	NO
22.2	13077	28 WEST STREET NORTH SYDNEY	Seventh	S	64	55	64	57	64	56	65	57	0.1	1.6	0.1	1.6	60	55	NO	NO	NO	NO	NO
22.2	13077	28 WEST STREET NORTH SYDNEY	Seventh	W	64	55	64	57	64	56	65	57	0.1	1.6	0.1	1.6	60	55	NO	NO	NO	NO	NO
22.2	13077	28 WEST STREET NORTH SYDNEY	Seventh	SW	63	55	63	56	64	55	64	57	0.1	1.6	0.0	1.6	60	55	NO	NO	NO	NO	NO
22.2	13077	28 WEST STREET NORTH SYDNEY	Seventh	W	63	54	63	56	64	55	64	57	0.1	1.7	0.0	1.6	60	55	NO	NO	NO	NO	NO
22.2	13077	28 WEST STREET NORTH SYDNEY	Seventh	SW	63	55	63	56	64	55	64	57	0.2	1.7	0.1	1.6	60	55	NO	NO	NO	NO	NO
22.2	13077	28 WEST STREET NORTH SYDNEY	Seventh	S	60	52	60	53	61	53	61	54	-0.1	1.2	-0.1	1.3	60	55	NO	NO	NO	NO	NO
22.2	13077	28 WEST STREET NORTH SYDNEY	Seventh	SE	57	50	57	50	58	50	58	51	-0.3	0.4	-0.2	0.4	60	55	NO	NO	NO	NO	NO
22.2	13077	28 WEST STREET NORTH SYDNEY	Seventh	S	55	48	55	48	56	48	56	49	-0.2	0.3	-0.1	0.5	60	55	NO	NO	NO	NO	NO
22.2	13077	28 WEST STREET NORTH SYDNEY	Seventh	W	53	45	52	46	53	46	53	46	-0.2	0.7	-0.3	0.7	60	55	NO	NO	NO	NO	NO
22.2	13077	28 WEST STREET NORTH SYDNEY	Seventh	S	57	50	57	50	58	51	58	51	-0.3	-0.1	-0.2	0.1	60	55	NO	NO	NO	NO	NO
22.2	13077	28 WEST STREET NORTH SYDNEY	Seventh	SE	61	54	60	54	61	54	61	54	-0.5	-0.2	-0.3	-0.1	60	55	NO	NO	NO	NO	NO
22.2	13077	28 WEST STREET NORTH SYDNEY	Seventh	E	61	54	60	54	61	55	61	54	-0.5	-0.2	-0.3	-0.2	60	55	NO	NO	NO	NO	NO
22.2	13077	28 WEST STREET NORTH SYDNEY	Seventh	NE	60	54	60	54	61	54	61	54	-0.5	-0.3	-0.3	-0.2	60	55	NO	NO	NO	NO	NO
22.2	13077	28 WEST STREET NORTH SYDNEY	Seventh	E	60	54	60	53	61	54	60	54	-0.6	-0.4	-0.4	-0.3	60	55	NO	NO	NO	NO	NO
22.2	13077	28 WEST STREET NORTH SYDNEY	Seventh	NE	60	53	59	53	60	54	60	53	-0.6	-0.4	-0.5	-0.4	60	55	NO	NO	NO	NO	NO
22.2	13077	28 WEST STREET NORTH SYDNEY	Seventh	E	60	53	59	53	60	54	60	53	-0.6	-0.4	-0.5	-0.4	60	55	NO	NO	NO	NO	NO

NCA	Receiver ID	Address	Floor Level	Facade	Opening Year 2027				Design Year 2037				Increase (Do Smthng - Do Nothing)				NCG project road noise criteria		Do noise levels exceed the cumulative limit with project roads adding ≥2dB to the total noise levels?		Is the contribution from the road project Acute?		Consider further treatment?
					Do Nothing		Do Smthng		Do Nothing		Do Smthng		Opening Year 2027		Design Year 2037								
					Day	Night	Day	Night	Day	Night	Day	Night	Day	Night	Day	Night	Day	Night	Day	Night	$L_{Aeq,15hr}$ ≥ 65dB	$L_{Aeq,9hr}$ ≥ 60dB	
22.2	13077	28 WEST STREET NORTH SYDNEY	Seventh	NE	59	53	59	52	60	53	59	53	-0.7	-0.5	-0.6	-0.5	60	55	NO	NO	NO	NO	NO
22.2	13093	28 HAZELBANK ROAD WOLLSTONECRAFT	Ground	NW	51	42	51	44	52	43	52	44	0.1	1.2	0.1	1.3	60	55	NO	NO	NO	NO	NO
22.2	13093	28 HAZELBANK ROAD WOLLSTONECRAFT	Ground	SW	44	37	43	36	44	37	44	37	-0.3	-0.3	-0.3	-0.2	56	49	NO	NO	NO	NO	NO
22.2	13093	28 HAZELBANK ROAD WOLLSTONECRAFT	Ground	NW	44	37	44	37	45	38	44	37	-0.3	-0.3	-0.3	-0.2	57	50	NO	NO	NO	NO	NO
22.2	13093	28 HAZELBANK ROAD WOLLSTONECRAFT	Ground	SW	50	42	50	43	51	43	51	43	0.1	0.9	0.2	0.9	60	55	NO	NO	NO	NO	NO
22.2	13093	28 HAZELBANK ROAD WOLLSTONECRAFT	Ground	SE	56	48	57	49	57	49	57	50	0.2	1.2	0.2	1.3	60	55	NO	NO	NO	NO	NO
22.2	13093	28 HAZELBANK ROAD WOLLSTONECRAFT	Ground	NE	44	37	44	37	45	38	44	37	-0.5	-0.6	-0.5	-0.5	57	50	NO	NO	NO	NO	NO
22.2	13093	28 HAZELBANK ROAD WOLLSTONECRAFT	First	NW	53	45	53	46	54	45	54	47	0.1	1.2	0.2	1.3	60	55	NO	NO	NO	NO	NO
22.2	13093	28 HAZELBANK ROAD WOLLSTONECRAFT	First	SW	47	40	46	39	47	40	47	40	-0.3	-0.1	-0.2	-0.1	59	52	NO	NO	NO	NO	NO
22.2	13093	28 HAZELBANK ROAD WOLLSTONECRAFT	First	NW	47	40	47	40	48	41	47	40	-0.3	-0.2	-0.3	-0.1	60	53	NO	NO	NO	NO	NO
22.2	13093	28 HAZELBANK ROAD WOLLSTONECRAFT	First	SW	52	44	52	45	53	44	53	45	0.1	0.8	0.1	0.8	60	55	NO	NO	NO	NO	NO
22.2	13093	28 HAZELBANK ROAD WOLLSTONECRAFT	First	SE	57	49	57	50	58	49	58	51	0.2	1.2	0.2	1.3	60	55	NO	NO	NO	NO	NO
22.2	13093	28 HAZELBANK ROAD WOLLSTONECRAFT	First	NE	47	40	46	39	47	40	47	40	-0.4	-0.4	-0.3	-0.3	59	52	NO	NO	NO	NO	NO
22.2	13109	36 WEST STREET NORTH SYDNEY	Ground	N	49	43	48	42	49	44	48	42	-1.1	-1.1	-1.0	-1.1	60	55	NO	NO	NO	NO	NO
22.2	13109	36 WEST STREET NORTH SYDNEY	Ground	W	46	40	45	39	46	40	45	39	-0.8	-1.1	-0.7	-1.2	58	52	NO	NO	NO	NO	NO
22.2	13109	36 WEST STREET NORTH SYDNEY	Ground	N	47	41	46	40	47	42	46	40	-0.8	-1.3	-0.8	-1.2	59	54	NO	NO	NO	NO	NO
22.2	13109	36 WEST STREET NORTH SYDNEY	Ground	W	50	42	50	43	50	43	50	43	-0.1	0.3	0.0	0.4	60	55	NO	NO	NO	NO	NO
22.2	13109	36 WEST STREET NORTH SYDNEY	Ground	S	53	46	52	46	53	46	53	46	-0.7	-0.2	-0.6	-0.2	60	55	NO	NO	NO	NO	NO
22.2	13109	36 WEST STREET NORTH SYDNEY	Ground	E	60	53	59	53	60	54	60	53	-0.8	0.0	-0.6	-0.1	60	55	NO	NO	NO	NO	NO
22.2	13109	36 WEST STREET NORTH SYDNEY	First	N	52	46	50	45	52	46	51	45	-1.1	-1.2	-1.0	-1.2	60	55	NO	NO	NO	NO	NO
22.2	13109	36 WEST STREET NORTH SYDNEY	First	W	49	43	48	42	49	43	48	42	-0.8	-1.3	-0.8	-1.2	60	55	NO	NO	NO	NO	NO
22.2	13109	36 WEST STREET NORTH SYDNEY	First	N	50	44	49	43	50	45	49	43	-1.0	-1.4	-0.8	-1.4	60	55	NO	NO	NO	NO	NO
22.2	13109	36 WEST STREET NORTH SYDNEY	First	W	51	44	51	44	52	45	52	45	-0.2	0.0	-0.1	0.1	60	55	NO	NO	NO	NO	NO
22.2	13109	36 WEST STREET NORTH SYDNEY	First	S	54	48	54	47	55	48	54	48	-0.8	-0.3	-0.6	-0.4	60	55	NO	NO	NO	NO	NO
22.2	13109	36 WEST STREET NORTH SYDNEY	First	E	61	54	60	54	61	55	61	55	-0.7	0.0	-0.6	-0.2	60	55	NO	NO	NO	NO	NO
22.2	13135	1 SINCLAIR STREET WOLLSTONECRAFT	Ground	NW	42	35	42	35	43	36	43	36	-0.2	0.0	-0.2	0.0	55	48	NO	NO	NO	NO	NO
22.2	13135	1 SINCLAIR STREET WOLLSTONECRAFT	Ground	SW	40	34	40	33	41	34	40	34	-0.5	-0.6	-0.5	-0.5	53	46	NO	NO	NO	NO	NO
22.2	13135	1 SINCLAIR STREET WOLLSTONECRAFT	Ground	SE	52	44	52	44	53	44	53	45	0.1	0.9	0.1	0.9	60	55	NO	NO	NO	NO	NO
22.2	13135	1 SINCLAIR STREET WOLLSTONECRAFT	Ground	E	50	43	50	43	51	43	51	44	-0.2	0.2	-0.1	0.3	60	55	NO	NO	NO	NO	NO
22.2	13135	1 SINCLAIR STREET WOLLSTONECRAFT	Ground	NE	44	37	44	37	45	38	45	38	-0.3	-0.1	-0.2	-0.1	57	50	NO	NO	NO	NO	NO
22.2	13135	1 SINCLAIR STREET WOLLSTONECRAFT	First	NW	44	38	44	37	45	38	45	38	-0.2	-0.1	-0.2	0.0	57	50	NO	NO	NO	NO	NO
22.2	13135	1 SINCLAIR STREET WOLLSTONECRAFT	First	SW	43	36	42	35	43	36	43	36	-0.4	-0.5	-0.4	-0.4	55	48	NO	NO	NO	NO	NO
22.2	13135	1 SINCLAIR STREET WOLLSTONECRAFT	First	SE	53	45	53	46	54	46	54	47	0.1	0.9	0.1	0.9	60	55	NO	NO	NO	NO	NO
22.2	13135	1 SINCLAIR STREET WOLLSTONECRAFT	First	E	53	45	52	45	53	45	53	46	-0.2	0.4	-0.2	0.5	60	55	NO	NO	NO	NO	NO
22.2	13135	1 SINCLAIR STREET WOLLSTONECRAFT	First	NE	46	39	46	39	47	39	47	40	-0.3	-0.1	-0.2	0.1	59	51	NO	NO	NO	NO	NO
22.2	13135	1 SINCLAIR STREET WOLLSTONECRAFT	Second	NW	47	40	47	40	48	41	47	41	-0.4	-0.3	-0.3	-0.2	60	53	NO	NO	NO	NO	NO
22.2	13135	1 SINCLAIR STREET WOLLSTONECRAFT	Second	SW	46	39	46	39	47	40	46	39	-0.4	-0.4	-0.3	-0.4	59	52	NO	NO	NO	NO	NO
22.2	13135	1 SINCLAIR STREET WOLLSTONECRAFT	Second	SE	55	47	55	48	56	47	56	48	0.1	0.9	0.1	0.9	60	55	NO	NO	NO	NO	NO
22.2	13135	1 SINCLAIR STREET WOLLSTONECRAFT	Second	E	54	46	54	47	55	47	55	47	-0.2	0.5	-0.1	0.5	60	55	NO	NO	NO	NO	NO
22.2	13135	1 SINCLAIR STREET WOLLSTONECRAFT	Second	NE	48	41	48	41	49	42	49	42	-0.1	0.2	-0.2	0.3	60	54	NO	NO	NO	NO	NO
22.2	13136	38-40 WEST STREET NORTH SYDNEY	Ground	N	54	48	53	47	54	48	54	48	-1.0	-0.5	-0.9	-0.6	60	55	NO	NO	NO	NO	NO
22.2	13136	38-40 WEST STREET NORTH SYDNEY	Ground	W	46	40	45	39	46	40	46	40	-0.7	-0.9	-0.6	-0.9	58	52	NO	NO	NO	NO	NO
22.2	13136	38-40 WEST STREET NORTH SYDNEY	Ground	S	49	43	48	42	50	43	49	43	-1.0	-0.8	-0.9	-0.8	60	55	NO	NO	NO	NO	NO
22.2	13136	38-40 WEST STREET NORTH SYDNEY	Ground	E	63	56	62	56	63	57	63	57	-0.6	0.1	-0.6	0.1	60	55	NO	NO	NO	NO	NO
22.2	13136	38-40 WEST STREET NORTH SYDNEY	First	N	55	49	54	49	56	50	55	49	-1.0	-0.6	-1.0	-0.7	60	55	NO	NO	NO	NO	NO
22.2	13136	38-40 WEST STREET NORTH SYDNEY	First	W	49	43	48	42	49	43	49	42	-0.8	-1.1	-0.7	-1.0	60	55	NO	NO	NO	NO	NO
22.2	13136	38-40 WEST STREET NORTH SYDNEY	First	S	51	45	51	45	52	46	51	45	-0.9	-0.8	-0.9	-0.9	60	55	NO	NO	NO	NO	NO
22.2	13136	38-40 WEST STREET NORTH SYDNEY	First	E	64	57	63	57	64	58	64	58	-0.7	0.2	-0.7	0.1	60	55	NO	NO	NO	NO	NO
22.2	13142	38-40 WEST STREET NORTH SYDNEY	Ground	N	48	42	47	41	48	43	47	41	-1.1	-1.6	-1.0	-1.5	60	55	NO	NO	NO	NO	NO
22.2	13142	38-40 WEST STREET NORTH SYDNEY	Ground	W	47	42	46	40	48	42	47	41	-1.1	-1.6	-1.0	-1.5	60	54	NO	NO	NO	NO	NO
22.2	13142	38-40 WEST STREET NORTH SYDNEY	Ground	S	49	43	48	42	49	43	48	42	-1.0	-1.3	-1.0	-1.3	60	55	NO	NO	NO	NO	NO
22.2	13142	38-40 WEST STREET NORTH SYDNEY	Ground	E	48	42	47	41	48	43	47	41	-1.1	-1.5	-0.9	-1.4	60	55	NO	NO	NO	NO	NO
22.2	13148	9 GILLIES STREET WOLLSTONECRAFT	Ground	NW	38	31	37	31	39	31	38	31	-0.4	-0.3	-0.4	-0.2	51	43	NO	NO	NO	NO	NO
22.2	13148	9 GILLIES STREET WOLLSTONECRAFT	Ground	SW	36	30	36	30	37	30	36	30	-0.5	0.0	-0.4	0.0	49	42	NO	NO	NO	NO	NO
22.2	13148	9 GILLIES STREET WOLLSTONECRAFT	Ground	SE	37	30	36	30	37	31	37	30	-0.7	-0.3	-0.6	-0.7	49	43	NO	NO	NO	NO	NO
22.2	13148	9 GILLIES STREET WOLLSTONECRAFT	Ground	SW	36	30	36	30	37	30	36	30	-0.6	0.0	-0.6	-0.3	49	42	NO	NO	NO	NO	NO
22.2	13148	9 GILLIES STREET WOLLSTONECRAFT	First	NW	39	33	39	32	40	33	40	33	-0.3	-0.3	-0.3	-0.3	52	45	NO	NO	NO	NO	NO
22.2	13148	9 GILLIES STREET WOLLSTONECRAFT	First	SW	38	31	38	31	39	32	39	32	-0.4	-0.4	-0.3	-0.3	51	44	NO	NO	NO	NO	NO
22.2	13148	9 GILLIES STREET WOLLSTONECRAFT	First	SE	39	32	38	32	39	33	39	32	-0.6	-0.6	-0.5	-0.5	51	45	NO	NO	NO	NO	NO
22.2	13148	9 GILLIES STREET WOLLSTONECRAFT	First	SW	38	32	38	31	39	32	39	32	-0.5	-0.6	-0.5	-0.6	51	44	NO	NO	NO	NO	NO
22.2	13148	9 GILLIES STREET WOLLSTONECRAFT	Second	NE	40	33	39	33	41	34	40	33	-0.6	-0.6	-0.5	-0.5	53	46	NO	NO	NO	NO	NO
22.2	13148	9 GILLIES STREET WOLLSTONECRAFT	Second	NW	41	34	41	34	42	35	42	35	-0.4	-0.3	-0.4	-0.2	54	47	NO	NO	NO	NO	NO

NCA	Receiver ID	Address	Floor Level	Facade	Opening Year 2027				Design Year 2037				Increase (Do Smthng - Do Nothing)				NCG project road noise criteria		Do noise levels exceed the cumulative limit with project roads adding ≥2dB to the total noise levels?		Is the contribution from the road project Acute?		Consider further treatment?
					Do Nothing		Do Smthng		Do Nothing		Do Smthng		Opening Year 2027		Design Year 2037								
					Day	Night	Day	Night	Day	Night	Day	Night	Day	Night	Day	Night	Day	Night	Day	Night	$L_{Aeq,15hr} \geq 65dB$	$L_{Aeq,9hr} \geq 60dB$	
22.2	13148	9 GILLIES STREET WOLLSTONECRAFT	Second	SW	41	34	41	34	42	35	42	35	-0.3	-0.1	-0.2	-0.1	54	47	NO	NO	NO	NO	NO
22.2	13148	9 GILLIES STREET WOLLSTONECRAFT	Second	SE	42	35	41	34	42	35	42	35	-0.4	-0.3	-0.3	-0.2	54	47	NO	NO	NO	NO	NO
22.2	13148	9 GILLIES STREET WOLLSTONECRAFT	Second	SW	41	34	41	34	42	35	41	34	-0.4	-0.3	-0.3	-0.2	54	47	NO	NO	NO	NO	NO
22.2	13149	7 GILLIES STREET WOLLSTONECRAFT	Ground	SW	35	30	34	30	36	30	35	30	-0.6	0.0	-0.5	0.0	48	42	NO	NO	NO	NO	NO
22.2	13149	7 GILLIES STREET WOLLSTONECRAFT	Ground	SE	36	30	35	30	36	30	36	30	-0.7	0.0	-0.6	0.0	48	42	NO	NO	NO	NO	NO
22.2	13149	7 GILLIES STREET WOLLSTONECRAFT	Ground	W	35	30	35	30	36	30	35	30	-0.7	0.0	-0.6	0.0	48	42	NO	NO	NO	NO	NO
22.2	13149	7 GILLIES STREET WOLLSTONECRAFT	First	SW	37	30	36	30	37	31	37	30	-0.6	0.0	-0.6	-0.5	49	43	NO	NO	NO	NO	NO
22.2	13149	7 GILLIES STREET WOLLSTONECRAFT	First	SE	37	31	37	30	38	31	37	31	-0.7	-0.8	-0.6	-0.7	50	43	NO	NO	NO	NO	NO
22.2	13149	7 GILLIES STREET WOLLSTONECRAFT	First	W	37	30	36	30	37	31	37	30	-0.6	-0.4	-0.6	-0.8	49	43	NO	NO	NO	NO	NO
22.2	13149	7 GILLIES STREET WOLLSTONECRAFT	Second	NE	45	38	45	38	46	38	46	38	-0.3	0.1	-0.1	0.2	58	50	NO	NO	NO	NO	NO
22.2	13149	7 GILLIES STREET WOLLSTONECRAFT	Second	SW	39	32	38	31	39	33	39	32	-0.6	-0.7	-0.5	-0.6	51	45	NO	NO	NO	NO	NO
22.2	13149	7 GILLIES STREET WOLLSTONECRAFT	Second	SE	39	33	39	32	40	33	40	33	-0.6	-0.6	-0.5	-0.5	52	45	NO	NO	NO	NO	NO
22.2	13149	7 GILLIES STREET WOLLSTONECRAFT	Second	W	39	33	38	32	40	33	39	32	-0.7	-0.8	-0.6	-0.7	52	45	NO	NO	NO	NO	NO
22.2	13149	7 GILLIES STREET WOLLSTONECRAFT	Third	NE	46	39	46	39	47	39	47	40	-0.1	0.1	-0.1	0.3	59	51	NO	NO	NO	NO	NO
22.2	13149	7 GILLIES STREET WOLLSTONECRAFT	Third	SW	42	35	41	34	42	35	42	35	-0.5	-0.4	-0.4	-0.4	54	47	NO	NO	NO	NO	NO
22.2	13149	7 GILLIES STREET WOLLSTONECRAFT	Third	SE	43	36	42	35	43	36	43	36	-0.5	-0.4	-0.4	-0.3	55	48	NO	NO	NO	NO	NO
22.2	13149	7 GILLIES STREET WOLLSTONECRAFT	Third	W	42	35	41	35	42	36	42	35	-0.5	-0.5	-0.4	-0.4	54	48	NO	NO	NO	NO	NO
22.2	13149	7 GILLIES STREET WOLLSTONECRAFT	Third	SE	45	38	45	38	46	38	46	38	-0.3	-0.1	-0.2	0.0	58	50	NO	NO	NO	NO	NO
22.2	13150	5 GILLIES STREET WOLLSTONECRAFT	Ground	SW	37	31	36	30	38	31	37	30	-0.7	-0.5	-0.6	-0.9	50	43	NO	NO	NO	NO	NO
22.2	13150	5 GILLIES STREET WOLLSTONECRAFT	Ground	SE	37	31	37	30	38	32	38	31	-0.6	-0.9	-0.6	-0.8	50	44	NO	NO	NO	NO	NO
22.2	13150	5 GILLIES STREET WOLLSTONECRAFT	Ground	SW	37	31	36	30	38	31	37	31	-0.7	-0.8	-0.6	-0.8	50	43	NO	NO	NO	NO	NO
22.2	13150	5 GILLIES STREET WOLLSTONECRAFT	First	NE	43	37	43	36	44	37	44	37	-0.4	-0.3	-0.3	-0.3	56	49	NO	NO	NO	NO	NO
22.2	13150	5 GILLIES STREET WOLLSTONECRAFT	First	SW	39	33	38	32	40	33	39	32	-0.7	-0.8	-0.6	-0.7	52	45	NO	NO	NO	NO	NO
22.2	13150	5 GILLIES STREET WOLLSTONECRAFT	First	SE	40	33	39	32	40	34	40	33	-0.6	-0.7	-0.5	-0.7	52	46	NO	NO	NO	NO	NO
22.2	13150	5 GILLIES STREET WOLLSTONECRAFT	First	SW	39	33	39	32	40	33	39	33	-0.6	-0.8	-0.6	-0.7	52	45	NO	NO	NO	NO	NO
22.2	13150	5 GILLIES STREET WOLLSTONECRAFT	Second	NE	44	37	44	37	45	38	45	38	-0.3	-0.2	-0.3	-0.2	57	50	NO	NO	NO	NO	NO
22.2	13150	5 GILLIES STREET WOLLSTONECRAFT	Second	SW	42	35	41	34	42	35	42	35	-0.5	-0.5	-0.5	-0.4	54	47	NO	NO	NO	NO	NO
22.2	13150	5 GILLIES STREET WOLLSTONECRAFT	Second	SE	42	36	42	35	43	36	43	36	-0.4	-0.4	-0.3	-0.4	55	48	NO	NO	NO	NO	NO
22.2	13150	5 GILLIES STREET WOLLSTONECRAFT	Second	SW	42	35	42	35	43	36	42	35	-0.5	-0.5	-0.4	-0.4	55	48	NO	NO	NO	NO	NO
22.2	13151	3 GILLIES STREET WOLLSTONECRAFT	Ground	SW	37	30	36	30	37	31	37	30	-0.6	-0.1	-0.6	-0.6	49	43	NO	NO	NO	NO	NO
22.2	13151	3 GILLIES STREET WOLLSTONECRAFT	Ground	SE	42	35	41	35	43	36	42	35	-0.6	-0.5	-0.4	-0.4	55	48	NO	NO	NO	NO	NO
22.2	13151	3 GILLIES STREET WOLLSTONECRAFT	Ground	NE	43	36	42	35	43	36	43	36	-0.4	-0.3	-0.4	-0.3	55	48	NO	NO	NO	NO	NO
22.2	13151	3 GILLIES STREET WOLLSTONECRAFT	First	SW	38	32	37	31	39	32	38	31	-0.6	-0.7	-0.5	-0.7	51	44	NO	NO	NO	NO	NO
22.2	13151	3 GILLIES STREET WOLLSTONECRAFT	First	SE	43	36	43	36	44	37	43	36	-0.4	-0.4	-0.4	-0.2	56	49	NO	NO	NO	NO	NO
22.2	13151	3 GILLIES STREET WOLLSTONECRAFT	First	NE	44	37	43	36	44	37	44	37	-0.4	-0.3	-0.3	-0.2	56	49	NO	NO	NO	NO	NO
22.2	13151	3 GILLIES STREET WOLLSTONECRAFT	Second	SW	40	33	39	33	41	34	40	33	-0.6	-0.7	-0.5	-0.6	53	46	NO	NO	NO	NO	NO
22.2	13151	3 GILLIES STREET WOLLSTONECRAFT	Second	SE	44	37	44	37	45	38	44	37	-0.4	-0.2	-0.3	-0.2	57	50	NO	NO	NO	NO	NO
22.2	13151	3 GILLIES STREET WOLLSTONECRAFT	Second	NE	44	37	44	37	45	38	45	38	-0.3	-0.1	-0.2	-0.1	57	50	NO	NO	NO	NO	NO
22.2	13151	3 GILLIES STREET WOLLSTONECRAFT	Third	SW	42	36	42	35	43	36	43	36	-0.5	-0.5	-0.4	-0.4	55	48	NO	NO	NO	NO	NO
22.2	13151	3 GILLIES STREET WOLLSTONECRAFT	Third	SE	45	38	45	38	46	39	46	39	-0.2	0.0	-0.2	0.0	58	51	NO	NO	NO	NO	NO
22.2	13151	3 GILLIES STREET WOLLSTONECRAFT	Third	NE	45	38	45	38	46	39	46	39	-0.2	0.0	-0.1	0.1	58	51	NO	NO	NO	NO	NO
22.2	13164	42 WEST STREET NORTH SYDNEY	Ground	E	64	57	63	57	64	57	63	57	-0.7	0.1	-0.7	0.0	60	55	NO	NO	NO	NO	NO
22.2	13164	42 WEST STREET NORTH SYDNEY	Ground	N	52	46	51	45	52	46	51	45	-1.1	-1.0	-1.0	-1.0	60	55	NO	NO	NO	NO	NO
22.2	13164	42 WEST STREET NORTH SYDNEY	Ground	W	45	39	44	38	45	40	45	38	-0.5	-1.1	-0.5	-1.1	57	52	NO	NO	NO	NO	NO
22.2	13164	42 WEST STREET NORTH SYDNEY	Ground	S	53	47	52	47	54	47	53	47	-0.8	-0.2	-0.8	-0.3	60	55	NO	NO	NO	NO	NO
22.2	13164	42 WEST STREET NORTH SYDNEY	Ground	E	64	58	64	58	65	58	64	58	-0.6	0.1	-0.6	0.0	60	55	NO	NO	NO	NO	NO
22.2	13164	42 WEST STREET NORTH SYDNEY	First	E	65	58	64	58	65	58	64	58	-0.8	0.1	-0.7	0.0	60	55	NO	NO	NO	NO	NO
22.2	13164	42 WEST STREET NORTH SYDNEY	First	N	54	48	53	47	54	48	53	47	-1.1	-0.9	-1.0	-0.9	60	55	NO	NO	NO	NO	NO
22.2	13164	42 WEST STREET NORTH SYDNEY	First	W	47	41	46	40	47	41	46	40	-0.7	-1.1	-0.6	-1.1	59	53	NO	NO	NO	NO	NO
22.2	13164	42 WEST STREET NORTH SYDNEY	First	S	55	48	54	48	55	48	54	48	-0.8	-0.1	-0.8	-0.2	60	55	NO	NO	NO	NO	NO
22.2	13164	42 WEST STREET NORTH SYDNEY	First	E	65	58	64	58	65	59	65	59	-0.7	0.2	-0.7	0.1	60	55	NO	NO	NO	NO	NO
22.2	13164	42 WEST STREET NORTH SYDNEY	Second	E	65	58	64	58	65	58	64	58	-0.7	0.1	-0.7	0.0	60	55	NO	NO	NO	NO	NO
22.2	13164	42 WEST STREET NORTH SYDNEY	Second	N	56	50	55	49	56	50	55	49	-0.9	-0.8	-0.8	-0.8	60	55	NO	NO	NO	NO	NO
22.2	13164	42 WEST STREET NORTH SYDNEY	Second	W	49	43	48	42	49	44	49	43	-0.9	-1.3	-0.7	-1.2	60	55	NO	NO	NO	NO	NO
22.2	13164	42 WEST STREET NORTH SYDNEY	Second	S	56	49	55	49	56	50	55	49	-0.8	-0.3	-0.8	-0.4	60	55	NO	NO	NO	NO	NO
22.2	13164	42 WEST STREET NORTH SYDNEY	Second	E	65	58	64	58	65	58	65	59	-0.7	0.2	-0.7	0.1	60	55	NO	NO	NO	NO	NO
22.2	13166	3 SINCLAIR STREET WOLLSTONECRAFT	Ground	NE	42	35	42	35	43	36	43	36	-0.2	0.1	-0.1	0.1	55	48	NO	NO	NO	NO	NO
22.2	13166	3 SINCLAIR STREET WOLLSTONECRAFT	Ground	NW	44	37	43	37	44	37	44	37	-0.3	-0.2	-0.3	-0.2	56	49	NO	NO	NO	NO	NO
22.2	13166	3 SINCLAIR STREET WOLLSTONECRAFT	Ground	NE	44	38	44	37	45	38	45	38	-0.4	-0.3	-0.3	-0.3	57	50	NO	NO	NO	NO	NO
22.2	13166	3 SINCLAIR STREET WOLLSTONECRAFT	Ground	NW	43	37	43	36	44	37	44	37	-0.3	-0.2	-0.2	-0.1	56	49	NO	NO	NO	NO	NO
22.2	13166	3 SINCLAIR STREET WOLLSTONECRAFT	Ground	SW	43	36	42	35	43	36	43	36	-0.4	-0.5	-0.4	-0.4	55	48	NO	NO	NO	NO	NO
22.2	13166	3 SINCLAIR STREET WOLLSTONECRAFT	Ground	SE	45	38	44	38	46	39	45	38	-0.6	-0.7	-0.5	-0.6	58	51	NO	NO	NO	NO	NO

NCA	Receiver ID	Address	Floor Level	Facade	Opening Year 2027				Design Year 2037				Increase (Do Smthng - Do Nothing)				NCG project road noise criteria		Do noise levels exceed the cumulative limit with project roads adding ≥2dB to the total noise levels?		Is the contribution from the road project Acute?		Consider further treatment?
					Do Nothing		Do Smthng		Do Nothing		Do Smthng		Opening Year 2027		Design Year 2037								
					Day	Night	Day	Night	Day	Night	Day	Night	Day	Night	Day	Night	Day	Night	Day	Night	$L_{Aeq,15hr} \geq 65dB$	$L_{Aeq,9hr} \geq 60dB$	
22.2	13166	3 SINCLAIR STREET WOLLSTONECRAFT	Ground	NE	45	38	44	38	46	39	45	38	-0.6	-0.7	-0.6	-0.7	58	51	NO	NO	NO	NO	NO
22.2	13166	3 SINCLAIR STREET WOLLSTONECRAFT	Ground	S	45	38	44	38	45	39	45	38	-0.6	-0.7	-0.5	-0.6	57	51	NO	NO	NO	NO	NO
22.2	13166	3 SINCLAIR STREET WOLLSTONECRAFT	Ground	S	44	37	43	36	44	37	44	37	-0.4	-0.4	-0.4	-0.4	56	49	NO	NO	NO	NO	NO
22.2	13166	3 SINCLAIR STREET WOLLSTONECRAFT	Ground	SE	45	38	44	37	45	38	45	38	-0.3	-0.1	-0.2	-0.1	57	50	NO	NO	NO	NO	NO
22.2	13166	3 SINCLAIR STREET WOLLSTONECRAFT	First	NE	44	37	44	37	45	38	45	38	-0.2	0.1	-0.2	0.2	57	50	NO	NO	NO	NO	NO
22.2	13166	3 SINCLAIR STREET WOLLSTONECRAFT	First	NW	46	39	46	39	47	40	46	39	-0.4	-0.3	-0.2	-0.2	59	52	NO	NO	NO	NO	NO
22.2	13166	3 SINCLAIR STREET WOLLSTONECRAFT	First	NE	47	40	46	39	47	40	47	40	-0.4	-0.4	-0.3	-0.4	59	52	NO	NO	NO	NO	NO
22.2	13166	3 SINCLAIR STREET WOLLSTONECRAFT	First	NW	46	40	46	39	47	40	47	40	-0.4	-0.4	-0.3	-0.3	59	52	NO	NO	NO	NO	NO
22.2	13166	3 SINCLAIR STREET WOLLSTONECRAFT	First	SW	46	39	46	39	47	40	46	39	-0.4	-0.5	-0.3	-0.4	59	52	NO	NO	NO	NO	NO
22.2	13166	3 SINCLAIR STREET WOLLSTONECRAFT	First	SE	47	41	47	40	48	41	47	41	-0.5	-0.6	-0.5	-0.5	60	53	NO	NO	NO	NO	NO
22.2	13166	3 SINCLAIR STREET WOLLSTONECRAFT	First	NE	47	40	47	40	48	41	47	41	-0.5	-0.5	-0.4	-0.5	60	53	NO	NO	NO	NO	NO
22.2	13166	3 SINCLAIR STREET WOLLSTONECRAFT	First	S	47	40	47	40	48	41	47	40	-0.4	-0.4	-0.4	-0.4	60	53	NO	NO	NO	NO	NO
22.2	13166	3 SINCLAIR STREET WOLLSTONECRAFT	First	S	47	40	46	39	47	40	47	40	-0.4	-0.3	-0.3	-0.2	59	52	NO	NO	NO	NO	NO
22.2	13166	3 SINCLAIR STREET WOLLSTONECRAFT	First	SE	47	40	46	40	47	40	47	40	-0.3	-0.1	-0.2	0.0	59	52	NO	NO	NO	NO	NO
22.2	13168	11 GILLIES STREET WOLLSTONECRAFT	Ground	NE	38	31	38	31	39	32	38	31	-0.5	-0.5	-0.4	-0.4	51	44	NO	NO	NO	NO	NO
22.2	13168	11 GILLIES STREET WOLLSTONECRAFT	Ground	NW	39	32	39	32	40	33	40	33	-0.3	-0.1	-0.3	-0.1	52	45	NO	NO	NO	NO	NO
22.2	13168	11 GILLIES STREET WOLLSTONECRAFT	Ground	SW	40	33	40	33	41	33	40	33	-0.3	0.0	-0.2	0.0	53	45	NO	NO	NO	NO	NO
22.2	13168	11 GILLIES STREET WOLLSTONECRAFT	Ground	SE	39	32	39	32	40	33	39	33	-0.4	-0.4	-0.4	-0.3	52	45	NO	NO	NO	NO	NO
22.2	13187	41 ROCKLANDS ROAD WOLLSTONECRAFT	Ground	NW	41	34	41	34	42	35	42	35	-0.3	-0.1	-0.1	-0.1	54	47	NO	NO	NO	NO	NO
22.2	13187	41 ROCKLANDS ROAD WOLLSTONECRAFT	Ground	SW	40	33	40	33	41	34	40	34	-0.4	-0.5	-0.4	-0.4	53	46	NO	NO	NO	NO	NO
22.2	13187	41 ROCKLANDS ROAD WOLLSTONECRAFT	Ground	SE	45	39	45	38	46	39	45	39	-0.7	-0.8	-0.6	-0.7	58	51	NO	NO	NO	NO	NO
22.2	13187	41 ROCKLANDS ROAD WOLLSTONECRAFT	Ground	E	43	36	43	36	44	37	44	37	-0.4	-0.3	-0.2	-0.2	56	49	NO	NO	NO	NO	NO
22.2	13187	41 ROCKLANDS ROAD WOLLSTONECRAFT	Ground	NW	41	35	41	34	42	35	42	35	-0.5	-0.5	-0.5	-0.5	54	47	NO	NO	NO	NO	NO
22.2	13187	41 ROCKLANDS ROAD WOLLSTONECRAFT	Ground	NE	42	35	42	35	43	36	42	35	-0.4	-0.5	-0.4	-0.4	55	48	NO	NO	NO	NO	NO
22.2	13187	41 ROCKLANDS ROAD WOLLSTONECRAFT	First	NW	43	37	43	36	44	37	44	37	-0.2	-0.1	-0.2	0.0	56	49	NO	NO	NO	NO	NO
22.2	13187	41 ROCKLANDS ROAD WOLLSTONECRAFT	First	SW	42	36	42	35	43	36	43	36	-0.5	-0.5	-0.3	-0.4	55	48	NO	NO	NO	NO	NO
22.2	13187	41 ROCKLANDS ROAD WOLLSTONECRAFT	First	SE	47	41	47	40	48	41	47	41	-0.5	-0.6	-0.5	-0.6	60	53	NO	NO	NO	NO	NO
22.2	13187	41 ROCKLANDS ROAD WOLLSTONECRAFT	First	E	46	39	45	38	46	39	46	39	-0.3	-0.3	-0.3	-0.1	58	51	NO	NO	NO	NO	NO
22.2	13187	41 ROCKLANDS ROAD WOLLSTONECRAFT	First	NW	44	37	43	37	45	38	44	37	-0.5	-0.6	-0.4	-0.5	57	50	NO	NO	NO	NO	NO
22.2	13187	41 ROCKLANDS ROAD WOLLSTONECRAFT	First	NE	44	38	44	37	45	38	45	38	-0.4	-0.5	-0.4	-0.4	57	50	NO	NO	NO	NO	NO
22.2	13187	41 ROCKLANDS ROAD WOLLSTONECRAFT	Second	NW	46	40	46	39	47	40	47	40	-0.3	-0.1	-0.2	-0.1	59	52	NO	NO	NO	NO	NO
22.2	13187	41 ROCKLANDS ROAD WOLLSTONECRAFT	Second	SW	45	39	45	38	46	39	46	39	-0.5	-0.5	-0.4	-0.4	58	51	NO	NO	NO	NO	NO
22.2	13187	41 ROCKLANDS ROAD WOLLSTONECRAFT	Second	SE	49	43	49	42	50	43	50	43	-0.4	-0.4	-0.4	-0.4	60	55	NO	NO	NO	NO	NO
22.2	13187	41 ROCKLANDS ROAD WOLLSTONECRAFT	Second	E	48	41	48	41	49	42	49	42	-0.3	-0.3	-0.3	-0.2	60	54	NO	NO	NO	NO	NO
22.2	13187	41 ROCKLANDS ROAD WOLLSTONECRAFT	Second	NW	47	40	47	40	48	41	47	40	-0.5	-0.5	-0.4	-0.4	60	53	NO	NO	NO	NO	NO
22.2	13187	41 ROCKLANDS ROAD WOLLSTONECRAFT	Second	NE	47	41	47	40	48	41	48	41	-0.4	-0.4	-0.4	-0.2	60	53	NO	NO	NO	NO	NO
22.2	13195	2 EDEN STREET NORTH SYDNEY	Ground	N	44	39	43	37	45	39	44	38	-1.2	-1.5	-1.1	-1.5	57	51	NO	NO	NO	NO	NO
22.2	13195	2 EDEN STREET NORTH SYDNEY	Ground	W	54	46	54	47	55	46	55	47	0.1	1.1	0.2	1.1	60	55	NO	NO	NO	NO	NO
22.2	13195	2 EDEN STREET NORTH SYDNEY	Ground	S	53	45	53	46	54	46	54	47	0.0	0.6	-0.1	0.7	60	55	NO	NO	NO	NO	NO
22.2	13195	2 EDEN STREET NORTH SYDNEY	Ground	E	49	43	48	42	49	44	48	42	-1.1	-1.6	-1.0	-1.6	60	55	NO	NO	NO	NO	NO
22.2	13195	2 EDEN STREET NORTH SYDNEY	First	N	46	41	45	39	47	41	46	40	-1.1	-1.4	-1.0	-1.4	59	53	NO	NO	NO	NO	NO
22.2	13195	2 EDEN STREET NORTH SYDNEY	First	W	55	47	55	48	56	48	56	49	0.2	1.1	0.1	1.1	60	55	NO	NO	NO	NO	NO
22.2	13195	2 EDEN STREET NORTH SYDNEY	First	S	54	47	54	47	55	47	55	48	-0.1	0.5	-0.1	0.6	60	55	NO	NO	NO	NO	NO
22.2	13195	2 EDEN STREET NORTH SYDNEY	First	E	50	45	49	43	51	45	50	44	-1.1	-1.6	-1.0	-1.5	60	55	NO	NO	NO	NO	NO
22.2	13195	2 EDEN STREET NORTH SYDNEY	Second	N	49	43	48	42	50	44	49	42	-1.1	-1.4	-1.0	-1.3	60	55	NO	NO	NO	NO	NO
22.2	13195	2 EDEN STREET NORTH SYDNEY	Second	W	56	48	56	49	57	49	57	50	0.1	1.0	0.1	1.0	60	55	NO	NO	NO	NO	NO
22.2	13195	2 EDEN STREET NORTH SYDNEY	Second	S	55	48	55	48	56	48	56	49	-0.1	0.4	-0.1	0.5	60	55	NO	NO	NO	NO	NO
22.2	13195	2 EDEN STREET NORTH SYDNEY	Second	E	52	47	51	45	53	47	52	46	-1.1	-1.6	-1.0	-1.5	60	55	NO	NO	NO	NO	NO
22.2	13210	46-48 WEST STREET NORTH SYDNEY	Ground	N	52	46	51	45	52	46	51	45	-1.1	-1.0	-1.1	-1.1	60	55	NO	NO	NO	NO	NO
22.2	13210	46-48 WEST STREET NORTH SYDNEY	Ground	W	46	41	45	40	47	41	46	40	-0.8	-1.3	-0.7	-1.3	59	53	NO	NO	NO	NO	NO
22.2	13210	46-48 WEST STREET NORTH SYDNEY	Ground	S	55	48	54	48	55	48	54	48	-1.0	-0.3	-0.9	-0.4	60	55	NO	NO	NO	NO	NO
22.2	13210	46-48 WEST STREET NORTH SYDNEY	Ground	E	65	59	65	59	66	59	65	59	-0.6	0.2	-0.6	0.1	60	55	NO	NO	NO	NO	NO
22.2	13210	46-48 WEST STREET NORTH SYDNEY	First	N	54	49	53	48	55	49	54	48	-1.0	-1.0	-0.9	-1.0	60	55	NO	NO	NO	NO	NO
22.2	13210	46-48 WEST STREET NORTH SYDNEY	First	W	49	43	48	42	49	44	48	43	-0.9	-1.3	-0.8	-1.4	60	55	NO	NO	NO	NO	NO
22.2	13210	46-48 WEST STREET NORTH SYDNEY	First	S	56	50	55	49	57	50	56	50	-1.0	-0.3	-0.9	-0.4	60	55	NO	NO	NO	NO	NO
22.2	13210	46-48 WEST STREET NORTH SYDNEY	First	E	66	59	65	59	66	59	65	59	-0.7	0.2	-0.6	0.1	60	55	NO	NO	NO	NO	NO
22.2	13211	13 GILLIES STREET WOLLSTONECRAFT	Ground	SE	38	31	38	31	39	32	39	32	-0.3	0.0	-0.2	0.0	51	44	NO	NO	NO	NO	NO
22.2	13211	13 GILLIES STREET WOLLSTONECRAFT	Ground	SW	38	31	38	31	39	32	39	32	-0.3	0.0	-0.2	0.0	51	44	NO	NO	NO	NO	NO
22.2	13211	13 GILLIES STREET WOLLSTONECRAFT	Ground	SE	38	31	37	31	39	31	38	31	-0.4	-0.3	-0.4	-0.2	51	43	NO	NO	NO	NO	NO
22.2	13211	13 GILLIES STREET WOLLSTONECRAFT	Ground	NE	37	30	37	30	38	31	38	31	-0.3	0.0	-0.3	-0.1	50	43	NO	NO	NO	NO	NO
22.2	13211	13 GILLIES STREET WOLLSTONECRAFT	First	SE	40	33	40	33	41	33	40	33	-0.2	0.0	-0.2	0.1	53	45	NO	NO	NO	NO	NO
22.2	13211	13 GILLIES STREET WOLLSTONECRAFT	First	SW	40	33	40	33	40	33	40	33	-0.2	0.0	-0.2	0.1	52	45	NO	NO	NO	NO	NO

NCA	Receiver ID	Address	Floor Level	Facade	Opening Year 2027				Design Year 2037				Increase (Do Smthng - Do Nothing)				NCG project road noise criteria		Do noise levels exceed the cumulative limit with project roads adding ≥2dB to the total noise levels?		Is the contribution from the road project Acute?		Consider further treatment?
					Do Nothing		Do Smthng		Do Nothing		Do Smthng		Opening Year 2027		Design Year 2037								
					Day	Night	Day	Night	Day	Night	Day	Night	Day	Night	Day	Night	Day	Night	Day	Night	$L_{Aeq,15hr} \geq 65dB$	$L_{Aeq,9hr} \geq 60dB$	
22.2	13211	13 GILLIES STREET WOLLSTONECRAFT	First	SE	39	32	39	32	40	33	40	33	-0.4	-0.2	-0.2	-0.2	52	45	NO	NO	NO	NO	NO
22.2	13211	13 GILLIES STREET WOLLSTONECRAFT	First	NE	38	31	38	31	39	32	39	32	-0.3	-0.1	-0.2	-0.1	51	44	NO	NO	NO	NO	NO
22.2	13216	4-6 EDEN STREET NORTH SYDNEY	Ground	E	49	43	47	42	49	44	48	42	-1.1	-1.8	-1.0	-1.7	60	55	NO	NO	NO	NO	NO
22.2	13216	4-6 EDEN STREET NORTH SYDNEY	Ground	W	49	41	49	42	50	42	50	43	0.0	0.7	0.1	0.7	60	54	NO	NO	NO	NO	NO
22.2	13216	4-6 EDEN STREET NORTH SYDNEY	Ground	S	45	39	44	37	45	40	44	38	-1.2	-1.7	-1.2	-1.6	57	52	NO	NO	NO	NO	NO
22.2	13216	4-6 EDEN STREET NORTH SYDNEY	First	E	50	45	49	43	51	45	50	44	-1.2	-1.7	-1.1	-1.7	60	55	NO	NO	NO	NO	NO
22.2	13216	4-6 EDEN STREET NORTH SYDNEY	First	W	51	43	51	44	52	44	52	44	0.0	0.6	0.0	0.6	60	55	NO	NO	NO	NO	NO
22.2	13216	4-6 EDEN STREET NORTH SYDNEY	First	S	47	41	46	40	47	42	46	40	-1.1	-1.6	-1.1	-1.6	59	54	NO	NO	NO	NO	NO
22.2	13216	4-6 EDEN STREET NORTH SYDNEY	Second	E	52	47	51	45	53	47	52	46	-1.2	-1.7	-1.1	-1.6	60	55	NO	NO	NO	NO	NO
22.2	13216	4-6 EDEN STREET NORTH SYDNEY	Second	N	52	47	51	45	52	47	51	45	-1.3	-1.8	-1.2	-1.7	60	55	NO	NO	NO	NO	NO
22.2	13216	4-6 EDEN STREET NORTH SYDNEY	Second	W	52	45	52	45	53	46	53	46	-0.2	0.1	-0.1	0.2	60	55	NO	NO	NO	NO	NO
22.2	13216	4-6 EDEN STREET NORTH SYDNEY	Second	S	50	44	49	43	50	45	49	43	-1.2	-1.6	-1.1	-1.5	60	55	NO	NO	NO	NO	NO
22.2	13224	41 ROCKLANDS ROAD WOLLSTONECRAFT	Ground	NW	52	43	52	45	53	44	53	45	0.1	1.4	0.1	1.3	60	55	NO	NO	NO	NO	NO
22.2	13224	41 ROCKLANDS ROAD WOLLSTONECRAFT	Ground	SW	41	34	40	34	41	35	41	34	-0.4	-0.4	-0.3	-0.3	53	47	NO	NO	NO	NO	NO
22.2	13224	41 ROCKLANDS ROAD WOLLSTONECRAFT	Ground	SE	45	39	45	38	46	39	46	39	-0.5	-0.6	-0.5	-0.5	58	51	NO	NO	NO	NO	NO
22.2	13224	41 ROCKLANDS ROAD WOLLSTONECRAFT	Ground	NE	45	38	44	37	45	38	45	38	-0.4	-0.3	-0.3	-0.3	57	50	NO	NO	NO	NO	NO
22.2	13224	41 ROCKLANDS ROAD WOLLSTONECRAFT	First	NW	54	45	54	47	55	46	55	47	0.1	1.3	0.2	1.4	60	55	NO	NO	NO	NO	NO
22.2	13224	41 ROCKLANDS ROAD WOLLSTONECRAFT	First	SW	43	36	43	36	44	37	43	36	-0.4	-0.3	-0.4	-0.2	56	49	NO	NO	NO	NO	NO
22.2	13224	41 ROCKLANDS ROAD WOLLSTONECRAFT	First	SE	47	41	47	40	48	41	48	41	-0.5	-0.5	-0.4	-0.4	60	53	NO	NO	NO	NO	NO
22.2	13224	41 ROCKLANDS ROAD WOLLSTONECRAFT	First	NE	47	40	46	40	47	40	47	40	-0.3	-0.3	-0.3	-0.2	59	52	NO	NO	NO	NO	NO
22.2	13224	41 ROCKLANDS ROAD WOLLSTONECRAFT	Second	NW	55	47	55	48	56	48	56	49	0.1	1.3	0.1	1.2	60	55	NO	NO	NO	NO	NO
22.2	13224	41 ROCKLANDS ROAD WOLLSTONECRAFT	Second	SW	46	39	46	39	47	40	46	40	-0.4	-0.3	-0.3	-0.2	59	52	NO	NO	NO	NO	NO
22.2	13224	41 ROCKLANDS ROAD WOLLSTONECRAFT	Second	SE	50	43	49	42	50	43	50	43	-0.5	-0.5	-0.4	-0.4	60	55	NO	NO	NO	NO	NO
22.2	13224	41 ROCKLANDS ROAD WOLLSTONECRAFT	Second	NE	49	42	49	42	50	43	50	43	-0.4	-0.3	-0.4	-0.2	60	55	NO	NO	NO	NO	NO
22.2	13225	50 WEST STREET NORTH SYDNEY	Ground	E	66	60	66	60	67	60	66	60	-0.8	0.1	-0.8	-0.1	60	55	NO	NO	NO	NO	NO
22.2	13225	50 WEST STREET NORTH SYDNEY	Ground	N	51	45	49	44	51	45	50	44	-1.1	-1.1	-1.0	-1.1	60	55	NO	NO	NO	NO	NO
22.2	13225	50 WEST STREET NORTH SYDNEY	Ground	W	49	43	48	42	49	44	48	42	-0.9	-1.4	-0.9	-1.4	60	55	NO	NO	NO	NO	NO
22.2	13225	50 WEST STREET NORTH SYDNEY	Ground	S	52	46	51	46	53	47	52	46	-1.1	-0.8	-1.1	-0.9	60	55	NO	NO	NO	NO	NO
22.2	13232	52 WEST STREET NORTH SYDNEY	Ground	W	49	43	48	42	49	44	48	42	-0.9	-1.4	-0.9	-1.5	60	55	NO	NO	NO	NO	NO
22.2	13232	52 WEST STREET NORTH SYDNEY	Ground	S	51	45	50	44	51	46	50	44	-1.1	-1.1	-1.0	-1.1	60	55	NO	NO	NO	NO	NO
22.2	13232	52 WEST STREET NORTH SYDNEY	Ground	E	66	59	66	60	67	60	66	60	-0.7	0.2	-0.7	0.1	60	55	NO	NO	NO	NO	NO
22.2	13232	52 WEST STREET NORTH SYDNEY	Ground	N	51	45	50	45	52	46	51	45	-1.1	-0.9	-1.0	-0.9	60	55	NO	NO	NO	NO	NO
22.2	13239	14 EDEN STREET NORTH SYDNEY	Ground	E	50	45	49	43	50	45	49	43	-1.3	-1.9	-1.2	-1.8	60	55	NO	NO	NO	NO	NO
22.2	13239	14 EDEN STREET NORTH SYDNEY	Ground	N	48	43	47	41	49	44	48	42	-1.5	-1.9	-1.3	-1.9	60	55	NO	NO	NO	NO	NO
22.2	13239	14 EDEN STREET NORTH SYDNEY	Ground	W	46	41	45	39	47	41	46	40	-1.1	-1.5	-1.0	-1.4	59	53	NO	NO	NO	NO	NO
22.2	13240	12 EDEN STREET NORTH SYDNEY	Ground	W	47	41	46	40	47	41	46	40	-1.0	-1.5	-1.0	-1.4	59	53	NO	NO	NO	NO	NO
22.2	13240	12 EDEN STREET NORTH SYDNEY	Ground	N	48	43	47	41	48	43	47	41	-1.3	-1.7	-1.2	-1.7	60	55	NO	NO	NO	NO	NO
22.2	13240	12 EDEN STREET NORTH SYDNEY	Ground	E	50	45	49	43	50	45	49	43	-1.2	-1.9	-1.1	-1.8	60	55	NO	NO	NO	NO	NO
22.2	13241	10 EDEN STREET NORTH SYDNEY	Ground	W	47	41	46	40	47	42	46	40	-1.0	-1.4	-0.9	-1.4	59	54	NO	NO	NO	NO	NO
22.2	13241	10 EDEN STREET NORTH SYDNEY	Ground	E	50	44	48	43	50	45	49	43	-1.1	-1.8	-1.0	-1.7	60	55	NO	NO	NO	NO	NO
22.2	13242	8 EDEN STREET NORTH SYDNEY	Ground	W	48	42	47	41	48	42	48	41	-0.7	-1.0	-0.7	-1.0	60	54	NO	NO	NO	NO	NO
22.2	13242	8 EDEN STREET NORTH SYDNEY	Ground	E	49	44	48	42	50	44	49	43	-1.2	-1.7	-1.0	-1.6	60	55	NO	NO	NO	NO	NO
22.2	13272	333 PACIFIC HIGHWAY NORTH SYDNEY	Ground	N	48	40	49	41	49	41	49	42	0.1	0.9	0.1	0.9	60	53	NO	NO	NO	NO	NO
22.2	13272	333 PACIFIC HIGHWAY NORTH SYDNEY	Ground	SW	72	63	72	65	73	64	73	65	0.3	1.3	0.4	1.3	60	55	NO	NO	NO	NO	NO
22.2	13272	333 PACIFIC HIGHWAY NORTH SYDNEY	Ground	SE	62	54	63	55	63	54	63	56	0.2	1.3	0.3	1.3	60	55	NO	NO	NO	NO	NO
22.2	13272	333 PACIFIC HIGHWAY NORTH SYDNEY	Ground	NE	48	43	47	41	48	43	47	41	-1.3	-1.8	-1.2	-1.8	60	55	NO	NO	NO	NO	NO
22.2	13272	333 PACIFIC HIGHWAY NORTH SYDNEY	Ground	SE	48	43	47	41	49	43	47	41	-1.7	-2.1	-1.6	-2.1	60	55	NO	NO	NO	NO	NO
22.2	13272	333 PACIFIC HIGHWAY NORTH SYDNEY	Ground	NE	48	43	46	41	48	43	47	41	-1.6	-2.1	-1.5	-2.0	60	55	NO	NO	NO	NO	NO
22.2	13272	333 PACIFIC HIGHWAY NORTH SYDNEY	First	N	50	42	50	43	51	43	51	43	0.1	0.8	0.1	0.8	60	55	NO	NO	NO	NO	NO
22.2	13272	333 PACIFIC HIGHWAY NORTH SYDNEY	First	SW	72	64	73	65	73	64	73	66	0.3	1.4	0.3	1.3	60	55	NO	NO	NO	NO	NO
22.2	13272	333 PACIFIC HIGHWAY NORTH SYDNEY	First	SE	63	54	63	56	64	55	64	57	0.3	1.3	0.2	1.3	60	55	NO	NO	NO	NO	NO
22.2	13272	333 PACIFIC HIGHWAY NORTH SYDNEY	First	NE	50	44	48	43	50	45	49	43	-1.3	-1.8	-1.2	-1.8	60	55	NO	NO	NO	NO	NO
22.2	13272	333 PACIFIC HIGHWAY NORTH SYDNEY	First	SE	50	44	48	42	50	45	49	43	-1.6	-2.1	-1.5	-2.1	60	55	NO	NO	NO	NO	NO
22.2	13272	333 PACIFIC HIGHWAY NORTH SYDNEY	First	NE	49	44	48	42	50	44	48	42	-1.5	-2.0	-1.5	-2.0	60	55	NO	NO	NO	NO	NO
22.2	13272	333 PACIFIC HIGHWAY NORTH SYDNEY	Second	N	51	43	51	44	52	44	52	45	0.0	0.6	0.0	0.6	60	55	NO	NO	NO	NO	NO
22.2	13272	333 PACIFIC HIGHWAY NORTH SYDNEY	Second	SW	72	63	72	64	73	64	73	65	0.3	1.4	0.3	1.4	60	55	NO	NO	NO	NO	NO
22.2	13272	333 PACIFIC HIGHWAY NORTH SYDNEY	Second	SE	63	55	63	56	64	55	64	57	0.1	1.3	0.2	1.2	60	55	NO	NO	NO	NO	NO
22.2	13272	333 PACIFIC HIGHWAY NORTH SYDNEY	Second	NE	51	46	50	44	52	46	51	45	-1.2	-1.7	-1.1	-1.6	60	55	NO	NO	NO	NO	NO
22.2	13272	333 PACIFIC HIGHWAY NORTH SYDNEY	Second	SE	51	45	49	44	51	46	50	44	-1.3	-1.8	-1.2	-1.7	60	55	NO	NO	NO	NO	NO
22.2	13272	333 PACIFIC HIGHWAY NORTH SYDNEY	Second	NE	50	45	49	43	51	45	50	44	-1.3	-1.8	-1.2	-1.7	60	55	NO	NO	NO	NO	NO
22.2	13272	333 PACIFIC HIGHWAY NORTH SYDNEY	Third	N	53	46	53	46	53	46	53	46	-0.2	0.1	-0.1	0.2	60	55	NO	NO	NO	NO	NO
22.2	13272	333 PACIFIC HIGHWAY NORTH SYDNEY	Third	SW	71	63	72	64	72	63	72	65	0.3	1.4	0.3	1.5	60	55	NO	NO	NO	NO	NO

NCA	Receiver ID	Address	Floor Level	Facade	Opening Year 2027				Design Year 2037				Increase (Do Smthng - Do Nothing)				NCG project road noise criteria		Do noise levels exceed the cumulative limit with project roads adding ≥2dB to the total noise levels?		Is the contribution from the road project Acute?		Consider further treatment?
					Do Nothing		Do Smthng		Do Nothing		Do Smthng		Opening Year 2027		Design Year 2037								
					Day	Night	Day	Night	Day	Night	Day	Night	Day	Night	Day	Night	Day	Night	Day	Night	$L_{Aeq,15hr}$ ≥ 65dB	$L_{Aeq,9hr}$ ≥ 60dB	
22.2	13272	333 PACIFIC HIGHWAY NORTH SYDNEY	Third	SE	63	55	63	56	64	56	64	57	0.1	1.3	0.2	1.2	60	55	NO	NO	NO	NO	NO
22.2	13272	333 PACIFIC HIGHWAY NORTH SYDNEY	Third	NE	53	47	52	46	53	48	52	47	-0.9	-1.2	-0.9	-1.2	60	55	NO	NO	NO	NO	NO
22.2	13272	333 PACIFIC HIGHWAY NORTH SYDNEY	Third	SE	52	47	51	46	53	47	52	46	-1.0	-1.3	-1.0	-1.2	60	55	NO	NO	NO	NO	NO
22.2	13272	333 PACIFIC HIGHWAY NORTH SYDNEY	Third	NE	52	46	51	45	52	47	51	45	-1.2	-1.5	-1.1	-1.6	60	55	NO	NO	NO	NO	NO
22.2	13280	56 WEST STREET NORTH SYDNEY	Ground	E	66	59	65	59	66	60	66	60	-0.7	0.2	-0.6	0.1	60	55	NO	NO	NO	NO	NO
22.2	13280	56 WEST STREET NORTH SYDNEY	Ground	N	53	47	52	46	53	47	52	46	-1.1	-0.9	-1.0	-1.0	60	55	NO	NO	NO	NO	NO
22.2	13280	56 WEST STREET NORTH SYDNEY	Ground	W	49	44	48	42	49	44	48	43	-1.0	-1.4	-0.9	-1.4	60	55	NO	NO	NO	NO	NO
22.2	13281	54 WEST STREET NORTH SYDNEY	Ground	W	49	43	48	42	49	44	48	42	-0.9	-1.4	-0.9	-1.4	60	55	NO	NO	NO	NO	NO
22.2	13281	54 WEST STREET NORTH SYDNEY	Ground	S	51	45	50	44	51	46	50	45	-1.0	-1.0	-1.0	-1.0	60	55	NO	NO	NO	NO	NO
22.2	13281	54 WEST STREET NORTH SYDNEY	Ground	E	66	59	65	59	66	60	66	60	-0.8	0.1	-0.7	0.0	60	55	NO	NO	NO	NO	NO
22.2	13323	58 WEST STREET NORTH SYDNEY	Ground	E	66	59	65	59	66	60	66	60	-0.7	0.2	-0.7	0.1	60	55	NO	NO	NO	NO	NO
22.2	13323	58 WEST STREET NORTH SYDNEY	Ground	N	56	50	55	49	57	50	56	50	-0.9	-0.6	-0.9	-0.6	60	55	NO	NO	NO	NO	NO
22.2	13323	58 WEST STREET NORTH SYDNEY	Ground	W	49	44	48	42	49	44	49	43	-0.9	-1.3	-0.8	-1.3	60	55	NO	NO	NO	NO	NO
22.2	13324	58A WEST STREET NORTH SYDNEY	Ground	W	49	44	48	42	49	44	48	43	-0.9	-1.4	-0.9	-1.4	60	55	NO	NO	NO	NO	NO
22.2	13324	58A WEST STREET NORTH SYDNEY	Ground	S	53	47	52	46	53	47	52	46	-1.1	-0.9	-1.0	-0.9	60	55	NO	NO	NO	NO	NO
22.2	13324	58A WEST STREET NORTH SYDNEY	Ground	E	66	59	65	59	66	60	66	60	-0.8	0.0	-0.7	-0.1	60	55	NO	NO	NO	NO	NO
22.2	13333	31 MYRTLE STREET NORTH SYDNEY	Ground	N	52	47	51	45	52	47	51	46	-1.1	-1.5	-1.0	-1.4	60	55	NO	NO	NO	NO	NO
22.2	13333	31 MYRTLE STREET NORTH SYDNEY	Ground	W	49	43	48	42	49	44	48	42	-0.9	-1.4	-0.8	-1.3	60	55	NO	NO	NO	NO	NO
22.2	13333	31 MYRTLE STREET NORTH SYDNEY	Ground	W	48	43	47	42	49	43	48	42	-0.9	-1.5	-0.8	-1.4	60	55	NO	NO	NO	NO	NO
22.2	13333	31 MYRTLE STREET NORTH SYDNEY	Ground	S	48	43	47	41	48	43	47	41	-1.2	-1.6	-1.1	-1.6	60	55	NO	NO	NO	NO	NO
22.2	13333	31 MYRTLE STREET NORTH SYDNEY	Ground	E	44	39	44	38	45	39	44	38	-0.5	-1.0	-0.6	-0.9	57	51	NO	NO	NO	NO	NO
22.2	13333	31 MYRTLE STREET NORTH SYDNEY	Ground	N	48	43	48	42	49	44	48	42	-0.8	-1.4	-0.7	-1.3	60	55	NO	NO	NO	NO	NO
22.2	13333	31 MYRTLE STREET NORTH SYDNEY	Ground	E	49	44	49	43	50	45	49	43	-0.8	-1.4	-0.8	-1.4	60	55	NO	NO	NO	NO	NO
22.2	13342	25 MYRTLE STREET NORTH SYDNEY	Ground	N	52	46	50	45	52	47	51	45	-1.1	-1.7	-1.1	-1.6	60	55	NO	NO	NO	NO	NO
22.2	13342	25 MYRTLE STREET NORTH SYDNEY	Ground	S	47	42	46	40	48	42	47	41	-1.4	-1.7	-1.3	-1.8	60	54	NO	NO	NO	NO	NO
22.2	13342	25 MYRTLE STREET NORTH SYDNEY	Ground	E	51	46	50	44	51	46	50	44	-1.2	-1.7	-1.0	-1.7	60	55	NO	NO	NO	NO	NO
22.2	13342	25 MYRTLE STREET NORTH SYDNEY	First	N	53	47	52	46	53	48	52	46	-1.0	-1.5	-1.0	-1.4	60	55	NO	NO	NO	NO	NO
22.2	13342	25 MYRTLE STREET NORTH SYDNEY	First	S	49	44	48	42	50	44	48	42	-1.3	-1.7	-1.3	-1.6	60	55	NO	NO	NO	NO	NO
22.2	13342	25 MYRTLE STREET NORTH SYDNEY	First	E	52	47	51	46	52	47	52	46	-1.0	-1.5	-0.9	-1.5	60	55	NO	NO	NO	NO	NO
22.2	13342	25 MYRTLE STREET NORTH SYDNEY	Second	N	54	49	53	47	54	49	53	48	-1.0	-1.3	-1.0	-1.3	60	55	NO	NO	NO	NO	NO
22.2	13342	25 MYRTLE STREET NORTH SYDNEY	Second	S	51	45	50	44	51	46	50	44	-1.1	-1.5	-1.1	-1.5	60	55	NO	NO	NO	NO	NO
22.2	13342	25 MYRTLE STREET NORTH SYDNEY	Second	E	53	48	52	47	54	48	53	47	-0.9	-1.3	-0.8	-1.2	60	55	NO	NO	NO	NO	NO
22.2	13343	13-15 MYRTLE STREET NORTH SYDNEY	Ground	S	44	38	43	37	44	38	44	37	-0.7	-1.0	-0.7	-0.9	56	50	NO	NO	NO	NO	NO
22.2	13343	13-15 MYRTLE STREET NORTH SYDNEY	Ground	N	48	43	47	41	48	43	48	42	-0.6	-1.3	-0.5	-1.3	60	55	NO	NO	NO	NO	NO
22.2	13343	13-15 MYRTLE STREET NORTH SYDNEY	First	S	45	39	45	38	46	40	45	39	-0.8	-1.1	-0.7	-1.0	58	52	NO	NO	NO	NO	NO
22.2	13343	13-15 MYRTLE STREET NORTH SYDNEY	First	N	49	44	48	43	50	44	49	43	-0.7	-1.3	-0.6	-1.2	60	55	NO	NO	NO	NO	NO
22.2	13343	13-15 MYRTLE STREET NORTH SYDNEY	Second	S	48	42	47	41	48	43	48	41	-0.8	-1.2	-0.7	-1.2	60	55	NO	NO	NO	NO	NO
22.2	13343	13-15 MYRTLE STREET NORTH SYDNEY	Second	N	50	45	50	44	51	45	50	44	-0.7	-1.2	-0.6	-1.1	60	55	NO	NO	NO	NO	NO
22.2	13355	7 MYRTLE STREET NORTH SYDNEY	Ground	N	51	46	50	44	51	46	50	45	-1.2	-1.8	-1.0	-1.7	60	55	NO	NO	NO	NO	NO
22.2	13355	7 MYRTLE STREET NORTH SYDNEY	Ground	S	42	36	42	35	43	36	42	36	-0.5	-0.6	-0.4	-0.5	55	48	NO	NO	NO	NO	NO
22.2	13355	7 MYRTLE STREET NORTH SYDNEY	Ground	W	44	37	44	37	45	38	45	38	-0.1	0.2	-0.1	0.3	57	50	NO	NO	NO	NO	NO
22.2	13355	7 MYRTLE STREET NORTH SYDNEY	First	N	52	47	51	45	52	47	51	46	-1.2	-1.6	-1.0	-1.5	60	55	NO	NO	NO	NO	NO
22.2	13355	7 MYRTLE STREET NORTH SYDNEY	First	S	44	38	43	37	45	38	44	37	-0.6	-0.7	-0.5	-0.6	57	50	NO	NO	NO	NO	NO
22.2	13355	7 MYRTLE STREET NORTH SYDNEY	First	W	46	39	46	39	47	39	46	39	-0.2	0.1	-0.2	0.2	59	51	NO	NO	NO	NO	NO
22.2	13355	7 MYRTLE STREET NORTH SYDNEY	Second	N	53	48	52	46	53	48	52	47	-1.2	-1.6	-1.1	-1.5	60	55	NO	NO	NO	NO	NO
22.2	13355	7 MYRTLE STREET NORTH SYDNEY	Second	S	46	40	46	39	47	40	46	40	-0.7	-0.8	-0.6	-0.7	59	52	NO	NO	NO	NO	NO
22.2	13355	7 MYRTLE STREET NORTH SYDNEY	Second	W	48	41	47	40	48	41	48	41	-0.3	-0.2	-0.3	-0.1	60	53	NO	NO	NO	NO	NO
22.2	13355	7 MYRTLE STREET NORTH SYDNEY	Third	N	54	48	53	47	54	49	53	48	-1.0	-1.3	-0.9	-1.4	60	55	NO	NO	NO	NO	NO
22.2	13355	7 MYRTLE STREET NORTH SYDNEY	Third	W	49	43	48	42	50	44	49	43	-0.6	-0.9	-0.6	-0.8	60	55	NO	NO	NO	NO	NO
22.2	13355	7 MYRTLE STREET NORTH SYDNEY	Third	S	49	43	49	42	50	44	49	43	-0.8	-1.1	-0.8	-1.0	60	55	NO	NO	NO	NO	NO
22.2	13355	7 MYRTLE STREET NORTH SYDNEY	Third	W	50	44	49	43	51	44	50	44	-0.5	-0.6	-0.4	-0.6	60	55	NO	NO	NO	NO	NO
22.2	13356	9-11 MYRTLE STREET NORTH SYDNEY	Ground	S	47	42	46	40	48	42	46	40	-1.4	-1.9	-1.3	-1.8	60	54	NO	NO	NO	NO	NO
22.2	13356	9-11 MYRTLE STREET NORTH SYDNEY	Ground	N	48	42	47	41	48	43	47	41	-0.9	-1.6	-0.8	-1.6	60	55	NO	NO	NO	NO	NO
22.2	13356	9-11 MYRTLE STREET NORTH SYDNEY	First	S	48	43	47	41	49	43	48	42	-1.3	-1.6	-1.2	-1.6	60	55	NO	NO	NO	NO	NO
22.2	13356	9-11 MYRTLE STREET NORTH SYDNEY	First	N	49	44	48	42	49	44	48	43	-0.9	-1.7	-0.9	-1.6	60	55	NO	NO	NO	NO	NO
22.2	13356	9-11 MYRTLE STREET NORTH SYDNEY	Second	S	50	44	48	42	50	44	49	43	-1.1	-1.4	-1.0	-1.4	60	55	NO	NO	NO	NO	NO
22.2	13356	9-11 MYRTLE STREET NORTH SYDNEY	Second	N	50	45	49	44	51	46	50	44	-1.0	-1.6	-0.9	-1.6	60	55	NO	NO	NO	NO	NO
22.2	13356	9-11 MYRTLE STREET NORTH SYDNEY	Third	S	51	45	50	44	52	46	51	45	-1.0	-1.2	-0.9	-1.1	60	55	NO	NO	NO	NO	NO
22.2	13356	9-11 MYRTLE STREET NORTH SYDNEY	Third	E	52	46	51	45	52	47	51	45	-1.2	-1.6	-1.0	-1.6	60	55	NO	NO	NO	NO	NO
22.2	13356	9-11 MYRTLE STREET NORTH SYDNEY	Third	N	52	47	51	45	53	47	52	46	-1.1	-1.7	-1.0	-1.6	60	55	NO	NO	NO	NO	NO
22.2	13372	5 MYRTLE STREET NORTH SYDNEY	Ground	S	43	37	43	36	44	38	43	37	-0.5	-0.8	-0.4	-0.8	56	50	NO	NO	NO	NO	NO
22.2	13372	5 MYRTLE STREET NORTH SYDNEY	Ground	N	51	46	50	44	52	46	50	45	-1.2	-1.7	-1.1	-1.7	60	55	NO	NO	NO	NO	NO

NCA	Receiver ID	Address	Floor Level	Facade	Opening Year 2027				Design Year 2037				Increase (Do Smthng - Do Nothing)				NCG project road noise criteria		Do noise levels exceed the cumulative limit with project roads adding ≥2dB to the total noise levels?		Is the contribution from the road project Acute?		Consider further treatment?
					Do Nothing		Do Smthng		Do Nothing		Do Smthng		Opening Year 2027		Design Year 2037								
					Day	Night	Day	Night	Day	Night	Day	Night	Day	Night	Day	Night	Day	Night	Day	Night	$L_{Aeq,15hr} \geq 65dB$	$L_{Aeq,9hr} \geq 60dB$	
22.2	13372	5 MYRTLE STREET NORTH SYDNEY	Ground	SW	44	38	43	37	45	39	44	38	-0.8	-1.2	-0.7	-1.2	57	51	NO	NO	NO	NO	NO
22.2	13372	5 MYRTLE STREET NORTH SYDNEY	First	S	46	40	45	39	46	40	46	39	-0.6	-0.8	-0.4	-0.8	58	52	NO	NO	NO	NO	NO
22.2	13372	5 MYRTLE STREET NORTH SYDNEY	First	N	52	47	51	45	53	47	52	46	-1.2	-1.7	-1.1	-1.6	60	55	NO	NO	NO	NO	NO
22.2	13372	5 MYRTLE STREET NORTH SYDNEY	First	SW	47	41	46	40	47	42	46	40	-0.8	-1.4	-0.8	-1.2	59	54	NO	NO	NO	NO	NO
22.2	13398	60 WEST STREET NORTH SYDNEY	Ground	W	49	43	48	42	49	44	48	43	-1.0	-1.3	-0.9	-1.3	60	55	NO	NO	NO	NO	NO
22.2	13398	60 WEST STREET NORTH SYDNEY	Ground	S	58	52	57	52	59	52	58	52	-0.8	-0.1	-0.8	-0.2	60	55	NO	NO	NO	NO	NO
22.2	13398	60 WEST STREET NORTH SYDNEY	Ground	E	67	61	67	61	68	61	67	61	-0.8	0.2	-0.7	0.0	60	55	NO	NO	NO	NO	NO
22.2	13399	62 WEST STREET NORTH SYDNEY	Ground	S	46	40	45	39	46	41	45	39	-1.0	-1.3	-0.9	-1.3	58	53	NO	NO	NO	NO	NO
22.2	13399	62 WEST STREET NORTH SYDNEY	Ground	W	48	43	47	41	48	43	48	42	-0.8	-1.2	-0.7	-1.3	60	55	NO	NO	NO	NO	NO
22.2	13399	62 WEST STREET NORTH SYDNEY	Ground	E	67	61	67	61	68	61	67	61	-0.7	0.2	-0.7	0.0	60	55	NO	NO	NO	NO	NO
22.2	13399	62 WEST STREET NORTH SYDNEY	First	S	49	44	48	42	50	44	49	43	-1.1	-1.3	-1.0	-1.4	60	55	NO	NO	NO	NO	NO
22.2	13399	62 WEST STREET NORTH SYDNEY	First	W	51	45	50	44	51	46	50	44	-0.9	-1.1	-0.8	-1.1	60	55	NO	NO	NO	NO	NO
22.2	13399	62 WEST STREET NORTH SYDNEY	First	E	67	61	67	61	68	61	67	61	-0.8	0.1	-0.7	-0.1	60	55	NO	NO	NO	NO	NO
22.2	13400	64 WEST STREET NORTH SYDNEY	Ground	E	67	61	67	61	68	61	67	61	-0.8	0.1	-0.6	0.0	60	55	NO	NO	NO	NO	NO
22.2	13400	64 WEST STREET NORTH SYDNEY	Ground	W	47	41	46	40	47	42	47	41	-0.9	-1.2	-0.7	-1.2	59	54	NO	NO	NO	NO	NO
22.2	13400	64 WEST STREET NORTH SYDNEY	First	E	67	61	67	61	68	61	67	61	-0.8	0.2	-0.7	0.0	60	55	NO	NO	NO	NO	NO
22.2	13400	64 WEST STREET NORTH SYDNEY	First	W	50	45	49	44	51	45	50	44	-0.9	-1.2	-0.7	-1.2	60	55	NO	NO	NO	NO	NO
22.2	13415	42-44 MYRTLE STREET NORTH SYDNEY	Ground	S	51	46	50	44	52	46	50	45	-1.3	-1.4	-1.2	-1.4	60	55	NO	NO	NO	NO	NO
22.2	13415	42-44 MYRTLE STREET NORTH SYDNEY	Ground	E	48	43	47	41	49	43	48	42	-1.0	-1.5	-0.9	-1.4	60	55	NO	NO	NO	NO	NO
22.2	13415	42-44 MYRTLE STREET NORTH SYDNEY	Ground	N	51	46	50	45	52	47	51	45	-1.2	-1.6	-1.0	-1.6	60	55	NO	NO	NO	NO	NO
22.2	13420	32 MYRTLE STREET NORTH SYDNEY	Ground	S	51	45	49	44	51	46	50	44	-1.2	-1.5	-1.1	-1.5	60	55	NO	NO	NO	NO	NO
22.2	13420	32 MYRTLE STREET NORTH SYDNEY	Ground	N	51	45	50	44	51	46	50	44	-1.0	-1.5	-0.9	-1.5	60	55	NO	NO	NO	NO	NO
22.2	13420	32 MYRTLE STREET NORTH SYDNEY	Ground	W	49	43	48	42	49	44	48	43	-0.9	-1.4	-0.8	-1.4	60	55	NO	NO	NO	NO	NO
22.2	13422	46 MYRTLE STREET NORTH SYDNEY	Ground	N	52	46	51	45	52	47	51	45	-1.2	-1.6	-1.1	-1.7	60	55	NO	NO	NO	NO	NO
22.2	13422	46 MYRTLE STREET NORTH SYDNEY	Ground	W	49	43	48	42	49	44	48	42	-1.0	-1.5	-0.9	-1.5	60	55	NO	NO	NO	NO	NO
22.2	13422	46 MYRTLE STREET NORTH SYDNEY	Ground	S	51	45	49	44	51	46	50	44	-1.2	-1.6	-1.2	-1.5	60	55	NO	NO	NO	NO	NO
22.2	13422	46 MYRTLE STREET NORTH SYDNEY	Ground	E	52	47	51	45	52	47	51	45	-1.1	-1.6	-1.0	-1.5	60	55	NO	NO	NO	NO	NO
22.2	13427	38 MYRTLE STREET NORTH SYDNEY	Ground	E	49	44	48	42	49	44	48	43	-0.9	-1.5	-0.8	-1.4	60	55	NO	NO	NO	NO	NO
22.2	13427	38 MYRTLE STREET NORTH SYDNEY	Ground	N	49	44	48	42	50	44	49	43	-1.3	-1.7	-1.2	-1.6	60	55	NO	NO	NO	NO	NO
22.2	13427	38 MYRTLE STREET NORTH SYDNEY	Ground	W	48	43	47	41	49	43	48	42	-1.0	-1.6	-0.9	-1.5	60	55	NO	NO	NO	NO	NO
22.2	13427	38 MYRTLE STREET NORTH SYDNEY	Ground	S	50	44	49	43	50	45	49	43	-1.2	-1.6	-1.2	-1.6	60	55	NO	NO	NO	NO	NO
22.2	13428	68 WEST STREET NORTH SYDNEY	Ground	W	50	44	49	43	50	45	49	43	-0.9	-1.3	-0.9	-1.3	60	55	NO	NO	NO	NO	NO
22.2	13428	68 WEST STREET NORTH SYDNEY	Ground	E	66	59	65	59	66	60	65	60	-0.8	0.1	-0.7	0.0	60	55	NO	NO	NO	NO	NO
22.2	13429	70 WEST STREET NORTH SYDNEY	Ground	N	51	45	50	44	51	46	50	44	-1.2	-1.0	-1.1	-1.1	60	55	NO	NO	NO	NO	NO
22.2	13429	70 WEST STREET NORTH SYDNEY	Ground	NW	50	44	49	43	50	45	49	43	-0.9	-1.3	-0.8	-1.4	60	55	NO	NO	NO	NO	NO
22.2	13429	70 WEST STREET NORTH SYDNEY	Ground	E	66	59	65	59	66	60	66	60	-0.7	0.2	-0.7	0.1	60	55	NO	NO	NO	NO	NO
22.2	13433	26 MYRTLE STREET NORTH SYDNEY	Ground	N	52	46	50	45	52	47	51	45	-1.1	-1.7	-1.0	-1.6	60	55	NO	NO	NO	NO	NO
22.2	13433	26 MYRTLE STREET NORTH SYDNEY	Ground	S	51	46	50	44	52	46	50	44	-1.2	-1.5	-1.1	-1.5	60	55	NO	NO	NO	NO	NO
22.2	13433	26 MYRTLE STREET NORTH SYDNEY	Ground	E	50	45	49	44	51	46	50	44	-1.0	-1.5	-0.9	-1.5	60	55	NO	NO	NO	NO	NO
22.2	13439	40 MYRTLE STREET NORTH SYDNEY	Ground	N	51	46	50	45	52	47	51	45	-1.2	-1.7	-1.0	-1.7	60	55	NO	NO	NO	NO	NO
22.2	13439	40 MYRTLE STREET NORTH SYDNEY	Ground	W	48	43	48	42	49	44	48	42	-0.9	-1.5	-0.9	-1.5	60	55	NO	NO	NO	NO	NO
22.2	13439	40 MYRTLE STREET NORTH SYDNEY	Ground	S	51	46	50	44	52	46	50	45	-1.3	-1.6	-1.3	-1.5	60	55	NO	NO	NO	NO	NO
22.2	13447	41 ROCKLANDS ROAD WOLLSTONECRAFT	Ground	NW	53	45	53	46	54	46	54	47	0.1	1.1	0.1	0.9	60	55	NO	NO	NO	NO	NO
22.2	13447	41 ROCKLANDS ROAD WOLLSTONECRAFT	Ground	SW	37	30	37	30	38	31	37	30	-0.4	-0.1	-0.3	-0.3	50	43	NO	NO	NO	NO	NO
22.2	13447	41 ROCKLANDS ROAD WOLLSTONECRAFT	Ground	S	37	31	37	30	38	31	38	31	-0.5	-0.5	-0.4	-0.5	50	43	NO	NO	NO	NO	NO
22.2	13447	41 ROCKLANDS ROAD WOLLSTONECRAFT	Ground	SW	37	30	36	30	37	30	37	30	-0.4	0.0	-0.3	-0.4	49	42	NO	NO	NO	NO	NO
22.2	13447	41 ROCKLANDS ROAD WOLLSTONECRAFT	Ground	SE	51	42	51	44	52	43	52	44	0.1	1.3	0.1	1.3	60	55	NO	NO	NO	NO	NO
22.2	13447	41 ROCKLANDS ROAD WOLLSTONECRAFT	Ground	NE	55	46	55	47	56	47	56	48	0.0	1.2	0.1	1.2	60	55	NO	NO	NO	NO	NO
22.2	13447	41 ROCKLANDS ROAD WOLLSTONECRAFT	Ground	NW	51	43	52	44	52	44	52	45	0.1	1.5	0.1	1.4	60	55	NO	NO	NO	NO	NO
22.2	13447	41 ROCKLANDS ROAD WOLLSTONECRAFT	Ground	NE	53	44	53	45	53	45	53	46	0.1	1.2	0.1	1.2	60	55	NO	NO	NO	NO	NO
22.2	13447	41 ROCKLANDS ROAD WOLLSTONECRAFT	Ground	SE	41	34	40	33	41	35	40	34	-0.8	-1.1	-0.7	-1.0	53	47	NO	NO	NO	NO	NO
22.2	13447	41 ROCKLANDS ROAD WOLLSTONECRAFT	Ground	SW	38	31	37	31	39	32	38	31	-0.4	-0.5	-0.4	-0.4	51	44	NO	NO	NO	NO	NO
22.2	13447	41 ROCKLANDS ROAD WOLLSTONECRAFT	Ground	SE	53	45	53	46	54	46	54	47	0.0	1.0	0.0	1.0	60	55	NO	NO	NO	NO	NO
22.2	13447	41 ROCKLANDS ROAD WOLLSTONECRAFT	First	N	67	58	67	60	68	59	68	60	0.1	1.5	0.1	1.3	60	55	NO	NO	NO	NO	NO
22.2	13447	41 ROCKLANDS ROAD WOLLSTONECRAFT	First	NW	56	48	56	49	57	49	57	50	0.0	1.1	0.1	0.9	60	55	NO	NO	NO	NO	NO
22.2	13447	41 ROCKLANDS ROAD WOLLSTONECRAFT	First	SW	38	31	38	31	39	32	38	32	-0.4	-0.4	-0.3	-0.3	51	44	NO	NO	NO	NO	NO
22.2	13447	41 ROCKLANDS ROAD WOLLSTONECRAFT	First	S	39	32	38	32	40	33	39	32	-0.5	-0.6	-0.4	-0.5	52	45	NO	NO	NO	NO	NO
22.2	13447	41 ROCKLANDS ROAD WOLLSTONECRAFT	First	SW	38	31	38	31	39	32	38	31	-0.4	-0.4	-0.3	-0.4	51	44	NO	NO	NO	NO	NO
22.2	13447	41 ROCKLANDS ROAD WOLLSTONECRAFT	First	SE	53	45	53	46	54	45	54	47	0.1	1.2	0.1	1.2	60	55	NO	NO	NO	NO	NO
22.2	13447	41 ROCKLANDS ROAD WOLLSTONECRAFT	First	NE	57	49	57	50	58	49	58	51	0.1	1.2	0.1	1.2	60	55	NO	NO	NO	NO	NO
22.2	13447	41 ROCKLANDS ROAD WOLLSTONECRAFT	First	NW	54	45	54	46	54	46	55	47	0.1	1.5	0.1	1.4	60	55	NO	NO	NO	NO	NO
22.2	13447	41 ROCKLANDS ROAD WOLLSTONECRAFT	First	NE	55	46	55	48	56	47	56	48	0.1	1.2	0.1	1.2	60	55	NO	NO	NO	NO	NO

NCA	Receiver ID	Address	Floor Level	Facade	Opening Year 2027				Design Year 2037				Increase (Do Smthng - Do Nothing)				NCG project road noise criteria		Do noise levels exceed the cumulative limit with project roads adding ≥2dB to the total noise levels?		Is the contribution from the road project Acute?		Consider further treatment?
					Do Nothing		Do Smthng		Do Nothing		Do Smthng		Opening Year 2027		Design Year 2037								
					Day	Night	Day	Night	Day	Night	Day	Night	Day	Night	Day	Night	Day	Night	Day	Night	$L_{Aeq,15hr} \geq 65dB$	$L_{Aeq,9hr} \geq 60dB$	
22.2	13447	41 ROCKLANDS ROAD WOLLSTONECRAFT	First	SE	42	36	41	35	42	36	42	35	-0.8	-1.0	-0.7	-1.0	54	48	NO	NO	NO	NO	NO
22.2	13447	41 ROCKLANDS ROAD WOLLSTONECRAFT	First	SW	39	33	39	32	40	33	40	33	-0.3	-0.5	-0.3	-0.4	52	45	NO	NO	NO	NO	NO
22.2	13447	41 ROCKLANDS ROAD WOLLSTONECRAFT	First	SE	56	48	56	49	57	48	57	49	0.1	1.1	0.1	1.1	60	55	NO	NO	NO	NO	NO
22.2	13447	41 ROCKLANDS ROAD WOLLSTONECRAFT	First	SE	60	51	60	53	61	52	61	53	0.2	1.4	0.1	1.4	60	55	NO	NO	NO	NO	NO
22.2	13447	41 ROCKLANDS ROAD WOLLSTONECRAFT	First	NE	68	60	69	61	69	61	69	62	0.1	1.6	0.1	1.5	60	55	NO	NO	NO	NO	NO
22.2	13447	41 ROCKLANDS ROAD WOLLSTONECRAFT	First	E	69	60	69	61	70	61	70	62	0.1	1.5	0.1	1.5	60	55	NO	NO	NO	NO	NO
22.2	13447	41 ROCKLANDS ROAD WOLLSTONECRAFT	First	NE	69	60	69	62	70	61	70	62	0.1	1.5	0.0	1.5	60	55	NO	NO	NO	NO	NO
22.2	13447	41 ROCKLANDS ROAD WOLLSTONECRAFT	Second	N	68	59	68	61	69	60	69	61	0.1	1.4	0.0	1.4	60	55	NO	NO	NO	NO	NO
22.2	13447	41 ROCKLANDS ROAD WOLLSTONECRAFT	Second	NW	57	49	57	50	58	50	58	51	0.1	1.1	0.1	0.9	60	55	NO	NO	NO	NO	NO
22.2	13447	41 ROCKLANDS ROAD WOLLSTONECRAFT	Second	SW	40	33	39	33	40	34	40	33	-0.3	-0.4	-0.3	-0.3	52	46	NO	NO	NO	NO	NO
22.2	13447	41 ROCKLANDS ROAD WOLLSTONECRAFT	Second	S	41	34	40	34	41	35	41	34	-0.5	-0.7	-0.4	-0.6	53	47	NO	NO	NO	NO	NO
22.2	13447	41 ROCKLANDS ROAD WOLLSTONECRAFT	Second	SW	40	33	39	33	40	34	40	33	-0.4	-0.4	-0.3	-0.4	52	46	NO	NO	NO	NO	NO
22.2	13447	41 ROCKLANDS ROAD WOLLSTONECRAFT	Second	SE	55	46	55	47	55	47	55	48	0.0	1.0	0.1	1.1	60	55	NO	NO	NO	NO	NO
22.2	13447	41 ROCKLANDS ROAD WOLLSTONECRAFT	Second	NE	58	50	59	51	59	51	59	52	0.1	1.1	0.1	1.2	60	55	NO	NO	NO	NO	NO
22.2	13447	41 ROCKLANDS ROAD WOLLSTONECRAFT	Second	NW	55	46	55	48	56	47	56	48	0.1	1.4	0.1	1.4	60	55	NO	NO	NO	NO	NO
22.2	13447	41 ROCKLANDS ROAD WOLLSTONECRAFT	Second	NE	56	48	57	49	57	49	57	50	0.1	1.2	0.1	1.2	60	55	NO	NO	NO	NO	NO
22.2	13447	41 ROCKLANDS ROAD WOLLSTONECRAFT	Second	SE	43	37	42	36	44	37	43	36	-0.6	-0.8	-0.6	-0.8	56	49	NO	NO	NO	NO	NO
22.2	13447	41 ROCKLANDS ROAD WOLLSTONECRAFT	Second	SW	41	34	41	34	42	35	41	34	-0.4	-0.4	-0.3	-0.4	54	47	NO	NO	NO	NO	NO
22.2	13447	41 ROCKLANDS ROAD WOLLSTONECRAFT	Second	SE	58	49	58	50	58	50	58	51	0.1	1.1	0.1	1.2	60	55	NO	NO	NO	NO	NO
22.2	13447	41 ROCKLANDS ROAD WOLLSTONECRAFT	Second	SE	61	53	61	54	62	53	62	55	0.1	1.4	0.1	1.5	60	55	NO	NO	NO	NO	NO
22.2	13447	41 ROCKLANDS ROAD WOLLSTONECRAFT	Second	NE	70	61	70	62	70	62	71	63	0.2	1.5	0.1	1.5	60	55	NO	NO	NO	NO	NO
22.2	13447	41 ROCKLANDS ROAD WOLLSTONECRAFT	Second	E	70	61	70	63	71	62	71	63	0.1	1.6	0.1	1.5	60	55	NO	NO	NO	NO	NO
22.2	13447	41 ROCKLANDS ROAD WOLLSTONECRAFT	Second	NE	70	61	70	63	71	62	71	64	0.2	1.5	0.0	1.5	60	55	NO	NO	NO	NO	NO
22.2	13447	41 ROCKLANDS ROAD WOLLSTONECRAFT	Third	N	68	59	68	61	69	60	69	61	0.1	1.4	0.1	1.3	60	55	NO	NO	NO	NO	NO
22.2	13447	41 ROCKLANDS ROAD WOLLSTONECRAFT	Third	NW	58	49	58	50	59	50	59	51	0.1	1.1	0.1	1.0	60	55	NO	NO	NO	NO	NO
22.2	13447	41 ROCKLANDS ROAD WOLLSTONECRAFT	Third	SW	42	35	42	35	43	36	42	35	-0.4	-0.4	-0.3	-0.4	55	48	NO	NO	NO	NO	NO
22.2	13447	41 ROCKLANDS ROAD WOLLSTONECRAFT	Third	S	43	37	43	36	44	37	43	37	-0.5	-0.7	-0.4	-0.6	56	49	NO	NO	NO	NO	NO
22.2	13447	41 ROCKLANDS ROAD WOLLSTONECRAFT	Third	SW	42	35	42	35	43	36	42	36	-0.3	-0.5	-0.3	-0.3	55	48	NO	NO	NO	NO	NO
22.2	13447	41 ROCKLANDS ROAD WOLLSTONECRAFT	Third	SE	55	47	55	48	56	48	56	49	0.0	0.9	0.0	0.9	60	55	NO	NO	NO	NO	NO
22.2	13447	41 ROCKLANDS ROAD WOLLSTONECRAFT	Third	NE	59	51	59	52	60	51	60	52	0.1	1.2	0.1	1.1	60	55	NO	NO	NO	NO	NO
22.2	13447	41 ROCKLANDS ROAD WOLLSTONECRAFT	Third	NW	56	47	56	48	56	48	57	49	0.1	1.4	0.1	1.4	60	55	NO	NO	NO	NO	NO
22.2	13447	41 ROCKLANDS ROAD WOLLSTONECRAFT	Third	NE	57	49	57	50	58	50	58	51	0.1	1.2	0.1	1.2	60	55	NO	NO	NO	NO	NO
22.2	13447	41 ROCKLANDS ROAD WOLLSTONECRAFT	Third	NW	56	47	56	48	56	48	57	49	0.1	1.4	0.1	1.4	60	55	NO	NO	NO	NO	NO
22.2	13447	41 ROCKLANDS ROAD WOLLSTONECRAFT	Third	NE	57	49	57	50	58	50	58	51	0.1	1.2	0.1	1.2	60	55	NO	NO	NO	NO	NO
22.2	13447	41 ROCKLANDS ROAD WOLLSTONECRAFT	Third	SE	45	38	45	38	46	39	45	38	-0.4	-0.6	-0.4	-0.5	58	51	NO	NO	NO	NO	NO
22.2	13447	41 ROCKLANDS ROAD WOLLSTONECRAFT	Third	SW	43	37	43	36	44	37	44	37	-0.3	-0.3	-0.3	-0.3	56	49	NO	NO	NO	NO	NO
22.2	13447	41 ROCKLANDS ROAD WOLLSTONECRAFT	Third	SE	58	50	58	51	59	51	59	52	0.1	1.2	0.1	1.2	60	55	NO	NO	NO	NO	NO
22.2	13447	41 ROCKLANDS ROAD WOLLSTONECRAFT	Third	SE	62	53	62	55	63	54	63	55	0.2	1.4	0.1	1.4	60	55	NO	NO	NO	NO	NO
22.2	13447	41 ROCKLANDS ROAD WOLLSTONECRAFT	Third	NE	70	61	70	62	71	62	71	63	0.1	1.5	0.1	1.5	60	55	NO	NO	NO	NO	NO
22.2	13447	41 ROCKLANDS ROAD WOLLSTONECRAFT	Third	E	70	61	70	63	71	62	71	63	0.1	1.5	0.1	1.4	60	55	NO	NO	NO	NO	NO
22.2	13447	41 ROCKLANDS ROAD WOLLSTONECRAFT	Third	NE	70	61	70	63	71	62	71	64	0.1	1.5	0.1	1.4	60	55	NO	NO	NO	NO	NO
22.2	13447	41 ROCKLANDS ROAD WOLLSTONECRAFT	Fourth	N	68	59	68	61	69	60	69	61	0.1	1.3	0.1	1.2	60	55	NO	NO	NO	NO	NO
22.2	13447	41 ROCKLANDS ROAD WOLLSTONECRAFT	Fourth	NW	58	50	58	51	59	51	59	51	0.0	1.0	0.1	0.9	60	55	NO	NO	NO	NO	NO
22.2	13447	41 ROCKLANDS ROAD WOLLSTONECRAFT	Fourth	SW	45	38	45	38	46	39	45	39	-0.4	-0.4	-0.3	-0.3	58	51	NO	NO	NO	NO	NO
22.2	13447	41 ROCKLANDS ROAD WOLLSTONECRAFT	Fourth	S	46	40	46	39	47	40	47	40	-0.5	-0.7	-0.4	-0.6	59	52	NO	NO	NO	NO	NO
22.2	13447	41 ROCKLANDS ROAD WOLLSTONECRAFT	Fourth	SW	45	39	45	38	46	39	46	39	-0.3	-0.4	-0.3	-0.3	58	51	NO	NO	NO	NO	NO
22.2	13447	41 ROCKLANDS ROAD WOLLSTONECRAFT	Fourth	SE	56	48	56	49	57	49	57	49	0.0	0.8	0.0	0.8	60	55	NO	NO	NO	NO	NO
22.2	13447	41 ROCKLANDS ROAD WOLLSTONECRAFT	Fourth	NE	59	51	59	52	60	52	60	53	0.1	1.2	0.0	1.1	60	55	NO	NO	NO	NO	NO
22.2	13447	41 ROCKLANDS ROAD WOLLSTONECRAFT	Fourth	NW	56	48	56	49	57	48	57	50	0.2	1.3	0.1	1.2	60	55	NO	NO	NO	NO	NO
22.2	13447	41 ROCKLANDS ROAD WOLLSTONECRAFT	Fourth	NE	58	49	58	51	59	50	59	51	0.1	1.1	0.1	1.1	60	55	NO	NO	NO	NO	NO
22.2	13447	41 ROCKLANDS ROAD WOLLSTONECRAFT	Fourth	SE	48	41	48	41	49	42	48	41	-0.5	-0.5	-0.4	-0.4	60	54	NO	NO	NO	NO	NO
22.2	13447	41 ROCKLANDS ROAD WOLLSTONECRAFT	Fourth	SW	47	40	47	40	48	41	47	40	-0.3	-0.3	-0.3	-0.2	60	53	NO	NO	NO	NO	NO
22.2	13447	41 ROCKLANDS ROAD WOLLSTONECRAFT	Fourth	SE	59	50	59	51	59	51	60	52	0.1	1.1	0.1	1.2	60	55	NO	NO	NO	NO	NO
22.2	13447	41 ROCKLANDS ROAD WOLLSTONECRAFT	Fourth	SE	62	54	62	55	63	54	63	56	0.1	1.4	0.1	1.4	60	55	NO	NO	NO	NO	NO
22.2	13447	41 ROCKLANDS ROAD WOLLSTONECRAFT	Fourth	NE	70	61	70	62	70	62	71	63	0.1	1.5	0.1	1.5	60	55	NO	NO	NO	NO	NO
22.2	13447	41 ROCKLANDS ROAD WOLLSTONECRAFT	Fourth	E	70	61	70	62	71	62	71	63	0.2	1.4	0.1	1.4	60	55	NO	NO	NO	NO	NO
22.2	13447	41 ROCKLANDS ROAD WOLLSTONECRAFT	Fourth	NE	70	61	70	62	71	62	71	63	0.1	1.4	0.2	1.4	60	55	NO	NO	NO	NO	NO
22.2	13450	36 MYRTLE STREET NORTH SYDNEY	Ground	E	50	45	49	44	51	46	50	44	-1.2	-1.7	-1.1	-1.7	60	55	NO	NO	NO	NO	NO
22.2	13450	36 MYRTLE STREET NORTH SYDNEY	Ground	N	50	45	49	43	50	45	49	44	-0.8	-1.5	-0.7	-1.4	60	55	NO	NO	NO	NO	NO
22.2	13450	36 MYRTLE STREET NORTH SYDNEY	Ground	S	51	45	50	44	51	46	50	44	-1.2	-1.5	-1.2	-1.5	60	55	NO	NO	NO	NO	NO
22.2	13455	24 MYRTLE STREET NORTH SYDNEY	Ground	N	51	46	50	44	51	46	50	45	-1.0	-1.5	-1.0	-1.5	60	55	NO	NO	NO	NO	NO
22.2	13455	24 MYRTLE STREET NORTH SYDNEY	Ground	W	51	45	51	44	52	45	51	45	-0.5	-0.6	-0.4	-0.5	60	55	NO	NO	NO	NO	NO
22.2	13455	24 MYRTLE STREET NORTH SYDNEY	Ground	N	50	45	49	43	50	45	50	44	-0.8	-1.3	-0.7	-1.3	60	55	NO	NO	NO	NO	NO
22.2	13455	24 MYRTLE STREET NORTH SYDNEY	Ground	W	51	45	51	44	52	45	51	45	-0.4	-0.4	-0.3	-0.4	60	55	NO	NO	NO	NO	NO

NCA	Receiver ID	Address	Floor Level	Facade	Opening Year 2027				Design Year 2037				Increase (Do Smthng - Do Nothing)				NCG project road noise criteria		Do noise levels exceed the cumulative limit with project roads adding ≥2dB to the total noise levels?		Is the contribution from the road project Acute?		Consider further treatment?
					Do Nothing		Do Smthng		Do Nothing		Do Smthng		Opening Year 2027		Design Year 2037								
					Day	Night	Day	Night	Day	Night	Day	Night	Day	Night	Day	Night	Day	Night	Day	Night	$L_{Aeq,15hr}$ ≥ 65dB	$L_{Aeq,9hr}$ ≥ 60dB	
22.2	13455	24 MYRTLE STREET NORTH SYDNEY	Ground	S	51	45	50	44	51	46	51	44	-1.0	-1.3	-0.9	-1.2	60	55	NO	NO	NO	NO	NO
22.2	13458	76 WEST STREET NORTH SYDNEY	Ground	NW	50	44	49	43	50	45	49	44	-1.0	-1.4	-0.9	-1.3	60	55	NO	NO	NO	NO	NO
22.2	13458	76 WEST STREET NORTH SYDNEY	Ground	E	67	60	66	60	67	60	66	60	-0.8	0.2	-0.7	0.0	60	55	NO	NO	NO	NO	NO
22.2	13459	72 WEST STREET NORTH SYDNEY	Ground	N	47	42	46	40	48	42	47	41	-0.9	-1.3	-0.8	-1.2	60	54	NO	NO	NO	NO	NO
22.2	13459	72 WEST STREET NORTH SYDNEY	Ground	W	48	43	47	42	49	43	48	42	-0.8	-1.2	-0.7	-1.2	60	55	NO	NO	NO	NO	NO
22.2	13459	72 WEST STREET NORTH SYDNEY	Ground	S	52	46	51	45	52	46	51	45	-1.2	-0.8	-1.1	-1.0	60	55	NO	NO	NO	NO	NO
22.2	13459	72 WEST STREET NORTH SYDNEY	Ground	E	67	60	66	60	67	60	66	60	-0.7	0.2	-0.7	0.1	60	55	NO	NO	NO	NO	NO
22.2	13459	72 WEST STREET NORTH SYDNEY	First	N	51	45	50	44	51	46	50	44	-1.0	-1.4	-1.0	-1.4	60	55	NO	NO	NO	NO	NO
22.2	13459	72 WEST STREET NORTH SYDNEY	First	W	51	45	50	44	51	46	50	44	-0.8	-1.2	-0.8	-1.1	60	55	NO	NO	NO	NO	NO
22.2	13459	72 WEST STREET NORTH SYDNEY	First	S	54	48	53	47	55	49	54	48	-1.0	-0.8	-1.0	-0.8	60	55	NO	NO	NO	NO	NO
22.2	13459	72 WEST STREET NORTH SYDNEY	First	E	67	60	66	60	67	60	66	60	-0.7	0.1	-0.6	0.0	60	55	NO	NO	NO	NO	NO
22.2	13460	74 WEST STREET NORTH SYDNEY	Ground	S	46	41	45	39	47	41	46	40	-1.0	-1.3	-0.9	-1.3	59	53	NO	NO	NO	NO	NO
22.2	13460	74 WEST STREET NORTH SYDNEY	Ground	W	46	41	45	39	47	41	46	40	-0.9	-1.3	-0.9	-1.2	59	53	NO	NO	NO	NO	NO
22.2	13460	74 WEST STREET NORTH SYDNEY	Ground	E	67	60	66	60	67	60	66	60	-0.8	0.1	-0.7	0.0	60	55	NO	NO	NO	NO	NO
22.2	13460	74 WEST STREET NORTH SYDNEY	First	S	50	44	49	43	50	45	49	43	-1.1	-1.4	-1.0	-1.4	60	55	NO	NO	NO	NO	NO
22.2	13460	74 WEST STREET NORTH SYDNEY	First	W	50	44	49	43	50	45	49	43	-1.0	-1.3	-0.9	-1.2	60	55	NO	NO	NO	NO	NO
22.2	13460	74 WEST STREET NORTH SYDNEY	First	E	67	60	66	60	67	60	66	60	-0.8	0.1	-0.8	0.0	60	55	NO	NO	NO	NO	NO
22.2	13468	46 MYRTLE STREET NORTH SYDNEY	Ground	S	51	46	50	44	52	46	51	45	-1.3	-1.6	-1.2	-1.6	60	55	NO	NO	NO	NO	NO
22.2	13468	46 MYRTLE STREET NORTH SYDNEY	Ground	NE	52	47	51	45	52	47	51	46	-1.2	-1.5	-1.1	-1.5	60	55	NO	NO	NO	NO	NO
22.2	13468	46 MYRTLE STREET NORTH SYDNEY	Ground	E	52	47	51	45	52	47	51	46	-1.1	-1.6	-1.0	-1.5	60	55	NO	NO	NO	NO	NO
22.2	13468	46 MYRTLE STREET NORTH SYDNEY	Ground	N	52	47	51	45	53	48	52	46	-1.2	-1.6	-1.1	-1.7	60	55	NO	NO	NO	NO	NO
22.2	13468	46 MYRTLE STREET NORTH SYDNEY	Ground	W	49	44	48	43	50	44	49	43	-0.9	-1.5	-0.8	-1.4	60	55	NO	NO	NO	NO	NO
22.2	13468	46 MYRTLE STREET NORTH SYDNEY	Ground	S	49	44	48	42	50	44	49	43	-1.2	-1.5	-1.1	-1.4	60	55	NO	NO	NO	NO	NO
22.2	13468	46 MYRTLE STREET NORTH SYDNEY	Ground	W	49	44	48	42	49	44	49	43	-1.0	-1.4	-0.9	-1.4	60	55	NO	NO	NO	NO	NO
22.2	13468	46 MYRTLE STREET NORTH SYDNEY	Ground	S	51	46	50	44	52	46	50	45	-1.3	-1.6	-1.3	-1.5	60	55	NO	NO	NO	NO	NO
22.2	13469	42-44 MYRTLE STREET NORTH SYDNEY	Ground	N	51	46	50	44	52	46	50	45	-1.2	-1.7	-1.2	-1.6	60	55	NO	NO	NO	NO	NO
22.2	13469	42-44 MYRTLE STREET NORTH SYDNEY	Ground	W	49	44	48	42	50	44	49	43	-0.9	-1.4	-0.8	-1.4	60	55	NO	NO	NO	NO	NO
22.2	13469	42-44 MYRTLE STREET NORTH SYDNEY	Ground	S	51	45	49	44	51	46	50	44	-1.3	-1.7	-1.2	-1.7	60	55	NO	NO	NO	NO	NO
22.2	13469	42-44 MYRTLE STREET NORTH SYDNEY	Ground	E	51	46	50	45	52	47	51	45	-1.1	-1.6	-1.0	-1.5	60	55	NO	NO	NO	NO	NO
22.2	13480	38A MYRTLE STREET NORTH SYDNEY	Ground	N	52	47	51	46	53	48	52	46	-1.1	-1.7	-1.1	-1.7	60	55	NO	NO	NO	NO	NO
22.2	13480	38A MYRTLE STREET NORTH SYDNEY	Ground	W	48	42	47	41	48	42	48	41	-0.7	-1.1	-0.6	-1.1	60	54	NO	NO	NO	NO	NO
22.2	13480	38A MYRTLE STREET NORTH SYDNEY	Ground	S	49	43	48	42	49	44	48	42	-1.3	-1.7	-1.3	-1.7	60	55	NO	NO	NO	NO	NO
22.2	13480	38A MYRTLE STREET NORTH SYDNEY	Ground	E	52	47	51	45	53	48	51	46	-1.2	-1.7	-1.1	-1.7	60	55	NO	NO	NO	NO	NO
22.2	13480	38A MYRTLE STREET NORTH SYDNEY	First	N	54	48	53	47	54	49	53	47	-1.0	-1.5	-0.9	-1.4	60	55	NO	NO	NO	NO	NO
22.2	13480	38A MYRTLE STREET NORTH SYDNEY	First	W	50	44	49	43	50	45	50	44	-0.7	-1.1	-0.6	-1.1	60	55	NO	NO	NO	NO	NO
22.2	13480	38A MYRTLE STREET NORTH SYDNEY	First	S	51	46	50	44	52	46	51	45	-1.3	-1.6	-1.2	-1.5	60	55	NO	NO	NO	NO	NO
22.2	13480	38A MYRTLE STREET NORTH SYDNEY	First	E	54	48	53	47	54	49	53	47	-1.0	-1.4	-0.9	-1.4	60	55	NO	NO	NO	NO	NO
22.2	13494	80 WEST STREET NORTH SYDNEY	Ground	E	66	59	65	60	67	60	66	60	-0.7	0.1	-0.7	0.0	60	55	NO	NO	NO	NO	NO
22.2	13494	80 WEST STREET NORTH SYDNEY	Ground	N	51	45	50	44	51	45	50	44	-1.2	-1.0	-1.2	-1.0	60	55	NO	NO	NO	NO	NO
22.2	13494	80 WEST STREET NORTH SYDNEY	Ground	W	50	44	49	43	50	45	49	44	-0.9	-1.3	-0.8	-1.2	60	55	NO	NO	NO	NO	NO
22.2	13495	78 WEST STREET NORTH SYDNEY	Ground	W	50	45	49	43	50	45	49	44	-0.9	-1.3	-0.9	-1.3	60	55	NO	NO	NO	NO	NO
22.2	13495	78 WEST STREET NORTH SYDNEY	Ground	E	66	60	66	60	67	60	66	60	-0.8	0.1	-0.7	0.0	60	55	NO	NO	NO	NO	NO
22.2	13496	30 MYRTLE STREET NORTH SYDNEY	Ground	N	52	47	51	46	53	48	52	46	-1.2	-1.6	-1.1	-1.7	60	55	NO	NO	NO	NO	NO
22.2	13496	30 MYRTLE STREET NORTH SYDNEY	Ground	W	49	43	48	42	49	44	48	42	-0.9	-1.5	-0.8	-1.5	60	55	NO	NO	NO	NO	NO
22.2	13496	30 MYRTLE STREET NORTH SYDNEY	Ground	S	50	44	49	43	50	45	49	43	-1.1	-1.5	-1.1	-1.5	60	55	NO	NO	NO	NO	NO
22.2	13496	30 MYRTLE STREET NORTH SYDNEY	Ground	E	51	46	50	44	52	46	51	45	-0.9	-1.5	-0.9	-1.4	60	55	NO	NO	NO	NO	NO
22.2	13498	28 MYRTLE STREET NORTH SYDNEY	Ground	W	51	44	50	44	51	45	51	44	-0.5	-0.7	-0.4	-0.6	60	55	NO	NO	NO	NO	NO
22.2	13498	28 MYRTLE STREET NORTH SYDNEY	Ground	S	50	45	49	43	51	45	50	44	-1.1	-1.5	-1.1	-1.5	60	55	NO	NO	NO	NO	NO
22.2	13498	28 MYRTLE STREET NORTH SYDNEY	Ground	E	49	44	48	42	49	44	49	43	-0.9	-1.5	-0.8	-1.4	60	55	NO	NO	NO	NO	NO
22.2	13498	28 MYRTLE STREET NORTH SYDNEY	Ground	N	52	47	51	45	53	47	52	46	-1.1	-1.6	-1.1	-1.5	60	55	NO	NO	NO	NO	NO
22.2	13498	28 MYRTLE STREET NORTH SYDNEY	Ground	W	51	45	50	44	51	45	51	44	-0.6	-0.8	-0.5	-0.8	60	55	NO	NO	NO	NO	NO
22.2	13516	82 WEST STREET NORTH SYDNEY	Ground	S	47	42	46	40	48	42	47	41	-1.0	-1.3	-0.9	-1.2	60	54	NO	NO	NO	NO	NO
22.2	13516	82 WEST STREET NORTH SYDNEY	Ground	W	47	41	46	40	47	41	46	40	-0.9	-1.2	-0.8	-1.2	59	53	NO	NO	NO	NO	NO
22.2	13516	82 WEST STREET NORTH SYDNEY	Ground	S	54	48	53	47	55	48	54	48	-1.0	-0.5	-1.0	-0.6	60	55	NO	NO	NO	NO	NO
22.2	13516	82 WEST STREET NORTH SYDNEY	Ground	E	67	61	67	61	68	61	67	61	-0.7	0.2	-0.6	0.1	60	55	NO	NO	NO	NO	NO
22.2	13516	82 WEST STREET NORTH SYDNEY	First	S	51	45	50	44	51	46	50	44	-1.1	-1.4	-1.0	-1.3	60	55	NO	NO	NO	NO	NO
22.2	13516	82 WEST STREET NORTH SYDNEY	First	W	50	45	49	43	50	45	50	44	-0.9	-1.2	-0.8	-1.3	60	55	NO	NO	NO	NO	NO
22.2	13516	82 WEST STREET NORTH SYDNEY	First	S	56	50	55	49	57	50	56	50	-1.0	-0.6	-1.0	-0.6	60	55	NO	NO	NO	NO	NO
22.2	13516	82 WEST STREET NORTH SYDNEY	First	E	67	60	66	61	68	61	67	61	-0.7	0.2	-0.7	0.1	60	55	NO	NO	NO	NO	NO
22.2	13517	84 WEST STREET NORTH SYDNEY	Ground	E	67	60	67	61	68	61	67	61	-0.7	0.3	-0.6	0.0	60	55	NO	NO	NO	NO	NO
22.2	13517	84 WEST STREET NORTH SYDNEY	Ground	N	51	45	50	44	51	45	50	44	-1.0	-0.7	-1.0	-0.8	60	55	NO	NO	NO	NO	NO
22.2	13517	84 WEST STREET NORTH SYDNEY	Ground	W	48	42	47	41	48	43	48	42	-0.8	-1.2	-0.7	-1.2	60	55	NO	NO	NO	NO	NO

NCA	Receiver ID	Address	Floor Level	Facade	Opening Year 2027				Design Year 2037				Increase (Do Smthng - Do Nothing)				NCG project road noise criteria		Do noise levels exceed the cumulative limit with project roads adding ≥2dB to the total noise levels?		Is the contribution from the road project Acute?		Consider further treatment?
					Do Nothing		Do Smthng		Do Nothing		Do Smthng		Opening Year 2027		Design Year 2037								
					Day	Night	Day	Night	Day	Night	Day	Night	Day	Night	Day	Night	Day	Night	Day	Night	$L_{Aeq,15hr}$ ≥ 65dB	$L_{Aeq,9hr}$ ≥ 60dB	
22.2	13517	84 WEST STREET NORTH SYDNEY	First	E	67	60	66	61	67	61	67	61	-0.7	0.2	-0.6	0.0	60	55	NO	NO	NO	NO	NO
22.2	13517	84 WEST STREET NORTH SYDNEY	First	N	53	47	51	46	53	47	52	46	-1.1	-0.9	-1.0	-0.9	60	55	NO	NO	NO	NO	NO
22.2	13517	84 WEST STREET NORTH SYDNEY	First	W	50	45	50	44	51	45	50	44	-0.8	-1.2	-0.7	-1.1	60	55	NO	NO	NO	NO	NO
22.2	13550	86-88 WEST STREET NORTH SYDNEY	Ground	E	67	60	66	61	68	61	67	61	-0.7	0.2	-0.6	0.1	60	55	NO	NO	NO	NO	NO
22.2	13550	86-88 WEST STREET NORTH SYDNEY	Ground	N	59	53	58	53	60	53	59	53	-0.8	-0.1	-0.7	-0.2	60	55	NO	NO	NO	NO	NO
22.2	13550	86-88 WEST STREET NORTH SYDNEY	Ground	W	48	43	47	41	48	43	48	42	-0.7	-1.3	-0.7	-1.2	60	55	NO	NO	NO	NO	NO
22.2	13550	86-88 WEST STREET NORTH SYDNEY	Ground	S	51	45	50	44	51	45	50	45	-1.0	-0.8	-1.0	-0.8	60	55	NO	NO	NO	NO	NO
22.2	13550	86-88 WEST STREET NORTH SYDNEY	First	E	67	60	66	61	67	61	67	61	-0.7	0.2	-0.7	0.1	60	55	NO	NO	NO	NO	NO
22.2	13550	86-88 WEST STREET NORTH SYDNEY	First	N	60	54	60	54	61	54	60	54	-0.8	-0.1	-0.7	-0.2	60	55	NO	NO	NO	NO	NO
22.2	13550	86-88 WEST STREET NORTH SYDNEY	First	W	50	45	50	44	51	45	50	44	-0.8	-1.2	-0.7	-1.2	60	55	NO	NO	NO	NO	NO
22.2	13550	86-88 WEST STREET NORTH SYDNEY	First	S	53	47	52	46	53	47	52	46	-1.1	-0.9	-1.0	-1.0	60	55	NO	NO	NO	NO	NO
22.2	13572	39 EMMETT STREET CROWS NEST	Ground	S	51	46	50	44	52	46	50	45	-1.3	-1.7	-1.3	-1.8	60	55	NO	NO	NO	NO	NO
22.2	13572	39 EMMETT STREET CROWS NEST	Ground	E	52	47	51	45	52	47	51	46	-1.3	-1.7	-1.1	-1.7	60	55	NO	NO	NO	NO	NO
22.2	13572	39 EMMETT STREET CROWS NEST	Ground	S	51	46	50	44	52	46	50	45	-1.3	-1.7	-1.3	-1.7	60	55	NO	NO	NO	NO	NO
22.2	13572	39 EMMETT STREET CROWS NEST	Ground	E	52	47	51	45	52	47	51	46	-1.0	-1.5	-1.0	-1.5	60	55	NO	NO	NO	NO	NO
22.2	13572	39 EMMETT STREET CROWS NEST	Ground	N	54	48	53	47	54	49	53	47	-1.0	-1.3	-1.0	-1.3	60	55	NO	NO	NO	NO	NO
22.2	13576	86-88 WEST STREET NORTH SYDNEY	Ground	E	51	45	50	44	51	46	50	44	-0.8	-1.4	-0.8	-1.3	60	55	NO	NO	NO	NO	NO
22.2	13576	86-88 WEST STREET NORTH SYDNEY	Ground	N	55	49	54	49	56	50	55	49	-1.0	-0.8	-0.9	-0.9	60	55	NO	NO	NO	NO	NO
22.2	13576	86-88 WEST STREET NORTH SYDNEY	Ground	W	50	45	49	43	51	45	50	44	-0.8	-1.4	-0.8	-1.3	60	55	NO	NO	NO	NO	NO
22.2	13576	86-88 WEST STREET NORTH SYDNEY	Ground	S	50	45	49	43	51	45	50	44	-1.1	-1.4	-1.0	-1.3	60	55	NO	NO	NO	NO	NO
22.2	13580	35 EMMETT STREET CROWS NEST	Ground	N	54	48	53	47	54	49	53	47	-1.0	-1.3	-0.9	-1.3	60	55	NO	NO	NO	NO	NO
22.2	13580	35 EMMETT STREET CROWS NEST	Ground	W	49	44	48	42	49	44	48	42	-1.0	-1.6	-0.9	-1.6	60	55	NO	NO	NO	NO	NO
22.2	13580	35 EMMETT STREET CROWS NEST	Ground	S	51	45	49	44	51	46	50	44	-1.3	-1.7	-1.2	-1.6	60	55	NO	NO	NO	NO	NO
22.2	13581	37 EMMETT STREET CROWS NEST	Ground	S	50	44	49	43	50	45	49	43	-1.2	-1.5	-1.1	-1.5	60	55	NO	NO	NO	NO	NO
22.2	13581	37 EMMETT STREET CROWS NEST	Ground	E	48	43	48	42	49	44	48	42	-0.9	-1.4	-0.8	-1.5	60	55	NO	NO	NO	NO	NO
22.2	13581	37 EMMETT STREET CROWS NEST	Ground	N	54	48	53	47	54	49	53	47	-1.0	-1.3	-1.0	-1.3	60	55	NO	NO	NO	NO	NO
22.2	13590	33 EMMETT STREET CROWS NEST	Ground	S	51	46	50	44	52	46	51	45	-1.3	-1.7	-1.2	-1.6	60	55	NO	NO	NO	NO	NO
22.2	13590	33 EMMETT STREET CROWS NEST	Ground	E	49	43	48	42	49	44	48	42	-0.9	-1.5	-0.9	-1.4	60	55	NO	NO	NO	NO	NO
22.2	13590	33 EMMETT STREET CROWS NEST	Ground	N	54	48	53	47	54	49	53	47	-1.0	-1.4	-1.0	-1.4	60	55	NO	NO	NO	NO	NO
22.2	13591	31 EMMETT STREET CROWS NEST	Ground	N	54	48	53	47	54	49	53	47	-1.0	-1.4	-1.0	-1.4	60	55	NO	NO	NO	NO	NO
22.2	13591	31 EMMETT STREET CROWS NEST	Ground	W	49	44	48	42	49	44	49	43	-1.0	-1.6	-0.9	-1.5	60	55	NO	NO	NO	NO	NO
22.2	13591	31 EMMETT STREET CROWS NEST	Ground	W	49	44	48	42	49	44	48	42	-1.0	-1.6	-0.9	-1.5	60	55	NO	NO	NO	NO	NO
22.2	13591	31 EMMETT STREET CROWS NEST	Ground	S	50	44	49	43	50	45	49	43	-1.1	-1.5	-1.1	-1.5	60	55	NO	NO	NO	NO	NO
22.2	13591	31 EMMETT STREET CROWS NEST	Ground	W	49	44	48	42	49	44	49	43	-0.9	-1.4	-0.8	-1.4	60	55	NO	NO	NO	NO	NO
22.2	13593	27 EMMETT STREET CROWS NEST	Ground	N	53	48	52	47	54	49	53	47	-1.0	-1.4	-0.9	-1.4	60	55	NO	NO	NO	NO	NO
22.2	13593	27 EMMETT STREET CROWS NEST	Ground	W	49	43	48	42	49	44	48	42	-1.0	-1.5	-0.9	-1.5	60	55	NO	NO	NO	NO	NO
22.2	13593	27 EMMETT STREET CROWS NEST	Ground	S	51	45	49	44	51	46	50	44	-1.3	-1.7	-1.2	-1.6	60	55	NO	NO	NO	NO	NO
22.2	13594	29 EMMETT STREET CROWS NEST	Ground	S	51	45	50	44	51	46	50	44	-1.2	-1.6	-1.1	-1.6	60	55	NO	NO	NO	NO	NO
22.2	13594	29 EMMETT STREET CROWS NEST	Ground	E	49	43	48	42	49	44	48	42	-1.0	-1.5	-0.9	-1.4	60	55	NO	NO	NO	NO	NO
22.2	13594	29 EMMETT STREET CROWS NEST	Ground	N	53	48	53	47	54	49	53	47	-0.9	-1.3	-0.9	-1.3	60	55	NO	NO	NO	NO	NO
22.2	13601	23 EMMETT STREET CROWS NEST	Ground	N	53	48	52	47	54	49	53	47	-1.0	-1.5	-1.0	-1.5	60	55	NO	NO	NO	NO	NO
22.2	13601	23 EMMETT STREET CROWS NEST	Ground	S	51	45	49	44	51	46	50	44	-1.3	-1.6	-1.2	-1.6	60	55	NO	NO	NO	NO	NO
22.2	13602	25 EMMETT STREET CROWS NEST	Ground	S	51	46	50	44	52	46	50	45	-1.3	-1.7	-1.3	-1.7	60	55	NO	NO	NO	NO	NO
22.2	13602	25 EMMETT STREET CROWS NEST	Ground	E	49	43	48	42	49	44	48	42	-1.0	-1.5	-0.9	-1.4	60	55	NO	NO	NO	NO	NO
22.2	13602	25 EMMETT STREET CROWS NEST	Ground	N	54	48	53	47	54	49	53	47	-1.0	-1.4	-1.0	-1.4	60	55	NO	NO	NO	NO	NO
22.2	13606	17 EMMETT STREET CROWS NEST	Ground	W	49	44	48	42	49	44	49	43	-0.9	-1.4	-0.8	-1.3	60	55	NO	NO	NO	NO	NO
22.2	13606	17 EMMETT STREET CROWS NEST	Ground	S	52	46	50	44	52	46	51	45	-1.2	-1.5	-1.0	-1.5	60	55	NO	NO	NO	NO	NO
22.2	13606	17 EMMETT STREET CROWS NEST	Ground	E	49	43	48	42	49	44	48	42	-0.9	-1.5	-0.8	-1.4	60	55	NO	NO	NO	NO	NO
22.2	13606	17 EMMETT STREET CROWS NEST	Ground	N	53	48	52	46	53	48	52	47	-0.9	-1.4	-0.8	-1.3	60	55	NO	NO	NO	NO	NO
22.2	13606	17 EMMETT STREET CROWS NEST	Ground	W	49	44	48	43	50	44	49	43	-0.9	-1.4	-0.8	-1.4	60	55	NO	NO	NO	NO	NO
22.2	13607	21 EMMETT STREET CROWS NEST	Ground	S	51	45	50	44	51	46	50	44	-1.0	-1.4	-1.0	-1.3	60	55	NO	NO	NO	NO	NO
22.2	13607	21 EMMETT STREET CROWS NEST	Ground	N	53	48	52	47	54	49	53	47	-1.0	-1.5	-1.0	-1.4	60	55	NO	NO	NO	NO	NO
22.2	13608	19 EMMETT STREET CROWS NEST	Ground	N	53	48	52	47	54	48	53	47	-1.0	-1.4	-0.9	-1.4	60	55	NO	NO	NO	NO	NO
22.2	13608	19 EMMETT STREET CROWS NEST	Ground	W	49	43	48	42	49	44	48	42	-0.9	-1.5	-0.8	-1.5	60	55	NO	NO	NO	NO	NO
22.2	13608	19 EMMETT STREET CROWS NEST	Ground	S	51	45	50	44	51	46	50	44	-1.0	-1.4	-0.9	-1.3	60	55	NO	NO	NO	NO	NO
22.2	13615	13 EMMETT STREET CROWS NEST	Ground	N	53	48	52	46	53	48	52	47	-0.9	-1.4	-0.9	-1.4	60	55	NO	NO	NO	NO	NO
22.2	13615	13 EMMETT STREET CROWS NEST	Ground	W	49	44	48	42	49	44	49	43	-0.8	-1.4	-0.7	-1.4	60	55	NO	NO	NO	NO	NO
22.2	13615	13 EMMETT STREET CROWS NEST	Ground	S	50	45	49	43	51	46	50	44	-1.2	-1.6	-1.2	-1.7	60	55	NO	NO	NO	NO	NO
22.2	13616	15 EMMETT STREET CROWS NEST	Ground	S	51	45	50	44	51	45	50	44	-1.0	-1.4	-0.9	-1.3	60	55	NO	NO	NO	NO	NO
22.2	13616	15 EMMETT STREET CROWS NEST	Ground	E	50	45	49	43	50	45	50	44	-0.9	-1.4	-0.8	-1.5	60	55	NO	NO	NO	NO	NO
22.2	13616	15 EMMETT STREET CROWS NEST	Ground	N	53	48	52	46	53	48	52	47	-0.9	-1.4	-0.9	-1.4	60	55	NO	NO	NO	NO	NO
22.2	13622	11 EMMETT STREET CROWS NEST	Ground	N	53	48	52	46	53	48	52	47	-1.0	-1.4	-0.9	-1.5	60	55	NO	NO	NO	NO	NO

NCA	Receiver ID	Address	Floor Level	Facade	Opening Year 2027				Design Year 2037				Increase (Do Smthng - Do Nothing)				NCG project road noise criteria		Do noise levels exceed the cumulative limit with project roads adding ≥2dB to the total noise levels?		Is the contribution from the road project Acute?		Consider further treatment?
					Do Nothing		Do Smthng		Do Nothing		Do Smthng		Opening Year 2027		Design Year 2037								
					Day	Night	Day	Night	Day	Night	Day	Night	Day	Night	Day	Night	Day	Night	Day	Night	$L_{Aeq,15hr}$ ≥ 65dB	$L_{Aeq,9hr}$ ≥ 60dB	
22.2	13622	11 EMMETT STREET CROWS NEST	Ground	W	49	44	49	43	50	44	49	43	-0.8	-1.3	-0.6	-1.2	60	55	NO	NO	NO	NO	NO
22.2	13622	11 EMMETT STREET CROWS NEST	Ground	S	51	45	49	44	51	46	50	44	-1.2	-1.7	-1.1	-1.6	60	55	NO	NO	NO	NO	NO
22.2	13622	11 EMMETT STREET CROWS NEST	Ground	SE	50	45	49	44	51	46	50	44	-1.0	-1.5	-0.9	-1.4	60	55	NO	NO	NO	NO	NO
22.2	13622	11 EMMETT STREET CROWS NEST	Ground	E	50	45	49	43	50	45	50	44	-0.9	-1.5	-0.7	-1.4	60	55	NO	NO	NO	NO	NO
22.2	37808	66 WEST STREET NORTH SYDNEY	Ground	N	50	45	49	44	51	46	50	44	-1.0	-1.4	-0.9	-1.4	60	55	NO	NO	NO	NO	NO
22.2	37808	66 WEST STREET NORTH SYDNEY	Ground	W	50	44	49	43	50	45	49	43	-0.9	-1.3	-0.8	-1.4	60	55	NO	NO	NO	NO	NO
22.2	37808	66 WEST STREET NORTH SYDNEY	Ground	E	66	59	65	59	66	59	65	59	-0.8	0.1	-0.8	0.0	60	55	NO	NO	NO	NO	NO
22.2	37809	34 MYRTLE STREET NORTH SYDNEY	Ground	S	51	46	50	44	52	46	51	45	-1.3	-1.5	-1.2	-1.6	60	55	NO	NO	NO	NO	NO
22.2	37809	34 MYRTLE STREET NORTH SYDNEY	Ground	E	48	43	47	41	49	43	48	42	-1.0	-1.4	-0.9	-1.4	60	55	NO	NO	NO	NO	NO
22.2	37809	34 MYRTLE STREET NORTH SYDNEY	Ground	N	50	44	49	43	50	45	49	43	-1.0	-1.5	-0.9	-1.5	60	55	NO	NO	NO	NO	NO
22.3	8226	116A FALCON STREET CROWS NEST	Ground	S	73	67	73	67	73	68	74	68	0.2	0.2	0.3	0.2	60	55	NO	NO	NO	NO	NO
22.3	8226	116A FALCON STREET CROWS NEST	Ground	E	63	57	63	57	63	57	63	58	0.1	0.0	0.2	0.1	60	55	NO	NO	NO	NO	NO
22.3	8226	116A FALCON STREET CROWS NEST	Ground	N	54	49	54	48	54	49	54	48	-0.3	-0.7	-0.2	-0.7	60	55	NO	NO	NO	NO	NO
22.3	8226	116A FALCON STREET CROWS NEST	Ground	W	56	51	56	51	57	51	57	51	0.0	-0.3	0.1	-0.2	60	55	NO	NO	NO	NO	NO
22.3	8227	114 FALCON STREET CROWS NEST	Ground	E	55	49	54	49	55	50	55	49	-0.3	-0.7	-0.1	-0.7	60	55	NO	NO	NO	NO	NO
22.3	8227	114 FALCON STREET CROWS NEST	Ground	N	54	49	54	48	55	49	54	48	-0.5	-0.9	-0.4	-0.9	60	55	NO	NO	NO	NO	NO
22.3	8227	114 FALCON STREET CROWS NEST	Ground	W	59	53	59	53	59	53	59	53	0.1	0.0	0.2	0.0	60	55	NO	NO	NO	NO	NO
22.3	8227	114 FALCON STREET CROWS NEST	Ground	S	74	68	74	68	74	69	75	69	0.2	0.2	0.3	0.3	60	55	NO	NO	NO	NO	NO
22.3	8227	114 FALCON STREET CROWS NEST	Ground	S	74	68	74	68	74	68	74	69	0.3	0.3	0.3	0.4	60	55	NO	NO	NO	NO	NO
22.3	8227	114 FALCON STREET CROWS NEST	Ground	E	53	48	53	47	54	48	54	48	-0.2	-0.5	0.0	-0.5	60	55	NO	NO	NO	NO	NO
22.3	8227	114 FALCON STREET CROWS NEST	Ground	N	55	49	54	49	55	50	55	49	-0.5	-0.9	-0.3	-0.9	60	55	NO	NO	NO	NO	NO
22.3	8227	114 FALCON STREET CROWS NEST	Ground	W	54	49	54	48	54	49	54	49	-0.2	-0.5	-0.1	-0.5	60	55	NO	NO	NO	NO	NO
22.3	8227	114 FALCON STREET CROWS NEST	Ground	N	54	49	54	48	54	49	54	48	-0.3	-0.6	-0.1	-0.6	60	55	NO	NO	NO	NO	NO
22.3	13673	90 WEST STREET CROWS NEST	Ground	N	52	46	51	45	52	47	51	46	-1.1	-1.1	-1.1	-1.1	60	55	NO	NO	NO	NO	NO
22.3	13673	90 WEST STREET CROWS NEST	Ground	W	50	45	50	44	51	46	50	44	-0.8	-1.3	-0.8	-1.3	60	55	NO	NO	NO	NO	NO
22.3	13673	90 WEST STREET CROWS NEST	Ground	S	50	44	49	43	50	45	49	43	-1.0	-1.4	-0.9	-1.4	60	55	NO	NO	NO	NO	NO
22.3	13673	90 WEST STREET CROWS NEST	Ground	W	50	44	49	43	50	45	49	43	-0.9	-1.3	-0.9	-1.2	60	55	NO	NO	NO	NO	NO
22.3	13673	90 WEST STREET CROWS NEST	Ground	S	57	51	56	50	57	51	57	51	-0.9	-0.3	-0.8	-0.4	60	55	NO	NO	NO	NO	NO
22.3	13673	90 WEST STREET CROWS NEST	Ground	E	66	59	65	59	66	60	66	60	-0.7	0.2	-0.7	0.1	60	55	NO	NO	NO	NO	NO
22.3	13699	95 WEST STREET CROWS NEST	Ground	E	66	59	65	59	66	59	65	59	-0.8	0.0	-0.9	-0.1	60	55	NO	NO	NO	NO	NO
22.3	13699	95 WEST STREET CROWS NEST	Ground	N	53	48	52	47	54	48	53	47	-1.1	-1.1	-0.9	-1.1	60	55	NO	NO	NO	NO	NO
22.3	13699	95 WEST STREET CROWS NEST	Ground	W	50	45	50	44	51	46	50	44	-0.8	-1.3	-0.7	-1.2	60	55	NO	NO	NO	NO	NO
22.3	13699	95 WEST STREET CROWS NEST	Ground	N	53	48	52	47	54	48	53	47	-1.1	-1.1	-0.9	-1.1	60	55	NO	NO	NO	NO	NO
22.3	13699	95 WEST STREET CROWS NEST	Ground	W	50	45	50	44	51	46	50	44	-0.8	-1.3	-0.8	-1.3	60	55	NO	NO	NO	NO	NO
22.3	13700	92 WEST STREET CROWS NEST	Ground	W	51	45	50	44	51	46	50	44	-0.9	-1.3	-0.7	-1.2	60	55	NO	NO	NO	NO	NO
22.3	13700	92 WEST STREET CROWS NEST	Ground	S	53	47	51	46	53	47	52	46	-1.1	-1.0	-1.0	-1.0	60	55	NO	NO	NO	NO	NO
22.3	13700	92 WEST STREET CROWS NEST	Ground	E	66	59	65	59	66	60	66	60	-0.8	0.1	-0.8	0.0	60	55	NO	NO	NO	NO	NO
22.3	13704	52 EMMETT STREET CROWS NEST	Ground	N	52	47	51	46	53	48	52	46	-0.9	-1.4	-0.9	-1.4	60	55	NO	NO	NO	NO	NO
22.3	13704	52 EMMETT STREET CROWS NEST	Ground	W	49	44	48	43	50	44	49	43	-1.0	-1.5	-0.8	-1.5	60	55	NO	NO	NO	NO	NO
22.3	13704	52 EMMETT STREET CROWS NEST	Ground	S	52	47	51	45	53	47	51	46	-1.2	-1.3	-1.2	-1.3	60	55	NO	NO	NO	NO	NO
22.3	13705	54 EMMETT STREET CROWS NEST	Ground	S	53	47	51	46	53	47	52	46	-1.3	-1.3	-1.1	-1.3	60	55	NO	NO	NO	NO	NO
22.3	13705	54 EMMETT STREET CROWS NEST	Ground	N	52	46	51	45	52	47	51	45	-0.9	-1.5	-0.8	-1.4	60	55	NO	NO	NO	NO	NO
22.3	13707	56 EMMETT STREET CROWS NEST	Ground	S	53	47	52	46	53	48	52	46	-1.3	-1.3	-1.2	-1.3	60	55	NO	NO	NO	NO	NO
22.3	13707	56 EMMETT STREET CROWS NEST	Ground	E	53	48	52	46	54	48	53	47	-1.2	-1.5	-1.0	-1.5	60	55	NO	NO	NO	NO	NO
22.3	13707	56 EMMETT STREET CROWS NEST	Ground	N	53	48	52	46	53	48	52	47	-1.1	-1.6	-1.0	-1.5	60	55	NO	NO	NO	NO	NO
22.3	13722	50 EMMETT STREET CROWS NEST	Ground	N	53	48	52	46	53	48	52	46	-1.0	-1.6	-0.9	-1.5	60	55	NO	NO	NO	NO	NO
22.3	13722	50 EMMETT STREET CROWS NEST	Ground	W	49	44	48	42	49	44	49	43	-1.0	-1.5	-0.8	-1.5	60	55	NO	NO	NO	NO	NO
22.3	13722	50 EMMETT STREET CROWS NEST	Ground	S	52	46	51	45	52	47	51	45	-1.2	-1.4	-1.2	-1.4	60	55	NO	NO	NO	NO	NO
22.3	13722	50 EMMETT STREET CROWS NEST	Ground	E	49	44	48	42	49	44	48	43	-0.9	-1.4	-0.8	-1.4	60	55	NO	NO	NO	NO	NO
22.3	13725	42 EMMETT STREET CROWS NEST	Ground	N	52	46	51	45	52	47	51	45	-0.9	-1.4	-0.7	-1.4	60	55	NO	NO	NO	NO	NO
22.3	13725	42 EMMETT STREET CROWS NEST	Ground	W	49	44	48	42	49	44	49	43	-1.0	-1.5	-0.8	-1.5	60	55	NO	NO	NO	NO	NO
22.3	13725	42 EMMETT STREET CROWS NEST	Ground	S	51	46	50	44	52	46	51	45	-1.2	-1.5	-1.1	-1.5	60	55	NO	NO	NO	NO	NO
22.3	13726	44 EMMETT STREET CROWS NEST	Ground	S	51	46	50	44	52	46	51	45	-1.2	-1.5	-1.2	-1.4	60	55	NO	NO	NO	NO	NO
22.3	13726	44 EMMETT STREET CROWS NEST	Ground	E	50	45	49	43	50	45	50	44	-0.9	-1.5	-0.8	-1.4	60	55	NO	NO	NO	NO	NO
22.3	13726	44 EMMETT STREET CROWS NEST	Ground	N	52	47	51	46	53	48	52	46	-0.9	-1.4	-0.8	-1.4	60	55	NO	NO	NO	NO	NO
22.3	13728	48 EMMETT STREET CROWS NEST	Ground	S	51	46	50	45	52	46	51	45	-1.2	-1.4	-1.1	-1.4	60	55	NO	NO	NO	NO	NO
22.3	13728	48 EMMETT STREET CROWS NEST	Ground	E	49	44	48	42	49	44	49	43	-0.9	-1.4	-0.8	-1.4	60	55	NO	NO	NO	NO	NO
22.3	13728	48 EMMETT STREET CROWS NEST	Ground	NE	52	47	51	45	52	47	51	46	-0.9	-1.5	-0.8	-1.4	60	55	NO	NO	NO	NO	NO
22.3	13729	46 EMMETT STREET CROWS NEST	Ground	N	53	47	52	46	53	48	52	46	-1.1	-1.5	-1.0	-1.5	60	55	NO	NO	NO	NO	NO
22.3	13729	46 EMMETT STREET CROWS NEST	Ground	W	49	44	49	43	50	45	49	43	-0.9	-1.5	-0.7	-1.4	60	55	NO	NO	NO	NO	NO
22.3	13729	46 EMMETT STREET CROWS NEST	Ground	S	51	46	50	45	52	46	51	45	-1.2	-1.5	-1.1	-1.5	60	55	NO	NO	NO	NO	NO
22.3	13746	54 EMMETT STREET CROWS NEST	Ground	N	53	48	52	46	53	48	53	47	-0.9	-1.5	-0.8	-1.4	60	55	NO	NO	NO	NO	NO
22.3	13746	54 EMMETT STREET CROWS NEST	Ground	W	50	45	50	44	51	46	50	44	-0.9	-1.3	-0.7	-1.3	60	55	NO	NO	NO	NO	NO
22.3	13746	54 EMMETT STREET CROWS NEST	Ground	S	51	46	50	44	52	46	51	45	-1.3	-1.7	-1.2	-1.6	60	55	NO	NO	NO	NO	NO

NCA	Receiver ID	Address	Floor Level	Facade	Opening Year 2027				Design Year 2037				Increase (Do Smthng - Do Nothing)				NCG project road noise criteria		Do noise levels exceed the cumulative limit with project roads adding ≥2dB to the total noise levels?		Is the contribution from the road project Acute?		Consider further treatment?
					Do Nothing		Do Smthng		Do Nothing		Do Smthng		Opening Year 2027		Design Year 2037								
					Day	Night	Day	Night	Day	Night	Day	Night	Day	Night	Day	Night	Day	Night	Day	Night	$L_{Aeq,15hr}$ ≥ 65dB	$L_{Aeq,9hr}$ ≥ 60dB	
22.3	13747	56 EMMETT STREET CROWS NEST	Ground	S	52	47	51	45	52	47	51	45	-1.3	-1.7	-1.2	-1.7	60	55	NO	NO	NO	NO	NO
22.3	13747	56 EMMETT STREET CROWS NEST	Ground	E	53	48	52	46	53	48	52	47	-1.1	-1.6	-1.0	-1.5	60	55	NO	NO	NO	NO	NO
22.3	13747	56 EMMETT STREET CROWS NEST	Ground	N	53	48	52	46	54	48	53	47	-0.9	-1.5	-0.9	-1.4	60	55	NO	NO	NO	NO	NO
22.3	13748	40 EMMETT STREET CROWS NEST	Ground	N	52	47	52	46	53	48	52	46	-0.9	-1.5	-0.9	-1.5	60	55	NO	NO	NO	NO	NO
22.3	13748	40 EMMETT STREET CROWS NEST	Ground	W	49	44	48	42	49	44	49	43	-1.0	-1.5	-0.8	-1.5	60	55	NO	NO	NO	NO	NO
22.3	13748	40 EMMETT STREET CROWS NEST	Ground	S	51	46	50	44	52	46	51	45	-1.2	-1.5	-1.2	-1.5	60	55	NO	NO	NO	NO	NO
22.3	13748	40 EMMETT STREET CROWS NEST	Ground	E	49	43	48	42	49	44	48	42	-0.9	-1.4	-0.8	-1.4	60	55	NO	NO	NO	NO	NO
22.3	13750	38 EMMETT STREET CROWS NEST	Ground	N	53	48	52	46	53	48	52	47	-0.9	-1.5	-0.9	-1.4	60	55	NO	NO	NO	NO	NO
22.3	13750	38 EMMETT STREET CROWS NEST	Ground	S	51	46	50	44	52	46	50	45	-1.3	-1.6	-1.2	-1.6	60	55	NO	NO	NO	NO	NO
22.3	13750	38 EMMETT STREET CROWS NEST	Ground	E	49	44	48	42	49	44	49	43	-0.9	-1.4	-0.8	-1.4	60	55	NO	NO	NO	NO	NO
22.3	13751	36 EMMETT STREET CROWS NEST	Ground	N	53	47	52	46	53	48	52	46	-1.0	-1.5	-0.9	-1.5	60	55	NO	NO	NO	NO	NO
22.3	13751	36 EMMETT STREET CROWS NEST	Ground	S	51	46	50	44	52	46	50	45	-1.3	-1.6	-1.2	-1.6	60	55	NO	NO	NO	NO	NO
22.3	13752	18 EMMETT STREET CROWS NEST	Ground	S	50	45	49	43	51	45	49	43	-1.5	-1.9	-1.4	-1.8	60	55	NO	NO	NO	NO	NO
22.3	13752	18 EMMETT STREET CROWS NEST	Ground	E	48	43	47	41	48	43	47	42	-0.9	-1.5	-0.8	-1.4	60	55	NO	NO	NO	NO	NO
22.3	13752	18 EMMETT STREET CROWS NEST	Ground	N	51	46	50	44	52	46	51	45	-1.0	-1.6	-0.9	-1.5	60	55	NO	NO	NO	NO	NO
22.3	13752	18 EMMETT STREET CROWS NEST	Ground	W	46	40	45	39	46	41	45	39	-0.8	-1.4	-0.7	-1.4	58	53	NO	NO	NO	NO	NO
22.3	13752	18 EMMETT STREET CROWS NEST	First	S	52	46	51	45	52	47	51	45	-1.2	-1.5	-1.2	-1.5	60	55	NO	NO	NO	NO	NO
22.3	13752	18 EMMETT STREET CROWS NEST	First	E	53	48	52	47	54	49	53	47	-1.0	-1.4	-0.9	-1.4	60	55	NO	NO	NO	NO	NO
22.3	13752	18 EMMETT STREET CROWS NEST	First	N	54	49	53	47	54	49	53	48	-0.9	-1.3	-0.8	-1.3	60	55	NO	NO	NO	NO	NO
22.3	13752	18 EMMETT STREET CROWS NEST	First	W	49	43	48	42	49	44	48	42	-0.8	-1.4	-0.8	-1.3	60	55	NO	NO	NO	NO	NO
22.3	13755	50 EMMETT STREET CROWS NEST	Ground	S	51	46	50	44	51	46	50	45	-1.2	-1.7	-1.2	-1.7	60	55	NO	NO	NO	NO	NO
22.3	13755	50 EMMETT STREET CROWS NEST	Ground	E	52	47	52	46	53	48	52	46	-0.9	-1.5	-0.8	-1.4	60	55	NO	NO	NO	NO	NO
22.3	13755	50 EMMETT STREET CROWS NEST	Ground	N	53	48	52	46	53	48	52	47	-1.0	-1.6	-0.9	-1.5	60	55	NO	NO	NO	NO	NO
22.3	13763	20 EMMETT STREET CROWS NEST	Ground	S	51	46	50	44	51	46	50	44	-1.3	-1.8	-1.2	-1.7	60	55	NO	NO	NO	NO	NO
22.3	13763	20 EMMETT STREET CROWS NEST	Ground	N	52	46	51	45	52	47	51	45	-0.9	-1.4	-0.9	-1.4	60	55	NO	NO	NO	NO	NO
22.3	13763	20 EMMETT STREET CROWS NEST	Ground	W	48	43	47	41	49	43	48	42	-0.9	-1.6	-0.9	-1.5	60	55	NO	NO	NO	NO	NO
22.3	13768	98 WEST STREET CROWS NEST	Ground	W	49	44	48	43	50	44	49	43	-0.7	-1.1	-0.6	-1.1	60	55	NO	NO	NO	NO	NO
22.3	13768	98 WEST STREET CROWS NEST	Ground	S	54	48	53	47	54	48	53	47	-1.1	-0.8	-1.1	-0.9	60	55	NO	NO	NO	NO	NO
22.3	13768	98 WEST STREET CROWS NEST	Ground	E	67	60	66	60	67	60	66	60	-0.8	0.2	-0.7	0.1	60	55	NO	NO	NO	NO	NO
22.3	13768	98 WEST STREET CROWS NEST	First	W	51	46	51	45	52	46	51	45	-0.8	-1.1	-0.6	-1.1	60	55	NO	NO	NO	NO	NO
22.3	13768	98 WEST STREET CROWS NEST	First	S	56	50	55	49	56	50	55	49	-1.0	-0.7	-1.1	-0.8	60	55	NO	NO	NO	NO	NO
22.3	13768	98 WEST STREET CROWS NEST	First	E	67	60	66	60	67	60	66	60	-0.7	0.1	-0.8	0.0	60	55	NO	NO	NO	NO	NO
22.3	13769	100 WEST STREET CROWS NEST	Ground	E	67	60	66	60	67	60	66	60	-0.7	0.3	-0.6	0.1	60	55	NO	NO	NO	NO	NO
22.3	13769	100 WEST STREET CROWS NEST	Ground	N	50	44	49	43	50	44	49	43	-1.1	-0.8	-1.1	-0.9	60	55	NO	NO	NO	NO	NO
22.3	13769	100 WEST STREET CROWS NEST	Ground	W	49	44	49	43	50	44	49	43	-0.7	-1.1	-0.6	-1.2	60	55	NO	NO	NO	NO	NO
22.3	13769	100 WEST STREET CROWS NEST	First	E	67	60	66	60	67	60	66	60	-0.7	0.2	-0.7	0.0	60	55	NO	NO	NO	NO	NO
22.3	13769	100 WEST STREET CROWS NEST	First	N	52	46	50	45	52	46	51	45	-1.2	-1.0	-1.1	-1.0	60	55	NO	NO	NO	NO	NO
22.3	13769	100 WEST STREET CROWS NEST	First	W	52	46	51	45	52	47	51	45	-0.7	-1.1	-0.7	-1.1	60	55	NO	NO	NO	NO	NO
22.3	13770	30 EMMETT STREET CROWS NEST	Ground	S	51	45	49	44	51	46	50	44	-1.1	-1.5	-1.0	-1.5	60	55	NO	NO	NO	NO	NO
22.3	13770	30 EMMETT STREET CROWS NEST	Ground	N	52	47	52	46	53	48	52	46	-0.8	-1.4	-0.7	-1.3	60	55	NO	NO	NO	NO	NO
22.3	13771	28 EMMETT STREET CROWS NEST	Ground	N	52	47	52	46	53	48	52	46	-0.8	-1.4	-0.8	-1.3	60	55	NO	NO	NO	NO	NO
22.3	13771	28 EMMETT STREET CROWS NEST	Ground	S	51	45	49	44	51	46	50	44	-1.1	-1.6	-1.0	-1.6	60	55	NO	NO	NO	NO	NO
22.3	13773	34 EMMETT STREET CROWS NEST	Ground	S	50	45	49	43	51	45	50	44	-1.1	-1.5	-1.0	-1.5	60	55	NO	NO	NO	NO	NO
22.3	13773	34 EMMETT STREET CROWS NEST	Ground	N	53	48	52	46	53	48	52	47	-1.0	-1.6	-1.0	-1.5	60	55	NO	NO	NO	NO	NO
22.3	13773	34 EMMETT STREET CROWS NEST	Ground	E	53	48	52	46	53	48	52	47	-1.1	-1.6	-0.9	-1.5	60	55	NO	NO	NO	NO	NO
22.3	13774	32 EMMETT STREET CROWS NEST	Ground	N	53	48	52	46	53	48	53	47	-1.0	-1.5	-0.9	-1.5	60	55	NO	NO	NO	NO	NO
22.3	13774	32 EMMETT STREET CROWS NEST	Ground	S	51	45	50	44	51	46	50	44	-1.2	-1.6	-1.2	-1.6	60	55	NO	NO	NO	NO	NO
22.3	13780	26 EMMETT STREET CROWS NEST	Ground	S	51	45	49	44	51	46	50	44	-1.2	-1.6	-1.1	-1.6	60	55	NO	NO	NO	NO	NO
22.3	13780	26 EMMETT STREET CROWS NEST	Ground	N	53	48	52	46	53	48	52	47	-1.0	-1.5	-0.8	-1.4	60	55	NO	NO	NO	NO	NO
22.3	13781	24 EMMETT STREET CROWS NEST	Ground	N	53	48	52	46	53	48	52	47	-1.0	-1.6	-0.9	-1.5	60	55	NO	NO	NO	NO	NO
22.3	13781	24 EMMETT STREET CROWS NEST	Ground	S	51	45	49	44	51	46	50	44	-1.2	-1.6	-1.2	-1.6	60	55	NO	NO	NO	NO	NO
22.3	13785	10 EMMETT STREET CROWS NEST	Ground	N	51	46	50	44	51	46	51	45	-1.0	-1.6	-0.9	-1.5	60	55	NO	NO	NO	NO	NO
22.3	13785	10 EMMETT STREET CROWS NEST	Ground	W	48	42	47	41	48	42	47	41	-0.6	-1.1	-0.6	-1.1	60	54	NO	NO	NO	NO	NO
22.3	13785	10 EMMETT STREET CROWS NEST	Ground	S	49	44	48	42	49	44	48	42	-1.3	-1.7	-1.3	-1.7	60	55	NO	NO	NO	NO	NO
22.3	13785	10 EMMETT STREET CROWS NEST	Ground	E	48	43	47	41	48	43	48	42	-0.9	-1.6	-0.8	-1.5	60	55	NO	NO	NO	NO	NO
22.3	13785	10 EMMETT STREET CROWS NEST	First	N	54	48	53	47	54	49	53	47	-1.0	-1.4	-0.9	-1.3	60	55	NO	NO	NO	NO	NO
22.3	13785	10 EMMETT STREET CROWS NEST	First	W	50	44	49	43	50	45	50	44	-0.8	-1.2	-0.7	-1.2	60	55	NO	NO	NO	NO	NO
22.3	13785	10 EMMETT STREET CROWS NEST	First	S	51	45	49	44	51	46	50	44	-1.3	-1.7	-1.2	-1.6	60	55	NO	NO	NO	NO	NO
22.3	13785	10 EMMETT STREET CROWS NEST	First	E	51	46	50	45	52	46	51	45	-1.0	-1.5	-0.9	-1.4	60	55	NO	NO	NO	NO	NO
22.3	13799	102 WEST STREET CROWS NEST	Ground	W	48	43	47	41	48	43	48	42	-0.6	-1.1	-0.5	-1.0	60	55	NO	NO	NO	NO	NO
22.3	13799	102 WEST STREET CROWS NEST	Ground	S	51	45	50	44	51	45	50	44	-1.0	-0.6	-1.0	-0.7	60	55	NO	NO	NO	NO	NO
22.3	13799	102 WEST STREET CROWS NEST	Ground	E	67	60	66	60	67	60	66	60	-0.8	0.2	-0.7	0.1	60	55	NO	NO	NO	NO	NO

NCA	Receiver ID	Address	Floor Level	Facade	Opening Year 2027				Design Year 2037				Increase (Do Smthng - Do Nothing)				NCG project road noise criteria		Do noise levels exceed the cumulative limit with project roads adding ≥2dB to the total noise levels?		Is the contribution from the road project Acute?		Consider further treatment?
					Do Nothing		Do Smthng		Do Nothing		Do Smthng		Opening Year 2027		Design Year 2037								
					Day	Night	Day	Night	Day	Night	Day	Night	Day	Night	Day	Night	Day	Night	Day	Night	$L_{Aeq,15hr} \geq 65dB$	$L_{Aeq,9hr} \geq 60dB$	
22.3	13799	102 WEST STREET CROWS NEST	First	W	50	44	49	43	50	45	50	44	-0.6	-1.0	-0.5	-0.9	60	55	NO	NO	NO	NO	NO
22.3	13799	102 WEST STREET CROWS NEST	First	S	52	46	51	46	53	47	52	46	-1.0	-0.7	-1.0	-0.8	60	55	NO	NO	NO	NO	NO
22.3	13799	102 WEST STREET CROWS NEST	First	E	67	60	66	60	67	61	67	61	-0.7	0.1	-0.7	0.0	60	55	NO	NO	NO	NO	NO
22.3	13799	102 WEST STREET CROWS NEST	Second	W	53	47	52	46	53	47	52	46	-0.6	-0.8	-0.5	-0.9	60	55	NO	NO	NO	NO	NO
22.3	13799	102 WEST STREET CROWS NEST	Second	S	55	49	54	48	56	50	54	49	-1.0	-0.9	-1.1	-0.9	60	55	NO	NO	NO	NO	NO
22.3	13799	102 WEST STREET CROWS NEST	Second	E	67	60	66	60	67	60	66	60	-0.7	0.2	-0.7	0.1	60	55	NO	NO	NO	NO	NO
22.3	13800	102A WEST STREET CROWS NEST	Ground	E	67	60	66	60	67	60	66	60	-0.9	0.1	-0.8	0.0	60	55	NO	NO	NO	NO	NO
22.3	13800	102A WEST STREET CROWS NEST	Ground	W	48	43	48	42	49	43	48	42	-0.7	-1.1	-0.5	-1.0	60	55	NO	NO	NO	NO	NO
22.3	13800	102A WEST STREET CROWS NEST	First	E	67	60	66	60	67	60	66	60	-0.9	0.1	-0.8	0.0	60	55	NO	NO	NO	NO	NO
22.3	13800	102A WEST STREET CROWS NEST	First	W	50	45	50	44	51	45	50	44	-0.7	-1.1	-0.5	-1.0	60	55	NO	NO	NO	NO	NO
22.3	13800	102A WEST STREET CROWS NEST	Second	E	67	60	66	60	67	60	66	60	-0.8	0.1	-0.8	0.0	60	55	NO	NO	NO	NO	NO
22.3	13800	102A WEST STREET CROWS NEST	Second	N	58	52	58	52	59	53	58	52	-0.7	-0.4	-0.5	-0.4	60	55	NO	NO	NO	NO	NO
22.3	13800	102A WEST STREET CROWS NEST	Second	W	53	47	53	47	54	48	53	47	-0.6	-0.7	-0.6	-0.8	60	55	NO	NO	NO	NO	NO
22.3	13810	14 EMMETT STREET CROWS NEST	Ground	E	53	47	51	46	53	48	52	46	-1.1	-1.7	-1.0	-1.6	60	55	NO	NO	NO	NO	NO
22.3	13810	14 EMMETT STREET CROWS NEST	Ground	N	53	48	52	46	53	48	53	47	-0.9	-1.5	-0.9	-1.4	60	55	NO	NO	NO	NO	NO
22.3	13810	14 EMMETT STREET CROWS NEST	Ground	W	48	43	47	41	48	43	47	41	-0.9	-1.6	-0.8	-1.5	60	55	NO	NO	NO	NO	NO
22.3	13810	14 EMMETT STREET CROWS NEST	Ground	S	49	44	48	42	50	44	49	43	-1.2	-1.6	-1.2	-1.6	60	55	NO	NO	NO	NO	NO
22.3	13811	16 EMMETT STREET CROWS NEST	Ground	S	48	42	47	41	48	43	47	41	-1.2	-1.6	-1.0	-1.5	60	55	NO	NO	NO	NO	NO
22.3	13811	16 EMMETT STREET CROWS NEST	Ground	E	45	40	45	39	46	40	45	39	-0.8	-1.3	-0.7	-1.2	58	52	NO	NO	NO	NO	NO
22.3	13811	16 EMMETT STREET CROWS NEST	Ground	N	52	47	51	46	53	48	52	46	-1.0	-1.6	-1.0	-1.6	60	55	NO	NO	NO	NO	NO
22.3	13811	16 EMMETT STREET CROWS NEST	First	S	50	44	49	43	50	45	49	43	-1.1	-1.5	-1.1	-1.5	60	55	NO	NO	NO	NO	NO
22.3	13811	16 EMMETT STREET CROWS NEST	First	E	48	43	48	42	49	43	48	42	-0.8	-1.3	-0.7	-1.2	60	55	NO	NO	NO	NO	NO
22.3	13811	16 EMMETT STREET CROWS NEST	First	N	54	49	53	47	54	49	53	48	-0.9	-1.4	-0.8	-1.3	60	55	NO	NO	NO	NO	NO
22.3	13822	8 EMMETT STREET CROWS NEST	Ground	W	48	43	48	42	49	43	48	42	-0.9	-1.4	-0.8	-1.4	60	55	NO	NO	NO	NO	NO
22.3	13822	8 EMMETT STREET CROWS NEST	Ground	S	48	42	47	41	48	43	48	41	-0.8	-1.4	-0.8	-1.3	60	55	NO	NO	NO	NO	NO
22.3	13822	8 EMMETT STREET CROWS NEST	Ground	E	49	43	48	42	49	44	48	42	-0.7	-1.3	-0.6	-1.2	60	55	NO	NO	NO	NO	NO
22.3	13822	8 EMMETT STREET CROWS NEST	Ground	N	53	48	52	46	53	48	53	47	-0.9	-1.4	-0.8	-1.5	60	55	NO	NO	NO	NO	NO
22.3	13827	6 EMMETT STREET CROWS NEST	Ground	N	52	47	52	46	53	48	52	46	-0.9	-1.5	-0.8	-1.4	60	55	NO	NO	NO	NO	NO
22.3	13827	6 EMMETT STREET CROWS NEST	Ground	W	49	43	49	42	50	44	49	43	-0.5	-0.9	-0.4	-0.8	60	55	NO	NO	NO	NO	NO
22.3	13827	6 EMMETT STREET CROWS NEST	Ground	W	47	41	46	40	47	41	47	41	-0.6	-0.9	-0.6	-0.9	59	53	NO	NO	NO	NO	NO
22.3	13827	6 EMMETT STREET CROWS NEST	Ground	S	47	41	46	40	48	42	47	40	-1.0	-1.5	-1.0	-1.4	60	54	NO	NO	NO	NO	NO
22.3	13827	6 EMMETT STREET CROWS NEST	First	N	54	48	53	47	54	49	54	48	-0.8	-1.2	-0.7	-1.2	60	55	NO	NO	NO	NO	NO
22.3	13827	6 EMMETT STREET CROWS NEST	First	W	51	45	51	44	52	46	51	45	-0.6	-1.0	-0.5	-1.0	60	55	NO	NO	NO	NO	NO
22.3	13827	6 EMMETT STREET CROWS NEST	First	W	49	44	49	43	50	44	49	43	-0.8	-1.2	-0.6	-1.1	60	55	NO	NO	NO	NO	NO
22.3	13827	6 EMMETT STREET CROWS NEST	First	S	50	44	49	43	50	45	49	43	-1.1	-1.6	-1.1	-1.5	60	55	NO	NO	NO	NO	NO
22.3	13831	77 HAYBERRY STREET CROWS NEST	Ground	S	50	45	49	43	51	45	49	43	-1.5	-1.8	-1.4	-1.8	60	55	NO	NO	NO	NO	NO
22.3	13831	77 HAYBERRY STREET CROWS NEST	Ground	E	51	46	50	45	52	47	51	45	-1.0	-1.5	-0.8	-1.5	60	55	NO	NO	NO	NO	NO
22.3	13831	77 HAYBERRY STREET CROWS NEST	Ground	N	52	47	51	46	53	48	52	46	-1.0	-1.6	-0.9	-1.5	60	55	NO	NO	NO	NO	NO
22.3	13831	77 HAYBERRY STREET CROWS NEST	Ground	E	53	47	52	46	53	48	52	46	-1.0	-1.6	-0.9	-1.5	60	55	NO	NO	NO	NO	NO
22.3	13831	77 HAYBERRY STREET CROWS NEST	Ground	N	53	48	52	46	53	48	52	47	-1.0	-1.6	-1.0	-1.5	60	55	NO	NO	NO	NO	NO
22.3	13831	77 HAYBERRY STREET CROWS NEST	Ground	W	48	42	47	41	48	43	48	42	-0.8	-1.2	-0.7	-1.2	60	55	NO	NO	NO	NO	NO
22.3	13831	77 HAYBERRY STREET CROWS NEST	First	S	52	47	51	45	52	47	51	45	-1.3	-1.6	-1.2	-1.7	60	55	NO	NO	NO	NO	NO
22.3	13831	77 HAYBERRY STREET CROWS NEST	First	E	54	49	53	47	54	49	54	48	-0.9	-1.4	-0.8	-1.3	60	55	NO	NO	NO	NO	NO
22.3	13831	77 HAYBERRY STREET CROWS NEST	First	N	54	49	53	48	54	49	54	48	-0.8	-1.3	-0.7	-1.3	60	55	NO	NO	NO	NO	NO
22.3	13831	77 HAYBERRY STREET CROWS NEST	First	E	54	49	53	48	54	49	54	48	-0.8	-1.3	-0.7	-1.2	60	55	NO	NO	NO	NO	NO
22.3	13831	77 HAYBERRY STREET CROWS NEST	First	N	55	49	54	48	55	50	54	49	-0.8	-1.2	-0.7	-1.2	60	55	NO	NO	NO	NO	NO
22.3	13831	77 HAYBERRY STREET CROWS NEST	First	W	51	46	50	45	51	46	51	45	-0.8	-1.1	-0.6	-1.1	60	55	NO	NO	NO	NO	NO
22.3	13842	104 WEST STREET CROWS NEST	Ground	S	51	45	50	44	51	46	50	44	-1.0	-1.4	-0.9	-1.4	60	55	NO	NO	NO	NO	NO
22.3	13842	104 WEST STREET CROWS NEST	Ground	W	50	45	49	43	50	45	50	44	-0.7	-1.3	-0.7	-1.2	60	55	NO	NO	NO	NO	NO
22.3	13842	104 WEST STREET CROWS NEST	Ground	E	67	60	66	60	67	61	66	60	-0.8	0.0	-0.9	-0.1	60	55	NO	NO	NO	NO	NO
22.3	13843	106 WEST STREET CROWS NEST	Ground	E	67	60	66	60	67	60	66	60	-0.9	0.0	-0.9	-0.1	60	55	NO	NO	NO	NO	NO
22.3	13843	106 WEST STREET CROWS NEST	Ground	N	50	45	49	43	51	45	50	44	-1.2	-1.1	-1.1	-1.1	60	55	NO	NO	NO	NO	NO
22.3	13843	106 WEST STREET CROWS NEST	Ground	W	51	46	51	45	52	46	51	45	-0.8	-1.2	-0.7	-1.2	60	55	NO	NO	NO	NO	NO
22.3	13854	108 WEST STREET CROWS NEST	Ground	E	68	61	67	61	68	62	68	62	-0.7	0.1	-0.6	0.0	60	55	NO	NO	NO	NO	NO
22.3	13854	108 WEST STREET CROWS NEST	Ground	N	59	52	58	52	59	53	58	52	-0.8	-0.2	-0.7	-0.3	60	55	NO	NO	NO	NO	NO
22.3	13854	108 WEST STREET CROWS NEST	Ground	W	50	45	50	44	51	45	50	44	-0.5	-1.0	-0.4	-0.9	60	55	NO	NO	NO	NO	NO
22.3	13854	108 WEST STREET CROWS NEST	Ground	S	51	45	50	44	51	45	50	44	-1.1	-0.9	-0.9	-1.0	60	55	NO	NO	NO	NO	NO
22.3	13854	108 WEST STREET CROWS NEST	First	E	68	61	67	61	68	62	68	62	-0.7	0.2	-0.7	0.0	60	55	NO	NO	NO	NO	NO
22.3	13854	108 WEST STREET CROWS NEST	First	N	60	54	59	53	60	54	60	54	-0.8	-0.2	-0.7	-0.3	60	55	NO	NO	NO	NO	NO
22.3	13854	108 WEST STREET CROWS NEST	First	W	52	47	52	46	53	47	52	46	-0.6	-1.1	-0.6	-1.0	60	55	NO	NO	NO	NO	NO
22.3	13854	108 WEST STREET CROWS NEST	First	S	54	48	53	47	54	49	53	47	-1.2	-1.2	-1.2	-1.2	60	55	NO	NO	NO	NO	NO
22.3	13857	91 HAYBERRY STREET CROWS NEST	Ground	S	51	46	50	44	51	46	50	45	-1.1	-1.5	-1.1	-1.4	60	55	NO	NO	NO	NO	NO

NCA	Receiver ID	Address	Floor Level	Facade	Opening Year 2027				Design Year 2037				Increase (Do Smthng - Do Nothing)				NCG project road noise criteria		Do noise levels exceed the cumulative limit with project roads adding ≥2dB to the total noise levels?		Is the contribution from the road project Acute?		Consider further treatment?
					Do Nothing		Do Smthng		Do Nothing		Do Smthng		Opening Year 2027		Design Year 2037								
					Day	Night	Day	Night	Day	Night	Day	Night	Day	Night	Day	Night	Day	Night	Day	Night	$L_{Aeq,15hr}$ ≥ 65dB	$L_{Aeq,9hr}$ ≥ 60dB	
22.3	13857	91 HAYBERRY STREET CROWS NEST	Ground	E	53	48	52	46	53	48	52	47	-0.9	-1.4	-0.9	-1.4	60	55	NO	NO	NO	NO	NO
22.3	13857	91 HAYBERRY STREET CROWS NEST	Ground	N	55	49	54	48	55	50	55	49	-0.9	-1.0	-0.7	-1.0	60	55	NO	NO	NO	NO	NO
22.3	13858	89 HAYBERRY STREET CROWS NEST	Ground	N	55	49	54	48	55	50	54	49	-0.8	-1.1	-0.8	-1.0	60	55	NO	NO	NO	NO	NO
22.3	13858	89 HAYBERRY STREET CROWS NEST	Ground	W	50	44	49	43	50	45	49	43	-0.9	-1.4	-0.8	-1.4	60	55	NO	NO	NO	NO	NO
22.3	13858	89 HAYBERRY STREET CROWS NEST	Ground	S	51	46	50	44	51	46	50	44	-1.2	-1.5	-1.0	-1.5	60	55	NO	NO	NO	NO	NO
22.3	13861	85 HAYBERRY STREET CROWS NEST	Ground	N	54	49	54	48	55	49	54	48	-0.8	-1.1	-0.6	-1.0	60	55	NO	NO	NO	NO	NO
22.3	13861	85 HAYBERRY STREET CROWS NEST	Ground	S	51	46	50	44	52	46	50	45	-1.2	-1.6	-1.2	-1.6	60	55	NO	NO	NO	NO	NO
22.3	13862	87 HAYBERRY STREET CROWS NEST	Ground	S	51	46	50	44	51	46	50	45	-1.2	-1.6	-1.1	-1.6	60	55	NO	NO	NO	NO	NO
22.3	13862	87 HAYBERRY STREET CROWS NEST	Ground	SE	50	45	49	44	51	45	50	44	-0.9	-1.4	-0.8	-1.3	60	55	NO	NO	NO	NO	NO
22.3	13862	87 HAYBERRY STREET CROWS NEST	Ground	E	50	44	49	43	50	45	49	44	-0.8	-1.3	-0.7	-1.2	60	55	NO	NO	NO	NO	NO
22.3	13862	87 HAYBERRY STREET CROWS NEST	Ground	N	55	49	54	48	55	50	54	49	-0.8	-1.1	-0.7	-1.1	60	55	NO	NO	NO	NO	NO
22.3	13868	43 HAYBERRY STREET CROWS NEST	Ground	N	51	45	50	44	51	46	50	44	-1.0	-1.5	-0.9	-1.5	60	55	NO	NO	NO	NO	NO
22.3	13868	43 HAYBERRY STREET CROWS NEST	Ground	W	51	45	50	44	51	45	51	44	-0.5	-0.9	-0.5	-0.8	60	55	NO	NO	NO	NO	NO
22.3	13868	43 HAYBERRY STREET CROWS NEST	Ground	S	52	46	51	45	53	46	52	45	-0.9	-1.1	-0.7	-1.0	60	55	NO	NO	NO	NO	NO
22.3	13868	43 HAYBERRY STREET CROWS NEST	Ground	E	49	44	49	43	50	44	49	43	-0.9	-1.4	-0.8	-1.3	60	55	NO	NO	NO	NO	NO
22.3	13868	43 HAYBERRY STREET CROWS NEST	Ground	N	51	45	50	44	51	46	50	44	-1.0	-1.5	-0.9	-1.4	60	55	NO	NO	NO	NO	NO
22.3	13873	50 EMMETT LANE CROWS NEST	Ground	N	52	46	51	45	52	47	51	45	-0.9	-1.6	-0.9	-1.5	60	55	NO	NO	NO	NO	NO
22.3	13873	50 EMMETT LANE CROWS NEST	Ground	W	50	45	49	43	50	45	50	44	-0.8	-1.3	-0.7	-1.3	60	55	NO	NO	NO	NO	NO
22.3	13873	50 EMMETT LANE CROWS NEST	Ground	S	51	45	50	44	51	46	50	44	-1.1	-1.5	-1.0	-1.5	60	55	NO	NO	NO	NO	NO
22.3	13875	47-49 HAYBERRY STREET CROWS NEST	Ground	N	50	45	49	43	51	46	50	44	-1.1	-1.7	-1.0	-1.6	60	55	NO	NO	NO	NO	NO
22.3	13875	47-49 HAYBERRY STREET CROWS NEST	Ground	W	49	44	48	42	49	44	49	43	-0.8	-1.3	-0.7	-1.3	60	55	NO	NO	NO	NO	NO
22.3	13875	47-49 HAYBERRY STREET CROWS NEST	Ground	S	52	46	51	44	52	46	51	45	-1.0	-1.4	-0.9	-1.3	60	55	NO	NO	NO	NO	NO
22.3	13875	47-49 HAYBERRY STREET CROWS NEST	Ground	E	51	46	50	44	52	46	51	45	-1.0	-1.5	-0.8	-1.4	60	55	NO	NO	NO	NO	NO
22.3	13877	79 HAYBERRY STREET CROWS NEST	Ground	N	54	49	53	48	55	49	54	48	-0.9	-1.2	-0.7	-1.2	60	55	NO	NO	NO	NO	NO
22.3	13877	79 HAYBERRY STREET CROWS NEST	Ground	W	50	44	49	43	50	45	49	44	-0.9	-1.4	-0.7	-1.3	60	55	NO	NO	NO	NO	NO
22.3	13877	79 HAYBERRY STREET CROWS NEST	Ground	S	51	45	49	44	51	46	50	44	-1.2	-1.7	-1.1	-1.6	60	55	NO	NO	NO	NO	NO
22.3	13878	83 HAYBERRY STREET CROWS NEST	Ground	SW	50	45	49	43	50	45	49	44	-1.0	-1.5	-0.9	-1.5	60	55	NO	NO	NO	NO	NO
22.3	13878	83 HAYBERRY STREET CROWS NEST	Ground	N	55	49	54	48	55	50	54	48	-0.8	-1.2	-0.8	-1.1	60	55	NO	NO	NO	NO	NO
22.3	13879	81 HAYBERRY STREET CROWS NEST	Ground	N	54	49	53	48	55	49	54	48	-0.9	-1.2	-0.7	-1.2	60	55	NO	NO	NO	NO	NO
22.3	13879	81 HAYBERRY STREET CROWS NEST	Ground	S	50	45	49	43	51	45	50	44	-1.1	-1.6	-1.0	-1.5	60	55	NO	NO	NO	NO	NO
22.3	13880	54 EMMETT LANE CROWS NEST	Ground	E	52	47	51	45	52	47	51	46	-1.0	-1.6	-1.0	-1.6	60	55	NO	NO	NO	NO	NO
22.3	13880	54 EMMETT LANE CROWS NEST	Ground	N	52	46	51	45	52	47	51	45	-1.0	-1.6	-0.9	-1.5	60	55	NO	NO	NO	NO	NO
22.3	13880	54 EMMETT LANE CROWS NEST	Ground	S	51	45	50	44	51	46	50	44	-1.1	-1.5	-1.0	-1.5	60	55	NO	NO	NO	NO	NO
22.3	13880	54 EMMETT LANE CROWS NEST	Ground	E	52	46	51	45	52	47	51	45	-0.9	-1.5	-0.9	-1.4	60	55	NO	NO	NO	NO	NO
22.3	13883	75 HAYBERRY STREET CROWS NEST	Ground	E	49	43	48	42	49	44	48	42	-0.9	-1.4	-0.7	-1.3	60	55	NO	NO	NO	NO	NO
22.3	13883	75 HAYBERRY STREET CROWS NEST	Ground	S	48	42	47	41	48	43	48	42	-0.8	-1.3	-0.7	-1.2	60	55	NO	NO	NO	NO	NO
22.3	13883	75 HAYBERRY STREET CROWS NEST	Ground	E	50	45	49	43	50	45	50	44	-0.9	-1.5	-0.8	-1.4	60	55	NO	NO	NO	NO	NO
22.3	13883	75 HAYBERRY STREET CROWS NEST	Ground	N	53	48	53	47	54	48	53	47	-0.7	-1.3	-0.7	-1.2	60	55	NO	NO	NO	NO	NO
22.3	13884	73 HAYBERRY STREET CROWS NEST	Ground	N	54	48	53	47	54	49	53	47	-0.9	-1.3	-0.7	-1.2	60	55	NO	NO	NO	NO	NO
22.3	13884	73 HAYBERRY STREET CROWS NEST	Ground	W	49	44	49	43	50	45	49	43	-0.9	-1.4	-0.8	-1.5	60	55	NO	NO	NO	NO	NO
22.3	13884	73 HAYBERRY STREET CROWS NEST	Ground	S	49	44	48	42	50	44	49	43	-1.0	-1.4	-0.9	-1.4	60	55	NO	NO	NO	NO	NO
22.3	13887	77 HAYBERRY STREET CROWS NEST	Ground	N	54	49	53	47	54	49	54	48	-0.9	-1.3	-0.7	-1.2	60	55	NO	NO	NO	NO	NO
22.3	13887	77 HAYBERRY STREET CROWS NEST	Ground	W	50	44	49	43	50	45	49	43	-0.9	-1.5	-0.8	-1.4	60	55	NO	NO	NO	NO	NO
22.3	13887	77 HAYBERRY STREET CROWS NEST	Ground	S	51	45	49	44	51	46	50	44	-1.2	-1.6	-1.0	-1.5	60	55	NO	NO	NO	NO	NO
22.3	13887	77 HAYBERRY STREET CROWS NEST	Ground	E	49	44	49	43	50	45	49	43	-0.8	-1.3	-0.6	-1.3	60	55	NO	NO	NO	NO	NO
22.3	13888	59 HAYBERRY STREET CROWS NEST	Ground	N	52	47	51	46	53	47	52	46	-0.9	-1.4	-0.7	-1.3	60	55	NO	NO	NO	NO	NO
22.3	13888	59 HAYBERRY STREET CROWS NEST	Ground	W	48	42	47	41	48	43	48	42	-0.7	-1.2	-0.6	-1.2	60	55	NO	NO	NO	NO	NO
22.3	13888	59 HAYBERRY STREET CROWS NEST	Ground	S	49	43	47	42	49	44	48	42	-1.3	-1.7	-1.2	-1.7	60	55	NO	NO	NO	NO	NO
22.3	13888	59 HAYBERRY STREET CROWS NEST	First	N	54	49	53	47	54	49	54	48	-0.9	-1.3	-0.8	-1.3	60	55	NO	NO	NO	NO	NO
22.3	13888	59 HAYBERRY STREET CROWS NEST	First	W	51	46	51	45	52	46	51	45	-0.8	-1.2	-0.7	-1.1	60	55	NO	NO	NO	NO	NO
22.3	13888	59 HAYBERRY STREET CROWS NEST	First	S	51	46	50	44	52	46	50	45	-1.2	-1.6	-1.1	-1.7	60	55	NO	NO	NO	NO	NO
22.3	13889	59A HAYBERRY STREET CROWS NEST	Ground	S	49	44	48	42	50	44	48	43	-1.3	-1.7	-1.2	-1.7	60	55	NO	NO	NO	NO	NO
22.3	13889	59A HAYBERRY STREET CROWS NEST	Ground	E	48	43	47	41	48	43	48	42	-0.8	-1.4	-0.8	-1.4	60	55	NO	NO	NO	NO	NO
22.3	13889	59A HAYBERRY STREET CROWS NEST	Ground	N	52	47	51	45	52	47	51	46	-0.9	-1.3	-0.7	-1.4	60	55	NO	NO	NO	NO	NO
22.3	13889	59A HAYBERRY STREET CROWS NEST	First	S	52	46	51	45	52	47	51	45	-1.2	-1.6	-1.2	-1.6	60	55	NO	NO	NO	NO	NO
22.3	13889	59A HAYBERRY STREET CROWS NEST	First	E	54	48	53	47	54	49	53	47	-0.9	-1.5	-0.9	-1.4	60	55	NO	NO	NO	NO	NO
22.3	13889	59A HAYBERRY STREET CROWS NEST	First	N	54	49	53	48	55	49	54	48	-0.9	-1.3	-0.7	-1.3	60	55	NO	NO	NO	NO	NO
22.3	13890	71 HAYBERRY STREET CROWS NEST	Ground	S	50	44	49	43	50	45	49	43	-1.1	-1.5	-0.9	-1.4	60	55	NO	NO	NO	NO	NO
22.3	13890	71 HAYBERRY STREET CROWS NEST	Ground	E	49	44	48	43	50	44	49	43	-0.8	-1.3	-0.7	-1.2	60	55	NO	NO	NO	NO	NO
22.3	13890	71 HAYBERRY STREET CROWS NEST	Ground	N	54	48	53	47	54	49	53	48	-0.8	-1.2	-0.7	-1.2	60	55	NO	NO	NO	NO	NO
22.3	13895	69 HAYBERRY STREET CROWS NEST	Ground	S	50	45	49	43	51	45	50	44	-1.1	-1.5	-1.0	-1.6	60	55	NO	NO	NO	NO	NO
22.3	13895	69 HAYBERRY STREET CROWS NEST	Ground	N	54	48	53	47	54	49	54	48	-0.8	-1.2	-0.7	-1.3	60	55	NO	NO	NO	NO	NO

NCA	Receiver ID	Address	Floor Level	Facade	Opening Year 2027				Design Year 2037				Increase (Do Smthng - Do Nothing)				NCG project road noise criteria		Do noise levels exceed the cumulative limit with project roads adding ≥2dB to the total noise levels?		Is the contribution from the road project Acute?		Consider further treatment?
					Do Nothing		Do Smthng		Do Nothing		Do Smthng		Opening Year 2027		Design Year 2037								
					Day	Night	Day	Night	Day	Night	Day	Night	Day	Night	Day	Night	Day	Night	Day	Night	$L_{Aeq,15hr} \geq 65dB$	$L_{Aeq,9hr} \geq 60dB$	
22.3	13896	67 HAYBERRY STREET CROWS NEST	Ground	N	54	48	53	47	54	49	53	47	-0.9	-1.3	-0.7	-1.2	60	55	NO	NO	NO	NO	NO
22.3	13896	67 HAYBERRY STREET CROWS NEST	Ground	S	50	45	49	43	51	45	50	44	-1.1	-1.6	-1.0	-1.5	60	55	NO	NO	NO	NO	NO
22.3	13897	65 HAYBERRY STREET CROWS NEST	Ground	N	54	48	53	47	54	49	53	47	-0.8	-1.3	-0.8	-1.3	60	55	NO	NO	NO	NO	NO
22.3	13897	65 HAYBERRY STREET CROWS NEST	Ground	W	50	44	49	43	50	45	49	44	-0.8	-1.4	-0.7	-1.3	60	55	NO	NO	NO	NO	NO
22.3	13897	65 HAYBERRY STREET CROWS NEST	Ground	S	50	45	49	43	51	45	50	44	-1.1	-1.6	-1.1	-1.5	60	55	NO	NO	NO	NO	NO
22.3	13905	61 HAYBERRY STREET CROWS NEST	Ground	N	54	48	53	47	54	49	53	47	-0.9	-1.4	-0.8	-1.3	60	55	NO	NO	NO	NO	NO
22.3	13905	61 HAYBERRY STREET CROWS NEST	Ground	S	50	45	49	44	51	46	50	44	-1.1	-1.6	-1.1	-1.6	60	55	NO	NO	NO	NO	NO
22.3	13906	63 HAYBERRY STREET CROWS NEST	Ground	S	50	45	49	44	51	46	50	44	-1.1	-1.6	-1.0	-1.6	60	55	NO	NO	NO	NO	NO
22.3	13906	63 HAYBERRY STREET CROWS NEST	Ground	E	50	45	49	43	50	45	50	44	-0.8	-1.3	-0.7	-1.3	60	55	NO	NO	NO	NO	NO
22.3	13906	63 HAYBERRY STREET CROWS NEST	Ground	N	54	48	53	47	54	49	53	47	-0.9	-1.3	-0.8	-1.4	60	55	NO	NO	NO	NO	NO
22.3	13920	25-33 HAYBERRY STREET CROWS NEST	Ground	N	49	44	48	42	50	44	49	43	-0.9	-1.5	-0.8	-1.4	60	55	NO	NO	NO	NO	NO
22.3	13920	25-33 HAYBERRY STREET CROWS NEST	Ground	W	52	45	52	45	52	45	52	45	-0.3	-0.2	-0.2	-0.2	60	55	NO	NO	NO	NO	NO
22.3	13920	25-33 HAYBERRY STREET CROWS NEST	Ground	S	52	45	52	45	53	46	53	45	-0.5	-0.4	-0.4	-0.5	60	55	NO	NO	NO	NO	NO
22.3	13920	25-33 HAYBERRY STREET CROWS NEST	Ground	E	50	45	49	43	50	45	49	43	-1.2	-1.8	-1.1	-1.7	60	55	NO	NO	NO	NO	NO
22.3	13920	25-33 HAYBERRY STREET CROWS NEST	First	N	52	47	51	46	53	47	52	46	-1.0	-1.4	-0.9	-1.4	60	55	NO	NO	NO	NO	NO
22.3	13920	25-33 HAYBERRY STREET CROWS NEST	First	W	54	48	54	47	55	48	55	48	-0.2	-0.3	-0.1	-0.3	60	55	NO	NO	NO	NO	NO
22.3	13920	25-33 HAYBERRY STREET CROWS NEST	First	S	54	47	54	46	55	48	54	47	-0.5	-0.5	-0.5	-0.5	60	55	NO	NO	NO	NO	NO
22.3	13920	25-33 HAYBERRY STREET CROWS NEST	First	E	52	47	51	45	53	47	52	46	-1.1	-1.5	-0.9	-1.4	60	55	NO	NO	NO	NO	NO
22.3	13925	57 HAYBERRY STREET CROWS NEST	Ground	N	53	48	53	47	54	49	53	47	-0.8	-1.3	-0.7	-1.3	60	55	NO	NO	NO	NO	NO
22.3	13925	57 HAYBERRY STREET CROWS NEST	Ground	W	50	45	49	43	50	45	50	44	-0.8	-1.3	-0.6	-1.2	60	55	NO	NO	NO	NO	NO
22.3	13925	57 HAYBERRY STREET CROWS NEST	Ground	S	50	44	49	43	50	45	49	43	-1.1	-1.6	-1.0	-1.5	60	55	NO	NO	NO	NO	NO
22.3	13925	57 HAYBERRY STREET CROWS NEST	Ground	E	49	43	48	42	49	44	49	43	-0.7	-1.2	-0.5	-1.1	60	55	NO	NO	NO	NO	NO
22.3	13929	55 HAYBERRY STREET CROWS NEST	Ground	N	54	48	53	47	54	49	53	47	-0.9	-1.4	-0.8	-1.3	60	55	NO	NO	NO	NO	NO
22.3	13929	55 HAYBERRY STREET CROWS NEST	Ground	W	49	44	49	43	50	45	49	43	-0.8	-1.3	-0.7	-1.3	60	55	NO	NO	NO	NO	NO
22.3	13929	55 HAYBERRY STREET CROWS NEST	Ground	S	49	44	48	42	50	44	49	43	-1.0	-1.4	-0.9	-1.4	60	55	NO	NO	NO	NO	NO
22.3	13929	55 HAYBERRY STREET CROWS NEST	Ground	W	49	44	48	42	50	44	49	43	-0.9	-1.3	-0.8	-1.3	60	55	NO	NO	NO	NO	NO
22.3	13929	55 HAYBERRY STREET CROWS NEST	Ground	S	50	45	49	43	51	45	50	44	-1.2	-1.7	-1.1	-1.6	60	55	NO	NO	NO	NO	NO
22.3	13929	55 HAYBERRY STREET CROWS NEST	Ground	E	50	45	50	44	51	46	50	44	-0.8	-1.3	-0.8	-1.4	60	55	NO	NO	NO	NO	NO
22.3	13935	53 HAYBERRY STREET CROWS NEST	Ground	N	54	48	53	47	54	49	53	47	-0.9	-1.3	-0.8	-1.3	60	55	NO	NO	NO	NO	NO
22.3	13935	53 HAYBERRY STREET CROWS NEST	Ground	W	49	44	49	43	50	45	49	43	-0.7	-1.3	-0.7	-1.3	60	55	NO	NO	NO	NO	NO
22.3	13935	53 HAYBERRY STREET CROWS NEST	Ground	S	50	45	49	43	50	45	49	43	-1.1	-1.6	-1.0	-1.5	60	55	NO	NO	NO	NO	NO
22.3	13935	53 HAYBERRY STREET CROWS NEST	Ground	E	50	44	49	43	50	45	49	43	-0.8	-1.3	-0.6	-1.2	60	55	NO	NO	NO	NO	NO
22.3	13947	16 DAVID STREET CROWS NEST	Ground	N	50	45	50	44	51	45	50	44	-0.9	-1.4	-0.7	-1.3	60	55	NO	NO	NO	NO	NO
22.3	13947	16 DAVID STREET CROWS NEST	Ground	W	50	44	49	43	50	44	50	44	-0.6	-0.9	-0.4	-0.9	60	55	NO	NO	NO	NO	NO
22.3	13947	16 DAVID STREET CROWS NEST	Ground	S	51	45	51	44	52	45	51	44	-0.6	-0.9	-0.5	-0.9	60	55	NO	NO	NO	NO	NO
22.3	13947	16 DAVID STREET CROWS NEST	Ground	E	51	45	50	44	51	46	51	45	-0.9	-1.4	-0.7	-1.3	60	55	NO	NO	NO	NO	NO
22.3	13950	52 EMMETT LANE CROWS NEST	Ground	N	54	48	53	47	54	49	53	47	-0.9	-1.3	-0.8	-1.2	60	55	NO	NO	NO	NO	NO
22.3	13950	52 EMMETT LANE CROWS NEST	Ground	W	50	44	49	43	50	45	49	44	-0.8	-1.3	-0.7	-1.2	60	55	NO	NO	NO	NO	NO
22.3	13950	52 EMMETT LANE CROWS NEST	Ground	S	50	44	49	43	50	45	49	43	-1.0	-1.5	-0.9	-1.5	60	55	NO	NO	NO	NO	NO
22.3	13950	52 EMMETT LANE CROWS NEST	Ground	E	50	44	49	43	50	45	49	43	-0.8	-1.3	-0.7	-1.3	60	55	NO	NO	NO	NO	NO
22.3	13951	21 HAYBERRY STREET CROWS NEST	Ground	N	50	43	49	43	50	44	50	43	-0.5	-0.8	-0.4	-0.8	60	55	NO	NO	NO	NO	NO
22.3	13951	21 HAYBERRY STREET CROWS NEST	Ground	W	50	44	49	43	50	44	50	43	-0.5	-0.9	-0.4	-0.9	60	55	NO	NO	NO	NO	NO
22.3	13951	21 HAYBERRY STREET CROWS NEST	Ground	S	53	45	53	45	54	46	53	46	-0.3	0.0	-0.2	-0.1	60	55	NO	NO	NO	NO	NO
22.3	13951	21 HAYBERRY STREET CROWS NEST	Ground	E	50	44	49	43	50	45	50	44	-0.8	-1.2	-0.7	-1.2	60	55	NO	NO	NO	NO	NO
22.3	13953	47-49 HAYBERRY STREET CROWS NEST	Ground	N	54	48	53	47	54	49	53	47	-0.8	-1.3	-0.7	-1.3	60	55	NO	NO	NO	NO	NO
22.3	13953	47-49 HAYBERRY STREET CROWS NEST	Ground	W	49	43	48	42	49	44	48	43	-0.9	-1.3	-0.7	-1.3	60	55	NO	NO	NO	NO	NO
22.3	13953	47-49 HAYBERRY STREET CROWS NEST	Ground	S	49	44	48	42	50	44	49	43	-1.0	-1.5	-0.9	-1.4	60	55	NO	NO	NO	NO	NO
22.3	13953	47-49 HAYBERRY STREET CROWS NEST	Ground	E	50	45	49	44	51	45	50	44	-0.9	-1.3	-0.7	-1.4	60	55	NO	NO	NO	NO	NO
22.3	13958	43 HAYBERRY STREET CROWS NEST	Ground	N	53	48	52	46	54	48	53	47	-0.8	-1.2	-0.7	-1.2	60	55	NO	NO	NO	NO	NO
22.3	13958	43 HAYBERRY STREET CROWS NEST	Ground	W	48	43	48	42	49	43	48	42	-0.6	-1.0	-0.5	-1.0	60	55	NO	NO	NO	NO	NO
22.3	13958	43 HAYBERRY STREET CROWS NEST	Ground	S	49	43	47	41	49	43	48	42	-1.1	-1.6	-1.0	-1.5	60	55	NO	NO	NO	NO	NO
22.3	13958	43 HAYBERRY STREET CROWS NEST	First	N	54	49	54	48	55	49	54	48	-0.8	-1.1	-0.7	-1.1	60	55	NO	NO	NO	NO	NO
22.3	13958	43 HAYBERRY STREET CROWS NEST	First	W	51	45	50	44	51	46	51	44	-0.7	-1.1	-0.6	-1.1	60	55	NO	NO	NO	NO	NO
22.3	13958	43 HAYBERRY STREET CROWS NEST	First	S	52	46	50	44	52	46	51	45	-1.1	-1.4	-1.0	-1.4	60	55	NO	NO	NO	NO	NO
22.3	13959	45 HAYBERRY STREET CROWS NEST	Ground	S	49	43	48	42	49	43	48	42	-1.1	-1.5	-0.9	-1.4	60	55	NO	NO	NO	NO	NO
22.3	13959	45 HAYBERRY STREET CROWS NEST	Ground	E	49	44	48	42	49	44	49	43	-0.9	-1.3	-0.7	-1.3	60	55	NO	NO	NO	NO	NO
22.3	13959	45 HAYBERRY STREET CROWS NEST	Ground	N	53	48	53	47	54	48	53	47	-0.9	-1.3	-0.7	-1.3	60	55	NO	NO	NO	NO	NO
22.3	13959	45 HAYBERRY STREET CROWS NEST	First	S	52	46	51	45	52	47	51	45	-1.0	-1.3	-1.0	-1.3	60	55	NO	NO	NO	NO	NO
22.3	13959	45 HAYBERRY STREET CROWS NEST	First	E	53	48	53	47	54	49	53	47	-0.9	-1.4	-0.9	-1.4	60	55	NO	NO	NO	NO	NO
22.3	13959	45 HAYBERRY STREET CROWS NEST	First	N	55	49	54	48	55	50	54	48	-0.8	-1.2	-0.7	-1.1	60	55	NO	NO	NO	NO	NO
22.3	13962	41 HAYBERRY STREET CROWS NEST	Ground	S	50	45	49	43	51	45	50	44	-1.0	-1.4	-0.9	-1.4	60	55	NO	NO	NO	NO	NO
22.3	13962	41 HAYBERRY STREET CROWS NEST	Ground	E	48	43	48	42	49	43	48	42	-0.6	-1.1	-0.5	-1.0	60	55	NO	NO	NO	NO	NO

NCA	Receiver ID	Address	Floor Level	Facade	Opening Year 2027				Design Year 2037				Increase (Do Smthng - Do Nothing)				NCG project road noise criteria		Do noise levels exceed the cumulative limit with project roads adding ≥2dB to the total noise levels?		Is the contribution from the road project Acute?		Consider further treatment?
					Do Nothing		Do Smthng		Do Nothing		Do Smthng		Opening Year 2027		Design Year 2037								
					Day	Night	Day	Night	Day	Night	Day	Night	Day	Night	Day	Night	Day	Night	Day	Night	$L_{Aeq,15hr}$ ≥ 65dB	$L_{Aeq,9hr}$ ≥ 60dB	
22.3	13962	41 HAYBERRY STREET CROWS NEST	Ground	N	52	47	51	46	53	47	52	46	-0.7	-1.2	-0.6	-1.1	60	55	NO	NO	NO	NO	NO
22.3	13963	39 HAYBERRY STREET CROWS NEST	Ground	N	52	47	51	46	53	47	52	46	-0.8	-1.4	-0.7	-1.3	60	55	NO	NO	NO	NO	NO
22.3	13963	39 HAYBERRY STREET CROWS NEST	Ground	W	48	42	47	41	48	42	48	41	-0.6	-1.0	-0.5	-0.8	60	54	NO	NO	NO	NO	NO
22.3	13963	39 HAYBERRY STREET CROWS NEST	Ground	S	48	43	47	41	49	43	48	42	-1.3	-1.7	-1.3	-1.6	60	55	NO	NO	NO	NO	NO
22.3	13963	39 HAYBERRY STREET CROWS NEST	First	N	54	48	53	47	54	49	53	48	-0.9	-1.3	-0.7	-1.2	60	55	NO	NO	NO	NO	NO
22.3	13963	39 HAYBERRY STREET CROWS NEST	First	W	50	44	50	43	51	45	50	44	-0.7	-1.1	-0.6	-1.0	60	55	NO	NO	NO	NO	NO
22.3	13963	39 HAYBERRY STREET CROWS NEST	First	S	51	46	50	44	51	46	50	44	-1.2	-1.6	-1.1	-1.6	60	55	NO	NO	NO	NO	NO
22.3	13970	112 WEST STREET CROWS NEST	Ground	E	67	60	66	61	67	61	67	61	-0.6	0.2	-0.6	0.1	60	55	NO	NO	NO	NO	NO
22.3	13970	112 WEST STREET CROWS NEST	Ground	W	51	46	50	45	51	46	51	45	-0.6	-1.1	-0.6	-1.0	60	55	NO	NO	NO	NO	NO
22.3	13971	110 WEST STREET CROWS NEST	Ground	W	51	46	50	44	51	46	51	45	-0.7	-1.1	-0.5	-1.1	60	55	NO	NO	NO	NO	NO
22.3	13971	110 WEST STREET CROWS NEST	Ground	S	58	51	57	51	58	52	57	51	-0.9	-0.3	-0.9	-0.3	60	55	NO	NO	NO	NO	NO
22.3	13971	110 WEST STREET CROWS NEST	Ground	E	67	60	66	60	67	61	67	61	-0.5	0.3	-0.6	0.2	60	55	NO	NO	NO	NO	NO
22.3	13978	110 HAYBERRY STREET CROWS NEST	Ground	N	52	47	52	46	53	48	52	47	-0.5	-1.0	-0.4	-0.9	60	55	NO	NO	NO	NO	NO
22.3	13978	110 HAYBERRY STREET CROWS NEST	Ground	S	53	47	52	46	53	47	52	46	-1.2	-1.3	-1.1	-1.3	60	55	NO	NO	NO	NO	NO
22.3	13979	114 HAYBERRY STREET CROWS NEST	Ground	S	53	48	52	47	54	48	53	47	-1.2	-1.2	-1.0	-1.2	60	55	NO	NO	NO	NO	NO
22.3	13979	114 HAYBERRY STREET CROWS NEST	Ground	E	54	49	53	47	54	49	53	48	-0.8	-1.4	-0.7	-1.3	60	55	NO	NO	NO	NO	NO
22.3	13979	114 HAYBERRY STREET CROWS NEST	Ground	N	54	49	53	47	54	49	54	48	-0.9	-1.3	-0.8	-1.2	60	55	NO	NO	NO	NO	NO
22.3	13980	112 HAYBERRY STREET CROWS NEST	Ground	S	53	47	51	45	53	47	52	46	-1.3	-1.3	-1.2	-1.4	60	55	NO	NO	NO	NO	NO
22.3	13980	112 HAYBERRY STREET CROWS NEST	First	S	54	49	53	47	55	49	54	48	-1.1	-1.2	-1.1	-1.2	60	55	NO	NO	NO	NO	NO
22.3	13984	25-33 HAYBERRY STREET CROWS NEST	Ground	N	53	47	52	46	53	48	53	47	-0.7	-1.0	-0.5	-1.0	60	55	NO	NO	NO	NO	NO
22.3	13984	25-33 HAYBERRY STREET CROWS NEST	Ground	W	50	44	50	44	51	45	51	44	-0.5	-0.6	-0.3	-0.6	60	55	NO	NO	NO	NO	NO
22.3	13984	25-33 HAYBERRY STREET CROWS NEST	Ground	S	48	42	47	41	48	42	47	41	-1.0	-1.3	-0.9	-1.3	60	54	NO	NO	NO	NO	NO
22.3	13984	25-33 HAYBERRY STREET CROWS NEST	Ground	E	48	42	47	41	48	43	48	42	-0.5	-1.1	-0.4	-1.0	60	55	NO	NO	NO	NO	NO
22.3	13984	25-33 HAYBERRY STREET CROWS NEST	First	N	55	49	54	48	55	49	55	48	-0.5	-1.0	-0.5	-0.9	60	55	NO	NO	NO	NO	NO
22.3	13984	25-33 HAYBERRY STREET CROWS NEST	First	W	53	47	53	46	54	48	53	47	-0.5	-0.7	-0.4	-0.6	60	55	NO	NO	NO	NO	NO
22.3	13984	25-33 HAYBERRY STREET CROWS NEST	First	S	50	45	49	43	51	45	50	44	-1.0	-1.4	-0.9	-1.4	60	55	NO	NO	NO	NO	NO
22.3	13984	25-33 HAYBERRY STREET CROWS NEST	First	E	50	45	49	43	50	45	50	44	-0.7	-1.1	-0.6	-1.1	60	55	NO	NO	NO	NO	NO
22.3	13988	114 WEST STREET CROWS NEST	Ground	E	67	60	66	60	67	60	67	61	-0.6	0.2	-0.5	0.1	60	55	NO	NO	NO	NO	NO
22.3	13988	114 WEST STREET CROWS NEST	Ground	N	56	50	55	49	56	50	55	49	-0.8	-0.6	-0.8	-0.6	60	55	NO	NO	NO	NO	NO
22.3	13988	114 WEST STREET CROWS NEST	Ground	W	52	47	51	46	52	47	52	46	-0.6	-1.0	-0.5	-0.9	60	55	NO	NO	NO	NO	NO
22.3	13989	108 HAYBERRY STREET CROWS NEST	Ground	S	53	47	52	46	53	48	52	46	-1.2	-1.3	-1.1	-1.4	60	55	NO	NO	NO	NO	NO
22.3	13989	108 HAYBERRY STREET CROWS NEST	Ground	N	54	49	53	48	54	49	54	48	-0.7	-1.1	-0.6	-1.1	60	55	NO	NO	NO	NO	NO
22.3	13990	106 HAYBERRY STREET CROWS NEST	Ground	N	54	49	53	48	54	49	54	48	-0.7	-1.1	-0.6	-1.0	60	55	NO	NO	NO	NO	NO
22.3	13990	106 HAYBERRY STREET CROWS NEST	Ground	S	53	47	52	46	53	48	52	46	-1.0	-1.4	-1.0	-1.3	60	55	NO	NO	NO	NO	NO
22.3	13996	18 DAVID STREET CROWS NEST	Ground	N	54	48	53	47	54	48	54	47	-0.5	-0.8	-0.4	-0.8	60	55	NO	NO	NO	NO	NO
22.3	13996	18 DAVID STREET CROWS NEST	Ground	W	50	45	50	44	50	45	50	44	-0.6	-1.0	-0.4	-1.0	60	55	NO	NO	NO	NO	NO
22.3	13996	18 DAVID STREET CROWS NEST	Ground	S	49	44	48	42	50	44	49	43	-1.0	-1.3	-0.8	-1.3	60	55	NO	NO	NO	NO	NO
22.3	13996	18 DAVID STREET CROWS NEST	Ground	E	51	46	50	45	52	46	51	45	-0.8	-1.3	-0.7	-1.3	60	55	NO	NO	NO	NO	NO
22.3	14000	21A HAYBERRY STREET CROWS NEST	Ground	N	54	47	53	47	54	48	54	47	-0.5	-0.7	-0.3	-0.7	60	55	NO	NO	NO	NO	NO
22.3	14000	21A HAYBERRY STREET CROWS NEST	Ground	W	49	43	49	42	49	43	49	43	-0.4	-0.6	-0.3	-0.6	60	55	NO	NO	NO	NO	NO
22.3	14000	21A HAYBERRY STREET CROWS NEST	Ground	S	48	42	47	41	49	42	48	41	-0.9	-1.2	-0.8	-1.2	60	54	NO	NO	NO	NO	NO
22.3	14000	21A HAYBERRY STREET CROWS NEST	Ground	E	50	45	49	43	50	45	50	44	-0.8	-1.5	-0.7	-1.4	60	55	NO	NO	NO	NO	NO
22.3	14000	21A HAYBERRY STREET CROWS NEST	First	N	56	49	55	49	56	50	56	49	-0.4	-0.5	-0.1	-0.5	60	55	NO	NO	NO	NO	NO
22.3	14000	21A HAYBERRY STREET CROWS NEST	First	W	53	47	52	46	53	47	53	47	-0.4	-0.5	-0.3	-0.5	60	55	NO	NO	NO	NO	NO
22.3	14000	21A HAYBERRY STREET CROWS NEST	First	S	51	44	50	43	51	45	51	44	-0.7	-0.9	-0.5	-0.9	60	55	NO	NO	NO	NO	NO
22.3	14000	21A HAYBERRY STREET CROWS NEST	First	E	52	47	51	45	53	47	52	46	-0.8	-1.2	-0.7	-1.2	60	55	NO	NO	NO	NO	NO
22.3	14005	43 BERNARD LANE CROWS NEST	Ground	N	54	49	53	47	54	49	54	48	-0.7	-1.1	-0.6	-1.1	60	55	NO	NO	NO	NO	NO
22.3	14005	43 BERNARD LANE CROWS NEST	Ground	E	54	49	54	48	55	49	54	48	-0.7	-1.1	-0.6	-1.0	60	55	NO	NO	NO	NO	NO
22.3	14005	43 BERNARD LANE CROWS NEST	Ground	N	54	49	54	48	55	49	54	48	-0.7	-1.1	-0.6	-1.1	60	55	NO	NO	NO	NO	NO
22.3	14005	43 BERNARD LANE CROWS NEST	Ground	W	52	47	52	46	53	47	52	46	-0.5	-0.9	-0.4	-0.8	60	55	NO	NO	NO	NO	NO
22.3	14005	43 BERNARD LANE CROWS NEST	Ground	S	51	45	50	44	51	46	50	45	-0.8	-1.1	-0.7	-1.2	60	55	NO	NO	NO	NO	NO
22.3	14005	43 BERNARD LANE CROWS NEST	Ground	E	53	48	52	47	53	48	53	47	-0.7	-1.1	-0.6	-1.1	60	55	NO	NO	NO	NO	NO
22.3	14008	104 HAYBERRY STREET CROWS NEST	Ground	N	55	49	54	48	55	50	54	49	-0.7	-1.0	-0.6	-1.0	60	55	NO	NO	NO	NO	NO
22.3	14008	104 HAYBERRY STREET CROWS NEST	Ground	S	52	47	51	45	53	47	52	46	-1.1	-1.3	-1.0	-1.4	60	55	NO	NO	NO	NO	NO
22.3	14009	21 HAYBERRY STREET CROWS NEST	Ground	W	49	43	48	42	49	44	49	43	-0.5	-0.9	-0.4	-0.9	60	55	NO	NO	NO	NO	NO
22.3	14009	21 HAYBERRY STREET CROWS NEST	Ground	S	49	42	48	42	49	43	49	42	-0.5	-0.7	-0.4	-0.6	60	55	NO	NO	NO	NO	NO
22.3	14009	21 HAYBERRY STREET CROWS NEST	Ground	E	49	43	49	43	50	44	49	43	-0.5	-0.7	-0.3	-0.7	60	55	NO	NO	NO	NO	NO
22.3	14009	21 HAYBERRY STREET CROWS NEST	Ground	N	54	48	54	47	55	48	55	48	-0.4	-0.5	-0.3	-0.5	60	55	NO	NO	NO	NO	NO
22.3	14009	21 HAYBERRY STREET CROWS NEST	Ground	W	49	44	49	43	50	44	50	43	-0.5	-0.9	-0.4	-0.9	60	55	NO	NO	NO	NO	NO
22.3	14014	19 HAYBERRY STREET CROWS NEST	Ground	E	49	43	49	43	50	44	49	43	-0.4	-0.6	-0.3	-0.6	60	55	NO	NO	NO	NO	NO
22.3	14014	19 HAYBERRY STREET CROWS NEST	Ground	N	55	48	54	48	55	49	55	48	-0.4	-0.4	-0.3	-0.4	60	55	NO	NO	NO	NO	NO
22.3	14015	17 HAYBERRY STREET CROWS NEST	Ground	N	55	48	55	48	55	49	55	48	-0.3	-0.3	-0.1	-0.4	60	55	NO	NO	NO	NO	NO

NCA	Receiver ID	Address	Floor Level	Facade	Opening Year 2027				Design Year 2037				Increase (Do Smthng - Do Nothing)				NCG project road noise criteria		Do noise levels exceed the cumulative limit with project roads adding ≥2dB to the total noise levels?		Is the contribution from the road project Acute?		Consider further treatment?
					Do Nothing		Do Smthng		Do Nothing		Do Smthng		Opening Year 2027		Design Year 2037								
					Day	Night	Day	Night	Day	Night	Day	Night	Day	Night	Day	Night	Day	Night	Day	Night	$L_{Aeq,15hr}$ ≥ 65dB	$L_{Aeq,9hr}$ ≥ 60dB	
22.3	14015	17 HAYBERRY STREET CROWS NEST	Ground	S	50	43	49	42	50	43	50	43	-0.4	-0.4	-0.3	-0.4	60	55	NO	NO	NO	NO	NO
22.3	14015	17 HAYBERRY STREET CROWS NEST	Ground	W	49	43	49	42	50	43	50	43	-0.4	-0.5	-0.3	-0.5	60	55	NO	NO	NO	NO	NO
22.3	14017	13 HAYBERRY STREET CROWS NEST	Ground	N	55	48	55	48	56	49	56	48	-0.2	-0.1	0.0	-0.1	60	55	NO	NO	NO	NO	NO
22.3	14017	13 HAYBERRY STREET CROWS NEST	Ground	S	52	45	52	45	53	45	53	45	-0.1	0.1	0.0	0.1	60	55	NO	NO	NO	NO	NO
22.3	14018	15 HAYBERRY STREET CROWS NEST	Ground	S	51	44	51	44	52	45	52	44	-0.3	-0.1	-0.1	-0.2	60	55	NO	NO	NO	NO	NO
22.3	14018	15 HAYBERRY STREET CROWS NEST	Ground	N	55	48	55	48	56	49	56	49	-0.2	-0.2	-0.1	-0.2	60	55	NO	NO	NO	NO	NO
22.3	14027	11 HAYBERRY STREET CROWS NEST	Ground	N	55	48	55	48	56	49	56	49	-0.1	0.0	0.0	-0.1	60	55	NO	NO	NO	NO	NO
22.3	14027	11 HAYBERRY STREET CROWS NEST	Ground	W	55	48	55	48	56	48	56	49	0.0	0.5	0.1	0.3	60	55	NO	NO	NO	NO	NO
22.3	14027	11 HAYBERRY STREET CROWS NEST	Ground	S	56	47	56	48	56	48	56	49	0.0	0.7	0.1	0.5	60	55	NO	NO	NO	NO	NO
22.3	14029	116 WEST STREET CROWS NEST	Ground	N	63	56	62	56	63	56	62	56	-0.5	0.1	-0.5	0.0	60	55	NO	NO	NO	NO	NO
22.3	14029	116 WEST STREET CROWS NEST	Ground	E	61	55	61	55	62	55	61	55	-0.5	0.1	-0.4	0.0	60	55	NO	NO	NO	NO	NO
22.3	14029	116 WEST STREET CROWS NEST	Ground	N	54	48	53	47	54	48	53	47	-0.9	-0.6	-0.9	-0.6	60	55	NO	NO	NO	NO	NO
22.3	14029	116 WEST STREET CROWS NEST	Ground	W	52	47	52	46	52	47	52	46	-0.5	-0.8	-0.3	-0.8	60	55	NO	NO	NO	NO	NO
22.3	14029	116 WEST STREET CROWS NEST	Ground	S	55	49	54	49	55	49	55	49	-0.9	-0.5	-0.8	-0.6	60	55	NO	NO	NO	NO	NO
22.3	14029	116 WEST STREET CROWS NEST	Ground	E	67	60	66	60	67	61	67	61	-0.4	0.2	-0.5	0.2	60	55	NO	NO	NO	NO	NO
22.3	14033	100 HAYBERRY STREET CROWS NEST	Ground	N	56	50	55	49	56	51	56	50	-0.6	-0.9	-0.4	-0.9	60	55	NO	NO	NO	NO	NO
22.3	14033	100 HAYBERRY STREET CROWS NEST	Ground	S	52	47	51	45	52	47	51	46	-1.2	-1.4	-1.0	-1.4	60	55	NO	NO	NO	NO	NO
22.3	14036	98 HAYBERRY STREET CROWS NEST	Ground	S	52	47	51	45	53	47	52	46	-1.1	-1.4	-1.0	-1.4	60	55	NO	NO	NO	NO	NO
22.3	14036	98 HAYBERRY STREET CROWS NEST	Ground	N	55	49	54	48	55	50	54	49	-0.7	-1.0	-0.6	-1.0	60	55	NO	NO	NO	NO	NO
22.3	14036	98 HAYBERRY STREET CROWS NEST	Ground	W	49	44	49	43	50	45	49	43	-0.7	-1.3	-0.7	-1.3	60	55	NO	NO	NO	NO	NO
22.3	14041	94 HAYBERRY STREET CROWS NEST	Ground	E	54	49	53	48	54	49	54	48	-0.5	-0.9	-0.4	-0.8	60	55	NO	NO	NO	NO	NO
22.3	14041	94 HAYBERRY STREET CROWS NEST	Ground	N	54	49	53	48	54	49	54	48	-0.7	-1.1	-0.5	-1.0	60	55	NO	NO	NO	NO	NO
22.3	14041	94 HAYBERRY STREET CROWS NEST	Ground	S	51	45	50	44	51	46	50	44	-1.2	-1.5	-1.1	-1.4	60	55	NO	NO	NO	NO	NO
22.3	14041	94 HAYBERRY STREET CROWS NEST	First	E	56	51	55	50	56	51	56	50	-0.6	-0.9	-0.5	-0.9	60	55	NO	NO	NO	NO	NO
22.3	14041	94 HAYBERRY STREET CROWS NEST	First	N	56	51	56	50	57	51	56	50	-0.6	-0.9	-0.5	-0.9	60	55	NO	NO	NO	NO	NO
22.3	14041	94 HAYBERRY STREET CROWS NEST	First	S	53	47	52	46	53	48	52	46	-1.0	-1.4	-0.9	-1.3	60	55	NO	NO	NO	NO	NO
22.3	14042	96 HAYBERRY STREET CROWS NEST	Ground	S	51	46	50	44	52	46	51	45	-1.3	-1.6	-1.2	-1.5	60	55	NO	NO	NO	NO	NO
22.3	14042	96 HAYBERRY STREET CROWS NEST	Ground	E	49	44	48	43	49	44	49	43	-0.7	-1.3	-0.6	-1.2	60	55	NO	NO	NO	NO	NO
22.3	14042	96 HAYBERRY STREET CROWS NEST	Ground	N	54	49	54	48	55	49	54	49	-0.5	-0.8	-0.4	-0.8	60	55	NO	NO	NO	NO	NO
22.3	14042	96 HAYBERRY STREET CROWS NEST	First	S	53	47	52	46	53	48	52	47	-1.1	-1.3	-1.0	-1.4	60	55	NO	NO	NO	NO	NO
22.3	14042	96 HAYBERRY STREET CROWS NEST	First	E	55	49	54	48	55	50	54	48	-0.9	-1.3	-0.7	-1.2	60	55	NO	NO	NO	NO	NO
22.3	14042	96 HAYBERRY STREET CROWS NEST	First	N	56	51	56	50	57	51	56	51	-0.6	-0.9	-0.4	-0.8	60	55	NO	NO	NO	NO	NO
22.3	14042	96 HAYBERRY STREET CROWS NEST	First	E	55	49	54	48	55	50	54	48	-0.9	-1.3	-0.7	-1.2	60	55	NO	NO	NO	NO	NO
22.3	14042	96 HAYBERRY STREET CROWS NEST	First	N	56	51	56	50	57	51	56	51	-0.6	-0.9	-0.4	-0.8	60	55	NO	NO	NO	NO	NO
22.3	14052	92 HAYBERRY STREET CROWS NEST	Ground	N	54	49	53	48	54	49	54	48	-0.7	-1.1	-0.6	-1.1	60	55	NO	NO	NO	NO	NO
22.3	14052	92 HAYBERRY STREET CROWS NEST	Ground	W	50	45	49	44	50	45	50	44	-0.7	-1.3	-0.6	-1.2	60	55	NO	NO	NO	NO	NO
22.3	14052	92 HAYBERRY STREET CROWS NEST	Ground	S	50	44	49	43	50	45	50	44	-0.9	-1.2	-0.8	-1.3	60	55	NO	NO	NO	NO	NO
22.3	14053	80 HAYBERRY STREET CROWS NEST	Ground	S	52	46	51	45	52	47	51	45	-1.0	-1.4	-1.0	-1.4	60	55	NO	NO	NO	NO	NO
22.3	14053	80 HAYBERRY STREET CROWS NEST	Ground	E	51	46	51	45	52	46	51	45	-0.7	-1.1	-0.6	-1.0	60	55	NO	NO	NO	NO	NO
22.3	14053	80 HAYBERRY STREET CROWS NEST	Ground	N	53	48	53	47	54	48	53	47	-0.7	-1.2	-0.6	-1.1	60	55	NO	NO	NO	NO	NO
22.3	14054	78 HAYBERRY STREET CROWS NEST	Ground	N	53	48	53	47	54	49	53	48	-0.6	-1.1	-0.6	-1.0	60	55	NO	NO	NO	NO	NO
22.3	14054	78 HAYBERRY STREET CROWS NEST	Ground	W	51	45	50	44	51	46	50	45	-0.6	-1.1	-0.5	-1.0	60	55	NO	NO	NO	NO	NO
22.3	14054	78 HAYBERRY STREET CROWS NEST	Ground	S	52	46	51	45	52	47	51	45	-1.1	-1.4	-1.0	-1.4	60	55	NO	NO	NO	NO	NO
22.3	14055	84 HAYBERRY STREET CROWS NEST	Ground	N	53	48	53	47	54	49	53	48	-0.6	-1.1	-0.5	-1.0	60	55	NO	NO	NO	NO	NO
22.3	14055	84 HAYBERRY STREET CROWS NEST	Ground	S	52	46	51	45	52	47	51	45	-1.1	-1.4	-1.0	-1.4	60	55	NO	NO	NO	NO	NO
22.3	14059	90 HAYBERRY STREET CROWS NEST	Ground	N	54	49	53	47	54	49	54	48	-0.7	-1.2	-0.6	-1.1	60	55	NO	NO	NO	NO	NO
22.3	14059	90 HAYBERRY STREET CROWS NEST	Ground	S	51	46	50	44	52	46	51	45	-1.0	-1.4	-0.9	-1.3	60	55	NO	NO	NO	NO	NO
22.3	14059	90 HAYBERRY STREET CROWS NEST	Ground	E	50	44	49	43	50	45	50	44	-0.7	-1.0	-0.5	-1.1	60	55	NO	NO	NO	NO	NO
22.3	14060	72 HAYBERRY STREET CROWS NEST	Ground	N	52	46	51	45	52	47	51	45	-0.9	-1.3	-0.7	-1.2	60	55	NO	NO	NO	NO	NO
22.3	14060	72 HAYBERRY STREET CROWS NEST	Ground	W	51	45	50	44	51	46	50	45	-0.6	-1.0	-0.5	-1.0	60	55	NO	NO	NO	NO	NO
22.3	14060	72 HAYBERRY STREET CROWS NEST	Ground	N	51	45	50	44	51	46	51	45	-0.6	-1.1	-0.6	-1.1	60	55	NO	NO	NO	NO	NO
22.3	14060	72 HAYBERRY STREET CROWS NEST	Ground	W	50	45	49	44	50	45	50	44	-0.7	-1.1	-0.5	-1.1	60	55	NO	NO	NO	NO	NO
22.3	14060	72 HAYBERRY STREET CROWS NEST	Ground	S	52	46	51	45	52	47	51	45	-1.1	-1.4	-0.9	-1.4	60	55	NO	NO	NO	NO	NO
22.3	14060	72 HAYBERRY STREET CROWS NEST	Ground	E	51	45	50	44	51	46	50	45	-0.6	-1.0	-0.4	-0.9	60	55	NO	NO	NO	NO	NO
22.3	14067	86 HAYBERRY STREET CROWS NEST	Ground	N	54	48	53	47	54	49	53	48	-0.7	-1.1	-0.6	-1.0	60	55	NO	NO	NO	NO	NO
22.3	14067	86 HAYBERRY STREET CROWS NEST	Ground	S	51	46	50	45	52	46	51	45	-1.0	-1.5	-1.0	-1.4	60	55	NO	NO	NO	NO	NO
22.3	14068	82 HAYBERRY STREET CROWS NEST	Ground	N	53	48	53	47	54	48	53	47	-0.7	-1.0	-0.6	-1.0	60	55	NO	NO	NO	NO	NO
22.3	14068	82 HAYBERRY STREET CROWS NEST	Ground	W	51	46	50	45	51	46	51	45	-0.6	-1.1	-0.5	-1.1	60	55	NO	NO	NO	NO	NO
22.3	14068	82 HAYBERRY STREET CROWS NEST	Ground	S	51	46	50	45	52	47	51	45	-1.1	-1.4	-1.0	-1.5	60	55	NO	NO	NO	NO	NO
22.3	14076	70 HAYBERRY STREET CROWS NEST	Ground	N	52	47	51	46	53	47	52	46	-0.8	-1.3	-0.8	-1.3	60	55	NO	NO	NO	NO	NO
22.3	14076	70 HAYBERRY STREET CROWS NEST	Ground	E	52	47	51	46	53	47	52	46	-0.8	-1.3	-0.7	-1.2	60	55	NO	NO	NO	NO	NO
22.3	14076	70 HAYBERRY STREET CROWS NEST	Ground	N	53	47	52	46	53	48	52	47	-0.9	-1.3	-0.7	-1.3	60	55	NO	NO	NO	NO	NO
22.3	14076	70 HAYBERRY STREET CROWS NEST	Ground	S	52	46	51	45	52	47	51	45	-1.1	-1.4	-0.9	-1.3	60	55	NO	NO	NO	NO	NO
22.3	14076	70 HAYBERRY STREET CROWS NEST	Ground	E	50	45	50	44	51	45	50	44	-0.6	-1.1	-0.5	-1.0	60	55	NO	NO	NO	NO	NO

NCA	Receiver ID	Address	Floor Level	Facade	Opening Year 2027				Design Year 2037				Increase (Do Smthng - Do Nothing)				NCG project road noise criteria		Do noise levels exceed the cumulative limit with project roads adding ≥2dB to the total noise levels?		Is the contribution from the road project Acute?		Consider further treatment?
					Do Nothing		Do Smthng		Do Nothing		Do Smthng		Opening Year 2027		Design Year 2037								
					Day	Night	Day	Night	Day	Night	Day	Night	Day	Night	Day	Night	Day	Night	Day	Night	$L_{Aeq,15hr}$ ≥ 65dB	$L_{Aeq,9hr}$ ≥ 60dB	
22.3	14080	122 WEST STREET CROWS NEST	Ground	N	48	42	47	41	48	43	48	42	-0.5	-1.0	-0.5	-0.9	60	55	NO	NO	NO	NO	NO
22.3	14080	122 WEST STREET CROWS NEST	Ground	W	51	46	51	45	52	46	51	46	-0.3	-0.7	-0.2	-0.6	60	55	NO	NO	NO	NO	NO
22.3	14080	122 WEST STREET CROWS NEST	Ground	S	54	48	53	47	54	48	54	48	-0.9	-0.4	-0.8	-0.5	60	55	NO	NO	NO	NO	NO
22.3	14080	122 WEST STREET CROWS NEST	Ground	E	67	60	67	61	67	61	67	61	-0.4	0.3	-0.3	0.2	60	55	NO	NO	NO	NO	NO
22.3	14080	122 WEST STREET CROWS NEST	First	N	51	46	51	45	52	46	51	45	-0.5	-1.0	-0.5	-0.9	60	55	NO	NO	NO	NO	NO
22.3	14080	122 WEST STREET CROWS NEST	First	W	54	49	54	48	55	49	54	48	-0.4	-0.6	-0.3	-0.6	60	55	NO	NO	NO	NO	NO
22.3	14080	122 WEST STREET CROWS NEST	First	S	57	50	56	50	57	51	56	50	-0.9	-0.5	-0.8	-0.5	60	55	NO	NO	NO	NO	NO
22.3	14080	122 WEST STREET CROWS NEST	First	E	67	61	67	61	68	61	67	62	-0.3	0.2	-0.3	0.2	60	55	NO	NO	NO	NO	NO
22.3	14081	126 WEST STREET CROWS NEST	Ground	E	67	60	67	61	67	61	67	61	-0.3	0.4	-0.2	0.3	60	55	NO	NO	NO	NO	NO
22.3	14081	126 WEST STREET CROWS NEST	Ground	W	51	45	51	45	51	46	51	45	-0.2	-0.6	-0.2	-0.6	60	55	NO	NO	NO	NO	NO
22.3	14081	126 WEST STREET CROWS NEST	First	E	67	61	67	61	68	61	68	62	-0.2	0.3	-0.2	0.3	60	55	NO	NO	NO	NO	NO
22.3	14081	126 WEST STREET CROWS NEST	First	W	55	50	55	49	55	50	55	50	-0.3	-0.5	-0.1	-0.4	60	55	NO	NO	NO	NO	NO
22.3	14082	124 WEST STREET CROWS NEST	Ground	W	51	46	51	45	52	46	52	46	-0.3	-0.6	-0.1	-0.6	60	55	NO	NO	NO	NO	NO
22.3	14082	124 WEST STREET CROWS NEST	Ground	S	48	42	47	41	48	43	48	42	-0.5	-0.8	-0.3	-0.9	60	55	NO	NO	NO	NO	NO
22.3	14082	124 WEST STREET CROWS NEST	Ground	E	67	60	67	61	67	61	67	61	-0.3	0.3	-0.2	0.2	60	55	NO	NO	NO	NO	NO
22.3	14082	124 WEST STREET CROWS NEST	First	W	55	49	54	49	55	50	55	49	-0.3	-0.6	-0.2	-0.5	60	55	NO	NO	NO	NO	NO
22.3	14082	124 WEST STREET CROWS NEST	First	S	51	46	51	45	52	46	51	46	-0.5	-0.9	-0.4	-0.9	60	55	NO	NO	NO	NO	NO
22.3	14082	124 WEST STREET CROWS NEST	First	E	67	61	67	61	68	61	68	62	-0.2	0.3	-0.2	0.3	60	55	NO	NO	NO	NO	NO
22.3	14090	76 HAYBERRY STREET CROWS NEST	Ground	S	51	45	50	44	51	46	50	45	-0.9	-1.3	-0.8	-1.3	60	55	NO	NO	NO	NO	NO
22.3	14090	76 HAYBERRY STREET CROWS NEST	Ground	E	51	46	50	45	51	46	51	45	-0.6	-1.1	-0.5	-1.0	60	55	NO	NO	NO	NO	NO
22.3	14090	76 HAYBERRY STREET CROWS NEST	Ground	N	54	49	53	48	54	49	54	48	-0.8	-1.2	-0.7	-1.2	60	55	NO	NO	NO	NO	NO
22.3	14091	74 HAYBERRY STREET CROWS NEST	Ground	N	54	48	53	47	54	49	53	48	-0.7	-1.1	-0.6	-1.1	60	55	NO	NO	NO	NO	NO
22.3	14091	74 HAYBERRY STREET CROWS NEST	Ground	W	51	45	50	44	51	46	51	45	-0.6	-1.0	-0.5	-1.0	60	55	NO	NO	NO	NO	NO
22.3	14091	74 HAYBERRY STREET CROWS NEST	Ground	S	51	46	50	44	51	46	51	45	-1.1	-1.4	-0.9	-1.4	60	55	NO	NO	NO	NO	NO
22.3	14092	68 HAYBERRY STREET CROWS NEST	Ground	S	51	45	50	44	52	46	51	45	-0.9	-1.2	-0.8	-1.2	60	55	NO	NO	NO	NO	NO
22.3	14092	68 HAYBERRY STREET CROWS NEST	Ground	N	54	48	53	47	54	49	53	47	-0.9	-1.3	-0.7	-1.2	60	55	NO	NO	NO	NO	NO
22.3	14093	66 HAYBERRY STREET CROWS NEST	Ground	N	53	48	53	47	54	48	53	47	-0.8	-1.2	-0.6	-1.1	60	55	NO	NO	NO	NO	NO
22.3	14093	66 HAYBERRY STREET CROWS NEST	Ground	W	50	45	50	44	51	45	50	44	-0.6	-1.1	-0.5	-1.0	60	55	NO	NO	NO	NO	NO
22.3	14093	66 HAYBERRY STREET CROWS NEST	Ground	S	52	46	51	45	52	46	51	45	-0.9	-1.3	-0.8	-1.2	60	55	NO	NO	NO	NO	NO
22.3	14105	128 WEST STREET CROWS NEST	Ground	E	67	61	67	61	67	61	67	61	-0.2	0.4	-0.2	0.3	60	55	NO	NO	NO	NO	NO
22.3	14105	128 WEST STREET CROWS NEST	Ground	W	53	48	53	47	54	48	53	48	-0.3	-0.6	-0.2	-0.6	60	55	NO	NO	NO	NO	NO
22.3	14108	64 HAYBERRY STREET CROWS NEST	Ground	S	52	46	51	45	52	47	51	45	-1.0	-1.3	-0.8	-1.3	60	55	NO	NO	NO	NO	NO
22.3	14108	64 HAYBERRY STREET CROWS NEST	Ground	E	50	45	50	44	51	45	50	44	-0.6	-0.9	-0.4	-0.9	60	55	NO	NO	NO	NO	NO
22.3	14108	64 HAYBERRY STREET CROWS NEST	Ground	N	54	48	53	47	54	49	53	48	-0.8	-1.1	-0.7	-1.2	60	55	NO	NO	NO	NO	NO
22.3	14109	62 HAYBERRY STREET CROWS NEST	Ground	N	53	48	53	47	54	49	53	47	-0.7	-1.0	-0.6	-1.1	60	55	NO	NO	NO	NO	NO
22.3	14109	62 HAYBERRY STREET CROWS NEST	Ground	W	51	46	51	45	51	46	51	45	-0.6	-1.0	-0.5	-0.9	60	55	NO	NO	NO	NO	NO
22.3	14109	62 HAYBERRY STREET CROWS NEST	Ground	S	52	46	51	45	52	47	51	45	-1.0	-1.3	-0.8	-1.3	60	55	NO	NO	NO	NO	NO
22.3	14118	60 HAYBERRY STREET CROWS NEST	Ground	N	53	48	53	47	54	48	53	47	-0.7	-1.1	-0.6	-1.0	60	55	NO	NO	NO	NO	NO
22.3	14118	60 HAYBERRY STREET CROWS NEST	Ground	W	50	45	49	44	50	45	50	44	-0.6	-1.0	-0.5	-1.1	60	55	NO	NO	NO	NO	NO
22.3	14118	60 HAYBERRY STREET CROWS NEST	Ground	S	52	46	51	45	52	46	51	45	-1.0	-1.3	-0.9	-1.3	60	55	NO	NO	NO	NO	NO
22.3	14118	60 HAYBERRY STREET CROWS NEST	Ground	E	51	46	51	45	52	46	51	45	-0.6	-1.0	-0.5	-0.9	60	55	NO	NO	NO	NO	NO
22.3	14121	50 HAYBERRY STREET CROWS NEST	Ground	N	52	47	51	46	52	47	52	46	-0.7	-1.2	-0.6	-1.1	60	55	NO	NO	NO	NO	NO
22.3	14121	50 HAYBERRY STREET CROWS NEST	Ground	E	52	47	51	46	53	47	52	46	-0.8	-1.2	-0.6	-1.2	60	55	NO	NO	NO	NO	NO
22.3	14121	50 HAYBERRY STREET CROWS NEST	Ground	N	53	47	52	46	53	48	52	47	-0.7	-1.2	-0.6	-1.1	60	55	NO	NO	NO	NO	NO
22.3	14121	50 HAYBERRY STREET CROWS NEST	Ground	S	52	46	51	45	52	46	51	45	-0.9	-1.2	-0.8	-1.1	60	55	NO	NO	NO	NO	NO
22.3	14121	50 HAYBERRY STREET CROWS NEST	Ground	E	50	44	49	43	50	45	49	44	-0.5	-1.0	-0.5	-0.9	60	55	NO	NO	NO	NO	NO
22.3	14129	130 WEST STREET CROWS NEST	Ground	E	68	61	67	62	68	62	68	62	-0.2	0.3	-0.1	0.3	60	55	NO	NO	NO	NO	NO
22.3	14129	130 WEST STREET CROWS NEST	Ground	W	52	46	52	46	52	47	52	46	-0.2	-0.5	-0.1	-0.4	60	55	NO	NO	NO	NO	NO
22.3	14129	130 WEST STREET CROWS NEST	First	E	68	62	68	62	69	62	69	63	-0.1	0.3	0.0	0.3	60	55	NO	NO	NO	NO	NO
22.3	14129	130 WEST STREET CROWS NEST	First	W	58	52	58	52	58	52	58	52	0.0	-0.2	0.1	-0.2	60	55	NO	NO	NO	NO	NO
22.3	14136	52 HAYBERRY STREET CROWS NEST	Ground	N	53	48	52	47	53	48	53	47	-0.6	-1.1	-0.5	-1.0	60	55	NO	NO	NO	NO	NO
22.3	14136	52 HAYBERRY STREET CROWS NEST	Ground	W	50	45	49	44	50	45	50	44	-0.6	-1.0	-0.4	-0.9	60	55	NO	NO	NO	NO	NO
22.3	14136	52 HAYBERRY STREET CROWS NEST	Ground	S	52	46	51	45	52	46	51	45	-0.9	-1.2	-0.9	-1.2	60	55	NO	NO	NO	NO	NO
22.3	14137	54 HAYBERRY STREET CROWS NEST	Ground	S	52	46	51	45	52	46	51	45	-0.9	-1.3	-0.9	-1.2	60	55	NO	NO	NO	NO	NO
22.3	14137	54 HAYBERRY STREET CROWS NEST	Ground	E	50	45	50	44	51	45	50	44	-0.6	-0.9	-0.4	-0.9	60	55	NO	NO	NO	NO	NO
22.3	14137	54 HAYBERRY STREET CROWS NEST	Ground	N	53	48	53	47	54	48	53	47	-0.8	-1.2	-0.7	-1.2	60	55	NO	NO	NO	NO	NO
22.3	14143	72B HAYBERRY STREET CROWS NEST	Ground	S	49	44	48	42	49	44	48	43	-1.1	-1.4	-1.0	-1.3	60	55	NO	NO	NO	NO	NO
22.3	14143	72B HAYBERRY STREET CROWS NEST	Ground	E	54	49	53	47	54	49	54	48	-0.8	-1.2	-0.7	-1.1	60	55	NO	NO	NO	NO	NO
22.3	14143	72B HAYBERRY STREET CROWS NEST	Ground	N	54	49	53	48	54	49	54	48	-0.6	-1.0	-0.4	-0.9	60	55	NO	NO	NO	NO	NO
22.3	14143	72B HAYBERRY STREET CROWS NEST	First	S	52	47	51	45	52	47	52	46	-0.9	-1.4	-0.9	-1.4	60	55	NO	NO	NO	NO	NO
22.3	14143	72B HAYBERRY STREET CROWS NEST	First	E	55	50	55	49	56	50	55	49	-0.8	-1.1	-0.6	-1.0	60	55	NO	NO	NO	NO	NO
22.3	14143	72B HAYBERRY STREET CROWS NEST	First	N	56	50	55	49	56	51	56	50	-0.6	-0.8	-0.5	-0.8	60	55	NO	NO	NO	NO	NO

NCA	Receiver ID	Address	Floor Level	Facade	Opening Year 2027				Design Year 2037				Increase (Do Smthng - Do Nothing)				NCG project road noise criteria		Do noise levels exceed the cumulative limit with project roads adding ≥2dB to the total noise levels?		Is the contribution from the road project Acute?		Consider further treatment?
					Do Nothing		Do Smthng		Do Nothing		Do Smthng		Opening Year 2027		Design Year 2037								
					Day	Night	Day	Night	Day	Night	Day	Night	Day	Night	Day	Night	Day	Night	Day	Night	$L_{Aeq,15hr} \geq 65dB$	$L_{Aeq,9hr} \geq 60dB$	
22.3	14148	28 HAYBERRY STREET CROWS NEST	Ground	N	52	47	52	46	52	47	52	46	-0.5	-0.9	-0.4	-0.8	60	55	NO	NO	NO	NO	NO
22.3	14148	28 HAYBERRY STREET CROWS NEST	Ground	S	52	46	52	45	53	46	52	46	-0.7	-0.7	-0.5	-0.7	60	55	NO	NO	NO	NO	NO
22.3	14150	44 HAYBERRY STREET CROWS NEST	Ground	N	52	47	51	46	53	47	52	46	-0.9	-1.2	-0.7	-1.1	60	55	NO	NO	NO	NO	NO
22.3	14150	44 HAYBERRY STREET CROWS NEST	Ground	S	52	46	51	45	52	46	51	45	-0.9	-1.1	-0.8	-1.1	60	55	NO	NO	NO	NO	NO
22.3	14151	46 HAYBERRY STREET CROWS NEST	Ground	N	52	47	52	46	53	47	52	46	-0.8	-1.2	-0.6	-1.2	60	55	NO	NO	NO	NO	NO
22.3	14151	46 HAYBERRY STREET CROWS NEST	Ground	S	52	46	51	45	52	46	51	45	-0.8	-1.1	-0.7	-1.1	60	55	NO	NO	NO	NO	NO
22.3	14152	48 HAYBERRY STREET CROWS NEST	Ground	S	51	45	51	44	52	46	51	45	-0.7	-1.0	-0.6	-1.0	60	55	NO	NO	NO	NO	NO
22.3	14152	48 HAYBERRY STREET CROWS NEST	Ground	N	53	47	52	46	53	48	52	47	-0.8	-1.3	-0.7	-1.2	60	55	NO	NO	NO	NO	NO
22.3	14154	26 HAYBERRY STREET CROWS NEST	Ground	N	56	50	55	50	56	51	56	50	-0.3	-0.6	-0.2	-0.5	60	55	NO	NO	NO	NO	NO
22.3	14154	26 HAYBERRY STREET CROWS NEST	Ground	S	52	46	52	45	53	46	53	46	-0.6	-0.6	-0.4	-0.6	60	55	NO	NO	NO	NO	NO
22.3	14155	40 HAYBERRY STREET CROWS NEST	Ground	N	52	47	51	46	53	47	52	46	-0.8	-1.2	-0.7	-1.1	60	55	NO	NO	NO	NO	NO
22.3	14155	40 HAYBERRY STREET CROWS NEST	Ground	S	52	46	51	45	53	47	52	46	-0.8	-1.1	-0.7	-1.0	60	55	NO	NO	NO	NO	NO
22.3	14156	42 HAYBERRY STREET CROWS NEST	Ground	S	52	46	51	45	53	47	52	46	-0.8	-1.1	-0.7	-1.1	60	55	NO	NO	NO	NO	NO
22.3	14156	42 HAYBERRY STREET CROWS NEST	Ground	N	51	46	50	44	51	46	51	45	-0.7	-1.1	-0.5	-1.0	60	55	NO	NO	NO	NO	NO
22.3	14156	42 HAYBERRY STREET CROWS NEST	Ground	E	51	46	51	45	52	46	51	45	-0.6	-1.1	-0.5	-1.0	60	55	NO	NO	NO	NO	NO
22.3	14157	38 HAYBERRY STREET CROWS NEST	Ground	N	52	47	51	45	52	47	52	46	-0.8	-1.1	-0.6	-1.0	60	55	NO	NO	NO	NO	NO
22.3	14157	38 HAYBERRY STREET CROWS NEST	Ground	W	49	44	49	43	50	44	49	43	-0.6	-1.0	-0.5	-1.0	60	55	NO	NO	NO	NO	NO
22.3	14157	38 HAYBERRY STREET CROWS NEST	Ground	S	52	46	51	45	53	46	52	45	-0.9	-1.1	-0.7	-1.0	60	55	NO	NO	NO	NO	NO
22.3	14158	70A HAYBERRY STREET CROWS NEST	Ground	N	54	49	53	48	54	49	54	48	-0.7	-1.0	-0.5	-0.9	60	55	NO	NO	NO	NO	NO
22.3	14158	70A HAYBERRY STREET CROWS NEST	Ground	W	51	46	51	45	52	46	51	46	-0.5	-0.9	-0.4	-0.8	60	55	NO	NO	NO	NO	NO
22.3	14158	70A HAYBERRY STREET CROWS NEST	Ground	S	51	45	50	44	51	46	50	44	-0.9	-1.2	-0.8	-1.3	60	55	NO	NO	NO	NO	NO
22.3	14164	24 HAYBERRY STREET CROWS NEST	Ground	E	56	51	56	51	57	51	57	51	-0.2	-0.3	0.0	-0.3	60	55	NO	NO	NO	NO	NO
22.3	14164	24 HAYBERRY STREET CROWS NEST	Ground	N	58	53	58	52	58	53	58	53	-0.2	-0.4	0.0	-0.3	60	55	NO	NO	NO	NO	NO
22.3	14164	24 HAYBERRY STREET CROWS NEST	Ground	W	54	48	53	48	54	48	54	48	-0.2	-0.3	-0.1	-0.4	60	55	NO	NO	NO	NO	NO
22.3	14164	24 HAYBERRY STREET CROWS NEST	Ground	S	52	45	52	44	53	46	52	45	-0.5	-0.4	-0.3	-0.4	60	55	NO	NO	NO	NO	NO
22.3	14164	24 HAYBERRY STREET CROWS NEST	Ground	E	53	47	52	46	53	47	53	47	-0.4	-0.6	-0.2	-0.5	60	55	NO	NO	NO	NO	NO
22.3	14164	24 HAYBERRY STREET CROWS NEST	First	E	58	53	58	52	58	53	58	53	-0.1	-0.4	0.0	-0.3	60	55	NO	NO	NO	NO	NO
22.3	14164	24 HAYBERRY STREET CROWS NEST	First	N	59	54	59	54	60	54	60	54	0.0	-0.2	0.1	-0.2	60	55	NO	NO	NO	NO	NO
22.3	14164	24 HAYBERRY STREET CROWS NEST	First	W	56	50	56	50	56	51	56	50	-0.2	-0.2	0.0	-0.3	60	55	NO	NO	NO	NO	NO
22.3	14164	24 HAYBERRY STREET CROWS NEST	First	S	54	47	53	46	54	47	54	47	-0.4	-0.4	-0.3	-0.5	60	55	NO	NO	NO	NO	NO
22.3	14164	24 HAYBERRY STREET CROWS NEST	First	E	55	50	55	49	56	50	55	50	-0.4	-0.7	-0.2	-0.6	60	55	NO	NO	NO	NO	NO
22.3	14165	30 HAYBERRY STREET CROWS NEST	Ground	N	53	48	53	47	54	48	53	47	-0.5	-0.7	-0.3	-0.7	60	55	NO	NO	NO	NO	NO
22.3	14165	30 HAYBERRY STREET CROWS NEST	Ground	S	52	46	51	45	53	46	52	45	-0.7	-0.9	-0.6	-0.9	60	55	NO	NO	NO	NO	NO
22.3	14166	32 HAYBERRY STREET CROWS NEST	Ground	S	52	46	51	45	53	46	52	45	-0.7	-1.0	-0.6	-0.9	60	55	NO	NO	NO	NO	NO
22.3	14166	32 HAYBERRY STREET CROWS NEST	Ground	N	51	45	50	44	51	46	50	44	-0.7	-1.2	-0.6	-1.1	60	55	NO	NO	NO	NO	NO
22.3	14169	36 HAYBERRY STREET CROWS NEST	Ground	S	52	46	51	45	53	46	52	45	-0.9	-1.1	-0.7	-1.0	60	55	NO	NO	NO	NO	NO
22.3	14169	36 HAYBERRY STREET CROWS NEST	Ground	E	50	44	49	43	50	45	50	44	-0.5	-0.9	-0.4	-0.9	60	55	NO	NO	NO	NO	NO
22.3	14169	36 HAYBERRY STREET CROWS NEST	Ground	N	52	47	51	45	52	47	51	46	-0.8	-1.3	-0.7	-1.2	60	55	NO	NO	NO	NO	NO
22.3	14170	34 HAYBERRY STREET CROWS NEST	Ground	N	51	46	50	44	51	46	51	45	-0.8	-1.3	-0.8	-1.3	60	55	NO	NO	NO	NO	NO
22.3	14170	34 HAYBERRY STREET CROWS NEST	Ground	S	52	46	51	45	53	46	52	45	-0.8	-1.0	-0.6	-1.0	60	55	NO	NO	NO	NO	NO
22.3	14177	22 HAYBERRY STREET CROWS NEST	Ground	S	53	46	52	45	54	46	53	46	-0.4	-0.3	-0.3	-0.4	60	55	NO	NO	NO	NO	NO
22.3	14177	22 HAYBERRY STREET CROWS NEST	Ground	E	54	49	54	48	55	49	54	49	-0.2	-0.3	-0.1	-0.3	60	55	NO	NO	NO	NO	NO
22.3	14177	22 HAYBERRY STREET CROWS NEST	Ground	N	58	53	58	52	58	53	58	53	-0.1	-0.3	0.1	-0.2	60	55	NO	NO	NO	NO	NO
22.3	14178	20 HAYBERRY STREET CROWS NEST	Ground	N	57	51	57	51	57	52	57	52	-0.1	-0.3	0.1	-0.2	60	55	NO	NO	NO	NO	NO
22.3	14178	20 HAYBERRY STREET CROWS NEST	Ground	NW	55	49	55	49	55	50	55	50	-0.2	-0.4	0.0	-0.3	60	55	NO	NO	NO	NO	NO
22.3	14178	20 HAYBERRY STREET CROWS NEST	Ground	S	53	46	53	46	54	46	53	46	-0.3	-0.1	-0.2	-0.3	60	55	NO	NO	NO	NO	NO
22.3	14213	1 ALEXANDER STREET CROWS NEST	Ground	N	49	42	48	42	49	42	49	42	-0.4	0.1	0.0	0.0	60	54	NO	NO	NO	NO	NO
22.3	14213	1 ALEXANDER STREET CROWS NEST	Ground	W	51	44	51	44	52	45	52	45	-0.4	0.2	0.0	0.1	60	55	NO	NO	NO	NO	NO
22.3	14213	1 ALEXANDER STREET CROWS NEST	Ground	N	55	48	55	48	56	49	56	49	-0.4	0.1	0.0	0.1	60	55	NO	NO	NO	NO	NO
22.3	14213	1 ALEXANDER STREET CROWS NEST	Ground	S	61	52	61	53	62	53	62	54	0.0	0.7	0.2	0.4	60	55	NO	NO	NO	NO	NO
22.3	14213	1 ALEXANDER STREET CROWS NEST	Ground	E	48	40	48	40	49	40	49	41	0.0	0.7	0.0	0.6	60	52	NO	NO	NO	NO	NO
22.3	14213	1 ALEXANDER STREET CROWS NEST	Ground	S	49	40	49	41	49	41	49	42	0.0	0.8	0.1	0.6	60	53	NO	NO	NO	NO	NO
22.3	14213	1 ALEXANDER STREET CROWS NEST	Ground	E	54	48	54	48	55	49	55	49	-0.2	-0.2	0.0	-0.2	60	55	NO	NO	NO	NO	NO
22.3	14213	1 ALEXANDER STREET CROWS NEST	Ground	N	53	47	52	47	53	48	53	47	-0.2	-0.4	0.0	-0.5	60	55	NO	NO	NO	NO	NO
22.3	14213	1 ALEXANDER STREET CROWS NEST	Ground	E	48	42	47	41	48	43	48	42	-0.4	-0.8	-0.2	-0.7	60	55	NO	NO	NO	NO	NO
22.3	14213	1 ALEXANDER STREET CROWS NEST	First	N	50	43	50	43	51	44	51	44	-0.4	0.1	-0.1	0.0	60	55	NO	NO	NO	NO	NO
22.3	14213	1 ALEXANDER STREET CROWS NEST	First	W	53	45	52	46	53	46	53	46	-0.4	0.2	0.0	0.1	60	55	NO	NO	NO	NO	NO
22.3	14213	1 ALEXANDER STREET CROWS NEST	First	N	57	49	56	50	57	50	57	50	-0.4	0.1	-0.1	0.1	60	55	NO	NO	NO	NO	NO
22.3	14213	1 ALEXANDER STREET CROWS NEST	First	W	69	62	69	62	70	63	70	63	-0.2	0.3	0.1	0.2	60	55	NO	NO	NO	NO	NO
22.3	14213	1 ALEXANDER STREET CROWS NEST	First	S	62	54	62	55	63	55	63	55	0.0	0.8	0.2	0.6	60	55	NO	NO	NO	NO	NO
22.3	14213	1 ALEXANDER STREET CROWS NEST	First	E	50	42	50	43	51	43	51	43	0.0	0.7	0.0	0.5	60	55	NO	NO	NO	NO	NO
22.3	14213	1 ALEXANDER STREET CROWS NEST	First	S	51	42	51	43	51	43	51	44	0.0	0.8	0.0	0.6	60	55	NO	NO	NO	NO	NO

NCA	Receiver ID	Address	Floor Level	Facade	Opening Year 2027				Design Year 2037				Increase (Do Smthng - Do Nothing)				NCG project road noise criteria		Do noise levels exceed the cumulative limit with project roads adding ≥2dB to the total noise levels?		Is the contribution from the road project Acute?		Consider further treatment?
					Do Nothing		Do Smthng		Do Nothing		Do Smthng		Opening Year 2027		Design Year 2037								
					Day	Night	Day	Night	Day	Night	Day	Night	Day	Night	Day	Night	Day	Night	Day	Night	$L_{Aeq,15hr}$ ≥ 65dB	$L_{Aeq,9hr}$ ≥ 60dB	
22.3	14213	1 ALEXANDER STREET CROWS NEST	First	E	56	50	56	49	56	50	56	50	-0.1	-0.3	0.0	-0.3	60	55	NO	NO	NO	NO	NO
22.3	14213	1 ALEXANDER STREET CROWS NEST	First	N	54	48	54	48	54	49	54	49	-0.2	-0.3	0.1	-0.3	60	55	NO	NO	NO	NO	NO
22.3	14213	1 ALEXANDER STREET CROWS NEST	First	E	50	44	49	43	50	44	50	44	-0.2	-0.5	-0.1	-0.5	60	55	NO	NO	NO	NO	NO
22.3	14213	1 ALEXANDER STREET CROWS NEST	Second	N	51	44	50	44	51	44	51	44	-0.4	0.1	-0.1	0.0	60	55	NO	NO	NO	NO	NO
22.3	14213	1 ALEXANDER STREET CROWS NEST	Second	W	53	46	53	46	54	47	54	47	-0.3	0.1	0.0	0.1	60	55	NO	NO	NO	NO	NO
22.3	14213	1 ALEXANDER STREET CROWS NEST	Second	N	57	50	57	50	58	51	58	51	-0.4	0.1	0.0	0.1	60	55	NO	NO	NO	NO	NO
22.3	14213	1 ALEXANDER STREET CROWS NEST	Second	W	69	62	69	62	70	62	70	63	-0.2	0.3	0.1	0.3	60	55	NO	NO	NO	NO	NO
22.3	14213	1 ALEXANDER STREET CROWS NEST	Second	S	63	55	63	55	64	56	64	56	0.0	0.8	0.2	0.6	60	55	NO	NO	NO	NO	NO
22.3	14213	1 ALEXANDER STREET CROWS NEST	Second	E	51	44	51	44	52	44	52	45	0.0	0.6	0.0	0.4	60	55	NO	NO	NO	NO	NO
22.3	14213	1 ALEXANDER STREET CROWS NEST	Second	S	52	44	52	45	53	45	53	45	0.0	0.6	0.0	0.5	60	55	NO	NO	NO	NO	NO
22.3	14213	1 ALEXANDER STREET CROWS NEST	Second	E	57	51	57	51	57	51	57	51	0.0	-0.2	0.1	-0.1	60	55	NO	NO	NO	NO	NO
22.3	14213	1 ALEXANDER STREET CROWS NEST	Second	N	55	50	55	50	56	50	56	50	-0.1	-0.2	0.1	-0.2	60	55	NO	NO	NO	NO	NO
22.3	14213	1 ALEXANDER STREET CROWS NEST	Second	E	52	47	52	46	53	47	53	47	-0.1	-0.3	0.1	-0.2	60	55	NO	NO	NO	NO	NO
22.3	14213	1 ALEXANDER STREET CROWS NEST	Third	N	52	45	51	45	52	45	52	45	-0.4	0.0	-0.1	0.1	60	55	NO	NO	NO	NO	NO
22.3	14213	1 ALEXANDER STREET CROWS NEST	Third	W	54	47	54	47	55	48	55	48	-0.3	0.1	0.0	0.0	60	55	NO	NO	NO	NO	NO
22.3	14213	1 ALEXANDER STREET CROWS NEST	Third	N	57	50	57	50	58	51	58	51	-0.3	0.1	-0.1	0.0	60	55	NO	NO	NO	NO	NO
22.3	14213	1 ALEXANDER STREET CROWS NEST	Third	W	69	61	69	61	70	62	70	62	-0.2	0.4	0.0	0.2	60	55	NO	NO	NO	NO	NO
22.3	14213	1 ALEXANDER STREET CROWS NEST	Third	S	64	55	64	56	64	56	65	57	0.0	0.9	0.1	0.6	60	55	NO	NO	NO	NO	NO
22.3	14213	1 ALEXANDER STREET CROWS NEST	Third	E	53	46	53	46	54	46	54	47	-0.1	0.4	0.1	0.3	60	55	NO	NO	NO	NO	NO
22.3	14213	1 ALEXANDER STREET CROWS NEST	Third	S	54	46	54	47	54	47	54	47	-0.1	0.5	0.0	0.3	60	55	NO	NO	NO	NO	NO
22.3	14213	1 ALEXANDER STREET CROWS NEST	Third	E	59	53	59	53	59	53	59	53	0.0	-0.1	0.1	-0.1	60	55	NO	NO	NO	NO	NO
22.3	14213	1 ALEXANDER STREET CROWS NEST	Third	N	58	52	58	52	58	52	58	52	0.0	-0.1	0.2	-0.1	60	55	NO	NO	NO	NO	NO
22.3	14213	1 ALEXANDER STREET CROWS NEST	Third	E	56	50	56	50	56	50	56	50	0.0	-0.1	0.2	-0.1	60	55	NO	NO	NO	NO	NO
22.3	14226	109 FALCON STREET CROWS NEST	Ground	N	73	68	74	68	74	68	74	68	0.2	0.0	0.3	0.0	60	55	NO	NO	NO	NO	NO
22.3	14226	109 FALCON STREET CROWS NEST	Ground	W	56	51	56	51	57	51	57	51	-0.1	-0.2	0.1	-0.3	60	55	NO	NO	NO	NO	NO
22.3	14226	109 FALCON STREET CROWS NEST	Ground	S	53	47	52	46	53	48	53	47	-0.6	-1.0	-0.5	-0.9	60	55	NO	NO	NO	NO	NO
22.3	14226	109 FALCON STREET CROWS NEST	Ground	E	66	61	66	61	66	61	67	61	0.2	0.1	0.4	0.1	60	55	NO	NO	NO	NO	NO
22.3	14235	107 FALCON STREET CROWS NEST	Ground	S	53	48	52	47	53	48	53	47	-0.6	-1.0	-0.5	-1.0	60	55	NO	NO	NO	NO	NO
22.3	14235	107 FALCON STREET CROWS NEST	Ground	E	58	52	58	52	58	52	58	52	0.0	-0.2	0.1	-0.2	60	55	NO	NO	NO	NO	NO
22.3	14235	107 FALCON STREET CROWS NEST	Ground	N	73	68	73	68	74	68	74	68	0.1	-0.1	0.3	0.0	60	55	NO	NO	NO	NO	NO
22.3	14238	105 FALCON STREET CROWS NEST	Ground	S	52	47	52	46	53	48	52	47	-0.6	-1.1	-0.6	-1.0	60	55	NO	NO	NO	NO	NO
22.3	14238	105 FALCON STREET CROWS NEST	Ground	N	73	68	73	68	73	68	74	68	0.0	-0.1	0.3	0.0	60	55	NO	NO	NO	NO	NO
22.3	14238	105 FALCON STREET CROWS NEST	Ground	W	62	56	62	56	62	57	62	57	0.0	0.0	0.2	0.0	60	55	NO	NO	NO	NO	NO
22.3	14245	103 FALCON STREET CROWS NEST	Ground	N	73	67	73	67	73	68	73	68	0.1	0.0	0.3	0.0	60	55	NO	NO	NO	NO	NO
22.3	14245	103 FALCON STREET CROWS NEST	Ground	W	60	55	60	55	61	55	61	55	-0.1	-0.1	0.2	0.0	60	55	NO	NO	NO	NO	NO
22.3	14245	103 FALCON STREET CROWS NEST	Ground	S	50	44	48	43	50	45	49	43	-1.2	-1.6	-1.1	-1.6	60	55	NO	NO	NO	NO	NO
22.3	14245	103 FALCON STREET CROWS NEST	Ground	E	59	54	59	54	60	54	60	54	-0.1	-0.2	0.1	-0.2	60	55	NO	NO	NO	NO	NO
22.3	14245	103 FALCON STREET CROWS NEST	First	N	73	68	73	68	73	68	74	68	0.1	-0.1	0.3	0.0	60	55	NO	NO	NO	NO	NO
22.3	14245	103 FALCON STREET CROWS NEST	First	W	62	56	62	56	62	57	62	57	0.0	0.0	0.2	0.0	60	55	NO	NO	NO	NO	NO
22.3	14245	103 FALCON STREET CROWS NEST	First	S	51	46	50	44	51	46	50	45	-1.2	-1.5	-1.0	-1.4	60	55	NO	NO	NO	NO	NO
22.3	14245	103 FALCON STREET CROWS NEST	First	E	61	56	61	55	61	56	62	56	-0.1	-0.3	0.2	-0.2	60	55	NO	NO	NO	NO	NO
22.3	14245	103 FALCON STREET CROWS NEST	Second	N	73	67	73	67	73	68	73	68	0.1	0.0	0.4	0.0	60	55	NO	NO	NO	NO	NO
22.3	14245	103 FALCON STREET CROWS NEST	Second	W	63	58	63	58	64	58	64	58	0.1	0.0	0.2	0.0	60	55	NO	NO	NO	NO	NO
22.3	14245	103 FALCON STREET CROWS NEST	Second	S	53	48	52	46	53	48	53	47	-0.8	-1.2	-0.8	-1.1	60	55	NO	NO	NO	NO	NO
22.3	14245	103 FALCON STREET CROWS NEST	Second	E	63	57	63	57	63	58	63	58	0.1	0.0	0.2	0.0	60	55	NO	NO	NO	NO	NO
22.3	14247	16 HAYBERRY STREET CROWS NEST	Ground	N	59	54	59	54	60	54	60	54	0.0	-0.1	0.2	-0.1	60	55	NO	NO	NO	NO	NO
22.3	14247	16 HAYBERRY STREET CROWS NEST	Ground	S	49	43	49	43	50	44	49	43	-0.3	-0.6	-0.2	-0.5	60	55	NO	NO	NO	NO	NO
22.3	14247	16 HAYBERRY STREET CROWS NEST	Ground	W	50	44	50	44	50	45	50	44	-0.2	-0.6	-0.1	-0.5	60	55	NO	NO	NO	NO	NO
22.3	14247	16 HAYBERRY STREET CROWS NEST	Ground	N	51	45	50	44	51	46	51	45	-0.3	-0.7	-0.2	-0.6	60	55	NO	NO	NO	NO	NO
22.3	14247	16 HAYBERRY STREET CROWS NEST	Ground	S	53	46	53	45	54	46	54	46	-0.3	-0.1	-0.1	-0.2	60	55	NO	NO	NO	NO	NO
22.3	14248	18 HAYBERRY STREET CROWS NEST	Ground	N	60	54	60	54	60	55	60	55	0.0	-0.1	0.2	-0.1	60	55	NO	NO	NO	NO	NO
22.3	14248	18 HAYBERRY STREET CROWS NEST	Ground	S	53	46	53	46	54	47	54	46	-0.2	-0.1	-0.1	-0.2	60	55	NO	NO	NO	NO	NO
22.3	14248	18 HAYBERRY STREET CROWS NEST	Ground	E	55	50	55	49	56	50	56	50	-0.1	-0.3	0.0	-0.3	60	55	NO	NO	NO	NO	NO
22.3	14257	2 HAYBERRY LANE CROWS NEST	Ground	N	54	49	54	48	55	49	55	49	-0.2	-0.5	0.0	-0.4	60	55	NO	NO	NO	NO	NO
22.3	14257	2 HAYBERRY LANE CROWS NEST	Ground	W	52	47	52	46	52	47	52	46	-0.3	-0.7	-0.2	-0.6	60	55	NO	NO	NO	NO	NO
22.3	14257	2 HAYBERRY LANE CROWS NEST	Ground	S	51	46	51	45	52	47	51	45	-0.8	-1.2	-0.8	-1.3	60	55	NO	NO	NO	NO	NO
22.3	14257	2 HAYBERRY LANE CROWS NEST	Ground	E	54	49	54	49	55	49	55	49	-0.1	-0.3	0.0	-0.2	60	55	NO	NO	NO	NO	NO
22.3	14259	99 FALCON STREET CROWS NEST	Ground	N	73	68	73	68	74	68	74	68	0.0	-0.1	0.3	0.0	60	55	NO	NO	NO	NO	NO
22.3	14259	99 FALCON STREET CROWS NEST	Ground	W	58	53	58	53	59	53	59	53	-0.1	-0.2	0.1	-0.2	60	55	NO	NO	NO	NO	NO
22.3	14259	99 FALCON STREET CROWS NEST	Ground	N	56	50	55	50	56	50	56	50	-0.1	-0.3	0.0	-0.3	60	55	NO	NO	NO	NO	NO
22.3	14259	99 FALCON STREET CROWS NEST	Ground	W	52	46	51	46	52	47	52	46	-0.4	-0.7	-0.2	-0.8	60	55	NO	NO	NO	NO	NO
22.3	14259	99 FALCON STREET CROWS NEST	Ground	S	52	47	51	45	52	47	52	46	-0.9	-1.3	-0.7	-1.2	60	55	NO	NO	NO	NO	NO

NCA	Receiver ID	Address	Floor Level	Facade	Opening Year 2027				Design Year 2037				Increase (Do Smthng - Do Nothing)				NCG project road noise criteria		Do noise levels exceed the cumulative limit with project roads adding ≥2dB to the total noise levels?		Is the contribution from the road project Acute?		Consider further treatment?
					Do Nothing		Do Smthng		Do Nothing		Do Smthng		Opening Year 2027		Design Year 2037								
					Day	Night	Day	Night	Day	Night	Day	Night	Day	Night	Day	Night	Day	Night	Day	Night	$L_{Aeq,15hr} \geq 65dB$	$L_{Aeq,9hr} \geq 60dB$	
22.3	14259	99 FALCON STREET CROWS NEST	Ground	E	61	55	61	55	61	55	61	55	0.0	-0.1	0.2	0.0	60	55	NO	NO	NO	NO	NO
22.3	14264	152 FALCON STREET CROWS NEST	Ground	W	65	60	66	60	66	60	67	61	0.9	0.5	1.0	0.6	60	55	NO	NO	NO	NO	NO
22.3	14264	152 FALCON STREET CROWS NEST	Ground	S	75	69	76	69	75	69	76	70	0.9	0.7	1.0	0.7	60	55	YES	YES	YES	YES	YES
22.3	14264	152 FALCON STREET CROWS NEST	Ground	E	64	58	64	58	64	58	65	59	0.7	0.3	0.8	0.4	60	55	YES	NO	YES	NO	YES
22.3	14264	152 FALCON STREET CROWS NEST	Ground	N	51	46	50	44	51	46	50	45	-0.5	-1.4	-0.4	-1.3	60	55	NO	NO	NO	NO	NO
22.3	14264	152 FALCON STREET CROWS NEST	First	N	53	48	52	46	53	48	53	47	-0.5	-1.3	-0.3	-1.3	60	55	NO	NO	NO	NO	NO
22.3	14264	152 FALCON STREET CROWS NEST	First	W	67	61	68	61	67	61	68	62	0.9	0.5	1.0	0.6	60	55	NO	NO	NO	NO	NO
22.3	14264	152 FALCON STREET CROWS NEST	First	S	75	69	76	69	75	69	76	70	0.9	0.7	1.0	0.7	60	55	YES	YES	YES	YES	YES
22.3	14264	152 FALCON STREET CROWS NEST	First	E	65	59	66	60	65	60	66	60	0.9	0.5	1.0	0.6	60	55	YES	YES	YES	YES	YES
22.3	14264	152 FALCON STREET CROWS NEST	First	N	52	47	51	46	52	47	52	46	-0.5	-1.3	-0.4	-1.2	60	55	NO	NO	NO	NO	NO
22.3	14264	152 FALCON STREET CROWS NEST	Second	N	55	50	54	48	55	50	55	49	-0.4	-1.2	-0.3	-1.1	60	55	NO	NO	NO	NO	NO
22.3	14264	152 FALCON STREET CROWS NEST	Second	W	67	61	68	62	67	62	68	62	0.9	0.5	1.0	0.6	60	55	NO	NO	NO	NO	NO
22.3	14264	152 FALCON STREET CROWS NEST	Second	S	74	68	75	69	74	69	75	69	1.0	0.6	1.0	0.7	60	55	YES	YES	YES	YES	YES
22.3	14264	152 FALCON STREET CROWS NEST	Second	E	65	59	66	60	65	60	66	60	0.9	0.5	1.0	0.6	60	55	YES	YES	YES	YES	YES
22.3	14264	152 FALCON STREET CROWS NEST	Second	N	54	49	54	48	54	49	54	48	-0.5	-1.2	-0.3	-1.1	60	55	NO	NO	NO	NO	NO
22.3	14271	95 FALCON STREET CROWS NEST	Ground	N	74	68	74	68	74	69	74	69	0.0	-0.2	0.2	-0.2	60	55	NO	NO	NO	NO	NO
22.3	14271	95 FALCON STREET CROWS NEST	Ground	W	55	50	55	50	56	50	56	50	-0.2	-0.3	0.1	-0.3	60	55	NO	NO	NO	NO	NO
22.3	14271	95 FALCON STREET CROWS NEST	Ground	S	52	47	51	46	52	47	52	46	-0.7	-1.1	-0.6	-1.0	60	55	NO	NO	NO	NO	NO
22.3	14272	97 FALCON STREET CROWS NEST	Ground	E	59	53	59	53	59	54	59	54	0.0	-0.1	0.1	-0.1	60	55	NO	NO	NO	NO	NO
22.3	14272	97 FALCON STREET CROWS NEST	Ground	NE	74	68	74	68	74	69	74	68	0.0	-0.1	0.3	-0.1	60	55	NO	NO	NO	NO	NO
22.3	14272	97 FALCON STREET CROWS NEST	Ground	S	52	46	51	45	52	47	51	46	-0.6	-0.9	-0.5	-0.9	60	55	NO	NO	NO	NO	NO
22.3	14272	97 FALCON STREET CROWS NEST	Ground	E	54	48	54	48	54	49	54	49	-0.2	-0.4	0.0	-0.3	60	55	NO	NO	NO	NO	NO
22.3	14274	87 FALCON STREET CROWS NEST	Ground	N	72	67	72	66	72	67	73	67	0.0	-0.1	0.3	0.0	60	55	NO	NO	NO	NO	NO
22.3	14274	87 FALCON STREET CROWS NEST	Ground	S	52	46	51	45	52	47	52	46	-0.5	-0.9	-0.4	-0.8	60	55	NO	NO	NO	NO	NO
22.3	14275	89 FALCON STREET CROWS NEST	Ground	S	52	47	51	46	52	47	52	46	-0.6	-1.1	-0.6	-1.0	60	55	NO	NO	NO	NO	NO
22.3	14275	89 FALCON STREET CROWS NEST	Ground	E	56	50	55	50	56	50	56	50	-0.2	-0.3	0.1	-0.3	60	55	NO	NO	NO	NO	NO
22.3	14275	89 FALCON STREET CROWS NEST	Ground	N	72	66	72	66	72	67	72	67	0.1	-0.1	0.3	0.0	60	55	NO	NO	NO	NO	NO
22.3	14276	91 FALCON STREET CROWS NEST	Ground	N	73	68	73	68	74	68	74	68	0.1	-0.1	0.3	-0.1	60	55	NO	NO	NO	NO	NO
22.3	14276	91 FALCON STREET CROWS NEST	Ground	W	56	50	56	50	56	51	56	51	-0.1	-0.3	0.1	-0.2	60	55	NO	NO	NO	NO	NO
22.3	14276	91 FALCON STREET CROWS NEST	Ground	S	52	47	52	46	53	47	52	46	-0.6	-0.9	-0.5	-0.9	60	55	NO	NO	NO	NO	NO
22.3	14277	93 FALCON STREET CROWS NEST	Ground	S	52	47	52	46	53	47	52	46	-0.6	-0.8	-0.4	-0.9	60	55	NO	NO	NO	NO	NO
22.3	14277	93 FALCON STREET CROWS NEST	Ground	E	57	51	56	51	57	51	57	51	-0.1	-0.3	0.1	-0.2	60	55	NO	NO	NO	NO	NO
22.3	14277	93 FALCON STREET CROWS NEST	Ground	N	70	64	70	64	70	65	70	65	0.0	-0.1	0.3	0.0	60	55	NO	NO	NO	NO	NO
22.3	14277	93 FALCON STREET CROWS NEST	Ground	E	70	64	70	64	70	65	70	65	0.1	-0.1	0.3	0.0	60	55	NO	NO	NO	NO	NO
22.3	14279	59-61 FALCON STREET CROWS NEST	Ground	N	51	46	51	45	52	46	51	45	-0.5	-0.9	-0.4	-0.8	60	55	NO	NO	NO	NO	NO
22.3	14279	59-61 FALCON STREET CROWS NEST	Ground	W	52	46	51	46	52	47	52	46	-0.2	-0.6	-0.1	-0.5	60	55	NO	NO	NO	NO	NO
22.3	14279	59-61 FALCON STREET CROWS NEST	Ground	S	51	46	50	45	52	46	51	45	-0.8	-1.2	-0.7	-1.2	60	55	NO	NO	NO	NO	NO
22.3	14279	59-61 FALCON STREET CROWS NEST	Ground	E	53	48	53	47	53	48	53	47	-0.6	-1.0	-0.5	-0.9	60	55	NO	NO	NO	NO	NO
22.3	14290	5-7 ALEXANDER STREET CROWS NEST	Ground	N	45	39	45	39	46	39	46	39	-0.2	0.0	0.0	-0.1	58	51	NO	NO	NO	NO	NO
22.3	14290	5-7 ALEXANDER STREET CROWS NEST	Ground	S	52	44	51	45	52	45	52	45	-0.4	0.2	0.0	0.1	60	55	NO	NO	NO	NO	NO
22.3	14290	5-7 ALEXANDER STREET CROWS NEST	Ground	E	59	53	59	53	59	54	60	54	0.0	-0.1	0.2	0.0	60	55	NO	NO	NO	NO	NO
22.3	14290	5-7 ALEXANDER STREET CROWS NEST	First	N	47	41	47	41	48	41	48	41	-0.2	0.0	0.0	0.0	60	53	NO	NO	NO	NO	NO
22.3	14290	5-7 ALEXANDER STREET CROWS NEST	First	W	69	62	69	62	70	63	70	63	-0.2	0.2	0.1	0.1	60	55	NO	NO	NO	NO	NO
22.3	14290	5-7 ALEXANDER STREET CROWS NEST	First	S	53	46	53	46	54	47	54	47	-0.4	0.1	0.0	0.1	60	55	NO	NO	NO	NO	NO
22.3	14290	5-7 ALEXANDER STREET CROWS NEST	First	E	60	55	61	55	61	55	61	55	0.1	-0.1	0.2	-0.1	60	55	NO	NO	NO	NO	NO
22.3	14290	5-7 ALEXANDER STREET CROWS NEST	Second	N	49	43	49	42	50	43	50	43	-0.1	-0.1	0.0	-0.1	60	55	NO	NO	NO	NO	NO
22.3	14290	5-7 ALEXANDER STREET CROWS NEST	Second	W	69	62	69	62	70	62	70	62	-0.3	0.2	0.0	0.1	60	55	NO	NO	NO	NO	NO
22.3	14290	5-7 ALEXANDER STREET CROWS NEST	Second	S	54	47	54	47	55	47	55	48	-0.4	0.1	0.0	0.1	60	55	NO	NO	NO	NO	NO
22.3	14290	5-7 ALEXANDER STREET CROWS NEST	Second	E	61	55	61	55	61	56	62	56	0.0	-0.1	0.3	0.0	60	55	NO	NO	NO	NO	NO
22.3	14290	5-7 ALEXANDER STREET CROWS NEST	Third	N	51	45	51	45	52	46	52	46	-0.2	-0.2	0.1	-0.1	60	55	NO	NO	NO	NO	NO
22.3	14290	5-7 ALEXANDER STREET CROWS NEST	Third	W	68	61	68	61	69	62	69	62	-0.3	0.2	0.0	0.1	60	55	NO	NO	NO	NO	NO
22.3	14290	5-7 ALEXANDER STREET CROWS NEST	Third	S	54	47	54	47	55	48	55	48	-0.3	0.2	0.0	0.1	60	55	NO	NO	NO	NO	NO
22.3	14290	5-7 ALEXANDER STREET CROWS NEST	Third	E	61	56	61	56	62	56	62	56	0.1	0.0	0.2	-0.1	60	55	NO	NO	NO	NO	NO
22.3	14290	5-7 ALEXANDER STREET CROWS NEST	Fourth	N	55	49	55	49	56	50	56	49	-0.1	-0.2	0.0	-0.2	60	55	NO	NO	NO	NO	NO
22.3	14290	5-7 ALEXANDER STREET CROWS NEST	Fourth	W	68	61	68	61	68	61	68	61	-0.2	0.2	0.0	0.2	60	55	NO	NO	NO	NO	NO
22.3	14290	5-7 ALEXANDER STREET CROWS NEST	Fourth	S	56	48	55	48	56	49	56	49	-0.3	0.3	0.0	0.2	60	55	NO	NO	NO	NO	NO
22.3	14290	5-7 ALEXANDER STREET CROWS NEST	Fourth	E	62	56	62	56	62	56	62	56	0.0	-0.1	0.2	0.0	60	55	NO	NO	NO	NO	NO
22.3	14291	83 FALCON STREET CROWS NEST	Ground	N	73	68	73	68	74	68	74	68	0.1	-0.1	0.3	0.0	60	55	NO	NO	NO	NO	NO
22.3	14291	83 FALCON STREET CROWS NEST	Ground	W	57	52	57	52	58	52	58	52	-0.1	-0.3	0.1	-0.2	60	55	NO	NO	NO	NO	NO
22.3	14291	83 FALCON STREET CROWS NEST	Ground	S	52	46	51	45	52	47	51	46	-0.6	-0.9	-0.5	-0.9	60	55	NO	NO	NO	NO	NO
22.3	14292	85 FALCON STREET CROWS NEST	Ground	S	52	46	51	45	52	47	52	46	-0.5	-0.9	-0.3	-0.8	60	55	NO	NO	NO	NO	NO
22.3	14292	85 FALCON STREET CROWS NEST	Ground	N	73	68	73	68	73	68	74	68	0.1	-0.1	0.3	0.0	60	55	NO	NO	NO	NO	NO

NCA	Receiver ID	Address	Floor Level	Facade	Opening Year 2027				Design Year 2037				Increase (Do Smthng - Do Nothing)				NCG project road noise criteria		Do noise levels exceed the cumulative limit with project roads adding ≥2dB to the total noise levels?		Is the contribution from the road project Acute?		Consider further treatment?
					Do Nothing		Do Smthng		Do Nothing		Do Smthng		Opening Year 2027		Design Year 2037								
					Day	Night	Day	Night	Day	Night	Day	Night	Day	Night	Day	Night	Day	Night	Day	Night	$L_{Aeq,15hr}$ ≥ 65dB	$L_{Aeq,9hr}$ ≥ 60dB	
22.3	14294	2 RODBOROUGH AVENUE CROWS NEST	Ground	N	51	46	50	45	52	47	51	45	-0.7	-1.6	-0.7	-1.5	60	55	NO	NO	NO	NO	NO
22.3	14294	2 RODBOROUGH AVENUE CROWS NEST	Ground	W	61	56	62	56	62	56	63	57	1.0	0.5	1.2	0.6	60	55	NO	NO	NO	NO	NO
22.3	14294	2 RODBOROUGH AVENUE CROWS NEST	Ground	S	71	65	71	65	71	65	72	66	0.9	0.5	1.0	0.6	60	55	NO	NO	NO	NO	NO
22.3	14294	2 RODBOROUGH AVENUE CROWS NEST	Ground	E	59	53	60	54	59	54	60	54	0.8	0.4	1.0	0.5	60	55	NO	NO	NO	NO	NO
22.3	14294	2 RODBOROUGH AVENUE CROWS NEST	First	N	53	48	52	46	53	48	52	47	-0.7	-1.5	-0.6	-1.4	60	55	NO	NO	NO	NO	NO
22.3	14294	2 RODBOROUGH AVENUE CROWS NEST	First	W	63	57	64	58	63	58	64	58	1.0	0.5	1.1	0.5	60	55	NO	NO	NO	NO	NO
22.3	14294	2 RODBOROUGH AVENUE CROWS NEST	First	S	72	66	73	67	72	66	73	67	0.9	0.6	1.0	0.6	60	55	NO	NO	NO	NO	NO
22.3	14294	2 RODBOROUGH AVENUE CROWS NEST	First	E	60	55	61	55	61	55	62	56	0.7	0.3	0.9	0.4	60	55	NO	NO	NO	NO	NO
22.3	14294	2 RODBOROUGH AVENUE CROWS NEST	Second	N	55	50	54	48	55	50	55	49	-0.4	-1.2	-0.3	-1.1	60	55	NO	NO	NO	NO	NO
22.3	14294	2 RODBOROUGH AVENUE CROWS NEST	Second	W	63	58	64	58	64	58	65	59	1.0	0.4	1.1	0.5	60	55	NO	NO	NO	NO	NO
22.3	14294	2 RODBOROUGH AVENUE CROWS NEST	Second	S	72	66	72	66	72	66	73	67	0.9	0.5	1.0	0.5	60	55	NO	NO	NO	NO	NO
22.3	14294	2 RODBOROUGH AVENUE CROWS NEST	Second	E	62	56	62	56	62	57	63	57	0.6	0.1	0.8	0.1	60	55	NO	NO	NO	NO	NO
22.3	14295	77 FALCON STREET CROWS NEST	Ground	N	73	67	73	67	73	68	73	68	0.1	-0.1	0.3	0.0	60	55	NO	NO	NO	NO	NO
22.3	14295	77 FALCON STREET CROWS NEST	Ground	W	57	52	57	52	58	52	58	52	-0.1	-0.2	0.1	-0.2	60	55	NO	NO	NO	NO	NO
22.3	14295	77 FALCON STREET CROWS NEST	Ground	S	52	47	52	46	53	47	52	46	-0.6	-1.0	-0.5	-1.0	60	55	NO	NO	NO	NO	NO
22.3	14296	79 FALCON STREET CROWS NEST	Ground	S	52	47	52	46	52	47	52	46	-0.6	-1.0	-0.5	-1.0	60	55	NO	NO	NO	NO	NO
22.3	14296	79 FALCON STREET CROWS NEST	Ground	E	58	52	58	52	58	53	58	52	-0.1	-0.2	0.0	-0.2	60	55	NO	NO	NO	NO	NO
22.3	14296	79 FALCON STREET CROWS NEST	Ground	N	73	67	73	67	73	68	73	68	0.0	-0.1	0.3	0.0	60	55	NO	NO	NO	NO	NO
22.3	14300	150 FALCON STREET CROWS NEST	Ground	S	72	66	73	67	72	66	73	67	0.9	0.6	1.0	0.6	60	55	NO	NO	NO	NO	NO
22.3	14300	150 FALCON STREET CROWS NEST	Ground	E	64	58	65	59	64	59	65	59	0.9	0.4	1.0	0.5	60	55	NO	NO	NO	NO	NO
22.3	14300	150 FALCON STREET CROWS NEST	Ground	N	52	47	52	46	53	48	52	46	-0.7	-1.4	-0.6	-1.4	60	55	NO	NO	NO	NO	NO
22.3	14300	150 FALCON STREET CROWS NEST	First	S	72	67	73	67	73	67	74	68	0.9	0.6	1.0	0.6	60	55	NO	NO	NO	NO	NO
22.3	14300	150 FALCON STREET CROWS NEST	First	E	65	60	66	60	65	60	66	60	0.8	0.4	0.9	0.5	60	55	NO	NO	NO	NO	NO
22.3	14300	150 FALCON STREET CROWS NEST	First	N	54	49	54	48	55	50	54	48	-0.6	-1.3	-0.5	-1.3	60	55	NO	NO	NO	NO	NO
22.3	14301	148 FALCON STREET CROWS NEST	Ground	N	52	47	51	46	52	48	52	46	-0.6	-1.5	-0.5	-1.4	60	55	NO	NO	NO	NO	NO
22.3	14301	148 FALCON STREET CROWS NEST	Ground	W	59	53	60	54	59	54	60	54	0.9	0.4	1.0	0.5	60	55	NO	NO	NO	NO	NO
22.3	14301	148 FALCON STREET CROWS NEST	Ground	S	72	66	72	66	72	66	73	67	0.9	0.6	1.0	0.6	60	55	NO	NO	NO	NO	NO
22.3	14301	148 FALCON STREET CROWS NEST	First	N	54	49	53	48	54	49	54	48	-0.5	-1.3	-0.4	-1.2	60	55	NO	NO	NO	NO	NO
22.3	14301	148 FALCON STREET CROWS NEST	First	W	60	54	61	55	60	55	61	55	0.8	0.3	0.9	0.4	60	55	NO	NO	NO	NO	NO
22.3	14301	148 FALCON STREET CROWS NEST	First	S	72	67	73	67	73	67	74	68	0.9	0.5	1.0	0.6	60	55	NO	NO	NO	NO	NO
22.3	14304	170 FALCON STREET CROWS NEST	Ground	N	52	47	51	45	52	47	52	46	-0.6	-1.5	-0.5	-1.4	60	55	NO	NO	NO	NO	NO
22.3	14304	170 FALCON STREET CROWS NEST	Ground	W	60	54	60	54	60	54	61	55	0.9	0.5	1.0	0.6	60	55	NO	NO	NO	NO	NO
22.3	14304	170 FALCON STREET CROWS NEST	Ground	S	72	66	72	66	72	66	72	66	0.2	-0.2	0.2	0.0	60	55	YES	YES	YES	YES	YES
22.3	14304	170 FALCON STREET CROWS NEST	Ground	E	58	53	59	53	59	53	59	53	0.5	0.0	0.6	0.1	60	55	NO	NO	NO	NO	NO
22.3	14304	170 FALCON STREET CROWS NEST	First	N	54	49	54	48	55	50	54	48	-0.5	-1.3	-0.3	-1.2	60	55	NO	NO	NO	NO	NO
22.3	14304	170 FALCON STREET CROWS NEST	First	W	61	55	62	56	61	56	62	56	0.9	0.4	1.0	0.5	60	55	NO	NO	NO	NO	NO
22.3	14304	170 FALCON STREET CROWS NEST	First	S	73	67	74	68	73	67	74	68	0.9	0.7	1.1	0.7	60	55	YES	YES	YES	YES	YES
22.3	14304	170 FALCON STREET CROWS NEST	First	E	61	55	61	55	61	56	62	56	0.5	0.1	0.8	0.3	60	55	NO	NO	NO	NO	NO
22.3	14304	170 FALCON STREET CROWS NEST	Second	N	57	51	56	50	57	52	57	51	-0.4	-1.1	-0.1	-0.9	60	55	NO	NO	NO	NO	NO
22.3	14304	170 FALCON STREET CROWS NEST	Second	W	62	56	63	56	62	57	63	57	0.9	0.4	1.0	0.4	60	55	NO	NO	NO	NO	NO
22.3	14304	170 FALCON STREET CROWS NEST	Second	S	73	67	74	68	73	67	74	68	1.0	0.7	1.1	0.8	60	55	YES	YES	YES	YES	YES
22.3	14304	170 FALCON STREET CROWS NEST	Second	E	65	58	66	59	65	59	66	60	1.0	0.8	1.3	1.0	60	55	YES	YES	YES	YES	YES
22.3	14308	168 FALCON STREET CROWS NEST	Ground	N	52	47	51	45	52	47	51	46	-0.7	-1.7	-0.7	-1.6	60	55	NO	NO	NO	NO	NO
22.3	14308	168 FALCON STREET CROWS NEST	Ground	W	59	53	60	54	59	54	60	54	0.6	0.2	0.7	0.2	60	55	NO	NO	NO	NO	NO
22.3	14308	168 FALCON STREET CROWS NEST	Ground	S	72	66	72	66	72	66	73	67	0.9	0.6	1.0	0.6	60	55	YES	YES	YES	YES	YES
22.3	14308	168 FALCON STREET CROWS NEST	Ground	E	65	59	66	60	65	59	66	60	0.9	0.6	1.0	0.7	60	55	YES	YES	YES	YES	YES
22.3	14308	168 FALCON STREET CROWS NEST	Ground	N	49	44	49	43	50	45	49	43	-0.7	-1.5	-0.6	-1.4	60	55	NO	NO	NO	NO	NO
22.3	14308	168 FALCON STREET CROWS NEST	Ground	E	48	43	47	41	48	43	48	42	-0.7	-1.5	-0.6	-1.4	60	55	NO	NO	NO	NO	NO
22.3	14308	168 FALCON STREET CROWS NEST	Ground	S	51	45	51	45	51	46	51	45	-0.1	-0.7	0.1	-0.5	60	55	NO	NO	NO	NO	NO
22.3	14308	168 FALCON STREET CROWS NEST	Ground	E	58	52	58	52	58	52	59	53	0.6	0.0	0.7	0.2	60	55	NO	NO	NO	NO	NO
22.3	14308	168 FALCON STREET CROWS NEST	First	N	53	48	52	47	53	49	53	47	-0.7	-1.6	-0.6	-1.5	60	55	NO	NO	NO	NO	NO
22.3	14308	168 FALCON STREET CROWS NEST	First	W	60	55	61	55	61	55	62	56	0.9	0.5	1.1	0.6	60	55	NO	NO	NO	NO	NO
22.3	14308	168 FALCON STREET CROWS NEST	First	S	72	67	73	67	73	67	74	68	1.0	0.6	1.0	0.7	60	55	YES	YES	YES	YES	YES
22.3	14308	168 FALCON STREET CROWS NEST	First	E	66	60	67	61	67	61	68	61	0.8	0.5	1.0	0.6	60	55	YES	YES	YES	YES	YES
22.3	14308	168 FALCON STREET CROWS NEST	First	N	51	46	51	45	52	47	51	45	-0.6	-1.4	-0.5	-1.3	60	55	NO	NO	NO	NO	NO
22.3	14308	168 FALCON STREET CROWS NEST	First	E	50	45	50	44	51	46	50	44	-0.8	-1.5	-0.7	-1.4	60	55	NO	NO	NO	NO	NO
22.3	14308	168 FALCON STREET CROWS NEST	First	S	53	47	53	47	53	48	53	47	-0.1	-0.6	0.0	-0.6	60	55	NO	NO	NO	NO	NO
22.3	14308	168 FALCON STREET CROWS NEST	First	E	59	53	59	53	59	54	60	54	0.5	0.1	0.7	0.2	60	55	NO	NO	NO	NO	NO
22.3	14308	168 FALCON STREET CROWS NEST	Second	N	55	50	54	48	55	50	54	49	-0.7	-1.5	-0.5	-1.4	60	55	NO	NO	NO	NO	NO
22.3	14308	168 FALCON STREET CROWS NEST	Second	W	61	55	62	56	61	56	62	56	0.9	0.5	1.1	0.6	60	55	NO	NO	NO	NO	NO
22.3	14308	168 FALCON STREET CROWS NEST	Second	S	72	67	73	67	73	67	74	68	1.1	0.6	1.1	0.8	60	55	YES	YES	YES	YES	YES
22.3	14308	168 FALCON STREET CROWS NEST	Second	E	67	61	67	61	67	61	68	62	0.9	0.5	1.0	0.6	60	55	YES	YES	YES	YES	YES

NCA	Receiver ID	Address	Floor Level	Facade	Opening Year 2027				Design Year 2037				Increase (Do Smthng - Do Nothing)				NCG project road noise criteria		Do noise levels exceed the cumulative limit with project roads adding ≥2dB to the total noise levels?		Is the contribution from the road project Acute?		Consider further treatment?
					Do Nothing		Do Smthng		Do Nothing		Do Smthng		Opening Year 2027		Design Year 2037								
					Day	Night	Day	Night	Day	Night	Day	Night	Day	Night	Day	Night	Day	Night	Day	Night	$L_{Aeq,15hr}$ ≥ 65dB	$L_{Aeq,9hr}$ ≥ 60dB	
22.3	14308	168 FALCON STREET CROWS NEST	Second	N	54	49	53	47	54	49	53	48	-0.6	-1.4	-0.6	-1.3	60	55	NO	NO	NO	NO	NO
22.3	14308	168 FALCON STREET CROWS NEST	Second	E	53	48	52	47	53	48	53	47	-0.7	-1.4	-0.6	-1.3	60	55	NO	NO	NO	NO	NO
22.3	14308	168 FALCON STREET CROWS NEST	Second	S	55	49	54	49	55	50	55	49	-0.3	-0.9	-0.2	-0.8	60	55	NO	NO	NO	NO	NO
22.3	14308	168 FALCON STREET CROWS NEST	Second	E	60	54	60	54	60	55	61	55	0.4	0.0	0.6	0.1	60	55	NO	NO	NO	NO	NO
22.3	14308	168 FALCON STREET CROWS NEST	Third	N	57	51	56	50	57	52	56	51	-0.6	-1.2	-0.5	-1.1	60	55	NO	NO	NO	NO	NO
22.3	14308	168 FALCON STREET CROWS NEST	Third	W	61	56	62	56	62	56	63	57	0.9	0.4	1.0	0.4	60	55	NO	NO	NO	NO	NO
22.3	14308	168 FALCON STREET CROWS NEST	Third	S	72	66	73	67	72	67	73	67	1.0	0.7	1.2	0.7	60	55	YES	YES	YES	YES	YES
22.3	14308	168 FALCON STREET CROWS NEST	Third	E	67	61	68	61	67	61	68	62	0.9	0.5	1.0	0.6	60	55	YES	YES	YES	YES	YES
22.3	14308	168 FALCON STREET CROWS NEST	Third	N	57	52	57	51	58	53	58	52	-0.2	-0.9	-0.1	-0.8	60	55	NO	NO	NO	NO	NO
22.3	14308	168 FALCON STREET CROWS NEST	Third	E	57	52	57	51	57	52	57	51	-0.2	-0.9	-0.1	-0.8	60	55	NO	NO	NO	NO	NO
22.3	14308	168 FALCON STREET CROWS NEST	Third	S	58	52	58	52	58	53	58	52	0.0	-0.5	0.2	-0.4	60	55	NO	NO	NO	NO	NO
22.3	14308	168 FALCON STREET CROWS NEST	Third	E	61	56	62	56	62	56	62	56	0.5	0.0	0.6	0.1	60	55	NO	NO	NO	NO	NO
22.3	14311	75 FALCON STREET CROWS NEST	Ground	N	73	67	73	67	73	68	73	68	0.1	0.0	0.3	0.0	60	55	NO	NO	NO	NO	NO
22.3	14311	75 FALCON STREET CROWS NEST	Ground	W	57	52	57	51	57	52	58	52	0.0	-0.2	0.1	-0.1	60	55	NO	NO	NO	NO	NO
22.3	14311	75 FALCON STREET CROWS NEST	Ground	S	52	47	52	46	53	47	52	46	-0.6	-0.9	-0.5	-0.8	60	55	NO	NO	NO	NO	NO
22.3	14311	75 FALCON STREET CROWS NEST	Ground	E	59	54	59	53	59	54	60	54	0.0	-0.2	0.2	-0.1	60	55	NO	NO	NO	NO	NO
22.3	14330	71 FALCON STREET CROWS NEST	Ground	N	73	68	73	67	73	68	74	68	0.1	-0.1	0.3	0.0	60	55	NO	NO	NO	NO	NO
22.3	14330	71 FALCON STREET CROWS NEST	Ground	W	57	51	57	51	57	52	57	51	-0.1	-0.2	0.0	-0.2	60	55	NO	NO	NO	NO	NO
22.3	14330	71 FALCON STREET CROWS NEST	Ground	S	51	46	51	45	52	47	51	45	-0.8	-1.1	-0.7	-1.2	60	55	NO	NO	NO	NO	NO
22.3	14331	73 FALCON STREET CROWS NEST	Ground	S	51	45	50	44	51	46	50	45	-0.9	-1.2	-0.8	-1.2	60	55	NO	NO	NO	NO	NO
22.3	14331	73 FALCON STREET CROWS NEST	Ground	E	58	52	58	52	58	53	58	52	0.0	-0.2	0.1	-0.1	60	55	NO	NO	NO	NO	NO
22.3	14331	73 FALCON STREET CROWS NEST	Ground	N	73	68	73	67	73	68	74	68	0.1	-0.1	0.3	0.0	60	55	NO	NO	NO	NO	NO
22.3	14331	73 FALCON STREET CROWS NEST	First	S	54	48	53	47	54	49	54	48	-0.7	-0.9	-0.5	-0.8	60	55	NO	NO	NO	NO	NO
22.3	14331	73 FALCON STREET CROWS NEST	First	E	62	56	62	56	62	56	62	56	-0.1	-0.1	0.2	-0.1	60	55	NO	NO	NO	NO	NO
22.3	14331	73 FALCON STREET CROWS NEST	First	N	74	68	74	68	74	68	74	68	0.0	0.0	0.3	0.0	60	55	NO	NO	NO	NO	NO
22.3	14335	152 FALCON STREET CROWS NEST	Ground	E	57	52	57	51	57	52	58	52	0.5	-0.1	0.6	0.0	60	55	NO	NO	NO	NO	NO
22.3	14335	152 FALCON STREET CROWS NEST	Ground	N	53	48	52	46	53	48	52	47	-0.6	-1.4	-0.5	-1.3	60	55	NO	NO	NO	NO	NO
22.3	14335	152 FALCON STREET CROWS NEST	Ground	W	51	46	51	45	52	47	52	46	-0.3	-1.1	-0.1	-1.0	60	55	NO	NO	NO	NO	NO
22.3	14335	152 FALCON STREET CROWS NEST	Ground	N	52	46	51	45	52	47	52	46	-0.4	-1.2	-0.3	-1.1	60	55	NO	NO	NO	NO	NO
22.3	14335	152 FALCON STREET CROWS NEST	Ground	W	61	55	61	55	61	55	62	56	0.9	0.4	1.0	0.5	60	55	NO	NO	NO	NO	NO
22.3	14335	152 FALCON STREET CROWS NEST	Ground	E	50	45	50	44	51	46	50	45	-0.5	-1.3	-0.4	-1.3	60	55	NO	NO	NO	NO	NO
22.3	14335	152 FALCON STREET CROWS NEST	Ground	S	50	45	49	44	50	45	50	44	-0.4	-1.2	-0.3	-1.1	60	55	NO	NO	NO	NO	NO
22.3	14336	69 FALCON STREET CROWS NEST	Ground	N	73	67	73	67	73	68	74	68	0.1	-0.1	0.3	0.0	60	55	NO	NO	NO	NO	NO
22.3	14336	69 FALCON STREET CROWS NEST	Ground	W	57	51	57	51	57	52	57	52	0.0	-0.2	0.1	-0.1	60	55	NO	NO	NO	NO	NO
22.3	14336	69 FALCON STREET CROWS NEST	Ground	S	50	45	49	43	51	45	50	44	-1.1	-1.4	-1.0	-1.4	60	55	NO	NO	NO	NO	NO
22.3	14336	69 FALCON STREET CROWS NEST	Ground	E	54	49	54	48	55	49	55	49	-0.3	-0.5	-0.1	-0.4	60	55	NO	NO	NO	NO	NO
22.3	14336	69 FALCON STREET CROWS NEST	First	N	73	68	74	68	74	68	74	68	0.1	-0.1	0.3	0.0	60	55	NO	NO	NO	NO	NO
22.3	14336	69 FALCON STREET CROWS NEST	First	W	59	53	59	53	59	54	59	54	-0.1	-0.1	0.2	-0.1	60	55	NO	NO	NO	NO	NO
22.3	14336	69 FALCON STREET CROWS NEST	First	S	52	47	51	46	53	47	52	46	-0.9	-1.2	-0.7	-1.2	60	55	NO	NO	NO	NO	NO
22.3	14336	69 FALCON STREET CROWS NEST	First	E	57	51	57	51	57	52	57	51	-0.3	-0.5	-0.1	-0.5	60	55	NO	NO	NO	NO	NO
22.3	14348	67 FALCON STREET CROWS NEST	Ground	N	73	68	73	68	74	68	74	68	0.1	-0.1	0.3	-0.1	60	55	NO	NO	NO	NO	NO
22.3	14348	67 FALCON STREET CROWS NEST	Ground	S	52	47	52	46	53	47	52	47	-0.2	-0.6	-0.1	-0.6	60	55	NO	NO	NO	NO	NO
22.3	14348	67 FALCON STREET CROWS NEST	Ground	E	66	60	66	60	66	61	66	61	0.1	0.1	0.3	0.1	60	55	NO	NO	NO	NO	NO
22.3	14353	138 FALCON STREET CROWS NEST	Ground	N	53	48	53	47	54	48	54	48	0.0	-0.4	0.1	-0.3	60	55	NO	NO	NO	NO	NO
22.3	14353	138 FALCON STREET CROWS NEST	Ground	W	56	51	57	51	56	51	57	51	0.7	0.1	0.8	0.2	60	55	NO	NO	NO	NO	NO
22.3	14353	138 FALCON STREET CROWS NEST	Ground	S	72	66	73	67	73	67	74	68	0.9	0.6	0.9	0.6	60	55	NO	NO	NO	NO	NO
22.3	14353	138 FALCON STREET CROWS NEST	Ground	E	61	55	62	56	61	56	62	56	0.8	0.4	0.9	0.5	60	55	NO	NO	NO	NO	NO
22.3	14355	2 RODBOROUGH AVENUE CROWS NEST	Ground	N	46	41	46	40	47	42	47	41	-0.3	-0.9	-0.1	-0.8	59	54	NO	NO	NO	NO	NO
22.3	14355	2 RODBOROUGH AVENUE CROWS NEST	Ground	W	60	54	61	55	60	55	61	55	1.0	0.5	1.1	0.6	60	55	NO	NO	NO	NO	NO
22.3	14355	2 RODBOROUGH AVENUE CROWS NEST	Ground	S	70	64	71	65	70	65	71	65	1.0	0.5	1.1	0.6	60	55	NO	NO	NO	NO	NO
22.3	14355	2 RODBOROUGH AVENUE CROWS NEST	Ground	E	59	53	59	53	59	53	60	54	0.8	0.3	1.0	0.4	60	55	NO	NO	NO	NO	NO
22.3	14355	2 RODBOROUGH AVENUE CROWS NEST	First	N	49	44	49	43	49	44	49	43	-0.3	-0.9	-0.1	-0.8	60	55	NO	NO	NO	NO	NO
22.3	14355	2 RODBOROUGH AVENUE CROWS NEST	First	W	61	56	62	56	62	56	63	57	0.9	0.5	1.0	0.6	60	55	NO	NO	NO	NO	NO
22.3	14355	2 RODBOROUGH AVENUE CROWS NEST	First	S	71	66	72	66	72	66	73	67	0.9	0.5	1.0	0.6	60	55	NO	NO	NO	NO	NO
22.3	14355	2 RODBOROUGH AVENUE CROWS NEST	First	E	60	54	61	55	60	55	61	55	0.8	0.3	0.9	0.4	60	55	NO	NO	NO	NO	NO
22.3	14355	2 RODBOROUGH AVENUE CROWS NEST	Second	N	53	47	52	46	53	48	53	47	-0.4	-0.9	-0.2	-0.8	60	55	NO	NO	NO	NO	NO
22.3	14355	2 RODBOROUGH AVENUE CROWS NEST	Second	W	62	57	63	57	63	57	64	58	0.8	0.4	1.0	0.5	60	55	NO	NO	NO	NO	NO
22.3	14355	2 RODBOROUGH AVENUE CROWS NEST	Second	S	71	66	72	66	71	66	73	67	0.9	0.5	1.1	0.6	60	55	NO	NO	NO	NO	NO
22.3	14355	2 RODBOROUGH AVENUE CROWS NEST	Second	E	61	55	61	55	61	56	62	56	0.7	0.1	0.9	0.2	60	55	NO	NO	NO	NO	NO
22.3	14358	59-61 FALCON STREET CROWS NEST	Ground	N	74	68	74	68	74	69	74	69	0.1	-0.1	0.4	-0.1	60	55	NO	NO	NO	NO	NO
22.3	14358	59-61 FALCON STREET CROWS NEST	Ground	W	58	53	58	53	59	53	59	53	0.0	-0.2	0.2	-0.1	60	55	NO	NO	NO	NO	NO
22.3	14358	59-61 FALCON STREET CROWS NEST	Ground	S	52	46	51	46	52	47	52	46	-0.5	-0.7	-0.4	-0.8	60	55	NO	NO	NO	NO	NO

NCA	Receiver ID	Address	Floor Level	Facade	Opening Year 2027				Design Year 2037				Increase (Do Smthng - Do Nothing)				NCG project road noise criteria		Do noise levels exceed the cumulative limit with project roads adding ≥2dB to the total noise levels?		Is the contribution from the road project Acute?		Consider further treatment?
					Do Nothing		Do Smthng		Do Nothing		Do Smthng		Opening Year 2027		Design Year 2037								
					Day	Night	Day	Night	Day	Night	Day	Night	Day	Night	Day	Night	Day	Night	Day	Night	$L_{Aeq,15hr}$ ≥ 65dB	$L_{Aeq,9hr}$ ≥ 60dB	
22.3	14366	59-61 FALCON STREET CROWS NEST	Ground	N	74	68	74	68	74	69	74	69	0.0	-0.1	0.3	-0.1	60	55	NO	NO	NO	NO	NO
22.3	14366	59-61 FALCON STREET CROWS NEST	Ground	S	51	46	51	45	51	46	51	45	-0.4	-0.8	-0.3	-0.7	60	55	NO	NO	NO	NO	NO
22.3	14366	59-61 FALCON STREET CROWS NEST	Ground	E	59	53	59	53	59	54	59	53	0.0	-0.2	0.1	-0.2	60	55	NO	NO	NO	NO	NO
22.3	14368	134 FALCON STREET CROWS NEST	Ground	N	62	54	62	56	62	55	63	56	0.6	1.3	0.7	1.3	60	55	NO	NO	NO	NO	NO
22.3	14368	134 FALCON STREET CROWS NEST	Ground	W	68	62	69	63	69	62	69	63	0.5	0.8	0.5	0.8	60	55	NO	NO	NO	NO	NO
22.3	14368	134 FALCON STREET CROWS NEST	Ground	S	72	66	72	66	72	66	73	67	0.7	0.5	0.8	0.6	60	55	NO	NO	NO	NO	NO
22.3	14368	134 FALCON STREET CROWS NEST	Ground	E	59	53	60	54	59	54	60	54	0.8	0.4	0.9	0.6	60	55	NO	NO	NO	NO	NO
22.3	14368	134 FALCON STREET CROWS NEST	First	N	63	56	63	57	63	56	64	57	0.5	1.3	0.6	1.2	60	55	NO	NO	NO	NO	NO
22.3	14368	134 FALCON STREET CROWS NEST	First	W	69	63	70	63	70	63	70	64	0.4	0.7	0.5	0.7	60	55	NO	NO	NO	NO	NO
22.3	14368	134 FALCON STREET CROWS NEST	First	S	72	67	73	67	73	67	74	68	0.7	0.6	0.8	0.6	60	55	NO	NO	NO	NO	NO
22.3	14368	134 FALCON STREET CROWS NEST	First	E	60	55	61	55	61	55	62	56	0.8	0.4	0.9	0.4	60	55	NO	NO	NO	NO	NO
22.3	14368	134 FALCON STREET CROWS NEST	Second	N	63	56	64	57	63	56	64	58	0.5	1.1	0.6	1.1	60	55	NO	NO	NO	NO	NO
22.3	14368	134 FALCON STREET CROWS NEST	Second	W	69	63	70	63	70	63	70	64	0.4	0.6	0.4	0.6	60	55	NO	NO	NO	NO	NO
22.3	14368	134 FALCON STREET CROWS NEST	Second	S	72	67	73	67	73	67	74	68	0.7	0.5	0.8	0.6	60	55	NO	NO	NO	NO	NO
22.3	14368	134 FALCON STREET CROWS NEST	Second	E	62	56	63	57	62	57	63	57	0.7	0.2	0.8	0.3	60	55	NO	NO	NO	NO	NO
22.3	14370	136 FALCON STREET CROWS NEST	Ground	N	57	50	57	50	57	50	57	51	0.2	0.5	0.3	0.6	60	55	NO	NO	NO	NO	NO
22.3	14370	136 FALCON STREET CROWS NEST	Ground	W	58	52	59	53	58	53	59	53	0.9	0.4	1.0	0.5	60	55	NO	NO	NO	NO	NO
22.3	14370	136 FALCON STREET CROWS NEST	Ground	S	71	65	72	66	71	65	72	66	0.8	0.5	0.9	0.6	60	55	NO	NO	NO	NO	NO
22.3	14370	136 FALCON STREET CROWS NEST	Ground	E	55	50	56	50	55	50	56	50	0.7	0.2	0.8	0.3	60	55	NO	NO	NO	NO	NO
22.3	14370	136 FALCON STREET CROWS NEST	First	N	58	52	58	52	58	52	59	52	0.2	0.4	0.3	0.4	60	55	NO	NO	NO	NO	NO
22.3	14370	136 FALCON STREET CROWS NEST	First	W	59	54	60	54	60	54	61	55	0.8	0.3	0.9	0.4	60	55	NO	NO	NO	NO	NO
22.3	14370	136 FALCON STREET CROWS NEST	First	S	72	66	73	67	72	67	73	67	0.8	0.5	0.9	0.5	60	55	NO	NO	NO	NO	NO
22.3	14370	136 FALCON STREET CROWS NEST	First	E	59	54	60	54	60	54	60	54	0.6	0.1	0.8	0.2	60	55	NO	NO	NO	NO	NO
22.3	14374	334 MILLER STREET CAMMERAY	Ground	N	55	49	56	48	56	49	57	49	0.5	-0.3	0.9	0.1	60	55	NO	NO	NO	NO	NO
22.3	14374	334 MILLER STREET CAMMERAY	Ground	W	50	45	49	43	50	45	50	44	-0.3	-1.1	-0.1	-1.0	60	55	NO	NO	NO	NO	NO
22.3	14374	334 MILLER STREET CAMMERAY	Ground	S	54	49	54	48	55	49	55	49	0.2	-0.4	0.3	-0.3	60	55	NO	NO	NO	NO	NO
22.3	14374	334 MILLER STREET CAMMERAY	Ground	E	63	55	64	56	63	56	65	57	0.8	0.4	1.2	0.9	60	55	NO	NO	NO	NO	NO
22.3	14374	334 MILLER STREET CAMMERAY	First	N	57	51	58	50	58	51	58	51	0.4	-0.4	0.7	-0.1	60	55	NO	NO	NO	NO	NO
22.3	14374	334 MILLER STREET CAMMERAY	First	W	52	47	52	46	53	48	53	47	-0.4	-1.2	-0.2	-1.0	60	55	NO	NO	NO	NO	NO
22.3	14374	334 MILLER STREET CAMMERAY	First	S	57	52	57	51	58	52	58	52	0.2	-0.5	0.3	-0.3	60	55	NO	NO	NO	NO	NO
22.3	14374	334 MILLER STREET CAMMERAY	First	E	64	57	65	57	65	57	66	58	1.0	0.4	1.3	0.9	60	55	NO	NO	NO	NO	NO
22.3	14377	140 FALCON STREET CROWS NEST	Ground	N	52	46	52	46	53	47	52	46	-0.2	-0.5	-0.1	-0.4	60	55	NO	NO	NO	NO	NO
22.3	14377	140 FALCON STREET CROWS NEST	Ground	W	58	52	59	53	58	53	59	53	0.8	0.4	0.9	0.4	60	55	NO	NO	NO	NO	NO
22.3	14377	140 FALCON STREET CROWS NEST	Ground	S	72	66	72	66	72	66	73	67	0.9	0.5	1.0	0.6	60	55	NO	NO	NO	NO	NO
22.3	14377	140 FALCON STREET CROWS NEST	Ground	E	61	55	62	56	61	56	62	56	0.9	0.5	1.0	0.6	60	55	NO	NO	NO	NO	NO
22.3	14377	140 FALCON STREET CROWS NEST	First	N	54	49	54	48	55	49	55	49	-0.2	-0.6	-0.1	-0.5	60	55	NO	NO	NO	NO	NO
22.3	14377	140 FALCON STREET CROWS NEST	First	W	60	54	61	55	60	55	61	55	0.7	0.4	0.9	0.4	60	55	NO	NO	NO	NO	NO
22.3	14377	140 FALCON STREET CROWS NEST	First	S	73	67	73	67	73	67	74	68	0.9	0.5	1.0	0.6	60	55	NO	NO	NO	NO	NO
22.3	14377	140 FALCON STREET CROWS NEST	First	E	62	57	63	57	63	57	64	58	0.9	0.3	1.0	0.4	60	55	NO	NO	NO	NO	NO
22.3	14378	11-15 ALEXANDER STREET CROWS NEST	Ground	E	63	58	63	57	63	58	64	58	0.0	-0.1	0.3	0.0	60	55	NO	NO	NO	NO	NO
22.3	14378	11-15 ALEXANDER STREET CROWS NEST	Ground	N	51	44	51	44	52	45	52	45	-0.3	-0.1	0.0	-0.1	60	55	NO	NO	NO	NO	NO
22.3	14378	11-15 ALEXANDER STREET CROWS NEST	First	E	64	59	64	59	65	59	65	59	0.1	0.0	0.3	0.0	60	55	NO	NO	NO	NO	NO
22.3	14378	11-15 ALEXANDER STREET CROWS NEST	First	N	55	48	54	48	55	49	55	49	-0.4	-0.1	0.0	-0.1	60	55	NO	NO	NO	NO	NO
22.3	14378	11-15 ALEXANDER STREET CROWS NEST	First	W	70	63	69	63	70	63	70	63	-0.3	0.0	0.0	0.1	60	55	NO	NO	NO	NO	NO
22.3	14378	11-15 ALEXANDER STREET CROWS NEST	Second	E	65	59	65	59	65	60	65	60	0.1	-0.1	0.3	0.0	60	55	NO	NO	NO	NO	NO
22.3	14378	11-15 ALEXANDER STREET CROWS NEST	Second	N	56	50	56	49	57	50	57	50	-0.3	-0.1	0.0	-0.1	60	55	NO	NO	NO	NO	NO
22.3	14378	11-15 ALEXANDER STREET CROWS NEST	Second	W	69	62	69	63	70	63	70	63	-0.3	0.1	0.0	0.0	60	55	NO	NO	NO	NO	NO
22.3	14379	9 ALEXANDER STREET CROWS NEST	Ground	S	46	39	45	39	46	39	46	39	-0.2	-0.1	0.0	0.0	58	51	NO	NO	NO	NO	NO
22.3	14379	9 ALEXANDER STREET CROWS NEST	Ground	E	59	54	59	54	60	54	60	54	0.0	-0.1	0.3	-0.1	60	55	NO	NO	NO	NO	NO
22.3	14379	9 ALEXANDER STREET CROWS NEST	Ground	S	58	53	58	52	58	53	59	53	0.0	-0.1	0.3	-0.1	60	55	NO	NO	NO	NO	NO
22.3	14379	9 ALEXANDER STREET CROWS NEST	First	W	69	62	69	62	70	63	70	63	-0.3	0.0	0.1	0.0	60	55	NO	NO	NO	NO	NO
22.3	14379	9 ALEXANDER STREET CROWS NEST	First	S	48	41	47	41	48	41	48	41	-0.3	-0.1	0.1	0.0	60	53	NO	NO	NO	NO	NO
22.3	14379	9 ALEXANDER STREET CROWS NEST	First	E	61	56	61	55	61	56	62	56	0.1	-0.2	0.2	-0.1	60	55	NO	NO	NO	NO	NO
22.3	14379	9 ALEXANDER STREET CROWS NEST	First	S	60	54	60	54	60	54	60	54	0.1	-0.1	0.2	0.0	60	55	NO	NO	NO	NO	NO
22.3	14379	9 ALEXANDER STREET CROWS NEST	Second	W	69	62	69	62	70	63	70	63	-0.3	0.1	0.1	0.1	60	55	NO	NO	NO	NO	NO
22.3	14379	9 ALEXANDER STREET CROWS NEST	Second	S	49	42	49	42	50	43	50	43	-0.1	0.0	0.0	0.0	60	55	NO	NO	NO	NO	NO
22.3	14379	9 ALEXANDER STREET CROWS NEST	Second	E	62	56	62	56	62	56	62	56	0.0	-0.1	0.3	0.0	60	55	NO	NO	NO	NO	NO
22.3	14379	9 ALEXANDER STREET CROWS NEST	Second	S	60	55	60	55	61	55	61	55	0.1	-0.1	0.2	0.0	60	55	NO	NO	NO	NO	NO
22.3	14379	9 ALEXANDER STREET CROWS NEST	Third	W	69	62	68	62	69	62	69	62	-0.3	0.1	0.1	0.1	60	55	NO	NO	NO	NO	NO
22.3	14379	9 ALEXANDER STREET CROWS NEST	Third	S	51	45	51	45	52	45	52	45	-0.1	-0.1	0.1	-0.1	60	55	NO	NO	NO	NO	NO
22.3	14379	9 ALEXANDER STREET CROWS NEST	Third	E	62	56	62	56	62	57	63	57	0.1	-0.1	0.2	0.0	60	55	NO	NO	NO	NO	NO
22.3	14379	9 ALEXANDER STREET CROWS NEST	Third	S	61	55	61	55	61	56	61	56	0.0	-0.1	0.3	-0.1	60	55	NO	NO	NO	NO	NO

NCA	Receiver ID	Address	Floor Level	Facade	Opening Year 2027				Design Year 2037				Increase (Do Smthng - Do Nothing)				NCG project road noise criteria		Do noise levels exceed the cumulative limit with project roads adding ≥2dB to the total noise levels?		Is the contribution from the road project Acute?		Consider further treatment?
					Do Nothing		Do Smthng		Do Nothing		Do Smthng		Opening Year 2027		Design Year 2037								
					Day	Night	Day	Night	Day	Night	Day	Night	Day	Night	Day	Night	Day	Night	Day	Night	$L_{Aeq,15hr}$ ≥ 65dB	$L_{Aeq,9hr}$ ≥ 60dB	
22.3	14385	1A RODBOROUGH AVENUE CROWS NEST	Ground	E	55	49	54	49	55	50	55	49	-0.2	-0.9	-0.1	-0.8	60	55	NO	NO	NO	NO	NO
22.3	14385	1A RODBOROUGH AVENUE CROWS NEST	Ground	N	52	47	51	45	52	47	52	46	-0.6	-1.4	-0.4	-1.3	60	55	NO	NO	NO	NO	NO
22.3	14385	1A RODBOROUGH AVENUE CROWS NEST	Ground	W	56	50	56	50	56	51	57	51	0.5	-0.1	0.7	0.0	60	55	NO	NO	NO	NO	NO
22.3	14386	1 RODBOROUGH AVENUE CROWS NEST	Ground	W	56	50	56	50	56	51	57	51	0.6	0.0	0.7	0.1	60	55	NO	NO	NO	NO	NO
22.3	14386	1 RODBOROUGH AVENUE CROWS NEST	Ground	S	55	50	55	49	55	50	56	50	0.2	-0.4	0.4	-0.3	60	55	NO	NO	NO	NO	NO
22.3	14386	1 RODBOROUGH AVENUE CROWS NEST	Ground	E	53	48	52	46	53	48	52	47	-0.8	-1.6	-0.6	-1.5	60	55	NO	NO	NO	NO	NO
22.3	14430	100 FALCON STREET CROWS NEST	Ground	N	53	47	52	46	53	48	53	47	-0.4	-0.8	-0.3	-0.7	60	55	NO	NO	NO	NO	NO
22.3	14430	100 FALCON STREET CROWS NEST	Ground	W	64	58	64	58	64	59	65	59	0.0	0.0	0.2	0.1	60	55	NO	NO	NO	NO	NO
22.3	14430	100 FALCON STREET CROWS NEST	Ground	S	75	69	76	70	76	70	76	70	0.2	0.3	0.4	0.4	60	55	NO	NO	NO	NO	NO
22.3	14430	100 FALCON STREET CROWS NEST	Ground	E	64	59	64	59	65	59	65	59	0.1	0.0	0.2	0.1	60	55	NO	NO	NO	NO	NO
22.3	14434	104 FALCON STREET CROWS NEST	Ground	N	53	48	53	47	54	49	53	48	-0.5	-1.0	-0.4	-1.0	60	55	NO	NO	NO	NO	NO
22.3	14434	104 FALCON STREET CROWS NEST	Ground	S	73	67	73	67	73	67	73	67	0.2	0.2	0.3	0.2	60	55	NO	NO	NO	NO	NO
22.3	14434	104 FALCON STREET CROWS NEST	Ground	E	57	51	57	51	57	52	57	52	0.0	-0.2	0.1	-0.2	60	55	NO	NO	NO	NO	NO
22.3	14435	336-338 MILLER STREET CAMMERAY	Ground	N	52	47	52	46	53	47	53	46	0.0	-1.0	0.3	-0.8	60	55	NO	NO	NO	NO	NO
22.3	14435	336-338 MILLER STREET CAMMERAY	Ground	W	52	47	53	47	53	48	53	47	0.4	-0.3	0.4	-0.2	60	55	NO	NO	NO	NO	NO
22.3	14435	336-338 MILLER STREET CAMMERAY	Ground	S	56	49	56	49	56	50	57	50	0.3	-0.4	0.6	-0.1	60	55	NO	NO	NO	NO	NO
22.3	14435	336-338 MILLER STREET CAMMERAY	Ground	E	65	57	66	58	65	58	67	59	0.9	0.6	1.3	1.1	60	55	NO	NO	NO	NO	NO
22.3	14435	336-338 MILLER STREET CAMMERAY	Ground	N	54	47	54	47	54	48	55	47	0.4	-0.5	0.7	-0.1	60	55	NO	NO	NO	NO	NO
22.3	14435	336-338 MILLER STREET CAMMERAY	First	N	55	49	55	48	55	50	55	49	-0.2	-1.2	0.0	-1.0	60	55	NO	NO	NO	NO	NO
22.3	14435	336-338 MILLER STREET CAMMERAY	First	W	54	49	55	49	55	50	55	49	0.2	-0.5	0.3	-0.4	60	55	NO	NO	NO	NO	NO
22.3	14435	336-338 MILLER STREET CAMMERAY	First	S	58	51	58	51	58	52	59	52	0.3	-0.5	0.5	-0.1	60	55	NO	NO	NO	NO	NO
22.3	14435	336-338 MILLER STREET CAMMERAY	First	E	66	58	67	59	66	59	68	60	1.1	0.6	1.4	1.1	60	55	NO	NO	NO	NO	NO
22.3	14435	336-338 MILLER STREET CAMMERAY	First	N	56	50	56	49	56	50	57	50	0.3	-0.7	0.5	-0.4	60	55	NO	NO	NO	NO	NO
22.3	14438	102 FALCON STREET CROWS NEST	Ground	N	53	48	52	47	53	48	53	47	-0.5	-0.9	-0.3	-0.8	60	55	NO	NO	NO	NO	NO
22.3	14438	102 FALCON STREET CROWS NEST	Ground	W	57	52	57	52	58	52	58	52	-0.1	-0.2	0.1	-0.2	60	55	NO	NO	NO	NO	NO
22.3	14438	102 FALCON STREET CROWS NEST	Ground	S	63	57	63	57	63	58	64	58	0.0	0.1	0.3	0.0	60	55	NO	NO	NO	NO	NO
22.3	14438	102 FALCON STREET CROWS NEST	Ground	W	65	59	65	59	65	60	66	60	0.1	0.0	0.3	0.1	60	55	NO	NO	NO	NO	NO
22.3	14438	102 FALCON STREET CROWS NEST	Ground	S	72	66	73	67	73	67	73	67	0.2	0.2	0.3	0.2	60	55	NO	NO	NO	NO	NO
22.3	14440	110 FALCON STREET CROWS NEST	Ground	S	74	68	74	69	74	69	75	69	0.2	0.3	0.3	0.3	60	55	NO	NO	NO	NO	NO
22.3	14440	110 FALCON STREET CROWS NEST	Ground	E	57	51	57	51	57	52	57	51	-0.1	-0.2	0.1	-0.2	60	55	NO	NO	NO	NO	NO
22.3	14440	110 FALCON STREET CROWS NEST	Ground	N	54	49	54	48	54	49	54	48	-0.6	-1.0	-0.4	-1.0	60	55	NO	NO	NO	NO	NO
22.3	14441	108 FALCON STREET CROWS NEST	Ground	N	53	48	53	47	53	48	53	47	-0.4	-0.9	-0.4	-0.9	60	55	NO	NO	NO	NO	NO
22.3	14441	108 FALCON STREET CROWS NEST	Ground	S	74	68	74	68	74	69	75	69	0.2	0.3	0.4	0.3	60	55	NO	NO	NO	NO	NO
22.3	14447	106 FALCON STREET CROWS NEST	Ground	N	54	48	53	47	54	49	54	48	-0.5	-1.0	-0.4	-1.0	60	55	NO	NO	NO	NO	NO
22.3	14447	106 FALCON STREET CROWS NEST	Ground	W	56	51	56	50	56	51	56	51	-0.1	-0.3	0.0	-0.3	60	55	NO	NO	NO	NO	NO
22.3	14447	106 FALCON STREET CROWS NEST	Ground	S	73	67	73	67	73	68	74	68	0.2	0.2	0.3	0.2	60	55	NO	NO	NO	NO	NO
22.3	14460	135 WEST STREET CROWS NEST	Ground	N	53	46	53	47	53	47	54	47	0.3	0.6	0.4	0.6	60	55	NO	NO	NO	NO	NO
22.3	14460	135 WEST STREET CROWS NEST	Ground	W	65	57	65	59	65	58	65	59	0.5	1.2	0.6	1.3	60	55	NO	NO	NO	NO	NO
22.3	14460	135 WEST STREET CROWS NEST	Ground	S	55	49	55	49	55	49	56	49	0.2	0.2	0.3	0.3	60	55	NO	NO	NO	NO	NO
22.3	14460	135 WEST STREET CROWS NEST	Ground	E	50	45	50	44	51	46	50	45	-0.5	-1.3	-0.5	-1.2	60	55	NO	NO	NO	NO	NO
22.3	14460	135 WEST STREET CROWS NEST	First	N	55	48	55	49	55	49	56	49	0.2	0.4	0.3	0.4	60	55	NO	NO	NO	NO	NO
22.3	14460	135 WEST STREET CROWS NEST	First	W	66	59	66	60	66	59	67	60	0.5	1.2	0.5	1.1	60	55	NO	NO	NO	NO	NO
22.3	14460	135 WEST STREET CROWS NEST	First	S	57	51	57	51	57	51	58	52	0.1	0.1	0.2	0.2	60	55	NO	NO	NO	NO	NO
22.3	14460	135 WEST STREET CROWS NEST	First	E	53	48	52	47	53	48	53	47	-0.5	-1.1	-0.4	-1.1	60	55	NO	NO	NO	NO	NO
22.3	14474	2 RODBOROUGH AVENUE CROWS NEST	Ground	N	50	45	49	43	50	45	49	44	-1.0	-1.7	-0.9	-1.6	60	55	NO	NO	NO	NO	NO
22.3	14474	2 RODBOROUGH AVENUE CROWS NEST	Ground	E	50	45	49	44	51	46	50	44	-0.9	-1.7	-0.9	-1.6	60	55	NO	NO	NO	NO	NO
22.3	14474	2 RODBOROUGH AVENUE CROWS NEST	Ground	N	49	44	48	42	49	44	48	43	-0.5	-1.3	-0.4	-1.3	60	55	NO	NO	NO	NO	NO
22.3	14474	2 RODBOROUGH AVENUE CROWS NEST	Ground	W	53	48	54	48	54	48	55	49	0.8	0.2	0.9	0.3	60	55	NO	NO	NO	NO	NO
22.3	14474	2 RODBOROUGH AVENUE CROWS NEST	Ground	S	46	41	46	40	47	42	46	40	-0.7	-1.4	-0.6	-1.3	59	54	NO	NO	NO	NO	NO
22.3	14474	2 RODBOROUGH AVENUE CROWS NEST	Ground	E	55	49	55	49	55	50	55	49	0.0	-0.6	0.2	-0.5	60	55	NO	NO	NO	NO	NO
22.3	14474	2 RODBOROUGH AVENUE CROWS NEST	First	N	52	47	51	45	52	48	52	46	-0.9	-1.7	-0.9	-1.6	60	55	NO	NO	NO	NO	NO
22.3	14474	2 RODBOROUGH AVENUE CROWS NEST	First	E	52	47	51	46	52	47	52	46	-0.8	-1.5	-0.8	-1.5	60	55	NO	NO	NO	NO	NO
22.3	14474	2 RODBOROUGH AVENUE CROWS NEST	First	N	51	46	50	44	51	46	50	45	-0.6	-1.4	-0.5	-1.3	60	55	NO	NO	NO	NO	NO
22.3	14474	2 RODBOROUGH AVENUE CROWS NEST	First	W	55	49	56	50	55	50	56	50	0.7	0.2	0.8	0.3	60	55	NO	NO	NO	NO	NO
22.3	14474	2 RODBOROUGH AVENUE CROWS NEST	First	S	48	43	48	42	49	44	48	42	-0.6	-1.3	-0.5	-1.2	60	55	NO	NO	NO	NO	NO
22.3	14474	2 RODBOROUGH AVENUE CROWS NEST	First	E	56	51	56	50	56	51	56	51	0.0	-0.6	0.1	-0.5	60	55	NO	NO	NO	NO	NO
22.3	14474	2 RODBOROUGH AVENUE CROWS NEST	Second	N	54	49	54	48	55	50	54	48	-0.9	-1.6	-0.8	-1.5	60	55	NO	NO	NO	NO	NO
22.3	14474	2 RODBOROUGH AVENUE CROWS NEST	Second	E	54	49	54	48	55	50	54	48	-0.7	-1.4	-0.7	-1.4	60	55	NO	NO	NO	NO	NO
22.3	14474	2 RODBOROUGH AVENUE CROWS NEST	Second	N	53	48	53	47	53	48	53	47	-0.6	-1.3	-0.5	-1.2	60	55	NO	NO	NO	NO	NO
22.3	14474	2 RODBOROUGH AVENUE CROWS NEST	Second	W	56	51	57	51	57	51	57	51	0.5	0.0	0.6	0.0	60	55	NO	NO	NO	NO	NO
22.3	14474	2 RODBOROUGH AVENUE CROWS NEST	Second	S	51	46	51	45	52	47	51	45	-0.4	-1.2	-0.4	-1.1	60	55	NO	NO	NO	NO	NO
22.3	14474	2 RODBOROUGH AVENUE CROWS NEST	Second	E	57	52	57	51	57	52	57	52	0.0	-0.7	0.1	-0.6	60	55	NO	NO	NO	NO	NO

NCA	Receiver ID	Address	Floor Level	Facade	Opening Year 2027				Design Year 2037				Increase (Do Smthng - Do Nothing)				NCG project road noise criteria		Do noise levels exceed the cumulative limit with project roads adding ≥2dB to the total noise levels?		Is the contribution from the road project Acute?		Consider further treatment?
					Do Nothing		Do Smthng		Do Nothing		Do Smthng		Opening Year 2027		Design Year 2037								
					Day	Night	Day	Night	Day	Night	Day	Night	Day	Night	Day	Night	Day	Night	Day	Night	$L_{Aeq,15hr}$ ≥ 65dB	$L_{Aeq,9hr}$ ≥ 60dB	
22.3	14477	5 RODBOROUGH AVENUE CROWS NEST	Ground	E	55	50	55	49	56	51	56	50	-0.2	-0.9	-0.1	-0.8	60	55	NO	NO	NO	NO	NO
22.3	14477	5 RODBOROUGH AVENUE CROWS NEST	Ground	N	53	48	53	47	54	49	53	47	-0.7	-1.6	-0.6	-1.5	60	55	NO	NO	NO	NO	NO
22.3	14477	5 RODBOROUGH AVENUE CROWS NEST	Ground	E	54	48	53	47	54	49	53	47	-0.7	-1.5	-0.6	-1.4	60	55	NO	NO	NO	NO	NO
22.3	14477	5 RODBOROUGH AVENUE CROWS NEST	Ground	N	51	46	51	45	52	47	51	45	-0.7	-1.4	-0.5	-1.3	60	55	NO	NO	NO	NO	NO
22.3	14477	5 RODBOROUGH AVENUE CROWS NEST	Ground	W	55	49	55	49	55	50	55	50	0.4	-0.2	0.5	-0.2	60	55	NO	NO	NO	NO	NO
22.3	14478	98 FALCON STREET CROWS NEST	Ground	S	75	69	76	70	76	70	76	70	0.2	0.3	0.4	0.4	60	55	NO	NO	NO	NO	NO
22.3	14478	98 FALCON STREET CROWS NEST	Ground	E	66	61	66	61	67	61	67	61	0.1	0.1	0.2	0.1	60	55	NO	NO	NO	NO	NO
22.3	14478	98 FALCON STREET CROWS NEST	Ground	N	55	49	54	48	55	50	54	49	-0.6	-1.0	-0.5	-0.9	60	55	NO	NO	NO	NO	NO
22.3	14478	98 FALCON STREET CROWS NEST	Ground	E	55	50	55	49	55	50	55	49	-0.5	-0.8	-0.4	-0.8	60	55	NO	NO	NO	NO	NO
22.3	14479	90A FALCON STREET CROWS NEST	Ground	N	53	48	52	47	53	48	53	47	-0.5	-1.0	-0.4	-1.0	60	55	NO	NO	NO	NO	NO
22.3	14479	90A FALCON STREET CROWS NEST	Ground	W	55	50	55	49	55	50	55	50	-0.1	-0.4	0.0	-0.3	60	55	NO	NO	NO	NO	NO
22.3	14479	90A FALCON STREET CROWS NEST	Ground	S	71	65	71	66	72	66	72	66	0.1	0.2	0.3	0.3	60	55	NO	NO	NO	NO	NO
22.3	14479	90A FALCON STREET CROWS NEST	Ground	W	71	65	71	65	71	65	71	66	0.2	0.2	0.3	0.3	60	55	NO	NO	NO	NO	NO
22.3	14480	96 FALCON STREET CROWS NEST	Ground	NE	54	49	54	48	55	50	54	49	-0.6	-1.1	-0.4	-1.0	60	55	NO	NO	NO	NO	NO
22.3	14480	96 FALCON STREET CROWS NEST	Ground	S	72	66	72	67	73	67	73	67	0.2	0.2	0.3	0.2	60	55	NO	NO	NO	NO	NO
22.3	14480	96 FALCON STREET CROWS NEST	Ground	W	72	66	72	66	72	67	73	67	0.1	0.3	0.3	0.3	60	55	NO	NO	NO	NO	NO
22.3	14481	92 FALCON STREET CROWS NEST	Ground	N	53	48	53	47	54	49	53	47	-0.7	-1.3	-0.6	-1.2	60	55	NO	NO	NO	NO	NO
22.3	14481	92 FALCON STREET CROWS NEST	Ground	S	73	68	74	68	74	68	74	68	0.2	0.2	0.4	0.3	60	55	NO	NO	NO	NO	NO
22.3	14482	94 FALCON STREET CROWS NEST	Ground	N	54	49	53	48	54	49	54	48	-0.7	-1.2	-0.6	-1.2	60	55	NO	NO	NO	NO	NO
22.3	14482	94 FALCON STREET CROWS NEST	Ground	S	73	67	73	67	73	68	74	68	0.2	0.2	0.3	0.2	60	55	NO	NO	NO	NO	NO
22.3	14483	88B FALCON STREET CROWS NEST	Ground	N	53	48	52	47	53	48	53	47	-0.6	-1.2	-0.6	-1.2	60	55	NO	NO	NO	NO	NO
22.3	14483	88B FALCON STREET CROWS NEST	Ground	W	57	51	57	51	57	52	57	51	-0.2	-0.3	0.1	-0.2	60	55	NO	NO	NO	NO	NO
22.3	14483	88B FALCON STREET CROWS NEST	Ground	S	73	68	74	68	74	68	74	68	0.1	0.2	0.3	0.3	60	55	NO	NO	NO	NO	NO
22.3	14484	88A FALCON STREET CROWS NEST	Ground	S	73	67	73	68	74	68	74	68	0.1	0.2	0.2	0.2	60	55	NO	NO	NO	NO	NO
22.3	14484	88A FALCON STREET CROWS NEST	Ground	E	59	53	59	53	59	54	59	54	-0.1	-0.3	0.1	-0.2	60	55	NO	NO	NO	NO	NO
22.3	14484	88A FALCON STREET CROWS NEST	Ground	N	53	48	53	47	53	48	53	47	-0.6	-1.1	-0.5	-1.1	60	55	NO	NO	NO	NO	NO
22.3	14487	90 FALCON STREET CROWS NEST	Ground	S	73	67	73	67	73	67	73	67	0.2	0.2	0.3	0.2	60	55	NO	NO	NO	NO	NO
22.3	14487	90 FALCON STREET CROWS NEST	Ground	E	55	50	55	49	56	50	56	50	-0.1	-0.3	0.0	-0.3	60	55	NO	NO	NO	NO	NO
22.3	14487	90 FALCON STREET CROWS NEST	Ground	N	53	48	53	47	54	49	53	47	-0.7	-1.2	-0.6	-1.2	60	55	NO	NO	NO	NO	NO
22.3	14487	90 FALCON STREET CROWS NEST	Ground	W	58	52	58	52	58	53	58	52	-0.2	-0.3	0.0	-0.3	60	55	NO	NO	NO	NO	NO
22.3	14492	342 MILLER STREET CAMMERAY	Ground	N	57	50	58	50	58	51	59	51	0.9	0.1	1.2	0.5	60	55	NO	NO	NO	NO	NO
22.3	14492	342 MILLER STREET CAMMERAY	Ground	W	50	45	50	44	50	45	50	44	-0.2	-1.1	-0.1	-1.0	60	55	NO	NO	NO	NO	NO
22.3	14492	342 MILLER STREET CAMMERAY	Ground	W	50	45	50	44	50	45	50	44	-0.2	-1.1	-0.1	-1.0	60	55	NO	NO	NO	NO	NO
22.3	14492	342 MILLER STREET CAMMERAY	Ground	S	58	51	59	51	58	51	59	51	0.8	0.1	1.0	0.5	60	55	NO	NO	NO	NO	NO
22.3	14492	342 MILLER STREET CAMMERAY	Ground	E	66	58	68	59	67	59	68	60	1.2	0.8	1.6	1.4	60	55	NO	NO	NO	NO	NO
22.3	14492	342 MILLER STREET CAMMERAY	First	N	59	52	60	52	60	53	61	53	0.8	-0.1	1.1	0.3	60	55	NO	NO	NO	NO	NO
22.3	14492	342 MILLER STREET CAMMERAY	First	W	53	48	53	47	53	48	53	47	-0.3	-1.1	-0.1	-1.0	60	55	NO	NO	NO	NO	NO
22.3	14492	342 MILLER STREET CAMMERAY	First	S	59	52	60	52	60	53	61	53	0.8	0.0	1.0	0.4	60	55	NO	NO	NO	NO	NO
22.3	14492	342 MILLER STREET CAMMERAY	First	E	67	59	68	60	68	60	69	61	1.3	0.7	1.7	1.3	60	55	NO	NO	NO	NO	NO
22.3	14501	70 FALCON STREET CROWS NEST	Ground	E	55	49	55	49	55	50	55	50	0.0	-0.2	0.1	-0.3	60	55	NO	NO	NO	NO	NO
22.3	14501	70 FALCON STREET CROWS NEST	Ground	N	52	47	52	46	52	47	52	46	-0.4	-0.7	-0.2	-0.8	60	55	NO	NO	NO	NO	NO
22.3	14501	70 FALCON STREET CROWS NEST	Ground	S	75	69	75	69	75	69	75	69	0.2	0.2	0.4	0.3	60	55	NO	NO	NO	NO	NO
22.3	14501	70 FALCON STREET CROWS NEST	Ground	E	60	54	60	54	60	55	61	55	0.0	-0.1	0.1	0.0	60	55	NO	NO	NO	NO	NO
22.3	14505	342 MILLER STREET CAMMERAY	Ground	N	53	47	53	46	53	47	53	47	-0.1	-1.1	0.1	-0.8	60	55	NO	NO	NO	NO	NO
22.3	14505	342 MILLER STREET CAMMERAY	Ground	W	53	48	53	47	54	49	54	48	0.0	-0.7	0.1	-0.6	60	55	NO	NO	NO	NO	NO
22.3	14505	342 MILLER STREET CAMMERAY	Ground	S	54	49	54	48	54	49	55	49	0.2	-0.6	0.4	-0.5	60	55	NO	NO	NO	NO	NO
22.3	14505	342 MILLER STREET CAMMERAY	Ground	E	52	47	52	46	53	48	52	46	-0.6	-1.4	-0.4	-1.3	60	55	NO	NO	NO	NO	NO
22.3	14509	86 FALCON STREET CROWS NEST	Ground	S	73	67	74	68	74	68	74	68	0.2	0.2	0.2	0.2	60	55	NO	NO	NO	NO	NO
22.3	14509	86 FALCON STREET CROWS NEST	Ground	E	56	50	56	50	56	51	56	50	-0.1	-0.3	0.1	-0.2	60	55	NO	NO	NO	NO	NO
22.3	14509	86 FALCON STREET CROWS NEST	Ground	N	53	48	52	46	53	48	52	47	-0.7	-1.4	-0.7	-1.3	60	55	NO	NO	NO	NO	NO
22.3	14509	86 FALCON STREET CROWS NEST	First	S	74	68	74	68	74	68	74	68	0.2	0.2	0.3	0.2	60	55	NO	NO	NO	NO	NO
22.3	14509	86 FALCON STREET CROWS NEST	First	E	60	55	60	54	60	55	60	55	-0.1	-0.4	0.1	-0.3	60	55	NO	NO	NO	NO	NO
22.3	14509	86 FALCON STREET CROWS NEST	First	N	55	50	54	49	55	50	55	49	-0.5	-0.9	-0.3	-0.8	60	55	NO	NO	NO	NO	NO
22.3	14510	84 FALCON STREET CROWS NEST	Ground	N	52	47	51	45	52	47	51	46	-0.7	-1.3	-0.6	-1.4	60	55	NO	NO	NO	NO	NO
22.3	14510	84 FALCON STREET CROWS NEST	Ground	W	57	51	56	51	57	51	57	51	-0.1	-0.2	0.1	-0.2	60	55	NO	NO	NO	NO	NO
22.3	14510	84 FALCON STREET CROWS NEST	Ground	S	73	68	74	68	74	68	74	68	0.2	0.2	0.3	0.2	60	55	NO	NO	NO	NO	NO
22.3	14510	84 FALCON STREET CROWS NEST	First	N	54	49	53	47	54	49	54	48	-0.7	-1.3	-0.5	-1.2	60	55	NO	NO	NO	NO	NO
22.3	14510	84 FALCON STREET CROWS NEST	First	W	59	53	59	53	59	54	59	53	-0.1	-0.2	0.0	-0.2	60	55	NO	NO	NO	NO	NO
22.3	14510	84 FALCON STREET CROWS NEST	First	S	74	68	74	68	74	68	74	69	0.1	0.2	0.4	0.2	60	55	NO	NO	NO	NO	NO
22.3	14511	2 RODBOROUGH AVENUE CROWS NEST	Ground	N	50	45	49	44	51	46	50	44	-0.9	-1.7	-0.9	-1.6	60	55	NO	NO	NO	NO	NO
22.3	14511	2 RODBOROUGH AVENUE CROWS NEST	Ground	W	47	42	47	41	48	43	47	42	-0.3	-1.1	-0.2	-1.0	60	55	NO	NO	NO	NO	NO
22.3	14511	2 RODBOROUGH AVENUE CROWS NEST	Ground	S	51	45	51	45	51	46	51	46	0.3	-0.2	0.4	-0.2	60	55	NO	NO	NO	NO	NO
22.3	14511	2 RODBOROUGH AVENUE CROWS NEST	Ground	W	49	43	49	43	49	44	50	44	0.4	-0.2	0.4	-0.1	60	55	NO	NO	NO	NO	NO

NCA	Receiver ID	Address	Floor Level	Facade	Opening Year 2027				Design Year 2037				Increase (Do Smthng - Do Nothing)				NCG project road noise criteria		Do noise levels exceed the cumulative limit with project roads adding ≥2dB to the total noise levels?		Is the contribution from the road project Acute?		Consider further treatment?
					Do Nothing		Do Smthng		Do Nothing		Do Smthng		Opening Year 2027		Design Year 2037								
					Day	Night	Day	Night	Day	Night	Day	Night	Day	Night	Day	Night	Day	Night	Day	Night	$L_{Aeq,15hr}$ ≥ 65dB	$L_{Aeq,9hr}$ ≥ 60dB	
22.3	14511	2 RODBOROUGH AVENUE CROWS NEST	Ground	S	52	47	52	46	53	47	52	47	-0.4	-0.9	-0.2	-0.8	60	55	NO	NO	NO	NO	NO
22.3	14511	2 RODBOROUGH AVENUE CROWS NEST	Ground	E	56	50	55	50	56	51	56	50	-0.1	-0.7	0.0	-0.7	60	55	NO	NO	NO	NO	NO
22.3	14511	2 RODBOROUGH AVENUE CROWS NEST	First	N	52	47	51	46	52	48	52	46	-0.8	-1.7	-0.7	-1.6	60	55	NO	NO	NO	NO	NO
22.3	14511	2 RODBOROUGH AVENUE CROWS NEST	First	W	49	44	49	43	50	45	49	44	-0.3	-1.1	-0.3	-1.1	60	55	NO	NO	NO	NO	NO
22.3	14511	2 RODBOROUGH AVENUE CROWS NEST	First	S	53	47	53	47	53	48	53	47	0.2	-0.4	0.3	-0.3	60	55	NO	NO	NO	NO	NO
22.3	14511	2 RODBOROUGH AVENUE CROWS NEST	First	W	51	45	51	45	51	46	51	45	0.2	-0.4	0.3	-0.3	60	55	NO	NO	NO	NO	NO
22.3	14511	2 RODBOROUGH AVENUE CROWS NEST	First	S	55	50	55	49	55	50	55	50	0.1	-0.5	0.2	-0.4	60	55	NO	NO	NO	NO	NO
22.3	14511	2 RODBOROUGH AVENUE CROWS NEST	First	E	57	52	57	51	57	52	57	51	-0.1	-0.6	0.1	-0.6	60	55	NO	NO	NO	NO	NO
22.3	14511	2 RODBOROUGH AVENUE CROWS NEST	Second	N	54	49	53	48	54	49	54	48	-0.6	-1.3	-0.6	-1.3	60	55	NO	NO	NO	NO	NO
22.3	14511	2 RODBOROUGH AVENUE CROWS NEST	Second	W	52	47	52	46	52	47	52	46	-0.3	-1.0	-0.3	-1.0	60	55	NO	NO	NO	NO	NO
22.3	14511	2 RODBOROUGH AVENUE CROWS NEST	Second	S	55	50	55	49	55	50	55	50	0.0	-0.6	0.1	-0.5	60	55	NO	NO	NO	NO	NO
22.3	14511	2 RODBOROUGH AVENUE CROWS NEST	Second	W	53	48	53	47	53	48	54	48	0.0	-0.7	0.1	-0.6	60	55	NO	NO	NO	NO	NO
22.3	14511	2 RODBOROUGH AVENUE CROWS NEST	Second	S	57	52	58	52	58	52	58	52	0.2	-0.3	0.4	-0.2	60	55	NO	NO	NO	NO	NO
22.3	14511	2 RODBOROUGH AVENUE CROWS NEST	Second	E	58	53	58	52	58	53	59	53	0.1	-0.6	0.1	-0.5	60	55	NO	NO	NO	NO	NO
22.3	14519	74 FALCON STREET CROWS NEST	Ground	S	74	68	74	69	74	69	75	69	0.1	0.2	0.3	0.3	60	55	NO	NO	NO	NO	NO
22.3	14519	74 FALCON STREET CROWS NEST	Ground	E	58	52	58	52	58	52	58	52	0.0	-0.1	0.2	-0.1	60	55	NO	NO	NO	NO	NO
22.3	14519	74 FALCON STREET CROWS NEST	Ground	N	51	46	50	45	51	46	51	45	-0.6	-1.3	-0.4	-1.2	60	55	NO	NO	NO	NO	NO
22.3	14519	74 FALCON STREET CROWS NEST	First	S	74	68	74	69	75	69	75	69	0.2	0.2	0.3	0.3	60	55	NO	NO	NO	NO	NO
22.3	14519	74 FALCON STREET CROWS NEST	First	E	59	54	59	53	59	54	60	54	-0.1	-0.2	0.2	-0.2	60	55	NO	NO	NO	NO	NO
22.3	14519	74 FALCON STREET CROWS NEST	First	N	53	48	53	47	54	48	53	47	-0.6	-1.0	-0.4	-1.0	60	55	NO	NO	NO	NO	NO
22.3	14520	72 FALCON STREET CROWS NEST	Ground	N	51	46	51	45	52	47	51	45	-0.6	-1.2	-0.5	-1.2	60	55	NO	NO	NO	NO	NO
22.3	14520	72 FALCON STREET CROWS NEST	Ground	W	55	50	55	49	56	50	56	50	0.0	-0.3	0.1	-0.2	60	55	NO	NO	NO	NO	NO
22.3	14520	72 FALCON STREET CROWS NEST	Ground	S	74	68	74	69	74	69	75	69	0.2	0.2	0.4	0.3	60	55	NO	NO	NO	NO	NO
22.3	14520	72 FALCON STREET CROWS NEST	First	N	54	48	53	47	54	49	54	48	-0.5	-1.1	-0.3	-1.0	60	55	NO	NO	NO	NO	NO
22.3	14520	72 FALCON STREET CROWS NEST	First	W	59	53	58	53	59	53	59	53	-0.1	-0.3	0.1	-0.2	60	55	NO	NO	NO	NO	NO
22.3	14520	72 FALCON STREET CROWS NEST	First	S	74	68	74	69	75	69	75	69	0.2	0.2	0.3	0.2	60	55	NO	NO	NO	NO	NO
22.3	14522	82 FALCON STREET CROWS NEST	Ground	S	73	67	73	67	73	68	74	68	0.1	0.2	0.2	0.2	60	55	NO	NO	NO	NO	NO
22.3	14522	82 FALCON STREET CROWS NEST	Ground	E	57	51	56	51	57	51	57	51	-0.1	-0.2	0.1	-0.2	60	55	NO	NO	NO	NO	NO
22.3	14522	82 FALCON STREET CROWS NEST	Ground	N	52	47	52	46	53	48	52	47	-0.5	-1.1	-0.4	-1.1	60	55	NO	NO	NO	NO	NO
22.3	14523	80 FALCON STREET CROWS NEST	Ground	N	53	47	52	46	53	48	52	47	-0.6	-1.2	-0.4	-1.1	60	55	NO	NO	NO	NO	NO
22.3	14523	80 FALCON STREET CROWS NEST	Ground	W	54	49	54	48	55	49	55	49	-0.2	-0.5	0.0	-0.4	60	55	NO	NO	NO	NO	NO
22.3	14523	80 FALCON STREET CROWS NEST	Ground	NW	51	46	51	45	51	46	51	45	-0.4	-0.7	-0.2	-0.8	60	55	NO	NO	NO	NO	NO
22.3	14523	80 FALCON STREET CROWS NEST	Ground	S	52	46	51	45	52	47	52	46	-0.4	-0.7	-0.2	-0.7	60	55	NO	NO	NO	NO	NO
22.3	14523	80 FALCON STREET CROWS NEST	Ground	W	60	55	60	54	60	55	61	55	-0.1	-0.1	0.2	-0.1	60	55	NO	NO	NO	NO	NO
22.3	14523	80 FALCON STREET CROWS NEST	Ground	S	73	67	73	67	73	68	74	68	0.1	0.2	0.3	0.3	60	55	NO	NO	NO	NO	NO
22.3	14528	78 FALCON STREET CROWS NEST	Ground	S	74	68	74	68	74	68	74	69	0.2	0.2	0.3	0.3	60	55	NO	NO	NO	NO	NO
22.3	14528	78 FALCON STREET CROWS NEST	Ground	E	57	51	57	51	57	52	57	52	-0.1	-0.4	0.0	-0.3	60	55	NO	NO	NO	NO	NO
22.3	14528	78 FALCON STREET CROWS NEST	Ground	N	52	47	51	45	52	47	52	46	-0.8	-1.5	-0.7	-1.4	60	55	NO	NO	NO	NO	NO
22.3	14528	78 FALCON STREET CROWS NEST	First	S	74	68	74	69	74	69	75	69	0.2	0.2	0.3	0.2	60	55	NO	NO	NO	NO	NO
22.3	14528	78 FALCON STREET CROWS NEST	First	E	60	54	59	54	60	54	60	54	-0.2	-0.4	0.0	-0.3	60	55	NO	NO	NO	NO	NO
22.3	14528	78 FALCON STREET CROWS NEST	First	N	54	49	53	47	54	49	54	48	-0.7	-1.3	-0.6	-1.2	60	55	NO	NO	NO	NO	NO
22.3	14529	76 FALCON STREET CROWS NEST	Ground	N	52	46	51	45	52	47	51	46	-0.8	-1.4	-0.6	-1.3	60	55	NO	NO	NO	NO	NO
22.3	14529	76 FALCON STREET CROWS NEST	Ground	W	57	51	57	51	57	51	57	51	0.0	-0.2	0.1	-0.1	60	55	NO	NO	NO	NO	NO
22.3	14529	76 FALCON STREET CROWS NEST	Ground	S	74	68	74	68	74	69	75	69	0.2	0.2	0.3	0.3	60	55	NO	NO	NO	NO	NO
22.3	14529	76 FALCON STREET CROWS NEST	First	N	54	48	53	47	54	49	53	48	-0.7	-1.2	-0.6	-1.2	60	55	NO	NO	NO	NO	NO
22.3	14529	76 FALCON STREET CROWS NEST	First	W	58	53	58	52	58	53	59	53	-0.1	-0.2	0.2	-0.2	60	55	NO	NO	NO	NO	NO
22.3	14529	76 FALCON STREET CROWS NEST	First	S	74	68	74	69	74	69	75	69	0.2	0.2	0.4	0.2	60	55	NO	NO	NO	NO	NO
22.3	14530	102 FALCON STREET CROWS NEST	Ground	N	53	48	52	47	54	48	53	47	-0.8	-1.3	-0.6	-1.2	60	55	NO	NO	NO	NO	NO
22.3	14530	102 FALCON STREET CROWS NEST	Ground	S	53	47	52	46	53	48	53	47	-0.5	-0.9	-0.3	-0.8	60	55	NO	NO	NO	NO	NO
22.3	14530	102 FALCON STREET CROWS NEST	Ground	E	55	49	54	48	55	50	54	49	-0.6	-1.0	-0.5	-1.0	60	55	NO	NO	NO	NO	NO
22.3	14535	152 WEST STREET CROWS NEST	Ground	W	53	48	53	47	53	48	53	47	-0.3	-0.7	-0.1	-0.6	60	55	NO	NO	NO	NO	NO
22.3	14535	152 WEST STREET CROWS NEST	Ground	S	58	51	58	52	58	52	59	52	0.3	0.5	0.4	0.6	60	55	NO	NO	NO	NO	NO
22.3	14535	152 WEST STREET CROWS NEST	Ground	E	67	59	67	61	67	60	68	61	0.7	1.5	0.8	1.5	60	55	NO	NO	NO	NO	NO
22.3	14540	7 RODBOROUGH AVENUE CROWS NEST	Ground	W	54	49	54	49	55	49	55	49	0.2	-0.4	0.4	-0.3	60	55	NO	NO	NO	NO	NO
22.3	14540	7 RODBOROUGH AVENUE CROWS NEST	Ground	S	52	47	51	45	52	47	52	46	-0.6	-1.4	-0.4	-1.3	60	55	NO	NO	NO	NO	NO
22.3	14540	7 RODBOROUGH AVENUE CROWS NEST	Ground	E	55	49	54	48	55	50	54	49	-0.7	-1.4	-0.6	-1.3	60	55	NO	NO	NO	NO	NO
22.3	14541	9 RODBOROUGH AVENUE CROWS NEST	Ground	E	55	50	54	48	55	50	55	49	-0.7	-1.4	-0.5	-1.3	60	55	NO	NO	NO	NO	NO
22.3	14541	9 RODBOROUGH AVENUE CROWS NEST	Ground	N	52	47	51	45	52	47	52	46	-0.6	-1.4	-0.5	-1.3	60	55	NO	NO	NO	NO	NO
22.3	14541	9 RODBOROUGH AVENUE CROWS NEST	Ground	W	54	49	54	48	54	49	55	49	0.2	-0.4	0.3	-0.4	60	55	NO	NO	NO	NO	NO
22.3	14556	152 WEST STREET CROWS NEST	Ground	N	53	48	52	46	53	48	53	47	-0.5	-1.1	-0.5	-1.1	60	55	NO	NO	NO	NO	NO
22.3	14556	152 WEST STREET CROWS NEST	Ground	S	55	50	55	49	56	50	56	50	-0.3	-0.5	-0.1	-0.5	60	55	NO	NO	NO	NO	NO
22.3	14556	152 WEST STREET CROWS NEST	Ground	E	54	49	53	48	54	49	54	48	-0.5	-0.9	-0.3	-0.8	60	55	NO	NO	NO	NO	NO

NCA	Receiver ID	Address	Floor Level	Facade	Opening Year 2027				Design Year 2037				Increase (Do Smthng - Do Nothing)				NCG project road noise criteria		Do noise levels exceed the cumulative limit with project roads adding ≥2dB to the total noise levels?		Is the contribution from the road project Acute?		Consider further treatment?
					Do Nothing		Do Smthng		Do Nothing		Do Smthng		Opening Year 2027		Design Year 2037								
					Day	Night	Day	Night	Day	Night	Day	Night	Day	Night	Day	Night	Day	Night	Day	Night	$L_{Aeq,15hr}$ ≥ 65dB	$L_{Aeq,9hr}$ ≥ 60dB	
22.3	14557	6 SOPHIA STREET CROWS NEST	Ground	N	52	47	52	46	53	47	52	46	-0.7	-1.1	-0.5	-1.0	60	55	NO	NO	NO	NO	NO
22.3	14557	6 SOPHIA STREET CROWS NEST	Ground	W	56	50	56	50	56	51	56	50	-0.2	-0.5	-0.1	-0.4	60	55	NO	NO	NO	NO	NO
22.3	14557	6 SOPHIA STREET CROWS NEST	Ground	S	58	52	57	51	58	52	58	52	-0.3	-0.5	-0.1	-0.4	60	55	NO	NO	NO	NO	NO
22.3	14557	6 SOPHIA STREET CROWS NEST	Ground	E	54	48	53	47	54	49	54	48	-0.5	-0.9	-0.4	-0.9	60	55	NO	NO	NO	NO	NO
22.3	14557	6 SOPHIA STREET CROWS NEST	Ground	S	53	48	53	47	54	49	53	48	-0.5	-0.8	-0.3	-0.9	60	55	NO	NO	NO	NO	NO
22.3	14562	64 FALCON STREET CROWS NEST	Ground	S	74	68	74	68	74	68	74	69	0.2	0.2	0.4	0.2	60	55	NO	NO	NO	NO	NO
22.3	14562	64 FALCON STREET CROWS NEST	Ground	N	53	48	52	47	53	48	53	47	-0.5	-1.0	-0.4	-1.0	60	55	NO	NO	NO	NO	NO
22.3	14562	64 FALCON STREET CROWS NEST	Ground	W	52	47	52	46	53	48	53	47	-0.2	-0.7	-0.1	-0.6	60	55	NO	NO	NO	NO	NO
22.3	14563	62 FALCON STREET CROWS NEST	Ground	E	53	48	53	47	53	48	53	47	-0.3	-0.7	-0.2	-0.7	60	55	NO	NO	NO	NO	NO
22.3	14563	62 FALCON STREET CROWS NEST	Ground	N	53	48	52	47	53	48	53	47	-0.6	-1.1	-0.5	-1.1	60	55	NO	NO	NO	NO	NO
22.3	14563	62 FALCON STREET CROWS NEST	Ground	S	74	68	74	68	74	68	74	69	0.2	0.2	0.3	0.2	60	55	NO	NO	NO	NO	NO
22.3	14568	58 FALCON STREET CROWS NEST	Ground	N	53	48	52	46	53	48	53	47	-0.6	-1.2	-0.5	-1.2	60	55	NO	NO	NO	NO	NO
22.3	14568	58 FALCON STREET CROWS NEST	Ground	W	56	50	56	50	56	51	56	51	-0.1	-0.2	0.2	-0.2	60	55	NO	NO	NO	NO	NO
22.3	14568	58 FALCON STREET CROWS NEST	Ground	S	74	68	74	68	74	69	75	69	0.2	0.2	0.3	0.3	60	55	NO	NO	NO	NO	NO
22.3	14569	60 FALCON STREET CROWS NEST	Ground	S	74	68	74	68	74	68	74	69	0.2	0.2	0.4	0.2	60	55	NO	NO	NO	NO	NO
22.3	14569	60 FALCON STREET CROWS NEST	Ground	N	53	48	52	47	53	48	53	47	-0.6	-1.1	-0.5	-1.1	60	55	NO	NO	NO	NO	NO
22.3	14572	66 FALCON STREET CROWS NEST	Ground	W	52	47	52	46	53	48	53	47	-0.3	-0.8	-0.2	-0.7	60	55	NO	NO	NO	NO	NO
22.3	14572	66 FALCON STREET CROWS NEST	Ground	N	52	47	52	46	53	48	52	47	-0.5	-0.9	-0.4	-1.0	60	55	NO	NO	NO	NO	NO
22.3	14572	66 FALCON STREET CROWS NEST	Ground	S	75	69	75	69	75	69	75	70	0.2	0.3	0.3	0.3	60	55	NO	NO	NO	NO	NO
22.3	14573	68 FALCON STREET CROWS NEST	Ground	E	53	47	52	47	53	48	53	47	-0.3	-0.7	-0.2	-0.7	60	55	NO	NO	NO	NO	NO
22.3	14573	68 FALCON STREET CROWS NEST	Ground	N	52	47	52	46	52	47	52	46	-0.5	-1.0	-0.3	-0.9	60	55	NO	NO	NO	NO	NO
22.3	14573	68 FALCON STREET CROWS NEST	Ground	S	75	69	75	69	75	69	75	69	0.2	0.2	0.4	0.3	60	55	NO	NO	NO	NO	NO
22.3	14588	120 FALCON LANE CROWS NEST	Ground	NE	53	48	52	46	53	48	53	47	-0.7	-1.3	-0.6	-1.3	60	55	NO	NO	NO	NO	NO
22.3	14588	120 FALCON LANE CROWS NEST	Ground	W	53	47	52	47	53	48	53	47	-0.4	-0.9	-0.2	-0.8	60	55	NO	NO	NO	NO	NO
22.3	14588	120 FALCON LANE CROWS NEST	Ground	S	56	50	55	49	56	50	56	50	-0.3	-0.6	-0.1	-0.5	60	55	NO	NO	NO	NO	NO
22.3	14588	120 FALCON LANE CROWS NEST	Ground	E	54	48	53	47	54	49	54	48	-0.3	-0.7	-0.2	-0.6	60	55	NO	NO	NO	NO	NO
22.3	14601	47 FALCON LANE CROWS NEST	Ground	S	53	47	53	47	53	48	53	47	-0.3	-0.6	-0.1	-0.6	60	55	NO	NO	NO	NO	NO
22.3	14601	47 FALCON LANE CROWS NEST	Ground	E	54	49	54	48	54	49	54	48	-0.5	-0.9	-0.4	-0.9	60	55	NO	NO	NO	NO	NO
22.3	14601	47 FALCON LANE CROWS NEST	Ground	N	53	48	52	47	53	48	53	47	-0.6	-1.2	-0.5	-1.2	60	55	NO	NO	NO	NO	NO
22.3	14601	47 FALCON LANE CROWS NEST	Ground	W	52	47	52	46	52	47	52	46	-0.5	-0.9	-0.4	-0.8	60	55	NO	NO	NO	NO	NO
22.3	14602	154 WEST STREET CROWS NEST	Ground	W	52	47	52	46	53	48	53	47	-0.3	-0.9	-0.2	-0.8	60	55	NO	NO	NO	NO	NO
22.3	14602	154 WEST STREET CROWS NEST	Ground	E	67	60	68	61	67	60	68	62	0.6	1.5	0.7	1.5	60	55	NO	NO	NO	NO	NO
22.3	14603	56 FALCON STREET CROWS NEST	Ground	N	51	47	51	45	52	47	51	46	-0.7	-1.5	-0.6	-1.3	60	55	NO	NO	NO	NO	NO
22.3	14603	56 FALCON STREET CROWS NEST	Ground	W	56	51	56	51	57	51	57	51	0.0	-0.2	0.2	-0.1	60	55	NO	NO	NO	NO	NO
22.3	14603	56 FALCON STREET CROWS NEST	Ground	S	73	67	73	67	73	67	73	67	0.2	0.2	0.3	0.1	60	55	NO	NO	NO	NO	NO
22.3	14603	56 FALCON STREET CROWS NEST	Ground	E	55	49	55	49	55	50	55	49	-0.1	-0.2	0.1	-0.2	60	55	NO	NO	NO	NO	NO
22.3	14603	56 FALCON STREET CROWS NEST	First	N	53	48	53	47	54	49	53	48	-0.5	-1.1	-0.3	-1.0	60	55	NO	NO	NO	NO	NO
22.3	14603	56 FALCON STREET CROWS NEST	First	W	58	52	58	52	58	53	58	53	0.0	-0.1	0.1	-0.1	60	55	NO	NO	NO	NO	NO
22.3	14603	56 FALCON STREET CROWS NEST	First	S	73	67	73	67	73	68	74	68	0.1	0.1	0.3	0.2	60	55	NO	NO	NO	NO	NO
22.3	14603	56 FALCON STREET CROWS NEST	First	E	59	53	59	53	59	54	59	53	-0.2	-0.4	0.1	-0.4	60	55	NO	NO	NO	NO	NO
22.3	14609	11 RODBOROUGH AVENUE CROWS NEST	Ground	N	53	48	52	46	53	48	53	47	-0.8	-1.6	-0.6	-1.5	60	55	NO	NO	NO	NO	NO
22.3	14609	11 RODBOROUGH AVENUE CROWS NEST	Ground	E	53	48	52	47	54	49	53	47	-0.8	-1.6	-0.6	-1.5	60	55	NO	NO	NO	NO	NO
22.3	14609	11 RODBOROUGH AVENUE CROWS NEST	Ground	N	53	48	52	46	53	48	53	47	-0.7	-1.4	-0.5	-1.3	60	55	NO	NO	NO	NO	NO
22.3	14609	11 RODBOROUGH AVENUE CROWS NEST	Ground	W	53	48	54	48	54	49	54	48	0.1	-0.5	0.2	-0.4	60	55	NO	NO	NO	NO	NO
22.3	14609	11 RODBOROUGH AVENUE CROWS NEST	Ground	S	52	47	52	46	53	48	52	46	-0.6	-1.4	-0.4	-1.3	60	55	NO	NO	NO	NO	NO
22.3	14609	11 RODBOROUGH AVENUE CROWS NEST	Ground	E	55	50	55	49	55	50	55	49	-0.4	-1.1	-0.2	-1.0	60	55	NO	NO	NO	NO	NO
22.3	14610	50 FALCON STREET CROWS NEST	Ground	N	51	46	50	45	51	47	51	45	-0.7	-1.4	-0.5	-1.3	60	55	NO	NO	NO	NO	NO
22.3	14610	50 FALCON STREET CROWS NEST	Ground	W	57	51	57	51	57	51	57	51	0.0	-0.2	0.2	-0.1	60	55	NO	NO	NO	NO	NO
22.3	14610	50 FALCON STREET CROWS NEST	Ground	S	72	67	72	67	73	67	73	67	0.1	0.1	0.3	0.2	60	55	NO	NO	NO	NO	NO
22.3	14610	50 FALCON STREET CROWS NEST	Ground	E	57	51	57	51	57	52	57	52	0.0	-0.1	0.2	0.0	60	55	NO	NO	NO	NO	NO
22.3	14610	50 FALCON STREET CROWS NEST	First	N	53	48	52	47	53	48	53	47	-0.6	-1.1	-0.5	-1.1	60	55	NO	NO	NO	NO	NO
22.3	14610	50 FALCON STREET CROWS NEST	First	W	59	53	59	53	59	54	59	54	0.0	-0.1	0.2	-0.1	60	55	NO	NO	NO	NO	NO
22.3	14610	50 FALCON STREET CROWS NEST	First	S	73	67	73	67	73	67	73	68	0.1	0.1	0.3	0.2	60	55	NO	NO	NO	NO	NO
22.3	14610	50 FALCON STREET CROWS NEST	First	E	58	53	58	53	59	53	59	53	0.0	-0.2	0.2	-0.1	60	55	NO	NO	NO	NO	NO
22.3	14619	48 FALCON STREET CROWS NEST	Ground	S	72	67	73	67	73	67	73	67	0.2	0.2	0.3	0.2	60	55	NO	NO	NO	NO	NO
22.3	14619	48 FALCON STREET CROWS NEST	Ground	E	57	51	57	51	57	52	57	52	0.0	-0.1	0.2	-0.1	60	55	NO	NO	NO	NO	NO
22.3	14619	48 FALCON STREET CROWS NEST	Ground	N	52	47	51	46	52	47	52	46	-0.5	-1.1	-0.4	-1.1	60	55	NO	NO	NO	NO	NO
22.3	14620	46 FALCON STREET CROWS NEST	Ground	N	52	47	51	46	52	47	52	46	-0.6	-1.1	-0.5	-1.1	60	55	NO	NO	NO	NO	NO
22.3	14620	46 FALCON STREET CROWS NEST	Ground	W	58	52	58	52	58	52	58	52	0.0	-0.1	0.2	-0.1	60	55	NO	NO	NO	NO	NO
22.3	14620	46 FALCON STREET CROWS NEST	Ground	S	72	67	73	67	73	67	73	67	0.2	0.2	0.3	0.2	60	55	NO	NO	NO	NO	NO
22.3	14626	344 MILLER STREET CAMMERAY	Ground	E	66	59	68	59	67	59	69	60	1.4	0.9	1.8	1.4	60	55	NO	NO	NO	NO	NO
22.3	14626	344 MILLER STREET CAMMERAY	Ground	N	58	51	59	51	59	51	60	52	1.1	0.4	1.4	0.8	60	55	NO	NO	NO	NO	NO

NCA	Receiver ID	Address	Floor Level	Facade	Opening Year 2027				Design Year 2037				Increase (Do Smthng - Do Nothing)				NCG project road noise criteria		Do noise levels exceed the cumulative limit with project roads adding ≥2dB to the total noise levels?		Is the contribution from the road project Acute?		Consider further treatment?
					Do Nothing		Do Smthng		Do Nothing		Do Smthng		Opening Year 2027		Design Year 2037								
					Day	Night	Day	Night	Day	Night	Day	Night	Day	Night	Day	Night	Day	Night	Day	Night	$L_{Aeq,15hr} \geq 65dB$	$L_{Aeq,9hr} \geq 60dB$	
22.3	14626	344 MILLER STREET CAMMERAY	Ground	W	50	45	50	44	50	45	50	44	-0.2	-1.2	-0.1	-1.1	60	55	NO	NO	NO	NO	NO
22.3	14626	344 MILLER STREET CAMMERAY	First	E	67	59	69	60	68	60	69	61	1.4	0.8	1.8	1.4	60	55	NO	NO	NO	NO	NO
22.3	14626	344 MILLER STREET CAMMERAY	First	N	60	53	61	53	60	53	62	54	1.0	0.2	1.4	0.6	60	55	NO	NO	NO	NO	NO
22.3	14626	344 MILLER STREET CAMMERAY	First	W	53	48	53	47	53	48	53	47	-0.3	-1.2	-0.2	-1.0	60	55	NO	NO	NO	NO	NO
22.3	14629	44 FALCON STREET CROWS NEST	Ground	S	73	68	74	68	74	68	74	68	0.2	0.2	0.4	0.2	60	55	NO	NO	NO	NO	NO
22.3	14629	44 FALCON STREET CROWS NEST	Ground	E	59	53	59	53	59	54	59	54	0.0	-0.1	0.2	-0.1	60	55	NO	NO	NO	NO	NO
22.3	14629	44 FALCON STREET CROWS NEST	Ground	N	52	47	52	46	52	47	52	46	-0.5	-1.1	-0.3	-1.0	60	55	NO	NO	NO	NO	NO
22.3	14630	42 FALCON STREET CROWS NEST	Ground	E	53	47	52	46	53	48	53	47	-0.5	-1.0	-0.3	-0.9	60	55	NO	NO	NO	NO	NO
22.3	14630	42 FALCON STREET CROWS NEST	Ground	N	52	47	51	46	52	47	52	46	-0.5	-1.1	-0.4	-1.0	60	55	NO	NO	NO	NO	NO
22.3	14630	42 FALCON STREET CROWS NEST	Ground	S	73	67	73	67	73	67	73	68	0.3	0.2	0.4	0.3	60	55	NO	NO	NO	NO	NO
22.3	14638	344 MILLER STREET CAMMERAY	Ground	E	53	48	52	46	53	48	53	47	-0.4	-1.3	-0.3	-1.2	60	55	NO	NO	NO	NO	NO
22.3	14638	344 MILLER STREET CAMMERAY	Ground	N	53	47	53	46	53	48	53	47	-0.1	-1.2	0.1	-0.9	60	55	NO	NO	NO	NO	NO
22.3	14638	344 MILLER STREET CAMMERAY	Ground	W	51	46	51	45	52	47	52	46	0.0	-0.8	0.2	-0.7	60	55	NO	NO	NO	NO	NO
22.3	14638	344 MILLER STREET CAMMERAY	First	E	56	51	56	50	56	51	56	50	-0.4	-1.1	-0.2	-0.9	60	55	NO	NO	NO	NO	NO
22.3	14638	344 MILLER STREET CAMMERAY	First	N	55	50	55	49	56	50	56	49	-0.2	-1.1	0.0	-0.9	60	55	NO	NO	NO	NO	NO
22.3	14638	344 MILLER STREET CAMMERAY	First	W	54	49	54	48	54	49	54	48	0.0	-0.8	0.0	-0.7	60	55	NO	NO	NO	NO	NO
22.3	14642	8 SOPHIA STREET CROWS NEST	Ground	N	51	46	50	45	51	46	51	45	-0.7	-1.3	-0.6	-1.2	60	55	NO	NO	NO	NO	NO
22.3	14642	8 SOPHIA STREET CROWS NEST	Ground	W	54	48	53	47	54	49	54	48	-0.5	-0.8	-0.2	-0.8	60	55	NO	NO	NO	NO	NO
22.3	14642	8 SOPHIA STREET CROWS NEST	Ground	S	56	50	55	49	56	50	55	50	-0.5	-0.7	-0.3	-0.7	60	55	NO	NO	NO	NO	NO
22.3	14642	8 SOPHIA STREET CROWS NEST	Ground	E	53	47	52	46	53	48	53	47	-0.4	-0.8	-0.3	-0.8	60	55	NO	NO	NO	NO	NO
22.3	14674	20 FALCON STREET CROWS NEST	Ground	S	75	70	76	70	76	70	76	70	0.2	0.3	0.3	0.3	60	55	NO	NO	NO	NO	NO
22.3	14674	20 FALCON STREET CROWS NEST	Ground	E	63	57	63	57	63	57	63	58	0.1	0.1	0.4	0.2	60	55	NO	NO	NO	NO	NO
22.3	14674	20 FALCON STREET CROWS NEST	First	S	75	69	75	69	75	70	76	70	0.1	0.2	0.3	0.3	60	55	NO	NO	NO	NO	NO
22.3	14674	20 FALCON STREET CROWS NEST	First	E	64	58	64	58	64	58	64	59	0.1	0.1	0.3	0.2	60	55	NO	NO	NO	NO	NO
22.3	14674	20 FALCON STREET CROWS NEST	Second	S	74	69	74	69	75	69	75	69	0.1	0.1	0.3	0.2	60	55	NO	NO	NO	NO	NO
22.3	14674	20 FALCON STREET CROWS NEST	Second	E	64	58	64	58	64	59	65	59	0.1	0.0	0.3	0.1	60	55	NO	NO	NO	NO	NO
22.3	14674	20 FALCON STREET CROWS NEST	Second	W	56	51	56	51	57	51	57	51	0.0	-0.2	0.2	-0.2	60	55	NO	NO	NO	NO	NO
22.3	14677	5 SOPHIA STREET CROWS NEST	Ground	N	52	47	51	45	52	47	51	46	-0.7	-1.4	-0.6	-1.3	60	55	NO	NO	NO	NO	NO
22.3	14677	5 SOPHIA STREET CROWS NEST	Ground	W	51	46	50	45	51	46	51	45	-0.5	-1.1	-0.4	-1.0	60	55	NO	NO	NO	NO	NO
22.3	14677	5 SOPHIA STREET CROWS NEST	Ground	N	51	46	50	45	51	46	51	45	-0.6	-1.2	-0.5	-1.2	60	55	NO	NO	NO	NO	NO
22.3	14677	5 SOPHIA STREET CROWS NEST	Ground	W	51	46	51	45	52	46	51	46	-0.4	-1.0	-0.4	-0.9	60	55	NO	NO	NO	NO	NO
22.3	14677	5 SOPHIA STREET CROWS NEST	Ground	S	54	49	53	47	54	49	54	48	-0.7	-1.1	-0.6	-1.1	60	55	NO	NO	NO	NO	NO
22.3	14677	5 SOPHIA STREET CROWS NEST	Ground	SE	55	49	54	48	55	50	54	49	-0.7	-1.1	-0.5	-1.0	60	55	NO	NO	NO	NO	NO
22.3	14677	5 SOPHIA STREET CROWS NEST	Ground	NE	54	48	53	47	54	49	53	48	-0.7	-1.2	-0.6	-1.2	60	55	NO	NO	NO	NO	NO
22.3	14684	16 FALCON STREET CROWS NEST	Ground	N	49	43	49	43	50	43	49	43	-0.3	-0.1	-0.3	-0.2	60	55	NO	NO	NO	NO	NO
22.3	14684	16 FALCON STREET CROWS NEST	Ground	S	76	70	76	70	76	70	76	71	0.2	0.3	0.3	0.3	60	55	NO	NO	NO	NO	NO
22.3	14684	16 FALCON STREET CROWS NEST	Ground	E	54	48	54	48	54	48	54	48	0.0	-0.1	0.1	0.0	60	55	NO	NO	NO	NO	NO
22.3	14684	16 FALCON STREET CROWS NEST	First	N	51	45	51	45	51	45	51	45	-0.3	-0.1	-0.2	-0.2	60	55	NO	NO	NO	NO	NO
22.3	14684	16 FALCON STREET CROWS NEST	First	S	75	70	76	70	76	70	76	70	0.1	0.2	0.3	0.3	60	55	NO	NO	NO	NO	NO
22.3	14684	16 FALCON STREET CROWS NEST	First	E	56	51	56	50	56	51	57	51	0.0	-0.2	0.3	-0.1	60	55	NO	NO	NO	NO	NO
22.3	14696	109 BURLINGTON STREET CROWS NEST	Ground	N	53	47	53	47	53	48	53	47	-0.3	-0.8	-0.3	-0.8	60	55	NO	NO	NO	NO	NO
22.3	14696	109 BURLINGTON STREET CROWS NEST	Ground	S	54	48	53	47	54	49	53	48	-0.6	-1.0	-0.5	-1.0	60	55	NO	NO	NO	NO	NO
22.3	14696	109 BURLINGTON STREET CROWS NEST	Ground	E	54	49	53	47	54	49	54	48	-0.6	-1.1	-0.5	-1.1	60	55	NO	NO	NO	NO	NO
22.3	14696	109 BURLINGTON STREET CROWS NEST	First	N	55	49	54	48	55	49	55	49	-0.5	-0.8	-0.3	-0.8	60	55	NO	NO	NO	NO	NO
22.3	14696	109 BURLINGTON STREET CROWS NEST	First	S	56	51	56	50	56	51	56	50	-0.4	-0.8	-0.3	-0.7	60	55	NO	NO	NO	NO	NO
22.3	14696	109 BURLINGTON STREET CROWS NEST	First	E	56	51	56	50	56	51	56	50	-0.4	-0.8	-0.3	-0.7	60	55	NO	NO	NO	NO	NO
22.3	14697	156 WEST STREET CROWS NEST	Ground	W	53	47	52	46	53	48	53	47	-0.4	-0.9	-0.2	-0.8	60	55	NO	NO	NO	NO	NO
22.3	14697	156 WEST STREET CROWS NEST	Ground	E	67	60	68	61	67	60	68	62	0.6	1.5	0.7	1.6	60	55	NO	NO	NO	NO	NO
22.3	14698	158 WEST STREET CROWS NEST	Ground	W	53	47	52	46	53	48	52	47	-0.5	-1.0	-0.4	-1.0	60	55	NO	NO	NO	NO	NO
22.3	14698	158 WEST STREET CROWS NEST	Ground	E	67	60	68	61	67	60	68	62	0.7	1.6	0.8	1.6	60	55	NO	NO	NO	NO	NO
22.3	14699	160 WEST STREET CROWS NEST	Ground	E	67	60	68	61	67	60	68	62	0.6	1.5	0.8	1.6	60	55	NO	NO	NO	NO	NO
22.3	14699	160 WEST STREET CROWS NEST	Ground	N	59	52	59	52	59	52	59	53	0.4	0.9	0.5	1.0	60	55	NO	NO	NO	NO	NO
22.3	14699	160 WEST STREET CROWS NEST	Ground	W	52	47	52	46	53	47	52	47	-0.5	-1.0	-0.3	-0.9	60	55	NO	NO	NO	NO	NO
22.3	14708	350 MILLER STREET CAMMERAY	Ground	N	54	48	54	47	55	49	55	48	0.1	-0.8	0.4	-0.6	60	55	NO	NO	NO	NO	NO
22.3	14708	350 MILLER STREET CAMMERAY	Ground	W	52	47	52	46	53	48	52	46	-0.4	-1.2	-0.3	-1.1	60	55	NO	NO	NO	NO	NO
22.3	14708	350 MILLER STREET CAMMERAY	Ground	S	56	50	56	49	56	50	57	50	0.3	-0.5	0.6	-0.2	60	55	NO	NO	NO	NO	NO
22.3	14708	350 MILLER STREET CAMMERAY	Ground	E	65	58	67	58	66	58	67	59	1.2	0.8	1.6	1.2	60	55	NO	NO	NO	NO	NO
22.3	14713	107A BURLINGTON STREET CROWS NEST	Ground	E	52	47	52	46	53	47	52	46	-0.3	-0.8	-0.3	-0.8	60	55	NO	NO	NO	NO	NO
22.3	14713	107A BURLINGTON STREET CROWS NEST	Ground	N	54	48	53	47	54	49	54	48	-0.5	-0.9	-0.4	-0.8	60	55	NO	NO	NO	NO	NO
22.3	14713	107A BURLINGTON STREET CROWS NEST	Ground	S	55	49	54	48	55	50	55	49	-0.5	-0.9	-0.3	-0.8	60	55	NO	NO	NO	NO	NO
22.3	14713	107A BURLINGTON STREET CROWS NEST	Ground	E	49	44	49	43	50	45	49	44	-0.4	-0.9	-0.3	-1.0	60	55	NO	NO	NO	NO	NO
22.3	14714	107 BURLINGTON STREET CROWS NEST	Ground	N	53	48	53	47	54	48	53	47	-0.5	-0.9	-0.4	-0.8	60	55	NO	NO	NO	NO	NO

NCA	Receiver ID	Address	Floor Level	Facade	Opening Year 2027				Design Year 2037				Increase (Do Smthng - Do Nothing)				NCG project road noise criteria		Do noise levels exceed the cumulative limit with project roads adding ≥2dB to the total noise levels?		Is the contribution from the road project Acute?		Consider further treatment?
					Do Nothing		Do Smthng		Do Nothing		Do Smthng		Opening Year 2027		Design Year 2037								
					Day	Night	Day	Night	Day	Night	Day	Night	Day	Night	Day	Night	Day	Night	Day	Night	$L_{Aeq,15hr} \geq 65dB$	$L_{Aeq,9hr} \geq 60dB$	
22.3	14714	107 BURLINGTON STREET CROWS NEST	Ground	W	51	46	51	45	52	47	51	45	-0.6	-1.2	-0.5	-1.1	60	55	NO	NO	NO	NO	NO
22.3	14714	107 BURLINGTON STREET CROWS NEST	Ground	S	54	49	54	48	55	49	54	49	-0.6	-1.0	-0.5	-0.9	60	55	NO	NO	NO	NO	NO
22.3	14716	93 BURLINGTON STREET CROWS NEST	Ground	N	52	47	51	46	52	47	52	46	-0.7	-1.4	-0.6	-1.4	60	55	NO	NO	NO	NO	NO
22.3	14716	93 BURLINGTON STREET CROWS NEST	Ground	W	52	47	51	45	52	47	52	46	-0.5	-1.2	-0.4	-1.1	60	55	NO	NO	NO	NO	NO
22.3	14716	93 BURLINGTON STREET CROWS NEST	Ground	S	53	47	52	46	53	48	53	47	-0.5	-1.0	-0.4	-1.0	60	55	NO	NO	NO	NO	NO
22.3	14722	105 BURLINGTON STREET CROWS NEST	Ground	S	55	49	54	48	55	50	55	49	-0.6	-1.0	-0.5	-1.0	60	55	NO	NO	NO	NO	NO
22.3	14722	105 BURLINGTON STREET CROWS NEST	Ground	E	51	46	51	45	52	46	51	45	-0.6	-1.1	-0.4	-1.1	60	55	NO	NO	NO	NO	NO
22.3	14722	105 BURLINGTON STREET CROWS NEST	Ground	N	53	48	53	47	53	48	53	47	-0.6	-1.0	-0.5	-1.0	60	55	NO	NO	NO	NO	NO
22.3	14723	101 BURLINGTON STREET CROWS NEST	Ground	NE	53	48	52	47	53	48	53	47	-0.6	-1.1	-0.5	-1.1	60	55	NO	NO	NO	NO	NO
22.3	14723	101 BURLINGTON STREET CROWS NEST	Ground	S	55	49	54	48	55	50	54	49	-0.6	-0.9	-0.5	-0.9	60	55	NO	NO	NO	NO	NO
22.3	14724	99 BURLINGTON STREET CROWS NEST	Ground	N	53	48	52	47	53	48	53	47	-0.6	-1.2	-0.5	-1.1	60	55	NO	NO	NO	NO	NO
22.3	14724	99 BURLINGTON STREET CROWS NEST	Ground	S	55	49	54	48	55	50	54	49	-0.6	-1.0	-0.5	-1.0	60	55	NO	NO	NO	NO	NO
22.3	14725	103 BURLINGTON STREET CROWS NEST	Ground	N	53	47	52	46	53	48	52	47	-0.5	-1.1	-0.4	-1.1	60	55	NO	NO	NO	NO	NO
22.3	14725	103 BURLINGTON STREET CROWS NEST	Ground	S	55	50	54	49	55	50	55	49	-0.6	-0.8	-0.4	-0.8	60	55	NO	NO	NO	NO	NO
22.3	14734	89 BURLINGTON STREET CROWS NEST	Ground	N	53	48	52	46	53	48	52	47	-0.7	-1.3	-0.6	-1.2	60	55	NO	NO	NO	NO	NO
22.3	14734	89 BURLINGTON STREET CROWS NEST	Ground	W	51	46	51	45	52	47	51	45	-0.6	-1.2	-0.5	-1.1	60	55	NO	NO	NO	NO	NO
22.3	14734	89 BURLINGTON STREET CROWS NEST	Ground	S	54	49	53	48	54	49	54	48	-0.7	-1.1	-0.6	-1.1	60	55	NO	NO	NO	NO	NO
22.3	14735	91 BURLINGTON STREET CROWS NEST	Ground	S	54	48	53	47	54	49	53	48	-0.7	-1.2	-0.6	-1.1	60	55	NO	NO	NO	NO	NO
22.3	14735	91 BURLINGTON STREET CROWS NEST	Ground	E	52	47	52	46	53	47	52	46	-0.7	-1.2	-0.5	-1.2	60	55	NO	NO	NO	NO	NO
22.3	14735	91 BURLINGTON STREET CROWS NEST	Ground	N	53	48	52	46	53	48	53	47	-0.7	-1.4	-0.6	-1.3	60	55	NO	NO	NO	NO	NO
22.3	14743	83 BURLINGTON STREET CROWS NEST	Ground	N	52	47	51	45	52	47	51	46	-0.7	-1.4	-0.6	-1.4	60	55	NO	NO	NO	NO	NO
22.3	14743	83 BURLINGTON STREET CROWS NEST	Ground	S	52	47	52	46	53	47	52	46	-0.6	-1.0	-0.5	-1.0	60	55	NO	NO	NO	NO	NO
22.3	14743	83 BURLINGTON STREET CROWS NEST	Ground	E	51	46	51	45	52	47	51	46	-0.6	-1.2	-0.6	-1.1	60	55	NO	NO	NO	NO	NO
22.3	14753	85-87 BURLINGTON STREET CROWS NEST	Ground	N	52	47	51	45	52	47	51	46	-0.8	-1.5	-0.7	-1.4	60	55	NO	NO	NO	NO	NO
22.3	14753	85-87 BURLINGTON STREET CROWS NEST	Ground	W	51	45	50	44	51	46	51	45	-0.5	-0.9	-0.3	-0.9	60	55	NO	NO	NO	NO	NO
22.3	14753	85-87 BURLINGTON STREET CROWS NEST	Ground	S	54	49	54	48	54	49	54	48	-0.6	-0.9	-0.4	-0.8	60	55	NO	NO	NO	NO	NO
22.3	14753	85-87 BURLINGTON STREET CROWS NEST	Ground	E	53	47	52	46	53	48	52	47	-0.7	-1.2	-0.6	-1.2	60	55	NO	NO	NO	NO	NO
22.3	14753	85-87 BURLINGTON STREET CROWS NEST	First	N	53	48	52	47	53	48	53	47	-0.7	-1.3	-0.6	-1.3	60	55	NO	NO	NO	NO	NO
22.3	14753	85-87 BURLINGTON STREET CROWS NEST	First	W	53	48	52	47	53	48	53	47	-0.6	-1.0	-0.4	-1.0	60	55	NO	NO	NO	NO	NO
22.3	14753	85-87 BURLINGTON STREET CROWS NEST	First	S	57	51	56	51	57	52	57	51	-0.4	-0.7	-0.3	-0.6	60	55	NO	NO	NO	NO	NO
22.3	14753	85-87 BURLINGTON STREET CROWS NEST	First	E	55	50	55	49	56	50	55	49	-0.7	-1.1	-0.6	-1.1	60	55	NO	NO	NO	NO	NO
22.3	14757	81 BURLINGTON STREET CROWS NEST	Ground	N	52	47	51	46	52	47	52	46	-0.8	-1.5	-0.7	-1.5	60	55	NO	NO	NO	NO	NO
22.3	14757	81 BURLINGTON STREET CROWS NEST	Ground	SW	52	47	51	46	52	47	52	46	-0.5	-1.0	-0.5	-1.0	60	55	NO	NO	NO	NO	NO
22.3	14757	81 BURLINGTON STREET CROWS NEST	Ground	S	51	46	50	45	51	46	51	45	-0.8	-1.3	-0.6	-1.3	60	55	NO	NO	NO	NO	NO
22.3	14757	81 BURLINGTON STREET CROWS NEST	Ground	SE	51	45	50	44	51	46	51	45	-0.5	-1.0	-0.4	-1.0	60	55	NO	NO	NO	NO	NO
22.3	14759	352 MILLER STREET CAMMERAY	Ground	N	55	48	55	48	55	48	56	48	0.5	-0.3	0.7	0.1	60	55	NO	NO	NO	NO	NO
22.3	14759	352 MILLER STREET CAMMERAY	Ground	W	52	47	52	46	52	47	52	46	-0.4	-1.2	-0.2	-1.0	60	55	NO	NO	NO	NO	NO
22.3	14759	352 MILLER STREET CAMMERAY	Ground	S	56	50	56	49	57	51	57	50	0.2	-0.7	0.4	-0.4	60	55	NO	NO	NO	NO	NO
22.3	14759	352 MILLER STREET CAMMERAY	Ground	E	65	58	67	58	66	58	67	59	1.3	0.9	1.6	1.3	60	55	NO	NO	NO	NO	NO
22.3	14777	67 BURLINGTON STREET CROWS NEST	Ground	S	53	48	52	47	53	48	53	47	-0.9	-1.2	-0.7	-1.2	60	55	NO	NO	NO	NO	NO
22.3	14777	67 BURLINGTON STREET CROWS NEST	Ground	E	52	47	51	46	52	47	52	46	-0.8	-1.3	-0.6	-1.3	60	55	NO	NO	NO	NO	NO
22.3	14786	75 BURLINGTON STREET CROWS NEST	Ground	N	52	47	51	45	52	47	51	46	-0.8	-1.4	-0.7	-1.3	60	55	NO	NO	NO	NO	NO
22.3	14786	75 BURLINGTON STREET CROWS NEST	Ground	W	51	46	50	44	51	46	51	45	-0.6	-1.2	-0.5	-1.1	60	55	NO	NO	NO	NO	NO
22.3	14786	75 BURLINGTON STREET CROWS NEST	Ground	S	53	48	52	47	54	48	53	47	-0.8	-1.3	-0.7	-1.3	60	55	NO	NO	NO	NO	NO
22.3	14787	77 BURLINGTON STREET CROWS NEST	Ground	S	53	47	52	46	53	48	52	47	-0.7	-1.1	-0.5	-1.0	60	55	NO	NO	NO	NO	NO
22.3	14787	77 BURLINGTON STREET CROWS NEST	Ground	N	51	46	51	45	52	47	51	45	-0.8	-1.4	-0.7	-1.3	60	55	NO	NO	NO	NO	NO
22.3	14790	45 ALEXANDER STREET CROWS NEST	Ground	E	54	49	54	48	55	49	55	49	-0.1	-0.4	0.1	-0.3	60	55	NO	NO	NO	NO	NO
22.3	14790	45 ALEXANDER STREET CROWS NEST	Ground	W	70	63	69	63	70	63	70	63	-0.4	0.1	-0.2	0.0	60	55	NO	NO	NO	NO	NO
22.3	14790	45 ALEXANDER STREET CROWS NEST	First	E	56	50	56	50	56	51	56	50	0.0	-0.4	0.1	-0.3	60	55	NO	NO	NO	NO	NO
22.3	14790	45 ALEXANDER STREET CROWS NEST	First	W	70	63	70	63	70	64	70	64	-0.4	0.0	-0.3	0.0	60	55	NO	NO	NO	NO	NO
22.3	14797	79 BURLINGTON STREET CROWS NEST	Ground	S	53	47	52	46	53	48	52	47	-0.7	-1.1	-0.6	-1.0	60	55	NO	NO	NO	NO	NO
22.3	14797	79 BURLINGTON STREET CROWS NEST	Ground	E	54	48	53	47	54	49	53	47	-0.9	-1.4	-0.8	-1.3	60	55	NO	NO	NO	NO	NO
22.3	14797	79 BURLINGTON STREET CROWS NEST	Ground	N	52	47	51	46	53	48	52	46	-0.9	-1.5	-0.8	-1.5	60	55	NO	NO	NO	NO	NO
22.3	14797	79 BURLINGTON STREET CROWS NEST	Ground	E	53	48	52	46	53	48	53	47	-0.9	-1.5	-0.8	-1.5	60	55	NO	NO	NO	NO	NO
22.3	14797	79 BURLINGTON STREET CROWS NEST	Ground	S	53	48	52	46	53	48	53	47	-0.8	-1.4	-0.8	-1.4	60	55	NO	NO	NO	NO	NO
22.3	14797	79 BURLINGTON STREET CROWS NEST	Ground	NE	53	48	52	46	53	48	53	47	-0.8	-1.4	-0.8	-1.4	60	55	NO	NO	NO	NO	NO
22.3	14797	79 BURLINGTON STREET CROWS NEST	Ground	N	52	47	51	46	53	48	52	46	-1.0	-1.5	-0.8	-1.4	60	55	NO	NO	NO	NO	NO
22.3	14798	73 BURLINGTON STREET CROWS NEST	Ground	N	52	47	51	45	52	47	51	46	-0.8	-1.5	-0.7	-1.4	60	55	NO	NO	NO	NO	NO
22.3	14798	73 BURLINGTON STREET CROWS NEST	Ground	E	50	45	50	44	51	46	50	45	-0.6	-1.3	-0.5	-1.2	60	55	NO	NO	NO	NO	NO
22.3	14799	27A BURLINGTON STREET CROWS NEST	Ground	N	50	45	50	44	51	46	51	45	-0.4	-1.2	-0.3	-1.2	60	55	NO	NO	NO	NO	NO
22.3	14799	27A BURLINGTON STREET CROWS NEST	Ground	W	53	47	52	46	53	47	53	47	-0.2	-0.4	0.0	-0.3	60	55	NO	NO	NO	NO	NO
22.3	14799	27A BURLINGTON STREET CROWS NEST	Ground	S	48	43	49	43	49	43	49	43	0.1	-0.1	0.2	-0.1	60	55	NO	NO	NO	NO	NO

NCA	Receiver ID	Address	Floor Level	Facade	Opening Year 2027				Design Year 2037				Increase (Do Smthng - Do Nothing)				NCG project road noise criteria		Do noise levels exceed the cumulative limit with project roads adding ≥2dB to the total noise levels?		Is the contribution from the road project Acute?		Consider further treatment?
					Do Nothing		Do Smthng		Do Nothing		Do Smthng		Opening Year 2027		Design Year 2037								
					Day	Night	Day	Night	Day	Night	Day	Night	Day	Night	Day	Night	Day	Night	Day	Night	$L_{Aeq,15hr}$ ≥ 65dB	$L_{Aeq,9hr}$ ≥ 60dB	
22.3	14799	27A BURLINGTON STREET CROWS NEST	Ground	E	51	46	51	45	52	47	52	46	-0.2	-1.0	-0.2	-0.9	60	55	NO	NO	NO	NO	NO
22.3	14799	27A BURLINGTON STREET CROWS NEST	First	N	52	47	52	46	53	48	52	47	-0.4	-1.0	-0.2	-1.0	60	55	NO	NO	NO	NO	NO
22.3	14799	27A BURLINGTON STREET CROWS NEST	First	W	54	49	54	48	55	49	55	49	-0.2	-0.5	-0.1	-0.4	60	55	NO	NO	NO	NO	NO
22.3	14799	27A BURLINGTON STREET CROWS NEST	First	S	51	45	51	45	51	46	52	46	0.0	-0.4	0.1	-0.3	60	55	NO	NO	NO	NO	NO
22.3	14799	27A BURLINGTON STREET CROWS NEST	First	E	53	48	53	47	53	48	53	47	-0.3	-0.9	-0.1	-0.8	60	55	NO	NO	NO	NO	NO
22.3	14800	71 BURLINGTON STREET CROWS NEST	Ground	N	52	47	51	45	52	47	51	46	-0.8	-1.5	-0.8	-1.4	60	55	NO	NO	NO	NO	NO
22.3	14802	69 BURLINGTON STREET CROWS NEST	Ground	E	50	44	49	43	50	45	50	44	-0.6	-1.1	-0.4	-1.1	60	55	NO	NO	NO	NO	NO
22.3	14802	69 BURLINGTON STREET CROWS NEST	Ground	N	52	47	51	45	52	47	51	46	-0.8	-1.5	-0.6	-1.4	60	55	NO	NO	NO	NO	NO
22.3	14802	69 BURLINGTON STREET CROWS NEST	Ground	W	51	45	50	44	51	46	50	45	-0.6	-1.2	-0.5	-1.2	60	55	NO	NO	NO	NO	NO
22.3	14802	69 BURLINGTON STREET CROWS NEST	Ground	S	53	48	53	47	54	49	53	47	-0.9	-1.3	-0.7	-1.2	60	55	NO	NO	NO	NO	NO
22.3	14802	69 BURLINGTON STREET CROWS NEST	Ground	E	51	46	51	45	52	47	51	45	-0.6	-1.3	-0.6	-1.2	60	55	NO	NO	NO	NO	NO
22.3	14804	67 BURLINGTON STREET CROWS NEST	Ground	N	52	47	51	45	52	47	51	46	-0.8	-1.5	-0.7	-1.4	60	55	NO	NO	NO	NO	NO
22.3	14804	67 BURLINGTON STREET CROWS NEST	Ground	E	50	45	50	44	50	45	50	44	-0.6	-1.2	-0.5	-1.1	60	55	NO	NO	NO	NO	NO
22.3	14807	47 ALEXANDER STREET CROWS NEST	Ground	E	54	48	53	48	54	49	54	48	-0.2	-0.5	0.0	-0.5	60	55	NO	NO	NO	NO	NO
22.3	14807	47 ALEXANDER STREET CROWS NEST	Ground	W	70	63	69	63	70	63	70	63	-0.3	0.0	-0.3	0.0	60	55	NO	NO	NO	NO	NO
22.3	14807	47 ALEXANDER STREET CROWS NEST	First	E	55	50	55	49	55	50	55	49	-0.2	-0.5	-0.1	-0.6	60	55	NO	NO	NO	NO	NO
22.3	14807	47 ALEXANDER STREET CROWS NEST	First	W	70	63	70	63	70	64	70	64	-0.3	0.0	-0.3	0.0	60	55	NO	NO	NO	NO	NO
22.3	14818	59 BURLINGTON STREET CROWS NEST	Ground	S	51	46	51	45	52	46	51	45	-0.7	-1.0	-0.6	-0.9	60	55	NO	NO	NO	NO	NO
22.3	14818	59 BURLINGTON STREET CROWS NEST	Ground	SE	49	44	48	42	49	44	48	43	-0.9	-1.6	-0.7	-1.6	60	55	NO	NO	NO	NO	NO
22.3	14818	59 BURLINGTON STREET CROWS NEST	Ground	SE	49	44	48	42	49	44	49	43	-0.8	-1.5	-0.6	-1.4	60	55	NO	NO	NO	NO	NO
22.3	14818	59 BURLINGTON STREET CROWS NEST	Ground	N	51	46	50	44	51	46	50	45	-0.7	-1.5	-0.7	-1.5	60	55	NO	NO	NO	NO	NO
22.3	14818	59 BURLINGTON STREET CROWS NEST	First	S	54	48	53	47	54	49	53	48	-0.7	-1.1	-0.5	-1.0	60	55	NO	NO	NO	NO	NO
22.3	14818	59 BURLINGTON STREET CROWS NEST	First	SE	52	47	51	45	52	47	52	46	-0.8	-1.5	-0.8	-1.4	60	55	NO	NO	NO	NO	NO
22.3	14818	59 BURLINGTON STREET CROWS NEST	First	SE	52	47	52	46	53	48	52	46	-0.7	-1.4	-0.7	-1.4	60	55	NO	NO	NO	NO	NO
22.3	14818	59 BURLINGTON STREET CROWS NEST	First	N	52	47	52	46	53	48	52	46	-0.8	-1.5	-0.7	-1.4	60	55	NO	NO	NO	NO	NO
22.3	14819	57 BURLINGTON STREET CROWS NEST	Ground	N	51	46	50	44	51	46	50	45	-0.7	-1.6	-0.7	-1.6	60	55	NO	NO	NO	NO	NO
22.3	14819	57 BURLINGTON STREET CROWS NEST	Ground	W	48	42	47	41	48	43	48	42	-0.6	-1.1	-0.5	-1.0	60	55	NO	NO	NO	NO	NO
22.3	14819	57 BURLINGTON STREET CROWS NEST	Ground	N	47	42	46	40	47	42	47	41	-0.7	-1.3	-0.7	-1.3	59	54	NO	NO	NO	NO	NO
22.3	14819	57 BURLINGTON STREET CROWS NEST	Ground	S	52	47	51	45	52	47	52	46	-0.8	-1.1	-0.6	-1.0	60	55	NO	NO	NO	NO	NO
22.3	14819	57 BURLINGTON STREET CROWS NEST	First	N	52	47	52	46	53	48	52	46	-0.7	-1.5	-0.6	-1.4	60	55	NO	NO	NO	NO	NO
22.3	14819	57 BURLINGTON STREET CROWS NEST	First	W	51	46	50	44	51	46	51	45	-0.6	-1.2	-0.6	-1.1	60	55	NO	NO	NO	NO	NO
22.3	14819	57 BURLINGTON STREET CROWS NEST	First	N	50	45	49	44	51	45	50	44	-0.8	-1.3	-0.6	-1.3	60	55	NO	NO	NO	NO	NO
22.3	14819	57 BURLINGTON STREET CROWS NEST	First	W	51	46	50	44	51	46	51	45	-0.6	-1.2	-0.6	-1.1	60	55	NO	NO	NO	NO	NO
22.3	14819	57 BURLINGTON STREET CROWS NEST	First	N	50	45	49	44	51	45	50	44	-0.8	-1.3	-0.6	-1.3	60	55	NO	NO	NO	NO	NO
22.3	14819	57 BURLINGTON STREET CROWS NEST	First	S	54	48	53	47	54	49	53	48	-0.7	-1.1	-0.5	-1.1	60	55	NO	NO	NO	NO	NO
22.3	14822	65 BURLINGTON STREET CROWS NEST	Ground	N	52	47	51	46	52	48	52	46	-0.9	-1.6	-0.8	-1.6	60	55	NO	NO	NO	NO	NO
22.3	14822	65 BURLINGTON STREET CROWS NEST	Ground	S	53	48	52	47	54	48	53	47	-0.8	-1.2	-0.7	-1.2	60	55	NO	NO	NO	NO	NO
22.3	14823	61 BURLINGTON STREET CROWS NEST	Ground	N	52	47	51	45	52	47	51	45	-0.9	-1.5	-0.7	-1.5	60	55	NO	NO	NO	NO	NO
22.3	14823	61 BURLINGTON STREET CROWS NEST	Ground	W	48	43	47	41	48	43	47	42	-0.8	-1.6	-0.7	-1.5	60	55	NO	NO	NO	NO	NO
22.3	14823	61 BURLINGTON STREET CROWS NEST	Ground	S	52	47	52	46	53	47	52	46	-0.8	-1.0	-0.6	-1.0	60	55	NO	NO	NO	NO	NO
22.3	14824	63 BURLINGTON STREET CROWS NEST	Ground	N	52	47	51	45	52	47	51	46	-0.9	-1.6	-0.8	-1.6	60	55	NO	NO	NO	NO	NO
22.3	14824	63 BURLINGTON STREET CROWS NEST	Ground	S	52	46	51	45	52	47	52	46	-0.7	-1.0	-0.5	-1.0	60	55	NO	NO	NO	NO	NO
22.3	14824	63 BURLINGTON STREET CROWS NEST	First	N	54	49	53	47	54	49	53	48	-0.8	-1.5	-0.7	-1.4	60	55	NO	NO	NO	NO	NO
22.3	14824	63 BURLINGTON STREET CROWS NEST	First	S	54	49	53	48	54	49	54	48	-0.8	-1.1	-0.6	-1.0	60	55	NO	NO	NO	NO	NO
22.3	14826	55A BURLINGTON STREET CROWS NEST	Ground	N	51	46	50	45	51	47	51	45	-0.8	-1.6	-0.6	-1.5	60	55	NO	NO	NO	NO	NO
22.3	14826	55A BURLINGTON STREET CROWS NEST	Ground	W	49	44	49	43	50	45	49	43	-0.8	-1.4	-0.6	-1.4	60	55	NO	NO	NO	NO	NO
22.3	14826	55A BURLINGTON STREET CROWS NEST	Ground	S	53	48	52	47	53	48	53	47	-0.8	-1.1	-0.6	-1.1	60	55	NO	NO	NO	NO	NO
22.3	14828	35 BURLINGTON STREET CROWS NEST	Ground	S	52	46	52	46	52	47	52	46	-0.1	-0.6	0.0	-0.5	60	55	NO	NO	NO	NO	NO
22.3	14828	35 BURLINGTON STREET CROWS NEST	Ground	E	48	42	48	42	48	43	48	42	-0.3	-0.6	-0.2	-0.5	60	55	NO	NO	NO	NO	NO
22.3	14828	35 BURLINGTON STREET CROWS NEST	Ground	N	48	43	48	42	49	44	48	43	-0.4	-1.0	-0.4	-0.9	60	55	NO	NO	NO	NO	NO
22.3	14828	35 BURLINGTON STREET CROWS NEST	Ground	W	50	45	50	44	50	45	50	44	-0.4	-0.9	-0.3	-0.9	60	55	NO	NO	NO	NO	NO
22.3	14836	55 BURLINGTON STREET CROWS NEST	Ground	N	51	46	51	45	52	47	51	45	-0.8	-1.6	-0.7	-1.5	60	55	NO	NO	NO	NO	NO
22.3	14836	55 BURLINGTON STREET CROWS NEST	Ground	S	50	45	50	44	51	45	50	44	-0.6	-1.0	-0.5	-1.0	60	55	NO	NO	NO	NO	NO
22.3	14836	55 BURLINGTON STREET CROWS NEST	Ground	E	49	44	49	43	50	45	49	43	-0.7	-1.4	-0.6	-1.4	60	55	NO	NO	NO	NO	NO
22.3	14836	55 BURLINGTON STREET CROWS NEST	First	N	53	48	52	46	53	48	52	47	-0.8	-1.5	-0.7	-1.5	60	55	NO	NO	NO	NO	NO
22.3	14836	55 BURLINGTON STREET CROWS NEST	First	S	53	47	52	46	53	48	53	47	-0.7	-1.1	-0.6	-1.1	60	55	NO	NO	NO	NO	NO
22.3	14836	55 BURLINGTON STREET CROWS NEST	First	E	53	48	52	46	53	48	53	47	-0.8	-1.5	-0.6	-1.4	60	55	NO	NO	NO	NO	NO
22.3	14839	53 BURLINGTON STREET CROWS NEST	Ground	S	53	48	53	47	54	48	53	47	-0.6	-1.0	-0.4	-1.0	60	55	NO	NO	NO	NO	NO
22.3	14839	53 BURLINGTON STREET CROWS NEST	Ground	N	52	47	51	45	52	47	51	46	-0.8	-1.5	-0.7	-1.5	60	55	NO	NO	NO	NO	NO
22.3	14841	51 BURLINGTON STREET CROWS NEST	Ground	S	51	46	50	44	51	46	51	45	-0.7	-1.1	-0.5	-1.1	60	55	NO	NO	NO	NO	NO
22.3	14841	51 BURLINGTON STREET CROWS NEST	Ground	N	52	47	51	45	52	47	52	46	-0.8	-1.5	-0.6	-1.4	60	55	NO	NO	NO	NO	NO
22.3	14848	49 BURLINGTON STREET CROWS NEST	Ground	S	53	48	52	46	53	48	53	47	-0.7	-1.2	-0.7	-1.2	60	55	NO	NO	NO	NO	NO
22.3	14848	49 BURLINGTON STREET CROWS NEST	Ground	N	52	47	51	45	52	47	52	46	-0.8	-1.5	-0.7	-1.5	60	55	NO	NO	NO	NO	NO
22.3	14849	47 BURLINGTON STREET CROWS NEST	Ground	N	52	47	51	45	52	47	52	46	-0.7	-1.4	-0.6	-1.4	60	55	NO	NO	NO	NO	NO

NCA	Receiver ID	Address	Floor Level	Facade	Opening Year 2027				Design Year 2037				Increase (Do Smthng - Do Nothing)				NCG project road noise criteria		Do noise levels exceed the cumulative limit with project roads adding ≥2dB to the total noise levels?		Is the contribution from the road project Acute?		Consider further treatment?
					Do Nothing		Do Smthng		Do Nothing		Do Smthng		Opening Year 2027		Design Year 2037								
					Day	Night	Day	Night	Day	Night	Day	Night	Day	Night	Day	Night	Day	Night	Day	Night	$L_{Aeq,15hr} \geq 65dB$	$L_{Aeq,9hr} \geq 60dB$	
22.3	14849	47 BURLINGTON STREET CROWS NEST	Ground	W	49	44	49	43	50	45	49	44	-0.6	-1.2	-0.4	-1.2	60	55	NO	NO	NO	NO	NO
22.3	14849	47 BURLINGTON STREET CROWS NEST	Ground	S	51	45	50	44	51	46	51	45	-0.5	-0.9	-0.3	-0.9	60	55	NO	NO	NO	NO	NO
22.3	14849	47 BURLINGTON STREET CROWS NEST	Ground	W	51	45	50	44	51	46	51	45	-0.5	-0.9	-0.4	-0.9	60	55	NO	NO	NO	NO	NO
22.3	14849	47 BURLINGTON STREET CROWS NEST	Ground	S	52	46	51	45	52	47	51	46	-0.6	-1.0	-0.4	-0.9	60	55	NO	NO	NO	NO	NO
22.3	14853	45 BURLINGTON STREET CROWS NEST	Ground	N	52	47	51	45	52	47	52	46	-0.7	-1.3	-0.6	-1.3	60	55	NO	NO	NO	NO	NO
22.3	14853	45 BURLINGTON STREET CROWS NEST	Ground	S	52	46	51	45	52	47	52	46	-0.6	-1.0	-0.4	-1.0	60	55	NO	NO	NO	NO	NO
22.3	14853	45 BURLINGTON STREET CROWS NEST	Ground	E	50	45	50	44	50	45	50	44	-0.6	-1.1	-0.4	-1.0	60	55	NO	NO	NO	NO	NO
22.3	14854	170 WEST STREET CROWS NEST	Ground	E	69	61	70	63	69	62	70	64	0.8	1.9	0.9	1.8	60	55	NO	NO	NO	NO	NO
22.3	14854	170 WEST STREET CROWS NEST	Ground	N	55	49	56	49	56	49	56	50	0.3	0.3	0.3	0.4	60	55	NO	NO	NO	NO	NO
22.3	14854	170 WEST STREET CROWS NEST	Ground	W	52	47	51	46	52	47	52	46	-0.5	-1.1	-0.4	-1.1	60	55	NO	NO	NO	NO	NO
22.3	14855	168 WEST STREET CROWS NEST	Ground	W	52	47	51	46	52	47	52	46	-0.5	-1.2	-0.4	-1.1	60	55	NO	NO	NO	NO	NO
22.3	14855	168 WEST STREET CROWS NEST	Ground	E	69	61	70	63	69	62	70	64	0.7	1.8	0.8	1.8	60	55	NO	NO	NO	NO	NO
22.3	14856	166 WEST STREET CROWS NEST	Ground	NW	52	47	52	46	52	47	52	46	-0.5	-1.1	-0.4	-1.1	60	55	NO	NO	NO	NO	NO
22.3	14856	166 WEST STREET CROWS NEST	Ground	E	67	59	67	61	67	59	68	61	0.7	1.6	0.8	1.7	60	55	NO	NO	NO	NO	NO
22.3	14857	164 WEST STREET CROWS NEST	Ground	W	52	46	51	45	52	47	52	46	-0.4	-0.9	-0.3	-0.8	60	55	NO	NO	NO	NO	NO
22.3	14857	164 WEST STREET CROWS NEST	Ground	E	67	60	68	61	67	60	68	62	0.6	1.5	0.8	1.6	60	55	NO	NO	NO	NO	NO
22.3	14857	164 WEST STREET CROWS NEST	First	W	55	49	54	48	55	49	55	49	-0.4	-0.7	-0.3	-0.7	60	55	NO	NO	NO	NO	NO
22.3	14857	164 WEST STREET CROWS NEST	First	E	67	60	68	61	68	60	68	62	0.6	1.5	0.7	1.6	60	55	NO	NO	NO	NO	NO
22.3	14863	43 BURLINGTON STREET CROWS NEST	Ground	S	52	46	51	45	52	47	52	46	-0.6	-0.9	-0.4	-0.9	60	55	NO	NO	NO	NO	NO
22.3	14863	43 BURLINGTON STREET CROWS NEST	Ground	N	52	47	51	45	52	47	52	46	-0.7	-1.4	-0.5	-1.3	60	55	NO	NO	NO	NO	NO
22.3	14864	41 BURLINGTON STREET CROWS NEST	Ground	N	52	47	51	45	52	47	52	46	-0.7	-1.4	-0.5	-1.3	60	55	NO	NO	NO	NO	NO
22.3	14864	41 BURLINGTON STREET CROWS NEST	Ground	S	51	46	51	45	52	46	51	46	-0.6	-1.0	-0.4	-0.9	60	55	NO	NO	NO	NO	NO
22.3	14867	360 MILLER STREET CAMMERAY	Ground	N	55	48	56	48	56	49	57	49	0.8	-0.1	1.1	0.2	60	55	NO	NO	NO	NO	NO
22.3	14867	360 MILLER STREET CAMMERAY	Ground	W	49	44	49	43	50	45	50	44	0.0	-0.8	0.1	-0.8	60	55	NO	NO	NO	NO	NO
22.3	14867	360 MILLER STREET CAMMERAY	Ground	S	56	50	57	49	57	50	58	50	0.6	-0.2	0.8	0.2	60	55	NO	NO	NO	NO	NO
22.3	14867	360 MILLER STREET CAMMERAY	Ground	E	66	59	68	60	67	59	69	61	1.6	0.9	1.9	1.5	60	55	NO	NO	NO	NO	NO
22.3	14867	360 MILLER STREET CAMMERAY	First	N	57	51	58	51	58	51	59	51	0.7	-0.1	1.1	0.2	60	55	NO	NO	NO	NO	NO
22.3	14867	360 MILLER STREET CAMMERAY	First	W	52	46	52	46	52	47	52	46	0.0	-0.6	0.2	-0.7	60	55	NO	NO	NO	NO	NO
22.3	14867	360 MILLER STREET CAMMERAY	First	S	59	52	59	52	59	52	60	53	0.7	0.0	0.9	0.3	60	55	NO	NO	NO	NO	NO
22.3	14867	360 MILLER STREET CAMMERAY	First	E	67	59	68	60	67	59	69	61	1.4	0.8	1.8	1.4	60	55	NO	NO	NO	NO	NO
22.3	14867	360 MILLER STREET CAMMERAY	Second	N	59	52	59	52	59	53	60	53	0.5	-0.4	0.7	-0.2	60	55	NO	NO	NO	NO	NO
22.3	14867	360 MILLER STREET CAMMERAY	Second	W	54	49	54	48	55	49	55	49	0.0	-0.6	0.1	-0.6	60	55	NO	NO	NO	NO	NO
22.3	14867	360 MILLER STREET CAMMERAY	Second	N	59	52	59	52	59	53	60	53	0.5	-0.4	0.7	-0.2	60	55	NO	NO	NO	NO	NO
22.3	14867	360 MILLER STREET CAMMERAY	Second	W	54	49	54	48	55	49	55	49	0.0	-0.6	0.1	-0.6	60	55	NO	NO	NO	NO	NO
22.3	14867	360 MILLER STREET CAMMERAY	Second	S	61	54	61	54	61	54	62	55	0.6	0.2	0.9	0.5	60	55	NO	NO	NO	NO	NO
22.3	14867	360 MILLER STREET CAMMERAY	Second	E	67	59	68	60	67	60	69	61	1.3	0.6	1.7	1.2	60	55	NO	NO	NO	NO	NO
22.3	14870	39 BURLINGTON STREET CROWS NEST	Ground	S	48	42	48	42	48	43	48	42	-0.3	-0.6	-0.1	-0.6	60	55	NO	NO	NO	NO	NO
22.3	14870	39 BURLINGTON STREET CROWS NEST	Ground	W	48	43	48	42	49	43	48	43	-0.3	-0.6	-0.2	-0.6	60	55	NO	NO	NO	NO	NO
22.3	14870	39 BURLINGTON STREET CROWS NEST	Ground	S	50	45	50	44	51	45	50	44	-0.4	-0.7	-0.2	-0.6	60	55	NO	NO	NO	NO	NO
22.3	14870	39 BURLINGTON STREET CROWS NEST	Ground	N	52	46	51	45	52	47	51	46	-0.7	-1.4	-0.6	-1.3	60	55	NO	NO	NO	NO	NO
22.3	14870	39 BURLINGTON STREET CROWS NEST	First	S	50	45	50	44	51	45	51	45	-0.4	-0.8	-0.3	-0.8	60	55	NO	NO	NO	NO	NO
22.3	14870	39 BURLINGTON STREET CROWS NEST	First	W	51	45	50	44	51	46	51	45	-0.3	-0.8	-0.2	-0.7	60	55	NO	NO	NO	NO	NO
22.3	14870	39 BURLINGTON STREET CROWS NEST	First	S	53	47	52	47	53	48	53	47	-0.2	-0.6	0.0	-0.5	60	55	NO	NO	NO	NO	NO
22.3	14870	39 BURLINGTON STREET CROWS NEST	First	E	53	48	53	47	54	48	53	48	-0.3	-0.9	-0.2	-0.9	60	55	NO	NO	NO	NO	NO
22.3	14870	39 BURLINGTON STREET CROWS NEST	First	N	53	48	52	46	53	48	53	47	-0.6	-1.3	-0.5	-1.2	60	55	NO	NO	NO	NO	NO
22.3	14872	37 BURLINGTON STREET CROWS NEST	Ground	S	51	45	50	45	51	45	51	45	-0.2	-0.4	0.0	-0.4	60	55	NO	NO	NO	NO	NO
22.3	14872	37 BURLINGTON STREET CROWS NEST	Ground	E	49	43	48	42	49	43	49	43	-0.3	-0.7	-0.2	-0.6	60	55	NO	NO	NO	NO	NO
22.3	14872	37 BURLINGTON STREET CROWS NEST	Ground	N	52	46	51	45	52	47	51	46	-0.7	-1.3	-0.6	-1.3	60	55	NO	NO	NO	NO	NO
22.3	14872	37 BURLINGTON STREET CROWS NEST	First	S	52	47	52	46	53	47	53	47	-0.2	-0.6	0.0	-0.5	60	55	NO	NO	NO	NO	NO
22.3	14872	37 BURLINGTON STREET CROWS NEST	First	E	51	46	51	45	52	46	51	46	-0.4	-0.8	-0.2	-0.7	60	55	NO	NO	NO	NO	NO
22.3	14872	37 BURLINGTON STREET CROWS NEST	First	N	53	47	52	46	53	48	53	47	-0.7	-1.2	-0.5	-1.2	60	55	NO	NO	NO	NO	NO
22.3	14873	35 BURLINGTON STREET CROWS NEST	Ground	N	52	47	51	45	52	47	52	46	-0.7	-1.3	-0.6	-1.2	60	55	NO	NO	NO	NO	NO
22.3	14873	35 BURLINGTON STREET CROWS NEST	Ground	S	48	43	48	42	49	43	48	42	-0.4	-0.9	-0.3	-0.9	60	55	NO	NO	NO	NO	NO
22.3	14875	140 BURLINGTON STREET CROWS NEST	Ground	W	51	46	50	45	51	46	51	45	-0.7	-1.3	-0.5	-1.3	60	55	NO	NO	NO	NO	NO
22.3	14875	140 BURLINGTON STREET CROWS NEST	Ground	S	55	49	55	49	56	50	55	49	-0.4	-0.5	-0.3	-0.5	60	55	NO	NO	NO	NO	NO
22.3	14875	140 BURLINGTON STREET CROWS NEST	Ground	E	54	49	54	48	54	49	54	48	-0.6	-1.1	-0.5	-1.1	60	55	NO	NO	NO	NO	NO
22.3	14875	140 BURLINGTON STREET CROWS NEST	Ground	N	53	47	52	46	53	48	52	47	-0.6	-1.3	-0.5	-1.2	60	55	NO	NO	NO	NO	NO
22.3	14875	140 BURLINGTON STREET CROWS NEST	Ground	W	51	46	50	45	51	46	51	45	-0.7	-1.4	-0.5	-1.4	60	55	NO	NO	NO	NO	NO
22.3	14881	33 BURLINGTON STREET CROWS NEST	Ground	N	52	47	52	46	53	47	52	46	-0.6	-1.2	-0.6	-1.2	60	55	NO	NO	NO	NO	NO
22.3	14881	33 BURLINGTON STREET CROWS NEST	Ground	W	49	44	49	43	50	44	49	43	-0.5	-1.1	-0.4	-1.1	60	55	NO	NO	NO	NO	NO
22.3	14881	33 BURLINGTON STREET CROWS NEST	Ground	S	50	44	49	43	50	45	50	44	-0.4	-0.9	-0.4	-0.9	60	55	NO	NO	NO	NO	NO
22.3	14892	29 BURLINGTON STREET CROWS NEST	Ground	N	53	47	52	46	53	48	53	47	-0.7	-1.2	-0.5	-1.1	60	55	NO	NO	NO	NO	NO
22.3	14892	29 BURLINGTON STREET CROWS NEST	Ground	W	50	45	49	43	50	45	50	44	-0.4	-1.2	-0.3	-1.1	60	55	NO	NO	NO	NO	NO
22.3	14893	31 BURLINGTON STREET CROWS NEST	Ground	N	53	47	52	46	53	48	52	46	-0.6	-1.3	-0.6	-1.2	60	55	NO	NO	NO	NO	NO

NCA	Receiver ID	Address	Floor Level	Facade	Opening Year 2027				Design Year 2037				Increase (Do Smthng - Do Nothing)				NCG project road noise criteria		Do noise levels exceed the cumulative limit with project roads adding ≥2dB to the total noise levels?		Is the contribution from the road project Acute?		Consider further treatment?
					Do Nothing		Do Smthng		Do Nothing		Do Smthng		Opening Year 2027		Design Year 2037								
					Day	Night	Day	Night	Day	Night	Day	Night	Day	Night	Day	Night	Day	Night	Day	Night	$L_{Aeq,15hr}$ ≥ 65dB	$L_{Aeq,9hr}$ ≥ 60dB	
22.3	14893	31 BURLINGTON STREET CROWS NEST	Ground	W	49	44	49	43	50	44	49	44	-0.4	-0.9	-0.3	-0.8	60	55	NO	NO	NO	NO	NO
22.3	14893	31 BURLINGTON STREET CROWS NEST	Ground	S	50	45	50	44	50	45	50	44	-0.4	-0.8	-0.2	-0.7	60	55	NO	NO	NO	NO	NO
22.3	14893	31 BURLINGTON STREET CROWS NEST	Ground	S	50	44	49	43	50	45	50	44	-0.5	-0.9	-0.3	-1.0	60	55	NO	NO	NO	NO	NO
22.3	14896	136 BURLINGTON STREET CROWS NEST	Ground	E	52	47	51	45	52	47	51	46	-0.7	-1.4	-0.6	-1.4	60	55	NO	NO	NO	NO	NO
22.3	14896	136 BURLINGTON STREET CROWS NEST	Ground	N	52	47	51	45	52	47	52	46	-0.8	-1.6	-0.7	-1.4	60	55	NO	NO	NO	NO	NO
22.3	14896	136 BURLINGTON STREET CROWS NEST	Ground	W	49	44	48	43	49	44	49	43	-0.6	-1.3	-0.4	-1.3	60	55	NO	NO	NO	NO	NO
22.3	14896	136 BURLINGTON STREET CROWS NEST	Ground	S	54	49	54	48	55	49	55	49	-0.4	-0.6	-0.3	-0.5	60	55	NO	NO	NO	NO	NO
22.3	14896	136 BURLINGTON STREET CROWS NEST	Ground	E	52	47	51	45	52	47	52	46	-0.7	-1.2	-0.6	-1.2	60	55	NO	NO	NO	NO	NO
22.3	14896	136 BURLINGTON STREET CROWS NEST	First	E	55	50	55	49	55	50	55	49	-0.6	-1.2	-0.5	-1.2	60	55	NO	NO	NO	NO	NO
22.3	14896	136 BURLINGTON STREET CROWS NEST	First	N	54	49	53	47	54	49	54	48	-0.8	-1.4	-0.7	-1.4	60	55	NO	NO	NO	NO	NO
22.3	14896	136 BURLINGTON STREET CROWS NEST	First	W	53	47	52	46	53	48	52	47	-0.6	-1.2	-0.5	-1.2	60	55	NO	NO	NO	NO	NO
22.3	14896	136 BURLINGTON STREET CROWS NEST	First	S	56	50	56	50	56	51	56	50	-0.3	-0.7	-0.2	-0.6	60	55	NO	NO	NO	NO	NO
22.3	14896	136 BURLINGTON STREET CROWS NEST	First	E	56	50	55	49	56	51	55	50	-0.6	-1.1	-0.5	-1.1	60	55	NO	NO	NO	NO	NO
22.3	14897	172 WEST STREET CROWS NEST	Ground	N	54	48	55	48	55	48	55	49	0.3	0.6	0.4	0.6	60	55	NO	NO	NO	NO	NO
22.3	14897	172 WEST STREET CROWS NEST	Ground	W	51	46	51	45	52	46	51	45	-0.6	-1.0	-0.4	-1.0	60	55	NO	NO	NO	NO	NO
22.3	14897	172 WEST STREET CROWS NEST	Ground	S	56	50	57	50	57	50	57	51	0.3	0.5	0.4	0.5	60	55	NO	NO	NO	NO	NO
22.3	14897	172 WEST STREET CROWS NEST	Ground	E	69	61	70	63	69	62	70	64	0.7	1.8	0.8	1.8	60	55	NO	NO	NO	NO	NO
22.3	14899	134 BURLINGTON STREET CROWS NEST	Ground	S	55	49	54	48	55	50	55	49	-0.5	-0.8	-0.3	-0.7	60	55	NO	NO	NO	NO	NO
22.3	14899	134 BURLINGTON STREET CROWS NEST	Ground	E	49	44	48	43	49	44	49	43	-0.5	-1.3	-0.4	-1.3	60	55	NO	NO	NO	NO	NO
22.3	14899	134 BURLINGTON STREET CROWS NEST	Ground	N	52	47	51	45	52	47	51	46	-0.7	-1.5	-0.6	-1.5	60	55	NO	NO	NO	NO	NO
22.3	14900	132 BURLINGTON STREET CROWS NEST	Ground	E	51	46	50	45	51	46	51	45	-0.6	-1.4	-0.5	-1.3	60	55	NO	NO	NO	NO	NO
22.3	14900	132 BURLINGTON STREET CROWS NEST	Ground	N	52	47	51	46	52	48	52	46	-0.7	-1.5	-0.6	-1.4	60	55	NO	NO	NO	NO	NO
22.3	14900	132 BURLINGTON STREET CROWS NEST	Ground	S	55	49	54	48	55	49	54	49	-0.6	-0.9	-0.5	-0.8	60	55	NO	NO	NO	NO	NO
22.3	14901	27 BURLINGTON STREET CROWS NEST	Ground	N	53	48	53	47	54	48	53	47	-0.7	-1.1	-0.6	-1.0	60	55	NO	NO	NO	NO	NO
22.3	14901	27 BURLINGTON STREET CROWS NEST	Ground	W	52	46	52	46	52	47	52	46	-0.5	-0.8	-0.4	-0.7	60	55	NO	NO	NO	NO	NO
22.3	14901	27 BURLINGTON STREET CROWS NEST	Ground	S	50	44	49	44	50	45	50	44	-0.4	-0.7	-0.3	-0.7	60	55	NO	NO	NO	NO	NO
22.3	14901	27 BURLINGTON STREET CROWS NEST	Ground	E	49	44	49	43	50	44	49	43	-0.4	-1.0	-0.2	-0.9	60	55	NO	NO	NO	NO	NO
22.3	14901	27 BURLINGTON STREET CROWS NEST	Ground	NE	53	48	53	47	54	48	53	47	-0.6	-1.0	-0.5	-1.1	60	55	NO	NO	NO	NO	NO
22.3	14916	118 BURLINGTON STREET CROWS NEST	Ground	N	52	47	51	45	52	47	52	46	-0.7	-1.6	-0.7	-1.5	60	55	NO	NO	NO	NO	NO
22.3	14916	118 BURLINGTON STREET CROWS NEST	Ground	S	54	49	53	47	54	49	54	48	-0.7	-1.2	-0.7	-1.2	60	55	NO	NO	NO	NO	NO
22.3	14924	159 ERNEST STREET CROWS NEST	Ground	N	53	48	52	46	53	48	53	47	-0.5	-1.4	-0.4	-1.3	60	55	NO	NO	NO	NO	NO
22.3	14924	159 ERNEST STREET CROWS NEST	Ground	W	54	49	54	48	54	49	54	49	0.1	-0.6	0.2	-0.6	60	55	NO	NO	NO	NO	NO
22.3	14924	159 ERNEST STREET CROWS NEST	Ground	S	55	49	54	48	55	50	55	49	-0.3	-1.0	-0.2	-0.9	60	55	NO	NO	NO	NO	NO
22.3	14924	159 ERNEST STREET CROWS NEST	Ground	E	55	50	55	49	56	50	56	50	0.1	-0.7	0.3	-0.5	60	55	NO	NO	NO	NO	NO
22.3	14926	120 BURLINGTON STREET CROWS NEST	Ground	S	54	49	53	47	54	49	54	48	-0.8	-1.2	-0.6	-1.1	60	55	NO	NO	NO	NO	NO
22.3	14926	120 BURLINGTON STREET CROWS NEST	Ground	E	51	46	51	45	52	47	51	45	-0.8	-1.5	-0.6	-1.4	60	55	NO	NO	NO	NO	NO
22.3	14926	120 BURLINGTON STREET CROWS NEST	Ground	N	52	47	51	45	52	47	52	46	-0.8	-1.6	-0.7	-1.5	60	55	NO	NO	NO	NO	NO
22.3	14927	110 BURLINGTON STREET CROWS NEST	Ground	N	52	47	51	45	52	47	51	46	-0.8	-1.6	-0.7	-1.5	60	55	NO	NO	NO	NO	NO
22.3	14927	110 BURLINGTON STREET CROWS NEST	Ground	S	54	48	53	47	54	49	53	47	-0.9	-1.3	-0.7	-1.3	60	55	NO	NO	NO	NO	NO
22.3	14928	128 BURLINGTON STREET CROWS NEST	Ground	N	52	47	51	45	52	47	51	46	-0.8	-1.4	-0.6	-1.4	60	55	NO	NO	NO	NO	NO
22.3	14928	128 BURLINGTON STREET CROWS NEST	Ground	S	54	49	54	48	55	49	54	48	-0.7	-1.0	-0.6	-1.0	60	55	NO	NO	NO	NO	NO
22.3	14929	130 BURLINGTON STREET CROWS NEST	Ground	S	54	48	53	47	54	49	54	48	-0.8	-1.1	-0.6	-1.0	60	55	NO	NO	NO	NO	NO
22.3	14929	130 BURLINGTON STREET CROWS NEST	Ground	N	52	47	51	46	53	48	52	46	-0.8	-1.5	-0.7	-1.5	60	55	NO	NO	NO	NO	NO
22.3	14929	130 BURLINGTON STREET CROWS NEST	Ground	E	52	47	52	46	53	48	52	46	-0.8	-1.5	-0.8	-1.5	60	55	NO	NO	NO	NO	NO
22.3	14929	130 BURLINGTON STREET CROWS NEST	Ground	N	52	47	51	46	53	48	52	46	-0.9	-1.4	-0.8	-1.4	60	55	NO	NO	NO	NO	NO
22.3	14932	178 WEST STREET CROWS NEST	Ground	N	59	51	59	52	59	52	59	53	0.4	1.1	0.5	1.0	60	55	NO	NO	NO	NO	NO
22.3	14932	178 WEST STREET CROWS NEST	Ground	W	50	45	49	44	50	45	50	44	-0.5	-1.1	-0.3	-1.0	60	55	NO	NO	NO	NO	NO
22.3	14932	178 WEST STREET CROWS NEST	Ground	S	56	50	57	50	57	50	57	51	0.4	0.8	0.5	0.8	60	55	NO	NO	NO	NO	NO
22.3	14932	178 WEST STREET CROWS NEST	Ground	E	65	58	66	60	66	58	67	60	0.7	1.6	0.8	1.6	60	55	NO	NO	NO	NO	NO
22.3	14932	178 WEST STREET CROWS NEST	First	N	60	53	60	54	60	53	60	54	0.3	0.8	0.4	0.9	60	55	NO	NO	NO	NO	NO
22.3	14932	178 WEST STREET CROWS NEST	First	W	53	48	53	47	53	48	53	47	-0.5	-1.1	-0.4	-1.0	60	55	NO	NO	NO	NO	NO
22.3	14932	178 WEST STREET CROWS NEST	First	S	59	52	59	53	59	52	59	53	0.3	0.6	0.4	0.7	60	55	NO	NO	NO	NO	NO
22.3	14932	178 WEST STREET CROWS NEST	First	E	66	59	67	60	66	59	67	61	0.6	1.5	0.7	1.4	60	55	NO	NO	NO	NO	NO
22.3	14935	126 BURLINGTON STREET CROWS NEST	Ground	N	52	47	51	45	52	47	51	46	-0.8	-1.5	-0.7	-1.4	60	55	NO	NO	NO	NO	NO
22.3	14935	126 BURLINGTON STREET CROWS NEST	Ground	W	51	46	51	45	52	47	51	45	-0.7	-1.4	-0.6	-1.4	60	55	NO	NO	NO	NO	NO
22.3	14935	126 BURLINGTON STREET CROWS NEST	Ground	S	54	49	54	48	55	49	54	48	-0.7	-1.2	-0.5	-1.1	60	55	NO	NO	NO	NO	NO
22.3	14938	116 BURLINGTON STREET CROWS NEST	Ground	N	52	47	51	45	52	47	52	46	-0.8	-1.6	-0.8	-1.5	60	55	NO	NO	NO	NO	NO
22.3	14938	116 BURLINGTON STREET CROWS NEST	Ground	S	54	49	53	47	54	49	54	48	-0.8	-1.2	-0.7	-1.2	60	55	NO	NO	NO	NO	NO
22.3	14943	178 WEST STREET CROWS NEST	Ground	N	53	47	53	47	53	47	53	47	-0.1	-0.4	-0.1	-0.4	60	55	NO	NO	NO	NO	NO
22.3	14943	178 WEST STREET CROWS NEST	Ground	W	52	46	51	45	52	47	51	46	-0.6	-1.0	-0.5	-1.0	60	55	NO	NO	NO	NO	NO
22.3	14943	178 WEST STREET CROWS NEST	Ground	S	53	47	53	47	53	48	53	47	-0.4	-0.8	-0.3	-0.7	60	55	NO	NO	NO	NO	NO
22.3	14943	178 WEST STREET CROWS NEST	Ground	E	52	47	51	45	52	47	52	46	-0.5	-1.2	-0.4	-1.1	60	55	NO	NO	NO	NO	NO

NCA	Receiver ID	Address	Floor Level	Facade	Opening Year 2027				Design Year 2037				Increase (Do Smthng - Do Nothing)				NCG project road noise criteria		Do noise levels exceed the cumulative limit with project roads adding ≥2dB to the total noise levels?		Is the contribution from the road project Acute?		Consider further treatment?
					Do Nothing		Do Smthng		Do Nothing		Do Smthng		Opening Year 2027		Design Year 2037								
					Day	Night	Day	Night	Day	Night	Day	Night	Day	Night	Day	Night	Day	Night	Day	Night	$L_{Aeq,15hr}$ ≥ 65dB	$L_{Aeq,9hr}$ ≥ 60dB	
22.3	14943	178 WEST STREET CROWS NEST	First	N	55	49	55	49	55	50	55	49	-0.2	-0.6	-0.2	-0.6	60	55	NO	NO	NO	NO	NO
22.3	14943	178 WEST STREET CROWS NEST	First	W	54	48	53	47	54	49	54	48	-0.5	-1.0	-0.5	-0.9	60	55	NO	NO	NO	NO	NO
22.3	14943	178 WEST STREET CROWS NEST	First	S	55	50	55	49	55	50	55	49	-0.4	-0.8	-0.3	-0.7	60	55	NO	NO	NO	NO	NO
22.3	14943	178 WEST STREET CROWS NEST	First	E	55	49	54	48	55	50	54	49	-0.5	-1.1	-0.4	-1.0	60	55	NO	NO	NO	NO	NO
22.3	14944	106 BURLINGTON STREET CROWS NEST	Ground	N	50	45	50	44	51	46	50	44	-0.7	-1.5	-0.7	-1.4	60	55	NO	NO	NO	NO	NO
22.3	14944	106 BURLINGTON STREET CROWS NEST	Ground	S	53	48	52	47	54	48	53	47	-0.9	-1.3	-0.7	-1.3	60	55	NO	NO	NO	NO	NO
22.3	14945	108 BURLINGTON STREET CROWS NEST	Ground	S	54	48	53	47	54	49	53	47	-0.9	-1.2	-0.7	-1.2	60	55	NO	NO	NO	NO	NO
22.3	14945	108 BURLINGTON STREET CROWS NEST	Ground	N	52	47	51	46	52	48	52	46	-0.8	-1.6	-0.8	-1.6	60	55	NO	NO	NO	NO	NO
22.3	14945	108 BURLINGTON STREET CROWS NEST	Ground	W	50	45	49	43	50	45	50	44	-0.7	-1.4	-0.6	-1.3	60	55	NO	NO	NO	NO	NO
22.3	14946	104 BURLINGTON STREET CROWS NEST	Ground	N	52	47	51	45	52	47	51	46	-0.8	-1.5	-0.7	-1.5	60	55	NO	NO	NO	NO	NO
22.3	14946	104 BURLINGTON STREET CROWS NEST	Ground	S	53	48	52	47	54	48	53	47	-1.0	-1.4	-0.8	-1.4	60	55	NO	NO	NO	NO	NO
22.3	14947	102 BURLINGTON STREET CROWS NEST	Ground	S	53	48	52	47	54	48	53	47	-0.9	-1.4	-0.8	-1.3	60	55	NO	NO	NO	NO	NO
22.3	14951	112 BURLINGTON STREET CROWS NEST	Ground	E	52	47	51	46	53	48	52	46	-0.9	-1.6	-0.7	-1.5	60	55	NO	NO	NO	NO	NO
22.3	14951	112 BURLINGTON STREET CROWS NEST	Ground	N	52	47	51	46	52	47	52	46	-0.9	-1.6	-0.8	-1.5	60	55	NO	NO	NO	NO	NO
22.3	14951	112 BURLINGTON STREET CROWS NEST	Ground	W	51	46	50	45	51	46	51	45	-0.7	-1.4	-0.6	-1.3	60	55	NO	NO	NO	NO	NO
22.3	14951	112 BURLINGTON STREET CROWS NEST	Ground	N	51	46	50	44	51	46	51	45	-0.7	-1.4	-0.7	-1.4	60	55	NO	NO	NO	NO	NO
22.3	14951	112 BURLINGTON STREET CROWS NEST	Ground	S	54	48	53	47	54	49	53	48	-0.8	-1.3	-0.8	-1.2	60	55	NO	NO	NO	NO	NO
22.3	14952	114 BURLINGTON STREET CROWS NEST	Ground	S	54	48	53	47	54	49	53	48	-0.8	-1.2	-0.7	-1.2	60	55	NO	NO	NO	NO	NO
22.3	14952	114 BURLINGTON STREET CROWS NEST	Ground	N	51	46	51	45	52	47	51	45	-0.8	-1.5	-0.7	-1.5	60	55	NO	NO	NO	NO	NO
22.3	14957	96 BURLINGTON STREET CROWS NEST	Ground	N	51	47	51	45	52	47	51	45	-0.8	-1.5	-0.7	-1.5	60	55	NO	NO	NO	NO	NO
22.3	14957	96 BURLINGTON STREET CROWS NEST	Ground	W	51	46	50	44	51	46	50	45	-0.8	-1.5	-0.6	-1.5	60	55	NO	NO	NO	NO	NO
22.3	14957	96 BURLINGTON STREET CROWS NEST	Ground	W	51	46	50	44	51	46	50	45	-0.7	-1.4	-0.6	-1.4	60	55	NO	NO	NO	NO	NO
22.3	14957	96 BURLINGTON STREET CROWS NEST	Ground	S	53	48	52	46	53	48	53	47	-0.9	-1.4	-0.8	-1.4	60	55	NO	NO	NO	NO	NO
22.3	14958	98 BURLINGTON STREET CROWS NEST	Ground	NE	51	46	50	45	51	46	51	45	-0.8	-1.5	-0.7	-1.5	60	55	NO	NO	NO	NO	NO
22.3	14958	98 BURLINGTON STREET CROWS NEST	Ground	S	53	48	52	46	53	48	53	47	-1.0	-1.5	-0.8	-1.4	60	55	NO	NO	NO	NO	NO
22.3	14961	106 BURLINGTON STREET CROWS NEST	Ground	W	51	46	51	45	52	47	51	45	-0.7	-1.3	-0.6	-1.3	60	55	NO	NO	NO	NO	NO
22.3	14961	106 BURLINGTON STREET CROWS NEST	Ground	S	51	46	51	45	52	47	51	45	-0.8	-1.5	-0.7	-1.4	60	55	NO	NO	NO	NO	NO
22.3	14961	106 BURLINGTON STREET CROWS NEST	Ground	N	52	47	51	46	52	48	52	46	-0.9	-1.6	-0.8	-1.6	60	55	NO	NO	NO	NO	NO
22.3	14961	106 BURLINGTON STREET CROWS NEST	Ground	W	51	46	50	45	51	47	51	45	-0.7	-1.4	-0.5	-1.4	60	55	NO	NO	NO	NO	NO
22.3	14964	102 BURLINGTON STREET CROWS NEST	Ground	N	52	47	51	45	52	47	52	46	-0.8	-1.5	-0.7	-1.5	60	55	NO	NO	NO	NO	NO
22.3	14964	102 BURLINGTON STREET CROWS NEST	Ground	E	53	48	52	46	53	48	52	47	-0.9	-1.6	-0.7	-1.5	60	55	NO	NO	NO	NO	NO
22.3	14965	362 MILLER STREET CROWS NEST	Ground	N	68	62	69	63	68	62	70	63	1.3	1.1	1.5	1.2	60	55	NO	NO	NO	NO	NO
22.3	14965	362 MILLER STREET CROWS NEST	Ground	W	56	50	57	51	56	51	58	51	1.3	0.7	1.3	0.6	60	55	NO	NO	NO	NO	NO
22.3	14965	362 MILLER STREET CROWS NEST	Ground	S	62	54	63	55	62	54	64	55	1.2	0.6	1.6	1.1	60	55	NO	NO	NO	NO	NO
22.3	14965	362 MILLER STREET CROWS NEST	Ground	E	68	60	69	61	69	61	70	62	1.4	1.0	1.7	1.4	60	55	NO	NO	NO	NO	NO
22.3	14965	362 MILLER STREET CROWS NEST	First	N	69	62	70	63	69	63	71	64	1.3	1.0	1.4	1.0	60	55	NO	NO	NO	NO	NO
22.3	14965	362 MILLER STREET CROWS NEST	First	W	58	52	59	52	58	52	59	53	1.1	0.6	1.3	0.6	60	55	NO	NO	NO	NO	NO
22.3	14965	362 MILLER STREET CROWS NEST	First	S	62	55	63	55	63	55	64	56	1.2	0.4	1.5	0.9	60	55	NO	NO	NO	NO	NO
22.3	14965	362 MILLER STREET CROWS NEST	First	E	68	61	69	61	69	61	70	62	1.3	0.8	1.6	1.3	60	55	NO	NO	NO	NO	NO
22.3	14965	362 MILLER STREET CROWS NEST	Second	N	69	62	70	63	69	63	70	64	1.3	1.0	1.4	1.0	60	55	NO	NO	NO	NO	NO
22.3	14965	362 MILLER STREET CROWS NEST	Second	W	59	53	60	53	59	53	60	54	0.9	0.4	1.1	0.3	60	55	NO	NO	NO	NO	NO
22.3	14965	362 MILLER STREET CROWS NEST	Second	S	63	55	63	55	63	56	64	56	0.9	0.0	1.3	0.5	60	55	NO	NO	NO	NO	NO
22.3	14965	362 MILLER STREET CROWS NEST	Second	E	68	61	69	61	69	61	70	62	1.2	0.8	1.4	1.0	60	55	NO	NO	NO	NO	NO
22.3	14974	100 BURLINGTON STREET CROWS NEST	Ground	N	52	47	51	46	53	48	52	46	-0.9	-1.6	-0.8	-1.5	60	55	NO	NO	NO	NO	NO
22.3	14974	100 BURLINGTON STREET CROWS NEST	Ground	W	51	46	50	45	51	46	51	45	-0.7	-1.4	-0.6	-1.4	60	55	NO	NO	NO	NO	NO
22.3	14978	161 ERNEST STREET CROWS NEST	Ground	N	68	62	69	63	68	62	70	63	1.3	1.0	1.5	1.0	60	55	NO	NO	NO	NO	NO
22.3	14978	161 ERNEST STREET CROWS NEST	Ground	W	57	51	58	51	57	51	58	52	1.1	0.6	1.3	0.6	60	55	NO	NO	NO	NO	NO
22.3	14978	161 ERNEST STREET CROWS NEST	Ground	S	53	47	53	47	54	48	54	47	-0.1	-0.8	0.1	-0.6	60	55	NO	NO	NO	NO	NO
22.3	14978	161 ERNEST STREET CROWS NEST	Ground	E	60	54	61	54	60	54	61	55	1.1	0.7	1.2	0.7	60	55	NO	NO	NO	NO	NO
22.3	14978	161 ERNEST STREET CROWS NEST	First	N	68	62	70	63	69	63	70	64	1.3	1.0	1.4	0.9	60	55	NO	NO	NO	NO	NO
22.3	14978	161 ERNEST STREET CROWS NEST	First	W	59	53	60	53	59	53	60	54	1.0	0.5	1.1	0.5	60	55	NO	NO	NO	NO	NO
22.3	14978	161 ERNEST STREET CROWS NEST	First	S	56	50	56	49	56	51	56	50	-0.1	-1.2	0.0	-0.9	60	55	NO	NO	NO	NO	NO
22.3	14978	161 ERNEST STREET CROWS NEST	First	E	61	55	62	55	61	55	62	56	1.0	0.6	1.1	0.5	60	55	NO	NO	NO	NO	NO
22.3	14982	159 ERNEST STREET CROWS NEST	Ground	N	67	61	68	62	67	62	69	62	1.4	1.0	1.4	0.8	60	55	NO	NO	NO	NO	NO
22.3	14982	159 ERNEST STREET CROWS NEST	Ground	W	57	52	58	52	58	52	59	53	0.9	0.4	1.1	0.4	60	55	NO	NO	NO	NO	NO
22.3	14982	159 ERNEST STREET CROWS NEST	Ground	S	54	49	53	47	54	49	54	48	-0.5	-1.3	-0.4	-1.2	60	55	NO	NO	NO	NO	NO
22.3	14982	159 ERNEST STREET CROWS NEST	Ground	E	57	51	58	52	57	52	59	52	1.1	0.6	1.1	0.5	60	55	NO	NO	NO	NO	NO
22.3	14992	157 ERNEST STREET CROWS NEST	Ground	N	68	62	69	63	68	62	69	63	1.4	0.9	1.4	0.9	60	55	NO	NO	NO	NO	NO
22.3	14992	157 ERNEST STREET CROWS NEST	Ground	W	56	50	57	50	56	51	57	51	0.8	0.1	0.9	0.0	60	55	NO	NO	NO	NO	NO
22.3	14992	157 ERNEST STREET CROWS NEST	Ground	S	55	50	54	48	55	50	55	49	-0.4	-1.1	-0.2	-1.0	60	55	NO	NO	NO	NO	NO
22.3	14992	157 ERNEST STREET CROWS NEST	Ground	E	57	51	57	51	57	52	58	52	0.4	-0.3	0.5	-0.3	60	55	NO	NO	NO	NO	NO
22.3	15002	180 WEST STREET CROWS NEST	Ground	W	50	45	50	44	50	45	50	44	-0.5	-1.2	-0.4	-1.2	60	55	NO	NO	NO	NO	NO

NCA	Receiver ID	Address	Floor Level	Facade	Opening Year 2027				Design Year 2037				Increase (Do Smthng - Do Nothing)				NCG project road noise criteria		Do noise levels exceed the cumulative limit with project roads adding ≥2dB to the total noise levels?		Is the contribution from the road project Acute?		Consider further treatment?
					Do Nothing		Do Smthng		Do Nothing		Do Smthng		Opening Year 2027		Design Year 2037								
					Day	Night	Day	Night	Day	Night	Day	Night	Day	Night	Day	Night	Day	Night	Day	Night	$L_{Aeq,15hr} \geq 65dB$	$L_{Aeq,9hr} \geq 60dB$	
22.3	15002	180 WEST STREET CROWS NEST	Ground	S	56	50	57	50	57	50	57	51	0.4	0.8	0.5	0.8	60	55	NO	NO	NO	NO	NO
22.3	15002	180 WEST STREET CROWS NEST	Ground	E	69	61	70	63	69	62	70	63	0.7	1.8	0.8	1.7	60	55	NO	NO	NO	NO	NO
22.3	15002	180 WEST STREET CROWS NEST	First	W	53	48	52	46	53	48	53	47	-0.5	-1.2	-0.3	-1.0	60	55	NO	NO	NO	NO	NO
22.3	15002	180 WEST STREET CROWS NEST	First	S	58	51	58	52	58	52	59	52	0.2	0.5	0.2	0.5	60	55	NO	NO	NO	NO	NO
22.3	15002	180 WEST STREET CROWS NEST	First	E	69	61	69	63	69	62	70	63	0.6	1.6	0.7	1.6	60	55	NO	NO	NO	NO	NO
22.3	15003	182 WEST STREET CROWS NEST	Ground	W	51	46	50	44	51	46	51	45	-0.4	-1.2	-0.4	-1.2	60	55	NO	NO	NO	NO	NO
22.3	15003	182 WEST STREET CROWS NEST	Ground	N	65	58	66	59	66	58	66	60	0.7	1.6	0.8	1.5	60	55	NO	NO	NO	NO	NO
22.3	15003	182 WEST STREET CROWS NEST	Ground	E	64	57	65	58	64	57	65	59	0.6	1.5	0.7	1.5	60	55	NO	NO	NO	NO	NO
22.3	15003	182 WEST STREET CROWS NEST	First	W	53	48	53	47	54	48	53	47	-0.5	-1.1	-0.4	-1.1	60	55	NO	NO	NO	NO	NO
22.3	15003	182 WEST STREET CROWS NEST	First	N	65	58	66	59	66	59	66	60	0.6	1.4	0.6	1.3	60	55	NO	NO	NO	NO	NO
22.3	15003	182 WEST STREET CROWS NEST	First	E	64	57	65	58	65	57	65	59	0.5	1.3	0.6	1.4	60	55	NO	NO	NO	NO	NO
22.3	15004	155 ERNEST STREET CROWS NEST	Ground	N	67	61	69	62	68	62	69	63	1.4	1.0	1.4	0.9	60	55	NO	NO	NO	NO	NO
22.3	15004	155 ERNEST STREET CROWS NEST	Ground	W	53	48	53	47	53	48	53	47	0.2	-0.6	0.3	-0.6	60	55	NO	NO	NO	NO	NO
22.3	15004	155 ERNEST STREET CROWS NEST	Ground	S	55	50	54	48	55	50	55	49	-0.8	-1.4	-0.6	-1.3	60	55	NO	NO	NO	NO	NO
22.3	15004	155 ERNEST STREET CROWS NEST	Ground	E	57	51	57	51	57	52	58	51	0.6	-0.1	0.7	-0.2	60	55	NO	NO	NO	NO	NO
22.3	15006	153A ERNEST STREET CROWS NEST	Ground	N	66	60	67	61	66	60	68	61	1.4	1.1	1.5	0.9	60	55	NO	NO	NO	NO	NO
22.3	15006	153A ERNEST STREET CROWS NEST	Ground	W	55	50	56	50	56	50	57	50	1.0	0.5	1.1	0.4	60	55	NO	NO	NO	NO	NO
22.3	15006	153A ERNEST STREET CROWS NEST	Ground	S	54	49	53	47	54	49	53	48	-0.8	-1.4	-0.6	-1.3	60	55	NO	NO	NO	NO	NO
22.3	15006	153A ERNEST STREET CROWS NEST	Ground	E	53	48	54	47	54	48	54	48	0.3	-0.4	0.4	-0.5	60	55	NO	NO	NO	NO	NO
22.3	15006	153A ERNEST STREET CROWS NEST	Ground	N	64	58	65	59	64	59	66	59	1.4	1.0	1.5	0.8	60	55	NO	NO	NO	NO	NO
22.3	15006	153A ERNEST STREET CROWS NEST	Ground	E	64	58	65	59	64	58	65	59	1.3	1.0	1.4	0.8	60	55	NO	NO	NO	NO	NO
22.3	15006	153A ERNEST STREET CROWS NEST	First	N	67	61	68	62	67	61	69	62	1.4	1.0	1.4	0.8	60	55	NO	NO	NO	NO	NO
22.3	15006	153A ERNEST STREET CROWS NEST	First	W	57	52	58	52	58	52	59	53	1.0	0.5	1.1	0.4	60	55	NO	NO	NO	NO	NO
22.3	15006	153A ERNEST STREET CROWS NEST	First	S	55	50	55	49	56	51	55	50	-0.6	-1.3	-0.5	-1.2	60	55	NO	NO	NO	NO	NO
22.3	15006	153A ERNEST STREET CROWS NEST	First	E	58	53	58	52	59	53	59	53	0.0	-0.7	0.1	-0.7	60	55	NO	NO	NO	NO	NO
22.3	15006	153A ERNEST STREET CROWS NEST	First	N	65	59	67	60	66	60	67	61	1.3	0.8	1.3	0.8	60	55	NO	NO	NO	NO	NO
22.3	15006	153A ERNEST STREET CROWS NEST	First	E	65	59	66	60	65	60	67	60	1.2	0.8	1.3	0.7	60	55	NO	NO	NO	NO	NO
22.3	15016	92 BURLINGTON STREET CROWS NEST	Ground	N	51	46	50	44	51	46	50	45	-0.8	-1.7	-0.7	-1.6	60	55	NO	NO	NO	NO	NO
22.3	15016	92 BURLINGTON STREET CROWS NEST	Ground	SW	49	43	48	43	49	44	49	43	-0.5	-0.7	-0.4	-0.7	60	55	NO	NO	NO	NO	NO
22.3	15016	92 BURLINGTON STREET CROWS NEST	Ground	S	53	47	52	46	53	48	52	47	-0.9	-1.3	-0.9	-1.2	60	55	NO	NO	NO	NO	NO
22.3	15016	92 BURLINGTON STREET CROWS NEST	Ground	E	52	47	51	46	53	48	52	46	-0.9	-1.6	-0.8	-1.6	60	55	NO	NO	NO	NO	NO
22.3	15016	92 BURLINGTON STREET CROWS NEST	First	N	52	47	51	46	52	48	52	46	-0.7	-1.6	-0.6	-1.5	60	55	NO	NO	NO	NO	NO
22.3	15016	92 BURLINGTON STREET CROWS NEST	First	SW	50	45	50	44	51	45	50	44	-0.6	-0.8	-0.4	-0.8	60	55	NO	NO	NO	NO	NO
22.3	15016	92 BURLINGTON STREET CROWS NEST	First	S	54	48	53	47	54	49	53	48	-0.9	-1.2	-0.7	-1.2	60	55	NO	NO	NO	NO	NO
22.3	15016	92 BURLINGTON STREET CROWS NEST	First	E	54	49	53	47	54	49	54	48	-0.9	-1.5	-0.7	-1.4	60	55	NO	NO	NO	NO	NO
22.3	15016	92 BURLINGTON STREET CROWS NEST	Second	N	53	48	53	47	54	49	53	47	-0.7	-1.4	-0.6	-1.4	60	55	NO	NO	NO	NO	NO
22.3	15016	92 BURLINGTON STREET CROWS NEST	Second	SW	52	47	52	46	53	47	52	46	-0.7	-1.0	-0.6	-1.0	60	55	NO	NO	NO	NO	NO
22.3	15016	92 BURLINGTON STREET CROWS NEST	Second	S	55	50	54	48	55	50	55	49	-0.8	-1.2	-0.7	-1.2	60	55	NO	NO	NO	NO	NO
22.3	15016	92 BURLINGTON STREET CROWS NEST	Second	E	55	50	54	49	55	50	55	49	-0.8	-1.4	-0.6	-1.4	60	55	NO	NO	NO	NO	NO
22.3	15037	153 ERNEST STREET CROWS NEST	Ground	N	67	61	69	62	68	62	69	63	1.3	1.0	1.3	0.8	60	55	NO	NO	NO	NO	NO
22.3	15037	153 ERNEST STREET CROWS NEST	Ground	W	55	50	56	50	56	50	57	50	0.8	0.1	0.8	0.0	60	55	NO	NO	NO	NO	NO
22.3	15037	153 ERNEST STREET CROWS NEST	Ground	S	54	49	53	48	54	49	54	48	-0.8	-1.5	-0.7	-1.4	60	55	NO	NO	NO	NO	NO
22.3	15037	153 ERNEST STREET CROWS NEST	Ground	E	58	52	59	53	58	52	59	53	1.1	0.6	1.2	0.6	60	55	NO	NO	NO	NO	NO
22.3	15042	151 ERNEST STREET CROWS NEST	Ground	N	67	61	68	62	67	61	69	62	1.4	1.0	1.4	0.9	60	55	NO	NO	NO	NO	NO
22.3	15042	151 ERNEST STREET CROWS NEST	Ground	W	55	50	56	50	56	50	56	50	0.7	0.0	0.8	-0.1	60	55	NO	NO	NO	NO	NO
22.3	15042	151 ERNEST STREET CROWS NEST	Ground	S	54	49	53	47	54	49	54	48	-0.9	-1.5	-0.7	-1.5	60	55	NO	NO	NO	NO	NO
22.3	15042	151 ERNEST STREET CROWS NEST	Ground	E	55	50	56	50	56	50	56	50	0.5	-0.3	0.5	-0.3	60	55	NO	NO	NO	NO	NO
22.3	15052	184 WEST STREET CROWS NEST	Ground	N	54	47	54	47	54	48	54	48	0.1	0.1	0.3	0.1	60	55	NO	NO	NO	NO	NO
22.3	15052	184 WEST STREET CROWS NEST	Ground	W	52	47	51	46	52	47	52	46	-0.5	-1.2	-0.5	-1.2	60	55	NO	NO	NO	NO	NO
22.3	15052	184 WEST STREET CROWS NEST	Ground	E	69	61	69	63	69	62	70	63	0.6	1.5	0.7	1.6	60	55	NO	NO	NO	NO	NO
22.3	15053	149 ERNEST STREET CROWS NEST	Ground	N	67	61	68	62	67	61	68	62	1.4	1.0	1.4	0.9	60	55	NO	NO	NO	NO	NO
22.3	15053	149 ERNEST STREET CROWS NEST	Ground	W	59	53	60	54	59	54	61	54	1.1	0.7	1.2	0.6	60	55	NO	NO	NO	NO	NO
22.3	15053	149 ERNEST STREET CROWS NEST	Ground	S	54	49	53	48	54	49	54	48	-0.8	-1.4	-0.7	-1.3	60	55	NO	NO	NO	NO	NO
22.3	15053	149 ERNEST STREET CROWS NEST	Ground	E	56	50	56	50	56	51	57	50	0.6	-0.1	0.6	-0.2	60	55	NO	NO	NO	NO	NO
22.3	15065	133B BURLINGTON LANE CROWS NEST	Ground	N	53	48	52	47	53	48	53	47	-0.6	-1.2	-0.5	-1.2	60	55	NO	NO	NO	NO	NO
22.3	15065	133B BURLINGTON LANE CROWS NEST	Ground	W	51	46	51	45	52	47	51	45	-0.6	-1.3	-0.6	-1.3	60	55	NO	NO	NO	NO	NO
22.3	15065	133B BURLINGTON LANE CROWS NEST	Ground	S	54	48	53	47	54	48	54	48	-0.5	-0.9	-0.3	-0.9	60	55	NO	NO	NO	NO	NO
22.3	15066	133A BURLINGTON LANE CROWS NEST	Ground	S	54	48	53	47	54	48	54	48	-0.5	-0.9	-0.4	-0.8	60	55	NO	NO	NO	NO	NO
22.3	15066	133A BURLINGTON LANE CROWS NEST	Ground	E	54	48	53	47	54	49	54	48	-0.5	-1.1	-0.4	-1.1	60	55	NO	NO	NO	NO	NO
22.3	15066	133A BURLINGTON LANE CROWS NEST	Ground	N	53	48	53	47	54	48	53	47	-0.5	-1.0	-0.3	-1.0	60	55	NO	NO	NO	NO	NO
22.3	15077	143 ERNEST STREET CROWS NEST	Ground	N	64	58	65	59	64	59	66	59	1.2	0.9	1.4	0.7	60	55	NO	NO	NO	NO	NO
22.3	15077	143 ERNEST STREET CROWS NEST	Ground	E	64	58	65	59	64	59	66	59	1.2	0.8	1.3	0.7	60	55	NO	NO	NO	NO	NO

NCA	Receiver ID	Address	Floor Level	Facade	Opening Year 2027				Design Year 2037				Increase (Do Smthng - Do Nothing)				NCG project road noise criteria		Do noise levels exceed the cumulative limit with project roads adding ≥2dB to the total noise levels?		Is the contribution from the road project Acute?		Consider further treatment?
					Do Nothing		Do Smthng		Do Nothing		Do Smthng		Opening Year 2027		Design Year 2037								
					Day	Night	Day	Night	Day	Night	Day	Night	Day	Night	Day	Night	Day	Night	Day	Night	$L_{Aeq,15hr}$ ≥ 65dB	$L_{Aeq,9hr}$ ≥ 60dB	
22.3	15077	143 ERNEST STREET CROWS NEST	Ground	N	67	61	68	62	67	61	69	62	1.3	1.0	1.4	0.9	60	55	NO	NO	NO	NO	NO
22.3	15077	143 ERNEST STREET CROWS NEST	Ground	W	52	46	53	46	52	46	53	47	1.0	0.5	1.2	0.4	60	55	NO	NO	NO	NO	NO
22.3	15077	143 ERNEST STREET CROWS NEST	Ground	S	48	42	47	41	48	43	48	42	-0.4	-0.9	-0.2	-0.8	60	55	NO	NO	NO	NO	NO
22.3	15077	143 ERNEST STREET CROWS NEST	Ground	W	48	42	48	42	48	43	48	42	-0.2	-0.7	-0.1	-0.7	60	55	NO	NO	NO	NO	NO
22.3	15077	143 ERNEST STREET CROWS NEST	Ground	S	53	47	52	46	53	48	53	47	-0.6	-0.8	-0.5	-0.8	60	55	NO	NO	NO	NO	NO
22.3	15077	143 ERNEST STREET CROWS NEST	Ground	E	58	53	59	53	59	53	60	53	0.8	0.3	1.0	0.3	60	55	NO	NO	NO	NO	NO
22.3	15077	143 ERNEST STREET CROWS NEST	First	N	65	59	66	60	65	59	66	60	1.1	0.8	1.3	0.7	60	55	NO	NO	NO	NO	NO
22.3	15077	143 ERNEST STREET CROWS NEST	First	E	65	59	66	60	65	59	66	60	1.2	0.8	1.2	0.7	60	55	NO	NO	NO	NO	NO
22.3	15077	143 ERNEST STREET CROWS NEST	First	N	68	61	69	62	68	62	69	63	1.2	1.0	1.4	0.8	60	55	NO	NO	NO	NO	NO
22.3	15077	143 ERNEST STREET CROWS NEST	First	W	53	47	54	48	53	48	54	48	0.9	0.4	1.0	0.3	60	55	NO	NO	NO	NO	NO
22.3	15077	143 ERNEST STREET CROWS NEST	First	S	50	45	49	44	50	45	50	44	-0.5	-1.0	-0.3	-1.0	60	55	NO	NO	NO	NO	NO
22.3	15077	143 ERNEST STREET CROWS NEST	First	W	50	45	50	44	50	45	50	44	-0.3	-0.8	-0.1	-0.9	60	55	NO	NO	NO	NO	NO
22.3	15077	143 ERNEST STREET CROWS NEST	First	S	55	49	54	48	55	49	54	49	-0.6	-0.9	-0.5	-0.8	60	55	NO	NO	NO	NO	NO
22.3	15077	143 ERNEST STREET CROWS NEST	First	E	60	54	61	54	60	54	61	55	0.8	0.2	0.9	0.2	60	55	NO	NO	NO	NO	NO
22.3	15077	143 ERNEST STREET CROWS NEST	Second	N	65	59	66	60	65	59	66	60	1.1	0.8	1.2	0.6	60	55	NO	NO	NO	NO	NO
22.3	15077	143 ERNEST STREET CROWS NEST	Second	E	65	59	66	60	65	59	66	60	1.1	0.6	1.2	0.6	60	55	NO	NO	NO	NO	NO
22.3	15077	143 ERNEST STREET CROWS NEST	Second	N	67	61	68	62	68	62	69	62	1.2	1.0	1.3	0.8	60	55	NO	NO	NO	NO	NO
22.3	15077	143 ERNEST STREET CROWS NEST	Second	W	54	49	55	49	55	49	55	49	0.6	0.0	0.6	-0.1	60	55	NO	NO	NO	NO	NO
22.3	15077	143 ERNEST STREET CROWS NEST	Second	S	53	48	53	47	54	48	53	47	-0.5	-1.2	-0.5	-1.2	60	55	NO	NO	NO	NO	NO
22.3	15077	143 ERNEST STREET CROWS NEST	Second	W	53	48	53	47	53	48	53	47	-0.4	-1.1	-0.3	-1.0	60	55	NO	NO	NO	NO	NO
22.3	15077	143 ERNEST STREET CROWS NEST	Second	S	56	51	56	50	57	51	56	50	-0.6	-1.0	-0.6	-1.0	60	55	NO	NO	NO	NO	NO
22.3	15077	143 ERNEST STREET CROWS NEST	Second	E	61	55	62	55	61	55	62	56	0.8	0.2	0.9	0.2	60	55	NO	NO	NO	NO	NO
22.3	15087	143 ERNEST STREET CROWS NEST	Ground	N	67	61	68	62	67	61	69	62	1.1	0.9	1.2	0.8	60	55	NO	NO	NO	NO	NO
22.3	15087	143 ERNEST STREET CROWS NEST	Ground	W	66	60	67	60	67	60	67	61	0.5	0.7	0.5	0.6	60	55	NO	NO	NO	NO	NO
22.3	15087	143 ERNEST STREET CROWS NEST	Ground	N	67	60	67	61	67	60	67	61	0.5	0.8	0.5	0.6	60	55	NO	NO	NO	NO	NO
22.3	15087	143 ERNEST STREET CROWS NEST	Ground	W	67	60	68	61	67	60	68	61	0.4	1.1	0.5	1.1	60	55	NO	NO	NO	NO	NO
22.3	15087	143 ERNEST STREET CROWS NEST	Ground	S	62	55	63	56	63	55	63	57	0.6	1.5	0.7	1.5	60	55	NO	NO	NO	NO	NO
22.3	15087	143 ERNEST STREET CROWS NEST	Ground	W	61	54	62	55	62	54	62	56	0.6	1.5	0.7	1.5	60	55	NO	NO	NO	NO	NO
22.3	15087	143 ERNEST STREET CROWS NEST	Ground	S	58	51	58	52	58	51	59	52	0.3	0.7	0.4	0.7	60	55	NO	NO	NO	NO	NO
22.3	15087	143 ERNEST STREET CROWS NEST	Ground	E	52	47	51	45	52	47	51	46	-1.1	-1.7	-0.9	-1.7	60	55	NO	NO	NO	NO	NO
22.3	15087	143 ERNEST STREET CROWS NEST	Ground	NE	51	46	50	44	51	47	50	45	-1.0	-1.8	-0.9	-1.7	60	55	NO	NO	NO	NO	NO
22.3	15087	143 ERNEST STREET CROWS NEST	Ground	E	50	46	49	44	51	46	50	44	-1.1	-1.8	-1.0	-1.8	60	55	NO	NO	NO	NO	NO
22.3	15087	143 ERNEST STREET CROWS NEST	Ground	NE	51	46	50	44	51	47	50	45	-1.0	-1.8	-0.9	-1.7	60	55	NO	NO	NO	NO	NO
22.3	15087	143 ERNEST STREET CROWS NEST	Ground	E	50	46	49	44	51	46	50	44	-1.1	-1.8	-1.0	-1.8	60	55	NO	NO	NO	NO	NO
22.3	15087	143 ERNEST STREET CROWS NEST	Ground	S	49	44	48	43	49	44	49	43	-0.9	-1.5	-0.7	-1.5	60	55	NO	NO	NO	NO	NO
22.3	15087	143 ERNEST STREET CROWS NEST	Ground	E	52	46	53	46	52	46	53	47	1.1	0.6	1.2	0.5	60	55	NO	NO	NO	NO	NO
22.3	15087	143 ERNEST STREET CROWS NEST	First	N	68	62	69	63	68	62	69	63	1.1	0.9	1.1	0.8	60	55	NO	NO	NO	NO	NO
22.3	15087	143 ERNEST STREET CROWS NEST	First	W	67	61	68	61	68	61	68	62	0.5	0.7	0.5	0.5	60	55	NO	NO	NO	NO	NO
22.3	15087	143 ERNEST STREET CROWS NEST	First	N	68	61	68	62	68	61	68	62	0.4	0.6	0.4	0.6	60	55	NO	NO	NO	NO	NO
22.3	15087	143 ERNEST STREET CROWS NEST	First	W	68	60	68	61	68	61	68	62	0.4	1.0	0.4	1.0	60	55	NO	NO	NO	NO	NO
22.3	15087	143 ERNEST STREET CROWS NEST	First	S	63	55	63	57	63	56	64	57	0.6	1.5	0.7	1.5	60	55	NO	NO	NO	NO	NO
22.3	15087	143 ERNEST STREET CROWS NEST	First	W	62	55	63	56	62	55	63	57	0.6	1.4	0.7	1.5	60	55	NO	NO	NO	NO	NO
22.3	15087	143 ERNEST STREET CROWS NEST	First	S	59	52	59	53	59	53	60	53	0.2	0.6	0.3	0.6	60	55	NO	NO	NO	NO	NO
22.3	15087	143 ERNEST STREET CROWS NEST	First	E	54	49	53	47	54	49	53	48	-1.0	-1.7	-0.9	-1.7	60	55	NO	NO	NO	NO	NO
22.3	15087	143 ERNEST STREET CROWS NEST	First	NE	53	48	52	47	54	49	53	47	-1.1	-1.8	-1.0	-1.8	60	55	NO	NO	NO	NO	NO
22.3	15087	143 ERNEST STREET CROWS NEST	First	E	53	48	51	46	53	48	52	46	-1.1	-1.8	-1.0	-1.7	60	55	NO	NO	NO	NO	NO
22.3	15087	143 ERNEST STREET CROWS NEST	First	S	51	46	50	45	51	46	51	45	-0.8	-1.4	-0.7	-1.4	60	55	NO	NO	NO	NO	NO
22.3	15087	143 ERNEST STREET CROWS NEST	First	E	53	47	54	48	53	48	54	48	1.0	0.5	1.0	0.4	60	55	NO	NO	NO	NO	NO
22.3	15087	143 ERNEST STREET CROWS NEST	Second	N	68	62	69	62	68	62	69	63	1.1	0.9	1.1	0.7	60	55	NO	NO	NO	NO	NO
22.3	15087	143 ERNEST STREET CROWS NEST	Second	W	67	61	68	61	67	61	68	62	0.4	0.6	0.4	0.5	60	55	NO	NO	NO	NO	NO
22.3	15087	143 ERNEST STREET CROWS NEST	Second	N	68	61	68	62	68	61	68	62	0.4	0.7	0.5	0.5	60	55	NO	NO	NO	NO	NO
22.3	15087	143 ERNEST STREET CROWS NEST	Second	W	67	60	68	61	68	61	68	62	0.4	1.0	0.4	1.0	60	55	NO	NO	NO	NO	NO
22.3	15087	143 ERNEST STREET CROWS NEST	Second	S	63	56	63	57	63	56	64	57	0.5	1.3	0.6	1.3	60	55	NO	NO	NO	NO	NO
22.3	15087	143 ERNEST STREET CROWS NEST	Second	W	62	55	63	56	62	55	63	57	0.5	1.3	0.7	1.3	60	55	NO	NO	NO	NO	NO
22.3	15087	143 ERNEST STREET CROWS NEST	Second	S	60	53	60	54	60	54	60	54	0.1	0.3	0.2	0.3	60	55	NO	NO	NO	NO	NO
22.3	15087	143 ERNEST STREET CROWS NEST	Second	E	56	51	55	50	56	52	56	50	-0.9	-1.5	-0.7	-1.5	60	55	NO	NO	NO	NO	NO
22.3	15087	143 ERNEST STREET CROWS NEST	Second	NE	56	51	55	49	56	51	55	49	-0.9	-1.7	-0.8	-1.6	60	55	NO	NO	NO	NO	NO
22.3	15087	143 ERNEST STREET CROWS NEST	Second	E	55	50	54	48	55	50	54	49	-0.9	-1.6	-0.9	-1.6	60	55	NO	NO	NO	NO	NO
22.3	15087	143 ERNEST STREET CROWS NEST	Second	S	54	48	53	47	54	49	53	48	-0.7	-1.3	-0.6	-1.2	60	55	NO	NO	NO	NO	NO
22.3	15087	143 ERNEST STREET CROWS NEST	Second	E	54	49	55	49	55	49	55	49	0.6	0.0	0.7	0.0	60	55	NO	NO	NO	NO	NO
22.3	15103	190 WEST STREET CROWS NEST	Ground	NE	66	59	66	60	66	59	67	60	0.5	0.8	0.6	0.8	60	55	NO	NO	NO	NO	NO
22.3	15103	190 WEST STREET CROWS NEST	Ground	N	64	57	64	58	64	58	65	58	0.5	0.5	0.6	0.4	60	55	NO	NO	NO	NO	NO
22.3	15103	190 WEST STREET CROWS NEST	Ground	W	55	49	55	49	56	50	56	49	0.0	-0.5	0.1	-0.4	60	55	NO	NO	NO	NO	NO
22.3	15103	190 WEST STREET CROWS NEST	Ground	S	53	48	53	47	53	48	53	47	-0.4	-1.0	-0.4	-1.0	60	55	NO	NO	NO	NO	NO

NCA	Receiver ID	Address	Floor Level	Facade	Opening Year 2027				Design Year 2037				Increase (Do Smthng - Do Nothing)				NCG project road noise criteria		Do noise levels exceed the cumulative limit with project roads adding ≥2dB to the total noise levels?		Is the contribution from the road project Acute?		Consider further treatment?
					Do Nothing		Do Smthng		Do Nothing		Do Smthng		Opening Year 2027		Design Year 2037								
					Day	Night	Day	Night	Day	Night	Day	Night	Day	Night	Day	Night	Day	Night	Day	Night	$L_{Aeq,15hr}$ ≥ 65dB	$L_{Aeq,9hr}$ ≥ 60dB	
22.3	15103	190 WEST STREET CROWS NEST	Ground	E	65	58	65	59	65	58	66	59	0.5	1.0	0.6	0.9	60	55	NO	NO	NO	NO	NO
22.3	15127	87 ERNEST STREET CROWS NEST	Ground	W	51	46	50	44	51	46	50	45	-0.7	-1.4	-0.6	-1.4	60	55	NO	NO	NO	NO	NO
22.3	15127	87 ERNEST STREET CROWS NEST	Ground	S	52	47	51	45	53	47	52	46	-1.0	-1.6	-0.9	-1.5	60	55	NO	NO	NO	NO	NO
22.3	15127	87 ERNEST STREET CROWS NEST	Ground	E	50	45	49	44	50	45	50	44	-0.7	-1.4	-0.5	-1.3	60	55	NO	NO	NO	NO	NO
22.3	15127	87 ERNEST STREET CROWS NEST	Ground	N	52	47	51	45	52	47	51	46	-0.7	-1.5	-0.7	-1.5	60	55	NO	NO	NO	NO	NO
22.3	15127	87 ERNEST STREET CROWS NEST	Ground	W	51	46	50	44	51	46	50	45	-0.7	-1.4	-0.6	-1.4	60	55	NO	NO	NO	NO	NO
22.3	15130	60 BURLINGTON LANE CROWS NEST	Ground	E	50	45	49	43	50	45	50	44	-0.5	-1.4	-0.5	-1.2	60	55	NO	NO	NO	NO	NO
22.3	15130	60 BURLINGTON LANE CROWS NEST	Ground	N	51	46	51	45	52	47	51	45	-0.7	-1.5	-0.7	-1.4	60	55	NO	NO	NO	NO	NO
22.3	15130	60 BURLINGTON LANE CROWS NEST	Ground	W	50	45	50	44	51	46	50	44	-0.7	-1.5	-0.6	-1.5	60	55	NO	NO	NO	NO	NO
22.3	15130	60 BURLINGTON LANE CROWS NEST	Ground	S	51	46	50	45	51	46	51	45	-0.8	-1.5	-0.7	-1.5	60	55	NO	NO	NO	NO	NO
22.3	15132	129 ERNEST STREET CROWS NEST	Ground	N	65	59	65	59	65	59	66	59	0.4	0.3	0.5	0.3	60	55	NO	NO	NO	NO	NO
22.3	15132	129 ERNEST STREET CROWS NEST	Ground	W	52	47	51	46	52	47	52	46	-0.5	-1.1	-0.4	-1.1	60	55	NO	NO	NO	NO	NO
22.3	15132	129 ERNEST STREET CROWS NEST	Ground	S	53	48	52	46	53	48	53	47	-0.9	-1.4	-0.7	-1.4	60	55	NO	NO	NO	NO	NO
22.3	15133	131 ERNEST STREET CROWS NEST	Ground	S	52	47	52	46	53	48	52	46	-0.7	-1.3	-0.6	-1.3	60	55	NO	NO	NO	NO	NO
22.3	15133	131 ERNEST STREET CROWS NEST	Ground	E	54	48	53	47	54	49	53	47	-0.8	-1.4	-0.6	-1.3	60	55	NO	NO	NO	NO	NO
22.3	15133	131 ERNEST STREET CROWS NEST	Ground	N	64	58	64	58	64	58	65	58	0.4	0.2	0.3	0.2	60	55	NO	NO	NO	NO	NO
22.3	15144	127 ERNEST STREET CROWS NEST	Ground	S	52	47	52	46	53	48	52	46	-0.7	-1.3	-0.5	-1.2	60	55	NO	NO	NO	NO	NO
22.3	15144	127 ERNEST STREET CROWS NEST	Ground	N	66	60	66	60	66	60	67	60	0.4	0.3	0.5	0.3	60	55	NO	NO	NO	NO	NO
22.3	15145	125 ERNEST STREET CROWS NEST	Ground	N	66	60	67	60	67	60	67	60	0.5	0.3	0.5	0.4	60	55	NO	NO	NO	NO	NO
22.3	15145	125 ERNEST STREET CROWS NEST	Ground	S	53	48	52	46	53	48	53	47	-0.7	-1.3	-0.7	-1.3	60	55	NO	NO	NO	NO	NO
22.3	15147	133A ERNEST STREET CROWS NEST	Ground	E	66	59	66	60	66	59	66	60	0.5	0.4	0.5	0.4	60	55	NO	NO	NO	NO	NO
22.3	15147	133A ERNEST STREET CROWS NEST	Ground	N	69	62	69	63	69	63	70	63	0.5	0.3	0.5	0.2	60	55	NO	NO	NO	NO	NO
22.3	15147	133A ERNEST STREET CROWS NEST	Ground	S	53	48	53	47	54	48	53	47	-0.6	-1.3	-0.6	-1.3	60	55	NO	NO	NO	NO	NO
22.3	15147	133A ERNEST STREET CROWS NEST	Ground	E	63	56	63	57	63	57	63	57	0.4	0.3	0.4	0.2	60	55	NO	NO	NO	NO	NO
22.3	15154	123 ERNEST STREET CROWS NEST	Ground	N	66	60	67	60	67	60	67	61	0.5	0.3	0.5	0.4	60	55	NO	NO	NO	NO	NO
22.3	15154	123 ERNEST STREET CROWS NEST	Ground	W	53	47	52	46	53	48	53	47	-0.4	-1.1	-0.3	-1.0	60	55	NO	NO	NO	NO	NO
22.3	15154	123 ERNEST STREET CROWS NEST	Ground	S	53	48	53	47	54	49	53	47	-0.8	-1.4	-0.7	-1.4	60	55	NO	NO	NO	NO	NO
22.3	15154	123 ERNEST STREET CROWS NEST	Ground	SE	54	49	53	47	54	49	54	48	-0.8	-1.3	-0.6	-1.3	60	55	NO	NO	NO	NO	NO
22.3	15161	121 ERNEST STREET CROWS NEST	Ground	S	53	47	52	46	53	48	52	46	-0.7	-1.3	-0.6	-1.3	60	55	NO	NO	NO	NO	NO
22.3	15161	121 ERNEST STREET CROWS NEST	Ground	E	53	48	53	47	53	48	53	47	-0.3	-1.0	-0.3	-0.9	60	55	NO	NO	NO	NO	NO
22.3	15161	121 ERNEST STREET CROWS NEST	Ground	N	66	60	67	60	67	60	67	61	0.4	0.3	0.4	0.3	60	55	NO	NO	NO	NO	NO
22.3	15162	119 ERNEST STREET CROWS NEST	Ground	N	66	60	67	60	67	60	67	60	0.5	0.3	0.5	0.3	60	55	NO	NO	NO	NO	NO
22.3	15162	119 ERNEST STREET CROWS NEST	Ground	W	53	47	52	46	53	48	53	47	-0.4	-1.0	-0.3	-1.0	60	55	NO	NO	NO	NO	NO
22.3	15162	119 ERNEST STREET CROWS NEST	Ground	S	53	48	52	46	53	48	53	47	-0.8	-1.5	-0.8	-1.4	60	55	NO	NO	NO	NO	NO
22.3	15166	113 ERNEST STREET CROWS NEST	Ground	N	66	60	66	60	66	60	67	60	0.5	0.4	0.4	0.4	60	55	NO	NO	NO	NO	NO
22.3	15166	113 ERNEST STREET CROWS NEST	Ground	W	53	48	53	47	53	48	53	47	-0.3	-0.9	-0.3	-0.9	60	55	NO	NO	NO	NO	NO
22.3	15166	113 ERNEST STREET CROWS NEST	Ground	S	52	47	51	45	52	47	52	46	-0.7	-1.3	-0.6	-1.2	60	55	NO	NO	NO	NO	NO
22.3	15167	115 ERNEST STREET CROWS NEST	Ground	W	51	46	51	45	52	47	51	45	-0.7	-1.3	-0.5	-1.3	60	55	NO	NO	NO	NO	NO
22.3	15167	115 ERNEST STREET CROWS NEST	Ground	S	53	48	52	47	53	48	53	47	-0.8	-1.4	-0.7	-1.3	60	55	NO	NO	NO	NO	NO
22.3	15167	115 ERNEST STREET CROWS NEST	Ground	E	52	47	52	46	53	47	52	46	-0.4	-1.1	-0.4	-1.1	60	55	NO	NO	NO	NO	NO
22.3	15167	115 ERNEST STREET CROWS NEST	Ground	N	66	60	67	60	67	60	67	60	0.5	0.4	0.5	0.3	60	55	NO	NO	NO	NO	NO
22.3	15169	12 SOPHIA STREET CROWS NEST	Ground	W	52	47	52	46	53	47	52	46	-0.5	-0.9	-0.3	-0.9	60	55	NO	NO	NO	NO	NO
22.3	15169	12 SOPHIA STREET CROWS NEST	Ground	S	53	47	52	46	53	48	52	46	-1.0	-1.6	-0.9	-1.5	60	55	NO	NO	NO	NO	NO
22.3	15169	12 SOPHIA STREET CROWS NEST	Ground	E	54	49	54	48	54	49	54	48	-0.3	-0.8	-0.3	-0.8	60	55	NO	NO	NO	NO	NO
22.3	15174	111 ERNEST STREET CROWS NEST	Ground	S	53	48	52	46	53	48	53	47	-0.8	-1.4	-0.7	-1.4	60	55	NO	NO	NO	NO	NO
22.3	15174	111 ERNEST STREET CROWS NEST	Ground	E	53	48	53	47	54	48	53	47	-0.3	-1.0	-0.3	-1.0	60	55	NO	NO	NO	NO	NO
22.3	15174	111 ERNEST STREET CROWS NEST	Ground	N	66	60	67	60	67	60	67	61	0.5	0.3	0.4	0.3	60	55	NO	NO	NO	NO	NO
22.3	15175	109 ERNEST STREET CROWS NEST	Ground	N	67	60	67	60	67	60	67	61	0.5	0.3	0.5	0.3	60	55	NO	NO	NO	NO	NO
22.3	15175	109 ERNEST STREET CROWS NEST	Ground	W	53	48	53	47	53	48	53	47	-0.3	-0.9	-0.2	-0.8	60	55	NO	NO	NO	NO	NO
22.3	15175	109 ERNEST STREET CROWS NEST	Ground	S	53	48	52	47	54	48	53	47	-0.9	-1.4	-0.8	-1.4	60	55	NO	NO	NO	NO	NO
22.3	15177	107 ERNEST STREET CROWS NEST	Ground	N	66	60	67	60	67	60	67	61	0.5	0.3	0.5	0.4	60	55	NO	NO	NO	NO	NO
22.3	15177	107 ERNEST STREET CROWS NEST	Ground	S	53	48	52	47	54	49	53	47	-0.9	-1.5	-0.8	-1.5	60	55	NO	NO	NO	NO	NO
22.3	15177	107 ERNEST STREET CROWS NEST	Ground	E	53	47	53	47	53	48	53	47	-0.3	-0.9	-0.2	-0.9	60	55	NO	NO	NO	NO	NO
22.3	15180	105 ERNEST STREET CROWS NEST	Ground	N	66	60	67	60	67	60	67	61	0.6	0.4	0.6	0.4	60	55	NO	NO	NO	NO	NO
22.3	15180	105 ERNEST STREET CROWS NEST	Ground	S	53	48	52	47	54	48	53	47	-0.9	-1.5	-0.8	-1.4	60	55	NO	NO	NO	NO	NO
22.3	15187	103 ERNEST STREET CROWS NEST	Ground	N	67	60	67	61	67	61	68	61	0.5	0.3	0.5	0.2	60	55	NO	NO	NO	NO	NO
22.3	15187	103 ERNEST STREET CROWS NEST	Ground	S	52	47	51	45	52	47	52	46	-0.8	-1.3	-0.6	-1.2	60	55	NO	NO	NO	NO	NO
22.3	15189	101 ERNEST STREET CROWS NEST	Ground	N	67	60	67	60	67	60	67	61	0.4	0.1	0.4	0.2	60	55	NO	NO	NO	NO	NO
22.3	15189	101 ERNEST STREET CROWS NEST	Ground	W	52	47	51	46	52	47	52	46	-0.5	-1.1	-0.3	-1.1	60	55	NO	NO	NO	NO	NO
22.3	15189	101 ERNEST STREET CROWS NEST	Ground	S	52	47	51	46	53	47	52	46	-0.7	-1.4	-0.7	-1.4	60	55	NO	NO	NO	NO	NO
22.3	15192	99A ERNEST STREET CROWS NEST	Ground	N	66	60	67	60	67	60	67	60	0.3	0.2	0.3	0.1	60	55	NO	NO	NO	NO	NO
22.3	15192	99A ERNEST STREET CROWS NEST	Ground	S	53	47	52	46	53	48	52	46	-0.9	-1.4	-0.8	-1.4	60	55	NO	NO	NO	NO	NO

NCA	Receiver ID	Address	Floor Level	Facade	Opening Year 2027				Design Year 2037				Increase (Do Smthng - Do Nothing)				NCG project road noise criteria		Do noise levels exceed the cumulative limit with project roads adding ≥2dB to the total noise levels?		Is the contribution from the road project Acute?		Consider further treatment?
					Do Nothing		Do Smthng		Do Nothing		Do Smthng		Opening Year 2027		Design Year 2037								
					Day	Night	Day	Night	Day	Night	Day	Night	Day	Night	Day	Night	Day	Night	Day	Night	$L_{Aeq,15hr}$ ≥ 65dB	$L_{Aeq,9hr}$ ≥ 60dB	
22.3	15192	99A ERNEST STREET CROWS NEST	Ground	E	52	47	52	46	52	47	52	46	-0.3	-1.0	-0.3	-0.9	60	55	NO	NO	NO	NO	NO
22.3	15201	99 ERNEST STREET CROWS NEST	Ground	N	66	60	67	60	67	60	67	60	0.3	0.1	0.3	0.1	60	55	NO	NO	NO	NO	NO
22.3	15201	99 ERNEST STREET CROWS NEST	Ground	S	53	47	52	46	53	48	52	46	-1.0	-1.6	-0.8	-1.6	60	55	NO	NO	NO	NO	NO
22.3	15210	14 SOPHIA STREET CROWS NEST	Ground	N	50	45	49	43	50	45	49	44	-0.6	-1.4	-0.6	-1.3	60	55	NO	NO	NO	NO	NO
22.3	15210	14 SOPHIA STREET CROWS NEST	Ground	W	54	48	54	48	54	48	54	48	0.1	-0.3	0.1	-0.3	60	55	NO	NO	NO	NO	NO
22.3	15210	14 SOPHIA STREET CROWS NEST	Ground	E	56	50	56	50	56	50	56	50	0.2	-0.2	0.2	-0.2	60	55	NO	NO	NO	NO	NO
22.3	15211	93 ERNEST STREET CROWS NEST	Ground	N	67	60	67	60	67	60	67	61	0.4	0.3	0.4	0.2	60	55	NO	NO	NO	NO	NO
22.3	15211	93 ERNEST STREET CROWS NEST	Ground	W	51	45	50	44	51	46	50	44	-0.6	-1.4	-0.5	-1.4	60	55	NO	NO	NO	NO	NO
22.3	15211	93 ERNEST STREET CROWS NEST	Ground	W	51	46	50	44	51	46	50	45	-0.6	-1.4	-0.5	-1.3	60	55	NO	NO	NO	NO	NO
22.3	15211	93 ERNEST STREET CROWS NEST	Ground	S	53	48	52	46	53	48	52	46	-1.0	-1.5	-0.8	-1.5	60	55	NO	NO	NO	NO	NO
22.3	15212	97 ERNEST STREET CROWS NEST	Ground	N	67	60	67	60	67	61	68	61	0.4	0.2	0.4	0.2	60	55	NO	NO	NO	NO	NO
22.3	15212	97 ERNEST STREET CROWS NEST	Ground	W	52	46	51	45	52	47	52	46	-0.6	-1.2	-0.4	-1.2	60	55	NO	NO	NO	NO	NO
22.3	15212	97 ERNEST STREET CROWS NEST	Ground	S	52	47	51	45	52	47	51	46	-0.8	-1.4	-0.6	-1.4	60	55	NO	NO	NO	NO	NO
22.3	15213	95 ERNEST STREET CROWS NEST	Ground	N	66	60	67	60	67	60	67	61	0.3	0.2	0.4	0.3	60	55	NO	NO	NO	NO	NO
22.3	15213	95 ERNEST STREET CROWS NEST	Ground	S	53	48	52	46	53	48	52	47	-1.0	-1.6	-0.8	-1.5	60	55	NO	NO	NO	NO	NO
22.3	15213	95 ERNEST STREET CROWS NEST	Ground	E	54	49	53	47	54	49	53	47	-0.8	-1.5	-0.7	-1.5	60	55	NO	NO	NO	NO	NO
22.3	15213	95 ERNEST STREET CROWS NEST	Ground	NE	53	48	52	47	53	49	53	47	-0.8	-1.6	-0.8	-1.6	60	55	NO	NO	NO	NO	NO
22.3	15213	95 ERNEST STREET CROWS NEST	Ground	E	53	48	52	47	54	49	53	47	-0.8	-1.5	-0.8	-1.5	60	55	NO	NO	NO	NO	NO
22.3	15213	95 ERNEST STREET CROWS NEST	Ground	N	52	47	51	45	52	47	52	46	-0.6	-1.4	-0.5	-1.4	60	55	NO	NO	NO	NO	NO
22.3	15213	95 ERNEST STREET CROWS NEST	Ground	E	51	46	51	45	52	46	51	45	-0.5	-1.3	-0.4	-1.2	60	55	NO	NO	NO	NO	NO
22.3	15214	91 ERNEST STREET CROWS NEST	Ground	N	67	60	67	61	67	61	68	61	0.4	0.2	0.4	0.1	60	55	NO	NO	NO	NO	NO
22.3	15214	91 ERNEST STREET CROWS NEST	Ground	E	51	46	50	44	51	46	51	45	-0.5	-1.2	-0.4	-1.2	60	55	NO	NO	NO	NO	NO
22.3	15218	89 ERNEST STREET CROWS NEST	Ground	N	67	60	67	60	67	61	67	61	0.4	0.2	0.4	0.2	60	55	NO	NO	NO	NO	NO
22.3	15218	89 ERNEST STREET CROWS NEST	Ground	S	52	46	51	45	52	47	51	45	-0.7	-1.4	-0.6	-1.3	60	55	NO	NO	NO	NO	NO
22.3	15222	87 ERNEST STREET CROWS NEST	Ground	N	67	60	67	60	67	60	67	61	0.5	0.3	0.4	0.3	60	55	NO	NO	NO	NO	NO
22.3	15222	87 ERNEST STREET CROWS NEST	Ground	S	52	47	51	46	53	47	52	46	-0.8	-1.4	-0.7	-1.4	60	55	NO	NO	NO	NO	NO
22.3	15225	85 ERNEST STREET CROWS NEST	Ground	S	52	47	51	46	53	48	52	46	-1.0	-1.6	-0.8	-1.5	60	55	NO	NO	NO	NO	NO
22.3	15225	85 ERNEST STREET CROWS NEST	Ground	N	66	60	66	60	67	60	67	60	0.4	0.1	0.3	0.2	60	55	NO	NO	NO	NO	NO
22.3	15225	85 ERNEST STREET CROWS NEST	Ground	W	52	47	52	46	53	47	53	46	-0.1	-0.8	-0.1	-0.7	60	55	NO	NO	NO	NO	NO
22.3	15230	83 ERNEST STREET CROWS NEST	Ground	N	66	60	67	60	67	60	67	60	0.4	0.2	0.4	0.1	60	55	NO	NO	NO	NO	NO
22.3	15230	83 ERNEST STREET CROWS NEST	Ground	W	57	51	57	51	57	51	57	51	0.2	0.1	0.3	0.1	60	55	NO	NO	NO	NO	NO
22.3	15230	83 ERNEST STREET CROWS NEST	Ground	S	51	46	50	45	52	47	51	45	-1.0	-1.6	-1.0	-1.5	60	55	NO	NO	NO	NO	NO
22.3	15230	83 ERNEST STREET CROWS NEST	Ground	E	52	46	51	45	52	46	52	46	-0.1	-0.8	-0.1	-0.7	60	55	NO	NO	NO	NO	NO
22.3	15230	83 ERNEST STREET CROWS NEST	First	N	67	61	67	61	67	61	68	61	0.4	0.2	0.3	0.2	60	55	NO	NO	NO	NO	NO
22.3	15230	83 ERNEST STREET CROWS NEST	First	W	58	52	58	52	59	52	59	52	0.2	-0.1	0.2	-0.1	60	55	NO	NO	NO	NO	NO
22.3	15230	83 ERNEST STREET CROWS NEST	First	S	53	48	52	47	54	49	53	47	-0.9	-1.4	-0.8	-1.4	60	55	NO	NO	NO	NO	NO
22.3	15230	83 ERNEST STREET CROWS NEST	First	E	56	51	56	50	57	51	57	50	-0.2	-0.7	-0.2	-0.8	60	55	NO	NO	NO	NO	NO
22.3	15255	16 SOPHIA STREET CROWS NEST	Ground	S	54	49	54	48	55	49	55	49	-0.2	-0.3	-0.1	-0.3	60	55	NO	NO	NO	NO	NO
22.3	15255	16 SOPHIA STREET CROWS NEST	Ground	W	56	50	56	50	56	50	56	50	0.0	-0.1	0.1	-0.1	60	55	NO	NO	NO	NO	NO
22.3	15255	16 SOPHIA STREET CROWS NEST	Ground	S	50	45	50	44	51	46	50	44	-0.5	-1.2	-0.3	-1.1	60	55	NO	NO	NO	NO	NO
22.3	15255	16 SOPHIA STREET CROWS NEST	Ground	E	60	54	60	54	60	54	61	54	0.3	0.2	0.4	0.1	60	55	NO	NO	NO	NO	NO
22.3	15256	18 SOPHIA STREET CROWS NEST	Ground	E	65	58	65	58	65	58	65	59	0.4	0.3	0.5	0.3	60	55	NO	NO	NO	NO	NO
22.3	15256	18 SOPHIA STREET CROWS NEST	Ground	N	68	62	69	62	69	62	69	63	0.6	0.4	0.6	0.5	60	55	NO	NO	NO	NO	NO
22.3	15256	18 SOPHIA STREET CROWS NEST	Ground	W	63	57	64	57	64	57	64	58	0.5	0.4	0.5	0.4	60	55	NO	NO	NO	NO	NO
22.3	37815	162 WEST STREET CROWS NEST	Ground	W	51	45	51	45	51	46	51	45	-0.2	-0.5	-0.1	-0.4	60	55	NO	NO	NO	NO	NO
22.3	37815	162 WEST STREET CROWS NEST	Ground	S	61	53	61	55	61	54	61	55	0.5	1.2	0.6	1.2	60	55	NO	NO	NO	NO	NO
22.3	37815	162 WEST STREET CROWS NEST	Ground	E	67	60	68	61	68	60	68	62	0.6	1.6	0.7	1.5	60	55	NO	NO	NO	NO	NO
22.3	37815	162 WEST STREET CROWS NEST	First	W	55	49	54	48	55	49	55	49	-0.3	-0.5	-0.2	-0.4	60	55	NO	NO	NO	NO	NO
22.3	37815	162 WEST STREET CROWS NEST	First	S	62	55	62	56	62	55	63	56	0.4	0.9	0.5	1.0	60	55	NO	NO	NO	NO	NO
22.3	37815	162 WEST STREET CROWS NEST	First	E	68	60	68	61	68	60	68	62	0.5	1.4	0.6	1.5	60	55	NO	NO	NO	NO	NO
22.3	37816	91 ERNEST STREET CROWS NEST	Ground	S	52	47	52	46	53	48	52	46	-0.9	-1.6	-0.9	-1.5	60	55	NO	NO	NO	NO	NO
22.3	37915	96 WEST STREET CROWS NEST	Ground	E	67	60	66	60	67	60	66	60	-0.8	0.2	-0.7	0.1	60	55	NO	NO	NO	NO	NO
22.3	37915	96 WEST STREET CROWS NEST	Ground	N	58	51	57	51	58	52	57	51	-0.9	-0.3	-0.9	-0.4	60	55	NO	NO	NO	NO	NO
22.3	37915	96 WEST STREET CROWS NEST	Ground	E	55	49	54	48	55	49	54	49	-1.1	-0.7	-1.2	-0.8	60	55	NO	NO	NO	NO	NO
22.3	37915	96 WEST STREET CROWS NEST	Ground	N	51	46	50	44	52	46	51	45	-1.1	-1.3	-1.0	-1.2	60	55	NO	NO	NO	NO	NO
22.3	37915	96 WEST STREET CROWS NEST	Ground	W	51	45	50	44	51	46	50	45	-0.8	-1.3	-0.8	-1.3	60	55	NO	NO	NO	NO	NO
22.3	37915	96 WEST STREET CROWS NEST	Ground	S	52	47	51	45	53	47	52	46	-1.1	-1.2	-1.0	-1.2	60	55	NO	NO	NO	NO	NO
22.3	37915	96 WEST STREET CROWS NEST	Ground	E	67	60	66	60	67	60	66	60	-0.7	0.2	-0.7	0.1	60	55	NO	NO	NO	NO	NO
22.3	38225	344 MILLER STREET CAMMERAY	Ground	W	50	45	50	44	50	45	50	44	-0.2	-1.0	-0.1	-1.0	60	55	NO	NO	NO	NO	NO
22.3	38225	344 MILLER STREET CAMMERAY	Ground	S	57	50	58	50	58	50	59	51	0.9	0.1	1.2	0.6	60	55	NO	NO	NO	NO	NO
22.3	38225	344 MILLER STREET CAMMERAY	Ground	E	66	58	68	59	67	59	68	60	1.4	0.9	1.7	1.3	60	55	NO	NO	NO	NO	NO
22.3	38225	344 MILLER STREET CAMMERAY	First	W	53	48	53	47	53	48	53	47	-0.3	-1.2	-0.1	-1.0	60	55	NO	NO	NO	NO	NO

NCA	Receiver ID	Address	Floor Level	Facade	Opening Year 2027				Design Year 2037				Increase (Do Smthng - Do Nothing)				NCG project road noise criteria		Do noise levels exceed the cumulative limit with project roads adding ≥2dB to the total noise levels?		Is the contribution from the road project Acute?		Consider further treatment?
					Do Nothing		Do Smthng		Do Nothing		Do Smthng		Opening Year 2027		Design Year 2037								
					Day	Night	Day	Night	Day	Night	Day	Night	Day	Night	Day	Night	Day	Night	Day	Night	$L_{Aeq,15hr}$ ≥ 65dB	$L_{Aeq,9hr}$ ≥ 60dB	
22.3	38225	344 MILLER STREET CAMMERAY	First	S	59	52	60	52	59	52	60	53	0.7	-0.1	1.1	0.3	60	55	NO	NO	NO	NO	NO
22.3	38225	344 MILLER STREET CAMMERAY	First	E	67	59	68	60	68	60	69	61	1.4	0.8	1.7	1.2	60	55	NO	NO	NO	NO	NO
22.3	38226	344 MILLER STREET CAMMERAY	Ground	E	66	58	68	59	67	59	69	60	1.4	0.9	1.7	1.4	60	55	NO	NO	NO	NO	NO
22.3	38226	344 MILLER STREET CAMMERAY	Ground	W	50	45	49	43	50	45	50	44	-0.3	-1.2	-0.1	-1.1	60	55	NO	NO	NO	NO	NO
22.3	38226	344 MILLER STREET CAMMERAY	First	E	67	59	68	60	68	60	69	61	1.4	0.7	1.7	1.3	60	55	NO	NO	NO	NO	NO
22.3	38226	344 MILLER STREET CAMMERAY	First	W	53	48	53	47	53	48	53	47	-0.3	-1.2	-0.1	-1.1	60	55	NO	NO	NO	NO	NO
22.3	38227	344 MILLER STREET CAMMERAY	Ground	E	66	58	68	59	67	59	68	60	1.4	0.9	1.7	1.4	60	55	NO	NO	NO	NO	NO
22.3	38227	344 MILLER STREET CAMMERAY	Ground	W	50	44	49	43	50	45	50	44	-0.2	-1.2	-0.1	-1.0	60	55	NO	NO	NO	NO	NO
22.3	38227	344 MILLER STREET CAMMERAY	First	E	67	59	68	60	68	60	69	61	1.4	0.8	1.7	1.3	60	55	NO	NO	NO	NO	NO
22.3	38227	344 MILLER STREET CAMMERAY	First	W	53	48	53	47	53	48	53	47	-0.3	-1.2	-0.2	-1.1	60	55	NO	NO	NO	NO	NO
22.3	38228	344 MILLER STREET CAMMERAY	Ground	W	51	46	51	45	51	46	52	46	0.0	-0.7	0.2	-0.6	60	55	NO	NO	NO	NO	NO
22.3	38228	344 MILLER STREET CAMMERAY	Ground	S	54	48	53	47	54	48	54	47	-0.2	-1.0	0.1	-0.8	60	55	NO	NO	NO	NO	NO
22.3	38228	344 MILLER STREET CAMMERAY	Ground	E	52	47	52	46	52	47	52	46	-0.5	-1.4	-0.3	-1.3	60	55	NO	NO	NO	NO	NO
22.3	38228	344 MILLER STREET CAMMERAY	First	W	54	48	54	48	54	49	54	48	0.0	-0.7	0.1	-0.6	60	55	NO	NO	NO	NO	NO
22.3	38228	344 MILLER STREET CAMMERAY	First	S	56	51	56	50	57	51	57	50	-0.2	-0.9	0.1	-0.7	60	55	NO	NO	NO	NO	NO
22.3	38228	344 MILLER STREET CAMMERAY	First	E	55	50	55	49	56	50	55	49	-0.6	-1.3	-0.3	-1.2	60	55	NO	NO	NO	NO	NO
22.3	38229	344 MILLER STREET CAMMERAY	Ground	W	51	46	51	45	51	46	52	46	0.1	-0.7	0.2	-0.6	60	55	NO	NO	NO	NO	NO
22.3	38229	344 MILLER STREET CAMMERAY	Ground	E	52	47	52	46	52	47	52	46	-0.4	-1.3	-0.3	-1.2	60	55	NO	NO	NO	NO	NO
22.3	38229	344 MILLER STREET CAMMERAY	First	W	54	49	54	48	54	49	54	48	0.0	-0.8	0.2	-0.7	60	55	NO	NO	NO	NO	NO
22.3	38229	344 MILLER STREET CAMMERAY	First	E	55	50	55	49	56	51	55	49	-0.5	-1.2	-0.2	-1.1	60	55	NO	NO	NO	NO	NO
22.3	38230	344 MILLER STREET CAMMERAY	Ground	W	51	46	51	45	52	46	52	46	0.1	-0.6	0.1	-0.6	60	55	NO	NO	NO	NO	NO
22.3	38230	344 MILLER STREET CAMMERAY	Ground	E	52	47	52	46	53	48	52	46	-0.5	-1.4	-0.4	-1.2	60	55	NO	NO	NO	NO	NO
22.3	38230	344 MILLER STREET CAMMERAY	First	W	54	49	54	48	54	49	54	48	0.0	-0.8	0.2	-0.7	60	55	NO	NO	NO	NO	NO
22.3	38230	344 MILLER STREET CAMMERAY	First	E	56	50	55	49	56	51	56	50	-0.4	-1.2	-0.3	-1.1	60	55	NO	NO	NO	NO	NO
22.3	48797	143 WEST STREET CROWS NEST	Ground	S	54	47	54	47	54	48	54	48	0.1	0.2	0.3	0.3	60	55	NO	NO	NO	NO	NO
22.3	48797	143 WEST STREET CROWS NEST	Ground	E	53	47	53	47	53	48	53	47	0.2	-0.6	0.3	-0.5	60	55	NO	NO	NO	NO	NO
22.3	48797	143 WEST STREET CROWS NEST	Ground	N	47	42	46	40	47	42	46	40	-1.0	-1.7	-0.9	-1.6	59	54	NO	NO	NO	NO	NO
22.3	48797	143 WEST STREET CROWS NEST	Ground	E	52	47	51	46	52	47	52	46	-0.3	-1.0	-0.1	-0.9	60	55	NO	NO	NO	NO	NO
22.3	48797	143 WEST STREET CROWS NEST	First	N	55	49	55	49	55	49	56	49	0.1	0.3	0.2	0.4	60	55	NO	NO	NO	NO	NO
22.3	48797	143 WEST STREET CROWS NEST	First	W	66	59	67	60	67	60	67	61	0.5	1.2	0.6	1.2	60	55	NO	NO	NO	NO	NO
22.3	48797	143 WEST STREET CROWS NEST	First	S	55	49	55	49	56	49	56	50	0.0	0.2	0.1	0.2	60	55	NO	NO	NO	NO	NO
22.3	48797	143 WEST STREET CROWS NEST	First	E	54	49	54	48	54	49	55	49	-0.1	-0.8	0.1	-0.7	60	55	NO	NO	NO	NO	NO
22.3	48797	143 WEST STREET CROWS NEST	First	N	49	44	48	42	49	44	48	43	-0.9	-1.5	-0.9	-1.5	60	55	NO	NO	NO	NO	NO
22.3	48797	143 WEST STREET CROWS NEST	First	E	48	43	47	42	49	44	48	42	-0.9	-1.5	-0.9	-1.4	60	55	NO	NO	NO	NO	NO
22.3	48797	143 WEST STREET CROWS NEST	First	S	49	44	48	43	50	45	49	43	-1.0	-1.5	-0.9	-1.4	60	55	NO	NO	NO	NO	NO
22.3	48797	143 WEST STREET CROWS NEST	First	E	54	49	53	48	54	49	54	48	-0.5	-1.3	-0.5	-1.3	60	55	NO	NO	NO	NO	NO
22.3	48797	143 WEST STREET CROWS NEST	Second	N	57	50	57	50	57	51	57	51	0.0	0.3	0.1	0.4	60	55	NO	NO	NO	NO	NO
22.3	48797	143 WEST STREET CROWS NEST	Second	W	67	60	68	61	67	60	68	61	0.4	1.2	0.5	1.2	60	55	NO	NO	NO	NO	NO
22.3	48797	143 WEST STREET CROWS NEST	Second	S	57	51	57	51	57	51	58	51	0.0	0.1	0.2	0.1	60	55	NO	NO	NO	NO	NO
22.3	48797	143 WEST STREET CROWS NEST	Second	E	56	50	55	50	56	51	56	50	-0.2	-0.9	-0.1	-0.9	60	55	NO	NO	NO	NO	NO
22.3	48797	143 WEST STREET CROWS NEST	Second	N	51	46	50	45	51	46	51	45	-0.7	-1.3	-0.7	-1.3	60	55	NO	NO	NO	NO	NO
22.3	48797	143 WEST STREET CROWS NEST	Second	E	51	46	50	44	51	46	50	45	-0.7	-1.3	-0.7	-1.3	60	55	NO	NO	NO	NO	NO
22.3	48797	143 WEST STREET CROWS NEST	Second	S	52	47	51	45	52	47	51	46	-0.9	-1.3	-0.8	-1.2	60	55	NO	NO	NO	NO	NO
22.3	48797	143 WEST STREET CROWS NEST	Second	E	55	50	55	49	56	51	55	50	-0.6	-1.3	-0.6	-1.2	60	55	NO	NO	NO	NO	NO
22.3	48797	143 WEST STREET CROWS NEST	Third	N	58	51	58	52	58	52	58	52	0.0	0.2	0.1	0.2	60	55	NO	NO	NO	NO	NO
22.3	48797	143 WEST STREET CROWS NEST	Third	W	67	60	67	61	67	60	68	61	0.4	1.2	0.5	1.2	60	55	NO	NO	NO	NO	NO
22.3	48797	143 WEST STREET CROWS NEST	Third	S	59	53	59	53	59	53	60	54	0.2	0.1	0.3	0.2	60	55	NO	NO	NO	NO	NO
22.3	48797	143 WEST STREET CROWS NEST	Third	E	57	52	57	51	57	52	57	52	-0.2	-0.9	-0.2	-0.8	60	55	NO	NO	NO	NO	NO
22.3	48797	143 WEST STREET CROWS NEST	Third	N	54	49	53	47	54	49	54	48	-0.6	-1.2	-0.5	-1.2	60	55	NO	NO	NO	NO	NO
22.3	48797	143 WEST STREET CROWS NEST	Third	E	54	48	53	47	54	49	53	48	-0.6	-1.2	-0.6	-1.2	60	55	NO	NO	NO	NO	NO
22.3	48797	143 WEST STREET CROWS NEST	Third	S	55	49	54	48	55	50	54	49	-0.8	-1.2	-0.7	-1.2	60	55	NO	NO	NO	NO	NO
22.3	48797	143 WEST STREET CROWS NEST	Third	E	57	51	56	50	57	52	56	51	-0.6	-1.1	-0.5	-1.1	60	55	NO	NO	NO	NO	NO
23.1	8221	7 - 9 WATSON STREET NEUTRAL BAY	Ground	N	55	50	54	49	55	50	54	50	-0.9	-0.7	-1.0	-0.7	60	55	NO	NO	NO	NO	NO
23.1	8221	7 - 9 WATSON STREET NEUTRAL BAY	Ground	W	57	52	55	51	57	52	56	51	-1.2	-1.2	-1.2	-1.2	60	55	NO	NO	NO	NO	NO
23.1	8221	7 - 9 WATSON STREET NEUTRAL BAY	Ground	S	52	48	51	45	53	48	51	46	-1.8	-2.4	-1.9	-2.5	60	55	NO	NO	NO	NO	NO
23.1	8221	7 - 9 WATSON STREET NEUTRAL BAY	Ground	E	48	43	47	42	48	43	47	42	-0.7	-0.9	-0.8	-0.9	60	55	NO	NO	NO	NO	NO
23.1	8221	7 - 9 WATSON STREET NEUTRAL BAY	First	N	56	51	55	50	56	51	56	51	-0.9	-0.7	-0.9	-0.6	60	55	NO	NO	NO	NO	NO
23.1	8221	7 - 9 WATSON STREET NEUTRAL BAY	First	W	58	54	57	52	59	54	58	53	-1.2	-1.5	-1.3	-1.5	60	55	NO	NO	NO	NO	NO
23.1	8221	7 - 9 WATSON STREET NEUTRAL BAY	First	S	55	50	53	48	55	51	53	48	-2.0	-2.6	-2.0	-2.5	60	55	NO	NO	NO	NO	NO
23.1	8221	7 - 9 WATSON STREET NEUTRAL BAY	First	E	50	46	49	44	51	46	50	45	-1.0	-1.2	-1.0	-1.2	60	55	NO	NO	NO	NO	NO
23.1	8222	150 MILITARY ROAD NEUTRAL BAY	Ground	S	79	74	79	74	79	74	79	74	0.1	0.0	0.0	0.1	60	55	NO	NO	NO	NO	NO
23.1	8222	150 MILITARY ROAD NEUTRAL BAY	Ground	E	65	60	65	60	65	60	65	60	-0.1	-0.1	-0.1	0.0	60	55	NO	NO	NO	NO	NO

NCA	Receiver ID	Address	Floor Level	Facade	Opening Year 2027				Design Year 2037				Increase (Do Smthng - Do Nothing)				NCG project road noise criteria		Do noise levels exceed the cumulative limit with project roads adding ≥2dB to the total noise levels?		Is the contribution from the road project Acute?		Consider further treatment?
					Do Nothing		Do Smthng		Do Nothing		Do Smthng		Opening Year 2027		Design Year 2037								
					Day	Night	Day	Night	Day	Night	Day	Night	Day	Night	Day	Night	Day	Night	Day	Night	$L_{Aeq,15hr}$ ≥ 65dB	$L_{Aeq,9hr}$ ≥ 60dB	
23.1	8222	150 MILITARY ROAD NEUTRAL BAY	Ground	N	49	44	48	44	49	45	49	44	-0.5	-0.6	-0.4	-0.6	60	55	NO	NO	NO	NO	NO
23.1	8222	150 MILITARY ROAD NEUTRAL BAY	First	S	79	74	79	74	79	74	79	74	0.0	0.1	0.1	0.1	60	55	NO	NO	NO	NO	NO
23.1	8222	150 MILITARY ROAD NEUTRAL BAY	First	E	66	61	66	61	66	62	66	62	0.0	0.0	0.0	0.0	60	55	NO	NO	NO	NO	NO
23.1	8222	150 MILITARY ROAD NEUTRAL BAY	First	N	52	47	51	47	52	47	52	47	-0.4	-0.5	-0.3	-0.5	60	55	NO	NO	NO	NO	NO
23.1	8223	148 MILITARY ROAD NEUTRAL BAY	Ground	W	50	46	50	45	51	46	50	46	-0.4	-0.4	-0.3	-0.4	60	55	NO	NO	NO	NO	NO
23.1	8223	148 MILITARY ROAD NEUTRAL BAY	Ground	N	50	45	49	45	50	45	50	45	-0.4	-0.3	-0.3	-0.4	60	55	NO	NO	NO	NO	NO
23.1	8223	148 MILITARY ROAD NEUTRAL BAY	Ground	W	60	56	60	56	61	56	61	56	0.1	0.1	0.1	0.1	60	55	NO	NO	NO	NO	NO
23.1	8223	148 MILITARY ROAD NEUTRAL BAY	Ground	SW	79	74	79	74	79	74	79	74	0.0	0.1	0.1	0.1	60	55	NO	NO	NO	NO	NO
23.1	8223	148 MILITARY ROAD NEUTRAL BAY	First	W	53	49	53	48	54	49	53	49	-0.3	-0.4	-0.3	-0.4	60	55	NO	NO	NO	NO	NO
23.1	8223	148 MILITARY ROAD NEUTRAL BAY	First	N	53	48	53	48	53	49	53	48	-0.3	-0.4	-0.3	-0.3	60	55	NO	NO	NO	NO	NO
23.1	8223	148 MILITARY ROAD NEUTRAL BAY	First	W	62	57	62	57	62	58	62	58	0.1	0.1	0.1	0.0	60	55	NO	NO	NO	NO	NO
23.1	8223	148 MILITARY ROAD NEUTRAL BAY	First	SW	79	74	79	74	79	74	79	74	0.0	0.1	0.1	0.1	60	55	NO	NO	NO	NO	NO
23.1	8306	179A BEN BOYD ROAD NEUTRAL BAY	Ground	N	49	44	48	43	49	44	48	43	-0.9	-1.1	-0.9	-1.0	60	55	NO	NO	NO	NO	NO
23.1	8306	179A BEN BOYD ROAD NEUTRAL BAY	Ground	W	54	49	53	48	54	49	53	48	-0.8	-1.0	-0.8	-0.9	60	55	NO	NO	NO	NO	NO
23.1	8306	179A BEN BOYD ROAD NEUTRAL BAY	Ground	S	49	45	47	42	50	45	47	42	-2.4	-2.8	-2.3	-2.7	60	55	NO	NO	NO	NO	NO
23.1	8306	179A BEN BOYD ROAD NEUTRAL BAY	Ground	E	46	41	45	41	46	41	46	41	-0.4	-0.5	-0.4	-0.5	58	53	NO	NO	NO	NO	NO
23.1	8306	179A BEN BOYD ROAD NEUTRAL BAY	First	N	50	45	49	44	51	46	50	45	-0.9	-1.0	-0.9	-1.0	60	55	NO	NO	NO	NO	NO
23.1	8306	179A BEN BOYD ROAD NEUTRAL BAY	First	W	55	50	54	49	55	50	54	49	-0.8	-0.9	-0.8	-0.9	60	55	NO	NO	NO	NO	NO
23.1	8306	179A BEN BOYD ROAD NEUTRAL BAY	First	S	50	46	48	43	51	46	48	43	-2.4	-2.7	-2.3	-2.8	60	55	NO	NO	NO	NO	NO
23.1	8306	179A BEN BOYD ROAD NEUTRAL BAY	First	E	47	43	47	42	48	43	47	42	-0.6	-0.7	-0.6	-0.7	60	55	NO	NO	NO	NO	NO
23.1	8306	179A BEN BOYD ROAD NEUTRAL BAY	Second	N	52	47	51	46	52	47	51	46	-0.9	-1.1	-0.9	-1.1	60	55	NO	NO	NO	NO	NO
23.1	8306	179A BEN BOYD ROAD NEUTRAL BAY	Second	W	55	51	54	50	56	51	55	50	-0.9	-0.9	-0.9	-0.9	60	55	NO	NO	NO	NO	NO
23.1	8306	179A BEN BOYD ROAD NEUTRAL BAY	Second	S	52	47	50	45	52	47	50	45	-2.1	-2.4	-2.0	-2.5	60	55	NO	NO	NO	NO	NO
23.1	8306	179A BEN BOYD ROAD NEUTRAL BAY	Second	E	50	45	49	44	50	45	49	44	-0.8	-0.9	-0.8	-0.9	60	55	NO	NO	NO	NO	NO
23.1	8307	6 WYAGDON STREET NEUTRAL BAY	First	N	64	59	61	55	65	60	61	55	-3.9	-4.4	-3.8	-4.6	60	55	NO	NO	NO	NO	NO
23.1	8307	6 WYAGDON STREET NEUTRAL BAY	First	W	66	61	62	56	66	61	62	57	-3.8	-4.3	-3.8	-4.4	60	55	NO	NO	NO	NO	NO
23.1	8307	6 WYAGDON STREET NEUTRAL BAY	First	S	61	56	57	52	61	56	58	52	-3.2	-3.8	-3.1	-3.8	60	55	NO	NO	NO	NO	NO
23.1	8307	6 WYAGDON STREET NEUTRAL BAY	First	E	51	46	52	45	52	46	53	46	0.3	-0.3	0.8	-0.7	60	55	NO	NO	NO	NO	NO
23.1	8307	6 WYAGDON STREET NEUTRAL BAY	Second	N	68	63	63	57	69	64	63	57	-5.7	-6.2	-5.7	-6.4	60	55	NO	NO	NO	NO	NO
23.1	8307	6 WYAGDON STREET NEUTRAL BAY	Second	W	70	65	64	58	70	65	64	59	-5.8	-6.2	-5.7	-6.3	60	55	NO	NO	NO	NO	NO
23.1	8307	6 WYAGDON STREET NEUTRAL BAY	Second	S	64	59	59	54	65	60	60	54	-4.9	-5.5	-4.8	-5.4	60	55	NO	NO	NO	NO	NO
23.1	8307	6 WYAGDON STREET NEUTRAL BAY	Second	E	53	48	53	47	54	49	54	47	-0.2	-0.8	0.2	-1.1	60	55	NO	NO	NO	NO	NO
23.1	8307	6 WYAGDON STREET NEUTRAL BAY	Third	N	69	64	65	59	70	65	65	59	-4.8	-5.3	-4.8	-5.4	60	55	YES	NO	YES	NO	YES
23.1	8307	6 WYAGDON STREET NEUTRAL BAY	Third	W	71	66	66	61	72	67	67	61	-5.1	-5.6	-5.1	-5.6	60	55	YES	YES	YES	YES	YES
23.1	8307	6 WYAGDON STREET NEUTRAL BAY	Third	S	67	62	62	57	67	62	63	57	-4.9	-5.5	-4.8	-5.3	60	55	NO	NO	NO	NO	NO
23.1	8307	6 WYAGDON STREET NEUTRAL BAY	Third	E	57	52	56	50	57	52	57	51	-0.8	-1.4	-0.6	-1.5	60	55	NO	NO	NO	NO	NO
23.1	8401	189 FALCON STREET NEUTRAL BAY	Ground	E	55	51	56	51	56	51	56	51	0.2	-0.4	0.1	-0.4	60	55	NO	NO	NO	NO	NO
23.1	8401	189 FALCON STREET NEUTRAL BAY	Ground	N	72	68	72	68	72	68	73	68	0.8	-0.2	0.5	-0.1	60	55	YES	YES	YES	YES	YES
23.1	8401	189 FALCON STREET NEUTRAL BAY	Ground	S	53	48	52	47	53	49	53	48	-0.5	-1.0	-0.6	-1.0	60	55	NO	NO	NO	NO	NO
23.1	8402	197 FALCON STREET NEUTRAL BAY	Ground	E	59	56	60	55	60	56	60	56	0.8	-0.1	0.6	-0.2	60	55	NO	NO	NO	NO	NO
23.1	8402	197 FALCON STREET NEUTRAL BAY	Ground	N	73	69	74	69	73	69	74	69	0.8	-0.1	0.6	-0.1	60	55	NO	NO	YES	YES	YES
23.1	8402	197 FALCON STREET NEUTRAL BAY	Ground	W	57	53	58	53	57	53	58	53	0.7	-0.3	0.4	-0.3	60	55	NO	NO	NO	NO	NO
23.1	8402	197 FALCON STREET NEUTRAL BAY	Ground	S	54	49	53	47	54	49	53	48	-0.9	-1.5	-0.8	-1.6	60	55	NO	NO	NO	NO	NO
23.1	8402	197 FALCON STREET NEUTRAL BAY	First	E	61	57	62	57	62	58	62	57	0.8	-0.3	0.5	-0.3	60	55	NO	NO	NO	NO	NO
23.1	8402	197 FALCON STREET NEUTRAL BAY	First	N	74	70	75	70	75	71	75	71	0.8	-0.1	0.6	-0.1	60	55	NO	NO	YES	YES	YES
23.1	8402	197 FALCON STREET NEUTRAL BAY	First	W	59	55	60	55	59	55	60	55	0.6	-0.3	0.4	-0.3	60	55	NO	NO	NO	NO	NO
23.1	8402	197 FALCON STREET NEUTRAL BAY	First	S	56	51	55	50	56	52	56	50	-0.8	-1.4	-0.7	-1.5	60	55	NO	NO	NO	NO	NO
23.1	8404	19 - 25 GROSVENOR STREET NEUTRAL BAY	Ground	N	43	38	42	37	43	38	42	37	-1.1	-1.5	-1.1	-1.4	55	50	NO	NO	NO	NO	NO
23.1	8404	19 - 25 GROSVENOR STREET NEUTRAL BAY	Ground	S	49	45	49	44	50	45	49	45	-0.4	-0.5	-0.4	-0.5	60	55	NO	NO	NO	NO	NO
23.1	8404	19 - 25 GROSVENOR STREET NEUTRAL BAY	Ground	E	51	46	50	46	51	46	51	46	-0.2	-0.2	-0.2	-0.1	60	55	NO	NO	NO	NO	NO
23.1	8404	19 - 25 GROSVENOR STREET NEUTRAL BAY	Ground	N	43	38	42	36	43	38	42	37	-1.1	-1.5	-1.1	-1.5	55	50	NO	NO	NO	NO	NO
23.1	8404	19 - 25 GROSVENOR STREET NEUTRAL BAY	First	N	44	39	43	38	44	40	43	38	-1.0	-1.4	-1.0	-1.4	56	52	NO	NO	NO	NO	NO
23.1	8404	19 - 25 GROSVENOR STREET NEUTRAL BAY	First	S	51	46	50	45	51	46	50	46	-0.5	-0.5	-0.4	-0.5	60	55	NO	NO	NO	NO	NO
23.1	8404	19 - 25 GROSVENOR STREET NEUTRAL BAY	First	E	52	47	52	47	52	48	52	48	-0.1	-0.2	-0.1	-0.1	60	55	NO	NO	NO	NO	NO
23.1	8404	19 - 25 GROSVENOR STREET NEUTRAL BAY	First	N	44	39	43	38	44	40	43	38	-1.1	-1.4	-1.0	-1.4	56	52	NO	NO	NO	NO	NO
23.1	8404	19 - 25 GROSVENOR STREET NEUTRAL BAY	Second	N	45	41	45	39	46	41	45	40	-0.9	-1.3	-1.0	-1.3	58	53	NO	NO	NO	NO	NO
23.1	8404	19 - 25 GROSVENOR STREET NEUTRAL BAY	Second	S	52	47	51	47	52	47	52	47	-0.5	-0.5	-0.5	-0.5	60	55	NO	NO	NO	NO	NO
23.1	8404	19 - 25 GROSVENOR STREET NEUTRAL BAY	Second	E	53	48	53	48	53	48	53	48	-0.1	-0.1	0.0	0.0	60	55	NO	NO	NO	NO	NO
23.1	8404	19 - 25 GROSVENOR STREET NEUTRAL BAY	Second	N	45	41	44	39	46	41	45	40	-1.0	-1.3	-1.0	-1.3	58	53	NO	NO	NO	NO	NO
23.1	8404	19 - 25 GROSVENOR STREET NEUTRAL BAY	Third	N	47	43	46	41	48	43	47	42	-0.9	-1.2	-0.8	-1.2	60	55	NO	NO	NO	NO	NO
23.1	8404	19 - 25 GROSVENOR STREET NEUTRAL BAY	Third	S	54	49	53	48	54	49	53	49	-0.5	-0.5	-0.5	-0.5	60	55	NO	NO	NO	NO	NO
23.1	8404	19 - 25 GROSVENOR STREET NEUTRAL BAY	Third	E	53	49	53	49	54	49	54	49	-0.1	-0.1	-0.1	0.0	60	55	NO	NO	NO	NO	NO

NCA	Receiver ID	Address	Floor Level	Facade	Opening Year 2027				Design Year 2037				Increase (Do Smthng - Do Nothing)				NCG project road noise criteria		Do noise levels exceed the cumulative limit with project roads adding ≥2dB to the total noise levels?		Is the contribution from the road project Acute?		Consider further treatment?
					Do Nothing		Do Smthng		Do Nothing		Do Smthng		Opening Year 2027		Design Year 2037								
					Day	Night	Day	Night	Day	Night	Day	Night	Day	Night	Day	Night	Day	Night	Day	Night	$L_{Aeq,15hr}$ ≥ 65dB	$L_{Aeq,9hr}$ ≥ 60dB	
23.1	8404	19 - 25 GROSVENOR STREET NEUTRAL BAY	Third	N	47	43	46	41	48	43	47	42	-0.9	-1.3	-0.9	-1.2	60	55	NO	NO	NO	NO	NO
23.1	8404	19 - 25 GROSVENOR STREET NEUTRAL BAY	Fourth	N	50	45	49	44	50	46	50	45	-0.8	-1.1	-0.7	-1.0	60	55	NO	NO	NO	NO	NO
23.1	8404	19 - 25 GROSVENOR STREET NEUTRAL BAY	Fourth	S	55	50	55	50	55	51	55	50	-0.5	-0.6	-0.5	-0.6	60	55	NO	NO	NO	NO	NO
23.1	8404	19 - 25 GROSVENOR STREET NEUTRAL BAY	Fourth	E	54	50	54	50	55	50	55	50	-0.1	-0.2	-0.1	-0.2	60	55	NO	NO	NO	NO	NO
23.1	8404	19 - 25 GROSVENOR STREET NEUTRAL BAY	Fourth	N	50	45	49	44	50	46	49	44	-0.8	-1.1	-0.8	-1.1	60	55	NO	NO	NO	NO	NO
23.1	13197	28 YEO STREET NEUTRAL BAY	Ground	N	53	49	53	48	53	49	53	49	-0.2	-0.2	-0.2	-0.2	60	55	NO	NO	NO	NO	NO
23.1	13197	28 YEO STREET NEUTRAL BAY	Ground	W	48	43	47	43	48	43	47	43	-0.4	-0.4	-0.4	-0.4	60	55	NO	NO	NO	NO	NO
23.1	13197	28 YEO STREET NEUTRAL BAY	Ground	S	49	44	48	43	49	44	48	43	-1.1	-1.2	-1.1	-1.2	60	55	NO	NO	NO	NO	NO
23.1	13197	28 YEO STREET NEUTRAL BAY	Ground	E	54	49	54	49	54	50	54	49	-0.2	-0.2	-0.1	-0.1	60	55	NO	NO	NO	NO	NO
23.1	13197	28 YEO STREET NEUTRAL BAY	Ground	N	55	50	55	50	55	51	55	51	-0.1	-0.1	-0.1	-0.1	60	55	NO	NO	NO	NO	NO
23.1	13197	28 YEO STREET NEUTRAL BAY	Ground	W	53	48	53	48	53	49	53	48	-0.2	-0.3	-0.2	-0.3	60	55	NO	NO	NO	NO	NO
23.1	13197	28 YEO STREET NEUTRAL BAY	Ground	N	51	46	50	46	51	46	50	46	-0.4	-0.4	-0.4	-0.4	60	55	NO	NO	NO	NO	NO
23.1	13197	28 YEO STREET NEUTRAL BAY	Ground	E	54	49	53	49	54	49	54	49	-0.3	-0.3	-0.2	-0.2	60	55	NO	NO	NO	NO	NO
23.1	13212	26 YEO STREET NEUTRAL BAY	Ground	N	52	47	52	47	52	48	52	47	-0.3	-0.3	-0.3	-0.3	60	55	NO	NO	NO	NO	NO
23.1	13212	26 YEO STREET NEUTRAL BAY	Ground	W	47	42	47	42	47	43	47	42	-0.4	-0.4	-0.4	-0.4	59	55	NO	NO	NO	NO	NO
23.1	13212	26 YEO STREET NEUTRAL BAY	Ground	S	47	43	46	41	48	43	46	41	-1.3	-1.5	-1.2	-1.5	60	55	NO	NO	NO	NO	NO
23.1	13212	26 YEO STREET NEUTRAL BAY	Ground	E	52	47	51	47	52	47	52	47	-0.2	-0.2	-0.2	-0.2	60	55	NO	NO	NO	NO	NO
23.1	13212	26 YEO STREET NEUTRAL BAY	First	N	53	48	53	48	53	49	53	48	-0.2	-0.3	-0.2	-0.3	60	55	NO	NO	NO	NO	NO
23.1	13212	26 YEO STREET NEUTRAL BAY	First	W	49	44	48	44	49	44	49	44	-0.5	-0.6	-0.5	-0.6	60	55	NO	NO	NO	NO	NO
23.1	13212	26 YEO STREET NEUTRAL BAY	First	S	49	44	48	43	49	45	48	43	-1.1	-1.4	-1.0	-1.3	60	55	NO	NO	NO	NO	NO
23.1	13212	26 YEO STREET NEUTRAL BAY	First	E	53	49	53	49	54	49	53	49	-0.2	-0.2	-0.2	-0.2	60	55	NO	NO	NO	NO	NO
23.1	13226	16 YEO STREET NEUTRAL BAY	Ground	N	50	46	50	45	51	46	50	45	-0.7	-0.8	-0.7	-0.8	60	55	NO	NO	NO	NO	NO
23.1	13226	16 YEO STREET NEUTRAL BAY	Ground	W	48	43	47	42	48	43	47	42	-0.7	-0.8	-0.7	-0.9	60	55	NO	NO	NO	NO	NO
23.1	13226	16 YEO STREET NEUTRAL BAY	Ground	S	50	45	48	43	50	45	49	44	-1.4	-1.7	-1.4	-1.7	60	55	NO	NO	NO	NO	NO
23.1	13227	18 YEO STREET NEUTRAL BAY	Ground	S	50	45	48	43	50	45	49	44	-1.3	-1.6	-1.4	-1.7	60	55	NO	NO	NO	NO	NO
23.1	13227	18 YEO STREET NEUTRAL BAY	Ground	E	53	48	53	48	53	49	53	48	-0.2	-0.2	-0.3	-0.2	60	55	NO	NO	NO	NO	NO
23.1	13227	18 YEO STREET NEUTRAL BAY	Ground	N	55	50	54	50	55	50	55	50	-0.3	-0.3	-0.3	-0.3	60	55	NO	NO	NO	NO	NO
23.1	13229	20 YEO STREET NEUTRAL BAY	Ground	N	50	45	49	45	50	46	50	45	-0.7	-0.8	-0.7	-0.6	60	55	NO	NO	NO	NO	NO
23.1	13229	20 YEO STREET NEUTRAL BAY	Ground	W	50	45	49	44	50	45	49	45	-0.8	-0.9	-0.8	-0.9	60	55	NO	NO	NO	NO	NO
23.1	13229	20 YEO STREET NEUTRAL BAY	Ground	W	49	44	48	43	49	44	48	43	-1.0	-1.3	-1.0	-1.2	60	55	NO	NO	NO	NO	NO
23.1	13229	20 YEO STREET NEUTRAL BAY	Ground	S	46	41	44	39	46	41	45	39	-1.6	-1.9	-1.5	-2.0	58	53	NO	NO	NO	NO	NO
23.1	13229	20 YEO STREET NEUTRAL BAY	Ground	W	48	43	47	42	48	44	47	42	-1.4	-1.6	-1.3	-1.7	60	55	NO	NO	NO	NO	NO
23.1	13229	20 YEO STREET NEUTRAL BAY	Ground	S	46	42	45	40	47	42	45	40	-1.7	-2.2	-1.7	-2.2	59	54	NO	NO	NO	NO	NO
23.1	13229	20 YEO STREET NEUTRAL BAY	Ground	E	45	40	44	40	45	40	45	40	-0.3	-0.4	-0.3	-0.4	57	52	NO	NO	NO	NO	NO
23.1	13229	20 YEO STREET NEUTRAL BAY	Ground	S	41	37	41	36	42	37	41	36	-0.6	-0.8	-0.6	-0.8	54	49	NO	NO	NO	NO	NO
23.1	13229	20 YEO STREET NEUTRAL BAY	Ground	E	48	43	48	43	48	44	48	43	-0.1	-0.1	-0.2	-0.1	60	55	NO	NO	NO	NO	NO
23.1	13229	20 YEO STREET NEUTRAL BAY	Ground	N	50	45	49	45	50	46	50	45	-0.6	-0.6	-0.6	-0.6	60	55	NO	NO	NO	NO	NO
23.1	13229	20 YEO STREET NEUTRAL BAY	First	N	51	47	51	46	52	47	51	46	-0.7	-0.7	-0.7	-0.7	60	55	NO	NO	NO	NO	NO
23.1	13229	20 YEO STREET NEUTRAL BAY	First	W	51	47	51	46	52	47	51	46	-0.7	-0.8	-0.7	-0.8	60	55	NO	NO	NO	NO	NO
23.1	13229	20 YEO STREET NEUTRAL BAY	First	W	50	45	49	44	50	46	49	45	-0.9	-1.1	-0.9	-1.1	60	55	NO	NO	NO	NO	NO
23.1	13229	20 YEO STREET NEUTRAL BAY	First	S	47	42	46	41	47	43	46	41	-1.5	-1.8	-1.4	-1.9	59	55	NO	NO	NO	NO	NO
23.1	13229	20 YEO STREET NEUTRAL BAY	First	W	49	44	48	43	49	45	48	43	-1.4	-1.6	-1.3	-1.7	60	55	NO	NO	NO	NO	NO
23.1	13229	20 YEO STREET NEUTRAL BAY	First	S	48	43	46	41	48	43	46	41	-1.8	-2.2	-1.7	-2.2	60	55	NO	NO	NO	NO	NO
23.1	13229	20 YEO STREET NEUTRAL BAY	First	E	46	42	46	41	46	42	46	42	-0.3	-0.3	-0.2	-0.3	58	54	NO	NO	NO	NO	NO
23.1	13229	20 YEO STREET NEUTRAL BAY	First	S	43	39	43	38	44	39	43	38	-0.7	-0.8	-0.7	-0.8	56	51	NO	NO	NO	NO	NO
23.1	13229	20 YEO STREET NEUTRAL BAY	First	E	49	44	49	44	49	45	49	44	-0.2	-0.2	-0.2	-0.2	60	55	NO	NO	NO	NO	NO
23.1	13229	20 YEO STREET NEUTRAL BAY	First	N	51	46	50	46	51	47	51	46	-0.6	-0.6	-0.5	-0.6	60	55	NO	NO	NO	NO	NO
23.1	13229	20 YEO STREET NEUTRAL BAY	Second	N	53	48	53	48	53	49	53	48	-0.6	-0.6	-0.6	-0.6	60	55	NO	NO	NO	NO	NO
23.1	13229	20 YEO STREET NEUTRAL BAY	Second	W	53	49	53	48	54	49	53	48	-0.6	-0.6	-0.6	-0.6	60	55	NO	NO	NO	NO	NO
23.1	13229	20 YEO STREET NEUTRAL BAY	Second	W	52	47	51	46	52	48	51	47	-0.8	-0.9	-0.8	-0.9	60	55	NO	NO	NO	NO	NO
23.1	13229	20 YEO STREET NEUTRAL BAY	Second	S	49	44	47	42	49	44	48	43	-1.4	-1.6	-1.3	-1.6	60	55	NO	NO	NO	NO	NO
23.1	13229	20 YEO STREET NEUTRAL BAY	Second	W	50	46	49	44	51	46	49	44	-1.2	-1.5	-1.2	-1.5	60	55	NO	NO	NO	NO	NO
23.1	13229	20 YEO STREET NEUTRAL BAY	Second	S	49	44	47	42	49	45	48	43	-1.7	-2.1	-1.7	-2.0	60	55	NO	NO	NO	NO	NO
23.1	13229	20 YEO STREET NEUTRAL BAY	Second	E	48	43	48	43	48	44	48	43	-0.4	-0.4	-0.4	-0.4	60	55	NO	NO	NO	NO	NO
23.1	13229	20 YEO STREET NEUTRAL BAY	Second	S	46	41	45	40	46	41	45	41	-0.7	-0.8	-0.7	-0.8	58	53	NO	NO	NO	NO	NO
23.1	13229	20 YEO STREET NEUTRAL BAY	Second	E	50	46	50	45	51	46	50	46	-0.2	-0.3	-0.2	-0.3	60	55	NO	NO	NO	NO	NO
23.1	13229	20 YEO STREET NEUTRAL BAY	Second	N	52	48	52	47	53	48	52	47	-0.6	-0.6	-0.6	-0.6	60	55	NO	NO	NO	NO	NO
23.1	13229	20 YEO STREET NEUTRAL BAY	Third	N	55	50	54	49	55	50	54	50	-0.5	-0.6	-0.6	-0.6	60	55	NO	NO	NO	NO	NO
23.1	13229	20 YEO STREET NEUTRAL BAY	Third	W	55	50	54	50	55	51	55	50	-0.5	-0.5	-0.5	-0.5	60	55	NO	NO	NO	NO	NO
23.1	13229	20 YEO STREET NEUTRAL BAY	Third	W	54	49	53	49	54	49	54	49	-0.6	-0.6	-0.6	-0.6	60	55	NO	NO	NO	NO	NO
23.1	13229	20 YEO STREET NEUTRAL BAY	Third	S	51	46	49	44	51	46	50	45	-1.2	-1.5	-1.2	-1.4	60	55	NO	NO	NO	NO	NO
23.1	13229	20 YEO STREET NEUTRAL BAY	Third	W	52	47	51	46	52	47	51	46	-1.1	-1.3	-1.2	-1.4	60	55	NO	NO	NO	NO	NO

NCA	Receiver ID	Address	Floor Level	Facade	Opening Year 2027				Design Year 2037				Increase (Do Smthng - Do Nothing)				NCG project road noise criteria		Do noise levels exceed the cumulative limit with project roads adding ≥2dB to the total noise levels?		Is the contribution from the road project Acute?		Consider further treatment?
					Do Nothing		Do Smthng		Do Nothing		Do Smthng		Opening Year 2027		Design Year 2037								
					Day	Night	Day	Night	Day	Night	Day	Night	Day	Night	Day	Night	Day	Night	Day	Night	$L_{Aeq,15hr}$ ≥ 65dB	$L_{Aeq,9hr}$ ≥ 60dB	
23.1	13229	20 YEO STREET NEUTRAL BAY	Third	S	51	46	49	44	51	47	50	45	-1.5	-1.8	-1.5	-1.9	60	55	NO	NO	NO	NO	NO
23.1	13229	20 YEO STREET NEUTRAL BAY	Third	E	50	46	50	45	51	46	50	46	-0.4	-0.5	-0.5	-0.5	60	55	NO	NO	NO	NO	NO
23.1	13229	20 YEO STREET NEUTRAL BAY	Third	S	49	45	48	44	50	45	49	44	-0.9	-1.0	-0.9	-1.0	60	55	NO	NO	NO	NO	NO
23.1	13229	20 YEO STREET NEUTRAL BAY	Third	E	52	47	52	47	52	48	52	47	-0.4	-0.5	-0.4	-0.5	60	55	NO	NO	NO	NO	NO
23.1	13229	20 YEO STREET NEUTRAL BAY	Third	N	53	49	53	48	54	49	53	48	-0.5	-0.7	-0.6	-0.6	60	55	NO	NO	NO	NO	NO
23.1	13235	12 YEO STREET NEUTRAL BAY	Ground	N	50	45	49	44	50	45	49	44	-0.7	-0.9	-0.8	-0.9	60	55	NO	NO	NO	NO	NO
23.1	13235	12 YEO STREET NEUTRAL BAY	Ground	W	49	44	48	43	49	44	48	43	-0.9	-1.1	-1.0	-1.0	60	55	NO	NO	NO	NO	NO
23.1	13235	12 YEO STREET NEUTRAL BAY	Ground	S	49	45	48	43	50	45	48	43	-1.5	-1.7	-1.4	-1.7	60	55	NO	NO	NO	NO	NO
23.1	13236	14 YEO STREET NEUTRAL BAY	Ground	S	50	45	48	43	50	45	49	44	-1.3	-1.6	-1.4	-1.7	60	55	NO	NO	NO	NO	NO
23.1	13236	14 YEO STREET NEUTRAL BAY	Ground	E	48	44	47	43	49	44	48	43	-0.8	-1.0	-0.9	-1.0	60	55	NO	NO	NO	NO	NO
23.1	13236	14 YEO STREET NEUTRAL BAY	Ground	N	50	45	49	44	50	46	50	45	-0.8	-0.9	-0.8	-0.9	60	55	NO	NO	NO	NO	NO
23.1	13237	29 YEO STREET NEUTRAL BAY	Ground	N	50	45	49	45	50	45	49	45	-0.5	-0.5	-0.4	-0.5	60	55	NO	NO	NO	NO	NO
23.1	13237	29 YEO STREET NEUTRAL BAY	Ground	W	55	51	55	51	55	51	55	51	-0.1	-0.1	-0.1	-0.1	60	55	NO	NO	NO	NO	NO
23.1	13237	29 YEO STREET NEUTRAL BAY	Ground	SW	48	43	47	42	48	43	47	42	-1.0	-1.3	-1.1	-1.3	60	55	NO	NO	NO	NO	NO
23.1	13237	29 YEO STREET NEUTRAL BAY	First	N	51	47	51	46	52	47	51	47	-0.4	-0.4	-0.4	-0.4	60	55	NO	NO	NO	NO	NO
23.1	13237	29 YEO STREET NEUTRAL BAY	First	W	56	52	56	52	57	52	57	52	0.0	-0.1	-0.1	-0.1	60	55	NO	NO	NO	NO	NO
23.1	13237	29 YEO STREET NEUTRAL BAY	First	SW	49	44	48	43	49	45	48	43	-1.2	-1.3	-1.1	-1.3	60	55	NO	NO	NO	NO	NO
23.1	13237	29 YEO STREET NEUTRAL BAY	Second	N	53	49	53	49	54	49	53	49	-0.3	-0.4	-0.3	-0.3	60	55	NO	NO	NO	NO	NO
23.1	13237	29 YEO STREET NEUTRAL BAY	Second	W	57	53	57	53	57	53	57	53	0.0	-0.1	0.0	0.0	60	55	NO	NO	NO	NO	NO
23.1	13237	29 YEO STREET NEUTRAL BAY	Second	SW	50	46	49	45	51	46	50	45	-1.0	-1.2	-1.0	-1.3	60	55	NO	NO	NO	NO	NO
23.1	13263	179 BEN BOYD ROAD NEUTRAL BAY	Ground	N	49	44	48	43	49	44	48	43	-0.9	-1.0	-0.9	-1.0	60	55	NO	NO	NO	NO	NO
23.1	13263	179 BEN BOYD ROAD NEUTRAL BAY	Ground	E	48	44	47	43	49	44	48	43	-0.9	-1.1	-0.8	-1.1	60	55	NO	NO	NO	NO	NO
23.1	13263	179 BEN BOYD ROAD NEUTRAL BAY	Ground	N	46	41	45	40	46	41	45	40	-1.0	-1.2	-1.0	-1.3	58	53	NO	NO	NO	NO	NO
23.1	13263	179 BEN BOYD ROAD NEUTRAL BAY	Ground	W	53	49	53	48	54	49	53	48	-0.4	-0.5	-0.4	-0.5	60	55	NO	NO	NO	NO	NO
23.1	13263	179 BEN BOYD ROAD NEUTRAL BAY	Ground	SW	50	45	48	44	50	46	49	44	-1.5	-1.7	-1.6	-1.8	60	55	NO	NO	NO	NO	NO
23.1	13263	179 BEN BOYD ROAD NEUTRAL BAY	Ground	S	49	44	48	43	49	45	48	43	-1.4	-1.7	-1.4	-1.6	60	55	NO	NO	NO	NO	NO
23.1	13263	179 BEN BOYD ROAD NEUTRAL BAY	Ground	E	49	44	48	43	49	44	48	43	-0.8	-0.9	-0.8	-0.9	60	55	NO	NO	NO	NO	NO
23.1	13277	181 BEN BOYD ROAD NEUTRAL BAY	Ground	W	53	48	52	47	53	48	53	48	-0.6	-0.6	-0.6	-0.6	60	55	NO	NO	NO	NO	NO
23.1	13277	181 BEN BOYD ROAD NEUTRAL BAY	Ground	S	47	42	46	41	47	43	46	41	-1.2	-1.4	-1.2	-1.4	59	55	NO	NO	NO	NO	NO
23.1	13277	181 BEN BOYD ROAD NEUTRAL BAY	Ground	E	47	42	47	42	47	43	47	42	-0.5	-0.6	-0.6	-0.6	59	55	NO	NO	NO	NO	NO
23.1	13277	181 BEN BOYD ROAD NEUTRAL BAY	Ground	N	48	43	47	42	48	43	47	43	-0.6	-0.7	-0.6	-0.7	60	55	NO	NO	NO	NO	NO
23.1	13277	181 BEN BOYD ROAD NEUTRAL BAY	First	W	54	49	53	49	54	50	54	49	-0.5	-0.6	-0.5	-0.6	60	55	NO	NO	NO	NO	NO
23.1	13277	181 BEN BOYD ROAD NEUTRAL BAY	First	S	50	45	48	44	50	45	49	44	-1.2	-1.4	-1.2	-1.4	60	55	NO	NO	NO	NO	NO
23.1	13277	181 BEN BOYD ROAD NEUTRAL BAY	First	E	50	45	49	44	50	45	49	45	-0.7	-0.8	-0.7	-0.8	60	55	NO	NO	NO	NO	NO
23.1	13277	181 BEN BOYD ROAD NEUTRAL BAY	First	N	50	45	49	45	51	46	50	45	-0.7	-0.9	-0.8	-0.9	60	55	NO	NO	NO	NO	NO
23.1	13278	1 WATSON STREET NEUTRAL BAY	Ground	W	53	48	51	46	53	48	51	46	-1.9	-2.3	-2.0	-2.2	60	55	NO	NO	NO	NO	NO
23.1	13278	1 WATSON STREET NEUTRAL BAY	Ground	SW	51	46	49	44	52	47	49	44	-2.3	-2.7	-2.3	-2.7	60	55	NO	NO	NO	NO	NO
23.1	13278	1 WATSON STREET NEUTRAL BAY	Ground	S	47	42	45	39	48	43	45	40	-2.6	-3.0	-2.7	-3.0	60	55	NO	NO	NO	NO	NO
23.1	13278	1 WATSON STREET NEUTRAL BAY	Ground	E	45	40	45	40	45	41	45	40	-0.4	-0.5	-0.4	-0.4	57	53	NO	NO	NO	NO	NO
23.1	13278	1 WATSON STREET NEUTRAL BAY	Ground	N	50	45	49	44	51	46	49	44	-1.1	-1.2	-1.1	-1.3	60	55	NO	NO	NO	NO	NO
23.1	13278	1 WATSON STREET NEUTRAL BAY	First	W	54	49	52	47	54	50	52	47	-2.1	-2.5	-2.1	-2.4	60	55	NO	NO	NO	NO	NO
23.1	13278	1 WATSON STREET NEUTRAL BAY	First	SW	52	47	50	44	52	48	50	45	-2.5	-3.0	-2.5	-3.0	60	55	NO	NO	NO	NO	NO
23.1	13278	1 WATSON STREET NEUTRAL BAY	First	S	48	43	45	40	48	43	46	40	-2.7	-3.0	-2.7	-3.0	60	55	NO	NO	NO	NO	NO
23.1	13278	1 WATSON STREET NEUTRAL BAY	First	E	46	41	45	41	46	42	46	41	-0.4	-0.5	-0.4	-0.5	58	54	NO	NO	NO	NO	NO
23.1	13278	1 WATSON STREET NEUTRAL BAY	First	N	52	47	51	46	52	47	51	46	-1.0	-1.2	-1.1	-1.1	60	55	NO	NO	NO	NO	NO
23.1	13278	1 WATSON STREET NEUTRAL BAY	Second	W	56	51	54	49	56	51	54	49	-1.9	-2.3	-2.0	-2.3	60	55	NO	NO	NO	NO	NO
23.1	13278	1 WATSON STREET NEUTRAL BAY	Second	SW	53	48	50	45	53	48	51	45	-2.6	-3.0	-2.5	-3.0	60	55	NO	NO	NO	NO	NO
23.1	13278	1 WATSON STREET NEUTRAL BAY	Second	S	49	44	46	41	49	44	46	41	-2.7	-3.1	-2.8	-3.0	60	55	NO	NO	NO	NO	NO
23.1	13278	1 WATSON STREET NEUTRAL BAY	Second	E	47	42	46	42	47	42	47	42	-0.3	-0.4	-0.3	-0.4	59	54	NO	NO	NO	NO	NO
23.1	13278	1 WATSON STREET NEUTRAL BAY	Second	N	53	48	52	47	54	49	52	48	-1.0	-1.1	-1.1	-1.0	60	55	NO	NO	NO	NO	NO
23.1	13278	1 WATSON STREET NEUTRAL BAY	Third	W	58	53	56	51	58	53	56	51	-1.9	-2.1	-1.9	-2.1	60	55	NO	NO	NO	NO	NO
23.1	13278	1 WATSON STREET NEUTRAL BAY	Third	SW	54	49	51	46	54	49	51	46	-2.6	-3.1	-2.5	-3.1	60	55	NO	NO	NO	NO	NO
23.1	13278	1 WATSON STREET NEUTRAL BAY	Third	S	50	45	47	42	50	45	47	42	-2.7	-3.0	-2.6	-3.1	60	55	NO	NO	NO	NO	NO
23.1	13278	1 WATSON STREET NEUTRAL BAY	Third	E	48	44	48	43	48	44	48	44	-0.3	-0.3	-0.3	-0.2	60	55	NO	NO	NO	NO	NO
23.1	13278	1 WATSON STREET NEUTRAL BAY	Third	N	55	50	54	49	55	50	54	49	-0.9	-0.9	-1.0	-0.9	60	55	NO	NO	NO	NO	NO
23.1	13278	1 WATSON STREET NEUTRAL BAY	Fourth	W	59	54	57	52	59	55	57	52	-2.0	-2.3	-2.1	-2.4	60	55	NO	NO	NO	NO	NO
23.1	13278	1 WATSON STREET NEUTRAL BAY	Fourth	SW	54	49	52	46	55	50	52	47	-2.6	-3.1	-2.6	-3.1	60	55	NO	NO	NO	NO	NO
23.1	13278	1 WATSON STREET NEUTRAL BAY	Fourth	S	51	46	48	43	51	46	48	43	-2.8	-3.2	-2.8	-3.2	60	55	NO	NO	NO	NO	NO
23.1	13278	1 WATSON STREET NEUTRAL BAY	Fourth	E	50	45	50	45	50	46	50	45	-0.2	-0.3	-0.2	-0.2	60	55	NO	NO	NO	NO	NO
23.1	13278	1 WATSON STREET NEUTRAL BAY	Fourth	N	56	51	55	50	56	51	56	51	-0.9	-0.8	-0.8	-0.8	60	55	NO	NO	NO	NO	NO
23.1	13278	1 WATSON STREET NEUTRAL BAY	Fifth	W	60	55	58	53	60	55	58	53	-2.1	-2.3	-2.0	-2.3	60	55	NO	NO	NO	NO	NO
23.1	13278	1 WATSON STREET NEUTRAL BAY	Fifth	SW	55	50	53	47	56	51	53	48	-2.7	-3.2	-2.6	-3.2	60	55	NO	NO	NO	NO	NO

NCA	Receiver ID	Address	Floor Level	Facade	Opening Year 2027				Design Year 2037				Increase (Do Smthng - Do Nothing)				NCG project road noise criteria		Do noise levels exceed the cumulative limit with project roads adding ≥2dB to the total noise levels?		Is the contribution from the road project Acute?		Consider further treatment?
					Do Nothing		Do Smthng		Do Nothing		Do Smthng		Opening Year 2027		Design Year 2037								
					Day	Night	Day	Night	Day	Night	Day	Night	Day	Night	Day	Night	Day	Night	Day	Night	$L_{Aeq,15hr}$ ≥ 65dB	$L_{Aeq,9hr}$ ≥ 60dB	
23.1	13278	1 WATSON STREET NEUTRAL BAY	Fifth	S	51	47	49	44	52	47	49	44	-2.7	-3.2	-2.8	-3.3	60	55	NO	NO	NO	NO	NO
23.1	13278	1 WATSON STREET NEUTRAL BAY	Fifth	E	53	48	52	48	53	48	53	48	-0.1	-0.1	-0.1	-0.1	60	55	NO	NO	NO	NO	NO
23.1	13278	1 WATSON STREET NEUTRAL BAY	Fifth	N	57	52	56	51	58	53	57	52	-0.8	-0.9	-0.9	-0.8	60	55	NO	NO	NO	NO	NO
23.1	13278	1 WATSON STREET NEUTRAL BAY	Sixth	W	60	56	58	53	61	56	59	54	-1.9	-2.2	-1.9	-2.2	60	55	NO	NO	NO	NO	NO
23.1	13278	1 WATSON STREET NEUTRAL BAY	Sixth	SW	56	51	54	48	57	52	54	49	-2.7	-3.2	-2.5	-3.2	60	55	NO	NO	NO	NO	NO
23.1	13278	1 WATSON STREET NEUTRAL BAY	Sixth	S	53	48	50	45	53	48	50	45	-2.6	-3.1	-2.7	-3.3	60	55	NO	NO	NO	NO	NO
23.1	13278	1 WATSON STREET NEUTRAL BAY	Sixth	E	54	50	54	49	54	50	54	50	-0.1	-0.2	-0.1	-0.1	60	55	NO	NO	NO	NO	NO
23.1	13278	1 WATSON STREET NEUTRAL BAY	Sixth	N	58	54	58	53	59	54	58	53	-0.7	-0.8	-0.8	-0.7	60	55	NO	NO	NO	NO	NO
23.1	13278	1 WATSON STREET NEUTRAL BAY	Seventh	W	61	56	59	54	62	57	60	55	-1.8	-2.1	-1.9	-2.1	60	55	NO	NO	NO	NO	NO
23.1	13278	1 WATSON STREET NEUTRAL BAY	Seventh	SW	57	53	55	50	58	53	55	50	-2.5	-3.1	-2.5	-3.1	60	55	NO	NO	NO	NO	NO
23.1	13278	1 WATSON STREET NEUTRAL BAY	Seventh	S	54	50	52	47	55	50	52	47	-2.4	-3.1	-2.5	-3.2	60	55	NO	NO	NO	NO	NO
23.1	13278	1 WATSON STREET NEUTRAL BAY	Seventh	E	54	50	54	50	55	50	55	50	-0.1	-0.1	-0.1	-0.1	60	55	NO	NO	NO	NO	NO
23.1	13278	1 WATSON STREET NEUTRAL BAY	Seventh	N	60	55	59	54	60	55	59	54	-0.7	-0.7	-0.7	-0.7	60	55	NO	NO	NO	NO	NO
23.1	13278	1 WATSON STREET NEUTRAL BAY	Eighth	W	62	57	61	55	63	58	61	56	-1.7	-2.0	-1.6	-2.0	60	55	NO	NO	NO	NO	NO
23.1	13278	1 WATSON STREET NEUTRAL BAY	Eighth	SW	59	55	57	52	60	55	57	52	-2.3	-3.0	-2.2	-3.1	60	55	NO	NO	NO	NO	NO
23.1	13278	1 WATSON STREET NEUTRAL BAY	Eighth	S	57	53	55	49	57	53	55	50	-2.3	-3.1	-2.2	-3.2	60	55	NO	NO	NO	NO	NO
23.1	13278	1 WATSON STREET NEUTRAL BAY	Eighth	E	55	50	55	50	55	50	55	50	-0.2	-0.2	-0.2	-0.1	60	55	NO	NO	NO	NO	NO
23.1	13278	1 WATSON STREET NEUTRAL BAY	Eighth	N	60	55	60	55	61	56	60	55	-0.6	-0.6	-0.6	-0.5	60	55	NO	NO	NO	NO	NO
23.1	13278	1 WATSON STREET NEUTRAL BAY	Ninth	W	63	58	61	56	64	59	62	57	-1.8	-2.3	-1.8	-2.3	60	55	NO	NO	NO	NO	NO
23.1	13278	1 WATSON STREET NEUTRAL BAY	Ninth	SW	61	56	58	53	61	57	58	53	-3.0	-3.9	-2.8	-3.9	60	55	NO	NO	NO	NO	NO
23.1	13278	1 WATSON STREET NEUTRAL BAY	Ninth	S	59	55	56	51	60	55	56	51	-3.1	-4.2	-3.1	-4.1	60	55	NO	NO	NO	NO	NO
23.1	13278	1 WATSON STREET NEUTRAL BAY	Ninth	E	55	50	55	50	55	51	55	50	-0.2	-0.1	-0.1	-0.2	60	55	NO	NO	NO	NO	NO
23.1	13278	1 WATSON STREET NEUTRAL BAY	Ninth	N	61	56	60	55	61	56	61	56	-0.6	-0.6	-0.5	-0.5	60	55	NO	NO	NO	NO	NO
23.1	13278	1 WATSON STREET NEUTRAL BAY	Tenth	W	64	59	62	57	64	59	62	57	-1.7	-2.2	-1.8	-2.3	60	55	NO	NO	NO	NO	NO
23.1	13278	1 WATSON STREET NEUTRAL BAY	Tenth	SW	61	57	58	53	62	57	59	53	-2.9	-3.8	-2.8	-3.8	60	55	NO	NO	NO	NO	NO
23.1	13278	1 WATSON STREET NEUTRAL BAY	Tenth	S	60	55	57	51	60	56	57	52	-3.3	-4.2	-3.2	-4.3	60	55	NO	NO	NO	NO	NO
23.1	13278	1 WATSON STREET NEUTRAL BAY	Tenth	E	55	51	55	50	56	51	55	51	-0.2	-0.3	-0.2	-0.2	60	55	NO	NO	NO	NO	NO
23.1	13278	1 WATSON STREET NEUTRAL BAY	Tenth	N	61	56	61	56	62	57	61	56	-0.5	-0.6	-0.5	-0.5	60	55	NO	NO	NO	NO	NO
23.1	13278	1 WATSON STREET NEUTRAL BAY	Eleventh	W	64	59	62	57	64	60	63	57	-1.7	-2.2	-1.8	-2.1	60	55	NO	NO	NO	NO	NO
23.1	13278	1 WATSON STREET NEUTRAL BAY	Eleventh	SW	62	57	59	53	62	57	59	54	-2.8	-3.6	-2.6	-3.6	60	55	NO	NO	NO	NO	NO
23.1	13278	1 WATSON STREET NEUTRAL BAY	Eleventh	S	60	56	57	52	61	56	57	52	-3.1	-4.1	-3.1	-4.2	60	55	NO	NO	NO	NO	NO
23.1	13278	1 WATSON STREET NEUTRAL BAY	Eleventh	E	56	51	56	51	56	52	56	51	-0.3	-0.3	-0.3	-0.3	60	55	NO	NO	NO	NO	NO
23.1	13278	1 WATSON STREET NEUTRAL BAY	Eleventh	N	62	57	61	56	62	57	62	57	-0.5	-0.6	-0.6	-0.6	60	55	NO	NO	NO	NO	NO
23.1	13282	4B YEO STREET NEUTRAL BAY	Ground	S	56	52	54	49	56	52	54	49	-2.1	-2.9	-2.0	-2.8	60	55	NO	NO	NO	NO	NO
23.1	13282	4B YEO STREET NEUTRAL BAY	Ground	E	51	46	50	45	51	47	50	45	-1.2	-1.4	-1.2	-1.4	60	55	NO	NO	NO	NO	NO
23.1	13283	4A YEO STREET NEUTRAL BAY	Ground	W	56	52	55	50	57	52	55	50	-1.4	-2.1	-1.4	-2.0	60	55	NO	NO	NO	NO	NO
23.1	13283	4A YEO STREET NEUTRAL BAY	Ground	S	56	51	54	48	56	52	54	49	-1.9	-2.7	-1.9	-2.7	60	55	NO	NO	NO	NO	NO
23.1	13287	8 YEO STREET NEUTRAL BAY	Ground	N	52	48	51	46	53	48	52	46	-1.2	-1.5	-1.2	-1.5	60	55	NO	NO	NO	NO	NO
23.1	13287	8 YEO STREET NEUTRAL BAY	Ground	W	50	46	49	44	51	46	49	44	-1.3	-1.6	-1.2	-1.7	60	55	NO	NO	NO	NO	NO
23.1	13287	8 YEO STREET NEUTRAL BAY	Ground	S	57	52	55	49	57	53	55	50	-2.3	-3.0	-2.3	-3.1	60	55	NO	NO	NO	NO	NO
23.1	13288	10 YEO STREET NEUTRAL BAY	Ground	S	56	52	54	49	57	52	55	49	-2.2	-2.9	-2.2	-3.0	60	55	NO	NO	NO	NO	NO
23.1	13288	10 YEO STREET NEUTRAL BAY	Ground	E	50	45	48	43	50	45	49	44	-1.3	-1.7	-1.2	-1.7	60	55	NO	NO	NO	NO	NO
23.1	13288	10 YEO STREET NEUTRAL BAY	Ground	N	53	48	51	46	53	48	52	47	-1.2	-1.6	-1.2	-1.6	60	55	NO	NO	NO	NO	NO
23.1	13289	27 BYDOWN STREET NEUTRAL BAY	Ground	W	54	49	54	49	54	50	54	49	-0.3	-0.3	-0.3	-0.3	60	55	NO	NO	NO	NO	NO
23.1	13289	27 BYDOWN STREET NEUTRAL BAY	Ground	S	50	45	49	44	50	45	49	44	-0.8	-0.9	-0.8	-0.9	60	55	NO	NO	NO	NO	NO
23.1	13289	27 BYDOWN STREET NEUTRAL BAY	Ground	E	51	46	50	46	51	46	51	46	-0.4	-0.4	-0.4	-0.4	60	55	NO	NO	NO	NO	NO
23.1	13290	29 BYDOWN STREET NEUTRAL BAY	Ground	E	51	46	51	46	51	47	51	46	-0.4	-0.4	-0.4	-0.4	60	55	NO	NO	NO	NO	NO
23.1	13290	29 BYDOWN STREET NEUTRAL BAY	Ground	N	50	45	49	45	50	46	50	45	-0.6	-0.7	-0.6	-0.7	60	55	NO	NO	NO	NO	NO
23.1	13290	29 BYDOWN STREET NEUTRAL BAY	Ground	W	54	50	54	49	55	50	54	50	-0.2	-0.3	-0.2	-0.3	60	55	NO	NO	NO	NO	NO
23.1	13300	80 BENT STREET NEUTRAL BAY	Ground	W	55	50	55	49	56	51	56	49	-0.1	-1.1	0.3	-1.5	60	55	NO	NO	NO	NO	NO
23.1	13300	80 BENT STREET NEUTRAL BAY	Ground	S	58	52	59	52	59	53	60	52	1.1	0.4	1.7	-0.3	60	55	NO	NO	NO	NO	NO
23.1	13300	80 BENT STREET NEUTRAL BAY	Ground	E	58	51	59	52	58	52	60	52	1.2	0.5	1.8	-0.2	60	55	NO	NO	NO	NO	NO
23.1	13300	80 BENT STREET NEUTRAL BAY	First	E	53	45	55	47	53	46	56	47	2.1	2.6	2.7	1.5	60	55	NO	NO	NO	NO	NO
23.1	13300	80 BENT STREET NEUTRAL BAY	First	N	51	46	49	44	51	47	50	44	-1.8	-2.3	-1.8	-2.3	60	55	NO	NO	NO	NO	NO
23.1	13300	80 BENT STREET NEUTRAL BAY	First	W	57	52	56	50	58	53	57	50	-0.7	-1.8	-0.4	-2.1	60	55	NO	NO	NO	NO	NO
23.1	13300	80 BENT STREET NEUTRAL BAY	First	S	59	53	59	52	59	53	60	52	0.5	-0.4	1.1	-1.0	60	55	NO	NO	NO	NO	NO
23.1	13300	80 BENT STREET NEUTRAL BAY	First	E	58	52	59	52	59	53	60	52	0.8	-0.1	1.4	-0.7	60	55	NO	NO	NO	NO	NO
23.1	13300	80 BENT STREET NEUTRAL BAY	Second	E	53	46	55	48	54	47	57	48	2.0	2.3	2.6	1.3	60	55	NO	NO	NO	NO	NO
23.1	13300	80 BENT STREET NEUTRAL BAY	Second	N	53	48	51	45	53	48	51	46	-2.3	-2.8	-2.3	-2.8	60	55	NO	NO	NO	NO	NO
23.1	13300	80 BENT STREET NEUTRAL BAY	Second	W	59	54	57	51	59	54	58	51	-1.4	-2.5	-1.1	-2.8	60	55	NO	NO	NO	NO	NO
23.1	13300	80 BENT STREET NEUTRAL BAY	Second	S	59	54	59	52	60	54	60	53	-0.1	-1.3	0.4	-1.7	60	55	NO	NO	NO	NO	NO
23.1	13300	80 BENT STREET NEUTRAL BAY	Second	E	59	53	59	52	59	54	60	52	0.4	-0.7	1.0	-1.3	60	55	NO	NO	NO	NO	NO

NCA	Receiver ID	Address	Floor Level	Facade	Opening Year 2027				Design Year 2037				Increase (Do Smthng - Do Nothing)				NCG project road noise criteria		Do noise levels exceed the cumulative limit with project roads adding ≥2dB to the total noise levels?		Is the contribution from the road project Acute?		Consider further treatment?
					Do Nothing		Do Smthng		Do Nothing		Do Smthng		Opening Year 2027		Design Year 2037								
					Day	Night	Day	Night	Day	Night	Day	Night	Day	Night	Day	Night	Day	Night	Day	Night	$L_{Aeq,15hr} \geq 65dB$	$L_{Aeq,9hr} \geq 60dB$	
23.1	13300	80 BENT STREET NEUTRAL BAY	Third	E	54	47	56	49	55	48	57	49	1.8	2.0	2.4	1.1	60	55	NO	NO	NO	NO	NO
23.1	13300	80 BENT STREET NEUTRAL BAY	Third	N	55	50	52	47	55	50	53	47	-2.4	-2.9	-2.4	-2.9	60	55	NO	NO	NO	NO	NO
23.1	13300	80 BENT STREET NEUTRAL BAY	Third	W	60	55	58	52	60	56	59	52	-2.1	-3.2	-1.8	-3.4	60	55	NO	NO	NO	NO	NO
23.1	13300	80 BENT STREET NEUTRAL BAY	Third	S	60	55	59	53	60	55	60	53	-0.6	-1.8	0.0	-2.1	60	55	NO	NO	NO	NO	NO
23.1	13300	80 BENT STREET NEUTRAL BAY	Third	E	59	53	59	52	59	54	60	52	0.1	-1.2	0.7	-1.6	60	55	NO	NO	NO	NO	NO
23.1	13300	80 BENT STREET NEUTRAL BAY	Fourth	E	55	48	56	49	55	49	57	49	1.5	1.4	2.0	0.7	60	55	NO	NO	NO	NO	NO
23.1	13300	80 BENT STREET NEUTRAL BAY	Fourth	N	57	52	54	49	57	52	55	49	-2.5	-3.0	-2.4	-3.0	60	55	NO	NO	NO	NO	NO
23.1	13300	80 BENT STREET NEUTRAL BAY	Fourth	W	61	56	59	53	62	57	59	53	-2.4	-3.4	-2.2	-3.5	60	55	NO	NO	NO	NO	NO
23.1	13300	80 BENT STREET NEUTRAL BAY	Fourth	S	60	55	59	53	61	56	60	53	-0.9	-2.1	-0.5	-2.4	60	55	NO	NO	NO	NO	NO
23.1	13300	80 BENT STREET NEUTRAL BAY	Fourth	E	59	54	59	52	60	54	60	52	-0.2	-1.5	0.3	-1.9	60	55	NO	NO	NO	NO	NO
23.1	13300	80 BENT STREET NEUTRAL BAY	Fifth	E	56	50	57	50	57	51	58	50	0.8	0.3	1.3	-0.2	60	55	NO	NO	NO	NO	NO
23.1	13300	80 BENT STREET NEUTRAL BAY	Fifth	N	59	54	56	51	59	54	57	51	-2.7	-3.2	-2.6	-3.2	60	55	NO	NO	NO	NO	NO
23.1	13300	80 BENT STREET NEUTRAL BAY	Fifth	W	63	58	60	54	63	58	60	54	-2.9	-3.7	-2.7	-3.9	60	55	NO	NO	NO	NO	NO
23.1	13300	80 BENT STREET NEUTRAL BAY	Fifth	S	61	56	60	54	62	57	61	54	-1.4	-2.5	-1.0	-2.7	60	55	NO	NO	NO	NO	NO
23.1	13300	80 BENT STREET NEUTRAL BAY	Fifth	E	60	54	59	53	60	55	60	53	-0.6	-1.8	0.0	-2.1	60	55	NO	NO	NO	NO	NO
23.1	13301	3 LAYCOCK STREET NEUTRAL BAY	Ground	N	51	47	50	45	52	47	50	45	-1.4	-1.8	-1.4	-1.8	60	55	NO	NO	NO	NO	NO
23.1	13301	3 LAYCOCK STREET NEUTRAL BAY	Ground	W	56	52	55	50	57	52	55	50	-1.4	-2.0	-1.4	-2.1	60	55	NO	NO	NO	NO	NO
23.1	13301	3 LAYCOCK STREET NEUTRAL BAY	Ground	E	51	46	50	45	51	47	50	45	-1.1	-1.4	-1.2	-1.3	60	55	NO	NO	NO	NO	NO
23.1	13306	2 WATSON STREET NEUTRAL BAY	Ground	S	55	51	53	48	56	51	54	48	-2.1	-2.7	-2.1	-2.8	60	55	NO	NO	NO	NO	NO
23.1	13306	2 WATSON STREET NEUTRAL BAY	Ground	E	53	48	52	47	53	48	52	47	-1.0	-1.1	-1.1	-1.1	60	55	NO	NO	NO	NO	NO
23.1	13306	2 WATSON STREET NEUTRAL BAY	Ground	N	53	48	52	47	53	49	52	47	-1.3	-1.6	-1.3	-1.6	60	55	NO	NO	NO	NO	NO
23.1	13306	2 WATSON STREET NEUTRAL BAY	Ground	W	50	45	48	43	50	45	49	43	-1.3	-1.6	-1.2	-1.7	60	55	NO	NO	NO	NO	NO
23.1	13309	30 BYDOWN STREET NEUTRAL BAY	Ground	E	56	52	56	52	57	52	57	52	-0.1	0.0	0.0	-0.1	60	55	NO	NO	NO	NO	NO
23.1	13309	30 BYDOWN STREET NEUTRAL BAY	Ground	N	49	45	49	44	50	45	49	44	-0.8	-1.0	-0.8	-1.0	60	55	NO	NO	NO	NO	NO
23.1	13309	30 BYDOWN STREET NEUTRAL BAY	Ground	W	49	45	49	44	50	45	49	44	-0.8	-1.0	-0.8	-1.0	60	55	NO	NO	NO	NO	NO
23.1	13310	28 BYDOWN STREET NEUTRAL BAY	Ground	W	49	45	48	44	50	45	49	44	-0.8	-1.0	-0.8	-1.0	60	55	NO	NO	NO	NO	NO
23.1	13310	28 BYDOWN STREET NEUTRAL BAY	Ground	S	49	45	49	44	50	45	49	44	-0.9	-1.0	-0.9	-1.0	60	55	NO	NO	NO	NO	NO
23.1	13310	28 BYDOWN STREET NEUTRAL BAY	Ground	E	56	51	56	51	56	51	56	51	-0.2	-0.1	-0.1	-0.1	60	55	NO	NO	NO	NO	NO
23.1	13313	4 YEO STREET NEUTRAL BAY	Ground	N	54	49	53	48	54	49	53	48	-1.3	-1.6	-1.3	-1.5	60	55	NO	NO	NO	NO	NO
23.1	13313	4 YEO STREET NEUTRAL BAY	Ground	W	56	51	54	49	56	51	55	49	-1.6	-2.0	-1.5	-2.1	60	55	NO	NO	NO	NO	NO
23.1	13313	4 YEO STREET NEUTRAL BAY	Ground	S	57	52	55	50	57	53	55	50	-2.1	-2.8	-2.1	-2.9	60	55	NO	NO	NO	NO	NO
23.1	13314	6 YEO STREET NEUTRAL BAY	Ground	S	57	52	55	50	57	53	55	50	-2.2	-2.9	-2.1	-3.0	60	55	NO	NO	NO	NO	NO
23.1	13314	6 YEO STREET NEUTRAL BAY	Ground	E	50	45	49	44	51	46	49	44	-1.1	-1.5	-1.2	-1.5	60	55	NO	NO	NO	NO	NO
23.1	13314	6 YEO STREET NEUTRAL BAY	Ground	N	53	49	52	47	54	49	53	48	-1.2	-1.4	-1.2	-1.4	60	55	NO	NO	NO	NO	NO
23.1	13317	1 MERLIN STREET NEUTRAL BAY	Ground	E	54	48	54	48	54	49	55	48	0.4	-0.2	1.0	-0.7	60	55	NO	NO	NO	NO	NO
23.1	13317	1 MERLIN STREET NEUTRAL BAY	Ground	W	54	48	53	47	54	49	54	48	-0.5	-1.1	-0.1	-1.4	60	55	NO	NO	NO	NO	NO
23.1	13317	1 MERLIN STREET NEUTRAL BAY	Ground	S	57	51	57	51	57	51	58	51	0.8	0.0	1.3	-0.5	60	55	NO	NO	NO	NO	NO
23.1	13317	1 MERLIN STREET NEUTRAL BAY	Ground	SE	56	50	57	51	57	51	58	51	0.8	0.1	1.3	-0.5	60	55	NO	NO	NO	NO	NO
23.1	13318	4 LAYCOCK STREET NEUTRAL BAY	Ground	W	56	51	54	49	56	52	54	49	-2.1	-2.7	-2.1	-2.7	60	55	NO	NO	NO	NO	NO
23.1	13318	4 LAYCOCK STREET NEUTRAL BAY	Ground	E	52	47	51	45	52	47	51	46	-1.0	-1.2	-1.1	-1.3	60	55	NO	NO	NO	NO	NO
23.1	13319	2 LAYCOCK STREET NEUTRAL BAY	Ground	W	55	50	53	48	55	50	54	48	-1.4	-1.9	-1.3	-1.9	60	55	NO	NO	NO	NO	NO
23.1	13319	2 LAYCOCK STREET NEUTRAL BAY	Ground	S	54	49	52	47	54	50	53	47	-1.7	-2.3	-1.6	-2.4	60	55	NO	NO	NO	NO	NO
23.1	13319	2 LAYCOCK STREET NEUTRAL BAY	Ground	E	52	47	51	46	52	47	51	46	-1.0	-1.3	-1.1	-1.2	60	55	NO	NO	NO	NO	NO
23.1	13325	8 WYAGDON STREET NEUTRAL BAY	First	N	63	58	59	54	63	58	59	54	-3.5	-4.0	-3.5	-4.1	60	55	NO	NO	NO	NO	NO
23.1	13325	8 WYAGDON STREET NEUTRAL BAY	First	W	65	60	61	55	65	60	61	56	-3.9	-4.4	-3.8	-4.6	60	55	NO	NO	NO	NO	NO
23.1	13325	8 WYAGDON STREET NEUTRAL BAY	First	S	57	51	55	49	57	52	56	49	-1.4	-2.1	-1.1	-2.3	60	55	NO	NO	NO	NO	NO
23.1	13325	8 WYAGDON STREET NEUTRAL BAY	First	E	53	47	53	47	53	48	54	47	0.3	-0.2	0.7	-0.6	60	55	NO	NO	NO	NO	NO
23.1	13325	8 WYAGDON STREET NEUTRAL BAY	Second	N	66	61	61	55	66	61	61	55	-5.2	-5.6	-5.2	-5.8	60	55	NO	NO	NO	NO	NO
23.1	13325	8 WYAGDON STREET NEUTRAL BAY	Second	W	68	63	63	57	69	64	63	58	-5.7	-6.2	-5.6	-6.3	60	55	NO	NO	NO	NO	NO
23.1	13325	8 WYAGDON STREET NEUTRAL BAY	Second	S	60	54	57	51	60	55	57	51	-2.8	-3.4	-2.5	-3.6	60	55	NO	NO	NO	NO	NO
23.1	13325	8 WYAGDON STREET NEUTRAL BAY	Second	E	55	49	55	49	55	50	55	49	-0.1	-0.7	0.2	-1.0	60	55	NO	NO	NO	NO	NO
23.1	13325	8 WYAGDON STREET NEUTRAL BAY	Third	N	67	62	62	57	68	63	63	57	-4.7	-5.1	-4.7	-5.2	60	55	NO	NO	NO	NO	NO
23.1	13325	8 WYAGDON STREET NEUTRAL BAY	Third	W	70	65	65	59	70	65	65	60	-5.2	-5.6	-5.1	-5.7	60	55	YES	YES	YES	YES	YES
23.1	13325	8 WYAGDON STREET NEUTRAL BAY	Third	S	62	57	59	54	63	58	60	54	-3.0	-3.6	-2.8	-3.7	60	55	NO	NO	NO	NO	NO
23.1	13325	8 WYAGDON STREET NEUTRAL BAY	Third	E	57	52	57	51	58	53	57	51	-0.6	-1.2	-0.4	-1.4	60	55	NO	NO	NO	NO	NO
23.1	13330	5 LAYCOCK STREET NEUTRAL BAY	Ground	W	57	52	56	51	58	53	56	51	-1.0	-1.4	-1.1	-1.4	60	55	NO	NO	NO	NO	NO
23.1	13330	5 LAYCOCK STREET NEUTRAL BAY	Ground	S	55	51	53	48	55	51	54	49	-1.7	-2.4	-1.7	-2.3	60	55	NO	NO	NO	NO	NO
23.1	13330	5 LAYCOCK STREET NEUTRAL BAY	Ground	W	55	50	53	48	55	51	54	48	-1.8	-2.4	-1.7	-2.4	60	55	NO	NO	NO	NO	NO
23.1	13330	5 LAYCOCK STREET NEUTRAL BAY	Ground	S	51	46	50	45	51	47	50	45	-1.2	-1.6	-1.2	-1.6	60	55	NO	NO	NO	NO	NO
23.1	13330	5 LAYCOCK STREET NEUTRAL BAY	Ground	E	51	46	50	44	51	46	50	45	-1.2	-1.5	-1.1	-1.4	60	55	NO	NO	NO	NO	NO
23.1	13330	5 LAYCOCK STREET NEUTRAL BAY	Ground	N	51	46	50	45	51	47	50	45	-1.4	-1.8	-1.3	-1.9	60	55	NO	NO	NO	NO	NO
23.1	13332	2 YEO STREET NEUTRAL BAY	Ground	N	52	47	51	46	53	48	52	46	-1.1	-1.5	-0.9	-1.5	60	55	NO	NO	NO	NO	NO

NCA	Receiver ID	Address	Floor Level	Facade	Opening Year 2027				Design Year 2037				Increase (Do Smthng - Do Nothing)				NCG project road noise criteria		Do noise levels exceed the cumulative limit with project roads adding ≥2dB to the total noise levels?		Is the contribution from the road project Acute?		Consider further treatment?
					Do Nothing		Do Smthng		Do Nothing		Do Smthng		Opening Year 2027		Design Year 2037								
					Day	Night	Day	Night	Day	Night	Day	Night	Day	Night	Day	Night	Day	Night	Day	Night	$L_{Aeq,15hr}$ ≥ 65dB	$L_{Aeq,9hr}$ ≥ 60dB	
23.1	13332	2 YEO STREET NEUTRAL BAY	Ground	W	60	55	58	52	60	55	59	52	-1.3	-2.5	-1.0	-2.8	60	55	NO	NO	NO	NO	NO
23.1	13332	2 YEO STREET NEUTRAL BAY	Ground	S	59	55	56	51	59	55	57	51	-2.9	-4.0	-2.9	-4.1	60	55	NO	NO	NO	NO	NO
23.1	13332	2 YEO STREET NEUTRAL BAY	Ground	E	51	46	50	45	51	46	50	45	-0.7	-0.9	-0.7	-1.0	60	55	NO	NO	NO	NO	NO
23.1	13345	7 LAYCOCK STREET NEUTRAL BAY	Ground	W	58	53	56	51	58	53	57	52	-1.3	-1.6	-1.3	-1.7	60	55	NO	NO	NO	NO	NO
23.1	13345	7 LAYCOCK STREET NEUTRAL BAY	Ground	S	52	48	51	46	53	48	51	46	-1.4	-1.8	-1.5	-1.8	60	55	NO	NO	NO	NO	NO
23.1	13345	7 LAYCOCK STREET NEUTRAL BAY	Ground	E	51	46	50	45	51	47	50	45	-1.1	-1.4	-1.1	-1.4	60	55	NO	NO	NO	NO	NO
23.1	13348	8 LAYCOCK STREET NEUTRAL BAY	Ground	E	51	46	50	45	52	47	51	45	-1.0	-1.3	-1.1	-1.4	60	55	NO	NO	NO	NO	NO
23.1	13348	8 LAYCOCK STREET NEUTRAL BAY	Ground	W	57	53	56	51	58	53	57	51	-1.1	-1.8	-0.9	-1.9	60	55	NO	NO	NO	NO	NO
23.1	13349	6 LAYCOCK STREET NEUTRAL BAY	Ground	W	57	53	56	51	58	53	57	51	-1.1	-1.9	-1.0	-2.0	60	55	NO	NO	NO	NO	NO
23.1	13349	6 LAYCOCK STREET NEUTRAL BAY	Ground	E	52	47	51	46	52	47	51	46	-0.9	-1.2	-1.0	-1.2	60	55	NO	NO	NO	NO	NO
23.1	13350	35 BYDOWN STREET NEUTRAL BAY	Ground	W	57	52	57	52	57	52	57	52	-0.1	-0.1	-0.1	0.0	60	55	NO	NO	NO	NO	NO
23.1	13350	35 BYDOWN STREET NEUTRAL BAY	Ground	E	52	48	52	47	53	48	52	48	-0.4	-0.3	-0.3	-0.3	60	55	NO	NO	NO	NO	NO
23.1	13351	31 BYDOWN STREET NEUTRAL BAY	Ground	W	55	50	55	50	55	51	55	51	-0.1	-0.2	-0.1	-0.2	60	55	NO	NO	NO	NO	NO
23.1	13351	31 BYDOWN STREET NEUTRAL BAY	Ground	S	50	45	49	44	50	45	49	45	-0.6	-0.8	-0.6	-0.8	60	55	NO	NO	NO	NO	NO
23.1	13351	31 BYDOWN STREET NEUTRAL BAY	Ground	E	51	47	51	46	52	47	51	47	-0.3	-0.4	-0.3	-0.4	60	55	NO	NO	NO	NO	NO
23.1	13352	33 BYDOWN STREET NEUTRAL BAY	Ground	W	56	51	56	51	56	52	56	51	-0.1	-0.2	-0.1	-0.2	60	55	NO	NO	NO	NO	NO
23.1	13352	33 BYDOWN STREET NEUTRAL BAY	Ground	E	52	47	51	47	52	47	52	47	-0.4	-0.3	-0.4	-0.3	60	55	NO	NO	NO	NO	NO
23.1	13352	33 BYDOWN STREET NEUTRAL BAY	Ground	N	50	46	50	45	50	46	50	45	-0.5	-0.7	-0.5	-0.7	60	55	NO	NO	NO	NO	NO
23.1	13353	37 BYDOWN STREET NEUTRAL BAY	Ground	NE	52	48	52	47	53	48	52	48	-0.3	-0.3	-0.3	-0.3	60	55	NO	NO	NO	NO	NO
23.1	13353	37 BYDOWN STREET NEUTRAL BAY	Ground	NE	52	47	52	47	52	48	52	47	-0.3	-0.4	-0.3	-0.4	60	55	NO	NO	NO	NO	NO
23.1	13353	37 BYDOWN STREET NEUTRAL BAY	Ground	W	58	53	58	53	58	54	58	54	-0.1	0.0	0.0	0.0	60	55	NO	NO	NO	NO	NO
23.1	13357	170 BEN BOYD ROAD NEUTRAL BAY	Ground	N	50	45	49	44	50	46	49	45	-0.8	-1.0	-0.8	-0.9	60	55	NO	NO	NO	NO	NO
23.1	13357	170 BEN BOYD ROAD NEUTRAL BAY	Ground	W	50	45	49	44	50	46	49	44	-1.4	-1.7	-1.4	-1.7	60	55	NO	NO	NO	NO	NO
23.1	13357	170 BEN BOYD ROAD NEUTRAL BAY	Ground	S	49	45	48	42	50	45	48	43	-1.9	-2.3	-1.8	-2.2	60	55	NO	NO	NO	NO	NO
23.1	13357	170 BEN BOYD ROAD NEUTRAL BAY	Ground	E	55	50	55	50	55	51	55	51	-0.1	0.0	0.0	0.0	60	55	NO	NO	NO	NO	NO
23.1	13357	170 BEN BOYD ROAD NEUTRAL BAY	First	N	51	47	50	46	52	47	51	46	-0.9	-0.9	-0.8	-0.9	60	55	NO	NO	NO	NO	NO
23.1	13357	170 BEN BOYD ROAD NEUTRAL BAY	First	W	52	47	51	45	52	48	51	46	-1.5	-1.9	-1.5	-1.9	60	55	NO	NO	NO	NO	NO
23.1	13357	170 BEN BOYD ROAD NEUTRAL BAY	First	S	51	46	49	44	52	47	50	45	-1.8	-2.2	-1.8	-2.2	60	55	NO	NO	NO	NO	NO
23.1	13357	170 BEN BOYD ROAD NEUTRAL BAY	First	E	56	52	56	52	57	52	56	52	-0.1	0.0	-0.1	0.0	60	55	NO	NO	NO	NO	NO
23.1	13357	170 BEN BOYD ROAD NEUTRAL BAY	Second	N	53	48	52	47	53	49	53	48	-0.8	-1.0	-0.8	-1.0	60	55	NO	NO	NO	NO	NO
23.1	13357	170 BEN BOYD ROAD NEUTRAL BAY	Second	W	55	50	53	48	55	50	53	48	-1.6	-2.1	-1.6	-2.1	60	55	NO	NO	NO	NO	NO
23.1	13357	170 BEN BOYD ROAD NEUTRAL BAY	Second	S	53	48	51	46	53	49	52	47	-1.7	-2.0	-1.7	-2.1	60	55	NO	NO	NO	NO	NO
23.1	13357	170 BEN BOYD ROAD NEUTRAL BAY	Second	E	57	52	57	52	57	53	57	53	-0.2	-0.1	-0.2	-0.1	60	55	NO	NO	NO	NO	NO
23.1	13364	139 MILITARY ROAD NEUTRAL BAY	Ground	NE	78	74	78	74	78	74	78	74	0.1	0.0	0.1	0.1	60	55	NO	NO	NO	NO	NO
23.1	13364	139 MILITARY ROAD NEUTRAL BAY	Ground	NW	77	72	77	72	77	72	77	73	0.1	0.0	0.0	0.1	60	55	NO	NO	NO	NO	NO
23.1	13364	139 MILITARY ROAD NEUTRAL BAY	Ground	W	64	60	64	60	65	60	65	60	0.1	0.0	0.1	0.0	60	55	NO	NO	NO	NO	NO
23.1	13364	139 MILITARY ROAD NEUTRAL BAY	Ground	S	48	44	48	43	49	44	48	43	-0.8	-1.0	-0.8	-0.9	60	55	NO	NO	NO	NO	NO
23.1	13364	139 MILITARY ROAD NEUTRAL BAY	First	NE	78	73	78	73	78	74	78	74	0.0	0.0	0.0	0.0	60	55	NO	NO	NO	NO	NO
23.1	13364	139 MILITARY ROAD NEUTRAL BAY	First	NW	77	72	77	72	77	72	77	72	0.1	0.0	0.1	0.1	60	55	NO	NO	NO	NO	NO
23.1	13364	139 MILITARY ROAD NEUTRAL BAY	First	W	65	61	66	61	66	61	66	61	0.1	0.1	0.1	0.1	60	55	NO	NO	NO	NO	NO
23.1	13364	139 MILITARY ROAD NEUTRAL BAY	First	S	50	46	50	45	51	46	50	45	-0.6	-0.6	-0.6	-0.6	60	55	NO	NO	NO	NO	NO
23.1	13365	153 MILITARY ROAD NEUTRAL BAY	Ground	NE	78	74	78	74	78	74	78	74	0.0	-0.1	0.0	0.0	60	55	NO	NO	NO	NO	NO
23.1	13365	153 MILITARY ROAD NEUTRAL BAY	Ground	SW	47	43	47	42	47	43	47	43	-0.1	-0.1	-0.1	-0.1	59	55	NO	NO	NO	NO	NO
23.1	13365	153 MILITARY ROAD NEUTRAL BAY	First	NE	78	73	78	73	78	74	78	74	0.0	0.0	0.1	0.0	60	55	NO	NO	NO	NO	NO
23.1	13365	153 MILITARY ROAD NEUTRAL BAY	First	SW	50	46	50	46	51	46	51	46	-0.1	0.0	-0.1	-0.1	60	55	NO	NO	NO	NO	NO
23.1	13366	155-159 MILITARY ROAD NEUTRAL BAY	Ground	NE	78	74	78	74	78	74	78	74	0.1	0.0	0.0	0.0	60	55	NO	NO	NO	NO	NO
23.1	13366	155-159 MILITARY ROAD NEUTRAL BAY	Ground	S	50	46	50	46	51	46	50	46	-0.3	-0.3	-0.3	-0.2	60	55	NO	NO	NO	NO	NO
23.1	13368	151 MILITARY ROAD NEUTRAL BAY	Ground	NE	78	74	78	74	78	74	78	74	0.0	0.0	0.0	-0.1	60	55	NO	NO	NO	NO	NO
23.1	13368	151 MILITARY ROAD NEUTRAL BAY	Ground	S	45	40	44	39	45	41	44	39	-1.2	-1.4	-1.2	-1.3	57	53	NO	NO	NO	NO	NO
23.1	13368	151 MILITARY ROAD NEUTRAL BAY	Ground	SE	47	43	47	43	47	43	47	43	-0.1	0.0	0.0	-0.1	59	55	NO	NO	NO	NO	NO
23.1	13368	151 MILITARY ROAD NEUTRAL BAY	First	NE	78	73	78	73	78	74	78	74	0.0	0.0	0.0	0.0	60	55	NO	NO	NO	NO	NO
23.1	13368	151 MILITARY ROAD NEUTRAL BAY	First	S	46	41	45	40	46	41	45	40	-1.2	-1.4	-1.2	-1.4	58	53	NO	NO	NO	NO	NO
23.1	13368	151 MILITARY ROAD NEUTRAL BAY	First	SE	50	45	50	45	50	46	50	46	0.0	0.0	-0.1	0.0	60	55	NO	NO	NO	NO	NO
23.1	13368	151 MILITARY ROAD NEUTRAL BAY	Second	NE	77	73	77	73	78	73	78	73	0.0	0.0	0.0	0.0	60	55	NO	NO	NO	NO	NO
23.1	13368	151 MILITARY ROAD NEUTRAL BAY	Second	S	47	42	46	41	47	43	46	41	-1.0	-1.2	-1.0	-1.3	59	55	NO	NO	NO	NO	NO
23.1	13368	151 MILITARY ROAD NEUTRAL BAY	Second	SE	56	52	56	52	57	52	56	52	0.0	-0.1	-0.1	0.0	60	55	NO	NO	NO	NO	NO
23.1	13368	151 MILITARY ROAD NEUTRAL BAY	Third	NE	77	72	77	72	77	72	77	72	0.0	0.0	0.1	0.0	60	55	NO	NO	NO	NO	NO
23.1	13368	151 MILITARY ROAD NEUTRAL BAY	Third	W	63	59	63	59	63	59	63	59	0.0	0.0	0.0	0.0	60	55	NO	NO	NO	NO	NO
23.1	13368	151 MILITARY ROAD NEUTRAL BAY	Third	S	49	44	48	43	49	44	48	43	-1.0	-1.0	-0.9	-1.0	60	55	NO	NO	NO	NO	NO
23.1	13368	151 MILITARY ROAD NEUTRAL BAY	Third	SE	63	59	63	59	64	59	63	59	-0.2	-0.2	-0.1	-0.1	60	55	NO	NO	NO	NO	NO
23.1	13368	151 MILITARY ROAD NEUTRAL BAY	Fourth	NE	76	72	76	72	76	72	76	72	0.1	0.0	0.0	0.0	60	55	NO	NO	NO	NO	NO
23.1	13368	151 MILITARY ROAD NEUTRAL BAY	Fourth	W	66	61	66	61	66	62	66	62	0.0	0.0	0.0	0.1	60	55	NO	NO	NO	NO	NO

NCA	Receiver ID	Address	Floor Level	Facade	Opening Year 2027				Design Year 2037				Increase (Do Smthng - Do Nothing)				NCG project road noise criteria		Do noise levels exceed the cumulative limit with project roads adding ≥2dB to the total noise levels?		Is the contribution from the road project Acute?		Consider further treatment?
					Do Nothing		Do Smthng		Do Nothing		Do Smthng		Opening Year 2027		Design Year 2037								
					Day	Night	Day	Night	Day	Night	Day	Night	Day	Night	Day	Night	Day	Night	Day	Night	$L_{Aeq,15hr}$ ≥ 65dB	$L_{Aeq,9hr}$ ≥ 60dB	
23.1	13368	151 MILITARY ROAD NEUTRAL BAY	Fourth	S	51	47	50	46	51	47	51	46	-0.7	-0.8	-0.7	-0.8	60	55	NO	NO	NO	NO	NO
23.1	13368	151 MILITARY ROAD NEUTRAL BAY	Fourth	SE	67	62	67	62	67	62	67	62	0.0	0.0	-0.1	0.0	60	55	NO	NO	NO	NO	NO
23.1	13373	3 FRESHWATER LANE NEUTRAL BAY	Ground	N	52	47	51	45	52	47	52	46	-0.7	-1.3	-0.4	-1.4	60	55	NO	NO	NO	NO	NO
23.1	13373	3 FRESHWATER LANE NEUTRAL BAY	Ground	W	59	54	59	53	60	55	60	53	-0.5	-1.8	-0.1	-2.1	60	55	NO	NO	NO	NO	NO
23.1	13373	3 FRESHWATER LANE NEUTRAL BAY	Ground	S	52	47	51	45	52	47	51	46	-0.8	-1.3	-0.6	-1.4	60	55	NO	NO	NO	NO	NO
23.1	13373	3 FRESHWATER LANE NEUTRAL BAY	Ground	E	53	48	52	47	53	48	52	47	-0.8	-1.0	-0.8	-1.0	60	55	NO	NO	NO	NO	NO
23.1	13377	9 LAYCOCK STREET NEUTRAL BAY	Ground	N	51	46	50	45	51	47	50	45	-1.3	-1.7	-1.2	-1.6	60	55	NO	NO	NO	NO	NO
23.1	13377	9 LAYCOCK STREET NEUTRAL BAY	Ground	W	58	53	57	52	58	54	57	52	-1.1	-1.4	-1.1	-1.5	60	55	NO	NO	NO	NO	NO
23.1	13377	9 LAYCOCK STREET NEUTRAL BAY	Ground	E	52	47	50	45	52	47	51	46	-1.1	-1.3	-1.2	-1.3	60	55	NO	NO	NO	NO	NO
23.1	13379	5 MERLIN STREET NEUTRAL BAY	Ground	N	49	44	47	42	50	45	47	42	-2.4	-2.7	-2.5	-2.9	60	55	NO	NO	NO	NO	NO
23.1	13379	5 MERLIN STREET NEUTRAL BAY	Ground	W	57	52	55	50	57	53	56	50	-1.6	-2.6	-1.5	-2.6	60	55	NO	NO	NO	NO	NO
23.1	13379	5 MERLIN STREET NEUTRAL BAY	Ground	S	54	49	53	47	55	50	53	47	-1.7	-2.2	-1.4	-2.4	60	55	NO	NO	NO	NO	NO
23.1	13379	5 MERLIN STREET NEUTRAL BAY	Ground	E	49	44	48	43	49	44	49	43	-0.3	-0.8	-0.1	-1.0	60	55	NO	NO	NO	NO	NO
23.1	13379	5 MERLIN STREET NEUTRAL BAY	Ground	E	49	44	48	43	49	44	48	43	-0.7	-1.1	-0.7	-1.2	60	55	NO	NO	NO	NO	NO
23.1	13379	5 MERLIN STREET NEUTRAL BAY	First	N	57	52	54	49	58	53	54	49	-3.1	-3.5	-3.1	-3.6	60	55	NO	NO	NO	NO	NO
23.1	13379	5 MERLIN STREET NEUTRAL BAY	First	W	59	54	57	52	59	55	58	52	-1.6	-2.5	-1.5	-2.6	60	55	NO	NO	NO	NO	NO
23.1	13379	5 MERLIN STREET NEUTRAL BAY	First	S	56	51	55	49	57	52	55	49	-1.8	-2.5	-1.6	-2.6	60	55	NO	NO	NO	NO	NO
23.1	13379	5 MERLIN STREET NEUTRAL BAY	First	E	51	46	52	46	52	47	52	46	0.1	-0.5	0.4	-0.7	60	55	NO	NO	NO	NO	NO
23.1	13379	5 MERLIN STREET NEUTRAL BAY	First	E	51	46	50	45	51	46	50	45	-0.8	-1.2	-0.8	-1.3	60	55	NO	NO	NO	NO	NO
23.1	13379	5 MERLIN STREET NEUTRAL BAY	Second	N	60	55	56	51	60	55	56	51	-3.6	-4.1	-3.7	-4.1	60	55	NO	NO	NO	NO	NO
23.1	13379	5 MERLIN STREET NEUTRAL BAY	Second	W	61	57	59	54	62	57	60	54	-2.1	-2.9	-2.1	-3.0	60	55	NO	NO	NO	NO	NO
23.1	13379	5 MERLIN STREET NEUTRAL BAY	Second	S	59	54	57	51	59	54	57	51	-2.4	-3.0	-2.2	-3.0	60	55	NO	NO	NO	NO	NO
23.1	13379	5 MERLIN STREET NEUTRAL BAY	Second	E	55	49	54	48	55	50	55	49	-0.2	-0.9	0.1	-1.2	60	55	NO	NO	NO	NO	NO
23.1	13379	5 MERLIN STREET NEUTRAL BAY	Second	E	54	49	53	48	54	50	53	48	-1.0	-1.5	-1.0	-1.5	60	55	NO	NO	NO	NO	NO
23.1	13380	3 MERLIN STREET NEUTRAL BAY	Ground	N	58	53	56	50	59	54	56	51	-2.4	-2.8	-2.4	-2.9	60	55	NO	NO	NO	NO	NO
23.1	13380	3 MERLIN STREET NEUTRAL BAY	Ground	W	61	56	57	52	61	56	58	52	-3.1	-3.6	-3.1	-3.7	60	55	NO	NO	NO	NO	NO
23.1	13380	3 MERLIN STREET NEUTRAL BAY	Ground	S	57	52	55	49	57	52	55	49	-2.3	-2.9	-2.1	-3.1	60	55	NO	NO	NO	NO	NO
23.1	13380	3 MERLIN STREET NEUTRAL BAY	Ground	E	51	46	50	45	51	47	51	45	-0.7	-1.3	-0.6	-1.5	60	55	NO	NO	NO	NO	NO
23.1	13380	3 MERLIN STREET NEUTRAL BAY	First	N	61	56	58	52	61	56	58	52	-3.2	-3.7	-3.3	-3.8	60	55	NO	NO	NO	NO	NO
23.1	13380	3 MERLIN STREET NEUTRAL BAY	First	W	63	58	59	54	63	58	60	54	-3.8	-4.2	-3.8	-4.3	60	55	NO	NO	NO	NO	NO
23.1	13380	3 MERLIN STREET NEUTRAL BAY	First	S	59	55	57	51	60	55	57	52	-2.5	-3.2	-2.4	-3.3	60	55	NO	NO	NO	NO	NO
23.1	13380	3 MERLIN STREET NEUTRAL BAY	First	E	55	50	54	48	55	50	54	49	-0.9	-1.5	-0.7	-1.5	60	55	NO	NO	NO	NO	NO
23.1	13381	183 BEN BOYD ROAD NEUTRAL BAY	Ground	W	55	50	55	50	55	51	55	50	-0.3	-0.4	-0.3	-0.4	60	55	NO	NO	NO	NO	NO
23.1	13381	183 BEN BOYD ROAD NEUTRAL BAY	Ground	E	47	42	46	41	47	42	46	42	-0.6	-0.8	-0.6	-0.8	59	54	NO	NO	NO	NO	NO
23.1	13381	183 BEN BOYD ROAD NEUTRAL BAY	First	W	56	51	56	51	56	52	56	51	-0.3	-0.3	-0.3	-0.3	60	55	NO	NO	NO	NO	NO
23.1	13381	183 BEN BOYD ROAD NEUTRAL BAY	First	E	50	45	49	44	50	45	49	44	-0.7	-0.8	-0.7	-0.8	60	55	NO	NO	NO	NO	NO
23.1	13382	189 BEN BOYD ROAD NEUTRAL BAY	Ground	N	48	44	48	43	49	44	48	43	-0.6	-0.7	-0.7	-0.7	60	55	NO	NO	NO	NO	NO
23.1	13382	189 BEN BOYD ROAD NEUTRAL BAY	Ground	E	47	43	47	42	48	43	47	43	-0.5	-0.6	-0.5	-0.5	60	55	NO	NO	NO	NO	NO
23.1	13382	189 BEN BOYD ROAD NEUTRAL BAY	Ground	W	50	45	49	44	50	45	49	44	-1.0	-1.0	-1.0	-1.1	60	55	NO	NO	NO	NO	NO
23.1	13382	189 BEN BOYD ROAD NEUTRAL BAY	Ground	N	53	48	53	48	53	49	53	48	-0.4	-0.5	-0.4	-0.4	60	55	NO	NO	NO	NO	NO
23.1	13382	189 BEN BOYD ROAD NEUTRAL BAY	Ground	W	56	51	56	51	56	51	56	51	-0.1	-0.1	-0.1	-0.1	60	55	NO	NO	NO	NO	NO
23.1	13382	189 BEN BOYD ROAD NEUTRAL BAY	First	N	51	46	50	45	51	46	50	46	-0.9	-1.0	-0.9	-0.9	60	55	NO	NO	NO	NO	NO
23.1	13382	189 BEN BOYD ROAD NEUTRAL BAY	First	E	50	45	49	45	50	46	50	45	-0.5	-0.6	-0.5	-0.6	60	55	NO	NO	NO	NO	NO
23.1	13382	189 BEN BOYD ROAD NEUTRAL BAY	First	W	52	47	51	46	52	47	51	46	-0.8	-0.9	-0.8	-0.9	60	55	NO	NO	NO	NO	NO
23.1	13382	189 BEN BOYD ROAD NEUTRAL BAY	First	N	54	50	54	49	55	50	54	50	-0.4	-0.4	-0.4	-0.4	60	55	NO	NO	NO	NO	NO
23.1	13382	189 BEN BOYD ROAD NEUTRAL BAY	First	W	57	52	57	52	57	53	57	52	-0.2	-0.1	-0.2	-0.1	60	55	NO	NO	NO	NO	NO
23.1	13383	185 BEN BOYD ROAD NEUTRAL BAY	Ground	W	55	51	55	50	56	51	55	50	-0.4	-0.4	-0.4	-0.3	60	55	NO	NO	NO	NO	NO
23.1	13383	185 BEN BOYD ROAD NEUTRAL BAY	Ground	S	45	41	45	40	46	41	45	40	-0.6	-0.8	-0.6	-0.7	58	53	NO	NO	NO	NO	NO
23.1	13383	185 BEN BOYD ROAD NEUTRAL BAY	Ground	E	48	43	47	42	48	43	47	43	-0.5	-0.6	-0.5	-0.5	60	55	NO	NO	NO	NO	NO
23.1	13383	185 BEN BOYD ROAD NEUTRAL BAY	First	W	56	52	56	51	57	52	56	52	-0.4	-0.4	-0.4	-0.4	60	55	NO	NO	NO	NO	NO
23.1	13383	185 BEN BOYD ROAD NEUTRAL BAY	First	S	48	44	48	43	49	44	48	43	-0.7	-0.8	-0.7	-0.8	60	55	NO	NO	NO	NO	NO
23.1	13383	185 BEN BOYD ROAD NEUTRAL BAY	First	E	50	45	49	45	50	46	50	45	-0.6	-0.7	-0.6	-0.7	60	55	NO	NO	NO	NO	NO
23.1	13395	11 LAYCOCK STREET NEUTRAL BAY	Ground	W	58	54	57	52	59	54	57	52	-1.1	-1.5	-1.2	-1.5	60	55	NO	NO	NO	NO	NO
23.1	13395	11 LAYCOCK STREET NEUTRAL BAY	Ground	S	51	46	50	45	52	47	50	45	-1.3	-1.5	-1.2	-1.6	60	55	NO	NO	NO	NO	NO
23.1	13395	11 LAYCOCK STREET NEUTRAL BAY	Ground	E	52	47	51	46	52	47	51	46	-1.0	-1.2	-1.1	-1.2	60	55	NO	NO	NO	NO	NO
23.1	13401	34 BYDOWN STREET NEUTRAL BAY	Ground	W	49	45	49	44	50	45	49	44	-0.8	-0.9	-0.8	-0.9	60	55	NO	NO	NO	NO	NO
23.1	13401	34 BYDOWN STREET NEUTRAL BAY	Ground	E	58	54	58	53	58	54	58	54	0.0	-0.1	-0.1	0.0	60	55	NO	NO	NO	NO	NO
23.1	13401	34 BYDOWN STREET NEUTRAL BAY	Ground	N	48	43	47	43	48	44	48	43	-0.6	-0.7	-0.6	-0.7	60	55	NO	NO	NO	NO	NO
23.1	13402	32 BYDOWN STREET NEUTRAL BAY	Ground	W	49	45	48	44	50	45	49	44	-0.8	-0.9	-0.8	-0.9	60	55	NO	NO	NO	NO	NO
23.1	13402	32 BYDOWN STREET NEUTRAL BAY	Ground	S	49	45	49	44	50	45	49	44	-0.8	-0.8	-0.8	-0.9	60	55	NO	NO	NO	NO	NO
23.1	13402	32 BYDOWN STREET NEUTRAL BAY	Ground	E	57	52	57	52	57	53	57	53	-0.1	-0.1	-0.1	0.0	60	55	NO	NO	NO	NO	NO
23.1	13403	36-38 BYDOWN STREET NEUTRAL BAY	Ground	E	59	55	59	55	59	55	59	55	0.0	0.0	0.0	0.0	60	55	NO	NO	NO	NO	NO

NCA	Receiver ID	Address	Floor Level	Facade	Opening Year 2027				Design Year 2037				Increase (Do Smthng - Do Nothing)				NCG project road noise criteria		Do noise levels exceed the cumulative limit with project roads adding ≥2dB to the total noise levels?		Is the contribution from the road project Acute?		Consider further treatment?
					Do Nothing		Do Smthng		Do Nothing		Do Smthng		Opening Year 2027		Design Year 2037								
					Day	Night	Day	Night	Day	Night	Day	Night	Day	Night	Day	Night	Day	Night	Day	Night	$L_{Aeq,15hr}$ ≥ 65dB	$L_{Aeq,9hr}$ ≥ 60dB	
23.1	13403	36-38 BYDOWN STREET NEUTRAL BAY	Ground	NE	49	44	48	44	49	45	49	44	-0.5	-0.7	-0.5	-0.7	60	55	NO	NO	NO	NO	NO
23.1	13403	36-38 BYDOWN STREET NEUTRAL BAY	Ground	N	49	44	48	43	49	44	48	43	-0.8	-0.9	-0.8	-0.9	60	55	NO	NO	NO	NO	NO
23.1	13403	36-38 BYDOWN STREET NEUTRAL BAY	Ground	W	48	44	48	43	49	44	48	43	-0.7	-0.9	-0.8	-0.9	60	55	NO	NO	NO	NO	NO
23.1	13403	36-38 BYDOWN STREET NEUTRAL BAY	Ground	N	48	43	47	42	48	43	47	42	-0.8	-0.9	-0.7	-0.9	60	55	NO	NO	NO	NO	NO
23.1	13403	36-38 BYDOWN STREET NEUTRAL BAY	Ground	W	48	43	47	42	48	43	47	43	-0.7	-0.8	-0.7	-0.8	60	55	NO	NO	NO	NO	NO
23.1	13403	36-38 BYDOWN STREET NEUTRAL BAY	Ground	S	48	43	47	42	48	43	47	43	-0.7	-0.9	-0.7	-0.9	60	55	NO	NO	NO	NO	NO
23.1	13403	36-38 BYDOWN STREET NEUTRAL BAY	First	E	60	56	60	56	60	56	60	56	0.0	0.0	0.0	0.1	60	55	NO	NO	NO	NO	NO
23.1	13403	36-38 BYDOWN STREET NEUTRAL BAY	First	NE	51	46	50	46	51	47	51	46	-0.6	-0.7	-0.6	-0.7	60	55	NO	NO	NO	NO	NO
23.1	13403	36-38 BYDOWN STREET NEUTRAL BAY	First	N	51	46	50	45	51	46	50	45	-0.8	-0.9	-0.9	-0.9	60	55	NO	NO	NO	NO	NO
23.1	13403	36-38 BYDOWN STREET NEUTRAL BAY	First	W	50	46	50	45	51	46	50	45	-0.8	-1.0	-0.9	-0.9	60	55	NO	NO	NO	NO	NO
23.1	13403	36-38 BYDOWN STREET NEUTRAL BAY	First	N	50	46	50	45	51	46	50	45	-0.7	-0.8	-0.7	-0.8	60	55	NO	NO	NO	NO	NO
23.1	13403	36-38 BYDOWN STREET NEUTRAL BAY	First	W	50	46	50	45	51	46	50	45	-0.7	-0.9	-0.7	-0.8	60	55	NO	NO	NO	NO	NO
23.1	13403	36-38 BYDOWN STREET NEUTRAL BAY	First	S	50	46	50	45	51	46	50	45	-0.7	-0.8	-0.7	-0.8	60	55	NO	NO	NO	NO	NO
23.1	13404	12 LAYCOCK STREET NEUTRAL BAY	Ground	E	51	46	50	45	52	47	51	45	-1.1	-1.4	-1.0	-1.3	60	55	NO	NO	NO	NO	NO
23.1	13404	12 LAYCOCK STREET NEUTRAL BAY	Ground	S	52	47	50	45	52	47	51	46	-1.2	-1.5	-1.2	-1.6	60	55	NO	NO	NO	NO	NO
23.1	13404	12 LAYCOCK STREET NEUTRAL BAY	Ground	E	54	49	54	49	55	50	54	49	-0.7	-0.6	-0.8	-0.6	60	55	NO	NO	NO	NO	NO
23.1	13404	12 LAYCOCK STREET NEUTRAL BAY	Ground	N	51	47	50	45	52	47	51	45	-1.0	-1.5	-1.0	-1.5	60	55	NO	NO	NO	NO	NO
23.1	13404	12 LAYCOCK STREET NEUTRAL BAY	Ground	W	58	53	57	52	58	53	58	52	-0.5	-1.3	-0.2	-1.5	60	55	NO	NO	NO	NO	NO
23.1	13405	10 LAYCOCK STREET NEUTRAL BAY	Ground	W	58	53	57	51	58	53	58	52	-0.9	-1.7	-0.6	-1.8	60	55	NO	NO	NO	NO	NO
23.1	13405	10 LAYCOCK STREET NEUTRAL BAY	Ground	E	54	49	53	48	54	49	54	49	-0.7	-0.7	-0.8	-0.8	60	55	NO	NO	NO	NO	NO
23.1	13405	10 LAYCOCK STREET NEUTRAL BAY	Ground	N	53	48	52	46	53	48	52	47	-1.0	-1.2	-1.0	-1.2	60	55	NO	NO	NO	NO	NO
23.1	13405	10 LAYCOCK STREET NEUTRAL BAY	Ground	E	52	47	51	46	52	47	51	46	-0.9	-1.1	-0.9	-1.1	60	55	NO	NO	NO	NO	NO
23.1	13407	7 FRESHWATER LANE NEUTRAL BAY	Ground	N	57	50	58	51	57	51	59	51	1.2	1.1	1.7	0.5	60	55	NO	NO	NO	NO	NO
23.1	13407	7 FRESHWATER LANE NEUTRAL BAY	Ground	W	60	54	60	54	61	55	62	54	0.3	-0.7	0.8	-1.2	60	55	NO	NO	NO	NO	NO
23.1	13407	7 FRESHWATER LANE NEUTRAL BAY	Ground	S	52	47	51	46	52	47	52	46	-0.7	-1.2	-0.4	-1.4	60	55	NO	NO	NO	NO	NO
23.1	13407	7 FRESHWATER LANE NEUTRAL BAY	Ground	E	53	48	53	48	54	49	53	48	-0.4	-0.7	-0.4	-0.8	60	55	NO	NO	NO	NO	NO
23.1	13410	174 BEN BOYD ROAD NEUTRAL BAY	Ground	N	49	44	48	43	49	44	48	43	-1.0	-1.2	-1.1	-1.2	60	55	NO	NO	NO	NO	NO
23.1	13410	174 BEN BOYD ROAD NEUTRAL BAY	Ground	W	50	45	49	44	50	46	49	45	-1.0	-1.2	-0.9	-1.2	60	55	NO	NO	NO	NO	NO
23.1	13410	174 BEN BOYD ROAD NEUTRAL BAY	Ground	S	50	45	49	44	50	45	49	44	-0.9	-1.0	-0.8	-1.0	60	55	NO	NO	NO	NO	NO
23.1	13410	174 BEN BOYD ROAD NEUTRAL BAY	Ground	E	57	53	57	53	58	53	58	53	-0.1	0.0	-0.1	0.0	60	55	NO	NO	NO	NO	NO
23.1	13411	4-14 WATSON STREET NEUTRAL BAY	Ground	N	51	46	50	45	51	47	50	45	-1.0	-1.2	-1.0	-1.3	60	55	NO	NO	NO	NO	NO
23.1	13411	4-14 WATSON STREET NEUTRAL BAY	Ground	W	56	51	54	49	56	52	55	50	-1.4	-1.8	-1.4	-1.9	60	55	NO	NO	NO	NO	NO
23.1	13411	4-14 WATSON STREET NEUTRAL BAY	Ground	S	53	48	51	46	53	49	51	46	-2.0	-2.7	-1.9	-2.7	60	55	NO	NO	NO	NO	NO
23.1	13411	4-14 WATSON STREET NEUTRAL BAY	Ground	E	53	48	52	48	53	49	53	48	-0.7	-0.6	-0.7	-0.6	60	55	NO	NO	NO	NO	NO
23.1	13411	4-14 WATSON STREET NEUTRAL BAY	First	N	52	47	51	46	52	48	51	46	-0.9	-1.2	-1.0	-1.1	60	55	NO	NO	NO	NO	NO
23.1	13411	4-14 WATSON STREET NEUTRAL BAY	First	W	58	54	56	51	59	54	57	52	-1.7	-2.4	-1.7	-2.5	60	55	NO	NO	NO	NO	NO
23.1	13411	4-14 WATSON STREET NEUTRAL BAY	First	S	57	52	54	49	57	53	55	50	-2.1	-3.0	-2.1	-3.0	60	55	NO	NO	NO	NO	NO
23.1	13411	4-14 WATSON STREET NEUTRAL BAY	First	E	54	49	54	49	55	50	54	49	-0.6	-0.4	-0.6	-0.3	60	55	NO	NO	NO	NO	NO
23.1	13411	4-14 WATSON STREET NEUTRAL BAY	Second	N	54	49	53	48	54	49	53	48	-0.8	-1.1	-0.9	-1.0	60	55	NO	NO	NO	NO	NO
23.1	13411	4-14 WATSON STREET NEUTRAL BAY	Second	W	60	55	58	52	60	56	58	53	-2.0	-2.7	-2.0	-2.8	60	55	NO	NO	NO	NO	NO
23.1	13411	4-14 WATSON STREET NEUTRAL BAY	Second	S	59	54	56	50	59	55	56	51	-3.0	-3.9	-2.9	-4.0	60	55	NO	NO	NO	NO	NO
23.1	13411	4-14 WATSON STREET NEUTRAL BAY	Second	E	55	50	55	50	55	50	55	50	-0.4	-0.3	-0.6	-0.3	60	55	NO	NO	NO	NO	NO
23.1	13411	4-14 WATSON STREET NEUTRAL BAY	Third	N	56	51	55	50	56	51	55	50	-0.8	-0.9	-0.8	-0.8	60	55	NO	NO	NO	NO	NO
23.1	13411	4-14 WATSON STREET NEUTRAL BAY	Third	W	61	56	59	53	61	57	59	54	-2.2	-2.8	-2.1	-2.8	60	55	NO	NO	NO	NO	NO
23.1	13411	4-14 WATSON STREET NEUTRAL BAY	Third	S	59	55	56	51	60	55	57	51	-3.2	-4.1	-3.1	-4.2	60	55	NO	NO	NO	NO	NO
23.1	13411	4-14 WATSON STREET NEUTRAL BAY	Third	E	56	51	55	51	56	51	56	51	-0.5	-0.4	-0.5	-0.4	60	55	NO	NO	NO	NO	NO
23.1	13411	4-14 WATSON STREET NEUTRAL BAY	Fourth	N	58	53	58	53	59	54	58	53	-0.7	-0.7	-0.7	-0.7	60	55	NO	NO	NO	NO	NO
23.1	13411	4-14 WATSON STREET NEUTRAL BAY	Fourth	W	62	57	60	55	62	57	60	55	-2.0	-2.5	-2.0	-2.6	60	55	NO	NO	NO	NO	NO
23.1	13411	4-14 WATSON STREET NEUTRAL BAY	Fourth	S	60	56	57	52	60	56	57	52	-3.1	-4.0	-3.0	-4.1	60	55	NO	NO	NO	NO	NO
23.1	13411	4-14 WATSON STREET NEUTRAL BAY	Fourth	E	57	52	56	52	57	52	57	52	-0.6	-0.5	-0.6	-0.5	60	55	NO	NO	NO	NO	NO
23.1	13412	7 MERLIN STREET NEUTRAL BAY	Ground	N	54	49	53	47	54	50	53	47	-1.6	-2.0	-1.6	-2.1	60	55	NO	NO	NO	NO	NO
23.1	13412	7 MERLIN STREET NEUTRAL BAY	Ground	W	61	57	58	53	62	57	58	53	-3.6	-4.0	-3.6	-4.1	60	55	NO	NO	NO	NO	NO
23.1	13412	7 MERLIN STREET NEUTRAL BAY	Ground	S	59	54	56	51	60	55	56	51	-3.3	-3.9	-3.3	-4.0	60	55	NO	NO	NO	NO	NO
23.1	13412	7 MERLIN STREET NEUTRAL BAY	Ground	E	51	46	50	45	51	46	50	45	-1.0	-1.4	-1.0	-1.4	60	55	NO	NO	NO	NO	NO
23.1	13412	7 MERLIN STREET NEUTRAL BAY	First	N	57	52	55	49	57	52	55	50	-2.1	-2.5	-2.1	-2.6	60	55	NO	NO	NO	NO	NO
23.1	13412	7 MERLIN STREET NEUTRAL BAY	First	W	64	59	59	54	64	59	60	54	-4.4	-4.8	-4.4	-4.9	60	55	NO	NO	NO	NO	NO
23.1	13412	7 MERLIN STREET NEUTRAL BAY	First	S	62	57	58	53	62	57	59	53	-3.7	-4.1	-3.5	-4.2	60	55	NO	NO	NO	NO	NO
23.1	13412	7 MERLIN STREET NEUTRAL BAY	First	E	54	49	53	48	54	50	53	48	-1.2	-1.6	-1.2	-1.7	60	55	NO	NO	NO	NO	NO
23.1	13413	13 LAYCOCK STREET NEUTRAL BAY	Ground	N	51	47	50	45	52	47	50	45	-1.2	-1.6	-1.3	-1.6	60	55	NO	NO	NO	NO	NO
23.1	13413	13 LAYCOCK STREET NEUTRAL BAY	Ground	W	58	54	57	52	59	54	58	53	-1.1	-1.5	-1.2	-1.4	60	55	NO	NO	NO	NO	NO
23.1	13413	13 LAYCOCK STREET NEUTRAL BAY	Ground	E	52	47	51	46	52	47	51	46	-1.1	-1.2	-1.0	-1.3	60	55	NO	NO	NO	NO	NO
23.1	13421	189 BEN BOYD ROAD NEUTRAL BAY	Ground	NE	49	44	48	43	49	44	48	43	-0.8	-0.8	-0.8	-0.8	60	55	NO	NO	NO	NO	NO

NCA	Receiver ID	Address	Floor Level	Facade	Opening Year 2027				Design Year 2037				Increase (Do Smthng - Do Nothing)				NCG project road noise criteria		Do noise levels exceed the cumulative limit with project roads adding ≥2dB to the total noise levels?		Is the contribution from the road project Acute?		Consider further treatment?
					Do Nothing		Do Smthng		Do Nothing		Do Smthng		Opening Year 2027		Design Year 2037								
					Day	Night	Day	Night	Day	Night	Day	Night	Day	Night	Day	Night	Day	Night	Day	Night	$L_{Aeq,15hr}$ ≥ 65dB	$L_{Aeq,9hr}$ ≥ 60dB	
23.1	13421	189 BEN BOYD ROAD NEUTRAL BAY	Ground	W	49	44	48	43	49	44	48	43	-0.7	-0.8	-0.7	-0.8	60	55	NO	NO	NO	NO	NO
23.1	13421	189 BEN BOYD ROAD NEUTRAL BAY	Ground	S	48	43	47	42	48	43	47	42	-0.9	-0.9	-0.8	-0.9	60	55	NO	NO	NO	NO	NO
23.1	13421	189 BEN BOYD ROAD NEUTRAL BAY	Ground	W	49	44	48	43	49	44	48	43	-0.7	-0.9	-0.7	-0.8	60	55	NO	NO	NO	NO	NO
23.1	13421	189 BEN BOYD ROAD NEUTRAL BAY	Ground	N	48	44	48	43	49	44	48	43	-0.7	-0.8	-0.7	-0.7	60	55	NO	NO	NO	NO	NO
23.1	13421	189 BEN BOYD ROAD NEUTRAL BAY	Ground	W	48	43	47	42	48	43	48	43	-0.6	-0.8	-0.6	-0.7	60	55	NO	NO	NO	NO	NO
23.1	13421	189 BEN BOYD ROAD NEUTRAL BAY	Ground	S	47	42	46	41	48	43	47	42	-1.0	-1.1	-1.0	-1.2	60	55	NO	NO	NO	NO	NO
23.1	13421	189 BEN BOYD ROAD NEUTRAL BAY	Ground	E	48	43	47	43	48	43	48	43	-0.4	-0.6	-0.4	-0.6	60	55	NO	NO	NO	NO	NO
23.1	13421	189 BEN BOYD ROAD NEUTRAL BAY	Ground	N	48	43	47	43	48	43	48	43	-0.5	-0.5	-0.5	-0.5	60	55	NO	NO	NO	NO	NO
23.1	13421	189 BEN BOYD ROAD NEUTRAL BAY	Ground	E	48	43	47	43	48	43	48	43	-0.5	-0.5	-0.5	-0.5	60	55	NO	NO	NO	NO	NO
23.1	13421	189 BEN BOYD ROAD NEUTRAL BAY	First	NE	51	46	50	45	51	46	50	45	-0.8	-0.9	-0.9	-0.9	60	55	NO	NO	NO	NO	NO
23.1	13421	189 BEN BOYD ROAD NEUTRAL BAY	First	W	51	46	50	46	52	47	51	46	-0.8	-0.9	-0.8	-1.0	60	55	NO	NO	NO	NO	NO
23.1	13421	189 BEN BOYD ROAD NEUTRAL BAY	First	S	51	46	50	45	51	46	50	45	-0.9	-1.0	-0.9	-1.0	60	55	NO	NO	NO	NO	NO
23.1	13421	189 BEN BOYD ROAD NEUTRAL BAY	First	W	51	46	50	45	51	46	50	45	-0.8	-0.9	-0.8	-1.0	60	55	NO	NO	NO	NO	NO
23.1	13421	189 BEN BOYD ROAD NEUTRAL BAY	First	N	51	46	50	45	51	46	50	45	-0.8	-0.9	-0.8	-0.9	60	55	NO	NO	NO	NO	NO
23.1	13421	189 BEN BOYD ROAD NEUTRAL BAY	First	W	50	46	50	45	51	46	50	45	-0.7	-0.9	-0.7	-0.9	60	55	NO	NO	NO	NO	NO
23.1	13421	189 BEN BOYD ROAD NEUTRAL BAY	First	S	50	45	49	44	50	46	49	45	-1.0	-1.1	-0.9	-1.1	60	55	NO	NO	NO	NO	NO
23.1	13421	189 BEN BOYD ROAD NEUTRAL BAY	First	E	50	45	49	45	50	46	50	45	-0.6	-0.6	-0.6	-0.6	60	55	NO	NO	NO	NO	NO
23.1	13421	189 BEN BOYD ROAD NEUTRAL BAY	First	N	50	46	50	45	51	46	50	45	-0.6	-0.7	-0.7	-0.7	60	55	NO	NO	NO	NO	NO
23.1	13421	189 BEN BOYD ROAD NEUTRAL BAY	First	E	50	46	50	45	51	46	50	45	-0.6	-0.7	-0.6	-0.7	60	55	NO	NO	NO	NO	NO
23.1	13423	11 MERLIN STREET NEUTRAL BAY	Ground	N	51	47	50	45	52	47	51	45	-1.2	-1.6	-1.2	-1.6	60	55	NO	NO	NO	NO	NO
23.1	13423	11 MERLIN STREET NEUTRAL BAY	Ground	W	53	48	51	46	53	48	52	46	-1.3	-1.7	-1.3	-1.8	60	55	NO	NO	NO	NO	NO
23.1	13423	11 MERLIN STREET NEUTRAL BAY	Ground	W	52	47	51	45	52	47	51	46	-1.3	-1.8	-1.2	-1.8	60	55	NO	NO	NO	NO	NO
23.1	13423	11 MERLIN STREET NEUTRAL BAY	Ground	S	59	54	57	51	59	54	58	52	-1.2	-2.6	-0.8	-2.8	60	55	NO	NO	NO	NO	NO
23.1	13423	11 MERLIN STREET NEUTRAL BAY	Ground	E	48	43	48	42	48	43	48	42	-0.4	-1.0	-0.3	-1.1	60	55	NO	NO	NO	NO	NO
23.1	13423	11 MERLIN STREET NEUTRAL BAY	Ground	S	48	43	46	41	48	43	47	41	-1.3	-1.8	-1.2	-1.7	60	55	NO	NO	NO	NO	NO
23.1	13423	11 MERLIN STREET NEUTRAL BAY	Ground	W	49	44	47	42	49	44	48	42	-1.2	-1.7	-1.1	-1.7	60	55	NO	NO	NO	NO	NO
23.1	13423	11 MERLIN STREET NEUTRAL BAY	Ground	S	56	52	54	48	57	52	55	49	-2.3	-3.6	-2.1	-3.8	60	55	NO	NO	NO	NO	NO
23.1	13423	11 MERLIN STREET NEUTRAL BAY	Ground	E	52	46	54	47	53	46	55	47	1.4	1.3	2.0	0.6	60	55	NO	NO	NO	NO	NO
23.1	13423	11 MERLIN STREET NEUTRAL BAY	First	N	53	49	52	47	54	49	53	47	-1.3	-1.6	-1.2	-1.6	60	55	NO	NO	NO	NO	NO
23.1	13423	11 MERLIN STREET NEUTRAL BAY	First	W	55	51	54	49	56	51	54	49	-1.4	-1.9	-1.5	-1.9	60	55	NO	NO	NO	NO	NO
23.1	13423	11 MERLIN STREET NEUTRAL BAY	First	W	55	50	53	48	55	50	54	48	-1.2	-1.8	-1.2	-1.8	60	55	NO	NO	NO	NO	NO
23.1	13423	11 MERLIN STREET NEUTRAL BAY	First	S	60	55	59	52	60	55	60	53	-0.9	-2.3	-0.6	-2.6	60	55	NO	NO	NO	NO	NO
23.1	13423	11 MERLIN STREET NEUTRAL BAY	First	E	51	45	50	45	51	46	51	45	-0.4	-0.9	-0.2	-1.0	60	55	NO	NO	NO	NO	NO
23.1	13423	11 MERLIN STREET NEUTRAL BAY	First	S	50	45	49	44	51	46	49	44	-1.2	-1.7	-1.3	-1.8	60	55	NO	NO	NO	NO	NO
23.1	13423	11 MERLIN STREET NEUTRAL BAY	First	W	51	47	50	45	52	47	50	45	-1.2	-1.7	-1.2	-1.8	60	55	NO	NO	NO	NO	NO
23.1	13423	11 MERLIN STREET NEUTRAL BAY	First	S	58	53	56	50	58	53	57	50	-1.4	-2.7	-1.0	-2.9	60	55	NO	NO	NO	NO	NO
23.1	13423	11 MERLIN STREET NEUTRAL BAY	First	E	54	47	55	48	54	48	56	48	1.0	0.8	1.5	0.3	60	55	NO	NO	NO	NO	NO
23.1	13423	11 MERLIN STREET NEUTRAL BAY	Second	N	56	51	55	49	56	51	55	50	-1.2	-1.6	-1.2	-1.7	60	55	NO	NO	NO	NO	NO
23.1	13423	11 MERLIN STREET NEUTRAL BAY	Second	W	59	54	57	52	59	54	57	52	-1.8	-2.3	-1.8	-2.2	60	55	NO	NO	NO	NO	NO
23.1	13423	11 MERLIN STREET NEUTRAL BAY	Second	W	58	53	57	51	59	54	57	52	-1.5	-2.0	-1.4	-2.1	60	55	NO	NO	NO	NO	NO
23.1	13423	11 MERLIN STREET NEUTRAL BAY	Second	S	61	56	60	53	61	56	60	54	-1.1	-2.3	-0.7	-2.6	60	55	NO	NO	NO	NO	NO
23.1	13423	11 MERLIN STREET NEUTRAL BAY	Second	E	54	49	54	48	55	49	54	48	-0.4	-0.9	-0.2	-1.0	60	55	NO	NO	NO	NO	NO
23.1	13423	11 MERLIN STREET NEUTRAL BAY	Second	S	54	49	53	47	54	50	53	48	-1.4	-1.9	-1.4	-1.9	60	55	NO	NO	NO	NO	NO
23.1	13423	11 MERLIN STREET NEUTRAL BAY	Second	W	55	50	54	49	56	51	54	49	-1.4	-1.9	-1.3	-1.9	60	55	NO	NO	NO	NO	NO
23.1	13423	11 MERLIN STREET NEUTRAL BAY	Second	S	59	54	58	52	60	55	59	52	-1.1	-2.3	-0.7	-2.5	60	55	NO	NO	NO	NO	NO
23.1	13423	11 MERLIN STREET NEUTRAL BAY	Second	E	56	50	56	50	56	50	57	50	0.6	0.1	1.0	-0.3	60	55	NO	NO	NO	NO	NO
23.1	13425	82 BENT STREET NEUTRAL BAY	Ground	S	58	52	59	52	59	53	60	52	0.9	0.1	1.5	-0.6	60	55	NO	NO	NO	NO	NO
23.1	13425	82 BENT STREET NEUTRAL BAY	Ground	E	58	50	59	52	58	51	61	52	1.9	2.1	2.6	1.0	60	55	NO	NO	NO	NO	YES
23.1	13425	82 BENT STREET NEUTRAL BAY	Ground	S	59	53	60	53	60	54	61	53	0.7	-0.2	1.4	-0.9	60	55	NO	NO	NO	NO	NO
23.1	13425	82 BENT STREET NEUTRAL BAY	Ground	E	53	46	55	48	54	47	56	48	1.8	2.1	2.4	1.1	60	55	NO	NO	NO	NO	NO
23.1	13425	82 BENT STREET NEUTRAL BAY	First	N	50	45	49	44	50	46	49	44	-1.3	-1.6	-1.2	-1.7	60	55	NO	NO	NO	NO	NO
23.1	13425	82 BENT STREET NEUTRAL BAY	First	W	49	44	49	43	49	44	49	43	0.0	-0.5	0.2	-0.7	60	55	NO	NO	NO	NO	NO
23.1	13425	82 BENT STREET NEUTRAL BAY	First	S	59	54	59	53	60	54	60	53	0.2	-1.1	0.7	-1.5	60	55	NO	NO	NO	NO	NO
23.1	13425	82 BENT STREET NEUTRAL BAY	First	E	58	50	59	52	58	51	61	52	1.7	1.6	2.4	0.7	60	55	NO	NO	NO	NO	YES
23.1	13425	82 BENT STREET NEUTRAL BAY	First	S	60	54	60	53	60	54	61	53	0.4	-0.6	1.1	-1.2	60	55	NO	NO	NO	NO	NO
23.1	13425	82 BENT STREET NEUTRAL BAY	First	E	54	47	55	48	55	48	57	49	1.4	1.2	2.0	0.4	60	55	NO	NO	NO	NO	NO
23.1	13431	16 LAYCOCK STREET NEUTRAL BAY	Ground	E	55	50	54	49	55	50	54	49	-0.6	-0.5	-0.7	-0.5	60	55	NO	NO	NO	NO	NO
23.1	13431	16 LAYCOCK STREET NEUTRAL BAY	Ground	N	52	47	52	46	53	48	52	47	-0.8	-1.2	-0.7	-1.3	60	55	NO	NO	NO	NO	NO
23.1	13431	16 LAYCOCK STREET NEUTRAL BAY	Ground	W	58	53	57	52	58	53	58	52	-0.4	-1.1	0.0	-1.3	60	55	NO	NO	NO	NO	NO
23.1	13432	14 LAYCOCK STREET NEUTRAL BAY	Ground	W	58	53	57	51	58	53	58	52	-0.3	-1.1	0.0	-1.3	60	55	NO	NO	NO	NO	NO
23.1	13432	14 LAYCOCK STREET NEUTRAL BAY	Ground	S	51	46	51	45	52	47	51	46	-0.9	-1.2	-0.8	-1.3	60	55	NO	NO	NO	NO	NO
23.1	13432	14 LAYCOCK STREET NEUTRAL BAY	Ground	E	54	49	54	49	55	50	54	49	-0.7	-0.6	-0.8	-0.6	60	55	NO	NO	NO	NO	NO

NCA	Receiver ID	Address	Floor Level	Facade	Opening Year 2027				Design Year 2037				Increase (Do Smthng - Do Nothing)				NCG project road noise criteria		Do noise levels exceed the cumulative limit with project roads adding ≥2dB to the total noise levels?		Is the contribution from the road project Acute?		Consider further treatment?
					Do Nothing		Do Smthng		Do Nothing		Do Smthng		Opening Year 2027		Design Year 2037								
					Day	Night	Day	Night	Day	Night	Day	Night	Day	Night	Day	Night	Day	Night	Day	Night	$L_{Aeq,15hr}$ ≥ 65dB	$L_{Aeq,9hr}$ ≥ 60dB	
23.1	13434	15 LAYCOCK STREET NEUTRAL BAY	Ground	W	59	54	58	53	59	54	58	53	-1.0	-1.3	-1.0	-1.3	60	55	NO	NO	NO	NO	NO
23.1	13434	15 LAYCOCK STREET NEUTRAL BAY	Ground	S	51	47	50	45	52	47	51	46	-1.1	-1.3	-1.1	-1.4	60	55	NO	NO	NO	NO	NO
23.1	13434	15 LAYCOCK STREET NEUTRAL BAY	Ground	E	52	47	51	46	52	47	51	46	-0.9	-1.1	-1.0	-1.1	60	55	NO	NO	NO	NO	NO
23.1	13440	176 BEN BOYD ROAD NEUTRAL BAY	Ground	N	50	45	49	44	50	45	49	45	-0.6	-0.6	-0.6	-0.6	60	55	NO	NO	NO	NO	NO
23.1	13440	176 BEN BOYD ROAD NEUTRAL BAY	Ground	W	50	46	49	44	51	46	49	44	-1.2	-1.6	-1.2	-1.6	60	55	NO	NO	NO	NO	NO
23.1	13440	176 BEN BOYD ROAD NEUTRAL BAY	Ground	S	49	44	48	43	49	44	48	43	-1.1	-1.4	-1.1	-1.3	60	55	NO	NO	NO	NO	NO
23.1	13440	176 BEN BOYD ROAD NEUTRAL BAY	Ground	E	59	54	59	54	59	54	59	54	0.0	0.0	-0.1	0.0	60	55	NO	NO	NO	NO	NO
23.1	13440	176 BEN BOYD ROAD NEUTRAL BAY	First	N	52	47	51	47	52	48	52	47	-0.8	-0.8	-0.8	-0.8	60	55	NO	NO	NO	NO	NO
23.1	13440	176 BEN BOYD ROAD NEUTRAL BAY	First	W	52	48	51	46	53	48	51	46	-1.2	-1.5	-1.2	-1.6	60	55	NO	NO	NO	NO	NO
23.1	13440	176 BEN BOYD ROAD NEUTRAL BAY	First	S	52	47	51	46	52	47	51	46	-1.1	-1.3	-1.0	-1.4	60	55	NO	NO	NO	NO	NO
23.1	13440	176 BEN BOYD ROAD NEUTRAL BAY	First	E	60	55	60	55	60	56	60	56	-0.1	0.0	0.0	0.0	60	55	NO	NO	NO	NO	NO
23.1	13441	127 MILITARY ROAD NEUTRAL BAY	Ground	NE	79	74	79	74	79	74	79	74	0.0	-0.1	-0.1	-0.1	60	55	NO	NO	NO	NO	NO
23.1	13441	127 MILITARY ROAD NEUTRAL BAY	Ground	S	51	47	51	46	52	47	51	47	-0.3	-0.4	-0.3	-0.4	60	55	NO	NO	NO	NO	NO
23.1	13441	127 MILITARY ROAD NEUTRAL BAY	Ground	W	51	47	51	46	52	47	51	47	-0.4	-0.4	-0.4	-0.4	60	55	NO	NO	NO	NO	NO
23.1	13442	121-123 MILITARY ROAD NEUTRAL BAY	Ground	NE	79	74	79	74	79	75	79	75	0.0	-0.1	0.0	0.0	60	55	NO	NO	NO	NO	NO
23.1	13442	121-123 MILITARY ROAD NEUTRAL BAY	Ground	N	77	73	77	73	78	73	78	73	-0.1	-0.1	0.0	0.0	60	55	NO	NO	NO	NO	NO
23.1	13442	121-123 MILITARY ROAD NEUTRAL BAY	Ground	W	67	63	67	63	68	63	68	63	0.1	0.0	0.0	0.0	60	55	NO	NO	NO	NO	NO
23.1	13442	121-123 MILITARY ROAD NEUTRAL BAY	Ground	SW	48	43	47	42	48	43	47	42	-0.6	-0.8	-0.6	-0.8	60	55	NO	NO	NO	NO	NO
23.1	13442	121-123 MILITARY ROAD NEUTRAL BAY	First	NE	79	74	79	74	79	74	79	74	0.0	-0.1	0.0	0.0	60	55	NO	NO	NO	NO	NO
23.1	13442	121-123 MILITARY ROAD NEUTRAL BAY	First	N	77	73	77	73	78	73	78	73	0.0	0.0	0.0	0.0	60	55	NO	NO	NO	NO	NO
23.1	13442	121-123 MILITARY ROAD NEUTRAL BAY	First	W	69	64	69	64	69	64	69	64	0.1	0.0	0.1	0.1	60	55	NO	NO	NO	NO	NO
23.1	13442	121-123 MILITARY ROAD NEUTRAL BAY	First	SW	50	45	49	44	50	45	49	45	-0.6	-0.7	-0.6	-0.7	60	55	NO	NO	NO	NO	NO
23.1	13442	121-123 MILITARY ROAD NEUTRAL BAY	Second	NE	78	74	78	73	78	74	78	74	0.0	-0.1	0.0	0.0	60	55	NO	NO	NO	NO	NO
23.1	13442	121-123 MILITARY ROAD NEUTRAL BAY	Second	N	77	72	77	72	77	73	77	73	-0.1	-0.1	0.0	0.0	60	55	NO	NO	NO	NO	NO
23.1	13442	121-123 MILITARY ROAD NEUTRAL BAY	Second	W	69	64	69	64	69	65	69	65	0.1	0.1	0.1	0.1	60	55	NO	NO	NO	NO	NO
23.1	13442	121-123 MILITARY ROAD NEUTRAL BAY	Second	SW	52	48	52	47	53	48	52	48	-0.4	-0.5	-0.4	-0.5	60	55	NO	NO	NO	NO	NO
23.1	13442	121-123 MILITARY ROAD NEUTRAL BAY	Second	SE	64	60	64	59	65	60	64	60	-0.1	-0.1	-0.1	-0.1	60	55	NO	NO	NO	NO	NO
23.1	13443	129 MILITARY ROAD NEUTRAL BAY	Ground	NE	78	74	78	74	79	74	79	74	-0.1	0.0	0.0	0.0	60	55	NO	NO	NO	NO	NO
23.1	13443	129 MILITARY ROAD NEUTRAL BAY	Ground	SW	49	45	49	44	50	45	49	44	-0.7	-0.8	-0.7	-0.8	60	55	NO	NO	NO	NO	NO
23.1	13443	129 MILITARY ROAD NEUTRAL BAY	First	NE	78	74	78	74	78	74	78	74	0.0	0.0	0.0	0.0	60	55	NO	NO	NO	NO	NO
23.1	13443	129 MILITARY ROAD NEUTRAL BAY	First	SW	52	47	51	47	52	48	52	47	-0.6	-0.6	-0.5	-0.6	60	55	NO	NO	NO	NO	NO
23.1	13444	135 MILITARY ROAD NEUTRAL BAY	Ground	SE	49	44	49	44	49	45	49	44	-0.3	-0.4	-0.3	-0.3	60	55	NO	NO	NO	NO	NO
23.1	13444	135 MILITARY ROAD NEUTRAL BAY	Ground	S	49	45	49	44	49	45	49	44	-0.5	-0.6	-0.5	-0.6	60	55	NO	NO	NO	NO	NO
23.1	13444	135 MILITARY ROAD NEUTRAL BAY	Ground	E	68	64	68	63	68	64	68	64	0.0	-0.1	0.0	0.0	60	55	NO	NO	NO	NO	NO
23.1	13444	135 MILITARY ROAD NEUTRAL BAY	Ground	E	76	71	76	71	76	72	76	72	0.1	0.1	0.1	0.0	60	55	NO	NO	NO	NO	NO
23.1	13444	135 MILITARY ROAD NEUTRAL BAY	Ground	NE	78	74	78	74	78	74	78	74	0.1	0.0	0.1	0.1	60	55	NO	NO	NO	NO	NO
23.1	13444	135 MILITARY ROAD NEUTRAL BAY	First	SE	52	48	52	47	52	48	52	47	-0.4	-0.4	-0.3	-0.4	60	55	NO	NO	NO	NO	NO
23.1	13444	135 MILITARY ROAD NEUTRAL BAY	First	S	52	48	52	47	52	48	52	47	-0.4	-0.4	-0.4	-0.4	60	55	NO	NO	NO	NO	NO
23.1	13444	135 MILITARY ROAD NEUTRAL BAY	First	E	69	64	69	65	69	65	69	65	0.1	0.1	0.1	0.1	60	55	NO	NO	NO	NO	NO
23.1	13444	135 MILITARY ROAD NEUTRAL BAY	First	E	76	71	76	71	76	72	76	72	0.2	0.1	0.1	0.1	60	55	NO	NO	NO	NO	NO
23.1	13444	135 MILITARY ROAD NEUTRAL BAY	First	NE	78	73	78	73	78	74	78	74	0.1	0.0	0.1	0.1	60	55	NO	NO	NO	NO	NO
23.1	13445	125 MILITARY ROAD NEUTRAL BAY	Ground	NE	79	74	79	74	79	75	79	74	0.0	-0.1	0.0	-0.1	60	55	NO	NO	NO	NO	NO
23.1	13445	125 MILITARY ROAD NEUTRAL BAY	Ground	SW	51	46	51	46	51	47	51	46	-0.4	-0.5	-0.4	-0.4	60	55	NO	NO	NO	NO	NO
23.1	13446	9 MERLIN STREET NEUTRAL BAY	Ground	N	54	49	53	47	54	49	53	48	-1.3	-1.7	-1.3	-1.7	60	55	NO	NO	NO	NO	NO
23.1	13446	9 MERLIN STREET NEUTRAL BAY	Ground	W	62	57	58	53	62	57	59	53	-3.6	-4.0	-3.6	-4.1	60	55	NO	NO	NO	NO	NO
23.1	13446	9 MERLIN STREET NEUTRAL BAY	Ground	S	55	50	53	48	56	51	54	48	-1.9	-2.3	-1.9	-2.4	60	55	NO	NO	NO	NO	NO
23.1	13446	9 MERLIN STREET NEUTRAL BAY	Ground	E	51	46	50	45	51	46	50	45	-0.8	-1.3	-0.9	-1.2	60	55	NO	NO	NO	NO	NO
23.1	13446	9 MERLIN STREET NEUTRAL BAY	First	N	56	51	55	49	56	52	55	50	-1.4	-1.8	-1.4	-1.8	60	55	NO	NO	NO	NO	NO
23.1	13446	9 MERLIN STREET NEUTRAL BAY	First	W	64	59	60	54	64	60	60	55	-4.2	-4.7	-4.3	-4.7	60	55	NO	NO	NO	NO	NO
23.1	13446	9 MERLIN STREET NEUTRAL BAY	First	S	59	54	56	51	59	54	56	51	-2.5	-2.9	-2.4	-2.9	60	55	NO	NO	NO	NO	NO
23.1	13446	9 MERLIN STREET NEUTRAL BAY	First	E	54	49	53	48	54	50	53	48	-1.1	-1.6	-1.1	-1.6	60	55	NO	NO	NO	NO	NO
23.1	13448	189 BEN BOYD ROAD NEUTRAL BAY	Ground	E	48	43	47	43	48	43	48	43	-0.4	-0.5	-0.4	-0.5	60	55	NO	NO	NO	NO	NO
23.1	13448	189 BEN BOYD ROAD NEUTRAL BAY	Ground	N	50	45	49	44	50	45	49	44	-0.7	-0.8	-0.7	-0.8	60	55	NO	NO	NO	NO	NO
23.1	13448	189 BEN BOYD ROAD NEUTRAL BAY	Ground	W	59	54	59	54	59	55	59	55	-0.1	-0.1	-0.1	-0.1	60	55	NO	NO	NO	NO	NO
23.1	13448	189 BEN BOYD ROAD NEUTRAL BAY	Ground	S	48	44	47	42	49	44	48	43	-1.0	-1.2	-1.0	-1.1	60	55	NO	NO	NO	NO	NO
23.1	13448	189 BEN BOYD ROAD NEUTRAL BAY	First	E	51	46	50	45	51	46	50	46	-0.6	-0.6	-0.6	-0.6	60	55	NO	NO	NO	NO	NO
23.1	13448	189 BEN BOYD ROAD NEUTRAL BAY	First	N	52	47	51	46	52	47	51	47	-0.6	-0.8	-0.6	-0.8	60	55	NO	NO	NO	NO	NO
23.1	13448	189 BEN BOYD ROAD NEUTRAL BAY	First	W	60	56	60	55	60	56	60	56	-0.1	-0.1	-0.1	0.0	60	55	NO	NO	NO	NO	NO
23.1	13448	189 BEN BOYD ROAD NEUTRAL BAY	First	S	51	46	50	45	51	46	50	45	-0.8	-1.0	-0.8	-1.0	60	55	NO	NO	NO	NO	NO
23.1	13453	17 LAYCOCK STREET NEUTRAL BAY	Ground	N	52	47	51	46	52	47	51	46	-1.1	-1.3	-1.1	-1.4	60	55	NO	NO	NO	NO	NO
23.1	13453	17 LAYCOCK STREET NEUTRAL BAY	Ground	W	59	54	58	53	59	54	58	53	-0.9	-1.2	-1.0	-1.2	60	55	NO	NO	NO	NO	NO
23.1	13453	17 LAYCOCK STREET NEUTRAL BAY	Ground	E	52	47	51	46	52	48	51	46	-1.0	-1.1	-1.0	-1.1	60	55	NO	NO	NO	NO	NO

NCA	Receiver ID	Address	Floor Level	Facade	Opening Year 2027				Design Year 2037				Increase (Do Smthng - Do Nothing)				NCG project road noise criteria		Do noise levels exceed the cumulative limit with project roads adding ≥2dB to the total noise levels?		Is the contribution from the road project Acute?		Consider further treatment?
					Do Nothing		Do Smthng		Do Nothing		Do Smthng		Opening Year 2027		Design Year 2037								
					Day	Night	Day	Night	Day	Night	Day	Night	Day	Night	Day	Night	Day	Night	Day	Night	$L_{Aeq,15hr}$ ≥ 65dB	$L_{Aeq,9hr}$ ≥ 60dB	
23.1	13454	15A MERLIN STREET NEUTRAL BAY	Ground	S	54	49	52	47	54	49	53	48	-1.4	-1.8	-1.4	-1.8	60	55	NO	NO	NO	NO	NO
23.1	13454	15A MERLIN STREET NEUTRAL BAY	Ground	E	52	47	51	45	52	48	51	46	-1.5	-1.9	-1.4	-2.0	60	55	NO	NO	NO	NO	NO
23.1	13454	15A MERLIN STREET NEUTRAL BAY	Ground	N	54	49	53	48	55	50	53	48	-1.1	-1.6	-1.2	-1.6	60	55	NO	NO	NO	NO	NO
23.1	13454	15A MERLIN STREET NEUTRAL BAY	Ground	W	55	50	53	48	55	50	54	48	-1.3	-1.8	-1.4	-1.8	60	55	NO	NO	NO	NO	NO
23.1	13454	15A MERLIN STREET NEUTRAL BAY	Ground	S	54	49	52	47	54	49	53	48	-1.4	-1.8	-1.4	-1.9	60	55	NO	NO	NO	NO	NO
23.1	13456	84 BENT STREET NEUTRAL BAY	Ground	NE	50	43	51	45	51	44	53	45	1.3	1.1	1.9	0.5	60	55	NO	NO	NO	NO	NO
23.1	13456	84 BENT STREET NEUTRAL BAY	Ground	W	50	45	50	44	51	45	50	44	-0.4	-1.2	-0.2	-1.4	60	55	NO	NO	NO	NO	NO
23.1	13456	84 BENT STREET NEUTRAL BAY	Ground	S	60	54	60	53	60	54	62	53	0.6	-0.4	1.3	-1.0	60	55	NO	NO	NO	NO	NO
23.1	13456	84 BENT STREET NEUTRAL BAY	Ground	SE	61	54	62	55	61	55	63	55	1.2	0.6	1.9	-0.3	60	55	NO	NO	NO	NO	NO
23.1	13456	84 BENT STREET NEUTRAL BAY	First	NE	51	45	52	46	52	46	53	46	1.0	0.6	1.5	0.1	60	55	NO	NO	NO	NO	NO
23.1	13456	84 BENT STREET NEUTRAL BAY	First	NW	52	47	51	46	53	48	52	46	-1.0	-1.3	-0.9	-1.3	60	55	NO	NO	NO	NO	NO
23.1	13456	84 BENT STREET NEUTRAL BAY	First	NW	50	45	50	44	51	46	50	45	-0.5	-0.9	-0.4	-1.0	60	55	NO	NO	NO	NO	NO
23.1	13456	84 BENT STREET NEUTRAL BAY	First	N	51	46	51	45	52	47	51	46	-0.7	-1.1	-0.6	-1.2	60	55	NO	NO	NO	NO	NO
23.1	13456	84 BENT STREET NEUTRAL BAY	First	W	53	48	52	46	53	48	52	46	-0.8	-1.5	-0.6	-1.6	60	55	NO	NO	NO	NO	NO
23.1	13456	84 BENT STREET NEUTRAL BAY	First	S	60	54	60	53	60	55	61	53	0.3	-0.9	0.9	-1.3	60	55	NO	NO	NO	NO	NO
23.1	13456	84 BENT STREET NEUTRAL BAY	First	SE	60	54	61	54	61	55	63	54	0.9	0.1	1.5	-0.6	60	55	NO	NO	NO	NO	NO
23.1	13456	84 BENT STREET NEUTRAL BAY	Second	NE	53	48	53	47	54	48	54	47	0.2	-0.4	0.6	-0.7	60	55	NO	NO	NO	NO	NO
23.1	13456	84 BENT STREET NEUTRAL BAY	Second	NW	55	50	53	48	55	50	54	48	-1.1	-1.4	-1.0	-1.5	60	55	NO	NO	NO	NO	NO
23.1	13456	84 BENT STREET NEUTRAL BAY	Second	NW	53	48	52	47	54	49	53	47	-0.8	-1.2	-0.7	-1.2	60	55	NO	NO	NO	NO	NO
23.1	13456	84 BENT STREET NEUTRAL BAY	Second	N	54	49	53	48	54	49	53	48	-0.9	-1.3	-0.8	-1.4	60	55	NO	NO	NO	NO	NO
23.1	13456	84 BENT STREET NEUTRAL BAY	Second	W	58	53	56	50	58	54	56	50	-2.1	-3.1	-2.0	-3.2	60	55	NO	NO	NO	NO	NO
23.1	13456	84 BENT STREET NEUTRAL BAY	Second	S	60	55	60	53	61	55	61	54	-0.1	-1.3	0.4	-1.7	60	55	NO	NO	NO	NO	NO
23.1	13456	84 BENT STREET NEUTRAL BAY	Second	SE	61	55	61	54	61	56	62	54	0.4	-0.6	0.9	-1.1	60	55	NO	NO	NO	NO	NO
23.1	13463	18 LAYCOCK STREET NEUTRAL BAY	Ground	N	52	47	51	45	52	47	51	46	-0.9	-1.3	-0.9	-1.4	60	55	NO	NO	NO	NO	NO
23.1	13463	18 LAYCOCK STREET NEUTRAL BAY	Ground	W	58	53	58	52	58	53	58	52	-0.2	-1.1	0.1	-1.3	60	55	NO	NO	NO	NO	NO
23.1	13463	18 LAYCOCK STREET NEUTRAL BAY	Ground	S	53	48	52	47	53	48	53	47	-0.9	-1.3	-0.7	-1.4	60	55	NO	NO	NO	NO	NO
23.1	13463	18 LAYCOCK STREET NEUTRAL BAY	Ground	E	55	50	54	49	55	50	55	50	-0.6	-0.5	-0.7	-0.5	60	55	NO	NO	NO	NO	NO
23.1	13470	15A MERLIN STREET NEUTRAL BAY	Ground	N	52	48	52	47	53	48	52	47	-0.6	-1.0	-0.7	-1.1	60	55	NO	NO	NO	NO	NO
23.1	13470	15A MERLIN STREET NEUTRAL BAY	Ground	W	54	49	53	48	55	50	53	48	-1.4	-1.9	-1.5	-2.0	60	55	NO	NO	NO	NO	NO
23.1	13470	15A MERLIN STREET NEUTRAL BAY	Ground	S	52	47	50	45	52	47	50	45	-1.6	-2.0	-1.5	-2.0	60	55	NO	NO	NO	NO	NO
23.1	13470	15A MERLIN STREET NEUTRAL BAY	Ground	E	48	43	48	42	49	44	48	43	-0.6	-1.0	-0.5	-1.0	60	55	NO	NO	NO	NO	NO
23.1	13470	15A MERLIN STREET NEUTRAL BAY	First	N	54	49	53	48	54	50	53	48	-0.8	-1.2	-0.9	-1.2	60	55	NO	NO	NO	NO	NO
23.1	13470	15A MERLIN STREET NEUTRAL BAY	First	W	56	52	55	49	57	52	55	50	-1.8	-2.3	-1.8	-2.2	60	55	NO	NO	NO	NO	NO
23.1	13470	15A MERLIN STREET NEUTRAL BAY	First	S	54	49	52	47	54	49	53	47	-1.7	-2.1	-1.6	-2.1	60	55	NO	NO	NO	NO	NO
23.1	13470	15A MERLIN STREET NEUTRAL BAY	First	E	51	46	50	45	51	46	50	45	-0.6	-1.0	-0.7	-1.1	60	55	NO	NO	NO	NO	NO
23.1	13470	15A MERLIN STREET NEUTRAL BAY	Second	N	56	51	55	50	56	52	55	50	-0.9	-1.3	-1.0	-1.3	60	55	NO	NO	NO	NO	NO
23.1	13470	15A MERLIN STREET NEUTRAL BAY	Second	W	59	54	57	51	59	54	57	52	-2.2	-2.6	-2.1	-2.6	60	55	NO	NO	NO	NO	NO
23.1	13470	15A MERLIN STREET NEUTRAL BAY	Second	S	57	52	55	50	57	52	55	50	-1.8	-2.2	-1.7	-2.2	60	55	NO	NO	NO	NO	NO
23.1	13470	15A MERLIN STREET NEUTRAL BAY	Second	E	54	49	53	48	54	50	54	48	-0.8	-1.2	-0.8	-1.3	60	55	NO	NO	NO	NO	NO
23.1	13481	11-17 WATSON STREET NEUTRAL BAY	Ground	N	52	47	51	46	52	47	51	46	-0.9	-1.0	-0.9	-0.9	60	55	NO	NO	NO	NO	NO
23.1	13481	11-17 WATSON STREET NEUTRAL BAY	Ground	W	56	51	55	50	56	51	55	50	-0.9	-0.8	-1.0	-0.7	60	55	NO	NO	NO	NO	NO
23.1	13481	11-17 WATSON STREET NEUTRAL BAY	Ground	N	59	54	59	54	60	55	59	54	-0.8	-0.5	-1.0	-0.5	60	55	NO	NO	NO	NO	NO
23.1	13481	11-17 WATSON STREET NEUTRAL BAY	Ground	W	60	55	59	55	61	56	60	55	-0.8	-0.6	-0.9	-0.6	60	55	NO	NO	NO	NO	NO
23.1	13481	11-17 WATSON STREET NEUTRAL BAY	Ground	S	49	44	48	42	49	45	48	43	-1.5	-1.9	-1.5	-2.0	60	55	NO	NO	NO	NO	NO
23.1	13481	11-17 WATSON STREET NEUTRAL BAY	Ground	W	51	46	50	44	51	46	50	45	-1.3	-1.7	-1.3	-1.6	60	55	NO	NO	NO	NO	NO
23.1	13481	11-17 WATSON STREET NEUTRAL BAY	Ground	S	50	46	49	43	50	46	49	44	-1.5	-2.3	-1.6	-2.3	60	55	NO	NO	NO	NO	NO
23.1	13481	11-17 WATSON STREET NEUTRAL BAY	Ground	E	45	41	45	40	46	41	45	41	-0.3	-0.3	-0.3	-0.3	58	53	NO	NO	NO	NO	NO
23.1	13481	11-17 WATSON STREET NEUTRAL BAY	Ground	S	44	39	44	39	44	40	44	39	-0.4	-0.4	-0.4	-0.4	56	52	NO	NO	NO	NO	NO
23.1	13481	11-17 WATSON STREET NEUTRAL BAY	Ground	E	48	43	47	42	48	43	47	43	-0.5	-0.5	-0.5	-0.4	60	55	NO	NO	NO	NO	NO
23.1	13481	11-17 WATSON STREET NEUTRAL BAY	Ground	N	49	44	49	44	50	45	49	44	-0.6	-0.4	-0.6	-0.4	60	55	NO	NO	NO	NO	NO
23.1	13481	11-17 WATSON STREET NEUTRAL BAY	Ground	E	48	43	48	43	49	44	48	43	-0.5	-0.4	-0.5	-0.4	60	55	NO	NO	NO	NO	NO
23.1	13481	11-17 WATSON STREET NEUTRAL BAY	First	N	54	49	53	48	54	49	53	48	-1.0	-0.9	-1.0	-1.0	60	55	NO	NO	NO	NO	NO
23.1	13481	11-17 WATSON STREET NEUTRAL BAY	First	W	57	52	56	51	57	52	56	52	-0.8	-0.7	-0.9	-0.6	60	55	NO	NO	NO	NO	NO
23.1	13481	11-17 WATSON STREET NEUTRAL BAY	First	N	60	55	60	55	61	56	60	55	-0.6	-0.4	-0.7	-0.4	60	55	NO	NO	NO	NO	NO
23.1	13481	11-17 WATSON STREET NEUTRAL BAY	First	W	61	56	61	56	62	56	61	56	-0.6	-0.4	-0.7	-0.4	60	55	NO	NO	NO	NO	NO
23.1	13481	11-17 WATSON STREET NEUTRAL BAY	First	S	51	46	49	44	51	46	50	44	-1.5	-1.9	-1.6	-2.0	60	55	NO	NO	NO	NO	NO
23.1	13481	11-17 WATSON STREET NEUTRAL BAY	First	W	53	48	51	46	53	48	52	47	-1.4	-1.7	-1.3	-1.7	60	55	NO	NO	NO	NO	NO
23.1	13481	11-17 WATSON STREET NEUTRAL BAY	First	S	52	48	51	46	53	48	51	46	-1.7	-2.5	-1.7	-2.5	60	55	NO	NO	NO	NO	NO
23.1	13481	11-17 WATSON STREET NEUTRAL BAY	First	E	46	41	46	41	46	42	46	42	-0.3	-0.3	-0.3	-0.2	58	54	NO	NO	NO	NO	NO
23.1	13481	11-17 WATSON STREET NEUTRAL BAY	First	S	45	40	44	39	45	40	45	40	-0.3	-0.4	-0.3	-0.4	57	52	NO	NO	NO	NO	NO
23.1	13481	11-17 WATSON STREET NEUTRAL BAY	First	E	49	44	48	43	49	44	48	44	-0.5	-0.5	-0.5	-0.4	60	55	NO	NO	NO	NO	NO
23.1	13481	11-17 WATSON STREET NEUTRAL BAY	First	N	51	46	50	46	51	46	51	46	-0.6	-0.4	-0.6	-0.4	60	55	NO	NO	NO	NO	NO

NCA	Receiver ID	Address	Floor Level	Facade	Opening Year 2027				Design Year 2037				Increase (Do Smthng - Do Nothing)				NCG project road noise criteria		Do noise levels exceed the cumulative limit with project roads adding ≥2dB to the total noise levels?		Is the contribution from the road project Acute?		Consider further treatment?
					Do Nothing		Do Smthng		Do Nothing		Do Smthng		Opening Year 2027		Design Year 2037								
					Day	Night	Day	Night	Day	Night	Day	Night	Day	Night	Day	Night	Day	Night	Day	Night	$L_{Aeq,15hr}$ ≥ 65dB	$L_{Aeq,9hr}$ ≥ 60dB	
23.1	13481	11-17 WATSON STREET NEUTRAL BAY	First	E	49	45	49	44	50	45	49	44	-0.6	-0.5	-0.6	-0.5	60	55	NO	NO	NO	NO	NO
23.1	13481	11-17 WATSON STREET NEUTRAL BAY	Second	N	57	52	56	52	58	53	57	52	-0.9	-0.7	-0.9	-0.8	60	55	NO	NO	NO	NO	NO
23.1	13481	11-17 WATSON STREET NEUTRAL BAY	Second	W	59	54	58	53	60	54	59	54	-0.9	-0.7	-0.9	-0.7	60	55	NO	NO	NO	NO	NO
23.1	13481	11-17 WATSON STREET NEUTRAL BAY	Second	N	61	56	61	56	62	57	61	56	-0.6	-0.4	-0.7	-0.4	60	55	NO	NO	NO	NO	NO
23.1	13481	11-17 WATSON STREET NEUTRAL BAY	Second	W	62	57	61	57	62	57	62	57	-0.7	-0.5	-0.8	-0.5	60	55	NO	NO	NO	NO	NO
23.1	13481	11-17 WATSON STREET NEUTRAL BAY	Second	S	53	48	51	46	53	48	51	46	-1.6	-2.0	-1.6	-2.0	60	55	NO	NO	NO	NO	NO
23.1	13481	11-17 WATSON STREET NEUTRAL BAY	Second	W	55	50	54	48	55	51	54	49	-1.5	-1.8	-1.4	-1.8	60	55	NO	NO	NO	NO	NO
23.1	13481	11-17 WATSON STREET NEUTRAL BAY	Second	S	55	51	53	47	56	51	53	48	-2.6	-3.6	-2.5	-3.6	60	55	NO	NO	NO	NO	NO
23.1	13481	11-17 WATSON STREET NEUTRAL BAY	Second	E	47	42	47	42	47	43	47	42	-0.2	-0.3	-0.2	-0.3	59	55	NO	NO	NO	NO	NO
23.1	13481	11-17 WATSON STREET NEUTRAL BAY	Second	S	45	41	45	40	45	41	45	40	-0.3	-0.4	-0.3	-0.3	57	53	NO	NO	NO	NO	NO
23.1	13481	11-17 WATSON STREET NEUTRAL BAY	Second	E	50	45	49	44	50	45	49	45	-0.5	-0.5	-0.5	-0.4	60	55	NO	NO	NO	NO	NO
23.1	13481	11-17 WATSON STREET NEUTRAL BAY	Second	N	54	49	53	48	54	49	53	48	-0.7	-0.6	-0.9	-0.5	60	55	NO	NO	NO	NO	NO
23.1	13481	11-17 WATSON STREET NEUTRAL BAY	Second	E	50	46	50	45	51	46	50	45	-0.6	-0.5	-0.6	-0.5	60	55	NO	NO	NO	NO	NO
23.1	13481	11-17 WATSON STREET NEUTRAL BAY	Third	N	62	57	61	57	62	57	62	57	-0.6	-0.4	-0.7	-0.4	60	55	NO	NO	NO	NO	NO
23.1	13481	11-17 WATSON STREET NEUTRAL BAY	Third	W	62	57	62	57	63	58	62	57	-0.7	-0.5	-0.8	-0.5	60	55	NO	NO	NO	NO	NO
23.1	13481	11-17 WATSON STREET NEUTRAL BAY	Third	N	63	58	62	58	63	58	63	58	-0.6	-0.4	-0.7	-0.3	60	55	NO	NO	NO	NO	NO
23.1	13481	11-17 WATSON STREET NEUTRAL BAY	Third	W	63	58	62	57	63	58	63	58	-0.7	-0.5	-0.8	-0.5	60	55	NO	NO	NO	NO	NO
23.1	13481	11-17 WATSON STREET NEUTRAL BAY	Third	S	54	49	53	47	55	50	53	48	-1.5	-2.0	-1.6	-2.0	60	55	NO	NO	NO	NO	NO
23.1	13481	11-17 WATSON STREET NEUTRAL BAY	Third	W	57	52	56	50	57	53	56	51	-1.4	-1.9	-1.5	-1.8	60	55	NO	NO	NO	NO	NO
23.1	13481	11-17 WATSON STREET NEUTRAL BAY	Third	S	57	52	54	48	57	53	54	49	-3.0	-4.0	-3.0	-4.0	60	55	NO	NO	NO	NO	NO
23.1	13481	11-17 WATSON STREET NEUTRAL BAY	Third	E	48	44	48	43	49	44	48	44	-0.3	-0.3	-0.3	-0.3	60	55	NO	NO	NO	NO	NO
23.1	13481	11-17 WATSON STREET NEUTRAL BAY	Third	S	46	42	46	41	47	42	46	42	-0.4	-0.4	-0.4	-0.4	59	54	NO	NO	NO	NO	NO
23.1	13481	11-17 WATSON STREET NEUTRAL BAY	Third	E	51	46	50	46	51	46	51	46	-0.4	-0.5	-0.5	-0.4	60	55	NO	NO	NO	NO	NO
23.1	13481	11-17 WATSON STREET NEUTRAL BAY	Third	N	58	53	57	52	58	53	58	53	-0.9	-0.7	-0.9	-0.5	60	55	NO	NO	NO	NO	NO
23.1	13481	11-17 WATSON STREET NEUTRAL BAY	Third	E	52	47	51	47	52	48	52	47	-0.6	-0.6	-0.6	-0.5	60	55	NO	NO	NO	NO	NO
23.1	13481	11-17 WATSON STREET NEUTRAL BAY	Fourth	N	63	58	63	58	64	59	63	58	-0.5	-0.3	-0.6	-0.3	60	55	NO	NO	NO	NO	NO
23.1	13481	11-17 WATSON STREET NEUTRAL BAY	Fourth	W	64	59	63	58	64	59	63	58	-0.6	-0.4	-0.7	-0.4	60	55	NO	NO	NO	NO	NO
23.1	13481	11-17 WATSON STREET NEUTRAL BAY	Fourth	N	64	59	63	58	64	59	63	59	-0.6	-0.4	-0.7	-0.4	60	55	NO	NO	NO	NO	NO
23.1	13481	11-17 WATSON STREET NEUTRAL BAY	Fourth	W	64	59	63	58	64	59	63	59	-0.6	-0.5	-0.8	-0.4	60	55	NO	NO	NO	NO	NO
23.1	13481	11-17 WATSON STREET NEUTRAL BAY	Fourth	S	56	51	55	49	56	52	55	50	-1.5	-2.0	-1.6	-2.0	60	55	NO	NO	NO	NO	NO
23.1	13481	11-17 WATSON STREET NEUTRAL BAY	Fourth	W	59	54	58	53	59	55	58	53	-1.2	-1.5	-1.2	-1.6	60	55	NO	NO	NO	NO	NO
23.1	13481	11-17 WATSON STREET NEUTRAL BAY	Fourth	S	57	53	54	49	58	53	55	49	-2.9	-3.9	-2.9	-3.9	60	55	NO	NO	NO	NO	NO
23.1	13481	11-17 WATSON STREET NEUTRAL BAY	Fourth	E	50	45	49	45	50	45	50	45	-0.3	-0.3	-0.3	-0.3	60	55	NO	NO	NO	NO	NO
23.1	13481	11-17 WATSON STREET NEUTRAL BAY	Fourth	S	48	43	47	43	48	43	48	43	-0.4	-0.5	-0.4	-0.5	60	55	NO	NO	NO	NO	NO
23.1	13481	11-17 WATSON STREET NEUTRAL BAY	Fourth	E	52	47	52	47	52	48	52	47	-0.5	-0.5	-0.5	-0.5	60	55	NO	NO	NO	NO	NO
23.1	13481	11-17 WATSON STREET NEUTRAL BAY	Fourth	N	60	55	59	55	61	55	60	55	-0.7	-0.4	-0.8	-0.4	60	55	NO	NO	NO	NO	NO
23.1	13481	11-17 WATSON STREET NEUTRAL BAY	Fourth	E	54	49	53	48	54	49	53	49	-0.6	-0.6	-0.6	-0.5	60	55	NO	NO	NO	NO	NO
23.1	13481	11-17 WATSON STREET NEUTRAL BAY	Fifth	N	64	59	64	59	65	59	64	59	-0.5	-0.3	-0.6	-0.3	60	55	NO	NO	NO	NO	NO
23.1	13481	11-17 WATSON STREET NEUTRAL BAY	Fifth	W	64	59	64	59	65	60	64	59	-0.6	-0.4	-0.7	-0.4	60	55	NO	NO	NO	NO	NO
23.1	13481	11-17 WATSON STREET NEUTRAL BAY	Fifth	N	64	59	64	59	65	60	64	59	-0.6	-0.4	-0.7	-0.4	60	55	NO	NO	NO	NO	NO
23.1	13481	11-17 WATSON STREET NEUTRAL BAY	Fifth	W	65	60	64	59	65	60	64	60	-0.6	-0.6	-0.7	-0.5	60	55	NO	NO	NO	NO	NO
23.1	13481	11-17 WATSON STREET NEUTRAL BAY	Fifth	S	58	53	57	52	58	54	57	52	-1.3	-1.8	-1.4	-1.9	60	55	NO	NO	NO	NO	NO
23.1	13481	11-17 WATSON STREET NEUTRAL BAY	Fifth	W	61	56	59	54	61	56	60	55	-1.2	-1.4	-1.3	-1.5	60	55	NO	NO	NO	NO	NO
23.1	13481	11-17 WATSON STREET NEUTRAL BAY	Fifth	S	58	54	55	50	58	54	56	50	-2.8	-3.8	-2.8	-3.8	60	55	NO	NO	NO	NO	NO
23.1	13481	11-17 WATSON STREET NEUTRAL BAY	Fifth	E	51	47	51	46	52	47	51	46	-0.4	-0.4	-0.4	-0.3	60	55	NO	NO	NO	NO	NO
23.1	13481	11-17 WATSON STREET NEUTRAL BAY	Fifth	S	50	45	49	44	50	45	50	45	-0.6	-0.6	-0.5	-0.6	60	55	NO	NO	NO	NO	NO
23.1	13481	11-17 WATSON STREET NEUTRAL BAY	Fifth	E	54	49	53	48	54	49	53	49	-0.6	-0.5	-0.6	-0.5	60	55	NO	NO	NO	NO	NO
23.1	13481	11-17 WATSON STREET NEUTRAL BAY	Fifth	N	61	56	60	55	61	56	60	56	-0.7	-0.4	-0.7	-0.3	60	55	NO	NO	NO	NO	NO
23.1	13481	11-17 WATSON STREET NEUTRAL BAY	Fifth	E	55	50	54	50	56	51	55	50	-0.7	-0.6	-0.8	-0.6	60	55	NO	NO	NO	NO	NO
23.1	13481	11-17 WATSON STREET NEUTRAL BAY	Sixth	N	65	60	64	60	65	60	65	60	-0.6	-0.4	-0.6	-0.4	60	55	NO	NO	NO	NO	NO
23.1	13481	11-17 WATSON STREET NEUTRAL BAY	Sixth	W	65	60	64	59	65	60	65	60	-0.7	-0.5	-0.7	-0.5	60	55	NO	NO	NO	NO	NO
23.1	13481	11-17 WATSON STREET NEUTRAL BAY	Sixth	N	65	60	64	60	65	60	65	60	-0.6	-0.4	-0.8	-0.4	60	55	NO	NO	NO	NO	NO
23.1	13481	11-17 WATSON STREET NEUTRAL BAY	Sixth	W	65	61	65	60	66	61	65	60	-0.7	-0.7	-0.8	-0.7	60	55	NO	NO	NO	NO	NO
23.1	13481	11-17 WATSON STREET NEUTRAL BAY	Sixth	S	60	56	59	54	61	56	59	54	-1.4	-2.1	-1.5	-2.0	60	55	NO	NO	NO	NO	NO
23.1	13481	11-17 WATSON STREET NEUTRAL BAY	Sixth	W	62	58	61	56	63	58	61	56	-1.4	-1.7	-1.4	-1.7	60	55	NO	NO	NO	NO	NO
23.1	13481	11-17 WATSON STREET NEUTRAL BAY	Sixth	S	59	55	57	51	60	55	57	52	-2.8	-3.6	-2.8	-3.7	60	55	NO	NO	NO	NO	NO
23.1	13481	11-17 WATSON STREET NEUTRAL BAY	Sixth	E	54	49	53	48	54	49	53	49	-0.5	-0.6	-0.5	-0.5	60	55	NO	NO	NO	NO	NO
23.1	13481	11-17 WATSON STREET NEUTRAL BAY	Sixth	S	53	48	52	47	53	48	52	48	-0.7	-0.9	-0.7	-0.8	60	55	NO	NO	NO	NO	NO
23.1	13481	11-17 WATSON STREET NEUTRAL BAY	Sixth	E	56	51	55	50	56	51	55	51	-0.7	-0.6	-0.7	-0.6	60	55	NO	NO	NO	NO	NO
23.1	13481	11-17 WATSON STREET NEUTRAL BAY	Sixth	N	62	57	61	56	62	57	61	57	-0.8	-0.5	-0.8	-0.5	60	55	NO	NO	NO	NO	NO
23.1	13481	11-17 WATSON STREET NEUTRAL BAY	Sixth	E	57	52	56	51	58	53	57	52	-0.9	-0.9	-1.0	-0.9	60	55	NO	NO	NO	NO	NO
23.1	13484	4 MERLIN STREET NEUTRAL BAY	Ground	N	62	57	60	54	62	57	60	54	-2.5	-2.9	-2.4	-3.0	60	55	NO	NO	NO	NO	NO

NCA	Receiver ID	Address	Floor Level	Facade	Opening Year 2027				Design Year 2037				Increase (Do Smthng - Do Nothing)				NCG project road noise criteria		Do noise levels exceed the cumulative limit with project roads adding ≥2dB to the total noise levels?		Is the contribution from the road project Acute?		Consider further treatment?
					Do Nothing		Do Smthng		Do Nothing		Do Smthng		Opening Year 2027		Design Year 2037								
					Day	Night	Day	Night	Day	Night	Day	Night	Day	Night	Day	Night	Day	Night	Day	Night	$L_{Aeq,15hr}$ ≥ 65dB	$L_{Aeq,9hr}$ ≥ 60dB	
23.1	13484	4 MERLIN STREET NEUTRAL BAY	Ground	W	71	66	68	62	71	66	68	62	-3.2	-3.9	-3.2	-4.3	60	55	YES	YES	YES	YES	YES
23.1	13484	4 MERLIN STREET NEUTRAL BAY	Ground	S	68	63	63	57	68	63	63	58	-4.8	-5.6	-4.9	-5.8	60	55	NO	NO	NO	NO	NO
23.1	13484	4 MERLIN STREET NEUTRAL BAY	Ground	E	54	49	53	48	54	50	54	49	-0.6	-1.0	-0.6	-1.0	60	55	NO	NO	NO	NO	NO
23.1	13484	4 MERLIN STREET NEUTRAL BAY	First	N	67	62	63	57	67	62	63	57	-4.3	-4.9	-4.2	-5.0	60	55	NO	NO	NO	NO	NO
23.1	13484	4 MERLIN STREET NEUTRAL BAY	First	W	75	69	72	67	75	70	73	67	-2.3	-2.9	-2.3	-3.3	60	55	YES	YES	YES	YES	YES
23.1	13484	4 MERLIN STREET NEUTRAL BAY	First	S	70	65	65	60	70	65	65	60	-4.6	-5.1	-4.6	-5.3	60	55	YES	YES	YES	YES	YES
23.1	13484	4 MERLIN STREET NEUTRAL BAY	First	E	56	52	56	51	57	52	56	51	-0.5	-0.9	-0.5	-0.9	60	55	NO	NO	NO	NO	NO
23.1	13484	4 MERLIN STREET NEUTRAL BAY	Second	N	69	63	65	60	69	64	66	60	-3.4	-3.8	-3.4	-4.0	60	55	YES	YES	YES	YES	YES
23.1	13484	4 MERLIN STREET NEUTRAL BAY	Second	W	75	70	74	68	76	71	74	68	-1.8	-2.5	-1.9	-2.8	60	55	YES	YES	YES	YES	YES
23.1	13484	4 MERLIN STREET NEUTRAL BAY	Second	S	71	66	67	62	71	66	68	62	-3.5	-4.1	-3.5	-4.2	60	55	YES	YES	YES	YES	YES
23.1	13484	4 MERLIN STREET NEUTRAL BAY	Second	E	59	54	59	54	59	55	59	54	-0.5	-0.8	-0.5	-0.9	60	55	NO	NO	NO	NO	NO
23.1	13489	82 BENT STREET NEUTRAL BAY	Ground	N	51	46	50	45	51	46	51	45	-0.8	-1.3	-0.7	-1.2	60	55	NO	NO	NO	NO	NO
23.1	13489	82 BENT STREET NEUTRAL BAY	Ground	E	50	45	49	44	50	46	50	44	-0.7	-1.1	-0.7	-1.2	60	55	NO	NO	NO	NO	NO
23.1	13489	82 BENT STREET NEUTRAL BAY	Ground	N	52	47	51	46	52	48	52	46	-0.9	-1.3	-0.9	-1.3	60	55	NO	NO	NO	NO	NO
23.1	13489	82 BENT STREET NEUTRAL BAY	Ground	W	51	46	50	45	51	47	50	45	-0.8	-1.2	-0.8	-1.3	60	55	NO	NO	NO	NO	NO
23.1	13489	82 BENT STREET NEUTRAL BAY	Ground	S	51	46	50	44	51	47	50	45	-1.2	-1.8	-1.2	-1.8	60	55	NO	NO	NO	NO	NO
23.1	13489	82 BENT STREET NEUTRAL BAY	Ground	E	50	45	50	44	51	46	50	45	-0.5	-0.9	-0.3	-1.1	60	55	NO	NO	NO	NO	NO
23.1	13489	82 BENT STREET NEUTRAL BAY	First	N	53	49	52	47	54	49	53	47	-1.1	-1.6	-1.0	-1.5	60	55	NO	NO	NO	NO	NO
23.1	13489	82 BENT STREET NEUTRAL BAY	First	E	53	48	52	46	53	48	52	47	-0.9	-1.4	-0.9	-1.4	60	55	NO	NO	NO	NO	NO
23.1	13489	82 BENT STREET NEUTRAL BAY	First	N	54	49	53	48	54	49	53	48	-1.0	-1.5	-1.0	-1.5	60	55	NO	NO	NO	NO	NO
23.1	13489	82 BENT STREET NEUTRAL BAY	First	W	53	48	52	47	53	48	52	47	-0.9	-1.2	-0.9	-1.3	60	55	NO	NO	NO	NO	NO
23.1	13489	82 BENT STREET NEUTRAL BAY	First	S	55	50	53	48	55	50	53	48	-1.5	-2.3	-1.5	-2.4	60	55	NO	NO	NO	NO	NO
23.1	13489	82 BENT STREET NEUTRAL BAY	First	E	53	48	53	47	54	49	53	47	-0.8	-1.2	-0.7	-1.3	60	55	NO	NO	NO	NO	NO
23.1	13491	19 LAYCOCK STREET NEUTRAL BAY	Ground	W	59	54	58	53	59	55	59	54	-0.8	-1.0	-0.9	-1.1	60	55	NO	NO	NO	NO	NO
23.1	13491	19 LAYCOCK STREET NEUTRAL BAY	Ground	S	52	47	51	46	52	48	51	46	-1.1	-1.4	-1.1	-1.3	60	55	NO	NO	NO	NO	NO
23.1	13491	19 LAYCOCK STREET NEUTRAL BAY	Ground	E	52	48	51	46	53	48	52	47	-1.0	-1.1	-1.0	-1.1	60	55	NO	NO	NO	NO	NO
23.1	13492	21 LAYCOCK STREET NEUTRAL BAY	Ground	E	53	48	52	47	53	48	52	47	-0.9	-0.9	-0.9	-1.0	60	55	NO	NO	NO	NO	NO
23.1	13492	21 LAYCOCK STREET NEUTRAL BAY	Ground	N	52	47	51	46	53	48	52	46	-1.0	-1.2	-1.1	-1.3	60	55	NO	NO	NO	NO	NO
23.1	13492	21 LAYCOCK STREET NEUTRAL BAY	Ground	W	59	55	59	54	60	55	59	54	-0.8	-1.0	-0.9	-0.9	60	55	NO	NO	NO	NO	NO
23.1	13493	178 BEN BOYD ROAD NEUTRAL BAY	Ground	NE	52	47	51	47	52	47	52	47	-0.6	-0.4	-0.6	-0.4	60	55	NO	NO	NO	NO	NO
23.1	13493	178 BEN BOYD ROAD NEUTRAL BAY	Ground	N	52	47	51	46	52	47	52	47	-0.8	-0.8	-0.8	-0.8	60	55	NO	NO	NO	NO	NO
23.1	13493	178 BEN BOYD ROAD NEUTRAL BAY	Ground	W	51	46	51	46	52	47	51	46	-0.7	-0.8	-0.8	-0.8	60	55	NO	NO	NO	NO	NO
23.1	13493	178 BEN BOYD ROAD NEUTRAL BAY	Ground	S	48	43	47	43	48	44	48	43	-0.6	-0.8	-0.7	-0.9	60	55	NO	NO	NO	NO	NO
23.1	13493	178 BEN BOYD ROAD NEUTRAL BAY	Ground	E	61	57	61	57	61	57	61	57	0.0	0.0	0.0	0.1	60	55	NO	NO	NO	NO	NO
23.1	13493	178 BEN BOYD ROAD NEUTRAL BAY	Ground	N	59	55	59	55	59	55	60	55	0.0	0.0	0.1	0.0	60	55	NO	NO	NO	NO	NO
23.1	13493	178 BEN BOYD ROAD NEUTRAL BAY	Ground	E	58	53	58	53	58	53	58	53	0.0	0.0	0.0	-0.1	60	55	NO	NO	NO	NO	NO
23.1	13493	178 BEN BOYD ROAD NEUTRAL BAY	Ground	N	52	47	51	47	52	47	52	47	-0.5	-0.5	-0.6	-0.5	60	55	NO	NO	NO	NO	NO
23.1	13493	178 BEN BOYD ROAD NEUTRAL BAY	First	NE	54	49	53	48	54	49	54	49	-0.6	-0.5	-0.6	-0.5	60	55	NO	NO	NO	NO	NO
23.1	13493	178 BEN BOYD ROAD NEUTRAL BAY	First	N	54	49	53	48	54	49	53	48	-0.8	-0.8	-0.8	-0.8	60	55	NO	NO	NO	NO	NO
23.1	13493	178 BEN BOYD ROAD NEUTRAL BAY	First	W	53	48	53	48	54	49	53	48	-0.7	-0.8	-0.7	-0.8	60	55	NO	NO	NO	NO	NO
23.1	13493	178 BEN BOYD ROAD NEUTRAL BAY	First	S	51	47	51	46	52	47	51	46	-0.7	-0.9	-0.7	-0.9	60	55	NO	NO	NO	NO	NO
23.1	13493	178 BEN BOYD ROAD NEUTRAL BAY	First	E	62	58	62	58	63	58	63	58	0.0	0.1	0.0	0.1	60	55	NO	NO	NO	NO	NO
23.1	13493	178 BEN BOYD ROAD NEUTRAL BAY	First	N	60	56	60	56	61	56	61	56	0.1	0.0	0.0	0.0	60	55	NO	NO	NO	NO	NO
23.1	13493	178 BEN BOYD ROAD NEUTRAL BAY	First	E	59	54	59	54	59	55	59	55	0.0	0.0	0.0	0.0	60	55	NO	NO	NO	NO	NO
23.1	13493	178 BEN BOYD ROAD NEUTRAL BAY	First	N	54	49	53	48	54	49	53	49	-0.6	-0.5	-0.7	-0.6	60	55	NO	NO	NO	NO	NO
23.1	13497	20 LAYCOCK STREET NEUTRAL BAY	Ground	N	52	47	51	45	52	47	51	46	-1.0	-1.3	-0.8	-1.2	60	55	NO	NO	NO	NO	NO
23.1	13497	20 LAYCOCK STREET NEUTRAL BAY	Ground	W	58	53	57	51	58	53	57	52	-0.8	-1.7	-0.7	-1.8	60	55	NO	NO	NO	NO	NO
23.1	13497	20 LAYCOCK STREET NEUTRAL BAY	Ground	S	52	47	51	46	53	48	52	47	-0.8	-1.1	-0.8	-1.2	60	55	NO	NO	NO	NO	NO
23.1	13497	20 LAYCOCK STREET NEUTRAL BAY	Ground	E	55	50	55	50	56	51	55	50	-0.5	-0.4	-0.6	-0.5	60	55	NO	NO	NO	NO	NO
23.1	13500	4-14 WATSON STREET NEUTRAL BAY	Ground	N	49	44	48	43	49	44	48	43	-1.1	-1.3	-1.1	-1.2	60	55	NO	NO	NO	NO	NO
23.1	13500	4-14 WATSON STREET NEUTRAL BAY	Ground	W	56	51	55	50	56	52	55	50	-1.3	-1.7	-1.3	-1.7	60	55	NO	NO	NO	NO	NO
23.1	13500	4-14 WATSON STREET NEUTRAL BAY	Ground	S	54	49	52	47	54	49	52	47	-1.7	-2.4	-1.7	-2.5	60	55	NO	NO	NO	NO	NO
23.1	13500	4-14 WATSON STREET NEUTRAL BAY	Ground	W	55	51	54	49	56	51	54	49	-1.4	-2.0	-1.5	-2.1	60	55	NO	NO	NO	NO	NO
23.1	13500	4-14 WATSON STREET NEUTRAL BAY	Ground	S	50	45	49	43	51	46	49	44	-1.7	-2.0	-1.6	-2.0	60	55	NO	NO	NO	NO	NO
23.1	13500	4-14 WATSON STREET NEUTRAL BAY	Ground	E	56	51	55	50	56	51	55	50	-0.8	-0.7	-0.9	-0.7	60	55	NO	NO	NO	NO	NO
23.1	13500	4-14 WATSON STREET NEUTRAL BAY	Ground	N	53	48	52	48	54	49	53	48	-0.8	-0.7	-0.8	-0.7	60	55	NO	NO	NO	NO	NO
23.1	13500	4-14 WATSON STREET NEUTRAL BAY	Ground	N	49	45	49	44	50	45	49	44	-0.8	-0.8	-0.8	-0.8	60	55	NO	NO	NO	NO	NO
23.1	13500	4-14 WATSON STREET NEUTRAL BAY	Ground	E	48	43	47	42	48	43	47	42	-0.7	-0.8	-0.7	-0.8	60	55	NO	NO	NO	NO	NO
23.1	13500	4-14 WATSON STREET NEUTRAL BAY	First	N	51	46	50	45	51	46	50	45	-1.0	-1.2	-1.1	-1.2	60	55	NO	NO	NO	NO	NO
23.1	13500	4-14 WATSON STREET NEUTRAL BAY	First	W	58	54	57	52	59	54	57	52	-1.5	-2.0	-1.6	-2.0	60	55	NO	NO	NO	NO	NO
23.1	13500	4-14 WATSON STREET NEUTRAL BAY	First	S	56	52	54	49	57	52	55	49	-2.0	-2.8	-2.0	-2.8	60	55	NO	NO	NO	NO	NO
23.1	13500	4-14 WATSON STREET NEUTRAL BAY	First	W	57	53	56	50	58	53	56	51	-1.8	-2.5	-1.8	-2.5	60	55	NO	NO	NO	NO	NO

NCA	Receiver ID	Address	Floor Level	Facade	Opening Year 2027				Design Year 2037				Increase (Do Smthng - Do Nothing)				NCG project road noise criteria		Do noise levels exceed the cumulative limit with project roads adding ≥2dB to the total noise levels?		Is the contribution from the road project Acute?		Consider further treatment?
					Do Nothing		Do Smthng		Do Nothing		Do Smthng		Opening Year 2027		Design Year 2037								
					Day	Night	Day	Night	Day	Night	Day	Night	Day	Night	Day	Night	Day	Night	Day	Night	$L_{Aeq,15hr}$ ≥ 65dB	$L_{Aeq,9hr}$ ≥ 60dB	
23.1	13500	4-14 WATSON STREET NEUTRAL BAY	First	S	52	47	50	45	52	47	50	45	-1.6	-2.0	-1.6	-2.0	60	55	NO	NO	NO	NO	NO
23.1	13500	4-14 WATSON STREET NEUTRAL BAY	First	E	57	52	56	51	57	52	56	52	-0.5	-0.4	-0.6	-0.4	60	55	NO	NO	NO	NO	NO
23.1	13500	4-14 WATSON STREET NEUTRAL BAY	First	N	55	50	54	49	55	50	54	50	-0.5	-0.4	-0.5	-0.4	60	55	NO	NO	NO	NO	NO
23.1	13500	4-14 WATSON STREET NEUTRAL BAY	First	N	51	46	50	46	51	46	51	46	-0.6	-0.6	-0.6	-0.6	60	55	NO	NO	NO	NO	NO
23.1	13500	4-14 WATSON STREET NEUTRAL BAY	First	E	50	45	49	44	50	45	49	44	-0.8	-0.8	-0.8	-0.8	60	55	NO	NO	NO	NO	NO
23.1	13500	4-14 WATSON STREET NEUTRAL BAY	Second	N	54	49	53	48	54	49	53	48	-1.0	-1.1	-1.0	-1.1	60	55	NO	NO	NO	NO	NO
23.1	13500	4-14 WATSON STREET NEUTRAL BAY	Second	W	60	56	59	54	61	56	59	54	-1.4	-1.9	-1.5	-1.9	60	55	NO	NO	NO	NO	NO
23.1	13500	4-14 WATSON STREET NEUTRAL BAY	Second	S	58	54	56	51	59	54	56	51	-2.3	-3.1	-2.3	-3.2	60	55	NO	NO	NO	NO	NO
23.1	13500	4-14 WATSON STREET NEUTRAL BAY	Second	W	59	55	57	52	60	55	58	52	-2.0	-2.6	-2.0	-2.7	60	55	NO	NO	NO	NO	NO
23.1	13500	4-14 WATSON STREET NEUTRAL BAY	Second	S	54	49	52	47	54	49	52	47	-1.6	-1.9	-1.7	-1.9	60	55	NO	NO	NO	NO	NO
23.1	13500	4-14 WATSON STREET NEUTRAL BAY	Second	E	58	53	57	53	58	53	58	53	-0.5	-0.4	-0.6	-0.4	60	55	NO	NO	NO	NO	NO
23.1	13500	4-14 WATSON STREET NEUTRAL BAY	Second	N	56	51	56	51	57	52	56	51	-0.5	-0.5	-0.6	-0.5	60	55	NO	NO	NO	NO	NO
23.1	13500	4-14 WATSON STREET NEUTRAL BAY	Second	N	53	48	52	48	54	49	53	48	-0.7	-0.8	-0.8	-0.8	60	55	NO	NO	NO	NO	NO
23.1	13500	4-14 WATSON STREET NEUTRAL BAY	Second	E	53	48	52	47	53	48	52	47	-0.9	-0.9	-0.9	-0.9	60	55	NO	NO	NO	NO	NO
23.1	13502	86 BENT STREET NEUTRAL BAY	Ground	E	58	50	61	53	59	52	62	53	2.2	2.9	2.8	1.8	60	55	NO	NO	NO	NO	YES
23.1	13502	86 BENT STREET NEUTRAL BAY	Ground	SE	57	49	60	52	58	50	61	52	2.3	3.3	3.0	1.9	60	55	NO	NO	NO	NO	YES
23.1	13502	86 BENT STREET NEUTRAL BAY	Ground	NE	57	50	59	52	58	51	60	52	1.8	2.0	2.3	1.2	60	55	NO	NO	NO	NO	NO
23.1	13502	86 BENT STREET NEUTRAL BAY	Ground	SW	47	42	46	41	47	43	46	41	-1.0	-1.4	-1.0	-1.6	59	55	NO	NO	NO	NO	NO
23.1	13502	86 BENT STREET NEUTRAL BAY	Ground	NW	50	45	48	43	50	45	49	44	-1.6	-1.9	-1.5	-1.9	60	55	NO	NO	NO	NO	NO
23.1	13502	86 BENT STREET NEUTRAL BAY	Ground	SW	52	45	54	47	53	46	55	47	1.6	1.8	2.3	0.9	60	55	NO	NO	NO	NO	NO
23.1	13502	86 BENT STREET NEUTRAL BAY	Ground	SE	61	54	62	55	62	55	64	55	1.4	0.9	2.0	0.1	60	55	NO	NO	NO	NO	NO
23.1	13502	86 BENT STREET NEUTRAL BAY	First	E	59	51	61	54	59	52	62	54	1.9	2.4	2.5	1.5	60	55	NO	NO	NO	NO	YES
23.1	13502	86 BENT STREET NEUTRAL BAY	First	SE	58	50	60	53	59	51	61	53	2.2	2.9	2.7	1.7	60	55	NO	NO	NO	NO	YES
23.1	13502	86 BENT STREET NEUTRAL BAY	First	NE	59	52	61	54	60	53	62	54	1.6	1.7	2.0	1.0	60	55	NO	NO	NO	NO	NO
23.1	13502	86 BENT STREET NEUTRAL BAY	First	NW	56	50	56	50	56	50	56	50	0.0	0.0	0.2	-0.3	60	55	NO	NO	NO	NO	NO
23.1	13502	86 BENT STREET NEUTRAL BAY	First	SW	51	46	50	45	52	47	50	45	-1.6	-1.9	-1.5	-2.0	60	55	NO	NO	NO	NO	NO
23.1	13502	86 BENT STREET NEUTRAL BAY	First	NW	52	47	50	45	52	47	50	45	-1.6	-1.9	-1.5	-2.0	60	55	NO	NO	NO	NO	NO
23.1	13502	86 BENT STREET NEUTRAL BAY	First	SW	53	46	54	47	54	47	55	47	1.1	0.9	1.7	0.2	60	55	NO	NO	NO	NO	NO
23.1	13502	86 BENT STREET NEUTRAL BAY	First	SE	61	54	62	55	61	55	63	55	1.1	0.3	1.8	-0.4	60	55	NO	NO	NO	NO	NO
23.1	13502	86 BENT STREET NEUTRAL BAY	Second	E	59	52	61	54	60	53	62	54	1.4	1.7	2.0	1.0	60	55	NO	NO	NO	NO	NO
23.1	13502	86 BENT STREET NEUTRAL BAY	Second	SE	58	51	60	53	59	52	61	53	1.7	2.0	2.3	1.1	60	55	NO	NO	NO	NO	YES
23.1	13502	86 BENT STREET NEUTRAL BAY	Second	NE	60	53	61	55	60	54	62	55	1.2	1.2	1.6	0.7	60	55	NO	NO	NO	NO	NO
23.1	13502	86 BENT STREET NEUTRAL BAY	Second	NW	57	52	57	51	58	52	58	52	-0.1	-0.3	0.1	-0.4	60	55	NO	NO	NO	NO	NO
23.1	13502	86 BENT STREET NEUTRAL BAY	Second	SW	53	49	52	47	54	49	52	47	-1.5	-1.9	-1.4	-1.9	60	55	NO	NO	NO	NO	NO
23.1	13502	86 BENT STREET NEUTRAL BAY	Second	NW	54	49	52	47	54	49	53	47	-1.5	-1.8	-1.4	-1.8	60	55	NO	NO	NO	NO	NO
23.1	13502	86 BENT STREET NEUTRAL BAY	Second	SW	55	49	55	49	55	50	56	49	0.1	-0.5	0.6	-0.8	60	55	NO	NO	NO	NO	NO
23.1	13502	86 BENT STREET NEUTRAL BAY	Second	SE	61	55	61	54	61	55	63	55	0.6	-0.3	1.2	-0.9	60	55	NO	NO	NO	NO	NO
23.1	13511	6 MERLIN STREET NEUTRAL BAY	Ground	S	59	54	57	51	59	54	57	52	-2.2	-2.5	-2.1	-2.6	60	55	NO	NO	NO	NO	NO
23.1	13511	6 MERLIN STREET NEUTRAL BAY	Ground	E	58	53	57	52	58	54	57	52	-1.0	-1.3	-1.0	-1.4	60	55	NO	NO	NO	NO	NO
23.1	13511	6 MERLIN STREET NEUTRAL BAY	Ground	N	55	50	54	49	56	51	54	49	-1.3	-1.7	-1.2	-1.8	60	55	NO	NO	NO	NO	NO
23.1	13511	6 MERLIN STREET NEUTRAL BAY	Ground	W	65	60	61	56	65	60	62	56	-3.5	-4.0	-3.4	-4.1	60	55	NO	NO	NO	NO	NO
23.1	13511	6 MERLIN STREET NEUTRAL BAY	Ground	SW	63	58	60	54	64	59	60	55	-3.3	-3.9	-3.3	-4.1	60	55	NO	NO	NO	NO	NO
23.1	13512	22 LAYCOCK STREET NEUTRAL BAY	Ground	N	52	47	51	46	52	47	51	46	-0.8	-1.1	-0.8	-1.1	60	55	NO	NO	NO	NO	NO
23.1	13512	22 LAYCOCK STREET NEUTRAL BAY	Ground	W	57	52	57	51	57	52	58	51	0.1	-0.5	0.3	-0.7	60	55	NO	NO	NO	NO	NO
23.1	13512	22 LAYCOCK STREET NEUTRAL BAY	Ground	S	53	48	52	47	53	48	52	47	-0.9	-1.1	-0.8	-1.2	60	55	NO	NO	NO	NO	NO
23.1	13512	22 LAYCOCK STREET NEUTRAL BAY	Ground	E	56	51	56	51	57	51	56	51	-0.4	-0.3	-0.5	-0.3	60	55	NO	NO	NO	NO	NO
23.1	13515	15 MERLIN STREET NEUTRAL BAY	Ground	W	60	55	56	51	60	55	57	52	-3.5	-3.9	-3.5	-3.9	60	55	NO	NO	NO	NO	NO
23.1	13515	15 MERLIN STREET NEUTRAL BAY	Ground	S	61	56	56	51	61	56	57	51	-4.5	-5.0	-4.5	-5.0	60	55	NO	NO	NO	NO	NO
23.1	13515	15 MERLIN STREET NEUTRAL BAY	Ground	E	50	45	50	44	50	46	50	45	-0.5	-0.8	-0.6	-0.9	60	55	NO	NO	NO	NO	NO
23.1	13515	15 MERLIN STREET NEUTRAL BAY	Ground	N	53	48	52	47	53	48	52	47	-0.8	-1.0	-0.8	-1.1	60	55	NO	NO	NO	NO	NO
23.1	13515	15 MERLIN STREET NEUTRAL BAY	First	W	62	57	59	53	62	58	59	54	-3.5	-3.9	-3.5	-3.9	60	55	NO	NO	NO	NO	NO
23.1	13515	15 MERLIN STREET NEUTRAL BAY	First	S	63	58	58	53	63	58	58	53	-4.8	-5.3	-4.8	-5.3	60	55	NO	NO	NO	NO	NO
23.1	13515	15 MERLIN STREET NEUTRAL BAY	First	E	52	47	51	46	52	47	52	46	-0.6	-1.0	-0.6	-1.0	60	55	NO	NO	NO	NO	NO
23.1	13515	15 MERLIN STREET NEUTRAL BAY	First	N	57	52	56	51	57	52	56	51	-0.8	-1.2	-0.9	-1.1	60	55	NO	NO	NO	NO	NO
23.1	13515	15 MERLIN STREET NEUTRAL BAY	Second	W	64	59	61	56	65	60	62	56	-3.1	-3.4	-3.1	-3.4	60	55	NO	NO	NO	NO	NO
23.1	13515	15 MERLIN STREET NEUTRAL BAY	Second	S	64	60	60	55	65	60	60	55	-4.3	-4.8	-4.4	-4.9	60	55	NO	NO	NO	NO	NO
23.1	13515	15 MERLIN STREET NEUTRAL BAY	Second	E	55	50	54	49	55	50	54	49	-0.8	-1.2	-0.9	-1.3	60	55	NO	NO	NO	NO	NO
23.1	13515	15 MERLIN STREET NEUTRAL BAY	Second	N	60	55	59	54	60	56	60	54	-0.8	-1.0	-0.9	-1.1	60	55	NO	NO	NO	NO	NO
23.1	13521	23 LAYCOCK STREET NEUTRAL BAY	Ground	W	60	55	60	55	61	56	60	55	-0.8	-0.9	-0.8	-0.9	60	55	NO	NO	NO	NO	NO
23.1	13521	23 LAYCOCK STREET NEUTRAL BAY	Ground	S	53	48	52	47	54	49	53	47	-1.1	-1.3	-1.1	-1.4	60	55	NO	NO	NO	NO	NO
23.1	13521	23 LAYCOCK STREET NEUTRAL BAY	Ground	E	53	48	52	47	53	48	52	47	-0.9	-1.0	-1.0	-1.0	60	55	NO	NO	NO	NO	NO
23.1	13522	25 LAYCOCK STREET NEUTRAL BAY	Ground	E	53	48	52	47	53	49	53	48	-0.8	-0.8	-0.9	-0.9	60	55	NO	NO	NO	NO	NO

NCA	Receiver ID	Address	Floor Level	Facade	Opening Year 2027				Design Year 2037				Increase (Do Smthng - Do Nothing)				NCG project road noise criteria		Do noise levels exceed the cumulative limit with project roads adding ≥2dB to the total noise levels?		Is the contribution from the road project Acute?		Consider further treatment?
					Do Nothing		Do Smthng		Do Nothing		Do Smthng		Opening Year 2027		Design Year 2037								
					Day	Night	Day	Night	Day	Night	Day	Night	Day	Night	Day	Night	Day	Night	Day	Night	$L_{Aeq,15hr}$ ≥ 65dB	$L_{Aeq,9hr}$ ≥ 60dB	
23.1	13522	25 LAYCOCK STREET NEUTRAL BAY	Ground	N	52	47	51	46	53	48	52	47	-1.0	-1.2	-1.0	-1.2	60	55	NO	NO	NO	NO	NO
23.1	13522	25 LAYCOCK STREET NEUTRAL BAY	Ground	W	61	56	60	55	61	57	61	56	-0.7	-0.8	-0.8	-0.8	60	55	NO	NO	NO	NO	NO
23.1	13535	88 BENT STREET NEUTRAL BAY	Ground	N	52	47	51	46	52	47	52	46	-0.4	-0.8	-0.3	-0.9	60	55	NO	NO	NO	NO	NO
23.1	13535	88 BENT STREET NEUTRAL BAY	Ground	W	53	49	52	47	54	49	53	47	-1.3	-1.6	-1.2	-1.7	60	55	NO	NO	NO	NO	NO
23.1	13535	88 BENT STREET NEUTRAL BAY	Ground	S	52	47	50	45	52	48	50	45	-2.1	-2.6	-2.1	-2.6	60	55	NO	NO	NO	NO	NO
23.1	13535	88 BENT STREET NEUTRAL BAY	Ground	W	52	47	50	45	52	48	50	45	-2.1	-2.6	-2.1	-2.7	60	55	NO	NO	NO	NO	NO
23.1	13535	88 BENT STREET NEUTRAL BAY	Ground	S	51	46	50	44	52	47	50	45	-1.6	-2.2	-1.4	-2.2	60	55	NO	NO	NO	NO	NO
23.1	13535	88 BENT STREET NEUTRAL BAY	Ground	E	47	41	49	42	48	42	50	42	1.3	1.0	1.8	0.4	60	54	NO	NO	NO	NO	NO
23.1	13535	88 BENT STREET NEUTRAL BAY	Ground	S	49	43	50	43	50	44	51	43	0.9	0.2	1.4	-0.3	60	55	NO	NO	NO	NO	NO
23.1	13535	88 BENT STREET NEUTRAL BAY	Ground	E	54	47	55	48	54	47	56	49	1.6	1.8	2.2	1.1	60	55	NO	NO	NO	NO	NO
23.1	13535	88 BENT STREET NEUTRAL BAY	First	N	54	49	53	48	54	49	54	48	-0.3	-0.7	-0.2	-0.8	60	55	NO	NO	NO	NO	NO
23.1	13535	88 BENT STREET NEUTRAL BAY	First	W	55	50	54	48	55	51	54	49	-1.3	-1.8	-1.4	-1.7	60	55	NO	NO	NO	NO	NO
23.1	13535	88 BENT STREET NEUTRAL BAY	First	S	54	49	51	46	54	49	52	46	-2.5	-2.8	-2.4	-2.9	60	55	NO	NO	NO	NO	NO
23.1	13535	88 BENT STREET NEUTRAL BAY	First	W	54	49	51	46	54	49	52	46	-2.6	-3.0	-2.5	-3.0	60	55	NO	NO	NO	NO	NO
23.1	13535	88 BENT STREET NEUTRAL BAY	First	S	53	48	52	46	53	49	52	46	-1.6	-2.2	-1.4	-2.3	60	55	NO	NO	NO	NO	NO
23.1	13535	88 BENT STREET NEUTRAL BAY	First	E	48	42	49	43	49	43	51	43	1.2	0.7	1.7	0.2	60	55	NO	NO	NO	NO	NO
23.1	13535	88 BENT STREET NEUTRAL BAY	First	S	51	45	51	45	51	46	52	45	0.6	-0.4	1.0	-0.8	60	55	NO	NO	NO	NO	NO
23.1	13535	88 BENT STREET NEUTRAL BAY	First	E	55	48	56	49	55	49	57	50	1.5	1.6	2.0	1.0	60	55	NO	NO	NO	NO	NO
23.1	13535	88 BENT STREET NEUTRAL BAY	Second	N	56	51	55	50	56	51	56	50	-0.4	-0.8	-0.4	-0.8	60	55	NO	NO	NO	NO	NO
23.1	13535	88 BENT STREET NEUTRAL BAY	Second	W	57	52	55	50	57	52	56	50	-1.4	-1.8	-1.3	-1.8	60	55	NO	NO	NO	NO	NO
23.1	13535	88 BENT STREET NEUTRAL BAY	Second	S	55	51	53	48	56	51	53	48	-2.5	-3.0	-2.4	-2.9	60	55	NO	NO	NO	NO	NO
23.1	13535	88 BENT STREET NEUTRAL BAY	Second	W	56	51	53	48	56	51	53	48	-2.5	-3.0	-2.5	-3.0	60	55	NO	NO	NO	NO	NO
23.1	13535	88 BENT STREET NEUTRAL BAY	Second	S	56	51	54	48	56	51	54	49	-1.8	-2.5	-1.7	-2.5	60	55	NO	NO	NO	NO	NO
23.1	13535	88 BENT STREET NEUTRAL BAY	Second	E	50	45	51	44	51	45	52	44	0.4	-0.6	0.8	-1.0	60	55	NO	NO	NO	NO	NO
23.1	13535	88 BENT STREET NEUTRAL BAY	Second	S	54	49	53	47	54	50	54	47	-0.6	-1.8	-0.2	-2.1	60	55	NO	NO	NO	NO	NO
23.1	13535	88 BENT STREET NEUTRAL BAY	Second	E	56	49	57	50	56	50	58	51	1.1	1.1	1.6	0.7	60	55	NO	NO	NO	NO	NO
23.1	13535	88 BENT STREET NEUTRAL BAY	Third	N	58	53	58	53	58	54	58	53	-0.4	-0.7	-0.5	-0.8	60	55	NO	NO	NO	NO	NO
23.1	13535	88 BENT STREET NEUTRAL BAY	Third	W	59	54	57	52	59	54	57	52	-1.6	-2.0	-1.5	-2.0	60	55	NO	NO	NO	NO	NO
23.1	13535	88 BENT STREET NEUTRAL BAY	Third	S	57	53	55	50	58	53	55	50	-2.4	-2.9	-2.3	-2.9	60	55	NO	NO	NO	NO	NO
23.1	13535	88 BENT STREET NEUTRAL BAY	Third	W	57	53	55	50	58	53	55	50	-2.4	-2.9	-2.4	-3.0	60	55	NO	NO	NO	NO	NO
23.1	13535	88 BENT STREET NEUTRAL BAY	Third	S	58	53	55	50	58	53	56	50	-2.3	-3.1	-2.1	-3.2	60	55	NO	NO	NO	NO	NO
23.1	13535	88 BENT STREET NEUTRAL BAY	Third	E	53	48	52	45	53	48	53	46	-0.9	-2.3	-0.6	-2.7	60	55	NO	NO	NO	NO	NO
23.1	13535	88 BENT STREET NEUTRAL BAY	Third	S	56	52	55	49	57	52	55	49	-1.8	-3.2	-1.5	-3.4	60	55	NO	NO	NO	NO	NO
23.1	13535	88 BENT STREET NEUTRAL BAY	Third	E	58	53	59	53	59	53	60	53	0.3	0.4	0.7	0.2	60	55	NO	NO	NO	NO	NO
23.1	13535	88 BENT STREET NEUTRAL BAY	Fourth	N	60	55	60	55	61	56	60	55	-0.5	-0.8	-0.5	-0.8	60	55	NO	NO	NO	NO	NO
23.1	13535	88 BENT STREET NEUTRAL BAY	Fourth	W	61	56	59	54	61	57	60	55	-1.6	-2.2	-1.6	-2.2	60	55	NO	NO	NO	NO	NO
23.1	13535	88 BENT STREET NEUTRAL BAY	Fourth	S	60	55	57	52	60	56	58	52	-2.7	-3.3	-2.7	-3.3	60	55	NO	NO	NO	NO	NO
23.1	13535	88 BENT STREET NEUTRAL BAY	Fourth	W	60	55	57	52	60	56	58	52	-2.8	-3.4	-2.7	-3.4	60	55	NO	NO	NO	NO	NO
23.1	13535	88 BENT STREET NEUTRAL BAY	Fourth	S	60	55	57	52	61	56	58	52	-2.9	-3.7	-2.9	-3.7	60	55	NO	NO	NO	NO	NO
23.1	13535	88 BENT STREET NEUTRAL BAY	Fourth	E	53	48	52	46	53	48	53	46	-0.9	-2.2	-0.6	-2.5	60	55	NO	NO	NO	NO	NO
23.1	13535	88 BENT STREET NEUTRAL BAY	Fourth	S	57	53	55	50	58	53	56	50	-1.8	-3.1	-1.6	-3.3	60	55	NO	NO	NO	NO	NO
23.1	13535	88 BENT STREET NEUTRAL BAY	Fourth	E	60	55	60	55	61	55	61	55	0.0	0.2	0.3	0.0	60	55	NO	NO	NO	NO	NO
23.1	13535	88 BENT STREET NEUTRAL BAY	Fifth	N	63	58	62	57	63	58	63	58	-0.5	-0.8	-0.5	-0.8	60	55	NO	NO	NO	NO	NO
23.1	13535	88 BENT STREET NEUTRAL BAY	Fifth	W	64	59	62	57	64	59	62	57	-1.7	-2.2	-1.6	-2.2	60	55	NO	NO	NO	NO	NO
23.1	13535	88 BENT STREET NEUTRAL BAY	Fifth	S	62	58	59	54	63	58	60	54	-2.9	-3.6	-2.9	-3.6	60	55	NO	NO	NO	NO	NO
23.1	13535	88 BENT STREET NEUTRAL BAY	Fifth	W	62	58	59	54	63	58	60	54	-3.0	-3.7	-2.9	-3.7	60	55	NO	NO	NO	NO	NO
23.1	13535	88 BENT STREET NEUTRAL BAY	Fifth	S	62	58	59	53	63	58	59	54	-3.5	-4.4	-3.4	-4.4	60	55	NO	NO	NO	NO	NO
23.1	13535	88 BENT STREET NEUTRAL BAY	Fifth	E	53	48	52	46	54	49	53	46	-0.9	-2.1	-0.5	-2.4	60	55	NO	NO	NO	NO	NO
23.1	13535	88 BENT STREET NEUTRAL BAY	Fifth	S	58	54	56	50	59	54	57	51	-2.1	-3.4	-2.0	-3.6	60	55	NO	NO	NO	NO	NO
23.1	13535	88 BENT STREET NEUTRAL BAY	Fifth	E	61	56	61	56	62	56	62	56	-0.2	0.0	0.0	-0.1	60	55	NO	NO	NO	NO	NO
23.1	13535	88 BENT STREET NEUTRAL BAY	Sixth	N	64	59	64	59	65	60	64	59	-0.4	-0.6	-0.4	-0.6	60	55	NO	NO	NO	NO	NO
23.1	13535	88 BENT STREET NEUTRAL BAY	Sixth	W	66	61	64	59	66	61	64	59	-1.7	-2.3	-1.7	-2.3	60	55	NO	NO	NO	NO	NO
23.1	13535	88 BENT STREET NEUTRAL BAY	Sixth	S	64	59	61	55	64	59	61	56	-2.9	-3.6	-2.7	-3.6	60	55	NO	NO	NO	NO	NO
23.1	13535	88 BENT STREET NEUTRAL BAY	Sixth	W	64	59	61	55	64	59	61	56	-2.8	-3.6	-2.7	-3.6	60	55	NO	NO	NO	NO	NO
23.1	13535	88 BENT STREET NEUTRAL BAY	Sixth	S	63	58	60	54	63	59	60	55	-3.4	-4.3	-3.4	-4.2	60	55	NO	NO	NO	NO	NO
23.1	13535	88 BENT STREET NEUTRAL BAY	Sixth	E	54	49	53	47	55	50	54	47	-0.7	-1.9	-0.5	-2.2	60	55	NO	NO	NO	NO	NO
23.1	13535	88 BENT STREET NEUTRAL BAY	Sixth	S	59	54	57	51	59	55	57	51	-2.3	-3.5	-2.0	-3.7	60	55	NO	NO	NO	NO	NO
23.1	13535	88 BENT STREET NEUTRAL BAY	Sixth	E	62	57	62	57	63	57	62	57	-0.2	-0.1	-0.2	-0.1	60	55	NO	NO	NO	NO	NO
23.1	13535	88 BENT STREET NEUTRAL BAY	Seventh	N	65	61	65	60	66	61	65	60	-0.5	-0.6	-0.5	-0.7	60	55	YES	YES	NO	NO	YES
23.1	13535	88 BENT STREET NEUTRAL BAY	Seventh	W	67	62	65	60	67	62	65	60	-1.7	-2.2	-1.7	-2.2	60	55	YES	YES	YES	YES	YES
23.1	13535	88 BENT STREET NEUTRAL BAY	Seventh	S	65	60	62	56	65	60	62	57	-2.8	-3.6	-2.8	-3.5	60	55	NO	NO	NO	NO	NO
23.1	13535	88 BENT STREET NEUTRAL BAY	Seventh	W	65	60	62	56	65	60	62	57	-2.7	-3.5	-2.6	-3.5	60	55	NO	NO	NO	NO	NO

NCA	Receiver ID	Address	Floor Level	Facade	Opening Year 2027				Design Year 2037				Increase (Do Smthng - Do Nothing)				NCG project road noise criteria		Do noise levels exceed the cumulative limit with project roads adding ≥2dB to the total noise levels?		Is the contribution from the road project Acute?		Consider further treatment?
					Do Nothing		Do Smthng		Do Nothing		Do Smthng		Opening Year 2027		Design Year 2037								
					Day	Night	Day	Night	Day	Night	Day	Night	Day	Night	Day	Night	Day	Night	Day	Night	$L_{Aeq,15hr}$ ≥ 65dB	$L_{Aeq,9hr}$ ≥ 60dB	
23.1	13535	88 BENT STREET NEUTRAL BAY	Seventh	S	64	59	61	55	64	60	61	55	-3.3	-4.0	-3.2	-4.1	60	55	NO	NO	NO	NO	NO
23.1	13535	88 BENT STREET NEUTRAL BAY	Seventh	E	56	51	55	49	56	51	56	50	-0.8	-1.7	-0.5	-1.8	60	55	NO	NO	NO	NO	NO
23.1	13535	88 BENT STREET NEUTRAL BAY	Seventh	S	60	55	58	52	60	56	58	52	-2.0	-3.2	-1.8	-3.3	60	55	NO	NO	NO	NO	NO
23.1	13535	88 BENT STREET NEUTRAL BAY	Seventh	E	63	58	63	58	63	58	63	58	-0.3	-0.2	-0.3	-0.2	60	55	NO	NO	NO	NO	NO
23.1	13537	19 WATSON STREET NEUTRAL BAY	Ground	N	56	51	56	51	57	52	56	51	-0.7	-0.4	-0.8	-0.4	60	55	NO	NO	NO	NO	NO
23.1	13537	19 WATSON STREET NEUTRAL BAY	Ground	E	50	45	50	45	51	46	50	45	-0.7	-0.7	-0.7	-0.7	60	55	NO	NO	NO	NO	NO
23.1	13537	19 WATSON STREET NEUTRAL BAY	Ground	NE	60	55	59	54	60	55	59	55	-0.6	-0.3	-0.7	-0.3	60	55	NO	NO	NO	NO	NO
23.1	13537	19 WATSON STREET NEUTRAL BAY	Ground	N	63	58	62	58	64	58	63	58	-0.7	-0.4	-0.9	-0.4	60	55	NO	NO	NO	NO	NO
23.1	13537	19 WATSON STREET NEUTRAL BAY	Ground	W	64	59	63	58	64	59	63	58	-0.7	-0.5	-0.8	-0.5	60	55	NO	NO	NO	NO	NO
23.1	13537	19 WATSON STREET NEUTRAL BAY	Ground	S	50	45	49	44	51	46	49	44	-1.1	-1.3	-1.2	-1.4	60	55	NO	NO	NO	NO	NO
23.1	13537	19 WATSON STREET NEUTRAL BAY	Ground	S	50	45	49	44	50	46	49	45	-0.9	-1.0	-1.0	-1.1	60	55	NO	NO	NO	NO	NO
23.1	13537	19 WATSON STREET NEUTRAL BAY	Ground	E	50	45	49	44	50	45	49	45	-0.6	-0.6	-0.6	-0.6	60	55	NO	NO	NO	NO	NO
23.1	13537	19 WATSON STREET NEUTRAL BAY	First	N	58	53	57	52	58	53	57	53	-0.6	-0.4	-0.7	-0.4	60	55	NO	NO	NO	NO	NO
23.1	13537	19 WATSON STREET NEUTRAL BAY	First	E	53	48	52	47	53	48	52	47	-0.8	-0.9	-0.8	-0.9	60	55	NO	NO	NO	NO	NO
23.1	13537	19 WATSON STREET NEUTRAL BAY	First	NE	61	56	60	56	61	56	61	56	-0.5	-0.3	-0.6	-0.2	60	55	NO	NO	NO	NO	NO
23.1	13537	19 WATSON STREET NEUTRAL BAY	First	N	64	59	63	59	64	59	64	59	-0.6	-0.3	-0.7	-0.3	60	55	NO	NO	NO	NO	NO
23.1	13537	19 WATSON STREET NEUTRAL BAY	First	W	64	59	64	59	65	60	64	59	-0.6	-0.3	-0.7	-0.3	60	55	NO	NO	NO	NO	NO
23.1	13537	19 WATSON STREET NEUTRAL BAY	First	S	53	48	52	47	53	49	52	47	-1.0	-1.2	-1.0	-1.1	60	55	NO	NO	NO	NO	NO
23.1	13537	19 WATSON STREET NEUTRAL BAY	First	S	53	48	52	47	53	48	52	47	-0.9	-1.0	-0.9	-1.0	60	55	NO	NO	NO	NO	NO
23.1	13537	19 WATSON STREET NEUTRAL BAY	First	E	52	47	51	47	53	48	52	47	-0.8	-0.8	-0.8	-0.8	60	55	NO	NO	NO	NO	NO
23.1	13538	24 LAYCOCK STREET NEUTRAL BAY	Ground	N	52	47	51	46	52	47	51	46	-0.8	-1.1	-0.8	-1.2	60	55	NO	NO	NO	NO	NO
23.1	13538	24 LAYCOCK STREET NEUTRAL BAY	Ground	W	59	54	59	53	59	54	59	54	0.1	-0.6	0.2	-0.7	60	55	NO	NO	NO	NO	NO
23.1	13538	24 LAYCOCK STREET NEUTRAL BAY	Ground	S	53	48	52	47	53	48	53	47	-0.7	-1.0	-0.7	-1.0	60	55	NO	NO	NO	NO	NO
23.1	13538	24 LAYCOCK STREET NEUTRAL BAY	Ground	E	57	52	57	52	57	52	57	52	-0.5	-0.3	-0.6	-0.3	60	55	NO	NO	NO	NO	NO
23.1	13539	4-14 WATSON STREET NEUTRAL BAY	Ground	N	55	50	54	49	55	50	54	50	-0.8	-0.7	-0.8	-0.8	60	55	NO	NO	NO	NO	NO
23.1	13539	4-14 WATSON STREET NEUTRAL BAY	Ground	W	57	52	56	51	57	52	56	51	-1.1	-1.3	-1.2	-1.4	60	55	NO	NO	NO	NO	NO
23.1	13539	4-14 WATSON STREET NEUTRAL BAY	Ground	S	54	49	52	47	54	50	53	47	-1.7	-2.4	-1.7	-2.5	60	55	NO	NO	NO	NO	NO
23.1	13539	4-14 WATSON STREET NEUTRAL BAY	Ground	SE	48	44	47	42	49	44	47	42	-1.3	-1.7	-1.3	-1.6	60	55	NO	NO	NO	NO	NO
23.1	13539	4-14 WATSON STREET NEUTRAL BAY	Ground	S	49	45	48	43	50	45	48	43	-1.3	-1.6	-1.3	-1.6	60	55	NO	NO	NO	NO	NO
23.1	13539	4-14 WATSON STREET NEUTRAL BAY	Ground	E	59	54	58	54	59	54	59	54	-0.6	-0.5	-0.6	-0.4	60	55	NO	NO	NO	NO	NO
23.1	13539	4-14 WATSON STREET NEUTRAL BAY	Ground	N	53	48	52	48	54	49	53	48	-0.8	-0.8	-0.8	-0.8	60	55	NO	NO	NO	NO	NO
23.1	13539	4-14 WATSON STREET NEUTRAL BAY	First	N	58	53	57	52	58	53	57	53	-0.6	-0.6	-0.7	-0.6	60	55	NO	NO	NO	NO	NO
23.1	13539	4-14 WATSON STREET NEUTRAL BAY	Ground	N	53	48	52	48	54	49	53	48	-0.8	-0.8	-0.8	-0.8	60	55	NO	NO	NO	NO	NO
23.1	13539	4-14 WATSON STREET NEUTRAL BAY	First	N	58	53	57	52	58	53	57	53	-0.6	-0.6	-0.7	-0.6	60	55	NO	NO	NO	NO	NO
23.1	13539	4-14 WATSON STREET NEUTRAL BAY	First	W	60	55	58	53	60	55	59	54	-1.4	-1.6	-1.4	-1.7	60	55	NO	NO	NO	NO	NO
23.1	13539	4-14 WATSON STREET NEUTRAL BAY	First	S	57	52	54	49	57	53	55	50	-2.2	-3.0	-2.2	-3.1	60	55	NO	NO	NO	NO	NO
23.1	13539	4-14 WATSON STREET NEUTRAL BAY	First	SE	50	45	49	44	51	46	49	44	-1.1	-1.4	-1.2	-1.5	60	55	NO	NO	NO	NO	NO
23.1	13539	4-14 WATSON STREET NEUTRAL BAY	First	S	52	47	50	45	52	47	50	45	-1.5	-1.7	-1.4	-1.7	60	55	NO	NO	NO	NO	NO
23.1	13539	4-14 WATSON STREET NEUTRAL BAY	First	E	60	55	60	55	60	56	60	55	-0.4	-0.3	-0.4	-0.3	60	55	NO	NO	NO	NO	NO
23.1	13539	4-14 WATSON STREET NEUTRAL BAY	First	N	56	51	55	51	57	52	56	51	-0.7	-0.8	-0.8	-0.8	60	55	NO	NO	NO	NO	NO
23.1	13539	4-14 WATSON STREET NEUTRAL BAY	Second	N	62	57	62	57	62	57	62	57	-0.5	-0.4	-0.6	-0.4	60	55	NO	NO	NO	NO	NO
23.1	13539	4-14 WATSON STREET NEUTRAL BAY	Second	W	63	58	62	57	63	58	62	57	-1.1	-1.3	-1.2	-1.2	60	55	NO	NO	NO	NO	NO
23.1	13539	4-14 WATSON STREET NEUTRAL BAY	Second	S	58	54	56	51	58	54	56	51	-2.1	-2.9	-2.1	-2.9	60	55	NO	NO	NO	NO	NO
23.1	13539	4-14 WATSON STREET NEUTRAL BAY	Second	SE	54	49	53	48	54	49	53	48	-1.0	-1.3	-1.1	-1.3	60	55	NO	NO	NO	NO	NO
23.1	13539	4-14 WATSON STREET NEUTRAL BAY	Second	S	55	50	53	48	55	50	54	49	-1.3	-1.6	-1.3	-1.5	60	55	NO	NO	NO	NO	NO
23.1	13539	4-14 WATSON STREET NEUTRAL BAY	Second	E	63	58	62	57	63	58	62	58	-0.6	-0.3	-0.6	-0.3	60	55	NO	NO	NO	NO	NO
23.1	13539	4-14 WATSON STREET NEUTRAL BAY	Second	N	61	56	60	56	61	56	61	56	-0.5	-0.4	-0.6	-0.4	60	55	NO	NO	NO	NO	NO
23.1	13549	17 MERLIN STREET NEUTRAL BAY	Ground	N	57	52	56	51	57	52	56	51	-1.0	-1.3	-1.0	-1.2	60	55	NO	NO	NO	NO	NO
23.1	13549	17 MERLIN STREET NEUTRAL BAY	Ground	NW	60	55	59	54	60	55	59	54	-1.3	-1.5	-1.2	-1.5	60	55	NO	NO	NO	NO	NO
23.1	13587	26 LAYCOCK STREET NEUTRAL BAY	Ground	N	52	47	52	46	53	48	52	47	-0.8	-1.0	-0.7	-1.1	60	55	NO	NO	NO	NO	NO
23.1	13587	26 LAYCOCK STREET NEUTRAL BAY	Ground	W	58	53	58	53	59	54	59	53	0.3	-0.1	0.4	-0.4	60	55	NO	NO	NO	NO	NO
23.1	13587	26 LAYCOCK STREET NEUTRAL BAY	Ground	S	53	48	52	47	53	48	53	47	-0.7	-0.9	-0.7	-0.9	60	55	NO	NO	NO	NO	NO
23.1	13587	26 LAYCOCK STREET NEUTRAL BAY	Ground	E	59	54	58	54	59	54	59	54	-0.3	-0.1	-0.4	-0.2	60	55	NO	NO	NO	NO	NO
23.1	13588	29 LAYCOCK STREET NEUTRAL BAY	Ground	E	55	50	54	49	55	50	55	50	-0.8	-0.7	-0.8	-0.7	60	55	NO	NO	NO	NO	NO
23.1	13588	29 LAYCOCK STREET NEUTRAL BAY	Ground	N	54	49	53	49	55	50	54	49	-0.8	-0.8	-0.8	-0.8	60	55	NO	NO	NO	NO	NO
23.1	13588	29 LAYCOCK STREET NEUTRAL BAY	Ground	W	63	58	63	58	64	59	63	58	-0.7	-0.5	-0.8	-0.7	60	55	NO	NO	NO	NO	NO
23.1	13589	27 LAYCOCK STREET NEUTRAL BAY	Ground	W	62	58	62	57	63	58	62	57	-0.8	-0.7	-0.8	-0.8	60	55	NO	NO	NO	NO	NO
23.1	13589	27 LAYCOCK STREET NEUTRAL BAY	Ground	S	54	49	53	48	54	49	53	48	-1.0	-1.2	-1.0	-1.2	60	55	NO	NO	NO	NO	NO
23.1	13589	27 LAYCOCK STREET NEUTRAL BAY	Ground	E	54	49	54	49	55	50	54	49	-0.8	-0.8	-0.9	-0.8	60	55	NO	NO	NO	NO	NO
23.1	13596	90 BENT STREET NEUTRAL BAY	Ground	NE	52	47	52	46	52	47	52	47	-0.2	-0.6	-0.1	-0.7	60	55	NO	NO	NO	NO	NO
23.1	13596	90 BENT STREET NEUTRAL BAY	Ground	N	53	48	53	47	53	49	53	48	-0.4	-0.8	-0.4	-0.9	60	55	NO	NO	NO	NO	NO
23.1	13596	90 BENT STREET NEUTRAL BAY	Ground	W	53	49	52	47	54	49	53	48	-1.1	-1.5	-1.2	-1.5	60	55	NO	NO	NO	NO	NO
23.1	13596	90 BENT STREET NEUTRAL BAY	Ground	S	52	46	53	46	53	47	54	47	0.8	0.3	1.1	-0.1	60	55	NO	NO	NO	NO	NO
23.1	13596	90 BENT STREET NEUTRAL BAY	Ground	SE	60	54	62	55	61	55	63	55	1.2	1.2	1.7	0.7	60	55	NO	NO	NO	NO	NO

NCA	Receiver ID	Address	Floor Level	Facade	Opening Year 2027				Design Year 2037				Increase (Do Smthng - Do Nothing)				NCG project road noise criteria		Do noise levels exceed the cumulative limit with project roads adding ≥2dB to the total noise levels?		Is the contribution from the road project Acute?		Consider further treatment?
					Do Nothing		Do Smthng		Do Nothing		Do Smthng		Opening Year 2027		Design Year 2037								
					Day	Night	Day	Night	Day	Night	Day	Night	Day	Night	Day	Night	Day	Night	Day	Night	$L_{Aeq,15hr}$ ≥ 65dB	$L_{Aeq,9hr}$ ≥ 60dB	
23.1	13596	90 BENT STREET NEUTRAL BAY	Ground	E	60	54	61	55	61	55	62	55	1.1	1.2	1.6	0.7	60	55	NO	NO	NO	NO	NO
23.1	13596	90 BENT STREET NEUTRAL BAY	Ground	N	53	48	53	47	54	48	54	48	0.1	-0.3	0.4	-0.5	60	55	NO	NO	NO	NO	NO
23.1	13596	90 BENT STREET NEUTRAL BAY	First	NE	54	49	54	49	55	50	55	49	-0.2	-0.6	0.0	-0.7	60	55	NO	NO	NO	NO	NO
23.1	13596	90 BENT STREET NEUTRAL BAY	First	N	56	51	55	50	56	51	56	51	-0.2	-0.8	-0.1	-0.8	60	55	NO	NO	NO	NO	NO
23.1	13596	90 BENT STREET NEUTRAL BAY	First	W	55	50	54	49	56	51	54	49	-1.1	-1.4	-1.1	-1.5	60	55	NO	NO	NO	NO	NO
23.1	13596	90 BENT STREET NEUTRAL BAY	First	S	54	49	55	49	55	49	55	49	0.4	-0.1	0.7	-0.3	60	55	NO	NO	NO	NO	NO
23.1	13596	90 BENT STREET NEUTRAL BAY	First	SE	62	56	63	57	62	56	64	57	0.9	0.8	1.2	0.4	60	55	NO	NO	NO	NO	NO
23.1	13596	90 BENT STREET NEUTRAL BAY	First	E	62	56	63	57	63	57	64	57	0.9	0.9	1.2	0.5	60	55	NO	NO	NO	NO	NO
23.1	13596	90 BENT STREET NEUTRAL BAY	First	N	55	50	55	50	56	50	56	50	0.0	-0.4	0.3	-0.5	60	55	NO	NO	NO	NO	NO
23.1	13597	17 MERLIN STREET NEUTRAL BAY	Ground	N	54	49	53	48	54	50	53	48	-1.0	-1.4	-1.1	-1.5	60	55	NO	NO	NO	NO	NO
23.1	13597	17 MERLIN STREET NEUTRAL BAY	Ground	W	55	50	53	48	55	50	54	49	-1.2	-1.5	-1.1	-1.6	60	55	NO	NO	NO	NO	NO
23.1	13597	17 MERLIN STREET NEUTRAL BAY	Ground	S	54	50	53	48	55	50	53	48	-1.2	-1.7	-1.3	-1.6	60	55	NO	NO	NO	NO	NO
23.1	13598	17 MERLIN STREET NEUTRAL BAY	Ground	S	54	49	53	48	54	50	53	48	-1.3	-1.6	-1.2	-1.7	60	55	NO	NO	NO	NO	NO
23.1	13598	17 MERLIN STREET NEUTRAL BAY	Ground	E	54	49	53	48	54	50	54	49	-0.5	-1.0	-0.6	-1.1	60	55	NO	NO	NO	NO	NO
23.1	13598	17 MERLIN STREET NEUTRAL BAY	Ground	N	54	49	53	48	54	50	53	48	-0.9	-1.4	-1.0	-1.4	60	55	NO	NO	NO	NO	NO
23.1	13613	31 LAYCOCK STREET NEUTRAL BAY	Ground	S	54	49	53	48	54	49	54	49	-0.7	-0.8	-0.8	-0.9	60	55	NO	NO	NO	NO	NO
23.1	13613	31 LAYCOCK STREET NEUTRAL BAY	Ground	E	55	50	54	49	55	50	54	49	-0.6	-0.6	-0.8	-0.6	60	55	NO	NO	NO	NO	NO
23.1	13613	31 LAYCOCK STREET NEUTRAL BAY	Ground	N	53	48	52	47	53	48	52	47	-0.8	-0.9	-0.9	-0.9	60	55	NO	NO	NO	NO	NO
23.1	13613	31 LAYCOCK STREET NEUTRAL BAY	Ground	W	64	59	64	59	65	60	64	59	-0.5	-0.4	-0.7	-0.4	60	55	NO	NO	NO	NO	NO
23.1	13613	31 LAYCOCK STREET NEUTRAL BAY	Ground	S	55	51	55	50	56	51	55	50	-0.9	-1.0	-1.0	-1.0	60	55	NO	NO	NO	NO	NO
23.1	13614	28 LAYCOCK STREET NEUTRAL BAY	Ground	N	53	48	52	47	53	48	52	47	-0.7	-1.0	-0.7	-1.0	60	55	NO	NO	NO	NO	NO
23.1	13614	28 LAYCOCK STREET NEUTRAL BAY	Ground	W	59	54	59	54	60	54	60	54	-0.1	-0.1	0.0	-0.4	60	55	NO	NO	NO	NO	NO
23.1	13614	28 LAYCOCK STREET NEUTRAL BAY	Ground	S	54	49	53	48	54	49	53	48	-0.7	-0.8	-0.7	-0.9	60	55	NO	NO	NO	NO	NO
23.1	13614	28 LAYCOCK STREET NEUTRAL BAY	Ground	E	59	54	59	54	59	54	59	54	-0.4	-0.1	-0.5	-0.1	60	55	NO	NO	NO	NO	NO
23.1	13617	17 MERLIN STREET NEUTRAL BAY	Ground	S	56	51	54	49	56	51	55	49	-1.4	-1.8	-1.4	-1.8	60	55	NO	NO	NO	NO	NO
23.1	13617	17 MERLIN STREET NEUTRAL BAY	Ground	E	55	50	54	49	55	51	55	50	-0.7	-1.1	-0.7	-1.2	60	55	NO	NO	NO	NO	NO
23.1	13617	17 MERLIN STREET NEUTRAL BAY	Ground	N	55	51	54	49	56	51	54	49	-1.6	-1.8	-1.5	-1.9	60	55	NO	NO	NO	NO	NO
23.1	13618	17 MERLIN STREET NEUTRAL BAY	Ground	N	56	51	55	50	57	52	55	50	-1.5	-1.7	-1.5	-1.8	60	55	NO	NO	NO	NO	NO
23.1	13618	17 MERLIN STREET NEUTRAL BAY	Ground	W	62	57	61	56	62	57	61	56	-1.1	-1.3	-1.2	-1.3	60	55	NO	NO	NO	NO	NO
23.1	13618	17 MERLIN STREET NEUTRAL BAY	Ground	S	57	52	56	51	57	53	56	51	-1.3	-1.5	-1.4	-1.6	60	55	NO	NO	NO	NO	NO
23.1	13618	17 MERLIN STREET NEUTRAL BAY	Ground	W	57	52	56	51	58	53	56	51	-1.3	-1.5	-1.3	-1.5	60	55	NO	NO	NO	NO	NO
23.1	13618	17 MERLIN STREET NEUTRAL BAY	Ground	S	56	51	55	49	56	52	55	50	-1.4	-1.7	-1.4	-1.8	60	55	NO	NO	NO	NO	NO
23.1	13634	10A MERLIN STREET NEUTRAL BAY	Ground	NW	61	56	60	55	62	57	60	55	-1.3	-1.7	-1.3	-1.8	60	55	NO	NO	NO	NO	NO
23.1	13634	10A MERLIN STREET NEUTRAL BAY	Ground	SE	59	54	58	53	59	54	58	53	-0.6	-1.0	-0.6	-1.0	60	55	NO	NO	NO	NO	NO
23.1	13634	10A MERLIN STREET NEUTRAL BAY	First	NW	69	64	68	62	70	65	68	63	-1.7	-2.0	-1.6	-2.1	60	55	YES	YES	YES	YES	YES
23.1	13634	10A MERLIN STREET NEUTRAL BAY	First	SE	61	56	60	55	61	57	61	56	-0.3	-0.8	-0.4	-0.8	60	55	NO	NO	NO	NO	NO
23.1	13635	8C MERLIN STREET NEUTRAL BAY	Ground	NW	62	57	61	55	62	57	61	55	-1.0	-1.6	-1.0	-1.8	60	55	NO	NO	NO	NO	NO
23.1	13635	8C MERLIN STREET NEUTRAL BAY	Ground	E	58	53	57	52	58	53	57	52	-0.8	-1.2	-0.8	-1.2	60	55	NO	NO	NO	NO	NO
23.1	13635	8C MERLIN STREET NEUTRAL BAY	First	NW	69	64	68	62	70	65	68	62	-1.6	-2.0	-1.7	-2.2	60	55	YES	YES	YES	YES	YES
23.1	13635	8C MERLIN STREET NEUTRAL BAY	First	E	60	56	60	55	61	56	60	55	-0.6	-1.0	-0.7	-1.0	60	55	NO	NO	NO	NO	NO
23.1	13636	8B MERLIN STREET NEUTRAL BAY	Ground	W	60	55	59	53	60	56	59	54	-1.3	-1.7	-1.4	-1.8	60	55	NO	NO	NO	NO	NO
23.1	13636	8B MERLIN STREET NEUTRAL BAY	Ground	E	57	53	57	52	58	53	57	52	-0.5	-0.9	-0.5	-0.9	60	55	NO	NO	NO	NO	NO
23.1	13636	8B MERLIN STREET NEUTRAL BAY	First	W	67	62	65	60	67	62	65	60	-1.8	-2.1	-1.7	-2.2	60	55	YES	YES	YES	YES	YES
23.1	13636	8B MERLIN STREET NEUTRAL BAY	First	E	60	55	60	55	60	56	60	55	-0.5	-0.8	-0.5	-0.9	60	55	NO	NO	NO	NO	NO
23.1	13637	8A MERLIN STREET NEUTRAL BAY	Ground	W	59	54	57	52	59	54	58	52	-1.4	-1.8	-1.4	-1.9	60	55	NO	NO	NO	NO	NO
23.1	13637	8A MERLIN STREET NEUTRAL BAY	Ground	S	58	53	55	50	58	53	56	50	-2.3	-2.8	-2.3	-2.9	60	55	NO	NO	NO	NO	NO
23.1	13637	8A MERLIN STREET NEUTRAL BAY	Ground	E	57	53	57	52	58	53	57	52	-0.7	-1.0	-0.7	-1.0	60	55	NO	NO	NO	NO	NO
23.1	13637	8A MERLIN STREET NEUTRAL BAY	First	W	64	59	62	57	64	59	63	57	-1.6	-1.9	-1.5	-2.0	60	55	NO	NO	NO	NO	NO
23.1	13637	8A MERLIN STREET NEUTRAL BAY	First	S	64	59	61	55	64	59	61	56	-2.8	-3.3	-2.8	-3.3	60	55	NO	NO	NO	NO	NO
23.1	13637	8A MERLIN STREET NEUTRAL BAY	First	E	60	55	59	54	60	56	60	55	-0.6	-1.0	-0.7	-1.0	60	55	NO	NO	NO	NO	NO
23.1	13638	10B MERLIN STREET NEUTRAL BAY	Ground	N	64	59	62	57	64	59	63	58	-1.3	-1.4	-1.4	-1.5	60	55	NO	NO	NO	NO	NO
23.1	13638	10B MERLIN STREET NEUTRAL BAY	Ground	W	61	56	60	55	62	57	60	55	-1.3	-1.7	-1.3	-1.9	60	55	NO	NO	NO	NO	NO
23.1	13638	10B MERLIN STREET NEUTRAL BAY	Ground	E	60	56	60	55	61	56	60	55	-0.6	-0.9	-0.7	-0.9	60	55	NO	NO	NO	NO	NO
23.1	13638	10B MERLIN STREET NEUTRAL BAY	First	N	67	62	66	61	67	62	66	61	-1.0	-1.3	-1.1	-1.3	60	55	YES	YES	YES	YES	YES
23.1	13638	10B MERLIN STREET NEUTRAL BAY	First	W	69	64	67	62	69	64	68	62	-1.5	-1.9	-1.6	-1.9	60	55	YES	YES	YES	YES	YES
23.1	13638	10B MERLIN STREET NEUTRAL BAY	First	E	62	58	62	57	63	58	62	57	-0.3	-0.6	-0.4	-0.6	60	55	NO	NO	NO	NO	NO
23.1	13643	33 LAYCOCK STREET NEUTRAL BAY	Ground	W	66	61	65	60	66	61	65	61	-0.6	-0.4	-0.7	-0.4	60	55	NO	NO	NO	NO	NO
23.1	13643	33 LAYCOCK STREET NEUTRAL BAY	Ground	S	54	49	54	49	55	50	54	49	-0.7	-0.7	-0.8	-0.7	60	55	NO	NO	NO	NO	NO
23.1	13643	33 LAYCOCK STREET NEUTRAL BAY	Ground	E	55	50	54	49	55	50	55	50	-0.7	-0.6	-0.7	-0.6	60	55	NO	NO	NO	NO	NO
23.1	13643	33 LAYCOCK STREET NEUTRAL BAY	Ground	N	67	62	66	61	67	62	66	62	-0.7	-0.4	-0.8	-0.4	60	55	NO	NO	NO	NO	NO
23.1	13658	18 WATSON STREET NEUTRAL BAY	Ground	NE	70	65	70	65	71	66	70	65	-0.6	-0.3	-0.7	-0.3	60	55	NO	NO	NO	NO	NO
23.1	13658	18 WATSON STREET NEUTRAL BAY	Ground	NW	70	64	69	64	70	65	69	64	-0.7	-0.3	-0.8	-0.3	60	55	NO	NO	NO	NO	NO

NCA	Receiver ID	Address	Floor Level	Facade	Opening Year 2027				Design Year 2037				Increase (Do Smthng - Do Nothing)				NCG project road noise criteria		Do noise levels exceed the cumulative limit with project roads adding ≥2dB to the total noise levels?		Is the contribution from the road project Acute?		Consider further treatment?
					Do Nothing		Do Smthng		Do Nothing		Do Smthng		Opening Year 2027		Design Year 2037								
					Day	Night	Day	Night	Day	Night	Day	Night	Day	Night	Day	Night	Day	Night	Day	Night	$L_{Aeq,15hr}$ ≥ 65dB	$L_{Aeq,9hr}$ ≥ 60dB	
23.1	13658	18 WATSON STREET NEUTRAL BAY	Ground	N	69	64	69	64	70	65	69	64	-0.6	-0.4	-0.8	-0.3	60	55	NO	NO	NO	NO	NO
23.1	13658	18 WATSON STREET NEUTRAL BAY	Ground	E	64	59	64	59	64	59	64	59	-0.4	-0.4	-0.6	-0.4	60	55	NO	NO	NO	NO	NO
23.1	13658	18 WATSON STREET NEUTRAL BAY	Ground	SE	64	59	63	59	64	59	64	59	-0.4	-0.3	-0.4	-0.3	60	55	NO	NO	NO	NO	NO
23.1	13660	18A WATSON STREET NEUTRAL BAY	Ground	N	69	64	68	64	69	64	69	64	-0.6	-0.4	-0.8	-0.4	60	55	NO	NO	NO	NO	NO
23.1	13660	18A WATSON STREET NEUTRAL BAY	Ground	E	68	63	68	63	69	63	68	63	-0.6	-0.4	-0.8	-0.4	60	55	NO	NO	NO	NO	NO
23.1	13660	18A WATSON STREET NEUTRAL BAY	Ground	NE	71	66	71	66	72	67	71	66	-0.7	-0.3	-0.7	-0.3	60	55	NO	NO	NO	NO	NO
23.1	13660	18A WATSON STREET NEUTRAL BAY	Ground	N	71	66	71	66	72	67	71	66	-0.6	-0.3	-0.7	-0.3	60	55	NO	NO	NO	NO	NO
23.1	13660	18A WATSON STREET NEUTRAL BAY	Ground	W	56	51	56	51	57	52	56	51	-0.8	-0.7	-0.8	-0.8	60	55	NO	NO	NO	NO	NO
23.1	13661	16 WATSON STREET NEUTRAL BAY	Ground	W	56	51	55	50	57	52	56	51	-1.0	-1.1	-1.0	-1.2	60	55	NO	NO	NO	NO	NO
23.1	13661	16 WATSON STREET NEUTRAL BAY	Ground	S	53	48	52	47	53	48	52	47	-1.0	-1.3	-1.1	-1.3	60	55	NO	NO	NO	NO	NO
23.1	13661	16 WATSON STREET NEUTRAL BAY	Ground	SE	51	46	50	45	51	46	50	46	-0.7	-0.8	-0.8	-0.8	60	55	NO	NO	NO	NO	NO
23.1	13661	16 WATSON STREET NEUTRAL BAY	First	W	61	56	60	55	62	57	61	56	-1.0	-1.1	-1.0	-1.1	60	55	NO	NO	NO	NO	NO
23.1	13661	16 WATSON STREET NEUTRAL BAY	First	S	56	51	55	50	56	51	55	50	-0.8	-0.9	-0.9	-1.0	60	55	NO	NO	NO	NO	NO
23.1	13661	16 WATSON STREET NEUTRAL BAY	First	SE	57	52	56	51	57	52	56	51	-0.8	-0.8	-0.8	-0.8	60	55	NO	NO	NO	NO	NO
23.1	13668	201-203 FALCON STREET NEUTRAL BAY	Ground	N	68	63	68	63	68	63	68	63	-0.4	0.0	-0.5	-0.1	60	55	NO	NO	NO	NO	NO
23.1	13668	201-203 FALCON STREET NEUTRAL BAY	Ground	W	62	57	62	57	63	57	62	57	-0.8	-0.5	-0.9	-0.5	60	55	NO	NO	NO	NO	NO
23.1	13668	201-203 FALCON STREET NEUTRAL BAY	Ground	S	52	47	52	47	53	48	52	47	-0.5	-0.8	-0.4	-0.9	60	55	NO	NO	NO	NO	NO
23.1	13668	201-203 FALCON STREET NEUTRAL BAY	Ground	E	59	54	59	54	60	55	59	55	-0.4	0.1	-0.4	0.1	60	55	NO	NO	NO	NO	NO
23.1	13668	201-203 FALCON STREET NEUTRAL BAY	First	N	73	68	73	68	73	68	73	68	-0.4	0.0	-0.5	-0.1	60	55	NO	NO	NO	NO	NO
23.1	13668	201-203 FALCON STREET NEUTRAL BAY	First	W	65	60	64	59	65	60	65	60	-0.8	-0.5	-0.8	-0.5	60	55	NO	NO	NO	NO	NO
23.1	13668	201-203 FALCON STREET NEUTRAL BAY	First	S	57	52	56	51	57	52	56	51	-0.9	-1.4	-0.8	-1.5	60	55	NO	NO	NO	NO	NO
23.1	13668	201-203 FALCON STREET NEUTRAL BAY	First	E	63	58	62	58	63	58	63	58	-0.3	0.1	-0.4	0.0	60	55	NO	NO	NO	NO	NO
23.1	13670	19 MERLIN STREET NEUTRAL BAY	Ground	N	51	47	50	45	52	47	51	46	-1.0	-1.4	-1.0	-1.5	60	55	NO	NO	NO	NO	NO
23.1	13670	19 MERLIN STREET NEUTRAL BAY	Ground	W	64	59	63	58	64	59	63	58	-0.9	-1.1	-1.0	-1.2	60	55	NO	NO	NO	NO	NO
23.1	13670	19 MERLIN STREET NEUTRAL BAY	Ground	S	55	50	53	48	55	50	53	48	-1.7	-2.1	-1.7	-2.2	60	55	NO	NO	NO	NO	NO
23.1	13670	19 MERLIN STREET NEUTRAL BAY	Ground	E	53	49	53	48	54	49	53	48	-0.1	-0.7	-0.2	-0.8	60	55	NO	NO	NO	NO	NO
23.1	13670	19 MERLIN STREET NEUTRAL BAY	First	N	55	51	54	49	56	51	54	49	-1.2	-1.6	-1.3	-1.6	60	55	NO	NO	NO	NO	NO
23.1	13670	19 MERLIN STREET NEUTRAL BAY	First	W	66	61	65	60	66	61	65	60	-0.8	-0.9	-0.9	-1.0	60	55	YES	YES	YES	YES	YES
23.1	13670	19 MERLIN STREET NEUTRAL BAY	First	S	57	52	56	50	58	53	56	51	-1.7	-2.0	-1.6	-2.0	60	55	NO	NO	NO	NO	NO
23.1	13670	19 MERLIN STREET NEUTRAL BAY	First	E	56	52	56	51	56	52	56	51	-0.5	-1.0	-0.6	-1.1	60	55	NO	NO	NO	NO	NO
23.1	13672	30 LAYCOCK STREET NEUTRAL BAY	Ground	N	72	67	72	67	73	67	72	67	-0.5	0.0	-0.6	-0.1	60	55	NO	NO	NO	NO	NO
23.1	13672	30 LAYCOCK STREET NEUTRAL BAY	Ground	W	63	58	63	58	63	58	63	58	-0.3	0.1	-0.4	0.1	60	55	NO	NO	NO	NO	NO
23.1	13672	30 LAYCOCK STREET NEUTRAL BAY	Ground	S	53	48	52	47	53	49	53	47	-1.0	-1.3	-0.8	-1.4	60	55	NO	NO	NO	NO	NO
23.1	13672	30 LAYCOCK STREET NEUTRAL BAY	Ground	E	65	60	65	60	65	60	65	60	-0.2	0.1	-0.3	0.2	60	55	NO	NO	NO	NO	NO
23.1	13672	30 LAYCOCK STREET NEUTRAL BAY	First	N	74	69	73	69	74	69	74	69	-0.4	0.0	-0.4	-0.1	60	55	NO	NO	NO	NO	NO
23.1	13672	30 LAYCOCK STREET NEUTRAL BAY	First	W	65	60	64	59	65	60	65	60	-0.4	-0.1	-0.5	-0.1	60	55	NO	NO	NO	NO	NO
23.1	13672	30 LAYCOCK STREET NEUTRAL BAY	First	S	58	54	56	51	58	54	57	51	-1.6	-2.4	-1.6	-2.4	60	55	NO	NO	NO	NO	NO
23.1	13672	30 LAYCOCK STREET NEUTRAL BAY	First	E	67	62	66	62	67	62	67	62	-0.4	0.0	-0.5	0.0	60	55	NO	NO	NO	NO	NO
23.1	13677	97 BENT STREET NEUTRAL BAY	Ground	N	74	69	74	69	74	69	74	69	-0.4	-0.1	-0.5	-0.1	60	55	NO	NO	NO	NO	NO
23.1	13677	97 BENT STREET NEUTRAL BAY	Ground	W	68	63	68	63	68	63	68	63	0.4	0.2	0.3	0.0	60	55	NO	NO	NO	NO	NO
23.1	13677	97 BENT STREET NEUTRAL BAY	Ground	S	56	49	57	50	56	50	58	50	1.1	0.6	1.6	0.1	60	55	NO	NO	NO	NO	NO
23.1	13677	97 BENT STREET NEUTRAL BAY	Ground	E	65	60	65	60	66	60	65	60	-0.5	-0.1	-0.6	-0.2	60	55	NO	NO	NO	NO	NO
23.1	13677	97 BENT STREET NEUTRAL BAY	First	N	76	71	75	71	76	71	76	71	-0.3	-0.1	-0.3	-0.1	60	55	NO	NO	NO	NO	NO
23.1	13677	97 BENT STREET NEUTRAL BAY	First	W	70	65	70	65	70	66	71	66	0.6	0.1	0.5	0.1	60	55	NO	NO	NO	NO	NO
23.1	13677	97 BENT STREET NEUTRAL BAY	First	S	58	52	59	52	58	52	59	52	0.8	0.3	1.2	-0.1	60	55	NO	NO	NO	NO	NO
23.1	13677	97 BENT STREET NEUTRAL BAY	First	E	67	62	66	62	67	62	67	62	-0.6	-0.2	-0.7	-0.2	60	55	NO	NO	NO	NO	NO
23.1	13682	39 LAYCOCK STREET NEUTRAL BAY	Ground	NE	71	66	70	65	71	66	70	66	-0.7	-0.4	-0.8	-0.3	60	55	NO	NO	NO	NO	NO
23.1	13682	39 LAYCOCK STREET NEUTRAL BAY	Ground	E	71	66	71	66	72	67	71	66	-0.7	-0.3	-0.8	-0.3	60	55	NO	NO	NO	NO	NO
23.1	13682	39 LAYCOCK STREET NEUTRAL BAY	Ground	N	75	70	75	70	75	70	75	70	-0.4	0.0	-0.5	0.0	60	55	NO	NO	NO	NO	NO
23.1	13682	39 LAYCOCK STREET NEUTRAL BAY	Ground	W	72	67	72	67	73	68	72	68	-0.3	0.0	-0.4	0.0	60	55	NO	NO	NO	NO	NO
23.1	13683	37 LAYCOCK STREET NEUTRAL BAY	Ground	W	70	65	70	65	71	66	70	66	-0.3	-0.1	-0.4	-0.1	60	55	NO	NO	NO	NO	NO
23.1	13683	37 LAYCOCK STREET NEUTRAL BAY	Ground	E	70	65	69	64	70	65	69	64	-0.8	-0.4	-0.8	-0.4	60	55	NO	NO	NO	NO	NO
23.1	13684	35 LAYCOCK STREET NEUTRAL BAY	Ground	W	69	64	69	64	69	64	69	64	-0.4	0.0	-0.4	-0.1	60	55	NO	NO	NO	NO	NO
23.1	13684	35 LAYCOCK STREET NEUTRAL BAY	Ground	E	67	62	67	62	68	63	67	62	-0.8	-0.5	-0.9	-0.5	60	55	NO	NO	NO	NO	NO
23.1	13685	199 FALCON STREET NEUTRAL BAY	Ground	N	73	69	73	69	73	69	74	69	0.6	-0.1	0.4	-0.2	60	55	NO	NO	NO	NO	NO
23.1	13685	199 FALCON STREET NEUTRAL BAY	Ground	W	58	54	59	54	59	55	59	54	0.7	-0.3	0.5	-0.3	60	55	NO	NO	NO	NO	NO
23.1	13685	199 FALCON STREET NEUTRAL BAY	Ground	S	54	48	55	48	55	49	56	48	0.6	0.0	1.1	-0.4	60	55	NO	NO	NO	NO	NO
23.1	13685	199 FALCON STREET NEUTRAL BAY	Ground	E	68	62	68	63	68	63	69	63	0.5	0.3	0.5	0.1	60	55	NO	NO	NO	NO	NO
23.1	13685	199 FALCON STREET NEUTRAL BAY	First	N	74	70	75	70	74	70	75	70	0.6	-0.1	0.4	-0.2	60	55	NO	NO	NO	NO	NO
23.1	13685	199 FALCON STREET NEUTRAL BAY	First	W	60	56	61	56	61	57	61	56	0.6	-0.4	0.4	-0.4	60	55	NO	NO	NO	NO	NO
23.1	13685	199 FALCON STREET NEUTRAL BAY	First	S	55	50	56	49	56	50	57	50	0.2	-0.3	0.7	-0.7	60	55	NO	NO	NO	NO	NO
23.1	13685	199 FALCON STREET NEUTRAL BAY	First	E	69	64	69	64	69	64	69	64	0.3	0.1	0.4	0.1	60	55	NO	NO	NO	NO	NO

NCA	Receiver ID	Address	Floor Level	Facade	Opening Year 2027				Design Year 2037				Increase (Do Smthng - Do Nothing)				NCG project road noise criteria		Do noise levels exceed the cumulative limit with project roads adding ≥2dB to the total noise levels?		Is the contribution from the road project Acute?		Consider further treatment?
					Do Nothing		Do Smthng		Do Nothing		Do Smthng		Opening Year 2027		Design Year 2037								
					Day	Night	Day	Night	Day	Night	Day	Night	Day	Night	Day	Night	Day	Night	Day	Night	$L_{Aeq,15hr}$ ≥ 65dB	$L_{Aeq,9hr}$ ≥ 60dB	
23.1	13685	199 FALCON STREET NEUTRAL BAY	Second	N	74	70	75	70	74	70	75	70	0.6	-0.2	0.4	-0.1	60	55	NO	NO	NO	YES	YES
23.1	13685	199 FALCON STREET NEUTRAL BAY	Second	W	63	59	63	58	63	59	63	58	0.1	-0.6	0.0	-0.6	60	55	NO	NO	NO	NO	NO
23.1	13685	199 FALCON STREET NEUTRAL BAY	Second	S	57	52	57	51	58	52	58	51	-0.2	-0.8	0.1	-0.9	60	55	NO	NO	NO	NO	NO
23.1	13685	199 FALCON STREET NEUTRAL BAY	Second	E	69	64	69	64	70	65	70	65	0.2	0.1	0.2	0.0	60	55	NO	NO	NO	NO	NO
23.1	13690	21 MERLIN STREET NEUTRAL BAY	Ground	N	52	47	51	46	52	47	51	46	-0.7	-1.2	-0.8	-1.2	60	55	NO	NO	NO	NO	NO
23.1	13690	21 MERLIN STREET NEUTRAL BAY	Ground	W	67	62	66	61	67	62	66	61	-0.6	-0.8	-0.8	-0.8	60	55	YES	YES	YES	YES	YES
23.1	13690	21 MERLIN STREET NEUTRAL BAY	Ground	S	52	47	51	46	52	47	51	46	-1.0	-1.4	-1.0	-1.5	60	55	NO	NO	NO	NO	NO
23.1	13690	21 MERLIN STREET NEUTRAL BAY	Ground	E	52	47	51	46	52	48	52	47	-0.5	-1.0	-0.6	-1.1	60	55	NO	NO	NO	NO	NO
23.1	13690	21 MERLIN STREET NEUTRAL BAY	First	N	55	51	55	50	56	51	55	50	-0.8	-1.2	-0.8	-1.3	60	55	NO	NO	NO	NO	NO
23.1	13690	21 MERLIN STREET NEUTRAL BAY	First	W	68	63	68	63	69	64	68	63	-0.5	-0.6	-0.7	-0.7	60	55	YES	YES	YES	YES	YES
23.1	13690	21 MERLIN STREET NEUTRAL BAY	First	S	56	51	55	49	56	51	55	50	-1.2	-1.6	-1.2	-1.7	60	55	NO	NO	NO	NO	NO
23.1	13690	21 MERLIN STREET NEUTRAL BAY	First	E	56	51	55	50	56	51	55	50	-0.7	-1.1	-0.7	-1.2	60	55	NO	NO	NO	NO	NO
23.1	13701	195 FALCON STREET NEUTRAL BAY	Ground	N	73	69	74	69	73	69	74	69	0.9	-0.1	0.6	-0.2	60	55	NO	NO	YES	YES	YES
23.1	13701	195 FALCON STREET NEUTRAL BAY	Ground	W	57	53	58	53	58	53	58	53	0.7	-0.1	0.6	-0.1	60	55	NO	NO	NO	NO	NO
23.1	13701	195 FALCON STREET NEUTRAL BAY	Ground	S	54	49	53	47	54	49	53	48	-1.1	-1.6	-1.1	-1.6	60	55	NO	NO	NO	NO	NO
23.1	13701	195 FALCON STREET NEUTRAL BAY	Ground	E	57	53	58	53	58	54	58	53	0.7	-0.2	0.4	-0.3	60	55	NO	NO	NO	NO	NO
23.1	13701	195 FALCON STREET NEUTRAL BAY	First	N	74	70	75	70	75	71	75	70	0.9	-0.1	0.6	-0.2	60	55	NO	NO	YES	YES	YES
23.1	13701	195 FALCON STREET NEUTRAL BAY	First	W	59	55	60	55	60	56	60	55	0.6	-0.3	0.4	-0.3	60	55	NO	NO	NO	NO	NO
23.1	13701	195 FALCON STREET NEUTRAL BAY	First	S	56	52	55	50	57	52	56	50	-1.0	-1.5	-0.9	-1.4	60	55	NO	NO	NO	NO	NO
23.1	13701	195 FALCON STREET NEUTRAL BAY	First	E	59	55	60	55	60	56	60	55	0.6	-0.3	0.3	-0.3	60	55	NO	NO	NO	NO	NO
23.1	13703	193 FALCON STREET NEUTRAL BAY	Ground	N	73	69	73	69	73	69	74	69	0.8	-0.1	0.7	-0.1	60	55	YES	YES	YES	YES	YES
23.1	13703	193 FALCON STREET NEUTRAL BAY	Ground	W	59	55	60	55	59	55	60	55	1.0	0.0	0.7	-0.1	60	55	NO	NO	NO	NO	NO
23.1	13703	193 FALCON STREET NEUTRAL BAY	Ground	S	53	49	52	47	54	49	52	47	-1.1	-1.6	-1.1	-1.6	60	55	NO	NO	NO	NO	NO
23.1	13703	193 FALCON STREET NEUTRAL BAY	Ground	E	58	54	59	54	59	55	59	54	0.8	-0.1	0.7	-0.1	60	55	NO	NO	NO	NO	NO
23.1	13703	193 FALCON STREET NEUTRAL BAY	First	N	74	70	75	70	74	70	75	70	0.8	-0.1	0.7	-0.1	60	55	YES	YES	YES	YES	YES
23.1	13703	193 FALCON STREET NEUTRAL BAY	First	W	61	57	61	57	61	57	62	57	0.8	-0.2	0.5	-0.2	60	55	NO	NO	NO	NO	NO
23.1	13703	193 FALCON STREET NEUTRAL BAY	First	S	56	52	55	50	57	52	56	51	-1.0	-1.5	-1.1	-1.5	60	55	NO	NO	NO	NO	NO
23.1	13703	193 FALCON STREET NEUTRAL BAY	First	E	60	56	61	56	61	56	61	56	0.7	-0.2	0.5	-0.2	60	55	NO	NO	NO	NO	NO
23.1	13710	191 FALCON STREET NEUTRAL BAY	Ground	N	72	68	73	68	73	69	73	69	0.8	-0.1	0.6	-0.1	60	55	YES	YES	YES	YES	YES
23.1	13710	191 FALCON STREET NEUTRAL BAY	Ground	W	58	54	58	53	58	54	58	54	0.5	-0.3	0.3	-0.3	60	55	NO	NO	NO	NO	NO
23.1	13710	191 FALCON STREET NEUTRAL BAY	Ground	S	52	48	52	47	53	48	52	47	-0.8	-1.3	-0.9	-1.3	60	55	NO	NO	NO	NO	NO
23.1	13710	191 FALCON STREET NEUTRAL BAY	Ground	E	61	57	62	57	61	57	62	57	1.0	0.0	0.8	0.0	60	55	NO	NO	NO	NO	NO
23.1	13710	191 FALCON STREET NEUTRAL BAY	First	N	74	70	74	70	74	70	75	70	0.9	-0.1	0.6	-0.1	60	55	YES	YES	YES	YES	YES
23.1	13710	191 FALCON STREET NEUTRAL BAY	First	W	64	60	65	60	65	60	65	60	0.6	-0.1	0.4	-0.1	60	55	YES	YES	NO	YES	YES
23.1	13710	191 FALCON STREET NEUTRAL BAY	First	S	56	51	55	50	56	52	56	51	-0.8	-1.3	-0.8	-1.3	60	55	NO	NO	NO	NO	NO
23.1	13710	191 FALCON STREET NEUTRAL BAY	First	E	62	58	63	58	63	59	63	59	0.8	-0.1	0.7	-0.1	60	55	NO	NO	NO	NO	NO
23.1	13723	185A FALCON STREET NEUTRAL BAY	Ground	N	71	68	72	67	72	68	72	68	0.7	-0.2	0.6	-0.2	60	55	YES	YES	YES	YES	YES
23.1	13723	185A FALCON STREET NEUTRAL BAY	Ground	W	58	53	58	53	58	54	58	53	0.2	-0.5	0.1	-0.5	60	55	NO	NO	NO	NO	NO
23.1	13723	185A FALCON STREET NEUTRAL BAY	Ground	S	53	49	52	46	54	49	52	47	-1.7	-2.1	-1.7	-2.2	60	55	NO	NO	NO	NO	NO
23.1	13723	185A FALCON STREET NEUTRAL BAY	First	N	73	69	74	69	73	69	74	69	0.7	-0.2	0.5	-0.3	60	55	YES	YES	YES	YES	YES
23.1	13723	185A FALCON STREET NEUTRAL BAY	First	W	60	56	60	55	60	56	60	56	0.2	-0.5	0.1	-0.5	60	55	NO	NO	NO	NO	NO
23.1	13723	185A FALCON STREET NEUTRAL BAY	First	S	56	51	54	48	56	51	54	49	-1.9	-2.3	-1.8	-2.2	60	55	NO	NO	NO	NO	NO
23.1	13723	185A FALCON STREET NEUTRAL BAY	Second	N	73	69	74	69	74	70	74	69	0.6	-0.2	0.5	-0.2	60	55	YES	YES	YES	YES	YES
23.1	13723	185A FALCON STREET NEUTRAL BAY	Second	W	62	58	62	57	63	58	62	57	-0.2	-0.8	-0.3	-0.8	60	55	NO	NO	NO	NO	NO
23.1	13723	185A FALCON STREET NEUTRAL BAY	Second	S	58	54	56	51	59	54	57	51	-2.1	-2.5	-2.1	-2.5	60	55	NO	NO	NO	NO	NO
23.1	13731	12-14 MERLIN STREET NEUTRAL BAY	Ground	NE	73	68	72	68	73	69	73	68	-0.6	-0.5	-0.7	-0.7	60	55	YES	YES	YES	YES	YES
23.1	13731	12-14 MERLIN STREET NEUTRAL BAY	Ground	N	75	70	74	69	75	70	74	69	-0.8	-0.8	-0.9	-0.8	60	55	YES	YES	YES	YES	YES
23.1	13731	12-14 MERLIN STREET NEUTRAL BAY	Ground	NW	75	70	74	69	76	71	74	69	-1.6	-1.5	-1.7	-1.6	60	55	YES	YES	YES	YES	YES
23.1	13731	12-14 MERLIN STREET NEUTRAL BAY	Ground	W	74	69	70	65	74	69	71	65	-3.2	-3.4	-3.2	-3.5	60	55	YES	YES	YES	YES	YES
23.1	13731	12-14 MERLIN STREET NEUTRAL BAY	Ground	SW	69	64	67	62	70	65	67	62	-2.3	-2.4	-2.4	-2.4	60	55	YES	YES	YES	YES	YES
23.1	13731	12-14 MERLIN STREET NEUTRAL BAY	Ground	S	66	61	63	58	66	61	63	58	-3.0	-3.1	-3.0	-3.1	60	55	NO	NO	NO	NO	NO
23.1	13731	12-14 MERLIN STREET NEUTRAL BAY	Ground	SE	60	55	58	53	60	56	59	54	-1.3	-1.8	-1.4	-1.9	60	55	NO	NO	NO	NO	NO
23.1	13731	12-14 MERLIN STREET NEUTRAL BAY	Ground	E	66	62	66	61	67	62	66	61	-0.5	-0.7	-0.6	-0.8	60	55	YES	YES	YES	YES	YES
23.1	13731	12-14 MERLIN STREET NEUTRAL BAY	First	NE	74	69	73	69	74	69	74	69	-0.3	-0.4	-0.5	-0.5	60	55	YES	YES	YES	YES	YES
23.1	13731	12-14 MERLIN STREET NEUTRAL BAY	First	N	75	70	75	70	76	71	75	70	-0.4	-0.3	-0.6	-0.5	60	55	YES	YES	YES	YES	YES
23.1	13731	12-14 MERLIN STREET NEUTRAL BAY	First	NW	76	71	75	70	77	72	76	71	-1.1	-1.1	-1.2	-1.2	60	55	YES	YES	YES	YES	YES
23.1	13731	12-14 MERLIN STREET NEUTRAL BAY	First	W	75	70	73	68	75	71	74	68	-1.6	-1.9	-1.7	-2.1	60	55	YES	YES	YES	YES	YES
23.1	13731	12-14 MERLIN STREET NEUTRAL BAY	First	SW	71	66	69	64	72	67	70	65	-1.9	-2.0	-1.9	-2.1	60	55	YES	YES	YES	YES	YES
23.1	13731	12-14 MERLIN STREET NEUTRAL BAY	First	S	67	62	66	60	68	63	66	61	-1.9	-2.0	-1.9	-2.1	60	55	YES	YES	YES	YES	YES
23.1	13731	12-14 MERLIN STREET NEUTRAL BAY	First	SE	63	58	61	56	63	59	61	56	-1.9	-2.4	-2.0	-2.4	60	55	NO	NO	NO	NO	NO
23.1	13731	12-14 MERLIN STREET NEUTRAL BAY	First	E	67	63	67	62	67	63	67	62	-0.1	-0.4	-0.2	-0.4	60	55	YES	YES	YES	YES	YES
23.1	13731	12-14 MERLIN STREET NEUTRAL BAY	Second	NE	74	69	74	69	74	69	74	69	-0.3	-0.4	-0.4	-0.4	60	55	YES	YES	YES	YES	YES

NCA	Receiver ID	Address	Floor Level	Facade	Opening Year 2027				Design Year 2037				Increase (Do Smthng - Do Nothing)				NCG project road noise criteria		Do noise levels exceed the cumulative limit with project roads adding ≥2dB to the total noise levels?		Is the contribution from the road project Acute?		Consider further treatment?
					Do Nothing		Do Smthng		Do Nothing		Do Smthng		Opening Year 2027		Design Year 2037								
					Day	Night	Day	Night	Day	Night	Day	Night	Day	Night	Day	Night	Day	Night	Day	Night	$L_{Aeq,15hr}$ ≥ 65dB	$L_{Aeq,9hr}$ ≥ 60dB	
23.1	13731	12-14 MERLIN STREET NEUTRAL BAY	Second	N	76	71	75	70	76	71	75	70	-0.5	-0.4	-0.6	-0.5	60	55	YES	YES	YES	YES	YES
23.1	13731	12-14 MERLIN STREET NEUTRAL BAY	Second	NW	77	72	76	71	77	72	76	71	-0.9	-1.0	-1.0	-1.1	60	55	YES	YES	YES	YES	YES
23.1	13731	12-14 MERLIN STREET NEUTRAL BAY	Second	W	76	71	75	69	76	71	75	70	-0.8	-1.2	-0.9	-1.3	60	55	YES	YES	YES	YES	YES
23.1	13731	12-14 MERLIN STREET NEUTRAL BAY	Second	SW	74	69	72	67	74	69	72	67	-2.0	-2.3	-2.1	-2.5	60	55	YES	YES	YES	YES	YES
23.1	13731	12-14 MERLIN STREET NEUTRAL BAY	Second	S	71	66	68	63	71	66	68	63	-3.0	-3.2	-3.0	-3.3	60	55	YES	YES	YES	YES	YES
23.1	13731	12-14 MERLIN STREET NEUTRAL BAY	Second	SE	67	63	64	59	68	63	64	59	-3.6	-4.0	-3.6	-4.0	60	55	NO	NO	NO	NO	NO
23.1	13731	12-14 MERLIN STREET NEUTRAL BAY	Second	E	67	63	67	63	68	63	68	63	0.0	-0.3	-0.2	-0.4	60	55	YES	YES	YES	YES	YES
23.1	13731	12-14 MERLIN STREET NEUTRAL BAY	Third	NE	74	69	74	69	74	69	74	69	-0.4	-0.4	-0.5	-0.5	60	55	YES	YES	YES	YES	YES
23.1	13731	12-14 MERLIN STREET NEUTRAL BAY	Third	N	75	71	75	70	76	71	75	70	-0.4	-0.4	-0.5	-0.6	60	55	YES	YES	YES	YES	YES
23.1	13731	12-14 MERLIN STREET NEUTRAL BAY	Third	NW	77	72	76	71	77	72	76	71	-0.7	-0.8	-0.8	-1.0	60	55	YES	YES	YES	YES	YES
23.1	13731	12-14 MERLIN STREET NEUTRAL BAY	Third	W	76	71	75	70	76	71	75	70	-0.7	-1.0	-0.7	-1.3	60	55	YES	YES	YES	YES	YES
23.1	13731	12-14 MERLIN STREET NEUTRAL BAY	Third	SW	75	70	73	68	75	70	74	68	-1.2	-1.7	-1.3	-1.9	60	55	YES	YES	YES	YES	YES
23.1	13731	12-14 MERLIN STREET NEUTRAL BAY	Third	S	72	67	70	65	73	68	70	65	-2.4	-2.7	-2.4	-2.8	60	55	YES	YES	YES	YES	YES
23.1	13731	12-14 MERLIN STREET NEUTRAL BAY	Third	SE	70	65	67	61	70	65	67	62	-3.4	-3.7	-3.4	-3.8	60	55	YES	YES	YES	YES	YES
23.1	13731	12-14 MERLIN STREET NEUTRAL BAY	Third	E	67	63	68	63	68	63	68	63	0.1	-0.3	-0.1	-0.3	60	55	YES	YES	YES	YES	YES
23.1	13731	12-14 MERLIN STREET NEUTRAL BAY	Fourth	NE	74	69	74	69	74	69	74	69	-0.4	-0.4	-0.5	-0.6	60	55	YES	YES	YES	YES	YES
23.1	13731	12-14 MERLIN STREET NEUTRAL BAY	Fourth	N	75	70	75	70	76	71	75	70	-0.3	-0.4	-0.5	-0.6	60	55	YES	YES	YES	YES	YES
23.1	13731	12-14 MERLIN STREET NEUTRAL BAY	Fourth	NW	77	72	76	71	77	72	76	71	-0.7	-1.0	-0.8	-1.0	60	55	YES	YES	YES	YES	YES
23.1	13731	12-14 MERLIN STREET NEUTRAL BAY	Fourth	W	76	71	75	70	76	71	75	70	-0.7	-1.1	-0.7	-1.3	60	55	YES	YES	YES	YES	YES
23.1	13731	12-14 MERLIN STREET NEUTRAL BAY	Fourth	SW	75	70	74	68	75	70	74	69	-1.0	-1.5	-1.0	-1.7	60	55	YES	YES	YES	YES	YES
23.1	13731	12-14 MERLIN STREET NEUTRAL BAY	Fourth	S	73	68	71	66	73	69	72	66	-1.7	-2.2	-1.8	-2.3	60	55	YES	YES	YES	YES	YES
23.1	13731	12-14 MERLIN STREET NEUTRAL BAY	Fourth	SE	71	66	68	63	71	67	69	63	-2.6	-3.2	-2.7	-3.2	60	55	YES	YES	YES	YES	YES
23.1	13731	12-14 MERLIN STREET NEUTRAL BAY	Fourth	E	68	63	68	63	68	63	68	63	0.0	-0.2	-0.1	-0.2	60	55	YES	YES	YES	YES	YES
23.1	13731	12-14 MERLIN STREET NEUTRAL BAY	Fifth	NE	74	69	73	68	74	69	74	69	-0.4	-0.6	-0.5	-0.7	60	55	YES	YES	YES	YES	YES
23.1	13731	12-14 MERLIN STREET NEUTRAL BAY	Fifth	N	75	70	75	70	76	71	75	70	-0.4	-0.5	-0.5	-0.6	60	55	YES	YES	YES	YES	YES
23.1	13731	12-14 MERLIN STREET NEUTRAL BAY	Fifth	NW	76	72	76	71	77	72	76	71	-0.8	-1.0	-0.9	-1.1	60	55	YES	YES	YES	YES	YES
23.1	13731	12-14 MERLIN STREET NEUTRAL BAY	Fifth	W	76	71	75	70	76	71	75	70	-0.8	-1.2	-0.8	-1.4	60	55	YES	YES	YES	YES	YES
23.1	13731	12-14 MERLIN STREET NEUTRAL BAY	Fifth	SW	75	70	74	68	75	70	74	68	-1.0	-1.6	-1.1	-1.8	60	55	YES	YES	YES	YES	YES
23.1	13731	12-14 MERLIN STREET NEUTRAL BAY	Fifth	S	73	68	72	66	74	69	72	67	-1.4	-1.9	-1.5	-2.1	60	55	YES	YES	YES	YES	YES
23.1	13731	12-14 MERLIN STREET NEUTRAL BAY	Fifth	SE	72	67	69	64	72	67	70	64	-2.2	-2.6	-2.3	-2.8	60	55	YES	YES	YES	YES	YES
23.1	13731	12-14 MERLIN STREET NEUTRAL BAY	Fifth	E	68	63	68	63	68	64	68	63	0.1	-0.2	-0.1	-0.3	60	55	YES	YES	YES	YES	YES
23.1	13731	12-14 MERLIN STREET NEUTRAL BAY	Sixth	NE	74	69	73	68	74	69	74	69	-0.4	-0.6	-0.6	-0.7	60	55	YES	YES	YES	YES	YES
23.1	13731	12-14 MERLIN STREET NEUTRAL BAY	Sixth	N	75	70	75	70	75	71	75	70	-0.4	-0.6	-0.5	-0.7	60	55	YES	YES	YES	YES	YES
23.1	13731	12-14 MERLIN STREET NEUTRAL BAY	Sixth	NW	76	71	76	70	77	72	76	71	-0.8	-1.1	-0.9	-1.2	60	55	YES	YES	YES	YES	YES
23.1	13731	12-14 MERLIN STREET NEUTRAL BAY	Sixth	W	76	71	75	70	76	71	75	70	-0.8	-1.3	-0.9	-1.5	60	55	YES	YES	YES	YES	YES
23.1	13731	12-14 MERLIN STREET NEUTRAL BAY	Sixth	SW	75	70	74	68	75	70	74	68	-1.1	-1.6	-1.2	-1.8	60	55	YES	YES	YES	YES	YES
23.1	13731	12-14 MERLIN STREET NEUTRAL BAY	Sixth	S	73	68	72	66	74	69	72	67	-1.4	-1.8	-1.4	-2.1	60	55	YES	YES	YES	YES	YES
23.1	13731	12-14 MERLIN STREET NEUTRAL BAY	Sixth	SE	72	67	70	65	72	68	70	65	-1.9	-2.4	-1.9	-2.5	60	55	YES	YES	YES	YES	YES
23.1	13731	12-14 MERLIN STREET NEUTRAL BAY	Sixth	E	68	64	68	63	69	64	69	64	0.1	-0.2	0.0	-0.3	60	55	YES	YES	YES	YES	YES
23.1	13733	142-146 MILITARY ROAD NEUTRAL BAY	Ground	E	51	46	50	46	51	46	51	46	-0.3	-0.3	-0.3	-0.3	60	55	NO	NO	NO	NO	NO
23.1	13733	142-146 MILITARY ROAD NEUTRAL BAY	Ground	N	49	44	49	44	49	45	49	44	-0.4	-0.6	-0.5	-0.6	60	55	NO	NO	NO	NO	NO
23.1	13733	142-146 MILITARY ROAD NEUTRAL BAY	Ground	SW	79	74	79	74	79	75	79	75	0.0	0.0	0.0	0.1	60	55	NO	NO	NO	NO	NO
23.1	13734	134 MILITARY ROAD NEUTRAL BAY	Ground	E	49	44	49	44	49	44	49	44	-0.2	-0.3	-0.3	-0.2	60	55	NO	NO	NO	NO	NO
23.1	13734	134 MILITARY ROAD NEUTRAL BAY	Ground	N	47	42	46	42	47	43	47	42	-0.7	-0.8	-0.7	-0.8	59	55	NO	NO	NO	NO	NO
23.1	13734	134 MILITARY ROAD NEUTRAL BAY	Ground	SW	79	74	79	74	79	75	79	75	0.0	0.1	0.0	0.1	60	55	NO	NO	NO	NO	NO
23.1	13734	134 MILITARY ROAD NEUTRAL BAY	First	E	51	47	51	46	51	47	51	47	-0.2	-0.3	-0.2	-0.3	60	55	NO	NO	NO	NO	NO
23.1	13734	134 MILITARY ROAD NEUTRAL BAY	First	N	49	45	49	44	50	45	49	44	-0.5	-0.7	-0.5	-0.7	60	55	NO	NO	NO	NO	NO
23.1	13734	134 MILITARY ROAD NEUTRAL BAY	First	SW	79	74	79	74	79	75	79	75	0.0	0.0	0.0	0.0	60	55	NO	NO	NO	NO	NO
23.1	13735	126 MILITARY ROAD NEUTRAL BAY	Ground	N	49	44	48	44	49	45	49	44	-0.7	-0.9	-0.7	-0.9	60	55	NO	NO	NO	NO	NO
23.1	13735	126 MILITARY ROAD NEUTRAL BAY	Ground	SW	79	74	79	74	79	74	79	74	0.0	-0.1	-0.1	0.0	60	55	NO	NO	NO	NO	NO
23.1	13735	126 MILITARY ROAD NEUTRAL BAY	First	N	52	47	51	47	52	48	52	47	-0.7	-0.8	-0.7	-0.8	60	55	NO	NO	NO	NO	NO
23.1	13735	126 MILITARY ROAD NEUTRAL BAY	First	SW	79	74	79	74	79	75	79	75	-0.1	0.0	0.0	0.0	60	55	NO	NO	NO	NO	NO
23.1	13735	126 MILITARY ROAD NEUTRAL BAY	First	E	62	58	62	57	63	58	62	58	-0.1	-0.2	-0.2	-0.2	60	55	NO	NO	NO	NO	NO
23.1	13735	126 MILITARY ROAD NEUTRAL BAY	First	E	56	51	55	51	56	51	56	51	-0.3	-0.3	-0.3	-0.3	60	55	NO	NO	NO	NO	NO
23.1	13737	140 MILITARY ROAD NEUTRAL BAY	Ground	N	48	43	47	42	48	43	47	43	-0.6	-0.8	-0.6	-0.8	60	55	NO	NO	NO	NO	NO
23.1	13737	140 MILITARY ROAD NEUTRAL BAY	Ground	W	49	45	49	45	50	45	49	45	-0.2	-0.3	-0.3	-0.3	60	55	NO	NO	NO	NO	NO
23.1	13737	140 MILITARY ROAD NEUTRAL BAY	Ground	SW	79	74	79	74	79	75	79	75	0.0	0.1	0.1	0.1	60	55	NO	NO	NO	NO	NO
23.1	13737	140 MILITARY ROAD NEUTRAL BAY	First	N	50	45	49	45	50	46	50	45	-0.6	-0.6	-0.6	-0.6	60	55	NO	NO	NO	NO	NO
23.1	13737	140 MILITARY ROAD NEUTRAL BAY	First	W	52	48	52	47	53	48	52	48	-0.2	-0.3	-0.2	-0.3	60	55	NO	NO	NO	NO	NO
23.1	13737	140 MILITARY ROAD NEUTRAL BAY	First	SW	79	74	79	74	79	75	79	75	0.0	0.0	0.0	0.1	60	55	NO	NO	NO	NO	NO
23.1	13738	136 MILITARY ROAD NEUTRAL BAY	Ground	E	50	46	50	45	50	46	50	46	-0.2	-0.3	-0.2	-0.2	60	55	NO	NO	NO	NO	NO
23.1	13738	136 MILITARY ROAD NEUTRAL BAY	Ground	N	48	43	47	42	48	43	47	43	-0.4	-0.4	-0.3	-0.4	60	55	NO	NO	NO	NO	NO

NCA	Receiver ID	Address	Floor Level	Facade	Opening Year 2027				Design Year 2037				Increase (Do Smthng - Do Nothing)				NCG project road noise criteria		Do noise levels exceed the cumulative limit with project roads adding ≥2dB to the total noise levels?		Is the contribution from the road project Acute?		Consider further treatment?
					Do Nothing		Do Smthng		Do Nothing		Do Smthng		Opening Year 2027		Design Year 2037								
					Day	Night	Day	Night	Day	Night	Day	Night	Day	Night	Day	Night	Day	Night	Day	Night	$L_{Aeq,15hr}$ ≥ 65dB	$L_{Aeq,9hr}$ ≥ 60dB	
23.1	13738	136 MILITARY ROAD NEUTRAL BAY	Ground	SW	79	74	79	74	79	75	79	75	0.0	0.0	0.0	0.0	60	55	NO	NO	NO	NO	NO
23.1	13738	136 MILITARY ROAD NEUTRAL BAY	First	E	53	48	53	48	53	48	53	48	-0.2	-0.2	-0.2	-0.2	60	55	NO	NO	NO	NO	NO
23.1	13738	136 MILITARY ROAD NEUTRAL BAY	First	N	50	46	50	45	50	46	50	45	-0.4	-0.3	-0.3	-0.4	60	55	NO	NO	NO	NO	NO
23.1	13738	136 MILITARY ROAD NEUTRAL BAY	First	SW	79	74	79	74	79	75	79	75	0.0	0.1	0.0	0.1	60	55	NO	NO	NO	NO	NO
23.1	13739	144 MILITARY ROAD NEUTRAL BAY	Ground	SW	79	74	79	74	79	74	79	75	0.0	0.1	0.0	0.1	60	55	NO	NO	NO	NO	NO
23.1	13739	144 MILITARY ROAD NEUTRAL BAY	Ground	E	59	54	59	54	59	54	59	54	0.0	0.1	0.1	0.1	60	55	NO	NO	NO	NO	NO
23.1	13739	144 MILITARY ROAD NEUTRAL BAY	Ground	N	49	44	49	44	49	45	49	44	-0.3	-0.3	-0.3	-0.3	60	55	NO	NO	NO	NO	NO
23.1	13739	144 MILITARY ROAD NEUTRAL BAY	Ground	E	50	45	49	45	50	45	50	45	-0.3	-0.3	-0.3	-0.3	60	55	NO	NO	NO	NO	NO
23.1	13739	144 MILITARY ROAD NEUTRAL BAY	Ground	N	49	44	48	44	49	44	49	44	-0.4	-0.5	-0.4	-0.5	60	55	NO	NO	NO	NO	NO
23.1	13739	144 MILITARY ROAD NEUTRAL BAY	First	SW	79	74	79	74	79	74	79	75	0.0	0.1	0.1	0.1	60	55	NO	NO	NO	NO	NO
23.1	13739	144 MILITARY ROAD NEUTRAL BAY	First	E	60	56	60	56	61	56	61	56	0.1	0.0	0.0	0.0	60	55	NO	NO	NO	NO	NO
23.1	13739	144 MILITARY ROAD NEUTRAL BAY	First	N	52	48	52	47	52	48	52	47	-0.4	-0.4	-0.3	-0.4	60	55	NO	NO	NO	NO	NO
23.1	13739	144 MILITARY ROAD NEUTRAL BAY	First	E	53	48	53	48	53	48	53	48	-0.2	-0.3	-0.3	-0.3	60	55	NO	NO	NO	NO	NO
23.1	13739	144 MILITARY ROAD NEUTRAL BAY	First	N	51	47	51	46	52	47	51	47	-0.3	-0.5	-0.3	-0.5	60	55	NO	NO	NO	NO	NO
23.1	13740	132 MILITARY ROAD NEUTRAL BAY	Ground	N	46	41	45	40	46	42	45	40	-1.0	-1.3	-1.0	-1.3	58	54	NO	NO	NO	NO	NO
23.1	13740	132 MILITARY ROAD NEUTRAL BAY	Ground	SW	79	74	79	74	79	75	79	75	0.0	0.0	0.0	0.1	60	55	NO	NO	NO	NO	NO
23.1	13740	132 MILITARY ROAD NEUTRAL BAY	First	N	48	43	47	42	48	43	47	42	-1.1	-1.2	-1.1	-1.2	60	55	NO	NO	NO	NO	NO
23.1	13740	132 MILITARY ROAD NEUTRAL BAY	First	SW	79	74	79	74	79	75	79	75	0.0	0.1	0.1	0.0	60	55	NO	NO	NO	NO	NO
23.1	13740	132 MILITARY ROAD NEUTRAL BAY	Second	N	50	45	49	44	50	45	49	44	-0.9	-1.1	-0.9	-1.1	60	55	NO	NO	NO	NO	NO
23.1	13740	132 MILITARY ROAD NEUTRAL BAY	Second	W	61	56	60	56	61	56	61	56	-0.4	-0.5	-0.4	-0.5	60	55	NO	NO	NO	NO	NO
23.1	13740	132 MILITARY ROAD NEUTRAL BAY	Second	SW	78	74	78	74	79	74	79	74	0.0	0.1	0.0	0.1	60	55	NO	NO	NO	NO	NO
23.1	13740	132 MILITARY ROAD NEUTRAL BAY	Second	E	63	59	63	58	63	59	63	59	0.0	-0.1	0.0	0.0	60	55	NO	NO	NO	NO	NO
23.1	13740	132 MILITARY ROAD NEUTRAL BAY	Second	E	55	51	55	51	56	51	56	51	-0.1	-0.1	-0.1	-0.1	60	55	NO	NO	NO	NO	NO
23.1	13740	132 MILITARY ROAD NEUTRAL BAY	Third	N	53	48	52	47	53	48	52	47	-0.7	-0.8	-0.7	-0.8	60	55	NO	NO	NO	NO	NO
23.1	13740	132 MILITARY ROAD NEUTRAL BAY	Third	W	64	60	64	59	65	60	64	60	-0.4	-0.4	-0.4	-0.5	60	55	NO	NO	NO	NO	NO
23.1	13740	132 MILITARY ROAD NEUTRAL BAY	Third	SW	78	73	78	73	78	73	78	73	0.0	0.0	0.0	0.1	60	55	NO	NO	NO	NO	NO
23.1	13740	132 MILITARY ROAD NEUTRAL BAY	Third	E	71	67	71	67	72	67	72	67	0.0	0.0	0.0	-0.1	60	55	NO	NO	NO	NO	NO
23.1	13740	132 MILITARY ROAD NEUTRAL BAY	Third	E	58	54	58	54	59	54	58	54	-0.1	-0.1	-0.1	-0.2	60	55	NO	NO	NO	NO	NO
23.1	13741	128 MILITARY ROAD NEUTRAL BAY	Ground	N	51	46	50	45	51	46	50	45	-0.6	-0.7	-0.6	-0.7	60	55	NO	NO	NO	NO	NO
23.1	13741	128 MILITARY ROAD NEUTRAL BAY	Ground	SW	79	74	79	74	79	75	79	75	0.0	0.0	0.0	0.1	60	55	NO	NO	NO	NO	NO
23.1	13744	185 FALCON STREET NEUTRAL BAY	Ground	N	74	70	74	70	75	71	75	70	0.2	-0.6	0.0	-0.7	60	55	YES	YES	YES	YES	YES
23.1	13744	185 FALCON STREET NEUTRAL BAY	Ground	W	70	66	70	65	71	66	70	65	-0.6	-0.8	-0.7	-0.9	60	55	YES	YES	YES	YES	YES
23.1	13744	185 FALCON STREET NEUTRAL BAY	Ground	S	52	48	51	46	53	48	52	47	-0.8	-1.3	-0.9	-1.2	60	55	NO	NO	NO	NO	NO
23.1	13744	185 FALCON STREET NEUTRAL BAY	Ground	E	66	62	67	62	66	62	67	62	0.9	-0.1	0.6	-0.1	60	55	YES	YES	YES	YES	YES
23.1	13744	185 FALCON STREET NEUTRAL BAY	First	N	75	71	75	70	75	71	76	71	0.4	-0.4	0.2	-0.4	60	55	YES	YES	YES	YES	YES
23.1	13744	185 FALCON STREET NEUTRAL BAY	First	W	72	67	71	66	72	67	72	67	-0.4	-0.6	-0.5	-0.6	60	55	YES	YES	YES	YES	YES
23.1	13744	185 FALCON STREET NEUTRAL BAY	First	S	56	52	55	50	57	52	56	51	-0.9	-1.4	-1.0	-1.3	60	55	NO	NO	NO	NO	NO
23.1	13744	185 FALCON STREET NEUTRAL BAY	First	E	67	63	68	63	67	63	68	63	0.9	-0.1	0.6	-0.2	60	55	YES	YES	YES	YES	YES
23.1	13759	19A YOUNG STREET NEUTRAL BAY	Ground	E	44	39	44	39	44	40	44	39	-0.2	-0.3	-0.2	-0.3	56	52	NO	NO	NO	NO	NO
23.1	13759	19A YOUNG STREET NEUTRAL BAY	Ground	N	42	37	41	36	42	38	41	36	-0.9	-1.3	-0.9	-1.2	54	50	NO	NO	NO	NO	NO
23.1	13759	19A YOUNG STREET NEUTRAL BAY	Ground	W	55	50	55	50	55	51	55	51	0.1	0.0	0.0	0.0	60	55	NO	NO	NO	NO	NO
23.1	13759	19A YOUNG STREET NEUTRAL BAY	First	E	45	41	45	40	46	41	45	41	-0.3	-0.3	-0.3	-0.3	58	53	NO	NO	NO	NO	NO
23.1	13759	19A YOUNG STREET NEUTRAL BAY	First	N	43	39	43	38	44	39	43	38	-0.8	-1.1	-0.8	-1.2	56	51	NO	NO	NO	NO	NO
23.1	13759	19A YOUNG STREET NEUTRAL BAY	First	W	56	52	56	52	57	52	57	52	0.1	0.1	0.0	0.0	60	55	NO	NO	NO	NO	NO
23.1	13759	19A YOUNG STREET NEUTRAL BAY	Second	E	47	42	46	42	47	42	47	42	-0.4	-0.4	-0.4	-0.4	59	54	NO	NO	NO	NO	NO
23.1	13759	19A YOUNG STREET NEUTRAL BAY	Second	N	45	41	44	40	46	41	45	40	-0.9	-1.1	-0.8	-1.0	58	53	NO	NO	NO	NO	NO
23.1	13759	19A YOUNG STREET NEUTRAL BAY	Second	W	57	52	57	52	57	53	57	53	0.0	0.0	0.0	0.0	60	55	NO	NO	NO	NO	NO
23.1	13759	19A YOUNG STREET NEUTRAL BAY	Third	E	49	44	48	44	49	44	49	44	-0.5	-0.5	-0.5	-0.5	60	55	NO	NO	NO	NO	NO
23.1	13759	19A YOUNG STREET NEUTRAL BAY	Third	N	48	43	47	42	48	44	47	43	-0.8	-1.0	-0.8	-1.0	60	55	NO	NO	NO	NO	NO
23.1	13759	19A YOUNG STREET NEUTRAL BAY	Third	W	57	53	57	53	58	53	58	53	0.0	0.0	0.0	0.0	60	55	NO	NO	NO	NO	NO
23.1	13760	19 YOUNG STREET NEUTRAL BAY	Ground	W	56	52	56	52	57	52	57	52	0.0	0.0	0.0	0.0	60	55	NO	NO	NO	NO	NO
23.1	13760	19 YOUNG STREET NEUTRAL BAY	Ground	S	47	42	47	42	47	43	47	42	-0.3	-0.4	-0.3	-0.4	59	55	NO	NO	NO	NO	NO
23.1	13760	19 YOUNG STREET NEUTRAL BAY	Ground	E	45	40	45	40	45	40	45	40	-0.1	-0.2	-0.1	-0.2	57	52	NO	NO	NO	NO	NO
23.1	13760	19 YOUNG STREET NEUTRAL BAY	First	W	58	53	58	53	58	54	58	54	0.0	0.0	0.1	0.0	60	55	NO	NO	NO	NO	NO
23.1	13760	19 YOUNG STREET NEUTRAL BAY	First	S	48	44	48	43	49	44	48	44	-0.3	-0.4	-0.4	-0.4	60	55	NO	NO	NO	NO	NO
23.1	13760	19 YOUNG STREET NEUTRAL BAY	First	E	46	41	46	41	46	42	46	41	-0.2	-0.2	-0.2	-0.2	58	54	NO	NO	NO	NO	NO
23.1	13760	19 YOUNG STREET NEUTRAL BAY	Second	W	58	54	59	54	59	54	59	54	0.1	0.0	0.0	0.1	60	55	NO	NO	NO	NO	NO
23.1	13760	19 YOUNG STREET NEUTRAL BAY	Second	S	50	45	50	45	50	46	50	45	-0.3	-0.4	-0.4	-0.4	60	55	NO	NO	NO	NO	NO
23.1	13760	19 YOUNG STREET NEUTRAL BAY	Second	E	47	42	47	42	47	43	47	42	-0.2	-0.3	-0.2	-0.3	59	55	NO	NO	NO	NO	NO
23.1	13760	19 YOUNG STREET NEUTRAL BAY	Third	W	59	54	59	54	59	55	59	55	0.0	0.0	0.0	0.0	60	55	NO	NO	NO	NO	NO
23.1	13760	19 YOUNG STREET NEUTRAL BAY	Third	S	53	48	52	48	53	48	53	48	-0.3	-0.4	-0.3	-0.4	60	55	NO	NO	NO	NO	NO
23.1	13760	19 YOUNG STREET NEUTRAL BAY	Third	E	48	44	48	43	49	44	48	44	-0.3	-0.4	-0.3	-0.4	60	55	NO	NO	NO	NO	NO

NCA	Receiver ID	Address	Floor Level	Facade	Opening Year 2027				Design Year 2037				Increase (Do Smthng - Do Nothing)				NCG project road noise criteria		Do noise levels exceed the cumulative limit with project roads adding ≥2dB to the total noise levels?		Is the contribution from the road project Acute?		Consider further treatment?
					Do Nothing		Do Smthng		Do Nothing		Do Smthng		Opening Year 2027		Design Year 2037								
					Day	Night	Day	Night	Day	Night	Day	Night	Day	Night	Day	Night	Day	Night	Day	Night	$L_{Aeq,15hr}$ ≥ 65dB	$L_{Aeq,9hr}$ ≥ 60dB	
23.1	13760	19 YOUNG STREET NEUTRAL BAY	Fourth	N	49	44	48	43	49	45	48	44	-0.7	-0.8	-0.7	-0.8	60	55	NO	NO	NO	NO	NO
23.1	13760	19 YOUNG STREET NEUTRAL BAY	Fourth	W	59	55	59	55	60	55	60	55	0.0	0.0	0.1	0.0	60	55	NO	NO	NO	NO	NO
23.1	13760	19 YOUNG STREET NEUTRAL BAY	Fourth	S	55	51	55	50	55	51	55	51	-0.2	-0.2	-0.2	-0.3	60	55	NO	NO	NO	NO	NO
23.1	13760	19 YOUNG STREET NEUTRAL BAY	Fourth	E	50	46	50	45	51	46	50	46	-0.4	-0.5	-0.4	-0.5	60	55	NO	NO	NO	NO	NO
23.1	13808	310 FALCON STREET NEUTRAL BAY	Ground	S	75	71	75	71	76	71	76	71	-0.1	0.0	-0.2	-0.1	60	55	NO	NO	NO	NO	NO
23.1	13808	310 FALCON STREET NEUTRAL BAY	Ground	E	69	64	69	64	70	64	69	64	-0.5	-0.1	-0.6	-0.2	60	55	NO	NO	NO	NO	NO
23.1	13808	310 FALCON STREET NEUTRAL BAY	Ground	N	59	54	58	53	59	54	59	54	-0.6	-0.5	-0.7	-0.5	60	55	NO	NO	NO	NO	NO
23.1	13809	308 FALCON STREET NEUTRAL BAY	Ground	N	58	53	57	52	58	53	58	53	-0.6	-0.7	-0.7	-0.7	60	55	NO	NO	NO	NO	NO
23.1	13809	308 FALCON STREET NEUTRAL BAY	Ground	W	60	56	61	56	61	56	61	56	0.4	-0.3	0.4	-0.3	60	55	NO	NO	NO	NO	NO
23.1	13809	308 FALCON STREET NEUTRAL BAY	Ground	S	75	70	75	70	76	71	76	71	0.1	0.0	0.0	0.0	60	55	NO	NO	NO	NO	NO
23.1	13815	306 FALCON STREET NEUTRAL BAY	Ground	S	75	71	76	71	76	71	76	71	0.4	-0.1	0.2	-0.1	60	55	NO	NO	NO	NO	NO
23.1	13815	306 FALCON STREET NEUTRAL BAY	Ground	E	61	56	61	56	61	57	62	56	0.4	-0.3	0.4	-0.3	60	55	NO	NO	NO	NO	NO
23.1	13815	306 FALCON STREET NEUTRAL BAY	Ground	N	58	53	57	52	58	53	57	52	-0.6	-0.8	-0.7	-0.8	60	55	NO	NO	NO	NO	NO
23.1	13816	304 FALCON STREET NEUTRAL BAY	Ground	N	58	53	57	52	58	53	57	52	-0.7	-0.9	-0.7	-0.8	60	55	NO	NO	NO	NO	NO
23.1	13816	304 FALCON STREET NEUTRAL BAY	Ground	W	59	55	59	54	60	55	60	55	0.3	-0.4	0.1	-0.4	60	55	NO	NO	NO	NO	NO
23.1	13816	304 FALCON STREET NEUTRAL BAY	Ground	S	75	71	75	71	75	71	76	71	0.6	-0.2	0.4	-0.2	60	55	NO	NO	NO	NO	NO
23.1	13828	300 FALCON STREET NEUTRAL BAY	Ground	N	58	53	58	53	59	54	58	53	-0.7	-0.8	-0.7	-0.9	60	55	NO	NO	NO	NO	NO
23.1	13828	300 FALCON STREET NEUTRAL BAY	Ground	W	59	55	59	54	59	55	59	55	0.3	-0.3	0.2	-0.4	60	55	NO	NO	NO	NO	NO
23.1	13828	300 FALCON STREET NEUTRAL BAY	Ground	S	74	71	75	70	75	71	75	71	0.8	-0.1	0.5	-0.1	60	55	NO	NO	NO	YES	YES
23.1	13829	302 FALCON STREET NEUTRAL BAY	Ground	S	75	71	75	70	75	71	75	71	0.6	-0.2	0.5	-0.2	60	55	NO	NO	NO	NO	NO
23.1	13829	302 FALCON STREET NEUTRAL BAY	Ground	E	59	54	59	54	59	55	59	54	0.2	-0.4	0.1	-0.4	60	55	NO	NO	NO	NO	NO
23.1	13829	302 FALCON STREET NEUTRAL BAY	Ground	N	58	53	57	52	58	53	58	53	-0.7	-0.8	-0.8	-0.9	60	55	NO	NO	NO	NO	NO
23.1	13832	296 FALCON STREET NEUTRAL BAY	Ground	N	59	54	58	53	59	54	59	54	-0.6	-0.8	-0.7	-0.8	60	55	NO	NO	NO	NO	NO
23.1	13832	296 FALCON STREET NEUTRAL BAY	Ground	W	59	55	60	55	60	55	60	55	0.3	-0.4	0.2	-0.4	60	55	NO	NO	NO	NO	NO
23.1	13832	296 FALCON STREET NEUTRAL BAY	Ground	S	75	71	75	71	75	71	76	71	0.8	-0.1	0.6	-0.1	60	55	NO	NO	YES	YES	YES
23.1	13833	298 FALCON STREET NEUTRAL BAY	Ground	S	74	71	75	70	75	71	76	71	0.8	-0.2	0.6	-0.1	60	55	NO	NO	YES	YES	YES
23.1	13833	298 FALCON STREET NEUTRAL BAY	Ground	E	59	55	60	55	60	55	60	55	0.3	-0.3	0.2	-0.3	60	55	NO	NO	NO	NO	NO
23.1	13833	298 FALCON STREET NEUTRAL BAY	Ground	N	59	54	58	53	59	54	58	53	-0.7	-0.9	-0.8	-0.9	60	55	NO	NO	NO	NO	NO
23.1	13838	294 FALCON STREET NEUTRAL BAY	Ground	S	74	70	75	70	75	71	75	71	0.9	-0.1	0.7	-0.2	60	55	NO	NO	YES	YES	YES
23.1	13838	294 FALCON STREET NEUTRAL BAY	Ground	E	59	55	59	54	59	55	59	55	0.3	-0.4	0.1	-0.4	60	55	NO	NO	NO	NO	NO
23.1	13838	294 FALCON STREET NEUTRAL BAY	Ground	N	59	54	59	54	60	55	59	54	-0.7	-0.9	-0.8	-0.9	60	55	NO	NO	NO	NO	NO
23.1	13839	292 FALCON STREET NEUTRAL BAY	Ground	N	60	55	59	54	60	55	59	54	-0.6	-0.9	-0.6	-0.8	60	55	NO	NO	NO	NO	NO
23.1	13839	292 FALCON STREET NEUTRAL BAY	Ground	W	60	56	60	56	60	56	61	56	0.5	-0.2	0.3	-0.2	60	55	NO	NO	NO	NO	NO
23.1	13839	292 FALCON STREET NEUTRAL BAY	Ground	S	74	70	75	70	75	71	75	71	1.0	0.0	0.7	-0.1	60	55	NO	NO	YES	YES	YES
23.1	13844	288 FALCON STREET NEUTRAL BAY	Ground	N	62	57	62	57	63	58	62	57	-0.3	-0.4	-0.3	-0.4	60	55	NO	NO	NO	NO	NO
23.1	13844	288 FALCON STREET NEUTRAL BAY	Ground	W	69	65	69	65	69	65	70	65	0.4	-0.3	0.3	-0.4	60	55	YES	YES	YES	YES	YES
23.1	13844	288 FALCON STREET NEUTRAL BAY	Ground	S	73	70	74	70	74	70	75	70	1.0	0.0	0.8	0.0	60	55	YES	YES	YES	YES	YES
23.1	13845	290 FALCON STREET NEUTRAL BAY	Ground	S	74	70	75	70	74	70	75	70	1.0	0.0	0.7	0.0	60	55	NO	NO	YES	YES	YES
23.1	13845	290 FALCON STREET NEUTRAL BAY	Ground	E	59	55	60	55	60	56	60	55	0.5	-0.2	0.3	-0.2	60	55	NO	NO	NO	NO	NO
23.1	13845	290 FALCON STREET NEUTRAL BAY	Ground	N	60	55	60	55	61	56	60	55	-0.5	-0.7	-0.5	-0.7	60	55	NO	NO	NO	NO	NO
23.1	13863	39 MILITARY ROAD NEUTRAL BAY	Ground	E	62	57	61	57	62	57	62	57	-0.4	-0.1	-0.5	-0.1	60	55	NO	NO	NO	NO	NO
23.1	13863	39 MILITARY ROAD NEUTRAL BAY	Ground	N	75	70	75	70	76	70	75	70	-0.2	0.0	-0.3	0.1	60	55	NO	NO	NO	NO	NO
23.1	13863	39 MILITARY ROAD NEUTRAL BAY	Ground	S	64	59	63	59	65	59	64	59	-1.0	-0.6	-1.0	-0.7	60	55	NO	NO	NO	NO	NO
23.1	13863	39 MILITARY ROAD NEUTRAL BAY	First	E	63	58	63	58	64	59	63	59	-0.2	-0.1	-0.3	0.0	60	55	NO	NO	NO	NO	NO
23.1	13863	39 MILITARY ROAD NEUTRAL BAY	First	N	76	71	76	71	76	71	76	71	-0.2	0.0	-0.3	0.1	60	55	NO	NO	NO	NO	NO
23.1	13863	39 MILITARY ROAD NEUTRAL BAY	First	S	66	61	65	60	66	61	65	61	-0.6	-0.3	-0.7	-0.4	60	55	NO	NO	NO	NO	NO
23.1	13864	37 MILITARY ROAD NEUTRAL BAY	Ground	N	74	68	74	69	74	69	74	69	-0.1	0.1	-0.2	0.1	60	55	NO	NO	NO	NO	NO
23.1	13864	37 MILITARY ROAD NEUTRAL BAY	Ground	W	60	55	60	55	61	55	61	56	-0.1	0.1	-0.1	0.2	60	55	NO	NO	NO	NO	NO
23.1	13864	37 MILITARY ROAD NEUTRAL BAY	Ground	S	65	60	64	59	65	60	64	60	-0.8	-0.4	-0.9	-0.4	60	55	NO	NO	NO	NO	NO
23.1	13864	37 MILITARY ROAD NEUTRAL BAY	First	N	75	69	74	69	75	70	75	70	-0.2	0.1	-0.3	0.1	60	55	NO	NO	NO	NO	NO
23.1	13864	37 MILITARY ROAD NEUTRAL BAY	First	W	62	57	62	57	63	57	62	57	-0.3	-0.1	-0.3	0.0	60	55	NO	NO	NO	NO	NO
23.1	13864	37 MILITARY ROAD NEUTRAL BAY	First	S	66	61	66	61	67	61	66	61	-0.6	-0.2	-0.7	-0.2	60	55	NO	NO	NO	NO	NO
23.1	13866	15 GROSVENOR STREET NEUTRAL BAY	Ground	N	45	41	44	39	46	41	45	40	-1.0	-1.3	-1.0	-1.3	58	53	NO	NO	NO	NO	NO
23.1	13866	15 GROSVENOR STREET NEUTRAL BAY	Ground	W	48	43	48	43	48	44	48	43	-0.4	-0.5	-0.4	-0.5	60	55	NO	NO	NO	NO	NO
23.1	13866	15 GROSVENOR STREET NEUTRAL BAY	Ground	S	50	45	49	44	50	45	49	44	-0.9	-1.0	-0.9	-1.0	60	55	NO	NO	NO	NO	NO
23.1	13866	15 GROSVENOR STREET NEUTRAL BAY	First	N	47	43	46	41	48	43	47	42	-1.0	-1.3	-1.0	-1.2	60	55	NO	NO	NO	NO	NO
23.1	13866	15 GROSVENOR STREET NEUTRAL BAY	First	W	50	45	49	45	50	45	50	45	-0.5	-0.6	-0.5	-0.6	60	55	NO	NO	NO	NO	NO
23.1	13866	15 GROSVENOR STREET NEUTRAL BAY	First	S	51	47	51	46	52	47	51	46	-0.8	-0.9	-0.8	-0.9	60	55	NO	NO	NO	NO	NO
23.1	13866	15 GROSVENOR STREET NEUTRAL BAY	Second	N	50	45	49	44	50	45	49	44	-0.9	-1.2	-0.9	-1.1	60	55	NO	NO	NO	NO	NO
23.1	13866	15 GROSVENOR STREET NEUTRAL BAY	Second	W	52	47	52	47	52	48	52	47	-0.6	-0.7	-0.6	-0.7	60	55	NO	NO	NO	NO	NO
23.1	13866	15 GROSVENOR STREET NEUTRAL BAY	Second	S	53	48	52	47	53	49	53	48	-0.8	-0.9	-0.8	-0.9	60	55	NO	NO	NO	NO	NO
23.1	13892	35 MILITARY ROAD NEUTRAL BAY	Ground	S	61	56	61	56	62	57	61	56	-0.6	-0.4	-0.7	-0.4	60	55	NO	NO	NO	NO	NO

NCA	Receiver ID	Address	Floor Level	Facade	Opening Year 2027				Design Year 2037				Increase (Do Smthng - Do Nothing)				NCG project road noise criteria		Do noise levels exceed the cumulative limit with project roads adding ≥2dB to the total noise levels?		Is the contribution from the road project Acute?		Consider further treatment?
					Do Nothing		Do Smthng		Do Nothing		Do Smthng		Opening Year 2027		Design Year 2037								
					Day	Night	Day	Night	Day	Night	Day	Night	Day	Night	Day	Night	Day	Night	Day	Night	$L_{Aeq,15hr}$ ≥ 65dB	$L_{Aeq,9hr}$ ≥ 60dB	
23.1	13892	35 MILITARY ROAD NEUTRAL BAY	Ground	E	63	58	63	58	64	58	64	59	0.0	0.2	-0.1	0.2	60	55	NO	NO	NO	NO	NO
23.1	13892	35 MILITARY ROAD NEUTRAL BAY	Ground	N	75	70	75	70	75	70	75	70	-0.1	0.2	-0.1	0.2	60	55	NO	NO	NO	NO	NO
23.1	13892	35 MILITARY ROAD NEUTRAL BAY	First	S	64	59	64	59	64	59	64	59	-0.5	-0.2	-0.6	-0.2	60	55	NO	NO	NO	NO	NO
23.1	13892	35 MILITARY ROAD NEUTRAL BAY	First	E	65	59	64	59	65	60	65	60	-0.2	0.0	-0.3	0.1	60	55	NO	NO	NO	NO	NO
23.1	13892	35 MILITARY ROAD NEUTRAL BAY	First	N	76	71	76	71	76	71	76	71	-0.2	0.1	-0.2	0.1	60	55	NO	NO	NO	NO	NO
23.1	13893	33 MILITARY ROAD NEUTRAL BAY	Ground	N	74	69	74	69	74	69	74	69	0.0	0.2	0.0	0.4	60	55	NO	NO	NO	NO	NO
23.1	13893	33 MILITARY ROAD NEUTRAL BAY	Ground	W	62	57	62	57	63	57	63	58	0.0	0.2	-0.1	0.2	60	55	NO	NO	NO	NO	NO
23.1	13893	33 MILITARY ROAD NEUTRAL BAY	Ground	S	58	53	57	53	58	53	58	53	-0.6	-0.6	-0.7	-0.6	60	55	NO	NO	NO	NO	NO
23.1	13893	33 MILITARY ROAD NEUTRAL BAY	First	N	75	70	75	70	75	70	75	70	-0.2	0.1	-0.3	0.1	60	55	NO	NO	NO	NO	NO
23.1	13893	33 MILITARY ROAD NEUTRAL BAY	First	W	64	59	64	59	65	59	64	59	-0.2	0.0	-0.3	0.0	60	55	NO	NO	NO	NO	NO
23.1	13893	33 MILITARY ROAD NEUTRAL BAY	First	S	63	58	63	58	63	58	63	58	-0.5	-0.2	-0.5	-0.2	60	55	NO	NO	NO	NO	NO
23.1	13900	31 MILITARY ROAD NEUTRAL BAY	Ground	S	61	55	60	55	61	56	60	55	-0.6	-0.4	-0.7	-0.4	60	55	NO	NO	NO	NO	NO
23.1	13900	31 MILITARY ROAD NEUTRAL BAY	Ground	E	63	57	62	58	63	58	63	58	-0.1	0.2	-0.2	0.2	60	55	NO	NO	NO	NO	NO
23.1	13900	31 MILITARY ROAD NEUTRAL BAY	Ground	N	73	68	73	68	74	68	74	69	0.1	0.3	0.0	0.3	60	55	NO	NO	NO	NO	NO
23.1	13901	29 MILITARY ROAD NEUTRAL BAY	Ground	N	72	67	72	67	73	68	73	68	0.0	0.2	-0.1	0.3	60	55	NO	NO	NO	NO	NO
23.1	13901	29 MILITARY ROAD NEUTRAL BAY	Ground	W	60	55	60	55	60	55	60	55	0.0	0.0	-0.1	0.1	60	55	NO	NO	NO	NO	NO
23.1	13901	29 MILITARY ROAD NEUTRAL BAY	Ground	S	59	54	58	54	59	54	59	54	-0.5	-0.5	-0.6	-0.5	60	55	NO	NO	NO	NO	NO
23.1	13912	3-7 GROSVENOR STREET NEUTRAL BAY	Ground	N	45	41	44	39	46	41	45	40	-1.0	-1.3	-1.0	-1.2	58	53	NO	NO	NO	NO	NO
23.1	13912	3-7 GROSVENOR STREET NEUTRAL BAY	Ground	S	50	45	49	45	50	45	50	45	-0.4	-0.5	-0.5	-0.5	60	55	NO	NO	NO	NO	NO
23.1	13912	3-7 GROSVENOR STREET NEUTRAL BAY	First	N	47	43	46	41	48	43	47	42	-1.0	-1.2	-1.0	-1.2	60	55	NO	NO	NO	NO	NO
23.1	13912	3-7 GROSVENOR STREET NEUTRAL BAY	First	S	52	47	51	46	52	47	51	47	-0.5	-0.6	-0.6	-0.6	60	55	NO	NO	NO	NO	NO
23.1	13912	3-7 GROSVENOR STREET NEUTRAL BAY	Second	N	50	45	49	44	50	46	49	45	-0.9	-1.1	-0.9	-1.0	60	55	NO	NO	NO	NO	NO
23.1	13912	3-7 GROSVENOR STREET NEUTRAL BAY	Second	S	54	49	53	48	54	50	54	49	-0.6	-0.8	-0.7	-0.8	60	55	NO	NO	NO	NO	NO
23.1	13913	9 GROSVENOR STREET NEUTRAL BAY	Ground	S	51	46	50	46	51	47	51	46	-0.6	-0.7	-0.6	-0.7	60	55	NO	NO	NO	NO	NO
23.1	13913	9 GROSVENOR STREET NEUTRAL BAY	Ground	E	46	41	46	41	46	42	46	41	-0.3	-0.4	-0.3	-0.4	58	54	NO	NO	NO	NO	NO
23.1	13913	9 GROSVENOR STREET NEUTRAL BAY	Ground	N	45	41	44	39	46	41	45	40	-0.9	-1.3	-1.0	-1.2	58	53	NO	NO	NO	NO	NO
23.1	13913	9 GROSVENOR STREET NEUTRAL BAY	First	S	53	48	52	47	53	48	52	47	-0.7	-0.8	-0.7	-0.8	60	55	NO	NO	NO	NO	NO
23.1	13913	9 GROSVENOR STREET NEUTRAL BAY	First	E	48	43	48	43	48	44	48	43	-0.4	-0.5	-0.4	-0.5	60	55	NO	NO	NO	NO	NO
23.1	13913	9 GROSVENOR STREET NEUTRAL BAY	First	N	47	43	46	41	48	43	47	42	-0.9	-1.2	-0.9	-1.2	60	55	NO	NO	NO	NO	NO
23.1	13913	9 GROSVENOR STREET NEUTRAL BAY	Second	S	54	50	54	49	55	50	54	49	-0.7	-0.8	-0.7	-0.8	60	55	NO	NO	NO	NO	NO
23.1	13913	9 GROSVENOR STREET NEUTRAL BAY	Second	E	51	46	50	46	51	47	51	46	-0.5	-0.6	-0.5	-0.6	60	55	NO	NO	NO	NO	NO
23.1	13913	9 GROSVENOR STREET NEUTRAL BAY	Second	N	50	45	49	44	50	46	50	45	-0.9	-1.1	-0.9	-1.1	60	55	NO	NO	NO	NO	NO
23.1	13914	211 BEN BOYD ROAD NEUTRAL BAY	Ground	N	45	41	44	39	46	41	45	40	-1.0	-1.2	-0.9	-1.2	58	53	NO	NO	NO	NO	NO
23.1	13914	211 BEN BOYD ROAD NEUTRAL BAY	Ground	NW	49	44	47	42	49	44	48	43	-1.2	-1.4	-1.3	-1.4	60	55	NO	NO	NO	NO	NO
23.1	13914	211 BEN BOYD ROAD NEUTRAL BAY	Ground	W	58	53	57	53	58	53	58	53	-0.2	-0.2	-0.3	-0.1	60	55	NO	NO	NO	NO	NO
23.1	13914	211 BEN BOYD ROAD NEUTRAL BAY	Ground	S	56	52	56	51	57	52	56	51	-0.5	-0.6	-0.6	-0.6	60	55	NO	NO	NO	NO	NO
23.1	13914	211 BEN BOYD ROAD NEUTRAL BAY	First	N	47	43	46	41	48	43	47	42	-0.9	-1.2	-0.9	-1.1	60	55	NO	NO	NO	NO	NO
23.1	13914	211 BEN BOYD ROAD NEUTRAL BAY	First	NW	50	45	49	44	50	45	49	44	-1.2	-1.4	-1.2	-1.4	60	55	NO	NO	NO	NO	NO
23.1	13914	211 BEN BOYD ROAD NEUTRAL BAY	First	W	59	54	59	54	59	55	59	54	-0.2	-0.2	-0.2	-0.2	60	55	NO	NO	NO	NO	NO
23.1	13914	211 BEN BOYD ROAD NEUTRAL BAY	First	S	58	53	57	53	58	54	58	53	-0.5	-0.5	-0.5	-0.5	60	55	NO	NO	NO	NO	NO
23.1	13914	211 BEN BOYD ROAD NEUTRAL BAY	Second	N	50	45	49	44	50	46	49	45	-0.8	-1.1	-0.9	-1.0	60	55	NO	NO	NO	NO	NO
23.1	13914	211 BEN BOYD ROAD NEUTRAL BAY	Second	NW	51	47	50	45	52	47	51	46	-1.0	-1.3	-1.1	-1.2	60	55	NO	NO	NO	NO	NO
23.1	13914	211 BEN BOYD ROAD NEUTRAL BAY	Second	W	60	55	60	55	60	55	60	55	-0.3	-0.3	-0.2	-0.2	60	55	NO	NO	NO	NO	NO
23.1	13914	211 BEN BOYD ROAD NEUTRAL BAY	Second	S	59	55	59	54	59	55	59	54	-0.4	-0.5	-0.4	-0.4	60	55	NO	NO	NO	NO	NO
23.1	13917	25 MILITARY ROAD NEUTRAL BAY	Ground	N	75	69	74	69	75	70	75	70	-0.1	0.1	-0.2	0.2	60	55	NO	NO	NO	NO	NO
23.1	13917	25 MILITARY ROAD NEUTRAL BAY	Ground	W	61	55	60	55	61	56	61	56	-0.2	-0.1	-0.3	-0.1	60	55	NO	NO	NO	NO	NO
23.1	13917	25 MILITARY ROAD NEUTRAL BAY	Ground	S	58	53	58	53	59	54	58	53	-0.6	-0.8	-0.7	-0.8	60	55	NO	NO	NO	NO	NO
23.1	13918	27 MILITARY ROAD NEUTRAL BAY	Ground	S	58	53	58	53	59	54	58	53	-0.6	-0.7	-0.7	-0.8	60	55	NO	NO	NO	NO	NO
23.1	13918	27 MILITARY ROAD NEUTRAL BAY	Ground	E	61	56	61	56	61	56	61	56	-0.1	0.1	-0.1	0.1	60	55	NO	NO	NO	NO	NO
23.1	13918	27 MILITARY ROAD NEUTRAL BAY	Ground	N	75	69	75	70	75	70	75	70	0.0	0.2	-0.1	0.2	60	55	NO	NO	NO	NO	NO
23.1	13918	27 MILITARY ROAD NEUTRAL BAY	First	S	62	57	61	56	62	57	62	57	-0.3	-0.4	-0.4	-0.4	60	55	NO	NO	NO	NO	NO
23.1	13918	27 MILITARY ROAD NEUTRAL BAY	First	E	64	59	64	59	64	59	64	59	0.0	0.1	-0.1	0.1	60	55	NO	NO	NO	NO	NO
23.1	13918	27 MILITARY ROAD NEUTRAL BAY	First	N	75	70	75	70	76	70	75	70	-0.1	0.1	-0.2	0.1	60	55	NO	NO	NO	NO	NO
23.1	13923	21 MILITARY ROAD NEUTRAL BAY	Ground	N	75	69	74	69	75	70	75	70	-0.1	0.1	-0.2	0.1	60	55	NO	NO	NO	NO	NO
23.1	13923	21 MILITARY ROAD NEUTRAL BAY	Ground	W	60	55	60	55	61	56	60	56	-0.2	-0.2	-0.3	-0.1	60	55	NO	NO	NO	NO	NO
23.1	13923	21 MILITARY ROAD NEUTRAL BAY	Ground	S	59	55	59	54	60	55	59	54	-0.6	-0.8	-0.6	-0.8	60	55	NO	NO	NO	NO	NO
23.1	13924	23 MILITARY ROAD NEUTRAL BAY	Ground	S	59	54	58	53	59	55	59	54	-0.6	-0.8	-0.6	-0.8	60	55	NO	NO	NO	NO	NO
23.1	13924	23 MILITARY ROAD NEUTRAL BAY	Ground	E	60	55	60	55	61	55	60	55	-0.3	-0.2	-0.3	-0.2	60	55	NO	NO	NO	NO	NO
23.1	13924	23 MILITARY ROAD NEUTRAL BAY	Ground	N	75	69	74	69	75	70	75	70	-0.2	0.1	-0.2	0.1	60	55	NO	NO	NO	NO	NO
23.1	13927	19 MILITARY ROAD NEUTRAL BAY	Ground	S	60	55	60	55	61	56	60	55	-0.4	-0.5	-0.4	-0.6	60	55	NO	NO	NO	NO	NO
23.1	13927	19 MILITARY ROAD NEUTRAL BAY	Ground	E	61	56	61	56	61	56	61	56	-0.2	-0.1	-0.3	0.0	60	55	NO	NO	NO	NO	NO
23.1	13927	19 MILITARY ROAD NEUTRAL BAY	Ground	N	75	69	75	70	75	70	75	70	-0.1	0.1	-0.2	0.2	60	55	NO	NO	NO	NO	NO

NCA	Receiver ID	Address	Floor Level	Facade	Opening Year 2027				Design Year 2037				Increase (Do Smthng - Do Nothing)				NCG project road noise criteria		Do noise levels exceed the cumulative limit with project roads adding ≥2dB to the total noise levels?		Is the contribution from the road project Acute?		Consider further treatment?
					Do Nothing		Do Smthng		Do Nothing		Do Smthng		Opening Year 2027		Design Year 2037								
					Day	Night	Day	Night	Day	Night	Day	Night	Day	Night	Day	Night	Day	Night	Day	Night	$L_{Aeq,15hr}$ ≥ 65dB	$L_{Aeq,9hr}$ ≥ 60dB	
23.1	13928	17 MILITARY ROAD NEUTRAL BAY	Ground	N	75	69	75	70	75	70	75	70	-0.1	0.1	-0.2	0.1	60	55	NO	NO	NO	NO	NO
23.1	13928	17 MILITARY ROAD NEUTRAL BAY	Ground	W	61	56	61	56	62	56	61	56	-0.2	-0.1	-0.3	0.0	60	55	NO	NO	NO	NO	NO
23.1	13928	17 MILITARY ROAD NEUTRAL BAY	Ground	S	61	56	61	56	61	56	61	56	-0.3	-0.5	-0.3	-0.4	60	55	NO	NO	NO	NO	NO
23.1	13933	15 MILITARY ROAD NEUTRAL BAY	Ground	S	62	57	61	57	62	57	62	57	-0.3	-0.4	-0.3	-0.4	60	55	NO	NO	NO	NO	NO
23.1	13933	15 MILITARY ROAD NEUTRAL BAY	Ground	E	61	56	61	56	62	56	61	56	-0.2	-0.1	-0.3	-0.1	60	55	NO	NO	NO	NO	NO
23.1	13933	15 MILITARY ROAD NEUTRAL BAY	Ground	N	75	69	74	69	75	70	75	70	-0.2	0.0	-0.3	0.1	60	55	NO	NO	NO	NO	NO
23.1	13934	13 MILITARY ROAD NEUTRAL BAY	Ground	N	75	69	74	69	75	70	75	70	-0.2	0.0	-0.3	0.1	60	55	NO	NO	NO	NO	NO
23.1	13934	13 MILITARY ROAD NEUTRAL BAY	Ground	W	61	56	60	55	61	56	61	56	-0.4	-0.4	-0.5	-0.3	60	55	NO	NO	NO	NO	NO
23.1	13934	13 MILITARY ROAD NEUTRAL BAY	Ground	S	63	58	63	58	63	59	63	58	-0.4	-0.6	-0.5	-0.6	60	55	NO	NO	NO	NO	NO
23.1	13948	11 MILITARY ROAD NEUTRAL BAY	Ground	S	64	60	64	59	65	60	64	59	-0.3	-0.6	-0.4	-0.6	60	55	NO	NO	NO	NO	NO
23.1	13948	11 MILITARY ROAD NEUTRAL BAY	Ground	E	61	56	61	56	61	56	61	56	-0.4	-0.4	-0.5	-0.3	60	55	NO	NO	NO	NO	NO
23.1	13948	11 MILITARY ROAD NEUTRAL BAY	Ground	N	75	70	75	70	75	70	75	70	-0.3	-0.1	-0.4	0.0	60	55	NO	NO	NO	NO	NO
23.1	13949	9 MILITARY ROAD NEUTRAL BAY	Ground	N	75	70	75	70	75	70	75	70	-0.3	-0.1	-0.3	-0.1	60	55	NO	NO	NO	NO	NO
23.1	13949	9 MILITARY ROAD NEUTRAL BAY	Ground	W	61	56	61	56	61	56	61	56	-0.4	-0.4	-0.5	-0.3	60	55	NO	NO	NO	NO	NO
23.1	13949	9 MILITARY ROAD NEUTRAL BAY	Ground	S	65	61	65	60	66	61	66	61	-0.2	-0.6	-0.3	-0.6	60	55	YES	YES	YES	YES	YES
23.1	13954	7 MILITARY ROAD NEUTRAL BAY	Ground	S	66	62	66	62	67	62	67	62	0.1	-0.5	-0.1	-0.5	60	55	YES	YES	YES	YES	YES
23.1	13954	7 MILITARY ROAD NEUTRAL BAY	Ground	E	61	56	61	56	61	56	61	56	-0.3	-0.4	-0.4	-0.3	60	55	NO	NO	NO	NO	NO
23.1	13954	7 MILITARY ROAD NEUTRAL BAY	Ground	N	75	70	75	70	75	70	75	70	-0.2	0.0	-0.3	0.0	60	55	NO	NO	NO	NO	NO
23.1	13955	5 MILITARY ROAD NEUTRAL BAY	Ground	N	75	69	74	69	75	70	75	70	-0.2	0.0	-0.2	0.1	60	55	NO	NO	NO	NO	NO
23.1	13955	5 MILITARY ROAD NEUTRAL BAY	Ground	W	61	57	61	56	62	57	62	57	-0.1	-0.2	-0.2	-0.2	60	55	NO	NO	NO	NO	NO
23.1	13955	5 MILITARY ROAD NEUTRAL BAY	Ground	S	67	62	67	62	67	63	67	62	0.2	-0.4	0.1	-0.4	60	55	YES	YES	YES	YES	YES
23.1	13960	1 MILITARY ROAD NEUTRAL BAY	Ground	N	74	69	74	69	75	70	75	70	0.1	0.2	0.0	0.2	60	55	NO	NO	NO	NO	NO
23.1	13960	1 MILITARY ROAD NEUTRAL BAY	Ground	W	71	66	71	66	71	66	71	66	0.1	-0.1	0.0	-0.1	60	55	YES	YES	YES	YES	YES
23.1	13960	1 MILITARY ROAD NEUTRAL BAY	Ground	S	68	64	68	63	69	64	68	64	0.0	-0.5	-0.1	-0.5	60	55	YES	YES	YES	YES	YES
23.1	13961	3 MILITARY ROAD NEUTRAL BAY	Ground	S	67	63	68	63	68	63	68	63	0.1	-0.4	0.0	-0.4	60	55	YES	YES	YES	YES	YES
23.1	13961	3 MILITARY ROAD NEUTRAL BAY	Ground	E	61	56	61	56	62	57	61	56	0.0	-0.2	-0.1	-0.2	60	55	NO	NO	NO	NO	NO
23.1	13961	3 MILITARY ROAD NEUTRAL BAY	Ground	N	74	69	74	69	75	69	74	69	0.0	0.1	-0.1	0.1	60	55	NO	NO	NO	NO	NO
23.1	13973	192-198 BEN BOYD ROAD NEUTRAL BAY	Ground	N	48	43	47	41	48	44	47	42	-1.5	-1.8	-1.5	-1.8	60	55	NO	NO	NO	NO	NO
23.1	13973	192-198 BEN BOYD ROAD NEUTRAL BAY	Ground	W	51	46	49	44	51	46	50	45	-1.3	-1.4	-1.2	-1.5	60	55	NO	NO	NO	NO	NO
23.1	13973	192-198 BEN BOYD ROAD NEUTRAL BAY	Ground	S	51	46	50	45	51	46	50	45	-0.9	-1.0	-0.9	-1.0	60	55	NO	NO	NO	NO	NO
23.1	13973	192-198 BEN BOYD ROAD NEUTRAL BAY	Ground	W	51	46	50	45	51	46	50	45	-1.1	-1.2	-1.2	-1.2	60	55	NO	NO	NO	NO	NO
23.1	13973	192-198 BEN BOYD ROAD NEUTRAL BAY	Ground	S	51	47	50	45	52	47	51	46	-0.9	-1.1	-1.0	-1.0	60	55	NO	NO	NO	NO	NO
23.1	13973	192-198 BEN BOYD ROAD NEUTRAL BAY	Ground	E	50	46	50	45	50	46	50	46	-0.2	-0.2	-0.2	-0.2	60	55	NO	NO	NO	NO	NO
23.1	13973	192-198 BEN BOYD ROAD NEUTRAL BAY	Ground	S	53	48	53	48	53	49	53	49	-0.1	-0.2	-0.1	-0.1	60	55	NO	NO	NO	NO	NO
23.1	13973	192-198 BEN BOYD ROAD NEUTRAL BAY	Ground	E	54	50	54	50	54	50	54	50	0.0	0.0	0.0	0.0	60	55	NO	NO	NO	NO	NO
23.1	13973	192-198 BEN BOYD ROAD NEUTRAL BAY	Ground	N	40	36	40	35	41	36	40	35	-0.6	-0.7	-0.7	-0.8	53	48	NO	NO	NO	NO	NO
23.1	13973	192-198 BEN BOYD ROAD NEUTRAL BAY	Ground	E	40	36	40	35	41	36	40	35	-0.6	-0.8	-0.6	-0.7	53	48	NO	NO	NO	NO	NO
23.1	13973	192-198 BEN BOYD ROAD NEUTRAL BAY	Ground	N	41	36	40	35	41	36	40	35	-0.6	-0.8	-0.6	-0.8	53	48	NO	NO	NO	NO	NO
23.1	13973	192-198 BEN BOYD ROAD NEUTRAL BAY	Ground	E	40	36	40	35	41	36	40	35	-0.6	-0.8	-0.7	-0.8	53	48	NO	NO	NO	NO	NO
23.1	13973	192-198 BEN BOYD ROAD NEUTRAL BAY	First	N	50	45	48	43	50	45	49	43	-1.3	-1.7	-1.4	-1.7	60	55	NO	NO	NO	NO	NO
23.1	13973	192-198 BEN BOYD ROAD NEUTRAL BAY	First	W	53	48	51	46	53	48	52	47	-1.3	-1.5	-1.4	-1.5	60	55	NO	NO	NO	NO	NO
23.1	13973	192-198 BEN BOYD ROAD NEUTRAL BAY	First	S	53	48	52	47	53	48	52	47	-1.0	-1.1	-1.1	-1.1	60	55	NO	NO	NO	NO	NO
23.1	13973	192-198 BEN BOYD ROAD NEUTRAL BAY	First	W	52	48	51	46	53	48	52	47	-1.2	-1.3	-1.3	-1.3	60	55	NO	NO	NO	NO	NO
23.1	13973	192-198 BEN BOYD ROAD NEUTRAL BAY	First	S	53	48	52	47	53	48	52	47	-1.0	-1.1	-1.0	-1.1	60	55	NO	NO	NO	NO	NO
23.1	13973	192-198 BEN BOYD ROAD NEUTRAL BAY	First	E	51	47	51	47	52	47	51	47	-0.1	-0.1	-0.1	0.0	60	55	NO	NO	NO	NO	NO
23.1	13973	192-198 BEN BOYD ROAD NEUTRAL BAY	First	S	54	49	54	49	54	50	54	50	0.0	0.0	0.0	0.0	60	55	NO	NO	NO	NO	NO
23.1	13973	192-198 BEN BOYD ROAD NEUTRAL BAY	First	E	55	51	55	51	55	51	56	51	0.0	0.1	0.1	0.1	60	55	NO	NO	NO	NO	NO
23.1	13973	192-198 BEN BOYD ROAD NEUTRAL BAY	First	N	41	36	40	35	41	36	40	35	-0.7	-0.9	-0.8	-0.9	53	48	NO	NO	NO	NO	NO
23.1	13973	192-198 BEN BOYD ROAD NEUTRAL BAY	First	E	41	36	40	35	41	36	40	35	-0.6	-0.8	-0.6	-0.7	53	48	NO	NO	NO	NO	NO
23.1	13973	192-198 BEN BOYD ROAD NEUTRAL BAY	First	N	41	36	40	35	41	37	41	36	-0.8	-0.9	-0.8	-1.0	53	49	NO	NO	NO	NO	NO
23.1	13973	192-198 BEN BOYD ROAD NEUTRAL BAY	First	E	41	36	40	35	41	36	40	35	-0.6	-0.8	-0.7	-0.9	53	48	NO	NO	NO	NO	NO
23.1	13973	192-198 BEN BOYD ROAD NEUTRAL BAY	Second	N	51	46	50	45	52	47	51	45	-1.1	-1.4	-1.1	-1.4	60	55	NO	NO	NO	NO	NO
23.1	13973	192-198 BEN BOYD ROAD NEUTRAL BAY	Second	W	55	50	53	48	55	50	54	49	-1.2	-1.5	-1.3	-1.4	60	55	NO	NO	NO	NO	NO
23.1	13973	192-198 BEN BOYD ROAD NEUTRAL BAY	Second	S	55	50	53	49	55	50	54	49	-1.1	-1.1	-1.1	-1.2	60	55	NO	NO	NO	NO	NO
23.1	13973	192-198 BEN BOYD ROAD NEUTRAL BAY	Second	W	54	49	53	48	55	50	53	48	-1.1	-1.3	-1.2	-1.2	60	55	NO	NO	NO	NO	NO
23.1	13973	192-198 BEN BOYD ROAD NEUTRAL BAY	Second	S	54	50	53	49	55	50	54	49	-1.0	-1.0	-0.9	-1.0	60	55	NO	NO	NO	NO	NO
23.1	13973	192-198 BEN BOYD ROAD NEUTRAL BAY	Second	E	52	47	52	47	52	48	52	48	-0.1	0.0	0.0	0.0	60	55	NO	NO	NO	NO	NO
23.1	13973	192-198 BEN BOYD ROAD NEUTRAL BAY	Second	S	55	50	55	50	55	50	55	50	0.0	-0.1	-0.1	0.0	60	55	NO	NO	NO	NO	NO
23.1	13973	192-198 BEN BOYD ROAD NEUTRAL BAY	Second	E	56	51	56	51	56	51	56	51	0.1	0.0	0.0	0.0	60	55	NO	NO	NO	NO	NO
23.1	13973	192-198 BEN BOYD ROAD NEUTRAL BAY	Second	N	42	37	41	36	42	38	42	37	-0.8	-1.0	-0.8	-0.9	54	50	NO	NO	NO	NO	NO
23.1	13973	192-198 BEN BOYD ROAD NEUTRAL BAY	Second	E	42	37	41	36	42	38	42	37	-0.7	-0.8	-0.7	-0.8	54	50	NO	NO	NO	NO	NO
23.1	13973	192-198 BEN BOYD ROAD NEUTRAL BAY	Second	N	43	38	42	37	43	38	42	37	-0.7	-1.0	-0.8	-0.9	55	50	NO	NO	NO	NO	NO

NCA	Receiver ID	Address	Floor Level	Facade	Opening Year 2027				Design Year 2037				Increase (Do Smthng - Do Nothing)				NCG project road noise criteria		Do noise levels exceed the cumulative limit with project roads adding ≥2dB to the total noise levels?		Is the contribution from the road project Acute?		Consider further treatment?
					Do Nothing		Do Smthng		Do Nothing		Do Smthng		Opening Year 2027		Design Year 2037								
					Day	Night	Day	Night	Day	Night	Day	Night	Day	Night	Day	Night	Day	Night	Day	Night	$L_{Aeq,15hr} \geq 65dB$	$L_{Aeq,9hr} \geq 60dB$	
23.1	13973	192-198 BEN BOYD ROAD NEUTRAL BAY	Second	E	42	37	41	36	42	38	42	37	-0.8	-0.9	-0.7	-0.9	54	50	NO	NO	NO	NO	NO
23.1	13973	192-198 BEN BOYD ROAD NEUTRAL BAY	Third	N	53	48	52	47	54	49	53	48	-0.8	-1.1	-0.8	-1.0	60	55	NO	NO	NO	NO	NO
23.1	13973	192-198 BEN BOYD ROAD NEUTRAL BAY	Third	W	57	52	56	51	57	52	56	51	-1.0	-1.2	-1.1	-1.2	60	55	NO	NO	NO	NO	NO
23.1	13973	192-198 BEN BOYD ROAD NEUTRAL BAY	Third	S	57	52	56	51	57	52	56	51	-0.8	-0.9	-0.9	-1.0	60	55	NO	NO	NO	NO	NO
23.1	13973	192-198 BEN BOYD ROAD NEUTRAL BAY	Third	W	56	51	55	50	57	52	56	51	-0.9	-1.1	-1.0	-1.1	60	55	NO	NO	NO	NO	NO
23.1	13973	192-198 BEN BOYD ROAD NEUTRAL BAY	Third	S	56	52	56	51	57	52	56	51	-0.8	-0.9	-0.9	-0.9	60	55	NO	NO	NO	NO	NO
23.1	13973	192-198 BEN BOYD ROAD NEUTRAL BAY	Third	E	53	48	53	48	53	48	53	48	0.0	-0.1	-0.1	-0.1	60	55	NO	NO	NO	NO	NO
23.1	13973	192-198 BEN BOYD ROAD NEUTRAL BAY	Third	S	55	51	55	51	56	51	56	51	-0.1	-0.1	-0.1	0.0	60	55	NO	NO	NO	NO	NO
23.1	13973	192-198 BEN BOYD ROAD NEUTRAL BAY	Third	E	56	52	56	52	57	52	57	52	0.0	0.0	0.0	0.1	60	55	NO	NO	NO	NO	NO
23.1	13973	192-198 BEN BOYD ROAD NEUTRAL BAY	Third	N	44	39	43	38	44	40	44	39	-0.8	-0.9	-0.8	-0.9	56	52	NO	NO	NO	NO	NO
23.1	13973	192-198 BEN BOYD ROAD NEUTRAL BAY	Third	E	44	39	43	38	44	40	44	39	-0.7	-0.8	-0.7	-0.8	56	52	NO	NO	NO	NO	NO
23.1	13973	192-198 BEN BOYD ROAD NEUTRAL BAY	Third	N	45	40	44	39	45	40	44	39	-0.7	-1.0	-0.8	-1.0	57	52	NO	NO	NO	NO	NO
23.1	13973	192-198 BEN BOYD ROAD NEUTRAL BAY	Third	E	44	39	43	38	44	40	44	39	-0.8	-0.9	-0.8	-0.9	56	52	NO	NO	NO	NO	NO
23.1	13973	192-198 BEN BOYD ROAD NEUTRAL BAY	Fourth	N	56	51	55	50	56	51	55	50	-0.7	-0.9	-0.7	-0.9	60	55	NO	NO	NO	NO	NO
23.1	13973	192-198 BEN BOYD ROAD NEUTRAL BAY	Fourth	W	59	54	58	53	60	55	58	53	-1.0	-1.2	-1.1	-1.1	60	55	NO	NO	NO	NO	NO
23.1	13973	192-198 BEN BOYD ROAD NEUTRAL BAY	Fourth	S	59	54	58	53	59	54	59	54	-0.7	-0.8	-0.8	-0.8	60	55	NO	NO	NO	NO	NO
23.1	13973	192-198 BEN BOYD ROAD NEUTRAL BAY	Fourth	W	59	54	58	53	59	54	58	53	-0.8	-0.9	-0.9	-0.9	60	55	NO	NO	NO	NO	NO
23.1	13973	192-198 BEN BOYD ROAD NEUTRAL BAY	Fourth	S	59	54	58	53	59	54	58	53	-0.8	-0.8	-0.8	-0.8	60	55	NO	NO	NO	NO	NO
23.1	13973	192-198 BEN BOYD ROAD NEUTRAL BAY	Fourth	E	54	49	54	49	54	49	54	49	-0.1	-0.2	-0.2	-0.1	60	55	NO	NO	NO	NO	NO
23.1	13973	192-198 BEN BOYD ROAD NEUTRAL BAY	Fourth	S	56	51	56	51	56	52	56	52	-0.2	-0.1	-0.1	-0.1	60	55	NO	NO	NO	NO	NO
23.1	13973	192-198 BEN BOYD ROAD NEUTRAL BAY	Fourth	E	57	52	57	52	57	52	57	52	0.0	0.0	-0.1	0.0	60	55	NO	NO	NO	NO	NO
23.1	13973	192-198 BEN BOYD ROAD NEUTRAL BAY	Fourth	N	47	42	46	41	47	42	46	41	-0.8	-1.0	-0.9	-1.0	59	54	NO	NO	NO	NO	NO
23.1	13973	192-198 BEN BOYD ROAD NEUTRAL BAY	Fourth	E	47	42	46	41	47	42	46	41	-0.7	-0.9	-0.8	-0.8	59	54	NO	NO	NO	NO	NO
23.1	13973	192-198 BEN BOYD ROAD NEUTRAL BAY	Fourth	N	48	43	47	42	48	43	47	42	-0.8	-1.1	-0.7	-1.1	60	55	NO	NO	NO	NO	NO
23.1	13973	192-198 BEN BOYD ROAD NEUTRAL BAY	Fourth	E	47	42	46	41	47	42	46	41	-0.7	-0.9	-0.7	-0.8	59	54	NO	NO	NO	NO	NO
23.1	13973	192-198 BEN BOYD ROAD NEUTRAL BAY	Fifth	N	58	54	58	52	59	54	58	53	-0.8	-1.1	-0.7	-1.1	60	55	NO	NO	NO	NO	NO
23.1	13973	192-198 BEN BOYD ROAD NEUTRAL BAY	Fifth	W	61	56	60	55	62	57	60	55	-1.0	-1.3	-1.1	-1.2	60	55	NO	NO	NO	NO	NO
23.1	13973	192-198 BEN BOYD ROAD NEUTRAL BAY	Fifth	S	61	56	60	55	61	56	60	55	-0.8	-0.8	-0.9	-0.8	60	55	NO	NO	NO	NO	NO
23.1	13973	192-198 BEN BOYD ROAD NEUTRAL BAY	Fifth	W	61	56	60	55	61	56	60	55	-0.7	-0.8	-0.8	-0.8	60	55	NO	NO	NO	NO	NO
23.1	13973	192-198 BEN BOYD ROAD NEUTRAL BAY	Fifth	S	61	56	60	55	61	56	60	55	-0.7	-0.7	-0.8	-0.7	60	55	NO	NO	NO	NO	NO
23.1	13973	192-198 BEN BOYD ROAD NEUTRAL BAY	Fifth	E	55	51	55	50	56	51	55	51	-0.2	-0.2	-0.2	-0.2	60	55	NO	NO	NO	NO	NO
23.1	13973	192-198 BEN BOYD ROAD NEUTRAL BAY	Fifth	S	57	53	57	52	58	53	57	53	-0.3	-0.3	-0.3	-0.3	60	55	NO	NO	NO	NO	NO
23.1	13973	192-198 BEN BOYD ROAD NEUTRAL BAY	Fifth	E	55	51	55	50	56	51	55	51	-0.2	-0.2	-0.2	-0.2	60	55	NO	NO	NO	NO	NO
23.1	13973	192-198 BEN BOYD ROAD NEUTRAL BAY	Fifth	S	57	53	57	52	58	53	57	53	-0.3	-0.3	-0.3	-0.3	60	55	NO	NO	NO	NO	NO
23.1	13973	192-198 BEN BOYD ROAD NEUTRAL BAY	Fifth	E	57	53	57	53	58	53	58	53	-0.1	-0.1	-0.2	-0.1	60	55	NO	NO	NO	NO	NO
23.1	13973	192-198 BEN BOYD ROAD NEUTRAL BAY	Fifth	N	51	46	50	45	51	46	50	45	-1.0	-1.1	-0.9	-1.1	60	55	NO	NO	NO	NO	NO
23.1	13973	192-198 BEN BOYD ROAD NEUTRAL BAY	Fifth	E	51	46	50	45	51	46	50	45	-0.8	-0.9	-0.8	-0.9	60	55	NO	NO	NO	NO	NO
23.1	13973	192-198 BEN BOYD ROAD NEUTRAL BAY	Fifth	N	52	47	51	46	52	47	51	46	-0.8	-1.2	-0.9	-1.1	60	55	NO	NO	NO	NO	NO
23.1	13973	192-198 BEN BOYD ROAD NEUTRAL BAY	Fifth	E	51	46	50	45	51	46	50	45	-0.8	-1.0	-0.8	-1.0	60	55	NO	NO	NO	NO	NO
23.1	13986	66 MILITARY ROAD NEUTRAL BAY	Ground	N	55	50	54	49	55	50	54	49	-0.8	-0.8	-0.8	-0.8	60	55	NO	NO	NO	NO	NO
23.1	13986	66 MILITARY ROAD NEUTRAL BAY	Ground	S	73	68	73	68	73	68	73	68	-0.2	-0.1	-0.3	0.1	60	55	NO	NO	NO	NO	NO
23.1	13987	68 MILITARY ROAD NEUTRAL BAY	Ground	S	72	67	72	67	72	67	72	67	-0.2	0.0	-0.3	0.0	60	55	NO	NO	NO	NO	NO
23.1	13987	68 MILITARY ROAD NEUTRAL BAY	Ground	E	62	57	62	57	62	57	62	57	-0.3	0.0	-0.4	0.0	60	55	NO	NO	NO	NO	NO
23.1	13987	68 MILITARY ROAD NEUTRAL BAY	Ground	N	54	49	54	48	55	50	54	49	-0.8	-0.9	-0.9	-0.9	60	55	NO	NO	NO	NO	NO
23.1	13991	62 MILITARY ROAD NEUTRAL BAY	Ground	N	55	50	54	49	55	50	54	49	-0.7	-0.7	-0.7	-0.7	60	55	NO	NO	NO	NO	NO
23.1	13991	62 MILITARY ROAD NEUTRAL BAY	Ground	W	61	56	61	56	61	56	61	56	-0.2	0.0	-0.3	0.0	60	55	NO	NO	NO	NO	NO
23.1	13991	62 MILITARY ROAD NEUTRAL BAY	Ground	S	75	69	74	70	75	70	75	70	-0.2	0.1	-0.3	0.1	60	55	NO	NO	NO	NO	NO
23.1	13992	64 MILITARY ROAD NEUTRAL BAY	Ground	S	74	69	74	69	74	69	74	69	-0.3	0.0	-0.3	0.1	60	55	NO	NO	NO	NO	NO
23.1	13992	64 MILITARY ROAD NEUTRAL BAY	Ground	N	55	50	54	49	55	50	54	49	-0.8	-0.7	-0.7	-0.8	60	55	NO	NO	NO	NO	NO
23.1	14006	60 MILITARY ROAD NEUTRAL BAY	Ground	S	74	68	74	69	74	69	74	69	0.0	0.2	-0.1	0.2	60	55	NO	NO	NO	NO	NO
23.1	14006	60 MILITARY ROAD NEUTRAL BAY	Ground	E	60	54	59	54	60	55	60	55	-0.3	-0.1	-0.4	0.0	60	55	NO	NO	NO	NO	NO
23.1	14006	60 MILITARY ROAD NEUTRAL BAY	Ground	N	54	49	54	49	55	50	54	49	-0.7	-0.6	-0.8	-0.7	60	55	NO	NO	NO	NO	NO
23.1	14007	58 MILITARY ROAD NEUTRAL BAY	Ground	N	56	51	56	51	57	51	56	51	-0.7	-0.5	-0.7	-0.5	60	55	NO	NO	NO	NO	NO
23.1	14007	58 MILITARY ROAD NEUTRAL BAY	Ground	W	69	64	69	64	70	64	69	64	-0.2	0.0	-0.3	0.1	60	55	NO	NO	NO	NO	NO
23.1	14007	58 MILITARY ROAD NEUTRAL BAY	Ground	S	75	70	75	70	75	70	75	70	-0.1	0.1	-0.2	0.2	60	55	NO	NO	NO	NO	NO
23.1	14061	3 PARK AVENUE NEUTRAL BAY	Ground	E	55	50	54	49	55	50	54	49	-0.7	-0.7	-0.8	-0.6	60	55	NO	NO	NO	NO	NO
23.1	14061	3 PARK AVENUE NEUTRAL BAY	Ground	N	53	48	52	47	53	48	52	47	-0.9	-1.0	-1.0	-1.0	60	55	NO	NO	NO	NO	NO
23.1	14061	3 PARK AVENUE NEUTRAL BAY	Ground	W	61	56	61	56	61	56	61	56	0.0	0.3	0.0	0.2	60	55	NO	NO	NO	NO	NO
23.1	14062	1 PARK AVENUE NEUTRAL BAY	Ground	W	63	57	63	58	63	58	63	58	-0.1	0.2	0.0	0.3	60	55	NO	NO	NO	NO	NO
23.1	14062	1 PARK AVENUE NEUTRAL BAY	Ground	S	59	53	58	53	59	54	58	53	-0.5	-0.4	-0.6	-0.4	60	55	NO	NO	NO	NO	NO
23.1	14062	1 PARK AVENUE NEUTRAL BAY	Ground	E	55	50	54	49	55	50	55	50	-0.7	-0.6	-0.7	-0.7	60	55	NO	NO	NO	NO	NO
23.1	14095	7 PARK AVENUE NEUTRAL BAY	Ground	E	54	49	53	48	55	49	54	49	-0.7	-0.7	-0.8	-0.7	60	55	NO	NO	NO	NO	NO
23.1	14095	7 PARK AVENUE NEUTRAL BAY	Ground	N	53	48	52	47	53	48	52	47	-1.0	-1.2	-1.0	-1.1	60	55	NO	NO	NO	NO	NO
23.1	14095	7 PARK AVENUE NEUTRAL BAY	Ground	W	59	54	59	54	59	54	59	54	-0.1	0.0	-0.2	0.1	60	55	NO	NO	NO	NO	NO

NCA	Receiver ID	Address	Floor Level	Facade	Opening Year 2027				Design Year 2037				Increase (Do Smthng - Do Nothing)				NCG project road noise criteria		Do noise levels exceed the cumulative limit with project roads adding ≥2dB to the total noise levels?		Is the contribution from the road project Acute?		Consider further treatment?
					Do Nothing		Do Smthng		Do Nothing		Do Smthng		Opening Year 2027		Design Year 2037								
					Day	Night	Day	Night	Day	Night	Day	Night	Day	Night	Day	Night	Day	Night	Day	Night	$L_{Aeq,15hr} \geq 65dB$	$L_{Aeq,9hr} \geq 60dB$	
23.1	14096	5 PARK AVENUE NEUTRAL BAY	Ground	W	60	54	60	54	60	55	60	55	0.0	0.1	-0.1	0.2	60	55	NO	NO	NO	NO	NO
23.1	14096	5 PARK AVENUE NEUTRAL BAY	Ground	S	52	48	52	46	53	48	52	47	-0.9	-1.1	-1.0	-1.1	60	55	NO	NO	NO	NO	NO
23.1	14096	5 PARK AVENUE NEUTRAL BAY	Ground	E	54	49	54	49	55	50	54	49	-0.6	-0.7	-0.7	-0.7	60	55	NO	NO	NO	NO	NO
23.1	14122	8 MILITARY ROAD NEUTRAL BAY	Ground	S	72	68	73	68	73	68	73	68	0.2	0.0	0.1	0.1	60	55	NO	NO	YES	YES	YES
23.1	14122	8 MILITARY ROAD NEUTRAL BAY	Ground	E	60	55	60	55	60	56	60	55	0.0	-0.3	0.0	-0.3	60	55	NO	NO	NO	NO	NO
23.1	14122	8 MILITARY ROAD NEUTRAL BAY	Ground	N	58	53	58	52	59	54	58	52	-0.8	-1.3	-0.9	-1.4	60	55	NO	NO	NO	NO	NO
23.1	14135	10 MILITARY ROAD NEUTRAL BAY	Ground	N	57	52	56	50	57	52	56	51	-1.2	-1.8	-1.1	-1.8	60	55	NO	NO	NO	NO	NO
23.1	14135	10 MILITARY ROAD NEUTRAL BAY	Ground	W	58	54	58	53	59	54	59	54	0.1	-0.3	0.1	-0.2	60	55	NO	NO	NO	NO	NO
23.1	14135	10 MILITARY ROAD NEUTRAL BAY	Ground	S	72	67	72	67	73	68	73	68	0.1	0.1	0.1	0.1	60	55	NO	NO	YES	YES	YES
23.1	14135	10 MILITARY ROAD NEUTRAL BAY	Ground	E	60	56	61	56	61	56	61	56	0.2	-0.1	0.2	-0.1	60	55	NO	NO	NO	NO	NO
23.1	14135	10 MILITARY ROAD NEUTRAL BAY	First	N	60	54	59	53	60	55	59	54	-0.7	-1.2	-0.8	-1.3	60	55	NO	NO	NO	NO	NO
23.1	14135	10 MILITARY ROAD NEUTRAL BAY	First	W	63	58	62	57	63	58	62	57	-0.6	-1.0	-0.6	-1.0	60	55	NO	NO	NO	NO	NO
23.1	14135	10 MILITARY ROAD NEUTRAL BAY	First	S	73	68	73	68	74	69	74	69	0.0	0.0	0.0	0.1	60	55	NO	NO	YES	YES	YES
23.1	14135	10 MILITARY ROAD NEUTRAL BAY	First	E	62	57	62	57	62	58	62	57	0.1	-0.2	0.1	-0.2	60	55	NO	NO	NO	NO	NO
23.1	14139	6 MILITARY ROAD NEUTRAL BAY	Ground	S	72	67	72	67	72	67	72	67	0.1	0.0	0.1	0.0	60	55	NO	NO	YES	YES	YES
23.1	14139	6 MILITARY ROAD NEUTRAL BAY	Ground	N	59	54	58	53	59	54	59	53	-0.7	-1.1	-0.6	-1.1	60	55	NO	NO	NO	NO	NO
23.1	14140	2 MILITARY ROAD NEUTRAL BAY	Ground	N	62	56	61	55	62	57	61	56	-0.8	-1.2	-0.8	-1.3	60	55	NO	NO	NO	NO	NO
23.1	14140	2 MILITARY ROAD NEUTRAL BAY	Ground	W	67	62	67	61	68	63	67	62	-0.9	-1.0	-0.8	-1.1	60	55	YES	YES	YES	YES	YES
23.1	14140	2 MILITARY ROAD NEUTRAL BAY	Ground	S	71	66	71	66	72	67	72	66	-0.1	-0.2	0.0	-0.2	60	55	YES	YES	YES	YES	YES
23.1	14140	2 MILITARY ROAD NEUTRAL BAY	First	N	64	59	64	58	65	60	64	58	-0.6	-0.9	-0.7	-1.2	60	55	NO	NO	NO	NO	NO
23.1	14140	2 MILITARY ROAD NEUTRAL BAY	First	W	70	64	69	63	70	65	69	64	-1.1	-1.2	-1.0	-1.3	60	55	YES	YES	YES	YES	YES
23.1	14140	2 MILITARY ROAD NEUTRAL BAY	First	S	73	68	72	67	73	68	73	68	-0.2	-0.3	-0.2	-0.3	60	55	YES	YES	YES	YES	YES
23.1	14141	4 MILITARY ROAD NEUTRAL BAY	Ground	N	60	54	59	53	60	55	59	54	-0.6	-1.0	-0.7	-1.2	60	55	NO	NO	NO	NO	NO
23.1	14141	4 MILITARY ROAD NEUTRAL BAY	Ground	S	71	66	71	66	72	67	72	67	0.0	-0.2	0.0	-0.1	60	55	NO	NO	YES	YES	YES
23.1	14141	4 MILITARY ROAD NEUTRAL BAY	First	N	62	57	62	56	63	57	62	56	-0.5	-0.8	-0.6	-0.9	60	55	NO	NO	NO	NO	NO
23.1	14141	4 MILITARY ROAD NEUTRAL BAY	First	S	73	68	72	67	73	68	73	68	-0.1	-0.3	-0.1	-0.3	60	55	YES	YES	YES	YES	YES
23.1	14146	9 PARK AVENUE NEUTRAL BAY	Ground	W	59	53	59	53	59	54	59	54	-0.3	-0.1	-0.4	-0.2	60	55	NO	NO	NO	NO	NO
23.1	14146	9 PARK AVENUE NEUTRAL BAY	Ground	S	52	47	51	46	53	48	52	47	-1.0	-1.2	-1.1	-1.2	60	55	NO	NO	NO	NO	NO
23.1	14146	9 PARK AVENUE NEUTRAL BAY	Ground	E	54	49	53	48	54	49	53	48	-0.7	-0.8	-0.8	-0.7	60	55	NO	NO	NO	NO	NO
23.1	14147	11 PARK AVENUE NEUTRAL BAY	Ground	E	54	49	53	48	54	49	53	48	-0.8	-0.8	-0.8	-0.8	60	55	NO	NO	NO	NO	NO
23.1	14147	11 PARK AVENUE NEUTRAL BAY	Ground	N	53	48	52	46	53	48	52	47	-1.0	-1.3	-1.1	-1.3	60	55	NO	NO	NO	NO	NO
23.1	14147	11 PARK AVENUE NEUTRAL BAY	Ground	W	58	53	58	53	59	53	58	53	-0.3	-0.2	-0.3	-0.2	60	55	NO	NO	NO	NO	NO
23.1	14153	12 MILITARY ROAD NEUTRAL BAY	Ground	N	56	51	54	49	56	51	55	49	-1.4	-2.0	-1.4	-1.9	60	55	NO	NO	NO	NO	NO
23.1	14153	12 MILITARY ROAD NEUTRAL BAY	Ground	W	60	55	60	55	60	55	60	55	0.0	-0.2	0.1	-0.2	60	55	NO	NO	NO	NO	NO
23.1	14153	12 MILITARY ROAD NEUTRAL BAY	Ground	S	73	68	73	68	74	69	74	69	0.1	0.1	0.0	0.1	60	55	NO	NO	YES	YES	YES
23.1	14153	12 MILITARY ROAD NEUTRAL BAY	Ground	E	67	61	66	61	67	62	67	62	-0.2	0.0	-0.3	0.1	60	55	NO	NO	NO	NO	NO
23.1	14153	12 MILITARY ROAD NEUTRAL BAY	First	N	59	54	58	52	59	54	58	53	-1.1	-1.4	-1.0	-1.5	60	55	NO	NO	NO	NO	NO
23.1	14153	12 MILITARY ROAD NEUTRAL BAY	First	W	62	57	61	56	62	57	62	57	-0.1	-0.4	-0.1	-0.4	60	55	NO	NO	NO	NO	NO
23.1	14153	12 MILITARY ROAD NEUTRAL BAY	First	S	74	69	74	69	75	70	75	70	0.0	0.0	0.0	0.0	60	55	NO	NO	YES	YES	YES
23.1	14153	12 MILITARY ROAD NEUTRAL BAY	First	E	68	63	68	63	68	63	68	63	-0.3	0.0	-0.4	0.0	60	55	NO	NO	NO	NO	NO
23.1	14175	15 PARK AVENUE NEUTRAL BAY	Ground	NE	53	48	52	46	53	48	52	47	-0.9	-1.2	-1.0	-1.2	60	55	NO	NO	NO	NO	NO
23.1	14175	15 PARK AVENUE NEUTRAL BAY	Ground	E	53	48	52	47	53	48	52	47	-0.8	-1.0	-0.9	-1.0	60	55	NO	NO	NO	NO	NO
23.1	14175	15 PARK AVENUE NEUTRAL BAY	Ground	N	52	47	51	46	52	47	51	46	-1.0	-1.3	-1.1	-1.3	60	55	NO	NO	NO	NO	NO
23.1	14175	15 PARK AVENUE NEUTRAL BAY	Ground	W	58	52	57	52	58	52	57	52	-0.4	-0.3	-0.5	-0.3	60	55	NO	NO	NO	NO	NO
23.1	14176	13 PARK AVENUE NEUTRAL BAY	Ground	W	58	52	57	52	58	53	58	52	-0.4	-0.2	-0.4	-0.2	60	55	NO	NO	NO	NO	NO
23.1	14176	13 PARK AVENUE NEUTRAL BAY	Ground	S	51	46	50	45	52	47	51	45	-1.0	-1.3	-1.1	-1.3	60	55	NO	NO	NO	NO	NO
23.1	14176	13 PARK AVENUE NEUTRAL BAY	Ground	E	53	48	53	47	54	49	53	48	-0.8	-0.9	-0.9	-0.9	60	55	NO	NO	NO	NO	NO
23.1	14176	13 PARK AVENUE NEUTRAL BAY	Ground	S	54	49	53	48	54	49	54	48	-0.8	-0.9	-0.9	-1.0	60	55	NO	NO	NO	NO	NO
23.1	14179	7 BYRNES AVENUE NEUTRAL BAY	Ground	N	56	51	55	49	56	51	55	50	-1.2	-1.6	-1.1	-1.6	60	55	NO	NO	NO	NO	NO
23.1	14179	7 BYRNES AVENUE NEUTRAL BAY	Ground	W	59	54	59	54	60	54	59	54	-0.6	-0.5	-0.5	-0.4	60	55	NO	NO	NO	NO	NO
23.1	14179	7 BYRNES AVENUE NEUTRAL BAY	Ground	S	63	58	62	57	63	58	63	58	-0.4	-0.3	-0.4	-0.2	60	55	NO	NO	NO	NO	NO
23.1	14179	7 BYRNES AVENUE NEUTRAL BAY	Ground	W	65	60	64	59	65	60	65	60	-0.3	-0.2	-0.3	-0.2	60	55	NO	NO	NO	NO	NO
23.1	14179	7 BYRNES AVENUE NEUTRAL BAY	Ground	S	64	59	63	58	64	59	64	59	-0.8	-0.9	-0.8	-0.8	60	55	NO	NO	NO	NO	NO
23.1	14180	9 BYRNES AVENUE NEUTRAL BAY	Ground	E	59	54	58	53	59	54	59	54	-0.3	-0.3	-0.4	-0.3	60	55	NO	NO	NO	NO	NO
23.1	14180	9 BYRNES AVENUE NEUTRAL BAY	Ground	N	56	51	55	50	57	52	56	50	-1.1	-1.6	-1.1	-1.5	60	55	NO	NO	NO	NO	NO
23.1	14180	9 BYRNES AVENUE NEUTRAL BAY	Ground	S	56	51	55	50	56	51	55	50	-1.0	-1.3	-1.1	-1.3	60	55	NO	NO	NO	NO	NO
23.1	14196	5 BYRNES AVENUE NEUTRAL BAY	Ground	W	64	59	64	59	65	59	64	59	-0.3	-0.2	-0.2	-0.1	60	55	NO	NO	NO	NO	NO
23.1	14196	5 BYRNES AVENUE NEUTRAL BAY	Ground	S	66	61	65	61	66	61	66	61	-0.3	-0.1	-0.2	-0.1	60	55	NO	NO	NO	NO	NO
23.1	14196	5 BYRNES AVENUE NEUTRAL BAY	Ground	E	61	55	60	55	61	56	60	55	-0.4	-0.4	-0.5	-0.3	60	55	NO	NO	NO	NO	NO
23.1	14196	5 BYRNES AVENUE NEUTRAL BAY	Ground	N	56	51	55	49	56	51	55	50	-1.2	-1.6	-1.1	-1.6	60	55	NO	NO	NO	NO	NO
23.1	14197	3 BYRNES AVENUE NEUTRAL BAY	Ground	N	56	51	55	49	56	51	55	50	-1.1	-1.5	-1.2	-1.5	60	55	NO	NO	NO	NO	NO
23.1	14197	3 BYRNES AVENUE NEUTRAL BAY	Ground	S	64	59	64	59	65	60	64	59	-0.3	-0.2	-0.3	-0.1	60	55	NO	NO	NO	NO	NO

NCA	Receiver ID	Address	Floor Level	Facade	Opening Year 2027				Design Year 2037				Increase (Do Smthng - Do Nothing)				NCG project road noise criteria		Do noise levels exceed the cumulative limit with project roads adding ≥2dB to the total noise levels?		Is the contribution from the road project Acute?		Consider further treatment?
					Do Nothing		Do Smthng		Do Nothing		Do Smthng		Opening Year 2027		Design Year 2037								
					Day	Night	Day	Night	Day	Night	Day	Night	Day	Night	Day	Night	Day	Night	Day	Night	$L_{Aeq,15hr} \geq 65dB$	$L_{Aeq,9hr} \geq 60dB$	
23.1	14198	1 BYRNES AVENUE NEUTRAL BAY	Ground	N	56	51	55	49	56	51	55	50	-1.2	-1.5	-1.1	-1.5	60	55	NO	NO	NO	NO	NO
23.1	14198	1 BYRNES AVENUE NEUTRAL BAY	Ground	W	60	55	60	54	60	55	60	55	-0.5	-0.5	-0.5	-0.4	60	55	NO	NO	NO	NO	NO
23.1	14198	1 BYRNES AVENUE NEUTRAL BAY	Ground	S	64	59	64	59	64	59	64	59	-0.2	-0.1	-0.3	-0.1	60	55	NO	NO	NO	NO	NO
23.1	14209	27 MERLIN STREET NEUTRAL BAY	Ground	N	56	51	54	49	56	51	55	49	-1.1	-1.6	-1.2	-1.6	60	55	NO	NO	NO	NO	NO
23.1	14209	27 MERLIN STREET NEUTRAL BAY	Ground	W	57	52	56	50	57	52	56	50	-1.2	-1.7	-1.2	-1.7	60	55	NO	NO	NO	NO	NO
23.1	14209	27 MERLIN STREET NEUTRAL BAY	Ground	N	57	52	56	50	57	52	56	51	-1.2	-1.6	-1.2	-1.7	60	55	NO	NO	NO	NO	NO
23.1	14209	27 MERLIN STREET NEUTRAL BAY	Ground	W	64	59	63	58	65	59	64	58	-1.1	-1.3	-1.0	-1.3	60	55	NO	NO	NO	NO	NO
23.1	14209	27 MERLIN STREET NEUTRAL BAY	Ground	S	58	53	57	51	58	53	57	51	-1.1	-1.6	-1.1	-1.7	60	55	NO	NO	NO	NO	NO
23.1	14209	27 MERLIN STREET NEUTRAL BAY	Ground	E	56	51	56	51	57	52	56	51	-0.5	-0.8	-0.5	-0.8	60	55	NO	NO	NO	NO	NO
23.1	14209	27 MERLIN STREET NEUTRAL BAY	Ground	S	56	51	55	50	57	52	55	50	-1.1	-1.4	-1.1	-1.4	60	55	NO	NO	NO	NO	NO
23.1	14209	27 MERLIN STREET NEUTRAL BAY	Ground	E	60	55	59	54	60	55	60	55	-0.3	-0.3	-0.4	-0.2	60	55	NO	NO	NO	NO	NO
23.1	14227	19 PARK AVENUE NEUTRAL BAY	Ground	E	53	48	52	47	54	49	53	48	-0.9	-1.0	-1.0	-0.9	60	55	NO	NO	NO	NO	NO
23.1	14227	19 PARK AVENUE NEUTRAL BAY	Ground	N	52	47	51	46	53	48	51	46	-1.1	-1.4	-1.1	-1.4	60	55	NO	NO	NO	NO	NO
23.1	14227	19 PARK AVENUE NEUTRAL BAY	Ground	W	58	52	57	52	58	53	58	52	-0.7	-0.5	-0.6	-0.5	60	55	NO	NO	NO	NO	NO
23.1	14228	17 PARK AVENUE NEUTRAL BAY	Ground	W	58	52	57	52	58	52	58	52	-0.6	-0.3	-0.5	-0.3	60	55	NO	NO	NO	NO	NO
23.1	14228	17 PARK AVENUE NEUTRAL BAY	Ground	S	52	47	51	46	52	47	51	46	-1.0	-1.2	-1.0	-1.3	60	55	NO	NO	NO	NO	NO
23.1	14228	17 PARK AVENUE NEUTRAL BAY	Ground	E	53	48	52	47	54	49	53	48	-0.9	-0.9	-0.9	-1.0	60	55	NO	NO	NO	NO	NO
23.1	14262	23 PARK AVENUE NEUTRAL BAY	Ground	E	53	48	52	47	53	48	52	47	-0.9	-1.0	-0.9	-1.0	60	55	NO	NO	NO	NO	NO
23.1	14262	23 PARK AVENUE NEUTRAL BAY	Ground	W	59	53	58	52	59	53	58	52	-0.8	-0.7	-0.8	-0.7	60	55	NO	NO	NO	NO	NO
23.1	14263	21 PARK AVENUE NEUTRAL BAY	Ground	W	58	52	58	52	59	53	58	52	-0.7	-0.5	-0.7	-0.6	60	55	NO	NO	NO	NO	NO
23.1	14263	21 PARK AVENUE NEUTRAL BAY	Ground	S	52	47	51	45	52	47	51	46	-1.1	-1.4	-1.2	-1.5	60	55	NO	NO	NO	NO	NO
23.1	14263	21 PARK AVENUE NEUTRAL BAY	Ground	E	53	48	52	47	53	48	52	47	-1.0	-1.1	-0.9	-1.0	60	55	NO	NO	NO	NO	NO
23.1	14273	27 MERLIN STREET NEUTRAL BAY	Ground	N	54	48	52	47	54	49	53	47	-1.2	-1.7	-1.3	-1.7	60	55	NO	NO	NO	NO	NO
23.1	14273	27 MERLIN STREET NEUTRAL BAY	Ground	W	62	57	61	56	63	57	62	56	-0.9	-1.2	-0.9	-1.2	60	55	NO	NO	NO	NO	NO
23.1	14273	27 MERLIN STREET NEUTRAL BAY	Ground	S	56	51	55	49	56	51	55	50	-1.0	-1.6	-1.1	-1.6	60	55	NO	NO	NO	NO	NO
23.1	14273	27 MERLIN STREET NEUTRAL BAY	Ground	E	56	51	56	51	57	51	56	51	-0.3	-0.3	-0.4	-0.3	60	55	NO	NO	NO	NO	NO
23.1	14273	27 MERLIN STREET NEUTRAL BAY	Ground	N	54	49	53	47	54	49	53	47	-1.3	-1.8	-1.3	-1.8	60	55	NO	NO	NO	NO	NO
23.1	14273	27 MERLIN STREET NEUTRAL BAY	First	N	57	52	56	50	57	52	56	51	-1.1	-1.7	-1.1	-1.6	60	55	NO	NO	NO	NO	NO
23.1	14273	27 MERLIN STREET NEUTRAL BAY	First	W	65	60	64	58	65	60	64	59	-1.4	-1.5	-1.3	-1.6	60	55	NO	NO	NO	NO	NO
23.1	14273	27 MERLIN STREET NEUTRAL BAY	First	S	59	54	59	53	60	55	59	54	-0.8	-1.2	-0.9	-1.2	60	55	NO	NO	NO	NO	NO
23.1	14273	27 MERLIN STREET NEUTRAL BAY	First	E	59	53	58	53	59	54	59	53	-0.5	-0.4	-0.4	-0.5	60	55	NO	NO	NO	NO	NO
23.1	14273	27 MERLIN STREET NEUTRAL BAY	First	N	57	52	56	50	58	53	56	51	-1.3	-1.8	-1.2	-1.8	60	55	NO	NO	NO	NO	NO
23.1	14273	27 MERLIN STREET NEUTRAL BAY	First	E	59	53	58	53	59	54	59	53	-0.5	-0.4	-0.4	-0.5	60	55	NO	NO	NO	NO	NO
23.1	14273	27 MERLIN STREET NEUTRAL BAY	First	N	57	52	56	50	58	53	56	51	-1.3	-1.8	-1.2	-1.8	60	55	NO	NO	NO	NO	NO
23.1	14313	25 PARK AVENUE NEUTRAL BAY	Ground	W	59	53	58	52	60	53	59	53	-0.9	-0.7	-0.9	-0.7	60	55	NO	NO	NO	NO	NO
23.1	14313	25 PARK AVENUE NEUTRAL BAY	Ground	E	52	47	51	46	53	48	52	47	-1.0	-1.1	-1.0	-1.2	60	55	NO	NO	NO	NO	NO
23.1	14314	27 PARK AVENUE NEUTRAL BAY	Ground	E	53	48	52	47	53	48	52	47	-0.9	-1.0	-0.9	-1.0	60	55	NO	NO	NO	NO	NO
23.1	14314	27 PARK AVENUE NEUTRAL BAY	Ground	W	59	53	59	52	60	54	59	53	-0.8	-0.7	-0.9	-0.7	60	55	NO	NO	NO	NO	NO
23.1	14338	355 ERNEST STREET NEUTRAL BAY	Ground	E	49	44	48	43	49	44	48	43	-0.9	-0.8	-0.9	-0.8	60	55	NO	NO	NO	NO	NO
23.1	14338	355 ERNEST STREET NEUTRAL BAY	Ground	S	49	44	48	43	49	44	48	43	-0.9	-0.9	-0.9	-0.8	60	55	NO	NO	NO	NO	NO
23.1	14338	355 ERNEST STREET NEUTRAL BAY	Ground	E	48	43	47	42	48	43	47	42	-1.0	-0.9	-1.0	-0.9	60	55	NO	NO	NO	NO	NO
23.1	14338	355 ERNEST STREET NEUTRAL BAY	Ground	N	59	53	58	52	59	53	59	52	-0.6	-0.8	-0.6	-0.8	60	55	NO	NO	NO	NO	NO
23.1	14338	355 ERNEST STREET NEUTRAL BAY	Ground	W	54	49	53	47	54	49	53	48	-0.9	-1.2	-1.0	-1.1	60	55	NO	NO	NO	NO	NO
23.1	14338	355 ERNEST STREET NEUTRAL BAY	Ground	S	53	48	52	47	54	49	53	48	-1.0	-1.1	-1.0	-1.2	60	55	NO	NO	NO	NO	NO
23.1	14338	355 ERNEST STREET NEUTRAL BAY	Ground	W	54	49	53	48	54	49	53	48	-1.0	-1.1	-0.9	-1.1	60	55	NO	NO	NO	NO	NO
23.1	14338	355 ERNEST STREET NEUTRAL BAY	Ground	S	53	48	52	47	53	49	52	47	-1.1	-1.1	-1.1	-1.2	60	55	NO	NO	NO	NO	NO
23.1	14338	355 ERNEST STREET NEUTRAL BAY	First	E	50	45	49	44	51	46	49	45	-1.0	-0.9	-1.1	-1.0	60	55	NO	NO	NO	NO	NO
23.1	14338	355 ERNEST STREET NEUTRAL BAY	First	S	50	45	49	44	51	46	50	45	-1.0	-1.0	-1.1	-1.0	60	55	NO	NO	NO	NO	NO
23.1	14338	355 ERNEST STREET NEUTRAL BAY	First	E	50	45	49	44	50	45	49	44	-1.0	-1.1	-1.1	-1.0	60	55	NO	NO	NO	NO	NO
23.1	14338	355 ERNEST STREET NEUTRAL BAY	First	N	61	55	61	54	62	56	61	55	-0.6	-1.0	-0.6	-1.0	60	55	NO	NO	NO	NO	NO
23.1	14338	355 ERNEST STREET NEUTRAL BAY	First	W	56	51	55	50	56	51	55	50	-0.9	-1.1	-0.8	-1.1	60	55	NO	NO	NO	NO	NO
23.1	14338	355 ERNEST STREET NEUTRAL BAY	First	S	55	50	54	49	55	51	55	49	-1.0	-1.2	-0.9	-1.2	60	55	NO	NO	NO	NO	NO
23.1	14338	355 ERNEST STREET NEUTRAL BAY	First	W	55	50	54	49	56	51	55	50	-0.9	-1.1	-0.9	-1.0	60	55	NO	NO	NO	NO	NO
23.1	14338	355 ERNEST STREET NEUTRAL BAY	First	S	54	49	53	48	55	50	54	49	-1.1	-1.1	-1.0	-1.1	60	55	NO	NO	NO	NO	NO
23.1	14338	355 ERNEST STREET NEUTRAL BAY	Second	E	53	48	52	47	53	48	52	47	-1.1	-1.1	-1.0	-1.1	60	55	NO	NO	NO	NO	NO
23.1	14338	355 ERNEST STREET NEUTRAL BAY	Second	S	53	48	52	47	53	48	52	47	-1.1	-1.1	-1.0	-1.1	60	55	NO	NO	NO	NO	NO
23.1	14338	355 ERNEST STREET NEUTRAL BAY	Second	E	52	47	51	46	52	47	51	46	-1.0	-1.2	-1.1	-1.1	60	55	NO	NO	NO	NO	NO
23.1	14338	355 ERNEST STREET NEUTRAL BAY	Second	N	62	57	62	56	63	57	62	56	-0.9	-1.2	-0.9	-1.3	60	55	NO	NO	NO	NO	NO
23.1	14338	355 ERNEST STREET NEUTRAL BAY	Second	W	59	54	58	53	59	54	59	53	-0.7	-1.1	-0.7	-1.0	60	55	NO	NO	NO	NO	NO
23.1	14338	355 ERNEST STREET NEUTRAL BAY	Second	S	57	53	56	51	58	53	57	52	-1.0	-1.4	-1.0	-1.3	60	55	NO	NO	NO	NO	NO
23.1	14338	355 ERNEST STREET NEUTRAL BAY	Second	W	57	52	57	51	58	53	57	52	-0.8	-1.1	-0.8	-1.0	60	55	NO	NO	NO	NO	NO
23.1	14338	355 ERNEST STREET NEUTRAL BAY	Second	S	56	51	55	50	56	51	55	50	-1.0	-1.0	-1.0	-1.0	60	55	NO	NO	NO	NO	NO
23.1	14340	74 MERLIN STREET NEUTRAL BAY	Ground	N	55	50	54	48	56	50	54	49	-1.5	-1.8	-1.5	-1.9	60	55	NO	NO	NO	NO	NO
23.1	14340	74 MERLIN STREET NEUTRAL BAY	Ground	W	61	56	60	55	62	57	61	55	-1.0	-1.4	-1.0	-1.6	60	55	NO	NO	NO	NO	NO

NCA	Receiver ID	Address	Floor Level	Facade	Opening Year 2027				Design Year 2037				Increase (Do Smthng - Do Nothing)				NCG project road noise criteria		Do noise levels exceed the cumulative limit with project roads adding ≥2dB to the total noise levels?		Is the contribution from the road project Acute?		Consider further treatment?
					Do Nothing		Do Smthng		Do Nothing		Do Smthng		Opening Year 2027		Design Year 2037								
					Day	Night	Day	Night	Day	Night	Day	Night	Day	Night	Day	Night	Day	Night	Day	Night	$L_{Aeq,15hr}$ ≥ 65dB	$L_{Aeq,9hr}$ ≥ 60dB	
23.1	14340	74 MERLIN STREET NEUTRAL BAY	Ground	S	60	55	59	53	60	55	59	54	-1.1	-1.6	-1.1	-1.6	60	55	NO	NO	NO	NO	NO
23.1	14340	74 MERLIN STREET NEUTRAL BAY	Ground	E	58	52	57	52	58	53	58	52	-0.5	-0.6	-0.5	-0.7	60	55	NO	NO	NO	NO	NO
23.1	14340	74 MERLIN STREET NEUTRAL BAY	First	N	59	54	59	53	60	54	59	53	-0.9	-0.8	-0.8	-1.0	60	55	NO	NO	NO	NO	NO
23.1	14340	74 MERLIN STREET NEUTRAL BAY	First	W	74	68	73	67	74	69	73	68	-0.6	-0.6	-0.7	-1.0	60	55	YES	YES	YES	YES	YES
23.1	14340	74 MERLIN STREET NEUTRAL BAY	First	S	67	62	66	61	68	63	66	61	-1.1	-1.4	-1.2	-1.5	60	55	YES	YES	YES	YES	YES
23.1	14340	74 MERLIN STREET NEUTRAL BAY	First	E	61	56	60	55	61	56	61	55	-0.3	-0.5	-0.2	-0.6	60	55	NO	NO	NO	NO	NO
23.1	14351	35 MERLIN STREET NEUTRAL BAY	Ground	S	55	50	54	48	55	50	54	49	-1.1	-1.4	-1.1	-1.4	60	55	NO	NO	NO	NO	NO
23.1	14351	35 MERLIN STREET NEUTRAL BAY	Ground	E	55	50	54	49	55	50	54	49	-0.9	-1.3	-1.0	-1.3	60	55	NO	NO	NO	NO	NO
23.1	14351	35 MERLIN STREET NEUTRAL BAY	Ground	N	55	50	53	48	55	50	54	48	-1.3	-1.8	-1.4	-1.8	60	55	NO	NO	NO	NO	NO
23.1	14351	35 MERLIN STREET NEUTRAL BAY	Ground	W	62	56	61	55	62	57	61	55	-1.0	-1.1	-1.0	-1.2	60	55	NO	NO	NO	NO	NO
23.1	14352	33 MERLIN STREET NEUTRAL BAY	Ground	W	62	56	61	55	62	57	61	56	-0.9	-1.0	-0.9	-1.0	60	55	NO	NO	NO	NO	NO
23.1	14352	33 MERLIN STREET NEUTRAL BAY	Ground	S	55	50	53	48	55	50	54	48	-1.3	-1.9	-1.3	-1.9	60	55	NO	NO	NO	NO	NO
23.1	14352	33 MERLIN STREET NEUTRAL BAY	Ground	E	54	49	53	48	55	50	54	48	-1.0	-1.4	-1.1	-1.4	60	55	NO	NO	NO	NO	NO
23.1	14361	31 PARK AVENUE NEUTRAL BAY	Ground	E	53	47	52	46	53	48	52	47	-1.0	-1.1	-1.1	-1.1	60	55	NO	NO	NO	NO	NO
23.1	14361	31 PARK AVENUE NEUTRAL BAY	Ground	N	52	47	51	46	53	47	51	46	-1.2	-1.5	-1.2	-1.5	60	55	NO	NO	NO	NO	NO
23.1	14361	31 PARK AVENUE NEUTRAL BAY	Ground	W	62	55	61	55	63	56	62	55	-0.9	-0.6	-0.8	-0.7	60	55	NO	NO	NO	NO	NO
23.1	14362	29 PARK AVENUE NEUTRAL BAY	Ground	W	61	54	60	54	62	55	61	54	-0.8	-0.5	-0.8	-0.7	60	55	NO	NO	NO	NO	NO
23.1	14362	29 PARK AVENUE NEUTRAL BAY	Ground	E	52	47	51	46	53	47	51	46	-1.0	-1.2	-1.1	-1.2	60	55	NO	NO	NO	NO	NO
23.1	14397	76 MERLIN STREET NEUTRAL BAY	Ground	N	58	53	57	51	59	53	57	51	-1.6	-2.1	-1.6	-2.2	60	55	NO	NO	NO	NO	NO
23.1	14397	76 MERLIN STREET NEUTRAL BAY	Ground	W	59	54	58	53	60	55	59	53	-1.1	-1.5	-1.2	-1.7	60	55	NO	NO	NO	NO	NO
23.1	14397	76 MERLIN STREET NEUTRAL BAY	Ground	S	55	50	53	48	55	50	54	48	-1.5	-2.0	-1.5	-2.0	60	55	NO	NO	NO	NO	NO
23.1	14397	76 MERLIN STREET NEUTRAL BAY	Ground	E	58	52	57	51	58	52	58	52	-0.6	-0.7	-0.6	-0.7	60	55	NO	NO	NO	NO	NO
23.1	14397	76 MERLIN STREET NEUTRAL BAY	First	N	63	58	62	56	64	59	62	57	-1.5	-2.1	-1.4	-2.1	60	55	NO	NO	NO	NO	NO
23.1	14397	76 MERLIN STREET NEUTRAL BAY	First	W	73	67	72	66	73	68	72	67	-0.8	-0.8	-0.9	-1.1	60	55	YES	YES	YES	YES	YES
23.1	14397	76 MERLIN STREET NEUTRAL BAY	First	S	59	53	57	52	59	54	58	52	-1.4	-1.6	-1.3	-1.7	60	55	NO	NO	NO	NO	NO
23.1	14397	76 MERLIN STREET NEUTRAL BAY	First	E	60	54	59	53	60	54	59	54	-0.6	-0.7	-0.7	-0.7	60	55	NO	NO	NO	NO	NO
23.1	14397	76 MERLIN STREET NEUTRAL BAY	Second	N	67	62	66	60	68	62	66	61	-1.4	-1.7	-1.4	-1.7	60	55	YES	YES	YES	YES	YES
23.1	14397	76 MERLIN STREET NEUTRAL BAY	Second	W	74	69	74	68	75	69	74	68	-0.7	-1.0	-0.8	-1.2	60	55	YES	YES	YES	YES	YES
23.1	14397	76 MERLIN STREET NEUTRAL BAY	Second	S	63	58	62	57	64	58	63	57	-1.0	-1.2	-1.1	-1.2	60	55	NO	NO	NO	NO	NO
23.1	14397	76 MERLIN STREET NEUTRAL BAY	Second	E	61	56	61	55	62	56	61	56	-0.5	-0.6	-0.6	-0.7	60	55	NO	NO	NO	NO	NO
23.1	14398	37 MERLIN STREET NEUTRAL BAY	Ground	N	54	49	53	47	55	49	53	47	-1.4	-1.9	-1.4	-1.8	60	55	NO	NO	NO	NO	NO
23.1	14398	37 MERLIN STREET NEUTRAL BAY	Ground	W	60	55	59	53	60	55	59	54	-1.1	-1.4	-1.2	-1.4	60	55	NO	NO	NO	NO	NO
23.1	14398	37 MERLIN STREET NEUTRAL BAY	Ground	S	54	49	52	47	54	49	53	47	-1.3	-1.7	-1.3	-1.7	60	55	NO	NO	NO	NO	NO
23.1	14398	37 MERLIN STREET NEUTRAL BAY	Ground	E	54	49	53	48	54	49	54	48	-0.6	-0.6	-0.6	-0.6	60	55	NO	NO	NO	NO	NO
23.1	14398	37 MERLIN STREET NEUTRAL BAY	First	N	58	52	56	51	58	53	57	51	-1.2	-1.6	-1.2	-1.6	60	55	NO	NO	NO	NO	NO
23.1	14398	37 MERLIN STREET NEUTRAL BAY	First	W	63	57	61	56	63	58	62	56	-1.4	-1.6	-1.4	-1.7	60	55	NO	NO	NO	NO	NO
23.1	14398	37 MERLIN STREET NEUTRAL BAY	First	S	58	53	56	51	58	53	57	51	-1.3	-1.7	-1.4	-1.7	60	55	NO	NO	NO	NO	NO
23.1	14398	37 MERLIN STREET NEUTRAL BAY	First	E	57	52	56	51	57	52	57	51	-0.7	-0.8	-0.7	-0.8	60	55	NO	NO	NO	NO	NO
23.1	14402	33 PARK AVENUE NEUTRAL BAY	Ground	W	64	57	64	57	65	58	64	57	-0.7	-0.4	-0.7	-0.6	60	55	NO	NO	NO	NO	NO
23.1	14402	33 PARK AVENUE NEUTRAL BAY	Ground	S	52	47	51	45	52	47	51	46	-1.1	-1.4	-1.0	-1.4	60	55	NO	NO	NO	NO	NO
23.1	14402	33 PARK AVENUE NEUTRAL BAY	Ground	E	52	47	51	46	53	48	52	46	-1.0	-1.1	-1.0	-1.1	60	55	NO	NO	NO	NO	NO
23.1	14403	35 PARK AVENUE NEUTRAL BAY	Ground	E	52	47	52	46	53	48	52	47	-0.9	-1.1	-1.0	-1.1	60	55	NO	NO	NO	NO	NO
23.1	14403	35 PARK AVENUE NEUTRAL BAY	Ground	N	66	59	65	58	66	59	65	59	-0.8	-0.8	-0.8	-0.9	60	55	NO	NO	NO	NO	NO
23.1	14403	35 PARK AVENUE NEUTRAL BAY	Ground	W	67	60	66	60	67	61	67	60	-0.5	-0.5	-0.5	-0.5	60	55	NO	NO	NO	NO	NO
23.1	14494	78 MERLIN STREET NEUTRAL BAY	Ground	W	56	50	54	48	56	50	55	49	-1.2	-1.7	-1.2	-1.7	60	55	NO	NO	NO	NO	NO
23.1	14494	78 MERLIN STREET NEUTRAL BAY	Ground	S	53	48	52	46	54	48	52	46	-1.6	-2.0	-1.7	-2.0	60	55	NO	NO	NO	NO	NO
23.1	14494	78 MERLIN STREET NEUTRAL BAY	Ground	E	59	53	59	52	60	53	59	53	-0.7	-0.7	-0.7	-0.7	60	55	NO	NO	NO	NO	NO
23.1	14494	78 MERLIN STREET NEUTRAL BAY	First	W	59	54	58	52	60	54	58	52	-1.4	-1.9	-1.4	-1.8	60	55	NO	NO	NO	NO	NO
23.1	14494	78 MERLIN STREET NEUTRAL BAY	First	S	56	51	55	49	57	51	55	49	-1.5	-1.8	-1.5	-1.9	60	55	NO	NO	NO	NO	NO
23.1	14494	78 MERLIN STREET NEUTRAL BAY	First	E	61	55	60	54	62	55	61	54	-0.8	-0.8	-0.8	-0.9	60	55	NO	NO	NO	NO	NO
23.1	14579	297 ERNEST STREET NEUTRAL BAY	Ground	S	54	49	53	48	54	49	54	48	-0.7	-0.9	-0.7	-0.9	60	55	NO	NO	NO	NO	NO
23.1	14579	297 ERNEST STREET NEUTRAL BAY	Ground	E	65	57	64	57	65	58	64	57	-0.7	-0.5	-0.8	-0.6	60	55	NO	NO	NO	NO	NO
23.1	14579	297 ERNEST STREET NEUTRAL BAY	Ground	N	71	63	70	62	71	64	70	63	-1.0	-1.0	-0.9	-1.0	60	55	NO	NO	NO	NO	NO
23.1	14579	297 ERNEST STREET NEUTRAL BAY	Ground	W	58	51	57	50	58	51	57	50	-0.8	-1.0	-0.8	-1.0	60	55	NO	NO	NO	NO	NO
23.1	14579	297 ERNEST STREET NEUTRAL BAY	First	S	57	52	56	50	57	52	56	51	-0.8	-1.1	-0.8	-1.1	60	55	NO	NO	NO	NO	NO
23.1	14579	297 ERNEST STREET NEUTRAL BAY	First	E	66	58	65	58	66	59	65	58	-0.7	-0.6	-0.8	-0.6	60	55	NO	NO	NO	NO	NO
23.1	14579	297 ERNEST STREET NEUTRAL BAY	First	N	72	65	71	64	72	65	71	64	-0.9	-1.0	-0.9	-1.0	60	55	NO	NO	YES	NO	YES
23.1	14579	297 ERNEST STREET NEUTRAL BAY	First	W	60	53	59	52	60	53	59	52	-0.9	-1.3	-0.9	-1.3	60	55	NO	NO	NO	NO	NO
23.1	14583	293-295 ERNEST STREET NEUTRAL BAY	Ground	S	58	52	56	50	58	53	56	51	-1.7	-2.0	-1.6	-2.0	60	55	NO	NO	NO	NO	NO
23.1	14583	293-295 ERNEST STREET NEUTRAL BAY	Ground	E	55	49	55	48	56	49	55	48	-0.9	-1.2	-0.8	-1.2	60	55	NO	NO	NO	NO	NO
23.1	14583	293-295 ERNEST STREET NEUTRAL BAY	Ground	N	70	63	70	63	71	64	70	63	-0.6	-0.6	-0.6	-0.7	60	55	NO	YES	NO	NO	YES
23.1	14583	293-295 ERNEST STREET NEUTRAL BAY	Ground	W	59	53	58	51	59	53	58	52	-1.1	-1.5	-1.0	-1.5	60	55	NO	NO	NO	NO	NO

NCA	Receiver ID	Address	Floor Level	Facade	Opening Year 2027				Design Year 2037				Increase (Do Smthng - Do Nothing)				NCG project road noise criteria		Do noise levels exceed the cumulative limit with project roads adding ≥2dB to the total noise levels?		Is the contribution from the road project Acute?		Consider further treatment?
					Do Nothing		Do Smthng		Do Nothing		Do Smthng		Opening Year 2027		Design Year 2037								
					Day	Night	Day	Night	Day	Night	Day	Night	Day	Night	Day	Night	Day	Night	Day	Night	$L_{Aeq,15hr} \geq 65dB$	$L_{Aeq,9hr} \geq 60dB$	
23.1	14583	293-295 ERNEST STREET NEUTRAL BAY	First	S	62	57	60	55	62	57	61	55	-1.6	-1.9	-1.5	-1.9	60	55	NO	NO	NO	NO	NO
23.1	14583	293-295 ERNEST STREET NEUTRAL BAY	First	E	58	52	57	51	58	52	57	51	-1.0	-1.4	-1.0	-1.5	60	55	NO	NO	NO	NO	NO
23.1	14583	293-295 ERNEST STREET NEUTRAL BAY	First	N	72	65	71	64	72	65	71	64	-0.9	-1.0	-0.8	-1.1	60	55	NO	YES	YES	YES	YES
23.1	14583	293-295 ERNEST STREET NEUTRAL BAY	First	W	66	61	65	59	67	62	66	60	-1.2	-1.6	-1.3	-1.7	60	55	YES	YES	YES	NO	YES
23.1	14590	291 ERNEST STREET NEUTRAL BAY	Ground	N	69	62	69	62	70	63	70	62	-0.3	-0.2	-0.3	-0.3	60	55	NO	NO	NO	NO	NO
23.1	14590	291 ERNEST STREET NEUTRAL BAY	Ground	W	60	54	59	53	60	55	60	53	-0.7	-1.1	-0.7	-1.3	60	55	NO	NO	NO	NO	NO
23.1	14590	291 ERNEST STREET NEUTRAL BAY	Ground	S	58	53	57	51	59	54	57	52	-1.3	-1.7	-1.3	-1.8	60	55	NO	NO	NO	NO	NO
23.1	14590	291 ERNEST STREET NEUTRAL BAY	Ground	E	58	52	57	51	59	53	58	51	-1.0	-1.4	-1.0	-1.6	60	55	NO	NO	NO	NO	NO
23.1	37854	138 MILITARY ROAD NEUTRAL BAY	Ground	SW	79	74	79	74	79	75	79	75	0.0	0.1	0.1	0.1	60	55	NO	NO	NO	NO	NO
23.1	37854	138 MILITARY ROAD NEUTRAL BAY	Ground	N	49	45	49	44	50	45	49	45	-0.3	-0.4	-0.3	-0.4	60	55	NO	NO	NO	NO	NO
23.1	37854	138 MILITARY ROAD NEUTRAL BAY	First	SW	79	74	79	74	79	74	79	75	0.0	0.0	0.0	0.1	60	55	NO	NO	NO	NO	NO
23.1	37854	138 MILITARY ROAD NEUTRAL BAY	First	N	53	48	52	48	53	48	53	48	-0.3	-0.3	-0.3	-0.2	60	55	NO	NO	NO	NO	NO
23.1	37958	17 MERLIN STREET NEUTRAL BAY	Ground	S	53	48	52	47	53	49	52	47	-1.0	-1.3	-1.0	-1.4	60	55	NO	NO	NO	NO	NO
23.1	37958	17 MERLIN STREET NEUTRAL BAY	Ground	E	54	50	54	49	55	50	54	49	-0.7	-1.1	-0.6	-1.0	60	55	NO	NO	NO	NO	NO
23.1	37958	17 MERLIN STREET NEUTRAL BAY	Ground	NE	55	50	54	49	56	51	55	50	-1.0	-1.2	-1.0	-1.2	60	55	NO	NO	NO	NO	NO
23.1	37958	17 MERLIN STREET NEUTRAL BAY	Ground	N	56	51	55	50	56	52	55	50	-1.1	-1.3	-1.1	-1.4	60	55	NO	NO	NO	NO	NO
23.1	41028	17 MERLIN STREET NEUTRAL BAY	Ground	S	53	49	52	47	54	49	53	47	-1.2	-1.7	-1.2	-1.7	60	55	NO	NO	NO	NO	NO
23.1	41028	17 MERLIN STREET NEUTRAL BAY	Ground	E	53	49	53	47	54	49	53	48	-0.9	-1.3	-0.9	-1.4	60	55	NO	NO	NO	NO	NO
23.1	41028	17 MERLIN STREET NEUTRAL BAY	Ground	N	54	49	53	48	54	50	53	48	-1.0	-1.4	-1.1	-1.5	60	55	NO	NO	NO	NO	NO
23.1	41028	17 MERLIN STREET NEUTRAL BAY	Ground	E	54	49	53	48	54	49	53	48	-1.0	-1.3	-0.9	-1.3	60	55	NO	NO	NO	NO	NO
23.1	41028	17 MERLIN STREET NEUTRAL BAY	Ground	N	54	49	53	48	54	49	53	48	-1.0	-1.4	-1.0	-1.3	60	55	NO	NO	NO	NO	NO
23.1	41029	17 MERLIN STREET NEUTRAL BAY	Ground	N	55	50	54	49	55	50	54	49	-1.1	-1.4	-1.0	-1.4	60	55	NO	NO	NO	NO	NO
23.1	41029	17 MERLIN STREET NEUTRAL BAY	Ground	W	54	50	53	48	55	50	54	49	-1.1	-1.5	-1.1	-1.4	60	55	NO	NO	NO	NO	NO
23.1	41029	17 MERLIN STREET NEUTRAL BAY	Ground	N	54	49	53	48	55	50	54	48	-0.9	-1.2	-0.9	-1.3	60	55	NO	NO	NO	NO	NO
23.1	41029	17 MERLIN STREET NEUTRAL BAY	Ground	W	53	48	53	47	53	49	53	48	-0.6	-1.0	-0.6	-1.1	60	55	NO	NO	NO	NO	NO
23.1	41029	17 MERLIN STREET NEUTRAL BAY	Ground	S	53	48	52	47	53	49	52	47	-1.1	-1.5	-1.1	-1.5	60	55	NO	NO	NO	NO	NO
23.1	41039	191 FALCON STREET NEUTRAL BAY	Ground	N	51	47	51	46	52	47	51	46	-0.4	-1.0	-0.5	-0.9	60	55	NO	NO	NO	NO	NO
23.1	41039	191 FALCON STREET NEUTRAL BAY	Ground	E	51	47	51	46	52	47	51	46	-0.4	-0.9	-0.5	-0.9	60	55	NO	NO	NO	NO	NO
23.1	41039	191 FALCON STREET NEUTRAL BAY	Ground	N	52	47	51	46	52	47	51	46	-0.7	-1.2	-0.7	-1.2	60	55	NO	NO	NO	NO	NO
23.1	41039	191 FALCON STREET NEUTRAL BAY	Ground	W	54	49	53	48	54	49	54	49	-0.3	-0.9	-0.4	-0.9	60	55	NO	NO	NO	NO	NO
23.1	41039	191 FALCON STREET NEUTRAL BAY	Ground	S	53	48	52	47	54	49	52	47	-1.2	-1.7	-1.2	-1.7	60	55	NO	NO	NO	NO	NO
23.1	41039	191 FALCON STREET NEUTRAL BAY	Ground	E	53	49	54	49	54	49	54	49	0.2	-0.5	0.1	-0.5	60	55	NO	NO	NO	NO	NO
23.1	41039	191 FALCON STREET NEUTRAL BAY	First	N	55	50	54	49	55	51	55	50	-0.6	-1.0	-0.6	-1.1	60	55	NO	NO	NO	NO	NO
23.1	41039	191 FALCON STREET NEUTRAL BAY	First	E	55	50	54	49	55	51	55	49	-0.6	-1.0	-0.5	-1.1	60	55	NO	NO	NO	NO	NO
23.1	41039	191 FALCON STREET NEUTRAL BAY	First	N	55	50	54	49	55	50	54	49	-0.6	-1.2	-0.7	-1.2	60	55	NO	NO	NO	NO	NO
23.1	41039	191 FALCON STREET NEUTRAL BAY	First	W	56	52	56	51	57	52	57	52	-0.2	-0.8	-0.3	-0.7	60	55	NO	NO	NO	NO	NO
23.1	41039	191 FALCON STREET NEUTRAL BAY	First	S	56	51	54	49	56	51	55	50	-1.1	-1.5	-1.1	-1.6	60	55	NO	NO	NO	NO	NO
23.1	41039	191 FALCON STREET NEUTRAL BAY	First	E	56	52	56	52	57	52	57	52	0.1	-0.5	0.0	-0.6	60	55	NO	NO	NO	NO	NO
23.1	48764	187 FALCON STREET NEUTRAL BAY	Ground	N	72	68	72	67	72	68	72	68	0.7	-0.2	0.5	-0.2	60	55	YES	YES	YES	YES	YES
23.1	48764	187 FALCON STREET NEUTRAL BAY	Ground	S	50	46	50	45	51	46	50	45	-0.7	-1.1	-0.6	-1.1	60	55	NO	NO	NO	NO	NO
23.1	48764	187 FALCON STREET NEUTRAL BAY	First	N	73	69	74	69	73	69	74	69	0.7	-0.2	0.6	-0.2	60	55	YES	YES	YES	YES	YES
23.1	48764	187 FALCON STREET NEUTRAL BAY	First	S	53	49	53	48	54	49	53	48	-0.5	-1.0	-0.6	-1.1	60	55	NO	NO	NO	NO	NO
23.2	14016	236 FALCON STREET NORTH SYDNEY	Ground	E	66	61	66	60	66	61	67	61	0.4	-0.3	0.5	-0.1	60	55	YES	YES	YES	YES	YES
23.2	14016	236 FALCON STREET NORTH SYDNEY	Ground	N	59	54	56	50	59	54	57	51	-2.6	-3.4	-2.6	-3.3	60	55	NO	NO	NO	NO	NO
23.2	14016	236 FALCON STREET NORTH SYDNEY	Ground	W	66	60	67	61	67	61	68	62	1.4	1.2	1.6	1.3	60	55	YES	YES	YES	YES	YES
23.2	14016	236 FALCON STREET NORTH SYDNEY	Ground	S	71	65	73	67	72	66	73	67	1.3	1.1	1.4	1.2	60	55	YES	YES	YES	YES	YES
23.2	14016	236 FALCON STREET NORTH SYDNEY	Ground	E	67	62	68	62	68	62	69	63	0.9	0.4	1.1	0.5	60	55	YES	YES	YES	YES	YES
23.2	14016	236 FALCON STREET NORTH SYDNEY	First	E	68	63	68	62	68	63	69	63	0.0	-0.6	0.2	-0.5	60	55	YES	YES	YES	YES	YES
23.2	14016	236 FALCON STREET NORTH SYDNEY	First	N	61	56	59	53	62	57	59	53	-2.7	-3.6	-2.7	-3.5	60	55	NO	NO	NO	NO	NO
23.2	14016	236 FALCON STREET NORTH SYDNEY	First	W	67	61	68	62	68	62	69	63	1.2	0.9	1.5	1.1	60	55	YES	YES	YES	YES	YES
23.2	14016	236 FALCON STREET NORTH SYDNEY	First	S	73	67	74	68	73	67	74	68	1.1	0.8	1.2	1.0	60	55	YES	YES	YES	YES	YES
23.2	14016	236 FALCON STREET NORTH SYDNEY	First	E	69	64	70	64	70	64	70	64	0.5	0.1	0.7	0.3	60	55	YES	YES	YES	YES	YES
23.2	14025	238-246 FALCON STREET NORTH SYDNEY	Ground	N	66	61	63	57	66	61	64	58	-2.9	-3.6	-2.9	-3.5	60	55	NO	NO	NO	NO	NO
23.2	14025	238-246 FALCON STREET NORTH SYDNEY	Ground	W	65	59	66	60	65	59	67	61	1.5	1.0	1.8	1.2	60	55	YES	YES	YES	YES	YES
23.2	14025	238-246 FALCON STREET NORTH SYDNEY	Ground	S	71	65	72	66	71	66	73	66	1.0	0.6	1.1	0.8	60	55	YES	YES	YES	YES	YES
23.2	14025	238-246 FALCON STREET NORTH SYDNEY	Ground	SE	71	65	71	65	71	66	71	65	-0.1	-0.6	0.1	-0.4	60	55	YES	YES	YES	YES	YES
23.2	14025	238-246 FALCON STREET NORTH SYDNEY	Ground	E	71	66	68	63	71	66	69	63	-2.3	-2.6	-2.1	-2.6	60	55	YES	YES	YES	YES	YES
23.2	14025	238-246 FALCON STREET NORTH SYDNEY	Ground	NE	71	66	68	63	71	66	68	63	-2.9	-3.3	-2.9	-3.2	60	55	YES	YES	YES	YES	YES
23.2	14025	238-246 FALCON STREET NORTH SYDNEY	First	N	68	63	65	60	68	63	65	60	-2.8	-3.2	-2.7	-3.1	60	55	YES	YES	YES	YES	YES
23.2	14025	238-246 FALCON STREET NORTH SYDNEY	First	W	66	60	67	61	66	60	68	62	1.4	0.9	1.7	1.2	60	55	YES	YES	YES	YES	YES
23.2	14025	238-246 FALCON STREET NORTH SYDNEY	First	S	72	67	73	67	73	67	74	68	0.6	0.2	0.8	0.4	60	55	YES	YES	YES	YES	YES
23.2	14025	238-246 FALCON STREET NORTH SYDNEY	First	SE	73	68	72	67	74	68	73	67	-0.9	-1.4	-0.8	-1.3	60	55	YES	YES	YES	YES	YES

NCA	Receiver ID	Address	Floor Level	Facade	Opening Year 2027				Design Year 2037				Increase (Do Smthng - Do Nothing)				NCG project road noise criteria		Do noise levels exceed the cumulative limit with project roads adding ≥2dB to the total noise levels?		Is the contribution from the road project Acute?		Consider further treatment?
					Do Nothing		Do Smthng		Do Nothing		Do Smthng		Opening Year 2027		Design Year 2037								
					Day	Night	Day	Night	Day	Night	Day	Night	Day	Night	Day	Night	Day	Night	Day	Night	$L_{Aeq,15hr}$ ≥ 65dB	$L_{Aeq,9hr}$ ≥ 60dB	
23.2	14025	238-246 FALCON STREET NORTH SYDNEY	First	E	73	68	71	65	74	69	71	66	-2.6	-3.0	-2.5	-2.9	60	55	YES	YES	YES	YES	YES
23.2	14025	238-246 FALCON STREET NORTH SYDNEY	First	NE	73	68	70	65	73	69	70	65	-3.0	-3.3	-2.9	-3.3	60	55	YES	YES	YES	YES	YES
23.2	14025	238-246 FALCON STREET NORTH SYDNEY	Second	N	69	64	66	61	70	65	67	61	-2.8	-3.3	-2.8	-3.3	60	55	YES	YES	YES	YES	YES
23.2	14025	238-246 FALCON STREET NORTH SYDNEY	Second	W	66	61	68	62	67	61	68	62	1.4	0.9	1.6	1.1	60	55	YES	YES	YES	YES	YES
23.2	14025	238-246 FALCON STREET NORTH SYDNEY	Second	S	73	67	73	67	73	68	74	68	0.3	0.0	0.6	0.2	60	55	YES	YES	YES	YES	YES
23.2	14025	238-246 FALCON STREET NORTH SYDNEY	Second	SE	74	69	73	67	75	70	74	68	-1.2	-1.7	-1.0	-1.6	60	55	YES	YES	YES	YES	YES
23.2	14025	238-246 FALCON STREET NORTH SYDNEY	Second	E	75	70	72	67	75	70	72	67	-2.6	-2.9	-2.5	-2.9	60	55	YES	YES	YES	YES	YES
23.2	14025	238-246 FALCON STREET NORTH SYDNEY	Second	NE	74	69	71	66	74	69	72	66	-2.7	-3.1	-2.6	-3.0	60	55	YES	YES	YES	YES	YES
23.2	14025	238-246 FALCON STREET NORTH SYDNEY	Third	N	70	65	67	62	71	66	68	63	-2.8	-3.4	-2.7	-3.3	60	55	YES	YES	YES	YES	YES
23.2	14025	238-246 FALCON STREET NORTH SYDNEY	Third	W	67	61	68	62	67	62	69	63	1.3	0.7	1.6	1.0	60	55	YES	YES	YES	YES	YES
23.2	14025	238-246 FALCON STREET NORTH SYDNEY	Third	S	73	68	73	67	73	68	74	68	0.1	-0.3	0.4	-0.1	60	55	YES	YES	YES	YES	YES
23.2	14025	238-246 FALCON STREET NORTH SYDNEY	Third	SE	75	70	74	68	75	70	74	68	-1.3	-1.8	-1.2	-1.7	60	55	YES	YES	YES	YES	YES
23.2	14025	238-246 FALCON STREET NORTH SYDNEY	Third	E	75	70	73	67	75	71	73	68	-2.5	-2.9	-2.4	-2.9	60	55	YES	YES	YES	YES	YES
23.2	14025	238-246 FALCON STREET NORTH SYDNEY	Third	NE	74	69	72	67	75	70	72	67	-2.6	-2.9	-2.4	-2.9	60	55	YES	YES	YES	YES	YES
23.2	14025	238-246 FALCON STREET NORTH SYDNEY	Fourth	N	71	66	68	63	71	67	69	63	-2.6	-3.2	-2.5	-3.2	60	55	YES	YES	YES	YES	YES
23.2	14025	238-246 FALCON STREET NORTH SYDNEY	Fourth	W	68	62	69	63	68	63	70	64	1.1	0.5	1.3	0.7	60	55	YES	YES	YES	YES	YES
23.2	14025	238-246 FALCON STREET NORTH SYDNEY	Fourth	S	73	68	73	67	74	68	74	68	-0.2	-0.7	0.0	-0.5	60	55	YES	YES	YES	YES	YES
23.2	14025	238-246 FALCON STREET NORTH SYDNEY	Fourth	SE	75	70	74	68	76	70	74	69	-1.4	-1.9	-1.3	-1.8	60	55	YES	YES	YES	YES	YES
23.2	14025	238-246 FALCON STREET NORTH SYDNEY	Fourth	E	75	70	73	68	76	71	73	68	-2.5	-2.8	-2.4	-2.8	60	55	YES	YES	YES	YES	YES
23.2	14025	238-246 FALCON STREET NORTH SYDNEY	Fourth	NE	75	70	72	67	75	70	72	67	-2.5	-2.8	-2.4	-2.8	60	55	YES	YES	YES	YES	YES
23.2	14069	214 FALCON STREET NORTH SYDNEY	Ground	N	54	49	54	48	55	50	54	48	-0.7	-1.5	-0.6	-1.4	60	55	NO	NO	NO	NO	NO
23.2	14069	214 FALCON STREET NORTH SYDNEY	Ground	W	61	55	62	56	61	55	63	57	1.2	0.9	1.4	1.1	60	55	NO	NO	NO	NO	NO
23.2	14069	214 FALCON STREET NORTH SYDNEY	Ground	S	73	67	74	68	73	67	75	69	1.4	1.4	1.7	1.5	60	55	YES	YES	YES	YES	YES
23.2	14069	214 FALCON STREET NORTH SYDNEY	First	N	57	52	57	51	58	53	57	52	-0.7	-1.4	-0.5	-1.3	60	55	NO	NO	NO	NO	NO
23.2	14069	214 FALCON STREET NORTH SYDNEY	First	W	62	57	63	57	63	57	64	58	1.1	0.7	1.2	0.9	60	55	NO	NO	NO	NO	NO
23.2	14069	214 FALCON STREET NORTH SYDNEY	First	S	74	68	75	69	74	68	76	69	1.3	1.2	1.6	1.4	60	55	YES	YES	YES	YES	YES
23.2	14070	216 FALCON STREET NORTH SYDNEY	Ground	S	73	67	74	68	73	67	75	69	1.5	1.4	1.7	1.6	60	55	YES	YES	YES	YES	YES
23.2	14070	216 FALCON STREET NORTH SYDNEY	Ground	E	62	57	64	58	63	57	65	59	1.7	1.4	1.9	1.6	60	55	YES	NO	YES	NO	YES
23.2	14070	216 FALCON STREET NORTH SYDNEY	Ground	N	55	50	54	49	55	51	55	49	-0.8	-1.6	-0.6	-1.5	60	55	NO	NO	NO	NO	NO
23.2	14070	216 FALCON STREET NORTH SYDNEY	First	S	74	68	75	69	74	68	76	70	1.4	1.3	1.7	1.5	60	55	YES	YES	YES	YES	YES
23.2	14070	216 FALCON STREET NORTH SYDNEY	First	E	64	58	66	59	64	59	66	60	1.6	1.3	1.8	1.4	60	55	YES	YES	YES	YES	YES
23.2	14070	216 FALCON STREET NORTH SYDNEY	First	N	58	53	57	51	58	53	58	52	-0.7	-1.4	-0.5	-1.3	60	55	NO	NO	NO	NO	NO
23.2	14083	212 FALCON STREET NORTH SYDNEY	Ground	S	73	67	74	68	73	67	75	68	1.5	1.3	1.6	1.4	60	55	YES	YES	YES	YES	YES
23.2	14083	212 FALCON STREET NORTH SYDNEY	Ground	E	60	54	61	55	60	54	62	55	1.2	0.9	1.4	1.0	60	55	NO	NO	NO	NO	NO
23.2	14083	212 FALCON STREET NORTH SYDNEY	Ground	N	54	49	53	47	54	49	53	47	-0.9	-1.6	-0.7	-1.6	60	55	NO	NO	NO	NO	NO
23.2	14083	212 FALCON STREET NORTH SYDNEY	First	S	73	67	75	69	74	68	75	69	1.3	1.2	1.6	1.4	60	55	YES	YES	YES	YES	YES
23.2	14083	212 FALCON STREET NORTH SYDNEY	First	E	62	56	63	56	62	56	63	57	1.0	0.6	1.2	0.8	60	55	NO	NO	NO	NO	NO
23.2	14083	212 FALCON STREET NORTH SYDNEY	First	N	57	52	56	50	57	52	56	51	-0.8	-1.5	-0.7	-1.4	60	55	NO	NO	NO	NO	NO
23.2	14084	210 FALCON STREET NORTH SYDNEY	Ground	N	54	49	53	47	54	49	53	48	-0.8	-1.5	-0.6	-1.4	60	55	NO	NO	NO	NO	NO
23.2	14084	210 FALCON STREET NORTH SYDNEY	Ground	W	66	60	67	61	66	60	68	62	1.5	1.3	1.7	1.5	60	55	YES	YES	YES	YES	YES
23.2	14084	210 FALCON STREET NORTH SYDNEY	Ground	S	72	66	74	68	73	67	74	68	1.5	1.3	1.6	1.5	60	55	YES	YES	YES	YES	YES
23.2	14084	210 FALCON STREET NORTH SYDNEY	First	N	57	52	56	50	57	52	56	51	-0.6	-1.4	-0.5	-1.3	60	55	NO	NO	NO	NO	NO
23.2	14084	210 FALCON STREET NORTH SYDNEY	First	W	67	61	69	62	68	62	69	63	1.5	1.2	1.6	1.4	60	55	YES	YES	YES	YES	YES
23.2	14084	210 FALCON STREET NORTH SYDNEY	First	S	73	67	75	69	74	68	75	69	1.4	1.3	1.6	1.4	60	55	YES	YES	YES	YES	YES
23.2	14103	222 FALCON STREET NORTH SYDNEY	Ground	N	56	51	55	50	57	52	56	50	-1.1	-1.9	-0.9	-1.8	60	55	NO	NO	NO	NO	NO
23.2	14103	222 FALCON STREET NORTH SYDNEY	Ground	W	59	54	61	55	60	54	61	55	1.3	0.7	1.4	1.0	60	55	NO	NO	NO	NO	NO
23.2	14103	222 FALCON STREET NORTH SYDNEY	Ground	S	69	63	71	65	70	64	71	65	1.5	1.2	1.6	1.5	60	55	YES	YES	YES	YES	YES
23.2	14103	222 FALCON STREET NORTH SYDNEY	Ground	E	57	51	58	52	57	52	59	53	1.0	0.5	1.2	0.7	60	55	NO	NO	NO	NO	NO
23.2	14103	222 FALCON STREET NORTH SYDNEY	Ground	N	55	50	54	49	56	51	55	49	-1.0	-1.8	-0.9	-1.7	60	55	NO	NO	NO	NO	NO
23.2	14103	222 FALCON STREET NORTH SYDNEY	Ground	NW	54	49	53	47	54	49	53	48	-1.0	-1.8	-0.8	-1.7	60	55	NO	NO	NO	NO	NO
23.2	14103	222 FALCON STREET NORTH SYDNEY	First	N	59	54	58	52	59	54	58	53	-1.1	-1.7	-0.9	-1.7	60	55	NO	NO	NO	NO	NO
23.2	14103	222 FALCON STREET NORTH SYDNEY	First	W	61	56	62	56	62	56	63	57	0.9	0.5	1.2	0.6	60	55	NO	NO	NO	NO	NO
23.2	14103	222 FALCON STREET NORTH SYDNEY	First	S	71	65	72	66	71	65	73	67	1.4	1.2	1.6	1.4	60	55	YES	YES	YES	YES	YES
23.2	14103	222 FALCON STREET NORTH SYDNEY	First	E	59	53	60	54	59	54	60	54	0.8	0.3	1.0	0.5	60	55	NO	NO	NO	NO	NO
23.2	14103	222 FALCON STREET NORTH SYDNEY	First	N	58	53	57	51	58	53	57	52	-0.8	-1.6	-0.7	-1.5	60	55	NO	NO	NO	NO	NO
23.2	14103	222 FALCON STREET NORTH SYDNEY	First	NW	57	52	56	50	57	52	56	51	-0.8	-1.5	-0.7	-1.4	60	55	NO	NO	NO	NO	NO
23.2	14104	220 FALCON STREET NORTH SYDNEY	Ground	N	55	51	54	49	56	51	55	49	-1.1	-1.8	-1.0	-1.8	60	55	NO	NO	NO	NO	NO
23.2	14104	220 FALCON STREET NORTH SYDNEY	Ground	W	59	53	60	54	59	54	61	55	1.3	0.8	1.5	1.0	60	55	NO	NO	NO	NO	NO
23.2	14104	220 FALCON STREET NORTH SYDNEY	Ground	S	71	65	73	67	72	66	74	67	1.5	1.3	1.8	1.6	60	55	YES	YES	YES	YES	YES
23.2	14104	220 FALCON STREET NORTH SYDNEY	Ground	E	61	55	62	56	61	56	63	57	1.0	0.6	1.3	0.9	60	55	NO	NO	NO	NO	NO
23.2	14104	220 FALCON STREET NORTH SYDNEY	First	N	58	53	56	51	58	53	57	51	-1.1	-1.9	-1.0	-1.8	60	55	NO	NO	NO	NO	NO
23.2	14104	220 FALCON STREET NORTH SYDNEY	First	W	60	55	61	55	61	55	62	56	1.2	0.7	1.4	0.9	60	55	NO	NO	NO	NO	NO

NCA	Receiver ID	Address	Floor Level	Facade	Opening Year 2027				Design Year 2037				Increase (Do Smthng - Do Nothing)				NCG project road noise criteria		Do noise levels exceed the cumulative limit with project roads adding ≥2dB to the total noise levels?		Is the contribution from the road project Acute?		Consider further treatment?
					Do Nothing		Do Smthng		Do Nothing		Do Smthng		Opening Year 2027		Design Year 2037								
					Day	Night	Day	Night	Day	Night	Day	Night	Day	Night	Day	Night	Day	Night	Day	Night	$L_{Aeq,15hr} \geq 65dB$	$L_{Aeq,9hr} \geq 60dB$	
23.2	14104	220 FALCON STREET NORTH SYDNEY	First	S	73	67	74	68	73	67	75	69	1.6	1.3	1.7	1.6	60	55	YES	YES	YES	YES	YES
23.2	14104	220 FALCON STREET NORTH SYDNEY	First	E	63	57	64	58	63	57	64	58	1.0	0.5	1.2	0.7	60	55	NO	NO	NO	NO	NO
23.2	14104	220 FALCON STREET NORTH SYDNEY	Second	N	60	55	59	53	60	55	59	54	-1.0	-1.7	-0.9	-1.6	60	55	NO	NO	NO	NO	NO
23.2	14104	220 FALCON STREET NORTH SYDNEY	Second	W	62	56	63	57	62	57	64	57	0.9	0.4	1.2	0.6	60	55	NO	NO	NO	NO	NO
23.2	14104	220 FALCON STREET NORTH SYDNEY	Second	S	73	67	74	68	73	67	75	69	1.4	1.2	1.7	1.4	60	55	YES	YES	YES	YES	YES
23.2	14104	220 FALCON STREET NORTH SYDNEY	Second	E	64	58	65	59	64	59	65	59	0.7	0.2	0.9	0.4	60	55	YES	NO	YES	NO	YES
23.2	14110	232 FALCON STREET NORTH SYDNEY	Ground	SE	69	63	70	64	69	63	71	65	1.4	1.0	1.5	1.3	60	55	YES	YES	YES	YES	YES
23.2	14110	232 FALCON STREET NORTH SYDNEY	Ground	SW	69	63	71	65	70	64	71	65	1.4	1.1	1.6	1.3	60	55	YES	YES	YES	YES	YES
23.2	14110	232 FALCON STREET NORTH SYDNEY	Ground	E	66	60	67	60	66	60	67	61	1.1	0.6	1.3	0.8	60	55	YES	YES	YES	YES	YES
23.2	14110	232 FALCON STREET NORTH SYDNEY	Ground	E	61	56	62	56	62	56	62	56	0.6	-0.1	0.8	0.1	60	55	NO	NO	NO	NO	NO
23.2	14110	232 FALCON STREET NORTH SYDNEY	Ground	S	60	55	61	55	61	55	62	56	0.6	-0.1	0.8	0.2	60	55	NO	NO	NO	NO	NO
23.2	14110	232 FALCON STREET NORTH SYDNEY	Ground	E	61	56	61	55	61	56	62	56	0.1	-0.6	0.3	-0.4	60	55	NO	NO	NO	NO	NO
23.2	14110	232 FALCON STREET NORTH SYDNEY	Ground	N	57	53	56	50	58	53	56	51	-1.8	-2.5	-1.7	-2.4	60	55	NO	NO	NO	NO	NO
23.2	14115	8 MOODIE STREET CAMMERAY	Ground	E	64	59	62	56	64	59	63	57	-1.8	-2.5	-1.8	-2.4	60	55	NO	NO	NO	NO	NO
23.2	14115	8 MOODIE STREET CAMMERAY	Ground	N	59	54	57	51	60	55	57	52	-2.3	-2.9	-2.3	-2.8	60	55	NO	NO	NO	NO	NO
23.2	14115	8 MOODIE STREET CAMMERAY	Ground	W	58	53	58	52	59	53	59	53	0.1	-0.6	0.3	-0.4	60	55	NO	NO	NO	NO	NO
23.2	14116	4 MOODIE STREET CAMMERAY	Ground	N	55	50	53	47	55	50	53	48	-1.9	-2.6	-1.8	-2.5	60	55	NO	NO	NO	NO	NO
23.2	14116	4 MOODIE STREET CAMMERAY	Ground	W	59	54	60	54	60	54	61	55	1.1	0.5	1.2	0.8	60	55	NO	NO	NO	NO	NO
23.2	14116	4 MOODIE STREET CAMMERAY	Ground	S	55	50	54	48	55	50	54	48	-1.3	-1.8	-1.2	-1.7	60	55	NO	NO	NO	NO	NO
23.2	14116	4 MOODIE STREET CAMMERAY	Ground	E	64	58	63	57	64	59	63	57	-0.7	-1.5	-0.4	-1.3	60	55	NO	NO	NO	NO	NO
23.2	14116	4 MOODIE STREET CAMMERAY	Ground	NE	61	56	60	54	61	56	61	55	-0.9	-1.6	-0.7	-1.5	60	55	NO	NO	NO	NO	NO
23.2	14116	4 MOODIE STREET CAMMERAY	First	N	62	57	59	53	62	57	60	54	-2.6	-3.3	-2.5	-3.2	60	55	NO	NO	NO	NO	NO
23.2	14116	4 MOODIE STREET CAMMERAY	First	W	61	55	61	55	61	56	62	56	0.8	0.3	1.1	0.5	60	55	NO	NO	NO	NO	NO
23.2	14116	4 MOODIE STREET CAMMERAY	First	S	58	53	56	51	58	53	57	51	-1.6	-2.2	-1.5	-2.0	60	55	NO	NO	NO	NO	NO
23.2	14116	4 MOODIE STREET CAMMERAY	First	E	66	61	65	59	67	62	66	60	-1.0	-1.9	-0.8	-1.6	60	55	YES	YES	YES	YES	YES
23.2	14116	4 MOODIE STREET CAMMERAY	First	NE	66	61	64	58	66	61	64	59	-1.7	-2.5	-1.6	-2.4	60	55	NO	NO	NO	NO	NO
23.2	14116	4 MOODIE STREET CAMMERAY	Second	N	64	59	62	56	64	59	62	57	-2.3	-2.9	-2.2	-2.8	60	55	NO	NO	NO	NO	NO
23.2	14116	4 MOODIE STREET CAMMERAY	Second	W	62	57	63	57	63	57	64	58	0.5	0.0	0.8	0.2	60	55	NO	NO	NO	NO	NO
23.2	14116	4 MOODIE STREET CAMMERAY	Second	S	62	57	61	55	62	57	61	55	-1.6	-2.2	-1.4	-2.1	60	55	NO	NO	NO	NO	NO
23.2	14116	4 MOODIE STREET CAMMERAY	Second	E	68	63	67	61	68	63	67	61	-1.2	-1.9	-1.0	-1.7	60	55	YES	YES	YES	YES	YES
23.2	14116	4 MOODIE STREET CAMMERAY	Second	NE	67	62	65	60	68	63	66	60	-1.9	-2.5	-1.8	-2.4	60	55	YES	YES	YES	YES	YES
23.2	14117	6 MOODIE STREET CAMMERAY	Ground	W	59	53	59	53	59	54	60	54	0.2	-0.4	0.5	-0.2	60	55	NO	NO	NO	NO	NO
23.2	14117	6 MOODIE STREET CAMMERAY	Ground	S	61	56	60	54	61	56	61	55	-0.7	-1.4	-0.6	-1.3	60	55	NO	NO	NO	NO	NO
23.2	14117	6 MOODIE STREET CAMMERAY	Ground	E	64	59	62	56	64	59	62	57	-1.7	-2.4	-1.5	-2.2	60	55	NO	NO	NO	NO	NO
23.2	14184	11 MOODIE STREET CAMMERAY	Ground	N	54	49	52	47	54	49	53	47	-1.5	-2.1	-1.3	-2.1	60	55	NO	NO	NO	NO	NO
23.2	14184	11 MOODIE STREET CAMMERAY	Ground	W	55	50	54	48	55	50	54	49	-0.8	-1.6	-0.6	-1.5	60	55	NO	NO	NO	NO	NO
23.2	14184	11 MOODIE STREET CAMMERAY	Ground	S	53	48	51	46	53	48	52	46	-1.4	-2.1	-1.4	-2.0	60	55	NO	NO	NO	NO	NO
23.2	14184	11 MOODIE STREET CAMMERAY	Ground	E	52	47	51	45	52	47	51	45	-1.0	-1.7	-0.9	-1.6	60	55	NO	NO	NO	NO	NO
23.2	14184	11 MOODIE STREET CAMMERAY	First	N	57	52	56	50	57	53	56	51	-1.4	-2.2	-1.4	-2.1	60	55	NO	NO	NO	NO	NO
23.2	14184	11 MOODIE STREET CAMMERAY	First	W	58	53	57	51	58	53	57	51	-1.0	-1.6	-0.8	-1.5	60	55	NO	NO	NO	NO	NO
23.2	14184	11 MOODIE STREET CAMMERAY	First	S	56	51	54	49	56	51	55	49	-1.6	-2.2	-1.5	-2.2	60	55	NO	NO	NO	NO	NO
23.2	14184	11 MOODIE STREET CAMMERAY	First	E	55	50	54	48	55	50	54	49	-1.2	-1.8	-1.0	-1.7	60	55	NO	NO	NO	NO	NO
23.2	14185	11 MOODIE STREET CAMMERAY	Ground	N	54	49	52	47	54	50	53	47	-1.7	-2.4	-1.7	-2.3	60	55	NO	NO	NO	NO	NO
23.2	14185	11 MOODIE STREET CAMMERAY	Ground	W	52	47	51	46	52	48	52	46	-1.1	-1.7	-0.9	-1.7	60	55	NO	NO	NO	NO	NO
23.2	14185	11 MOODIE STREET CAMMERAY	Ground	S	54	50	53	47	55	50	53	48	-1.5	-2.1	-1.4	-2.0	60	55	NO	NO	NO	NO	NO
23.2	14185	11 MOODIE STREET CAMMERAY	Ground	E	58	53	57	52	58	54	58	52	-0.8	-1.5	-0.7	-1.4	60	55	NO	NO	NO	NO	NO
23.2	14185	11 MOODIE STREET CAMMERAY	First	N	58	53	56	51	58	54	57	51	-1.7	-2.3	-1.6	-2.3	60	55	NO	NO	NO	NO	NO
23.2	14185	11 MOODIE STREET CAMMERAY	First	W	56	51	55	49	56	51	55	50	-1.2	-1.9	-1.1	-1.8	60	55	NO	NO	NO	NO	NO
23.2	14185	11 MOODIE STREET CAMMERAY	First	S	58	53	57	51	58	54	57	52	-1.5	-2.2	-1.4	-2.1	60	55	NO	NO	NO	NO	NO
23.2	14185	11 MOODIE STREET CAMMERAY	First	E	61	56	60	54	61	56	60	55	-1.0	-1.7	-0.9	-1.6	60	55	NO	NO	NO	NO	NO
23.2	14202	3 LYTTON STREET CAMMERAY	Ground	N	55	50	54	49	56	51	55	49	-0.9	-1.6	-0.8	-1.5	60	55	NO	NO	NO	NO	NO
23.2	14202	3 LYTTON STREET CAMMERAY	Ground	W	59	53	59	53	59	53	60	54	0.9	0.4	1.1	0.6	60	55	NO	NO	NO	NO	NO
23.2	14202	3 LYTTON STREET CAMMERAY	Ground	S	58	52	59	53	58	52	60	54	1.3	1.0	1.6	1.2	60	55	NO	NO	NO	NO	NO
23.2	14202	3 LYTTON STREET CAMMERAY	Ground	W	57	52	59	53	58	52	60	53	1.4	1.1	1.7	1.3	60	55	NO	NO	NO	NO	NO
23.2	14202	3 LYTTON STREET CAMMERAY	Ground	E	54	50	53	48	55	50	54	48	-1.1	-1.7	-1.0	-1.6	60	55	NO	NO	NO	NO	NO
23.2	14202	3 LYTTON STREET CAMMERAY	Ground	N	53	48	52	46	53	48	52	47	-1.2	-2.0	-1.1	-1.8	60	55	NO	NO	NO	NO	NO
23.2	14202	3 LYTTON STREET CAMMERAY	First	N	57	52	56	51	58	53	57	51	-0.9	-1.6	-0.7	-1.5	60	55	NO	NO	NO	NO	NO
23.2	14202	3 LYTTON STREET CAMMERAY	First	W	60	55	61	55	60	55	61	55	0.8	0.2	1.0	0.4	60	55	NO	NO	NO	NO	NO
23.2	14202	3 LYTTON STREET CAMMERAY	First	S	60	54	61	55	60	54	61	55	1.0	0.7	1.3	0.8	60	55	NO	NO	NO	NO	NO
23.2	14202	3 LYTTON STREET CAMMERAY	First	W	59	54	60	54	60	54	61	55	1.1	0.6	1.4	0.9	60	55	NO	NO	NO	NO	NO
23.2	14202	3 LYTTON STREET CAMMERAY	First	E	57	52	56	50	57	52	56	51	-1.0	-1.7	-0.9	-1.6	60	55	NO	NO	NO	NO	NO
23.2	14202	3 LYTTON STREET CAMMERAY	First	N	56	51	55	49	56	51	55	50	-1.0	-1.7	-0.9	-1.7	60	55	NO	NO	NO	NO	NO

NCA	Receiver ID	Address	Floor Level	Facade	Opening Year 2027				Design Year 2037				Increase (Do Smthng - Do Nothing)				NCG project road noise criteria		Do noise levels exceed the cumulative limit with project roads adding ≥2dB to the total noise levels?		Is the contribution from the road project Acute?		Consider further treatment?
					Do Nothing		Do Smthng		Do Nothing		Do Smthng		Opening Year 2027		Design Year 2037								
					Day	Night	Day	Night	Day	Night	Day	Night	Day	Night	Day	Night	Day	Night	Day	Night	$L_{Aeq,15hr}$ ≥ 65dB	$L_{Aeq,9hr}$ ≥ 60dB	
23.2	14203	1 LYTTON STREET CAMMERAY	Ground	W	59	53	60	54	60	54	61	55	1.4	0.9	1.5	1.2	60	55	NO	NO	NO	NO	NO
23.2	14203	1 LYTTON STREET CAMMERAY	Ground	S	53	48	52	46	53	48	53	47	-0.5	-1.2	-0.3	-1.1	60	55	NO	NO	NO	NO	NO
23.2	14203	1 LYTTON STREET CAMMERAY	Ground	E	55	50	54	48	55	50	54	49	-1.0	-1.7	-0.9	-1.6	60	55	NO	NO	NO	NO	NO
23.2	14203	1 LYTTON STREET CAMMERAY	First	W	61	55	62	56	61	55	62	56	1.1	0.6	1.3	0.9	60	55	NO	NO	NO	NO	NO
23.2	14203	1 LYTTON STREET CAMMERAY	First	S	56	51	55	49	56	51	56	50	-0.6	-1.2	-0.3	-1.1	60	55	NO	NO	NO	NO	NO
23.2	14203	1 LYTTON STREET CAMMERAY	First	E	57	52	56	51	57	53	57	51	-1.0	-1.7	-0.8	-1.6	60	55	NO	NO	NO	NO	NO
23.2	14216	14 MOODIE STREET CAMMERAY	Ground	W	57	52	57	51	57	52	57	51	-0.3	-0.9	0.0	-0.7	60	55	NO	NO	NO	NO	NO
23.2	14216	14 MOODIE STREET CAMMERAY	Ground	E	64	59	62	57	64	59	62	57	-2.0	-2.5	-1.9	-2.4	60	55	NO	NO	NO	NO	NO
23.2	14217	12 MOODIE STREET CAMMERAY	Ground	W	57	52	57	51	58	53	58	52	-0.2	-0.9	0.0	-0.7	60	55	NO	NO	NO	NO	NO
23.2	14217	12 MOODIE STREET CAMMERAY	Ground	E	64	59	62	57	65	60	63	57	-1.9	-2.5	-1.8	-2.3	60	55	NO	NO	NO	NO	NO
23.2	14217	12 MOODIE STREET CAMMERAY	Ground	N	60	55	57	52	60	55	58	52	-2.4	-3.0	-2.4	-2.9	60	55	NO	NO	NO	NO	NO
23.2	14218	16A MOODIE STREET CAMMERAY	Ground	E	66	61	64	58	67	62	64	59	-2.4	-2.9	-2.3	-2.8	60	55	NO	NO	NO	NO	NO
23.2	14218	16A MOODIE STREET CAMMERAY	Ground	N	63	58	60	55	63	58	61	55	-2.4	-3.0	-2.3	-2.9	60	55	NO	NO	NO	NO	NO
23.2	14218	16A MOODIE STREET CAMMERAY	Ground	W	54	49	52	47	54	50	53	47	-2.0	-2.7	-1.8	-2.6	60	55	NO	NO	NO	NO	NO
23.2	14218	16A MOODIE STREET CAMMERAY	Ground	N	58	53	56	50	59	53	57	51	-2.0	-2.6	-2.0	-2.5	60	55	NO	NO	NO	NO	NO
23.2	14218	16A MOODIE STREET CAMMERAY	Ground	E	60	55	58	52	60	55	58	53	-1.8	-2.4	-1.8	-2.4	60	55	NO	NO	NO	NO	NO
23.2	14218	16A MOODIE STREET CAMMERAY	Ground	N	61	56	59	53	61	56	60	54	-1.8	-2.4	-1.7	-2.4	60	55	NO	NO	NO	NO	NO
23.2	14218	16A MOODIE STREET CAMMERAY	Ground	W	57	53	57	52	58	53	58	52	-0.1	-1.0	0.0	-0.8	60	55	NO	NO	NO	NO	NO
23.2	14218	16A MOODIE STREET CAMMERAY	First	E	69	64	66	61	69	64	67	61	-2.7	-3.1	-2.6	-3.0	60	55	YES	YES	YES	YES	YES
23.2	14218	16A MOODIE STREET CAMMERAY	First	N	65	60	63	57	66	61	63	58	-2.5	-3.1	-2.4	-3.0	60	55	NO	NO	NO	NO	NO
23.2	14218	16A MOODIE STREET CAMMERAY	First	W	57	53	55	50	58	53	56	50	-2.0	-2.8	-1.9	-2.7	60	55	NO	NO	NO	NO	NO
23.2	14218	16A MOODIE STREET CAMMERAY	First	N	61	56	59	53	61	56	59	54	-2.1	-2.6	-2.1	-2.5	60	55	NO	NO	NO	NO	NO
23.2	14218	16A MOODIE STREET CAMMERAY	First	E	62	57	61	55	63	58	61	55	-1.9	-2.4	-1.9	-2.5	60	55	NO	NO	NO	NO	NO
23.2	14218	16A MOODIE STREET CAMMERAY	First	N	63	58	61	56	64	59	62	56	-1.9	-2.6	-1.9	-2.5	60	55	NO	NO	NO	NO	NO
23.2	14218	16A MOODIE STREET CAMMERAY	First	W	60	55	60	54	60	56	60	54	-0.6	-1.4	-0.5	-1.2	60	55	NO	NO	NO	NO	NO
23.2	14219	10 MOODIE STREET CAMMERAY	Ground	W	58	53	58	52	58	53	58	52	-0.1	-0.8	0.1	-0.6	60	55	NO	NO	NO	NO	NO
23.2	14219	10 MOODIE STREET CAMMERAY	Ground	S	59	54	57	51	59	54	57	52	-2.3	-2.9	-2.3	-2.8	60	55	NO	NO	NO	NO	NO
23.2	14219	10 MOODIE STREET CAMMERAY	Ground	E	65	59	63	57	65	60	63	57	-1.9	-2.4	-1.8	-2.4	60	55	NO	NO	NO	NO	NO
23.2	14220	16 MOODIE STREET CAMMERAY	Ground	W	55	50	56	50	56	51	56	50	0.2	-0.5	0.4	-0.3	60	55	NO	NO	NO	NO	NO
23.2	14220	16 MOODIE STREET CAMMERAY	Ground	E	67	62	64	59	67	62	65	59	-2.4	-2.9	-2.4	-2.9	60	55	YES	NO	NO	NO	YES
23.2	14220	16 MOODIE STREET CAMMERAY	First	W	58	53	58	52	58	53	58	52	-0.4	-1.1	-0.1	-0.9	60	55	NO	NO	NO	NO	NO
23.2	14220	16 MOODIE STREET CAMMERAY	First	E	69	64	66	61	69	64	67	61	-2.5	-3.1	-2.5	-2.9	60	55	YES	YES	YES	YES	YES
23.2	14220	16 MOODIE STREET CAMMERAY	First	W	58	53	58	52	58	53	58	52	-0.4	-1.1	-0.1	-0.9	60	55	NO	NO	NO	NO	NO
23.2	14220	16 MOODIE STREET CAMMERAY	First	E	69	64	66	61	69	64	67	61	-2.5	-3.1	-2.5	-2.9	60	55	YES	YES	YES	YES	YES
23.2	14243	5 LYTTON STREET CAMMERAY	Ground	N	56	51	55	49	56	51	55	50	-0.8	-1.7	-0.8	-1.6	60	55	NO	NO	NO	NO	NO
23.2	14243	5 LYTTON STREET CAMMERAY	Ground	W	54	49	53	48	54	50	54	48	-0.8	-1.6	-0.7	-1.5	60	55	NO	NO	NO	NO	NO
23.2	14243	5 LYTTON STREET CAMMERAY	Ground	S	55	50	54	48	55	50	55	49	-0.4	-1.2	-0.3	-1.0	60	55	NO	NO	NO	NO	NO
23.2	14243	5 LYTTON STREET CAMMERAY	Ground	E	55	50	55	49	56	51	55	50	-0.4	-1.1	-0.3	-1.0	60	55	NO	NO	NO	NO	NO
23.2	14249	9 MOODIE STREET CAMMERAY	Ground	N	57	53	56	51	58	53	57	51	-1.1	-2.0	-1.0	-1.9	60	55	NO	NO	NO	NO	NO
23.2	14249	9 MOODIE STREET CAMMERAY	Ground	W	55	50	54	48	55	50	54	48	-1.0	-1.8	-1.0	-1.7	60	55	NO	NO	NO	NO	NO
23.2	14249	9 MOODIE STREET CAMMERAY	Ground	S	54	49	53	48	55	50	54	48	-0.8	-1.5	-0.6	-1.4	60	55	NO	NO	NO	NO	NO
23.2	14249	9 MOODIE STREET CAMMERAY	Ground	E	54	49	53	47	54	49	53	48	-0.9	-1.7	-0.9	-1.6	60	55	NO	NO	NO	NO	NO
23.2	14250	11 MOODIE STREET CAMMERAY	Ground	N	57	52	55	49	57	52	56	50	-1.4	-2.2	-1.4	-2.1	60	55	NO	NO	NO	NO	NO
23.2	14250	11 MOODIE STREET CAMMERAY	Ground	W	56	51	55	49	56	51	55	50	-0.8	-1.6	-0.8	-1.5	60	55	NO	NO	NO	NO	NO
23.2	14250	11 MOODIE STREET CAMMERAY	Ground	S	53	48	52	46	53	48	52	47	-1.3	-1.9	-1.2	-1.8	60	55	NO	NO	NO	NO	NO
23.2	14250	11 MOODIE STREET CAMMERAY	Ground	E	58	53	57	51	58	53	57	52	-1.2	-1.8	-1.0	-1.7	60	55	NO	NO	NO	NO	NO
23.2	14250	11 MOODIE STREET CAMMERAY	Ground	NE	59	54	57	51	59	54	57	52	-1.7	-2.4	-1.7	-2.3	60	55	NO	NO	NO	NO	NO
23.2	14250	11 MOODIE STREET CAMMERAY	Ground	N	57	52	55	50	57	53	56	50	-1.7	-2.6	-1.7	-2.4	60	55	NO	NO	NO	NO	NO
23.2	14250	11 MOODIE STREET CAMMERAY	First	N	59	54	57	51	59	54	58	52	-1.5	-2.2	-1.4	-2.2	60	55	NO	NO	NO	NO	NO
23.2	14250	11 MOODIE STREET CAMMERAY	First	W	58	53	57	51	58	53	57	52	-1.1	-1.7	-0.9	-1.6	60	55	NO	NO	NO	NO	NO
23.2	14250	11 MOODIE STREET CAMMERAY	First	S	56	51	55	49	57	52	55	50	-1.4	-2.1	-1.3	-2.0	60	55	NO	NO	NO	NO	NO
23.2	14250	11 MOODIE STREET CAMMERAY	First	E	61	56	60	54	61	56	60	54	-1.1	-1.7	-1.0	-1.6	60	55	NO	NO	NO	NO	NO
23.2	14250	11 MOODIE STREET CAMMERAY	First	NE	61	56	60	54	62	57	60	54	-1.7	-2.5	-1.7	-2.4	60	55	NO	NO	NO	NO	NO
23.2	14250	11 MOODIE STREET CAMMERAY	First	N	59	54	57	52	60	55	58	52	-1.8	-2.6	-1.7	-2.5	60	55	NO	NO	NO	NO	NO
23.2	14256	5 LYTTON STREET CAMMERAY	Ground	N	54	49	53	48	54	50	54	48	-0.8	-1.7	-0.8	-1.6	60	55	NO	NO	NO	NO	NO
23.2	14256	5 LYTTON STREET CAMMERAY	Ground	W	53	48	53	47	54	49	53	47	-0.6	-1.4	-0.4	-1.3	60	55	NO	NO	NO	NO	NO
23.2	14256	5 LYTTON STREET CAMMERAY	Ground	S	53	48	51	46	53	48	52	46	-1.1	-1.8	-1.0	-1.6	60	55	NO	NO	NO	NO	NO
23.2	14256	5 LYTTON STREET CAMMERAY	Ground	E	53	49	53	47	54	49	53	47	-0.9	-1.6	-0.8	-1.5	60	55	NO	NO	NO	NO	NO
23.2	14256	5 LYTTON STREET CAMMERAY	Ground	N	52	47	51	45	52	48	51	46	-1.2	-2.0	-1.2	-1.9	60	55	NO	NO	NO	NO	NO
23.2	14256	5 LYTTON STREET CAMMERAY	Ground	E	52	47	51	45	52	48	51	46	-1.2	-2.0	-1.1	-1.9	60	55	NO	NO	NO	NO	NO
23.2	14256	5 LYTTON STREET CAMMERAY	Ground	N	53	48	52	46	53	49	53	47	-0.9	-1.8	-0.9	-1.7	60	55	NO	NO	NO	NO	NO
23.2	14256	5 LYTTON STREET CAMMERAY	Ground	E	53	49	52	47	54	49	53	47	-1.0	-1.9	-0.9	-1.8	60	55	NO	NO	NO	NO	NO
23.2	14256	5 LYTTON STREET CAMMERAY	First	N	57	52	56	50	57	53	56	51	-0.9	-1.8	-0.9	-1.7	60	55	NO	NO	NO	NO	NO
23.2	14256	5 LYTTON STREET CAMMERAY	First	W	56	51	55	49	56	51	56	50	-0.6	-1.4	-0.5	-1.3	60	55	NO	NO	NO	NO	NO

NCA	Receiver ID	Address	Floor Level	Facade	Opening Year 2027				Design Year 2037				Increase (Do Smthng - Do Nothing)				NCG project road noise criteria		Do noise levels exceed the cumulative limit with project roads adding ≥2dB to the total noise levels?		Is the contribution from the road project Acute?		Consider further treatment?
					Do Nothing		Do Smthng		Do Nothing		Do Smthng		Opening Year 2027		Design Year 2037								
					Day	Night	Day	Night	Day	Night	Day	Night	Day	Night	Day	Night	Day	Night	Day	Night	$L_{Aeq,15hr}$ ≥ 65dB	$L_{Aeq,9hr}$ ≥ 60dB	
23.2	14256	5 LYTTON STREET CAMMERAY	First	S	55	50	54	49	56	51	55	49	-1.1	-1.7	-0.9	-1.6	60	55	NO	NO	NO	NO	NO
23.2	14256	5 LYTTON STREET CAMMERAY	First	E	56	51	55	50	57	52	56	50	-1.0	-1.7	-0.9	-1.6	60	55	NO	NO	NO	NO	NO
23.2	14256	5 LYTTON STREET CAMMERAY	First	N	55	51	54	49	56	51	55	49	-1.2	-2.0	-1.1	-1.9	60	55	NO	NO	NO	NO	NO
23.2	14256	5 LYTTON STREET CAMMERAY	First	E	55	51	54	49	56	51	55	49	-1.2	-2.0	-1.1	-1.8	60	55	NO	NO	NO	NO	NO
23.2	14256	5 LYTTON STREET CAMMERAY	First	N	56	52	55	50	57	52	56	50	-1.0	-1.8	-0.9	-1.7	60	55	NO	NO	NO	NO	NO
23.2	14256	5 LYTTON STREET CAMMERAY	First	E	57	52	55	50	57	52	56	50	-1.1	-1.9	-0.9	-1.8	60	55	NO	NO	NO	NO	NO
23.2	14261	7 MOODIE STREET CAMMERAY	Ground	N	57	52	56	50	57	53	56	51	-1.3	-2.0	-1.1	-1.9	60	55	NO	NO	NO	NO	NO
23.2	14261	7 MOODIE STREET CAMMERAY	Ground	W	56	51	55	50	56	52	56	50	-0.7	-1.4	-0.6	-1.3	60	55	NO	NO	NO	NO	NO
23.2	14261	7 MOODIE STREET CAMMERAY	Ground	S	55	50	54	48	55	50	54	49	-0.8	-1.5	-0.6	-1.4	60	55	NO	NO	NO	NO	NO
23.2	14261	7 MOODIE STREET CAMMERAY	Ground	W	54	49	53	48	55	50	54	48	-0.9	-1.7	-0.8	-1.6	60	55	NO	NO	NO	NO	NO
23.2	14261	7 MOODIE STREET CAMMERAY	Ground	S	54	49	53	47	55	50	54	48	-1.0	-1.8	-0.9	-1.7	60	55	NO	NO	NO	NO	NO
23.2	14261	7 MOODIE STREET CAMMERAY	Ground	E	55	50	54	48	55	50	54	48	-1.0	-1.7	-0.9	-1.6	60	55	NO	NO	NO	NO	NO
23.2	14270	5 MOODIE STREET CAMMERAY	Ground	N	54	49	53	47	54	50	53	47	-1.4	-2.2	-1.4	-2.1	60	55	NO	NO	NO	NO	NO
23.2	14270	5 MOODIE STREET CAMMERAY	Ground	W	54	49	54	48	54	49	54	49	-0.2	-1.0	-0.1	-0.9	60	55	NO	NO	NO	NO	NO
23.2	14270	5 MOODIE STREET CAMMERAY	Ground	S	54	49	53	48	54	49	54	48	-0.4	-1.1	-0.2	-0.9	60	55	NO	NO	NO	NO	NO
23.2	14270	5 MOODIE STREET CAMMERAY	Ground	E	57	52	56	50	57	52	56	51	-0.9	-1.6	-0.8	-1.5	60	55	NO	NO	NO	NO	NO
23.2	14270	5 MOODIE STREET CAMMERAY	First	N	57	53	56	51	58	53	57	51	-1.2	-2.1	-1.2	-2.0	60	55	NO	NO	NO	NO	NO
23.2	14270	5 MOODIE STREET CAMMERAY	First	W	57	52	56	51	57	52	57	51	-0.5	-1.3	-0.3	-1.2	60	55	NO	NO	NO	NO	NO
23.2	14270	5 MOODIE STREET CAMMERAY	First	S	56	51	56	50	57	52	56	50	-0.5	-1.2	-0.3	-1.1	60	55	NO	NO	NO	NO	NO
23.2	14270	5 MOODIE STREET CAMMERAY	First	E	59	54	58	52	59	54	58	52	-1.0	-1.8	-0.9	-1.7	60	55	NO	NO	NO	NO	NO
23.2	14326	7 LYTTON STREET CAMMERAY	Ground	N	52	47	51	45	52	47	51	46	-1.2	-1.9	-1.1	-1.8	60	55	NO	NO	NO	NO	NO
23.2	14326	7 LYTTON STREET CAMMERAY	Ground	W	52	47	51	46	52	48	52	46	-0.6	-1.4	-0.5	-1.3	60	55	NO	NO	NO	NO	NO
23.2	14326	7 LYTTON STREET CAMMERAY	Ground	S	52	47	51	46	53	48	52	46	-1.2	-1.9	-1.1	-1.8	60	55	NO	NO	NO	NO	NO
23.2	14326	7 LYTTON STREET CAMMERAY	Ground	E	55	50	54	49	55	51	55	49	-0.9	-1.7	-0.9	-1.7	60	55	NO	NO	NO	NO	NO
23.2	14326	7 LYTTON STREET CAMMERAY	First	N	56	51	55	49	56	51	55	49	-1.2	-1.9	-1.1	-1.9	60	55	NO	NO	NO	NO	NO
23.2	14326	7 LYTTON STREET CAMMERAY	First	W	56	51	55	49	56	51	55	50	-0.8	-1.6	-0.7	-1.5	60	55	NO	NO	NO	NO	NO
23.2	14326	7 LYTTON STREET CAMMERAY	First	S	55	50	54	48	55	50	54	49	-1.1	-1.8	-1.1	-1.7	60	55	NO	NO	NO	NO	NO
23.2	14326	7 LYTTON STREET CAMMERAY	First	E	57	53	56	51	58	53	57	51	-1.0	-1.7	-0.9	-1.6	60	55	NO	NO	NO	NO	NO
23.2	14342	9 LYTTON STREET CAMMERAY	Ground	N	53	48	52	46	53	48	52	46	-1.0	-1.8	-0.9	-1.7	60	55	NO	NO	NO	NO	NO
23.2	14342	9 LYTTON STREET CAMMERAY	Ground	W	56	50	56	50	56	51	56	50	-0.1	-0.8	0.2	-0.6	60	55	NO	NO	NO	NO	NO
23.2	14342	9 LYTTON STREET CAMMERAY	Ground	S	53	48	52	46	53	48	52	47	-0.9	-1.7	-0.7	-1.6	60	55	NO	NO	NO	NO	NO
23.2	14342	9 LYTTON STREET CAMMERAY	Ground	E	52	48	52	46	53	48	52	46	-0.7	-1.6	-0.6	-1.5	60	55	NO	NO	NO	NO	NO
23.2	14363	5A MOODIE STREET CAMMERAY	Ground	E	58	53	57	51	58	53	57	52	-1.0	-1.8	-1.0	-1.8	60	55	NO	NO	NO	NO	NO
23.2	14363	5A MOODIE STREET CAMMERAY	Ground	N	55	50	54	48	56	51	54	49	-1.4	-2.1	-1.2	-2.0	60	55	NO	NO	NO	NO	NO
23.2	14363	5A MOODIE STREET CAMMERAY	Ground	W	55	50	55	49	56	51	55	49	-0.6	-1.4	-0.4	-1.3	60	55	NO	NO	NO	NO	NO
23.2	14363	5A MOODIE STREET CAMMERAY	Ground	W	55	50	54	48	55	50	55	49	-0.7	-1.5	-0.5	-1.4	60	55	NO	NO	NO	NO	NO
23.2	14363	5A MOODIE STREET CAMMERAY	Ground	S	53	48	52	46	53	48	52	46	-1.2	-1.9	-1.0	-1.8	60	55	NO	NO	NO	NO	NO
23.2	14363	5A MOODIE STREET CAMMERAY	Ground	E	57	52	56	51	58	53	57	51	-1.0	-1.7	-0.9	-1.6	60	55	NO	NO	NO	NO	NO
23.2	14363	5A MOODIE STREET CAMMERAY	First	E	59	55	58	53	60	55	59	53	-1.1	-1.9	-1.1	-1.8	60	55	NO	NO	NO	NO	NO
23.2	14363	5A MOODIE STREET CAMMERAY	First	N	58	53	57	51	58	53	57	52	-1.2	-1.9	-1.1	-1.8	60	55	NO	NO	NO	NO	NO
23.2	14363	5A MOODIE STREET CAMMERAY	First	W	58	53	57	51	58	53	57	52	-0.6	-1.4	-0.5	-1.3	60	55	NO	NO	NO	NO	NO
23.2	14363	5A MOODIE STREET CAMMERAY	First	W	57	52	56	51	57	52	57	51	-0.7	-1.5	-0.6	-1.4	60	55	NO	NO	NO	NO	NO
23.2	14363	5A MOODIE STREET CAMMERAY	First	S	56	51	54	49	56	51	55	49	-1.2	-1.9	-1.2	-1.8	60	55	NO	NO	NO	NO	NO
23.2	14363	5A MOODIE STREET CAMMERAY	First	E	59	54	58	52	59	54	58	53	-1.1	-1.8	-1.0	-1.7	60	55	NO	NO	NO	NO	NO
23.2	14393	5A MOODIE STREET CAMMERAY	Ground	W	55	50	56	50	56	51	56	50	0.2	-0.6	0.5	-0.3	60	55	NO	NO	NO	NO	NO
23.2	14393	5A MOODIE STREET CAMMERAY	Ground	S	52	47	51	45	52	47	51	45	-1.0	-1.6	-0.8	-1.5	60	55	NO	NO	NO	NO	NO
23.2	14393	5A MOODIE STREET CAMMERAY	Ground	E	55	50	54	48	55	50	54	49	-0.8	-1.6	-0.7	-1.5	60	55	NO	NO	NO	NO	NO
23.2	14393	5A MOODIE STREET CAMMERAY	Ground	N	53	48	52	46	53	48	52	47	-1.0	-1.8	-0.9	-1.8	60	55	NO	NO	NO	NO	NO
23.2	14393	5A MOODIE STREET CAMMERAY	First	W	57	52	57	51	58	52	58	52	0.1	-0.7	0.2	-0.5	60	55	NO	NO	NO	NO	NO
23.2	14393	5A MOODIE STREET CAMMERAY	First	S	55	50	54	48	55	50	54	49	-1.0	-1.7	-0.8	-1.6	60	55	NO	NO	NO	NO	NO
23.2	14393	5A MOODIE STREET CAMMERAY	First	E	57	52	56	51	57	53	57	51	-0.8	-1.6	-0.7	-1.5	60	55	NO	NO	NO	NO	NO
23.2	14393	5A MOODIE STREET CAMMERAY	First	N	56	51	55	50	56	52	56	50	-1.0	-1.7	-0.9	-1.6	60	55	NO	NO	NO	NO	NO
23.2	14413	20 MOODIE STREET CAMMERAY	Ground	N	63	58	61	56	63	59	62	56	-1.7	-2.3	-1.6	-2.3	60	55	NO	NO	NO	NO	NO
23.2	14413	20 MOODIE STREET CAMMERAY	Ground	NW	60	56	59	54	61	56	60	54	-1.2	-2.1	-1.1	-1.9	60	55	NO	NO	NO	NO	NO
23.2	14413	20 MOODIE STREET CAMMERAY	Ground	SW	56	52	55	49	57	52	55	50	-1.7	-2.1	-1.6	-2.0	60	55	NO	NO	NO	NO	NO
23.2	14413	20 MOODIE STREET CAMMERAY	Ground	S	65	60	62	57	65	60	62	57	-2.6	-3.0	-2.5	-2.9	60	55	NO	NO	NO	NO	NO
23.2	14413	20 MOODIE STREET CAMMERAY	Ground	SE	66	61	64	58	67	62	64	59	-2.7	-3.1	-2.6	-3.0	60	55	NO	NO	NO	NO	NO
23.2	14413	20 MOODIE STREET CAMMERAY	Ground	NE	67	62	64	59	67	62	64	59	-2.6	-3.1	-2.6	-3.0	60	55	NO	NO	NO	NO	NO
23.2	14413	20 MOODIE STREET CAMMERAY	First	N	65	60	63	58	65	60	64	58	-1.9	-2.5	-1.9	-2.4	60	55	NO	NO	NO	NO	NO
23.2	14413	20 MOODIE STREET CAMMERAY	First	NW	62	57	61	55	62	58	61	56	-1.3	-2.2	-1.4	-2.1	60	55	NO	NO	NO	NO	NO
23.2	14413	20 MOODIE STREET CAMMERAY	First	SW	58	53	56	51	59	54	57	52	-2.0	-2.3	-1.8	-2.2	60	55	NO	NO	NO	NO	NO
23.2	14413	20 MOODIE STREET CAMMERAY	First	S	67	62	64	58	67	62	64	59	-2.8	-3.3	-2.8	-3.2	60	55	NO	NO	NO	NO	NO

NCA	Receiver ID	Address	Floor Level	Facade	Opening Year 2027				Design Year 2037				Increase (Do Smthng - Do Nothing)				NCG project road noise criteria		Do noise levels exceed the cumulative limit with project roads adding ≥2dB to the total noise levels?		Is the contribution from the road project Acute?		Consider further treatment?
					Do Nothing		Do Smthng		Do Nothing		Do Smthng		Opening Year 2027		Design Year 2037								
					Day	Night	Day	Night	Day	Night	Day	Night	Day	Night	Day	Night	Day	Night	Day	Night	$L_{Aeq,15hr} \geq 65dB$	$L_{Aeq,9hr} \geq 60dB$	
23.2	14413	20 MOODIE STREET CAMMERAY	First	SE	69	64	66	60	69	64	66	61	-2.8	-3.2	-2.8	-3.1	60	55	YES	YES	YES	YES	YES
23.2	14413	20 MOODIE STREET CAMMERAY	First	NE	69	64	66	61	70	65	67	61	-2.7	-3.2	-2.8	-3.2	60	55	YES	YES	YES	YES	YES
23.2	14413	20 MOODIE STREET CAMMERAY	Second	N	66	61	64	59	66	61	65	59	-1.8	-2.4	-1.8	-2.4	60	55	YES	NO	NO	NO	YES
23.2	14413	20 MOODIE STREET CAMMERAY	Second	NW	63	58	61	56	63	59	62	56	-1.4	-2.2	-1.3	-2.1	60	55	NO	NO	NO	NO	NO
23.2	14413	20 MOODIE STREET CAMMERAY	Second	SW	60	55	58	52	60	55	58	53	-2.2	-2.6	-2.0	-2.5	60	55	NO	NO	NO	NO	NO
23.2	14413	20 MOODIE STREET CAMMERAY	Second	S	68	63	65	60	68	63	65	60	-2.7	-3.2	-2.7	-3.0	60	55	YES	YES	YES	YES	YES
23.2	14413	20 MOODIE STREET CAMMERAY	Second	SE	70	65	67	62	70	65	68	63	-2.6	-3.0	-2.6	-2.9	60	55	YES	YES	YES	YES	YES
23.2	14413	20 MOODIE STREET CAMMERAY	Second	NE	71	66	68	63	71	66	68	63	-2.6	-3.0	-2.5	-3.0	60	55	YES	YES	YES	YES	YES
23.2	14413	20 MOODIE STREET CAMMERAY	Third	N	67	62	65	60	67	63	66	60	-1.8	-2.4	-1.7	-2.4	60	55	YES	YES	YES	YES	YES
23.2	14413	20 MOODIE STREET CAMMERAY	Third	NW	63	59	62	57	64	59	62	57	-1.3	-2.2	-1.3	-2.2	60	55	NO	NO	NO	NO	NO
23.2	14413	20 MOODIE STREET CAMMERAY	Third	SW	61	56	60	54	62	57	60	55	-1.6	-2.0	-1.5	-2.0	60	55	NO	NO	NO	NO	NO
23.2	14413	20 MOODIE STREET CAMMERAY	Third	S	69	64	66	61	69	64	67	61	-2.6	-3.0	-2.5	-2.9	60	55	YES	YES	YES	YES	YES
23.2	14413	20 MOODIE STREET CAMMERAY	Third	SE	72	67	69	63	72	67	69	64	-2.8	-3.3	-2.7	-3.2	60	55	YES	YES	YES	YES	YES
23.2	14413	20 MOODIE STREET CAMMERAY	Third	NE	72	67	69	64	72	68	70	64	-2.7	-3.3	-2.6	-3.4	60	55	YES	YES	YES	YES	YES
23.2	14413	20 MOODIE STREET CAMMERAY	Fourth	N	68	63	66	61	69	64	67	61	-1.9	-2.6	-1.8	-2.6	60	55	YES	YES	YES	YES	YES
23.2	14413	20 MOODIE STREET CAMMERAY	Fourth	NW	64	60	63	57	64	60	63	58	-1.3	-2.3	-1.3	-2.2	60	55	NO	NO	NO	NO	NO
23.2	14413	20 MOODIE STREET CAMMERAY	Fourth	SW	62	57	61	55	62	57	62	56	-1.0	-1.6	-0.8	-1.4	60	55	NO	NO	NO	NO	NO
23.2	14413	20 MOODIE STREET CAMMERAY	Fourth	S	70	65	67	62	70	65	68	62	-2.7	-3.2	-2.6	-3.0	60	55	YES	YES	YES	YES	YES
23.2	14413	20 MOODIE STREET CAMMERAY	Fourth	SE	72	68	70	64	73	68	70	65	-2.8	-3.4	-2.8	-3.4	60	55	YES	YES	YES	YES	YES
23.2	14413	20 MOODIE STREET CAMMERAY	Fourth	NE	73	68	70	65	73	69	71	65	-2.7	-3.3	-2.7	-3.4	60	55	YES	YES	YES	YES	YES
23.2	14413	20 MOODIE STREET CAMMERAY	Fifth	N	69	65	67	62	70	65	68	62	-2.0	-2.8	-2.0	-2.7	60	55	YES	YES	YES	YES	YES
23.2	14413	20 MOODIE STREET CAMMERAY	Fifth	NW	65	60	64	58	65	61	64	59	-1.2	-2.2	-1.2	-2.1	60	55	NO	NO	NO	NO	NO
23.2	14413	20 MOODIE STREET CAMMERAY	Fifth	SW	63	58	62	56	63	58	62	57	-1.1	-1.7	-0.9	-1.6	60	55	NO	NO	NO	NO	NO
23.2	14413	20 MOODIE STREET CAMMERAY	Fifth	S	70	66	68	62	71	66	68	63	-2.7	-3.2	-2.6	-3.1	60	55	YES	YES	YES	YES	YES
23.2	14413	20 MOODIE STREET CAMMERAY	Fifth	SE	73	68	70	65	73	69	70	65	-2.8	-3.3	-2.6	-3.3	60	55	YES	YES	YES	YES	YES
23.2	14413	20 MOODIE STREET CAMMERAY	Fifth	NE	74	69	71	66	74	69	71	66	-2.6	-3.3	-2.6	-3.2	60	55	YES	YES	YES	YES	YES
23.2	14413	20 MOODIE STREET CAMMERAY	Sixth	N	70	66	68	63	70	66	68	63	-2.1	-2.9	-2.1	-2.9	60	55	YES	YES	YES	YES	YES
23.2	14413	20 MOODIE STREET CAMMERAY	Sixth	NW	66	61	65	59	66	62	65	60	-1.3	-2.2	-1.2	-2.1	60	55	YES	YES	YES	NO	YES
23.2	14413	20 MOODIE STREET CAMMERAY	Sixth	SW	63	58	62	57	64	59	63	57	-1.2	-1.9	-1.1	-1.9	60	55	NO	NO	NO	NO	NO
23.2	14413	20 MOODIE STREET CAMMERAY	Sixth	S	71	66	68	63	71	66	69	63	-2.5	-3.1	-2.4	-3.1	60	55	YES	YES	YES	YES	YES
23.2	14413	20 MOODIE STREET CAMMERAY	Sixth	SE	73	68	70	65	73	69	71	66	-2.7	-3.2	-2.6	-3.2	60	55	YES	YES	YES	YES	YES
23.2	14413	20 MOODIE STREET CAMMERAY	Sixth	NE	74	69	71	66	74	70	72	66	-2.6	-3.2	-2.5	-3.2	60	55	YES	YES	YES	YES	YES
23.2	14413	20 MOODIE STREET CAMMERAY	Seventh	N	71	66	69	63	71	67	69	64	-2.3	-3.1	-2.2	-3.0	60	55	YES	YES	YES	YES	YES
23.2	14413	20 MOODIE STREET CAMMERAY	Seventh	NW	67	62	65	60	67	63	66	60	-1.5	-2.3	-1.4	-2.3	60	55	YES	YES	YES	YES	YES
23.2	14413	20 MOODIE STREET CAMMERAY	Seventh	SW	64	59	63	57	65	60	63	58	-1.4	-2.0	-1.3	-2.0	60	55	NO	NO	NO	NO	NO
23.2	14413	20 MOODIE STREET CAMMERAY	Seventh	S	71	66	69	63	71	67	69	64	-2.5	-3.1	-2.4	-2.9	60	55	YES	YES	YES	YES	YES
23.2	14413	20 MOODIE STREET CAMMERAY	Seventh	SE	73	69	71	65	73	69	71	66	-2.6	-3.2	-2.5	-3.2	60	55	YES	YES	YES	YES	YES
23.2	14413	20 MOODIE STREET CAMMERAY	Seventh	NE	74	69	71	66	74	70	72	67	-2.6	-3.2	-2.4	-3.2	60	55	YES	YES	YES	YES	YES
23.2	14413	20 MOODIE STREET CAMMERAY	Eighth	N	71	67	69	64	72	67	69	64	-2.3	-3.1	-2.2	-3.0	60	55	YES	YES	YES	YES	YES
23.2	14413	20 MOODIE STREET CAMMERAY	Eighth	NW	67	63	66	60	68	63	66	61	-1.5	-2.4	-1.5	-2.3	60	55	YES	YES	YES	YES	YES
23.2	14413	20 MOODIE STREET CAMMERAY	Eighth	SW	65	60	63	58	65	60	64	58	-1.6	-2.2	-1.5	-2.0	60	55	NO	NO	NO	NO	NO
23.2	14413	20 MOODIE STREET CAMMERAY	Eighth	S	71	67	69	64	72	67	69	64	-2.4	-3.0	-2.3	-2.9	60	55	YES	YES	YES	YES	YES
23.2	14413	20 MOODIE STREET CAMMERAY	Eighth	SE	73	69	71	65	74	69	71	66	-2.6	-3.2	-2.5	-3.2	60	55	YES	YES	YES	YES	YES
23.2	14413	20 MOODIE STREET CAMMERAY	Eighth	NE	74	70	72	66	74	70	72	67	-2.6	-3.2	-2.4	-3.2	60	55	YES	YES	YES	YES	YES
23.2	14413	20 MOODIE STREET CAMMERAY	Ninth	N	71	67	69	64	72	67	69	64	-2.3	-3.1	-2.3	-3.0	60	55	YES	YES	YES	YES	YES
23.2	14413	20 MOODIE STREET CAMMERAY	Ninth	NW	68	63	66	61	68	64	67	61	-1.6	-2.5	-1.6	-2.3	60	55	YES	YES	YES	YES	YES
23.2	14413	20 MOODIE STREET CAMMERAY	Ninth	SW	66	61	64	58	66	61	64	59	-1.8	-2.4	-1.6	-2.3	60	55	NO	NO	NO	NO	NO
23.2	14413	20 MOODIE STREET CAMMERAY	Ninth	S	72	67	69	64	72	67	70	64	-2.4	-2.9	-2.3	-2.9	60	55	YES	YES	YES	YES	YES
23.2	14413	20 MOODIE STREET CAMMERAY	Ninth	SE	73	69	71	66	74	69	71	66	-2.6	-3.2	-2.5	-3.1	60	55	YES	YES	YES	YES	YES
23.2	14413	20 MOODIE STREET CAMMERAY	Ninth	NE	74	70	72	66	74	70	72	67	-2.5	-3.2	-2.4	-3.1	60	55	YES	YES	YES	YES	YES
23.2	14413	20 MOODIE STREET CAMMERAY	Tenth	N	72	67	69	64	72	67	70	64	-2.3	-3.1	-2.3	-3.0	60	55	YES	YES	YES	YES	YES
23.2	14413	20 MOODIE STREET CAMMERAY	Tenth	NW	68	64	67	61	69	64	67	62	-1.6	-2.5	-1.5	-2.4	60	55	YES	YES	YES	YES	YES
23.2	14413	20 MOODIE STREET CAMMERAY	Tenth	SW	67	62	65	59	67	62	65	60	-2.0	-2.5	-1.9	-2.5	60	55	YES	YES	YES	NO	YES
23.2	14413	20 MOODIE STREET CAMMERAY	Tenth	S	72	67	69	64	72	68	70	65	-2.4	-3.0	-2.3	-2.9	60	55	YES	YES	YES	YES	YES
23.2	14413	20 MOODIE STREET CAMMERAY	Tenth	SE	74	69	71	66	74	69	71	66	-2.6	-3.2	-2.6	-3.1	60	55	YES	YES	YES	YES	YES
23.2	14413	20 MOODIE STREET CAMMERAY	Tenth	NE	74	70	72	66	74	70	72	67	-2.4	-3.1	-2.4	-3.1	60	55	YES	YES	YES	YES	YES
23.2	14413	20 MOODIE STREET CAMMERAY	Eleventh	N	72	67	69	64	72	67	70	64	-2.2	-3.0	-2.2	-3.0	60	55	YES	YES	YES	YES	YES
23.2	14413	20 MOODIE STREET CAMMERAY	Eleventh	NW	69	64	67	61	69	64	67	62	-1.6	-2.6	-1.5	-2.5	60	55	YES	YES	YES	YES	YES
23.2	14413	20 MOODIE STREET CAMMERAY	Eleventh	SW	67	62	65	60	68	63	66	60	-2.2	-2.7	-2.0	-2.6	60	55	YES	YES	YES	YES	YES
23.2	14413	20 MOODIE STREET CAMMERAY	Eleventh	S	72	67	70	64	72	68	70	65	-2.4	-2.9	-2.4	-2.9	60	55	YES	YES	YES	YES	YES
23.2	14413	20 MOODIE STREET CAMMERAY	Eleventh	SE	74	69	71	66	74	69	72	66	-2.6	-3.1	-2.5	-3.1	60	55	YES	YES	YES	YES	YES
23.2	14413	20 MOODIE STREET CAMMERAY	Eleventh	NE	74	70	72	66	74	70	72	67	-2.4	-3.1	-2.4	-3.1	60	55	YES	YES	YES	YES	YES

NCA	Receiver ID	Address	Floor Level	Facade	Opening Year 2027				Design Year 2037				Increase (Do Smthng - Do Nothing)				NCG project road noise criteria		Do noise levels exceed the cumulative limit with project roads adding ≥2dB to the total noise levels?		Is the contribution from the road project Acute?		Consider further treatment?
					Do Nothing		Do Smthng		Do Nothing		Do Smthng		Opening Year 2027		Design Year 2037								
					Day	Night	Day	Night	Day	Night	Day	Night	Day	Night	Day	Night	Day	Night	Day	Night	$L_{Aeq,15hr} \geq 65dB$	$L_{Aeq,9hr} \geq 60dB$	
23.2	14413	20 MOODIE STREET CAMMERAY	Twelfth	N	72	67	69	64	72	67	70	64	-2.3	-3.1	-2.1	-3.0	60	55	YES	YES	YES	YES	YES
23.2	14413	20 MOODIE STREET CAMMERAY	Twelfth	NW	69	64	67	62	69	65	67	62	-1.7	-2.5	-1.6	-2.5	60	55	YES	YES	YES	YES	YES
23.2	14413	20 MOODIE STREET CAMMERAY	Twelfth	SW	68	63	66	60	68	63	66	61	-2.2	-2.7	-2.0	-2.7	60	55	YES	YES	YES	YES	YES
23.2	14413	20 MOODIE STREET CAMMERAY	Twelfth	S	72	68	70	65	73	68	70	65	-2.4	-2.9	-2.3	-2.8	60	55	YES	YES	YES	YES	YES
23.2	14413	20 MOODIE STREET CAMMERAY	Twelfth	SE	74	69	71	66	74	70	72	66	-2.6	-3.1	-2.5	-3.1	60	55	YES	YES	YES	YES	YES
23.2	14413	20 MOODIE STREET CAMMERAY	Twelfth	NE	74	70	72	66	74	70	72	67	-2.4	-3.1	-2.3	-3.0	60	55	YES	YES	YES	YES	YES
23.2	14413	20 MOODIE STREET CAMMERAY	Thirteenth	N	72	67	69	64	72	67	70	64	-2.2	-3.0	-2.2	-3.0	60	55	YES	YES	YES	YES	YES
23.2	14413	20 MOODIE STREET CAMMERAY	Thirteenth	NW	69	64	67	62	69	65	68	62	-1.6	-2.6	-1.5	-2.4	60	55	YES	YES	YES	YES	YES
23.2	14413	20 MOODIE STREET CAMMERAY	Thirteenth	SW	68	63	66	61	69	64	67	61	-2.1	-2.7	-2.0	-2.6	60	55	YES	YES	YES	YES	YES
23.2	14413	20 MOODIE STREET CAMMERAY	Thirteenth	S	72	68	70	65	73	68	70	65	-2.3	-2.9	-2.2	-2.8	60	55	YES	YES	YES	YES	YES
23.2	14413	20 MOODIE STREET CAMMERAY	Thirteenth	SE	74	69	71	66	74	70	72	66	-2.5	-3.1	-2.4	-3.1	60	55	YES	YES	YES	YES	YES
23.2	14413	20 MOODIE STREET CAMMERAY	Thirteenth	NE	74	70	72	66	74	70	72	67	-2.4	-3.1	-2.3	-3.0	60	55	YES	YES	YES	YES	YES
23.2	14584	247-249 ERNEST STREET CAMMERAY	Ground	N	66	61	62	56	66	61	63	57	-3.6	-4.2	-3.5	-4.1	60	55	NO	NO	NO	NO	NO
23.2	14584	247-249 ERNEST STREET CAMMERAY	Ground	W	64	59	62	57	64	59	63	57	-1.4	-2.2	-1.3	-2.1	60	55	NO	NO	NO	NO	NO
23.2	14584	247-249 ERNEST STREET CAMMERAY	Ground	S	64	59	62	56	65	60	62	57	-2.6	-3.1	-2.6	-3.0	60	55	NO	NO	NO	NO	NO
23.2	14584	247-249 ERNEST STREET CAMMERAY	Ground	E	70	65	67	62	70	65	67	62	-2.7	-3.1	-2.6	-3.0	60	55	YES	YES	YES	YES	YES
23.2	14584	247-249 ERNEST STREET CAMMERAY	First	N	68	63	65	59	68	63	65	60	-2.8	-3.4	-2.8	-3.4	60	55	YES	YES	NO	NO	YES
23.2	14584	247-249 ERNEST STREET CAMMERAY	First	W	65	60	63	58	65	60	64	58	-1.3	-2.2	-1.4	-2.1	60	55	NO	NO	NO	NO	NO
23.2	14584	247-249 ERNEST STREET CAMMERAY	First	S	67	62	65	59	68	63	65	60	-2.7	-3.2	-2.8	-3.1	60	55	YES	YES	YES	YES	YES
23.2	14584	247-249 ERNEST STREET CAMMERAY	First	E	72	68	70	64	73	68	70	65	-2.7	-3.2	-2.7	-3.2	60	55	YES	YES	YES	YES	YES
23.2	14584	247-249 ERNEST STREET CAMMERAY	Second	N	69	65	67	61	70	65	67	62	-2.8	-3.4	-2.6	-3.5	60	55	YES	YES	YES	YES	YES
23.2	14584	247-249 ERNEST STREET CAMMERAY	Second	W	66	61	64	59	66	61	65	59	-1.5	-2.4	-1.4	-2.3	60	55	YES	NO	NO	NO	YES
23.2	14584	247-249 ERNEST STREET CAMMERAY	Second	S	69	64	66	61	70	65	67	62	-2.8	-3.3	-2.8	-3.2	60	55	YES	YES	YES	YES	YES
23.2	14584	247-249 ERNEST STREET CAMMERAY	Second	E	74	69	71	66	74	70	71	66	-3.0	-3.7	-2.9	-3.6	60	55	YES	YES	YES	YES	YES
23.2	14718	247-249 ERNEST STREET CAMMERAY	Ground	N	72	67	71	65	72	68	71	65	-1.4	-2.2	-1.4	-2.1	60	55	YES	YES	YES	YES	YES
23.2	14718	247-249 ERNEST STREET CAMMERAY	Ground	W	66	61	65	59	66	61	65	59	-1.1	-2.0	-1.1	-2.0	60	55	YES	NO	NO	NO	YES
23.2	14718	247-249 ERNEST STREET CAMMERAY	Ground	E	71	66	68	63	71	67	69	63	-2.7	-3.4	-2.7	-3.3	60	55	YES	YES	YES	YES	YES
23.2	14718	247-249 ERNEST STREET CAMMERAY	First	N	73	69	72	66	74	69	72	66	-1.8	-2.8	-1.8	-2.7	60	55	YES	YES	YES	YES	YES
23.2	14718	247-249 ERNEST STREET CAMMERAY	First	W	67	62	66	60	68	63	66	61	-1.1	-2.1	-1.1	-2.1	60	55	YES	YES	YES	YES	YES
23.2	14718	247-249 ERNEST STREET CAMMERAY	First	S	66	60	63	58	66	61	63	58	-2.4	-2.8	-2.4	-2.8	60	55	NO	NO	NO	NO	NO
23.2	14718	247-249 ERNEST STREET CAMMERAY	First	E	74	70	71	66	74	70	71	66	-3.1	-3.8	-3.0	-3.8	60	55	YES	YES	YES	YES	YES
23.2	14718	247-249 ERNEST STREET CAMMERAY	Second	N	74	69	72	66	74	69	72	67	-1.9	-2.8	-1.8	-2.7	60	55	YES	YES	YES	YES	YES
23.2	14718	247-249 ERNEST STREET CAMMERAY	First	E	74	70	71	66	74	70	71	66	-3.1	-3.8	-3.0	-3.8	60	55	YES	YES	YES	YES	YES
23.2	14718	247-249 ERNEST STREET CAMMERAY	Second	N	74	69	72	66	74	69	72	67	-1.9	-2.8	-1.8	-2.7	60	55	YES	YES	YES	YES	YES
23.2	14718	247-249 ERNEST STREET CAMMERAY	Second	W	68	63	67	61	68	64	67	61	-1.3	-2.3	-1.3	-2.3	60	55	YES	YES	YES	YES	YES
23.2	14718	247-249 ERNEST STREET CAMMERAY	Second	S	68	63	66	60	68	64	66	61	-2.6	-3.2	-2.5	-3.1	60	55	YES	YES	YES	YES	YES
23.2	14718	247-249 ERNEST STREET CAMMERAY	Second	E	75	71	72	67	75	71	73	67	-3.0	-3.7	-2.9	-3.8	60	55	YES	YES	YES	YES	YES
24.1	8278	11 MACARTHUR AVENUE CROWS NEST	Ground	N	52	47	51	45	52	47	52	46	-0.7	-1.5	-0.4	-1.3	60	55	NO	NO	NO	NO	NO
24.1	8278	11 MACARTHUR AVENUE CROWS NEST	Ground	W	51	46	50	44	51	47	50	45	-0.8	-1.9	-0.7	-1.8	60	55	NO	NO	NO	NO	NO
24.1	8278	11 MACARTHUR AVENUE CROWS NEST	Ground	S	53	47	52	46	53	48	53	46	-0.7	-1.5	-0.6	-1.4	60	55	NO	NO	NO	NO	NO
24.1	8278	11 MACARTHUR AVENUE CROWS NEST	Ground	E	54	50	53	47	54	50	54	48	-1.1	-2.1	-0.9	-2.0	60	55	NO	NO	NO	NO	NO
24.1	8278	11 MACARTHUR AVENUE CROWS NEST	First	N	54	49	54	48	55	50	54	48	-0.8	-1.6	-0.6	-1.5	60	55	NO	NO	NO	NO	NO
24.1	8278	11 MACARTHUR AVENUE CROWS NEST	First	W	53	49	53	47	54	49	53	47	-0.9	-1.9	-0.8	-1.9	60	55	NO	NO	NO	NO	NO
24.1	8278	11 MACARTHUR AVENUE CROWS NEST	First	S	56	50	55	49	56	51	55	49	-0.9	-1.6	-0.6	-1.5	60	55	NO	NO	NO	NO	NO
24.1	8278	11 MACARTHUR AVENUE CROWS NEST	First	E	56	52	55	50	57	52	56	50	-1.0	-2.0	-0.9	-1.9	60	55	NO	NO	NO	NO	NO
24.1	8364	35A ROSALIND STREET CAMMERAY	Ground	N	54	49	53	47	54	50	53	48	-1.0	-2.0	-0.9	-2.0	60	55	NO	NO	NO	NO	NO
24.1	8364	35A ROSALIND STREET CAMMERAY	Ground	W	53	49	52	47	54	49	53	47	-0.9	-2.1	-0.9	-2.1	60	55	NO	NO	NO	NO	NO
24.1	8364	35A ROSALIND STREET CAMMERAY	Ground	S	53	48	52	46	53	49	52	47	-1.1	-2.1	-0.9	-2.0	60	55	NO	NO	NO	NO	NO
24.1	8364	35A ROSALIND STREET CAMMERAY	Ground	E	52	48	52	46	53	48	52	46	-0.8	-2.0	-0.8	-1.9	60	55	NO	NO	NO	NO	NO
24.1	8364	35A ROSALIND STREET CAMMERAY	Ground	N	53	49	52	47	53	49	53	47	-1.0	-2.0	-0.8	-1.9	60	55	NO	NO	NO	NO	NO
24.1	8365	35A ROSALIND STREET CAMMERAY	Ground	N	54	50	53	48	54	50	54	48	-0.9	-2.1	-0.8	-2.0	60	55	NO	NO	NO	NO	NO
24.1	8365	35A ROSALIND STREET CAMMERAY	Ground	W	50	46	50	44	51	47	50	45	-0.8	-2.0	-0.7	-2.0	60	55	NO	NO	NO	NO	NO
24.1	8365	35A ROSALIND STREET CAMMERAY	Ground	S	50	46	49	44	51	46	50	44	-1.1	-1.9	-0.9	-1.8	60	55	NO	NO	NO	NO	NO
24.1	8365	35A ROSALIND STREET CAMMERAY	Ground	E	53	49	52	47	54	49	53	47	-0.9	-1.9	-0.8	-1.9	60	55	NO	NO	NO	NO	NO
24.1	8365	35A ROSALIND STREET CAMMERAY	Ground	N	53	49	52	47	53	49	53	47	-1.0	-2.1	-0.9	-2.0	60	55	NO	NO	NO	NO	NO
24.1	8365	35A ROSALIND STREET CAMMERAY	Ground	E	53	48	52	46	53	49	52	47	-1.1	-2.1	-1.0	-2.0	60	55	NO	NO	NO	NO	NO
24.1	8365	35A ROSALIND STREET CAMMERAY	First	N	56	51	55	49	56	52	55	50	-0.9	-2.0	-0.8	-2.0	60	55	NO	NO	NO	NO	NO
24.1	8365	35A ROSALIND STREET CAMMERAY	First	W	52	48	51	46	53	48	52	46	-0.8	-1.9	-0.7	-2.0	60	55	NO	NO	NO	NO	NO
24.1	8365	35A ROSALIND STREET CAMMERAY	First	S	53	48	52	46	53	49	52	47	-1.1	-1.9	-1.0	-1.8	60	55	NO	NO	NO	NO	NO
24.1	8365	35A ROSALIND STREET CAMMERAY	First	E	56	51	55	49	56	52	55	50	-1.0	-2.0	-1.0	-1.9	60	55	NO	NO	NO	NO	NO
24.1	8365	35A ROSALIND STREET CAMMERAY	First	N	55	50	54	48	55	51	54	49	-0.9	-2.1	-0.8	-2.0	60	55	NO	NO	NO	NO	NO
24.1	8365	35A ROSALIND STREET CAMMERAY	First	E	55	50	54	48	55	51	54	49	-1.1	-2.0	-1.0	-2.0	60	55	NO	NO	NO	NO	NO
24.1	8365	35A ROSALIND STREET CAMMERAY	Second	N	57	53	56	51	57	53	57	51	-0.9	-2.1	-0.8	-2.0	60	55	NO	NO	NO	NO	NO
24.1	8365	35A ROSALIND STREET CAMMERAY	Second	W	55	50	54	48	55	51	54	49	-0.9	-2.0	-0.7	-2.0	60	55	NO	NO	NO	NO	NO

NCA	Receiver ID	Address	Floor Level	Facade	Opening Year 2027				Design Year 2037				Increase (Do Smthng - Do Nothing)				NCG project road noise criteria		Do noise levels exceed the cumulative limit with project roads adding ≥2dB to the total noise levels?		Is the contribution from the road project Acute?		Consider further treatment?
					Do Nothing		Do Smthng		Do Nothing		Do Smthng		Opening Year 2027		Design Year 2037								
					Day	Night	Day	Night	Day	Night	Day	Night	Day	Night	Day	Night	Day	Night	Day	Night	$L_{Aeq,15hr}$ ≥ 65dB	$L_{Aeq,9hr}$ ≥ 60dB	
24.1	8365	35A ROSALIND STREET CAMMERAY	Second	S	56	51	55	49	56	52	55	50	-1.1	-1.8	-1.0	-1.8	60	55	NO	NO	NO	NO	NO
24.1	8365	35A ROSALIND STREET CAMMERAY	Second	E	58	54	57	52	59	54	58	52	-0.9	-1.9	-0.9	-1.8	60	55	NO	NO	NO	NO	NO
24.1	8365	35A ROSALIND STREET CAMMERAY	Second	N	57	52	56	50	57	53	56	51	-0.9	-1.9	-0.8	-2.0	60	55	NO	NO	NO	NO	NO
24.1	8365	35A ROSALIND STREET CAMMERAY	Second	E	57	52	56	50	57	53	56	51	-1.0	-2.0	-0.9	-1.9	60	55	NO	NO	NO	NO	NO
24.1	14357	287 MILLER STREET CAMMERAY	Ground	W	66	58	67	58	66	58	67	59	0.6	0.6	0.9	1.0	60	55	YES	NO	NO	NO	YES
24.1	14357	287 MILLER STREET CAMMERAY	Ground	S	56	49	56	49	56	50	57	50	0.2	-0.5	0.5	-0.2	60	55	NO	NO	NO	NO	NO
24.1	14357	287 MILLER STREET CAMMERAY	Ground	E	54	49	54	48	55	50	55	49	-0.4	-1.3	-0.3	-1.1	60	55	NO	NO	NO	NO	NO
24.1	14357	287 MILLER STREET CAMMERAY	Ground	N	57	50	58	50	58	51	59	51	0.7	0.1	1.1	0.5	60	55	NO	NO	NO	NO	NO
24.1	14439	13 LYTTON STREET CAMMERAY	Ground	N	52	47	51	45	53	48	52	46	-1.2	-1.9	-1.1	-1.8	60	55	NO	NO	NO	NO	NO
24.1	14439	13 LYTTON STREET CAMMERAY	Ground	W	55	50	54	49	55	50	55	49	-0.6	-1.3	-0.4	-1.2	60	55	NO	NO	NO	NO	NO
24.1	14439	13 LYTTON STREET CAMMERAY	Ground	S	52	47	51	45	52	47	51	46	-1.1	-1.8	-1.0	-1.7	60	55	NO	NO	NO	NO	NO
24.1	14439	13 LYTTON STREET CAMMERAY	Ground	E	56	51	55	49	56	51	55	50	-1.1	-1.9	-1.0	-1.8	60	55	NO	NO	NO	NO	NO
24.1	14466	3 MOODIE STREET CAMMERAY	Ground	N	53	48	52	46	53	49	53	47	-1.1	-1.9	-0.9	-1.8	60	55	NO	NO	NO	NO	NO
24.1	14466	3 MOODIE STREET CAMMERAY	Ground	W	55	50	54	48	55	50	54	49	-0.8	-1.6	-0.6	-1.5	60	55	NO	NO	NO	NO	NO
24.1	14466	3 MOODIE STREET CAMMERAY	Ground	S	54	49	53	47	54	49	53	48	-1.4	-2.0	-1.3	-1.9	60	55	NO	NO	NO	NO	NO
24.1	14466	3 MOODIE STREET CAMMERAY	Ground	E	58	53	57	51	58	53	57	52	-0.9	-1.6	-0.8	-1.5	60	55	NO	NO	NO	NO	NO
24.1	14466	3 MOODIE STREET CAMMERAY	First	N	57	52	56	50	57	52	56	51	-1.0	-1.8	-0.9	-1.7	60	55	NO	NO	NO	NO	NO
24.1	14466	3 MOODIE STREET CAMMERAY	First	W	57	52	56	50	57	52	56	51	-0.8	-1.7	-0.7	-1.6	60	55	NO	NO	NO	NO	NO
24.1	14466	3 MOODIE STREET CAMMERAY	First	S	56	51	55	49	56	51	55	50	-1.3	-1.9	-1.2	-1.8	60	55	NO	NO	NO	NO	NO
24.1	14466	3 MOODIE STREET CAMMERAY	First	E	59	54	58	53	60	55	59	53	-1.0	-1.8	-1.1	-1.8	60	55	NO	NO	NO	NO	NO
24.1	14507	15 LYTTON STREET CAMMERAY	Ground	N	51	46	50	45	52	47	51	45	-1.1	-1.9	-1.0	-1.9	60	55	NO	NO	NO	NO	NO
24.1	14507	15 LYTTON STREET CAMMERAY	Ground	W	55	49	55	49	55	50	55	49	0.0	-0.7	0.2	-0.6	60	55	NO	NO	NO	NO	NO
24.1	14507	15 LYTTON STREET CAMMERAY	Ground	S	52	47	51	45	52	47	51	46	-1.2	-1.9	-1.1	-1.7	60	55	NO	NO	NO	NO	NO
24.1	14507	15 LYTTON STREET CAMMERAY	Ground	E	55	51	54	49	56	51	55	49	-1.1	-1.8	-1.0	-1.8	60	55	NO	NO	NO	NO	NO
24.1	14507	15 LYTTON STREET CAMMERAY	First	N	55	50	54	48	55	51	54	49	-1.1	-1.9	-1.0	-1.8	60	55	NO	NO	NO	NO	NO
24.1	14507	15 LYTTON STREET CAMMERAY	First	W	56	51	56	50	56	51	56	50	0.0	-0.8	0.1	-0.7	60	55	NO	NO	NO	NO	NO
24.1	14507	15 LYTTON STREET CAMMERAY	First	S	54	49	53	47	54	50	54	48	-1.1	-1.7	-0.9	-1.6	60	55	NO	NO	NO	NO	NO
24.1	14507	15 LYTTON STREET CAMMERAY	First	E	58	53	57	51	58	53	57	52	-1.0	-1.7	-0.9	-1.6	60	55	NO	NO	NO	NO	NO
24.1	14507	15 LYTTON STREET CAMMERAY	Second	N	60	55	59	54	61	56	60	54	-0.8	-1.5	-0.7	-1.4	60	55	NO	NO	NO	NO	NO
24.1	14507	15 LYTTON STREET CAMMERAY	Second	W	58	52	57	51	58	53	58	52	-0.3	-1.0	-0.1	-0.9	60	55	NO	NO	NO	NO	NO
24.1	14507	15 LYTTON STREET CAMMERAY	Second	S	56	51	55	50	57	52	56	50	-1.2	-1.8	-1.0	-1.7	60	55	NO	NO	NO	NO	NO
24.1	14507	15 LYTTON STREET CAMMERAY	Second	E	60	55	59	53	60	55	59	54	-0.9	-1.6	-0.9	-1.5	60	55	NO	NO	NO	NO	NO
24.1	14512	24 MOODIE STREET CAMMERAY	Ground	N	60	56	59	54	61	56	60	54	-1.0	-1.7	-1.1	-1.7	60	55	NO	NO	NO	NO	NO
24.1	14512	24 MOODIE STREET CAMMERAY	Ground	W	57	52	56	50	57	53	56	50	-1.4	-2.2	-1.3	-2.2	60	55	NO	NO	NO	NO	NO
24.1	14512	24 MOODIE STREET CAMMERAY	Ground	S	57	52	55	50	57	52	56	50	-1.5	-1.9	-1.4	-1.9	60	55	NO	NO	NO	NO	NO
24.1	14512	24 MOODIE STREET CAMMERAY	Ground	E	59	54	57	52	59	54	58	52	-1.3	-2.1	-1.3	-2.0	60	55	NO	NO	NO	NO	NO
24.1	14512	24 MOODIE STREET CAMMERAY	First	N	63	58	61	56	63	58	62	56	-1.2	-1.9	-1.2	-1.8	60	55	NO	NO	NO	NO	NO
24.1	14512	24 MOODIE STREET CAMMERAY	First	W	58	53	57	51	58	54	57	52	-1.4	-2.2	-1.3	-2.1	60	55	NO	NO	NO	NO	NO
24.1	14512	24 MOODIE STREET CAMMERAY	First	S	59	54	57	52	60	55	58	52	-2.1	-2.5	-2.1	-2.5	60	55	NO	NO	NO	NO	NO
24.1	14512	24 MOODIE STREET CAMMERAY	First	E	62	57	61	55	62	58	61	56	-1.3	-2.0	-1.4	-1.9	60	55	NO	NO	NO	NO	NO
24.1	14512	24 MOODIE STREET CAMMERAY	Second	N	64	59	62	57	64	59	63	57	-1.4	-2.2	-1.4	-2.1	60	55	NO	NO	NO	NO	NO
24.1	14512	24 MOODIE STREET CAMMERAY	Second	W	59	54	58	52	60	55	58	53	-1.5	-2.3	-1.4	-2.2	60	55	NO	NO	NO	NO	NO
24.1	14512	24 MOODIE STREET CAMMERAY	Second	S	61	56	58	53	61	56	59	53	-2.4	-2.8	-2.3	-2.8	60	55	NO	NO	NO	NO	NO
24.1	14512	24 MOODIE STREET CAMMERAY	Second	E	63	59	62	56	64	59	62	57	-1.6	-2.2	-1.6	-2.1	60	55	NO	NO	NO	NO	NO
24.1	14512	24 MOODIE STREET CAMMERAY	Third	N	65	60	63	58	65	60	64	58	-1.4	-2.1	-1.5	-2.1	60	55	NO	NO	NO	NO	NO
24.1	14512	24 MOODIE STREET CAMMERAY	Third	W	61	56	59	54	61	56	60	54	-1.7	-2.4	-1.6	-2.3	60	55	NO	NO	NO	NO	NO
24.1	14512	24 MOODIE STREET CAMMERAY	Third	S	62	57	60	55	63	58	60	55	-2.1	-2.6	-2.1	-2.5	60	55	NO	NO	NO	NO	NO
24.1	14512	24 MOODIE STREET CAMMERAY	Third	E	65	60	63	57	65	60	63	58	-1.7	-2.3	-1.6	-2.2	60	55	NO	NO	NO	NO	NO
24.1	14517	297 MILLER STREET CAMMERAY	Ground	N	55	49	55	48	55	49	55	49	0.1	-0.8	0.4	-0.5	60	55	NO	NO	NO	NO	NO
24.1	14517	297 MILLER STREET CAMMERAY	Ground	W	67	59	68	59	67	59	69	60	0.8	0.7	1.2	1.1	60	55	NO	NO	NO	NO	NO
24.1	14517	297 MILLER STREET CAMMERAY	Ground	E	56	51	55	49	56	51	55	50	-1.0	-1.8	-0.9	-1.7	60	55	NO	NO	NO	NO	NO
24.1	14517	297 MILLER STREET CAMMERAY	Ground	N	55	50	54	48	55	50	55	49	-0.7	-1.7	-0.5	-1.6	60	55	NO	NO	NO	NO	NO
24.1	14517	297 MILLER STREET CAMMERAY	Ground	E	55	50	54	48	55	50	54	49	-0.8	-1.7	-0.8	-1.6	60	55	NO	NO	NO	NO	NO
24.1	14518	295 MILLER STREET CAMMERAY	Ground	W	67	59	68	59	67	59	69	60	0.9	0.7	1.3	1.2	60	55	NO	NO	NO	NO	NO
24.1	14518	295 MILLER STREET CAMMERAY	Ground	S	57	50	57	50	57	50	58	50	0.6	-0.1	0.9	0.2	60	55	NO	NO	NO	NO	NO
24.1	14518	295 MILLER STREET CAMMERAY	Ground	E	53	48	52	46	53	48	53	47	-1.0	-1.8	-0.8	-1.6	60	55	NO	NO	NO	NO	NO
24.1	14518	295 MILLER STREET CAMMERAY	Ground	S	53	48	52	47	54	49	53	47	-1.0	-1.7	-0.8	-1.6	60	55	NO	NO	NO	NO	NO
24.1	14518	295 MILLER STREET CAMMERAY	Ground	E	56	51	55	49	56	51	55	49	-1.0	-1.8	-0.9	-1.7	60	55	NO	NO	NO	NO	NO
24.1	14533	28 MOODIE STREET CAMMERAY	Ground	N	60	55	59	53	60	55	59	54	-1.2	-2.0	-1.1	-1.9	60	55	NO	NO	NO	NO	NO
24.1	14533	28 MOODIE STREET CAMMERAY	Ground	W	54	49	53	47	54	49	54	48	-0.7	-1.6	-0.5	-1.4	60	55	NO	NO	NO	NO	NO
24.1	14533	28 MOODIE STREET CAMMERAY	Ground	S	56	51	54	49	56	51	54	49	-1.5	-2.0	-1.4	-1.9	60	55	NO	NO	NO	NO	NO
24.1	14533	28 MOODIE STREET CAMMERAY	Ground	E	55	50	53	48	55	51	54	48	-1.5	-2.2	-1.4	-2.1	60	55	NO	NO	NO	NO	NO

NCA	Receiver ID	Address	Floor Level	Facade	Opening Year 2027				Design Year 2037				Increase (Do Smthng - Do Nothing)				NCG project road noise criteria		Do noise levels exceed the cumulative limit with project roads adding ≥2dB to the total noise levels?		Is the contribution from the road project Acute?		Consider further treatment?
					Do Nothing		Do Smthng		Do Nothing		Do Smthng		Opening Year 2027		Design Year 2037								
					Day	Night	Day	Night	Day	Night	Day	Night	Day	Night	Day	Night	Day	Night	Day	Night	$L_{Aeq,15hr}$ ≥ 65dB	$L_{Aeq,9hr}$ ≥ 60dB	
24.1	14533	28 MOODIE STREET CAMMERAY	First	N	61	56	60	54	62	57	60	55	-1.2	-2.0	-1.1	-1.9	60	55	NO	NO	NO	NO	NO
24.1	14533	28 MOODIE STREET CAMMERAY	First	W	56	51	55	49	56	51	56	50	-0.7	-1.6	-0.7	-1.5	60	55	NO	NO	NO	NO	NO
24.1	14533	28 MOODIE STREET CAMMERAY	First	S	58	53	56	50	58	53	56	51	-1.7	-2.2	-1.7	-2.1	60	55	NO	NO	NO	NO	NO
24.1	14533	28 MOODIE STREET CAMMERAY	First	E	56	51	55	49	56	52	55	50	-1.4	-2.1	-1.3	-2.0	60	55	NO	NO	NO	NO	NO
24.1	14533	28 MOODIE STREET CAMMERAY	Second	N	63	58	62	56	63	58	62	56	-1.2	-2.0	-1.1	-1.9	60	55	NO	NO	NO	NO	NO
24.1	14533	28 MOODIE STREET CAMMERAY	Second	W	58	53	57	52	59	54	58	52	-1.0	-1.7	-0.8	-1.6	60	55	NO	NO	NO	NO	NO
24.1	14533	28 MOODIE STREET CAMMERAY	Second	S	60	55	57	52	60	55	58	52	-2.2	-2.8	-2.2	-2.6	60	55	NO	NO	NO	NO	NO
24.1	14533	28 MOODIE STREET CAMMERAY	Second	E	57	52	56	50	57	53	56	51	-1.3	-2.0	-1.3	-2.0	60	55	NO	NO	NO	NO	NO
24.1	14533	28 MOODIE STREET CAMMERAY	Third	N	64	59	63	57	64	60	63	58	-1.2	-2.0	-1.3	-1.9	60	55	NO	NO	NO	NO	NO
24.1	14533	28 MOODIE STREET CAMMERAY	Third	W	61	56	60	54	61	56	60	55	-1.2	-1.8	-1.0	-1.7	60	55	NO	NO	NO	NO	NO
24.1	14533	28 MOODIE STREET CAMMERAY	Third	S	61	56	59	53	61	56	59	54	-2.1	-2.6	-2.0	-2.5	60	55	NO	NO	NO	NO	NO
24.1	14533	28 MOODIE STREET CAMMERAY	Third	E	59	54	57	52	59	54	58	52	-1.4	-2.2	-1.3	-2.1	60	55	NO	NO	NO	NO	NO
24.1	14542	30B MOODIE STREET CAMMERAY	Ground	N	58	52	57	51	58	53	57	51	-0.7	-1.5	-0.5	-1.4	60	55	NO	NO	NO	NO	NO
24.1	14542	30B MOODIE STREET CAMMERAY	Ground	W	57	52	56	50	57	53	57	51	-0.8	-1.6	-0.6	-1.6	60	55	NO	NO	NO	NO	NO
24.1	14542	30B MOODIE STREET CAMMERAY	Ground	S	55	50	54	48	55	51	54	49	-1.2	-1.9	-1.2	-1.8	60	55	NO	NO	NO	NO	NO
24.1	14542	30B MOODIE STREET CAMMERAY	Ground	E	53	49	53	47	54	49	53	48	-0.6	-1.4	-0.5	-1.3	60	55	NO	NO	NO	NO	NO
24.1	14551	22 LYTTON STREET CAMMERAY	Ground	W	54	49	53	47	54	49	53	48	-0.9	-1.7	-0.8	-1.6	60	55	NO	NO	NO	NO	NO
24.1	14551	22 LYTTON STREET CAMMERAY	Ground	S	52	48	51	46	53	48	52	46	-1.1	-1.8	-1.0	-1.7	60	55	NO	NO	NO	NO	NO
24.1	14551	22 LYTTON STREET CAMMERAY	Ground	E	57	52	56	51	57	52	57	51	-0.4	-1.1	-0.2	-1.0	60	55	NO	NO	NO	NO	NO
24.1	14552	26 LYTTON STREET CAMMERAY	Ground	W	54	49	53	48	55	50	54	48	-1.0	-1.7	-0.8	-1.6	60	55	NO	NO	NO	NO	NO
24.1	14552	26 LYTTON STREET CAMMERAY	Ground	E	56	51	56	50	57	52	56	50	-0.7	-1.5	-0.5	-1.4	60	55	NO	NO	NO	NO	NO
24.1	14553	24 LYTTON STREET CAMMERAY	Ground	W	54	49	53	48	54	50	54	48	-0.9	-1.7	-0.7	-1.6	60	55	NO	NO	NO	NO	NO
24.1	14553	24 LYTTON STREET CAMMERAY	Ground	E	57	52	56	51	57	52	57	51	-0.6	-1.4	-0.5	-1.3	60	55	NO	NO	NO	NO	NO
24.1	14555	27 LYTTON STREET CAMMERAY	Ground	N	56	52	55	50	57	52	56	50	-1.1	-1.9	-1.0	-1.8	60	55	NO	NO	NO	NO	NO
24.1	14555	27 LYTTON STREET CAMMERAY	Ground	W	55	50	54	49	56	51	55	49	-1.2	-1.9	-1.0	-1.9	60	55	NO	NO	NO	NO	NO
24.1	14555	27 LYTTON STREET CAMMERAY	Ground	S	54	49	52	47	54	49	53	47	-1.1	-1.8	-1.0	-1.8	60	55	NO	NO	NO	NO	NO
24.1	14555	27 LYTTON STREET CAMMERAY	Ground	E	56	51	55	49	56	51	55	49	-0.9	-1.7	-0.7	-1.6	60	55	NO	NO	NO	NO	NO
24.1	14575	6 LILLIS STREET CAMMERAY	Ground	N	56	51	55	49	56	51	55	50	-1.0	-1.9	-1.0	-1.7	60	55	NO	NO	NO	NO	NO
24.1	14575	6 LILLIS STREET CAMMERAY	Ground	S	53	48	52	46	53	48	52	47	-1.0	-1.7	-0.9	-1.6	60	55	NO	NO	NO	NO	NO
24.1	14575	6 LILLIS STREET CAMMERAY	First	N	58	53	57	51	58	54	57	52	-1.0	-1.7	-0.9	-1.7	60	55	NO	NO	NO	NO	NO
24.1	14575	6 LILLIS STREET CAMMERAY	First	S	55	50	54	48	55	50	54	49	-1.1	-1.7	-0.9	-1.6	60	55	NO	NO	NO	NO	NO
24.1	14576	4 LILLIS STREET CAMMERAY	Ground	E	53	48	52	46	53	48	52	47	-0.8	-1.6	-0.8	-1.5	60	55	NO	NO	NO	NO	NO
24.1	14576	4 LILLIS STREET CAMMERAY	Ground	S	54	49	53	47	54	49	53	48	-1.0	-1.6	-0.8	-1.5	60	55	NO	NO	NO	NO	NO
24.1	14576	4 LILLIS STREET CAMMERAY	Ground	E	56	52	55	50	57	52	56	50	-1.0	-1.8	-0.9	-1.6	60	55	NO	NO	NO	NO	NO
24.1	14576	4 LILLIS STREET CAMMERAY	Ground	N	56	51	55	49	56	52	55	50	-1.1	-1.9	-1.1	-1.9	60	55	NO	NO	NO	NO	NO
24.1	14577	27 LYTTON STREET CAMMERAY	Ground	W	56	50	55	49	56	51	56	50	-0.1	-0.9	0.0	-0.7	60	55	NO	NO	NO	NO	NO
24.1	14577	27 LYTTON STREET CAMMERAY	Ground	S	50	46	49	44	51	46	50	44	-1.2	-2.0	-1.1	-1.9	60	55	NO	NO	NO	NO	NO
24.1	14577	27 LYTTON STREET CAMMERAY	Ground	E	55	51	54	49	56	51	55	49	-1.1	-1.9	-1.0	-1.8	60	55	NO	NO	NO	NO	NO
24.1	14577	27 LYTTON STREET CAMMERAY	First	W	57	52	57	51	58	52	58	52	-0.2	-1.0	-0.1	-0.9	60	55	NO	NO	NO	NO	NO
24.1	14577	27 LYTTON STREET CAMMERAY	First	S	53	49	52	47	54	49	53	47	-1.1	-2.0	-1.1	-1.9	60	55	NO	NO	NO	NO	NO
24.1	14577	27 LYTTON STREET CAMMERAY	First	E	58	53	57	52	58	54	58	52	-0.9	-1.7	-0.8	-1.6	60	55	NO	NO	NO	NO	NO
24.1	14586	299 MILLER STREET CAMMERAY	Ground	N	54	48	54	47	54	48	55	48	0.1	-0.8	0.4	-0.5	60	55	NO	NO	NO	NO	NO
24.1	14586	299 MILLER STREET CAMMERAY	Ground	W	65	57	66	58	65	57	67	59	1.2	0.8	1.5	1.4	60	55	NO	NO	NO	NO	NO
24.1	14586	299 MILLER STREET CAMMERAY	Ground	S	55	49	55	48	56	50	56	49	0.1	-0.8	0.4	-0.6	60	55	NO	NO	NO	NO	NO
24.1	14586	299 MILLER STREET CAMMERAY	Ground	E	55	50	54	48	55	50	55	49	-0.9	-1.7	-0.8	-1.6	60	55	NO	NO	NO	NO	NO
24.1	14586	299 MILLER STREET CAMMERAY	Ground	S	55	50	54	48	55	50	54	48	-0.9	-1.6	-0.8	-1.5	60	55	NO	NO	NO	NO	NO
24.1	14586	299 MILLER STREET CAMMERAY	Ground	E	56	51	55	49	56	51	55	50	-1.0	-1.7	-0.8	-1.6	60	55	NO	NO	NO	NO	NO
24.1	14596	8 LILLIS STREET CAMMERAY	Ground	E	55	50	54	48	55	50	54	49	-0.8	-1.6	-0.7	-1.5	60	55	NO	NO	NO	NO	NO
24.1	14596	8 LILLIS STREET CAMMERAY	Ground	N	56	51	55	49	56	51	55	50	-1.1	-1.9	-1.0	-1.8	60	55	NO	NO	NO	NO	NO
24.1	14596	8 LILLIS STREET CAMMERAY	Ground	W	54	49	53	47	54	49	53	47	-0.9	-1.6	-0.7	-1.5	60	55	NO	NO	NO	NO	NO
24.1	14596	8 LILLIS STREET CAMMERAY	Ground	S	53	48	53	47	54	49	53	48	-0.5	-1.4	-0.4	-1.3	60	55	NO	NO	NO	NO	NO
24.1	14596	8 LILLIS STREET CAMMERAY	Ground	W	54	49	53	47	54	49	54	48	-0.5	-1.3	-0.3	-1.2	60	55	NO	NO	NO	NO	NO
24.1	14596	8 LILLIS STREET CAMMERAY	Ground	S	53	48	53	47	54	49	53	48	-0.5	-1.2	-0.3	-1.1	60	55	NO	NO	NO	NO	NO
24.1	14611	1 MOODIE STREET CAMMERAY	Ground	N	54	49	53	47	54	49	53	48	-1.1	-1.9	-1.0	-1.8	60	55	NO	NO	NO	NO	NO
24.1	14611	1 MOODIE STREET CAMMERAY	Ground	W	55	50	54	48	55	50	55	49	-0.7	-1.7	-0.7	-1.6	60	55	NO	NO	NO	NO	NO
24.1	14611	1 MOODIE STREET CAMMERAY	Ground	S	52	47	51	45	52	47	51	46	-1.1	-1.7	-1.0	-1.6	60	55	NO	NO	NO	NO	NO
24.1	14611	1 MOODIE STREET CAMMERAY	Ground	E	58	54	58	52	59	54	58	53	-0.7	-1.5	-0.6	-1.4	60	55	NO	NO	NO	NO	NO
24.1	14611	1 MOODIE STREET CAMMERAY	First	N	58	53	57	51	58	53	57	52	-1.0	-1.8	-0.9	-1.7	60	55	NO	NO	NO	NO	NO
24.1	14611	1 MOODIE STREET CAMMERAY	First	W	57	52	56	50	57	53	57	51	-0.8	-1.7	-0.7	-1.6	60	55	NO	NO	NO	NO	NO
24.1	14611	1 MOODIE STREET CAMMERAY	First	S	54	49	53	48	55	50	54	48	-1.1	-1.8	-0.9	-1.7	60	55	NO	NO	NO	NO	NO
24.1	14611	1 MOODIE STREET CAMMERAY	First	E	60	55	59	53	60	55	59	54	-0.8	-1.6	-0.8	-1.5	60	55	NO	NO	NO	NO	NO
24.1	14613	27A LYTTON STREET CAMMERAY	Ground	E	55	50	54	49	55	51	54	49	-1.0	-1.8	-1.0	-1.8	60	55	NO	NO	NO	NO	NO

NCA	Receiver ID	Address	Floor Level	Facade	Opening Year 2027				Design Year 2037				Increase (Do Smthng - Do Nothing)				NCG project road noise criteria		Do noise levels exceed the cumulative limit with project roads adding ≥2dB to the total noise levels?		Is the contribution from the road project Acute?		Consider further treatment?
					Do Nothing		Do Smthng		Do Nothing		Do Smthng		Opening Year 2027		Design Year 2037								
					Day	Night	Day	Night	Day	Night	Day	Night	Day	Night	Day	Night	Day	Night	Day	Night	$L_{Aeq,15hr}$ ≥ 65dB	$L_{Aeq,9hr}$ ≥ 60dB	
24.1	14613	27A LYTTON STREET CAMMERAY	Ground	N	51	46	50	44	51	46	50	44	-1.3	-2.0	-1.2	-1.9	60	55	NO	NO	NO	NO	NO
24.1	14613	27A LYTTON STREET CAMMERAY	Ground	W	55	50	55	49	56	50	55	49	-0.4	-1.1	-0.3	-1.0	60	55	NO	NO	NO	NO	NO
24.1	14613	27A LYTTON STREET CAMMERAY	First	E	58	53	57	52	59	54	58	52	-0.9	-1.7	-0.8	-1.6	60	55	NO	NO	NO	NO	NO
24.1	14613	27A LYTTON STREET CAMMERAY	First	N	54	50	53	48	55	50	54	48	-1.1	-1.9	-1.1	-1.9	60	55	NO	NO	NO	NO	NO
24.1	14613	27A LYTTON STREET CAMMERAY	First	W	57	52	57	51	58	52	57	51	-0.5	-1.3	-0.5	-1.3	60	55	NO	NO	NO	NO	NO
24.1	14617	10 LILLIS STREET CAMMERAY	Ground	NE	56	51	55	49	56	51	55	49	-1.1	-1.9	-1.0	-1.8	60	55	NO	NO	NO	NO	NO
24.1	14617	10 LILLIS STREET CAMMERAY	Ground	W	53	48	52	47	53	48	53	47	-0.8	-1.5	-0.6	-1.4	60	55	NO	NO	NO	NO	NO
24.1	14617	10 LILLIS STREET CAMMERAY	Ground	S	54	49	53	47	54	50	53	48	-1.1	-1.8	-0.9	-1.7	60	55	NO	NO	NO	NO	NO
24.1	14617	10 LILLIS STREET CAMMERAY	Ground	E	54	49	53	47	54	49	54	48	-0.7	-1.5	-0.6	-1.4	60	55	NO	NO	NO	NO	NO
24.1	14627	30 LYTTON STREET CAMMERAY	Ground	E	58	52	57	51	58	53	58	52	-0.4	-1.2	-0.3	-1.1	60	55	NO	NO	NO	NO	NO
24.1	14627	30 LYTTON STREET CAMMERAY	Ground	N	57	52	57	51	58	53	57	51	-0.7	-1.5	-0.6	-1.5	60	55	NO	NO	NO	NO	NO
24.1	14627	30 LYTTON STREET CAMMERAY	Ground	W	54	49	53	47	54	49	53	48	-0.9	-1.7	-0.7	-1.6	60	55	NO	NO	NO	NO	NO
24.1	14627	30 LYTTON STREET CAMMERAY	Ground	S	54	49	52	47	54	49	53	47	-1.1	-1.8	-0.9	-1.7	60	55	NO	NO	NO	NO	NO
24.1	14640	301 MILLER STREET CAMMERAY	Ground	N	57	50	57	50	57	50	58	50	0.7	0.0	0.9	0.3	60	55	NO	NO	NO	NO	NO
24.1	14640	301 MILLER STREET CAMMERAY	Ground	W	65	57	66	58	66	57	67	59	1.1	0.8	1.4	1.4	60	55	NO	NO	NO	NO	NO
24.1	14640	301 MILLER STREET CAMMERAY	Ground	S	55	49	55	48	55	49	56	49	0.2	-0.7	0.5	-0.4	60	55	NO	NO	NO	NO	NO
24.1	14640	301 MILLER STREET CAMMERAY	Ground	SE	56	51	55	49	56	51	55	49	-0.9	-1.7	-0.9	-1.6	60	55	NO	NO	NO	NO	NO
24.1	14650	12 LILLIS STREET CAMMERAY	Ground	N	55	51	55	49	56	51	55	49	-0.9	-1.8	-0.9	-1.7	60	55	NO	NO	NO	NO	NO
24.1	14650	12 LILLIS STREET CAMMERAY	Ground	E	56	51	55	49	56	51	55	50	-0.9	-1.7	-0.8	-1.6	60	55	NO	NO	NO	NO	NO
24.1	14650	12 LILLIS STREET CAMMERAY	Ground	N	54	50	54	48	55	50	54	48	-0.9	-1.8	-0.8	-1.7	60	55	NO	NO	NO	NO	NO
24.1	14650	12 LILLIS STREET CAMMERAY	Ground	W	49	45	49	43	50	45	49	44	-0.7	-1.6	-0.6	-1.5	60	55	NO	NO	NO	NO	NO
24.1	14650	12 LILLIS STREET CAMMERAY	Ground	S	54	49	53	47	54	49	53	48	-0.7	-1.3	-0.6	-1.2	60	55	NO	NO	NO	NO	NO
24.1	14650	12 LILLIS STREET CAMMERAY	Ground	E	55	50	54	48	55	50	54	49	-0.9	-1.6	-0.8	-1.5	60	55	NO	NO	NO	NO	NO
24.1	14650	12 LILLIS STREET CAMMERAY	First	N	58	53	57	51	58	53	57	51	-0.9	-1.7	-0.8	-1.6	60	55	NO	NO	NO	NO	NO
24.1	14650	12 LILLIS STREET CAMMERAY	First	E	58	53	57	51	58	53	57	52	-0.9	-1.7	-0.8	-1.6	60	55	NO	NO	NO	NO	NO
24.1	14650	12 LILLIS STREET CAMMERAY	First	N	57	52	56	50	57	52	56	51	-0.8	-1.7	-0.8	-1.6	60	55	NO	NO	NO	NO	NO
24.1	14650	12 LILLIS STREET CAMMERAY	First	W	53	48	52	46	53	49	53	47	-0.8	-1.7	-0.7	-1.6	60	55	NO	NO	NO	NO	NO
24.1	14650	12 LILLIS STREET CAMMERAY	First	S	56	50	55	49	56	51	55	50	-0.7	-1.3	-0.6	-1.2	60	55	NO	NO	NO	NO	NO
24.1	14650	12 LILLIS STREET CAMMERAY	First	E	58	53	57	51	58	54	57	52	-0.9	-1.7	-0.9	-1.6	60	55	NO	NO	NO	NO	NO
24.1	14666	29 LYTTON STREET CAMMERAY	Ground	N	58	53	57	52	58	54	58	52	-0.9	-1.7	-0.8	-1.6	60	55	NO	NO	NO	NO	NO
24.1	14666	29 LYTTON STREET CAMMERAY	Ground	W	54	50	53	48	55	50	54	48	-1.1	-1.9	-0.9	-1.8	60	55	NO	NO	NO	NO	NO
24.1	14666	29 LYTTON STREET CAMMERAY	Ground	S	54	49	53	47	54	49	53	47	-1.2	-1.9	-1.0	-1.9	60	55	NO	NO	NO	NO	NO
24.1	14666	29 LYTTON STREET CAMMERAY	Ground	E	56	51	55	50	57	52	56	50	-0.7	-1.6	-0.6	-1.5	60	55	NO	NO	NO	NO	NO
24.1	14695	29 LYTTON STREET CAMMERAY	Ground	W	56	50	55	49	56	50	56	50	-0.1	-0.8	0.0	-0.7	60	55	NO	NO	NO	NO	NO
24.1	14695	29 LYTTON STREET CAMMERAY	Ground	S	50	45	49	43	51	46	49	44	-1.3	-2.0	-1.1	-1.9	60	55	NO	NO	NO	NO	NO
24.1	14695	29 LYTTON STREET CAMMERAY	Ground	E	55	50	54	49	55	51	55	49	-1.0	-1.8	-0.9	-1.7	60	55	NO	NO	NO	NO	NO
24.1	14695	29 LYTTON STREET CAMMERAY	First	W	57	52	57	51	58	52	58	52	-0.2	-1.0	-0.1	-0.9	60	55	NO	NO	NO	NO	NO
24.1	14695	29 LYTTON STREET CAMMERAY	First	S	53	49	52	47	54	49	53	47	-1.1	-2.0	-1.1	-1.9	60	55	NO	NO	NO	NO	NO
24.1	14695	29 LYTTON STREET CAMMERAY	First	E	59	54	58	52	59	54	58	53	-1.0	-1.7	-0.9	-1.6	60	55	NO	NO	NO	NO	NO
24.1	14720	243-245 ERNEST STREET CAMMERAY	Ground	N	68	62	67	61	68	63	68	62	-0.3	-1.0	-0.2	-0.9	60	55	YES	YES	YES	YES	YES
24.1	14720	243-245 ERNEST STREET CAMMERAY	Ground	W	63	58	63	57	64	58	63	57	-0.4	-1.2	-0.3	-1.1	60	55	NO	NO	NO	NO	NO
24.1	14720	243-245 ERNEST STREET CAMMERAY	Ground	S	47	42	46	40	47	42	47	41	-0.6	-1.4	-0.4	-1.3	59	54	NO	NO	NO	NO	NO
24.1	14720	243-245 ERNEST STREET CAMMERAY	Ground	W	55	49	55	48	55	50	55	49	-0.1	-1.0	-0.1	-0.9	60	55	NO	NO	NO	NO	NO
24.1	14720	243-245 ERNEST STREET CAMMERAY	Ground	S	54	49	52	46	54	49	52	47	-2.0	-2.5	-1.9	-2.5	60	55	NO	NO	NO	NO	NO
24.1	14720	243-245 ERNEST STREET CAMMERAY	Ground	E	63	58	62	56	63	58	62	57	-0.7	-1.5	-0.7	-1.5	60	55	NO	NO	NO	NO	NO
24.1	14720	243-245 ERNEST STREET CAMMERAY	First	N	69	64	68	62	69	64	69	63	-0.7	-1.5	-0.6	-1.4	60	55	YES	YES	YES	YES	YES
24.1	14720	243-245 ERNEST STREET CAMMERAY	First	W	64	59	64	58	65	59	64	58	-0.6	-1.3	-0.5	-1.2	60	55	NO	NO	NO	NO	NO
24.1	14720	243-245 ERNEST STREET CAMMERAY	First	S	48	42	47	41	48	43	48	42	-0.3	-1.0	-0.1	-0.9	60	55	NO	NO	NO	NO	NO
24.1	14720	243-245 ERNEST STREET CAMMERAY	First	W	56	51	56	49	56	51	56	50	-0.3	-1.1	-0.3	-1.0	60	55	NO	NO	NO	NO	NO
24.1	14720	243-245 ERNEST STREET CAMMERAY	First	S	56	51	54	49	57	52	55	49	-2.0	-2.4	-2.0	-2.4	60	55	NO	NO	NO	NO	NO
24.1	14720	243-245 ERNEST STREET CAMMERAY	First	SE	63	59	62	57	64	59	62	57	-1.3	-2.0	-1.2	-1.9	60	55	NO	NO	NO	NO	NO
24.1	14720	243-245 ERNEST STREET CAMMERAY	First	E	65	60	64	58	65	61	64	59	-1.0	-1.7	-0.9	-1.6	60	55	NO	NO	NO	NO	NO
24.1	14720	243-245 ERNEST STREET CAMMERAY	Second	N	70	65	69	63	70	65	69	64	-0.7	-1.6	-0.8	-1.5	60	55	YES	YES	YES	YES	YES
24.1	14720	243-245 ERNEST STREET CAMMERAY	Second	W	65	60	64	58	65	60	65	59	-0.7	-1.5	-0.6	-1.4	60	55	YES	NO	NO	NO	YES
24.1	14720	243-245 ERNEST STREET CAMMERAY	Second	S	49	44	50	43	50	44	50	44	0.2	-0.4	0.3	-0.3	60	55	NO	NO	NO	NO	NO
24.1	14720	243-245 ERNEST STREET CAMMERAY	Second	W	57	52	57	51	58	52	57	51	-0.5	-1.2	-0.3	-1.1	60	55	NO	NO	NO	NO	NO
24.1	14720	243-245 ERNEST STREET CAMMERAY	Second	S	59	53	56	51	59	54	57	51	-2.4	-2.8	-2.3	-2.8	60	55	NO	NO	NO	NO	NO
24.1	14720	243-245 ERNEST STREET CAMMERAY	Second	SE	65	60	63	58	65	61	64	58	-1.6	-2.3	-1.6	-2.3	60	55	NO	NO	NO	NO	NO
24.1	14720	243-245 ERNEST STREET CAMMERAY	Second	E	66	62	65	60	67	62	66	60	-1.1	-2.0	-1.1	-1.8	60	55	YES	YES	NO	NO	YES
24.1	14720	243-245 ERNEST STREET CAMMERAY	Third	N	70	65	69	64	71	66	70	64	-0.9	-1.8	-0.9	-1.7	60	55	YES	YES	YES	YES	YES
24.1	14720	243-245 ERNEST STREET CAMMERAY	Third	W	66	61	65	59	66	61	65	59	-0.8	-1.7	-0.8	-1.6	60	55	YES	NO	NO	NO	YES
24.1	14720	243-245 ERNEST STREET CAMMERAY	Third	S	53	47	53	47	53	47	54	47	0.7	0.3	0.8	0.4	60	55	NO	NO	NO	NO	NO

NCA	Receiver ID	Address	Floor Level	Facade	Opening Year 2027				Design Year 2037				Increase (Do Smthng - Do Nothing)				NCG project road noise criteria		Do noise levels exceed the cumulative limit with project roads adding ≥2dB to the total noise levels?		Is the contribution from the road project Acute?		Consider further treatment?
					Do Nothing		Do Smthng		Do Nothing		Do Smthng		Opening Year 2027		Design Year 2037								
					Day	Night	Day	Night	Day	Night	Day	Night	Day	Night	Day	Night	Day	Night	Day	Night	$L_{Aeq,15hr} \geq 65dB$	$L_{Aeq,9hr} \geq 60dB$	
24.1	14720	243-245 ERNEST STREET CAMMERAY	Third	W	59	53	58	52	59	54	59	52	-0.4	-1.2	-0.3	-1.1	60	55	NO	NO	NO	NO	NO
24.1	14720	243-245 ERNEST STREET CAMMERAY	Third	S	60	55	58	52	60	55	58	53	-2.3	-2.7	-2.3	-2.7	60	55	NO	NO	NO	NO	NO
24.1	14720	243-245 ERNEST STREET CAMMERAY	Third	SE	66	61	64	59	66	62	65	59	-1.7	-2.4	-1.6	-2.3	60	55	YES	NO	NO	NO	YES
24.1	14720	243-245 ERNEST STREET CAMMERAY	Third	E	67	62	66	60	67	63	66	61	-1.2	-2.0	-1.1	-1.9	60	55	YES	YES	YES	YES	YES
24.1	14720	243-245 ERNEST STREET CAMMERAY	Fourth	N	71	66	70	64	71	66	70	64	-1.0	-1.9	-0.9	-1.9	60	55	YES	YES	YES	YES	YES
24.1	14720	243-245 ERNEST STREET CAMMERAY	Fourth	W	66	61	65	59	67	62	66	60	-0.9	-1.8	-0.9	-1.7	60	55	YES	YES	NO	NO	YES
24.1	14720	243-245 ERNEST STREET CAMMERAY	Fourth	S	55	49	55	49	55	49	56	49	0.6	0.3	0.7	0.4	60	55	NO	NO	NO	NO	NO
24.1	14720	243-245 ERNEST STREET CAMMERAY	Fourth	W	60	54	59	53	60	55	60	54	-0.3	-1.1	-0.3	-1.0	60	55	NO	NO	NO	NO	NO
24.1	14720	243-245 ERNEST STREET CAMMERAY	Fourth	S	61	56	60	54	62	56	60	54	-1.8	-2.2	-1.7	-2.1	60	55	NO	NO	NO	NO	NO
24.1	14720	243-245 ERNEST STREET CAMMERAY	Fourth	SE	67	62	65	60	67	62	65	60	-1.6	-2.3	-1.6	-2.2	60	55	YES	YES	YES	YES	YES
24.1	14720	243-245 ERNEST STREET CAMMERAY	Fourth	E	68	63	67	61	68	64	67	62	-1.3	-2.1	-1.3	-2.0	60	55	YES	YES	YES	YES	YES
24.1	14720	243-245 ERNEST STREET CAMMERAY	Fifth	N	71	66	70	64	71	67	70	65	-1.2	-2.1	-1.1	-2.0	60	55	YES	YES	YES	YES	YES
24.1	14720	243-245 ERNEST STREET CAMMERAY	Fifth	W	67	62	66	60	67	62	66	60	-1.0	-1.9	-0.9	-1.8	60	55	YES	YES	NO	NO	YES
24.1	14720	243-245 ERNEST STREET CAMMERAY	Fifth	S	56	50	57	50	57	51	57	51	0.5	0.0	0.6	0.1	60	55	NO	NO	NO	NO	NO
24.1	14720	243-245 ERNEST STREET CAMMERAY	Fifth	W	61	55	60	54	61	56	61	55	-0.4	-1.1	-0.3	-1.0	60	55	NO	NO	NO	NO	NO
24.1	14720	243-245 ERNEST STREET CAMMERAY	Fifth	S	63	58	61	56	63	58	62	56	-1.5	-1.9	-1.4	-1.9	60	55	NO	NO	NO	NO	NO
24.1	14720	243-245 ERNEST STREET CAMMERAY	Fifth	SE	68	63	66	61	68	63	66	61	-1.5	-2.2	-1.6	-2.1	60	55	YES	YES	YES	YES	YES
24.1	14720	243-245 ERNEST STREET CAMMERAY	Fifth	E	69	64	68	62	69	65	68	62	-1.4	-2.1	-1.4	-2.1	60	55	YES	YES	YES	YES	YES
24.1	14720	243-245 ERNEST STREET CAMMERAY	Sixth	N	71	67	70	64	72	67	71	65	-1.3	-2.2	-1.2	-2.2	60	55	YES	YES	YES	YES	YES
24.1	14720	243-245 ERNEST STREET CAMMERAY	Sixth	W	67	62	66	60	68	63	67	61	-1.0	-1.9	-1.0	-1.9	60	55	YES	YES	YES	NO	YES
24.1	14720	243-245 ERNEST STREET CAMMERAY	Sixth	S	58	53	58	52	59	53	59	52	-0.2	-0.8	0.0	-0.7	60	55	NO	NO	NO	NO	NO
24.1	14720	243-245 ERNEST STREET CAMMERAY	Sixth	W	62	56	61	55	62	57	62	56	-0.4	-1.2	-0.3	-1.1	60	55	NO	NO	NO	NO	NO
24.1	14720	243-245 ERNEST STREET CAMMERAY	Sixth	S	64	59	63	57	65	60	63	58	-1.5	-2.0	-1.4	-1.9	60	55	NO	NO	NO	NO	NO
24.1	14720	243-245 ERNEST STREET CAMMERAY	Sixth	SE	69	64	67	61	69	64	67	62	-1.5	-2.3	-1.6	-2.2	60	55	YES	YES	YES	YES	YES
24.1	14720	243-245 ERNEST STREET CAMMERAY	Sixth	E	70	65	68	63	70	65	69	63	-1.6	-2.3	-1.5	-2.2	60	55	YES	YES	YES	YES	YES
24.1	14747	233-237 ERNEST STREET CAMMERAY	Ground	N	66	61	67	60	67	61	67	61	0.3	-0.2	0.4	-0.1	60	55	YES	YES	NO	NO	YES
24.1	14747	233-237 ERNEST STREET CAMMERAY	Ground	W	59	53	59	52	59	53	59	53	0.1	-0.6	0.3	-0.5	60	55	NO	NO	NO	NO	NO
24.1	14747	233-237 ERNEST STREET CAMMERAY	Ground	S	52	47	50	45	52	47	51	45	-1.2	-1.9	-1.1	-1.8	60	55	NO	NO	NO	NO	NO
24.1	14747	233-237 ERNEST STREET CAMMERAY	Ground	E	62	57	61	56	62	57	62	56	-0.4	-1.2	-0.4	-1.1	60	55	NO	NO	NO	NO	NO
24.1	14747	233-237 ERNEST STREET CAMMERAY	First	N	68	62	68	61	68	63	68	62	-0.1	-0.8	0.0	-0.7	60	55	YES	YES	NO	NO	YES
24.1	14747	233-237 ERNEST STREET CAMMERAY	First	W	60	54	60	54	60	55	60	54	0.0	-0.8	0.1	-0.7	60	55	NO	NO	NO	NO	NO
24.1	14747	233-237 ERNEST STREET CAMMERAY	First	S	53	48	52	46	54	49	53	47	-1.3	-2.0	-1.1	-1.9	60	55	NO	NO	NO	NO	NO
24.1	14747	233-237 ERNEST STREET CAMMERAY	First	E	64	59	63	57	64	59	63	58	-0.8	-1.6	-0.9	-1.5	60	55	NO	NO	NO	NO	NO
24.1	14747	233-237 ERNEST STREET CAMMERAY	Second	N	69	63	68	62	69	64	69	63	-0.3	-1.0	-0.2	-0.9	60	55	YES	YES	YES	YES	YES
24.1	14747	233-237 ERNEST STREET CAMMERAY	Second	W	62	56	61	55	62	57	62	56	-0.2	-1.0	-0.2	-0.9	60	55	NO	NO	NO	NO	NO
24.1	14747	233-237 ERNEST STREET CAMMERAY	Second	S	56	51	54	49	56	51	55	49	-1.2	-1.9	-1.1	-1.8	60	55	NO	NO	NO	NO	NO
24.1	14747	233-237 ERNEST STREET CAMMERAY	Second	E	65	60	64	58	65	60	64	59	-1.0	-1.8	-1.1	-1.7	60	55	NO	NO	NO	NO	NO
24.1	14749	3 LILLIS STREET CAMMERAY	Ground	N	55	50	54	48	55	50	55	49	-0.8	-1.6	-0.6	-1.5	60	55	NO	NO	NO	NO	NO
24.1	14749	3 LILLIS STREET CAMMERAY	Ground	W	54	48	53	47	54	48	54	48	-0.1	-0.8	0.1	-0.7	60	55	NO	NO	NO	NO	NO
24.1	14749	3 LILLIS STREET CAMMERAY	Ground	S	54	49	53	47	54	49	53	47	-1.1	-1.8	-1.0	-1.7	60	55	NO	NO	NO	NO	NO
24.1	14749	3 LILLIS STREET CAMMERAY	Ground	E	56	51	55	50	57	52	56	50	-1.0	-1.8	-0.9	-1.7	60	55	NO	NO	NO	NO	NO
24.1	14749	3 LILLIS STREET CAMMERAY	First	N	58	53	58	52	59	54	58	52	-0.7	-1.5	-0.6	-1.5	60	55	NO	NO	NO	NO	NO
24.1	14749	3 LILLIS STREET CAMMERAY	First	W	56	51	56	50	56	51	56	50	-0.1	-0.8	0.0	-0.7	60	55	NO	NO	NO	NO	NO
24.1	14749	3 LILLIS STREET CAMMERAY	First	S	55	50	54	49	56	51	55	49	-1.0	-1.7	-0.9	-1.6	60	55	NO	NO	NO	NO	NO
24.1	14749	3 LILLIS STREET CAMMERAY	First	E	59	54	58	52	59	54	59	53	-0.8	-1.6	-0.7	-1.5	60	55	NO	NO	NO	NO	NO
24.1	14761	1 LILLIS STREET CAMMERAY	Ground	N	55	50	54	49	55	51	55	49	-0.8	-1.6	-0.8	-1.6	60	55	NO	NO	NO	NO	NO
24.1	14761	1 LILLIS STREET CAMMERAY	Ground	W	54	49	53	48	54	50	54	48	-0.8	-1.6	-0.6	-1.6	60	55	NO	NO	NO	NO	NO
24.1	14761	1 LILLIS STREET CAMMERAY	Ground	NE	55	50	54	48	55	50	54	49	-0.8	-1.7	-0.7	-1.6	60	55	NO	NO	NO	NO	NO
24.1	14761	1 LILLIS STREET CAMMERAY	Ground	W	54	49	53	47	54	49	54	48	-0.7	-1.5	-0.6	-1.4	60	55	NO	NO	NO	NO	NO
24.1	14761	1 LILLIS STREET CAMMERAY	Ground	S	55	50	54	48	55	50	54	49	-1.1	-1.7	-0.9	-1.6	60	55	NO	NO	NO	NO	NO
24.1	14761	1 LILLIS STREET CAMMERAY	Ground	E	54	49	53	48	55	50	54	48	-0.8	-1.6	-0.6	-1.5	60	55	NO	NO	NO	NO	NO
24.1	14764	33 LYTTON STREET CAMMERAY	Ground	N	58	52	58	52	59	53	59	52	0.1	-0.4	0.2	-0.3	60	55	NO	NO	NO	NO	NO
24.1	14764	33 LYTTON STREET CAMMERAY	Ground	W	59	53	59	52	59	53	59	53	0.2	-0.2	0.3	-0.2	60	55	NO	NO	NO	NO	NO
24.1	14764	33 LYTTON STREET CAMMERAY	Ground	E	56	52	56	50	57	52	56	50	-0.9	-1.7	-0.8	-1.6	60	55	NO	NO	NO	NO	NO
24.1	14764	33 LYTTON STREET CAMMERAY	Ground	N	57	53	57	51	58	53	57	51	-0.9	-1.8	-0.8	-1.7	60	55	NO	NO	NO	NO	NO
24.1	14764	33 LYTTON STREET CAMMERAY	Ground	NE	55	50	54	48	55	51	55	49	-1.0	-1.8	-0.9	-1.8	60	55	NO	NO	NO	NO	NO
24.1	14765	31 LYTTON STREET CAMMERAY	Ground	W	56	51	57	50	57	51	57	51	0.3	-0.4	0.3	-0.3	60	55	NO	NO	NO	NO	NO
24.1	14765	31 LYTTON STREET CAMMERAY	Ground	SE	55	51	54	49	56	51	55	49	-1.1	-1.9	-1.0	-1.8	60	55	NO	NO	NO	NO	NO
24.1	14765	31 LYTTON STREET CAMMERAY	First	W	58	53	58	52	59	53	59	53	0.0	-0.6	0.2	-0.5	60	55	NO	NO	NO	NO	NO
24.1	14765	31 LYTTON STREET CAMMERAY	First	SE	60	55	59	53	60	55	59	54	-1.0	-1.7	-0.9	-1.6	60	55	NO	NO	NO	NO	NO
24.1	14796	231 ERNEST STREET CAMMERAY	Ground	N	67	60	67	61	67	61	68	61	0.6	0.3	0.8	0.3	60	55	NO	NO	NO	NO	NO
24.1	14796	231 ERNEST STREET CAMMERAY	Ground	W	56	51	56	50	57	51	57	50	-0.2	-1.0	-0.1	-0.9	60	55	NO	NO	NO	NO	NO

NCA	Receiver ID	Address	Floor Level	Facade	Opening Year 2027				Design Year 2037				Increase (Do Smthng - Do Nothing)				NCG project road noise criteria		Do noise levels exceed the cumulative limit with project roads adding ≥2dB to the total noise levels?		Is the contribution from the road project Acute?		Consider further treatment?
					Do Nothing		Do Smthng		Do Nothing		Do Smthng		Opening Year 2027		Design Year 2037								
					Day	Night	Day	Night	Day	Night	Day	Night	Day	Night	Day	Night	Day	Night	Day	Night	$L_{Aeq,15hr}$ ≥ 65dB	$L_{Aeq,9hr}$ ≥ 60dB	
24.1	14796	231 ERNEST STREET CAMMERAY	Ground	S	51	46	50	44	51	47	50	45	-1.2	-1.9	-1.0	-1.8	60	55	NO	NO	NO	NO	NO
24.1	14796	231 ERNEST STREET CAMMERAY	Ground	E	61	56	61	55	62	57	62	56	0.0	-0.8	0.0	-0.8	60	55	NO	NO	NO	NO	NO
24.1	14796	231 ERNEST STREET CAMMERAY	First	N	68	62	68	62	68	62	69	62	0.7	0.2	0.7	0.2	60	55	NO	YES	NO	NO	YES
24.1	14796	231 ERNEST STREET CAMMERAY	First	W	59	53	59	52	59	54	59	53	-0.1	-0.9	0.0	-0.9	60	55	NO	NO	NO	NO	NO
24.1	14796	231 ERNEST STREET CAMMERAY	First	S	54	49	53	47	54	50	53	48	-1.1	-1.9	-1.0	-1.8	60	55	NO	NO	NO	NO	NO
24.1	14796	231 ERNEST STREET CAMMERAY	First	E	63	58	63	57	63	58	63	57	-0.3	-1.1	-0.2	-1.0	60	55	NO	NO	NO	NO	NO
24.1	14832	227 ERNEST STREET CAMMERAY	Ground	N	68	61	68	62	68	61	69	62	0.8	0.7	0.8	0.7	60	55	NO	NO	NO	NO	NO
24.1	14832	227 ERNEST STREET CAMMERAY	Ground	S	55	50	54	48	55	50	54	49	-0.9	-1.7	-0.8	-1.7	60	55	NO	NO	NO	NO	NO
24.1	14832	227 ERNEST STREET CAMMERAY	Ground	W	55	50	54	48	55	51	55	49	-0.8	-1.7	-0.7	-1.6	60	55	NO	NO	NO	NO	NO
24.1	14832	227 ERNEST STREET CAMMERAY	Ground	S	54	49	53	48	55	50	54	48	-0.9	-1.7	-0.8	-1.7	60	55	NO	NO	NO	NO	NO
24.1	14833	229 ERNEST STREET CAMMERAY	Ground	E	55	50	54	49	56	51	55	49	-0.9	-1.7	-0.7	-1.6	60	55	NO	NO	NO	NO	NO
24.1	14833	229 ERNEST STREET CAMMERAY	Ground	S	54	49	53	48	55	50	54	48	-0.9	-1.7	-0.7	-1.6	60	55	NO	NO	NO	NO	NO
24.1	14833	229 ERNEST STREET CAMMERAY	Ground	E	64	58	64	58	64	58	64	58	0.3	-0.2	0.4	-0.2	60	55	NO	NO	NO	NO	NO
24.1	14833	229 ERNEST STREET CAMMERAY	Ground	N	68	61	68	62	68	62	69	62	0.6	0.6	0.8	0.6	60	55	NO	NO	NO	NO	NO
24.1	14833	229 ERNEST STREET CAMMERAY	Ground	S	54	50	53	48	55	50	54	48	-0.9	-1.8	-0.9	-1.7	60	55	NO	NO	NO	NO	NO
24.1	14834	223 ERNEST STREET CAMMERAY	Ground	N	68	62	69	62	69	62	69	63	0.6	0.6	0.6	0.7	60	55	NO	NO	NO	NO	NO
24.1	14834	223 ERNEST STREET CAMMERAY	Ground	W	63	57	64	57	64	57	64	58	0.6	0.6	0.7	0.6	60	55	NO	NO	NO	NO	NO
24.1	14834	223 ERNEST STREET CAMMERAY	Ground	S	55	50	55	49	56	51	55	49	-0.5	-1.2	-0.3	-1.1	60	55	NO	NO	NO	NO	NO
24.1	14834	223 ERNEST STREET CAMMERAY	Ground	W	57	51	57	51	57	52	58	51	0.1	-0.5	0.2	-0.5	60	55	NO	NO	NO	NO	NO
24.1	14835	225 ERNEST STREET CAMMERAY	Ground	N	68	61	69	62	68	62	69	62	0.6	0.6	0.8	0.7	60	55	NO	NO	NO	NO	NO
24.1	14835	225 ERNEST STREET CAMMERAY	Ground	S	54	50	53	48	55	50	54	48	-1.1	-1.9	-0.9	-1.9	60	55	NO	NO	NO	NO	NO
24.1	14835	225 ERNEST STREET CAMMERAY	Ground	SE	56	51	55	49	56	51	55	50	-0.9	-1.8	-0.9	-1.7	60	55	NO	NO	NO	NO	NO
24.1	14835	225 ERNEST STREET CAMMERAY	Ground	S	55	50	54	48	55	50	54	49	-1.0	-1.8	-0.8	-1.7	60	55	NO	NO	NO	NO	NO
24.1	14843	215 ERNEST STREET CAMMERAY	Ground	NE	67	61	68	61	68	61	69	62	0.9	0.9	1.0	1.0	60	55	NO	NO	NO	NO	NO
24.1	14843	215 ERNEST STREET CAMMERAY	Ground	W	56	50	56	50	56	50	57	50	0.3	-0.3	0.4	-0.2	60	55	NO	NO	NO	NO	NO
24.1	14843	215 ERNEST STREET CAMMERAY	Ground	S	53	48	52	47	54	49	53	47	-1.1	-1.7	-0.9	-1.6	60	55	NO	NO	NO	NO	NO
24.1	14843	215 ERNEST STREET CAMMERAY	Ground	E	61	56	61	55	61	56	61	55	0.0	-0.7	0.0	-0.6	60	55	NO	NO	NO	NO	NO
24.1	14843	215 ERNEST STREET CAMMERAY	First	NE	68	61	69	62	68	62	69	63	0.9	0.9	1.0	1.0	60	55	NO	NO	NO	NO	NO
24.1	14843	215 ERNEST STREET CAMMERAY	First	W	58	52	58	52	58	52	58	52	0.1	-0.5	0.2	-0.4	60	55	NO	NO	NO	NO	NO
24.1	14843	215 ERNEST STREET CAMMERAY	First	S	56	51	55	49	56	51	55	49	-0.8	-1.6	-0.7	-1.5	60	55	NO	NO	NO	NO	NO
24.1	14843	215 ERNEST STREET CAMMERAY	First	E	63	57	63	57	63	58	63	57	0.0	-0.6	0.0	-0.6	60	55	NO	NO	NO	NO	NO
24.1	14865	1A LILLIS STREET CAMMERAY	Ground	E	63	57	64	58	64	57	65	58	0.9	0.7	0.9	0.8	60	55	NO	NO	NO	NO	NO
24.1	14865	1A LILLIS STREET CAMMERAY	Ground	N	68	61	69	62	68	61	69	63	1.0	1.2	1.1	1.2	60	55	NO	NO	NO	NO	NO
24.1	14865	1A LILLIS STREET CAMMERAY	Ground	S	51	46	50	44	51	46	51	45	-0.4	-1.2	-0.4	-1.1	60	55	NO	NO	NO	NO	NO
24.1	14865	1A LILLIS STREET CAMMERAY	Ground	W	51	46	51	45	51	46	51	45	-0.5	-1.3	-0.3	-1.2	60	55	NO	NO	NO	NO	NO
24.1	14865	1A LILLIS STREET CAMMERAY	Ground	NW	52	47	51	45	52	47	52	46	-0.7	-1.6	-0.6	-1.5	60	55	NO	NO	NO	NO	NO
24.1	14865	1A LILLIS STREET CAMMERAY	Ground	W	52	47	51	46	52	47	52	46	-0.6	-1.4	-0.4	-1.3	60	55	NO	NO	NO	NO	NO
24.1	14865	1A LILLIS STREET CAMMERAY	Ground	S	53	48	52	47	54	49	53	47	-1.0	-1.7	-0.9	-1.6	60	55	NO	NO	NO	NO	NO
24.1	14865	1A LILLIS STREET CAMMERAY	Ground	E	52	48	51	46	53	48	52	46	-1.1	-1.8	-0.9	-1.7	60	55	NO	NO	NO	NO	NO
24.1	14865	1A LILLIS STREET CAMMERAY	Ground	S	51	46	50	45	51	47	51	45	-0.8	-1.5	-0.6	-1.4	60	55	NO	NO	NO	NO	NO
24.1	14865	1A LILLIS STREET CAMMERAY	Ground	W	51	46	50	45	51	46	51	45	-0.5	-1.3	-0.3	-1.1	60	55	NO	NO	NO	NO	NO
24.1	14865	1A LILLIS STREET CAMMERAY	Ground	S	53	48	52	47	54	49	53	47	-1.0	-1.7	-0.9	-1.6	60	55	NO	NO	NO	NO	NO
24.1	14865	1A LILLIS STREET CAMMERAY	Ground	E	56	51	55	49	56	51	56	50	-0.7	-1.4	-0.6	-1.3	60	55	NO	NO	NO	NO	NO
24.1	14865	1A LILLIS STREET CAMMERAY	Ground	N	55	50	54	48	55	50	55	49	-0.5	-1.4	-0.5	-1.4	60	55	NO	NO	NO	NO	NO
24.1	14865	1A LILLIS STREET CAMMERAY	Ground	E	55	50	54	48	55	50	54	49	-0.7	-1.6	-0.7	-1.6	60	55	NO	NO	NO	NO	NO
24.1	14865	1A LILLIS STREET CAMMERAY	Ground	E	54	49	53	48	55	50	54	48	-1.1	-1.8	-1.0	-1.8	60	55	NO	NO	NO	NO	NO
24.1	14865	1A LILLIS STREET CAMMERAY	Ground	SE	54	49	53	47	54	49	53	47	-1.0	-1.7	-0.8	-1.6	60	55	NO	NO	NO	NO	NO
24.1	14865	1A LILLIS STREET CAMMERAY	Ground	E	61	55	62	55	62	55	62	56	0.7	0.5	0.8	0.6	60	55	NO	NO	NO	NO	NO
24.1	14865	1A LILLIS STREET CAMMERAY	Ground	N	68	61	69	63	69	62	70	63	1.0	1.1	1.1	1.2	60	55	NO	NO	NO	NO	NO
24.1	14865	1A LILLIS STREET CAMMERAY	Ground	W	62	55	63	57	63	56	64	57	1.1	1.2	1.2	1.2	60	55	NO	NO	NO	NO	NO
24.1	14865	1A LILLIS STREET CAMMERAY	Ground	N	61	54	62	55	61	55	62	56	0.9	0.9	1.0	0.9	60	55	NO	NO	NO	NO	NO
24.1	14865	1A LILLIS STREET CAMMERAY	First	E	65	58	65	59	65	59	66	59	0.8	0.6	0.8	0.6	60	55	NO	NO	NO	NO	NO
24.1	14865	1A LILLIS STREET CAMMERAY	First	N	69	62	70	63	69	62	70	63	1.0	1.0	1.1	1.2	60	55	NO	NO	NO	NO	NO
24.1	14865	1A LILLIS STREET CAMMERAY	First	W	58	52	58	51	58	52	58	52	0.2	-0.2	0.3	-0.2	60	55	NO	NO	NO	NO	NO
24.1	14865	1A LILLIS STREET CAMMERAY	First	S	54	49	54	48	55	50	54	48	-0.6	-1.4	-0.4	-1.3	60	55	NO	NO	NO	NO	NO
24.1	14865	1A LILLIS STREET CAMMERAY	First	W	55	50	54	48	55	50	54	49	-0.6	-1.5	-0.6	-1.4	60	55	NO	NO	NO	NO	NO
24.1	14865	1A LILLIS STREET CAMMERAY	First	NW	55	50	54	49	56	51	55	49	-0.8	-1.7	-0.7	-1.6	60	55	NO	NO	NO	NO	NO
24.1	14865	1A LILLIS STREET CAMMERAY	First	W	55	50	55	49	55	51	55	49	-0.6	-1.5	-0.4	-1.4	60	55	NO	NO	NO	NO	NO
24.1	14865	1A LILLIS STREET CAMMERAY	First	S	55	50	54	49	56	51	55	49	-1.0	-1.7	-0.9	-1.5	60	55	NO	NO	NO	NO	NO
24.1	14865	1A LILLIS STREET CAMMERAY	First	E	55	50	54	49	56	51	55	49	-1.0	-1.7	-0.9	-1.7	60	55	NO	NO	NO	NO	NO
24.1	14865	1A LILLIS STREET CAMMERAY	First	S	54	49	53	48	55	50	54	48	-0.9	-1.6	-0.8	-1.5	60	55	NO	NO	NO	NO	NO
24.1	14865	1A LILLIS STREET CAMMERAY	First	W	54	49	53	48	55	50	54	48	-0.7	-1.5	-0.6	-1.4	60	55	NO	NO	NO	NO	NO

NCA	Receiver ID	Address	Floor Level	Facade	Opening Year 2027				Design Year 2037				Increase (Do Smthng - Do Nothing)				NCG project road noise criteria		Do noise levels exceed the cumulative limit with project roads adding ≥2dB to the total noise levels?		Is the contribution from the road project Acute?		Consider further treatment?
					Do Nothing		Do Smthng		Do Nothing		Do Smthng		Opening Year 2027		Design Year 2037								
					Day	Night	Day	Night	Day	Night	Day	Night	Day	Night	Day	Night	Day	Night	Day	Night	$L_{Aeq,15hr}$ ≥ 65dB	$L_{Aeq,9hr}$ ≥ 60dB	
24.1	14865	1A LILLIS STREET CAMMERAY	First	S	55	50	54	49	56	51	55	49	-1.0	-1.7	-0.9	-1.7	60	55	NO	NO	NO	NO	NO
24.1	14865	1A LILLIS STREET CAMMERAY	First	E	58	53	58	52	59	54	58	52	-0.7	-1.5	-0.6	-1.4	60	55	NO	NO	NO	NO	NO
24.1	14865	1A LILLIS STREET CAMMERAY	First	N	58	53	57	51	58	53	58	52	-0.7	-1.6	-0.7	-1.5	60	55	NO	NO	NO	NO	NO
24.1	14865	1A LILLIS STREET CAMMERAY	First	E	58	53	57	51	58	54	58	52	-0.9	-1.7	-0.8	-1.7	60	55	NO	NO	NO	NO	NO
24.1	14865	1A LILLIS STREET CAMMERAY	First	E	58	53	57	51	58	53	57	51	-1.0	-1.9	-0.9	-1.8	60	55	NO	NO	NO	NO	NO
24.1	14865	1A LILLIS STREET CAMMERAY	First	SE	57	52	56	50	57	53	57	51	-0.9	-1.7	-0.7	-1.6	60	55	NO	NO	NO	NO	NO
24.1	14865	1A LILLIS STREET CAMMERAY	First	E	63	56	63	57	63	57	64	57	0.6	0.2	0.7	0.3	60	55	NO	NO	NO	NO	NO
24.1	14865	1A LILLIS STREET CAMMERAY	First	N	69	62	70	63	69	62	70	63	1.0	1.0	1.1	1.1	60	55	NO	NO	NO	NO	NO
24.1	14865	1A LILLIS STREET CAMMERAY	First	W	64	57	64	58	64	57	65	58	0.9	1.0	1.1	1.1	60	55	NO	NO	NO	NO	NO
24.1	14865	1A LILLIS STREET CAMMERAY	First	N	62	56	63	57	63	56	64	57	0.8	0.7	0.9	0.8	60	55	NO	NO	NO	NO	NO
24.1	14874	195 ERNEST STREET CAMMERAY	Ground	N	66	59	67	60	67	60	68	61	1.0	1.1	1.1	1.1	60	55	NO	NO	NO	NO	NO
24.1	14874	195 ERNEST STREET CAMMERAY	Ground	W	54	48	55	48	55	48	56	49	0.9	0.5	1.1	0.6	60	55	NO	NO	NO	NO	NO
24.1	14874	195 ERNEST STREET CAMMERAY	Ground	S	53	48	52	46	53	48	52	47	-1.3	-1.8	-1.1	-1.8	60	55	NO	NO	NO	NO	NO
24.1	14874	195 ERNEST STREET CAMMERAY	Ground	E	59	53	59	53	59	54	60	53	0.0	-0.6	0.1	-0.6	60	55	NO	NO	NO	NO	NO
24.1	14874	195 ERNEST STREET CAMMERAY	First	N	67	61	68	62	68	61	69	62	1.0	1.0	1.1	1.1	60	55	NO	NO	NO	NO	NO
24.1	14874	195 ERNEST STREET CAMMERAY	First	W	56	50	57	51	57	50	58	51	0.9	0.6	1.0	0.6	60	55	NO	NO	NO	NO	NO
24.1	14874	195 ERNEST STREET CAMMERAY	First	S	55	50	54	48	55	50	54	49	-1.1	-1.6	-0.9	-1.5	60	55	NO	NO	NO	NO	NO
24.1	14874	195 ERNEST STREET CAMMERAY	First	E	61	56	61	55	62	56	62	56	0.1	-0.6	0.2	-0.5	60	55	NO	NO	NO	NO	NO
24.1	14874	195 ERNEST STREET CAMMERAY	Second	N	68	61	69	62	68	61	69	62	1.0	0.9	1.0	1.0	60	55	NO	NO	NO	NO	NO
24.1	14874	195 ERNEST STREET CAMMERAY	Second	W	59	53	60	53	60	53	61	54	0.9	0.8	1.0	0.8	60	55	NO	NO	NO	NO	NO
24.1	14874	195 ERNEST STREET CAMMERAY	Second	S	57	52	56	51	57	52	57	51	-0.8	-1.3	-0.6	-1.2	60	55	NO	NO	NO	NO	NO
24.1	14874	195 ERNEST STREET CAMMERAY	Second	E	63	57	63	57	63	58	63	57	0.0	-0.6	0.0	-0.6	60	55	NO	NO	NO	NO	NO
24.1	14877	203 ERNEST STREET CAMMERAY	Ground	N	68	61	69	62	69	62	70	63	1.0	1.1	1.0	1.2	60	55	NO	NO	NO	NO	NO
24.1	14877	203 ERNEST STREET CAMMERAY	Ground	S	55	50	54	48	55	51	54	49	-1.2	-1.9	-1.1	-1.9	60	55	NO	NO	NO	NO	NO
24.1	14877	203 ERNEST STREET CAMMERAY	Ground	E	57	52	57	51	57	52	57	51	-0.4	-1.2	-0.3	-1.1	60	55	NO	NO	NO	NO	NO
24.1	14878	201 ERNEST STREET CAMMERAY	Ground	N	68	62	69	63	69	62	70	63	1.0	1.1	1.1	1.2	60	55	NO	NO	NO	NO	NO
24.1	14878	201 ERNEST STREET CAMMERAY	Ground	W	59	53	60	53	60	53	60	54	0.8	0.5	0.8	0.5	60	55	NO	NO	NO	NO	NO
24.1	14878	201 ERNEST STREET CAMMERAY	Ground	S	55	50	53	48	55	50	54	48	-1.1	-1.9	-1.0	-1.8	60	55	NO	NO	NO	NO	NO
24.1	14894	205 ERNEST STREET CAMMERAY	Ground	N	71	64	72	65	71	64	72	65	1.0	1.2	1.1	1.4	60	55	NO	NO	NO	NO	NO
24.1	14894	205 ERNEST STREET CAMMERAY	Ground	W	60	53	61	54	61	54	62	55	1.0	1.1	1.1	1.1	60	55	NO	NO	NO	NO	NO
24.1	14894	205 ERNEST STREET CAMMERAY	Ground	S	53	48	52	46	54	49	53	47	-0.9	-1.7	-0.9	-1.6	60	55	NO	NO	NO	NO	NO
24.1	14894	205 ERNEST STREET CAMMERAY	Ground	E	61	54	62	55	61	55	62	56	0.8	0.7	0.9	0.8	60	55	NO	NO	NO	NO	NO
24.1	14894	205 ERNEST STREET CAMMERAY	First	N	70	63	71	65	71	64	72	65	1.0	1.2	1.1	1.3	60	55	NO	NO	NO	NO	NO
24.1	14894	205 ERNEST STREET CAMMERAY	First	W	62	55	62	56	62	55	63	56	0.8	0.8	0.9	0.8	60	55	NO	NO	NO	NO	NO
24.1	14894	205 ERNEST STREET CAMMERAY	First	S	56	51	55	49	56	51	56	50	-0.8	-1.5	-0.7	-1.4	60	55	NO	NO	NO	NO	NO
24.1	14894	205 ERNEST STREET CAMMERAY	First	E	62	56	63	56	63	57	63	57	0.5	0.1	0.6	0.3	60	55	NO	NO	NO	NO	NO
24.1	14903	193 ERNEST STREET CAMMERAY	Ground	N	68	61	69	62	68	61	69	62	1.2	1.4	1.3	1.5	60	55	NO	NO	NO	NO	NO
24.1	14903	193 ERNEST STREET CAMMERAY	Ground	S	54	49	53	48	55	50	54	48	-0.9	-1.6	-0.9	-1.5	60	55	NO	NO	NO	NO	NO
24.1	14903	193 ERNEST STREET CAMMERAY	Ground	E	57	51	58	51	58	51	58	52	0.7	0.3	0.8	0.4	60	55	NO	NO	NO	NO	NO
24.1	14904	191 ERNEST STREET CAMMERAY	Ground	N	68	61	69	62	68	61	69	62	1.3	1.5	1.3	1.5	60	55	NO	NO	NO	NO	NO
24.1	14904	191 ERNEST STREET CAMMERAY	Ground	SE	54	49	53	48	55	50	54	48	-0.9	-1.6	-0.7	-1.6	60	55	NO	NO	NO	NO	NO
24.1	14905	189 ERNEST STREET CAMMERAY	Ground	N	67	60	69	62	68	61	69	62	1.4	1.5	1.4	1.6	60	55	NO	NO	NO	NO	NO
24.1	14905	189 ERNEST STREET CAMMERAY	Ground	W	59	52	60	53	60	53	61	54	1.0	0.9	1.1	1.0	60	55	NO	NO	NO	NO	NO
24.1	14905	189 ERNEST STREET CAMMERAY	Ground	S	55	50	54	48	55	50	54	49	-0.9	-1.6	-0.8	-1.5	60	55	NO	NO	NO	NO	NO
24.1	14915	303 MILLER STREET CAMMERAY	Ground	N	66	59	67	60	67	59	68	61	1.1	1.3	1.2	1.4	60	55	NO	NO	NO	NO	NO
24.1	14915	303 MILLER STREET CAMMERAY	Ground	W	65	57	66	58	66	57	67	59	1.2	1.1	1.5	1.6	60	55	NO	NO	NO	NO	NO
24.1	14915	303 MILLER STREET CAMMERAY	Ground	S	58	51	58	51	58	52	59	52	0.5	-0.4	0.8	0.0	60	55	NO	NO	NO	NO	NO
24.1	14915	303 MILLER STREET CAMMERAY	Ground	E	58	52	57	51	58	53	58	52	-0.2	-0.9	0.0	-0.8	60	55	NO	NO	NO	NO	NO
24.1	14915	303 MILLER STREET CAMMERAY	First	N	68	60	69	62	68	61	69	62	1.0	1.2	1.2	1.3	60	55	NO	NO	NO	NO	NO
24.1	14915	303 MILLER STREET CAMMERAY	First	W	66	58	67	59	67	59	68	60	1.1	1.0	1.4	1.5	60	55	NO	NO	NO	NO	NO
24.1	14915	303 MILLER STREET CAMMERAY	First	S	60	53	60	53	60	53	61	53	0.7	-0.1	1.0	0.3	60	55	NO	NO	NO	NO	NO
24.1	14915	303 MILLER STREET CAMMERAY	First	E	59	54	59	53	59	54	59	53	-0.1	-0.8	-0.1	-0.8	60	55	NO	NO	NO	NO	NO
24.1	14915	303 MILLER STREET CAMMERAY	Second	N	68	61	69	62	68	61	69	62	1.0	1.1	1.1	1.2	60	55	NO	NO	NO	NO	NO
24.1	14915	303 MILLER STREET CAMMERAY	Second	W	66	58	67	59	67	59	68	60	1.0	0.9	1.5	1.4	60	55	NO	NO	NO	NO	NO
24.1	14915	303 MILLER STREET CAMMERAY	Second	S	61	54	62	54	62	55	63	55	0.7	-0.1	1.1	0.4	60	55	NO	NO	NO	NO	NO
24.1	14915	303 MILLER STREET CAMMERAY	Second	E	60	55	60	54	61	55	61	55	-0.1	-0.8	-0.1	-0.8	60	55	NO	NO	NO	NO	NO
24.1	15137	146 ERNEST STREET CROWS NEST	Ground	N	50	45	49	44	50	45	50	44	-0.6	-1.5	-0.5	-1.4	60	55	NO	NO	NO	NO	NO
24.1	15137	146 ERNEST STREET CROWS NEST	Ground	W	61	55	63	56	62	56	63	57	1.4	1.0	1.4	0.9	60	55	NO	NO	NO	NO	NO
24.1	15137	146 ERNEST STREET CROWS NEST	Ground	S	68	61	69	63	68	62	70	63	1.4	1.3	1.5	1.1	60	55	NO	NO	NO	NO	NO
24.1	15137	146 ERNEST STREET CROWS NEST	Ground	E	57	51	58	52	57	52	59	52	1.1	0.6	1.3	0.6	60	55	NO	NO	NO	NO	NO
24.1	15137	146 ERNEST STREET CROWS NEST	First	N	54	49	53	47	54	49	53	48	-0.7	-1.6	-0.6	-1.5	60	55	NO	NO	NO	NO	NO
24.1	15137	146 ERNEST STREET CROWS NEST	First	W	62	56	64	57	63	57	64	58	1.3	0.9	1.5	0.8	60	55	NO	NO	NO	NO	NO

NCA	Receiver ID	Address	Floor Level	Facade	Opening Year 2027				Design Year 2037				Increase (Do Smthng - Do Nothing)				NCG project road noise criteria		Do noise levels exceed the cumulative limit with project roads adding ≥2dB to the total noise levels?		Is the contribution from the road project Acute?		Consider further treatment?
					Do Nothing		Do Smthng		Do Nothing		Do Smthng		Opening Year 2027		Design Year 2037								
					Day	Night	Day	Night	Day	Night	Day	Night	Day	Night	Day	Night	Day	Night	Day	Night	$L_{Aeq,15hr} \geq 65dB$	$L_{Aeq,9hr} \geq 60dB$	
24.1	15137	146 ERNEST STREET CROWS NEST	First	S	68	62	69	63	68	62	70	63	1.3	1.2	1.5	1.1	60	55	NO	NO	NO	NO	NO
24.1	15137	146 ERNEST STREET CROWS NEST	First	E	58	53	59	53	59	53	60	53	0.8	0.2	0.9	0.1	60	55	NO	NO	NO	NO	NO
24.1	15141	150 ERNEST STREET CROWS NEST	Ground	N	55	49	55	48	55	49	55	49	-0.3	-0.7	-0.1	-0.5	60	55	NO	NO	NO	NO	NO
24.1	15141	150 ERNEST STREET CROWS NEST	Ground	W	54	48	54	48	54	48	55	49	0.8	0.2	0.9	0.2	60	55	NO	NO	NO	NO	NO
24.1	15141	150 ERNEST STREET CROWS NEST	Ground	S	68	61	69	62	68	61	69	63	1.3	1.3	1.4	1.2	60	55	NO	NO	NO	NO	NO
24.1	15141	150 ERNEST STREET CROWS NEST	Ground	E	54	48	54	48	54	49	55	49	0.7	0.0	0.8	0.0	60	55	NO	NO	NO	NO	NO
24.1	15141	150 ERNEST STREET CROWS NEST	First	N	57	51	57	50	58	52	58	51	-0.4	-1.0	-0.1	-0.9	60	55	NO	NO	NO	NO	NO
24.1	15141	150 ERNEST STREET CROWS NEST	First	W	56	50	56	50	56	51	57	51	0.6	-0.1	0.7	-0.2	60	55	NO	NO	NO	NO	NO
24.1	15141	150 ERNEST STREET CROWS NEST	First	S	68	61	69	63	68	62	70	63	1.3	1.2	1.4	1.1	60	55	NO	NO	NO	NO	NO
24.1	15141	150 ERNEST STREET CROWS NEST	First	E	57	51	57	51	57	52	57	51	0.2	-0.4	0.3	-0.5	60	55	NO	NO	NO	NO	NO
24.1	15142	366 MILLER STREET CROWS NEST	Ground	N	62	53	62	54	62	54	63	55	0.6	1.2	1.0	1.8	60	55	NO	NO	NO	NO	NO
24.1	15142	366 MILLER STREET CROWS NEST	Ground	W	52	47	53	47	53	47	53	47	0.7	-0.1	0.8	-0.1	60	55	NO	NO	NO	NO	NO
24.1	15142	366 MILLER STREET CROWS NEST	Ground	S	68	60	69	62	68	61	69	62	1.3	1.4	1.5	1.4	60	55	NO	NO	NO	NO	NO
24.1	15142	366 MILLER STREET CROWS NEST	Ground	E	68	59	69	61	68	59	70	62	1.4	1.9	1.8	2.5	60	55	NO	NO	NO	NO	YES
24.1	15142	366 MILLER STREET CROWS NEST	First	N	63	55	63	55	63	55	64	56	0.5	0.8	1.0	1.4	60	55	NO	NO	NO	NO	NO
24.1	15142	366 MILLER STREET CROWS NEST	First	W	55	50	55	49	55	50	56	50	0.3	-0.5	0.4	-0.4	60	55	NO	NO	NO	NO	NO
24.1	15142	366 MILLER STREET CROWS NEST	First	S	68	61	70	63	69	62	70	63	1.3	1.2	1.5	1.3	60	55	NO	NO	NO	NO	NO
24.1	15142	366 MILLER STREET CROWS NEST	First	E	68	60	69	61	69	60	70	62	1.1	1.6	1.4	2.1	60	55	NO	NO	NO	NO	YES
24.1	15151	148 ERNEST STREET CROWS NEST	Ground	N	55	49	54	48	55	50	54	48	-0.9	-1.6	-0.7	-1.5	60	55	NO	NO	NO	NO	NO
24.1	15151	148 ERNEST STREET CROWS NEST	Ground	W	54	48	55	49	54	49	55	49	0.9	0.2	0.9	0.1	60	55	NO	NO	NO	NO	NO
24.1	15151	148 ERNEST STREET CROWS NEST	Ground	S	68	61	69	62	68	62	69	63	1.3	1.3	1.5	1.1	60	55	NO	NO	NO	NO	NO
24.1	15151	148 ERNEST STREET CROWS NEST	Ground	E	55	49	55	49	55	49	56	49	0.8	0.1	0.8	0.1	60	55	NO	NO	NO	NO	NO
24.1	15151	148 ERNEST STREET CROWS NEST	First	N	57	52	56	50	57	52	57	51	-0.8	-1.6	-0.6	-1.5	60	55	NO	NO	NO	NO	NO
24.1	15151	148 ERNEST STREET CROWS NEST	First	W	56	51	57	50	56	51	57	51	0.6	-0.1	0.7	-0.2	60	55	NO	NO	NO	NO	NO
24.1	15151	148 ERNEST STREET CROWS NEST	First	S	68	61	69	63	68	62	70	63	1.3	1.1	1.4	1.0	60	55	NO	NO	NO	NO	NO
24.1	15151	148 ERNEST STREET CROWS NEST	First	E	57	52	57	51	57	52	58	52	0.4	-0.3	0.5	-0.4	60	55	NO	NO	NO	NO	NO
24.1	15164	144 ERNEST STREET CROWS NEST	Ground	N	50	46	50	44	51	46	50	44	-0.8	-1.7	-0.7	-1.7	60	55	NO	NO	NO	NO	NO
24.1	15164	144 ERNEST STREET CROWS NEST	Ground	W	60	54	61	55	60	54	62	55	1.3	1.0	1.5	0.9	60	55	NO	NO	NO	NO	NO
24.1	15164	144 ERNEST STREET CROWS NEST	Ground	S	67	61	69	62	68	62	69	63	1.3	1.2	1.4	1.1	60	55	NO	NO	NO	NO	NO
24.1	15164	144 ERNEST STREET CROWS NEST	Ground	E	62	57	64	57	63	57	64	58	1.2	0.6	1.2	0.5	60	55	NO	NO	NO	NO	NO
24.1	15164	144 ERNEST STREET CROWS NEST	First	N	54	49	53	48	54	50	54	48	-0.8	-1.7	-0.8	-1.7	60	55	NO	NO	NO	NO	NO
24.1	15164	144 ERNEST STREET CROWS NEST	First	W	61	55	62	56	61	55	62	56	1.2	0.8	1.3	0.7	60	55	NO	NO	NO	NO	NO
24.1	15164	144 ERNEST STREET CROWS NEST	First	S	68	61	69	62	68	62	69	63	1.3	1.1	1.3	0.9	60	55	NO	NO	NO	NO	NO
24.1	15164	144 ERNEST STREET CROWS NEST	First	E	63	58	64	58	64	58	65	58	1.0	0.5	1.1	0.4	60	55	NO	NO	NO	NO	NO
24.1	15215	1 MACARTHUR AVENUE CROWS NEST	Ground	N	52	47	51	45	52	47	51	45	-0.9	-1.9	-0.9	-1.8	60	55	NO	NO	NO	NO	NO
24.1	15215	1 MACARTHUR AVENUE CROWS NEST	Ground	W	56	50	57	50	56	51	57	51	0.9	0.3	1.1	0.2	60	55	NO	NO	NO	NO	NO
24.1	15215	1 MACARTHUR AVENUE CROWS NEST	Ground	S	50	45	50	44	51	46	50	44	-0.7	-1.5	-0.6	-1.5	60	55	NO	NO	NO	NO	NO
24.1	15215	1 MACARTHUR AVENUE CROWS NEST	Ground	E	56	51	55	49	56	51	55	50	-1.0	-1.8	-0.9	-1.7	60	55	NO	NO	NO	NO	NO
24.1	15215	1 MACARTHUR AVENUE CROWS NEST	First	N	55	50	54	49	56	51	55	49	-0.9	-1.7	-0.8	-1.6	60	55	NO	NO	NO	NO	NO
24.1	15215	1 MACARTHUR AVENUE CROWS NEST	First	W	58	52	58	52	58	52	59	53	0.7	0.2	0.9	0.1	60	55	NO	NO	NO	NO	NO
24.1	15215	1 MACARTHUR AVENUE CROWS NEST	First	S	55	50	54	48	55	50	54	48	-0.8	-1.6	-0.7	-1.5	60	55	NO	NO	NO	NO	NO
24.1	15215	1 MACARTHUR AVENUE CROWS NEST	First	E	58	53	57	52	59	54	58	52	-0.8	-1.6	-0.7	-1.5	60	55	NO	NO	NO	NO	NO
24.1	15226	169 WEST STREET CROWS NEST	Ground	N	53	47	52	47	53	48	53	47	-0.6	-0.8	-0.6	-0.9	60	55	NO	NO	NO	NO	NO
24.1	15226	169 WEST STREET CROWS NEST	Ground	W	68	61	68	62	68	62	68	62	-0.1	0.6	0.0	0.3	60	55	NO	NO	NO	NO	NO
24.1	15226	169 WEST STREET CROWS NEST	Ground	S	69	62	70	64	69	63	71	64	1.2	1.3	1.3	1.1	60	55	NO	NO	NO	NO	NO
24.1	15226	169 WEST STREET CROWS NEST	Ground	E	63	57	65	58	64	58	65	58	1.1	0.7	1.2	0.6	60	55	NO	NO	NO	NO	NO
24.1	15232	2 MACARTHUR AVENUE CROWS NEST	Ground	N	51	46	50	44	51	46	50	45	-0.9	-1.8	-0.9	-1.7	60	55	NO	NO	NO	NO	NO
24.1	15232	2 MACARTHUR AVENUE CROWS NEST	Ground	W	51	46	52	46	52	47	52	46	0.3	-0.7	0.4	-0.6	60	55	NO	NO	NO	NO	NO
24.1	15232	2 MACARTHUR AVENUE CROWS NEST	Ground	S	50	45	49	44	50	46	50	44	-0.8	-1.7	-0.7	-1.6	60	55	NO	NO	NO	NO	NO
24.1	15232	2 MACARTHUR AVENUE CROWS NEST	Ground	E	58	52	58	52	58	53	58	52	0.3	-0.4	0.5	-0.3	60	55	NO	NO	NO	NO	NO
24.1	15232	2 MACARTHUR AVENUE CROWS NEST	First	N	54	50	53	48	55	50	54	48	-0.9	-1.8	-0.8	-1.8	60	55	NO	NO	NO	NO	NO
24.1	15232	2 MACARTHUR AVENUE CROWS NEST	First	W	54	49	54	48	54	49	54	48	0.0	-0.9	0.1	-1.0	60	55	NO	NO	NO	NO	NO
24.1	15232	2 MACARTHUR AVENUE CROWS NEST	First	S	54	49	53	47	54	49	53	48	-0.8	-1.6	-0.8	-1.6	60	55	NO	NO	NO	NO	NO
24.1	15232	2 MACARTHUR AVENUE CROWS NEST	First	E	59	54	60	54	60	54	60	54	0.3	-0.4	0.4	-0.4	60	55	NO	NO	NO	NO	NO
24.1	15243	136 ERNEST STREET CROWS NEST	Ground	N	53	48	52	46	53	48	52	47	-0.7	-1.6	-0.6	-1.5	60	55	NO	NO	NO	NO	NO
24.1	15243	136 ERNEST STREET CROWS NEST	Ground	W	59	53	61	54	60	54	61	55	1.1	0.8	1.2	0.7	60	55	NO	NO	NO	NO	NO
24.1	15243	136 ERNEST STREET CROWS NEST	Ground	S	66	60	68	61	66	60	68	61	1.3	1.2	1.5	1.1	60	55	NO	NO	NO	NO	NO
24.1	15243	136 ERNEST STREET CROWS NEST	Ground	E	53	48	54	48	54	48	54	48	0.6	-0.1	0.6	-0.1	60	55	NO	NO	NO	NO	NO
24.1	15247	138 ERNEST STREET CROWS NEST	Ground	N	49	44	48	43	49	45	49	43	-0.8	-1.4	-0.7	-1.4	60	55	NO	NO	NO	NO	NO
24.1	15247	138 ERNEST STREET CROWS NEST	Ground	W	52	47	53	47	53	47	53	47	0.5	-0.3	0.5	-0.4	60	55	NO	NO	NO	NO	NO
24.1	15247	138 ERNEST STREET CROWS NEST	Ground	S	65	59	66	60	65	59	67	60	1.4	1.2	1.5	1.1	60	55	NO	NO	NO	NO	NO
24.1	15247	138 ERNEST STREET CROWS NEST	Ground	E	54	48	55	48	54	49	55	49	1.0	0.4	1.0	0.3	60	55	NO	NO	NO	NO	NO

NCA	Receiver ID	Address	Floor Level	Facade	Opening Year 2027				Design Year 2037				Increase (Do Smthng - Do Nothing)				NCG project road noise criteria		Do noise levels exceed the cumulative limit with project roads adding ≥2dB to the total noise levels?		Is the contribution from the road project Acute?		Consider further treatment?
					Do Nothing		Do Smthng		Do Nothing		Do Smthng		Opening Year 2027		Design Year 2037								
					Day	Night	Day	Night	Day	Night	Day	Night	Day	Night	Day	Night	Day	Night	Day	Night	$L_{Aeq,15hr}$ ≥ 65dB	$L_{Aeq,9hr}$ ≥ 60dB	
24.1	15247	138 ERNEST STREET CROWS NEST	First	N	52	47	52	46	53	48	52	46	-0.7	-1.5	-0.7	-1.4	60	55	NO	NO	NO	NO	NO
24.1	15247	138 ERNEST STREET CROWS NEST	First	W	55	50	56	50	56	50	56	50	0.3	-0.4	0.4	-0.4	60	55	NO	NO	NO	NO	NO
24.1	15247	138 ERNEST STREET CROWS NEST	First	S	66	60	67	61	66	60	68	61	1.3	1.2	1.4	1.0	60	55	NO	NO	NO	NO	NO
24.1	15247	138 ERNEST STREET CROWS NEST	First	E	56	50	56	50	56	50	57	51	0.9	0.3	0.9	0.2	60	55	NO	NO	NO	NO	NO
24.1	15248	370 MILLER STREET CAMMERAY	Ground	E	57	50	57	50	58	51	58	51	-0.1	-0.2	0.3	0.1	60	55	NO	NO	NO	NO	NO
24.1	15248	370 MILLER STREET CAMMERAY	Ground	N	56	50	56	49	57	50	56	50	-0.4	-0.8	-0.1	-0.5	60	55	NO	NO	NO	NO	NO
24.1	15248	370 MILLER STREET CAMMERAY	Ground	W	50	46	50	44	51	46	50	45	-0.7	-1.7	-0.5	-1.6	60	55	NO	NO	NO	NO	NO
24.1	15248	370 MILLER STREET CAMMERAY	Ground	S	52	47	51	45	52	47	52	46	-0.8	-1.2	-0.5	-1.1	60	55	NO	NO	NO	NO	NO
24.1	15248	370 MILLER STREET CAMMERAY	Ground	S	55	48	54	47	55	48	55	48	-0.3	-0.3	0.0	0.0	60	55	NO	NO	NO	NO	NO
24.1	15248	370 MILLER STREET CAMMERAY	Ground	E	65	56	66	58	66	57	67	59	0.7	1.4	1.1	2.0	60	55	NO	NO	NO	NO	NO
24.1	15248	370 MILLER STREET CAMMERAY	Ground	S	60	51	60	52	60	51	61	53	0.6	1.2	0.9	1.6	60	55	NO	NO	NO	NO	NO
24.1	15248	370 MILLER STREET CAMMERAY	Ground	NE	59	51	60	52	60	51	61	53	0.5	1.1	0.9	1.6	60	55	NO	NO	NO	NO	NO
24.1	15248	370 MILLER STREET CAMMERAY	Ground	E	66	57	66	58	66	57	67	59	0.8	1.5	1.3	2.2	60	55	NO	NO	NO	NO	YES
24.1	15248	370 MILLER STREET CAMMERAY	Ground	N	59	52	60	52	60	52	60	53	0.2	0.2	0.7	0.7	60	55	NO	NO	NO	NO	NO
24.1	15248	370 MILLER STREET CAMMERAY	First	E	59	52	59	52	59	53	60	52	-0.2	-0.6	0.2	-0.3	60	55	NO	NO	NO	NO	NO
24.1	15248	370 MILLER STREET CAMMERAY	First	N	58	52	58	51	58	52	58	52	-0.5	-1.0	-0.1	-0.8	60	55	NO	NO	NO	NO	NO
24.1	15248	370 MILLER STREET CAMMERAY	First	W	53	49	53	47	54	49	53	47	-0.7	-1.8	-0.7	-1.7	60	55	NO	NO	NO	NO	NO
24.1	15248	370 MILLER STREET CAMMERAY	First	S	55	50	55	48	56	50	55	49	-0.8	-1.4	-0.5	-1.3	60	55	NO	NO	NO	NO	NO
24.1	15248	370 MILLER STREET CAMMERAY	First	S	57	51	57	50	57	51	57	51	-0.2	-0.7	0.1	-0.4	60	55	NO	NO	NO	NO	NO
24.1	15248	370 MILLER STREET CAMMERAY	First	E	65	57	66	58	66	57	67	59	0.7	1.1	1.0	1.6	60	55	NO	NO	NO	NO	NO
24.1	15248	370 MILLER STREET CAMMERAY	First	S	60	52	61	53	61	53	62	54	0.4	0.7	0.8	1.1	60	55	NO	NO	NO	NO	NO
24.1	15248	370 MILLER STREET CAMMERAY	First	NE	60	53	61	53	61	53	61	54	0.3	0.5	0.6	0.9	60	55	NO	NO	NO	NO	NO
24.1	15248	370 MILLER STREET CAMMERAY	First	E	66	57	66	58	66	58	67	59	0.6	1.2	1.1	1.8	60	55	NO	NO	NO	NO	NO
24.1	15248	370 MILLER STREET CAMMERAY	First	N	60	53	61	53	61	54	61	54	0.1	0.0	0.5	0.3	60	55	NO	NO	NO	NO	NO
24.1	15254	192 WEST STREET CROWS NEST	Ground	N	50	45	50	44	51	45	50	44	-0.6	-0.8	-0.6	-0.9	60	55	NO	NO	NO	NO	NO
24.1	15254	192 WEST STREET CROWS NEST	Ground	W	60	53	60	54	60	54	61	54	0.4	0.3	0.3	0.2	60	55	NO	NO	NO	NO	NO
24.1	15254	192 WEST STREET CROWS NEST	Ground	S	68	62	68	62	68	62	69	62	0.4	0.5	0.4	0.5	60	55	NO	NO	NO	NO	NO
24.1	15254	192 WEST STREET CROWS NEST	Ground	E	68	61	68	62	68	62	68	62	-0.1	0.6	0.0	0.3	60	55	NO	NO	NO	NO	NO
24.1	15254	192 WEST STREET CROWS NEST	Ground	N	53	47	52	46	53	47	52	47	-0.7	-0.5	-0.8	-0.6	60	55	NO	NO	NO	NO	NO
24.1	15259	171 WEST STREET CROWS NEST	Ground	W	67	60	67	61	68	61	67	61	-0.5	0.3	-0.7	0.0	60	55	NO	NO	NO	NO	NO
24.1	15259	171 WEST STREET CROWS NEST	Ground	S	54	48	53	47	54	49	53	48	-0.6	-0.8	-0.6	-0.9	60	55	NO	NO	NO	NO	NO
24.1	15259	171 WEST STREET CROWS NEST	Ground	E	59	53	60	53	59	54	60	54	0.7	0.2	0.8	0.1	60	55	NO	NO	NO	NO	NO
24.1	15265	3 MACARTHUR AVENUE CROWS NEST	Ground	E	56	51	56	50	57	52	56	50	-0.8	-1.6	-0.6	-1.5	60	55	NO	NO	NO	NO	NO
24.1	15265	3 MACARTHUR AVENUE CROWS NEST	Ground	N	55	49	54	48	55	50	54	48	-0.8	-1.6	-0.6	-1.5	60	55	NO	NO	NO	NO	NO
24.1	15265	3 MACARTHUR AVENUE CROWS NEST	Ground	W	53	48	53	47	53	48	54	48	0.3	-0.6	0.4	-0.6	60	55	NO	NO	NO	NO	NO
24.1	15265	3 MACARTHUR AVENUE CROWS NEST	Ground	S	51	46	50	44	51	46	51	45	-1.0	-1.8	-0.8	-1.7	60	55	NO	NO	NO	NO	NO
24.1	15265	3 MACARTHUR AVENUE CROWS NEST	Ground	E	55	50	54	49	56	51	55	49	-0.9	-1.8	-0.7	-1.7	60	55	NO	NO	NO	NO	NO
24.1	15265	3 MACARTHUR AVENUE CROWS NEST	First	E	58	53	58	52	59	54	58	52	-0.7	-1.6	-0.6	-1.4	60	55	NO	NO	NO	NO	NO
24.1	15265	3 MACARTHUR AVENUE CROWS NEST	First	N	57	52	56	50	57	52	57	51	-0.8	-1.5	-0.6	-1.5	60	55	NO	NO	NO	NO	NO
24.1	15265	3 MACARTHUR AVENUE CROWS NEST	First	W	55	50	56	50	56	51	56	50	0.1	-0.6	0.3	-0.7	60	55	NO	NO	NO	NO	NO
24.1	15265	3 MACARTHUR AVENUE CROWS NEST	First	S	54	49	53	48	55	50	54	48	-1.0	-1.7	-0.8	-1.6	60	55	NO	NO	NO	NO	NO
24.1	15265	3 MACARTHUR AVENUE CROWS NEST	First	E	58	53	57	51	58	53	57	52	-0.8	-1.6	-0.8	-1.5	60	55	NO	NO	NO	NO	NO
24.1	15279	142 ERNEST STREET CROWS NEST	Ground	N	51	46	50	44	51	47	50	45	-1.0	-1.9	-0.9	-1.8	60	55	NO	NO	NO	NO	NO
24.1	15279	142 ERNEST STREET CROWS NEST	Ground	W	55	50	56	50	56	50	57	50	1.0	0.5	1.0	0.3	60	55	NO	NO	NO	NO	NO
24.1	15279	142 ERNEST STREET CROWS NEST	Ground	S	66	60	68	61	67	61	68	62	1.4	1.2	1.4	1.0	60	55	NO	NO	NO	NO	NO
24.1	15279	142 ERNEST STREET CROWS NEST	Ground	E	58	52	59	53	59	53	60	54	1.1	0.8	1.2	0.7	60	55	NO	NO	NO	NO	NO
24.1	15279	142 ERNEST STREET CROWS NEST	Ground	N	51	47	50	45	52	47	51	45	-1.1	-2.0	-0.9	-2.0	60	55	NO	NO	NO	NO	NO
24.1	15279	142 ERNEST STREET CROWS NEST	Ground	E	52	47	51	45	52	48	51	46	-1.0	-1.9	-0.9	-1.9	60	55	NO	NO	NO	NO	NO
24.1	15279	142 ERNEST STREET CROWS NEST	Ground	S	52	46	52	46	52	47	52	46	-0.1	-0.8	0.0	-0.8	60	55	NO	NO	NO	NO	NO
24.1	15279	142 ERNEST STREET CROWS NEST	Ground	E	53	48	53	47	53	49	53	47	-0.4	-1.3	-0.3	-1.2	60	55	NO	NO	NO	NO	NO
24.1	15279	142 ERNEST STREET CROWS NEST	First	N	54	49	53	47	54	49	53	47	-0.9	-1.8	-0.8	-1.8	60	55	NO	NO	NO	NO	NO
24.1	15279	142 ERNEST STREET CROWS NEST	First	W	57	51	58	52	57	52	58	52	0.9	0.4	0.9	0.3	60	55	NO	NO	NO	NO	NO
24.1	15279	142 ERNEST STREET CROWS NEST	First	S	67	60	68	62	67	61	68	62	1.3	1.2	1.4	1.0	60	55	NO	NO	NO	NO	NO
24.1	15279	142 ERNEST STREET CROWS NEST	First	E	60	54	61	54	60	54	61	55	0.9	0.4	1.0	0.3	60	55	NO	NO	NO	NO	NO
24.1	15279	142 ERNEST STREET CROWS NEST	First	N	54	49	53	47	54	50	53	48	-1.0	-1.9	-0.9	-1.8	60	55	NO	NO	NO	NO	NO
24.1	15279	142 ERNEST STREET CROWS NEST	First	E	55	50	54	48	55	51	54	49	-1.1	-2.0	-0.9	-1.8	60	55	NO	NO	NO	NO	NO
24.1	15279	142 ERNEST STREET CROWS NEST	First	S	54	49	54	48	55	49	54	48	-0.4	-1.1	-0.3	-1.1	60	55	NO	NO	NO	NO	NO
24.1	15279	142 ERNEST STREET CROWS NEST	First	E	56	51	55	49	56	51	56	50	-0.6	-1.4	-0.5	-1.4	60	55	NO	NO	NO	NO	NO
24.1	15279	142 ERNEST STREET CROWS NEST	Second	N	56	51	56	50	57	52	56	50	-0.8	-1.5	-0.7	-1.6	60	55	NO	NO	NO	NO	NO
24.1	15279	142 ERNEST STREET CROWS NEST	Second	W	58	52	59	52	58	53	59	53	0.7	0.1	0.8	0.0	60	55	NO	NO	NO	NO	NO
24.1	15279	142 ERNEST STREET CROWS NEST	Second	S	67	60	68	61	67	61	68	62	1.2	1.0	1.3	0.9	60	55	NO	NO	NO	NO	NO
24.1	15279	142 ERNEST STREET CROWS NEST	Second	E	61	56	62	55	61	56	62	56	0.4	-0.1	0.6	-0.2	60	55	NO	NO	NO	NO	NO

NCA	Receiver ID	Address	Floor Level	Facade	Opening Year 2027				Design Year 2037				Increase (Do Smthng - Do Nothing)				NCG project road noise criteria		Do noise levels exceed the cumulative limit with project roads adding ≥2dB to the total noise levels?		Is the contribution from the road project Acute?		Consider further treatment?
					Do Nothing		Do Smthng		Do Nothing		Do Smthng		Opening Year 2027		Design Year 2037								
					Day	Night	Day	Night	Day	Night	Day	Night	Day	Night	Day	Night	Day	Night	Day	Night	$L_{Aeq,15hr} \geq 65dB$	$L_{Aeq,9hr} \geq 60dB$	
24.1	15279	142 ERNEST STREET CROWS NEST	Second	N	57	52	56	51	57	53	57	51	-0.7	-1.6	-0.7	-1.5	60	55	NO	NO	NO	NO	NO
24.1	15279	142 ERNEST STREET CROWS NEST	Second	E	58	53	57	51	58	53	57	52	-0.9	-1.6	-0.8	-1.6	60	55	NO	NO	NO	NO	NO
24.1	15279	142 ERNEST STREET CROWS NEST	Second	S	57	52	56	51	57	52	57	51	-0.6	-1.3	-0.6	-1.3	60	55	NO	NO	NO	NO	NO
24.1	15279	142 ERNEST STREET CROWS NEST	Second	E	59	54	58	52	59	54	58	53	-0.6	-1.4	-0.5	-1.3	60	55	NO	NO	NO	NO	NO
24.1	15288	140 ERNEST STREET CROWS NEST	Ground	N	52	47	51	45	52	48	51	46	-0.9	-2.0	-0.8	-1.9	60	55	NO	NO	NO	NO	NO
24.1	15288	140 ERNEST STREET CROWS NEST	Ground	W	52	47	53	47	53	47	54	47	0.8	0.1	0.8	0.0	60	55	NO	NO	NO	NO	NO
24.1	15288	140 ERNEST STREET CROWS NEST	Ground	S	67	60	68	62	67	61	68	62	1.4	1.3	1.5	1.2	60	55	NO	NO	NO	NO	NO
24.1	15288	140 ERNEST STREET CROWS NEST	Ground	E	57	51	57	51	57	51	58	52	0.8	0.3	0.9	0.3	60	55	NO	NO	NO	NO	NO
24.1	15288	140 ERNEST STREET CROWS NEST	First	N	54	49	53	47	54	50	53	48	-0.9	-1.9	-0.9	-1.9	60	55	NO	NO	NO	NO	NO
24.1	15288	140 ERNEST STREET CROWS NEST	First	W	54	49	55	49	55	49	55	49	0.5	-0.1	0.6	-0.2	60	55	NO	NO	NO	NO	NO
24.1	15288	140 ERNEST STREET CROWS NEST	First	S	67	61	69	62	67	61	69	62	1.3	1.2	1.5	1.1	60	55	NO	NO	NO	NO	NO
24.1	15288	140 ERNEST STREET CROWS NEST	First	E	58	52	59	52	58	53	59	53	0.6	0.1	0.8	0.0	60	55	NO	NO	NO	NO	NO
24.1	15288	140 ERNEST STREET CROWS NEST	Second	N	56	51	55	49	56	52	55	50	-0.9	-1.9	-0.9	-1.8	60	55	NO	NO	NO	NO	NO
24.1	15288	140 ERNEST STREET CROWS NEST	Second	W	57	51	57	51	57	51	57	51	0.3	-0.3	0.4	-0.3	60	55	NO	NO	NO	NO	NO
24.1	15288	140 ERNEST STREET CROWS NEST	Second	S	67	61	68	62	67	61	69	62	1.3	1.2	1.4	1.0	60	55	NO	NO	NO	NO	NO
24.1	15288	140 ERNEST STREET CROWS NEST	Second	E	59	54	60	54	60	54	60	54	0.5	-0.2	0.5	-0.3	60	55	NO	NO	NO	NO	NO
24.1	15289	128A ERNEST STREET CROWS NEST	Ground	N	51	46	51	45	52	47	51	45	-0.7	-1.5	-0.6	-1.4	60	55	NO	NO	NO	NO	NO
24.1	15289	128A ERNEST STREET CROWS NEST	Ground	W	54	49	54	48	54	49	54	48	-0.2	-0.7	-0.1	-0.7	60	55	NO	NO	NO	NO	NO
24.1	15289	128A ERNEST STREET CROWS NEST	Ground	S	66	60	66	60	66	60	67	60	0.3	0.3	0.3	0.4	60	55	NO	NO	NO	NO	NO
24.1	15289	128A ERNEST STREET CROWS NEST	Ground	E	57	51	57	51	57	51	57	51	0.1	-0.4	0.1	-0.4	60	55	NO	NO	NO	NO	NO
24.1	15291	118 ERNEST STREET CROWS NEST	Ground	N	52	47	51	45	52	47	51	46	-0.8	-1.8	-0.7	-1.7	60	55	NO	NO	NO	NO	NO
24.1	15291	118 ERNEST STREET CROWS NEST	Ground	W	58	52	58	52	58	52	59	52	0.4	0.1	0.3	0.1	60	55	NO	NO	NO	NO	NO
24.1	15291	118 ERNEST STREET CROWS NEST	Ground	S	67	60	67	61	67	61	68	61	0.3	0.3	0.3	0.4	60	55	NO	NO	NO	NO	NO
24.1	15291	118 ERNEST STREET CROWS NEST	Ground	E	55	49	55	49	56	50	56	49	0.1	-0.3	0.1	-0.3	60	55	NO	NO	NO	NO	NO
24.1	15291	118 ERNEST STREET CROWS NEST	First	N	54	49	53	48	54	50	54	48	-0.6	-1.6	-0.6	-1.6	60	55	NO	NO	NO	NO	NO
24.1	15291	118 ERNEST STREET CROWS NEST	First	W	59	53	59	53	59	53	60	53	0.3	-0.1	0.2	-0.1	60	55	NO	NO	NO	NO	NO
24.1	15291	118 ERNEST STREET CROWS NEST	First	S	67	61	67	61	67	61	68	61	0.3	0.3	0.3	0.3	60	55	NO	NO	NO	NO	NO
24.1	15291	118 ERNEST STREET CROWS NEST	First	E	58	53	58	52	59	53	59	52	-0.1	-0.5	-0.1	-0.6	60	55	NO	NO	NO	NO	NO
24.1	15297	173 WEST STREET CROWS NEST	Ground	N	54	48	53	47	54	49	53	48	-0.9	-1.0	-0.8	-1.1	60	55	NO	NO	NO	NO	NO
24.1	15297	173 WEST STREET CROWS NEST	Ground	W	67	60	66	60	67	61	66	60	-0.7	0.2	-0.8	-0.2	60	55	NO	NO	NO	NO	NO
24.1	15297	173 WEST STREET CROWS NEST	Ground	E	57	51	57	51	57	52	57	51	0.2	-0.5	0.3	-0.4	60	55	NO	NO	NO	NO	NO
24.1	15297	173 WEST STREET CROWS NEST	Ground	S	57	51	57	51	57	52	58	52	0.3	-0.2	0.4	-0.3	60	55	NO	NO	NO	NO	NO
24.1	15297	173 WEST STREET CROWS NEST	Ground	E	57	52	57	51	57	52	58	52	0.3	-0.3	0.4	-0.3	60	55	NO	NO	NO	NO	NO
24.1	15312	130 ERNEST STREET CROWS NEST	Ground	E	54	48	54	48	54	49	54	48	0.0	-0.6	0.0	-0.5	60	55	NO	NO	NO	NO	NO
24.1	15312	130 ERNEST STREET CROWS NEST	Ground	N	51	47	51	45	52	47	51	45	-0.7	-1.6	-0.6	-1.6	60	55	NO	NO	NO	NO	NO
24.1	15312	130 ERNEST STREET CROWS NEST	Ground	SW	53	47	52	46	53	48	53	47	-0.4	-1.0	-0.3	-1.0	60	55	NO	NO	NO	NO	NO
24.1	15312	130 ERNEST STREET CROWS NEST	Ground	W	52	47	51	45	52	47	51	46	-0.6	-1.4	-0.5	-1.4	60	55	NO	NO	NO	NO	NO
24.1	15312	130 ERNEST STREET CROWS NEST	Ground	N	52	47	51	45	52	47	52	46	-0.6	-1.5	-0.5	-1.5	60	55	NO	NO	NO	NO	NO
24.1	15312	130 ERNEST STREET CROWS NEST	Ground	W	58	52	58	52	59	53	59	52	0.1	-0.1	0.2	-0.1	60	55	NO	NO	NO	NO	NO
24.1	15312	130 ERNEST STREET CROWS NEST	Ground	S	66	59	66	60	66	60	66	60	0.3	0.3	0.3	0.3	60	55	NO	NO	NO	NO	NO
24.1	15312	130 ERNEST STREET CROWS NEST	Ground	W	65	59	65	59	66	59	66	59	0.2	0.3	0.3	0.3	60	55	NO	NO	NO	NO	NO
24.1	15312	130 ERNEST STREET CROWS NEST	Ground	S	68	62	69	62	69	62	69	63	0.3	0.4	0.3	0.5	60	55	NO	NO	NO	NO	NO
24.1	15312	130 ERNEST STREET CROWS NEST	Ground	E	60	54	60	54	60	54	61	54	0.2	0.2	0.2	0.2	60	55	NO	NO	NO	NO	NO
24.1	15314	6 MACARTHUR AVENUE CROWS NEST	Ground	N	54	49	53	47	54	50	53	48	-0.9	-1.9	-0.9	-1.8	60	55	NO	NO	NO	NO	NO
24.1	15314	6 MACARTHUR AVENUE CROWS NEST	Ground	W	51	46	50	44	51	46	51	45	-0.3	-1.2	-0.2	-1.2	60	55	NO	NO	NO	NO	NO
24.1	15314	6 MACARTHUR AVENUE CROWS NEST	Ground	S	50	45	49	43	50	46	50	44	-1.0	-1.8	-0.9	-1.8	60	55	NO	NO	NO	NO	NO
24.1	15314	6 MACARTHUR AVENUE CROWS NEST	Ground	E	56	51	55	49	56	51	56	50	-0.5	-1.3	-0.3	-1.3	60	55	NO	NO	NO	NO	NO
24.1	15314	6 MACARTHUR AVENUE CROWS NEST	First	N	56	51	55	49	56	52	56	50	-0.9	-1.8	-0.7	-1.7	60	55	NO	NO	NO	NO	NO
24.1	15314	6 MACARTHUR AVENUE CROWS NEST	First	W	53	48	53	47	53	49	53	47	-0.5	-1.4	-0.4	-1.4	60	55	NO	NO	NO	NO	NO
24.1	15314	6 MACARTHUR AVENUE CROWS NEST	First	S	54	49	53	47	54	49	53	48	-0.9	-1.7	-0.9	-1.7	60	55	NO	NO	NO	NO	NO
24.1	15314	6 MACARTHUR AVENUE CROWS NEST	First	E	58	53	57	52	58	53	58	52	-0.3	-1.2	-0.2	-1.1	60	55	NO	NO	NO	NO	NO
24.1	15325	126 ERNEST STREET CROWS NEST	Ground	S	66	59	66	60	66	60	67	60	0.3	0.3	0.3	0.3	60	55	NO	NO	NO	NO	NO
24.1	15325	126 ERNEST STREET CROWS NEST	Ground	E	53	48	53	47	53	48	53	47	-0.4	-1.2	-0.4	-1.2	60	55	NO	NO	NO	NO	NO
24.1	15325	126 ERNEST STREET CROWS NEST	Ground	N	52	47	51	46	53	48	52	46	-0.7	-1.7	-0.7	-1.7	60	55	NO	NO	NO	NO	NO
24.1	15325	126 ERNEST STREET CROWS NEST	Ground	W	53	47	52	46	53	48	53	47	-0.4	-1.0	-0.2	-1.0	60	55	NO	NO	NO	NO	NO
24.1	15327	5 MACARTHUR AVENUE CROWS NEST	Ground	N	52	47	51	46	52	48	52	46	-0.9	-1.8	-0.7	-1.7	60	55	NO	NO	NO	NO	NO
24.1	15327	5 MACARTHUR AVENUE CROWS NEST	Ground	W	52	47	52	46	52	47	52	46	-0.3	-1.3	-0.1	-1.3	60	55	NO	NO	NO	NO	NO
24.1	15327	5 MACARTHUR AVENUE CROWS NEST	Ground	SW	52	46	51	45	52	47	51	45	-0.9	-1.6	-0.7	-1.5	60	55	NO	NO	NO	NO	NO
24.1	15327	5 MACARTHUR AVENUE CROWS NEST	Ground	E	55	50	54	49	56	51	55	49	-1.0	-1.8	-0.8	-1.7	60	55	NO	NO	NO	NO	NO
24.1	15327	5 MACARTHUR AVENUE CROWS NEST	First	N	56	51	55	49	56	51	55	49	-0.9	-1.9	-0.8	-1.8	60	55	NO	NO	NO	NO	NO
24.1	15327	5 MACARTHUR AVENUE CROWS NEST	First	W	54	49	54	48	55	50	55	49	-0.3	-1.2	-0.1	-1.2	60	55	NO	NO	NO	NO	NO
24.1	15327	5 MACARTHUR AVENUE CROWS NEST	First	SW	55	49	54	48	55	50	54	48	-0.8	-1.6	-0.7	-1.5	60	55	NO	NO	NO	NO	NO

NCA	Receiver ID	Address	Floor Level	Facade	Opening Year 2027				Design Year 2037				Increase (Do Smthng - Do Nothing)				NCG project road noise criteria		Do noise levels exceed the cumulative limit with project roads adding ≥2dB to the total noise levels?		Is the contribution from the road project Acute?		Consider further treatment?
					Do Nothing		Do Smthng		Do Nothing		Do Smthng		Opening Year 2027		Design Year 2037								
					Day	Night	Day	Night	Day	Night	Day	Night	Day	Night	Day	Night	Day	Night	Day	Night	$L_{Aeq,15hr}$ ≥ 65dB	$L_{Aeq,9hr}$ ≥ 60dB	
24.1	15327	5 MACARTHUR AVENUE CROWS NEST	First	E	58	53	57	51	58	53	57	51	-0.9	-1.7	-0.7	-1.6	60	55	NO	NO	NO	NO	NO
24.1	15332	128A ERNEST LANE CROWS NEST	Ground	N	53	48	52	46	53	49	52	47	-0.8	-1.8	-0.7	-1.8	60	55	NO	NO	NO	NO	NO
24.1	15332	128A ERNEST LANE CROWS NEST	Ground	W	53	48	52	46	53	48	52	47	-0.6	-1.4	-0.5	-1.4	60	55	NO	NO	NO	NO	NO
24.1	15332	128A ERNEST LANE CROWS NEST	Ground	S	52	47	52	46	53	48	52	46	-0.7	-1.4	-0.6	-1.4	60	55	NO	NO	NO	NO	NO
24.1	15332	128A ERNEST LANE CROWS NEST	Ground	E	53	48	53	47	54	49	53	47	-0.5	-1.3	-0.4	-1.3	60	55	NO	NO	NO	NO	NO
24.1	15333	112 ERNEST STREET CROWS NEST	Ground	W	55	49	55	48	55	49	55	49	-0.1	-0.7	-0.1	-0.7	60	55	NO	NO	NO	NO	NO
24.1	15333	112 ERNEST STREET CROWS NEST	Ground	S	66	60	67	60	67	60	67	61	0.3	0.4	0.4	0.3	60	55	NO	NO	NO	NO	NO
24.1	15337	122 ERNEST STREET CROWS NEST	Ground	N	53	48	52	47	53	49	53	47	-0.7	-1.7	-0.6	-1.7	60	55	NO	NO	NO	NO	NO
24.1	15337	122 ERNEST STREET CROWS NEST	Ground	W	53	48	52	47	53	48	53	47	-0.4	-1.1	-0.3	-1.1	60	55	NO	NO	NO	NO	NO
24.1	15337	122 ERNEST STREET CROWS NEST	Ground	S	66	60	67	60	67	60	67	61	0.3	0.3	0.3	0.3	60	55	NO	NO	NO	NO	NO
24.1	15338	124 ERNEST STREET CROWS NEST	Ground	S	66	60	67	60	67	60	67	61	0.4	0.3	0.3	0.4	60	55	NO	NO	NO	NO	NO
24.1	15338	124 ERNEST STREET CROWS NEST	Ground	E	53	47	52	46	53	48	53	47	-0.3	-1.0	-0.2	-1.0	60	55	NO	NO	NO	NO	NO
24.1	15338	124 ERNEST STREET CROWS NEST	Ground	N	53	48	52	46	53	48	52	47	-0.8	-1.7	-0.7	-1.6	60	55	NO	NO	NO	NO	NO
24.1	15340	374-376 MILLER STREET CAMMERAY	Ground	N	56	50	56	49	57	50	57	50	-0.1	-0.6	0.3	-0.2	60	55	NO	NO	NO	NO	NO
24.1	15340	374-376 MILLER STREET CAMMERAY	Ground	S	56	49	56	49	57	49	57	50	-0.1	0.1	0.4	0.5	60	55	NO	NO	NO	NO	NO
24.1	15340	374-376 MILLER STREET CAMMERAY	Ground	E	65	56	66	58	66	57	67	59	0.8	1.7	1.3	2.3	60	55	NO	NO	NO	NO	YES
24.1	15340	374-376 MILLER STREET CAMMERAY	First	N	58	52	58	51	59	52	59	52	-0.2	-0.9	0.1	-0.5	60	55	NO	NO	NO	NO	NO
24.1	15340	374-376 MILLER STREET CAMMERAY	First	W	53	48	52	46	53	49	53	47	-0.8	-1.8	-0.7	-1.7	60	55	NO	NO	NO	NO	NO
24.1	15340	374-376 MILLER STREET CAMMERAY	First	S	58	51	58	51	59	51	59	51	-0.2	-0.3	0.2	0.1	60	55	NO	NO	NO	NO	NO
24.1	15340	374-376 MILLER STREET CAMMERAY	First	E	66	57	67	58	66	57	67	59	0.7	1.2	1.1	1.8	60	55	NO	NO	NO	NO	NO
24.1	15341	116 ERNEST STREET CROWS NEST	Ground	N	52	48	52	46	53	48	52	46	-0.7	-1.6	-0.7	-1.6	60	55	NO	NO	NO	NO	NO
24.1	15341	116 ERNEST STREET CROWS NEST	Ground	S	67	61	67	61	68	61	68	61	0.2	0.2	0.2	0.2	60	55	NO	NO	NO	NO	NO
24.1	15341	116 ERNEST STREET CROWS NEST	Ground	E	55	50	55	49	55	50	55	49	-0.3	-0.9	-0.2	-0.9	60	55	NO	NO	NO	NO	NO
24.1	15344	175 WEST STREET CROWS NEST	Ground	N	58	52	57	52	59	53	58	52	-1.0	-0.6	-1.1	-0.9	60	55	NO	NO	NO	NO	NO
24.1	15344	175 WEST STREET CROWS NEST	Ground	W	67	60	66	60	67	60	66	60	-0.8	0.1	-0.9	-0.2	60	55	NO	NO	NO	NO	NO
24.1	15344	175 WEST STREET CROWS NEST	Ground	S	54	49	54	48	55	49	54	48	-0.9	-1.0	-0.9	-1.1	60	55	NO	NO	NO	NO	NO
24.1	15344	175 WEST STREET CROWS NEST	Ground	E	56	50	55	49	56	51	56	50	-0.2	-1.1	-0.1	-1.0	60	55	NO	NO	NO	NO	NO
24.1	15345	112A ERNEST STREET CROWS NEST	Ground	N	53	48	52	46	53	49	52	47	-0.8	-1.7	-0.7	-1.7	60	55	NO	NO	NO	NO	NO
24.1	15345	112A ERNEST STREET CROWS NEST	Ground	S	67	61	67	61	68	61	68	61	0.3	0.4	0.3	0.4	60	55	NO	NO	NO	NO	NO
24.1	15346	114 ERNEST STREET CROWS NEST	Ground	S	67	61	67	61	68	61	68	61	0.3	0.3	0.3	0.4	60	55	NO	NO	NO	NO	NO
24.1	15346	114 ERNEST STREET CROWS NEST	Ground	N	53	48	52	46	53	48	52	47	-0.7	-1.7	-0.7	-1.6	60	55	NO	NO	NO	NO	NO
24.1	15347	196A WEST STREET CROWS NEST	Ground	N	54	49	53	48	55	49	54	48	-1.0	-0.9	-1.1	-1.2	60	55	NO	NO	NO	NO	NO
24.1	15347	196A WEST STREET CROWS NEST	Ground	W	52	46	52	45	52	47	52	46	-0.2	-0.9	-0.2	-0.8	60	55	NO	NO	NO	NO	NO
24.1	15347	196A WEST STREET CROWS NEST	Ground	S	51	45	50	44	51	46	51	45	-0.7	-0.7	-0.7	-0.8	60	55	NO	NO	NO	NO	NO
24.1	15347	196A WEST STREET CROWS NEST	Ground	E	67	61	67	61	68	61	67	61	-0.5	0.3	-0.7	0.0	60	55	NO	NO	NO	NO	NO
24.1	15347	196A WEST STREET CROWS NEST	First	N	56	51	55	50	56	51	55	50	-1.1	-1.1	-1.1	-1.2	60	55	NO	NO	NO	NO	NO
24.1	15347	196A WEST STREET CROWS NEST	First	W	54	48	53	47	54	49	54	48	-0.3	-0.8	-0.2	-0.8	60	55	NO	NO	NO	NO	NO
24.1	15347	196A WEST STREET CROWS NEST	First	S	57	51	56	50	57	51	57	51	-0.2	-0.4	-0.3	-0.4	60	55	NO	NO	NO	NO	NO
24.1	15347	196A WEST STREET CROWS NEST	First	E	68	61	67	61	68	62	67	62	-0.6	0.2	-0.7	0.0	60	55	NO	NO	NO	NO	NO
24.1	15347	196A WEST STREET CROWS NEST	Second	N	57	52	56	51	58	52	57	51	-1.1	-1.2	-1.0	-1.3	60	55	NO	NO	NO	NO	NO
24.1	15347	196A WEST STREET CROWS NEST	Second	W	55	50	55	49	56	50	55	49	-0.3	-1.0	-0.2	-0.9	60	55	NO	NO	NO	NO	NO
24.1	15347	196A WEST STREET CROWS NEST	Second	S	61	55	62	55	62	55	62	56	0.3	0.3	0.4	0.2	60	55	NO	NO	NO	NO	NO
24.1	15347	196A WEST STREET CROWS NEST	Second	E	67	61	67	61	68	61	67	61	-0.5	0.2	-0.6	0.0	60	55	NO	NO	NO	NO	NO
24.1	15348	110 ERNEST STREET CROWS NEST	Ground	N	53	48	52	47	53	49	53	47	-0.7	-1.7	-0.6	-1.6	60	55	NO	NO	NO	NO	NO
24.1	15348	110 ERNEST STREET CROWS NEST	Ground	W	53	48	53	47	54	48	54	47	-0.3	-0.8	-0.1	-0.9	60	55	NO	NO	NO	NO	NO
24.1	15348	110 ERNEST STREET CROWS NEST	Ground	S	67	61	68	61	68	61	68	61	0.3	0.3	0.2	0.3	60	55	NO	NO	NO	NO	NO
24.1	15348	110 ERNEST STREET CROWS NEST	Ground	E	55	49	55	48	55	49	55	49	-0.2	-0.7	-0.2	-0.7	60	55	NO	NO	NO	NO	NO
24.1	15371	118 ERNEST STREET CROWS NEST	Ground	N	53	49	53	47	54	49	53	47	-0.8	-1.8	-0.8	-1.7	60	55	NO	NO	NO	NO	NO
24.1	15371	118 ERNEST STREET CROWS NEST	Ground	W	53	48	52	46	53	48	53	47	-0.5	-1.3	-0.5	-1.2	60	55	NO	NO	NO	NO	NO
24.1	15371	118 ERNEST STREET CROWS NEST	Ground	S	53	48	52	46	53	48	52	47	-0.8	-1.5	-0.7	-1.4	60	55	NO	NO	NO	NO	NO
24.1	15371	118 ERNEST STREET CROWS NEST	Ground	E	54	49	53	47	54	49	53	48	-0.7	-1.6	-0.6	-1.6	60	55	NO	NO	NO	NO	NO
24.1	15373	106 ERNEST STREET CROWS NEST	Ground	N	53	48	52	47	53	49	53	47	-0.7	-1.7	-0.6	-1.6	60	55	NO	NO	NO	NO	NO
24.1	15373	106 ERNEST STREET CROWS NEST	Ground	S	67	60	67	61	67	61	68	61	0.3	0.4	0.4	0.4	60	55	NO	NO	NO	NO	NO
24.1	15374	108 ERNEST STREET CROWS NEST	Ground	S	67	60	67	61	67	61	67	61	0.3	0.3	0.3	0.4	60	55	NO	NO	NO	NO	NO
24.1	15374	108 ERNEST STREET CROWS NEST	Ground	E	52	47	52	46	53	47	52	46	-0.4	-1.1	-0.3	-1.0	60	55	NO	NO	NO	NO	NO
24.1	15374	108 ERNEST STREET CROWS NEST	Ground	N	53	48	52	47	53	49	53	47	-0.7	-1.8	-0.7	-1.7	60	55	NO	NO	NO	NO	NO
24.1	15377	96 ERNEST STREET CROWS NEST	Ground	N	52	48	52	46	53	48	52	47	-0.6	-1.7	-0.6	-1.7	60	55	NO	NO	NO	NO	NO
24.1	15377	96 ERNEST STREET CROWS NEST	Ground	S	66	60	66	60	66	60	67	60	0.2	0.2	0.2	0.2	60	55	NO	NO	NO	NO	NO
24.1	15384	7 MACARTHUR AVENUE CROWS NEST	Ground	N	52	47	51	45	52	48	52	46	-0.8	-1.7	-0.6	-1.6	60	55	NO	NO	NO	NO	NO
24.1	15384	7 MACARTHUR AVENUE CROWS NEST	Ground	W	52	47	51	45	52	47	51	46	-0.5	-1.6	-0.4	-1.5	60	55	NO	NO	NO	NO	NO
24.1	15384	7 MACARTHUR AVENUE CROWS NEST	Ground	S	51	46	50	44	51	46	50	44	-1.0	-1.9	-0.9	-1.9	60	55	NO	NO	NO	NO	NO
24.1	15384	7 MACARTHUR AVENUE CROWS NEST	Ground	E	56	51	55	49	56	51	56	50	-0.8	-1.6	-0.6	-1.5	60	55	NO	NO	NO	NO	NO

NCA	Receiver ID	Address	Floor Level	Facade	Opening Year 2027				Design Year 2037				Increase (Do Smthng - Do Nothing)				NCG project road noise criteria		Do noise levels exceed the cumulative limit with project roads adding ≥2dB to the total noise levels?		Is the contribution from the road project Acute?		Consider further treatment?
					Do Nothing		Do Smthng		Do Nothing		Do Smthng		Opening Year 2027		Design Year 2037								
					Day	Night	Day	Night	Day	Night	Day	Night	Day	Night	Day	Night	Day	Night	Day	Night	$L_{Aeq,15hr} \geq 65dB$	$L_{Aeq,9hr} \geq 60dB$	
24.1	15384	7 MACARTHUR AVENUE CROWS NEST	First	N	55	50	54	49	56	51	55	49	-0.9	-1.8	-0.7	-1.7	60	55	NO	NO	NO	NO	NO
24.1	15384	7 MACARTHUR AVENUE CROWS NEST	First	W	54	49	53	48	54	50	54	48	-0.5	-1.6	-0.4	-1.5	60	55	NO	NO	NO	NO	NO
24.1	15384	7 MACARTHUR AVENUE CROWS NEST	First	S	54	49	53	47	54	50	53	48	-1.1	-1.9	-1.0	-1.8	60	55	NO	NO	NO	NO	NO
24.1	15384	7 MACARTHUR AVENUE CROWS NEST	First	E	58	53	57	51	58	53	58	52	-0.8	-1.6	-0.6	-1.5	60	55	NO	NO	NO	NO	NO
24.1	15386	94 ERNEST STREET CROWS NEST	Ground	N	53	48	52	47	53	49	53	47	-0.7	-1.7	-0.7	-1.7	60	55	NO	NO	NO	NO	NO
24.1	15386	94 ERNEST STREET CROWS NEST	Ground	W	52	47	52	46	53	47	52	46	-0.3	-0.9	-0.2	-1.0	60	55	NO	NO	NO	NO	NO
24.1	15386	94 ERNEST STREET CROWS NEST	Ground	S	66	60	66	60	66	60	67	60	0.3	0.2	0.2	0.3	60	55	NO	NO	NO	NO	NO
24.1	15392	92 ERNEST STREET CROWS NEST	Ground	N	53	48	52	47	53	49	53	47	-0.7	-1.8	-0.6	-1.7	60	55	NO	NO	NO	NO	NO
24.1	15392	92 ERNEST STREET CROWS NEST	Ground	S	66	60	66	60	66	60	67	60	0.3	0.3	0.3	0.3	60	55	NO	NO	NO	NO	NO
24.1	15392	92 ERNEST STREET CROWS NEST	Ground	E	52	47	52	46	53	47	52	46	-0.2	-0.8	-0.2	-0.9	60	55	NO	NO	NO	NO	NO
24.1	15394	100 ERNEST STREET CROWS NEST	Ground	N	52	47	51	45	52	47	51	46	-0.8	-1.7	-0.7	-1.6	60	55	NO	NO	NO	NO	NO
24.1	15394	100 ERNEST STREET CROWS NEST	Ground	S	66	60	66	60	67	60	67	60	0.3	0.4	0.4	0.4	60	55	NO	NO	NO	NO	NO
24.1	15395	104 ERNEST STREET CROWS NEST	Ground	S	66	59	66	59	66	59	66	60	0.3	0.3	0.3	0.3	60	55	NO	NO	NO	NO	NO
24.1	15395	104 ERNEST STREET CROWS NEST	Ground	N	53	48	52	47	53	49	53	47	-0.8	-1.7	-0.7	-1.6	60	55	NO	NO	NO	NO	NO
24.1	15396	102 ERNEST STREET CROWS NEST	Ground	E	53	49	52	47	54	49	53	47	-0.8	-1.7	-0.7	-1.7	60	55	NO	NO	NO	NO	NO
24.1	15396	102 ERNEST STREET CROWS NEST	Ground	N	53	48	52	47	53	49	53	47	-0.8	-1.8	-0.6	-1.7	60	55	NO	NO	NO	NO	NO
24.1	15396	102 ERNEST STREET CROWS NEST	Ground	S	66	60	67	60	67	60	67	60	0.4	0.3	0.3	0.4	60	55	NO	NO	NO	NO	NO
24.1	15397	98 ERNEST STREET CROWS NEST	Ground	N	52	48	52	46	53	48	52	46	-0.7	-1.7	-0.6	-1.7	60	55	NO	NO	NO	NO	NO
24.1	15397	98 ERNEST STREET CROWS NEST	Ground	S	66	60	66	60	67	60	67	60	0.3	0.3	0.3	0.3	60	55	NO	NO	NO	NO	NO
24.1	15405	88 ERNEST STREET CROWS NEST	Ground	N	52	48	52	46	53	48	52	46	-0.6	-1.6	-0.5	-1.6	60	55	NO	NO	NO	NO	NO
24.1	15405	88 ERNEST STREET CROWS NEST	Ground	W	53	48	53	47	54	48	54	48	0.0	-0.6	0.1	-0.5	60	55	NO	NO	NO	NO	NO
24.1	15405	88 ERNEST STREET CROWS NEST	Ground	S	65	59	66	59	66	59	66	59	0.3	0.4	0.4	0.4	60	55	NO	NO	NO	NO	NO
24.1	15405	88 ERNEST STREET CROWS NEST	Ground	E	54	48	54	48	54	49	54	48	0.0	-0.5	0.1	-0.5	60	55	NO	NO	NO	NO	NO
24.1	15407	80 ERNEST STREET CROWS NEST	Ground	W	59	53	59	53	59	53	59	53	0.3	0.2	0.3	0.1	60	55	NO	NO	NO	NO	NO
24.1	15407	80 ERNEST STREET CROWS NEST	Ground	S	65	59	65	59	65	59	66	59	0.3	0.4	0.4	0.5	60	55	NO	NO	NO	NO	NO
24.1	15407	80 ERNEST STREET CROWS NEST	Ground	E	52	47	52	46	53	47	53	47	0.0	-0.6	0.1	-0.6	60	55	NO	NO	NO	NO	NO
24.1	15407	80 ERNEST STREET CROWS NEST	Ground	N	52	47	51	45	52	47	51	46	-0.5	-1.5	-0.5	-1.4	60	55	NO	NO	NO	NO	NO
24.1	15407	80 ERNEST STREET CROWS NEST	Ground	W	53	48	53	47	54	48	54	48	0.0	-0.6	0.0	-0.6	60	55	NO	NO	NO	NO	NO
24.1	15408	10 MACARTHUR AVENUE CROWS NEST	Ground	N	54	50	53	48	55	50	54	48	-1.0	-2.1	-0.9	-2.0	60	55	NO	NO	NO	NO	NO
24.1	15408	10 MACARTHUR AVENUE CROWS NEST	Ground	W	49	45	49	43	50	45	49	43	-0.6	-1.8	-0.5	-1.7	60	55	NO	NO	NO	NO	NO
24.1	15408	10 MACARTHUR AVENUE CROWS NEST	Ground	S	52	47	51	45	52	47	51	45	-1.1	-1.9	-1.0	-1.8	60	55	NO	NO	NO	NO	NO
24.1	15408	10 MACARTHUR AVENUE CROWS NEST	Ground	E	55	50	54	49	55	51	55	49	-0.8	-1.8	-0.6	-1.7	60	55	NO	NO	NO	NO	NO
24.1	15408	10 MACARTHUR AVENUE CROWS NEST	First	N	56	51	55	49	56	52	56	50	-0.9	-2.0	-0.7	-1.9	60	55	NO	NO	NO	NO	NO
24.1	15408	10 MACARTHUR AVENUE CROWS NEST	First	W	51	46	50	45	51	47	51	45	-0.6	-1.7	-0.5	-1.7	60	55	NO	NO	NO	NO	NO
24.1	15408	10 MACARTHUR AVENUE CROWS NEST	First	S	54	49	53	47	54	49	53	48	-1.1	-1.8	-1.1	-1.7	60	55	NO	NO	NO	NO	NO
24.1	15408	10 MACARTHUR AVENUE CROWS NEST	First	E	57	52	56	51	57	53	57	51	-0.7	-1.6	-0.6	-1.6	60	55	NO	NO	NO	NO	NO
24.1	15408	10 MACARTHUR AVENUE CROWS NEST	Second	N	58	53	57	52	58	54	58	52	-0.8	-1.7	-0.6	-1.6	60	55	NO	NO	NO	NO	NO
24.1	15408	10 MACARTHUR AVENUE CROWS NEST	Second	W	54	49	53	47	54	49	53	48	-0.7	-1.8	-0.6	-1.7	60	55	NO	NO	NO	NO	NO
24.1	15408	10 MACARTHUR AVENUE CROWS NEST	Second	S	57	52	56	50	57	52	56	51	-1.0	-1.6	-1.0	-1.5	60	55	NO	NO	NO	NO	NO
24.1	15408	10 MACARTHUR AVENUE CROWS NEST	Second	E	59	54	58	53	59	55	59	53	-0.6	-1.5	-0.6	-1.4	60	55	NO	NO	NO	NO	NO
24.1	15411	90 ERNEST STREET CROWS NEST	Ground	E	52	47	52	46	53	48	52	46	-0.6	-1.5	-0.5	-1.5	60	55	NO	NO	NO	NO	NO
24.1	15411	90 ERNEST STREET CROWS NEST	Ground	N	53	48	52	47	53	49	53	47	-0.7	-1.6	-0.5	-1.6	60	55	NO	NO	NO	NO	NO
24.1	15411	90 ERNEST STREET CROWS NEST	Ground	W	54	48	54	48	54	48	54	48	0.0	-0.5	0.1	-0.5	60	55	NO	NO	NO	NO	NO
24.1	15411	90 ERNEST STREET CROWS NEST	Ground	S	66	60	66	60	67	60	67	60	0.3	0.3	0.2	0.3	60	55	NO	NO	NO	NO	NO
24.1	15428	177 WEST STREET CROWS NEST	Ground	N	55	49	54	48	55	50	54	49	-0.9	-1.1	-1.0	-1.3	60	55	NO	NO	NO	NO	NO
24.1	15428	177 WEST STREET CROWS NEST	Ground	W	67	60	66	60	67	60	66	60	-0.9	0.0	-1.1	-0.4	60	55	NO	NO	NO	NO	NO
24.1	15428	177 WEST STREET CROWS NEST	Ground	S	59	53	58	52	59	53	58	52	-1.0	-0.4	-1.1	-0.7	60	55	NO	NO	NO	NO	NO
24.1	15428	177 WEST STREET CROWS NEST	Ground	E	55	50	54	49	55	50	55	49	-0.5	-1.3	-0.4	-1.3	60	55	NO	NO	NO	NO	NO
24.1	15435	378 MILLER STREET CAMMERAY	Ground	E	65	56	66	58	66	57	67	59	0.7	1.5	1.2	2.2	60	55	NO	NO	NO	NO	YES
24.1	15435	378 MILLER STREET CAMMERAY	Ground	N	57	51	57	50	57	51	58	51	-0.1	-0.5	0.2	-0.3	60	55	NO	NO	NO	NO	NO
24.1	15435	378 MILLER STREET CAMMERAY	Ground	S	56	48	56	48	56	49	57	49	0.0	0.0	0.3	0.4	60	55	NO	NO	NO	NO	NO
24.1	15435	378 MILLER STREET CAMMERAY	Ground	E	65	56	66	58	66	57	67	59	0.8	1.6	1.2	2.2	60	55	NO	NO	NO	NO	YES
24.1	15435	378 MILLER STREET CAMMERAY	First	E	66	57	67	58	66	58	68	59	0.7	1.2	1.1	1.9	60	55	NO	NO	NO	NO	NO
24.1	15435	378 MILLER STREET CAMMERAY	First	N	59	53	58	52	59	53	59	52	-0.3	-0.9	0.1	-0.6	60	55	NO	NO	NO	NO	NO
24.1	15435	378 MILLER STREET CAMMERAY	First	W	53	49	52	47	54	49	53	47	-0.8	-1.9	-0.7	-1.8	60	55	NO	NO	NO	NO	NO
24.1	15435	378 MILLER STREET CAMMERAY	First	S	58	51	58	50	58	51	59	51	-0.2	-0.4	0.2	0.0	60	55	NO	NO	NO	NO	NO
24.1	15435	378 MILLER STREET CAMMERAY	First	E	66	57	67	59	67	58	68	60	0.7	1.4	1.1	2.0	60	55	NO	NO	NO	NO	NO
24.1	15444	84 ERNEST STREET CROWS NEST	Ground	S	65	59	66	59	66	59	66	60	0.4	0.3	0.3	0.4	60	55	NO	NO	NO	NO	NO
24.1	15444	84 ERNEST STREET CROWS NEST	Ground	E	53	47	53	47	53	48	53	47	-0.1	-0.8	0.0	-0.8	60	55	NO	NO	NO	NO	NO
24.1	15444	84 ERNEST STREET CROWS NEST	Ground	N	52	47	51	46	52	48	52	46	-0.6	-1.6	-0.6	-1.6	60	55	NO	NO	NO	NO	NO
24.1	15445	82 ERNEST STREET CROWS NEST	Ground	N	52	48	52	46	53	48	52	47	-0.6	-1.6	-0.5	-1.6	60	55	NO	NO	NO	NO	NO
24.1	15445	82 ERNEST STREET CROWS NEST	Ground	W	52	47	52	46	52	47	52	46	-0.2	-1.0	-0.1	-0.9	60	55	NO	NO	NO	NO	NO

NCA	Receiver ID	Address	Floor Level	Facade	Opening Year 2027				Design Year 2037				Increase (Do Smthng - Do Nothing)				NCG project road noise criteria		Do noise levels exceed the cumulative limit with project roads adding ≥2dB to the total noise levels?		Is the contribution from the road project Acute?		Consider further treatment?
					Do Nothing		Do Smthng		Do Nothing		Do Smthng		Opening Year 2027		Design Year 2037								
					Day	Night	Day	Night	Day	Night	Day	Night	Day	Night	Day	Night	Day	Night	Day	Night	$L_{Aeq,15hr}$ ≥ 65dB	$L_{Aeq,9hr}$ ≥ 60dB	
24.1	15445	82 ERNEST STREET CROWS NEST	Ground	S	65	59	66	59	66	59	66	60	0.3	0.4	0.4	0.5	60	55	NO	NO	NO	NO	NO
24.1	15449	9 MACARTHUR AVENUE CROWS NEST	Ground	W	51	47	51	45	52	47	51	46	-0.6	-1.7	-0.5	-1.6	60	55	NO	NO	NO	NO	NO
24.1	15449	9 MACARTHUR AVENUE CROWS NEST	Ground	S	52	47	51	45	52	47	52	46	-0.9	-1.6	-0.7	-1.5	60	55	NO	NO	NO	NO	NO
24.1	15449	9 MACARTHUR AVENUE CROWS NEST	Ground	E	55	50	54	48	55	51	54	49	-1.0	-2.0	-1.0	-1.9	60	55	NO	NO	NO	NO	NO
24.1	15449	9 MACARTHUR AVENUE CROWS NEST	Ground	N	55	50	55	49	56	51	55	49	-0.7	-1.6	-0.6	-1.5	60	55	NO	NO	NO	NO	NO
24.1	15449	9 MACARTHUR AVENUE CROWS NEST	First	W	54	49	53	47	54	50	54	48	-0.7	-1.7	-0.6	-1.6	60	55	NO	NO	NO	NO	NO
24.1	15449	9 MACARTHUR AVENUE CROWS NEST	First	S	55	50	54	48	55	50	54	48	-0.9	-1.6	-0.8	-1.5	60	55	NO	NO	NO	NO	NO
24.1	15449	9 MACARTHUR AVENUE CROWS NEST	First	E	58	53	57	51	58	53	57	51	-1.0	-1.9	-0.9	-1.8	60	55	NO	NO	NO	NO	NO
24.1	15449	9 MACARTHUR AVENUE CROWS NEST	First	N	57	52	56	51	57	53	57	51	-0.7	-1.7	-0.6	-1.6	60	55	NO	NO	NO	NO	NO
24.1	15461	12 MACARTHUR AVENUE CROWS NEST	Ground	E	55	50	54	49	55	51	55	49	-1.0	-1.9	-0.9	-1.8	60	55	NO	NO	NO	NO	NO
24.1	15461	12 MACARTHUR AVENUE CROWS NEST	Ground	N	54	49	53	48	55	50	54	48	-0.8	-1.8	-0.8	-1.7	60	55	NO	NO	NO	NO	NO
24.1	15461	12 MACARTHUR AVENUE CROWS NEST	Ground	W	52	48	51	46	53	48	52	46	-0.9	-2.1	-0.8	-2.0	60	55	NO	NO	NO	NO	NO
24.1	15461	12 MACARTHUR AVENUE CROWS NEST	Ground	S	52	48	51	46	53	48	52	46	-1.1	-2.0	-1.0	-2.0	60	55	NO	NO	NO	NO	NO
24.1	15461	12 MACARTHUR AVENUE CROWS NEST	Ground	E	55	50	54	48	55	51	55	49	-1.1	-2.0	-0.9	-1.9	60	55	NO	NO	NO	NO	NO
24.1	15468	179 WEST STREET CROWS NEST	Ground	N	58	51	57	51	58	52	57	51	-1.1	-0.4	-1.2	-0.6	60	55	NO	NO	NO	NO	NO
24.1	15468	179 WEST STREET CROWS NEST	Ground	W	66	59	66	60	67	60	66	60	-0.9	0.2	-1.0	-0.2	60	55	NO	NO	NO	NO	NO
24.1	15468	179 WEST STREET CROWS NEST	Ground	S	55	49	54	48	55	50	54	49	-1.0	-1.1	-1.1	-1.3	60	55	NO	NO	NO	NO	NO
24.1	15468	179 WEST STREET CROWS NEST	Ground	E	54	49	53	47	54	49	53	48	-0.8	-1.6	-0.7	-1.7	60	55	NO	NO	NO	NO	NO
24.1	15468	179 WEST STREET CROWS NEST	Ground	N	53	48	52	47	54	48	53	47	-1.0	-1.0	-1.1	-1.2	60	55	NO	NO	NO	NO	NO
24.1	15471	208 WEST STREET CROWS NEST	Ground	W	51	46	50	44	51	46	50	45	-0.7	-1.6	-0.6	-1.6	60	55	NO	NO	NO	NO	NO
24.1	15471	208 WEST STREET CROWS NEST	Ground	E	67	61	66	61	67	61	66	61	-0.9	0.1	-1.0	-0.3	60	55	NO	NO	NO	NO	NO
24.1	15471	208 WEST STREET CROWS NEST	First	W	53	48	52	47	53	49	53	47	-0.8	-1.7	-0.6	-1.6	60	55	NO	NO	NO	NO	NO
24.1	15471	208 WEST STREET CROWS NEST	First	E	67	61	66	61	68	61	67	61	-0.9	0.1	-1.0	-0.3	60	55	NO	NO	NO	NO	NO
24.1	15472	214 WEST STREET CROWS NEST	Ground	W	51	47	51	45	52	47	51	45	-0.7	-1.6	-0.6	-1.7	60	55	NO	NO	NO	NO	NO
24.1	15472	214 WEST STREET CROWS NEST	Ground	E	67	61	66	61	68	61	66	61	-1.0	-0.1	-1.2	-0.3	60	55	NO	NO	NO	NO	NO
24.1	15472	214 WEST STREET CROWS NEST	First	W	54	49	53	47	54	49	53	48	-0.8	-1.7	-0.7	-1.7	60	55	NO	NO	NO	NO	NO
24.1	15472	214 WEST STREET CROWS NEST	First	E	67	61	66	61	68	61	66	61	-1.0	-0.1	-1.1	-0.4	60	55	NO	NO	NO	NO	NO
24.1	15473	210 WEST STREET CROWS NEST	Ground	W	51	46	50	44	51	46	50	45	-0.6	-1.6	-0.6	-1.6	60	55	NO	NO	NO	NO	NO
24.1	15473	210 WEST STREET CROWS NEST	Ground	E	67	61	66	61	67	61	67	61	-0.8	0.2	-0.9	-0.1	60	55	NO	NO	NO	NO	NO
24.1	15473	210 WEST STREET CROWS NEST	First	W	53	48	52	47	53	49	53	47	-0.7	-1.7	-0.6	-1.6	60	55	NO	NO	NO	NO	NO
24.1	15473	210 WEST STREET CROWS NEST	First	E	67	61	67	61	68	61	67	61	-0.8	0.1	-0.9	-0.2	60	55	NO	NO	NO	NO	NO
24.1	15474	204 WEST STREET CROWS NEST	Ground	W	50	46	50	44	51	46	50	44	-0.7	-1.6	-0.6	-1.6	60	55	NO	NO	NO	NO	NO
24.1	15474	204 WEST STREET CROWS NEST	Ground	S	57	51	56	51	58	52	56	51	-1.0	-0.5	-1.2	-0.8	60	55	NO	NO	NO	NO	NO
24.1	15474	204 WEST STREET CROWS NEST	Ground	E	67	61	66	61	67	61	67	61	-0.8	0.1	-0.9	-0.2	60	55	NO	NO	NO	NO	NO
24.1	15474	204 WEST STREET CROWS NEST	First	W	53	48	52	46	53	49	53	47	-0.7	-1.7	-0.6	-1.6	60	55	NO	NO	NO	NO	NO
24.1	15474	204 WEST STREET CROWS NEST	First	S	59	53	58	52	59	53	58	52	-1.0	-0.6	-1.1	-0.8	60	55	NO	NO	NO	NO	NO
24.1	15474	204 WEST STREET CROWS NEST	First	E	67	61	67	61	68	61	67	61	-0.8	0.1	-0.8	-0.2	60	55	NO	NO	NO	NO	NO
24.1	15475	206 WEST STREET CROWS NEST	Ground	W	50	46	50	44	51	46	50	45	-0.7	-1.6	-0.6	-1.6	60	55	NO	NO	NO	NO	NO
24.1	15475	206 WEST STREET CROWS NEST	Ground	E	67	61	66	61	67	61	67	61	-0.8	0.1	-0.9	-0.2	60	55	NO	NO	NO	NO	NO
24.1	15475	206 WEST STREET CROWS NEST	First	W	53	48	52	47	53	49	53	47	-0.7	-1.6	-0.6	-1.6	60	55	NO	NO	NO	NO	NO
24.1	15475	206 WEST STREET CROWS NEST	First	E	67	61	67	61	68	61	67	61	-0.8	0.0	-0.9	-0.2	60	55	NO	NO	NO	NO	NO
24.1	15476	212 WEST STREET CROWS NEST	Ground	W	51	46	50	44	51	46	50	45	-0.7	-1.6	-0.6	-1.6	60	55	NO	NO	NO	NO	NO
24.1	15476	212 WEST STREET CROWS NEST	Ground	E	67	61	66	61	68	61	66	61	-0.8	0.0	-1.1	-0.3	60	55	NO	NO	NO	NO	NO
24.1	15476	212 WEST STREET CROWS NEST	First	W	53	49	53	47	54	49	53	47	-0.7	-1.6	-0.6	-1.6	60	55	NO	NO	NO	NO	NO
24.1	15476	212 WEST STREET CROWS NEST	First	E	67	61	66	61	68	61	67	61	-0.9	0.0	-1.0	-0.4	60	55	NO	NO	NO	NO	NO
24.1	15477	216 WEST STREET CROWS NEST	Ground	W	52	48	52	46	53	48	52	46	-0.8	-1.7	-0.7	-1.8	60	55	NO	NO	NO	NO	NO
24.1	15477	216 WEST STREET CROWS NEST	Ground	E	67	61	66	61	67	61	66	61	-1.0	0.0	-1.0	-0.4	60	55	NO	NO	NO	NO	NO
24.1	15478	8 TRAFALGAR STREET CROWS NEST	Ground	N	55	51	54	49	56	51	55	49	-0.9	-2.0	-0.8	-1.9	60	55	NO	NO	NO	NO	NO
24.1	15478	8 TRAFALGAR STREET CROWS NEST	Ground	W	50	45	50	44	51	46	50	44	-0.4	-1.4	-0.3	-1.5	60	55	NO	NO	NO	NO	NO
24.1	15478	8 TRAFALGAR STREET CROWS NEST	Ground	S	51	45	49	44	51	46	50	44	-1.1	-1.7	-1.0	-1.6	60	55	NO	NO	NO	NO	NO
24.1	15478	8 TRAFALGAR STREET CROWS NEST	Ground	E	52	48	51	46	53	48	52	46	-0.9	-1.9	-0.8	-1.9	60	55	NO	NO	NO	NO	NO
24.1	15478	8 TRAFALGAR STREET CROWS NEST	First	N	57	52	56	50	57	53	56	51	-0.8	-1.8	-0.7	-1.7	60	55	NO	NO	NO	NO	NO
24.1	15478	8 TRAFALGAR STREET CROWS NEST	First	W	52	47	52	46	52	48	52	46	-0.3	-1.3	-0.2	-1.4	60	55	NO	NO	NO	NO	NO
24.1	15478	8 TRAFALGAR STREET CROWS NEST	First	S	53	49	52	47	54	49	53	47	-1.2	-1.9	-1.2	-1.8	60	55	NO	NO	NO	NO	NO
24.1	15478	8 TRAFALGAR STREET CROWS NEST	First	E	54	50	53	48	55	50	54	48	-1.0	-1.9	-0.8	-1.9	60	55	NO	NO	NO	NO	NO
24.1	15478	8 TRAFALGAR STREET CROWS NEST	Second	N	58	54	58	52	59	54	58	53	-0.7	-1.6	-0.6	-1.5	60	55	NO	NO	NO	NO	NO
24.1	15478	8 TRAFALGAR STREET CROWS NEST	Second	W	54	49	54	48	55	50	54	48	-0.6	-1.5	-0.5	-1.5	60	55	NO	NO	NO	NO	NO
24.1	15478	8 TRAFALGAR STREET CROWS NEST	Second	S	57	52	56	50	57	52	56	50	-1.1	-1.6	-1.0	-1.6	60	55	NO	NO	NO	NO	NO
24.1	15478	8 TRAFALGAR STREET CROWS NEST	Second	E	57	52	56	51	58	53	57	51	-1.0	-1.8	-0.9	-1.8	60	55	NO	NO	NO	NO	NO
24.1	15497	6 TRAFALGAR STREET CROWS NEST	Ground	E	53	48	52	46	53	49	52	47	-0.8	-2.0	-0.8	-1.9	60	55	NO	NO	NO	NO	NO
24.1	15497	6 TRAFALGAR STREET CROWS NEST	Ground	N	55	50	54	48	55	51	54	49	-0.8	-1.8	-0.7	-1.9	60	55	NO	NO	NO	NO	NO
24.1	15497	6 TRAFALGAR STREET CROWS NEST	Ground	W	49	45	49	43	50	45	49	44	-0.6	-1.7	-0.5	-1.6	60	55	NO	NO	NO	NO	NO

NCA	Receiver ID	Address	Floor Level	Facade	Opening Year 2027				Design Year 2037				Increase (Do Smthng - Do Nothing)				NCG project road noise criteria		Do noise levels exceed the cumulative limit with project roads adding ≥2dB to the total noise levels?		Is the contribution from the road project Acute?		Consider further treatment?
					Do Nothing		Do Smthng		Do Nothing		Do Smthng		Opening Year 2027		Design Year 2037								
					Day	Night	Day	Night	Day	Night	Day	Night	Day	Night	Day	Night	Day	Night	Day	Night	$L_{Aeq,15hr}$ ≥ 65dB	$L_{Aeq,9hr}$ ≥ 60dB	
24.1	15497	6 TRAFALGAR STREET CROWS NEST	Ground	S	51	46	51	45	52	46	52	46	-0.2	-0.8	-0.2	-0.7	60	55	NO	NO	NO	NO	NO
24.1	15497	6 TRAFALGAR STREET CROWS NEST	Ground	E	52	47	52	46	52	48	52	46	-0.4	-1.6	-0.3	-1.6	60	55	NO	NO	NO	NO	NO
24.1	15497	6 TRAFALGAR STREET CROWS NEST	First	E	55	50	54	48	55	50	54	49	-0.8	-1.9	-0.8	-1.9	60	55	NO	NO	NO	NO	NO
24.1	15497	6 TRAFALGAR STREET CROWS NEST	First	N	56	52	56	50	57	52	56	50	-0.7	-1.8	-0.6	-1.7	60	55	NO	NO	NO	NO	NO
24.1	15497	6 TRAFALGAR STREET CROWS NEST	First	W	52	47	51	45	52	48	52	46	-0.6	-1.7	-0.6	-1.6	60	55	NO	NO	NO	NO	NO
24.1	15497	6 TRAFALGAR STREET CROWS NEST	First	S	54	48	53	47	54	49	54	48	-0.3	-0.9	-0.2	-0.9	60	55	NO	NO	NO	NO	NO
24.1	15497	6 TRAFALGAR STREET CROWS NEST	First	E	54	49	54	48	54	50	54	48	-0.6	-1.6	-0.5	-1.6	60	55	NO	NO	NO	NO	NO
24.1	15497	6 TRAFALGAR STREET CROWS NEST	Second	E	57	52	56	50	57	53	56	51	-0.9	-1.8	-0.8	-1.8	60	55	NO	NO	NO	NO	NO
24.1	15497	6 TRAFALGAR STREET CROWS NEST	Second	N	58	53	57	51	58	54	58	52	-0.6	-1.8	-0.6	-1.7	60	55	NO	NO	NO	NO	NO
24.1	15497	6 TRAFALGAR STREET CROWS NEST	Second	W	54	50	54	48	55	50	54	48	-0.6	-1.6	-0.6	-1.6	60	55	NO	NO	NO	NO	NO
24.1	15497	6 TRAFALGAR STREET CROWS NEST	Second	S	56	51	55	50	56	51	56	50	-0.6	-1.2	-0.5	-1.2	60	55	NO	NO	NO	NO	NO
24.1	15497	6 TRAFALGAR STREET CROWS NEST	Second	E	57	52	56	50	57	52	56	51	-0.8	-1.8	-0.6	-1.7	60	55	NO	NO	NO	NO	NO
24.1	15499	218 WEST STREET CROWS NEST	Ground	SE	68	61	67	61	68	62	67	61	-0.9	0.0	-1.1	-0.3	60	55	NO	NO	NO	NO	NO
24.1	15499	218 WEST STREET CROWS NEST	Ground	N	60	54	59	54	61	55	59	54	-1.0	-0.5	-1.1	-0.7	60	55	NO	NO	NO	NO	NO
24.1	15499	218 WEST STREET CROWS NEST	Ground	W	51	47	50	45	52	47	51	45	-0.7	-1.7	-0.7	-1.7	60	55	NO	NO	NO	NO	NO
24.1	15499	218 WEST STREET CROWS NEST	First	SE	68	61	67	61	68	62	67	61	-0.9	0.0	-1.1	-0.4	60	55	NO	NO	NO	NO	NO
24.1	15499	218 WEST STREET CROWS NEST	First	N	61	55	60	55	62	56	61	55	-1.0	-0.5	-1.1	-0.7	60	55	NO	NO	NO	NO	NO
24.1	15499	218 WEST STREET CROWS NEST	First	W	54	49	53	47	54	49	53	48	-0.7	-1.7	-0.6	-1.7	60	55	NO	NO	NO	NO	NO
24.1	15504	30 SOPHIA STREET CROWS NEST	Ground	N	51	46	50	44	51	47	50	45	-0.7	-1.8	-0.6	-1.8	60	55	NO	NO	NO	NO	NO
24.1	15504	30 SOPHIA STREET CROWS NEST	Ground	NE	51	46	50	45	51	47	51	45	-0.8	-1.7	-0.7	-1.8	60	55	NO	NO	NO	NO	NO
24.1	15504	30 SOPHIA STREET CROWS NEST	Ground	N	50	46	49	44	50	46	50	44	-0.7	-1.8	-0.6	-1.8	60	55	NO	NO	NO	NO	NO
24.1	15504	30 SOPHIA STREET CROWS NEST	Ground	SW	53	47	53	47	53	47	53	47	0.1	0.1	0.0	0.1	60	55	NO	NO	NO	NO	NO
24.1	15504	30 SOPHIA STREET CROWS NEST	First	N	53	48	52	46	53	48	52	47	-0.6	-1.6	-0.5	-1.5	60	55	NO	NO	NO	NO	NO
24.1	15504	30 SOPHIA STREET CROWS NEST	First	NE	53	48	52	47	53	49	53	47	-0.6	-1.7	-0.5	-1.6	60	55	NO	NO	NO	NO	NO
24.1	15504	30 SOPHIA STREET CROWS NEST	First	N	52	48	52	46	52	48	52	46	-0.6	-1.6	-0.5	-1.6	60	55	NO	NO	NO	NO	NO
24.1	15504	30 SOPHIA STREET CROWS NEST	First	SW	54	49	54	48	55	49	55	49	-0.1	-0.2	0.0	-0.1	60	55	NO	NO	NO	NO	NO
24.1	15505	78 ERNEST STREET CROWS NEST	Ground	W	64	57	64	58	64	58	64	58	0.2	0.4	0.1	0.5	60	55	NO	NO	NO	NO	NO
24.1	15505	78 ERNEST STREET CROWS NEST	Ground	S	67	60	67	61	67	60	67	61	0.2	0.4	0.3	0.4	60	55	NO	NO	NO	NO	NO
24.1	15505	78 ERNEST STREET CROWS NEST	Ground	E	62	56	63	57	63	56	63	57	0.4	0.4	0.4	0.3	60	55	NO	NO	NO	NO	NO
24.1	15505	78 ERNEST STREET CROWS NEST	Ground	N	49	45	49	43	50	45	49	44	-0.6	-1.6	-0.6	-1.5	60	55	NO	NO	NO	NO	NO
24.1	15505	78 ERNEST STREET CROWS NEST	First	W	64	58	64	58	65	58	65	58	0.2	0.3	0.1	0.5	60	55	NO	NO	NO	NO	NO
24.1	15505	78 ERNEST STREET CROWS NEST	First	S	67	60	67	61	67	60	67	61	0.3	0.4	0.3	0.5	60	55	NO	NO	NO	NO	NO
24.1	15505	78 ERNEST STREET CROWS NEST	First	E	63	57	64	57	64	57	64	58	0.3	0.2	0.4	0.3	60	55	NO	NO	NO	NO	NO
24.1	15505	78 ERNEST STREET CROWS NEST	First	N	52	47	52	46	53	48	52	47	-0.6	-1.4	-0.5	-1.3	60	55	NO	NO	NO	NO	NO
24.1	15506	22 SOPHIA STREET CROWS NEST	Ground	NE	52	48	52	46	53	48	52	47	-0.5	-1.4	-0.4	-1.4	60	55	NO	NO	NO	NO	NO
24.1	15506	22 SOPHIA STREET CROWS NEST	Ground	SW	59	53	59	53	59	53	59	53	0.0	0.3	0.1	0.4	60	55	NO	NO	NO	NO	NO
24.1	15506	22 SOPHIA STREET CROWS NEST	First	NE	54	49	54	48	55	50	54	48	-0.4	-1.2	-0.2	-1.2	60	55	NO	NO	NO	NO	NO
24.1	15506	22 SOPHIA STREET CROWS NEST	First	SW	60	54	60	54	61	54	61	54	0.1	0.3	0.1	0.3	60	55	NO	NO	NO	NO	NO
24.1	15507	26 SOPHIA STREET CROWS NEST	Ground	NE	52	47	51	45	52	47	51	46	-0.5	-1.4	-0.4	-1.4	60	55	NO	NO	NO	NO	NO
24.1	15507	26 SOPHIA STREET CROWS NEST	Ground	SW	56	50	56	50	57	50	57	50	0.1	0.3	0.0	0.4	60	55	NO	NO	NO	NO	NO
24.1	15507	26 SOPHIA STREET CROWS NEST	First	NE	54	49	53	47	54	49	54	48	-0.4	-1.4	-0.3	-1.3	60	55	NO	NO	NO	NO	NO
24.1	15507	26 SOPHIA STREET CROWS NEST	First	SW	58	51	58	51	58	52	58	52	0.0	0.1	0.0	0.2	60	55	NO	NO	NO	NO	NO
24.1	15508	28 SOPHIA STREET CROWS NEST	Ground	NE	51	46	51	45	51	47	51	45	-0.4	-1.4	-0.3	-1.4	60	55	NO	NO	NO	NO	NO
24.1	15508	28 SOPHIA STREET CROWS NEST	Ground	SW	55	48	55	49	55	49	55	49	0.0	0.2	0.1	0.3	60	55	NO	NO	NO	NO	NO
24.1	15508	28 SOPHIA STREET CROWS NEST	First	NE	53	49	53	47	54	49	53	48	-0.4	-1.5	-0.4	-1.3	60	55	NO	NO	NO	NO	NO
24.1	15508	28 SOPHIA STREET CROWS NEST	First	SW	56	50	56	50	57	50	57	50	0.0	0.0	0.0	0.1	60	55	NO	NO	NO	NO	NO
24.1	15509	24 SOPHIA STREET CROWS NEST	Ground	NE	52	47	52	46	52	48	52	46	-0.5	-1.4	-0.4	-1.4	60	55	NO	NO	NO	NO	NO
24.1	15509	24 SOPHIA STREET CROWS NEST	Ground	SW	57	51	58	51	58	51	58	52	0.1	0.3	0.0	0.4	60	55	NO	NO	NO	NO	NO
24.1	15509	24 SOPHIA STREET CROWS NEST	First	NE	54	49	53	48	54	49	54	48	-0.4	-1.3	-0.3	-1.3	60	55	NO	NO	NO	NO	NO
24.1	15509	24 SOPHIA STREET CROWS NEST	First	SW	59	53	59	53	59	53	59	53	0.0	0.2	0.1	0.3	60	55	NO	NO	NO	NO	NO
24.1	15510	20 SOPHIA STREET CROWS NEST	Ground	SE	49	44	48	43	49	45	49	43	-0.7	-1.6	-0.6	-1.5	60	55	NO	NO	NO	NO	NO
24.1	15510	20 SOPHIA STREET CROWS NEST	Ground	NE	53	48	52	47	53	48	53	47	-0.3	-1.2	-0.2	-1.1	60	55	NO	NO	NO	NO	NO
24.1	15510	20 SOPHIA STREET CROWS NEST	Ground	W	61	55	61	55	62	55	62	56	0.1	0.4	0.2	0.5	60	55	NO	NO	NO	NO	NO
24.1	15510	20 SOPHIA STREET CROWS NEST	First	SE	52	47	52	46	52	48	52	46	-0.5	-1.4	-0.5	-1.4	60	55	NO	NO	NO	NO	NO
24.1	15510	20 SOPHIA STREET CROWS NEST	First	NE	55	50	55	49	55	50	55	49	-0.3	-1.0	-0.1	-1.0	60	55	NO	NO	NO	NO	NO
24.1	15510	20 SOPHIA STREET CROWS NEST	First	W	62	56	62	56	63	56	63	56	0.1	0.4	0.1	0.4	60	55	NO	NO	NO	NO	NO
24.1	15515	2-4 TRAFALGAR STREET CROWS NEST	Ground	N	54	49	53	47	54	50	53	48	-0.8	-1.9	-0.7	-1.8	60	55	NO	NO	NO	NO	NO
24.1	15515	2-4 TRAFALGAR STREET CROWS NEST	Ground	W	49	45	49	43	50	45	49	43	-0.8	-1.7	-0.7	-1.7	60	55	NO	NO	NO	NO	NO
24.1	15515	2-4 TRAFALGAR STREET CROWS NEST	Ground	N	50	45	49	43	50	46	49	44	-0.9	-2.0	-0.8	-1.9	60	55	NO	NO	NO	NO	NO
24.1	15515	2-4 TRAFALGAR STREET CROWS NEST	Ground	W	51	46	50	44	51	46	51	45	-0.5	-1.4	-0.4	-1.4	60	55	NO	NO	NO	NO	NO
24.1	15515	2-4 TRAFALGAR STREET CROWS NEST	Ground	S	52	47	51	46	52	47	52	46	-0.7	-1.2	-0.7	-1.3	60	55	NO	NO	NO	NO	NO
24.1	15515	2-4 TRAFALGAR STREET CROWS NEST	Ground	E	51	46	50	44	51	47	51	45	-0.5	-1.7	-0.5	-1.6	60	55	NO	NO	NO	NO	NO

NCA	Receiver ID	Address	Floor Level	Facade	Opening Year 2027				Design Year 2037				Increase (Do Smthng - Do Nothing)				NCG project road noise criteria		Do noise levels exceed the cumulative limit with project roads adding ≥2dB to the total noise levels?		Is the contribution from the road project Acute?		Consider further treatment?
					Do Nothing		Do Smthng		Do Nothing		Do Smthng		Opening Year 2027		Design Year 2037								
					Day	Night	Day	Night	Day	Night	Day	Night	Day	Night	Day	Night	Day	Night	Day	Night	$L_{Aeq,15hr}$ ≥ 65dB	$L_{Aeq,9hr}$ ≥ 60dB	
24.1	15515	2-4 TRAFALGAR STREET CROWS NEST	First	N	56	51	55	50	56	52	56	50	-0.8	-1.8	-0.7	-1.8	60	55	NO	NO	NO	NO	NO
24.1	15515	2-4 TRAFALGAR STREET CROWS NEST	First	W	53	48	52	46	53	48	52	47	-0.8	-1.7	-0.7	-1.7	60	55	NO	NO	NO	NO	NO
24.1	15515	2-4 TRAFALGAR STREET CROWS NEST	First	N	53	48	52	46	53	49	52	47	-0.8	-1.9	-0.8	-1.8	60	55	NO	NO	NO	NO	NO
24.1	15515	2-4 TRAFALGAR STREET CROWS NEST	First	W	53	49	53	47	54	49	53	47	-0.7	-1.6	-0.6	-1.5	60	55	NO	NO	NO	NO	NO
24.1	15515	2-4 TRAFALGAR STREET CROWS NEST	First	S	55	49	54	48	55	50	54	48	-0.8	-1.4	-0.8	-1.4	60	55	NO	NO	NO	NO	NO
24.1	15515	2-4 TRAFALGAR STREET CROWS NEST	First	E	53	49	53	47	54	49	53	47	-0.6	-1.7	-0.6	-1.7	60	55	NO	NO	NO	NO	NO
24.1	15521	2-4 TRAFALGAR STREET CROWS NEST	Ground	N	54	50	53	48	54	50	54	48	-0.9	-1.9	-0.8	-1.9	60	55	NO	NO	NO	NO	NO
24.1	15521	2-4 TRAFALGAR STREET CROWS NEST	Ground	W	49	45	48	43	50	45	49	43	-0.8	-2.0	-0.8	-1.9	60	55	NO	NO	NO	NO	NO
24.1	15521	2-4 TRAFALGAR STREET CROWS NEST	Ground	S	50	45	49	43	50	45	49	44	-0.7	-1.6	-0.7	-1.6	60	55	NO	NO	NO	NO	NO
24.1	15521	2-4 TRAFALGAR STREET CROWS NEST	Ground	E	49	45	48	43	50	45	49	43	-0.8	-1.8	-0.6	-1.8	60	55	NO	NO	NO	NO	NO
24.1	15521	2-4 TRAFALGAR STREET CROWS NEST	First	N	56	51	55	50	56	52	56	50	-0.8	-1.8	-0.7	-1.8	60	55	NO	NO	NO	NO	NO
24.1	15521	2-4 TRAFALGAR STREET CROWS NEST	First	W	52	48	51	46	53	48	52	46	-0.9	-2.0	-0.8	-1.9	60	55	NO	NO	NO	NO	NO
24.1	15521	2-4 TRAFALGAR STREET CROWS NEST	First	S	53	49	53	47	54	49	53	47	-0.9	-1.7	-0.8	-1.7	60	55	NO	NO	NO	NO	NO
24.1	15521	2-4 TRAFALGAR STREET CROWS NEST	First	E	52	48	52	46	53	48	52	46	-0.9	-1.8	-0.7	-1.8	60	55	NO	NO	NO	NO	NO
24.1	15523	139 HOLTERMANN STREET CROWS NEST	Ground	N	55	50	54	48	55	50	54	48	-1.0	-1.7	-0.9	-1.7	60	55	NO	NO	NO	NO	NO
24.1	15523	139 HOLTERMANN STREET CROWS NEST	Ground	S	52	47	51	46	52	48	52	46	-0.9	-1.7	-0.8	-1.6	60	55	NO	NO	NO	NO	NO
24.1	15524	143 HOLTERMANN STREET CROWS NEST	Ground	N	55	50	54	48	55	50	54	49	-1.0	-1.6	-1.0	-1.7	60	55	NO	NO	NO	NO	NO
24.1	15524	143 HOLTERMANN STREET CROWS NEST	Ground	E	52	48	51	46	53	48	52	46	-0.9	-1.7	-0.8	-1.7	60	55	NO	NO	NO	NO	NO
24.1	15524	143 HOLTERMANN STREET CROWS NEST	Ground	S	52	47	51	46	52	48	52	46	-0.9	-1.6	-0.8	-1.6	60	55	NO	NO	NO	NO	NO
24.1	15524	143 HOLTERMANN STREET CROWS NEST	Ground	E	53	48	52	47	53	49	53	47	-0.9	-1.7	-0.8	-1.7	60	55	NO	NO	NO	NO	NO
24.1	15524	143 HOLTERMANN STREET CROWS NEST	Ground	S	52	48	52	46	53	48	52	46	-0.8	-1.6	-0.7	-1.6	60	55	NO	NO	NO	NO	NO
24.1	15525	141 HOLTERMANN STREET CROWS NEST	Ground	N	55	50	54	48	55	50	54	49	-0.9	-1.6	-0.9	-1.7	60	55	NO	NO	NO	NO	NO
24.1	15525	141 HOLTERMANN STREET CROWS NEST	Ground	S	52	47	51	46	52	48	52	46	-0.8	-1.6	-0.8	-1.6	60	55	NO	NO	NO	NO	NO
24.1	15526	145 HOLTERMANN STREET CROWS NEST	Ground	N	55	50	54	49	56	51	55	49	-1.0	-1.5	-1.0	-1.6	60	55	NO	NO	NO	NO	NO
24.1	15526	145 HOLTERMANN STREET CROWS NEST	Ground	S	53	48	52	46	53	48	52	47	-0.7	-1.5	-0.7	-1.5	60	55	NO	NO	NO	NO	NO
24.1	15527	147 HOLTERMANN STREET CROWS NEST	Ground	N	56	50	55	49	56	51	55	49	-1.0	-1.4	-0.9	-1.5	60	55	NO	NO	NO	NO	NO
24.1	15527	147 HOLTERMANN STREET CROWS NEST	Ground	S	52	47	52	46	53	48	52	46	-0.8	-1.5	-0.7	-1.5	60	55	NO	NO	NO	NO	NO
24.1	15528	149 HOLTERMANN STREET CROWS NEST	Ground	N	56	51	55	49	56	51	55	50	-1.1	-1.5	-1.1	-1.5	60	55	NO	NO	NO	NO	NO
24.1	15528	149 HOLTERMANN STREET CROWS NEST	Ground	S	52	47	51	45	52	48	52	46	-0.8	-1.6	-0.7	-1.6	60	55	NO	NO	NO	NO	NO
24.1	15528	149 HOLTERMANN STREET CROWS NEST	Ground	E	53	48	52	46	53	49	52	47	-0.8	-1.8	-0.8	-1.9	60	55	NO	NO	NO	NO	NO
24.1	15531	2-4 TRAFALGAR STREET CROWS NEST	Ground	N	52	47	51	45	52	48	51	46	-0.9	-2.0	-0.8	-1.9	60	55	NO	NO	NO	NO	NO
24.1	15531	2-4 TRAFALGAR STREET CROWS NEST	Ground	E	52	47	51	46	52	48	52	46	-0.9	-1.9	-0.9	-1.9	60	55	NO	NO	NO	NO	NO
24.1	15531	2-4 TRAFALGAR STREET CROWS NEST	Ground	N	54	50	54	48	55	50	54	49	-0.8	-1.8	-0.7	-1.8	60	55	NO	NO	NO	NO	NO
24.1	15531	2-4 TRAFALGAR STREET CROWS NEST	Ground	W	53	47	52	46	53	48	53	47	-0.3	-1.0	-0.3	-1.1	60	55	NO	NO	NO	NO	NO
24.1	15531	2-4 TRAFALGAR STREET CROWS NEST	Ground	S	53	48	52	47	53	48	53	47	-0.6	-1.0	-0.6	-1.1	60	55	NO	NO	NO	NO	NO
24.1	15531	2-4 TRAFALGAR STREET CROWS NEST	Ground	E	52	48	52	46	53	48	52	46	-0.9	-1.9	-0.7	-1.8	60	55	NO	NO	NO	NO	NO
24.1	15531	2-4 TRAFALGAR STREET CROWS NEST	First	N	55	50	54	48	55	51	54	49	-1.1	-2.0	-1.0	-2.0	60	55	NO	NO	NO	NO	NO
24.1	15531	2-4 TRAFALGAR STREET CROWS NEST	First	E	55	51	54	49	56	51	55	49	-1.1	-1.9	-1.0	-1.9	60	55	NO	NO	NO	NO	NO
24.1	15531	2-4 TRAFALGAR STREET CROWS NEST	First	N	56	52	55	50	57	52	56	50	-0.8	-1.8	-0.7	-1.7	60	55	NO	NO	NO	NO	NO
24.1	15531	2-4 TRAFALGAR STREET CROWS NEST	First	W	55	50	54	49	55	50	55	49	-0.4	-1.1	-0.4	-1.2	60	55	NO	NO	NO	NO	NO
24.1	15531	2-4 TRAFALGAR STREET CROWS NEST	First	S	55	50	55	49	56	51	55	49	-0.7	-1.3	-0.7	-1.2	60	55	NO	NO	NO	NO	NO
24.1	15531	2-4 TRAFALGAR STREET CROWS NEST	First	E	55	51	54	49	56	51	55	49	-1.0	-2.0	-0.9	-1.9	60	55	NO	NO	NO	NO	NO
24.1	15538	135 HOLTERMANN STREET CROWS NEST	Ground	N	54	50	53	48	55	50	54	48	-0.9	-1.7	-0.9	-1.8	60	55	NO	NO	NO	NO	NO
24.1	15538	135 HOLTERMANN STREET CROWS NEST	Ground	W	52	47	51	45	52	47	51	46	-0.7	-1.6	-0.6	-1.6	60	55	NO	NO	NO	NO	NO
24.1	15538	135 HOLTERMANN STREET CROWS NEST	Ground	S	52	48	52	46	53	48	52	46	-0.8	-1.6	-0.7	-1.5	60	55	NO	NO	NO	NO	NO
24.1	15539	137 HOLTERMANN STREET CROWS NEST	Ground	W	51	47	51	45	52	47	51	46	-0.7	-1.5	-0.6	-1.4	60	55	NO	NO	NO	NO	NO
24.1	15539	137 HOLTERMANN STREET CROWS NEST	Ground	S	52	47	51	46	52	48	52	46	-0.8	-1.6	-0.7	-1.6	60	55	NO	NO	NO	NO	NO
24.1	15539	137 HOLTERMANN STREET CROWS NEST	Ground	N	54	50	53	48	55	50	54	48	-1.0	-1.7	-0.9	-1.8	60	55	NO	NO	NO	NO	NO
24.1	15550	133 HOLTERMANN STREET CROWS NEST	Ground	S	53	48	52	46	53	48	53	47	-0.8	-1.5	-0.7	-1.5	60	55	NO	NO	NO	NO	NO
24.1	15550	133 HOLTERMANN STREET CROWS NEST	Ground	E	52	47	51	45	52	47	51	46	-0.7	-1.7	-0.7	-1.6	60	55	NO	NO	NO	NO	NO
24.1	15550	133 HOLTERMANN STREET CROWS NEST	Ground	N	54	50	53	48	55	50	54	48	-0.8	-1.7	-0.8	-1.7	60	55	NO	NO	NO	NO	NO
24.1	15551	131 HOLTERMANN STREET CROWS NEST	Ground	N	54	49	53	48	54	50	54	48	-0.9	-1.7	-0.8	-1.8	60	55	NO	NO	NO	NO	NO
24.1	15551	131 HOLTERMANN STREET CROWS NEST	Ground	W	51	47	50	45	52	47	51	45	-0.7	-1.7	-0.7	-1.7	60	55	NO	NO	NO	NO	NO
24.1	15551	131 HOLTERMANN STREET CROWS NEST	Ground	S	53	48	52	46	53	48	52	47	-0.8	-1.5	-0.7	-1.5	60	55	NO	NO	NO	NO	NO
24.1	15558	129 HOLTERMANN STREET CROWS NEST	Ground	S	53	48	52	46	53	48	53	47	-0.8	-1.5	-0.7	-1.4	60	55	NO	NO	NO	NO	NO
24.1	15558	129 HOLTERMANN STREET CROWS NEST	Ground	E	51	46	50	44	51	46	50	45	-0.7	-1.6	-0.6	-1.6	60	55	NO	NO	NO	NO	NO
24.1	15558	129 HOLTERMANN STREET CROWS NEST	Ground	N	54	50	53	48	54	50	54	48	-0.9	-1.8	-0.8	-1.8	60	55	NO	NO	NO	NO	NO
24.1	15559	127 HOLTERMANN STREET CROWS NEST	Ground	N	54	50	53	48	54	50	54	48	-0.9	-1.8	-0.8	-1.8	60	55	NO	NO	NO	NO	NO
24.1	15559	127 HOLTERMANN STREET CROWS NEST	Ground	W	51	47	51	45	52	47	51	45	-0.7	-1.7	-0.6	-1.7	60	55	NO	NO	NO	NO	NO
24.1	15559	127 HOLTERMANN STREET CROWS NEST	Ground	S	53	48	52	46	53	48	52	47	-0.9	-1.5	-0.7	-1.5	60	55	NO	NO	NO	NO	NO
24.1	15560	16 MACARTHUR AVENUE CROWS NEST	Ground	N	53	48	52	46	53	48	52	47	-1.0	-1.9	-1.0	-1.8	60	55	NO	NO	NO	NO	NO
24.1	15560	16 MACARTHUR AVENUE CROWS NEST	Ground	W	50	46	49	44	51	46	50	44	-0.8	-1.8	-0.7	-1.8	60	55	NO	NO	NO	NO	NO

NCA	Receiver ID	Address	Floor Level	Facade	Opening Year 2027				Design Year 2037				Increase (Do Smthng - Do Nothing)				NCG project road noise criteria		Do noise levels exceed the cumulative limit with project roads adding ≥2dB to the total noise levels?		Is the contribution from the road project Acute?		Consider further treatment?
					Do Nothing		Do Smthng		Do Nothing		Do Smthng		Opening Year 2027		Design Year 2037								
					Day	Night	Day	Night	Day	Night	Day	Night	Day	Night	Day	Night	Day	Night	Day	Night	$L_{Aeq,15hr}$ ≥ 65dB	$L_{Aeq,9hr}$ ≥ 60dB	
24.1	15560	16 MACARTHUR AVENUE CROWS NEST	Ground	S	53	48	52	46	53	48	52	47	-0.8	-1.6	-0.7	-1.5	60	55	NO	NO	NO	NO	NO
24.1	15560	16 MACARTHUR AVENUE CROWS NEST	Ground	E	54	50	53	48	55	50	54	48	-0.9	-1.8	-0.8	-1.8	60	55	NO	NO	NO	NO	NO
24.1	15560	16 MACARTHUR AVENUE CROWS NEST	First	N	55	51	54	49	55	51	55	49	-1.0	-1.9	-0.8	-1.9	60	55	NO	NO	NO	NO	NO
24.1	15560	16 MACARTHUR AVENUE CROWS NEST	First	W	53	49	52	47	54	49	53	47	-0.9	-1.9	-0.7	-1.8	60	55	NO	NO	NO	NO	NO
24.1	15560	16 MACARTHUR AVENUE CROWS NEST	First	S	55	50	55	49	56	51	55	49	-0.8	-1.6	-0.7	-1.5	60	55	NO	NO	NO	NO	NO
24.1	15560	16 MACARTHUR AVENUE CROWS NEST	First	E	57	52	56	51	57	53	57	51	-0.9	-1.8	-0.8	-1.8	60	55	NO	NO	NO	NO	NO
24.1	15565	183 WEST STREET CROWS NEST	Ground	S	53	49	53	47	54	49	53	48	-0.7	-1.5	-0.6	-1.5	60	55	NO	NO	NO	NO	NO
24.1	15565	183 WEST STREET CROWS NEST	Ground	E	54	49	53	47	54	49	53	48	-0.9	-1.8	-0.7	-1.7	60	55	NO	NO	NO	NO	NO
24.1	15565	183 WEST STREET CROWS NEST	Ground	N	55	49	54	48	55	50	54	49	-1.1	-0.9	-1.1	-1.1	60	55	NO	NO	NO	NO	NO
24.1	15565	183 WEST STREET CROWS NEST	Ground	W	67	60	66	60	67	60	66	60	-1.0	0.0	-1.1	-0.3	60	55	NO	NO	NO	NO	NO
24.1	15566	123 HOLTERMANN STREET CROWS NEST	Ground	N	54	49	53	48	54	50	54	48	-0.9	-1.9	-0.8	-1.8	60	55	NO	NO	NO	NO	NO
24.1	15566	123 HOLTERMANN STREET CROWS NEST	Ground	S	53	48	52	46	53	48	52	47	-0.9	-1.6	-0.7	-1.6	60	55	NO	NO	NO	NO	NO
24.1	15567	125 HOLTERMANN STREET CROWS NEST	Ground	E	51	46	50	45	51	47	51	45	-0.7	-1.7	-0.6	-1.7	60	55	NO	NO	NO	NO	NO
24.1	15567	125 HOLTERMANN STREET CROWS NEST	Ground	N	54	50	53	48	54	50	54	48	-0.9	-1.9	-0.8	-1.8	60	55	NO	NO	NO	NO	NO
24.1	15567	125 HOLTERMANN STREET CROWS NEST	Ground	S	53	48	52	46	53	48	52	47	-0.9	-1.6	-0.7	-1.6	60	55	NO	NO	NO	NO	NO
24.1	15570	29A ROSALIND STREET CAMMERAY	Ground	N	53	49	52	47	54	49	53	47	-1.1	-2.0	-0.9	-1.9	60	55	NO	NO	NO	NO	NO
24.1	15570	29A ROSALIND STREET CAMMERAY	Ground	W	53	48	52	46	53	49	52	47	-0.9	-2.0	-0.8	-1.9	60	55	NO	NO	NO	NO	NO
24.1	15570	29A ROSALIND STREET CAMMERAY	Ground	S	52	48	51	46	53	48	52	46	-1.0	-1.8	-0.8	-1.8	60	55	NO	NO	NO	NO	NO
24.1	15570	29A ROSALIND STREET CAMMERAY	Ground	E	52	48	52	46	53	48	52	46	-0.8	-1.9	-0.7	-1.9	60	55	NO	NO	NO	NO	NO
24.1	15575	121 HOLTERMANN STREET CROWS NEST	Ground	N	54	49	53	48	54	50	53	48	-0.9	-1.8	-0.8	-1.8	60	55	NO	NO	NO	NO	NO
24.1	15575	121 HOLTERMANN STREET CROWS NEST	Ground	S	53	48	52	46	53	48	52	47	-0.8	-1.5	-0.7	-1.5	60	55	NO	NO	NO	NO	NO
24.1	15578	115 HOLTERMANN STREET CROWS NEST	Ground	S	53	48	52	46	53	48	53	47	-0.9	-1.5	-0.8	-1.5	60	55	NO	NO	NO	NO	NO
24.1	15578	115 HOLTERMANN STREET CROWS NEST	Ground	N	54	49	53	48	54	50	53	48	-0.8	-1.8	-0.7	-1.8	60	55	NO	NO	NO	NO	NO
24.1	15579	113 HOLTERMANN STREET CROWS NEST	Ground	N	54	50	53	48	54	50	54	48	-0.8	-1.9	-0.7	-1.8	60	55	NO	NO	NO	NO	NO
24.1	15579	113 HOLTERMANN STREET CROWS NEST	Ground	S	53	48	52	46	53	48	52	47	-0.9	-1.7	-0.9	-1.5	60	55	NO	NO	NO	NO	NO
24.1	15580	119 HOLTERMANN STREET CROWS NEST	Ground	S	53	48	52	46	53	48	52	47	-0.9	-1.5	-0.7	-1.4	60	55	NO	NO	NO	NO	NO
24.1	15580	119 HOLTERMANN STREET CROWS NEST	Ground	N	54	49	53	47	54	50	53	48	-0.9	-1.9	-0.8	-1.8	60	55	NO	NO	NO	NO	NO
24.1	15591	14 MACARTHUR AVENUE CROWS NEST	Ground	N	51	46	50	44	51	47	50	45	-0.9	-1.8	-0.8	-1.7	60	55	NO	NO	NO	NO	NO
24.1	15591	14 MACARTHUR AVENUE CROWS NEST	Ground	W	51	46	50	44	51	47	50	45	-0.8	-2.0	-0.7	-1.9	60	55	NO	NO	NO	NO	NO
24.1	15591	14 MACARTHUR AVENUE CROWS NEST	Ground	S	52	47	51	46	53	48	52	46	-1.0	-1.7	-0.8	-1.6	60	55	NO	NO	NO	NO	NO
24.1	15591	14 MACARTHUR AVENUE CROWS NEST	Ground	E	52	47	51	45	52	48	52	46	-1.0	-2.0	-0.8	-1.9	60	55	NO	NO	NO	NO	NO
24.1	15591	14 MACARTHUR AVENUE CROWS NEST	First	N	54	49	53	47	54	50	53	48	-1.0	-1.9	-0.8	-1.8	60	55	NO	NO	NO	NO	NO
24.1	15591	14 MACARTHUR AVENUE CROWS NEST	First	W	54	49	53	47	54	50	53	48	-0.9	-1.9	-0.8	-2.0	60	55	NO	NO	NO	NO	NO
24.1	15591	14 MACARTHUR AVENUE CROWS NEST	First	S	55	50	54	48	55	51	54	49	-1.1	-1.9	-0.9	-1.9	60	55	NO	NO	NO	NO	NO
24.1	15591	14 MACARTHUR AVENUE CROWS NEST	First	E	55	50	54	49	55	51	55	49	-1.0	-1.9	-0.9	-1.9	60	55	NO	NO	NO	NO	NO
24.1	15592	111 HOLTERMANN STREET CROWS NEST	Ground	S	52	47	51	45	52	47	51	46	-0.8	-1.5	-0.7	-1.5	60	55	NO	NO	NO	NO	NO
24.1	15592	111 HOLTERMANN STREET CROWS NEST	Ground	N	54	50	53	48	54	50	54	48	-0.8	-1.8	-0.7	-1.7	60	55	NO	NO	NO	NO	NO
24.1	15593	109 HOLTERMANN STREET CROWS NEST	Ground	N	54	50	53	48	54	50	54	48	-0.8	-1.8	-0.7	-1.8	60	55	NO	NO	NO	NO	NO
24.1	15593	109 HOLTERMANN STREET CROWS NEST	Ground	W	51	46	50	44	51	47	50	45	-0.7	-1.7	-0.7	-1.7	60	55	NO	NO	NO	NO	NO
24.1	15593	109 HOLTERMANN STREET CROWS NEST	Ground	S	53	48	52	46	53	48	52	46	-1.0	-1.6	-0.8	-1.6	60	55	NO	NO	NO	NO	NO
24.1	15600	382 MILLER STREET CAMMERAY	Ground	N	59	52	59	52	59	52	60	52	0.3	0.1	0.7	0.6	60	55	NO	NO	NO	NO	NO
24.1	15600	382 MILLER STREET CAMMERAY	Ground	W	50	46	49	44	50	46	50	44	-0.8	-2.0	-0.7	-1.9	60	55	NO	NO	NO	NO	NO
24.1	15600	382 MILLER STREET CAMMERAY	Ground	N	52	48	51	46	52	48	52	46	-0.9	-2.1	-0.8	-2.0	60	55	NO	NO	NO	NO	NO
24.1	15600	382 MILLER STREET CAMMERAY	Ground	W	49	45	49	43	50	45	49	43	-0.7	-1.9	-0.6	-1.8	60	55	NO	NO	NO	NO	NO
24.1	15600	382 MILLER STREET CAMMERAY	Ground	S	56	48	57	49	57	48	57	50	0.6	0.8	0.9	1.3	60	55	NO	NO	NO	NO	NO
24.1	15600	382 MILLER STREET CAMMERAY	Ground	E	66	57	66	58	66	57	67	59	0.7	1.1	1.1	1.7	60	55	NO	NO	NO	NO	NO
24.1	15600	382 MILLER STREET CAMMERAY	First	N	60	53	60	53	61	54	61	54	0.1	-0.1	0.6	0.2	60	55	NO	NO	NO	NO	NO
24.1	15600	382 MILLER STREET CAMMERAY	First	W	52	48	52	46	53	48	52	46	-0.8	-1.9	-0.7	-1.8	60	55	NO	NO	NO	NO	NO
24.1	15600	382 MILLER STREET CAMMERAY	First	N	54	50	54	48	55	51	54	48	-0.9	-2.2	-0.9	-2.1	60	55	NO	NO	NO	NO	NO
24.1	15600	382 MILLER STREET CAMMERAY	First	W	51	47	50	45	52	47	51	45	-0.8	-1.9	-0.7	-1.8	60	55	NO	NO	NO	NO	NO
24.1	15600	382 MILLER STREET CAMMERAY	First	S	58	50	58	51	58	50	59	51	0.3	0.4	0.6	0.9	60	55	NO	NO	NO	NO	NO
24.1	15600	382 MILLER STREET CAMMERAY	First	E	67	58	67	59	67	58	68	60	0.5	0.9	1.0	1.5	60	55	NO	NO	NO	NO	NO
24.1	15600	382 MILLER STREET CAMMERAY	Second	N	62	55	61	54	62	56	62	55	-0.1	-0.7	0.3	-0.4	60	55	NO	NO	NO	NO	NO
24.1	15600	382 MILLER STREET CAMMERAY	Second	W	55	50	54	49	55	51	55	49	-0.8	-1.8	-0.6	-1.7	60	55	NO	NO	NO	NO	NO
24.1	15600	382 MILLER STREET CAMMERAY	Second	N	57	52	56	50	57	53	57	51	-0.8	-2.0	-0.7	-1.9	60	55	NO	NO	NO	NO	NO
24.1	15600	382 MILLER STREET CAMMERAY	Second	W	54	49	53	47	54	50	54	48	-0.9	-1.9	-0.7	-1.9	60	55	NO	NO	NO	NO	NO
24.1	15600	382 MILLER STREET CAMMERAY	Second	S	59	52	59	52	60	53	60	53	0.0	-0.1	0.4	0.2	60	55	NO	NO	NO	NO	NO
24.1	15600	382 MILLER STREET CAMMERAY	Second	E	67	59	67	59	67	59	68	60	0.5	0.5	0.8	1.0	60	55	NO	NO	NO	NO	NO
24.1	15602	105 HOLTERMANN STREET CROWS NEST	Ground	N	54	49	53	48	54	50	54	48	-0.7	-1.8	-0.6	-1.7	60	55	NO	NO	NO	NO	NO
24.1	15602	105 HOLTERMANN STREET CROWS NEST	Ground	W	51	46	50	45	51	47	51	45	-0.7	-1.7	-0.6	-1.6	60	55	NO	NO	NO	NO	NO
24.1	15602	105 HOLTERMANN STREET CROWS NEST	Ground	S	52	47	52	46	53	48	52	46	-0.9	-1.5	-0.7	-1.5	60	55	NO	NO	NO	NO	NO
24.1	15603	107 HOLTERMANN STREET CROWS NEST	Ground	S	52	47	51	45	52	47	51	46	-0.7	-1.5	-0.7	-1.5	60	55	NO	NO	NO	NO	NO

NCA	Receiver ID	Address	Floor Level	Facade	Opening Year 2027				Design Year 2037				Increase (Do Smthng - Do Nothing)				NCG project road noise criteria		Do noise levels exceed the cumulative limit with project roads adding ≥2dB to the total noise levels?		Is the contribution from the road project Acute?		Consider further treatment?
					Do Nothing		Do Smthng		Do Nothing		Do Smthng		Opening Year 2027		Design Year 2037								
					Day	Night	Day	Night	Day	Night	Day	Night	Day	Night	Day	Night	Day	Night	Day	Night	$L_{Aeq,15hr}$ ≥ 65dB	$L_{Aeq,9hr}$ ≥ 60dB	
24.1	15603	107 HOLTERMANN STREET CROWS NEST	Ground	E	50	46	50	44	51	46	50	44	-0.7	-1.6	-0.6	-1.6	60	55	NO	NO	NO	NO	NO
24.1	15603	107 HOLTERMANN STREET CROWS NEST	Ground	N	54	50	53	48	54	50	54	48	-0.8	-1.8	-0.6	-1.8	60	55	NO	NO	NO	NO	NO
24.1	15604	103 HOLTERMANN STREET CROWS NEST	Ground	S	53	48	52	46	53	48	52	47	-0.9	-1.5	-0.7	-1.5	60	55	NO	NO	NO	NO	NO
24.1	15604	103 HOLTERMANN STREET CROWS NEST	Ground	E	51	46	50	45	51	47	51	45	-0.7	-1.6	-0.6	-1.6	60	55	NO	NO	NO	NO	NO
24.1	15604	103 HOLTERMANN STREET CROWS NEST	Ground	N	54	49	53	48	54	50	54	48	-0.7	-1.8	-0.6	-1.7	60	55	NO	NO	NO	NO	NO
24.1	15604	103 HOLTERMANN STREET CROWS NEST	Ground	W	50	45	49	44	50	46	50	44	-0.7	-1.7	-0.7	-1.7	60	55	NO	NO	NO	NO	NO
24.1	15605	101 HOLTERMANN STREET CROWS NEST	Ground	N	54	49	53	48	54	50	54	48	-0.8	-1.7	-0.7	-1.7	60	55	NO	NO	NO	NO	NO
24.1	15605	101 HOLTERMANN STREET CROWS NEST	Ground	S	52	47	51	46	53	48	52	46	-0.9	-1.6	-0.7	-1.6	60	55	NO	NO	NO	NO	NO
24.1	15610	99A HOLTERMANN STREET CROWS NEST	Ground	S	52	47	51	45	52	47	51	46	-0.8	-1.6	-0.8	-1.6	60	55	NO	NO	NO	NO	NO
24.1	15610	99A HOLTERMANN STREET CROWS NEST	Ground	N	54	49	53	48	54	50	54	48	-0.7	-1.7	-0.6	-1.7	60	55	NO	NO	NO	NO	NO
24.1	15611	99 HOLTERMANN STREET CROWS NEST	Ground	N	54	49	53	48	54	50	53	48	-0.7	-1.7	-0.6	-1.7	60	55	NO	NO	NO	NO	NO
24.1	15611	99 HOLTERMANN STREET CROWS NEST	Ground	S	51	46	50	44	51	46	51	45	-0.7	-1.4	-0.5	-1.4	60	55	NO	NO	NO	NO	NO
24.1	15611	99 HOLTERMANN STREET CROWS NEST	Ground	W	51	46	50	45	51	46	51	45	-0.6	-1.5	-0.6	-1.4	60	55	NO	NO	NO	NO	NO
24.1	15611	99 HOLTERMANN STREET CROWS NEST	Ground	S	52	47	51	45	52	47	51	46	-0.8	-1.5	-0.7	-1.5	60	55	NO	NO	NO	NO	NO
24.1	15622	95 HOLTERMANN STREET CROWS NEST	Ground	N	54	49	53	47	54	50	53	48	-0.6	-1.7	-0.6	-1.7	60	55	NO	NO	NO	NO	NO
24.1	15623	97 HOLTERMANN STREET CROWS NEST	Ground	N	54	49	53	47	54	50	53	48	-0.7	-1.8	-0.6	-1.7	60	55	NO	NO	NO	NO	NO
24.1	15623	97 HOLTERMANN STREET CROWS NEST	Ground	S	50	46	50	44	51	46	50	45	-0.6	-1.7	-0.5	-1.6	60	55	NO	NO	NO	NO	NO
24.1	15624	93 HOLTERMANN STREET CROWS NEST	Ground	N	54	49	53	47	54	50	53	48	-0.7	-1.7	-0.6	-1.7	60	55	NO	NO	NO	NO	NO
24.1	15625	91 HOLTERMANN STREET CROWS NEST	Ground	S	51	46	51	45	51	47	51	45	-0.4	-1.2	-0.3	-1.2	60	55	NO	NO	NO	NO	NO
24.1	15625	91 HOLTERMANN STREET CROWS NEST	Ground	W	51	46	50	45	51	46	51	45	-0.5	-1.3	-0.3	-1.3	60	55	NO	NO	NO	NO	NO
24.1	15625	91 HOLTERMANN STREET CROWS NEST	Ground	S	51	46	51	45	51	47	51	45	-0.5	-1.2	-0.3	-1.2	60	55	NO	NO	NO	NO	NO
24.1	15625	91 HOLTERMANN STREET CROWS NEST	Ground	E	50	45	49	44	50	46	50	44	-0.6	-1.5	-0.5	-1.5	60	55	NO	NO	NO	NO	NO
24.1	15625	91 HOLTERMANN STREET CROWS NEST	Ground	N	53	49	53	47	54	49	53	48	-0.6	-1.7	-0.6	-1.6	60	55	NO	NO	NO	NO	NO
24.1	15638	187 WEST STREET CROWS NEST	Ground	N	54	48	53	47	54	49	53	48	-1.0	-1.1	-1.1	-1.2	60	55	NO	NO	NO	NO	NO
24.1	15638	187 WEST STREET CROWS NEST	Ground	W	66	59	65	59	66	59	65	59	-1.0	0.0	-1.1	-0.3	60	55	NO	NO	NO	NO	NO
24.1	15638	187 WEST STREET CROWS NEST	Ground	S	53	47	52	46	53	48	52	46	-1.1	-1.3	-1.1	-1.4	60	55	NO	NO	NO	NO	NO
24.1	15638	187 WEST STREET CROWS NEST	Ground	E	54	49	53	47	54	50	53	48	-0.9	-1.8	-0.8	-1.8	60	55	NO	NO	NO	NO	NO
24.1	15638	187 WEST STREET CROWS NEST	First	N	56	51	55	50	57	51	56	50	-1.0	-1.3	-1.0	-1.3	60	55	NO	NO	NO	NO	NO
24.1	15638	187 WEST STREET CROWS NEST	First	W	67	60	66	60	67	60	66	60	-1.0	0.0	-1.2	-0.4	60	55	NO	NO	NO	NO	NO
24.1	15638	187 WEST STREET CROWS NEST	First	S	55	50	54	49	56	51	55	49	-1.0	-1.3	-1.0	-1.4	60	55	NO	NO	NO	NO	NO
24.1	15638	187 WEST STREET CROWS NEST	First	E	56	51	55	50	56	52	56	50	-0.8	-1.7	-0.7	-1.7	60	55	NO	NO	NO	NO	NO
24.1	15641	89 HOLTERMANN STREET CROWS NEST	Ground	S	52	47	52	46	53	48	52	46	-0.6	-1.4	-0.5	-1.4	60	55	NO	NO	NO	NO	NO
24.1	15641	89 HOLTERMANN STREET CROWS NEST	Ground	N	54	49	53	47	54	49	53	48	-0.6	-1.7	-0.5	-1.6	60	55	NO	NO	NO	NO	NO
24.1	15642	87 HOLTERMANN STREET CROWS NEST	Ground	N	53	49	53	47	54	49	53	48	-0.6	-1.7	-0.6	-1.6	60	55	NO	NO	NO	NO	NO
24.1	15642	87 HOLTERMANN STREET CROWS NEST	Ground	W	51	46	50	44	51	46	50	45	-0.5	-1.5	-0.4	-1.5	60	55	NO	NO	NO	NO	NO
24.1	15642	87 HOLTERMANN STREET CROWS NEST	Ground	S	52	47	51	46	52	47	52	46	-0.6	-1.4	-0.5	-1.4	60	55	NO	NO	NO	NO	NO
24.1	15643	83 HOLTERMANN STREET CROWS NEST	Ground	N	53	49	53	47	54	49	53	48	-0.6	-1.7	-0.5	-1.6	60	55	NO	NO	NO	NO	NO
24.1	15643	83 HOLTERMANN STREET CROWS NEST	Ground	W	51	46	50	45	51	47	51	45	-0.5	-1.4	-0.3	-1.4	60	55	NO	NO	NO	NO	NO
24.1	15643	83 HOLTERMANN STREET CROWS NEST	Ground	S	51	46	51	45	52	47	51	45	-0.6	-1.5	-0.6	-1.4	60	55	NO	NO	NO	NO	NO
24.1	15643	83 HOLTERMANN STREET CROWS NEST	Ground	E	50	46	50	44	51	46	50	45	-0.5	-1.5	-0.4	-1.5	60	55	NO	NO	NO	NO	NO
24.1	15646	23 ROSALIND STREET CAMMERAY	Ground	N	55	51	54	48	55	51	54	49	-1.0	-2.2	-0.9	-2.1	60	55	NO	NO	NO	NO	NO
24.1	15646	23 ROSALIND STREET CAMMERAY	Ground	E	51	47	51	45	52	47	51	45	-0.8	-2.0	-0.7	-2.0	60	55	NO	NO	NO	NO	NO
24.1	15646	23 ROSALIND STREET CAMMERAY	Ground	N	54	49	53	47	54	50	53	48	-0.9	-2.1	-0.8	-2.0	60	55	NO	NO	NO	NO	NO
24.1	15646	23 ROSALIND STREET CAMMERAY	Ground	W	51	47	51	45	52	47	51	45	-0.8	-1.8	-0.8	-1.8	60	55	NO	NO	NO	NO	NO
24.1	15646	23 ROSALIND STREET CAMMERAY	Ground	S	50	45	49	43	50	45	49	44	-0.9	-1.7	-0.8	-1.6	60	55	NO	NO	NO	NO	NO
24.1	15646	23 ROSALIND STREET CAMMERAY	Ground	W	50	45	49	43	50	46	49	44	-0.7	-1.8	-0.7	-1.8	60	55	NO	NO	NO	NO	NO
24.1	15646	23 ROSALIND STREET CAMMERAY	Ground	S	51	46	50	45	51	47	51	45	-0.9	-1.7	-0.8	-1.6	60	55	NO	NO	NO	NO	NO
24.1	15646	23 ROSALIND STREET CAMMERAY	Ground	E	50	46	50	44	51	46	50	44	-0.8	-1.9	-0.7	-1.9	60	55	NO	NO	NO	NO	NO
24.1	15646	23 ROSALIND STREET CAMMERAY	Ground	S	49	44	48	43	49	45	49	43	-0.9	-1.8	-0.7	-1.7	60	55	NO	NO	NO	NO	NO
24.1	15646	23 ROSALIND STREET CAMMERAY	Ground	W	50	45	49	43	50	46	49	44	-0.8	-1.8	-0.7	-1.7	60	55	NO	NO	NO	NO	NO
24.1	15646	23 ROSALIND STREET CAMMERAY	Ground	S	52	47	51	45	52	47	51	46	-1.0	-1.7	-0.9	-1.7	60	55	NO	NO	NO	NO	NO
24.1	15646	23 ROSALIND STREET CAMMERAY	Ground	E	55	51	54	48	55	51	54	49	-1.1	-2.1	-1.0	-2.0	60	55	NO	NO	NO	NO	NO
24.1	15646	23 ROSALIND STREET CAMMERAY	First	N	57	52	56	50	57	53	56	51	-1.0	-2.0	-0.9	-2.0	60	55	NO	NO	NO	NO	NO
24.1	15646	23 ROSALIND STREET CAMMERAY	First	E	54	50	53	48	54	50	53	48	-0.9	-2.0	-0.8	-1.9	60	55	NO	NO	NO	NO	NO
24.1	15646	23 ROSALIND STREET CAMMERAY	First	N	56	51	55	49	56	52	55	50	-0.9	-2.0	-0.8	-2.0	60	55	NO	NO	NO	NO	NO
24.1	15646	23 ROSALIND STREET CAMMERAY	First	W	54	49	53	47	54	50	53	48	-0.9	-1.8	-0.8	-1.8	60	55	NO	NO	NO	NO	NO
24.1	15646	23 ROSALIND STREET CAMMERAY	First	S	53	48	52	47	53	49	53	47	-1.0	-1.7	-0.9	-1.8	60	55	NO	NO	NO	NO	NO
24.1	15646	23 ROSALIND STREET CAMMERAY	First	W	53	49	52	47	54	49	53	47	-0.9	-1.9	-0.8	-1.8	60	55	NO	NO	NO	NO	NO
24.1	15646	23 ROSALIND STREET CAMMERAY	First	S	54	49	53	47	54	50	53	48	-1.0	-1.7	-0.9	-1.7	60	55	NO	NO	NO	NO	NO
24.1	15646	23 ROSALIND STREET CAMMERAY	First	E	54	49	53	47	54	50	53	48	-0.9	-2.0	-0.8	-1.9	60	55	NO	NO	NO	NO	NO
24.1	15646	23 ROSALIND STREET CAMMERAY	First	S	53	48	52	46	53	49	52	47	-0.9	-1.9	-0.8	-1.8	60	55	NO	NO	NO	NO	NO
24.1	15646	23 ROSALIND STREET CAMMERAY	First	W	53	49	52	47	54	49	53	47	-0.8	-1.9	-0.7	-1.8	60	55	NO	NO	NO	NO	NO

NCA	Receiver ID	Address	Floor Level	Facade	Opening Year 2027				Design Year 2037				Increase (Do Smthng - Do Nothing)				NCG project road noise criteria		Do noise levels exceed the cumulative limit with project roads adding ≥2dB to the total noise levels?		Is the contribution from the road project Acute?		Consider further treatment?
					Do Nothing		Do Smthng		Do Nothing		Do Smthng		Opening Year 2027		Design Year 2037								
					Day	Night	Day	Night	Day	Night	Day	Night	Day	Night	Day	Night	Day	Night	Day	Night	$L_{Aeq,15hr}$ ≥ 65dB	$L_{Aeq,9hr}$ ≥ 60dB	
24.1	15646	23 ROSALIND STREET CAMMERAY	First	S	54	50	53	48	55	50	54	48	-1.0	-1.8	-0.9	-1.7	60	55	NO	NO	NO	NO	NO
24.1	15646	23 ROSALIND STREET CAMMERAY	First	E	57	52	56	50	57	53	56	51	-1.0	-2.0	-0.9	-1.9	60	55	NO	NO	NO	NO	NO
24.1	15649	81 HOLTERMANN STREET CROWS NEST	Ground	N	53	49	53	47	54	49	53	47	-0.7	-1.6	-0.6	-1.6	60	55	NO	NO	NO	NO	NO
24.1	15649	81 HOLTERMANN STREET CROWS NEST	Ground	W	51	46	50	45	51	47	51	45	-0.5	-1.4	-0.3	-1.4	60	55	NO	NO	NO	NO	NO
24.1	15649	81 HOLTERMANN STREET CROWS NEST	Ground	S	51	46	50	45	51	46	51	45	-0.5	-1.4	-0.5	-1.3	60	55	NO	NO	NO	NO	NO
24.1	15649	81 HOLTERMANN STREET CROWS NEST	Ground	E	51	46	50	45	51	46	51	45	-0.5	-1.5	-0.4	-1.5	60	55	NO	NO	NO	NO	NO
24.1	15650	79 HOLTERMANN STREET CROWS NEST	Ground	N	53	48	52	47	53	49	53	47	-0.6	-1.7	-0.6	-1.6	60	55	NO	NO	NO	NO	NO
24.1	15650	79 HOLTERMANN STREET CROWS NEST	Ground	S	50	46	50	44	51	46	50	45	-0.5	-1.3	-0.4	-1.3	60	55	NO	NO	NO	NO	NO
24.1	15650	79 HOLTERMANN STREET CROWS NEST	Ground	E	51	46	50	45	51	47	51	45	-0.5	-1.5	-0.3	-1.5	60	55	NO	NO	NO	NO	NO
24.1	15656	77 HOLTERMANN STREET CROWS NEST	Ground	S	50	45	49	44	50	45	50	44	-0.5	-1.3	-0.4	-1.3	60	55	NO	NO	NO	NO	NO
24.1	15656	77 HOLTERMANN STREET CROWS NEST	Ground	N	53	48	52	47	53	49	53	47	-0.6	-1.6	-0.5	-1.6	60	55	NO	NO	NO	NO	NO
24.1	15657	75 HOLTERMANN STREET CROWS NEST	Ground	N	53	48	52	47	53	49	52	47	-0.7	-1.7	-0.6	-1.7	60	55	NO	NO	NO	NO	NO
24.1	15657	75 HOLTERMANN STREET CROWS NEST	Ground	W	47	42	46	41	47	43	47	41	-0.4	-1.6	-0.4	-1.5	59	55	NO	NO	NO	NO	NO
24.1	15657	75 HOLTERMANN STREET CROWS NEST	Ground	S	49	44	48	42	49	44	49	43	-0.4	-1.1	-0.3	-1.0	60	55	NO	NO	NO	NO	NO
24.1	15657	75 HOLTERMANN STREET CROWS NEST	Ground	SE	50	46	50	44	51	46	50	44	-0.6	-1.6	-0.5	-1.6	60	55	NO	NO	NO	NO	NO
24.1	15657	75 HOLTERMANN STREET CROWS NEST	First	N	54	49	53	48	54	50	54	48	-0.5	-1.6	-0.5	-1.6	60	55	NO	NO	NO	NO	NO
24.1	15657	75 HOLTERMANN STREET CROWS NEST	First	W	50	46	50	44	51	46	50	44	-0.5	-1.5	-0.5	-1.6	60	55	NO	NO	NO	NO	NO
24.1	15657	75 HOLTERMANN STREET CROWS NEST	First	S	52	47	51	46	52	47	52	46	-0.5	-1.3	-0.3	-1.2	60	55	NO	NO	NO	NO	NO
24.1	15657	75 HOLTERMANN STREET CROWS NEST	First	SE	53	48	53	47	54	49	53	47	-0.6	-1.5	-0.4	-1.4	60	55	NO	NO	NO	NO	NO
24.1	15660	71 HOLTERMANN STREET CROWS NEST	Ground	S	47	42	47	41	48	43	48	42	-0.3	-1.0	-0.2	-0.9	60	55	NO	NO	NO	NO	NO
24.1	15660	71 HOLTERMANN STREET CROWS NEST	Ground	E	47	42	46	41	47	43	47	41	-0.4	-1.5	-0.4	-1.5	59	55	NO	NO	NO	NO	NO
24.1	15660	71 HOLTERMANN STREET CROWS NEST	Ground	N	53	48	52	46	53	49	52	47	-0.6	-1.7	-0.5	-1.7	60	55	NO	NO	NO	NO	NO
24.1	15660	71 HOLTERMANN STREET CROWS NEST	Ground	W	49	44	48	43	49	45	49	43	-0.4	-1.5	-0.3	-1.4	60	55	NO	NO	NO	NO	NO
24.1	15660	71 HOLTERMANN STREET CROWS NEST	First	S	51	46	50	44	51	46	51	45	-0.4	-1.2	-0.3	-1.2	60	55	NO	NO	NO	NO	NO
24.1	15660	71 HOLTERMANN STREET CROWS NEST	First	E	50	45	50	44	50	46	50	44	-0.4	-1.5	-0.3	-1.4	60	55	NO	NO	NO	NO	NO
24.1	15660	71 HOLTERMANN STREET CROWS NEST	First	N	54	49	53	48	54	50	54	48	-0.5	-1.5	-0.4	-1.5	60	55	NO	NO	NO	NO	NO
24.1	15660	71 HOLTERMANN STREET CROWS NEST	First	W	52	47	51	46	52	47	51	46	-0.5	-1.5	-0.4	-1.5	60	55	NO	NO	NO	NO	NO
24.1	15670	390 MILLER STREET CAMMERAY	Ground	W	50	45	49	43	50	46	49	44	-0.8	-1.9	-0.7	-1.8	60	55	NO	NO	NO	NO	NO
24.1	15670	390 MILLER STREET CAMMERAY	Ground	S	58	51	58	51	59	51	59	52	0.1	0.0	0.4	0.3	60	55	NO	NO	NO	NO	NO
24.1	15670	390 MILLER STREET CAMMERAY	Ground	E	66	58	67	58	66	58	68	59	0.7	0.7	1.1	1.4	60	55	NO	NO	NO	NO	NO
24.1	15670	390 MILLER STREET CAMMERAY	Ground	N	55	48	55	48	55	49	56	49	0.0	-0.6	0.4	-0.3	60	55	NO	NO	NO	NO	NO
24.1	15670	390 MILLER STREET CAMMERAY	First	W	53	48	52	46	53	49	53	47	-0.9	-2.0	-0.9	-1.9	60	55	NO	NO	NO	NO	NO
24.1	15670	390 MILLER STREET CAMMERAY	First	S	60	53	60	53	61	54	61	54	-0.1	-0.3	0.3	-0.1	60	55	NO	NO	NO	NO	NO
24.1	15670	390 MILLER STREET CAMMERAY	First	E	67	59	68	59	67	59	68	60	0.7	0.6	1.1	1.2	60	55	NO	NO	NO	NO	NO
24.1	15670	390 MILLER STREET CAMMERAY	First	N	57	51	57	50	58	52	58	51	-0.2	-1.0	0.1	-0.8	60	55	NO	NO	NO	NO	NO
24.1	15680	65 HOLTERMANN STREET CROWS NEST	Ground	N	52	48	52	46	53	48	52	47	-0.6	-1.5	-0.5	-1.6	60	55	NO	NO	NO	NO	NO
24.1	15680	65 HOLTERMANN STREET CROWS NEST	Ground	W	50	45	50	44	50	46	50	45	-0.3	-1.2	-0.3	-1.2	60	55	NO	NO	NO	NO	NO
24.1	15680	65 HOLTERMANN STREET CROWS NEST	Ground	S	46	41	46	40	47	41	47	41	-0.3	-0.5	-0.2	-0.5	59	53	NO	NO	NO	NO	NO
24.1	15680	65 HOLTERMANN STREET CROWS NEST	Ground	W	45	40	45	39	46	41	46	40	-0.4	-1.0	-0.3	-0.9	58	53	NO	NO	NO	NO	NO
24.1	15680	65 HOLTERMANN STREET CROWS NEST	Ground	S	49	43	49	43	49	44	49	43	-0.1	-0.4	-0.1	-0.3	60	55	NO	NO	NO	NO	NO
24.1	15680	65 HOLTERMANN STREET CROWS NEST	Ground	E	49	44	48	43	49	45	49	43	-0.5	-1.5	-0.4	-1.4	60	55	NO	NO	NO	NO	NO
24.1	15680	65 HOLTERMANN STREET CROWS NEST	First	N	54	49	53	48	54	50	54	48	-0.5	-1.6	-0.4	-1.6	60	55	NO	NO	NO	NO	NO
24.1	15680	65 HOLTERMANN STREET CROWS NEST	First	W	53	48	52	47	53	48	53	47	-0.5	-1.2	-0.5	-1.1	60	55	NO	NO	NO	NO	NO
24.1	15680	65 HOLTERMANN STREET CROWS NEST	First	S	48	43	48	42	49	43	48	42	-0.3	-0.8	-0.2	-0.7	60	55	NO	NO	NO	NO	NO
24.1	15680	65 HOLTERMANN STREET CROWS NEST	First	W	48	43	47	41	48	43	48	42	-0.3	-1.1	-0.3	-1.1	60	55	NO	NO	NO	NO	NO
24.1	15680	65 HOLTERMANN STREET CROWS NEST	First	S	51	45	51	45	51	45	51	45	-0.2	-0.5	-0.1	-0.4	60	55	NO	NO	NO	NO	NO
24.1	15680	65 HOLTERMANN STREET CROWS NEST	First	E	51	47	51	45	52	47	51	45	-0.5	-1.5	-0.4	-1.5	60	55	NO	NO	NO	NO	NO
24.1	15680	65 HOLTERMANN STREET CROWS NEST	Second	N	55	51	55	49	56	51	55	50	-0.6	-1.6	-0.5	-1.7	60	55	NO	NO	NO	NO	NO
24.1	15680	65 HOLTERMANN STREET CROWS NEST	Second	W	55	50	55	49	56	51	55	49	-0.5	-1.3	-0.5	-1.3	60	55	NO	NO	NO	NO	NO
24.1	15680	65 HOLTERMANN STREET CROWS NEST	Second	S	51	46	51	45	51	46	51	45	-0.3	-1.0	-0.3	-0.9	60	55	NO	NO	NO	NO	NO
24.1	15680	65 HOLTERMANN STREET CROWS NEST	Second	W	51	46	50	45	51	46	51	45	-0.4	-1.3	-0.3	-1.3	60	55	NO	NO	NO	NO	NO
24.1	15680	65 HOLTERMANN STREET CROWS NEST	Second	S	52	47	52	46	53	47	53	47	-0.2	-0.7	-0.2	-0.7	60	55	NO	NO	NO	NO	NO
24.1	15680	65 HOLTERMANN STREET CROWS NEST	Second	E	54	49	53	48	54	50	54	48	-0.5	-1.5	-0.4	-1.5	60	55	NO	NO	NO	NO	NO
24.1	15683	191 WEST STREET CROWS NEST	Ground	N	54	49	53	47	54	50	53	48	-0.9	-1.9	-0.8	-1.8	60	55	NO	NO	NO	NO	NO
24.1	15683	191 WEST STREET CROWS NEST	Ground	W	50	45	49	43	50	46	49	44	-0.8	-1.9	-0.7	-1.9	60	55	NO	NO	NO	NO	NO
24.1	15683	191 WEST STREET CROWS NEST	Ground	S	51	46	50	45	52	47	51	45	-1.2	-1.6	-1.1	-1.6	60	55	NO	NO	NO	NO	NO
24.1	15683	191 WEST STREET CROWS NEST	Ground	E	54	50	53	48	55	50	54	48	-0.9	-2.1	-0.8	-2.0	60	55	NO	NO	NO	NO	NO
24.1	15683	191 WEST STREET CROWS NEST	First	N	56	52	55	50	56	52	56	50	-0.8	-1.8	-0.7	-1.9	60	55	NO	NO	NO	NO	NO
24.1	15683	191 WEST STREET CROWS NEST	First	W	53	49	52	47	54	49	53	47	-0.8	-1.9	-0.7	-1.8	60	55	NO	NO	NO	NO	NO
24.1	15683	191 WEST STREET CROWS NEST	First	S	54	49	53	47	54	49	53	47	-1.2	-1.5	-1.2	-1.6	60	55	NO	NO	NO	NO	NO
24.1	15683	191 WEST STREET CROWS NEST	First	E	56	52	55	50	57	52	56	50	-1.0	-2.0	-0.8	-2.0	60	55	NO	NO	NO	NO	NO
24.1	15683	191 WEST STREET CROWS NEST	Second	N	58	54	58	52	59	54	58	52	-0.7	-1.7	-0.6	-1.6	60	55	NO	NO	NO	NO	NO

NCA	Receiver ID	Address	Floor Level	Facade	Opening Year 2027				Design Year 2037				Increase (Do Smthng - Do Nothing)				NCG project road noise criteria		Do noise levels exceed the cumulative limit with project roads adding ≥2dB to the total noise levels?		Is the contribution from the road project Acute?		Consider further treatment?
					Do Nothing		Do Smthng		Do Nothing		Do Smthng		Opening Year 2027		Design Year 2037								
					Day	Night	Day	Night	Day	Night	Day	Night	Day	Night	Day	Night	Day	Night	Day	Night	$L_{Aeq,15hr} \geq 65dB$	$L_{Aeq,9hr} \geq 60dB$	
24.1	15683	191 WEST STREET CROWS NEST	Second	W	56	51	55	49	56	52	55	50	-0.9	-1.7	-0.8	-1.7	60	55	NO	NO	NO	NO	NO
24.1	15683	191 WEST STREET CROWS NEST	Second	S	56	51	55	50	57	52	56	50	-1.0	-1.6	-1.1	-1.6	60	55	NO	NO	NO	NO	NO
24.1	15683	191 WEST STREET CROWS NEST	Second	E	58	54	58	52	59	54	58	52	-0.8	-1.9	-0.8	-1.8	60	55	NO	NO	NO	NO	NO
24.1	15701	191 WEST STREET CROWS NEST	Ground	N	52	48	51	46	52	48	52	46	-0.9	-2.1	-0.8	-2.0	60	55	NO	NO	NO	NO	NO
24.1	15701	191 WEST STREET CROWS NEST	Ground	E	52	48	51	46	52	48	52	46	-0.8	-2.0	-0.7	-2.0	60	55	NO	NO	NO	NO	NO
24.1	15701	191 WEST STREET CROWS NEST	Ground	N	53	48	52	47	53	48	52	47	-1.0	-1.3	-1.0	-1.4	60	55	NO	NO	NO	NO	NO
24.1	15701	191 WEST STREET CROWS NEST	Ground	W	66	59	65	59	66	60	65	60	-1.0	0.0	-1.2	-0.3	60	55	NO	NO	NO	NO	NO
24.1	15701	191 WEST STREET CROWS NEST	Ground	S	56	50	55	49	56	51	55	50	-1.0	-0.6	-1.2	-0.9	60	55	NO	NO	NO	NO	NO
24.1	15701	191 WEST STREET CROWS NEST	Ground	E	50	45	49	43	50	45	49	44	-0.8	-1.8	-0.7	-1.8	60	55	NO	NO	NO	NO	NO
24.1	15701	191 WEST STREET CROWS NEST	First	N	55	51	54	49	55	51	55	49	-0.9	-1.9	-0.8	-2.0	60	55	NO	NO	NO	NO	NO
24.1	15701	191 WEST STREET CROWS NEST	First	E	55	51	54	49	56	51	55	49	-0.8	-1.9	-0.7	-1.9	60	55	NO	NO	NO	NO	NO
24.1	15701	191 WEST STREET CROWS NEST	First	N	58	53	57	52	59	54	58	52	-0.9	-1.5	-1.0	-1.5	60	55	NO	NO	NO	NO	NO
24.1	15701	191 WEST STREET CROWS NEST	First	W	67	60	66	60	67	61	66	61	-0.9	0.0	-1.1	-0.4	60	55	NO	NO	NO	NO	NO
24.1	15701	191 WEST STREET CROWS NEST	First	S	58	52	57	51	58	53	57	52	-1.1	-0.7	-1.1	-1.0	60	55	NO	NO	NO	NO	NO
24.1	15701	191 WEST STREET CROWS NEST	First	E	52	48	51	46	53	48	52	46	-0.8	-1.7	-0.7	-1.7	60	55	NO	NO	NO	NO	NO
24.1	15708	37 ROSALIND STREET CAMMERAY	Ground	NE	52	48	52	46	53	48	52	46	-0.9	-2.1	-0.8	-2.0	60	55	NO	NO	NO	NO	NO
24.1	15708	37 ROSALIND STREET CAMMERAY	Ground	W	51	47	50	45	51	47	51	45	-0.8	-2.0	-0.7	-1.9	60	55	NO	NO	NO	NO	NO
24.1	15708	37 ROSALIND STREET CAMMERAY	Ground	S	49	44	48	43	50	45	49	43	-0.9	-1.7	-0.8	-1.6	60	55	NO	NO	NO	NO	NO
24.1	15708	37 ROSALIND STREET CAMMERAY	Ground	E	55	49	54	48	55	50	55	48	-0.7	-1.5	-0.6	-1.4	60	55	NO	NO	NO	NO	NO
24.1	15708	37 ROSALIND STREET CAMMERAY	First	NE	55	50	54	48	55	51	54	49	-1.0	-2.1	-0.9	-2.1	60	55	NO	NO	NO	NO	NO
24.1	15708	37 ROSALIND STREET CAMMERAY	First	W	53	48	52	46	53	49	52	47	-0.8	-1.9	-0.7	-2.0	60	55	NO	NO	NO	NO	NO
24.1	15708	37 ROSALIND STREET CAMMERAY	First	S	52	47	51	46	52	48	52	46	-0.9	-1.7	-0.9	-1.7	60	55	NO	NO	NO	NO	NO
24.1	15708	37 ROSALIND STREET CAMMERAY	First	E	57	52	56	50	57	52	56	50	-0.8	-1.7	-0.7	-1.5	60	55	NO	NO	NO	NO	NO
24.1	15708	37 ROSALIND STREET CAMMERAY	Second	NE	57	53	56	50	57	53	56	51	-1.1	-2.2	-1.0	-2.1	60	55	NO	NO	NO	NO	NO
24.1	15708	37 ROSALIND STREET CAMMERAY	Second	W	55	50	54	48	55	51	54	49	-0.9	-2.0	-0.8	-1.9	60	55	NO	NO	NO	NO	NO
24.1	15708	37 ROSALIND STREET CAMMERAY	Second	S	56	51	55	49	56	51	55	50	-1.1	-1.9	-1.0	-1.8	60	55	NO	NO	NO	NO	NO
24.1	15708	37 ROSALIND STREET CAMMERAY	Second	E	59	54	58	52	59	54	58	52	-1.0	-1.8	-0.8	-1.7	60	55	NO	NO	NO	NO	NO
24.1	15711	29A ROSALIND STREET CAMMERAY	Ground	N	53	49	52	47	54	49	53	47	-0.9	-2.0	-0.8	-1.9	60	55	NO	NO	NO	NO	NO
24.1	15711	29A ROSALIND STREET CAMMERAY	Ground	W	52	47	51	45	52	48	51	46	-0.9	-1.9	-0.7	-1.9	60	55	NO	NO	NO	NO	NO
24.1	15711	29A ROSALIND STREET CAMMERAY	Ground	S	51	46	50	44	51	47	50	45	-1.0	-1.9	-0.8	-1.8	60	55	NO	NO	NO	NO	NO
24.1	15711	29A ROSALIND STREET CAMMERAY	Ground	E	51	47	51	45	52	48	51	46	-0.8	-2.0	-0.7	-1.9	60	55	NO	NO	NO	NO	NO
24.1	15711	29A ROSALIND STREET CAMMERAY	First	N	56	51	55	49	56	52	55	50	-0.9	-2.0	-0.8	-1.9	60	55	NO	NO	NO	NO	NO
24.1	15711	29A ROSALIND STREET CAMMERAY	First	W	54	49	53	48	54	50	54	48	-0.8	-1.9	-0.7	-1.9	60	55	NO	NO	NO	NO	NO
24.1	15711	29A ROSALIND STREET CAMMERAY	First	S	54	50	53	48	55	50	54	48	-1.1	-1.9	-0.9	-1.8	60	55	NO	NO	NO	NO	NO
24.1	15711	29A ROSALIND STREET CAMMERAY	First	E	54	50	53	47	54	50	53	48	-0.9	-2.1	-0.8	-2.0	60	55	NO	NO	NO	NO	NO
24.1	15728	390 MILLER STREET CAMMERAY	Ground	N	62	55	61	54	62	56	62	55	-0.2	-1.2	0.3	-0.7	60	55	NO	NO	NO	NO	NO
24.1	15728	390 MILLER STREET CAMMERAY	Ground	W	51	47	50	45	52	47	51	45	-0.8	-1.9	-0.7	-1.8	60	55	NO	NO	NO	NO	NO
24.1	15728	390 MILLER STREET CAMMERAY	Ground	S	58	51	58	51	58	51	59	52	0.2	-0.1	0.6	0.4	60	55	NO	NO	NO	NO	NO
24.1	15728	390 MILLER STREET CAMMERAY	Ground	E	66	58	67	59	67	59	68	60	0.8	0.7	1.3	1.4	60	55	NO	NO	NO	NO	NO
24.1	15728	390 MILLER STREET CAMMERAY	First	N	63	57	63	55	63	57	64	56	-0.1	-1.1	0.3	-0.7	60	55	NO	NO	NO	NO	NO
24.1	15728	390 MILLER STREET CAMMERAY	First	W	54	50	53	48	55	50	54	48	-0.9	-1.9	-0.7	-1.8	60	55	NO	NO	NO	NO	NO
24.1	15728	390 MILLER STREET CAMMERAY	First	S	60	54	60	53	61	54	61	54	0.0	-0.5	0.3	-0.2	60	55	NO	NO	NO	NO	NO
24.1	15728	390 MILLER STREET CAMMERAY	First	E	67	59	68	60	68	60	69	61	0.7	0.4	1.2	1.1	60	55	NO	NO	NO	NO	NO
24.1	15739	390 MILLER STREET CAMMERAY	Ground	N	55	49	54	48	55	49	55	48	-0.3	-1.1	0.0	-0.8	60	55	NO	NO	NO	NO	NO
24.1	15739	390 MILLER STREET CAMMERAY	Ground	W	49	45	49	43	50	45	49	44	-0.8	-1.9	-0.7	-1.8	60	55	NO	NO	NO	NO	NO
24.1	15739	390 MILLER STREET CAMMERAY	Ground	S	50	45	49	44	50	46	50	44	-0.9	-1.7	-0.7	-1.6	60	55	NO	NO	NO	NO	NO
24.1	15739	390 MILLER STREET CAMMERAY	Ground	E	55	49	54	48	55	50	55	48	-0.6	-1.6	-0.4	-1.5	60	55	NO	NO	NO	NO	NO
24.1	15739	390 MILLER STREET CAMMERAY	First	N	57	51	56	50	57	51	57	50	-0.3	-1.2	0.0	-0.9	60	55	NO	NO	NO	NO	NO
24.1	15739	390 MILLER STREET CAMMERAY	First	W	52	47	51	45	52	48	51	46	-0.8	-1.9	-0.7	-1.8	60	55	NO	NO	NO	NO	NO
24.1	15739	390 MILLER STREET CAMMERAY	First	S	53	48	52	47	54	49	53	47	-0.9	-1.8	-0.9	-1.7	60	55	NO	NO	NO	NO	NO
24.1	15739	390 MILLER STREET CAMMERAY	First	E	57	52	56	50	58	52	57	51	-0.9	-1.8	-0.7	-1.7	60	55	NO	NO	NO	NO	NO
24.1	15739	390 MILLER STREET CAMMERAY	Second	N	58	53	58	51	59	53	58	52	-0.5	-1.4	-0.2	-1.2	60	55	NO	NO	NO	NO	NO
24.1	15739	390 MILLER STREET CAMMERAY	Second	W	54	50	54	48	55	50	54	48	-0.8	-1.9	-0.7	-1.9	60	55	NO	NO	NO	NO	NO
24.1	15739	390 MILLER STREET CAMMERAY	Second	S	58	53	57	51	58	53	58	52	-0.9	-1.7	-0.8	-1.6	60	55	NO	NO	NO	NO	NO
24.1	15739	390 MILLER STREET CAMMERAY	Second	E	60	55	59	53	60	55	60	54	-0.9	-1.8	-0.7	-1.7	60	55	NO	NO	NO	NO	NO
24.1	15751	193 WEST STREET CROWS NEST	Ground	N	55	50	54	49	55	51	54	49	-1.0	-1.6	-1.0	-1.7	60	55	NO	NO	NO	NO	NO
24.1	15751	193 WEST STREET CROWS NEST	Ground	W	67	60	66	60	67	61	66	60	-1.0	0.0	-1.2	-0.5	60	55	NO	NO	NO	NO	NO
24.1	15751	193 WEST STREET CROWS NEST	Ground	S	53	48	52	46	53	48	52	47	-1.0	-1.5	-0.9	-1.6	60	55	NO	NO	NO	NO	NO
24.1	15751	193 WEST STREET CROWS NEST	Ground	E	54	50	53	48	55	50	54	48	-1.0	-2.1	-0.9	-2.0	60	55	NO	NO	NO	NO	NO
24.1	15758	29A ROSALIND STREET CAMMERAY	Ground	N	55	50	54	48	55	51	54	49	-0.8	-2.0	-0.7	-1.9	60	55	NO	NO	NO	NO	NO
24.1	15758	29A ROSALIND STREET CAMMERAY	Ground	W	53	49	52	47	53	49	52	47	-0.8	-2.0	-0.7	-1.9	60	55	NO	NO	NO	NO	NO
24.1	15758	29A ROSALIND STREET CAMMERAY	Ground	S	52	47	51	45	52	47	51	46	-0.9	-1.8	-0.8	-1.7	60	55	NO	NO	NO	NO	NO

NCA	Receiver ID	Address	Floor Level	Facade	Opening Year 2027				Design Year 2037				Increase (Do Smthng - Do Nothing)				NCG project road noise criteria		Do noise levels exceed the cumulative limit with project roads adding ≥2dB to the total noise levels?		Is the contribution from the road project Acute?		Consider further treatment?
					Do Nothing		Do Smthng		Do Nothing		Do Smthng		Opening Year 2027		Design Year 2037								
					Day	Night	Day	Night	Day	Night	Day	Night	Day	Night	Day	Night	Day	Night	Day	Night	$L_{Aeq,15hr} \geq 65dB$	$L_{Aeq,9hr} \geq 60dB$	
24.1	15758	29A ROSALIND STREET CAMMERAY	Ground	E	55	51	54	49	55	51	55	49	-0.9	-2.0	-0.7	-2.0	60	55	NO	NO	NO	NO	NO
24.1	15758	29A ROSALIND STREET CAMMERAY	First	N	57	52	56	51	57	53	57	51	-0.7	-1.9	-0.6	-1.8	60	55	NO	NO	NO	NO	NO
24.1	15758	29A ROSALIND STREET CAMMERAY	First	W	55	51	54	49	56	51	55	49	-0.9	-2.0	-0.8	-2.0	60	55	NO	NO	NO	NO	NO
24.1	15758	29A ROSALIND STREET CAMMERAY	First	S	55	50	54	48	55	50	54	48	-1.0	-1.9	-0.9	-1.9	60	55	NO	NO	NO	NO	NO
24.1	15758	29A ROSALIND STREET CAMMERAY	First	E	57	52	56	50	57	53	56	51	-0.8	-2.0	-0.7	-1.9	60	55	NO	NO	NO	NO	NO
24.1	15791	21 ROSALIND STREET CAMMERAY	Ground	E	52	48	51	46	52	48	52	46	-0.9	-2.1	-0.8	-2.0	60	55	NO	NO	NO	NO	NO
24.1	15791	21 ROSALIND STREET CAMMERAY	Ground	N	53	49	52	47	54	49	53	47	-0.9	-1.8	-0.8	-1.8	60	55	NO	NO	NO	NO	NO
24.1	15791	21 ROSALIND STREET CAMMERAY	Ground	W	51	47	50	45	52	47	51	45	-0.8	-2.0	-0.7	-1.9	60	55	NO	NO	NO	NO	NO
24.1	15791	21 ROSALIND STREET CAMMERAY	Ground	S	51	47	50	45	52	47	51	45	-1.0	-1.8	-0.9	-1.8	60	55	NO	NO	NO	NO	NO
24.1	15791	21 ROSALIND STREET CAMMERAY	Ground	E	51	46	50	44	51	47	50	45	-0.9	-2.0	-0.8	-1.9	60	55	NO	NO	NO	NO	NO
24.1	15791	21 ROSALIND STREET CAMMERAY	Ground	S	49	45	49	43	50	45	49	43	-0.9	-1.9	-0.7	-1.9	60	55	NO	NO	NO	NO	NO
24.1	15791	21 ROSALIND STREET CAMMERAY	Ground	W	50	46	49	44	50	46	50	44	-0.8	-1.9	-0.8	-1.9	60	55	NO	NO	NO	NO	NO
24.1	15791	21 ROSALIND STREET CAMMERAY	Ground	S	52	48	51	46	53	48	52	46	-1.1	-2.0	-1.0	-1.9	60	55	NO	NO	NO	NO	NO
24.1	15791	21 ROSALIND STREET CAMMERAY	Ground	E	55	51	54	49	56	51	55	49	-0.9	-2.0	-0.8	-2.0	60	55	NO	NO	NO	NO	NO
24.1	15791	21 ROSALIND STREET CAMMERAY	Ground	N	54	50	54	48	55	50	54	48	-0.9	-2.1	-0.8	-2.0	60	55	NO	NO	NO	NO	NO
24.1	15791	21 ROSALIND STREET CAMMERAY	Ground	W	51	47	50	45	52	47	51	45	-0.9	-2.1	-0.7	-2.0	60	55	NO	NO	NO	NO	NO
24.1	15791	21 ROSALIND STREET CAMMERAY	Ground	N	51	47	50	45	52	47	51	45	-0.9	-2.1	-0.8	-2.0	60	55	NO	NO	NO	NO	NO
24.1	15791	21 ROSALIND STREET CAMMERAY	First	E	55	51	54	49	56	51	55	49	-1.0	-2.1	-0.8	-2.0	60	55	NO	NO	NO	NO	NO
24.1	15791	21 ROSALIND STREET CAMMERAY	First	N	56	52	55	50	56	52	56	50	-0.9	-2.0	-0.9	-1.9	60	55	NO	NO	NO	NO	NO
24.1	15791	21 ROSALIND STREET CAMMERAY	First	W	54	50	53	48	54	50	53	48	-0.9	-2.0	-0.8	-1.9	60	55	NO	NO	NO	NO	NO
24.1	15791	21 ROSALIND STREET CAMMERAY	First	S	54	50	53	48	55	50	54	48	-1.0	-1.9	-1.0	-1.9	60	55	NO	NO	NO	NO	NO
24.1	15791	21 ROSALIND STREET CAMMERAY	First	E	54	50	53	48	55	50	54	48	-1.0	-2.1	-0.8	-2.0	60	55	NO	NO	NO	NO	NO
24.1	15791	21 ROSALIND STREET CAMMERAY	First	S	53	49	52	47	54	49	53	47	-0.9	-2.0	-0.9	-1.9	60	55	NO	NO	NO	NO	NO
24.1	15791	21 ROSALIND STREET CAMMERAY	First	W	54	49	53	47	54	50	53	48	-0.9	-1.9	-0.8	-1.9	60	55	NO	NO	NO	NO	NO
24.1	15791	21 ROSALIND STREET CAMMERAY	First	S	55	50	54	48	55	51	54	49	-1.1	-1.9	-1.0	-1.9	60	55	NO	NO	NO	NO	NO
24.1	15791	21 ROSALIND STREET CAMMERAY	First	E	57	53	56	51	58	53	57	51	-0.8	-2.0	-0.8	-1.9	60	55	NO	NO	NO	NO	NO
24.1	15791	21 ROSALIND STREET CAMMERAY	First	N	57	53	56	51	57	53	57	51	-1.0	-2.2	-0.9	-2.1	60	55	NO	NO	NO	NO	NO
24.1	15791	21 ROSALIND STREET CAMMERAY	First	W	54	50	53	48	54	50	54	48	-0.9	-2.0	-0.8	-1.9	60	55	NO	NO	NO	NO	NO
24.1	15791	21 ROSALIND STREET CAMMERAY	First	N	54	50	53	48	54	50	54	48	-0.9	-2.0	-0.8	-2.1	60	55	NO	NO	NO	NO	NO
24.1	15794	197 WEST STREET CROWS NEST	Ground	N	63	57	62	56	63	57	62	57	-0.9	-0.4	-1.0	-0.6	60	55	NO	NO	NO	NO	NO
24.1	15794	197 WEST STREET CROWS NEST	Ground	W	68	61	67	61	68	61	67	61	-1.0	0.0	-1.1	-0.4	60	55	NO	NO	NO	NO	NO
24.1	15794	197 WEST STREET CROWS NEST	Ground	N	55	51	54	49	56	51	55	49	-0.9	-2.0	-0.9	-1.9	60	55	NO	NO	NO	NO	NO
24.1	15794	197 WEST STREET CROWS NEST	Ground	E	55	51	54	49	56	51	55	49	-1.0	-2.0	-0.9	-1.9	60	55	NO	NO	NO	NO	NO
24.1	15794	197 WEST STREET CROWS NEST	Ground	N	59	54	58	52	59	54	58	53	-1.0	-1.1	-1.0	-1.2	60	55	NO	NO	NO	NO	NO
24.1	15795	195 WEST STREET CROWS NEST	Ground	W	67	60	66	60	68	61	66	61	-1.0	-0.1	-1.3	-0.5	60	55	NO	NO	NO	NO	NO
24.1	15795	195 WEST STREET CROWS NEST	Ground	S	55	50	54	48	55	50	54	48	-1.0	-1.5	-1.0	-1.6	60	55	NO	NO	NO	NO	NO
24.1	15795	195 WEST STREET CROWS NEST	Ground	E	55	51	54	49	56	51	55	49	-0.9	-2.0	-0.8	-2.0	60	55	NO	NO	NO	NO	NO
24.1	15801	199 WEST STREET CROWS NEST	Ground	W	53	48	52	46	53	48	52	47	-0.9	-1.9	-0.8	-1.9	60	55	NO	NO	NO	NO	NO
24.1	15801	199 WEST STREET CROWS NEST	Ground	S	51	46	50	44	51	47	50	45	-1.0	-1.9	-0.9	-1.8	60	55	NO	NO	NO	NO	NO
24.1	15801	199 WEST STREET CROWS NEST	Ground	E	53	49	52	47	54	49	53	47	-1.0	-2.1	-0.9	-2.0	60	55	NO	NO	NO	NO	NO
24.1	15801	199 WEST STREET CROWS NEST	First	W	55	50	54	48	55	51	54	49	-0.9	-1.8	-0.8	-1.9	60	55	NO	NO	NO	NO	NO
24.1	15801	199 WEST STREET CROWS NEST	First	S	54	49	53	47	54	50	53	48	-1.0	-1.9	-0.9	-1.8	60	55	NO	NO	NO	NO	NO
24.1	15801	199 WEST STREET CROWS NEST	First	E	56	52	55	50	57	52	56	50	-1.1	-2.1	-1.0	-2.1	60	55	NO	NO	NO	NO	NO
24.1	15835	37 ROSALIND STREET CAMMERAY	Ground	N	59	54	57	51	59	54	58	52	-1.2	-2.5	-0.9	-2.4	60	55	NO	NO	NO	NO	NO
24.1	15835	37 ROSALIND STREET CAMMERAY	Ground	W	52	48	51	46	52	48	52	46	-0.7	-2.0	-0.6	-1.9	60	55	NO	NO	NO	NO	NO
24.1	15835	37 ROSALIND STREET CAMMERAY	Ground	S	53	47	52	46	53	48	53	47	-0.6	-1.4	-0.3	-1.2	60	55	NO	NO	NO	NO	NO
24.1	15835	37 ROSALIND STREET CAMMERAY	Ground	E	54	48	53	47	54	49	54	47	-0.5	-1.4	-0.3	-1.3	60	55	NO	NO	NO	NO	NO
24.1	15835	37 ROSALIND STREET CAMMERAY	First	N	60	55	59	53	61	56	60	54	-1.2	-2.4	-0.9	-2.2	60	55	NO	NO	NO	NO	NO
24.1	15835	37 ROSALIND STREET CAMMERAY	First	W	54	50	53	48	54	50	54	48	-0.8	-2.0	-0.7	-2.0	60	55	NO	NO	NO	NO	NO
24.1	15835	37 ROSALIND STREET CAMMERAY	First	S	55	50	54	48	55	50	55	49	-0.7	-1.5	-0.5	-1.4	60	55	NO	NO	NO	NO	NO
24.1	15835	37 ROSALIND STREET CAMMERAY	First	E	56	51	55	49	56	51	56	50	-0.6	-1.6	-0.4	-1.4	60	55	NO	NO	NO	NO	NO
24.1	15835	37 ROSALIND STREET CAMMERAY	Second	N	62	57	60	55	62	57	61	55	-1.2	-2.3	-0.9	-2.2	60	55	NO	NO	NO	NO	NO
24.1	15835	37 ROSALIND STREET CAMMERAY	Second	W	56	52	55	50	56	52	56	50	-0.9	-2.1	-0.8	-2.1	60	55	NO	NO	NO	NO	NO
24.1	15835	37 ROSALIND STREET CAMMERAY	Second	S	57	52	57	51	58	53	57	51	-0.8	-1.6	-0.6	-1.5	60	55	NO	NO	NO	NO	NO
24.1	15835	37 ROSALIND STREET CAMMERAY	Second	E	59	54	58	52	59	54	58	52	-0.9	-1.8	-0.8	-1.7	60	55	NO	NO	NO	NO	NO
24.1	15836	39 ROSALIND STREET CAMMERAY	Ground	N	63	57	62	55	63	58	62	56	-1.0	-2.4	-0.6	-2.1	60	55	NO	NO	NO	NO	NO
24.1	15836	39 ROSALIND STREET CAMMERAY	Ground	W	50	46	50	44	51	46	50	45	-0.8	-1.9	-0.6	-1.8	60	55	NO	NO	NO	NO	NO
24.1	15836	39 ROSALIND STREET CAMMERAY	Ground	S	57	49	57	50	57	50	58	50	0.4	0.2	0.8	0.7	60	55	NO	NO	NO	NO	NO
24.1	15836	39 ROSALIND STREET CAMMERAY	Ground	E	67	60	68	60	68	60	69	61	0.5	-0.3	1.0	0.3	60	55	NO	NO	NO	NO	NO
24.1	15836	39 ROSALIND STREET CAMMERAY	First	N	64	59	63	57	65	59	64	58	-0.9	-2.2	-0.5	-1.8	60	55	NO	NO	NO	NO	NO
24.1	15836	39 ROSALIND STREET CAMMERAY	First	W	52	48	52	46	53	48	52	46	-0.7	-1.9	-0.6	-1.9	60	55	NO	NO	NO	NO	NO
24.1	15836	39 ROSALIND STREET CAMMERAY	First	S	58	51	58	51	59	52	59	52	0.2	-0.1	0.6	0.4	60	55	NO	NO	NO	NO	NO

NCA	Receiver ID	Address	Floor Level	Facade	Opening Year 2027				Design Year 2037				Increase (Do Smthng - Do Nothing)				NCG project road noise criteria		Do noise levels exceed the cumulative limit with project roads adding ≥2dB to the total noise levels?		Is the contribution from the road project Acute?		Consider further treatment?
					Do Nothing		Do Smthng		Do Nothing		Do Smthng		Opening Year 2027		Design Year 2037								
					Day	Night	Day	Night	Day	Night	Day	Night	Day	Night	Day	Night	Day	Night	Day	Night	$L_{Aeq,15hr} \geq 65dB$	$L_{Aeq,9hr} \geq 60dB$	
24.1	15836	39 ROSALIND STREET CAMMERAY	First	E	68	61	68	61	69	62	69	62	0.3	-0.6	0.8	0.0	60	55	NO	YES	NO	NO	YES
24.1	15836	39 ROSALIND STREET CAMMERAY	Second	N	65	60	64	58	65	60	65	58	-0.9	-2.1	-0.6	-1.9	60	55	YES	NO	NO	NO	YES
24.1	15836	39 ROSALIND STREET CAMMERAY	Second	W	55	51	54	49	55	51	55	49	-0.9	-1.9	-0.7	-1.9	60	55	NO	NO	NO	NO	NO
24.1	15836	39 ROSALIND STREET CAMMERAY	Second	S	60	53	60	53	60	54	61	53	0.0	-0.6	0.4	-0.2	60	55	NO	NO	NO	NO	NO
24.1	15836	39 ROSALIND STREET CAMMERAY	Second	E	68	62	69	61	69	62	69	62	0.1	-0.8	0.5	-0.3	60	55	NO	YES	NO	NO	YES
24.1	15843	33 ROSALIND STREET CAMMERAY	Ground	N	57	53	56	50	58	53	57	51	-1.2	-2.5	-1.0	-2.3	60	55	NO	NO	NO	NO	NO
24.1	15843	33 ROSALIND STREET CAMMERAY	Ground	W	54	49	53	47	54	50	53	48	-0.9	-2.1	-0.8	-2.0	60	55	NO	NO	NO	NO	NO
24.1	15843	33 ROSALIND STREET CAMMERAY	Ground	S	54	50	53	48	54	50	53	48	-1.0	-2.0	-0.9	-2.0	60	55	NO	NO	NO	NO	NO
24.1	15843	33 ROSALIND STREET CAMMERAY	Ground	E	54	49	53	47	54	50	53	48	-0.9	-2.1	-0.8	-2.0	60	55	NO	NO	NO	NO	NO
24.1	15844	35 ROSALIND STREET CAMMERAY	Ground	E	58	54	57	51	58	54	57	52	-1.2	-2.6	-1.0	-2.3	60	55	NO	NO	NO	NO	NO
24.1	15844	35 ROSALIND STREET CAMMERAY	Ground	N	58	54	57	51	59	54	58	52	-1.2	-2.5	-1.0	-2.4	60	55	NO	NO	NO	NO	NO
24.1	15844	35 ROSALIND STREET CAMMERAY	Ground	E	54	49	53	47	54	50	53	48	-1.0	-2.0	-0.9	-1.9	60	55	NO	NO	NO	NO	NO
24.1	15844	35 ROSALIND STREET CAMMERAY	Ground	W	53	49	52	47	54	49	53	47	-0.9	-2.1	-0.8	-2.0	60	55	NO	NO	NO	NO	NO
24.1	15844	35 ROSALIND STREET CAMMERAY	Ground	N	57	52	56	50	57	53	56	50	-1.4	-2.6	-1.3	-2.5	60	55	NO	NO	NO	NO	NO
24.1	15844	35 ROSALIND STREET CAMMERAY	Ground	W	53	49	53	47	54	49	53	47	-0.8	-2.0	-0.8	-1.9	60	55	NO	NO	NO	NO	NO
24.1	15844	35 ROSALIND STREET CAMMERAY	Ground	S	53	49	52	47	54	49	53	47	-0.9	-2.0	-0.9	-2.0	60	55	NO	NO	NO	NO	NO
24.1	15844	35 ROSALIND STREET CAMMERAY	Ground	W	54	49	53	47	54	49	53	48	-0.9	-2.0	-0.8	-1.9	60	55	NO	NO	NO	NO	NO
24.1	15844	35 ROSALIND STREET CAMMERAY	Ground	S	53	48	52	46	53	49	52	47	-0.9	-2.0	-0.9	-2.0	60	55	NO	NO	NO	NO	NO
24.1	15844	35 ROSALIND STREET CAMMERAY	Ground	E	53	48	52	46	53	49	52	47	-0.9	-2.0	-0.8	-2.0	60	55	NO	NO	NO	NO	NO
24.1	15848	31 ROSALIND STREET CAMMERAY	Ground	E	55	50	54	48	55	50	54	48	-1.0	-2.0	-0.9	-2.0	60	55	NO	NO	NO	NO	NO
24.1	15848	31 ROSALIND STREET CAMMERAY	Ground	N	58	53	57	51	58	54	57	51	-1.2	-2.5	-1.0	-2.4	60	55	NO	NO	NO	NO	NO
24.1	15848	31 ROSALIND STREET CAMMERAY	Ground	W	55	50	54	48	55	51	54	49	-0.8	-2.1	-0.7	-2.0	60	55	NO	NO	NO	NO	NO
24.1	15848	31 ROSALIND STREET CAMMERAY	Ground	S	54	49	53	47	54	50	53	48	-1.0	-2.1	-0.9	-2.0	60	55	NO	NO	NO	NO	NO
24.1	15848	31 ROSALIND STREET CAMMERAY	Ground	W	54	49	53	47	54	50	53	48	-0.9	-2.0	-0.9	-1.9	60	55	NO	NO	NO	NO	NO
24.1	15848	31 ROSALIND STREET CAMMERAY	Ground	SW	54	50	53	48	55	50	54	48	-1.0	-2.0	-0.9	-2.0	60	55	NO	NO	NO	NO	NO
24.1	15864	201A WEST STREET CROWS NEST	Ground	E	55	50	54	48	55	51	54	49	-1.1	-2.0	-1.0	-1.9	60	55	NO	NO	NO	NO	NO
24.1	15864	201A WEST STREET CROWS NEST	Ground	N	54	49	53	48	54	50	53	48	-1.0	-1.5	-0.8	-1.6	60	55	NO	NO	NO	NO	NO
24.1	15864	201A WEST STREET CROWS NEST	Ground	W	65	58	64	58	65	59	64	59	-1.0	-0.1	-1.1	-0.5	60	55	NO	NO	NO	NO	NO
24.1	15865	201 WEST STREET CROWS NEST	Ground	W	65	58	64	58	65	59	64	59	-1.0	-0.1	-1.1	-0.5	60	55	NO	NO	NO	NO	NO
24.1	15865	201 WEST STREET CROWS NEST	Ground	S	57	52	56	51	57	52	56	51	-1.0	-1.0	-1.0	-1.1	60	55	NO	NO	NO	NO	NO
24.1	15865	201 WEST STREET CROWS NEST	Ground	E	55	50	54	48	55	51	54	49	-1.0	-2.0	-0.9	-2.0	60	55	NO	NO	NO	NO	NO
24.1	15899	19 ROSALIND STREET CAMMERAY	Ground	N	57	53	56	51	58	53	57	51	-1.1	-2.3	-1.0	-2.2	60	55	NO	NO	NO	NO	NO
24.1	15865	201 WEST STREET CROWS NEST	Ground	E	55	50	54	48	55	51	54	49	-1.0	-2.0	-0.9	-2.0	60	55	NO	NO	NO	NO	NO
24.1	15899	19 ROSALIND STREET CAMMERAY	Ground	N	57	53	56	51	58	53	57	51	-1.1	-2.3	-1.0	-2.2	60	55	NO	NO	NO	NO	NO
24.1	15899	19 ROSALIND STREET CAMMERAY	Ground	E	52	47	51	45	52	48	51	46	-0.9	-2.1	-0.8	-2.2	60	55	NO	NO	NO	NO	NO
24.1	15899	19 ROSALIND STREET CAMMERAY	Ground	S	50	45	49	43	50	46	49	44	-0.8	-2.0	-0.8	-2.0	60	55	NO	NO	NO	NO	NO
24.1	15899	19 ROSALIND STREET CAMMERAY	Ground	N	50	46	49	44	50	46	50	44	-0.9	-2.0	-0.8	-1.9	60	55	NO	NO	NO	NO	NO
24.1	15899	19 ROSALIND STREET CAMMERAY	Ground	W	51	47	51	45	52	48	51	46	-0.9	-2.1	-0.8	-2.0	60	55	NO	NO	NO	NO	NO
24.1	15899	19 ROSALIND STREET CAMMERAY	Ground	N	56	52	55	49	56	52	55	50	-1.1	-2.3	-0.9	-2.2	60	55	NO	NO	NO	NO	NO
24.1	15899	19 ROSALIND STREET CAMMERAY	Ground	W	52	48	52	46	53	48	52	46	-0.9	-2.0	-0.8	-2.0	60	55	NO	NO	NO	NO	NO
24.1	15899	19 ROSALIND STREET CAMMERAY	Ground	NW	50	45	49	43	50	46	49	44	-0.9	-1.9	-0.8	-1.9	60	55	NO	NO	NO	NO	NO
24.1	15899	19 ROSALIND STREET CAMMERAY	Ground	W	51	47	51	45	52	47	51	45	-0.8	-1.9	-0.8	-1.8	60	55	NO	NO	NO	NO	NO
24.1	15899	19 ROSALIND STREET CAMMERAY	Ground	S	52	47	51	46	52	48	52	46	-1.0	-1.7	-0.9	-1.7	60	55	NO	NO	NO	NO	NO
24.1	15899	19 ROSALIND STREET CAMMERAY	Ground	E	51	47	51	45	52	47	51	45	-0.9	-2.0	-0.8	-2.0	60	55	NO	NO	NO	NO	NO
24.1	15899	19 ROSALIND STREET CAMMERAY	Ground	S	50	46	49	44	50	46	50	44	-0.8	-1.9	-0.7	-1.8	60	55	NO	NO	NO	NO	NO
24.1	15899	19 ROSALIND STREET CAMMERAY	Ground	W	51	47	50	45	51	47	50	45	-0.9	-2.0	-0.8	-2.0	60	55	NO	NO	NO	NO	NO
24.1	15899	19 ROSALIND STREET CAMMERAY	Ground	S	53	48	52	47	54	49	52	47	-1.1	-1.9	-1.1	-1.9	60	55	NO	NO	NO	NO	NO
24.1	15899	19 ROSALIND STREET CAMMERAY	Ground	E	56	52	55	50	57	52	56	50	-1.1	-2.2	-1.0	-2.1	60	55	NO	NO	NO	NO	NO
24.1	15899	19 ROSALIND STREET CAMMERAY	First	N	59	55	58	52	59	55	58	53	-1.1	-2.2	-1.0	-2.2	60	55	NO	NO	NO	NO	NO
24.1	15899	19 ROSALIND STREET CAMMERAY	First	E	54	50	54	48	55	51	54	49	-0.9	-2.1	-0.8	-2.1	60	55	NO	NO	NO	NO	NO
24.1	15899	19 ROSALIND STREET CAMMERAY	First	S	53	49	53	47	54	49	53	47	-0.9	-2.0	-0.8	-2.0	60	55	NO	NO	NO	NO	NO
24.1	15899	19 ROSALIND STREET CAMMERAY	First	N	54	49	53	47	54	50	53	48	-0.8	-2.0	-0.8	-1.9	60	55	NO	NO	NO	NO	NO
24.1	15899	19 ROSALIND STREET CAMMERAY	First	W	54	50	53	48	55	50	54	48	-0.9	-2.1	-0.8	-2.0	60	55	NO	NO	NO	NO	NO
24.1	15899	19 ROSALIND STREET CAMMERAY	First	N	58	53	57	51	58	54	57	52	-1.1	-2.1	-1.0	-2.2	60	55	NO	NO	NO	NO	NO
24.1	15899	19 ROSALIND STREET CAMMERAY	First	W	55	50	54	48	55	51	54	49	-0.9	-2.0	-0.8	-1.9	60	55	NO	NO	NO	NO	NO
24.1	15899	19 ROSALIND STREET CAMMERAY	First	NW	53	49	52	47	53	49	52	47	-0.9	-2.0	-0.8	-2.0	60	55	NO	NO	NO	NO	NO
24.1	15899	19 ROSALIND STREET CAMMERAY	First	W	54	49	53	48	54	50	53	48	-0.9	-1.9	-0.8	-1.9	60	55	NO	NO	NO	NO	NO
24.1	15899	19 ROSALIND STREET CAMMERAY	First	S	55	50	54	48	55	51	54	49	-1.1	-1.9	-1.0	-1.9	60	55	NO	NO	NO	NO	NO
24.1	15899	19 ROSALIND STREET CAMMERAY	First	E	55	51	54	48	55	51	54	49	-0.9	-2.1	-0.9	-2.0	60	55	NO	NO	NO	NO	NO
24.1	15899	19 ROSALIND STREET CAMMERAY	First	S	54	49	53	47	54	50	53	48	-0.9	-2.0	-0.8	-1.9	60	55	NO	NO	NO	NO	NO
24.1	15899	19 ROSALIND STREET CAMMERAY	First	W	54	50	53	48	55	50	54	48	-0.9	-2.0	-0.8	-1.9	60	55	NO	NO	NO	NO	NO
24.1	15899	19 ROSALIND STREET CAMMERAY	First	S	56	51	54	49	56	51	55	49	-1.1	-2.0	-1.0	-1.9	60	55	NO	NO	NO	NO	NO
24.1	15899	19 ROSALIND STREET CAMMERAY	First	E	59	54	57	52	59	55	58	52	-1.2	-2.2	-1.1	-2.2	60	55	NO	NO	NO	NO	NO
24.1	15900	27 ROSALIND STREET CAMMERAY	Ground	W	56	51	55	49	56	52	55	50	-0.9	-2.0	-0.8	-2.0	60	55	NO	NO	NO	NO	NO

NCA	Receiver ID	Address	Floor Level	Facade	Opening Year 2027				Design Year 2037				Increase (Do Smthng - Do Nothing)				NCG project road noise criteria		Do noise levels exceed the cumulative limit with project roads adding ≥2dB to the total noise levels?		Is the contribution from the road project Acute?		Consider further treatment?
					Do Nothing		Do Smthng		Do Nothing		Do Smthng		Opening Year 2027		Design Year 2037								
					Day	Night	Day	Night	Day	Night	Day	Night	Day	Night	Day	Night	Day	Night	Day	Night	$L_{Aeq,15hr} \geq 65dB$	$L_{Aeq,9hr} \geq 60dB$	
24.1	15900	27 ROSALIND STREET CAMMERAY	Ground	N	56	52	55	50	56	52	56	50	-0.9	-2.0	-0.8	-2.1	60	55	NO	NO	NO	NO	NO
24.1	15900	27 ROSALIND STREET CAMMERAY	Ground	W	54	50	54	48	55	50	54	48	-0.8	-2.1	-0.7	-2.0	60	55	NO	NO	NO	NO	NO
24.1	15900	27 ROSALIND STREET CAMMERAY	Ground	S	54	49	53	47	54	49	53	48	-0.9	-1.9	-0.8	-1.9	60	55	NO	NO	NO	NO	NO
24.1	15900	27 ROSALIND STREET CAMMERAY	Ground	W	53	49	52	47	54	49	53	47	-0.9	-2.0	-0.8	-1.9	60	55	NO	NO	NO	NO	NO
24.1	15900	27 ROSALIND STREET CAMMERAY	Ground	S	54	50	53	48	55	50	54	48	-1.0	-2.0	-0.9	-2.0	60	55	NO	NO	NO	NO	NO
24.1	15901	29 ROSALIND STREET CAMMERAY	Ground	S	55	50	54	48	55	51	54	49	-1.0	-2.1	-0.9	-2.0	60	55	NO	NO	NO	NO	NO
24.1	15901	29 ROSALIND STREET CAMMERAY	Ground	E	56	52	55	50	57	52	56	50	-1.0	-2.1	-0.9	-2.0	60	55	NO	NO	NO	NO	NO
24.1	15901	29 ROSALIND STREET CAMMERAY	Ground	N	58	54	57	51	58	54	57	52	-1.3	-2.5	-1.1	-2.4	60	55	NO	NO	NO	NO	NO
24.1	15901	29 ROSALIND STREET CAMMERAY	Ground	E	58	54	57	52	59	54	58	52	-1.2	-2.4	-1.1	-2.3	60	55	NO	NO	NO	NO	NO
24.1	15901	29 ROSALIND STREET CAMMERAY	Ground	N	58	54	57	52	59	54	58	52	-1.0	-2.3	-0.9	-2.2	60	55	NO	NO	NO	NO	NO
24.1	15920	203 WEST STREET CROWS NEST	Ground	N	57	51	56	50	57	51	56	50	-1.0	-0.9	-1.0	-1.1	60	55	NO	NO	NO	NO	NO
24.1	15920	203 WEST STREET CROWS NEST	Ground	W	66	59	65	59	66	60	65	60	-0.9	0.0	-1.1	-0.4	60	55	NO	NO	NO	NO	NO
24.1	15920	203 WEST STREET CROWS NEST	Ground	S	55	50	54	49	56	51	55	49	-1.0	-1.3	-0.9	-1.4	60	55	NO	NO	NO	NO	NO
24.1	15920	203 WEST STREET CROWS NEST	Ground	E	55	51	54	49	55	51	55	49	-1.0	-2.1	-0.9	-2.0	60	55	NO	NO	NO	NO	NO
24.1	15922	15 ROSALIND STREET CAMMERAY	Ground	N	57	53	57	51	58	53	57	51	-0.9	-2.0	-0.9	-1.9	60	55	NO	NO	NO	NO	NO
24.1	15922	15 ROSALIND STREET CAMMERAY	Ground	W	54	49	53	48	54	50	54	48	-0.8	-1.5	-0.8	-1.6	60	55	NO	NO	NO	NO	NO
24.1	15922	15 ROSALIND STREET CAMMERAY	Ground	S	52	48	51	46	53	48	52	46	-1.1	-1.8	-1.0	-1.8	60	55	NO	NO	NO	NO	NO
24.1	15922	15 ROSALIND STREET CAMMERAY	Ground	E	52	47	51	45	52	47	51	46	-1.1	-2.0	-1.0	-1.9	60	55	NO	NO	NO	NO	NO
24.1	15922	15 ROSALIND STREET CAMMERAY	Ground	S	51	46	50	45	51	47	51	45	-1.0	-1.8	-0.9	-1.8	60	55	NO	NO	NO	NO	NO
24.1	15922	15 ROSALIND STREET CAMMERAY	Ground	E	55	51	54	49	55	51	54	49	-0.9	-2.1	-0.8	-2.1	60	55	NO	NO	NO	NO	NO
24.1	15922	15 ROSALIND STREET CAMMERAY	First	N	59	54	58	52	59	55	58	53	-0.9	-1.9	-0.8	-1.9	60	55	NO	NO	NO	NO	NO
24.1	15922	15 ROSALIND STREET CAMMERAY	First	W	56	51	56	50	57	52	56	51	-0.6	-1.4	-0.6	-1.4	60	55	NO	NO	NO	NO	NO
24.1	15922	15 ROSALIND STREET CAMMERAY	First	S	55	50	54	48	55	51	54	49	-1.2	-1.9	-1.2	-1.8	60	55	NO	NO	NO	NO	NO
24.1	15922	15 ROSALIND STREET CAMMERAY	First	E	55	50	53	48	55	50	54	48	-1.2	-2.0	-1.1	-2.0	60	55	NO	NO	NO	NO	NO
24.1	15922	15 ROSALIND STREET CAMMERAY	First	S	54	49	53	47	54	50	53	48	-1.1	-1.8	-1.0	-1.8	60	55	NO	NO	NO	NO	NO
24.1	15922	15 ROSALIND STREET CAMMERAY	First	E	57	53	56	51	58	53	57	51	-1.0	-2.2	-0.9	-2.2	60	55	NO	NO	NO	NO	NO
24.1	15922	15 ROSALIND STREET CAMMERAY	Second	N	61	57	61	55	62	57	61	55	-0.9	-2.0	-0.9	-1.9	60	55	NO	NO	NO	NO	NO
24.1	15922	15 ROSALIND STREET CAMMERAY	Second	W	59	55	59	53	60	55	59	54	-0.5	-1.3	-0.5	-1.3	60	55	NO	NO	NO	NO	NO
24.1	15922	15 ROSALIND STREET CAMMERAY	Second	S	58	53	57	51	58	53	57	52	-1.1	-1.7	-1.0	-1.7	60	55	NO	NO	NO	NO	NO
24.1	15922	15 ROSALIND STREET CAMMERAY	Second	E	57	53	56	51	58	53	57	51	-1.0	-2.0	-1.0	-1.9	60	55	NO	NO	NO	NO	NO
24.1	15922	15 ROSALIND STREET CAMMERAY	Second	S	57	52	56	51	57	53	57	51	-0.8	-1.7	-0.8	-1.7	60	55	NO	NO	NO	NO	NO
24.1	15922	15 ROSALIND STREET CAMMERAY	Second	E	60	56	59	54	60	56	60	54	-1.0	-2.1	-0.9	-2.1	60	55	NO	NO	NO	NO	NO
24.1	15950	205 WEST STREET CROWS NEST	Ground	N	61	55	60	54	61	56	60	55	-0.9	-0.9	-0.9	-1.1	60	55	NO	NO	NO	NO	NO
24.1	15950	205 WEST STREET CROWS NEST	Ground	W	67	60	66	60	68	61	66	61	-1.1	-0.2	-1.4	-0.6	60	55	NO	NO	NO	NO	NO
24.1	15950	205 WEST STREET CROWS NEST	Ground	S	57	51	56	51	58	52	57	51	-0.9	-0.5	-1.0	-0.8	60	55	NO	NO	NO	NO	NO
24.1	15950	205 WEST STREET CROWS NEST	Ground	E	56	52	55	50	57	52	56	50	-0.9	-2.1	-0.8	-2.1	60	55	NO	NO	NO	NO	NO
24.1	15950	205 WEST STREET CROWS NEST	First	N	63	57	62	56	63	58	62	56	-0.9	-0.9	-0.9	-1.1	60	55	NO	NO	NO	NO	NO
24.1	15950	205 WEST STREET CROWS NEST	First	W	68	61	67	61	68	62	67	61	-1.1	-0.2	-1.4	-0.7	60	55	NO	NO	NO	NO	NO
24.1	15950	205 WEST STREET CROWS NEST	First	S	60	54	59	53	60	54	59	53	-0.9	-0.7	-1.0	-0.9	60	55	NO	NO	NO	NO	NO
24.1	15950	205 WEST STREET CROWS NEST	First	E	58	54	57	51	58	54	57	52	-0.9	-2.1	-0.9	-2.0	60	55	NO	NO	NO	NO	NO
24.1	37812	28 LYTTON STREET CAMMERAY	Ground	W	53	48	52	47	54	49	53	47	-1.0	-1.7	-0.8	-1.7	60	55	NO	NO	NO	NO	NO
24.1	37812	28 LYTTON STREET CAMMERAY	Ground	N	54	49	53	47	54	49	53	47	-1.0	-1.8	-1.0	-1.8	60	55	NO	NO	NO	NO	NO
24.1	37812	28 LYTTON STREET CAMMERAY	Ground	W	54	49	53	48	54	50	54	48	-0.9	-1.7	-0.8	-1.6	60	55	NO	NO	NO	NO	NO
24.1	37812	28 LYTTON STREET CAMMERAY	Ground	E	57	52	57	51	57	52	57	51	-0.4	-1.2	-0.3	-1.1	60	55	NO	NO	NO	NO	NO
24.1	37818	181 WEST STREET CROWS NEST	Ground	W	66	59	65	59	66	60	65	59	-0.9	0.1	-1.0	-0.2	60	55	NO	NO	NO	NO	NO
24.1	37818	181 WEST STREET CROWS NEST	Ground	S	54	48	53	47	54	49	53	48	-1.1	-0.8	-1.1	-1.0	60	55	NO	NO	NO	NO	NO
24.1	37818	181 WEST STREET CROWS NEST	Ground	E	52	47	52	46	53	48	52	46	-0.7	-1.4	-0.6	-1.5	60	55	NO	NO	NO	NO	NO
24.1	37818	181 WEST STREET CROWS NEST	Ground	S	52	47	52	46	53	47	52	46	-0.6	-1.2	-0.5	-1.2	60	55	NO	NO	NO	NO	NO
24.1	37818	181 WEST STREET CROWS NEST	Ground	E	54	49	53	47	54	49	54	48	-0.6	-1.5	-0.5	-1.5	60	55	NO	NO	NO	NO	NO
24.1	37818	181 WEST STREET CROWS NEST	First	W	67	60	66	60	67	60	66	60	-0.9	0.1	-0.9	-0.3	60	55	NO	NO	NO	NO	NO
24.1	37818	181 WEST STREET CROWS NEST	First	S	57	51	56	51	58	52	57	51	-0.9	-0.8	-1.0	-1.0	60	55	NO	NO	NO	NO	NO
24.1	37818	181 WEST STREET CROWS NEST	First	E	55	50	54	49	56	51	55	49	-0.8	-1.5	-0.7	-1.4	60	55	NO	NO	NO	NO	NO
24.1	37818	181 WEST STREET CROWS NEST	First	S	55	50	54	49	55	50	55	49	-0.6	-1.3	-0.5	-1.2	60	55	NO	NO	NO	NO	NO
24.1	37818	181 WEST STREET CROWS NEST	First	E	56	51	56	50	56	52	56	50	-0.6	-1.5	-0.5	-1.6	60	55	NO	NO	NO	NO	NO
24.1	37980	199 WEST STREET CROWS NEST	Ground	E	53	49	52	46	53	49	52	47	-0.9	-2.1	-0.8	-2.1	60	55	NO	NO	NO	NO	NO
24.1	37980	199 WEST STREET CROWS NEST	Ground	N	54	50	53	48	55	50	54	48	-1.0	-1.8	-0.9	-1.8	60	55	NO	NO	NO	NO	NO
24.1	37980	199 WEST STREET CROWS NEST	Ground	W	53	48	52	47	54	49	53	47	-1.0	-1.4	-0.9	-1.5	60	55	NO	NO	NO	NO	NO
24.1	37980	199 WEST STREET CROWS NEST	Ground	S	52	47	51	46	53	47	52	46	-1.0	-1.2	-1.0	-1.3	60	55	NO	NO	NO	NO	NO
24.1	37980	199 WEST STREET CROWS NEST	Ground	W	52	47	51	46	53	47	52	46	-0.9	-1.2	-1.0	-1.3	60	55	NO	NO	NO	NO	NO
24.1	37980	199 WEST STREET CROWS NEST	First	E	56	51	55	49	56	52	55	50	-1.1	-2.1	-1.0	-2.1	60	55	NO	NO	NO	NO	NO
24.1	37980	199 WEST STREET CROWS NEST	First	N	56	52	55	50	57	52	56	50	-1.0	-1.8	-0.9	-1.8	60	55	NO	NO	NO	NO	NO
24.1	37980	199 WEST STREET CROWS NEST	First	W	56	51	55	50	57	52	56	50	-1.0	-1.3	-1.0	-1.4	60	55	NO	NO	NO	NO	NO

NCA	Receiver ID	Address	Floor Level	Facade	Opening Year 2027				Design Year 2037				Increase (Do Smthng - Do Nothing)				NCG project road noise criteria		Do noise levels exceed the cumulative limit with project roads adding ≥2dB to the total noise levels?		Is the contribution from the road project Acute?		Consider further treatment?
					Do Nothing		Do Smthng		Do Nothing		Do Smthng		Opening Year 2027		Design Year 2037								
					Day	Night	Day	Night	Day	Night	Day	Night	Day	Night	Day	Night	Day	Night	Day	Night	$L_{Aeq,15hr}$ ≥ 65dB	$L_{Aeq,9hr}$ ≥ 60dB	
24.1	37980	199 WEST STREET CROWS NEST	First	S	55	50	54	49	56	50	55	49	-0.9	-1.2	-1.0	-1.3	60	55	NO	NO	NO	NO	NO
24.1	37980	199 WEST STREET CROWS NEST	First	W	55	50	54	49	56	50	55	49	-0.9	-1.4	-1.0	-1.4	60	55	NO	NO	NO	NO	NO
24.1	37981	199 WEST STREET CROWS NEST	Ground	W	53	48	52	46	53	48	52	47	-0.9	-1.7	-0.9	-1.6	60	55	NO	NO	NO	NO	NO
24.1	37981	199 WEST STREET CROWS NEST	Ground	E	53	49	52	47	53	49	53	47	-0.9	-2.1	-0.8	-2.1	60	55	NO	NO	NO	NO	NO
24.1	37981	199 WEST STREET CROWS NEST	First	W	55	50	54	49	55	51	55	49	-0.8	-1.7	-0.8	-1.8	60	55	NO	NO	NO	NO	NO
24.1	37981	199 WEST STREET CROWS NEST	First	E	56	52	55	50	56	52	56	50	-0.9	-2.0	-0.8	-2.0	60	55	NO	NO	NO	NO	NO
24.1	37982	199 WEST STREET CROWS NEST	Ground	E	53	49	52	47	53	49	53	47	-1.0	-2.0	-0.8	-2.0	60	55	NO	NO	NO	NO	NO
24.1	37982	199 WEST STREET CROWS NEST	Ground	W	53	47	52	46	53	48	52	47	-0.9	-1.3	-1.0	-1.4	60	55	NO	NO	NO	NO	NO
24.1	37982	199 WEST STREET CROWS NEST	First	E	56	52	55	50	56	52	56	50	-0.9	-2.0	-0.8	-2.0	60	55	NO	NO	NO	NO	NO
24.1	37982	199 WEST STREET CROWS NEST	First	W	56	51	55	49	56	51	55	50	-0.9	-1.5	-0.9	-1.6	60	55	NO	NO	NO	NO	NO
24.1	48798	291 MILLER STREET CAMMERAY	Ground	W	66	58	67	58	66	58	68	59	1.0	0.9	1.3	1.4	60	55	NO	NO	NO	NO	NO
24.1	48798	291 MILLER STREET CAMMERAY	Ground	S	56	50	57	50	57	50	58	50	0.5	-0.2	0.7	0.1	60	55	NO	NO	NO	NO	NO
24.1	48798	291 MILLER STREET CAMMERAY	Ground	E	56	51	55	49	56	51	55	50	-0.6	-1.4	-0.5	-1.3	60	55	NO	NO	NO	NO	NO
24.1	48798	291 MILLER STREET CAMMERAY	Ground	N	55	49	55	48	55	49	56	49	0.1	-1.0	0.3	-0.8	60	55	NO	NO	NO	NO	NO
24.1	48798	291 MILLER STREET CAMMERAY	First	W	67	59	68	60	67	59	69	61	1.0	1.0	1.3	1.4	60	55	NO	NO	NO	NO	NO
24.1	48798	291 MILLER STREET CAMMERAY	First	S	58	52	59	51	59	52	59	52	0.5	-0.2	0.8	0.1	60	55	NO	NO	NO	NO	NO
24.1	48798	291 MILLER STREET CAMMERAY	First	E	57	52	57	51	58	53	57	51	-0.6	-1.4	-0.5	-1.3	60	55	NO	NO	NO	NO	NO
24.1	48798	291 MILLER STREET CAMMERAY	First	N	57	51	57	50	57	52	58	51	0.1	-0.9	0.4	-0.6	60	55	NO	NO	NO	NO	NO
24.1	48798	291 MILLER STREET CAMMERAY	Second	W	67	59	68	60	67	59	69	61	0.9	0.9	1.2	1.4	60	55	NO	NO	NO	NO	NO
24.1	48798	291 MILLER STREET CAMMERAY	Second	S	60	53	61	53	60	54	61	54	0.7	0.0	0.9	0.4	60	55	NO	NO	NO	NO	NO
24.1	48798	291 MILLER STREET CAMMERAY	Second	E	59	54	59	53	59	54	59	53	-0.3	-1.1	-0.2	-0.9	60	55	NO	NO	NO	NO	NO
24.1	48798	291 MILLER STREET CAMMERAY	Second	N	60	54	60	53	60	54	61	54	0.5	-0.5	0.7	-0.2	60	55	NO	NO	NO	NO	NO
25.1	15135	331 MILLER STREET CAMMERAY	Ground	N	57	52	56	50	57	53	57	51	-1.0	-1.8	-0.8	-1.7	60	55	NO	NO	NO	NO	NO
25.1	15135	331 MILLER STREET CAMMERAY	Ground	S	66	59	67	60	66	59	68	61	1.4	1.7	1.4	1.7	60	55	NO	NO	NO	NO	NO
25.1	15135	331 MILLER STREET CAMMERAY	Ground	E	62	56	62	56	62	56	63	56	0.5	0.0	0.5	0.1	60	55	NO	NO	NO	NO	NO
25.1	15135	331 MILLER STREET CAMMERAY	First	N	59	54	58	53	59	54	59	53	-0.7	-1.5	-0.6	-1.4	60	55	NO	NO	NO	NO	NO
25.1	15135	331 MILLER STREET CAMMERAY	First	W	64	56	65	57	65	56	66	58	0.7	1.6	0.9	1.8	60	55	NO	NO	NO	NO	NO
25.1	15135	331 MILLER STREET CAMMERAY	First	S	67	60	68	61	67	60	69	62	1.4	1.7	1.5	1.6	60	55	NO	NO	NO	NO	NO
25.1	15135	331 MILLER STREET CAMMERAY	First	E	63	57	64	57	64	58	64	58	0.4	-0.2	0.4	-0.1	60	55	NO	NO	NO	NO	NO
25.1	15135	331 MILLER STREET CAMMERAY	Second	N	61	56	60	55	61	56	61	55	-0.6	-1.4	-0.5	-1.3	60	55	NO	NO	NO	NO	NO
25.1	15135	331 MILLER STREET CAMMERAY	Second	W	66	57	66	59	66	58	67	59	0.6	1.4	0.9	1.7	60	55	NO	NO	NO	NO	NO
25.1	15135	331 MILLER STREET CAMMERAY	Second	S	67	60	68	61	68	60	69	62	1.3	1.6	1.3	1.5	60	55	NO	NO	NO	NO	NO
25.1	15135	331 MILLER STREET CAMMERAY	Second	E	65	59	65	59	65	59	65	59	0.2	-0.4	0.2	-0.3	60	55	YES	NO	NO	NO	YES
25.1	15434	331 MILLER STREET CAMMERAY	Ground	N	60	55	60	54	61	55	61	54	-0.4	-0.9	-0.1	-0.7	60	55	NO	NO	NO	NO	NO
25.1	15434	331 MILLER STREET CAMMERAY	Ground	W	65	55	65	57	65	56	66	58	-0.1	1.5	0.2	2.0	60	55	NO	NO	NO	NO	NO
25.1	15434	331 MILLER STREET CAMMERAY	Ground	S	58	50	58	51	58	50	59	51	0.1	0.5	0.4	0.7	60	55	NO	NO	NO	NO	NO
25.1	15434	331 MILLER STREET CAMMERAY	Ground	E	60	55	58	53	60	55	59	53	-1.1	-1.8	-1.0	-1.8	60	55	NO	NO	NO	NO	NO
25.1	15434	331 MILLER STREET CAMMERAY	First	N	62	56	62	55	63	56	63	56	-0.1	-0.7	0.2	-0.4	60	55	NO	NO	NO	NO	NO
25.1	15434	331 MILLER STREET CAMMERAY	First	W	66	57	66	58	67	57	67	59	-0.2	1.3	0.2	1.8	60	55	NO	NO	NO	NO	NO
25.1	15434	331 MILLER STREET CAMMERAY	First	S	60	52	60	52	60	53	60	53	0.0	0.3	0.3	0.5	60	55	NO	NO	NO	NO	NO
25.1	15434	331 MILLER STREET CAMMERAY	First	E	61	56	60	54	61	57	60	55	-0.9	-1.8	-1.0	-1.7	60	55	NO	NO	NO	NO	NO
25.1	15434	331 MILLER STREET CAMMERAY	Second	N	64	57	63	57	64	58	64	57	-0.2	-0.6	0.1	-0.4	60	55	NO	NO	NO	NO	NO
25.1	15434	331 MILLER STREET CAMMERAY	Second	W	66	57	66	58	67	58	67	59	0.0	1.2	0.3	1.6	60	55	NO	NO	NO	NO	NO
25.1	15434	331 MILLER STREET CAMMERAY	Second	S	61	54	61	54	61	54	62	55	0.0	-0.1	0.2	0.1	60	55	NO	NO	NO	NO	NO
25.1	15434	331 MILLER STREET CAMMERAY	Second	E	62	58	62	56	63	58	62	56	-0.9	-1.8	-1.0	-1.7	60	55	NO	NO	NO	NO	NO
25.1	15519	353 MILLER STREET CAMMERAY	Ground	N	58	52	57	51	58	52	57	51	-0.8	-1.4	-0.7	-1.2	60	55	NO	NO	NO	NO	NO
25.1	15519	353 MILLER STREET CAMMERAY	Ground	W	65	56	65	57	66	56	66	58	-0.1	1.4	0.2	1.8	60	55	NO	NO	NO	NO	NO
25.1	15519	353 MILLER STREET CAMMERAY	Ground	S	59	52	58	52	59	53	59	52	-0.5	-0.9	-0.2	-0.7	60	55	NO	NO	NO	NO	NO
25.1	15519	353 MILLER STREET CAMMERAY	Ground	E	59	54	58	53	60	55	58	53	-1.1	-1.9	-1.1	-1.8	60	55	NO	NO	NO	NO	NO
25.1	15571	359 MILLER STREET CAMMERAY	Ground	N	66	57	65	58	66	57	66	58	-0.7	1.0	-0.3	1.3	60	55	NO	NO	NO	NO	NO
25.1	15571	359 MILLER STREET CAMMERAY	Ground	W	68	58	67	59	68	59	68	60	-0.6	1.2	-0.3	1.6	60	55	NO	NO	NO	NO	NO
25.1	15571	359 MILLER STREET CAMMERAY	Ground	S	58	52	57	51	58	53	57	51	-0.9	-1.5	-0.8	-1.4	60	55	NO	NO	NO	NO	NO
25.1	15571	359 MILLER STREET CAMMERAY	Ground	E	59	54	58	52	59	54	58	53	-0.9	-1.7	-1.0	-1.6	60	55	NO	NO	NO	NO	NO
25.1	15571	359 MILLER STREET CAMMERAY	Ground	N	57	52	56	51	58	53	57	51	-1.0	-1.7	-0.8	-1.7	60	55	NO	NO	NO	NO	NO
25.1	15571	359 MILLER STREET CAMMERAY	Ground	E	58	53	57	51	58	53	57	52	-0.8	-1.6	-0.7	-1.5	60	55	NO	NO	NO	NO	NO
25.1	15571	359 MILLER STREET CAMMERAY	Ground	N	57	50	56	49	57	51	57	50	-0.6	-1.0	-0.3	-0.8	60	55	NO	NO	NO	NO	NO
25.1	15628	361 MILLER STREET CAMMERAY	Ground	N	61	52	61	53	61	52	62	54	-0.2	1.0	0.2	1.4	60	55	NO	NO	NO	NO	NO
25.1	15628	361 MILLER STREET CAMMERAY	Ground	W	67	58	66	59	68	58	67	59	-0.7	1.1	-0.3	1.5	60	55	NO	NO	NO	NO	NO
25.1	15628	361 MILLER STREET CAMMERAY	Ground	S	57	51	57	50	58	51	58	51	-0.6	-0.7	-0.2	-0.5	60	55	NO	NO	NO	NO	NO
25.1	15628	361 MILLER STREET CAMMERAY	Ground	E	57	53	57	51	58	53	57	51	-0.9	-1.7	-0.9	-1.6	60	55	NO	NO	NO	NO	NO
25.1	15628	361 MILLER STREET CAMMERAY	Ground	N	57	52	56	50	57	52	56	50	-0.8	-1.6	-0.7	-1.5	60	55	NO	NO	NO	NO	NO
25.1	15628	361 MILLER STREET CAMMERAY	Ground	E	57	52	56	50	57	52	56	50	-0.8	-1.6	-0.8	-1.5	60	55	NO	NO	NO	NO	NO

NCA	Receiver ID	Address	Floor Level	Facade	Opening Year 2027				Design Year 2037				Increase (Do Smthng - Do Nothing)				NCG project road noise criteria		Do noise levels exceed the cumulative limit with project roads adding ≥2dB to the total noise levels?		Is the contribution from the road project Acute?		Consider further treatment?
					Do Nothing		Do Smthng		Do Nothing		Do Smthng		Opening Year 2027		Design Year 2037								
					Day	Night	Day	Night	Day	Night	Day	Night	Day	Night	Day	Night	Day	Night	Day	Night	$L_{Aeq,15hr}$ ≥ 65dB	$L_{Aeq,9hr}$ ≥ 60dB	
25.1	15689	81 ROSALIND STREET CAMMERAY	Ground	W	56	51	54	49	56	52	55	49	-1.4	-2.4	-1.2	-2.3	60	55	NO	NO	NO	NO	NO
25.1	15689	81 ROSALIND STREET CAMMERAY	Ground	S	60	55	59	53	60	55	59	53	-1.1	-1.7	-1.0	-1.6	60	55	NO	NO	NO	NO	NO
25.1	15689	81 ROSALIND STREET CAMMERAY	Ground	E	66	61	65	59	66	62	65	60	-1.4	-2.0	-1.3	-1.9	60	55	YES	YES	YES	NO	YES
25.1	15689	81 ROSALIND STREET CAMMERAY	First	N	69	64	67	61	69	64	67	62	-1.7	-2.4	-1.6	-2.4	60	55	YES	YES	YES	YES	YES
25.1	15689	81 ROSALIND STREET CAMMERAY	First	W	58	54	57	51	59	54	57	52	-1.3	-2.3	-1.1	-2.2	60	55	NO	NO	NO	NO	NO
25.1	15689	81 ROSALIND STREET CAMMERAY	First	S	61	56	60	54	61	57	60	55	-1.2	-1.9	-1.2	-1.8	60	55	NO	NO	NO	NO	NO
25.1	15689	81 ROSALIND STREET CAMMERAY	First	E	68	63	67	61	69	64	67	62	-1.5	-2.2	-1.5	-2.1	60	55	YES	YES	YES	YES	YES
25.1	15689	81 ROSALIND STREET CAMMERAY	Second	N	72	67	69	64	72	67	70	65	-2.1	-2.8	-2.0	-2.7	60	55	YES	YES	YES	YES	YES
25.1	15689	81 ROSALIND STREET CAMMERAY	Second	W	61	57	60	55	62	57	61	55	-1.2	-2.2	-1.1	-2.1	60	55	NO	NO	NO	NO	NO
25.1	15689	81 ROSALIND STREET CAMMERAY	Second	S	63	58	62	56	63	59	62	57	-1.1	-1.8	-1.1	-1.8	60	55	NO	NO	NO	NO	NO
25.1	15689	81 ROSALIND STREET CAMMERAY	Second	E	70	66	68	63	71	66	69	63	-1.9	-2.5	-1.8	-2.5	60	55	YES	YES	YES	YES	YES
25.1	15755	79 ROSALIND STREET CAMMERAY	Ground	W	55	51	54	49	56	51	55	49	-1.0	-2.2	-0.9	-2.0	60	55	NO	NO	NO	NO	NO
25.1	15755	79 ROSALIND STREET CAMMERAY	Ground	S	60	55	59	53	60	55	59	54	-0.9	-1.5	-0.8	-1.4	60	55	NO	NO	NO	NO	NO
25.1	15755	79 ROSALIND STREET CAMMERAY	Ground	E	59	54	57	52	59	55	58	52	-1.9	-2.7	-1.8	-2.6	60	55	NO	NO	NO	NO	NO
25.1	15755	79 ROSALIND STREET CAMMERAY	First	N	69	65	67	62	69	65	68	63	-1.7	-2.5	-1.6	-2.4	60	55	YES	YES	YES	YES	YES
25.1	15755	79 ROSALIND STREET CAMMERAY	First	W	59	54	57	52	59	55	58	52	-1.1	-2.2	-1.0	-2.1	60	55	NO	NO	NO	NO	NO
25.1	15755	79 ROSALIND STREET CAMMERAY	First	S	61	56	60	55	62	57	61	55	-0.9	-1.6	-0.9	-1.5	60	55	NO	NO	NO	NO	NO
25.1	15755	79 ROSALIND STREET CAMMERAY	First	E	62	57	60	55	62	58	61	55	-2.0	-2.6	-1.8	-2.5	60	55	NO	NO	NO	NO	NO
25.1	15761	77 ROSALIND STREET CAMMERAY	Ground	N	64	60	63	57	64	60	63	58	-1.6	-2.5	-1.5	-2.4	60	55	NO	NO	NO	NO	NO
25.1	15761	77 ROSALIND STREET CAMMERAY	Ground	W	57	52	55	49	57	53	55	50	-1.7	-2.9	-1.6	-2.8	60	55	NO	NO	NO	NO	NO
25.1	15761	77 ROSALIND STREET CAMMERAY	Ground	S	55	50	54	48	55	50	54	49	-0.9	-1.6	-0.7	-1.5	60	55	NO	NO	NO	NO	NO
25.1	15761	77 ROSALIND STREET CAMMERAY	Ground	E	57	53	56	51	57	53	56	51	-1.2	-2.1	-1.0	-2.0	60	55	NO	NO	NO	NO	NO
25.1	15761	77 ROSALIND STREET CAMMERAY	First	N	68	64	67	61	68	64	67	62	-1.6	-2.5	-1.5	-2.4	60	55	YES	YES	YES	YES	YES
25.1	15761	77 ROSALIND STREET CAMMERAY	First	W	59	55	57	52	59	55	58	52	-1.7	-2.8	-1.5	-2.7	60	55	NO	NO	NO	NO	NO
25.1	15761	77 ROSALIND STREET CAMMERAY	First	S	58	53	57	51	58	53	57	52	-1.0	-1.8	-0.8	-1.7	60	55	NO	NO	NO	NO	NO
25.1	15761	77 ROSALIND STREET CAMMERAY	First	E	61	56	60	54	61	57	60	55	-1.1	-2.0	-1.0	-2.0	60	55	NO	NO	NO	NO	NO
25.1	15775	73-75 ROSALIND STREET CAMMERAY	Ground	E	60	55	58	53	60	56	59	53	-1.4	-2.5	-1.3	-2.4	60	55	NO	NO	NO	NO	NO
25.1	15775	73-75 ROSALIND STREET CAMMERAY	Ground	N	64	60	62	57	64	60	63	57	-1.7	-2.8	-1.5	-2.7	60	55	NO	NO	NO	NO	NO
25.1	15775	73-75 ROSALIND STREET CAMMERAY	Ground	W	58	54	56	50	58	54	56	51	-2.3	-3.5	-2.1	-3.2	60	55	NO	NO	NO	NO	NO
25.1	15775	73-75 ROSALIND STREET CAMMERAY	Ground	S	55	49	54	48	55	50	55	49	-0.7	-1.3	-0.6	-1.2	60	55	NO	NO	NO	NO	NO
25.1	15775	73-75 ROSALIND STREET CAMMERAY	Ground	E	57	52	55	50	57	53	56	50	-1.4	-2.4	-1.2	-2.4	60	55	NO	NO	NO	NO	NO
25.1	15775	73-75 ROSALIND STREET CAMMERAY	First	E	62	58	61	56	63	58	61	56	-1.5	-2.5	-1.4	-2.4	60	55	NO	NO	NO	NO	NO
25.1	15775	73-75 ROSALIND STREET CAMMERAY	First	N	67	63	65	60	67	63	66	60	-1.9	-2.8	-1.6	-2.7	60	55	YES	YES	YES	YES	YES
25.1	15775	73-75 ROSALIND STREET CAMMERAY	First	W	60	55	58	52	60	56	58	53	-2.0	-3.0	-1.7	-2.9	60	55	NO	NO	NO	NO	NO
25.1	15775	73-75 ROSALIND STREET CAMMERAY	First	S	57	51	56	50	57	52	57	51	-0.7	-1.3	-0.4	-1.2	60	55	NO	NO	NO	NO	NO
25.1	15775	73-75 ROSALIND STREET CAMMERAY	First	E	60	55	58	53	60	56	59	53	-1.3	-2.4	-1.2	-2.2	60	55	NO	NO	NO	NO	NO
25.1	15775	73-75 ROSALIND STREET CAMMERAY	Second	E	66	61	64	59	66	62	65	60	-1.3	-2.1	-1.2	-2.0	60	55	YES	YES	YES	NO	YES
25.1	15775	73-75 ROSALIND STREET CAMMERAY	Second	N	69	65	68	62	70	65	68	63	-1.6	-2.5	-1.4	-2.4	60	55	YES	YES	YES	YES	YES
25.1	15775	73-75 ROSALIND STREET CAMMERAY	Second	W	62	57	60	54	62	57	60	55	-1.6	-2.7	-1.5	-2.5	60	55	NO	NO	NO	NO	NO
25.1	15775	73-75 ROSALIND STREET CAMMERAY	Second	S	60	55	59	53	60	55	60	54	-0.8	-1.6	-0.7	-1.5	60	55	NO	NO	NO	NO	NO
25.1	15775	73-75 ROSALIND STREET CAMMERAY	Second	E	63	59	62	57	63	59	62	57	-1.1	-2.0	-1.0	-2.0	60	55	NO	NO	NO	NO	NO
25.1	15796	365 MILLER STREET CAMMERAY	Ground	N	65	60	63	57	65	60	64	58	-1.7	-2.8	-1.4	-2.6	60	55	NO	NO	NO	NO	NO
25.1	15796	365 MILLER STREET CAMMERAY	Ground	W	66	57	65	58	66	57	66	58	-0.4	0.5	0.0	0.9	60	55	NO	NO	NO	NO	NO
25.1	15796	365 MILLER STREET CAMMERAY	Ground	N	65	56	64	57	65	56	65	57	-0.3	0.7	0.1	1.1	60	55	NO	NO	NO	NO	NO
25.1	15796	365 MILLER STREET CAMMERAY	Ground	W	66	57	66	58	67	58	67	59	-0.3	1.0	0.1	1.4	60	55	NO	NO	NO	NO	NO
25.1	15796	365 MILLER STREET CAMMERAY	Ground	NW	67	57	67	59	67	58	67	59	-0.2	1.2	0.1	1.5	60	55	NO	NO	NO	NO	NO
25.1	15796	365 MILLER STREET CAMMERAY	Ground	W	67	57	67	59	67	58	68	59	-0.1	1.3	0.2	1.8	60	55	NO	NO	NO	NO	NO
25.1	15796	365 MILLER STREET CAMMERAY	Ground	S	58	52	58	51	58	52	58	52	-0.4	-0.9	-0.2	-0.7	60	55	NO	NO	NO	NO	NO
25.1	15796	365 MILLER STREET CAMMERAY	Ground	E	59	55	57	51	59	55	57	52	-2.3	-3.6	-2.1	-3.4	60	55	NO	NO	NO	NO	NO
25.1	15796	365 MILLER STREET CAMMERAY	Ground	N	65	61	63	57	65	61	64	58	-2.0	-3.1	-1.8	-3.0	60	55	NO	NO	NO	NO	NO
25.1	15796	365 MILLER STREET CAMMERAY	Ground	E	65	60	63	57	65	61	63	58	-2.0	-3.1	-1.7	-2.8	60	55	NO	NO	NO	NO	NO
25.1	15796	365 MILLER STREET CAMMERAY	First	N	67	62	66	60	68	63	67	60	-1.5	-2.4	-1.2	-2.2	60	55	YES	YES	YES	NO	YES
25.1	15796	365 MILLER STREET CAMMERAY	First	W	67	59	67	59	68	59	68	60	-0.4	0.4	0.0	0.9	60	55	NO	NO	NO	NO	NO
25.1	15796	365 MILLER STREET CAMMERAY	First	N	66	58	66	58	67	58	67	59	-0.3	0.4	0.1	0.9	60	55	NO	NO	NO	NO	NO
25.1	15796	365 MILLER STREET CAMMERAY	First	W	67	58	67	59	68	59	68	60	-0.2	0.8	0.1	1.2	60	55	NO	NO	NO	NO	NO
25.1	15796	365 MILLER STREET CAMMERAY	First	NW	67	58	67	59	68	59	68	60	-0.2	0.9	0.2	1.3	60	55	NO	NO	NO	NO	NO
25.1	15796	365 MILLER STREET CAMMERAY	First	W	67	58	67	59	68	58	68	60	0.0	1.2	0.4	1.8	60	55	NO	NO	NO	NO	NO
25.1	15796	365 MILLER STREET CAMMERAY	First	S	60	53	60	53	60	54	60	54	-0.2	-0.5	0.1	-0.3	60	55	NO	NO	NO	NO	NO
25.1	15796	365 MILLER STREET CAMMERAY	First	E	61	56	59	53	61	57	59	54	-1.9	-3.2	-1.7	-3.1	60	55	NO	NO	NO	NO	NO
25.1	15796	365 MILLER STREET CAMMERAY	First	N	67	63	66	60	68	63	66	61	-1.7	-2.7	-1.6	-2.6	60	55	YES	YES	YES	YES	YES
25.1	15796	365 MILLER STREET CAMMERAY	First	E	67	62	65	60	67	63	66	60	-1.8	-2.7	-1.5	-2.6	60	55	YES	YES	YES	YES	YES
25.1	15796	365 MILLER STREET CAMMERAY	Second	N	69	64	67	61	69	64	68	62	-1.6	-2.4	-1.2	-2.2	60	55	YES	YES	YES	YES	YES

NCA	Receiver ID	Address	Floor Level	Facade	Opening Year 2027				Design Year 2037				Increase (Do Smthng - Do Nothing)				NCG project road noise criteria		Do noise levels exceed the cumulative limit with project roads adding ≥2dB to the total noise levels?		Is the contribution from the road project Acute?		Consider further treatment?
					Do Nothing		Do Smthng		Do Nothing		Do Smthng		Opening Year 2027		Design Year 2037								
					Day	Night	Day	Night	Day	Night	Day	Night	Day	Night	Day	Night	Day	Night	Day	Night	$L_{Aeq,15hr}$ ≥ 65dB	$L_{Aeq,9hr}$ ≥ 60dB	
25.1	15796	365 MILLER STREET CAMMERAY	Second	W	67	59	67	59	68	60	68	60	-0.4	-0.1	-0.1	0.4	60	55	NO	NO	NO	NO	NO
25.1	15796	365 MILLER STREET CAMMERAY	Second	N	66	59	66	58	67	59	67	59	-0.4	-0.3	0.0	0.2	60	55	NO	NO	NO	NO	NO
25.1	15796	365 MILLER STREET CAMMERAY	Second	W	67	59	67	59	68	59	68	60	-0.3	0.2	0.1	0.7	60	55	NO	NO	NO	NO	NO
25.1	15796	365 MILLER STREET CAMMERAY	Second	NW	67	59	67	59	68	59	68	60	-0.2	0.4	0.2	0.8	60	55	NO	NO	NO	NO	NO
25.1	15796	365 MILLER STREET CAMMERAY	Second	W	67	58	67	59	68	59	68	60	0.0	0.8	0.3	1.3	60	55	NO	NO	NO	NO	NO
25.1	15796	365 MILLER STREET CAMMERAY	Second	S	62	56	62	55	62	56	62	55	-0.2	-0.7	0.1	-0.5	60	55	NO	NO	NO	NO	NO
25.1	15796	365 MILLER STREET CAMMERAY	Second	E	63	59	62	56	63	59	62	57	-1.4	-2.5	-1.3	-2.5	60	55	NO	NO	NO	NO	NO
25.1	15796	365 MILLER STREET CAMMERAY	Second	N	69	64	67	62	69	65	68	62	-1.7	-2.6	-1.5	-2.4	60	55	YES	YES	YES	YES	YES
25.1	15796	365 MILLER STREET CAMMERAY	Second	E	69	64	67	62	69	65	67	62	-1.8	-2.6	-1.5	-2.5	60	55	YES	YES	YES	YES	YES
25.1	15992	2 EDWIN STREET CAMMERAY	Ground	W	56	51	55	49	56	52	55	50	-0.8	-2.0	-0.7	-2.0	60	55	NO	NO	NO	NO	NO
25.1	15992	2 EDWIN STREET CAMMERAY	Ground	S	57	52	56	50	57	53	56	51	-0.8	-1.8	-0.7	-1.8	60	55	NO	NO	NO	NO	NO
25.1	15992	2 EDWIN STREET CAMMERAY	Ground	E	59	55	58	53	59	55	59	53	-0.7	-2.0	-0.6	-1.9	60	55	NO	NO	NO	NO	NO
25.1	15998	40-44 ROSALIND STREET CAMMERAY	Ground	N	52	48	51	46	53	48	52	46	-0.8	-2.0	-0.7	-1.9	60	55	NO	NO	NO	NO	NO
25.1	15998	40-44 ROSALIND STREET CAMMERAY	Ground	W	58	54	57	52	59	55	58	52	-1.0	-2.4	-0.9	-2.3	60	55	NO	NO	NO	NO	NO
25.1	15998	40-44 ROSALIND STREET CAMMERAY	Ground	S	58	53	58	52	59	53	58	52	-0.4	-1.2	-0.1	-1.0	60	55	NO	NO	NO	NO	NO
25.1	15998	40-44 ROSALIND STREET CAMMERAY	Ground	E	62	56	61	54	62	56	62	55	-0.5	-1.5	-0.1	-1.2	60	55	NO	NO	NO	NO	NO
25.1	15998	40-44 ROSALIND STREET CAMMERAY	First	N	55	50	54	48	55	51	54	49	-0.9	-2.1	-0.8	-2.0	60	55	NO	NO	NO	NO	NO
25.1	15998	40-44 ROSALIND STREET CAMMERAY	First	W	61	57	60	55	62	58	61	55	-1.0	-2.5	-0.9	-2.5	60	55	NO	NO	NO	NO	NO
25.1	15998	40-44 ROSALIND STREET CAMMERAY	First	S	60	55	60	53	60	55	60	54	-0.6	-1.5	-0.4	-1.3	60	55	NO	NO	NO	NO	NO
25.1	15998	40-44 ROSALIND STREET CAMMERAY	First	E	63	58	63	56	64	58	63	57	-0.8	-1.8	-0.4	-1.6	60	55	NO	NO	NO	NO	NO
25.1	15998	40-44 ROSALIND STREET CAMMERAY	Second	N	58	53	57	51	58	54	57	52	-0.9	-2.1	-0.8	-2.0	60	55	NO	NO	NO	NO	NO
25.1	15998	40-44 ROSALIND STREET CAMMERAY	Second	W	64	60	63	58	65	61	63	58	-1.3	-2.8	-1.2	-2.7	60	55	NO	NO	NO	NO	NO
25.1	15998	40-44 ROSALIND STREET CAMMERAY	Second	S	62	57	61	55	62	57	62	56	-0.9	-1.8	-0.6	-1.6	60	55	NO	NO	NO	NO	NO
25.1	15998	40-44 ROSALIND STREET CAMMERAY	Second	E	65	59	64	57	65	60	64	58	-0.9	-2.0	-0.6	-1.8	60	55	NO	NO	NO	NO	NO
25.1	16017	4 EDWIN STREET CAMMERAY	Ground	E	59	55	58	53	59	55	59	53	-0.8	-2.2	-0.7	-2.2	60	55	NO	NO	NO	NO	NO
25.1	16017	4 EDWIN STREET CAMMERAY	Ground	W	56	52	55	50	56	52	55	50	-0.9	-2.1	-0.8	-2.0	60	55	NO	NO	NO	NO	NO
25.1	16039	6 EDWIN STREET CAMMERAY	Ground	E	60	56	60	54	61	57	60	54	-0.9	-2.3	-0.8	-2.3	60	55	NO	NO	NO	NO	NO
25.1	16039	6 EDWIN STREET CAMMERAY	Ground	W	56	52	55	50	56	52	56	50	-0.9	-2.0	-0.7	-2.0	60	55	NO	NO	NO	NO	NO
25.1	16044	18 ROSALIND STREET CAMMERAY	Ground	S	56	52	56	50	57	52	56	50	-0.9	-1.8	-0.9	-1.7	60	55	NO	NO	NO	NO	NO
25.1	16044	18 ROSALIND STREET CAMMERAY	Ground	E	57	53	56	51	58	53	57	51	-0.9	-2.2	-0.8	-2.1	60	55	NO	NO	NO	NO	NO
25.1	16044	18 ROSALIND STREET CAMMERAY	Ground	N	57	53	56	51	57	53	57	51	-0.8	-2.1	-0.7	-2.1	60	55	NO	NO	NO	NO	NO
25.1	16049	16 ROSALIND STREET CAMMERAY	Ground	N	57	53	56	51	57	53	56	51	-0.9	-2.2	-0.8	-2.1	60	55	NO	NO	NO	NO	NO
25.1	16049	16 ROSALIND STREET CAMMERAY	Ground	S	56	52	56	50	57	52	56	50	-0.9	-1.8	-0.8	-1.8	60	55	NO	NO	NO	NO	NO
25.1	16051	36-38 ROSALIND STREET CAMMERAY	Ground	N	64	60	63	57	64	60	63	58	-1.0	-2.4	-0.9	-2.4	60	55	NO	NO	NO	NO	NO
25.1	16051	36-38 ROSALIND STREET CAMMERAY	Ground	W	58	54	58	52	59	55	58	53	-0.8	-2.3	-0.7	-2.2	60	55	NO	NO	NO	NO	NO
25.1	16051	36-38 ROSALIND STREET CAMMERAY	Ground	S	57	52	56	50	57	52	57	51	-0.6	-1.4	-0.4	-1.3	60	55	NO	NO	NO	NO	NO
25.1	16051	36-38 ROSALIND STREET CAMMERAY	Ground	E	58	54	57	52	59	55	58	52	-1.0	-2.3	-0.9	-2.3	60	55	NO	NO	NO	NO	NO
25.1	16051	36-38 ROSALIND STREET CAMMERAY	Ground	N	60	56	59	53	60	56	59	54	-0.9	-2.3	-0.8	-2.3	60	55	NO	NO	NO	NO	NO
25.1	16051	36-38 ROSALIND STREET CAMMERAY	Ground	E	52	48	51	45	52	48	51	46	-1.0	-2.2	-0.8	-2.1	60	55	NO	NO	NO	NO	NO
25.1	16051	36-38 ROSALIND STREET CAMMERAY	Ground	S	52	47	51	45	52	48	51	46	-0.9	-2.0	-0.8	-1.9	60	55	NO	NO	NO	NO	NO
25.1	16051	36-38 ROSALIND STREET CAMMERAY	Ground	E	61	57	60	54	61	57	60	55	-0.9	-2.3	-0.8	-2.3	60	55	NO	NO	NO	NO	NO
25.1	16051	36-38 ROSALIND STREET CAMMERAY	First	N	69	65	67	62	69	65	68	63	-1.3	-2.7	-1.1	-2.6	60	55	YES	YES	YES	YES	YES
25.1	16051	36-38 ROSALIND STREET CAMMERAY	First	W	61	57	61	55	62	58	61	56	-0.7	-2.2	-0.6	-2.1	60	55	NO	NO	NO	NO	NO
25.1	16051	36-38 ROSALIND STREET CAMMERAY	First	S	58	53	58	52	59	54	58	52	-0.9	-1.6	-0.7	-1.5	60	55	NO	NO	NO	NO	NO
25.1	16051	36-38 ROSALIND STREET CAMMERAY	First	E	61	57	60	55	61	57	60	55	-1.0	-2.3	-0.9	-2.4	60	55	NO	NO	NO	NO	NO
25.1	16051	36-38 ROSALIND STREET CAMMERAY	First	N	63	59	62	57	63	60	63	57	-1.0	-2.4	-0.9	-2.3	60	55	NO	NO	NO	NO	NO
25.1	16051	36-38 ROSALIND STREET CAMMERAY	First	E	54	50	54	48	55	51	54	49	-0.9	-2.1	-0.8	-2.0	60	55	NO	NO	NO	NO	NO
25.1	16051	36-38 ROSALIND STREET CAMMERAY	First	S	54	50	53	48	54	50	54	48	-0.9	-2.0	-0.8	-1.9	60	55	NO	NO	NO	NO	NO
25.1	16051	36-38 ROSALIND STREET CAMMERAY	First	E	65	61	64	59	66	62	65	59	-1.1	-2.5	-1.0	-2.4	60	55	YES	NO	YES	NO	YES
25.1	16051	36-38 ROSALIND STREET CAMMERAY	Second	N	71	67	70	64	71	67	70	65	-1.3	-2.6	-1.2	-2.6	60	55	YES	YES	YES	YES	YES
25.1	16051	36-38 ROSALIND STREET CAMMERAY	Second	W	64	60	63	58	65	61	64	58	-1.0	-2.4	-1.0	-2.5	60	55	NO	NO	NO	NO	NO
25.1	16051	36-38 ROSALIND STREET CAMMERAY	Second	S	60	56	59	54	61	56	60	54	-0.9	-1.8	-0.9	-1.7	60	55	NO	NO	NO	NO	NO
25.1	16051	36-38 ROSALIND STREET CAMMERAY	Second	E	63	59	62	57	64	60	63	57	-1.2	-2.4	-1.0	-2.3	60	55	NO	NO	NO	NO	NO
25.1	16051	36-38 ROSALIND STREET CAMMERAY	Second	N	65	61	64	59	66	62	65	59	-1.2	-2.5	-1.0	-2.5	60	55	YES	NO	YES	NO	YES
25.1	16051	36-38 ROSALIND STREET CAMMERAY	Second	E	58	54	57	52	58	54	57	52	-0.9	-2.1	-0.8	-2.0	60	55	NO	NO	NO	NO	NO
25.1	16051	36-38 ROSALIND STREET CAMMERAY	Second	S	58	53	57	51	58	54	57	52	-0.9	-2.0	-0.7	-2.0	60	55	NO	NO	NO	NO	NO
25.1	16051	36-38 ROSALIND STREET CAMMERAY	Second	E	67	63	66	61	68	64	67	61	-1.1	-2.4	-0.9	-2.4	60	55	YES	YES	YES	YES	YES
25.1	16058	14 ROSALIND STREET CAMMERAY	Ground	N	57	52	56	50	57	53	56	51	-0.8	-2.1	-0.7	-2.1	60	55	NO	NO	NO	NO	NO
25.1	16058	14 ROSALIND STREET CAMMERAY	Ground	W	55	51	54	48	55	51	54	49	-0.8	-2.1	-0.7	-2.1	60	55	NO	NO	NO	NO	NO
25.1	16058	14 ROSALIND STREET CAMMERAY	Ground	S	57	52	56	50	57	52	56	51	-0.9	-1.7	-0.8	-1.7	60	55	NO	NO	NO	NO	NO
25.1	16062	10 ROSALIND STREET CAMMERAY	Ground	N	56	52	56	50	57	52	56	51	-0.8	-2.0	-0.7	-1.9	60	55	NO	NO	NO	NO	NO
25.1	16062	10 ROSALIND STREET CAMMERAY	Ground	W	55	51	54	49	55	51	54	49	-0.9	-2.1	-0.8	-2.1	60	55	NO	NO	NO	NO	NO

NCA	Receiver ID	Address	Floor Level	Facade	Opening Year 2027				Design Year 2037				Increase (Do Smthng - Do Nothing)				NCG project road noise criteria		Do noise levels exceed the cumulative limit with project roads adding ≥2dB to the total noise levels?		Is the contribution from the road project Acute?		Consider further treatment?
					Do Nothing		Do Smthng		Do Nothing		Do Smthng		Opening Year 2027		Design Year 2037								
					Day	Night	Day	Night	Day	Night	Day	Night	Day	Night	Day	Night	Day	Night	Day	Night	$L_{Aeq,15hr} \geq 65dB$	$L_{Aeq,9hr} \geq 60dB$	
25.1	16062	10 ROSALIND STREET CAMMERAY	Ground	S	57	52	56	50	57	52	56	51	-0.9	-1.5	-0.8	-1.6	60	55	NO	NO	NO	NO	NO
25.1	16062	10 ROSALIND STREET CAMMERAY	Ground	E	56	51	55	49	56	52	55	50	-0.9	-2.1	-0.8	-2.0	60	55	NO	NO	NO	NO	NO
25.1	16063	8 EDWIN STREET CAMMERAY	Ground	E	62	58	61	55	62	58	61	56	-1.1	-2.4	-1.0	-2.3	60	55	NO	NO	NO	NO	NO
25.1	16063	8 EDWIN STREET CAMMERAY	Ground	W	57	53	56	50	57	53	56	51	-0.8	-2.1	-0.7	-2.0	60	55	NO	NO	NO	NO	NO
25.1	16069	12 ROSALIND STREET CAMMERAY	Ground	E	55	51	54	49	55	51	55	49	-0.8	-2.1	-0.7	-2.0	60	55	NO	NO	NO	NO	NO
25.1	16069	12 ROSALIND STREET CAMMERAY	Ground	N	56	52	56	50	57	52	56	51	-0.8	-2.0	-0.7	-1.9	60	55	NO	NO	NO	NO	NO
25.1	16069	12 ROSALIND STREET CAMMERAY	Ground	W	55	51	54	49	55	51	55	49	-0.9	-2.1	-0.7	-2.1	60	55	NO	NO	NO	NO	NO
25.1	16069	12 ROSALIND STREET CAMMERAY	Ground	NW	55	50	54	48	55	51	54	49	-0.9	-2.0	-0.7	-2.0	60	55	NO	NO	NO	NO	NO
25.1	16069	12 ROSALIND STREET CAMMERAY	Ground	NW	55	51	54	49	56	51	55	49	-0.9	-2.1	-0.8	-2.1	60	55	NO	NO	NO	NO	NO
25.1	16069	12 ROSALIND STREET CAMMERAY	Ground	S	56	51	55	50	56	52	56	50	-0.9	-1.7	-0.8	-1.8	60	55	NO	NO	NO	NO	NO
25.1	16069	12 ROSALIND STREET CAMMERAY	Ground	E	54	50	54	48	55	50	54	48	-0.8	-2.0	-0.7	-2.0	60	55	NO	NO	NO	NO	NO
25.1	16071	40-44 ROSALIND STREET CAMMERAY	Ground	N	78	74	77	72	78	74	77	72	-0.8	-2.1	-0.7	-2.0	60	55	YES	YES	YES	YES	YES
25.1	16071	40-44 ROSALIND STREET CAMMERAY	Ground	NW	75	71	74	68	75	71	74	69	-1.0	-2.3	-0.9	-2.2	60	55	YES	YES	YES	YES	YES
25.1	16071	40-44 ROSALIND STREET CAMMERAY	Ground	W	64	60	63	58	65	61	64	58	-1.0	-2.4	-0.9	-2.3	60	55	NO	NO	NO	NO	NO
25.1	16071	40-44 ROSALIND STREET CAMMERAY	Ground	S	51	46	51	45	51	47	51	45	-0.3	-1.5	-0.1	-1.3	60	55	NO	NO	NO	NO	NO
25.1	16071	40-44 ROSALIND STREET CAMMERAY	Ground	W	51	47	51	45	52	47	51	45	-0.4	-1.7	-0.3	-1.5	60	55	NO	NO	NO	NO	NO
25.1	16071	40-44 ROSALIND STREET CAMMERAY	Ground	S	65	60	64	57	65	60	64	57	-1.2	-2.8	-0.8	-2.4	60	55	NO	NO	NO	NO	NO
25.1	16071	40-44 ROSALIND STREET CAMMERAY	Ground	SE	69	64	69	62	70	64	69	63	-0.9	-2.0	-0.5	-1.7	60	55	YES	YES	YES	YES	YES
25.1	16071	40-44 ROSALIND STREET CAMMERAY	Ground	E	71	66	69	63	71	66	70	64	-1.6	-2.5	-1.3	-2.3	60	55	YES	YES	YES	YES	YES
25.1	16071	40-44 ROSALIND STREET CAMMERAY	First	N	78	74	77	72	78	74	78	72	-0.4	-1.5	-0.2	-1.5	60	55	YES	YES	YES	YES	YES
25.1	16071	40-44 ROSALIND STREET CAMMERAY	First	NW	76	72	75	70	76	72	76	70	-0.5	-1.8	-0.3	-1.6	60	55	YES	YES	YES	YES	YES
25.1	16071	40-44 ROSALIND STREET CAMMERAY	First	W	67	63	66	60	67	63	66	61	-1.1	-2.4	-0.9	-2.4	60	55	YES	YES	YES	YES	YES
25.1	16071	40-44 ROSALIND STREET CAMMERAY	First	S	53	49	53	47	54	49	53	47	-0.4	-1.7	-0.3	-1.6	60	55	NO	NO	NO	NO	NO
25.1	16071	40-44 ROSALIND STREET CAMMERAY	First	W	54	49	53	47	54	49	54	48	-0.5	-1.8	-0.4	-1.7	60	55	NO	NO	NO	NO	NO
25.1	16071	40-44 ROSALIND STREET CAMMERAY	First	S	66	61	65	58	67	61	66	59	-1.3	-2.6	-0.8	-2.2	60	55	YES	NO	NO	NO	YES
25.1	16071	40-44 ROSALIND STREET CAMMERAY	First	SE	70	65	69	63	71	65	70	64	-1.1	-2.2	-0.7	-1.8	60	55	YES	YES	YES	YES	YES
25.1	16071	40-44 ROSALIND STREET CAMMERAY	First	E	73	67	71	65	73	68	71	65	-1.9	-2.6	-1.5	-2.4	60	55	YES	YES	YES	YES	YES
25.1	16071	40-44 ROSALIND STREET CAMMERAY	Second	N	78	74	77	72	78	74	78	72	-0.5	-1.7	-0.4	-1.6	60	55	YES	YES	YES	YES	YES
25.1	16071	40-44 ROSALIND STREET CAMMERAY	Second	NW	76	72	75	70	76	72	76	70	-0.6	-1.8	-0.5	-1.7	60	55	YES	YES	YES	YES	YES
25.1	16071	40-44 ROSALIND STREET CAMMERAY	Second	W	67	63	66	61	68	64	67	62	-0.9	-2.2	-0.8	-2.2	60	55	YES	YES	YES	YES	YES
25.1	16071	40-44 ROSALIND STREET CAMMERAY	Second	S	57	52	56	50	57	53	57	51	-0.8	-1.9	-0.6	-1.8	60	55	NO	NO	NO	NO	NO
25.1	16071	40-44 ROSALIND STREET CAMMERAY	Second	W	57	52	56	50	57	53	57	51	-0.8	-1.9	-0.6	-1.8	60	55	NO	NO	NO	NO	NO
25.1	16071	40-44 ROSALIND STREET CAMMERAY	Second	S	67	62	66	59	68	62	67	60	-1.3	-2.6	-1.0	-2.3	60	55	YES	YES	NO	NO	YES
25.1	16071	40-44 ROSALIND STREET CAMMERAY	Second	SE	71	66	70	64	72	67	71	65	-1.2	-2.2	-0.9	-2.0	60	55	YES	YES	YES	YES	YES
25.1	16071	40-44 ROSALIND STREET CAMMERAY	Second	E	73	68	72	66	73	69	72	66	-1.7	-2.5	-1.3	-2.3	60	55	YES	YES	YES	YES	YES
25.1	16072	8 ROSALIND STREET CAMMERAY	Ground	N	56	52	55	50	57	53	56	50	-1.0	-2.1	-0.8	-2.1	60	55	NO	NO	NO	NO	NO
25.1	16072	8 ROSALIND STREET CAMMERAY	Ground	S	57	52	57	51	58	53	57	51	-0.9	-1.4	-0.9	-1.4	60	55	NO	NO	NO	NO	NO
25.1	16072	8 ROSALIND STREET CAMMERAY	Ground	E	55	51	54	49	56	52	55	49	-0.9	-2.0	-0.7	-2.1	60	55	NO	NO	NO	NO	NO
25.1	16074	6 ROSALIND STREET CAMMERAY	Ground	S	58	53	57	51	58	53	57	52	-1.0	-1.2	-1.0	-1.3	60	55	NO	NO	NO	NO	NO
25.1	16074	6 ROSALIND STREET CAMMERAY	Ground	N	56	52	55	50	56	52	56	50	-0.9	-2.0	-0.7	-2.0	60	55	NO	NO	NO	NO	NO
25.1	16079	2 ROSALIND STREET CAMMERAY	Ground	N	63	57	62	56	63	57	62	56	-0.9	-0.6	-1.0	-0.8	60	55	NO	NO	NO	NO	NO
25.1	16079	2 ROSALIND STREET CAMMERAY	Ground	W	67	61	66	60	67	61	66	61	-1.0	-0.2	-1.1	-0.5	60	55	NO	NO	NO	NO	NO
25.1	16079	2 ROSALIND STREET CAMMERAY	Ground	S	63	56	62	56	63	57	62	56	-0.9	-0.3	-1.0	-0.6	60	55	NO	NO	NO	NO	NO
25.1	16079	2 ROSALIND STREET CAMMERAY	Ground	E	55	50	54	48	55	51	54	49	-0.8	-1.9	-0.7	-1.9	60	55	NO	NO	NO	NO	NO
25.1	16095	4 ROSALIND STREET CAMMERAY	Ground	N	57	52	56	50	57	52	56	51	-0.9	-1.3	-0.9	-1.4	60	55	NO	NO	NO	NO	NO
25.1	16095	4 ROSALIND STREET CAMMERAY	Ground	W	54	50	54	48	55	51	54	49	-0.8	-2.0	-0.7	-2.0	60	55	NO	NO	NO	NO	NO
25.1	16095	4 ROSALIND STREET CAMMERAY	Ground	S	60	54	59	53	60	55	59	54	-0.8	-0.7	-1.0	-1.0	60	55	NO	NO	NO	NO	NO
25.1	16098	10 EDWIN STREET CAMMERAY	Ground	N	57	53	56	50	57	53	56	51	-0.9	-2.1	-0.7	-2.1	60	55	NO	NO	NO	NO	NO
25.1	16098	10 EDWIN STREET CAMMERAY	Ground	W	58	53	57	51	58	54	57	52	-0.9	-2.1	-0.8	-2.1	60	55	NO	NO	NO	NO	NO
25.1	16098	10 EDWIN STREET CAMMERAY	Ground	E	63	59	62	57	64	60	63	57	-1.1	-2.4	-1.0	-2.3	60	55	NO	NO	NO	NO	NO
25.1	16112	40-44 ROSALIND STREET CAMMERAY	Ground	N	78	74	77	72	78	74	78	72	-0.6	-1.8	-0.5	-1.8	60	55	YES	YES	YES	YES	YES
25.1	16112	40-44 ROSALIND STREET CAMMERAY	Ground	W	65	61	64	59	66	62	65	59	-1.0	-2.4	-0.9	-2.4	60	55	YES	NO	YES	NO	YES
25.1	16112	40-44 ROSALIND STREET CAMMERAY	Ground	SW	51	47	50	45	51	47	51	45	-0.8	-1.9	-0.7	-1.8	60	55	NO	NO	NO	NO	NO
25.1	16112	40-44 ROSALIND STREET CAMMERAY	Ground	S	50	46	49	44	51	46	50	44	-1.0	-2.0	-0.8	-1.9	60	55	NO	NO	NO	NO	NO
25.1	16112	40-44 ROSALIND STREET CAMMERAY	Ground	E	70	66	69	63	70	66	69	64	-1.0	-2.3	-0.9	-2.2	60	55	YES	YES	YES	YES	YES
25.1	16112	40-44 ROSALIND STREET CAMMERAY	Ground	N	78	74	77	72	78	74	78	72	-0.7	-1.9	-0.4	-1.8	60	55	YES	YES	YES	YES	YES
25.1	16112	40-44 ROSALIND STREET CAMMERAY	Ground	NE	78	74	77	72	78	74	78	72	-0.6	-1.9	-0.4	-1.8	60	55	YES	YES	YES	YES	YES
25.1	16112	40-44 ROSALIND STREET CAMMERAY	First	N	79	74	78	73	79	75	78	73	-0.5	-1.8	-0.4	-1.7	60	55	YES	YES	YES	YES	YES
25.1	16112	40-44 ROSALIND STREET CAMMERAY	First	W	72	68	70	65	72	68	70	65	-1.5	-2.9	-1.4	-2.8	60	55	YES	YES	YES	YES	YES
25.1	16112	40-44 ROSALIND STREET CAMMERAY	First	SW	53	49	53	47	54	49	53	48	-0.9	-2.0	-0.8	-1.9	60	55	NO	NO	NO	NO	NO
25.1	16112	40-44 ROSALIND STREET CAMMERAY	First	S	53	48	52	46	53	49	52	47	-1.0	-2.0	-0.9	-1.9	60	55	NO	NO	NO	NO	NO
25.1	16112	40-44 ROSALIND STREET CAMMERAY	First	E	71	67	71	65	72	68	71	66	-0.7	-1.9	-0.6	-1.9	60	55	YES	YES	YES	YES	YES

NCA	Receiver ID	Address	Floor Level	Facade	Opening Year 2027				Design Year 2037				Increase (Do Smthng - Do Nothing)				NCG project road noise criteria		Do noise levels exceed the cumulative limit with project roads adding ≥2dB to the total noise levels?		Is the contribution from the road project Acute?		Consider further treatment?
					Do Nothing		Do Smthng		Do Nothing		Do Smthng		Opening Year 2027		Design Year 2037								
					Day	Night	Day	Night	Day	Night	Day	Night	Day	Night	Day	Night	Day	Night	Day	Night	$L_{Aeq,15hr} \geq 65dB$	$L_{Aeq,9hr} \geq 60dB$	
25.1	16112	40-44 ROSALIND STREET CAMMERAY	First	N	78	74	78	72	79	75	78	73	-0.4	-1.8	-0.3	-1.7	60	55	YES	YES	YES	YES	YES
25.1	16112	40-44 ROSALIND STREET CAMMERAY	First	NE	79	74	78	73	79	75	78	73	-0.5	-1.8	-0.3	-1.7	60	55	YES	YES	YES	YES	YES
25.1	16112	40-44 ROSALIND STREET CAMMERAY	Second	N	79	75	78	73	79	75	78	73	-0.6	-1.9	-0.4	-1.8	60	55	YES	YES	YES	YES	YES
25.1	16112	40-44 ROSALIND STREET CAMMERAY	Second	W	73	69	72	66	73	69	72	67	-1.0	-2.4	-0.9	-2.3	60	55	YES	YES	YES	YES	YES
25.1	16112	40-44 ROSALIND STREET CAMMERAY	Second	SW	57	52	56	50	57	53	56	51	-0.9	-2.0	-0.8	-1.9	60	55	NO	NO	NO	NO	NO
25.1	16112	40-44 ROSALIND STREET CAMMERAY	Second	S	56	52	55	50	56	52	55	50	-1.1	-2.0	-1.0	-2.0	60	55	NO	NO	NO	NO	NO
25.1	16112	40-44 ROSALIND STREET CAMMERAY	Second	E	72	68	71	66	72	68	72	66	-0.7	-1.9	-0.5	-1.9	60	55	YES	YES	YES	YES	YES
25.1	16112	40-44 ROSALIND STREET CAMMERAY	Second	N	78	74	78	72	79	75	78	73	-0.6	-1.9	-0.4	-1.8	60	55	YES	YES	YES	YES	YES
25.1	16112	40-44 ROSALIND STREET CAMMERAY	Second	NE	79	74	78	73	79	75	78	73	-0.6	-1.8	-0.5	-1.8	60	55	YES	YES	YES	YES	YES
25.1	16112	40-44 ROSALIND STREET CAMMERAY	Third	N	78	74	78	73	79	75	78	73	-0.5	-1.9	-0.4	-1.8	60	55	YES	YES	YES	YES	YES
25.1	16112	40-44 ROSALIND STREET CAMMERAY	Third	W	73	69	72	67	73	70	73	67	-0.9	-2.3	-0.8	-2.2	60	55	YES	YES	YES	YES	YES
25.1	16112	40-44 ROSALIND STREET CAMMERAY	Third	SW	61	57	60	55	61	57	61	55	-1.0	-2.1	-0.9	-2.1	60	55	NO	NO	NO	NO	NO
25.1	16112	40-44 ROSALIND STREET CAMMERAY	Third	S	61	56	60	54	61	56	60	55	-1.1	-2.0	-1.0	-1.9	60	55	NO	NO	NO	NO	NO
25.1	16112	40-44 ROSALIND STREET CAMMERAY	Third	E	72	68	72	66	73	69	72	67	-0.7	-2.0	-0.6	-1.9	60	55	YES	YES	YES	YES	YES
25.1	16112	40-44 ROSALIND STREET CAMMERAY	Third	N	78	74	78	72	78	75	78	73	-0.6	-1.9	-0.4	-1.9	60	55	YES	YES	YES	YES	YES
25.1	16112	40-44 ROSALIND STREET CAMMERAY	Third	NE	78	74	78	72	79	75	78	73	-0.6	-1.9	-0.5	-1.8	60	55	YES	YES	YES	YES	YES
25.1	16120	12 EDWIN STREET CAMMERAY	Ground	W	59	55	58	52	59	55	58	53	-0.8	-2.2	-0.7	-2.1	60	55	NO	NO	NO	NO	NO
25.1	16120	12 EDWIN STREET CAMMERAY	Ground	S	57	53	56	51	57	53	57	51	-0.8	-2.1	-0.7	-2.0	60	55	NO	NO	NO	NO	NO
25.1	16120	12 EDWIN STREET CAMMERAY	Ground	E	66	61	64	59	66	62	65	59	-1.2	-2.6	-1.1	-2.5	60	55	YES	NO	YES	NO	YES
25.1	16120	12 EDWIN STREET CAMMERAY	Ground	N	57	53	56	51	58	53	57	51	-0.8	-2.0	-0.7	-2.0	60	55	NO	NO	NO	NO	NO
25.1	16149	14 EDWIN STREET CAMMERAY	Ground	N	65	61	64	58	65	61	64	59	-1.4	-2.8	-1.3	-2.7	60	55	NO	NO	NO	NO	NO
25.1	16149	14 EDWIN STREET CAMMERAY	Ground	W	60	55	59	53	60	56	59	54	-0.8	-2.2	-0.7	-2.1	60	55	NO	NO	NO	NO	NO
25.1	16149	14 EDWIN STREET CAMMERAY	Ground	S	58	54	57	51	58	54	57	52	-0.8	-2.1	-0.6	-2.0	60	55	NO	NO	NO	NO	NO
25.1	16149	14 EDWIN STREET CAMMERAY	Ground	E	67	63	66	61	68	64	66	61	-1.4	-2.8	-1.3	-2.7	60	55	YES	YES	YES	YES	YES
25.1	16150	15 METCALFE STREET CAMMERAY	Ground	N	62	58	61	56	62	58	62	56	-0.8	-2.2	-0.7	-2.1	60	55	NO	NO	NO	NO	NO
25.1	16150	15 METCALFE STREET CAMMERAY	Ground	S	57	52	56	50	57	53	56	51	-0.9	-2.0	-0.8	-2.0	60	55	NO	NO	NO	NO	NO
25.1	16150	15 METCALFE STREET CAMMERAY	Ground	E	59	55	58	53	59	55	59	53	-0.8	-2.2	-0.7	-2.1	60	55	NO	NO	NO	NO	NO
25.1	16158	13 METCALFE STREET CAMMERAY	Ground	N	63	59	62	56	63	59	62	57	-1.0	-2.2	-0.8	-2.3	60	55	NO	NO	NO	NO	NO
25.1	16158	13 METCALFE STREET CAMMERAY	Ground	S	57	52	56	50	57	53	56	51	-0.9	-2.0	-0.8	-1.9	60	55	NO	NO	NO	NO	NO
25.1	16161	11 METCALFE STREET CAMMERAY	Ground	N	63	59	62	56	63	59	62	57	-1.0	-2.3	-0.9	-2.3	60	55	NO	NO	NO	NO	NO
25.1	16161	11 METCALFE STREET CAMMERAY	Ground	W	55	50	54	48	55	51	54	49	-0.8	-2.0	-0.7	-2.0	60	55	NO	NO	NO	NO	NO
25.1	16161	11 METCALFE STREET CAMMERAY	Ground	S	55	50	54	48	55	50	54	49	-1.1	-1.9	-1.0	-1.9	60	55	NO	NO	NO	NO	NO
25.1	16161	11 METCALFE STREET CAMMERAY	First	N	66	62	65	60	67	63	66	60	-1.1	-2.4	-1.0	-2.4	60	55	YES	YES	YES	YES	YES
25.1	16161	11 METCALFE STREET CAMMERAY	First	W	60	56	59	54	60	56	59	54	-0.7	-1.9	-0.6	-1.9	60	55	NO	NO	NO	NO	NO
25.1	16161	11 METCALFE STREET CAMMERAY	First	S	58	53	57	51	58	54	57	52	-1.0	-2.0	-0.9	-1.9	60	55	NO	NO	NO	NO	NO
25.1	16167	9 METCALFE STREET CAMMERAY	Ground	N	63	59	62	57	63	59	62	57	-0.8	-2.1	-0.8	-2.1	60	55	NO	NO	NO	NO	NO
25.1	16167	9 METCALFE STREET CAMMERAY	Ground	S	56	52	55	50	56	52	56	50	-0.9	-2.0	-0.8	-2.0	60	55	NO	NO	NO	NO	NO
25.1	16167	9 METCALFE STREET CAMMERAY	Ground	E	55	51	54	49	55	51	55	49	-0.7	-2.0	-0.6	-2.0	60	55	NO	NO	NO	NO	NO
25.1	16168	7 METCALFE STREET CAMMERAY	Ground	N	63	59	63	57	64	60	63	58	-0.8	-2.1	-0.8	-2.1	60	55	NO	NO	NO	NO	NO
25.1	16168	7 METCALFE STREET CAMMERAY	Ground	S	55	50	54	48	55	50	54	49	-1.0	-1.8	-0.9	-1.7	60	55	NO	NO	NO	NO	NO
25.1	16168	7 METCALFE STREET CAMMERAY	First	N	68	64	67	62	68	64	67	62	-1.0	-2.3	-1.0	-2.2	60	55	YES	YES	YES	YES	YES
25.1	16168	7 METCALFE STREET CAMMERAY	First	S	58	53	57	51	58	53	57	52	-0.9	-1.8	-0.8	-1.8	60	55	NO	NO	NO	NO	NO
25.1	16173	3 METCALFE STREET CAMMERAY	Ground	N	65	60	64	58	65	61	64	59	-0.9	-1.8	-0.9	-1.8	60	55	NO	NO	NO	NO	NO
25.1	16173	3 METCALFE STREET CAMMERAY	Ground	S	58	52	57	51	58	52	57	51	-0.9	-0.8	-0.9	-1.0	60	55	NO	NO	NO	NO	NO
25.1	16173	3 METCALFE STREET CAMMERAY	Ground	E	56	52	56	50	57	53	56	51	-0.9	-2.1	-0.7	-2.1	60	55	NO	NO	NO	NO	NO
25.1	16173	3 METCALFE STREET CAMMERAY	First	N	69	64	68	62	69	65	68	63	-0.9	-2.0	-0.9	-2.0	60	55	YES	YES	YES	YES	YES
25.1	16173	3 METCALFE STREET CAMMERAY	First	S	60	55	59	53	60	55	59	54	-0.9	-1.1	-0.9	-1.2	60	55	NO	NO	NO	NO	NO
25.1	16173	3 METCALFE STREET CAMMERAY	First	E	60	56	59	54	60	56	60	54	-0.9	-2.2	-0.8	-2.1	60	55	NO	NO	NO	NO	NO
25.1	16174	5 METCALFE STREET CAMMERAY	Ground	N	64	60	63	58	65	60	64	58	-0.9	-2.0	-0.8	-1.9	60	55	NO	NO	NO	NO	NO
25.1	16174	5 METCALFE STREET CAMMERAY	Ground	W	57	53	56	50	57	53	56	51	-0.9	-2.2	-0.8	-2.1	60	55	NO	NO	NO	NO	NO
25.1	16174	5 METCALFE STREET CAMMERAY	Ground	S	56	52	55	50	56	52	56	50	-0.9	-2.0	-0.8	-1.9	60	55	NO	NO	NO	NO	NO
25.1	37960	33 ANZAC AVENUE CAMMERAY	Ground	W	57	52	56	50	57	53	56	51	-1.2	-2.2	-1.0	-2.1	60	55	NO	NO	NO	NO	NO
25.1	37960	33 ANZAC AVENUE CAMMERAY	Ground	S	57	52	57	51	58	52	57	51	-0.2	-0.9	-0.2	-0.8	60	55	NO	NO	NO	NO	NO
25.1	37960	33 ANZAC AVENUE CAMMERAY	Ground	E	57	52	56	50	57	52	56	51	-1.2	-1.9	-1.1	-1.8	60	55	NO	NO	NO	NO	NO
25.1	37960	33 ANZAC AVENUE CAMMERAY	Ground	N	65	60	63	58	65	60	64	58	-1.2	-2.0	-1.1	-1.9	60	55	NO	NO	NO	NO	NO
25.1	37960	33 ANZAC AVENUE CAMMERAY	First	W	59	54	58	52	59	55	58	53	-1.4	-2.3	-1.2	-2.2	60	55	NO	NO	NO	NO	NO
25.1	37960	33 ANZAC AVENUE CAMMERAY	First	S	58	53	58	52	59	54	59	53	-0.4	-1.0	-0.3	-0.9	60	55	NO	NO	NO	NO	NO
25.1	37960	33 ANZAC AVENUE CAMMERAY	First	E	59	54	58	53	60	55	59	53	-1.2	-1.9	-1.1	-1.8	60	55	NO	NO	NO	NO	NO
25.1	37960	33 ANZAC AVENUE CAMMERAY	First	N	67	62	66	60	68	63	66	61	-1.5	-2.1	-1.4	-2.1	60	55	YES	YES	YES	YES	YES
25.1	37960	33 ANZAC AVENUE CAMMERAY	Second	W	62	57	60	54	62	57	60	55	-1.5	-2.3	-1.4	-2.2	60	55	NO	NO	NO	NO	NO
25.1	37960	33 ANZAC AVENUE CAMMERAY	Second	S	60	55	60	54	61	56	60	55	-0.6	-1.2	-0.5	-1.2	60	55	NO	NO	NO	NO	NO
25.1	37960	33 ANZAC AVENUE CAMMERAY	Second	E	63	58	61	56	63	58	62	56	-1.5	-2.1	-1.4	-2.0	60	55	NO	NO	NO	NO	NO

NCA	Receiver ID	Address	Floor Level	Facade	Opening Year 2027				Design Year 2037				Increase (Do Smthng - Do Nothing)				NCG project road noise criteria		Do noise levels exceed the cumulative limit with project roads adding ≥2dB to the total noise levels?		Is the contribution from the road project Acute?		Consider further treatment?
					Do Nothing		Do Smthng		Do Nothing		Do Smthng		Opening Year 2027		Design Year 2037								
					Day	Night	Day	Night	Day	Night	Day	Night	Day	Night	Day	Night	Day	Night	Day	Night	$L_{Aeq,15hr}$ ≥ 65dB	$L_{Aeq,9hr}$ ≥ 60dB	
25.1	37960	33 ANZAC AVENUE CAMMERAY	Second	N	70	65	68	62	70	65	68	63	-1.9	-2.6	-1.8	-2.5	60	55	YES	YES	YES	YES	YES
25.1	37961	1 CAMMERAY AVENUE CAMMERAY	Ground	W	55	51	54	49	56	51	55	49	-1.2	-1.9	-1.0	-1.8	60	55	NO	NO	NO	NO	NO
25.1	37961	1 CAMMERAY AVENUE CAMMERAY	Ground	S	57	52	57	51	58	52	57	51	-0.3	-0.9	-0.3	-0.9	60	55	NO	NO	NO	NO	NO
25.1	37961	1 CAMMERAY AVENUE CAMMERAY	Ground	E	60	55	59	53	60	56	59	54	-1.3	-2.0	-1.1	-1.9	60	55	NO	NO	NO	NO	NO
25.1	37961	1 CAMMERAY AVENUE CAMMERAY	Ground	N	65	60	64	58	65	61	64	59	-1.3	-2.0	-1.2	-1.9	60	55	NO	NO	NO	NO	NO
25.1	37961	1 CAMMERAY AVENUE CAMMERAY	First	W	58	53	56	51	58	53	57	51	-1.2	-1.9	-1.1	-1.8	60	55	NO	NO	NO	NO	NO
25.1	37961	1 CAMMERAY AVENUE CAMMERAY	First	S	59	54	58	52	59	54	59	53	-0.5	-1.1	-0.5	-1.0	60	55	NO	NO	NO	NO	NO
25.1	37961	1 CAMMERAY AVENUE CAMMERAY	First	E	63	58	62	56	63	59	62	56	-1.5	-2.1	-1.4	-2.1	60	55	NO	NO	NO	NO	NO
25.1	37961	1 CAMMERAY AVENUE CAMMERAY	First	N	68	63	67	61	68	64	67	62	-1.6	-2.2	-1.5	-2.2	60	55	YES	YES	YES	YES	YES
25.1	37961	1 CAMMERAY AVENUE CAMMERAY	Second	W	61	56	59	54	61	56	60	54	-1.4	-2.0	-1.3	-2.0	60	55	NO	NO	NO	NO	NO
25.1	37961	1 CAMMERAY AVENUE CAMMERAY	Second	S	61	56	61	55	62	57	61	55	-0.8	-1.5	-0.7	-1.5	60	55	NO	NO	NO	NO	NO
25.1	37961	1 CAMMERAY AVENUE CAMMERAY	Second	E	67	62	65	59	67	62	65	60	-1.9	-2.6	-1.8	-2.5	60	55	YES	YES	YES	YES	YES
25.1	37961	1 CAMMERAY AVENUE CAMMERAY	Second	N	71	66	69	63	71	66	69	64	-2.1	-2.8	-2.0	-2.7	60	55	YES	YES	YES	YES	YES
25.1	37962	10/3 CAMMERAY AVENUE CAMMERAY	Ground	NE	53	48	52	46	53	49	52	47	-1.1	-1.9	-0.9	-1.8	60	55	NO	NO	NO	NO	NO
25.1	37962	10/3 CAMMERAY AVENUE CAMMERAY	Ground	NW	54	49	52	47	54	49	53	47	-1.2	-2.0	-1.1	-1.9	60	55	NO	NO	NO	NO	NO
25.1	37962	10/3 CAMMERAY AVENUE CAMMERAY	Ground	W	55	50	54	49	55	50	55	49	-0.7	-1.5	-0.6	-1.4	60	55	NO	NO	NO	NO	NO
25.1	37962	10/3 CAMMERAY AVENUE CAMMERAY	Ground	SW	57	51	57	50	57	52	57	51	-0.1	-0.7	-0.1	-0.7	60	55	NO	NO	NO	NO	NO
25.1	37962	10/3 CAMMERAY AVENUE CAMMERAY	Ground	S	60	55	59	53	60	55	60	54	-0.8	-1.6	-0.8	-1.5	60	55	NO	NO	NO	NO	NO
25.1	37962	10/3 CAMMERAY AVENUE CAMMERAY	First	NE	56	51	55	49	56	51	55	50	-1.1	-1.8	-1.0	-1.7	60	55	NO	NO	NO	NO	NO
25.1	37962	10/3 CAMMERAY AVENUE CAMMERAY	First	NW	56	52	55	50	57	52	55	50	-1.3	-1.9	-1.2	-1.8	60	55	NO	NO	NO	NO	NO
25.1	37962	10/3 CAMMERAY AVENUE CAMMERAY	First	W	57	52	57	51	58	53	57	51	-0.8	-1.5	-0.7	-1.4	60	55	NO	NO	NO	NO	NO
25.1	37962	10/3 CAMMERAY AVENUE CAMMERAY	First	SW	58	53	58	52	59	53	58	52	-0.3	-0.8	-0.2	-0.8	60	55	NO	NO	NO	NO	NO
25.1	37962	10/3 CAMMERAY AVENUE CAMMERAY	First	S	62	57	61	55	62	57	61	56	-0.9	-1.7	-0.9	-1.6	60	55	NO	NO	NO	NO	NO
25.1	37962	10/3 CAMMERAY AVENUE CAMMERAY	Second	NE	60	55	59	53	60	56	59	54	-1.1	-1.8	-0.9	-1.8	60	55	NO	NO	NO	NO	NO
25.1	37962	10/3 CAMMERAY AVENUE CAMMERAY	Second	NW	60	55	59	53	60	56	59	54	-1.3	-2.0	-1.1	-1.9	60	55	NO	NO	NO	NO	NO
25.1	37962	10/3 CAMMERAY AVENUE CAMMERAY	Second	W	60	55	59	53	61	56	60	54	-1.1	-1.8	-1.0	-1.8	60	55	NO	NO	NO	NO	NO
25.1	37962	10/3 CAMMERAY AVENUE CAMMERAY	Second	SW	60	55	60	54	60	55	60	54	-0.5	-1.2	-0.5	-1.1	60	55	NO	NO	NO	NO	NO
25.1	37962	10/3 CAMMERAY AVENUE CAMMERAY	Second	S	64	59	63	57	64	59	63	58	-1.0	-1.9	-1.0	-1.7	60	55	NO	NO	NO	NO	NO
25.1	37963	4/3 CAMMERAY AVENUE CAMMERAY	Ground	NW	56	52	55	49	57	52	55	50	-1.6	-2.3	-1.5	-2.2	60	55	NO	NO	NO	NO	NO
25.1	37963	4/3 CAMMERAY AVENUE CAMMERAY	Ground	SW	52	47	51	45	52	47	51	45	-0.9	-1.7	-0.8	-1.6	60	55	NO	NO	NO	NO	NO
25.1	37963	4/3 CAMMERAY AVENUE CAMMERAY	Ground	S	55	50	54	48	55	50	54	49	-1.2	-2.0	-1.1	-1.9	60	55	NO	NO	NO	NO	NO
25.1	37963	4/3 CAMMERAY AVENUE CAMMERAY	First	NW	59	54	57	52	59	54	58	52	-1.7	-2.3	-1.5	-2.2	60	55	NO	NO	NO	NO	NO
25.1	37963	4/3 CAMMERAY AVENUE CAMMERAY	First	SW	54	49	53	48	54	50	54	48	-1.0	-1.8	-0.9	-1.7	60	55	NO	NO	NO	NO	NO
25.1	37963	4/3 CAMMERAY AVENUE CAMMERAY	First	S	58	53	56	51	58	53	57	52	-1.3	-2.1	-1.2	-1.9	60	55	NO	NO	NO	NO	NO
25.1	37963	4/3 CAMMERAY AVENUE CAMMERAY	Second	NW	62	57	60	55	62	58	61	56	-1.7	-2.2	-1.5	-2.2	60	55	NO	NO	NO	NO	NO
25.1	37963	4/3 CAMMERAY AVENUE CAMMERAY	Second	SW	58	53	57	51	58	54	57	52	-1.2	-2.0	-1.1	-1.8	60	55	NO	NO	NO	NO	NO
25.1	37963	4/3 CAMMERAY AVENUE CAMMERAY	Second	S	62	57	60	55	62	57	60	55	-1.5	-2.2	-1.4	-2.2	60	55	NO	NO	NO	NO	NO
25.1	37964	9/3 CAMMERAY AVENUE CAMMERAY	Ground	NE	54	49	53	47	54	50	53	48	-1.3	-2.0	-1.2	-2.0	60	55	NO	NO	NO	NO	NO
25.1	37964	9/3 CAMMERAY AVENUE CAMMERAY	Ground	NW	53	48	52	46	53	48	52	47	-1.1	-1.8	-1.0	-1.8	60	55	NO	NO	NO	NO	NO
25.1	37964	9/3 CAMMERAY AVENUE CAMMERAY	Ground	SE	56	51	56	50	57	51	56	50	-0.5	-1.1	-0.5	-1.2	60	55	NO	NO	NO	NO	NO
25.1	37964	9/3 CAMMERAY AVENUE CAMMERAY	First	NE	57	52	56	50	57	53	56	51	-1.3	-2.1	-1.2	-2.0	60	55	NO	NO	NO	NO	NO
25.1	37964	9/3 CAMMERAY AVENUE CAMMERAY	First	NW	55	51	54	49	56	51	55	50	-1.0	-1.8	-0.9	-1.7	60	55	NO	NO	NO	NO	NO
25.1	37964	9/3 CAMMERAY AVENUE CAMMERAY	First	SE	58	53	57	51	58	53	58	52	-0.6	-1.4	-0.6	-1.3	60	55	NO	NO	NO	NO	NO
25.1	37964	9/3 CAMMERAY AVENUE CAMMERAY	Second	NE	61	56	60	54	61	57	60	55	-1.4	-2.2	-1.2	-2.0	60	55	NO	NO	NO	NO	NO
25.1	37964	9/3 CAMMERAY AVENUE CAMMERAY	Second	NW	59	55	58	53	60	55	59	53	-1.1	-1.8	-1.0	-1.7	60	55	NO	NO	NO	NO	NO
25.1	37964	9/3 CAMMERAY AVENUE CAMMERAY	Second	SE	60	55	60	54	61	56	60	54	-0.9	-1.6	-0.8	-1.6	60	55	NO	NO	NO	NO	NO
25.1	37965	8/3 CAMMERAY AVENUE CAMMERAY	Ground	NW	53	48	52	46	53	49	52	47	-1.4	-2.1	-1.3	-2.0	60	55	NO	NO	NO	NO	NO
25.1	37965	8/3 CAMMERAY AVENUE CAMMERAY	Ground	S	59	54	59	53	60	55	59	53	-0.7	-1.4	-0.7	-1.3	60	55	NO	NO	NO	NO	NO
25.1	37965	8/3 CAMMERAY AVENUE CAMMERAY	First	NW	56	51	55	49	56	52	55	50	-1.4	-2.1	-1.2	-2.0	60	55	NO	NO	NO	NO	NO
25.1	37965	8/3 CAMMERAY AVENUE CAMMERAY	First	S	61	56	61	55	62	57	61	55	-0.6	-1.4	-0.6	-1.4	60	55	NO	NO	NO	NO	NO
25.1	37965	8/3 CAMMERAY AVENUE CAMMERAY	Second	NW	60	55	59	53	60	56	59	54	-1.4	-2.1	-1.3	-2.0	60	55	NO	NO	NO	NO	NO
25.1	37965	8/3 CAMMERAY AVENUE CAMMERAY	Second	S	64	59	63	57	64	59	63	57	-0.8	-1.6	-0.7	-1.5	60	55	NO	NO	NO	NO	NO
25.1	37966	7/3 CAMMERAY AVENUE CAMMERAY	Ground	NW	52	48	51	46	53	48	52	46	-1.3	-2.1	-1.2	-1.9	60	55	NO	NO	NO	NO	NO
25.1	37966	7/3 CAMMERAY AVENUE CAMMERAY	Ground	S	54	49	54	48	55	49	55	49	-0.1	-0.8	0.0	-0.7	60	55	NO	NO	NO	NO	NO
25.1	37966	7/3 CAMMERAY AVENUE CAMMERAY	First	NW	55	51	54	49	56	51	55	49	-1.3	-2.1	-1.2	-2.0	60	55	NO	NO	NO	NO	NO
25.1	37966	7/3 CAMMERAY AVENUE CAMMERAY	First	S	57	52	56	50	57	52	57	51	-0.3	-1.1	-0.2	-1.0	60	55	NO	NO	NO	NO	NO
25.1	37966	7/3 CAMMERAY AVENUE CAMMERAY	Second	NW	60	55	58	53	60	55	59	53	-1.3	-2.1	-1.1	-2.0	60	55	NO	NO	NO	NO	NO
25.1	37966	7/3 CAMMERAY AVENUE CAMMERAY	Second	S	60	55	60	54	61	56	60	54	-0.7	-1.6	-0.6	-1.4	60	55	NO	NO	NO	NO	NO
25.1	37967	6/3 CAMMERAY AVENUE CAMMERAY	Ground	NW	52	48	51	46	53	48	51	46	-1.3	-2.0	-1.2	-2.0	60	55	NO	NO	NO	NO	NO
25.1	37967	6/3 CAMMERAY AVENUE CAMMERAY	Ground	S	53	48	52	47	54	49	53	47	-0.8	-1.5	-0.7	-1.4	60	55	NO	NO	NO	NO	NO
25.1	37967	6/3 CAMMERAY AVENUE CAMMERAY	First	NW	55	51	54	49	56	51	54	49	-1.2	-2.1	-1.1	-1.9	60	55	NO	NO	NO	NO	NO
25.1	37967	6/3 CAMMERAY AVENUE CAMMERAY	First	S	56	51	55	49	56	51	55	50	-0.8	-1.7	-0.7	-1.6	60	55	NO	NO	NO	NO	NO

NCA	Receiver ID	Address	Floor Level	Facade	Opening Year 2027				Design Year 2037				Increase (Do Smthng - Do Nothing)				NCG project road noise criteria		Do noise levels exceed the cumulative limit with project roads adding ≥2dB to the total noise levels?		Is the contribution from the road project Acute?		Consider further treatment?
					Do Nothing		Do Smthng		Do Nothing		Do Smthng		Opening Year 2027		Design Year 2037								
					Day	Night	Day	Night	Day	Night	Day	Night	Day	Night	Day	Night	Day	Night	Day	Night	$L_{Aeq,15hr}$ ≥ 65dB	$L_{Aeq,9hr}$ ≥ 60dB	
25.1	37967	6/3 CAMMERAY AVENUE CAMMERAY	Second	NW	60	55	59	53	60	55	59	54	-1.2	-2.0	-1.1	-1.9	60	55	NO	NO	NO	NO	NO
25.1	37967	6/3 CAMMERAY AVENUE CAMMERAY	Second	S	60	55	59	53	60	55	59	54	-1.0	-1.7	-0.9	-1.7	60	55	NO	NO	NO	NO	NO
25.1	37968	5/3 CAMMERAY AVENUE CAMMERAY	Ground	SE	55	50	53	48	55	50	54	48	-1.2	-1.9	-1.1	-1.9	60	55	NO	NO	NO	NO	NO
25.1	37968	5/3 CAMMERAY AVENUE CAMMERAY	Ground	NE	61	56	59	54	61	57	60	54	-1.6	-2.3	-1.5	-2.2	60	55	NO	NO	NO	NO	NO
25.1	37968	5/3 CAMMERAY AVENUE CAMMERAY	Ground	NW	63	58	61	55	63	58	61	56	-1.6	-2.3	-1.4	-2.2	60	55	NO	NO	NO	NO	NO
25.1	37968	5/3 CAMMERAY AVENUE CAMMERAY	First	SE	58	53	57	51	58	54	57	52	-1.2	-2.0	-1.1	-1.9	60	55	NO	NO	NO	NO	NO
25.1	37968	5/3 CAMMERAY AVENUE CAMMERAY	First	NE	64	60	63	57	65	60	63	58	-1.6	-2.3	-1.5	-2.2	60	55	NO	NO	NO	NO	NO
25.1	37968	5/3 CAMMERAY AVENUE CAMMERAY	First	NW	66	61	65	59	66	62	65	60	-1.5	-2.2	-1.4	-2.1	60	55	YES	YES	YES	YES	YES
25.1	37968	5/3 CAMMERAY AVENUE CAMMERAY	Second	SE	63	58	62	56	63	59	62	57	-1.3	-2.0	-1.3	-1.9	60	55	NO	NO	NO	NO	NO
25.1	37968	5/3 CAMMERAY AVENUE CAMMERAY	Second	NE	68	64	66	61	69	64	67	61	-2.3	-3.0	-2.2	-3.0	60	55	YES	YES	YES	YES	YES
25.1	37968	5/3 CAMMERAY AVENUE CAMMERAY	Second	NW	70	65	68	62	70	66	68	63	-2.4	-3.1	-2.3	-3.0	60	55	YES	YES	YES	YES	YES
25.1	37969	3/3 CAMMERAY AVENUE CAMMERAY	Ground	NW	62	57	60	55	62	58	61	55	-1.5	-2.3	-1.3	-2.2	60	55	NO	NO	NO	NO	NO
25.1	37969	3/3 CAMMERAY AVENUE CAMMERAY	Ground	SE	53	48	52	46	53	48	52	47	-1.2	-1.9	-1.0	-1.8	60	55	NO	NO	NO	NO	NO
25.1	37969	3/3 CAMMERAY AVENUE CAMMERAY	First	NW	65	60	63	58	65	60	64	58	-1.5	-2.3	-1.4	-2.2	60	55	NO	NO	NO	NO	NO
25.1	37969	3/3 CAMMERAY AVENUE CAMMERAY	First	SE	56	51	55	49	56	52	55	50	-1.1	-1.9	-1.0	-1.8	60	55	NO	NO	NO	NO	NO
25.1	37969	3/3 CAMMERAY AVENUE CAMMERAY	Second	NW	68	63	66	61	68	64	67	61	-2.1	-2.8	-1.9	-2.7	60	55	YES	YES	YES	YES	YES
25.1	37969	3/3 CAMMERAY AVENUE CAMMERAY	Second	SE	60	55	59	54	60	56	59	54	-1.1	-1.9	-1.0	-1.8	60	55	NO	NO	NO	NO	NO
25.1	37970	2/3 CAMMERAY AVENUE CAMMERAY	Ground	N	63	58	61	56	63	59	62	56	-1.6	-2.4	-1.4	-2.2	60	55	NO	NO	NO	NO	NO
25.1	37970	2/3 CAMMERAY AVENUE CAMMERAY	Ground	SE	59	54	57	52	59	54	58	52	-1.4	-2.2	-1.3	-2.2	60	55	NO	NO	NO	NO	NO
25.1	37970	2/3 CAMMERAY AVENUE CAMMERAY	First	N	66	61	64	59	66	62	65	59	-1.6	-2.3	-1.5	-2.2	60	55	YES	NO	YES	NO	YES
25.1	37970	2/3 CAMMERAY AVENUE CAMMERAY	First	SE	62	57	61	55	63	58	61	55	-1.7	-2.4	-1.7	-2.4	60	55	NO	NO	NO	NO	NO
25.1	37970	2/3 CAMMERAY AVENUE CAMMERAY	Second	N	70	65	68	62	70	65	68	63	-2.3	-3.0	-2.2	-2.9	60	55	YES	YES	YES	YES	YES
25.1	37970	2/3 CAMMERAY AVENUE CAMMERAY	Second	SE	66	61	63	58	66	61	64	58	-2.3	-3.1	-2.2	-3.0	60	55	NO	NO	NO	NO	NO
25.1	37971	1/3 CAMMERAY AVENUE CAMMERAY	Ground	SE	59	55	58	53	60	55	58	53	-1.4	-2.1	-1.3	-2.0	60	55	NO	NO	NO	NO	NO
25.1	37971	1/3 CAMMERAY AVENUE CAMMERAY	Ground	E	64	60	63	58	65	60	63	58	-1.5	-2.1	-1.4	-2.0	60	55	NO	NO	NO	NO	NO
25.1	37971	1/3 CAMMERAY AVENUE CAMMERAY	Ground	NW	64	59	62	57	64	59	63	57	-1.6	-2.3	-1.5	-2.2	60	55	NO	NO	NO	NO	NO
25.1	37971	1/3 CAMMERAY AVENUE CAMMERAY	First	SE	63	59	62	56	64	59	62	57	-1.6	-2.3	-1.5	-2.2	60	55	NO	NO	NO	NO	NO
25.1	37971	1/3 CAMMERAY AVENUE CAMMERAY	First	E	68	64	67	61	69	64	67	62	-1.5	-2.3	-1.4	-2.2	60	55	YES	YES	YES	YES	YES
25.1	37971	1/3 CAMMERAY AVENUE CAMMERAY	First	NW	67	63	66	60	68	63	66	61	-1.5	-2.2	-1.5	-2.1	60	55	YES	YES	YES	YES	YES
25.1	37971	1/3 CAMMERAY AVENUE CAMMERAY	Second	SE	67	62	65	59	67	63	65	60	-2.1	-2.7	-2.1	-2.7	60	55	YES	YES	YES	YES	YES
25.1	37971	1/3 CAMMERAY AVENUE CAMMERAY	Second	E	73	68	70	65	73	68	71	65	-2.3	-2.9	-2.2	-2.8	60	55	YES	YES	YES	YES	YES
25.1	37971	1/3 CAMMERAY AVENUE CAMMERAY	Second	NW	72	67	69	64	72	67	70	64	-2.3	-2.9	-2.2	-2.9	60	55	YES	YES	YES	YES	YES
25.1	37972	1/7 CAMMERAY AVENUE CAMMERAY	Ground	E	66	61	64	58	66	61	64	59	-1.7	-2.4	-1.6	-2.2	60	55	NO	NO	NO	NO	NO
25.1	37972	1/7 CAMMERAY AVENUE CAMMERAY	Ground	N	65	60	63	58	65	61	64	58	-1.6	-2.2	-1.4	-2.2	60	55	NO	NO	NO	NO	NO
25.1	37972	1/7 CAMMERAY AVENUE CAMMERAY	Ground	W	62	57	60	55	62	57	60	55	-1.6	-2.4	-1.5	-2.2	60	55	NO	NO	NO	NO	NO
25.1	37972	1/7 CAMMERAY AVENUE CAMMERAY	First	E	72	67	70	65	73	68	71	65	-1.9	-2.5	-1.8	-2.4	60	55	YES	YES	YES	YES	YES
25.1	37972	1/7 CAMMERAY AVENUE CAMMERAY	First	N	71	66	69	64	71	66	69	64	-1.8	-2.4	-1.7	-2.3	60	55	YES	YES	YES	YES	YES
25.1	37972	1/7 CAMMERAY AVENUE CAMMERAY	First	W	66	61	64	58	66	61	64	59	-1.7	-2.5	-1.6	-2.4	60	55	NO	NO	NO	NO	NO
25.1	37972	1/7 CAMMERAY AVENUE CAMMERAY	Second	E	77	72	74	69	77	72	75	69	-2.3	-3.1	-2.3	-3.0	60	55	YES	YES	YES	YES	YES
25.1	37972	1/7 CAMMERAY AVENUE CAMMERAY	Second	N	76	71	73	68	76	71	74	68	-2.3	-2.9	-2.3	-2.9	60	55	YES	YES	YES	YES	YES
25.1	37972	1/7 CAMMERAY AVENUE CAMMERAY	Second	W	70	65	68	62	70	66	68	63	-2.5	-3.2	-2.4	-3.1	60	55	YES	YES	YES	YES	YES
25.1	37973	4/7 CAMMERAY AVENUE CAMMERAY	Ground	N	56	51	55	49	56	51	55	50	-1.0	-1.7	-0.8	-1.5	60	55	NO	NO	NO	NO	NO
25.1	37973	4/7 CAMMERAY AVENUE CAMMERAY	Ground	W	55	50	54	48	55	50	55	49	-0.8	-1.5	-0.7	-1.4	60	55	NO	NO	NO	NO	NO
25.1	37973	4/7 CAMMERAY AVENUE CAMMERAY	Ground	E	57	52	56	51	58	53	57	51	-1.0	-1.8	-0.9	-1.8	60	55	NO	NO	NO	NO	NO
25.1	37973	4/7 CAMMERAY AVENUE CAMMERAY	First	N	59	55	58	53	60	55	59	53	-0.9	-1.6	-0.7	-1.5	60	55	NO	NO	NO	NO	NO
25.1	37973	4/7 CAMMERAY AVENUE CAMMERAY	First	W	58	53	57	51	58	53	57	52	-1.0	-1.7	-0.9	-1.6	60	55	NO	NO	NO	NO	NO
25.1	37973	4/7 CAMMERAY AVENUE CAMMERAY	First	E	61	56	60	54	61	57	60	55	-1.3	-2.0	-1.2	-2.0	60	55	NO	NO	NO	NO	NO
25.1	37973	4/7 CAMMERAY AVENUE CAMMERAY	Second	N	65	61	64	59	66	61	65	59	-1.1	-1.7	-0.9	-1.6	60	55	YES	NO	YES	NO	YES
25.1	37973	4/7 CAMMERAY AVENUE CAMMERAY	Second	W	61	56	60	54	62	57	60	55	-1.5	-2.2	-1.4	-2.1	60	55	NO	NO	NO	NO	NO
25.1	37973	4/7 CAMMERAY AVENUE CAMMERAY	Second	E	69	64	68	62	69	65	68	63	-1.4	-2.2	-1.4	-2.1	60	55	YES	YES	YES	YES	YES
25.1	37974	9 CAMMERAY AVENUE CAMMERAY	Ground	S	59	54	58	52	59	54	58	53	-0.8	-1.6	-0.7	-1.5	60	55	NO	NO	NO	NO	NO
25.1	37974	9 CAMMERAY AVENUE CAMMERAY	Ground	NE	66	61	64	59	66	61	64	59	-1.7	-2.5	-1.6	-2.4	60	55	NO	NO	NO	NO	NO
25.1	37974	9 CAMMERAY AVENUE CAMMERAY	Ground	N	65	60	63	58	65	61	64	58	-1.6	-2.3	-1.5	-2.2	60	55	NO	NO	NO	NO	NO
25.1	37974	9 CAMMERAY AVENUE CAMMERAY	Ground	W	57	52	56	50	57	53	56	51	-1.3	-2.2	-1.2	-2.0	60	55	NO	NO	NO	NO	NO
25.1	37974	9 CAMMERAY AVENUE CAMMERAY	First	S	62	57	61	55	62	57	61	56	-1.0	-1.8	-1.0	-1.8	60	55	NO	NO	NO	NO	NO
25.1	37974	9 CAMMERAY AVENUE CAMMERAY	First	NE	73	68	71	66	73	69	71	66	-1.8	-2.6	-1.8	-2.5	60	55	YES	YES	YES	YES	YES
25.1	37974	9 CAMMERAY AVENUE CAMMERAY	First	N	72	67	70	64	72	67	70	65	-1.8	-2.5	-1.8	-2.4	60	55	YES	YES	YES	YES	YES
25.1	37974	9 CAMMERAY AVENUE CAMMERAY	First	W	61	57	60	54	62	57	60	55	-1.4	-2.2	-1.3	-2.1	60	55	NO	NO	NO	NO	NO
25.1	37975	11 CAMMERAY AVENUE CAMMERAY	Ground	NE	66	61	64	58	66	61	64	59	-1.7	-2.5	-1.6	-2.4	60	55	NO	NO	NO	NO	NO
25.1	37975	11 CAMMERAY AVENUE CAMMERAY	Ground	NW	57	52	55	50	57	53	56	51	-1.3	-2.1	-1.2	-2.0	60	55	NO	NO	NO	NO	NO
25.1	37975	11 CAMMERAY AVENUE CAMMERAY	Ground	SW	57	52	57	51	58	52	57	51	-0.4	-1.2	-0.3	-1.1	60	55	NO	NO	NO	NO	NO
25.1	37975	11 CAMMERAY AVENUE CAMMERAY	First	NE	73	68	71	65	73	68	71	66	-1.9	-2.6	-1.9	-2.6	60	55	YES	YES	YES	YES	YES

NCA	Receiver ID	Address	Floor Level	Facade	Opening Year 2027				Design Year 2037				Increase (Do Smthng - Do Nothing)				NCG project road noise criteria		Do noise levels exceed the cumulative limit with project roads adding ≥2dB to the total noise levels?		Is the contribution from the road project Acute?		Consider further treatment?
					Do Nothing		Do Smthng		Do Nothing		Do Smthng		Opening Year 2027		Design Year 2037								
					Day	Night	Day	Night	Day	Night	Day	Night	Day	Night	Day	Night	Day	Night	Day	Night	$L_{Aeq,15hr} \geq 65dB$	$L_{Aeq,9hr} \geq 60dB$	
25.1	37975	11 CAMMERAY AVENUE CAMMERAY	First	NW	65	60	63	58	65	61	64	59	-1.5	-2.2	-1.4	-2.1	60	55	NO	NO	NO	NO	NO
25.1	37975	11 CAMMERAY AVENUE CAMMERAY	First	SW	60	55	60	54	61	56	60	54	-0.7	-1.5	-0.7	-1.5	60	55	NO	NO	NO	NO	NO
25.1	38020	13 CAMMERAY AVENUE CAMMERAY	Ground	NE	65	61	64	58	66	61	64	59	-1.7	-2.5	-1.7	-2.5	60	55	NO	NO	NO	NO	NO
25.1	38020	13 CAMMERAY AVENUE CAMMERAY	Ground	SW	59	54	58	53	59	54	59	53	-0.6	-1.4	-0.5	-1.4	60	55	NO	NO	NO	NO	NO
25.1	38020	13 CAMMERAY AVENUE CAMMERAY	Ground	S	62	57	61	55	62	58	61	55	-1.3	-2.3	-1.2	-2.3	60	55	NO	NO	NO	NO	NO
25.1	38020	13 CAMMERAY AVENUE CAMMERAY	Ground	SE	64	60	63	57	64	60	63	58	-1.4	-2.3	-1.3	-2.1	60	55	NO	NO	NO	NO	NO
25.1	38020	13 CAMMERAY AVENUE CAMMERAY	First	NE	73	68	71	66	73	69	71	66	-2.0	-2.8	-1.9	-2.7	60	55	YES	YES	YES	YES	YES
25.1	38020	13 CAMMERAY AVENUE CAMMERAY	First	SW	62	57	61	55	62	57	62	56	-0.8	-1.5	-0.7	-1.5	60	55	NO	NO	NO	NO	NO
25.1	38020	13 CAMMERAY AVENUE CAMMERAY	First	S	66	62	65	60	67	62	65	60	-1.4	-2.3	-1.5	-2.2	60	55	YES	YES	YES	YES	YES
25.1	38020	13 CAMMERAY AVENUE CAMMERAY	First	SE	71	66	69	64	71	67	70	64	-1.8	-2.6	-1.8	-2.5	60	55	YES	YES	YES	YES	YES
25.1	38021	3/7 CAMMERAY AVENUE CAMMERAY	Ground	S	55	50	54	48	55	51	54	49	-1.3	-2.0	-1.2	-2.0	60	55	NO	NO	NO	NO	NO
25.1	38021	3/7 CAMMERAY AVENUE CAMMERAY	Ground	E	59	54	58	52	59	55	58	53	-1.4	-2.2	-1.3	-2.1	60	55	NO	NO	NO	NO	NO
25.1	38021	3/7 CAMMERAY AVENUE CAMMERAY	Ground	W	60	55	58	53	60	55	59	53	-1.6	-2.3	-1.4	-2.2	60	55	NO	NO	NO	NO	NO
25.1	38021	3/7 CAMMERAY AVENUE CAMMERAY	First	S	59	54	57	52	59	54	58	52	-1.4	-2.1	-1.3	-2.0	60	55	NO	NO	NO	NO	NO
25.1	38021	3/7 CAMMERAY AVENUE CAMMERAY	First	E	64	59	62	57	64	60	63	57	-1.7	-2.4	-1.6	-2.3	60	55	NO	NO	NO	NO	NO
25.1	38021	3/7 CAMMERAY AVENUE CAMMERAY	First	W	63	58	61	56	63	59	62	56	-1.7	-2.3	-1.6	-2.2	60	55	NO	NO	NO	NO	NO
25.1	38021	3/7 CAMMERAY AVENUE CAMMERAY	Second	S	66	61	64	59	66	61	65	59	-1.5	-2.3	-1.4	-2.2	60	55	YES	NO	NO	NO	YES
25.1	38021	3/7 CAMMERAY AVENUE CAMMERAY	Second	E	72	67	70	64	72	67	70	65	-1.8	-2.5	-1.8	-2.4	60	55	YES	YES	YES	YES	YES
25.1	38021	3/7 CAMMERAY AVENUE CAMMERAY	Second	W	67	62	65	59	67	62	65	60	-2.3	-2.9	-2.2	-2.9	60	55	YES	YES	YES	YES	YES
25.1	38022	2/7 CAMMERAY AVENUE CAMMERAY	Ground	E	64	60	63	58	65	60	63	58	-1.5	-2.2	-1.4	-2.0	60	55	NO	NO	NO	NO	NO
25.1	38022	2/7 CAMMERAY AVENUE CAMMERAY	Ground	W	60	56	59	53	61	56	59	54	-1.6	-2.3	-1.5	-2.2	60	55	NO	NO	NO	NO	NO
25.1	38022	2/7 CAMMERAY AVENUE CAMMERAY	First	E	71	66	69	63	71	66	69	64	-1.8	-2.4	-1.7	-2.3	60	55	YES	YES	YES	YES	YES
25.1	38022	2/7 CAMMERAY AVENUE CAMMERAY	First	W	64	59	62	57	64	60	63	57	-1.7	-2.4	-1.6	-2.3	60	55	NO	NO	NO	NO	NO
25.1	38022	2/7 CAMMERAY AVENUE CAMMERAY	Second	E	75	71	73	68	76	71	73	68	-2.2	-2.9	-2.2	-2.8	60	55	YES	YES	YES	YES	YES
25.1	38022	2/7 CAMMERAY AVENUE CAMMERAY	Second	W	68	63	66	60	68	64	66	61	-2.4	-3.0	-2.2	-3.0	60	55	YES	YES	YES	YES	YES
25.1	38023	5/7 CAMMERAY AVENUE CAMMERAY	Ground	W	55	50	55	49	55	50	55	49	-0.5	-1.3	-0.4	-1.2	60	55	NO	NO	NO	NO	NO
25.1	38023	5/7 CAMMERAY AVENUE CAMMERAY	Ground	S	61	56	60	54	61	56	60	54	-1.0	-1.8	-1.0	-1.7	60	55	NO	NO	NO	NO	NO
25.1	38023	5/7 CAMMERAY AVENUE CAMMERAY	Ground	E	61	56	60	54	61	56	60	55	-1.0	-1.8	-0.9	-1.7	60	55	NO	NO	NO	NO	NO
25.1	38023	5/7 CAMMERAY AVENUE CAMMERAY	First	W	58	52	57	51	58	53	57	51	-0.8	-1.5	-0.6	-1.4	60	55	NO	NO	NO	NO	NO
25.1	38023	5/7 CAMMERAY AVENUE CAMMERAY	First	S	63	58	62	56	63	59	62	57	-1.1	-1.9	-1.0	-1.8	60	55	NO	NO	NO	NO	NO
25.1	38023	5/7 CAMMERAY AVENUE CAMMERAY	First	E	64	59	63	57	64	59	63	58	-1.0	-1.7	-0.9	-1.6	60	55	NO	NO	NO	NO	NO
25.1	38023	5/7 CAMMERAY AVENUE CAMMERAY	Second	W	61	56	60	54	61	56	60	54	-1.2	-1.9	-1.1	-1.9	60	55	NO	NO	NO	NO	NO
25.1	38023	5/7 CAMMERAY AVENUE CAMMERAY	Second	S	66	61	64	59	66	61	65	59	-1.3	-2.2	-1.3	-2.1	60	55	YES	NO	NO	NO	YES
25.1	38023	5/7 CAMMERAY AVENUE CAMMERAY	Second	E	68	64	67	62	69	64	68	62	-1.2	-1.9	-1.1	-1.9	60	55	YES	YES	YES	YES	YES
25.1	48765	1 METCALFE STREET CAMMERAY	Ground	N	66	61	65	59	66	61	65	60	-0.8	-1.4	-0.8	-1.5	60	55	YES	YES	NO	NO	YES
25.1	48765	1 METCALFE STREET CAMMERAY	Ground	W	66	60	66	60	67	61	66	60	-0.9	-0.2	-1.1	-0.6	60	55	NO	NO	NO	NO	NO
25.1	48765	1 METCALFE STREET CAMMERAY	Ground	S	61	54	60	54	61	55	60	54	-0.9	-0.2	-1.0	-0.6	60	55	NO	NO	NO	NO	NO
25.1	48765	1 METCALFE STREET CAMMERAY	First	N	69	64	68	63	69	65	69	63	-0.9	-1.8	-0.8	-1.8	60	55	YES	YES	YES	YES	YES
25.1	48765	1 METCALFE STREET CAMMERAY	First	W	67	61	66	61	68	62	67	61	-0.9	-0.5	-1.0	-0.7	60	55	NO	NO	NO	NO	NO
25.1	48765	1 METCALFE STREET CAMMERAY	First	S	62	56	62	56	63	57	62	56	-0.9	-0.5	-1.0	-0.7	60	55	NO	NO	NO	NO	NO
26.1	13786	72 GROSVENOR STREET NEUTRAL BAY	Ground	N	40	35	39	34	40	36	39	34	-1.0	-1.2	-1.0	-1.2	52	48	NO	NO	NO	NO	NO
26.1	13786	72 GROSVENOR STREET NEUTRAL BAY	Ground	W	43	38	43	38	43	39	43	38	-0.5	-0.5	-0.5	-0.5	55	51	NO	NO	NO	NO	NO
26.1	13786	72 GROSVENOR STREET NEUTRAL BAY	Ground	S	46	41	45	40	46	42	45	41	-0.7	-0.9	-0.7	-0.9	58	54	NO	NO	NO	NO	NO
26.1	13786	72 GROSVENOR STREET NEUTRAL BAY	Ground	E	40	36	40	35	40	36	40	35	-0.5	-0.6	-0.5	-0.6	52	48	NO	NO	NO	NO	NO
26.1	13786	72 GROSVENOR STREET NEUTRAL BAY	First	N	42	38	41	36	43	38	42	37	-1.0	-1.2	-1.0	-1.2	55	50	NO	NO	NO	NO	NO
26.1	13786	72 GROSVENOR STREET NEUTRAL BAY	First	W	45	40	44	40	45	41	45	40	-0.6	-0.6	-0.6	-0.6	57	53	NO	NO	NO	NO	NO
26.1	13786	72 GROSVENOR STREET NEUTRAL BAY	First	S	47	42	46	41	47	42	46	41	-0.8	-0.8	-0.8	-0.8	59	54	NO	NO	NO	NO	NO
26.1	13786	72 GROSVENOR STREET NEUTRAL BAY	First	E	42	38	42	37	43	38	42	37	-0.6	-0.6	-0.6	-0.6	55	50	NO	NO	NO	NO	NO
26.1	13786	72 GROSVENOR STREET NEUTRAL BAY	Second	N	45	40	44	39	45	41	44	40	-1.0	-1.1	-1.0	-1.1	57	53	NO	NO	NO	NO	NO
26.1	13786	72 GROSVENOR STREET NEUTRAL BAY	Second	W	47	43	46	42	48	43	47	42	-0.8	-1.0	-0.8	-1.0	60	55	NO	NO	NO	NO	NO
26.1	13786	72 GROSVENOR STREET NEUTRAL BAY	Second	S	47	43	47	42	48	43	47	42	-0.8	-1.0	-0.8	-0.9	60	55	NO	NO	NO	NO	NO
26.1	13786	72 GROSVENOR STREET NEUTRAL BAY	Second	E	45	40	44	40	45	41	45	40	-0.7	-0.7	-0.6	-0.7	57	53	NO	NO	NO	NO	NO
26.1	13849	72 GROSVENOR STREET NEUTRAL BAY	Ground	N	42	37	41	36	42	37	41	36	-0.8	-1.1	-0.8	-1.0	54	49	NO	NO	NO	NO	NO
26.1	13849	72 GROSVENOR STREET NEUTRAL BAY	Ground	W	42	37	41	36	42	37	41	37	-0.6	-0.7	-0.5	-0.7	54	49	NO	NO	NO	NO	NO
26.1	13849	72 GROSVENOR STREET NEUTRAL BAY	Ground	S	42	37	41	36	42	37	41	36	-0.9	-1.1	-0.9	-1.0	54	49	NO	NO	NO	NO	NO
26.1	13849	72 GROSVENOR STREET NEUTRAL BAY	Ground	E	41	37	41	36	42	37	41	36	-0.6	-0.8	-0.6	-0.7	54	49	NO	NO	NO	NO	NO
26.1	13849	72 GROSVENOR STREET NEUTRAL BAY	First	N	44	39	43	38	44	39	43	39	-0.8	-1.0	-0.8	-0.9	56	51	NO	NO	NO	NO	NO
26.1	13849	72 GROSVENOR STREET NEUTRAL BAY	First	W	44	39	43	38	44	39	43	39	-0.6	-0.7	-0.6	-0.7	56	51	NO	NO	NO	NO	NO
26.1	13849	72 GROSVENOR STREET NEUTRAL BAY	First	S	44	40	43	38	45	40	43	39	-1.1	-1.2	-1.1	-1.2	57	52	NO	NO	NO	NO	NO
26.1	13849	72 GROSVENOR STREET NEUTRAL BAY	First	E	44	40	43	39	44	40	44	39	-0.7	-0.9	-0.7	-0.9	56	52	NO	NO	NO	NO	NO
26.1	13853	68-70 GROSVENOR STREET NEUTRAL BAY	Ground	N	40	35	39	34	40	35	39	34	-0.8	-0.9	-0.8	-1.0	52	47	NO	NO	NO	NO	NO
26.1	13853	68-70 GROSVENOR STREET NEUTRAL BAY	Ground	W	44	39	43	39	44	40	44	39	-0.4	-0.5	-0.5	-0.5	56	52	NO	NO	NO	NO	NO

NCA	Receiver ID	Address	Floor Level	Facade	Opening Year 2027				Design Year 2037				Increase (Do Smthng - Do Nothing)				NCG project road noise criteria		Do noise levels exceed the cumulative limit with project roads adding ≥2dB to the total noise levels?		Is the contribution from the road project Acute?		Consider further treatment?
					Do Nothing		Do Smthng		Do Nothing		Do Smthng		Opening Year 2027		Design Year 2037								
					Day	Night	Day	Night	Day	Night	Day	Night	Day	Night	Day	Night	Day	Night	Day	Night	$L_{Aeq,15hr} \geq 65dB$	$L_{Aeq,9hr} \geq 60dB$	
26.1	13853	68-70 GROSVENOR STREET NEUTRAL BAY	Ground	S	46	41	45	40	46	41	45	40	-0.7	-0.9	-0.7	-0.9	58	53	NO	NO	NO	NO	NO
26.1	13853	68-70 GROSVENOR STREET NEUTRAL BAY	Ground	E	40	35	39	35	40	36	40	35	-0.6	-0.7	-0.6	-0.7	52	48	NO	NO	NO	NO	NO
26.1	13853	68-70 GROSVENOR STREET NEUTRAL BAY	First	N	42	37	41	36	42	37	41	36	-0.8	-1.0	-0.8	-1.0	54	49	NO	NO	NO	NO	NO
26.1	13853	68-70 GROSVENOR STREET NEUTRAL BAY	First	W	45	40	44	40	45	41	45	40	-0.5	-0.6	-0.5	-0.6	57	53	NO	NO	NO	NO	NO
26.1	13853	68-70 GROSVENOR STREET NEUTRAL BAY	First	S	47	42	46	41	47	42	46	41	-0.8	-0.9	-0.8	-0.9	59	54	NO	NO	NO	NO	NO
26.1	13853	68-70 GROSVENOR STREET NEUTRAL BAY	First	E	42	38	42	37	42	38	42	37	-0.6	-0.7	-0.6	-0.7	54	50	NO	NO	NO	NO	NO
26.1	13853	68-70 GROSVENOR STREET NEUTRAL BAY	Second	N	44	39	43	38	44	39	43	39	-0.7	-0.9	-0.7	-0.9	56	51	NO	NO	NO	NO	NO
26.1	13853	68-70 GROSVENOR STREET NEUTRAL BAY	Second	W	46	41	45	41	46	42	46	41	-0.6	-0.7	-0.6	-0.7	58	54	NO	NO	NO	NO	NO
26.1	13853	68-70 GROSVENOR STREET NEUTRAL BAY	Second	S	47	43	47	42	48	43	47	42	-0.8	-0.9	-0.8	-0.8	60	55	NO	NO	NO	NO	NO
26.1	13853	68-70 GROSVENOR STREET NEUTRAL BAY	Second	E	45	41	45	40	46	41	45	40	-0.7	-0.8	-0.7	-0.8	58	53	NO	NO	NO	NO	NO
26.1	13865	58 GROSVENOR STREET NEUTRAL BAY	Ground	N	42	38	42	37	43	38	42	37	-0.7	-0.9	-0.7	-0.8	55	50	NO	NO	NO	NO	NO
26.1	13865	58 GROSVENOR STREET NEUTRAL BAY	Ground	W	43	38	43	38	43	39	43	38	-0.5	-0.5	-0.5	-0.5	55	51	NO	NO	NO	NO	NO
26.1	13865	58 GROSVENOR STREET NEUTRAL BAY	Ground	S	45	40	44	39	45	40	44	39	-1.0	-1.1	-1.0	-1.1	57	52	NO	NO	NO	NO	NO
26.1	13865	58 GROSVENOR STREET NEUTRAL BAY	Ground	E	44	39	43	39	44	40	44	39	-0.5	-0.6	-0.5	-0.5	56	52	NO	NO	NO	NO	NO
26.1	13865	58 GROSVENOR STREET NEUTRAL BAY	First	N	45	40	44	39	45	40	44	39	-0.7	-0.8	-0.7	-0.8	57	52	NO	NO	NO	NO	NO
26.1	13865	58 GROSVENOR STREET NEUTRAL BAY	First	W	45	40	44	39	45	40	44	40	-0.6	-0.6	-0.5	-0.6	57	52	NO	NO	NO	NO	NO
26.1	13865	58 GROSVENOR STREET NEUTRAL BAY	First	S	46	41	45	40	46	42	45	40	-0.9	-1.1	-0.9	-1.1	58	54	NO	NO	NO	NO	NO
26.1	13865	58 GROSVENOR STREET NEUTRAL BAY	First	E	46	41	45	41	46	42	46	41	-0.7	-0.8	-0.7	-0.8	58	54	NO	NO	NO	NO	NO
26.1	13886	34 GROSVENOR STREET NEUTRAL BAY	Ground	N	46	41	45	40	46	41	45	41	-0.8	-0.9	-0.9	-0.9	58	53	NO	NO	NO	NO	NO
26.1	13886	34 GROSVENOR STREET NEUTRAL BAY	Ground	NW	45	41	45	40	46	41	45	40	-0.6	-0.7	-0.6	-0.7	58	53	NO	NO	NO	NO	NO
26.1	13886	34 GROSVENOR STREET NEUTRAL BAY	Ground	S	46	41	45	40	46	42	45	41	-0.8	-0.9	-0.8	-0.8	58	54	NO	NO	NO	NO	NO
26.1	13886	34 GROSVENOR STREET NEUTRAL BAY	Ground	E	51	47	51	47	52	47	51	47	-0.1	-0.2	-0.2	-0.2	60	55	NO	NO	NO	NO	NO
26.1	13894	62-66 GROSVENOR STREET NEUTRAL BAY	Ground	N	37	32	37	32	38	33	37	32	-0.5	-0.7	-0.4	-0.7	50	45	NO	NO	NO	NO	NO
26.1	13894	62-66 GROSVENOR STREET NEUTRAL BAY	Ground	W	45	41	45	40	46	41	45	40	-0.7	-0.9	-0.7	-0.8	58	53	NO	NO	NO	NO	NO
26.1	13894	62-66 GROSVENOR STREET NEUTRAL BAY	Ground	S	45	41	45	40	46	41	45	40	-0.8	-0.9	-0.8	-0.9	58	53	NO	NO	NO	NO	NO
26.1	13894	62-66 GROSVENOR STREET NEUTRAL BAY	Ground	W	45	41	44	40	46	41	45	40	-0.9	-1.0	-0.9	-1.0	58	53	NO	NO	NO	NO	NO
26.1	13894	62-66 GROSVENOR STREET NEUTRAL BAY	Ground	S	46	41	45	40	46	41	45	40	-0.8	-0.9	-0.8	-0.9	58	53	NO	NO	NO	NO	NO
26.1	13894	62-66 GROSVENOR STREET NEUTRAL BAY	Ground	E	40	35	39	35	40	35	40	35	-0.3	-0.4	-0.3	-0.4	52	47	NO	NO	NO	NO	NO
26.1	13894	62-66 GROSVENOR STREET NEUTRAL BAY	Ground	S	42	37	41	37	42	37	41	37	-0.4	-0.4	-0.4	-0.3	54	49	NO	NO	NO	NO	NO
26.1	13894	62-66 GROSVENOR STREET NEUTRAL BAY	Ground	E	40	35	39	35	40	35	40	35	-0.3	-0.4	-0.3	-0.4	52	47	NO	NO	NO	NO	NO
26.1	13894	62-66 GROSVENOR STREET NEUTRAL BAY	First	N	39	34	38	33	39	34	38	33	-0.5	-0.8	-0.5	-0.9	51	46	NO	NO	NO	NO	NO
26.1	13894	62-66 GROSVENOR STREET NEUTRAL BAY	First	W	46	41	45	41	46	42	46	41	-0.7	-0.9	-0.7	-0.9	58	54	NO	NO	NO	NO	NO
26.1	13894	62-66 GROSVENOR STREET NEUTRAL BAY	First	S	46	42	45	41	46	42	46	41	-0.8	-0.9	-0.8	-0.9	58	54	NO	NO	NO	NO	NO
26.1	13894	62-66 GROSVENOR STREET NEUTRAL BAY	First	W	46	41	45	40	46	42	45	41	-0.9	-1.0	-0.9	-1.1	58	54	NO	NO	NO	NO	NO
26.1	13894	62-66 GROSVENOR STREET NEUTRAL BAY	First	S	47	42	46	41	47	42	46	41	-0.8	-1.0	-0.8	-0.9	59	54	NO	NO	NO	NO	NO
26.1	13894	62-66 GROSVENOR STREET NEUTRAL BAY	First	E	41	36	41	36	41	37	41	36	-0.4	-0.4	-0.4	-0.4	53	49	NO	NO	NO	NO	NO
26.1	13894	62-66 GROSVENOR STREET NEUTRAL BAY	First	S	43	38	42	38	43	38	43	38	-0.4	-0.5	-0.4	-0.4	55	50	NO	NO	NO	NO	NO
26.1	13894	62-66 GROSVENOR STREET NEUTRAL BAY	First	E	41	36	40	36	41	36	41	36	-0.4	-0.5	-0.4	-0.5	53	48	NO	NO	NO	NO	NO
26.1	13894	62-66 GROSVENOR STREET NEUTRAL BAY	Second	N	40	36	40	35	41	36	40	35	-0.7	-1.0	-0.7	-0.9	53	48	NO	NO	NO	NO	NO
26.1	13894	62-66 GROSVENOR STREET NEUTRAL BAY	Second	W	47	42	46	41	47	42	46	41	-0.8	-0.9	-0.8	-1.0	59	54	NO	NO	NO	NO	NO
26.1	13894	62-66 GROSVENOR STREET NEUTRAL BAY	Second	S	47	42	46	41	47	43	46	42	-0.8	-0.9	-0.8	-1.0	59	55	NO	NO	NO	NO	NO
26.1	13894	62-66 GROSVENOR STREET NEUTRAL BAY	Second	W	47	42	46	41	47	42	46	41	-0.9	-1.1	-0.9	-1.1	59	54	NO	NO	NO	NO	NO
26.1	13894	62-66 GROSVENOR STREET NEUTRAL BAY	Second	S	47	43	46	42	48	43	47	42	-0.8	-1.0	-0.8	-0.9	60	55	NO	NO	NO	NO	NO
26.1	13894	62-66 GROSVENOR STREET NEUTRAL BAY	Second	E	42	38	42	37	43	38	42	38	-0.4	-0.5	-0.4	-0.5	55	50	NO	NO	NO	NO	NO
26.1	13894	62-66 GROSVENOR STREET NEUTRAL BAY	Second	S	44	39	43	39	44	40	44	39	-0.5	-0.5	-0.5	-0.5	56	52	NO	NO	NO	NO	NO
26.1	13894	62-66 GROSVENOR STREET NEUTRAL BAY	Second	E	42	37	42	37	42	38	42	37	-0.5	-0.5	-0.5	-0.5	54	50	NO	NO	NO	NO	NO
26.1	13894	62-66 GROSVENOR STREET NEUTRAL BAY	Third	N	42	38	42	37	43	38	42	37	-0.8	-1.1	-0.8	-1.0	55	50	NO	NO	NO	NO	NO
26.1	13894	62-66 GROSVENOR STREET NEUTRAL BAY	Third	W	47	43	47	42	48	43	47	42	-0.8	-1.0	-0.8	-1.0	60	55	NO	NO	NO	NO	NO
26.1	13894	62-66 GROSVENOR STREET NEUTRAL BAY	Third	S	48	43	47	42	48	43	47	42	-0.8	-0.9	-0.8	-0.9	60	55	NO	NO	NO	NO	NO
26.1	13894	62-66 GROSVENOR STREET NEUTRAL BAY	Third	W	48	43	47	42	48	43	47	42	-0.9	-1.0	-0.9	-1.1	60	55	NO	NO	NO	NO	NO
26.1	13894	62-66 GROSVENOR STREET NEUTRAL BAY	Third	S	48	43	47	42	48	44	47	43	-0.8	-0.9	-0.8	-1.0	60	55	NO	NO	NO	NO	NO
26.1	13894	62-66 GROSVENOR STREET NEUTRAL BAY	Third	E	44	39	43	39	44	40	44	39	-0.5	-0.5	-0.5	-0.6	56	52	NO	NO	NO	NO	NO
26.1	13894	62-66 GROSVENOR STREET NEUTRAL BAY	Third	S	45	41	45	40	46	41	45	40	-0.6	-0.7	-0.6	-0.7	58	53	NO	NO	NO	NO	NO
26.1	13894	62-66 GROSVENOR STREET NEUTRAL BAY	Third	E	44	39	43	38	44	39	43	39	-0.6	-0.6	-0.6	-0.6	56	51	NO	NO	NO	NO	NO
26.1	13894	62-66 GROSVENOR STREET NEUTRAL BAY	Fourth	N	45	41	45	40	46	41	45	40	-0.9	-1.1	-0.9	-1.1	58	53	NO	NO	NO	NO	NO
26.1	13894	62-66 GROSVENOR STREET NEUTRAL BAY	Fourth	W	48	44	47	43	48	44	48	43	-0.8	-1.0	-0.8	-1.0	60	55	NO	NO	NO	NO	NO
26.1	13894	62-66 GROSVENOR STREET NEUTRAL BAY	Fourth	S	48	44	47	43	49	44	48	43	-0.8	-0.9	-0.8	-0.9	60	55	NO	NO	NO	NO	NO
26.1	13894	62-66 GROSVENOR STREET NEUTRAL BAY	Fourth	W	48	44	48	43	49	44	48	43	-0.8	-1.1	-0.9	-1.0	60	55	NO	NO	NO	NO	NO
26.1	13894	62-66 GROSVENOR STREET NEUTRAL BAY	Fourth	S	49	44	48	43	49	44	48	43	-0.8	-0.9	-0.9	-0.9	60	55	NO	NO	NO	NO	NO
26.1	13894	62-66 GROSVENOR STREET NEUTRAL BAY	Fourth	E	46	42	46	41	47	42	46	41	-0.6	-0.7	-0.6	-0.7	59	54	NO	NO	NO	NO	NO
26.1	13894	62-66 GROSVENOR STREET NEUTRAL BAY	Fourth	S	48	43	47	42	48	43	47	42	-0.7	-0.9	-0.8	-0.9	60	55	NO	NO	NO	NO	NO
26.1	13894	62-66 GROSVENOR STREET NEUTRAL BAY	Fourth	E	46	41	45	40	46	42	46	41	-0.6	-0.8	-0.6	-0.7	58	54	NO	NO	NO	NO	NO

NCA	Receiver ID	Address	Floor Level	Facade	Opening Year 2027				Design Year 2037				Increase (Do Smthng - Do Nothing)				NCG project road noise criteria		Do noise levels exceed the cumulative limit with project roads adding ≥2dB to the total noise levels?		Is the contribution from the road project Acute?		Consider further treatment?
					Do Nothing		Do Smthng		Do Nothing		Do Smthng		Opening Year 2027		Design Year 2037								
					Day	Night	Day	Night	Day	Night	Day	Night	Day	Night	Day	Night	Day	Night	Day	Night	$L_{Aeq,15hr}$ ≥ 65dB	$L_{Aeq,9hr}$ ≥ 60dB	
26.1	13904	32 GROSVENOR STREET NEUTRAL BAY	Ground	N	45	40	44	39	45	41	44	39	-1.0	-1.2	-1.0	-1.3	57	53	NO	NO	NO	NO	NO
26.1	13904	32 GROSVENOR STREET NEUTRAL BAY	Ground	W	46	41	45	40	46	42	45	40	-1.0	-1.1	-0.9	-1.1	58	54	NO	NO	NO	NO	NO
26.1	13904	32 GROSVENOR STREET NEUTRAL BAY	Ground	S	46	42	45	41	46	42	46	41	-0.8	-1.0	-0.8	-1.0	58	54	NO	NO	NO	NO	NO
26.1	13904	32 GROSVENOR STREET NEUTRAL BAY	Ground	W	46	41	45	40	46	42	46	41	-0.9	-1.0	-0.8	-1.0	58	54	NO	NO	NO	NO	NO
26.1	13904	32 GROSVENOR STREET NEUTRAL BAY	Ground	S	46	42	45	41	46	42	46	41	-0.8	-1.0	-0.8	-1.0	58	54	NO	NO	NO	NO	NO
26.1	13904	32 GROSVENOR STREET NEUTRAL BAY	Ground	E	45	41	45	40	45	41	45	40	-0.5	-0.7	-0.5	-0.7	57	53	NO	NO	NO	NO	NO
26.1	13904	32 GROSVENOR STREET NEUTRAL BAY	First	N	47	42	46	41	47	43	46	41	-1.1	-1.2	-1.1	-1.2	59	55	NO	NO	NO	NO	NO
26.1	13904	32 GROSVENOR STREET NEUTRAL BAY	First	W	47	43	46	42	48	43	47	42	-0.9	-1.1	-0.9	-1.1	60	55	NO	NO	NO	NO	NO
26.1	13904	32 GROSVENOR STREET NEUTRAL BAY	First	S	47	43	47	42	48	43	47	42	-0.9	-1.1	-0.9	-1.1	60	55	NO	NO	NO	NO	NO
26.1	13904	32 GROSVENOR STREET NEUTRAL BAY	First	W	47	43	46	42	48	43	47	42	-0.9	-1.0	-0.9	-1.0	60	55	NO	NO	NO	NO	NO
26.1	13904	32 GROSVENOR STREET NEUTRAL BAY	First	S	47	43	47	42	48	43	47	42	-0.8	-1.0	-0.7	-0.9	60	55	NO	NO	NO	NO	NO
26.1	13904	32 GROSVENOR STREET NEUTRAL BAY	First	E	47	42	46	42	47	43	47	42	-0.7	-0.8	-0.7	-0.8	59	55	NO	NO	NO	NO	NO
26.1	13907	21 YOUNG STREET CREMORNE	Ground	N	40	35	39	34	40	35	39	34	-1.0	-1.2	-1.0	-1.2	52	47	NO	NO	NO	NO	NO
26.1	13907	21 YOUNG STREET CREMORNE	Ground	W	50	46	50	46	51	46	50	46	-0.1	-0.2	-0.2	-0.1	60	55	NO	NO	NO	NO	NO
26.1	13907	21 YOUNG STREET CREMORNE	Ground	S	44	40	44	39	45	40	44	39	-0.9	-1.0	-0.9	-1.0	57	52	NO	NO	NO	NO	NO
26.1	13907	21 YOUNG STREET CREMORNE	Ground	E	41	36	41	36	41	37	41	36	-0.3	-0.5	-0.4	-0.4	53	49	NO	NO	NO	NO	NO
26.1	13907	21 YOUNG STREET CREMORNE	First	N	41	36	40	35	41	37	40	36	-1.0	-1.2	-1.0	-1.3	53	49	NO	NO	NO	NO	NO
26.1	13907	21 YOUNG STREET CREMORNE	First	W	52	48	52	47	52	48	52	48	-0.2	-0.2	-0.2	-0.1	60	55	NO	NO	NO	NO	NO
26.1	13907	21 YOUNG STREET CREMORNE	First	S	46	41	45	40	46	41	45	40	-0.9	-1.0	-0.9	-1.0	58	53	NO	NO	NO	NO	NO
26.1	13907	21 YOUNG STREET CREMORNE	First	E	42	38	42	37	43	38	42	38	-0.3	-0.5	-0.3	-0.4	55	50	NO	NO	NO	NO	NO
26.1	13907	21 YOUNG STREET CREMORNE	Second	N	43	39	42	37	44	39	42	38	-1.1	-1.2	-1.1	-1.2	56	51	NO	NO	NO	NO	NO
26.1	13907	21 YOUNG STREET CREMORNE	Second	W	53	48	53	48	53	49	53	48	-0.1	-0.1	-0.1	-0.2	60	55	NO	NO	NO	NO	NO
26.1	13907	21 YOUNG STREET CREMORNE	Second	S	47	42	46	41	47	42	46	41	-0.8	-1.0	-0.8	-0.9	59	54	NO	NO	NO	NO	NO
26.1	13907	21 YOUNG STREET CREMORNE	Second	E	44	39	44	39	44	40	44	39	-0.6	-0.5	-0.6	-0.5	56	52	NO	NO	NO	NO	NO
26.1	13907	21 YOUNG STREET CREMORNE	Third	N	46	41	45	40	46	42	46	41	-0.9	-1.0	-0.9	-1.0	58	54	NO	NO	NO	NO	NO
26.1	13907	21 YOUNG STREET CREMORNE	Third	W	53	49	53	49	54	49	53	49	-0.1	-0.2	-0.2	-0.2	60	55	NO	NO	NO	NO	NO
26.1	13907	21 YOUNG STREET CREMORNE	Third	S	48	43	47	42	48	43	47	43	-0.9	-1.0	-0.9	-0.9	60	55	NO	NO	NO	NO	NO
26.1	13907	21 YOUNG STREET CREMORNE	Third	E	47	42	46	41	47	42	46	41	-0.6	-0.8	-0.6	-0.8	59	54	NO	NO	NO	NO	NO
26.1	13911	24 MARTENS LANE CREMORNE	Ground	S	44	39	43	38	44	39	43	39	-0.7	-0.9	-0.8	-0.8	56	51	NO	NO	NO	NO	NO
26.1	13911	24 MARTENS LANE CREMORNE	Ground	N	43	39	42	38	44	39	43	38	-1.0	-1.2	-1.0	-1.1	56	51	NO	NO	NO	NO	NO
26.1	13911	24 MARTENS LANE CREMORNE	Ground	W	44	39	43	38	44	40	44	39	-0.7	-0.9	-0.7	-0.9	56	52	NO	NO	NO	NO	NO
26.1	13919	30 GROSVENOR STREET NEUTRAL BAY	Ground	N	46	42	45	41	47	42	46	41	-1.0	-1.1	-1.0	-1.1	59	54	NO	NO	NO	NO	NO
26.1	13919	30 GROSVENOR STREET NEUTRAL BAY	Ground	W	48	43	47	43	48	44	48	43	-0.5	-0.6	-0.5	-0.6	60	55	NO	NO	NO	NO	NO
26.1	13919	30 GROSVENOR STREET NEUTRAL BAY	Ground	S	46	41	45	40	46	42	45	41	-0.9	-1.0	-0.9	-1.0	58	54	NO	NO	NO	NO	NO
26.1	13919	30 GROSVENOR STREET NEUTRAL BAY	Ground	E	46	42	45	41	47	42	46	41	-0.8	-0.9	-0.8	-1.0	59	54	NO	NO	NO	NO	NO
26.1	13931	16 MARTENS LANE CREMORNE	Ground	N	44	39	43	38	44	39	43	38	-0.9	-1.1	-0.9	-1.1	56	51	NO	NO	NO	NO	NO
26.1	13931	16 MARTENS LANE CREMORNE	Ground	S	42	37	41	36	42	38	41	37	-0.9	-1.1	-0.9	-1.1	54	50	NO	NO	NO	NO	NO
26.1	13931	16 MARTENS LANE CREMORNE	Ground	E	43	39	42	38	43	39	43	38	-0.8	-1.0	-0.8	-1.0	55	51	NO	NO	NO	NO	NO
26.1	13941	14 MARTENS LANE CREMORNE	Ground	N	44	39	43	38	44	39	43	38	-0.9	-1.1	-0.9	-1.2	56	51	NO	NO	NO	NO	NO
26.1	13941	14 MARTENS LANE CREMORNE	Ground	W	43	39	42	38	44	39	43	38	-0.9	-1.0	-0.9	-1.0	56	51	NO	NO	NO	NO	NO
26.1	13941	14 MARTENS LANE CREMORNE	Ground	S	42	38	42	37	43	38	42	37	-0.8	-1.0	-0.8	-1.0	55	50	NO	NO	NO	NO	NO
26.1	13964	20 GROSVENOR STREET NEUTRAL BAY	Ground	S	47	42	46	41	47	43	46	41	-1.1	-1.3	-1.1	-1.3	59	55	NO	NO	NO	NO	NO
26.1	13964	20 GROSVENOR STREET NEUTRAL BAY	Ground	E	45	40	44	39	45	40	44	40	-0.7	-0.8	-0.7	-0.8	57	52	NO	NO	NO	NO	NO
26.1	13964	20 GROSVENOR STREET NEUTRAL BAY	Ground	N	45	41	44	39	46	41	45	40	-1.0	-1.2	-1.0	-1.2	58	53	NO	NO	NO	NO	NO
26.1	13964	20 GROSVENOR STREET NEUTRAL BAY	Ground	W	44	40	44	39	45	40	44	39	-0.7	-0.8	-0.7	-0.8	57	52	NO	NO	NO	NO	NO
26.1	13964	20 GROSVENOR STREET NEUTRAL BAY	First	S	49	44	48	43	49	44	48	43	-1.1	-1.3	-1.1	-1.4	60	55	NO	NO	NO	NO	NO
26.1	13964	20 GROSVENOR STREET NEUTRAL BAY	First	E	48	43	47	42	48	43	47	42	-0.9	-1.1	-0.9	-1.0	60	55	NO	NO	NO	NO	NO
26.1	13964	20 GROSVENOR STREET NEUTRAL BAY	First	N	49	44	47	42	49	44	48	43	-1.1	-1.3	-1.1	-1.3	60	55	NO	NO	NO	NO	NO
26.1	13964	20 GROSVENOR STREET NEUTRAL BAY	First	W	47	42	46	41	47	42	46	41	-0.8	-1.0	-0.8	-1.0	59	54	NO	NO	NO	NO	NO
26.1	13975	10 MARTENS LANE CREMORNE	Ground	N	44	39	43	38	44	39	43	38	-1.0	-1.2	-1.0	-1.2	56	51	NO	NO	NO	NO	NO
26.1	13975	10 MARTENS LANE CREMORNE	Ground	W	43	39	42	37	44	39	43	38	-1.0	-1.3	-1.0	-1.2	56	51	NO	NO	NO	NO	NO
26.1	13975	10 MARTENS LANE CREMORNE	Ground	S	42	37	41	36	42	37	41	36	-1.0	-1.3	-1.0	-1.3	54	49	NO	NO	NO	NO	NO
26.1	13976	12 MARTENS LANE CREMORNE	Ground	S	42	37	41	36	42	38	41	36	-1.0	-1.2	-1.0	-1.2	54	50	NO	NO	NO	NO	NO
26.1	13976	12 MARTENS LANE CREMORNE	Ground	E	43	39	42	38	44	39	43	38	-0.9	-1.0	-0.9	-1.0	56	51	NO	NO	NO	NO	NO
26.1	13976	12 MARTENS LANE CREMORNE	Ground	N	44	39	43	38	44	40	43	38	-1.0	-1.2	-1.0	-1.2	56	52	NO	NO	NO	NO	NO
26.1	13981	5 BEN BOYD LANE NEUTRAL BAY	Ground	N	48	43	47	42	48	43	47	42	-1.0	-1.2	-1.1	-1.2	60	55	NO	NO	NO	NO	NO
26.1	13981	5 BEN BOYD LANE NEUTRAL BAY	Ground	W	48	43	47	42	48	44	47	42	-0.9	-1.0	-0.9	-1.1	60	55	NO	NO	NO	NO	NO
26.1	13981	5 BEN BOYD LANE NEUTRAL BAY	Ground	S	48	43	47	42	48	43	47	42	-1.0	-1.3	-1.0	-1.2	60	55	NO	NO	NO	NO	NO
26.1	13982	18 GROSVENOR STREET NEUTRAL BAY	Ground	S	48	43	47	42	48	43	47	42	-1.0	-1.3	-1.0	-1.3	60	55	NO	NO	NO	NO	NO
26.1	13982	18 GROSVENOR STREET NEUTRAL BAY	Ground	E	45	40	44	39	45	41	45	40	-0.7	-0.9	-0.7	-0.8	57	53	NO	NO	NO	NO	NO
26.1	13982	18 GROSVENOR STREET NEUTRAL BAY	Ground	N	46	42	45	40	47	42	46	41	-1.1	-1.5	-1.1	-1.4	59	54	NO	NO	NO	NO	NO
26.1	13982	18 GROSVENOR STREET NEUTRAL BAY	First	S	49	44	48	43	49	45	48	44	-1.0	-1.3	-1.0	-1.2	60	55	NO	NO	NO	NO	NO

NCA	Receiver ID	Address	Floor Level	Facade	Opening Year 2027				Design Year 2037				Increase (Do Smthng - Do Nothing)				NCG project road noise criteria		Do noise levels exceed the cumulative limit with project roads adding ≥2dB to the total noise levels?		Is the contribution from the road project Acute?		Consider further treatment?
					Do Nothing		Do Smthng		Do Nothing		Do Smthng		Opening Year 2027		Design Year 2037								
					Day	Night	Day	Night	Day	Night	Day	Night	Day	Night	Day	Night	Day	Night	Day	Night	$L_{Aeq,15hr}$ ≥ 65dB	$L_{Aeq,9hr}$ ≥ 60dB	
26.1	13982	18 GROSVENOR STREET NEUTRAL BAY	First	E	48	43	47	42	48	44	48	43	-0.8	-1.0	-0.9	-1.0	60	55	NO	NO	NO	NO	NO
26.1	13982	18 GROSVENOR STREET NEUTRAL BAY	First	N	49	44	48	43	49	45	48	43	-1.0	-1.3	-1.0	-1.3	60	55	NO	NO	NO	NO	NO
26.1	13983	77 BELGRAVE STREET CREMORNE	Ground	W	44	40	43	39	45	40	44	39	-0.9	-1.0	-0.9	-1.0	57	52	NO	NO	NO	NO	NO
26.1	13983	77 BELGRAVE STREET CREMORNE	First	W	45	40	44	39	45	40	44	39	-0.8	-1.0	-0.8	-1.0	57	52	NO	NO	NO	NO	NO
26.1	13994	75 BELGRAVE STREET CREMORNE	Ground	S	43	39	42	38	44	39	43	38	-0.9	-1.0	-0.9	-1.1	56	51	NO	NO	NO	NO	NO
26.1	13994	75 BELGRAVE STREET CREMORNE	Ground	E	43	38	42	37	43	39	42	38	-0.8	-0.8	-0.8	-0.8	55	51	NO	NO	NO	NO	NO
26.1	13994	75 BELGRAVE STREET CREMORNE	Ground	N	43	39	42	38	44	39	43	38	-0.9	-1.1	-0.9	-1.2	56	51	NO	NO	NO	NO	NO
26.1	13995	73 BELGRAVE STREET CREMORNE	Ground	N	44	39	43	38	44	39	43	38	-0.9	-1.1	-1.0	-1.2	56	51	NO	NO	NO	NO	NO
26.1	13995	73 BELGRAVE STREET CREMORNE	Ground	W	44	39	43	38	44	40	44	39	-0.8	-1.0	-0.8	-1.0	56	52	NO	NO	NO	NO	NO
26.1	13995	73 BELGRAVE STREET CREMORNE	Ground	S	44	39	43	38	44	40	43	39	-0.8	-0.9	-0.8	-1.0	56	52	NO	NO	NO	NO	NO
26.1	13995	73 BELGRAVE STREET CREMORNE	Ground	SE	43	39	42	38	44	39	43	38	-0.8	-0.9	-0.8	-0.9	56	51	NO	NO	NO	NO	NO
26.1	14011	71 BELGRAVE STREET CREMORNE	Ground	S	44	39	43	38	44	40	44	39	-0.8	-1.1	-0.8	-1.1	56	52	NO	NO	NO	NO	NO
26.1	14011	71 BELGRAVE STREET CREMORNE	Ground	E	43	39	42	38	44	39	43	38	-0.8	-0.8	-0.8	-0.9	56	51	NO	NO	NO	NO	NO
26.1	14011	71 BELGRAVE STREET CREMORNE	Ground	N	44	39	43	38	44	39	43	38	-1.0	-1.2	-1.0	-1.2	56	51	NO	NO	NO	NO	NO
26.1	14012	69 BELGRAVE STREET CREMORNE	Ground	N	44	39	43	38	44	40	43	38	-0.9	-1.1	-0.9	-1.2	56	52	NO	NO	NO	NO	NO
26.1	14012	69 BELGRAVE STREET CREMORNE	Ground	W	44	39	43	38	44	40	43	38	-0.9	-1.0	-0.9	-1.1	56	52	NO	NO	NO	NO	NO
26.1	14012	69 BELGRAVE STREET CREMORNE	Ground	S	44	39	43	38	44	40	43	39	-0.8	-1.1	-0.8	-1.0	56	52	NO	NO	NO	NO	NO
26.1	14013	28 GROSVENOR STREET NEUTRAL BAY	Ground	E	46	42	46	41	47	42	46	41	-0.5	-0.5	-0.5	-0.5	59	54	NO	NO	NO	NO	NO
26.1	14013	28 GROSVENOR STREET NEUTRAL BAY	Ground	N	44	39	43	38	44	40	43	38	-1.1	-1.3	-1.1	-1.3	56	52	NO	NO	NO	NO	NO
26.1	14013	28 GROSVENOR STREET NEUTRAL BAY	Ground	W	44	39	43	38	44	39	43	38	-0.6	-0.7	-0.6	-0.7	56	51	NO	NO	NO	NO	NO
26.1	14013	28 GROSVENOR STREET NEUTRAL BAY	Ground	S	46	41	45	40	46	41	45	40	-1.0	-1.2	-1.0	-1.2	58	53	NO	NO	NO	NO	NO
26.1	14013	28 GROSVENOR STREET NEUTRAL BAY	Ground	E	47	42	46	41	47	42	46	42	-0.5	-0.5	-0.5	-0.5	59	54	NO	NO	NO	NO	NO
26.1	14013	28 GROSVENOR STREET NEUTRAL BAY	First	E	48	44	47	43	49	44	48	43	-0.8	-0.8	-0.8	-0.8	60	55	NO	NO	NO	NO	NO
26.1	14013	28 GROSVENOR STREET NEUTRAL BAY	First	N	47	42	46	41	47	42	46	41	-1.0	-1.2	-1.0	-1.2	59	54	NO	NO	NO	NO	NO
26.1	14013	28 GROSVENOR STREET NEUTRAL BAY	First	W	46	41	45	40	46	41	45	40	-0.8	-0.9	-0.8	-0.9	58	53	NO	NO	NO	NO	NO
26.1	14013	28 GROSVENOR STREET NEUTRAL BAY	First	S	47	42	46	41	47	43	46	42	-1.1	-1.2	-1.1	-1.2	59	55	NO	NO	NO	NO	NO
26.1	14013	28 GROSVENOR STREET NEUTRAL BAY	First	E	48	44	48	43	49	44	48	43	-0.7	-0.8	-0.7	-0.8	60	55	NO	NO	NO	NO	NO
26.1	14019	24-26 GROSVENOR STREET NEUTRAL BAY	Ground	N	43	38	42	37	43	38	42	37	-1.2	-1.5	-1.3	-1.5	55	50	NO	NO	NO	NO	NO
26.1	14019	24-26 GROSVENOR STREET NEUTRAL BAY	Ground	W	47	42	46	40	47	42	46	41	-1.2	-1.5	-1.2	-1.5	59	54	NO	NO	NO	NO	NO
26.1	14019	24-26 GROSVENOR STREET NEUTRAL BAY	Ground	S	46	41	45	40	46	41	45	40	-1.0	-1.2	-1.0	-1.2	58	53	NO	NO	NO	NO	NO
26.1	14019	24-26 GROSVENOR STREET NEUTRAL BAY	Ground	E	43	39	43	38	43	39	43	38	-0.5	-0.6	-0.5	-0.6	55	51	NO	NO	NO	NO	NO
26.1	14019	24-26 GROSVENOR STREET NEUTRAL BAY	First	N	45	40	43	39	45	40	44	39	-1.2	-1.3	-1.2	-1.4	57	52	NO	NO	NO	NO	NO
26.1	14019	24-26 GROSVENOR STREET NEUTRAL BAY	First	W	49	44	47	42	49	44	48	43	-1.2	-1.4	-1.1	-1.4	60	55	NO	NO	NO	NO	NO
26.1	14019	24-26 GROSVENOR STREET NEUTRAL BAY	First	S	47	43	46	41	48	43	47	42	-1.1	-1.3	-1.1	-1.3	60	55	NO	NO	NO	NO	NO
26.1	14019	24-26 GROSVENOR STREET NEUTRAL BAY	First	E	45	41	45	40	46	41	45	40	-0.6	-0.7	-0.7	-0.7	58	53	NO	NO	NO	NO	NO
26.1	14019	24-26 GROSVENOR STREET NEUTRAL BAY	Second	N	47	42	46	41	48	43	46	42	-1.1	-1.2	-1.1	-1.3	60	55	NO	NO	NO	NO	NO
26.1	14019	24-26 GROSVENOR STREET NEUTRAL BAY	Second	W	51	45	50	44	51	46	50	45	-0.9	-1.1	-0.9	-1.1	60	55	NO	NO	NO	NO	NO
26.1	14019	24-26 GROSVENOR STREET NEUTRAL BAY	Second	S	49	44	48	43	49	45	48	43	-1.1	-1.3	-1.1	-1.3	60	55	NO	NO	NO	NO	NO
26.1	14019	24-26 GROSVENOR STREET NEUTRAL BAY	Second	E	48	43	47	42	48	43	47	42	-0.8	-0.9	-0.8	-0.9	60	55	NO	NO	NO	NO	NO
26.1	14020	67 BELGRAVE STREET CREMORNE	Ground	S	44	39	43	38	44	40	43	39	-0.9	-1.2	-1.0	-1.1	56	52	NO	NO	NO	NO	NO
26.1	14020	67 BELGRAVE STREET CREMORNE	Ground	E	43	39	43	38	44	39	43	38	-0.8	-0.9	-0.8	-1.0	56	51	NO	NO	NO	NO	NO
26.1	14020	67 BELGRAVE STREET CREMORNE	Ground	N	44	39	43	38	44	40	43	38	-0.9	-1.2	-0.9	-1.1	56	52	NO	NO	NO	NO	NO
26.1	14021	65A BELGRAVE STREET CREMORNE	Ground	N	44	39	43	38	44	40	43	38	-1.0	-1.2	-1.0	-1.2	56	52	NO	NO	NO	NO	NO
26.1	14021	65A BELGRAVE STREET CREMORNE	Ground	W	44	39	43	38	44	39	43	38	-0.8	-1.0	-0.8	-1.0	56	51	NO	NO	NO	NO	NO
26.1	14021	65A BELGRAVE STREET CREMORNE	Ground	S	44	39	43	38	44	40	43	38	-0.9	-1.2	-0.9	-1.2	56	52	NO	NO	NO	NO	NO
26.1	14022	14 GROSVENOR STREET NEUTRAL BAY	Ground	E	46	41	45	40	46	41	45	41	-0.7	-0.8	-0.6	-0.8	58	53	NO	NO	NO	NO	NO
26.1	14022	14 GROSVENOR STREET NEUTRAL BAY	Ground	N	47	42	46	41	48	43	47	42	-0.9	-1.0	-0.8	-1.0	60	55	NO	NO	NO	NO	NO
26.1	14022	14 GROSVENOR STREET NEUTRAL BAY	Ground	W	48	43	47	42	48	43	47	42	-1.0	-1.2	-1.0	-1.2	60	55	NO	NO	NO	NO	NO
26.1	14022	14 GROSVENOR STREET NEUTRAL BAY	Ground	S	48	43	47	42	48	44	47	42	-1.0	-1.3	-1.0	-1.2	60	55	NO	NO	NO	NO	NO
26.1	14022	14 GROSVENOR STREET NEUTRAL BAY	Ground	E	46	41	46	41	46	42	46	41	-0.6	-0.8	-0.6	-0.7	58	54	NO	NO	NO	NO	NO
26.1	14022	14 GROSVENOR STREET NEUTRAL BAY	First	E	48	44	48	43	49	44	48	43	-0.7	-1.0	-0.7	-0.9	60	55	NO	NO	NO	NO	NO
26.1	14022	14 GROSVENOR STREET NEUTRAL BAY	First	N	50	45	49	44	51	46	50	44	-0.9	-1.1	-0.9	-1.1	60	55	NO	NO	NO	NO	NO
26.1	14022	14 GROSVENOR STREET NEUTRAL BAY	First	W	50	45	49	44	50	45	49	44	-1.0	-1.2	-1.1	-1.2	60	55	NO	NO	NO	NO	NO
26.1	14022	14 GROSVENOR STREET NEUTRAL BAY	First	S	50	45	49	44	50	45	49	44	-1.0	-1.3	-1.0	-1.2	60	55	NO	NO	NO	NO	NO
26.1	14022	14 GROSVENOR STREET NEUTRAL BAY	First	E	49	44	48	43	49	44	48	43	-0.8	-0.9	-0.8	-0.9	60	55	NO	NO	NO	NO	NO
26.1	14023	21 YOUNG STREET CREMORNE	Ground	E	39	35	39	34	40	35	39	34	-0.7	-0.9	-0.7	-0.8	52	47	NO	NO	NO	NO	NO
26.1	14023	21 YOUNG STREET CREMORNE	Ground	NE	40	35	40	35	40	36	40	35	-0.6	-0.8	-0.5	-0.9	52	48	NO	NO	NO	NO	NO
26.1	14023	21 YOUNG STREET CREMORNE	Ground	NW	47	43	47	42	47	43	47	43	-0.2	-0.4	-0.2	-0.3	59	55	NO	NO	NO	NO	NO
26.1	14023	21 YOUNG STREET CREMORNE	Ground	W	49	44	48	44	49	44	49	44	-0.1	-0.1	-0.1	-0.1	60	55	NO	NO	NO	NO	NO
26.1	14023	21 YOUNG STREET CREMORNE	Ground	S	43	38	42	37	43	38	42	37	-1.0	-1.1	-0.9	-1.1	55	50	NO	NO	NO	NO	NO
26.1	14023	21 YOUNG STREET CREMORNE	Ground	E	42	37	41	37	42	37	42	37	-0.5	-0.6	-0.5	-0.6	54	49	NO	NO	NO	NO	NO
26.1	14023	21 YOUNG STREET CREMORNE	Ground	S	43	39	43	38	43	39	43	38	-0.5	-0.6	-0.5	-0.6	55	51	NO	NO	NO	NO	NO

NCA	Receiver ID	Address	Floor Level	Facade	Opening Year 2027				Design Year 2037				Increase (Do Smthng - Do Nothing)				NCG project road noise criteria		Do noise levels exceed the cumulative limit with project roads adding ≥2dB to the total noise levels?		Is the contribution from the road project Acute?		Consider further treatment?
					Do Nothing		Do Smthng		Do Nothing		Do Smthng		Opening Year 2027		Design Year 2037								
					Day	Night	Day	Night	Day	Night	Day	Night	Day	Night	Day	Night	Day	Night	Day	Night	$L_{Aeq,15hr}$ ≥ 65dB	$L_{Aeq,9hr}$ ≥ 60dB	
26.1	14023	21 YOUNG STREET CREMORNE	Ground	E	42	37	41	36	42	37	41	37	-0.4	-0.6	-0.4	-0.6	54	49	NO	NO	NO	NO	NO
26.1	14023	21 YOUNG STREET CREMORNE	Ground	N	41	37	40	35	42	37	41	36	-0.9	-1.3	-0.9	-1.2	54	49	NO	NO	NO	NO	NO
26.1	14023	21 YOUNG STREET CREMORNE	Ground	NW	41	36	40	35	41	37	40	36	-0.8	-1.1	-0.8	-1.0	53	49	NO	NO	NO	NO	NO
26.1	14023	21 YOUNG STREET CREMORNE	Ground	N	40	35	39	34	40	35	39	34	-0.8	-1.0	-0.8	-1.0	52	47	NO	NO	NO	NO	NO
26.1	14023	21 YOUNG STREET CREMORNE	First	E	41	37	41	36	42	37	41	36	-0.6	-0.9	-0.6	-0.8	54	49	NO	NO	NO	NO	NO
26.1	14023	21 YOUNG STREET CREMORNE	First	NE	42	37	41	36	42	38	42	37	-0.6	-0.9	-0.6	-0.9	54	50	NO	NO	NO	NO	NO
26.1	14023	21 YOUNG STREET CREMORNE	First	NW	48	44	48	44	49	44	49	44	-0.2	-0.3	-0.2	-0.2	60	55	NO	NO	NO	NO	NO
26.1	14023	21 YOUNG STREET CREMORNE	First	W	50	46	50	46	50	46	50	46	-0.1	-0.1	0.0	0.0	60	55	NO	NO	NO	NO	NO
26.1	14023	21 YOUNG STREET CREMORNE	First	S	44	39	43	38	44	39	43	38	-0.8	-1.0	-0.8	-1.0	56	51	NO	NO	NO	NO	NO
26.1	14023	21 YOUNG STREET CREMORNE	First	E	43	39	43	38	44	39	43	38	-0.6	-0.7	-0.6	-0.7	56	51	NO	NO	NO	NO	NO
26.1	14023	21 YOUNG STREET CREMORNE	First	S	45	40	44	39	45	40	44	40	-0.7	-0.8	-0.7	-0.8	57	52	NO	NO	NO	NO	NO
26.1	14023	21 YOUNG STREET CREMORNE	First	E	43	38	42	38	43	39	43	38	-0.6	-0.7	-0.6	-0.7	55	51	NO	NO	NO	NO	NO
26.1	14023	21 YOUNG STREET CREMORNE	First	N	43	38	42	37	43	39	42	37	-0.9	-1.3	-0.9	-1.3	55	51	NO	NO	NO	NO	NO
26.1	14023	21 YOUNG STREET CREMORNE	First	NW	43	38	42	37	43	39	43	38	-0.9	-1.1	-0.8	-1.1	55	51	NO	NO	NO	NO	NO
26.1	14023	21 YOUNG STREET CREMORNE	First	N	42	37	41	36	42	37	41	36	-0.7	-0.9	-0.7	-1.0	54	49	NO	NO	NO	NO	NO
26.1	14023	21 YOUNG STREET CREMORNE	Second	E	44	39	44	39	44	40	44	39	-0.6	-0.7	-0.6	-0.7	56	52	NO	NO	NO	NO	NO
26.1	14023	21 YOUNG STREET CREMORNE	Second	NE	44	40	44	39	45	40	44	39	-0.6	-0.9	-0.6	-0.9	57	52	NO	NO	NO	NO	NO
26.1	14023	21 YOUNG STREET CREMORNE	Second	NW	49	45	49	44	50	45	49	45	-0.2	-0.3	-0.2	-0.3	60	55	NO	NO	NO	NO	NO
26.1	14023	21 YOUNG STREET CREMORNE	Second	W	51	46	51	46	51	47	51	47	-0.1	-0.1	-0.1	-0.1	60	55	NO	NO	NO	NO	NO
26.1	14023	21 YOUNG STREET CREMORNE	Second	S	45	40	44	39	45	41	45	40	-0.8	-0.9	-0.8	-0.9	57	53	NO	NO	NO	NO	NO
26.1	14023	21 YOUNG STREET CREMORNE	Second	E	45	41	45	40	46	41	45	40	-0.7	-0.8	-0.7	-0.8	58	53	NO	NO	NO	NO	NO
26.1	14023	21 YOUNG STREET CREMORNE	Second	S	46	41	45	40	46	41	45	41	-0.7	-0.9	-0.8	-0.8	58	53	NO	NO	NO	NO	NO
26.1	14023	21 YOUNG STREET CREMORNE	Second	E	45	41	45	40	46	41	45	40	-0.7	-0.7	-0.7	-0.7	58	53	NO	NO	NO	NO	NO
26.1	14023	21 YOUNG STREET CREMORNE	Second	N	45	40	44	39	45	41	45	40	-0.8	-1.0	-0.8	-1.0	57	53	NO	NO	NO	NO	NO
26.1	14023	21 YOUNG STREET CREMORNE	Second	NW	45	41	44	40	46	41	45	40	-0.8	-1.0	-0.8	-0.9	58	53	NO	NO	NO	NO	NO
26.1	14023	21 YOUNG STREET CREMORNE	Second	N	45	40	44	39	45	40	44	40	-0.7	-0.9	-0.7	-0.9	57	52	NO	NO	NO	NO	NO
26.1	14031	61 BELGRAVE STREET CREMORNE	Ground	N	44	39	43	38	44	40	43	38	-1.0	-1.2	-1.0	-1.2	56	52	NO	NO	NO	NO	NO
26.1	14031	61 BELGRAVE STREET CREMORNE	Ground	W	44	39	43	38	44	39	43	38	-0.9	-1.1	-0.9	-1.1	56	51	NO	NO	NO	NO	NO
26.1	14031	61 BELGRAVE STREET CREMORNE	Ground	S	44	39	43	38	44	40	43	38	-1.0	-1.1	-1.0	-1.2	56	52	NO	NO	NO	NO	NO
26.1	14032	63 BELGRAVE STREET CREMORNE	Ground	S	44	39	43	38	44	40	43	38	-1.0	-1.2	-1.0	-1.2	56	52	NO	NO	NO	NO	NO
26.1	14032	63 BELGRAVE STREET CREMORNE	Ground	E	43	39	43	38	44	39	43	38	-0.8	-1.0	-0.8	-0.9	56	51	NO	NO	NO	NO	NO
26.1	14032	63 BELGRAVE STREET CREMORNE	Ground	N	44	39	43	38	44	40	43	38	-1.0	-1.2	-0.9	-1.2	56	52	NO	NO	NO	NO	NO
26.1	14034	20 GROSVENOR STREET NEUTRAL BAY	Ground	N	47	42	46	41	47	42	46	41	-1.0	-1.2	-1.1	-1.2	59	54	NO	NO	NO	NO	NO
26.1	14034	20 GROSVENOR STREET NEUTRAL BAY	Ground	W	47	42	46	41	48	43	46	42	-1.0	-1.1	-1.1	-1.1	60	55	NO	NO	NO	NO	NO
26.1	14034	20 GROSVENOR STREET NEUTRAL BAY	Ground	S	48	43	47	42	48	44	47	42	-1.1	-1.3	-1.1	-1.3	60	55	NO	NO	NO	NO	NO
26.1	14034	20 GROSVENOR STREET NEUTRAL BAY	Ground	E	47	42	46	41	47	42	46	41	-1.0	-1.1	-1.0	-1.2	59	54	NO	NO	NO	NO	NO
26.1	14043	59 BELGRAVE STREET CREMORNE	Ground	E	43	39	42	37	44	39	43	38	-1.0	-1.1	-0.9	-1.1	56	51	NO	NO	NO	NO	NO
26.1	14043	59 BELGRAVE STREET CREMORNE	Ground	S	44	39	43	38	44	39	43	38	-1.0	-1.1	-1.0	-1.2	56	51	NO	NO	NO	NO	NO
26.1	14043	59 BELGRAVE STREET CREMORNE	Ground	E	43	38	42	37	43	39	43	38	-0.9	-1.0	-0.9	-1.0	55	51	NO	NO	NO	NO	NO
26.1	14043	59 BELGRAVE STREET CREMORNE	Ground	NE	44	39	43	38	44	39	43	38	-0.8	-1.2	-0.8	-1.1	56	51	NO	NO	NO	NO	NO
26.1	14043	59 BELGRAVE STREET CREMORNE	Ground	N	44	39	43	38	44	40	43	39	-0.9	-1.2	-0.9	-1.1	56	52	NO	NO	NO	NO	NO
26.1	14044	57 BELGRAVE STREET CREMORNE	Ground	N	44	39	43	38	44	40	43	38	-0.9	-1.2	-0.9	-1.1	56	52	NO	NO	NO	NO	NO
26.1	14044	57 BELGRAVE STREET CREMORNE	Ground	W	44	39	43	38	44	40	43	39	-0.8	-1.0	-0.8	-1.0	56	52	NO	NO	NO	NO	NO
26.1	14044	57 BELGRAVE STREET CREMORNE	Ground	S	44	39	43	38	44	39	43	38	-0.9	-1.2	-0.9	-1.3	56	51	NO	NO	NO	NO	NO
26.1	14049	3 BELGRAVE LANE NEUTRAL BAY	Ground	S	48	43	47	42	48	43	47	42	-1.1	-1.2	-1.1	-1.3	60	55	NO	NO	NO	NO	NO
26.1	14049	3 BELGRAVE LANE NEUTRAL BAY	Ground	E	47	42	46	41	47	43	47	42	-0.9	-1.1	-0.9	-1.1	59	55	NO	NO	NO	NO	NO
26.1	14049	3 BELGRAVE LANE NEUTRAL BAY	Ground	E	47	42	46	41	47	42	46	41	-0.9	-1.1	-0.9	-1.0	59	54	NO	NO	NO	NO	NO
26.1	14049	3 BELGRAVE LANE NEUTRAL BAY	Ground	N	46	41	45	40	46	42	45	41	-0.9	-1.1	-0.9	-1.1	58	54	NO	NO	NO	NO	NO
26.1	14050	7 BEN BOYD LANE NEUTRAL BAY	Ground	N	45	41	44	39	46	41	45	40	-1.2	-1.4	-1.2	-1.5	58	53	NO	NO	NO	NO	NO
26.1	14050	7 BEN BOYD LANE NEUTRAL BAY	Ground	W	48	43	47	42	49	44	48	43	-1.1	-1.3	-1.0	-1.3	60	55	NO	NO	NO	NO	NO
26.1	14050	7 BEN BOYD LANE NEUTRAL BAY	Ground	S	49	44	48	43	49	44	48	43	-0.9	-1.1	-1.0	-1.2	60	55	NO	NO	NO	NO	NO
26.1	14050	7 BEN BOYD LANE NEUTRAL BAY	First	N	47	43	46	42	48	43	47	42	-1.0	-1.2	-1.1	-1.2	60	55	NO	NO	NO	NO	NO
26.1	14050	7 BEN BOYD LANE NEUTRAL BAY	First	W	50	45	49	44	50	45	50	44	-0.7	-0.9	-0.6	-0.9	60	55	NO	NO	NO	NO	NO
26.1	14050	7 BEN BOYD LANE NEUTRAL BAY	First	S	50	45	50	44	51	46	50	45	-0.9	-1.1	-0.8	-1.1	60	55	NO	NO	NO	NO	NO
26.1	14051	219 BEN BOYD ROAD NEUTRAL BAY	Ground	E	46	41	46	41	46	42	46	41	-0.6	-0.8	-0.6	-0.7	58	54	NO	NO	NO	NO	NO
26.1	14051	219 BEN BOYD ROAD NEUTRAL BAY	Ground	N	49	43	48	42	49	44	48	43	-1.0	-1.1	-1.0	-1.1	60	55	NO	NO	NO	NO	NO
26.1	14051	219 BEN BOYD ROAD NEUTRAL BAY	Ground	W	52	47	51	46	52	47	51	47	-0.5	-0.7	-0.5	-0.7	60	55	NO	NO	NO	NO	NO
26.1	14051	219 BEN BOYD ROAD NEUTRAL BAY	Ground	S	49	44	48	43	49	44	48	43	-1.0	-1.2	-1.1	-1.2	60	55	NO	NO	NO	NO	NO
26.1	14051	219 BEN BOYD ROAD NEUTRAL BAY	Ground	E	46	42	46	41	47	42	46	41	-0.6	-0.7	-0.6	-0.7	59	54	NO	NO	NO	NO	NO
26.1	14051	219 BEN BOYD ROAD NEUTRAL BAY	First	E	49	44	48	43	49	44	48	43	-0.7	-0.9	-0.7	-0.9	60	55	NO	NO	NO	NO	NO
26.1	14051	219 BEN BOYD ROAD NEUTRAL BAY	First	N	52	46	51	45	52	47	51	45	-1.0	-1.2	-1.0	-1.2	60	55	NO	NO	NO	NO	NO
26.1	14051	219 BEN BOYD ROAD NEUTRAL BAY	First	W	53	49	53	48	54	49	53	48	-0.5	-0.6	-0.5	-0.6	60	55	NO	NO	NO	NO	NO

NCA	Receiver ID	Address	Floor Level	Facade	Opening Year 2027				Design Year 2037				Increase (Do Smthng - Do Nothing)				NCG project road noise criteria		Do noise levels exceed the cumulative limit with project roads adding ≥2dB to the total noise levels?		Is the contribution from the road project Acute?		Consider further treatment?
					Do Nothing		Do Smthng		Do Nothing		Do Smthng		Opening Year 2027		Design Year 2037								
					Day	Night	Day	Night	Day	Night	Day	Night	Day	Night	Day	Night	Day	Night	Day	Night	$L_{Aeq,15hr} \geq 65dB$	$L_{Aeq,9hr} \geq 60dB$	
26.1	14051	219 BEN BOYD ROAD NEUTRAL BAY	First	S	50	45	49	44	50	46	49	44	-1.0	-1.2	-1.0	-1.2	60	55	NO	NO	NO	NO	NO
26.1	14051	219 BEN BOYD ROAD NEUTRAL BAY	First	E	49	44	48	43	49	44	48	43	-0.7	-0.9	-0.7	-0.9	60	55	NO	NO	NO	NO	NO
26.1	14057	55 BELGRAVE STREET CREMORNE	Ground	S	44	39	43	38	44	39	43	38	-0.8	-1.0	-0.8	-1.1	56	51	NO	NO	NO	NO	NO
26.1	14057	55 BELGRAVE STREET CREMORNE	Ground	E	43	39	42	38	44	39	43	38	-0.8	-1.0	-0.8	-0.9	56	51	NO	NO	NO	NO	NO
26.1	14057	55 BELGRAVE STREET CREMORNE	Ground	NE	44	39	43	38	44	39	43	38	-0.8	-1.1	-0.8	-1.1	56	51	NO	NO	NO	NO	NO
26.1	14057	55 BELGRAVE STREET CREMORNE	Ground	N	44	39	43	38	44	40	43	38	-0.9	-1.2	-0.9	-1.1	56	52	NO	NO	NO	NO	NO
26.1	14058	53 BELGRAVE STREET CREMORNE	Ground	N	44	39	43	38	44	40	43	38	-0.9	-1.1	-0.9	-1.2	56	52	NO	NO	NO	NO	NO
26.1	14058	53 BELGRAVE STREET CREMORNE	Ground	W	44	40	43	39	45	40	44	39	-0.8	-1.0	-0.7	-1.0	57	52	NO	NO	NO	NO	NO
26.1	14058	53 BELGRAVE STREET CREMORNE	Ground	W	44	40	43	39	45	40	44	39	-0.8	-1.0	-0.8	-1.0	57	52	NO	NO	NO	NO	NO
26.1	14058	53 BELGRAVE STREET CREMORNE	Ground	SW	44	39	43	38	44	39	43	38	-0.8	-0.9	-0.8	-0.9	56	51	NO	NO	NO	NO	NO
26.1	14107	35 YOUNG STREET CREMORNE	Ground	N	42	38	41	37	43	38	42	37	-0.9	-1.2	-0.8	-1.2	55	50	NO	NO	NO	NO	NO
26.1	14107	35 YOUNG STREET CREMORNE	Ground	W	47	43	47	42	48	43	47	43	-0.4	-0.4	-0.4	-0.4	60	55	NO	NO	NO	NO	NO
26.1	14107	35 YOUNG STREET CREMORNE	Ground	S	43	38	42	37	43	38	42	37	-1.0	-1.3	-1.0	-1.2	55	50	NO	NO	NO	NO	NO
26.1	14107	35 YOUNG STREET CREMORNE	Ground	E	42	37	41	36	42	37	41	37	-0.6	-0.8	-0.6	-0.8	54	49	NO	NO	NO	NO	NO
26.1	14107	35 YOUNG STREET CREMORNE	First	N	45	40	44	39	45	40	44	39	-1.0	-1.2	-0.9	-1.3	57	52	NO	NO	NO	NO	NO
26.1	14107	35 YOUNG STREET CREMORNE	First	W	49	45	49	44	50	45	49	45	-0.3	-0.4	-0.3	-0.3	60	55	NO	NO	NO	NO	NO
26.1	14107	35 YOUNG STREET CREMORNE	First	S	44	39	43	38	44	39	43	38	-0.8	-1.1	-0.8	-1.0	56	51	NO	NO	NO	NO	NO
26.1	14107	35 YOUNG STREET CREMORNE	First	E	44	39	43	38	44	40	44	39	-0.7	-0.9	-0.6	-0.8	56	52	NO	NO	NO	NO	NO
26.1	14113	36A WATERS ROAD CREMORNE	Ground	W	42	38	42	37	43	38	42	37	-0.7	-0.9	-0.8	-0.9	55	50	NO	NO	NO	NO	NO
26.1	14128	76-80 BELGRAVE STREET CREMORNE	Ground	N	40	35	39	34	41	36	39	34	-1.2	-1.4	-1.2	-1.5	53	48	NO	NO	NO	NO	NO
26.1	14128	76-80 BELGRAVE STREET CREMORNE	Ground	W	44	39	43	38	44	39	43	38	-0.8	-0.9	-0.8	-0.9	56	51	NO	NO	NO	NO	NO
26.1	14128	76-80 BELGRAVE STREET CREMORNE	Ground	S	44	39	43	38	44	40	43	39	-0.9	-1.1	-0.9	-1.0	56	52	NO	NO	NO	NO	NO
26.1	14128	76-80 BELGRAVE STREET CREMORNE	Ground	E	39	34	38	33	39	35	39	34	-0.8	-0.9	-0.8	-0.9	51	47	NO	NO	NO	NO	NO
26.1	14128	76-80 BELGRAVE STREET CREMORNE	First	N	43	38	42	37	43	38	42	37	-1.1	-1.3	-1.1	-1.3	55	50	NO	NO	NO	NO	NO
26.1	14128	76-80 BELGRAVE STREET CREMORNE	First	W	45	40	44	39	45	40	44	39	-0.9	-1.1	-0.9	-1.0	57	52	NO	NO	NO	NO	NO
26.1	14128	76-80 BELGRAVE STREET CREMORNE	First	S	44	40	44	39	45	40	44	39	-0.9	-1.0	-0.9	-1.0	57	52	NO	NO	NO	NO	NO
26.1	14128	76-80 BELGRAVE STREET CREMORNE	First	E	42	37	41	36	42	38	42	37	-0.7	-0.8	-0.7	-0.8	54	50	NO	NO	NO	NO	NO
26.1	14159	38A WATERS LANE CREMORNE	Ground	W	43	38	42	37	43	38	42	37	-1.0	-1.2	-1.0	-1.1	55	50	NO	NO	NO	NO	NO
26.1	14174	76-80 BELGRAVE STREET CREMORNE	Ground	W	43	39	42	38	44	39	43	38	-0.9	-1.1	-0.9	-1.1	56	51	NO	NO	NO	NO	NO
26.1	14174	76-80 BELGRAVE STREET CREMORNE	Ground	S	40	35	39	34	40	36	39	34	-1.0	-1.3	-1.0	-1.3	52	48	NO	NO	NO	NO	NO
26.1	14174	76-80 BELGRAVE STREET CREMORNE	Ground	E	39	34	38	33	39	35	39	34	-0.8	-1.0	-0.8	-0.9	51	47	NO	NO	NO	NO	NO
26.1	14174	76-80 BELGRAVE STREET CREMORNE	First	W	44	40	43	38	45	40	44	39	-1.0	-1.2	-1.0	-1.1	57	52	NO	NO	NO	NO	NO
26.1	14174	76-80 BELGRAVE STREET CREMORNE	First	S	42	37	41	36	42	38	41	37	-0.9	-1.2	-0.9	-1.2	54	50	NO	NO	NO	NO	NO
26.1	14174	76-80 BELGRAVE STREET CREMORNE	First	E	42	37	41	36	42	38	41	37	-0.8	-0.9	-0.8	-0.9	54	50	NO	NO	NO	NO	NO
26.1	14188	74 BELGRAVE STREET CREMORNE	Ground	S	44	39	43	38	44	40	43	39	-0.8	-1.0	-0.8	-1.1	56	52	NO	NO	NO	NO	NO
26.1	14188	74 BELGRAVE STREET CREMORNE	Ground	E	43	38	42	37	43	38	42	38	-0.8	-0.9	-0.8	-0.8	55	50	NO	NO	NO	NO	NO
26.1	14188	74 BELGRAVE STREET CREMORNE	Ground	N	43	38	42	37	43	38	42	37	-1.1	-1.3	-1.1	-1.3	55	50	NO	NO	NO	NO	NO
26.1	14189	72 BELGRAVE STREET CREMORNE	Ground	N	43	38	42	37	43	39	42	37	-1.1	-1.2	-1.1	-1.3	55	51	NO	NO	NO	NO	NO
26.1	14189	72 BELGRAVE STREET CREMORNE	Ground	W	43	39	43	38	44	39	43	38	-0.8	-0.9	-0.8	-1.0	56	51	NO	NO	NO	NO	NO
26.1	14189	72 BELGRAVE STREET CREMORNE	Ground	S	44	39	43	38	44	40	43	39	-0.9	-1.1	-0.9	-1.0	56	52	NO	NO	NO	NO	NO
26.1	14190	1/38 YOUNG STREET CREMORNE	Ground	W	46	41	45	40	46	41	45	41	-0.7	-0.9	-0.7	-0.9	58	53	NO	NO	NO	NO	NO
26.1	14190	1/38 YOUNG STREET CREMORNE	Ground	S	45	40	44	39	45	41	44	39	-1.1	-1.2	-1.0	-1.3	57	53	NO	NO	NO	NO	NO
26.1	14190	1/38 YOUNG STREET CREMORNE	Ground	E	42	38	42	37	43	38	42	37	-0.8	-1.0	-0.8	-1.0	55	50	NO	NO	NO	NO	NO
26.1	14190	1/38 YOUNG STREET CREMORNE	First	W	47	43	47	42	48	43	47	42	-0.8	-0.9	-0.8	-0.9	60	55	NO	NO	NO	NO	NO
26.1	14190	1/38 YOUNG STREET CREMORNE	First	S	46	41	45	40	46	42	45	40	-1.0	-1.2	-1.0	-1.3	58	54	NO	NO	NO	NO	NO
26.1	14190	1/38 YOUNG STREET CREMORNE	First	E	45	40	44	39	45	40	44	39	-1.0	-1.1	-0.9	-1.1	57	52	NO	NO	NO	NO	NO
26.1	14195	221 BEN BOYD ROAD CREMORNE	Ground	N	44	39	42	37	44	40	43	37	-1.8	-2.2	-1.7	-2.2	56	52	NO	NO	NO	NO	NO
26.1	14195	221 BEN BOYD ROAD CREMORNE	Ground	W	50	45	48	43	50	45	49	43	-1.2	-1.5	-1.2	-1.5	60	55	NO	NO	NO	NO	NO
26.1	14195	221 BEN BOYD ROAD CREMORNE	Ground	S	48	43	47	42	48	43	47	42	-1.0	-1.2	-1.0	-1.1	60	55	NO	NO	NO	NO	NO
26.1	14195	221 BEN BOYD ROAD CREMORNE	Ground	E	43	38	42	37	43	38	42	38	-0.4	-0.5	-0.4	-0.4	55	50	NO	NO	NO	NO	NO
26.1	14195	221 BEN BOYD ROAD CREMORNE	Ground	S	44	39	44	39	44	40	44	39	-0.3	-0.4	-0.3	-0.4	56	52	NO	NO	NO	NO	NO
26.1	14195	221 BEN BOYD ROAD CREMORNE	Ground	E	42	37	41	36	42	37	41	37	-0.4	-0.5	-0.4	-0.5	54	49	NO	NO	NO	NO	NO
26.1	14195	221 BEN BOYD ROAD CREMORNE	Ground	N	38	33	37	32	38	34	38	33	-0.8	-1.0	-0.9	-1.1	50	46	NO	NO	NO	NO	NO
26.1	14195	221 BEN BOYD ROAD CREMORNE	Ground	E	38	33	37	32	38	34	38	33	-0.8	-1.0	-0.9	-1.1	50	46	NO	NO	NO	NO	NO
26.1	14195	221 BEN BOYD ROAD CREMORNE	First	N	45	40	43	38	45	40	43	38	-1.8	-2.3	-1.8	-2.2	57	52	NO	NO	NO	NO	NO
26.1	14195	221 BEN BOYD ROAD CREMORNE	First	W	51	46	50	45	52	46	51	45	-0.9	-1.2	-0.8	-1.2	60	55	NO	NO	NO	NO	NO
26.1	14195	221 BEN BOYD ROAD CREMORNE	First	S	49	44	48	43	49	45	48	43	-1.0	-1.2	-1.0	-1.2	60	55	NO	NO	NO	NO	NO
26.1	14195	221 BEN BOYD ROAD CREMORNE	First	E	43	38	43	38	43	39	43	38	-0.4	-0.3	-0.4	-0.4	55	51	NO	NO	NO	NO	NO
26.1	14195	221 BEN BOYD ROAD CREMORNE	First	S	45	40	44	40	45	40	45	40	-0.3	-0.4	-0.3	-0.3	57	52	NO	NO	NO	NO	NO
26.1	14195	221 BEN BOYD ROAD CREMORNE	First	E	42	37	42	37	42	38	42	37	-0.4	-0.4	-0.5	-0.4	54	50	NO	NO	NO	NO	NO
26.1	14195	221 BEN BOYD ROAD CREMORNE	First	N	38	33	37	32	38	34	38	33	-0.8	-1.0	-0.9	-1.1	50	46	NO	NO	NO	NO	NO
26.1	14195	221 BEN BOYD ROAD CREMORNE	First	E	38	33	37	32	38	34	38	33	-0.8	-1.0	-0.9	-1.1	50	46	NO	NO	NO	NO	NO

NCA	Receiver ID	Address	Floor Level	Facade	Opening Year 2027				Design Year 2037				Increase (Do Smthng - Do Nothing)				NCG project road noise criteria		Do noise levels exceed the cumulative limit with project roads adding ≥2dB to the total noise levels?		Is the contribution from the road project Acute?		Consider further treatment?
					Do Nothing		Do Smthng		Do Nothing		Do Smthng		Opening Year 2027		Design Year 2037								
					Day	Night	Day	Night	Day	Night	Day	Night	Day	Night	Day	Night	Day	Night	Day	Night	$L_{Aeq,15hr} \geq 65dB$	$L_{Aeq,9hr} \geq 60dB$	
26.1	14195	221 BEN BOYD ROAD CREMORNE	Second	N	45	40	43	38	46	41	44	39	-1.8	-2.2	-1.8	-2.2	58	53	NO	NO	NO	NO	NO
26.1	14195	221 BEN BOYD ROAD CREMORNE	Second	W	52	47	52	46	53	48	52	47	-0.5	-0.9	-0.6	-0.9	60	55	NO	NO	NO	NO	NO
26.1	14195	221 BEN BOYD ROAD CREMORNE	Second	S	50	45	49	44	50	46	49	44	-0.9	-1.2	-1.0	-1.1	60	55	NO	NO	NO	NO	NO
26.1	14195	221 BEN BOYD ROAD CREMORNE	Second	E	44	39	43	39	44	39	44	39	-0.3	-0.3	-0.4	-0.3	56	51	NO	NO	NO	NO	NO
26.1	14195	221 BEN BOYD ROAD CREMORNE	Second	S	45	41	45	40	46	41	45	41	-0.3	-0.3	-0.3	-0.3	58	53	NO	NO	NO	NO	NO
26.1	14195	221 BEN BOYD ROAD CREMORNE	Second	E	42	38	42	37	43	38	42	37	-0.5	-0.4	-0.4	-0.5	55	50	NO	NO	NO	NO	NO
26.1	14195	221 BEN BOYD ROAD CREMORNE	Second	N	38	33	37	32	38	34	38	33	-0.8	-1.0	-0.9	-1.1	50	46	NO	NO	NO	NO	NO
26.1	14195	221 BEN BOYD ROAD CREMORNE	Second	E	38	33	37	32	38	34	38	33	-0.8	-1.0	-0.9	-1.1	50	46	NO	NO	NO	NO	NO
26.1	14195	221 BEN BOYD ROAD CREMORNE	Third	N	46	41	44	39	46	41	44	39	-1.7	-2.1	-1.7	-2.1	58	53	NO	NO	NO	NO	NO
26.1	14195	221 BEN BOYD ROAD CREMORNE	Third	W	54	49	54	48	55	50	54	49	-0.7	-0.8	-0.6	-0.9	60	55	NO	NO	NO	NO	NO
26.1	14195	221 BEN BOYD ROAD CREMORNE	Third	S	51	46	50	45	51	46	50	45	-1.0	-1.1	-0.9	-1.1	60	55	NO	NO	NO	NO	NO
26.1	14195	221 BEN BOYD ROAD CREMORNE	Third	E	44	40	44	39	44	40	44	39	-0.3	-0.4	-0.3	-0.4	56	52	NO	NO	NO	NO	NO
26.1	14195	221 BEN BOYD ROAD CREMORNE	Third	S	46	41	46	41	46	42	46	41	-0.3	-0.3	-0.2	-0.3	58	54	NO	NO	NO	NO	NO
26.1	14195	221 BEN BOYD ROAD CREMORNE	Third	E	43	38	42	38	43	38	43	38	-0.4	-0.4	-0.4	-0.4	55	50	NO	NO	NO	NO	NO
26.1	14195	221 BEN BOYD ROAD CREMORNE	Third	N	38	33	37	32	38	34	38	33	-0.8	-1.0	-0.9	-1.1	50	46	NO	NO	NO	NO	NO
26.1	14195	221 BEN BOYD ROAD CREMORNE	Third	E	38	33	37	32	38	34	38	33	-0.8	-1.0	-0.9	-1.1	50	46	NO	NO	NO	NO	NO
26.1	14195	221 BEN BOYD ROAD CREMORNE	Fourth	N	46	42	45	40	47	42	45	40	-1.6	-2.0	-1.6	-2.0	59	54	NO	NO	NO	NO	NO
26.1	14195	221 BEN BOYD ROAD CREMORNE	Fourth	W	55	50	55	49	56	50	55	50	-0.7	-0.8	-0.6	-0.8	60	55	NO	NO	NO	NO	NO
26.1	14195	221 BEN BOYD ROAD CREMORNE	Fourth	S	52	47	51	46	52	47	51	46	-0.9	-1.0	-0.9	-1.0	60	55	NO	NO	NO	NO	NO
26.1	14195	221 BEN BOYD ROAD CREMORNE	Fourth	E	45	40	44	40	45	40	45	40	-0.3	-0.3	-0.3	-0.3	57	52	NO	NO	NO	NO	NO
26.1	14195	221 BEN BOYD ROAD CREMORNE	Fourth	S	47	42	47	42	47	43	47	42	-0.2	-0.3	-0.2	-0.3	59	55	NO	NO	NO	NO	NO
26.1	14195	221 BEN BOYD ROAD CREMORNE	Fourth	E	43	38	43	38	43	39	43	38	-0.3	-0.4	-0.3	-0.4	55	51	NO	NO	NO	NO	NO
26.1	14195	221 BEN BOYD ROAD CREMORNE	Fourth	N	38	33	37	32	38	34	38	33	-0.8	-1.0	-0.9	-1.1	50	46	NO	NO	NO	NO	NO
26.1	14195	221 BEN BOYD ROAD CREMORNE	Fourth	E	38	33	37	32	38	34	38	33	-0.8	-1.0	-0.9	-1.1	50	46	NO	NO	NO	NO	NO
26.1	14195	221 BEN BOYD ROAD CREMORNE	Fifth	N	47	42	46	40	48	43	46	41	-1.6	-1.8	-1.5	-1.8	60	55	NO	NO	NO	NO	NO
26.1	14195	221 BEN BOYD ROAD CREMORNE	Fifth	W	56	51	55	50	56	51	56	50	-0.6	-0.8	-0.7	-0.8	60	55	NO	NO	NO	NO	NO
26.1	14195	221 BEN BOYD ROAD CREMORNE	Fifth	S	53	48	52	47	53	48	52	48	-0.8	-0.9	-0.8	-0.9	60	55	NO	NO	NO	NO	NO
26.1	14195	221 BEN BOYD ROAD CREMORNE	Fifth	E	45	41	45	40	46	41	45	41	-0.3	-0.3	-0.3	-0.3	58	53	NO	NO	NO	NO	NO
26.1	14195	221 BEN BOYD ROAD CREMORNE	Fifth	S	48	43	47	43	48	43	48	43	-0.3	-0.2	-0.3	-0.2	60	55	NO	NO	NO	NO	NO
26.1	14195	221 BEN BOYD ROAD CREMORNE	Fifth	E	43	39	43	38	44	39	43	39	-0.4	-0.4	-0.4	-0.4	56	51	NO	NO	NO	NO	NO
26.1	14195	221 BEN BOYD ROAD CREMORNE	Fifth	N	38	33	37	32	38	34	38	33	-0.8	-1.0	-0.8	-1.1	50	46	NO	NO	NO	NO	NO
26.1	14195	221 BEN BOYD ROAD CREMORNE	Fifth	E	38	33	37	32	38	34	38	33	-0.8	-1.0	-0.9	-1.1	50	46	NO	NO	NO	NO	NO
26.1	14195	221 BEN BOYD ROAD CREMORNE	Fifth	N	38	33	37	32	38	34	38	33	-0.8	-1.0	-0.8	-1.1	50	46	NO	NO	NO	NO	NO
26.1	14195	221 BEN BOYD ROAD CREMORNE	Fifth	E	38	33	37	32	38	34	38	33	-0.8	-1.0	-0.9	-1.1	50	46	NO	NO	NO	NO	NO
26.1	14195	221 BEN BOYD ROAD CREMORNE	Sixth	N	48	43	47	41	48	43	47	42	-1.3	-1.6	-1.3	-1.6	60	55	NO	NO	NO	NO	NO
26.1	14195	221 BEN BOYD ROAD CREMORNE	Sixth	W	57	52	56	51	57	52	56	51	-0.7	-0.9	-0.8	-0.9	60	55	NO	NO	NO	NO	NO
26.1	14195	221 BEN BOYD ROAD CREMORNE	Sixth	S	54	49	53	49	54	50	54	49	-0.7	-0.7	-0.7	-0.8	60	55	NO	NO	NO	NO	NO
26.1	14195	221 BEN BOYD ROAD CREMORNE	Sixth	E	46	41	45	41	46	41	46	41	-0.3	-0.3	-0.3	-0.3	58	53	NO	NO	NO	NO	NO
26.1	14195	221 BEN BOYD ROAD CREMORNE	Sixth	S	49	44	48	44	49	44	49	44	-0.2	-0.2	-0.3	-0.2	60	55	NO	NO	NO	NO	NO
26.1	14195	221 BEN BOYD ROAD CREMORNE	Sixth	E	44	39	43	39	44	40	44	39	-0.4	-0.4	-0.4	-0.4	56	52	NO	NO	NO	NO	NO
26.1	14195	221 BEN BOYD ROAD CREMORNE	Sixth	N	38	33	37	32	38	34	38	33	-0.8	-1.0	-0.8	-1.1	50	46	NO	NO	NO	NO	NO
26.1	14195	221 BEN BOYD ROAD CREMORNE	Sixth	E	38	33	37	32	38	34	38	33	-0.8	-1.0	-0.9	-1.1	50	46	NO	NO	NO	NO	NO
26.1	14195	221 BEN BOYD ROAD CREMORNE	Seventh	N	49	44	48	42	49	44	48	43	-1.1	-1.3	-1.1	-1.3	60	55	NO	NO	NO	NO	NO
26.1	14195	221 BEN BOYD ROAD CREMORNE	Seventh	W	58	53	57	52	58	53	57	52	-0.8	-0.9	-0.7	-0.9	60	55	NO	NO	NO	NO	NO
26.1	14195	221 BEN BOYD ROAD CREMORNE	Seventh	S	55	51	55	50	56	51	55	50	-0.6	-0.6	-0.6	-0.6	60	55	NO	NO	NO	NO	NO
26.1	14195	221 BEN BOYD ROAD CREMORNE	Seventh	E	46	42	46	42	47	42	46	42	-0.3	-0.3	-0.3	-0.3	59	54	NO	NO	NO	NO	NO
26.1	14195	221 BEN BOYD ROAD CREMORNE	Seventh	S	50	45	50	45	50	45	50	45	-0.2	-0.2	-0.2	-0.2	60	55	NO	NO	NO	NO	NO
26.1	14195	221 BEN BOYD ROAD CREMORNE	Seventh	E	44	40	44	39	45	40	44	40	-0.4	-0.4	-0.4	-0.3	57	52	NO	NO	NO	NO	NO
26.1	14195	221 BEN BOYD ROAD CREMORNE	Seventh	N	38	33	37	32	38	34	38	33	-0.8	-1.0	-0.8	-1.1	50	46	NO	NO	NO	NO	NO
26.1	14195	221 BEN BOYD ROAD CREMORNE	Seventh	E	38	33	37	32	38	34	38	33	-0.8	-1.0	-0.9	-1.1	50	46	NO	NO	NO	NO	NO
26.1	14195	221 BEN BOYD ROAD CREMORNE	Eighth	N	50	45	49	43	50	45	49	44	-1.0	-1.2	-0.9	-1.1	60	55	NO	NO	NO	NO	NO
26.1	14195	221 BEN BOYD ROAD CREMORNE	Eighth	W	59	53	58	52	59	54	58	53	-0.8	-1.0	-0.8	-1.0	60	55	NO	NO	NO	NO	NO
26.1	14195	221 BEN BOYD ROAD CREMORNE	Eighth	S	57	52	56	51	57	52	56	51	-0.5	-0.7	-0.6	-0.7	60	55	NO	NO	NO	NO	NO
26.1	14195	221 BEN BOYD ROAD CREMORNE	Eighth	E	47	42	47	42	47	43	47	42	-0.2	-0.2	-0.3	-0.2	59	55	NO	NO	NO	NO	NO
26.1	14195	221 BEN BOYD ROAD CREMORNE	Eighth	S	51	46	51	46	51	47	51	46	-0.2	-0.3	-0.3	-0.3	60	55	NO	NO	NO	NO	NO
26.1	14195	221 BEN BOYD ROAD CREMORNE	Eighth	E	45	40	44	40	45	40	45	40	-0.3	-0.4	-0.4	-0.4	57	52	NO	NO	NO	NO	NO
26.1	14195	221 BEN BOYD ROAD CREMORNE	Eighth	N	38	33	37	32	38	34	38	33	-0.8	-1.0	-0.8	-1.0	50	46	NO	NO	NO	NO	NO
26.1	14195	221 BEN BOYD ROAD CREMORNE	Eighth	E	38	33	37	32	38	34	38	33	-0.8	-1.0	-0.9	-1.1	50	46	NO	NO	NO	NO	NO
26.1	14195	221 BEN BOYD ROAD CREMORNE	Ninth	N	50	45	50	44	51	46	50	45	-0.8	-1.0	-0.8	-0.8	60	55	NO	NO	NO	NO	NO
26.1	14195	221 BEN BOYD ROAD CREMORNE	Ninth	W	59	54	59	53	60	55	59	54	-0.8	-0.9	-0.8	-1.0	60	55	NO	NO	NO	NO	NO
26.1	14195	221 BEN BOYD ROAD CREMORNE	Ninth	S	58	53	57	52	58	53	57	53	-0.5	-0.6	-0.6	-0.6	60	55	NO	NO	NO	NO	NO
26.1	14195	221 BEN BOYD ROAD CREMORNE	Ninth	E	48	43	47	43	48	43	48	43	-0.3	-0.3	-0.3	-0.2	60	55	NO	NO	NO	NO	NO
26.1	14195	221 BEN BOYD ROAD CREMORNE	Ninth	S	52	47	52	47	52	48	52	48	-0.2	-0.2	-0.2	-0.2	60	55	NO	NO	NO	NO	NO
26.1	14195	221 BEN BOYD ROAD CREMORNE	Ninth	E	45	40	45	40	45	41	45	40	-0.3	-0.3	-0.3	-0.3	57	53	NO	NO	NO	NO	NO

NCA	Receiver ID	Address	Floor Level	Facade	Opening Year 2027				Design Year 2037				Increase (Do Smthng - Do Nothing)				NCG project road noise criteria		Do noise levels exceed the cumulative limit with project roads adding ≥2dB to the total noise levels?		Is the contribution from the road project Acute?		Consider further treatment?
					Do Nothing		Do Smthng		Do Nothing		Do Smthng		Opening Year 2027		Design Year 2037								
					Day	Night	Day	Night	Day	Night	Day	Night	Day	Night	Day	Night	Day	Night	Day	Night	$L_{Aeq,15hr}$ ≥ 65dB	$L_{Aeq,9hr}$ ≥ 60dB	
26.1	14195	221 BEN BOYD ROAD CREMORNE	Ninth	N	38	34	37	32	39	34	38	33	-1.0	-1.1	-0.9	-1.1	51	46	NO	NO	NO	NO	NO
26.1	14195	221 BEN BOYD ROAD CREMORNE	Ninth	E	38	33	37	32	38	34	38	33	-0.8	-1.0	-0.8	-1.0	50	46	NO	NO	NO	NO	NO
26.1	14195	221 BEN BOYD ROAD CREMORNE	Tenth	N	51	46	51	46	52	47	51	46	-0.8	-0.8	-0.6	-0.8	60	55	NO	NO	NO	NO	NO
26.1	14195	221 BEN BOYD ROAD CREMORNE	Tenth	W	60	55	59	54	60	55	60	54	-0.9	-1.0	-0.8	-0.9	60	55	NO	NO	NO	NO	NO
26.1	14195	221 BEN BOYD ROAD CREMORNE	Tenth	S	59	54	58	53	59	54	58	53	-0.6	-0.6	-0.6	-0.6	60	55	NO	NO	NO	NO	NO
26.1	14195	221 BEN BOYD ROAD CREMORNE	Tenth	E	48	44	48	43	48	44	48	44	-0.2	-0.3	-0.2	-0.3	60	55	NO	NO	NO	NO	NO
26.1	14195	221 BEN BOYD ROAD CREMORNE	Tenth	S	53	48	53	48	53	49	53	48	-0.2	-0.3	-0.2	-0.2	60	55	NO	NO	NO	NO	NO
26.1	14195	221 BEN BOYD ROAD CREMORNE	Tenth	E	46	41	45	41	46	41	46	41	-0.4	-0.4	-0.4	-0.4	58	53	NO	NO	NO	NO	NO
26.1	14195	221 BEN BOYD ROAD CREMORNE	Tenth	N	40	35	39	34	40	35	39	34	-1.0	-1.3	-1.0	-1.3	52	47	NO	NO	NO	NO	NO
26.1	14195	221 BEN BOYD ROAD CREMORNE	Tenth	E	39	35	39	34	40	35	39	34	-0.8	-1.1	-0.9	-1.1	52	47	NO	NO	NO	NO	NO
26.1	14195	221 BEN BOYD ROAD CREMORNE	Eleventh	N	52	47	52	47	53	48	52	47	-0.6	-0.8	-0.6	-0.7	60	55	NO	NO	NO	NO	NO
26.1	14195	221 BEN BOYD ROAD CREMORNE	Eleventh	W	61	55	60	54	61	56	60	55	-0.9	-1.0	-0.9	-0.9	60	55	NO	NO	NO	NO	NO
26.1	14195	221 BEN BOYD ROAD CREMORNE	Eleventh	S	59	54	59	54	60	55	59	54	-0.7	-0.6	-0.6	-0.6	60	55	NO	NO	NO	NO	NO
26.1	14195	221 BEN BOYD ROAD CREMORNE	Eleventh	E	49	44	49	44	49	45	49	44	-0.3	-0.3	-0.3	-0.4	60	55	NO	NO	NO	NO	NO
26.1	14195	221 BEN BOYD ROAD CREMORNE	Eleventh	S	54	49	53	49	54	49	54	49	-0.3	-0.2	-0.3	-0.3	60	55	NO	NO	NO	NO	NO
26.1	14195	221 BEN BOYD ROAD CREMORNE	Eleventh	E	47	42	46	42	47	42	47	42	-0.4	-0.4	-0.4	-0.4	59	54	NO	NO	NO	NO	NO
26.1	14195	221 BEN BOYD ROAD CREMORNE	Eleventh	N	42	37	41	36	42	37	41	36	-1.1	-1.3	-1.0	-1.3	54	49	NO	NO	NO	NO	NO
26.1	14195	221 BEN BOYD ROAD CREMORNE	Eleventh	E	41	37	41	36	42	37	41	36	-0.9	-1.1	-0.9	-1.0	54	49	NO	NO	NO	NO	NO
26.1	14195	221 BEN BOYD ROAD CREMORNE	Twelfth	N	53	48	53	47	53	48	53	48	-0.6	-0.7	-0.5	-0.7	60	55	NO	NO	NO	NO	NO
26.1	14195	221 BEN BOYD ROAD CREMORNE	Twelfth	W	61	56	60	55	61	56	60	55	-0.8	-1.0	-0.9	-1.0	60	55	NO	NO	NO	NO	NO
26.1	14195	221 BEN BOYD ROAD CREMORNE	Twelfth	S	60	55	59	54	60	55	60	55	-0.6	-0.6	-0.6	-0.6	60	55	NO	NO	NO	NO	NO
26.1	14195	221 BEN BOYD ROAD CREMORNE	Twelfth	E	50	45	50	45	50	46	50	45	-0.3	-0.4	-0.3	-0.4	60	55	NO	NO	NO	NO	NO
26.1	14195	221 BEN BOYD ROAD CREMORNE	Twelfth	S	54	50	54	49	55	50	54	50	-0.3	-0.3	-0.3	-0.3	60	55	NO	NO	NO	NO	NO
26.1	14195	221 BEN BOYD ROAD CREMORNE	Twelfth	E	48	43	47	43	48	44	48	43	-0.5	-0.5	-0.5	-0.6	60	55	NO	NO	NO	NO	NO
26.1	14195	221 BEN BOYD ROAD CREMORNE	Twelfth	N	45	40	44	39	45	40	44	39	-1.1	-1.4	-1.1	-1.4	57	52	NO	NO	NO	NO	NO
26.1	14195	221 BEN BOYD ROAD CREMORNE	Twelfth	E	44	39	43	38	44	40	44	39	-0.9	-1.0	-0.9	-1.1	56	52	NO	NO	NO	NO	NO
26.1	14195	221 BEN BOYD ROAD CREMORNE	Thirteenth	N	54	49	53	48	54	49	54	49	-0.6	-0.7	-0.4	-0.6	60	55	NO	NO	NO	NO	NO
26.1	14195	221 BEN BOYD ROAD CREMORNE	Thirteenth	W	61	56	60	55	62	57	61	56	-0.9	-1.0	-0.9	-1.0	60	55	NO	NO	NO	NO	NO
26.1	14195	221 BEN BOYD ROAD CREMORNE	Thirteenth	S	60	55	60	55	61	56	60	55	-0.6	-0.6	-0.7	-0.7	60	55	NO	NO	NO	NO	NO
26.1	14195	221 BEN BOYD ROAD CREMORNE	Thirteenth	E	52	47	51	46	52	47	51	47	-0.5	-0.6	-0.6	-0.6	60	55	NO	NO	NO	NO	NO
26.1	14195	221 BEN BOYD ROAD CREMORNE	Thirteenth	S	55	51	55	50	56	51	55	50	-0.4	-0.5	-0.4	-0.5	60	55	NO	NO	NO	NO	NO
26.1	14195	221 BEN BOYD ROAD CREMORNE	Thirteenth	E	50	45	49	45	50	46	50	45	-0.6	-0.7	-0.6	-0.8	60	55	NO	NO	NO	NO	NO
26.1	14195	221 BEN BOYD ROAD CREMORNE	Thirteenth	N	49	44	48	43	49	45	48	43	-1.2	-1.4	-1.1	-1.5	60	55	NO	NO	NO	NO	NO
26.1	14195	221 BEN BOYD ROAD CREMORNE	Thirteenth	E	48	44	47	42	49	44	48	43	-0.9	-1.1	-0.9	-1.1	60	55	NO	NO	NO	NO	NO
26.1	14206	40 WATERS ROAD CREMORNE	Ground	W	42	37	41	36	42	37	41	36	-0.8	-1.0	-0.9	-1.0	54	49	NO	NO	NO	NO	NO
26.1	14206	40 WATERS ROAD CREMORNE	Ground	N	39	34	38	33	39	34	38	33	-0.9	-1.2	-1.0	-1.3	51	46	NO	NO	NO	NO	NO
26.1	14206	40 WATERS ROAD CREMORNE	First	W	43	38	42	37	43	39	42	38	-1.0	-1.1	-1.0	-1.2	55	51	NO	NO	NO	NO	NO
26.1	14206	40 WATERS ROAD CREMORNE	First	N	41	37	40	35	42	37	41	36	-1.0	-1.2	-1.0	-1.3	54	49	NO	NO	NO	NO	NO
26.1	14207	68 BELGRAVE STREET CREMORNE	Ground	E	42	38	41	37	43	38	42	37	-0.8	-1.0	-0.8	-1.0	55	50	NO	NO	NO	NO	NO
26.1	14207	68 BELGRAVE STREET CREMORNE	Ground	N	43	38	42	37	43	39	42	37	-1.0	-1.3	-1.0	-1.3	55	51	NO	NO	NO	NO	NO
26.1	14207	68 BELGRAVE STREET CREMORNE	Ground	W	44	39	43	38	44	39	43	38	-0.8	-1.0	-0.9	-1.1	56	51	NO	NO	NO	NO	NO
26.1	14207	68 BELGRAVE STREET CREMORNE	Ground	S	44	39	43	38	44	40	43	39	-0.9	-1.1	-0.9	-1.1	56	52	NO	NO	NO	NO	NO
26.1	14208	70 BELGRAVE STREET CREMORNE	Ground	S	44	39	43	38	44	40	43	38	-0.9	-1.1	-0.9	-1.1	56	52	NO	NO	NO	NO	NO
26.1	14208	70 BELGRAVE STREET CREMORNE	Ground	E	43	38	42	37	43	38	42	38	-0.7	-0.8	-0.7	-0.8	55	50	NO	NO	NO	NO	NO
26.1	14208	70 BELGRAVE STREET CREMORNE	Ground	E	43	38	42	37	43	38	42	37	-0.8	-0.9	-0.8	-0.9	55	50	NO	NO	NO	NO	NO
26.1	14208	70 BELGRAVE STREET CREMORNE	Ground	N	43	38	42	37	43	39	42	37	-0.9	-1.2	-1.0	-1.2	55	51	NO	NO	NO	NO	NO
26.1	14208	70 BELGRAVE STREET CREMORNE	Ground	E	43	38	42	37	43	38	42	37	-0.9	-1.1	-0.9	-1.0	55	50	NO	NO	NO	NO	NO
26.1	14215	5-13 BELGRAVE STREET CREMORNE	Ground	N	42	38	42	37	43	38	42	37	-0.7	-0.9	-0.7	-0.9	55	50	NO	NO	NO	NO	NO
26.1	14215	5-13 BELGRAVE STREET CREMORNE	Ground	E	43	39	43	38	44	39	43	38	-0.6	-0.7	-0.6	-0.7	56	51	NO	NO	NO	NO	NO
26.1	14215	5-13 BELGRAVE STREET CREMORNE	Ground	N	44	39	43	38	44	40	43	38	-0.9	-1.4	-0.9	-1.3	56	52	NO	NO	NO	NO	NO
26.1	14215	5-13 BELGRAVE STREET CREMORNE	Ground	W	45	40	44	39	45	40	44	40	-0.7	-0.7	-0.6	-0.6	57	52	NO	NO	NO	NO	NO
26.1	14215	5-13 BELGRAVE STREET CREMORNE	Ground	S	46	42	46	41	47	42	46	41	-0.9	-1.1	-0.9	-1.1	59	54	NO	NO	NO	NO	NO
26.1	14215	5-13 BELGRAVE STREET CREMORNE	Ground	E	44	40	44	39	45	40	44	39	-0.6	-0.7	-0.6	-0.7	57	52	NO	NO	NO	NO	NO
26.1	14215	5-13 BELGRAVE STREET CREMORNE	Ground	S	45	40	45	40	45	41	45	40	-0.6	-0.7	-0.6	-0.7	57	53	NO	NO	NO	NO	NO
26.1	14215	5-13 BELGRAVE STREET CREMORNE	Ground	E	44	39	43	39	44	40	44	39	-0.6	-0.6	-0.6	-0.6	56	52	NO	NO	NO	NO	NO
26.1	14215	5-13 BELGRAVE STREET CREMORNE	Ground	SW	45	40	44	40	45	41	45	40	-0.6	-0.7	-0.6	-0.7	57	53	NO	NO	NO	NO	NO
26.1	14215	5-13 BELGRAVE STREET CREMORNE	Ground	E	43	39	43	38	44	39	43	38	-0.7	-0.8	-0.7	-0.8	56	51	NO	NO	NO	NO	NO
26.1	14215	5-13 BELGRAVE STREET CREMORNE	Ground	N	44	39	43	38	44	40	43	38	-1.0	-1.4	-1.0	-1.4	56	52	NO	NO	NO	NO	NO
26.1	14215	5-13 BELGRAVE STREET CREMORNE	Ground	W	45	40	44	39	45	40	44	39	-0.9	-1.1	-0.8	-1.2	57	52	NO	NO	NO	NO	NO
26.1	14215	5-13 BELGRAVE STREET CREMORNE	Ground	NE	43	38	42	37	43	39	43	38	-0.7	-1.0	-0.7	-1.1	55	51	NO	NO	NO	NO	NO
26.1	14215	5-13 BELGRAVE STREET CREMORNE	Ground	W	44	39	43	38	44	40	44	39	-0.8	-1.0	-0.8	-0.9	56	52	NO	NO	NO	NO	NO
26.1	14215	5-13 BELGRAVE STREET CREMORNE	Ground	N	43	38	42	37	43	38	42	37	-0.7	-0.9	-0.8	-0.8	55	50	NO	NO	NO	NO	NO

NCA	Receiver ID	Address	Floor Level	Facade	Opening Year 2027				Design Year 2037				Increase (Do Smthng - Do Nothing)				NCG project road noise criteria		Do noise levels exceed the cumulative limit with project roads adding ≥2dB to the total noise levels?		Is the contribution from the road project Acute?		Consider further treatment?
					Do Nothing		Do Smthng		Do Nothing		Do Smthng		Opening Year 2027		Design Year 2037								
					Day	Night	Day	Night	Day	Night	Day	Night	Day	Night	Day	Night	Day	Night	Day	Night	$L_{Aeq,15hr}$ ≥ 65dB	$L_{Aeq,9hr}$ ≥ 60dB	
26.1	14215	5-13 BELGRAVE STREET CREMORNE	First	N	45	40	44	40	45	41	45	40	-0.7	-0.9	-0.7	-0.8	57	53	NO	NO	NO	NO	NO
26.1	14215	5-13 BELGRAVE STREET CREMORNE	First	E	46	41	45	40	46	41	45	40	-0.7	-0.8	-0.7	-0.8	58	53	NO	NO	NO	NO	NO
26.1	14215	5-13 BELGRAVE STREET CREMORNE	First	N	46	41	45	40	46	42	45	40	-0.9	-1.3	-0.9	-1.3	58	54	NO	NO	NO	NO	NO
26.1	14215	5-13 BELGRAVE STREET CREMORNE	First	W	46	41	45	41	46	42	46	41	-0.6	-0.7	-0.6	-0.7	58	54	NO	NO	NO	NO	NO
26.1	14215	5-13 BELGRAVE STREET CREMORNE	First	S	47	42	46	41	47	43	47	42	-0.9	-1.0	-0.9	-1.0	59	55	NO	NO	NO	NO	NO
26.1	14215	5-13 BELGRAVE STREET CREMORNE	First	S	47	43	46	42	48	43	47	42	-1.0	-1.1	-0.9	-1.1	60	55	NO	NO	NO	NO	NO
26.1	14215	5-13 BELGRAVE STREET CREMORNE	First	E	46	41	45	41	47	42	46	41	-0.8	-0.8	-0.8	-0.9	59	54	NO	NO	NO	NO	NO
26.1	14215	5-13 BELGRAVE STREET CREMORNE	First	S	47	42	46	41	47	43	46	42	-0.8	-0.9	-0.9	-0.9	59	55	NO	NO	NO	NO	NO
26.1	14215	5-13 BELGRAVE STREET CREMORNE	First	E	46	41	45	41	46	42	46	41	-0.7	-0.8	-0.7	-0.8	58	54	NO	NO	NO	NO	NO
26.1	14215	5-13 BELGRAVE STREET CREMORNE	First	SW	47	42	46	41	47	43	46	42	-0.8	-0.9	-0.8	-0.9	59	55	NO	NO	NO	NO	NO
26.1	14215	5-13 BELGRAVE STREET CREMORNE	First	E	45	41	45	40	46	41	45	40	-0.8	-0.9	-0.8	-0.9	58	53	NO	NO	NO	NO	NO
26.1	14215	5-13 BELGRAVE STREET CREMORNE	First	N	46	41	45	40	46	42	45	40	-0.9	-1.2	-0.9	-1.3	58	54	NO	NO	NO	NO	NO
26.1	14215	5-13 BELGRAVE STREET CREMORNE	First	W	47	42	46	41	47	42	46	41	-0.8	-1.1	-0.8	-1.1	59	54	NO	NO	NO	NO	NO
26.1	14215	5-13 BELGRAVE STREET CREMORNE	First	NE	46	41	45	40	46	41	45	40	-0.8	-1.0	-0.8	-1.0	58	53	NO	NO	NO	NO	NO
26.1	14215	5-13 BELGRAVE STREET CREMORNE	First	W	47	42	46	41	47	42	46	41	-0.8	-1.0	-0.8	-1.0	59	54	NO	NO	NO	NO	NO
26.1	14215	5-13 BELGRAVE STREET CREMORNE	First	N	45	41	45	40	46	41	45	40	-0.6	-0.8	-0.6	-0.8	58	53	NO	NO	NO	NO	NO
26.1	14222	52 BELGRAVE STREET CREMORNE	Ground	N	44	39	43	38	44	39	43	38	-1.1	-1.3	-1.0	-1.3	56	51	NO	NO	NO	NO	NO
26.1	14222	52 BELGRAVE STREET CREMORNE	Ground	W	43	39	43	38	44	39	43	38	-0.9	-1.0	-0.9	-1.1	56	51	NO	NO	NO	NO	NO
26.1	14222	52 BELGRAVE STREET CREMORNE	Ground	S	44	40	43	38	45	40	44	39	-0.9	-1.2	-0.9	-1.2	57	52	NO	NO	NO	NO	NO
26.1	14222	52 BELGRAVE STREET CREMORNE	Ground	E	44	39	43	38	44	39	43	38	-0.9	-1.0	-0.9	-1.1	56	51	NO	NO	NO	NO	NO
26.1	14224	66 BELGRAVE STREET CREMORNE	Ground	S	44	39	43	38	44	40	43	38	-0.9	-1.1	-0.9	-1.1	56	52	NO	NO	NO	NO	NO
26.1	14224	66 BELGRAVE STREET CREMORNE	Ground	E	43	38	42	37	43	39	43	38	-0.8	-1.0	-0.8	-1.0	55	51	NO	NO	NO	NO	NO
26.1	14224	66 BELGRAVE STREET CREMORNE	Ground	N	43	38	42	37	43	39	42	37	-1.1	-1.4	-1.2	-1.3	55	51	NO	NO	NO	NO	NO
26.1	14224	66 BELGRAVE STREET CREMORNE	Ground	NW	44	39	43	38	44	39	43	38	-1.0	-1.3	-1.0	-1.2	56	51	NO	NO	NO	NO	NO
26.1	14225	64 BELGRAVE STREET CREMORNE	Ground	N	42	38	42	37	43	38	42	37	-0.9	-1.1	-0.9	-1.1	55	50	NO	NO	NO	NO	NO
26.1	14225	64 BELGRAVE STREET CREMORNE	Ground	W	42	37	41	36	42	38	42	37	-0.9	-1.0	-0.9	-0.9	54	50	NO	NO	NO	NO	NO
26.1	14225	64 BELGRAVE STREET CREMORNE	Ground	S	44	39	43	38	44	40	43	38	-0.9	-1.0	-0.9	-1.1	56	52	NO	NO	NO	NO	NO
26.1	14229	60 BELGRAVE STREET CREMORNE	Ground	N	43	39	42	37	44	39	43	38	-1.1	-1.4	-1.1	-1.3	56	51	NO	NO	NO	NO	NO
26.1	14229	60 BELGRAVE STREET CREMORNE	Ground	W	44	39	43	38	44	39	43	38	-0.9	-1.1	-0.9	-1.0	56	51	NO	NO	NO	NO	NO
26.1	14229	60 BELGRAVE STREET CREMORNE	Ground	S	44	39	43	38	44	40	44	39	-0.8	-1.1	-0.8	-1.1	56	52	NO	NO	NO	NO	NO
26.1	14230	62 BELGRAVE STREET CREMORNE	Ground	S	44	39	43	38	44	40	43	39	-0.9	-1.1	-0.9	-1.1	56	52	NO	NO	NO	NO	NO
26.1	14230	62 BELGRAVE STREET CREMORNE	Ground	E	41	36	40	35	41	36	40	35	-0.8	-0.9	-0.8	-1.0	53	48	NO	NO	NO	NO	NO
26.1	14230	62 BELGRAVE STREET CREMORNE	Ground	N	43	38	42	37	43	39	42	37	-1.3	-1.6	-1.3	-1.6	55	51	NO	NO	NO	NO	NO
26.1	14230	62 BELGRAVE STREET CREMORNE	First	S	45	40	44	39	45	40	44	39	-0.9	-1.1	-0.9	-1.1	57	52	NO	NO	NO	NO	NO
26.1	14230	62 BELGRAVE STREET CREMORNE	First	E	43	39	42	38	44	39	43	38	-0.9	-1.0	-0.9	-1.0	56	51	NO	NO	NO	NO	NO
26.1	14230	62 BELGRAVE STREET CREMORNE	First	N	44	39	43	38	44	40	43	38	-1.2	-1.5	-1.2	-1.4	56	52	NO	NO	NO	NO	NO
26.1	14230	62 BELGRAVE STREET CREMORNE	First	W	45	40	44	39	45	40	44	39	-1.0	-1.2	-1.0	-1.2	57	52	NO	NO	NO	NO	NO
26.1	14231	76-80 BELGRAVE STREET CREMORNE	Ground	N	40	35	38	33	40	35	39	34	-1.1	-1.4	-1.1	-1.4	52	47	NO	NO	NO	NO	NO
26.1	14231	76-80 BELGRAVE STREET CREMORNE	Ground	S	39	34	38	33	39	35	38	34	-0.8	-0.9	-0.9	-1.0	51	47	NO	NO	NO	NO	NO
26.1	14231	76-80 BELGRAVE STREET CREMORNE	Ground	E	38	34	38	33	39	34	38	33	-0.7	-0.9	-0.8	-0.9	51	46	NO	NO	NO	NO	NO
26.1	14231	76-80 BELGRAVE STREET CREMORNE	First	N	42	38	41	36	43	38	41	37	-1.2	-1.4	-1.2	-1.4	55	50	NO	NO	NO	NO	NO
26.1	14231	76-80 BELGRAVE STREET CREMORNE	First	W	44	39	43	38	44	40	43	38	-1.0	-1.2	-1.1	-1.2	56	52	NO	NO	NO	NO	NO
26.1	14231	76-80 BELGRAVE STREET CREMORNE	First	S	42	37	41	36	42	37	41	36	-0.9	-0.9	-0.9	-1.0	54	49	NO	NO	NO	NO	NO
26.1	14231	76-80 BELGRAVE STREET CREMORNE	First	E	41	36	40	36	41	37	41	36	-0.7	-0.9	-0.7	-0.9	53	49	NO	NO	NO	NO	NO
26.1	14236	18 BYRNES AVENUE NEUTRAL BAY	Ground	N	52	47	51	45	53	48	51	46	-1.5	-1.9	-1.4	-1.9	60	55	NO	NO	NO	NO	NO
26.1	14236	18 BYRNES AVENUE NEUTRAL BAY	Ground	W	57	52	56	51	57	52	57	52	-0.6	-0.6	-0.6	-0.6	60	55	NO	NO	NO	NO	NO
26.1	14236	18 BYRNES AVENUE NEUTRAL BAY	Ground	S	56	51	55	50	57	52	56	50	-1.0	-1.3	-1.1	-1.3	60	55	NO	NO	NO	NO	NO
26.1	14236	18 BYRNES AVENUE NEUTRAL BAY	Ground	E	57	51	56	51	57	52	56	51	-0.5	-0.3	-0.4	-0.3	60	55	NO	NO	NO	NO	NO
26.1	14236	18 BYRNES AVENUE NEUTRAL BAY	First	N	56	51	54	49	56	51	55	49	-1.2	-1.7	-1.1	-1.6	60	55	NO	NO	NO	NO	NO
26.1	14236	18 BYRNES AVENUE NEUTRAL BAY	First	W	61	56	60	55	61	57	60	55	-1.0	-1.2	-1.0	-1.2	60	55	NO	NO	NO	NO	NO
26.1	14236	18 BYRNES AVENUE NEUTRAL BAY	First	S	59	54	58	53	59	54	58	53	-1.0	-1.3	-1.1	-1.3	60	55	NO	NO	NO	NO	NO
26.1	14236	18 BYRNES AVENUE NEUTRAL BAY	First	E	58	53	58	53	59	54	58	53	-0.5	-0.5	-0.6	-0.4	60	55	NO	NO	NO	NO	NO
26.1	14237	1 BELGRAVE STREET CREMORNE	Ground	N	44	39	43	38	44	40	43	38	-0.8	-1.3	-0.8	-1.3	56	52	NO	NO	NO	NO	NO
26.1	14237	1 BELGRAVE STREET CREMORNE	Ground	W	44	39	44	39	44	40	44	39	-0.5	-0.6	-0.5	-0.6	56	52	NO	NO	NO	NO	NO
26.1	14237	1 BELGRAVE STREET CREMORNE	Ground	S	46	41	45	40	46	41	45	41	-0.6	-0.7	-0.6	-0.7	58	53	NO	NO	NO	NO	NO
26.1	14237	1 BELGRAVE STREET CREMORNE	Ground	E	44	39	43	38	44	39	43	39	-0.5	-0.7	-0.5	-0.7	56	51	NO	NO	NO	NO	NO
26.1	14237	1 BELGRAVE STREET CREMORNE	First	N	46	41	45	40	46	42	46	40	-0.9	-1.2	-0.8	-1.2	58	54	NO	NO	NO	NO	NO
26.1	14237	1 BELGRAVE STREET CREMORNE	First	W	45	41	45	40	46	41	45	40	-0.5	-0.8	-0.5	-0.7	58	53	NO	NO	NO	NO	NO
26.1	14237	1 BELGRAVE STREET CREMORNE	First	S	47	42	46	41	47	42	46	41	-0.6	-0.7	-0.7	-0.7	59	54	NO	NO	NO	NO	NO
26.1	14237	1 BELGRAVE STREET CREMORNE	First	E	45	41	45	40	46	41	45	40	-0.6	-0.7	-0.6	-0.7	58	53	NO	NO	NO	NO	NO
26.1	14239	58 BELGRAVE STREET CREMORNE	Ground	S	44	39	43	38	44	40	44	39	-0.9	-1.1	-0.9	-1.1	56	52	NO	NO	NO	NO	NO
26.1	14239	58 BELGRAVE STREET CREMORNE	Ground	E	43	38	42	37	43	39	43	38	-0.9	-1.1	-0.9	-1.0	55	51	NO	NO	NO	NO	NO

NCA	Receiver ID	Address	Floor Level	Facade	Opening Year 2027				Design Year 2037				Increase (Do Smthng - Do Nothing)				NCG project road noise criteria		Do noise levels exceed the cumulative limit with project roads adding ≥2dB to the total noise levels?		Is the contribution from the road project Acute?		Consider further treatment?
					Do Nothing		Do Smthng		Do Nothing		Do Smthng		Opening Year 2027		Design Year 2037								
					Day	Night	Day	Night	Day	Night	Day	Night	Day	Night	Day	Night	Day	Night	Day	Night	$L_{Aeq,15hr} \geq 65dB$	$L_{Aeq,9hr} \geq 60dB$	
26.1	14239	58 BELGRAVE STREET CREMORNE	Ground	N	43	39	42	37	44	39	43	38	-1.1	-1.4	-1.1	-1.3	56	51	NO	NO	NO	NO	NO
26.1	14240	56 BELGRAVE STREET CREMORNE	Ground	N	44	39	42	37	44	39	43	38	-1.1	-1.4	-1.1	-1.3	56	51	NO	NO	NO	NO	NO
26.1	14240	56 BELGRAVE STREET CREMORNE	Ground	W	44	40	43	38	45	40	44	39	-1.0	-1.2	-1.0	-1.3	57	52	NO	NO	NO	NO	NO
26.1	14240	56 BELGRAVE STREET CREMORNE	Ground	S	44	40	43	38	45	40	44	39	-1.0	-1.2	-1.0	-1.1	57	52	NO	NO	NO	NO	NO
26.1	14241	22 BYRNES AVENUE NEUTRAL BAY	Ground	E	51	46	50	45	51	46	51	45	-0.7	-0.8	-0.7	-0.8	60	55	NO	NO	NO	NO	NO
26.1	14241	22 BYRNES AVENUE NEUTRAL BAY	Ground	N	52	47	51	45	53	47	52	46	-1.0	-1.2	-1.0	-1.2	60	55	NO	NO	NO	NO	NO
26.1	14241	22 BYRNES AVENUE NEUTRAL BAY	Ground	W	55	49	54	49	55	50	54	49	-0.4	-0.4	-0.5	-0.4	60	55	NO	NO	NO	NO	NO
26.1	14241	22 BYRNES AVENUE NEUTRAL BAY	Ground	S	56	51	54	49	56	51	55	50	-1.2	-1.4	-1.2	-1.4	60	55	NO	NO	NO	NO	NO
26.1	14241	22 BYRNES AVENUE NEUTRAL BAY	First	E	55	50	54	49	55	50	54	49	-0.8	-0.9	-0.9	-0.9	60	55	NO	NO	NO	NO	NO
26.1	14241	22 BYRNES AVENUE NEUTRAL BAY	First	N	55	50	54	49	56	50	55	49	-1.0	-1.3	-1.0	-1.3	60	55	NO	NO	NO	NO	NO
26.1	14241	22 BYRNES AVENUE NEUTRAL BAY	First	W	57	52	57	51	58	52	57	52	-0.7	-0.7	-0.7	-0.7	60	55	NO	NO	NO	NO	NO
26.1	14241	22 BYRNES AVENUE NEUTRAL BAY	First	S	58	53	57	52	58	53	57	52	-1.0	-1.3	-1.1	-1.2	60	55	NO	NO	NO	NO	NO
26.1	14242	37 YOUNG STREET CREMORNE	Ground	N	44	39	43	38	44	40	43	38	-1.1	-1.3	-1.1	-1.4	56	52	NO	NO	NO	NO	NO
26.1	14242	37 YOUNG STREET CREMORNE	Ground	W	47	42	46	41	47	42	46	42	-0.6	-0.8	-0.6	-0.8	59	54	NO	NO	NO	NO	NO
26.1	14242	37 YOUNG STREET CREMORNE	Ground	S	44	40	43	38	45	40	44	39	-1.0	-1.2	-1.0	-1.1	57	52	NO	NO	NO	NO	NO
26.1	14242	37 YOUNG STREET CREMORNE	Ground	E	44	39	43	38	44	39	43	38	-0.9	-1.0	-0.9	-1.1	56	51	NO	NO	NO	NO	NO
26.1	14244	19 OLD LANE CREMORNE	Ground	E	42	37	41	36	42	37	41	36	-0.9	-1.0	-0.9	-1.0	54	49	NO	NO	NO	NO	NO
26.1	14244	19 OLD LANE CREMORNE	Ground	N	43	38	41	36	43	38	42	37	-1.2	-1.5	-1.2	-1.4	55	50	NO	NO	NO	NO	NO
26.1	14244	19 OLD LANE CREMORNE	Ground	NW	44	39	43	38	44	39	43	38	-1.1	-1.3	-1.1	-1.3	56	51	NO	NO	NO	NO	NO
26.1	14244	19 OLD LANE CREMORNE	Ground	S	43	39	42	37	44	39	43	38	-1.1	-1.2	-1.1	-1.3	56	51	NO	NO	NO	NO	NO
26.1	14246	54 BELGRAVE STREET CREMORNE	Ground	N	44	39	43	38	44	39	43	38	-1.1	-1.4	-1.1	-1.3	56	51	NO	NO	NO	NO	NO
26.1	14246	54 BELGRAVE STREET CREMORNE	Ground	W	44	40	43	38	45	40	44	39	-1.0	-1.2	-1.0	-1.2	57	52	NO	NO	NO	NO	NO
26.1	14246	54 BELGRAVE STREET CREMORNE	Ground	S	44	40	43	38	45	40	44	39	-1.1	-1.3	-1.0	-1.2	57	52	NO	NO	NO	NO	NO
26.1	14246	54 BELGRAVE STREET CREMORNE	Ground	E	43	39	43	38	44	39	43	38	-0.9	-1.0	-0.9	-1.0	56	51	NO	NO	NO	NO	NO
26.1	14252	6 PARK AVENUE NEUTRAL BAY	Ground	E	56	50	56	50	56	51	56	51	-0.5	-0.1	-0.4	-0.1	60	55	NO	NO	NO	NO	NO
26.1	14252	6 PARK AVENUE NEUTRAL BAY	Ground	N	50	44	49	43	50	45	49	44	-1.0	-1.0	-0.9	-1.1	60	55	NO	NO	NO	NO	NO
26.1	14252	6 PARK AVENUE NEUTRAL BAY	Ground	E	50	45	49	44	51	45	50	44	-1.0	-1.1	-0.9	-1.1	60	55	NO	NO	NO	NO	NO
26.1	14252	6 PARK AVENUE NEUTRAL BAY	Ground	N	53	48	52	46	53	48	52	47	-1.4	-1.9	-1.3	-1.9	60	55	NO	NO	NO	NO	NO
26.1	14252	6 PARK AVENUE NEUTRAL BAY	First	E	58	53	58	52	58	53	58	53	-0.4	-0.2	-0.4	-0.1	60	55	NO	NO	NO	NO	NO
26.1	14252	6 PARK AVENUE NEUTRAL BAY	First	N	54	48	53	47	54	49	53	48	-1.0	-1.1	-0.9	-1.1	60	55	NO	NO	NO	NO	NO
26.1	14252	6 PARK AVENUE NEUTRAL BAY	First	E	54	49	53	48	54	49	53	48	-0.9	-1.0	-0.9	-1.1	60	55	NO	NO	NO	NO	NO
26.1	14252	6 PARK AVENUE NEUTRAL BAY	First	N	57	51	55	50	57	52	56	50	-1.2	-1.6	-1.1	-1.6	60	55	NO	NO	NO	NO	NO
26.1	14252	6 PARK AVENUE NEUTRAL BAY	First	E	54	49	53	48	54	49	53	48	-0.9	-1.0	-0.9	-1.1	60	55	NO	NO	NO	NO	NO
26.1	14252	6 PARK AVENUE NEUTRAL BAY	First	N	57	51	55	50	57	52	56	50	-1.2	-1.6	-1.1	-1.6	60	55	NO	NO	NO	NO	NO
26.1	14253	4 PARK AVENUE NEUTRAL BAY	Ground	S	58	53	58	53	58	53	58	53	-0.4	-0.3	-0.4	-0.2	60	55	NO	NO	NO	NO	NO
26.1	14253	4 PARK AVENUE NEUTRAL BAY	Ground	E	58	52	57	52	58	52	58	52	-0.4	-0.1	-0.4	-0.2	60	55	NO	NO	NO	NO	NO
26.1	14254	26 BYRNES AVENUE NEUTRAL BAY	Ground	N	54	49	53	48	55	49	53	48	-1.1	-1.4	-1.1	-1.4	60	55	NO	NO	NO	NO	NO
26.1	14254	26 BYRNES AVENUE NEUTRAL BAY	Ground	W	54	48	53	47	54	49	53	48	-0.9	-1.1	-0.9	-1.1	60	55	NO	NO	NO	NO	NO
26.1	14254	26 BYRNES AVENUE NEUTRAL BAY	Ground	N	53	47	52	46	53	48	52	47	-0.8	-1.0	-0.8	-1.0	60	55	NO	NO	NO	NO	NO
26.1	14254	26 BYRNES AVENUE NEUTRAL BAY	Ground	W	52	46	51	46	52	47	51	46	-0.8	-0.9	-0.8	-0.9	60	55	NO	NO	NO	NO	NO
26.1	14254	26 BYRNES AVENUE NEUTRAL BAY	Ground	S	55	50	54	49	56	51	55	50	-1.0	-1.2	-1.0	-1.2	60	55	NO	NO	NO	NO	NO
26.1	14254	26 BYRNES AVENUE NEUTRAL BAY	Ground	W	55	50	54	49	56	51	55	49	-0.9	-1.1	-0.9	-1.1	60	55	NO	NO	NO	NO	NO
26.1	14254	26 BYRNES AVENUE NEUTRAL BAY	Ground	S	57	51	56	51	57	52	56	51	-0.6	-0.6	-0.6	-0.7	60	55	NO	NO	NO	NO	NO
26.1	14258	15 OLD LANE CREMORNE	Ground	W	44	39	43	38	44	39	43	38	-1.1	-1.4	-1.1	-1.3	56	51	NO	NO	NO	NO	NO
26.1	14258	15 OLD LANE CREMORNE	Ground	SW	43	38	42	37	44	39	43	38	-1.0	-1.1	-1.0	-1.2	56	51	NO	NO	NO	NO	NO
26.1	14258	15 OLD LANE CREMORNE	Ground	E	42	37	41	36	42	38	41	37	-0.9	-1.0	-0.9	-1.0	54	50	NO	NO	NO	NO	NO
26.1	14258	15 OLD LANE CREMORNE	Ground	N	43	38	42	37	43	38	42	37	-1.2	-1.5	-1.2	-1.5	55	50	NO	NO	NO	NO	NO
26.1	14258	15 OLD LANE CREMORNE	Ground	W	42	38	42	37	43	38	42	37	-0.9	-1.0	-0.9	-1.1	55	50	NO	NO	NO	NO	NO
26.1	14260	1A BELGRAVE STREET CREMORNE	Ground	N	45	40	44	39	45	41	44	39	-1.0	-1.6	-1.0	-1.5	57	53	NO	NO	NO	NO	NO
26.1	14260	1A BELGRAVE STREET CREMORNE	Ground	W	46	41	45	40	47	42	46	40	-0.9	-1.3	-1.0	-1.4	59	54	NO	NO	NO	NO	NO
26.1	14260	1A BELGRAVE STREET CREMORNE	Ground	S	44	40	44	39	45	40	44	39	-0.5	-0.7	-0.5	-0.6	57	52	NO	NO	NO	NO	NO
26.1	14260	1A BELGRAVE STREET CREMORNE	Ground	E	44	39	43	38	44	39	43	39	-0.6	-0.7	-0.6	-0.7	56	51	NO	NO	NO	NO	NO
26.1	14260	1A BELGRAVE STREET CREMORNE	First	N	47	42	46	41	47	43	46	41	-1.0	-1.3	-0.9	-1.4	59	55	NO	NO	NO	NO	NO
26.1	14260	1A BELGRAVE STREET CREMORNE	First	W	47	43	46	41	48	43	47	42	-1.0	-1.3	-0.9	-1.3	60	55	NO	NO	NO	NO	NO
26.1	14260	1A BELGRAVE STREET CREMORNE	First	S	45	41	45	40	46	41	45	40	-0.6	-0.6	-0.6	-0.6	58	53	NO	NO	NO	NO	NO
26.1	14260	1A BELGRAVE STREET CREMORNE	First	E	45	41	45	40	46	41	45	40	-0.6	-0.8	-0.6	-0.8	58	53	NO	NO	NO	NO	NO
26.1	14281	14 BYRNES AVENUE NEUTRAL BAY	Ground	W	56	51	55	50	57	52	56	50	-1.1	-1.5	-1.1	-1.5	60	55	NO	NO	NO	NO	NO
26.1	14281	14 BYRNES AVENUE NEUTRAL BAY	Ground	N	56	50	55	49	56	51	55	49	-1.1	-1.4	-1.1	-1.4	60	55	NO	NO	NO	NO	NO
26.1	14281	14 BYRNES AVENUE NEUTRAL BAY	Ground	W	56	50	55	49	56	51	55	50	-0.9	-1.1	-0.9	-1.1	60	55	NO	NO	NO	NO	NO
26.1	14281	14 BYRNES AVENUE NEUTRAL BAY	Ground	S	58	53	57	52	58	53	57	52	-0.8	-1.0	-0.9	-0.9	60	55	NO	NO	NO	NO	NO
26.1	14282	16 BYRNES AVENUE NEUTRAL BAY	Ground	S	58	53	58	53	59	54	58	53	-0.7	-0.9	-0.8	-0.8	60	55	NO	NO	NO	NO	NO
26.1	14282	16 BYRNES AVENUE NEUTRAL BAY	Ground	E	56	50	55	50	56	51	55	50	-0.6	-0.7	-0.7	-0.7	60	55	NO	NO	NO	NO	NO
26.1	14282	16 BYRNES AVENUE NEUTRAL BAY	Ground	N	55	50	54	48	55	50	54	48	-1.3	-1.8	-1.4	-1.9	60	55	NO	NO	NO	NO	NO
26.1	14283	20 BYRNES AVENUE NEUTRAL BAY	Ground	N	53	48	52	46	54	48	53	47	-1.2	-1.5	-1.2	-1.5	60	55	NO	NO	NO	NO	NO

NCA	Receiver ID	Address	Floor Level	Facade	Opening Year 2027				Design Year 2037				Increase (Do Smthng - Do Nothing)				NCG project road noise criteria		Do noise levels exceed the cumulative limit with project roads adding ≥2dB to the total noise levels?		Is the contribution from the road project Acute?		Consider further treatment?
					Do Nothing		Do Smthng		Do Nothing		Do Smthng		Opening Year 2027		Design Year 2037								
					Day	Night	Day	Night	Day	Night	Day	Night	Day	Night	Day	Night	Day	Night	Day	Night	$L_{Aeq,15hr}$ ≥ 65dB	$L_{Aeq,9hr}$ ≥ 60dB	
26.1	14283	20 BYRNES AVENUE NEUTRAL BAY	Ground	W	57	51	56	51	57	52	56	51	-0.7	-0.8	-0.7	-0.7	60	55	NO	NO	NO	NO	NO
26.1	14283	20 BYRNES AVENUE NEUTRAL BAY	Ground	S	58	53	58	53	59	54	58	53	-0.7	-0.8	-0.8	-0.7	60	55	NO	NO	NO	NO	NO
26.1	14283	20 BYRNES AVENUE NEUTRAL BAY	Ground	E	51	46	50	45	52	46	51	45	-0.7	-0.7	-0.7	-0.8	60	55	NO	NO	NO	NO	NO
26.1	14283	20 BYRNES AVENUE NEUTRAL BAY	First	N	56	51	55	49	57	51	56	50	-1.1	-1.5	-1.1	-1.5	60	55	NO	NO	NO	NO	NO
26.1	14283	20 BYRNES AVENUE NEUTRAL BAY	First	W	59	54	58	53	59	54	58	53	-0.8	-1.0	-0.9	-0.9	60	55	NO	NO	NO	NO	NO
26.1	14283	20 BYRNES AVENUE NEUTRAL BAY	First	S	60	55	59	54	61	56	60	55	-0.8	-0.8	-0.8	-0.8	60	55	NO	NO	NO	NO	NO
26.1	14283	20 BYRNES AVENUE NEUTRAL BAY	First	E	54	49	53	48	55	49	54	48	-0.8	-1.0	-0.8	-1.0	60	55	NO	NO	NO	NO	NO
26.1	14284	18 BYRNES AVENUE NEUTRAL BAY	Ground	N	53	48	52	46	53	48	52	47	-1.3	-1.8	-1.3	-1.7	60	55	NO	NO	NO	NO	NO
26.1	14284	18 BYRNES AVENUE NEUTRAL BAY	Ground	W	55	50	54	49	55	50	55	49	-0.8	-0.9	-0.8	-0.9	60	55	NO	NO	NO	NO	NO
26.1	14284	18 BYRNES AVENUE NEUTRAL BAY	Ground	S	53	48	51	46	53	48	52	46	-1.5	-1.9	-1.4	-1.9	60	55	NO	NO	NO	NO	NO
26.1	14284	18 BYRNES AVENUE NEUTRAL BAY	Ground	E	55	50	55	50	56	50	55	50	-0.5	-0.4	-0.6	-0.4	60	55	NO	NO	NO	NO	NO
26.1	14284	18 BYRNES AVENUE NEUTRAL BAY	First	N	57	52	55	50	57	52	56	50	-1.2	-1.6	-1.1	-1.7	60	55	NO	NO	NO	NO	NO
26.1	14284	18 BYRNES AVENUE NEUTRAL BAY	First	W	60	55	59	54	60	56	59	54	-1.0	-1.4	-1.0	-1.4	60	55	NO	NO	NO	NO	NO
26.1	14284	18 BYRNES AVENUE NEUTRAL BAY	First	S	56	51	54	49	56	51	55	49	-1.4	-1.6	-1.3	-1.6	60	55	NO	NO	NO	NO	NO
26.1	14284	18 BYRNES AVENUE NEUTRAL BAY	First	E	57	52	57	51	58	52	57	52	-0.6	-0.6	-0.7	-0.5	60	55	NO	NO	NO	NO	NO
26.1	14289	39 YOUNG STREET CREMORNE	Ground	W	46	42	46	41	47	42	46	42	-0.5	-0.6	-0.5	-0.6	59	54	NO	NO	NO	NO	NO
26.1	14289	39 YOUNG STREET CREMORNE	Ground	S	46	42	46	41	47	42	46	41	-0.6	-0.7	-0.6	-0.8	59	54	NO	NO	NO	NO	NO
26.1	14289	39 YOUNG STREET CREMORNE	Ground	W	44	40	43	38	45	40	44	39	-1.0	-1.2	-1.0	-1.3	57	52	NO	NO	NO	NO	NO
26.1	14289	39 YOUNG STREET CREMORNE	Ground	S	43	38	42	37	43	38	42	37	-1.0	-1.2	-1.0	-1.2	55	50	NO	NO	NO	NO	NO
26.1	14289	39 YOUNG STREET CREMORNE	Ground	SE	44	39	43	38	44	39	43	38	-0.9	-1.0	-0.9	-1.0	56	51	NO	NO	NO	NO	NO
26.1	14302	19 OAKS AVENUE CREMORNE	Ground	N	52	46	51	45	53	47	51	45	-1.2	-1.6	-1.2	-1.6	60	55	NO	NO	NO	NO	NO
26.1	14302	19 OAKS AVENUE CREMORNE	Ground	W	54	49	54	48	55	49	54	48	-0.7	-0.9	-0.6	-0.9	60	55	NO	NO	NO	NO	NO
26.1	14302	19 OAKS AVENUE CREMORNE	Ground	S	54	48	54	48	55	49	54	48	-0.5	-0.7	-0.6	-0.7	60	55	NO	NO	NO	NO	NO
26.1	14302	19 OAKS AVENUE CREMORNE	Ground	E	49	45	48	43	50	45	49	44	-1.1	-1.3	-1.2	-1.4	60	55	NO	NO	NO	NO	NO
26.1	14309	29 YOUNG LANE CREMORNE	Ground	N	44	39	43	38	44	40	43	38	-1.1	-1.4	-1.1	-1.3	56	52	NO	NO	NO	NO	NO
26.1	14309	29 YOUNG LANE CREMORNE	Ground	W	44	39	43	38	44	40	43	38	-0.9	-1.2	-0.9	-1.2	56	52	NO	NO	NO	NO	NO
26.1	14309	29 YOUNG LANE CREMORNE	Ground	S	45	40	44	39	45	40	44	39	-1.0	-1.3	-1.1	-1.4	57	52	NO	NO	NO	NO	NO
26.1	14310	46 YOUNG STREET CREMORNE	Ground	N	44	39	43	38	44	40	43	38	-1.2	-1.5	-1.2	-1.4	56	52	NO	NO	NO	NO	NO
26.1	14310	46 YOUNG STREET CREMORNE	Ground	S	45	40	44	39	45	40	44	39	-1.0	-1.2	-1.0	-1.3	57	52	NO	NO	NO	NO	NO
26.1	14310	46 YOUNG STREET CREMORNE	Ground	E	44	39	43	38	44	40	44	39	-0.8	-1.0	-0.8	-1.1	56	52	NO	NO	NO	NO	NO
26.1	14310	46 YOUNG STREET CREMORNE	Ground	S	45	40	44	39	45	40	44	39	-0.9	-1.2	-0.9	-1.1	57	52	NO	NO	NO	NO	NO
26.1	14310	46 YOUNG STREET CREMORNE	Ground	E	44	40	43	38	44	40	44	39	-0.8	-1.1	-0.8	-1.0	56	52	NO	NO	NO	NO	NO
26.1	14310	46 YOUNG STREET CREMORNE	Ground	N	44	40	43	38	45	40	43	39	-1.2	-1.4	-1.2	-1.4	57	52	NO	NO	NO	NO	NO
26.1	14324	8 PARK AVENUE NEUTRAL BAY	Ground	W	55	50	54	48	55	50	54	48	-1.2	-1.5	-1.2	-1.5	60	55	NO	NO	NO	NO	NO
26.1	14324	8 PARK AVENUE NEUTRAL BAY	Ground	S	53	47	51	46	53	48	52	46	-1.4	-1.6	-1.3	-1.6	60	55	NO	NO	NO	NO	NO
26.1	14324	8 PARK AVENUE NEUTRAL BAY	Ground	E	57	51	56	51	57	51	57	51	-0.8	-0.5	-0.7	-0.5	60	55	NO	NO	NO	NO	NO
26.1	14324	8 PARK AVENUE NEUTRAL BAY	Ground	N	54	49	53	47	55	49	53	48	-1.2	-1.4	-1.1	-1.3	60	55	NO	NO	NO	NO	NO
26.1	14324	8 PARK AVENUE NEUTRAL BAY	Ground	W	55	49	53	48	55	50	54	48	-1.3	-1.6	-1.3	-1.6	60	55	NO	NO	NO	NO	NO
26.1	14327	8 BYRNES AVENUE NEUTRAL BAY	Ground	W	56	51	55	49	56	51	55	50	-1.2	-1.7	-1.3	-1.7	60	55	NO	NO	NO	NO	NO
26.1	14327	8 BYRNES AVENUE NEUTRAL BAY	Ground	N	56	51	54	49	56	51	55	49	-1.3	-1.7	-1.2	-1.7	60	55	NO	NO	NO	NO	NO
26.1	14327	8 BYRNES AVENUE NEUTRAL BAY	Ground	W	56	51	55	49	56	51	55	50	-0.9	-1.1	-0.8	-1.1	60	55	NO	NO	NO	NO	NO
26.1	14327	8 BYRNES AVENUE NEUTRAL BAY	Ground	S	56	51	55	49	56	51	55	50	-1.1	-1.5	-1.1	-1.5	60	55	NO	NO	NO	NO	NO
26.1	14328	12 BYRNES AVENUE NEUTRAL BAY	Ground	S	56	51	55	50	57	52	55	50	-1.1	-1.4	-1.2	-1.4	60	55	NO	NO	NO	NO	NO
26.1	14328	12 BYRNES AVENUE NEUTRAL BAY	Ground	E	55	50	55	49	56	50	55	49	-0.8	-1.0	-0.9	-1.0	60	55	NO	NO	NO	NO	NO
26.1	14328	12 BYRNES AVENUE NEUTRAL BAY	Ground	N	55	50	54	49	56	51	55	49	-1.3	-1.7	-1.2	-1.6	60	55	NO	NO	NO	NO	NO
26.1	14329	10 BYRNES AVENUE NEUTRAL BAY	Ground	NE	55	50	54	48	56	50	54	49	-1.3	-1.7	-1.3	-1.7	60	55	NO	NO	NO	NO	NO
26.1	14329	10 BYRNES AVENUE NEUTRAL BAY	Ground	S	56	51	55	50	56	51	55	50	-1.1	-1.5	-1.1	-1.4	60	55	NO	NO	NO	NO	NO
26.1	14343	2 BYRNES AVENUE NEUTRAL BAY	Ground	E	54	49	53	48	55	50	54	48	-1.0	-1.4	-1.0	-1.4	60	55	NO	NO	NO	NO	NO
26.1	14343	2 BYRNES AVENUE NEUTRAL BAY	Ground	N	55	50	54	48	56	50	54	49	-1.3	-1.6	-1.2	-1.6	60	55	NO	NO	NO	NO	NO
26.1	14343	2 BYRNES AVENUE NEUTRAL BAY	Ground	W	56	51	55	50	57	52	56	50	-0.9	-1.2	-1.0	-1.2	60	55	NO	NO	NO	NO	NO
26.1	14343	2 BYRNES AVENUE NEUTRAL BAY	Ground	S	55	50	54	49	55	50	55	49	-0.9	-1.2	-0.8	-1.2	60	55	NO	NO	NO	NO	NO
26.1	14344	6 BYRNES AVENUE NEUTRAL BAY	Ground	S	56	51	55	49	56	51	55	50	-1.1	-1.4	-1.1	-1.4	60	55	NO	NO	NO	NO	NO
26.1	14344	6 BYRNES AVENUE NEUTRAL BAY	Ground	E	56	50	55	49	56	51	55	50	-0.8	-0.9	-0.8	-0.9	60	55	NO	NO	NO	NO	NO
26.1	14344	6 BYRNES AVENUE NEUTRAL BAY	Ground	N	55	50	54	48	56	50	55	49	-1.0	-1.3	-1.0	-1.3	60	55	NO	NO	NO	NO	NO
26.1	14344	6 BYRNES AVENUE NEUTRAL BAY	Ground	E	55	50	54	48	56	50	55	49	-0.9	-1.2	-0.9	-1.3	60	55	NO	NO	NO	NO	NO
26.1	14344	6 BYRNES AVENUE NEUTRAL BAY	Ground	N	56	51	55	49	56	51	55	49	-1.2	-1.7	-1.2	-1.7	60	55	NO	NO	NO	NO	NO
26.1	14345	4 BYRNES AVENUE NEUTRAL BAY	Ground	N	56	50	54	49	56	51	55	49	-1.2	-1.7	-1.3	-1.6	60	55	NO	NO	NO	NO	NO
26.1	14345	4 BYRNES AVENUE NEUTRAL BAY	Ground	S	56	51	55	49	56	51	55	50	-1.0	-1.4	-1.0	-1.3	60	55	NO	NO	NO	NO	NO
26.1	14347	206 BEN BOYD ROAD CREMORNE	Ground	N	48	43	47	41	49	44	47	42	-1.5	-2.2	-1.6	-2.1	60	55	NO	NO	NO	NO	NO
26.1	14347	206 BEN BOYD ROAD CREMORNE	Ground	W	51	46	50	45	52	47	50	45	-1.3	-1.6	-1.3	-1.6	60	55	NO	NO	NO	NO	NO
26.1	14347	206 BEN BOYD ROAD CREMORNE	Ground	S	50	46	49	44	51	46	49	45	-1.2	-1.4	-1.3	-1.3	60	55	NO	NO	NO	NO	NO
26.1	14347	206 BEN BOYD ROAD CREMORNE	Ground	E	47	43	47	43	48	43	48	43	-0.1	-0.2	-0.1	-0.2	60	55	NO	NO	NO	NO	NO

NCA	Receiver ID	Address	Floor Level	Facade	Opening Year 2027				Design Year 2037				Increase (Do Smthng - Do Nothing)				NCG project road noise criteria		Do noise levels exceed the cumulative limit with project roads adding ≥2dB to the total noise levels?		Is the contribution from the road project Acute?		Consider further treatment?
					Do Nothing		Do Smthng		Do Nothing		Do Smthng		Opening Year 2027		Design Year 2037								
					Day	Night	Day	Night	Day	Night	Day	Night	Day	Night	Day	Night	Day	Night	Day	Night	$L_{Aeq,15hr} \geq 65dB$	$L_{Aeq,9hr} \geq 60dB$	
26.1	14347	206 BEN BOYD ROAD CREMORNE	Ground	S	48	43	48	43	48	43	48	43	-0.2	-0.2	-0.2	-0.2	60	55	NO	NO	NO	NO	NO
26.1	14347	206 BEN BOYD ROAD CREMORNE	Ground	E	48	43	47	43	48	43	48	43	-0.2	-0.2	-0.2	-0.2	60	55	NO	NO	NO	NO	NO
26.1	14347	206 BEN BOYD ROAD CREMORNE	Ground	N	38	34	38	32	39	34	38	33	-0.9	-1.2	-0.9	-1.1	51	46	NO	NO	NO	NO	NO
26.1	14347	206 BEN BOYD ROAD CREMORNE	Ground	E	39	34	38	32	39	34	38	33	-1.0	-1.2	-0.9	-1.2	51	46	NO	NO	NO	NO	NO
26.1	14347	206 BEN BOYD ROAD CREMORNE	First	N	50	45	48	43	50	45	49	43	-1.5	-2.2	-1.4	-2.1	60	55	NO	NO	NO	NO	NO
26.1	14347	206 BEN BOYD ROAD CREMORNE	First	W	53	48	51	46	53	48	52	46	-1.3	-1.6	-1.4	-1.6	60	55	NO	NO	NO	NO	NO
26.1	14347	206 BEN BOYD ROAD CREMORNE	First	S	51	47	50	45	52	47	51	46	-1.1	-1.3	-1.1	-1.2	60	55	NO	NO	NO	NO	NO
26.1	14347	206 BEN BOYD ROAD CREMORNE	First	E	49	44	49	44	49	44	49	44	-0.1	-0.2	-0.1	-0.1	60	55	NO	NO	NO	NO	NO
26.1	14347	206 BEN BOYD ROAD CREMORNE	First	S	49	44	49	44	49	45	49	44	-0.1	-0.2	-0.1	-0.1	60	55	NO	NO	NO	NO	NO
26.1	14347	206 BEN BOYD ROAD CREMORNE	First	E	49	44	49	44	49	44	49	44	-0.1	-0.1	0.0	-0.1	60	55	NO	NO	NO	NO	NO
26.1	14347	206 BEN BOYD ROAD CREMORNE	First	N	38	34	38	32	39	34	38	33	-0.9	-1.2	-0.9	-1.1	51	46	NO	NO	NO	NO	NO
26.1	14347	206 BEN BOYD ROAD CREMORNE	First	E	39	34	38	32	39	34	38	33	-1.0	-1.2	-0.9	-1.2	51	46	NO	NO	NO	NO	NO
26.1	14347	206 BEN BOYD ROAD CREMORNE	Second	N	51	46	50	44	52	47	50	45	-1.4	-2.1	-1.3	-2.1	60	55	NO	NO	NO	NO	NO
26.1	14347	206 BEN BOYD ROAD CREMORNE	Second	W	54	49	53	48	55	49	54	48	-1.2	-1.5	-1.1	-1.4	60	55	NO	NO	NO	NO	NO
26.1	14347	206 BEN BOYD ROAD CREMORNE	Second	S	53	48	52	47	53	48	52	47	-0.9	-0.9	-1.0	-1.0	60	55	NO	NO	NO	NO	NO
26.1	14347	206 BEN BOYD ROAD CREMORNE	Second	E	49	45	49	45	50	45	50	45	-0.1	-0.1	-0.1	0.0	60	55	NO	NO	NO	NO	NO
26.1	14347	206 BEN BOYD ROAD CREMORNE	Second	S	50	45	50	45	50	45	50	45	-0.1	-0.1	-0.2	-0.1	60	55	NO	NO	NO	NO	NO
26.1	14347	206 BEN BOYD ROAD CREMORNE	Second	E	49	45	49	45	50	45	50	45	0.0	-0.1	-0.1	0.0	60	55	NO	NO	NO	NO	NO
26.1	14347	206 BEN BOYD ROAD CREMORNE	Second	N	38	34	38	32	39	34	38	33	-0.9	-1.2	-0.9	-1.1	51	46	NO	NO	NO	NO	NO
26.1	14347	206 BEN BOYD ROAD CREMORNE	Second	E	39	34	38	32	39	34	38	33	-1.0	-1.2	-0.9	-1.2	51	46	NO	NO	NO	NO	NO
26.1	14347	206 BEN BOYD ROAD CREMORNE	Third	N	54	49	53	47	54	50	53	47	-1.5	-2.3	-1.3	-2.3	60	55	NO	NO	NO	NO	NO
26.1	14347	206 BEN BOYD ROAD CREMORNE	Third	W	56	51	56	50	57	51	56	50	-0.7	-1.1	-0.7	-1.1	60	55	NO	NO	NO	NO	NO
26.1	14347	206 BEN BOYD ROAD CREMORNE	Third	S	54	49	53	48	54	49	53	48	-0.9	-1.0	-0.9	-1.0	60	55	NO	NO	NO	NO	NO
26.1	14347	206 BEN BOYD ROAD CREMORNE	Third	E	50	45	50	45	50	45	50	45	-0.1	-0.1	-0.1	-0.1	60	55	NO	NO	NO	NO	NO
26.1	14347	206 BEN BOYD ROAD CREMORNE	Third	S	50	45	50	45	50	46	50	46	-0.1	-0.1	-0.1	-0.1	60	55	NO	NO	NO	NO	NO
26.1	14347	206 BEN BOYD ROAD CREMORNE	Third	E	50	45	50	45	50	45	50	45	0.0	-0.1	0.0	-0.1	60	55	NO	NO	NO	NO	NO
26.1	14347	206 BEN BOYD ROAD CREMORNE	Third	N	38	34	38	32	39	34	38	33	-0.9	-1.2	-0.9	-1.1	51	46	NO	NO	NO	NO	NO
26.1	14347	206 BEN BOYD ROAD CREMORNE	Third	E	39	34	38	32	39	34	38	33	-1.0	-1.2	-0.9	-1.2	51	46	NO	NO	NO	NO	NO
26.1	14347	206 BEN BOYD ROAD CREMORNE	Fourth	N	57	52	56	50	58	53	57	50	-1.4	-2.2	-1.3	-2.1	60	55	NO	NO	NO	NO	NO
26.1	14347	206 BEN BOYD ROAD CREMORNE	Fourth	W	58	53	57	52	59	53	58	52	-0.8	-1.2	-0.7	-1.2	60	55	NO	NO	NO	NO	NO
26.1	14347	206 BEN BOYD ROAD CREMORNE	Fourth	S	54	50	54	49	55	50	54	49	-0.9	-0.9	-0.9	-0.9	60	55	NO	NO	NO	NO	NO
26.1	14347	206 BEN BOYD ROAD CREMORNE	Fourth	E	50	45	50	45	50	46	50	46	0.0	-0.1	-0.1	-0.1	60	55	NO	NO	NO	NO	NO
26.1	14347	206 BEN BOYD ROAD CREMORNE	Fourth	S	54	50	54	49	55	50	54	49	-0.9	-0.9	-0.9	-0.9	60	55	NO	NO	NO	NO	NO
26.1	14347	206 BEN BOYD ROAD CREMORNE	Fourth	E	50	45	50	45	50	46	50	46	0.0	-0.1	-0.1	-0.1	60	55	NO	NO	NO	NO	NO
26.1	14347	206 BEN BOYD ROAD CREMORNE	Fourth	S	50	46	50	46	51	46	51	46	-0.2	-0.1	-0.1	-0.1	60	55	NO	NO	NO	NO	NO
26.1	14347	206 BEN BOYD ROAD CREMORNE	Fourth	E	50	45	50	45	50	46	50	46	0.0	0.0	0.0	0.0	60	55	NO	NO	NO	NO	NO
26.1	14347	206 BEN BOYD ROAD CREMORNE	Fourth	N	38	34	38	32	39	34	38	33	-0.9	-1.2	-0.9	-1.1	51	46	NO	NO	NO	NO	NO
26.1	14347	206 BEN BOYD ROAD CREMORNE	Fourth	E	39	34	38	32	39	34	38	33	-1.0	-1.2	-0.9	-1.2	51	46	NO	NO	NO	NO	NO
26.1	14347	206 BEN BOYD ROAD CREMORNE	Fifth	N	59	54	58	52	60	54	58	52	-1.3	-2.0	-1.2	-1.9	60	55	NO	NO	NO	NO	NO
26.1	14347	206 BEN BOYD ROAD CREMORNE	Fifth	W	60	55	59	53	60	55	59	54	-1.1	-1.5	-1.0	-1.5	60	55	NO	NO	NO	NO	NO
26.1	14347	206 BEN BOYD ROAD CREMORNE	Fifth	S	55	50	54	49	55	51	55	50	-0.9	-0.9	-0.9	-0.9	60	55	NO	NO	NO	NO	NO
26.1	14347	206 BEN BOYD ROAD CREMORNE	Fifth	E	50	46	50	46	51	46	51	46	-0.1	-0.1	-0.1	0.0	60	55	NO	NO	NO	NO	NO
26.1	14347	206 BEN BOYD ROAD CREMORNE	Fifth	S	51	46	51	46	51	46	51	46	-0.1	-0.1	-0.1	-0.1	60	55	NO	NO	NO	NO	NO
26.1	14347	206 BEN BOYD ROAD CREMORNE	Fifth	E	50	46	50	46	51	46	51	46	-0.1	0.0	0.0	0.0	60	55	NO	NO	NO	NO	NO
26.1	14347	206 BEN BOYD ROAD CREMORNE	Fifth	N	38	34	38	32	39	34	38	33	-0.9	-1.2	-0.9	-1.1	51	46	NO	NO	NO	NO	NO
26.1	14347	206 BEN BOYD ROAD CREMORNE	Fifth	E	39	34	38	32	39	34	38	33	-1.0	-1.2	-0.9	-1.2	51	46	NO	NO	NO	NO	NO
26.1	14347	206 BEN BOYD ROAD CREMORNE	Sixth	N	60	55	59	53	60	55	59	53	-1.3	-2.0	-1.3	-2.0	60	55	NO	NO	NO	NO	NO
26.1	14347	206 BEN BOYD ROAD CREMORNE	Sixth	W	61	56	60	54	61	56	60	54	-1.3	-1.8	-1.2	-1.9	60	55	NO	NO	NO	NO	NO
26.1	14347	206 BEN BOYD ROAD CREMORNE	Sixth	S	56	51	55	50	56	51	55	50	-0.8	-0.9	-0.9	-0.9	60	55	NO	NO	NO	NO	NO
26.1	14347	206 BEN BOYD ROAD CREMORNE	Sixth	E	51	46	50	46	51	46	51	46	-0.1	-0.1	-0.1	-0.1	60	55	NO	NO	NO	NO	NO
26.1	14347	206 BEN BOYD ROAD CREMORNE	Sixth	S	51	46	51	46	51	47	51	46	-0.2	-0.1	-0.1	-0.1	60	55	NO	NO	NO	NO	NO
26.1	14347	206 BEN BOYD ROAD CREMORNE	Sixth	E	51	46	51	46	51	46	51	46	0.0	-0.1	-0.1	0.0	60	55	NO	NO	NO	NO	NO
26.1	14347	206 BEN BOYD ROAD CREMORNE	Sixth	N	38	34	38	32	39	34	38	33	-0.9	-1.2	-1.0	-1.1	51	46	NO	NO	NO	NO	NO
26.1	14347	206 BEN BOYD ROAD CREMORNE	Sixth	E	38	34	38	32	39	34	38	33	-0.9	-1.2	-0.9	-1.1	51	46	NO	NO	NO	NO	NO
26.1	14347	206 BEN BOYD ROAD CREMORNE	Seventh	N	61	55	59	53	61	56	60	54	-1.4	-2.0	-1.4	-2.0	60	55	NO	NO	NO	NO	NO
26.1	14347	206 BEN BOYD ROAD CREMORNE	Seventh	W	62	56	60	54	62	57	61	55	-1.4	-1.9	-1.3	-1.8	60	55	NO	NO	NO	NO	NO
26.1	14347	206 BEN BOYD ROAD CREMORNE	Seventh	S	57	52	56	51	57	52	56	51	-0.8	-0.8	-0.9	-0.8	60	55	NO	NO	NO	NO	NO
26.1	14347	206 BEN BOYD ROAD CREMORNE	Seventh	E	51	46	51	46	51	46	51	46	-0.2	-0.1	-0.1	-0.1	60	55	NO	NO	NO	NO	NO
26.1	14347	206 BEN BOYD ROAD CREMORNE	Seventh	S	51	47	51	46	51	47	51	47	-0.1	-0.2	-0.2	-0.1	60	55	NO	NO	NO	NO	NO
26.1	14347	206 BEN BOYD ROAD CREMORNE	Seventh	E	51	46	51	46	51	46	51	46	-0.1	-0.1	-0.1	0.0	60	55	NO	NO	NO	NO	NO
26.1	14347	206 BEN BOYD ROAD CREMORNE	Seventh	N	38	34	38	32	39	34	38	33	-0.9	-1.2	-1.0	-1.2	51	46	NO	NO	NO	NO	NO
26.1	14347	206 BEN BOYD ROAD CREMORNE	Seventh	E	38	34	38	32	39	34	38	33	-0.9	-1.2	-0.9	-1.1	51	46	NO	NO	NO	NO	NO
26.1	14347	206 BEN BOYD ROAD CREMORNE	Eighth	N	61	55	59	53	61	56	60	54	-1.4	-2.0	-1.3	-2.0	60	55	NO	NO	NO	NO	NO
26.1	14347	206 BEN BOYD ROAD CREMORNE	Eighth	W	62	57	61	55	62	57	61	55	-1.3	-1.8	-1.2	-1.8	60	55	NO	NO	NO	NO	NO

NCA	Receiver ID	Address	Floor Level	Facade	Opening Year 2027				Design Year 2037				Increase (Do Smthng - Do Nothing)				NCG project road noise criteria		Do noise levels exceed the cumulative limit with project roads adding ≥2dB to the total noise levels?		Is the contribution from the road project Acute?		Consider further treatment?
					Do Nothing		Do Smthng		Do Nothing		Do Smthng		Opening Year 2027		Design Year 2037								
					Day	Night	Day	Night	Day	Night	Day	Night	Day	Night	Day	Night	Day	Night	Day	Night	$L_{Aeq,15hr}$ ≥ 65dB	$L_{Aeq,9hr}$ ≥ 60dB	
26.1	14347	206 BEN BOYD ROAD CREMORNE	Eighth	S	58	53	57	52	58	53	57	52	-0.8	-0.8	-0.9	-0.8	60	55	NO	NO	NO	NO	NO
26.1	14347	206 BEN BOYD ROAD CREMORNE	Eighth	E	51	46	51	46	51	47	51	47	0.0	-0.1	-0.1	-0.1	60	55	NO	NO	NO	NO	NO
26.1	14347	206 BEN BOYD ROAD CREMORNE	Eighth	S	51	47	51	47	52	47	51	47	-0.1	-0.2	-0.2	-0.1	60	55	NO	NO	NO	NO	NO
26.1	14347	206 BEN BOYD ROAD CREMORNE	Eighth	E	51	46	51	46	51	47	51	47	-0.1	0.0	-0.1	0.0	60	55	NO	NO	NO	NO	NO
26.1	14347	206 BEN BOYD ROAD CREMORNE	Eighth	N	38	34	38	32	39	34	38	33	-0.9	-1.1	-0.9	-1.2	51	46	NO	NO	NO	NO	NO
26.1	14347	206 BEN BOYD ROAD CREMORNE	Eighth	E	38	34	38	32	39	34	38	33	-0.9	-1.2	-1.0	-1.2	51	46	NO	NO	NO	NO	NO
26.1	14347	206 BEN BOYD ROAD CREMORNE	Ninth	N	61	56	60	54	61	56	60	54	-1.4	-2.0	-1.2	-1.9	60	55	NO	NO	NO	NO	NO
26.1	14347	206 BEN BOYD ROAD CREMORNE	Ninth	W	62	57	61	55	63	58	61	56	-1.3	-1.7	-1.2	-1.7	60	55	NO	NO	NO	NO	NO
26.1	14347	206 BEN BOYD ROAD CREMORNE	Ninth	S	59	54	58	53	59	54	58	53	-0.8	-0.7	-0.8	-0.8	60	55	NO	NO	NO	NO	NO
26.1	14347	206 BEN BOYD ROAD CREMORNE	Ninth	E	51	47	51	46	51	47	51	47	-0.1	-0.1	-0.1	-0.1	60	55	NO	NO	NO	NO	NO
26.1	14347	206 BEN BOYD ROAD CREMORNE	Ninth	S	52	47	51	47	52	47	52	47	-0.2	-0.1	-0.1	-0.2	60	55	NO	NO	NO	NO	NO
26.1	14347	206 BEN BOYD ROAD CREMORNE	Ninth	E	51	46	51	46	51	47	51	47	-0.1	0.0	0.0	0.0	60	55	NO	NO	NO	NO	NO
26.1	14347	206 BEN BOYD ROAD CREMORNE	Ninth	N	39	34	38	33	39	34	38	33	-1.0	-1.2	-0.9	-1.3	51	46	NO	NO	NO	NO	NO
26.1	14347	206 BEN BOYD ROAD CREMORNE	Ninth	E	38	34	38	32	39	34	38	33	-0.9	-1.1	-0.9	-1.2	51	46	NO	NO	NO	NO	NO
26.1	14347	206 BEN BOYD ROAD CREMORNE	Tenth	N	61	56	60	54	62	56	60	55	-1.3	-1.9	-1.3	-1.9	60	55	NO	NO	NO	NO	NO
26.1	14347	206 BEN BOYD ROAD CREMORNE	Tenth	W	63	58	61	56	63	58	62	56	-1.3	-1.6	-1.2	-1.6	60	55	NO	NO	NO	NO	NO
26.1	14347	206 BEN BOYD ROAD CREMORNE	Tenth	S	59	54	59	54	60	55	59	54	-0.8	-0.8	-0.8	-0.8	60	55	NO	NO	NO	NO	NO
26.1	14347	206 BEN BOYD ROAD CREMORNE	Tenth	E	51	47	51	47	52	47	52	47	-0.1	-0.1	-0.1	-0.1	60	55	NO	NO	NO	NO	NO
26.1	14347	206 BEN BOYD ROAD CREMORNE	Tenth	S	52	47	52	47	52	48	52	47	-0.2	-0.2	-0.2	-0.2	60	55	NO	NO	NO	NO	NO
26.1	14347	206 BEN BOYD ROAD CREMORNE	Tenth	E	51	47	51	47	52	47	52	47	-0.1	-0.1	-0.1	0.0	60	55	NO	NO	NO	NO	NO
26.1	14347	206 BEN BOYD ROAD CREMORNE	Tenth	N	40	35	39	34	40	36	39	34	-1.1	-1.4	-1.0	-1.4	52	48	NO	NO	NO	NO	NO
26.1	14347	206 BEN BOYD ROAD CREMORNE	Tenth	E	40	35	39	34	40	35	39	34	-0.9	-1.2	-1.0	-1.2	52	47	NO	NO	NO	NO	NO
26.1	14347	206 BEN BOYD ROAD CREMORNE	Eleventh	N	61	56	60	54	62	57	61	55	-1.3	-1.8	-1.1	-1.8	60	55	NO	NO	NO	NO	NO
26.1	14347	206 BEN BOYD ROAD CREMORNE	Eleventh	W	63	58	62	56	63	58	62	57	-1.2	-1.5	-1.2	-1.5	60	55	NO	NO	NO	NO	NO
26.1	14347	206 BEN BOYD ROAD CREMORNE	Eleventh	S	60	55	59	54	60	55	59	55	-0.8	-0.7	-0.9	-0.8	60	55	NO	NO	NO	NO	NO
26.1	14347	206 BEN BOYD ROAD CREMORNE	Eleventh	E	52	47	52	47	52	47	52	47	-0.1	-0.2	-0.1	-0.2	60	55	NO	NO	NO	NO	NO
26.1	14347	206 BEN BOYD ROAD CREMORNE	Eleventh	S	52	48	52	47	53	48	52	48	-0.2	-0.2	-0.2	-0.2	60	55	NO	NO	NO	NO	NO
26.1	14347	206 BEN BOYD ROAD CREMORNE	Eleventh	E	52	47	52	47	52	47	52	47	-0.1	-0.1	-0.1	-0.1	60	55	NO	NO	NO	NO	NO
26.1	14347	206 BEN BOYD ROAD CREMORNE	Eleventh	N	42	37	41	36	42	38	41	36	-1.1	-1.4	-1.1	-1.5	54	50	NO	NO	NO	NO	NO
26.1	14347	206 BEN BOYD ROAD CREMORNE	Eleventh	E	42	37	41	36	42	37	41	36	-1.0	-1.2	-1.0	-1.3	54	49	NO	NO	NO	NO	NO
26.1	14347	206 BEN BOYD ROAD CREMORNE	Twelfth	N	62	56	60	55	62	57	61	55	-1.2	-1.8	-1.1	-1.7	60	55	NO	NO	NO	NO	NO
26.1	14347	206 BEN BOYD ROAD CREMORNE	Twelfth	W	63	58	62	57	64	59	63	57	-1.2	-1.5	-1.1	-1.5	60	55	NO	NO	NO	NO	NO
26.1	14347	206 BEN BOYD ROAD CREMORNE	Twelfth	S	60	55	60	55	61	56	60	55	-0.8	-0.7	-0.9	-0.8	60	55	NO	NO	NO	NO	NO
26.1	14347	206 BEN BOYD ROAD CREMORNE	Twelfth	E	52	48	52	47	53	48	52	48	-0.2	-0.2	-0.2	-0.2	60	55	NO	NO	NO	NO	NO
26.1	14347	206 BEN BOYD ROAD CREMORNE	Twelfth	S	53	48	53	48	53	49	53	48	-0.3	-0.3	-0.4	-0.3	60	55	NO	NO	NO	NO	NO
26.1	14347	206 BEN BOYD ROAD CREMORNE	Twelfth	E	52	47	52	47	52	48	52	48	-0.2	-0.1	-0.2	-0.1	60	55	NO	NO	NO	NO	NO
26.1	14347	206 BEN BOYD ROAD CREMORNE	Twelfth	N	45	40	44	39	45	41	44	39	-1.1	-1.5	-1.2	-1.5	57	53	NO	NO	NO	NO	NO
26.1	14347	206 BEN BOYD ROAD CREMORNE	Twelfth	E	44	40	43	38	45	40	44	39	-1.0	-1.3	-1.0	-1.2	57	52	NO	NO	NO	NO	NO
26.1	14347	206 BEN BOYD ROAD CREMORNE	Thirteenth	N	62	57	61	55	62	57	61	55	-1.1	-1.7	-1.1	-1.6	60	55	NO	NO	NO	NO	NO
26.1	14347	206 BEN BOYD ROAD CREMORNE	Thirteenth	W	64	58	62	57	64	59	63	57	-1.2	-1.4	-1.2	-1.4	60	55	NO	NO	NO	NO	NO
26.1	14347	206 BEN BOYD ROAD CREMORNE	Thirteenth	S	61	56	60	55	61	56	60	55	-0.9	-0.8	-0.9	-0.9	60	55	NO	NO	NO	NO	NO
26.1	14347	206 BEN BOYD ROAD CREMORNE	Thirteenth	E	53	49	53	48	54	49	53	49	-0.4	-0.4	-0.4	-0.4	60	55	NO	NO	NO	NO	NO
26.1	14347	206 BEN BOYD ROAD CREMORNE	Thirteenth	S	54	49	54	49	54	50	54	49	-0.5	-0.5	-0.5	-0.5	60	55	NO	NO	NO	NO	NO
26.1	14347	206 BEN BOYD ROAD CREMORNE	Thirteenth	E	53	48	53	48	53	49	53	48	-0.3	-0.4	-0.3	-0.4	60	55	NO	NO	NO	NO	NO
26.1	14347	206 BEN BOYD ROAD CREMORNE	Thirteenth	N	49	45	48	43	50	45	49	43	-1.2	-1.6	-1.2	-1.6	60	55	NO	NO	NO	NO	NO
26.1	14347	206 BEN BOYD ROAD CREMORNE	Thirteenth	E	49	44	48	43	49	44	48	43	-1.0	-1.3	-1.0	-1.2	60	55	NO	NO	NO	NO	NO
26.1	14356	48 YOUNG STREET CREMORNE	Ground	N	44	39	43	38	44	39	43	38	-1.2	-1.4	-1.1	-1.4	56	51	NO	NO	NO	NO	NO
26.1	14356	48 YOUNG STREET CREMORNE	Ground	W	42	37	41	36	42	37	41	36	-0.8	-0.9	-0.8	-0.9	54	49	NO	NO	NO	NO	NO
26.1	14356	48 YOUNG STREET CREMORNE	Ground	S	44	39	43	38	44	40	43	38	-1.2	-1.4	-1.1	-1.4	56	52	NO	NO	NO	NO	NO
26.1	14356	48 YOUNG STREET CREMORNE	Ground	E	44	40	43	39	45	40	44	39	-0.8	-1.1	-0.8	-1.0	57	52	NO	NO	NO	NO	NO
26.1	14359	20A COOPER LANE CREMORNE	Ground	N	42	38	41	36	43	38	42	37	-1.1	-1.3	-1.0	-1.3	55	50	NO	NO	NO	NO	NO
26.1	14359	20A COOPER LANE CREMORNE	Ground	E	42	38	42	37	43	38	42	37	-0.9	-1.1	-0.9	-1.1	55	50	NO	NO	NO	NO	NO
26.1	14359	20A COOPER LANE CREMORNE	Ground	N	43	38	42	37	43	39	42	37	-1.2	-1.5	-1.2	-1.5	55	51	NO	NO	NO	NO	NO
26.1	14359	20A COOPER LANE CREMORNE	Ground	W	44	39	42	37	44	39	43	38	-1.1	-1.4	-1.1	-1.3	56	51	NO	NO	NO	NO	NO
26.1	14359	20A COOPER LANE CREMORNE	Ground	S	44	39	43	38	44	39	43	38	-1.1	-1.3	-1.1	-1.3	56	51	NO	NO	NO	NO	NO
26.1	14359	20A COOPER LANE CREMORNE	Ground	E	43	38	42	37	43	38	42	37	-0.8	-1.0	-0.8	-1.1	55	50	NO	NO	NO	NO	NO
26.1	14372	343 ERNEST STREET NEUTRAL BAY	Ground	N	54	49	53	47	55	49	54	48	-1.1	-1.4	-1.1	-1.3	60	55	NO	NO	NO	NO	NO
26.1	14372	343 ERNEST STREET NEUTRAL BAY	Ground	W	55	50	54	48	56	50	54	49	-1.1	-1.3	-1.1	-1.3	60	55	NO	NO	NO	NO	NO
26.1	14372	343 ERNEST STREET NEUTRAL BAY	Ground	S	55	49	53	48	55	50	54	48	-1.1	-1.5	-1.2	-1.5	60	55	NO	NO	NO	NO	NO
26.1	14372	343 ERNEST STREET NEUTRAL BAY	Ground	W	55	50	54	48	55	50	54	48	-1.1	-1.5	-1.1	-1.4	60	55	NO	NO	NO	NO	NO
26.1	14372	343 ERNEST STREET NEUTRAL BAY	Ground	S	54	49	53	48	55	50	53	48	-1.2	-1.6	-1.3	-1.6	60	55	NO	NO	NO	NO	NO
26.1	14372	343 ERNEST STREET NEUTRAL BAY	Ground	E	55	49	54	48	55	49	54	48	-0.7	-0.8	-0.8	-0.9	60	55	NO	NO	NO	NO	NO

NCA	Receiver ID	Address	Floor Level	Facade	Opening Year 2027				Design Year 2037				Increase (Do Smthng - Do Nothing)				NCG project road noise criteria		Do noise levels exceed the cumulative limit with project roads adding ≥2dB to the total noise levels?		Is the contribution from the road project Acute?		Consider further treatment?
					Do Nothing		Do Smthng		Do Nothing		Do Smthng		Opening Year 2027		Design Year 2037								
					Day	Night	Day	Night	Day	Night	Day	Night	Day	Night	Day	Night	Day	Night	Day	Night	$L_{Aeq,15hr}$ ≥ 65dB	$L_{Aeq,9hr}$ ≥ 60dB	
26.1	14373	31 YOUNG LANE CREMORNE	Ground	S	44	39	43	38	44	39	43	38	-1.0	-1.3	-1.0	-1.2	56	51	NO	NO	NO	NO	NO
26.1	14373	31 YOUNG LANE CREMORNE	Ground	E	42	38	42	37	43	38	42	37	-0.7	-0.9	-0.7	-0.9	55	50	NO	NO	NO	NO	NO
26.1	14373	31 YOUNG LANE CREMORNE	Ground	N	42	37	41	36	42	37	41	36	-1.2	-1.4	-1.1	-1.4	54	49	NO	NO	NO	NO	NO
26.1	14373	31 YOUNG LANE CREMORNE	Ground	E	41	37	40	35	42	37	41	36	-0.9	-1.2	-0.9	-1.1	54	49	NO	NO	NO	NO	NO
26.1	14373	31 YOUNG LANE CREMORNE	Ground	N	43	38	42	37	43	39	42	37	-1.3	-1.6	-1.3	-1.6	55	51	NO	NO	NO	NO	NO
26.1	14373	31 YOUNG LANE CREMORNE	Ground	W	44	39	43	38	44	39	43	38	-1.0	-1.2	-0.9	-1.2	56	51	NO	NO	NO	NO	NO
26.1	14373	31 YOUNG LANE CREMORNE	First	S	45	41	44	39	46	41	45	40	-1.1	-1.4	-1.1	-1.3	58	53	NO	NO	NO	NO	NO
26.1	14373	31 YOUNG LANE CREMORNE	First	E	44	39	43	38	44	40	44	39	-0.9	-1.1	-0.9	-1.0	56	52	NO	NO	NO	NO	NO
26.1	14373	31 YOUNG LANE CREMORNE	First	N	45	40	44	39	45	40	44	39	-1.2	-1.5	-1.1	-1.4	57	52	NO	NO	NO	NO	NO
26.1	14373	31 YOUNG LANE CREMORNE	First	E	44	39	43	38	44	40	43	38	-1.0	-1.1	-1.0	-1.2	56	52	NO	NO	NO	NO	NO
26.1	14373	31 YOUNG LANE CREMORNE	First	N	45	40	44	39	45	40	44	39	-1.2	-1.5	-1.1	-1.4	57	52	NO	NO	NO	NO	NO
26.1	14373	31 YOUNG LANE CREMORNE	First	W	46	41	45	40	46	41	45	40	-1.0	-1.2	-1.0	-1.2	58	53	NO	NO	NO	NO	NO
26.1	14389	43 YOUNG STREET CREMORNE	Ground	E	41	36	40	35	41	36	40	35	-0.7	-0.9	-0.7	-0.9	53	48	NO	NO	NO	NO	NO
26.1	14389	43 YOUNG STREET CREMORNE	Ground	N	41	36	40	35	41	37	40	35	-1.1	-1.5	-1.1	-1.5	53	49	NO	NO	NO	NO	NO
26.1	14389	43 YOUNG STREET CREMORNE	Ground	W	44	39	43	38	44	40	43	38	-1.0	-1.2	-0.9	-1.2	56	52	NO	NO	NO	NO	NO
26.1	14389	43 YOUNG STREET CREMORNE	First	E	43	38	42	37	43	39	42	37	-0.9	-1.0	-0.9	-1.1	55	51	NO	NO	NO	NO	NO
26.1	14389	43 YOUNG STREET CREMORNE	First	N	43	39	42	37	44	39	42	37	-1.2	-1.6	-1.2	-1.5	56	51	NO	NO	NO	NO	NO
26.1	14389	43 YOUNG STREET CREMORNE	First	W	46	41	45	41	46	42	46	41	-0.7	-0.7	-0.7	-0.8	58	54	NO	NO	NO	NO	NO
26.1	14390	41 YOUNG STREET CREMORNE	Ground	W	44	39	43	38	44	40	43	38	-1.1	-1.3	-1.1	-1.3	56	52	NO	NO	NO	NO	NO
26.1	14390	41 YOUNG STREET CREMORNE	Ground	E	41	37	41	36	42	37	41	36	-0.7	-0.9	-0.8	-0.9	54	49	NO	NO	NO	NO	NO
26.1	14390	41 YOUNG STREET CREMORNE	First	W	46	42	46	41	47	42	46	41	-0.6	-0.7	-0.6	-0.7	59	54	NO	NO	NO	NO	NO
26.1	14390	41 YOUNG STREET CREMORNE	First	E	43	39	43	38	44	39	43	38	-0.9	-1.0	-0.8	-1.1	56	51	NO	NO	NO	NO	NO
26.1	14392	81 SUTHERLAND STREET CREMORNE	Ground	W	40	35	39	34	40	35	39	34	-1.0	-1.1	-1.0	-1.1	52	47	NO	NO	NO	NO	NO
26.1	14392	81 SUTHERLAND STREET CREMORNE	Ground	SW	42	38	41	36	43	38	41	36	-1.2	-1.4	-1.3	-1.5	55	50	NO	NO	NO	NO	NO
26.1	14392	81 SUTHERLAND STREET CREMORNE	Ground	SE	41	36	40	35	41	36	40	35	-0.9	-1.1	-0.9	-1.0	53	48	NO	NO	NO	NO	NO
26.1	14392	81 SUTHERLAND STREET CREMORNE	Ground	NE	41	36	40	35	41	36	40	35	-1.0	-1.1	-1.0	-1.2	53	48	NO	NO	NO	NO	NO
26.1	14394	333 ERNEST STREET NEUTRAL BAY	Ground	N	53	47	51	46	53	48	52	46	-1.3	-1.6	-1.3	-1.7	60	55	NO	NO	NO	NO	NO
26.1	14394	333 ERNEST STREET NEUTRAL BAY	Ground	W	59	53	58	52	59	53	58	52	-1.0	-1.1	-1.0	-1.1	60	55	NO	NO	NO	NO	NO
26.1	14394	333 ERNEST STREET NEUTRAL BAY	Ground	S	54	49	52	47	54	49	53	47	-1.4	-1.8	-1.4	-1.7	60	55	NO	NO	NO	NO	NO
26.1	14394	333 ERNEST STREET NEUTRAL BAY	Ground	E	51	45	50	44	51	46	50	45	-0.8	-1.0	-0.8	-1.0	60	55	NO	NO	NO	NO	NO
26.1	14394	333 ERNEST STREET NEUTRAL BAY	First	N	56	51	55	49	56	51	55	50	-1.2	-1.6	-1.2	-1.6	60	55	NO	NO	NO	NO	NO
26.1	14394	333 ERNEST STREET NEUTRAL BAY	First	W	61	55	60	54	61	55	60	54	-1.0	-1.0	-1.0	-1.1	60	55	NO	NO	NO	NO	NO
26.1	14394	333 ERNEST STREET NEUTRAL BAY	First	S	56	51	55	50	57	52	55	50	-1.4	-1.7	-1.4	-1.7	60	55	NO	NO	NO	NO	NO
26.1	14394	333 ERNEST STREET NEUTRAL BAY	First	E	54	49	53	47	54	49	53	48	-0.9	-1.1	-1.0	-1.1	60	55	NO	NO	NO	NO	NO
26.1	14396	50 YOUNG STREET CREMORNE	Ground	N	42	38	41	36	43	38	41	36	-1.3	-1.7	-1.3	-1.6	55	50	NO	NO	NO	NO	NO
26.1	14396	50 YOUNG STREET CREMORNE	Ground	W	43	39	42	37	44	39	43	38	-1.1	-1.3	-1.0	-1.3	56	51	NO	NO	NO	NO	NO
26.1	14396	50 YOUNG STREET CREMORNE	Ground	S	44	39	43	38	44	39	43	38	-1.0	-1.3	-1.0	-1.2	56	51	NO	NO	NO	NO	NO
26.1	14396	50 YOUNG STREET CREMORNE	Ground	E	42	38	42	37	43	38	42	37	-0.8	-0.9	-0.8	-0.9	55	50	NO	NO	NO	NO	NO
26.1	14396	50 YOUNG STREET CREMORNE	Ground	N	42	37	41	36	42	37	41	36	-1.2	-1.5	-1.2	-1.5	54	49	NO	NO	NO	NO	NO
26.1	14396	50 YOUNG STREET CREMORNE	First	N	44	40	43	38	45	40	44	39	-1.3	-1.5	-1.2	-1.5	57	52	NO	NO	NO	NO	NO
26.1	14396	50 YOUNG STREET CREMORNE	First	W	45	40	44	39	45	41	44	39	-1.2	-1.4	-1.2	-1.4	57	53	NO	NO	NO	NO	NO
26.1	14396	50 YOUNG STREET CREMORNE	First	S	45	40	44	39	45	41	44	40	-1.0	-1.3	-1.0	-1.2	57	53	NO	NO	NO	NO	NO
26.1	14396	50 YOUNG STREET CREMORNE	First	E	45	41	45	40	46	41	45	40	-0.7	-0.7	-0.7	-0.8	58	53	NO	NO	NO	NO	NO
26.1	14396	50 YOUNG STREET CREMORNE	First	N	44	39	43	38	45	40	43	38	-1.3	-1.5	-1.2	-1.5	57	52	NO	NO	NO	NO	NO
26.1	14399	79 SUTHERLAND STREET CREMORNE	Ground	S	43	38	41	36	43	38	42	37	-1.2	-1.4	-1.2	-1.5	55	50	NO	NO	NO	NO	NO
26.1	14400	21 OAKS AVENUE CREMORNE	Ground	E	48	44	47	42	49	44	48	43	-1.1	-1.4	-1.2	-1.3	60	55	NO	NO	NO	NO	NO
26.1	14400	21 OAKS AVENUE CREMORNE	Ground	N	50	45	49	43	50	46	49	44	-1.3	-1.7	-1.3	-1.7	60	55	NO	NO	NO	NO	NO
26.1	14400	21 OAKS AVENUE CREMORNE	Ground	W	48	43	47	42	49	44	47	42	-1.1	-1.3	-1.1	-1.4	60	55	NO	NO	NO	NO	NO
26.1	14400	21 OAKS AVENUE CREMORNE	Ground	S	52	46	51	45	52	47	51	45	-1.1	-1.5	-1.2	-1.5	60	55	NO	NO	NO	NO	NO
26.1	14400	21 OAKS AVENUE CREMORNE	Ground	E	49	44	48	43	50	45	48	43	-1.0	-1.3	-1.1	-1.3	60	55	NO	NO	NO	NO	NO
26.1	14400	21 OAKS AVENUE CREMORNE	Ground	S	50	45	48	43	50	45	49	44	-1.2	-1.4	-1.2	-1.4	60	55	NO	NO	NO	NO	NO
26.1	14408	9 OAKS AVENUE CREMORNE	Ground	N	50	45	49	44	51	46	49	44	-1.3	-1.7	-1.2	-1.7	60	55	NO	NO	NO	NO	NO
26.1	14408	9 OAKS AVENUE CREMORNE	Ground	W	50	45	48	43	50	45	49	44	-1.3	-1.5	-1.2	-1.5	60	55	NO	NO	NO	NO	NO
26.1	14408	9 OAKS AVENUE CREMORNE	Ground	N	49	44	47	42	49	44	48	43	-1.2	-1.5	-1.3	-1.5	60	55	NO	NO	NO	NO	NO
26.1	14408	9 OAKS AVENUE CREMORNE	Ground	W	48	43	47	42	48	43	47	42	-1.0	-1.1	-1.1	-1.2	60	55	NO	NO	NO	NO	NO
26.1	14408	9 OAKS AVENUE CREMORNE	Ground	S	56	50	56	50	57	50	56	50	-0.7	-0.5	-0.6	-0.5	60	55	NO	NO	NO	NO	NO
26.1	14408	9 OAKS AVENUE CREMORNE	Ground	E	50	45	48	43	50	45	49	44	-1.2	-1.4	-1.1	-1.4	60	55	NO	NO	NO	NO	NO
26.1	14409	77 SUTHERLAND STREET CREMORNE	Ground	W	41	36	40	35	41	37	40	35	-0.9	-1.1	-0.9	-1.1	53	49	NO	NO	NO	NO	NO
26.1	14409	77 SUTHERLAND STREET CREMORNE	Ground	SW	43	38	41	36	43	38	42	37	-1.2	-1.4	-1.2	-1.4	55	50	NO	NO	NO	NO	NO
26.1	14410	1 SUTHERLAND LANE CREMORNE	Ground	S	45	40	44	39	45	41	44	39	-1.1	-1.4	-1.1	-1.3	57	53	NO	NO	NO	NO	NO
26.1	14410	1 SUTHERLAND LANE CREMORNE	Ground	E	42	38	42	37	43	38	42	37	-0.7	-0.9	-0.7	-0.9	55	50	NO	NO	NO	NO	NO
26.1	14410	1 SUTHERLAND LANE CREMORNE	Ground	N	43	38	42	37	43	39	42	37	-1.1	-1.5	-1.1	-1.5	55	51	NO	NO	NO	NO	NO

NCA	Receiver ID	Address	Floor Level	Facade	Opening Year 2027				Design Year 2037				Increase (Do Smthng - Do Nothing)				NCG project road noise criteria		Do noise levels exceed the cumulative limit with project roads adding ≥2dB to the total noise levels?		Is the contribution from the road project Acute?		Consider further treatment?
					Do Nothing		Do Smthng		Do Nothing		Do Smthng		Opening Year 2027		Design Year 2037								
					Day	Night	Day	Night	Day	Night	Day	Night	Day	Night	Day	Night	Day	Night	Day	Night	$L_{Aeq,15hr}$ ≥ 65dB	$L_{Aeq,9hr}$ ≥ 60dB	
26.1	14410	1 SUTHERLAND LANE CREMORNE	First	S	46	41	45	40	46	41	45	40	-1.1	-1.3	-1.1	-1.4	58	53	NO	NO	NO	NO	NO
26.1	14410	1 SUTHERLAND LANE CREMORNE	First	E	45	40	44	39	45	40	44	39	-0.8	-1.0	-0.8	-1.0	57	52	NO	NO	NO	NO	NO
26.1	14410	1 SUTHERLAND LANE CREMORNE	First	N	45	41	44	39	46	41	45	40	-1.2	-1.4	-1.1	-1.5	58	53	NO	NO	NO	NO	NO
26.1	14414	75 SUTHERLAND STREET CREMORNE	Ground	S	43	38	42	37	43	38	42	37	-1.2	-1.3	-1.2	-1.4	55	50	NO	NO	NO	NO	NO
26.1	14414	75 SUTHERLAND STREET CREMORNE	Ground	E	41	36	40	35	41	37	40	36	-0.9	-1.0	-0.9	-1.0	53	49	NO	NO	NO	NO	NO
26.1	14415	19 OAKS AVENUE CREMORNE	Ground	NE	49	44	48	42	49	44	48	43	-1.1	-1.5	-1.2	-1.4	60	55	NO	NO	NO	NO	NO
26.1	14415	19 OAKS AVENUE CREMORNE	Ground	E	49	44	48	43	49	44	48	43	-1.1	-1.3	-1.1	-1.4	60	55	NO	NO	NO	NO	NO
26.1	14415	19 OAKS AVENUE CREMORNE	Ground	N	50	45	49	44	51	46	49	44	-1.4	-1.8	-1.3	-1.8	60	55	NO	NO	NO	NO	NO
26.1	14415	19 OAKS AVENUE CREMORNE	Ground	W	48	43	47	42	48	43	47	42	-1.1	-1.3	-1.1	-1.4	60	55	NO	NO	NO	NO	NO
26.1	14415	19 OAKS AVENUE CREMORNE	Ground	S	51	46	50	45	52	47	50	45	-1.3	-1.5	-1.3	-1.5	60	55	NO	NO	NO	NO	NO
26.1	14415	19 OAKS AVENUE CREMORNE	Ground	E	49	44	48	43	49	45	48	43	-1.2	-1.3	-1.1	-1.4	60	55	NO	NO	NO	NO	NO
26.1	14417	33 YOUNG LANE CREMORNE	Ground	N	44	40	43	38	45	40	43	38	-1.3	-1.5	-1.2	-1.5	57	52	NO	NO	NO	NO	NO
26.1	14417	33 YOUNG LANE CREMORNE	Ground	E	44	39	43	38	44	39	43	38	-1.0	-1.3	-1.0	-1.2	56	51	NO	NO	NO	NO	NO
26.1	14417	33 YOUNG LANE CREMORNE	Ground	N	44	39	43	38	44	39	43	38	-1.1	-1.4	-1.1	-1.3	56	51	NO	NO	NO	NO	NO
26.1	14417	33 YOUNG LANE CREMORNE	Ground	W	44	39	43	38	44	39	43	38	-0.9	-1.1	-0.9	-1.1	56	51	NO	NO	NO	NO	NO
26.1	14417	33 YOUNG LANE CREMORNE	Ground	S	41	37	41	36	42	37	41	36	-0.9	-1.2	-0.9	-1.2	54	49	NO	NO	NO	NO	NO
26.1	14417	33 YOUNG LANE CREMORNE	Ground	E	44	39	43	38	44	40	43	38	-1.0	-1.2	-1.1	-1.3	56	52	NO	NO	NO	NO	NO
26.1	14421	73 SUTHERLAND STREET CREMORNE	Ground	N	42	37	40	35	42	37	41	36	-1.2	-1.6	-1.3	-1.6	54	49	NO	NO	NO	NO	NO
26.1	14421	73 SUTHERLAND STREET CREMORNE	Ground	S	43	38	42	37	43	38	42	37	-1.2	-1.4	-1.2	-1.3	55	50	NO	NO	NO	NO	NO
26.1	14425	347 ERNEST STREET NEUTRAL BAY	Ground	S	55	50	54	49	55	50	54	49	-1.2	-1.3	-1.1	-1.3	60	55	NO	NO	NO	NO	NO
26.1	14425	347 ERNEST STREET NEUTRAL BAY	Ground	E	62	55	62	55	63	56	62	55	-0.8	-0.6	-0.8	-0.6	60	55	NO	NO	NO	NO	NO
26.1	14425	347 ERNEST STREET NEUTRAL BAY	Ground	N	72	65	72	64	73	65	72	65	-0.6	-0.5	-0.5	-0.6	60	55	NO	NO	NO	NO	NO
26.1	14426	345 ERNEST STREET NEUTRAL BAY	Ground	N	71	63	71	63	72	64	71	63	-0.6	-0.4	-0.5	-0.5	60	55	NO	NO	NO	NO	NO
26.1	14426	345 ERNEST STREET NEUTRAL BAY	Ground	W	58	52	57	51	59	52	58	51	-0.8	-0.9	-0.8	-0.9	60	55	NO	NO	NO	NO	NO
26.1	14426	345 ERNEST STREET NEUTRAL BAY	Ground	S	54	49	53	48	54	49	53	48	-1.2	-1.3	-1.1	-1.3	60	55	NO	NO	NO	NO	NO
26.1	14427	71 SUTHERLAND STREET CREMORNE	Ground	N	42	37	41	35	42	37	41	36	-1.3	-1.6	-1.3	-1.5	54	49	NO	NO	NO	NO	NO
26.1	14427	71 SUTHERLAND STREET CREMORNE	Ground	W	41	36	40	35	41	36	40	35	-0.9	-1.1	-0.9	-1.2	53	48	NO	NO	NO	NO	NO
26.1	14427	71 SUTHERLAND STREET CREMORNE	Ground	S	43	38	41	36	43	38	42	37	-1.3	-1.5	-1.3	-1.6	55	50	NO	NO	NO	NO	NO
26.1	14431	17 OAKS AVENUE CREMORNE	Ground	N	49	44	48	43	49	44	48	43	-1.2	-1.5	-1.2	-1.5	60	55	NO	NO	NO	NO	NO
26.1	14431	17 OAKS AVENUE CREMORNE	Ground	E	49	44	48	43	49	44	48	43	-1.1	-1.4	-1.1	-1.4	60	55	NO	NO	NO	NO	NO
26.1	14431	17 OAKS AVENUE CREMORNE	Ground	N	50	45	49	43	50	46	49	44	-1.3	-1.7	-1.3	-1.7	60	55	NO	NO	NO	NO	NO
26.1	14431	17 OAKS AVENUE CREMORNE	Ground	W	50	45	48	43	50	45	49	44	-1.2	-1.3	-1.2	-1.4	60	55	NO	NO	NO	NO	NO
26.1	14431	17 OAKS AVENUE CREMORNE	Ground	S	51	47	50	45	52	47	51	45	-1.3	-1.5	-1.3	-1.5	60	55	NO	NO	NO	NO	NO
26.1	14431	17 OAKS AVENUE CREMORNE	Ground	E	49	44	48	43	49	44	48	43	-1.1	-1.4	-1.2	-1.4	60	55	NO	NO	NO	NO	NO
26.1	14432	69 SUTHERLAND STREET CREMORNE	Ground	N	42	37	41	36	42	37	41	36	-1.2	-1.5	-1.2	-1.5	54	49	NO	NO	NO	NO	NO
26.1	14432	69 SUTHERLAND STREET CREMORNE	Ground	W	41	36	40	35	41	36	40	35	-0.9	-1.2	-1.0	-1.1	53	48	NO	NO	NO	NO	NO
26.1	14432	69 SUTHERLAND STREET CREMORNE	Ground	S	42	37	40	35	42	37	41	36	-1.3	-1.5	-1.3	-1.6	54	49	NO	NO	NO	NO	NO
26.1	14432	69 SUTHERLAND STREET CREMORNE	Ground	E	41	37	41	36	42	37	41	36	-0.9	-1.1	-0.9	-1.1	54	49	NO	NO	NO	NO	NO
26.1	14436	45A YOUNG STREET CREMORNE	Ground	E	42	38	41	36	43	38	42	37	-1.0	-1.2	-0.9	-1.2	55	50	NO	NO	NO	NO	NO
26.1	14436	45A YOUNG STREET CREMORNE	Ground	N	43	38	41	36	43	38	42	37	-1.3	-1.6	-1.3	-1.6	55	50	NO	NO	NO	NO	NO
26.1	14436	45A YOUNG STREET CREMORNE	Ground	NW	44	39	43	38	44	40	43	39	-1.0	-1.1	-1.0	-1.1	56	52	NO	NO	NO	NO	NO
26.1	14437	45 YOUNG STREET CREMORNE	Ground	W	44	39	43	38	44	40	43	39	-0.9	-1.1	-0.9	-1.0	56	52	NO	NO	NO	NO	NO
26.1	14437	45 YOUNG STREET CREMORNE	Ground	W	44	39	43	38	44	39	43	38	-1.0	-1.3	-1.0	-1.2	56	51	NO	NO	NO	NO	NO
26.1	14437	45 YOUNG STREET CREMORNE	Ground	S	39	34	38	33	39	35	39	34	-0.9	-1.2	-0.9	-1.2	51	47	NO	NO	NO	NO	NO
26.1	14437	45 YOUNG STREET CREMORNE	Ground	E	42	38	42	37	43	38	42	37	-0.9	-1.2	-0.9	-1.1	55	50	NO	NO	NO	NO	NO
26.1	14437	45 YOUNG STREET CREMORNE	Ground	NE	43	38	41	36	43	38	42	37	-1.3	-1.5	-1.2	-1.5	55	50	NO	NO	NO	NO	NO
26.1	14442	9 OAKS AVENUE CREMORNE	Ground	E	46	41	45	40	47	42	46	40	-1.2	-1.3	-1.1	-1.4	59	54	NO	NO	NO	NO	NO
26.1	14442	9 OAKS AVENUE CREMORNE	Ground	N	49	44	48	42	49	44	48	42	-1.4	-1.9	-1.4	-1.9	60	55	NO	NO	NO	NO	NO
26.1	14442	9 OAKS AVENUE CREMORNE	Ground	W	50	45	49	44	51	46	49	44	-1.2	-1.4	-1.2	-1.4	60	55	NO	NO	NO	NO	NO
26.1	14442	9 OAKS AVENUE CREMORNE	Ground	S	58	51	57	51	59	52	57	51	-1.1	-0.8	-1.1	-0.8	60	55	NO	NO	NO	NO	NO
26.1	14442	9 OAKS AVENUE CREMORNE	Ground	W	58	51	57	50	58	52	57	51	-1.0	-0.7	-1.0	-0.8	60	55	NO	NO	NO	NO	NO
26.1	14442	9 OAKS AVENUE CREMORNE	Ground	S	54	47	52	46	55	48	53	46	-1.8	-1.7	-1.8	-1.8	60	55	NO	NO	NO	NO	NO
26.1	14442	9 OAKS AVENUE CREMORNE	Ground	E	47	43	46	41	48	43	47	42	-1.0	-1.1	-1.1	-1.2	60	55	NO	NO	NO	NO	NO
26.1	14442	9 OAKS AVENUE CREMORNE	Ground	N	47	42	45	40	47	42	46	40	-1.3	-1.7	-1.3	-1.6	59	54	NO	NO	NO	NO	NO
26.1	14442	9 OAKS AVENUE CREMORNE	First	E	50	45	49	43	50	45	49	44	-1.2	-1.4	-1.2	-1.5	60	55	NO	NO	NO	NO	NO
26.1	14442	9 OAKS AVENUE CREMORNE	First	N	55	50	54	48	56	50	55	49	-1.2	-1.7	-1.2	-1.7	60	55	NO	NO	NO	NO	NO
26.1	14442	9 OAKS AVENUE CREMORNE	First	W	57	51	55	50	57	52	56	50	-1.3	-1.6	-1.3	-1.6	60	55	NO	NO	NO	NO	NO
26.1	14442	9 OAKS AVENUE CREMORNE	First	S	60	53	59	52	61	54	59	53	-1.3	-1.1	-1.3	-1.1	60	55	NO	NO	NO	NO	NO
26.1	14442	9 OAKS AVENUE CREMORNE	First	W	60	53	59	52	60	54	59	53	-1.2	-1.0	-1.2	-1.0	60	55	NO	NO	NO	NO	NO
26.1	14442	9 OAKS AVENUE CREMORNE	First	S	56	49	55	48	57	50	55	48	-1.8	-1.7	-1.8	-1.7	60	55	NO	NO	NO	NO	NO
26.1	14442	9 OAKS AVENUE CREMORNE	First	E	50	45	49	44	51	46	50	44	-1.2	-1.4	-1.1	-1.3	60	55	NO	NO	NO	NO	NO
26.1	14442	9 OAKS AVENUE CREMORNE	First	N	50	45	49	44	51	46	49	44	-1.3	-1.6	-1.3	-1.7	60	55	NO	NO	NO	NO	NO

NCA	Receiver ID	Address	Floor Level	Facade	Opening Year 2027				Design Year 2037				Increase (Do Smthng - Do Nothing)				NCG project road noise criteria		Do noise levels exceed the cumulative limit with project roads adding ≥2dB to the total noise levels?		Is the contribution from the road project Acute?		Consider further treatment?
					Do Nothing		Do Smthng		Do Nothing		Do Smthng		Opening Year 2027		Design Year 2037								
					Day	Night	Day	Night	Day	Night	Day	Night	Day	Night	Day	Night	Day	Night	Day	Night	$L_{Aeq,15hr}$ ≥ 65dB	$L_{Aeq,9hr}$ ≥ 60dB	
26.1	14443	333 ERNEST STREET NEUTRAL BAY	Ground	N	71	64	70	63	71	64	70	63	-1.3	-1.0	-1.3	-1.0	60	55	NO	NO	NO	NO	NO
26.1	14443	333 ERNEST STREET NEUTRAL BAY	Ground	W	61	54	60	53	61	54	60	54	-1.0	-0.5	-1.0	-0.6	60	55	NO	NO	NO	NO	NO
26.1	14443	333 ERNEST STREET NEUTRAL BAY	Ground	S	53	47	51	46	53	48	52	46	-1.3	-1.6	-1.3	-1.6	60	55	NO	NO	NO	NO	NO
26.1	14443	333 ERNEST STREET NEUTRAL BAY	Ground	E	58	51	57	50	58	51	57	51	-1.0	-0.6	-1.0	-0.7	60	55	NO	NO	NO	NO	NO
26.1	14443	333 ERNEST STREET NEUTRAL BAY	First	N	72	64	71	64	72	65	71	64	-1.1	-0.8	-1.1	-0.8	60	55	NO	NO	NO	NO	NO
26.1	14443	333 ERNEST STREET NEUTRAL BAY	First	W	62	55	61	54	63	56	62	55	-1.0	-0.6	-1.0	-0.6	60	55	NO	NO	NO	NO	NO
26.1	14443	333 ERNEST STREET NEUTRAL BAY	First	S	56	51	55	49	56	51	55	49	-1.3	-1.6	-1.3	-1.6	60	55	NO	NO	NO	NO	NO
26.1	14443	333 ERNEST STREET NEUTRAL BAY	First	E	60	53	59	52	60	53	59	52	-0.9	-0.7	-0.9	-0.7	60	55	NO	NO	NO	NO	NO
26.1	14444	52 YOUNG STREET CREMORNE	Ground	N	43	39	42	37	44	39	42	37	-1.3	-1.6	-1.3	-1.5	56	51	NO	NO	NO	NO	NO
26.1	14444	52 YOUNG STREET CREMORNE	Ground	NW	42	37	41	36	42	38	41	37	-0.9	-1.0	-0.9	-1.1	54	50	NO	NO	NO	NO	NO
26.1	14444	52 YOUNG STREET CREMORNE	Ground	S	41	37	40	35	42	37	40	35	-1.2	-1.6	-1.3	-1.6	54	49	NO	NO	NO	NO	NO
26.1	14444	52 YOUNG STREET CREMORNE	Ground	E	43	39	43	38	44	39	43	38	-0.9	-1.0	-0.8	-1.0	56	51	NO	NO	NO	NO	NO
26.1	14445	339 ERNEST STREET NEUTRAL BAY	Ground	NE	71	64	70	63	72	64	70	63	-1.2	-0.8	-1.2	-0.8	60	55	NO	NO	NO	NO	NO
26.1	14445	339 ERNEST STREET NEUTRAL BAY	Ground	NW	71	64	70	63	72	64	70	63	-1.3	-0.9	-1.2	-1.0	60	55	NO	NO	NO	NO	NO
26.1	14445	339 ERNEST STREET NEUTRAL BAY	Ground	W	56	49	55	48	56	50	55	49	-0.9	-0.7	-0.9	-0.7	60	55	NO	NO	NO	NO	NO
26.1	14445	339 ERNEST STREET NEUTRAL BAY	Ground	S	53	48	52	47	53	48	52	47	-1.1	-1.4	-1.2	-1.3	60	55	NO	NO	NO	NO	NO
26.1	14445	339 ERNEST STREET NEUTRAL BAY	Ground	E	56	49	56	49	57	50	56	50	-0.5	-0.2	-0.5	-0.3	60	55	NO	NO	NO	NO	NO
26.1	14445	339 ERNEST STREET NEUTRAL BAY	First	NE	72	64	71	64	72	65	71	64	-0.9	-0.6	-0.9	-0.6	60	55	NO	NO	NO	NO	NO
26.1	14445	339 ERNEST STREET NEUTRAL BAY	First	NW	72	64	71	64	72	65	71	64	-1.0	-0.7	-1.0	-0.8	60	55	NO	NO	NO	NO	NO
26.1	14445	339 ERNEST STREET NEUTRAL BAY	First	W	58	52	57	51	58	52	58	51	-0.9	-0.9	-0.9	-0.9	60	55	NO	NO	NO	NO	NO
26.1	14445	339 ERNEST STREET NEUTRAL BAY	First	S	56	51	55	50	57	51	55	50	-1.3	-1.5	-1.3	-1.6	60	55	NO	NO	NO	NO	NO
26.1	14445	339 ERNEST STREET NEUTRAL BAY	First	E	58	52	58	51	59	52	58	52	-0.5	-0.4	-0.5	-0.4	60	55	NO	NO	NO	NO	NO
26.1	14446	343 ERNEST STREET NEUTRAL BAY	Ground	E	69	61	68	61	70	62	69	61	-0.7	-0.5	-0.7	-0.6	60	55	NO	NO	NO	NO	NO
26.1	14446	343 ERNEST STREET NEUTRAL BAY	Ground	N	74	66	73	66	75	67	74	66	-0.9	-0.6	-0.9	-0.6	60	55	NO	NO	NO	NO	NO
26.1	14446	343 ERNEST STREET NEUTRAL BAY	Ground	W	61	54	61	54	62	55	61	55	-0.4	0.0	-0.4	0.0	60	55	NO	NO	NO	NO	NO
26.1	14446	343 ERNEST STREET NEUTRAL BAY	Ground	N	59	52	58	52	59	53	59	52	-0.6	-0.4	-0.5	-0.5	60	55	NO	NO	NO	NO	NO
26.1	14446	343 ERNEST STREET NEUTRAL BAY	Ground	S	55	49	54	48	55	50	54	48	-1.1	-1.4	-1.1	-1.4	60	55	NO	NO	NO	NO	NO
26.1	14446	343 ERNEST STREET NEUTRAL BAY	Ground	E	54	48	53	47	54	49	53	48	-0.9	-1.0	-0.9	-1.0	60	55	NO	NO	NO	NO	NO
26.1	14446	343 ERNEST STREET NEUTRAL BAY	Ground	S	54	49	53	48	55	49	54	48	-0.9	-1.2	-0.9	-1.2	60	55	NO	NO	NO	NO	NO
26.1	14446	343 ERNEST STREET NEUTRAL BAY	Ground	E	59	52	59	52	60	53	59	52	-0.6	-0.5	-0.6	-0.5	60	55	NO	NO	NO	NO	NO
26.1	14448	67 SUTHERLAND STREET CREMORNE	Ground	S	43	38	41	36	43	38	42	37	-1.3	-1.5	-1.3	-1.6	55	50	NO	NO	NO	NO	NO
26.1	14448	67 SUTHERLAND STREET CREMORNE	Ground	E	42	37	41	36	42	37	41	36	-0.9	-1.1	-0.9	-1.1	54	49	NO	NO	NO	NO	NO
26.1	14448	67 SUTHERLAND STREET CREMORNE	Ground	N	42	37	41	36	42	38	41	36	-1.3	-1.6	-1.2	-1.5	54	50	NO	NO	NO	NO	NO
26.1	14449	65 SUTHERLAND STREET CREMORNE	Ground	N	42	37	41	36	42	38	41	36	-1.2	-1.5	-1.2	-1.6	54	50	NO	NO	NO	NO	NO
26.1	14449	65 SUTHERLAND STREET CREMORNE	Ground	W	42	37	41	36	42	38	41	36	-0.9	-1.1	-0.9	-1.2	54	50	NO	NO	NO	NO	NO
26.1	14449	65 SUTHERLAND STREET CREMORNE	Ground	S	43	38	41	36	43	38	42	37	-1.3	-1.5	-1.3	-1.6	55	50	NO	NO	NO	NO	NO
26.1	14451	341 ERNEST STREET NEUTRAL BAY	Ground	N	73	66	72	65	74	66	73	65	-1.2	-0.7	-1.2	-0.8	60	55	NO	NO	NO	NO	NO
26.1	14451	341 ERNEST STREET NEUTRAL BAY	Ground	W	62	54	61	54	62	55	62	55	-0.7	-0.2	-0.6	-0.2	60	55	NO	NO	NO	NO	NO
26.1	14451	341 ERNEST STREET NEUTRAL BAY	Ground	S	53	48	52	47	53	48	53	47	-0.8	-1.0	-0.8	-1.0	60	55	NO	NO	NO	NO	NO
26.1	14451	341 ERNEST STREET NEUTRAL BAY	Ground	W	53	48	53	47	54	48	53	47	-0.9	-1.1	-0.9	-1.1	60	55	NO	NO	NO	NO	NO
26.1	14451	341 ERNEST STREET NEUTRAL BAY	Ground	S	54	49	53	48	55	49	54	48	-1.1	-1.3	-1.1	-1.3	60	55	NO	NO	NO	NO	NO
26.1	14451	341 ERNEST STREET NEUTRAL BAY	Ground	N	74	66	73	65	74	66	73	66	-1.0	-0.7	-1.1	-0.7	60	55	NO	NO	NO	NO	NO
26.1	14452	333 ERNEST STREET NEUTRAL BAY	Ground	N	71	64	70	63	72	64	70	63	-1.3	-1.0	-1.4	-1.0	60	55	NO	NO	NO	NO	NO
26.1	14452	333 ERNEST STREET NEUTRAL BAY	Ground	W	62	55	61	54	63	55	62	55	-1.1	-0.6	-1.1	-0.7	60	55	NO	NO	NO	NO	NO
26.1	14452	333 ERNEST STREET NEUTRAL BAY	Ground	S	53	47	51	46	53	48	52	46	-1.4	-1.7	-1.4	-1.7	60	55	NO	NO	NO	NO	NO
26.1	14452	333 ERNEST STREET NEUTRAL BAY	Ground	E	61	53	60	53	61	54	60	53	-1.0	-0.5	-1.0	-0.5	60	55	NO	NO	NO	NO	NO
26.1	14452	333 ERNEST STREET NEUTRAL BAY	First	N	72	64	71	64	72	65	71	64	-1.1	-0.9	-1.1	-0.9	60	55	NO	NO	NO	NO	NO
26.1	14452	333 ERNEST STREET NEUTRAL BAY	First	W	63	56	62	56	64	57	63	56	-1.0	-0.6	-1.0	-0.7	60	55	NO	NO	NO	NO	NO
26.1	14452	333 ERNEST STREET NEUTRAL BAY	First	S	56	51	55	49	56	51	55	49	-1.3	-1.6	-1.2	-1.5	60	55	NO	NO	NO	NO	NO
26.1	14452	333 ERNEST STREET NEUTRAL BAY	First	E	62	55	61	54	63	55	62	55	-0.9	-0.5	-0.9	-0.6	60	55	NO	NO	NO	NO	NO
26.1	14455	15 OAKS AVENUE CREMORNE	Ground	W	51	46	49	44	51	46	50	45	-1.2	-1.5	-1.3	-1.5	60	55	NO	NO	NO	NO	NO
26.1	14455	15 OAKS AVENUE CREMORNE	Ground	S	51	47	50	45	52	47	50	45	-1.2	-1.5	-1.3	-1.5	60	55	NO	NO	NO	NO	NO
26.1	14455	15 OAKS AVENUE CREMORNE	Ground	E	50	45	48	43	50	45	49	44	-1.2	-1.4	-1.2	-1.5	60	55	NO	NO	NO	NO	NO
26.1	14455	15 OAKS AVENUE CREMORNE	Ground	N	49	44	48	43	49	45	48	43	-1.2	-1.5	-1.2	-1.5	60	55	NO	NO	NO	NO	NO
26.1	14455	15 OAKS AVENUE CREMORNE	Ground	E	49	44	48	43	50	45	48	43	-1.2	-1.5	-1.2	-1.4	60	55	NO	NO	NO	NO	NO
26.1	14455	15 OAKS AVENUE CREMORNE	Ground	N	51	46	50	44	51	46	50	45	-1.4	-1.8	-1.4	-1.8	60	55	NO	NO	NO	NO	NO
26.1	14455	15 OAKS AVENUE CREMORNE	Ground	W	50	45	49	44	51	46	49	44	-1.2	-1.4	-1.2	-1.4	60	55	NO	NO	NO	NO	NO
26.1	14457	6 BELGRAVE STREET CREMORNE	Ground	N	45	41	44	39	46	41	45	39	-1.2	-1.5	-1.1	-1.5	58	53	NO	NO	NO	NO	NO
26.1	14457	6 BELGRAVE STREET CREMORNE	Ground	E	45	41	44	39	46	41	45	40	-1.0	-1.3	-1.0	-1.3	58	53	NO	NO	NO	NO	NO
26.1	14457	6 BELGRAVE STREET CREMORNE	Ground	N	46	41	45	40	46	42	45	40	-1.3	-1.7	-1.3	-1.7	58	54	NO	NO	NO	NO	NO
26.1	14457	6 BELGRAVE STREET CREMORNE	Ground	W	47	42	45	40	47	42	46	41	-1.4	-1.7	-1.3	-1.7	59	54	NO	NO	NO	NO	NO
26.1	14457	6 BELGRAVE STREET CREMORNE	Ground	NW	46	42	45	40	47	42	45	40	-1.3	-1.6	-1.3	-1.6	59	54	NO	NO	NO	NO	NO

NCA	Receiver ID	Address	Floor Level	Facade	Opening Year 2027				Design Year 2037				Increase (Do Smthng - Do Nothing)				NCG project road noise criteria		Do noise levels exceed the cumulative limit with project roads adding ≥2dB to the total noise levels?		Is the contribution from the road project Acute?		Consider further treatment?
					Do Nothing		Do Smthng		Do Nothing		Do Smthng		Opening Year 2027		Design Year 2037								
					Day	Night	Day	Night	Day	Night	Day	Night	Day	Night	Day	Night	Day	Night	Day	Night	$L_{Aeq,15hr}$ ≥ 65dB	$L_{Aeq,9hr}$ ≥ 60dB	
26.1	14457	6 BELGRAVE STREET CREMORNE	Ground	N	46	41	44	39	46	41	45	40	-1.3	-1.7	-1.3	-1.7	58	53	NO	NO	NO	NO	NO
26.1	14457	6 BELGRAVE STREET CREMORNE	Ground	SE	46	42	45	40	47	42	46	41	-1.1	-1.3	-1.1	-1.3	59	54	NO	NO	NO	NO	NO
26.1	14457	6 BELGRAVE STREET CREMORNE	Ground	E	46	41	45	40	46	41	45	40	-1.0	-1.3	-1.0	-1.3	58	53	NO	NO	NO	NO	NO
26.1	14458	386 ERNEST STREET CREMORNE	Ground	N	52	47	50	45	52	47	51	45	-1.4	-1.8	-1.3	-1.8	60	55	NO	NO	NO	NO	NO
26.1	14458	386 ERNEST STREET CREMORNE	Ground	W	59	53	58	52	60	53	59	52	-1.2	-1.1	-1.2	-1.1	60	55	NO	NO	NO	NO	NO
26.1	14458	386 ERNEST STREET CREMORNE	Ground	S	59	52	58	52	59	53	59	52	-0.8	-0.4	-0.8	-0.6	60	55	NO	NO	NO	NO	NO
26.1	14458	386 ERNEST STREET CREMORNE	Ground	E	50	45	49	44	50	46	49	44	-1.2	-1.5	-1.2	-1.5	60	55	NO	NO	NO	NO	NO
26.1	14459	333 ERNEST STREET NEUTRAL BAY	Ground	N	71	64	70	63	72	64	70	63	-1.4	-1.1	-1.4	-1.1	60	55	NO	NO	NO	NO	NO
26.1	14459	333 ERNEST STREET NEUTRAL BAY	Ground	W	65	58	64	57	65	58	64	57	-1.0	-0.6	-1.0	-0.7	60	55	NO	NO	NO	NO	NO
26.1	14459	333 ERNEST STREET NEUTRAL BAY	Ground	S	53	48	51	46	53	48	52	46	-1.4	-1.9	-1.4	-1.8	60	55	NO	NO	NO	NO	NO
26.1	14459	333 ERNEST STREET NEUTRAL BAY	Ground	E	62	54	61	54	62	55	61	54	-1.1	-0.6	-1.0	-0.6	60	55	NO	NO	NO	NO	NO
26.1	14459	333 ERNEST STREET NEUTRAL BAY	First	N	72	64	70	63	72	65	71	64	-1.2	-0.9	-1.2	-0.9	60	55	NO	NO	NO	NO	NO
26.1	14459	333 ERNEST STREET NEUTRAL BAY	First	W	66	59	65	58	66	59	65	59	-1.0	-0.8	-1.0	-0.8	60	55	NO	NO	NO	NO	NO
26.1	14459	333 ERNEST STREET NEUTRAL BAY	First	S	56	50	54	49	56	51	55	49	-1.2	-1.6	-1.2	-1.6	60	55	NO	NO	NO	NO	NO
26.1	14459	333 ERNEST STREET NEUTRAL BAY	First	E	63	56	62	55	64	56	63	56	-1.0	-0.6	-1.0	-0.7	60	55	NO	NO	NO	NO	NO
26.1	14467	63 SUTHERLAND STREET CREMORNE	Ground	S	43	38	41	36	43	38	42	37	-1.3	-1.6	-1.3	-1.5	55	50	NO	NO	NO	NO	NO
26.1	14467	63 SUTHERLAND STREET CREMORNE	Ground	E	42	37	41	36	42	37	41	36	-0.9	-1.1	-0.9	-1.1	54	49	NO	NO	NO	NO	NO
26.1	14467	63 SUTHERLAND STREET CREMORNE	Ground	N	42	37	41	36	43	38	41	36	-1.2	-1.5	-1.2	-1.5	55	50	NO	NO	NO	NO	NO
26.1	14468	61 SUTHERLAND STREET CREMORNE	Ground	N	42	37	41	36	43	38	41	36	-1.1	-1.5	-1.1	-1.5	55	50	NO	NO	NO	NO	NO
26.1	14468	61 SUTHERLAND STREET CREMORNE	Ground	W	42	38	41	36	43	38	42	37	-1.0	-1.3	-1.0	-1.3	55	50	NO	NO	NO	NO	NO
26.1	14468	61 SUTHERLAND STREET CREMORNE	Ground	S	43	38	42	37	43	39	42	37	-1.2	-1.4	-1.2	-1.5	55	51	NO	NO	NO	NO	NO
26.1	14473	6 BELGRAVE STREET CREMORNE	Ground	N	46	41	45	40	47	42	45	40	-1.4	-1.7	-1.4	-1.7	59	54	NO	NO	NO	NO	NO
26.1	14473	6 BELGRAVE STREET CREMORNE	Ground	W	46	41	44	39	46	41	45	40	-1.2	-1.4	-1.1	-1.4	58	53	NO	NO	NO	NO	NO
26.1	14473	6 BELGRAVE STREET CREMORNE	Ground	S	46	42	45	40	47	42	45	40	-1.3	-1.6	-1.3	-1.6	59	54	NO	NO	NO	NO	NO
26.1	14473	6 BELGRAVE STREET CREMORNE	Ground	E	46	41	44	39	46	41	45	40	-1.1	-1.4	-1.1	-1.3	58	53	NO	NO	NO	NO	NO
26.1	14475	35 YOUNG LANE CREMORNE	Ground	E	40	36	39	34	41	36	40	35	-1.0	-1.2	-1.0	-1.3	53	48	NO	NO	NO	NO	NO
26.1	14475	35 YOUNG LANE CREMORNE	Ground	N	42	38	41	36	43	38	41	36	-1.5	-1.8	-1.4	-1.9	55	50	NO	NO	NO	NO	NO
26.1	14475	35 YOUNG LANE CREMORNE	Ground	W	44	39	43	38	44	40	43	38	-1.3	-1.5	-1.2	-1.5	56	52	NO	NO	NO	NO	NO
26.1	14475	35 YOUNG LANE CREMORNE	Ground	S	43	38	42	37	43	39	42	37	-1.2	-1.5	-1.2	-1.5	55	51	NO	NO	NO	NO	NO
26.1	14475	35 YOUNG LANE CREMORNE	Ground	E	41	37	41	36	42	37	41	36	-0.8	-1.0	-0.8	-1.0	54	49	NO	NO	NO	NO	NO
26.1	14475	35 YOUNG LANE CREMORNE	Ground	N	41	36	40	35	41	36	40	35	-1.2	-1.5	-1.2	-1.4	53	48	NO	NO	NO	NO	NO
26.1	14475	35 YOUNG LANE CREMORNE	First	E	43	39	42	37	44	39	43	38	-1.0	-1.4	-1.1	-1.3	56	51	NO	NO	NO	NO	NO
26.1	14475	35 YOUNG LANE CREMORNE	First	N	44	40	43	38	45	40	43	38	-1.3	-1.7	-1.3	-1.7	57	52	NO	NO	NO	NO	NO
26.1	14475	35 YOUNG LANE CREMORNE	First	W	45	41	44	39	46	41	44	40	-1.2	-1.4	-1.2	-1.4	58	53	NO	NO	NO	NO	NO
26.1	14475	35 YOUNG LANE CREMORNE	First	S	45	40	44	39	45	41	44	39	-1.2	-1.5	-1.2	-1.4	57	53	NO	NO	NO	NO	NO
26.1	14475	35 YOUNG LANE CREMORNE	First	E	44	39	43	38	44	39	43	38	-1.0	-1.2	-1.0	-1.2	56	51	NO	NO	NO	NO	NO
26.1	14475	35 YOUNG LANE CREMORNE	First	N	44	40	43	38	45	40	43	38	-1.3	-1.7	-1.3	-1.6	57	52	NO	NO	NO	NO	NO
26.1	14485	323 ERNEST STREET NEUTRAL BAY	Ground	N	71	63	69	62	71	64	70	63	-1.2	-1.0	-1.1	-1.0	60	55	NO	NO	NO	NO	NO
26.1	14485	323 ERNEST STREET NEUTRAL BAY	Ground	W	60	53	59	52	60	53	59	53	-0.9	-0.8	-0.9	-0.8	60	55	NO	NO	NO	NO	NO
26.1	14485	323 ERNEST STREET NEUTRAL BAY	Ground	S	54	49	52	47	54	49	53	47	-1.3	-1.8	-1.4	-1.7	60	55	NO	NO	NO	NO	NO
26.1	14485	323 ERNEST STREET NEUTRAL BAY	First	N	71	64	70	63	72	65	71	64	-1.1	-0.9	-1.1	-1.0	60	55	NO	NO	NO	NO	NO
26.1	14485	323 ERNEST STREET NEUTRAL BAY	First	W	61	55	60	54	62	55	61	54	-0.9	-0.9	-1.0	-0.9	60	55	NO	NO	NO	NO	NO
26.1	14485	323 ERNEST STREET NEUTRAL BAY	First	S	57	52	56	50	57	52	56	51	-1.3	-1.6	-1.2	-1.6	60	55	NO	NO	NO	NO	NO
26.1	14486	325 ERNEST STREET NEUTRAL BAY	Ground	S	54	49	53	47	54	49	53	47	-1.3	-1.8	-1.4	-1.8	60	55	NO	NO	NO	NO	NO
26.1	14486	325 ERNEST STREET NEUTRAL BAY	Ground	E	55	49	54	48	56	49	55	48	-0.9	-0.7	-0.9	-0.8	60	55	NO	NO	NO	NO	NO
26.1	14486	325 ERNEST STREET NEUTRAL BAY	Ground	S	51	46	51	45	52	47	51	46	-0.8	-0.9	-0.8	-0.9	60	55	NO	NO	NO	NO	NO
26.1	14486	325 ERNEST STREET NEUTRAL BAY	Ground	E	64	56	63	56	64	57	63	56	-1.0	-0.7	-1.0	-0.7	60	55	NO	NO	NO	NO	NO
26.1	14486	325 ERNEST STREET NEUTRAL BAY	Ground	N	71	63	70	62	71	64	70	63	-1.2	-1.0	-1.2	-1.0	60	55	NO	NO	NO	NO	NO
26.1	14486	325 ERNEST STREET NEUTRAL BAY	First	S	57	52	56	50	57	52	56	51	-1.2	-1.5	-1.2	-1.5	60	55	NO	NO	NO	NO	NO
26.1	14486	325 ERNEST STREET NEUTRAL BAY	First	E	58	51	57	50	58	52	57	51	-1.0	-1.0	-0.9	-0.9	60	55	NO	NO	NO	NO	NO
26.1	14486	325 ERNEST STREET NEUTRAL BAY	First	S	55	50	54	48	55	50	54	49	-0.9	-1.2	-1.0	-1.2	60	55	NO	NO	NO	NO	NO
26.1	14486	325 ERNEST STREET NEUTRAL BAY	First	E	65	58	64	57	65	58	64	57	-1.0	-0.6	-1.0	-0.7	60	55	NO	NO	NO	NO	NO
26.1	14486	325 ERNEST STREET NEUTRAL BAY	First	N	71	64	70	63	72	65	71	64	-1.1	-0.9	-1.1	-0.9	60	55	NO	NO	NO	NO	NO
26.1	14488	2 BELGRAVE STREET CREMORNE	Ground	N	47	42	46	40	47	43	46	41	-1.4	-1.9	-1.5	-1.9	59	55	NO	NO	NO	NO	NO
26.1	14488	2 BELGRAVE STREET CREMORNE	Ground	W	46	42	45	40	47	42	46	40	-1.2	-1.6	-1.3	-1.6	59	54	NO	NO	NO	NO	NO
26.1	14488	2 BELGRAVE STREET CREMORNE	Ground	NE	47	42	45	40	47	42	46	40	-1.2	-1.6	-1.2	-1.7	59	54	NO	NO	NO	NO	NO
26.1	14488	2 BELGRAVE STREET CREMORNE	Ground	W	48	44	47	42	49	44	47	42	-1.2	-1.6	-1.3	-1.5	60	55	NO	NO	NO	NO	NO
26.1	14488	2 BELGRAVE STREET CREMORNE	Ground	S	48	43	47	41	48	43	47	42	-1.2	-1.5	-1.1	-1.4	60	55	NO	NO	NO	NO	NO
26.1	14489	4 BELGRAVE STREET CREMORNE	Ground	SW	47	42	46	41	47	43	46	41	-1.4	-1.8	-1.4	-1.7	59	55	NO	NO	NO	NO	NO
26.1	14489	4 BELGRAVE STREET CREMORNE	Ground	E	45	41	44	39	46	41	45	40	-1.1	-1.4	-1.1	-1.4	58	53	NO	NO	NO	NO	NO
26.1	14489	4 BELGRAVE STREET CREMORNE	Ground	N	47	42	45	40	47	42	46	40	-1.3	-1.7	-1.3	-1.7	59	54	NO	NO	NO	NO	NO
26.1	14490	59 SUTHERLAND STREET CREMORNE	Ground	S	43	38	42	37	43	39	42	37	-1.2	-1.4	-1.2	-1.5	55	51	NO	NO	NO	NO	NO

NCA	Receiver ID	Address	Floor Level	Facade	Opening Year 2027				Design Year 2037				Increase (Do Smthng - Do Nothing)				NCG project road noise criteria		Do noise levels exceed the cumulative limit with project roads adding ≥2dB to the total noise levels?		Is the contribution from the road project Acute?		Consider further treatment?
					Do Nothing		Do Smthng		Do Nothing		Do Smthng		Opening Year 2027		Design Year 2037								
					Day	Night	Day	Night	Day	Night	Day	Night	Day	Night	Day	Night	Day	Night	Day	Night	$L_{Aeq,15hr} \geq 65dB$	$L_{Aeq,9hr} \geq 60dB$	
26.1	14490	59 SUTHERLAND STREET CREMORNE	Ground	E	42	37	41	36	42	37	41	36	-0.9	-1.1	-0.9	-1.1	54	49	NO	NO	NO	NO	NO
26.1	14490	59 SUTHERLAND STREET CREMORNE	Ground	N	42	37	41	36	43	38	41	36	-1.2	-1.4	-1.2	-1.5	55	50	NO	NO	NO	NO	NO
26.1	14491	57 SUTHERLAND STREET CREMORNE	Ground	N	42	38	41	36	43	38	41	36	-1.2	-1.5	-1.2	-1.4	55	50	NO	NO	NO	NO	NO
26.1	14491	57 SUTHERLAND STREET CREMORNE	Ground	W	43	38	41	36	43	38	42	37	-1.1	-1.4	-1.1	-1.3	55	50	NO	NO	NO	NO	NO
26.1	14491	57 SUTHERLAND STREET CREMORNE	Ground	S	43	38	42	37	43	39	42	37	-1.2	-1.4	-1.2	-1.4	55	51	NO	NO	NO	NO	NO
26.1	14493	9 OAKS AVENUE CREMORNE	Ground	N	50	45	48	43	50	45	49	43	-1.3	-1.6	-1.2	-1.6	60	55	NO	NO	NO	NO	NO
26.1	14493	9 OAKS AVENUE CREMORNE	Ground	E	49	44	48	43	50	45	48	43	-1.2	-1.5	-1.3	-1.5	60	55	NO	NO	NO	NO	NO
26.1	14493	9 OAKS AVENUE CREMORNE	Ground	N	51	46	50	44	51	46	50	45	-1.4	-1.8	-1.3	-1.8	60	55	NO	NO	NO	NO	NO
26.1	14493	9 OAKS AVENUE CREMORNE	Ground	W	50	45	49	44	51	46	49	44	-1.2	-1.4	-1.2	-1.4	60	55	NO	NO	NO	NO	NO
26.1	14493	9 OAKS AVENUE CREMORNE	Ground	S	50	45	49	44	50	46	49	44	-1.3	-1.7	-1.3	-1.6	60	55	NO	NO	NO	NO	NO
26.1	14493	9 OAKS AVENUE CREMORNE	Ground	E	50	45	49	43	50	45	49	44	-1.2	-1.4	-1.2	-1.5	60	55	NO	NO	NO	NO	NO
26.1	14496	212 BEN BOYD ROAD CREMORNE	Ground	NW	50	45	48	43	50	45	49	43	-1.3	-1.6	-1.4	-1.6	60	55	NO	NO	NO	NO	NO
26.1	14496	212 BEN BOYD ROAD CREMORNE	Ground	S	50	45	49	44	51	46	49	44	-1.5	-1.8	-1.4	-1.8	60	55	NO	NO	NO	NO	NO
26.1	14496	212 BEN BOYD ROAD CREMORNE	Ground	SE	49	44	47	42	49	44	48	43	-1.3	-1.5	-1.3	-1.6	60	55	NO	NO	NO	NO	NO
26.1	14496	212 BEN BOYD ROAD CREMORNE	Ground	SW	51	46	50	45	51	46	50	45	-1.0	-1.3	-1.1	-1.3	60	55	NO	NO	NO	NO	NO
26.1	14496	212 BEN BOYD ROAD CREMORNE	Ground	E	49	44	48	43	49	45	49	44	-0.7	-0.8	-0.7	-0.8	60	55	NO	NO	NO	NO	NO
26.1	14496	212 BEN BOYD ROAD CREMORNE	Ground	N	48	43	47	42	49	44	47	42	-1.4	-1.8	-1.3	-1.7	60	55	NO	NO	NO	NO	NO
26.1	14497	1 SUTHERLAND LANE CREMORNE	Ground	N	44	39	43	37	44	40	43	38	-1.4	-1.8	-1.4	-1.8	56	52	NO	NO	NO	NO	NO
26.1	14497	1 SUTHERLAND LANE CREMORNE	Ground	W	46	41	45	40	46	42	45	40	-1.3	-1.6	-1.3	-1.6	58	54	NO	NO	NO	NO	NO
26.1	14497	1 SUTHERLAND LANE CREMORNE	Ground	S	46	41	44	39	46	41	45	40	-1.4	-1.7	-1.4	-1.8	58	53	NO	NO	NO	NO	NO
26.1	14497	1 SUTHERLAND LANE CREMORNE	First	N	46	41	45	40	46	42	45	40	-1.4	-1.6	-1.3	-1.7	58	54	NO	NO	NO	NO	NO
26.1	14497	1 SUTHERLAND LANE CREMORNE	First	W	47	42	46	41	47	43	46	41	-1.3	-1.6	-1.3	-1.6	59	55	NO	NO	NO	NO	NO
26.1	14497	1 SUTHERLAND LANE CREMORNE	First	S	47	42	46	40	47	42	46	41	-1.2	-1.6	-1.3	-1.6	59	54	NO	NO	NO	NO	NO
26.1	14499	53 SUTHERLAND STREET CREMORNE	Ground	N	42	38	41	36	43	38	41	36	-1.2	-1.5	-1.3	-1.5	55	50	NO	NO	NO	NO	NO
26.1	14499	53 SUTHERLAND STREET CREMORNE	Ground	W	43	38	42	37	43	39	42	37	-1.1	-1.4	-1.1	-1.4	55	51	NO	NO	NO	NO	NO
26.1	14499	53 SUTHERLAND STREET CREMORNE	Ground	S	43	38	42	37	43	39	42	37	-1.2	-1.4	-1.2	-1.4	55	51	NO	NO	NO	NO	NO
26.1	14500	55 SUTHERLAND STREET CREMORNE	Ground	S	43	38	42	37	43	39	42	37	-1.2	-1.5	-1.2	-1.4	55	51	NO	NO	NO	NO	NO
26.1	14500	55 SUTHERLAND STREET CREMORNE	Ground	E	42	37	41	36	42	37	41	36	-0.9	-1.2	-0.9	-1.1	54	49	NO	NO	NO	NO	NO
26.1	14500	55 SUTHERLAND STREET CREMORNE	Ground	N	42	38	41	36	43	38	41	36	-1.2	-1.5	-1.2	-1.5	55	50	NO	NO	NO	NO	NO
26.1	14502	321 ERNEST STREET NEUTRAL BAY	Ground	S	55	50	53	48	55	50	54	48	-1.3	-1.6	-1.3	-1.6	60	55	NO	NO	NO	NO	NO
26.1	14502	321 ERNEST STREET NEUTRAL BAY	Ground	E	59	52	58	52	60	53	59	52	-0.7	-0.6	-0.8	-0.6	60	55	NO	NO	NO	NO	NO
26.1	14502	321 ERNEST STREET NEUTRAL BAY	Ground	N	71	63	69	62	71	64	70	63	-1.2	-1.0	-1.2	-1.1	60	55	NO	NO	NO	NO	NO
26.1	14502	321 ERNEST STREET NEUTRAL BAY	First	S	57	52	56	50	57	52	56	51	-1.2	-1.6	-1.3	-1.5	60	55	NO	NO	NO	NO	NO
26.1	14502	321 ERNEST STREET NEUTRAL BAY	First	E	61	54	60	53	61	54	60	54	-0.8	-0.7	-0.8	-0.7	60	55	NO	NO	NO	NO	NO
26.1	14502	321 ERNEST STREET NEUTRAL BAY	First	N	71	64	70	63	72	65	71	64	-1.0	-1.0	-1.0	-1.0	60	55	NO	NO	NO	NO	NO
26.1	14503	317 ERNEST STREET NEUTRAL BAY	Ground	N	70	63	69	62	71	63	69	62	-1.2	-1.0	-1.2	-1.0	60	55	NO	NO	NO	NO	NO
26.1	14503	317 ERNEST STREET NEUTRAL BAY	Ground	W	58	52	57	50	58	52	57	51	-1.1	-1.2	-1.0	-1.3	60	55	NO	NO	NO	NO	NO
26.1	14503	317 ERNEST STREET NEUTRAL BAY	Ground	S	54	49	53	47	54	49	53	48	-1.2	-1.5	-1.2	-1.6	60	55	NO	NO	NO	NO	NO
26.1	14503	317 ERNEST STREET NEUTRAL BAY	First	N	71	64	70	63	72	65	71	64	-1.0	-1.0	-1.0	-1.0	60	55	NO	NO	NO	NO	NO
26.1	14503	317 ERNEST STREET NEUTRAL BAY	First	W	60	54	60	53	61	55	60	54	-0.8	-0.9	-0.9	-1.0	60	55	NO	NO	NO	NO	NO
26.1	14503	317 ERNEST STREET NEUTRAL BAY	First	S	57	52	55	50	57	52	56	50	-1.2	-1.5	-1.2	-1.5	60	55	NO	NO	NO	NO	NO
26.1	14504	319 ERNEST STREET NEUTRAL BAY	Ground	N	70	63	69	62	71	64	70	63	-1.1	-1.0	-1.1	-1.1	60	55	NO	NO	NO	NO	NO
26.1	14504	319 ERNEST STREET NEUTRAL BAY	Ground	S	54	49	53	48	55	50	54	48	-1.2	-1.5	-1.2	-1.5	60	55	NO	NO	NO	NO	NO
26.1	14504	319 ERNEST STREET NEUTRAL BAY	First	N	71	64	70	63	72	65	71	64	-1.1	-0.9	-1.1	-1.0	60	55	NO	NO	NO	NO	NO
26.1	14504	319 ERNEST STREET NEUTRAL BAY	First	S	57	52	56	50	57	52	56	51	-1.2	-1.6	-1.2	-1.6	60	55	NO	NO	NO	NO	NO
26.1	14508	9 OAKS AVENUE CREMORNE	Ground	NE	50	45	48	43	50	45	49	44	-1.2	-1.6	-1.3	-1.5	60	55	NO	NO	NO	NO	NO
26.1	14508	9 OAKS AVENUE CREMORNE	Ground	E	50	45	49	43	50	45	49	44	-1.1	-1.4	-1.2	-1.4	60	55	NO	NO	NO	NO	NO
26.1	14508	9 OAKS AVENUE CREMORNE	Ground	N	51	46	50	44	51	47	50	45	-1.4	-1.8	-1.3	-1.8	60	55	NO	NO	NO	NO	NO
26.1	14508	9 OAKS AVENUE CREMORNE	Ground	W	50	45	48	43	50	45	49	44	-1.3	-1.5	-1.2	-1.5	60	55	NO	NO	NO	NO	NO
26.1	14508	9 OAKS AVENUE CREMORNE	Ground	S	49	44	48	43	49	45	48	43	-1.2	-1.5	-1.2	-1.5	60	55	NO	NO	NO	NO	NO
26.1	14508	9 OAKS AVENUE CREMORNE	Ground	E	50	45	49	44	51	46	49	44	-1.1	-1.4	-1.2	-1.3	60	55	NO	NO	NO	NO	NO
26.1	14515	47 YOUNG STREET CREMORNE	Ground	W	43	38	42	37	43	38	42	37	-1.3	-1.5	-1.3	-1.4	55	50	NO	NO	NO	NO	NO
26.1	14515	47 YOUNG STREET CREMORNE	Ground	N	43	38	41	36	43	38	42	37	-1.3	-1.6	-1.3	-1.6	55	50	NO	NO	NO	NO	NO
26.1	14515	47 YOUNG STREET CREMORNE	Ground	W	45	40	44	39	45	40	44	39	-0.8	-0.9	-0.9	-0.9	57	52	NO	NO	NO	NO	NO
26.1	14515	47 YOUNG STREET CREMORNE	Ground	S	41	36	40	35	41	37	40	35	-1.0	-1.3	-1.1	-1.3	53	49	NO	NO	NO	NO	NO
26.1	14515	47 YOUNG STREET CREMORNE	Ground	E	42	37	41	36	42	38	42	37	-1.0	-1.2	-0.9	-1.2	54	50	NO	NO	NO	NO	NO
26.1	14516	47A YOUNG STREET CREMORNE	Ground	E	42	37	41	36	42	38	41	36	-0.9	-1.2	-0.9	-1.2	54	50	NO	NO	NO	NO	NO
26.1	14516	47A YOUNG STREET CREMORNE	Ground	N	43	38	41	36	43	38	42	37	-1.3	-1.6	-1.3	-1.5	55	50	NO	NO	NO	NO	NO
26.1	14516	47A YOUNG STREET CREMORNE	Ground	W	43	39	42	37	44	39	42	37	-1.2	-1.5	-1.2	-1.4	56	51	NO	NO	NO	NO	NO
26.1	14531	54 YOUNG STREET CREMORNE	Ground	N	41	36	40	34	41	36	40	35	-1.3	-1.6	-1.3	-1.6	53	48	NO	NO	NO	NO	NO
26.1	14531	54 YOUNG STREET CREMORNE	Ground	W	43	38	42	37	44	39	42	37	-1.2	-1.5	-1.2	-1.4	56	51	NO	NO	NO	NO	NO
26.1	14531	54 YOUNG STREET CREMORNE	Ground	S	43	38	42	37	43	38	42	37	-1.0	-1.3	-1.0	-1.3	55	50	NO	NO	NO	NO	NO

NCA	Receiver ID	Address	Floor Level	Facade	Opening Year 2027				Design Year 2037				Increase (Do Smthng - Do Nothing)				NCG project road noise criteria		Do noise levels exceed the cumulative limit with project roads adding ≥2dB to the total noise levels?		Is the contribution from the road project Acute?		Consider further treatment?
					Do Nothing		Do Smthng		Do Nothing		Do Smthng		Opening Year 2027		Design Year 2037								
					Day	Night	Day	Night	Day	Night	Day	Night	Day	Night	Day	Night	Day	Night	Day	Night	$L_{Aeq,15hr} \geq 65dB$	$L_{Aeq,9hr} \geq 60dB$	
26.1	14531	54 YOUNG STREET CREMORNE	Ground	E	42	37	41	36	42	37	41	37	-0.6	-0.8	-0.6	-0.7	54	49	NO	NO	NO	NO	NO
26.1	14531	54 YOUNG STREET CREMORNE	First	N	44	39	42	37	44	39	43	38	-1.4	-1.7	-1.4	-1.8	56	51	NO	NO	NO	NO	NO
26.1	14531	54 YOUNG STREET CREMORNE	First	W	45	40	43	38	45	40	44	39	-1.3	-1.6	-1.3	-1.6	57	52	NO	NO	NO	NO	NO
26.1	14531	54 YOUNG STREET CREMORNE	First	S	44	40	43	38	45	40	43	38	-1.2	-1.5	-1.2	-1.5	57	52	NO	NO	NO	NO	NO
26.1	14531	54 YOUNG STREET CREMORNE	First	E	44	40	44	39	45	40	44	39	-0.7	-0.8	-0.7	-0.8	57	52	NO	NO	NO	NO	NO
26.1	14532	315 ERNEST STREET NEUTRAL BAY	Ground	W	59	52	59	52	60	53	59	53	-0.1	0.0	-0.1	-0.1	60	55	NO	NO	NO	NO	NO
26.1	14532	315 ERNEST STREET NEUTRAL BAY	Ground	S	54	49	53	47	54	49	53	48	-1.1	-1.4	-1.1	-1.4	60	55	NO	NO	NO	NO	NO
26.1	14532	315 ERNEST STREET NEUTRAL BAY	Ground	E	59	53	58	52	60	53	59	52	-1.1	-1.0	-1.1	-1.0	60	55	NO	NO	NO	NO	NO
26.1	14532	315 ERNEST STREET NEUTRAL BAY	Ground	N	72	64	70	63	72	65	71	63	-1.3	-1.2	-1.3	-1.2	60	55	NO	NO	NO	NO	NO
26.1	14534	9 OAKS AVENUE CREMORNE	Ground	N	50	45	49	43	50	45	49	44	-1.2	-1.5	-1.3	-1.5	60	55	NO	NO	NO	NO	NO
26.1	14534	9 OAKS AVENUE CREMORNE	Ground	E	50	45	49	43	50	45	49	44	-1.2	-1.4	-1.2	-1.5	60	55	NO	NO	NO	NO	NO
26.1	14534	9 OAKS AVENUE CREMORNE	Ground	N	51	46	49	44	51	46	50	44	-1.4	-1.8	-1.4	-1.8	60	55	NO	NO	NO	NO	NO
26.1	14534	9 OAKS AVENUE CREMORNE	Ground	W	50	45	49	44	51	46	50	44	-1.1	-1.3	-1.1	-1.4	60	55	NO	NO	NO	NO	NO
26.1	14534	9 OAKS AVENUE CREMORNE	Ground	S	48	43	47	42	49	44	47	42	-1.3	-1.7	-1.2	-1.7	60	55	NO	NO	NO	NO	NO
26.1	14534	9 OAKS AVENUE CREMORNE	Ground	E	49	44	48	43	50	45	49	43	-1.2	-1.4	-1.1	-1.5	60	55	NO	NO	NO	NO	NO
26.1	14558	51A SUTHERLAND STREET CREMORNE	Ground	S	43	38	42	37	43	38	42	37	-1.2	-1.4	-1.2	-1.4	55	50	NO	NO	NO	NO	NO
26.1	14558	51A SUTHERLAND STREET CREMORNE	Ground	E	42	37	41	36	42	38	41	36	-1.0	-1.1	-1.0	-1.2	54	50	NO	NO	NO	NO	NO
26.1	14558	51A SUTHERLAND STREET CREMORNE	Ground	N	42	38	41	36	43	38	41	36	-1.3	-1.6	-1.3	-1.5	55	50	NO	NO	NO	NO	NO
26.1	14559	51 SUTHERLAND STREET CREMORNE	Ground	N	42	38	41	36	43	38	41	36	-1.2	-1.5	-1.2	-1.6	55	50	NO	NO	NO	NO	NO
26.1	14559	51 SUTHERLAND STREET CREMORNE	Ground	W	43	38	42	37	43	38	42	37	-1.2	-1.4	-1.2	-1.3	55	50	NO	NO	NO	NO	NO
26.1	14559	51 SUTHERLAND STREET CREMORNE	Ground	S	43	38	42	37	43	38	42	37	-1.2	-1.5	-1.1	-1.4	55	50	NO	NO	NO	NO	NO
26.1	14560	37B PARK AVENUE CREMORNE	Ground	W	62	55	62	55	63	56	62	55	-0.8	-0.6	-0.8	-0.6	60	55	NO	NO	NO	NO	NO
26.1	14560	37B PARK AVENUE CREMORNE	Ground	S	64	57	64	57	65	58	64	57	-0.5	-0.3	-0.6	-0.3	60	55	NO	NO	NO	NO	NO
26.1	14560	37B PARK AVENUE CREMORNE	Ground	E	52	46	51	45	52	47	51	46	-0.9	-1.1	-1.0	-1.2	60	55	NO	NO	NO	NO	NO
26.1	14560	37B PARK AVENUE CREMORNE	Ground	N	53	48	51	46	53	48	52	46	-1.2	-1.7	-1.2	-1.7	60	55	NO	NO	NO	NO	NO
26.1	14561	20 OAKS AVENUE CREMORNE	Ground	N	49	44	47	42	49	44	48	42	-1.4	-1.9	-1.4	-1.8	60	55	NO	NO	NO	NO	NO
26.1	14561	20 OAKS AVENUE CREMORNE	Ground	W	48	43	47	42	49	44	47	42	-1.3	-1.5	-1.2	-1.5	60	55	NO	NO	NO	NO	NO
26.1	14561	20 OAKS AVENUE CREMORNE	Ground	S	51	46	49	44	51	46	49	44	-1.5	-1.8	-1.4	-1.9	60	55	NO	NO	NO	NO	NO
26.1	14561	20 OAKS AVENUE CREMORNE	Ground	E	48	43	47	41	48	43	47	42	-1.2	-1.4	-1.2	-1.5	60	55	NO	NO	NO	NO	NO
26.1	14570	7 OAKS AVENUE CREMORNE	Ground	N	52	47	51	45	52	47	51	46	-1.5	-1.9	-1.5	-1.9	60	55	NO	NO	NO	NO	NO
26.1	14570	7 OAKS AVENUE CREMORNE	Ground	W	49	44	48	43	50	45	49	43	-1.1	-1.4	-1.1	-1.4	60	55	NO	NO	NO	NO	NO
26.1	14570	7 OAKS AVENUE CREMORNE	Ground	SW	51	46	49	44	51	46	50	45	-1.1	-1.4	-1.2	-1.4	60	55	NO	NO	NO	NO	NO
26.1	14570	7 OAKS AVENUE CREMORNE	Ground	S	51	46	50	45	52	47	50	45	-1.4	-1.8	-1.4	-1.8	60	55	NO	NO	NO	NO	NO
26.1	14570	7 OAKS AVENUE CREMORNE	Ground	E	50	45	49	44	50	45	49	44	-1.1	-1.4	-1.2	-1.4	60	55	NO	NO	NO	NO	NO
26.1	14571	214 BEN BOYD ROAD CREMORNE	Ground	W	48	43	46	41	48	43	47	41	-1.3	-1.7	-1.4	-1.7	60	55	NO	NO	NO	NO	NO
26.1	14571	214 BEN BOYD ROAD CREMORNE	Ground	N	48	43	46	41	48	43	47	41	-1.4	-1.7	-1.4	-1.7	60	55	NO	NO	NO	NO	NO
26.1	14571	214 BEN BOYD ROAD CREMORNE	Ground	W	49	44	47	42	49	44	48	43	-1.5	-1.9	-1.5	-1.9	60	55	NO	NO	NO	NO	NO
26.1	14571	214 BEN BOYD ROAD CREMORNE	Ground	SW	49	45	48	43	50	45	48	43	-1.4	-1.7	-1.4	-1.7	60	55	NO	NO	NO	NO	NO
26.1	14571	214 BEN BOYD ROAD CREMORNE	Ground	E	49	44	48	43	49	45	49	44	-0.8	-0.9	-0.7	-0.9	60	55	NO	NO	NO	NO	NO
26.1	14571	214 BEN BOYD ROAD CREMORNE	Ground	NE	47	43	46	41	48	43	46	41	-1.3	-1.7	-1.4	-1.7	60	55	NO	NO	NO	NO	NO
26.1	14574	5 OAKS AVENUE CREMORNE	Ground	N	52	47	50	45	52	47	51	45	-1.4	-1.7	-1.3	-1.7	60	55	NO	NO	NO	NO	NO
26.1	14574	5 OAKS AVENUE CREMORNE	Ground	W	51	45	49	44	51	46	50	45	-1.1	-1.3	-1.0	-1.3	60	55	NO	NO	NO	NO	NO
26.1	14574	5 OAKS AVENUE CREMORNE	Ground	S	53	48	51	46	53	48	52	46	-1.3	-1.7	-1.4	-1.7	60	55	NO	NO	NO	NO	NO
26.1	14574	5 OAKS AVENUE CREMORNE	Ground	W	53	48	51	46	53	48	52	47	-1.4	-1.7	-1.3	-1.6	60	55	NO	NO	NO	NO	NO
26.1	14574	5 OAKS AVENUE CREMORNE	Ground	S	58	51	57	50	58	52	57	50	-1.1	-1.2	-1.0	-1.1	60	55	NO	NO	NO	NO	NO
26.1	14574	5 OAKS AVENUE CREMORNE	Ground	E	50	45	49	44	50	45	49	44	-1.1	-1.4	-1.2	-1.4	60	55	NO	NO	NO	NO	NO
26.1	14578	37 PARK AVENUE CREMORNE	Ground	N	57	51	56	50	58	52	57	51	-1.2	-1.1	-1.2	-1.2	60	55	NO	NO	NO	NO	NO
26.1	14578	37 PARK AVENUE CREMORNE	Ground	W	71	64	70	64	71	64	70	64	-0.6	-0.3	-0.6	-0.4	60	55	NO	NO	NO	NO	NO
26.1	14578	37 PARK AVENUE CREMORNE	Ground	S	72	65	71	65	72	66	72	66	-0.6	0.0	-0.6	-0.1	60	55	NO	NO	NO	NO	NO
26.1	14578	37 PARK AVENUE CREMORNE	Ground	SE	56	50	56	49	57	50	56	49	-0.8	-1.0	-0.8	-1.0	60	55	NO	NO	NO	NO	NO
26.1	14578	37 PARK AVENUE CREMORNE	Ground	S	57	50	56	49	58	51	57	50	-1.0	-1.4	-1.0	-1.3	60	55	NO	NO	NO	NO	NO
26.1	14578	37 PARK AVENUE CREMORNE	Ground	E	52	46	51	45	52	47	51	46	-1.0	-1.3	-1.1	-1.3	60	55	NO	NO	NO	NO	NO
26.1	14582	18 OAKS AVENUE CREMORNE	Ground	N	49	44	47	42	49	44	48	42	-1.4	-1.7	-1.4	-1.7	60	55	NO	NO	NO	NO	NO
26.1	14582	18 OAKS AVENUE CREMORNE	Ground	W	49	45	48	43	50	45	49	43	-1.2	-1.5	-1.3	-1.5	60	55	NO	NO	NO	NO	NO
26.1	14582	18 OAKS AVENUE CREMORNE	Ground	S	51	46	49	44	51	46	50	45	-1.5	-1.8	-1.4	-1.8	60	55	NO	NO	NO	NO	NO
26.1	14582	18 OAKS AVENUE CREMORNE	Ground	E	48	43	47	42	48	43	47	42	-1.2	-1.5	-1.2	-1.4	60	55	NO	NO	NO	NO	NO
26.1	14587	3 OAKS AVENUE CREMORNE	Ground	N	53	48	52	46	53	48	52	47	-1.3	-1.8	-1.3	-1.7	60	55	NO	NO	NO	NO	NO
26.1	14587	3 OAKS AVENUE CREMORNE	Ground	W	50	45	49	44	51	45	50	44	-1.0	-1.3	-1.1	-1.2	60	55	NO	NO	NO	NO	NO
26.1	14587	3 OAKS AVENUE CREMORNE	Ground	SW	52	47	51	46	53	48	52	46	-1.1	-1.3	-1.1	-1.3	60	55	NO	NO	NO	NO	NO
26.1	14587	3 OAKS AVENUE CREMORNE	Ground	W	53	48	52	47	53	48	52	47	-1.2	-1.4	-1.2	-1.4	60	55	NO	NO	NO	NO	NO
26.1	14587	3 OAKS AVENUE CREMORNE	Ground	S	59	52	58	51	59	53	59	52	-0.8	-0.7	-0.9	-0.8	60	55	NO	NO	NO	NO	NO
26.1	14587	3 OAKS AVENUE CREMORNE	Ground	E	50	45	49	44	51	46	50	44	-1.1	-1.4	-1.1	-1.4	60	55	NO	NO	NO	NO	NO

NCA	Receiver ID	Address	Floor Level	Facade	Opening Year 2027				Design Year 2037				Increase (Do Smthng - Do Nothing)				NCG project road noise criteria		Do noise levels exceed the cumulative limit with project roads adding ≥2dB to the total noise levels?		Is the contribution from the road project Acute?		Consider further treatment?
					Do Nothing		Do Smthng		Do Nothing		Do Smthng		Opening Year 2027		Design Year 2037								
					Day	Night	Day	Night	Day	Night	Day	Night	Day	Night	Day	Night	Day	Night	Day	Night	$L_{Aeq,15hr} \geq 65dB$	$L_{Aeq,9hr} \geq 60dB$	
26.1	14594	56 YOUNG STREET CREMORNE	Ground	N	41	36	39	34	41	36	40	35	-1.2	-1.5	-1.1	-1.5	53	48	NO	NO	NO	NO	NO
26.1	14594	56 YOUNG STREET CREMORNE	Ground	S	42	37	40	35	42	37	41	36	-1.3	-1.7	-1.4	-1.7	54	49	NO	NO	NO	NO	NO
26.1	14594	56 YOUNG STREET CREMORNE	Ground	E	42	37	41	36	42	37	41	36	-0.6	-0.7	-0.6	-0.8	54	49	NO	NO	NO	NO	NO
26.1	14594	56 YOUNG STREET CREMORNE	First	N	44	39	42	37	44	39	43	38	-1.4	-1.7	-1.4	-1.7	56	51	NO	NO	NO	NO	NO
26.1	14594	56 YOUNG STREET CREMORNE	First	W	44	39	43	38	44	40	43	38	-1.2	-1.5	-1.2	-1.5	56	52	NO	NO	NO	NO	NO
26.1	14594	56 YOUNG STREET CREMORNE	First	S	44	39	43	37	44	39	43	38	-1.3	-1.7	-1.3	-1.7	56	51	NO	NO	NO	NO	NO
26.1	14594	56 YOUNG STREET CREMORNE	First	E	44	39	43	38	44	40	43	39	-0.7	-0.9	-0.7	-0.9	56	52	NO	NO	NO	NO	NO
26.1	14595	1 OAKS AVENUE CREMORNE	Ground	W	51	46	50	45	52	47	51	45	-1.0	-1.2	-1.1	-1.2	60	55	NO	NO	NO	NO	NO
26.1	14595	1 OAKS AVENUE CREMORNE	Ground	S	60	53	59	52	60	53	60	53	-0.8	-0.5	-0.7	-0.5	60	55	NO	NO	NO	NO	NO
26.1	14595	1 OAKS AVENUE CREMORNE	Ground	E	51	46	50	45	51	46	50	45	-1.0	-1.2	-1.1	-1.2	60	55	NO	NO	NO	NO	NO
26.1	14595	1 OAKS AVENUE CREMORNE	Ground	N	55	50	54	48	55	51	54	49	-1.4	-2.0	-1.3	-2.0	60	55	NO	NO	NO	NO	NO
26.1	14600	47 SUTHERLAND STREET CREMORNE	Ground	N	42	37	41	35	42	38	41	36	-1.4	-1.8	-1.4	-1.8	54	50	NO	NO	NO	NO	NO
26.1	14600	47 SUTHERLAND STREET CREMORNE	Ground	W	41	36	40	35	42	37	41	36	-0.9	-1.1	-0.9	-1.1	54	49	NO	NO	NO	NO	NO
26.1	14600	47 SUTHERLAND STREET CREMORNE	Ground	S	43	38	42	37	44	39	42	37	-1.2	-1.5	-1.2	-1.4	56	51	NO	NO	NO	NO	NO
26.1	14600	47 SUTHERLAND STREET CREMORNE	Ground	E	42	37	41	36	42	37	41	36	-0.9	-1.2	-1.0	-1.1	54	49	NO	NO	NO	NO	NO
26.1	14600	47 SUTHERLAND STREET CREMORNE	First	N	44	40	43	38	45	40	43	38	-1.5	-1.7	-1.5	-1.8	57	52	NO	NO	NO	NO	NO
26.1	14600	47 SUTHERLAND STREET CREMORNE	First	W	44	39	42	37	44	39	43	38	-1.1	-1.3	-1.1	-1.4	56	51	NO	NO	NO	NO	NO
26.1	14600	47 SUTHERLAND STREET CREMORNE	First	S	45	40	44	39	46	41	44	39	-1.4	-1.7	-1.4	-1.6	58	53	NO	NO	NO	NO	NO
26.1	14600	47 SUTHERLAND STREET CREMORNE	First	E	44	39	43	38	44	40	43	38	-1.2	-1.5	-1.2	-1.4	56	52	NO	NO	NO	NO	NO
26.1	14606	49 YOUNG STREET CREMORNE	Ground	W	43	39	42	37	44	39	43	38	-1.1	-1.3	-1.1	-1.3	56	51	NO	NO	NO	NO	NO
26.1	14606	49 YOUNG STREET CREMORNE	Ground	S	42	37	41	35	42	37	41	36	-1.2	-1.5	-1.2	-1.5	54	49	NO	NO	NO	NO	NO
26.1	14606	49 YOUNG STREET CREMORNE	Ground	E	42	37	41	36	42	38	41	36	-1.0	-1.1	-1.0	-1.2	54	50	NO	NO	NO	NO	NO
26.1	14607	51 YOUNG STREET CREMORNE	Ground	E	42	37	41	36	42	38	41	36	-1.0	-1.2	-1.0	-1.2	54	50	NO	NO	NO	NO	NO
26.1	14607	51 YOUNG STREET CREMORNE	Ground	N	43	38	41	36	43	38	42	37	-1.3	-1.6	-1.3	-1.5	55	50	NO	NO	NO	NO	NO
26.1	14607	51 YOUNG STREET CREMORNE	Ground	W	44	39	43	38	44	39	43	38	-1.0	-1.3	-1.0	-1.2	56	51	NO	NO	NO	NO	NO
26.1	14608	49 SUTHERLAND STREET CREMORNE	Ground	E	41	37	41	36	42	37	41	36	-0.9	-1.1	-0.9	-1.1	54	49	NO	NO	NO	NO	NO
26.1	14608	49 SUTHERLAND STREET CREMORNE	Ground	W	43	38	42	37	43	39	42	37	-1.2	-1.4	-1.1	-1.3	55	51	NO	NO	NO	NO	NO
26.1	14608	49 SUTHERLAND STREET CREMORNE	Ground	S	44	40	43	38	45	40	43	38	-1.3	-1.7	-1.4	-1.6	57	52	NO	NO	NO	NO	NO
26.1	14608	49 SUTHERLAND STREET CREMORNE	Ground	SE	42	37	41	36	42	38	42	37	-0.8	-1.1	-0.8	-1.0	54	50	NO	NO	NO	NO	NO
26.1	14608	49 SUTHERLAND STREET CREMORNE	First	E	44	39	43	38	44	39	43	38	-1.0	-1.4	-1.1	-1.3	56	51	NO	NO	NO	NO	NO
26.1	14608	49 SUTHERLAND STREET CREMORNE	First	N	44	39	43	38	44	40	43	38	-1.4	-1.7	-1.3	-1.7	56	52	NO	NO	NO	NO	NO
26.1	14608	49 SUTHERLAND STREET CREMORNE	First	W	45	40	44	39	45	41	44	39	-1.4	-1.7	-1.3	-1.7	57	53	NO	NO	NO	NO	NO
26.1	14608	49 SUTHERLAND STREET CREMORNE	First	S	45	41	44	39	46	41	44	39	-1.3	-1.6	-1.3	-1.6	58	53	NO	NO	NO	NO	NO
26.1	14608	49 SUTHERLAND STREET CREMORNE	First	SE	44	39	43	38	45	40	43	38	-1.1	-1.3	-1.1	-1.4	57	52	NO	NO	NO	NO	NO
26.1	14615	229 BEN BOYD ROAD CREMORNE	Ground	N	47	42	45	40	47	42	46	41	-1.4	-1.8	-1.3	-1.8	59	54	NO	NO	NO	NO	NO
26.1	14615	229 BEN BOYD ROAD CREMORNE	Ground	W	49	44	48	43	49	44	48	43	-1.3	-1.6	-1.3	-1.6	60	55	NO	NO	NO	NO	NO
26.1	14615	229 BEN BOYD ROAD CREMORNE	Ground	S	48	44	47	42	49	44	47	42	-1.3	-1.7	-1.3	-1.6	60	55	NO	NO	NO	NO	NO
26.1	14615	229 BEN BOYD ROAD CREMORNE	Ground	W	48	43	47	42	48	44	47	42	-1.3	-1.7	-1.3	-1.6	60	55	NO	NO	NO	NO	NO
26.1	14615	229 BEN BOYD ROAD CREMORNE	Ground	S	48	43	46	41	48	43	46	41	-1.4	-1.7	-1.4	-1.7	60	55	NO	NO	NO	NO	NO
26.1	14615	229 BEN BOYD ROAD CREMORNE	Ground	E	46	41	44	39	46	41	45	40	-1.1	-1.2	-1.1	-1.3	58	53	NO	NO	NO	NO	NO
26.1	14615	229 BEN BOYD ROAD CREMORNE	Ground	NE	46	41	45	39	46	41	45	40	-1.2	-1.5	-1.1	-1.5	58	53	NO	NO	NO	NO	NO
26.1	14615	229 BEN BOYD ROAD CREMORNE	Ground	E	45	40	44	39	46	41	44	39	-1.2	-1.4	-1.2	-1.5	58	53	NO	NO	NO	NO	NO
26.1	14616	231 BEN BOYD ROAD CREMORNE	Ground	E	46	41	44	39	46	41	45	40	-1.2	-1.4	-1.1	-1.4	58	53	NO	NO	NO	NO	NO
26.1	14616	231 BEN BOYD ROAD CREMORNE	Ground	N	46	42	45	40	47	42	45	40	-1.4	-1.8	-1.4	-1.8	59	54	NO	NO	NO	NO	NO
26.1	14616	231 BEN BOYD ROAD CREMORNE	Ground	W	48	43	46	41	48	43	47	41	-1.5	-1.8	-1.4	-1.8	60	55	NO	NO	NO	NO	NO
26.1	14618	39 PARK AVENUE CREMORNE	Ground	NE	51	46	50	45	52	47	51	45	-1.2	-1.5	-1.2	-1.5	60	55	NO	NO	NO	NO	NO
26.1	14618	39 PARK AVENUE CREMORNE	Ground	W	52	46	51	45	52	47	51	45	-1.1	-1.3	-1.0	-1.3	60	55	NO	NO	NO	NO	NO
26.1	14618	39 PARK AVENUE CREMORNE	Ground	S	53	48	52	46	53	48	52	47	-1.1	-1.3	-1.0	-1.3	60	55	NO	NO	NO	NO	NO
26.1	14618	39 PARK AVENUE CREMORNE	Ground	E	51	46	50	45	52	47	51	45	-1.1	-1.3	-1.1	-1.3	60	55	NO	NO	NO	NO	NO
26.1	14622	41-45 SUTHERLAND STREET CREMORNE	Ground	N	42	37	40	35	42	37	40	35	-1.4	-1.7	-1.4	-1.7	54	49	NO	NO	NO	NO	NO
26.1	14622	41-45 SUTHERLAND STREET CREMORNE	Ground	W	42	37	41	36	42	37	41	36	-0.9	-1.1	-1.0	-1.2	54	49	NO	NO	NO	NO	NO
26.1	14622	41-45 SUTHERLAND STREET CREMORNE	Ground	S	45	40	43	38	45	40	44	39	-1.3	-1.7	-1.3	-1.7	57	52	NO	NO	NO	NO	NO
26.1	14622	41-45 SUTHERLAND STREET CREMORNE	Ground	E	42	37	41	36	42	37	41	36	-0.9	-1.1	-0.9	-1.1	54	49	NO	NO	NO	NO	NO
26.1	14622	41-45 SUTHERLAND STREET CREMORNE	First	N	44	40	43	38	45	40	43	38	-1.4	-1.8	-1.4	-1.8	57	52	NO	NO	NO	NO	NO
26.1	14622	41-45 SUTHERLAND STREET CREMORNE	First	W	44	39	43	38	44	40	43	38	-1.2	-1.3	-1.2	-1.4	56	52	NO	NO	NO	NO	NO
26.1	14622	41-45 SUTHERLAND STREET CREMORNE	First	S	46	41	45	39	46	41	45	40	-1.2	-1.6	-1.3	-1.6	58	53	NO	NO	NO	NO	NO
26.1	14622	41-45 SUTHERLAND STREET CREMORNE	First	E	44	39	43	38	45	40	43	38	-1.2	-1.5	-1.2	-1.4	57	52	NO	NO	NO	NO	NO
26.1	14631	58 YOUNG STREET CREMORNE	Ground	W	43	39	42	37	44	39	42	37	-1.3	-1.6	-1.3	-1.6	56	51	NO	NO	NO	NO	NO
26.1	14631	58 YOUNG STREET CREMORNE	Ground	S	42	37	41	35	42	37	41	36	-1.3	-1.7	-1.3	-1.7	54	49	NO	NO	NO	NO	NO
26.1	14631	58 YOUNG STREET CREMORNE	Ground	E	43	38	42	37	43	38	42	37	-1.1	-1.3	-1.1	-1.4	55	50	NO	NO	NO	NO	NO
26.1	14633	216 BEN BOYD ROAD CREMORNE	Ground	N	48	43	46	41	48	43	47	42	-1.3	-1.7	-1.3	-1.7	60	55	NO	NO	NO	NO	NO
26.1	14633	216 BEN BOYD ROAD CREMORNE	Ground	W	47	42	46	41	48	43	46	41	-1.2	-1.4	-1.2	-1.5	60	55	NO	NO	NO	NO	NO

NCA	Receiver ID	Address	Floor Level	Facade	Opening Year 2027				Design Year 2037				Increase (Do Smthng - Do Nothing)				NCG project road noise criteria		Do noise levels exceed the cumulative limit with project roads adding ≥2dB to the total noise levels?		Is the contribution from the road project Acute?		Consider further treatment?
					Do Nothing		Do Smthng		Do Nothing		Do Smthng		Opening Year 2027		Design Year 2037								
					Day	Night	Day	Night	Day	Night	Day	Night	Day	Night	Day	Night	Day	Night	Day	Night	$L_{Aeq,15hr}$ ≥ 65dB	$L_{Aeq,9hr}$ ≥ 60dB	
26.1	14633	216 BEN BOYD ROAD CREMORNE	Ground	S	47	42	46	41	48	43	46	41	-1.4	-1.8	-1.4	-1.8	60	55	NO	NO	NO	NO	NO
26.1	14633	216 BEN BOYD ROAD CREMORNE	Ground	E	49	44	48	43	49	44	48	43	-0.8	-1.0	-0.9	-1.0	60	55	NO	NO	NO	NO	NO
26.1	14634	39 PARK AVENUE CREMORNE	Ground	W	66	60	65	59	67	60	66	60	-0.8	-0.6	-0.7	-0.6	60	55	NO	NO	NO	NO	NO
26.1	14634	39 PARK AVENUE CREMORNE	Ground	S	58	52	56	50	58	52	57	51	-1.6	-1.4	-1.5	-1.4	60	55	NO	NO	NO	NO	NO
26.1	14634	39 PARK AVENUE CREMORNE	Ground	E	52	47	51	45	52	47	51	46	-1.1	-1.3	-1.1	-1.2	60	55	NO	NO	NO	NO	NO
26.1	14634	39 PARK AVENUE CREMORNE	Ground	S	52	47	51	46	53	47	52	46	-1.1	-1.2	-1.1	-1.2	60	55	NO	NO	NO	NO	NO
26.1	14634	39 PARK AVENUE CREMORNE	Ground	N	59	55	58	53	60	55	59	53	-1.1	-1.9	-1.1	-1.8	60	55	NO	NO	NO	NO	NO
26.1	14649	16 OAKS AVENUE CREMORNE	Ground	N	49	44	47	42	49	44	48	42	-1.4	-1.9	-1.4	-1.8	60	55	NO	NO	NO	NO	NO
26.1	14649	16 OAKS AVENUE CREMORNE	Ground	W	50	45	48	43	50	45	49	44	-1.3	-1.6	-1.4	-1.6	60	55	NO	NO	NO	NO	NO
26.1	14649	16 OAKS AVENUE CREMORNE	Ground	S	51	46	50	45	52	47	50	45	-1.5	-1.7	-1.4	-1.7	60	55	NO	NO	NO	NO	NO
26.1	14649	16 OAKS AVENUE CREMORNE	Ground	E	48	44	47	42	49	44	48	42	-1.2	-1.5	-1.2	-1.5	60	55	NO	NO	NO	NO	NO
26.1	14653	20 OAKS AVENUE CREMORNE	Ground	N	46	41	45	39	46	41	45	40	-1.2	-1.6	-1.2	-1.6	58	53	NO	NO	NO	NO	NO
26.1	14653	20 OAKS AVENUE CREMORNE	Ground	W	46	41	45	40	46	41	45	40	-1.2	-1.4	-1.2	-1.3	58	53	NO	NO	NO	NO	NO
26.1	14653	20 OAKS AVENUE CREMORNE	Ground	S	49	44	48	42	50	45	48	43	-1.5	-1.9	-1.6	-1.9	60	55	NO	NO	NO	NO	NO
26.1	14653	20 OAKS AVENUE CREMORNE	Ground	E	45	40	44	39	45	40	44	39	-1.1	-1.4	-1.1	-1.3	57	52	NO	NO	NO	NO	NO
26.1	14653	20 OAKS AVENUE CREMORNE	First	N	49	44	48	43	50	45	48	43	-1.3	-1.8	-1.3	-1.8	60	55	NO	NO	NO	NO	NO
26.1	14653	20 OAKS AVENUE CREMORNE	First	W	49	44	48	42	49	44	48	43	-1.2	-1.5	-1.2	-1.5	60	55	NO	NO	NO	NO	NO
26.1	14653	20 OAKS AVENUE CREMORNE	First	S	51	46	50	44	51	46	50	45	-1.4	-1.7	-1.4	-1.6	60	55	NO	NO	NO	NO	NO
26.1	14653	20 OAKS AVENUE CREMORNE	First	E	48	43	47	41	48	43	47	42	-1.2	-1.5	-1.2	-1.5	60	55	NO	NO	NO	NO	NO
26.1	14662	60 YOUNG STREET CREMORNE	Ground	N	44	39	42	37	44	39	43	38	-1.4	-1.8	-1.4	-1.7	56	51	NO	NO	NO	NO	NO
26.1	14662	60 YOUNG STREET CREMORNE	Ground	W	44	39	42	37	44	39	43	38	-1.2	-1.4	-1.1	-1.4	56	51	NO	NO	NO	NO	NO
26.1	14662	60 YOUNG STREET CREMORNE	Ground	E	43	38	42	37	43	39	42	37	-1.0	-1.2	-1.0	-1.3	55	51	NO	NO	NO	NO	NO
26.1	14669	41-45 SUTHERLAND STREET CREMORNE	Ground	N	41	36	40	35	42	37	40	35	-1.3	-1.6	-1.2	-1.6	54	49	NO	NO	NO	NO	NO
26.1	14669	41-45 SUTHERLAND STREET CREMORNE	Ground	W	45	40	43	38	45	40	44	39	-1.3	-1.7	-1.4	-1.6	57	52	NO	NO	NO	NO	NO
26.1	14669	41-45 SUTHERLAND STREET CREMORNE	Ground	S	45	40	44	39	45	41	44	39	-1.4	-1.6	-1.4	-1.6	57	53	NO	NO	NO	NO	NO
26.1	14669	41-45 SUTHERLAND STREET CREMORNE	Ground	E	42	37	41	36	42	37	41	36	-0.9	-1.1	-0.9	-1.1	54	49	NO	NO	NO	NO	NO
26.1	14669	41-45 SUTHERLAND STREET CREMORNE	First	N	44	39	43	38	45	40	43	38	-1.3	-1.6	-1.3	-1.6	57	52	NO	NO	NO	NO	NO
26.1	14669	41-45 SUTHERLAND STREET CREMORNE	First	W	46	41	44	39	46	41	45	39	-1.4	-1.7	-1.4	-1.7	58	53	NO	NO	NO	NO	NO
26.1	14669	41-45 SUTHERLAND STREET CREMORNE	First	S	46	41	45	40	46	42	45	40	-1.3	-1.7	-1.3	-1.6	58	54	NO	NO	NO	NO	NO
26.1	14669	41-45 SUTHERLAND STREET CREMORNE	First	E	44	39	43	38	45	40	43	38	-1.1	-1.4	-1.2	-1.3	57	52	NO	NO	NO	NO	NO
26.1	14680	18 OAKS AVENUE CREMORNE	Ground	N	46	41	45	40	46	42	45	40	-1.3	-1.8	-1.3	-1.7	58	54	NO	NO	NO	NO	NO
26.1	14680	18 OAKS AVENUE CREMORNE	Ground	W	49	44	47	42	49	44	48	43	-1.4	-1.7	-1.3	-1.7	60	55	NO	NO	NO	NO	NO
26.1	14680	18 OAKS AVENUE CREMORNE	Ground	S	49	45	48	43	50	45	48	43	-1.4	-1.8	-1.5	-1.8	60	55	NO	NO	NO	NO	NO
26.1	14680	18 OAKS AVENUE CREMORNE	Ground	E	45	40	44	39	45	40	44	39	-1.2	-1.5	-1.2	-1.4	57	52	NO	NO	NO	NO	NO
26.1	14680	18 OAKS AVENUE CREMORNE	First	N	49	44	48	42	50	45	48	43	-1.4	-1.9	-1.4	-1.8	60	55	NO	NO	NO	NO	NO
26.1	14680	18 OAKS AVENUE CREMORNE	First	W	51	46	50	45	52	47	50	45	-1.5	-1.8	-1.4	-1.7	60	55	NO	NO	NO	NO	NO
26.1	14680	18 OAKS AVENUE CREMORNE	First	S	51	46	50	45	52	47	50	45	-1.4	-1.7	-1.3	-1.7	60	55	NO	NO	NO	NO	NO
26.1	14680	18 OAKS AVENUE CREMORNE	First	E	48	43	47	41	48	43	47	42	-1.3	-1.6	-1.3	-1.6	60	55	NO	NO	NO	NO	NO
26.1	14687	235 BEN BOYD ROAD CREMORNE	Ground	E	45	40	44	39	45	41	44	39	-1.2	-1.5	-1.3	-1.5	57	53	NO	NO	NO	NO	NO
26.1	14687	235 BEN BOYD ROAD CREMORNE	Ground	N	46	41	44	39	46	41	45	39	-1.6	-1.9	-1.6	-1.9	58	53	NO	NO	NO	NO	NO
26.1	14687	235 BEN BOYD ROAD CREMORNE	Ground	W	48	43	46	41	48	43	47	42	-1.4	-1.6	-1.4	-1.6	60	55	NO	NO	NO	NO	NO
26.1	14688	233 BEN BOYD ROAD CREMORNE	Ground	W	48	43	47	41	48	43	47	42	-1.4	-1.6	-1.4	-1.6	60	55	NO	NO	NO	NO	NO
26.1	14688	233 BEN BOYD ROAD CREMORNE	Ground	S	47	42	46	40	47	43	46	41	-1.5	-1.9	-1.4	-1.9	59	55	NO	NO	NO	NO	NO
26.1	14688	233 BEN BOYD ROAD CREMORNE	Ground	E	45	41	44	39	46	41	45	39	-1.2	-1.5	-1.1	-1.4	58	53	NO	NO	NO	NO	NO
26.1	14691	49 SUTHERLAND STREET CREMORNE	Ground	N	44	39	43	38	44	40	43	38	-1.4	-1.7	-1.4	-1.7	56	52	NO	NO	NO	NO	NO
26.1	14691	49 SUTHERLAND STREET CREMORNE	Ground	W	44	39	42	37	44	39	43	38	-1.3	-1.6	-1.3	-1.6	56	51	NO	NO	NO	NO	NO
26.1	14691	49 SUTHERLAND STREET CREMORNE	Ground	E	44	39	43	37	44	39	43	38	-1.1	-1.4	-1.1	-1.3	56	51	NO	NO	NO	NO	NO
26.1	14700	218 BEN BOYD ROAD CREMORNE	Ground	N	45	40	44	38	45	40	44	39	-1.3	-1.6	-1.2	-1.6	57	52	NO	NO	NO	NO	NO
26.1	14700	218 BEN BOYD ROAD CREMORNE	Ground	W	48	43	46	41	48	43	47	41	-1.4	-1.9	-1.4	-1.8	60	55	NO	NO	NO	NO	NO
26.1	14700	218 BEN BOYD ROAD CREMORNE	Ground	S	48	43	47	42	49	44	47	42	-1.3	-1.6	-1.2	-1.6	60	55	NO	NO	NO	NO	NO
26.1	14700	218 BEN BOYD ROAD CREMORNE	Ground	E	47	42	46	42	47	42	47	42	-0.6	-0.6	-0.6	-0.6	59	54	NO	NO	NO	NO	NO
26.1	14700	218 BEN BOYD ROAD CREMORNE	First	N	48	43	47	41	48	43	47	42	-1.4	-1.8	-1.4	-1.8	60	55	NO	NO	NO	NO	NO
26.1	14700	218 BEN BOYD ROAD CREMORNE	First	W	50	45	49	43	51	46	49	44	-1.5	-1.9	-1.5	-1.9	60	55	NO	NO	NO	NO	NO
26.1	14700	218 BEN BOYD ROAD CREMORNE	First	S	51	46	50	45	51	47	50	45	-1.3	-1.5	-1.3	-1.6	60	55	NO	NO	NO	NO	NO
26.1	14700	218 BEN BOYD ROAD CREMORNE	First	E	49	44	48	43	49	44	48	43	-0.7	-0.9	-0.7	-1.0	60	55	NO	NO	NO	NO	NO
26.1	14701	47 SUTHERLAND STREET CREMORNE	Ground	N	43	38	42	37	43	38	42	37	-1.1	-1.4	-1.1	-1.4	55	50	NO	NO	NO	NO	NO
26.1	14701	47 SUTHERLAND STREET CREMORNE	Ground	W	40	35	39	34	41	36	40	35	-0.9	-1.1	-0.9	-1.1	53	48	NO	NO	NO	NO	NO
26.1	14701	47 SUTHERLAND STREET CREMORNE	Ground	S	43	38	41	36	43	38	42	37	-1.4	-1.8	-1.4	-1.7	55	50	NO	NO	NO	NO	NO
26.1	14701	47 SUTHERLAND STREET CREMORNE	Ground	E	44	39	42	37	44	39	43	38	-1.3	-1.5	-1.2	-1.5	56	51	NO	NO	NO	NO	NO
26.1	14704	62-64 SUTHERLAND STREET CREMORNE	Ground	W	43	38	42	37	43	38	42	37	-1.1	-1.3	-1.1	-1.3	55	50	NO	NO	NO	NO	NO
26.1	14704	62-64 SUTHERLAND STREET CREMORNE	Ground	S	43	38	42	36	43	38	42	37	-1.1	-1.4	-1.1	-1.3	55	50	NO	NO	NO	NO	NO
26.1	14704	62-64 SUTHERLAND STREET CREMORNE	Ground	E	39	34	38	33	39	34	38	33	-0.8	-1.0	-0.8	-1.0	51	46	NO	NO	NO	NO	NO

NCA	Receiver ID	Address	Floor Level	Facade	Opening Year 2027				Design Year 2037				Increase (Do Smthng - Do Nothing)				NCG project road noise criteria		Do noise levels exceed the cumulative limit with project roads adding ≥2dB to the total noise levels?		Is the contribution from the road project Acute?		Consider further treatment?
					Do Nothing		Do Smthng		Do Nothing		Do Smthng		Opening Year 2027		Design Year 2037								
					Day	Night	Day	Night	Day	Night	Day	Night	Day	Night	Day	Night	Day	Night	Day	Night	$L_{Aeq,15hr}$ ≥ 65dB	$L_{Aeq,9hr}$ ≥ 60dB	
26.1	14704	62-64 SUTHERLAND STREET CREMORNE	Ground	N	39	35	38	33	40	35	39	34	-0.9	-1.2	-0.8	-1.1	52	47	NO	NO	NO	NO	NO
26.1	14704	62-64 SUTHERLAND STREET CREMORNE	First	W	43	38	42	37	44	39	43	38	-1.1	-1.3	-1.1	-1.3	56	51	NO	NO	NO	NO	NO
26.1	14704	62-64 SUTHERLAND STREET CREMORNE	First	S	43	38	42	37	43	39	42	37	-1.1	-1.3	-1.1	-1.3	55	51	NO	NO	NO	NO	NO
26.1	14704	62-64 SUTHERLAND STREET CREMORNE	First	E	41	36	40	35	41	37	41	36	-0.9	-1.1	-0.9	-1.1	53	49	NO	NO	NO	NO	NO
26.1	14704	62-64 SUTHERLAND STREET CREMORNE	First	N	42	37	41	36	42	38	41	36	-1.1	-1.4	-1.1	-1.4	54	50	NO	NO	NO	NO	NO
26.1	14709	16 OAKS AVENUE CREMORNE	Ground	N	49	44	48	42	49	45	48	43	-1.4	-1.8	-1.3	-1.8	60	55	NO	NO	NO	NO	NO
26.1	14709	16 OAKS AVENUE CREMORNE	Ground	W	50	45	48	43	50	45	49	43	-1.4	-1.7	-1.4	-1.7	60	55	NO	NO	NO	NO	NO
26.1	14709	16 OAKS AVENUE CREMORNE	Ground	S	49	45	48	43	50	45	48	43	-1.5	-1.8	-1.4	-1.9	60	55	NO	NO	NO	NO	NO
26.1	14709	16 OAKS AVENUE CREMORNE	Ground	E	48	43	47	41	48	43	47	42	-1.3	-1.6	-1.3	-1.6	60	55	NO	NO	NO	NO	NO
26.1	14710	14A OAKS AVENUE CREMORNE	Ground	NE	48	44	47	42	49	44	47	42	-1.4	-1.8	-1.4	-1.8	60	55	NO	NO	NO	NO	NO
26.1	14710	14A OAKS AVENUE CREMORNE	Ground	W	48	43	47	42	48	43	47	42	-1.2	-1.5	-1.3	-1.5	60	55	NO	NO	NO	NO	NO
26.1	14710	14A OAKS AVENUE CREMORNE	Ground	N	47	43	46	41	48	43	47	41	-1.2	-1.5	-1.2	-1.6	60	55	NO	NO	NO	NO	NO
26.1	14710	14A OAKS AVENUE CREMORNE	Ground	W	47	42	46	41	48	43	47	42	-1.1	-1.3	-1.2	-1.3	60	55	NO	NO	NO	NO	NO
26.1	14710	14A OAKS AVENUE CREMORNE	Ground	S	50	45	49	44	50	45	49	44	-1.3	-1.5	-1.4	-1.5	60	55	NO	NO	NO	NO	NO
26.1	14710	14A OAKS AVENUE CREMORNE	Ground	W	51	46	50	45	52	47	50	45	-1.5	-1.7	-1.4	-1.7	60	55	NO	NO	NO	NO	NO
26.1	14710	14A OAKS AVENUE CREMORNE	Ground	S	52	47	50	45	52	47	51	45	-1.4	-1.7	-1.4	-1.7	60	55	NO	NO	NO	NO	NO
26.1	14710	14A OAKS AVENUE CREMORNE	Ground	E	49	44	47	42	49	44	48	43	-1.2	-1.5	-1.2	-1.5	60	55	NO	NO	NO	NO	NO
26.1	14710	14A OAKS AVENUE CREMORNE	Ground	S	50	45	48	43	50	45	49	43	-1.4	-1.7	-1.3	-1.7	60	55	NO	NO	NO	NO	NO
26.1	14710	14A OAKS AVENUE CREMORNE	Ground	E	49	44	47	42	49	44	48	43	-1.3	-1.6	-1.3	-1.5	60	55	NO	NO	NO	NO	NO
26.1	14711	53 YOUNG STREET CREMORNE	Ground	N	42	38	41	36	43	38	42	36	-1.2	-1.5	-1.1	-1.4	55	50	NO	NO	NO	NO	NO
26.1	14711	53 YOUNG STREET CREMORNE	Ground	W	43	38	42	37	43	39	42	37	-1.0	-1.3	-1.0	-1.3	55	51	NO	NO	NO	NO	NO
26.1	14711	53 YOUNG STREET CREMORNE	Ground	S	43	38	42	37	43	39	42	37	-1.0	-1.3	-1.1	-1.3	55	51	NO	NO	NO	NO	NO
26.1	14711	53 YOUNG STREET CREMORNE	Ground	E	42	37	41	36	42	37	41	36	-1.0	-1.2	-0.9	-1.2	54	49	NO	NO	NO	NO	NO
26.1	14727	41 PARK AVENUE CREMORNE	Ground	W	65	59	64	57	65	59	64	58	-0.9	-1.3	-1.0	-1.3	60	55	NO	NO	NO	NO	NO
26.1	14727	41 PARK AVENUE CREMORNE	Ground	SW	65	59	64	58	65	59	64	58	-1.0	-1.3	-1.0	-1.3	60	55	NO	NO	NO	NO	NO
26.1	14727	41 PARK AVENUE CREMORNE	Ground	S	64	57	63	57	64	58	63	57	-0.8	-0.7	-0.8	-0.7	60	55	NO	NO	NO	NO	NO
26.1	14727	41 PARK AVENUE CREMORNE	Ground	S	57	50	56	50	57	51	57	50	-0.7	-0.3	-0.8	-0.4	60	55	NO	NO	NO	NO	NO
26.1	14727	41 PARK AVENUE CREMORNE	Ground	S	61	54	60	54	61	55	61	54	-0.7	-0.5	-0.7	-0.5	60	55	NO	NO	NO	NO	NO
26.1	14727	41 PARK AVENUE CREMORNE	Ground	E	50	45	49	44	50	45	50	44	-0.9	-0.9	-0.9	-0.9	60	55	NO	NO	NO	NO	NO
26.1	14727	41 PARK AVENUE CREMORNE	Ground	N	47	42	46	41	48	43	47	41	-1.2	-1.5	-1.2	-1.5	60	55	NO	NO	NO	NO	NO
26.1	14727	41 PARK AVENUE CREMORNE	Ground	E	47	42	46	41	48	42	46	41	-1.1	-1.4	-1.1	-1.4	60	54	NO	NO	NO	NO	NO
26.1	14727	41 PARK AVENUE CREMORNE	Ground	N	55	50	54	48	55	50	54	49	-1.0	-1.7	-1.1	-1.7	60	55	NO	NO	NO	NO	NO
26.1	14727	41 PARK AVENUE CREMORNE	Ground	E	47	42	46	41	48	42	46	41	-1.1	-1.4	-1.1	-1.4	60	54	NO	NO	NO	NO	NO
26.1	14727	41 PARK AVENUE CREMORNE	Ground	N	55	50	54	48	55	50	54	49	-1.0	-1.7	-1.1	-1.7	60	55	NO	NO	NO	NO	NO
26.1	14727	41 PARK AVENUE CREMORNE	First	W	66	60	65	59	66	61	65	59	-1.0	-1.2	-1.0	-1.2	60	55	NO	NO	NO	NO	NO
26.1	14727	41 PARK AVENUE CREMORNE	First	SW	66	60	65	59	67	61	66	60	-1.0	-1.2	-1.0	-1.2	60	55	NO	NO	NO	NO	NO
26.1	14727	41 PARK AVENUE CREMORNE	First	S	66	59	65	58	66	60	65	59	-0.8	-0.7	-0.8	-0.7	60	55	NO	NO	NO	NO	NO
26.1	14727	41 PARK AVENUE CREMORNE	First	S	59	52	58	51	59	53	58	52	-0.8	-0.6	-0.9	-0.6	60	55	NO	NO	NO	NO	NO
26.1	14727	41 PARK AVENUE CREMORNE	First	S	63	56	62	56	63	57	63	56	-0.6	-0.3	-0.6	-0.4	60	55	NO	NO	NO	NO	NO
26.1	14727	41 PARK AVENUE CREMORNE	First	E	53	47	52	46	53	48	52	47	-0.9	-1.0	-0.9	-1.0	60	55	NO	NO	NO	NO	NO
26.1	14727	41 PARK AVENUE CREMORNE	First	N	51	46	50	45	52	47	51	45	-1.2	-1.5	-1.1	-1.6	60	55	NO	NO	NO	NO	NO
26.1	14727	41 PARK AVENUE CREMORNE	First	E	51	46	50	44	51	46	50	45	-1.1	-1.4	-1.1	-1.5	60	55	NO	NO	NO	NO	NO
26.1	14727	41 PARK AVENUE CREMORNE	First	N	61	56	60	54	61	57	60	55	-1.3	-2.3	-1.2	-2.2	60	55	NO	NO	NO	NO	NO
26.1	14729	53 YOUNG STREET CREMORNE	Ground	N	43	38	41	36	43	38	42	37	-1.1	-1.4	-1.0	-1.4	55	50	NO	NO	NO	NO	NO
26.1	14729	53 YOUNG STREET CREMORNE	Ground	W	44	39	43	38	44	40	44	39	-0.8	-1.1	-0.8	-1.0	56	52	NO	NO	NO	NO	NO
26.1	14729	53 YOUNG STREET CREMORNE	Ground	S	43	39	42	37	44	39	43	38	-0.9	-1.3	-1.0	-1.2	56	51	NO	NO	NO	NO	NO
26.1	14729	53 YOUNG STREET CREMORNE	Ground	E	42	37	41	36	42	38	42	37	-0.9	-1.1	-0.9	-1.1	54	50	NO	NO	NO	NO	NO
26.1	14731	66 SUTHERLAND STREET CREMORNE	Ground	S	42	38	41	36	43	38	42	37	-1.0	-1.3	-1.1	-1.3	55	50	NO	NO	NO	NO	NO
26.1	14733	31-35 SUTHERLAND STREET CREMORNE	Ground	S	47	42	46	40	48	43	46	41	-1.4	-1.9	-1.4	-1.9	60	55	NO	NO	NO	NO	NO
26.1	14733	31-35 SUTHERLAND STREET CREMORNE	Ground	E	48	43	46	41	48	43	47	42	-1.3	-1.6	-1.3	-1.5	60	55	NO	NO	NO	NO	NO
26.1	14733	31-35 SUTHERLAND STREET CREMORNE	Ground	N	46	41	44	39	46	41	45	40	-1.3	-1.5	-1.3	-1.5	58	53	NO	NO	NO	NO	NO
26.1	14733	31-35 SUTHERLAND STREET CREMORNE	Ground	W	50	45	48	43	50	45	49	43	-1.4	-1.8	-1.3	-1.7	60	55	NO	NO	NO	NO	NO
26.1	14733	31-35 SUTHERLAND STREET CREMORNE	Ground	S	48	43	46	41	48	43	47	41	-1.4	-1.9	-1.5	-1.9	60	55	NO	NO	NO	NO	NO
26.1	14738	8 OAKS AVENUE CREMORNE	Ground	N	51	46	49	44	51	46	50	44	-1.4	-1.9	-1.4	-1.9	60	55	NO	NO	NO	NO	NO
26.1	14738	8 OAKS AVENUE CREMORNE	Ground	NW	52	47	51	45	52	47	51	46	-1.3	-1.7	-1.3	-1.7	60	55	NO	NO	NO	NO	NO
26.1	14738	8 OAKS AVENUE CREMORNE	Ground	W	52	47	51	45	52	47	51	46	-1.3	-1.6	-1.3	-1.6	60	55	NO	NO	NO	NO	NO
26.1	14738	8 OAKS AVENUE CREMORNE	Ground	S	53	48	51	46	53	48	52	46	-1.3	-1.6	-1.3	-1.6	60	55	NO	NO	NO	NO	NO
26.1	14738	8 OAKS AVENUE CREMORNE	Ground	E	49	45	48	43	50	45	49	43	-1.2	-1.5	-1.2	-1.5	60	55	NO	NO	NO	NO	NO
26.1	14739	237 BEN BOYD ROAD CREMORNE	Ground	W	47	42	46	40	47	42	46	41	-1.2	-1.4	-1.3	-1.4	59	54	NO	NO	NO	NO	NO
26.1	14739	237 BEN BOYD ROAD CREMORNE	Ground	S	46	41	45	39	47	42	45	40	-1.7	-2.0	-1.6	-2.0	59	54	NO	NO	NO	NO	NO
26.1	14739	237 BEN BOYD ROAD CREMORNE	Ground	E	45	40	44	39	45	41	44	39	-1.3	-1.5	-1.2	-1.5	57	53	NO	NO	NO	NO	NO
26.1	14739	237 BEN BOYD ROAD CREMORNE	Ground	NE	45	40	43	38	45	40	44	38	-1.4	-1.6	-1.3	-1.6	57	52	NO	NO	NO	NO	NO
26.1	14740	239 BEN BOYD ROAD CREMORNE	Ground	E	43	38	42	37	43	38	42	37	-1.0	-1.3	-1.0	-1.2	55	50	NO	NO	NO	NO	NO
26.1	14740	239 BEN BOYD ROAD CREMORNE	Ground	N	42	37	40	35	42	37	41	36	-1.2	-1.6	-1.2	-1.5	54	49	NO	NO	NO	NO	NO

NCA	Receiver ID	Address	Floor Level	Facade	Opening Year 2027				Design Year 2037				Increase (Do Smthng - Do Nothing)				NCG project road noise criteria		Do noise levels exceed the cumulative limit with project roads adding ≥2dB to the total noise levels?		Is the contribution from the road project Acute?		Consider further treatment?
					Do Nothing		Do Smthng		Do Nothing		Do Smthng		Opening Year 2027		Design Year 2037								
					Day	Night	Day	Night	Day	Night	Day	Night	Day	Night	Day	Night	Day	Night	Day	Night	$L_{Aeq,15hr} \geq 65dB$	$L_{Aeq,9hr} \geq 60dB$	
26.1	14740	239 BEN BOYD ROAD CREMORNE	Ground	W	46	41	45	40	47	42	45	40	-1.2	-1.4	-1.2	-1.4	59	54	NO	NO	NO	NO	NO
26.1	14740	239 BEN BOYD ROAD CREMORNE	First	E	45	40	44	39	45	41	44	39	-1.3	-1.5	-1.2	-1.5	57	53	NO	NO	NO	NO	NO
26.1	14740	239 BEN BOYD ROAD CREMORNE	First	N	45	40	43	38	45	40	44	39	-1.2	-1.5	-1.1	-1.5	57	52	NO	NO	NO	NO	NO
26.1	14740	239 BEN BOYD ROAD CREMORNE	First	W	48	43	47	42	48	44	47	42	-1.1	-1.2	-1.0	-1.2	60	55	NO	NO	NO	NO	NO
26.1	14741	41-45 SUTHERLAND STREET CREMORNE	Ground	N	44	40	43	38	45	40	43	38	-1.4	-1.9	-1.4	-1.8	57	52	NO	NO	NO	NO	NO
26.1	14741	41-45 SUTHERLAND STREET CREMORNE	Ground	W	44	39	43	38	44	39	43	38	-1.3	-1.5	-1.2	-1.5	56	51	NO	NO	NO	NO	NO
26.1	14741	41-45 SUTHERLAND STREET CREMORNE	Ground	S	42	37	41	36	42	38	42	37	-0.9	-1.1	-0.9	-1.0	54	50	NO	NO	NO	NO	NO
26.1	14741	41-45 SUTHERLAND STREET CREMORNE	Ground	E	42	37	41	36	42	37	41	36	-0.9	-1.1	-0.9	-1.1	54	49	NO	NO	NO	NO	NO
26.1	14741	41-45 SUTHERLAND STREET CREMORNE	Ground	NE	41	36	40	35	42	37	40	35	-1.2	-1.5	-1.1	-1.5	54	49	NO	NO	NO	NO	NO
26.1	14741	41-45 SUTHERLAND STREET CREMORNE	First	N	46	41	45	39	46	42	45	40	-1.4	-1.8	-1.3	-1.8	58	54	NO	NO	NO	NO	NO
26.1	14741	41-45 SUTHERLAND STREET CREMORNE	First	W	45	40	44	39	46	41	44	39	-1.3	-1.5	-1.2	-1.5	58	53	NO	NO	NO	NO	NO
26.1	14741	41-45 SUTHERLAND STREET CREMORNE	First	S	44	40	43	38	45	40	44	39	-1.2	-1.3	-1.1	-1.4	57	52	NO	NO	NO	NO	NO
26.1	14741	41-45 SUTHERLAND STREET CREMORNE	First	E	44	39	43	38	44	40	43	38	-1.1	-1.3	-1.1	-1.3	56	52	NO	NO	NO	NO	NO
26.1	14741	41-45 SUTHERLAND STREET CREMORNE	First	NE	44	40	43	38	45	40	44	38	-1.3	-1.6	-1.2	-1.6	57	52	NO	NO	NO	NO	NO
26.1	14754	10 OAKS AVENUE CREMORNE	Ground	N	50	45	48	43	50	46	49	44	-1.6	-2.3	-1.5	-2.2	60	55	NO	NO	NO	NO	NO
26.1	14754	10 OAKS AVENUE CREMORNE	Ground	W	50	45	49	44	50	46	49	44	-1.3	-1.6	-1.3	-1.6	60	55	NO	NO	NO	NO	NO
26.1	14754	10 OAKS AVENUE CREMORNE	Ground	S	52	47	50	45	52	47	51	45	-1.4	-1.8	-1.4	-1.8	60	55	NO	NO	NO	NO	NO
26.1	14754	10 OAKS AVENUE CREMORNE	Ground	E	46	41	45	40	46	41	45	40	-1.2	-1.4	-1.1	-1.3	58	53	NO	NO	NO	NO	NO
26.1	14754	10 OAKS AVENUE CREMORNE	First	N	54	50	53	47	54	50	53	48	-1.6	-2.4	-1.6	-2.4	60	55	NO	NO	NO	NO	NO
26.1	14754	10 OAKS AVENUE CREMORNE	First	W	53	48	52	46	53	49	52	47	-1.3	-1.7	-1.3	-1.7	60	55	NO	NO	NO	NO	NO
26.1	14754	10 OAKS AVENUE CREMORNE	First	S	53	48	52	46	54	48	52	47	-1.3	-1.6	-1.3	-1.5	60	55	NO	NO	NO	NO	NO
26.1	14754	10 OAKS AVENUE CREMORNE	First	E	49	44	48	43	49	44	48	43	-1.2	-1.5	-1.2	-1.5	60	55	NO	NO	NO	NO	NO
26.1	14760	60 SUTHERLAND STREET CREMORNE	Ground	N	42	37	41	36	42	38	41	36	-1.1	-1.4	-1.1	-1.5	54	50	NO	NO	NO	NO	NO
26.1	14760	60 SUTHERLAND STREET CREMORNE	Ground	W	43	38	42	37	43	38	42	37	-1.1	-1.3	-1.0	-1.3	55	50	NO	NO	NO	NO	NO
26.1	14760	60 SUTHERLAND STREET CREMORNE	Ground	S	43	38	42	37	43	38	42	37	-1.2	-1.4	-1.1	-1.4	55	50	NO	NO	NO	NO	NO
26.1	14760	60 SUTHERLAND STREET CREMORNE	Ground	E	42	37	41	36	42	37	41	36	-0.9	-1.2	-0.9	-1.1	54	49	NO	NO	NO	NO	NO
26.1	14767	24 BEN BOYD LANE CREMORNE	Ground	W	45	40	44	39	45	40	44	39	-1.2	-1.4	-1.1	-1.4	57	52	NO	NO	NO	NO	NO
26.1	14767	24 BEN BOYD LANE CREMORNE	Ground	S	46	41	44	39	46	41	45	40	-1.3	-1.6	-1.3	-1.6	58	53	NO	NO	NO	NO	NO
26.1	14767	24 BEN BOYD LANE CREMORNE	Ground	E	45	40	44	39	46	41	44	39	-1.0	-1.3	-1.1	-1.3	58	53	NO	NO	NO	NO	NO
26.1	14769	32 BEN BOYD LANE CREMORNE	Ground	W	41	37	40	35	42	37	41	36	-1.0	-1.1	-1.0	-1.2	54	49	NO	NO	NO	NO	NO
26.1	14769	32 BEN BOYD LANE CREMORNE	Ground	E	44	40	43	38	45	40	43	38	-1.3	-1.6	-1.2	-1.5	57	52	NO	NO	NO	NO	NO
26.1	14770	28 BEN BOYD LANE CREMORNE	Ground	W	42	37	41	36	42	38	41	36	-1.0	-1.1	-1.0	-1.1	54	50	NO	NO	NO	NO	NO
26.1	14770	28 BEN BOYD LANE CREMORNE	Ground	E	45	40	43	38	45	40	44	39	-1.2	-1.4	-1.2	-1.5	57	52	NO	NO	NO	NO	NO
26.1	14771	26 BEN BOYD LANE CREMORNE	Ground	W	45	40	44	39	46	41	44	39	-1.2	-1.5	-1.3	-1.5	58	53	NO	NO	NO	NO	NO
26.1	14771	26 BEN BOYD LANE CREMORNE	Ground	E	45	40	44	39	45	40	44	39	-1.0	-1.3	-1.0	-1.2	57	52	NO	NO	NO	NO	NO
26.1	14772	39 SUTHERLAND STREET CREMORNE	Ground	E	44	39	43	38	45	40	43	38	-1.2	-1.5	-1.2	-1.5	57	52	NO	NO	NO	NO	NO
26.1	14772	39 SUTHERLAND STREET CREMORNE	Ground	N	45	40	43	38	45	40	44	39	-1.3	-1.7	-1.3	-1.7	57	52	NO	NO	NO	NO	NO
26.1	14772	39 SUTHERLAND STREET CREMORNE	Ground	W	42	37	41	36	42	38	41	36	-1.0	-1.3	-1.1	-1.2	54	50	NO	NO	NO	NO	NO
26.1	14773	30 BEN BOYD LANE CREMORNE	Ground	W	43	38	42	37	43	38	42	37	-1.1	-1.4	-1.1	-1.3	55	50	NO	NO	NO	NO	NO
26.1	14773	30 BEN BOYD LANE CREMORNE	Ground	E	44	40	43	38	45	40	43	38	-1.2	-1.5	-1.3	-1.5	57	52	NO	NO	NO	NO	NO
26.1	14775	4 OAKS AVENUE CREMORNE	Ground	N	50	45	49	43	51	46	49	44	-1.3	-1.8	-1.3	-1.8	60	55	NO	NO	NO	NO	NO
26.1	14775	4 OAKS AVENUE CREMORNE	Ground	W	50	45	49	43	50	45	49	44	-1.1	-1.5	-1.1	-1.5	60	55	NO	NO	NO	NO	NO
26.1	14775	4 OAKS AVENUE CREMORNE	Ground	N	49	44	47	42	49	44	48	42	-1.2	-1.5	-1.2	-1.5	60	55	NO	NO	NO	NO	NO
26.1	14775	4 OAKS AVENUE CREMORNE	Ground	W	48	43	47	42	49	44	48	43	-1.0	-1.1	-0.9	-1.2	60	55	NO	NO	NO	NO	NO
26.1	14775	4 OAKS AVENUE CREMORNE	Ground	S	52	47	51	45	53	47	51	46	-1.3	-1.5	-1.2	-1.5	60	55	NO	NO	NO	NO	NO
26.1	14775	4 OAKS AVENUE CREMORNE	Ground	E	50	45	49	43	50	45	49	44	-1.2	-1.5	-1.2	-1.4	60	55	NO	NO	NO	NO	NO
26.1	14778	6 OAKS AVENUE CREMORNE	Ground	NW	52	47	50	45	52	47	51	45	-1.4	-1.8	-1.4	-1.8	60	55	NO	NO	NO	NO	NO
26.1	14778	6 OAKS AVENUE CREMORNE	Ground	W	52	47	50	45	52	47	51	45	-1.3	-1.7	-1.2	-1.6	60	55	NO	NO	NO	NO	NO
26.1	14778	6 OAKS AVENUE CREMORNE	Ground	N	51	46	50	44	51	46	50	45	-1.3	-1.7	-1.3	-1.7	60	55	NO	NO	NO	NO	NO
26.1	14778	6 OAKS AVENUE CREMORNE	Ground	W	51	46	50	44	51	46	50	45	-1.2	-1.6	-1.2	-1.6	60	55	NO	NO	NO	NO	NO
26.1	14778	6 OAKS AVENUE CREMORNE	Ground	S	52	47	51	46	53	48	52	46	-1.3	-1.6	-1.3	-1.5	60	55	NO	NO	NO	NO	NO
26.1	14778	6 OAKS AVENUE CREMORNE	Ground	E	50	45	48	43	50	45	49	43	-1.2	-1.5	-1.1	-1.5	60	55	NO	NO	NO	NO	NO
26.1	14780	2 OAKS AVENUE CREMORNE	Ground	N	50	45	48	43	50	45	49	43	-1.1	-1.8	-1.2	-1.7	60	55	NO	NO	NO	NO	NO
26.1	14780	2 OAKS AVENUE CREMORNE	Ground	W	52	47	51	45	52	47	51	46	-1.0	-1.3	-1.0	-1.3	60	55	NO	NO	NO	NO	NO
26.1	14780	2 OAKS AVENUE CREMORNE	Ground	S	53	48	52	46	54	48	52	47	-1.1	-1.3	-1.2	-1.3	60	55	NO	NO	NO	NO	NO
26.1	14780	2 OAKS AVENUE CREMORNE	Ground	E	48	43	47	41	48	43	47	42	-1.0	-1.3	-1.1	-1.2	60	55	NO	NO	NO	NO	NO
26.1	14780	2 OAKS AVENUE CREMORNE	First	N	53	48	52	46	53	49	52	47	-1.2	-1.7	-1.3	-1.7	60	55	NO	NO	NO	NO	NO
26.1	14780	2 OAKS AVENUE CREMORNE	First	W	55	49	53	48	55	50	54	48	-1.1	-1.4	-1.0	-1.3	60	55	NO	NO	NO	NO	NO
26.1	14780	2 OAKS AVENUE CREMORNE	First	S	56	50	55	49	57	51	56	50	-1.0	-1.1	-1.0	-1.2	60	55	NO	NO	NO	NO	NO
26.1	14780	2 OAKS AVENUE CREMORNE	First	E	51	46	50	44	51	46	50	45	-1.1	-1.3	-1.1	-1.3	60	55	NO	NO	NO	NO	NO
26.1	14781	43 PARK AVENUE CREMORNE	Ground	NW	62	57	62	56	63	58	62	56	-0.9	-1.4	-0.9	-1.4	60	55	NO	NO	NO	NO	NO
26.1	14781	43 PARK AVENUE CREMORNE	Ground	S	53	49	52	47	54	49	53	47	-1.1	-1.9	-1.1	-1.8	60	55	NO	NO	NO	NO	NO

NCA	Receiver ID	Address	Floor Level	Facade	Opening Year 2027				Design Year 2037				Increase (Do Smthng - Do Nothing)				NCG project road noise criteria		Do noise levels exceed the cumulative limit with project roads adding ≥2dB to the total noise levels?		Is the contribution from the road project Acute?		Consider further treatment?
					Do Nothing		Do Smthng		Do Nothing		Do Smthng		Opening Year 2027		Design Year 2037								
					Day	Night	Day	Night	Day	Night	Day	Night	Day	Night	Day	Night	Day	Night	Day	Night	$L_{Aeq,15hr} \geq 65dB$	$L_{Aeq,9hr} \geq 60dB$	
26.1	14781	43 PARK AVENUE CREMORNE	Ground	E	51	46	50	45	51	46	50	45	-1.0	-1.3	-1.1	-1.3	60	55	NO	NO	NO	NO	NO
26.1	14781	43 PARK AVENUE CREMORNE	Ground	NE	56	52	55	50	56	52	56	50	-0.9	-1.7	-0.9	-1.6	60	55	NO	NO	NO	NO	NO
26.1	14788	10 OAKS AVENUE CREMORNE	Ground	N	51	46	49	44	51	47	50	45	-1.3	-2.1	-1.3	-2.1	60	55	NO	NO	NO	NO	NO
26.1	14788	10 OAKS AVENUE CREMORNE	Ground	W	51	46	50	44	51	46	50	45	-1.3	-1.7	-1.3	-1.7	60	55	NO	NO	NO	NO	NO
26.1	14788	10 OAKS AVENUE CREMORNE	Ground	S	52	47	51	45	52	47	51	46	-1.4	-1.7	-1.4	-1.7	60	55	NO	NO	NO	NO	NO
26.1	14788	10 OAKS AVENUE CREMORNE	Ground	E	46	41	45	40	47	42	45	40	-1.1	-1.4	-1.2	-1.4	59	54	NO	NO	NO	NO	NO
26.1	14788	10 OAKS AVENUE CREMORNE	First	N	55	51	54	49	56	51	54	49	-1.4	-2.3	-1.3	-2.3	60	55	NO	NO	NO	NO	NO
26.1	14788	10 OAKS AVENUE CREMORNE	First	W	54	49	53	47	55	49	53	48	-1.2	-1.6	-1.2	-1.6	60	55	NO	NO	NO	NO	NO
26.1	14788	10 OAKS AVENUE CREMORNE	First	S	54	48	52	47	54	49	53	47	-1.3	-1.5	-1.2	-1.5	60	55	NO	NO	NO	NO	NO
26.1	14788	10 OAKS AVENUE CREMORNE	First	E	49	44	48	43	50	45	48	43	-1.2	-1.5	-1.2	-1.4	60	55	NO	NO	NO	NO	NO
26.1	14791	224-230 BEN BOYD ROAD CREMORNE	Ground	E	47	42	46	41	48	43	46	41	-1.3	-1.5	-1.3	-1.5	60	55	NO	NO	NO	NO	NO
26.1	14791	224-230 BEN BOYD ROAD CREMORNE	Ground	N	46	42	45	40	47	42	45	40	-1.5	-1.8	-1.4	-1.8	59	54	NO	NO	NO	NO	NO
26.1	14791	224-230 BEN BOYD ROAD CREMORNE	Ground	W	48	43	46	41	48	43	47	41	-1.3	-1.5	-1.3	-1.6	60	55	NO	NO	NO	NO	NO
26.1	14791	224-230 BEN BOYD ROAD CREMORNE	Ground	S	48	44	47	42	49	44	47	42	-1.5	-1.8	-1.6	-1.9	60	55	NO	NO	NO	NO	NO
26.1	14794	62 YOUNG STREET CREMORNE	Ground	N	43	38	42	37	43	38	42	37	-1.1	-1.5	-1.1	-1.4	55	50	NO	NO	NO	NO	NO
26.1	14794	62 YOUNG STREET CREMORNE	Ground	NW	43	38	42	37	44	39	43	37	-1.1	-1.3	-1.0	-1.4	56	51	NO	NO	NO	NO	NO
26.1	14794	62 YOUNG STREET CREMORNE	Ground	S	44	39	43	38	44	40	43	38	-1.1	-1.4	-1.0	-1.4	56	52	NO	NO	NO	NO	NO
26.1	14794	62 YOUNG STREET CREMORNE	Ground	E	43	39	43	38	44	39	43	38	-0.8	-1.0	-0.7	-1.0	56	51	NO	NO	NO	NO	NO
26.1	14795	62-64 SUTHERLAND STREET CREMORNE	Ground	W	42	38	41	36	43	38	42	37	-1.0	-1.3	-1.0	-1.3	55	50	NO	NO	NO	NO	NO
26.1	14808	241-243 BEN BOYD ROAD CREMORNE	Ground	N	45	40	43	38	45	40	44	39	-1.1	-1.7	-1.0	-1.7	57	52	NO	NO	NO	NO	NO
26.1	14808	241-243 BEN BOYD ROAD CREMORNE	Ground	S	42	37	40	35	42	37	41	36	-1.2	-1.6	-1.2	-1.5	54	49	NO	NO	NO	NO	NO
26.1	14808	241-243 BEN BOYD ROAD CREMORNE	Ground	E	43	38	42	37	43	38	42	37	-1.0	-1.3	-1.0	-1.2	55	50	NO	NO	NO	NO	NO
26.1	14808	241-243 BEN BOYD ROAD CREMORNE	First	N	47	42	46	40	47	42	46	41	-1.1	-1.7	-1.0	-1.6	59	54	NO	NO	NO	NO	NO
26.1	14808	241-243 BEN BOYD ROAD CREMORNE	First	W	47	42	46	41	48	43	47	42	-0.8	-1.2	-0.8	-1.2	60	55	NO	NO	NO	NO	NO
26.1	14808	241-243 BEN BOYD ROAD CREMORNE	First	S	44	39	43	38	44	39	43	38	-1.2	-1.6	-1.2	-1.5	56	51	NO	NO	NO	NO	NO
26.1	14808	241-243 BEN BOYD ROAD CREMORNE	First	E	45	40	44	39	45	41	44	39	-1.1	-1.5	-1.2	-1.5	57	53	NO	NO	NO	NO	NO
26.1	14811	58A SUTHERLAND STREET CREMORNE	Ground	N	43	38	42	37	43	39	42	37	-1.1	-1.4	-1.1	-1.4	55	51	NO	NO	NO	NO	NO
26.1	14811	58A SUTHERLAND STREET CREMORNE	Ground	W	44	39	43	38	44	39	43	38	-1.0	-1.3	-1.0	-1.2	56	51	NO	NO	NO	NO	NO
26.1	14811	58A SUTHERLAND STREET CREMORNE	Ground	S	44	39	43	38	44	40	43	38	-1.0	-1.3	-1.0	-1.4	56	52	NO	NO	NO	NO	NO
26.1	14811	58A SUTHERLAND STREET CREMORNE	Ground	E	43	38	42	37	43	39	42	37	-0.9	-1.2	-0.9	-1.1	55	51	NO	NO	NO	NO	NO
26.1	14820	57 YOUNG STREET CREMORNE	Ground	S	41	36	40	35	41	36	40	35	-0.9	-1.2	-0.9	-1.3	53	48	NO	NO	NO	NO	NO
26.1	14820	57 YOUNG STREET CREMORNE	Ground	E	42	37	41	36	42	38	41	36	-0.9	-1.2	-0.8	-1.1	54	50	NO	NO	NO	NO	NO
26.1	14820	57 YOUNG STREET CREMORNE	Ground	N	42	37	41	36	42	38	41	36	-1.1	-1.5	-1.1	-1.4	54	50	NO	NO	NO	NO	NO
26.1	14820	57 YOUNG STREET CREMORNE	Ground	W	43	38	42	37	43	39	42	37	-1.0	-1.2	-1.0	-1.3	55	51	NO	NO	NO	NO	NO
26.1	14820	57 YOUNG STREET CREMORNE	Ground	S	41	36	40	35	41	37	40	35	-1.0	-1.3	-0.9	-1.3	53	49	NO	NO	NO	NO	NO
26.1	14829	224-230 BEN BOYD ROAD CREMORNE	Ground	NW	40	36	39	34	41	36	39	34	-1.4	-1.9	-1.3	-1.9	53	48	NO	NO	NO	NO	NO
26.1	14829	224-230 BEN BOYD ROAD CREMORNE	Ground	NE	38	33	37	32	38	33	37	32	-1.0	-1.5	-1.0	-1.4	50	45	NO	NO	NO	NO	NO
26.1	14829	224-230 BEN BOYD ROAD CREMORNE	Ground	NW	46	41	44	39	46	42	45	40	-1.6	-2.0	-1.6	-2.0	58	54	NO	NO	NO	NO	NO
26.1	14829	224-230 BEN BOYD ROAD CREMORNE	Ground	SW	48	43	46	41	48	43	47	42	-1.5	-1.7	-1.5	-1.8	60	55	NO	NO	NO	NO	NO
26.1	14829	224-230 BEN BOYD ROAD CREMORNE	Ground	NW	48	43	46	41	48	43	47	41	-1.6	-2.0	-1.6	-2.0	60	55	NO	NO	NO	NO	NO
26.1	14829	224-230 BEN BOYD ROAD CREMORNE	Ground	SW	48	43	46	41	48	43	46	41	-1.5	-1.9	-1.5	-1.9	60	55	NO	NO	NO	NO	NO
26.1	14829	224-230 BEN BOYD ROAD CREMORNE	Ground	SE	41	37	41	36	42	37	41	36	-0.8	-0.8	-0.8	-0.8	54	49	NO	NO	NO	NO	NO
26.1	14829	224-230 BEN BOYD ROAD CREMORNE	Ground	NE	37	32	36	31	37	33	36	31	-1.1	-1.4	-1.1	-1.5	49	45	NO	NO	NO	NO	NO
26.1	14829	224-230 BEN BOYD ROAD CREMORNE	Ground	SE	39	34	38	33	39	34	38	33	-0.7	-0.9	-0.7	-0.9	51	46	NO	NO	NO	NO	NO
26.1	14829	224-230 BEN BOYD ROAD CREMORNE	Ground	NE	39	33	39	33	39	33	39	33	0.3	-0.6	0.4	-0.4	51	45	NO	NO	NO	NO	NO
26.1	14829	224-230 BEN BOYD ROAD CREMORNE	First	NW	42	37	40	35	42	38	41	36	-1.4	-2.1	-1.3	-2.0	54	50	NO	NO	NO	NO	NO
26.1	14829	224-230 BEN BOYD ROAD CREMORNE	First	NE	39	34	38	32	39	34	38	33	-1.0	-1.6	-0.9	-1.4	51	46	NO	NO	NO	NO	NO
26.1	14829	224-230 BEN BOYD ROAD CREMORNE	First	NW	48	43	46	41	48	43	46	41	-1.6	-2.1	-1.7	-2.1	60	55	NO	NO	NO	NO	NO
26.1	14829	224-230 BEN BOYD ROAD CREMORNE	First	SW	49	44	48	43	50	45	48	43	-1.5	-1.7	-1.4	-1.8	60	55	NO	NO	NO	NO	NO
26.1	14829	224-230 BEN BOYD ROAD CREMORNE	First	NW	49	44	48	42	50	45	48	43	-1.5	-1.8	-1.6	-1.8	60	55	NO	NO	NO	NO	NO
26.1	14829	224-230 BEN BOYD ROAD CREMORNE	First	SW	50	45	48	43	50	45	49	43	-1.5	-1.8	-1.4	-1.7	60	55	NO	NO	NO	NO	NO
26.1	14829	224-230 BEN BOYD ROAD CREMORNE	First	SE	43	38	42	37	43	38	42	38	-0.6	-0.6	-0.6	-0.6	55	50	NO	NO	NO	NO	NO
26.1	14829	224-230 BEN BOYD ROAD CREMORNE	First	NE	37	32	36	31	37	33	36	31	-1.1	-1.4	-1.1	-1.5	49	45	NO	NO	NO	NO	NO
26.1	14829	224-230 BEN BOYD ROAD CREMORNE	First	SE	39	34	38	33	39	35	39	34	-0.7	-0.9	-0.7	-0.9	51	47	NO	NO	NO	NO	NO
26.1	14829	224-230 BEN BOYD ROAD CREMORNE	First	NE	40	34	41	34	40	34	41	34	1.0	-0.1	1.1	0.1	52	46	NO	NO	NO	NO	NO
26.1	14829	224-230 BEN BOYD ROAD CREMORNE	Second	NW	44	39	42	37	44	39	43	37	-1.4	-2.2	-1.4	-2.1	56	51	NO	NO	NO	NO	NO
26.1	14829	224-230 BEN BOYD ROAD CREMORNE	Second	NE	40	35	39	34	40	35	39	34	-0.9	-1.6	-0.9	-1.5	52	47	NO	NO	NO	NO	NO
26.1	14829	224-230 BEN BOYD ROAD CREMORNE	Second	NW	49	45	48	42	50	45	48	43	-1.8	-2.3	-1.8	-2.3	60	55	NO	NO	NO	NO	NO
26.1	14829	224-230 BEN BOYD ROAD CREMORNE	Second	SW	51	46	49	44	51	46	49	44	-1.4	-1.8	-1.5	-1.7	60	55	NO	NO	NO	NO	NO
26.1	14829	224-230 BEN BOYD ROAD CREMORNE	Second	NW	50	45	49	43	51	46	49	44	-1.6	-1.9	-1.6	-1.9	60	55	NO	NO	NO	NO	NO
26.1	14829	224-230 BEN BOYD ROAD CREMORNE	Second	SW	51	46	50	44	51	46	50	45	-1.3	-1.6	-1.3	-1.5	60	55	NO	NO	NO	NO	NO
26.1	14829	224-230 BEN BOYD ROAD CREMORNE	Second	SE	45	40	44	40	45	40	45	40	-0.4	-0.4	-0.5	-0.4	57	52	NO	NO	NO	NO	NO

NCA	Receiver ID	Address	Floor Level	Facade	Opening Year 2027				Design Year 2037				Increase (Do Smthng - Do Nothing)				NCG project road noise criteria		Do noise levels exceed the cumulative limit with project roads adding ≥2dB to the total noise levels?		Is the contribution from the road project Acute?		Consider further treatment?
					Do Nothing		Do Smthng		Do Nothing		Do Smthng		Opening Year 2027		Design Year 2037								
					Day	Night	Day	Night	Day	Night	Day	Night	Day	Night	Day	Night	Day	Night	Day	Night	$L_{Aeq,15hr} \geq 65dB$	$L_{Aeq,9hr} \geq 60dB$	
26.1	14829	224-230 BEN BOYD ROAD CREMORNE	Second	NE	37	32	36	31	37	33	36	31	-1.1	-1.5	-1.1	-1.5	49	45	NO	NO	NO	NO	NO
26.1	14829	224-230 BEN BOYD ROAD CREMORNE	Second	SE	39	34	38	34	39	35	39	34	-0.7	-0.9	-0.6	-0.8	51	47	NO	NO	NO	NO	NO
26.1	14829	224-230 BEN BOYD ROAD CREMORNE	Second	NE	41	35	42	35	41	35	42	35	1.1	-0.1	1.2	0.2	53	47	NO	NO	NO	NO	NO
26.1	14829	224-230 BEN BOYD ROAD CREMORNE	Third	NW	46	42	45	40	47	42	45	40	-1.2	-2.1	-1.2	-2.1	59	54	NO	NO	NO	NO	NO
26.1	14829	224-230 BEN BOYD ROAD CREMORNE	Third	NE	43	38	42	37	43	39	43	37	-0.8	-1.6	-0.7	-1.5	55	51	NO	NO	NO	NO	NO
26.1	14829	224-230 BEN BOYD ROAD CREMORNE	Third	NW	51	46	49	44	51	46	50	44	-1.7	-2.1	-1.6	-2.1	60	55	NO	NO	NO	NO	NO
26.1	14829	224-230 BEN BOYD ROAD CREMORNE	Third	SW	52	47	50	45	52	47	51	45	-1.4	-1.7	-1.4	-1.7	60	55	NO	NO	NO	NO	NO
26.1	14829	224-230 BEN BOYD ROAD CREMORNE	Third	NW	51	46	50	44	52	47	50	45	-1.5	-1.9	-1.5	-1.9	60	55	NO	NO	NO	NO	NO
26.1	14829	224-230 BEN BOYD ROAD CREMORNE	Third	SW	52	47	51	46	53	48	51	46	-1.2	-1.4	-1.2	-1.4	60	55	NO	NO	NO	NO	NO
26.1	14829	224-230 BEN BOYD ROAD CREMORNE	Third	SE	47	42	47	42	47	43	47	42	-0.3	-0.2	-0.4	-0.2	59	55	NO	NO	NO	NO	NO
26.1	14829	224-230 BEN BOYD ROAD CREMORNE	Third	NE	37	32	36	31	38	33	36	31	-1.1	-1.5	-1.1	-1.4	50	45	NO	NO	NO	NO	NO
26.1	14829	224-230 BEN BOYD ROAD CREMORNE	Third	SE	40	35	39	34	40	35	39	34	-0.7	-0.8	-0.6	-0.8	52	47	NO	NO	NO	NO	NO
26.1	14829	224-230 BEN BOYD ROAD CREMORNE	Third	NE	42	36	43	36	42	36	43	36	0.9	-0.3	1.0	-0.1	54	48	NO	NO	NO	NO	NO
26.1	14829	224-230 BEN BOYD ROAD CREMORNE	Fourth	NW	51	47	51	45	52	47	51	45	-0.7	-1.7	-0.6	-1.7	60	55	NO	NO	NO	NO	NO
26.1	14829	224-230 BEN BOYD ROAD CREMORNE	Fourth	NE	50	45	49	44	50	46	50	44	-0.7	-1.8	-0.6	-1.7	60	55	NO	NO	NO	NO	NO
26.1	14829	224-230 BEN BOYD ROAD CREMORNE	Fourth	NW	54	49	52	47	54	50	53	47	-1.6	-2.5	-1.6	-2.4	60	55	NO	NO	NO	NO	NO
26.1	14829	224-230 BEN BOYD ROAD CREMORNE	Fourth	SW	53	48	52	46	53	48	52	47	-1.2	-1.5	-1.2	-1.5	60	55	NO	NO	NO	NO	NO
26.1	14829	224-230 BEN BOYD ROAD CREMORNE	Fourth	NW	52	47	51	45	53	48	51	46	-1.4	-1.8	-1.4	-1.7	60	55	NO	NO	NO	NO	NO
26.1	14829	224-230 BEN BOYD ROAD CREMORNE	Fourth	SW	53	48	52	47	54	49	53	47	-1.1	-1.3	-1.2	-1.3	60	55	NO	NO	NO	NO	NO
26.1	14829	224-230 BEN BOYD ROAD CREMORNE	Fourth	SE	48	43	47	43	48	43	48	43	-0.3	-0.3	-0.3	-0.2	60	55	NO	NO	NO	NO	NO
26.1	14829	224-230 BEN BOYD ROAD CREMORNE	Fourth	NE	39	34	38	32	39	34	38	33	-1.1	-1.5	-1.1	-1.4	51	46	NO	NO	NO	NO	NO
26.1	14829	224-230 BEN BOYD ROAD CREMORNE	Fourth	SE	41	36	40	35	41	36	40	35	-0.7	-0.8	-0.7	-0.9	53	48	NO	NO	NO	NO	NO
26.1	14829	224-230 BEN BOYD ROAD CREMORNE	Fourth	NE	48	43	48	42	48	43	48	43	0.5	-0.6	0.6	-0.6	60	55	NO	NO	NO	NO	NO
26.1	14829	224-230 BEN BOYD ROAD CREMORNE	Fifth	NW	55	51	54	48	55	51	54	49	-1.1	-2.1	-1.0	-2.1	60	55	NO	NO	NO	NO	NO
26.1	14829	224-230 BEN BOYD ROAD CREMORNE	Fifth	NE	54	50	53	48	55	50	54	48	-1.1	-2.2	-1.0	-2.1	60	55	NO	NO	NO	NO	NO
26.1	14829	224-230 BEN BOYD ROAD CREMORNE	Fifth	NW	56	52	55	49	57	52	55	49	-1.7	-2.6	-1.7	-2.6	60	55	NO	NO	NO	NO	NO
26.1	14829	224-230 BEN BOYD ROAD CREMORNE	Fifth	SW	54	49	53	47	55	49	54	48	-1.0	-1.5	-1.0	-1.4	60	55	NO	NO	NO	NO	NO
26.1	14829	224-230 BEN BOYD ROAD CREMORNE	Fifth	NW	54	48	52	47	54	49	53	47	-1.3	-1.6	-1.3	-1.5	60	55	NO	NO	NO	NO	NO
26.1	14829	224-230 BEN BOYD ROAD CREMORNE	Fifth	SW	55	49	53	48	55	50	54	48	-1.1	-1.3	-1.1	-1.3	60	55	NO	NO	NO	NO	NO
26.1	14829	224-230 BEN BOYD ROAD CREMORNE	Fifth	SE	48	44	48	43	49	44	48	44	-0.4	-0.3	-0.4	-0.3	60	55	NO	NO	NO	NO	NO
26.1	14829	224-230 BEN BOYD ROAD CREMORNE	Fifth	NE	41	36	40	34	41	36	40	35	-1.1	-1.4	-1.1	-1.4	53	48	NO	NO	NO	NO	NO
26.1	14829	224-230 BEN BOYD ROAD CREMORNE	Fifth	SE	42	37	42	37	43	38	42	37	-0.8	-1.0	-0.8	-1.0	55	50	NO	NO	NO	NO	NO
26.1	14829	224-230 BEN BOYD ROAD CREMORNE	Fifth	NE	42	38	42	37	43	38	42	37	-0.8	-1.0	-0.8	-1.0	55	50	NO	NO	NO	NO	NO
26.1	14829	224-230 BEN BOYD ROAD CREMORNE	Fifth	NE	50	45	50	44	50	46	50	44	-0.3	-1.3	-0.2	-1.4	60	55	NO	NO	NO	NO	NO
26.1	14829	224-230 BEN BOYD ROAD CREMORNE	Sixth	NW	56	51	55	49	56	51	55	49	-1.1	-2.1	-1.0	-2.1	60	55	NO	NO	NO	NO	NO
26.1	14829	224-230 BEN BOYD ROAD CREMORNE	Sixth	NE	55	50	53	48	55	50	54	48	-1.2	-2.3	-1.1	-2.2	60	55	NO	NO	NO	NO	NO
26.1	14829	224-230 BEN BOYD ROAD CREMORNE	Sixth	NW	57	52	56	50	58	53	56	50	-1.6	-2.5	-1.5	-2.4	60	55	NO	NO	NO	NO	NO
26.1	14829	224-230 BEN BOYD ROAD CREMORNE	Sixth	SW	55	50	54	49	56	50	55	49	-1.0	-1.3	-0.9	-1.3	60	55	NO	NO	NO	NO	NO
26.1	14829	224-230 BEN BOYD ROAD CREMORNE	Sixth	NW	55	49	54	48	55	50	54	48	-1.2	-1.4	-1.1	-1.5	60	55	NO	NO	NO	NO	NO
26.1	14829	224-230 BEN BOYD ROAD CREMORNE	Sixth	SW	56	50	55	49	56	51	55	49	-1.0	-1.3	-0.9	-1.3	60	55	NO	NO	NO	NO	NO
26.1	14829	224-230 BEN BOYD ROAD CREMORNE	Sixth	SE	49	44	49	44	49	45	49	44	-0.5	-0.5	-0.5	-0.5	60	55	NO	NO	NO	NO	NO
26.1	14829	224-230 BEN BOYD ROAD CREMORNE	Sixth	NE	43	38	42	37	44	39	42	37	-1.1	-1.4	-1.1	-1.5	56	51	NO	NO	NO	NO	NO
26.1	14829	224-230 BEN BOYD ROAD CREMORNE	Sixth	SE	45	40	44	39	45	40	44	39	-1.0	-1.2	-1.0	-1.2	57	52	NO	NO	NO	NO	NO
26.1	14829	224-230 BEN BOYD ROAD CREMORNE	Sixth	NE	51	46	50	44	51	46	51	45	-0.5	-1.5	-0.4	-1.5	60	55	NO	NO	NO	NO	NO
26.1	14829	224-230 BEN BOYD ROAD CREMORNE	Seventh	NW	56	52	55	50	57	52	56	50	-1.2	-2.2	-1.1	-2.1	60	55	NO	NO	NO	NO	NO
26.1	14829	224-230 BEN BOYD ROAD CREMORNE	Seventh	NE	55	50	54	48	55	51	54	49	-1.3	-2.3	-1.2	-2.2	60	55	NO	NO	NO	NO	NO
26.1	14829	224-230 BEN BOYD ROAD CREMORNE	Seventh	NW	58	53	56	50	58	53	57	51	-1.6	-2.4	-1.6	-2.3	60	55	NO	NO	NO	NO	NO
26.1	14829	224-230 BEN BOYD ROAD CREMORNE	Seventh	SW	56	51	55	50	57	51	56	50	-1.1	-1.4	-1.1	-1.4	60	55	NO	NO	NO	NO	NO
26.1	14829	224-230 BEN BOYD ROAD CREMORNE	Seventh	NW	56	51	55	49	57	51	55	50	-1.3	-1.5	-1.2	-1.5	60	55	NO	NO	NO	NO	NO
26.1	14829	224-230 BEN BOYD ROAD CREMORNE	Seventh	SW	57	51	56	50	57	52	56	50	-1.1	-1.4	-1.1	-1.4	60	55	NO	NO	NO	NO	NO
26.1	14829	224-230 BEN BOYD ROAD CREMORNE	Seventh	SE	51	46	50	45	51	46	50	45	-0.7	-0.8	-0.7	-0.8	60	55	NO	NO	NO	NO	NO
26.1	14829	224-230 BEN BOYD ROAD CREMORNE	Seventh	NE	47	42	46	40	47	42	46	41	-1.3	-1.7	-1.3	-1.6	59	54	NO	NO	NO	NO	NO
26.1	14829	224-230 BEN BOYD ROAD CREMORNE	Seventh	SE	48	43	47	42	48	44	47	42	-1.2	-1.4	-1.3	-1.5	60	55	NO	NO	NO	NO	NO
26.1	14829	224-230 BEN BOYD ROAD CREMORNE	Seventh	NE	52	47	51	45	52	47	51	46	-0.8	-1.7	-0.7	-1.7	60	55	NO	NO	NO	NO	NO
26.1	14831	45 PARK AVENUE CREMORNE	Ground	S	54	49	53	48	54	50	53	48	-1.1	-1.8	-1.1	-1.7	60	55	NO	NO	NO	NO	NO
26.1	14831	45 PARK AVENUE CREMORNE	Ground	E	51	46	50	45	51	46	50	45	-1.1	-1.4	-1.1	-1.4	60	55	NO	NO	NO	NO	NO
26.1	14831	45 PARK AVENUE CREMORNE	Ground	NE	57	52	56	50	57	53	56	51	-1.3	-2.4	-1.3	-2.3	60	55	NO	NO	NO	NO	NO
26.1	14831	45 PARK AVENUE CREMORNE	Ground	NW	61	56	60	54	62	56	61	55	-1.0	-1.7	-0.9	-1.6	60	55	NO	NO	NO	NO	NO
26.1	14831	45 PARK AVENUE CREMORNE	Ground	SW	59	54	58	52	59	55	58	53	-1.4	-2.4	-1.3	-2.3	60	55	NO	NO	NO	NO	NO
26.1	14838	93 GRASMERE LANE CREMORNE	Ground	S	42	38	41	36	43	38	42	37	-1.1	-1.3	-1.1	-1.3	55	50	NO	NO	NO	NO	NO
26.1	14838	93 GRASMERE LANE CREMORNE	Ground	E	39	35	39	34	40	35	39	34	-0.7	-0.9	-0.7	-0.9	52	47	NO	NO	NO	NO	NO
26.1	14838	93 GRASMERE LANE CREMORNE	Ground	N	39	34	38	33	39	35	39	33	-1.0	-1.3	-0.9	-1.4	51	47	NO	NO	NO	NO	NO
26.1	14838	93 GRASMERE LANE CREMORNE	Ground	W	43	38	42	36	43	38	42	37	-1.0	-1.3	-1.0	-1.2	55	50	NO	NO	NO	NO	NO

NCA	Receiver ID	Address	Floor Level	Facade	Opening Year 2027				Design Year 2037				Increase (Do Smthng - Do Nothing)				NCG project road noise criteria		Do noise levels exceed the cumulative limit with project roads adding ≥2dB to the total noise levels?		Is the contribution from the road project Acute?		Consider further treatment?
					Do Nothing		Do Smthng		Do Nothing		Do Smthng		Opening Year 2027		Design Year 2037								
					Day	Night	Day	Night	Day	Night	Day	Night	Day	Night	Day	Night	Day	Night	Day	Night	$L_{Aeq,15hr} \geq 65dB$	$L_{Aeq,9hr} \geq 60dB$	
26.1	14838	93 GRASMERE LANE CREMORNE	First	S	43	38	42	37	43	38	42	37	-1.0	-1.3	-1.1	-1.3	55	50	NO	NO	NO	NO	NO
26.1	14838	93 GRASMERE LANE CREMORNE	First	E	42	37	41	36	42	37	41	36	-0.8	-1.1	-0.8	-1.1	54	49	NO	NO	NO	NO	NO
26.1	14838	93 GRASMERE LANE CREMORNE	First	N	42	37	41	36	42	37	41	36	-1.0	-1.5	-1.0	-1.4	54	49	NO	NO	NO	NO	NO
26.1	14838	93 GRASMERE LANE CREMORNE	First	W	43	38	42	37	43	39	42	37	-1.0	-1.2	-0.9	-1.2	55	51	NO	NO	NO	NO	NO
26.1	14840	64 YOUNG STREET CREMORNE	Ground	S	42	37	41	36	42	38	41	36	-1.0	-1.3	-0.9	-1.2	54	50	NO	NO	NO	NO	NO
26.1	14840	64 YOUNG STREET CREMORNE	Ground	E	43	39	43	38	44	39	43	38	-0.8	-1.0	-0.7	-0.9	56	51	NO	NO	NO	NO	NO
26.1	14840	64 YOUNG STREET CREMORNE	Ground	N	43	38	42	36	43	38	42	37	-1.1	-1.5	-1.1	-1.4	55	50	NO	NO	NO	NO	NO
26.1	14840	64 YOUNG STREET CREMORNE	Ground	W	43	39	42	37	44	39	43	38	-1.0	-1.3	-1.0	-1.2	56	51	NO	NO	NO	NO	NO
26.1	14858	47 PARK AVENUE CREMORNE	Ground	N	50	45	49	44	50	45	49	44	-1.1	-1.5	-1.0	-1.5	60	55	NO	NO	NO	NO	NO
26.1	14858	47 PARK AVENUE CREMORNE	Ground	W	48	43	47	42	49	44	48	42	-1.0	-1.2	-1.0	-1.2	60	55	NO	NO	NO	NO	NO
26.1	14858	47 PARK AVENUE CREMORNE	Ground	S	50	45	49	44	51	46	49	44	-1.1	-1.4	-1.2	-1.4	60	55	NO	NO	NO	NO	NO
26.1	14858	47 PARK AVENUE CREMORNE	Ground	E	50	45	49	44	51	45	50	44	-1.1	-1.3	-1.1	-1.3	60	55	NO	NO	NO	NO	NO
26.1	14862	59 YOUNG STREET CREMORNE	Ground	S	40	35	39	34	40	36	39	34	-1.0	-1.3	-1.0	-1.2	52	48	NO	NO	NO	NO	NO
26.1	14862	59 YOUNG STREET CREMORNE	Ground	E	42	37	41	36	42	38	41	36	-0.9	-1.1	-0.9	-1.1	54	50	NO	NO	NO	NO	NO
26.1	14862	59 YOUNG STREET CREMORNE	Ground	N	42	37	41	36	42	37	41	36	-1.1	-1.4	-1.1	-1.4	54	49	NO	NO	NO	NO	NO
26.1	14862	59 YOUNG STREET CREMORNE	Ground	W	43	38	42	37	43	38	42	37	-1.0	-1.2	-1.0	-1.2	55	50	NO	NO	NO	NO	NO
26.1	14862	59 YOUNG STREET CREMORNE	Ground	S	40	35	39	34	40	36	39	34	-1.0	-1.3	-0.9	-1.2	52	48	NO	NO	NO	NO	NO
26.1	14866	224-230 BEN BOYD ROAD CREMORNE	Ground	N	46	41	45	39	46	41	45	40	-1.0	-1.4	-0.9	-1.4	58	53	NO	NO	NO	NO	NO
26.1	14866	224-230 BEN BOYD ROAD CREMORNE	Ground	W	46	41	45	40	46	41	45	40	-1.3	-1.5	-1.3	-1.5	58	53	NO	NO	NO	NO	NO
26.1	14866	224-230 BEN BOYD ROAD CREMORNE	Ground	S	45	40	44	38	45	41	44	39	-1.4	-1.8	-1.4	-1.8	57	53	NO	NO	NO	NO	NO
26.1	14866	224-230 BEN BOYD ROAD CREMORNE	Ground	E	46	41	45	40	47	42	45	40	-1.5	-1.8	-1.5	-1.8	59	54	NO	NO	NO	NO	NO
26.1	14880	2 OAKS AVENUE CREMORNE	Ground	N	51	47	50	45	52	47	51	45	-1.1	-1.8	-1.1	-1.8	60	55	NO	NO	NO	NO	NO
26.1	14880	2 OAKS AVENUE CREMORNE	Ground	W	51	45	49	44	51	46	50	44	-1.1	-1.5	-1.1	-1.5	60	55	NO	NO	NO	NO	NO
26.1	14880	2 OAKS AVENUE CREMORNE	Ground	S	49	44	48	42	49	45	48	43	-1.4	-1.9	-1.4	-1.9	60	55	NO	NO	NO	NO	NO
26.1	14880	2 OAKS AVENUE CREMORNE	Ground	E	50	45	49	43	50	45	49	43	-1.1	-1.5	-1.2	-1.5	60	55	NO	NO	NO	NO	NO
26.1	14883	47 PARK AVENUE CREMORNE	Ground	NW	60	55	59	53	60	55	59	53	-0.9	-1.6	-0.9	-1.5	60	55	NO	NO	NO	NO	NO
26.1	14883	47 PARK AVENUE CREMORNE	Ground	SW	57	52	56	50	57	53	56	51	-1.2	-2.1	-1.2	-2.0	60	55	NO	NO	NO	NO	NO
26.1	14883	47 PARK AVENUE CREMORNE	Ground	SE	49	43	48	42	49	44	48	43	-1.0	-1.2	-1.0	-1.1	60	55	NO	NO	NO	NO	NO
26.1	14883	47 PARK AVENUE CREMORNE	Ground	N	53	49	52	47	53	49	53	47	-0.8	-1.6	-0.7	-1.6	60	55	NO	NO	NO	NO	NO
26.1	14883	47 PARK AVENUE CREMORNE	First	NW	63	58	62	56	64	58	63	57	-1.1	-1.8	-1.1	-1.7	60	55	NO	NO	NO	NO	NO
26.1	14883	47 PARK AVENUE CREMORNE	First	SW	62	57	60	54	62	57	61	55	-1.4	-2.2	-1.4	-2.2	60	55	NO	NO	NO	NO	NO
26.1	14883	47 PARK AVENUE CREMORNE	First	SE	52	46	51	45	52	47	51	45	-1.0	-1.3	-1.1	-1.3	60	55	NO	NO	NO	NO	NO
26.1	14883	47 PARK AVENUE CREMORNE	First	N	57	52	56	50	57	53	56	51	-1.1	-2.0	-1.0	-1.8	60	55	NO	NO	NO	NO	NO
26.1	14887	66 YOUNG STREET CREMORNE	Ground	N	42	38	41	36	43	38	42	37	-1.1	-1.4	-1.1	-1.4	55	50	NO	NO	NO	NO	NO
26.1	14887	66 YOUNG STREET CREMORNE	Ground	W	43	38	42	37	44	39	43	37	-1.1	-1.3	-1.0	-1.3	56	51	NO	NO	NO	NO	NO
26.1	14887	66 YOUNG STREET CREMORNE	Ground	S	43	38	41	36	43	38	42	37	-1.2	-1.5	-1.1	-1.5	55	50	NO	NO	NO	NO	NO
26.1	14887	66 YOUNG STREET CREMORNE	Ground	E	43	38	42	37	43	39	43	38	-0.8	-1.0	-0.8	-0.9	55	51	NO	NO	NO	NO	NO
26.1	14889	56 SUTHERLAND STREET CREMORNE	Ground	S	44	40	43	38	45	40	44	39	-1.1	-1.4	-1.0	-1.3	57	52	NO	NO	NO	NO	NO
26.1	14889	56 SUTHERLAND STREET CREMORNE	Ground	E	43	38	42	37	44	39	43	38	-1.0	-1.3	-1.0	-1.2	56	51	NO	NO	NO	NO	NO
26.1	14889	56 SUTHERLAND STREET CREMORNE	Ground	N	43	39	42	37	44	39	42	37	-1.3	-1.6	-1.2	-1.5	56	51	NO	NO	NO	NO	NO
26.1	14890	54 SUTHERLAND STREET CREMORNE	Ground	N	43	38	42	37	43	39	42	37	-1.1	-1.4	-1.1	-1.5	55	51	NO	NO	NO	NO	NO
26.1	14890	54 SUTHERLAND STREET CREMORNE	Ground	W	42	37	41	36	42	38	41	36	-1.1	-1.3	-1.0	-1.2	54	50	NO	NO	NO	NO	NO
26.1	14890	54 SUTHERLAND STREET CREMORNE	Ground	S	44	40	43	38	45	40	44	39	-1.0	-1.3	-1.0	-1.4	57	52	NO	NO	NO	NO	NO
26.1	14908	31-35 SUTHERLAND STREET CREMORNE	Ground	N	51	46	50	44	51	47	50	45	-0.9	-2.0	-0.8	-1.9	60	55	NO	NO	NO	NO	NO
26.1	14908	31-35 SUTHERLAND STREET CREMORNE	Ground	W	45	41	44	39	46	41	45	39	-1.2	-1.4	-1.2	-1.4	58	53	NO	NO	NO	NO	NO
26.1	14908	31-35 SUTHERLAND STREET CREMORNE	Ground	S	46	41	45	40	46	41	45	40	-1.3	-1.4	-1.2	-1.4	58	53	NO	NO	NO	NO	NO
26.1	14908	31-35 SUTHERLAND STREET CREMORNE	Ground	W	46	41	45	40	47	42	45	40	-1.3	-1.5	-1.3	-1.6	59	54	NO	NO	NO	NO	NO
26.1	14908	31-35 SUTHERLAND STREET CREMORNE	Ground	N	44	39	43	37	44	40	43	38	-1.5	-2.0	-1.4	-2.0	56	52	NO	NO	NO	NO	NO
26.1	14908	31-35 SUTHERLAND STREET CREMORNE	Ground	NW	47	42	46	41	48	43	46	41	-1.3	-1.6	-1.3	-1.6	60	55	NO	NO	NO	NO	NO
26.1	14908	31-35 SUTHERLAND STREET CREMORNE	Ground	S	49	44	48	43	50	45	48	43	-1.3	-1.6	-1.4	-1.6	60	55	NO	NO	NO	NO	NO
26.1	14908	31-35 SUTHERLAND STREET CREMORNE	Ground	E	42	37	41	36	42	38	41	36	-1.0	-1.3	-1.1	-1.3	54	50	NO	NO	NO	NO	NO
26.1	14908	31-35 SUTHERLAND STREET CREMORNE	Ground	E	42	38	41	36	43	38	42	37	-1.0	-1.2	-1.0	-1.3	55	50	NO	NO	NO	NO	NO
26.1	14908	31-35 SUTHERLAND STREET CREMORNE	Ground	S	43	38	42	37	43	38	42	37	-1.1	-1.2	-1.0	-1.3	55	50	NO	NO	NO	NO	NO
26.1	14908	31-35 SUTHERLAND STREET CREMORNE	Ground	E	43	38	42	37	43	38	42	37	-1.0	-1.2	-1.0	-1.1	55	50	NO	NO	NO	NO	NO
26.1	14908	31-35 SUTHERLAND STREET CREMORNE	First	N	54	50	53	48	54	50	54	48	-0.8	-2.0	-0.7	-1.9	60	55	NO	NO	NO	NO	NO
26.1	14908	31-35 SUTHERLAND STREET CREMORNE	First	W	48	43	46	41	48	43	47	41	-1.3	-1.5	-1.2	-1.4	60	55	NO	NO	NO	NO	NO
26.1	14908	31-35 SUTHERLAND STREET CREMORNE	First	S	48	43	47	42	48	43	47	42	-1.3	-1.5	-1.3	-1.6	60	55	NO	NO	NO	NO	NO
26.1	14908	31-35 SUTHERLAND STREET CREMORNE	First	W	48	43	47	42	49	44	47	42	-1.5	-1.7	-1.4	-1.8	60	55	NO	NO	NO	NO	NO
26.1	14908	31-35 SUTHERLAND STREET CREMORNE	First	N	47	42	45	40	47	42	46	40	-1.6	-2.1	-1.6	-2.0	59	54	NO	NO	NO	NO	NO
26.1	14908	31-35 SUTHERLAND STREET CREMORNE	First	NW	49	44	48	43	50	45	48	43	-1.4	-1.7	-1.4	-1.7	60	55	NO	NO	NO	NO	NO
26.1	14908	31-35 SUTHERLAND STREET CREMORNE	First	S	51	46	49	44	51	46	50	45	-1.5	-1.8	-1.5	-1.8	60	55	NO	NO	NO	NO	NO
26.1	14908	31-35 SUTHERLAND STREET CREMORNE	First	E	44	39	43	38	45	40	44	38	-1.1	-1.4	-1.1	-1.4	57	52	NO	NO	NO	NO	NO

NCA	Receiver ID	Address	Floor Level	Facade	Opening Year 2027				Design Year 2037				Increase (Do Smthng - Do Nothing)				NCG project road noise criteria		Do noise levels exceed the cumulative limit with project roads adding ≥2dB to the total noise levels?		Is the contribution from the road project Acute?		Consider further treatment?
					Do Nothing		Do Smthng		Do Nothing		Do Smthng		Opening Year 2027		Design Year 2037								
					Day	Night	Day	Night	Day	Night	Day	Night	Day	Night	Day	Night	Day	Night	Day	Night	$L_{Aeq,15hr}$ ≥ 65dB	$L_{Aeq,9hr}$ ≥ 60dB	
26.1	14908	31-35 SUTHERLAND STREET CREMORNE	First	E	44	39	43	38	45	40	44	38	-1.3	-1.4	-1.2	-1.4	57	52	NO	NO	NO	NO	NO
26.1	14908	31-35 SUTHERLAND STREET CREMORNE	First	S	45	40	44	39	45	40	44	39	-1.2	-1.4	-1.2	-1.4	57	52	NO	NO	NO	NO	NO
26.1	14908	31-35 SUTHERLAND STREET CREMORNE	First	E	45	40	44	38	45	40	44	39	-1.1	-1.3	-1.1	-1.3	57	52	NO	NO	NO	NO	NO
26.1	14908	31-35 SUTHERLAND STREET CREMORNE	Second	N	56	51	55	49	56	52	55	50	-1.0	-2.1	-1.0	-2.0	60	55	NO	NO	NO	NO	NO
26.1	14908	31-35 SUTHERLAND STREET CREMORNE	Second	W	50	45	49	43	51	46	49	44	-1.5	-1.7	-1.4	-1.7	60	55	NO	NO	NO	NO	NO
26.1	14908	31-35 SUTHERLAND STREET CREMORNE	Second	S	51	46	49	44	51	46	49	44	-1.5	-1.9	-1.5	-1.9	60	55	NO	NO	NO	NO	NO
26.1	14908	31-35 SUTHERLAND STREET CREMORNE	Second	W	51	46	49	44	51	46	50	44	-1.6	-2.0	-1.6	-2.0	60	55	NO	NO	NO	NO	NO
26.1	14908	31-35 SUTHERLAND STREET CREMORNE	Second	N	50	45	48	43	50	45	49	43	-1.5	-2.0	-1.6	-2.0	60	55	NO	NO	NO	NO	NO
26.1	14908	31-35 SUTHERLAND STREET CREMORNE	Second	NW	52	46	50	45	52	47	50	45	-1.5	-1.7	-1.4	-1.7	60	55	NO	NO	NO	NO	NO
26.1	14908	31-35 SUTHERLAND STREET CREMORNE	Second	S	52	47	51	45	53	48	51	46	-1.4	-1.8	-1.4	-1.8	60	55	NO	NO	NO	NO	NO
26.1	14908	31-35 SUTHERLAND STREET CREMORNE	Second	E	48	43	46	41	48	43	47	41	-1.3	-1.5	-1.2	-1.5	60	55	NO	NO	NO	NO	NO
26.1	14908	31-35 SUTHERLAND STREET CREMORNE	Second	E	47	42	46	41	48	43	46	41	-1.3	-1.5	-1.3	-1.6	60	55	NO	NO	NO	NO	NO
26.1	14908	31-35 SUTHERLAND STREET CREMORNE	Second	S	48	43	47	41	48	43	47	42	-1.4	-1.6	-1.3	-1.6	60	55	NO	NO	NO	NO	NO
26.1	14908	31-35 SUTHERLAND STREET CREMORNE	Second	E	47	42	46	41	48	43	47	41	-1.2	-1.4	-1.2	-1.5	60	55	NO	NO	NO	NO	NO
26.1	14909	52 SUTHERLAND STREET CREMORNE	Ground	N	43	38	42	37	43	39	42	37	-1.2	-1.5	-1.1	-1.5	55	51	NO	NO	NO	NO	NO
26.1	14909	52 SUTHERLAND STREET CREMORNE	Ground	W	42	37	41	36	42	38	41	36	-1.0	-1.3	-1.0	-1.3	54	50	NO	NO	NO	NO	NO
26.1	14909	52 SUTHERLAND STREET CREMORNE	Ground	S	44	40	43	38	45	40	44	39	-1.1	-1.4	-1.0	-1.3	57	52	NO	NO	NO	NO	NO
26.1	14909	52 SUTHERLAND STREET CREMORNE	Ground	E	43	38	42	37	44	39	43	38	-1.0	-1.3	-1.0	-1.3	56	51	NO	NO	NO	NO	NO
26.1	14913	58 SUTHERLAND STREET CREMORNE	Ground	E	43	38	42	37	43	39	42	37	-1.0	-1.3	-1.0	-1.3	55	51	NO	NO	NO	NO	NO
26.1	14913	58 SUTHERLAND STREET CREMORNE	Ground	N	43	38	42	37	43	38	42	37	-1.1	-1.5	-1.1	-1.4	55	50	NO	NO	NO	NO	NO
26.1	14913	58 SUTHERLAND STREET CREMORNE	Ground	W	42	37	41	36	42	37	41	36	-1.0	-1.3	-1.0	-1.2	54	49	NO	NO	NO	NO	NO
26.1	14913	58 SUTHERLAND STREET CREMORNE	Ground	S	44	39	43	38	44	40	43	38	-1.0	-1.3	-1.0	-1.3	56	52	NO	NO	NO	NO	NO
26.1	14913	58 SUTHERLAND STREET CREMORNE	Ground	E	43	38	42	37	44	39	43	38	-1.0	-1.2	-0.9	-1.2	56	51	NO	NO	NO	NO	NO
26.1	14914	48A SUTHERLAND STREET CREMORNE	Ground	N	43	39	42	37	44	39	42	37	-1.2	-1.5	-1.2	-1.6	56	51	NO	NO	NO	NO	NO
26.1	14914	48A SUTHERLAND STREET CREMORNE	Ground	S	44	40	43	38	45	40	44	39	-1.1	-1.3	-1.0	-1.4	57	52	NO	NO	NO	NO	NO
26.1	14914	48A SUTHERLAND STREET CREMORNE	Ground	E	44	39	43	37	44	39	43	38	-1.0	-1.4	-1.0	-1.3	56	51	NO	NO	NO	NO	NO
26.1	14920	46 SUTHERLAND STREET CREMORNE	Ground	N	43	39	42	37	44	39	42	37	-1.2	-1.6	-1.3	-1.6	56	51	NO	NO	NO	NO	NO
26.1	14920	46 SUTHERLAND STREET CREMORNE	Ground	W	44	39	43	38	44	40	43	38	-1.1	-1.3	-1.1	-1.4	56	52	NO	NO	NO	NO	NO
26.1	14920	46 SUTHERLAND STREET CREMORNE	Ground	S	44	39	43	38	45	40	44	39	-1.0	-1.3	-1.0	-1.3	57	52	NO	NO	NO	NO	NO
26.1	14933	42 SUTHERLAND STREET CREMORNE	Ground	N	43	39	42	37	44	39	42	37	-1.3	-1.7	-1.3	-1.7	56	51	NO	NO	NO	NO	NO
26.1	14933	42 SUTHERLAND STREET CREMORNE	Ground	W	44	39	43	38	44	39	43	38	-1.1	-1.4	-1.2	-1.5	56	51	NO	NO	NO	NO	NO
26.1	14933	42 SUTHERLAND STREET CREMORNE	Ground	S	44	40	43	38	45	40	44	39	-1.1	-1.4	-1.0	-1.4	57	52	NO	NO	NO	NO	NO
26.1	14933	42 SUTHERLAND STREET CREMORNE	Ground	E	44	39	43	38	44	39	43	38	-1.1	-1.4	-1.1	-1.4	56	51	NO	NO	NO	NO	NO
26.1	14937	25 SUTHERLAND STREET CREMORNE	Ground	N	51	47	51	45	52	47	51	46	-0.6	-1.8	-0.5	-1.7	60	55	NO	NO	NO	NO	NO
26.1	14937	25 SUTHERLAND STREET CREMORNE	Ground	W	50	44	48	43	50	45	48	43	-1.6	-1.9	-1.5	-1.9	60	55	NO	NO	NO	NO	NO
26.1	14937	25 SUTHERLAND STREET CREMORNE	Ground	S	48	44	47	42	49	44	48	42	-1.3	-1.7	-1.2	-1.6	60	55	NO	NO	NO	NO	NO
26.1	14937	25 SUTHERLAND STREET CREMORNE	Ground	E	43	38	42	37	43	39	42	37	-1.2	-1.3	-1.2	-1.3	55	51	NO	NO	NO	NO	NO
26.1	14937	25 SUTHERLAND STREET CREMORNE	First	N	55	50	54	49	55	51	54	49	-0.8	-1.9	-0.7	-1.8	60	55	NO	NO	NO	NO	NO
26.1	14937	25 SUTHERLAND STREET CREMORNE	First	W	51	46	49	44	51	46	50	44	-1.5	-1.9	-1.6	-1.8	60	55	NO	NO	NO	NO	NO
26.1	14937	25 SUTHERLAND STREET CREMORNE	First	S	50	45	49	44	51	46	49	44	-1.4	-1.8	-1.4	-1.8	60	55	NO	NO	NO	NO	NO
26.1	14937	25 SUTHERLAND STREET CREMORNE	First	E	45	40	44	39	45	40	44	39	-1.3	-1.4	-1.3	-1.5	57	52	NO	NO	NO	NO	NO
26.1	14937	25 SUTHERLAND STREET CREMORNE	Second	N	56	52	55	50	57	52	56	50	-1.1	-2.1	-1.1	-2.1	60	55	NO	NO	NO	NO	NO
26.1	14937	25 SUTHERLAND STREET CREMORNE	Second	W	52	47	51	45	52	47	51	46	-1.5	-1.7	-1.4	-1.7	60	55	NO	NO	NO	NO	NO
26.1	14937	25 SUTHERLAND STREET CREMORNE	Second	S	53	48	51	46	53	48	52	46	-1.4	-1.8	-1.3	-1.8	60	55	NO	NO	NO	NO	NO
26.1	14937	25 SUTHERLAND STREET CREMORNE	Second	E	48	43	46	41	48	43	47	41	-1.3	-1.5	-1.4	-1.6	60	55	NO	NO	NO	NO	NO
26.1	14939	50 SUTHERLAND STREET CREMORNE	Ground	N	43	38	42	37	44	39	42	37	-1.3	-1.6	-1.2	-1.6	56	51	NO	NO	NO	NO	NO
26.1	14939	50 SUTHERLAND STREET CREMORNE	Ground	W	42	38	41	36	43	38	42	37	-1.0	-1.4	-1.0	-1.3	55	50	NO	NO	NO	NO	NO
26.1	14939	50 SUTHERLAND STREET CREMORNE	Ground	S	44	40	43	38	45	40	44	39	-1.1	-1.4	-1.1	-1.3	57	52	NO	NO	NO	NO	NO
26.1	14939	50 SUTHERLAND STREET CREMORNE	Ground	E	43	39	42	37	44	39	43	38	-1.0	-1.3	-1.0	-1.4	56	51	NO	NO	NO	NO	NO
26.1	14940	49 PARK AVENUE CREMORNE	Ground	SE	48	43	47	42	49	43	48	42	-0.9	-1.1	-0.9	-1.0	60	55	NO	NO	NO	NO	NO
26.1	14940	49 PARK AVENUE CREMORNE	Ground	NE	54	49	53	47	54	50	53	48	-0.9	-1.9	-0.8	-1.9	60	55	NO	NO	NO	NO	NO
26.1	14940	49 PARK AVENUE CREMORNE	Ground	SW	51	46	50	44	51	47	50	45	-1.4	-2.3	-1.2	-2.2	60	55	NO	NO	NO	NO	NO
26.1	14940	49 PARK AVENUE CREMORNE	First	SE	51	46	50	45	52	46	51	45	-1.0	-1.2	-1.1	-1.2	60	55	NO	NO	NO	NO	NO
26.1	14940	49 PARK AVENUE CREMORNE	First	NE	59	55	58	52	59	55	58	53	-1.3	-2.4	-1.2	-2.3	60	55	NO	NO	NO	NO	NO
26.1	14940	49 PARK AVENUE CREMORNE	First	NW	62	57	61	55	63	58	62	56	-1.2	-1.8	-1.1	-1.8	60	55	NO	NO	NO	NO	NO
26.1	14940	49 PARK AVENUE CREMORNE	First	SW	58	54	56	51	59	55	57	52	-2.0	-3.1	-1.9	-3.0	60	55	NO	NO	NO	NO	NO
26.1	14955	247 BEN BOYD ROAD CREMORNE	Ground	W	46	42	45	40	47	42	46	41	-1.0	-1.3	-0.9	-1.3	59	54	NO	NO	NO	NO	NO
26.1	14955	247 BEN BOYD ROAD CREMORNE	Ground	S	46	41	45	40	47	42	46	40	-1.0	-1.4	-1.0	-1.4	59	54	NO	NO	NO	NO	NO
26.1	14955	247 BEN BOYD ROAD CREMORNE	Ground	E	44	39	43	38	44	40	43	38	-1.2	-1.4	-1.1	-1.4	56	52	NO	NO	NO	NO	NO
26.1	14956	249 BEN BOYD ROAD CREMORNE	Ground	E	44	39	43	38	44	40	43	38	-1.1	-1.4	-1.1	-1.4	56	52	NO	NO	NO	NO	NO
26.1	14956	249 BEN BOYD ROAD CREMORNE	Ground	N	44	39	42	37	44	39	43	38	-1.3	-1.6	-1.2	-1.5	56	51	NO	NO	NO	NO	NO
26.1	14956	249 BEN BOYD ROAD CREMORNE	Ground	W	45	40	44	39	45	40	44	39	-1.1	-1.4	-1.1	-1.3	57	52	NO	NO	NO	NO	NO

NCA	Receiver ID	Address	Floor Level	Facade	Opening Year 2027				Design Year 2037				Increase (Do Smthng - Do Nothing)				NCG project road noise criteria		Do noise levels exceed the cumulative limit with project roads adding ≥2dB to the total noise levels?		Is the contribution from the road project Acute?		Consider further treatment?
					Do Nothing		Do Smthng		Do Nothing		Do Smthng		Opening Year 2027		Design Year 2037								
					Day	Night	Day	Night	Day	Night	Day	Night	Day	Night	Day	Night	Day	Night	Day	Night	$L_{Aeq,15hr} \geq 65dB$	$L_{Aeq,9hr} \geq 60dB$	
26.1	14960	68 YOUNG STREET CREMORNE	Ground	N	42	38	41	36	43	38	42	37	-1.1	-1.5	-1.1	-1.5	55	50	NO	NO	NO	NO	NO
26.1	14960	68 YOUNG STREET CREMORNE	Ground	W	43	39	42	37	44	39	43	38	-1.1	-1.3	-1.0	-1.3	56	51	NO	NO	NO	NO	NO
26.1	14960	68 YOUNG STREET CREMORNE	Ground	S	43	39	42	37	44	39	43	38	-1.1	-1.3	-1.0	-1.3	56	51	NO	NO	NO	NO	NO
26.1	14960	68 YOUNG STREET CREMORNE	Ground	W	43	39	42	37	44	39	43	38	-1.0	-1.2	-1.0	-1.3	56	51	NO	NO	NO	NO	NO
26.1	14960	68 YOUNG STREET CREMORNE	Ground	S	43	38	42	37	43	39	42	37	-1.0	-1.3	-1.0	-1.3	55	51	NO	NO	NO	NO	NO
26.1	14960	68 YOUNG STREET CREMORNE	Ground	E	43	38	42	37	43	39	43	38	-0.8	-1.0	-0.8	-0.9	55	51	NO	NO	NO	NO	NO
26.1	14963	15-23 SUTHERLAND STREET CREMORNE	Ground	NW	49	44	47	42	49	44	48	42	-1.3	-1.8	-1.3	-1.6	60	55	NO	NO	NO	NO	NO
26.1	14963	15-23 SUTHERLAND STREET CREMORNE	Ground	W	50	45	48	43	50	45	49	43	-1.3	-1.6	-1.3	-1.6	60	55	NO	NO	NO	NO	NO
26.1	14963	15-23 SUTHERLAND STREET CREMORNE	Ground	E	42	37	41	36	42	37	41	36	-1.1	-1.2	-1.1	-1.1	54	49	NO	NO	NO	NO	NO
26.1	14963	15-23 SUTHERLAND STREET CREMORNE	Ground	N	39	34	39	33	40	35	39	34	-0.7	-1.3	-0.7	-1.2	52	47	NO	NO	NO	NO	NO
26.1	14963	15-23 SUTHERLAND STREET CREMORNE	First	NW	50	45	49	43	51	45	49	44	-1.5	-1.8	-1.5	-1.7	60	55	NO	NO	NO	NO	NO
26.1	14963	15-23 SUTHERLAND STREET CREMORNE	First	W	51	46	50	44	52	46	50	45	-1.4	-1.7	-1.4	-1.7	60	55	NO	NO	NO	NO	NO
26.1	14963	15-23 SUTHERLAND STREET CREMORNE	First	S	52	47	50	45	52	47	51	45	-1.4	-1.8	-1.5	-1.8	60	55	NO	NO	NO	NO	NO
26.1	14963	15-23 SUTHERLAND STREET CREMORNE	First	E	42	37	41	36	42	37	41	36	-1.0	-1.1	-1.0	-1.1	54	49	NO	NO	NO	NO	NO
26.1	14963	15-23 SUTHERLAND STREET CREMORNE	First	N	40	35	40	34	41	36	40	35	-0.5	-1.0	-0.4	-0.9	53	48	NO	NO	NO	NO	NO
26.1	14963	15-23 SUTHERLAND STREET CREMORNE	Second	NW	52	46	50	44	52	47	51	45	-1.4	-1.7	-1.4	-1.7	60	55	NO	NO	NO	NO	NO
26.1	14963	15-23 SUTHERLAND STREET CREMORNE	Second	W	52	47	51	45	53	48	51	46	-1.4	-1.8	-1.4	-1.7	60	55	NO	NO	NO	NO	NO
26.1	14963	15-23 SUTHERLAND STREET CREMORNE	Second	S	53	48	51	46	53	48	52	46	-1.5	-1.8	-1.5	-1.8	60	55	NO	NO	NO	NO	NO
26.1	14963	15-23 SUTHERLAND STREET CREMORNE	Second	E	43	38	41	37	43	38	42	37	-1.1	-1.1	-1.1	-1.1	55	50	NO	NO	NO	NO	NO
26.1	14963	15-23 SUTHERLAND STREET CREMORNE	Second	N	44	39	44	38	44	39	44	39	0.3	-0.5	0.4	-0.5	56	51	NO	NO	NO	NO	NO
26.1	14963	15-23 SUTHERLAND STREET CREMORNE	Third	NW	53	47	52	46	53	48	52	46	-1.3	-1.6	-1.3	-1.5	60	55	NO	NO	NO	NO	NO
26.1	14963	15-23 SUTHERLAND STREET CREMORNE	Third	W	54	48	52	47	54	49	53	47	-1.3	-1.5	-1.3	-1.6	60	55	NO	NO	NO	NO	NO
26.1	14963	15-23 SUTHERLAND STREET CREMORNE	Third	S	54	49	53	47	54	49	53	47	-1.3	-1.7	-1.3	-1.7	60	55	NO	NO	NO	NO	NO
26.1	14963	15-23 SUTHERLAND STREET CREMORNE	Third	E	43	38	42	37	43	38	42	37	-1.1	-1.1	-1.1	-1.1	55	50	NO	NO	NO	NO	NO
26.1	14963	15-23 SUTHERLAND STREET CREMORNE	Third	N	51	46	51	45	51	47	52	46	0.2	-0.8	0.3	-0.8	60	55	NO	NO	NO	NO	NO
26.1	14963	15-23 SUTHERLAND STREET CREMORNE	Fourth	NW	55	49	53	47	55	49	54	48	-1.2	-1.5	-1.2	-1.4	60	55	NO	NO	NO	NO	NO
26.1	14963	15-23 SUTHERLAND STREET CREMORNE	Fourth	W	56	50	55	49	56	50	55	49	-1.0	-1.1	-1.0	-1.2	60	55	NO	NO	NO	NO	NO
26.1	14963	15-23 SUTHERLAND STREET CREMORNE	Fourth	S	56	50	55	49	56	51	55	49	-1.2	-1.5	-1.2	-1.5	60	55	NO	NO	NO	NO	NO
26.1	14963	15-23 SUTHERLAND STREET CREMORNE	Fourth	E	43	38	42	37	44	39	42	37	-1.1	-1.1	-1.2	-1.1	56	51	NO	NO	NO	NO	NO
26.1	14963	15-23 SUTHERLAND STREET CREMORNE	Fourth	N	51	46	51	45	52	47	52	46	0.0	-1.0	0.1	-1.1	60	55	NO	NO	NO	NO	NO
26.1	14963	15-23 SUTHERLAND STREET CREMORNE	Fifth	NW	56	50	55	49	57	51	56	50	-1.0	-1.1	-1.0	-1.1	60	55	NO	NO	NO	NO	NO
26.1	14963	15-23 SUTHERLAND STREET CREMORNE	Fifth	W	57	51	57	51	58	52	57	51	-0.8	-0.9	-0.7	-0.9	60	55	NO	NO	NO	NO	NO
26.1	14963	15-23 SUTHERLAND STREET CREMORNE	Fifth	S	58	52	57	51	58	53	57	51	-1.0	-1.3	-1.0	-1.3	60	55	NO	NO	NO	NO	NO
26.1	14963	15-23 SUTHERLAND STREET CREMORNE	Fifth	E	44	39	42	38	44	39	43	38	-1.2	-1.1	-1.2	-1.1	56	51	NO	NO	NO	NO	NO
26.1	14963	15-23 SUTHERLAND STREET CREMORNE	Fifth	N	51	47	51	45	52	47	52	46	-0.2	-1.2	-0.1	-1.3	60	55	NO	NO	NO	NO	NO
26.1	14963	15-23 SUTHERLAND STREET CREMORNE	Sixth	NW	58	52	57	51	58	52	57	51	-1.0	-1.0	-1.0	-1.1	60	55	NO	NO	NO	NO	NO
26.1	14963	15-23 SUTHERLAND STREET CREMORNE	Sixth	W	58	52	58	52	59	53	58	52	-0.7	-0.9	-0.8	-0.9	60	55	NO	NO	NO	NO	NO
26.1	14963	15-23 SUTHERLAND STREET CREMORNE	Sixth	S	59	53	58	52	59	54	58	52	-1.0	-1.4	-1.1	-1.4	60	55	NO	NO	NO	NO	NO
26.1	14963	15-23 SUTHERLAND STREET CREMORNE	Sixth	E	44	39	43	38	44	39	43	38	-1.2	-1.1	-1.2	-1.1	56	51	NO	NO	NO	NO	NO
26.1	14963	15-23 SUTHERLAND STREET CREMORNE	Sixth	N	52	47	52	46	52	47	52	46	-0.3	-1.4	-0.2	-1.4	60	55	NO	NO	NO	NO	NO
26.1	14963	15-23 SUTHERLAND STREET CREMORNE	Seventh	NW	59	53	58	52	59	53	58	52	-1.1	-1.3	-1.0	-1.3	60	55	NO	NO	NO	NO	NO
26.1	14963	15-23 SUTHERLAND STREET CREMORNE	Seventh	W	60	54	59	53	60	54	59	53	-0.9	-1.1	-0.9	-1.1	60	55	NO	NO	NO	NO	NO
26.1	14963	15-23 SUTHERLAND STREET CREMORNE	Seventh	S	60	54	58	52	60	54	59	53	-1.2	-1.6	-1.2	-1.5	60	55	NO	NO	NO	NO	NO
26.1	14963	15-23 SUTHERLAND STREET CREMORNE	Seventh	E	44	40	43	38	45	40	44	39	-1.2	-1.2	-1.2	-1.1	57	52	NO	NO	NO	NO	NO
26.1	14963	15-23 SUTHERLAND STREET CREMORNE	Seventh	N	53	48	52	46	53	48	53	47	-0.5	-1.6	-0.4	-1.6	60	55	NO	NO	NO	NO	NO
26.1	14963	15-23 SUTHERLAND STREET CREMORNE	Eighth	NW	61	55	60	54	61	56	60	54	-1.0	-1.5	-0.9	-1.4	60	55	NO	NO	NO	NO	NO
26.1	14963	15-23 SUTHERLAND STREET CREMORNE	Eighth	W	61	56	60	54	62	56	61	55	-0.9	-1.3	-0.9	-1.4	60	55	NO	NO	NO	NO	NO
26.1	14963	15-23 SUTHERLAND STREET CREMORNE	Eighth	S	60	55	59	53	61	55	60	54	-1.3	-1.6	-1.2	-1.5	60	55	NO	NO	NO	NO	NO
26.1	14963	15-23 SUTHERLAND STREET CREMORNE	Eighth	E	45	40	44	39	46	41	44	40	-1.2	-1.2	-1.3	-1.2	58	53	NO	NO	NO	NO	NO
26.1	14963	15-23 SUTHERLAND STREET CREMORNE	Eighth	N	56	51	55	49	56	52	55	50	-1.0	-2.0	-0.8	-2.0	60	55	NO	NO	NO	NO	NO
26.1	14963	15-23 SUTHERLAND STREET CREMORNE	Ninth	NW	63	57	61	55	63	58	62	56	-1.3	-2.0	-1.3	-1.9	60	55	NO	NO	NO	NO	NO
26.1	14963	15-23 SUTHERLAND STREET CREMORNE	Ninth	W	63	58	62	56	63	58	62	56	-1.2	-1.7	-1.1	-1.7	60	55	NO	NO	NO	NO	NO
26.1	14963	15-23 SUTHERLAND STREET CREMORNE	Ninth	S	61	55	60	54	61	56	60	54	-1.3	-1.5	-1.2	-1.6	60	55	NO	NO	NO	NO	NO
26.1	14963	15-23 SUTHERLAND STREET CREMORNE	Ninth	E	47	42	46	41	47	42	46	41	-1.3	-1.3	-1.2	-1.3	59	54	NO	NO	NO	NO	NO
26.1	14963	15-23 SUTHERLAND STREET CREMORNE	Ninth	N	58	54	57	51	58	54	57	52	-1.3	-2.3	-1.2	-2.3	60	55	NO	NO	NO	NO	NO
26.1	14963	15-23 SUTHERLAND STREET CREMORNE	Tenth	NW	64	58	62	56	64	59	62	57	-1.6	-2.3	-1.6	-2.2	60	55	NO	NO	NO	NO	NO
26.1	14963	15-23 SUTHERLAND STREET CREMORNE	Tenth	W	64	59	62	56	64	59	63	57	-1.5	-2.2	-1.4	-2.1	60	55	NO	NO	NO	NO	NO
26.1	14963	15-23 SUTHERLAND STREET CREMORNE	Tenth	S	62	56	60	54	62	57	61	55	-1.4	-1.7	-1.4	-1.7	60	55	NO	NO	NO	NO	NO
26.1	14963	15-23 SUTHERLAND STREET CREMORNE	Tenth	E	50	45	48	43	50	45	49	43	-1.3	-1.4	-1.2	-1.5	60	55	NO	NO	NO	NO	NO
26.1	14963	15-23 SUTHERLAND STREET CREMORNE	Tenth	N	59	55	58	52	60	55	58	53	-1.8	-2.7	-1.6	-2.6	60	55	NO	NO	NO	NO	NO
26.1	14988	42 SUTHERLAND STREET CREMORNE	Ground	N	41	37	40	35	42	37	41	35	-1.2	-1.6	-1.1	-1.5	54	49	NO	NO	NO	NO	NO
26.1	14988	42 SUTHERLAND STREET CREMORNE	Ground	W	44	39	42	37	44	39	43	38	-1.2	-1.5	-1.1	-1.5	56	51	NO	NO	NO	NO	NO

NCA	Receiver ID	Address	Floor Level	Facade	Opening Year 2027				Design Year 2037				Increase (Do Smthng - Do Nothing)				NCG project road noise criteria		Do noise levels exceed the cumulative limit with project roads adding ≥2dB to the total noise levels?		Is the contribution from the road project Acute?		Consider further treatment?
					Do Nothing		Do Smthng		Do Nothing		Do Smthng		Opening Year 2027		Design Year 2037								
					Day	Night	Day	Night	Day	Night	Day	Night	Day	Night	Day	Night	Day	Night	Day	Night	$L_{Aeq,15hr} \geq 65dB$	$L_{Aeq,9hr} \geq 60dB$	
26.1	14988	42 SUTHERLAND STREET CREMORNE	Ground	S	43	38	42	37	44	39	42	37	-1.3	-1.6	-1.3	-1.6	56	51	NO	NO	NO	NO	NO
26.1	14988	42 SUTHERLAND STREET CREMORNE	Ground	E	42	37	41	36	42	37	41	36	-0.9	-1.2	-0.9	-1.2	54	49	NO	NO	NO	NO	NO
26.1	14988	42 SUTHERLAND STREET CREMORNE	First	N	44	39	42	37	44	39	43	38	-1.2	-1.6	-1.1	-1.5	56	51	NO	NO	NO	NO	NO
26.1	14988	42 SUTHERLAND STREET CREMORNE	First	W	45	40	43	38	45	40	44	39	-1.2	-1.5	-1.1	-1.4	57	52	NO	NO	NO	NO	NO
26.1	14988	42 SUTHERLAND STREET CREMORNE	First	S	45	40	44	38	45	40	44	39	-1.2	-1.5	-1.2	-1.5	57	52	NO	NO	NO	NO	NO
26.1	14988	42 SUTHERLAND STREET CREMORNE	First	E	44	39	43	38	44	39	43	38	-1.1	-1.4	-1.0	-1.4	56	51	NO	NO	NO	NO	NO
26.1	14997	46 SUTHERLAND STREET CREMORNE	Ground	N	43	38	42	37	43	39	42	37	-1.1	-1.5	-1.2	-1.5	55	51	NO	NO	NO	NO	NO
26.1	14997	46 SUTHERLAND STREET CREMORNE	Ground	W	43	38	42	37	43	38	42	37	-1.0	-1.3	-0.9	-1.3	55	50	NO	NO	NO	NO	NO
26.1	14997	46 SUTHERLAND STREET CREMORNE	Ground	S	44	39	42	37	44	39	43	38	-1.2	-1.4	-1.2	-1.5	56	51	NO	NO	NO	NO	NO
26.1	14997	46 SUTHERLAND STREET CREMORNE	Ground	E	43	39	42	37	44	39	43	38	-1.2	-1.5	-1.1	-1.4	56	51	NO	NO	NO	NO	NO
26.1	14999	253 BEN BOYD ROAD CREMORNE	Ground	E	44	39	43	37	44	39	43	38	-1.0	-1.4	-1.1	-1.3	56	51	NO	NO	NO	NO	NO
26.1	14999	253 BEN BOYD ROAD CREMORNE	Ground	N	44	39	42	37	44	39	43	38	-1.3	-1.6	-1.2	-1.6	56	51	NO	NO	NO	NO	NO
26.1	14999	253 BEN BOYD ROAD CREMORNE	Ground	W	44	39	43	38	45	40	43	38	-1.3	-1.6	-1.3	-1.5	57	52	NO	NO	NO	NO	NO
26.1	15000	251 BEN BOYD ROAD CREMORNE	Ground	W	44	39	43	38	44	40	43	38	-1.3	-1.7	-1.3	-1.6	56	52	NO	NO	NO	NO	NO
26.1	15000	251 BEN BOYD ROAD CREMORNE	Ground	S	43	38	42	36	43	38	42	37	-1.2	-1.5	-1.1	-1.5	55	50	NO	NO	NO	NO	NO
26.1	15000	251 BEN BOYD ROAD CREMORNE	Ground	E	44	39	43	38	44	39	43	38	-1.1	-1.4	-1.0	-1.3	56	51	NO	NO	NO	NO	NO
26.1	15032	9-11 SUTHERLAND STREET CREMORNE	Ground	N	47	43	47	41	48	43	47	41	-0.9	-1.7	-0.8	-1.7	60	55	NO	NO	NO	NO	NO
26.1	15032	9-11 SUTHERLAND STREET CREMORNE	Ground	W	47	42	46	41	48	42	46	41	-1.1	-1.3	-1.1	-1.3	60	54	NO	NO	NO	NO	NO
26.1	15032	9-11 SUTHERLAND STREET CREMORNE	Ground	E	44	39	43	38	45	40	44	39	-1.1	-1.2	-1.0	-1.1	57	52	NO	NO	NO	NO	NO
26.1	15032	9-11 SUTHERLAND STREET CREMORNE	First	N	52	48	52	46	53	48	52	46	-0.8	-1.9	-0.7	-1.9	60	55	NO	NO	NO	NO	NO
26.1	15032	9-11 SUTHERLAND STREET CREMORNE	First	W	49	44	48	42	49	44	48	43	-1.1	-1.4	-1.1	-1.3	60	55	NO	NO	NO	NO	NO
26.1	15032	9-11 SUTHERLAND STREET CREMORNE	First	S	51	46	49	44	51	46	50	44	-1.3	-1.7	-1.4	-1.7	60	55	NO	NO	NO	NO	NO
26.1	15032	9-11 SUTHERLAND STREET CREMORNE	First	E	46	41	45	40	46	41	45	40	-1.2	-1.3	-1.2	-1.3	58	53	NO	NO	NO	NO	NO
26.1	15032	9-11 SUTHERLAND STREET CREMORNE	Second	N	57	53	56	51	57	53	56	51	-1.0	-2.1	-0.9	-2.1	60	55	NO	NO	NO	NO	NO
26.1	15032	9-11 SUTHERLAND STREET CREMORNE	Second	W	51	45	49	44	51	46	50	44	-1.2	-1.4	-1.2	-1.4	60	55	NO	NO	NO	NO	NO
26.1	15032	9-11 SUTHERLAND STREET CREMORNE	Second	S	52	47	51	45	53	47	51	46	-1.4	-1.7	-1.3	-1.7	60	55	NO	NO	NO	NO	NO
26.1	15032	9-11 SUTHERLAND STREET CREMORNE	Second	E	49	44	47	42	49	44	48	42	-1.2	-1.5	-1.2	-1.4	60	55	NO	NO	NO	NO	NO
26.1	15036	67 GRASMERE LANE CREMORNE	Ground	N	43	38	42	37	43	39	42	37	-1.2	-1.6	-1.2	-1.6	55	51	NO	NO	NO	NO	NO
26.1	15036	67 GRASMERE LANE CREMORNE	Ground	W	43	38	42	37	43	39	42	37	-1.1	-1.4	-1.1	-1.4	55	51	NO	NO	NO	NO	NO
26.1	15036	67 GRASMERE LANE CREMORNE	Ground	S	44	39	42	37	44	39	43	38	-1.2	-1.4	-1.1	-1.4	56	51	NO	NO	NO	NO	NO
26.1	15036	67 GRASMERE LANE CREMORNE	Ground	E	43	38	42	37	44	39	43	37	-1.1	-1.4	-1.1	-1.4	56	51	NO	NO	NO	NO	NO
26.1	15059	257 BEN BOYD ROAD CREMORNE	Ground	E	44	39	43	37	44	39	43	38	-1.0	-1.4	-1.1	-1.4	56	51	NO	NO	NO	NO	NO
26.1	15059	257 BEN BOYD ROAD CREMORNE	Ground	N	44	39	42	37	44	39	43	38	-1.2	-1.6	-1.2	-1.6	56	51	NO	NO	NO	NO	NO
26.1	15059	257 BEN BOYD ROAD CREMORNE	Ground	W	44	39	43	37	44	39	43	38	-1.2	-1.5	-1.1	-1.5	56	51	NO	NO	NO	NO	NO
26.1	15060	255 BEN BOYD ROAD CREMORNE	Ground	W	44	39	43	38	44	39	43	38	-1.2	-1.5	-1.3	-1.5	56	51	NO	NO	NO	NO	NO
26.1	15060	255 BEN BOYD ROAD CREMORNE	Ground	S	42	37	41	36	43	38	42	36	-1.2	-1.5	-1.1	-1.5	55	50	NO	NO	NO	NO	NO
26.1	15060	255 BEN BOYD ROAD CREMORNE	Ground	E	44	39	43	37	44	39	43	38	-1.0	-1.4	-1.0	-1.3	56	51	NO	NO	NO	NO	NO
26.1	15061	61 GRASMERE ROAD CREMORNE	Ground	N	40	35	39	34	40	36	39	34	-1.2	-1.6	-1.1	-1.6	52	48	NO	NO	NO	NO	NO
26.1	15061	61 GRASMERE ROAD CREMORNE	Ground	W	43	38	42	37	43	38	42	37	-1.1	-1.3	-1.0	-1.2	55	50	NO	NO	NO	NO	NO
26.1	15061	61 GRASMERE ROAD CREMORNE	Ground	S	44	39	42	37	44	39	43	38	-1.1	-1.4	-1.1	-1.4	56	51	NO	NO	NO	NO	NO
26.1	15061	61 GRASMERE ROAD CREMORNE	Ground	E	41	36	40	35	41	36	40	35	-0.8	-1.1	-0.8	-1.0	53	48	NO	NO	NO	NO	NO
26.1	15061	61 GRASMERE ROAD CREMORNE	First	N	42	38	41	36	43	38	42	36	-1.2	-1.5	-1.2	-1.6	55	50	NO	NO	NO	NO	NO
26.1	15061	61 GRASMERE ROAD CREMORNE	First	W	44	39	42	37	44	39	43	38	-1.1	-1.3	-1.0	-1.4	56	51	NO	NO	NO	NO	NO
26.1	15061	61 GRASMERE ROAD CREMORNE	First	S	44	39	43	38	44	40	43	38	-1.1	-1.4	-1.0	-1.4	56	52	NO	NO	NO	NO	NO
26.1	15061	61 GRASMERE ROAD CREMORNE	First	E	43	38	42	37	43	39	42	37	-1.0	-1.2	-1.0	-1.3	55	51	NO	NO	NO	NO	NO
26.1	15062	5 SUTHERLAND STREET CREMORNE	Ground	N	52	47	51	45	52	48	51	46	-0.7	-1.9	-0.6	-1.9	60	55	NO	NO	NO	NO	NO
26.1	15062	5 SUTHERLAND STREET CREMORNE	Ground	W	48	42	46	40	48	43	46	41	-1.6	-2.1	-1.5	-2.1	60	55	NO	NO	NO	NO	NO
26.1	15062	5 SUTHERLAND STREET CREMORNE	Ground	S	51	46	50	44	51	46	50	45	-0.7	-1.4	-0.6	-1.3	60	55	NO	NO	NO	NO	NO
26.1	15062	5 SUTHERLAND STREET CREMORNE	Ground	E	43	38	43	38	44	39	43	38	-0.8	-0.9	-0.9	-0.9	56	51	NO	NO	NO	NO	NO
26.1	15062	5 SUTHERLAND STREET CREMORNE	Ground	S	42	37	42	36	43	38	42	37	-0.8	-0.9	-0.8	-0.8	55	50	NO	NO	NO	NO	NO
26.1	15062	5 SUTHERLAND STREET CREMORNE	Ground	W	43	38	42	37	43	38	43	37	-0.7	-0.7	-0.7	-0.8	55	50	NO	NO	NO	NO	NO
26.1	15062	5 SUTHERLAND STREET CREMORNE	Ground	S	47	42	46	41	48	43	47	42	-0.9	-1.0	-0.9	-1.0	60	55	NO	NO	NO	NO	NO
26.1	15062	5 SUTHERLAND STREET CREMORNE	Ground	E	44	39	43	38	44	39	43	39	-0.8	-0.7	-0.9	-0.8	56	51	NO	NO	NO	NO	NO
26.1	15062	5 SUTHERLAND STREET CREMORNE	First	N	57	53	56	51	58	53	57	51	-1.1	-2.3	-1.0	-2.2	60	55	NO	NO	NO	NO	NO
26.1	15062	5 SUTHERLAND STREET CREMORNE	First	W	51	45	49	43	51	46	49	44	-1.5	-2.0	-1.4	-1.9	60	55	NO	NO	NO	NO	NO
26.1	15062	5 SUTHERLAND STREET CREMORNE	First	N	48	43	46	41	48	44	47	41	-1.3	-2.2	-1.3	-2.1	60	55	NO	NO	NO	NO	NO
26.1	15062	5 SUTHERLAND STREET CREMORNE	First	W	55	50	54	48	55	50	54	48	-1.2	-1.7	-1.2	-1.7	60	55	NO	NO	NO	NO	NO
26.1	15062	5 SUTHERLAND STREET CREMORNE	First	S	57	53	56	51	58	53	57	51	-1.0	-2.1	-0.9	-2.0	60	55	NO	NO	NO	NO	NO
26.1	15062	5 SUTHERLAND STREET CREMORNE	First	E	45	39	44	39	45	40	44	39	-0.7	-0.7	-0.8	-0.7	57	52	NO	NO	NO	NO	NO
26.1	15062	5 SUTHERLAND STREET CREMORNE	First	S	43	38	43	37	44	38	43	38	-0.7	-0.7	-0.7	-0.7	56	50	NO	NO	NO	NO	NO
26.1	15062	5 SUTHERLAND STREET CREMORNE	First	W	44	39	44	38	45	39	44	39	-0.6	-0.6	-0.6	-0.6	57	51	NO	NO	NO	NO	NO
26.1	15062	5 SUTHERLAND STREET CREMORNE	First	S	49	44	48	43	50	45	49	43	-1.0	-1.2	-1.0	-1.2	60	55	NO	NO	NO	NO	NO

NCA	Receiver ID	Address	Floor Level	Facade	Opening Year 2027				Design Year 2037				Increase (Do Smthng - Do Nothing)				NCG project road noise criteria		Do noise levels exceed the cumulative limit with project roads adding ≥2dB to the total noise levels?		Is the contribution from the road project Acute?		Consider further treatment?
					Do Nothing		Do Smthng		Do Nothing		Do Smthng		Opening Year 2027		Design Year 2037								
					Day	Night	Day	Night	Day	Night	Day	Night	Day	Night	Day	Night	Day	Night	Day	Night	$L_{Aeq,15hr} \geq 65dB$	$L_{Aeq,9hr} \geq 60dB$	
26.1	15062	5 SUTHERLAND STREET CREMORNE	First	E	45	40	44	39	45	40	44	39	-0.7	-0.7	-0.8	-0.6	57	52	NO	NO	NO	NO	NO
26.1	15062	5 SUTHERLAND STREET CREMORNE	Second	N	58	54	57	51	59	54	57	52	-1.4	-2.5	-1.3	-2.4	60	55	NO	NO	NO	NO	NO
26.1	15062	5 SUTHERLAND STREET CREMORNE	Second	W	55	49	54	48	55	50	54	48	-1.1	-1.5	-1.1	-1.6	60	55	NO	NO	NO	NO	NO
26.1	15062	5 SUTHERLAND STREET CREMORNE	Second	N	52	47	51	46	52	48	52	46	-0.9	-1.7	-0.8	-1.7	60	55	NO	NO	NO	NO	NO
26.1	15062	5 SUTHERLAND STREET CREMORNE	Second	W	61	56	60	54	62	57	60	55	-1.3	-2.1	-1.2	-2.0	60	55	NO	NO	NO	NO	NO
26.1	15062	5 SUTHERLAND STREET CREMORNE	Second	S	60	56	59	53	61	56	59	54	-1.5	-2.5	-1.4	-2.4	60	55	NO	NO	NO	NO	NO
26.1	15062	5 SUTHERLAND STREET CREMORNE	Second	E	46	41	45	40	46	41	45	40	-0.8	-0.6	-0.7	-0.7	58	53	NO	NO	NO	NO	NO
26.1	15062	5 SUTHERLAND STREET CREMORNE	Second	S	44	39	44	38	45	39	44	39	-0.7	-0.6	-0.7	-0.6	57	51	NO	NO	NO	NO	NO
26.1	15062	5 SUTHERLAND STREET CREMORNE	Second	W	45	40	45	39	46	40	45	40	-0.5	-0.6	-0.6	-0.5	58	52	NO	NO	NO	NO	NO
26.1	15062	5 SUTHERLAND STREET CREMORNE	Second	S	51	46	50	45	52	47	51	45	-1.1	-1.2	-1.1	-1.2	60	55	NO	NO	NO	NO	NO
26.1	15062	5 SUTHERLAND STREET CREMORNE	Second	E	45	40	44	40	46	40	45	40	-0.8	-0.6	-0.8	-0.6	58	52	NO	NO	NO	NO	NO
26.1	15062	5 SUTHERLAND STREET CREMORNE	Third	N	59	55	58	52	59	55	58	53	-1.5	-2.7	-1.4	-2.6	60	55	NO	NO	NO	NO	NO
26.1	15062	5 SUTHERLAND STREET CREMORNE	Third	W	61	56	60	54	62	57	61	55	-1.0	-1.9	-1.0	-1.8	60	55	NO	NO	NO	NO	NO
26.1	15062	5 SUTHERLAND STREET CREMORNE	Third	N	60	56	59	54	61	56	59	54	-1.3	-2.3	-1.3	-2.4	60	55	NO	NO	NO	NO	NO
26.1	15062	5 SUTHERLAND STREET CREMORNE	Third	W	63	58	61	56	63	58	62	56	-1.4	-2.1	-1.3	-2.1	60	55	NO	NO	NO	NO	NO
26.1	15062	5 SUTHERLAND STREET CREMORNE	Third	S	62	57	61	55	62	58	61	55	-1.5	-2.3	-1.4	-2.2	60	55	NO	NO	NO	NO	NO
26.1	15062	5 SUTHERLAND STREET CREMORNE	Third	E	47	42	46	41	47	42	47	41	-0.7	-0.6	-0.7	-0.6	59	54	NO	NO	NO	NO	NO
26.1	15062	5 SUTHERLAND STREET CREMORNE	Third	S	46	40	45	40	46	41	46	40	-0.5	-0.5	-0.6	-0.4	58	53	NO	NO	NO	NO	NO
26.1	15062	5 SUTHERLAND STREET CREMORNE	Third	W	47	41	46	41	47	42	47	41	-0.4	-0.3	-0.5	-0.4	59	54	NO	NO	NO	NO	NO
26.1	15062	5 SUTHERLAND STREET CREMORNE	Third	S	53	48	52	47	53	48	53	47	-1.0	-1.0	-0.9	-1.0	60	55	NO	NO	NO	NO	NO
26.1	15062	5 SUTHERLAND STREET CREMORNE	Third	E	46	41	46	41	47	42	46	41	-0.5	-0.4	-0.6	-0.5	59	54	NO	NO	NO	NO	NO
26.1	15062	5 SUTHERLAND STREET CREMORNE	Fourth	N	60	56	58	53	60	56	59	53	-1.9	-3.0	-1.8	-2.9	60	55	NO	NO	NO	NO	NO
26.1	15062	5 SUTHERLAND STREET CREMORNE	Fourth	W	63	58	61	55	63	58	61	56	-1.5	-2.4	-1.5	-2.3	60	55	NO	NO	NO	NO	NO
26.1	15062	5 SUTHERLAND STREET CREMORNE	Fourth	N	62	57	60	54	62	57	60	55	-1.9	-2.9	-1.8	-2.8	60	55	NO	NO	NO	NO	NO
26.1	15062	5 SUTHERLAND STREET CREMORNE	Fourth	W	64	58	62	56	64	59	63	57	-1.4	-2.1	-1.3	-2.0	60	55	NO	NO	NO	NO	NO
26.1	15062	5 SUTHERLAND STREET CREMORNE	Fourth	S	64	58	62	56	64	59	63	57	-1.4	-2.1	-1.3	-2.0	60	55	NO	NO	NO	NO	NO
26.1	15062	5 SUTHERLAND STREET CREMORNE	Fourth	E	48	43	48	42	49	43	48	43	-0.7	-0.6	-0.7	-0.5	60	55	NO	NO	NO	NO	NO
26.1	15062	5 SUTHERLAND STREET CREMORNE	Fourth	S	47	42	47	42	48	42	47	42	-0.6	-0.5	-0.6	-0.6	60	54	NO	NO	NO	NO	NO
26.1	15062	5 SUTHERLAND STREET CREMORNE	Fourth	W	49	43	48	42	49	43	48	43	-0.6	-0.6	-0.6	-0.5	60	55	NO	NO	NO	NO	NO
26.1	15062	5 SUTHERLAND STREET CREMORNE	Fourth	S	56	50	55	49	56	50	55	49	-0.9	-0.9	-0.8	-0.8	60	55	NO	NO	NO	NO	NO
26.1	15062	5 SUTHERLAND STREET CREMORNE	Fourth	E	47	42	47	42	48	43	47	42	-0.6	-0.5	-0.7	-0.5	60	55	NO	NO	NO	NO	NO
26.1	15062	5 SUTHERLAND STREET CREMORNE	Fifth	N	60	56	58	53	61	56	59	53	-1.9	-3.0	-1.8	-3.0	60	55	NO	NO	NO	NO	NO
26.1	15062	5 SUTHERLAND STREET CREMORNE	Fifth	W	63	58	61	55	63	58	62	56	-1.7	-2.5	-1.5	-2.4	60	55	NO	NO	NO	NO	NO
26.1	15062	5 SUTHERLAND STREET CREMORNE	Fifth	N	62	57	60	54	62	58	60	55	-1.9	-2.9	-1.8	-2.9	60	55	NO	NO	NO	NO	NO
26.1	15062	5 SUTHERLAND STREET CREMORNE	Fifth	W	64	59	63	57	64	59	63	57	-1.3	-2.1	-1.3	-2.0	60	55	NO	NO	NO	NO	NO
26.1	15062	5 SUTHERLAND STREET CREMORNE	Fifth	S	64	59	63	57	64	59	63	57	-1.4	-2.1	-1.4	-2.1	60	55	NO	NO	NO	NO	NO
26.1	15062	5 SUTHERLAND STREET CREMORNE	Fifth	E	50	44	49	44	50	45	50	44	-0.6	-0.6	-0.7	-0.6	60	55	NO	NO	NO	NO	NO
26.1	15062	5 SUTHERLAND STREET CREMORNE	Fifth	S	49	44	49	43	50	44	49	44	-0.6	-0.7	-0.6	-0.7	60	55	NO	NO	NO	NO	NO
26.1	15062	5 SUTHERLAND STREET CREMORNE	Fifth	W	50	45	50	44	51	45	50	45	-0.6	-0.7	-0.7	-0.7	60	55	NO	NO	NO	NO	NO
26.1	15062	5 SUTHERLAND STREET CREMORNE	Fifth	S	57	51	57	51	58	52	57	51	-0.8	-0.7	-0.7	-0.8	60	55	NO	NO	NO	NO	NO
26.1	15062	5 SUTHERLAND STREET CREMORNE	Fifth	E	49	44	48	43	49	44	49	43	-0.7	-0.6	-0.7	-0.7	60	55	NO	NO	NO	NO	NO
26.1	15062	5 SUTHERLAND STREET CREMORNE	Sixth	N	60	56	59	53	61	56	59	53	-1.9	-3.0	-1.8	-2.9	60	55	NO	NO	NO	NO	NO
26.1	15062	5 SUTHERLAND STREET CREMORNE	Sixth	W	63	58	62	56	64	59	62	56	-1.6	-2.5	-1.5	-2.4	60	55	NO	NO	NO	NO	NO
26.1	15062	5 SUTHERLAND STREET CREMORNE	Sixth	N	62	58	60	55	62	58	61	55	-1.9	-2.9	-1.8	-2.8	60	55	NO	NO	NO	NO	NO
26.1	15062	5 SUTHERLAND STREET CREMORNE	Sixth	W	64	59	63	57	65	60	63	58	-1.4	-2.0	-1.4	-1.9	60	55	NO	NO	NO	NO	NO
26.1	15062	5 SUTHERLAND STREET CREMORNE	Sixth	S	64	59	63	57	65	60	63	57	-1.4	-2.0	-1.3	-2.1	60	55	NO	NO	NO	NO	NO
26.1	15062	5 SUTHERLAND STREET CREMORNE	Sixth	E	52	47	51	46	53	47	52	46	-0.8	-0.9	-0.8	-0.9	60	55	NO	NO	NO	NO	NO
26.1	15062	5 SUTHERLAND STREET CREMORNE	Sixth	S	52	47	51	46	53	47	52	46	-0.8	-1.1	-0.8	-1.1	60	55	NO	NO	NO	NO	NO
26.1	15062	5 SUTHERLAND STREET CREMORNE	Sixth	W	53	48	52	47	54	48	53	47	-0.9	-1.2	-0.9	-1.1	60	55	NO	NO	NO	NO	NO
26.1	15062	5 SUTHERLAND STREET CREMORNE	Sixth	S	59	53	58	52	59	53	58	52	-0.9	-0.9	-0.8	-0.9	60	55	NO	NO	NO	NO	NO
26.1	15062	5 SUTHERLAND STREET CREMORNE	Sixth	E	51	46	50	45	52	47	51	46	-0.9	-1.0	-0.8	-1.0	60	55	NO	NO	NO	NO	NO
26.1	15079	61 GRASMERE LANE CREMORNE	Ground	E	42	37	41	36	42	37	41	36	-0.9	-1.1	-0.8	-1.2	54	49	NO	NO	NO	NO	NO
26.1	15079	61 GRASMERE LANE CREMORNE	Ground	N	44	39	43	38	44	40	43	38	-1.2	-1.8	-1.1	-1.8	56	52	NO	NO	NO	NO	NO
26.1	15079	61 GRASMERE LANE CREMORNE	Ground	W	44	39	43	37	44	39	43	38	-1.1	-1.5	-1.2	-1.5	56	51	NO	NO	NO	NO	NO
26.1	15079	61 GRASMERE LANE CREMORNE	First	E	44	39	43	38	44	40	43	38	-1.0	-1.4	-1.0	-1.4	56	52	NO	NO	NO	NO	NO
26.1	15079	61 GRASMERE LANE CREMORNE	First	N	47	42	45	40	47	42	46	40	-1.3	-2.0	-1.2	-2.0	59	54	NO	NO	NO	NO	NO
26.1	15079	61 GRASMERE LANE CREMORNE	First	W	46	41	45	39	46	41	45	40	-1.2	-1.7	-1.2	-1.6	58	53	NO	NO	NO	NO	NO
26.1	15080	38 BEN BOYD LANE CREMORNE	Ground	W	43	39	42	37	44	39	43	38	-1.1	-1.5	-1.2	-1.5	56	51	NO	NO	NO	NO	NO
26.1	15080	38 BEN BOYD LANE CREMORNE	Ground	S	44	39	43	37	44	39	43	38	-1.1	-1.5	-1.1	-1.5	56	51	NO	NO	NO	NO	NO
26.1	15080	38 BEN BOYD LANE CREMORNE	Ground	E	42	37	41	36	42	37	41	36	-0.9	-1.2	-0.9	-1.2	54	49	NO	NO	NO	NO	NO
26.1	15080	38 BEN BOYD LANE CREMORNE	First	W	45	40	44	39	45	40	44	39	-1.1	-1.6	-1.2	-1.5	57	52	NO	NO	NO	NO	NO
26.1	15080	38 BEN BOYD LANE CREMORNE	First	S	45	40	44	39	45	40	44	39	-1.0	-1.4	-1.0	-1.3	57	52	NO	NO	NO	NO	NO

NCA	Receiver ID	Address	Floor Level	Facade	Opening Year 2027				Design Year 2037				Increase (Do Smthng - Do Nothing)				NCG project road noise criteria		Do noise levels exceed the cumulative limit with project roads adding ≥2dB to the total noise levels?		Is the contribution from the road project Acute?		Consider further treatment?
					Do Nothing		Do Smthng		Do Nothing		Do Smthng		Opening Year 2027		Design Year 2037								
					Day	Night	Day	Night	Day	Night	Day	Night	Day	Night	Day	Night	Day	Night	Day	Night	$L_{Aeq,15hr} \geq 65dB$	$L_{Aeq,9hr} \geq 60dB$	
26.1	15080	38 BEN BOYD LANE CREMORNE	First	E	44	39	43	38	44	40	43	38	-1.0	-1.4	-1.1	-1.4	56	52	NO	NO	NO	NO	NO
26.1	15083	61 GRASMERE ROAD CREMORNE	Ground	N	40	35	39	34	40	36	39	34	-1.1	-1.5	-1.1	-1.5	52	48	NO	NO	NO	NO	NO
26.1	15083	61 GRASMERE ROAD CREMORNE	Ground	W	40	36	40	35	41	36	40	35	-0.9	-1.1	-0.9	-1.1	53	48	NO	NO	NO	NO	NO
26.1	15083	61 GRASMERE ROAD CREMORNE	Ground	S	43	38	42	37	43	38	42	37	-1.1	-1.4	-1.1	-1.4	55	50	NO	NO	NO	NO	NO
26.1	15083	61 GRASMERE ROAD CREMORNE	Ground	E	42	37	41	36	42	37	41	37	-0.6	-0.7	-0.6	-0.7	54	49	NO	NO	NO	NO	NO
26.1	15083	61 GRASMERE ROAD CREMORNE	First	N	42	37	41	36	43	38	41	36	-1.1	-1.5	-1.1	-1.5	55	50	NO	NO	NO	NO	NO
26.1	15083	61 GRASMERE ROAD CREMORNE	First	W	42	38	42	37	43	38	42	37	-0.9	-1.2	-1.0	-1.1	55	50	NO	NO	NO	NO	NO
26.1	15083	61 GRASMERE ROAD CREMORNE	First	S	44	39	43	38	44	39	43	38	-1.0	-1.3	-1.0	-1.3	56	51	NO	NO	NO	NO	NO
26.1	15083	61 GRASMERE ROAD CREMORNE	First	E	44	39	43	38	44	39	43	38	-0.8	-0.9	-0.8	-0.9	56	51	NO	NO	NO	NO	NO
26.1	15098	1 SUTHERLAND STREET CREMORNE	Ground	SE	48	43	47	41	48	43	47	42	-1.1	-1.4	-1.1	-1.4	60	55	NO	NO	NO	NO	NO
26.1	15098	1 SUTHERLAND STREET CREMORNE	Ground	S	50	44	49	43	50	45	49	43	-1.2	-1.5	-1.2	-1.4	60	55	NO	NO	NO	NO	NO
26.1	15098	1 SUTHERLAND STREET CREMORNE	Ground	E	47	41	46	40	47	42	46	41	-1.0	-1.4	-1.0	-1.3	59	54	NO	NO	NO	NO	NO
26.1	15098	1 SUTHERLAND STREET CREMORNE	Ground	N	46	41	45	39	46	41	45	40	-1.3	-1.8	-1.2	-1.8	58	53	NO	NO	NO	NO	NO
26.1	15098	1 SUTHERLAND STREET CREMORNE	Ground	E	46	41	45	39	46	41	45	40	-1.1	-1.6	-1.2	-1.6	58	53	NO	NO	NO	NO	NO
26.1	15098	1 SUTHERLAND STREET CREMORNE	Ground	N	58	54	57	52	59	54	58	52	-1.1	-2.1	-1.0	-2.0	60	55	NO	NO	NO	NO	NO
26.1	15098	1 SUTHERLAND STREET CREMORNE	Ground	W	60	55	59	54	61	56	60	54	-0.9	-1.7	-0.9	-1.6	60	55	NO	NO	NO	NO	NO
26.1	15098	1 SUTHERLAND STREET CREMORNE	Ground	S	59	54	58	52	59	54	58	53	-1.2	-1.9	-1.1	-1.8	60	55	NO	NO	NO	NO	NO
26.1	15098	1 SUTHERLAND STREET CREMORNE	First	SE	53	47	52	46	53	48	52	46	-1.0	-1.3	-1.0	-1.3	60	55	NO	NO	NO	NO	NO
26.1	15098	1 SUTHERLAND STREET CREMORNE	First	S	54	49	53	47	54	49	53	48	-1.2	-1.4	-1.2	-1.4	60	55	NO	NO	NO	NO	NO
26.1	15098	1 SUTHERLAND STREET CREMORNE	First	E	50	45	49	43	51	45	49	44	-1.1	-1.5	-1.1	-1.5	60	55	NO	NO	NO	NO	NO
26.1	15098	1 SUTHERLAND STREET CREMORNE	First	N	50	45	49	43	50	45	49	44	-1.3	-1.8	-1.3	-1.9	60	55	NO	NO	NO	NO	NO
26.1	15098	1 SUTHERLAND STREET CREMORNE	First	E	50	45	49	43	50	45	49	44	-1.2	-1.7	-1.1	-1.6	60	55	NO	NO	NO	NO	NO
26.1	15098	1 SUTHERLAND STREET CREMORNE	First	N	60	56	59	53	61	56	59	54	-1.4	-2.5	-1.4	-2.4	60	55	NO	NO	NO	NO	NO
26.1	15098	1 SUTHERLAND STREET CREMORNE	First	W	62	57	61	55	63	58	62	56	-1.2	-2.0	-1.1	-1.9	60	55	NO	NO	NO	NO	NO
26.1	15098	1 SUTHERLAND STREET CREMORNE	First	S	62	57	61	55	62	57	61	55	-1.5	-2.1	-1.4	-2.1	60	55	NO	NO	NO	NO	NO
26.1	15104	259 BEN BOYD ROAD CREMORNE	Ground	W	45	40	44	39	45	41	44	39	-1.2	-1.8	-1.2	-1.8	57	53	NO	NO	NO	NO	NO
26.1	15104	259 BEN BOYD ROAD CREMORNE	Ground	S	43	38	42	36	43	38	42	37	-1.0	-1.4	-0.9	-1.4	55	50	NO	NO	NO	NO	NO
26.1	15104	259 BEN BOYD ROAD CREMORNE	Ground	E	44	39	43	38	44	40	43	38	-1.1	-1.5	-1.1	-1.5	56	52	NO	NO	NO	NO	NO
26.1	15105	261 BEN BOYD ROAD CREMORNE	Ground	E	44	39	43	38	44	40	43	38	-1.1	-1.5	-1.0	-1.5	56	52	NO	NO	NO	NO	NO
26.1	15105	261 BEN BOYD ROAD CREMORNE	Ground	N	46	42	45	40	47	42	45	40	-1.2	-1.9	-1.2	-1.8	59	54	NO	NO	NO	NO	NO
26.1	15105	261 BEN BOYD ROAD CREMORNE	Ground	W	47	42	45	40	47	42	46	41	-1.3	-1.9	-1.2	-1.9	59	54	NO	NO	NO	NO	NO
26.1	15110	232-240 BEN BOYD ROAD CREMORNE	Ground	NE	38	33	37	31	38	33	37	32	-1.2	-1.6	-1.1	-1.6	50	45	NO	NO	NO	NO	NO
26.1	15110	232-240 BEN BOYD ROAD CREMORNE	Ground	NW	44	39	42	37	44	39	43	37	-1.3	-1.9	-1.2	-1.9	56	51	NO	NO	NO	NO	NO
26.1	15110	232-240 BEN BOYD ROAD CREMORNE	Ground	SW	43	38	42	37	43	39	42	37	-1.2	-1.9	-1.1	-1.8	55	51	NO	NO	NO	NO	NO
26.1	15110	232-240 BEN BOYD ROAD CREMORNE	Ground	N	41	37	40	35	42	37	41	36	-1.0	-1.5	-0.9	-1.5	54	49	NO	NO	NO	NO	NO
26.1	15110	232-240 BEN BOYD ROAD CREMORNE	Ground	NE	38	33	37	32	38	34	37	32	-1.1	-1.5	-1.1	-1.5	50	46	NO	NO	NO	NO	NO
26.1	15110	232-240 BEN BOYD ROAD CREMORNE	Ground	NW	43	39	42	37	44	39	42	37	-1.4	-1.9	-1.4	-1.9	56	51	NO	NO	NO	NO	NO
26.1	15110	232-240 BEN BOYD ROAD CREMORNE	Ground	W	46	41	45	40	47	42	45	40	-1.1	-1.6	-1.1	-1.5	59	54	NO	NO	NO	NO	NO
26.1	15110	232-240 BEN BOYD ROAD CREMORNE	Ground	S	48	43	47	41	48	43	47	42	-1.0	-1.5	-0.9	-1.5	60	55	NO	NO	NO	NO	NO
26.1	15110	232-240 BEN BOYD ROAD CREMORNE	Ground	S	46	41	45	40	46	41	45	40	-1.1	-1.3	-1.1	-1.2	58	53	NO	NO	NO	NO	NO
26.1	15110	232-240 BEN BOYD ROAD CREMORNE	Ground	SE	42	38	42	38	43	38	43	38	-0.1	-0.2	-0.1	-0.2	55	50	NO	NO	NO	NO	NO
26.1	15110	232-240 BEN BOYD ROAD CREMORNE	First	NE	40	35	39	33	40	35	39	34	-1.1	-1.6	-1.2	-1.6	52	47	NO	NO	NO	NO	NO
26.1	15110	232-240 BEN BOYD ROAD CREMORNE	First	NW	46	41	44	39	46	41	45	40	-1.3	-1.9	-1.2	-1.8	58	53	NO	NO	NO	NO	NO
26.1	15110	232-240 BEN BOYD ROAD CREMORNE	First	SW	45	41	44	39	46	41	44	39	-1.2	-1.8	-1.1	-1.8	58	53	NO	NO	NO	NO	NO
26.1	15110	232-240 BEN BOYD ROAD CREMORNE	First	N	44	39	43	37	44	39	43	38	-0.9	-1.5	-0.8	-1.5	56	51	NO	NO	NO	NO	NO
26.1	15110	232-240 BEN BOYD ROAD CREMORNE	First	NE	40	35	39	34	40	36	39	34	-1.2	-1.5	-1.1	-1.5	52	48	NO	NO	NO	NO	NO
26.1	15110	232-240 BEN BOYD ROAD CREMORNE	First	NW	45	40	44	39	46	41	44	39	-1.4	-1.9	-1.3	-1.9	58	53	NO	NO	NO	NO	NO
26.1	15110	232-240 BEN BOYD ROAD CREMORNE	First	W	48	43	47	41	48	43	47	42	-1.1	-1.6	-1.1	-1.5	60	55	NO	NO	NO	NO	NO
26.1	15110	232-240 BEN BOYD ROAD CREMORNE	First	S	49	44	48	42	49	44	48	43	-1.1	-1.6	-1.0	-1.5	60	55	NO	NO	NO	NO	NO
26.1	15110	232-240 BEN BOYD ROAD CREMORNE	First	S	47	42	46	41	47	43	46	41	-1.1	-1.3	-1.1	-1.3	59	55	NO	NO	NO	NO	NO
26.1	15110	232-240 BEN BOYD ROAD CREMORNE	First	SE	44	39	43	38	44	39	44	39	-0.4	-0.6	-0.5	-0.5	56	51	NO	NO	NO	NO	NO
26.1	15110	232-240 BEN BOYD ROAD CREMORNE	Second	NE	42	38	41	36	43	38	41	36	-1.2	-1.7	-1.2	-1.7	55	50	NO	NO	NO	NO	NO
26.1	15110	232-240 BEN BOYD ROAD CREMORNE	Second	NW	48	43	47	42	48	44	47	42	-1.2	-1.8	-1.1	-1.8	60	55	NO	NO	NO	NO	NO
26.1	15110	232-240 BEN BOYD ROAD CREMORNE	Second	SW	48	43	47	41	48	43	47	42	-1.2	-1.8	-1.1	-1.7	60	55	NO	NO	NO	NO	NO
26.1	15110	232-240 BEN BOYD ROAD CREMORNE	Second	N	47	42	46	40	47	42	46	41	-1.0	-1.5	-0.9	-1.5	59	54	NO	NO	NO	NO	NO
26.1	15110	232-240 BEN BOYD ROAD CREMORNE	Second	NE	43	38	41	36	43	38	42	36	-1.2	-1.6	-1.2	-1.6	55	50	NO	NO	NO	NO	NO
26.1	15110	232-240 BEN BOYD ROAD CREMORNE	Second	NW	48	43	46	41	48	43	47	41	-1.3	-1.9	-1.2	-1.8	60	55	NO	NO	NO	NO	NO
26.1	15110	232-240 BEN BOYD ROAD CREMORNE	Second	W	50	45	49	43	50	45	49	44	-1.1	-1.6	-1.0	-1.6	60	55	NO	NO	NO	NO	NO
26.1	15110	232-240 BEN BOYD ROAD CREMORNE	Second	S	50	46	49	44	51	46	50	44	-1.3	-1.8	-1.2	-1.8	60	55	NO	NO	NO	NO	NO
26.1	15110	232-240 BEN BOYD ROAD CREMORNE	Second	S	48	43	47	42	49	44	47	42	-1.3	-1.5	-1.2	-1.4	60	55	NO	NO	NO	NO	NO
26.1	15110	232-240 BEN BOYD ROAD CREMORNE	Second	SE	45	40	44	40	45	41	45	40	-0.7	-0.8	-0.7	-0.8	57	53	NO	NO	NO	NO	NO
26.1	15110	232-240 BEN BOYD ROAD CREMORNE	Third	NE	46	41	45	40	46	42	45	40	-1.2	-1.7	-1.1	-1.7	58	54	NO	NO	NO	NO	NO

NCA	Receiver ID	Address	Floor Level	Facade	Opening Year 2027				Design Year 2037				Increase (Do Smthng - Do Nothing)				NCG project road noise criteria		Do noise levels exceed the cumulative limit with project roads adding ≥2dB to the total noise levels?		Is the contribution from the road project Acute?		Consider further treatment?
					Do Nothing		Do Smthng		Do Nothing		Do Smthng		Opening Year 2027		Design Year 2037								
					Day	Night	Day	Night	Day	Night	Day	Night	Day	Night	Day	Night	Day	Night	Day	Night	$L_{Aeq,15hr} \geq 65dB$	$L_{Aeq,9hr} \geq 60dB$	
26.1	15110	232-240 BEN BOYD ROAD CREMORNE	Third	NW	51	46	50	44	51	47	50	45	-1.3	-1.9	-1.2	-1.9	60	55	NO	NO	NO	NO	NO
26.1	15110	232-240 BEN BOYD ROAD CREMORNE	Third	SW	51	46	50	44	51	47	50	45	-1.4	-2.0	-1.3	-1.9	60	55	NO	NO	NO	NO	NO
26.1	15110	232-240 BEN BOYD ROAD CREMORNE	Third	N	50	46	49	44	51	46	49	44	-1.3	-1.9	-1.2	-1.8	60	55	NO	NO	NO	NO	NO
26.1	15110	232-240 BEN BOYD ROAD CREMORNE	Third	NE	46	41	45	39	46	41	45	40	-1.2	-1.7	-1.1	-1.7	58	53	NO	NO	NO	NO	NO
26.1	15110	232-240 BEN BOYD ROAD CREMORNE	Third	NW	51	46	50	44	51	47	50	45	-1.2	-1.8	-1.1	-1.8	60	55	NO	NO	NO	NO	NO
26.1	15110	232-240 BEN BOYD ROAD CREMORNE	Third	W	52	47	51	45	52	48	51	46	-1.3	-1.8	-1.2	-1.8	60	55	NO	NO	NO	NO	NO
26.1	15110	232-240 BEN BOYD ROAD CREMORNE	Third	S	52	47	51	45	53	48	51	46	-1.5	-2.1	-1.4	-2.0	60	55	NO	NO	NO	NO	NO
26.1	15110	232-240 BEN BOYD ROAD CREMORNE	Third	S	50	45	48	43	50	45	49	44	-1.2	-1.5	-1.1	-1.4	60	55	NO	NO	NO	NO	NO
26.1	15110	232-240 BEN BOYD ROAD CREMORNE	Third	SE	47	43	46	41	48	43	47	42	-0.9	-1.1	-0.9	-1.1	60	55	NO	NO	NO	NO	NO
26.1	15115	57-59 GRASMERE ROAD CREMORNE	Ground	N	37	32	36	31	37	32	36	31	-1.0	-1.4	-0.9	-1.4	49	44	NO	NO	NO	NO	NO
26.1	15115	57-59 GRASMERE ROAD CREMORNE	Ground	W	43	38	42	37	43	38	42	37	-1.1	-1.5	-1.0	-1.4	55	50	NO	NO	NO	NO	NO
26.1	15115	57-59 GRASMERE ROAD CREMORNE	Ground	S	44	39	43	37	44	39	43	38	-1.0	-1.4	-1.1	-1.4	56	51	NO	NO	NO	NO	NO
26.1	15115	57-59 GRASMERE ROAD CREMORNE	Ground	E	38	33	37	32	38	34	38	33	-0.6	-0.8	-0.7	-0.8	50	46	NO	NO	NO	NO	NO
26.1	15115	57-59 GRASMERE ROAD CREMORNE	First	N	39	34	38	33	39	34	38	33	-1.0	-1.4	-0.9	-1.4	51	46	NO	NO	NO	NO	NO
26.1	15115	57-59 GRASMERE ROAD CREMORNE	First	W	44	39	42	37	44	39	43	38	-1.1	-1.4	-1.1	-1.4	56	51	NO	NO	NO	NO	NO
26.1	15115	57-59 GRASMERE ROAD CREMORNE	First	S	44	39	43	38	45	40	43	38	-1.1	-1.4	-1.1	-1.4	57	52	NO	NO	NO	NO	NO
26.1	15115	57-59 GRASMERE ROAD CREMORNE	First	E	39	35	39	34	40	35	39	34	-0.7	-0.9	-0.7	-0.9	52	47	NO	NO	NO	NO	NO
26.1	15115	57-59 GRASMERE ROAD CREMORNE	Second	N	41	36	40	35	41	37	40	35	-1.0	-1.5	-1.0	-1.5	53	49	NO	NO	NO	NO	NO
26.1	15115	57-59 GRASMERE ROAD CREMORNE	Second	W	44	39	43	38	45	40	43	38	-1.0	-1.4	-1.1	-1.4	57	52	NO	NO	NO	NO	NO
26.1	15115	57-59 GRASMERE ROAD CREMORNE	Second	S	45	40	44	39	45	40	44	39	-1.1	-1.5	-1.1	-1.4	57	52	NO	NO	NO	NO	NO
26.1	15115	57-59 GRASMERE ROAD CREMORNE	Second	E	41	36	40	35	41	37	41	36	-0.8	-1.0	-0.8	-1.1	53	49	NO	NO	NO	NO	NO
26.1	15115	57-59 GRASMERE ROAD CREMORNE	Third	N	44	39	43	37	44	39	43	38	-1.0	-1.5	-1.0	-1.5	56	51	NO	NO	NO	NO	NO
26.1	15115	57-59 GRASMERE ROAD CREMORNE	Third	W	45	40	44	39	45	40	44	39	-1.1	-1.4	-1.1	-1.4	57	52	NO	NO	NO	NO	NO
26.1	15115	57-59 GRASMERE ROAD CREMORNE	Third	S	45	41	44	39	46	41	45	40	-1.1	-1.5	-1.1	-1.5	58	53	NO	NO	NO	NO	NO
26.1	15115	57-59 GRASMERE ROAD CREMORNE	Third	E	44	39	43	38	44	39	43	38	-0.9	-1.3	-1.0	-1.3	56	51	NO	NO	NO	NO	NO
26.1	15128	72 GRASMERE LANE CREMORNE	Ground	N	42	37	41	36	42	38	41	36	-1.2	-1.5	-1.2	-1.5	54	50	NO	NO	NO	NO	NO
26.1	15128	72 GRASMERE LANE CREMORNE	Ground	W	43	39	42	37	44	39	42	37	-1.3	-1.7	-1.3	-1.6	56	51	NO	NO	NO	NO	NO
26.1	15128	72 GRASMERE LANE CREMORNE	Ground	S	44	39	43	38	44	40	43	38	-1.1	-1.5	-1.0	-1.5	56	52	NO	NO	NO	NO	NO
26.1	15128	72 GRASMERE LANE CREMORNE	Ground	E	43	38	42	37	44	39	43	37	-1.0	-1.4	-1.0	-1.3	56	51	NO	NO	NO	NO	NO
26.1	15131	53A GRASMERE ROAD CREMORNE	Ground	N	42	37	41	35	42	37	41	36	-1.2	-1.6	-1.1	-1.5	54	49	NO	NO	NO	NO	NO
26.1	15131	53A GRASMERE ROAD CREMORNE	Ground	W	43	38	42	36	43	38	42	37	-1.0	-1.3	-1.1	-1.4	55	50	NO	NO	NO	NO	NO
26.1	15131	53A GRASMERE ROAD CREMORNE	Ground	S	43	39	42	37	44	39	43	38	-1.0	-1.4	-1.0	-1.4	56	51	NO	NO	NO	NO	NO
26.1	15131	53A GRASMERE ROAD CREMORNE	Ground	E	43	38	42	37	43	38	42	37	-1.0	-1.3	-1.1	-1.4	55	50	NO	NO	NO	NO	NO
26.1	15163	61 GRASMERE ROAD CREMORNE	Ground	N	40	35	39	33	40	35	39	34	-1.1	-1.5	-1.1	-1.5	52	47	NO	NO	NO	NO	NO
26.1	15163	61 GRASMERE ROAD CREMORNE	Ground	W	41	36	40	35	41	36	40	35	-1.0	-1.2	-0.9	-1.1	53	48	NO	NO	NO	NO	NO
26.1	15163	61 GRASMERE ROAD CREMORNE	Ground	S	42	37	41	36	42	38	41	36	-1.0	-1.3	-1.0	-1.3	54	50	NO	NO	NO	NO	NO
26.1	15163	61 GRASMERE ROAD CREMORNE	Ground	E	40	35	39	34	40	36	39	35	-0.9	-1.1	-0.9	-1.1	52	48	NO	NO	NO	NO	NO
26.1	15163	61 GRASMERE ROAD CREMORNE	First	N	42	37	41	36	42	38	41	36	-1.0	-1.4	-1.0	-1.3	54	50	NO	NO	NO	NO	NO
26.1	15163	61 GRASMERE ROAD CREMORNE	First	W	42	37	41	36	43	38	42	37	-0.9	-1.3	-1.0	-1.2	55	50	NO	NO	NO	NO	NO
26.1	15163	61 GRASMERE ROAD CREMORNE	First	S	43	38	42	37	43	39	42	37	-0.9	-1.3	-1.0	-1.2	55	51	NO	NO	NO	NO	NO
26.1	15163	61 GRASMERE ROAD CREMORNE	First	E	43	38	42	37	43	38	42	37	-1.0	-1.3	-1.0	-1.3	55	50	NO	NO	NO	NO	NO
26.1	15168	61 GRASMERE ROAD CREMORNE	Ground	N	40	35	39	34	41	36	39	34	-1.1	-1.5	-1.1	-1.5	53	48	NO	NO	NO	NO	NO
26.1	15168	61 GRASMERE ROAD CREMORNE	Ground	W	39	34	38	33	39	35	39	34	-0.7	-0.9	-0.7	-0.9	51	47	NO	NO	NO	NO	NO
26.1	15168	61 GRASMERE ROAD CREMORNE	Ground	E	41	36	40	35	41	36	40	35	-0.9	-1.2	-0.8	-1.1	53	48	NO	NO	NO	NO	NO
26.1	15168	61 GRASMERE ROAD CREMORNE	First	N	43	38	41	36	43	38	42	37	-1.1	-1.5	-1.0	-1.5	55	50	NO	NO	NO	NO	NO
26.1	15168	61 GRASMERE ROAD CREMORNE	First	W	41	36	40	35	41	36	40	35	-0.7	-1.1	-0.7	-1.0	53	48	NO	NO	NO	NO	NO
26.1	15168	61 GRASMERE ROAD CREMORNE	First	S	44	39	43	38	44	39	43	38	-1.1	-1.3	-1.0	-1.2	56	51	NO	NO	NO	NO	NO
26.1	15168	61 GRASMERE ROAD CREMORNE	First	E	42	38	41	36	43	38	42	37	-0.9	-1.1	-0.9	-1.2	55	50	NO	NO	NO	NO	NO
26.1	15178	40 SUTHERLAND STREET CREMORNE	Ground	NW	55	51	53	47	56	51	53	48	-2.7	-4.0	-2.6	-3.9	60	55	NO	NO	NO	NO	NO
26.1	15178	40 SUTHERLAND STREET CREMORNE	Ground	NW	45	40	44	38	45	40	44	39	-1.1	-1.5	-1.2	-1.5	57	52	NO	NO	NO	NO	NO
26.1	15178	40 SUTHERLAND STREET CREMORNE	Ground	S	45	40	44	39	46	41	44	39	-1.2	-1.5	-1.2	-1.5	58	53	NO	NO	NO	NO	NO
26.1	15178	40 SUTHERLAND STREET CREMORNE	Ground	W	46	41	44	39	46	41	45	40	-1.2	-1.6	-1.2	-1.5	58	53	NO	NO	NO	NO	NO
26.1	15178	40 SUTHERLAND STREET CREMORNE	Ground	S	46	41	45	39	46	41	45	40	-1.1	-1.5	-1.1	-1.4	58	53	NO	NO	NO	NO	NO
26.1	15178	40 SUTHERLAND STREET CREMORNE	Ground	E	43	38	42	37	43	38	42	37	-0.9	-1.1	-0.9	-1.1	55	50	NO	NO	NO	NO	NO
26.1	15178	40 SUTHERLAND STREET CREMORNE	Ground	SW	45	40	44	38	45	40	44	39	-1.3	-1.5	-1.2	-1.5	57	52	NO	NO	NO	NO	NO
26.1	15178	40 SUTHERLAND STREET CREMORNE	Ground	E	41	36	40	35	42	37	41	35	-1.1	-1.3	-1.1	-1.4	54	49	NO	NO	NO	NO	NO
26.1	15178	40 SUTHERLAND STREET CREMORNE	Ground	N	41	36	39	34	41	36	40	34	-1.2	-1.6	-1.2	-1.6	53	48	NO	NO	NO	NO	NO
26.1	15178	40 SUTHERLAND STREET CREMORNE	Ground	E	40	36	39	34	41	36	40	34	-1.1	-1.5	-1.1	-1.5	53	48	NO	NO	NO	NO	NO
26.1	15178	40 SUTHERLAND STREET CREMORNE	Ground	N	55	51	53	47	56	51	53	48	-2.5	-3.8	-2.4	-3.7	60	55	NO	NO	NO	NO	NO
26.1	15178	40 SUTHERLAND STREET CREMORNE	First	NW	56	52	53	48	56	52	54	48	-2.5	-3.6	-2.3	-3.6	60	55	NO	NO	NO	NO	NO
26.1	15178	40 SUTHERLAND STREET CREMORNE	First	NW	47	42	46	41	47	43	46	41	-1.2	-1.6	-1.1	-1.6	59	55	NO	NO	NO	NO	NO
26.1	15178	40 SUTHERLAND STREET CREMORNE	First	S	48	43	46	41	48	43	47	41	-1.2	-1.7	-1.1	-1.7	60	55	NO	NO	NO	NO	NO

NCA	Receiver ID	Address	Floor Level	Facade	Opening Year 2027				Design Year 2037				Increase (Do Smthng - Do Nothing)				NCG project road noise criteria		Do noise levels exceed the cumulative limit with project roads adding ≥2dB to the total noise levels?		Is the contribution from the road project Acute?		Consider further treatment?
					Do Nothing		Do Smthng		Do Nothing		Do Smthng		Opening Year 2027		Design Year 2037								
					Day	Night	Day	Night	Day	Night	Day	Night	Day	Night	Day	Night	Day	Night	Day	Night	$L_{Aeq,15hr}$ ≥ 65dB	$L_{Aeq,9hr}$ ≥ 60dB	
26.1	15178	40 SUTHERLAND STREET CREMORNE	First	W	48	43	47	41	48	43	47	42	-1.1	-1.6	-1.1	-1.6	60	55	NO	NO	NO	NO	NO
26.1	15178	40 SUTHERLAND STREET CREMORNE	First	S	48	43	47	41	48	43	47	42	-1.0	-1.4	-1.0	-1.4	60	55	NO	NO	NO	NO	NO
26.1	15178	40 SUTHERLAND STREET CREMORNE	First	E	44	39	43	38	45	40	44	39	-1.0	-1.2	-1.0	-1.3	57	52	NO	NO	NO	NO	NO
26.1	15178	40 SUTHERLAND STREET CREMORNE	First	SW	46	41	45	40	47	42	45	40	-1.2	-1.6	-1.3	-1.6	59	54	NO	NO	NO	NO	NO
26.1	15178	40 SUTHERLAND STREET CREMORNE	First	E	43	39	42	37	44	39	43	37	-1.1	-1.5	-1.2	-1.4	56	51	NO	NO	NO	NO	NO
26.1	15178	40 SUTHERLAND STREET CREMORNE	First	N	43	38	42	36	43	39	42	37	-1.2	-1.7	-1.1	-1.7	55	51	NO	NO	NO	NO	NO
26.1	15178	40 SUTHERLAND STREET CREMORNE	First	E	43	38	42	36	43	38	42	37	-1.2	-1.5	-1.1	-1.5	55	50	NO	NO	NO	NO	NO
26.1	15178	40 SUTHERLAND STREET CREMORNE	First	N	56	51	53	48	56	52	54	48	-2.5	-3.6	-2.3	-3.5	60	55	NO	NO	NO	NO	NO
26.1	15178	40 SUTHERLAND STREET CREMORNE	Second	NW	57	52	54	49	57	53	55	49	-2.3	-3.4	-2.2	-3.4	60	55	NO	NO	NO	NO	NO
26.1	15178	40 SUTHERLAND STREET CREMORNE	Second	NW	51	46	49	44	51	46	50	44	-1.1	-1.7	-1.0	-1.7	60	55	NO	NO	NO	NO	NO
26.1	15178	40 SUTHERLAND STREET CREMORNE	Second	S	51	46	49	44	51	46	50	44	-1.2	-1.8	-1.1	-1.7	60	55	NO	NO	NO	NO	NO
26.1	15178	40 SUTHERLAND STREET CREMORNE	Second	W	51	46	49	44	51	46	50	45	-1.2	-1.7	-1.1	-1.7	60	55	NO	NO	NO	NO	NO
26.1	15178	40 SUTHERLAND STREET CREMORNE	Second	S	51	46	50	44	51	46	50	45	-1.0	-1.5	-0.9	-1.5	60	55	NO	NO	NO	NO	NO
26.1	15178	40 SUTHERLAND STREET CREMORNE	Second	E	47	42	46	41	47	42	46	41	-1.0	-1.4	-1.1	-1.4	59	54	NO	NO	NO	NO	NO
26.1	15178	40 SUTHERLAND STREET CREMORNE	Second	SW	48	44	47	42	49	44	48	42	-1.2	-1.6	-1.2	-1.6	60	55	NO	NO	NO	NO	NO
26.1	15178	40 SUTHERLAND STREET CREMORNE	Second	E	46	42	45	40	47	42	46	40	-1.2	-1.6	-1.2	-1.6	59	54	NO	NO	NO	NO	NO
26.1	15178	40 SUTHERLAND STREET CREMORNE	Second	N	47	42	45	40	47	42	46	40	-1.3	-1.8	-1.2	-1.8	59	54	NO	NO	NO	NO	NO
26.1	15178	40 SUTHERLAND STREET CREMORNE	Second	E	46	41	45	40	46	42	45	40	-1.1	-1.6	-1.2	-1.6	58	54	NO	NO	NO	NO	NO
26.1	15178	40 SUTHERLAND STREET CREMORNE	Second	N	56	52	54	48	57	52	54	49	-2.4	-3.5	-2.3	-3.4	60	55	NO	NO	NO	NO	NO
26.1	15183	38 SUTHERLAND STREET CREMORNE	Ground	NW	45	40	43	38	45	40	44	38	-1.3	-1.8	-1.2	-1.7	57	52	NO	NO	NO	NO	NO
26.1	15183	38 SUTHERLAND STREET CREMORNE	Ground	W	46	41	45	39	47	42	45	40	-1.4	-1.7	-1.3	-1.7	59	54	NO	NO	NO	NO	NO
26.1	15183	38 SUTHERLAND STREET CREMORNE	Ground	SE	42	37	41	36	42	38	42	36	-1.0	-1.1	-0.9	-1.2	54	50	NO	NO	NO	NO	NO
26.1	15183	38 SUTHERLAND STREET CREMORNE	Ground	E	42	37	40	35	42	37	41	36	-1.1	-1.3	-1.0	-1.3	54	49	NO	NO	NO	NO	NO
26.1	15183	38 SUTHERLAND STREET CREMORNE	Ground	N	40	35	39	34	40	36	39	34	-1.1	-1.5	-1.1	-1.5	52	48	NO	NO	NO	NO	NO
26.1	15183	38 SUTHERLAND STREET CREMORNE	Ground	E	41	36	40	35	41	36	40	35	-1.0	-1.3	-0.9	-1.3	53	48	NO	NO	NO	NO	NO
26.1	15183	38 SUTHERLAND STREET CREMORNE	Ground	N	42	37	41	35	42	37	41	36	-0.9	-1.4	-0.8	-1.4	54	49	NO	NO	NO	NO	NO
26.1	15183	38 SUTHERLAND STREET CREMORNE	First	NW	47	42	46	40	47	43	46	41	-1.3	-1.8	-1.3	-1.7	59	55	NO	NO	NO	NO	NO
26.1	15183	38 SUTHERLAND STREET CREMORNE	First	W	48	43	46	41	48	43	47	41	-1.3	-1.8	-1.3	-1.7	60	55	NO	NO	NO	NO	NO
26.1	15183	38 SUTHERLAND STREET CREMORNE	First	S	49	45	48	43	50	45	49	44	-1.0	-1.6	-0.9	-1.5	60	55	NO	NO	NO	NO	NO
26.1	15183	38 SUTHERLAND STREET CREMORNE	First	SE	45	40	43	38	45	40	44	39	-1.1	-1.3	-1.0	-1.3	57	52	NO	NO	NO	NO	NO
26.1	15183	38 SUTHERLAND STREET CREMORNE	First	E	43	39	42	37	44	39	43	37	-1.1	-1.4	-1.0	-1.4	56	51	NO	NO	NO	NO	NO
26.1	15183	38 SUTHERLAND STREET CREMORNE	First	N	42	38	41	36	43	38	42	36	-1.1	-1.6	-1.0	-1.5	55	50	NO	NO	NO	NO	NO
26.1	15183	38 SUTHERLAND STREET CREMORNE	First	E	43	38	42	37	43	39	42	37	-1.0	-1.4	-1.0	-1.4	55	51	NO	NO	NO	NO	NO
26.1	15183	38 SUTHERLAND STREET CREMORNE	First	N	44	39	43	38	45	40	44	38	-1.0	-1.5	-0.9	-1.5	57	52	NO	NO	NO	NO	NO
26.1	15183	38 SUTHERLAND STREET CREMORNE	Second	NW	50	45	49	44	51	46	49	44	-1.3	-1.8	-1.2	-1.8	60	55	NO	NO	NO	NO	NO
26.1	15183	38 SUTHERLAND STREET CREMORNE	Second	W	50	45	48	43	50	45	49	43	-1.2	-1.7	-1.1	-1.6	60	55	NO	NO	NO	NO	NO
26.1	15183	38 SUTHERLAND STREET CREMORNE	Second	S	51	46	50	45	51	47	50	45	-1.2	-1.8	-1.1	-1.7	60	55	NO	NO	NO	NO	NO
26.1	15183	38 SUTHERLAND STREET CREMORNE	Second	SE	47	42	46	40	47	42	46	41	-1.1	-1.5	-1.1	-1.4	59	54	NO	NO	NO	NO	NO
26.1	15183	38 SUTHERLAND STREET CREMORNE	Second	E	46	41	45	40	47	42	45	40	-1.2	-1.6	-1.1	-1.5	59	54	NO	NO	NO	NO	NO
26.1	15183	38 SUTHERLAND STREET CREMORNE	Second	N	46	41	45	39	46	41	45	40	-1.1	-1.7	-1.1	-1.7	58	53	NO	NO	NO	NO	NO
26.1	15183	38 SUTHERLAND STREET CREMORNE	Second	E	46	41	45	40	47	42	46	40	-1.2	-1.5	-1.1	-1.5	59	54	NO	NO	NO	NO	NO
26.1	15183	38 SUTHERLAND STREET CREMORNE	Second	N	48	43	47	42	48	44	47	42	-1.1	-1.8	-1.1	-1.7	60	55	NO	NO	NO	NO	NO
26.1	15184	265 BEN BOYD ROAD CREMORNE	Ground	N	42	38	41	35	42	38	41	36	-1.2	-2.1	-1.1	-2.0	54	50	NO	NO	NO	NO	NO
26.1	15184	265 BEN BOYD ROAD CREMORNE	Ground	W	45	40	44	38	45	41	44	39	-1.2	-2.0	-1.2	-1.9	57	53	NO	NO	NO	NO	NO
26.1	15184	265 BEN BOYD ROAD CREMORNE	Ground	N	43	39	42	37	44	39	43	37	-1.2	-2.0	-1.1	-1.9	56	51	NO	NO	NO	NO	NO
26.1	15184	265 BEN BOYD ROAD CREMORNE	Ground	W	45	40	43	38	45	40	44	39	-1.2	-1.7	-1.1	-1.7	57	52	NO	NO	NO	NO	NO
26.1	15184	265 BEN BOYD ROAD CREMORNE	Ground	S	45	40	44	39	45	41	44	39	-1.2	-1.6	-1.1	-1.6	57	53	NO	NO	NO	NO	NO
26.1	15184	265 BEN BOYD ROAD CREMORNE	Ground	S	45	40	44	39	46	41	44	39	-1.1	-1.5	-1.2	-1.5	58	53	NO	NO	NO	NO	NO
26.1	15184	265 BEN BOYD ROAD CREMORNE	Ground	E	40	36	40	35	41	36	40	35	-0.7	-0.8	-0.7	-0.8	53	48	NO	NO	NO	NO	NO
26.1	15184	265 BEN BOYD ROAD CREMORNE	Ground	S	44	39	42	37	44	39	43	38	-1.2	-1.5	-1.3	-1.5	56	51	NO	NO	NO	NO	NO
26.1	15184	265 BEN BOYD ROAD CREMORNE	Ground	E	39	34	38	33	39	35	39	34	-0.7	-0.9	-0.6	-0.8	51	47	NO	NO	NO	NO	NO
26.1	15184	265 BEN BOYD ROAD CREMORNE	First	N	45	40	43	38	45	40	44	38	-1.3	-2.2	-1.2	-2.1	57	52	NO	NO	NO	NO	NO
26.1	15184	265 BEN BOYD ROAD CREMORNE	First	W	47	42	46	40	47	43	46	41	-1.3	-2.1	-1.2	-2.0	59	55	NO	NO	NO	NO	NO
26.1	15184	265 BEN BOYD ROAD CREMORNE	First	N	46	41	44	39	46	41	45	39	-1.3	-2.1	-1.2	-2.0	58	53	NO	NO	NO	NO	NO
26.1	15184	265 BEN BOYD ROAD CREMORNE	First	W	46	41	45	40	46	42	45	40	-1.3	-1.8	-1.2	-1.8	58	54	NO	NO	NO	NO	NO
26.1	15184	265 BEN BOYD ROAD CREMORNE	First	S	46	41	45	40	47	42	45	40	-1.2	-1.6	-1.1	-1.6	59	54	NO	NO	NO	NO	NO
26.1	15184	265 BEN BOYD ROAD CREMORNE	First	S	46	42	45	40	47	42	46	40	-1.2	-1.6	-1.1	-1.6	59	54	NO	NO	NO	NO	NO
26.1	15184	265 BEN BOYD ROAD CREMORNE	First	E	41	36	41	36	42	37	41	36	-0.7	-0.9	-0.8	-0.9	54	49	NO	NO	NO	NO	NO
26.1	15184	265 BEN BOYD ROAD CREMORNE	First	S	45	40	43	38	45	40	44	39	-1.4	-1.6	-1.3	-1.5	57	52	NO	NO	NO	NO	NO
26.1	15184	265 BEN BOYD ROAD CREMORNE	First	E	40	35	39	34	40	36	40	35	-0.7	-1.0	-0.7	-1.0	52	48	NO	NO	NO	NO	NO
26.1	15184	265 BEN BOYD ROAD CREMORNE	Second	N	48	44	46	41	49	44	47	41	-1.8	-2.9	-1.7	-2.8	60	55	NO	NO	NO	NO	NO
26.1	15184	265 BEN BOYD ROAD CREMORNE	Second	W	50	46	49	43	50	46	49	44	-1.5	-2.5	-1.4	-2.4	60	55	NO	NO	NO	NO	NO

NCA	Receiver ID	Address	Floor Level	Facade	Opening Year 2027				Design Year 2037				Increase (Do Smthng - Do Nothing)				NCG project road noise criteria		Do noise levels exceed the cumulative limit with project roads adding ≥2dB to the total noise levels?		Is the contribution from the road project Acute?		Consider further treatment?
					Do Nothing		Do Smthng		Do Nothing		Do Smthng		Opening Year 2027		Design Year 2037								
					Day	Night	Day	Night	Day	Night	Day	Night	Day	Night	Day	Night	Day	Night	Day	Night	$L_{Aeq,15hr} \geq 65dB$	$L_{Aeq,9hr} \geq 60dB$	
26.1	15184	265 BEN BOYD ROAD CREMORNE	Second	N	49	45	48	42	49	45	48	43	-1.6	-2.6	-1.5	-2.5	60	55	NO	NO	NO	NO	NO
26.1	15184	265 BEN BOYD ROAD CREMORNE	Second	W	48	44	47	41	49	44	47	42	-1.5	-2.2	-1.4	-2.1	60	55	NO	NO	NO	NO	NO
26.1	15184	265 BEN BOYD ROAD CREMORNE	Second	S	48	43	47	41	48	43	47	42	-1.2	-1.7	-1.1	-1.6	60	55	NO	NO	NO	NO	NO
26.1	15184	265 BEN BOYD ROAD CREMORNE	Second	S	48	43	46	41	48	43	47	42	-1.2	-1.8	-1.2	-1.7	60	55	NO	NO	NO	NO	NO
26.1	15184	265 BEN BOYD ROAD CREMORNE	Second	E	43	38	42	37	43	38	42	37	-1.0	-1.2	-0.9	-1.1	55	50	NO	NO	NO	NO	NO
26.1	15184	265 BEN BOYD ROAD CREMORNE	Second	S	46	41	44	39	46	41	45	40	-1.4	-1.7	-1.3	-1.6	58	53	NO	NO	NO	NO	NO
26.1	15184	265 BEN BOYD ROAD CREMORNE	Second	E	42	37	41	36	42	38	41	36	-0.9	-1.2	-0.9	-1.2	54	50	NO	NO	NO	NO	NO
26.1	15184	265 BEN BOYD ROAD CREMORNE	Third	N	52	48	50	44	53	48	50	45	-2.2	-3.3	-2.2	-3.2	60	55	NO	NO	NO	NO	NO
26.1	15184	265 BEN BOYD ROAD CREMORNE	Third	W	53	49	51	46	54	49	52	46	-2.1	-3.2	-2.0	-3.1	60	55	NO	NO	NO	NO	NO
26.1	15184	265 BEN BOYD ROAD CREMORNE	Third	N	53	48	51	45	53	49	51	45	-2.2	-3.3	-2.2	-3.2	60	55	NO	NO	NO	NO	NO
26.1	15184	265 BEN BOYD ROAD CREMORNE	Third	W	51	46	49	44	51	47	49	44	-1.9	-2.8	-1.9	-2.8	60	55	NO	NO	NO	NO	NO
26.1	15184	265 BEN BOYD ROAD CREMORNE	Third	S	50	45	48	43	50	45	49	43	-1.3	-1.8	-1.2	-1.8	60	55	NO	NO	NO	NO	NO
26.1	15184	265 BEN BOYD ROAD CREMORNE	Third	S	49	45	48	43	50	45	48	43	-1.2	-1.9	-1.3	-1.8	60	55	NO	NO	NO	NO	NO
26.1	15184	265 BEN BOYD ROAD CREMORNE	Third	E	45	40	44	39	45	41	44	39	-1.2	-1.4	-1.1	-1.4	57	53	NO	NO	NO	NO	NO
26.1	15184	265 BEN BOYD ROAD CREMORNE	Third	S	47	42	46	41	48	43	46	41	-1.3	-1.7	-1.2	-1.7	60	55	NO	NO	NO	NO	NO
26.1	15184	265 BEN BOYD ROAD CREMORNE	Third	E	45	40	44	38	45	40	44	39	-1.1	-1.5	-1.0	-1.5	57	52	NO	NO	NO	NO	NO
26.1	15197	51 GRASMERE ROAD CREMORNE	Ground	N	40	35	39	34	41	36	39	34	-1.1	-1.5	-1.1	-1.5	53	48	NO	NO	NO	NO	NO
26.1	15197	51 GRASMERE ROAD CREMORNE	Ground	E	40	36	39	34	41	36	40	35	-1.1	-1.5	-1.0	-1.4	53	48	NO	NO	NO	NO	NO
26.1	15197	51 GRASMERE ROAD CREMORNE	Ground	N	40	35	39	34	40	36	39	34	-1.2	-1.6	-1.1	-1.6	52	48	NO	NO	NO	NO	NO
26.1	15197	51 GRASMERE ROAD CREMORNE	Ground	S	42	37	40	35	42	37	41	36	-1.3	-1.6	-1.3	-1.5	54	49	NO	NO	NO	NO	NO
26.1	15197	51 GRASMERE ROAD CREMORNE	Ground	E	41	36	40	35	41	37	40	35	-0.9	-1.1	-0.9	-1.1	53	49	NO	NO	NO	NO	NO
26.1	15197	51 GRASMERE ROAD CREMORNE	First	N	43	38	42	36	43	38	42	37	-1.2	-1.5	-1.1	-1.5	55	50	NO	NO	NO	NO	NO
26.1	15197	51 GRASMERE ROAD CREMORNE	First	E	43	38	42	37	43	39	42	37	-1.1	-1.4	-1.0	-1.3	55	51	NO	NO	NO	NO	NO
26.1	15197	51 GRASMERE ROAD CREMORNE	First	N	42	38	41	36	43	38	42	36	-1.0	-1.5	-1.0	-1.4	55	50	NO	NO	NO	NO	NO
26.1	15197	51 GRASMERE ROAD CREMORNE	First	W	41	36	40	35	41	36	40	35	-0.9	-1.2	-0.8	-1.2	53	48	NO	NO	NO	NO	NO
26.1	15197	51 GRASMERE ROAD CREMORNE	First	S	44	39	43	37	44	39	43	38	-1.2	-1.5	-1.2	-1.5	56	51	NO	NO	NO	NO	NO
26.1	15197	51 GRASMERE ROAD CREMORNE	First	E	43	38	42	37	43	38	42	37	-1.1	-1.3	-1.0	-1.3	55	50	NO	NO	NO	NO	NO
26.1	15200	57-59 GRASMERE ROAD CREMORNE	Ground	N	41	36	40	34	41	37	40	35	-1.3	-1.8	-1.2	-1.8	53	49	NO	NO	NO	NO	NO
26.1	15200	57-59 GRASMERE ROAD CREMORNE	Ground	W	42	37	41	36	42	38	41	36	-1.0	-1.4	-1.1	-1.4	54	50	NO	NO	NO	NO	NO
26.1	15200	57-59 GRASMERE ROAD CREMORNE	Ground	S	43	38	41	36	43	38	42	37	-1.1	-1.4	-1.1	-1.5	55	50	NO	NO	NO	NO	NO
26.1	15200	57-59 GRASMERE ROAD CREMORNE	Ground	E	38	33	37	32	38	34	37	32	-1.0	-1.4	-0.9	-1.4	50	46	NO	NO	NO	NO	NO
26.1	15200	57-59 GRASMERE ROAD CREMORNE	Ground	S	39	34	38	32	39	34	38	33	-1.2	-1.7	-1.2	-1.6	51	46	NO	NO	NO	NO	NO
26.1	15200	57-59 GRASMERE ROAD CREMORNE	Ground	E	38	33	37	32	38	33	37	32	-0.9	-1.3	-0.9	-1.3	50	45	NO	NO	NO	NO	NO
26.1	15200	57-59 GRASMERE ROAD CREMORNE	Ground	N	38	34	37	32	39	34	38	33	-1.1	-1.5	-1.1	-1.5	51	46	NO	NO	NO	NO	NO
26.1	15200	57-59 GRASMERE ROAD CREMORNE	First	N	42	38	41	36	43	38	42	36	-1.3	-1.7	-1.2	-1.7	55	50	NO	NO	NO	NO	NO
26.1	15200	57-59 GRASMERE ROAD CREMORNE	First	W	43	38	42	37	43	39	42	37	-1.1	-1.4	-1.1	-1.4	55	51	NO	NO	NO	NO	NO
26.1	15200	57-59 GRASMERE ROAD CREMORNE	First	S	43	38	42	37	44	39	42	37	-1.2	-1.4	-1.1	-1.4	56	51	NO	NO	NO	NO	NO
26.1	15200	57-59 GRASMERE ROAD CREMORNE	First	E	40	35	39	34	40	36	39	34	-1.1	-1.4	-1.1	-1.4	52	48	NO	NO	NO	NO	NO
26.1	15200	57-59 GRASMERE ROAD CREMORNE	First	S	41	36	40	35	41	37	40	35	-1.1	-1.6	-1.2	-1.6	53	49	NO	NO	NO	NO	NO
26.1	15200	57-59 GRASMERE ROAD CREMORNE	First	E	40	35	39	34	40	36	39	34	-1.0	-1.3	-1.0	-1.4	52	48	NO	NO	NO	NO	NO
26.1	15200	57-59 GRASMERE ROAD CREMORNE	First	N	41	36	40	34	41	36	40	35	-1.1	-1.5	-1.0	-1.5	53	48	NO	NO	NO	NO	NO
26.1	15200	57-59 GRASMERE ROAD CREMORNE	Second	N	44	39	43	38	44	40	43	38	-1.1	-1.6	-1.1	-1.6	56	52	NO	NO	NO	NO	NO
26.1	15200	57-59 GRASMERE ROAD CREMORNE	Second	W	44	39	43	38	44	40	43	38	-1.1	-1.4	-1.1	-1.4	56	52	NO	NO	NO	NO	NO
26.1	15200	57-59 GRASMERE ROAD CREMORNE	Second	S	44	39	43	38	44	39	43	38	-1.1	-1.5	-1.2	-1.5	56	51	NO	NO	NO	NO	NO
26.1	15200	57-59 GRASMERE ROAD CREMORNE	Second	E	43	38	41	36	43	38	42	37	-1.2	-1.6	-1.1	-1.6	55	50	NO	NO	NO	NO	NO
26.1	15200	57-59 GRASMERE ROAD CREMORNE	Second	S	43	39	42	37	44	39	43	37	-1.2	-1.7	-1.2	-1.6	56	51	NO	NO	NO	NO	NO
26.1	15200	57-59 GRASMERE ROAD CREMORNE	Second	E	43	38	42	37	43	39	42	37	-1.1	-1.5	-1.1	-1.5	55	51	NO	NO	NO	NO	NO
26.1	15200	57-59 GRASMERE ROAD CREMORNE	Second	N	44	39	43	37	44	39	43	38	-1.1	-1.6	-1.1	-1.6	56	51	NO	NO	NO	NO	NO
26.1	15221	72 GRASMERE LANE CREMORNE	Ground	S	42	37	41	36	43	38	42	37	-0.9	-1.2	-1.0	-1.2	55	50	NO	NO	NO	NO	NO
26.1	15221	72 GRASMERE LANE CREMORNE	Ground	E	41	37	40	35	42	37	41	36	-1.0	-1.2	-0.9	-1.3	54	49	NO	NO	NO	NO	NO
26.1	15221	72 GRASMERE LANE CREMORNE	Ground	N	41	37	40	35	42	37	41	35	-1.2	-1.6	-1.1	-1.6	54	49	NO	NO	NO	NO	NO
26.1	15221	72 GRASMERE LANE CREMORNE	Ground	W	41	36	40	34	41	36	40	35	-1.0	-1.3	-1.0	-1.4	53	48	NO	NO	NO	NO	NO
26.1	15221	72 GRASMERE LANE CREMORNE	First	S	43	39	42	37	44	39	43	38	-1.1	-1.3	-1.1	-1.4	56	51	NO	NO	NO	NO	NO
26.1	15221	72 GRASMERE LANE CREMORNE	First	E	44	39	43	38	44	39	43	38	-1.0	-1.4	-1.0	-1.4	56	51	NO	NO	NO	NO	NO
26.1	15221	72 GRASMERE LANE CREMORNE	First	N	45	40	43	38	45	40	44	39	-1.2	-1.6	-1.1	-1.6	57	52	NO	NO	NO	NO	NO
26.1	15221	72 GRASMERE LANE CREMORNE	First	W	43	38	42	36	43	38	42	37	-1.1	-1.4	-1.0	-1.4	55	50	NO	NO	NO	NO	NO
26.1	15229	53A GRASMERE ROAD CREMORNE	Ground	N	42	37	40	35	42	37	41	36	-1.1	-1.4	-1.0	-1.4	54	49	NO	NO	NO	NO	NO
26.1	15229	53A GRASMERE ROAD CREMORNE	Ground	W	40	36	39	34	41	36	40	35	-0.9	-1.2	-0.9	-1.2	53	48	NO	NO	NO	NO	NO
26.1	15229	53A GRASMERE ROAD CREMORNE	Ground	S	41	36	40	35	41	36	40	35	-1.0	-1.3	-1.0	-1.4	53	48	NO	NO	NO	NO	NO
26.1	15229	53A GRASMERE ROAD CREMORNE	Ground	E	42	37	41	36	42	38	41	36	-0.9	-1.3	-0.9	-1.3	54	50	NO	NO	NO	NO	NO
26.1	15237	242 BEN BOYD ROAD CREMORNE	Ground	N	43	38	42	36	43	38	42	37	-1.2	-1.9	-1.1	-1.8	55	50	NO	NO	NO	NO	NO
26.1	15237	242 BEN BOYD ROAD CREMORNE	Ground	S	47	43	46	41	48	43	46	41	-1.2	-1.9	-1.1	-1.8	60	55	NO	NO	NO	NO	NO

NCA	Receiver ID	Address	Floor Level	Facade	Opening Year 2027				Design Year 2037				Increase (Do Smthng - Do Nothing)				NCG project road noise criteria		Do noise levels exceed the cumulative limit with project roads adding ≥2dB to the total noise levels?		Is the contribution from the road project Acute?		Consider further treatment?
					Do Nothing		Do Smthng		Do Nothing		Do Smthng		Opening Year 2027		Design Year 2037								
					Day	Night	Day	Night	Day	Night	Day	Night	Day	Night	Day	Night	Day	Night	Day	Night	$L_{Aeq,15hr} \geq 65dB$	$L_{Aeq,9hr} \geq 60dB$	
26.1	15237	242 BEN BOYD ROAD CREMORNE	Ground	E	42	37	42	37	43	38	42	37	-0.6	-0.7	-0.6	-0.8	55	50	NO	NO	NO	NO	NO
26.1	15237	242 BEN BOYD ROAD CREMORNE	First	N	46	42	45	40	47	42	46	40	-1.3	-2.2	-1.2	-2.2	59	54	NO	NO	NO	NO	NO
26.1	15237	242 BEN BOYD ROAD CREMORNE	First	W	53	48	51	45	53	49	51	46	-2.1	-3.0	-2.0	-3.1	60	55	NO	NO	NO	NO	NO
26.1	15237	242 BEN BOYD ROAD CREMORNE	First	S	51	46	49	44	51	46	49	44	-1.5	-2.4	-1.4	-2.4	60	55	NO	NO	NO	NO	NO
26.1	15237	242 BEN BOYD ROAD CREMORNE	First	E	44	40	44	39	45	40	44	39	-0.7	-0.9	-0.7	-0.9	57	52	NO	NO	NO	NO	NO
26.1	15237	242 BEN BOYD ROAD CREMORNE	Second	N	53	49	50	45	53	49	51	45	-2.6	-3.7	-2.5	-3.8	60	55	NO	NO	NO	NO	NO
26.1	15237	242 BEN BOYD ROAD CREMORNE	Second	W	56	52	53	48	56	52	54	48	-2.8	-4.0	-2.6	-3.9	60	55	NO	NO	NO	NO	NO
26.1	15237	242 BEN BOYD ROAD CREMORNE	Second	S	55	51	53	47	56	51	53	48	-2.5	-3.5	-2.4	-3.5	60	55	NO	NO	NO	NO	NO
26.1	15237	242 BEN BOYD ROAD CREMORNE	Second	E	46	42	46	40	47	42	46	41	-0.9	-1.2	-0.9	-1.2	59	54	NO	NO	NO	NO	NO
26.1	15242	22 SUTHERLAND STREET CREMORNE	Ground	NE	39	34	38	33	40	35	39	33	-1.1	-1.6	-1.1	-1.6	52	47	NO	NO	NO	NO	NO
26.1	15242	22 SUTHERLAND STREET CREMORNE	Ground	E	40	35	39	33	40	35	39	34	-1.0	-1.5	-1.1	-1.4	52	47	NO	NO	NO	NO	NO
26.1	15242	22 SUTHERLAND STREET CREMORNE	Ground	N	53	49	51	45	53	49	51	46	-2.2	-3.6	-2.2	-3.5	60	55	NO	NO	NO	NO	NO
26.1	15242	22 SUTHERLAND STREET CREMORNE	Ground	W	47	42	46	40	47	43	46	41	-1.5	-2.2	-1.4	-2.1	59	55	NO	NO	NO	NO	NO
26.1	15242	22 SUTHERLAND STREET CREMORNE	Ground	N	46	41	45	39	46	42	45	40	-1.4	-2.1	-1.3	-2.1	58	54	NO	NO	NO	NO	NO
26.1	15242	22 SUTHERLAND STREET CREMORNE	Ground	W	46	42	45	40	47	42	45	40	-1.4	-2.0	-1.3	-2.0	59	54	NO	NO	NO	NO	NO
26.1	15242	22 SUTHERLAND STREET CREMORNE	Ground	N	46	41	44	39	46	41	45	39	-1.3	-2.1	-1.3	-2.0	58	53	NO	NO	NO	NO	NO
26.1	15242	22 SUTHERLAND STREET CREMORNE	Ground	W	47	43	46	41	48	43	47	41	-1.2	-1.7	-1.1	-1.6	60	55	NO	NO	NO	NO	NO
26.1	15242	22 SUTHERLAND STREET CREMORNE	Ground	SE	40	35	39	33	40	35	39	34	-1.1	-1.5	-1.1	-1.5	52	47	NO	NO	NO	NO	NO
26.1	15242	22 SUTHERLAND STREET CREMORNE	First	NE	41	36	40	35	42	37	40	35	-1.2	-1.7	-1.1	-1.7	54	49	NO	NO	NO	NO	NO
26.1	15242	22 SUTHERLAND STREET CREMORNE	First	E	42	37	40	35	42	37	41	36	-1.1	-1.5	-1.1	-1.5	54	49	NO	NO	NO	NO	NO
26.1	15242	22 SUTHERLAND STREET CREMORNE	First	N	56	52	53	48	56	52	54	48	-2.5	-3.9	-2.4	-3.8	60	55	NO	NO	NO	NO	NO
26.1	15242	22 SUTHERLAND STREET CREMORNE	First	W	49	44	48	42	49	45	48	43	-1.5	-2.1	-1.4	-2.1	60	55	NO	NO	NO	NO	NO
26.1	15242	22 SUTHERLAND STREET CREMORNE	First	N	48	44	47	42	49	44	47	42	-1.5	-2.2	-1.5	-2.3	60	55	NO	NO	NO	NO	NO
26.1	15242	22 SUTHERLAND STREET CREMORNE	First	W	49	44	47	42	49	44	48	42	-1.3	-2.1	-1.2	-2.0	60	55	NO	NO	NO	NO	NO
26.1	15242	22 SUTHERLAND STREET CREMORNE	First	N	48	44	47	42	49	44	47	42	-1.3	-2.0	-1.2	-1.9	60	55	NO	NO	NO	NO	NO
26.1	15242	22 SUTHERLAND STREET CREMORNE	First	W	49	45	48	43	50	45	49	43	-1.1	-1.7	-1.1	-1.7	60	55	NO	NO	NO	NO	NO
26.1	15242	22 SUTHERLAND STREET CREMORNE	First	S	48	43	47	41	48	44	47	42	-1.3	-1.9	-1.2	-1.8	60	55	NO	NO	NO	NO	NO
26.1	15242	22 SUTHERLAND STREET CREMORNE	First	S	49	44	48	43	49	45	48	43	-1.1	-1.7	-1.1	-1.7	60	55	NO	NO	NO	NO	NO
26.1	15242	22 SUTHERLAND STREET CREMORNE	First	SE	43	38	42	37	43	38	42	37	-1.0	-1.2	-1.0	-1.3	55	50	NO	NO	NO	NO	NO
26.1	15242	22 SUTHERLAND STREET CREMORNE	First	NE	41	36	40	35	41	37	40	35	-1.1	-1.7	-1.2	-1.7	53	49	NO	NO	NO	NO	NO
26.1	15242	22 SUTHERLAND STREET CREMORNE	First	SE	42	37	41	35	42	37	41	36	-1.1	-1.5	-1.2	-1.6	54	49	NO	NO	NO	NO	NO
26.1	15242	22 SUTHERLAND STREET CREMORNE	Second	NE	44	39	43	37	44	39	43	38	-1.2	-1.7	-1.1	-1.7	56	51	NO	NO	NO	NO	NO
26.1	15242	22 SUTHERLAND STREET CREMORNE	Second	E	44	39	43	37	44	39	43	38	-1.2	-1.7	-1.2	-1.6	56	51	NO	NO	NO	NO	NO
26.1	15242	22 SUTHERLAND STREET CREMORNE	Second	N	57	53	54	49	57	53	55	49	-2.5	-3.9	-2.4	-3.8	60	55	NO	NO	NO	NO	NO
26.1	15242	22 SUTHERLAND STREET CREMORNE	Second	W	51	46	49	44	51	46	50	44	-1.3	-1.9	-1.2	-2.0	60	55	NO	NO	NO	NO	NO
26.1	15242	22 SUTHERLAND STREET CREMORNE	Second	N	50	45	49	43	50	46	49	44	-1.5	-2.2	-1.4	-2.1	60	55	NO	NO	NO	NO	NO
26.1	15242	22 SUTHERLAND STREET CREMORNE	Second	W	51	46	49	44	51	46	50	44	-1.3	-1.9	-1.2	-1.9	60	55	NO	NO	NO	NO	NO
26.1	15242	22 SUTHERLAND STREET CREMORNE	Second	N	50	46	49	44	51	46	49	44	-1.3	-2.0	-1.2	-1.9	60	55	NO	NO	NO	NO	NO
26.1	15242	22 SUTHERLAND STREET CREMORNE	Second	W	51	46	50	45	52	47	51	45	-1.1	-1.6	-1.1	-1.6	60	55	NO	NO	NO	NO	NO
26.1	15242	22 SUTHERLAND STREET CREMORNE	Second	S	50	45	48	43	50	45	49	43	-1.3	-1.8	-1.3	-1.8	60	55	NO	NO	NO	NO	NO
26.1	15242	22 SUTHERLAND STREET CREMORNE	Second	S	50	45	49	44	51	46	50	44	-1.1	-1.6	-1.0	-1.6	60	55	NO	NO	NO	NO	NO
26.1	15242	22 SUTHERLAND STREET CREMORNE	Second	SE	45	40	44	38	45	40	44	39	-1.0	-1.4	-1.1	-1.4	57	52	NO	NO	NO	NO	NO
26.1	15242	22 SUTHERLAND STREET CREMORNE	Second	NE	44	39	42	37	44	39	43	37	-1.3	-1.8	-1.2	-1.7	56	51	NO	NO	NO	NO	NO
26.1	15242	22 SUTHERLAND STREET CREMORNE	Second	SE	44	39	43	38	45	40	43	38	-1.2	-1.7	-1.2	-1.7	57	52	NO	NO	NO	NO	NO
26.1	15242	22 SUTHERLAND STREET CREMORNE	Third	NE	47	43	46	41	48	43	47	41	-1.2	-1.7	-1.2	-1.7	60	55	NO	NO	NO	NO	NO
26.1	15242	22 SUTHERLAND STREET CREMORNE	Third	E	47	43	46	41	48	43	47	41	-1.3	-1.7	-1.2	-1.7	60	55	NO	NO	NO	NO	NO
26.1	15242	22 SUTHERLAND STREET CREMORNE	Third	N	57	53	55	49	58	53	55	50	-2.3	-3.6	-2.2	-3.6	60	55	NO	NO	NO	NO	NO
26.1	15242	22 SUTHERLAND STREET CREMORNE	Third	W	53	48	52	46	53	49	52	47	-1.4	-2.3	-1.3	-2.2	60	55	NO	NO	NO	NO	NO
26.1	15242	22 SUTHERLAND STREET CREMORNE	Third	N	52	47	51	45	52	48	51	46	-1.3	-2.0	-1.2	-1.9	60	55	NO	NO	NO	NO	NO
26.1	15242	22 SUTHERLAND STREET CREMORNE	Third	W	52	48	51	46	53	48	52	46	-1.2	-1.8	-1.1	-1.8	60	55	NO	NO	NO	NO	NO
26.1	15242	22 SUTHERLAND STREET CREMORNE	Third	N	52	47	51	46	52	48	51	46	-1.2	-1.8	-1.1	-1.8	60	55	NO	NO	NO	NO	NO
26.1	15242	22 SUTHERLAND STREET CREMORNE	Third	W	53	48	52	46	53	49	52	47	-1.2	-1.8	-1.1	-1.7	60	55	NO	NO	NO	NO	NO
26.1	15242	22 SUTHERLAND STREET CREMORNE	Third	S	51	46	50	45	52	47	50	45	-1.2	-1.8	-1.2	-1.8	60	55	NO	NO	NO	NO	NO
26.1	15242	22 SUTHERLAND STREET CREMORNE	Third	S	52	47	51	45	52	47	51	46	-1.2	-1.7	-1.1	-1.7	60	55	NO	NO	NO	NO	NO
26.1	15242	22 SUTHERLAND STREET CREMORNE	Third	SE	47	43	46	41	48	43	47	41	-1.2	-1.6	-1.2	-1.6	60	55	NO	NO	NO	NO	NO
26.1	15242	22 SUTHERLAND STREET CREMORNE	Third	NE	47	42	46	41	48	43	46	41	-1.2	-1.8	-1.2	-1.7	60	55	NO	NO	NO	NO	NO
26.1	15242	22 SUTHERLAND STREET CREMORNE	Third	SE	48	43	46	41	48	43	47	41	-1.3	-1.8	-1.2	-1.8	60	55	NO	NO	NO	NO	NO
26.1	15262	51A GRASMERE ROAD CREMORNE	Ground	E	42	37	40	35	42	37	41	36	-1.1	-1.4	-1.0	-1.4	54	49	NO	NO	NO	NO	NO
26.1	15262	51A GRASMERE ROAD CREMORNE	Ground	N	41	37	40	35	42	37	41	35	-1.1	-1.5	-1.1	-1.5	54	49	NO	NO	NO	NO	NO
26.1	15262	51A GRASMERE ROAD CREMORNE	Ground	E	41	36	40	35	41	36	40	35	-1.0	-1.3	-1.0	-1.3	53	48	NO	NO	NO	NO	NO
26.1	15263	8 SUTHERLAND STREET CREMORNE	Ground	N	46	42	45	40	47	42	46	40	-1.0	-2.0	-0.9	-1.9	59	54	NO	NO	NO	NO	NO
26.1	15263	8 SUTHERLAND STREET CREMORNE	Ground	W	44	39	43	38	45	40	43	38	-1.3	-1.8	-1.3	-1.8	57	52	NO	NO	NO	NO	NO

NCA	Receiver ID	Address	Floor Level	Facade	Opening Year 2027				Design Year 2037				Increase (Do Smthng - Do Nothing)				NCG project road noise criteria		Do noise levels exceed the cumulative limit with project roads adding ≥2dB to the total noise levels?		Is the contribution from the road project Acute?		Consider further treatment?
					Do Nothing		Do Smthng		Do Nothing		Do Smthng		Opening Year 2027		Design Year 2037								
					Day	Night	Day	Night	Day	Night	Day	Night	Day	Night	Day	Night	Day	Night	Day	Night	$L_{Aeq,15hr} \geq 65dB$	$L_{Aeq,9hr} \geq 60dB$	
26.1	15263	8 SUTHERLAND STREET CREMORNE	Ground	N	42	38	41	36	43	38	42	36	-1.3	-1.8	-1.2	-1.8	55	50	NO	NO	NO	NO	NO
26.1	15263	8 SUTHERLAND STREET CREMORNE	Ground	W	44	39	43	37	44	39	43	38	-1.2	-1.5	-1.1	-1.5	56	51	NO	NO	NO	NO	NO
26.1	15263	8 SUTHERLAND STREET CREMORNE	Ground	E	42	37	41	36	43	38	42	36	-0.9	-1.3	-1.0	-1.2	55	50	NO	NO	NO	NO	NO
26.1	15263	8 SUTHERLAND STREET CREMORNE	Ground	S	42	37	41	36	43	38	42	37	-1.0	-1.3	-1.0	-1.3	55	50	NO	NO	NO	NO	NO
26.1	15263	8 SUTHERLAND STREET CREMORNE	Ground	E	42	37	41	36	42	37	41	36	-1.1	-1.4	-1.0	-1.4	54	49	NO	NO	NO	NO	NO
26.1	15263	8 SUTHERLAND STREET CREMORNE	First	N	51	47	50	44	51	47	50	44	-1.5	-2.8	-1.4	-2.8	60	55	NO	NO	NO	NO	NO
26.1	15263	8 SUTHERLAND STREET CREMORNE	First	W	47	42	46	40	47	42	46	41	-1.4	-1.9	-1.3	-1.8	59	54	NO	NO	NO	NO	NO
26.1	15263	8 SUTHERLAND STREET CREMORNE	First	N	45	40	44	38	45	41	44	39	-1.2	-1.8	-1.3	-1.9	57	53	NO	NO	NO	NO	NO
26.1	15263	8 SUTHERLAND STREET CREMORNE	First	W	46	41	45	39	46	41	45	40	-1.2	-1.7	-1.2	-1.7	58	53	NO	NO	NO	NO	NO
26.1	15263	8 SUTHERLAND STREET CREMORNE	First	S	48	43	46	41	48	43	46	41	-1.6	-2.0	-1.5	-2.1	60	55	NO	NO	NO	NO	NO
26.1	15263	8 SUTHERLAND STREET CREMORNE	First	W	48	43	47	41	49	44	47	42	-1.6	-2.2	-1.5	-2.2	60	55	NO	NO	NO	NO	NO
26.1	15263	8 SUTHERLAND STREET CREMORNE	First	S	49	44	48	42	49	45	48	43	-1.2	-1.8	-1.1	-1.7	60	55	NO	NO	NO	NO	NO
26.1	15263	8 SUTHERLAND STREET CREMORNE	First	E	44	39	43	38	44	39	43	38	-0.9	-1.4	-1.0	-1.4	56	51	NO	NO	NO	NO	NO
26.1	15263	8 SUTHERLAND STREET CREMORNE	First	S	44	39	43	38	45	40	44	38	-1.0	-1.4	-1.0	-1.4	57	52	NO	NO	NO	NO	NO
26.1	15263	8 SUTHERLAND STREET CREMORNE	First	E	44	39	43	37	44	39	43	38	-1.0	-1.5	-1.1	-1.4	56	51	NO	NO	NO	NO	NO
26.1	15263	8 SUTHERLAND STREET CREMORNE	Second	N	57	52	54	49	57	53	55	49	-2.4	-3.7	-2.3	-3.6	60	55	NO	NO	NO	NO	NO
26.1	15263	8 SUTHERLAND STREET CREMORNE	Second	W	49	44	48	42	50	45	48	43	-1.4	-1.8	-1.4	-1.8	60	55	NO	NO	NO	NO	NO
26.1	15263	8 SUTHERLAND STREET CREMORNE	Second	N	48	43	47	42	49	44	47	42	-1.4	-1.9	-1.3	-1.9	60	55	NO	NO	NO	NO	NO
26.1	15263	8 SUTHERLAND STREET CREMORNE	Second	W	49	44	47	42	49	44	48	42	-1.4	-1.9	-1.3	-1.8	60	55	NO	NO	NO	NO	NO
26.1	15263	8 SUTHERLAND STREET CREMORNE	Second	S	50	45	48	43	50	45	48	43	-1.4	-2.0	-1.4	-1.9	60	55	NO	NO	NO	NO	NO
26.1	15263	8 SUTHERLAND STREET CREMORNE	Second	W	50	45	48	43	50	46	49	43	-1.5	-2.1	-1.4	-2.1	60	55	NO	NO	NO	NO	NO
26.1	15263	8 SUTHERLAND STREET CREMORNE	Second	S	50	46	49	44	51	46	50	44	-1.2	-1.9	-1.1	-1.8	60	55	NO	NO	NO	NO	NO
26.1	15263	8 SUTHERLAND STREET CREMORNE	Second	E	47	42	46	40	47	42	46	41	-1.1	-1.5	-1.1	-1.5	59	54	NO	NO	NO	NO	NO
26.1	15263	8 SUTHERLAND STREET CREMORNE	Second	S	47	42	46	41	48	43	47	41	-1.1	-1.6	-1.1	-1.6	60	55	NO	NO	NO	NO	NO
26.1	15263	8 SUTHERLAND STREET CREMORNE	Second	E	47	42	46	40	47	42	46	41	-1.1	-1.5	-1.0	-1.5	59	54	NO	NO	NO	NO	NO
26.1	15292	8 SUTHERLAND STREET CREMORNE	Ground	N	48	43	47	41	48	44	47	41	-1.2	-2.3	-1.1	-2.2	60	55	NO	NO	NO	NO	NO
26.1	15292	8 SUTHERLAND STREET CREMORNE	Ground	NW	46	41	44	39	46	41	45	39	-1.2	-1.7	-1.2	-1.7	58	53	NO	NO	NO	NO	NO
26.1	15292	8 SUTHERLAND STREET CREMORNE	Ground	S	47	42	45	39	47	42	45	40	-1.7	-2.5	-1.7	-2.4	59	54	NO	NO	NO	NO	NO
26.1	15292	8 SUTHERLAND STREET CREMORNE	Ground	E	42	37	41	35	42	37	41	36	-1.1	-1.4	-1.1	-1.4	54	49	NO	NO	NO	NO	NO
26.1	15292	8 SUTHERLAND STREET CREMORNE	Ground	S	43	38	42	37	44	39	43	37	-1.1	-1.4	-1.0	-1.4	56	51	NO	NO	NO	NO	NO
26.1	15292	8 SUTHERLAND STREET CREMORNE	Ground	E	43	38	42	36	43	38	42	37	-1.1	-1.4	-1.1	-1.4	55	50	NO	NO	NO	NO	NO
26.1	15292	8 SUTHERLAND STREET CREMORNE	First	N	55	50	52	47	55	51	53	47	-2.2	-3.5	-2.1	-3.4	60	55	NO	NO	NO	NO	NO
26.1	15292	8 SUTHERLAND STREET CREMORNE	First	NW	47	42	46	41	48	43	46	41	-1.2	-1.5	-1.2	-1.6	60	55	NO	NO	NO	NO	NO
26.1	15292	8 SUTHERLAND STREET CREMORNE	First	S	50	45	49	43	51	46	49	44	-1.7	-2.3	-1.6	-2.3	60	55	NO	NO	NO	NO	NO
26.1	15292	8 SUTHERLAND STREET CREMORNE	First	W	51	46	49	44	51	46	50	44	-1.5	-2.1	-1.4	-2.1	60	55	NO	NO	NO	NO	NO
26.1	15292	8 SUTHERLAND STREET CREMORNE	First	S	51	46	49	44	51	46	50	44	-1.4	-2.0	-1.4	-1.9	60	55	NO	NO	NO	NO	NO
26.1	15292	8 SUTHERLAND STREET CREMORNE	First	E	45	40	44	39	45	41	44	39	-1.2	-1.6	-1.2	-1.6	57	53	NO	NO	NO	NO	NO
26.1	15292	8 SUTHERLAND STREET CREMORNE	First	S	46	41	44	39	46	41	45	39	-1.2	-1.6	-1.2	-1.6	58	53	NO	NO	NO	NO	NO
26.1	15292	8 SUTHERLAND STREET CREMORNE	First	E	45	40	44	38	45	40	44	39	-1.2	-1.6	-1.2	-1.6	57	52	NO	NO	NO	NO	NO
26.1	15292	8 SUTHERLAND STREET CREMORNE	Second	N	58	53	55	50	58	54	56	50	-2.4	-3.7	-2.4	-3.6	60	55	NO	NO	NO	NO	NO
26.1	15292	8 SUTHERLAND STREET CREMORNE	Second	NW	49	44	48	42	49	44	48	43	-1.2	-1.6	-1.1	-1.6	60	55	NO	NO	NO	NO	NO
26.1	15292	8 SUTHERLAND STREET CREMORNE	Second	S	52	47	50	44	52	47	50	45	-1.6	-2.2	-1.6	-2.2	60	55	NO	NO	NO	NO	NO
26.1	15292	8 SUTHERLAND STREET CREMORNE	Second	W	52	47	51	45	52	47	51	46	-1.4	-2.0	-1.3	-1.9	60	55	NO	NO	NO	NO	NO
26.1	15292	8 SUTHERLAND STREET CREMORNE	Second	S	52	48	51	46	53	48	51	46	-1.4	-2.0	-1.3	-2.0	60	55	NO	NO	NO	NO	NO
26.1	15292	8 SUTHERLAND STREET CREMORNE	Second	E	48	43	47	42	49	44	47	42	-1.3	-1.8	-1.3	-1.8	60	55	NO	NO	NO	NO	NO
26.1	15292	8 SUTHERLAND STREET CREMORNE	Second	S	49	44	48	42	49	44	48	43	-1.4	-1.8	-1.4	-1.8	60	55	NO	NO	NO	NO	NO
26.1	15292	8 SUTHERLAND STREET CREMORNE	Second	E	48	43	47	42	49	44	47	42	-1.3	-1.7	-1.2	-1.6	60	55	NO	NO	NO	NO	NO
26.1	15294	267 BEN BOYD ROAD CREMORNE	Ground	N	39	34	37	32	39	34	38	33	-1.2	-1.6	-1.1	-1.5	51	46	NO	NO	NO	NO	NO
26.1	15294	267 BEN BOYD ROAD CREMORNE	Ground	E	39	34	38	33	39	35	39	33	-1.0	-1.3	-0.9	-1.3	51	47	NO	NO	NO	NO	NO
26.1	15294	267 BEN BOYD ROAD CREMORNE	Ground	N	42	37	41	36	43	38	41	36	-1.2	-1.8	-1.1	-1.8	55	50	NO	NO	NO	NO	NO
26.1	15294	267 BEN BOYD ROAD CREMORNE	Ground	W	46	41	45	39	46	41	45	40	-1.1	-1.7	-1.1	-1.7	58	53	NO	NO	NO	NO	NO
26.1	15294	267 BEN BOYD ROAD CREMORNE	Ground	S	44	39	43	37	44	39	43	38	-1.1	-1.8	-1.0	-1.7	56	51	NO	NO	NO	NO	NO
26.1	15294	267 BEN BOYD ROAD CREMORNE	Ground	E	40	35	39	34	40	35	39	34	-0.9	-1.1	-0.8	-1.0	52	47	NO	NO	NO	NO	NO
26.1	15294	267 BEN BOYD ROAD CREMORNE	First	N	41	36	40	35	41	37	40	35	-1.2	-1.6	-1.1	-1.6	53	49	NO	NO	NO	NO	NO
26.1	15294	267 BEN BOYD ROAD CREMORNE	First	E	41	37	40	35	42	37	41	36	-1.0	-1.4	-1.0	-1.4	54	49	NO	NO	NO	NO	NO
26.1	15294	267 BEN BOYD ROAD CREMORNE	First	N	44	40	43	38	45	40	44	38	-1.2	-1.9	-1.1	-1.9	57	52	NO	NO	NO	NO	NO
26.1	15294	267 BEN BOYD ROAD CREMORNE	First	W	47	43	46	41	48	43	46	41	-1.2	-1.9	-1.1	-1.8	60	55	NO	NO	NO	NO	NO
26.1	15294	267 BEN BOYD ROAD CREMORNE	First	S	46	41	44	39	46	41	45	39	-1.1	-1.9	-1.1	-1.8	58	53	NO	NO	NO	NO	NO
26.1	15294	267 BEN BOYD ROAD CREMORNE	First	E	42	37	41	35	42	37	41	36	-1.0	-1.3	-1.0	-1.2	54	49	NO	NO	NO	NO	NO
26.1	15294	267 BEN BOYD ROAD CREMORNE	Second	N	45	40	43	38	45	40	44	38	-1.3	-1.8	-1.2	-1.8	57	52	NO	NO	NO	NO	NO
26.1	15294	267 BEN BOYD ROAD CREMORNE	Second	E	45	40	43	38	45	40	44	39	-1.2	-1.6	-1.2	-1.6	57	52	NO	NO	NO	NO	NO
26.1	15294	267 BEN BOYD ROAD CREMORNE	Second	N	48	43	46	41	48	43	47	41	-1.2	-2.0	-1.2	-1.9	60	55	NO	NO	NO	NO	NO

NCA	Receiver ID	Address	Floor Level	Facade	Opening Year 2027				Design Year 2037				Increase (Do Smthng - Do Nothing)				NCG project road noise criteria		Do noise levels exceed the cumulative limit with project roads adding ≥2dB to the total noise levels?		Is the contribution from the road project Acute?		Consider further treatment?
					Do Nothing		Do Smthng		Do Nothing		Do Smthng		Opening Year 2027		Design Year 2037								
					Day	Night	Day	Night	Day	Night	Day	Night	Day	Night	Day	Night	Day	Night	Day	Night	$L_{Aeq,15hr}$ ≥ 65dB	$L_{Aeq,9hr}$ ≥ 60dB	
26.1	15294	267 BEN BOYD ROAD CREMORNE	Second	W	49	44	48	42	49	45	48	43	-1.2	-1.9	-1.2	-1.9	60	55	NO	NO	NO	NO	NO
26.1	15294	267 BEN BOYD ROAD CREMORNE	Second	S	47	43	46	41	48	43	47	41	-1.2	-2.0	-1.1	-2.0	60	55	NO	NO	NO	NO	NO
26.1	15294	267 BEN BOYD ROAD CREMORNE	Second	E	44	39	43	38	44	40	43	38	-1.1	-1.6	-1.1	-1.5	56	52	NO	NO	NO	NO	NO
26.1	15307	49 GRASMERE ROAD CREMORNE	Ground	N	43	39	42	37	44	39	43	38	-1.0	-1.5	-0.9	-1.5	56	51	NO	NO	NO	NO	NO
26.1	15307	49 GRASMERE ROAD CREMORNE	Ground	W	39	34	37	32	39	35	37	32	-2.1	-2.5	-2.0	-2.5	51	47	NO	NO	NO	NO	NO
26.1	15307	49 GRASMERE ROAD CREMORNE	Ground	E	41	36	40	35	42	37	41	35	-1.0	-1.4	-1.0	-1.4	54	49	NO	NO	NO	NO	NO
26.1	15311	50 GRASMERE LANE CREMORNE	Ground	N	47	42	46	40	47	42	46	41	-1.2	-1.8	-1.1	-1.6	59	54	NO	NO	NO	NO	NO
26.1	15311	50 GRASMERE LANE CREMORNE	Ground	W	47	42	46	40	47	43	46	41	-1.3	-1.8	-1.2	-1.8	59	55	NO	NO	NO	NO	NO
26.1	15311	50 GRASMERE LANE CREMORNE	Ground	S	49	44	48	42	49	44	48	43	-1.2	-1.9	-1.1	-1.8	60	55	NO	NO	NO	NO	NO
26.1	15311	50 GRASMERE LANE CREMORNE	Ground	W	46	41	45	40	47	42	45	40	-1.3	-1.8	-1.2	-1.7	59	54	NO	NO	NO	NO	NO
26.1	15311	50 GRASMERE LANE CREMORNE	Ground	E	45	41	44	39	46	41	44	39	-1.3	-1.8	-1.2	-1.8	58	53	NO	NO	NO	NO	NO
26.1	15317	2 SUTHERLAND STREET CREMORNE	Ground	N	51	47	50	45	51	47	51	45	-1.0	-2.0	-0.9	-1.9	60	55	NO	NO	NO	NO	NO
26.1	15317	2 SUTHERLAND STREET CREMORNE	Ground	W	49	44	47	42	49	45	48	42	-1.7	-2.5	-1.7	-2.4	60	55	NO	NO	NO	NO	NO
26.1	15317	2 SUTHERLAND STREET CREMORNE	Ground	E	41	36	40	35	41	37	41	35	-1.0	-1.3	-0.9	-1.3	53	49	NO	NO	NO	NO	NO
26.1	15317	2 SUTHERLAND STREET CREMORNE	First	N	58	54	56	51	58	54	57	51	-1.8	-3.1	-1.7	-3.0	60	55	NO	NO	NO	NO	NO
26.1	15317	2 SUTHERLAND STREET CREMORNE	First	W	55	50	54	48	55	50	54	49	-1.1	-1.7	-0.9	-1.6	60	55	NO	NO	NO	NO	NO
26.1	15317	2 SUTHERLAND STREET CREMORNE	First	S	53	48	52	46	54	49	52	47	-1.3	-1.8	-1.2	-1.8	60	55	NO	NO	NO	NO	NO
26.1	15317	2 SUTHERLAND STREET CREMORNE	First	E	43	38	42	37	43	38	42	37	-1.0	-1.4	-1.0	-1.4	55	50	NO	NO	NO	NO	NO
26.1	15317	2 SUTHERLAND STREET CREMORNE	Second	N	59	55	57	52	60	55	58	52	-2.0	-3.2	-1.9	-3.1	60	55	NO	NO	NO	NO	NO
26.1	15317	2 SUTHERLAND STREET CREMORNE	Second	W	59	54	58	53	59	55	59	53	-0.9	-1.8	-0.9	-1.7	60	55	NO	NO	NO	NO	NO
26.1	15317	2 SUTHERLAND STREET CREMORNE	Second	S	55	50	54	48	55	50	54	49	-1.2	-1.7	-1.2	-1.8	60	55	NO	NO	NO	NO	NO
26.1	15317	2 SUTHERLAND STREET CREMORNE	Second	E	45	40	44	39	46	41	45	39	-1.1	-1.6	-1.0	-1.5	58	53	NO	NO	NO	NO	NO
26.1	15317	2 SUTHERLAND STREET CREMORNE	Third	N	60	56	58	52	61	56	58	53	-2.3	-3.5	-2.2	-3.4	60	55	NO	NO	NO	NO	NO
26.1	15317	2 SUTHERLAND STREET CREMORNE	Third	W	61	57	60	54	62	57	60	55	-1.4	-2.3	-1.3	-2.3	60	55	NO	NO	NO	NO	NO
26.1	15317	2 SUTHERLAND STREET CREMORNE	Third	S	58	52	56	50	58	53	56	51	-1.6	-2.1	-1.4	-2.0	60	55	NO	NO	NO	NO	NO
26.1	15317	2 SUTHERLAND STREET CREMORNE	Third	E	49	44	48	42	49	44	48	43	-1.2	-1.6	-1.1	-1.6	60	55	NO	NO	NO	NO	NO
26.1	15329	39 GRASMERE ROAD CREMORNE	Ground	N	43	38	42	36	43	38	42	37	-1.1	-1.6	-1.1	-1.6	55	50	NO	NO	NO	NO	NO
26.1	15329	39 GRASMERE ROAD CREMORNE	Ground	E	41	37	40	35	42	37	41	35	-1.1	-1.5	-1.1	-1.5	54	49	NO	NO	NO	NO	NO
26.1	15329	39 GRASMERE ROAD CREMORNE	First	N	46	41	45	40	46	42	45	40	-1.1	-1.7	-1.0	-1.6	58	54	NO	NO	NO	NO	NO
26.1	15329	39 GRASMERE ROAD CREMORNE	First	W	46	41	45	40	47	42	45	40	-1.2	-1.8	-1.1	-1.7	59	54	NO	NO	NO	NO	NO
26.1	15329	39 GRASMERE ROAD CREMORNE	First	S	45	41	44	39	46	41	45	39	-1.1	-1.8	-1.0	-1.7	58	53	NO	NO	NO	NO	NO
26.1	15329	39 GRASMERE ROAD CREMORNE	First	E	44	39	43	38	45	40	43	38	-1.2	-1.7	-1.2	-1.7	57	52	NO	NO	NO	NO	NO
26.1	15356	25-27 GRASMERE ROAD CREMORNE	Ground	N	46	41	45	39	46	42	45	40	-1.1	-1.8	-1.0	-1.7	58	54	NO	NO	NO	NO	NO
26.1	15356	25-27 GRASMERE ROAD CREMORNE	Ground	W	48	43	47	41	48	44	47	42	-1.3	-2.0	-1.2	-1.9	60	55	NO	NO	NO	NO	NO
26.1	15356	25-27 GRASMERE ROAD CREMORNE	Ground	E	44	39	42	37	44	39	43	38	-1.1	-1.5	-1.1	-1.4	56	51	NO	NO	NO	NO	NO
26.1	15356	25-27 GRASMERE ROAD CREMORNE	First	N	51	47	50	44	52	47	50	45	-1.3	-2.3	-1.3	-2.2	60	55	NO	NO	NO	NO	NO
26.1	15356	25-27 GRASMERE ROAD CREMORNE	First	W	52	47	50	45	52	48	51	45	-1.4	-2.3	-1.3	-2.2	60	55	NO	NO	NO	NO	NO
26.1	15356	25-27 GRASMERE ROAD CREMORNE	First	S	55	51	53	47	56	52	53	48	-2.5	-3.8	-2.4	-3.8	60	55	NO	NO	NO	NO	NO
26.1	15356	25-27 GRASMERE ROAD CREMORNE	First	E	46	42	45	40	47	42	46	40	-1.2	-1.6	-1.1	-1.6	59	54	NO	NO	NO	NO	NO
26.1	15365	47 GRASMERE ROAD CREMORNE	Ground	N	48	43	45	39	48	44	45	39	-2.9	-4.2	-2.8	-4.2	60	55	NO	NO	NO	NO	NO
26.1	15365	47 GRASMERE ROAD CREMORNE	Ground	W	43	38	42	37	43	39	42	37	-1.2	-1.8	-1.2	-1.8	55	51	NO	NO	NO	NO	NO
26.1	15365	47 GRASMERE ROAD CREMORNE	Ground	S	41	37	39	34	42	37	39	34	-2.2	-2.9	-2.1	-2.9	54	49	NO	NO	NO	NO	NO
26.1	15365	47 GRASMERE ROAD CREMORNE	Ground	E	40	35	39	34	40	36	40	34	-1.0	-1.4	-0.9	-1.4	52	48	NO	NO	NO	NO	NO
26.1	15365	47 GRASMERE ROAD CREMORNE	First	N	50	46	47	41	50	46	48	42	-2.9	-4.2	-2.9	-4.1	60	55	NO	NO	NO	NO	NO
26.1	15365	47 GRASMERE ROAD CREMORNE	First	W	45	40	44	38	45	40	44	39	-1.1	-1.7	-1.1	-1.7	57	52	NO	NO	NO	NO	NO
26.1	15365	47 GRASMERE ROAD CREMORNE	First	S	44	39	43	37	44	40	43	38	-1.2	-1.8	-1.1	-1.8	56	52	NO	NO	NO	NO	NO
26.1	15365	47 GRASMERE ROAD CREMORNE	First	E	43	38	42	36	43	39	42	37	-1.2	-1.7	-1.1	-1.6	55	51	NO	NO	NO	NO	NO
26.1	15381	45 GRASMERE ROAD CREMORNE	Ground	N	39	34	38	33	39	35	38	33	-1.1	-1.6	-1.0	-1.6	51	47	NO	NO	NO	NO	NO
26.1	15381	45 GRASMERE ROAD CREMORNE	Ground	W	44	39	43	37	44	40	43	38	-1.2	-1.9	-1.2	-1.8	56	52	NO	NO	NO	NO	NO
26.1	15381	45 GRASMERE ROAD CREMORNE	Ground	N	41	36	40	35	42	37	41	35	-1.1	-1.6	-1.0	-1.6	54	49	NO	NO	NO	NO	NO
26.1	15381	45 GRASMERE ROAD CREMORNE	Ground	SW	42	37	41	35	42	38	41	36	-1.1	-1.8	-1.1	-1.7	54	50	NO	NO	NO	NO	NO
26.1	15381	45 GRASMERE ROAD CREMORNE	Ground	W	41	36	40	34	41	36	40	35	-1.3	-1.8	-1.2	-1.7	53	48	NO	NO	NO	NO	NO
26.1	15381	45 GRASMERE ROAD CREMORNE	First	N	42	37	40	35	42	37	41	36	-1.1	-1.6	-1.0	-1.6	54	49	NO	NO	NO	NO	NO
26.1	15381	45 GRASMERE ROAD CREMORNE	First	W	45	41	44	39	46	41	45	39	-1.2	-1.8	-1.1	-1.8	58	53	NO	NO	NO	NO	NO
26.1	15381	45 GRASMERE ROAD CREMORNE	First	N	43	39	42	37	44	39	43	38	-1.0	-1.7	-0.9	-1.6	56	51	NO	NO	NO	NO	NO
26.1	15381	45 GRASMERE ROAD CREMORNE	First	SW	44	39	43	38	44	40	43	38	-1.2	-1.8	-1.1	-1.8	56	52	NO	NO	NO	NO	NO
26.1	15381	45 GRASMERE ROAD CREMORNE	First	W	43	38	42	36	43	38	42	37	-1.2	-1.8	-1.2	-1.8	55	50	NO	NO	NO	NO	NO
26.1	15381	45 GRASMERE ROAD CREMORNE	First	SW	44	39	43	37	44	39	43	38	-1.0	-1.5	-1.0	-1.5	56	51	NO	NO	NO	NO	NO
26.1	15381	45 GRASMERE ROAD CREMORNE	First	SE	42	37	41	36	42	38	42	36	-1.0	-1.3	-0.9	-1.2	54	50	NO	NO	NO	NO	NO
26.1	15381	45 GRASMERE ROAD CREMORNE	Second	N	45	40	44	39	45	41	44	39	-1.1	-1.7	-1.0	-1.7	57	53	NO	NO	NO	NO	NO
26.1	15381	45 GRASMERE ROAD CREMORNE	Second	W	47	42	46	40	47	42	46	41	-1.2	-1.7	-1.1	-1.7	59	54	NO	NO	NO	NO	NO
26.1	15381	45 GRASMERE ROAD CREMORNE	Second	N	46	41	45	40	46	42	45	40	-1.1	-1.7	-1.0	-1.7	58	54	NO	NO	NO	NO	NO

NCA	Receiver ID	Address	Floor Level	Facade	Opening Year 2027				Design Year 2037				Increase (Do Smthng - Do Nothing)				NCG project road noise criteria		Do noise levels exceed the cumulative limit with project roads adding ≥2dB to the total noise levels?		Is the contribution from the road project Acute?		Consider further treatment?
					Do Nothing		Do Smthng		Do Nothing		Do Smthng		Opening Year 2027		Design Year 2037								
					Day	Night	Day	Night	Day	Night	Day	Night	Day	Night	Day	Night	Day	Night	Day	Night	$L_{Aeq,15hr}$ ≥ 65dB	$L_{Aeq,9hr}$ ≥ 60dB	
26.1	15381	45 GRASMERE ROAD CREMORNE	Second	SW	46	42	45	40	47	42	46	40	-1.1	-1.7	-1.1	-1.7	59	54	NO	NO	NO	NO	NO
26.1	15381	45 GRASMERE ROAD CREMORNE	Second	W	46	41	44	39	46	41	45	39	-1.2	-1.8	-1.2	-1.7	58	53	NO	NO	NO	NO	NO
26.1	15381	45 GRASMERE ROAD CREMORNE	Second	SW	46	41	45	40	46	42	45	40	-1.0	-1.5	-0.9	-1.5	58	54	NO	NO	NO	NO	NO
26.1	15381	45 GRASMERE ROAD CREMORNE	Second	SE	45	40	44	38	45	40	44	39	-1.0	-1.5	-1.0	-1.4	57	52	NO	NO	NO	NO	NO
26.1	15390	37 GRASMERE ROAD CREMORNE	Ground	NE	43	38	42	37	43	39	42	37	-1.2	-1.7	-1.1	-1.6	55	51	NO	NO	NO	NO	NO
26.1	15390	37 GRASMERE ROAD CREMORNE	Ground	W	41	36	40	35	42	37	41	35	-1.1	-1.4	-1.0	-1.4	54	49	NO	NO	NO	NO	NO
26.1	15390	37 GRASMERE ROAD CREMORNE	Ground	E	44	39	43	37	44	39	43	38	-1.3	-1.8	-1.2	-1.8	56	51	NO	NO	NO	NO	NO
26.1	15401	39 GRASMERE ROAD CREMORNE	Ground	E	41	37	40	35	42	37	41	36	-1.0	-1.5	-1.0	-1.5	54	49	NO	NO	NO	NO	NO
26.1	15401	39 GRASMERE ROAD CREMORNE	Ground	N	51	47	49	43	51	47	49	43	-2.4	-3.8	-2.3	-3.7	60	55	NO	NO	NO	NO	NO
26.1	15401	39 GRASMERE ROAD CREMORNE	Ground	W	43	38	42	37	43	39	42	37	-1.2	-1.7	-1.2	-1.7	55	51	NO	NO	NO	NO	NO
26.1	15401	39 GRASMERE ROAD CREMORNE	Ground	E	42	37	40	35	42	37	41	36	-1.1	-1.5	-1.0	-1.5	54	49	NO	NO	NO	NO	NO
26.1	15401	39 GRASMERE ROAD CREMORNE	First	E	45	40	43	38	45	40	44	39	-1.2	-1.7	-1.1	-1.7	57	52	NO	NO	NO	NO	NO
26.1	15401	39 GRASMERE ROAD CREMORNE	First	N	52	48	50	44	53	48	50	45	-2.6	-3.8	-2.5	-3.7	60	55	NO	NO	NO	NO	NO
26.1	15401	39 GRASMERE ROAD CREMORNE	First	W	45	40	44	38	45	40	44	39	-1.3	-1.7	-1.2	-1.7	57	52	NO	NO	NO	NO	NO
26.1	15401	39 GRASMERE ROAD CREMORNE	First	S	45	40	44	38	45	40	44	39	-1.3	-1.8	-1.2	-1.8	57	52	NO	NO	NO	NO	NO
26.1	15401	39 GRASMERE ROAD CREMORNE	First	E	45	40	43	38	45	40	44	38	-1.2	-1.7	-1.2	-1.7	57	52	NO	NO	NO	NO	NO
26.1	15415	35 GRASMERE ROAD CREMORNE	Ground	N	53	49	49	44	53	49	50	44	-3.5	-5.0	-3.4	-4.9	60	55	NO	NO	NO	NO	NO
26.1	15415	35 GRASMERE ROAD CREMORNE	Ground	W	43	38	41	36	43	38	41	36	-1.9	-2.4	-1.8	-2.4	55	50	NO	NO	NO	NO	NO
26.1	15415	35 GRASMERE ROAD CREMORNE	Ground	E	41	36	40	34	41	37	40	35	-1.5	-1.9	-1.5	-1.9	53	49	NO	NO	NO	NO	NO
26.1	15415	35 GRASMERE ROAD CREMORNE	First	N	54	50	51	45	54	50	51	46	-3.3	-4.6	-3.3	-4.5	60	55	NO	NO	NO	NO	NO
26.1	15415	35 GRASMERE ROAD CREMORNE	First	W	47	42	46	40	47	42	46	41	-1.2	-1.7	-1.1	-1.7	59	54	NO	NO	NO	NO	NO
26.1	15415	35 GRASMERE ROAD CREMORNE	First	E	45	41	44	39	46	41	45	39	-1.2	-1.7	-1.1	-1.7	58	53	NO	NO	NO	NO	NO
26.1	15417	39 GRASMERE ROAD CREMORNE	Ground	NE	44	39	43	38	44	40	43	38	-1.2	-1.8	-1.1	-1.7	56	52	NO	NO	NO	NO	NO
26.1	15417	39 GRASMERE ROAD CREMORNE	Ground	N	51	47	49	43	51	47	49	43	-2.3	-3.6	-2.2	-3.5	60	55	NO	NO	NO	NO	NO
26.1	15417	39 GRASMERE ROAD CREMORNE	Ground	NW	49	45	47	41	49	45	47	42	-2.2	-3.4	-2.1	-3.3	60	55	NO	NO	NO	NO	NO
26.1	15417	39 GRASMERE ROAD CREMORNE	Ground	E	43	39	42	37	44	39	42	37	-1.2	-1.8	-1.2	-1.8	56	51	NO	NO	NO	NO	NO
26.1	15421	33 GRASMERE ROAD CREMORNE	Ground	N	51	47	48	42	52	48	48	42	-3.8	-5.3	-3.7	-5.2	60	55	NO	NO	NO	NO	NO
26.1	15421	33 GRASMERE ROAD CREMORNE	Ground	W	41	36	40	35	41	36	40	35	-1.0	-1.3	-1.0	-1.3	53	48	NO	NO	NO	NO	NO
26.1	15422	33 GRASMERE ROAD CREMORNE	Ground	E	44	39	43	37	44	39	43	38	-1.2	-1.6	-1.2	-1.6	56	51	NO	NO	NO	NO	NO
26.1	15422	33 GRASMERE ROAD CREMORNE	Ground	N	52	47	48	43	52	48	49	43	-3.3	-4.8	-3.3	-4.6	60	55	NO	NO	NO	NO	NO
26.1	15426	7-15 GRASMERE ROAD CREMORNE	Ground	N	47	42	45	40	47	42	46	40	-1.4	-2.1	-1.3	-2.0	59	54	NO	NO	NO	NO	NO
26.1	15426	7-15 GRASMERE ROAD CREMORNE	Ground	W	49	45	48	43	50	45	49	43	-1.2	-1.9	-1.1	-1.9	60	55	NO	NO	NO	NO	NO
26.1	15426	7-15 GRASMERE ROAD CREMORNE	Ground	S	48	44	47	42	49	44	48	42	-1.0	-1.8	-0.9	-1.7	60	55	NO	NO	NO	NO	NO
26.1	15426	7-15 GRASMERE ROAD CREMORNE	Ground	E	45	40	44	38	45	40	44	39	-1.0	-1.6	-1.0	-1.5	57	52	NO	NO	NO	NO	NO
26.1	15426	7-15 GRASMERE ROAD CREMORNE	First	N	53	49	52	46	54	49	52	47	-1.5	-2.4	-1.3	-2.3	60	55	NO	NO	NO	NO	NO
26.1	15426	7-15 GRASMERE ROAD CREMORNE	First	W	52	48	51	46	53	48	51	46	-1.2	-2.0	-1.1	-2.0	60	55	NO	NO	NO	NO	NO
26.1	15426	7-15 GRASMERE ROAD CREMORNE	First	S	51	46	50	44	51	47	50	45	-1.1	-1.9	-1.0	-1.9	60	55	NO	NO	NO	NO	NO
26.1	15426	7-15 GRASMERE ROAD CREMORNE	First	E	47	43	46	41	48	43	47	41	-1.1	-1.7	-1.1	-1.7	60	55	NO	NO	NO	NO	NO
26.1	15436	29 GRASMERE ROAD CREMORNE	Ground	N	51	46	46	40	51	47	47	41	-4.7	-6.1	-4.6	-6.0	60	55	NO	NO	NO	NO	NO
26.1	15436	29 GRASMERE ROAD CREMORNE	Ground	W	49	44	48	42	49	44	48	43	-1.2	-1.9	-1.2	-1.8	60	55	NO	NO	NO	NO	NO
26.1	15436	29 GRASMERE ROAD CREMORNE	Ground	N	47	43	46	41	48	43	47	41	-1.0	-1.8	-0.9	-1.7	60	55	NO	NO	NO	NO	NO
26.1	15436	29 GRASMERE ROAD CREMORNE	Ground	W	46	41	44	39	46	41	45	39	-1.2	-1.7	-1.1	-1.7	58	53	NO	NO	NO	NO	NO
26.1	15436	29 GRASMERE ROAD CREMORNE	Ground	S	45	40	44	38	45	41	44	39	-1.3	-1.8	-1.2	-1.7	57	53	NO	NO	NO	NO	NO
26.1	15436	29 GRASMERE ROAD CREMORNE	Ground	E	41	36	40	35	42	37	41	35	-1.0	-1.3	-1.0	-1.3	54	49	NO	NO	NO	NO	NO
26.1	15436	29 GRASMERE ROAD CREMORNE	First	N	54	49	50	45	54	50	51	45	-3.5	-4.8	-3.4	-4.8	60	55	NO	NO	NO	NO	NO
26.1	15436	29 GRASMERE ROAD CREMORNE	First	W	51	47	50	45	52	47	51	45	-1.3	-2.1	-1.2	-2.0	60	55	NO	NO	NO	NO	NO
26.1	15436	29 GRASMERE ROAD CREMORNE	First	N	51	46	49	44	51	46	50	44	-1.3	-2.1	-1.2	-2.0	60	55	NO	NO	NO	NO	NO
26.1	15436	29 GRASMERE ROAD CREMORNE	First	W	49	44	48	42	49	45	48	43	-1.4	-2.1	-1.3	-2.0	60	55	NO	NO	NO	NO	NO
26.1	15436	29 GRASMERE ROAD CREMORNE	First	S	48	43	46	41	48	43	47	42	-1.3	-1.9	-1.2	-1.8	60	55	NO	NO	NO	NO	NO
26.1	15436	29 GRASMERE ROAD CREMORNE	First	W	48	43	46	41	48	43	47	41	-1.2	-1.8	-1.2	-1.8	60	55	NO	NO	NO	NO	NO
26.1	15436	29 GRASMERE ROAD CREMORNE	First	S	48	43	46	41	48	43	47	41	-1.2	-1.8	-1.1	-1.7	60	55	NO	NO	NO	NO	NO
26.1	15436	29 GRASMERE ROAD CREMORNE	First	W	48	43	46	41	48	43	47	41	-1.1	-1.8	-1.2	-1.8	60	55	NO	NO	NO	NO	NO
26.1	15436	29 GRASMERE ROAD CREMORNE	First	S	47	42	46	41	47	43	46	41	-1.2	-1.8	-1.1	-1.7	59	55	NO	NO	NO	NO	NO
26.1	15436	29 GRASMERE ROAD CREMORNE	First	E	43	39	42	37	44	39	43	37	-1.1	-1.5	-1.1	-1.5	56	51	NO	NO	NO	NO	NO
26.1	15436	29 GRASMERE ROAD CREMORNE	Second	N	55	51	52	46	56	51	52	47	-3.4	-4.7	-3.3	-4.6	60	55	NO	NO	NO	NO	NO
26.1	15436	29 GRASMERE ROAD CREMORNE	Second	W	57	53	54	48	57	53	54	49	-3.2	-4.4	-3.1	-4.3	60	55	NO	NO	NO	NO	NO
26.1	15436	29 GRASMERE ROAD CREMORNE	Second	N	57	52	54	48	57	53	54	49	-2.8	-4.0	-2.8	-3.9	60	55	NO	NO	NO	NO	NO
26.1	15436	29 GRASMERE ROAD CREMORNE	Second	W	55	51	53	48	56	51	54	48	-2.3	-3.4	-2.1	-3.3	60	55	NO	NO	NO	NO	NO
26.1	15436	29 GRASMERE ROAD CREMORNE	Second	S	51	47	50	45	52	47	51	45	-1.2	-2.0	-1.2	-1.9	60	55	NO	NO	NO	NO	NO
26.1	15436	29 GRASMERE ROAD CREMORNE	Second	W	51	47	50	45	52	47	51	45	-1.2	-2.0	-1.1	-1.9	60	55	NO	NO	NO	NO	NO
26.1	15436	29 GRASMERE ROAD CREMORNE	Second	S	51	46	50	44	51	47	50	45	-1.3	-2.0	-1.2	-2.0	60	55	NO	NO	NO	NO	NO
26.1	15436	29 GRASMERE ROAD CREMORNE	Second	W	51	46	50	44	51	47	50	45	-1.2	-2.0	-1.1	-1.9	60	55	NO	NO	NO	NO	NO

NCA	Receiver ID	Address	Floor Level	Facade	Opening Year 2027				Design Year 2037				Increase (Do Smthng - Do Nothing)				NCG project road noise criteria		Do noise levels exceed the cumulative limit with project roads adding ≥2dB to the total noise levels?		Is the contribution from the road project Acute?		Consider further treatment?
					Do Nothing		Do Smthng		Do Nothing		Do Smthng		Opening Year 2027		Design Year 2037								
					Day	Night	Day	Night	Day	Night	Day	Night	Day	Night	Day	Night	Day	Night	Day	Night	$L_{Aeq,15hr} \geq 65dB$	$L_{Aeq,9hr} \geq 60dB$	
26.1	15436	29 GRASMERE ROAD CREMORNE	Second	S	50	45	49	43	50	45	49	44	-1.3	-1.9	-1.2	-1.9	60	55	NO	NO	NO	NO	NO
26.1	15436	29 GRASMERE ROAD CREMORNE	Second	E	47	42	45	40	47	42	46	40	-1.2	-1.6	-1.1	-1.6	59	54	NO	NO	NO	NO	NO
26.1	15453	25-27 GRASMERE ROAD CREMORNE	Ground	N	54	49	50	44	54	50	51	45	-3.5	-4.9	-3.4	-4.8	60	55	NO	NO	NO	NO	NO
26.1	15453	25-27 GRASMERE ROAD CREMORNE	Ground	W	45	40	43	38	45	40	44	38	-1.2	-1.7	-1.1	-1.7	57	52	NO	NO	NO	NO	NO
26.1	15453	25-27 GRASMERE ROAD CREMORNE	Ground	E	43	38	42	36	43	38	42	37	-1.1	-1.5	-1.0	-1.5	55	50	NO	NO	NO	NO	NO
26.1	15453	25-27 GRASMERE ROAD CREMORNE	First	N	55	51	52	46	55	51	52	46	-3.5	-4.8	-3.3	-4.7	60	55	NO	NO	NO	NO	NO
26.1	15453	25-27 GRASMERE ROAD CREMORNE	First	W	47	42	46	40	47	43	46	41	-1.3	-1.8	-1.2	-1.8	59	55	NO	NO	NO	NO	NO
26.1	15453	25-27 GRASMERE ROAD CREMORNE	First	S	47	42	46	40	47	43	46	41	-1.4	-1.9	-1.3	-1.8	59	55	NO	NO	NO	NO	NO
26.1	15453	25-27 GRASMERE ROAD CREMORNE	First	E	46	41	45	39	46	42	45	40	-1.2	-1.8	-1.1	-1.7	58	54	NO	NO	NO	NO	NO
26.1	15454	2 GRASMERE LANE CREMORNE	Ground	NE	49	44	48	42	49	44	48	43	-1.2	-1.9	-1.1	-1.8	60	55	NO	NO	NO	NO	NO
26.1	15454	2 GRASMERE LANE CREMORNE	Ground	E	49	44	48	42	49	44	48	43	-1.3	-1.8	-1.2	-1.8	60	55	NO	NO	NO	NO	NO
26.1	15454	2 GRASMERE LANE CREMORNE	Ground	N	54	49	52	47	54	50	53	47	-1.3	-2.3	-1.2	-2.2	60	55	NO	NO	NO	NO	NO
26.1	15454	2 GRASMERE LANE CREMORNE	Ground	W	51	46	50	45	52	47	51	45	-1.2	-1.9	-1.2	-1.8	60	55	NO	NO	NO	NO	NO
26.1	15454	2 GRASMERE LANE CREMORNE	Ground	S	51	46	49	44	51	46	50	44	-1.2	-1.9	-1.1	-1.8	60	55	NO	NO	NO	NO	NO
26.1	15454	2 GRASMERE LANE CREMORNE	Ground	E	49	44	47	42	49	44	48	42	-1.3	-1.9	-1.2	-1.9	60	55	NO	NO	NO	NO	NO
26.1	15467	21-23 GRASMERE ROAD CREMORNE	Ground	N	53	49	50	44	54	49	51	45	-3.4	-4.8	-3.2	-4.7	60	55	NO	NO	NO	NO	NO
26.1	15467	21-23 GRASMERE ROAD CREMORNE	Ground	W	47	42	45	40	47	42	46	40	-1.2	-1.8	-1.2	-1.8	59	54	NO	NO	NO	NO	NO
26.1	15467	21-23 GRASMERE ROAD CREMORNE	Ground	N	44	39	43	38	45	40	44	38	-1.0	-1.6	-0.9	-1.6	57	52	NO	NO	NO	NO	NO
26.1	15467	21-23 GRASMERE ROAD CREMORNE	Ground	W	46	41	45	39	46	41	45	40	-1.2	-1.8	-1.1	-1.7	58	53	NO	NO	NO	NO	NO
26.1	15467	21-23 GRASMERE ROAD CREMORNE	Ground	W	45	40	44	38	45	40	44	39	-1.3	-1.7	-1.2	-1.7	57	52	NO	NO	NO	NO	NO
26.1	15467	21-23 GRASMERE ROAD CREMORNE	Ground	E	41	36	40	35	41	37	40	35	-1.0	-1.5	-1.0	-1.5	53	49	NO	NO	NO	NO	NO
26.1	15467	21-23 GRASMERE ROAD CREMORNE	Ground	N	41	36	40	34	41	36	40	35	-1.0	-1.6	-0.9	-1.5	53	48	NO	NO	NO	NO	NO
26.1	15467	21-23 GRASMERE ROAD CREMORNE	Ground	E	41	36	40	35	41	37	40	35	-1.0	-1.5	-0.9	-1.4	53	49	NO	NO	NO	NO	NO
26.1	15467	21-23 GRASMERE ROAD CREMORNE	First	N	55	51	51	46	55	51	52	46	-3.5	-5.0	-3.4	-4.9	60	55	NO	NO	NO	NO	NO
26.1	15467	21-23 GRASMERE ROAD CREMORNE	First	W	48	44	47	42	49	44	48	42	-1.1	-1.8	-1.0	-1.7	60	55	NO	NO	NO	NO	NO
26.1	15467	21-23 GRASMERE ROAD CREMORNE	First	N	47	42	46	40	47	42	46	41	-0.9	-1.6	-0.8	-1.6	59	54	NO	NO	NO	NO	NO
26.1	15467	21-23 GRASMERE ROAD CREMORNE	First	W	48	43	47	41	48	43	47	42	-1.1	-1.7	-1.1	-1.7	60	55	NO	NO	NO	NO	NO
26.1	15467	21-23 GRASMERE ROAD CREMORNE	First	W	47	42	46	40	47	43	46	41	-1.3	-1.9	-1.3	-1.9	59	55	NO	NO	NO	NO	NO
26.1	15467	21-23 GRASMERE ROAD CREMORNE	First	SW	47	42	46	40	47	42	46	41	-1.2	-1.8	-1.1	-1.7	59	54	NO	NO	NO	NO	NO
26.1	15467	21-23 GRASMERE ROAD CREMORNE	First	S	47	42	46	41	47	43	46	41	-1.1	-1.8	-1.0	-1.7	59	55	NO	NO	NO	NO	NO
26.1	15467	21-23 GRASMERE ROAD CREMORNE	First	E	43	38	42	37	44	39	43	37	-1.1	-1.6	-1.0	-1.5	56	51	NO	NO	NO	NO	NO
26.1	15467	21-23 GRASMERE ROAD CREMORNE	First	N	43	38	42	37	43	38	42	37	-1.0	-1.5	-1.0	-1.5	55	50	NO	NO	NO	NO	NO
26.1	15467	21-23 GRASMERE ROAD CREMORNE	First	E	43	38	42	37	44	39	43	37	-1.0	-1.5	-1.0	-1.5	56	51	NO	NO	NO	NO	NO
26.1	15467	21-23 GRASMERE ROAD CREMORNE	Second	N	56	52	53	47	56	52	53	47	-3.4	-4.8	-3.3	-4.7	60	55	NO	NO	NO	NO	NO
26.1	15467	21-23 GRASMERE ROAD CREMORNE	Second	W	51	46	50	44	51	47	50	45	-1.1	-1.8	-1.0	-1.7	60	55	NO	NO	NO	NO	NO
26.1	15467	21-23 GRASMERE ROAD CREMORNE	Second	N	50	46	49	44	51	46	50	44	-1.1	-1.8	-1.0	-1.8	60	55	NO	NO	NO	NO	NO
26.1	15467	21-23 GRASMERE ROAD CREMORNE	Second	W	51	46	49	44	51	46	50	44	-1.2	-1.8	-1.1	-1.8	60	55	NO	NO	NO	NO	NO
26.1	15467	21-23 GRASMERE ROAD CREMORNE	Second	W	50	45	48	43	50	45	49	43	-1.2	-1.9	-1.1	-1.8	60	55	NO	NO	NO	NO	NO
26.1	15467	21-23 GRASMERE ROAD CREMORNE	Second	SW	49	45	48	43	50	45	49	43	-1.1	-1.8	-1.0	-1.7	60	55	NO	NO	NO	NO	NO
26.1	15467	21-23 GRASMERE ROAD CREMORNE	Second	S	50	45	48	43	50	45	49	43	-1.1	-1.8	-1.0	-1.8	60	55	NO	NO	NO	NO	NO
26.1	15467	21-23 GRASMERE ROAD CREMORNE	Second	E	46	42	45	40	47	42	46	40	-1.2	-1.8	-1.2	-1.7	59	54	NO	NO	NO	NO	NO
26.1	15467	21-23 GRASMERE ROAD CREMORNE	Second	N	47	42	45	40	47	42	46	40	-1.2	-1.8	-1.1	-1.7	59	54	NO	NO	NO	NO	NO
26.1	15467	21-23 GRASMERE ROAD CREMORNE	Second	E	47	42	45	40	47	42	46	40	-1.1	-1.7	-1.2	-1.7	59	54	NO	NO	NO	NO	NO
26.1	15479	17-19 GRASMERE ROAD CREMORNE	Ground	N	47	43	46	40	48	43	46	41	-1.4	-2.4	-1.3	-2.3	60	55	NO	NO	NO	NO	NO
26.1	15479	17-19 GRASMERE ROAD CREMORNE	Ground	W	50	46	49	44	51	46	50	44	-1.1	-1.8	-1.0	-1.8	60	55	NO	NO	NO	NO	NO
26.1	15479	17-19 GRASMERE ROAD CREMORNE	Ground	S	51	46	49	44	51	46	50	44	-1.1	-1.9	-1.0	-1.8	60	55	NO	NO	NO	NO	NO
26.1	15479	17-19 GRASMERE ROAD CREMORNE	Ground	W	48	44	47	42	49	44	48	42	-1.2	-2.0	-1.1	-2.0	60	55	NO	NO	NO	NO	NO
26.1	15479	17-19 GRASMERE ROAD CREMORNE	Ground	N	44	39	43	38	45	40	44	38	-1.1	-1.7	-1.0	-1.7	57	52	NO	NO	NO	NO	NO
26.1	15479	17-19 GRASMERE ROAD CREMORNE	Ground	W	45	40	44	38	45	40	44	39	-1.2	-1.7	-1.1	-1.7	57	52	NO	NO	NO	NO	NO
26.1	15479	17-19 GRASMERE ROAD CREMORNE	Ground	S	47	42	46	40	47	42	46	41	-0.9	-1.6	-0.8	-1.5	59	54	NO	NO	NO	NO	NO
26.1	15479	17-19 GRASMERE ROAD CREMORNE	Ground	E	42	37	41	36	43	38	42	36	-0.9	-1.5	-1.0	-1.5	55	50	NO	NO	NO	NO	NO
26.1	15479	17-19 GRASMERE ROAD CREMORNE	Ground	N	42	37	41	35	42	38	41	36	-1.1	-1.8	-1.1	-1.7	54	50	NO	NO	NO	NO	NO
26.1	15479	17-19 GRASMERE ROAD CREMORNE	Ground	E	42	37	41	36	42	38	41	36	-1.0	-1.4	-0.9	-1.4	54	50	NO	NO	NO	NO	NO
26.1	15479	17-19 GRASMERE ROAD CREMORNE	First	N	54	49	50	44	54	49	51	45	-3.5	-4.8	-3.3	-4.7	60	55	NO	NO	NO	NO	NO
26.1	15479	17-19 GRASMERE ROAD CREMORNE	First	W	54	50	53	47	55	50	53	47	-1.8	-2.8	-1.7	-2.7	60	55	NO	NO	NO	NO	NO
26.1	15479	17-19 GRASMERE ROAD CREMORNE	First	S	54	50	52	47	55	50	53	47	-1.9	-2.9	-1.8	-2.8	60	55	NO	NO	NO	NO	NO
26.1	15479	17-19 GRASMERE ROAD CREMORNE	First	W	53	49	52	46	54	49	52	47	-1.4	-2.5	-1.3	-2.4	60	55	NO	NO	NO	NO	NO
26.1	15479	17-19 GRASMERE ROAD CREMORNE	First	N	47	42	46	41	47	43	47	41	-1.0	-1.7	-0.9	-1.7	59	55	NO	NO	NO	NO	NO
26.1	15479	17-19 GRASMERE ROAD CREMORNE	First	W	47	42	46	41	47	43	46	41	-1.1	-1.7	-1.1	-1.6	59	55	NO	NO	NO	NO	NO
26.1	15479	17-19 GRASMERE ROAD CREMORNE	First	S	49	44	48	42	49	44	48	43	-1.1	-1.6	-1.0	-1.5	60	55	NO	NO	NO	NO	NO
26.1	15479	17-19 GRASMERE ROAD CREMORNE	First	E	44	39	43	38	45	40	44	38	-1.0	-1.6	-1.0	-1.6	57	52	NO	NO	NO	NO	NO
26.1	15479	17-19 GRASMERE ROAD CREMORNE	First	N	45	40	43	38	45	40	44	38	-1.2	-1.8	-1.2	-1.7	57	52	NO	NO	NO	NO	NO

NCA	Receiver ID	Address	Floor Level	Facade	Opening Year 2027				Design Year 2037				Increase (Do Smthng - Do Nothing)				NCG project road noise criteria		Do noise levels exceed the cumulative limit with project roads adding ≥2dB to the total noise levels?		Is the contribution from the road project Acute?		Consider further treatment?
					Do Nothing		Do Smthng		Do Nothing		Do Smthng		Opening Year 2027		Design Year 2037								
					Day	Night	Day	Night	Day	Night	Day	Night	Day	Night	Day	Night	Day	Night	Day	Night	$L_{Aeq,15hr} \geq 65dB$	$L_{Aeq,9hr} \geq 60dB$	
26.1	15479	17-19 GRASMERE ROAD CREMORNE	First	E	44	39	43	38	45	40	44	38	-1.0	-1.5	-0.9	-1.4	57	52	NO	NO	NO	NO	NO
26.1	15479	17-19 GRASMERE ROAD CREMORNE	Second	N	56	52	53	48	57	52	54	48	-3.1	-4.5	-3.0	-4.4	60	55	NO	NO	NO	NO	NO
26.1	15479	17-19 GRASMERE ROAD CREMORNE	Second	W	58	54	55	50	58	54	56	50	-2.8	-3.9	-2.6	-3.8	60	55	NO	NO	NO	NO	NO
26.1	15479	17-19 GRASMERE ROAD CREMORNE	Second	S	58	53	55	50	58	54	56	50	-2.6	-3.8	-2.5	-3.7	60	55	NO	NO	NO	NO	NO
26.1	15479	17-19 GRASMERE ROAD CREMORNE	Second	W	57	52	55	49	57	53	55	50	-1.8	-2.9	-1.7	-2.8	60	55	NO	NO	NO	NO	NO
26.1	15479	17-19 GRASMERE ROAD CREMORNE	Second	N	52	47	51	45	52	48	51	46	-1.2	-2.0	-1.1	-1.9	60	55	NO	NO	NO	NO	NO
26.1	15479	17-19 GRASMERE ROAD CREMORNE	Second	W	52	47	50	45	52	47	51	45	-1.2	-2.0	-1.1	-1.9	60	55	NO	NO	NO	NO	NO
26.1	15479	17-19 GRASMERE ROAD CREMORNE	Second	S	52	47	51	45	52	48	51	46	-1.2	-2.0	-1.1	-2.0	60	55	NO	NO	NO	NO	NO
26.1	15479	17-19 GRASMERE ROAD CREMORNE	Second	E	47	43	46	41	48	43	47	41	-1.2	-1.8	-1.2	-1.8	60	55	NO	NO	NO	NO	NO
26.1	15479	17-19 GRASMERE ROAD CREMORNE	Second	N	48	44	47	42	49	44	48	42	-1.3	-1.9	-1.2	-1.9	60	55	NO	NO	NO	NO	NO
26.1	15479	17-19 GRASMERE ROAD CREMORNE	Second	E	48	43	46	41	48	43	47	42	-1.2	-1.8	-1.2	-1.6	60	55	NO	NO	NO	NO	NO
26.1	15511	5 GRASMERE ROAD CREMORNE	Ground	N	49	44	48	42	49	45	48	43	-1.2	-1.8	-1.1	-1.8	60	55	NO	NO	NO	NO	NO
26.1	15511	5 GRASMERE ROAD CREMORNE	Ground	W	48	43	46	41	48	43	47	41	-1.3	-1.9	-1.2	-2.0	60	55	NO	NO	NO	NO	NO
26.1	15511	5 GRASMERE ROAD CREMORNE	Ground	SW	49	44	48	42	49	45	48	43	-1.3	-2.0	-1.2	-1.9	60	55	NO	NO	NO	NO	NO
26.1	15511	5 GRASMERE ROAD CREMORNE	Ground	E	47	43	46	41	48	43	47	41	-1.2	-1.9	-1.1	-1.8	60	55	NO	NO	NO	NO	NO
26.1	15522	7-15 GRASMERE ROAD CREMORNE	Ground	N	50	45	48	43	50	46	49	43	-1.9	-2.8	-1.8	-2.7	60	55	NO	NO	NO	NO	NO
26.1	15522	7-15 GRASMERE ROAD CREMORNE	Ground	W	47	42	46	40	47	43	46	41	-1.2	-1.9	-1.2	-1.9	59	55	NO	NO	NO	NO	NO
26.1	15522	7-15 GRASMERE ROAD CREMORNE	Ground	S	48	43	47	42	48	44	47	42	-1.0	-1.6	-0.9	-1.5	60	55	NO	NO	NO	NO	NO
26.1	15522	7-15 GRASMERE ROAD CREMORNE	Ground	E	47	42	46	40	47	42	46	41	-1.1	-1.7	-1.1	-1.7	59	54	NO	NO	NO	NO	NO
26.1	15529	3 GRASMERE ROAD CREMORNE	Ground	N	49	44	48	42	49	45	48	43	-1.2	-1.9	-1.1	-1.8	60	55	NO	NO	NO	NO	NO
26.1	15529	3 GRASMERE ROAD CREMORNE	Ground	W	49	44	48	42	49	45	48	43	-1.4	-2.0	-1.3	-2.0	60	55	NO	NO	NO	NO	NO
26.1	15529	3 GRASMERE ROAD CREMORNE	Ground	S	49	44	47	42	49	44	48	42	-1.3	-2.0	-1.3	-1.9	60	55	NO	NO	NO	NO	NO
26.1	15529	3 GRASMERE ROAD CREMORNE	Ground	E	48	44	47	42	49	44	47	42	-1.4	-2.0	-1.3	-2.0	60	55	NO	NO	NO	NO	NO
26.1	15543	1A GRASMERE ROAD CREMORNE	Ground	N	57	52	54	48	57	53	55	49	-2.7	-3.9	-2.6	-3.8	60	55	NO	NO	NO	NO	NO
26.1	15543	1A GRASMERE ROAD CREMORNE	Ground	W	56	51	54	48	56	52	54	49	-2.3	-3.3	-2.1	-3.2	60	55	NO	NO	NO	NO	NO
26.1	15543	1A GRASMERE ROAD CREMORNE	Ground	N	55	50	53	47	55	51	53	48	-2.1	-3.1	-2.0	-3.0	60	55	NO	NO	NO	NO	NO
26.1	15543	1A GRASMERE ROAD CREMORNE	Ground	W	53	49	52	47	54	49	52	47	-1.3	-2.0	-1.2	-1.9	60	55	NO	NO	NO	NO	NO
26.1	15543	1A GRASMERE ROAD CREMORNE	Ground	S	52	47	51	45	52	48	51	46	-1.3	-2.1	-1.2	-2.0	60	55	NO	NO	NO	NO	NO
26.1	15543	1A GRASMERE ROAD CREMORNE	Ground	E	49	44	47	42	49	44	48	42	-1.2	-1.9	-1.2	-1.8	60	55	NO	NO	NO	NO	NO
26.1	38050	7/38 YOUNG STREET CREMORNE	Ground	NE	43	38	42	37	43	39	42	37	-1.0	-1.3	-1.0	-1.2	55	51	NO	NO	NO	NO	NO
26.1	38050	7/38 YOUNG STREET CREMORNE	Ground	W	44	39	43	38	44	39	43	38	-1.0	-1.3	-1.0	-1.2	56	51	NO	NO	NO	NO	NO
26.1	38050	7/38 YOUNG STREET CREMORNE	Ground	E	43	38	42	37	43	38	42	38	-0.8	-0.9	-0.8	-0.8	55	50	NO	NO	NO	NO	NO
26.1	38050	7/38 YOUNG STREET CREMORNE	First	NE	45	41	44	39	46	41	45	40	-1.0	-1.3	-1.0	-1.3	58	53	NO	NO	NO	NO	NO
26.1	38050	7/38 YOUNG STREET CREMORNE	First	W	45	40	44	39	45	41	44	39	-1.0	-1.2	-0.9	-1.2	57	53	NO	NO	NO	NO	NO
26.1	38050	7/38 YOUNG STREET CREMORNE	First	E	45	40	44	39	45	40	44	39	-0.9	-1.1	-0.9	-1.1	57	52	NO	NO	NO	NO	NO
26.1	38051	2/38 YOUNG STREET CREMORNE	Ground	W	46	41	45	40	46	41	45	40	-0.8	-0.9	-0.8	-1.0	58	53	NO	NO	NO	NO	NO
26.1	38051	2/38 YOUNG STREET CREMORNE	Ground	E	42	38	42	37	43	38	42	37	-0.7	-0.9	-0.7	-0.9	55	50	NO	NO	NO	NO	NO
26.1	38051	2/38 YOUNG STREET CREMORNE	First	W	47	42	46	42	47	43	47	42	-0.8	-0.9	-0.7	-0.9	59	55	NO	NO	NO	NO	NO
26.1	38051	2/38 YOUNG STREET CREMORNE	First	E	45	40	44	39	45	40	44	39	-0.9	-1.1	-0.9	-1.1	57	52	NO	NO	NO	NO	NO
26.1	38052	3/38 YOUNG STREET CREMORNE	Ground	W	45	40	44	40	46	41	45	40	-0.8	-0.9	-0.8	-0.8	58	53	NO	NO	NO	NO	NO
26.1	38052	3/38 YOUNG STREET CREMORNE	Ground	E	43	38	42	37	43	38	42	37	-0.7	-0.9	-0.7	-0.9	55	50	NO	NO	NO	NO	NO
26.1	38052	3/38 YOUNG STREET CREMORNE	First	W	47	42	46	41	47	42	46	42	-0.7	-0.9	-0.7	-0.9	59	54	NO	NO	NO	NO	NO
26.1	38052	3/38 YOUNG STREET CREMORNE	First	E	45	40	44	39	45	41	44	40	-0.9	-1.1	-0.9	-1.0	57	53	NO	NO	NO	NO	NO
26.1	38053	4/38 YOUNG STREET CREMORNE	Ground	W	45	40	44	39	45	40	44	40	-0.7	-0.8	-0.7	-0.8	57	52	NO	NO	NO	NO	NO
26.1	38053	4/38 YOUNG STREET CREMORNE	Ground	E	43	38	42	37	43	38	42	37	-0.7	-0.9	-0.7	-0.9	55	50	NO	NO	NO	NO	NO
26.1	38053	4/38 YOUNG STREET CREMORNE	First	W	46	42	46	41	47	42	46	41	-0.7	-0.8	-0.7	-0.8	59	54	NO	NO	NO	NO	NO
26.1	38053	4/38 YOUNG STREET CREMORNE	First	E	45	40	44	39	45	41	44	40	-0.9	-1.0	-0.9	-1.1	57	53	NO	NO	NO	NO	NO
26.1	38054	5/38 YOUNG STREET CREMORNE	Ground	W	44	39	44	39	44	40	44	39	-0.6	-0.7	-0.6	-0.7	56	52	NO	NO	NO	NO	NO
26.1	38054	5/38 YOUNG STREET CREMORNE	Ground	E	43	38	42	37	43	38	42	38	-0.7	-0.8	-0.7	-0.8	55	50	NO	NO	NO	NO	NO
26.1	38054	5/38 YOUNG STREET CREMORNE	First	W	46	41	45	41	46	42	46	41	-0.6	-0.7	-0.6	-0.7	58	54	NO	NO	NO	NO	NO
26.1	38054	5/38 YOUNG STREET CREMORNE	First	E	45	40	44	39	45	41	45	40	-0.8	-1.0	-0.8	-1.0	57	53	NO	NO	NO	NO	NO
26.1	38055	6/38 YOUNG STREET CREMORNE	Ground	N	43	39	42	37	44	39	43	38	-0.9	-1.3	-0.9	-1.3	56	51	NO	NO	NO	NO	NO
26.1	38055	6/38 YOUNG STREET CREMORNE	Ground	W	44	39	43	38	44	39	43	39	-0.6	-0.7	-0.6	-0.7	56	51	NO	NO	NO	NO	NO
26.1	38055	6/38 YOUNG STREET CREMORNE	Ground	E	43	38	42	37	43	38	42	38	-0.7	-0.9	-0.7	-0.9	55	50	NO	NO	NO	NO	NO
26.1	38055	6/38 YOUNG STREET CREMORNE	First	N	45	40	44	39	45	41	45	40	-1.0	-1.2	-0.9	-1.2	57	53	NO	NO	NO	NO	NO
26.1	38055	6/38 YOUNG STREET CREMORNE	First	W	46	41	45	40	46	41	45	41	-0.6	-0.7	-0.6	-0.7	58	53	NO	NO	NO	NO	NO
26.1	38055	6/38 YOUNG STREET CREMORNE	First	E	45	40	44	39	45	41	44	40	-0.9	-1.1	-1.0	-1.1	57	53	NO	NO	NO	NO	NO
26.1	38056	15/38 YOUNG STREET CREMORNE	Ground	N	42	37	41	36	42	37	41	36	-1.1	-1.2	-1.0	-1.2	54	49	NO	NO	NO	NO	NO
26.1	38056	15/38 YOUNG STREET CREMORNE	Ground	E	42	37	41	36	42	37	41	36	-0.9	-1.1	-0.9	-1.1	54	49	NO	NO	NO	NO	NO
26.1	38056	15/38 YOUNG STREET CREMORNE	Ground	N	42	37	41	36	43	38	42	37	-1.0	-1.2	-1.0	-1.1	55	50	NO	NO	NO	NO	NO
26.1	38056	15/38 YOUNG STREET CREMORNE	Ground	W	44	39	43	38	45	40	43	38	-1.2	-1.4	-1.2	-1.5	57	52	NO	NO	NO	NO	NO
26.1	38056	15/38 YOUNG STREET CREMORNE	Ground	S	43	39	42	37	44	39	42	37	-1.5	-1.8	-1.6	-1.8	56	51	NO	NO	NO	NO	NO

NCA	Receiver ID	Address	Floor Level	Facade	Opening Year 2027				Design Year 2037				Increase (Do Smthng - Do Nothing)				NCG project road noise criteria		Do noise levels exceed the cumulative limit with project roads adding ≥2dB to the total noise levels?		Is the contribution from the road project Acute?		Consider further treatment?
					Do Nothing		Do Smthng		Do Nothing		Do Smthng		Opening Year 2027		Design Year 2037								
					Day	Night	Day	Night	Day	Night	Day	Night	Day	Night	Day	Night	Day	Night	Day	Night	$L_{Aeq,15hr}$ ≥ 65dB	$L_{Aeq,9hr}$ ≥ 60dB	
26.1	38056	15/38 YOUNG STREET CREMORNE	Ground	E	42	37	41	36	42	38	41	37	-0.8	-1.0	-0.8	-1.0	54	50	NO	NO	NO	NO	NO
26.1	38056	15/38 YOUNG STREET CREMORNE	First	N	45	40	44	39	45	40	44	39	-1.1	-1.4	-1.1	-1.4	57	52	NO	NO	NO	NO	NO
26.1	38056	15/38 YOUNG STREET CREMORNE	First	E	45	40	44	39	45	40	44	39	-1.0	-1.2	-1.0	-1.3	57	52	NO	NO	NO	NO	NO
26.1	38056	15/38 YOUNG STREET CREMORNE	First	N	45	40	44	39	45	40	44	39	-1.0	-1.3	-1.0	-1.3	57	52	NO	NO	NO	NO	NO
26.1	38056	15/38 YOUNG STREET CREMORNE	First	W	45	40	44	39	45	41	44	39	-1.2	-1.4	-1.2	-1.4	57	53	NO	NO	NO	NO	NO
26.1	38056	15/38 YOUNG STREET CREMORNE	First	S	45	40	43	38	45	40	43	38	-1.5	-1.7	-1.5	-1.7	57	52	NO	NO	NO	NO	NO
26.1	38056	15/38 YOUNG STREET CREMORNE	First	E	44	40	43	38	45	40	44	39	-1.1	-1.3	-1.0	-1.3	57	52	NO	NO	NO	NO	NO
26.1	38057	8/38 YOUNG STREET CREMORNE	Ground	E	42	37	41	36	42	38	42	37	-0.8	-0.9	-0.8	-1.0	54	50	NO	NO	NO	NO	NO
26.1	38057	8/38 YOUNG STREET CREMORNE	Ground	N	43	38	42	37	43	39	42	37	-1.0	-1.4	-0.9	-1.3	55	51	NO	NO	NO	NO	NO
26.1	38057	8/38 YOUNG STREET CREMORNE	Ground	W	43	38	42	37	43	39	43	38	-0.9	-1.0	-0.8	-1.0	55	51	NO	NO	NO	NO	NO
26.1	38057	8/38 YOUNG STREET CREMORNE	First	E	45	40	44	39	45	41	44	40	-0.8	-0.9	-0.8	-1.0	57	53	NO	NO	NO	NO	NO
26.1	38057	8/38 YOUNG STREET CREMORNE	First	N	45	40	44	39	45	41	44	40	-1.0	-1.3	-1.0	-1.3	57	53	NO	NO	NO	NO	NO
26.1	38057	8/38 YOUNG STREET CREMORNE	First	W	45	40	44	39	45	40	44	39	-0.9	-1.2	-1.0	-1.1	57	52	NO	NO	NO	NO	NO
26.1	38058	9/38 YOUNG STREET CREMORNE	Ground	E	47	42	47	42	47	43	47	42	-0.2	-0.3	-0.2	-0.3	59	55	NO	NO	NO	NO	NO
26.1	38058	9/38 YOUNG STREET CREMORNE	Ground	W	43	39	43	38	44	39	43	38	-0.9	-1.1	-0.9	-1.0	56	51	NO	NO	NO	NO	NO
26.1	38058	9/38 YOUNG STREET CREMORNE	First	E	49	44	48	44	49	44	49	44	-0.3	-0.4	-0.3	-0.4	60	55	NO	NO	NO	NO	NO
26.1	38058	9/38 YOUNG STREET CREMORNE	First	W	45	40	44	39	45	41	45	40	-0.9	-1.1	-0.9	-1.2	57	53	NO	NO	NO	NO	NO
26.1	38059	10/38 YOUNG STREET CREMORNE	Ground	E	47	42	47	42	47	43	47	42	-0.2	-0.3	-0.3	-0.2	59	55	NO	NO	NO	NO	NO
26.1	38059	10/38 YOUNG STREET CREMORNE	Ground	W	43	39	43	38	44	39	43	38	-0.9	-1.1	-0.9	-1.1	56	51	NO	NO	NO	NO	NO
26.1	38059	10/38 YOUNG STREET CREMORNE	First	E	49	44	48	44	49	44	49	44	-0.3	-0.3	-0.3	-0.3	60	55	NO	NO	NO	NO	NO
26.1	38059	10/38 YOUNG STREET CREMORNE	First	W	45	40	44	39	46	41	45	40	-1.0	-1.1	-1.0	-1.2	58	53	NO	NO	NO	NO	NO
26.1	38060	11/38 YOUNG STREET CREMORNE	Ground	E	47	43	47	42	47	43	47	43	-0.2	-0.2	-0.2	-0.2	59	55	NO	NO	NO	NO	NO
26.1	38060	11/38 YOUNG STREET CREMORNE	Ground	W	43	39	43	38	44	39	43	38	-0.9	-1.0	-0.9	-1.1	56	51	NO	NO	NO	NO	NO
26.1	38060	11/38 YOUNG STREET CREMORNE	First	E	49	44	49	44	49	45	49	44	-0.2	-0.3	-0.2	-0.3	60	55	NO	NO	NO	NO	NO
26.1	38060	11/38 YOUNG STREET CREMORNE	First	W	45	40	44	39	46	41	45	40	-1.0	-1.1	-1.0	-1.2	58	53	NO	NO	NO	NO	NO
26.1	38061	12/38 YOUNG STREET CREMORNE	Ground	E	47	43	47	43	48	43	47	43	-0.2	-0.2	-0.2	-0.2	60	55	NO	NO	NO	NO	NO
26.1	38061	12/38 YOUNG STREET CREMORNE	Ground	W	43	39	42	38	44	39	43	38	-0.9	-1.1	-0.9	-1.1	56	51	NO	NO	NO	NO	NO
26.1	38061	12/38 YOUNG STREET CREMORNE	First	E	49	44	49	44	49	45	49	44	-0.3	-0.2	-0.2	-0.3	60	55	NO	NO	NO	NO	NO
26.1	38061	12/38 YOUNG STREET CREMORNE	First	W	45	40	44	39	46	41	45	40	-1.0	-1.2	-1.0	-1.2	58	53	NO	NO	NO	NO	NO
26.1	38062	13/38 YOUNG STREET CREMORNE	Ground	E	48	43	47	43	48	43	48	43	-0.2	-0.2	-0.1	-0.2	60	55	NO	NO	NO	NO	NO
26.1	38062	13/38 YOUNG STREET CREMORNE	Ground	W	43	38	42	37	43	38	42	37	-0.9	-1.1	-0.9	-1.1	55	50	NO	NO	NO	NO	NO
26.1	38062	13/38 YOUNG STREET CREMORNE	First	E	49	45	49	44	49	45	49	45	-0.3	-0.3	-0.3	-0.3	60	55	NO	NO	NO	NO	NO
26.1	38062	13/38 YOUNG STREET CREMORNE	First	W	45	40	44	39	46	41	44	40	-1.1	-1.3	-1.1	-1.3	58	53	NO	NO	NO	NO	NO
26.1	38063	14/38 YOUNG STREET CREMORNE	Ground	S	44	40	44	39	45	40	44	39	-0.8	-0.9	-0.8	-0.9	57	52	NO	NO	NO	NO	NO
26.1	38063	14/38 YOUNG STREET CREMORNE	Ground	E	48	43	47	43	48	43	48	43	-0.1	-0.2	-0.1	-0.1	60	55	NO	NO	NO	NO	NO
26.1	38063	14/38 YOUNG STREET CREMORNE	Ground	W	42	37	41	36	42	38	42	37	-0.9	-1.1	-0.9	-1.0	54	50	NO	NO	NO	NO	NO
26.1	38063	14/38 YOUNG STREET CREMORNE	First	S	46	41	45	40	46	42	45	41	-0.8	-0.9	-0.8	-0.9	58	54	NO	NO	NO	NO	NO
26.1	38063	14/38 YOUNG STREET CREMORNE	First	E	49	45	49	44	49	45	49	45	-0.2	-0.2	-0.2	-0.1	60	55	NO	NO	NO	NO	NO
26.1	38063	14/38 YOUNG STREET CREMORNE	First	W	45	40	44	39	45	40	44	39	-1.1	-1.3	-1.0	-1.3	57	52	NO	NO	NO	NO	NO
26.1	38204	55 YOUNG STREET CREMORNE	Ground	S	41	36	40	35	41	37	40	35	-1.0	-1.2	-0.9	-1.2	53	49	NO	NO	NO	NO	NO
26.1	38204	55 YOUNG STREET CREMORNE	Ground	E	42	37	41	36	42	38	42	37	-0.8	-1.2	-0.8	-1.1	54	50	NO	NO	NO	NO	NO
26.1	38204	55 YOUNG STREET CREMORNE	Ground	N	42	38	41	36	43	38	42	37	-1.1	-1.4	-1.1	-1.4	55	50	NO	NO	NO	NO	NO
26.1	38204	55 YOUNG STREET CREMORNE	Ground	W	43	38	42	37	43	38	42	37	-1.1	-1.4	-1.0	-1.3	55	50	NO	NO	NO	NO	NO
26.1	38204	55 YOUNG STREET CREMORNE	Ground	N	43	38	41	36	43	38	42	37	-1.1	-1.4	-1.1	-1.4	55	50	NO	NO	NO	NO	NO
26.1	38204	55 YOUNG STREET CREMORNE	Ground	W	44	40	44	39	45	40	44	39	-0.7	-0.9	-0.7	-0.9	57	52	NO	NO	NO	NO	NO
26.1	38205	1 SUTHERLAND LANE CREMORNE	Ground	S	44	39	43	38	44	40	43	38	-1.2	-1.6	-1.2	-1.5	56	52	NO	NO	NO	NO	NO
26.1	38205	1 SUTHERLAND LANE CREMORNE	Ground	E	42	38	42	37	43	38	42	37	-0.8	-1.0	-0.8	-1.0	55	50	NO	NO	NO	NO	NO
26.1	38205	1 SUTHERLAND LANE CREMORNE	Ground	N	43	38	41	36	43	38	42	37	-1.2	-1.6	-1.2	-1.6	55	50	NO	NO	NO	NO	NO
26.1	38205	1 SUTHERLAND LANE CREMORNE	First	S	45	41	44	39	46	41	45	40	-1.2	-1.5	-1.1	-1.4	58	53	NO	NO	NO	NO	NO
26.1	38205	1 SUTHERLAND LANE CREMORNE	First	E	45	40	44	39	45	40	44	39	-0.9	-1.2	-1.0	-1.1	57	52	NO	NO	NO	NO	NO
26.1	38205	1 SUTHERLAND LANE CREMORNE	First	N	45	40	44	39	46	41	44	39	-1.3	-1.6	-1.3	-1.6	58	53	NO	NO	NO	NO	NO
26.1	38206	1 SUTHERLAND LANE CREMORNE	Ground	N	43	39	42	37	44	39	42	37	-1.1	-1.6	-1.1	-1.5	56	51	NO	NO	NO	NO	NO
26.1	38206	1 SUTHERLAND LANE CREMORNE	Ground	S	45	40	44	39	45	41	44	39	-1.4	-1.7	-1.4	-1.8	57	53	NO	NO	NO	NO	NO
26.1	38206	1 SUTHERLAND LANE CREMORNE	First	N	46	41	45	39	46	41	45	40	-1.3	-1.6	-1.3	-1.6	58	53	NO	NO	NO	NO	NO
26.1	38206	1 SUTHERLAND LANE CREMORNE	First	S	47	42	45	40	47	42	46	41	-1.3	-1.6	-1.3	-1.5	59	54	NO	NO	NO	NO	NO
26.1	38207	1 SUTHERLAND LANE CREMORNE	Ground	N	43	38	42	37	44	39	42	37	-1.2	-1.6	-1.2	-1.6	56	51	NO	NO	NO	NO	NO
26.1	38207	1 SUTHERLAND LANE CREMORNE	Ground	S	45	40	43	38	45	40	44	39	-1.4	-1.8	-1.4	-1.8	57	52	NO	NO	NO	NO	NO
26.1	38207	1 SUTHERLAND LANE CREMORNE	First	N	46	41	45	39	46	41	45	40	-1.4	-1.7	-1.4	-1.7	58	53	NO	NO	NO	NO	NO
26.1	38207	1 SUTHERLAND LANE CREMORNE	First	S	46	42	45	40	47	42	46	40	-1.3	-1.6	-1.2	-1.6	59	54	NO	NO	NO	NO	NO
26.1	38208	1 SUTHERLAND LANE CREMORNE	Ground	N	43	38	42	37	43	39	42	37	-1.2	-1.6	-1.2	-1.6	55	51	NO	NO	NO	NO	NO
26.1	38208	1 SUTHERLAND LANE CREMORNE	Ground	S	45	40	43	38	45	40	44	38	-1.4	-1.7	-1.3	-1.7	57	52	NO	NO	NO	NO	NO
26.1	38208	1 SUTHERLAND LANE CREMORNE	First	N	46	41	44	39	46	41	45	40	-1.3	-1.6	-1.3	-1.6	58	53	NO	NO	NO	NO	NO

NCA	Receiver ID	Address	Floor Level	Facade	Opening Year 2027				Design Year 2037				Increase (Do Smthng - Do Nothing)				NCG project road noise criteria		Do noise levels exceed the cumulative limit with project roads adding ≥2dB to the total noise levels?		Is the contribution from the road project Acute?		Consider further treatment?
					Do Nothing		Do Smthng		Do Nothing		Do Smthng		Opening Year 2027		Design Year 2037								
					Day	Night	Day	Night	Day	Night	Day	Night	Day	Night	Day	Night	Day	Night	Day	Night	$L_{Aeq,15hr} \geq 65dB$	$L_{Aeq,9hr} \geq 60dB$	
26.1	38208	1 SUTHERLAND LANE CREMORNE	First	S	46	42	45	40	47	42	45	40	-1.3	-1.6	-1.3	-1.6	59	54	NO	NO	NO	NO	NO
26.1	38209	1 SUTHERLAND LANE CREMORNE	Ground	N	43	38	42	37	43	39	42	37	-1.2	-1.6	-1.2	-1.6	55	51	NO	NO	NO	NO	NO
26.1	38209	1 SUTHERLAND LANE CREMORNE	Ground	S	44	40	43	38	45	40	43	38	-1.3	-1.8	-1.3	-1.7	57	52	NO	NO	NO	NO	NO
26.1	38209	1 SUTHERLAND LANE CREMORNE	First	N	46	41	44	39	46	41	45	40	-1.4	-1.8	-1.4	-1.7	58	53	NO	NO	NO	NO	NO
26.1	38209	1 SUTHERLAND LANE CREMORNE	First	S	46	41	45	40	47	42	45	40	-1.2	-1.6	-1.3	-1.5	59	54	NO	NO	NO	NO	NO
26.1	38210	1 SUTHERLAND LANE CREMORNE	Ground	N	43	38	42	37	43	39	42	37	-1.2	-1.6	-1.2	-1.6	55	51	NO	NO	NO	NO	NO
26.1	38210	1 SUTHERLAND LANE CREMORNE	Ground	S	44	39	43	38	44	40	43	38	-1.3	-1.7	-1.2	-1.6	56	52	NO	NO	NO	NO	NO
26.1	38210	1 SUTHERLAND LANE CREMORNE	First	N	46	41	44	39	46	41	45	40	-1.3	-1.6	-1.3	-1.6	58	53	NO	NO	NO	NO	NO
26.1	38210	1 SUTHERLAND LANE CREMORNE	First	S	46	41	45	40	46	42	45	40	-1.3	-1.5	-1.2	-1.6	58	54	NO	NO	NO	NO	NO
26.1	38211	1 SUTHERLAND LANE CREMORNE	Ground	N	43	38	42	37	43	39	42	37	-1.2	-1.6	-1.2	-1.5	55	51	NO	NO	NO	NO	NO
26.1	38211	1 SUTHERLAND LANE CREMORNE	Ground	S	44	39	43	38	44	40	43	38	-1.3	-1.7	-1.2	-1.6	56	52	NO	NO	NO	NO	NO
26.1	38211	1 SUTHERLAND LANE CREMORNE	First	N	46	41	44	39	46	41	45	40	-1.3	-1.6	-1.3	-1.6	58	53	NO	NO	NO	NO	NO
26.1	38211	1 SUTHERLAND LANE CREMORNE	First	S	46	41	45	40	46	41	45	40	-1.3	-1.5	-1.2	-1.6	58	53	NO	NO	NO	NO	NO
26.1	38212	1 SUTHERLAND LANE CREMORNE	Ground	N	43	38	42	37	43	39	42	37	-1.2	-1.6	-1.2	-1.6	55	51	NO	NO	NO	NO	NO
26.1	38212	1 SUTHERLAND LANE CREMORNE	Ground	S	44	39	43	37	44	39	43	38	-1.2	-1.6	-1.3	-1.6	56	51	NO	NO	NO	NO	NO
26.1	38212	1 SUTHERLAND LANE CREMORNE	First	N	45	41	44	39	46	41	45	39	-1.3	-1.5	-1.2	-1.6	58	53	NO	NO	NO	NO	NO
26.1	38212	1 SUTHERLAND LANE CREMORNE	First	S	46	41	44	39	46	41	45	40	-1.3	-1.5	-1.2	-1.5	58	53	NO	NO	NO	NO	NO
26.1	38213	1 SUTHERLAND LANE CREMORNE	Ground	N	43	38	42	36	43	38	42	37	-1.2	-1.6	-1.2	-1.6	55	50	NO	NO	NO	NO	NO
26.1	38213	1 SUTHERLAND LANE CREMORNE	Ground	S	44	39	42	37	44	39	43	38	-1.3	-1.6	-1.2	-1.6	56	51	NO	NO	NO	NO	NO
26.1	38213	1 SUTHERLAND LANE CREMORNE	First	N	45	41	44	39	46	41	44	39	-1.3	-1.7	-1.4	-1.6	58	53	NO	NO	NO	NO	NO
26.1	38213	1 SUTHERLAND LANE CREMORNE	First	S	45	41	44	39	46	41	45	40	-1.2	-1.5	-1.3	-1.5	58	53	NO	NO	NO	NO	NO
26.1	38214	1 SUTHERLAND LANE CREMORNE	Ground	N	43	38	42	36	43	38	42	37	-1.2	-1.7	-1.2	-1.6	55	50	NO	NO	NO	NO	NO
26.1	38214	1 SUTHERLAND LANE CREMORNE	Ground	S	44	39	42	37	44	39	43	38	-1.3	-1.6	-1.3	-1.6	56	51	NO	NO	NO	NO	NO
26.1	38214	1 SUTHERLAND LANE CREMORNE	First	N	45	41	44	39	46	41	44	39	-1.3	-1.6	-1.3	-1.6	58	53	NO	NO	NO	NO	NO
26.1	38214	1 SUTHERLAND LANE CREMORNE	First	S	45	41	44	39	46	41	44	39	-1.2	-1.5	-1.2	-1.5	58	53	NO	NO	NO	NO	NO
26.1	38215	1 SUTHERLAND LANE CREMORNE	Ground	N	45	40	43	38	45	40	44	39	-1.4	-1.8	-1.4	-1.8	57	52	NO	NO	NO	NO	NO
26.1	38215	1 SUTHERLAND LANE CREMORNE	Ground	W	47	42	46	41	47	42	46	41	-1.3	-1.5	-1.2	-1.5	59	54	NO	NO	NO	NO	NO
26.1	38215	1 SUTHERLAND LANE CREMORNE	Ground	S	47	42	46	41	47	42	46	41	-1.1	-1.4	-1.1	-1.3	59	54	NO	NO	NO	NO	NO
26.1	38215	1 SUTHERLAND LANE CREMORNE	First	N	47	42	45	40	47	42	46	41	-1.4	-1.7	-1.3	-1.7	59	54	NO	NO	NO	NO	NO
26.1	38215	1 SUTHERLAND LANE CREMORNE	First	W	48	43	46	41	48	43	47	42	-1.2	-1.5	-1.2	-1.5	60	55	NO	NO	NO	NO	NO
26.1	38215	1 SUTHERLAND LANE CREMORNE	First	S	48	43	46	41	48	43	47	42	-1.1	-1.4	-1.1	-1.4	60	55	NO	NO	NO	NO	NO
26.1	38216	1 SUTHERLAND LANE CREMORNE	Ground	N	44	39	43	38	44	40	43	38	-1.3	-1.7	-1.2	-1.6	56	52	NO	NO	NO	NO	NO
26.1	38216	1 SUTHERLAND LANE CREMORNE	Ground	S	47	42	45	40	47	42	46	41	-1.2	-1.4	-1.2	-1.4	59	54	NO	NO	NO	NO	NO
26.1	38216	1 SUTHERLAND LANE CREMORNE	First	N	47	42	45	40	47	42	46	41	-1.3	-1.7	-1.3	-1.6	59	54	NO	NO	NO	NO	NO
26.1	38216	1 SUTHERLAND LANE CREMORNE	First	S	47	43	46	41	48	43	47	42	-1.1	-1.4	-1.1	-1.3	60	55	NO	NO	NO	NO	NO
26.1	38217	1 SUTHERLAND LANE CREMORNE	Ground	N	44	39	43	38	44	40	43	38	-1.2	-1.6	-1.1	-1.6	56	52	NO	NO	NO	NO	NO
26.1	38217	1 SUTHERLAND LANE CREMORNE	Ground	S	46	42	45	40	47	42	45	41	-1.1	-1.4	-1.1	-1.3	59	54	NO	NO	NO	NO	NO
26.1	38217	1 SUTHERLAND LANE CREMORNE	First	N	46	42	45	40	47	42	45	40	-1.3	-1.7	-1.3	-1.6	59	54	NO	NO	NO	NO	NO
26.1	38217	1 SUTHERLAND LANE CREMORNE	First	S	47	42	46	41	47	43	46	41	-1.1	-1.4	-1.0	-1.3	59	55	NO	NO	NO	NO	NO
26.1	38218	1 SUTHERLAND LANE CREMORNE	Ground	N	44	39	43	37	44	39	43	38	-1.2	-1.5	-1.2	-1.6	56	51	NO	NO	NO	NO	NO
26.1	38218	1 SUTHERLAND LANE CREMORNE	Ground	S	46	41	45	40	46	42	45	40	-1.0	-1.3	-1.0	-1.3	58	54	NO	NO	NO	NO	NO
26.1	38218	1 SUTHERLAND LANE CREMORNE	First	N	46	42	45	40	47	42	45	40	-1.3	-1.7	-1.3	-1.6	59	54	NO	NO	NO	NO	NO
26.1	38218	1 SUTHERLAND LANE CREMORNE	First	S	47	42	46	41	47	43	46	41	-1.0	-1.3	-1.0	-1.3	59	55	NO	NO	NO	NO	NO
26.1	38219	1 SUTHERLAND LANE CREMORNE	Ground	N	44	39	42	37	44	39	43	38	-1.1	-1.5	-1.1	-1.6	56	51	NO	NO	NO	NO	NO
26.1	38219	1 SUTHERLAND LANE CREMORNE	Ground	S	46	41	45	40	46	41	45	40	-1.1	-1.3	-1.1	-1.3	58	53	NO	NO	NO	NO	NO
26.1	38219	1 SUTHERLAND LANE CREMORNE	First	N	46	41	45	40	47	42	45	40	-1.3	-1.5	-1.2	-1.6	59	54	NO	NO	NO	NO	NO
26.1	38219	1 SUTHERLAND LANE CREMORNE	First	S	47	42	46	41	47	42	46	41	-1.1	-1.4	-1.0	-1.3	59	54	NO	NO	NO	NO	NO
26.1	38220	1 SUTHERLAND LANE CREMORNE	Ground	N	43	39	42	37	44	39	43	38	-1.1	-1.5	-1.1	-1.4	56	51	NO	NO	NO	NO	NO
26.1	38220	1 SUTHERLAND LANE CREMORNE	Ground	S	45	41	44	39	46	41	45	40	-1.1	-1.3	-1.0	-1.3	58	53	NO	NO	NO	NO	NO
26.1	38220	1 SUTHERLAND LANE CREMORNE	First	N	46	41	45	40	46	42	45	40	-1.2	-1.6	-1.2	-1.6	58	54	NO	NO	NO	NO	NO
26.1	38220	1 SUTHERLAND LANE CREMORNE	First	S	46	42	45	40	47	42	46	41	-1.1	-1.4	-1.0	-1.3	59	54	NO	NO	NO	NO	NO
26.1	38221	1 SUTHERLAND LANE CREMORNE	Ground	N	43	39	42	37	44	39	43	38	-1.1	-1.5	-1.1	-1.5	56	51	NO	NO	NO	NO	NO
26.1	38221	1 SUTHERLAND LANE CREMORNE	Ground	S	45	41	44	39	46	41	44	39	-1.1	-1.4	-1.1	-1.4	58	53	NO	NO	NO	NO	NO
26.1	38221	1 SUTHERLAND LANE CREMORNE	First	N	46	41	45	40	46	42	45	40	-1.2	-1.6	-1.2	-1.5	58	54	NO	NO	NO	NO	NO
26.1	38221	1 SUTHERLAND LANE CREMORNE	First	S	46	42	45	40	47	42	46	41	-1.1	-1.4	-1.1	-1.4	59	54	NO	NO	NO	NO	NO
26.1	38222	1 SUTHERLAND LANE CREMORNE	Ground	N	43	39	42	37	44	39	43	37	-1.2	-1.5	-1.1	-1.5	56	51	NO	NO	NO	NO	NO
26.1	38222	1 SUTHERLAND LANE CREMORNE	Ground	S	45	40	44	39	46	41	44	39	-1.1	-1.3	-1.1	-1.4	58	53	NO	NO	NO	NO	NO
26.1	38222	1 SUTHERLAND LANE CREMORNE	First	N	46	41	45	40	46	41	45	40	-1.2	-1.6	-1.2	-1.5	58	53	NO	NO	NO	NO	NO
26.1	38222	1 SUTHERLAND LANE CREMORNE	First	S	46	42	45	40	47	42	45	41	-1.1	-1.4	-1.1	-1.3	59	54	NO	NO	NO	NO	NO
26.1	38223	1 SUTHERLAND LANE CREMORNE	Ground	N	43	39	42	37	44	39	42	37	-1.2	-1.6	-1.1	-1.5	56	51	NO	NO	NO	NO	NO
26.1	38223	1 SUTHERLAND LANE CREMORNE	Ground	S	45	40	44	39	45	41	44	39	-1.1	-1.4	-1.1	-1.3	57	53	NO	NO	NO	NO	NO
26.1	38223	1 SUTHERLAND LANE CREMORNE	First	N	46	41	44	39	46	41	45	40	-1.3	-1.5	-1.2	-1.5	58	53	NO	NO	NO	NO	NO

NCA	Receiver ID	Address	Floor Level	Facade	Opening Year 2027				Design Year 2037				Increase (Do Smthng - Do Nothing)				NCG project road noise criteria		Do noise levels exceed the cumulative limit with project roads adding ≥2dB to the total noise levels?		Is the contribution from the road project Acute?		Consider further treatment?
					Do Nothing		Do Smthng		Do Nothing		Do Smthng		Opening Year 2027		Design Year 2037								
					Day	Night	Day	Night	Day	Night	Day	Night	Day	Night	Day	Night	Day	Night	Day	Night	$L_{Aeq,15hr}$ ≥ 65dB	$L_{Aeq,9hr}$ ≥ 60dB	
26.1	38223	1 SUTHERLAND LANE CREMORNE	First	S	46	41	45	40	46	42	45	40	-1.1	-1.4	-1.0	-1.3	58	54	NO	NO	NO	NO	NO
26.1	38224	1 SUTHERLAND LANE CREMORNE	Ground	N	43	38	42	37	43	39	42	37	-1.1	-1.5	-1.1	-1.4	55	51	NO	NO	NO	NO	NO
26.1	38224	1 SUTHERLAND LANE CREMORNE	Ground	S	45	40	44	39	45	41	44	39	-1.1	-1.3	-1.1	-1.4	57	53	NO	NO	NO	NO	NO
26.1	38224	1 SUTHERLAND LANE CREMORNE	First	N	46	41	44	39	46	41	45	40	-1.2	-1.5	-1.1	-1.4	58	53	NO	NO	NO	NO	NO
26.1	38224	1 SUTHERLAND LANE CREMORNE	First	S	46	41	45	40	46	42	45	40	-1.0	-1.3	-1.1	-1.4	58	54	NO	NO	NO	NO	NO
26.1	38255	30 YOUNG STREET CREMORNE	Ground	N	38	33	37	32	39	34	38	33	-0.9	-1.1	-0.9	-1.2	51	46	NO	NO	NO	NO	NO
26.1	38255	30 YOUNG STREET CREMORNE	Ground	S	46	41	45	40	46	41	45	40	-0.9	-1.0	-0.9	-1.0	58	53	NO	NO	NO	NO	NO
26.1	38255	30 YOUNG STREET CREMORNE	Ground	E	42	38	42	38	43	38	42	38	-0.2	-0.3	-0.3	-0.2	55	50	NO	NO	NO	NO	NO
26.1	38255	30 YOUNG STREET CREMORNE	First	N	39	34	38	33	39	34	38	33	-1.0	-1.2	-1.0	-1.3	51	46	NO	NO	NO	NO	NO
26.1	38255	30 YOUNG STREET CREMORNE	First	W	46	41	44	39	46	41	45	40	-1.2	-1.4	-1.2	-1.4	58	53	NO	NO	NO	NO	NO
26.1	38255	30 YOUNG STREET CREMORNE	First	S	47	42	46	41	47	42	46	41	-0.9	-1.0	-0.9	-1.0	59	54	NO	NO	NO	NO	NO
26.1	38255	30 YOUNG STREET CREMORNE	First	E	44	39	43	39	44	39	44	39	-0.2	-0.2	-0.2	-0.2	56	51	NO	NO	NO	NO	NO
26.1	38255	30 YOUNG STREET CREMORNE	Second	N	39	34	38	33	39	35	38	33	-1.0	-1.3	-1.0	-1.3	51	47	NO	NO	NO	NO	NO
26.1	38255	30 YOUNG STREET CREMORNE	Second	W	47	42	45	40	47	42	46	41	-1.3	-1.5	-1.3	-1.4	59	54	NO	NO	NO	NO	NO
26.1	38255	30 YOUNG STREET CREMORNE	Second	S	47	43	47	42	48	43	47	42	-0.9	-1.0	-0.9	-1.0	60	55	NO	NO	NO	NO	NO
26.1	38255	30 YOUNG STREET CREMORNE	Second	E	46	41	46	41	46	42	46	41	-0.1	-0.1	0.0	-0.1	58	54	NO	NO	NO	NO	NO
26.1	38255	30 YOUNG STREET CREMORNE	Third	N	39	35	38	33	40	35	39	34	-1.0	-1.3	-1.0	-1.3	52	47	NO	NO	NO	NO	NO
26.1	38255	30 YOUNG STREET CREMORNE	Third	W	47	43	46	41	48	43	46	42	-1.3	-1.5	-1.3	-1.4	60	55	NO	NO	NO	NO	NO
26.1	38255	30 YOUNG STREET CREMORNE	Third	S	48	44	47	43	49	44	48	43	-0.9	-1.0	-0.9	-1.0	60	55	NO	NO	NO	NO	NO
26.1	38255	30 YOUNG STREET CREMORNE	Third	E	46	42	46	42	47	42	47	42	-0.1	-0.1	0.0	0.0	59	54	NO	NO	NO	NO	NO
26.1	38255	30 YOUNG STREET CREMORNE	Fourth	N	41	36	40	35	41	36	40	35	-0.9	-1.2	-0.9	-1.2	53	48	NO	NO	NO	NO	NO
26.1	38255	30 YOUNG STREET CREMORNE	Fourth	W	48	43	47	42	48	44	47	42	-1.2	-1.4	-1.2	-1.5	60	55	NO	NO	NO	NO	NO
26.1	38255	30 YOUNG STREET CREMORNE	Fourth	S	49	44	48	43	49	45	48	44	-0.9	-1.0	-1.0	-1.1	60	55	NO	NO	NO	NO	NO
26.1	38255	30 YOUNG STREET CREMORNE	Fourth	E	47	43	47	43	47	43	47	43	-0.1	-0.1	-0.1	-0.1	59	55	NO	NO	NO	NO	NO
26.1	38255	30 YOUNG STREET CREMORNE	Fifth	N	42	37	41	36	42	38	42	36	-0.9	-1.2	-0.9	-1.2	54	50	NO	NO	NO	NO	NO
26.1	38255	30 YOUNG STREET CREMORNE	Fifth	W	49	44	48	43	49	44	48	43	-1.2	-1.3	-1.2	-1.3	60	55	NO	NO	NO	NO	NO
26.1	38255	30 YOUNG STREET CREMORNE	Fifth	S	50	45	49	44	50	45	49	44	-0.9	-1.0	-1.0	-1.1	60	55	NO	NO	NO	NO	NO
26.1	38255	30 YOUNG STREET CREMORNE	Fifth	E	48	44	48	44	49	44	49	44	-0.1	-0.1	-0.1	-0.1	60	55	NO	NO	NO	NO	NO
26.1	38255	30 YOUNG STREET CREMORNE	Sixth	N	44	39	43	38	45	40	44	39	-0.9	-1.2	-0.9	-1.1	57	52	NO	NO	NO	NO	NO
26.1	38255	30 YOUNG STREET CREMORNE	Sixth	W	50	45	49	44	50	45	49	44	-1.1	-1.3	-1.1	-1.2	60	55	NO	NO	NO	NO	NO
26.1	38255	30 YOUNG STREET CREMORNE	Sixth	S	51	46	50	45	51	46	50	45	-0.9	-1.0	-0.9	-1.0	60	55	NO	NO	NO	NO	NO
26.1	38255	30 YOUNG STREET CREMORNE	Sixth	E	50	45	50	45	50	46	50	46	-0.2	-0.2	-0.1	-0.1	60	55	NO	NO	NO	NO	NO
26.1	38255	30 YOUNG STREET CREMORNE	Seventh	N	47	42	46	41	48	43	47	42	-0.9	-1.1	-0.9	-1.1	60	55	NO	NO	NO	NO	NO
26.1	38255	30 YOUNG STREET CREMORNE	Seventh	W	51	46	50	45	51	46	50	45	-1.0	-1.1	-1.0	-1.1	60	55	NO	NO	NO	NO	NO
26.1	38255	30 YOUNG STREET CREMORNE	Seventh	S	51	47	51	46	52	47	51	46	-0.9	-1.0	-0.9	-1.0	60	55	NO	NO	NO	NO	NO
26.1	38255	30 YOUNG STREET CREMORNE	Seventh	E	51	47	51	47	52	47	51	47	-0.2	-0.2	-0.2	-0.2	60	55	NO	NO	NO	NO	NO
27.1	15388	48 GRASMERE ROAD CREMORNE	Ground	W	40	35	39	34	40	35	39	34	-1.0	-1.3	-0.9	-1.3	52	47	NO	NO	NO	NO	NO
27.1	15388	48 GRASMERE ROAD CREMORNE	Ground	S	43	38	42	37	43	39	43	37	-0.6	-1.2	-0.5	-1.1	55	51	NO	NO	NO	NO	NO
27.1	15388	48 GRASMERE ROAD CREMORNE	First	W	42	37	41	36	43	38	42	36	-1.1	-1.4	-1.0	-1.4	55	50	NO	NO	NO	NO	NO
27.1	15388	48 GRASMERE ROAD CREMORNE	First	S	44	39	44	38	44	40	44	39	-0.4	-1.0	-0.4	-1.0	56	52	NO	NO	NO	NO	NO
27.1	15412	46 GRASMERE ROAD CREMORNE	Ground	W	42	37	40	35	42	37	41	36	-1.1	-1.5	-1.0	-1.5	54	49	NO	NO	NO	NO	NO
27.1	15412	46 GRASMERE ROAD CREMORNE	Ground	S	43	38	42	36	43	38	42	37	-1.1	-1.5	-1.0	-1.5	55	50	NO	NO	NO	NO	NO
27.1	15412	46 GRASMERE ROAD CREMORNE	Ground	E	40	35	39	34	40	36	39	34	-1.0	-1.3	-1.0	-1.2	52	48	NO	NO	NO	NO	NO
27.1	15412	46 GRASMERE ROAD CREMORNE	First	W	44	39	43	38	44	39	43	38	-1.1	-1.5	-1.0	-1.5	56	51	NO	NO	NO	NO	NO
27.1	15412	46 GRASMERE ROAD CREMORNE	First	S	44	39	43	38	44	40	44	38	-1.0	-1.5	-0.9	-1.5	56	52	NO	NO	NO	NO	NO
27.1	15412	46 GRASMERE ROAD CREMORNE	First	E	43	38	42	36	43	38	42	37	-1.1	-1.5	-1.1	-1.5	55	50	NO	NO	NO	NO	NO
27.1	15446	42 GRASMERE ROAD CREMORNE	Ground	N	43	38	42	37	43	39	42	37	-1.2	-1.7	-1.1	-1.7	55	51	NO	NO	NO	NO	NO
27.1	15446	42 GRASMERE ROAD CREMORNE	Ground	W	41	37	40	35	42	37	41	36	-1.0	-1.4	-1.0	-1.4	54	49	NO	NO	NO	NO	NO
27.1	15446	42 GRASMERE ROAD CREMORNE	Ground	SW	48	43	46	40	48	43	46	41	-1.9	-2.9	-1.8	-2.8	60	55	NO	NO	NO	NO	NO
27.1	15446	42 GRASMERE ROAD CREMORNE	Ground	E	43	38	41	36	43	38	42	37	-1.2	-1.6	-1.2	-1.6	55	50	NO	NO	NO	NO	NO
27.1	15463	44 GRASMERE ROAD CREMORNE	Ground	W	44	39	42	37	44	39	43	38	-1.2	-1.7	-1.1	-1.7	56	51	NO	NO	NO	NO	NO
27.1	15463	44 GRASMERE ROAD CREMORNE	Ground	S	45	40	44	38	45	40	44	39	-1.1	-1.9	-1.0	-1.8	57	52	NO	NO	NO	NO	NO
27.1	15463	44 GRASMERE ROAD CREMORNE	Ground	E	40	36	39	34	41	36	40	35	-1.0	-1.3	-1.0	-1.2	53	48	NO	NO	NO	NO	NO
27.1	15463	44 GRASMERE ROAD CREMORNE	First	W	49	44	47	41	49	45	47	42	-2.1	-3.1	-2.0	-3.0	60	55	NO	NO	NO	NO	NO
27.1	15463	44 GRASMERE ROAD CREMORNE	First	S	46	42	45	39	47	42	45	40	-1.4	-2.3	-1.4	-2.3	59	54	NO	NO	NO	NO	NO
27.1	15463	44 GRASMERE ROAD CREMORNE	First	E	43	38	42	37	43	39	42	37	-1.1	-1.5	-1.1	-1.5	55	51	NO	NO	NO	NO	NO
27.1	15512	40 GRASMERE ROAD CREMORNE	Ground	N	40	36	39	34	41	36	40	34	-1.2	-1.7	-1.1	-1.7	53	48	NO	NO	NO	NO	NO
27.1	15512	40 GRASMERE ROAD CREMORNE	Ground	W	40	36	39	34	41	36	40	35	-1.1	-1.5	-1.0	-1.5	53	48	NO	NO	NO	NO	NO
27.1	15512	40 GRASMERE ROAD CREMORNE	Ground	S	48	43	46	40	48	43	46	41	-1.6	-2.5	-1.5	-2.4	60	55	NO	NO	NO	NO	NO
27.1	15512	40 GRASMERE ROAD CREMORNE	Ground	E	40	36	39	34	41	36	40	35	-1.0	-1.4	-1.0	-1.3	53	48	NO	NO	NO	NO	NO
27.1	15512	40 GRASMERE ROAD CREMORNE	First	N	44	39	43	37	44	40	43	38	-1.3	-1.8	-1.2	-1.7	56	52	NO	NO	NO	NO	NO
27.1	15512	40 GRASMERE ROAD CREMORNE	First	W	44	39	42	37	44	39	43	37	-1.3	-1.7	-1.2	-1.7	56	51	NO	NO	NO	NO	NO

NCA	Receiver ID	Address	Floor Level	Facade	Opening Year 2027				Design Year 2037				Increase (Do Smthng - Do Nothing)				NCG project road noise criteria		Do noise levels exceed the cumulative limit with project roads adding ≥2dB to the total noise levels?		Is the contribution from the road project Acute?		Consider further treatment?
					Do Nothing		Do Smthng		Do Nothing		Do Smthng		Opening Year 2027		Design Year 2037								
					Day	Night	Day	Night	Day	Night	Day	Night	Day	Night	Day	Night	Day	Night	Day	Night	$L_{Aeq,15hr} \geq 65dB$	$L_{Aeq,9hr} \geq 60dB$	
27.1	15512	40 GRASMERE ROAD CREMORNE	First	S	49	44	47	41	49	45	48	42	-1.8	-2.8	-1.7	-2.7	60	55	NO	NO	NO	NO	NO
27.1	15512	40 GRASMERE ROAD CREMORNE	First	E	43	38	42	37	43	39	42	37	-1.2	-1.6	-1.1	-1.6	55	51	NO	NO	NO	NO	NO
27.1	15549	38 GRASMERE ROAD CREMORNE	Ground	N	41	36	40	34	41	36	40	35	-1.1	-1.7	-1.1	-1.6	53	48	NO	NO	NO	NO	NO
27.1	15549	38 GRASMERE ROAD CREMORNE	Ground	W	41	37	40	35	42	37	41	35	-1.1	-1.6	-1.1	-1.6	54	49	NO	NO	NO	NO	NO
27.1	15549	38 GRASMERE ROAD CREMORNE	Ground	S	47	42	46	40	47	43	46	41	-1.5	-2.3	-1.4	-2.2	59	55	NO	NO	NO	NO	NO
27.1	15549	38 GRASMERE ROAD CREMORNE	Ground	E	40	35	39	34	40	36	39	34	-1.0	-1.4	-1.0	-1.4	52	48	NO	NO	NO	NO	NO
27.1	15549	38 GRASMERE ROAD CREMORNE	First	N	45	40	43	38	45	40	44	38	-1.3	-1.9	-1.3	-1.8	57	52	NO	NO	NO	NO	NO
27.1	15549	38 GRASMERE ROAD CREMORNE	First	W	45	40	43	38	45	40	44	39	-1.3	-1.9	-1.2	-1.9	57	52	NO	NO	NO	NO	NO
27.1	15549	38 GRASMERE ROAD CREMORNE	First	S	49	44	47	41	49	44	47	42	-1.8	-2.6	-1.7	-2.6	60	55	NO	NO	NO	NO	NO
27.1	15549	38 GRASMERE ROAD CREMORNE	First	E	43	38	42	37	43	39	42	37	-1.2	-1.6	-1.1	-1.6	55	51	NO	NO	NO	NO	NO
27.1	15557	36 GRASMERE ROAD CREMORNE	Ground	N	43	39	42	37	44	39	42	37	-1.4	-2.0	-1.3	-2.0	56	51	NO	NO	NO	NO	NO
27.1	15557	36 GRASMERE ROAD CREMORNE	Ground	W	42	37	41	36	42	38	41	36	-1.2	-1.7	-1.2	-1.7	54	50	NO	NO	NO	NO	NO
27.1	15557	36 GRASMERE ROAD CREMORNE	Ground	SW	45	41	44	39	46	41	44	39	-1.2	-1.9	-1.2	-1.8	58	53	NO	NO	NO	NO	NO
27.1	15557	36 GRASMERE ROAD CREMORNE	Ground	S	47	42	45	40	47	42	46	40	-1.4	-2.2	-1.3	-2.1	59	54	NO	NO	NO	NO	NO
27.1	15557	36 GRASMERE ROAD CREMORNE	Ground	E	40	36	39	34	41	36	40	35	-1.0	-1.4	-1.0	-1.3	53	48	NO	NO	NO	NO	NO
27.1	15557	36 GRASMERE ROAD CREMORNE	First	N	46	42	45	40	47	42	46	40	-1.3	-1.9	-1.2	-1.9	59	54	NO	NO	NO	NO	NO
27.1	15557	36 GRASMERE ROAD CREMORNE	First	W	45	41	44	39	46	41	44	39	-1.3	-2.0	-1.3	-1.9	58	53	NO	NO	NO	NO	NO
27.1	15557	36 GRASMERE ROAD CREMORNE	First	SW	47	42	45	40	47	43	46	40	-1.4	-2.2	-1.4	-2.1	59	55	NO	NO	NO	NO	NO
27.1	15557	36 GRASMERE ROAD CREMORNE	First	S	48	43	46	41	48	44	47	41	-1.6	-2.4	-1.5	-2.4	60	55	NO	NO	NO	NO	NO
27.1	15557	36 GRASMERE ROAD CREMORNE	First	E	43	38	42	37	44	39	42	37	-1.2	-1.6	-1.1	-1.6	56	51	NO	NO	NO	NO	NO
27.1	15577	30 GRASMERE ROAD CREMORNE	Ground	N	44	40	43	38	45	40	44	38	-1.1	-1.8	-1.0	-1.7	57	52	NO	NO	NO	NO	NO
27.1	15577	30 GRASMERE ROAD CREMORNE	Ground	W	46	41	45	40	46	42	45	40	-1.1	-1.7	-1.0	-1.7	58	54	NO	NO	NO	NO	NO
27.1	15577	30 GRASMERE ROAD CREMORNE	Ground	S	46	41	45	39	46	42	45	40	-1.2	-1.9	-1.2	-1.9	58	54	NO	NO	NO	NO	NO
27.1	15577	30 GRASMERE ROAD CREMORNE	Ground	E	41	36	40	34	41	36	40	35	-1.0	-1.5	-1.0	-1.5	53	48	NO	NO	NO	NO	NO
27.1	15577	30 GRASMERE ROAD CREMORNE	First	N	47	42	46	40	47	43	46	41	-1.3	-2.0	-1.2	-1.9	59	55	NO	NO	NO	NO	NO
27.1	15577	30 GRASMERE ROAD CREMORNE	First	W	48	43	46	41	48	43	47	41	-1.2	-1.9	-1.2	-1.9	60	55	NO	NO	NO	NO	NO
27.1	15577	30 GRASMERE ROAD CREMORNE	First	S	48	43	46	41	48	43	47	41	-1.4	-2.2	-1.3	-2.1	60	55	NO	NO	NO	NO	NO
27.1	15577	30 GRASMERE ROAD CREMORNE	First	E	44	39	43	37	44	39	43	38	-1.2	-1.7	-1.1	-1.7	56	51	NO	NO	NO	NO	NO
27.1	15581	34 GRASMERE ROAD CREMORNE	Ground	N	43	38	42	36	43	39	42	37	-1.2	-2.0	-1.1	-1.9	55	51	NO	NO	NO	NO	NO
27.1	15581	34 GRASMERE ROAD CREMORNE	Ground	W	42	37	41	36	42	38	41	36	-1.1	-1.6	-1.1	-1.6	54	50	NO	NO	NO	NO	NO
27.1	15581	34 GRASMERE ROAD CREMORNE	Ground	S	46	41	45	39	47	42	45	40	-1.4	-2.0	-1.3	-2.0	59	54	NO	NO	NO	NO	NO
27.1	15581	34 GRASMERE ROAD CREMORNE	Ground	E	40	36	39	34	41	36	40	35	-1.1	-1.5	-1.1	-1.5	53	48	NO	NO	NO	NO	NO
27.1	15581	34 GRASMERE ROAD CREMORNE	First	N	46	42	45	40	47	42	45	40	-1.3	-2.0	-1.2	-2.0	59	54	NO	NO	NO	NO	NO
27.1	15581	34 GRASMERE ROAD CREMORNE	First	W	45	40	44	38	45	41	44	39	-1.3	-2.0	-1.3	-1.9	57	53	NO	NO	NO	NO	NO
27.1	15581	34 GRASMERE ROAD CREMORNE	First	S	48	43	46	41	48	43	47	41	-1.5	-2.4	-1.4	-2.3	60	55	NO	NO	NO	NO	NO
27.1	15581	34 GRASMERE ROAD CREMORNE	First	E	43	39	42	37	44	39	42	37	-1.2	-1.7	-1.2	-1.7	56	51	NO	NO	NO	NO	NO
27.1	15590	32 GRASMERE ROAD CREMORNE	Ground	N	45	40	44	38	45	40	44	39	-1.1	-1.8	-1.0	-1.8	57	52	NO	NO	NO	NO	NO
27.1	15590	32 GRASMERE ROAD CREMORNE	Ground	W	42	37	41	36	42	38	41	36	-1.2	-1.6	-1.1	-1.6	54	50	NO	NO	NO	NO	NO
27.1	15590	32 GRASMERE ROAD CREMORNE	Ground	S	46	41	45	39	46	42	45	40	-1.2	-1.9	-1.1	-1.8	58	54	NO	NO	NO	NO	NO
27.1	15590	32 GRASMERE ROAD CREMORNE	Ground	E	40	36	39	34	41	36	40	35	-1.0	-1.5	-1.0	-1.5	53	48	NO	NO	NO	NO	NO
27.1	15590	32 GRASMERE ROAD CREMORNE	First	N	47	42	46	40	47	43	46	41	-1.2	-2.0	-1.2	-2.0	59	55	NO	NO	NO	NO	NO
27.1	15590	32 GRASMERE ROAD CREMORNE	First	W	45	40	44	38	45	41	44	39	-1.3	-1.9	-1.2	-1.9	57	53	NO	NO	NO	NO	NO
27.1	15590	32 GRASMERE ROAD CREMORNE	First	S	47	43	46	41	48	43	46	41	-1.4	-2.1	-1.3	-2.1	60	55	NO	NO	NO	NO	NO
27.1	15590	32 GRASMERE ROAD CREMORNE	First	E	43	39	42	37	44	39	43	37	-1.1	-1.7	-1.2	-1.7	56	51	NO	NO	NO	NO	NO
27.1	15613	26 GRASMERE ROAD CREMORNE	Ground	S	48	44	47	41	49	44	47	42	-1.4	-2.2	-1.3	-2.1	60	55	NO	NO	NO	NO	NO
27.1	15613	26 GRASMERE ROAD CREMORNE	Ground	E	44	39	43	38	44	40	43	38	-1.0	-1.7	-1.1	-1.6	56	52	NO	NO	NO	NO	NO
27.1	15613	26 GRASMERE ROAD CREMORNE	Ground	S	46	41	45	39	46	41	45	40	-1.0	-1.7	-0.9	-1.6	58	53	NO	NO	NO	NO	NO
27.1	15613	26 GRASMERE ROAD CREMORNE	Ground	E	44	40	43	38	45	40	44	38	-1.2	-1.7	-1.1	-1.7	57	52	NO	NO	NO	NO	NO
27.1	15613	26 GRASMERE ROAD CREMORNE	Ground	N	46	41	45	40	46	42	45	40	-1.2	-1.8	-1.2	-1.8	58	54	NO	NO	NO	NO	NO
27.1	15613	26 GRASMERE ROAD CREMORNE	Ground	W	45	41	44	39	46	41	45	39	-1.1	-1.8	-1.1	-1.7	58	53	NO	NO	NO	NO	NO
27.1	15630	28 GRASMERE ROAD CREMORNE	Ground	N	46	41	45	39	46	42	45	40	-1.1	-1.8	-1.0	-1.8	58	54	NO	NO	NO	NO	NO
27.1	15630	28 GRASMERE ROAD CREMORNE	Ground	W	43	38	42	36	43	38	42	37	-1.1	-1.6	-1.0	-1.6	55	50	NO	NO	NO	NO	NO
27.1	15630	28 GRASMERE ROAD CREMORNE	Ground	E	44	39	43	37	44	39	43	38	-1.1	-1.6	-1.0	-1.6	56	51	NO	NO	NO	NO	NO
27.1	15637	24 GRASMERE ROAD CREMORNE	Ground	N	45	40	44	38	45	40	44	39	-1.2	-1.8	-1.1	-1.8	57	52	NO	NO	NO	NO	NO
27.1	15637	24 GRASMERE ROAD CREMORNE	Ground	W	42	37	41	35	42	37	41	36	-1.0	-1.5	-1.0	-1.5	54	49	NO	NO	NO	NO	NO
27.1	15637	24 GRASMERE ROAD CREMORNE	Ground	E	44	40	43	38	45	40	44	38	-1.1	-1.7	-1.1	-1.7	57	52	NO	NO	NO	NO	NO
27.1	15640	18 GRASMERE ROAD CREMORNE	Ground	N	45	41	44	39	46	41	45	39	-1.2	-1.8	-1.2	-1.7	58	53	NO	NO	NO	NO	NO
27.1	15640	18 GRASMERE ROAD CREMORNE	Ground	E	45	40	44	39	45	41	44	39	-1.1	-1.7	-1.1	-1.7	57	53	NO	NO	NO	NO	NO
27.1	15640	18 GRASMERE ROAD CREMORNE	Ground	N	47	42	46	40	47	42	46	41	-1.0	-1.7	-1.0	-1.6	59	54	NO	NO	NO	NO	NO
27.1	15640	18 GRASMERE ROAD CREMORNE	Ground	W	45	40	43	38	45	40	44	39	-1.2	-1.7	-1.1	-1.6	57	52	NO	NO	NO	NO	NO
27.1	15640	18 GRASMERE ROAD CREMORNE	Ground	S	47	43	46	41	48	43	47	41	-1.2	-1.9	-1.1	-1.8	60	55	NO	NO	NO	NO	NO
27.1	15640	18 GRASMERE ROAD CREMORNE	Ground	W	48	43	47	41	48	43	47	42	-1.2	-1.8	-1.1	-1.8	60	55	NO	NO	NO	NO	NO

NCA	Receiver ID	Address	Floor Level	Facade	Opening Year 2027				Design Year 2037				Increase (Do Smthng - Do Nothing)				NCG project road noise criteria		Do noise levels exceed the cumulative limit with project roads adding ≥2dB to the total noise levels?		Is the contribution from the road project Acute?		Consider further treatment?
					Do Nothing		Do Smthng		Do Nothing		Do Smthng		Opening Year 2027		Design Year 2037								
					Day	Night	Day	Night	Day	Night	Day	Night	Day	Night	Day	Night	Day	Night	Day	Night	$L_{Aeq,15hr}$ ≥ 65dB	$L_{Aeq,9hr}$ ≥ 60dB	
27.1	15640	18 GRASMERE ROAD CREMORNE	Ground	S	51	46	49	43	51	46	49	44	-1.7	-2.6	-1.6	-2.5	60	55	NO	NO	NO	NO	NO
27.1	15640	18 GRASMERE ROAD CREMORNE	Ground	E	45	40	44	39	45	41	44	39	-1.2	-1.8	-1.2	-1.8	57	53	NO	NO	NO	NO	NO
27.1	15647	22 GRASMERE ROAD CREMORNE	Ground	N	45	40	44	39	45	41	44	39	-0.9	-1.6	-0.8	-1.6	57	53	NO	NO	NO	NO	NO
27.1	15647	22 GRASMERE ROAD CREMORNE	Ground	W	44	39	42	37	44	39	43	38	-1.1	-1.6	-1.0	-1.6	56	51	NO	NO	NO	NO	NO
27.1	15647	22 GRASMERE ROAD CREMORNE	Ground	S	46	41	45	39	46	42	45	40	-1.1	-1.7	-1.1	-1.7	58	54	NO	NO	NO	NO	NO
27.1	15647	22 GRASMERE ROAD CREMORNE	Ground	E	42	37	41	35	42	37	41	36	-1.0	-1.5	-1.0	-1.5	54	49	NO	NO	NO	NO	NO
27.1	15647	22 GRASMERE ROAD CREMORNE	First	N	49	44	47	42	49	44	48	43	-1.3	-2.0	-1.2	-1.8	60	55	NO	NO	NO	NO	NO
27.1	15647	22 GRASMERE ROAD CREMORNE	First	W	48	43	47	42	48	44	47	42	-1.1	-1.9	-1.0	-1.8	60	55	NO	NO	NO	NO	NO
27.1	15647	22 GRASMERE ROAD CREMORNE	First	S	48	43	47	42	49	44	47	42	-1.3	-1.9	-1.2	-1.8	60	55	NO	NO	NO	NO	NO
27.1	15647	22 GRASMERE ROAD CREMORNE	First	E	45	40	44	38	45	40	44	39	-1.2	-1.7	-1.1	-1.6	57	52	NO	NO	NO	NO	NO
27.1	15655	14 GRASMERE ROAD CREMORNE	Ground	NE	46	41	45	39	46	41	45	40	-1.2	-1.8	-1.1	-1.8	58	53	NO	NO	NO	NO	NO
27.1	15655	14 GRASMERE ROAD CREMORNE	Ground	W	43	38	42	37	43	39	42	37	-1.1	-1.6	-1.0	-1.6	55	51	NO	NO	NO	NO	NO
27.1	15655	14 GRASMERE ROAD CREMORNE	Ground	S	45	40	44	39	46	41	44	39	-1.3	-1.8	-1.2	-1.8	58	53	NO	NO	NO	NO	NO
27.1	15655	14 GRASMERE ROAD CREMORNE	Ground	W	46	41	45	39	46	42	45	40	-1.3	-1.9	-1.2	-1.9	58	54	NO	NO	NO	NO	NO
27.1	15655	14 GRASMERE ROAD CREMORNE	Ground	S	47	42	46	40	47	43	46	41	-1.3	-1.9	-1.2	-1.8	59	55	NO	NO	NO	NO	NO
27.1	15655	14 GRASMERE ROAD CREMORNE	Ground	E	46	41	44	39	46	41	45	40	-1.2	-1.8	-1.1	-1.7	58	53	NO	NO	NO	NO	NO
27.1	15662	20 GRASMERE ROAD CREMORNE	Ground	N	49	44	47	42	49	45	48	42	-1.6	-2.4	-1.5	-2.3	60	55	NO	NO	NO	NO	NO
27.1	15662	20 GRASMERE ROAD CREMORNE	Ground	W	45	40	43	38	45	40	44	38	-1.2	-1.8	-1.1	-1.7	57	52	NO	NO	NO	NO	NO
27.1	15662	20 GRASMERE ROAD CREMORNE	Ground	S	46	41	44	39	46	41	45	40	-1.2	-1.9	-1.2	-1.8	58	53	NO	NO	NO	NO	NO
27.1	15662	20 GRASMERE ROAD CREMORNE	Ground	E	45	40	44	38	45	40	44	39	-1.1	-1.7	-1.2	-1.7	57	52	NO	NO	NO	NO	NO
27.1	15663	16 GRASMERE ROAD CREMORNE	Ground	N	49	44	47	42	49	44	48	42	-1.2	-1.9	-1.1	-1.8	60	55	NO	NO	NO	NO	NO
27.1	15663	16 GRASMERE ROAD CREMORNE	Ground	W	45	40	44	38	45	40	44	39	-1.1	-1.7	-1.1	-1.7	57	52	NO	NO	NO	NO	NO
27.1	15663	16 GRASMERE ROAD CREMORNE	Ground	W	48	43	46	41	48	43	47	41	-1.1	-1.7	-1.0	-1.7	60	55	NO	NO	NO	NO	NO
27.1	15663	16 GRASMERE ROAD CREMORNE	Ground	S	51	47	50	44	52	47	50	45	-1.7	-2.7	-1.6	-2.6	60	55	NO	NO	NO	NO	NO
27.1	15663	16 GRASMERE ROAD CREMORNE	Ground	E	45	41	44	39	46	41	45	39	-1.2	-1.8	-1.2	-1.7	58	53	NO	NO	NO	NO	NO
27.1	15663	16 GRASMERE ROAD CREMORNE	Ground	S	46	42	45	40	47	42	46	40	-1.2	-1.8	-1.2	-1.7	59	54	NO	NO	NO	NO	NO
27.1	15663	16 GRASMERE ROAD CREMORNE	Ground	E	45	41	44	39	46	41	45	39	-1.1	-1.7	-1.1	-1.7	58	53	NO	NO	NO	NO	NO
27.1	15667	12 GRASMERE ROAD CREMORNE	Ground	S	52	47	50	45	52	48	51	45	-1.8	-2.7	-1.7	-2.6	60	55	NO	NO	NO	NO	NO
27.1	15667	12 GRASMERE ROAD CREMORNE	Ground	E	43	38	42	37	43	39	42	37	-1.1	-1.6	-1.0	-1.5	55	51	NO	NO	NO	NO	NO
27.1	15667	12 GRASMERE ROAD CREMORNE	Ground	S	44	39	43	38	45	40	44	38	-1.1	-1.6	-1.0	-1.6	57	52	NO	NO	NO	NO	NO
27.1	15667	12 GRASMERE ROAD CREMORNE	Ground	E	43	38	42	36	43	38	42	37	-1.0	-1.6	-1.0	-1.6	55	50	NO	NO	NO	NO	NO
27.1	15667	12 GRASMERE ROAD CREMORNE	Ground	N	47	42	46	41	47	43	46	41	-0.9	-1.7	-0.8	-1.6	59	55	NO	NO	NO	NO	NO
27.1	15667	12 GRASMERE ROAD CREMORNE	Ground	W	48	43	47	42	48	44	47	42	-1.1	-1.8	-1.1	-1.7	60	55	NO	NO	NO	NO	NO
27.1	15667	12 GRASMERE ROAD CREMORNE	Ground	N	48	43	47	41	48	44	47	42	-1.2	-1.9	-1.1	-1.8	60	55	NO	NO	NO	NO	NO
27.1	15667	12 GRASMERE ROAD CREMORNE	Ground	W	47	42	45	40	47	42	46	40	-1.2	-1.8	-1.2	-1.7	59	54	NO	NO	NO	NO	NO
27.1	15667	12 GRASMERE ROAD CREMORNE	First	S	55	50	52	46	55	50	53	47	-2.3	-3.4	-2.2	-3.3	60	55	NO	NO	NO	NO	NO
27.1	15667	12 GRASMERE ROAD CREMORNE	First	E	46	41	45	40	47	42	45	40	-1.2	-1.8	-1.2	-1.7	59	54	NO	NO	NO	NO	NO
27.1	15667	12 GRASMERE ROAD CREMORNE	First	S	48	43	46	41	48	43	47	41	-1.2	-1.9	-1.1	-1.8	60	55	NO	NO	NO	NO	NO
27.1	15667	12 GRASMERE ROAD CREMORNE	First	E	46	41	45	40	46	42	45	40	-1.2	-1.8	-1.1	-1.8	58	54	NO	NO	NO	NO	NO
27.1	15667	12 GRASMERE ROAD CREMORNE	First	N	52	47	50	44	52	47	50	45	-1.9	-2.8	-1.8	-2.7	60	55	NO	NO	NO	NO	NO
27.1	15667	12 GRASMERE ROAD CREMORNE	First	W	51	47	50	44	52	47	50	45	-1.5	-2.3	-1.4	-2.2	60	55	NO	NO	NO	NO	NO
27.1	15667	12 GRASMERE ROAD CREMORNE	First	N	51	47	50	44	52	47	50	45	-1.5	-2.3	-1.4	-2.3	60	55	NO	NO	NO	NO	NO
27.1	15667	12 GRASMERE ROAD CREMORNE	First	W	52	47	50	45	52	48	51	45	-2.0	-2.7	-1.9	-2.6	60	55	NO	NO	NO	NO	NO
27.1	15675	8 GRASMERE ROAD CREMORNE	Ground	SW	46	41	44	39	46	41	45	39	-1.3	-1.8	-1.2	-1.8	58	53	NO	NO	NO	NO	NO
27.1	15675	8 GRASMERE ROAD CREMORNE	Ground	S	51	46	49	44	51	46	50	44	-1.6	-2.4	-1.5	-2.3	60	55	NO	NO	NO	NO	NO
27.1	15675	8 GRASMERE ROAD CREMORNE	Ground	E	43	38	42	37	44	39	43	37	-1.0	-1.6	-1.0	-1.6	56	51	NO	NO	NO	NO	NO
27.1	15675	8 GRASMERE ROAD CREMORNE	Ground	N	45	40	43	38	45	40	44	38	-1.1	-1.8	-1.0	-1.7	57	52	NO	NO	NO	NO	NO
27.1	15675	8 GRASMERE ROAD CREMORNE	Ground	W	44	39	43	38	44	40	43	38	-1.1	-1.6	-1.1	-1.6	56	52	NO	NO	NO	NO	NO
27.1	15675	8 GRASMERE ROAD CREMORNE	First	SW	48	43	47	41	48	44	47	42	-1.2	-1.8	-1.2	-1.9	60	55	NO	NO	NO	NO	NO
27.1	15675	8 GRASMERE ROAD CREMORNE	First	S	53	48	51	45	53	49	51	46	-2.0	-2.8	-1.9	-2.8	60	55	NO	NO	NO	NO	NO
27.1	15675	8 GRASMERE ROAD CREMORNE	First	E	47	42	45	40	47	42	46	40	-1.2	-1.8	-1.1	-1.8	59	54	NO	NO	NO	NO	NO
27.1	15675	8 GRASMERE ROAD CREMORNE	First	N	49	44	48	42	49	45	48	43	-1.3	-2.0	-1.2	-2.0	60	55	NO	NO	NO	NO	NO
27.1	15675	8 GRASMERE ROAD CREMORNE	First	W	48	43	46	41	48	43	47	41	-1.2	-1.9	-1.1	-1.8	60	55	NO	NO	NO	NO	NO
27.1	15681	51 PARK AVENUE CREMORNE	Ground	N	56	52	54	48	57	52	54	49	-2.3	-3.4	-2.2	-3.3	60	55	NO	NO	NO	NO	NO
27.1	15681	51 PARK AVENUE CREMORNE	Ground	W	56	52	54	48	57	52	54	49	-2.4	-3.4	-2.3	-3.3	60	55	NO	NO	NO	NO	NO
27.1	15681	51 PARK AVENUE CREMORNE	Ground	S	56	51	53	48	56	51	54	48	-2.4	-3.4	-2.3	-3.3	60	55	NO	NO	NO	NO	NO
27.1	15681	51 PARK AVENUE CREMORNE	Ground	E	48	43	46	41	48	43	47	41	-1.2	-1.8	-1.1	-1.7	60	55	NO	NO	NO	NO	NO
27.1	15681	51 PARK AVENUE CREMORNE	Ground	N	54	50	52	46	54	50	52	46	-2.3	-3.6	-2.2	-3.5	60	55	NO	NO	NO	NO	NO
27.1	15690	10 GRASMERE ROAD CREMORNE	Ground	N	50	45	49	43	50	46	49	44	-1.5	-2.4	-1.4	-2.3	60	55	NO	NO	NO	NO	NO
27.1	15690	10 GRASMERE ROAD CREMORNE	Ground	W	45	40	44	38	45	40	44	39	-1.1	-1.6	-1.0	-1.6	57	52	NO	NO	NO	NO	NO
27.1	15690	10 GRASMERE ROAD CREMORNE	Ground	E	46	41	45	40	46	42	45	40	-1.1	-1.8	-1.1	-1.7	58	54	NO	NO	NO	NO	NO
27.1	15703	6 GRASMERE ROAD CREMORNE	Ground	E	43	38	42	37	44	39	43	37	-1.1	-1.6	-1.0	-1.6	56	51	NO	NO	NO	NO	NO

NCA	Receiver ID	Address	Floor Level	Facade	Opening Year 2027				Design Year 2037				Increase (Do Smthng - Do Nothing)				NCG project road noise criteria		Do noise levels exceed the cumulative limit with project roads adding ≥2dB to the total noise levels?		Is the contribution from the road project Acute?		Consider further treatment?
					Do Nothing		Do Smthng		Do Nothing		Do Smthng		Opening Year 2027		Design Year 2037								
					Day	Night	Day	Night	Day	Night	Day	Night	Day	Night	Day	Night	Day	Night	Day	Night	$L_{Aeq,15hr} \geq 65dB$	$L_{Aeq,9hr} \geq 60dB$	
27.1	15703	6 GRASMERE ROAD CREMORNE	Ground	N	49	44	47	42	49	45	48	42	-1.5	-2.5	-1.5	-2.5	60	55	NO	NO	NO	NO	NO
27.1	15703	6 GRASMERE ROAD CREMORNE	Ground	W	49	44	48	42	49	44	48	43	-1.1	-1.8	-1.2	-1.7	60	55	NO	NO	NO	NO	NO
27.1	15703	6 GRASMERE ROAD CREMORNE	Ground	S	50	46	49	43	51	46	49	44	-1.4	-2.3	-1.4	-2.2	60	55	NO	NO	NO	NO	NO
27.1	15703	6 GRASMERE ROAD CREMORNE	Ground	E	44	39	43	37	44	39	43	38	-1.0	-1.5	-1.0	-1.4	56	51	NO	NO	NO	NO	NO
27.1	15703	6 GRASMERE ROAD CREMORNE	First	E	47	42	45	40	47	42	46	40	-1.2	-1.7	-1.1	-1.7	59	54	NO	NO	NO	NO	NO
27.1	15703	6 GRASMERE ROAD CREMORNE	First	N	52	47	50	45	52	48	51	45	-1.8	-2.8	-1.7	-2.7	60	55	NO	NO	NO	NO	NO
27.1	15703	6 GRASMERE ROAD CREMORNE	First	W	51	47	50	45	52	47	50	45	-1.4	-2.2	-1.3	-2.1	60	55	NO	NO	NO	NO	NO
27.1	15703	6 GRASMERE ROAD CREMORNE	First	S	53	48	51	45	53	48	51	46	-1.8	-2.7	-1.7	-2.6	60	55	NO	NO	NO	NO	NO
27.1	15703	6 GRASMERE ROAD CREMORNE	First	E	47	42	46	40	47	42	46	41	-1.2	-1.7	-1.1	-1.7	59	54	NO	NO	NO	NO	NO
27.1	15704	4 GRASMERE ROAD CREMORNE	Ground	N	47	42	46	40	47	42	46	41	-1.1	-1.8	-1.0	-1.8	59	54	NO	NO	NO	NO	NO
27.1	15704	4 GRASMERE ROAD CREMORNE	Ground	W	44	39	43	38	44	39	43	38	-1.0	-1.5	-1.0	-1.5	56	51	NO	NO	NO	NO	NO
27.1	15704	4 GRASMERE ROAD CREMORNE	Ground	S	50	45	49	43	50	45	49	44	-1.2	-1.9	-1.2	-1.9	60	55	NO	NO	NO	NO	NO
27.1	15704	4 GRASMERE ROAD CREMORNE	Ground	E	46	42	45	40	47	42	46	40	-1.1	-1.6	-1.0	-1.6	59	54	NO	NO	NO	NO	NO
27.1	15718	2 GRASMERE ROAD CREMORNE	Ground	N	48	44	47	41	49	44	47	42	-1.4	-2.3	-1.3	-2.2	60	55	NO	NO	NO	NO	NO
27.1	15718	2 GRASMERE ROAD CREMORNE	Ground	W	49	44	48	42	49	45	48	43	-1.3	-2.0	-1.2	-1.9	60	55	NO	NO	NO	NO	NO
27.1	15718	2 GRASMERE ROAD CREMORNE	Ground	S	49	44	48	42	49	45	48	43	-1.2	-1.9	-1.1	-1.8	60	55	NO	NO	NO	NO	NO
27.1	15718	2 GRASMERE ROAD CREMORNE	Ground	E	44	39	43	37	44	39	43	38	-1.0	-1.6	-1.0	-1.5	56	51	NO	NO	NO	NO	NO
27.1	15718	2 GRASMERE ROAD CREMORNE	First	N	52	47	50	45	52	48	51	45	-1.6	-2.6	-1.5	-2.5	60	55	NO	NO	NO	NO	NO
27.1	15718	2 GRASMERE ROAD CREMORNE	First	W	51	47	50	45	52	47	50	45	-1.3	-2.1	-1.3	-2.1	60	55	NO	NO	NO	NO	NO
27.1	15718	2 GRASMERE ROAD CREMORNE	First	S	51	46	50	44	51	47	50	45	-1.2	-1.9	-1.1	-1.9	60	55	NO	NO	NO	NO	NO
27.1	15718	2 GRASMERE ROAD CREMORNE	First	E	47	42	46	40	47	43	46	41	-1.1	-1.7	-1.1	-1.7	59	55	NO	NO	NO	NO	NO
27.1	15725	35 EARLE STREET CREMORNE	Ground	N	45	41	44	39	46	41	45	39	-1.1	-1.9	-1.0	-1.8	58	53	NO	NO	NO	NO	NO
27.1	15725	35 EARLE STREET CREMORNE	Ground	W	45	40	44	39	45	41	44	39	-1.1	-1.8	-1.1	-1.8	57	53	NO	NO	NO	NO	NO
27.1	15725	35 EARLE STREET CREMORNE	Ground	E	40	35	39	34	40	36	39	34	-1.0	-1.5	-1.0	-1.5	52	48	NO	NO	NO	NO	NO
27.1	15725	35 EARLE STREET CREMORNE	Ground	N	40	35	39	34	40	36	39	34	-1.1	-1.6	-1.1	-1.6	52	48	NO	NO	NO	NO	NO
27.1	15725	35 EARLE STREET CREMORNE	Ground	E	40	35	39	34	40	36	39	34	-1.0	-1.5	-1.0	-1.5	52	48	NO	NO	NO	NO	NO
27.1	15725	35 EARLE STREET CREMORNE	First	N	48	43	46	41	48	43	47	41	-1.5	-2.2	-1.4	-2.2	60	55	NO	NO	NO	NO	NO
27.1	15725	35 EARLE STREET CREMORNE	First	W	47	43	46	41	48	43	46	41	-1.4	-2.1	-1.3	-2.0	60	55	NO	NO	NO	NO	NO
27.1	15725	35 EARLE STREET CREMORNE	First	S	47	42	46	40	47	43	46	40	-1.4	-2.2	-1.4	-2.2	59	55	NO	NO	NO	NO	NO
27.1	15725	35 EARLE STREET CREMORNE	First	E	43	38	42	36	43	39	42	37	-1.3	-1.8	-1.2	-1.7	55	51	NO	NO	NO	NO	NO
27.1	15725	35 EARLE STREET CREMORNE	First	N	44	39	42	37	44	39	43	38	-1.2	-1.8	-1.2	-1.8	56	51	NO	NO	NO	NO	NO
27.1	15725	35 EARLE STREET CREMORNE	First	E	43	38	42	37	44	39	42	37	-1.1	-1.7	-1.2	-1.7	56	51	NO	NO	NO	NO	NO
27.1	15730	33 EARLE STREET CREMORNE	Ground	N	44	40	43	38	45	40	44	38	-1.2	-1.8	-1.1	-1.8	57	52	NO	NO	NO	NO	NO
27.1	15730	33 EARLE STREET CREMORNE	Ground	W	41	37	40	35	42	37	41	35	-1.1	-1.6	-1.0	-1.6	54	49	NO	NO	NO	NO	NO
27.1	15730	33 EARLE STREET CREMORNE	Ground	S	45	40	44	38	45	41	44	39	-1.1	-1.8	-1.1	-1.8	57	53	NO	NO	NO	NO	NO
27.1	15730	33 EARLE STREET CREMORNE	Ground	E	43	38	42	37	43	39	42	37	-1.1	-1.8	-1.1	-1.6	55	51	NO	NO	NO	NO	NO
27.1	15731	37A EARLE STREET CREMORNE	Ground	S	43	38	42	37	43	39	42	37	-1.3	-1.9	-1.2	-1.9	55	51	NO	NO	NO	NO	NO
27.1	15731	37A EARLE STREET CREMORNE	Ground	E	43	38	42	36	43	38	42	37	-1.2	-1.7	-1.1	-1.7	55	50	NO	NO	NO	NO	NO
27.1	15731	37A EARLE STREET CREMORNE	Ground	N	44	39	43	37	44	40	43	38	-1.1	-1.7	-1.1	-1.7	56	52	NO	NO	NO	NO	NO
27.1	15732	37 EARLE STREET CREMORNE	Ground	E	43	38	42	36	43	39	42	37	-1.1	-1.7	-1.1	-1.7	55	51	NO	NO	NO	NO	NO
27.1	15732	37 EARLE STREET CREMORNE	Ground	NW	45	41	44	39	46	41	44	39	-1.3	-2.0	-1.2	-1.9	58	53	NO	NO	NO	NO	NO
27.1	15732	37 EARLE STREET CREMORNE	Ground	W	42	37	41	36	42	38	41	36	-1.2	-1.7	-1.2	-1.7	54	50	NO	NO	NO	NO	NO
27.1	15732	37 EARLE STREET CREMORNE	Ground	S	40	35	38	33	41	36	39	33	-2.0	-2.4	-1.9	-2.4	53	48	NO	NO	NO	NO	NO
27.1	15736	31 EARLE STREET CREMORNE	Ground	N	42	38	41	36	43	38	41	36	-1.3	-1.8	-1.2	-1.8	55	50	NO	NO	NO	NO	NO
27.1	15736	31 EARLE STREET CREMORNE	Ground	W	45	40	43	38	45	40	44	38	-1.3	-1.9	-1.2	-1.8	57	52	NO	NO	NO	NO	NO
27.1	15736	31 EARLE STREET CREMORNE	Ground	E	41	36	39	34	41	36	40	35	-1.1	-1.6	-1.1	-1.6	53	48	NO	NO	NO	NO	NO
27.1	15736	31 EARLE STREET CREMORNE	First	N	46	41	44	39	46	41	45	40	-1.3	-2.0	-1.2	-1.9	58	53	NO	NO	NO	NO	NO
27.1	15736	31 EARLE STREET CREMORNE	First	W	46	42	45	40	47	42	45	40	-1.3	-1.9	-1.2	-1.9	59	54	NO	NO	NO	NO	NO
27.1	15736	31 EARLE STREET CREMORNE	First	S	46	41	45	39	46	42	45	40	-1.3	-2.0	-1.2	-1.9	58	54	NO	NO	NO	NO	NO
27.1	15736	31 EARLE STREET CREMORNE	First	E	44	39	42	37	44	39	43	37	-1.2	-1.7	-1.1	-1.7	56	51	NO	NO	NO	NO	NO
27.1	15737	39-41 EARLE STREET CREMORNE	Ground	W	42	37	41	35	42	37	41	36	-1.1	-1.6	-1.0	-1.6	54	49	NO	NO	NO	NO	NO
27.1	15760	29 EARLE STREET CREMORNE	Ground	N	42	37	41	36	42	38	41	36	-1.1	-1.7	-1.1	-1.7	54	50	NO	NO	NO	NO	NO
27.1	15760	29 EARLE STREET CREMORNE	Ground	W	44	39	43	37	44	40	43	38	-1.5	-2.0	-1.4	-2.0	56	52	NO	NO	NO	NO	NO
27.1	15760	29 EARLE STREET CREMORNE	Ground	S	46	41	45	40	47	42	45	40	-1.2	-1.9	-1.1	-1.8	59	54	NO	NO	NO	NO	NO
27.1	15760	29 EARLE STREET CREMORNE	Ground	E	41	37	40	35	42	37	41	35	-1.0	-1.5	-1.1	-1.5	54	49	NO	NO	NO	NO	NO
27.1	15760	29 EARLE STREET CREMORNE	Ground	S	42	37	41	35	42	37	41	36	-1.1	-1.6	-1.0	-1.5	54	49	NO	NO	NO	NO	NO
27.1	15760	29 EARLE STREET CREMORNE	Ground	E	41	36	40	35	42	37	40	35	-1.0	-1.5	-1.1	-1.5	54	49	NO	NO	NO	NO	NO
27.1	15760	29 EARLE STREET CREMORNE	First	N	46	41	45	40	47	42	45	40	-1.2	-1.8	-1.1	-1.7	59	54	NO	NO	NO	NO	NO
27.1	15760	29 EARLE STREET CREMORNE	First	W	46	41	45	39	46	42	45	40	-1.3	-2.0	-1.2	-2.0	58	54	NO	NO	NO	NO	NO
27.1	15760	29 EARLE STREET CREMORNE	First	S	48	43	46	41	48	43	47	41	-1.3	-2.1	-1.2	-2.0	60	55	NO	NO	NO	NO	NO
27.1	15760	29 EARLE STREET CREMORNE	First	E	44	39	43	38	45	40	43	38	-1.2	-1.7	-1.1	-1.7	57	52	NO	NO	NO	NO	NO
27.1	15760	29 EARLE STREET CREMORNE	First	S	45	40	44	38	45	40	44	39	-1.2	-1.8	-1.2	-1.8	57	52	NO	NO	NO	NO	NO

NCA	Receiver ID	Address	Floor Level	Facade	Opening Year 2027				Design Year 2037				Increase (Do Smthng - Do Nothing)				NCG project road noise criteria		Do noise levels exceed the cumulative limit with project roads adding ≥2dB to the total noise levels?		Is the contribution from the road project Acute?		Consider further treatment?
					Do Nothing		Do Smthng		Do Nothing		Do Smthng		Opening Year 2027		Design Year 2037								
					Day	Night	Day	Night	Day	Night	Day	Night	Day	Night	Day	Night	Day	Night	Day	Night	$L_{Aeq,15hr}$ ≥ 65dB	$L_{Aeq,9hr}$ ≥ 60dB	
27.1	15760	29 EARLE STREET CREMORNE	First	E	44	39	43	38	45	40	43	38	-1.2	-1.8	-1.2	-1.7	57	52	NO	NO	NO	NO	NO
27.1	15784	55 PARK AVENUE CREMORNE	Ground	S	53	48	51	45	53	49	52	46	-1.9	-2.9	-1.8	-2.8	60	55	NO	NO	NO	NO	NO
27.1	15784	55 PARK AVENUE CREMORNE	Ground	E	48	43	46	41	48	43	47	41	-1.2	-1.8	-1.1	-1.7	60	55	NO	NO	NO	NO	NO
27.1	15784	55 PARK AVENUE CREMORNE	Ground	N	52	47	51	45	52	48	51	45	-1.4	-2.5	-1.4	-2.4	60	55	NO	NO	NO	NO	NO
27.1	15784	55 PARK AVENUE CREMORNE	Ground	W	55	51	54	48	56	51	54	48	-1.8	-2.9	-1.8	-2.8	60	55	NO	NO	NO	NO	NO
27.1	15798	27 EARLE STREET CREMORNE	Ground	E	41	36	40	35	41	37	40	35	-1.1	-1.6	-1.0	-1.6	53	49	NO	NO	NO	NO	NO
27.1	15798	27 EARLE STREET CREMORNE	Ground	N	42	37	41	35	42	37	41	36	-1.1	-1.7	-1.0	-1.7	54	49	NO	NO	NO	NO	NO
27.1	15798	27 EARLE STREET CREMORNE	Ground	W	46	41	44	39	46	41	45	39	-1.2	-1.9	-1.2	-1.8	58	53	NO	NO	NO	NO	NO
27.1	15798	27 EARLE STREET CREMORNE	Ground	N	45	40	43	38	45	40	44	38	-1.1	-1.8	-1.0	-1.8	57	52	NO	NO	NO	NO	NO
27.1	15798	27 EARLE STREET CREMORNE	Ground	W	45	40	44	38	45	40	44	39	-1.3	-1.9	-1.3	-1.9	57	52	NO	NO	NO	NO	NO
27.1	15798	27 EARLE STREET CREMORNE	Ground	S	47	42	46	40	47	43	46	41	-1.2	-2.0	-1.2	-1.9	59	55	NO	NO	NO	NO	NO
27.1	15798	27 EARLE STREET CREMORNE	Ground	E	41	36	40	35	42	37	41	35	-1.1	-1.5	-1.0	-1.5	54	49	NO	NO	NO	NO	NO
27.1	15798	27 EARLE STREET CREMORNE	First	E	44	40	43	38	45	40	44	38	-1.2	-1.7	-1.1	-1.7	57	52	NO	NO	NO	NO	NO
27.1	15798	27 EARLE STREET CREMORNE	First	N	45	41	44	39	46	41	45	39	-1.2	-1.8	-1.1	-1.8	58	53	NO	NO	NO	NO	NO
27.1	15798	27 EARLE STREET CREMORNE	First	W	47	43	46	41	48	43	46	41	-1.1	-1.8	-1.2	-1.8	60	55	NO	NO	NO	NO	NO
27.1	15798	27 EARLE STREET CREMORNE	First	N	47	42	46	41	47	43	46	41	-1.2	-1.8	-1.1	-1.7	59	55	NO	NO	NO	NO	NO
27.1	15798	27 EARLE STREET CREMORNE	First	W	48	43	46	41	48	43	47	41	-1.3	-2.0	-1.2	-2.0	60	55	NO	NO	NO	NO	NO
27.1	15798	27 EARLE STREET CREMORNE	First	S	48	44	47	42	49	44	47	42	-1.4	-2.2	-1.3	-2.2	60	55	NO	NO	NO	NO	NO
27.1	15798	27 EARLE STREET CREMORNE	First	E	44	40	43	38	45	40	44	38	-1.2	-1.7	-1.1	-1.7	57	52	NO	NO	NO	NO	NO
27.1	15800	25 EARLE STREET CREMORNE	Ground	N	45	40	44	38	45	41	44	39	-1.2	-1.8	-1.1	-1.8	57	53	NO	NO	NO	NO	NO
27.1	15800	25 EARLE STREET CREMORNE	Ground	W	45	40	43	38	45	40	44	39	-1.3	-1.9	-1.2	-1.8	57	52	NO	NO	NO	NO	NO
27.1	15800	25 EARLE STREET CREMORNE	Ground	S	46	42	45	40	47	42	46	40	-1.2	-1.8	-1.1	-1.8	59	54	NO	NO	NO	NO	NO
27.1	15800	25 EARLE STREET CREMORNE	Ground	E	44	40	43	38	45	40	44	38	-1.1	-1.7	-1.1	-1.7	57	52	NO	NO	NO	NO	NO
27.1	15829	21 EARLE STREET CREMORNE	Ground	W	44	39	43	38	44	40	43	38	-1.1	-1.7	-1.1	-1.6	56	52	NO	NO	NO	NO	NO
27.1	15829	21 EARLE STREET CREMORNE	Ground	S	49	44	47	42	49	44	48	42	-1.3	-2.0	-1.2	-2.0	60	55	NO	NO	NO	NO	NO
27.1	15829	21 EARLE STREET CREMORNE	Ground	E	42	37	40	35	42	37	41	36	-1.1	-1.6	-1.0	-1.5	54	49	NO	NO	NO	NO	NO
27.1	15829	21 EARLE STREET CREMORNE	Ground	SE	43	38	41	36	43	38	42	37	-1.1	-1.6	-1.0	-1.6	55	50	NO	NO	NO	NO	NO
27.1	15829	21 EARLE STREET CREMORNE	Ground	E	42	37	41	35	42	37	41	36	-1.1	-1.5	-1.0	-1.5	54	49	NO	NO	NO	NO	NO
27.1	15829	21 EARLE STREET CREMORNE	Ground	N	43	39	42	37	44	39	43	38	-1.0	-1.6	-0.9	-1.5	56	51	NO	NO	NO	NO	NO
27.1	15829	21 EARLE STREET CREMORNE	First	W	48	43	46	41	48	43	47	41	-1.3	-1.9	-1.2	-1.9	60	55	NO	NO	NO	NO	NO
27.1	15829	21 EARLE STREET CREMORNE	First	S	51	46	49	43	51	46	49	44	-1.6	-2.4	-1.5	-2.4	60	55	NO	NO	NO	NO	NO
27.1	15829	21 EARLE STREET CREMORNE	First	E	45	40	44	38	45	40	44	39	-1.1	-1.7	-1.1	-1.7	57	52	NO	NO	NO	NO	NO
27.1	15829	21 EARLE STREET CREMORNE	First	SE	46	41	45	39	46	42	45	40	-1.3	-1.8	-1.2	-1.7	58	54	NO	NO	NO	NO	NO
27.1	15829	21 EARLE STREET CREMORNE	First	E	45	40	44	38	45	41	44	39	-1.1	-1.7	-1.1	-1.7	57	53	NO	NO	NO	NO	NO
27.1	15829	21 EARLE STREET CREMORNE	First	N	47	42	46	41	47	43	46	41	-1.2	-1.9	-1.1	-1.9	59	55	NO	NO	NO	NO	NO
27.1	15838	57 PARK AVENUE CREMORNE	Ground	W	54	50	53	47	55	50	53	48	-1.6	-2.4	-1.5	-2.4	60	55	NO	NO	NO	NO	NO
27.1	15838	57 PARK AVENUE CREMORNE	Ground	S	53	48	51	46	53	49	52	46	-1.6	-2.5	-1.5	-2.4	60	55	NO	NO	NO	NO	NO
27.1	15838	57 PARK AVENUE CREMORNE	Ground	E	44	39	43	38	44	40	43	38	-1.0	-1.5	-0.9	-1.5	56	52	NO	NO	NO	NO	NO
27.1	15838	57 PARK AVENUE CREMORNE	Ground	N	50	45	48	42	50	45	49	43	-1.7	-2.6	-1.5	-2.5	60	55	NO	NO	NO	NO	NO
27.1	15838	57 PARK AVENUE CREMORNE	First	W	56	51	54	48	56	51	54	49	-1.8	-2.9	-1.7	-2.8	60	55	NO	NO	NO	NO	NO
27.1	15838	57 PARK AVENUE CREMORNE	First	S	55	51	54	48	56	51	54	48	-1.9	-2.9	-1.9	-2.9	60	55	NO	NO	NO	NO	NO
27.1	15838	57 PARK AVENUE CREMORNE	First	E	47	43	46	41	48	43	47	41	-1.1	-1.8	-1.1	-1.7	60	55	NO	NO	NO	NO	NO
27.1	15838	57 PARK AVENUE CREMORNE	First	N	52	47	50	45	52	47	51	45	-1.4	-2.4	-1.3	-2.3	60	55	NO	NO	NO	NO	NO
27.1	15839	19 EARLE STREET CREMORNE	Ground	E	45	40	44	38	45	41	44	39	-1.2	-1.8	-1.1	-1.7	57	53	NO	NO	NO	NO	NO
27.1	15839	19 EARLE STREET CREMORNE	Ground	N	44	39	43	38	45	40	43	38	-1.1	-1.7	-1.2	-1.7	57	52	NO	NO	NO	NO	NO
27.1	15839	19 EARLE STREET CREMORNE	Ground	W	41	36	40	35	41	37	40	35	-1.1	-1.6	-1.0	-1.6	53	49	NO	NO	NO	NO	NO
27.1	15839	19 EARLE STREET CREMORNE	Ground	S	47	43	46	41	48	43	47	41	-1.2	-1.8	-1.1	-1.8	60	55	NO	NO	NO	NO	NO
27.1	15839	19 EARLE STREET CREMORNE	Ground	E	45	40	44	38	45	41	44	39	-1.2	-1.8	-1.1	-1.7	57	53	NO	NO	NO	NO	NO
27.1	15847	17 EARLE STREET CREMORNE	Ground	N	44	39	44	38	44	40	44	39	-0.6	-1.3	-0.5	-1.2	56	52	NO	NO	NO	NO	NO
27.1	15847	17 EARLE STREET CREMORNE	Ground	NW	44	39	43	37	44	39	43	38	-1.2	-1.8	-1.1	-1.8	56	51	NO	NO	NO	NO	NO
27.1	15847	17 EARLE STREET CREMORNE	Ground	W	43	38	41	36	43	38	42	37	-1.1	-1.6	-1.1	-1.5	55	50	NO	NO	NO	NO	NO
27.1	15847	17 EARLE STREET CREMORNE	Ground	S	50	45	49	43	50	46	49	44	-1.4	-2.1	-1.3	-2.1	60	55	NO	NO	NO	NO	NO
27.1	15847	17 EARLE STREET CREMORNE	Ground	W	50	45	49	43	50	46	49	44	-1.3	-2.1	-1.2	-2.0	60	55	NO	NO	NO	NO	NO
27.1	15847	17 EARLE STREET CREMORNE	Ground	S	48	44	47	42	49	44	47	42	-1.4	-2.0	-1.3	-1.9	60	55	NO	NO	NO	NO	NO
27.1	15847	17 EARLE STREET CREMORNE	Ground	E	42	37	41	36	42	38	41	36	-1.0	-1.6	-1.1	-1.5	54	50	NO	NO	NO	NO	NO
27.1	15847	17 EARLE STREET CREMORNE	First	N	48	43	47	41	48	44	47	42	-1.0	-1.8	-0.9	-1.7	60	55	NO	NO	NO	NO	NO
27.1	15847	17 EARLE STREET CREMORNE	First	NW	48	43	46	41	48	43	47	41	-1.3	-2.0	-1.3	-1.9	60	55	NO	NO	NO	NO	NO
27.1	15847	17 EARLE STREET CREMORNE	First	W	46	41	45	39	46	41	45	40	-1.2	-1.8	-1.2	-1.8	58	53	NO	NO	NO	NO	NO
27.1	15847	17 EARLE STREET CREMORNE	First	S	52	47	50	44	52	47	50	45	-1.7	-2.5	-1.6	-2.4	60	55	NO	NO	NO	NO	NO
27.1	15847	17 EARLE STREET CREMORNE	First	W	52	47	50	44	52	47	51	45	-1.6	-2.5	-1.5	-2.5	60	55	NO	NO	NO	NO	NO
27.1	15847	17 EARLE STREET CREMORNE	First	S	50	45	48	43	50	46	49	43	-1.6	-2.2	-1.5	-2.2	60	55	NO	NO	NO	NO	NO
27.1	15847	17 EARLE STREET CREMORNE	First	E	45	41	44	39	46	41	45	39	-1.2	-1.8	-1.1	-1.7	58	53	NO	NO	NO	NO	NO

NCA	Receiver ID	Address	Floor Level	Facade	Opening Year 2027				Design Year 2037				Increase (Do Smthng - Do Nothing)				NCG project road noise criteria		Do noise levels exceed the cumulative limit with project roads adding ≥2dB to the total noise levels?		Is the contribution from the road project Acute?		Consider further treatment?
					Do Nothing		Do Smthng		Do Nothing		Do Smthng		Opening Year 2027		Design Year 2037								
					Day	Night	Day	Night	Day	Night	Day	Night	Day	Night	Day	Night	Day	Night	Day	Night	$L_{Aeq,15hr} \geq 65dB$	$L_{Aeq,9hr} \geq 60dB$	
27.1	15858	23 EARLE STREET CREMORNE	Ground	N	44	39	43	37	44	40	43	38	-1.2	-1.8	-1.1	-1.8	56	52	NO	NO	NO	NO	NO
27.1	15858	23 EARLE STREET CREMORNE	Ground	E	44	39	43	38	45	40	44	38	-1.1	-1.6	-1.0	-1.6	57	52	NO	NO	NO	NO	NO
27.1	15858	23 EARLE STREET CREMORNE	Ground	N	46	41	45	39	46	41	45	40	-1.2	-1.8	-1.1	-1.7	58	53	NO	NO	NO	NO	NO
27.1	15858	23 EARLE STREET CREMORNE	Ground	W	39	34	37	32	39	34	38	33	-1.4	-1.7	-1.3	-1.6	51	46	NO	NO	NO	NO	NO
27.1	15858	23 EARLE STREET CREMORNE	Ground	E	44	40	43	38	45	40	44	38	-1.2	-1.8	-1.2	-1.7	57	52	NO	NO	NO	NO	NO
27.1	15862	15 EARLE STREET CREMORNE	Ground	N	45	40	44	38	45	40	45	39	-0.5	-1.4	-0.4	-1.3	57	52	NO	NO	NO	NO	NO
27.1	15862	15 EARLE STREET CREMORNE	Ground	W	43	38	42	36	43	38	42	37	-1.1	-1.6	-1.0	-1.6	55	50	NO	NO	NO	NO	NO
27.1	15862	15 EARLE STREET CREMORNE	Ground	S	49	44	48	42	49	45	48	43	-1.4	-2.0	-1.3	-2.0	60	55	NO	NO	NO	NO	NO
27.1	15862	15 EARLE STREET CREMORNE	Ground	E	42	37	41	36	43	38	42	36	-1.1	-1.6	-1.1	-1.5	55	50	NO	NO	NO	NO	NO
27.1	15862	15 EARLE STREET CREMORNE	First	N	48	43	47	41	48	43	47	42	-0.8	-1.7	-0.7	-1.6	60	55	NO	NO	NO	NO	NO
27.1	15862	15 EARLE STREET CREMORNE	First	W	46	41	45	39	46	42	45	40	-1.1	-1.8	-1.2	-1.7	58	54	NO	NO	NO	NO	NO
27.1	15862	15 EARLE STREET CREMORNE	First	S	51	46	49	44	51	47	50	44	-1.6	-2.4	-1.6	-2.3	60	55	NO	NO	NO	NO	NO
27.1	15862	15 EARLE STREET CREMORNE	First	E	46	41	45	39	46	41	45	40	-1.1	-1.7	-1.1	-1.7	58	53	NO	NO	NO	NO	NO
27.1	15866	9 EARLE STREET CREMORNE	Ground	N	49	44	48	42	49	45	48	43	-1.3	-2.0	-1.2	-1.9	60	55	NO	NO	NO	NO	NO
27.1	15866	9 EARLE STREET CREMORNE	Ground	W	49	44	48	43	49	45	48	43	-0.9	-1.7	-0.9	-1.6	60	55	NO	NO	NO	NO	NO
27.1	15866	9 EARLE STREET CREMORNE	Ground	S	50	45	48	43	50	45	49	43	-1.1	-2.0	-1.0	-1.9	60	55	NO	NO	NO	NO	NO
27.1	15866	9 EARLE STREET CREMORNE	Ground	E	46	41	45	39	46	41	45	40	-1.1	-1.8	-1.1	-1.7	58	53	NO	NO	NO	NO	NO
27.1	15867	11 EARLE STREET CREMORNE	Ground	E	42	37	41	36	42	38	41	36	-1.1	-1.7	-1.0	-1.6	54	50	NO	NO	NO	NO	NO
27.1	15867	11 EARLE STREET CREMORNE	Ground	N	49	45	48	42	50	45	48	43	-1.3	-2.3	-1.2	-2.2	60	55	NO	NO	NO	NO	NO
27.1	15867	11 EARLE STREET CREMORNE	Ground	W	48	43	47	41	48	43	47	42	-1.2	-1.9	-1.2	-1.9	60	55	NO	NO	NO	NO	NO
27.1	15867	11 EARLE STREET CREMORNE	Ground	S	49	44	48	42	50	45	48	43	-1.4	-2.1	-1.3	-2.0	60	55	NO	NO	NO	NO	NO
27.1	15867	11 EARLE STREET CREMORNE	Ground	E	43	38	41	36	43	38	42	37	-1.1	-1.6	-1.0	-1.5	55	50	NO	NO	NO	NO	NO
27.1	15867	11 EARLE STREET CREMORNE	First	E	46	41	44	39	46	41	45	40	-1.2	-1.8	-1.1	-1.7	58	53	NO	NO	NO	NO	NO
27.1	15867	11 EARLE STREET CREMORNE	First	N	52	47	50	45	52	48	51	45	-1.6	-2.6	-1.5	-2.5	60	55	NO	NO	NO	NO	NO
27.1	15867	11 EARLE STREET CREMORNE	First	W	52	48	51	45	53	48	51	46	-1.6	-2.4	-1.5	-2.3	60	55	NO	NO	NO	NO	NO
27.1	15867	11 EARLE STREET CREMORNE	First	S	51	46	49	44	51	47	50	44	-1.6	-2.3	-1.5	-2.3	60	55	NO	NO	NO	NO	NO
27.1	15867	11 EARLE STREET CREMORNE	First	E	46	41	45	39	46	41	45	40	-1.2	-1.8	-1.1	-1.7	58	53	NO	NO	NO	NO	NO
27.1	15873	7 EARLE STREET CREMORNE	Ground	N	48	43	47	41	48	43	47	42	-1.1	-1.7	-1.0	-1.7	60	55	NO	NO	NO	NO	NO
27.1	15873	7 EARLE STREET CREMORNE	Ground	W	49	44	48	42	49	44	48	43	-1.1	-1.9	-1.0	-1.8	60	55	NO	NO	NO	NO	NO
27.1	15873	7 EARLE STREET CREMORNE	Ground	S	48	44	47	42	49	44	48	42	-1.1	-1.7	-1.0	-1.7	60	55	NO	NO	NO	NO	NO
27.1	15873	7 EARLE STREET CREMORNE	Ground	E	46	41	45	39	46	41	45	40	-1.1	-1.8	-1.1	-1.7	58	53	NO	NO	NO	NO	NO
27.1	15887	5 EARLE STREET CREMORNE	Ground	N	46	42	46	40	47	42	46	40	-0.9	-1.6	-1.0	-1.6	59	54	NO	NO	NO	NO	NO
27.1	15887	5 EARLE STREET CREMORNE	Ground	W	43	39	42	37	44	39	43	38	-1.0	-1.6	-0.9	-1.5	56	51	NO	NO	NO	NO	NO
27.1	15887	5 EARLE STREET CREMORNE	Ground	E	46	41	45	40	46	42	45	40	-1.1	-1.7	-1.0	-1.7	58	54	NO	NO	NO	NO	NO
27.1	15905	3 EARLE STREET CREMORNE	Ground	N	45	40	44	39	46	41	45	39	-0.9	-1.6	-0.8	-1.6	58	53	NO	NO	NO	NO	NO
27.1	15905	3 EARLE STREET CREMORNE	Ground	W	45	40	44	38	45	40	44	39	-1.0	-1.7	-1.0	-1.6	57	52	NO	NO	NO	NO	NO
27.1	15905	3 EARLE STREET CREMORNE	Ground	S	47	42	46	40	48	43	46	41	-1.3	-2.0	-1.2	-1.9	60	55	NO	NO	NO	NO	NO
27.1	15905	3 EARLE STREET CREMORNE	Ground	E	43	38	42	37	43	39	43	37	-1.0	-1.6	-0.9	-1.6	55	51	NO	NO	NO	NO	NO
27.1	15905	3 EARLE STREET CREMORNE	First	N	49	45	48	43	50	45	49	43	-1.2	-1.9	-1.1	-1.9	60	55	NO	NO	NO	NO	NO
27.1	15905	3 EARLE STREET CREMORNE	First	W	49	44	48	42	49	45	48	43	-1.1	-1.8	-1.0	-1.7	60	55	NO	NO	NO	NO	NO
27.1	15905	3 EARLE STREET CREMORNE	First	S	49	44	48	42	49	45	48	43	-1.3	-2.0	-1.2	-1.9	60	55	NO	NO	NO	NO	NO
27.1	15905	3 EARLE STREET CREMORNE	First	E	47	42	45	40	47	42	46	40	-1.1	-1.7	-1.0	-1.7	59	54	NO	NO	NO	NO	NO
27.1	15910	59 PARK AVENUE CREMORNE	Ground	S	44	40	44	38	45	40	44	39	-0.4	-1.5	-0.3	-1.4	57	52	NO	NO	NO	NO	NO
27.1	15910	59 PARK AVENUE CREMORNE	Ground	E	47	42	46	40	47	43	46	41	-1.1	-1.7	-1.1	-1.7	59	55	NO	NO	NO	NO	NO
27.1	15910	59 PARK AVENUE CREMORNE	Ground	N	47	43	46	41	48	43	47	41	-1.2	-2.0	-1.1	-1.9	60	55	NO	NO	NO	NO	NO
27.1	15910	59 PARK AVENUE CREMORNE	Ground	E	47	42	46	40	47	43	46	41	-1.3	-1.8	-1.2	-1.9	59	55	NO	NO	NO	NO	NO
27.1	15910	59 PARK AVENUE CREMORNE	Ground	N	50	45	49	43	50	45	49	43	-1.0	-1.9	-0.9	-1.8	60	55	NO	NO	NO	NO	NO
27.1	15910	59 PARK AVENUE CREMORNE	Ground	W	54	50	53	47	55	50	53	48	-1.5	-2.5	-1.4	-2.4	60	55	NO	NO	NO	NO	NO
27.1	15910	59 PARK AVENUE CREMORNE	Ground	N	53	48	51	46	53	48	52	46	-1.4	-2.3	-1.3	-2.2	60	55	NO	NO	NO	NO	NO
27.1	15910	59 PARK AVENUE CREMORNE	Ground	W	54	49	52	47	54	50	53	47	-1.5	-2.4	-1.4	-2.3	60	55	NO	NO	NO	NO	NO
27.1	15910	59 PARK AVENUE CREMORNE	Ground	S	53	48	49	43	53	48	49	44	-3.6	-4.6	-3.6	-4.5	60	55	NO	NO	NO	NO	NO
27.1	15918	1 EARLE STREET CREMORNE	Ground	N	48	44	47	42	49	44	48	42	-1.1	-1.9	-1.0	-1.8	60	55	NO	NO	NO	NO	NO
27.1	15918	1 EARLE STREET CREMORNE	Ground	W	47	42	46	40	47	42	46	41	-1.0	-1.7	-1.0	-1.6	59	54	NO	NO	NO	NO	NO
27.1	15918	1 EARLE STREET CREMORNE	Ground	S	47	42	46	40	47	42	46	41	-1.2	-1.8	-1.2	-1.8	59	54	NO	NO	NO	NO	NO
27.1	15918	1 EARLE STREET CREMORNE	Ground	E	47	42	46	40	47	42	46	41	-1.1	-1.7	-1.0	-1.7	59	54	NO	NO	NO	NO	NO
27.1	15946	61 PARK AVENUE CREMORNE	Ground	N	48	43	47	42	49	44	48	42	-0.8	-1.6	-0.7	-1.5	60	55	NO	NO	NO	NO	NO
27.1	15946	61 PARK AVENUE CREMORNE	Ground	W	53	49	52	46	54	49	52	47	-1.3	-2.2	-1.2	-2.1	60	55	NO	NO	NO	NO	NO
27.1	15946	61 PARK AVENUE CREMORNE	Ground	S	46	41	43	38	46	42	44	38	-2.7	-3.6	-2.6	-3.6	58	54	NO	NO	NO	NO	NO
27.1	15946	61 PARK AVENUE CREMORNE	Ground	E	47	42	46	40	47	42	46	41	-1.2	-1.8	-1.2	-1.8	59	54	NO	NO	NO	NO	NO
27.1	15990	2 GRAFTON STREET CREMORNE	Ground	N	49	44	47	42	49	44	48	42	-1.3	-2.0	-1.2	-2.0	60	55	NO	NO	NO	NO	NO
27.1	15990	2 GRAFTON STREET CREMORNE	Ground	W	51	46	49	44	51	46	50	44	-1.4	-2.3	-1.3	-2.2	60	55	NO	NO	NO	NO	NO
27.1	15990	2 GRAFTON STREET CREMORNE	Ground	S	50	45	49	43	50	46	49	44	-1.3	-2.2	-1.2	-2.1	60	55	NO	NO	NO	NO	NO

NCA	Receiver ID	Address	Floor Level	Facade	Opening Year 2027				Design Year 2037				Increase (Do Smthng - Do Nothing)				NCG project road noise criteria		Do noise levels exceed the cumulative limit with project roads adding ≥2dB to the total noise levels?		Is the contribution from the road project Acute?		Consider further treatment?
					Do Nothing		Do Smthng		Do Nothing		Do Smthng		Opening Year 2027		Design Year 2037								
					Day	Night	Day	Night	Day	Night	Day	Night	Day	Night	Day	Night	Day	Night	Day	Night	$L_{Aeq,15hr}$ ≥ 65dB	$L_{Aeq,9hr}$ ≥ 60dB	
27.1	15990	2 GRAFTON STREET CREMORNE	Ground	E	45	40	44	38	45	41	44	39	-1.2	-1.8	-1.2	-1.7	57	53	NO	NO	NO	NO	NO
27.1	15990	2 GRAFTON STREET CREMORNE	Ground	N	46	41	44	39	46	41	45	39	-1.2	-1.9	-1.1	-1.8	58	53	NO	NO	NO	NO	NO
27.1	16038	4 GRAFTON STREET CREMORNE	Ground	N	46	41	44	39	46	41	45	39	-1.1	-1.7	-1.0	-1.7	58	53	NO	NO	NO	NO	NO
27.1	16038	4 GRAFTON STREET CREMORNE	Ground	W	44	39	43	38	45	40	44	38	-1.2	-1.7	-1.1	-1.7	57	52	NO	NO	NO	NO	NO
27.1	16038	4 GRAFTON STREET CREMORNE	Ground	S	46	41	44	38	46	42	44	39	-2.1	-2.8	-2.0	-2.8	58	54	NO	NO	NO	NO	NO
27.1	16038	4 GRAFTON STREET CREMORNE	Ground	SE	45	40	44	39	46	41	44	39	-1.2	-1.8	-1.1	-1.8	58	53	NO	NO	NO	NO	NO
27.1	16046	6 EARLE STREET CREMORNE	Ground	N	43	38	42	36	43	38	42	37	-1.1	-1.7	-1.0	-1.7	55	50	NO	NO	NO	NO	NO
27.1	16046	6 EARLE STREET CREMORNE	Ground	W	45	40	44	39	46	41	45	39	-1.1	-1.6	-1.0	-1.6	58	53	NO	NO	NO	NO	NO
27.1	16046	6 EARLE STREET CREMORNE	Ground	S	50	46	49	44	51	46	50	44	-1.2	-2.0	-1.1	-1.9	60	55	NO	NO	NO	NO	NO
27.1	16046	6 EARLE STREET CREMORNE	Ground	E	43	38	42	36	43	38	42	37	-1.0	-1.5	-0.9	-1.5	55	50	NO	NO	NO	NO	NO
27.1	16046	6 EARLE STREET CREMORNE	First	N	46	42	45	40	47	42	46	40	-1.2	-1.9	-1.1	-1.8	59	54	NO	NO	NO	NO	NO
27.1	16046	6 EARLE STREET CREMORNE	First	W	48	44	47	42	49	44	48	42	-1.2	-1.9	-1.2	-1.8	60	55	NO	NO	NO	NO	NO
27.1	16046	6 EARLE STREET CREMORNE	First	S	52	47	51	45	52	48	51	45	-1.3	-2.2	-1.2	-2.1	60	55	NO	NO	NO	NO	NO
27.1	16046	6 EARLE STREET CREMORNE	First	E	46	41	45	39	46	42	45	40	-1.1	-1.8	-1.2	-1.7	58	54	NO	NO	NO	NO	NO
27.1	16053	10 EARLE STREET CREMORNE	Ground	N	43	39	42	37	44	39	43	37	-1.1	-1.9	-1.0	-1.7	56	51	NO	NO	NO	NO	NO
27.1	16053	10 EARLE STREET CREMORNE	Ground	W	44	40	43	38	45	40	44	38	-1.1	-1.7	-1.0	-1.7	57	52	NO	NO	NO	NO	NO
27.1	16053	10 EARLE STREET CREMORNE	Ground	S	50	45	46	40	50	46	46	41	-4.1	-5.2	-4.0	-5.1	60	55	NO	NO	NO	NO	NO
27.1	16053	10 EARLE STREET CREMORNE	Ground	E	42	37	41	36	42	38	41	36	-1.0	-1.6	-1.0	-1.6	54	50	NO	NO	NO	NO	NO
27.1	16053	10 EARLE STREET CREMORNE	First	N	47	43	46	41	48	43	47	41	-1.2	-2.0	-1.1	-1.9	60	55	NO	NO	NO	NO	NO
27.1	16053	10 EARLE STREET CREMORNE	First	W	49	44	47	42	49	44	48	42	-1.4	-2.1	-1.3	-2.0	60	55	NO	NO	NO	NO	NO
27.1	16053	10 EARLE STREET CREMORNE	First	S	52	47	50	45	52	47	51	45	-1.3	-2.3	-1.2	-2.2	60	55	NO	NO	NO	NO	NO
27.1	16053	10 EARLE STREET CREMORNE	First	E	46	41	44	39	46	41	45	39	-1.2	-1.9	-1.2	-1.8	58	53	NO	NO	NO	NO	NO
27.1	16055	12 EARLE STREET CREMORNE	Ground	E	42	37	41	35	42	37	41	36	-1.1	-1.6	-1.0	-1.6	54	49	NO	NO	NO	NO	NO
27.1	16055	12 EARLE STREET CREMORNE	Ground	N	45	40	44	38	45	41	44	39	-1.0	-1.8	-0.9	-1.7	57	53	NO	NO	NO	NO	NO
27.1	16055	12 EARLE STREET CREMORNE	Ground	W	45	40	44	38	45	40	44	39	-1.1	-1.7	-1.1	-1.7	57	52	NO	NO	NO	NO	NO
27.1	16055	12 EARLE STREET CREMORNE	Ground	SW	51	46	50	44	51	47	50	44	-1.2	-2.2	-1.1	-2.2	60	55	NO	NO	NO	NO	NO
27.1	16055	12 EARLE STREET CREMORNE	Ground	E	43	38	42	36	43	38	42	37	-0.9	-1.4	-1.0	-1.4	55	50	NO	NO	NO	NO	NO
27.1	16055	12 EARLE STREET CREMORNE	Ground	S	44	39	43	37	44	39	43	38	-1.1	-1.6	-1.1	-1.6	56	51	NO	NO	NO	NO	NO
27.1	16055	12 EARLE STREET CREMORNE	Ground	E	42	37	41	36	43	38	42	36	-1.0	-1.6	-1.0	-1.5	55	50	NO	NO	NO	NO	NO
27.1	16055	12 EARLE STREET CREMORNE	First	E	45	40	44	39	46	41	44	39	-1.1	-1.7	-1.2	-1.7	58	53	NO	NO	NO	NO	NO
27.1	16055	12 EARLE STREET CREMORNE	First	N	48	44	47	42	49	44	48	42	-1.0	-2.0	-0.9	-1.9	60	55	NO	NO	NO	NO	NO
27.1	16055	12 EARLE STREET CREMORNE	First	W	49	45	48	43	50	45	48	43	-1.4	-2.1	-1.3	-2.0	60	55	NO	NO	NO	NO	NO
27.1	16055	12 EARLE STREET CREMORNE	First	SW	52	47	51	45	52	48	51	45	-1.4	-2.3	-1.3	-2.2	60	55	NO	NO	NO	NO	NO
27.1	16055	12 EARLE STREET CREMORNE	First	E	46	41	45	39	46	41	45	40	-1.1	-1.7	-1.1	-1.7	58	53	NO	NO	NO	NO	NO
27.1	16055	12 EARLE STREET CREMORNE	First	S	47	42	45	40	47	42	46	40	-1.1	-1.8	-1.2	-1.8	59	54	NO	NO	NO	NO	NO
27.1	16055	12 EARLE STREET CREMORNE	First	E	45	41	44	39	46	41	45	39	-1.2	-1.8	-1.1	-1.8	58	53	NO	NO	NO	NO	NO
27.1	16057	63 PARK AVENUE CREMORNE	Ground	N	51	47	50	44	52	47	51	45	-1.1	-2.2	-1.0	-2.1	60	55	NO	NO	NO	NO	NO
27.1	16057	63 PARK AVENUE CREMORNE	Ground	W	53	48	52	46	53	49	52	46	-1.3	-2.2	-1.2	-2.1	60	55	NO	NO	NO	NO	NO
27.1	16057	63 PARK AVENUE CREMORNE	Ground	S	52	48	51	46	53	48	52	46	-1.3	-2.1	-1.2	-2.0	60	55	NO	NO	NO	NO	NO
27.1	16057	63 PARK AVENUE CREMORNE	Ground	E	44	39	43	37	44	39	43	38	-1.0	-1.5	-0.9	-1.5	56	51	NO	NO	NO	NO	NO
27.1	16057	63 PARK AVENUE CREMORNE	Ground	N	43	38	42	37	43	39	42	37	-1.1	-1.7	-1.0	-1.7	55	51	NO	NO	NO	NO	NO
27.1	16057	63 PARK AVENUE CREMORNE	Ground	E	43	38	42	36	43	39	42	37	-1.1	-1.7	-1.0	-1.7	55	51	NO	NO	NO	NO	NO
27.1	16057	63 PARK AVENUE CREMORNE	Ground	N	43	39	42	37	44	39	43	37	-1.0	-1.7	-1.0	-1.7	56	51	NO	NO	NO	NO	NO
27.1	16057	63 PARK AVENUE CREMORNE	Ground	E	43	38	42	36	43	39	42	37	-1.0	-1.7	-1.0	-1.6	55	51	NO	NO	NO	NO	NO
27.1	16057	63 PARK AVENUE CREMORNE	First	N	53	48	51	46	53	48	52	46	-1.2	-2.3	-1.1	-2.2	60	55	NO	NO	NO	NO	NO
27.1	16057	63 PARK AVENUE CREMORNE	First	W	54	49	53	47	54	50	53	47	-1.2	-2.3	-1.2	-2.3	60	55	NO	NO	NO	NO	NO
27.1	16057	63 PARK AVENUE CREMORNE	First	S	54	49	52	47	54	49	53	47	-1.2	-2.3	-1.1	-2.1	60	55	NO	NO	NO	NO	NO
27.1	16057	63 PARK AVENUE CREMORNE	First	E	47	42	46	40	47	42	46	41	-1.1	-1.8	-1.1	-1.7	59	54	NO	NO	NO	NO	NO
27.1	16057	63 PARK AVENUE CREMORNE	First	N	47	42	46	40	47	43	46	41	-1.3	-1.9	-1.2	-1.9	59	55	NO	NO	NO	NO	NO
27.1	16057	63 PARK AVENUE CREMORNE	First	E	47	42	45	40	47	42	46	40	-1.2	-1.9	-1.2	-1.8	59	54	NO	NO	NO	NO	NO
27.1	16057	63 PARK AVENUE CREMORNE	First	N	48	43	46	41	48	43	47	41	-1.3	-1.9	-1.2	-1.9	60	55	NO	NO	NO	NO	NO
27.1	16057	63 PARK AVENUE CREMORNE	First	E	47	42	46	40	47	42	46	41	-1.1	-1.9	-1.2	-1.8	59	54	NO	NO	NO	NO	NO
27.1	16070	8 EARLE STREET CREMORNE	Ground	N	45	40	44	38	45	40	44	39	-0.7	-1.5	-0.6	-1.4	57	52	NO	NO	NO	NO	NO
27.1	16070	8 EARLE STREET CREMORNE	Ground	W	44	39	43	38	44	40	43	38	-1.1	-1.6	-1.0	-1.6	56	52	NO	NO	NO	NO	NO
27.1	16070	8 EARLE STREET CREMORNE	Ground	S	50	46	49	43	51	46	49	44	-1.2	-2.1	-1.1	-2.0	60	55	NO	NO	NO	NO	NO
27.1	16070	8 EARLE STREET CREMORNE	Ground	E	42	38	41	36	43	38	42	36	-1.0	-1.6	-1.0	-1.6	55	50	NO	NO	NO	NO	NO
27.1	16070	8 EARLE STREET CREMORNE	First	N	48	43	47	41	48	44	47	42	-1.0	-1.8	-0.9	-1.7	60	55	NO	NO	NO	NO	NO
27.1	16070	8 EARLE STREET CREMORNE	First	W	48	43	46	41	48	43	47	41	-1.3	-2.0	-1.3	-1.9	60	55	NO	NO	NO	NO	NO
27.1	16070	8 EARLE STREET CREMORNE	First	S	52	47	50	45	52	47	51	45	-1.3	-2.2	-1.2	-2.1	60	55	NO	NO	NO	NO	NO
27.1	16070	8 EARLE STREET CREMORNE	First	E	46	41	45	39	46	41	45	40	-1.2	-1.8	-1.1	-1.8	58	53	NO	NO	NO	NO	NO
27.1	16075	4 EARLE STREET CREMORNE	Ground	N	45	40	44	38	45	41	44	39	-1.1	-1.9	-1.0	-1.8	57	53	NO	NO	NO	NO	NO
27.1	16075	4 EARLE STREET CREMORNE	Ground	W	44	39	43	38	44	40	43	38	-1.0	-1.7	-0.9	-1.7	56	52	NO	NO	NO	NO	NO

NCA	Receiver ID	Address	Floor Level	Facade	Opening Year 2027				Design Year 2037				Increase (Do Smthng - Do Nothing)				NCG project road noise criteria		Do noise levels exceed the cumulative limit with project roads adding ≥2dB to the total noise levels?		Is the contribution from the road project Acute?		Consider further treatment?
					Do Nothing		Do Smthng		Do Nothing		Do Smthng		Opening Year 2027		Design Year 2037								
					Day	Night	Day	Night	Day	Night	Day	Night	Day	Night	Day	Night	Day	Night	Day	Night	$L_{Aeq,15hr}$ ≥ 65dB	$L_{Aeq,9hr}$ ≥ 60dB	
27.1	16075	4 EARLE STREET CREMORNE	Ground	S	49	45	48	43	50	45	49	43	-1.2	-2.0	-1.1	-1.9	60	55	NO	NO	NO	NO	NO
27.1	16075	4 EARLE STREET CREMORNE	Ground	E	43	38	42	37	43	38	42	37	-1.0	-1.5	-0.9	-1.5	55	50	NO	NO	NO	NO	NO
27.1	16075	4 EARLE STREET CREMORNE	First	N	49	44	48	42	49	45	48	43	-1.1	-2.0	-1.0	-1.9	60	55	NO	NO	NO	NO	NO
27.1	16075	4 EARLE STREET CREMORNE	First	W	49	44	48	42	49	45	48	43	-1.0	-1.8	-1.0	-1.7	60	55	NO	NO	NO	NO	NO
27.1	16075	4 EARLE STREET CREMORNE	First	S	51	46	50	44	51	47	50	45	-1.3	-2.2	-1.3	-2.1	60	55	NO	NO	NO	NO	NO
27.1	16075	4 EARLE STREET CREMORNE	First	E	46	41	45	40	47	42	45	40	-1.1	-1.8	-1.1	-1.8	59	54	NO	NO	NO	NO	NO
27.1	16093	12 EARLE STREET CREMORNE	Ground	N	47	43	46	41	48	43	47	41	-1.0	-1.8	-0.9	-1.7	60	55	NO	NO	NO	NO	NO
27.1	16093	12 EARLE STREET CREMORNE	Ground	W	47	42	46	41	48	43	47	41	-1.0	-1.8	-0.9	-1.7	60	55	NO	NO	NO	NO	NO
27.1	16093	12 EARLE STREET CREMORNE	Ground	S	43	38	42	36	43	38	42	37	-1.1	-1.9	-1.0	-1.8	55	50	NO	NO	NO	NO	NO
27.1	16093	12 EARLE STREET CREMORNE	Ground	E	44	39	43	38	44	40	43	38	-1.0	-1.7	-0.9	-1.7	56	52	NO	NO	NO	NO	NO
27.1	16106	2 EARLE STREET CREMORNE	Ground	S	49	44	47	42	49	44	48	42	-1.3	-2.0	-1.3	-1.9	60	55	NO	NO	NO	NO	NO
27.1	16106	2 EARLE STREET CREMORNE	Ground	SE	49	45	48	43	50	45	49	43	-1.2	-2.0	-1.2	-1.9	60	55	NO	NO	NO	NO	NO
27.1	16106	2 EARLE STREET CREMORNE	Ground	E	46	41	45	40	46	42	45	40	-1.1	-1.8	-1.0	-1.7	58	54	NO	NO	NO	NO	NO
27.1	16106	2 EARLE STREET CREMORNE	Ground	N	48	44	47	42	49	44	48	42	-1.1	-1.9	-1.0	-1.9	60	55	NO	NO	NO	NO	NO
27.1	16106	2 EARLE STREET CREMORNE	Ground	W	49	45	48	43	50	45	49	43	-1.1	-1.9	-1.0	-1.9	60	55	NO	NO	NO	NO	NO
27.1	16106	2 EARLE STREET CREMORNE	Ground	N	49	44	47	42	49	44	48	42	-1.3	-2.0	-1.2	-1.9	60	55	NO	NO	NO	NO	NO
27.1	16106	2 EARLE STREET CREMORNE	Ground	W	47	42	46	41	47	43	47	41	-0.9	-1.5	-0.8	-1.4	59	55	NO	NO	NO	NO	NO
27.1	16108	6 GRAFTON STREET CREMORNE	Ground	N	48	44	47	42	49	44	48	42	-1.0	-1.8	-0.9	-1.7	60	55	NO	NO	NO	NO	NO
27.1	16108	6 GRAFTON STREET CREMORNE	Ground	W	43	39	42	37	44	39	43	37	-1.0	-1.7	-0.9	-1.7	56	51	NO	NO	NO	NO	NO
27.1	16108	6 GRAFTON STREET CREMORNE	Ground	S	43	39	42	37	44	39	43	37	-1.0	-1.7	-1.0	-1.7	56	51	NO	NO	NO	NO	NO
27.1	16108	6 GRAFTON STREET CREMORNE	Ground	W	43	38	42	36	43	38	42	37	-0.9	-1.5	-0.8	-1.5	55	50	NO	NO	NO	NO	NO
27.1	16108	6 GRAFTON STREET CREMORNE	Ground	S	43	38	42	36	43	38	42	37	-1.1	-1.7	-1.0	-1.7	55	50	NO	NO	NO	NO	NO
27.1	16108	6 GRAFTON STREET CREMORNE	Ground	E	45	40	44	38	45	41	44	39	-1.3	-1.9	-1.2	-1.8	57	53	NO	NO	NO	NO	NO
27.1	16108	6 GRAFTON STREET CREMORNE	Ground	N	46	41	45	39	46	41	45	40	-1.1	-1.7	-1.0	-1.6	58	53	NO	NO	NO	NO	NO
27.1	16111	65 PARK AVENUE CREMORNE	Ground	N	47	42	46	40	47	43	46	41	-1.1	-1.8	-1.1	-1.8	59	55	NO	NO	NO	NO	NO
27.1	16111	65 PARK AVENUE CREMORNE	Ground	W	53	48	51	46	53	48	52	46	-1.2	-2.1	-1.1	-2.0	60	55	NO	NO	NO	NO	NO
27.1	16111	65 PARK AVENUE CREMORNE	Ground	S	48	43	47	41	48	43	47	42	-0.9	-1.9	-0.8	-1.8	60	55	NO	NO	NO	NO	NO
27.1	16111	65 PARK AVENUE CREMORNE	Ground	E	46	42	45	40	47	42	46	40	-1.2	-1.8	-1.1	-1.8	59	54	NO	NO	NO	NO	NO
27.1	16111	65 PARK AVENUE CREMORNE	Ground	N	48	43	47	42	49	44	47	42	-1.3	-1.9	-1.2	-1.9	60	55	NO	NO	NO	NO	NO
27.1	16127	4A EARLE STREET CREMORNE	Ground	N	48	43	47	41	48	44	47	42	-1.3	-2.0	-1.2	-1.9	60	55	NO	NO	NO	NO	NO
27.1	16127	4A EARLE STREET CREMORNE	Ground	NW	48	43	47	41	48	44	47	42	-1.1	-2.0	-1.0	-1.9	60	55	NO	NO	NO	NO	NO
27.1	16127	4A EARLE STREET CREMORNE	Ground	S	44	40	44	38	45	40	44	39	-0.9	-1.7	-0.8	-1.6	57	52	NO	NO	NO	NO	NO
27.1	16127	4A EARLE STREET CREMORNE	Ground	E	46	41	45	39	46	42	45	40	-1.2	-1.8	-1.1	-1.7	58	54	NO	NO	NO	NO	NO
27.1	16148	8 GRAFTON STREET CREMORNE	Ground	E	45	40	44	38	45	41	44	39	-1.3	-1.9	-1.2	-1.9	57	53	NO	NO	NO	NO	NO
27.1	16148	8 GRAFTON STREET CREMORNE	Ground	N	46	41	45	40	47	42	45	40	-1.2	-1.8	-1.1	-1.8	59	54	NO	NO	NO	NO	NO
27.1	16148	8 GRAFTON STREET CREMORNE	Ground	W	49	44	48	42	49	45	48	43	-1.3	-2.1	-1.2	-2.0	60	55	NO	NO	NO	NO	NO
27.1	16148	8 GRAFTON STREET CREMORNE	Ground	S	48	43	47	41	48	44	47	42	-1.2	-2.0	-1.1	-1.9	60	55	NO	NO	NO	NO	NO
27.1	16148	8 GRAFTON STREET CREMORNE	Ground	S	48	43	47	41	48	43	47	41	-1.1	-2.0	-1.0	-1.9	60	55	NO	NO	NO	NO	NO
27.1	16148	8 GRAFTON STREET CREMORNE	Ground	E	45	40	44	38	45	40	44	39	-1.2	-1.9	-1.1	-1.8	57	52	NO	NO	NO	NO	NO
27.1	16153	67 PARK AVENUE CREMORNE	Ground	S	47	43	47	41	48	43	47	41	-0.8	-1.7	-0.8	-1.6	60	55	NO	NO	NO	NO	NO
27.1	16153	67 PARK AVENUE CREMORNE	Ground	E	47	42	45	40	47	42	46	40	-1.1	-1.9	-1.1	-1.8	59	54	NO	NO	NO	NO	NO
27.1	16154	67A PARK AVENUE CREMORNE	Ground	E	43	38	42	37	44	39	43	37	-1.0	-1.5	-0.9	-1.4	56	51	NO	NO	NO	NO	NO
27.1	16154	67A PARK AVENUE CREMORNE	Ground	N	44	39	43	37	44	39	43	38	-0.9	-1.6	-0.8	-1.5	56	51	NO	NO	NO	NO	NO
27.1	16154	67A PARK AVENUE CREMORNE	First	E	47	42	45	40	47	42	46	40	-1.2	-1.8	-1.1	-1.8	59	54	NO	NO	NO	NO	NO
27.1	16154	67A PARK AVENUE CREMORNE	First	N	47	43	46	41	48	43	47	41	-1.1	-1.8	-1.1	-1.8	60	55	NO	NO	NO	NO	NO
27.1	16190	69 PARK AVENUE CREMORNE	Ground	N	47	43	46	41	48	43	47	41	-1.1	-1.9	-1.1	-1.9	60	55	NO	NO	NO	NO	NO
27.1	16190	69 PARK AVENUE CREMORNE	Ground	W	52	47	51	45	52	48	51	46	-1.1	-2.0	-1.0	-1.9	60	55	NO	NO	NO	NO	NO
27.1	16190	69 PARK AVENUE CREMORNE	Ground	S	43	38	42	37	43	39	43	37	-1.0	-1.6	-0.9	-1.5	55	51	NO	NO	NO	NO	NO
27.1	16190	69 PARK AVENUE CREMORNE	Ground	E	46	41	45	39	46	42	45	40	-1.0	-1.7	-0.9	-1.7	58	54	NO	NO	NO	NO	NO
27.1	16192	10 GRAFTON STREET CREMORNE	Ground	N	47	42	46	40	47	43	46	41	-1.3	-2.1	-1.2	-2.0	59	55	NO	NO	NO	NO	NO
27.1	16192	10 GRAFTON STREET CREMORNE	Ground	W	49	44	47	42	49	44	48	42	-1.2	-1.9	-1.1	-1.9	60	55	NO	NO	NO	NO	NO
27.1	16192	10 GRAFTON STREET CREMORNE	Ground	S	43	39	42	37	44	39	43	37	-1.0	-1.7	-0.9	-1.6	56	51	NO	NO	NO	NO	NO
27.1	16192	10 GRAFTON STREET CREMORNE	Ground	E	45	40	44	38	45	41	44	39	-1.2	-1.8	-1.2	-1.8	57	53	NO	NO	NO	NO	NO
27.1	16241	7 FALL STREET CREMORNE	Ground	N	45	41	44	39	46	41	45	39	-1.1	-1.7	-1.0	-1.7	58	53	NO	NO	NO	NO	NO
27.1	16241	7 FALL STREET CREMORNE	Ground	W	43	38	42	37	43	39	42	37	-1.0	-1.6	-1.0	-1.6	55	51	NO	NO	NO	NO	NO
27.1	16241	7 FALL STREET CREMORNE	Ground	S	47	42	46	41	47	43	46	41	-1.1	-1.8	-1.0	-1.8	59	55	NO	NO	NO	NO	NO
27.1	16241	7 FALL STREET CREMORNE	Ground	E	45	41	44	39	46	41	45	39	-1.2	-1.8	-1.1	-1.7	58	53	NO	NO	NO	NO	NO
27.1	16242	71 PARK AVENUE CREMORNE	Ground	N	47	42	46	40	47	43	46	41	-1.1	-1.8	-1.0	-1.7	59	55	NO	NO	NO	NO	NO
27.1	16242	71 PARK AVENUE CREMORNE	Ground	W	51	47	50	45	52	47	51	45	-1.1	-1.9	-1.0	-1.9	60	55	NO	NO	NO	NO	NO
27.1	16242	71 PARK AVENUE CREMORNE	Ground	N	50	45	49	43	50	46	50	44	-1.0	-1.9	-0.9	-1.8	60	55	NO	NO	NO	NO	NO
27.1	16242	71 PARK AVENUE CREMORNE	Ground	W	52	47	51	45	52	47	51	45	-1.2	-2.0	-1.1	-1.9	60	55	NO	NO	NO	NO	NO
27.1	16242	71 PARK AVENUE CREMORNE	Ground	S	49	44	48	42	49	45	48	43	-1.0	-1.8	-0.9	-1.7	60	55	NO	NO	NO	NO	NO

NCA	Receiver ID	Address	Floor Level	Facade	Opening Year 2027				Design Year 2037				Increase (Do Smthng - Do Nothing)				NCG project road noise criteria		Do noise levels exceed the cumulative limit with project roads adding ≥2dB to the total noise levels?		Is the contribution from the road project Acute?		Consider further treatment?
					Do Nothing		Do Smthng		Do Nothing		Do Smthng		Opening Year 2027		Design Year 2037								
					Day	Night	Day	Night	Day	Night	Day	Night	Day	Night	Day	Night	Day	Night	Day	Night	$L_{Aeq,15hr}$ ≥ 65dB	$L_{Aeq,9hr}$ ≥ 60dB	
27.1	16242	71 PARK AVENUE CREMORNE	Ground	E	46	42	45	40	47	42	45	40	-1.2	-1.9	-1.2	-1.8	59	54	NO	NO	NO	NO	NO
27.1	16246	5 FALL STREET CREMORNE	Ground	N	42	38	41	36	43	38	42	36	-1.1	-1.8	-1.0	-1.7	55	50	NO	NO	NO	NO	NO
27.1	16246	5 FALL STREET CREMORNE	Ground	W	43	39	42	37	44	39	43	37	-1.1	-1.7	-1.0	-1.6	56	51	NO	NO	NO	NO	NO
27.1	16246	5 FALL STREET CREMORNE	Ground	S	49	44	48	42	49	45	48	43	-1.2	-2.0	-1.1	-1.9	60	55	NO	NO	NO	NO	NO
27.1	16246	5 FALL STREET CREMORNE	Ground	E	43	38	42	37	43	39	43	37	-0.9	-1.4	-0.9	-1.4	55	51	NO	NO	NO	NO	NO
27.1	16246	5 FALL STREET CREMORNE	Ground	S	47	42	45	40	47	42	46	40	-1.3	-1.9	-1.2	-1.9	59	54	NO	NO	NO	NO	NO
27.1	16246	5 FALL STREET CREMORNE	Ground	E	42	37	41	36	43	38	42	36	-1.0	-1.6	-0.9	-1.5	55	50	NO	NO	NO	NO	NO
27.1	16246	5 FALL STREET CREMORNE	First	N	46	42	45	40	47	42	46	40	-1.2	-1.9	-1.1	-1.8	59	54	NO	NO	NO	NO	NO
27.1	16246	5 FALL STREET CREMORNE	First	W	47	42	46	40	47	43	46	41	-1.4	-2.0	-1.3	-1.9	59	55	NO	NO	NO	NO	NO
27.1	16246	5 FALL STREET CREMORNE	First	S	51	46	49	44	51	46	50	44	-1.3	-2.1	-1.2	-2.0	60	55	NO	NO	NO	NO	NO
27.1	16246	5 FALL STREET CREMORNE	First	E	46	41	45	40	46	42	45	40	-1.1	-1.7	-1.0	-1.7	58	54	NO	NO	NO	NO	NO
27.1	16246	5 FALL STREET CREMORNE	First	S	49	44	48	42	49	45	48	43	-1.2	-2.0	-1.2	-1.9	60	55	NO	NO	NO	NO	NO
27.1	16246	5 FALL STREET CREMORNE	First	E	46	41	44	39	46	41	45	39	-1.2	-1.8	-1.1	-1.8	58	53	NO	NO	NO	NO	NO
27.1	16251	3 FALL STREET CREMORNE	Ground	N	43	38	42	36	43	38	42	37	-1.0	-1.7	-1.0	-1.7	55	50	NO	NO	NO	NO	NO
27.1	16251	3 FALL STREET CREMORNE	Ground	W	43	39	42	37	44	39	43	37	-1.0	-1.6	-1.0	-1.5	56	51	NO	NO	NO	NO	NO
27.1	16251	3 FALL STREET CREMORNE	Ground	S	49	44	48	42	49	44	48	42	-1.2	-2.0	-1.2	-2.0	60	55	NO	NO	NO	NO	NO
27.1	16251	3 FALL STREET CREMORNE	Ground	E	42	37	41	36	43	38	42	36	-1.1	-1.6	-1.0	-1.6	55	50	NO	NO	NO	NO	NO
27.1	16251	3 FALL STREET CREMORNE	Ground	S	42	38	41	36	43	38	42	36	-1.1	-1.6	-1.0	-1.6	55	50	NO	NO	NO	NO	NO
27.1	16251	3 FALL STREET CREMORNE	First	N	47	42	45	40	47	42	46	40	-1.1	-1.8	-1.0	-1.8	59	54	NO	NO	NO	NO	NO
27.1	16251	3 FALL STREET CREMORNE	First	W	47	42	46	40	47	42	46	41	-1.3	-1.9	-1.2	-1.9	59	54	NO	NO	NO	NO	NO
27.1	16251	3 FALL STREET CREMORNE	First	S	51	46	49	44	51	46	50	44	-1.2	-2.0	-1.1	-2.1	60	55	NO	NO	NO	NO	NO
27.1	16251	3 FALL STREET CREMORNE	First	E	46	41	44	39	46	41	45	39	-1.2	-1.9	-1.2	-1.9	58	53	NO	NO	NO	NO	NO
27.1	16251	3 FALL STREET CREMORNE	First	S	46	41	45	39	46	42	45	40	-1.3	-2.0	-1.2	-1.9	58	54	NO	NO	NO	NO	NO
27.1	16253	12 GRAFTON STREET CREMORNE	Ground	W	43	38	42	37	43	39	42	37	-1.0	-1.7	-1.0	-1.7	55	51	NO	NO	NO	NO	NO
27.1	16253	12 GRAFTON STREET CREMORNE	Ground	S	48	43	47	41	48	43	47	42	-1.1	-1.8	-1.0	-1.7	60	55	NO	NO	NO	NO	NO
27.1	16253	12 GRAFTON STREET CREMORNE	Ground	E	45	40	44	39	46	41	44	39	-1.2	-1.8	-1.1	-1.8	58	53	NO	NO	NO	NO	NO
27.1	16253	12 GRAFTON STREET CREMORNE	Ground	NE	45	41	44	39	46	41	45	39	-1.1	-1.8	-1.0	-1.7	58	53	NO	NO	NO	NO	NO
27.1	16253	12 GRAFTON STREET CREMORNE	Ground	E	45	41	44	39	46	41	45	39	-1.0	-1.7	-1.0	-1.7	58	53	NO	NO	NO	NO	NO
27.1	16253	12 GRAFTON STREET CREMORNE	Ground	N	46	42	45	40	47	42	46	40	-1.2	-1.8	-1.1	-1.8	59	54	NO	NO	NO	NO	NO
27.1	16253	12 GRAFTON STREET CREMORNE	Ground	W	44	39	42	37	44	39	43	38	-1.1	-1.7	-1.0	-1.6	56	51	NO	NO	NO	NO	NO
27.1	16258	1 FALL STREET CREMORNE	Ground	W	47	43	46	41	48	43	46	41	-1.3	-1.9	-1.2	-1.9	60	55	NO	NO	NO	NO	NO
27.1	16258	1 FALL STREET CREMORNE	Ground	S	47	42	46	41	48	43	47	41	-1.0	-1.7	-1.0	-1.6	60	55	NO	NO	NO	NO	NO
27.1	16258	1 FALL STREET CREMORNE	Ground	E	43	38	42	37	44	39	43	37	-0.9	-1.5	-0.9	-1.5	56	51	NO	NO	NO	NO	NO
27.1	16258	1 FALL STREET CREMORNE	Ground	S	45	40	44	38	45	40	44	39	-1.1	-1.7	-1.0	-1.6	57	52	NO	NO	NO	NO	NO
27.1	16258	1 FALL STREET CREMORNE	Ground	E	43	38	42	36	43	38	42	37	-1.0	-1.6	-1.0	-1.6	55	50	NO	NO	NO	NO	NO
27.1	16258	1 FALL STREET CREMORNE	Ground	N	44	39	43	37	44	39	43	38	-0.7	-1.4	-0.6	-1.3	56	51	NO	NO	NO	NO	NO
27.1	16258	1 FALL STREET CREMORNE	First	W	52	47	51	45	53	48	51	46	-1.2	-2.2	-1.1	-2.1	60	55	NO	NO	NO	NO	NO
27.1	16258	1 FALL STREET CREMORNE	First	S	51	46	49	44	51	46	50	44	-1.3	-2.1	-1.2	-2.0	60	55	NO	NO	NO	NO	NO
27.1	16258	1 FALL STREET CREMORNE	First	E	46	41	45	40	47	42	46	40	-1.1	-1.7	-1.1	-1.7	59	54	NO	NO	NO	NO	NO
27.1	16258	1 FALL STREET CREMORNE	First	S	48	43	47	41	48	43	47	41	-1.2	-1.9	-1.3	-2.0	60	55	NO	NO	NO	NO	NO
27.1	16258	1 FALL STREET CREMORNE	First	E	46	41	45	39	46	42	45	40	-1.2	-1.8	-1.1	-1.8	58	54	NO	NO	NO	NO	NO
27.1	16258	1 FALL STREET CREMORNE	First	N	47	42	46	40	47	43	46	41	-0.9	-1.8	-0.9	-1.7	59	55	NO	NO	NO	NO	NO
27.1	16274	1A FALL STREET CREMORNE	Ground	N	46	41	45	39	46	41	45	40	-1.0	-1.7	-0.9	-1.6	58	53	NO	NO	NO	NO	NO
27.1	16274	1A FALL STREET CREMORNE	Ground	W	45	40	44	38	45	40	44	39	-1.0	-1.5	-0.9	-1.5	57	52	NO	NO	NO	NO	NO
27.1	16274	1A FALL STREET CREMORNE	Ground	S	49	44	48	42	49	45	48	43	-1.3	-2.1	-1.2	-2.0	60	55	NO	NO	NO	NO	NO
27.1	16274	1A FALL STREET CREMORNE	Ground	E	46	41	45	40	46	42	45	40	-1.1	-1.7	-1.1	-1.8	58	54	NO	NO	NO	NO	NO
27.1	16274	1A FALL STREET CREMORNE	Ground	NE	46	41	45	39	46	42	45	40	-1.1	-1.9	-1.0	-1.8	58	54	NO	NO	NO	NO	NO
27.1	16282	73 PARK AVENUE CREMORNE	Ground	N	45	40	44	39	45	40	45	39	-0.5	-1.5	-0.3	-1.4	57	52	NO	NO	NO	NO	NO
27.1	16282	73 PARK AVENUE CREMORNE	Ground	W	52	47	51	45	52	47	51	45	-1.1	-1.9	-1.0	-2.0	60	55	NO	NO	NO	NO	NO
27.1	16282	73 PARK AVENUE CREMORNE	Ground	S	52	47	50	45	52	47	51	45	-1.2	-2.0	-1.1	-2.0	60	55	NO	NO	NO	NO	NO
27.1	16282	73 PARK AVENUE CREMORNE	Ground	SE	49	44	48	42	49	44	48	43	-1.0	-1.8	-0.9	-1.8	60	55	NO	NO	NO	NO	NO
27.1	16282	73 PARK AVENUE CREMORNE	Ground	E	43	38	42	37	43	39	42	37	-1.0	-1.5	-0.9	-1.5	55	51	NO	NO	NO	NO	NO
27.1	16282	73 PARK AVENUE CREMORNE	First	N	48	43	47	41	48	43	47	42	-0.9	-1.7	-0.8	-1.7	60	55	NO	NO	NO	NO	NO
27.1	16282	73 PARK AVENUE CREMORNE	First	W	53	48	52	46	53	48	52	46	-1.0	-2.1	-0.9	-2.0	60	55	NO	NO	NO	NO	NO
27.1	16282	73 PARK AVENUE CREMORNE	First	S	53	48	51	46	53	48	52	46	-1.1	-2.1	-1.0	-2.1	60	55	NO	NO	NO	NO	NO
27.1	16282	73 PARK AVENUE CREMORNE	First	SE	52	47	51	45	53	48	51	46	-1.2	-2.1	-1.1	-2.0	60	55	NO	NO	NO	NO	NO
27.1	16282	73 PARK AVENUE CREMORNE	First	E	46	42	45	40	47	42	46	40	-1.2	-1.8	-1.2	-1.8	59	54	NO	NO	NO	NO	NO
27.1	16374	14 GRAFTON STREET CREMORNE	Ground	N	42	37	41	35	42	37	41	36	-1.1	-1.7	-1.0	-1.6	54	49	NO	NO	NO	NO	NO
27.1	16374	14 GRAFTON STREET CREMORNE	Ground	W	49	44	48	42	50	45	48	43	-1.5	-2.2	-1.4	-2.1	60	55	NO	NO	NO	NO	NO
27.1	16374	14 GRAFTON STREET CREMORNE	Ground	S	49	44	48	42	49	45	48	43	-1.1	-1.9	-1.0	-1.8	60	55	NO	NO	NO	NO	NO
27.1	16374	14 GRAFTON STREET CREMORNE	Ground	E	42	37	41	35	42	37	41	36	-1.1	-1.6	-1.0	-1.6	54	49	NO	NO	NO	NO	NO
27.1	16374	14 GRAFTON STREET CREMORNE	First	N	46	41	45	39	46	41	45	40	-1.2	-1.9	-1.1	-1.8	58	53	NO	NO	NO	NO	NO

NCA	Receiver ID	Address	Floor Level	Facade	Opening Year 2027				Design Year 2037				Increase (Do Smthng - Do Nothing)				NCG project road noise criteria		Do noise levels exceed the cumulative limit with project roads adding ≥2dB to the total noise levels?		Is the contribution from the road project Acute?		Consider further treatment?
					Do Nothing		Do Smthng		Do Nothing		Do Smthng		Opening Year 2027		Design Year 2037								
					Day	Night	Day	Night	Day	Night	Day	Night	Day	Night	Day	Night	Day	Night	Day	Night	$L_{Aeq,15hr} \geq 65dB$	$L_{Aeq,9hr} \geq 60dB$	
27.1	16374	14 GRAFTON STREET CREMORNE	First	W	51	46	50	44	51	47	50	45	-1.2	-2.1	-1.1	-2.0	60	55	NO	NO	NO	NO	NO
27.1	16374	14 GRAFTON STREET CREMORNE	First	S	50	46	49	44	51	46	50	44	-1.1	-1.9	-1.0	-1.9	60	55	NO	NO	NO	NO	NO
27.1	16374	14 GRAFTON STREET CREMORNE	First	E	45	40	44	38	45	41	44	39	-1.2	-1.9	-1.2	-1.8	57	53	NO	NO	NO	NO	NO
27.1	16386	2 FALL STREET CREMORNE	Ground	N	46	42	45	40	47	42	46	40	-1.2	-1.9	-1.2	-1.9	59	54	NO	NO	NO	NO	NO
27.1	16386	2 FALL STREET CREMORNE	Ground	W	51	46	50	44	51	46	50	44	-1.0	-1.9	-0.9	-1.9	60	55	NO	NO	NO	NO	NO
27.1	16386	2 FALL STREET CREMORNE	Ground	S	50	45	49	43	50	46	50	44	-1.0	-1.9	-0.9	-1.8	60	55	NO	NO	NO	NO	NO
27.1	16386	2 FALL STREET CREMORNE	Ground	E	45	41	44	39	46	41	44	39	-1.2	-1.9	-1.2	-1.8	58	53	NO	NO	NO	NO	NO
27.1	16424	4 FALL STREET CAMMERAY	Ground	SE	50	45	49	43	50	45	49	44	-1.2	-2.0	-1.1	-1.9	60	55	NO	NO	NO	NO	NO
27.1	16424	4 FALL STREET CAMMERAY	Ground	E	43	38	42	36	43	38	42	37	-0.9	-1.5	-0.9	-1.4	55	50	NO	NO	NO	NO	NO
27.1	16424	4 FALL STREET CAMMERAY	Ground	N	42	37	41	36	42	38	41	36	-1.0	-1.7	-1.0	-1.6	54	50	NO	NO	NO	NO	NO
27.1	16424	4 FALL STREET CAMMERAY	Ground	W	45	40	44	38	45	40	44	39	-1.1	-1.7	-1.0	-1.6	57	52	NO	NO	NO	NO	NO
27.1	16424	4 FALL STREET CAMMERAY	Ground	S	51	46	50	44	51	46	50	45	-1.0	-1.9	-0.9	-1.9	60	55	NO	NO	NO	NO	NO
27.1	16424	4 FALL STREET CAMMERAY	First	SE	51	46	50	44	51	47	50	44	-1.3	-2.2	-1.3	-2.2	60	55	NO	NO	NO	NO	NO
27.1	16424	4 FALL STREET CAMMERAY	First	E	46	41	45	39	46	42	45	40	-1.2	-1.9	-1.1	-1.8	58	54	NO	NO	NO	NO	NO
27.1	16424	4 FALL STREET CAMMERAY	First	N	46	41	45	39	46	41	45	40	-1.2	-1.9	-1.1	-1.8	58	53	NO	NO	NO	NO	NO
27.1	16424	4 FALL STREET CAMMERAY	First	W	48	43	47	41	49	44	47	42	-1.3	-2.0	-1.2	-1.9	60	55	NO	NO	NO	NO	NO
27.1	16424	4 FALL STREET CAMMERAY	First	S	52	47	51	45	52	47	51	45	-1.0	-2.1	-1.0	-2.0	60	55	NO	NO	NO	NO	NO
27.1	16425	6A FALL STREET CAMMERAY	Ground	N	43	38	42	37	43	39	43	37	-0.8	-1.6	-0.7	-1.5	55	51	NO	NO	NO	NO	NO
27.1	16425	6A FALL STREET CAMMERAY	Ground	W	48	43	46	41	48	43	47	41	-1.3	-2.1	-1.2	-2.0	60	55	NO	NO	NO	NO	NO
27.1	16425	6A FALL STREET CAMMERAY	Ground	N	46	41	45	39	46	42	45	40	-1.3	-2.1	-1.2	-2.0	58	54	NO	NO	NO	NO	NO
27.1	16425	6A FALL STREET CAMMERAY	Ground	W	48	43	46	41	48	43	47	41	-1.1	-1.8	-1.0	-1.7	60	55	NO	NO	NO	NO	NO
27.1	16425	6A FALL STREET CAMMERAY	Ground	S	47	42	46	40	47	43	46	41	-1.2	-1.9	-1.3	-1.9	59	55	NO	NO	NO	NO	NO
27.1	16425	6A FALL STREET CAMMERAY	Ground	E	42	38	41	36	43	38	42	36	-1.0	-1.6	-0.9	-1.5	55	50	NO	NO	NO	NO	NO
27.1	16425	6A FALL STREET CAMMERAY	First	N	46	42	45	40	47	42	46	40	-1.0	-1.7	-0.9	-1.6	59	54	NO	NO	NO	NO	NO
27.1	16425	6A FALL STREET CAMMERAY	First	W	51	46	50	44	51	47	50	45	-1.2	-2.1	-1.2	-2.0	60	55	NO	NO	NO	NO	NO
27.1	16425	6A FALL STREET CAMMERAY	First	N	49	45	49	43	50	45	49	43	-0.9	-1.8	-0.8	-1.7	60	55	NO	NO	NO	NO	NO
27.1	16425	6A FALL STREET CAMMERAY	First	W	51	47	50	45	52	47	51	45	-1.3	-2.0	-1.2	-2.1	60	55	NO	NO	NO	NO	NO
27.1	16425	6A FALL STREET CAMMERAY	First	S	51	46	50	45	52	47	50	45	-1.1	-1.9	-1.1	-1.8	60	55	NO	NO	NO	NO	NO
27.1	16425	6A FALL STREET CAMMERAY	First	E	46	41	45	39	46	41	45	40	-1.2	-1.8	-1.2	-1.8	58	53	NO	NO	NO	NO	NO
27.1	16431	16 GRAFTON STREET CREMORNE	Ground	N	42	37	41	35	42	37	41	36	-1.1	-1.7	-1.0	-1.6	54	49	NO	NO	NO	NO	NO
27.1	16431	16 GRAFTON STREET CREMORNE	Ground	NW	50	45	48	42	50	45	48	43	-1.4	-2.4	-1.4	-2.3	60	55	NO	NO	NO	NO	NO
27.1	16431	16 GRAFTON STREET CREMORNE	Ground	W	49	45	48	42	50	45	48	43	-1.2	-2.1	-1.1	-2.0	60	55	NO	NO	NO	NO	NO
27.1	16431	16 GRAFTON STREET CREMORNE	Ground	S	41	36	40	35	42	37	41	35	-1.0	-1.7	-0.9	-1.6	54	49	NO	NO	NO	NO	NO
27.1	16431	16 GRAFTON STREET CREMORNE	Ground	E	41	37	40	35	42	37	41	35	-1.1	-1.6	-1.0	-1.6	54	49	NO	NO	NO	NO	NO
27.1	16431	16 GRAFTON STREET CREMORNE	Ground	S	44	39	43	37	44	39	43	38	-1.1	-1.7	-1.0	-1.6	56	51	NO	NO	NO	NO	NO
27.1	16431	16 GRAFTON STREET CREMORNE	Ground	E	41	36	40	35	42	37	40	35	-1.1	-1.7	-1.1	-1.6	54	49	NO	NO	NO	NO	NO
27.1	16431	16 GRAFTON STREET CREMORNE	First	N	46	41	44	39	46	41	45	39	-1.3	-1.9	-1.2	-1.9	58	53	NO	NO	NO	NO	NO
27.1	16431	16 GRAFTON STREET CREMORNE	First	NW	51	46	49	44	51	46	50	44	-1.3	-2.2	-1.3	-2.1	60	55	NO	NO	NO	NO	NO
27.1	16431	16 GRAFTON STREET CREMORNE	First	W	51	46	50	44	51	47	50	45	-1.3	-2.2	-1.2	-2.2	60	55	NO	NO	NO	NO	NO
27.1	16431	16 GRAFTON STREET CREMORNE	First	S	45	40	44	38	45	41	44	39	-1.1	-1.9	-1.1	-1.8	57	53	NO	NO	NO	NO	NO
27.1	16431	16 GRAFTON STREET CREMORNE	First	E	45	40	44	38	45	40	44	39	-1.2	-1.8	-1.1	-1.8	57	52	NO	NO	NO	NO	NO
27.1	16431	16 GRAFTON STREET CREMORNE	First	S	47	43	46	41	48	43	46	41	-1.4	-2.1	-1.3	-2.0	60	55	NO	NO	NO	NO	NO
27.1	16431	16 GRAFTON STREET CREMORNE	First	E	45	40	43	38	45	40	44	38	-1.2	-1.8	-1.1	-1.8	57	52	NO	NO	NO	NO	NO
27.1	16442	8 FALL STREET CAMMERAY	Ground	W	52	47	51	45	52	47	51	45	-1.2	-2.1	-1.1	-2.0	60	55	NO	NO	NO	NO	NO
27.1	16442	8 FALL STREET CAMMERAY	Ground	S	52	47	51	45	52	47	51	45	-1.1	-2.0	-1.0	-2.0	60	55	NO	NO	NO	NO	NO
27.1	16442	8 FALL STREET CAMMERAY	Ground	E	46	41	45	39	46	41	45	40	-1.2	-1.9	-1.1	-1.8	58	53	NO	NO	NO	NO	NO
27.1	16442	8 FALL STREET CAMMERAY	Ground	N	46	42	45	40	47	42	46	40	-1.1	-1.9	-1.1	-1.8	59	54	NO	NO	NO	NO	NO
27.1	16479	3A LAMBERT STREET CAMMERAY	Ground	N	46	41	45	39	46	41	45	40	-1.2	-1.9	-1.1	-1.8	58	53	NO	NO	NO	NO	NO
27.1	16479	3A LAMBERT STREET CAMMERAY	Ground	W	49	45	48	43	50	45	48	43	-1.2	-2.0	-1.1	-2.0	60	55	NO	NO	NO	NO	NO
27.1	16479	3A LAMBERT STREET CAMMERAY	Ground	S	47	42	46	40	47	43	46	41	-1.2	-1.9	-1.1	-1.8	59	55	NO	NO	NO	NO	NO
27.1	16479	3A LAMBERT STREET CAMMERAY	Ground	E	45	40	44	39	46	41	44	39	-1.2	-1.8	-1.1	-1.7	58	53	NO	NO	NO	NO	NO
27.1	16515	18 GRAFTON STREET CAMMERAY	Ground	S	49	44	48	42	50	45	48	43	-1.3	-2.0	-1.2	-1.9	60	55	NO	NO	NO	NO	NO
27.1	16515	18 GRAFTON STREET CAMMERAY	Ground	W	49	44	48	42	50	45	48	43	-1.2	-2.0	-1.2	-1.9	60	55	NO	NO	NO	NO	NO
27.1	16515	18 GRAFTON STREET CAMMERAY	Ground	SW	49	45	48	42	50	45	48	43	-1.4	-2.1	-1.4	-2.1	60	55	NO	NO	NO	NO	NO
27.1	16515	18 GRAFTON STREET CAMMERAY	Ground	S	49	45	48	43	50	45	48	43	-1.4	-2.1	-1.3	-2.0	60	55	NO	NO	NO	NO	NO
27.1	16515	18 GRAFTON STREET CAMMERAY	Ground	S	49	45	48	43	50	45	49	43	-1.3	-2.2	-1.2	-2.1	60	55	NO	NO	NO	NO	NO
27.1	16515	18 GRAFTON STREET CAMMERAY	Ground	E	41	36	40	35	42	37	41	35	-1.0	-1.6	-1.0	-1.6	54	49	NO	NO	NO	NO	NO
27.1	16515	18 GRAFTON STREET CAMMERAY	Ground	N	41	36	40	35	42	37	41	35	-1.0	-1.8	-1.0	-1.7	54	49	NO	NO	NO	NO	NO
27.1	16515	18 GRAFTON STREET CAMMERAY	First	S	51	46	50	44	51	47	50	45	-1.2	-2.2	-1.1	-2.1	60	55	NO	NO	NO	NO	NO
27.1	16515	18 GRAFTON STREET CAMMERAY	First	W	51	46	50	44	51	47	50	45	-1.2	-2.1	-1.1	-2.1	60	55	NO	NO	NO	NO	NO
27.1	16515	18 GRAFTON STREET CAMMERAY	First	SW	51	46	50	44	51	46	50	44	-1.1	-2.1	-1.1	-2.0	60	55	NO	NO	NO	NO	NO
27.1	16515	18 GRAFTON STREET CAMMERAY	First	S	51	46	50	44	51	46	50	44	-1.2	-2.1	-1.2	-2.0	60	55	NO	NO	NO	NO	NO

NCA	Receiver ID	Address	Floor Level	Facade	Opening Year 2027				Design Year 2037				Increase (Do Smthng - Do Nothing)				NCG project road noise criteria		Do noise levels exceed the cumulative limit with project roads adding ≥2dB to the total noise levels?		Is the contribution from the road project Acute?		Consider further treatment?
					Do Nothing		Do Smthng		Do Nothing		Do Smthng		Opening Year 2027		Design Year 2037								
					Day	Night	Day	Night	Day	Night	Day	Night	Day	Night	Day	Night	Day	Night	Day	Night	$L_{Aeq,15hr} \geq 65dB$	$L_{Aeq,9hr} \geq 60dB$	
27.1	16515	18 GRAFTON STREET CAMMERAY	First	S	51	46	50	44	51	46	50	44	-1.3	-2.2	-1.3	-2.1	60	55	NO	NO	NO	NO	NO
27.1	16515	18 GRAFTON STREET CAMMERAY	First	E	45	40	44	38	45	40	44	39	-1.2	-1.8	-1.1	-1.8	57	52	NO	NO	NO	NO	NO
27.1	16515	18 GRAFTON STREET CAMMERAY	First	N	45	40	44	38	45	41	44	39	-1.2	-2.0	-1.2	-1.9	57	53	NO	NO	NO	NO	NO
27.1	16560	1 CAMMERAY ROAD CAMMERAY	Ground	W	53	48	51	46	53	48	52	46	-1.3	-2.2	-1.2	-2.1	60	55	NO	NO	NO	NO	NO
27.1	16560	1 CAMMERAY ROAD CAMMERAY	Ground	S	53	48	51	46	53	48	52	46	-1.2	-2.2	-1.1	-2.1	60	55	NO	NO	NO	NO	NO
27.1	16560	1 CAMMERAY ROAD CAMMERAY	Ground	E	43	38	42	36	43	38	42	37	-1.0	-1.5	-0.9	-1.5	55	50	NO	NO	NO	NO	NO
27.1	16560	1 CAMMERAY ROAD CAMMERAY	First	N	47	42	46	40	47	42	46	41	-0.8	-1.7	-0.7	-1.6	59	54	NO	NO	NO	NO	NO
27.1	16560	1 CAMMERAY ROAD CAMMERAY	First	W	53	48	52	46	53	49	52	46	-1.2	-2.2	-1.2	-2.2	60	55	NO	NO	NO	NO	NO
27.1	16560	1 CAMMERAY ROAD CAMMERAY	First	S	53	48	52	46	53	49	52	46	-1.2	-2.2	-1.1	-2.2	60	55	NO	NO	NO	NO	NO
27.1	16560	1 CAMMERAY ROAD CAMMERAY	First	E	46	41	45	39	46	42	45	40	-1.2	-1.8	-1.1	-1.7	58	54	NO	NO	NO	NO	NO
27.1	16567	3 CAMMERAY ROAD CAMMERAY	Ground	E	42	37	41	36	42	38	41	36	-1.0	-1.6	-0.9	-1.5	54	50	NO	NO	NO	NO	NO
27.1	16567	3 CAMMERAY ROAD CAMMERAY	Ground	S	47	42	46	40	47	42	46	40	-1.3	-1.8	-1.3	-1.8	59	54	NO	NO	NO	NO	NO
27.1	16567	3 CAMMERAY ROAD CAMMERAY	Ground	W	50	46	49	43	51	46	49	44	-1.4	-2.2	-1.3	-2.2	60	55	NO	NO	NO	NO	NO
27.1	16567	3 CAMMERAY ROAD CAMMERAY	Ground	S	52	47	51	45	52	48	51	46	-1.0	-2.1	-1.1	-2.0	60	55	NO	NO	NO	NO	NO
27.1	16567	3 CAMMERAY ROAD CAMMERAY	Ground	E	43	38	42	36	43	38	42	37	-0.9	-1.4	-0.9	-1.4	55	50	NO	NO	NO	NO	NO
27.1	16567	3 CAMMERAY ROAD CAMMERAY	First	E	46	41	45	39	46	41	45	40	-1.0	-1.6	-0.9	-1.6	58	53	NO	NO	NO	NO	NO
27.1	16567	3 CAMMERAY ROAD CAMMERAY	First	N	46	41	45	40	46	42	45	40	-1.0	-1.7	-1.0	-1.7	58	54	NO	NO	NO	NO	NO
27.1	16567	3 CAMMERAY ROAD CAMMERAY	First	W	44	39	43	38	45	40	44	38	-1.0	-1.6	-0.9	-1.5	57	52	NO	NO	NO	NO	NO
27.1	16567	3 CAMMERAY ROAD CAMMERAY	First	S	48	43	47	41	48	44	47	42	-1.3	-1.9	-1.2	-1.8	60	55	NO	NO	NO	NO	NO
27.1	16567	3 CAMMERAY ROAD CAMMERAY	First	W	51	46	50	44	51	47	50	44	-1.5	-2.3	-1.4	-2.2	60	55	NO	NO	NO	NO	NO
27.1	16567	3 CAMMERAY ROAD CAMMERAY	First	S	53	48	51	46	53	48	52	46	-1.1	-2.1	-1.0	-2.1	60	55	NO	NO	NO	NO	NO
27.1	16567	3 CAMMERAY ROAD CAMMERAY	First	E	46	41	45	39	46	42	45	40	-1.1	-1.8	-1.1	-1.7	58	54	NO	NO	NO	NO	NO
27.1	16578	7 LAMBERT STREET CAMMERAY	Ground	W	46	41	45	39	46	42	45	40	-1.5	-2.0	-1.4	-2.1	58	54	NO	NO	NO	NO	NO
27.1	16578	7 LAMBERT STREET CAMMERAY	Ground	S	51	46	50	44	52	47	50	45	-1.2	-2.2	-1.1	-2.2	60	55	NO	NO	NO	NO	NO
27.1	16578	7 LAMBERT STREET CAMMERAY	First	W	47	42	45	40	47	42	46	40	-1.5	-2.0	-1.4	-1.9	59	54	NO	NO	NO	NO	NO
27.1	16578	7 LAMBERT STREET CAMMERAY	First	S	52	47	51	45	52	47	51	45	-1.2	-2.3	-1.1	-2.1	60	55	NO	NO	NO	NO	NO
27.1	16578	7 LAMBERT STREET CAMMERAY	Second	W	48	43	47	41	48	44	47	42	-1.3	-1.8	-1.2	-1.9	60	55	NO	NO	NO	NO	NO
27.1	16578	7 LAMBERT STREET CAMMERAY	Second	S	52	47	51	45	52	48	51	46	-1.2	-2.3	-1.2	-2.2	60	55	NO	NO	NO	NO	NO
27.1	16592	5A CAMMERAY ROAD CAMMERAY	Ground	W	43	39	42	37	44	39	43	37	-1.0	-1.6	-0.9	-1.5	56	51	NO	NO	NO	NO	NO
27.1	16592	5A CAMMERAY ROAD CAMMERAY	Ground	S	51	46	50	44	51	47	50	44	-1.4	-2.3	-1.3	-2.2	60	55	NO	NO	NO	NO	NO
27.1	16592	5A CAMMERAY ROAD CAMMERAY	Ground	E	42	37	41	36	42	38	41	36	-1.0	-1.6	-0.9	-1.5	54	50	NO	NO	NO	NO	NO
27.1	16592	5A CAMMERAY ROAD CAMMERAY	First	N	47	43	47	41	48	43	47	41	-0.8	-1.7	-0.7	-1.6	60	55	NO	NO	NO	NO	NO
27.1	16592	5A CAMMERAY ROAD CAMMERAY	First	W	48	43	47	41	48	43	47	42	-1.0	-1.6	-0.9	-1.6	60	55	NO	NO	NO	NO	NO
27.1	16592	5A CAMMERAY ROAD CAMMERAY	First	S	52	47	51	45	52	48	51	45	-1.4	-2.4	-1.5	-2.3	60	55	NO	NO	NO	NO	NO
27.1	16592	5A CAMMERAY ROAD CAMMERAY	First	E	45	41	44	39	46	41	45	39	-1.1	-1.7	-1.1	-1.7	58	53	NO	NO	NO	NO	NO
27.1	16596	1A-1B LAMBERT STREET CAMMERAY	Ground	W	43	38	42	37	43	38	42	37	-1.0	-1.5	-0.9	-1.5	55	50	NO	NO	NO	NO	NO
27.1	16596	1A-1B LAMBERT STREET CAMMERAY	Ground	S	52	47	51	45	52	47	51	45	-1.2	-2.2	-1.1	-2.2	60	55	NO	NO	NO	NO	NO
27.1	16596	1A-1B LAMBERT STREET CAMMERAY	Ground	E	42	37	41	35	42	37	41	36	-0.9	-1.5	-0.9	-1.5	54	49	NO	NO	NO	NO	NO
27.1	16596	1A-1B LAMBERT STREET CAMMERAY	First	N	46	42	45	40	47	42	46	40	-1.0	-1.7	-0.9	-1.6	59	54	NO	NO	NO	NO	NO
27.1	16596	1A-1B LAMBERT STREET CAMMERAY	First	W	47	42	45	40	47	42	46	40	-1.2	-1.8	-1.1	-1.7	59	54	NO	NO	NO	NO	NO
27.1	16596	1A-1B LAMBERT STREET CAMMERAY	First	S	52	47	51	45	53	48	51	46	-1.2	-2.2	-1.2	-2.1	60	55	NO	NO	NO	NO	NO
27.1	16596	1A-1B LAMBERT STREET CAMMERAY	First	E	45	40	44	39	46	41	45	39	-1.0	-1.7	-1.1	-1.6	58	53	NO	NO	NO	NO	NO
27.1	16602	3 LAMBERT STREET CAMMERAY	Ground	S	46	42	45	40	47	42	46	40	-1.1	-1.7	-1.1	-1.7	59	54	NO	NO	NO	NO	NO
27.1	16602	3 LAMBERT STREET CAMMERAY	Ground	E	42	37	41	35	42	37	41	36	-1.0	-1.5	-0.9	-1.5	54	49	NO	NO	NO	NO	NO
27.1	16602	3 LAMBERT STREET CAMMERAY	Ground	W	42	37	41	35	42	37	41	36	-1.0	-1.6	-0.9	-1.6	54	49	NO	NO	NO	NO	NO
27.1	16602	3 LAMBERT STREET CAMMERAY	First	S	50	45	48	43	50	45	49	43	-1.3	-2.0	-1.2	-1.9	60	55	NO	NO	NO	NO	NO
27.1	16602	3 LAMBERT STREET CAMMERAY	First	E	45	40	44	39	45	41	44	39	-1.1	-1.7	-1.0	-1.7	57	53	NO	NO	NO	NO	NO
27.1	16602	3 LAMBERT STREET CAMMERAY	First	N	45	41	44	39	46	41	44	39	-1.1	-1.9	-1.1	-1.8	58	53	NO	NO	NO	NO	NO
27.1	16602	3 LAMBERT STREET CAMMERAY	First	W	45	41	44	39	46	41	45	39	-1.1	-1.8	-1.1	-1.8	58	53	NO	NO	NO	NO	NO
27.1	16603	5 LAMBERT STREET CAMMERAY	Ground	W	43	38	42	36	43	38	42	37	-0.9	-1.3	-0.9	-1.3	55	50	NO	NO	NO	NO	NO
27.1	16603	5 LAMBERT STREET CAMMERAY	Ground	S	51	46	50	44	51	47	50	44	-1.5	-2.3	-1.4	-2.3	60	55	NO	NO	NO	NO	NO
27.1	16603	5 LAMBERT STREET CAMMERAY	Ground	E	39	35	38	33	40	35	39	34	-1.0	-1.4	-0.9	-1.3	52	47	NO	NO	NO	NO	NO
27.1	16603	5 LAMBERT STREET CAMMERAY	First	W	46	41	44	39	46	41	45	39	-1.2	-1.7	-1.1	-1.7	58	53	NO	NO	NO	NO	NO
27.1	16603	5 LAMBERT STREET CAMMERAY	First	S	52	47	50	45	52	47	51	45	-1.5	-2.4	-1.5	-2.3	60	55	NO	NO	NO	NO	NO
27.1	16603	5 LAMBERT STREET CAMMERAY	First	E	42	37	41	35	42	37	41	36	-1.0	-1.5	-0.9	-1.5	54	49	NO	NO	NO	NO	NO
27.1	16603	5 LAMBERT STREET CAMMERAY	Second	W	52	47	50	45	52	47	51	45	-1.4	-2.2	-1.3	-2.1	60	55	NO	NO	NO	NO	NO
27.1	16603	5 LAMBERT STREET CAMMERAY	Second	S	53	48	51	45	53	48	52	46	-1.4	-2.4	-1.3	-2.3	60	55	NO	NO	NO	NO	NO
27.1	16603	5 LAMBERT STREET CAMMERAY	Second	E	45	40	44	39	45	41	44	39	-1.1	-1.7	-1.1	-1.7	57	53	NO	NO	NO	NO	NO
27.1	37959	53 PARK AVENUE CREMORNE	Ground	W	56	51	54	48	56	52	54	48	-2.2	-3.2	-2.1	-3.2	60	55	NO	NO	NO	NO	NO
27.1	37959	53 PARK AVENUE CREMORNE	Ground	S	52	48	50	44	53	48	50	45	-2.3	-3.4	-2.2	-3.3	60	55	NO	NO	NO	NO	NO
27.1	37959	53 PARK AVENUE CREMORNE	Ground	E	48	43	46	41	48	43	47	41	-1.2	-1.8	-1.1	-1.8	60	55	NO	NO	NO	NO	NO
27.1	37959	53 PARK AVENUE CREMORNE	Ground	N	54	49	52	46	54	50	52	47	-1.9	-3.0	-1.8	-2.9	60	55	NO	NO	NO	NO	NO

NCA	Receiver ID	Address	Floor Level	Facade	Opening Year 2027				Design Year 2037				Increase (Do Smthng - Do Nothing)				NCG project road noise criteria		Do noise levels exceed the cumulative limit with project roads adding ≥2dB to the total noise levels?		Is the contribution from the road project Acute?		Consider further treatment?
					Do Nothing		Do Smthng		Do Nothing		Do Smthng		Opening Year 2027		Design Year 2037								
					Day	Night	Day	Night	Day	Night	Day	Night	Day	Night	Day	Night	Day	Night	Day	Night	$L_{Aeq,15hr}$ ≥ 65dB	$L_{Aeq,9hr}$ ≥ 60dB	
28.1	16164	6 WARRINGA ROAD CAMMERAY	Ground	E	54	49	53	48	55	50	54	48	-0.9	-1.6	-0.8	-1.6	60	55	NO	NO	NO	NO	NO
28.1	16164	6 WARRINGA ROAD CAMMERAY	Ground	N	52	47	51	46	52	48	52	46	-0.7	-1.5	-0.6	-1.5	60	55	NO	NO	NO	NO	NO
28.1	16164	6 WARRINGA ROAD CAMMERAY	Ground	W	58	53	57	51	58	53	57	51	-1.0	-2.2	-0.9	-2.1	60	55	NO	NO	NO	NO	NO
28.1	16164	6 WARRINGA ROAD CAMMERAY	Ground	S	59	54	58	52	59	54	58	52	-0.8	-2.0	-0.7	-1.9	60	55	NO	NO	NO	NO	NO
28.1	16164	6 WARRINGA ROAD CAMMERAY	Ground	E	55	50	55	49	56	51	55	49	-0.8	-1.5	-0.7	-1.6	60	55	NO	NO	NO	NO	NO
28.1	16179	8 WARRINGA ROAD CAMMERAY	Ground	N	52	47	51	45	52	47	51	46	-0.8	-1.6	-0.7	-1.6	60	55	NO	NO	NO	NO	NO
28.1	16179	8 WARRINGA ROAD CAMMERAY	Ground	E	52	47	51	46	52	48	52	46	-0.8	-1.6	-0.7	-1.5	60	55	NO	NO	NO	NO	NO
28.1	16179	8 WARRINGA ROAD CAMMERAY	Ground	N	53	48	52	46	53	48	52	47	-0.5	-1.5	-0.4	-1.5	60	55	NO	NO	NO	NO	NO
28.1	16179	8 WARRINGA ROAD CAMMERAY	Ground	W	53	48	53	47	53	49	53	47	-0.6	-1.2	-0.5	-1.3	60	55	NO	NO	NO	NO	NO
28.1	16179	8 WARRINGA ROAD CAMMERAY	Ground	S	58	53	58	52	59	54	58	52	-0.8	-1.9	-0.8	-1.9	60	55	NO	NO	NO	NO	NO
28.1	16179	8 WARRINGA ROAD CAMMERAY	Ground	E	54	49	53	47	54	49	54	48	-0.5	-1.1	-0.4	-1.2	60	55	NO	NO	NO	NO	NO
28.1	16212	10 WARRINGA ROAD CAMMERAY	Ground	N	53	48	52	47	53	49	53	47	-0.6	-1.6	-0.5	-1.5	60	55	NO	NO	NO	NO	NO
28.1	16212	10 WARRINGA ROAD CAMMERAY	Ground	W	54	49	53	47	54	50	54	48	-0.7	-1.7	-0.6	-1.6	60	55	NO	NO	NO	NO	NO
28.1	16212	10 WARRINGA ROAD CAMMERAY	Ground	N	53	49	53	47	54	49	53	47	-0.6	-1.6	-0.5	-1.5	60	55	NO	NO	NO	NO	NO
28.1	16212	10 WARRINGA ROAD CAMMERAY	Ground	W	53	48	53	47	54	49	53	47	-0.6	-1.2	-0.5	-1.2	60	55	NO	NO	NO	NO	NO
28.1	16212	10 WARRINGA ROAD CAMMERAY	Ground	S	58	53	57	51	59	54	58	52	-0.8	-1.8	-0.8	-1.8	60	55	NO	NO	NO	NO	NO
28.1	16212	10 WARRINGA ROAD CAMMERAY	Ground	NE	52	47	51	45	52	47	51	46	-0.8	-1.5	-0.8	-1.6	60	55	NO	NO	NO	NO	NO
28.1	16240	12 WARRINGA ROAD CAMMERAY	Ground	N	52	47	52	46	53	48	52	46	-0.7	-1.5	-0.6	-1.5	60	55	NO	NO	NO	NO	NO
28.1	16240	12 WARRINGA ROAD CAMMERAY	Ground	W	52	47	51	45	52	47	51	46	-0.8	-1.5	-0.8	-1.6	60	55	NO	NO	NO	NO	NO
28.1	16240	12 WARRINGA ROAD CAMMERAY	Ground	S	57	52	56	50	57	52	56	50	-1.1	-1.9	-1.0	-2.0	60	55	NO	NO	NO	NO	NO
28.1	16240	12 WARRINGA ROAD CAMMERAY	Ground	E	51	47	51	45	52	47	51	46	-0.8	-1.5	-0.7	-1.4	60	55	NO	NO	NO	NO	NO
28.1	16240	12 WARRINGA ROAD CAMMERAY	Ground	NE	51	46	50	45	51	47	51	45	-0.8	-1.6	-0.7	-1.5	60	55	NO	NO	NO	NO	NO
28.1	16254	16 MORDEN STREET CAMMERAY	Ground	N	53	49	53	47	54	49	53	48	-0.6	-1.5	-0.5	-1.4	60	55	NO	NO	NO	NO	NO
28.1	16254	16 MORDEN STREET CAMMERAY	Ground	W	57	53	57	51	58	53	58	52	-0.3	-1.5	-0.2	-1.5	60	55	NO	NO	NO	NO	NO
28.1	16254	16 MORDEN STREET CAMMERAY	Ground	S	59	54	59	53	59	55	60	53	0.1	-1.2	0.2	-1.1	60	55	NO	NO	NO	NO	NO
28.1	16254	16 MORDEN STREET CAMMERAY	Ground	E	56	51	55	49	56	51	56	50	-0.6	-1.6	-0.5	-1.5	60	55	NO	NO	NO	NO	NO
28.1	16256	24 MORDEN STREET CAMMERAY	Ground	N	47	42	46	41	47	43	47	41	-0.8	-1.7	-0.7	-1.6	59	55	NO	NO	NO	NO	NO
28.1	16256	24 MORDEN STREET CAMMERAY	Ground	W	54	50	54	48	55	50	54	49	-0.5	-1.5	-0.4	-1.4	60	55	NO	NO	NO	NO	NO
28.1	16256	24 MORDEN STREET CAMMERAY	Ground	S	55	51	56	50	56	51	56	50	0.2	-0.9	0.2	-0.8	60	55	NO	NO	NO	NO	NO
28.1	16256	24 MORDEN STREET CAMMERAY	Ground	E	54	49	53	47	54	49	53	48	-0.7	-1.4	-0.6	-1.4	60	55	NO	NO	NO	NO	NO
28.1	16256	24 MORDEN STREET CAMMERAY	First	N	49	44	48	43	49	45	49	43	-0.8	-1.6	-0.7	-1.5	60	55	NO	NO	NO	NO	NO
28.1	16256	24 MORDEN STREET CAMMERAY	First	W	57	52	57	51	57	53	57	51	-0.3	-1.4	-0.2	-1.3	60	55	NO	NO	NO	NO	NO
28.1	16256	24 MORDEN STREET CAMMERAY	First	S	58	53	58	52	58	54	59	53	0.3	-0.7	0.3	-0.8	60	55	NO	NO	NO	NO	NO
28.1	16256	24 MORDEN STREET CAMMERAY	First	E	57	52	56	51	58	53	57	51	-0.9	-1.7	-0.9	-1.8	60	55	NO	NO	NO	NO	NO
28.1	16256	24 MORDEN STREET CAMMERAY	Second	N	53	48	52	46	53	48	52	47	-0.8	-1.7	-0.7	-1.6	60	55	NO	NO	NO	NO	NO
28.1	16256	24 MORDEN STREET CAMMERAY	Second	W	59	55	59	53	60	55	59	54	-0.2	-1.5	-0.1	-1.3	60	55	NO	NO	NO	NO	NO
28.1	16256	24 MORDEN STREET CAMMERAY	Second	S	61	56	61	55	61	56	61	55	0.0	-1.1	0.0	-1.1	60	55	NO	NO	NO	NO	NO
28.1	16256	24 MORDEN STREET CAMMERAY	Second	E	59	54	58	53	60	55	59	53	-0.9	-1.8	-0.9	-1.8	60	55	NO	NO	NO	NO	NO
28.1	16259	26 MORDEN STREET CAMMERAY	Ground	N	47	42	46	40	47	42	46	41	-0.7	-1.6	-0.6	-1.5	59	54	NO	NO	NO	NO	NO
28.1	16259	26 MORDEN STREET CAMMERAY	Ground	W	53	48	52	47	53	49	53	47	-0.8	-1.7	-0.7	-1.6	60	55	NO	NO	NO	NO	NO
28.1	16259	26 MORDEN STREET CAMMERAY	Ground	S	56	51	56	50	56	51	56	50	0.0	-1.0	0.1	-1.0	60	55	NO	NO	NO	NO	NO
28.1	16259	26 MORDEN STREET CAMMERAY	Ground	E	55	50	55	49	56	51	55	49	-0.7	-1.5	-0.7	-1.5	60	55	NO	NO	NO	NO	NO
28.1	16259	26 MORDEN STREET CAMMERAY	Ground	S	56	51	56	50	57	52	56	50	-0.8	-1.7	-0.8	-1.7	60	55	NO	NO	NO	NO	NO
28.1	16259	26 MORDEN STREET CAMMERAY	Ground	E	55	50	54	48	56	51	55	49	-1.3	-2.2	-1.3	-2.1	60	55	NO	NO	NO	NO	NO
28.1	16259	26 MORDEN STREET CAMMERAY	First	N	49	44	48	43	49	44	48	43	-0.7	-1.5	-0.6	-1.4	60	55	NO	NO	NO	NO	NO
28.1	16259	26 MORDEN STREET CAMMERAY	First	W	56	51	54	49	56	51	55	49	-1.3	-2.3	-1.2	-2.2	60	55	NO	NO	NO	NO	NO
28.1	16259	26 MORDEN STREET CAMMERAY	First	S	58	53	58	52	59	54	59	53	-0.3	-1.4	-0.2	-1.4	60	55	NO	NO	NO	NO	NO
28.1	16259	26 MORDEN STREET CAMMERAY	First	E	58	53	57	51	58	53	57	51	-1.0	-1.9	-1.0	-2.0	60	55	NO	NO	NO	NO	NO
28.1	16259	26 MORDEN STREET CAMMERAY	First	S	58	53	57	51	59	54	58	52	-1.1	-2.0	-1.0	-2.1	60	55	NO	NO	NO	NO	NO
28.1	16259	26 MORDEN STREET CAMMERAY	First	E	57	52	56	50	57	52	56	50	-1.2	-2.1	-1.2	-2.1	60	55	NO	NO	NO	NO	NO
28.1	16259	26 MORDEN STREET CAMMERAY	Second	N	52	48	51	46	53	48	52	46	-0.8	-1.6	-0.7	-1.5	60	55	NO	NO	NO	NO	NO
28.1	16259	26 MORDEN STREET CAMMERAY	Second	W	58	53	57	51	58	54	57	51	-1.3	-2.5	-1.2	-2.4	60	55	NO	NO	NO	NO	NO
28.1	16259	26 MORDEN STREET CAMMERAY	Second	S	61	56	60	54	61	56	61	55	-0.7	-1.8	-0.7	-1.8	60	55	NO	NO	NO	NO	NO
28.1	16259	26 MORDEN STREET CAMMERAY	Second	E	60	55	59	53	60	55	59	53	-1.1	-2.1	-1.1	-2.0	60	55	NO	NO	NO	NO	NO
28.1	16259	26 MORDEN STREET CAMMERAY	Second	S	61	56	59	54	61	56	60	54	-1.1	-2.0	-1.0	-2.0	60	55	NO	NO	NO	NO	NO
28.1	16259	26 MORDEN STREET CAMMERAY	Second	E	59	53	58	52	59	54	58	52	-1.0	-1.7	-0.9	-1.8	60	55	NO	NO	NO	NO	NO
28.1	16260	22 MORDEN STREET CAMMERAY	Ground	E	53	48	52	46	53	48	52	47	-0.8	-1.6	-0.7	-1.5	60	55	NO	NO	NO	NO	NO
28.1	16260	22 MORDEN STREET CAMMERAY	Ground	E	54	49	53	48	55	50	54	48	-0.7	-1.5	-0.7	-1.4	60	55	NO	NO	NO	NO	NO
28.1	16260	22 MORDEN STREET CAMMERAY	Ground	N	53	48	52	46	53	48	52	47	-0.6	-1.4	-0.5	-1.3	60	55	NO	NO	NO	NO	NO
28.1	16260	22 MORDEN STREET CAMMERAY	Ground	W	54	50	54	48	55	50	54	48	-0.7	-1.6	-0.6	-1.5	60	55	NO	NO	NO	NO	NO
28.1	16260	22 MORDEN STREET CAMMERAY	Ground	W	56	51	55	50	56	51	56	50	-0.2	-1.3	-0.1	-1.2	60	55	NO	NO	NO	NO	NO
28.1	16260	22 MORDEN STREET CAMMERAY	Ground	S	57	52	57	51	57	52	57	52	0.1	-1.1	0.1	-0.9	60	55	NO	NO	NO	NO	NO

NCA	Receiver ID	Address	Floor Level	Facade	Opening Year 2027				Design Year 2037				Increase (Do Smthng - Do Nothing)				NCG project road noise criteria		Do noise levels exceed the cumulative limit with project roads adding ≥2dB to the total noise levels?		Is the contribution from the road project Acute?		Consider further treatment?
					Do Nothing		Do Smthng		Do Nothing		Do Smthng		Opening Year 2027		Design Year 2037								
					Day	Night	Day	Night	Day	Night	Day	Night	Day	Night	Day	Night	Day	Night	Day	Night	$L_{Aeq,15hr}$ ≥ 65dB	$L_{Aeq,9hr}$ ≥ 60dB	
28.1	16260	22 MORDEN STREET CAMMERAY	Ground	SE	56	51	55	49	56	51	56	50	-0.5	-1.4	-0.3	-1.4	60	55	NO	NO	NO	NO	NO
28.1	16265	20 MORDEN STREET CAMMERAY	Ground	N	53	48	52	47	53	49	53	47	-0.5	-1.3	-0.4	-1.2	60	55	NO	NO	NO	NO	NO
28.1	16265	20 MORDEN STREET CAMMERAY	Ground	W	55	50	54	49	55	50	55	49	-0.4	-1.3	-0.3	-1.2	60	55	NO	NO	NO	NO	NO
28.1	16265	20 MORDEN STREET CAMMERAY	Ground	S	57	52	57	51	57	53	57	51	-0.2	-1.4	0.0	-1.3	60	55	NO	NO	NO	NO	NO
28.1	16265	20 MORDEN STREET CAMMERAY	Ground	E	56	51	55	49	56	52	55	50	-1.0	-1.9	-0.9	-1.8	60	55	NO	NO	NO	NO	NO
28.1	16266	14 MORDEN STREET CAMMERAY	Ground	N	54	49	53	47	54	49	53	48	-0.7	-1.6	-0.6	-1.5	60	55	NO	NO	NO	NO	NO
28.1	16266	14 MORDEN STREET CAMMERAY	Ground	W	57	52	57	51	57	53	57	51	-0.1	-1.3	0.0	-1.2	60	55	NO	NO	NO	NO	NO
28.1	16266	14 MORDEN STREET CAMMERAY	Ground	S	61	56	60	54	61	56	61	55	-0.4	-1.6	-0.2	-1.5	60	55	NO	NO	NO	NO	NO
28.1	16266	14 MORDEN STREET CAMMERAY	Ground	E	58	53	57	51	58	54	58	52	-0.5	-1.7	-0.5	-1.6	60	55	NO	NO	NO	NO	NO
28.1	16272	14 WARRINGA ROAD CAMMERAY	Ground	SE	56	51	55	49	56	51	55	50	-0.8	-1.6	-0.7	-1.5	60	55	NO	NO	NO	NO	NO
28.1	16272	14 WARRINGA ROAD CAMMERAY	Ground	NE	51	46	50	44	51	46	50	45	-0.9	-1.7	-0.8	-1.6	60	55	NO	NO	NO	NO	NO
28.1	16272	14 WARRINGA ROAD CAMMERAY	Ground	NW	53	48	52	47	53	49	53	47	-0.8	-1.6	-0.7	-1.5	60	55	NO	NO	NO	NO	NO
28.1	16272	14 WARRINGA ROAD CAMMERAY	Ground	SW	53	48	52	46	53	48	52	47	-0.8	-1.6	-0.7	-1.5	60	55	NO	NO	NO	NO	NO
28.1	16272	14 WARRINGA ROAD CAMMERAY	Ground	NW	52	48	52	46	53	48	52	47	-0.8	-1.6	-0.7	-1.5	60	55	NO	NO	NO	NO	NO
28.1	16272	14 WARRINGA ROAD CAMMERAY	Ground	SW	52	47	51	45	52	47	51	46	-0.8	-1.6	-0.7	-1.5	60	55	NO	NO	NO	NO	NO
28.1	16272	14 WARRINGA ROAD CAMMERAY	Ground	SE	55	50	54	48	55	50	54	49	-0.7	-1.3	-0.6	-1.3	60	55	NO	NO	NO	NO	NO
28.1	16273	12 MORDEN STREET CAMMERAY	Ground	N	54	49	53	47	54	49	53	48	-0.6	-1.5	-0.5	-1.5	60	55	NO	NO	NO	NO	NO
28.1	16273	12 MORDEN STREET CAMMERAY	Ground	W	55	51	55	49	56	51	55	50	-0.4	-1.4	-0.3	-1.4	60	55	NO	NO	NO	NO	NO
28.1	16273	12 MORDEN STREET CAMMERAY	Ground	S	60	56	61	55	61	56	61	55	0.3	-0.9	0.4	-0.8	60	55	NO	NO	NO	NO	NO
28.1	16273	12 MORDEN STREET CAMMERAY	Ground	E	59	54	58	52	59	55	59	53	-0.6	-1.6	-0.5	-1.6	60	55	NO	NO	NO	NO	NO
28.1	16275	18 MORDEN STREET CAMMERAY	Ground	N	53	48	52	47	53	49	53	47	-0.6	-1.5	-0.5	-1.4	60	55	NO	NO	NO	NO	NO
28.1	16275	18 MORDEN STREET CAMMERAY	Ground	W	56	51	55	49	56	51	55	50	-0.8	-1.8	-0.7	-1.7	60	55	NO	NO	NO	NO	NO
28.1	16275	18 MORDEN STREET CAMMERAY	Ground	S	58	53	58	52	58	53	59	53	0.3	-1.0	0.3	-0.9	60	55	NO	NO	NO	NO	NO
28.1	16275	18 MORDEN STREET CAMMERAY	Ground	E	55	50	54	49	55	50	55	49	-0.3	-1.1	-0.2	-1.2	60	55	NO	NO	NO	NO	NO
28.1	16286	10 MORDEN STREET CAMMERAY	Ground	E	56	51	56	50	56	52	56	50	-0.5	-1.4	-0.4	-1.4	60	55	NO	NO	NO	NO	NO
28.1	16286	10 MORDEN STREET CAMMERAY	Ground	N	54	49	53	47	54	49	53	48	-0.6	-1.5	-0.5	-1.4	60	55	NO	NO	NO	NO	NO
28.1	16286	10 MORDEN STREET CAMMERAY	Ground	W	56	51	56	50	56	51	56	50	-0.2	-1.3	0.0	-1.2	60	55	NO	NO	NO	NO	NO
28.1	16286	10 MORDEN STREET CAMMERAY	Ground	S	60	56	61	55	61	56	61	55	0.4	-0.7	0.5	-0.7	60	55	NO	NO	NO	NO	NO
28.1	16286	10 MORDEN STREET CAMMERAY	Ground	E	57	52	57	51	57	53	57	51	-0.3	-1.4	-0.2	-1.4	60	55	NO	NO	NO	NO	NO
28.1	16299	8 MORDEN STREET CAMMERAY	Ground	E	59	55	59	53	60	55	59	54	-0.6	-1.5	-0.5	-1.5	60	55	NO	NO	NO	NO	NO
28.1	16299	8 MORDEN STREET CAMMERAY	Ground	N	54	49	53	47	54	50	53	48	-0.8	-1.7	-0.7	-1.6	60	55	NO	NO	NO	NO	NO
28.1	16299	8 MORDEN STREET CAMMERAY	Ground	W	55	50	54	48	55	50	55	49	-0.6	-1.5	-0.5	-1.4	60	55	NO	NO	NO	NO	NO
28.1	16299	8 MORDEN STREET CAMMERAY	Ground	S	62	57	62	56	62	57	62	56	0.3	-1.0	0.3	-0.9	60	55	NO	NO	NO	NO	NO
28.1	16299	8 MORDEN STREET CAMMERAY	Ground	E	61	56	60	54	61	56	61	55	-0.6	-1.6	-0.5	-1.5	60	55	NO	NO	NO	NO	NO
28.1	16310	14A MORDEN STREET CAMMERAY	Ground	N	53	48	52	47	53	49	53	47	-0.7	-1.6	-0.6	-1.5	60	55	NO	NO	NO	NO	NO
28.1	16310	14A MORDEN STREET CAMMERAY	Ground	W	56	51	55	49	56	51	55	50	-0.6	-1.6	-0.5	-1.5	60	55	NO	NO	NO	NO	NO
28.1	16310	14A MORDEN STREET CAMMERAY	Ground	S	56	51	55	50	56	51	56	50	-0.3	-1.3	-0.2	-1.2	60	55	NO	NO	NO	NO	NO
28.1	16311	16A MORDEN STREET CAMMERAY	Ground	SW	57	52	56	51	57	52	57	51	-0.4	-1.5	-0.2	-1.4	60	55	NO	NO	NO	NO	NO
28.1	16311	16A MORDEN STREET CAMMERAY	Ground	S	56	51	55	50	56	51	56	50	-0.5	-1.3	-0.4	-1.4	60	55	NO	NO	NO	NO	NO
28.1	16311	16A MORDEN STREET CAMMERAY	Ground	E	56	51	55	49	56	51	56	50	-0.7	-1.6	-0.6	-1.5	60	55	NO	NO	NO	NO	NO
28.1	16311	16A MORDEN STREET CAMMERAY	Ground	N	53	48	52	47	53	49	53	47	-0.8	-1.6	-0.7	-1.6	60	55	NO	NO	NO	NO	NO
28.1	16314	6 MORDEN STREET CAMMERAY	Ground	N	54	49	53	48	54	50	54	48	-0.8	-1.8	-0.7	-1.7	60	55	NO	NO	NO	NO	NO
28.1	16314	6 MORDEN STREET CAMMERAY	Ground	S	63	59	64	58	64	59	64	58	0.2	-1.0	0.3	-0.9	60	55	NO	NO	NO	NO	NO
28.1	16314	6 MORDEN STREET CAMMERAY	Ground	E	59	54	59	53	60	55	59	54	-0.4	-1.3	-0.3	-1.2	60	55	NO	NO	NO	NO	NO
28.1	16324	4 MORDEN STREET CAMMERAY	Ground	N	54	50	53	48	55	50	54	48	-0.9	-1.9	-0.8	-1.8	60	55	NO	NO	NO	NO	NO
28.1	16324	4 MORDEN STREET CAMMERAY	Ground	W	53	49	54	48	54	49	55	49	1.0	-0.1	1.1	0.0	60	55	NO	NO	NO	NO	NO
28.1	16324	4 MORDEN STREET CAMMERAY	Ground	S	64	59	64	58	64	60	65	59	0.0	-1.2	0.1	-1.2	60	55	YES	NO	NO	NO	YES
28.1	16325	16 WARRINGA ROAD CAMMERAY	Ground	W	55	50	54	48	55	50	54	49	-0.9	-1.8	-0.8	-1.7	60	55	NO	NO	NO	NO	NO
28.1	16325	16 WARRINGA ROAD CAMMERAY	Ground	SW	53	48	52	46	53	48	52	47	-0.9	-1.6	-0.8	-1.5	60	55	NO	NO	NO	NO	NO
28.1	16325	16 WARRINGA ROAD CAMMERAY	Ground	SE	55	50	54	48	56	51	55	49	-1.1	-1.9	-1.0	-1.8	60	55	NO	NO	NO	NO	NO
28.1	16326	2 MORDEN STREET CAMMERAY	Ground	N	54	50	54	48	55	50	54	48	-0.8	-1.8	-0.7	-1.7	60	55	NO	NO	NO	NO	NO
28.1	16326	2 MORDEN STREET CAMMERAY	Ground	W	56	52	56	50	56	52	56	51	-0.3	-1.5	-0.2	-1.4	60	55	NO	NO	NO	NO	NO
28.1	16326	2 MORDEN STREET CAMMERAY	Ground	S	62	58	64	58	63	58	65	59	2.1	0.7	2.1	0.7	60	55	YES	NO	YES	NO	YES
28.1	16326	2 MORDEN STREET CAMMERAY	Ground	E	56	51	55	50	56	51	56	50	-0.4	-1.4	-0.2	-1.3	60	55	NO	NO	NO	NO	NO
28.1	16333	10 BELLS AVENUE CAMMERAY	Ground	N	51	46	50	45	51	47	51	45	-0.7	-1.5	-0.7	-1.4	60	55	NO	NO	NO	NO	NO
28.1	16333	10 BELLS AVENUE CAMMERAY	Ground	E	52	47	51	46	52	47	52	46	-0.7	-1.5	-0.7	-1.4	60	55	NO	NO	NO	NO	NO
28.1	16333	10 BELLS AVENUE CAMMERAY	Ground	N	51	46	50	45	51	47	51	45	-0.5	-1.4	-0.4	-1.4	60	55	NO	NO	NO	NO	NO
28.1	16333	10 BELLS AVENUE CAMMERAY	Ground	W	52	48	52	46	53	48	52	47	-0.3	-1.4	-0.1	-1.3	60	55	NO	NO	NO	NO	NO
28.1	16333	10 BELLS AVENUE CAMMERAY	Ground	S	50	45	50	44	50	46	50	44	-0.5	-1.4	-0.4	-1.3	60	55	NO	NO	NO	NO	NO
28.1	16333	10 BELLS AVENUE CAMMERAY	Ground	E	56	51	55	49	56	51	55	49	-1.3	-2.0	-1.2	-2.1	60	55	NO	NO	NO	NO	NO
28.1	16354	83 AMHERST STREET CAMMERAY	Ground	E	53	48	53	47	54	49	53	47	-0.6	-1.3	-0.7	-1.3	60	55	NO	NO	NO	NO	NO
28.1	16354	83 AMHERST STREET CAMMERAY	Ground	N	51	46	50	44	51	46	50	45	-0.8	-1.6	-0.6	-1.5	60	55	NO	NO	NO	NO	NO

NCA	Receiver ID	Address	Floor Level	Facade	Opening Year 2027				Design Year 2037				Increase (Do Smthng - Do Nothing)				NCG project road noise criteria		Do noise levels exceed the cumulative limit with project roads adding ≥2dB to the total noise levels?		Is the contribution from the road project Acute?		Consider further treatment?
					Do Nothing		Do Smthng		Do Nothing		Do Smthng		Opening Year 2027		Design Year 2037								
					Day	Night	Day	Night	Day	Night	Day	Night	Day	Night	Day	Night	Day	Night	Day	Night	$L_{Aeq,15hr} \geq 65dB$	$L_{Aeq,9hr} \geq 60dB$	
28.1	16354	83 AMHERST STREET CAMMERAY	Ground	W	54	50	53	47	55	50	53	48	-1.4	-2.1	-1.3	-2.1	60	55	NO	NO	NO	NO	NO
28.1	16354	83 AMHERST STREET CAMMERAY	Ground	SW	55	50	54	48	55	51	55	49	-0.9	-1.8	-0.8	-1.8	60	55	NO	NO	NO	NO	NO
28.1	16354	83 AMHERST STREET CAMMERAY	Ground	S	53	48	52	47	53	49	53	47	-0.8	-1.5	-0.7	-1.5	60	55	NO	NO	NO	NO	NO
28.1	16354	83 AMHERST STREET CAMMERAY	Ground	E	54	49	53	48	54	49	53	48	-0.7	-1.4	-0.7	-1.4	60	55	NO	NO	NO	NO	NO
28.1	16357	18 WARRINGA ROAD CAMMERAY	Ground	SE	56	51	55	49	56	51	55	50	-1.0	-1.8	-0.9	-1.8	60	55	NO	NO	NO	NO	NO
28.1	16357	18 WARRINGA ROAD CAMMERAY	Ground	E	53	48	53	47	54	49	53	47	-0.6	-1.0	-0.4	-1.1	60	55	NO	NO	NO	NO	NO
28.1	16357	18 WARRINGA ROAD CAMMERAY	Ground	N	50	46	50	44	51	46	50	45	-0.8	-1.7	-0.7	-1.6	60	55	NO	NO	NO	NO	NO
28.1	16357	18 WARRINGA ROAD CAMMERAY	Ground	W	56	51	55	49	56	51	55	50	-0.9	-1.8	-0.9	-1.7	60	55	NO	NO	NO	NO	NO
28.1	16361	81 AMHERST STREET CAMMERAY	Ground	N	51	46	50	45	51	47	51	45	-0.7	-1.5	-0.7	-1.5	60	55	NO	NO	NO	NO	NO
28.1	16361	81 AMHERST STREET CAMMERAY	Ground	W	55	51	54	48	56	51	55	49	-1.2	-2.2	-1.1	-2.1	60	55	NO	NO	NO	NO	NO
28.1	16361	81 AMHERST STREET CAMMERAY	Ground	S	55	50	54	48	55	50	55	49	-0.6	-1.4	-0.5	-1.4	60	55	NO	NO	NO	NO	NO
28.1	16361	81 AMHERST STREET CAMMERAY	Ground	E	54	50	53	48	55	50	54	48	-1.0	-1.7	-0.9	-1.7	60	55	NO	NO	NO	NO	NO
28.1	16375	79 AMHERST STREET CAMMERAY	Ground	N	51	47	51	45	52	47	51	45	-0.7	-1.5	-0.6	-1.5	60	55	NO	NO	NO	NO	NO
28.1	16375	79 AMHERST STREET CAMMERAY	Ground	W	50	46	50	44	51	46	50	44	-0.9	-1.7	-0.8	-1.7	60	55	NO	NO	NO	NO	NO
28.1	16375	79 AMHERST STREET CAMMERAY	Ground	S	52	47	51	46	52	47	52	46	-0.5	-1.4	-0.4	-1.3	60	55	NO	NO	NO	NO	NO
28.1	16375	79 AMHERST STREET CAMMERAY	Ground	E	54	49	54	48	54	49	54	48	-0.4	-1.1	-0.3	-1.2	60	55	NO	NO	NO	NO	NO
28.1	16384	77 AMHERST STREET CAMMERAY	Ground	N	51	47	51	45	52	47	51	46	-0.8	-1.6	-0.6	-1.5	60	55	NO	NO	NO	NO	NO
28.1	16384	77 AMHERST STREET CAMMERAY	Ground	W	52	47	51	45	52	48	51	46	-1.2	-1.9	-1.2	-1.9	60	55	NO	NO	NO	NO	NO
28.1	16384	77 AMHERST STREET CAMMERAY	Ground	S	55	50	54	48	55	50	54	49	-0.9	-1.8	-0.8	-1.7	60	55	NO	NO	NO	NO	NO
28.1	16384	77 AMHERST STREET CAMMERAY	Ground	E	52	48	52	46	53	48	52	47	-0.7	-1.7	-0.7	-1.6	60	55	NO	NO	NO	NO	NO
28.1	16395	75 AMHERST STREET CAMMERAY	Ground	NE	51	47	51	45	52	47	51	45	-0.8	-1.6	-0.7	-1.6	60	55	NO	NO	NO	NO	NO
28.1	16395	75 AMHERST STREET CAMMERAY	Ground	NW	52	47	51	46	52	48	52	46	-0.8	-1.7	-0.7	-1.6	60	55	NO	NO	NO	NO	NO
28.1	16395	75 AMHERST STREET CAMMERAY	Ground	W	53	48	53	47	53	49	53	47	-0.6	-1.6	-0.5	-1.5	60	55	NO	NO	NO	NO	NO
28.1	16395	75 AMHERST STREET CAMMERAY	Ground	S	54	49	54	48	54	50	54	49	-0.2	-1.2	-0.1	-1.1	60	55	NO	NO	NO	NO	NO
28.1	16395	75 AMHERST STREET CAMMERAY	Ground	E	55	50	53	48	55	50	54	48	-1.4	-2.1	-1.3	-2.0	60	55	NO	NO	NO	NO	NO
28.1	16395	75 AMHERST STREET CAMMERAY	Ground	N	51	47	51	45	52	47	51	46	-0.8	-1.6	-0.7	-1.5	60	55	NO	NO	NO	NO	NO
28.1	16405	73 AMHERST STREET CAMMERAY	Ground	N	52	47	51	45	52	47	51	46	-0.9	-1.7	-0.8	-1.6	60	55	NO	NO	NO	NO	NO
28.1	16405	73 AMHERST STREET CAMMERAY	Ground	W	54	49	53	48	54	50	54	48	-0.8	-1.7	-0.7	-1.6	60	55	NO	NO	NO	NO	NO
28.1	16405	73 AMHERST STREET CAMMERAY	Ground	S	56	51	56	50	56	52	56	51	-0.4	-1.4	-0.3	-1.3	60	55	NO	NO	NO	NO	NO
28.1	16405	73 AMHERST STREET CAMMERAY	Ground	E	54	49	53	47	54	49	53	48	-0.7	-1.5	-0.5	-1.5	60	55	NO	NO	NO	NO	NO
28.1	16407	71 AMHERST STREET CAMMERAY	Ground	N	52	47	51	45	52	48	51	46	-0.8	-1.7	-0.7	-1.6	60	55	NO	NO	NO	NO	NO
28.1	16407	71 AMHERST STREET CAMMERAY	Ground	W	54	49	53	48	54	49	53	48	-0.7	-1.6	-0.6	-1.5	60	55	NO	NO	NO	NO	NO
28.1	16407	71 AMHERST STREET CAMMERAY	Ground	S	57	52	57	51	57	53	57	51	-0.4	-1.4	-0.3	-1.4	60	55	NO	NO	NO	NO	NO
28.1	16407	71 AMHERST STREET CAMMERAY	Ground	E	55	51	54	49	56	51	55	49	-1.0	-1.8	-0.9	-1.8	60	55	NO	NO	NO	NO	NO
28.1	16412	69 AMHERST STREET CAMMERAY	Ground	N	52	47	51	46	52	48	52	46	-0.8	-1.6	-0.8	-1.6	60	55	NO	NO	NO	NO	NO
28.1	16412	69 AMHERST STREET CAMMERAY	Ground	W	54	50	54	48	55	50	54	48	-0.7	-1.7	-0.6	-1.6	60	55	NO	NO	NO	NO	NO
28.1	16412	69 AMHERST STREET CAMMERAY	Ground	S	57	52	56	51	57	52	57	51	-0.3	-1.2	-0.2	-1.2	60	55	NO	NO	NO	NO	NO
28.1	16412	69 AMHERST STREET CAMMERAY	Ground	E	56	51	55	49	56	51	55	49	-1.0	-1.9	-1.0	-1.9	60	55	NO	NO	NO	NO	NO
28.1	16415	67 AMHERST STREET CAMMERAY	Ground	N	52	47	51	46	52	48	52	46	-0.8	-1.7	-0.7	-1.6	60	55	NO	NO	NO	NO	NO
28.1	16415	67 AMHERST STREET CAMMERAY	Ground	W	55	50	54	48	55	50	54	49	-0.8	-1.7	-0.7	-1.8	60	55	NO	NO	NO	NO	NO
28.1	16415	67 AMHERST STREET CAMMERAY	Ground	S	56	51	56	50	57	52	56	50	-0.6	-1.4	-0.5	-1.3	60	55	NO	NO	NO	NO	NO
28.1	16415	67 AMHERST STREET CAMMERAY	Ground	E	55	50	54	49	55	50	55	49	-0.5	-1.5	-0.4	-1.4	60	55	NO	NO	NO	NO	NO
28.1	16421	65 AMHERST STREET CAMMERAY	Ground	N	52	48	51	46	53	48	52	46	-0.8	-1.8	-0.7	-1.7	60	55	NO	NO	NO	NO	NO
28.1	16421	65 AMHERST STREET CAMMERAY	Ground	W	55	50	54	48	55	51	55	49	-0.7	-1.7	-0.6	-1.6	60	55	NO	NO	NO	NO	NO
28.1	16421	65 AMHERST STREET CAMMERAY	Ground	S	56	52	56	50	57	52	56	51	-0.4	-1.3	-0.3	-1.3	60	55	NO	NO	NO	NO	NO
28.1	16421	65 AMHERST STREET CAMMERAY	Ground	E	55	51	55	49	56	51	55	49	-0.9	-1.8	-0.8	-1.7	60	55	NO	NO	NO	NO	NO
28.1	16423	63 AMHERST STREET CAMMERAY	Ground	N	52	48	52	46	53	48	52	47	-0.9	-1.7	-0.8	-1.6	60	55	NO	NO	NO	NO	NO
28.1	16423	63 AMHERST STREET CAMMERAY	Ground	W	54	49	53	47	54	49	53	48	-0.7	-1.6	-0.5	-1.5	60	55	NO	NO	NO	NO	NO
28.1	16423	63 AMHERST STREET CAMMERAY	Ground	S	58	53	58	52	58	54	58	52	-0.4	-1.4	-0.3	-1.4	60	55	NO	NO	NO	NO	NO
28.1	16423	63 AMHERST STREET CAMMERAY	Ground	E	56	52	56	50	57	52	56	51	-0.6	-1.5	-0.4	-1.4	60	55	NO	NO	NO	NO	NO
28.1	16428	61 AMHERST STREET CAMMERAY	Ground	N	53	48	52	46	53	48	52	47	-0.9	-1.8	-0.8	-1.7	60	55	NO	NO	NO	NO	NO
28.1	16428	61 AMHERST STREET CAMMERAY	Ground	W	54	49	53	48	54	50	54	48	-0.6	-1.6	-0.5	-1.5	60	55	NO	NO	NO	NO	NO
28.1	16428	61 AMHERST STREET CAMMERAY	Ground	S	58	53	58	52	58	53	58	52	-0.2	-1.2	-0.1	-1.1	60	55	NO	NO	NO	NO	NO
28.1	16428	61 AMHERST STREET CAMMERAY	Ground	E	55	51	55	49	56	51	55	49	-0.6	-1.5	-0.5	-1.5	60	55	NO	NO	NO	NO	NO
28.1	16430	59 AMHERST STREET CAMMERAY	Ground	N	53	48	52	46	53	48	52	47	-0.9	-1.7	-0.7	-1.6	60	55	NO	NO	NO	NO	NO
28.1	16430	59 AMHERST STREET CAMMERAY	Ground	W	52	48	52	46	53	48	52	47	-0.8	-1.6	-0.6	-1.5	60	55	NO	NO	NO	NO	NO
28.1	16430	59 AMHERST STREET CAMMERAY	Ground	S	58	53	57	51	58	53	58	52	-0.3	-1.3	-0.2	-1.2	60	55	NO	NO	NO	NO	NO
28.1	16440	55 AMHERST STREET CAMMERAY	Ground	W	55	50	54	48	55	50	54	49	-0.8	-1.7	-0.6	-1.6	60	55	NO	NO	NO	NO	NO
28.1	16440	55 AMHERST STREET CAMMERAY	Ground	S	56	51	55	50	56	51	56	50	-0.4	-1.3	-0.3	-1.3	60	55	NO	NO	NO	NO	NO
28.1	16440	55 AMHERST STREET CAMMERAY	Ground	E	57	52	57	51	57	53	57	51	-0.4	-1.4	-0.3	-1.3	60	55	NO	NO	NO	NO	NO
28.1	16440	55 AMHERST STREET CAMMERAY	Ground	N	53	48	52	47	53	49	53	47	-0.9	-1.7	-0.7	-1.6	60	55	NO	NO	NO	NO	NO
28.1	16446	57 AMHERST STREET CAMMERAY	Ground	E	54	50	54	48	55	50	54	49	-0.6	-1.4	-0.5	-1.3	60	55	NO	NO	NO	NO	NO

NCA	Receiver ID	Address	Floor Level	Facade	Opening Year 2027				Design Year 2037				Increase (Do Smthng - Do Nothing)				NCG project road noise criteria		Do noise levels exceed the cumulative limit with project roads adding ≥2dB to the total noise levels?		Is the contribution from the road project Acute?		Consider further treatment?
					Do Nothing		Do Smthng		Do Nothing		Do Smthng		Opening Year 2027		Design Year 2037								
					Day	Night	Day	Night	Day	Night	Day	Night	Day	Night	Day	Night	Day	Night	Day	Night	$L_{Aeq,15hr} \geq 65dB$	$L_{Aeq,9hr} \geq 60dB$	
28.1	16446	57 AMHERST STREET CAMMERAY	Ground	N	53	48	52	47	53	49	53	47	-0.8	-1.8	-0.7	-1.7	60	55	NO	NO	NO	NO	NO
28.1	16446	57 AMHERST STREET CAMMERAY	Ground	E	53	49	53	47	54	49	53	48	-0.7	-1.6	-0.6	-1.5	60	55	NO	NO	NO	NO	NO
28.1	16446	57 AMHERST STREET CAMMERAY	Ground	N	53	48	52	47	53	49	53	47	-0.8	-1.7	-0.7	-1.6	60	55	NO	NO	NO	NO	NO
28.1	16446	57 AMHERST STREET CAMMERAY	Ground	W	53	49	53	47	54	49	53	48	-0.6	-1.5	-0.5	-1.4	60	55	NO	NO	NO	NO	NO
28.1	16446	57 AMHERST STREET CAMMERAY	Ground	S	56	51	55	50	56	51	56	50	-0.5	-1.5	-0.4	-1.4	60	55	NO	NO	NO	NO	NO
28.1	16446	57 AMHERST STREET CAMMERAY	Ground	W	55	51	55	49	56	51	55	50	-0.6	-1.6	-0.4	-1.5	60	55	NO	NO	NO	NO	NO
28.1	16446	57 AMHERST STREET CAMMERAY	Ground	S	57	52	57	51	57	53	57	52	-0.1	-1.0	-0.1	-0.9	60	55	NO	NO	NO	NO	NO
29.1	8382	450-476 MILLER STREET CAMMERAY	First	E	73	67	72	66	73	67	72	66	-1.2	-0.9	-0.8	-0.5	60	55	YES	YES	YES	YES	YES
29.1	8382	450-476 MILLER STREET CAMMERAY	First	NW	66	60	65	59	66	60	66	60	-0.3	-0.3	-0.3	0.1	60	55	NO	NO	NO	NO	NO
29.1	8382	450-476 MILLER STREET CAMMERAY	First	W	53	48	52	47	53	49	52	47	-0.7	-1.6	-0.7	-1.6	60	55	NO	NO	NO	NO	NO
29.1	8382	450-476 MILLER STREET CAMMERAY	First	S	60	54	58	52	60	54	59	53	-1.9	-1.5	-1.5	-0.9	60	55	NO	NO	NO	NO	NO
29.1	8382	450-476 MILLER STREET CAMMERAY	First	E	74	67	72	66	74	68	73	67	-1.5	-1.2	-1.0	-0.8	60	55	YES	YES	YES	YES	YES
29.1	8382	450-476 MILLER STREET CAMMERAY	Second	E	73	67	72	66	73	67	72	66	-1.2	-1.0	-0.8	-0.6	60	55	YES	YES	YES	YES	YES
29.1	8382	450-476 MILLER STREET CAMMERAY	Second	NW	66	60	66	60	66	60	66	60	-0.3	-0.3	-0.1	0.1	60	55	NO	NO	NO	NO	NO
29.1	8382	450-476 MILLER STREET CAMMERAY	Second	W	55	50	54	48	55	50	54	49	-0.7	-1.6	-0.6	-1.6	60	55	NO	NO	NO	NO	NO
29.1	8382	450-476 MILLER STREET CAMMERAY	Second	S	61	54	59	53	61	54	59	53	-1.8	-1.5	-1.5	-1.1	60	55	NO	NO	NO	NO	NO
29.1	8382	450-476 MILLER STREET CAMMERAY	Second	E	74	68	72	66	74	68	73	67	-1.4	-1.4	-1.1	-1.0	60	55	YES	YES	YES	YES	YES
29.1	8382	450-476 MILLER STREET CAMMERAY	Third	E	73	67	72	66	73	67	72	66	-1.2	-1.1	-0.8	-0.8	60	55	YES	YES	YES	YES	YES
29.1	8382	450-476 MILLER STREET CAMMERAY	Third	NW	66	60	66	60	66	60	66	60	-0.2	-0.3	-0.2	0.0	60	55	NO	NO	NO	NO	NO
29.1	8382	450-476 MILLER STREET CAMMERAY	Third	W	57	52	56	51	57	53	56	51	-0.6	-1.7	-0.5	-1.7	60	55	NO	NO	NO	NO	NO
29.1	8382	450-476 MILLER STREET CAMMERAY	Third	S	61	55	60	54	61	56	60	54	-1.6	-1.7	-1.3	-1.4	60	55	NO	NO	NO	NO	NO
29.1	8382	450-476 MILLER STREET CAMMERAY	Third	E	74	68	72	66	74	68	73	67	-1.5	-1.7	-1.1	-1.3	60	55	YES	YES	YES	YES	YES
29.1	8383	450-476 MILLER STREET CAMMERAY	First	W	64	60	65	59	64	61	65	60	0.5	-0.9	0.7	-0.8	60	55	YES	YES	YES	YES	YES
29.1	8383	450-476 MILLER STREET CAMMERAY	First	S	78	74	77	72	78	74	78	72	-0.6	-2.2	-0.5	-2.1	60	55	YES	YES	YES	YES	YES
29.1	8383	450-476 MILLER STREET CAMMERAY	First	E	75	69	73	67	75	69	73	68	-1.9	-1.9	-1.6	-1.6	60	55	YES	YES	YES	YES	YES
29.1	8383	450-476 MILLER STREET CAMMERAY	First	N	56	50	55	49	56	51	56	50	-0.9	-1.1	-0.7	-0.9	60	55	NO	NO	NO	NO	NO
29.1	8383	450-476 MILLER STREET CAMMERAY	Second	W	69	65	69	63	70	66	69	64	-0.5	-1.8	-0.4	-1.8	60	55	YES	YES	YES	YES	YES
29.1	8383	450-476 MILLER STREET CAMMERAY	Second	S	78	74	77	72	78	74	78	72	-0.7	-2.2	-0.6	-2.1	60	55	YES	YES	YES	YES	YES
29.1	8383	450-476 MILLER STREET CAMMERAY	Second	E	75	69	73	68	75	70	74	68	-1.8	-1.9	-1.5	-1.6	60	55	YES	YES	YES	YES	YES
29.1	8383	450-476 MILLER STREET CAMMERAY	Second	N	57	52	56	51	58	52	57	51	-0.8	-1.2	-0.7	-0.9	60	55	NO	NO	NO	NO	NO
29.1	8383	450-476 MILLER STREET CAMMERAY	Third	W	73	69	72	67	73	69	73	67	-0.9	-2.2	-0.8	-2.1	60	55	YES	YES	YES	YES	YES
29.1	8383	450-476 MILLER STREET CAMMERAY	Third	S	78	74	77	72	78	74	78	72	-0.7	-2.2	-0.6	-2.1	60	55	YES	YES	YES	YES	YES
29.1	8383	450-476 MILLER STREET CAMMERAY	Third	E	75	69	73	68	75	70	74	68	-1.6	-1.9	-1.3	-1.7	60	55	YES	YES	YES	YES	YES
29.1	8383	450-476 MILLER STREET CAMMERAY	Third	N	59	54	58	53	59	54	59	53	-0.7	-1.4	-0.6	-1.3	60	55	NO	NO	NO	NO	NO
29.1	8384	450-476 MILLER STREET CAMMERAY	First	N	66	61	66	60	66	61	66	61	-0.3	-0.3	-0.4	-0.1	60	55	NO	NO	NO	NO	NO
29.1	8384	450-476 MILLER STREET CAMMERAY	First	W	58	53	57	52	58	53	57	52	-0.5	-1.5	-0.5	-1.4	60	55	NO	NO	NO	NO	NO
29.1	8384	450-476 MILLER STREET CAMMERAY	First	S	52	47	51	45	52	48	51	46	-1.0	-2.0	-0.9	-1.9	60	55	NO	NO	NO	NO	NO
29.1	8384	450-476 MILLER STREET CAMMERAY	First	E	51	47	50	45	51	47	51	45	-0.7	-1.8	-0.6	-1.6	60	55	NO	NO	NO	NO	NO
29.1	8384	450-476 MILLER STREET CAMMERAY	First	N	66	61	66	60	66	61	66	61	-0.3	-0.2	-0.4	0.0	60	55	NO	NO	NO	NO	NO
29.1	8384	450-476 MILLER STREET CAMMERAY	Second	N	66	61	66	60	66	61	66	61	-0.3	-0.3	-0.5	-0.1	60	55	NO	NO	NO	NO	NO
29.1	8384	450-476 MILLER STREET CAMMERAY	Second	W	59	55	59	53	59	55	59	54	-0.4	-1.5	-0.4	-1.3	60	55	NO	NO	NO	NO	NO
29.1	8384	450-476 MILLER STREET CAMMERAY	Second	S	54	49	53	47	54	50	53	48	-0.9	-2.0	-0.8	-1.9	60	55	NO	NO	NO	NO	NO
29.1	8384	450-476 MILLER STREET CAMMERAY	Second	E	53	48	52	47	53	49	52	47	-0.8	-1.8	-0.7	-1.7	60	55	NO	NO	NO	NO	NO
29.1	8384	450-476 MILLER STREET CAMMERAY	Second	N	66	61	66	60	66	61	66	61	-0.3	-0.3	-0.4	0.0	60	55	NO	NO	NO	NO	NO
29.1	8384	450-476 MILLER STREET CAMMERAY	Third	N	66	61	65	60	66	61	66	60	-0.4	-0.4	-0.5	-0.3	60	55	NO	NO	NO	NO	NO
29.1	8384	450-476 MILLER STREET CAMMERAY	Third	W	61	57	61	55	61	57	61	56	-0.4	-1.4	-0.4	-1.4	60	55	NO	NO	NO	NO	NO
29.1	8384	450-476 MILLER STREET CAMMERAY	Third	S	57	53	56	50	57	53	56	51	-0.9	-2.1	-0.8	-2.0	60	55	NO	NO	NO	NO	NO
29.1	8384	450-476 MILLER STREET CAMMERAY	Third	E	55	51	55	49	56	51	55	50	-0.8	-1.8	-0.7	-1.8	60	55	NO	NO	NO	NO	NO
29.1	8384	450-476 MILLER STREET CAMMERAY	Third	N	66	61	66	60	66	61	66	61	-0.4	-0.4	-0.4	-0.2	60	55	NO	NO	NO	NO	NO
29.1	8385	450-476 MILLER STREET CAMMERAY	First	E	66	60	66	60	67	61	66	61	-0.3	-0.2	-0.3	0.1	60	55	NO	NO	NO	NO	NO
29.1	8385	450-476 MILLER STREET CAMMERAY	First	N	67	61	66	61	67	61	66	61	-0.3	-0.2	-0.4	0.0	60	55	NO	NO	NO	NO	NO
29.1	8385	450-476 MILLER STREET CAMMERAY	First	S	52	47	51	45	52	48	51	46	-0.7	-1.9	-0.6	-1.8	60	55	NO	NO	NO	NO	NO
29.1	8385	450-476 MILLER STREET CAMMERAY	First	E	63	57	63	57	64	58	64	58	-0.3	-0.2	-0.1	0.1	60	55	NO	NO	NO	NO	NO
29.1	8385	450-476 MILLER STREET CAMMERAY	Second	E	66	61	66	60	67	61	66	61	-0.3	-0.3	-0.3	0.1	60	55	NO	NO	NO	NO	NO
29.1	8385	450-476 MILLER STREET CAMMERAY	Second	N	67	61	66	61	67	61	66	61	-0.4	-0.3	-0.4	0.0	60	55	NO	NO	NO	NO	NO
29.1	8385	450-476 MILLER STREET CAMMERAY	Second	S	54	49	53	47	54	50	53	48	-0.8	-1.9	-0.7	-1.8	60	55	NO	NO	NO	NO	NO
29.1	8385	450-476 MILLER STREET CAMMERAY	Second	E	64	58	64	58	64	58	64	58	-0.3	-0.3	-0.1	0.0	60	55	NO	NO	NO	NO	NO
29.1	8385	450-476 MILLER STREET CAMMERAY	Third	E	66	61	66	60	67	61	66	61	-0.3	-0.3	-0.3	0.0	60	55	NO	NO	NO	NO	NO
29.1	8385	450-476 MILLER STREET CAMMERAY	Third	N	67	61	66	61	67	61	66	61	-0.4	-0.4	-0.5	-0.1	60	55	NO	NO	NO	NO	NO
29.1	8385	450-476 MILLER STREET CAMMERAY	Third	S	56	52	55	50	56	52	56	50	-0.7	-1.8	-0.6	-1.7	60	55	NO	NO	NO	NO	NO
29.1	8385	450-476 MILLER STREET CAMMERAY	Third	E	64	58	64	58	64	59	64	59	-0.3	-0.4	-0.1	0.0	60	55	NO	NO	NO	NO	NO
29.1	16089	2 BELLS AVENUE CAMMERAY	Ground	N	50	45	50	44	50	45	50	44	-0.3	-1.1	-0.2	-1.0	60	55	NO	NO	NO	NO	NO

NCA	Receiver ID	Address	Floor Level	Facade	Opening Year 2027				Design Year 2037				Increase (Do Smthng - Do Nothing)				NCG project road noise criteria		Do noise levels exceed the cumulative limit with project roads adding ≥2dB to the total noise levels?		Is the contribution from the road project Acute?		Consider further treatment?
					Do Nothing		Do Smthng		Do Nothing		Do Smthng		Opening Year 2027		Design Year 2037								
					Day	Night	Day	Night	Day	Night	Day	Night	Day	Night	Day	Night	Day	Night	Day	Night	$L_{Aeq,15hr}$ ≥ 65dB	$L_{Aeq,9hr}$ ≥ 60dB	
29.1	16089	2 BELLS AVENUE CAMMERAY	Ground	W	49	44	48	43	49	44	49	43	-0.4	-1.2	-0.3	-1.2	60	55	NO	NO	NO	NO	NO
29.1	16089	2 BELLS AVENUE CAMMERAY	Ground	S	56	51	54	48	56	51	55	49	-1.3	-2.3	-1.3	-2.4	60	55	NO	NO	NO	NO	NO
29.1	16089	2 BELLS AVENUE CAMMERAY	Ground	SE	59	54	58	52	59	54	58	52	-1.0	-2.2	-0.9	-2.1	60	55	NO	NO	NO	NO	NO
29.1	16089	2 BELLS AVENUE CAMMERAY	Ground	NE	51	45	50	44	51	46	51	45	-0.5	-1.1	-0.4	-1.0	60	55	NO	NO	NO	NO	NO
29.1	16089	2 BELLS AVENUE CAMMERAY	Ground	N	50	45	49	44	50	46	50	44	-0.6	-1.3	-0.5	-1.3	60	55	NO	NO	NO	NO	NO
29.1	16089	2 BELLS AVENUE CAMMERAY	Ground	NE	50	45	49	43	50	45	49	44	-0.6	-1.3	-0.5	-1.3	60	55	NO	NO	NO	NO	NO
29.1	16089	2 BELLS AVENUE CAMMERAY	First	N	53	48	53	47	53	49	53	48	-0.3	-1.1	-0.2	-1.1	60	55	NO	NO	NO	NO	NO
29.1	16089	2 BELLS AVENUE CAMMERAY	First	W	51	46	51	45	52	47	51	46	-0.4	-1.2	-0.3	-1.2	60	55	NO	NO	NO	NO	NO
29.1	16089	2 BELLS AVENUE CAMMERAY	First	S	58	53	56	50	58	53	57	51	-1.5	-2.6	-1.5	-2.6	60	55	NO	NO	NO	NO	NO
29.1	16089	2 BELLS AVENUE CAMMERAY	First	SE	60	55	59	53	61	56	60	54	-1.0	-2.1	-0.9	-2.1	60	55	NO	NO	NO	NO	NO
29.1	16089	2 BELLS AVENUE CAMMERAY	First	NE	54	49	53	48	54	49	54	48	-0.5	-1.2	-0.4	-1.1	60	55	NO	NO	NO	NO	NO
29.1	16089	2 BELLS AVENUE CAMMERAY	First	N	54	49	53	47	54	49	53	48	-0.6	-1.4	-0.5	-1.3	60	55	NO	NO	NO	NO	NO
29.1	16089	2 BELLS AVENUE CAMMERAY	First	NE	53	48	53	47	53	49	53	48	-0.5	-1.3	-0.4	-1.2	60	55	NO	NO	NO	NO	NO
29.1	16092	2 BELLS AVENUE CAMMERAY	Ground	N	48	43	48	43	48	44	49	43	0.0	-0.8	0.1	-0.7	60	55	NO	NO	NO	NO	NO
29.1	16092	2 BELLS AVENUE CAMMERAY	Ground	NW	49	44	48	43	49	45	49	43	-0.6	-1.4	-0.5	-1.4	60	55	NO	NO	NO	NO	NO
29.1	16092	2 BELLS AVENUE CAMMERAY	Ground	N	48	43	47	41	48	43	47	42	-0.6	-1.5	-0.5	-1.4	60	55	NO	NO	NO	NO	NO
29.1	16092	2 BELLS AVENUE CAMMERAY	Ground	W	58	53	50	42	59	54	51	43	-8.2	-11.2	-8.0	-11.2	60	55	NO	NO	NO	NO	NO
29.1	16092	2 BELLS AVENUE CAMMERAY	Ground	S	61	56	61	54	62	57	61	54	-0.8	-2.4	-0.8	-2.3	60	55	NO	NO	NO	NO	NO
29.1	16092	2 BELLS AVENUE CAMMERAY	Ground	S	61	56	61	54	62	57	61	55	-0.9	-2.4	-0.8	-2.3	60	55	NO	NO	NO	NO	NO
29.1	16092	2 BELLS AVENUE CAMMERAY	Ground	E	57	52	56	50	58	53	57	50	-1.3	-2.5	-1.3	-2.6	60	55	NO	NO	NO	NO	NO
29.1	16092	2 BELLS AVENUE CAMMERAY	Ground	N	48	43	47	42	48	43	48	42	-0.3	-1.1	-0.2	-1.1	60	55	NO	NO	NO	NO	NO
29.1	16092	2 BELLS AVENUE CAMMERAY	Ground	E	48	44	48	42	49	44	48	43	-0.3	-1.2	-0.3	-1.1	60	55	NO	NO	NO	NO	NO
29.1	16092	2 BELLS AVENUE CAMMERAY	Ground	E	48	43	47	42	48	44	48	42	-0.5	-1.3	-0.4	-1.3	60	55	NO	NO	NO	NO	NO
29.1	16092	2 BELLS AVENUE CAMMERAY	First	N	50	46	50	45	51	46	51	45	-0.1	-1.0	0.0	-0.9	60	55	NO	NO	NO	NO	NO
29.1	16092	2 BELLS AVENUE CAMMERAY	First	NW	51	47	51	45	52	47	51	46	-0.6	-1.5	-0.5	-1.4	60	55	NO	NO	NO	NO	NO
29.1	16092	2 BELLS AVENUE CAMMERAY	First	N	50	45	49	44	50	46	50	44	-0.7	-1.4	-0.6	-1.4	60	55	NO	NO	NO	NO	NO
29.1	16092	2 BELLS AVENUE CAMMERAY	First	W	60	55	59	53	60	56	59	53	-1.0	-2.4	-0.9	-2.3	60	55	NO	NO	NO	NO	NO
29.1	16092	2 BELLS AVENUE CAMMERAY	First	S	63	58	62	56	63	59	62	56	-1.1	-2.5	-1.0	-2.5	60	55	NO	NO	NO	NO	NO
29.1	16092	2 BELLS AVENUE CAMMERAY	First	S	63	58	62	56	63	59	62	56	-1.1	-2.4	-1.0	-2.4	60	55	NO	NO	NO	NO	NO
29.1	16092	2 BELLS AVENUE CAMMERAY	First	E	59	54	58	52	60	55	58	52	-1.6	-2.7	-1.5	-2.7	60	55	NO	NO	NO	NO	NO
29.1	16092	2 BELLS AVENUE CAMMERAY	First	N	50	45	50	44	50	46	50	45	-0.4	-1.2	-0.3	-1.2	60	55	NO	NO	NO	NO	NO
29.1	16092	2 BELLS AVENUE CAMMERAY	First	E	51	46	51	45	51	47	51	46	-0.4	-1.2	-0.3	-1.2	60	55	NO	NO	NO	NO	NO
29.1	16092	2 BELLS AVENUE CAMMERAY	First	E	51	46	50	45	51	46	51	45	-0.5	-1.2	-0.4	-1.2	60	55	NO	NO	NO	NO	NO
29.1	16092	2 BELLS AVENUE CAMMERAY	Second	N	54	49	54	48	54	50	54	48	-0.3	-1.2	-0.2	-1.1	60	55	NO	NO	NO	NO	NO
29.1	16092	2 BELLS AVENUE CAMMERAY	Second	NW	55	50	54	49	55	51	55	49	-0.7	-1.5	-0.6	-1.4	60	55	NO	NO	NO	NO	NO
29.1	16092	2 BELLS AVENUE CAMMERAY	Second	N	54	49	53	48	54	49	54	48	-0.7	-1.4	-0.5	-1.3	60	55	NO	NO	NO	NO	NO
29.1	16092	2 BELLS AVENUE CAMMERAY	Second	W	62	57	61	55	62	57	61	55	-1.0	-2.1	-0.9	-2.1	60	55	NO	NO	NO	NO	NO
29.1	16092	2 BELLS AVENUE CAMMERAY	Second	S	65	60	64	57	65	61	64	58	-1.3	-2.6	-1.1	-2.6	60	55	NO	NO	NO	NO	NO
29.1	16092	2 BELLS AVENUE CAMMERAY	Second	S	65	60	64	57	65	60	64	58	-1.3	-2.6	-1.2	-2.5	60	55	NO	NO	NO	NO	NO
29.1	16092	2 BELLS AVENUE CAMMERAY	Second	E	61	56	60	54	62	57	60	54	-1.4	-2.6	-1.3	-2.5	60	55	NO	NO	NO	NO	NO
29.1	16092	2 BELLS AVENUE CAMMERAY	Second	N	54	49	54	48	54	50	54	49	-0.5	-1.3	-0.4	-1.2	60	55	NO	NO	NO	NO	NO
29.1	16092	2 BELLS AVENUE CAMMERAY	Second	E	55	51	55	49	56	51	55	50	-0.6	-1.4	-0.5	-1.3	60	55	NO	NO	NO	NO	NO
29.1	16092	2 BELLS AVENUE CAMMERAY	Second	E	55	50	54	49	55	50	55	49	-0.5	-1.2	-0.4	-1.1	60	55	NO	NO	NO	NO	NO
29.1	16100	15 MORDEN STREET CAMMERAY	Ground	N	49	44	49	44	49	44	50	44	0.9	-0.1	1.0	0.0	60	55	NO	NO	NO	NO	NO
29.1	16100	15 MORDEN STREET CAMMERAY	Ground	W	50	45	51	45	51	46	51	46	0.5	-0.4	0.6	-0.3	60	55	NO	NO	NO	NO	NO
29.1	16100	15 MORDEN STREET CAMMERAY	Ground	N	49	44	49	43	49	44	50	44	0.4	-0.5	0.5	-0.4	60	55	NO	NO	NO	NO	NO
29.1	16100	15 MORDEN STREET CAMMERAY	Ground	W	61	56	60	53	61	56	60	54	-1.0	-2.3	-0.9	-2.3	60	55	NO	NO	NO	NO	NO
29.1	16100	15 MORDEN STREET CAMMERAY	Ground	S	62	57	61	55	62	58	62	55	-0.9	-2.3	-0.7	-2.3	60	55	NO	NO	NO	NO	NO
29.1	16100	15 MORDEN STREET CAMMERAY	Ground	W	62	57	61	55	62	57	61	55	-0.7	-2.2	-0.6	-2.1	60	55	NO	NO	NO	NO	NO
29.1	16100	15 MORDEN STREET CAMMERAY	Ground	S	63	58	62	56	64	59	63	56	-1.0	-2.5	-0.9	-2.4	60	55	NO	NO	NO	NO	NO
29.1	16100	15 MORDEN STREET CAMMERAY	Ground	E	60	55	58	52	60	55	59	52	-1.6	-2.8	-1.4	-2.8	60	55	NO	NO	NO	NO	NO
29.1	16100	15 MORDEN STREET CAMMERAY	Ground	S	62	57	61	54	63	58	61	55	-1.4	-2.7	-1.3	-2.7	60	55	NO	NO	NO	NO	NO
29.1	16100	15 MORDEN STREET CAMMERAY	Ground	E	59	54	56	50	59	54	57	51	-2.4	-3.5	-2.2	-3.5	60	55	NO	NO	NO	NO	NO
29.1	16100	15 MORDEN STREET CAMMERAY	First	N	51	46	52	46	51	46	52	46	0.9	-0.1	1.0	0.0	60	55	NO	NO	NO	NO	NO
29.1	16100	15 MORDEN STREET CAMMERAY	First	W	53	48	53	48	53	49	54	48	0.3	-0.7	0.4	-0.6	60	55	NO	NO	NO	NO	NO
29.1	16100	15 MORDEN STREET CAMMERAY	First	N	51	46	52	46	51	47	52	46	0.5	-0.4	0.6	-0.3	60	55	NO	NO	NO	NO	NO
29.1	16100	15 MORDEN STREET CAMMERAY	First	W	63	58	62	55	63	58	62	56	-1.2	-2.4	-1.1	-2.3	60	55	NO	NO	NO	NO	NO
29.1	16100	15 MORDEN STREET CAMMERAY	First	S	64	59	63	57	65	60	63	57	-1.3	-2.7	-1.2	-2.5	60	55	NO	NO	NO	NO	NO
29.1	16100	15 MORDEN STREET CAMMERAY	First	W	64	59	63	56	64	59	63	57	-0.9	-2.3	-0.8	-2.2	60	55	NO	NO	NO	NO	NO
29.1	16100	15 MORDEN STREET CAMMERAY	First	S	66	61	64	58	66	61	65	58	-1.4	-2.9	-1.3	-2.9	60	55	YES	NO	YES	NO	YES
29.1	16100	15 MORDEN STREET CAMMERAY	First	E	63	58	61	55	63	58	61	55	-1.8	-3.1	-1.8	-3.0	60	55	NO	NO	NO	NO	NO
29.1	16100	15 MORDEN STREET CAMMERAY	First	S	65	60	63	57	65	60	63	57	-1.6	-2.9	-1.5	-2.9	60	55	NO	NO	NO	NO	NO

NCA	Receiver ID	Address	Floor Level	Facade	Opening Year 2027				Design Year 2037				Increase (Do Smthng - Do Nothing)				NCG project road noise criteria		Do noise levels exceed the cumulative limit with project roads adding ≥2dB to the total noise levels?		Is the contribution from the road project Acute?		Consider further treatment?
					Do Nothing		Do Smthng		Do Nothing		Do Smthng		Opening Year 2027		Design Year 2037								
					Day	Night	Day	Night	Day	Night	Day	Night	Day	Night	Day	Night	Day	Night	Day	Night	$L_{Aeq,15hr}$ ≥ 65dB	$L_{Aeq,9hr}$ ≥ 60dB	
29.1	16100	15 MORDEN STREET CAMMERAY	First	E	61	57	58	52	62	57	59	53	-2.9	-4.2	-2.8	-4.1	60	55	NO	NO	NO	NO	NO
29.1	16100	15 MORDEN STREET CAMMERAY	Second	N	54	50	55	49	55	50	55	50	0.4	-0.6	0.5	-0.5	60	55	NO	NO	NO	NO	NO
29.1	16100	15 MORDEN STREET CAMMERAY	Second	W	57	52	57	51	57	53	58	52	0.0	-1.0	0.1	-0.9	60	55	NO	NO	NO	NO	NO
29.1	16100	15 MORDEN STREET CAMMERAY	Second	N	55	50	55	49	55	51	56	50	0.2	-0.8	0.3	-0.7	60	55	NO	NO	NO	NO	NO
29.1	16100	15 MORDEN STREET CAMMERAY	Second	W	66	61	64	58	66	61	64	58	-1.7	-3.0	-1.6	-2.9	60	55	NO	NO	NO	NO	NO
29.1	16100	15 MORDEN STREET CAMMERAY	Second	S	67	62	65	59	67	63	65	59	-2.1	-3.3	-2.0	-3.3	60	55	YES	NO	YES	NO	YES
29.1	16100	15 MORDEN STREET CAMMERAY	Second	W	66	61	65	58	67	62	65	59	-1.8	-3.2	-1.6	-3.1	60	55	YES	NO	YES	NO	YES
29.1	16100	15 MORDEN STREET CAMMERAY	Second	S	69	64	66	60	69	64	67	61	-2.2	-3.6	-2.1	-3.5	60	55	YES	YES	YES	YES	YES
29.1	16100	15 MORDEN STREET CAMMERAY	Second	E	66	61	63	57	66	61	64	58	-2.3	-3.6	-2.2	-3.5	60	55	NO	NO	NO	NO	NO
29.1	16100	15 MORDEN STREET CAMMERAY	Second	S	67	62	65	59	67	63	65	59	-2.2	-3.6	-2.1	-3.5	60	55	YES	NO	YES	NO	YES
29.1	16100	15 MORDEN STREET CAMMERAY	Second	E	64	59	62	56	64	60	62	56	-2.3	-3.7	-2.2	-3.6	60	55	NO	NO	NO	NO	NO
29.1	16119	11 MORDEN STREET CAMMERAY	Ground	E	63	58	61	55	63	59	61	55	-2.4	-3.6	-2.3	-3.5	60	55	NO	NO	NO	NO	NO
29.1	16119	11 MORDEN STREET CAMMERAY	Ground	N	55	50	55	49	55	50	55	50	0.1	-0.8	0.2	-0.7	60	55	NO	NO	NO	NO	NO
29.1	16119	11 MORDEN STREET CAMMERAY	Ground	W	58	53	57	51	58	54	58	52	-0.8	-1.7	-0.7	-1.7	60	55	NO	NO	NO	NO	NO
29.1	16119	11 MORDEN STREET CAMMERAY	Ground	SW	60	55	59	53	60	55	59	54	-1.0	-1.9	-0.9	-1.9	60	55	NO	NO	NO	NO	NO
29.1	16119	11 MORDEN STREET CAMMERAY	Ground	N	59	54	59	53	60	55	60	53	-0.1	-1.3	0.1	-1.2	60	55	NO	NO	NO	NO	NO
29.1	16119	11 MORDEN STREET CAMMERAY	Ground	W	64	59	63	57	65	60	64	57	-1.1	-2.4	-1.0	-2.4	60	55	NO	NO	NO	NO	NO
29.1	16119	11 MORDEN STREET CAMMERAY	Ground	S	65	60	64	57	65	60	64	58	-1.1	-2.5	-1.0	-2.5	60	55	NO	NO	NO	NO	NO
29.1	16119	11 MORDEN STREET CAMMERAY	Ground	SE	64	59	62	56	64	59	63	56	-1.8	-3.1	-1.7	-3.0	60	55	NO	NO	NO	NO	NO
29.1	16121	9 MORDEN STREET CAMMERAY	Ground	N	55	50	55	49	56	51	56	50	-0.1	-1.0	0.0	-0.9	60	55	NO	NO	NO	NO	NO
29.1	16121	9 MORDEN STREET CAMMERAY	Ground	E	56	52	56	51	57	52	57	51	0.0	-0.9	0.1	-0.8	60	55	NO	NO	NO	NO	NO
29.1	16121	9 MORDEN STREET CAMMERAY	Ground	N	55	50	55	49	55	50	55	50	0.3	-0.6	0.4	-0.5	60	55	NO	NO	NO	NO	NO
29.1	16121	9 MORDEN STREET CAMMERAY	Ground	W	57	52	56	51	57	53	57	51	-0.6	-1.6	-0.5	-1.6	60	55	NO	NO	NO	NO	NO
29.1	16121	9 MORDEN STREET CAMMERAY	Ground	S	65	60	64	58	66	61	64	58	-1.1	-2.5	-1.1	-2.5	60	55	NO	NO	NO	NO	NO
29.1	16121	9 MORDEN STREET CAMMERAY	Ground	S	65	60	64	58	66	61	65	58	-1.2	-2.7	-1.1	-2.5	60	55	YES	NO	NO	NO	YES
29.1	16121	9 MORDEN STREET CAMMERAY	Ground	E	61	56	60	54	61	56	60	54	-1.2	-2.3	-1.1	-2.2	60	55	NO	NO	NO	NO	NO
29.1	16128	7 MORDEN STREET CAMMERAY	Ground	N	54	50	55	49	55	50	56	50	0.7	-0.2	0.8	-0.1	60	55	NO	NO	NO	NO	NO
29.1	16128	7 MORDEN STREET CAMMERAY	Ground	W	57	52	57	51	58	53	57	51	-0.7	-1.7	-0.6	-1.6	60	55	NO	NO	NO	NO	NO
29.1	16128	7 MORDEN STREET CAMMERAY	Ground	S	66	61	65	59	67	62	65	59	-1.4	-2.9	-1.4	-2.9	60	55	YES	NO	YES	NO	YES
29.1	16134	5 MORDEN STREET CAMMERAY	Ground	N	54	49	56	50	54	49	56	51	2.2	1.3	2.3	1.4	60	55	NO	NO	NO	NO	NO
29.1	16134	5 MORDEN STREET CAMMERAY	Ground	W	58	53	61	54	58	53	61	55	2.7	1.2	2.9	1.4	60	55	NO	NO	NO	NO	YES
29.1	16134	5 MORDEN STREET CAMMERAY	Ground	S	62	57	63	57	63	58	64	57	0.8	-0.8	0.9	-0.6	60	55	NO	NO	NO	NO	NO
29.1	16134	5 MORDEN STREET CAMMERAY	Ground	W	64	59	64	57	64	59	64	58	0.2	-1.3	0.3	-1.2	60	55	NO	NO	NO	NO	NO
29.1	16134	5 MORDEN STREET CAMMERAY	Ground	S	69	64	68	61	70	65	68	62	-1.5	-3.1	-1.4	-2.9	60	55	YES	YES	YES	YES	YES
29.1	16134	5 MORDEN STREET CAMMERAY	Ground	E	61	57	61	55	62	57	61	55	-0.8	-1.7	-0.7	-1.6	60	55	NO	NO	NO	NO	NO
29.1	16134	5 MORDEN STREET CAMMERAY	Ground	N	54	49	56	50	54	50	56	50	1.4	0.6	1.5	0.7	60	55	NO	NO	NO	NO	NO
29.1	16280	2A MORDEN STREET CAMMERAY	Ground	S	61	56	65	59	61	57	66	60	4.2	3.1	4.3	3.2	60	55	YES	YES	YES	YES	YES
29.1	16280	2A MORDEN STREET CAMMERAY	Ground	NE	59	54	64	58	60	55	64	58	4.3	3.7	4.2	3.5	60	55	NO	NO	NO	NO	YES
29.1	16280	2A MORDEN STREET CAMMERAY	Ground	NE	59	54	63	57	60	55	63	58	3.5	3.1	3.5	2.8	60	55	NO	NO	NO	NO	YES
29.1	16280	2A MORDEN STREET CAMMERAY	Ground	E	57	52	56	50	57	53	56	51	-1.1	-2.1	-1.0	-2.0	60	55	NO	NO	NO	NO	NO
29.1	16280	2A MORDEN STREET CAMMERAY	Ground	N	55	50	54	49	55	51	55	49	-0.8	-1.8	-0.7	-1.7	60	55	NO	NO	NO	NO	NO
29.1	16281	55 BELLEVUE STREET CAMMERAY	Ground	N	55	51	54	49	56	51	55	49	-0.9	-1.9	-0.8	-1.8	60	55	NO	NO	NO	NO	NO
29.1	16281	55 BELLEVUE STREET CAMMERAY	Ground	W	60	55	59	53	60	56	60	54	-0.7	-2.2	-0.5	-2.0	60	55	NO	NO	NO	NO	NO
29.1	16281	55 BELLEVUE STREET CAMMERAY	Ground	SW	61	56	64	58	61	57	64	58	2.8	1.5	2.9	1.6	60	55	NO	NO	NO	NO	YES
29.1	16281	55 BELLEVUE STREET CAMMERAY	Ground	S	63	58	65	59	63	58	65	60	2.6	1.3	2.6	1.4	60	55	YES	YES	YES	YES	YES
29.1	16315	38 BELLEVUE STREET CAMMERAY	Ground	E	68	63	64	58	68	63	65	58	-3.4	-5.1	-3.3	-5.0	60	55	YES	NO	YES	NO	YES
29.1	16315	38 BELLEVUE STREET CAMMERAY	Ground	W	61	56	59	53	61	56	60	54	-1.9	-2.5	-1.8	-2.4	60	55	NO	NO	NO	NO	NO
29.1	16315	38 BELLEVUE STREET CAMMERAY	Ground	S	30	30	67	61	30	30	67	61	36.8	30.7	37.2	31.2	42	42	YES	YES	YES	YES	YES
29.1	16316	40 BELLEVUE STREET CAMMERAY	Ground	W	57	53	56	51	57	53	57	51	-0.7	-1.8	-0.6	-1.7	60	55	NO	NO	NO	NO	NO
29.1	16316	40 BELLEVUE STREET CAMMERAY	Ground	E	64	59	63	57	64	60	64	58	-0.8	-2.2	-0.7	-2.1	60	55	NO	NO	NO	NO	NO
29.1	16327	57 BELLEVUE STREET CAMMERAY	Ground	N	55	50	54	48	55	51	54	49	-0.9	-1.9	-0.8	-1.8	60	55	NO	NO	NO	NO	NO
29.1	16327	57 BELLEVUE STREET CAMMERAY	Ground	W	59	54	58	52	59	55	58	52	-1.0	-2.3	-0.8	-2.2	60	55	NO	NO	NO	NO	NO
29.1	16327	57 BELLEVUE STREET CAMMERAY	Ground	S	55	50	54	48	55	51	54	49	-0.9	-1.9	-0.8	-1.8	60	55	NO	NO	NO	NO	NO
29.1	16327	57 BELLEVUE STREET CAMMERAY	Ground	E	56	52	56	50	57	52	56	51	-0.5	-1.3	-0.4	-1.3	60	55	NO	NO	NO	NO	NO
29.1	16363	59 BELLEVUE STREET CAMMERAY	Ground	N	54	50	53	48	54	50	54	48	-0.9	-1.8	-0.8	-1.8	60	55	NO	NO	NO	NO	NO
29.1	16363	59 BELLEVUE STREET CAMMERAY	Ground	W	58	53	57	51	58	53	57	51	-0.9	-2.2	-0.8	-2.1	60	55	NO	NO	NO	NO	NO
29.1	16363	59 BELLEVUE STREET CAMMERAY	Ground	S	54	50	53	48	55	50	54	48	-0.9	-1.9	-0.8	-1.8	60	55	NO	NO	NO	NO	NO
29.1	16363	59 BELLEVUE STREET CAMMERAY	Ground	E	57	52	56	51	57	52	57	51	-0.1	-0.9	0.0	-0.9	60	55	NO	NO	NO	NO	NO
29.1	16409	61 BELLEVUE STREET CAMMERAY	Ground	W	57	52	56	50	57	52	56	50	-0.9	-2.1	-0.7	-2.0	60	55	NO	NO	NO	NO	NO
29.1	16409	61 BELLEVUE STREET CAMMERAY	Ground	S	54	49	53	47	54	49	53	48	-0.9	-1.8	-0.8	-1.7	60	55	NO	NO	NO	NO	NO
29.1	16409	61 BELLEVUE STREET CAMMERAY	Ground	E	56	51	56	50	56	52	56	51	-0.2	-1.0	-0.1	-0.9	60	55	NO	NO	NO	NO	NO
29.1	16410	8 TARELLA PLACE CAMMERAY	Ground	S	64	60	64	58	64	60	64	58	-0.1	-1.7	0.0	-1.8	60	55	NO	NO	NO	NO	NO

NCA	Receiver ID	Address	Floor Level	Facade	Opening Year 2027				Design Year 2037				Increase (Do Smthng - Do Nothing)				NCG project road noise criteria		Do noise levels exceed the cumulative limit with project roads adding ≥2dB to the total noise levels?		Is the contribution from the road project Acute?		Consider further treatment?
					Do Nothing		Do Smthng		Do Nothing		Do Smthng		Opening Year 2027		Design Year 2037								
					Day	Night	Day	Night	Day	Night	Day	Night	Day	Night	Day	Night	Day	Night	Day	Night	$L_{Aeq,15hr}$ ≥ 65dB	$L_{Aeq,9hr}$ ≥ 60dB	
29.1	16410	8 TARELLA PLACE CAMMERAY	Ground	E	66	62	67	61	67	63	67	62	0.3	-1.1	0.4	-1.0	60	55	YES	YES	YES	YES	YES
29.1	16410	8 TARELLA PLACE CAMMERAY	Ground	N	57	53	57	51	58	54	57	52	-0.7	-2.1	-0.5	-2.1	60	55	NO	NO	NO	NO	NO
29.1	16410	8 TARELLA PLACE CAMMERAY	Ground	N	58	54	57	52	58	54	58	52	-0.7	-2.1	-0.6	-2.1	60	55	NO	NO	NO	NO	NO
29.1	16410	8 TARELLA PLACE CAMMERAY	Ground	W	63	59	63	57	64	60	63	58	-0.8	-2.2	-0.7	-2.1	60	55	NO	NO	NO	NO	NO
29.1	16416	44 BELLEVUE STREET CAMMERAY	Ground	W	56	51	55	49	56	52	55	50	-0.9	-1.9	-0.7	-1.8	60	55	NO	NO	NO	NO	NO
29.1	16416	44 BELLEVUE STREET CAMMERAY	Ground	E	60	55	62	56	60	55	62	56	1.9	0.7	2.0	0.9	60	55	NO	NO	NO	NO	NO
29.1	16417	42 BELLEVUE STREET CAMMERAY	Ground	W	56	52	56	50	57	52	56	51	-0.8	-1.8	-0.7	-1.7	60	55	NO	NO	NO	NO	NO
29.1	16417	42 BELLEVUE STREET CAMMERAY	Ground	E	61	57	63	56	62	57	63	57	1.1	-0.3	1.1	-0.2	60	55	NO	NO	NO	NO	NO
29.1	16418	46 BELLEVUE STREET CAMMERAY	Ground	N	54	49	53	48	54	50	54	48	-0.9	-1.9	-0.7	-1.8	60	55	NO	NO	NO	NO	NO
29.1	16418	46 BELLEVUE STREET CAMMERAY	Ground	W	54	49	53	48	54	50	54	48	-0.9	-1.9	-0.8	-1.8	60	55	NO	NO	NO	NO	NO
29.1	16418	46 BELLEVUE STREET CAMMERAY	Ground	E	58	54	59	53	59	54	60	54	0.9	-0.3	1.0	-0.2	60	55	NO	NO	NO	NO	NO
29.1	16418	46 BELLEVUE STREET CAMMERAY	Ground	N	54	50	53	48	54	50	54	48	-0.9	-1.9	-0.8	-1.8	60	55	NO	NO	NO	NO	NO
29.1	16419	3 AMHERST STREET CAMMERAY	Ground	N	58	54	57	52	58	54	58	52	-0.7	-2.2	-0.6	-2.1	60	55	NO	NO	NO	NO	NO
29.1	16419	3 AMHERST STREET CAMMERAY	Ground	W	74	70	73	68	74	71	74	68	-1.0	-2.5	-0.9	-2.4	60	55	YES	YES	YES	YES	YES
29.1	16419	3 AMHERST STREET CAMMERAY	Ground	S	70	66	70	64	70	67	70	65	-0.4	-1.9	-0.2	-1.9	60	55	YES	YES	YES	YES	YES
29.1	16419	3 AMHERST STREET CAMMERAY	Ground	E	63	59	62	57	63	59	63	57	-0.7	-2.1	-0.6	-2.0	60	55	NO	NO	NO	NO	NO
29.1	16434	63 BELLEVUE STREET CAMMERAY	Ground	N	53	49	52	47	54	49	53	47	-0.9	-1.8	-0.8	-1.7	60	55	NO	NO	NO	NO	NO
29.1	16434	63 BELLEVUE STREET CAMMERAY	Ground	W	56	51	55	49	56	52	55	50	-0.9	-2.0	-0.8	-1.9	60	55	NO	NO	NO	NO	NO
29.1	16434	63 BELLEVUE STREET CAMMERAY	Ground	E	55	50	55	49	56	51	55	50	-0.2	-1.0	-0.1	-1.1	60	55	NO	NO	NO	NO	NO
29.1	16450	5 TARELLA PLACE CAMMERAY	Ground	N	57	52	56	51	57	53	56	51	-0.6	-1.8	-0.7	-1.7	60	55	NO	NO	NO	NO	NO
29.1	16450	5 TARELLA PLACE CAMMERAY	Ground	W	61	57	60	55	61	57	60	55	-0.8	-2.1	-0.7	-2.1	60	55	NO	NO	NO	NO	NO
29.1	16450	5 TARELLA PLACE CAMMERAY	Ground	S	61	57	60	55	61	57	61	55	-0.7	-2.1	-0.6	-2.1	60	55	NO	NO	NO	NO	NO
29.1	16450	5 TARELLA PLACE CAMMERAY	Ground	E	58	54	57	51	58	54	57	52	-0.7	-2.1	-0.5	-2.0	60	55	NO	NO	NO	NO	NO
29.1	16463	65 BELLEVUE STREET CAMMERAY	Ground	N	53	49	52	47	54	49	53	47	-0.9	-1.8	-0.8	-1.7	60	55	NO	NO	NO	NO	NO
29.1	16463	65 BELLEVUE STREET CAMMERAY	Ground	W	55	50	54	48	55	50	54	49	-0.9	-1.9	-0.8	-1.8	60	55	NO	NO	NO	NO	NO
29.1	16463	65 BELLEVUE STREET CAMMERAY	Ground	S	51	47	50	45	51	47	51	45	-0.8	-1.8	-0.7	-1.7	60	55	NO	NO	NO	NO	NO
29.1	16463	65 BELLEVUE STREET CAMMERAY	Ground	E	55	50	55	49	55	51	55	50	-0.4	-1.3	-0.3	-1.3	60	55	NO	NO	NO	NO	NO
29.1	16464	50 BELLEVUE STREET CAMMERAY	Ground	E	57	52	56	50	57	53	57	51	-0.5	-1.8	-0.4	-1.7	60	55	NO	NO	NO	NO	NO
29.1	16464	50 BELLEVUE STREET CAMMERAY	Ground	W	55	50	54	48	55	50	54	49	-0.9	-1.8	-0.7	-1.7	60	55	NO	NO	NO	NO	NO
29.1	16465	48 BELLEVUE STREET CAMMERAY	Ground	W	55	50	54	48	55	50	54	49	-0.9	-1.9	-0.8	-1.8	60	55	NO	NO	NO	NO	NO
29.1	16465	48 BELLEVUE STREET CAMMERAY	Ground	E	57	53	57	51	58	53	58	52	-0.1	-1.3	0.0	-1.2	60	55	NO	NO	NO	NO	NO
29.1	16466	7 TARELLA PLACE CAMMERAY	Ground	E	57	53	57	51	57	53	57	52	-0.3	-1.6	-0.2	-1.5	60	55	NO	NO	NO	NO	NO
29.1	16466	7 TARELLA PLACE CAMMERAY	Ground	N	55	51	55	49	56	52	55	50	-0.7	-1.9	-0.6	-1.9	60	55	NO	NO	NO	NO	NO
29.1	16466	7 TARELLA PLACE CAMMERAY	Ground	W	57	53	57	51	58	53	57	52	-0.6	-1.9	-0.5	-1.8	60	55	NO	NO	NO	NO	NO
29.1	16466	7 TARELLA PLACE CAMMERAY	Ground	S	59	55	58	53	59	55	59	53	-0.7	-2.1	-0.6	-2.1	60	55	NO	NO	NO	NO	NO
29.1	16466	7 TARELLA PLACE CAMMERAY	Ground	E	59	55	59	53	59	55	59	54	0.0	-1.3	0.1	-1.2	60	55	NO	NO	NO	NO	NO
29.1	16474	45A AMHERST STREET CAMMERAY	Ground	N	61	54	59	52	61	54	59	53	-1.7	-1.7	-1.5	-1.3	60	55	NO	NO	NO	NO	NO
29.1	16474	45A AMHERST STREET CAMMERAY	Ground	E	53	48	52	46	53	49	53	47	-0.9	-2.0	-0.8	-1.9	60	55	NO	NO	NO	NO	NO
29.1	16474	45A AMHERST STREET CAMMERAY	Ground	N	52	47	51	45	52	48	52	46	-0.9	-1.9	-0.8	-1.8	60	55	NO	NO	NO	NO	NO
29.1	16474	45A AMHERST STREET CAMMERAY	Ground	E	54	50	53	48	55	50	54	48	-0.9	-2.0	-0.8	-1.8	60	55	NO	NO	NO	NO	NO
29.1	16474	45A AMHERST STREET CAMMERAY	Ground	W	67	60	62	55	67	60	62	56	-5.3	-4.9	-5.1	-4.5	60	55	NO	NO	NO	NO	NO
29.1	16474	45A AMHERST STREET CAMMERAY	Ground	SW	67	60	64	57	67	61	64	58	-3.0	-3.2	-3.0	-2.7	60	55	NO	NO	NO	NO	NO
29.1	16474	45A AMHERST STREET CAMMERAY	Ground	W	68	62	65	58	69	62	65	59	-3.5	-3.7	-3.4	-3.1	60	55	YES	NO	YES	NO	YES
29.1	16474	45A AMHERST STREET CAMMERAY	Ground	S	71	65	67	61	71	65	68	62	-3.3	-3.9	-3.3	-3.5	60	55	YES	YES	YES	YES	YES
29.1	16474	45A AMHERST STREET CAMMERAY	Ground	W	69	63	66	59	69	63	66	60	-3.0	-3.3	-3.0	-3.0	60	55	YES	YES	YES	YES	YES
29.1	16474	45A AMHERST STREET CAMMERAY	Ground	S	72	66	69	62	72	66	69	63	-3.2	-3.9	-3.1	-3.6	60	55	YES	YES	YES	YES	YES
29.1	16474	45A AMHERST STREET CAMMERAY	Ground	W	70	64	67	61	70	64	67	61	-2.8	-3.3	-2.8	-3.0	60	55	YES	YES	YES	YES	YES
29.1	16474	45A AMHERST STREET CAMMERAY	Ground	S	72	67	69	63	72	67	69	64	-2.9	-3.7	-2.9	-3.4	60	55	YES	YES	YES	YES	YES
29.1	16474	45A AMHERST STREET CAMMERAY	Ground	S	70	64	67	61	70	64	67	61	-2.6	-3.1	-2.6	-2.8	60	55	YES	YES	YES	YES	YES
29.1	16474	45A AMHERST STREET CAMMERAY	Ground	S	72	67	69	63	72	67	69	63	-2.9	-3.9	-2.8	-3.7	60	55	YES	YES	YES	YES	YES
29.1	16474	45A AMHERST STREET CAMMERAY	Ground	E	62	57	60	54	62	58	60	55	-2.2	-3.1	-2.1	-3.0	60	55	NO	NO	NO	NO	NO
29.1	16474	45A AMHERST STREET CAMMERAY	Ground	N	53	48	52	46	53	48	52	47	-0.9	-1.8	-0.8	-1.6	60	55	NO	NO	NO	NO	NO
29.1	16474	45A AMHERST STREET CAMMERAY	Ground	W	55	50	54	49	55	51	55	49	-0.9	-1.9	-0.8	-1.8	60	55	NO	NO	NO	NO	NO
29.1	16474	45A AMHERST STREET CAMMERAY	Ground	S	55	50	54	48	55	51	54	49	-0.9	-2.0	-0.8	-1.9	60	55	NO	NO	NO	NO	NO
29.1	16474	45A AMHERST STREET CAMMERAY	Ground	W	54	49	53	47	54	50	54	48	-0.9	-2.0	-0.7	-1.9	60	55	NO	NO	NO	NO	NO
29.1	16474	45A AMHERST STREET CAMMERAY	Ground	N	53	48	52	46	53	49	52	47	-0.8	-1.9	-0.7	-1.8	60	55	NO	NO	NO	NO	NO
29.1	16474	45A AMHERST STREET CAMMERAY	Ground	E	53	48	52	46	53	48	52	47	-0.8	-1.9	-0.7	-1.9	60	55	NO	NO	NO	NO	NO
29.1	16474	45A AMHERST STREET CAMMERAY	Ground	N	53	48	52	46	53	49	53	47	-0.8	-1.8	-0.7	-1.7	60	55	NO	NO	NO	NO	NO
29.1	16474	45A AMHERST STREET CAMMERAY	Ground	E	53	48	52	46	53	48	52	47	-0.9	-2.0	-0.8	-1.9	60	55	NO	NO	NO	NO	NO
29.1	16474	45A AMHERST STREET CAMMERAY	Ground	N	53	48	52	46	53	49	52	47	-0.9	-1.9	-0.8	-1.8	60	55	NO	NO	NO	NO	NO
29.1	16474	45A AMHERST STREET CAMMERAY	Ground	E	53	48	52	46	53	48	52	47	-0.9	-2.0	-0.8	-1.8	60	55	NO	NO	NO	NO	NO
29.1	16474	45A AMHERST STREET CAMMERAY	Ground	N	53	48	52	46	53	49	52	47	-1.0	-1.9	-0.9	-1.8	60	55	NO	NO	NO	NO	NO

NCA	Receiver ID	Address	Floor Level	Facade	Opening Year 2027				Design Year 2037				Increase (Do Smthng - Do Nothing)				NCG project road noise criteria		Do noise levels exceed the cumulative limit with project roads adding ≥2dB to the total noise levels?		Is the contribution from the road project Acute?		Consider further treatment?
					Do Nothing		Do Smthng		Do Nothing		Do Smthng		Opening Year 2027		Design Year 2037								
					Day	Night	Day	Night	Day	Night	Day	Night	Day	Night	Day	Night	Day	Night	Day	Night	$L_{Aeq,15hr}$ ≥ 65dB	$L_{Aeq,9hr}$ ≥ 60dB	
29.1	16474	45A AMHERST STREET CAMMERAY	First	N	64	57	63	57	64	58	64	57	-0.6	-0.6	-0.4	-0.2	60	55	NO	NO	NO	NO	NO
29.1	16474	45A AMHERST STREET CAMMERAY	First	E	57	53	56	51	57	53	57	51	-1.0	-2.0	-0.9	-1.9	60	55	NO	NO	NO	NO	NO
29.1	16474	45A AMHERST STREET CAMMERAY	First	N	56	51	55	49	56	52	55	50	-1.0	-1.9	-0.9	-1.8	60	55	NO	NO	NO	NO	NO
29.1	16474	45A AMHERST STREET CAMMERAY	First	E	57	53	56	51	58	53	57	51	-0.9	-1.9	-0.9	-1.8	60	55	NO	NO	NO	NO	NO
29.1	16474	45A AMHERST STREET CAMMERAY	First	W	69	62	67	61	69	63	68	61	-1.8	-1.6	-1.6	-1.1	60	55	YES	YES	YES	YES	YES
29.1	16474	45A AMHERST STREET CAMMERAY	First	SW	71	64	68	61	71	64	68	62	-3.0	-2.8	-2.8	-2.2	60	55	YES	YES	YES	YES	YES
29.1	16474	45A AMHERST STREET CAMMERAY	First	W	71	64	68	61	71	64	68	62	-3.1	-3.0	-2.9	-2.5	60	55	YES	YES	YES	YES	YES
29.1	16474	45A AMHERST STREET CAMMERAY	First	S	70	64	67	60	70	64	67	61	-3.2	-3.2	-2.9	-2.9	60	55	YES	YES	YES	YES	YES
29.1	16474	45A AMHERST STREET CAMMERAY	First	SW	69	63	66	60	69	63	67	60	-2.9	-3.0	-2.7	-2.6	60	55	YES	YES	YES	YES	YES
29.1	16474	45A AMHERST STREET CAMMERAY	First	W	70	64	67	61	70	64	68	62	-2.7	-2.9	-2.6	-2.4	60	55	YES	YES	YES	YES	YES
29.1	16474	45A AMHERST STREET CAMMERAY	First	S	73	68	71	65	73	68	71	65	-2.4	-2.8	-2.2	-2.7	60	55	YES	YES	YES	YES	YES
29.1	16474	45A AMHERST STREET CAMMERAY	First	W	71	66	69	63	72	66	70	64	-2.1	-2.6	-2.0	-2.3	60	55	YES	YES	YES	YES	YES
29.1	16474	45A AMHERST STREET CAMMERAY	First	S	74	69	72	66	74	69	72	67	-2.0	-2.7	-1.9	-2.4	60	55	YES	YES	YES	YES	YES
29.1	16474	45A AMHERST STREET CAMMERAY	First	W	72	67	71	65	73	67	71	65	-1.6	-2.3	-1.5	-2.0	60	55	YES	YES	YES	YES	YES
29.1	16474	45A AMHERST STREET CAMMERAY	First	S	74	69	73	67	75	70	73	67	-1.7	-2.4	-1.6	-2.3	60	55	YES	YES	YES	YES	YES
29.1	16474	45A AMHERST STREET CAMMERAY	First	S	72	67	71	65	73	68	72	66	-1.3	-2.1	-1.2	-1.9	60	55	YES	YES	YES	YES	YES
29.1	16474	45A AMHERST STREET CAMMERAY	First	S	74	69	72	66	74	70	73	67	-1.8	-2.8	-1.6	-2.6	60	55	YES	YES	YES	YES	YES
29.1	16474	45A AMHERST STREET CAMMERAY	First	E	66	61	65	59	66	62	65	60	-1.4	-2.4	-1.3	-2.3	60	55	YES	YES	YES	NO	YES
29.1	16474	45A AMHERST STREET CAMMERAY	First	N	56	51	55	49	56	52	55	50	-0.8	-1.9	-0.7	-1.7	60	55	NO	NO	NO	NO	NO
29.1	16474	45A AMHERST STREET CAMMERAY	First	W	59	54	58	52	59	54	58	52	-1.0	-2.0	-0.8	-1.9	60	55	NO	NO	NO	NO	NO
29.1	16474	45A AMHERST STREET CAMMERAY	First	S	59	54	58	52	59	55	58	53	-1.0	-2.0	-0.9	-1.9	60	55	NO	NO	NO	NO	NO
29.1	16474	45A AMHERST STREET CAMMERAY	First	W	58	54	57	52	58	54	58	52	-0.8	-2.0	-0.7	-1.9	60	55	NO	NO	NO	NO	NO
29.1	16474	45A AMHERST STREET CAMMERAY	First	N	57	52	56	50	57	53	56	51	-0.9	-1.9	-0.7	-1.8	60	55	NO	NO	NO	NO	NO
29.1	16474	45A AMHERST STREET CAMMERAY	First	E	57	52	56	50	57	53	56	51	-0.8	-2.0	-0.7	-1.9	60	55	NO	NO	NO	NO	NO
29.1	16474	45A AMHERST STREET CAMMERAY	First	N	57	52	56	50	57	53	56	51	-0.9	-2.0	-0.8	-1.8	60	55	NO	NO	NO	NO	NO
29.1	16474	45A AMHERST STREET CAMMERAY	First	E	57	52	56	50	57	53	56	51	-0.9	-2.0	-0.8	-1.9	60	55	NO	NO	NO	NO	NO
29.1	16474	45A AMHERST STREET CAMMERAY	First	N	57	52	56	50	57	52	56	51	-1.0	-1.9	-0.9	-1.8	60	55	NO	NO	NO	NO	NO
29.1	16474	45A AMHERST STREET CAMMERAY	First	E	57	52	56	50	57	52	56	51	-0.9	-2.0	-0.8	-1.9	60	55	NO	NO	NO	NO	NO
29.1	16474	45A AMHERST STREET CAMMERAY	First	N	57	52	56	50	57	52	56	51	-1.0	-2.0	-0.8	-1.7	60	55	NO	NO	NO	NO	NO
29.1	16480	3 AMHERST STREET CAMMERAY	Ground	N	55	50	54	49	55	51	55	49	-0.6	-1.3	-0.6	-1.2	60	55	NO	NO	NO	NO	NO
29.1	16480	3 AMHERST STREET CAMMERAY	Ground	W	60	56	59	54	60	56	60	54	-0.9	-2.2	-0.7	-2.1	60	55	NO	NO	NO	NO	NO
29.1	16480	3 AMHERST STREET CAMMERAY	Ground	S	67	63	66	61	68	64	67	61	-1.0	-2.4	-0.9	-2.4	60	55	YES	YES	YES	YES	YES
29.1	16480	3 AMHERST STREET CAMMERAY	Ground	E	58	54	57	52	58	54	58	52	-0.8	-2.1	-0.7	-2.0	60	55	NO	NO	NO	NO	NO
29.1	16480	3 AMHERST STREET CAMMERAY	Ground	SW	59	55	58	53	59	55	59	53	-0.8	-2.1	-0.7	-2.0	60	55	NO	NO	NO	NO	NO
29.1	16480	3 AMHERST STREET CAMMERAY	Ground	E	57	53	57	51	58	53	57	52	-0.6	-1.8	-0.5	-1.8	60	55	NO	NO	NO	NO	NO
29.1	16480	3 AMHERST STREET CAMMERAY	Ground	N	55	50	54	49	55	51	54	49	-0.7	-1.3	-0.7	-1.3	60	55	NO	NO	NO	NO	NO
29.1	16480	3 AMHERST STREET CAMMERAY	First	N	57	53	57	52	58	53	57	52	-0.6	-1.5	-0.6	-1.4	60	55	NO	NO	NO	NO	NO
29.1	16480	3 AMHERST STREET CAMMERAY	First	W	65	61	64	58	65	61	64	59	-1.0	-2.3	-0.9	-2.3	60	55	NO	NO	NO	NO	NO
29.1	16480	3 AMHERST STREET CAMMERAY	First	S	72	69	72	66	73	69	72	67	-0.9	-2.4	-0.8	-2.3	60	55	YES	YES	YES	YES	YES
29.1	16480	3 AMHERST STREET CAMMERAY	First	E	62	58	61	56	62	58	61	56	-0.7	-2.0	-0.6	-2.0	60	55	NO	NO	NO	NO	NO
29.1	16480	3 AMHERST STREET CAMMERAY	First	SW	62	58	61	56	63	59	62	57	-0.8	-2.1	-0.6	-2.0	60	55	NO	NO	NO	NO	NO
29.1	16480	3 AMHERST STREET CAMMERAY	First	E	60	56	59	54	60	56	60	54	-0.6	-1.9	-0.5	-1.8	60	55	NO	NO	NO	NO	NO
29.1	16480	3 AMHERST STREET CAMMERAY	First	N	58	53	57	52	58	53	57	52	-0.7	-1.6	-0.7	-1.5	60	55	NO	NO	NO	NO	NO
29.1	16492	229 WEST STREET CAMMERAY	Ground	E	61	57	60	55	61	57	61	55	-0.6	-2.0	-0.5	-1.9	60	55	NO	NO	NO	NO	NO
29.1	16492	229 WEST STREET CAMMERAY	Ground	N	54	50	54	48	55	50	54	49	-0.7	-1.7	-0.6	-1.7	60	55	NO	NO	NO	NO	NO
29.1	16492	229 WEST STREET CAMMERAY	Ground	W	62	58	62	56	62	58	62	57	-0.1	-1.5	0.0	-1.4	60	55	NO	NO	NO	NO	NO
29.1	16492	229 WEST STREET CAMMERAY	Ground	S	63	59	63	57	63	60	63	58	-0.6	-2.0	-0.5	-2.0	60	55	NO	NO	NO	NO	NO
29.1	16492	229 WEST STREET CAMMERAY	Ground	E	61	57	61	55	62	58	61	56	-0.7	-2.2	-0.6	-2.1	60	55	NO	NO	NO	NO	NO
29.1	16492	229 WEST STREET CAMMERAY	Ground	S	69	65	68	62	69	65	68	63	-1.0	-2.4	-0.9	-2.4	60	55	YES	YES	YES	YES	YES
29.1	16492	229 WEST STREET CAMMERAY	First	E	64	60	64	59	65	61	64	59	-0.6	-1.9	-0.5	-2.0	60	55	NO	NO	NO	NO	NO
29.1	16492	229 WEST STREET CAMMERAY	First	N	58	54	57	52	58	54	58	52	-0.7	-1.8	-0.6	-1.8	60	55	NO	NO	NO	NO	NO
29.1	16492	229 WEST STREET CAMMERAY	First	W	67	63	67	61	68	63	67	62	-0.6	-1.9	-0.5	-1.8	60	55	YES	YES	YES	YES	YES
29.1	16492	229 WEST STREET CAMMERAY	First	S	77	73	76	71	77	73	76	71	-0.9	-2.2	-0.8	-2.2	60	55	YES	YES	YES	YES	YES
29.1	16492	229 WEST STREET CAMMERAY	First	E	72	68	72	66	73	69	72	67	-0.9	-2.3	-0.8	-2.2	60	55	YES	YES	YES	YES	YES
29.1	16492	229 WEST STREET CAMMERAY	First	S	73	69	72	67	73	69	72	67	-0.9	-2.4	-0.8	-2.3	60	55	YES	YES	YES	YES	YES
29.1	16493	52 BELLEVUE STREET CAMMERAY	Ground	N	54	49	53	48	54	50	54	48	-0.7	-1.7	-0.6	-1.4	60	55	NO	NO	NO	NO	NO
29.1	16493	52 BELLEVUE STREET CAMMERAY	Ground	W	54	49	53	47	54	49	53	48	-0.9	-1.8	-0.7	-1.7	60	55	NO	NO	NO	NO	NO
29.1	16493	52 BELLEVUE STREET CAMMERAY	Ground	E	56	52	56	50	57	52	56	50	-0.5	-1.7	-0.4	-1.6	60	55	NO	NO	NO	NO	NO
29.1	16508	53 AMHERST STREET CAMMERAY	Ground	N	55	50	54	49	55	50	55	49	-0.7	-1.5	-0.6	-1.3	60	55	NO	NO	NO	NO	NO
29.1	16508	53 AMHERST STREET CAMMERAY	Ground	W	53	49	52	47	54	49	53	47	-0.9	-1.9	-0.8	-1.8	60	55	NO	NO	NO	NO	NO
29.1	16508	53 AMHERST STREET CAMMERAY	Ground	S	55	50	54	49	55	51	55	49	-0.9	-1.9	-0.8	-1.7	60	55	NO	NO	NO	NO	NO
29.1	16508	53 AMHERST STREET CAMMERAY	Ground	W	55	50	54	48	55	51	54	49	-1.0	-2.0	-0.9	-1.8	60	55	NO	NO	NO	NO	NO

NCA	Receiver ID	Address	Floor Level	Facade	Opening Year 2027				Design Year 2037				Increase (Do Smthng - Do Nothing)				NCG project road noise criteria		Do noise levels exceed the cumulative limit with project roads adding ≥2dB to the total noise levels?		Is the contribution from the road project Acute?		Consider further treatment?
					Do Nothing		Do Smthng		Do Nothing		Do Smthng		Opening Year 2027		Design Year 2037								
					Day	Night	Day	Night	Day	Night	Day	Night	Day	Night	Day	Night	Day	Night	Day	Night	$L_{Aeq,15hr} \geq 65dB$	$L_{Aeq,9hr} \geq 60dB$	
29.1	16508	53 AMHERST STREET CAMMERAY	Ground	S	57	52	56	50	57	52	56	50	-1.1	-2.1	-1.0	-2.0	60	55	NO	NO	NO	NO	NO
29.1	16508	53 AMHERST STREET CAMMERAY	Ground	E	56	52	55	50	57	52	56	50	-1.0	-2.0	-0.9	-1.9	60	55	NO	NO	NO	NO	NO
29.1	16511	51 AMHERST STREET CAMMERAY	Ground	N	56	50	55	49	56	51	55	50	-0.7	-1.3	-0.6	-1.2	60	55	NO	NO	NO	NO	NO
29.1	16511	51 AMHERST STREET CAMMERAY	Ground	W	53	49	52	47	53	49	53	47	-0.8	-1.9	-0.8	-1.8	60	55	NO	NO	NO	NO	NO
29.1	16511	51 AMHERST STREET CAMMERAY	Ground	S	55	50	54	48	55	51	54	49	-0.9	-1.9	-0.8	-1.7	60	55	NO	NO	NO	NO	NO
29.1	16511	51 AMHERST STREET CAMMERAY	Ground	E	54	50	53	48	54	50	54	48	-0.9	-2.0	-0.8	-1.9	60	55	NO	NO	NO	NO	NO
29.1	16522	1 AMHERST STREET CAMMERAY	Ground	N	51	47	50	45	51	47	51	45	-0.7	-1.9	-0.6	-1.8	60	55	NO	NO	NO	NO	NO
29.1	16522	1 AMHERST STREET CAMMERAY	Ground	W	52	48	51	46	52	48	52	46	-0.7	-2.1	-0.6	-2.0	60	55	NO	NO	NO	NO	NO
29.1	16522	1 AMHERST STREET CAMMERAY	Ground	N	51	47	50	45	51	47	51	45	-0.7	-2.1	-0.6	-2.0	60	55	NO	NO	NO	NO	NO
29.1	16522	1 AMHERST STREET CAMMERAY	Ground	W	68	64	67	62	68	65	68	62	-1.0	-2.4	-0.9	-2.3	60	55	YES	YES	YES	YES	YES
29.1	16522	1 AMHERST STREET CAMMERAY	Ground	SW	78	74	77	71	78	74	77	72	-0.8	-2.2	-0.7	-2.3	60	55	YES	YES	YES	YES	YES
29.1	16522	1 AMHERST STREET CAMMERAY	Ground	S	78	74	77	72	78	74	78	72	-0.5	-2.1	-0.4	-2.1	60	55	YES	YES	YES	YES	YES
29.1	16522	1 AMHERST STREET CAMMERAY	Ground	E	66	62	66	60	67	63	66	61	-0.7	-2.1	-0.6	-2.0	60	55	YES	YES	YES	YES	YES
29.1	16522	1 AMHERST STREET CAMMERAY	Ground	N	53	49	52	47	53	49	53	47	-0.8	-1.9	-0.7	-1.9	60	55	NO	NO	NO	NO	NO
29.1	16522	1 AMHERST STREET CAMMERAY	Ground	E	58	54	57	52	58	54	58	53	-0.7	-1.9	-0.6	-1.8	60	55	NO	NO	NO	NO	NO
29.1	16522	1 AMHERST STREET CAMMERAY	First	N	54	49	53	48	54	50	53	48	-0.6	-1.9	-0.5	-1.8	60	55	NO	NO	NO	NO	NO
29.1	16522	1 AMHERST STREET CAMMERAY	First	W	55	51	54	49	55	51	55	49	-0.7	-2.1	-0.6	-2.0	60	55	NO	NO	NO	NO	NO
29.1	16522	1 AMHERST STREET CAMMERAY	First	N	54	50	53	47	54	50	53	48	-0.7	-2.1	-0.6	-2.0	60	55	NO	NO	NO	NO	NO
29.1	16522	1 AMHERST STREET CAMMERAY	First	W	71	67	70	65	71	68	70	65	-0.9	-2.3	-0.8	-2.3	60	55	YES	YES	YES	YES	YES
29.1	16522	1 AMHERST STREET CAMMERAY	First	SW	78	75	78	72	79	75	78	73	-0.6	-2.2	-0.5	-2.2	60	55	YES	YES	YES	YES	YES
29.1	16522	1 AMHERST STREET CAMMERAY	First	S	78	74	78	72	79	75	78	73	-0.5	-2.1	-0.4	-2.2	60	55	YES	YES	YES	YES	YES
29.1	16522	1 AMHERST STREET CAMMERAY	First	E	72	68	71	66	72	69	72	67	-0.7	-2.1	-0.6	-2.1	60	55	YES	YES	YES	YES	YES
29.1	16522	1 AMHERST STREET CAMMERAY	First	N	57	52	56	50	57	53	56	51	-0.8	-2.0	-0.7	-2.0	60	55	NO	NO	NO	NO	NO
29.1	16522	1 AMHERST STREET CAMMERAY	First	E	62	58	61	56	62	58	62	56	-0.7	-2.0	-0.6	-1.9	60	55	NO	NO	NO	NO	NO
29.1	16522	1 AMHERST STREET CAMMERAY	Second	N	57	53	57	51	58	53	57	52	-0.6	-1.9	-0.6	-1.8	60	55	NO	NO	NO	NO	NO
29.1	16522	1 AMHERST STREET CAMMERAY	Second	W	58	54	58	52	59	55	58	53	-0.7	-2.1	-0.6	-2.0	60	55	NO	NO	NO	NO	NO
29.1	16522	1 AMHERST STREET CAMMERAY	Second	N	58	54	57	52	58	54	58	52	-0.7	-2.1	-0.6	-2.0	60	55	NO	NO	NO	NO	NO
29.1	16522	1 AMHERST STREET CAMMERAY	Second	W	71	67	71	65	72	68	71	66	-0.8	-2.3	-0.7	-2.3	60	55	YES	YES	YES	YES	YES
29.1	16522	1 AMHERST STREET CAMMERAY	Second	SW	78	75	78	72	79	75	78	73	-0.7	-2.3	-0.6	-2.2	60	55	YES	YES	YES	YES	YES
29.1	16522	1 AMHERST STREET CAMMERAY	Second	S	78	75	78	72	79	75	78	73	-0.6	-2.3	-0.6	-2.2	60	55	YES	YES	YES	YES	YES
29.1	16522	1 AMHERST STREET CAMMERAY	Second	E	74	70	73	67	74	70	73	68	-0.7	-2.1	-0.6	-2.0	60	55	YES	YES	YES	YES	YES
29.1	16522	1 AMHERST STREET CAMMERAY	Second	N	62	58	61	56	63	58	62	56	-0.9	-2.0	-0.8	-2.0	60	55	NO	NO	NO	NO	NO
29.1	16522	1 AMHERST STREET CAMMERAY	Second	E	65	61	64	59	66	62	65	59	-0.9	-2.2	-0.8	-2.2	60	55	YES	NO	YES	NO	YES
29.1	16528	49 AMHERST STREET CAMMERAY	Ground	E	55	50	54	48	55	51	54	49	-0.9	-1.9	-0.8	-1.8	60	55	NO	NO	NO	NO	NO
29.1	16528	49 AMHERST STREET CAMMERAY	Ground	N	57	51	56	50	57	52	57	51	-0.7	-1.2	-0.5	-1.0	60	55	NO	NO	NO	NO	NO
29.1	16528	49 AMHERST STREET CAMMERAY	Ground	N	57	51	56	50	57	52	56	51	-0.6	-1.1	-0.5	-0.9	60	55	NO	NO	NO	NO	NO
29.1	16528	49 AMHERST STREET CAMMERAY	Ground	W	53	48	52	46	53	49	52	47	-0.9	-2.0	-0.8	-1.9	60	55	NO	NO	NO	NO	NO
29.1	16528	49 AMHERST STREET CAMMERAY	Ground	S	55	50	54	48	55	51	54	49	-0.9	-2.0	-0.8	-1.8	60	55	NO	NO	NO	NO	NO
29.1	16528	49 AMHERST STREET CAMMERAY	Ground	W	55	50	54	48	55	51	54	49	-0.9	-1.9	-0.8	-1.8	60	55	NO	NO	NO	NO	NO
29.1	16528	49 AMHERST STREET CAMMERAY	Ground	S	55	50	54	48	55	51	54	49	-0.9	-1.9	-0.8	-1.7	60	55	NO	NO	NO	NO	NO
29.1	16531	47 AMHERST STREET CAMMERAY	Ground	E	53	49	53	47	54	49	53	48	-0.8	-1.9	-0.8	-1.8	60	55	NO	NO	NO	NO	NO
29.1	16531	47 AMHERST STREET CAMMERAY	Ground	N	58	52	57	51	58	52	58	52	-0.5	-0.7	-0.3	-0.4	60	55	NO	NO	NO	NO	NO
29.1	16531	47 AMHERST STREET CAMMERAY	Ground	W	59	53	58	52	60	54	59	53	-1.1	-1.3	-0.9	-1.0	60	55	NO	NO	NO	NO	NO
29.1	16531	47 AMHERST STREET CAMMERAY	Ground	W	57	52	56	50	57	52	56	51	-0.9	-1.6	-0.8	-1.3	60	55	NO	NO	NO	NO	NO
29.1	16531	47 AMHERST STREET CAMMERAY	Ground	S	55	51	54	49	56	51	55	49	-1.0	-2.0	-0.9	-1.9	60	55	NO	NO	NO	NO	NO
29.1	16531	47 AMHERST STREET CAMMERAY	Ground	E	54	49	53	47	54	50	53	48	-0.9	-2.0	-0.8	-1.9	60	55	NO	NO	NO	NO	NO
29.1	16531	47 AMHERST STREET CAMMERAY	First	E	57	52	56	51	57	52	57	51	-0.4	-1.5	-0.3	-1.4	60	55	NO	NO	NO	NO	NO
29.1	16531	47 AMHERST STREET CAMMERAY	First	N	61	55	60	54	61	55	60	54	-0.6	-0.8	-0.5	-0.5	60	55	NO	NO	NO	NO	NO
29.1	16531	47 AMHERST STREET CAMMERAY	First	W	62	56	61	55	62	56	62	56	-0.8	-1.0	-0.6	-0.7	60	55	NO	NO	NO	NO	NO
29.1	16531	47 AMHERST STREET CAMMERAY	First	W	60	54	59	53	60	55	59	54	-0.7	-1.3	-0.6	-1.0	60	55	NO	NO	NO	NO	NO
29.1	16531	47 AMHERST STREET CAMMERAY	First	S	58	53	57	51	58	54	57	52	-1.0	-1.9	-0.9	-1.8	60	55	NO	NO	NO	NO	NO
29.1	16531	47 AMHERST STREET CAMMERAY	First	E	57	52	56	50	57	52	56	51	-0.8	-1.9	-0.7	-1.8	60	55	NO	NO	NO	NO	NO
29.1	16536	233 WEST STREET CAMMERAY	Ground	N	61	57	61	55	62	58	61	56	-0.5	-1.7	-0.5	-1.7	60	55	NO	NO	NO	NO	NO
29.1	16536	233 WEST STREET CAMMERAY	Ground	W	69	64	68	63	69	65	69	63	-0.7	-1.5	-0.7	-1.5	60	55	YES	YES	YES	YES	YES
29.1	16536	233 WEST STREET CAMMERAY	Ground	S	66	61	65	60	66	62	66	61	-0.2	-1.4	-0.1	-1.4	60	55	YES	YES	YES	YES	YES
29.1	16536	233 WEST STREET CAMMERAY	First	N	66	62	65	60	66	62	65	60	-0.6	-1.9	-0.6	-1.8	60	55	YES	YES	YES	YES	YES
29.1	16536	233 WEST STREET CAMMERAY	First	W	72	67	71	66	72	68	72	66	-0.5	-1.5	-0.4	-1.5	60	55	YES	YES	YES	YES	YES
29.1	16536	233 WEST STREET CAMMERAY	First	S	74	70	73	68	75	71	74	69	-0.8	-2.0	-0.7	-2.0	60	55	YES	YES	YES	YES	YES
29.1	16537	231 WEST STREET CAMMERAY	Ground	S	64	60	63	58	64	60	64	58	-0.5	-1.7	-0.4	-1.7	60	55	NO	NO	NO	NO	NO
29.1	16537	231 WEST STREET CAMMERAY	Ground	N	58	54	57	52	58	54	58	52	-0.6	-1.8	-0.6	-1.7	60	55	NO	NO	NO	NO	NO
29.1	16537	231 WEST STREET CAMMERAY	First	S	71	66	70	65	71	67	70	65	-0.7	-1.9	-0.6	-1.9	60	55	YES	YES	YES	YES	YES
29.1	16537	231 WEST STREET CAMMERAY	First	N	62	58	61	56	62	58	62	56	-0.7	-1.9	-0.6	-1.9	60	55	NO	NO	NO	NO	NO

NCA	Receiver ID	Address	Floor Level	Facade	Opening Year 2027				Design Year 2037				Increase (Do Smthng - Do Nothing)				NCG project road noise criteria		Do noise levels exceed the cumulative limit with project roads adding ≥2dB to the total noise levels?		Is the contribution from the road project Acute?		Consider further treatment?
					Do Nothing		Do Smthng		Do Nothing		Do Smthng		Opening Year 2027		Design Year 2037								
					Day	Night	Day	Night	Day	Night	Day	Night	Day	Night	Day	Night	Day	Night	Day	Night	$L_{Aeq,15hr} \geq 65dB$	$L_{Aeq,9hr} \geq 60dB$	
29.1	16550	1 AMHERST STREET CAMMERAY	Ground	N	55	51	55	49	56	52	55	50	-0.6	-1.8	-0.5	-1.8	60	55	NO	NO	NO	NO	NO
29.1	16550	1 AMHERST STREET CAMMERAY	Ground	W	58	54	57	52	58	54	58	52	-0.7	-1.9	-0.6	-1.9	60	55	NO	NO	NO	NO	NO
29.1	16550	1 AMHERST STREET CAMMERAY	Ground	S	76	72	75	69	76	72	75	70	-0.8	-2.3	-0.7	-2.2	60	55	YES	YES	YES	YES	YES
29.1	16550	1 AMHERST STREET CAMMERAY	Ground	E	66	62	65	59	66	62	65	60	-1.0	-2.4	-0.8	-2.3	60	55	YES	YES	YES	YES	YES
29.1	16550	1 AMHERST STREET CAMMERAY	Ground	NE	51	47	50	45	51	47	51	45	-0.7	-2.0	-0.6	-2.0	60	55	NO	NO	NO	NO	NO
29.1	16550	1 AMHERST STREET CAMMERAY	Ground	E	52	48	51	46	52	48	51	46	-0.7	-2.1	-0.6	-2.0	60	55	NO	NO	NO	NO	NO
29.1	16550	1 AMHERST STREET CAMMERAY	Ground	N	54	49	53	48	54	50	53	48	-0.6	-1.9	-0.6	-1.9	60	55	NO	NO	NO	NO	NO
29.1	16550	1 AMHERST STREET CAMMERAY	First	N	58	54	58	52	58	54	58	53	-0.6	-1.8	-0.5	-1.8	60	55	NO	NO	NO	NO	NO
29.1	16550	1 AMHERST STREET CAMMERAY	First	W	61	57	60	55	61	57	61	55	-0.7	-1.9	-0.6	-1.9	60	55	NO	NO	NO	NO	NO
29.1	16550	1 AMHERST STREET CAMMERAY	First	S	77	74	77	71	78	74	77	72	-0.7	-2.2	-0.6	-2.2	60	55	YES	YES	YES	YES	YES
29.1	16550	1 AMHERST STREET CAMMERAY	First	E	69	65	68	63	69	66	69	63	-0.9	-2.4	-0.8	-2.4	60	55	YES	YES	YES	YES	YES
29.1	16550	1 AMHERST STREET CAMMERAY	First	NE	53	49	53	47	54	50	53	48	-0.7	-2.1	-0.6	-2.0	60	55	NO	NO	NO	NO	NO
29.1	16550	1 AMHERST STREET CAMMERAY	First	E	54	50	54	48	55	51	54	49	-0.7	-2.1	-0.6	-2.0	60	55	NO	NO	NO	NO	NO
29.1	16550	1 AMHERST STREET CAMMERAY	First	N	56	52	55	50	56	52	56	50	-0.7	-1.9	-0.6	-1.8	60	55	NO	NO	NO	NO	NO
29.1	16550	1 AMHERST STREET CAMMERAY	Second	N	61	57	61	55	62	57	61	56	-0.5	-1.7	-0.4	-1.7	60	55	NO	NO	NO	NO	NO
29.1	16550	1 AMHERST STREET CAMMERAY	Second	W	64	60	63	58	64	60	64	58	-0.8	-2.0	-0.7	-1.9	60	55	NO	NO	NO	NO	NO
29.1	16550	1 AMHERST STREET CAMMERAY	Second	S	78	74	77	72	78	74	77	72	-0.7	-2.2	-0.5	-2.2	60	55	YES	YES	YES	YES	YES
29.1	16550	1 AMHERST STREET CAMMERAY	Second	E	70	66	69	64	70	66	69	64	-0.8	-2.4	-0.7	-2.4	60	55	YES	YES	YES	YES	YES
29.1	16550	1 AMHERST STREET CAMMERAY	Second	NE	58	53	57	51	58	54	57	52	-0.8	-2.1	-0.7	-2.1	60	55	NO	NO	NO	NO	NO
29.1	16550	1 AMHERST STREET CAMMERAY	Second	E	57	53	57	51	58	54	57	52	-0.7	-2.1	-0.6	-2.0	60	55	NO	NO	NO	NO	NO
29.1	16550	1 AMHERST STREET CAMMERAY	Second	N	59	55	59	53	59	55	59	54	-0.4	-1.8	-0.4	-1.7	60	55	NO	NO	NO	NO	NO
29.1	16563	235 WEST STREET CAMMERAY	Ground	W	67	62	67	61	68	63	67	62	-0.6	-1.0	-0.6	-1.1	60	55	YES	YES	NO	NO	YES
29.1	16563	235 WEST STREET CAMMERAY	Ground	S	60	56	59	54	60	56	60	54	-0.4	-1.7	-0.4	-1.6	60	55	NO	NO	NO	NO	NO
29.1	16563	235 WEST STREET CAMMERAY	Ground	E	57	53	57	51	58	53	57	52	-0.6	-1.7	-0.6	-1.7	60	55	NO	NO	NO	NO	NO
29.1	16564	237 WEST STREET CAMMERAY	Ground	E	57	53	57	51	58	53	57	52	-0.6	-1.6	-0.6	-1.6	60	55	NO	NO	NO	NO	NO
29.1	16564	237 WEST STREET CAMMERAY	Ground	W	67	61	66	61	67	62	67	61	-0.5	-0.6	-0.6	-0.8	60	55	YES	YES	NO	NO	YES
29.1	16601	9 AMHERST STREET CAMMERAY	Ground	E	61	56	61	56	61	56	61	56	-0.3	-0.3	-0.4	-0.1	60	55	NO	NO	NO	NO	NO
29.1	16601	9 AMHERST STREET CAMMERAY	Ground	N	66	61	66	61	67	61	66	61	-0.4	-0.3	-0.5	0.0	60	55	NO	NO	NO	NO	NO
29.1	16601	9 AMHERST STREET CAMMERAY	Ground	W	61	56	61	56	61	56	61	56	-0.3	-0.5	-0.5	-0.3	60	55	NO	NO	NO	NO	NO
29.1	16601	9 AMHERST STREET CAMMERAY	Ground	S	56	52	56	51	57	52	56	51	-0.5	-1.2	-0.5	-1.1	60	55	NO	NO	NO	NO	NO
29.1	16601	9 AMHERST STREET CAMMERAY	Ground	W	57	52	56	51	57	52	56	51	-0.6	-1.2	-0.6	-1.1	60	55	NO	NO	NO	NO	NO
29.1	16601	9 AMHERST STREET CAMMERAY	Ground	S	55	51	55	49	56	52	55	50	-0.7	-2.0	-0.6	-1.9	60	55	NO	NO	NO	NO	NO
29.1	16601	9 AMHERST STREET CAMMERAY	Ground	E	55	51	55	50	56	51	55	50	-0.5	-1.2	-0.5	-1.0	60	55	NO	NO	NO	NO	NO
29.1	16601	9 AMHERST STREET CAMMERAY	First	E	62	57	62	57	63	57	62	57	-0.3	-0.4	-0.5	-0.1	60	55	NO	NO	NO	NO	NO
29.1	16601	9 AMHERST STREET CAMMERAY	First	N	67	61	66	61	67	61	66	61	-0.4	-0.3	-0.5	-0.1	60	55	NO	NO	NO	NO	NO
29.1	16601	9 AMHERST STREET CAMMERAY	First	W	62	57	62	57	63	57	62	57	-0.4	-0.6	-0.5	-0.4	60	55	NO	NO	NO	NO	NO
29.1	16601	9 AMHERST STREET CAMMERAY	First	S	58	54	58	52	58	54	58	53	-0.6	-1.3	-0.6	-1.2	60	55	NO	NO	NO	NO	NO
29.1	16601	9 AMHERST STREET CAMMERAY	First	W	59	54	58	53	59	54	58	53	-0.6	-1.2	-0.6	-1.1	60	55	NO	NO	NO	NO	NO
29.1	16601	9 AMHERST STREET CAMMERAY	First	S	57	53	57	51	58	54	57	52	-0.6	-2.0	-0.5	-1.9	60	55	NO	NO	NO	NO	NO
29.1	16601	9 AMHERST STREET CAMMERAY	First	E	57	53	57	52	58	53	57	52	-0.5	-1.3	-0.4	-1.1	60	55	NO	NO	NO	NO	NO
29.1	16614	241 WEST STREET CAMMERAY	Ground	E	57	53	57	51	58	53	57	52	-0.5	-1.3	-0.5	-1.3	60	55	NO	NO	NO	NO	NO
29.1	16614	241 WEST STREET CAMMERAY	Ground	N	56	52	56	50	57	52	56	51	-0.7	-1.7	-0.6	-1.6	60	55	NO	NO	NO	NO	NO
29.1	16614	241 WEST STREET CAMMERAY	Ground	W	67	61	66	60	67	61	66	61	-0.8	-0.5	-0.9	-0.7	60	55	NO	NO	NO	NO	NO
29.1	16615	239 WEST STREET CAMMERAY	Ground	W	67	61	66	60	67	62	66	61	-0.7	-0.6	-0.9	-0.9	60	55	NO	NO	NO	NO	NO
29.1	16615	239 WEST STREET CAMMERAY	Ground	E	57	53	57	51	57	53	57	52	-0.6	-1.5	-0.5	-1.4	60	55	NO	NO	NO	NO	NO
29.1	16630	1 AMHERST STREET CAMMERAY	Ground	NE	63	58	63	58	63	58	63	58	-0.3	-0.2	-0.5	0.0	60	55	NO	NO	NO	NO	NO
29.1	16630	1 AMHERST STREET CAMMERAY	Ground	N	66	61	66	60	66	61	66	61	-0.4	-0.4	-0.6	-0.1	60	55	NO	NO	NO	NO	NO
29.1	16630	1 AMHERST STREET CAMMERAY	Ground	W	59	54	58	53	59	55	59	54	-0.5	-1.1	-0.5	-1.0	60	55	NO	NO	NO	NO	NO
29.1	16630	1 AMHERST STREET CAMMERAY	Ground	S	56	51	55	49	56	52	55	50	-0.7	-2.0	-0.6	-1.9	60	55	NO	NO	NO	NO	NO
29.1	16630	1 AMHERST STREET CAMMERAY	Ground	E	51	47	50	45	51	47	51	45	-0.7	-2.0	-0.6	-2.0	60	55	NO	NO	NO	NO	NO
29.1	16630	1 AMHERST STREET CAMMERAY	Ground	S	54	50	54	48	55	51	54	49	-0.7	-2.0	-0.6	-1.9	60	55	NO	NO	NO	NO	NO
29.1	16630	1 AMHERST STREET CAMMERAY	Ground	W	53	49	52	47	53	49	53	47	-0.6	-1.9	-0.6	-1.9	60	55	NO	NO	NO	NO	NO
29.1	16630	1 AMHERST STREET CAMMERAY	Ground	S	55	51	55	49	56	52	55	50	-0.7	-2.1	-0.6	-2.0	60	55	NO	NO	NO	NO	NO
29.1	16630	1 AMHERST STREET CAMMERAY	Ground	E	58	53	57	52	58	53	57	52	-0.5	-0.8	-0.6	-0.7	60	55	NO	NO	NO	NO	NO
29.1	16630	1 AMHERST STREET CAMMERAY	First	NE	64	59	64	58	64	59	64	59	-0.3	-0.2	-0.4	0.0	60	55	NO	NO	NO	NO	NO
29.1	16630	1 AMHERST STREET CAMMERAY	First	N	66	61	66	61	67	61	66	61	-0.4	-0.5	-0.6	-0.3	60	55	NO	NO	NO	NO	NO
29.1	16630	1 AMHERST STREET CAMMERAY	First	W	61	56	61	55	61	57	61	56	-0.4	-1.2	-0.5	-1.1	60	55	NO	NO	NO	NO	NO
29.1	16630	1 AMHERST STREET CAMMERAY	First	S	58	53	57	52	58	54	57	52	-0.6	-1.9	-0.5	-1.8	60	55	NO	NO	NO	NO	NO
29.1	16630	1 AMHERST STREET CAMMERAY	First	E	53	49	53	47	54	50	53	48	-0.7	-1.9	-0.6	-1.9	60	55	NO	NO	NO	NO	NO
29.1	16630	1 AMHERST STREET CAMMERAY	First	S	56	52	56	50	57	53	56	51	-0.7	-2.0	-0.6	-1.9	60	55	NO	NO	NO	NO	NO
29.1	16630	1 AMHERST STREET CAMMERAY	First	W	55	51	54	49	55	51	55	49	-0.7	-1.9	-0.6	-1.8	60	55	NO	NO	NO	NO	NO
29.1	16630	1 AMHERST STREET CAMMERAY	First	S	58	54	57	52	58	54	57	52	-0.7	-2.0	-0.6	-2.0	60	55	NO	NO	NO	NO	NO

NCA	Receiver ID	Address	Floor Level	Facade	Opening Year 2027				Design Year 2037				Increase (Do Smthng - Do Nothing)				NCG project road noise criteria		Do noise levels exceed the cumulative limit with project roads adding ≥2dB to the total noise levels?		Is the contribution from the road project Acute?		Consider further treatment?
					Do Nothing		Do Smthng		Do Nothing		Do Smthng		Opening Year 2027		Design Year 2037								
					Day	Night	Day	Night	Day	Night	Day	Night	Day	Night	Day	Night	Day	Night	Day	Night	$L_{Aeq,15hr} \geq 65dB$	$L_{Aeq,9hr} \geq 60dB$	
29.1	16630	1 AMHERST STREET CAMMERAY	First	E	59	54	59	53	59	55	59	54	-0.5	-0.9	-0.5	-0.8	60	55	NO	NO	NO	NO	NO
29.1	16630	1 AMHERST STREET CAMMERAY	Second	NE	64	59	64	58	64	59	64	59	-0.4	-0.4	-0.5	-0.2	60	55	NO	NO	NO	NO	NO
29.1	16630	1 AMHERST STREET CAMMERAY	Second	N	66	61	66	61	67	62	66	61	-0.4	-0.6	-0.5	-0.5	60	55	NO	NO	NO	NO	NO
29.1	16630	1 AMHERST STREET CAMMERAY	Second	W	63	59	63	57	64	59	63	58	-0.4	-1.2	-0.5	-1.3	60	55	NO	NO	NO	NO	NO
29.1	16630	1 AMHERST STREET CAMMERAY	Second	S	60	56	60	54	61	57	60	55	-0.5	-1.9	-0.4	-1.8	60	55	NO	NO	NO	NO	NO
29.1	16630	1 AMHERST STREET CAMMERAY	Second	E	56	52	56	50	57	53	56	51	-0.7	-2.0	-0.6	-1.9	60	55	NO	NO	NO	NO	NO
29.1	16630	1 AMHERST STREET CAMMERAY	Second	S	59	55	58	53	59	55	59	53	-0.7	-2.0	-0.6	-1.9	60	55	NO	NO	NO	NO	NO
29.1	16630	1 AMHERST STREET CAMMERAY	Second	W	57	53	57	51	58	54	57	52	-0.6	-1.9	-0.4	-1.8	60	55	NO	NO	NO	NO	NO
29.1	16630	1 AMHERST STREET CAMMERAY	Second	S	60	56	60	54	61	57	60	55	-0.8	-2.0	-0.7	-2.0	60	55	NO	NO	NO	NO	NO
29.1	16630	1 AMHERST STREET CAMMERAY	Second	E	60	56	60	55	61	56	60	55	-0.5	-1.1	-0.6	-1.0	60	55	NO	NO	NO	NO	NO
29.1	16646	243 WEST STREET CAMMERAY	Ground	W	67	61	66	61	67	62	66	61	-0.7	-0.4	-0.9	-0.7	60	55	NO	NO	NO	NO	NO
29.1	16646	243 WEST STREET CAMMERAY	Ground	S	55	51	55	49	56	51	55	50	-0.7	-1.6	-0.7	-1.7	60	55	NO	NO	NO	NO	NO
29.1	16646	243 WEST STREET CAMMERAY	Ground	E	59	54	58	53	59	54	59	54	-0.5	-0.9	-0.5	-0.8	60	55	NO	NO	NO	NO	NO
29.1	16647	245 WEST STREET CAMMERAY	Ground	E	63	58	62	57	63	58	63	58	-0.4	-0.4	-0.5	-0.2	60	55	NO	NO	NO	NO	NO
29.1	16647	245 WEST STREET CAMMERAY	Ground	N	67	62	67	62	68	62	67	62	-0.4	-0.4	-0.6	-0.2	60	55	NO	NO	NO	NO	NO
29.1	16647	245 WEST STREET CAMMERAY	Ground	W	68	61	67	61	68	62	67	61	-0.8	-0.4	-0.8	-0.6	60	55	NO	NO	NO	NO	NO
30.4	13437	40 ROCKLANDS ROAD WOLLSTONECRAFT	Ground	NE	42	34	42	35	43	35	43	35	0.0	0.6	0.0	0.6	55	47	NO	NO	NO	NO	NO
30.4	13437	40 ROCKLANDS ROAD WOLLSTONECRAFT	First	NE	44	35	44	36	44	36	44	37	0.0	0.8	0.0	0.7	56	48	NO	NO	NO	NO	NO
30.4	13437	40 ROCKLANDS ROAD WOLLSTONECRAFT	First	E	41	34	41	34	42	34	42	35	-0.1	0.6	0.0	0.5	54	46	NO	NO	NO	NO	NO
30.4	13437	40 ROCKLANDS ROAD WOLLSTONECRAFT	First	SE	39	31	38	31	39	32	39	32	-0.3	-0.1	-0.3	0.0	51	44	NO	NO	NO	NO	NO
30.4	13437	40 ROCKLANDS ROAD WOLLSTONECRAFT	First	NE	39	32	39	32	40	33	40	33	-0.3	0.0	-0.2	0.0	52	45	NO	NO	NO	NO	NO
30.4	13437	40 ROCKLANDS ROAD WOLLSTONECRAFT	Second	NE	45	37	45	37	46	37	46	38	0.0	0.8	0.1	0.7	58	49	NO	NO	NO	NO	NO
30.4	13437	40 ROCKLANDS ROAD WOLLSTONECRAFT	Second	E	43	35	43	35	44	36	44	36	-0.1	0.6	0.0	0.6	56	48	NO	NO	NO	NO	NO
30.4	13437	40 ROCKLANDS ROAD WOLLSTONECRAFT	Second	SE	40	33	40	33	41	33	40	33	-0.3	-0.1	-0.2	0.0	53	45	NO	NO	NO	NO	NO
30.4	13437	40 ROCKLANDS ROAD WOLLSTONECRAFT	Second	NE	40	33	40	33	41	33	40	33	-0.3	0.0	-0.2	0.0	53	45	NO	NO	NO	NO	NO
30.4	13464	7-17 SINCLAIR STREET WOLLSTONECRAFT	Ground	NE	47	39	47	40	48	40	48	41	0.0	0.6	0.0	0.7	60	52	NO	NO	NO	NO	NO
30.4	13464	7-17 SINCLAIR STREET WOLLSTONECRAFT	Ground	NW	37	31	37	30	38	31	38	31	-0.3	-0.3	-0.2	-0.3	50	43	NO	NO	NO	NO	NO
30.4	13464	7-17 SINCLAIR STREET WOLLSTONECRAFT	Ground	SW	36	30	36	30	37	30	37	30	-0.3	0.0	-0.3	0.0	49	42	NO	NO	NO	NO	NO
30.4	13464	7-17 SINCLAIR STREET WOLLSTONECRAFT	Ground	SE	48	39	48	40	49	40	49	41	0.1	1.0	0.1	1.0	60	52	NO	NO	NO	NO	NO
30.4	13464	7-17 SINCLAIR STREET WOLLSTONECRAFT	First	NE	51	42	51	43	52	43	52	44	0.1	1.0	0.1	1.0	60	55	NO	NO	NO	NO	NO
30.4	13464	7-17 SINCLAIR STREET WOLLSTONECRAFT	First	NW	38	31	37	31	38	32	38	31	-0.2	-0.3	-0.2	-0.3	50	44	NO	NO	NO	NO	NO
30.4	13464	7-17 SINCLAIR STREET WOLLSTONECRAFT	First	SW	36	30	36	30	37	30	37	30	-0.3	0.0	-0.2	0.0	49	42	NO	NO	NO	NO	NO
30.4	13464	7-17 SINCLAIR STREET WOLLSTONECRAFT	First	SE	50	42	50	43	51	43	51	44	0.1	1.1	0.1	1.1	60	55	NO	NO	NO	NO	NO
30.4	13464	7-17 SINCLAIR STREET WOLLSTONECRAFT	Second	NE	54	45	54	46	55	46	55	47	0.1	1.1	0.2	1.1	60	55	NO	NO	NO	NO	NO
30.4	13464	7-17 SINCLAIR STREET WOLLSTONECRAFT	Second	NW	38	32	38	31	39	32	39	32	-0.2	-0.4	-0.1	-0.3	51	44	NO	NO	NO	NO	NO
30.4	13464	7-17 SINCLAIR STREET WOLLSTONECRAFT	Second	SW	36	30	36	30	37	30	37	30	-0.3	0.0	-0.3	0.0	49	42	NO	NO	NO	NO	NO
30.4	13464	7-17 SINCLAIR STREET WOLLSTONECRAFT	Second	SE	52	44	52	45	53	44	53	46	0.1	1.1	0.1	1.1	60	55	NO	NO	NO	NO	NO
30.4	13464	7-17 SINCLAIR STREET WOLLSTONECRAFT	Third	NE	55	47	55	48	56	48	56	49	0.1	1.1	0.2	1.0	60	55	NO	NO	NO	NO	NO
30.4	13464	7-17 SINCLAIR STREET WOLLSTONECRAFT	Third	NW	39	32	39	32	39	33	39	32	-0.2	-0.4	-0.2	-0.4	51	45	NO	NO	NO	NO	NO
30.4	13464	7-17 SINCLAIR STREET WOLLSTONECRAFT	Third	SW	37	30	36	30	37	30	37	30	-0.4	0.0	-0.2	0.0	49	42	NO	NO	NO	NO	NO
30.4	13464	7-17 SINCLAIR STREET WOLLSTONECRAFT	Third	SE	54	45	54	46	55	46	55	47	0.1	1.0	0.1	1.0	60	55	NO	NO	NO	NO	NO
30.4	13464	7-17 SINCLAIR STREET WOLLSTONECRAFT	Fourth	NE	56	47	56	48	57	48	57	49	0.1	1.0	0.1	1.0	60	55	NO	NO	NO	NO	NO
30.4	13464	7-17 SINCLAIR STREET WOLLSTONECRAFT	Fourth	NW	40	33	39	33	40	34	40	33	-0.2	-0.4	-0.2	-0.5	52	46	NO	NO	NO	NO	NO
30.4	13464	7-17 SINCLAIR STREET WOLLSTONECRAFT	Fourth	SW	37	30	37	30	38	31	38	31	-0.3	-0.2	-0.3	-0.1	50	43	NO	NO	NO	NO	NO
30.4	13464	7-17 SINCLAIR STREET WOLLSTONECRAFT	Fourth	SE	54	46	54	47	55	47	55	48	0.1	1.1	0.1	1.0	60	55	NO	NO	NO	NO	NO
30.4	13464	7-17 SINCLAIR STREET WOLLSTONECRAFT	Fifth	NE	56	48	56	49	57	49	57	50	0.1	1.0	0.1	1.0	60	55	NO	NO	NO	NO	NO
30.4	13464	7-17 SINCLAIR STREET WOLLSTONECRAFT	Fifth	NW	41	34	41	34	41	35	41	34	-0.2	-0.5	-0.1	-0.4	53	47	NO	NO	NO	NO	NO
30.4	13464	7-17 SINCLAIR STREET WOLLSTONECRAFT	Fifth	SW	39	32	39	32	39	32	39	32	-0.3	-0.1	-0.2	-0.1	51	44	NO	NO	NO	NO	NO
30.4	13464	7-17 SINCLAIR STREET WOLLSTONECRAFT	Fifth	SE	55	46	55	47	56	47	56	48	0.1	1.0	0.1	0.9	60	55	NO	NO	NO	NO	NO
30.4	13464	7-17 SINCLAIR STREET WOLLSTONECRAFT	Sixth	NE	57	48	57	49	57	49	58	50	0.1	1.0	0.1	1.0	60	55	NO	NO	NO	NO	NO
30.4	13464	7-17 SINCLAIR STREET WOLLSTONECRAFT	Sixth	NW	43	36	42	36	43	37	43	36	-0.2	-0.4	-0.2	-0.4	55	49	NO	NO	NO	NO	NO
30.4	13464	7-17 SINCLAIR STREET WOLLSTONECRAFT	Sixth	SW	41	34	40	33	41	34	41	34	-0.3	-0.3	-0.3	-0.1	53	46	NO	NO	NO	NO	NO
30.4	13464	7-17 SINCLAIR STREET WOLLSTONECRAFT	Sixth	SE	55	47	55	48	56	47	56	48	0.1	1.0	0.1	1.0	60	55	NO	NO	NO	NO	NO
30.4	13464	7-17 SINCLAIR STREET WOLLSTONECRAFT	Seventh	NE	57	49	57	50	58	50	58	51	0.1	1.0	0.1	0.9	60	55	NO	NO	NO	NO	NO
30.4	13464	7-17 SINCLAIR STREET WOLLSTONECRAFT	Seventh	NW	45	38	45	38	46	39	45	39	-0.3	-0.3	-0.2	-0.3	58	51	NO	NO	NO	NO	NO
30.4	13464	7-17 SINCLAIR STREET WOLLSTONECRAFT	Seventh	SW	44	37	43	36	44	37	44	37	-0.3	-0.3	-0.3	-0.1	56	49	NO	NO	NO	NO	NO
30.4	13464	7-17 SINCLAIR STREET WOLLSTONECRAFT	Seventh	SE	55	47	55	48	56	48	56	49	0.1	0.9	0.1	0.9	60	55	NO	NO	NO	NO	NO
30.4	13518	198 PACIFIC HIGHWAY CROWS NEST	Ground	SE	62	53	62	54	63	54	63	55	0.1	1.3	0.1	1.3	60	55	NO	NO	NO	NO	NO
30.4	13518	198 PACIFIC HIGHWAY CROWS NEST	Ground	NE	67	58	67	60	68	59	68	60	0.0	1.4	0.0	1.2	60	55	NO	NO	NO	NO	NO
30.4	13518	198 PACIFIC HIGHWAY CROWS NEST	Ground	NW	59	50	59	51	60	51	60	52	0.0	1.2	0.0	0.9	60	55	NO	NO	NO	NO	NO
30.4	13518	198 PACIFIC HIGHWAY CROWS NEST	Ground	SW	42	35	41	34	42	35	42	35	-0.3	-0.3	-0.2	-0.3	54	47	NO	NO	NO	NO	NO
30.4	13518	198 PACIFIC HIGHWAY CROWS NEST	First	SE	63	54	63	56	64	55	64	57	0.2	1.4	0.1	1.3	60	55	NO	NO	NO	NO	NO

NCA	Receiver ID	Address	Floor Level	Facade	Opening Year 2027				Design Year 2037				Increase (Do Smthng - Do Nothing)				NCG project road noise criteria		Do noise levels exceed the cumulative limit with project roads adding ≥2dB to the total noise levels?		Is the contribution from the road project Acute?		Consider further treatment?
					Do Nothing		Do Smthng		Do Nothing		Do Smthng		Opening Year 2027		Design Year 2037								
					Day	Night	Day	Night	Day	Night	Day	Night	Day	Night	Day	Night	Day	Night	Day	Night	$L_{Aeq,15hr} \geq 65dB$	$L_{Aeq,9hr} \geq 60dB$	
30.4	13518	198 PACIFIC HIGHWAY CROWS NEST	First	NE	69	60	69	61	70	61	70	62	0.1	1.3	0.0	1.2	60	55	NO	NO	NO	NO	NO
30.4	13518	198 PACIFIC HIGHWAY CROWS NEST	First	NW	61	52	61	53	61	53	61	54	0.0	1.2	0.0	0.9	60	55	NO	NO	NO	NO	NO
30.4	13518	198 PACIFIC HIGHWAY CROWS NEST	First	SW	44	37	43	36	44	37	44	37	-0.4	-0.3	-0.2	-0.3	56	49	NO	NO	NO	NO	NO
30.4	13518	198 PACIFIC HIGHWAY CROWS NEST	Second	SE	64	55	64	56	65	56	65	57	0.1	1.3	0.2	1.3	60	55	NO	NO	NO	NO	NO
30.4	13518	198 PACIFIC HIGHWAY CROWS NEST	Second	NE	69	60	69	62	70	61	70	62	0.1	1.3	0.0	1.1	60	55	NO	NO	NO	NO	NO
30.4	13518	198 PACIFIC HIGHWAY CROWS NEST	Second	NW	61	52	61	53	62	53	62	54	-0.1	1.1	0.0	0.9	60	55	NO	NO	NO	NO	NO
30.4	13518	198 PACIFIC HIGHWAY CROWS NEST	Second	SW	47	40	47	40	48	41	47	40	-0.3	-0.2	-0.3	-0.2	60	53	NO	NO	NO	NO	NO
30.4	13575	19-23 SINCLAIR STREET WOLLSTONECRAFT	Ground	NE	39	32	39	32	40	33	39	32	-0.4	-0.4	-0.3	-0.4	52	45	NO	NO	NO	NO	NO
30.4	13575	19-23 SINCLAIR STREET WOLLSTONECRAFT	Ground	NW	40	34	40	33	41	35	41	34	-0.3	-0.7	-0.3	-0.6	53	47	NO	NO	NO	NO	NO
30.4	13575	19-23 SINCLAIR STREET WOLLSTONECRAFT	Ground	SW	39	32	38	31	39	32	39	32	-0.4	-0.4	-0.2	-0.4	51	44	NO	NO	NO	NO	NO
30.4	13575	19-23 SINCLAIR STREET WOLLSTONECRAFT	Ground	SE	44	36	44	36	44	36	44	37	0.0	0.6	0.0	0.6	56	48	NO	NO	NO	NO	NO
30.4	13575	19-23 SINCLAIR STREET WOLLSTONECRAFT	First	NE	40	33	39	32	40	33	40	33	-0.3	-0.4	-0.2	-0.4	52	45	NO	NO	NO	NO	NO
30.4	13575	19-23 SINCLAIR STREET WOLLSTONECRAFT	First	NW	41	35	41	34	42	36	41	35	-0.4	-0.7	-0.3	-0.8	54	48	NO	NO	NO	NO	NO
30.4	13575	19-23 SINCLAIR STREET WOLLSTONECRAFT	First	SW	41	34	40	33	41	34	41	34	-0.5	-0.5	-0.3	-0.5	53	46	NO	NO	NO	NO	NO
30.4	13575	19-23 SINCLAIR STREET WOLLSTONECRAFT	First	SE	46	37	46	38	46	38	47	39	0.0	0.8	0.1	0.8	58	50	NO	NO	NO	NO	NO
30.4	13603	19-23 SINCLAIR STREET WOLLSTONECRAFT	Ground	NW	39	32	39	32	39	32	39	32	-0.2	0.0	-0.1	-0.1	51	44	NO	NO	NO	NO	NO
30.4	13603	19-23 SINCLAIR STREET WOLLSTONECRAFT	Ground	SW	39	32	38	31	39	32	39	32	-0.3	-0.3	-0.3	-0.3	51	44	NO	NO	NO	NO	NO
30.4	13603	19-23 SINCLAIR STREET WOLLSTONECRAFT	Ground	SE	38	32	38	31	39	32	39	32	-0.3	-0.4	-0.3	-0.4	51	44	NO	NO	NO	NO	NO
30.4	13603	19-23 SINCLAIR STREET WOLLSTONECRAFT	Ground	E	38	31	38	31	38	31	38	31	-0.3	-0.1	-0.1	-0.2	50	43	NO	NO	NO	NO	NO
30.4	13603	19-23 SINCLAIR STREET WOLLSTONECRAFT	Ground	NE	38	31	38	30	38	31	38	31	-0.2	-0.1	-0.1	0.0	50	43	NO	NO	NO	NO	NO
30.4	13603	19-23 SINCLAIR STREET WOLLSTONECRAFT	Ground	NW	38	31	38	31	38	31	38	31	-0.2	-0.1	-0.1	0.0	50	43	NO	NO	NO	NO	NO
30.4	13603	19-23 SINCLAIR STREET WOLLSTONECRAFT	Ground	NE	38	31	38	31	39	31	39	31	-0.2	-0.1	-0.1	0.0	51	43	NO	NO	NO	NO	NO
30.4	13603	19-23 SINCLAIR STREET WOLLSTONECRAFT	First	NW	40	32	39	32	40	33	40	33	-0.2	0.0	-0.1	0.0	52	45	NO	NO	NO	NO	NO
30.4	13603	19-23 SINCLAIR STREET WOLLSTONECRAFT	First	SW	40	33	39	32	40	33	40	33	-0.4	-0.4	-0.3	-0.4	52	45	NO	NO	NO	NO	NO
30.4	13603	19-23 SINCLAIR STREET WOLLSTONECRAFT	First	SE	39	32	39	32	40	33	40	33	-0.4	-0.4	-0.3	-0.4	52	45	NO	NO	NO	NO	NO
30.4	13603	19-23 SINCLAIR STREET WOLLSTONECRAFT	First	E	38	31	38	31	39	32	39	32	-0.2	-0.1	-0.1	-0.1	51	44	NO	NO	NO	NO	NO
30.4	13603	19-23 SINCLAIR STREET WOLLSTONECRAFT	First	NE	38	31	38	31	39	31	39	31	-0.2	0.0	-0.1	0.0	51	43	NO	NO	NO	NO	NO
30.4	13603	19-23 SINCLAIR STREET WOLLSTONECRAFT	First	NW	38	31	38	31	39	32	39	32	-0.2	0.0	-0.2	0.0	51	44	NO	NO	NO	NO	NO
30.4	13603	19-23 SINCLAIR STREET WOLLSTONECRAFT	First	NE	38	31	38	31	39	32	39	32	-0.2	0.0	-0.1	0.0	51	44	NO	NO	NO	NO	NO
30.4	13641	25 SINCLAIR STREET WOLLSTONECRAFT	Ground	SW	41	35	41	34	42	36	41	35	-0.4	-0.9	-0.3	-0.8	54	48	NO	NO	NO	NO	NO
30.4	13641	25 SINCLAIR STREET WOLLSTONECRAFT	Ground	SE	40	33	40	33	41	34	40	33	-0.3	-0.4	-0.2	-0.5	53	46	NO	NO	NO	NO	NO
30.4	13642	27 SINCLAIR STREET WOLLSTONECRAFT	Ground	NE	40	34	40	33	41	34	41	34	-0.3	-0.5	-0.2	-0.5	53	46	NO	NO	NO	NO	NO
30.4	13642	27 SINCLAIR STREET WOLLSTONECRAFT	Ground	NW	41	35	41	35	42	36	42	35	-0.3	-0.7	-0.2	-0.7	54	48	NO	NO	NO	NO	NO
30.4	13642	27 SINCLAIR STREET WOLLSTONECRAFT	Ground	SW	42	35	41	35	42	36	42	35	-0.4	-0.8	-0.3	-0.7	54	48	NO	NO	NO	NO	NO
30.4	13656	31 SINCLAIR STREET WOLLSTONECRAFT	Ground	SW	42	36	41	35	42	36	42	35	-0.3	-0.7	-0.2	-0.6	54	48	NO	NO	NO	NO	NO
30.4	13657	29 SINCLAIR STREET WOLLSTONECRAFT	Ground	SW	41	35	41	35	42	36	42	35	-0.3	-0.7	-0.3	-0.6	54	48	NO	NO	NO	NO	NO
30.4	13657	29 SINCLAIR STREET WOLLSTONECRAFT	Ground	SE	41	35	41	34	42	36	42	35	-0.4	-0.7	-0.2	-0.6	54	48	NO	NO	NO	NO	NO
30.4	13676	33 SINCLAIR STREET WOLLSTONECRAFT	Ground	NW	43	36	42	36	43	36	43	36	-0.2	-0.3	-0.1	-0.3	55	48	NO	NO	NO	NO	NO
30.4	13691	37 SINCLAIR STREET WOLLSTONECRAFT	Ground	NE	42	35	41	35	42	36	42	35	-0.2	-0.4	-0.2	-0.4	54	48	NO	NO	NO	NO	NO
30.4	13691	37 SINCLAIR STREET WOLLSTONECRAFT	Ground	SE	41	35	41	34	42	35	41	35	-0.2	-0.5	-0.2	-0.6	54	47	NO	NO	NO	NO	NO
30.4	13691	37 SINCLAIR STREET WOLLSTONECRAFT	First	NE	43	37	43	36	44	37	43	37	-0.2	-0.6	-0.2	-0.5	56	49	NO	NO	NO	NO	NO
30.4	13691	37 SINCLAIR STREET WOLLSTONECRAFT	First	SE	43	37	43	36	44	37	43	37	-0.3	-0.7	-0.2	-0.7	56	49	NO	NO	NO	NO	NO
30.4	13706	39 SINCLAIR STREET WOLLSTONECRAFT	Ground	NE	40	34	40	33	41	34	41	34	-0.2	-0.3	-0.1	-0.3	53	46	NO	NO	NO	NO	NO
30.4	13742	41 SINCLAIR STREET WOLLSTONECRAFT	Ground	NE	42	35	42	35	42	36	42	35	-0.2	-0.3	-0.1	-0.4	54	48	NO	NO	NO	NO	NO
30.4	13742	41 SINCLAIR STREET WOLLSTONECRAFT	Ground	NW	43	37	43	36	44	37	43	37	-0.3	-0.6	-0.2	-0.6	56	49	NO	NO	NO	NO	NO
30.4	13742	41 SINCLAIR STREET WOLLSTONECRAFT	Ground	SW	41	35	41	35	42	35	42	35	-0.2	-0.3	-0.1	-0.4	54	47	NO	NO	NO	NO	NO
30.4	13742	41 SINCLAIR STREET WOLLSTONECRAFT	Ground	SE	42	35	41	35	42	36	42	35	-0.2	-0.5	-0.1	-0.5	54	48	NO	NO	NO	NO	NO
30.4	13742	41 SINCLAIR STREET WOLLSTONECRAFT	First	NE	43	37	43	36	44	37	44	37	-0.2	-0.5	-0.1	-0.5	56	49	NO	NO	NO	NO	NO
30.4	13742	41 SINCLAIR STREET WOLLSTONECRAFT	First	NW	44	38	44	38	45	39	45	38	-0.2	-0.7	-0.2	-0.7	57	51	NO	NO	NO	NO	NO
30.4	13742	41 SINCLAIR STREET WOLLSTONECRAFT	First	SW	44	37	44	37	44	38	44	37	-0.2	-0.6	-0.1	-0.6	56	50	NO	NO	NO	NO	NO
30.4	13742	41 SINCLAIR STREET WOLLSTONECRAFT	First	SE	44	37	43	37	44	38	44	37	-0.3	-0.6	-0.1	-0.6	56	50	NO	NO	NO	NO	NO
30.4	13758	222 PACIFIC HIGHWAY CROWS NEST	Ground	SW	40	33	40	33	41	34	41	34	-0.2	-0.2	-0.1	-0.2	53	46	NO	NO	NO	NO	NO
30.4	13758	222 PACIFIC HIGHWAY CROWS NEST	Ground	SE	47	39	47	40	48	40	48	40	0.0	0.8	0.0	0.5	60	52	NO	NO	NO	NO	NO
30.4	13758	222 PACIFIC HIGHWAY CROWS NEST	Ground	NW	48	39	48	40	49	40	49	41	0.0	1.0	0.0	0.8	60	52	NO	NO	NO	NO	NO
30.4	13758	222 PACIFIC HIGHWAY CROWS NEST	First	SW	42	35	42	35	43	36	42	36	-0.2	-0.4	-0.1	-0.4	55	48	NO	NO	NO	NO	NO
30.4	13758	222 PACIFIC HIGHWAY CROWS NEST	First	SE	50	41	50	42	50	42	50	43	-0.1	0.7	-0.1	0.5	60	54	NO	NO	NO	NO	NO
30.4	13758	222 PACIFIC HIGHWAY CROWS NEST	First	NE	73	64	73	66	74	65	74	66	-0.1	1.4	-0.1	1.2	60	55	NO	NO	NO	NO	NO
30.4	13758	222 PACIFIC HIGHWAY CROWS NEST	First	NW	51	42	51	43	52	43	52	44	0.0	1.0	0.0	0.8	60	55	NO	NO	NO	NO	NO
30.4	13758	222 PACIFIC HIGHWAY CROWS NEST	Second	SW	45	38	44	38	45	39	45	38	-0.3	-0.6	-0.2	-0.7	57	51	NO	NO	NO	NO	NO
30.4	13758	222 PACIFIC HIGHWAY CROWS NEST	Second	SE	51	43	51	43	51	44	51	44	-0.1	0.5	0.0	0.4	60	55	NO	NO	NO	NO	NO
30.4	13758	222 PACIFIC HIGHWAY CROWS NEST	Second	NE	73	64	73	65	74	65	74	66	0.0	1.3	-0.1	1.0	60	55	NO	NO	NO	NO	NO
30.4	13758	222 PACIFIC HIGHWAY CROWS NEST	Second	NW	52	43	52	44	52	44	53	45	0.0	1.0	0.1	0.8	60	55	NO	NO	NO	NO	NO

NCA	Receiver ID	Address	Floor Level	Facade	Opening Year 2027				Design Year 2037				Increase (Do Smthng - Do Nothing)				NCG project road noise criteria		Do noise levels exceed the cumulative limit with project roads adding ≥2dB to the total noise levels?		Is the contribution from the road project Acute?		Consider further treatment?
					Do Nothing		Do Smthng		Do Nothing		Do Smthng		Opening Year 2027		Design Year 2037								
					Day	Night	Day	Night	Day	Night	Day	Night	Day	Night	Day	Night	Day	Night	Day	Night	$L_{Aeq,15hr} \geq 65dB$	$L_{Aeq,9hr} \geq 60dB$	
30.4	13825	236 PACIFIC HIGHWAY CROWS NEST	Ground	NW	53	45	53	45	54	46	54	46	0.0	0.7	0.0	0.5	60	55	NO	NO	NO	NO	NO
30.4	13825	236 PACIFIC HIGHWAY CROWS NEST	Ground	W	41	34	41	34	41	34	41	34	-0.2	-0.1	-0.1	-0.1	53	46	NO	NO	NO	NO	NO
30.4	13825	236 PACIFIC HIGHWAY CROWS NEST	Ground	SE	41	34	41	34	41	34	41	34	-0.1	-0.1	0.0	-0.2	53	46	NO	NO	NO	NO	NO
30.4	13825	236 PACIFIC HIGHWAY CROWS NEST	Ground	SW	40	33	40	33	41	34	41	34	-0.1	0.0	0.0	-0.1	53	46	NO	NO	NO	NO	NO
30.4	13825	236 PACIFIC HIGHWAY CROWS NEST	Ground	NW	41	34	41	34	42	35	42	35	-0.2	-0.2	-0.1	-0.2	54	47	NO	NO	NO	NO	NO
30.4	13825	236 PACIFIC HIGHWAY CROWS NEST	Ground	SW	40	33	40	33	41	34	41	34	-0.1	0.0	0.0	-0.1	53	46	NO	NO	NO	NO	NO
30.4	13825	236 PACIFIC HIGHWAY CROWS NEST	Ground	SE	41	34	41	34	42	35	42	34	-0.1	-0.1	-0.1	-0.1	54	47	NO	NO	NO	NO	NO
30.4	13825	236 PACIFIC HIGHWAY CROWS NEST	First	NW	56	47	56	48	57	48	57	49	0.0	0.9	0.0	0.6	60	55	NO	NO	NO	NO	NO
30.4	13825	236 PACIFIC HIGHWAY CROWS NEST	First	W	43	36	42	36	43	36	43	36	-0.2	-0.2	-0.1	-0.2	55	48	NO	NO	NO	NO	NO
30.4	13825	236 PACIFIC HIGHWAY CROWS NEST	First	SE	42	36	42	35	43	36	43	36	-0.2	-0.3	-0.1	-0.4	55	48	NO	NO	NO	NO	NO
30.4	13825	236 PACIFIC HIGHWAY CROWS NEST	First	SW	42	35	42	35	43	36	43	36	-0.1	-0.2	-0.1	-0.2	55	48	NO	NO	NO	NO	NO
30.4	13825	236 PACIFIC HIGHWAY CROWS NEST	First	NW	43	36	42	36	43	37	43	36	-0.2	-0.3	-0.1	-0.3	55	49	NO	NO	NO	NO	NO
30.4	13825	236 PACIFIC HIGHWAY CROWS NEST	First	SW	42	36	42	35	43	36	43	36	-0.1	-0.3	0.0	-0.3	55	48	NO	NO	NO	NO	NO
30.4	13825	236 PACIFIC HIGHWAY CROWS NEST	First	SE	43	36	42	35	43	36	43	36	-0.1	-0.2	-0.1	-0.2	55	48	NO	NO	NO	NO	NO
30.4	13825	236 PACIFIC HIGHWAY CROWS NEST	Second	NW	57	48	57	49	57	49	57	50	0.0	0.8	0.0	0.6	60	55	NO	NO	NO	NO	NO
30.4	13825	236 PACIFIC HIGHWAY CROWS NEST	Second	W	45	39	45	38	46	39	46	39	-0.2	-0.5	-0.1	-0.5	58	51	NO	NO	NO	NO	NO
30.4	13825	236 PACIFIC HIGHWAY CROWS NEST	Second	SE	45	38	44	38	45	38	45	38	-0.2	-0.3	-0.1	-0.4	57	50	NO	NO	NO	NO	NO
30.4	13825	236 PACIFIC HIGHWAY CROWS NEST	Second	SW	44	37	44	37	45	38	45	38	-0.2	-0.2	-0.1	-0.3	57	50	NO	NO	NO	NO	NO
30.4	13825	236 PACIFIC HIGHWAY CROWS NEST	Second	NW	45	38	45	38	45	39	45	38	-0.2	-0.3	-0.1	-0.3	57	51	NO	NO	NO	NO	NO
30.4	13825	236 PACIFIC HIGHWAY CROWS NEST	Second	SW	45	38	44	38	45	39	45	38	-0.2	-0.6	-0.2	-0.5	57	51	NO	NO	NO	NO	NO
30.4	13825	236 PACIFIC HIGHWAY CROWS NEST	Second	SE	45	38	44	37	45	38	45	38	-0.2	-0.2	0.0	-0.2	57	50	NO	NO	NO	NO	NO
30.4	13852	236 PACIFIC HIGHWAY CROWS NEST	Ground	SE	54	45	54	46	55	46	55	47	0.0	1.2	-0.1	0.9	60	55	NO	NO	NO	NO	NO
30.4	13852	236 PACIFIC HIGHWAY CROWS NEST	Ground	NE	73	64	73	66	74	65	74	67	-0.1	1.5	-0.1	1.2	60	55	NO	NO	NO	NO	NO
30.4	13852	236 PACIFIC HIGHWAY CROWS NEST	Ground	NW	63	54	63	55	64	55	64	56	0.0	1.1	0.0	0.9	60	55	NO	NO	NO	NO	NO
30.4	13852	236 PACIFIC HIGHWAY CROWS NEST	First	SE	56	47	56	48	57	48	57	49	-0.1	1.2	0.0	0.9	60	55	NO	NO	NO	NO	NO
30.4	13852	236 PACIFIC HIGHWAY CROWS NEST	First	NE	73	64	73	66	74	65	74	67	0.0	1.5	-0.1	1.2	60	55	NO	NO	NO	NO	NO
30.4	13852	236 PACIFIC HIGHWAY CROWS NEST	First	NW	65	56	65	57	65	57	65	58	0.0	1.2	0.0	0.9	60	55	NO	NO	NO	NO	NO
30.4	13852	236 PACIFIC HIGHWAY CROWS NEST	Second	SE	56	47	56	48	57	48	57	49	0.0	1.1	0.0	0.8	60	55	NO	NO	NO	NO	NO
30.4	13852	236 PACIFIC HIGHWAY CROWS NEST	Second	NE	73	64	73	65	74	65	74	66	0.0	1.4	-0.1	1.1	60	55	NO	NO	NO	NO	NO
30.4	13852	236 PACIFIC HIGHWAY CROWS NEST	Second	NW	65	56	65	57	66	57	66	58	0.0	1.2	0.0	0.9	60	55	NO	NO	NO	NO	NO
30.4	13852	236 PACIFIC HIGHWAY CROWS NEST	Third	SW	44	37	44	37	45	38	45	38	-0.2	0.0	0.0	-0.1	57	50	NO	NO	NO	NO	NO
30.4	13852	236 PACIFIC HIGHWAY CROWS NEST	Third	SE	57	48	57	49	58	49	58	50	0.0	1.0	0.0	0.7	60	55	NO	NO	NO	NO	NO
30.4	13852	236 PACIFIC HIGHWAY CROWS NEST	Third	NE	72	63	72	65	73	64	73	65	-0.1	1.3	0.0	1.0	60	55	NO	NO	NO	NO	NO
30.4	13852	236 PACIFIC HIGHWAY CROWS NEST	Third	NW	65	56	65	57	66	57	66	58	0.0	1.1	0.0	0.8	60	55	NO	NO	NO	NO	NO
30.4	13852	236 PACIFIC HIGHWAY CROWS NEST	Fourth	SW	47	40	47	40	48	41	48	41	-0.1	-0.1	0.0	-0.2	60	53	NO	NO	NO	NO	NO
30.4	13852	236 PACIFIC HIGHWAY CROWS NEST	Fourth	SE	59	51	60	52	60	52	60	52	0.1	0.7	0.2	0.5	60	55	NO	NO	NO	NO	NO
30.4	13852	236 PACIFIC HIGHWAY CROWS NEST	Fourth	NE	72	63	72	64	73	64	73	65	0.0	1.2	0.0	1.0	60	55	NO	NO	NO	NO	NO
30.4	13852	236 PACIFIC HIGHWAY CROWS NEST	Fourth	NW	65	56	65	57	66	57	66	58	0.0	0.9	0.0	0.6	60	55	NO	NO	NO	NO	NO
30.4	13999	246 PACIFIC HIGHWAY CROWS NEST	Ground	NE	73	64	73	65	74	65	74	66	0.0	1.4	0.0	1.1	60	55	NO	NO	NO	NO	NO
30.4	13999	246 PACIFIC HIGHWAY CROWS NEST	First	NE	73	64	73	65	74	65	74	66	0.0	1.3	0.0	1.0	60	55	NO	NO	NO	NO	NO
30.4	14317	397 PACIFIC HIGHWAY CROWS NEST	Ground	E	68	61	68	61	69	62	69	62	-0.4	0.3	-0.1	0.1	60	55	NO	NO	NO	NO	NO
30.4	14317	397 PACIFIC HIGHWAY CROWS NEST	First	E	68	61	68	61	69	62	69	62	-0.3	0.3	-0.1	0.1	60	55	NO	NO	NO	NO	NO
30.4	14317	397 PACIFIC HIGHWAY CROWS NEST	Second	E	68	60	67	61	68	61	68	61	-0.4	0.3	-0.1	0.1	60	55	NO	NO	NO	NO	NO
30.4	37881	210 PACIFIC HIGHWAY CROWS NEST	Ground	NE	72	63	72	64	73	64	73	65	-0.1	1.4	-0.1	1.1	60	55	NO	NO	NO	NO	NO
30.4	37881	210 PACIFIC HIGHWAY CROWS NEST	Ground	SW	40	32	40	33	41	33	41	33	-0.2	0.3	-0.1	0.2	53	45	NO	NO	NO	NO	NO
30.4	37881	210 PACIFIC HIGHWAY CROWS NEST	Ground	NW	40	32	40	33	41	33	41	33	-0.2	0.2	-0.1	0.2	53	45	NO	NO	NO	NO	NO
30.4	37881	210 PACIFIC HIGHWAY CROWS NEST	Ground	SW	40	32	39	32	40	33	40	33	-0.2	0.2	-0.1	0.1	52	45	NO	NO	NO	NO	NO
30.4	37881	210 PACIFIC HIGHWAY CROWS NEST	Ground	NW	40	32	40	32	40	33	40	33	-0.2	0.2	-0.1	0.1	52	45	NO	NO	NO	NO	NO
30.4	37881	210 PACIFIC HIGHWAY CROWS NEST	Ground	SW	40	32	40	32	40	33	40	33	-0.1	0.1	-0.2	0.1	52	45	NO	NO	NO	NO	NO
30.4	37881	210 PACIFIC HIGHWAY CROWS NEST	Ground	SE	40	32	40	33	41	33	40	33	-0.1	0.2	-0.2	0.1	53	45	NO	NO	NO	NO	NO
30.4	37881	210 PACIFIC HIGHWAY CROWS NEST	Ground	W	40	32	40	32	41	33	40	33	-0.2	0.1	-0.2	0.1	53	45	NO	NO	NO	NO	NO
30.4	37881	210 PACIFIC HIGHWAY CROWS NEST	Ground	S	62	53	62	55	63	54	63	55	0.1	1.4	0.1	1.2	60	55	NO	NO	NO	NO	NO
30.4	37881	210 PACIFIC HIGHWAY CROWS NEST	Ground	SE	68	59	68	60	68	60	68	61	0.0	1.4	-0.1	1.1	60	55	NO	NO	NO	NO	NO
30.4	37881	210 PACIFIC HIGHWAY CROWS NEST	Ground	NE	72	63	72	64	72	64	72	65	0.0	1.4	-0.1	1.2	60	55	NO	NO	NO	NO	NO
30.4	37881	210 PACIFIC HIGHWAY CROWS NEST	First	NE	72	63	72	65	73	64	73	66	-0.1	1.4	-0.1	1.1	60	55	NO	NO	NO	NO	NO
30.4	37881	210 PACIFIC HIGHWAY CROWS NEST	First	SW	40	32	40	33	41	33	41	33	-0.1	0.3	-0.2	0.1	53	45	NO	NO	NO	NO	NO
30.4	37881	210 PACIFIC HIGHWAY CROWS NEST	First	NW	40	33	40	33	41	33	41	33	-0.1	0.2	-0.1	0.1	53	45	NO	NO	NO	NO	NO
30.4	37881	210 PACIFIC HIGHWAY CROWS NEST	First	SW	40	32	40	32	40	33	40	33	-0.2	0.1	-0.2	0.1	52	45	NO	NO	NO	NO	NO
30.4	37881	210 PACIFIC HIGHWAY CROWS NEST	First	NW	40	32	40	32	41	33	40	33	-0.2	0.1	-0.2	0.1	53	45	NO	NO	NO	NO	NO
30.4	37881	210 PACIFIC HIGHWAY CROWS NEST	First	SW	40	32	40	33	41	33	40	33	-0.2	0.1	-0.2	0.0	53	45	NO	NO	NO	NO	NO
30.4	37881	210 PACIFIC HIGHWAY CROWS NEST	First	SE	40	33	40	33	41	33	41	33	-0.2	0.0	-0.2	0.0	53	45	NO	NO	NO	NO	NO
30.4	37881	210 PACIFIC HIGHWAY CROWS NEST	First	W	40	33	40	33	41	33	40	33	-0.2	0.1	-0.2	0.0	53	45	NO	NO	NO	NO	NO

NCA	Receiver ID	Address	Floor Level	Facade	Opening Year 2027				Design Year 2037				Increase (Do Smthng - Do Nothing)				NCG project road noise criteria		Do noise levels exceed the cumulative limit with project roads adding ≥2dB to the total noise levels?		Is the contribution from the road project Acute?		Consider further treatment?
					Do Nothing		Do Smthng		Do Nothing		Do Smthng		Opening Year 2027		Design Year 2037								
					Day	Night	Day	Night	Day	Night	Day	Night	Day	Night	Day	Night	Day	Night	Day	Night	$L_{Aeq,15hr} \geq 65dB$	$L_{Aeq,9hr} \geq 60dB$	
30.4	37881	210 PACIFIC HIGHWAY CROWS NEST	First	S	64	55	64	56	65	56	65	57	0.1	1.3	0.0	1.3	60	55	NO	NO	NO	NO	NO
30.4	37881	210 PACIFIC HIGHWAY CROWS NEST	First	SE	69	60	69	61	70	61	70	62	0.0	1.4	0.0	1.2	60	55	NO	NO	NO	NO	NO
30.4	37881	210 PACIFIC HIGHWAY CROWS NEST	First	NE	72	63	72	65	73	64	73	65	-0.1	1.4	0.0	1.1	60	55	NO	NO	NO	NO	NO
30.4	37881	210 PACIFIC HIGHWAY CROWS NEST	Second	NE	72	63	72	64	73	64	73	65	-0.1	1.3	0.0	1.0	60	55	NO	NO	NO	NO	NO
30.4	37881	210 PACIFIC HIGHWAY CROWS NEST	Second	SW	41	33	40	33	41	34	41	34	-0.3	0.0	-0.1	-0.1	53	46	NO	NO	NO	NO	NO
30.4	37881	210 PACIFIC HIGHWAY CROWS NEST	Second	NW	41	33	40	33	41	34	41	34	-0.3	-0.1	-0.1	-0.1	53	46	NO	NO	NO	NO	NO
30.4	37881	210 PACIFIC HIGHWAY CROWS NEST	Second	SW	40	33	40	33	41	34	41	34	-0.2	-0.2	-0.2	-0.1	53	46	NO	NO	NO	NO	NO
30.4	37881	210 PACIFIC HIGHWAY CROWS NEST	Second	NW	40	33	40	33	41	34	41	34	-0.3	-0.2	-0.2	-0.2	53	46	NO	NO	NO	NO	NO
30.4	37881	210 PACIFIC HIGHWAY CROWS NEST	Second	SW	40	33	40	33	41	34	41	34	-0.3	-0.2	-0.3	-0.2	53	46	NO	NO	NO	NO	NO
30.4	37881	210 PACIFIC HIGHWAY CROWS NEST	Second	SE	41	33	40	33	41	34	41	34	-0.3	-0.2	-0.2	-0.2	53	46	NO	NO	NO	NO	NO
30.4	37881	210 PACIFIC HIGHWAY CROWS NEST	Second	W	40	33	40	33	41	34	41	34	-0.3	-0.1	-0.2	-0.2	53	46	NO	NO	NO	NO	NO
30.4	37881	210 PACIFIC HIGHWAY CROWS NEST	Second	S	64	55	64	57	65	56	65	57	0.0	1.4	0.1	1.2	60	55	NO	NO	NO	NO	NO
30.4	37881	210 PACIFIC HIGHWAY CROWS NEST	Second	SE	69	60	69	61	70	61	70	62	0.0	1.3	0.0	1.2	60	55	NO	NO	NO	NO	NO
30.4	37881	210 PACIFIC HIGHWAY CROWS NEST	Second	NE	72	63	72	64	73	64	73	65	0.0	1.3	0.0	1.1	60	55	NO	NO	NO	NO	NO
30.4	37881	210 PACIFIC HIGHWAY CROWS NEST	Third	NE	72	63	72	64	72	64	72	65	0.0	1.3	0.0	1.0	60	55	NO	NO	NO	NO	NO
30.4	37881	210 PACIFIC HIGHWAY CROWS NEST	Third	NW	57	49	57	49	58	50	58	50	0.0	0.4	0.1	0.2	60	55	NO	NO	NO	NO	NO
30.4	37881	210 PACIFIC HIGHWAY CROWS NEST	Third	SW	42	35	42	35	43	36	43	35	-0.2	-0.1	-0.2	-0.2	55	48	NO	NO	NO	NO	NO
30.4	37881	210 PACIFIC HIGHWAY CROWS NEST	Third	NW	42	35	42	35	43	36	43	36	-0.2	-0.2	-0.1	-0.2	55	48	NO	NO	NO	NO	NO
30.4	37881	210 PACIFIC HIGHWAY CROWS NEST	Third	SW	42	35	42	35	43	36	42	35	-0.3	-0.2	-0.2	-0.3	55	48	NO	NO	NO	NO	NO
30.4	37881	210 PACIFIC HIGHWAY CROWS NEST	Third	NW	42	35	42	35	43	36	42	35	-0.3	-0.2	-0.2	-0.3	55	48	NO	NO	NO	NO	NO
30.4	37881	210 PACIFIC HIGHWAY CROWS NEST	Third	SW	42	35	42	35	43	36	43	35	-0.3	-0.3	-0.2	-0.3	55	48	NO	NO	NO	NO	NO
30.4	37881	210 PACIFIC HIGHWAY CROWS NEST	Third	SE	42	35	42	35	43	36	43	36	-0.4	-0.3	-0.2	-0.4	55	48	NO	NO	NO	NO	NO
30.4	37881	210 PACIFIC HIGHWAY CROWS NEST	Third	W	42	35	42	35	43	36	43	35	-0.3	-0.3	-0.2	-0.3	55	48	NO	NO	NO	NO	NO
30.4	37881	210 PACIFIC HIGHWAY CROWS NEST	Third	S	64	55	64	57	65	56	65	57	0.1	1.3	0.1	1.2	60	55	NO	NO	NO	NO	NO
30.4	37881	210 PACIFIC HIGHWAY CROWS NEST	Third	SE	68	59	68	61	69	60	69	61	0.1	1.3	0.0	1.1	60	55	NO	NO	NO	NO	NO
30.4	37881	210 PACIFIC HIGHWAY CROWS NEST	Third	NE	71	62	71	64	72	63	72	64	0.0	1.3	0.0	1.0	60	55	NO	NO	NO	NO	NO
30.4	37881	210 PACIFIC HIGHWAY CROWS NEST	Fourth	NE	71	62	71	63	72	63	72	64	0.0	1.3	0.0	1.0	60	55	NO	NO	NO	NO	NO
30.4	37881	210 PACIFIC HIGHWAY CROWS NEST	Fourth	NW	63	54	63	55	63	55	64	55	0.1	0.5	0.2	0.3	60	55	NO	NO	NO	NO	NO
30.4	37881	210 PACIFIC HIGHWAY CROWS NEST	Fourth	SW	45	37	44	37	45	38	45	38	-0.3	-0.2	-0.1	-0.3	57	50	NO	NO	NO	NO	NO
30.4	37881	210 PACIFIC HIGHWAY CROWS NEST	Fourth	NW	45	38	44	38	45	38	45	38	-0.3	-0.2	-0.2	-0.3	57	50	NO	NO	NO	NO	NO
30.4	37881	210 PACIFIC HIGHWAY CROWS NEST	Fourth	SW	44	37	44	37	45	38	45	38	-0.3	-0.3	-0.2	-0.3	57	50	NO	NO	NO	NO	NO
30.4	37881	210 PACIFIC HIGHWAY CROWS NEST	Fourth	NW	44	37	44	37	45	38	45	38	-0.2	-0.3	-0.2	-0.4	57	50	NO	NO	NO	NO	NO
30.4	37881	210 PACIFIC HIGHWAY CROWS NEST	Fourth	SW	44	38	44	37	45	38	45	38	-0.3	-0.3	-0.3	-0.3	57	50	NO	NO	NO	NO	NO
30.4	37881	210 PACIFIC HIGHWAY CROWS NEST	Fourth	SE	45	38	44	37	45	38	45	38	-0.3	-0.4	-0.3	-0.4	57	50	NO	NO	NO	NO	NO
30.4	37881	210 PACIFIC HIGHWAY CROWS NEST	Fourth	W	45	38	44	37	45	38	45	38	-0.3	-0.3	-0.2	-0.3	57	50	NO	NO	NO	NO	NO
30.4	37881	210 PACIFIC HIGHWAY CROWS NEST	Fourth	S	64	56	65	57	65	57	65	58	0.1	1.3	0.0	1.2	60	55	NO	NO	NO	NO	NO
30.4	37881	210 PACIFIC HIGHWAY CROWS NEST	Fourth	SE	68	59	68	60	69	60	69	61	0.1	1.3	0.0	1.1	60	55	NO	NO	NO	NO	NO
30.4	37881	210 PACIFIC HIGHWAY CROWS NEST	Fourth	NE	71	62	71	63	72	63	72	64	0.0	1.3	0.0	1.0	60	55	NO	NO	NO	NO	NO
30.4	37881	210 PACIFIC HIGHWAY CROWS NEST	Fifth	NE	71	62	71	63	71	63	71	64	0.0	1.3	0.0	1.0	60	55	NO	NO	NO	NO	NO
30.4	37881	210 PACIFIC HIGHWAY CROWS NEST	Fifth	NW	64	56	64	56	65	57	65	57	0.1	0.7	0.1	0.4	60	55	NO	NO	NO	NO	NO
30.4	37881	210 PACIFIC HIGHWAY CROWS NEST	Fifth	SW	48	41	48	41	49	42	49	41	-0.3	-0.2	-0.1	-0.3	60	54	NO	NO	NO	NO	NO
30.4	37881	210 PACIFIC HIGHWAY CROWS NEST	Fifth	NW	48	41	48	41	49	42	49	42	-0.2	-0.3	-0.1	-0.3	60	54	NO	NO	NO	NO	NO
30.4	37881	210 PACIFIC HIGHWAY CROWS NEST	Fifth	SW	48	41	47	40	48	41	48	41	-0.2	-0.3	-0.1	-0.4	60	53	NO	NO	NO	NO	NO
30.4	37881	210 PACIFIC HIGHWAY CROWS NEST	Fifth	NW	48	41	47	41	48	42	48	41	-0.3	-0.4	-0.2	-0.4	60	54	NO	NO	NO	NO	NO
30.4	37881	210 PACIFIC HIGHWAY CROWS NEST	Fifth	SW	48	41	47	40	48	41	48	41	-0.4	-0.4	-0.3	-0.4	60	53	NO	NO	NO	NO	NO
30.4	37881	210 PACIFIC HIGHWAY CROWS NEST	Fifth	SE	48	41	48	41	49	42	48	41	-0.3	-0.5	-0.2	-0.5	60	54	NO	NO	NO	NO	NO
30.4	37881	210 PACIFIC HIGHWAY CROWS NEST	Fifth	W	48	41	48	41	49	42	48	41	-0.3	-0.4	-0.2	-0.4	60	54	NO	NO	NO	NO	NO
30.4	37881	210 PACIFIC HIGHWAY CROWS NEST	Fifth	S	64	56	64	57	65	56	65	58	0.1	1.3	0.1	1.2	60	55	NO	NO	NO	NO	NO
30.4	37881	210 PACIFIC HIGHWAY CROWS NEST	Fifth	SE	67	59	68	60	68	60	68	61	0.1	1.3	0.0	1.1	60	55	NO	NO	NO	NO	NO
30.4	37881	210 PACIFIC HIGHWAY CROWS NEST	Fifth	NE	70	62	70	63	71	62	71	63	0.0	1.2	0.0	1.0	60	55	NO	NO	NO	NO	NO
30.4	37883	200 PACIFIC HIGHWAY CROWS NEST	Ground	NW	39	32	39	32	40	33	40	33	-0.3	-0.4	-0.2	-0.4	52	45	NO	NO	NO	NO	NO
30.4	37883	200 PACIFIC HIGHWAY CROWS NEST	Ground	SW	38	31	38	31	39	32	39	31	-0.3	-0.2	-0.2	-0.2	51	44	NO	NO	NO	NO	NO
30.4	37883	200 PACIFIC HIGHWAY CROWS NEST	Ground	SE	51	42	51	43	52	43	52	44	0.0	1.1	0.0	0.8	60	55	NO	NO	NO	NO	NO
30.4	37883	200 PACIFIC HIGHWAY CROWS NEST	Ground	NE	58	50	58	51	59	50	59	51	0.0	1.1	0.0	0.9	60	55	NO	NO	NO	NO	NO
30.4	37883	200 PACIFIC HIGHWAY CROWS NEST	Ground	NW	40	32	39	32	40	33	40	33	-0.2	0.0	-0.1	0.0	52	45	NO	NO	NO	NO	NO
30.4	37883	200 PACIFIC HIGHWAY CROWS NEST	First	NW	40	33	39	33	40	34	40	33	-0.3	-0.5	-0.3	-0.5	52	46	NO	NO	NO	NO	NO
30.4	37883	200 PACIFIC HIGHWAY CROWS NEST	First	SW	38	31	38	31	39	32	39	32	-0.3	-0.1	-0.2	-0.2	51	44	NO	NO	NO	NO	NO
30.4	37883	200 PACIFIC HIGHWAY CROWS NEST	First	SE	54	45	54	46	55	46	55	47	0.0	1.1	0.0	0.8	60	55	NO	NO	NO	NO	NO
30.4	37883	200 PACIFIC HIGHWAY CROWS NEST	First	NE	63	55	64	56	64	56	64	57	0.1	1.2	0.0	1.0	60	55	NO	NO	NO	NO	NO
30.4	37883	200 PACIFIC HIGHWAY CROWS NEST	First	NW	40	33	40	33	40	33	40	33	-0.3	0.0	-0.1	-0.1	52	45	NO	NO	NO	NO	NO
30.4	37883	200 PACIFIC HIGHWAY CROWS NEST	Second	NW	41	34	40	34	41	35	41	34	-0.4	-0.7	-0.2	-0.6	53	47	NO	NO	NO	NO	NO
30.4	37883	200 PACIFIC HIGHWAY CROWS NEST	Second	SW	39	32	38	31	39	32	39	32	-0.2	-0.1	-0.2	-0.1	51	44	NO	NO	NO	NO	NO

NCA	Receiver ID	Address	Floor Level	Facade	Opening Year 2027				Design Year 2037				Increase (Do Smthng - Do Nothing)				NCG project road noise criteria		Do noise levels exceed the cumulative limit with project roads adding ≥2dB to the total noise levels?		Is the contribution from the road project Acute?		Consider further treatment?
					Do Nothing		Do Smthng		Do Nothing		Do Smthng		Opening Year 2027		Design Year 2037								
					Day	Night	Day	Night	Day	Night	Day	Night	Day	Night	Day	Night	Day	Night	Day	Night	$L_{Aeq,15hr} \geq 65dB$	$L_{Aeq,9hr} \geq 60dB$	
30.4	37883	200 PACIFIC HIGHWAY CROWS NEST	Second	SE	55	46	55	47	56	47	56	48	0.0	1.0	-0.1	0.7	60	55	NO	NO	NO	NO	NO
30.4	37883	200 PACIFIC HIGHWAY CROWS NEST	Second	NE	64	55	64	57	65	56	65	57	0.0	1.3	0.0	1.0	60	55	NO	NO	NO	NO	NO
30.4	37883	200 PACIFIC HIGHWAY CROWS NEST	Second	NW	40	33	40	33	41	34	41	34	-0.3	-0.1	-0.2	-0.1	53	46	NO	NO	NO	NO	NO
30.4	37883	200 PACIFIC HIGHWAY CROWS NEST	Third	NW	42	36	42	35	42	36	42	36	-0.4	-0.9	-0.3	-0.9	54	48	NO	NO	NO	NO	NO
30.4	37883	200 PACIFIC HIGHWAY CROWS NEST	Third	SW	40	33	39	33	40	33	40	33	-0.3	-0.2	-0.2	-0.2	52	45	NO	NO	NO	NO	NO
30.4	37883	200 PACIFIC HIGHWAY CROWS NEST	Third	SE	56	47	56	48	57	48	57	49	0.0	0.8	0.0	0.6	60	55	NO	NO	NO	NO	NO
30.4	37883	200 PACIFIC HIGHWAY CROWS NEST	Third	NE	64	56	65	57	65	57	65	58	0.1	1.2	0.0	1.0	60	55	NO	NO	NO	NO	NO
30.4	37883	200 PACIFIC HIGHWAY CROWS NEST	Third	NW	41	35	41	34	42	35	42	35	-0.3	-0.3	-0.2	-0.3	54	47	NO	NO	NO	NO	NO
30.4	37883	200 PACIFIC HIGHWAY CROWS NEST	Fourth	NW	44	38	43	37	44	38	44	37	-0.4	-1.0	-0.3	-1.0	56	50	NO	NO	NO	NO	NO
30.4	37883	200 PACIFIC HIGHWAY CROWS NEST	Fourth	SW	42	35	41	34	42	35	42	35	-0.3	-0.3	-0.2	-0.2	54	47	NO	NO	NO	NO	NO
30.4	37883	200 PACIFIC HIGHWAY CROWS NEST	Fourth	SE	58	49	58	50	58	50	58	51	0.0	0.9	0.0	0.7	60	55	NO	NO	NO	NO	NO
30.4	37883	200 PACIFIC HIGHWAY CROWS NEST	Fourth	NE	65	56	65	57	66	57	66	58	0.1	1.2	0.0	1.0	60	55	NO	NO	NO	NO	NO
30.4	37883	200 PACIFIC HIGHWAY CROWS NEST	Fourth	NW	43	37	43	36	44	37	44	37	-0.3	-0.5	-0.2	-0.5	56	49	NO	NO	NO	NO	NO
30.4	37883	200 PACIFIC HIGHWAY CROWS NEST	Fifth	NW	46	40	45	39	46	40	46	39	-0.5	-1.0	-0.4	-1.0	58	52	NO	NO	NO	NO	NO
30.4	37883	200 PACIFIC HIGHWAY CROWS NEST	Fifth	SW	44	37	43	36	44	37	44	37	-0.3	-0.3	-0.3	-0.2	56	49	NO	NO	NO	NO	NO
30.4	37883	200 PACIFIC HIGHWAY CROWS NEST	Fifth	SE	60	52	60	53	61	52	61	53	0.1	1.0	0.1	1.0	60	55	NO	NO	NO	NO	NO
30.4	37883	200 PACIFIC HIGHWAY CROWS NEST	Fifth	NE	66	57	66	58	66	58	66	59	0.0	1.2	0.1	1.0	60	55	NO	NO	NO	NO	NO
30.4	37883	200 PACIFIC HIGHWAY CROWS NEST	Fifth	NW	46	39	46	39	46	40	46	39	-0.3	-0.6	-0.2	-0.5	58	52	NO	NO	NO	NO	NO
30.4	37883	200 PACIFIC HIGHWAY CROWS NEST	Sixth	NW	48	42	48	41	49	43	48	42	-0.4	-0.9	-0.3	-0.8	60	55	NO	NO	NO	NO	NO
30.4	37883	200 PACIFIC HIGHWAY CROWS NEST	Sixth	SW	47	40	47	40	48	41	47	40	-0.3	-0.3	-0.2	-0.3	60	53	NO	NO	NO	NO	NO
30.4	37883	200 PACIFIC HIGHWAY CROWS NEST	Sixth	SE	62	53	62	54	63	54	63	55	0.2	1.0	0.2	1.0	60	55	NO	NO	NO	NO	NO
30.4	37883	200 PACIFIC HIGHWAY CROWS NEST	Sixth	NE	65	57	65	58	66	58	66	59	0.0	1.2	0.1	1.1	60	55	NO	NO	NO	NO	NO
30.4	37883	200 PACIFIC HIGHWAY CROWS NEST	Sixth	NW	49	43	49	42	50	44	50	43	-0.3	-0.6	-0.2	-0.6	60	55	NO	NO	NO	NO	NO
30.4	43942	220 PACIFIC HIGHWAY CROWS NEST	Ground	NE	40	33	40	33	40	33	40	33	-0.2	-0.1	-0.1	0.0	52	45	NO	NO	NO	NO	NO
30.4	43942	220 PACIFIC HIGHWAY CROWS NEST	Ground	NW	41	35	41	34	42	35	42	35	-0.3	-0.4	-0.2	-0.4	54	47	NO	NO	NO	NO	NO
30.4	43942	220 PACIFIC HIGHWAY CROWS NEST	Ground	NE	42	35	41	35	42	36	42	35	-0.3	-0.6	-0.2	-0.6	54	48	NO	NO	NO	NO	NO
30.4	43942	220 PACIFIC HIGHWAY CROWS NEST	Ground	NW	41	35	41	34	42	36	42	35	-0.3	-0.5	-0.2	-0.5	54	48	NO	NO	NO	NO	NO
30.4	43942	220 PACIFIC HIGHWAY CROWS NEST	Ground	SW	37	30	37	30	38	31	38	31	-0.2	-0.1	-0.2	-0.1	50	43	NO	NO	NO	NO	NO
30.4	43942	220 PACIFIC HIGHWAY CROWS NEST	Ground	SE	38	31	38	31	39	32	39	32	-0.3	-0.2	-0.2	-0.2	51	44	NO	NO	NO	NO	NO
30.4	43942	220 PACIFIC HIGHWAY CROWS NEST	Ground	NE	42	34	41	34	42	35	42	35	-0.2	0.4	-0.2	0.2	54	47	NO	NO	NO	NO	NO
30.4	43942	220 PACIFIC HIGHWAY CROWS NEST	Ground	S	46	38	46	39	47	39	47	39	0.0	0.9	0.0	0.7	59	51	NO	NO	NO	NO	NO
30.4	43942	220 PACIFIC HIGHWAY CROWS NEST	Ground	NE	40	32	39	32	40	33	40	33	-0.2	-0.1	-0.2	-0.1	52	45	NO	NO	NO	NO	NO
30.4	43942	220 PACIFIC HIGHWAY CROWS NEST	First	NE	41	34	40	33	41	34	41	34	-0.2	-0.2	-0.1	-0.2	53	46	NO	NO	NO	NO	NO
30.4	43942	220 PACIFIC HIGHWAY CROWS NEST	First	NW	43	36	43	36	43	37	43	36	-0.2	-0.6	-0.2	-0.6	55	49	NO	NO	NO	NO	NO
30.4	43942	220 PACIFIC HIGHWAY CROWS NEST	First	NE	43	37	43	36	43	37	43	37	-0.3	-0.8	-0.2	-0.8	55	49	NO	NO	NO	NO	NO
30.4	43942	220 PACIFIC HIGHWAY CROWS NEST	First	NW	43	37	43	36	43	37	43	37	-0.3	-0.7	-0.1	-0.7	55	49	NO	NO	NO	NO	NO
30.4	43942	220 PACIFIC HIGHWAY CROWS NEST	First	SW	38	30	37	30	38	31	38	31	-0.3	-0.1	-0.1	-0.1	50	43	NO	NO	NO	NO	NO
30.4	43942	220 PACIFIC HIGHWAY CROWS NEST	First	SE	39	32	38	31	39	32	39	32	-0.3	-0.3	-0.2	-0.3	51	44	NO	NO	NO	NO	NO
30.4	43942	220 PACIFIC HIGHWAY CROWS NEST	First	NE	44	36	44	36	45	36	44	37	-0.1	0.6	-0.1	0.3	57	48	NO	NO	NO	NO	NO
30.4	43942	220 PACIFIC HIGHWAY CROWS NEST	First	S	50	41	50	42	50	42	50	43	0.0	0.9	0.1	0.7	60	54	NO	NO	NO	NO	NO
30.4	43942	220 PACIFIC HIGHWAY CROWS NEST	First	NE	40	33	40	33	41	34	41	34	-0.4	-0.2	-0.2	-0.2	53	46	NO	NO	NO	NO	NO
30.4	43942	220 PACIFIC HIGHWAY CROWS NEST	Second	NE	42	35	42	35	42	36	42	35	-0.3	-0.4	-0.1	-0.4	54	48	NO	NO	NO	NO	NO
30.4	43942	220 PACIFIC HIGHWAY CROWS NEST	Second	NW	44	38	44	37	45	39	45	38	-0.3	-0.8	-0.2	-0.8	57	51	NO	NO	NO	NO	NO
30.4	43942	220 PACIFIC HIGHWAY CROWS NEST	Second	NE	44	38	44	38	45	39	45	38	-0.3	-0.9	-0.2	-0.9	57	51	NO	NO	NO	NO	NO
30.4	43942	220 PACIFIC HIGHWAY CROWS NEST	Second	NW	45	38	44	38	45	39	45	38	-0.3	-0.8	-0.2	-0.8	57	51	NO	NO	NO	NO	NO
30.4	43942	220 PACIFIC HIGHWAY CROWS NEST	Second	SW	38	30	37	30	38	31	38	31	-0.2	-0.1	-0.2	-0.1	50	43	NO	NO	NO	NO	NO
30.4	43942	220 PACIFIC HIGHWAY CROWS NEST	Second	SE	39	32	39	32	40	33	40	33	-0.4	-0.4	-0.3	-0.4	52	45	NO	NO	NO	NO	NO
30.4	43942	220 PACIFIC HIGHWAY CROWS NEST	Second	NE	45	36	44	37	45	37	45	38	-0.1	0.6	-0.1	0.3	57	49	NO	NO	NO	NO	NO
30.4	43942	220 PACIFIC HIGHWAY CROWS NEST	Second	S	50	42	50	43	51	43	51	43	0.0	0.9	0.0	0.7	60	55	NO	NO	NO	NO	NO
30.4	43942	220 PACIFIC HIGHWAY CROWS NEST	Second	NE	41	34	41	34	42	35	41	35	-0.4	-0.5	-0.3	-0.5	54	47	NO	NO	NO	NO	NO
30.4	43942	220 PACIFIC HIGHWAY CROWS NEST	Third	NE	43	37	43	36	44	37	44	37	-0.3	-0.4	-0.2	-0.4	56	49	NO	NO	NO	NO	NO
30.4	43942	220 PACIFIC HIGHWAY CROWS NEST	Third	NW	46	40	45	39	46	40	46	39	-0.3	-0.8	-0.2	-0.8	58	52	NO	NO	NO	NO	NO
30.4	43942	220 PACIFIC HIGHWAY CROWS NEST	Third	NE	46	40	45	39	46	40	46	39	-0.3	-0.9	-0.2	-0.8	58	52	NO	NO	NO	NO	NO
30.4	43942	220 PACIFIC HIGHWAY CROWS NEST	Third	NW	46	40	46	39	46	41	46	40	-0.3	-0.8	-0.2	-0.9	58	53	NO	NO	NO	NO	NO
30.4	43942	220 PACIFIC HIGHWAY CROWS NEST	Third	SW	38	31	37	30	38	31	38	31	-0.3	-0.1	-0.1	-0.1	50	43	NO	NO	NO	NO	NO
30.4	43942	220 PACIFIC HIGHWAY CROWS NEST	Third	SE	40	34	40	33	41	34	41	34	-0.4	-0.5	-0.3	-0.5	53	46	NO	NO	NO	NO	NO
30.4	43942	220 PACIFIC HIGHWAY CROWS NEST	Third	NE	45	37	45	38	46	38	46	38	-0.2	0.4	-0.1	0.2	58	50	NO	NO	NO	NO	NO
30.4	43942	220 PACIFIC HIGHWAY CROWS NEST	Third	S	51	42	51	43	52	43	52	44	-0.1	0.9	0.0	0.7	60	55	NO	NO	NO	NO	NO
30.4	43942	220 PACIFIC HIGHWAY CROWS NEST	Third	NE	43	36	42	36	43	37	43	36	-0.4	-0.5	-0.3	-0.6	55	49	NO	NO	NO	NO	NO
30.4	43942	220 PACIFIC HIGHWAY CROWS NEST	Fourth	NE	45	39	45	38	46	39	46	39	-0.3	-0.6	-0.3	-0.5	58	51	NO	NO	NO	NO	NO
30.4	43942	220 PACIFIC HIGHWAY CROWS NEST	Fourth	NW	47	41	47	40	48	42	48	41	-0.3	-0.7	-0.1	-0.7	60	54	NO	NO	NO	NO	NO
30.4	43942	220 PACIFIC HIGHWAY CROWS NEST	Fourth	NE	47	41	47	40	47	41	47	41	-0.3	-0.8	-0.2	-0.7	59	53	NO	NO	NO	NO	NO

NCA	Receiver ID	Address	Floor Level	Facade	Opening Year 2027				Design Year 2037				Increase (Do Smthng - Do Nothing)				NCG project road noise criteria		Do noise levels exceed the cumulative limit with project roads adding ≥2dB to the total noise levels?		Is the contribution from the road project Acute?		Consider further treatment?
					Do Nothing		Do Smthng		Do Nothing		Do Smthng		Opening Year 2027		Design Year 2037								
					Day	Night	Day	Night	Day	Night	Day	Night	Day	Night	Day	Night	Day	Night	Day	Night	$L_{Aeq,15hr} \geq 65dB$	$L_{Aeq,9hr} \geq 60dB$	
30.4	43942	220 PACIFIC HIGHWAY CROWS NEST	Fourth	NW	47	41	47	40	48	42	48	41	-0.3	-0.8	-0.2	-0.8	60	54	NO	NO	NO	NO	NO
30.4	43942	220 PACIFIC HIGHWAY CROWS NEST	Fourth	SW	38	31	37	30	38	31	38	31	-0.2	-0.1	-0.2	-0.1	50	43	NO	NO	NO	NO	NO
30.4	43942	220 PACIFIC HIGHWAY CROWS NEST	Fourth	SE	42	35	41	35	42	36	42	35	-0.4	-0.6	-0.3	-0.6	54	48	NO	NO	NO	NO	NO
30.4	43942	220 PACIFIC HIGHWAY CROWS NEST	Fourth	NE	46	38	46	38	47	39	46	39	-0.3	0.2	-0.2	0.1	59	51	NO	NO	NO	NO	NO
30.4	43942	220 PACIFIC HIGHWAY CROWS NEST	Fourth	S	51	43	51	43	52	44	52	44	-0.1	0.8	-0.1	0.6	60	55	NO	NO	NO	NO	NO
30.4	43942	220 PACIFIC HIGHWAY CROWS NEST	Fourth	NE	45	38	44	38	45	39	45	38	-0.4	-0.7	-0.3	-0.7	57	51	NO	NO	NO	NO	NO
30.4	43942	220 PACIFIC HIGHWAY CROWS NEST	Fifth	NE	48	41	47	41	48	42	48	41	-0.4	-0.6	-0.3	-0.7	60	54	NO	NO	NO	NO	NO
30.4	43942	220 PACIFIC HIGHWAY CROWS NEST	Fifth	NW	49	42	49	42	49	43	49	42	-0.1	-0.6	-0.1	-0.6	60	55	NO	NO	NO	NO	NO
30.4	43942	220 PACIFIC HIGHWAY CROWS NEST	Fifth	NE	48	42	48	41	49	43	49	42	-0.2	-0.7	-0.1	-0.7	60	55	NO	NO	NO	NO	NO
30.4	43942	220 PACIFIC HIGHWAY CROWS NEST	Fifth	NW	48	42	48	42	49	43	49	42	-0.2	-0.7	-0.1	-0.7	60	55	NO	NO	NO	NO	NO
30.4	43942	220 PACIFIC HIGHWAY CROWS NEST	Fifth	SW	38	31	37	30	38	31	38	31	-0.2	-0.1	-0.2	-0.1	50	43	NO	NO	NO	NO	NO
30.4	43942	220 PACIFIC HIGHWAY CROWS NEST	Fifth	SE	44	37	43	37	44	38	44	37	-0.6	-0.7	-0.5	-0.7	56	50	NO	NO	NO	NO	NO
30.4	43942	220 PACIFIC HIGHWAY CROWS NEST	Fifth	NE	47	39	46	39	47	40	47	40	-0.4	-0.1	-0.3	-0.1	59	52	NO	NO	NO	NO	NO
30.4	43942	220 PACIFIC HIGHWAY CROWS NEST	Fifth	S	51	43	51	44	52	44	52	44	-0.1	0.6	-0.1	0.4	60	55	NO	NO	NO	NO	NO
30.4	43942	220 PACIFIC HIGHWAY CROWS NEST	Fifth	NE	47	41	47	40	48	41	47	41	-0.5	-0.9	-0.4	-0.8	60	53	NO	NO	NO	NO	NO
30.4	43942	220 PACIFIC HIGHWAY CROWS NEST	Sixth	NE	50	44	50	43	51	45	51	44	-0.3	-0.7	-0.2	-0.7	60	55	NO	NO	NO	NO	NO
30.4	43942	220 PACIFIC HIGHWAY CROWS NEST	Sixth	NW	51	44	50	44	51	45	51	44	-0.2	-0.4	-0.1	-0.4	60	55	NO	NO	NO	NO	NO
30.4	43942	220 PACIFIC HIGHWAY CROWS NEST	Sixth	NE	50	43	50	43	50	44	50	44	-0.1	-0.5	0.0	-0.5	60	55	NO	NO	NO	NO	NO
30.4	43942	220 PACIFIC HIGHWAY CROWS NEST	Sixth	NW	50	43	50	43	50	44	50	44	-0.1	-0.5	0.0	-0.5	60	55	NO	NO	NO	NO	NO
30.4	43942	220 PACIFIC HIGHWAY CROWS NEST	Sixth	SW	38	31	37	31	38	31	38	31	-0.3	-0.1	-0.2	-0.1	50	43	NO	NO	NO	NO	NO
30.4	43942	220 PACIFIC HIGHWAY CROWS NEST	Sixth	SE	46	40	46	39	47	40	46	40	-0.5	-0.8	-0.4	-0.7	59	52	NO	NO	NO	NO	NO
30.4	43942	220 PACIFIC HIGHWAY CROWS NEST	Sixth	NE	48	41	48	41	49	42	48	41	-0.4	-0.3	-0.3	-0.3	60	54	NO	NO	NO	NO	NO
30.4	43942	220 PACIFIC HIGHWAY CROWS NEST	Sixth	S	52	44	52	44	53	45	52	45	-0.2	0.4	-0.1	0.3	60	55	NO	NO	NO	NO	NO
30.4	43942	220 PACIFIC HIGHWAY CROWS NEST	Sixth	NE	50	44	50	43	51	44	50	44	-0.3	-0.7	-0.2	-0.8	60	55	NO	NO	NO	NO	NO
30.4	43942	220 PACIFIC HIGHWAY CROWS NEST	Seventh	NE	53	46	53	46	54	47	54	47	0.0	-0.3	0.1	-0.3	60	55	NO	NO	NO	NO	NO
30.4	43942	220 PACIFIC HIGHWAY CROWS NEST	Seventh	NW	53	46	53	46	54	47	54	46	-0.1	-0.3	0.0	-0.4	60	55	NO	NO	NO	NO	NO
30.4	43942	220 PACIFIC HIGHWAY CROWS NEST	Seventh	NE	52	45	52	45	52	46	53	46	-0.1	-0.2	0.1	-0.3	60	55	NO	NO	NO	NO	NO
30.4	43942	220 PACIFIC HIGHWAY CROWS NEST	Seventh	NW	52	45	52	45	52	46	52	45	0.0	-0.4	0.2	-0.3	60	55	NO	NO	NO	NO	NO
30.4	43942	220 PACIFIC HIGHWAY CROWS NEST	Seventh	SW	38	31	38	31	38	31	38	31	-0.2	-0.1	-0.2	-0.1	50	43	NO	NO	NO	NO	NO
30.4	43942	220 PACIFIC HIGHWAY CROWS NEST	Seventh	SE	49	42	48	42	49	43	49	42	-0.4	-0.4	-0.2	-0.3	60	55	NO	NO	NO	NO	NO
30.4	43942	220 PACIFIC HIGHWAY CROWS NEST	Seventh	NE	50	43	50	43	51	43	50	43	-0.2	-0.1	-0.1	0.0	60	55	NO	NO	NO	NO	NO
30.4	43942	220 PACIFIC HIGHWAY CROWS NEST	Seventh	S	53	45	53	45	53	46	53	46	0.0	0.4	-0.1	0.3	60	55	NO	NO	NO	NO	NO
30.4	43942	220 PACIFIC HIGHWAY CROWS NEST	Seventh	NE	53	46	53	46	53	47	53	46	-0.1	-0.3	0.0	-0.2	60	55	NO	NO	NO	NO	NO
30.4	43942	220 PACIFIC HIGHWAY CROWS NEST	Eighth	NE	56	49	56	49	56	49	57	50	0.0	0.1	0.2	0.1	60	55	NO	NO	NO	NO	NO
30.4	43942	220 PACIFIC HIGHWAY CROWS NEST	Eighth	NW	55	48	55	48	56	49	56	48	0.0	0.0	0.0	-0.3	60	55	NO	NO	NO	NO	NO
30.4	43942	220 PACIFIC HIGHWAY CROWS NEST	Eighth	NE	54	47	54	47	55	48	54	48	-0.5	-0.2	-0.2	-0.3	60	55	NO	NO	NO	NO	NO
30.4	43942	220 PACIFIC HIGHWAY CROWS NEST	Eighth	NW	54	47	54	47	54	48	55	48	0.2	-0.1	0.3	-0.1	60	55	NO	NO	NO	NO	NO
30.4	43942	220 PACIFIC HIGHWAY CROWS NEST	Eighth	SW	38	31	38	31	38	31	38	31	-0.3	-0.1	-0.2	-0.1	50	43	NO	NO	NO	NO	NO
30.4	43942	220 PACIFIC HIGHWAY CROWS NEST	Eighth	SE	52	44	52	45	52	45	53	45	0.0	0.3	0.1	0.3	60	55	NO	NO	NO	NO	NO
30.4	43942	220 PACIFIC HIGHWAY CROWS NEST	Eighth	NE	52	45	52	45	53	45	53	46	0.1	0.5	0.2	0.4	60	55	NO	NO	NO	NO	NO
30.4	43942	220 PACIFIC HIGHWAY CROWS NEST	Eighth	S	54	46	55	47	55	47	55	48	0.1	0.7	0.1	0.6	60	55	NO	NO	NO	NO	NO
30.4	43942	220 PACIFIC HIGHWAY CROWS NEST	Eighth	NE	56	49	56	49	57	50	57	50	0.1	0.2	0.1	0.3	60	55	NO	NO	NO	NO	NO
30.4	43942	220 PACIFIC HIGHWAY CROWS NEST	Ninth	NE	58	51	59	51	59	51	59	52	0.2	0.4	0.3	0.3	60	55	NO	NO	NO	NO	NO
30.4	43942	220 PACIFIC HIGHWAY CROWS NEST	Ninth	NW	57	49	57	49	57	50	58	50	0.0	0.0	0.1	-0.1	60	55	NO	NO	NO	NO	NO
30.4	43942	220 PACIFIC HIGHWAY CROWS NEST	Ninth	NE	56	49	56	48	57	49	56	49	-0.1	-0.2	-0.1	-0.5	60	55	NO	NO	NO	NO	NO
30.4	43942	220 PACIFIC HIGHWAY CROWS NEST	Ninth	NW	55	48	56	49	56	49	56	49	0.3	0.2	0.5	0.1	60	55	NO	NO	NO	NO	NO
30.4	43942	220 PACIFIC HIGHWAY CROWS NEST	Ninth	SW	38	31	38	31	39	31	38	31	-0.3	-0.1	-0.2	-0.1	51	43	NO	NO	NO	NO	NO
30.4	43942	220 PACIFIC HIGHWAY CROWS NEST	Ninth	SE	54	47	55	47	55	47	55	48	0.2	0.7	0.2	0.7	60	55	NO	NO	NO	NO	NO
30.4	43942	220 PACIFIC HIGHWAY CROWS NEST	Ninth	NE	55	47	55	48	56	48	56	49	0.2	0.8	0.3	0.8	60	55	NO	NO	NO	NO	NO
30.4	43942	220 PACIFIC HIGHWAY CROWS NEST	Ninth	S	57	49	57	50	58	50	58	51	0.2	0.8	0.2	0.9	60	55	NO	NO	NO	NO	NO
30.4	43942	220 PACIFIC HIGHWAY CROWS NEST	Ninth	NE	59	51	59	52	60	52	60	53	0.2	0.7	0.2	0.7	60	55	NO	NO	NO	NO	NO
30.4	43942	220 PACIFIC HIGHWAY CROWS NEST	Tenth	NE	60	52	61	53	61	53	61	54	0.2	0.6	0.3	0.6	60	55	NO	NO	NO	NO	NO
30.4	43942	220 PACIFIC HIGHWAY CROWS NEST	Tenth	NW	58	50	58	50	59	51	59	51	0.0	0.1	0.1	0.0	60	55	NO	NO	NO	NO	NO
30.4	43942	220 PACIFIC HIGHWAY CROWS NEST	Tenth	NE	57	50	57	49	58	50	58	50	-0.1	-0.3	0.0	-0.3	60	55	NO	NO	NO	NO	NO
30.4	43942	220 PACIFIC HIGHWAY CROWS NEST	Tenth	NW	57	49	57	50	57	50	58	50	0.2	0.3	0.3	0.1	60	55	NO	NO	NO	NO	NO
30.4	43942	220 PACIFIC HIGHWAY CROWS NEST	Tenth	SW	38	31	38	31	39	32	38	31	-0.3	-0.1	-0.2	-0.1	51	44	NO	NO	NO	NO	NO
30.4	43942	220 PACIFIC HIGHWAY CROWS NEST	Tenth	SE	57	49	57	50	58	49	58	50	0.3	0.9	0.3	0.9	60	55	NO	NO	NO	NO	NO
30.4	43942	220 PACIFIC HIGHWAY CROWS NEST	Tenth	NE	58	50	58	51	59	50	59	51	0.2	1.0	0.3	1.0	60	55	NO	NO	NO	NO	NO
30.4	43942	220 PACIFIC HIGHWAY CROWS NEST	Tenth	S	60	51	60	52	61	52	61	53	0.2	0.9	0.2	0.9	60	55	NO	NO	NO	NO	NO
30.4	43942	220 PACIFIC HIGHWAY CROWS NEST	Tenth	NE	61	53	61	53	61	53	62	54	0.2	0.8	0.2	0.8	60	55	NO	NO	NO	NO	NO
30.4	43942	220 PACIFIC HIGHWAY CROWS NEST	Eleventh	NE	62	54	62	54	62	54	63	55	0.2	0.8	0.2	0.6	60	55	NO	NO	NO	NO	NO
30.4	43942	220 PACIFIC HIGHWAY CROWS NEST	Eleventh	NW	59	51	59	51	59	52	59	52	0.0	0.2	0.1	0.1	60	55	NO	NO	NO	NO	NO

NCA	Receiver ID	Address	Floor Level	Facade	Opening Year 2027				Design Year 2037				Increase (Do Smthng - Do Nothing)				NCG project road noise criteria		Do noise levels exceed the cumulative limit with project roads adding ≥2dB to the total noise levels?		Is the contribution from the road project Acute?		Consider further treatment?
					Do Nothing		Do Smthng		Do Nothing		Do Smthng		Opening Year 2027		Design Year 2037								
					Day	Night	Day	Night	Day	Night	Day	Night	Day	Night	Day	Night	Day	Night	Day	Night	$L_{Aeq,15hr} \geq 65dB$	$L_{Aeq,9hr} \geq 60dB$	
30.4	43942	220 PACIFIC HIGHWAY CROWS NEST	Eleventh	NE	58	50	58	50	59	51	59	51	-0.1	-0.2	0.0	-0.2	60	55	NO	NO	NO	NO	NO
30.4	43942	220 PACIFIC HIGHWAY CROWS NEST	Eleventh	NW	58	50	58	50	58	51	59	51	0.2	0.2	0.3	0.1	60	55	NO	NO	NO	NO	NO
30.4	43942	220 PACIFIC HIGHWAY CROWS NEST	Eleventh	SW	38	31	38	31	39	32	39	32	-0.3	-0.1	-0.2	-0.1	51	44	NO	NO	NO	NO	NO
30.4	43942	220 PACIFIC HIGHWAY CROWS NEST	Eleventh	SE	59	50	59	51	59	51	60	52	0.2	1.0	0.2	1.0	60	55	NO	NO	NO	NO	NO
30.4	43942	220 PACIFIC HIGHWAY CROWS NEST	Eleventh	NE	60	51	60	52	61	52	61	53	0.2	1.0	0.3	0.9	60	55	NO	NO	NO	NO	NO
30.4	43942	220 PACIFIC HIGHWAY CROWS NEST	Eleventh	S	61	52	61	54	62	53	62	54	0.2	1.2	0.3	1.1	60	55	NO	NO	NO	NO	NO
30.4	43942	220 PACIFIC HIGHWAY CROWS NEST	Eleventh	NE	62	53	62	54	62	54	63	55	0.2	0.8	0.3	0.8	60	55	NO	NO	NO	NO	NO
30.4	43942	220 PACIFIC HIGHWAY CROWS NEST	Twelfth	NE	63	55	63	55	63	55	64	56	0.2	0.8	0.3	0.7	60	55	NO	NO	NO	NO	NO
30.4	43942	220 PACIFIC HIGHWAY CROWS NEST	Twelfth	NW	59	52	59	52	60	52	60	53	0.1	0.3	0.2	0.2	60	55	NO	NO	NO	NO	NO
30.4	43942	220 PACIFIC HIGHWAY CROWS NEST	Twelfth	NE	59	51	58	51	59	52	59	52	-0.1	0.2	0.1	0.0	60	55	NO	NO	NO	NO	NO
30.4	43942	220 PACIFIC HIGHWAY CROWS NEST	Twelfth	NW	58	51	58	51	59	52	59	52	0.1	0.3	0.3	0.2	60	55	NO	NO	NO	NO	NO
30.4	43942	220 PACIFIC HIGHWAY CROWS NEST	Twelfth	SW	38	31	38	31	39	32	39	32	-0.4	-0.1	-0.2	-0.1	51	44	NO	NO	NO	NO	NO
30.4	43942	220 PACIFIC HIGHWAY CROWS NEST	Twelfth	SE	60	51	60	52	61	52	61	53	0.2	1.1	0.3	1.0	60	55	NO	NO	NO	NO	NO
30.4	43942	220 PACIFIC HIGHWAY CROWS NEST	Twelfth	NE	61	52	61	53	62	53	62	54	0.2	1.1	0.2	1.1	60	55	NO	NO	NO	NO	NO
30.4	43942	220 PACIFIC HIGHWAY CROWS NEST	Twelfth	S	61	53	62	54	62	54	63	55	0.2	1.1	0.2	1.1	60	55	NO	NO	NO	NO	NO
30.4	43942	220 PACIFIC HIGHWAY CROWS NEST	Twelfth	NE	63	54	63	55	63	55	64	56	0.2	0.9	0.3	0.8	60	55	NO	NO	NO	NO	NO
30.4	43942	220 PACIFIC HIGHWAY CROWS NEST	Thirteenth	NE	64	55	64	56	64	56	65	57	0.2	0.8	0.3	0.6	60	55	NO	NO	NO	NO	NO
30.4	43942	220 PACIFIC HIGHWAY CROWS NEST	Thirteenth	NW	60	52	60	53	61	53	61	53	0.1	0.4	0.1	0.3	60	55	NO	NO	NO	NO	NO
30.4	43942	220 PACIFIC HIGHWAY CROWS NEST	Thirteenth	NE	59	51	59	52	60	52	60	52	-0.1	0.2	0.1	0.0	60	55	NO	NO	NO	NO	NO
30.4	43942	220 PACIFIC HIGHWAY CROWS NEST	Thirteenth	NW	59	51	59	51	59	52	60	52	0.1	0.3	0.2	0.2	60	55	NO	NO	NO	NO	NO
30.4	43942	220 PACIFIC HIGHWAY CROWS NEST	Thirteenth	SW	39	31	38	31	39	32	39	32	-0.4	-0.1	-0.3	-0.1	51	44	NO	NO	NO	NO	NO
30.4	43942	220 PACIFIC HIGHWAY CROWS NEST	Thirteenth	SE	61	52	61	53	61	53	62	54	0.2	1.0	0.3	1.0	60	55	NO	NO	NO	NO	NO
30.4	43942	220 PACIFIC HIGHWAY CROWS NEST	Thirteenth	NE	61	53	61	54	62	53	62	55	0.1	1.2	0.2	1.1	60	55	NO	NO	NO	NO	NO
30.4	43942	220 PACIFIC HIGHWAY CROWS NEST	Thirteenth	S	62	53	62	54	62	54	63	55	0.1	1.2	0.2	1.1	60	55	NO	NO	NO	NO	NO
30.4	43942	220 PACIFIC HIGHWAY CROWS NEST	Thirteenth	NE	63	55	64	56	64	56	64	57	0.2	0.8	0.3	0.7	60	55	NO	NO	NO	NO	NO
30.4	43942	220 PACIFIC HIGHWAY CROWS NEST	Fourteenth	NE	64	56	65	57	65	57	65	58	0.2	0.7	0.3	0.6	60	55	NO	NO	NO	NO	NO
30.4	43942	220 PACIFIC HIGHWAY CROWS NEST	Fourteenth	NW	61	53	61	53	61	54	62	54	0.0	0.4	0.2	0.1	60	55	NO	NO	NO	NO	NO
30.4	43942	220 PACIFIC HIGHWAY CROWS NEST	Fourteenth	NE	60	52	60	52	60	53	60	53	0.0	0.3	0.1	0.0	60	55	NO	NO	NO	NO	NO
30.4	43942	220 PACIFIC HIGHWAY CROWS NEST	Fourteenth	NW	59	52	59	52	60	52	60	53	0.1	0.4	0.2	0.2	60	55	NO	NO	NO	NO	NO
30.4	43942	220 PACIFIC HIGHWAY CROWS NEST	Fourteenth	SW	39	32	39	32	40	33	39	33	-0.4	-0.3	-0.3	-0.3	52	45	NO	NO	NO	NO	NO
30.4	43942	220 PACIFIC HIGHWAY CROWS NEST	Fourteenth	SE	61	53	61	54	62	53	62	54	0.2	1.0	0.2	1.0	60	55	NO	NO	NO	NO	NO
30.4	43942	220 PACIFIC HIGHWAY CROWS NEST	Fourteenth	NE	61	53	62	54	62	54	62	55	0.2	1.2	0.2	1.1	60	55	NO	NO	NO	NO	NO
30.4	43942	220 PACIFIC HIGHWAY CROWS NEST	Fourteenth	S	62	53	62	54	63	54	63	55	0.2	1.2	0.2	1.1	60	55	NO	NO	NO	NO	NO
30.4	43942	220 PACIFIC HIGHWAY CROWS NEST	Fourteenth	NE	64	56	64	57	65	57	65	57	0.2	0.7	0.3	0.6	60	55	NO	NO	NO	NO	NO
30.4	43942	220 PACIFIC HIGHWAY CROWS NEST	Fifteenth	NE	65	56	65	57	66	57	66	58	0.2	0.7	0.2	0.5	60	55	NO	NO	NO	NO	NO
30.4	43942	220 PACIFIC HIGHWAY CROWS NEST	Fifteenth	NW	61	53	61	54	62	54	62	54	0.0	0.3	0.1	0.2	60	55	NO	NO	NO	NO	NO
30.4	43942	220 PACIFIC HIGHWAY CROWS NEST	Fifteenth	NE	60	52	60	53	61	53	61	53	0.0	0.3	0.1	0.1	60	55	NO	NO	NO	NO	NO
30.4	43942	220 PACIFIC HIGHWAY CROWS NEST	Fifteenth	NW	60	52	60	52	60	53	60	53	0.0	0.4	0.2	0.2	60	55	NO	NO	NO	NO	NO
30.4	43942	220 PACIFIC HIGHWAY CROWS NEST	Fifteenth	SW	40	34	40	33	41	34	40	34	-0.5	-0.5	-0.4	-0.4	53	46	NO	NO	NO	NO	NO
30.4	43942	220 PACIFIC HIGHWAY CROWS NEST	Fifteenth	SE	61	53	61	54	62	54	62	55	0.2	1.1	0.2	1.0	60	55	NO	NO	NO	NO	NO
30.4	43942	220 PACIFIC HIGHWAY CROWS NEST	Fifteenth	NE	61	53	62	54	62	54	62	55	0.2	1.1	0.2	1.1	60	55	NO	NO	NO	NO	NO
30.4	43942	220 PACIFIC HIGHWAY CROWS NEST	Fifteenth	S	62	53	62	54	63	54	63	55	0.2	1.2	0.2	1.1	60	55	NO	NO	NO	NO	NO
30.4	43942	220 PACIFIC HIGHWAY CROWS NEST	Fifteenth	NE	65	56	65	57	65	57	66	58	0.2	0.7	0.3	0.6	60	55	NO	NO	NO	NO	NO
30.4	43942	220 PACIFIC HIGHWAY CROWS NEST	Sixteenth	NE	65	57	65	57	66	58	66	58	0.2	0.7	0.3	0.5	60	55	NO	NO	NO	NO	NO
30.4	43942	220 PACIFIC HIGHWAY CROWS NEST	Sixteenth	NW	62	54	62	54	62	54	62	55	0.0	0.4	0.1	0.2	60	55	NO	NO	NO	NO	NO
30.4	43942	220 PACIFIC HIGHWAY CROWS NEST	Sixteenth	NE	61	53	61	53	61	54	62	54	0.0	0.3	0.1	0.2	60	55	NO	NO	NO	NO	NO
30.4	43942	220 PACIFIC HIGHWAY CROWS NEST	Sixteenth	NW	60	52	60	53	61	53	61	53	0.1	0.3	0.2	0.2	60	55	NO	NO	NO	NO	NO
30.4	43942	220 PACIFIC HIGHWAY CROWS NEST	Sixteenth	SW	42	36	42	35	43	36	42	36	-0.4	-0.6	-0.4	-0.5	55	48	NO	NO	NO	NO	NO
30.4	43942	220 PACIFIC HIGHWAY CROWS NEST	Sixteenth	SE	61	53	62	54	62	54	62	55	0.2	1.1	0.2	1.1	60	55	NO	NO	NO	NO	NO
30.4	43942	220 PACIFIC HIGHWAY CROWS NEST	Sixteenth	NE	62	53	62	54	62	54	63	55	0.1	1.1	0.2	1.1	60	55	NO	NO	NO	NO	NO
30.4	43942	220 PACIFIC HIGHWAY CROWS NEST	Sixteenth	S	62	53	62	55	63	54	63	55	0.2	1.1	0.2	1.0	60	55	NO	NO	NO	NO	NO
30.4	43942	220 PACIFIC HIGHWAY CROWS NEST	Sixteenth	NE	65	56	65	57	66	57	66	58	0.1	0.7	0.2	0.6	60	55	NO	NO	NO	NO	NO
30.4	43942	220 PACIFIC HIGHWAY CROWS NEST	Seventeenth	NE	65	57	65	57	66	58	66	58	0.1	0.7	0.2	0.6	60	55	NO	NO	NO	NO	NO
30.4	43942	220 PACIFIC HIGHWAY CROWS NEST	Seventeenth	NW	62	54	62	54	62	55	63	55	0.0	0.4	0.1	0.3	60	55	NO	NO	NO	NO	NO
30.4	43942	220 PACIFIC HIGHWAY CROWS NEST	Seventeenth	NE	61	53	61	53	62	54	62	54	0.0	0.3	0.1	0.2	60	55	NO	NO	NO	NO	NO
30.4	43942	220 PACIFIC HIGHWAY CROWS NEST	Seventeenth	NW	61	53	61	53	61	54	61	54	0.0	0.4	0.2	0.2	60	55	NO	NO	NO	NO	NO
30.4	43942	220 PACIFIC HIGHWAY CROWS NEST	Seventeenth	SW	45	39	45	38	46	40	46	39	-0.4	-0.7	-0.4	-0.7	58	52	NO	NO	NO	NO	NO
30.4	43942	220 PACIFIC HIGHWAY CROWS NEST	Seventeenth	SE	61	53	62	54	62	54	62	55	0.1	1.1	0.2	1.0	60	55	NO	NO	NO	NO	NO
30.4	43942	220 PACIFIC HIGHWAY CROWS NEST	Seventeenth	NE	62	53	62	54	62	54	63	55	0.2	1.1	0.3	1.1	60	55	NO	NO	NO	NO	NO
30.4	43942	220 PACIFIC HIGHWAY CROWS NEST	Seventeenth	S	62	54	62	55	63	54	63	55	0.2	1.1	0.2	1.0	60	55	NO	NO	NO	NO	NO
30.4	43942	220 PACIFIC HIGHWAY CROWS NEST	Seventeenth	NE	65	57	65	57	66	57	66	58	0.1	0.7	0.2	0.6	60	55	NO	NO	NO	NO	NO
15.1	11123	96 BANK STREET NORTH SYDNEY	Ground	E	36	30	35	30	36	31	36	30	-0.5	-0.1	-0.4	-0.5	50	-	NO	NO	NO	NO	NO

NCA	Receiver ID	Address	Floor Level	Facade	Opening Year 2027				Design Year 2037				Increase (Do Smthng - Do Nothing)				NCG project road noise criteria		Do noise levels exceed the cumulative limit with project roads adding ≥2dB to the total noise levels?		Is the contribution from the road project Acute?		Consider further treatment?
					Do Nothing		Do Smthng		Do Nothing		Do Smthng		Opening Year 2027		Design Year 2037								
					Day	Night	Day	Night	Day	Night	Day	Night	Day	Night	Day	Night	Day	Night	Day	Night	$L_{Aeq,15hr}$ ≥ 65dB	$L_{Aeq,9hr}$ ≥ 60dB	
15.1	11123	96 BANK STREET NORTH SYDNEY	Ground	N	35	30	34	30	35	30	35	30	-0.7	0.0	-0.5	0.0	50	-	NO	NO	NO	NO	NO
15.1	11123	96 BANK STREET NORTH SYDNEY	Ground	W	36	30	35	30	36	30	36	30	-0.5	0.0	-0.5	-0.3	50	-	NO	NO	NO	NO	NO
15.1	11123	96 BANK STREET NORTH SYDNEY	Ground	S	36	30	35	30	36	30	36	30	-0.5	0.0	-0.4	-0.4	50	-	NO	NO	NO	NO	NO
15.3	10913	34 LORD STREET NORTH SYDNEY	Ground	N	38	33	38	32	39	33	38	32	-0.7	-1.0	-0.6	-0.9	50	-	NO	NO	NO	NO	NO
15.3	10913	34 LORD STREET NORTH SYDNEY	Ground	E	39	33	38	32	39	33	38	32	-0.7	-1.0	-0.6	-0.9	50	-	NO	NO	NO	NO	NO
15.3	10913	34 LORD STREET NORTH SYDNEY	Ground	S	37	32	36	31	38	32	37	31	-0.9	-1.4	-0.8	-1.3	50	-	NO	NO	NO	NO	NO
15.3	11512	110 PACIFIC HIGHWAY NORTH SYDNEY	Ground	S	61	54	62	55	62	54	63	56	0.6	1.6	0.3	2.0	50	-	NO	NO	NO	NO	NO
15.3	11512	110 PACIFIC HIGHWAY NORTH SYDNEY	Ground	E	73	65	73	67	74	66	74	68	0.4	1.6	0.3	2.0	50	-	NO	NO	NO	NO	NO
15.3	11512	110 PACIFIC HIGHWAY NORTH SYDNEY	First	S	62	55	63	56	63	55	63	57	0.5	1.6	0.4	2.1	50	-	NO	NO	NO	NO	NO
15.3	11512	110 PACIFIC HIGHWAY NORTH SYDNEY	First	E	72	65	73	67	73	65	74	67	0.5	1.5	0.3	1.9	50	-	NO	NO	NO	NO	NO
15.3	11512	110 PACIFIC HIGHWAY NORTH SYDNEY	Second	S	62	55	63	56	63	55	63	57	0.6	1.6	0.4	2.0	50	-	NO	NO	NO	NO	NO
15.3	11512	110 PACIFIC HIGHWAY NORTH SYDNEY	Second	E	72	64	72	66	73	65	73	67	0.5	1.6	0.3	1.9	50	-	NO	NO	NO	NO	NO
15.3	11512	110 PACIFIC HIGHWAY NORTH SYDNEY	Third	S	62	54	62	56	63	55	63	57	0.6	1.6	0.4	2.0	50	-	NO	NO	NO	NO	NO
15.3	11512	110 PACIFIC HIGHWAY NORTH SYDNEY	Third	E	71	64	72	65	72	64	72	66	0.5	1.6	0.4	1.9	50	-	NO	NO	NO	NO	NO
15.3	11512	110 PACIFIC HIGHWAY NORTH SYDNEY	Third	N	51	44	52	45	52	44	53	46	0.6	1.4	0.4	1.6	50	-	NO	NO	NO	NO	NO
15.3	11512	110 PACIFIC HIGHWAY NORTH SYDNEY	Third	W	40	35	40	34	41	35	40	34	-0.7	-1.1	-0.5	-0.9	50	-	NO	NO	NO	NO	NO
15.3	11512	110 PACIFIC HIGHWAY NORTH SYDNEY	Fourth	S	61	54	62	55	62	54	63	56	0.6	1.6	0.4	2.0	50	-	NO	NO	NO	NO	NO
15.3	11512	110 PACIFIC HIGHWAY NORTH SYDNEY	Fourth	E	70	63	71	65	71	63	72	65	0.5	1.5	0.3	1.9	50	-	NO	NO	NO	NO	NO
15.3	11512	110 PACIFIC HIGHWAY NORTH SYDNEY	Fourth	N	56	48	57	50	57	49	57	50	0.7	1.6	0.6	1.9	50	-	NO	NO	NO	NO	NO
15.3	11512	110 PACIFIC HIGHWAY NORTH SYDNEY	Fourth	W	41	35	40	34	41	36	41	35	-0.5	-1.0	-0.5	-0.8	50	-	NO	NO	NO	NO	NO
15.3	11512	110 PACIFIC HIGHWAY NORTH SYDNEY	Fifth	S	61	53	61	55	62	54	62	56	0.6	1.6	0.4	2.0	50	-	NO	NO	NO	NO	NO
15.3	11512	110 PACIFIC HIGHWAY NORTH SYDNEY	Fifth	E	70	62	70	64	71	63	71	65	0.5	1.5	0.4	1.9	50	-	NO	NO	NO	NO	NO
15.3	11512	110 PACIFIC HIGHWAY NORTH SYDNEY	Fifth	N	59	52	60	53	60	52	61	54	0.7	1.5	0.5	1.8	50	-	NO	NO	NO	NO	NO
15.3	11512	110 PACIFIC HIGHWAY NORTH SYDNEY	Fifth	W	42	36	41	35	42	36	42	36	-0.4	-0.6	-0.3	-0.4	50	-	NO	NO	NO	NO	NO
15.3	11512	110 PACIFIC HIGHWAY NORTH SYDNEY	Sixth	S	60	53	61	54	61	53	62	55	0.6	1.6	0.5	1.9	50	-	NO	NO	NO	NO	NO
15.3	11512	110 PACIFIC HIGHWAY NORTH SYDNEY	Sixth	E	69	62	70	63	70	62	70	64	0.5	1.5	0.3	1.8	50	-	NO	NO	NO	NO	NO
15.3	11512	110 PACIFIC HIGHWAY NORTH SYDNEY	Sixth	N	61	54	62	55	62	54	62	56	0.6	1.4	0.4	1.7	50	-	NO	NO	NO	NO	NO
15.3	11512	110 PACIFIC HIGHWAY NORTH SYDNEY	Sixth	W	44	37	44	37	44	38	44	38	-0.1	0.0	-0.1	0.2	50	-	NO	NO	NO	NO	NO
15.3	11724	49 EDWARD STREET NORTH SYDNEY	Ground	N	41	35	41	35	42	36	41	35	-0.7	-0.9	-0.6	-0.8	50	-	NO	NO	NO	NO	NO
15.3	11724	49 EDWARD STREET NORTH SYDNEY	Ground	W	41	35	41	34	42	36	41	35	-0.7	-0.8	-0.6	-0.6	50	-	NO	NO	NO	NO	NO
15.3	11724	49 EDWARD STREET NORTH SYDNEY	Ground	S	42	35	41	35	42	36	42	36	-0.5	-0.5	-0.5	-0.3	50	-	NO	NO	NO	NO	NO
15.3	11724	49 EDWARD STREET NORTH SYDNEY	Ground	SE	42	36	42	35	43	36	42	36	-0.4	-0.5	-0.4	-0.3	50	-	NO	NO	NO	NO	NO
15.3	11724	49 EDWARD STREET NORTH SYDNEY	Ground	E	42	36	42	35	43	36	42	36	-0.5	-0.6	-0.5	-0.4	50	-	NO	NO	NO	NO	NO
18.3	8214	175 BEN BOYD ROAD NEUTRAL BAY	Ground	N	46	42	45	40	47	42	45	40	-1.7	-2.2	-1.7	-2.2	50	-	NO	NO	NO	NO	NO
18.3	8214	175 BEN BOYD ROAD NEUTRAL BAY	Ground	W	50	45	48	43	50	46	48	43	-1.8	-2.4	-1.7	-2.4	50	-	NO	NO	NO	NO	NO
18.3	8214	175 BEN BOYD ROAD NEUTRAL BAY	Ground	S	49	44	47	42	49	45	47	42	-2.0	-2.6	-2.0	-2.7	50	-	NO	NO	NO	NO	NO
18.3	8214	175 BEN BOYD ROAD NEUTRAL BAY	Ground	E	44	40	43	38	45	40	43	38	-1.0	-1.4	-1.1	-1.5	50	-	NO	NO	NO	NO	NO
18.3	8214	175 BEN BOYD ROAD NEUTRAL BAY	Ground	N	46	41	45	40	46	42	45	40	-1.3	-1.7	-1.3	-1.7	50	-	NO	NO	NO	NO	NO
18.3	8214	175 BEN BOYD ROAD NEUTRAL BAY	Ground	E	44	40	43	38	45	40	43	38	-1.1	-1.5	-1.1	-1.5	50	-	NO	NO	NO	NO	NO
18.3	8214	175 BEN BOYD ROAD NEUTRAL BAY	Ground	N	44	40	43	38	45	40	43	38	-1.3	-1.8	-1.3	-1.8	50	-	NO	NO	NO	NO	NO
18.3	8214	175 BEN BOYD ROAD NEUTRAL BAY	Ground	E	44	39	42	37	44	39	43	37	-1.3	-1.7	-1.3	-1.8	50	-	NO	NO	NO	NO	NO
18.3	8214	175 BEN BOYD ROAD NEUTRAL BAY	Ground	S	45	40	43	38	45	40	43	38	-1.5	-2.1	-1.5	-2.1	50	-	NO	NO	NO	NO	NO
18.3	8214	175 BEN BOYD ROAD NEUTRAL BAY	Ground	E	44	40	43	38	45	40	44	39	-1.1	-1.4	-1.1	-1.5	50	-	NO	NO	NO	NO	NO
18.3	8214	175 BEN BOYD ROAD NEUTRAL BAY	First	N	49	44	47	42	49	45	48	43	-1.7	-2.2	-1.6	-2.2	50	-	NO	NO	NO	NO	NO
18.3	8214	175 BEN BOYD ROAD NEUTRAL BAY	First	W	52	47	50	45	52	47	50	45	-1.8	-2.5	-1.8	-2.5	50	-	NO	NO	NO	NO	NO
18.3	8214	175 BEN BOYD ROAD NEUTRAL BAY	First	S	51	47	49	44	52	47	50	45	-1.9	-2.6	-1.9	-2.6	50	-	NO	NO	NO	NO	NO
18.3	8214	175 BEN BOYD ROAD NEUTRAL BAY	First	E	47	43	46	41	48	43	46	41	-1.4	-1.9	-1.4	-1.9	50	-	NO	NO	NO	NO	NO
18.3	8214	175 BEN BOYD ROAD NEUTRAL BAY	First	N	49	44	47	42	49	45	48	43	-1.6	-2.0	-1.5	-2.1	50	-	NO	NO	NO	NO	NO
18.3	8214	175 BEN BOYD ROAD NEUTRAL BAY	First	E	47	43	46	41	48	43	46	41	-1.4	-1.9	-1.3	-1.8	50	-	NO	NO	NO	NO	NO
18.3	8214	175 BEN BOYD ROAD NEUTRAL BAY	First	N	48	43	47	41	48	44	47	42	-1.5	-2.0	-1.5	-2.0	50	-	NO	NO	NO	NO	NO
18.3	8214	175 BEN BOYD ROAD NEUTRAL BAY	First	E	47	43	46	41	48	43	46	41	-1.5	-1.9	-1.4	-1.9	50	-	NO	NO	NO	NO	NO
18.3	8214	175 BEN BOYD ROAD NEUTRAL BAY	First	S	48	44	47	42	49	44	47	42	-1.7	-2.2	-1.6	-2.2	50	-	NO	NO	NO	NO	NO
18.3	8214	175 BEN BOYD ROAD NEUTRAL BAY	First	E	47	43	46	41	48	43	46	41	-1.3	-1.8	-1.4	-1.8	50	-	NO	NO	NO	NO	NO
22.3	14429	3 RODBOROUGH AVENUE CROWS NEST	Ground	W	55	50	56	50	55	50	56	50	0.4	-0.2	0.6	-0.1	50	-	NO	NO	NO	NO	NO
22.3	14429	3 RODBOROUGH AVENUE CROWS NEST	Ground	S	52	47	52	46	53	48	52	46	-0.6	-1.4	-0.6	-1.3	50	-	NO	NO	NO	NO	NO
22.3	14429	3 RODBOROUGH AVENUE CROWS NEST	Ground	E	54	49	54	48	55	49	54	48	-0.5	-1.3	-0.4	-1.1	50	-	NO	NO	NO	NO	NO
22.3	14639	8 RODBOROUGH AVENUE CROWS NEST	Ground	S	52	47	51	45	52	47	51	46	-0.9	-1.6	-0.8	-1.5	50	-	NO	NO	NO	NO	NO
22.3	14639	8 RODBOROUGH AVENUE CROWS NEST	Ground	E	55	50	55	49	56	51	55	50	-0.3	-1.0	-0.2	-0.9	50	-	YES	NO	NO	NO	YES
22.3	14639	8 RODBOROUGH AVENUE CROWS NEST	Ground	N	52	47	51	46	52	47	52	46	-0.7	-1.2	-0.5	-1.1	50	-	NO	NO	NO	NO	NO
22.3	14639	8 RODBOROUGH AVENUE CROWS NEST	Ground	W	51	45	50	44	51	46	51	45	-0.5	-1.1	-0.4	-1.0	50	-	NO	NO	NO	NO	NO
22.3	14639	8 RODBOROUGH AVENUE CROWS NEST	Ground	N	51	46	50	44	51	46	50	45	-0.8	-1.5	-0.7	-1.5	50	-	NO	NO	NO	NO	NO
22.3	14639	8 RODBOROUGH AVENUE CROWS NEST	Ground	W	52	47	52	46	52	47	53	47	0.1	-0.7	0.2	-0.6	50	-	NO	NO	NO	NO	NO

NCA	Receiver ID	Address	Floor Level	Facade	Opening Year 2027				Design Year 2037				Increase (Do Smthng - Do Nothing)				NCG project road noise criteria		Do noise levels exceed the cumulative limit with project roads adding ≥2dB to the total noise levels?		Is the contribution from the road project Acute?		Consider further treatment?
					Do Nothing		Do Smthng		Do Nothing		Do Smthng		Opening Year 2027		Design Year 2037								
					Day	Night	Day	Night	Day	Night	Day	Night	Day	Night	Day	Night	Day	Night	Day	Night	$L_{Aeq,15hr} \geq 65dB$	$L_{Aeq,9hr} \geq 60dB$	
22.3	14639	8 RODBOROUGH AVENUE CROWS NEST	Ground	S	50	45	49	44	50	45	50	44	-0.6	-1.4	-0.5	-1.3	50	-	NO	NO	NO	NO	NO
22.3	14639	8 RODBOROUGH AVENUE CROWS NEST	Ground	E	51	46	50	44	51	46	51	45	-0.6	-1.4	-0.5	-1.3	50	-	NO	NO	NO	NO	NO
23.2	8371	5 FIG TREE LANE NORTH SYDNEY	Ground	N	59	53	60	54	60	54	61	54	0.4	0.5	0.6	0.8	50	-	YES	NO	NO	NO	YES
23.2	8371	5 FIG TREE LANE NORTH SYDNEY	Ground	W	56	49	57	51	57	49	58	52	0.8	1.8	1.0	2.2	50	-	YES	NO	NO	NO	YES
23.2	8371	5 FIG TREE LANE NORTH SYDNEY	Ground	S	53	48	51	46	53	48	52	46	-1.3	-1.8	-1.0	-1.6	50	-	NO	NO	NO	NO	NO
23.2	8371	5 FIG TREE LANE NORTH SYDNEY	Ground	E	58	53	58	52	59	53	58	53	-0.4	-0.9	-0.2	-0.8	50	-	YES	NO	NO	NO	YES
23.2	8371	5 FIG TREE LANE NORTH SYDNEY	First	N	60	54	61	55	61	55	61	55	0.4	0.4	0.5	0.7	50	-	YES	NO	NO	NO	YES
23.2	8371	5 FIG TREE LANE NORTH SYDNEY	First	W	57	50	58	52	58	50	59	52	0.8	1.7	1.0	2.2	50	-	YES	NO	NO	NO	YES
23.2	8371	5 FIG TREE LANE NORTH SYDNEY	First	S	54	49	53	47	54	49	54	48	-1.0	-1.4	-0.8	-1.3	50	-	NO	NO	NO	NO	NO
23.2	8371	5 FIG TREE LANE NORTH SYDNEY	First	E	59	54	59	53	60	55	59	54	-0.4	-0.9	-0.2	-0.8	50	-	YES	NO	NO	NO	YES
23.2	8371	5 FIG TREE LANE NORTH SYDNEY	Second	N	61	55	61	55	62	55	62	56	0.2	0.3	0.4	0.5	50	-	YES	NO	NO	NO	YES
23.2	8371	5 FIG TREE LANE NORTH SYDNEY	Second	W	58	51	59	52	59	51	60	53	0.6	1.6	0.9	1.9	50	-	YES	NO	NO	NO	YES
23.2	8371	5 FIG TREE LANE NORTH SYDNEY	Second	S	55	50	54	48	56	50	55	49	-1.1	-1.4	-0.8	-1.2	50	-	YES	NO	NO	NO	YES
23.2	8371	5 FIG TREE LANE NORTH SYDNEY	Second	E	60	55	60	54	60	55	60	54	-0.5	-1.0	-0.3	-0.9	50	-	YES	NO	NO	NO	YES
23.2	8371	5 FIG TREE LANE NORTH SYDNEY	Third	N	62	56	62	56	62	56	63	57	0.1	0.0	0.3	0.3	50	-	YES	NO	NO	NO	YES
23.2	8371	5 FIG TREE LANE NORTH SYDNEY	Third	W	59	52	59	53	60	52	60	54	0.5	1.2	0.7	1.6	50	-	YES	NO	NO	NO	YES
23.2	8371	5 FIG TREE LANE NORTH SYDNEY	Third	S	56	51	55	50	57	52	56	50	-1.0	-1.5	-0.8	-1.3	50	-	YES	NO	NO	NO	YES
23.2	8371	5 FIG TREE LANE NORTH SYDNEY	Third	E	61	56	60	55	61	56	61	55	-0.5	-1.1	-0.4	-1.0	50	-	YES	NO	NO	NO	YES
15.3	8275	33 BERRY STREET NORTH SYDNEY	Ground	E	71	64	72	65	72	64	72	66	0.4	1.4	0.2	1.8	50	-	NO	NO	NO	NO	NO
15.3	8275	33 BERRY STREET NORTH SYDNEY	Ground	N	62	55	63	56	63	56	63	57	0.2	1.1	0.1	1.4	50	-	NO	NO	NO	NO	NO
15.3	8275	33 BERRY STREET NORTH SYDNEY	Ground	S	58	50	58	52	58	50	59	52	0.6	1.5	0.4	1.9	50	-	NO	NO	NO	NO	NO
15.3	8275	33 BERRY STREET NORTH SYDNEY	First	E	71	64	72	65	72	64	72	66	0.4	1.5	0.2	1.9	50	-	NO	NO	NO	NO	NO
15.3	8275	33 BERRY STREET NORTH SYDNEY	First	N	63	56	64	57	64	57	64	58	0.2	1.1	0.1	1.4	50	-	NO	NO	NO	NO	NO
15.3	8275	33 BERRY STREET NORTH SYDNEY	First	W	40	34	39	33	40	35	40	34	-0.7	-1.1	-0.6	-1.0	50	-	NO	NO	NO	NO	NO
15.3	8275	33 BERRY STREET NORTH SYDNEY	First	S	58	51	59	52	59	51	59	53	0.6	1.5	0.4	1.9	50	-	NO	NO	NO	NO	NO
15.3	8275	33 BERRY STREET NORTH SYDNEY	Second	E	71	63	71	65	72	64	72	66	0.4	1.5	0.2	1.8	50	-	NO	NO	NO	NO	NO
15.3	8275	33 BERRY STREET NORTH SYDNEY	Second	N	64	57	64	58	65	57	65	59	0.2	1.1	0.1	1.4	50	-	NO	NO	NO	NO	NO
15.3	8275	33 BERRY STREET NORTH SYDNEY	Second	W	40	34	39	33	40	35	40	34	-0.7	-1.1	-0.7	-1.0	50	-	NO	NO	NO	NO	NO
15.3	8275	33 BERRY STREET NORTH SYDNEY	Second	S	58	51	59	53	59	51	60	53	0.6	1.6	0.4	2.0	50	-	NO	NO	NO	NO	NO
15.3	8275	33 BERRY STREET NORTH SYDNEY	Third	E	70	63	71	64	71	63	71	65	0.4	1.4	0.2	1.7	50	-	NO	NO	NO	NO	NO
15.3	8275	33 BERRY STREET NORTH SYDNEY	Third	N	64	57	64	58	64	57	65	58	0.2	1.1	0.1	1.4	50	-	NO	NO	NO	NO	NO
15.3	8275	33 BERRY STREET NORTH SYDNEY	Third	W	40	34	39	33	40	35	40	34	-0.7	-1.1	-0.7	-1.0	50	-	NO	NO	NO	NO	NO
15.3	8275	33 BERRY STREET NORTH SYDNEY	Third	S	58	51	59	52	59	51	60	53	0.6	1.6	0.4	2.0	50	-	NO	NO	NO	NO	NO
15.3	8275	33 BERRY STREET NORTH SYDNEY	Fourth	E	70	62	70	64	71	63	71	65	0.4	1.4	0.3	1.8	50	-	NO	NO	NO	NO	NO
15.3	8275	33 BERRY STREET NORTH SYDNEY	Fourth	N	63	56	64	57	64	57	64	58	0.2	1.0	0.0	1.3	50	-	NO	NO	NO	NO	NO
15.3	8275	33 BERRY STREET NORTH SYDNEY	Fourth	W	40	34	39	33	40	35	40	34	-0.6	-1.1	-0.6	-0.9	50	-	NO	NO	NO	NO	NO
15.3	8275	33 BERRY STREET NORTH SYDNEY	Fourth	S	58	50	59	52	59	51	59	53	0.6	1.6	0.4	2.0	50	-	NO	NO	NO	NO	NO
15.3	8275	33 BERRY STREET NORTH SYDNEY	Fifth	E	69	62	70	63	70	62	70	64	0.4	1.4	0.2	1.7	50	-	NO	NO	NO	NO	NO
15.3	8275	33 BERRY STREET NORTH SYDNEY	Fifth	N	63	56	63	57	64	57	64	58	0.2	1.0	0.1	1.3	50	-	NO	NO	NO	NO	NO
15.3	8275	33 BERRY STREET NORTH SYDNEY	Fifth	W	40	34	39	33	40	35	40	34	-0.6	-1.0	-0.6	-0.9	50	-	NO	NO	NO	NO	NO
15.3	8275	33 BERRY STREET NORTH SYDNEY	Fifth	S	58	50	58	52	59	51	59	53	0.6	1.6	0.4	1.9	50	-	NO	NO	NO	NO	NO
15.3	8275	33 BERRY STREET NORTH SYDNEY	Sixth	E	69	62	69	63	70	62	70	64	0.4	1.3	0.2	1.7	50	-	NO	NO	NO	NO	NO
15.3	8275	33 BERRY STREET NORTH SYDNEY	Sixth	N	63	56	63	57	64	56	64	58	0.2	1.0	0.1	1.3	50	-	NO	NO	NO	NO	NO
15.3	8275	33 BERRY STREET NORTH SYDNEY	Sixth	W	40	34	40	33	41	35	40	34	-0.6	-0.9	-0.6	-0.7	50	-	NO	NO	NO	NO	NO
15.3	8275	33 BERRY STREET NORTH SYDNEY	Sixth	S	58	50	58	52	59	51	59	52	0.6	1.5	0.4	1.8	50	-	NO	NO	NO	NO	NO
15.3	8275	33 BERRY STREET NORTH SYDNEY	Seventh	E	69	61	69	63	69	62	70	63	0.4	1.3	0.2	1.7	50	-	NO	NO	NO	NO	NO
15.3	8275	33 BERRY STREET NORTH SYDNEY	Seventh	N	63	56	63	56	63	56	63	57	0.2	0.9	0.1	1.2	50	-	NO	NO	NO	NO	NO
15.3	8275	33 BERRY STREET NORTH SYDNEY	Seventh	W	41	35	40	34	41	35	41	34	-0.4	-0.7	-0.4	-0.6	50	-	NO	NO	NO	NO	NO
15.3	8275	33 BERRY STREET NORTH SYDNEY	Seventh	S	58	51	59	52	59	51	59	53	0.7	1.4	0.4	1.6	50	-	NO	NO	NO	NO	NO
15.3	8275	33 BERRY STREET NORTH SYDNEY	Eighth	E	68	61	69	62	69	61	69	63	0.3	1.3	0.2	1.6	50	-	NO	NO	NO	NO	NO
15.3	8275	33 BERRY STREET NORTH SYDNEY	Eighth	N	62	55	63	56	63	56	63	57	0.1	1.0	0.0	1.2	50	-	NO	NO	NO	NO	NO
15.3	8275	33 BERRY STREET NORTH SYDNEY	Eighth	W	43	36	43	36	44	36	43	37	-0.2	0.1	-0.2	0.2	50	-	NO	NO	NO	NO	NO
15.3	8275	33 BERRY STREET NORTH SYDNEY	Eighth	S	59	52	60	53	60	52	60	54	0.7	1.2	0.5	1.5	50	-	NO	NO	NO	NO	NO
15.3	8275	33 BERRY STREET NORTH SYDNEY	Ninth	E	68	61	68	62	69	61	69	63	0.4	1.3	0.2	1.6	50	-	NO	NO	NO	NO	NO
15.3	8275	33 BERRY STREET NORTH SYDNEY	Ninth	N	62	55	62	56	63	56	63	57	0.0	0.9	-0.1	1.1	50	-	NO	NO	NO	NO	NO
15.3	8275	33 BERRY STREET NORTH SYDNEY	Ninth	W	44	37	43	37	44	37	44	37	-0.2	0.3	-0.2	0.4	50	-	NO	NO	NO	NO	NO
15.3	8275	33 BERRY STREET NORTH SYDNEY	Ninth	S	59	52	60	53	60	53	61	54	0.7	1.1	0.5	1.5	50	-	NO	NO	NO	NO	NO
15.3	8275	33 BERRY STREET NORTH SYDNEY	Tenth	E	68	60	68	62	68	61	69	62	0.3	1.3	0.2	1.6	50	-	NO	NO	NO	NO	NO
15.3	8275	33 BERRY STREET NORTH SYDNEY	Tenth	N	62	55	62	56	63	56	63	57	0.1	0.9	0.0	1.1	50	-	NO	NO	NO	NO	NO
15.3	8275	33 BERRY STREET NORTH SYDNEY	Tenth	W	44	37	44	37	45	37	45	38	-0.1	0.3	-0.1	0.4	50	-	NO	NO	NO	NO	NO
15.3	8275	33 BERRY STREET NORTH SYDNEY	Tenth	S	60	53	60	54	60	53	61	54	0.7	1.1	0.5	1.4	50	-	NO	NO	NO	NO	NO
15.3	8275	33 BERRY STREET NORTH SYDNEY	Eleventh	E	67	60	68	61	68	60	68	62	0.3	1.3	0.1	1.6	50	-	NO	NO	NO	NO	NO

NCA	Receiver ID	Address	Floor Level	Facade	Opening Year 2027				Design Year 2037				Increase (Do Smthng - Do Nothing)				NCG project road noise criteria		Do noise levels exceed the cumulative limit with project roads adding ≥2dB to the total noise levels?		Is the contribution from the road project Acute?		Consider further treatment?
					Do Nothing		Do Smthng		Do Nothing		Do Smthng		Opening Year 2027		Design Year 2037								
					Day	Night	Day	Night	Day	Night	Day	Night	Day	Night	Day	Night	Day	Night	Day	Night	$L_{Aeq,15hr} \geq 65dB$	$L_{Aeq,9hr} \geq 60dB$	
15.3	8275	33 BERRY STREET NORTH SYDNEY	Eleventh	N	62	55	62	56	63	56	63	57	0.1	0.9	0.0	1.1	50	-	NO	NO	NO	NO	NO
15.3	8275	33 BERRY STREET NORTH SYDNEY	Eleventh	W	44	37	44	37	45	38	45	38	0.0	0.3	0.0	0.5	50	-	NO	NO	NO	NO	NO
15.3	8275	33 BERRY STREET NORTH SYDNEY	Eleventh	S	60	53	61	54	61	53	61	55	0.7	1.2	0.5	1.4	50	-	NO	NO	NO	NO	NO
15.3	8275	33 BERRY STREET NORTH SYDNEY	Twelfth	E	67	60	67	61	68	60	68	62	0.3	1.3	0.2	1.5	50	-	NO	NO	NO	NO	NO
15.3	8275	33 BERRY STREET NORTH SYDNEY	Twelfth	N	62	55	62	56	63	56	63	57	0.1	0.9	0.0	1.0	50	-	NO	NO	NO	NO	NO
15.3	8275	33 BERRY STREET NORTH SYDNEY	Twelfth	W	45	37	45	38	45	38	45	38	0.0	0.3	0.0	0.5	50	-	NO	NO	NO	NO	NO
15.3	8275	33 BERRY STREET NORTH SYDNEY	Twelfth	S	60	53	61	54	61	53	61	55	0.6	1.1	0.5	1.4	50	-	NO	NO	NO	NO	NO
15.3	8275	33 BERRY STREET NORTH SYDNEY	Thirteenth	E	67	60	67	61	68	60	68	62	0.3	1.2	0.1	1.6	50	-	NO	NO	NO	NO	NO
15.3	8275	33 BERRY STREET NORTH SYDNEY	Thirteenth	N	62	55	62	56	63	56	63	57	0.1	0.8	0.0	1.0	50	-	NO	NO	NO	NO	NO
15.3	8275	33 BERRY STREET NORTH SYDNEY	Thirteenth	W	45	38	45	38	46	38	46	39	-0.1	0.4	0.0	0.5	50	-	NO	NO	NO	NO	NO
15.3	8275	33 BERRY STREET NORTH SYDNEY	Thirteenth	S	60	53	61	54	61	53	61	55	0.7	1.1	0.5	1.4	50	-	NO	NO	NO	NO	NO
15.3	8275	33 BERRY STREET NORTH SYDNEY	Fourteenth	E	67	59	67	61	67	60	68	61	0.4	1.2	0.2	1.5	50	-	NO	NO	NO	NO	NO
15.3	8275	33 BERRY STREET NORTH SYDNEY	Fourteenth	N	62	55	62	56	63	56	63	57	0.1	0.8	0.0	1.0	50	-	NO	NO	NO	NO	NO
15.3	8275	33 BERRY STREET NORTH SYDNEY	Fourteenth	W	46	38	46	39	46	39	46	39	-0.1	0.3	0.0	0.4	50	-	NO	NO	NO	NO	NO
15.3	8275	33 BERRY STREET NORTH SYDNEY	Fourteenth	S	60	53	61	54	61	54	61	55	0.6	1.1	0.5	1.3	50	-	NO	NO	NO	NO	NO
15.3	8275	33 BERRY STREET NORTH SYDNEY	Fifteenth	E	66	59	67	60	67	60	67	61	0.3	1.2	0.2	1.5	50	-	NO	NO	NO	NO	NO
15.3	8275	33 BERRY STREET NORTH SYDNEY	Fifteenth	N	62	55	62	56	63	56	63	57	0.1	0.8	0.0	1.0	50	-	NO	NO	NO	NO	NO
15.3	8275	33 BERRY STREET NORTH SYDNEY	Fifteenth	W	46	39	46	39	47	40	47	40	0.0	0.1	0.0	0.2	50	-	NO	NO	NO	NO	NO
15.3	8275	33 BERRY STREET NORTH SYDNEY	Fifteenth	S	60	53	61	54	61	54	61	55	0.7	1.1	0.5	1.3	50	-	NO	NO	NO	NO	NO
15.3	8275	33 BERRY STREET NORTH SYDNEY	Sixteenth	E	66	59	66	60	67	59	67	61	0.3	1.2	0.2	1.5	50	-	NO	NO	NO	NO	NO
15.3	8275	33 BERRY STREET NORTH SYDNEY	Sixteenth	N	62	55	62	56	63	56	63	57	0.0	0.8	0.0	0.9	50	-	NO	NO	NO	NO	NO
15.3	8275	33 BERRY STREET NORTH SYDNEY	Sixteenth	W	48	40	48	41	48	41	48	41	-0.1	0.1	0.0	0.2	50	-	NO	NO	NO	NO	NO
15.3	8275	33 BERRY STREET NORTH SYDNEY	Sixteenth	S	60	53	61	54	61	54	61	55	0.6	1.1	0.5	1.3	50	-	NO	NO	NO	NO	NO
15.3	8288	8-20 NAPIER STREET NORTH SYDNEY	Ground	E	44	37	44	37	44	37	44	38	0.2	0.4	0.0	0.7	50	-	NO	NO	NO	NO	NO
15.3	8288	8-20 NAPIER STREET NORTH SYDNEY	Ground	N	40	34	39	33	40	35	40	34	-0.5	-0.9	-0.5	-0.6	50	-	NO	NO	NO	NO	NO
15.3	8288	8-20 NAPIER STREET NORTH SYDNEY	Ground	W	38	33	37	32	39	34	38	32	-1.0	-1.7	-0.9	-1.6	50	-	NO	NO	NO	NO	NO
15.3	8288	8-20 NAPIER STREET NORTH SYDNEY	Ground	S	39	34	39	33	40	34	39	33	-0.7	-1.3	-0.7	-1.0	50	-	NO	NO	NO	NO	NO
15.3	8288	8-20 NAPIER STREET NORTH SYDNEY	First	E	47	40	47	41	48	40	48	42	0.4	1.0	0.3	1.3	50	-	NO	NO	NO	NO	NO
15.3	8288	8-20 NAPIER STREET NORTH SYDNEY	First	N	41	35	41	35	42	35	41	35	-0.3	-0.3	-0.3	-0.1	50	-	NO	NO	NO	NO	NO
15.3	8288	8-20 NAPIER STREET NORTH SYDNEY	First	W	38	33	37	32	39	34	38	32	-1.0	-1.7	-1.0	-1.5	50	-	NO	NO	NO	NO	NO
15.3	8288	8-20 NAPIER STREET NORTH SYDNEY	First	S	39	34	39	33	40	34	39	33	-0.6	-1.1	-0.6	-1.0	50	-	NO	NO	NO	NO	NO
15.3	8288	8-20 NAPIER STREET NORTH SYDNEY	Second	E	48	41	48	42	49	41	49	43	0.4	1.1	0.3	1.5	50	-	NO	NO	NO	NO	NO
15.3	8288	8-20 NAPIER STREET NORTH SYDNEY	Second	N	43	36	43	37	43	37	43	37	0.1	0.2	0.0	0.5	50	-	NO	NO	NO	NO	NO
15.3	8288	8-20 NAPIER STREET NORTH SYDNEY	Second	W	38	33	37	32	39	34	38	32	-1.1	-1.7	-1.0	-1.5	50	-	NO	NO	NO	NO	NO
15.3	8288	8-20 NAPIER STREET NORTH SYDNEY	Second	S	40	34	39	33	40	35	40	34	-0.6	-1.1	-0.5	-0.9	50	-	NO	NO	NO	NO	NO
15.3	8288	8-20 NAPIER STREET NORTH SYDNEY	Third	E	48	41	49	42	49	41	49	43	0.4	1.1	0.2	1.5	50	-	NO	NO	NO	NO	NO
15.3	8288	8-20 NAPIER STREET NORTH SYDNEY	Third	N	43	37	43	37	44	37	44	38	0.1	0.4	0.0	0.7	50	-	NO	NO	NO	NO	NO
15.3	8288	8-20 NAPIER STREET NORTH SYDNEY	Third	W	38	33	37	32	39	34	38	32	-1.0	-1.6	-1.0	-1.6	50	-	NO	NO	NO	NO	NO
15.3	8288	8-20 NAPIER STREET NORTH SYDNEY	Third	S	40	34	39	33	40	35	40	34	-0.5	-1.0	-0.5	-0.8	50	-	NO	NO	NO	NO	NO
15.3	8288	8-20 NAPIER STREET NORTH SYDNEY	Fourth	E	49	41	49	43	49	42	50	43	0.4	1.1	0.3	1.5	50	-	NO	NO	NO	NO	NO
15.3	8288	8-20 NAPIER STREET NORTH SYDNEY	Fourth	N	44	37	44	37	44	37	44	38	0.1	0.4	0.0	0.7	50	-	NO	NO	NO	NO	NO
15.3	8288	8-20 NAPIER STREET NORTH SYDNEY	Fourth	W	38	33	37	31	39	34	38	32	-1.0	-1.7	-0.9	-1.6	50	-	NO	NO	NO	NO	NO
15.3	8288	8-20 NAPIER STREET NORTH SYDNEY	Fourth	S	40	35	40	34	41	35	40	34	-0.5	-1.0	-0.5	-0.7	50	-	NO	NO	NO	NO	NO
15.3	8288	8-20 NAPIER STREET NORTH SYDNEY	Fifth	E	49	42	50	43	50	42	50	44	0.5	1.2	0.3	1.6	50	-	NO	NO	NO	NO	NO
15.3	8288	8-20 NAPIER STREET NORTH SYDNEY	Fifth	N	44	37	44	38	44	37	44	38	0.2	0.5	0.1	0.8	50	-	NO	NO	NO	NO	NO
15.3	8288	8-20 NAPIER STREET NORTH SYDNEY	Fifth	W	38	33	37	31	39	33	38	32	-1.0	-1.7	-0.9	-1.5	50	-	NO	NO	NO	NO	NO
15.3	8288	8-20 NAPIER STREET NORTH SYDNEY	Fifth	S	40	35	40	34	41	35	41	34	-0.5	-0.9	-0.4	-0.6	50	-	NO	NO	NO	NO	NO
15.3	8288	8-20 NAPIER STREET NORTH SYDNEY	Sixth	E	50	42	50	44	51	43	51	44	0.5	1.2	0.3	1.6	50	-	NO	NO	NO	NO	NO
15.3	8288	8-20 NAPIER STREET NORTH SYDNEY	Sixth	N	44	37	44	38	45	38	45	38	0.2	0.5	0.0	0.8	50	-	NO	NO	NO	NO	NO
15.3	8288	8-20 NAPIER STREET NORTH SYDNEY	Sixth	W	38	33	37	31	39	33	38	32	-1.0	-1.7	-0.9	-1.5	50	-	NO	NO	NO	NO	NO
15.3	8288	8-20 NAPIER STREET NORTH SYDNEY	Sixth	S	41	35	40	34	41	35	41	35	-0.3	-0.8	-0.3	-0.5	50	-	NO	NO	NO	NO	NO
15.3	8288	8-20 NAPIER STREET NORTH SYDNEY	Seventh	E	50	43	51	44	51	44	52	45	0.5	1.2	0.3	1.6	50	-	NO	NO	NO	NO	NO
15.3	8288	8-20 NAPIER STREET NORTH SYDNEY	Seventh	N	44	37	44	38	45	38	45	38	0.1	0.5	0.0	0.8	50	-	NO	NO	NO	NO	NO
15.3	8288	8-20 NAPIER STREET NORTH SYDNEY	Seventh	W	38	33	37	32	39	33	38	32	-1.1	-1.6	-1.0	-1.5	50	-	NO	NO	NO	NO	NO
15.3	8288	8-20 NAPIER STREET NORTH SYDNEY	Seventh	S	41	35	41	35	42	36	41	35	-0.3	-0.7	-0.3	-0.4	50	-	NO	NO	NO	NO	NO
15.3	8288	8-20 NAPIER STREET NORTH SYDNEY	Eighth	E	51	44	51	45	52	44	52	46	0.5	1.2	0.3	1.6	50	-	NO	NO	NO	NO	NO
15.3	8288	8-20 NAPIER STREET NORTH SYDNEY	Eighth	N	44	37	44	38	45	38	45	39	0.1	0.4	0.0	0.8	50	-	NO	NO	NO	NO	NO
15.3	8288	8-20 NAPIER STREET NORTH SYDNEY	Eighth	W	38	33	37	32	39	34	38	32	-1.0	-1.6	-1.0	-1.5	50	-	NO	NO	NO	NO	NO
15.3	8288	8-20 NAPIER STREET NORTH SYDNEY	Eighth	S	42	36	42	35	42	36	42	36	-0.2	-0.7	-0.2	-0.4	50	-	NO	NO	NO	NO	NO
15.3	8288	8-20 NAPIER STREET NORTH SYDNEY	Ninth	E	51	44	51	45	52	44	52	46	0.4	1.2	0.3	1.5	50	-	NO	NO	NO	NO	NO
15.3	8288	8-20 NAPIER STREET NORTH SYDNEY	Ninth	N	44	38	44	38	45	38	45	39	0.1	0.4	0.0	0.7	50	-	NO	NO	NO	NO	NO
15.3	8288	8-20 NAPIER STREET NORTH SYDNEY	Ninth	W	38	33	38	32	39	34	38	32	-0.9	-1.5	-0.9	-1.3	50	-	NO	NO	NO	NO	NO

NCA	Receiver ID	Address	Floor Level	Facade	Opening Year 2027				Design Year 2037				Increase (Do Smthng - Do Nothing)				NCG project road noise criteria		Do noise levels exceed the cumulative limit with project roads adding ≥2dB to the total noise levels?		Is the contribution from the road project Acute?		Consider further treatment?
					Do Nothing		Do Smthng		Do Nothing		Do Smthng		Opening Year 2027		Design Year 2037								
					Day	Night	Day	Night	Day	Night	Day	Night	Day	Night	Day	Night	Day	Night	Day	Night	$L_{Aeq,15hr} \geq 65dB$	$L_{Aeq,9hr} \geq 60dB$	
15.3	8288	8-20 NAPIER STREET NORTH SYDNEY	Ninth	S	42	37	42	36	43	37	43	37	-0.2	-0.7	0.0	-0.3	50	-	NO	NO	NO	NO	NO
15.3	8288	8-20 NAPIER STREET NORTH SYDNEY	Tenth	E	51	44	52	45	52	44	52	46	0.5	1.2	0.3	1.6	50	-	NO	NO	NO	NO	NO
15.3	8288	8-20 NAPIER STREET NORTH SYDNEY	Tenth	N	45	38	45	38	45	38	45	39	0.1	0.4	0.0	0.7	50	-	NO	NO	NO	NO	NO
15.3	8288	8-20 NAPIER STREET NORTH SYDNEY	Tenth	W	39	33	38	32	39	34	39	33	-0.8	-1.4	-0.7	-1.1	50	-	NO	NO	NO	NO	NO
15.3	8288	8-20 NAPIER STREET NORTH SYDNEY	Tenth	S	43	37	43	36	43	37	43	37	0.0	-0.6	0.0	-0.2	50	-	NO	NO	NO	NO	NO
15.3	8288	8-20 NAPIER STREET NORTH SYDNEY	Eleventh	E	51	44	52	45	52	45	53	46	0.5	1.2	0.4	1.5	50	-	NO	NO	NO	NO	NO
15.3	8288	8-20 NAPIER STREET NORTH SYDNEY	Eleventh	N	45	39	45	39	46	39	46	40	0.1	0.3	0.0	0.6	50	-	NO	NO	NO	NO	NO
15.3	8288	8-20 NAPIER STREET NORTH SYDNEY	Eleventh	W	39	34	39	32	40	34	39	33	-0.6	-1.1	-0.5	-1.0	50	-	NO	NO	NO	NO	NO
15.3	8288	8-20 NAPIER STREET NORTH SYDNEY	Eleventh	S	43	37	43	37	44	38	44	38	0.1	-0.4	0.0	0.0	50	-	NO	NO	NO	NO	NO
15.3	8288	8-20 NAPIER STREET NORTH SYDNEY	Twelfth	E	52	44	52	46	53	45	53	46	0.5	1.1	0.3	1.5	50	-	NO	NO	NO	NO	NO
15.3	8288	8-20 NAPIER STREET NORTH SYDNEY	Twelfth	N	47	40	47	40	47	40	48	41	0.2	0.5	0.1	0.7	50	-	NO	NO	NO	NO	NO
15.3	8288	8-20 NAPIER STREET NORTH SYDNEY	Twelfth	W	40	34	39	33	40	34	40	33	-0.6	-1.1	-0.5	-0.9	50	-	NO	NO	NO	NO	NO
15.3	8288	8-20 NAPIER STREET NORTH SYDNEY	Twelfth	S	44	38	44	37	44	38	45	38	0.2	-0.1	0.1	0.2	50	-	NO	NO	NO	NO	NO
15.3	8288	8-20 NAPIER STREET NORTH SYDNEY	Thirteenth	E	53	45	53	46	54	46	54	47	0.4	1.1	0.3	1.4	50	-	NO	NO	NO	NO	NO
15.3	8288	8-20 NAPIER STREET NORTH SYDNEY	Thirteenth	N	50	42	50	43	50	43	51	44	0.2	0.7	0.1	0.8	50	-	NO	NO	NO	NO	NO
15.3	8288	8-20 NAPIER STREET NORTH SYDNEY	Thirteenth	W	40	34	39	33	40	34	40	33	-0.5	-1.0	-0.4	-0.9	50	-	NO	NO	NO	NO	NO
15.3	8288	8-20 NAPIER STREET NORTH SYDNEY	Thirteenth	S	44	38	45	38	45	38	45	39	0.2	0.0	0.1	0.3	50	-	NO	NO	NO	NO	NO
15.3	8288	8-20 NAPIER STREET NORTH SYDNEY	Fourteenth	E	54	46	54	47	55	47	55	48	0.3	1.1	0.2	1.3	50	-	NO	NO	NO	NO	NO
15.3	8288	8-20 NAPIER STREET NORTH SYDNEY	Fourteenth	N	51	43	51	44	52	44	52	45	0.2	0.7	0.2	0.9	50	-	NO	NO	NO	NO	NO
15.3	8288	8-20 NAPIER STREET NORTH SYDNEY	Fourteenth	W	40	34	39	33	40	34	40	33	-0.5	-0.9	-0.3	-0.8	50	-	NO	NO	NO	NO	NO
15.3	8288	8-20 NAPIER STREET NORTH SYDNEY	Fourteenth	S	45	38	45	38	46	39	46	39	0.3	0.1	0.2	0.4	50	-	NO	NO	NO	NO	NO
15.3	8288	8-20 NAPIER STREET NORTH SYDNEY	Fifteenth	E	54	47	55	48	55	47	55	49	0.3	0.9	0.2	1.2	50	-	NO	NO	NO	NO	NO
15.3	8288	8-20 NAPIER STREET NORTH SYDNEY	Fifteenth	N	52	44	52	45	52	45	52	45	0.2	0.7	0.2	0.8	50	-	NO	NO	NO	NO	NO
15.3	8288	8-20 NAPIER STREET NORTH SYDNEY	Fifteenth	W	40	34	40	33	41	34	40	33	-0.4	-0.8	-0.3	-0.8	50	-	NO	NO	NO	NO	NO
15.3	8288	8-20 NAPIER STREET NORTH SYDNEY	Fifteenth	S	45	39	46	39	46	39	46	40	0.4	0.2	0.3	0.6	50	-	NO	NO	NO	NO	NO
15.3	8288	8-20 NAPIER STREET NORTH SYDNEY	Sixteenth	E	55	47	55	48	56	48	56	49	0.3	1.0	0.2	1.1	50	-	NO	NO	NO	NO	NO
15.3	8288	8-20 NAPIER STREET NORTH SYDNEY	Sixteenth	N	52	45	52	45	53	45	53	46	0.2	0.7	0.2	0.9	50	-	NO	NO	NO	NO	NO
15.3	8288	8-20 NAPIER STREET NORTH SYDNEY	Sixteenth	W	40	34	40	33	41	34	40	34	-0.3	-0.8	-0.3	-0.7	50	-	NO	NO	NO	NO	NO
15.3	8288	8-20 NAPIER STREET NORTH SYDNEY	Sixteenth	S	46	39	46	39	46	39	47	40	0.3	0.3	0.3	0.7	50	-	NO	NO	NO	NO	NO
15.3	8288	8-20 NAPIER STREET NORTH SYDNEY	Seventeenth	E	55	48	55	49	56	48	56	49	0.3	1.0	0.2	1.2	50	-	NO	NO	NO	NO	NO
15.3	8288	8-20 NAPIER STREET NORTH SYDNEY	Seventeenth	N	53	45	53	46	53	46	54	47	0.1	0.8	0.1	0.9	50	-	NO	NO	NO	NO	NO
15.3	8288	8-20 NAPIER STREET NORTH SYDNEY	Seventeenth	W	40	34	40	33	41	34	41	34	-0.3	-0.7	-0.3	-0.6	50	-	NO	NO	NO	NO	NO
15.3	8288	8-20 NAPIER STREET NORTH SYDNEY	Seventeenth	S	46	39	47	40	47	40	47	40	0.5	0.4	0.4	0.7	50	-	NO	NO	NO	NO	NO
15.3	8288	8-20 NAPIER STREET NORTH SYDNEY	Eighteenth	E	55	48	56	49	56	48	56	50	0.4	1.1	0.3	1.2	50	-	NO	NO	NO	NO	NO
15.3	8288	8-20 NAPIER STREET NORTH SYDNEY	Eighteenth	N	53	46	53	46	54	46	54	47	0.1	0.7	0.1	0.8	50	-	NO	NO	NO	NO	NO
15.3	8288	8-20 NAPIER STREET NORTH SYDNEY	Eighteenth	W	41	34	40	33	41	35	41	34	-0.4	-0.7	-0.3	-0.6	50	-	NO	NO	NO	NO	NO
15.3	8288	8-20 NAPIER STREET NORTH SYDNEY	Eighteenth	S	46	40	47	40	47	40	48	41	0.6	0.4	0.6	0.7	50	-	NO	NO	NO	NO	NO
15.3	8288	8-20 NAPIER STREET NORTH SYDNEY	Nineteenth	E	56	48	56	49	57	49	57	50	0.4	1.0	0.2	1.2	50	-	NO	NO	NO	NO	NO
15.3	8288	8-20 NAPIER STREET NORTH SYDNEY	Nineteenth	N	54	46	54	47	54	47	55	48	0.1	0.6	0.1	0.8	50	-	NO	NO	NO	NO	NO
15.3	8288	8-20 NAPIER STREET NORTH SYDNEY	Nineteenth	W	41	35	41	34	42	35	41	34	-0.4	-0.7	-0.3	-0.6	50	-	NO	NO	NO	NO	NO
15.3	8288	8-20 NAPIER STREET NORTH SYDNEY	Nineteenth	S	47	40	47	40	47	40	48	41	0.6	0.4	0.5	0.7	50	-	NO	NO	NO	NO	NO
15.3	8288	8-20 NAPIER STREET NORTH SYDNEY	Twentieth	E	56	49	56	50	57	49	57	50	0.3	1.0	0.3	1.1	50	-	NO	NO	NO	NO	NO
15.3	8288	8-20 NAPIER STREET NORTH SYDNEY	Twentieth	N	54	47	54	47	55	47	55	48	0.1	0.6	0.1	0.7	50	-	NO	NO	NO	NO	NO
15.3	8288	8-20 NAPIER STREET NORTH SYDNEY	Twentieth	W	42	36	41	35	42	36	42	35	-0.4	-0.9	-0.3	-0.7	50	-	NO	NO	NO	NO	NO
15.3	8288	8-20 NAPIER STREET NORTH SYDNEY	Twentieth	S	47	41	48	41	48	41	48	42	0.6	0.3	0.5	0.6	50	-	NO	NO	NO	NO	NO
15.3	8288	8-20 NAPIER STREET NORTH SYDNEY	Twenty-first	E	56	49	57	50	57	50	57	51	0.4	0.9	0.3	1.1	50	-	NO	NO	NO	NO	NO
15.3	8288	8-20 NAPIER STREET NORTH SYDNEY	Twenty-first	N	55	47	55	48	55	48	55	48	0.1	0.5	0.0	0.6	50	-	NO	NO	NO	NO	NO
15.3	8288	8-20 NAPIER STREET NORTH SYDNEY	Twenty-first	W	43	37	42	36	43	37	43	36	-0.6	-1.0	-0.5	-0.9	50	-	NO	NO	NO	NO	NO
15.3	8288	8-20 NAPIER STREET NORTH SYDNEY	Twenty-first	S	48	41	48	42	49	42	49	42	0.5	0.3	0.4	0.6	50	-	NO	NO	NO	NO	NO
15.3	8288	8-20 NAPIER STREET NORTH SYDNEY	Twenty-second	E	57	49	57	50	58	50	58	51	0.3	0.9	0.3	1.0	50	-	NO	NO	NO	NO	NO
15.3	8288	8-20 NAPIER STREET NORTH SYDNEY	Twenty-second	N	55	48	55	48	56	48	56	49	0.2	0.6	0.1	0.6	50	-	NO	NO	NO	NO	NO
15.3	8288	8-20 NAPIER STREET NORTH SYDNEY	Twenty-second	W	45	39	44	38	45	39	45	38	-0.6	-1.0	-0.6	-0.9	50	-	NO	NO	NO	NO	NO
15.3	8288	8-20 NAPIER STREET NORTH SYDNEY	Twenty-second	S	49	42	49	43	49	43	50	43	0.4	0.4	0.4	0.6	50	-	NO	NO	NO	NO	NO
15.3	11439	40 EDWARD STREET NORTH SYDNEY	Ground	NE	38	32	37	31	38	33	38	31	-0.9	-1.4	-0.8	-1.3	50	-	NO	NO	NO	NO	NO
15.3	11439	40 EDWARD STREET NORTH SYDNEY	Ground	SE	37	32	36	30	38	32	37	31	-1.1	-1.7	-1.0	-1.6	50	-	NO	NO	NO	NO	NO
15.3	11439	40 EDWARD STREET NORTH SYDNEY	Ground	NE	40	34	39	33	40	34	40	33	-0.7	-0.9	-0.6	-0.8	50	-	NO	NO	NO	NO	NO
15.3	11439	40 EDWARD STREET NORTH SYDNEY	Ground	NW	40	34	39	33	40	34	40	33	-0.7	-0.8	-0.6	-0.7	50	-	NO	NO	NO	NO	NO
15.3	11439	40 EDWARD STREET NORTH SYDNEY	Ground	SW	37	32	36	30	37	32	36	30	-1.2	-1.6	-1.0	-1.6	50	-	NO	NO	NO	NO	NO
15.3	11439	40 EDWARD STREET NORTH SYDNEY	Ground	W	37	32	36	30	37	32	36	31	-1.1	-1.7	-1.0	-1.5	50	-	NO	NO	NO	NO	NO
15.3	11439	40 EDWARD STREET NORTH SYDNEY	Ground	SW	37	32	35	30	37	32	36	30	-1.2	-1.5	-1.1	-1.6	50	-	NO	NO	NO	NO	NO
15.3	11439	40 EDWARD STREET NORTH SYDNEY	Ground	SE	37	32	36	30	37	32	36	31	-1.0	-1.6	-0.9	-1.5	50	-	NO	NO	NO	NO	NO
15.3	11439	40 EDWARD STREET NORTH SYDNEY	Ground	E	39	33	39	32	40	34	39	33	-0.6	-0.9	-0.5	-0.7	50	-	NO	NO	NO	NO	NO

NCA	Receiver ID	Address	Floor Level	Facade	Opening Year 2027				Design Year 2037				Increase (Do Smthng - Do Nothing)				NCG project road noise criteria		Do noise levels exceed the cumulative limit with project roads adding ≥2dB to the total noise levels?		Is the contribution from the road project Acute?		Consider further treatment?
					Do Nothing		Do Smthng		Do Nothing		Do Smthng		Opening Year 2027		Design Year 2037								
					Day	Night	Day	Night	Day	Night	Day	Night	Day	Night	Day	Night	Day	Night	Day	Night	$L_{Aeq,15hr} \geq 65dB$	$L_{Aeq,9hr} \geq 60dB$	
15.3	11439	40 EDWARD STREET NORTH SYDNEY	Ground	N	39	33	39	32	40	34	39	33	-0.7	-1.0	-0.7	-0.8	50	-	NO	NO	NO	NO	NO
15.3	11439	40 EDWARD STREET NORTH SYDNEY	First	NE	39	33	38	32	39	33	38	32	-0.8	-1.2	-0.7	-1.0	50	-	NO	NO	NO	NO	NO
15.3	11439	40 EDWARD STREET NORTH SYDNEY	First	SE	38	32	37	31	38	33	37	31	-1.0	-1.5	-0.9	-1.3	50	-	NO	NO	NO	NO	NO
15.3	11439	40 EDWARD STREET NORTH SYDNEY	First	NE	40	34	40	33	41	34	40	34	-0.6	-0.8	-0.5	-0.6	50	-	NO	NO	NO	NO	NO
15.3	11439	40 EDWARD STREET NORTH SYDNEY	First	NW	40	34	40	33	41	34	40	34	-0.6	-0.7	-0.5	-0.5	50	-	NO	NO	NO	NO	NO
15.3	11439	40 EDWARD STREET NORTH SYDNEY	First	SW	38	32	37	31	38	33	37	31	-1.0	-1.5	-0.9	-1.4	50	-	NO	NO	NO	NO	NO
15.3	11439	40 EDWARD STREET NORTH SYDNEY	First	W	38	32	37	31	38	33	37	31	-0.9	-1.4	-0.9	-1.2	50	-	NO	NO	NO	NO	NO
15.3	11439	40 EDWARD STREET NORTH SYDNEY	First	SW	37	32	36	30	38	32	37	31	-1.0	-1.5	-1.0	-1.4	50	-	NO	NO	NO	NO	NO
15.3	11439	40 EDWARD STREET NORTH SYDNEY	First	SE	38	32	37	31	38	33	37	31	-0.9	-1.4	-0.8	-1.3	50	-	NO	NO	NO	NO	NO
15.3	11439	40 EDWARD STREET NORTH SYDNEY	First	E	40	34	39	33	40	34	40	33	-0.5	-0.8	-0.5	-0.5	50	-	NO	NO	NO	NO	NO
15.3	11439	40 EDWARD STREET NORTH SYDNEY	First	N	40	34	39	33	40	34	40	33	-0.7	-0.8	-0.6	-0.7	50	-	NO	NO	NO	NO	NO
15.3	11439	40 EDWARD STREET NORTH SYDNEY	Second	NE	40	34	39	33	40	34	40	33	-0.6	-0.8	-0.6	-0.8	50	-	NO	NO	NO	NO	NO
15.3	11439	40 EDWARD STREET NORTH SYDNEY	Second	SE	39	33	38	32	39	34	39	33	-0.8	-1.1	-0.7	-1.0	50	-	NO	NO	NO	NO	NO
15.3	11439	40 EDWARD STREET NORTH SYDNEY	Second	NE	41	34	40	33	41	35	41	34	-0.7	-0.7	-0.6	-0.5	50	-	NO	NO	NO	NO	NO
15.3	11439	40 EDWARD STREET NORTH SYDNEY	Second	NW	41	34	40	34	41	35	41	34	-0.6	-0.6	-0.5	-0.4	50	-	NO	NO	NO	NO	NO
15.3	11439	40 EDWARD STREET NORTH SYDNEY	Second	SW	39	33	38	32	39	33	39	32	-0.8	-1.1	-0.7	-0.9	50	-	NO	NO	NO	NO	NO
15.3	11439	40 EDWARD STREET NORTH SYDNEY	Second	W	39	33	39	32	40	34	39	33	-0.7	-1.0	-0.6	-0.8	50	-	NO	NO	NO	NO	NO
15.3	11439	40 EDWARD STREET NORTH SYDNEY	Second	SW	38	33	38	31	39	33	38	32	-0.8	-1.1	-0.7	-1.0	50	-	NO	NO	NO	NO	NO
15.3	11439	40 EDWARD STREET NORTH SYDNEY	Second	SE	39	33	38	32	39	33	38	32	-0.7	-1.0	-0.6	-0.9	50	-	NO	NO	NO	NO	NO
15.3	11439	40 EDWARD STREET NORTH SYDNEY	Second	E	40	34	40	33	41	34	41	34	-0.5	-0.6	-0.4	-0.5	50	-	NO	NO	NO	NO	NO
15.3	11439	40 EDWARD STREET NORTH SYDNEY	Second	N	40	34	40	33	41	34	40	34	-0.6	-0.6	-0.6	-0.5	50	-	NO	NO	NO	NO	NO
15.3	11507	40 EDWARD STREET NORTH SYDNEY	Ground	NW	38	32	37	31	38	32	37	31	-1.0	-1.3	-0.9	-1.2	50	-	NO	NO	NO	NO	NO
15.3	11507	40 EDWARD STREET NORTH SYDNEY	Ground	NE	38	32	37	31	38	33	38	32	-0.8	-1.1	-0.8	-1.0	50	-	NO	NO	NO	NO	NO
15.3	11507	40 EDWARD STREET NORTH SYDNEY	Ground	NW	38	32	37	31	38	32	37	31	-0.8	-1.2	-0.7	-1.0	50	-	NO	NO	NO	NO	NO
15.3	11507	40 EDWARD STREET NORTH SYDNEY	Ground	W	36	31	35	30	36	31	35	30	-1.2	-0.7	-1.0	-1.0	50	-	NO	NO	NO	NO	NO
15.3	11507	40 EDWARD STREET NORTH SYDNEY	Ground	SW	36	31	35	30	36	31	35	30	-1.2	-0.6	-1.1	-1.0	50	-	NO	NO	NO	NO	NO
15.3	11507	40 EDWARD STREET NORTH SYDNEY	Ground	SE	36	31	35	30	36	31	35	30	-1.2	-0.8	-1.1	-1.1	50	-	NO	NO	NO	NO	NO
15.3	11507	40 EDWARD STREET NORTH SYDNEY	Ground	W	36	31	35	30	36	31	35	30	-1.1	-0.7	-1.0	-1.1	50	-	NO	NO	NO	NO	NO
15.3	11507	40 EDWARD STREET NORTH SYDNEY	Ground	S	36	31	35	30	36	31	35	30	-1.1	-0.7	-1.0	-1.1	50	-	NO	NO	NO	NO	NO
15.3	11507	40 EDWARD STREET NORTH SYDNEY	Ground	W	36	31	35	30	36	31	35	30	-1.1	-0.8	-1.1	-1.1	50	-	NO	NO	NO	NO	NO
15.3	11507	40 EDWARD STREET NORTH SYDNEY	Ground	W	36	31	35	30	36	31	35	30	-1.1	-0.7	-1.0	-1.0	50	-	NO	NO	NO	NO	NO
15.3	11507	40 EDWARD STREET NORTH SYDNEY	Ground	SE	36	31	35	30	37	31	36	30	-1.1	-1.0	-1.0	-1.3	50	-	NO	NO	NO	NO	NO
15.3	11507	40 EDWARD STREET NORTH SYDNEY	Ground	W	36	31	35	30	36	31	35	30	-1.1	-0.7	-1.0	-1.0	50	-	NO	NO	NO	NO	NO
15.3	11507	40 EDWARD STREET NORTH SYDNEY	Ground	SE	36	31	35	30	37	31	36	30	-1.1	-1.0	-1.0	-1.3	50	-	NO	NO	NO	NO	NO
15.3	11507	40 EDWARD STREET NORTH SYDNEY	Ground	SW	36	31	35	30	37	31	36	30	-1.1	-1.1	-1.0	-1.4	50	-	NO	NO	NO	NO	NO
15.3	11507	40 EDWARD STREET NORTH SYDNEY	Ground	SE	37	31	36	30	37	32	36	30	-1.0	-1.4	-1.0	-1.4	50	-	NO	NO	NO	NO	NO
15.3	11507	40 EDWARD STREET NORTH SYDNEY	First	NW	38	33	38	32	39	33	38	32	-0.8	-1.1	-0.7	-1.0	50	-	NO	NO	NO	NO	NO
15.3	11507	40 EDWARD STREET NORTH SYDNEY	First	NE	39	33	38	32	39	33	38	32	-0.7	-1.0	-0.7	-0.8	50	-	NO	NO	NO	NO	NO
15.3	11507	40 EDWARD STREET NORTH SYDNEY	First	NW	38	32	38	31	39	33	38	32	-0.7	-1.0	-0.6	-0.8	50	-	NO	NO	NO	NO	NO
15.3	11507	40 EDWARD STREET NORTH SYDNEY	First	W	37	31	36	30	37	32	36	30	-1.0	-1.1	-0.9	-1.4	50	-	NO	NO	NO	NO	NO
15.3	11507	40 EDWARD STREET NORTH SYDNEY	First	SW	36	31	35	30	37	31	36	30	-1.0	-1.0	-0.9	-1.4	50	-	NO	NO	NO	NO	NO
15.3	11507	40 EDWARD STREET NORTH SYDNEY	First	SE	37	31	36	30	37	32	36	30	-1.0	-1.2	-0.9	-1.4	50	-	NO	NO	NO	NO	NO
15.3	11507	40 EDWARD STREET NORTH SYDNEY	First	W	37	31	36	30	37	32	36	30	-1.0	-1.1	-0.9	-1.4	50	-	NO	NO	NO	NO	NO
15.3	11507	40 EDWARD STREET NORTH SYDNEY	First	S	36	31	35	30	37	31	36	30	-1.0	-1.1	-0.9	-1.4	50	-	NO	NO	NO	NO	NO
15.3	11507	40 EDWARD STREET NORTH SYDNEY	First	W	37	31	36	30	37	32	36	30	-1.0	-1.2	-0.9	-1.4	50	-	NO	NO	NO	NO	NO
15.3	11507	40 EDWARD STREET NORTH SYDNEY	First	W	36	31	35	30	37	31	36	30	-1.0	-1.0	-0.9	-1.4	50	-	NO	NO	NO	NO	NO
15.3	11507	40 EDWARD STREET NORTH SYDNEY	First	SE	37	31	36	30	37	32	36	30	-1.0	-1.3	-0.9	-1.3	50	-	NO	NO	NO	NO	NO
15.3	11507	40 EDWARD STREET NORTH SYDNEY	First	SW	37	31	36	30	37	32	36	30	-0.9	-1.4	-0.9	-1.4	50	-	NO	NO	NO	NO	NO
15.3	11507	40 EDWARD STREET NORTH SYDNEY	First	SE	37	32	36	30	38	32	37	31	-0.9	-1.4	-0.8	-1.2	50	-	NO	NO	NO	NO	NO
15.3	11507	40 EDWARD STREET NORTH SYDNEY	First	NE	38	32	38	31	39	33	38	32	-0.8	-1.1	-0.7	-0.9	50	-	NO	NO	NO	NO	NO
15.3	11507	40 EDWARD STREET NORTH SYDNEY	First	NE	39	33	39	32	40	34	39	33	-0.8	-0.9	-0.7	-0.7	50	-	NO	NO	NO	NO	NO
15.3	11507	40 EDWARD STREET NORTH SYDNEY	Second	NW	39	33	39	32	40	34	39	33	-0.7	-0.9	-0.7	-0.7	50	-	NO	NO	NO	NO	NO
15.3	11507	40 EDWARD STREET NORTH SYDNEY	Second	NE	39	33	39	32	40	33	39	33	-0.6	-0.8	-0.6	-0.6	50	-	NO	NO	NO	NO	NO
15.3	11507	40 EDWARD STREET NORTH SYDNEY	Second	NW	39	33	38	32	40	33	39	33	-0.7	-0.7	-0.6	-0.6	50	-	NO	NO	NO	NO	NO
15.3	11507	40 EDWARD STREET NORTH SYDNEY	Second	W	38	32	37	31	39	32	38	32	-0.8	-1.0	-0.6	-0.8	50	-	NO	NO	NO	NO	NO
15.3	11507	40 EDWARD STREET NORTH SYDNEY	Second	SW	38	32	37	31	38	32	37	31	-0.8	-1.1	-0.7	-1.0	50	-	NO	NO	NO	NO	NO
15.3	11507	40 EDWARD STREET NORTH SYDNEY	Second	SE	38	32	37	31	38	32	38	32	-0.8	-1.0	-0.6	-0.9	50	-	NO	NO	NO	NO	NO
15.3	11507	40 EDWARD STREET NORTH SYDNEY	Second	W	38	32	37	31	38	32	38	31	-0.7	-1.0	-0.6	-0.9	50	-	NO	NO	NO	NO	NO
15.3	11507	40 EDWARD STREET NORTH SYDNEY	Second	S	38	32	37	31	38	32	37	31	-0.7	-1.2	-0.6	-1.0	50	-	NO	NO	NO	NO	NO
15.3	11507	40 EDWARD STREET NORTH SYDNEY	Second	W	38	32	37	31	38	32	38	32	-0.7	-1.1	-0.6	-0.9	50	-	NO	NO	NO	NO	NO
15.3	11507	40 EDWARD STREET NORTH SYDNEY	Second	W	38	32	37	31	38	32	37	31	-0.7	-1.1	-0.7	-0.9	50	-	NO	NO	NO	NO	NO
15.3	11507	40 EDWARD STREET NORTH SYDNEY	Second	SE	38	32	37	31	38	32	38	31	-0.7	-1.0	-0.7	-0.9	50	-	NO	NO	NO	NO	NO
15.3	11507	40 EDWARD STREET NORTH SYDNEY	Second	SW	38	32	37	31	38	32	38	31	-0.8	-1.1	-0.7	-1.0	50	-	NO	NO	NO	NO	NO
15.3	11507	40 EDWARD STREET NORTH SYDNEY	Second	SE	38	32	37	31	39	33	38	32	-0.7	-1.0	-0.7	-0.9	50	-	NO	NO	NO	NO	NO

NCA	Receiver ID	Address	Floor Level	Facade	Opening Year 2027				Design Year 2037				Increase (Do Smthng - Do Nothing)				NCG project road noise criteria		Do noise levels exceed the cumulative limit with project roads adding ≥2dB to the total noise levels?		Is the contribution from the road project Acute?		Consider further treatment?
					Do Nothing		Do Smthng		Do Nothing		Do Smthng		Opening Year 2027		Design Year 2037								
					Day	Night	Day	Night	Day	Night	Day	Night	Day	Night	Day	Night	Day	Night	Day	Night	$L_{Aeq,15hr}$ ≥ 65dB	$L_{Aeq,9hr}$ ≥ 60dB	
15.3	11507	40 EDWARD STREET NORTH SYDNEY	Second	NE	39	33	38	32	40	33	39	33	-0.6	-0.8	-0.5	-0.6	50	-	NO	NO	NO	NO	NO
15.3	11507	40 EDWARD STREET NORTH SYDNEY	Second	SE	38	32	38	31	39	33	38	32	-0.8	-1.1	-0.7	-0.9	50	-	NO	NO	NO	NO	NO
15.3	11507	40 EDWARD STREET NORTH SYDNEY	Second	NE	40	34	39	33	41	34	40	34	-0.6	-0.7	-0.6	-0.4	50	-	NO	NO	NO	NO	NO
15.3	11510	9 NAPIER STREET NORTH SYDNEY	Ground	W	40	35	40	34	41	35	40	34	-0.6	-1.0	-0.6	-0.9	50	-	NO	NO	NO	NO	NO
15.3	11510	9 NAPIER STREET NORTH SYDNEY	First	W	41	35	40	34	41	36	41	35	-0.5	-0.8	-0.4	-0.6	50	-	NO	NO	NO	NO	NO
15.3	11510	9 NAPIER STREET NORTH SYDNEY	Second	W	42	36	42	36	43	36	42	36	-0.2	-0.4	-0.2	-0.2	50	-	NO	NO	NO	NO	NO
15.3	11510	9 NAPIER STREET NORTH SYDNEY	Second	S	44	37	44	38	44	38	45	38	0.1	0.2	0.1	0.4	50	-	NO	NO	NO	NO	NO
15.3	11511	116 PACIFIC HIGHWAY NORTH SYDNEY	Ground	E	73	66	73	67	74	66	74	68	0.5	1.5	0.3	2.0	50	-	NO	NO	NO	NO	NO
15.3	11511	116 PACIFIC HIGHWAY NORTH SYDNEY	First	E	73	65	73	67	73	66	74	68	0.5	1.6	0.3	2.0	50	-	NO	NO	NO	NO	NO
15.3	11511	116 PACIFIC HIGHWAY NORTH SYDNEY	Second	E	72	64	72	66	73	65	73	67	0.5	1.6	0.3	2.0	50	-	NO	NO	NO	NO	NO
15.3	11511	116 PACIFIC HIGHWAY NORTH SYDNEY	Second	S	48	41	48	42	49	41	49	42	0.4	1.0	0.3	1.4	50	-	NO	NO	NO	NO	NO
15.3	11511	116 PACIFIC HIGHWAY NORTH SYDNEY	Third	E	71	64	72	65	72	64	72	66	0.5	1.6	0.3	1.9	50	-	NO	NO	NO	NO	NO
15.3	11511	116 PACIFIC HIGHWAY NORTH SYDNEY	Third	S	51	43	51	45	52	44	52	45	0.6	1.3	0.5	1.6	50	-	NO	NO	NO	NO	NO
15.3	11890	8 BERRY STREET NORTH SYDNEY	Ground	N	44	38	43	37	44	38	44	38	-0.5	-0.7	-0.4	-0.5	50	-	NO	NO	NO	NO	NO
15.3	11890	8 BERRY STREET NORTH SYDNEY	Ground	W	40	34	39	33	40	35	40	34	-0.8	-1.2	-0.7	-1.1	50	-	NO	NO	NO	NO	NO
15.3	11890	8 BERRY STREET NORTH SYDNEY	Ground	S	52	45	52	46	52	45	52	46	0.0	0.8	-0.1	1.1	50	-	NO	NO	NO	NO	NO
15.3	11890	8 BERRY STREET NORTH SYDNEY	First	N	45	39	44	38	45	39	45	39	-0.6	-0.8	-0.5	-0.6	50	-	NO	NO	NO	NO	NO
15.3	11890	8 BERRY STREET NORTH SYDNEY	First	W	41	36	41	35	42	36	41	35	-0.7	-1.0	-0.7	-0.8	50	-	NO	NO	NO	NO	NO
15.3	11890	8 BERRY STREET NORTH SYDNEY	First	S	53	46	53	47	54	46	54	48	0.0	0.9	0.0	1.2	50	-	NO	NO	NO	NO	NO
15.3	11890	8 BERRY STREET NORTH SYDNEY	Second	E	45	39	44	38	45	39	45	39	-0.3	-0.4	-0.3	-0.3	50	-	NO	NO	NO	NO	NO
15.3	11890	8 BERRY STREET NORTH SYDNEY	Second	N	46	40	45	39	47	41	46	40	-0.7	-0.9	-0.6	-0.8	50	-	NO	NO	NO	NO	NO
15.3	11890	8 BERRY STREET NORTH SYDNEY	Second	W	43	37	43	37	44	38	43	37	-0.5	-0.8	-0.5	-0.6	50	-	NO	NO	NO	NO	NO
15.3	11890	8 BERRY STREET NORTH SYDNEY	Second	S	54	47	54	47	54	47	54	48	0.1	0.9	-0.1	1.2	50	-	NO	NO	NO	NO	NO
15.3	12325	PACIFIC HIGHWAY NORTH SYDNEY	Ground	E	45	39	45	38	46	39	45	39	-0.5	-0.5	-0.5	-0.4	50	-	NO	NO	NO	NO	NO
15.3	12325	PACIFIC HIGHWAY NORTH SYDNEY	Ground	N	46	40	46	39	47	40	46	40	-0.4	-0.3	-0.3	-0.2	50	-	NO	NO	NO	NO	NO
15.3	12325	PACIFIC HIGHWAY NORTH SYDNEY	Ground	W	45	39	44	38	46	39	45	39	-0.6	-0.6	-0.5	-0.5	50	-	NO	NO	NO	NO	NO
15.3	12325	PACIFIC HIGHWAY NORTH SYDNEY	Ground	S	50	43	50	44	51	44	51	44	-0.2	0.5	-0.3	0.6	50	-	NO	NO	NO	NO	NO
15.3	12338	PACIFIC HIGHWAY NORTH SYDNEY	Ground	E	46	40	45	39	47	40	46	40	-0.7	-0.7	-0.6	-0.6	50	-	NO	NO	NO	NO	NO
15.3	12338	PACIFIC HIGHWAY NORTH SYDNEY	Ground	N	45	39	45	38	46	40	45	39	-0.8	-1.0	-0.7	-0.9	50	-	NO	NO	NO	NO	NO
15.3	12338	PACIFIC HIGHWAY NORTH SYDNEY	Ground	W	43	37	43	36	44	38	43	37	-0.7	-0.9	-0.6	-0.8	50	-	NO	NO	NO	NO	NO
15.3	12338	PACIFIC HIGHWAY NORTH SYDNEY	Ground	S	45	39	44	38	46	40	45	39	-0.8	-0.9	-0.8	-0.8	50	-	NO	NO	NO	NO	NO
15.3	12348	PACIFIC HIGHWAY NORTH SYDNEY	Ground	E	43	37	43	37	44	38	44	37	-0.5	-0.5	-0.4	-0.4	50	-	NO	NO	NO	NO	NO
15.3	12348	PACIFIC HIGHWAY NORTH SYDNEY	Ground	N	46	39	45	39	46	40	46	40	-0.5	-0.4	-0.4	-0.2	50	-	NO	NO	NO	NO	NO
15.3	12348	PACIFIC HIGHWAY NORTH SYDNEY	Ground	W	45	39	45	38	46	39	45	39	-0.5	-0.5	-0.5	-0.4	50	-	NO	NO	NO	NO	NO
15.3	12348	PACIFIC HIGHWAY NORTH SYDNEY	Ground	S	53	46	53	47	54	47	54	47	-0.2	0.7	-0.2	0.9	50	-	NO	NO	NO	NO	NO
15.3	12363	PACIFIC HIGHWAY NORTH SYDNEY	Ground	E	46	40	45	39	46	40	46	39	-0.8	-0.9	-0.7	-0.8	50	-	NO	NO	NO	NO	NO
15.3	12363	PACIFIC HIGHWAY NORTH SYDNEY	Ground	N	46	39	45	38	46	40	45	39	-0.8	-1.0	-0.7	-0.9	50	-	NO	NO	NO	NO	NO
15.3	12363	PACIFIC HIGHWAY NORTH SYDNEY	Ground	W	43	37	43	36	44	38	43	37	-0.7	-0.9	-0.6	-0.8	50	-	NO	NO	NO	NO	NO
15.3	12363	PACIFIC HIGHWAY NORTH SYDNEY	Ground	S	45	39	44	38	46	40	45	39	-0.9	-1.0	-0.8	-1.0	50	-	NO	NO	NO	NO	NO
15.3	12391	PACIFIC HIGHWAY NORTH SYDNEY	Ground	E	47	40	47	40	48	41	48	41	-0.4	-0.2	-0.3	0.0	50	-	NO	NO	NO	NO	NO
15.3	12391	PACIFIC HIGHWAY NORTH SYDNEY	Ground	N	46	40	45	39	47	40	46	40	-0.7	-0.8	-0.6	-0.7	50	-	NO	NO	NO	NO	NO
15.3	12391	PACIFIC HIGHWAY NORTH SYDNEY	Ground	W	45	38	44	38	45	39	45	38	-0.7	-0.7	-0.6	-0.6	50	-	NO	NO	NO	NO	NO
15.3	12391	PACIFIC HIGHWAY NORTH SYDNEY	Ground	S	47	40	47	40	48	41	47	41	-0.4	-0.3	-0.4	-0.1	50	-	NO	NO	NO	NO	NO
15.3	12399	PACIFIC HIGHWAY NORTH SYDNEY	Ground	E	67	59	67	60	67	59	67	61	0.0	1.2	0.0	1.3	50	-	NO	NO	NO	NO	NO
15.3	12399	PACIFIC HIGHWAY NORTH SYDNEY	Ground	N	63	55	63	56	64	55	64	57	0.1	1.2	0.1	1.4	50	-	NO	NO	NO	NO	NO
15.3	12399	PACIFIC HIGHWAY NORTH SYDNEY	Ground	W	54	46	54	47	54	46	54	47	0.0	1.0	0.0	1.2	50	-	NO	NO	NO	NO	NO
15.3	12399	PACIFIC HIGHWAY NORTH SYDNEY	Ground	N	58	50	58	51	59	51	59	52	0.1	1.1	0.0	1.3	50	-	NO	NO	NO	NO	NO
15.3	12399	PACIFIC HIGHWAY NORTH SYDNEY	Ground	W	44	37	43	37	44	38	44	37	-0.6	-0.5	-0.5	-0.4	50	-	NO	NO	NO	NO	NO
15.3	12399	PACIFIC HIGHWAY NORTH SYDNEY	Ground	S	44	38	44	37	45	38	44	38	-0.6	-0.5	-0.5	-0.4	50	-	NO	NO	NO	NO	NO
15.3	12399	PACIFIC HIGHWAY NORTH SYDNEY	Ground	W	44	37	43	37	44	38	44	37	-0.5	-0.5	-0.5	-0.4	50	-	NO	NO	NO	NO	NO
15.3	12399	PACIFIC HIGHWAY NORTH SYDNEY	Ground	S	59	51	59	52	60	52	60	53	0.0	1.0	-0.1	1.1	50	-	NO	NO	NO	NO	NO
15.3	12399	PACIFIC HIGHWAY NORTH SYDNEY	Ground	E	67	59	67	60	67	59	67	61	0.0	1.1	-0.1	1.4	50	-	NO	NO	NO	NO	NO
15.3	12399	PACIFIC HIGHWAY NORTH SYDNEY	First	E	68	60	68	61	69	61	69	62	0.0	1.2	0.0	1.3	50	-	NO	NO	NO	NO	NO
15.3	12399	PACIFIC HIGHWAY NORTH SYDNEY	First	N	64	56	65	58	65	57	65	58	0.1	1.3	0.0	1.4	50	-	NO	NO	NO	NO	NO
15.3	12399	PACIFIC HIGHWAY NORTH SYDNEY	First	W	55	47	55	49	56	48	56	49	0.0	1.1	0.1	1.2	50	-	NO	NO	NO	NO	NO
15.3	12399	PACIFIC HIGHWAY NORTH SYDNEY	First	N	59	51	59	53	60	52	60	53	0.0	1.2	0.0	1.2	50	-	NO	NO	NO	NO	NO
15.3	12399	PACIFIC HIGHWAY NORTH SYDNEY	First	W	46	40	46	39	47	40	47	40	-0.5	-0.4	-0.4	-0.3	50	-	NO	NO	NO	NO	NO
15.3	12399	PACIFIC HIGHWAY NORTH SYDNEY	First	S	47	40	47	40	48	41	47	41	-0.4	-0.2	-0.4	-0.1	50	-	NO	NO	NO	NO	NO
15.3	12399	PACIFIC HIGHWAY NORTH SYDNEY	First	W	47	40	46	40	47	41	47	40	-0.4	-0.3	-0.3	-0.1	50	-	NO	NO	NO	NO	NO
15.3	12399	PACIFIC HIGHWAY NORTH SYDNEY	First	S	60	52	60	53	60	53	60	54	-0.1	1.0	-0.1	1.1	50	-	NO	NO	NO	NO	NO
15.3	12399	PACIFIC HIGHWAY NORTH SYDNEY	First	E	68	60	68	61	68	60	68	62	0.0	1.2	-0.1	1.4	50	-	NO	NO	NO	NO	NO
15.3	12430	PACIFIC HIGHWAY NORTH SYDNEY	Ground	W	39	33	38	32	39	33	38	32	-0.8	-1.2	-0.7	-1.2	50	-	NO	NO	NO	NO	NO

NCA	Receiver ID	Address	Floor Level	Facade	Opening Year 2027				Design Year 2037				Increase (Do Smthng - Do Nothing)				NCG project road noise criteria		Do noise levels exceed the cumulative limit with project roads adding ≥2dB to the total noise levels?		Is the contribution from the road project Acute?		Consider further treatment?
					Do Nothing		Do Smthng		Do Nothing		Do Smthng		Opening Year 2027		Design Year 2037								
					Day	Night	Day	Night	Day	Night	Day	Night	Day	Night	Day	Night	Day	Night	Day	Night	$L_{Aeq,15hr} \geq 65dB$	$L_{Aeq,9hr} \geq 60dB$	
15.3	12430	PACIFIC HIGHWAY NORTH SYDNEY	Ground	N	40	34	39	33	40	34	40	33	-0.8	-1.1	-0.6	-1.0	50	-	NO	NO	NO	NO	NO
15.3	12430	PACIFIC HIGHWAY NORTH SYDNEY	Ground	W	38	33	38	31	39	33	38	32	-0.8	-1.3	-0.8	-1.1	50	-	NO	NO	NO	NO	NO
15.3	12430	PACIFIC HIGHWAY NORTH SYDNEY	Ground	S	39	33	38	32	39	34	39	32	-0.9	-1.3	-0.9	-1.3	50	-	NO	NO	NO	NO	NO
15.3	12430	PACIFIC HIGHWAY NORTH SYDNEY	Ground	W	38	33	37	31	39	33	38	32	-0.9	-1.4	-0.9	-1.3	50	-	NO	NO	NO	NO	NO
15.3	12430	PACIFIC HIGHWAY NORTH SYDNEY	Ground	S	44	38	43	37	45	39	44	38	-1.1	-1.2	-0.9	-1.1	50	-	NO	NO	NO	NO	NO
15.3	12430	PACIFIC HIGHWAY NORTH SYDNEY	Ground	E	45	39	44	38	46	39	45	39	-0.8	-0.8	-0.7	-0.7	50	-	NO	NO	NO	NO	NO
15.3	12430	PACIFIC HIGHWAY NORTH SYDNEY	Ground	S	45	39	44	37	45	39	44	38	-0.9	-1.2	-0.8	-1.0	50	-	NO	NO	NO	NO	NO
15.3	12430	PACIFIC HIGHWAY NORTH SYDNEY	Ground	E	45	39	44	38	46	39	45	39	-0.8	-1.0	-0.7	-0.9	50	-	NO	NO	NO	NO	NO
15.3	12430	PACIFIC HIGHWAY NORTH SYDNEY	First	S	45	39	44	37	45	39	44	38	-1.0	-1.4	-1.0	-1.4	50	-	NO	NO	NO	NO	NO
15.3	12430	PACIFIC HIGHWAY NORTH SYDNEY	First	E	46	40	46	39	47	40	46	40	-0.6	-0.6	-0.5	-0.5	50	-	NO	NO	NO	NO	NO
15.3	12430	PACIFIC HIGHWAY NORTH SYDNEY	First	N	48	41	47	41	48	41	48	41	-0.5	-0.3	-0.5	-0.2	50	-	NO	NO	NO	NO	NO
15.3	12430	PACIFIC HIGHWAY NORTH SYDNEY	First	W	40	35	40	33	41	35	40	34	-0.8	-1.1	-0.7	-1.0	50	-	NO	NO	NO	NO	NO
15.3	12430	PACIFIC HIGHWAY NORTH SYDNEY	First	N	42	36	41	35	42	36	42	35	-0.7	-0.9	-0.6	-0.9	50	-	NO	NO	NO	NO	NO
15.3	12430	PACIFIC HIGHWAY NORTH SYDNEY	First	W	40	34	40	33	41	35	40	34	-0.8	-1.1	-0.7	-1.0	50	-	NO	NO	NO	NO	NO
15.3	12430	PACIFIC HIGHWAY NORTH SYDNEY	First	S	41	35	40	34	41	35	41	34	-0.8	-1.2	-0.8	-1.1	50	-	NO	NO	NO	NO	NO
15.3	12430	PACIFIC HIGHWAY NORTH SYDNEY	First	W	40	34	39	33	41	35	40	34	-0.9	-1.2	-0.7	-1.1	50	-	NO	NO	NO	NO	NO
15.3	12430	PACIFIC HIGHWAY NORTH SYDNEY	First	S	45	39	44	38	46	40	45	39	-0.9	-1.0	-0.9	-1.0	50	-	NO	NO	NO	NO	NO
15.3	12430	PACIFIC HIGHWAY NORTH SYDNEY	First	E	46	40	46	39	47	40	46	40	-0.7	-0.8	-0.7	-0.7	50	-	NO	NO	NO	NO	NO
15.3	12430	PACIFIC HIGHWAY NORTH SYDNEY	First	S	46	40	45	39	46	40	46	39	-0.9	-0.9	-0.7	-0.8	50	-	NO	NO	NO	NO	NO
15.3	12430	PACIFIC HIGHWAY NORTH SYDNEY	First	E	46	40	45	39	47	40	46	40	-0.8	-0.9	-0.6	-0.8	50	-	NO	NO	NO	NO	NO
15.3	12430	PACIFIC HIGHWAY NORTH SYDNEY	Second	S	46	40	45	39	47	41	46	40	-0.9	-1.2	-0.9	-1.0	50	-	NO	NO	NO	NO	NO
15.3	12430	PACIFIC HIGHWAY NORTH SYDNEY	Second	E	48	41	47	41	49	42	48	41	-0.5	-0.6	-0.5	-0.5	50	-	NO	NO	NO	NO	NO
15.3	12430	PACIFIC HIGHWAY NORTH SYDNEY	Second	N	49	42	49	42	50	43	50	43	-0.4	-0.1	-0.3	0.1	50	-	NO	NO	NO	NO	NO
15.3	12430	PACIFIC HIGHWAY NORTH SYDNEY	Second	W	43	37	43	36	44	37	43	37	-0.6	-0.9	-0.6	-0.7	50	-	NO	NO	NO	NO	NO
15.3	12430	PACIFIC HIGHWAY NORTH SYDNEY	Second	N	45	38	44	38	45	39	45	38	-0.7	-0.8	-0.6	-0.7	50	-	NO	NO	NO	NO	NO
15.3	12430	PACIFIC HIGHWAY NORTH SYDNEY	Second	W	43	37	42	36	44	37	43	36	-0.6	-0.9	-0.6	-0.8	50	-	NO	NO	NO	NO	NO
15.3	12430	PACIFIC HIGHWAY NORTH SYDNEY	Second	S	44	38	43	37	44	38	44	37	-0.8	-1.0	-0.7	-0.9	50	-	NO	NO	NO	NO	NO
15.3	12430	PACIFIC HIGHWAY NORTH SYDNEY	Second	W	43	37	42	36	43	37	43	36	-0.8	-0.9	-0.6	-0.8	50	-	NO	NO	NO	NO	NO
15.3	12430	PACIFIC HIGHWAY NORTH SYDNEY	Second	S	47	41	46	40	47	41	47	40	-0.7	-0.7	-0.7	-0.6	50	-	NO	NO	NO	NO	NO
15.3	12430	PACIFIC HIGHWAY NORTH SYDNEY	Second	E	47	41	47	40	48	41	47	41	-0.7	-0.6	-0.6	-0.5	50	-	NO	NO	NO	NO	NO
15.3	12430	PACIFIC HIGHWAY NORTH SYDNEY	Second	S	47	41	46	40	48	41	47	41	-0.7	-0.7	-0.6	-0.5	50	-	NO	NO	NO	NO	NO
15.3	12430	PACIFIC HIGHWAY NORTH SYDNEY	Second	E	47	41	46	40	48	41	47	41	-0.6	-0.8	-0.6	-0.7	50	-	NO	NO	NO	NO	NO
15.3	12430	PACIFIC HIGHWAY NORTH SYDNEY	Second	S	47	41	46	40	48	41	47	41	-0.7	-0.7	-0.6	-0.5	50	-	NO	NO	NO	NO	NO
15.3	12430	PACIFIC HIGHWAY NORTH SYDNEY	Second	E	47	41	46	40	48	41	47	41	-0.6	-0.8	-0.6	-0.7	50	-	NO	NO	NO	NO	NO
15.3	12470	PACIFIC HIGHWAY NORTH SYDNEY	Ground	S	45	39	45	38	46	40	45	39	-0.8	-1.0	-0.7	-0.9	50	-	NO	NO	NO	NO	NO
15.3	12470	PACIFIC HIGHWAY NORTH SYDNEY	Ground	E	47	41	47	40	48	41	48	41	-0.4	-0.2	-0.3	-0.1	50	-	NO	NO	NO	NO	NO
15.3	12470	PACIFIC HIGHWAY NORTH SYDNEY	Ground	N	51	44	50	44	51	44	51	44	-0.3	0.1	-0.3	0.3	50	-	NO	NO	NO	NO	NO
15.3	12470	PACIFIC HIGHWAY NORTH SYDNEY	Ground	W	42	36	41	35	42	36	42	35	-0.7	-1.0	-0.6	-0.8	50	-	NO	NO	NO	NO	NO
15.3	12470	PACIFIC HIGHWAY NORTH SYDNEY	Ground	S	44	38	43	37	45	38	44	38	-0.9	-1.1	-0.7	-0.9	50	-	NO	NO	NO	NO	NO
15.3	12470	PACIFIC HIGHWAY NORTH SYDNEY	Ground	W	42	36	41	35	43	36	42	36	-0.7	-0.9	-0.6	-0.8	50	-	NO	NO	NO	NO	NO
15.3	12470	PACIFIC HIGHWAY NORTH SYDNEY	Ground	S	46	40	45	39	46	40	45	39	-1.0	-1.2	-1.0	-1.2	50	-	NO	NO	NO	NO	NO
15.3	12470	PACIFIC HIGHWAY NORTH SYDNEY	Ground	E	46	40	45	39	47	41	46	40	-0.8	-1.0	-0.8	-0.9	50	-	NO	NO	NO	NO	NO
15.3	12470	PACIFIC HIGHWAY NORTH SYDNEY	First	S	48	41	47	40	48	42	47	41	-0.7	-0.9	-0.7	-0.8	50	-	NO	NO	NO	NO	NO
15.3	12470	PACIFIC HIGHWAY NORTH SYDNEY	First	E	50	43	50	43	51	44	51	44	-0.4	0.0	-0.3	0.2	50	-	NO	NO	NO	NO	NO
15.3	12470	PACIFIC HIGHWAY NORTH SYDNEY	First	N	53	45	52	46	53	46	53	46	-0.3	0.4	-0.2	0.6	50	-	NO	NO	NO	NO	NO
15.3	12470	PACIFIC HIGHWAY NORTH SYDNEY	First	W	44	38	44	37	45	39	44	38	-0.6	-0.8	-0.6	-0.7	50	-	NO	NO	NO	NO	NO
15.3	12470	PACIFIC HIGHWAY NORTH SYDNEY	First	S	47	40	46	40	47	41	46	40	-0.9	-0.9	-0.7	-0.9	50	-	NO	NO	NO	NO	NO
15.3	12470	PACIFIC HIGHWAY NORTH SYDNEY	First	W	45	39	44	38	46	39	45	39	-0.6	-0.7	-0.5	-0.6	50	-	NO	NO	NO	NO	NO
15.3	12470	PACIFIC HIGHWAY NORTH SYDNEY	First	S	47	41	47	40	48	42	47	41	-0.9	-1.0	-0.8	-1.0	50	-	NO	NO	NO	NO	NO
15.3	12470	PACIFIC HIGHWAY NORTH SYDNEY	First	E	48	42	47	41	49	42	48	42	-0.7	-0.8	-0.6	-0.7	50	-	NO	NO	NO	NO	NO
15.3	12478	PACIFIC HIGHWAY NORTH SYDNEY	Ground	N	55	48	55	48	56	48	56	49	0.0	0.8	0.0	0.9	50	-	NO	NO	NO	NO	NO
15.3	12478	PACIFIC HIGHWAY NORTH SYDNEY	Ground	W	46	40	46	40	47	40	47	40	-0.4	-0.2	-0.3	-0.2	50	-	NO	NO	NO	NO	NO
15.3	12478	PACIFIC HIGHWAY NORTH SYDNEY	Ground	S	45	39	45	39	46	39	46	39	-0.4	-0.3	-0.3	-0.2	50	-	NO	NO	NO	NO	NO
15.3	12497	PACIFIC HIGHWAY NORTH SYDNEY	Ground	N	56	49	57	50	57	49	57	50	0.1	0.9	0.1	1.1	50	-	NO	NO	NO	NO	NO
15.3	12497	PACIFIC HIGHWAY NORTH SYDNEY	Ground	W	42	36	41	35	43	36	42	36	-0.5	-0.5	-0.4	-0.4	50	-	NO	NO	NO	NO	NO
15.3	12497	PACIFIC HIGHWAY NORTH SYDNEY	Ground	S	43	37	42	36	44	37	43	37	-0.6	-0.6	-0.5	-0.5	50	-	NO	NO	NO	NO	NO
15.3	12497	PACIFIC HIGHWAY NORTH SYDNEY	Ground	W	42	36	41	35	43	36	42	36	-0.5	-0.6	-0.4	-0.5	50	-	NO	NO	NO	NO	NO
15.3	12497	PACIFIC HIGHWAY NORTH SYDNEY	Ground	S	42	36	42	36	43	37	43	36	-0.5	-0.6	-0.4	-0.5	50	-	NO	NO	NO	NO	NO
15.3	12497	PACIFIC HIGHWAY NORTH SYDNEY	Ground	W	42	36	42	35	43	36	42	36	-0.5	-0.5	-0.5	-0.5	50	-	NO	NO	NO	NO	NO
15.3	12497	PACIFIC HIGHWAY NORTH SYDNEY	Ground	N	43	36	42	36	43	37	43	37	-0.5	-0.5	-0.5	-0.4	50	-	NO	NO	NO	NO	NO
15.3	12497	PACIFIC HIGHWAY NORTH SYDNEY	Ground	W	42	36	42	35	43	36	42	36	-0.5	-0.6	-0.5	-0.5	50	-	NO	NO	NO	NO	NO
15.3	12497	PACIFIC HIGHWAY NORTH SYDNEY	Ground	S	43	37	43	36	44	37	43	37	-0.5	-0.4	-0.5	-0.3	50	-	NO	NO	NO	NO	NO
15.3	12497	PACIFIC HIGHWAY NORTH SYDNEY	Ground	W	42	36	41	35	43	36	42	36	-0.5	-0.6	-0.5	-0.6	50	-	NO	NO	NO	NO	NO
15.3	12497	PACIFIC HIGHWAY NORTH SYDNEY	Ground	S	56	48	56	49	56	48	56	50	0.0	1.0	-0.1	1.2	50	-	NO	NO	NO	NO	NO

NCA	Receiver ID	Address	Floor Level	Facade	Opening Year 2027				Design Year 2037				Increase (Do Smthng - Do Nothing)				NCG project road noise criteria		Do noise levels exceed the cumulative limit with project roads adding ≥2dB to the total noise levels?		Is the contribution from the road project Acute?		Consider further treatment?
					Do Nothing		Do Smthng		Do Nothing		Do Smthng		Opening Year 2027		Design Year 2037								
					Day	Night	Day	Night	Day	Night	Day	Night	Day	Night	Day	Night	Day	Night	Day	Night	$L_{Aeq,15hr} \geq 65dB$	$L_{Aeq,9hr} \geq 60dB$	
15.3	12497	PACIFIC HIGHWAY NORTH SYDNEY	Ground	E	64	56	64	57	64	56	64	57	0.0	1.2	0.1	1.3	50	-	NO	NO	NO	NO	NO
15.3	12497	PACIFIC HIGHWAY NORTH SYDNEY	First	N	59	51	59	52	60	52	60	53	0.0	1.0	0.1	1.2	50	-	NO	NO	NO	NO	NO
15.3	12497	PACIFIC HIGHWAY NORTH SYDNEY	First	W	44	38	44	37	45	38	44	38	-0.5	-0.4	-0.4	-0.3	50	-	NO	NO	NO	NO	NO
15.3	12497	PACIFIC HIGHWAY NORTH SYDNEY	First	S	45	39	45	38	46	39	46	39	-0.5	-0.4	-0.4	-0.3	50	-	NO	NO	NO	NO	NO
15.3	12497	PACIFIC HIGHWAY NORTH SYDNEY	First	W	44	38	44	37	45	38	44	38	-0.4	-0.5	-0.4	-0.3	50	-	NO	NO	NO	NO	NO
15.3	12497	PACIFIC HIGHWAY NORTH SYDNEY	First	S	45	38	44	38	45	39	45	39	-0.5	-0.4	-0.4	-0.3	50	-	NO	NO	NO	NO	NO
15.3	12497	PACIFIC HIGHWAY NORTH SYDNEY	First	W	44	38	44	37	45	38	45	38	-0.4	-0.4	-0.4	-0.3	50	-	NO	NO	NO	NO	NO
15.3	12497	PACIFIC HIGHWAY NORTH SYDNEY	First	N	45	39	45	38	46	39	46	39	-0.4	-0.3	-0.3	-0.2	50	-	NO	NO	NO	NO	NO
15.3	12497	PACIFIC HIGHWAY NORTH SYDNEY	First	W	44	38	44	37	45	38	45	38	-0.4	-0.4	-0.4	-0.3	50	-	NO	NO	NO	NO	NO
15.3	12497	PACIFIC HIGHWAY NORTH SYDNEY	First	S	45	39	45	39	46	39	46	39	-0.5	-0.3	-0.4	-0.2	50	-	NO	NO	NO	NO	NO
15.3	12497	PACIFIC HIGHWAY NORTH SYDNEY	First	W	44	38	44	37	45	38	44	38	-0.5	-0.5	-0.4	-0.4	50	-	NO	NO	NO	NO	NO
15.3	12497	PACIFIC HIGHWAY NORTH SYDNEY	First	S	57	49	57	50	57	50	57	51	-0.1	1.0	0.0	1.2	50	-	NO	NO	NO	NO	NO
15.3	12497	PACIFIC HIGHWAY NORTH SYDNEY	First	E	65	57	65	58	66	57	66	59	0.0	1.2	0.0	1.3	50	-	NO	NO	NO	NO	NO
15.3	12497	PACIFIC HIGHWAY NORTH SYDNEY	Second	N	60	52	60	53	61	53	61	54	0.1	1.1	0.1	1.1	50	-	NO	NO	NO	NO	NO
15.3	12497	PACIFIC HIGHWAY NORTH SYDNEY	Second	W	47	41	47	40	48	41	48	41	-0.3	-0.2	-0.3	-0.1	50	-	NO	NO	NO	NO	NO
15.3	12497	PACIFIC HIGHWAY NORTH SYDNEY	Second	S	49	42	48	42	50	43	49	43	-0.4	-0.3	-0.4	-0.2	50	-	NO	NO	NO	NO	NO
15.3	12497	PACIFIC HIGHWAY NORTH SYDNEY	Second	W	48	41	47	41	48	41	48	41	-0.3	-0.1	-0.3	-0.1	50	-	NO	NO	NO	NO	NO
15.3	12497	PACIFIC HIGHWAY NORTH SYDNEY	Second	S	49	42	48	42	49	42	49	42	-0.4	-0.2	-0.4	-0.1	50	-	NO	NO	NO	NO	NO
15.3	12497	PACIFIC HIGHWAY NORTH SYDNEY	Second	W	48	41	48	41	49	42	48	42	-0.4	-0.2	-0.3	0.0	50	-	NO	NO	NO	NO	NO
15.3	12497	PACIFIC HIGHWAY NORTH SYDNEY	Second	N	49	42	49	42	50	43	49	43	-0.4	-0.1	-0.4	0.0	50	-	NO	NO	NO	NO	NO
15.3	12497	PACIFIC HIGHWAY NORTH SYDNEY	Second	W	48	41	47	41	48	41	48	41	-0.3	-0.2	-0.3	0.0	50	-	NO	NO	NO	NO	NO
15.3	12497	PACIFIC HIGHWAY NORTH SYDNEY	Second	S	49	42	48	42	50	43	49	43	-0.4	-0.2	-0.4	0.0	50	-	NO	NO	NO	NO	NO
15.3	12497	PACIFIC HIGHWAY NORTH SYDNEY	Second	W	48	41	47	41	48	41	48	41	-0.4	-0.2	-0.3	0.0	50	-	NO	NO	NO	NO	NO
15.3	12497	PACIFIC HIGHWAY NORTH SYDNEY	Second	S	58	50	58	51	58	50	58	52	-0.1	0.9	-0.1	1.2	50	-	NO	NO	NO	NO	NO
15.3	12497	PACIFIC HIGHWAY NORTH SYDNEY	Second	E	65	57	65	59	66	58	66	59	0.1	1.2	0.1	1.3	50	-	NO	NO	NO	NO	NO
16.3	12059	15 ANGELO STREET NORTH SYDNEY	Ground	N	62	54	62	55	62	55	63	55	0.1	1.1	0.2	0.5	50	-	NO	NO	NO	NO	NO
16.3	12059	15 ANGELO STREET NORTH SYDNEY	Ground	E	59	51	59	52	59	52	60	52	0.1	1.1	0.3	0.5	50	-	NO	NO	NO	NO	NO
16.3	12059	15 ANGELO STREET NORTH SYDNEY	Ground	NW	51	44	51	45	52	45	52	45	-0.2	0.5	-0.2	0.6	50	-	NO	NO	NO	NO	NO
16.3	12059	15 ANGELO STREET NORTH SYDNEY	Ground	SW	61	55	61	55	62	55	61	56	-0.3	0.6	-0.4	1.0	50	-	YES	NO	NO	NO	YES
16.3	12059	15 ANGELO STREET NORTH SYDNEY	Ground	S	61	55	61	55	61	55	61	56	-0.5	0.5	-0.5	0.9	50	-	YES	NO	NO	NO	YES
16.3	12059	15 ANGELO STREET NORTH SYDNEY	Ground	S	58	52	58	52	59	52	58	53	-0.4	0.5	-0.5	1.0	50	-	YES	NO	NO	NO	YES
16.3	12059	15 ANGELO STREET NORTH SYDNEY	Ground	W	60	53	60	54	60	54	60	55	-0.4	0.5	-0.5	0.9	50	-	YES	NO	NO	NO	YES
16.3	12059	15 ANGELO STREET NORTH SYDNEY	Ground	S	66	59	65	59	66	59	65	60	-0.6	0.2	-0.5	0.5	50	-	YES	NO	NO	NO	YES
16.3	12059	15 ANGELO STREET NORTH SYDNEY	Ground	E	66	58	65	59	66	59	66	59	-0.4	0.4	-0.3	0.2	50	-	NO	NO	NO	NO	NO
16.3	12059	15 ANGELO STREET NORTH SYDNEY	Ground	S	66	59	65	59	66	59	66	59	-0.4	0.4	-0.2	0.1	50	-	NO	NO	NO	NO	NO
16.3	12059	15 ANGELO STREET NORTH SYDNEY	Ground	E	68	61	68	62	69	62	69	62	0.0	1.0	0.1	0.4	50	-	NO	NO	NO	NO	NO
16.3	12059	15 ANGELO STREET NORTH SYDNEY	First	N	64	56	64	57	64	57	64	57	0.1	1.2	0.2	0.6	50	-	NO	NO	NO	NO	NO
16.3	12059	15 ANGELO STREET NORTH SYDNEY	First	E	63	55	63	56	63	56	63	56	0.1	1.2	0.3	0.5	50	-	NO	NO	NO	NO	NO
16.3	12059	15 ANGELO STREET NORTH SYDNEY	First	N	56	48	56	49	57	49	57	50	0.2	1.1	0.3	0.5	50	-	NO	NO	NO	NO	NO
16.3	12059	15 ANGELO STREET NORTH SYDNEY	First	SW	42	37	42	36	43	37	42	36	-0.6	-1.0	-0.6	-0.8	50	-	NO	NO	NO	NO	NO
16.3	12059	15 ANGELO STREET NORTH SYDNEY	First	NW	52	45	52	46	53	46	53	46	-0.1	0.5	-0.2	0.8	50	-	NO	NO	NO	NO	NO
16.3	12059	15 ANGELO STREET NORTH SYDNEY	First	SW	62	55	62	56	62	56	62	57	-0.3	0.6	-0.3	1.0	50	-	YES	NO	NO	NO	YES
16.3	12059	15 ANGELO STREET NORTH SYDNEY	First	S	62	55	61	56	62	55	62	56	-0.5	0.5	-0.4	0.9	50	-	YES	NO	NO	NO	YES
16.3	12059	15 ANGELO STREET NORTH SYDNEY	First	S	59	52	59	53	59	53	59	54	-0.5	0.5	-0.4	0.9	50	-	YES	NO	NO	NO	YES
16.3	12059	15 ANGELO STREET NORTH SYDNEY	First	W	60	54	60	54	61	54	60	55	-0.5	0.5	-0.4	0.9	50	-	YES	NO	NO	NO	YES
16.3	12059	15 ANGELO STREET NORTH SYDNEY	First	S	65	59	65	59	66	59	65	60	-0.6	0.2	-0.5	0.5	50	-	YES	NO	NO	NO	YES
16.3	12059	15 ANGELO STREET NORTH SYDNEY	First	E	66	58	65	59	66	59	66	59	-0.4	0.4	-0.3	0.1	50	-	NO	NO	NO	NO	NO
16.3	12059	15 ANGELO STREET NORTH SYDNEY	First	S	66	59	65	59	66	59	66	59	-0.4	0.4	-0.3	0.2	50	-	NO	NO	NO	NO	NO
16.3	12059	15 ANGELO STREET NORTH SYDNEY	First	E	68	60	68	61	69	62	69	62	0.0	1.0	0.0	0.3	50	-	NO	NO	NO	NO	NO
16.3	12059	15 ANGELO STREET NORTH SYDNEY	Second	N	64	56	64	57	64	57	64	57	0.1	1.2	0.2	0.6	50	-	NO	NO	NO	NO	NO
16.3	12059	15 ANGELO STREET NORTH SYDNEY	Second	E	63	55	63	56	64	56	64	57	0.1	1.2	0.2	0.6	50	-	NO	NO	NO	NO	NO
16.3	12059	15 ANGELO STREET NORTH SYDNEY	Second	N	59	51	59	52	59	52	60	53	0.2	1.1	0.3	0.5	50	-	NO	NO	NO	NO	NO
16.3	12059	15 ANGELO STREET NORTH SYDNEY	Second	NE	54	46	54	47	55	47	55	48	0.2	0.9	0.2	0.4	50	-	NO	NO	NO	NO	NO
16.3	12059	15 ANGELO STREET NORTH SYDNEY	Second	NW	46	40	46	39	47	40	47	40	-0.2	-0.1	-0.1	-0.2	50	-	NO	NO	NO	NO	NO
16.3	12059	15 ANGELO STREET NORTH SYDNEY	Second	SW	43	38	43	37	44	38	44	37	-0.5	-0.6	-0.5	-0.5	50	-	NO	NO	NO	NO	NO
16.3	12059	15 ANGELO STREET NORTH SYDNEY	Second	NW	53	46	53	46	53	46	53	47	-0.1	0.6	-0.2	0.8	50	-	NO	NO	NO	NO	NO
16.3	12059	15 ANGELO STREET NORTH SYDNEY	Second	SW	62	56	62	56	63	56	62	57	-0.3	0.6	-0.3	1.0	50	-	YES	NO	NO	NO	YES
16.3	12059	15 ANGELO STREET NORTH SYDNEY	Second	S	62	55	61	56	62	56	62	56	-0.5	0.5	-0.5	0.9	50	-	YES	NO	NO	NO	YES
16.3	12059	15 ANGELO STREET NORTH SYDNEY	Second	S	59	53	59	53	60	53	59	54	-0.5	0.5	-0.4	0.9	50	-	YES	NO	NO	NO	YES
16.3	12059	15 ANGELO STREET NORTH SYDNEY	Second	W	60	54	60	54	61	54	60	55	-0.4	0.6	-0.4	0.9	50	-	YES	NO	NO	NO	YES
16.3	12059	15 ANGELO STREET NORTH SYDNEY	Second	S	65	59	65	59	66	59	65	59	-0.6	0.2	-0.5	0.5	50	-	YES	NO	NO	NO	YES
16.3	12059	15 ANGELO STREET NORTH SYDNEY	Second	E	65	58	65	58	66	59	65	59	-0.4	0.4	-0.3	0.1	50	-	NO	NO	NO	NO	NO

NCA	Receiver ID	Address	Floor Level	Facade	Opening Year 2027				Design Year 2037				Increase (Do Smthng - Do Nothing)				NCG project road noise criteria		Do noise levels exceed the cumulative limit with project roads adding ≥2dB to the total noise levels?		Is the contribution from the road project Acute?		Consider further treatment?
					Do Nothing		Do Smthng		Do Nothing		Do Smthng		Opening Year 2027		Design Year 2037								
					Day	Night	Day	Night	Day	Night	Day	Night	Day	Night	Day	Night	Day	Night	Day	Night	$L_{Aeq,15hr}$ ≥ 65dB	$L_{Aeq,9hr}$ ≥ 60dB	
16.3	12059	15 ANGELO STREET NORTH SYDNEY	Second	S	65	58	65	59	66	59	66	59	-0.4	0.4	-0.3	0.1	50	-	NO	NO	NO	NO	NO
16.3	12059	15 ANGELO STREET NORTH SYDNEY	Second	E	68	60	68	61	69	61	69	62	-0.1	0.9	0.0	0.4	50	-	NO	NO	NO	NO	NO
16.3	12059	15 ANGELO STREET NORTH SYDNEY	Third	N	64	55	64	57	64	57	64	57	0.1	1.2	0.2	0.6	50	-	NO	NO	NO	NO	NO
16.3	12059	15 ANGELO STREET NORTH SYDNEY	Third	E	63	55	63	56	63	56	64	57	0.1	1.2	0.2	0.6	50	-	NO	NO	NO	NO	NO
16.3	12059	15 ANGELO STREET NORTH SYDNEY	Third	N	60	52	60	53	60	53	60	53	0.2	1.2	0.2	0.5	50	-	NO	NO	NO	NO	NO
16.3	12059	15 ANGELO STREET NORTH SYDNEY	Third	NE	56	48	56	49	56	49	57	49	0.2	1.0	0.3	0.5	50	-	NO	NO	NO	NO	NO
16.3	12059	15 ANGELO STREET NORTH SYDNEY	Third	NW	49	42	49	42	50	43	50	43	0.0	0.4	0.0	0.1	50	-	NO	NO	NO	NO	NO
16.3	12059	15 ANGELO STREET NORTH SYDNEY	Third	SW	45	39	45	39	46	39	45	39	-0.3	-0.2	-0.3	-0.2	50	-	NO	NO	NO	NO	NO
16.3	12059	15 ANGELO STREET NORTH SYDNEY	Third	NW	53	46	53	47	54	47	54	48	-0.1	0.7	-0.1	0.8	50	-	NO	NO	NO	NO	NO
16.3	12059	15 ANGELO STREET NORTH SYDNEY	Third	SW	62	56	62	56	63	56	63	57	-0.3	0.7	-0.3	1.0	50	-	YES	NO	NO	NO	YES
16.3	12059	15 ANGELO STREET NORTH SYDNEY	Third	S	62	55	61	56	62	55	62	56	-0.5	0.5	-0.4	0.9	50	-	YES	NO	NO	NO	YES
16.3	12059	15 ANGELO STREET NORTH SYDNEY	Third	S	59	53	59	53	60	53	59	54	-0.4	0.5	-0.4	1.0	50	-	YES	NO	NO	NO	YES
16.3	12059	15 ANGELO STREET NORTH SYDNEY	Third	W	60	54	60	54	61	54	60	55	-0.5	0.5	-0.4	1.0	50	-	YES	NO	NO	NO	YES
16.3	12059	15 ANGELO STREET NORTH SYDNEY	Third	S	65	58	64	59	65	59	65	59	-0.6	0.2	-0.5	0.4	50	-	YES	NO	NO	NO	YES
16.3	12059	15 ANGELO STREET NORTH SYDNEY	Third	E	65	58	65	58	65	58	65	59	-0.4	0.3	-0.3	0.1	50	-	NO	NO	NO	NO	NO
16.3	12059	15 ANGELO STREET NORTH SYDNEY	Third	S	65	58	65	58	65	59	65	59	-0.4	0.4	-0.3	0.1	50	-	NO	NO	NO	NO	NO
16.3	12059	15 ANGELO STREET NORTH SYDNEY	Third	E	68	60	68	61	68	61	68	61	0.0	0.9	0.0	0.3	50	-	NO	NO	NO	NO	NO
16.3	12236	15 ANGELO STREET NORTH SYDNEY	Ground	N	46	40	46	39	46	40	46	39	-0.3	-0.7	-0.2	-0.7	50	-	NO	NO	NO	NO	NO
16.3	12236	15 ANGELO STREET NORTH SYDNEY	Ground	W	44	38	43	37	44	38	44	38	-0.5	-1.0	-0.4	-0.9	50	-	NO	NO	NO	NO	NO
16.3	12236	15 ANGELO STREET NORTH SYDNEY	Ground	N	44	38	43	37	44	38	44	37	-0.6	-1.1	-0.5	-1.1	50	-	NO	NO	NO	NO	NO
16.3	12236	15 ANGELO STREET NORTH SYDNEY	Ground	W	43	38	43	37	44	38	43	37	-0.5	-1.0	-0.5	-0.8	50	-	NO	NO	NO	NO	NO
16.3	12236	15 ANGELO STREET NORTH SYDNEY	Ground	S	48	41	48	41	49	42	49	42	0.0	0.4	0.1	0.1	50	-	NO	NO	NO	NO	NO
16.3	12236	15 ANGELO STREET NORTH SYDNEY	Ground	W	44	38	43	37	44	38	44	38	-0.5	-0.7	-0.4	-0.7	50	-	NO	NO	NO	NO	NO
16.3	12236	15 ANGELO STREET NORTH SYDNEY	Ground	S	56	49	57	50	57	50	57	50	0.1	1.0	0.2	0.5	50	-	NO	NO	NO	NO	NO
16.3	12236	15 ANGELO STREET NORTH SYDNEY	Ground	E	59	51	59	52	59	52	60	52	0.2	1.1	0.2	0.6	50	-	NO	NO	NO	NO	NO
16.3	12236	15 ANGELO STREET NORTH SYDNEY	Ground	S	59	51	59	52	59	52	60	52	0.1	1.1	0.2	0.5	50	-	NO	NO	NO	NO	NO
16.3	12236	15 ANGELO STREET NORTH SYDNEY	Ground	E	60	52	60	53	61	53	61	54	0.2	1.1	0.3	0.5	50	-	NO	NO	NO	NO	NO
16.3	12236	15 ANGELO STREET NORTH SYDNEY	Ground	N	55	47	55	48	55	48	56	48	0.1	0.9	0.2	0.4	50	-	NO	NO	NO	NO	NO
16.3	12236	15 ANGELO STREET NORTH SYDNEY	Ground	E	56	48	56	49	57	49	57	50	0.1	1.0	0.2	0.4	50	-	NO	NO	NO	NO	NO
16.3	12236	15 ANGELO STREET NORTH SYDNEY	First	N	47	41	47	40	48	41	48	41	-0.2	-0.5	-0.1	-0.5	50	-	NO	NO	NO	NO	NO
16.3	12236	15 ANGELO STREET NORTH SYDNEY	First	W	45	39	45	38	46	39	45	39	-0.5	-0.7	-0.4	-0.7	50	-	NO	NO	NO	NO	NO
16.3	12236	15 ANGELO STREET NORTH SYDNEY	First	N	45	39	44	38	45	39	45	39	-0.5	-0.8	-0.4	-0.8	50	-	NO	NO	NO	NO	NO
16.3	12236	15 ANGELO STREET NORTH SYDNEY	First	W	45	39	44	38	45	39	45	38	-0.4	-0.8	-0.4	-0.7	50	-	NO	NO	NO	NO	NO
16.3	12236	15 ANGELO STREET NORTH SYDNEY	First	S	50	43	50	44	51	44	51	44	0.1	0.6	0.1	0.2	50	-	NO	NO	NO	NO	NO
16.3	12236	15 ANGELO STREET NORTH SYDNEY	First	W	45	39	45	38	46	39	45	39	-0.3	-0.4	-0.3	-0.5	50	-	NO	NO	NO	NO	NO
16.3	12236	15 ANGELO STREET NORTH SYDNEY	First	S	58	50	58	51	58	51	58	51	0.1	1.1	0.2	0.5	50	-	NO	NO	NO	NO	NO
16.3	12236	15 ANGELO STREET NORTH SYDNEY	First	E	60	52	60	53	60	53	60	53	0.2	1.1	0.2	0.5	50	-	NO	NO	NO	NO	NO
16.3	12236	15 ANGELO STREET NORTH SYDNEY	First	S	60	52	60	53	60	53	60	53	0.2	1.1	0.3	0.5	50	-	NO	NO	NO	NO	NO
16.3	12236	15 ANGELO STREET NORTH SYDNEY	First	E	61	53	61	54	61	54	62	54	0.2	1.1	0.3	0.5	50	-	NO	NO	NO	NO	NO
16.3	12236	15 ANGELO STREET NORTH SYDNEY	First	N	56	48	56	49	56	49	56	49	0.1	0.9	0.2	0.4	50	-	NO	NO	NO	NO	NO
16.3	12236	15 ANGELO STREET NORTH SYDNEY	First	E	57	49	57	50	58	50	58	51	0.1	1.0	0.2	0.5	50	-	NO	NO	NO	NO	NO
16.3	12236	15 ANGELO STREET NORTH SYDNEY	Second	N	49	42	49	42	49	43	49	42	-0.2	-0.4	-0.1	-0.5	50	-	NO	NO	NO	NO	NO
16.3	12236	15 ANGELO STREET NORTH SYDNEY	Second	W	47	41	47	40	48	41	47	41	-0.4	-0.6	-0.4	-0.6	50	-	NO	NO	NO	NO	NO
16.3	12236	15 ANGELO STREET NORTH SYDNEY	Second	N	47	41	47	40	48	41	47	41	-0.4	-0.6	-0.3	-0.7	50	-	NO	NO	NO	NO	NO
16.3	12236	15 ANGELO STREET NORTH SYDNEY	Second	W	46	40	46	40	47	41	47	40	-0.3	-0.6	-0.2	-0.5	50	-	NO	NO	NO	NO	NO
16.3	12236	15 ANGELO STREET NORTH SYDNEY	Second	S	52	45	52	45	53	46	53	46	0.1	0.7	0.2	0.3	50	-	NO	NO	NO	NO	NO
16.3	12236	15 ANGELO STREET NORTH SYDNEY	Second	W	47	41	47	40	48	41	47	41	-0.2	-0.2	-0.2	-0.3	50	-	NO	NO	NO	NO	NO
16.3	12236	15 ANGELO STREET NORTH SYDNEY	Second	S	58	50	58	51	59	51	59	52	0.1	1.1	0.2	0.5	50	-	NO	NO	NO	NO	NO
16.3	12236	15 ANGELO STREET NORTH SYDNEY	Second	E	60	52	60	53	61	53	61	54	0.1	1.1	0.2	0.6	50	-	NO	NO	NO	NO	NO
16.3	12236	15 ANGELO STREET NORTH SYDNEY	Second	S	60	52	60	53	61	53	61	54	0.1	1.1	0.2	0.5	50	-	NO	NO	NO	NO	NO
16.3	12236	15 ANGELO STREET NORTH SYDNEY	Second	E	61	53	61	54	62	54	62	55	0.1	1.1	0.3	0.5	50	-	NO	NO	NO	NO	NO
16.3	12236	15 ANGELO STREET NORTH SYDNEY	Second	N	56	49	56	49	57	50	57	50	0.1	0.8	0.2	0.4	50	-	NO	NO	NO	NO	NO
16.3	12236	15 ANGELO STREET NORTH SYDNEY	Second	E	58	50	58	51	58	51	59	51	0.2	1.0	0.2	0.5	50	-	NO	NO	NO	NO	NO
16.3	12272	15 ANGELO STREET NORTH SYDNEY	Ground	NW	44	38	43	37	44	38	43	37	-0.8	-1.1	-0.9	-1.0	50	-	NO	NO	NO	NO	NO
16.3	12272	15 ANGELO STREET NORTH SYDNEY	Ground	SW	47	41	47	41	48	41	47	41	-0.7	-0.2	-0.7	0.1	50	-	NO	NO	NO	NO	NO
16.3	12272	15 ANGELO STREET NORTH SYDNEY	Ground	SE	58	51	58	52	58	51	58	52	0.1	0.9	-0.1	1.2	50	-	NO	NO	NO	NO	NO
16.3	12272	15 ANGELO STREET NORTH SYDNEY	Ground	NE	44	38	44	38	45	39	44	38	-0.4	-0.6	-0.3	-0.6	50	-	NO	NO	NO	NO	NO
16.3	12272	15 ANGELO STREET NORTH SYDNEY	Ground	SE	48	40	47	41	48	41	48	41	-0.1	0.3	-0.1	0.0	50	-	NO	NO	NO	NO	NO
16.3	12272	15 ANGELO STREET NORTH SYDNEY	Ground	E	43	38	43	37	44	38	43	37	-0.6	-1.0	-0.5	-0.9	50	-	NO	NO	NO	NO	NO
16.3	12272	15 ANGELO STREET NORTH SYDNEY	First	S	44	39	44	38	45	39	44	38	-0.7	-0.9	-0.6	-0.8	50	-	NO	NO	NO	NO	NO
16.3	12272	15 ANGELO STREET NORTH SYDNEY	First	NE	43	37	43	36	44	38	43	37	-0.7	-1.0	-0.6	-0.8	50	-	NO	NO	NO	NO	NO
16.3	12272	15 ANGELO STREET NORTH SYDNEY	First	NW	45	40	45	39	46	40	45	39	-0.9	-1.0	-0.8	-1.0	50	-	NO	NO	NO	NO	NO

NCA	Receiver ID	Address	Floor Level	Facade	Opening Year 2027				Design Year 2037				Increase (Do Smthng - Do Nothing)				NCG project road noise criteria		Do noise levels exceed the cumulative limit with project roads adding ≥2dB to the total noise levels?		Is the contribution from the road project Acute?		Consider further treatment?
					Do Nothing		Do Smthng		Do Nothing		Do Smthng		Opening Year 2027		Design Year 2037								
					Day	Night	Day	Night	Day	Night	Day	Night	Day	Night	Day	Night	Day	Night	Day	Night	$L_{Aeq,15hr} \geq 65dB$	$L_{Aeq,9hr} \geq 60dB$	
16.3	12272	15 ANGELO STREET NORTH SYDNEY	First	SW	48	42	47	42	48	42	48	42	-0.7	-0.1	-0.6	0.1	50	-	NO	NO	NO	NO	NO
16.3	12272	15 ANGELO STREET NORTH SYDNEY	First	SE	58	51	58	52	59	52	59	53	0.0	0.8	0.0	1.1	50	-	NO	NO	NO	NO	NO
16.3	12272	15 ANGELO STREET NORTH SYDNEY	First	NE	46	40	46	39	47	40	46	40	-0.2	-0.2	-0.1	-0.3	50	-	NO	NO	NO	NO	NO
16.3	12272	15 ANGELO STREET NORTH SYDNEY	First	SE	50	42	50	43	50	43	50	43	0.0	0.6	0.1	0.2	50	-	NO	NO	NO	NO	NO
16.3	12272	15 ANGELO STREET NORTH SYDNEY	First	NE	51	43	51	44	51	44	51	44	0.1	0.7	0.1	0.3	50	-	NO	NO	NO	NO	NO
16.3	12272	15 ANGELO STREET NORTH SYDNEY	First	NW	45	39	44	38	46	39	45	39	-0.5	-0.6	-0.5	-0.6	50	-	NO	NO	NO	NO	NO
16.3	12272	15 ANGELO STREET NORTH SYDNEY	First	E	45	39	44	38	46	40	45	39	-0.6	-0.9	-0.5	-0.8	50	-	NO	NO	NO	NO	NO
16.3	12272	15 ANGELO STREET NORTH SYDNEY	Second	S	46	40	46	40	47	41	46	40	-0.6	-0.8	-0.6	-0.6	50	-	NO	NO	NO	NO	NO
16.3	12272	15 ANGELO STREET NORTH SYDNEY	Second	NE	45	39	45	39	46	40	45	39	-0.5	-0.7	-0.5	-0.6	50	-	NO	NO	NO	NO	NO
16.3	12272	15 ANGELO STREET NORTH SYDNEY	Second	NW	48	42	47	41	48	42	47	41	-0.9	-1.0	-0.8	-1.0	50	-	NO	NO	NO	NO	NO
16.3	12272	15 ANGELO STREET NORTH SYDNEY	Second	SW	49	43	48	42	49	43	49	43	-0.6	-0.1	-0.5	0.1	50	-	NO	NO	NO	NO	NO
16.3	12272	15 ANGELO STREET NORTH SYDNEY	Second	SE	59	52	59	52	59	52	59	53	0.0	0.9	-0.1	1.2	50	-	NO	NO	NO	NO	NO
16.3	12272	15 ANGELO STREET NORTH SYDNEY	Second	NE	49	42	49	43	50	43	50	43	0.0	0.4	0.1	0.2	50	-	NO	NO	NO	NO	NO
16.3	12272	15 ANGELO STREET NORTH SYDNEY	Second	SE	51	44	51	44	52	45	52	45	0.0	0.6	0.1	0.3	50	-	NO	NO	NO	NO	NO
16.3	12272	15 ANGELO STREET NORTH SYDNEY	Second	NE	52	44	52	45	53	45	53	46	0.1	0.7	0.1	0.3	50	-	NO	NO	NO	NO	NO
16.3	12272	15 ANGELO STREET NORTH SYDNEY	Second	NW	47	41	46	40	47	41	47	41	-0.6	-0.6	-0.4	-0.4	50	-	NO	NO	NO	NO	NO
16.3	12272	15 ANGELO STREET NORTH SYDNEY	Second	E	47	41	47	40	48	42	47	41	-0.6	-0.7	-0.5	-0.7	50	-	NO	NO	NO	NO	NO
16.3	12273	15 ANGELO STREET NORTH SYDNEY	Ground	SW	44	38	43	37	44	38	43	37	-0.7	-1.0	-0.7	-0.8	50	-	NO	NO	NO	NO	NO
16.3	12273	15 ANGELO STREET NORTH SYDNEY	Ground	NW	43	38	43	37	44	38	43	37	-0.7	-1.2	-0.7	-1.1	50	-	NO	NO	NO	NO	NO
16.3	12273	15 ANGELO STREET NORTH SYDNEY	Ground	NE	44	38	43	37	45	39	44	38	-0.7	-1.2	-0.6	-1.1	50	-	NO	NO	NO	NO	NO
16.3	12273	15 ANGELO STREET NORTH SYDNEY	Ground	N	44	38	43	37	44	38	43	37	-0.8	-1.2	-0.8	-1.1	50	-	NO	NO	NO	NO	NO
16.3	12273	15 ANGELO STREET NORTH SYDNEY	Ground	W	43	37	43	36	44	38	43	37	-0.6	-0.9	-0.7	-0.8	50	-	NO	NO	NO	NO	NO
16.3	12273	15 ANGELO STREET NORTH SYDNEY	Ground	S	43	37	43	37	44	38	43	37	-0.7	-0.9	-0.7	-0.7	50	-	NO	NO	NO	NO	NO
16.3	12273	15 ANGELO STREET NORTH SYDNEY	Ground	W	44	38	43	37	45	38	44	38	-0.6	-0.6	-0.6	-0.4	50	-	NO	NO	NO	NO	NO
16.3	12273	15 ANGELO STREET NORTH SYDNEY	Ground	S	46	39	46	39	46	40	46	40	-0.2	-0.1	-0.1	-0.3	50	-	NO	NO	NO	NO	NO
16.3	12273	15 ANGELO STREET NORTH SYDNEY	Ground	W	43	37	43	37	44	38	43	37	-0.6	-0.8	-0.6	-0.8	50	-	NO	NO	NO	NO	NO
16.3	12273	15 ANGELO STREET NORTH SYDNEY	Ground	S	52	44	52	45	52	45	52	45	0.1	0.7	0.2	0.3	50	-	NO	NO	NO	NO	NO
16.3	12273	15 ANGELO STREET NORTH SYDNEY	Ground	E	46	40	45	39	46	41	46	40	-0.5	-1.0	-0.4	-1.0	50	-	NO	NO	NO	NO	NO
16.3	12273	15 ANGELO STREET NORTH SYDNEY	Ground	N	48	42	47	41	48	42	48	41	-0.6	-1.1	-0.5	-1.1	50	-	NO	NO	NO	NO	NO
16.3	12273	15 ANGELO STREET NORTH SYDNEY	First	SW	45	39	45	38	46	40	45	39	-0.6	-0.8	-0.6	-0.8	50	-	NO	NO	NO	NO	NO
16.3	12273	15 ANGELO STREET NORTH SYDNEY	First	NW	45	39	44	38	46	40	45	39	-0.7	-1.0	-0.6	-0.9	50	-	NO	NO	NO	NO	NO
16.3	12273	15 ANGELO STREET NORTH SYDNEY	First	NE	46	40	45	39	46	40	46	39	-0.6	-1.1	-0.5	-1.0	50	-	NO	NO	NO	NO	NO
16.3	12273	15 ANGELO STREET NORTH SYDNEY	First	N	46	40	45	39	46	40	45	39	-0.8	-1.1	-0.7	-0.9	50	-	NO	NO	NO	NO	NO
16.3	12273	15 ANGELO STREET NORTH SYDNEY	First	W	45	39	45	38	46	40	45	39	-0.6	-0.6	-0.6	-0.6	50	-	NO	NO	NO	NO	NO
16.3	12273	15 ANGELO STREET NORTH SYDNEY	First	S	45	39	44	38	45	39	45	39	-0.7	-0.8	-0.7	-0.7	50	-	NO	NO	NO	NO	NO
16.3	12273	15 ANGELO STREET NORTH SYDNEY	First	W	45	39	45	39	46	40	45	39	-0.6	-0.6	-0.6	-0.4	50	-	NO	NO	NO	NO	NO
16.3	12273	15 ANGELO STREET NORTH SYDNEY	First	S	48	41	48	41	48	41	48	41	-0.1	0.1	-0.1	0.0	50	-	NO	NO	NO	NO	NO
16.3	12273	15 ANGELO STREET NORTH SYDNEY	First	W	45	39	44	38	45	39	45	39	-0.5	-0.6	-0.5	-0.5	50	-	NO	NO	NO	NO	NO
16.3	12273	15 ANGELO STREET NORTH SYDNEY	First	S	53	45	53	46	53	46	53	46	0.1	0.8	0.1	0.3	50	-	NO	NO	NO	NO	NO
16.3	12273	15 ANGELO STREET NORTH SYDNEY	First	E	48	42	47	41	48	42	48	41	-0.6	-0.9	-0.4	-0.9	50	-	NO	NO	NO	NO	NO
16.3	12273	15 ANGELO STREET NORTH SYDNEY	First	N	49	43	49	42	50	44	49	43	-0.6	-1.2	-0.5	-1.1	50	-	NO	NO	NO	NO	NO
16.3	12273	15 ANGELO STREET NORTH SYDNEY	Second	SW	47	41	47	41	48	42	48	41	-0.5	-0.6	-0.5	-0.6	50	-	NO	NO	NO	NO	NO
16.3	12273	15 ANGELO STREET NORTH SYDNEY	Second	NW	48	42	47	41	48	42	48	41	-0.6	-0.8	-0.5	-0.7	50	-	NO	NO	NO	NO	NO
16.3	12273	15 ANGELO STREET NORTH SYDNEY	Second	NE	48	43	48	41	49	43	48	42	-0.7	-1.1	-0.6	-1.1	50	-	NO	NO	NO	NO	NO
16.3	12273	15 ANGELO STREET NORTH SYDNEY	Second	N	50	44	49	43	50	44	50	43	-0.8	-1.1	-0.7	-1.1	50	-	NO	NO	NO	NO	NO
16.3	12273	15 ANGELO STREET NORTH SYDNEY	Second	W	48	41	47	41	48	42	48	41	-0.6	-0.6	-0.6	-0.5	50	-	NO	NO	NO	NO	NO
16.3	12273	15 ANGELO STREET NORTH SYDNEY	Second	S	47	41	46	40	47	41	47	41	-0.6	-0.8	-0.6	-0.7	50	-	NO	NO	NO	NO	NO
16.3	12273	15 ANGELO STREET NORTH SYDNEY	Second	W	47	41	47	40	48	41	47	41	-0.5	-0.4	-0.5	-0.4	50	-	NO	NO	NO	NO	NO
16.3	12273	15 ANGELO STREET NORTH SYDNEY	Second	S	49	42	49	43	50	43	50	43	-0.1	0.2	-0.1	0.0	50	-	NO	NO	NO	NO	NO
16.3	12273	15 ANGELO STREET NORTH SYDNEY	Second	W	47	40	46	40	47	41	47	40	-0.4	-0.4	-0.4	-0.4	50	-	NO	NO	NO	NO	NO
16.3	12273	15 ANGELO STREET NORTH SYDNEY	Second	S	54	46	54	47	54	47	54	47	0.0	0.8	0.1	0.3	50	-	NO	NO	NO	NO	NO
16.3	12273	15 ANGELO STREET NORTH SYDNEY	Second	E	49	43	49	42	50	44	49	43	-0.5	-0.9	-0.4	-0.9	50	-	NO	NO	NO	NO	NO
16.3	12273	15 ANGELO STREET NORTH SYDNEY	Second	N	51	45	50	44	51	45	51	44	-0.6	-1.1	-0.6	-1.1	50	-	NO	NO	NO	NO	NO
16.3	12296	15 ANGELO STREET NORTH SYDNEY	Ground	N	59	51	59	52	59	52	60	52	0.2	1.1	0.2	0.5	50	-	NO	NO	NO	NO	NO
16.3	12296	15 ANGELO STREET NORTH SYDNEY	Ground	E	57	49	57	50	58	50	58	51	0.2	1.1	0.2	0.5	50	-	NO	NO	NO	NO	NO
16.3	12296	15 ANGELO STREET NORTH SYDNEY	Ground	N	48	41	48	42	49	42	49	42	-0.1	0.2	0.1	-0.1	50	-	NO	NO	NO	NO	NO
16.3	12296	15 ANGELO STREET NORTH SYDNEY	Ground	W	46	40	46	39	46	40	46	39	-0.2	-0.7	-0.1	-0.7	50	-	NO	NO	NO	NO	NO
16.3	12296	15 ANGELO STREET NORTH SYDNEY	Ground	S	58	50	58	51	59	51	59	52	0.1	1.1	0.2	0.5	50	-	NO	NO	NO	NO	NO
16.3	12296	15 ANGELO STREET NORTH SYDNEY	Ground	E	64	56	64	57	65	57	65	58	0.1	1.1	0.2	0.5	50	-	NO	NO	NO	NO	NO
16.3	12296	15 ANGELO STREET NORTH SYDNEY	Ground	S	64	56	65	58	65	58	65	58	0.1	1.1	0.2	0.5	50	-	NO	NO	NO	NO	NO
16.3	12296	15 ANGELO STREET NORTH SYDNEY	Ground	E	66	58	66	59	67	59	67	60	0.1	1.1	0.2	0.5	50	-	NO	NO	NO	NO	NO
16.3	12296	15 ANGELO STREET NORTH SYDNEY	First	N	60	52	60	53	60	53	61	53	0.2	1.2	0.2	0.5	50	-	NO	NO	NO	NO	NO

NCA	Receiver ID	Address	Floor Level	Facade	Opening Year 2027				Design Year 2037				Increase (Do Smthng - Do Nothing)				NCG project road noise criteria		Do noise levels exceed the cumulative limit with project roads adding ≥2dB to the total noise levels?		Is the contribution from the road project Acute?		Consider further treatment?
					Do Nothing		Do Smthng		Do Nothing		Do Smthng		Opening Year 2027		Design Year 2037								
					Day	Night	Day	Night	Day	Night	Day	Night	Day	Night	Day	Night	Day	Night	Day	Night	$L_{Aeq,15hr} \geq 65dB$	$L_{Aeq,9hr} \geq 60dB$	
16.3	12296	15 ANGELO STREET NORTH SYDNEY	First	E	58	51	59	52	59	52	59	52	0.1	1.0	0.3	0.5	50	-	NO	NO	NO	NO	NO
16.3	12296	15 ANGELO STREET NORTH SYDNEY	First	N	52	44	52	45	52	45	52	45	0.0	0.5	0.2	0.1	50	-	NO	NO	NO	NO	NO
16.3	12296	15 ANGELO STREET NORTH SYDNEY	First	W	48	41	48	41	49	42	49	42	0.0	-0.4	0.0	-0.5	50	-	NO	NO	NO	NO	NO
16.3	12296	15 ANGELO STREET NORTH SYDNEY	First	S	59	51	59	52	60	52	60	53	0.1	1.1	0.2	0.5	50	-	NO	NO	NO	NO	NO
16.3	12296	15 ANGELO STREET NORTH SYDNEY	First	E	65	57	65	58	65	58	66	59	0.1	1.1	0.2	0.5	50	-	NO	NO	NO	NO	NO
16.3	12296	15 ANGELO STREET NORTH SYDNEY	First	S	65	57	65	58	66	58	66	59	0.1	1.1	0.2	0.5	50	-	NO	NO	NO	NO	NO
16.3	12296	15 ANGELO STREET NORTH SYDNEY	First	E	67	59	67	60	67	60	67	60	0.1	1.1	0.2	0.5	50	-	NO	NO	NO	NO	NO
16.3	37953	15 ANGELO STREET NORTH SYDNEY	Ground	W	46	40	46	40	47	40	47	40	-0.3	-0.3	-0.4	-0.1	50	-	NO	NO	NO	NO	NO
16.3	37953	15 ANGELO STREET NORTH SYDNEY	Ground	S	44	38	43	37	44	38	43	37	-0.8	-0.9	-0.7	-0.9	50	-	NO	NO	NO	NO	NO
16.3	37953	15 ANGELO STREET NORTH SYDNEY	Ground	NE	45	40	45	38	46	40	45	39	-0.7	-1.2	-0.7	-1.2	50	-	NO	NO	NO	NO	NO
16.3	37953	15 ANGELO STREET NORTH SYDNEY	Ground	N	47	41	47	40	48	41	47	41	-0.4	-0.8	-0.4	-0.8	50	-	NO	NO	NO	NO	NO
16.3	37953	15 ANGELO STREET NORTH SYDNEY	Ground	NW	49	42	48	41	49	43	49	42	-0.5	-0.8	-0.4	-0.7	50	-	NO	NO	NO	NO	NO
16.3	37953	15 ANGELO STREET NORTH SYDNEY	Ground	W	49	42	49	42	50	43	50	43	-0.2	0.2	-0.2	0.3	50	-	NO	NO	NO	NO	NO
16.3	37953	15 ANGELO STREET NORTH SYDNEY	First	W	48	41	47	41	48	42	48	42	-0.4	-0.2	-0.4	-0.1	50	-	NO	NO	NO	NO	NO
16.3	37953	15 ANGELO STREET NORTH SYDNEY	First	S	45	39	44	38	46	40	45	39	-0.8	-0.9	-0.7	-0.8	50	-	NO	NO	NO	NO	NO
16.3	37953	15 ANGELO STREET NORTH SYDNEY	First	NE	48	42	47	40	48	42	47	41	-0.7	-1.2	-0.6	-1.1	50	-	NO	NO	NO	NO	NO
16.3	37953	15 ANGELO STREET NORTH SYDNEY	First	N	50	43	49	42	50	44	50	43	-0.5	-0.8	-0.4	-0.7	50	-	NO	NO	NO	NO	NO
16.3	37953	15 ANGELO STREET NORTH SYDNEY	First	NW	50	44	50	43	51	44	50	44	-0.6	-0.8	-0.4	-0.7	50	-	NO	NO	NO	NO	NO
16.3	37953	15 ANGELO STREET NORTH SYDNEY	First	W	50	43	50	44	51	44	51	44	-0.2	0.3	-0.2	0.3	50	-	NO	NO	NO	NO	NO
16.3	37953	15 ANGELO STREET NORTH SYDNEY	Second	W	49	43	49	42	50	43	50	43	-0.4	-0.2	-0.4	-0.1	50	-	NO	NO	NO	NO	NO
16.3	37953	15 ANGELO STREET NORTH SYDNEY	Second	S	48	42	47	41	48	42	47	41	-0.7	-0.9	-0.7	-0.8	50	-	NO	NO	NO	NO	NO
16.3	37953	15 ANGELO STREET NORTH SYDNEY	Second	NE	50	44	49	43	51	45	50	43	-0.6	-1.2	-0.5	-1.1	50	-	NO	NO	NO	NO	NO
16.3	37953	15 ANGELO STREET NORTH SYDNEY	Second	N	52	46	52	45	53	46	53	46	-0.2	-0.5	-0.1	-0.4	50	-	NO	NO	NO	NO	NO
16.3	37953	15 ANGELO STREET NORTH SYDNEY	Second	NW	52	45	51	45	52	46	52	45	-0.4	-0.7	-0.3	-0.7	50	-	NO	NO	NO	NO	NO
16.3	37953	15 ANGELO STREET NORTH SYDNEY	Second	W	51	45	51	45	52	45	52	45	-0.2	0.2	-0.3	0.2	50	-	NO	NO	NO	NO	NO
18.3	13031	175 BEN BOYD ROAD NEUTRAL BAY	Ground	N	48	43	46	41	48	44	47	42	-1.4	-1.8	-1.4	-1.9	50	-	NO	NO	NO	NO	NO
18.3	13031	175 BEN BOYD ROAD NEUTRAL BAY	Ground	W	48	44	47	42	49	44	47	42	-1.3	-1.8	-1.4	-1.8	50	-	NO	NO	NO	NO	NO
18.3	13031	175 BEN BOYD ROAD NEUTRAL BAY	Ground	S	49	45	48	42	50	45	48	43	-1.6	-2.2	-1.7	-2.2	50	-	NO	NO	NO	NO	NO
18.3	13031	175 BEN BOYD ROAD NEUTRAL BAY	Ground	E	48	44	47	42	49	44	48	43	-1.0	-1.2	-1.0	-1.2	50	-	NO	NO	NO	NO	NO
18.3	13031	175 BEN BOYD ROAD NEUTRAL BAY	Ground	N	48	43	46	41	48	43	46	41	-1.5	-1.9	-1.5	-2.0	50	-	NO	NO	NO	NO	NO
18.3	13067	175 BEN BOYD ROAD NEUTRAL BAY	Ground	N	45	41	45	40	46	41	45	40	-0.7	-0.8	-0.7	-0.8	50	-	NO	NO	NO	NO	NO
18.3	13067	175 BEN BOYD ROAD NEUTRAL BAY	Ground	E	45	40	44	40	45	41	45	40	-0.7	-0.8	-0.7	-0.8	50	-	NO	NO	NO	NO	NO
18.3	13067	175 BEN BOYD ROAD NEUTRAL BAY	Ground	N	47	42	46	41	47	43	46	41	-1.1	-1.5	-1.2	-1.5	50	-	NO	NO	NO	NO	NO
18.3	13067	175 BEN BOYD ROAD NEUTRAL BAY	Ground	W	51	47	50	45	52	47	50	45	-1.3	-1.9	-1.4	-1.9	50	-	NO	NO	NO	NO	NO
18.3	13067	175 BEN BOYD ROAD NEUTRAL BAY	Ground	S	52	47	49	44	52	48	50	44	-2.7	-3.2	-2.6	-3.2	50	-	NO	NO	NO	NO	NO
18.3	13067	175 BEN BOYD ROAD NEUTRAL BAY	Ground	E	42	37	40	35	42	37	41	36	-1.2	-1.6	-1.2	-1.6	50	-	NO	NO	NO	NO	NO
18.3	13067	175 BEN BOYD ROAD NEUTRAL BAY	Ground	S	42	37	41	36	42	38	41	36	-1.2	-1.7	-1.2	-1.7	50	-	NO	NO	NO	NO	NO
18.3	13067	175 BEN BOYD ROAD NEUTRAL BAY	Ground	E	44	40	44	39	45	40	44	39	-0.6	-0.8	-0.6	-0.8	50	-	NO	NO	NO	NO	NO
18.3	13067	175 BEN BOYD ROAD NEUTRAL BAY	Ground	N	44	40	44	39	45	40	44	39	-0.8	-0.9	-0.7	-0.9	50	-	NO	NO	NO	NO	NO
18.3	13067	175 BEN BOYD ROAD NEUTRAL BAY	Ground	E	44	39	43	38	44	40	43	39	-0.7	-0.9	-0.7	-0.9	50	-	NO	NO	NO	NO	NO
18.3	13067	175 BEN BOYD ROAD NEUTRAL BAY	Ground	SE	43	39	43	38	44	39	43	38	-0.9	-1.1	-0.9	-1.1	50	-	NO	NO	NO	NO	NO
18.3	13067	175 BEN BOYD ROAD NEUTRAL BAY	Ground	N	44	39	43	38	44	40	44	39	-0.8	-1.0	-0.7	-1.0	50	-	NO	NO	NO	NO	NO
18.3	13067	175 BEN BOYD ROAD NEUTRAL BAY	Ground	SE	44	39	43	39	44	40	44	39	-0.7	-0.9	-0.7	-0.9	50	-	NO	NO	NO	NO	NO
18.3	13067	175 BEN BOYD ROAD NEUTRAL BAY	First	N	47	42	46	41	47	43	46	42	-0.8	-1.0	-0.8	-1.0	50	-	NO	NO	NO	NO	NO
18.3	13067	175 BEN BOYD ROAD NEUTRAL BAY	First	E	47	42	46	41	47	42	46	41	-0.8	-1.0	-0.8	-1.0	50	-	NO	NO	NO	NO	NO
18.3	13067	175 BEN BOYD ROAD NEUTRAL BAY	First	N	49	45	48	43	50	45	49	44	-1.2	-1.4	-1.1	-1.4	50	-	NO	NO	NO	NO	NO
18.3	13067	175 BEN BOYD ROAD NEUTRAL BAY	First	W	53	49	52	47	54	49	52	47	-1.4	-1.9	-1.5	-2.0	50	-	NO	NO	NO	NO	NO
18.3	13067	175 BEN BOYD ROAD NEUTRAL BAY	First	S	54	49	51	46	54	49	51	46	-2.8	-3.3	-2.7	-3.4	50	-	NO	NO	NO	NO	NO
18.3	13067	175 BEN BOYD ROAD NEUTRAL BAY	First	E	44	39	43	38	44	40	43	38	-1.2	-1.6	-1.2	-1.6	50	-	NO	NO	NO	NO	NO
18.3	13067	175 BEN BOYD ROAD NEUTRAL BAY	First	S	44	40	43	38	45	40	44	38	-1.3	-1.7	-1.2	-1.7	50	-	NO	NO	NO	NO	NO
18.3	13067	175 BEN BOYD ROAD NEUTRAL BAY	First	E	46	41	45	40	46	42	46	41	-0.7	-1.0	-0.7	-1.0	50	-	NO	NO	NO	NO	NO
18.3	13067	175 BEN BOYD ROAD NEUTRAL BAY	First	N	46	42	45	40	47	42	46	41	-0.8	-1.1	-0.9	-1.1	50	-	NO	NO	NO	NO	NO
18.3	13067	175 BEN BOYD ROAD NEUTRAL BAY	First	E	46	41	45	40	46	41	45	40	-0.9	-1.1	-0.8	-1.1	50	-	NO	NO	NO	NO	NO
18.3	13067	175 BEN BOYD ROAD NEUTRAL BAY	First	SE	45	41	44	39	46	41	45	40	-1.1	-1.4	-1.1	-1.4	50	-	NO	NO	NO	NO	NO
18.3	13067	175 BEN BOYD ROAD NEUTRAL BAY	First	N	46	41	45	40	46	42	45	40	-0.8	-1.1	-0.8	-1.1	50	-	NO	NO	NO	NO	NO
18.3	13067	175 BEN BOYD ROAD NEUTRAL BAY	First	SE	46	41	45	40	46	42	45	41	-0.9	-1.1	-0.9	-1.1	50	-	NO	NO	NO	NO	NO
18.3	13067	175 BEN BOYD ROAD NEUTRAL BAY	Second	N	49	45	48	43	50	45	49	44	-1.1	-1.5	-1.1	-1.4	50	-	NO	NO	NO	NO	NO
18.3	13067	175 BEN BOYD ROAD NEUTRAL BAY	Second	E	49	44	48	43	49	45	48	43	-1.0	-1.3	-1.0	-1.3	50	-	NO	NO	NO	NO	NO
18.3	13067	175 BEN BOYD ROAD NEUTRAL BAY	Second	N	52	47	50	45	52	47	51	46	-1.2	-1.5	-1.2	-1.5	50	-	NO	NO	NO	NO	NO
18.3	13067	175 BEN BOYD ROAD NEUTRAL BAY	Second	W	55	51	53	48	56	51	54	49	-1.8	-2.4	-1.9	-2.5	50	-	NO	NO	NO	NO	NO
18.3	13067	175 BEN BOYD ROAD NEUTRAL BAY	Second	S	55	51	53	47	55	51	53	48	-2.6	-3.2	-2.6	-3.3	50	-	NO	NO	NO	NO	NO
18.3	13067	175 BEN BOYD ROAD NEUTRAL BAY	Second	E	48	43	46	41	48	43	47	42	-1.3	-1.8	-1.3	-1.7	50	-	NO	NO	NO	NO	NO

NCA	Receiver ID	Address	Floor Level	Facade	Opening Year 2027				Design Year 2037				Increase (Do Smthng - Do Nothing)				NCG project road noise criteria		Do noise levels exceed the cumulative limit with project roads adding ≥2dB to the total noise levels?		Is the contribution from the road project Acute?		Consider further treatment?
					Do Nothing		Do Smthng		Do Nothing		Do Smthng		Opening Year 2027		Design Year 2037								
					Day	Night	Day	Night	Day	Night	Day	Night	Day	Night	Day	Night	Day	Night	Day	Night	$L_{Aeq,15hr}$ ≥ 65dB	$L_{Aeq,9hr}$ ≥ 60dB	
18.3	13067	175 BEN BOYD ROAD NEUTRAL BAY	Second	S	48	44	47	42	49	44	47	42	-1.4	-1.9	-1.4	-1.9	50	-	NO	NO	NO	NO	NO
18.3	13067	175 BEN BOYD ROAD NEUTRAL BAY	Second	E	49	44	48	43	49	44	48	43	-1.0	-1.4	-1.0	-1.3	50	-	NO	NO	NO	NO	NO
18.3	13067	175 BEN BOYD ROAD NEUTRAL BAY	Second	N	49	44	48	43	49	45	48	43	-1.2	-1.5	-1.2	-1.5	50	-	NO	NO	NO	NO	NO
18.3	13067	175 BEN BOYD ROAD NEUTRAL BAY	Second	E	48	44	47	42	49	44	48	43	-1.1	-1.4	-1.2	-1.4	50	-	NO	NO	NO	NO	NO
18.3	13067	175 BEN BOYD ROAD NEUTRAL BAY	Second	SE	49	44	47	42	49	44	48	43	-1.3	-1.7	-1.3	-1.7	50	-	NO	NO	NO	NO	NO
18.3	13067	175 BEN BOYD ROAD NEUTRAL BAY	Second	N	49	44	48	43	49	44	48	43	-1.1	-1.5	-1.1	-1.5	50	-	NO	NO	NO	NO	NO
18.3	13067	175 BEN BOYD ROAD NEUTRAL BAY	Second	SE	49	44	48	43	49	44	48	43	-1.1	-1.4	-1.1	-1.5	50	-	NO	NO	NO	NO	NO
18.3	13102	175 BEN BOYD ROAD NEUTRAL BAY	Ground	W	47	42	46	40	47	43	46	41	-1.3	-1.8	-1.4	-1.8	50	-	NO	NO	NO	NO	NO
18.3	13102	175 BEN BOYD ROAD NEUTRAL BAY	Ground	S	46	41	44	39	46	42	44	39	-1.6	-2.2	-1.6	-2.3	50	-	NO	NO	NO	NO	NO
18.3	13102	175 BEN BOYD ROAD NEUTRAL BAY	Ground	E	47	42	47	42	47	43	47	42	-0.3	-0.4	-0.3	-0.4	50	-	NO	NO	NO	NO	NO
18.3	13102	175 BEN BOYD ROAD NEUTRAL BAY	Ground	N	47	43	46	41	48	43	47	42	-1.0	-1.1	-0.9	-1.0	50	-	NO	NO	NO	NO	NO
18.3	13102	175 BEN BOYD ROAD NEUTRAL BAY	First	W	49	44	48	43	49	45	48	43	-1.3	-1.8	-1.4	-1.8	50	-	NO	NO	NO	NO	NO
18.3	13102	175 BEN BOYD ROAD NEUTRAL BAY	First	S	48	43	46	41	48	44	46	41	-1.6	-2.3	-1.6	-2.2	50	-	NO	NO	NO	NO	NO
18.3	13102	175 BEN BOYD ROAD NEUTRAL BAY	First	E	49	44	48	44	49	44	49	44	-0.4	-0.4	-0.4	-0.5	50	-	NO	NO	NO	NO	NO
18.3	13102	175 BEN BOYD ROAD NEUTRAL BAY	First	N	50	45	49	44	50	45	49	44	-1.1	-1.2	-1.0	-1.2	50	-	NO	NO	NO	NO	NO
18.3	13102	175 BEN BOYD ROAD NEUTRAL BAY	Second	W	51	46	49	44	51	46	50	45	-1.3	-1.9	-1.4	-1.9	50	-	NO	NO	NO	NO	NO
18.3	13102	175 BEN BOYD ROAD NEUTRAL BAY	Second	S	50	46	49	44	51	46	49	44	-1.5	-2.1	-1.6	-2.2	50	-	NO	NO	NO	NO	NO
18.3	13102	175 BEN BOYD ROAD NEUTRAL BAY	Second	E	50	46	50	45	51	46	50	45	-0.5	-0.6	-0.5	-0.6	50	-	NO	NO	NO	NO	NO
18.3	13102	175 BEN BOYD ROAD NEUTRAL BAY	Second	N	51	47	50	45	52	47	50	46	-1.1	-1.4	-1.2	-1.3	50	-	NO	NO	NO	NO	NO
18.3	13133	175 BEN BOYD ROAD NEUTRAL BAY	Ground	N	48	44	47	42	49	44	48	43	-1.1	-1.4	-1.1	-1.3	50	-	NO	NO	NO	NO	NO
18.3	13133	175 BEN BOYD ROAD NEUTRAL BAY	Ground	W	48	43	47	42	48	43	47	42	-0.9	-1.1	-0.9	-1.1	50	-	NO	NO	NO	NO	NO
18.3	13133	175 BEN BOYD ROAD NEUTRAL BAY	Ground	S	47	43	46	41	48	43	47	42	-1.1	-1.4	-1.1	-1.3	50	-	NO	NO	NO	NO	NO
18.3	13133	175 BEN BOYD ROAD NEUTRAL BAY	Ground	E	49	44	48	43	49	45	49	44	-0.6	-0.9	-0.7	-0.8	50	-	NO	NO	NO	NO	NO
18.3	13155	175 BEN BOYD ROAD NEUTRAL BAY	Ground	N	50	45	49	44	50	45	49	44	-1.0	-1.1	-1.0	-1.2	50	-	NO	NO	NO	NO	NO
18.3	13155	175 BEN BOYD ROAD NEUTRAL BAY	Ground	W	47	42	46	41	47	43	47	42	-0.8	-1.0	-0.8	-1.0	50	-	NO	NO	NO	NO	NO
18.3	13155	175 BEN BOYD ROAD NEUTRAL BAY	Ground	S	48	44	47	42	49	44	48	43	-1.1	-1.5	-1.2	-1.5	50	-	NO	NO	NO	NO	NO
18.3	13155	175 BEN BOYD ROAD NEUTRAL BAY	Ground	E	49	44	48	43	49	44	48	43	-0.8	-0.9	-0.8	-1.0	50	-	NO	NO	NO	NO	NO
18.3	13161	175 BEN BOYD ROAD NEUTRAL BAY	Ground	N	47	43	46	41	48	43	46	41	-1.3	-1.7	-1.4	-1.6	50	-	NO	NO	NO	NO	NO
18.3	13161	175 BEN BOYD ROAD NEUTRAL BAY	Ground	W	51	47	50	45	51	47	51	46	-0.9	-1.2	-0.9	-1.1	50	-	NO	NO	NO	NO	NO
18.3	13161	175 BEN BOYD ROAD NEUTRAL BAY	Ground	S	48	43	46	41	48	43	47	42	-1.4	-1.7	-1.4	-1.8	50	-	NO	NO	NO	NO	NO
18.3	13161	175 BEN BOYD ROAD NEUTRAL BAY	Ground	E	48	43	46	41	48	43	47	42	-1.2	-1.5	-1.2	-1.5	50	-	NO	NO	NO	NO	NO
18.3	13161	175 BEN BOYD ROAD NEUTRAL BAY	Ground	S	48	43	46	41	48	43	47	42	-1.3	-1.7	-1.3	-1.7	50	-	NO	NO	NO	NO	NO
18.3	13161	175 BEN BOYD ROAD NEUTRAL BAY	Ground	S	48	43	46	41	48	43	47	42	-1.2	-1.7	-1.2	-1.7	50	-	NO	NO	NO	NO	NO
18.3	13161	175 BEN BOYD ROAD NEUTRAL BAY	Ground	E	47	43	46	41	48	43	47	42	-1.1	-1.4	-1.0	-1.4	50	-	NO	NO	NO	NO	NO
18.3	13161	175 BEN BOYD ROAD NEUTRAL BAY	Ground	S	48	43	47	42	48	44	47	42	-1.2	-1.5	-1.2	-1.6	50	-	NO	NO	NO	NO	NO
18.3	13161	175 BEN BOYD ROAD NEUTRAL BAY	Ground	E	48	43	47	42	48	44	47	43	-0.9	-1.1	-0.8	-1.1	50	-	NO	NO	NO	NO	NO
18.3	13161	175 BEN BOYD ROAD NEUTRAL BAY	Ground	N	50	45	49	44	50	45	49	44	-0.9	-1.2	-1.0	-1.1	50	-	NO	NO	NO	NO	NO
18.3	13161	175 BEN BOYD ROAD NEUTRAL BAY	Ground	W	49	44	48	43	49	44	48	43	-1.1	-1.4	-1.0	-1.4	50	-	NO	NO	NO	NO	NO
18.3	13161	175 BEN BOYD ROAD NEUTRAL BAY	Ground	N	49	44	47	42	49	44	48	43	-1.2	-1.5	-1.2	-1.5	50	-	NO	NO	NO	NO	NO
18.3	13161	175 BEN BOYD ROAD NEUTRAL BAY	Ground	E	47	43	46	41	48	43	47	42	-1.0	-1.4	-1.0	-1.3	50	-	NO	NO	NO	NO	NO
18.3	13161	175 BEN BOYD ROAD NEUTRAL BAY	Ground	S	48	43	47	42	48	44	47	42	-1.2	-1.6	-1.2	-1.6	50	-	NO	NO	NO	NO	NO
18.3	13161	175 BEN BOYD ROAD NEUTRAL BAY	Ground	E	48	43	47	42	48	43	47	42	-0.8	-1.1	-0.8	-1.1	50	-	NO	NO	NO	NO	NO
18.3	13169	175 BEN BOYD ROAD NEUTRAL BAY	Ground	E	48	43	47	42	48	43	47	42	-0.9	-1.1	-0.9	-1.1	50	-	NO	NO	NO	NO	NO
18.3	13169	175 BEN BOYD ROAD NEUTRAL BAY	Ground	N	50	45	49	44	50	46	49	44	-1.4	-1.6	-1.3	-1.6	50	-	NO	NO	NO	NO	NO
18.3	13169	175 BEN BOYD ROAD NEUTRAL BAY	Ground	W	51	47	51	46	52	47	51	46	-0.8	-0.8	-0.7	-0.9	50	-	NO	NO	NO	NO	NO
18.3	13169	175 BEN BOYD ROAD NEUTRAL BAY	Ground	S	48	43	47	42	48	43	47	42	-1.2	-1.5	-1.2	-1.5	50	-	NO	NO	NO	NO	NO
19.1	12574	201-203 WALKER STREET NORTH SYDNEY	Ground	N	60	55	58	53	60	56	59	53	-1.7	-2.4	-1.7	-2.6	50	-	YES	NO	NO	NO	YES
19.1	12574	201-203 WALKER STREET NORTH SYDNEY	Ground	E	57	53	55	50	58	53	56	50	-1.9	-2.6	-1.9	-2.7	50	-	YES	NO	NO	NO	YES
19.1	12574	201-203 WALKER STREET NORTH SYDNEY	Ground	N	57	52	55	50	57	53	56	50	-1.5	-2.1	-1.4	-2.1	50	-	YES	NO	NO	NO	YES
19.1	12574	201-203 WALKER STREET NORTH SYDNEY	Ground	S	56	49	57	51	57	50	59	52	1.2	2.1	1.6	2.4	50	-	NO	NO	NO	NO	NO
19.1	12574	201-203 WALKER STREET NORTH SYDNEY	Ground	W	55	48	56	50	56	48	57	51	1.1	2.0	1.5	2.3	50	-	NO	NO	NO	NO	NO
19.1	12574	201-203 WALKER STREET NORTH SYDNEY	Ground	S	59	55	58	52	60	55	58	53	-1.7	-2.3	-1.7	-2.3	50	-	YES	NO	NO	NO	YES
19.1	12574	201-203 WALKER STREET NORTH SYDNEY	Ground	E	65	61	63	58	65	61	63	58	-2.0	-2.6	-2.1	-2.7	50	-	YES	NO	NO	NO	YES
19.1	12574	201-203 WALKER STREET NORTH SYDNEY	Ground	S	70	66	68	63	71	66	69	64	-2.1	-2.9	-2.2	-2.9	50	-	YES	NO	YES	YES	YES
19.1	12574	201-203 WALKER STREET NORTH SYDNEY	Ground	E	76	72	74	69	77	72	75	70	-1.9	-2.7	-2.0	-2.8	50	-	YES	NO	YES	YES	YES
19.1	12574	201-203 WALKER STREET NORTH SYDNEY	First	N	63	58	61	56	63	59	62	56	-1.8	-2.4	-1.9	-2.5	50	-	YES	NO	NO	NO	YES
19.1	12574	201-203 WALKER STREET NORTH SYDNEY	First	E	60	55	58	53	60	56	59	53	-1.6	-2.2	-1.7	-2.3	50	-	YES	NO	NO	NO	YES
19.1	12574	201-203 WALKER STREET NORTH SYDNEY	First	N	59	55	58	53	60	55	59	53	-1.1	-1.7	-0.9	-1.7	50	-	YES	NO	NO	NO	YES
19.1	12574	201-203 WALKER STREET NORTH SYDNEY	First	E	59	54	57	52	59	54	57	52	-1.4	-2.2	-1.5	-2.3	50	-	YES	NO	NO	NO	YES
19.1	12574	201-203 WALKER STREET NORTH SYDNEY	First	N	60	54	60	54	60	54	61	55	0.4	0.4	0.7	0.6	50	-	NO	NO	NO	NO	NO
19.1	12574	201-203 WALKER STREET NORTH SYDNEY	First	W	65	57	66	60	65	57	67	61	1.6	3.1	1.9	3.5	50	-	NO	NO	NO	NO	NO
19.1	12574	201-203 WALKER STREET NORTH SYDNEY	First	S	60	53	62	55	61	54	63	56	1.2	2.1	1.5	2.6	50	-	NO	NO	NO	NO	NO

NCA	Receiver ID	Address	Floor Level	Facade	Opening Year 2027				Design Year 2037				Increase (Do Smthng - Do Nothing)				NCG project road noise criteria		Do noise levels exceed the cumulative limit with project roads adding ≥2dB to the total noise levels?		Is the contribution from the road project Acute?		Consider further treatment?
					Do Nothing		Do Smthng		Do Nothing		Do Smthng		Opening Year 2027		Design Year 2037								
					Day	Night	Day	Night	Day	Night	Day	Night	Day	Night	Day	Night	Day	Night	Day	Night	$L_{Aeq,15hr} \geq 65dB$	$L_{Aeq,9hr} \geq 60dB$	
19.1	12574	201-203 WALKER STREET NORTH SYDNEY	First	W	58	51	59	53	59	51	60	54	1.0	2.1	1.4	2.5	50	-	NO	NO	NO	NO	NO
19.1	12574	201-203 WALKER STREET NORTH SYDNEY	First	S	63	58	61	56	63	58	61	56	-1.8	-2.4	-1.7	-2.3	50	-	YES	NO	NO	NO	YES
19.1	12574	201-203 WALKER STREET NORTH SYDNEY	First	E	66	62	64	59	67	62	64	59	-2.2	-2.8	-2.2	-2.8	50	-	YES	NO	NO	NO	YES
19.1	12574	201-203 WALKER STREET NORTH SYDNEY	First	S	71	67	69	64	71	67	69	64	-2.2	-3.1	-2.3	-3.2	50	-	YES	NO	YES	YES	YES
19.1	12574	201-203 WALKER STREET NORTH SYDNEY	First	E	77	73	75	70	77	73	75	70	-2.0	-2.9	-2.1	-2.9	50	-	YES	NO	YES	YES	YES
21.2	12512	176 WALKER STREET NORTH SYDNEY	Ground	N	56	49	57	51	57	50	58	51	0.8	1.5	1.2	1.8	50	-	NO	NO	NO	NO	NO
21.2	12512	176 WALKER STREET NORTH SYDNEY	Ground	W	56	51	55	50	56	51	56	51	-0.4	-0.8	-0.2	-0.6	50	-	YES	NO	NO	NO	YES
21.2	12512	176 WALKER STREET NORTH SYDNEY	Ground	S	62	56	63	57	63	56	64	58	0.8	1.1	1.1	1.6	50	-	NO	NO	NO	NO	NO
21.2	12512	176 WALKER STREET NORTH SYDNEY	Ground	E	64	57	65	59	65	57	66	60	1.3	2.3	1.7	2.7	50	-	NO	NO	NO	NO	NO
21.2	12512	176 WALKER STREET NORTH SYDNEY	First	N	57	51	58	52	58	51	59	53	0.8	1.4	1.1	1.8	50	-	NO	NO	NO	NO	NO
21.2	12512	176 WALKER STREET NORTH SYDNEY	First	W	57	52	57	51	58	53	57	52	-0.5	-1.1	-0.3	-0.7	50	-	YES	NO	NO	NO	YES
21.2	12512	176 WALKER STREET NORTH SYDNEY	First	S	63	57	64	58	64	57	65	59	0.7	0.8	1.0	1.3	50	-	NO	NO	NO	NO	NO
21.2	12512	176 WALKER STREET NORTH SYDNEY	First	E	65	58	66	60	66	58	67	61	1.2	2.2	1.6	2.8	50	-	NO	NO	NO	NO	NO
21.2	12649	255 MILLER STREET NORTH SYDNEY	Ground	E	52	46	50	45	52	47	51	45	-1.3	-1.7	-1.2	-1.7	50	-	NO	NO	NO	NO	NO
21.2	12649	255 MILLER STREET NORTH SYDNEY	First	W	66	58	66	59	67	59	67	59	0.0	0.7	-0.1	0.6	50	-	NO	NO	NO	NO	NO
21.2	12649	255 MILLER STREET NORTH SYDNEY	First	E	53	48	52	46	53	48	52	46	-1.2	-1.7	-1.2	-1.8	50	-	NO	NO	NO	NO	NO
21.2	12649	255 MILLER STREET NORTH SYDNEY	Second	W	66	58	66	59	67	59	67	59	-0.1	0.7	-0.1	0.6	50	-	NO	NO	NO	NO	NO
21.2	12649	255 MILLER STREET NORTH SYDNEY	Second	E	55	50	53	48	55	50	54	48	-1.3	-1.8	-1.2	-1.7	50	-	NO	NO	NO	NO	NO
21.2	12650	255 MILLER STREET NORTH SYDNEY	Ground	E	50	45	48	43	50	45	49	43	-1.4	-1.9	-1.3	-1.9	50	-	NO	NO	NO	NO	NO
21.2	12650	255 MILLER STREET NORTH SYDNEY	Ground	S	48	42	47	41	48	43	47	41	-1.1	-1.5	-1.1	-1.6	50	-	NO	NO	NO	NO	NO
21.2	12650	255 MILLER STREET NORTH SYDNEY	First	W	67	59	67	60	68	60	68	61	0.0	0.8	0.0	0.6	50	-	NO	NO	NO	NO	NO
21.2	12650	255 MILLER STREET NORTH SYDNEY	First	E	51	46	50	44	52	47	50	45	-1.4	-1.8	-1.4	-1.9	50	-	NO	NO	NO	NO	NO
21.2	12650	255 MILLER STREET NORTH SYDNEY	First	S	49	43	48	42	49	44	48	43	-1.0	-1.4	-1.0	-1.5	50	-	NO	NO	NO	NO	NO
21.2	12650	255 MILLER STREET NORTH SYDNEY	Second	W	67	59	67	60	68	60	68	61	-0.1	0.8	0.0	0.6	50	-	NO	NO	NO	NO	NO
21.2	12650	255 MILLER STREET NORTH SYDNEY	Second	E	53	48	52	46	54	48	52	46	-1.5	-1.9	-1.4	-2.0	50	-	NO	NO	NO	NO	NO
21.2	12650	255 MILLER STREET NORTH SYDNEY	Second	S	50	45	49	43	51	45	50	44	-0.9	-1.3	-0.9	-1.4	50	-	NO	NO	NO	NO	NO
21.2	12651	255 MILLER STREET NORTH SYDNEY	Ground	W	65	57	65	58	65	57	65	58	0.0	0.8	0.0	0.7	50	-	NO	NO	NO	NO	NO
21.2	12651	255 MILLER STREET NORTH SYDNEY	Ground	S	62	54	61	54	62	54	62	55	-0.1	0.7	-0.2	0.6	50	-	NO	NO	NO	NO	NO
21.2	12651	255 MILLER STREET NORTH SYDNEY	Ground	W	61	53	61	54	62	54	62	54	-0.1	0.7	-0.1	0.6	50	-	NO	NO	NO	NO	NO
21.2	12651	255 MILLER STREET NORTH SYDNEY	Ground	S	54	47	53	47	54	47	54	47	-0.3	0.0	-0.2	0.0	50	-	NO	NO	NO	NO	NO
21.2	12651	255 MILLER STREET NORTH SYDNEY	Ground	SE	51	46	50	44	52	47	50	45	-1.4	-2.0	-1.3	-2.0	50	-	NO	NO	NO	NO	NO
21.2	12651	255 MILLER STREET NORTH SYDNEY	First	W	66	58	66	59	67	59	67	59	-0.1	0.7	-0.1	0.7	50	-	NO	NO	NO	NO	NO
21.2	12651	255 MILLER STREET NORTH SYDNEY	First	S	63	55	62	55	63	55	63	56	-0.1	0.7	-0.1	0.6	50	-	NO	NO	NO	NO	NO
21.2	12651	255 MILLER STREET NORTH SYDNEY	First	W	63	55	63	55	63	55	63	56	-0.1	0.7	-0.1	0.7	50	-	NO	NO	NO	NO	NO
21.2	12651	255 MILLER STREET NORTH SYDNEY	First	S	56	49	56	49	57	49	56	49	-0.3	-0.1	-0.3	-0.2	50	-	NO	NO	NO	NO	NO
21.2	12651	255 MILLER STREET NORTH SYDNEY	First	SE	53	48	52	46	54	49	53	47	-1.2	-1.8	-1.1	-1.8	50	-	NO	NO	NO	NO	NO
21.2	12651	255 MILLER STREET NORTH SYDNEY	Second	W	66	58	66	59	67	59	67	59	-0.1	0.7	0.0	0.7	50	-	NO	NO	NO	NO	NO
21.2	12651	255 MILLER STREET NORTH SYDNEY	Second	S	63	55	63	55	63	55	63	56	-0.1	0.7	-0.1	0.6	50	-	NO	NO	NO	NO	NO
21.2	12651	255 MILLER STREET NORTH SYDNEY	Second	W	63	55	63	56	64	55	63	56	-0.2	0.6	-0.1	0.6	50	-	NO	NO	NO	NO	NO
21.2	12651	255 MILLER STREET NORTH SYDNEY	Second	S	58	51	58	51	59	52	58	52	-0.3	-0.2	-0.3	-0.3	50	-	NO	NO	NO	NO	NO
21.2	12651	255 MILLER STREET NORTH SYDNEY	Second	SE	56	51	55	49	57	51	56	50	-1.0	-1.3	-0.9	-1.4	50	-	YES	NO	NO	NO	YES
21.2	12651	255 MILLER STREET NORTH SYDNEY	Third	W	66	58	66	59	67	59	66	59	-0.1	0.7	-0.1	0.6	50	-	NO	NO	NO	NO	NO
21.2	12651	255 MILLER STREET NORTH SYDNEY	Third	S	64	56	64	56	64	56	64	57	-0.1	0.6	-0.1	0.5	50	-	NO	NO	NO	NO	NO
21.2	12651	255 MILLER STREET NORTH SYDNEY	Third	W	64	56	64	57	64	57	64	57	-0.1	0.6	-0.1	0.5	50	-	NO	NO	NO	NO	NO
21.2	12651	255 MILLER STREET NORTH SYDNEY	Third	S	61	54	61	54	61	55	61	54	-0.2	0.0	-0.2	-0.2	50	-	NO	NO	NO	NO	NO
21.2	12651	255 MILLER STREET NORTH SYDNEY	Third	SE	59	53	59	52	60	54	59	53	-0.7	-0.9	-0.7	-1.0	50	-	NO	NO	NO	NO	NO
21.2	12714	263 MILLER STREET NORTH SYDNEY	Ground	N	51	44	51	44	52	45	51	44	-0.4	-0.3	-0.3	-0.3	50	-	NO	NO	NO	NO	NO
21.2	12714	263 MILLER STREET NORTH SYDNEY	Ground	W	63	55	63	55	63	55	63	56	-0.1	0.6	-0.1	0.6	50	-	NO	NO	NO	NO	NO
21.2	12714	263 MILLER STREET NORTH SYDNEY	Ground	S	54	47	54	47	55	48	55	48	-0.4	-0.2	-0.4	-0.2	50	-	NO	NO	NO	NO	NO
21.2	12714	263 MILLER STREET NORTH SYDNEY	Ground	E	48	43	47	41	49	44	47	42	-1.4	-2.0	-1.3	-2.1	50	-	NO	NO	NO	NO	NO
21.2	12787	176 WALKER STREET NORTH SYDNEY	Ground	N	55	49	56	50	56	50	57	51	0.8	0.7	1.2	0.9	50	-	NO	NO	NO	NO	NO
21.2	12787	176 WALKER STREET NORTH SYDNEY	Ground	W	49	43	50	44	50	44	51	45	0.9	0.9	1.3	1.2	50	-	NO	NO	NO	NO	NO
21.2	12787	176 WALKER STREET NORTH SYDNEY	Ground	S	47	42	45	40	47	43	46	40	-1.6	-2.3	-1.5	-2.3	50	-	NO	NO	NO	NO	NO
21.2	12787	176 WALKER STREET NORTH SYDNEY	Ground	N	50	46	49	44	51	46	50	44	-1.2	-1.8	-1.1	-1.7	50	-	NO	NO	NO	NO	NO
21.2	12787	176 WALKER STREET NORTH SYDNEY	Ground	E	51	46	49	44	51	46	49	44	-1.7	-2.3	-1.7	-2.3	50	-	NO	NO	NO	NO	NO
21.2	12787	176 WALKER STREET NORTH SYDNEY	Ground	S	48	43	47	41	48	44	47	42	-1.5	-2.4	-1.4	-2.3	50	-	NO	NO	NO	NO	NO
21.2	12787	176 WALKER STREET NORTH SYDNEY	Ground	E	52	47	51	45	52	48	51	46	-1.4	-2.0	-1.2	-1.9	50	-	NO	NO	NO	NO	NO
21.2	12787	176 WALKER STREET NORTH SYDNEY	Ground	N	54	49	54	49	55	49	55	49	0.4	0.0	0.7	0.3	50	-	NO	NO	NO	NO	NO
21.2	12787	176 WALKER STREET NORTH SYDNEY	First	N	57	51	57	52	57	52	58	52	0.5	0.3	0.9	0.6	50	-	NO	NO	NO	NO	NO
21.2	12787	176 WALKER STREET NORTH SYDNEY	First	W	51	45	51	45	51	45	52	46	0.7	0.6	1.0	0.8	50	-	NO	NO	NO	NO	NO
21.2	12787	176 WALKER STREET NORTH SYDNEY	First	S	49	44	47	42	49	44	48	42	-1.6	-2.3	-1.5	-2.3	50	-	NO	NO	NO	NO	NO
21.2	12787	176 WALKER STREET NORTH SYDNEY	First	E	49	44	47	42	49	44	48	42	-1.2	-1.9	-1.0	-1.8	50	-	NO	NO	NO	NO	NO

NCA	Receiver ID	Address	Floor Level	Facade	Opening Year 2027				Design Year 2037				Increase (Do Smthng - Do Nothing)				NCG project road noise criteria		Do noise levels exceed the cumulative limit with project roads adding ≥2dB to the total noise levels?		Is the contribution from the road project Acute?		Consider further treatment?
					Do Nothing		Do Smthng		Do Nothing		Do Smthng		Opening Year 2027		Design Year 2037								
					Day	Night	Day	Night	Day	Night	Day	Night	Day	Night	Day	Night	Day	Night	Day	Night	$L_{Aeq,15hr}$ ≥ 65dB	$L_{Aeq,9hr}$ ≥ 60dB	
21.2	12787	176 WALKER STREET NORTH SYDNEY	First	N	53	48	51	46	53	48	52	46	-1.4	-2.0	-1.3	-1.9	50	-	NO	NO	NO	NO	NO
21.2	12787	176 WALKER STREET NORTH SYDNEY	First	E	52	48	51	45	53	48	51	46	-1.6	-2.2	-1.5	-2.2	50	-	NO	NO	NO	NO	NO
21.2	12787	176 WALKER STREET NORTH SYDNEY	First	S	50	45	48	43	50	46	49	43	-1.5	-2.3	-1.4	-2.2	50	-	NO	NO	NO	NO	NO
21.2	12787	176 WALKER STREET NORTH SYDNEY	First	E	54	49	53	47	55	50	53	48	-1.4	-2.0	-1.3	-1.9	50	-	NO	NO	NO	NO	NO
21.2	12787	176 WALKER STREET NORTH SYDNEY	First	N	56	51	56	50	57	51	57	51	0.1	-0.3	0.4	0.0	50	-	YES	NO	NO	NO	YES
21.2	12787	176 WALKER STREET NORTH SYDNEY	Second	N	59	53	59	53	59	53	60	54	0.2	-0.1	0.5	0.2	50	-	YES	NO	NO	NO	YES
21.2	12787	176 WALKER STREET NORTH SYDNEY	Second	W	53	47	53	47	54	48	54	48	0.2	0.0	0.4	0.1	50	-	NO	NO	NO	NO	NO
21.2	12787	176 WALKER STREET NORTH SYDNEY	Second	S	51	46	49	44	51	47	50	44	-1.6	-2.2	-1.5	-2.2	50	-	NO	NO	NO	NO	NO
21.2	12787	176 WALKER STREET NORTH SYDNEY	Second	E	52	47	50	45	52	47	51	45	-1.2	-2.0	-1.1	-1.9	50	-	NO	NO	NO	NO	NO
21.2	12787	176 WALKER STREET NORTH SYDNEY	Second	N	55	50	53	48	55	50	54	48	-1.3	-1.9	-1.2	-1.9	50	-	NO	NO	NO	NO	NO
21.2	12787	176 WALKER STREET NORTH SYDNEY	Second	E	55	50	53	48	55	50	53	48	-1.5	-2.1	-1.5	-2.0	50	-	NO	NO	NO	NO	NO
21.2	12787	176 WALKER STREET NORTH SYDNEY	Second	S	52	47	51	45	53	48	51	46	-1.5	-2.1	-1.4	-2.1	50	-	NO	NO	NO	NO	NO
21.2	12787	176 WALKER STREET NORTH SYDNEY	Second	E	56	51	55	49	57	52	55	50	-1.5	-2.0	-1.3	-1.8	50	-	YES	NO	NO	NO	YES
21.2	12787	176 WALKER STREET NORTH SYDNEY	Second	N	58	53	58	52	59	53	59	53	-0.3	-0.6	0.1	-0.3	50	-	YES	NO	NO	NO	YES
21.2	12789	176 WALKER STREET NORTH SYDNEY	Ground	N	54	49	54	48	55	49	55	49	-0.5	-0.7	-0.1	-0.4	50	-	YES	NO	NO	NO	YES
21.2	12789	176 WALKER STREET NORTH SYDNEY	Ground	S	55	48	55	49	55	49	57	50	0.7	1.1	1.1	1.5	50	-	NO	NO	NO	NO	NO
21.2	12789	176 WALKER STREET NORTH SYDNEY	Ground	SE	62	54	63	57	62	54	64	58	1.4	2.8	1.8	3.3	50	-	NO	NO	NO	NO	NO
21.2	12789	176 WALKER STREET NORTH SYDNEY	Ground	E	63	55	64	58	64	56	65	59	1.5	3.0	1.8	3.4	50	-	NO	NO	NO	NO	NO
21.2	12789	176 WALKER STREET NORTH SYDNEY	Ground	N	61	53	62	56	61	54	63	57	1.2	2.3	1.5	2.8	50	-	NO	NO	NO	NO	NO
21.2	12789	176 WALKER STREET NORTH SYDNEY	Ground	E	60	53	61	55	61	53	62	56	1.1	2.0	1.5	2.5	50	-	NO	NO	NO	NO	NO
21.2	12789	176 WALKER STREET NORTH SYDNEY	Ground	N	54	48	54	48	54	48	55	49	0.1	0.2	0.4	0.5	50	-	NO	NO	NO	NO	NO
21.2	12789	176 WALKER STREET NORTH SYDNEY	Ground	E	52	47	52	46	53	47	53	47	-0.4	-0.6	0.0	-0.4	50	-	NO	NO	NO	NO	NO
21.2	12789	176 WALKER STREET NORTH SYDNEY	Ground	S	55	49	56	50	56	49	57	50	0.6	0.9	1.0	1.4	50	-	NO	NO	NO	NO	NO
21.2	12789	176 WALKER STREET NORTH SYDNEY	Ground	W	50	45	49	44	50	45	50	44	-0.4	-1.0	-0.2	-0.8	50	-	NO	NO	NO	NO	NO
21.2	12789	176 WALKER STREET NORTH SYDNEY	Ground	W	50	44	49	43	50	45	50	44	-0.5	-1.1	-0.2	-0.9	50	-	NO	NO	NO	NO	NO
21.2	12789	176 WALKER STREET NORTH SYDNEY	Ground	W	50	44	49	43	50	45	50	44	-0.5	-1.1	-0.3	-1.0	50	-	NO	NO	NO	NO	NO
21.2	12789	176 WALKER STREET NORTH SYDNEY	Ground	S	48	44	47	41	49	44	47	42	-1.5	-2.3	-1.4	-2.2	50	-	NO	NO	NO	NO	NO
21.2	12789	176 WALKER STREET NORTH SYDNEY	Ground	W	48	44	47	42	49	44	48	42	-1.4	-2.2	-1.3	-2.1	50	-	NO	NO	NO	NO	NO
21.2	12789	176 WALKER STREET NORTH SYDNEY	Ground	S	49	44	47	42	49	45	48	42	-1.5	-2.3	-1.4	-2.3	50	-	NO	NO	NO	NO	NO
21.2	12789	176 WALKER STREET NORTH SYDNEY	Ground	W	49	44	47	42	49	44	48	42	-1.4	-2.2	-1.2	-2.1	50	-	NO	NO	NO	NO	NO
21.2	12789	176 WALKER STREET NORTH SYDNEY	Ground	S	57	51	57	52	58	51	58	52	0.3	0.5	0.7	0.8	50	-	NO	NO	NO	NO	NO
21.2	12789	176 WALKER STREET NORTH SYDNEY	Ground	E	66	58	67	61	67	59	68	62	1.4	2.8	1.7	3.2	50	-	NO	NO	NO	NO	NO
21.2	12789	176 WALKER STREET NORTH SYDNEY	Ground	S	53	47	53	47	54	47	54	48	0.1	0.1	0.5	0.4	50	-	NO	NO	NO	NO	NO
21.2	12789	176 WALKER STREET NORTH SYDNEY	Ground	E	50	45	49	43	51	46	49	44	-1.5	-2.2	-1.4	-2.2	50	-	NO	NO	NO	NO	NO
21.2	12789	176 WALKER STREET NORTH SYDNEY	Ground	S	49	45	48	42	50	45	48	43	-1.5	-2.3	-1.4	-2.2	50	-	NO	NO	NO	NO	NO
21.2	12789	176 WALKER STREET NORTH SYDNEY	Ground	W	49	44	47	42	49	45	48	42	-1.5	-2.2	-1.3	-2.1	50	-	NO	NO	NO	NO	NO
21.2	12789	176 WALKER STREET NORTH SYDNEY	Ground	N	54	48	54	48	54	48	55	49	0.4	0.6	0.8	0.9	50	-	NO	NO	NO	NO	NO
21.2	12789	176 WALKER STREET NORTH SYDNEY	Ground	E	62	54	64	57	63	55	65	58	1.4	2.9	1.8	3.3	50	-	NO	NO	NO	NO	NO
21.2	12789	176 WALKER STREET NORTH SYDNEY	Ground	N	55	49	56	50	56	50	57	51	0.6	0.9	0.9	1.2	50	-	NO	NO	NO	NO	NO
21.2	12789	176 WALKER STREET NORTH SYDNEY	Ground	N	52	47	52	46	53	47	53	47	-0.1	-0.2	0.3	-0.1	50	-	NO	NO	NO	NO	NO
21.2	12789	176 WALKER STREET NORTH SYDNEY	Ground	E	53	48	53	47	54	48	54	48	-0.4	-0.8	-0.1	-0.6	50	-	NO	NO	NO	NO	NO
21.2	12789	176 WALKER STREET NORTH SYDNEY	Ground	S	55	49	55	49	56	49	56	50	0.4	0.4	0.8	0.8	50	-	NO	NO	NO	NO	NO
21.2	12789	176 WALKER STREET NORTH SYDNEY	Ground	SE	63	55	64	58	63	56	65	59	1.3	2.6	1.8	3.1	50	-	NO	NO	NO	NO	NO
21.2	12789	176 WALKER STREET NORTH SYDNEY	Ground	E	62	55	63	57	63	55	65	58	1.4	2.8	1.7	3.3	50	-	NO	NO	NO	NO	NO
21.2	12789	176 WALKER STREET NORTH SYDNEY	Ground	N	56	49	56	50	56	50	58	51	0.8	1.3	1.1	1.8	50	-	NO	NO	NO	NO	NO
21.2	12789	176 WALKER STREET NORTH SYDNEY	Ground	E	53	47	53	47	54	48	54	48	0.1	0.1	0.4	0.4	50	-	NO	NO	NO	NO	NO
21.2	12789	176 WALKER STREET NORTH SYDNEY	First	N	57	52	57	51	58	52	58	52	-0.6	-1.0	-0.3	-0.8	50	-	YES	NO	NO	NO	YES
21.2	12789	176 WALKER STREET NORTH SYDNEY	First	S	57	50	57	51	57	51	58	52	0.5	0.9	0.9	1.3	50	-	NO	NO	NO	NO	NO
21.2	12789	176 WALKER STREET NORTH SYDNEY	First	SE	63	56	65	59	64	56	66	59	1.4	2.8	1.7	3.2	50	-	NO	NO	NO	NO	NO
21.2	12789	176 WALKER STREET NORTH SYDNEY	First	E	64	57	66	60	65	57	67	61	1.4	2.8	1.8	3.3	50	-	NO	NO	NO	NO	NO
21.2	12789	176 WALKER STREET NORTH SYDNEY	First	N	62	55	63	57	63	55	64	58	1.1	2.2	1.4	2.6	50	-	NO	NO	NO	NO	NO
21.2	12789	176 WALKER STREET NORTH SYDNEY	First	E	62	55	62	56	62	55	64	57	0.9	1.9	1.3	2.3	50	-	NO	NO	NO	NO	NO
21.2	12789	176 WALKER STREET NORTH SYDNEY	First	N	56	50	56	50	57	51	57	51	-0.1	-0.1	0.2	0.2	50	-	YES	NO	NO	NO	YES
21.2	12789	176 WALKER STREET NORTH SYDNEY	First	E	55	50	54	49	55	50	55	49	-0.6	-0.9	-0.3	-0.7	50	-	YES	NO	NO	NO	YES
21.2	12789	176 WALKER STREET NORTH SYDNEY	First	S	57	51	57	51	58	51	58	52	0.4	0.7	0.8	1.1	50	-	NO	NO	NO	NO	NO
21.2	12789	176 WALKER STREET NORTH SYDNEY	First	SE	65	57	66	60	65	58	67	61	1.2	2.6	1.6	3.0	50	-	NO	NO	NO	NO	NO
21.2	12789	176 WALKER STREET NORTH SYDNEY	First	W	53	48	52	46	53	48	53	47	-0.7	-1.2	-0.5	-1.0	50	-	NO	NO	NO	NO	NO
21.2	12789	176 WALKER STREET NORTH SYDNEY	First	W	53	47	52	46	53	48	52	47	-0.8	-1.4	-0.6	-1.3	50	-	NO	NO	NO	NO	NO
21.2	12789	176 WALKER STREET NORTH SYDNEY	First	W	52	47	52	46	53	48	52	46	-0.8	-1.4	-0.6	-1.3	50	-	NO	NO	NO	NO	NO
21.2	12789	176 WALKER STREET NORTH SYDNEY	First	S	52	47	50	45	52	47	51	45	-1.5	-2.3	-1.4	-2.2	50	-	NO	NO	NO	NO	NO
21.2	12789	176 WALKER STREET NORTH SYDNEY	First	W	52	47	50	45	52	47	51	45	-1.4	-2.2	-1.3	-2.0	50	-	NO	NO	NO	NO	NO
21.2	12789	176 WALKER STREET NORTH SYDNEY	First	S	52	47	50	45	52	48	51	45	-1.5	-2.2	-1.4	-2.2	50	-	NO	NO	NO	NO	NO

NCA	Receiver ID	Address	Floor Level	Facade	Opening Year 2027				Design Year 2037				Increase (Do Smthng - Do Nothing)				NCG project road noise criteria		Do noise levels exceed the cumulative limit with project roads adding ≥2dB to the total noise levels?		Is the contribution from the road project Acute?		Consider further treatment?
					Do Nothing		Do Smthng		Do Nothing		Do Smthng		Opening Year 2027		Design Year 2037								
					Day	Night	Day	Night	Day	Night	Day	Night	Day	Night	Day	Night	Day	Night	Day	Night	$L_{Aeq,15hr} \geq 65dB$	$L_{Aeq,9hr} \geq 60dB$	
21.2	12789	176 WALKER STREET NORTH SYDNEY	First	W	52	47	50	45	52	47	51	45	-1.3	-2.1	-1.2	-2.0	50	-	NO	NO	NO	NO	NO
21.2	12789	176 WALKER STREET NORTH SYDNEY	First	S	60	55	60	54	61	55	60	55	-0.5	-1.0	-0.3	-0.8	50	-	YES	NO	NO	NO	YES
21.2	12789	176 WALKER STREET NORTH SYDNEY	First	E	66	58	67	61	66	59	68	62	1.2	2.5	1.6	2.9	50	-	NO	NO	NO	NO	NO
21.2	12789	176 WALKER STREET NORTH SYDNEY	First	S	55	49	54	49	55	49	55	49	-0.2	-0.4	0.1	-0.1	50	-	NO	NO	NO	NO	NO
21.2	12789	176 WALKER STREET NORTH SYDNEY	First	E	53	49	52	46	54	49	52	47	-1.4	-2.1	-1.3	-2.1	50	-	NO	NO	NO	NO	NO
21.2	12789	176 WALKER STREET NORTH SYDNEY	First	S	52	48	51	46	53	48	51	46	-1.4	-2.2	-1.3	-2.1	50	-	NO	NO	NO	NO	NO
21.2	12789	176 WALKER STREET NORTH SYDNEY	First	W	52	47	51	45	52	48	51	46	-1.4	-2.0	-1.2	-2.0	50	-	NO	NO	NO	NO	NO
21.2	12789	176 WALKER STREET NORTH SYDNEY	First	N	55	50	55	50	56	50	56	50	0.0	0.0	0.4	0.3	50	-	NO	NO	NO	NO	NO
21.2	12789	176 WALKER STREET NORTH SYDNEY	First	E	63	56	64	58	64	56	66	59	1.3	2.8	1.6	3.2	50	-	NO	NO	NO	NO	NO
21.2	12789	176 WALKER STREET NORTH SYDNEY	First	N	57	51	58	52	58	52	59	53	0.3	0.5	0.6	0.9	50	-	NO	NO	NO	NO	NO
21.2	12789	176 WALKER STREET NORTH SYDNEY	First	N	55	49	55	49	56	50	56	50	-0.2	-0.4	0.1	-0.1	50	-	YES	NO	NO	NO	YES
21.2	12789	176 WALKER STREET NORTH SYDNEY	First	E	56	50	56	50	56	51	57	51	-0.2	-0.4	0.2	-0.1	50	-	YES	NO	NO	NO	YES
21.2	12789	176 WALKER STREET NORTH SYDNEY	First	S	58	51	58	52	59	52	59	53	0.6	1.0	0.9	1.3	50	-	NO	NO	NO	NO	NO
21.2	12789	176 WALKER STREET NORTH SYDNEY	First	SE	65	57	66	60	65	57	67	61	1.3	2.7	1.7	3.2	50	-	NO	NO	NO	NO	NO
21.2	12789	176 WALKER STREET NORTH SYDNEY	First	E	64	57	66	60	65	57	67	60	1.4	2.8	1.7	3.3	50	-	NO	NO	NO	NO	NO
21.2	12789	176 WALKER STREET NORTH SYDNEY	First	N	58	51	58	52	58	52	59	53	0.5	1.0	0.9	1.4	50	-	NO	NO	NO	NO	NO
21.2	12789	176 WALKER STREET NORTH SYDNEY	First	E	55	50	55	49	56	50	56	50	-0.2	-0.3	0.2	0.1	50	-	YES	NO	NO	NO	YES
21.2	12844	176 WALKER STREET NORTH SYDNEY	Ground	E	67	59	68	62	68	60	69	63	1.4	2.8	1.7	3.3	50	-	NO	NO	NO	NO	NO
21.2	12844	176 WALKER STREET NORTH SYDNEY	Ground	N	65	58	67	61	66	59	68	62	1.8	2.5	2.2	2.8	50	-	NO	NO	NO	NO	YES
21.2	12844	176 WALKER STREET NORTH SYDNEY	Ground	W	54	49	54	48	55	49	55	49	0.0	-0.5	0.4	-0.2	50	-	YES	NO	NO	NO	YES
21.2	12844	176 WALKER STREET NORTH SYDNEY	Ground	S	59	52	60	54	60	53	61	55	1.0	1.9	1.4	2.4	50	-	NO	NO	NO	NO	NO
21.2	12844	176 WALKER STREET NORTH SYDNEY	Ground	E	67	59	68	62	68	60	70	63	1.4	3.1	1.8	3.5	50	-	NO	NO	NO	NO	NO
21.2	37936	255 MILLER STREET NORTH SYDNEY	Ground	E	51	46	50	44	51	46	50	44	-1.4	-1.9	-1.3	-1.9	50	-	NO	NO	NO	NO	NO
21.2	37936	255 MILLER STREET NORTH SYDNEY	Ground	N	52	46	52	45	53	46	53	46	-0.5	-0.6	-0.5	-0.7	50	-	NO	NO	NO	NO	NO
21.2	37936	255 MILLER STREET NORTH SYDNEY	First	W	63	55	63	56	64	55	63	56	-0.1	0.7	-0.2	0.6	50	-	NO	NO	NO	NO	NO
21.2	37936	255 MILLER STREET NORTH SYDNEY	First	E	53	47	51	46	53	48	52	46	-1.4	-1.9	-1.4	-2.0	50	-	NO	NO	NO	NO	NO
21.2	37936	255 MILLER STREET NORTH SYDNEY	First	N	54	48	54	47	55	48	54	48	-0.5	-0.5	-0.5	-0.5	50	-	NO	NO	NO	NO	NO
21.2	37936	255 MILLER STREET NORTH SYDNEY	First	W	63	55	63	56	64	56	64	56	-0.1	0.7	-0.1	0.6	50	-	NO	NO	NO	NO	NO
21.2	37936	255 MILLER STREET NORTH SYDNEY	Second	W	63	55	63	56	64	56	64	56	-0.1	0.6	-0.1	0.6	50	-	NO	NO	NO	NO	NO
21.2	37936	255 MILLER STREET NORTH SYDNEY	Second	E	54	49	53	47	55	50	53	48	-1.5	-1.9	-1.4	-2.0	50	-	NO	NO	NO	NO	NO
21.2	37936	255 MILLER STREET NORTH SYDNEY	Second	N	56	50	56	49	57	50	56	50	-0.5	-0.5	-0.5	-0.4	50	-	NO	NO	NO	NO	NO
21.2	37936	255 MILLER STREET NORTH SYDNEY	Second	W	64	56	63	56	64	56	64	57	-0.1	0.6	-0.2	0.5	50	-	NO	NO	NO	NO	NO
21.2	37936	255 MILLER STREET NORTH SYDNEY	Third	W	63	55	63	56	64	56	63	56	-0.2	0.6	-0.2	0.5	50	-	NO	NO	NO	NO	NO
21.2	37936	255 MILLER STREET NORTH SYDNEY	Third	S	52	46	52	45	53	47	52	46	-0.7	-1.1	-0.7	-1.1	50	-	NO	NO	NO	NO	NO
21.2	37936	255 MILLER STREET NORTH SYDNEY	Third	E	57	52	55	50	57	52	56	50	-1.6	-2.0	-1.5	-2.1	50	-	YES	NO	NO	NO	YES
21.2	37936	255 MILLER STREET NORTH SYDNEY	Third	N	58	51	57	51	59	52	58	51	-0.7	-0.7	-0.6	-0.7	50	-	NO	NO	NO	NO	NO
21.2	37936	255 MILLER STREET NORTH SYDNEY	Third	W	63	56	63	56	64	56	64	57	-0.2	0.5	-0.2	0.5	50	-	NO	NO	NO	NO	NO
22.1	12537	34B MCLAREN STREET NORTH SYDNEY	Ground	N	48	43	48	41	49	43	48	42	-0.8	-1.3	-0.8	-1.3	50	-	NO	NO	NO	NO	NO
22.1	12537	34B MCLAREN STREET NORTH SYDNEY	Ground	E	50	44	50	43	51	44	51	43	0.0	-0.7	0.0	-0.7	50	-	NO	NO	NO	NO	NO
22.1	12537	34B MCLAREN STREET NORTH SYDNEY	Ground	N	49	42	48	41	49	43	49	42	-0.7	-1.0	-0.7	-0.9	50	-	NO	NO	NO	NO	NO
22.1	12537	34B MCLAREN STREET NORTH SYDNEY	Ground	W	56	48	57	49	57	49	57	49	0.5	0.3	0.5	0.2	50	-	NO	NO	NO	NO	NO
22.1	12537	34B MCLAREN STREET NORTH SYDNEY	Ground	S	61	53	61	53	61	53	62	54	0.7	0.4	0.7	0.3	50	-	NO	NO	NO	NO	NO
22.1	12537	34B MCLAREN STREET NORTH SYDNEY	Ground	E	57	49	58	49	58	50	58	50	0.7	0.1	0.6	-0.1	50	-	NO	NO	NO	NO	NO
22.1	12537	34B MCLAREN STREET NORTH SYDNEY	Ground	S	57	49	58	50	58	50	58	50	0.7	0.2	0.7	0.1	50	-	NO	NO	NO	NO	NO
22.1	12537	34B MCLAREN STREET NORTH SYDNEY	Ground	E	54	47	55	47	55	48	55	47	0.4	-0.3	0.5	-0.4	50	-	NO	NO	NO	NO	NO
22.1	13111	40 RIDGE STREET NORTH SYDNEY	Ground	S	63	56	63	56	64	56	64	56	-0.5	-0.1	-0.1	-0.1	50	-	NO	NO	NO	NO	NO
22.1	13111	40 RIDGE STREET NORTH SYDNEY	Ground	E	55	48	54	47	55	48	55	48	-0.7	-0.8	-0.4	-0.8	50	-	NO	NO	NO	NO	NO
22.1	13111	40 RIDGE STREET NORTH SYDNEY	Ground	N	54	48	54	47	55	48	54	48	-0.5	-0.6	-0.3	-0.3	50	-	NO	NO	NO	NO	NO
22.1	13111	40 RIDGE STREET NORTH SYDNEY	Ground	W	48	43	47	41	48	43	48	42	-0.8	-1.5	-0.7	-1.4	50	-	NO	NO	NO	NO	NO
22.1	13111	40 RIDGE STREET NORTH SYDNEY	First	S	64	57	64	57	65	57	65	57	-0.4	0.1	0.0	0.1	50	-	NO	NO	NO	NO	NO
22.1	13111	40 RIDGE STREET NORTH SYDNEY	First	E	56	50	56	49	57	50	57	49	-0.7	-0.7	-0.4	-0.7	50	-	NO	NO	NO	NO	NO
22.1	13111	40 RIDGE STREET NORTH SYDNEY	First	N	56	50	55	49	56	50	56	50	-0.6	-0.7	-0.4	-0.5	50	-	YES	NO	NO	NO	YES
22.1	13111	40 RIDGE STREET NORTH SYDNEY	First	W	51	46	50	44	51	46	50	44	-1.0	-1.6	-0.9	-1.5	50	-	NO	NO	NO	NO	NO
22.1	13267	270 MILLER STREET NORTH SYDNEY	Ground	N	50	45	48	43	50	45	49	43	-1.2	-1.7	-1.1	-1.6	50	-	NO	NO	NO	NO	NO
22.1	13267	270 MILLER STREET NORTH SYDNEY	Ground	E	50	45	48	43	50	45	49	43	-1.5	-2.0	-1.4	-2.0	50	-	NO	NO	NO	NO	NO
22.1	13267	270 MILLER STREET NORTH SYDNEY	Ground	N	48	43	47	41	49	44	47	42	-1.6	-2.1	-1.5	-2.1	50	-	NO	NO	NO	NO	NO
22.1	13267	270 MILLER STREET NORTH SYDNEY	Ground	W	46	41	45	39	46	41	45	40	-1.0	-1.7	-0.8	-1.6	50	-	NO	NO	NO	NO	NO
22.1	13267	270 MILLER STREET NORTH SYDNEY	Ground	S	47	42	46	40	48	42	46	41	-1.2	-1.7	-1.2	-1.6	50	-	NO	NO	NO	NO	NO
22.1	13267	270 MILLER STREET NORTH SYDNEY	First	N	52	47	51	45	52	47	51	46	-1.1	-1.7	-1.0	-1.6	50	-	NO	NO	NO	NO	NO
22.1	13267	270 MILLER STREET NORTH SYDNEY	First	E	52	47	50	45	52	47	51	45	-1.5	-1.9	-1.4	-1.9	50	-	NO	NO	NO	NO	NO
22.1	13267	270 MILLER STREET NORTH SYDNEY	First	N	50	45	49	43	51	46	49	44	-1.6	-2.0	-1.5	-2.0	50	-	NO	NO	NO	NO	NO
22.1	13267	270 MILLER STREET NORTH SYDNEY	First	W	49	44	48	42	49	44	48	43	-1.1	-1.7	-1.0	-1.7	50	-	NO	NO	NO	NO	NO

NCA	Receiver ID	Address	Floor Level	Facade	Opening Year 2027				Design Year 2037				Increase (Do Smthng - Do Nothing)				NCG project road noise criteria		Do noise levels exceed the cumulative limit with project roads adding ≥2dB to the total noise levels?		Is the contribution from the road project Acute?		Consider further treatment?
					Do Nothing		Do Smthng		Do Nothing		Do Smthng		Opening Year 2027		Design Year 2037								
					Day	Night	Day	Night	Day	Night	Day	Night	Day	Night	Day	Night	Day	Night	Day	Night	$L_{Aeq,15hr}$ ≥ 65dB	$L_{Aeq,9hr}$ ≥ 60dB	
22.1	13267	270 MILLER STREET NORTH SYDNEY	First	S	50	45	49	43	51	45	50	44	-1.3	-1.7	-1.2	-1.6	50	-	NO	NO	NO	NO	NO
22.1	13268	270 MILLER STREET NORTH SYDNEY	Ground	E	50	45	49	44	51	45	50	44	-0.8	-1.3	-0.7	-1.1	50	-	NO	NO	NO	NO	NO
22.1	13268	270 MILLER STREET NORTH SYDNEY	Ground	N	49	44	49	43	50	45	49	43	-0.8	-1.4	-0.7	-1.3	50	-	NO	NO	NO	NO	NO
22.1	13268	270 MILLER STREET NORTH SYDNEY	First	E	52	47	51	45	53	47	52	46	-0.9	-1.3	-0.8	-1.1	50	-	NO	NO	NO	NO	NO
22.1	13268	270 MILLER STREET NORTH SYDNEY	First	N	52	46	51	45	52	47	51	45	-0.9	-1.5	-0.8	-1.4	50	-	NO	NO	NO	NO	NO
22.1	13269	40 RIDGE STREET NORTH SYDNEY	Ground	W	47	42	46	40	47	42	47	41	-1.0	-1.4	-0.9	-1.4	50	-	NO	NO	NO	NO	NO
22.1	13269	40 RIDGE STREET NORTH SYDNEY	Ground	S	46	41	45	39	46	41	45	40	-1.1	-1.6	-1.0	-1.6	50	-	NO	NO	NO	NO	NO
22.1	13269	40 RIDGE STREET NORTH SYDNEY	Ground	W	47	41	46	40	47	42	46	40	-1.0	-1.5	-0.8	-1.5	50	-	NO	NO	NO	NO	NO
22.1	13269	40 RIDGE STREET NORTH SYDNEY	Ground	S	48	42	47	41	48	43	47	41	-1.3	-1.7	-1.2	-1.6	50	-	NO	NO	NO	NO	NO
22.1	13269	40 RIDGE STREET NORTH SYDNEY	Ground	W	47	42	46	40	47	42	46	41	-1.0	-1.5	-0.8	-1.4	50	-	NO	NO	NO	NO	NO
22.1	13269	40 RIDGE STREET NORTH SYDNEY	Ground	S	51	45	51	45	52	46	52	45	-0.6	-0.6	-0.4	-0.5	50	-	NO	NO	NO	NO	NO
22.1	13269	40 RIDGE STREET NORTH SYDNEY	Ground	E	51	45	51	45	52	46	52	45	-0.6	-0.7	-0.4	-0.5	50	-	NO	NO	NO	NO	NO
22.1	13269	40 RIDGE STREET NORTH SYDNEY	Ground	S	51	45	51	45	52	46	52	45	-0.4	-0.4	-0.2	-0.2	50	-	NO	NO	NO	NO	NO
22.1	13269	40 RIDGE STREET NORTH SYDNEY	Ground	E	54	48	54	48	55	48	55	48	-0.1	0.0	0.2	0.3	50	-	NO	NO	NO	NO	NO
22.1	13269	40 RIDGE STREET NORTH SYDNEY	Ground	N	51	46	50	44	51	46	50	44	-1.3	-1.9	-1.3	-1.9	50	-	NO	NO	NO	NO	NO
22.1	13269	40 RIDGE STREET NORTH SYDNEY	Ground	E	51	46	50	44	52	47	50	45	-1.4	-2.0	-1.3	-1.9	50	-	NO	NO	NO	NO	NO
22.1	13269	40 RIDGE STREET NORTH SYDNEY	First	W	50	45	49	43	50	45	49	44	-1.0	-1.6	-0.9	-1.5	50	-	NO	NO	NO	NO	NO
22.1	13269	40 RIDGE STREET NORTH SYDNEY	First	S	49	44	48	42	50	44	49	43	-1.1	-1.6	-1.0	-1.6	50	-	NO	NO	NO	NO	NO
22.1	13269	40 RIDGE STREET NORTH SYDNEY	First	W	50	45	49	43	50	45	49	43	-1.0	-1.6	-0.9	-1.5	50	-	NO	NO	NO	NO	NO
22.1	13269	40 RIDGE STREET NORTH SYDNEY	First	S	51	45	49	44	51	46	50	44	-1.2	-1.7	-1.2	-1.7	50	-	NO	NO	NO	NO	NO
22.1	13269	40 RIDGE STREET NORTH SYDNEY	First	W	50	45	49	43	50	45	49	44	-1.0	-1.6	-0.9	-1.5	50	-	NO	NO	NO	NO	NO
22.1	13269	40 RIDGE STREET NORTH SYDNEY	First	S	53	47	53	47	54	48	54	47	-0.4	-0.5	-0.3	-0.2	50	-	NO	NO	NO	NO	NO
22.1	13269	40 RIDGE STREET NORTH SYDNEY	First	E	54	48	53	47	54	48	54	48	-0.5	-0.6	-0.3	-0.4	50	-	NO	NO	NO	NO	NO
22.1	13269	40 RIDGE STREET NORTH SYDNEY	First	S	53	47	53	47	54	48	54	48	-0.4	-0.4	-0.2	0.0	50	-	NO	NO	NO	NO	NO
22.1	13269	40 RIDGE STREET NORTH SYDNEY	First	E	56	50	56	50	56	50	57	50	-0.2	-0.1	0.1	0.2	50	-	NO	NO	NO	NO	NO
22.1	13269	40 RIDGE STREET NORTH SYDNEY	First	N	53	48	52	46	54	49	52	47	-1.3	-1.9	-1.2	-1.8	50	-	NO	NO	NO	NO	NO
22.1	13269	40 RIDGE STREET NORTH SYDNEY	First	E	53	48	52	46	53	48	52	47	-1.4	-1.9	-1.2	-1.8	50	-	NO	NO	NO	NO	NO
22.1	13303	CARLOW STREET NORTH SYDNEY	Ground	N	53	48	53	47	54	48	54	48	-0.2	-0.5	0.0	-0.2	50	-	NO	NO	NO	NO	NO
22.1	13303	CARLOW STREET NORTH SYDNEY	Ground	S	47	42	46	40	48	43	47	41	-1.2	-1.7	-1.2	-1.6	50	-	NO	NO	NO	NO	NO
22.1	13303	CARLOW STREET NORTH SYDNEY	First	N	55	49	55	49	56	50	56	50	-0.2	-0.4	0.0	-0.2	50	-	YES	NO	NO	NO	YES
22.1	13303	CARLOW STREET NORTH SYDNEY	First	S	49	44	48	43	50	45	49	43	-1.2	-1.7	-1.1	-1.6	50	-	NO	NO	NO	NO	NO
22.1	13303	CARLOW STREET NORTH SYDNEY	Second	N	57	51	57	51	58	52	58	52	-0.1	-0.1	0.2	0.0	50	-	YES	NO	NO	NO	YES
22.1	13303	CARLOW STREET NORTH SYDNEY	Second	S	52	47	51	45	52	47	51	46	-1.2	-1.6	-1.0	-1.5	50	-	NO	NO	NO	NO	NO
22.1	13304	270 MILLER STREET NORTH SYDNEY	Ground	S	57	49	58	51	58	49	59	52	0.6	2.1	0.9	2.6	50	-	NO	NO	NO	NO	NO
22.1	13304	270 MILLER STREET NORTH SYDNEY	Ground	E	69	60	69	63	69	60	70	63	0.8	3.0	1.0	3.4	50	-	NO	NO	NO	NO	NO
22.1	13304	270 MILLER STREET NORTH SYDNEY	Ground	N	56	49	56	50	56	49	57	50	0.3	1.0	0.5	1.3	50	-	NO	NO	NO	NO	NO
22.1	13304	270 MILLER STREET NORTH SYDNEY	Ground	S	47	42	46	40	47	42	46	41	-1.0	-1.5	-0.9	-1.4	50	-	NO	NO	NO	NO	NO
22.1	13304	270 MILLER STREET NORTH SYDNEY	Ground	W	46	40	45	39	46	41	46	40	-0.7	-1.2	-0.6	-1.0	50	-	NO	NO	NO	NO	NO
22.1	13304	270 MILLER STREET NORTH SYDNEY	Ground	N	48	43	47	42	49	43	48	42	-0.8	-1.4	-0.7	-1.3	50	-	NO	NO	NO	NO	NO
22.1	13304	270 MILLER STREET NORTH SYDNEY	Ground	E	49	44	48	42	50	44	49	43	-1.1	-1.7	-1.0	-1.6	50	-	NO	NO	NO	NO	NO
22.1	13304	270 MILLER STREET NORTH SYDNEY	First	S	58	50	59	52	59	51	60	53	0.6	2.1	0.8	2.5	50	-	NO	NO	NO	NO	NO
22.1	13304	270 MILLER STREET NORTH SYDNEY	First	E	69	60	70	63	70	61	71	64	0.8	2.9	1.0	3.3	50	-	NO	NO	NO	NO	NO
22.1	13304	270 MILLER STREET NORTH SYDNEY	First	N	57	51	57	51	58	51	58	52	0.1	0.6	0.3	0.9	50	-	NO	NO	NO	NO	NO
22.1	13304	270 MILLER STREET NORTH SYDNEY	First	S	49	44	48	43	50	44	49	43	-1.0	-1.5	-0.9	-1.4	50	-	NO	NO	NO	NO	NO
22.1	13304	270 MILLER STREET NORTH SYDNEY	First	W	48	43	48	42	49	43	48	42	-0.7	-1.2	-0.5	-1.0	50	-	NO	NO	NO	NO	NO
22.1	13304	270 MILLER STREET NORTH SYDNEY	First	N	51	46	50	44	51	46	50	45	-1.0	-1.5	-0.8	-1.4	50	-	NO	NO	NO	NO	NO
22.1	13304	270 MILLER STREET NORTH SYDNEY	First	E	52	47	50	45	52	47	51	45	-1.1	-1.7	-1.0	-1.6	50	-	NO	NO	NO	NO	NO
22.1	13304	270 MILLER STREET NORTH SYDNEY	Second	S	59	52	60	53	60	52	61	54	0.5	1.8	0.8	2.1	50	-	NO	NO	NO	NO	NO
22.1	13304	270 MILLER STREET NORTH SYDNEY	Second	E	69	60	69	63	69	60	70	64	0.7	2.6	0.9	3.2	50	-	NO	NO	NO	NO	NO
22.1	13304	270 MILLER STREET NORTH SYDNEY	Second	N	59	53	60	53	60	53	60	54	0.4	0.6	0.6	0.9	50	-	YES	NO	NO	NO	YES
22.1	13304	270 MILLER STREET NORTH SYDNEY	Second	S	52	47	51	46	53	48	52	46	-1.1	-1.5	-1.0	-1.4	50	-	NO	NO	NO	NO	NO
22.1	13304	270 MILLER STREET NORTH SYDNEY	Second	W	52	46	51	45	52	47	52	46	-0.6	-1.1	-0.5	-0.9	50	-	NO	NO	NO	NO	NO
22.1	13304	270 MILLER STREET NORTH SYDNEY	Second	N	54	49	53	47	54	49	53	48	-1.0	-1.5	-0.9	-1.4	50	-	NO	NO	NO	NO	NO
22.1	13304	270 MILLER STREET NORTH SYDNEY	Second	E	54	49	53	48	55	50	54	48	-1.2	-1.7	-1.0	-1.7	50	-	NO	NO	NO	NO	NO
22.1	13305	270 MILLER STREET NORTH SYDNEY	Ground	N	53	48	53	47	54	48	54	48	-0.3	-0.6	-0.1	-0.3	50	-	NO	NO	NO	NO	NO
22.1	13305	270 MILLER STREET NORTH SYDNEY	Ground	W	47	42	46	41	47	42	47	41	-0.7	-1.3	-0.6	-1.2	50	-	NO	NO	NO	NO	NO
22.1	13305	270 MILLER STREET NORTH SYDNEY	Ground	S	48	42	46	41	48	43	47	41	-1.3	-1.8	-1.1	-1.7	50	-	NO	NO	NO	NO	NO
22.1	13305	270 MILLER STREET NORTH SYDNEY	First	N	55	49	55	49	56	50	56	50	-0.3	-0.5	0.0	-0.3	50	-	YES	NO	NO	NO	YES
22.1	13305	270 MILLER STREET NORTH SYDNEY	First	W	49	43	48	42	49	44	48	43	-0.7	-1.3	-0.6	-1.2	50	-	NO	NO	NO	NO	NO
22.1	13305	270 MILLER STREET NORTH SYDNEY	First	S	50	45	48	43	50	45	49	43	-1.3	-1.8	-1.1	-1.7	50	-	NO	NO	NO	NO	NO
22.1	13305	270 MILLER STREET NORTH SYDNEY	Second	N	57	52	57	51	58	52	58	52	-0.2	-0.4	0.0	-0.2	50	-	YES	NO	NO	NO	YES
22.1	13305	270 MILLER STREET NORTH SYDNEY	Second	W	51	46	50	45	52	47	51	45	-0.9	-1.5	-0.8	-1.3	50	-	NO	NO	NO	NO	NO

NCA	Receiver ID	Address	Floor Level	Facade	Opening Year 2027				Design Year 2037				Increase (Do Smthng - Do Nothing)				NCG project road noise criteria		Do noise levels exceed the cumulative limit with project roads adding ≥2dB to the total noise levels?		Is the contribution from the road project Acute?		Consider further treatment?
					Do Nothing		Do Smthng		Do Nothing		Do Smthng		Opening Year 2027		Design Year 2037								
					Day	Night	Day	Night	Day	Night	Day	Night	Day	Night	Day	Night	Day	Night	Day	Night	$L_{Aeq,15hr}$ ≥ 65dB	$L_{Aeq,9hr}$ ≥ 60dB	
22.1	13305	270 MILLER STREET NORTH SYDNEY	Second	S	52	47	51	45	53	48	52	46	-1.2	-1.7	-1.1	-1.6	50	-	NO	NO	NO	NO	NO
22.1	13346	270 MILLER STREET NORTH SYDNEY	Ground	N	52	47	51	46	53	48	52	46	-1.0	-1.5	-0.9	-1.4	50	-	NO	NO	NO	NO	NO
22.1	13346	270 MILLER STREET NORTH SYDNEY	Ground	W	43	38	42	36	43	39	43	37	-0.9	-1.7	-0.8	-1.6	50	-	NO	NO	NO	NO	NO
22.1	13346	270 MILLER STREET NORTH SYDNEY	Ground	S	48	43	46	41	48	43	47	41	-1.5	-2.1	-1.5	-2.0	50	-	NO	NO	NO	NO	NO
22.1	13346	270 MILLER STREET NORTH SYDNEY	First	N	54	49	54	48	55	50	54	49	-0.7	-1.0	-0.6	-1.0	50	-	NO	NO	NO	NO	NO
22.1	13346	270 MILLER STREET NORTH SYDNEY	First	W	45	40	44	38	45	40	44	39	-0.9	-1.6	-0.8	-1.6	50	-	NO	NO	NO	NO	NO
22.1	13346	270 MILLER STREET NORTH SYDNEY	First	S	49	44	48	42	50	44	48	42	-1.5	-2.0	-1.4	-2.0	50	-	NO	NO	NO	NO	NO
22.1	13346	270 MILLER STREET NORTH SYDNEY	Second	N	55	50	55	49	56	51	55	50	-0.5	-0.8	-0.4	-0.7	50	-	YES	NO	NO	NO	YES
22.1	13346	270 MILLER STREET NORTH SYDNEY	Second	W	47	42	46	40	48	42	47	41	-0.9	-1.5	-0.8	-1.4	50	-	NO	NO	NO	NO	NO
22.1	13346	270 MILLER STREET NORTH SYDNEY	Second	S	51	45	49	44	51	46	50	44	-1.5	-1.9	-1.4	-1.9	50	-	NO	NO	NO	NO	NO
22.1	13346	270 MILLER STREET NORTH SYDNEY	Second	E	56	51	55	49	56	51	56	50	-0.7	-1.1	-0.6	-1.0	50	-	YES	NO	NO	NO	YES
22.1	13346	270 MILLER STREET NORTH SYDNEY	Third	N	57	51	56	50	57	52	57	51	-0.5	-0.8	-0.4	-0.7	50	-	YES	NO	NO	NO	YES
22.1	13346	270 MILLER STREET NORTH SYDNEY	Third	W	51	45	50	44	51	46	50	44	-0.9	-1.3	-0.8	-1.3	50	-	NO	NO	NO	NO	NO
22.1	13346	270 MILLER STREET NORTH SYDNEY	Third	S	52	47	51	45	53	47	52	46	-1.3	-1.7	-1.1	-1.6	50	-	NO	NO	NO	NO	NO
22.1	13346	270 MILLER STREET NORTH SYDNEY	Third	E	57	52	56	51	57	52	57	51	-0.5	-0.9	-0.3	-0.8	50	-	YES	NO	NO	NO	YES
22.1	13347	270 MILLER STREET NORTH SYDNEY	Ground	N	54	49	53	48	55	49	54	48	-0.7	-1.1	-0.5	-1.0	50	-	NO	NO	NO	NO	NO
22.1	13347	270 MILLER STREET NORTH SYDNEY	Ground	S	49	44	47	42	49	44	48	42	-1.5	-2.0	-1.4	-2.0	50	-	NO	NO	NO	NO	NO
22.1	13347	270 MILLER STREET NORTH SYDNEY	Ground	E	53	47	52	46	53	48	52	47	-0.8	-1.3	-0.6	-1.2	50	-	NO	NO	NO	NO	NO
22.1	13347	270 MILLER STREET NORTH SYDNEY	Ground	N	54	48	53	47	54	49	54	48	-0.4	-0.8	-0.2	-0.7	50	-	NO	NO	NO	NO	NO
22.1	13347	270 MILLER STREET NORTH SYDNEY	Ground	N	53	48	53	47	54	48	53	48	-0.4	-0.8	-0.2	-0.6	50	-	NO	NO	NO	NO	NO
22.1	13347	270 MILLER STREET NORTH SYDNEY	First	N	56	50	55	49	56	51	56	50	-0.7	-1.1	-0.6	-0.9	50	-	YES	NO	NO	NO	YES
22.1	13347	270 MILLER STREET NORTH SYDNEY	First	S	51	46	50	44	52	47	50	45	-1.5	-2.0	-1.3	-1.9	50	-	NO	NO	NO	NO	NO
22.1	13347	270 MILLER STREET NORTH SYDNEY	First	E	55	49	54	48	55	50	55	49	-0.5	-1.0	-0.4	-0.9	50	-	YES	NO	NO	NO	YES
22.1	13347	270 MILLER STREET NORTH SYDNEY	First	N	55	50	55	49	56	50	55	50	-0.5	-0.7	-0.3	-0.6	50	-	YES	NO	NO	NO	YES
22.1	13347	270 MILLER STREET NORTH SYDNEY	First	N	55	50	55	49	55	50	55	49	-0.4	-0.8	-0.2	-0.6	50	-	YES	NO	NO	NO	YES
22.1	13416	270 MILLER STREET NORTH SYDNEY	Ground	S	52	47	51	45	53	48	52	46	-1.3	-1.7	-1.2	-1.7	50	-	NO	NO	NO	NO	NO
22.1	13416	270 MILLER STREET NORTH SYDNEY	Ground	E	55	50	55	49	56	50	55	50	-0.6	-0.8	-0.5	-0.6	50	-	YES	NO	NO	NO	YES
22.1	13416	270 MILLER STREET NORTH SYDNEY	Ground	N	55	49	54	49	56	50	55	49	-0.8	-0.9	-0.7	-0.7	50	-	YES	NO	NO	NO	YES
22.1	13416	270 MILLER STREET NORTH SYDNEY	Ground	W	51	45	50	44	51	46	50	44	-0.9	-1.5	-0.7	-1.4	50	-	NO	NO	NO	NO	NO
22.1	13795	127 FALCON STREET NORTH SYDNEY	Ground	N	51	45	49	44	51	46	50	44	-1.2	-1.4	-1.0	-1.3	50	-	NO	NO	NO	NO	NO
22.1	13795	127 FALCON STREET NORTH SYDNEY	Ground	W	49	44	48	43	50	45	49	43	-1.0	-1.5	-0.9	-1.5	50	-	NO	NO	NO	NO	NO
22.1	13795	127 FALCON STREET NORTH SYDNEY	Ground	S	52	47	51	45	52	47	51	45	-1.2	-1.7	-1.0	-1.6	50	-	NO	NO	NO	NO	NO
22.1	13795	127 FALCON STREET NORTH SYDNEY	Ground	E	51	46	50	44	51	46	50	45	-0.9	-1.5	-0.8	-1.4	50	-	NO	NO	NO	NO	NO
22.1	14024	127 FALCON STREET NORTH SYDNEY	Ground	S	51	45	49	44	51	46	50	44	-1.2	-1.6	-1.0	-1.5	50	-	NO	NO	NO	NO	NO
22.1	14024	127 FALCON STREET NORTH SYDNEY	Ground	W	47	41	46	40	47	42	46	41	-0.5	-1.1	-0.4	-1.0	50	-	NO	NO	NO	NO	NO
22.1	14024	127 FALCON STREET NORTH SYDNEY	Ground	S	50	45	49	43	50	45	49	44	-1.1	-1.6	-1.1	-1.6	50	-	NO	NO	NO	NO	NO
22.1	14024	127 FALCON STREET NORTH SYDNEY	Ground	E	50	45	49	43	51	45	50	44	-1.0	-1.6	-0.9	-1.5	50	-	NO	NO	NO	NO	NO
22.1	14024	127 FALCON STREET NORTH SYDNEY	Ground	S	49	44	48	43	50	45	49	43	-1.0	-1.5	-0.9	-1.5	50	-	NO	NO	NO	NO	NO
22.1	14024	127 FALCON STREET NORTH SYDNEY	Ground	E	54	49	55	49	55	49	56	50	0.7	0.1	0.8	0.2	50	-	NO	NO	NO	NO	NO
22.1	14024	127 FALCON STREET NORTH SYDNEY	Ground	N	63	57	64	58	63	58	64	58	0.9	0.4	1.0	0.4	50	-	NO	NO	NO	NO	NO
22.1	14024	127 FALCON STREET NORTH SYDNEY	Ground	E	62	56	63	57	62	57	63	57	0.8	0.3	1.0	0.4	50	-	NO	NO	NO	NO	NO
22.1	14024	127 FALCON STREET NORTH SYDNEY	Ground	N	64	58	64	58	64	59	65	59	0.7	0.3	0.9	0.4	50	-	NO	NO	NO	NO	NO
22.1	14024	127 FALCON STREET NORTH SYDNEY	Ground	W	61	56	62	56	61	56	62	56	0.6	0.3	0.8	0.4	50	-	NO	NO	NO	NO	NO
22.1	14024	127 FALCON STREET NORTH SYDNEY	Ground	N	61	55	62	56	61	56	62	56	0.6	0.3	0.8	0.4	50	-	NO	NO	NO	NO	NO
22.1	14024	127 FALCON STREET NORTH SYDNEY	Ground	W	55	50	56	50	56	50	56	50	0.5	0.1	0.7	0.2	50	-	NO	NO	NO	NO	NO
22.1	14024	127 FALCON STREET NORTH SYDNEY	First	S	53	48	52	46	53	48	52	47	-0.9	-1.4	-0.8	-1.3	50	-	NO	NO	NO	NO	NO
22.1	14024	127 FALCON STREET NORTH SYDNEY	First	W	50	45	50	44	50	45	50	44	-0.6	-1.1	-0.4	-1.0	50	-	NO	NO	NO	NO	NO
22.1	14024	127 FALCON STREET NORTH SYDNEY	First	S	52	47	51	46	53	48	52	46	-1.0	-1.4	-0.8	-1.4	50	-	NO	NO	NO	NO	NO
22.1	14024	127 FALCON STREET NORTH SYDNEY	First	E	53	48	52	46	53	48	53	47	-0.9	-1.5	-0.7	-1.4	50	-	NO	NO	NO	NO	NO
22.1	14024	127 FALCON STREET NORTH SYDNEY	First	S	52	47	51	46	53	47	52	46	-0.9	-1.4	-0.7	-1.3	50	-	NO	NO	NO	NO	NO
22.1	14024	127 FALCON STREET NORTH SYDNEY	First	E	56	51	56	51	56	51	57	51	0.5	0.0	0.7	0.1	50	-	NO	NO	NO	NO	NO
22.1	14024	127 FALCON STREET NORTH SYDNEY	First	N	64	58	65	59	64	59	65	59	0.9	0.3	1.0	0.4	50	-	NO	NO	NO	NO	NO
22.1	14024	127 FALCON STREET NORTH SYDNEY	First	E	63	57	64	58	63	58	64	58	0.9	0.2	1.0	0.3	50	-	NO	NO	NO	NO	NO
22.1	14024	127 FALCON STREET NORTH SYDNEY	First	N	65	59	65	59	65	60	66	60	0.7	0.3	0.9	0.4	50	-	NO	NO	NO	NO	NO
22.1	14024	127 FALCON STREET NORTH SYDNEY	First	W	62	57	63	57	63	57	63	57	0.7	0.3	0.8	0.3	50	-	NO	NO	NO	NO	NO
22.1	14024	127 FALCON STREET NORTH SYDNEY	First	N	62	57	63	57	63	57	63	57	0.6	0.3	0.7	0.4	50	-	NO	NO	NO	NO	NO
22.1	14024	127 FALCON STREET NORTH SYDNEY	First	W	57	51	58	52	57	52	58	52	0.5	0.1	0.6	0.1	50	-	NO	NO	NO	NO	NO
22.1	14106	127 FALCON STREET NORTH SYDNEY	Ground	NE	71	66	72	66	71	66	73	67	1.0	0.4	1.2	0.5	50	-	NO	NO	YES	YES	YES
22.1	14106	127 FALCON STREET NORTH SYDNEY	Ground	S	48	42	46	41	48	43	47	41	-1.2	-1.6	-1.0	-1.5	50	-	NO	NO	NO	NO	NO
22.1	14106	127 FALCON STREET NORTH SYDNEY	Ground	W	45	40	45	39	46	40	45	39	-0.8	-1.2	-0.7	-1.2	50	-	NO	NO	NO	NO	NO
22.1	14106	127 FALCON STREET NORTH SYDNEY	Ground	N	46	41	45	40	46	41	46	40	-0.7	-1.2	-0.6	-1.2	50	-	NO	NO	NO	NO	NO
22.1	14106	127 FALCON STREET NORTH SYDNEY	Ground	W	47	42	46	41	47	42	47	41	-0.6	-1.0	-0.5	-1.0	50	-	NO	NO	NO	NO	NO

NCA	Receiver ID	Address	Floor Level	Facade	Opening Year 2027				Design Year 2037				Increase (Do Smthng - Do Nothing)				NCG project road noise criteria		Do noise levels exceed the cumulative limit with project roads adding ≥2dB to the total noise levels?		Is the contribution from the road project Acute?		Consider further treatment?
					Do Nothing		Do Smthng		Do Nothing		Do Smthng		Opening Year 2027		Design Year 2037								
					Day	Night	Day	Night	Day	Night	Day	Night	Day	Night	Day	Night	Day	Night	Day	Night	$L_{Aeq,15hr}$ ≥ 65dB	$L_{Aeq,9hr}$ ≥ 60dB	
22.1	14106	127 FALCON STREET NORTH SYDNEY	Ground	S	50	45	49	43	50	45	49	43	-1.4	-1.8	-1.3	-1.7	50	-	NO	NO	NO	NO	NO
22.1	14106	127 FALCON STREET NORTH SYDNEY	Ground	E	53	48	52	47	54	49	53	47	-1.2	-1.7	-1.0	-1.6	50	-	NO	NO	NO	NO	NO
22.1	14106	127 FALCON STREET NORTH SYDNEY	Ground	N	48	42	46	41	48	43	47	41	-1.4	-1.7	-1.3	-1.6	50	-	NO	NO	NO	NO	NO
22.1	14106	127 FALCON STREET NORTH SYDNEY	Ground	E	71	66	72	66	71	66	73	67	1.0	0.4	1.2	0.5	50	-	NO	NO	YES	YES	YES
22.1	14106	127 FALCON STREET NORTH SYDNEY	Ground	N	52	47	51	45	52	47	51	45	-1.2	-1.7	-1.1	-1.6	50	-	NO	NO	NO	NO	NO
22.1	14106	127 FALCON STREET NORTH SYDNEY	Ground	W	46	41	45	39	46	41	46	40	-0.6	-1.3	-0.4	-1.2	50	-	NO	NO	NO	NO	NO
22.1	14106	127 FALCON STREET NORTH SYDNEY	Ground	N	46	41	45	40	46	42	46	40	-0.6	-1.4	-0.5	-1.3	50	-	NO	NO	NO	NO	NO
22.1	14106	127 FALCON STREET NORTH SYDNEY	Ground	E	47	42	47	41	48	43	47	41	-0.8	-1.5	-0.6	-1.4	50	-	NO	NO	NO	NO	NO
22.1	14106	127 FALCON STREET NORTH SYDNEY	Ground	S	47	42	46	41	47	42	47	41	-0.7	-1.2	-0.6	-1.1	50	-	NO	NO	NO	NO	NO
22.1	14106	127 FALCON STREET NORTH SYDNEY	Ground	W	47	42	47	41	47	42	47	41	-0.2	-1.0	-0.2	-0.9	50	-	NO	NO	NO	NO	NO
22.1	14106	127 FALCON STREET NORTH SYDNEY	Ground	N	49	44	48	42	49	44	49	43	-0.5	-1.3	-0.4	-1.2	50	-	NO	NO	NO	NO	NO
22.1	14106	127 FALCON STREET NORTH SYDNEY	Ground	E	46	41	45	39	46	41	46	40	-0.5	-1.3	-0.4	-1.2	50	-	NO	NO	NO	NO	NO
22.1	14106	127 FALCON STREET NORTH SYDNEY	Ground	S	46	41	45	39	46	41	46	40	-0.7	-1.3	-0.6	-1.2	50	-	NO	NO	NO	NO	NO
22.1	14106	127 FALCON STREET NORTH SYDNEY	Ground	W	45	40	45	39	46	41	45	40	-0.5	-1.1	-0.4	-1.0	50	-	NO	NO	NO	NO	NO
22.1	14106	127 FALCON STREET NORTH SYDNEY	Ground	S	51	46	50	44	52	46	51	45	-1.1	-1.4	-1.0	-1.3	50	-	NO	NO	NO	NO	NO
22.1	14106	127 FALCON STREET NORTH SYDNEY	Ground	N	73	67	74	68	73	68	74	68	1.0	0.4	1.2	0.5	50	-	NO	NO	YES	YES	YES
22.1	14106	127 FALCON STREET NORTH SYDNEY	Ground	E	63	57	64	58	64	58	65	59	0.8	0.8	1.1	1.0	50	-	YES	NO	YES	NO	YES
22.1	14106	127 FALCON STREET NORTH SYDNEY	Ground	N	68	62	69	63	68	63	70	64	1.0	0.7	1.2	0.7	50	-	YES	NO	YES	YES	YES
22.1	14106	127 FALCON STREET NORTH SYDNEY	Ground	W	63	58	64	58	63	58	65	59	1.0	0.5	1.2	0.6	50	-	YES	NO	NO	NO	YES
22.1	14106	127 FALCON STREET NORTH SYDNEY	Ground	N	64	59	65	59	64	59	65	59	0.9	0.4	1.1	0.5	50	-	YES	NO	NO	NO	YES
22.1	14106	127 FALCON STREET NORTH SYDNEY	Ground	N	64	58	65	58	64	58	65	59	0.9	0.4	1.1	0.5	50	-	YES	NO	NO	NO	YES
22.1	14106	127 FALCON STREET NORTH SYDNEY	Ground	E	65	60	66	60	66	60	67	61	1.0	0.5	1.2	0.6	50	-	YES	NO	YES	NO	YES
22.1	14106	127 FALCON STREET NORTH SYDNEY	Ground	W	66	60	67	61	66	60	67	61	0.9	0.5	1.2	0.6	50	-	NO	NO	NO	NO	NO
22.1	14106	127 FALCON STREET NORTH SYDNEY	Ground	N	64	58	65	59	64	59	65	59	0.9	0.4	1.1	0.5	50	-	NO	NO	NO	NO	NO
22.1	14106	127 FALCON STREET NORTH SYDNEY	Ground	W	60	54	61	55	60	55	61	55	0.9	0.3	1.0	0.4	50	-	NO	NO	NO	NO	NO
22.1	14106	127 FALCON STREET NORTH SYDNEY	Ground	S	47	41	46	40	47	42	46	41	-0.9	-1.3	-0.8	-1.2	50	-	NO	NO	NO	NO	NO
22.1	14106	127 FALCON STREET NORTH SYDNEY	Ground	W	48	42	47	41	48	43	48	42	-0.4	-0.8	-0.2	-0.7	50	-	NO	NO	NO	NO	NO
22.1	14106	127 FALCON STREET NORTH SYDNEY	Ground	W	48	42	48	42	48	43	48	42	-0.4	-0.8	-0.3	-0.8	50	-	NO	NO	NO	NO	NO
22.1	14106	127 FALCON STREET NORTH SYDNEY	Ground	S	48	43	47	41	49	43	47	42	-1.4	-1.8	-1.3	-1.8	50	-	NO	NO	NO	NO	NO
22.1	14106	127 FALCON STREET NORTH SYDNEY	Ground	W	45	40	45	39	45	41	45	39	-0.6	-1.3	-0.4	-1.2	50	-	NO	NO	NO	NO	NO
22.1	14106	127 FALCON STREET NORTH SYDNEY	Ground	NE	50	45	49	43	50	45	49	43	-1.0	-1.6	-0.8	-1.6	50	-	NO	NO	NO	NO	NO
22.1	14106	127 FALCON STREET NORTH SYDNEY	Ground	E	49	44	48	42	49	44	48	43	-1.1	-1.8	-1.0	-1.7	50	-	NO	NO	NO	NO	NO
22.1	14106	127 FALCON STREET NORTH SYDNEY	Ground	S	48	43	47	41	48	43	47	42	-1.1	-1.7	-1.0	-1.7	50	-	NO	NO	NO	NO	NO
22.1	14106	127 FALCON STREET NORTH SYDNEY	Ground	E	48	43	47	42	49	44	48	42	-0.9	-1.6	-0.8	-1.5	50	-	NO	NO	NO	NO	NO
22.1	14106	127 FALCON STREET NORTH SYDNEY	Ground	S	47	41	46	40	47	42	46	40	-0.8	-1.4	-0.7	-1.3	50	-	NO	NO	NO	NO	NO
22.1	14106	127 FALCON STREET NORTH SYDNEY	Ground	W	47	41	46	40	47	42	47	41	-0.3	-1.0	-0.2	-0.9	50	-	NO	NO	NO	NO	NO
22.1	14106	127 FALCON STREET NORTH SYDNEY	Ground	N	48	43	48	42	49	44	48	43	-0.6	-1.3	-0.4	-1.3	50	-	NO	NO	NO	NO	NO
22.1	14106	127 FALCON STREET NORTH SYDNEY	Ground	E	45	40	44	38	45	40	45	39	-0.6	-1.3	-0.5	-1.2	50	-	NO	NO	NO	NO	NO
22.1	14106	127 FALCON STREET NORTH SYDNEY	Ground	S	47	41	46	40	47	42	46	40	-1.1	-1.6	-1.0	-1.5	50	-	NO	NO	NO	NO	NO
22.1	14106	127 FALCON STREET NORTH SYDNEY	Ground	W	46	40	45	39	46	41	46	40	-0.5	-1.1	-0.4	-1.0	50	-	NO	NO	NO	NO	NO
22.1	14106	127 FALCON STREET NORTH SYDNEY	Ground	N	49	44	48	42	49	44	49	43	-0.8	-1.4	-0.6	-1.3	50	-	NO	NO	NO	NO	NO
22.1	14106	127 FALCON STREET NORTH SYDNEY	First	NE	71	65	72	66	71	66	72	66	1.0	0.4	1.2	0.5	50	-	NO	NO	YES	YES	YES
22.1	14106	127 FALCON STREET NORTH SYDNEY	First	W	51	45	51	45	51	46	51	45	-0.2	-0.6	0.0	-0.5	50	-	NO	NO	NO	NO	NO
22.1	14106	127 FALCON STREET NORTH SYDNEY	First	S	50	44	49	43	50	45	49	43	-1.2	-1.5	-1.1	-1.5	50	-	NO	NO	NO	NO	NO
22.1	14106	127 FALCON STREET NORTH SYDNEY	First	E	47	42	46	40	47	42	47	41	-0.8	-1.5	-0.6	-1.4	50	-	NO	NO	NO	NO	NO
22.1	14106	127 FALCON STREET NORTH SYDNEY	First	S	46	41	46	40	47	42	46	40	-0.8	-1.4	-0.7	-1.3	50	-	NO	NO	NO	NO	NO
22.1	14106	127 FALCON STREET NORTH SYDNEY	First	W	47	42	46	40	47	42	47	41	-0.7	-1.4	-0.6	-1.3	50	-	NO	NO	NO	NO	NO
22.1	14106	127 FALCON STREET NORTH SYDNEY	First	S	50	44	48	43	50	45	49	43	-1.3	-1.7	-1.2	-1.6	50	-	NO	NO	NO	NO	NO
22.1	14106	127 FALCON STREET NORTH SYDNEY	First	W	48	42	47	41	48	43	47	42	-0.7	-1.2	-0.6	-1.2	50	-	NO	NO	NO	NO	NO
22.1	14106	127 FALCON STREET NORTH SYDNEY	First	N	49	43	48	42	49	44	48	43	-0.7	-1.3	-0.6	-1.2	50	-	NO	NO	NO	NO	NO
22.1	14106	127 FALCON STREET NORTH SYDNEY	First	W	49	44	48	42	49	44	49	43	-0.5	-1.1	-0.5	-1.0	50	-	NO	NO	NO	NO	NO
22.1	14106	127 FALCON STREET NORTH SYDNEY	First	S	51	46	50	44	52	47	51	45	-1.4	-1.8	-1.3	-1.8	50	-	NO	NO	NO	NO	NO
22.1	14106	127 FALCON STREET NORTH SYDNEY	First	E	56	51	55	50	56	51	56	50	-0.6	-1.1	-0.5	-1.0	50	-	YES	NO	NO	NO	YES
22.1	14106	127 FALCON STREET NORTH SYDNEY	First	N	49	44	48	43	50	45	49	43	-1.3	-1.6	-1.2	-1.6	50	-	NO	NO	NO	NO	NO
22.1	14106	127 FALCON STREET NORTH SYDNEY	First	E	71	65	72	66	71	66	72	66	1.0	0.4	1.2	0.5	50	-	NO	NO	YES	YES	YES
22.1	14106	127 FALCON STREET NORTH SYDNEY	First	N	54	49	53	47	54	49	53	47	-1.2	-1.7	-1.1	-1.7	50	-	NO	NO	NO	NO	NO
22.1	14106	127 FALCON STREET NORTH SYDNEY	First	W	48	43	47	42	48	43	48	42	-0.6	-1.3	-0.5	-1.2	50	-	NO	NO	NO	NO	NO
22.1	14106	127 FALCON STREET NORTH SYDNEY	First	N	48	44	48	42	49	44	48	43	-0.6	-1.4	-0.5	-1.3	50	-	NO	NO	NO	NO	NO
22.1	14106	127 FALCON STREET NORTH SYDNEY	First	E	50	45	49	43	50	45	49	44	-0.8	-1.5	-0.7	-1.4	50	-	NO	NO	NO	NO	NO
22.1	14106	127 FALCON STREET NORTH SYDNEY	First	S	50	45	49	43	50	45	49	44	-0.8	-1.4	-0.6	-1.3	50	-	NO	NO	NO	NO	NO
22.1	14106	127 FALCON STREET NORTH SYDNEY	First	W	49	44	49	43	50	45	50	44	-0.3	-0.9	-0.2	-0.8	50	-	NO	NO	NO	NO	NO
22.1	14106	127 FALCON STREET NORTH SYDNEY	First	N	51	46	50	45	51	46	51	45	-0.5	-1.3	-0.5	-1.2	50	-	NO	NO	NO	NO	NO

NCA	Receiver ID	Address	Floor Level	Facade	Opening Year 2027				Design Year 2037				Increase (Do Smthng - Do Nothing)				NCG project road noise criteria		Do noise levels exceed the cumulative limit with project roads adding ≥2dB to the total noise levels?		Is the contribution from the road project Acute?		Consider further treatment?
					Do Nothing		Do Smthng		Do Nothing		Do Smthng		Opening Year 2027		Design Year 2037								
					Day	Night	Day	Night	Day	Night	Day	Night	Day	Night	Day	Night	Day	Night	Day	Night	$L_{Aeq,15hr} \geq 65dB$	$L_{Aeq,9hr} \geq 60dB$	
22.1	14106	127 FALCON STREET NORTH SYDNEY	First	E	48	43	47	42	48	43	48	42	-0.4	-1.2	-0.3	-1.1	50	-	NO	NO	NO	NO	NO
22.1	14106	127 FALCON STREET NORTH SYDNEY	First	S	49	43	48	42	49	44	48	43	-0.8	-1.3	-0.7	-1.2	50	-	NO	NO	NO	NO	NO
22.1	14106	127 FALCON STREET NORTH SYDNEY	First	W	48	43	48	42	48	43	48	42	-0.5	-1.1	-0.4	-1.0	50	-	NO	NO	NO	NO	NO
22.1	14106	127 FALCON STREET NORTH SYDNEY	First	S	53	47	52	46	53	48	53	47	-1.1	-1.3	-0.8	-1.1	50	-	NO	NO	NO	NO	NO
22.1	14106	127 FALCON STREET NORTH SYDNEY	First	N	72	67	73	67	73	67	74	68	1.0	0.5	1.2	0.6	50	-	NO	NO	YES	YES	YES
22.1	14106	127 FALCON STREET NORTH SYDNEY	First	E	64	58	65	59	65	58	66	59	0.8	0.7	1.1	1.0	50	-	YES	NO	YES	NO	YES
22.1	14106	127 FALCON STREET NORTH SYDNEY	First	N	69	63	70	64	69	63	70	64	1.0	0.6	1.2	0.7	50	-	YES	NO	YES	YES	YES
22.1	14106	127 FALCON STREET NORTH SYDNEY	First	W	64	58	65	59	64	59	65	59	1.0	0.4	1.1	0.5	50	-	YES	NO	NO	NO	YES
22.1	14106	127 FALCON STREET NORTH SYDNEY	First	N	65	59	66	60	65	60	66	60	0.9	0.5	1.1	0.5	50	-	YES	NO	NO	NO	YES
22.1	14106	127 FALCON STREET NORTH SYDNEY	First	N	64	59	65	59	65	59	66	60	0.9	0.4	1.1	0.5	50	-	YES	NO	NO	NO	YES
22.1	14106	127 FALCON STREET NORTH SYDNEY	First	E	66	60	67	61	66	61	68	62	1.1	0.5	1.2	0.7	50	-	YES	NO	YES	YES	YES
22.1	14106	127 FALCON STREET NORTH SYDNEY	First	W	66	61	67	61	66	61	68	62	0.9	0.5	1.2	0.6	50	-	NO	NO	NO	NO	NO
22.1	14106	127 FALCON STREET NORTH SYDNEY	First	N	65	59	66	60	65	60	66	60	0.9	0.4	1.0	0.5	50	-	NO	NO	NO	NO	NO
22.1	14106	127 FALCON STREET NORTH SYDNEY	First	W	61	56	62	56	61	56	62	57	0.9	0.4	1.0	0.5	50	-	NO	NO	NO	NO	NO
22.1	14106	127 FALCON STREET NORTH SYDNEY	First	S	49	44	48	43	50	44	49	43	-0.8	-1.4	-0.7	-1.4	50	-	NO	NO	NO	NO	NO
22.1	14106	127 FALCON STREET NORTH SYDNEY	First	W	50	44	49	44	50	45	50	44	-0.3	-0.8	-0.3	-0.8	50	-	NO	NO	NO	NO	NO
22.1	14106	127 FALCON STREET NORTH SYDNEY	First	W	50	44	49	43	50	45	50	44	-0.4	-0.9	-0.3	-0.8	50	-	NO	NO	NO	NO	NO
22.1	14106	127 FALCON STREET NORTH SYDNEY	First	S	50	45	49	43	51	46	49	44	-1.4	-1.8	-1.3	-1.8	50	-	NO	NO	NO	NO	NO
22.1	14106	127 FALCON STREET NORTH SYDNEY	First	W	47	42	47	41	48	43	47	41	-0.5	-1.3	-0.4	-1.2	50	-	NO	NO	NO	NO	NO
22.1	14106	127 FALCON STREET NORTH SYDNEY	First	NE	52	47	51	45	52	47	51	46	-1.0	-1.6	-0.9	-1.5	50	-	NO	NO	NO	NO	NO
22.1	14106	127 FALCON STREET NORTH SYDNEY	First	E	51	46	50	45	52	47	51	45	-1.0	-1.7	-1.0	-1.6	50	-	NO	NO	NO	NO	NO
22.1	14106	127 FALCON STREET NORTH SYDNEY	First	S	50	45	49	44	51	46	50	44	-1.1	-1.7	-1.0	-1.6	50	-	NO	NO	NO	NO	NO
22.1	14106	127 FALCON STREET NORTH SYDNEY	First	E	51	46	50	44	51	46	50	45	-0.9	-1.6	-0.8	-1.5	50	-	NO	NO	NO	NO	NO
22.1	14106	127 FALCON STREET NORTH SYDNEY	First	S	49	44	48	43	50	44	49	43	-0.8	-1.4	-0.8	-1.3	50	-	NO	NO	NO	NO	NO
22.1	14106	127 FALCON STREET NORTH SYDNEY	First	W	49	44	49	43	49	44	49	43	-0.4	-1.0	-0.2	-1.0	50	-	NO	NO	NO	NO	NO
22.1	14106	127 FALCON STREET NORTH SYDNEY	First	N	51	46	50	44	51	46	51	45	-0.6	-1.4	-0.5	-1.3	50	-	NO	NO	NO	NO	NO
22.1	14106	127 FALCON STREET NORTH SYDNEY	First	E	47	42	47	41	48	43	47	41	-0.6	-1.3	-0.5	-1.2	50	-	NO	NO	NO	NO	NO
22.1	14106	127 FALCON STREET NORTH SYDNEY	First	S	49	44	48	43	50	45	49	43	-1.1	-1.6	-1.1	-1.6	50	-	NO	NO	NO	NO	NO
22.1	14106	127 FALCON STREET NORTH SYDNEY	First	W	48	43	48	42	49	43	48	42	-0.5	-1.1	-0.4	-1.0	50	-	NO	NO	NO	NO	NO
22.1	14106	127 FALCON STREET NORTH SYDNEY	First	N	51	46	50	45	52	47	51	45	-0.9	-1.5	-0.7	-1.4	50	-	NO	NO	NO	NO	NO
22.1	14106	127 FALCON STREET NORTH SYDNEY	First	E	51	46	51	45	52	47	51	45	-0.7	-1.4	-0.6	-1.3	50	-	NO	NO	NO	NO	NO
22.1	14106	127 FALCON STREET NORTH SYDNEY	First	N	52	47	51	46	52	47	52	46	-0.6	-1.3	-0.5	-1.2	50	-	NO	NO	NO	NO	NO
22.1	14106	127 FALCON STREET NORTH SYDNEY	First	E	49	44	48	42	49	44	48	43	-0.7	-1.4	-0.6	-1.5	50	-	NO	NO	NO	NO	NO
22.1	14106	127 FALCON STREET NORTH SYDNEY	First	E	52	47	51	45	52	47	51	46	-0.7	-1.3	-0.5	-1.2	50	-	NO	NO	NO	NO	NO
22.1	14106	127 FALCON STREET NORTH SYDNEY	First	N	53	48	53	47	54	48	53	47	-0.6	-1.1	-0.4	-1.0	50	-	NO	NO	NO	NO	NO
22.1	14106	127 FALCON STREET NORTH SYDNEY	Second	NE	70	65	71	65	71	65	72	66	1.0	0.5	1.2	0.6	50	-	NO	NO	YES	YES	YES
22.1	14106	127 FALCON STREET NORTH SYDNEY	Second	W	53	47	53	47	53	48	53	47	-0.2	-0.7	-0.1	-0.6	50	-	NO	NO	NO	NO	NO
22.1	14106	127 FALCON STREET NORTH SYDNEY	Second	S	52	47	51	45	53	47	52	46	-1.1	-1.5	-1.0	-1.4	50	-	NO	NO	NO	NO	NO
22.1	14106	127 FALCON STREET NORTH SYDNEY	Second	E	51	45	50	44	51	46	50	44	-0.8	-1.4	-0.7	-1.3	50	-	NO	NO	NO	NO	NO
22.1	14106	127 FALCON STREET NORTH SYDNEY	Second	S	50	45	49	43	50	45	50	44	-0.8	-1.4	-0.7	-1.3	50	-	NO	NO	NO	NO	NO
22.1	14106	127 FALCON STREET NORTH SYDNEY	Second	W	50	45	50	44	51	46	50	44	-0.8	-1.3	-0.6	-1.3	50	-	NO	NO	NO	NO	NO
22.1	14106	127 FALCON STREET NORTH SYDNEY	Second	S	53	47	51	46	53	48	52	46	-1.3	-1.7	-1.1	-1.6	50	-	NO	NO	NO	NO	NO
22.1	14106	127 FALCON STREET NORTH SYDNEY	Second	W	51	46	50	44	51	46	51	45	-0.7	-1.3	-0.6	-1.2	50	-	NO	NO	NO	NO	NO
22.1	14106	127 FALCON STREET NORTH SYDNEY	Second	N	52	47	51	45	52	47	52	46	-0.7	-1.4	-0.6	-1.3	50	-	NO	NO	NO	NO	NO
22.1	14106	127 FALCON STREET NORTH SYDNEY	Second	W	51	46	51	45	52	47	51	45	-0.7	-1.2	-0.5	-1.1	50	-	NO	NO	NO	NO	NO
22.1	14106	127 FALCON STREET NORTH SYDNEY	Second	S	53	48	52	46	54	48	53	47	-1.3	-1.6	-1.1	-1.5	50	-	NO	NO	NO	NO	NO
22.1	14106	127 FALCON STREET NORTH SYDNEY	Second	E	57	52	57	51	58	53	58	52	-0.3	-0.9	-0.2	-0.7	50	-	YES	NO	NO	NO	YES
22.1	14106	127 FALCON STREET NORTH SYDNEY	Second	N	52	47	51	45	52	47	51	46	-1.1	-1.6	-1.0	-1.5	50	-	NO	NO	NO	NO	NO
22.1	14106	127 FALCON STREET NORTH SYDNEY	Second	E	70	65	71	65	71	65	72	66	1.0	0.5	1.2	0.6	50	-	NO	NO	YES	YES	YES
22.1	14106	127 FALCON STREET NORTH SYDNEY	Second	N	56	50	54	49	56	51	55	49	-1.1	-1.6	-0.9	-1.6	50	-	YES	NO	NO	NO	YES
22.1	14106	127 FALCON STREET NORTH SYDNEY	Second	W	51	46	51	45	52	47	51	45	-0.7	-1.4	-0.5	-1.3	50	-	NO	NO	NO	NO	NO
22.1	14106	127 FALCON STREET NORTH SYDNEY	Second	N	52	47	51	46	52	47	52	46	-0.8	-1.4	-0.6	-1.3	50	-	NO	NO	NO	NO	NO
22.1	14106	127 FALCON STREET NORTH SYDNEY	Second	E	53	48	52	46	53	48	53	47	-0.8	-1.5	-0.8	-1.5	50	-	NO	NO	NO	NO	NO
22.1	14106	127 FALCON STREET NORTH SYDNEY	Second	S	53	48	53	47	54	49	53	47	-0.7	-1.3	-0.7	-1.2	50	-	NO	NO	NO	NO	NO
22.1	14106	127 FALCON STREET NORTH SYDNEY	Second	W	52	47	52	46	53	48	53	47	-0.3	-1.0	-0.2	-0.9	50	-	NO	NO	NO	NO	NO
22.1	14106	127 FALCON STREET NORTH SYDNEY	Second	N	54	49	53	48	54	49	54	48	-0.6	-1.3	-0.5	-1.2	50	-	NO	NO	NO	NO	NO
22.1	14106	127 FALCON STREET NORTH SYDNEY	Second	E	51	46	51	45	52	47	51	45	-0.5	-1.3	-0.5	-1.2	50	-	NO	NO	NO	NO	NO
22.1	14106	127 FALCON STREET NORTH SYDNEY	Second	S	52	47	51	46	53	47	52	46	-0.8	-1.4	-0.7	-1.3	50	-	NO	NO	NO	NO	NO
22.1	14106	127 FALCON STREET NORTH SYDNEY	Second	W	52	46	51	45	52	47	52	46	-0.5	-1.1	-0.4	-1.0	50	-	NO	NO	NO	NO	NO
22.1	14106	127 FALCON STREET NORTH SYDNEY	Second	S	55	49	54	48	55	50	54	49	-1.0	-1.3	-0.8	-1.1	50	-	NO	NO	NO	NO	NO
22.1	14106	127 FALCON STREET NORTH SYDNEY	Second	N	72	67	73	67	72	67	73	67	1.0	0.4	1.2	0.5	50	-	NO	NO	YES	YES	YES
22.1	14106	127 FALCON STREET NORTH SYDNEY	Second	E	65	59	65	59	65	59	66	60	0.8	0.7	1.0	1.0	50	-	YES	NO	YES	YES	YES

NCA	Receiver ID	Address	Floor Level	Facade	Opening Year 2027				Design Year 2037				Increase (Do Smthng - Do Nothing)				NCG project road noise criteria		Do noise levels exceed the cumulative limit with project roads adding ≥2dB to the total noise levels?		Is the contribution from the road project Acute?		Consider further treatment?
					Do Nothing		Do Smthng		Do Nothing		Do Smthng		Opening Year 2027		Design Year 2037								
					Day	Night	Day	Night	Day	Night	Day	Night	Day	Night	Day	Night	Day	Night	Day	Night	$L_{Aeq,15hr} \geq 65dB$	$L_{Aeq,9hr} \geq 60dB$	
22.1	14106	127 FALCON STREET NORTH SYDNEY	Second	N	69	63	70	64	69	64	70	64	1.0	0.5	1.2	0.7	50	-	YES	NO	YES	YES	YES
22.1	14106	127 FALCON STREET NORTH SYDNEY	Second	W	64	59	65	59	65	59	66	60	0.9	0.4	1.1	0.5	50	-	YES	NO	NO	NO	YES
22.1	14106	127 FALCON STREET NORTH SYDNEY	Second	N	65	60	66	60	65	60	66	61	0.9	0.4	1.0	0.5	50	-	YES	NO	NO	NO	YES
22.1	14106	127 FALCON STREET NORTH SYDNEY	Second	N	65	59	66	60	65	60	66	60	0.9	0.3	1.0	0.4	50	-	YES	NO	NO	NO	YES
22.1	14106	127 FALCON STREET NORTH SYDNEY	Second	E	66	61	67	61	67	61	68	62	1.0	0.5	1.1	0.6	50	-	YES	NO	YES	YES	YES
22.1	14106	127 FALCON STREET NORTH SYDNEY	Second	W	66	61	67	61	67	61	68	62	0.9	0.5	1.0	0.5	50	-	NO	NO	NO	NO	NO
22.1	14106	127 FALCON STREET NORTH SYDNEY	Second	N	65	60	66	60	65	60	66	60	0.9	0.3	1.0	0.4	50	-	NO	NO	NO	NO	NO
22.1	14106	127 FALCON STREET NORTH SYDNEY	Second	W	62	56	63	57	62	57	63	57	0.8	0.3	1.0	0.4	50	-	NO	NO	NO	NO	NO
22.1	14106	127 FALCON STREET NORTH SYDNEY	Second	S	53	47	52	46	53	48	52	46	-0.8	-1.4	-0.8	-1.3	50	-	NO	NO	NO	NO	NO
22.1	14106	127 FALCON STREET NORTH SYDNEY	Second	W	52	47	52	46	53	47	52	46	-0.4	-0.9	-0.3	-0.9	50	-	NO	NO	NO	NO	NO
22.1	14106	127 FALCON STREET NORTH SYDNEY	Second	W	52	47	51	46	52	47	52	46	-0.5	-1.0	-0.5	-1.0	50	-	NO	NO	NO	NO	NO
22.1	14106	127 FALCON STREET NORTH SYDNEY	Second	S	53	48	52	46	54	48	52	47	-1.3	-1.7	-1.2	-1.7	50	-	NO	NO	NO	NO	NO
22.1	14106	127 FALCON STREET NORTH SYDNEY	Second	W	51	45	50	44	51	46	50	45	-0.6	-1.3	-0.4	-1.2	50	-	NO	NO	NO	NO	NO
22.1	14106	127 FALCON STREET NORTH SYDNEY	Second	NE	55	50	54	48	55	50	54	48	-0.9	-1.6	-0.9	-1.5	50	-	NO	NO	NO	NO	NO
22.1	14106	127 FALCON STREET NORTH SYDNEY	Second	E	54	49	53	48	55	50	54	48	-1.0	-1.6	-0.9	-1.6	50	-	NO	NO	NO	NO	NO
22.1	14106	127 FALCON STREET NORTH SYDNEY	Second	S	53	48	52	47	54	49	53	47	-1.0	-1.6	-0.9	-1.5	50	-	NO	NO	NO	NO	NO
22.1	14106	127 FALCON STREET NORTH SYDNEY	Second	E	54	49	53	47	54	49	54	48	-0.8	-1.5	-0.8	-1.4	50	-	NO	NO	NO	NO	NO
22.1	14106	127 FALCON STREET NORTH SYDNEY	Second	S	53	48	52	46	53	48	52	47	-0.8	-1.4	-0.7	-1.4	50	-	NO	NO	NO	NO	NO
22.1	14106	127 FALCON STREET NORTH SYDNEY	Second	W	52	47	52	46	52	47	52	46	-0.5	-1.0	-0.3	-0.9	50	-	NO	NO	NO	NO	NO
22.1	14106	127 FALCON STREET NORTH SYDNEY	Second	N	54	48	53	47	54	49	53	48	-0.7	-1.3	-0.5	-1.2	50	-	NO	NO	NO	NO	NO
22.1	14106	127 FALCON STREET NORTH SYDNEY	Second	E	51	46	50	44	51	46	51	45	-0.6	-1.4	-0.5	-1.3	50	-	NO	NO	NO	NO	NO
22.1	14106	127 FALCON STREET NORTH SYDNEY	Second	S	53	47	52	46	53	48	52	46	-1.0	-1.6	-0.9	-1.5	50	-	NO	NO	NO	NO	NO
22.1	14106	127 FALCON STREET NORTH SYDNEY	Second	W	52	46	51	45	52	47	51	46	-0.6	-1.1	-0.4	-1.1	50	-	NO	NO	NO	NO	NO
22.1	14106	127 FALCON STREET NORTH SYDNEY	Second	N	54	49	53	47	54	49	53	48	-0.8	-1.5	-0.8	-1.4	50	-	NO	NO	NO	NO	NO
22.1	14106	127 FALCON STREET NORTH SYDNEY	Second	E	54	49	53	47	54	49	53	48	-0.9	-1.5	-0.8	-1.4	50	-	NO	NO	NO	NO	NO
22.1	14106	127 FALCON STREET NORTH SYDNEY	Second	N	54	49	53	48	55	50	54	48	-0.8	-1.4	-0.8	-1.3	50	-	NO	NO	NO	NO	NO
22.1	14106	127 FALCON STREET NORTH SYDNEY	Second	E	51	46	51	45	52	47	51	45	-0.8	-1.5	-0.7	-1.4	50	-	NO	NO	NO	NO	NO
22.1	14106	127 FALCON STREET NORTH SYDNEY	Second	E	54	49	53	48	54	49	54	48	-0.8	-1.4	-0.7	-1.4	50	-	NO	NO	NO	NO	NO
22.1	14106	127 FALCON STREET NORTH SYDNEY	Second	N	55	50	54	49	55	50	55	49	-0.6	-1.3	-0.5	-1.2	50	-	YES	NO	NO	NO	YES
22.1	37806	270 MILLER STREET NORTH SYDNEY	Ground	N	50	45	49	44	51	46	50	44	-1.1	-1.7	-1.0	-1.6	50	-	NO	NO	NO	NO	NO
22.1	37806	270 MILLER STREET NORTH SYDNEY	Ground	W	46	41	45	39	46	41	46	40	-0.8	-1.4	-0.7	-1.3	50	-	NO	NO	NO	NO	NO
22.1	37806	270 MILLER STREET NORTH SYDNEY	Ground	S	46	40	45	39	46	40	45	39	-1.0	-1.4	-0.9	-1.3	50	-	NO	NO	NO	NO	NO
22.1	37806	270 MILLER STREET NORTH SYDNEY	Ground	W	46	41	45	39	46	41	46	40	-0.8	-1.4	-0.7	-1.3	50	-	NO	NO	NO	NO	NO
22.1	37806	270 MILLER STREET NORTH SYDNEY	Ground	S	46	40	45	39	46	40	45	39	-1.0	-1.4	-0.9	-1.3	50	-	NO	NO	NO	NO	NO
22.1	37806	270 MILLER STREET NORTH SYDNEY	Ground	W	46	40	45	39	46	40	45	39	-0.9	-1.3	-0.7	-1.2	50	-	NO	NO	NO	NO	NO
22.1	37806	270 MILLER STREET NORTH SYDNEY	Ground	S	51	45	51	45	52	45	52	45	-0.4	-0.2	-0.2	0.1	50	-	NO	NO	NO	NO	NO
22.1	37806	270 MILLER STREET NORTH SYDNEY	First	N	52	47	51	46	53	48	52	46	-1.1	-1.7	-1.0	-1.6	50	-	NO	NO	NO	NO	NO
22.1	37806	270 MILLER STREET NORTH SYDNEY	First	W	48	43	47	41	48	43	48	42	-0.9	-1.4	-0.8	-1.3	50	-	NO	NO	NO	NO	NO
22.1	37806	270 MILLER STREET NORTH SYDNEY	First	S	48	42	47	41	48	43	47	41	-1.1	-1.4	-0.9	-1.3	50	-	NO	NO	NO	NO	NO
22.1	37806	270 MILLER STREET NORTH SYDNEY	First	W	48	42	47	41	48	42	47	41	-1.0	-1.4	-0.8	-1.3	50	-	NO	NO	NO	NO	NO
22.1	37806	270 MILLER STREET NORTH SYDNEY	First	S	53	46	53	46	53	47	53	47	-0.3	-0.2	-0.1	0.2	50	-	NO	NO	NO	NO	NO
22.1	37806	270 MILLER STREET NORTH SYDNEY	Second	N	55	49	53	48	55	50	54	48	-1.2	-1.7	-1.1	-1.6	50	-	NO	NO	NO	NO	NO
22.1	37806	270 MILLER STREET NORTH SYDNEY	Second	W	51	45	50	44	51	46	50	44	-0.9	-1.5	-0.7	-1.4	50	-	NO	NO	NO	NO	NO
22.1	37806	270 MILLER STREET NORTH SYDNEY	Second	S	51	46	50	44	51	46	50	45	-1.1	-1.5	-0.9	-1.4	50	-	NO	NO	NO	NO	NO
22.1	37806	270 MILLER STREET NORTH SYDNEY	Second	W	51	45	50	44	51	46	50	44	-0.9	-1.4	-0.8	-1.3	50	-	NO	NO	NO	NO	NO
22.1	37806	270 MILLER STREET NORTH SYDNEY	Second	S	54	48	54	48	55	49	55	49	-0.5	-0.4	-0.2	-0.1	50	-	NO	NO	NO	NO	NO
22.2	13108	PACIFIC HIGHWAY NORTH SYDNEY	Ground	NE	52	44	52	45	53	45	53	46	0.0	0.7	0.0	0.8	50	-	NO	NO	NO	NO	NO
22.2	13108	PACIFIC HIGHWAY NORTH SYDNEY	Ground	NW	53	44	53	46	54	45	54	46	0.2	1.4	0.1	1.4	50	-	NO	NO	NO	NO	NO
22.2	13108	PACIFIC HIGHWAY NORTH SYDNEY	Ground	SW	42	35	42	35	43	35	42	35	-0.2	0.0	-0.2	0.1	50	-	NO	NO	NO	NO	NO
22.2	13108	PACIFIC HIGHWAY NORTH SYDNEY	Ground	SE	46	39	45	39	46	39	46	39	-0.2	0.0	-0.1	0.2	50	-	NO	NO	NO	NO	NO
22.2	13108	PACIFIC HIGHWAY NORTH SYDNEY	First	NE	55	47	55	48	56	48	56	49	0.0	0.8	0.0	0.9	50	-	NO	NO	NO	NO	NO
22.2	13108	PACIFIC HIGHWAY NORTH SYDNEY	First	NW	55	47	56	48	56	48	56	49	0.1	1.5	0.1	1.4	50	-	NO	NO	NO	NO	NO
22.2	13108	PACIFIC HIGHWAY NORTH SYDNEY	First	SW	44	37	44	37	45	38	45	38	-0.2	0.2	-0.1	0.2	50	-	NO	NO	NO	NO	NO
22.2	13108	PACIFIC HIGHWAY NORTH SYDNEY	First	SE	49	41	48	41	49	42	49	42	-0.2	-0.1	-0.1	0.1	50	-	NO	NO	NO	NO	NO
22.2	13108	PACIFIC HIGHWAY NORTH SYDNEY	Second	NE	58	50	58	51	59	50	59	51	0.1	1.0	0.2	1.0	50	-	NO	NO	NO	NO	NO
22.2	13108	PACIFIC HIGHWAY NORTH SYDNEY	Second	NW	57	48	57	49	57	49	58	50	0.2	1.4	0.1	1.4	50	-	NO	NO	NO	NO	NO
22.2	13108	PACIFIC HIGHWAY NORTH SYDNEY	Second	SW	49	41	49	42	50	42	50	42	0.0	0.7	0.0	0.7	50	-	NO	NO	NO	NO	NO
22.2	13108	PACIFIC HIGHWAY NORTH SYDNEY	Second	SE	55	47	55	47	55	47	55	48	0.0	0.6	0.0	0.6	50	-	NO	NO	NO	NO	NO
22.2	13108	PACIFIC HIGHWAY NORTH SYDNEY	Third	NE	61	53	61	54	62	53	62	54	0.2	1.2	0.2	1.1	50	-	NO	NO	NO	NO	NO
22.2	13108	PACIFIC HIGHWAY NORTH SYDNEY	Third	NW	58	49	58	50	59	50	59	51	0.2	1.3	0.2	1.3	50	-	NO	NO	NO	NO	NO
22.2	13108	PACIFIC HIGHWAY NORTH SYDNEY	Third	SW	53	45	53	46	54	46	54	46	0.0	0.8	0.0	0.8	50	-	NO	NO	NO	NO	NO
22.2	13108	PACIFIC HIGHWAY NORTH SYDNEY	Third	SE	59	51	59	51	60	51	60	52	0.2	0.9	0.2	1.0	50	-	NO	NO	NO	NO	NO
22.2	13156	PACIFIC HIGHWAY NORTH SYDNEY	Ground	S	62	53	62	55	63	54	63	55	0.2	1.4	0.2	1.4	50	-	NO	NO	NO	NO	NO
22.2	13156	PACIFIC HIGHWAY NORTH SYDNEY	Ground	E	70	62	70	63	71	62	71	64	0.1	1.7	0.1	1.6	50	-	NO	NO	NO	NO	NO

NCA	Receiver ID	Address	Floor Level	Facade	Opening Year 2027				Design Year 2037				Increase (Do Smthng - Do Nothing)				NCG project road noise criteria		Do noise levels exceed the cumulative limit with project roads adding ≥2dB to the total noise levels?		Is the contribution from the road project Acute?		Consider further treatment?
					Do Nothing		Do Smthng		Do Nothing		Do Smthng		Opening Year 2027		Design Year 2037								
					Day	Night	Day	Night	Day	Night	Day	Night	Day	Night	Day	Night	Day	Night	Day	Night	$L_{Aeq,15hr} \geq 65dB$	$L_{Aeq,9hr} \geq 60dB$	
22.2	13156	PACIFIC HIGHWAY NORTH SYDNEY	Ground	N	65	56	65	58	66	57	66	58	0.1	1.6	0.1	1.6	50	-	NO	NO	NO	NO	NO
22.2	13156	PACIFIC HIGHWAY NORTH SYDNEY	Ground	SE	62	53	62	55	63	54	63	55	0.2	1.5	0.1	1.5	50	-	NO	NO	NO	NO	NO
22.2	13156	PACIFIC HIGHWAY NORTH SYDNEY	Ground	NE	68	59	68	61	69	60	69	61	0.1	1.7	0.1	1.6	50	-	NO	NO	NO	NO	NO
22.2	13156	PACIFIC HIGHWAY NORTH SYDNEY	Ground	NW	62	53	62	54	62	54	63	55	0.1	1.6	0.1	1.6	50	-	NO	NO	NO	NO	NO
22.2	13156	PACIFIC HIGHWAY NORTH SYDNEY	Ground	SW	46	39	46	39	47	39	47	40	-0.2	0.3	-0.1	0.4	50	-	NO	NO	NO	NO	NO
22.2	13156	PACIFIC HIGHWAY NORTH SYDNEY	Ground	N	48	41	48	41	49	41	49	42	-0.1	0.4	0.0	0.5	50	-	NO	NO	NO	NO	NO
22.2	13156	PACIFIC HIGHWAY NORTH SYDNEY	Ground	W	44	37	44	37	45	38	44	37	-0.3	-0.2	-0.3	-0.1	50	-	NO	NO	NO	NO	NO
22.2	13156	PACIFIC HIGHWAY NORTH SYDNEY	First	S	63	54	63	55	64	55	64	56	0.2	1.4	0.2	1.4	50	-	NO	NO	NO	NO	NO
22.2	13156	PACIFIC HIGHWAY NORTH SYDNEY	First	E	71	62	71	64	72	63	72	65	0.1	1.7	0.1	1.6	50	-	NO	NO	NO	NO	NO
22.2	13156	PACIFIC HIGHWAY NORTH SYDNEY	First	N	66	57	66	59	67	58	67	60	0.1	1.6	0.1	1.6	50	-	NO	NO	NO	NO	NO
22.2	13156	PACIFIC HIGHWAY NORTH SYDNEY	First	SE	63	54	63	56	64	55	64	57	0.1	1.5	0.1	1.5	50	-	NO	NO	NO	NO	NO
22.2	13156	PACIFIC HIGHWAY NORTH SYDNEY	First	NE	69	61	70	62	70	61	70	63	0.2	1.6	0.1	1.6	50	-	NO	NO	NO	NO	NO
22.2	13156	PACIFIC HIGHWAY NORTH SYDNEY	First	NW	65	56	65	58	66	57	66	58	0.2	1.5	0.1	1.6	50	-	NO	NO	NO	NO	NO
22.2	13156	PACIFIC HIGHWAY NORTH SYDNEY	First	SW	50	42	50	43	51	43	51	44	-0.1	0.5	-0.1	0.6	50	-	NO	NO	NO	NO	NO
22.2	13156	PACIFIC HIGHWAY NORTH SYDNEY	First	N	51	44	51	44	52	44	52	45	-0.1	0.5	0.0	0.5	50	-	NO	NO	NO	NO	NO
22.2	13156	PACIFIC HIGHWAY NORTH SYDNEY	First	W	47	40	47	40	48	41	48	41	-0.3	0.0	-0.2	0.0	50	-	NO	NO	NO	NO	NO
22.2	13275	PACIFIC HIGHWAY NORTH SYDNEY	Ground	SE	67	58	67	60	68	59	68	60	0.1	1.6	0.1	1.7	50	-	NO	NO	NO	NO	NO
22.2	13275	PACIFIC HIGHWAY NORTH SYDNEY	Ground	NE	70	61	70	63	71	62	71	63	0.1	1.7	0.1	1.6	50	-	NO	NO	NO	NO	NO
22.2	13275	PACIFIC HIGHWAY NORTH SYDNEY	Ground	NW	61	53	61	54	62	53	62	55	0.2	1.6	0.1	1.6	50	-	NO	NO	NO	NO	NO
22.2	13275	PACIFIC HIGHWAY NORTH SYDNEY	Ground	NE	54	45	54	47	55	46	55	47	0.2	1.3	0.2	1.4	50	-	NO	NO	NO	NO	NO
22.2	13275	PACIFIC HIGHWAY NORTH SYDNEY	Ground	SE	54	46	54	47	55	46	55	48	0.1	1.3	0.2	1.4	50	-	NO	NO	NO	NO	NO
22.2	13275	PACIFIC HIGHWAY NORTH SYDNEY	Ground	NE	59	50	59	52	60	51	60	53	0.2	1.5	0.1	1.5	50	-	NO	NO	NO	NO	NO
22.2	13275	PACIFIC HIGHWAY NORTH SYDNEY	Ground	NW	57	48	57	49	57	49	58	50	0.2	1.5	0.2	1.4	50	-	NO	NO	NO	NO	NO
22.2	13275	PACIFIC HIGHWAY NORTH SYDNEY	Ground	SW	42	35	41	35	42	35	42	35	-0.4	-0.2	-0.3	-0.1	50	-	NO	NO	NO	NO	NO
22.2	13275	PACIFIC HIGHWAY NORTH SYDNEY	Ground	SE	45	38	44	37	45	38	45	38	-0.5	-0.5	-0.4	-0.4	50	-	NO	NO	NO	NO	NO
22.2	13275	PACIFIC HIGHWAY NORTH SYDNEY	Ground	NE	46	39	45	39	46	40	46	39	-0.4	-0.4	-0.4	-0.3	50	-	NO	NO	NO	NO	NO
22.2	13275	PACIFIC HIGHWAY NORTH SYDNEY	Ground	SE	45	38	44	37	45	38	45	38	-0.4	-0.3	-0.3	-0.3	50	-	NO	NO	NO	NO	NO
22.2	13275	PACIFIC HIGHWAY NORTH SYDNEY	Ground	SW	43	36	43	36	44	36	43	36	-0.3	-0.1	-0.2	0.0	50	-	NO	NO	NO	NO	NO
22.2	13275	PACIFIC HIGHWAY NORTH SYDNEY	Ground	NW	44	37	44	37	45	38	45	38	-0.1	0.2	-0.1	0.3	50	-	NO	NO	NO	NO	NO
22.2	13275	PACIFIC HIGHWAY NORTH SYDNEY	Ground	SW	42	35	42	35	43	36	42	36	-0.3	-0.2	-0.3	-0.1	50	-	NO	NO	NO	NO	NO
22.2	13275	PACIFIC HIGHWAY NORTH SYDNEY	Ground	SE	57	48	57	49	57	49	57	50	0.0	1.0	0.1	1.1	50	-	NO	NO	NO	NO	NO
22.2	13275	PACIFIC HIGHWAY NORTH SYDNEY	Ground	NE	62	53	62	55	63	54	63	56	0.2	1.4	0.1	1.4	50	-	NO	NO	NO	NO	NO
22.2	13275	PACIFIC HIGHWAY NORTH SYDNEY	Ground	NW	59	50	59	52	60	51	60	53	0.2	1.5	0.2	1.5	50	-	NO	NO	NO	NO	NO
22.2	13275	PACIFIC HIGHWAY NORTH SYDNEY	Ground	NE	60	51	60	52	61	52	61	53	0.1	1.3	0.1	1.3	50	-	NO	NO	NO	NO	NO
22.2	13275	PACIFIC HIGHWAY NORTH SYDNEY	Ground	SE	63	54	63	56	64	55	64	56	0.1	1.5	0.1	1.5	50	-	NO	NO	NO	NO	NO
22.2	13275	PACIFIC HIGHWAY NORTH SYDNEY	Ground	NE	69	60	69	62	70	61	70	63	0.1	1.7	0.1	1.7	50	-	NO	NO	NO	NO	NO
22.2	13275	PACIFIC HIGHWAY NORTH SYDNEY	First	SE	68	59	68	61	69	60	69	62	0.1	1.6	0.0	1.7	50	-	NO	NO	NO	NO	NO
22.2	13275	PACIFIC HIGHWAY NORTH SYDNEY	First	NE	71	62	71	64	72	63	72	65	0.1	1.7	0.0	1.7	50	-	NO	NO	NO	NO	NO
22.2	13275	PACIFIC HIGHWAY NORTH SYDNEY	First	NW	63	54	63	56	64	55	64	57	0.2	1.5	0.1	1.5	50	-	NO	NO	NO	NO	NO
22.2	13275	PACIFIC HIGHWAY NORTH SYDNEY	First	NE	56	48	57	49	57	49	57	50	0.1	1.4	0.1	1.3	50	-	NO	NO	NO	NO	NO
22.2	13275	PACIFIC HIGHWAY NORTH SYDNEY	First	SE	56	48	57	49	57	49	57	50	0.1	1.4	0.1	1.3	50	-	NO	NO	NO	NO	NO
22.2	13275	PACIFIC HIGHWAY NORTH SYDNEY	First	NE	62	53	62	55	63	54	63	56	0.2	1.5	0.1	1.5	50	-	NO	NO	NO	NO	NO
22.2	13275	PACIFIC HIGHWAY NORTH SYDNEY	First	NW	59	50	59	52	60	51	60	53	0.2	1.4	0.1	1.4	50	-	NO	NO	NO	NO	NO
22.2	13275	PACIFIC HIGHWAY NORTH SYDNEY	First	SW	44	37	44	37	45	38	44	37	-0.3	-0.2	-0.3	-0.1	50	-	NO	NO	NO	NO	NO
22.2	13275	PACIFIC HIGHWAY NORTH SYDNEY	First	SE	47	40	46	40	48	41	47	40	-0.5	-0.5	-0.4	-0.4	50	-	NO	NO	NO	NO	NO
22.2	13275	PACIFIC HIGHWAY NORTH SYDNEY	First	NE	48	41	48	41	49	42	48	42	-0.4	-0.4	-0.3	-0.2	50	-	NO	NO	NO	NO	NO
22.2	13275	PACIFIC HIGHWAY NORTH SYDNEY	First	SE	47	40	47	40	48	41	47	41	-0.4	-0.3	-0.3	-0.2	50	-	NO	NO	NO	NO	NO
22.2	13275	PACIFIC HIGHWAY NORTH SYDNEY	First	SW	45	38	45	38	46	39	46	39	-0.2	0.1	-0.1	0.1	50	-	NO	NO	NO	NO	NO
22.2	13275	PACIFIC HIGHWAY NORTH SYDNEY	First	NW	47	39	47	40	47	40	47	40	-0.1	0.2	-0.1	0.3	50	-	NO	NO	NO	NO	NO
22.2	13275	PACIFIC HIGHWAY NORTH SYDNEY	First	SW	44	37	44	37	45	38	45	38	-0.4	-0.1	-0.2	0.0	50	-	NO	NO	NO	NO	NO
22.2	13275	PACIFIC HIGHWAY NORTH SYDNEY	First	SE	58	50	58	51	59	50	59	51	0.1	1.0	0.1	1.0	50	-	NO	NO	NO	NO	NO
22.2	13275	PACIFIC HIGHWAY NORTH SYDNEY	First	NE	63	54	63	56	64	55	64	57	0.1	1.4	0.1	1.4	50	-	NO	NO	NO	NO	NO
22.2	13275	PACIFIC HIGHWAY NORTH SYDNEY	First	NW	60	51	60	53	61	52	61	54	0.1	1.5	0.1	1.5	50	-	NO	NO	NO	NO	NO
22.2	13275	PACIFIC HIGHWAY NORTH SYDNEY	First	NE	61	52	61	53	61	53	62	54	0.1	1.3	0.1	1.4	50	-	NO	NO	NO	NO	NO
22.2	13275	PACIFIC HIGHWAY NORTH SYDNEY	First	SE	64	55	64	57	65	56	65	57	0.1	1.5	0.1	1.4	50	-	NO	NO	NO	NO	NO
22.2	13275	PACIFIC HIGHWAY NORTH SYDNEY	First	NE	70	61	70	63	71	62	71	64	0.1	1.7	0.1	1.6	50	-	NO	NO	NO	NO	NO
22.2	13275	PACIFIC HIGHWAY NORTH SYDNEY	Second	SE	68	59	68	61	69	60	69	62	0.1	1.6	0.1	1.6	50	-	NO	NO	NO	NO	NO
22.2	13275	PACIFIC HIGHWAY NORTH SYDNEY	Second	NE	71	62	71	64	72	63	72	65	0.1	1.6	0.0	1.7	50	-	NO	NO	NO	NO	NO
22.2	13275	PACIFIC HIGHWAY NORTH SYDNEY	Second	NW	64	55	64	57	65	56	65	58	0.1	1.5	0.1	1.5	50	-	NO	NO	NO	NO	NO
22.2	13275	PACIFIC HIGHWAY NORTH SYDNEY	Second	NE	57	49	58	50	58	50	58	51	0.1	1.3	0.0	1.2	50	-	NO	NO	NO	NO	NO
22.2	13275	PACIFIC HIGHWAY NORTH SYDNEY	Second	SE	57	49	58	50	58	50	58	51	0.1	1.2	0.0	1.3	50	-	NO	NO	NO	NO	NO
22.2	13275	PACIFIC HIGHWAY NORTH SYDNEY	Second	NE	63	54	63	56	64	55	64	57	0.2	1.5	0.2	1.4	50	-	NO	NO	NO	NO	NO

NCA	Receiver ID	Address	Floor Level	Facade	Opening Year 2027				Design Year 2037				Increase (Do Smthng - Do Nothing)				NCG project road noise criteria		Do noise levels exceed the cumulative limit with project roads adding ≥2dB to the total noise levels?		Is the contribution from the road project Acute?		Consider further treatment?
					Do Nothing		Do Smthng		Do Nothing		Do Smthng		Opening Year 2027		Design Year 2037								
					Day	Night	Day	Night	Day	Night	Day	Night	Day	Night	Day	Night	Day	Night	Day	Night	$L_{Aeq,15hr}$ ≥ 65dB	$L_{Aeq,9hr}$ ≥ 60dB	
22.2	13275	PACIFIC HIGHWAY NORTH SYDNEY	Second	NW	60	51	60	53	61	52	61	53	0.2	1.4	0.1	1.3	50	-	NO	NO	NO	NO	NO
22.2	13275	PACIFIC HIGHWAY NORTH SYDNEY	Second	SW	47	40	47	40	48	41	48	41	-0.3	-0.1	-0.3	0.0	50	-	NO	NO	NO	NO	NO
22.2	13275	PACIFIC HIGHWAY NORTH SYDNEY	Second	SE	50	43	49	43	50	44	50	43	-0.5	-0.5	-0.5	-0.4	50	-	NO	NO	NO	NO	NO
22.2	13275	PACIFIC HIGHWAY NORTH SYDNEY	Second	NE	51	44	50	44	51	44	51	44	-0.4	-0.3	-0.3	-0.2	50	-	NO	NO	NO	NO	NO
22.2	13275	PACIFIC HIGHWAY NORTH SYDNEY	Second	SE	50	43	50	43	51	44	51	44	-0.4	-0.3	-0.3	-0.2	50	-	NO	NO	NO	NO	NO
22.2	13275	PACIFIC HIGHWAY NORTH SYDNEY	Second	SW	49	42	49	42	50	42	50	43	-0.2	0.2	-0.1	0.3	50	-	NO	NO	NO	NO	NO
22.2	13275	PACIFIC HIGHWAY NORTH SYDNEY	Second	NW	49	42	49	42	50	43	50	43	-0.1	0.2	0.0	0.2	50	-	NO	NO	NO	NO	NO
22.2	13275	PACIFIC HIGHWAY NORTH SYDNEY	Second	SW	48	41	47	41	48	41	48	41	-0.3	0.0	-0.2	0.0	50	-	NO	NO	NO	NO	NO
22.2	13275	PACIFIC HIGHWAY NORTH SYDNEY	Second	SE	60	51	60	52	60	52	61	53	0.1	1.1	0.2	1.1	50	-	NO	NO	NO	NO	NO
22.2	13275	PACIFIC HIGHWAY NORTH SYDNEY	Second	NE	64	55	64	57	65	56	65	58	0.1	1.4	0.2	1.4	50	-	NO	NO	NO	NO	NO
22.2	13275	PACIFIC HIGHWAY NORTH SYDNEY	Second	NW	61	52	61	53	61	53	62	54	0.1	1.4	0.1	1.5	50	-	NO	NO	NO	NO	NO
22.2	13275	PACIFIC HIGHWAY NORTH SYDNEY	Second	NE	61	53	61	54	62	53	62	55	0.1	1.3	0.1	1.3	50	-	NO	NO	NO	NO	NO
22.2	13275	PACIFIC HIGHWAY NORTH SYDNEY	Second	SE	65	56	65	57	65	57	66	58	0.1	1.5	0.1	1.4	50	-	NO	NO	NO	NO	NO
22.2	13275	PACIFIC HIGHWAY NORTH SYDNEY	Second	NE	70	62	70	63	71	62	71	64	0.2	1.5	0.2	1.5	50	-	NO	NO	NO	NO	NO
22.2	13528	365 PACIFIC HIGHWAY CROWS NEST	Ground	NW	54	46	54	47	55	46	55	47	0.3	1.1	0.2	1.1	50	-	NO	NO	NO	NO	NO
22.2	13528	365 PACIFIC HIGHWAY CROWS NEST	Ground	W	70	61	70	62	71	62	71	63	0.4	1.3	0.4	1.3	50	-	NO	NO	NO	NO	NO
22.2	13528	365 PACIFIC HIGHWAY CROWS NEST	Ground	SE	68	59	68	61	69	60	69	62	0.3	1.5	0.2	1.4	50	-	NO	NO	NO	NO	NO
22.2	13528	365 PACIFIC HIGHWAY CROWS NEST	Ground	W	67	58	67	60	68	59	68	60	0.3	1.4	0.3	1.4	50	-	NO	NO	NO	NO	NO
22.2	13528	365 PACIFIC HIGHWAY CROWS NEST	Ground	S	66	57	66	59	67	58	67	60	0.3	1.5	0.3	1.4	50	-	NO	NO	NO	NO	NO
22.2	13528	365 PACIFIC HIGHWAY CROWS NEST	Ground	W	67	58	67	60	68	59	68	61	0.3	1.4	0.3	1.4	50	-	NO	NO	NO	NO	NO
22.2	13528	365 PACIFIC HIGHWAY CROWS NEST	Ground	SE	60	52	60	53	61	52	61	53	0.2	1.1	0.1	1.1	50	-	NO	NO	NO	NO	NO
22.2	13528	365 PACIFIC HIGHWAY CROWS NEST	Ground	NE	52	47	51	45	52	47	51	45	-1.1	-1.7	-1.1	-1.6	50	-	NO	NO	NO	NO	NO
22.2	13528	365 PACIFIC HIGHWAY CROWS NEST	Ground	NW	49	43	48	42	49	43	49	42	-0.5	-1.0	-0.5	-0.9	50	-	NO	NO	NO	NO	NO
22.2	13528	365 PACIFIC HIGHWAY CROWS NEST	Ground	NE	50	45	49	43	50	45	50	44	-1.0	-1.5	-0.9	-1.4	50	-	NO	NO	NO	NO	NO
22.2	13528	365 PACIFIC HIGHWAY CROWS NEST	Ground	N	47	41	47	40	48	42	48	41	-0.4	-0.7	-0.3	-0.6	50	-	NO	NO	NO	NO	NO
22.2	13528	365 PACIFIC HIGHWAY CROWS NEST	First	NW	56	47	56	48	57	48	57	49	0.2	1.0	0.1	1.0	50	-	NO	NO	NO	NO	NO
22.2	13528	365 PACIFIC HIGHWAY CROWS NEST	First	W	71	62	71	63	72	63	72	64	0.3	1.3	0.3	1.2	50	-	NO	NO	NO	NO	NO
22.2	13528	365 PACIFIC HIGHWAY CROWS NEST	First	SE	69	60	69	62	70	61	70	62	0.3	1.3	0.3	1.3	50	-	NO	NO	NO	NO	NO
22.2	13528	365 PACIFIC HIGHWAY CROWS NEST	First	W	68	59	68	61	69	60	69	62	0.3	1.4	0.3	1.3	50	-	NO	NO	NO	NO	NO
22.2	13528	365 PACIFIC HIGHWAY CROWS NEST	First	S	67	59	68	60	68	59	68	61	0.2	1.4	0.3	1.4	50	-	NO	NO	NO	NO	NO
22.2	13528	365 PACIFIC HIGHWAY CROWS NEST	First	W	68	59	68	61	69	60	69	62	0.3	1.5	0.2	1.4	50	-	NO	NO	NO	NO	NO
22.2	13528	365 PACIFIC HIGHWAY CROWS NEST	First	SE	61	53	61	54	62	53	62	54	0.2	1.0	0.1	1.1	50	-	NO	NO	NO	NO	NO
22.2	13528	365 PACIFIC HIGHWAY CROWS NEST	First	W	68	59	68	61	69	60	69	62	0.3	1.5	0.2	1.4	50	-	NO	NO	NO	NO	NO
22.2	13528	365 PACIFIC HIGHWAY CROWS NEST	First	SE	61	53	61	54	62	53	62	54	0.2	1.0	0.1	1.1	50	-	NO	NO	NO	NO	NO
22.2	13528	365 PACIFIC HIGHWAY CROWS NEST	First	NE	53	48	52	46	53	48	53	47	-1.0	-1.4	-0.8	-1.3	50	-	NO	NO	NO	NO	NO
22.2	13528	365 PACIFIC HIGHWAY CROWS NEST	First	NW	51	45	50	44	51	45	51	44	-0.4	-0.8	-0.3	-0.7	50	-	NO	NO	NO	NO	NO
22.2	13528	365 PACIFIC HIGHWAY CROWS NEST	First	NE	52	46	51	45	53	47	52	46	-0.9	-1.2	-0.8	-1.2	50	-	NO	NO	NO	NO	NO
22.2	13528	365 PACIFIC HIGHWAY CROWS NEST	First	N	50	44	50	44	51	45	51	44	-0.3	-0.5	-0.2	-0.4	50	-	NO	NO	NO	NO	NO
22.2	13793	365 PACIFIC HIGHWAY CROWS NEST	Ground	E	52	47	51	45	52	47	51	45	-1.1	-1.7	-1.0	-1.7	50	-	NO	NO	NO	NO	NO
22.2	13793	365 PACIFIC HIGHWAY CROWS NEST	Ground	W	46	38	45	38	46	39	46	39	-0.2	0.0	-0.2	0.0	50	-	NO	NO	NO	NO	NO
22.2	13793	365 PACIFIC HIGHWAY CROWS NEST	Ground	S	51	45	49	44	51	46	50	44	-1.4	-1.8	-1.2	-1.7	50	-	NO	NO	NO	NO	NO
22.2	13793	365 PACIFIC HIGHWAY CROWS NEST	Ground	E	52	47	51	46	53	48	52	46	-1.1	-1.6	-0.9	-1.5	50	-	NO	NO	NO	NO	NO
22.2	13793	365 PACIFIC HIGHWAY CROWS NEST	Ground	N	50	45	49	43	50	45	49	44	-0.9	-1.5	-0.8	-1.6	50	-	NO	NO	NO	NO	NO
22.2	13793	365 PACIFIC HIGHWAY CROWS NEST	Ground	E	52	46	50	45	52	47	51	45	-1.1	-1.6	-1.0	-1.6	50	-	NO	NO	NO	NO	NO
22.2	13793	365 PACIFIC HIGHWAY CROWS NEST	Ground	N	50	45	49	43	50	45	50	44	-0.8	-1.5	-0.7	-1.4	50	-	NO	NO	NO	NO	NO
22.2	13793	365 PACIFIC HIGHWAY CROWS NEST	Ground	W	45	38	45	38	46	39	45	38	-0.4	-0.4	-0.3	-0.4	50	-	NO	NO	NO	NO	NO
22.2	13793	365 PACIFIC HIGHWAY CROWS NEST	Ground	N	48	42	47	41	48	43	48	42	-0.6	-1.1	-0.5	-1.0	50	-	NO	NO	NO	NO	NO
22.2	13793	365 PACIFIC HIGHWAY CROWS NEST	Ground	E	48	42	47	41	48	43	48	41	-0.9	-1.5	-0.8	-1.5	50	-	NO	NO	NO	NO	NO
22.2	13793	365 PACIFIC HIGHWAY CROWS NEST	Ground	S	43	37	43	36	44	37	44	37	-0.5	-0.6	-0.4	-0.5	50	-	NO	NO	NO	NO	NO
22.2	13793	365 PACIFIC HIGHWAY CROWS NEST	Ground	W	44	37	43	36	44	37	44	37	-0.4	-0.5	-0.3	-0.5	50	-	NO	NO	NO	NO	NO
22.2	13793	365 PACIFIC HIGHWAY CROWS NEST	Ground	S	48	42	47	41	48	42	47	41	-0.9	-1.2	-0.7	-1.2	50	-	NO	NO	NO	NO	NO
22.2	13793	365 PACIFIC HIGHWAY CROWS NEST	Ground	E	48	43	47	41	49	43	48	42	-1.2	-1.7	-1.1	-1.6	50	-	NO	NO	NO	NO	NO
22.2	13793	365 PACIFIC HIGHWAY CROWS NEST	Ground	S	50	44	48	42	50	45	49	43	-1.3	-1.7	-1.3	-1.6	50	-	NO	NO	NO	NO	NO
22.2	13793	365 PACIFIC HIGHWAY CROWS NEST	Ground	N	54	47	53	47	54	48	54	47	-0.3	-0.3	-0.2	-0.4	50	-	NO	NO	NO	NO	NO
22.2	13793	365 PACIFIC HIGHWAY CROWS NEST	Ground	E	50	45	50	44	51	45	50	44	-0.7	-1.2	-0.6	-1.2	50	-	NO	NO	NO	NO	NO
22.2	13793	365 PACIFIC HIGHWAY CROWS NEST	Ground	N	57	49	57	50	58	50	58	50	0.0	0.5	0.0	0.4	50	-	NO	NO	NO	NO	NO
22.2	13793	365 PACIFIC HIGHWAY CROWS NEST	Ground	W	59	50	59	51	60	51	60	52	0.0	1.1	0.0	0.8	50	-	NO	NO	NO	NO	NO
22.2	13793	365 PACIFIC HIGHWAY CROWS NEST	Ground	N	61	52	61	53	62	53	62	54	0.1	1.0	0.1	0.7	50	-	NO	NO	NO	NO	NO
22.2	13793	365 PACIFIC HIGHWAY CROWS NEST	Ground	W	68	59	68	60	69	60	69	61	0.0	1.0	0.1	0.7	50	-	NO	NO	NO	NO	NO
22.2	13793	365 PACIFIC HIGHWAY CROWS NEST	Ground	S	64	55	64	56	65	56	65	57	0.0	1.0	0.1	0.7	50	-	NO	NO	NO	NO	NO
22.2	13793	365 PACIFIC HIGHWAY CROWS NEST	Ground	W	63	54	63	55	63	55	64	56	0.1	1.1	0.1	0.7	50	-	NO	NO	NO	NO	NO
22.2	13793	365 PACIFIC HIGHWAY CROWS NEST	Ground	N	64	55	64	56	65	56	65	57	0.1	1.0	0.1	0.8	50	-	NO	NO	NO	NO	NO
22.2	13793	365 PACIFIC HIGHWAY CROWS NEST	Ground	W	69	60	69	61	70	61	70	62	0.1	1.0	0.1	0.7	50	-	NO	NO	NO	NO	NO
22.2	13793	365 PACIFIC HIGHWAY CROWS NEST	Ground	S	65	56	65	57	66	57	66	58	0.1	1.1	0.1	0.8	50	-	NO	NO	NO	NO	NO

NCA	Receiver ID	Address	Floor Level	Facade	Opening Year 2027				Design Year 2037				Increase (Do Smthng - Do Nothing)				NCG project road noise criteria		Do noise levels exceed the cumulative limit with project roads adding ≥2dB to the total noise levels?		Is the contribution from the road project Acute?		Consider further treatment?
					Do Nothing		Do Smthng		Do Nothing		Do Smthng		Opening Year 2027		Design Year 2037								
					Day	Night	Day	Night	Day	Night	Day	Night	Day	Night	Day	Night	Day	Night	Day	Night	$L_{Aeq,15hr}$ ≥ 65dB	$L_{Aeq,9hr}$ ≥ 60dB	
22.2	13793	365 PACIFIC HIGHWAY CROWS NEST	Ground	W	64	55	64	56	65	56	65	57	0.1	1.0	0.1	0.8	50	-	NO	NO	NO	NO	NO
22.2	13793	365 PACIFIC HIGHWAY CROWS NEST	Ground	N	65	56	65	57	66	57	66	58	0.1	0.9	0.2	0.7	50	-	NO	NO	NO	NO	NO
22.2	13793	365 PACIFIC HIGHWAY CROWS NEST	Ground	SW	70	61	70	62	71	62	71	63	0.2	1.1	0.2	0.9	50	-	NO	NO	NO	NO	NO
22.2	13793	365 PACIFIC HIGHWAY CROWS NEST	Ground	S	62	53	62	54	62	54	63	55	0.3	1.3	0.3	1.3	50	-	NO	NO	NO	NO	NO
22.2	13793	365 PACIFIC HIGHWAY CROWS NEST	Ground	E	44	37	44	37	45	38	44	37	-0.4	-0.6	-0.3	-0.6	50	-	NO	NO	NO	NO	NO
22.2	13793	365 PACIFIC HIGHWAY CROWS NEST	Ground	S	44	37	43	36	44	37	44	37	-0.4	-0.4	-0.3	-0.4	50	-	NO	NO	NO	NO	NO
22.2	13793	365 PACIFIC HIGHWAY CROWS NEST	Ground	W	44	37	44	37	45	38	45	37	-0.3	-0.3	-0.2	-0.3	50	-	NO	NO	NO	NO	NO
22.2	13793	365 PACIFIC HIGHWAY CROWS NEST	Ground	S	48	42	47	40	48	42	47	41	-0.9	-1.3	-0.9	-1.2	50	-	NO	NO	NO	NO	NO
22.2	13793	365 PACIFIC HIGHWAY CROWS NEST	Ground	W	46	38	46	39	47	39	46	39	-0.1	0.1	-0.1	0.2	50	-	NO	NO	NO	NO	NO
22.2	13793	365 PACIFIC HIGHWAY CROWS NEST	Ground	S	47	40	46	40	47	41	47	40	-0.5	-0.5	-0.4	-0.4	50	-	NO	NO	NO	NO	NO
22.2	13793	365 PACIFIC HIGHWAY CROWS NEST	Ground	W	44	37	44	37	45	38	44	37	-0.4	-0.4	-0.4	-0.4	50	-	NO	NO	NO	NO	NO
22.2	13793	365 PACIFIC HIGHWAY CROWS NEST	Ground	N	44	38	44	37	45	38	44	38	-0.4	-0.7	-0.4	-0.6	50	-	NO	NO	NO	NO	NO
22.2	13793	365 PACIFIC HIGHWAY CROWS NEST	Ground	W	46	39	46	39	47	39	47	39	-0.2	0.1	-0.1	0.2	50	-	NO	NO	NO	NO	NO
22.2	13793	365 PACIFIC HIGHWAY CROWS NEST	Ground	S	46	39	46	39	47	40	46	39	-0.4	-0.2	-0.4	-0.2	50	-	NO	NO	NO	NO	NO
22.2	13793	365 PACIFIC HIGHWAY CROWS NEST	First	E	54	48	53	47	54	49	53	47	-1.0	-1.4	-0.8	-1.3	50	-	NO	NO	NO	NO	NO
22.2	13793	365 PACIFIC HIGHWAY CROWS NEST	First	W	47	40	47	40	48	41	48	41	-0.4	-0.3	-0.3	-0.1	50	-	NO	NO	NO	NO	NO
22.2	13793	365 PACIFIC HIGHWAY CROWS NEST	First	S	52	47	51	45	52	47	51	46	-1.2	-1.5	-1.1	-1.4	50	-	NO	NO	NO	NO	NO
22.2	13793	365 PACIFIC HIGHWAY CROWS NEST	First	E	53	48	52	47	54	48	53	47	-1.0	-1.5	-0.9	-1.4	50	-	NO	NO	NO	NO	NO
22.2	13793	365 PACIFIC HIGHWAY CROWS NEST	First	N	51	46	50	44	51	46	51	45	-0.8	-1.5	-0.7	-1.4	50	-	NO	NO	NO	NO	NO
22.2	13793	365 PACIFIC HIGHWAY CROWS NEST	First	E	53	47	51	46	53	48	52	46	-1.1	-1.5	-0.9	-1.4	50	-	NO	NO	NO	NO	NO
22.2	13793	365 PACIFIC HIGHWAY CROWS NEST	First	N	51	45	50	44	51	46	51	45	-0.9	-1.4	-0.7	-1.4	50	-	NO	NO	NO	NO	NO
22.2	13793	365 PACIFIC HIGHWAY CROWS NEST	First	W	47	40	46	40	48	41	47	40	-0.5	-0.6	-0.4	-0.5	50	-	NO	NO	NO	NO	NO
22.2	13793	365 PACIFIC HIGHWAY CROWS NEST	First	N	49	44	49	43	50	44	49	43	-0.6	-1.0	-0.5	-1.0	50	-	NO	NO	NO	NO	NO
22.2	13793	365 PACIFIC HIGHWAY CROWS NEST	First	E	50	44	49	43	50	45	49	43	-0.8	-1.3	-0.8	-1.3	50	-	NO	NO	NO	NO	NO
22.2	13793	365 PACIFIC HIGHWAY CROWS NEST	First	S	46	39	46	39	47	40	46	39	-0.4	-0.6	-0.4	-0.6	50	-	NO	NO	NO	NO	NO
22.2	13793	365 PACIFIC HIGHWAY CROWS NEST	First	W	46	39	46	39	47	40	46	39	-0.4	-0.4	-0.4	-0.4	50	-	NO	NO	NO	NO	NO
22.2	13793	365 PACIFIC HIGHWAY CROWS NEST	First	S	50	44	49	42	50	44	49	43	-0.8	-1.2	-0.7	-1.2	50	-	NO	NO	NO	NO	NO
22.2	13793	365 PACIFIC HIGHWAY CROWS NEST	First	E	50	44	49	43	50	45	49	43	-1.1	-1.5	-0.9	-1.5	50	-	NO	NO	NO	NO	NO
22.2	13793	365 PACIFIC HIGHWAY CROWS NEST	First	S	51	45	50	44	51	46	50	44	-1.1	-1.5	-1.1	-1.5	50	-	NO	NO	NO	NO	NO
22.2	13793	365 PACIFIC HIGHWAY CROWS NEST	First	N	55	48	55	48	56	49	55	49	-0.3	-0.2	-0.1	-0.3	50	-	NO	NO	NO	NO	NO
22.2	13793	365 PACIFIC HIGHWAY CROWS NEST	First	E	52	46	51	45	52	47	52	46	-0.5	-1.0	-0.5	-0.9	50	-	NO	NO	NO	NO	NO
22.2	13793	365 PACIFIC HIGHWAY CROWS NEST	First	N	58	50	58	51	59	51	59	52	0.0	0.6	0.0	0.4	50	-	NO	NO	NO	NO	NO
22.2	13793	365 PACIFIC HIGHWAY CROWS NEST	First	W	61	52	61	53	61	53	61	53	0.0	1.1	0.0	0.8	50	-	NO	NO	NO	NO	NO
22.2	13793	365 PACIFIC HIGHWAY CROWS NEST	First	N	62	53	62	54	63	54	63	55	0.0	1.0	0.0	0.7	50	-	NO	NO	NO	NO	NO
22.2	13793	365 PACIFIC HIGHWAY CROWS NEST	First	W	69	60	69	61	70	61	70	62	0.1	1.1	0.1	0.8	50	-	NO	NO	NO	NO	NO
22.2	13793	365 PACIFIC HIGHWAY CROWS NEST	First	S	65	56	65	57	66	57	66	58	0.1	1.0	0.1	0.7	50	-	NO	NO	NO	NO	NO
22.2	13793	365 PACIFIC HIGHWAY CROWS NEST	First	W	64	55	64	56	65	56	65	57	0.1	1.1	0.1	0.7	50	-	NO	NO	NO	NO	NO
22.2	13793	365 PACIFIC HIGHWAY CROWS NEST	First	N	66	57	66	58	67	58	67	59	0.1	1.0	0.1	0.7	50	-	NO	NO	NO	NO	NO
22.2	13793	365 PACIFIC HIGHWAY CROWS NEST	First	W	71	62	71	63	71	63	72	63	0.1	1.1	0.2	0.8	50	-	NO	NO	NO	NO	NO
22.2	13793	365 PACIFIC HIGHWAY CROWS NEST	First	S	66	57	66	58	67	58	67	59	0.1	1.0	0.2	0.8	50	-	NO	NO	NO	NO	NO
22.2	13793	365 PACIFIC HIGHWAY CROWS NEST	First	W	66	57	66	58	66	58	66	58	0.1	1.0	0.1	0.7	50	-	NO	NO	NO	NO	NO
22.2	13793	365 PACIFIC HIGHWAY CROWS NEST	First	N	66	57	66	58	67	58	67	59	0.1	1.0	0.1	0.6	50	-	NO	NO	NO	NO	NO
22.2	13793	365 PACIFIC HIGHWAY CROWS NEST	First	SW	71	62	71	63	72	63	72	64	0.2	1.1	0.2	0.8	50	-	NO	NO	NO	NO	NO
22.2	13793	365 PACIFIC HIGHWAY CROWS NEST	First	S	63	54	63	56	64	55	64	56	0.2	1.3	0.3	1.3	50	-	NO	NO	NO	NO	NO
22.2	13793	365 PACIFIC HIGHWAY CROWS NEST	First	E	47	40	46	39	47	41	47	40	-0.4	-0.6	-0.4	-0.6	50	-	NO	NO	NO	NO	NO
22.2	13793	365 PACIFIC HIGHWAY CROWS NEST	First	S	46	40	46	39	47	40	47	40	-0.4	-0.4	-0.3	-0.4	50	-	NO	NO	NO	NO	NO
22.2	13793	365 PACIFIC HIGHWAY CROWS NEST	First	W	47	40	47	40	48	40	47	40	-0.2	-0.2	-0.2	-0.2	50	-	NO	NO	NO	NO	NO
22.2	13793	365 PACIFIC HIGHWAY CROWS NEST	First	S	50	43	49	42	50	44	50	43	-0.6	-0.8	-0.5	-0.8	50	-	NO	NO	NO	NO	NO
22.2	13793	365 PACIFIC HIGHWAY CROWS NEST	First	W	48	41	48	41	49	42	49	42	-0.2	0.3	-0.1	0.3	50	-	NO	NO	NO	NO	NO
22.2	13793	365 PACIFIC HIGHWAY CROWS NEST	First	S	49	42	48	42	49	43	49	42	-0.6	-0.7	-0.5	-0.6	50	-	NO	NO	NO	NO	NO
22.2	13793	365 PACIFIC HIGHWAY CROWS NEST	First	W	46	40	46	39	47	40	46	40	-0.5	-0.5	-0.4	-0.6	50	-	NO	NO	NO	NO	NO
22.2	13793	365 PACIFIC HIGHWAY CROWS NEST	First	N	47	40	46	40	47	41	47	40	-0.6	-0.8	-0.4	-0.7	50	-	NO	NO	NO	NO	NO
22.2	13793	365 PACIFIC HIGHWAY CROWS NEST	First	W	48	41	47	41	48	41	48	41	-0.3	-0.1	-0.3	0.0	50	-	NO	NO	NO	NO	NO
22.2	13793	365 PACIFIC HIGHWAY CROWS NEST	First	S	48	41	47	41	48	42	48	41	-0.5	-0.5	-0.4	-0.5	50	-	NO	NO	NO	NO	NO
22.2	13793	365 PACIFIC HIGHWAY CROWS NEST	Second	E	55	49	54	48	55	50	55	49	-0.8	-1.1	-0.6	-1.0	50	-	YES	NO	NO	NO	YES
22.2	13793	365 PACIFIC HIGHWAY CROWS NEST	Second	W	50	43	50	43	51	44	50	44	-0.5	-0.5	-0.4	-0.5	50	-	NO	NO	NO	NO	NO
22.2	13793	365 PACIFIC HIGHWAY CROWS NEST	Second	S	53	48	52	46	54	48	53	47	-1.0	-1.3	-0.9	-1.3	50	-	NO	NO	NO	NO	NO
22.2	13793	365 PACIFIC HIGHWAY CROWS NEST	Second	E	54	49	53	47	54	49	54	48	-0.9	-1.3	-0.8	-1.2	50	-	NO	NO	NO	NO	NO
22.2	13793	365 PACIFIC HIGHWAY CROWS NEST	Second	N	52	47	52	46	53	47	52	46	-0.8	-1.2	-0.6	-1.1	50	-	NO	NO	NO	NO	NO
22.2	13793	365 PACIFIC HIGHWAY CROWS NEST	Second	E	54	48	53	47	54	49	53	47	-1.0	-1.4	-0.9	-1.4	50	-	NO	NO	NO	NO	NO
22.2	13793	365 PACIFIC HIGHWAY CROWS NEST	Second	N	52	47	51	45	53	47	52	46	-0.8	-1.4	-0.7	-1.3	50	-	NO	NO	NO	NO	NO
22.2	13793	365 PACIFIC HIGHWAY CROWS NEST	Second	W	50	43	49	43	50	44	50	43	-0.6	-0.8	-0.5	-0.7	50	-	NO	NO	NO	NO	NO

NCA	Receiver ID	Address	Floor Level	Facade	Opening Year 2027				Design Year 2037				Increase (Do Smthng - Do Nothing)				NCG project road noise criteria		Do noise levels exceed the cumulative limit with project roads adding ≥2dB to the total noise levels?		Is the contribution from the road project Acute?		Consider further treatment?
					Do Nothing		Do Smthng		Do Nothing		Do Smthng		Opening Year 2027		Design Year 2037								
					Day	Night	Day	Night	Day	Night	Day	Night	Day	Night	Day	Night	Day	Night	Day	Night	$L_{Aeq,15hr}$ ≥ 65dB	$L_{Aeq,9hr}$ ≥ 60dB	
22.2	13793	365 PACIFIC HIGHWAY CROWS NEST	Second	N	51	45	51	44	52	46	51	45	-0.5	-0.8	-0.4	-0.8	50	-	NO	NO	NO	NO	NO
22.2	13793	365 PACIFIC HIGHWAY CROWS NEST	Second	E	52	46	51	45	52	47	52	46	-0.7	-1.1	-0.5	-1.0	50	-	NO	NO	NO	NO	NO
22.2	13793	365 PACIFIC HIGHWAY CROWS NEST	Second	S	50	43	49	43	50	44	50	43	-0.4	-0.6	-0.5	-0.5	50	-	NO	NO	NO	NO	NO
22.2	13793	365 PACIFIC HIGHWAY CROWS NEST	Second	W	50	43	49	43	50	44	50	43	-0.4	-0.4	-0.3	-0.4	50	-	NO	NO	NO	NO	NO
22.2	13793	365 PACIFIC HIGHWAY CROWS NEST	Second	S	52	46	51	45	52	46	52	45	-0.7	-1.0	-0.7	-1.0	50	-	NO	NO	NO	NO	NO
22.2	13793	365 PACIFIC HIGHWAY CROWS NEST	Second	E	52	46	51	45	53	47	52	46	-0.9	-1.4	-0.8	-1.2	50	-	NO	NO	NO	NO	NO
22.2	13793	365 PACIFIC HIGHWAY CROWS NEST	Second	S	52	47	51	45	53	47	52	46	-1.0	-1.4	-0.9	-1.3	50	-	NO	NO	NO	NO	NO
22.2	13793	365 PACIFIC HIGHWAY CROWS NEST	Second	N	56	49	56	49	56	50	56	49	-0.3	-0.3	-0.2	-0.3	50	-	NO	NO	NO	NO	NO
22.2	13793	365 PACIFIC HIGHWAY CROWS NEST	Second	E	53	48	53	47	54	48	53	47	-0.4	-0.7	-0.3	-0.7	50	-	NO	NO	NO	NO	NO
22.2	13793	365 PACIFIC HIGHWAY CROWS NEST	Second	N	59	51	59	52	60	52	60	52	0.0	0.6	0.0	0.4	50	-	NO	NO	NO	NO	NO
22.2	13793	365 PACIFIC HIGHWAY CROWS NEST	Second	W	61	52	61	53	62	53	62	54	0.0	1.0	0.0	0.7	50	-	NO	NO	NO	NO	NO
22.2	13793	365 PACIFIC HIGHWAY CROWS NEST	Second	N	63	54	63	55	64	55	64	56	0.0	0.9	0.0	0.6	50	-	NO	NO	NO	NO	NO
22.2	13793	365 PACIFIC HIGHWAY CROWS NEST	Second	W	69	61	69	62	70	62	70	62	0.0	1.0	0.0	0.8	50	-	NO	NO	NO	NO	NO
22.2	13793	365 PACIFIC HIGHWAY CROWS NEST	Second	S	66	57	66	58	66	58	66	58	0.0	1.0	0.0	0.8	50	-	NO	NO	NO	NO	NO
22.2	13793	365 PACIFIC HIGHWAY CROWS NEST	Second	W	65	56	65	57	65	57	65	57	0.0	1.0	0.0	0.7	50	-	NO	NO	NO	NO	NO
22.2	13793	365 PACIFIC HIGHWAY CROWS NEST	Second	N	66	57	66	58	67	58	67	59	0.0	1.0	0.1	0.8	50	-	NO	NO	NO	NO	NO
22.2	13793	365 PACIFIC HIGHWAY CROWS NEST	Second	W	71	62	71	63	71	63	72	64	0.1	1.1	0.1	0.8	50	-	NO	NO	NO	NO	NO
22.2	13793	365 PACIFIC HIGHWAY CROWS NEST	Second	S	67	58	67	59	67	59	67	60	0.1	1.0	0.1	0.8	50	-	NO	NO	NO	NO	NO
22.2	13793	365 PACIFIC HIGHWAY CROWS NEST	Second	W	66	57	66	58	67	58	67	59	0.0	1.0	0.0	0.7	50	-	NO	NO	NO	NO	NO
22.2	13793	365 PACIFIC HIGHWAY CROWS NEST	Second	N	66	58	66	59	67	59	67	59	0.0	1.0	0.0	0.7	50	-	NO	NO	NO	NO	NO
22.2	13793	365 PACIFIC HIGHWAY CROWS NEST	Second	SW	71	62	71	63	72	63	72	64	0.1	1.1	0.2	0.9	50	-	NO	NO	NO	NO	NO
22.2	13793	365 PACIFIC HIGHWAY CROWS NEST	Second	S	64	55	64	57	65	56	65	57	0.2	1.2	0.3	1.2	50	-	NO	NO	NO	NO	NO
22.2	13793	365 PACIFIC HIGHWAY CROWS NEST	Second	E	50	44	50	43	51	44	51	44	-0.3	-0.5	-0.3	-0.4	50	-	NO	NO	NO	NO	NO
22.2	13793	365 PACIFIC HIGHWAY CROWS NEST	Second	S	50	43	50	43	51	44	50	44	-0.3	-0.4	-0.3	-0.2	50	-	NO	NO	NO	NO	NO
22.2	13793	365 PACIFIC HIGHWAY CROWS NEST	Second	W	51	44	51	44	51	44	51	44	-0.2	0.0	-0.2	0.1	50	-	NO	NO	NO	NO	NO
22.2	13793	365 PACIFIC HIGHWAY CROWS NEST	Second	S	53	46	53	46	54	47	54	47	-0.3	-0.1	-0.3	-0.1	50	-	NO	NO	NO	NO	NO
22.2	13793	365 PACIFIC HIGHWAY CROWS NEST	Second	W	52	44	52	45	53	45	52	45	-0.2	0.4	-0.1	0.3	50	-	NO	NO	NO	NO	NO
22.2	13793	365 PACIFIC HIGHWAY CROWS NEST	Second	S	51	45	51	44	52	46	52	45	-0.6	-0.8	-0.5	-0.7	50	-	NO	NO	NO	NO	NO
22.2	13793	365 PACIFIC HIGHWAY CROWS NEST	Second	W	49	43	49	42	50	44	49	43	-0.6	-0.7	-0.5	-0.7	50	-	NO	NO	NO	NO	NO
22.2	13793	365 PACIFIC HIGHWAY CROWS NEST	Second	N	50	44	49	43	51	44	50	44	-0.7	-0.9	-0.5	-0.8	50	-	NO	NO	NO	NO	NO
22.2	13793	365 PACIFIC HIGHWAY CROWS NEST	Second	W	50	44	50	43	51	44	51	44	-0.4	-0.3	-0.3	-0.3	50	-	NO	NO	NO	NO	NO
22.2	13793	365 PACIFIC HIGHWAY CROWS NEST	Second	S	51	44	50	44	51	45	51	44	-0.6	-0.8	-0.5	-0.7	50	-	NO	NO	NO	NO	NO
22.2	13793	365 PACIFIC HIGHWAY CROWS NEST	Second	W	50	44	50	43	51	44	51	44	-0.4	-0.3	-0.3	-0.3	50	-	NO	NO	NO	NO	NO
22.2	13793	365 PACIFIC HIGHWAY CROWS NEST	Second	S	51	44	50	44	51	45	51	44	-0.6	-0.8	-0.5	-0.7	50	-	NO	NO	NO	NO	NO
22.3	14876	135 ERNEST STREET CROWS NEST	Ground	S	55	49	54	48	55	49	55	49	-0.3	-0.4	-0.2	-0.4	50	-	YES	NO	NO	NO	YES
22.3	14876	135 ERNEST STREET CROWS NEST	Ground	W	50	44	50	44	50	45	51	44	0.0	-0.1	0.1	-0.1	50	-	NO	NO	NO	NO	NO
22.3	14876	135 ERNEST STREET CROWS NEST	Ground	S	54	49	54	48	55	49	54	48	-0.3	-0.8	-0.2	-0.7	50	-	NO	NO	NO	NO	NO
22.3	14876	135 ERNEST STREET CROWS NEST	Ground	S	55	50	55	49	56	51	56	50	-0.4	-0.9	-0.2	-0.8	50	-	YES	NO	NO	NO	YES
22.3	14876	135 ERNEST STREET CROWS NEST	Ground	SE	56	50	55	49	56	51	56	50	-0.4	-1.0	-0.4	-1.0	50	-	YES	NO	NO	NO	YES
22.3	14876	135 ERNEST STREET CROWS NEST	Ground	S	55	50	55	49	55	50	55	49	-0.5	-1.0	-0.3	-0.9	50	-	YES	NO	NO	NO	YES
22.3	14876	135 ERNEST STREET CROWS NEST	Ground	E	56	51	56	50	56	51	56	50	-0.5	-1.2	-0.3	-1.1	50	-	YES	NO	NO	NO	YES
22.3	14876	135 ERNEST STREET CROWS NEST	Ground	N	54	49	53	48	54	50	54	48	-0.9	-1.6	-0.7	-1.6	50	-	NO	NO	NO	NO	NO
22.3	14876	135 ERNEST STREET CROWS NEST	Ground	E	55	50	54	49	56	51	55	49	-0.9	-1.6	-0.7	-1.5	50	-	YES	NO	NO	NO	YES
22.3	14876	135 ERNEST STREET CROWS NEST	Ground	N	52	47	52	46	53	48	52	46	-0.6	-1.5	-0.5	-1.5	50	-	NO	NO	NO	NO	NO
22.3	14876	135 ERNEST STREET CROWS NEST	Ground	W	49	44	49	43	49	44	49	43	-0.1	-1.0	0.0	-1.0	50	-	NO	NO	NO	NO	NO
22.3	14876	135 ERNEST STREET CROWS NEST	Ground	NW	49	44	49	43	49	45	49	43	-0.2	-1.2	-0.1	-1.2	50	-	NO	NO	NO	NO	NO
22.3	14876	135 ERNEST STREET CROWS NEST	Ground	N	50	45	50	44	50	46	50	44	-0.4	-1.4	-0.3	-1.5	50	-	NO	NO	NO	NO	NO
22.3	14876	135 ERNEST STREET CROWS NEST	Ground	NE	51	46	50	45	51	47	51	45	-0.6	-1.6	-0.5	-1.5	50	-	NO	NO	NO	NO	NO
22.3	14876	135 ERNEST STREET CROWS NEST	Ground	E	52	47	51	45	52	47	51	46	-0.6	-1.6	-0.5	-1.5	50	-	NO	NO	NO	NO	NO
22.3	14876	135 ERNEST STREET CROWS NEST	Ground	N	51	47	51	45	52	47	51	46	-0.6	-1.5	-0.5	-1.5	50	-	NO	NO	NO	NO	NO
22.3	14876	135 ERNEST STREET CROWS NEST	Ground	E	52	47	51	46	53	48	52	46	-0.8	-1.6	-0.7	-1.6	50	-	NO	NO	NO	NO	NO
22.3	14876	135 ERNEST STREET CROWS NEST	First	W	68	61	69	62	69	61	69	63	0.6	1.5	0.7	1.5	50	-	NO	NO	NO	NO	NO
22.3	14876	135 ERNEST STREET CROWS NEST	First	S	56	50	56	50	56	50	56	50	-0.3	-0.3	-0.1	-0.3	50	-	NO	NO	NO	NO	NO
22.3	14876	135 ERNEST STREET CROWS NEST	First	W	51	46	51	45	52	46	52	46	-0.1	-0.3	0.1	-0.2	50	-	NO	NO	NO	NO	NO
22.3	14876	135 ERNEST STREET CROWS NEST	First	S	55	50	55	49	56	50	56	50	-0.2	-0.7	0.0	-0.7	50	-	YES	NO	NO	NO	YES
22.3	14876	135 ERNEST STREET CROWS NEST	First	S	57	51	56	50	57	52	57	51	-0.3	-0.9	-0.2	-0.8	50	-	YES	NO	NO	NO	YES
22.3	14876	135 ERNEST STREET CROWS NEST	First	SE	57	51	56	50	57	52	57	51	-0.4	-1.0	-0.2	-0.9	50	-	YES	NO	NO	NO	YES
22.3	14876	135 ERNEST STREET CROWS NEST	First	S	56	51	56	50	57	51	57	51	-0.3	-0.8	-0.2	-0.7	50	-	YES	NO	NO	NO	YES
22.3	14876	135 ERNEST STREET CROWS NEST	First	E	57	52	57	51	58	53	57	52	-0.4	-1.0	-0.2	-0.9	50	-	YES	NO	NO	NO	YES
22.3	14876	135 ERNEST STREET CROWS NEST	First	N	55	50	55	49	56	51	55	49	-0.8	-1.5	-0.7	-1.5	50	-	YES	NO	NO	NO	YES
22.3	14876	135 ERNEST STREET CROWS NEST	First	E	56	51	56	50	57	52	56	50	-0.7	-1.5	-0.6	-1.4	50	-	YES	NO	NO	NO	YES
22.3	14876	135 ERNEST STREET CROWS NEST	First	N	54	49	53	47	54	49	54	48	-0.6	-1.4	-0.4	-1.3	50	-	NO	NO	NO	NO	NO
22.3	14876	135 ERNEST STREET CROWS NEST	First	W	51	46	51	45	51	46	51	45	-0.1	-1.0	0.0	-0.9	50	-	NO	NO	NO	NO	NO
22.3	14876	135 ERNEST STREET CROWS NEST	First	NW	51	46	51	45	51	46	51	45	-0.2	-1.1	-0.1	-1.2	50	-	NO	NO	NO	NO	NO

NCA	Receiver ID	Address	Floor Level	Facade	Opening Year 2027				Design Year 2037				Increase (Do Smthng - Do Nothing)				NCG project road noise criteria		Do noise levels exceed the cumulative limit with project roads adding ≥2dB to the total noise levels?		Is the contribution from the road project Acute?		Consider further treatment?
					Do Nothing		Do Smthng		Do Nothing		Do Smthng		Opening Year 2027		Design Year 2037								
					Day	Night	Day	Night	Day	Night	Day	Night	Day	Night	Day	Night	Day	Night	Day	Night	$L_{Aeq,15hr}$ ≥ 65dB	$L_{Aeq,9hr}$ ≥ 60dB	
22.3	14876	135 ERNEST STREET CROWS NEST	First	N	52	47	51	46	52	47	52	46	-0.5	-1.4	-0.4	-1.3	50	-	NO	NO	NO	NO	NO
22.3	14876	135 ERNEST STREET CROWS NEST	First	NE	53	48	52	46	53	48	52	47	-0.6	-1.6	-0.5	-1.5	50	-	NO	NO	NO	NO	NO
22.3	14876	135 ERNEST STREET CROWS NEST	First	E	53	48	53	47	54	49	53	47	-0.6	-1.5	-0.5	-1.5	50	-	NO	NO	NO	NO	NO
22.3	14876	135 ERNEST STREET CROWS NEST	First	N	53	48	52	47	53	49	53	47	-0.6	-1.5	-0.4	-1.5	50	-	NO	NO	NO	NO	NO
22.3	14876	135 ERNEST STREET CROWS NEST	First	E	54	49	53	47	54	49	54	48	-0.8	-1.6	-0.6	-1.5	50	-	NO	NO	NO	NO	NO
22.3	14876	135 ERNEST STREET CROWS NEST	First	N	55	49	55	49	55	50	55	49	0.2	-0.4	0.3	-0.4	50	-	NO	NO	NO	NO	NO
22.3	14876	135 ERNEST STREET CROWS NEST	First	N	57	50	57	50	57	50	57	51	0.2	0.4	0.3	0.4	50	-	NO	NO	NO	NO	NO
22.3	14876	135 ERNEST STREET CROWS NEST	Second	W	68	61	69	62	69	61	69	63	0.6	1.4	0.6	1.4	50	-	NO	NO	NO	NO	NO
22.3	14876	135 ERNEST STREET CROWS NEST	Second	S	57	51	57	51	57	51	57	51	-0.3	-0.4	-0.1	-0.4	50	-	YES	NO	NO	NO	YES
22.3	14876	135 ERNEST STREET CROWS NEST	Second	W	53	48	53	47	54	48	54	48	-0.2	-0.6	0.0	-0.5	50	-	NO	NO	NO	NO	NO
22.3	14876	135 ERNEST STREET CROWS NEST	Second	S	57	51	56	51	57	52	57	51	-0.1	-0.6	0.0	-0.6	50	-	YES	NO	NO	NO	YES
22.3	14876	135 ERNEST STREET CROWS NEST	Second	S	58	52	57	52	58	53	58	52	-0.3	-0.8	-0.1	-0.7	50	-	YES	NO	NO	NO	YES
22.3	14876	135 ERNEST STREET CROWS NEST	Second	SE	58	53	58	52	58	53	58	52	-0.3	-1.0	-0.1	-0.9	50	-	YES	NO	NO	NO	YES
22.3	14876	135 ERNEST STREET CROWS NEST	Second	S	57	52	57	51	58	52	58	52	-0.3	-0.8	-0.1	-0.6	50	-	YES	NO	NO	NO	YES
22.3	14876	135 ERNEST STREET CROWS NEST	Second	E	58	53	58	52	59	54	59	53	-0.3	-0.9	-0.1	-0.8	50	-	YES	NO	NO	NO	YES
22.3	14876	135 ERNEST STREET CROWS NEST	Second	N	57	52	56	50	57	52	56	51	-0.7	-1.5	-0.7	-1.4	50	-	YES	NO	NO	NO	YES
22.3	14876	135 ERNEST STREET CROWS NEST	Second	E	58	52	57	51	58	53	57	52	-0.6	-1.3	-0.4	-1.2	50	-	YES	NO	NO	NO	YES
22.3	14876	135 ERNEST STREET CROWS NEST	Second	N	55	50	55	49	56	51	55	50	-0.4	-1.3	-0.3	-1.3	50	-	YES	NO	NO	NO	YES
22.3	14876	135 ERNEST STREET CROWS NEST	Second	W	53	48	53	47	53	48	53	47	-0.2	-1.0	-0.1	-1.0	50	-	NO	NO	NO	NO	NO
22.3	14876	135 ERNEST STREET CROWS NEST	Second	NW	53	48	53	47	54	49	54	48	-0.3	-1.2	-0.3	-1.1	50	-	NO	NO	NO	NO	NO
22.3	14876	135 ERNEST STREET CROWS NEST	Second	N	54	49	54	48	55	50	54	48	-0.6	-1.3	-0.5	-1.3	50	-	NO	NO	NO	NO	NO
22.3	14876	135 ERNEST STREET CROWS NEST	Second	NE	55	50	54	48	55	50	55	49	-0.7	-1.5	-0.5	-1.4	50	-	YES	NO	NO	NO	YES
22.3	14876	135 ERNEST STREET CROWS NEST	Second	E	55	50	55	49	56	51	55	49	-0.7	-1.5	-0.6	-1.4	50	-	YES	NO	NO	NO	YES
22.3	14876	135 ERNEST STREET CROWS NEST	Second	N	55	50	54	49	55	51	55	49	-0.6	-1.5	-0.5	-1.5	50	-	YES	NO	NO	NO	YES
22.3	14876	135 ERNEST STREET CROWS NEST	Second	E	56	51	55	49	56	51	55	50	-0.7	-1.5	-0.6	-1.4	50	-	YES	NO	NO	NO	YES
22.3	14876	135 ERNEST STREET CROWS NEST	Second	N	56	50	56	50	56	51	57	50	0.2	-0.4	0.3	-0.5	50	-	NO	NO	NO	NO	NO
22.3	14876	135 ERNEST STREET CROWS NEST	Second	N	58	51	58	52	58	52	58	52	0.2	0.3	0.3	0.3	50	-	NO	NO	NO	NO	NO
25.1	15357	2 ANZAC AVENUE CAMMERAY	Ground	E	63	57	62	56	63	58	62	57	-0.7	-1.4	-0.6	-1.3	50	-	YES	NO	NO	NO	YES
25.1	15357	2 ANZAC AVENUE CAMMERAY	Ground	N	60	55	59	53	60	55	59	54	-1.2	-2.0	-1.1	-1.9	50	-	YES	NO	NO	NO	YES
25.1	15357	2 ANZAC AVENUE CAMMERAY	Ground	W	53	48	52	46	53	48	53	47	-0.4	-1.4	-0.3	-1.3	50	-	NO	NO	NO	NO	NO
25.1	15357	2 ANZAC AVENUE CAMMERAY	Ground	S	63	56	65	58	64	56	65	58	1.5	1.7	1.6	1.7	50	-	NO	NO	NO	NO	NO
25.1	15357	2 ANZAC AVENUE CAMMERAY	Ground	E	63	57	63	57	63	58	63	57	0.0	-0.6	0.1	-0.6	50	-	YES	NO	NO	NO	YES
25.1	15357	2 ANZAC AVENUE CAMMERAY	First	E	64	59	63	57	64	59	63	58	-0.8	-1.5	-0.7	-1.4	50	-	YES	NO	NO	NO	YES
25.1	15357	2 ANZAC AVENUE CAMMERAY	First	N	62	57	61	55	62	57	61	56	-1.1	-1.9	-1.0	-1.8	50	-	YES	NO	NO	NO	YES
25.1	15357	2 ANZAC AVENUE CAMMERAY	First	W	56	51	56	50	56	51	56	50	-0.4	-1.3	-0.3	-1.2	50	-	YES	NO	NO	NO	YES
25.1	15357	2 ANZAC AVENUE CAMMERAY	First	S	67	59	68	61	67	60	68	61	1.3	1.5	1.3	1.6	50	-	NO	NO	NO	NO	NO
25.1	15357	2 ANZAC AVENUE CAMMERAY	First	E	64	58	64	58	64	59	64	58	0.0	-0.6	0.0	-0.6	50	-	YES	NO	NO	NO	YES
22.1	8351	1 JAMES PLACE NORTH SYDNEY	Ground	SE	57	50	56	50	57	50	57	50	-0.5	-0.2	-0.4	-0.2	55	-	NO	NO	NO	NO	NO
22.1	8351	1 JAMES PLACE NORTH SYDNEY	Ground	NE	54	47	53	47	54	48	54	47	-0.8	-0.9	-0.8	-1.0	55	-	NO	NO	NO	NO	NO
22.1	8351	1 JAMES PLACE NORTH SYDNEY	Ground	NW	45	40	45	39	46	40	45	39	-0.8	-1.2	-0.5	-1.1	55	-	NO	NO	NO	NO	NO
22.1	8351	1 JAMES PLACE NORTH SYDNEY	Ground	N	47	42	46	40	47	42	46	40	-1.2	-1.6	-1.0	-1.6	55	-	NO	NO	NO	NO	NO
22.1	8351	1 JAMES PLACE NORTH SYDNEY	Ground	NW	50	44	49	43	51	44	50	43	-0.8	-0.8	-0.5	-0.8	55	-	NO	NO	NO	NO	NO
22.1	8351	1 JAMES PLACE NORTH SYDNEY	Ground	W	44	38	44	37	45	38	44	38	-0.6	-0.8	-0.5	-0.7	55	-	NO	NO	NO	NO	NO
22.1	8351	1 JAMES PLACE NORTH SYDNEY	Ground	SW	47	41	47	40	48	41	47	41	-0.6	-0.7	-0.5	-0.7	55	-	NO	NO	NO	NO	NO
22.1	8351	1 JAMES PLACE NORTH SYDNEY	Ground	S	51	44	50	43	51	44	51	44	-0.6	-0.4	-0.6	-0.5	55	-	NO	NO	NO	NO	NO
22.1	8351	1 JAMES PLACE NORTH SYDNEY	Ground	SE	51	44	50	43	51	44	51	44	-0.7	-0.5	-0.7	-0.5	55	-	NO	NO	NO	NO	NO
22.1	8351	1 JAMES PLACE NORTH SYDNEY	Ground	S	48	41	48	41	49	42	48	41	-0.5	-0.3	-0.4	-0.3	55	-	NO	NO	NO	NO	NO
22.1	8351	1 JAMES PLACE NORTH SYDNEY	Ground	W	49	41	48	41	49	42	49	42	-0.4	-0.1	-0.4	-0.2	55	-	NO	NO	NO	NO	NO
22.1	8351	1 JAMES PLACE NORTH SYDNEY	Ground	S	57	49	56	49	58	50	57	50	-0.5	-0.1	-0.6	-0.2	55	-	NO	NO	NO	NO	NO
22.1	8351	1 JAMES PLACE NORTH SYDNEY	Ground	E	58	50	57	50	58	51	58	51	-0.4	0.0	-0.4	0.0	55	-	NO	NO	NO	NO	NO
22.1	8351	1 JAMES PLACE NORTH SYDNEY	Ground	SE	57	50	57	50	58	51	58	50	-0.5	-0.1	-0.5	-0.2	55	-	NO	NO	NO	NO	NO
22.1	8351	1 JAMES PLACE NORTH SYDNEY	Ground	NE	56	49	56	49	57	50	57	50	-0.6	-0.3	-0.5	-0.3	55	-	NO	NO	NO	NO	NO
22.1	8351	1 JAMES PLACE NORTH SYDNEY	Ground	SE	56	49	56	49	57	50	57	50	-0.5	-0.2	-0.5	-0.2	55	-	NO	NO	NO	NO	NO
22.1	8351	1 JAMES PLACE NORTH SYDNEY	First	SE	58	52	58	51	59	52	59	52	-0.5	-0.4	-0.5	-0.3	55	-	NO	NO	NO	NO	NO
22.1	8351	1 JAMES PLACE NORTH SYDNEY	First	NE	56	50	55	49	57	50	56	49	-0.9	-1.2	-0.9	-1.1	55	-	NO	NO	NO	NO	NO
22.1	8351	1 JAMES PLACE NORTH SYDNEY	First	NW	48	43	47	41	49	43	48	42	-0.6	-1.1	-0.5	-1.0	55	-	NO	NO	NO	NO	NO
22.1	8351	1 JAMES PLACE NORTH SYDNEY	First	N	50	45	49	43	50	45	49	43	-1.2	-1.6	-1.0	-1.5	55	-	NO	NO	NO	NO	NO
22.1	8351	1 JAMES PLACE NORTH SYDNEY	First	NW	52	45	51	44	52	46	52	45	-0.7	-0.7	-0.4	-0.8	55	-	NO	NO	NO	NO	NO
22.1	8351	1 JAMES PLACE NORTH SYDNEY	First	SW	47	40	46	39	47	41	47	40	-0.7	-0.9	-0.6	-0.9	55	-	NO	NO	NO	NO	NO
22.1	8351	1 JAMES PLACE NORTH SYDNEY	First	W	47	40	46	39	47	41	47	40	-0.7	-0.9	-0.6	-0.8	55	-	NO	NO	NO	NO	NO
22.1	8351	1 JAMES PLACE NORTH SYDNEY	First	SW	51	44	50	43	51	44	51	44	-0.6	-0.3	-0.5	-0.4	55	-	NO	NO	NO	NO	NO
22.1	8351	1 JAMES PLACE NORTH SYDNEY	First	S	54	46	53	46	54	47	54	46	-0.6	-0.3	-0.6	-0.3	55	-	NO	NO	NO	NO	NO

NCA	Receiver ID	Address	Floor Level	Facade	Opening Year 2027				Design Year 2037				Increase (Do Smthng - Do Nothing)				NCG project road noise criteria		Do noise levels exceed the cumulative limit with project roads adding ≥2dB to the total noise levels?		Is the contribution from the road project Acute?		Consider further treatment?
					Do Nothing		Do Smthng		Do Nothing		Do Smthng		Opening Year 2027		Design Year 2037								
					Day	Night	Day	Night	Day	Night	Day	Night	Day	Night	Day	Night	Day	Night	Day	Night	$L_{Aeq,15hr}$ ≥ 65dB	$L_{Aeq,9hr}$ ≥ 60dB	
22.1	8351	1 JAMES PLACE NORTH SYDNEY	First	SE	53	46	53	46	54	46	53	46	-0.6	-0.3	-0.7	-0.3	55	-	NO	NO	NO	NO	NO
22.1	8351	1 JAMES PLACE NORTH SYDNEY	First	S	51	43	50	43	51	44	51	44	-0.6	-0.3	-0.5	-0.3	55	-	NO	NO	NO	NO	NO
22.1	8351	1 JAMES PLACE NORTH SYDNEY	First	W	51	43	50	43	51	44	51	44	-0.5	-0.1	-0.5	-0.2	55	-	NO	NO	NO	NO	NO
22.1	8351	1 JAMES PLACE NORTH SYDNEY	First	S	58	51	58	51	59	51	58	51	-0.5	-0.1	-0.5	-0.1	55	-	NO	NO	NO	NO	NO
22.1	8351	1 JAMES PLACE NORTH SYDNEY	First	E	59	52	59	52	60	52	59	52	-0.4	0.0	-0.4	0.0	55	-	NO	NO	NO	NO	NO
22.1	8351	1 JAMES PLACE NORTH SYDNEY	First	SE	59	51	58	51	59	52	59	52	-0.6	-0.1	-0.5	-0.1	55	-	NO	NO	NO	NO	NO
22.1	8351	1 JAMES PLACE NORTH SYDNEY	First	NE	58	51	57	50	58	51	58	51	-0.6	-0.3	-0.6	-0.3	55	-	NO	NO	NO	NO	NO
22.1	8351	1 JAMES PLACE NORTH SYDNEY	First	SE	58	51	58	51	59	51	58	51	-0.5	-0.3	-0.5	-0.2	55	-	NO	NO	NO	NO	NO
22.1	8351	1 JAMES PLACE NORTH SYDNEY	Second	SE	60	53	59	53	60	53	60	53	-0.6	-0.4	-0.5	-0.4	55	-	NO	NO	NO	NO	NO
22.1	8351	1 JAMES PLACE NORTH SYDNEY	Second	NE	58	52	57	51	58	52	58	51	-0.9	-1.1	-0.8	-1.0	55	-	NO	NO	NO	NO	NO
22.1	8351	1 JAMES PLACE NORTH SYDNEY	Second	NW	50	45	50	44	51	45	50	44	-0.7	-1.1	-0.5	-1.0	55	-	NO	NO	NO	NO	NO
22.1	8351	1 JAMES PLACE NORTH SYDNEY	Second	N	53	48	52	46	54	48	53	47	-1.1	-1.4	-1.0	-1.4	55	-	NO	NO	NO	NO	NO
22.1	8351	1 JAMES PLACE NORTH SYDNEY	Second	NW	53	46	52	45	53	47	53	46	-0.8	-0.9	-0.5	-0.9	55	-	NO	NO	NO	NO	NO
22.1	8351	1 JAMES PLACE NORTH SYDNEY	Second	SW	49	42	48	41	49	43	49	42	-0.8	-1.0	-0.6	-1.0	55	-	NO	NO	NO	NO	NO
22.1	8351	1 JAMES PLACE NORTH SYDNEY	Second	W	49	42	48	41	49	43	49	42	-0.6	-0.9	-0.5	-0.8	55	-	NO	NO	NO	NO	NO
22.1	8351	1 JAMES PLACE NORTH SYDNEY	Second	SW	52	45	52	45	53	46	52	45	-0.6	-0.4	-0.5	-0.4	55	-	NO	NO	NO	NO	NO
22.1	8351	1 JAMES PLACE NORTH SYDNEY	Second	S	55	47	54	47	55	48	55	48	-0.7	-0.3	-0.6	-0.3	55	-	NO	NO	NO	NO	NO
22.1	8351	1 JAMES PLACE NORTH SYDNEY	Second	SE	54	47	54	47	55	48	54	47	-0.7	-0.5	-0.7	-0.5	55	-	NO	NO	NO	NO	NO
22.1	8351	1 JAMES PLACE NORTH SYDNEY	Second	S	52	45	51	44	52	45	52	45	-0.6	-0.5	-0.6	-0.5	55	-	NO	NO	NO	NO	NO
22.1	8351	1 JAMES PLACE NORTH SYDNEY	Second	W	52	45	51	44	52	45	52	45	-0.6	-0.3	-0.5	-0.4	55	-	NO	NO	NO	NO	NO
22.1	8351	1 JAMES PLACE NORTH SYDNEY	Second	S	59	52	58	51	60	52	59	52	-0.5	-0.2	-0.6	-0.3	55	-	NO	NO	NO	NO	NO
22.1	8351	1 JAMES PLACE NORTH SYDNEY	Second	E	60	53	59	53	60	53	60	53	-0.3	0.0	-0.4	-0.1	55	-	NO	NO	NO	NO	NO
22.1	8351	1 JAMES PLACE NORTH SYDNEY	Second	SE	60	52	59	52	60	53	60	53	-0.5	-0.1	-0.5	-0.1	55	-	NO	NO	NO	NO	NO
22.1	8351	1 JAMES PLACE NORTH SYDNEY	Second	NE	59	52	58	52	59	52	59	52	-0.5	-0.4	-0.5	-0.3	55	-	NO	NO	NO	NO	NO
22.1	8351	1 JAMES PLACE NORTH SYDNEY	Second	SE	59	52	59	52	60	53	59	52	-0.5	-0.3	-0.5	-0.3	55	-	NO	NO	NO	NO	NO
22.1	8351	1 JAMES PLACE NORTH SYDNEY	Third	SE	61	54	60	54	61	54	61	54	-0.4	-0.1	-0.3	-0.1	55	-	NO	NO	NO	NO	NO
22.1	8351	1 JAMES PLACE NORTH SYDNEY	Third	NE	59	53	59	53	60	54	60	53	-0.5	-0.5	-0.4	-0.3	55	-	NO	NO	NO	NO	NO
22.1	8351	1 JAMES PLACE NORTH SYDNEY	Third	NW	53	47	52	46	53	47	53	47	-0.6	-0.8	-0.4	-0.6	55	-	NO	NO	NO	NO	NO
22.1	8351	1 JAMES PLACE NORTH SYDNEY	Third	N	55	50	54	48	56	50	55	49	-1.2	-1.6	-0.9	-1.5	55	-	NO	NO	NO	NO	NO
22.1	8351	1 JAMES PLACE NORTH SYDNEY	Third	NW	54	48	53	47	55	48	54	47	-0.9	-0.9	-0.6	-0.9	55	-	NO	NO	NO	NO	NO
22.1	8351	1 JAMES PLACE NORTH SYDNEY	Third	SW	51	45	50	44	52	45	51	44	-0.8	-1.1	-0.8	-1.1	55	-	NO	NO	NO	NO	NO
22.1	8351	1 JAMES PLACE NORTH SYDNEY	Third	W	51	45	50	44	52	45	51	44	-0.8	-1.0	-0.7	-1.0	55	-	NO	NO	NO	NO	NO
22.1	8351	1 JAMES PLACE NORTH SYDNEY	Third	SW	54	47	53	46	54	47	54	47	-0.6	-0.5	-0.5	-0.5	55	-	NO	NO	NO	NO	NO
22.1	8351	1 JAMES PLACE NORTH SYDNEY	Third	S	56	49	55	48	56	49	56	49	-0.6	-0.5	-0.6	-0.5	55	-	NO	NO	NO	NO	NO
22.1	8351	1 JAMES PLACE NORTH SYDNEY	Third	SE	56	49	55	48	56	50	55	49	-0.8	-0.9	-0.7	-0.9	55	-	NO	NO	NO	NO	NO
22.1	8351	1 JAMES PLACE NORTH SYDNEY	Third	S	53	47	53	46	54	47	53	47	-0.8	-0.8	-0.7	-0.8	55	-	NO	NO	NO	NO	NO
22.1	8351	1 JAMES PLACE NORTH SYDNEY	Third	W	53	47	53	46	54	47	53	47	-0.6	-0.6	-0.6	-0.6	55	-	NO	NO	NO	NO	NO
22.1	8351	1 JAMES PLACE NORTH SYDNEY	Third	S	60	52	59	52	60	53	60	53	-0.5	-0.2	-0.5	-0.3	55	-	NO	NO	NO	NO	NO
22.1	8351	1 JAMES PLACE NORTH SYDNEY	Third	E	61	53	60	53	61	54	61	54	-0.4	0.0	-0.3	0.0	55	-	NO	NO	NO	NO	NO
22.1	8351	1 JAMES PLACE NORTH SYDNEY	Third	SE	60	53	60	53	61	54	60	54	-0.5	-0.2	-0.6	-0.2	55	-	NO	NO	NO	NO	NO
22.1	8351	1 JAMES PLACE NORTH SYDNEY	Third	NE	60	53	59	53	60	53	60	53	-0.5	-0.3	-0.4	-0.2	55	-	NO	NO	NO	NO	NO
22.1	8351	1 JAMES PLACE NORTH SYDNEY	Third	SE	60	53	60	53	61	54	60	54	-0.4	-0.2	-0.4	-0.1	55	-	NO	NO	NO	NO	NO
22.1	12536	10 MCLAREN STREET NORTH SYDNEY	Ground	E	51	44	51	44	52	45	52	44	0.1	-0.6	0.1	-0.6	45	45	NO	NO	NO	NO	NO
22.1	12536	10 MCLAREN STREET NORTH SYDNEY	Ground	N	49	43	48	42	50	43	49	43	-0.6	-0.8	-0.6	-0.7	45	45	NO	NO	NO	NO	NO
22.1	12536	10 MCLAREN STREET NORTH SYDNEY	Ground	W	61	53	61	54	62	54	62	55	0.2	1.0	0.3	0.9	45	45	NO	NO	NO	NO	NO
22.1	12536	10 MCLAREN STREET NORTH SYDNEY	Ground	S	67	59	67	59	67	60	68	60	0.6	0.7	0.6	0.6	45	45	NO	NO	NO	NO	NO
22.1	12536	10 MCLAREN STREET NORTH SYDNEY	First	E	53	46	53	46	54	47	54	47	0.1	-0.4	0.1	-0.4	45	45	NO	NO	NO	NO	NO
22.1	12536	10 MCLAREN STREET NORTH SYDNEY	First	N	51	45	51	44	52	45	52	45	-0.4	-0.4	-0.4	-0.2	45	45	NO	NO	NO	NO	NO
22.1	12536	10 MCLAREN STREET NORTH SYDNEY	First	W	62	54	62	55	63	55	63	56	0.2	0.9	0.2	0.9	45	45	NO	NO	NO	NO	NO
22.1	12536	10 MCLAREN STREET NORTH SYDNEY	First	S	66	59	67	59	67	59	68	60	0.6	0.7	0.5	0.7	45	45	NO	NO	NO	NO	NO
22.1	12542	12 MCLAREN STREET NORTH SYDNEY	Ground	NW	49	43	49	42	50	43	49	43	-0.6	-0.8	-0.6	-0.7	45	45	NO	NO	NO	NO	NO
22.1	12542	12 MCLAREN STREET NORTH SYDNEY	Ground	W	49	42	48	41	49	43	49	42	-0.4	-0.6	-0.3	-0.4	45	45	NO	NO	NO	NO	NO
22.1	12542	12 MCLAREN STREET NORTH SYDNEY	Ground	N	49	42	48	42	49	43	49	42	-0.5	-0.8	-0.5	-0.8	45	45	NO	NO	NO	NO	NO
22.1	12542	12 MCLAREN STREET NORTH SYDNEY	Ground	W	57	49	58	50	58	50	59	50	0.7	0.3	0.7	0.1	45	45	NO	NO	NO	NO	NO
22.1	12542	12 MCLAREN STREET NORTH SYDNEY	Ground	S	64	56	65	56	65	57	66	57	0.7	0.3	0.7	0.2	45	45	NO	NO	NO	NO	NO
22.1	12542	12 MCLAREN STREET NORTH SYDNEY	Ground	NE	55	48	56	48	56	48	56	48	0.5	0.0	0.5	0.0	45	45	NO	NO	NO	NO	NO
22.1	37780	1 JAMES PLACE NORTH SYDNEY	Ground	W	53	46	52	46	54	47	53	46	-0.6	-0.5	-0.6	-0.5	55	-	NO	NO	NO	NO	NO
22.1	37780	1 JAMES PLACE NORTH SYDNEY	Ground	S	62	54	62	55	63	55	63	55	-0.3	0.5	-0.3	0.4	55	-	NO	NO	NO	NO	NO
22.1	37780	1 JAMES PLACE NORTH SYDNEY	Ground	E	65	57	65	58	66	58	66	58	-0.4	0.5	-0.4	0.5	55	-	NO	NO	NO	NO	NO
22.1	37780	1 JAMES PLACE NORTH SYDNEY	Ground	S	66	58	65	58	67	58	66	59	-0.4	0.6	-0.4	0.5	55	-	NO	NO	NO	NO	NO
22.2	12964	8 WEST STREET NORTH SYDNEY	Ground	N	56	49	56	49	57	50	57	50	0.0	-0.3	0.1	0.0	45	45	NO	NO	NO	NO	NO
22.2	12964	8 WEST STREET NORTH SYDNEY	Ground	W	45	37	44	37	45	37	45	38	-0.1	0.5	-0.1	0.6	45	45	NO	NO	NO	NO	NO

NCA	Receiver ID	Address	Floor Level	Facade	Opening Year 2027				Design Year 2037				Increase (Do Smthng - Do Nothing)				NCG project road noise criteria		Do noise levels exceed the cumulative limit with project roads adding ≥2dB to the total noise levels?		Is the contribution from the road project Acute?		Consider further treatment?
					Do Nothing		Do Smthng		Do Nothing		Do Smthng		Opening Year 2027		Design Year 2037								
					Day	Night	Day	Night	Day	Night	Day	Night	Day	Night	Day	Night	Day	Night	Day	Night	$L_{Aeq,15hr}$ ≥ 65dB	$L_{Aeq,9hr}$ ≥ 60dB	
22.2	12964	8 WEST STREET NORTH SYDNEY	Ground	S	56	49	56	49	57	49	57	49	0.2	0.0	0.3	0.3	45	45	NO	NO	NO	NO	NO
22.2	12964	8 WEST STREET NORTH SYDNEY	Ground	E	64	57	64	57	65	57	65	58	0.2	0.1	0.3	0.5	45	45	NO	NO	NO	NO	NO
22.2	12964	8 WEST STREET NORTH SYDNEY	First	N	57	50	57	50	58	51	58	51	-0.1	-0.3	0.1	-0.1	45	45	NO	NO	NO	NO	NO
22.2	12964	8 WEST STREET NORTH SYDNEY	First	W	46	38	46	39	47	39	47	40	0.0	0.9	0.0	0.9	45	45	NO	NO	NO	NO	NO
22.2	12964	8 WEST STREET NORTH SYDNEY	First	S	57	50	57	50	57	50	58	50	0.2	0.1	0.3	0.4	45	45	NO	NO	NO	NO	NO
22.2	12964	8 WEST STREET NORTH SYDNEY	First	E	64	57	64	57	65	58	65	58	0.2	0.1	0.3	0.4	45	45	NO	NO	NO	NO	NO
22.2	12964	8 WEST STREET NORTH SYDNEY	Second	N	58	51	58	51	58	51	58	51	0.0	-0.3	0.1	-0.1	45	45	NO	NO	NO	NO	NO
22.2	12964	8 WEST STREET NORTH SYDNEY	Second	W	48	40	48	41	49	40	49	42	0.1	1.1	0.0	1.1	45	45	NO	NO	NO	NO	NO
22.2	12964	8 WEST STREET NORTH SYDNEY	Second	S	57	50	57	50	58	50	58	51	0.2	0.1	0.3	0.4	45	45	NO	NO	NO	NO	NO
22.2	12964	8 WEST STREET NORTH SYDNEY	Second	E	64	57	64	57	65	57	65	58	0.1	0.0	0.2	0.3	45	45	NO	NO	NO	NO	NO
22.2	12964	8 WEST STREET NORTH SYDNEY	Third	N	58	51	58	51	59	52	59	52	-0.2	-0.3	0.0	-0.1	45	45	NO	NO	NO	NO	NO
22.2	12964	8 WEST STREET NORTH SYDNEY	Third	W	50	41	50	43	51	42	51	43	0.1	1.3	0.1	1.3	45	45	NO	NO	NO	NO	NO
22.2	12964	8 WEST STREET NORTH SYDNEY	Third	S	57	50	57	50	58	50	58	51	0.2	0.1	0.3	0.5	45	45	NO	NO	NO	NO	NO
22.2	12964	8 WEST STREET NORTH SYDNEY	Third	E	64	57	64	57	64	57	65	58	0.1	0.0	0.2	0.3	45	45	NO	NO	NO	NO	NO
22.2	12964	8 WEST STREET NORTH SYDNEY	Fourth	N	59	52	59	52	60	53	59	53	-0.3	-0.2	-0.1	-0.1	45	45	NO	NO	NO	NO	NO
22.2	12964	8 WEST STREET NORTH SYDNEY	Fourth	W	51	43	51	44	52	44	52	45	0.0	1.4	-0.1	1.4	45	45	NO	NO	NO	NO	NO
22.2	12964	8 WEST STREET NORTH SYDNEY	Fourth	S	57	50	57	50	58	50	58	51	0.1	0.1	0.3	0.5	45	45	NO	NO	NO	NO	NO
22.2	12964	8 WEST STREET NORTH SYDNEY	Fourth	E	64	57	64	57	64	57	64	57	0.0	0.0	0.1	0.3	45	45	NO	NO	NO	NO	NO
22.2	12964	8 WEST STREET NORTH SYDNEY	Fifth	N	60	53	59	53	60	53	60	53	-0.3	-0.2	-0.2	0.0	45	45	NO	NO	NO	NO	NO
22.2	12964	8 WEST STREET NORTH SYDNEY	Fifth	W	53	45	53	46	54	46	54	47	-0.1	1.5	-0.2	1.5	45	45	NO	NO	NO	NO	NO
22.2	12964	8 WEST STREET NORTH SYDNEY	Fifth	S	58	50	58	51	58	51	59	51	0.1	0.3	0.2	0.6	45	45	NO	NO	NO	NO	NO
22.2	12964	8 WEST STREET NORTH SYDNEY	Fifth	E	63	56	63	56	64	57	64	57	0.1	0.0	0.1	0.2	45	45	NO	NO	NO	NO	NO
22.2	12964	8 WEST STREET NORTH SYDNEY	Sixth	N	60	53	60	53	61	54	60	54	-0.4	-0.3	-0.3	-0.2	45	45	NO	NO	NO	NO	NO
22.2	12964	8 WEST STREET NORTH SYDNEY	Sixth	W	55	47	55	48	56	47	56	49	-0.1	1.5	-0.1	1.6	45	45	NO	NO	NO	NO	NO
22.2	12964	8 WEST STREET NORTH SYDNEY	Sixth	S	59	51	59	52	60	52	60	53	0.0	0.6	0.1	0.8	45	45	NO	NO	NO	NO	NO
22.2	12964	8 WEST STREET NORTH SYDNEY	Sixth	E	63	56	63	56	63	56	64	57	0.0	-0.1	0.1	0.2	45	45	NO	NO	NO	NO	NO
22.2	12964	8 WEST STREET NORTH SYDNEY	Seventh	N	60	53	60	53	61	54	60	54	-0.5	-0.2	-0.3	-0.2	45	45	NO	NO	NO	NO	NO
22.2	12964	8 WEST STREET NORTH SYDNEY	Seventh	W	57	49	57	50	58	50	58	51	-0.1	1.6	-0.1	1.6	45	45	NO	NO	NO	NO	NO
22.2	12964	8 WEST STREET NORTH SYDNEY	Seventh	S	60	52	60	53	61	53	61	54	0.0	0.7	0.0	0.9	45	45	NO	NO	NO	NO	NO
22.2	12964	8 WEST STREET NORTH SYDNEY	Seventh	E	63	56	63	56	63	56	63	56	-0.1	-0.2	0.0	0.1	45	45	NO	NO	NO	NO	NO
22.2	12964	8 WEST STREET NORTH SYDNEY	Eighth	N	60	54	60	53	61	54	61	54	-0.5	-0.3	-0.3	-0.2	45	45	NO	NO	NO	NO	NO
22.2	12964	8 WEST STREET NORTH SYDNEY	Eighth	W	59	51	59	52	60	52	60	53	-0.1	1.6	-0.2	1.6	45	45	NO	NO	NO	NO	NO
22.2	12964	8 WEST STREET NORTH SYDNEY	Eighth	S	61	53	61	54	62	54	62	55	0.0	0.8	-0.1	0.9	45	45	NO	NO	NO	NO	NO
22.2	12964	8 WEST STREET NORTH SYDNEY	Eighth	E	62	56	62	55	63	56	63	56	-0.2	-0.2	0.0	0.0	45	45	NO	NO	NO	NO	NO
22.2	12964	8 WEST STREET NORTH SYDNEY	Ninth	N	61	54	60	54	61	54	61	54	-0.5	-0.4	-0.4	-0.3	45	45	NO	NO	NO	NO	NO
22.2	12964	8 WEST STREET NORTH SYDNEY	Ninth	W	61	53	61	54	62	53	62	55	-0.1	1.6	-0.1	1.6	45	45	NO	NO	NO	NO	NO
22.2	12964	8 WEST STREET NORTH SYDNEY	Ninth	S	62	54	61	55	62	54	62	55	-0.1	0.9	0.0	1.1	45	45	NO	NO	NO	NO	NO
22.2	12964	8 WEST STREET NORTH SYDNEY	Ninth	E	62	56	62	55	63	56	63	56	-0.2	-0.3	-0.2	-0.1	45	45	NO	NO	NO	NO	NO
22.2	12964	8 WEST STREET NORTH SYDNEY	Tenth	N	61	54	60	54	61	55	61	54	-0.5	-0.3	-0.4	-0.2	45	45	NO	NO	NO	NO	NO
22.2	12964	8 WEST STREET NORTH SYDNEY	Tenth	W	62	53	62	55	63	54	63	56	0.0	1.5	0.0	1.6	45	45	NO	NO	NO	NO	NO
22.2	12964	8 WEST STREET NORTH SYDNEY	Tenth	S	62	54	62	55	63	55	63	56	-0.1	0.9	0.0	1.1	45	45	NO	NO	NO	NO	NO
22.2	12964	8 WEST STREET NORTH SYDNEY	Tenth	E	62	56	62	55	63	56	63	56	-0.3	-0.4	-0.2	-0.2	45	45	NO	NO	NO	NO	NO
22.2	12964	8 WEST STREET NORTH SYDNEY	Eleventh	N	61	54	61	54	62	55	61	55	-0.6	-0.3	-0.5	-0.2	45	45	NO	NO	NO	NO	NO
22.2	12964	8 WEST STREET NORTH SYDNEY	Eleventh	W	63	54	63	56	63	55	63	56	0.0	1.5	0.0	1.5	45	45	NO	NO	NO	NO	NO
22.2	12964	8 WEST STREET NORTH SYDNEY	Eleventh	S	62	55	62	55	63	55	63	56	0.0	0.9	0.0	1.0	45	45	NO	NO	NO	NO	NO
22.2	12964	8 WEST STREET NORTH SYDNEY	Eleventh	E	62	56	62	55	63	56	62	56	-0.4	-0.4	-0.2	-0.3	45	45	NO	NO	NO	NO	NO
22.2	12964	8 WEST STREET NORTH SYDNEY	Twelfth	N	62	55	61	55	62	55	62	55	-0.6	-0.2	-0.4	-0.3	45	45	NO	NO	NO	NO	NO
22.2	12964	8 WEST STREET NORTH SYDNEY	Twelfth	W	63	54	63	56	64	55	64	57	0.0	1.5	0.0	1.4	45	45	NO	NO	NO	NO	NO
22.2	12964	8 WEST STREET NORTH SYDNEY	Twelfth	S	63	55	63	56	64	56	64	57	0.0	0.8	-0.1	1.0	45	45	NO	NO	NO	NO	NO
22.2	12964	8 WEST STREET NORTH SYDNEY	Twelfth	E	62	56	62	55	63	56	62	56	-0.5	-0.5	-0.3	-0.4	45	45	NO	NO	NO	NO	NO
22.2	13147	35 ROCKLANDS ROAD WOLLSTONECRAFT	Ground	SE	43	36	43	36	44	37	44	37	-0.3	-0.3	-0.3	-0.3	45	45	NO	NO	NO	NO	NO
22.2	13147	35 ROCKLANDS ROAD WOLLSTONECRAFT	Ground	NE	37	30	36	30	37	31	37	30	-0.6	-0.2	-0.5	-0.5	45	45	NO	NO	NO	NO	NO
22.2	13147	35 ROCKLANDS ROAD WOLLSTONECRAFT	Ground	NW	37	31	37	30	38	31	37	31	-0.6	-0.6	-0.5	-0.6	45	45	NO	NO	NO	NO	NO
22.2	13316	35 ROCKLANDS ROAD WOLLSTONECRAFT	Ground	NW	44	36	44	37	45	37	45	38	0.0	0.9	0.1	0.9	45	45	NO	NO	NO	NO	NO
22.2	13316	35 ROCKLANDS ROAD WOLLSTONECRAFT	Ground	SW	36	30	35	30	36	30	36	30	-0.4	0.0	-0.4	0.0	45	45	NO	NO	NO	NO	NO
22.2	13316	35 ROCKLANDS ROAD WOLLSTONECRAFT	Ground	NW	36	30	36	30	37	30	36	30	-0.5	0.0	-0.4	0.0	45	45	NO	NO	NO	NO	NO
22.2	13316	35 ROCKLANDS ROAD WOLLSTONECRAFT	Ground	NE	37	31	37	30	38	31	38	31	-0.5	-0.5	-0.5	-0.5	45	45	NO	NO	NO	NO	NO
22.2	13316	35 ROCKLANDS ROAD WOLLSTONECRAFT	Ground	NW	44	35	44	36	44	36	44	37	0.1	0.9	0.1	0.8	45	45	NO	NO	NO	NO	NO
22.2	13316	35 ROCKLANDS ROAD WOLLSTONECRAFT	Ground	SW	35	30	35	30	36	30	35	30	-0.6	0.0	-0.4	0.0	45	45	NO	NO	NO	NO	NO
22.2	13316	35 ROCKLANDS ROAD WOLLSTONECRAFT	Ground	SE	44	37	44	37	45	38	44	37	-0.5	-0.4	-0.4	-0.3	45	45	NO	NO	NO	NO	NO
22.2	13316	35 ROCKLANDS ROAD WOLLSTONECRAFT	Ground	NE	39	33	39	32	40	33	39	33	-0.6	-0.7	-0.5	-0.7	45	45	NO	NO	NO	NO	NO
22.2	13316	35 ROCKLANDS ROAD WOLLSTONECRAFT	First	NW	46	37	46	38	47	38	47	39	0.0	0.9	0.1	0.8	45	45	NO	NO	NO	NO	NO

NCA	Receiver ID	Address	Floor Level	Facade	Opening Year 2027				Design Year 2037				Increase (Do Smthng - Do Nothing)				NCG project road noise criteria		Do noise levels exceed the cumulative limit with project roads adding ≥2dB to the total noise levels?		Is the contribution from the road project Acute?		Consider further treatment?
					Do Nothing		Do Smthng		Do Nothing		Do Smthng		Opening Year 2027		Design Year 2037								
					Day	Night	Day	Night	Day	Night	Day	Night	Day	Night	Day	Night	Day	Night	Day	Night	$L_{Aeq,15hr} \geq 65dB$	$L_{Aeq,9hr} \geq 60dB$	
22.2	13316	35 ROCKLANDS ROAD WOLLSTONECRAFT	First	SW	37	31	37	30	38	31	38	31	-0.5	-0.5	-0.4	-0.5	45	45	NO	NO	NO	NO	NO
22.2	13316	35 ROCKLANDS ROAD WOLLSTONECRAFT	First	NW	38	31	38	31	39	32	38	31	-0.4	-0.5	-0.3	-0.4	45	45	NO	NO	NO	NO	NO
22.2	13316	35 ROCKLANDS ROAD WOLLSTONECRAFT	First	NE	39	32	39	32	40	33	39	33	-0.5	-0.5	-0.5	-0.5	45	45	NO	NO	NO	NO	NO
22.2	13316	35 ROCKLANDS ROAD WOLLSTONECRAFT	First	NW	45	37	45	37	46	37	46	38	0.0	0.9	0.1	0.8	45	45	NO	NO	NO	NO	NO
22.2	13316	35 ROCKLANDS ROAD WOLLSTONECRAFT	First	SW	37	30	36	30	38	31	37	30	-0.5	-0.1	-0.5	-0.5	45	45	NO	NO	NO	NO	NO
22.2	13316	35 ROCKLANDS ROAD WOLLSTONECRAFT	First	SE	46	39	46	39	47	39	47	39	-0.4	-0.1	-0.3	-0.1	45	45	NO	NO	NO	NO	NO
22.2	13316	35 ROCKLANDS ROAD WOLLSTONECRAFT	First	NE	46	39	45	38	46	39	46	39	-0.3	-0.2	-0.3	-0.2	45	45	NO	NO	NO	NO	NO
22.2	13316	35 ROCKLANDS ROAD WOLLSTONECRAFT	First	SE	44	37	43	37	45	38	44	37	-0.5	-0.5	-0.3	-0.5	45	45	NO	NO	NO	NO	NO
22.2	13316	35 ROCKLANDS ROAD WOLLSTONECRAFT	First	NE	41	35	41	34	42	36	42	35	-0.5	-0.8	-0.6	-0.7	45	45	NO	NO	NO	NO	NO
22.2	13316	35 ROCKLANDS ROAD WOLLSTONECRAFT	First	NW	39	32	39	32	40	33	39	33	-0.3	-0.3	-0.2	-0.2	45	45	NO	NO	NO	NO	NO
22.2	13316	35 ROCKLANDS ROAD WOLLSTONECRAFT	First	NE	41	34	40	33	41	35	41	34	-0.6	-0.7	-0.5	-0.7	45	45	NO	NO	NO	NO	NO
22.2	13316	35 ROCKLANDS ROAD WOLLSTONECRAFT	Second	NW	47	39	47	40	48	40	48	40	0.0	0.9	0.0	0.8	45	45	NO	NO	NO	NO	NO
22.2	13316	35 ROCKLANDS ROAD WOLLSTONECRAFT	Second	SW	40	33	39	32	40	33	40	33	-0.5	-0.5	-0.4	-0.5	45	45	NO	NO	NO	NO	NO
22.2	13316	35 ROCKLANDS ROAD WOLLSTONECRAFT	Second	NW	40	34	40	33	41	34	41	34	-0.4	-0.5	-0.3	-0.4	45	45	NO	NO	NO	NO	NO
22.2	13316	35 ROCKLANDS ROAD WOLLSTONECRAFT	Second	NE	42	35	41	34	42	35	42	35	-0.5	-0.5	-0.4	-0.4	45	45	NO	NO	NO	NO	NO
22.2	13316	35 ROCKLANDS ROAD WOLLSTONECRAFT	Second	NW	46	37	46	38	46	38	47	39	0.1	0.9	0.1	0.8	45	45	NO	NO	NO	NO	NO
22.2	13316	35 ROCKLANDS ROAD WOLLSTONECRAFT	Second	SW	39	32	39	32	40	33	39	32	-0.6	-0.6	-0.5	-0.5	45	45	NO	NO	NO	NO	NO
22.2	13316	35 ROCKLANDS ROAD WOLLSTONECRAFT	Second	SE	47	40	47	40	48	40	48	40	-0.4	-0.1	-0.2	0.0	45	45	NO	NO	NO	NO	NO
22.2	13316	35 ROCKLANDS ROAD WOLLSTONECRAFT	Second	NE	47	40	46	39	47	40	47	40	-0.4	-0.2	-0.3	-0.1	45	45	NO	NO	NO	NO	NO
22.2	13316	35 ROCKLANDS ROAD WOLLSTONECRAFT	Second	SE	45	39	45	38	46	39	46	39	-0.4	-0.5	-0.4	-0.4	45	45	NO	NO	NO	NO	NO
22.2	13316	35 ROCKLANDS ROAD WOLLSTONECRAFT	Second	NE	43	36	42	36	43	37	43	36	-0.5	-0.6	-0.4	-0.5	45	45	NO	NO	NO	NO	NO
22.2	13316	35 ROCKLANDS ROAD WOLLSTONECRAFT	Second	NW	41	34	40	34	41	35	41	34	-0.4	-0.4	-0.3	-0.5	45	45	NO	NO	NO	NO	NO
22.2	13316	35 ROCKLANDS ROAD WOLLSTONECRAFT	Second	NE	42	35	41	35	43	36	42	35	-0.6	-0.6	-0.5	-0.6	45	45	NO	NO	NO	NO	NO
22.2	13316	35 ROCKLANDS ROAD WOLLSTONECRAFT	Third	NW	49	40	49	41	49	41	49	42	0.0	0.7	0.0	0.6	45	45	NO	NO	NO	NO	NO
22.2	13316	35 ROCKLANDS ROAD WOLLSTONECRAFT	Third	SW	43	36	42	36	43	37	43	36	-0.5	-0.5	-0.4	-0.4	45	45	NO	NO	NO	NO	NO
22.2	13316	35 ROCKLANDS ROAD WOLLSTONECRAFT	Third	NW	43	36	43	36	44	37	43	36	-0.5	-0.5	-0.4	-0.4	45	45	NO	NO	NO	NO	NO
22.2	13316	35 ROCKLANDS ROAD WOLLSTONECRAFT	Third	NE	44	37	43	36	44	38	44	37	-0.5	-0.5	-0.4	-0.5	45	45	NO	NO	NO	NO	NO
22.2	13316	35 ROCKLANDS ROAD WOLLSTONECRAFT	Third	NW	47	39	47	40	48	40	48	40	0.0	0.8	0.1	0.7	45	45	NO	NO	NO	NO	NO
22.2	13316	35 ROCKLANDS ROAD WOLLSTONECRAFT	Third	SW	42	35	42	35	43	36	42	36	-0.4	-0.4	-0.4	-0.4	45	45	NO	NO	NO	NO	NO
22.2	13316	35 ROCKLANDS ROAD WOLLSTONECRAFT	Third	SE	48	41	48	41	49	41	49	41	-0.3	0.0	-0.3	0.1	45	45	NO	NO	NO	NO	NO
22.2	13316	35 ROCKLANDS ROAD WOLLSTONECRAFT	Third	NE	48	41	47	41	48	41	48	41	-0.3	-0.1	-0.2	-0.1	45	45	NO	NO	NO	NO	NO
22.2	13316	35 ROCKLANDS ROAD WOLLSTONECRAFT	Third	SE	47	40	46	40	47	41	47	40	-0.5	-0.5	-0.3	-0.3	45	45	NO	NO	NO	NO	NO
22.2	13316	35 ROCKLANDS ROAD WOLLSTONECRAFT	Third	NE	44	37	44	37	45	38	44	38	-0.5	-0.5	-0.4	-0.4	45	45	NO	NO	NO	NO	NO
22.2	13316	35 ROCKLANDS ROAD WOLLSTONECRAFT	Third	NW	43	36	42	36	44	37	43	36	-0.6	-0.6	-0.5	-0.6	45	45	NO	NO	NO	NO	NO
22.2	13316	35 ROCKLANDS ROAD WOLLSTONECRAFT	Third	NE	43	37	43	36	44	37	44	37	-0.5	-0.5	-0.5	-0.5	45	45	NO	NO	NO	NO	NO
18.3	13131	49A YEO STREET NEUTRAL BAY	Ground	N	48	43	47	42	48	44	48	43	-0.9	-1.0	-0.9	-1.0	50	50	NO	NO	NO	NO	NO
18.3	13131	49A YEO STREET NEUTRAL BAY	Ground	W	51	46	50	46	51	47	51	46	-0.5	-0.7	-0.5	-0.7	50	50	NO	NO	NO	NO	NO
18.3	13131	49A YEO STREET NEUTRAL BAY	First	N	50	45	49	44	50	45	49	44	-1.0	-1.1	-1.0	-1.1	50	50	NO	NO	NO	NO	NO
18.3	13131	49A YEO STREET NEUTRAL BAY	First	W	52	48	52	47	53	48	52	47	-0.5	-0.7	-0.5	-0.7	50	50	NO	NO	NO	NO	NO
21.1	14255	180 FALCON STREET NORTH SYDNEY	Ground	W	66	59	67	59	67	59	68	60	0.7	0.6	1.0	1.0	50	50	YES	YES	YES	NO	YES
21.1	14255	180 FALCON STREET NORTH SYDNEY	Ground	S	67	61	68	62	68	61	69	63	1.0	0.9	1.3	1.2	50	50	YES	YES	YES	YES	YES
21.1	14255	180 FALCON STREET NORTH SYDNEY	Ground	W	66	60	67	61	67	60	68	62	1.1	1.0	1.4	1.3	50	50	YES	YES	YES	YES	YES
21.1	14255	180 FALCON STREET NORTH SYDNEY	Ground	S	70	64	72	66	71	65	72	66	1.4	1.2	1.6	1.5	50	50	YES	YES	YES	YES	YES
21.1	14255	180 FALCON STREET NORTH SYDNEY	Ground	E	59	53	60	54	59	54	61	55	1.4	0.8	1.6	1.0	50	50	YES	YES	NO	NO	YES
21.1	14255	180 FALCON STREET NORTH SYDNEY	Ground	N	54	49	54	48	55	50	55	49	-0.4	-1.2	-0.2	-1.0	50	50	YES	NO	NO	NO	YES
22.1	8394	34A MCLAREN STREET NORTH SYDNEY	Ground	N	48	42	47	41	49	43	48	41	-1.0	-1.3	-0.9	-1.3	50	50	NO	NO	NO	NO	NO
22.1	8394	34A MCLAREN STREET NORTH SYDNEY	Ground	W	55	47	55	48	56	48	56	48	0.5	0.2	0.6	0.1	50	50	NO	NO	NO	NO	NO
22.1	8394	34A MCLAREN STREET NORTH SYDNEY	Ground	S	65	57	65	57	65	58	66	58	0.7	0.3	0.7	0.0	50	50	NO	NO	NO	NO	NO
22.1	8394	34A MCLAREN STREET NORTH SYDNEY	Ground	E	50	44	51	43	51	44	51	44	0.2	-0.5	0.3	-0.5	50	50	NO	NO	NO	NO	NO
22.1	8395	34 MCLAREN STREET NORTH SYDNEY	Ground	W	55	48	55	48	56	48	56	49	-0.1	0.3	0.1	0.7	50	50	NO	NO	NO	NO	NO
22.1	8395	34 MCLAREN STREET NORTH SYDNEY	Ground	S	49	42	49	42	50	43	50	43	0.1	-0.1	0.1	-0.1	50	50	NO	NO	NO	NO	NO
22.1	8395	34 MCLAREN STREET NORTH SYDNEY	Ground	W	49	41	49	41	49	42	50	42	0.3	0.0	0.3	0.1	50	50	NO	NO	NO	NO	NO
22.1	8395	34 MCLAREN STREET NORTH SYDNEY	Ground	S	50	43	50	42	50	43	51	43	0.2	-0.2	0.3	-0.2	50	50	NO	NO	NO	NO	NO
22.1	8395	34 MCLAREN STREET NORTH SYDNEY	Ground	E	50	44	49	43	50	45	50	43	-0.9	-1.6	-0.9	-1.6	50	50	NO	NO	NO	NO	NO
22.1	8395	34 MCLAREN STREET NORTH SYDNEY	Ground	N	51	45	50	44	52	46	51	44	-0.9	-1.3	-0.7	-1.1	50	50	NO	NO	NO	NO	NO
22.1	8395	34 MCLAREN STREET NORTH SYDNEY	Ground	W	49	42	49	42	49	42	49	42	-0.2	-0.3	-0.1	0.0	50	50	NO	NO	NO	NO	NO
22.1	8395	34 MCLAREN STREET NORTH SYDNEY	Ground	N	52	46	52	45	53	46	52	46	-0.5	-1.0	-0.4	-0.6	50	50	NO	NO	NO	NO	NO
22.1	8395	34 MCLAREN STREET NORTH SYDNEY	First	W	57	49	57	50	58	50	58	50	-0.1	0.3	0.0	0.6	50	50	NO	NO	NO	NO	NO
22.1	8395	34 MCLAREN STREET NORTH SYDNEY	First	S	50	43	50	43	51	44	51	44	0.0	-0.1	0.0	-0.1	50	50	NO	NO	NO	NO	NO
22.1	8395	34 MCLAREN STREET NORTH SYDNEY	First	W	50	43	50	43	51	43	51	43	0.2	0.0	0.2	0.0	50	50	NO	NO	NO	NO	NO
22.1	8395	34 MCLAREN STREET NORTH SYDNEY	First	S	51	44	51	44	51	44	52	44	0.1	-0.2	0.2	-0.2	50	50	NO	NO	NO	NO	NO
22.1	8395	34 MCLAREN STREET NORTH SYDNEY	First	E	51	46	50	44	52	46	51	44	-0.9	-1.6	-0.9	-1.5	50	50	NO	NO	NO	NO	NO

NCA	Receiver ID	Address	Floor Level	Facade	Opening Year 2027				Design Year 2037				Increase (Do Smthng - Do Nothing)				NCG project road noise criteria		Do noise levels exceed the cumulative limit with project roads adding ≥2dB to the total noise levels?		Is the contribution from the road project Acute?		Consider further treatment?
					Do Nothing		Do Smthng		Do Nothing		Do Smthng		Opening Year 2027		Design Year 2037								
					Day	Night	Day	Night	Day	Night	Day	Night	Day	Night	Day	Night	Day	Night	Day	Night	$L_{Aeq,15hr} \geq 65dB$	$L_{Aeq,9hr} \geq 60dB$	
22.1	8395	34 MCLAREN STREET NORTH SYDNEY	First	N	52	46	51	45	53	47	52	46	-0.8	-1.2	-0.7	-1.0	50	50	NO	NO	NO	NO	NO
22.1	8395	34 MCLAREN STREET NORTH SYDNEY	First	W	50	43	50	43	51	44	51	44	-0.2	-0.4	-0.1	-0.1	50	50	NO	NO	NO	NO	NO
22.1	8395	34 MCLAREN STREET NORTH SYDNEY	First	N	53	47	53	46	54	47	53	47	-0.5	-0.9	-0.4	-0.7	50	50	NO	NO	NO	NO	NO
22.1	8395	34 MCLAREN STREET NORTH SYDNEY	Second	W	58	50	58	51	59	51	59	51	-0.1	0.3	0.0	0.5	50	50	NO	NO	NO	NO	NO
22.1	8395	34 MCLAREN STREET NORTH SYDNEY	Second	S	52	45	52	45	53	46	53	45	-0.2	-0.3	-0.1	-0.3	50	50	NO	NO	NO	NO	NO
22.1	8395	34 MCLAREN STREET NORTH SYDNEY	Second	W	51	44	51	44	52	45	52	45	0.0	-0.2	0.0	-0.2	50	50	NO	NO	NO	NO	NO
22.1	8395	34 MCLAREN STREET NORTH SYDNEY	Second	S	52	45	52	45	53	46	53	46	0.0	-0.4	0.0	-0.4	50	50	NO	NO	NO	NO	NO
22.1	8395	34 MCLAREN STREET NORTH SYDNEY	Second	E	52	47	52	45	53	47	52	46	-0.9	-1.5	-0.7	-1.4	50	50	NO	NO	NO	NO	NO
22.1	8395	34 MCLAREN STREET NORTH SYDNEY	Second	N	53	47	53	46	54	48	53	47	-0.8	-1.1	-0.7	-1.0	50	50	NO	NO	NO	NO	NO
22.1	8395	34 MCLAREN STREET NORTH SYDNEY	Second	W	52	45	51	44	52	45	52	45	-0.4	-0.6	-0.3	-0.4	50	50	NO	NO	NO	NO	NO
22.1	8395	34 MCLAREN STREET NORTH SYDNEY	Second	N	54	48	54	47	55	48	54	48	-0.6	-0.9	-0.4	-0.7	50	50	NO	NO	NO	NO	NO
22.1	8396	2 KELROSE LANE NORTH SYDNEY	Ground	N	50	44	49	43	50	45	49	43	-1.4	-1.8	-1.3	-1.8	50	50	NO	NO	NO	NO	NO
22.1	8396	2 KELROSE LANE NORTH SYDNEY	Ground	W	44	39	44	37	45	39	44	38	-0.7	-1.1	-0.7	-1.0	50	50	NO	NO	NO	NO	NO
22.1	8396	2 KELROSE LANE NORTH SYDNEY	Ground	N	47	41	46	40	47	42	46	40	-1.0	-1.4	-0.9	-1.5	50	50	NO	NO	NO	NO	NO
22.1	8396	2 KELROSE LANE NORTH SYDNEY	Ground	W	48	41	48	41	49	42	49	42	0.1	-0.2	0.2	-0.2	50	50	NO	NO	NO	NO	NO
22.1	8396	2 KELROSE LANE NORTH SYDNEY	Ground	S	48	41	48	41	49	42	49	41	-0.1	-0.5	-0.1	-0.5	50	50	NO	NO	NO	NO	NO
22.1	8396	2 KELROSE LANE NORTH SYDNEY	Ground	W	47	40	47	40	48	41	48	41	0.0	-0.3	0.0	-0.2	50	50	NO	NO	NO	NO	NO
22.1	8396	2 KELROSE LANE NORTH SYDNEY	Ground	S	51	44	51	43	51	44	51	44	0.1	-0.2	0.2	-0.2	50	50	NO	NO	NO	NO	NO
22.1	8396	2 KELROSE LANE NORTH SYDNEY	Ground	E	51	46	50	44	52	46	51	45	-1.0	-1.5	-0.9	-1.5	50	50	NO	NO	NO	NO	NO
22.1	8396	2 KELROSE LANE NORTH SYDNEY	First	N	52	46	51	44	52	46	51	45	-1.2	-1.5	-1.1	-1.5	50	50	NO	NO	NO	NO	NO
22.1	8396	2 KELROSE LANE NORTH SYDNEY	First	W	46	40	45	39	47	41	46	40	-0.8	-1.2	-0.7	-1.1	50	50	NO	NO	NO	NO	NO
22.1	8396	2 KELROSE LANE NORTH SYDNEY	First	N	49	43	48	42	49	44	48	42	-1.0	-1.5	-1.0	-1.4	50	50	NO	NO	NO	NO	NO
22.1	8396	2 KELROSE LANE NORTH SYDNEY	First	W	49	43	50	42	50	43	50	43	0.1	-0.3	0.0	-0.3	50	50	NO	NO	NO	NO	NO
22.1	8396	2 KELROSE LANE NORTH SYDNEY	First	S	50	43	49	42	50	44	50	43	-0.2	-0.6	-0.1	-0.6	50	50	NO	NO	NO	NO	NO
22.1	8396	2 KELROSE LANE NORTH SYDNEY	First	W	49	42	49	42	50	43	50	43	0.0	-0.2	0.1	-0.2	50	50	NO	NO	NO	NO	NO
22.1	8396	2 KELROSE LANE NORTH SYDNEY	First	S	52	45	53	45	53	46	53	46	0.2	-0.1	0.2	-0.1	50	50	NO	NO	NO	NO	NO
22.1	8396	2 KELROSE LANE NORTH SYDNEY	First	E	53	47	52	46	53	47	53	46	-0.9	-1.4	-0.8	-1.5	50	50	NO	NO	NO	NO	NO
22.1	8396	2 KELROSE LANE NORTH SYDNEY	Second	N	53	47	52	46	54	48	53	46	-1.1	-1.5	-1.0	-1.4	50	50	NO	NO	NO	NO	NO
22.1	8396	2 KELROSE LANE NORTH SYDNEY	Second	W	49	43	48	42	49	44	49	42	-0.9	-1.3	-0.8	-1.3	50	50	NO	NO	NO	NO	NO
22.1	8396	2 KELROSE LANE NORTH SYDNEY	Second	N	51	46	50	44	52	46	50	44	-1.2	-1.8	-1.2	-1.7	50	50	NO	NO	NO	NO	NO
22.1	8396	2 KELROSE LANE NORTH SYDNEY	Second	W	51	44	51	44	52	45	52	44	-0.1	-0.6	-0.1	-0.5	50	50	NO	NO	NO	NO	NO
22.1	8396	2 KELROSE LANE NORTH SYDNEY	Second	S	52	45	51	44	52	46	52	45	-0.3	-0.9	-0.3	-0.9	50	50	NO	NO	NO	NO	NO
22.1	8396	2 KELROSE LANE NORTH SYDNEY	Second	W	51	45	51	44	52	45	52	45	0.0	-0.4	0.1	-0.4	50	50	NO	NO	NO	NO	NO
22.1	8396	2 KELROSE LANE NORTH SYDNEY	Second	S	54	47	54	47	55	48	55	47	0.1	-0.3	0.2	-0.3	50	50	NO	NO	NO	NO	NO
22.1	8396	2 KELROSE LANE NORTH SYDNEY	Second	E	54	48	53	47	55	49	54	47	-0.9	-1.3	-0.9	-1.4	50	50	NO	NO	NO	NO	NO
22.1	12798	1 CUNNINGHAM STREET NORTH SYDNEY	Ground	N	49	44	48	42	50	44	48	42	-1.4	-1.8	-1.2	-1.9	50	50	NO	NO	NO	NO	NO
22.1	12798	1 CUNNINGHAM STREET NORTH SYDNEY	Ground	W	49	43	48	42	50	44	49	43	-1.0	-1.2	-0.8	-1.3	50	50	NO	NO	NO	NO	NO
22.1	12798	1 CUNNINGHAM STREET NORTH SYDNEY	Ground	S	52	45	51	44	52	46	52	45	-0.8	-0.9	-0.7	-0.8	50	50	NO	NO	NO	NO	NO
22.1	12798	1 CUNNINGHAM STREET NORTH SYDNEY	Ground	E	49	44	48	42	50	45	49	43	-1.3	-1.8	-1.2	-1.7	50	50	NO	NO	NO	NO	NO
22.1	13085	264 MILLER STREET NORTH SYDNEY	Ground	E	55	49	56	49	56	49	56	50	0.1	0.5	0.3	0.8	50	50	NO	NO	NO	NO	NO
22.1	13085	264 MILLER STREET NORTH SYDNEY	Ground	N	56	49	56	49	56	50	56	50	-0.1	0.2	0.1	0.6	50	50	NO	NO	NO	NO	NO
22.1	13085	264 MILLER STREET NORTH SYDNEY	Ground	W	50	43	49	42	50	44	50	43	-0.8	-0.9	-0.5	-1.0	50	50	NO	NO	NO	NO	NO
22.1	13085	264 MILLER STREET NORTH SYDNEY	Ground	S	53	45	52	45	53	46	53	45	-0.7	-0.6	-0.4	-0.7	50	50	NO	NO	NO	NO	NO
22.1	13085	264 MILLER STREET NORTH SYDNEY	Ground	W	53	46	52	45	54	47	53	46	-0.8	-0.6	-0.4	-0.8	50	50	NO	NO	NO	NO	NO
22.1	13085	264 MILLER STREET NORTH SYDNEY	Ground	S	60	53	61	54	61	53	62	55	0.3	1.2	0.7	1.4	50	50	NO	NO	NO	NO	NO
22.1	13085	264 MILLER STREET NORTH SYDNEY	Ground	E	67	58	68	61	68	59	69	62	0.7	2.7	0.9	3.1	50	50	NO	NO	NO	NO	YES
22.1	13085	264 MILLER STREET NORTH SYDNEY	Ground	N	65	56	66	59	66	57	67	60	0.9	2.8	1.1	3.2	50	50	NO	NO	NO	NO	YES
22.1	13085	264 MILLER STREET NORTH SYDNEY	Ground	E	67	58	67	61	67	58	68	61	0.8	2.7	1.1	3.1	50	50	NO	NO	NO	NO	YES
22.1	13085	264 MILLER STREET NORTH SYDNEY	Ground	N	62	54	63	56	63	54	64	57	0.7	2.3	0.9	2.7	50	50	NO	NO	NO	NO	YES
22.1	13085	264 MILLER STREET NORTH SYDNEY	Ground	NE	60	52	60	54	61	52	61	55	0.5	1.8	0.8	2.2	50	50	NO	NO	NO	NO	YES
22.1	13085	264 MILLER STREET NORTH SYDNEY	Ground	NW	56	48	56	49	56	49	57	50	0.3	1.0	0.6	1.5	50	50	NO	NO	NO	NO	NO
22.1	13085	264 MILLER STREET NORTH SYDNEY	Ground	N	55	48	55	49	55	48	56	49	0.2	0.7	0.4	0.9	50	50	NO	NO	NO	NO	NO
22.1	13085	264 MILLER STREET NORTH SYDNEY	First	E	57	50	57	50	57	50	57	51	0.0	0.3	0.2	0.7	50	50	NO	NO	NO	NO	NO
22.1	13085	264 MILLER STREET NORTH SYDNEY	First	N	57	50	57	51	58	51	58	51	-0.2	0.2	0.1	0.5	50	50	NO	NO	NO	NO	NO
22.1	13085	264 MILLER STREET NORTH SYDNEY	First	W	51	45	50	44	52	45	51	44	-0.8	-1.0	-0.5	-1.0	50	50	NO	NO	NO	NO	NO
22.1	13085	264 MILLER STREET NORTH SYDNEY	First	S	54	47	53	46	55	48	54	47	-0.7	-0.7	-0.4	-0.8	50	50	NO	NO	NO	NO	NO
22.1	13085	264 MILLER STREET NORTH SYDNEY	First	W	55	48	54	47	55	48	55	47	-0.8	-0.6	-0.5	-0.8	50	50	NO	NO	NO	NO	NO
22.1	13085	264 MILLER STREET NORTH SYDNEY	First	S	62	54	62	55	62	54	63	56	0.4	1.3	0.7	1.5	50	50	NO	NO	NO	NO	NO
22.1	13085	264 MILLER STREET NORTH SYDNEY	First	E	68	59	68	62	68	59	69	62	0.8	2.6	1.0	3.0	50	50	NO	NO	NO	NO	YES
22.1	13085	264 MILLER STREET NORTH SYDNEY	First	N	65	57	66	60	66	57	67	60	0.8	2.8	1.1	3.2	50	50	NO	NO	NO	NO	YES
22.1	13085	264 MILLER STREET NORTH SYDNEY	First	E	67	58	68	61	68	59	69	62	0.8	2.7	1.0	3.1	50	50	NO	NO	NO	NO	YES
22.1	13085	264 MILLER STREET NORTH SYDNEY	First	N	63	55	63	57	64	55	64	58	0.7	2.3	0.9	2.7	50	50	NO	NO	NO	NO	YES

NCA	Receiver ID	Address	Floor Level	Facade	Opening Year 2027				Design Year 2037				Increase (Do Smthng - Do Nothing)				NCG project road noise criteria		Do noise levels exceed the cumulative limit with project roads adding ≥2dB to the total noise levels?		Is the contribution from the road project Acute?		Consider further treatment?
					Do Nothing		Do Smthng		Do Nothing		Do Smthng		Opening Year 2027		Design Year 2037								
					Day	Night	Day	Night	Day	Night	Day	Night	Day	Night	Day	Night	Day	Night	Day	Night	$L_{Aeq,15hr} \geq 65dB$	$L_{Aeq,9hr} \geq 60dB$	
22.1	13085	264 MILLER STREET NORTH SYDNEY	First	NE	61	53	61	55	61	53	62	56	0.5	1.7	0.8	2.1	50	50	NO	NO	NO	NO	YES
22.1	13085	264 MILLER STREET NORTH SYDNEY	First	NW	57	50	57	50	57	50	58	51	0.2	0.8	0.4	1.2	50	50	NO	NO	NO	NO	NO
22.1	13085	264 MILLER STREET NORTH SYDNEY	First	N	56	49	56	50	57	50	57	51	0.1	0.5	0.3	0.9	50	50	NO	NO	NO	NO	NO
22.1	13085	264 MILLER STREET NORTH SYDNEY	Second	E	58	51	58	51	58	52	58	52	-0.1	0.1	0.1	0.5	50	50	NO	NO	NO	NO	NO
22.1	13085	264 MILLER STREET NORTH SYDNEY	Second	N	58	51	58	51	58	52	58	52	-0.2	0.1	0.1	0.4	50	50	NO	NO	NO	NO	NO
22.1	13085	264 MILLER STREET NORTH SYDNEY	Second	W	53	47	52	46	53	47	53	46	-0.9	-1.2	-0.7	-1.2	50	50	NO	NO	NO	NO	NO
22.1	13085	264 MILLER STREET NORTH SYDNEY	Second	S	55	49	54	48	56	49	55	48	-0.9	-0.8	-0.5	-0.9	50	50	NO	NO	NO	NO	NO
22.1	13085	264 MILLER STREET NORTH SYDNEY	Second	W	56	49	55	48	57	49	56	49	-0.9	-0.8	-0.5	-0.8	50	50	NO	NO	NO	NO	NO
22.1	13085	264 MILLER STREET NORTH SYDNEY	Second	S	62	55	63	56	63	55	64	57	0.4	1.1	0.7	1.4	50	50	NO	NO	NO	NO	NO
22.1	13085	264 MILLER STREET NORTH SYDNEY	Second	E	67	59	68	61	68	59	69	62	0.7	2.5	0.9	2.9	50	50	NO	NO	NO	NO	YES
22.1	13085	264 MILLER STREET NORTH SYDNEY	Second	N	65	57	66	59	66	57	67	60	0.8	2.6	1.1	3.0	50	50	NO	NO	NO	NO	YES
22.1	13085	264 MILLER STREET NORTH SYDNEY	Second	E	67	58	68	61	68	59	69	62	0.8	2.6	1.0	3.0	50	50	NO	NO	NO	NO	YES
22.1	13085	264 MILLER STREET NORTH SYDNEY	Second	N	63	55	64	57	64	56	65	58	0.6	2.0	0.8	2.5	50	50	NO	NO	NO	NO	YES
22.1	13085	264 MILLER STREET NORTH SYDNEY	Second	NE	61	54	62	55	62	54	63	56	0.5	1.6	0.7	1.9	50	50	NO	NO	NO	NO	NO
22.1	13085	264 MILLER STREET NORTH SYDNEY	Second	NW	58	51	58	51	58	51	59	52	0.1	0.5	0.3	0.9	50	50	NO	NO	NO	NO	NO
22.1	13085	264 MILLER STREET NORTH SYDNEY	Second	N	57	51	57	51	58	51	58	52	0.0	0.2	0.2	0.5	50	50	NO	NO	NO	NO	NO
22.1	13179	264 MILLER STREET NORTH SYDNEY	Ground	N	52	45	51	45	52	46	52	46	-0.4	-0.2	-0.2	0.0	50	50	NO	NO	NO	NO	NO
22.1	13179	264 MILLER STREET NORTH SYDNEY	Ground	W	48	42	47	41	48	42	47	41	-1.0	-1.3	-0.8	-1.2	50	50	NO	NO	NO	NO	NO
22.1	13179	264 MILLER STREET NORTH SYDNEY	Ground	S	48	42	47	41	48	43	47	41	-1.0	-1.4	-0.9	-1.3	50	50	NO	NO	NO	NO	NO
22.1	13179	264 MILLER STREET NORTH SYDNEY	Ground	W	47	42	46	41	48	42	47	41	-0.9	-1.3	-0.7	-1.2	50	50	NO	NO	NO	NO	NO
22.1	13179	264 MILLER STREET NORTH SYDNEY	Ground	N	48	43	47	42	49	44	48	42	-0.9	-1.5	-0.7	-1.3	50	50	NO	NO	NO	NO	NO
22.1	13179	264 MILLER STREET NORTH SYDNEY	Ground	W	48	42	47	41	48	43	48	42	-0.8	-1.3	-0.6	-1.3	50	50	NO	NO	NO	NO	NO
22.1	13179	264 MILLER STREET NORTH SYDNEY	Ground	S	58	50	58	52	58	50	59	53	0.6	1.9	0.8	2.3	50	50	NO	NO	NO	NO	YES
22.1	13179	264 MILLER STREET NORTH SYDNEY	Ground	E	64	55	65	58	65	56	66	59	0.8	2.6	1.0	3.0	50	50	NO	NO	NO	NO	YES
22.1	13179	264 MILLER STREET NORTH SYDNEY	Ground	N	55	48	56	49	56	48	56	50	0.3	1.0	0.5	1.4	50	50	NO	NO	NO	NO	NO
22.1	13179	264 MILLER STREET NORTH SYDNEY	Ground	E	54	47	53	47	54	47	54	48	-0.2	0.1	0.0	0.4	50	50	NO	NO	NO	NO	NO
22.1	13179	264 MILLER STREET NORTH SYDNEY	Ground	N	53	47	53	47	54	47	54	48	-0.2	0.1	0.1	0.5	50	50	NO	NO	NO	NO	NO
22.1	13179	264 MILLER STREET NORTH SYDNEY	First	N	54	48	53	47	54	48	54	48	-0.6	-0.6	-0.4	-0.3	50	50	NO	NO	NO	NO	NO
22.1	13179	264 MILLER STREET NORTH SYDNEY	First	W	51	45	50	44	51	46	50	44	-1.0	-1.4	-0.9	-1.3	50	50	NO	NO	NO	NO	NO
22.1	13179	264 MILLER STREET NORTH SYDNEY	First	S	51	46	50	44	52	46	51	45	-1.0	-1.5	-1.0	-1.4	50	50	NO	NO	NO	NO	NO
22.1	13179	264 MILLER STREET NORTH SYDNEY	First	W	51	45	50	44	51	46	50	44	-0.9	-1.4	-0.7	-1.3	50	50	NO	NO	NO	NO	NO
22.1	13179	264 MILLER STREET NORTH SYDNEY	First	N	52	46	51	45	52	47	51	45	-0.9	-1.5	-0.8	-1.4	50	50	NO	NO	NO	NO	NO
22.1	13179	264 MILLER STREET NORTH SYDNEY	First	W	51	45	50	44	51	46	50	45	-0.9	-1.4	-0.8	-1.3	50	50	NO	NO	NO	NO	NO
22.1	13179	264 MILLER STREET NORTH SYDNEY	First	S	59	51	60	53	60	52	60	54	0.6	1.8	0.8	2.2	50	50	NO	NO	NO	NO	YES
22.1	13179	264 MILLER STREET NORTH SYDNEY	First	E	65	57	66	59	66	57	67	60	0.7	2.5	1.0	3.0	50	50	NO	NO	NO	NO	YES
22.1	13179	264 MILLER STREET NORTH SYDNEY	First	N	57	50	57	51	58	50	58	51	0.0	0.6	0.3	0.9	50	50	NO	NO	NO	NO	NO
22.1	13179	264 MILLER STREET NORTH SYDNEY	First	E	55	49	55	49	56	49	56	50	-0.4	-0.2	-0.1	0.1	50	50	NO	NO	NO	NO	NO
22.1	13179	264 MILLER STREET NORTH SYDNEY	First	N	55	49	55	48	56	49	55	49	-0.3	-0.1	-0.1	0.2	50	50	NO	NO	NO	NO	NO
23.1	13233	12A YEO STREET NEUTRAL BAY	Ground	NW	49	44	48	43	49	45	48	43	-0.9	-1.1	-0.9	-1.2	50	50	NO	NO	NO	NO	NO
23.1	13233	12A YEO STREET NEUTRAL BAY	Ground	W	48	43	47	42	48	43	47	43	-0.7	-0.9	-0.7	-0.8	50	50	NO	NO	NO	NO	NO
23.1	13233	12A YEO STREET NEUTRAL BAY	Ground	S	48	43	47	42	48	43	47	42	-1.2	-1.3	-1.2	-1.3	50	50	NO	NO	NO	NO	NO
23.1	13233	12A YEO STREET NEUTRAL BAY	Ground	E	49	44	48	43	49	44	48	44	-0.7	-0.8	-0.7	-0.8	50	50	NO	NO	NO	NO	NO
22.3	8229	53 ERNEST STREET CROWS NEST	Ground	S	50	45	49	43	50	45	50	44	-0.6	-1.2	-0.5	-1.1	60	55	NO	NO	NO	NO	NO
22.3	8229	53 ERNEST STREET CROWS NEST	Ground	N	64	58	64	58	65	58	65	58	0.0	0.3	0.0	0.4	60	55	NO	NO	NO	NO	NO
22.3	8229	53 ERNEST STREET CROWS NEST	Ground	W	52	47	52	46	53	47	52	46	-0.4	-0.9	-0.4	-0.8	60	55	NO	NO	NO	NO	NO
22.3	14968	86 BURLINGTON STREET CROWS NEST	Ground	E	51	45	50	44	51	46	50	45	-0.7	-1.1	-0.6	-1.1	60	55	NO	NO	NO	NO	NO
22.3	14968	86 BURLINGTON STREET CROWS NEST	Ground	N	50	45	49	43	50	45	50	44	-0.6	-1.3	-0.6	-1.3	60	55	NO	NO	NO	NO	NO
22.3	14968	86 BURLINGTON STREET CROWS NEST	Ground	E	50	45	49	44	50	45	50	44	-0.7	-1.3	-0.6	-1.3	60	55	NO	NO	NO	NO	NO
22.3	14968	86 BURLINGTON STREET CROWS NEST	Ground	N	50	45	49	43	50	45	50	44	-0.7	-1.5	-0.7	-1.5	60	55	NO	NO	NO	NO	NO
22.3	14968	86 BURLINGTON STREET CROWS NEST	Ground	S	52	47	52	46	53	48	52	46	-0.9	-1.4	-0.7	-1.3	60	55	NO	NO	NO	NO	NO
22.3	15020	86 BURLINGTON STREET CROWS NEST	Ground	NE	52	47	52	46	52	47	52	46	-0.6	-1.2	-0.5	-1.2	60	55	NO	NO	NO	NO	NO
22.3	15020	86 BURLINGTON STREET CROWS NEST	Ground	NW	52	47	51	46	52	47	52	46	-0.6	-1.3	-0.6	-1.3	60	55	NO	NO	NO	NO	NO
22.3	15020	86 BURLINGTON STREET CROWS NEST	Ground	SW	51	45	50	44	51	46	50	45	-0.8	-1.3	-0.6	-1.2	60	55	NO	NO	NO	NO	NO
22.3	15020	86 BURLINGTON STREET CROWS NEST	Ground	SE	50	45	50	44	51	46	50	44	-0.7	-1.4	-0.7	-1.3	60	55	NO	NO	NO	NO	NO
22.3	15021	82 BURLINGTON STREET CROWS NEST	Ground	N	52	47	51	45	52	47	51	46	-0.8	-1.6	-0.7	-1.5	60	55	NO	NO	NO	NO	NO
22.3	15021	82 BURLINGTON STREET CROWS NEST	Ground	S	53	47	52	46	53	48	52	46	-1.0	-1.4	-0.8	-1.3	60	55	NO	NO	NO	NO	NO
22.3	15022	84 BURLINGTON STREET CROWS NEST	Ground	E	51	46	50	45	51	47	51	45	-0.8	-1.5	-0.7	-1.5	60	55	NO	NO	NO	NO	NO
22.3	15022	84 BURLINGTON STREET CROWS NEST	Ground	N	52	47	51	45	52	47	52	46	-0.6	-1.4	-0.6	-1.4	60	55	NO	NO	NO	NO	NO
22.3	15022	84 BURLINGTON STREET CROWS NEST	Ground	S	53	47	52	46	53	48	52	46	-1.0	-1.3	-0.8	-1.3	60	55	NO	NO	NO	NO	NO
22.3	15023	80 BURLINGTON STREET CROWS NEST	Ground	N	52	47	51	45	52	47	51	46	-0.8	-1.6	-0.7	-1.5	60	55	NO	NO	NO	NO	NO
22.3	15023	80 BURLINGTON STREET CROWS NEST	Ground	S	52	47	51	46	53	48	52	46	-1.0	-1.4	-0.8	-1.3	60	55	NO	NO	NO	NO	NO
22.3	15025	76 BURLINGTON STREET CROWS NEST	Ground	N	51	46	50	45	51	47	51	45	-0.8	-1.6	-0.7	-1.6	60	55	NO	NO	NO	NO	NO

NCA	Receiver ID	Address	Floor Level	Facade	Opening Year 2027				Design Year 2037				Increase (Do Smthng - Do Nothing)				NCG project road noise criteria		Do noise levels exceed the cumulative limit with project roads adding ≥2dB to the total noise levels?		Is the contribution from the road project Acute?		Consider further treatment?
					Do Nothing		Do Smthng		Do Nothing		Do Smthng		Opening Year 2027		Design Year 2037								
					Day	Night	Day	Night	Day	Night	Day	Night	Day	Night	Day	Night	Day	Night	Day	Night	$L_{Aeq,15hr} \geq 65dB$	$L_{Aeq,9hr} \geq 60dB$	
22.3	15025	76 BURLINGTON STREET CROWS NEST	Ground	W	50	45	49	43	50	45	50	44	-0.7	-1.4	-0.6	-1.3	60	55	NO	NO	NO	NO	NO
22.3	15025	76 BURLINGTON STREET CROWS NEST	Ground	S	52	47	51	46	53	47	52	46	-1.0	-1.4	-0.8	-1.3	60	55	NO	NO	NO	NO	NO
22.3	15026	78 BURLINGTON STREET CROWS NEST	Ground	S	52	47	51	46	53	47	52	46	-1.0	-1.5	-0.8	-1.3	60	55	NO	NO	NO	NO	NO
22.3	15026	78 BURLINGTON STREET CROWS NEST	Ground	N	52	47	51	45	52	47	51	46	-0.8	-1.6	-0.7	-1.5	60	55	NO	NO	NO	NO	NO
22.3	15028	74 BURLINGTON STREET CROWS NEST	Ground	S	52	47	51	46	53	47	52	46	-0.9	-1.4	-0.8	-1.3	60	55	NO	NO	NO	NO	NO
22.3	15028	74 BURLINGTON STREET CROWS NEST	Ground	E	50	45	50	44	51	46	50	44	-0.7	-1.4	-0.6	-1.3	60	55	NO	NO	NO	NO	NO
22.3	15028	74 BURLINGTON STREET CROWS NEST	Ground	N	52	47	51	45	52	47	51	46	-0.8	-1.6	-0.7	-1.5	60	55	NO	NO	NO	NO	NO
22.3	15029	72 BURLINGTON STREET CROWS NEST	Ground	N	52	47	51	45	52	47	51	45	-0.8	-1.6	-0.7	-1.6	60	55	NO	NO	NO	NO	NO
22.3	15029	72 BURLINGTON STREET CROWS NEST	Ground	W	50	45	49	44	50	45	50	44	-0.7	-1.3	-0.6	-1.3	60	55	NO	NO	NO	NO	NO
22.3	15029	72 BURLINGTON STREET CROWS NEST	Ground	S	52	47	51	45	52	47	52	46	-1.0	-1.4	-0.8	-1.4	60	55	NO	NO	NO	NO	NO
22.3	15050	68 BURLINGTON STREET CROWS NEST	Ground	E	51	46	51	45	52	47	51	45	-0.7	-1.5	-0.6	-1.5	60	55	NO	NO	NO	NO	NO
22.3	15050	68 BURLINGTON STREET CROWS NEST	Ground	N	51	46	51	45	52	47	51	45	-0.8	-1.7	-0.7	-1.6	60	55	NO	NO	NO	NO	NO
22.3	15050	68 BURLINGTON STREET CROWS NEST	Ground	W	49	44	49	43	50	45	49	43	-0.6	-1.4	-0.6	-1.4	60	55	NO	NO	NO	NO	NO
22.3	15050	68 BURLINGTON STREET CROWS NEST	Ground	S	52	47	51	45	52	47	52	46	-0.9	-1.4	-0.8	-1.3	60	55	NO	NO	NO	NO	NO
22.3	15063	60 BURLINGTON STREET CROWS NEST	Ground	N	51	46	50	45	51	47	51	45	-0.7	-1.5	-0.5	-1.4	60	55	NO	NO	NO	NO	NO
22.3	15063	60 BURLINGTON STREET CROWS NEST	Ground	W	50	45	49	43	50	45	50	44	-0.6	-1.3	-0.5	-1.2	60	55	NO	NO	NO	NO	NO
22.3	15063	60 BURLINGTON STREET CROWS NEST	Ground	S	51	46	50	45	51	46	51	45	-0.7	-1.0	-0.5	-0.9	60	55	NO	NO	NO	NO	NO
22.3	15064	62 BURLINGTON STREET CROWS NEST	Ground	S	51	45	50	44	51	46	51	45	-0.9	-1.1	-0.7	-1.0	60	55	NO	NO	NO	NO	NO
22.3	15064	62 BURLINGTON STREET CROWS NEST	Ground	E	49	44	48	42	49	44	49	43	-0.6	-1.4	-0.6	-1.4	60	55	NO	NO	NO	NO	NO
22.3	15064	62 BURLINGTON STREET CROWS NEST	Ground	N	51	46	50	44	51	46	50	45	-0.7	-1.6	-0.6	-1.5	60	55	NO	NO	NO	NO	NO
22.3	15064	62 BURLINGTON STREET CROWS NEST	First	S	53	47	52	46	53	48	52	46	-0.8	-1.2	-0.6	-1.1	60	55	NO	NO	NO	NO	NO
22.3	15064	62 BURLINGTON STREET CROWS NEST	First	E	53	48	52	47	53	48	53	47	-0.7	-1.4	-0.5	-1.3	60	55	NO	NO	NO	NO	NO
22.3	15064	62 BURLINGTON STREET CROWS NEST	First	N	52	47	52	46	53	48	52	46	-0.7	-1.4	-0.5	-1.4	60	55	NO	NO	NO	NO	NO
22.3	15069	66 BURLINGTON STREET CROWS NEST	Ground	S	52	47	51	45	52	47	51	46	-0.9	-1.4	-0.9	-1.4	60	55	NO	NO	NO	NO	NO
22.3	15069	66 BURLINGTON STREET CROWS NEST	Ground	E	50	45	49	43	50	45	49	44	-0.7	-1.4	-0.6	-1.3	60	55	NO	NO	NO	NO	NO
22.3	15069	66 BURLINGTON STREET CROWS NEST	Ground	N	51	46	50	44	51	46	50	45	-0.9	-1.6	-0.7	-1.5	60	55	NO	NO	NO	NO	NO
22.3	15070	64 BURLINGTON STREET CROWS NEST	Ground	N	51	46	50	44	51	46	50	45	-0.8	-1.6	-0.6	-1.5	60	55	NO	NO	NO	NO	NO
22.3	15070	64 BURLINGTON STREET CROWS NEST	Ground	W	49	44	48	42	49	44	48	43	-0.6	-1.4	-0.6	-1.4	60	55	NO	NO	NO	NO	NO
22.3	15070	64 BURLINGTON STREET CROWS NEST	Ground	S	52	46	51	45	52	47	51	46	-0.8	-1.3	-0.7	-1.2	60	55	NO	NO	NO	NO	NO
22.3	15088	61-63 ALEXANDER STREET CROWS NEST	Ground	W	69	62	69	62	69	63	69	63	-0.3	0.1	-0.3	0.1	60	55	NO	NO	NO	NO	NO
22.3	15088	61-63 ALEXANDER STREET CROWS NEST	Ground	S	58	51	57	51	58	52	58	51	-0.4	-0.1	-0.4	-0.1	60	55	NO	NO	NO	NO	NO
22.3	15088	61-63 ALEXANDER STREET CROWS NEST	Ground	E	52	47	51	45	52	47	52	46	-0.5	-1.2	-0.3	-1.2	60	55	NO	NO	NO	NO	NO
22.3	15088	61-63 ALEXANDER STREET CROWS NEST	First	W	69	63	69	63	70	63	69	63	-0.3	0.1	-0.3	0.1	60	55	NO	NO	NO	NO	NO
22.3	15088	61-63 ALEXANDER STREET CROWS NEST	First	S	59	52	59	52	59	53	59	53	-0.5	-0.1	-0.4	-0.1	60	55	NO	NO	NO	NO	NO
22.3	15088	61-63 ALEXANDER STREET CROWS NEST	First	E	53	48	52	47	53	48	53	47	-0.4	-1.1	-0.2	-1.0	60	55	NO	NO	NO	NO	NO
22.3	15088	61-63 ALEXANDER STREET CROWS NEST	Second	W	69	62	69	62	69	63	69	63	-0.4	0.1	-0.2	0.1	60	55	NO	NO	NO	NO	NO
22.3	15088	61-63 ALEXANDER STREET CROWS NEST	Second	S	60	53	59	53	60	54	60	53	-0.5	-0.1	-0.4	-0.2	60	55	NO	NO	NO	NO	NO
22.3	15088	61-63 ALEXANDER STREET CROWS NEST	Second	E	54	49	53	48	54	49	54	48	-0.4	-1.0	-0.2	-0.9	60	55	NO	NO	NO	NO	NO
22.3	15088	61-63 ALEXANDER STREET CROWS NEST	Third	N	52	46	51	45	52	47	52	46	-0.5	-1.0	-0.3	-1.0	60	55	NO	NO	NO	NO	NO
22.3	15088	61-63 ALEXANDER STREET CROWS NEST	Third	W	68	61	68	62	69	62	68	62	-0.3	0.1	-0.3	0.1	60	55	NO	NO	NO	NO	NO
22.3	15088	61-63 ALEXANDER STREET CROWS NEST	Third	S	60	54	60	54	61	54	60	54	-0.5	-0.2	-0.4	-0.1	60	55	NO	NO	NO	NO	NO
22.3	15088	61-63 ALEXANDER STREET CROWS NEST	Third	E	55	50	55	49	55	50	55	49	-0.3	-1.0	-0.3	-0.9	60	55	NO	NO	NO	NO	NO
22.3	15089	56 BURLINGTON STREET CROWS NEST	Ground	N	51	46	51	45	52	47	51	45	-0.6	-1.4	-0.5	-1.4	60	55	NO	NO	NO	NO	NO
22.3	15089	56 BURLINGTON STREET CROWS NEST	Ground	W	49	44	49	43	49	45	49	43	-0.6	-1.3	-0.4	-1.3	60	55	NO	NO	NO	NO	NO
22.3	15089	56 BURLINGTON STREET CROWS NEST	Ground	S	51	46	51	45	52	46	51	45	-0.7	-0.9	-0.5	-1.0	60	55	NO	NO	NO	NO	NO
22.3	15090	52 BURLINGTON STREET CROWS NEST	Ground	S	50	45	50	44	51	45	50	44	-0.5	-1.0	-0.3	-0.9	60	55	NO	NO	NO	NO	NO
22.3	15090	52 BURLINGTON STREET CROWS NEST	Ground	N	51	46	50	45	51	46	51	45	-0.6	-1.4	-0.4	-1.3	60	55	NO	NO	NO	NO	NO
22.3	15091	58 BURLINGTON STREET CROWS NEST	Ground	S	51	46	51	45	52	46	51	45	-0.6	-1.0	-0.5	-0.9	60	55	NO	NO	NO	NO	NO
22.3	15091	58 BURLINGTON STREET CROWS NEST	Ground	E	50	45	50	44	50	46	50	44	-0.6	-1.3	-0.4	-1.3	60	55	NO	NO	NO	NO	NO
22.3	15091	58 BURLINGTON STREET CROWS NEST	Ground	N	51	46	51	45	52	47	51	45	-0.7	-1.5	-0.5	-1.4	60	55	NO	NO	NO	NO	NO
22.3	15093	50 BURLINGTON STREET CROWS NEST	Ground	S	51	46	51	45	52	46	51	45	-0.5	-0.9	-0.4	-0.8	60	55	NO	NO	NO	NO	NO
22.3	15093	50 BURLINGTON STREET CROWS NEST	Ground	N	51	46	50	44	51	46	51	45	-0.7	-1.5	-0.5	-1.4	60	55	NO	NO	NO	NO	NO
22.3	15097	54 BURLINGTON STREET CROWS NEST	Ground	S	51	46	51	45	52	46	51	45	-0.6	-0.9	-0.4	-0.9	60	55	NO	NO	NO	NO	NO
22.3	15097	54 BURLINGTON STREET CROWS NEST	Ground	E	49	44	49	43	50	45	49	43	-0.5	-1.3	-0.4	-1.2	60	55	NO	NO	NO	NO	NO
22.3	15097	54 BURLINGTON STREET CROWS NEST	Ground	N	51	46	51	45	52	47	51	45	-0.6	-1.5	-0.5	-1.4	60	55	NO	NO	NO	NO	NO
22.3	15102	44 BURLINGTON STREET CROWS NEST	Ground	S	51	46	51	45	52	46	51	45	-0.6	-0.8	-0.4	-0.8	60	55	NO	NO	NO	NO	NO
22.3	15102	44 BURLINGTON STREET CROWS NEST	Ground	N	51	46	50	44	51	46	50	45	-0.5	-1.5	-0.5	-1.4	60	55	NO	NO	NO	NO	NO
22.3	15106	46 BURLINGTON STREET CROWS NEST	Ground	S	51	46	51	45	52	46	51	45	-0.7	-1.0	-0.5	-1.0	60	55	NO	NO	NO	NO	NO
22.3	15106	46 BURLINGTON STREET CROWS NEST	Ground	E	48	43	48	42	49	44	48	43	-0.4	-1.1	-0.4	-1.1	60	55	NO	NO	NO	NO	NO
22.3	15106	46 BURLINGTON STREET CROWS NEST	Ground	N	51	46	50	45	51	47	51	45	-0.6	-1.5	-0.4	-1.4	60	55	NO	NO	NO	NO	NO
22.3	15108	48 BURLINGTON STREET CROWS NEST	Ground	W	49	44	48	42	49	44	49	43	-0.5	-1.3	-0.4	-1.2	60	55	NO	NO	NO	NO	NO
22.3	15108	48 BURLINGTON STREET CROWS NEST	Ground	S	51	46	51	45	52	46	51	45	-0.6	-0.9	-0.5	-0.9	60	55	NO	NO	NO	NO	NO

NCA	Receiver ID	Address	Floor Level	Facade	Opening Year 2027				Design Year 2037				Increase (Do Smthng - Do Nothing)				NCG project road noise criteria		Do noise levels exceed the cumulative limit with project roads adding ≥2dB to the total noise levels?		Is the contribution from the road project Acute?		Consider further treatment?
					Do Nothing		Do Smthng		Do Nothing		Do Smthng		Opening Year 2027		Design Year 2037								
					Day	Night	Day	Night	Day	Night	Day	Night	Day	Night	Day	Night	Day	Night	Day	Night	$L_{Aeq,15hr} \geq 65dB$	$L_{Aeq,9hr} \geq 60dB$	
22.3	15108	48 BURLINGTON STREET CROWS NEST	Ground	N	51	46	50	45	51	46	51	45	-0.5	-1.4	-0.5	-1.4	60	55	NO	NO	NO	NO	NO
22.3	15108	48 BURLINGTON STREET CROWS NEST	Ground	W	49	44	49	43	50	45	49	44	-0.5	-1.3	-0.4	-1.3	60	55	NO	NO	NO	NO	NO
22.3	15109	38 BURLINGTON STREET CROWS NEST	Ground	N	50	46	50	44	51	46	50	45	-0.5	-1.5	-0.5	-1.4	60	55	NO	NO	NO	NO	NO
22.3	15109	38 BURLINGTON STREET CROWS NEST	Ground	W	50	45	49	43	50	45	50	44	-0.5	-1.1	-0.4	-1.0	60	55	NO	NO	NO	NO	NO
22.3	15109	38 BURLINGTON STREET CROWS NEST	Ground	S	51	45	50	44	51	46	51	45	-0.4	-0.8	-0.2	-0.7	60	55	NO	NO	NO	NO	NO
22.3	15112	42 BURLINGTON STREET CROWS NEST	Ground	S	52	46	51	45	52	46	52	46	-0.5	-0.8	-0.4	-0.8	60	55	NO	NO	NO	NO	NO
22.3	15112	42 BURLINGTON STREET CROWS NEST	Ground	N	51	46	50	45	51	46	51	45	-0.5	-1.4	-0.5	-1.4	60	55	NO	NO	NO	NO	NO
22.3	15112	42 BURLINGTON STREET CROWS NEST	Ground	W	49	44	48	43	49	44	49	43	-0.5	-1.3	-0.5	-1.3	60	55	NO	NO	NO	NO	NO
22.3	15119	40 BURLINGTON STREET CROWS NEST	Ground	S	52	46	51	45	52	46	52	46	-0.4	-0.7	-0.3	-0.6	60	55	NO	NO	NO	NO	NO
22.3	15119	40 BURLINGTON STREET CROWS NEST	Ground	E	48	43	48	42	49	43	48	42	-0.4	-1.1	-0.3	-1.0	60	55	NO	NO	NO	NO	NO
22.3	15119	40 BURLINGTON STREET CROWS NEST	Ground	N	50	45	50	44	51	46	50	44	-0.6	-1.4	-0.5	-1.4	60	55	NO	NO	NO	NO	NO
22.3	15148	13 SOPHIA STREET CROWS NEST	Ground	NE	54	49	54	48	55	49	54	48	-0.3	-0.9	-0.2	-0.9	60	55	NO	NO	NO	NO	NO
22.3	15148	13 SOPHIA STREET CROWS NEST	Ground	N	49	44	48	43	49	44	49	43	-0.6	-1.3	-0.6	-1.3	60	55	NO	NO	NO	NO	NO
22.3	15148	13 SOPHIA STREET CROWS NEST	Ground	W	50	45	50	44	51	46	50	45	-0.4	-1.1	-0.3	-1.0	60	55	NO	NO	NO	NO	NO
22.3	15148	13 SOPHIA STREET CROWS NEST	Ground	S	51	46	51	45	52	47	51	45	-0.6	-1.2	-0.5	-1.2	60	55	NO	NO	NO	NO	NO
22.3	15148	13 SOPHIA STREET CROWS NEST	Ground	E	53	48	53	47	54	49	53	47	-0.7	-1.4	-0.6	-1.3	60	55	NO	NO	NO	NO	NO
22.3	15185	69 ERNEST STREET CROWS NEST	Ground	N	50	45	50	44	51	46	50	44	-0.5	-1.5	-0.5	-1.4	60	55	NO	NO	NO	NO	NO
22.3	15185	69 ERNEST STREET CROWS NEST	Ground	W	48	43	47	41	48	43	48	42	-0.5	-1.2	-0.5	-1.2	60	55	NO	NO	NO	NO	NO
22.3	15185	69 ERNEST STREET CROWS NEST	Ground	S	49	44	49	43	49	44	49	43	-0.5	-1.0	-0.3	-0.9	60	55	NO	NO	NO	NO	NO
22.3	15185	69 ERNEST STREET CROWS NEST	Ground	E	51	47	51	45	52	47	51	46	-0.5	-1.3	-0.4	-1.3	60	55	NO	NO	NO	NO	NO
22.3	15185	69 ERNEST STREET CROWS NEST	First	N	52	47	52	46	53	48	52	46	-0.5	-1.3	-0.4	-1.3	60	55	NO	NO	NO	NO	NO
22.3	15185	69 ERNEST STREET CROWS NEST	First	W	51	46	50	44	51	46	51	45	-0.5	-1.1	-0.4	-1.1	60	55	NO	NO	NO	NO	NO
22.3	15185	69 ERNEST STREET CROWS NEST	First	S	51	46	51	45	51	46	51	45	-0.5	-1.1	-0.3	-1.0	60	55	NO	NO	NO	NO	NO
22.3	15185	69 ERNEST STREET CROWS NEST	First	E	53	48	53	47	54	49	53	47	-0.5	-1.3	-0.4	-1.2	60	55	NO	NO	NO	NO	NO
22.3	15198	15 SOPHIA STREET CROWS NEST	Ground	N	56	50	56	49	56	50	56	50	0.1	-0.4	0.1	-0.4	60	55	NO	NO	NO	NO	NO
22.3	15198	15 SOPHIA STREET CROWS NEST	Ground	W	50	45	50	44	51	46	50	45	-0.4	-1.1	-0.2	-1.1	60	55	NO	NO	NO	NO	NO
22.3	15198	15 SOPHIA STREET CROWS NEST	Ground	S	50	45	49	43	50	45	50	44	-0.5	-1.3	-0.4	-1.3	60	55	NO	NO	NO	NO	NO
22.3	15198	15 SOPHIA STREET CROWS NEST	Ground	E	55	49	55	49	55	50	55	49	-0.1	-0.7	-0.1	-0.7	60	55	NO	NO	NO	NO	NO
22.3	15220	18 BURLINGTON LANE CROWS NEST	Ground	S	50	45	50	44	50	45	50	44	-0.6	-1.1	-0.4	-1.1	60	55	NO	NO	NO	NO	NO
22.3	15220	18 BURLINGTON LANE CROWS NEST	Ground	E	51	46	51	45	52	47	51	45	-0.7	-1.3	-0.5	-1.3	60	55	NO	NO	NO	NO	NO
22.3	15220	18 BURLINGTON LANE CROWS NEST	Ground	S	51	46	50	44	51	46	51	45	-0.6	-1.3	-0.5	-1.2	60	55	NO	NO	NO	NO	NO
22.3	15220	18 BURLINGTON LANE CROWS NEST	Ground	E	52	47	51	46	52	47	52	46	-0.6	-1.2	-0.4	-1.2	60	55	NO	NO	NO	NO	NO
22.3	15220	18 BURLINGTON LANE CROWS NEST	Ground	N	51	46	50	44	51	46	50	45	-0.7	-1.4	-0.5	-1.3	60	55	NO	NO	NO	NO	NO
22.3	15220	18 BURLINGTON LANE CROWS NEST	Ground	W	50	45	49	44	50	45	50	44	-0.6	-1.3	-0.4	-1.2	60	55	NO	NO	NO	NO	NO
22.3	15261	69 ERNEST STREET CROWS NEST	Ground	N	63	57	64	57	64	57	64	58	0.2	0.3	0.3	0.4	60	55	NO	NO	NO	NO	NO
22.3	15261	69 ERNEST STREET CROWS NEST	Ground	W	54	48	54	48	54	48	54	48	-0.2	-0.3	-0.1	-0.3	60	55	NO	NO	NO	NO	NO
22.3	15261	69 ERNEST STREET CROWS NEST	Ground	S	51	46	50	45	51	46	51	45	-0.5	-1.1	-0.4	-1.0	60	55	NO	NO	NO	NO	NO
22.3	15261	69 ERNEST STREET CROWS NEST	Ground	E	52	47	52	46	53	47	52	47	-0.3	-0.8	-0.2	-0.8	60	55	NO	NO	NO	NO	NO
22.3	15264	73 ERNEST STREET CROWS NEST	Ground	S	51	46	50	45	51	46	51	45	-0.5	-1.2	-0.4	-1.0	60	55	NO	NO	NO	NO	NO
22.3	15264	73 ERNEST STREET CROWS NEST	Ground	E	52	47	52	46	53	48	52	46	-0.6	-1.4	-0.5	-1.3	60	55	NO	NO	NO	NO	NO
22.3	15264	73 ERNEST STREET CROWS NEST	Ground	S	52	47	51	45	52	47	52	46	-0.6	-1.3	-0.5	-1.2	60	55	NO	NO	NO	NO	NO
22.3	15264	73 ERNEST STREET CROWS NEST	Ground	E	61	54	61	55	61	55	61	55	0.3	0.1	0.4	0.1	60	55	NO	NO	NO	NO	NO
22.3	15264	73 ERNEST STREET CROWS NEST	Ground	NE	65	59	66	59	66	59	66	60	0.5	0.4	0.4	0.4	60	55	NO	NO	NO	NO	NO
22.3	15264	73 ERNEST STREET CROWS NEST	Ground	N	66	60	66	60	66	60	67	60	0.4	0.4	0.5	0.5	60	55	NO	NO	NO	NO	NO
22.3	15264	73 ERNEST STREET CROWS NEST	Ground	W	52	47	52	46	53	47	52	46	-0.2	-0.6	-0.2	-0.5	60	55	NO	NO	NO	NO	NO
22.3	15269	69 ERNEST STREET CROWS NEST	Ground	E	56	50	56	50	57	51	57	51	-0.1	-0.1	-0.1	0.0	60	55	NO	NO	NO	NO	NO
22.3	15269	69 ERNEST STREET CROWS NEST	Ground	N	63	57	63	57	63	57	63	57	0.2	0.3	0.2	0.4	60	55	NO	NO	NO	NO	NO
22.3	15269	69 ERNEST STREET CROWS NEST	Ground	W	52	46	52	46	52	47	52	46	-0.2	-0.5	-0.1	-0.4	60	55	NO	NO	NO	NO	NO
22.3	15269	69 ERNEST STREET CROWS NEST	Ground	S	51	45	50	44	51	46	51	45	-0.5	-1.2	-0.4	-1.1	60	55	NO	NO	NO	NO	NO
22.3	15269	69 ERNEST STREET CROWS NEST	Ground	E	52	47	52	46	53	47	53	47	-0.2	-0.5	-0.2	-0.5	60	55	NO	NO	NO	NO	NO
22.3	15285	63 ERNEST STREET CROWS NEST	Ground	N	64	57	64	58	64	57	64	58	0.2	0.4	0.2	0.5	60	55	NO	NO	NO	NO	NO
22.3	15285	63 ERNEST STREET CROWS NEST	Ground	W	51	46	51	45	52	46	52	46	-0.2	-0.6	-0.1	-0.6	60	55	NO	NO	NO	NO	NO
22.3	15285	63 ERNEST STREET CROWS NEST	Ground	S	50	45	50	44	51	46	50	45	-0.5	-1.1	-0.3	-1.1	60	55	NO	NO	NO	NO	NO
22.3	15285	63 ERNEST STREET CROWS NEST	Ground	E	53	47	52	47	53	48	53	47	-0.2	-0.6	-0.1	-0.6	60	55	NO	NO	NO	NO	NO
22.3	15286	79 ALEXANDER STREET CROWS NEST	Ground	W	70	63	69	63	70	63	70	63	-0.4	0.1	-0.3	0.1	60	55	NO	NO	NO	NO	NO
22.3	15286	79 ALEXANDER STREET CROWS NEST	Ground	E	47	42	47	41	47	42	47	41	-0.5	-1.0	-0.4	-0.9	59	54	NO	NO	NO	NO	NO
22.3	15286	79 ALEXANDER STREET CROWS NEST	First	W	70	63	69	63	70	63	70	63	-0.3	0.1	-0.3	0.1	60	55	NO	NO	NO	NO	NO
22.3	15286	79 ALEXANDER STREET CROWS NEST	First	E	49	44	49	43	49	44	49	43	-0.4	-0.9	-0.3	-0.8	60	55	NO	NO	NO	NO	NO
22.3	15287	61 ERNEST STREET CROWS NEST	Ground	S	51	46	50	44	51	46	51	45	-0.6	-1.3	-0.6	-1.2	60	55	NO	NO	NO	NO	NO
22.3	15287	61 ERNEST STREET CROWS NEST	Ground	E	51	46	51	45	52	46	51	45	-0.6	-1.3	-0.5	-1.2	60	55	NO	NO	NO	NO	NO
22.3	15287	61 ERNEST STREET CROWS NEST	Ground	S	50	45	50	44	51	46	50	44	-0.6	-1.2	-0.5	-1.1	60	55	NO	NO	NO	NO	NO
22.3	15287	61 ERNEST STREET CROWS NEST	Ground	E	52	46	52	46	52	47	52	46	-0.2	-0.6	-0.2	-0.5	60	55	NO	NO	NO	NO	NO

NCA	Receiver ID	Address	Floor Level	Facade	Opening Year 2027				Design Year 2037				Increase (Do Smthng - Do Nothing)				NCG project road noise criteria		Do noise levels exceed the cumulative limit with project roads adding ≥2dB to the total noise levels?		Is the contribution from the road project Acute?		Consider further treatment?
					Do Nothing		Do Smthng		Do Nothing		Do Smthng		Opening Year 2027		Design Year 2037								
					Day	Night	Day	Night	Day	Night	Day	Night	Day	Night	Day	Night	Day	Night	Day	Night	$L_{Aeq,15hr} \geq 65dB$	$L_{Aeq,9hr} \geq 60dB$	
22.3	15287	61 ERNEST STREET CROWS NEST	Ground	N	63	57	63	57	63	57	64	57	0.1	0.4	0.1	0.4	60	55	NO	NO	NO	NO	NO
22.3	15287	61 ERNEST STREET CROWS NEST	Ground	W	51	46	51	45	52	46	51	45	-0.5	-1.0	-0.4	-1.0	60	55	NO	NO	NO	NO	NO
22.3	15293	59 ERNEST STREET CROWS NEST	Ground	E	53	47	52	46	53	47	53	47	-0.2	-0.7	-0.2	-0.6	60	55	NO	NO	NO	NO	NO
22.3	15293	59 ERNEST STREET CROWS NEST	Ground	N	63	57	63	57	64	57	64	58	0.1	0.3	0.0	0.4	60	55	NO	NO	NO	NO	NO
22.3	15293	59 ERNEST STREET CROWS NEST	Ground	W	52	46	51	46	52	47	52	46	-0.4	-0.8	-0.3	-0.7	60	55	NO	NO	NO	NO	NO
22.3	15293	59 ERNEST STREET CROWS NEST	Ground	S	50	45	49	44	50	45	50	44	-0.6	-1.2	-0.5	-1.1	60	55	NO	NO	NO	NO	NO
22.3	15301	57 ERNEST STREET CROWS NEST	Ground	N	63	57	63	57	64	57	64	58	0.0	0.3	0.0	0.3	60	55	NO	NO	NO	NO	NO
22.3	15301	57 ERNEST STREET CROWS NEST	Ground	W	50	45	50	44	51	45	50	44	-0.5	-1.1	-0.5	-1.0	60	55	NO	NO	NO	NO	NO
22.3	15301	57 ERNEST STREET CROWS NEST	Ground	S	50	45	49	44	50	45	50	44	-0.5	-1.1	-0.5	-1.1	60	55	NO	NO	NO	NO	NO
22.3	15301	57 ERNEST STREET CROWS NEST	Ground	E	52	46	51	45	52	47	52	46	-0.5	-1.0	-0.3	-1.0	60	55	NO	NO	NO	NO	NO
22.3	15309	51 ERNEST STREET CROWS NEST	Ground	S	50	44	49	43	50	45	49	44	-0.5	-1.1	-0.5	-1.1	60	55	NO	NO	NO	NO	NO
22.3	15309	51 ERNEST STREET CROWS NEST	Ground	E	51	46	51	45	51	46	51	45	-0.5	-1.0	-0.4	-0.9	60	55	NO	NO	NO	NO	NO
22.3	15309	51 ERNEST STREET CROWS NEST	Ground	N	62	56	62	56	63	56	63	56	-0.1	0.3	-0.1	0.4	60	55	NO	NO	NO	NO	NO
22.3	15310	55 ERNEST STREET CROWS NEST	Ground	SW	50	44	49	43	50	45	50	44	-0.6	-1.1	-0.5	-1.0	60	55	NO	NO	NO	NO	NO
22.3	15310	55 ERNEST STREET CROWS NEST	Ground	E	51	45	50	44	51	46	51	45	-0.4	-0.8	-0.4	-0.9	60	55	NO	NO	NO	NO	NO
22.3	15310	55 ERNEST STREET CROWS NEST	Ground	N	64	58	64	58	64	58	64	58	-0.1	0.2	-0.1	0.3	60	55	NO	NO	NO	NO	NO
22.3	15316	49 ERNEST STREET CROWS NEST	Ground	W	50	45	49	43	50	45	50	44	-0.5	-1.2	-0.5	-1.1	60	55	NO	NO	NO	NO	NO
22.3	15316	49 ERNEST STREET CROWS NEST	Ground	S	50	44	49	43	50	45	49	44	-0.6	-1.1	-0.4	-1.0	60	55	NO	NO	NO	NO	NO
22.3	15316	49 ERNEST STREET CROWS NEST	Ground	N	63	57	63	57	64	57	63	57	-0.1	0.3	-0.1	0.3	60	55	NO	NO	NO	NO	NO
22.3	15316	49 ERNEST STREET CROWS NEST	Ground	W	52	47	52	46	53	47	52	46	-0.3	-0.6	-0.3	-0.5	60	55	NO	NO	NO	NO	NO
22.3	15324	47 ERNEST STREET CROWS NEST	Ground	N	64	57	64	58	64	58	64	58	-0.1	0.3	-0.2	0.3	60	55	NO	NO	NO	NO	NO
22.3	15324	47 ERNEST STREET CROWS NEST	Ground	W	53	47	53	47	54	48	53	47	-0.3	-0.5	-0.2	-0.3	60	55	NO	NO	NO	NO	NO
22.3	15324	47 ERNEST STREET CROWS NEST	Ground	S	49	44	49	43	50	44	49	43	-0.6	-1.1	-0.4	-1.0	60	55	NO	NO	NO	NO	NO
22.3	15324	47 ERNEST STREET CROWS NEST	Ground	E	50	45	50	44	50	45	50	44	-0.4	-0.8	-0.4	-0.7	60	55	NO	NO	NO	NO	NO
24.1	8232	49 DEVONSHIRE STREET CROWS NEST	Ground	S	52	48	52	46	53	48	52	47	-0.7	-1.7	-0.6	-1.6	60	55	NO	NO	NO	NO	NO
24.1	8232	49 DEVONSHIRE STREET CROWS NEST	Ground	E	54	49	53	48	54	50	54	48	-0.7	-1.8	-0.5	-1.8	60	55	NO	NO	NO	NO	NO
24.1	8232	49 DEVONSHIRE STREET CROWS NEST	Ground	N	56	51	55	50	56	52	56	50	-0.6	-1.8	-0.5	-1.7	60	55	NO	NO	NO	NO	NO
24.1	15464	58 ERNEST STREET CROWS NEST	Ground	N	50	46	50	44	51	46	50	45	-0.4	-1.5	-0.4	-1.5	60	55	NO	NO	NO	NO	NO
24.1	15464	58 ERNEST STREET CROWS NEST	Ground	S	64	58	64	58	65	58	65	59	0.0	0.4	-0.1	0.6	60	55	NO	NO	NO	NO	NO
24.1	15464	58 ERNEST STREET CROWS NEST	First	N	53	49	53	47	54	49	53	48	-0.5	-1.4	-0.5	-1.4	60	55	NO	NO	NO	NO	NO
24.1	15464	58 ERNEST STREET CROWS NEST	First	S	65	58	65	59	65	58	65	59	0.0	0.3	-0.1	0.5	60	55	NO	NO	NO	NO	NO
24.1	15465	60 ERNEST STREET CROWS NEST	Ground	S	64	58	64	58	65	58	65	59	-0.1	0.5	0.0	0.5	60	55	NO	NO	NO	NO	NO
24.1	15464	58 ERNEST STREET CROWS NEST	First	S	65	58	65	59	65	58	65	59	0.0	0.3	-0.1	0.5	60	55	NO	NO	NO	NO	NO
24.1	15465	60 ERNEST STREET CROWS NEST	Ground	S	64	58	64	58	65	58	65	59	-0.1	0.5	0.0	0.5	60	55	NO	NO	NO	NO	NO
24.1	15465	60 ERNEST STREET CROWS NEST	Ground	E	53	48	53	47	54	48	53	47	-0.3	-0.6	-0.2	-0.5	60	55	NO	NO	NO	NO	NO
24.1	15465	60 ERNEST STREET CROWS NEST	Ground	N	51	47	50	45	51	47	51	45	-0.6	-1.6	-0.4	-1.6	60	55	NO	NO	NO	NO	NO
24.1	15465	60 ERNEST STREET CROWS NEST	First	S	65	58	65	59	65	59	65	59	0.0	0.4	-0.1	0.5	60	55	NO	NO	NO	NO	NO
24.1	15465	60 ERNEST STREET CROWS NEST	First	E	56	50	56	50	56	51	56	50	-0.3	-0.6	-0.2	-0.6	60	55	NO	NO	NO	NO	NO
24.1	15465	60 ERNEST STREET CROWS NEST	First	N	54	49	53	48	54	49	54	48	-0.5	-1.5	-0.5	-1.5	60	55	NO	NO	NO	NO	NO
24.1	15482	66 ERNEST STREET CROWS NEST	Ground	NE	54	48	54	48	54	49	54	48	0.0	-0.4	0.0	-0.4	60	55	NO	NO	NO	NO	NO
24.1	15482	66 ERNEST STREET CROWS NEST	Ground	NW	50	45	49	44	50	46	50	44	-0.5	-1.5	-0.4	-1.5	60	55	NO	NO	NO	NO	NO
24.1	15482	66 ERNEST STREET CROWS NEST	Ground	W	52	47	52	46	53	47	53	47	-0.1	-0.4	-0.1	-0.3	60	55	NO	NO	NO	NO	NO
24.1	15482	66 ERNEST STREET CROWS NEST	Ground	SW	57	51	57	51	57	51	57	51	0.0	0.4	0.0	0.4	60	55	NO	NO	NO	NO	NO
24.1	15482	66 ERNEST STREET CROWS NEST	Ground	SE	61	55	62	55	62	55	62	56	0.1	0.4	0.2	0.5	60	55	NO	NO	NO	NO	NO
24.1	15482	66 ERNEST STREET CROWS NEST	First	NE	55	50	55	49	56	50	56	50	-0.1	-0.6	0.0	-0.5	60	55	NO	NO	NO	NO	NO
24.1	15482	66 ERNEST STREET CROWS NEST	First	NW	51	47	51	45	52	47	51	46	-0.5	-1.5	-0.4	-1.5	60	55	NO	NO	NO	NO	NO
24.1	15482	66 ERNEST STREET CROWS NEST	First	W	54	49	54	48	55	49	55	49	-0.2	-0.4	-0.2	-0.4	60	55	NO	NO	NO	NO	NO
24.1	15482	66 ERNEST STREET CROWS NEST	First	SW	58	52	58	52	59	52	59	53	-0.1	0.4	0.0	0.4	60	55	NO	NO	NO	NO	NO
24.1	15482	66 ERNEST STREET CROWS NEST	First	SE	62	56	62	56	63	56	63	56	0.1	0.4	0.1	0.4	60	55	NO	NO	NO	NO	NO
24.1	15482	66 ERNEST STREET CROWS NEST	Second	NE	56	51	56	50	57	51	57	51	-0.1	-0.6	0.0	-0.6	60	55	NO	NO	NO	NO	NO
24.1	15482	66 ERNEST STREET CROWS NEST	Second	NW	53	48	52	47	53	49	53	47	-0.4	-1.5	-0.3	-1.4	60	55	NO	NO	NO	NO	NO
24.1	15482	66 ERNEST STREET CROWS NEST	Second	W	56	50	56	50	56	51	56	50	-0.3	-0.5	-0.2	-0.5	60	55	NO	NO	NO	NO	NO
24.1	15482	66 ERNEST STREET CROWS NEST	Second	SW	59	53	59	53	60	53	59	53	0.0	0.3	-0.1	0.4	60	55	NO	NO	NO	NO	NO
24.1	15482	66 ERNEST STREET CROWS NEST	Second	SE	62	56	62	56	63	56	63	56	0.1	0.3	0.1	0.4	60	55	NO	NO	NO	NO	NO
24.1	15490	64 ERNEST STREET CROWS NEST	Ground	S	50	45	50	44	51	45	51	45	-0.2	-0.6	-0.2	-0.5	60	55	NO	NO	NO	NO	NO
24.1	15490	64 ERNEST STREET CROWS NEST	Ground	E	54	49	54	48	54	49	54	48	-0.2	-0.5	-0.2	-0.5	60	55	NO	NO	NO	NO	NO
24.1	15490	64 ERNEST STREET CROWS NEST	Ground	N	51	46	50	44	51	46	50	45	-0.5	-1.6	-0.5	-1.5	60	55	NO	NO	NO	NO	NO
24.1	15491	62 ERNEST STREET CROWS NEST	Ground	W	51	47	51	45	51	47	51	46	-0.5	-1.5	-0.3	-1.4	60	55	NO	NO	NO	NO	NO
24.1	15491	62 ERNEST STREET CROWS NEST	Ground	N	52	47	51	46	52	47	52	46	-0.5	-1.4	-0.3	-1.5	60	55	NO	NO	NO	NO	NO
24.1	15491	62 ERNEST STREET CROWS NEST	Ground	W	52	46	52	46	52	47	52	46	-0.3	-0.7	-0.2	-0.6	60	55	NO	NO	NO	NO	NO
24.1	15491	62 ERNEST STREET CROWS NEST	Ground	S	64	57	64	58	64	58	64	58	0.0	0.4	-0.1	0.4	60	55	NO	NO	NO	NO	NO
24.1	15495	54 ERNEST STREET CROWS NEST	Ground	N	51	46	50	45	51	47	51	45	-0.5	-1.5	-0.4	-1.4	60	55	NO	NO	NO	NO	NO
24.1	15495	54 ERNEST STREET CROWS NEST	Ground	W	52	47	52	46	52	47	52	46	-0.3	-0.7	-0.3	-0.7	60	55	NO	NO	NO	NO	NO
24.1	15495	54 ERNEST STREET CROWS NEST	Ground	S	64	57	64	58	64	58	64	58	-0.1	0.4	0.0	0.5	60	55	NO	NO	NO	NO	NO

NCA	Receiver ID	Address	Floor Level	Facade	Opening Year 2027				Design Year 2037				Increase (Do Smthng - Do Nothing)				NCG project road noise criteria		Do noise levels exceed the cumulative limit with project roads adding ≥2dB to the total noise levels?		Is the contribution from the road project Acute?		Consider further treatment?
					Do Nothing		Do Smthng		Do Nothing		Do Smthng		Opening Year 2027		Design Year 2037								
					Day	Night	Day	Night	Day	Night	Day	Night	Day	Night	Day	Night	Day	Night	Day	Night	$L_{Aeq,15hr} \geq 65dB$	$L_{Aeq,9hr} \geq 60dB$	
24.1	15495	54 ERNEST STREET CROWS NEST	Ground	E	50	45	50	44	50	45	50	44	-0.3	-0.7	-0.2	-0.8	60	55	NO	NO	NO	NO	NO
24.1	15500	56 ERNEST STREET CROWS NEST	Ground	N	51	46	50	44	51	46	50	45	-0.7	-1.7	-0.6	-1.6	60	55	NO	NO	NO	NO	NO
24.1	15500	56 ERNEST STREET CROWS NEST	Ground	W	50	45	50	44	50	45	50	44	-0.3	-0.9	-0.2	-0.9	60	55	NO	NO	NO	NO	NO
24.1	15500	56 ERNEST STREET CROWS NEST	Ground	S	64	58	64	58	65	58	65	58	-0.1	0.5	0.0	0.5	60	55	NO	NO	NO	NO	NO
24.1	15500	56 ERNEST STREET CROWS NEST	Ground	E	50	45	49	44	50	46	50	44	-0.5	-1.7	-0.5	-1.6	60	55	NO	NO	NO	NO	NO
24.1	15500	56 ERNEST STREET CROWS NEST	First	N	54	49	53	48	54	50	54	48	-0.6	-1.4	-0.5	-1.4	60	55	NO	NO	NO	NO	NO
24.1	15500	56 ERNEST STREET CROWS NEST	First	W	54	49	54	48	54	49	54	48	-0.3	-0.8	-0.3	-0.9	60	55	NO	NO	NO	NO	NO
24.1	15500	56 ERNEST STREET CROWS NEST	First	S	65	58	65	59	65	59	65	59	-0.1	0.3	-0.1	0.5	60	55	NO	NO	NO	NO	NO
24.1	15500	56 ERNEST STREET CROWS NEST	First	E	53	48	52	47	53	49	53	47	-0.6	-1.5	-0.5	-1.5	60	55	NO	NO	NO	NO	NO
24.1	15520	52 ERNEST STREET CROWS NEST	Ground	S	64	58	64	58	64	58	64	58	-0.1	0.4	0.0	0.5	60	55	NO	NO	NO	NO	NO
24.1	15520	52 ERNEST STREET CROWS NEST	Ground	E	52	46	51	45	52	47	52	46	-0.3	-0.8	-0.2	-0.7	60	55	NO	NO	NO	NO	NO
24.1	15520	52 ERNEST STREET CROWS NEST	Ground	NE	52	47	52	46	52	48	52	46	-0.4	-1.5	-0.4	-1.5	60	55	NO	NO	NO	NO	NO
24.1	15520	52 ERNEST STREET CROWS NEST	Ground	N	52	47	51	46	52	48	52	46	-0.5	-1.5	-0.3	-1.5	60	55	NO	NO	NO	NO	NO
24.1	15534	48 ERNEST STREET CROWS NEST	Ground	N	51	47	51	45	52	47	51	46	-0.6	-1.7	-0.5	-1.6	60	55	NO	NO	NO	NO	NO
24.1	15534	48 ERNEST STREET CROWS NEST	Ground	SW	64	57	64	58	64	57	64	58	-0.2	0.4	-0.1	0.4	60	55	NO	NO	NO	NO	NO
24.1	15534	48 ERNEST STREET CROWS NEST	First	N	53	48	52	47	53	49	53	47	-0.5	-1.5	-0.4	-1.5	60	55	NO	NO	NO	NO	NO
24.1	15534	48 ERNEST STREET CROWS NEST	First	SW	64	58	64	58	65	58	65	58	-0.1	0.3	-0.1	0.4	60	55	NO	NO	NO	NO	NO
24.1	15535	46 ERNEST STREET CROWS NEST	Ground	E	51	47	51	45	51	47	51	45	-0.6	-1.7	-0.5	-1.6	60	55	NO	NO	NO	NO	NO
24.1	15535	46 ERNEST STREET CROWS NEST	Ground	N	51	47	51	45	51	47	51	45	-0.5	-1.6	-0.4	-1.5	60	55	NO	NO	NO	NO	NO
24.1	15535	46 ERNEST STREET CROWS NEST	Ground	W	51	46	51	45	52	46	52	46	-0.3	-0.6	-0.1	-0.6	60	55	NO	NO	NO	NO	NO
24.1	15535	46 ERNEST STREET CROWS NEST	Ground	W	50	44	50	44	50	44	50	44	-0.2	-0.1	-0.1	0.0	60	55	NO	NO	NO	NO	NO
24.1	15535	46 ERNEST STREET CROWS NEST	Ground	W	53	47	53	47	53	47	53	47	-0.2	-0.2	-0.1	-0.1	60	55	NO	NO	NO	NO	NO
24.1	15535	46 ERNEST STREET CROWS NEST	Ground	S	63	56	63	57	63	57	63	57	-0.1	0.4	-0.1	0.5	60	55	NO	NO	NO	NO	NO
24.1	15535	46 ERNEST STREET CROWS NEST	First	E	53	48	52	47	53	49	53	47	-0.5	-1.5	-0.4	-1.4	60	55	NO	NO	NO	NO	NO
24.1	15535	46 ERNEST STREET CROWS NEST	First	N	53	48	52	47	53	48	53	47	-0.5	-1.5	-0.4	-1.4	60	55	NO	NO	NO	NO	NO
24.1	15535	46 ERNEST STREET CROWS NEST	First	W	53	48	53	47	54	48	53	48	-0.2	-0.8	-0.2	-0.7	60	55	NO	NO	NO	NO	NO
24.1	15535	46 ERNEST STREET CROWS NEST	First	W	52	46	52	46	52	47	52	46	-0.2	-0.4	-0.1	-0.2	60	55	NO	NO	NO	NO	NO
24.1	15535	46 ERNEST STREET CROWS NEST	First	W	55	49	55	49	55	49	55	49	-0.2	-0.2	-0.1	-0.2	60	55	NO	NO	NO	NO	NO
24.1	15535	46 ERNEST STREET CROWS NEST	First	S	64	57	64	58	64	58	64	58	-0.1	0.3	-0.1	0.5	60	55	NO	NO	NO	NO	NO
24.1	15536	50 ERNEST STREET CROWS NEST	Ground	S	64	58	64	58	65	58	64	58	-0.2	0.3	-0.2	0.4	60	55	NO	NO	NO	NO	NO
24.1	15536	50 ERNEST STREET CROWS NEST	Ground	N	51	47	51	45	52	47	51	46	-0.5	-1.6	-0.4	-1.5	60	55	NO	NO	NO	NO	NO
24.1	15536	50 ERNEST STREET CROWS NEST	First	S	65	58	64	58	65	58	65	59	-0.3	0.2	-0.2	0.3	60	55	NO	NO	NO	NO	NO
24.1	15536	50 ERNEST STREET CROWS NEST	Ground	N	51	47	51	45	52	47	51	46	-0.5	-1.6	-0.4	-1.5	60	55	NO	NO	NO	NO	NO
24.1	15536	50 ERNEST STREET CROWS NEST	First	S	65	58	64	58	65	58	65	59	-0.3	0.2	-0.2	0.3	60	55	NO	NO	NO	NO	NO
24.1	15536	50 ERNEST STREET CROWS NEST	First	N	53	49	53	47	54	49	53	48	-0.6	-1.5	-0.5	-1.4	60	55	NO	NO	NO	NO	NO
24.1	15609	220 WEST STREET CROWS NEST	Ground	N	50	45	49	43	50	45	49	44	-0.9	-1.6	-0.9	-1.5	60	55	NO	NO	NO	NO	NO
24.1	15609	220 WEST STREET CROWS NEST	Ground	W	52	47	51	45	52	47	51	46	-0.8	-1.6	-0.7	-1.6	60	55	NO	NO	NO	NO	NO
24.1	15609	220 WEST STREET CROWS NEST	Ground	S	60	53	59	53	60	54	59	53	-1.0	-0.4	-1.1	-0.7	60	55	NO	NO	NO	NO	NO
24.1	15609	220 WEST STREET CROWS NEST	Ground	E	68	61	67	61	68	62	67	62	-0.9	0.1	-1.0	-0.3	60	55	NO	NO	NO	NO	NO
24.1	15648	222 WEST STREET CROWS NEST	Ground	N	53	48	52	46	53	48	52	47	-0.9	-1.4	-1.0	-1.5	60	55	NO	NO	NO	NO	NO
24.1	15648	222 WEST STREET CROWS NEST	Ground	W	52	47	51	45	52	48	51	46	-0.7	-1.8	-0.6	-1.8	60	55	NO	NO	NO	NO	NO
24.1	15648	222 WEST STREET CROWS NEST	Ground	S	50	45	49	43	50	45	49	43	-0.9	-1.5	-0.8	-1.6	60	55	NO	NO	NO	NO	NO
24.1	15648	222 WEST STREET CROWS NEST	Ground	E	66	60	66	60	67	60	66	60	-0.8	0.1	-1.1	-0.3	60	55	NO	NO	NO	NO	NO
24.1	15648	222 WEST STREET CROWS NEST	First	N	57	52	56	50	57	52	56	51	-0.9	-1.5	-0.9	-1.6	60	55	NO	NO	NO	NO	NO
24.1	15648	222 WEST STREET CROWS NEST	First	W	54	50	53	48	54	50	54	48	-0.9	-1.8	-0.8	-1.8	60	55	NO	NO	NO	NO	NO
24.1	15648	222 WEST STREET CROWS NEST	First	S	55	50	54	48	55	50	54	49	-1.0	-1.5	-1.0	-1.6	60	55	NO	NO	NO	NO	NO
24.1	15648	222 WEST STREET CROWS NEST	First	E	66	60	66	60	67	61	66	60	-0.9	0.0	-1.1	-0.3	60	55	NO	NO	NO	NO	NO
24.1	15653	103 ALEXANDER STREET CROWS NEST	Ground	N	55	49	55	49	56	49	55	49	-0.6	0.0	-0.7	0.0	60	55	NO	NO	NO	NO	NO
24.1	15653	103 ALEXANDER STREET CROWS NEST	Ground	W	62	55	61	55	62	55	61	55	-0.6	0.1	-0.7	0.1	60	55	NO	NO	NO	NO	NO
24.1	15653	103 ALEXANDER STREET CROWS NEST	Ground	S	53	46	52	46	53	47	53	47	-0.6	-0.2	-0.6	-0.1	60	55	NO	NO	NO	NO	NO
24.1	15653	103 ALEXANDER STREET CROWS NEST	Ground	E	49	45	49	43	50	45	49	44	-0.6	-1.6	-0.5	-1.5	60	55	NO	NO	NO	NO	NO
24.1	15653	103 ALEXANDER STREET CROWS NEST	First	N	57	50	56	50	57	51	56	50	-0.6	-0.1	-0.6	-0.1	60	55	NO	NO	NO	NO	NO
24.1	15653	103 ALEXANDER STREET CROWS NEST	First	W	63	56	62	56	63	56	62	56	-0.7	0.1	-0.7	0.0	60	55	NO	NO	NO	NO	NO
24.1	15653	103 ALEXANDER STREET CROWS NEST	First	S	55	48	54	48	55	49	54	48	-0.6	-0.3	-0.7	-0.3	60	55	NO	NO	NO	NO	NO
24.1	15653	103 ALEXANDER STREET CROWS NEST	First	E	51	46	51	45	52	47	51	45	-0.5	-1.5	-0.5	-1.4	60	55	NO	NO	NO	NO	NO
24.1	15687	224 WEST STREET CROWS NEST	Ground	W	53	49	52	47	53	49	53	47	-0.8	-1.9	-0.7	-1.8	60	55	NO	NO	NO	NO	NO
24.1	15687	224 WEST STREET CROWS NEST	Ground	S	53	48	52	46	53	48	52	47	-1.0	-1.4	-0.9	-1.5	60	55	NO	NO	NO	NO	NO
24.1	15687	224 WEST STREET CROWS NEST	Ground	SE	65	59	64	59	66	59	65	59	-0.9	0.0	-1.1	-0.4	60	55	NO	NO	NO	NO	NO
24.1	15688	226 WEST STREET CROWS NEST	Ground	E	66	59	65	59	66	60	65	59	-1.0	-0.1	-1.1	-0.4	60	55	NO	NO	NO	NO	NO
24.1	15688	226 WEST STREET CROWS NEST	Ground	W	53	48	52	47	53	49	53	47	-0.8	-1.8	-0.7	-1.8	60	55	NO	NO	NO	NO	NO
24.1	15688	226 WEST STREET CROWS NEST	Ground	N	53	49	52	47	54	49	53	47	-0.8	-1.8	-0.8	-1.8	60	55	NO	NO	NO	NO	NO
24.1	15691	105 ALEXANDER STREET CROWS NEST	Ground	N	59	53	59	53	60	53	59	53	-0.6	0.1	-0.6	0.1	60	55	NO	NO	NO	NO	NO
24.1	15691	105 ALEXANDER STREET CROWS NEST	Ground	W	64	58	64	58	65	58	64	58	-0.6	0.1	-0.7	0.1	60	55	NO	NO	NO	NO	NO
24.1	15691	105 ALEXANDER STREET CROWS NEST	Ground	S	53	47	53	47	54	47	53	47	-0.6	-0.1	-0.6	-0.1	60	55	NO	NO	NO	NO	NO

NCA	Receiver ID	Address	Floor Level	Facade	Opening Year 2027				Design Year 2037				Increase (Do Smthng - Do Nothing)				NCG project road noise criteria		Do noise levels exceed the cumulative limit with project roads adding ≥2dB to the total noise levels?		Is the contribution from the road project Acute?		Consider further treatment?
					Do Nothing		Do Smthng		Do Nothing		Do Smthng		Opening Year 2027		Design Year 2037								
					Day	Night	Day	Night	Day	Night	Day	Night	Day	Night	Day	Night	Day	Night	Day	Night	$L_{Aeq,15hr}$ ≥ 65dB	$L_{Aeq,9hr}$ ≥ 60dB	
24.1	15691	105 ALEXANDER STREET CROWS NEST	Ground	E	44	38	43	37	44	39	44	38	-0.3	-0.7	-0.3	-0.7	56	51	NO	NO	NO	NO	NO
24.1	15691	105 ALEXANDER STREET CROWS NEST	First	N	60	54	60	54	61	54	60	54	-0.6	0.1	-0.7	0.1	60	55	NO	NO	NO	NO	NO
24.1	15691	105 ALEXANDER STREET CROWS NEST	First	W	65	58	64	58	65	59	65	59	-0.6	0.1	-0.6	0.1	60	55	NO	NO	NO	NO	NO
24.1	15691	105 ALEXANDER STREET CROWS NEST	First	S	55	49	54	49	55	49	55	49	-0.6	-0.3	-0.7	-0.2	60	55	NO	NO	NO	NO	NO
24.1	15691	105 ALEXANDER STREET CROWS NEST	First	E	46	41	46	40	47	41	46	41	-0.4	-0.8	-0.3	-0.8	59	53	NO	NO	NO	NO	NO
24.1	15692	94 HOLTERMANN STREET CROWS NEST	Ground	N	54	50	53	48	54	50	54	48	-0.8	-2.0	-0.7	-1.9	60	55	NO	NO	NO	NO	NO
24.1	15692	94 HOLTERMANN STREET CROWS NEST	Ground	S	53	48	52	47	53	49	53	47	-0.9	-1.6	-0.9	-1.6	60	55	NO	NO	NO	NO	NO
24.1	15693	92 HOLTERMANN STREET CROWS NEST	Ground	N	54	50	53	48	54	50	54	48	-0.9	-2.0	-0.7	-1.9	60	55	NO	NO	NO	NO	NO
24.1	15693	92 HOLTERMANN STREET CROWS NEST	Ground	S	53	48	52	47	53	49	53	47	-0.9	-1.6	-0.8	-1.6	60	55	NO	NO	NO	NO	NO
24.1	15694	98 HOLTERMANN STREET CROWS NEST	Ground	S	53	48	52	47	54	49	53	47	-0.9	-1.6	-0.8	-1.6	60	55	NO	NO	NO	NO	NO
24.1	15694	98 HOLTERMANN STREET CROWS NEST	Ground	N	54	50	53	48	54	50	54	48	-0.8	-2.0	-0.7	-2.0	60	55	NO	NO	NO	NO	NO
24.1	15695	96 HOLTERMANN STREET CROWS NEST	Ground	N	54	50	53	48	54	50	54	48	-0.9	-1.9	-0.8	-1.9	60	55	NO	NO	NO	NO	NO
24.1	15695	96 HOLTERMANN STREET CROWS NEST	Ground	S	53	48	52	47	53	49	53	47	-0.9	-1.6	-0.8	-1.6	60	55	NO	NO	NO	NO	NO
24.1	15699	116 HOLTERMANN STREET CROWS NEST	Ground	S	55	50	54	48	55	50	54	49	-0.9	-1.3	-0.9	-1.4	60	55	NO	NO	NO	NO	NO
24.1	15699	116 HOLTERMANN STREET CROWS NEST	Ground	E	55	50	54	48	55	51	54	49	-1.0	-1.9	-0.9	-1.8	60	55	NO	NO	NO	NO	NO
24.1	15699	116 HOLTERMANN STREET CROWS NEST	Ground	N	55	50	54	48	55	51	54	49	-0.9	-1.9	-0.8	-1.9	60	55	NO	NO	NO	NO	NO
24.1	15700	114 HOLTERMANN STREET CROWS NEST	Ground	N	55	50	54	48	55	51	54	49	-0.9	-1.9	-0.8	-1.9	60	55	NO	NO	NO	NO	NO
24.1	15700	114 HOLTERMANN STREET CROWS NEST	Ground	W	52	48	52	46	53	48	52	46	-0.8	-1.9	-0.7	-1.8	60	55	NO	NO	NO	NO	NO
24.1	15700	114 HOLTERMANN STREET CROWS NEST	Ground	S	55	49	54	48	55	50	54	48	-0.9	-1.3	-0.9	-1.3	60	55	NO	NO	NO	NO	NO
24.1	15705	59 HOLTERMANN STREET CROWS NEST	Ground	N	51	46	50	45	51	46	51	45	-0.4	-1.4	-0.3	-1.3	60	55	NO	NO	NO	NO	NO
24.1	15705	59 HOLTERMANN STREET CROWS NEST	Ground	E	51	46	50	45	51	47	51	45	-0.4	-1.3	-0.3	-1.3	60	55	NO	NO	NO	NO	NO
24.1	15705	59 HOLTERMANN STREET CROWS NEST	Ground	N	51	47	51	45	52	47	51	46	-0.4	-1.5	-0.3	-1.5	60	55	NO	NO	NO	NO	NO
24.1	15705	59 HOLTERMANN STREET CROWS NEST	Ground	E	52	47	51	46	52	48	52	46	-0.5	-1.6	-0.4	-1.6	60	55	NO	NO	NO	NO	NO
24.1	15705	59 HOLTERMANN STREET CROWS NEST	Ground	N	53	48	53	47	53	49	53	47	-0.5	-1.4	-0.4	-1.4	60	55	NO	NO	NO	NO	NO
24.1	15705	59 HOLTERMANN STREET CROWS NEST	Ground	W	51	46	50	45	51	47	51	45	-0.4	-1.5	-0.4	-1.4	60	55	NO	NO	NO	NO	NO
24.1	15705	59 HOLTERMANN STREET CROWS NEST	Ground	S	50	45	49	43	50	45	50	44	-0.5	-1.3	-0.3	-1.3	60	55	NO	NO	NO	NO	NO
24.1	15705	59 HOLTERMANN STREET CROWS NEST	Ground	E	52	47	51	46	52	47	52	46	-0.2	-0.9	-0.1	-0.9	60	55	NO	NO	NO	NO	NO
24.1	15714	110 HOLTERMANN STREET CROWS NEST	Ground	NE	55	50	54	48	55	51	54	49	-0.9	-1.9	-0.8	-1.9	60	55	NO	NO	NO	NO	NO
24.1	15714	110 HOLTERMANN STREET CROWS NEST	Ground	S	54	49	53	48	54	49	53	48	-0.9	-1.5	-1.0	-1.5	60	55	NO	NO	NO	NO	NO
24.1	15715	112 HOLTERMANN STREET CROWS NEST	Ground	S	54	49	53	48	54	49	54	48	-1.0	-1.4	-0.9	-1.5	60	55	NO	NO	NO	NO	NO
24.1	15715	112 HOLTERMANN STREET CROWS NEST	Ground	E	52	48	52	46	53	48	52	47	-0.8	-1.8	-0.6	-1.8	60	55	NO	NO	NO	NO	NO
24.1	15715	112 HOLTERMANN STREET CROWS NEST	Ground	N	55	50	54	48	55	51	54	49	-0.8	-2.0	-0.7	-1.9	60	55	NO	NO	NO	NO	NO
24.1	15716	53 HOLTERMANN STREET CROWS NEST	Ground	N	53	48	53	47	54	49	53	48	-0.5	-1.4	-0.4	-1.3	60	55	NO	NO	NO	NO	NO
24.1	15716	53 HOLTERMANN STREET CROWS NEST	Ground	S	49	44	49	43	50	45	49	44	-0.4	-1.2	-0.3	-1.1	60	55	NO	NO	NO	NO	NO
24.1	15716	53 HOLTERMANN STREET CROWS NEST	Ground	E	51	46	50	45	51	47	51	45	-0.5	-1.6	-0.4	-1.5	60	55	NO	NO	NO	NO	NO
24.1	15717	228 WEST STREET CROWS NEST	Ground	E	67	61	67	61	68	61	67	61	-0.8	0.1	-0.9	-0.2	60	55	NO	NO	NO	NO	NO
24.1	15717	228 WEST STREET CROWS NEST	Ground	W	53	49	52	47	54	49	53	47	-0.8	-1.8	-0.7	-1.7	60	55	NO	NO	NO	NO	NO
24.1	15719	106 HOLTERMANN STREET CROWS NEST	Ground	N	55	50	54	48	55	51	54	49	-0.8	-1.9	-0.7	-1.9	60	55	NO	NO	NO	NO	NO
24.1	15719	106 HOLTERMANN STREET CROWS NEST	Ground	W	52	48	51	46	52	48	52	46	-0.8	-1.8	-0.7	-1.8	60	55	NO	NO	NO	NO	NO
24.1	15719	106 HOLTERMANN STREET CROWS NEST	Ground	S	54	49	53	47	54	49	53	48	-0.9	-1.6	-0.9	-1.5	60	55	NO	NO	NO	NO	NO
24.1	15720	108 HOLTERMANN STREET CROWS NEST	Ground	S	54	49	53	47	54	49	53	48	-0.9	-1.5	-0.9	-1.5	60	55	NO	NO	NO	NO	NO
24.1	15720	108 HOLTERMANN STREET CROWS NEST	Ground	N	55	50	54	48	55	51	54	49	-0.9	-1.9	-0.8	-2.0	60	55	NO	NO	NO	NO	NO
24.1	15722	104 HOLTERMANN STREET CROWS NEST	Ground	S	53	48	53	47	54	49	53	47	-0.9	-1.6	-0.9	-1.6	60	55	NO	NO	NO	NO	NO
24.1	15722	104 HOLTERMANN STREET CROWS NEST	Ground	E	52	47	51	46	52	48	52	46	-0.7	-1.8	-0.7	-1.8	60	55	NO	NO	NO	NO	NO
24.1	15722	104 HOLTERMANN STREET CROWS NEST	Ground	N	55	50	54	48	55	51	54	49	-0.9	-1.9	-0.8	-2.0	60	55	NO	NO	NO	NO	NO
24.1	15723	102 HOLTERMANN STREET CROWS NEST	Ground	N	54	50	53	48	55	50	54	48	-0.9	-1.9	-0.8	-2.0	60	55	NO	NO	NO	NO	NO
24.1	15723	102 HOLTERMANN STREET CROWS NEST	Ground	W	52	48	52	46	53	48	52	47	-0.8	-1.8	-0.7	-1.8	60	55	NO	NO	NO	NO	NO
24.1	15723	102 HOLTERMANN STREET CROWS NEST	Ground	S	53	48	53	47	54	49	53	47	-0.9	-1.6	-0.9	-1.5	60	55	NO	NO	NO	NO	NO
24.1	15726	53A HUNTINGTON STREET CROWS NEST	Ground	N	53	49	52	47	53	49	53	47	-0.8	-1.9	-0.7	-1.9	60	55	NO	NO	NO	NO	NO
24.1	15726	53A HUNTINGTON STREET CROWS NEST	Ground	E	54	49	53	47	54	50	53	48	-0.8	-1.9	-0.7	-1.9	60	55	NO	NO	NO	NO	NO
24.1	15726	53A HUNTINGTON STREET CROWS NEST	Ground	N	54	50	53	48	55	50	54	48	-0.8	-1.9	-0.7	-1.9	60	55	NO	NO	NO	NO	NO
24.1	15726	53A HUNTINGTON STREET CROWS NEST	Ground	S	53	48	52	47	54	49	53	47	-0.9	-1.7	-0.9	-1.6	60	55	NO	NO	NO	NO	NO
24.1	15726	53A HUNTINGTON STREET CROWS NEST	Ground	E	52	48	51	46	52	48	52	46	-0.7	-1.8	-0.6	-1.7	60	55	NO	NO	NO	NO	NO
24.1	15738	230 WEST STREET CROWS NEST	Ground	W	53	49	52	47	54	49	53	47	-0.8	-1.8	-0.7	-1.8	60	55	NO	NO	NO	NO	NO
24.1	15738	230 WEST STREET CROWS NEST	Ground	E	67	61	67	61	68	61	67	61	-0.9	0.1	-1.0	-0.3	60	55	NO	NO	NO	NO	NO
24.1	15747	107 ALEXANDER STREET CROWS NEST	Ground	E	52	47	52	46	53	48	52	46	-0.7	-1.4	-0.6	-1.4	60	55	NO	NO	NO	NO	NO
24.1	15747	107 ALEXANDER STREET CROWS NEST	Ground	W	70	63	69	63	70	63	69	63	-0.7	0.2	-0.7	0.1	60	55	NO	NO	NO	NO	NO
24.1	15747	107 ALEXANDER STREET CROWS NEST	First	E	54	49	53	48	54	50	54	48	-0.7	-1.5	-0.6	-1.5	60	55	NO	NO	NO	NO	NO
24.1	15747	107 ALEXANDER STREET CROWS NEST	First	W	69	63	69	63	70	63	69	63	-0.6	0.2	-0.7	0.1	60	55	NO	NO	NO	NO	NO
24.1	15747	107 ALEXANDER STREET CROWS NEST	Second	E	56	51	55	49	56	51	56	50	-0.6	-1.5	-0.5	-1.4	60	55	NO	NO	NO	NO	NO
24.1	15747	107 ALEXANDER STREET CROWS NEST	Second	N	55	50	54	49	55	50	55	49	-0.6	-1.3	-0.5	-1.3	60	55	NO	NO	NO	NO	NO
24.1	15747	107 ALEXANDER STREET CROWS NEST	Second	W	69	62	68	62	69	62	68	62	-0.6	0.1	-0.7	0.1	60	55	NO	NO	NO	NO	NO

NCA	Receiver ID	Address	Floor Level	Facade	Opening Year 2027				Design Year 2037				Increase (Do Smthng - Do Nothing)				NCG project road noise criteria		Do noise levels exceed the cumulative limit with project roads adding ≥2dB to the total noise levels?		Is the contribution from the road project Acute?		Consider further treatment?
					Do Nothing		Do Smthng		Do Nothing		Do Smthng		Opening Year 2027		Design Year 2037								
					Day	Night	Day	Night	Day	Night	Day	Night	Day	Night	Day	Night	Day	Night	Day	Night	$L_{Aeq,15hr} \geq 65dB$	$L_{Aeq,9hr} \geq 60dB$	
24.1	15748	105 ALEXANDER STREET CROWS NEST	Ground	E	52	47	52	46	53	48	52	46	-0.6	-1.3	-0.6	-1.3	60	55	NO	NO	NO	NO	NO
24.1	15748	105 ALEXANDER STREET CROWS NEST	First	E	54	49	53	48	54	50	54	48	-0.6	-1.4	-0.6	-1.4	60	55	NO	NO	NO	NO	NO
24.1	15748	105 ALEXANDER STREET CROWS NEST	Second	E	56	51	55	49	56	51	55	50	-0.6	-1.5	-0.6	-1.4	60	55	NO	NO	NO	NO	NO
24.1	15754	88 HOLTERMANN STREET CROWS NEST	Ground	N	54	50	53	48	54	50	54	48	-0.8	-2.0	-0.7	-1.9	60	55	NO	NO	NO	NO	NO
24.1	15754	88 HOLTERMANN STREET CROWS NEST	Ground	W	52	48	51	46	52	48	52	46	-0.7	-1.8	-0.7	-1.8	60	55	NO	NO	NO	NO	NO
24.1	15754	88 HOLTERMANN STREET CROWS NEST	Ground	S	53	48	52	46	53	48	52	47	-0.9	-1.8	-0.8	-1.7	60	55	NO	NO	NO	NO	NO
24.1	15759	76 HOLTERMANN STREET CROWS NEST	Ground	N	54	49	53	47	54	50	53	48	-0.7	-1.9	-0.6	-1.8	60	55	NO	NO	NO	NO	NO
24.1	15759	76 HOLTERMANN STREET CROWS NEST	Ground	W	52	47	51	46	52	48	52	46	-0.5	-1.6	-0.5	-1.6	60	55	NO	NO	NO	NO	NO
24.1	15759	76 HOLTERMANN STREET CROWS NEST	Ground	S	52	47	51	46	52	48	52	46	-0.8	-1.6	-0.6	-1.6	60	55	NO	NO	NO	NO	NO
24.1	15762	232 WEST STREET CROWS NEST	Ground	W	53	49	53	47	54	49	53	47	-0.8	-1.8	-0.8	-1.8	60	55	NO	NO	NO	NO	NO
24.1	15762	232 WEST STREET CROWS NEST	Ground	E	67	60	66	60	67	61	66	61	-0.9	-0.1	-1.0	-0.3	60	55	NO	NO	NO	NO	NO
24.1	15763	84 HOLTERMANN STREET CROWS NEST	Ground	N	53	49	52	47	53	49	53	47	-0.6	-1.8	-0.5	-1.8	60	55	NO	NO	NO	NO	NO
24.1	15763	84 HOLTERMANN STREET CROWS NEST	Ground	W	51	47	51	45	52	47	51	46	-0.7	-1.8	-0.6	-1.7	60	55	NO	NO	NO	NO	NO
24.1	15763	84 HOLTERMANN STREET CROWS NEST	Ground	S	51	47	51	45	52	47	51	45	-0.8	-1.7	-0.7	-1.5	60	55	NO	NO	NO	NO	NO
24.1	15767	41 HUNTINGTON STREET CROWS NEST	Ground	N	52	48	52	46	53	48	52	47	-0.8	-1.9	-0.7	-1.9	60	55	NO	NO	NO	NO	NO
24.1	15767	41 HUNTINGTON STREET CROWS NEST	Ground	S	52	47	51	45	52	47	51	45	-0.9	-1.5	-0.9	-1.5	60	55	NO	NO	NO	NO	NO
24.1	15767	41 HUNTINGTON STREET CROWS NEST	Ground	E	53	49	52	47	54	49	53	47	-0.9	-1.9	-0.8	-2.0	60	55	NO	NO	NO	NO	NO
24.1	15767	41 HUNTINGTON STREET CROWS NEST	First	N	56	52	55	50	56	52	56	50	-0.7	-1.8	-0.6	-1.8	60	55	NO	NO	NO	NO	NO
24.1	15767	41 HUNTINGTON STREET CROWS NEST	First	S	54	49	53	47	54	49	53	48	-0.9	-1.7	-0.8	-1.6	60	55	NO	NO	NO	NO	NO
24.1	15767	41 HUNTINGTON STREET CROWS NEST	First	E	55	51	54	49	56	51	55	49	-0.9	-2.0	-0.9	-1.9	60	55	NO	NO	NO	NO	NO
24.1	15768	78 HOLTERMANN STREET CROWS NEST	Ground	N	54	49	53	47	54	50	53	48	-0.6	-1.8	-0.6	-1.7	60	55	NO	NO	NO	NO	NO
24.1	15768	78 HOLTERMANN STREET CROWS NEST	Ground	S	52	47	51	45	52	48	52	46	-0.8	-1.7	-0.7	-1.6	60	55	NO	NO	NO	NO	NO
24.1	15768	78 HOLTERMANN STREET CROWS NEST	Ground	E	51	47	51	45	52	47	51	45	-0.7	-1.8	-0.6	-1.7	60	55	NO	NO	NO	NO	NO
24.1	15778	234 WEST STREET CROWS NEST	Ground	W	53	48	52	47	53	49	53	47	-0.9	-1.8	-0.8	-1.8	60	55	NO	NO	NO	NO	NO
24.1	15778	234 WEST STREET CROWS NEST	Ground	E	65	59	65	59	66	60	65	59	-0.9	-0.1	-1.1	-0.4	60	55	NO	NO	NO	NO	NO
24.1	15786	80 HOLTERMANN STREET CROWS NEST	Ground	N	54	49	53	48	54	50	54	48	-0.6	-1.8	-0.6	-1.7	60	55	NO	NO	NO	NO	NO
24.1	15786	80 HOLTERMANN STREET CROWS NEST	Ground	W	51	47	50	45	52	47	51	45	-0.7	-1.7	-0.6	-1.8	60	55	NO	NO	NO	NO	NO
24.1	15786	80 HOLTERMANN STREET CROWS NEST	Ground	S	52	47	51	46	52	48	52	46	-0.9	-1.7	-0.8	-1.6	60	55	NO	NO	NO	NO	NO
24.1	15786	80 HOLTERMANN STREET CROWS NEST	Ground	E	54	49	53	47	54	50	53	48	-0.8	-1.9	-0.7	-1.8	60	55	NO	NO	NO	NO	NO
24.1	15809	236 WEST STREET CROWS NEST	Ground	S	65	58	64	58	65	59	64	59	-0.9	-0.1	-1.0	-0.3	60	55	NO	NO	NO	NO	NO
24.1	15809	236 WEST STREET CROWS NEST	Ground	E	68	61	67	62	68	62	67	62	-0.9	0.1	-1.0	-0.3	60	55	NO	NO	NO	NO	NO
24.1	15809	236 WEST STREET CROWS NEST	Ground	N	59	53	58	52	59	53	58	52	-1.1	-1.1	-1.2	-1.2	60	55	NO	NO	NO	NO	NO
24.1	15809	236 WEST STREET CROWS NEST	Ground	W	53	49	53	47	54	49	53	47	-0.7	-1.8	-0.6	-1.9	60	55	NO	NO	NO	NO	NO
24.1	15811	67 HUNTINGTON STREET CROWS NEST	Ground	E	56	51	55	49	56	51	55	49	-1.0	-1.9	-0.9	-1.9	60	55	NO	NO	NO	NO	NO
24.1	15811	67 HUNTINGTON STREET CROWS NEST	Ground	N	56	51	55	49	56	51	55	50	-1.0	-1.7	-0.9	-1.8	60	55	NO	NO	NO	NO	NO
24.1	15811	67 HUNTINGTON STREET CROWS NEST	Ground	W	53	48	52	46	53	49	52	47	-0.7	-1.9	-0.7	-1.8	60	55	NO	NO	NO	NO	NO
24.1	15811	67 HUNTINGTON STREET CROWS NEST	Ground	S	54	49	53	47	54	49	53	48	-1.0	-1.8	-0.9	-1.7	60	55	NO	NO	NO	NO	NO
24.1	15811	67 HUNTINGTON STREET CROWS NEST	Ground	E	56	51	55	49	56	51	55	49	-1.0	-2.0	-0.9	-1.9	60	55	NO	NO	NO	NO	NO
24.1	15817	65 HUNTINGTON STREET CROWS NEST	Ground	W	52	47	51	46	52	48	52	46	-0.7	-1.7	-0.7	-1.7	60	55	NO	NO	NO	NO	NO
24.1	15817	65 HUNTINGTON STREET CROWS NEST	Ground	S	54	49	53	47	54	49	53	48	-1.0	-1.8	-0.9	-1.8	60	55	NO	NO	NO	NO	NO
24.1	15817	65 HUNTINGTON STREET CROWS NEST	Ground	E	54	49	53	47	54	50	53	48	-0.8	-1.9	-0.7	-1.9	60	55	NO	NO	NO	NO	NO
24.1	15817	65 HUNTINGTON STREET CROWS NEST	Ground	N	55	51	55	49	56	51	55	49	-0.9	-1.8	-0.8	-1.8	60	55	NO	NO	NO	NO	NO
24.1	15820	63 HUNTINGTON STREET CROWS NEST	Ground	N	55	51	54	49	55	51	55	49	-0.8	-1.8	-0.8	-1.7	60	55	NO	NO	NO	NO	NO
24.1	15820	63 HUNTINGTON STREET CROWS NEST	Ground	W	52	48	51	46	53	48	52	46	-0.8	-1.9	-0.7	-1.8	60	55	NO	NO	NO	NO	NO
24.1	15820	63 HUNTINGTON STREET CROWS NEST	Ground	S	53	48	52	46	53	49	52	47	-0.8	-1.8	-0.8	-1.8	60	55	NO	NO	NO	NO	NO
24.1	15826	61 HUNTINGTON STREET CROWS NEST	Ground	S	54	49	53	47	54	49	53	47	-1.0	-1.8	-0.9	-1.8	60	55	NO	NO	NO	NO	NO
24.1	15826	61 HUNTINGTON STREET CROWS NEST	Ground	E	52	48	51	46	52	48	52	46	-0.8	-1.9	-0.6	-1.8	60	55	NO	NO	NO	NO	NO
24.1	15826	61 HUNTINGTON STREET CROWS NEST	Ground	N	55	51	55	49	56	51	55	49	-0.8	-1.8	-0.7	-1.8	60	55	NO	NO	NO	NO	NO
24.1	15827	59 HUNTINGTON STREET CROWS NEST	Ground	N	55	51	54	49	56	51	55	49	-0.8	-1.7	-0.7	-1.8	60	55	NO	NO	NO	NO	NO
24.1	15827	59 HUNTINGTON STREET CROWS NEST	Ground	W	52	48	52	46	53	48	52	47	-0.7	-1.8	-0.6	-1.8	60	55	NO	NO	NO	NO	NO
24.1	15827	59 HUNTINGTON STREET CROWS NEST	Ground	S	53	49	52	47	54	49	53	47	-1.0	-1.8	-0.9	-1.8	60	55	NO	NO	NO	NO	NO
24.1	15830	50 HOLTERMANN STREET CROWS NEST	Ground	N	52	48	52	46	53	48	52	47	-0.7	-1.8	-0.6	-1.7	60	55	NO	NO	NO	NO	NO
24.1	15830	50 HOLTERMANN STREET CROWS NEST	Ground	W	50	46	50	44	51	46	50	45	-0.5	-1.6	-0.5	-1.5	60	55	NO	NO	NO	NO	NO
24.1	15830	50 HOLTERMANN STREET CROWS NEST	Ground	S	50	46	50	44	51	46	50	45	-0.5	-1.5	-0.4	-1.4	60	55	NO	NO	NO	NO	NO
24.1	15830	50 HOLTERMANN STREET CROWS NEST	Ground	E	51	46	50	44	51	46	50	45	-0.6	-1.7	-0.5	-1.6	60	55	NO	NO	NO	NO	NO
24.1	15833	57 HUNTINGTON STREET CROWS NEST	Ground	S	53	48	52	46	53	49	52	47	-0.9	-1.8	-0.8	-1.7	60	55	NO	NO	NO	NO	NO
24.1	15833	57 HUNTINGTON STREET CROWS NEST	Ground	E	52	48	52	46	53	48	52	47	-0.7	-1.8	-0.7	-1.8	60	55	NO	NO	NO	NO	NO
24.1	15833	57 HUNTINGTON STREET CROWS NEST	Ground	N	55	51	54	49	56	51	55	49	-0.8	-1.8	-0.7	-1.8	60	55	NO	NO	NO	NO	NO
24.1	15834	55 HUNTINGTON STREET CROWS NEST	Ground	N	55	51	55	49	56	51	55	49	-0.7	-1.8	-0.7	-1.8	60	55	NO	NO	NO	NO	NO
24.1	15834	55 HUNTINGTON STREET CROWS NEST	Ground	W	52	48	51	46	52	48	52	46	-0.8	-1.9	-0.7	-1.8	60	55	NO	NO	NO	NO	NO
24.1	15834	55 HUNTINGTON STREET CROWS NEST	Ground	S	53	48	52	47	53	49	53	47	-0.9	-1.9	-0.9	-1.8	60	55	NO	NO	NO	NO	NO
24.1	15837	41 HUNTINGTON STREET CROWS NEST	Ground	N	55	50	54	48	55	51	54	49	-0.7	-1.9	-0.6	-1.9	60	55	NO	NO	NO	NO	NO

NCA	Receiver ID	Address	Floor Level	Facade	Opening Year 2027				Design Year 2037				Increase (Do Smthng - Do Nothing)				NCG project road noise criteria		Do noise levels exceed the cumulative limit with project roads adding ≥2dB to the total noise levels?		Is the contribution from the road project Acute?		Consider further treatment?
					Do Nothing		Do Smthng		Do Nothing		Do Smthng		Opening Year 2027		Design Year 2037								
					Day	Night	Day	Night	Day	Night	Day	Night	Day	Night	Day	Night	Day	Night	Day	Night	$L_{Aeq,15hr}$ ≥ 65dB	$L_{Aeq,9hr}$ ≥ 60dB	
24.1	15837	41 HUNTINGTON STREET CROWS NEST	Ground	W	52	47	51	45	52	48	51	46	-0.8	-1.9	-0.7	-1.8	60	55	NO	NO	NO	NO	NO
24.1	15837	41 HUNTINGTON STREET CROWS NEST	Ground	S	52	48	51	46	52	48	52	46	-0.9	-1.9	-0.8	-1.9	60	55	NO	NO	NO	NO	NO
24.1	15837	41 HUNTINGTON STREET CROWS NEST	Ground	E	52	48	52	46	53	48	52	46	-0.7	-1.8	-0.6	-1.8	60	55	NO	NO	NO	NO	NO
24.1	15837	41 HUNTINGTON STREET CROWS NEST	Ground	S	51	47	51	45	52	47	51	46	-0.8	-1.8	-0.7	-1.7	60	55	NO	NO	NO	NO	NO
24.1	15837	41 HUNTINGTON STREET CROWS NEST	Ground	W	52	47	51	45	52	48	51	46	-0.8	-1.7	-0.7	-1.8	60	55	NO	NO	NO	NO	NO
24.1	15837	41 HUNTINGTON STREET CROWS NEST	Ground	S	53	48	52	46	53	49	52	47	-0.8	-1.8	-0.8	-1.7	60	55	NO	NO	NO	NO	NO
24.1	15837	41 HUNTINGTON STREET CROWS NEST	Ground	E	51	47	50	45	51	47	51	45	-0.7	-1.8	-0.6	-1.7	60	55	NO	NO	NO	NO	NO
24.1	15841	53A HUNTINGTON STREET CROWS NEST	Ground	N	55	51	55	49	56	51	55	50	-0.7	-1.9	-0.6	-1.8	60	55	NO	NO	NO	NO	NO
24.1	15841	53A HUNTINGTON STREET CROWS NEST	Ground	W	52	48	51	46	52	48	52	46	-0.7	-1.8	-0.6	-1.8	60	55	NO	NO	NO	NO	NO
24.1	15841	53A HUNTINGTON STREET CROWS NEST	Ground	S	53	48	52	47	53	49	53	47	-0.9	-1.8	-0.8	-1.8	60	55	NO	NO	NO	NO	NO
24.1	15841	53A HUNTINGTON STREET CROWS NEST	Ground	E	52	47	51	45	52	48	51	46	-0.7	-1.9	-0.6	-1.8	60	55	NO	NO	NO	NO	NO
24.1	15849	44 HOLTERMANN STREET CROWS NEST	Ground	N	52	47	51	46	52	48	52	46	-0.6	-1.6	-0.5	-1.6	60	55	NO	NO	NO	NO	NO
24.1	15849	44 HOLTERMANN STREET CROWS NEST	Ground	W	50	45	49	43	50	46	49	44	-0.6	-1.7	-0.4	-1.7	60	55	NO	NO	NO	NO	NO
24.1	15849	44 HOLTERMANN STREET CROWS NEST	Ground	S	51	46	50	45	51	46	51	45	-0.6	-1.4	-0.4	-1.3	60	55	NO	NO	NO	NO	NO
24.1	15850	48 HOLTERMANN STREET CROWS NEST	Ground	S	51	46	51	45	51	47	51	45	-0.5	-1.3	-0.4	-1.3	60	55	NO	NO	NO	NO	NO
24.1	15850	48 HOLTERMANN STREET CROWS NEST	Ground	E	50	46	50	44	50	46	50	44	-0.5	-1.5	-0.4	-1.5	60	55	NO	NO	NO	NO	NO
24.1	15850	48 HOLTERMANN STREET CROWS NEST	Ground	N	52	47	51	45	52	48	51	46	-0.6	-1.7	-0.6	-1.7	60	55	NO	NO	NO	NO	NO
24.1	15851	46 HOLTERMANN STREET CROWS NEST	Ground	N	52	47	51	45	52	47	51	46	-0.6	-1.7	-0.5	-1.7	60	55	NO	NO	NO	NO	NO
24.1	15851	46 HOLTERMANN STREET CROWS NEST	Ground	S	51	46	51	45	51	47	51	45	-0.5	-1.3	-0.5	-1.2	60	55	NO	NO	NO	NO	NO
24.1	15852	45 HUNTINGTON STREET CROWS NEST	Ground	N	55	51	54	49	55	51	55	49	-0.8	-1.9	-0.7	-1.9	60	55	NO	NO	NO	NO	NO
24.1	15852	45 HUNTINGTON STREET CROWS NEST	Ground	S	53	48	52	46	53	48	52	47	-0.9	-1.8	-0.8	-1.7	60	55	NO	NO	NO	NO	NO
24.1	15853	53 HUNTINGTON STREET CROWS NEST	Ground	S	52	48	52	46	53	48	52	46	-0.9	-1.7	-0.7	-1.7	60	55	NO	NO	NO	NO	NO
24.1	15853	53 HUNTINGTON STREET CROWS NEST	Ground	E	52	47	51	45	52	48	51	46	-0.8	-1.9	-0.6	-1.8	60	55	NO	NO	NO	NO	NO
24.1	15853	53 HUNTINGTON STREET CROWS NEST	Ground	N	55	51	55	49	56	51	55	50	-0.8	-1.9	-0.7	-1.8	60	55	NO	NO	NO	NO	NO
24.1	15854	47 HUNTINGTON STREET CROWS NEST	Ground	N	55	51	54	49	55	51	55	49	-0.8	-1.9	-0.7	-1.8	60	55	NO	NO	NO	NO	NO
24.1	15854	47 HUNTINGTON STREET CROWS NEST	Ground	S	52	47	51	46	52	48	52	46	-0.8	-1.8	-0.8	-1.7	60	55	NO	NO	NO	NO	NO
24.1	15855	51 HUNTINGTON STREET CROWS NEST	Ground	N	55	51	55	49	56	51	55	50	-0.8	-1.9	-0.7	-1.8	60	55	NO	NO	NO	NO	NO
24.1	15855	51 HUNTINGTON STREET CROWS NEST	Ground	S	53	48	52	46	53	48	52	47	-0.9	-1.8	-0.8	-1.7	60	55	NO	NO	NO	NO	NO
24.1	15856	49 HUNTINGTON STREET CROWS NEST	Ground	N	55	51	54	49	56	51	55	49	-0.8	-1.9	-0.6	-1.9	60	55	NO	NO	NO	NO	NO
24.1	15856	49 HUNTINGTON STREET CROWS NEST	Ground	S	53	48	52	47	53	49	53	47	-0.9	-1.9	-0.9	-1.8	60	55	NO	NO	NO	NO	NO
24.1	15857	43 HUNTINGTON STREET CROWS NEST	Ground	N	55	50	54	48	55	51	54	49	-0.8	-2.0	-0.7	-2.0	60	55	NO	NO	NO	NO	NO
24.1	15857	43 HUNTINGTON STREET CROWS NEST	Ground	W	52	48	51	46	52	48	52	46	-0.7	-1.9	-0.7	-1.9	60	55	NO	NO	NO	NO	NO
24.1	15857	43 HUNTINGTON STREET CROWS NEST	Ground	S	52	48	51	46	53	48	52	46	-0.9	-1.8	-0.8	-1.7	60	55	NO	NO	NO	NO	NO
24.1	15868	29 HUNTINGTON STREET CROWS NEST	Ground	W	52	47	51	45	52	47	51	46	-0.6	-1.6	-0.5	-1.6	60	55	NO	NO	NO	NO	NO
24.1	15868	29 HUNTINGTON STREET CROWS NEST	Ground	S	52	47	51	46	52	48	52	46	-0.7	-1.7	-0.5	-1.6	60	55	NO	NO	NO	NO	NO
24.1	15868	29 HUNTINGTON STREET CROWS NEST	Ground	E	52	47	51	45	52	48	51	46	-0.6	-1.8	-0.6	-1.7	60	55	NO	NO	NO	NO	NO
24.1	15868	29 HUNTINGTON STREET CROWS NEST	Ground	N	54	50	53	48	54	50	54	48	-0.6	-1.9	-0.6	-1.8	60	55	NO	NO	NO	NO	NO
24.1	15872	35 HUNTINGTON STREET CROWS NEST	Ground	N	55	51	54	49	55	51	55	49	-0.7	-1.8	-0.6	-1.8	60	55	NO	NO	NO	NO	NO
24.1	15872	35 HUNTINGTON STREET CROWS NEST	Ground	W	51	47	51	45	52	47	51	46	-0.7	-1.8	-0.6	-1.8	60	55	NO	NO	NO	NO	NO
24.1	15872	35 HUNTINGTON STREET CROWS NEST	Ground	S	52	47	51	45	52	48	51	46	-0.8	-1.8	-0.8	-1.8	60	55	NO	NO	NO	NO	NO
24.1	15872	35 HUNTINGTON STREET CROWS NEST	Ground	E	52	47	51	45	52	48	51	46	-0.8	-1.9	-0.6	-1.8	60	55	NO	NO	NO	NO	NO
24.1	15876	33 HUNTINGTON STREET CROWS NEST	Ground	E	52	48	52	46	53	48	52	46	-0.7	-1.8	-0.6	-1.7	60	55	NO	NO	NO	NO	NO
24.1	15876	33 HUNTINGTON STREET CROWS NEST	Ground	S	52	47	51	46	52	48	52	46	-0.6	-1.7	-0.6	-1.7	60	55	NO	NO	NO	NO	NO
24.1	15876	33 HUNTINGTON STREET CROWS NEST	Ground	E	51	47	51	45	51	47	51	45	-0.6	-1.8	-0.5	-1.7	60	55	NO	NO	NO	NO	NO
24.1	15876	33 HUNTINGTON STREET CROWS NEST	Ground	N	55	51	54	49	55	51	55	49	-0.6	-1.9	-0.6	-1.8	60	55	NO	NO	NO	NO	NO
24.1	15877	31 HUNTINGTON STREET CROWS NEST	Ground	N	55	50	54	48	55	51	54	49	-0.6	-1.8	-0.5	-1.7	60	55	NO	NO	NO	NO	NO
24.1	15877	31 HUNTINGTON STREET CROWS NEST	Ground	W	52	47	51	45	52	48	51	46	-0.6	-1.8	-0.5	-1.8	60	55	NO	NO	NO	NO	NO
24.1	15877	31 HUNTINGTON STREET CROWS NEST	Ground	S	52	47	51	46	52	48	52	46	-0.8	-1.7	-0.6	-1.7	60	55	NO	NO	NO	NO	NO
24.1	15878	36 HOLTERMANN STREET CROWS NEST	Ground	N	53	48	52	47	53	49	53	47	-0.5	-1.6	-0.4	-1.6	60	55	NO	NO	NO	NO	NO
24.1	15878	36 HOLTERMANN STREET CROWS NEST	Ground	W	48	44	48	42	49	44	48	43	-0.4	-1.6	-0.4	-1.5	60	55	NO	NO	NO	NO	NO
24.1	15878	36 HOLTERMANN STREET CROWS NEST	Ground	S	49	44	49	43	49	44	49	43	-0.5	-1.0	-0.4	-0.9	60	55	NO	NO	NO	NO	NO
24.1	15878	36 HOLTERMANN STREET CROWS NEST	First	N	55	50	54	49	55	51	55	49	-0.5	-1.6	-0.4	-1.7	60	55	NO	NO	NO	NO	NO
24.1	15878	36 HOLTERMANN STREET CROWS NEST	First	W	52	48	52	46	52	48	52	46	-0.5	-1.7	-0.4	-1.6	60	55	NO	NO	NO	NO	NO
24.1	15878	36 HOLTERMANN STREET CROWS NEST	First	S	51	46	51	45	52	47	51	46	-0.5	-1.1	-0.4	-1.1	60	55	NO	NO	NO	NO	NO
24.1	15879	38 HOLTERMANN STREET CROWS NEST	Ground	N	53	49	53	47	53	49	53	47	-0.4	-1.6	-0.3	-1.5	60	55	NO	NO	NO	NO	NO
24.1	15879	38 HOLTERMANN STREET CROWS NEST	Ground	S	50	45	50	44	51	46	50	45	-0.5	-1.2	-0.4	-1.2	60	55	NO	NO	NO	NO	NO
24.1	15880	42 HOLTERMANN STREET CROWS NEST	Ground	N	51	47	50	45	51	47	51	45	-0.6	-1.8	-0.5	-1.8	60	55	NO	NO	NO	NO	NO
24.1	15880	42 HOLTERMANN STREET CROWS NEST	Ground	E	52	47	51	45	52	48	51	46	-0.6	-1.8	-0.5	-1.7	60	55	NO	NO	NO	NO	NO
24.1	15880	42 HOLTERMANN STREET CROWS NEST	Ground	N	52	47	51	46	52	48	52	46	-0.6	-1.5	-0.5	-1.6	60	55	NO	NO	NO	NO	NO
24.1	15880	42 HOLTERMANN STREET CROWS NEST	Ground	S	49	44	49	43	50	44	49	43	-0.5	-1.0	-0.4	-1.0	60	55	NO	NO	NO	NO	NO
24.1	15880	42 HOLTERMANN STREET CROWS NEST	Ground	E	49	45	49	43	49	45	49	43	-0.5	-1.6	-0.4	-1.6	60	55	NO	NO	NO	NO	NO
24.1	15880	42 HOLTERMANN STREET CROWS NEST	First	N	55	50	54	49	55	51	55	49	-0.7	-1.8	-0.6	-1.8	60	55	NO	NO	NO	NO	NO

NCA	Receiver ID	Address	Floor Level	Facade	Opening Year 2027				Design Year 2037				Increase (Do Smthng - Do Nothing)				NCG project road noise criteria		Do noise levels exceed the cumulative limit with project roads adding ≥2dB to the total noise levels?		Is the contribution from the road project Acute?		Consider further treatment?
					Do Nothing		Do Smthng		Do Nothing		Do Smthng		Opening Year 2027		Design Year 2037								
					Day	Night	Day	Night	Day	Night	Day	Night	Day	Night	Day	Night	Day	Night	Day	Night	$L_{Aeq,15hr}$ ≥ 65dB	$L_{Aeq,9hr}$ ≥ 60dB	
24.1	15880	42 HOLTERMANN STREET CROWS NEST	First	E	55	51	54	49	56	51	55	49	-0.7	-1.8	-0.7	-1.8	60	55	NO	NO	NO	NO	NO
24.1	15880	42 HOLTERMANN STREET CROWS NEST	First	N	56	51	55	50	56	52	56	50	-0.6	-1.6	-0.5	-1.6	60	55	NO	NO	NO	NO	NO
24.1	15880	42 HOLTERMANN STREET CROWS NEST	First	S	51	46	51	45	52	47	51	46	-0.5	-1.2	-0.5	-1.2	60	55	NO	NO	NO	NO	NO
24.1	15880	42 HOLTERMANN STREET CROWS NEST	First	E	54	49	53	48	54	50	54	48	-0.6	-1.6	-0.5	-1.6	60	55	NO	NO	NO	NO	NO
24.1	15881	40 HOLTERMANN STREET CROWS NEST	Ground	N	52	48	52	46	53	48	52	47	-0.4	-1.6	-0.3	-1.5	60	55	NO	NO	NO	NO	NO
24.1	15881	40 HOLTERMANN STREET CROWS NEST	Ground	S	50	45	50	44	51	46	50	44	-0.5	-1.2	-0.4	-1.2	60	55	NO	NO	NO	NO	NO
24.1	15882	32 HOLTERMANN STREET CROWS NEST	Ground	N	53	48	52	47	53	49	52	47	-0.6	-1.7	-0.5	-1.6	60	55	NO	NO	NO	NO	NO
24.1	15882	32 HOLTERMANN STREET CROWS NEST	Ground	W	49	44	49	43	49	45	49	43	-0.4	-1.4	-0.3	-1.4	60	55	NO	NO	NO	NO	NO
24.1	15882	32 HOLTERMANN STREET CROWS NEST	Ground	S	49	43	49	43	49	44	49	43	-0.4	-0.8	-0.4	-0.8	60	55	NO	NO	NO	NO	NO
24.1	15882	32 HOLTERMANN STREET CROWS NEST	First	N	55	51	55	49	56	51	55	50	-0.5	-1.7	-0.5	-1.6	60	55	NO	NO	NO	NO	NO
24.1	15882	32 HOLTERMANN STREET CROWS NEST	First	W	53	49	53	47	54	49	53	48	-0.5	-1.3	-0.4	-1.3	60	55	NO	NO	NO	NO	NO
24.1	15882	32 HOLTERMANN STREET CROWS NEST	First	S	51	46	51	45	52	47	51	46	-0.5	-1.0	-0.4	-1.0	60	55	NO	NO	NO	NO	NO
24.1	15883	34 HOLTERMANN STREET CROWS NEST	Ground	S	49	44	48	43	49	44	49	43	-0.5	-0.9	-0.5	-0.9	60	55	NO	NO	NO	NO	NO
24.1	15883	34 HOLTERMANN STREET CROWS NEST	Ground	E	48	44	48	42	48	44	48	43	-0.5	-1.7	-0.4	-1.6	60	55	NO	NO	NO	NO	NO
24.1	15883	34 HOLTERMANN STREET CROWS NEST	Ground	N	53	49	52	47	53	49	53	47	-0.5	-1.7	-0.4	-1.6	60	55	NO	NO	NO	NO	NO
24.1	15883	34 HOLTERMANN STREET CROWS NEST	First	S	51	46	51	45	52	47	51	45	-0.5	-1.1	-0.4	-1.1	60	55	NO	NO	NO	NO	NO
24.1	15883	34 HOLTERMANN STREET CROWS NEST	First	E	52	48	51	46	52	48	52	46	-0.6	-1.7	-0.5	-1.8	60	55	NO	NO	NO	NO	NO
24.1	15883	34 HOLTERMANN STREET CROWS NEST	First	N	56	51	55	49	56	51	55	50	-0.6	-1.6	-0.5	-1.5	60	55	NO	NO	NO	NO	NO
24.1	15889	30A HOLTERMANN STREET CROWS NEST	Ground	S	50	45	50	44	51	46	50	45	-0.4	-0.9	-0.3	-0.9	60	55	NO	NO	NO	NO	NO
24.1	15889	30A HOLTERMANN STREET CROWS NEST	Ground	E	49	44	49	43	49	45	49	43	-0.4	-1.4	-0.3	-1.3	60	55	NO	NO	NO	NO	NO
24.1	15889	30A HOLTERMANN STREET CROWS NEST	Ground	N	52	48	52	46	53	48	52	47	-0.5	-1.7	-0.4	-1.6	60	55	NO	NO	NO	NO	NO
24.1	15890	30 HOLTERMANN STREET CROWS NEST	Ground	N	52	47	51	46	52	48	52	46	-0.5	-1.6	-0.4	-1.6	60	55	NO	NO	NO	NO	NO
24.1	15890	30 HOLTERMANN STREET CROWS NEST	Ground	S	51	45	50	44	51	46	51	45	-0.5	-1.1	-0.4	-1.0	60	55	NO	NO	NO	NO	NO
24.1	15891	20 HOLTERMANN STREET CROWS NEST	Ground	N	52	47	51	46	52	48	52	46	-0.6	-1.6	-0.5	-1.6	60	55	NO	NO	NO	NO	NO
24.1	15891	20 HOLTERMANN STREET CROWS NEST	Ground	S	51	45	50	44	51	45	50	45	-0.5	-0.4	-0.4	-0.5	60	55	NO	NO	NO	NO	NO
24.1	15891	20 HOLTERMANN STREET CROWS NEST	First	N	54	49	53	48	54	49	53	48	-0.5	-1.5	-0.4	-1.5	60	55	NO	NO	NO	NO	NO
24.1	15891	20 HOLTERMANN STREET CROWS NEST	First	S	53	47	52	46	53	47	52	47	-0.5	-0.7	-0.5	-0.7	60	55	NO	NO	NO	NO	NO
24.1	15892	24 HOLTERMANN STREET CROWS NEST	Ground	S	51	46	51	45	52	46	51	45	-0.5	-0.9	-0.5	-0.9	60	55	NO	NO	NO	NO	NO
24.1	15892	24 HOLTERMANN STREET CROWS NEST	Ground	E	50	45	49	44	50	46	50	44	-0.5	-1.5	-0.3	-1.4	60	55	NO	NO	NO	NO	NO
24.1	15892	24 HOLTERMANN STREET CROWS NEST	Ground	N	52	48	52	46	52	48	52	47	-0.5	-1.6	-0.4	-1.5	60	55	NO	NO	NO	NO	NO
24.1	15893	22 HOLTERMANN STREET CROWS NEST	Ground	E	49	45	49	43	49	45	49	44	-0.4	-1.5	-0.3	-1.4	60	55	NO	NO	NO	NO	NO
24.1	15893	22 HOLTERMANN STREET CROWS NEST	Ground	N	52	47	51	46	52	48	52	46	-0.5	-1.6	-0.5	-1.6	60	55	NO	NO	NO	NO	NO
24.1	15893	22 HOLTERMANN STREET CROWS NEST	Ground	S	50	45	50	44	51	45	50	44	-0.5	-0.6	-0.4	-0.6	60	55	NO	NO	NO	NO	NO
24.1	15893	22 HOLTERMANN STREET CROWS NEST	First	E	53	49	53	47	54	49	53	48	-0.5	-1.6	-0.3	-1.6	60	55	NO	NO	NO	NO	NO
24.1	15893	22 HOLTERMANN STREET CROWS NEST	First	N	54	49	53	48	54	50	54	48	-0.4	-1.6	-0.3	-1.5	60	55	NO	NO	NO	NO	NO
24.1	15893	22 HOLTERMANN STREET CROWS NEST	First	S	52	47	52	46	53	47	52	46	-0.5	-0.8	-0.5	-0.8	60	55	NO	NO	NO	NO	NO
24.1	15894	16 HOLTERMANN STREET CROWS NEST	Ground	E	51	46	50	45	51	47	51	45	-0.4	-1.6	-0.3	-1.5	60	55	NO	NO	NO	NO	NO
24.1	15894	16 HOLTERMANN STREET CROWS NEST	Ground	N	53	49	53	47	54	49	53	48	-0.5	-1.6	-0.6	-1.5	60	55	NO	NO	NO	NO	NO
24.1	15894	16 HOLTERMANN STREET CROWS NEST	Ground	W	51	46	50	45	51	46	51	45	-0.5	-1.2	-0.5	-1.2	60	55	NO	NO	NO	NO	NO
24.1	15894	16 HOLTERMANN STREET CROWS NEST	Ground	S	51	45	51	45	52	46	51	45	-0.5	-0.3	-0.5	-0.4	60	55	NO	NO	NO	NO	NO
24.1	15894	16 HOLTERMANN STREET CROWS NEST	First	E	53	48	52	47	53	49	53	47	-0.5	-1.5	-0.4	-1.5	60	55	NO	NO	NO	NO	NO
24.1	15894	16 HOLTERMANN STREET CROWS NEST	First	N	55	50	54	49	55	51	55	49	-0.6	-1.5	-0.6	-1.5	60	55	NO	NO	NO	NO	NO
24.1	15894	16 HOLTERMANN STREET CROWS NEST	First	W	53	48	53	47	54	49	53	48	-0.6	-1.3	-0.6	-1.3	60	55	NO	NO	NO	NO	NO
24.1	15894	16 HOLTERMANN STREET CROWS NEST	First	S	53	47	53	47	54	48	53	47	-0.5	-0.5	-0.5	-0.6	60	55	NO	NO	NO	NO	NO
24.1	15895	18 HOLTERMANN STREET CROWS NEST	Ground	N	51	46	50	45	51	47	51	45	-0.4	-1.5	-0.2	-1.4	60	55	NO	NO	NO	NO	NO
24.1	15895	18 HOLTERMANN STREET CROWS NEST	Ground	W	49	45	49	43	50	45	49	44	-0.5	-1.7	-0.4	-1.6	60	55	NO	NO	NO	NO	NO
24.1	15895	18 HOLTERMANN STREET CROWS NEST	Ground	S	51	45	50	45	51	45	51	45	-0.5	-0.4	-0.5	-0.4	60	55	NO	NO	NO	NO	NO
24.1	15895	18 HOLTERMANN STREET CROWS NEST	First	N	53	49	53	47	53	49	53	48	-0.4	-1.5	-0.4	-1.5	60	55	NO	NO	NO	NO	NO
24.1	15895	18 HOLTERMANN STREET CROWS NEST	First	W	52	48	52	46	52	48	52	47	-0.5	-1.7	-0.4	-1.6	60	55	NO	NO	NO	NO	NO
24.1	15895	18 HOLTERMANN STREET CROWS NEST	First	S	53	47	53	47	53	48	53	47	-0.4	-0.6	-0.5	-0.6	60	55	NO	NO	NO	NO	NO
24.1	15897	17 HUNTINGTON STREET CROWS NEST	Ground	N	53	49	52	47	53	49	53	47	-0.7	-1.8	-0.6	-1.8	60	55	NO	NO	NO	NO	NO
24.1	15897	17 HUNTINGTON STREET CROWS NEST	Ground	S	51	47	51	45	52	47	51	45	-0.6	-1.6	-0.6	-1.6	60	55	NO	NO	NO	NO	NO
24.1	15897	17 HUNTINGTON STREET CROWS NEST	Ground	E	53	49	53	47	54	49	53	48	-0.7	-1.8	-0.6	-1.7	60	55	NO	NO	NO	NO	NO
24.1	15897	17 HUNTINGTON STREET CROWS NEST	Ground	N	53	48	52	47	53	49	53	47	-0.7	-1.9	-0.6	-1.8	60	55	NO	NO	NO	NO	NO
24.1	15897	17 HUNTINGTON STREET CROWS NEST	Ground	E	52	48	52	46	53	48	52	46	-0.7	-1.7	-0.5	-1.7	60	55	NO	NO	NO	NO	NO
24.1	15897	17 HUNTINGTON STREET CROWS NEST	Ground	S	52	47	51	46	52	48	52	46	-0.7	-1.7	-0.6	-1.6	60	55	NO	NO	NO	NO	NO
24.1	15897	17 HUNTINGTON STREET CROWS NEST	Ground	E	51	47	51	45	51	47	51	45	-0.5	-1.5	-0.4	-1.5	60	55	NO	NO	NO	NO	NO
24.1	15898	15 HUNTINGTON STREET CROWS NEST	Ground	N	54	49	53	47	54	50	53	48	-0.7	-1.8	-0.6	-1.8	60	55	NO	NO	NO	NO	NO
24.1	15898	15 HUNTINGTON STREET CROWS NEST	Ground	W	52	47	51	46	52	48	52	46	-0.6	-1.6	-0.4	-1.6	60	55	NO	NO	NO	NO	NO
24.1	15898	15 HUNTINGTON STREET CROWS NEST	Ground	S	51	47	51	45	52	47	51	45	-0.6	-1.6	-0.5	-1.5	60	55	NO	NO	NO	NO	NO
24.1	15902	26 HOLTERMANN STREET CROWS NEST	Ground	N	52	47	51	46	52	48	52	46	-0.5	-1.6	-0.4	-1.6	60	55	NO	NO	NO	NO	NO
24.1	15902	26 HOLTERMANN STREET CROWS NEST	Ground	W	50	45	49	44	50	46	50	44	-0.5	-1.6	-0.4	-1.5	60	55	NO	NO	NO	NO	NO

NCA	Receiver ID	Address	Floor Level	Facade	Opening Year 2027				Design Year 2037				Increase (Do Smthng - Do Nothing)				NCG project road noise criteria		Do noise levels exceed the cumulative limit with project roads adding ≥2dB to the total noise levels?		Is the contribution from the road project Acute?		Consider further treatment?
					Do Nothing		Do Smthng		Do Nothing		Do Smthng		Opening Year 2027		Design Year 2037								
					Day	Night	Day	Night	Day	Night	Day	Night	Day	Night	Day	Night	Day	Night	Day	Night	$L_{Aeq,15hr} \geq 65dB$	$L_{Aeq,9hr} \geq 60dB$	
24.1	15902	26 HOLTERMANN STREET CROWS NEST	Ground	S	51	46	51	45	51	46	51	45	-0.5	-1.0	-0.4	-1.0	60	55	NO	NO	NO	NO	NO
24.1	15903	28 HOLTERMANN STREET CROWS NEST	Ground	S	51	46	51	45	51	46	51	45	-0.5	-1.0	-0.4	-1.0	60	55	NO	NO	NO	NO	NO
24.1	15903	28 HOLTERMANN STREET CROWS NEST	Ground	N	52	48	52	46	53	48	52	47	-0.6	-1.6	-0.5	-1.6	60	55	NO	NO	NO	NO	NO
24.1	15904	42A HOLTERMANN STREET CROWS NEST	Ground	N	53	48	52	47	53	49	53	47	-0.5	-1.6	-0.5	-1.6	60	55	NO	NO	NO	NO	NO
24.1	15904	42A HOLTERMANN STREET CROWS NEST	Ground	S	50	45	49	44	50	45	50	44	-0.4	-1.1	-0.4	-1.1	60	55	NO	NO	NO	NO	NO
24.1	15911	27 HUNTINGTON STREET CROWS NEST	Ground	E	54	50	53	48	54	50	54	48	-0.7	-1.8	-0.6	-1.8	60	55	NO	NO	NO	NO	NO
24.1	15911	27 HUNTINGTON STREET CROWS NEST	Ground	N	54	50	54	48	55	50	54	49	-0.6	-1.8	-0.5	-1.7	60	55	NO	NO	NO	NO	NO
24.1	15911	27 HUNTINGTON STREET CROWS NEST	Ground	W	51	47	51	45	52	47	51	45	-0.6	-1.7	-0.6	-1.7	60	55	NO	NO	NO	NO	NO
24.1	15911	27 HUNTINGTON STREET CROWS NEST	Ground	S	52	47	51	46	52	48	52	46	-0.6	-1.7	-0.5	-1.6	60	55	NO	NO	NO	NO	NO
24.1	15916	240 WEST STREET CROWS NEST	Ground	N	52	47	51	46	53	47	52	46	-0.9	-1.2	-1.0	-1.3	60	55	NO	NO	NO	NO	NO
24.1	15916	240 WEST STREET CROWS NEST	Ground	W	50	46	50	44	51	46	50	45	-0.6	-1.7	-0.6	-1.7	60	55	NO	NO	NO	NO	NO
24.1	15916	240 WEST STREET CROWS NEST	Ground	S	58	52	57	52	59	53	58	52	-1.0	-0.4	-1.2	-0.6	60	55	NO	NO	NO	NO	NO
24.1	15916	240 WEST STREET CROWS NEST	Ground	E	66	59	65	59	66	60	65	60	-0.8	0.0	-1.0	-0.3	60	55	NO	NO	NO	NO	NO
24.1	15916	240 WEST STREET CROWS NEST	First	N	55	50	54	48	55	50	54	49	-1.0	-1.4	-0.9	-1.5	60	55	NO	NO	NO	NO	NO
24.1	15916	240 WEST STREET CROWS NEST	First	W	54	50	53	48	55	50	54	48	-0.8	-1.9	-0.7	-1.9	60	55	NO	NO	NO	NO	NO
24.1	15916	240 WEST STREET CROWS NEST	First	S	60	54	59	53	60	54	59	54	-1.0	-0.5	-1.0	-0.7	60	55	NO	NO	NO	NO	NO
24.1	15916	240 WEST STREET CROWS NEST	First	E	66	60	66	60	67	60	66	60	-0.8	-0.1	-0.9	-0.3	60	55	NO	NO	NO	NO	NO
24.1	15921	11B HUNTINGTON STREET CROWS NEST	Ground	N	54	49	53	47	54	50	53	48	-0.6	-1.7	-0.5	-1.6	60	55	NO	NO	NO	NO	NO
24.1	15921	11B HUNTINGTON STREET CROWS NEST	Ground	W	51	47	51	45	52	47	51	46	-0.6	-1.6	-0.4	-1.6	60	55	NO	NO	NO	NO	NO
24.1	15921	11B HUNTINGTON STREET CROWS NEST	Ground	S	51	46	50	45	51	47	51	45	-0.6	-1.5	-0.5	-1.6	60	55	NO	NO	NO	NO	NO
24.1	15921	11B HUNTINGTON STREET CROWS NEST	Ground	E	53	48	52	46	53	48	52	47	-0.7	-1.8	-0.6	-1.7	60	55	NO	NO	NO	NO	NO
24.1	15924	66 HOLTERMANN STREET CROWS NEST	Ground	E	53	49	53	47	54	49	53	48	-0.6	-1.7	-0.5	-1.8	60	55	NO	NO	NO	NO	NO
24.1	15924	66 HOLTERMANN STREET CROWS NEST	Ground	N	54	50	54	48	55	50	54	49	-0.6	-1.8	-0.5	-1.7	60	55	NO	NO	NO	NO	NO
24.1	15924	66 HOLTERMANN STREET CROWS NEST	Ground	W	52	48	52	46	53	48	52	47	-0.6	-1.6	-0.4	-1.7	60	55	NO	NO	NO	NO	NO
24.1	15924	66 HOLTERMANN STREET CROWS NEST	Ground	S	52	47	51	46	52	48	52	46	-0.6	-1.6	-0.6	-1.7	60	55	NO	NO	NO	NO	NO
24.1	15930	9A HUNTINGTON STREET CROWS NEST	Ground	N	53	48	52	47	53	49	52	47	-0.6	-1.7	-0.5	-1.7	60	55	NO	NO	NO	NO	NO
24.1	15930	9A HUNTINGTON STREET CROWS NEST	Ground	S	49	44	49	43	50	45	49	44	-0.5	-1.3	-0.5	-1.3	60	55	NO	NO	NO	NO	NO
24.1	15930	9A HUNTINGTON STREET CROWS NEST	First	N	55	50	54	49	55	51	55	49	-0.5	-1.6	-0.4	-1.5	60	55	NO	NO	NO	NO	NO
24.1	15930	9A HUNTINGTON STREET CROWS NEST	First	S	52	47	51	46	52	47	52	46	-0.6	-1.4	-0.4	-1.4	60	55	NO	NO	NO	NO	NO
24.1	15931	9 HUNTINGTON STREET CROWS NEST	Ground	N	53	49	53	47	54	49	53	48	-0.6	-1.7	-0.5	-1.6	60	55	NO	NO	NO	NO	NO
24.1	15931	9 HUNTINGTON STREET CROWS NEST	Ground	S	49	44	49	43	49	45	49	43	-0.5	-1.3	-0.4	-1.3	60	55	NO	NO	NO	NO	NO
24.1	15931	9 HUNTINGTON STREET CROWS NEST	First	N	56	51	55	49	56	52	55	50	-0.6	-1.8	-0.5	-1.8	60	55	NO	NO	NO	NO	NO
24.1	15931	9 HUNTINGTON STREET CROWS NEST	Ground	S	49	44	49	43	49	45	49	43	-0.5	-1.3	-0.4	-1.3	60	55	NO	NO	NO	NO	NO
24.1	15931	9 HUNTINGTON STREET CROWS NEST	First	N	56	51	55	49	56	52	55	50	-0.6	-1.8	-0.5	-1.8	60	55	NO	NO	NO	NO	NO
24.1	15931	9 HUNTINGTON STREET CROWS NEST	First	S	51	47	51	45	52	47	51	46	-0.5	-1.5	-0.5	-1.4	60	55	NO	NO	NO	NO	NO
24.1	15932	9B HUNTINGTON STREET CROWS NEST	Ground	S	51	46	50	45	51	47	51	45	-0.5	-1.6	-0.4	-1.5	60	55	NO	NO	NO	NO	NO
24.1	15932	9B HUNTINGTON STREET CROWS NEST	Ground	N	53	48	52	46	53	48	52	47	-0.6	-1.7	-0.5	-1.7	60	55	NO	NO	NO	NO	NO
24.1	15940	5 HUNTINGTON STREET CROWS NEST	Ground	N	54	50	53	48	54	50	54	48	-0.6	-1.6	-0.5	-1.5	60	55	NO	NO	NO	NO	NO
24.1	15940	5 HUNTINGTON STREET CROWS NEST	Ground	S	48	43	48	42	48	43	48	42	-0.4	-1.2	-0.2	-1.1	60	55	NO	NO	NO	NO	NO
24.1	15940	5 HUNTINGTON STREET CROWS NEST	First	N	56	52	56	50	57	52	56	51	-0.7	-1.7	-0.6	-1.7	60	55	NO	NO	NO	NO	NO
24.1	15940	5 HUNTINGTON STREET CROWS NEST	First	S	51	46	51	45	51	47	51	45	-0.5	-1.5	-0.4	-1.4	60	55	NO	NO	NO	NO	NO
24.1	15941	7 HUNTINGTON STREET CROWS NEST	Ground	S	48	43	47	42	48	43	48	42	-0.3	-1.1	-0.2	-1.1	60	55	NO	NO	NO	NO	NO
24.1	15941	7 HUNTINGTON STREET CROWS NEST	Ground	N	54	49	53	48	54	50	54	48	-0.5	-1.6	-0.4	-1.6	60	55	NO	NO	NO	NO	NO
24.1	15941	7 HUNTINGTON STREET CROWS NEST	First	S	51	46	50	45	51	46	51	45	-0.4	-1.4	-0.3	-1.4	60	55	NO	NO	NO	NO	NO
24.1	15941	7 HUNTINGTON STREET CROWS NEST	First	N	56	52	56	50	57	52	56	51	-0.6	-1.7	-0.5	-1.6	60	55	NO	NO	NO	NO	NO
24.1	15942	3 HUNTINGTON STREET CROWS NEST	Ground	N	54	49	53	48	54	50	54	48	-0.5	-1.6	-0.4	-1.5	60	55	NO	NO	NO	NO	NO
24.1	15942	3 HUNTINGTON STREET CROWS NEST	Ground	S	48	43	48	42	49	44	48	42	-0.4	-1.3	-0.4	-1.2	60	55	NO	NO	NO	NO	NO
24.1	15942	3 HUNTINGTON STREET CROWS NEST	First	N	56	52	56	50	57	52	56	51	-0.6	-1.7	-0.5	-1.6	60	55	NO	NO	NO	NO	NO
24.1	15942	3 HUNTINGTON STREET CROWS NEST	First	S	51	46	51	45	51	47	51	45	-0.5	-1.4	-0.4	-1.4	60	55	NO	NO	NO	NO	NO
24.1	15945	11 HUNTINGTON STREET CROWS NEST	Ground	N	53	49	53	47	54	49	53	48	-0.6	-1.7	-0.5	-1.7	60	55	NO	NO	NO	NO	NO
24.1	15945	11 HUNTINGTON STREET CROWS NEST	Ground	S	51	46	50	45	51	47	51	45	-0.5	-1.6	-0.4	-1.5	60	55	NO	NO	NO	NO	NO
24.1	15945	11 HUNTINGTON STREET CROWS NEST	Ground	E	52	47	51	46	52	48	52	46	-0.6	-1.8	-0.5	-1.7	60	55	NO	NO	NO	NO	NO
24.1	15948	42 HOLTERMANN STREET CROWS NEST	Ground	N	56	51	55	49	56	52	55	50	-0.6	-1.7	-0.6	-1.7	60	55	NO	NO	NO	NO	NO
24.1	15948	42 HOLTERMANN STREET CROWS NEST	Ground	W	52	47	51	46	52	47	52	46	-0.4	-1.5	-0.3	-1.5	60	55	NO	NO	NO	NO	NO
24.1	15948	42 HOLTERMANN STREET CROWS NEST	Ground	S	50	45	50	44	50	46	50	44	-0.5	-1.5	-0.4	-1.4	60	55	NO	NO	NO	NO	NO
24.1	15952	56 HUNTINGTON STREET CROWS NEST	Ground	N	58	54	57	52	59	54	58	52	-0.8	-1.7	-0.7	-1.7	60	55	NO	NO	NO	NO	NO
24.1	15952	56 HUNTINGTON STREET CROWS NEST	Ground	W	52	48	52	46	53	48	52	46	-0.7	-2.0	-0.6	-2.0	60	55	NO	NO	NO	NO	NO
24.1	15952	56 HUNTINGTON STREET CROWS NEST	Ground	SW	53	48	52	46	53	48	52	46	-1.1	-1.6	-1.1	-1.5	60	55	NO	NO	NO	NO	NO
24.1	15952	56 HUNTINGTON STREET CROWS NEST	Ground	S	53	48	52	47	54	48	53	47	-1.1	-1.4	-1.0	-1.5	60	55	NO	NO	NO	NO	NO
24.1	15952	56 HUNTINGTON STREET CROWS NEST	Ground	E	55	50	54	48	55	51	54	49	-0.8	-1.9	-0.7	-1.9	60	55	NO	NO	NO	NO	NO
24.1	15952	56 HUNTINGTON STREET CROWS NEST	First	N	60	55	59	53	60	55	59	54	-0.8	-1.7	-0.8	-1.7	60	55	NO	NO	NO	NO	NO
24.1	15952	56 HUNTINGTON STREET CROWS NEST	First	W	55	50	54	49	55	51	54	49	-0.7	-1.9	-0.7	-2.0	60	55	NO	NO	NO	NO	NO
24.1	15952	56 HUNTINGTON STREET CROWS NEST	First	SW	55	50	54	49	55	51	54	49	-1.0	-1.6	-1.0	-1.7	60	55	NO	NO	NO	NO	NO
24.1	15952	56 HUNTINGTON STREET CROWS NEST	First	S	56	51	55	49	56	51	55	49	-1.0	-1.6	-1.0	-1.6	60	55	NO	NO	NO	NO	NO

NCA	Receiver ID	Address	Floor Level	Facade	Opening Year 2027				Design Year 2037				Increase (Do Smthng - Do Nothing)				NCG project road noise criteria		Do noise levels exceed the cumulative limit with project roads adding ≥2dB to the total noise levels?		Is the contribution from the road project Acute?		Consider further treatment?
					Do Nothing		Do Smthng		Do Nothing		Do Smthng		Opening Year 2027		Design Year 2037								
					Day	Night	Day	Night	Day	Night	Day	Night	Day	Night	Day	Night	Day	Night	Day	Night	$L_{Aeq,15hr}$ ≥ 65dB	$L_{Aeq,9hr}$ ≥ 60dB	
24.1	15952	56 HUNTINGTON STREET CROWS NEST	First	E	57	53	56	51	58	53	57	51	-0.9	-1.8	-0.9	-1.8	60	55	NO	NO	NO	NO	NO
24.1	15953	1 HUNTINGTON STREET CROWS NEST	Ground	N	48	43	47	42	48	43	48	42	-0.5	-1.3	-0.4	-1.3	60	55	NO	NO	NO	NO	NO
24.1	15953	1 HUNTINGTON STREET CROWS NEST	Ground	W	49	45	49	43	50	45	49	44	-0.5	-1.4	-0.4	-1.4	60	55	NO	NO	NO	NO	NO
24.1	15953	1 HUNTINGTON STREET CROWS NEST	Ground	S	50	45	49	44	50	45	50	44	-0.5	-1.4	-0.4	-1.4	60	55	NO	NO	NO	NO	NO
24.1	15953	1 HUNTINGTON STREET CROWS NEST	Ground	E	49	45	49	43	50	45	49	44	-0.6	-1.5	-0.4	-1.5	60	55	NO	NO	NO	NO	NO
24.1	15960	54 HUNTINGTON STREET CROWS NEST	Ground	N	58	54	58	52	59	54	58	53	-0.8	-1.7	-0.7	-1.7	60	55	NO	NO	NO	NO	NO
24.1	15960	54 HUNTINGTON STREET CROWS NEST	Ground	W	52	48	52	46	53	48	52	46	-0.7	-1.9	-0.6	-2.0	60	55	NO	NO	NO	NO	NO
24.1	15960	54 HUNTINGTON STREET CROWS NEST	Ground	S	53	48	52	46	53	48	52	47	-1.1	-1.6	-1.1	-1.6	60	55	NO	NO	NO	NO	NO
24.1	15960	54 HUNTINGTON STREET CROWS NEST	Ground	E	53	48	52	46	53	49	52	47	-0.8	-2.1	-0.6	-2.0	60	55	NO	NO	NO	NO	NO
24.1	15960	54 HUNTINGTON STREET CROWS NEST	First	N	60	55	59	53	60	56	59	54	-0.8	-1.7	-0.8	-1.8	60	55	NO	NO	NO	NO	NO
24.1	15960	54 HUNTINGTON STREET CROWS NEST	First	W	55	50	54	49	55	51	54	49	-0.7	-1.9	-0.6	-2.0	60	55	NO	NO	NO	NO	NO
24.1	15960	54 HUNTINGTON STREET CROWS NEST	First	S	55	50	54	49	56	51	55	49	-1.0	-1.6	-1.0	-1.7	60	55	NO	NO	NO	NO	NO
24.1	15960	54 HUNTINGTON STREET CROWS NEST	First	E	55	51	55	49	56	51	55	50	-0.8	-2.0	-0.7	-1.9	60	55	NO	NO	NO	NO	NO
24.1	15969	52 HUNTINGTON STREET CROWS NEST	Ground	N	58	54	58	52	59	54	58	52	-0.8	-1.8	-0.7	-1.7	60	55	NO	NO	NO	NO	NO
24.1	15969	52 HUNTINGTON STREET CROWS NEST	Ground	W	52	48	52	46	53	48	52	46	-0.7	-1.9	-0.6	-1.9	60	55	NO	NO	NO	NO	NO
24.1	15969	52 HUNTINGTON STREET CROWS NEST	Ground	S	53	48	52	46	53	48	52	46	-1.1	-1.6	-1.0	-1.7	60	55	NO	NO	NO	NO	NO
24.1	15969	52 HUNTINGTON STREET CROWS NEST	Ground	E	52	48	52	46	53	48	52	47	-0.7	-2.0	-0.7	-1.9	60	55	NO	NO	NO	NO	NO
24.1	15969	52 HUNTINGTON STREET CROWS NEST	First	N	60	55	59	53	60	55	59	54	-0.7	-1.7	-0.7	-1.7	60	55	NO	NO	NO	NO	NO
24.1	15969	52 HUNTINGTON STREET CROWS NEST	First	W	55	51	54	49	55	51	54	49	-0.8	-2.0	-0.7	-1.9	60	55	NO	NO	NO	NO	NO
24.1	15969	52 HUNTINGTON STREET CROWS NEST	First	S	55	50	54	49	55	51	54	49	-1.0	-1.6	-0.9	-1.7	60	55	NO	NO	NO	NO	NO
24.1	15969	52 HUNTINGTON STREET CROWS NEST	First	E	55	51	54	49	55	51	55	49	-0.7	-2.0	-0.6	-1.9	60	55	NO	NO	NO	NO	NO
24.1	15979	248 WEST STREET CROWS NEST	Ground	N	61	55	60	54	61	56	60	55	-0.9	-1.1	-0.9	-1.3	60	55	NO	NO	NO	NO	NO
24.1	15979	248 WEST STREET CROWS NEST	Ground	W	56	52	56	50	57	52	56	50	-0.7	-1.9	-0.7	-1.9	60	55	NO	NO	NO	NO	NO
24.1	15979	248 WEST STREET CROWS NEST	Ground	E	66	60	65	60	66	60	65	60	-1.0	-0.2	-1.1	-0.5	60	55	NO	NO	NO	NO	NO
24.1	15979	248 WEST STREET CROWS NEST	Ground	N	63	57	62	56	63	57	62	56	-0.9	-0.8	-1.0	-1.0	60	55	NO	NO	NO	NO	NO
24.1	15980	246 WEST STREET CROWS NEST	Ground	W	56	51	55	50	56	52	55	50	-0.8	-1.9	-0.7	-2.0	60	55	NO	NO	NO	NO	NO
24.1	15980	246 WEST STREET CROWS NEST	Ground	S	56	50	55	49	56	51	55	49	-1.0	-1.4	-1.0	-1.5	60	55	NO	NO	NO	NO	NO
24.1	15980	246 WEST STREET CROWS NEST	Ground	E	66	60	65	59	66	60	65	60	-0.9	-0.1	-1.1	-0.5	60	55	NO	NO	NO	NO	NO
24.1	15986	44 HUNTINGTON STREET CROWS NEST	Ground	NW	57	52	56	50	57	53	56	51	-0.9	-2.0	-0.8	-2.0	60	55	NO	NO	NO	NO	NO
24.1	15986	44 HUNTINGTON STREET CROWS NEST	Ground	W	54	50	53	48	54	50	54	48	-0.7	-1.9	-0.6	-1.8	60	55	NO	NO	NO	NO	NO
24.1	15986	44 HUNTINGTON STREET CROWS NEST	Ground	S	54	49	53	47	54	49	53	48	-1.0	-1.9	-0.9	-1.8	60	55	NO	NO	NO	NO	NO
24.1	15987	46 HUNTINGTON STREET CROWS NEST	Ground	E	53	49	52	47	53	49	53	47	-0.7	-1.9	-0.6	-1.8	60	55	NO	NO	NO	NO	NO
24.1	15987	46 HUNTINGTON STREET CROWS NEST	Ground	N	58	53	57	51	58	54	57	52	-0.8	-1.9	-0.7	-1.8	60	55	NO	NO	NO	NO	NO
24.1	15987	46 HUNTINGTON STREET CROWS NEST	Ground	S	54	49	53	47	54	49	53	48	-1.0	-1.8	-0.9	-1.8	60	55	NO	NO	NO	NO	NO
24.1	15988	40 HUNTINGTON STREET CROWS NEST	Ground	S	53	49	53	47	54	49	53	47	-0.8	-1.8	-0.8	-1.7	60	55	NO	NO	NO	NO	NO
24.1	15988	40 HUNTINGTON STREET CROWS NEST	Ground	E	53	48	52	46	53	49	52	47	-0.7	-1.9	-0.7	-1.9	60	55	NO	NO	NO	NO	NO
24.1	15988	40 HUNTINGTON STREET CROWS NEST	Ground	N	56	52	55	50	56	52	56	50	-0.7	-1.9	-0.6	-1.9	60	55	NO	NO	NO	NO	NO
24.1	15988	40 HUNTINGTON STREET CROWS NEST	Ground	W	53	49	52	47	53	49	53	47	-0.7	-2.0	-0.6	-1.9	60	55	NO	NO	NO	NO	NO
24.1	15993	32 HUNTINGTON STREET CROWS NEST	Ground	S	52	48	51	46	53	48	52	46	-0.9	-1.9	-0.8	-1.8	60	55	NO	NO	NO	NO	NO
24.1	15993	32 HUNTINGTON STREET CROWS NEST	Ground	N	55	50	54	48	55	51	54	49	-0.7	-2.0	-0.6	-1.9	60	55	NO	NO	NO	NO	NO
24.1	15993	32 HUNTINGTON STREET CROWS NEST	Ground	W	51	47	51	45	52	48	51	46	-0.7	-1.9	-0.5	-1.8	60	55	NO	NO	NO	NO	NO
24.1	15997	29B DEVONSHIRE STREET CROWS NEST	Ground	N	49	44	48	43	49	45	49	43	-0.6	-1.6	-0.5	-1.5	60	55	NO	NO	NO	NO	NO
24.1	15997	29B DEVONSHIRE STREET CROWS NEST	Ground	W	52	48	52	46	53	48	52	47	-0.4	-1.5	-0.4	-1.4	60	55	NO	NO	NO	NO	NO
24.1	15997	29B DEVONSHIRE STREET CROWS NEST	Ground	S	51	47	51	45	52	47	51	45	-0.6	-1.6	-0.5	-1.6	60	55	NO	NO	NO	NO	NO
24.1	15997	29B DEVONSHIRE STREET CROWS NEST	Ground	E	52	47	51	45	52	48	51	46	-0.6	-1.7	-0.5	-1.7	60	55	NO	NO	NO	NO	NO
24.1	16006	38 HUNTINGTON STREET CROWS NEST	Ground	N	57	53	56	51	57	53	57	51	-0.7	-2.0	-0.6	-1.9	60	55	NO	NO	NO	NO	NO
24.1	16006	38 HUNTINGTON STREET CROWS NEST	Ground	W	53	49	52	47	53	49	53	47	-0.7	-1.9	-0.6	-1.8	60	55	NO	NO	NO	NO	NO
24.1	16006	38 HUNTINGTON STREET CROWS NEST	Ground	S	53	49	52	47	53	49	53	47	-0.9	-1.9	-0.8	-1.8	60	55	NO	NO	NO	NO	NO
24.1	16006	38 HUNTINGTON STREET CROWS NEST	Ground	E	52	48	51	46	52	48	52	46	-0.7	-1.9	-0.6	-1.9	60	55	NO	NO	NO	NO	NO
24.1	16011	1 HUNTINGTON STREET CROWS NEST	Ground	N	53	49	53	47	54	49	53	48	-0.4	-1.7	-0.4	-1.6	60	55	NO	NO	NO	NO	NO
24.1	16011	1 HUNTINGTON STREET CROWS NEST	Ground	W	52	47	51	46	52	48	52	46	-0.4	-1.4	-0.4	-1.3	60	55	NO	NO	NO	NO	NO
24.1	16011	1 HUNTINGTON STREET CROWS NEST	Ground	S	47	42	47	41	48	43	47	42	-0.5	-1.1	-0.3	-1.2	60	55	NO	NO	NO	NO	NO
24.1	16011	1 HUNTINGTON STREET CROWS NEST	Ground	E	49	44	48	43	49	45	49	43	-0.4	-1.5	-0.4	-1.6	60	55	NO	NO	NO	NO	NO
24.1	16011	1 HUNTINGTON STREET CROWS NEST	First	N	56	51	55	49	56	51	55	50	-0.6	-1.5	-0.6	-1.4	60	55	NO	NO	NO	NO	NO
24.1	16011	1 HUNTINGTON STREET CROWS NEST	First	W	55	50	54	48	55	50	54	49	-0.6	-1.5	-0.5	-1.4	60	55	NO	NO	NO	NO	NO
24.1	16011	1 HUNTINGTON STREET CROWS NEST	First	S	50	45	50	44	50	46	50	44	-0.5	-1.4	-0.4	-1.4	60	55	NO	NO	NO	NO	NO
24.1	16011	1 HUNTINGTON STREET CROWS NEST	First	E	54	49	53	47	54	50	53	48	-0.6	-1.6	-0.5	-1.7	60	55	NO	NO	NO	NO	NO
24.1	16015	42 HUNTINGTON STREET CROWS NEST	Ground	N	58	54	57	52	58	54	58	52	-0.7	-1.9	-0.6	-1.8	60	55	NO	NO	NO	NO	NO
24.1	16015	42 HUNTINGTON STREET CROWS NEST	Ground	W	53	49	52	47	53	49	53	47	-0.8	-2.0	-0.7	-1.9	60	55	NO	NO	NO	NO	NO
24.1	16015	42 HUNTINGTON STREET CROWS NEST	Ground	S	53	49	53	47	54	49	53	47	-0.9	-1.8	-0.8	-1.7	60	55	NO	NO	NO	NO	NO
24.1	16015	42 HUNTINGTON STREET CROWS NEST	Ground	E	55	51	54	49	55	51	55	49	-0.7	-1.9	-0.7	-1.9	60	55	NO	NO	NO	NO	NO
24.1	16016	36 HUNTINGTON STREET CROWS NEST	Ground	E	53	49	53	47	54	49	53	48	-0.7	-1.9	-0.7	-1.8	60	55	NO	NO	NO	NO	NO

NCA	Receiver ID	Address	Floor Level	Facade	Opening Year 2027				Design Year 2037				Increase (Do Smthng - Do Nothing)				NCG project road noise criteria		Do noise levels exceed the cumulative limit with project roads adding ≥2dB to the total noise levels?		Is the contribution from the road project Acute?		Consider further treatment?
					Do Nothing		Do Smthng		Do Nothing		Do Smthng		Opening Year 2027		Design Year 2037								
					Day	Night	Day	Night	Day	Night	Day	Night	Day	Night	Day	Night	Day	Night	Day	Night	$L_{Aeq,15hr}$ ≥ 65dB	$L_{Aeq,9hr}$ ≥ 60dB	
24.1	16016	36 HUNTINGTON STREET CROWS NEST	Ground	N	57	52	56	50	57	53	56	51	-0.7	-1.9	-0.6	-1.8	60	55	NO	NO	NO	NO	NO
24.1	16016	36 HUNTINGTON STREET CROWS NEST	Ground	W	54	50	54	48	54	50	54	48	-0.6	-1.9	-0.5	-1.8	60	55	NO	NO	NO	NO	NO
24.1	16019	30 HUNTINGTON STREET CROWS NEST	Ground	N	53	49	53	47	54	49	53	48	-0.6	-1.8	-0.5	-1.8	60	55	NO	NO	NO	NO	NO
24.1	16019	30 HUNTINGTON STREET CROWS NEST	Ground	W	52	48	52	46	52	48	52	47	-0.5	-1.5	-0.4	-1.6	60	55	NO	NO	NO	NO	NO
24.1	16019	30 HUNTINGTON STREET CROWS NEST	Ground	S	51	46	50	44	51	46	50	45	-0.8	-1.7	-0.7	-1.6	60	55	NO	NO	NO	NO	NO
24.1	16019	30 HUNTINGTON STREET CROWS NEST	Ground	E	52	48	51	46	52	48	52	46	-0.7	-1.9	-0.6	-1.9	60	55	NO	NO	NO	NO	NO
24.1	16019	30 HUNTINGTON STREET CROWS NEST	First	N	55	51	55	49	56	51	55	50	-0.6	-1.6	-0.5	-1.5	60	55	NO	NO	NO	NO	NO
24.1	16019	30 HUNTINGTON STREET CROWS NEST	First	W	55	50	54	49	55	51	55	49	-0.4	-1.5	-0.3	-1.4	60	55	NO	NO	NO	NO	NO
24.1	16019	30 HUNTINGTON STREET CROWS NEST	First	S	53	49	53	47	54	49	53	47	-0.8	-1.7	-0.7	-1.7	60	55	NO	NO	NO	NO	NO
24.1	16019	30 HUNTINGTON STREET CROWS NEST	First	E	56	52	55	50	57	52	56	50	-0.8	-1.9	-0.7	-1.9	60	55	NO	NO	NO	NO	NO
24.1	16025	43 DEVONSHIRE STREET CROWS NEST	Ground	N	56	51	55	50	56	52	56	50	-0.6	-1.8	-0.5	-1.7	60	55	NO	NO	NO	NO	NO
24.1	16025	43 DEVONSHIRE STREET CROWS NEST	Ground	W	52	48	52	46	53	48	52	47	-0.6	-1.8	-0.5	-1.7	60	55	NO	NO	NO	NO	NO
24.1	16025	43 DEVONSHIRE STREET CROWS NEST	Ground	S	52	48	52	46	53	48	52	46	-0.7	-1.6	-0.6	-1.7	60	55	NO	NO	NO	NO	NO
24.1	16026	45 DEVONSHIRE STREET CROWS NEST	Ground	S	52	48	52	46	53	48	52	46	-0.6	-1.6	-0.6	-1.6	60	55	NO	NO	NO	NO	NO
24.1	16026	45 DEVONSHIRE STREET CROWS NEST	Ground	E	53	49	52	47	53	49	53	47	-0.6	-1.8	-0.6	-1.8	60	55	NO	NO	NO	NO	NO
24.1	16026	45 DEVONSHIRE STREET CROWS NEST	Ground	N	56	51	55	50	56	52	56	50	-0.6	-1.8	-0.6	-1.8	60	55	NO	NO	NO	NO	NO
24.1	16032	39 DEVONSHIRE STREET CROWS NEST	Ground	N	56	51	55	50	56	52	56	50	-0.6	-1.8	-0.5	-1.7	60	55	NO	NO	NO	NO	NO
24.1	16032	39 DEVONSHIRE STREET CROWS NEST	Ground	W	53	48	52	47	53	49	53	47	-0.6	-1.8	-0.5	-1.7	60	55	NO	NO	NO	NO	NO
24.1	16032	39 DEVONSHIRE STREET CROWS NEST	Ground	S	52	47	51	46	52	48	52	46	-0.7	-1.7	-0.6	-1.6	60	55	NO	NO	NO	NO	NO
24.1	16033	41 DEVONSHIRE STREET CROWS NEST	Ground	S	52	47	51	46	52	48	52	46	-0.7	-1.6	-0.6	-1.6	60	55	NO	NO	NO	NO	NO
24.1	16033	41 DEVONSHIRE STREET CROWS NEST	Ground	E	53	48	52	46	53	49	52	47	-0.7	-1.8	-0.6	-1.8	60	55	NO	NO	NO	NO	NO
24.1	16033	41 DEVONSHIRE STREET CROWS NEST	Ground	N	56	51	55	50	56	52	56	50	-0.5	-1.8	-0.4	-1.7	60	55	NO	NO	NO	NO	NO
24.1	16041	37 DEVONSHIRE STREET CROWS NEST	Ground	S	52	47	51	46	52	48	52	46	-0.6	-1.6	-0.6	-1.5	60	55	NO	NO	NO	NO	NO
24.1	16041	37 DEVONSHIRE STREET CROWS NEST	Ground	E	53	48	52	46	53	49	52	47	-0.6	-1.8	-0.5	-1.7	60	55	NO	NO	NO	NO	NO
24.1	16041	37 DEVONSHIRE STREET CROWS NEST	Ground	N	56	51	55	49	56	52	55	50	-0.6	-1.7	-0.5	-1.8	60	55	NO	NO	NO	NO	NO
24.1	16042	35 DEVONSHIRE STREET CROWS NEST	Ground	N	55	51	55	49	56	51	55	50	-0.5	-1.7	-0.4	-1.7	60	55	NO	NO	NO	NO	NO
24.1	16042	35 DEVONSHIRE STREET CROWS NEST	Ground	W	52	48	51	46	52	48	52	46	-0.6	-1.8	-0.5	-1.7	60	55	NO	NO	NO	NO	NO
24.1	16042	35 DEVONSHIRE STREET CROWS NEST	Ground	S	52	47	51	45	52	47	51	46	-0.6	-1.6	-0.5	-1.6	60	55	NO	NO	NO	NO	NO
24.1	16050	33 DEVONSHIRE STREET CROWS NEST	Ground	N	55	51	55	49	55	51	55	50	-0.6	-1.7	-0.5	-1.7	60	55	NO	NO	NO	NO	NO
24.1	16050	33 DEVONSHIRE STREET CROWS NEST	Ground	W	51	47	51	45	52	47	51	46	-0.5	-1.5	-0.3	-1.6	60	55	NO	NO	NO	NO	NO
24.1	16050	33 DEVONSHIRE STREET CROWS NEST	Ground	S	49	44	49	43	50	45	49	44	-0.6	-1.4	-0.5	-1.3	60	55	NO	NO	NO	NO	NO
24.1	16050	33 DEVONSHIRE STREET CROWS NEST	Ground	E	52	48	51	46	52	48	52	46	-0.6	-1.9	-0.5	-1.8	60	55	NO	NO	NO	NO	NO
24.1	16050	33 DEVONSHIRE STREET CROWS NEST	First	N	57	52	56	51	57	53	57	51	-0.6	-1.6	-0.5	-1.6	60	55	NO	NO	NO	NO	NO
24.1	16050	33 DEVONSHIRE STREET CROWS NEST	First	W	55	50	54	49	55	51	55	49	-0.4	-1.5	-0.4	-1.4	60	55	NO	NO	NO	NO	NO
24.1	16050	33 DEVONSHIRE STREET CROWS NEST	First	S	52	47	51	46	52	48	52	46	-0.6	-1.6	-0.5	-1.5	60	55	NO	NO	NO	NO	NO
24.1	16050	33 DEVONSHIRE STREET CROWS NEST	First	E	55	50	54	49	55	51	55	49	-0.6	-1.8	-0.5	-1.8	60	55	NO	NO	NO	NO	NO
24.1	16059	31A DEVONSHIRE STREET CROWS NEST	Ground	S	50	46	50	44	51	46	50	45	-0.5	-1.4	-0.3	-1.4	60	55	NO	NO	NO	NO	NO
24.1	16059	31A DEVONSHIRE STREET CROWS NEST	Ground	E	51	47	50	45	51	47	51	45	-0.5	-1.6	-0.5	-1.6	60	55	NO	NO	NO	NO	NO
24.1	16059	31A DEVONSHIRE STREET CROWS NEST	Ground	N	55	51	55	49	55	51	55	50	-0.5	-1.7	-0.4	-1.6	60	55	NO	NO	NO	NO	NO
24.1	16059	31A DEVONSHIRE STREET CROWS NEST	Ground	W	52	47	51	46	52	48	52	46	-0.6	-1.8	-0.5	-1.7	60	55	NO	NO	NO	NO	NO
24.1	16065	29B DEVONSHIRE STREET CROWS NEST	Ground	N	55	51	54	49	55	51	55	49	-0.6	-1.7	-0.5	-1.7	60	55	NO	NO	NO	NO	NO
24.1	16065	29B DEVONSHIRE STREET CROWS NEST	Ground	W	50	46	50	44	51	46	50	45	-0.5	-1.6	-0.3	-1.6	60	55	NO	NO	NO	NO	NO
24.1	16065	29B DEVONSHIRE STREET CROWS NEST	Ground	S	48	43	48	42	48	44	48	42	-0.5	-1.5	-0.5	-1.4	60	55	NO	NO	NO	NO	NO
24.1	16065	29B DEVONSHIRE STREET CROWS NEST	Ground	E	50	45	49	43	50	46	49	44	-0.6	-1.7	-0.4	-1.7	60	55	NO	NO	NO	NO	NO
24.1	16065	29B DEVONSHIRE STREET CROWS NEST	First	N	57	53	56	51	57	53	57	51	-0.7	-1.8	-0.6	-1.8	60	55	NO	NO	NO	NO	NO
24.1	16065	29B DEVONSHIRE STREET CROWS NEST	First	W	56	51	55	49	56	52	55	50	-0.6	-1.7	-0.5	-1.7	60	55	NO	NO	NO	NO	NO
24.1	16065	29B DEVONSHIRE STREET CROWS NEST	First	S	52	47	51	45	52	47	51	46	-0.6	-1.5	-0.5	-1.5	60	55	NO	NO	NO	NO	NO
24.1	16065	29B DEVONSHIRE STREET CROWS NEST	First	E	55	50	54	48	55	51	54	49	-0.6	-1.7	-0.5	-1.7	60	55	NO	NO	NO	NO	NO
24.1	16066	31 DEVONSHIRE STREET CROWS NEST	Ground	S	51	46	50	45	51	47	51	45	-0.6	-1.6	-0.5	-1.6	60	55	NO	NO	NO	NO	NO
24.1	16066	31 DEVONSHIRE STREET CROWS NEST	Ground	E	51	47	51	45	52	47	51	46	-0.6	-1.7	-0.5	-1.7	60	55	NO	NO	NO	NO	NO
24.1	16066	31 DEVONSHIRE STREET CROWS NEST	Ground	N	55	51	55	49	55	51	55	49	-0.5	-1.6	-0.4	-1.7	60	55	NO	NO	NO	NO	NO
24.1	16066	31 DEVONSHIRE STREET CROWS NEST	Ground	W	50	46	50	44	51	47	50	45	-0.7	-1.9	-0.5	-1.8	60	55	NO	NO	NO	NO	NO
24.1	16090	25 DEVONSHIRE STREET CROWS NEST	Ground	N	57	52	56	51	57	53	57	51	-0.6	-1.7	-0.6	-1.7	60	55	NO	NO	NO	NO	NO
24.1	16090	25 DEVONSHIRE STREET CROWS NEST	Ground	W	56	51	55	50	56	52	56	50	-0.6	-1.6	-0.5	-1.7	60	55	NO	NO	NO	NO	NO
24.1	16090	25 DEVONSHIRE STREET CROWS NEST	Ground	S	51	46	50	45	51	47	51	45	-0.5	-1.6	-0.4	-1.5	60	55	NO	NO	NO	NO	NO
24.1	16090	25 DEVONSHIRE STREET CROWS NEST	Ground	E	52	48	52	46	52	48	52	46	-0.5	-1.8	-0.5	-1.7	60	55	NO	NO	NO	NO	NO
24.1	16094	27 DEVONSHIRE STREET CROWS NEST	Ground	N	55	51	55	49	56	51	55	50	-0.5	-1.6	-0.4	-1.6	60	55	NO	NO	NO	NO	NO
24.1	16094	27 DEVONSHIRE STREET CROWS NEST	Ground	W	51	47	51	45	52	47	51	46	-0.5	-1.7	-0.4	-1.7	60	55	NO	NO	NO	NO	NO
24.1	16094	27 DEVONSHIRE STREET CROWS NEST	Ground	S	50	45	50	44	50	46	50	44	-0.4	-1.5	-0.3	-1.4	60	55	NO	NO	NO	NO	NO
24.1	16094	27 DEVONSHIRE STREET CROWS NEST	Ground	E	51	46	50	45	51	47	51	45	-0.5	-1.6	-0.4	-1.6	60	55	NO	NO	NO	NO	NO
24.1	16099	17 DEVONSHIRE STREET CROWS NEST	Ground	S	50	46	50	44	51	46	50	45	-0.5	-1.5	-0.4	-1.5	60	55	NO	NO	NO	NO	NO
24.1	16099	17 DEVONSHIRE STREET CROWS NEST	Ground	E	51	46	50	45	51	47	51	45	-0.5	-1.5	-0.4	-1.6	60	55	NO	NO	NO	NO	NO

NCA	Receiver ID	Address	Floor Level	Facade	Opening Year 2027				Design Year 2037				Increase (Do Smthng - Do Nothing)				NCG project road noise criteria		Do noise levels exceed the cumulative limit with project roads adding ≥2dB to the total noise levels?		Is the contribution from the road project Acute?		Consider further treatment?
					Do Nothing		Do Smthng		Do Nothing		Do Smthng		Opening Year 2027		Design Year 2037								
					Day	Night	Day	Night	Day	Night	Day	Night	Day	Night	Day	Night	Day	Night	Day	Night	$L_{Aeq,15hr}$ ≥ 65dB	$L_{Aeq,9hr}$ ≥ 60dB	
24.1	16099	17 DEVONSHIRE STREET CROWS NEST	Ground	W	53	49	53	47	54	49	53	47	-0.5	-1.5	-0.5	-1.5	60	55	NO	NO	NO	NO	NO
24.1	16105	23 DEVONSHIRE STREET CROWS NEST	Ground	N	57	52	56	50	57	53	56	51	-0.6	-1.7	-0.5	-1.7	60	55	NO	NO	NO	NO	NO
24.1	16105	23 DEVONSHIRE STREET CROWS NEST	Ground	S	51	46	50	45	51	47	51	45	-0.6	-1.6	-0.4	-1.5	60	55	NO	NO	NO	NO	NO
24.1	16105	23 DEVONSHIRE STREET CROWS NEST	Ground	E	55	51	55	49	56	51	55	49	-0.7	-1.6	-0.6	-1.6	60	55	NO	NO	NO	NO	NO
24.1	16117	21 DEVONSHIRE STREET CROWS NEST	Ground	N	56	51	55	50	56	52	55	50	-0.6	-1.6	-0.5	-1.7	60	55	NO	NO	NO	NO	NO
24.1	16117	21 DEVONSHIRE STREET CROWS NEST	Ground	W	52	48	52	46	53	48	52	46	-0.5	-1.5	-0.5	-1.5	60	55	NO	NO	NO	NO	NO
24.1	16117	21 DEVONSHIRE STREET CROWS NEST	Ground	S	51	46	50	44	51	46	51	45	-0.5	-1.6	-0.4	-1.5	60	55	NO	NO	NO	NO	NO
24.1	16123	13 DEVONSHIRE STREET CROWS NEST	Ground	N	55	51	55	49	56	51	55	50	-0.5	-1.5	-0.5	-1.6	60	55	NO	NO	NO	NO	NO
24.1	16123	13 DEVONSHIRE STREET CROWS NEST	Ground	W	52	47	52	46	52	48	52	46	-0.5	-1.5	-0.4	-1.5	60	55	NO	NO	NO	NO	NO
24.1	16123	13 DEVONSHIRE STREET CROWS NEST	Ground	S	50	46	50	44	51	46	50	45	-0.5	-1.5	-0.4	-1.4	60	55	NO	NO	NO	NO	NO
24.1	16124	15 DEVONSHIRE STREET CROWS NEST	Ground	S	50	46	50	44	51	46	50	45	-0.5	-1.5	-0.4	-1.4	60	55	NO	NO	NO	NO	NO
24.1	16124	15 DEVONSHIRE STREET CROWS NEST	Ground	E	52	48	52	46	53	48	52	47	-0.5	-1.7	-0.4	-1.6	60	55	NO	NO	NO	NO	NO
24.1	16124	15 DEVONSHIRE STREET CROWS NEST	Ground	N	55	51	55	49	55	51	55	50	-0.5	-1.5	-0.4	-1.5	60	55	NO	NO	NO	NO	NO
24.1	16130	9 DEVONSHIRE STREET CROWS NEST	Ground	N	54	50	54	48	55	50	54	49	-0.5	-1.4	-0.4	-1.5	60	55	NO	NO	NO	NO	NO
24.1	16130	9 DEVONSHIRE STREET CROWS NEST	Ground	W	52	47	51	45	52	48	51	46	-0.5	-1.7	-0.4	-1.6	60	55	NO	NO	NO	NO	NO
24.1	16130	9 DEVONSHIRE STREET CROWS NEST	Ground	S	50	46	50	44	51	46	50	45	-0.5	-1.5	-0.4	-1.4	60	55	NO	NO	NO	NO	NO
24.1	16131	11 DEVONSHIRE STREET CROWS NEST	Ground	S	50	46	50	44	51	46	50	45	-0.6	-1.5	-0.5	-1.5	60	55	NO	NO	NO	NO	NO
24.1	16131	11 DEVONSHIRE STREET CROWS NEST	Ground	E	51	46	50	45	51	47	51	45	-0.5	-1.5	-0.4	-1.5	60	55	NO	NO	NO	NO	NO
24.1	16131	11 DEVONSHIRE STREET CROWS NEST	Ground	N	55	51	55	49	55	51	55	49	-0.5	-1.5	-0.4	-1.6	60	55	NO	NO	NO	NO	NO
24.1	16137	5 DEVONSHIRE STREET CROWS NEST	Ground	N	54	49	54	48	54	50	54	48	-0.5	-1.3	-0.5	-1.4	60	55	NO	NO	NO	NO	NO
24.1	16137	5 DEVONSHIRE STREET CROWS NEST	Ground	W	51	47	51	45	52	47	51	46	-0.5	-1.6	-0.4	-1.5	60	55	NO	NO	NO	NO	NO
24.1	16137	5 DEVONSHIRE STREET CROWS NEST	Ground	S	50	45	50	44	50	46	50	44	-0.5	-1.6	-0.4	-1.5	60	55	NO	NO	NO	NO	NO
24.1	16137	5 DEVONSHIRE STREET CROWS NEST	Ground	E	50	45	50	44	50	46	50	44	-0.4	-1.4	-0.3	-1.5	60	55	NO	NO	NO	NO	NO
24.1	16138	7 DEVONSHIRE STREET CROWS NEST	Ground	N	54	49	54	48	54	50	54	48	-0.6	-1.4	-0.4	-1.5	60	55	NO	NO	NO	NO	NO
24.1	16138	7 DEVONSHIRE STREET CROWS NEST	Ground	W	51	47	51	45	51	47	51	45	-0.5	-1.5	-0.4	-1.5	60	55	NO	NO	NO	NO	NO
24.1	16138	7 DEVONSHIRE STREET CROWS NEST	Ground	S	50	45	50	44	50	46	50	44	-0.5	-1.5	-0.4	-1.4	60	55	NO	NO	NO	NO	NO
24.1	16138	7 DEVONSHIRE STREET CROWS NEST	Ground	E	51	46	50	44	51	46	50	45	-0.5	-1.6	-0.4	-1.5	60	55	NO	NO	NO	NO	NO
24.1	16145	3 DEVONSHIRE STREET CROWS NEST	Ground	W	51	47	51	45	52	47	51	46	-0.4	-1.5	-0.3	-1.5	60	55	NO	NO	NO	NO	NO
24.1	16145	3 DEVONSHIRE STREET CROWS NEST	Ground	S	50	45	49	44	50	46	50	44	-0.5	-1.6	-0.4	-1.5	60	55	NO	NO	NO	NO	NO
24.1	16145	3 DEVONSHIRE STREET CROWS NEST	Ground	E	50	46	50	44	51	46	50	45	-0.4	-1.5	-0.4	-1.4	60	55	NO	NO	NO	NO	NO
24.1	16145	3 DEVONSHIRE STREET CROWS NEST	Ground	N	54	50	54	48	55	50	54	49	-0.5	-1.4	-0.4	-1.3	60	55	NO	NO	NO	NO	NO
24.1	16146	1 DEVONSHIRE STREET CROWS NEST	Ground	N	54	49	53	48	54	50	54	48	-0.5	-1.5	-0.5	-1.5	60	55	NO	NO	NO	NO	NO
24.1	16146	1 DEVONSHIRE STREET CROWS NEST	Ground	W	51	47	51	46	52	47	51	46	-0.4	-1.5	-0.4	-1.5	60	55	NO	NO	NO	NO	NO
24.1	16146	1 DEVONSHIRE STREET CROWS NEST	Ground	S	50	45	49	44	50	46	50	44	-0.5	-1.5	-0.4	-1.4	60	55	NO	NO	NO	NO	NO
24.1	16146	1 DEVONSHIRE STREET CROWS NEST	Ground	E	51	47	51	45	52	47	51	46	-0.5	-1.5	-0.4	-1.5	60	55	NO	NO	NO	NO	NO
24.1	37817	64 ERNEST STREET CROWS NEST	Ground	S	64	58	64	58	65	58	65	59	0.0	0.4	0.0	0.5	60	55	NO	NO	NO	NO	NO
24.1	37817	64 ERNEST STREET CROWS NEST	Ground	E	59	52	59	53	59	53	59	53	0.0	0.2	0.0	0.3	60	55	NO	NO	NO	NO	NO
24.1	37817	64 ERNEST STREET CROWS NEST	Ground	N	49	44	49	43	49	44	49	43	-0.4	-1.2	-0.3	-1.1	60	55	NO	NO	NO	NO	NO
24.1	37820	82 HOLTERMANN STREET CROWS NEST	Ground	S	52	47	51	46	52	48	52	46	-0.8	-1.6	-0.7	-1.6	60	55	NO	NO	NO	NO	NO
24.1	37820	82 HOLTERMANN STREET CROWS NEST	Ground	E	52	47	51	45	52	48	51	46	-0.7	-1.8	-0.6	-1.8	60	55	NO	NO	NO	NO	NO
24.1	37820	82 HOLTERMANN STREET CROWS NEST	Ground	N	54	49	53	47	54	50	53	48	-0.7	-1.9	-0.6	-1.8	60	55	NO	NO	NO	NO	NO
24.1	37977	50 HUNTINGTON STREET CROWS NEST	Ground	S	52	47	51	45	52	47	51	46	-1.1	-1.7	-1.0	-1.7	60	55	NO	NO	NO	NO	NO
24.1	37977	50 HUNTINGTON STREET CROWS NEST	Ground	E	53	48	52	46	53	49	52	47	-0.8	-2.0	-0.7	-1.9	60	55	NO	NO	NO	NO	NO
24.1	37977	50 HUNTINGTON STREET CROWS NEST	Ground	N	58	54	57	52	59	54	58	52	-0.8	-1.8	-0.7	-1.8	60	55	NO	NO	NO	NO	NO
24.1	37977	50 HUNTINGTON STREET CROWS NEST	Ground	W	52	48	51	46	52	48	52	46	-0.6	-1.9	-0.6	-1.9	60	55	NO	NO	NO	NO	NO
24.1	37977	50 HUNTINGTON STREET CROWS NEST	First	S	54	50	53	48	55	50	54	48	-1.0	-1.8	-0.9	-1.8	60	55	NO	NO	NO	NO	NO
24.1	37977	50 HUNTINGTON STREET CROWS NEST	First	E	55	51	54	49	55	51	55	49	-0.7	-1.9	-0.6	-1.9	60	55	NO	NO	NO	NO	NO
24.1	37977	50 HUNTINGTON STREET CROWS NEST	First	N	60	55	59	53	60	55	59	54	-0.8	-1.7	-0.7	-1.8	60	55	NO	NO	NO	NO	NO
24.1	37977	50 HUNTINGTON STREET CROWS NEST	First	W	56	52	56	50	57	52	56	50	-0.6	-1.8	-0.6	-1.8	60	55	NO	NO	NO	NO	NO
24.1	37978	48 HUNTINGTON STREET CROWS NEST	Ground	S	54	49	53	47	54	49	53	48	-0.9	-1.8	-0.9	-1.7	60	55	NO	NO	NO	NO	NO
24.1	37978	48 HUNTINGTON STREET CROWS NEST	Ground	E	52	47	51	46	52	48	51	46	-0.7	-1.9	-0.6	-1.8	60	55	NO	NO	NO	NO	NO
24.1	37978	48 HUNTINGTON STREET CROWS NEST	Ground	N	58	53	57	52	58	54	57	52	-0.8	-1.9	-0.8	-1.9	60	55	NO	NO	NO	NO	NO
24.1	37979	242 WEST STREET CROWS NEST	Ground	N	57	52	56	50	57	52	56	51	-0.9	-1.3	-0.9	-1.4	60	55	NO	NO	NO	NO	NO
24.1	37979	242 WEST STREET CROWS NEST	Ground	W	54	50	53	48	54	50	54	48	-0.7	-2.0	-0.6	-2.0	60	55	NO	NO	NO	NO	NO
24.1	37979	242 WEST STREET CROWS NEST	Ground	N	56	52	55	50	56	52	55	50	-0.8	-2.0	-0.7	-2.0	60	55	NO	NO	NO	NO	NO
24.1	37979	242 WEST STREET CROWS NEST	Ground	W	54	49	53	47	54	50	53	48	-0.8	-2.0	-0.7	-1.9	60	55	NO	NO	NO	NO	NO
24.1	37979	242 WEST STREET CROWS NEST	Ground	S	51	46	50	45	51	47	51	45	-0.9	-1.3	-0.8	-1.4	60	55	NO	NO	NO	NO	NO
24.1	37979	242 WEST STREET CROWS NEST	Ground	E	66	59	65	59	66	60	65	60	-0.9	0.0	-1.0	-0.4	60	55	NO	NO	NO	NO	NO
24.1	37979	242 WEST STREET CROWS NEST	First	N	60	55	59	54	60	56	60	54	-0.9	-1.5	-0.9	-1.5	60	55	NO	NO	NO	NO	NO
24.1	37979	242 WEST STREET CROWS NEST	First	W	57	53	57	51	58	53	57	52	-0.8	-1.9	-0.7	-1.8	60	55	NO	NO	NO	NO	NO
24.1	37979	242 WEST STREET CROWS NEST	First	N	58	54	57	52	59	54	58	52	-0.8	-1.9	-0.7	-1.9	60	55	NO	NO	NO	NO	NO
24.1	37979	242 WEST STREET CROWS NEST	First	W	56	52	55	50	56	52	56	50	-0.8	-1.9	-0.7	-1.9	60	55	NO	NO	NO	NO	NO

NCA	Receiver ID	Address	Floor Level	Facade	Opening Year 2027				Design Year 2037				Increase (Do Smthng - Do Nothing)				NCG project road noise criteria		Do noise levels exceed the cumulative limit with project roads adding ≥2dB to the total noise levels?		Is the contribution from the road project Acute?		Consider further treatment?
					Do Nothing		Do Smthng		Do Nothing		Do Smthng		Opening Year 2027		Design Year 2037								
					Day	Night	Day	Night	Day	Night	Day	Night	Day	Night	Day	Night	Day	Night	Day	Night	$L_{Aeq,15hr}$ ≥ 65dB	$L_{Aeq,9hr}$ ≥ 60dB	
24.1	37979	242 WEST STREET CROWS NEST	First	S	54	49	53	48	55	50	54	48	-0.9	-1.6	-0.9	-1.6	60	55	NO	NO	NO	NO	NO
24.1	37979	242 WEST STREET CROWS NEST	First	E	66	60	66	60	67	61	66	60	-0.8	-0.2	-1.0	-0.4	60	55	NO	NO	NO	NO	NO
24.1	37983	52 HOLTERMANN STREET CROWS NEST	Ground	N	53	48	52	46	53	49	52	47	-0.6	-1.8	-0.6	-1.8	60	55	NO	NO	NO	NO	NO
24.1	37983	52 HOLTERMANN STREET CROWS NEST	Ground	W	51	46	50	45	51	47	51	45	-0.6	-1.7	-0.4	-1.6	60	55	NO	NO	NO	NO	NO
24.1	37983	52 HOLTERMANN STREET CROWS NEST	Ground	S	51	46	51	45	52	47	51	45	-0.5	-1.3	-0.4	-1.3	60	55	NO	NO	NO	NO	NO
24.1	37984	54 HOLTERMANN STREET CROWS NEST	Ground	N	53	49	52	47	53	49	53	47	-0.7	-1.8	-0.6	-1.8	60	55	NO	NO	NO	NO	NO
24.1	37984	54 HOLTERMANN STREET CROWS NEST	Ground	S	51	46	51	45	52	47	51	45	-0.5	-1.3	-0.5	-1.3	60	55	NO	NO	NO	NO	NO
24.1	37985	56 HOLTERMANN STREET CROWS NEST	Ground	S	51	46	51	45	52	47	51	45	-0.6	-1.4	-0.4	-1.3	60	55	NO	NO	NO	NO	NO
24.1	37985	56 HOLTERMANN STREET CROWS NEST	Ground	E	50	46	50	44	51	46	50	45	-0.4	-1.5	-0.3	-1.5	60	55	NO	NO	NO	NO	NO
24.1	37985	56 HOLTERMANN STREET CROWS NEST	Ground	N	53	49	53	47	54	49	53	48	-0.6	-1.8	-0.5	-1.8	60	55	NO	NO	NO	NO	NO
24.1	37986	58 HOLTERMANN STREET CROWS NEST	Ground	S	51	47	51	45	52	47	51	46	-0.6	-1.4	-0.5	-1.4	60	55	NO	NO	NO	NO	NO
24.1	37986	58 HOLTERMANN STREET CROWS NEST	Ground	N	53	49	52	47	53	49	53	47	-0.6	-1.8	-0.5	-1.7	60	55	NO	NO	NO	NO	NO
24.1	37986	58 HOLTERMANN STREET CROWS NEST	Ground	W	50	46	50	44	51	46	50	45	-0.5	-1.6	-0.5	-1.5	60	55	NO	NO	NO	NO	NO
24.1	37987	70 HOLTERMANN STREET CROWS NEST	Ground	W	51	46	50	45	51	46	51	45	-0.5	-1.4	-0.4	-1.3	60	55	NO	NO	NO	NO	NO
24.1	37987	70 HOLTERMANN STREET CROWS NEST	Ground	S	52	47	51	46	52	47	52	46	-0.6	-1.5	-0.6	-1.5	60	55	NO	NO	NO	NO	NO
24.1	37987	70 HOLTERMANN STREET CROWS NEST	Ground	E	51	46	50	45	51	47	51	45	-0.6	-1.7	-0.4	-1.6	60	55	NO	NO	NO	NO	NO
24.1	37987	70 HOLTERMANN STREET CROWS NEST	Ground	N	53	49	53	47	54	49	53	48	-0.6	-1.8	-0.5	-1.7	60	55	NO	NO	NO	NO	NO
24.1	37988	64 HOLTERMANN STREET CROWS NEST	Ground	N	53	48	52	46	53	49	52	47	-0.6	-1.7	-0.5	-1.7	60	55	NO	NO	NO	NO	NO
24.1	37988	64 HOLTERMANN STREET CROWS NEST	Ground	S	52	47	51	45	52	47	51	46	-0.6	-1.4	-0.5	-1.4	60	55	NO	NO	NO	NO	NO
24.1	37989	60 HOLTERMANN STREET CROWS NEST	Ground	W	52	47	51	46	52	48	52	46	-0.5	-1.6	-0.4	-1.5	60	55	NO	NO	NO	NO	NO
24.1	37989	60 HOLTERMANN STREET CROWS NEST	Ground	S	52	47	51	45	52	47	51	46	-0.6	-1.4	-0.5	-1.4	60	55	NO	NO	NO	NO	NO
24.1	37989	60 HOLTERMANN STREET CROWS NEST	Ground	E	53	48	52	47	53	49	53	47	-0.6	-1.8	-0.5	-1.8	60	55	NO	NO	NO	NO	NO
24.1	37989	60 HOLTERMANN STREET CROWS NEST	Ground	N	53	49	52	47	53	49	53	47	-0.6	-1.7	-0.5	-1.7	60	55	NO	NO	NO	NO	NO
24.1	37991	62 HOLTERMANN STREET CROWS NEST	Ground	N	53	48	52	47	53	49	53	47	-0.7	-1.7	-0.5	-1.8	60	55	NO	NO	NO	NO	NO
24.1	37991	62 HOLTERMANN STREET CROWS NEST	Ground	S	52	47	51	45	52	47	51	46	-0.6	-1.5	-0.5	-1.4	60	55	NO	NO	NO	NO	NO
24.1	37992	66 HOLTERMANN STREET CROWS NEST	Ground	S	52	47	51	45	52	47	52	46	-0.6	-1.5	-0.5	-1.4	60	55	NO	NO	NO	NO	NO
24.1	37992	66 HOLTERMANN STREET CROWS NEST	Ground	E	52	47	51	46	52	48	52	46	-0.5	-1.6	-0.5	-1.7	60	55	NO	NO	NO	NO	NO
24.1	37992	66 HOLTERMANN STREET CROWS NEST	Ground	N	53	49	53	47	54	49	53	47	-0.7	-1.8	-0.6	-1.8	60	55	NO	NO	NO	NO	NO
24.1	37993	68 HOLTERMANN STREET CROWS NEST	Ground	N	54	49	53	47	54	50	53	48	-0.6	-1.8	-0.5	-1.7	60	55	NO	NO	NO	NO	NO
24.1	37993	68 HOLTERMANN STREET CROWS NEST	Ground	W	52	47	51	46	52	48	52	46	-0.6	-1.7	-0.5	-1.6	60	55	NO	NO	NO	NO	NO
24.1	37993	68 HOLTERMANN STREET CROWS NEST	Ground	S	51	46	51	45	51	47	51	45	-0.5	-1.4	-0.4	-1.3	60	55	NO	NO	NO	NO	NO
24.1	37994	90 HOLTERMANN STREET CROWS NEST	Ground	N	54	50	53	48	54	50	54	48	-0.9	-1.9	-0.7	-1.9	60	55	NO	NO	NO	NO	NO
24.1	37994	90 HOLTERMANN STREET CROWS NEST	Ground	S	53	48	52	46	53	49	52	47	-0.9	-1.7	-0.9	-1.6	60	55	NO	NO	NO	NO	NO
24.1	37995	47 DEVONSHIRE STREET CROWS NEST	Ground	N	56	51	55	50	56	52	56	50	-0.6	-1.8	-0.5	-1.7	60	55	NO	NO	NO	NO	NO
24.1	37995	47 DEVONSHIRE STREET CROWS NEST	Ground	W	53	48	52	46	53	49	52	47	-0.6	-1.7	-0.5	-1.7	60	55	NO	NO	NO	NO	NO
24.1	37995	47 DEVONSHIRE STREET CROWS NEST	Ground	S	52	48	52	46	53	48	52	47	-0.7	-1.6	-0.6	-1.6	60	55	NO	NO	NO	NO	NO
28.1	8237	13 GREENS DRIVE CAMMERAY	Ground	N	46	41	45	39	46	42	45	40	-1.0	-1.7	-0.9	-1.7	58	54	NO	NO	NO	NO	NO
28.1	8237	13 GREENS DRIVE CAMMERAY	Ground	W	56	51	54	48	56	52	54	49	-2.5	-3.2	-2.4	-3.2	60	55	NO	NO	NO	NO	NO
28.1	8237	13 GREENS DRIVE CAMMERAY	Ground	S	58	53	56	50	59	54	56	50	-2.6	-3.5	-2.5	-3.4	60	55	NO	NO	NO	NO	NO
28.1	8237	13 GREENS DRIVE CAMMERAY	Ground	E	49	44	48	43	50	44	49	43	-0.9	-1.2	-0.9	-1.2	60	55	NO	NO	NO	NO	NO
28.1	16456	20 WARRINGA ROAD CAMMERAY	Ground	N	50	45	49	43	50	45	49	44	-0.9	-1.7	-0.8	-1.6	60	55	NO	NO	NO	NO	NO
28.1	16456	20 WARRINGA ROAD CAMMERAY	Ground	W	56	51	55	49	56	52	55	50	-1.1	-1.9	-1.1	-1.9	60	55	NO	NO	NO	NO	NO
28.1	16456	20 WARRINGA ROAD CAMMERAY	Ground	S	56	51	55	50	57	52	56	50	-0.8	-1.7	-0.7	-1.7	60	55	NO	NO	NO	NO	NO
28.1	16456	20 WARRINGA ROAD CAMMERAY	Ground	E	54	48	53	47	54	49	53	48	-0.7	-1.2	-0.6	-1.2	60	55	NO	NO	NO	NO	NO
28.1	16487	22 WARRINGA ROAD CAMMERAY	Ground	W	55	50	54	48	56	51	54	49	-1.5	-2.2	-1.4	-2.2	60	55	NO	NO	NO	NO	NO
28.1	16487	22 WARRINGA ROAD CAMMERAY	Ground	S	51	46	50	44	51	46	50	45	-0.8	-1.6	-0.8	-1.5	60	55	NO	NO	NO	NO	NO
28.1	16487	22 WARRINGA ROAD CAMMERAY	Ground	E	53	48	52	46	53	48	52	47	-0.8	-1.3	-0.7	-1.3	60	55	NO	NO	NO	NO	NO
28.1	16487	22 WARRINGA ROAD CAMMERAY	Ground	N	50	45	49	43	50	45	49	44	-0.9	-1.7	-0.8	-1.7	60	55	NO	NO	NO	NO	NO
28.1	16512	104 AMHERST STREET CAMMERAY	Ground	N	50	45	49	43	50	46	49	44	-1.0	-1.8	-0.9	-1.7	60	55	NO	NO	NO	NO	NO
28.1	16512	104 AMHERST STREET CAMMERAY	Ground	W	52	47	52	46	53	48	52	46	-0.7	-1.3	-0.7	-1.4	60	55	NO	NO	NO	NO	NO
28.1	16512	104 AMHERST STREET CAMMERAY	Ground	S	57	52	56	50	57	52	57	51	-0.9	-1.8	-0.9	-1.7	60	55	NO	NO	NO	NO	NO
28.1	16512	104 AMHERST STREET CAMMERAY	Ground	E	54	49	53	48	54	49	54	48	-0.8	-1.3	-0.7	-1.4	60	55	NO	NO	NO	NO	NO
28.1	16540	102 AMHERST STREET CAMMERAY	Ground	NE	50	45	49	44	50	46	49	44	-0.9	-1.7	-0.8	-1.6	60	55	NO	NO	NO	NO	NO
28.1	16540	102 AMHERST STREET CAMMERAY	Ground	E	52	47	52	46	53	48	52	47	-0.7	-1.3	-0.7	-1.3	60	55	NO	NO	NO	NO	NO
28.1	16540	102 AMHERST STREET CAMMERAY	Ground	N	50	45	49	44	50	46	49	44	-1.0	-1.8	-0.9	-1.7	60	55	NO	NO	NO	NO	NO
28.1	16540	102 AMHERST STREET CAMMERAY	Ground	W	53	48	53	47	54	49	53	47	-0.5	-1.5	-0.4	-1.4	60	55	NO	NO	NO	NO	NO
28.1	16540	102 AMHERST STREET CAMMERAY	Ground	NW	52	47	51	45	52	47	52	46	-0.6	-1.5	-0.4	-1.4	60	55	NO	NO	NO	NO	NO
28.1	16540	102 AMHERST STREET CAMMERAY	Ground	W	57	52	56	50	57	52	56	50	-1.2	-2.0	-1.1	-2.0	60	55	NO	NO	NO	NO	NO
28.1	16540	102 AMHERST STREET CAMMERAY	Ground	S	57	52	56	50	57	53	57	51	-0.9	-1.7	-0.8	-1.7	60	55	NO	NO	NO	NO	NO
28.1	16540	102 AMHERST STREET CAMMERAY	Ground	SE	56	51	55	50	57	52	56	50	-1.2	-1.9	-1.1	-2.0	60	55	NO	NO	NO	NO	NO
28.1	16543	100 AMHERST STREET CAMMERAY	Ground	N	50	46	49	44	51	46	50	44	-0.9	-1.8	-0.8	-1.7	60	55	NO	NO	NO	NO	NO
28.1	16543	100 AMHERST STREET CAMMERAY	Ground	W	53	48	52	46	53	48	52	47	-1.0	-1.9	-0.9	-1.8	60	55	NO	NO	NO	NO	NO

NCA	Receiver ID	Address	Floor Level	Facade	Opening Year 2027				Design Year 2037				Increase (Do Smthng - Do Nothing)				NCG project road noise criteria		Do noise levels exceed the cumulative limit with project roads adding ≥2dB to the total noise levels?		Is the contribution from the road project Acute?		Consider further treatment?
					Do Nothing		Do Smthng		Do Nothing		Do Smthng		Opening Year 2027		Design Year 2037								
					Day	Night	Day	Night	Day	Night	Day	Night	Day	Night	Day	Night	Day	Night	Day	Night	$L_{Aeq,15hr} \geq 65dB$	$L_{Aeq,9hr} \geq 60dB$	
28.1	16543	100 AMHERST STREET CAMMERAY	Ground	S	57	52	57	51	58	53	57	51	-0.4	-1.4	-0.5	-1.3	60	55	NO	NO	NO	NO	NO
28.1	16543	100 AMHERST STREET CAMMERAY	Ground	E	56	51	55	49	56	51	55	50	-1.1	-1.7	-1.0	-1.8	60	55	NO	NO	NO	NO	NO
28.1	16545	98 AMHERST STREET CAMMERAY	Ground	N	50	46	50	44	51	46	50	45	-0.9	-1.8	-0.8	-1.7	60	55	NO	NO	NO	NO	NO
28.1	16545	98 AMHERST STREET CAMMERAY	Ground	W	54	49	53	47	54	50	53	48	-1.5	-2.3	-1.4	-2.2	60	55	NO	NO	NO	NO	NO
28.1	16545	98 AMHERST STREET CAMMERAY	Ground	S	56	51	56	50	57	52	57	51	-0.1	-1.2	0.0	-1.1	60	55	NO	NO	NO	NO	NO
28.1	16545	98 AMHERST STREET CAMMERAY	Ground	E	54	49	53	48	54	49	54	48	-0.6	-1.2	-0.5	-1.1	60	55	NO	NO	NO	NO	NO
28.1	16546	96 AMHERST STREET CAMMERAY	Ground	N	50	46	50	44	51	46	50	45	-0.9	-1.8	-0.8	-1.7	60	55	NO	NO	NO	NO	NO
28.1	16546	96 AMHERST STREET CAMMERAY	Ground	W	54	49	53	48	54	50	54	48	-0.6	-1.5	-0.5	-1.5	60	55	NO	NO	NO	NO	NO
28.1	16546	96 AMHERST STREET CAMMERAY	Ground	S	57	52	56	50	57	53	56	51	-0.9	-1.9	-0.8	-1.8	60	55	NO	NO	NO	NO	NO
28.1	16546	96 AMHERST STREET CAMMERAY	Ground	E	54	50	53	47	55	50	53	48	-1.6	-2.3	-1.5	-2.3	60	55	NO	NO	NO	NO	NO
28.1	16549	24 WARRINGA ROAD CAMMERAY	Ground	N	49	45	48	43	50	45	49	43	-0.9	-1.7	-0.8	-1.6	60	55	NO	NO	NO	NO	NO
28.1	16549	24 WARRINGA ROAD CAMMERAY	Ground	W	55	50	54	48	55	50	54	49	-1.1	-1.7	-1.0	-1.7	60	55	NO	NO	NO	NO	NO
28.1	16549	24 WARRINGA ROAD CAMMERAY	Ground	S	50	45	49	43	50	45	49	44	-1.0	-1.8	-0.9	-1.7	60	55	NO	NO	NO	NO	NO
28.1	16549	24 WARRINGA ROAD CAMMERAY	Ground	E	53	47	52	46	53	48	52	47	-0.8	-1.2	-0.7	-1.3	60	55	NO	NO	NO	NO	NO
28.1	16552	94 AMHERST STREET CAMMERAY	Ground	N	51	46	50	44	51	46	50	45	-0.9	-1.7	-0.8	-1.7	60	55	NO	NO	NO	NO	NO
28.1	16552	94 AMHERST STREET CAMMERAY	Ground	W	53	48	52	46	53	48	52	47	-0.8	-1.7	-0.7	-1.7	60	55	NO	NO	NO	NO	NO
28.1	16552	94 AMHERST STREET CAMMERAY	Ground	S	56	51	56	50	56	52	56	51	-0.3	-1.3	-0.2	-1.2	60	55	NO	NO	NO	NO	NO
28.1	16552	94 AMHERST STREET CAMMERAY	Ground	E	55	50	54	48	55	50	54	49	-0.7	-1.5	-0.7	-1.5	60	55	NO	NO	NO	NO	NO
28.1	16553	92 AMHERST STREET CAMMERAY	Ground	N	48	43	47	41	48	43	47	42	-0.9	-1.7	-0.8	-1.6	60	55	NO	NO	NO	NO	NO
28.1	16553	92 AMHERST STREET CAMMERAY	Ground	W	53	49	53	47	54	49	53	48	-0.5	-1.5	-0.4	-1.4	60	55	NO	NO	NO	NO	NO
28.1	16553	92 AMHERST STREET CAMMERAY	Ground	S	57	52	56	50	57	52	56	51	-0.7	-1.6	-0.6	-1.5	60	55	NO	NO	NO	NO	NO
28.1	16553	92 AMHERST STREET CAMMERAY	Ground	E	54	49	53	47	54	50	53	48	-1.1	-2.0	-1.1	-2.0	60	55	NO	NO	NO	NO	NO
28.1	16553	92 AMHERST STREET CAMMERAY	First	N	51	46	50	44	51	47	50	45	-0.9	-1.8	-0.8	-1.8	60	55	NO	NO	NO	NO	NO
28.1	16553	92 AMHERST STREET CAMMERAY	First	W	56	52	56	50	57	52	56	50	-0.5	-1.7	-0.5	-1.6	60	55	NO	NO	NO	NO	NO
28.1	16553	92 AMHERST STREET CAMMERAY	First	S	59	55	58	52	60	55	59	53	-1.3	-2.4	-1.2	-2.3	60	55	NO	NO	NO	NO	NO
28.1	16553	92 AMHERST STREET CAMMERAY	First	E	57	52	56	50	58	53	56	51	-1.5	-2.3	-1.4	-2.2	60	55	NO	NO	NO	NO	NO
28.1	16559	90 AMHERST STREET CAMMERAY	Ground	N	51	46	50	44	51	47	50	45	-0.9	-1.9	-0.8	-1.8	60	55	NO	NO	NO	NO	NO
28.1	16559	90 AMHERST STREET CAMMERAY	Ground	W	52	47	51	46	52	48	52	46	-0.9	-1.8	-0.8	-1.7	60	55	NO	NO	NO	NO	NO
28.1	16559	90 AMHERST STREET CAMMERAY	Ground	N	51	46	50	44	51	47	50	45	-1.0	-1.9	-0.9	-1.8	60	55	NO	NO	NO	NO	NO
28.1	16559	90 AMHERST STREET CAMMERAY	Ground	W	54	49	53	47	54	49	53	48	-0.7	-1.6	-0.6	-1.5	60	55	NO	NO	NO	NO	NO
28.1	16559	90 AMHERST STREET CAMMERAY	Ground	S	57	52	56	50	57	52	56	51	-0.6	-1.5	-0.5	-1.4	60	55	NO	NO	NO	NO	NO
28.1	16559	90 AMHERST STREET CAMMERAY	Ground	E	55	50	53	48	55	50	54	48	-1.2	-2.1	-1.1	-2.0	60	55	NO	NO	NO	NO	NO
28.1	16559	90 AMHERST STREET CAMMERAY	Ground	S	57	52	56	50	57	52	56	51	-0.6	-1.5	-0.5	-1.4	60	55	NO	NO	NO	NO	NO
28.1	16559	90 AMHERST STREET CAMMERAY	Ground	E	55	50	53	48	55	50	54	48	-1.2	-2.1	-1.1	-2.0	60	55	NO	NO	NO	NO	NO
28.1	16565	1 ECHO STREET CAMMERAY	Ground	N	50	45	49	43	50	45	49	44	-0.9	-1.7	-0.8	-1.7	60	55	NO	NO	NO	NO	NO
28.1	16565	1 ECHO STREET CAMMERAY	Ground	W	56	51	55	49	56	51	55	49	-1.0	-2.0	-0.9	-1.9	60	55	NO	NO	NO	NO	NO
28.1	16565	1 ECHO STREET CAMMERAY	Ground	S	53	48	52	46	53	48	52	47	-0.9	-1.7	-0.8	-1.6	60	55	NO	NO	NO	NO	NO
28.1	16565	1 ECHO STREET CAMMERAY	Ground	E	54	49	53	47	54	49	53	48	-1.0	-1.6	-1.0	-1.7	60	55	NO	NO	NO	NO	NO
28.1	16568	86 AMHERST STREET CAMMERAY	Ground	N	51	47	50	45	51	47	51	45	-1.0	-1.9	-0.9	-1.8	60	55	NO	NO	NO	NO	NO
28.1	16568	86 AMHERST STREET CAMMERAY	Ground	W	53	48	52	46	53	48	52	47	-0.8	-1.7	-0.7	-1.6	60	55	NO	NO	NO	NO	NO
28.1	16568	86 AMHERST STREET CAMMERAY	Ground	S	56	51	56	50	57	52	56	50	-0.6	-1.4	-0.5	-1.4	60	55	NO	NO	NO	NO	NO
28.1	16568	86 AMHERST STREET CAMMERAY	Ground	E	55	50	54	49	55	51	55	49	-0.7	-1.6	-0.7	-1.6	60	55	NO	NO	NO	NO	NO
28.1	16569	88A AMHERST STREET CAMMERAY	Ground	S	57	52	56	50	57	52	56	51	-0.5	-1.4	-0.4	-1.4	60	55	NO	NO	NO	NO	NO
28.1	16569	88A AMHERST STREET CAMMERAY	Ground	E	54	50	54	48	55	50	54	49	-0.8	-1.7	-0.7	-1.6	60	55	NO	NO	NO	NO	NO
28.1	16569	88A AMHERST STREET CAMMERAY	Ground	NE	51	46	50	45	51	47	50	45	-0.9	-1.7	-0.8	-1.7	60	55	NO	NO	NO	NO	NO
28.1	16570	88 AMHERST STREET CAMMERAY	Ground	E	52	47	51	45	52	47	51	46	-0.8	-1.6	-0.7	-1.6	60	55	NO	NO	NO	NO	NO
28.1	16570	88 AMHERST STREET CAMMERAY	Ground	N	51	46	50	45	51	47	50	45	-1.0	-1.8	-0.9	-1.7	60	55	NO	NO	NO	NO	NO
28.1	16570	88 AMHERST STREET CAMMERAY	Ground	W	54	50	54	48	55	50	54	48	-0.8	-1.8	-0.7	-1.7	60	55	NO	NO	NO	NO	NO
28.1	16570	88 AMHERST STREET CAMMERAY	Ground	S	57	52	56	50	57	52	56	51	-0.5	-1.3	-0.4	-1.2	60	55	NO	NO	NO	NO	NO
28.1	16573	26 WARRINGA ROAD CAMMERAY	Ground	N	49	45	48	43	49	45	49	43	-1.0	-1.8	-0.9	-1.8	60	55	NO	NO	NO	NO	NO
28.1	16573	26 WARRINGA ROAD CAMMERAY	Ground	W	54	49	53	48	55	50	54	48	-1.0	-1.8	-0.9	-1.8	60	55	NO	NO	NO	NO	NO
28.1	16573	26 WARRINGA ROAD CAMMERAY	Ground	S	51	47	50	45	52	47	51	45	-0.9	-1.6	-0.8	-1.7	60	55	NO	NO	NO	NO	NO
28.1	16573	26 WARRINGA ROAD CAMMERAY	Ground	E	53	47	52	46	53	48	52	47	-0.8	-1.3	-0.8	-1.4	60	55	NO	NO	NO	NO	NO
28.1	16577	84 AMHERST STREET CAMMERAY	Ground	N	51	46	50	45	51	47	51	45	-0.9	-1.8	-0.8	-1.7	60	55	NO	NO	NO	NO	NO
28.1	16577	84 AMHERST STREET CAMMERAY	Ground	W	54	49	54	48	54	50	54	48	-0.5	-1.5	-0.4	-1.4	60	55	NO	NO	NO	NO	NO
28.1	16577	84 AMHERST STREET CAMMERAY	Ground	S	56	51	56	50	56	52	56	50	-0.5	-1.4	-0.4	-1.4	60	55	NO	NO	NO	NO	NO
28.1	16577	84 AMHERST STREET CAMMERAY	Ground	E	54	49	53	47	54	49	53	48	-0.9	-1.8	-0.8	-1.7	60	55	NO	NO	NO	NO	NO
28.1	16593	80 AMHERST STREET CAMMERAY	Ground	E	55	51	55	49	56	51	55	50	-0.6	-1.5	-0.5	-1.4	60	55	NO	NO	NO	NO	NO
28.1	16593	80 AMHERST STREET CAMMERAY	Ground	N	51	47	50	45	52	47	51	45	-0.9	-1.8	-0.8	-1.7	60	55	NO	NO	NO	NO	NO
28.1	16593	80 AMHERST STREET CAMMERAY	Ground	W	52	47	51	46	52	48	51	46	-0.8	-1.6	-0.7	-1.5	60	55	NO	NO	NO	NO	NO
28.1	16593	80 AMHERST STREET CAMMERAY	Ground	S	55	50	55	49	56	51	55	49	-0.6	-1.3	-0.5	-1.4	60	55	NO	NO	NO	NO	NO
28.1	16593	80 AMHERST STREET CAMMERAY	Ground	E	56	51	55	49	56	51	56	50	-0.5	-1.3	-0.4	-1.4	60	55	NO	NO	NO	NO	NO
28.1	16597	76 AMHERST STREET CAMMERAY	Ground	E	54	49	53	47	54	49	53	48	-0.7	-1.5	-0.6	-1.4	60	55	NO	NO	NO	NO	NO
28.1	16597	76 AMHERST STREET CAMMERAY	Ground	N	51	47	51	45	52	47	51	45	-0.9	-1.8	-0.8	-1.8	60	55	NO	NO	NO	NO	NO

NCA	Receiver ID	Address	Floor Level	Facade	Opening Year 2027				Design Year 2037				Increase (Do Smthng - Do Nothing)				NCG project road noise criteria		Do noise levels exceed the cumulative limit with project roads adding ≥2dB to the total noise levels?		Is the contribution from the road project Acute?		Consider further treatment?
					Do Nothing		Do Smthng		Do Nothing		Do Smthng		Opening Year 2027		Design Year 2037								
					Day	Night	Day	Night	Day	Night	Day	Night	Day	Night	Day	Night	Day	Night	Day	Night	$L_{Aeq,15hr}$ ≥ 65dB	$L_{Aeq,9hr}$ ≥ 60dB	
28.1	16597	76 AMHERST STREET CAMMERAY	Ground	W	53	49	53	47	54	49	53	48	-0.7	-1.7	-0.6	-1.6	60	55	NO	NO	NO	NO	NO
28.1	16597	76 AMHERST STREET CAMMERAY	Ground	S	55	50	55	49	55	51	55	49	-0.5	-1.4	-0.4	-1.4	60	55	NO	NO	NO	NO	NO
28.1	16597	76 AMHERST STREET CAMMERAY	Ground	E	53	49	53	47	54	49	53	48	-0.8	-1.7	-0.7	-1.6	60	55	NO	NO	NO	NO	NO
28.1	16606	2 ECHO STREET CAMMERAY	Ground	N	50	45	49	43	50	46	49	44	-0.9	-1.9	-0.8	-1.8	60	55	NO	NO	NO	NO	NO
28.1	16606	2 ECHO STREET CAMMERAY	Ground	W	56	51	55	49	56	51	55	50	-1.2	-2.0	-1.1	-1.9	60	55	NO	NO	NO	NO	NO
28.1	16606	2 ECHO STREET CAMMERAY	Ground	S	56	51	55	50	56	52	56	50	-0.7	-1.5	-0.6	-1.4	60	55	NO	NO	NO	NO	NO
28.1	16606	2 ECHO STREET CAMMERAY	Ground	E	56	51	55	50	56	51	56	50	-0.6	-1.1	-0.5	-1.0	60	55	NO	NO	NO	NO	NO
28.1	16607	78 AMHERST STREET CAMMERAY	Ground	N	51	47	50	45	52	47	51	45	-0.9	-1.8	-0.8	-1.7	60	55	NO	NO	NO	NO	NO
28.1	16607	78 AMHERST STREET CAMMERAY	Ground	W	51	47	51	45	52	47	51	46	-0.6	-1.5	-0.5	-1.5	60	55	NO	NO	NO	NO	NO
28.1	16607	78 AMHERST STREET CAMMERAY	Ground	S	55	51	55	49	56	51	55	50	-0.5	-1.4	-0.4	-1.3	60	55	NO	NO	NO	NO	NO
28.1	16607	78 AMHERST STREET CAMMERAY	Ground	E	54	49	53	48	54	50	54	48	-0.7	-1.5	-0.5	-1.4	60	55	NO	NO	NO	NO	NO
28.1	16617	69 BELLEVUE STREET CAMMERAY	Ground	W	54	49	53	48	54	50	54	48	-0.8	-1.9	-0.7	-1.8	60	55	NO	NO	NO	NO	NO
28.1	16617	69 BELLEVUE STREET CAMMERAY	Ground	S	55	50	55	49	56	51	55	49	-0.6	-1.4	-0.5	-1.3	60	55	NO	NO	NO	NO	NO
28.1	16617	69 BELLEVUE STREET CAMMERAY	Ground	E	55	50	54	49	55	51	55	49	-0.5	-1.4	-0.4	-1.3	60	55	NO	NO	NO	NO	NO
28.1	16618	73 BELLEVUE STREET CAMMERAY	Ground	N	52	47	51	45	52	48	51	46	-0.9	-1.9	-0.8	-1.8	60	55	NO	NO	NO	NO	NO
28.1	16618	73 BELLEVUE STREET CAMMERAY	Ground	S	54	50	54	48	55	50	54	48	-0.7	-1.8	-0.6	-1.7	60	55	NO	NO	NO	NO	NO
28.1	16618	73 BELLEVUE STREET CAMMERAY	Ground	W	54	49	53	47	54	50	53	48	-1.0	-2.0	-0.9	-1.9	60	55	NO	NO	NO	NO	NO
28.1	16618	73 BELLEVUE STREET CAMMERAY	Ground	E	56	51	55	49	56	51	55	50	-0.5	-1.3	-0.4	-1.3	60	55	NO	NO	NO	NO	NO
28.1	16618	73 BELLEVUE STREET CAMMERAY	Ground	N	52	47	51	45	52	47	51	46	-0.9	-1.9	-0.8	-1.7	60	55	NO	NO	NO	NO	NO
28.1	16619	3 ECHO STREET CAMMERAY	Ground	N	49	45	48	43	50	45	49	43	-0.9	-1.7	-0.8	-1.7	60	55	NO	NO	NO	NO	NO
28.1	16619	3 ECHO STREET CAMMERAY	Ground	W	56	51	55	49	56	52	55	50	-1.2	-2.2	-1.1	-2.1	60	55	NO	NO	NO	NO	NO
28.1	16619	3 ECHO STREET CAMMERAY	Ground	S	52	47	51	46	52	48	52	46	-0.9	-1.7	-0.8	-1.7	60	55	NO	NO	NO	NO	NO
28.1	16619	3 ECHO STREET CAMMERAY	Ground	E	55	50	54	49	56	51	55	49	-0.8	-1.4	-0.7	-1.3	60	55	NO	NO	NO	NO	NO
28.1	16623	28 WARRINGA ROAD CAMMERAY	Ground	N	49	44	48	43	49	45	48	43	-0.9	-1.8	-0.8	-1.8	60	55	NO	NO	NO	NO	NO
28.1	16623	28 WARRINGA ROAD CAMMERAY	Ground	W	55	51	54	49	56	51	55	49	-1.0	-1.8	-1.0	-1.8	60	55	NO	NO	NO	NO	NO
28.1	16623	28 WARRINGA ROAD CAMMERAY	Ground	S	50	46	49	44	51	46	50	44	-0.9	-1.7	-0.8	-1.7	60	55	NO	NO	NO	NO	NO
28.1	16623	28 WARRINGA ROAD CAMMERAY	Ground	E	53	48	52	46	53	48	52	47	-0.8	-1.2	-0.8	-1.3	60	55	NO	NO	NO	NO	NO
28.1	16640	4 ECHO STREET CAMMERAY	Ground	N	50	45	49	43	50	46	49	44	-1.0	-1.8	-0.9	-1.8	60	55	NO	NO	NO	NO	NO
28.1	16640	4 ECHO STREET CAMMERAY	Ground	W	54	49	53	47	54	50	53	48	-1.0	-1.8	-0.8	-1.7	60	55	NO	NO	NO	NO	NO
28.1	16640	4 ECHO STREET CAMMERAY	Ground	S	51	47	50	45	52	47	51	45	-0.9	-1.8	-0.8	-1.7	60	55	NO	NO	NO	NO	NO
28.1	16640	4 ECHO STREET CAMMERAY	Ground	E	56	51	55	50	57	52	56	50	-0.9	-1.4	-0.9	-1.4	60	55	NO	NO	NO	NO	NO
28.1	16649	5 ECHO STREET CAMMERAY	Ground	E	52	47	51	46	53	48	52	46	-1.1	-1.8	-1.0	-1.8	60	55	NO	NO	NO	NO	NO
28.1	16649	5 ECHO STREET CAMMERAY	Ground	S	52	47	51	46	52	48	52	46	-0.9	-1.8	-0.8	-1.7	60	55	NO	NO	NO	NO	NO
28.1	16649	5 ECHO STREET CAMMERAY	Ground	E	52	47	52	46	52	47	52	46	-0.2	-0.9	-0.2	-0.8	60	55	NO	NO	NO	NO	NO
28.1	16649	5 ECHO STREET CAMMERAY	Ground	N	49	44	48	43	49	45	49	43	-0.9	-1.7	-0.8	-1.8	60	55	NO	NO	NO	NO	NO
28.1	16649	5 ECHO STREET CAMMERAY	Ground	W	53	48	52	46	53	49	53	47	-0.7	-1.7	-0.6	-1.6	60	55	NO	NO	NO	NO	NO
28.1	16649	5 ECHO STREET CAMMERAY	Ground	N	50	45	49	43	50	46	49	44	-1.0	-1.8	-0.9	-1.7	60	55	NO	NO	NO	NO	NO
28.1	16649	5 ECHO STREET CAMMERAY	Ground	W	57	52	56	51	58	53	57	51	-0.8	-1.6	-0.8	-1.6	60	55	NO	NO	NO	NO	NO
28.1	16649	5 ECHO STREET CAMMERAY	Ground	S	51	46	50	45	51	47	51	45	-0.7	-1.7	-0.6	-1.6	60	55	NO	NO	NO	NO	NO
28.1	16650	30 WARRINGA ROAD CAMMERAY	Ground	N	49	44	48	42	49	44	48	43	-0.9	-1.7	-0.8	-1.7	60	55	NO	NO	NO	NO	NO
28.1	16650	30 WARRINGA ROAD CAMMERAY	Ground	W	55	50	54	48	55	51	54	49	-1.2	-2.1	-1.1	-2.1	60	55	NO	NO	NO	NO	NO
28.1	16650	30 WARRINGA ROAD CAMMERAY	Ground	S	53	48	52	47	53	49	52	47	-1.0	-1.7	-0.9	-1.7	60	55	NO	NO	NO	NO	NO
28.1	16650	30 WARRINGA ROAD CAMMERAY	Ground	E	53	48	52	47	53	48	53	47	-0.8	-1.2	-0.7	-1.3	60	55	NO	NO	NO	NO	NO
28.1	16674	23 LUMSDEN STREET CAMMERAY	Ground	W	57	52	56	50	57	52	56	51	-0.7	-1.3	-0.6	-1.2	60	55	NO	NO	NO	NO	NO
28.1	16674	23 LUMSDEN STREET CAMMERAY	Ground	S	58	53	57	51	58	53	57	52	-0.8	-1.7	-0.8	-1.6	60	55	NO	NO	NO	NO	NO
28.1	16674	23 LUMSDEN STREET CAMMERAY	Ground	E	56	51	55	50	57	52	56	50	-1.0	-1.9	-1.1	-1.8	60	55	NO	NO	NO	NO	NO
28.1	16674	23 LUMSDEN STREET CAMMERAY	Ground	N	50	45	49	43	50	46	49	44	-0.9	-1.8	-0.8	-1.8	60	55	NO	NO	NO	NO	NO
28.1	16675	6 ECHO STREET CAMMERAY	Ground	N	50	45	49	43	50	45	49	44	-1.0	-1.8	-0.9	-1.8	60	55	NO	NO	NO	NO	NO
28.1	16675	6 ECHO STREET CAMMERAY	Ground	W	56	51	55	49	56	52	56	50	-0.9	-1.8	-0.7	-1.8	60	55	NO	NO	NO	NO	NO
28.1	16675	6 ECHO STREET CAMMERAY	Ground	S	51	46	50	45	51	47	51	45	-0.9	-1.8	-0.9	-1.8	60	55	NO	NO	NO	NO	NO
28.1	16675	6 ECHO STREET CAMMERAY	Ground	E	56	51	55	50	57	52	56	50	-0.9	-1.4	-0.9	-1.4	60	55	NO	NO	NO	NO	NO
28.1	16679	4 CAMMERAY ROAD CAMMERAY	Ground	SE	51	46	50	44	52	47	50	44	-1.6	-2.4	-1.6	-2.3	60	55	NO	NO	NO	NO	NO
28.1	16679	4 CAMMERAY ROAD CAMMERAY	Ground	E	41	37	40	35	42	37	41	35	-1.0	-1.7	-1.0	-1.6	54	49	NO	NO	NO	NO	NO
28.1	16679	4 CAMMERAY ROAD CAMMERAY	Ground	N	49	44	48	42	49	44	48	42	-0.8	-1.9	-0.6	-1.8	60	55	NO	NO	NO	NO	NO
28.1	16679	4 CAMMERAY ROAD CAMMERAY	Ground	W	53	48	52	46	53	49	52	46	-1.2	-2.1	-1.1	-2.1	60	55	NO	NO	NO	NO	NO
28.1	16679	4 CAMMERAY ROAD CAMMERAY	Ground	S	53	48	52	46	53	49	52	47	-1.2	-2.1	-1.1	-2.1	60	55	NO	NO	NO	NO	NO
28.1	16679	4 CAMMERAY ROAD CAMMERAY	Ground	E	42	37	41	36	42	38	42	36	-1.0	-1.5	-0.9	-1.5	54	50	NO	NO	NO	NO	NO
28.1	16679	4 CAMMERAY ROAD CAMMERAY	Ground	S	46	41	45	39	46	41	45	40	-1.1	-1.5	-1.1	-1.6	58	53	NO	NO	NO	NO	NO
28.1	16679	4 CAMMERAY ROAD CAMMERAY	First	SE	52	47	51	45	53	48	51	45	-1.6	-2.4	-1.7	-2.3	60	55	NO	NO	NO	NO	NO
28.1	16679	4 CAMMERAY ROAD CAMMERAY	First	E	45	40	44	38	45	41	44	39	-1.2	-1.8	-1.1	-1.8	57	53	NO	NO	NO	NO	NO
28.1	16679	4 CAMMERAY ROAD CAMMERAY	First	N	50	45	49	43	50	45	49	44	-0.8	-1.9	-0.7	-1.8	60	55	NO	NO	NO	NO	NO
28.1	16679	4 CAMMERAY ROAD CAMMERAY	First	W	53	49	52	46	54	49	53	47	-1.2	-2.3	-1.2	-2.2	60	55	NO	NO	NO	NO	NO

NCA	Receiver ID	Address	Floor Level	Facade	Opening Year 2027				Design Year 2037				Increase (Do Smthng - Do Nothing)				NCG project road noise criteria		Do noise levels exceed the cumulative limit with project roads adding ≥2dB to the total noise levels?		Is the contribution from the road project Acute?		Consider further treatment?
					Do Nothing		Do Smthng		Do Nothing		Do Smthng		Opening Year 2027		Design Year 2037								
					Day	Night	Day	Night	Day	Night	Day	Night	Day	Night	Day	Night	Day	Night	Day	Night	$L_{Aeq,15hr} \geq 65dB$	$L_{Aeq,9hr} \geq 60dB$	
28.1	16679	4 CAMMERAY ROAD CAMMERAY	First	S	54	49	52	46	54	49	53	47	-1.3	-2.2	-1.2	-2.2	60	55	NO	NO	NO	NO	NO
28.1	16679	4 CAMMERAY ROAD CAMMERAY	First	E	46	41	44	39	46	41	45	39	-1.1	-1.7	-1.0	-1.7	58	53	NO	NO	NO	NO	NO
28.1	16679	4 CAMMERAY ROAD CAMMERAY	First	S	48	43	47	42	49	44	48	42	-1.1	-1.7	-1.1	-1.7	60	55	NO	NO	NO	NO	NO
28.1	16681	21 LUMSDEN STREET CAMMERAY	Ground	E	54	49	53	48	54	50	54	48	-0.7	-1.8	-0.6	-1.7	60	55	NO	NO	NO	NO	NO
28.1	16681	21 LUMSDEN STREET CAMMERAY	Ground	N	50	45	49	43	50	46	49	44	-0.9	-1.8	-0.8	-1.8	60	55	NO	NO	NO	NO	NO
28.1	16681	21 LUMSDEN STREET CAMMERAY	Ground	W	53	48	51	46	53	48	52	46	-1.1	-2.0	-1.0	-1.9	60	55	NO	NO	NO	NO	NO
28.1	16681	21 LUMSDEN STREET CAMMERAY	Ground	S	57	52	56	50	57	52	56	51	-0.8	-1.7	-0.8	-1.6	60	55	NO	NO	NO	NO	NO
28.1	16697	19 LUMSDEN STREET CAMMERAY	Ground	E	53	48	52	46	53	48	52	46	-1.0	-1.8	-0.9	-1.8	60	55	NO	NO	NO	NO	NO
28.1	16697	19 LUMSDEN STREET CAMMERAY	Ground	N	50	45	49	44	50	46	50	44	-0.9	-1.9	-0.8	-1.8	60	55	NO	NO	NO	NO	NO
28.1	16697	19 LUMSDEN STREET CAMMERAY	Ground	W	52	47	51	46	52	48	51	46	-0.8	-1.6	-0.7	-1.7	60	55	NO	NO	NO	NO	NO
28.1	16697	19 LUMSDEN STREET CAMMERAY	Ground	S	56	51	55	50	56	51	56	50	-0.5	-1.5	-0.3	-1.4	60	55	NO	NO	NO	NO	NO
28.1	16697	19 LUMSDEN STREET CAMMERAY	Ground	E	53	49	52	47	54	49	53	47	-1.2	-2.1	-1.1	-2.0	60	55	NO	NO	NO	NO	NO
28.1	16702	17 LUMSDEN STREET CAMMERAY	Ground	E	52	47	51	46	52	48	52	46	-0.7	-1.6	-0.6	-1.5	60	55	NO	NO	NO	NO	NO
28.1	16702	17 LUMSDEN STREET CAMMERAY	Ground	N	50	45	49	44	50	46	50	44	-1.0	-1.8	-0.9	-1.7	60	55	NO	NO	NO	NO	NO
28.1	16702	17 LUMSDEN STREET CAMMERAY	Ground	W	52	47	51	46	52	48	52	46	-0.5	-1.5	-0.4	-1.5	60	55	NO	NO	NO	NO	NO
28.1	16702	17 LUMSDEN STREET CAMMERAY	Ground	S	57	52	56	50	57	52	56	51	-1.0	-2.0	-0.9	-1.9	60	55	NO	NO	NO	NO	NO
28.1	16702	17 LUMSDEN STREET CAMMERAY	Ground	E	54	49	53	48	54	50	54	48	-0.8	-1.8	-0.7	-1.7	60	55	NO	NO	NO	NO	NO
28.1	16708	15 LUMSDEN STREET CAMMERAY	Ground	E	52	48	51	46	52	48	52	46	-0.7	-1.7	-0.6	-1.6	60	55	NO	NO	NO	NO	NO
28.1	16708	15 LUMSDEN STREET CAMMERAY	Ground	N	50	46	49	44	51	46	50	44	-1.0	-1.9	-0.9	-1.8	60	55	NO	NO	NO	NO	NO
28.1	16708	15 LUMSDEN STREET CAMMERAY	Ground	W	53	48	52	46	53	48	52	47	-0.7	-1.7	-0.6	-1.6	60	55	NO	NO	NO	NO	NO
28.1	16708	15 LUMSDEN STREET CAMMERAY	Ground	S	58	53	57	51	58	53	57	51	-1.2	-2.0	-1.1	-2.0	60	55	NO	NO	NO	NO	NO
28.1	16708	15 LUMSDEN STREET CAMMERAY	Ground	E	53	49	53	47	54	49	53	47	-0.7	-1.8	-0.5	-1.7	60	55	NO	NO	NO	NO	NO
28.1	16709	32 WARRINGA ROAD CAMMERAY	Ground	W	56	51	55	50	57	52	56	50	-0.9	-1.6	-0.8	-1.6	60	55	NO	NO	NO	NO	NO
28.1	16709	32 WARRINGA ROAD CAMMERAY	Ground	S	52	47	51	45	52	47	51	46	-1.0	-1.7	-0.9	-1.7	60	55	NO	NO	NO	NO	NO
28.1	16709	32 WARRINGA ROAD CAMMERAY	Ground	E	53	48	53	47	53	48	53	47	-0.5	-0.8	-0.4	-0.9	60	55	NO	NO	NO	NO	NO
28.1	16713	13 LUMSDEN STREET CAMMERAY	Ground	E	53	48	52	46	53	49	52	47	-1.0	-1.9	-0.9	-1.8	60	55	NO	NO	NO	NO	NO
28.1	16713	13 LUMSDEN STREET CAMMERAY	Ground	N	50	46	49	44	51	46	50	44	-0.9	-1.9	-0.8	-1.8	60	55	NO	NO	NO	NO	NO
28.1	16713	13 LUMSDEN STREET CAMMERAY	Ground	W	53	48	52	46	53	48	52	47	-0.7	-1.6	-0.6	-1.7	60	55	NO	NO	NO	NO	NO
28.1	16713	13 LUMSDEN STREET CAMMERAY	Ground	S	57	52	56	50	57	52	56	51	-0.7	-1.5	-0.6	-1.5	60	55	NO	NO	NO	NO	NO
28.1	16713	13 LUMSDEN STREET CAMMERAY	Ground	E	55	50	54	48	55	50	54	49	-0.7	-1.8	-0.6	-1.7	60	55	NO	NO	NO	NO	NO
28.1	16714	83-87 BELLEVUE STREET CAMMERAY	Ground	E	48	43	47	41	48	43	47	42	-0.9	-1.8	-0.8	-1.7	60	55	NO	NO	NO	NO	NO
28.1	16714	83-87 BELLEVUE STREET CAMMERAY	Ground	N	48	44	48	42	49	44	48	42	-0.8	-1.7	-0.7	-1.6	60	55	NO	NO	NO	NO	NO
28.1	16714	83-87 BELLEVUE STREET CAMMERAY	Ground	E	48	43	47	41	48	43	47	42	-0.9	-1.8	-0.8	-1.7	60	55	NO	NO	NO	NO	NO
28.1	16714	83-87 BELLEVUE STREET CAMMERAY	Ground	N	48	44	48	42	49	44	48	42	-0.8	-1.7	-0.7	-1.6	60	55	NO	NO	NO	NO	NO
28.1	16714	83-87 BELLEVUE STREET CAMMERAY	Ground	W	52	47	51	45	52	48	51	46	-0.9	-1.9	-0.8	-1.8	60	55	NO	NO	NO	NO	NO
28.1	16714	83-87 BELLEVUE STREET CAMMERAY	Ground	N	49	44	48	43	49	45	49	43	-0.8	-1.8	-0.7	-1.6	60	55	NO	NO	NO	NO	NO
28.1	16714	83-87 BELLEVUE STREET CAMMERAY	Ground	W	52	47	51	45	52	47	51	46	-0.9	-1.8	-0.8	-1.7	60	55	NO	NO	NO	NO	NO
28.1	16714	83-87 BELLEVUE STREET CAMMERAY	Ground	S	52	48	51	46	53	48	52	46	-0.9	-1.8	-0.8	-1.7	60	55	NO	NO	NO	NO	NO
28.1	16714	83-87 BELLEVUE STREET CAMMERAY	Ground	E	52	47	51	46	52	48	52	46	-0.7	-1.5	-0.6	-1.6	60	55	NO	NO	NO	NO	NO
28.1	16714	83-87 BELLEVUE STREET CAMMERAY	Ground	S	54	50	54	48	55	50	54	49	-0.5	-1.3	-0.4	-1.3	60	55	NO	NO	NO	NO	NO
28.1	16714	83-87 BELLEVUE STREET CAMMERAY	Ground	E	54	50	54	48	55	50	54	49	-0.4	-1.2	-0.3	-1.2	60	55	NO	NO	NO	NO	NO
28.1	16714	83-87 BELLEVUE STREET CAMMERAY	Ground	N	48	43	47	42	48	44	48	42	-0.8	-1.7	-0.7	-1.7	60	55	NO	NO	NO	NO	NO
28.1	16714	83-87 BELLEVUE STREET CAMMERAY	First	E	51	47	50	45	52	47	51	45	-0.8	-1.8	-0.7	-1.7	60	55	NO	NO	NO	NO	NO
28.1	16714	83-87 BELLEVUE STREET CAMMERAY	First	N	51	47	50	45	51	47	51	45	-0.8	-1.8	-0.7	-1.6	60	55	NO	NO	NO	NO	NO
28.1	16714	83-87 BELLEVUE STREET CAMMERAY	First	W	54	49	53	47	54	49	53	48	-0.9	-1.9	-0.8	-1.8	60	55	NO	NO	NO	NO	NO
28.1	16714	83-87 BELLEVUE STREET CAMMERAY	First	N	52	47	51	45	52	47	51	46	-0.8	-1.7	-0.7	-1.6	60	55	NO	NO	NO	NO	NO
28.1	16714	83-87 BELLEVUE STREET CAMMERAY	First	W	54	49	53	47	54	49	53	47	-1.0	-2.0	-0.9	-1.9	60	55	NO	NO	NO	NO	NO
28.1	16714	83-87 BELLEVUE STREET CAMMERAY	First	S	56	51	55	49	56	51	55	50	-0.8	-1.7	-0.7	-1.6	60	55	NO	NO	NO	NO	NO
28.1	16714	83-87 BELLEVUE STREET CAMMERAY	First	E	56	51	55	49	56	51	56	50	-0.7	-1.6	-0.6	-1.5	60	55	NO	NO	NO	NO	NO
28.1	16714	83-87 BELLEVUE STREET CAMMERAY	First	S	58	53	58	52	58	54	58	52	-0.2	-1.1	-0.2	-1.2	60	55	NO	NO	NO	NO	NO
28.1	16714	83-87 BELLEVUE STREET CAMMERAY	First	E	59	55	58	53	60	55	59	53	-0.9	-1.8	-0.9	-1.7	60	55	NO	NO	NO	NO	NO
28.1	16714	83-87 BELLEVUE STREET CAMMERAY	First	N	51	47	50	45	52	47	51	45	-0.9	-1.7	-0.8	-1.6	60	55	NO	NO	NO	NO	NO
28.1	16716	11 LUMSDEN STREET CAMMERAY	Ground	E	53	48	52	46	53	49	52	47	-0.9	-2.0	-0.8	-1.9	60	55	NO	NO	NO	NO	NO
28.1	16716	11 LUMSDEN STREET CAMMERAY	Ground	N	50	46	49	44	51	46	50	44	-0.9	-1.8	-0.8	-1.7	60	55	NO	NO	NO	NO	NO
28.1	16716	11 LUMSDEN STREET CAMMERAY	Ground	W	52	48	52	46	53	48	52	46	-0.8	-1.7	-0.7	-1.7	60	55	NO	NO	NO	NO	NO
28.1	16716	11 LUMSDEN STREET CAMMERAY	Ground	S	56	52	56	50	57	52	56	51	-0.6	-1.5	-0.6	-1.4	60	55	NO	NO	NO	NO	NO
28.1	16716	11 LUMSDEN STREET CAMMERAY	Ground	E	54	50	54	48	55	50	54	48	-0.7	-1.7	-0.6	-1.6	60	55	NO	NO	NO	NO	NO
28.1	16720	6 CAMMERAY ROAD CAMMERAY	Ground	SE	52	47	50	44	52	47	50	45	-1.6	-2.4	-1.6	-2.3	60	55	NO	NO	NO	NO	NO
28.1	16720	6 CAMMERAY ROAD CAMMERAY	Ground	E	41	36	40	35	41	37	41	35	-1.0	-1.6	-0.9	-1.6	53	49	NO	NO	NO	NO	NO
28.1	16720	6 CAMMERAY ROAD CAMMERAY	Ground	NW	50	45	49	43	50	46	50	44	-0.9	-2.0	-0.8	-1.9	60	55	NO	NO	NO	NO	NO
28.1	16720	6 CAMMERAY ROAD CAMMERAY	Ground	W	43	38	42	36	43	38	42	37	-1.0	-1.6	-0.9	-1.6	55	50	NO	NO	NO	NO	NO
28.1	16720	6 CAMMERAY ROAD CAMMERAY	Ground	S	52	47	50	45	52	47	51	45	-1.6	-2.3	-1.5	-2.3	60	55	NO	NO	NO	NO	NO
28.1	16720	6 CAMMERAY ROAD CAMMERAY	First	SE	53	48	51	45	53	48	51	46	-1.7	-2.4	-1.7	-2.4	60	55	NO	NO	NO	NO	NO
28.1	16720	6 CAMMERAY ROAD CAMMERAY	First	E	45	40	44	38	45	40	44	39	-1.1	-1.7	-1.0	-1.7	57	52	NO	NO	NO	NO	NO

NCA	Receiver ID	Address	Floor Level	Facade	Opening Year 2027				Design Year 2037				Increase (Do Smthng - Do Nothing)				NCG project road noise criteria		Do noise levels exceed the cumulative limit with project roads adding ≥2dB to the total noise levels?		Is the contribution from the road project Acute?		Consider further treatment?
					Do Nothing		Do Smthng		Do Nothing		Do Smthng		Opening Year 2027		Design Year 2037								
					Day	Night	Day	Night	Day	Night	Day	Night	Day	Night	Day	Night	Day	Night	Day	Night	$L_{Aeq,15hr} \geq 65dB$	$L_{Aeq,9hr} \geq 60dB$	
28.1	16720	6 CAMMERAY ROAD CAMMERAY	First	NW	51	46	50	44	52	47	51	45	-0.9	-2.0	-0.8	-1.9	60	55	NO	NO	NO	NO	NO
28.1	16720	6 CAMMERAY ROAD CAMMERAY	First	W	47	42	46	40	47	42	46	41	-1.2	-1.9	-1.1	-1.8	59	54	NO	NO	NO	NO	NO
28.1	16720	6 CAMMERAY ROAD CAMMERAY	First	S	53	48	51	45	53	48	51	46	-1.6	-2.4	-1.6	-2.4	60	55	NO	NO	NO	NO	NO
28.1	16721	9 LUMSDEN STREET CAMMERAY	Ground	N	50	46	50	44	51	46	50	44	-0.9	-1.8	-0.8	-1.7	60	55	NO	NO	NO	NO	NO
28.1	16721	9 LUMSDEN STREET CAMMERAY	Ground	W	52	47	52	46	52	48	52	46	-0.6	-1.6	-0.5	-1.5	60	55	NO	NO	NO	NO	NO
28.1	16721	9 LUMSDEN STREET CAMMERAY	Ground	S	57	52	56	50	57	52	56	51	-0.5	-1.4	-0.5	-1.4	60	55	NO	NO	NO	NO	NO
28.1	16721	9 LUMSDEN STREET CAMMERAY	Ground	E	54	49	53	47	54	49	53	48	-0.8	-1.8	-0.7	-1.7	60	55	NO	NO	NO	NO	NO
28.1	16724	7 LUMSDEN STREET CAMMERAY	Ground	E	52	48	52	46	53	48	52	46	-0.7	-1.7	-0.6	-1.6	60	55	NO	NO	NO	NO	NO
28.1	16724	7 LUMSDEN STREET CAMMERAY	Ground	N	51	46	50	44	51	46	50	45	-1.0	-1.8	-0.9	-1.7	60	55	NO	NO	NO	NO	NO
28.1	16724	7 LUMSDEN STREET CAMMERAY	Ground	W	52	48	52	46	53	48	52	46	-0.8	-1.7	-0.7	-1.6	60	55	NO	NO	NO	NO	NO
28.1	16724	7 LUMSDEN STREET CAMMERAY	Ground	S	57	52	56	51	57	53	57	51	-0.7	-1.5	-0.6	-1.6	60	55	NO	NO	NO	NO	NO
28.1	16724	7 LUMSDEN STREET CAMMERAY	Ground	E	53	48	53	47	53	49	53	47	-0.4	-1.5	-0.3	-1.4	60	55	NO	NO	NO	NO	NO
28.1	16725	12 CAMMERAY ROAD CAMMERAY	Ground	N	44	40	43	38	45	40	44	38	-1.1	-1.9	-1.1	-1.9	57	52	NO	NO	NO	NO	NO
28.1	16725	12 CAMMERAY ROAD CAMMERAY	Ground	W	49	44	48	42	49	44	48	43	-1.3	-1.8	-1.3	-1.8	60	55	NO	NO	NO	NO	NO
28.1	16725	12 CAMMERAY ROAD CAMMERAY	Ground	S	52	47	51	45	53	48	51	46	-1.5	-2.4	-1.4	-2.3	60	55	NO	NO	NO	NO	NO
28.1	16725	12 CAMMERAY ROAD CAMMERAY	Ground	E	41	36	40	34	41	37	40	35	-1.0	-1.7	-0.9	-1.6	53	49	NO	NO	NO	NO	NO
28.1	16725	12 CAMMERAY ROAD CAMMERAY	First	N	48	43	47	41	48	44	47	42	-1.4	-2.2	-1.3	-2.1	60	55	NO	NO	NO	NO	NO
28.1	16725	12 CAMMERAY ROAD CAMMERAY	First	W	51	46	50	44	51	46	50	44	-1.3	-2.0	-1.3	-2.0	60	55	NO	NO	NO	NO	NO
28.1	16725	12 CAMMERAY ROAD CAMMERAY	First	S	53	48	51	46	53	48	52	46	-1.5	-2.4	-1.5	-2.3	60	55	NO	NO	NO	NO	NO
28.1	16725	12 CAMMERAY ROAD CAMMERAY	First	E	45	40	43	38	45	40	44	38	-1.1	-1.8	-1.1	-1.8	57	52	NO	NO	NO	NO	NO
28.1	16728	5 LUMSDEN STREET CAMMERAY	Ground	N	51	46	50	44	51	46	50	45	-0.9	-1.8	-0.8	-1.8	60	55	NO	NO	NO	NO	NO
28.1	16728	5 LUMSDEN STREET CAMMERAY	Ground	W	52	47	51	46	52	47	52	46	-0.7	-1.5	-0.5	-1.4	60	55	NO	NO	NO	NO	NO
28.1	16728	5 LUMSDEN STREET CAMMERAY	Ground	S	56	52	56	50	57	52	56	51	-0.4	-1.3	-0.3	-1.2	60	55	NO	NO	NO	NO	NO
28.1	16728	5 LUMSDEN STREET CAMMERAY	Ground	E	53	49	53	47	54	49	53	48	-0.5	-1.4	-0.4	-1.4	60	55	NO	NO	NO	NO	NO
28.1	16732	3 LUMSDEN STREET CAMMERAY	Ground	E	52	48	52	46	53	48	52	47	-0.6	-1.5	-0.5	-1.4	60	55	NO	NO	NO	NO	NO
28.1	16732	3 LUMSDEN STREET CAMMERAY	Ground	N	51	46	50	44	51	46	50	45	-0.9	-1.8	-0.8	-1.7	60	55	NO	NO	NO	NO	NO
28.1	16732	3 LUMSDEN STREET CAMMERAY	Ground	W	52	47	51	45	52	47	51	46	-0.5	-1.4	-0.4	-1.4	60	55	NO	NO	NO	NO	NO
28.1	16732	3 LUMSDEN STREET CAMMERAY	Ground	S	55	50	55	49	56	51	55	49	-0.7	-1.5	-0.5	-1.4	60	55	NO	NO	NO	NO	NO
28.1	16732	3 LUMSDEN STREET CAMMERAY	Ground	E	56	52	56	50	57	52	56	50	-0.8	-1.7	-0.7	-1.7	60	55	NO	NO	NO	NO	NO
28.1	16735	1 LUMSDEN STREET CAMMERAY	Ground	E	53	48	52	46	53	48	52	47	-0.8	-1.7	-0.7	-1.6	60	55	NO	NO	NO	NO	NO
28.1	16735	1 LUMSDEN STREET CAMMERAY	Ground	N	51	46	50	44	51	46	50	45	-0.8	-1.8	-0.7	-1.7	60	55	NO	NO	NO	NO	NO
28.1	16735	1 LUMSDEN STREET CAMMERAY	Ground	W	52	48	51	46	53	48	52	46	-0.8	-1.7	-0.7	-1.7	60	55	NO	NO	NO	NO	NO
28.1	16735	1 LUMSDEN STREET CAMMERAY	Ground	S	55	51	55	49	56	51	55	49	-0.7	-1.6	-0.6	-1.5	60	55	NO	NO	NO	NO	NO
28.1	16735	1 LUMSDEN STREET CAMMERAY	Ground	E	55	51	55	49	56	51	55	50	-0.7	-1.6	-0.5	-1.5	60	55	NO	NO	NO	NO	NO
28.1	16737	34 WARRINGA ROAD CAMMERAY	Ground	N	48	44	47	42	49	44	48	42	-1.0	-1.8	-0.9	-1.7	60	55	NO	NO	NO	NO	NO
28.1	16737	34 WARRINGA ROAD CAMMERAY	Ground	W	56	51	55	49	56	52	55	50	-1.2	-1.8	-1.0	-1.8	60	55	NO	NO	NO	NO	NO
28.1	16737	34 WARRINGA ROAD CAMMERAY	Ground	S	53	48	52	46	53	49	52	47	-1.0	-1.8	-0.9	-1.7	60	55	NO	NO	NO	NO	NO
28.1	16737	34 WARRINGA ROAD CAMMERAY	Ground	W	52	47	51	45	52	48	51	46	-1.1	-1.9	-1.0	-1.8	60	55	NO	NO	NO	NO	NO
28.1	16737	34 WARRINGA ROAD CAMMERAY	Ground	E	53	48	53	47	54	48	53	48	-0.4	-0.7	-0.4	-0.8	60	55	NO	NO	NO	NO	NO
28.1	16744	14 CAMMERAY ROAD CAMMERAY	Ground	W	41	36	40	34	41	36	40	35	-1.0	-1.6	-0.9	-1.6	53	48	NO	NO	NO	NO	NO
28.1	16744	14 CAMMERAY ROAD CAMMERAY	First	W	44	39	43	37	44	40	43	38	-1.0	-1.8	-1.1	-1.7	56	52	NO	NO	NO	NO	NO
28.1	16744	14 CAMMERAY ROAD CAMMERAY	Second	W	51	47	50	45	52	47	51	45	-1.0	-1.8	-1.0	-1.7	60	55	NO	NO	NO	NO	NO
28.1	16745	7 ECHO STREET CAMMERAY	Ground	W	57	52	55	50	57	52	56	50	-1.3	-2.1	-1.2	-2.1	60	55	NO	NO	NO	NO	NO
28.1	16745	7 ECHO STREET CAMMERAY	Ground	S	56	51	55	49	56	52	55	50	-0.8	-1.8	-0.9	-1.8	60	55	NO	NO	NO	NO	NO
28.1	16745	7 ECHO STREET CAMMERAY	Ground	W	56	51	55	49	56	51	55	50	-0.8	-1.7	-0.7	-1.7	60	55	NO	NO	NO	NO	NO
28.1	16745	7 ECHO STREET CAMMERAY	Ground	S	53	48	52	46	53	49	52	47	-1.0	-1.8	-0.9	-1.7	60	55	NO	NO	NO	NO	NO
28.1	16745	7 ECHO STREET CAMMERAY	Ground	E	55	49	54	49	55	50	55	49	-0.1	-0.5	-0.2	-0.6	60	55	NO	NO	NO	NO	NO
28.1	16745	7 ECHO STREET CAMMERAY	Ground	N	49	44	48	42	49	45	48	43	-0.9	-1.8	-0.8	-1.8	60	55	NO	NO	NO	NO	NO
28.1	16746	9 ECHO STREET CAMMERAY	Ground	S	49	44	48	43	49	45	48	43	-0.9	-1.8	-0.8	-1.7	60	55	NO	NO	NO	NO	NO
28.1	16746	9 ECHO STREET CAMMERAY	Ground	E	54	49	54	49	54	49	54	49	0.2	0.0	0.3	0.0	60	55	NO	NO	NO	NO	NO
28.1	16746	9 ECHO STREET CAMMERAY	Ground	N	49	44	48	42	49	45	48	43	-0.9	-1.8	-0.8	-1.7	60	55	NO	NO	NO	NO	NO
28.1	16746	9 ECHO STREET CAMMERAY	Ground	W	53	48	52	46	53	49	53	47	-0.7	-1.7	-0.6	-1.6	60	55	NO	NO	NO	NO	NO
28.1	16746	9 ECHO STREET CAMMERAY	Ground	N	50	45	49	43	50	45	49	44	-1.0	-1.8	-0.9	-1.7	60	55	NO	NO	NO	NO	NO
28.1	16746	9 ECHO STREET CAMMERAY	Ground	W	56	52	55	49	57	52	56	50	-1.3	-2.3	-1.2	-2.1	60	55	NO	NO	NO	NO	NO
28.1	16768	89 BELLEVUE STREET CAMMERAY	Ground	N	51	46	50	44	51	46	50	45	-0.8	-1.8	-0.7	-1.6	60	55	NO	NO	NO	NO	NO
28.1	16768	89 BELLEVUE STREET CAMMERAY	Ground	W	53	48	52	46	53	49	52	47	-0.9	-1.9	-0.8	-1.8	60	55	NO	NO	NO	NO	NO
28.1	16768	89 BELLEVUE STREET CAMMERAY	Ground	S	51	46	50	45	51	47	51	45	-0.7	-1.7	-0.6	-1.6	60	55	NO	NO	NO	NO	NO
28.1	16768	89 BELLEVUE STREET CAMMERAY	Ground	E	57	52	56	50	58	53	56	51	-1.0	-2.0	-1.1	-1.9	60	55	NO	NO	NO	NO	NO
28.1	16782	36 WARRINGA ROAD CAMMERAY	Ground	N	48	44	47	42	48	44	48	42	-1.0	-1.9	-0.9	-1.8	60	55	NO	NO	NO	NO	NO
28.1	16782	36 WARRINGA ROAD CAMMERAY	Ground	W	56	51	55	49	56	51	55	50	-1.3	-2.0	-1.2	-1.9	60	55	NO	NO	NO	NO	NO
28.1	16782	36 WARRINGA ROAD CAMMERAY	Ground	S	50	45	49	44	50	46	49	44	-1.0	-1.8	-0.9	-1.7	60	55	NO	NO	NO	NO	NO
28.1	16782	36 WARRINGA ROAD CAMMERAY	Ground	E	53	48	53	47	53	48	53	48	-0.2	-0.5	-0.1	-0.5	60	55	NO	NO	NO	NO	NO

NCA	Receiver ID	Address	Floor Level	Facade	Opening Year 2027				Design Year 2037				Increase (Do Smthng - Do Nothing)				NCG project road noise criteria		Do noise levels exceed the cumulative limit with project roads adding ≥2dB to the total noise levels?		Is the contribution from the road project Acute?		Consider further treatment?
					Do Nothing		Do Smthng		Do Nothing		Do Smthng		Opening Year 2027		Design Year 2037								
					Day	Night	Day	Night	Day	Night	Day	Night	Day	Night	Day	Night	Day	Night	Day	Night	$L_{Aeq,15hr} \geq 65dB$	$L_{Aeq,9hr} \geq 60dB$	
28.1	16790	2 WARWICK AVENUE CAMMERAY	Ground	N	48	43	47	41	48	44	47	42	-1.0	-1.9	-1.0	-1.8	60	55	NO	NO	NO	NO	NO
28.1	16790	2 WARWICK AVENUE CAMMERAY	Ground	W	56	51	55	49	56	52	56	50	-1.0	-1.8	-0.9	-1.7	60	55	NO	NO	NO	NO	NO
28.1	16790	2 WARWICK AVENUE CAMMERAY	Ground	S	56	51	56	50	57	52	56	50	-0.9	-1.8	-0.9	-1.7	60	55	NO	NO	NO	NO	NO
28.1	16790	2 WARWICK AVENUE CAMMERAY	Ground	E	51	46	51	45	52	46	51	45	-0.6	-0.9	-0.7	-1.0	60	55	NO	NO	NO	NO	NO
28.1	16793	16 WARWICK AVENUE CAMMERAY	Ground	E	44	39	43	37	44	39	43	38	-0.8	-1.4	-0.8	-1.3	56	51	NO	NO	NO	NO	NO
28.1	16793	16 WARWICK AVENUE CAMMERAY	Ground	N	45	40	44	38	45	40	44	39	-0.8	-1.7	-0.7	-1.6	57	52	NO	NO	NO	NO	NO
28.1	16793	16 WARWICK AVENUE CAMMERAY	Ground	W	56	51	55	49	56	51	55	49	-1.2	-2.1	-1.1	-2.0	60	55	NO	NO	NO	NO	NO
28.1	16793	16 WARWICK AVENUE CAMMERAY	Ground	S	56	51	54	49	56	51	55	49	-1.2	-2.1	-1.2	-2.0	60	55	NO	NO	NO	NO	NO
28.1	16793	16 WARWICK AVENUE CAMMERAY	First	E	47	42	46	40	47	42	46	41	-0.9	-1.6	-0.8	-1.5	59	54	NO	NO	NO	NO	NO
28.1	16793	16 WARWICK AVENUE CAMMERAY	First	N	48	43	47	41	48	43	47	42	-0.9	-1.7	-0.8	-1.7	60	55	NO	NO	NO	NO	NO
28.1	16793	16 WARWICK AVENUE CAMMERAY	First	W	56	51	55	49	57	52	55	49	-1.3	-2.2	-1.3	-2.2	60	55	NO	NO	NO	NO	NO
28.1	16793	16 WARWICK AVENUE CAMMERAY	First	S	56	51	55	49	56	52	55	49	-1.4	-2.2	-1.2	-2.1	60	55	NO	NO	NO	NO	NO
28.1	16794	11 ECHO STREET CAMMERAY	Ground	N	49	44	48	42	49	44	48	43	-0.9	-1.8	-0.9	-1.8	60	55	NO	NO	NO	NO	NO
28.1	16794	11 ECHO STREET CAMMERAY	Ground	W	55	50	54	49	55	51	55	49	-0.8	-1.8	-0.7	-1.7	60	55	NO	NO	NO	NO	NO
28.1	16794	11 ECHO STREET CAMMERAY	Ground	S	51	46	50	44	51	47	50	45	-1.0	-1.8	-0.9	-1.7	60	55	NO	NO	NO	NO	NO
28.1	16794	11 ECHO STREET CAMMERAY	Ground	E	55	50	55	49	55	50	55	50	-0.2	-0.6	-0.1	-0.6	60	55	NO	NO	NO	NO	NO
28.1	16796	8 ECHO STREET CAMMERAY	Ground	N	49	44	48	43	49	45	48	43	-0.9	-1.8	-0.8	-1.7	60	55	NO	NO	NO	NO	NO
28.1	16796	8 ECHO STREET CAMMERAY	Ground	W	57	53	56	50	58	53	56	51	-1.4	-2.2	-1.3	-2.2	60	55	NO	NO	NO	NO	NO
28.1	16796	8 ECHO STREET CAMMERAY	Ground	S	58	53	57	51	58	53	57	51	-1.0	-1.8	-1.0	-1.9	60	55	NO	NO	NO	NO	NO
28.1	16796	8 ECHO STREET CAMMERAY	Ground	E	57	52	55	50	57	52	56	50	-1.4	-1.8	-1.3	-1.8	60	55	NO	NO	NO	NO	NO
28.1	16805	4 WARWICK AVENUE CAMMERAY	Ground	N	48	43	47	41	48	43	47	42	-1.1	-1.8	-1.0	-1.8	60	55	NO	NO	NO	NO	NO
28.1	16805	4 WARWICK AVENUE CAMMERAY	Ground	W	50	45	49	43	50	45	50	44	-0.8	-1.3	-0.6	-1.3	60	55	NO	NO	NO	NO	NO
28.1	16805	4 WARWICK AVENUE CAMMERAY	Ground	S	56	51	55	50	57	52	56	50	-0.9	-1.8	-0.9	-1.7	60	55	NO	NO	NO	NO	NO
28.1	16805	4 WARWICK AVENUE CAMMERAY	Ground	E	50	45	49	44	50	45	50	44	-0.6	-1.2	-0.6	-1.3	60	55	NO	NO	NO	NO	NO
28.1	16814	6 WARWICK AVENUE CAMMERAY	Ground	N	48	43	47	41	48	43	47	42	-1.1	-1.9	-1.0	-1.8	60	55	NO	NO	NO	NO	NO
28.1	16814	6 WARWICK AVENUE CAMMERAY	Ground	W	51	46	50	44	51	46	50	45	-0.8	-1.4	-0.7	-1.3	60	55	NO	NO	NO	NO	NO
28.1	16814	6 WARWICK AVENUE CAMMERAY	Ground	S	56	51	55	49	57	52	56	50	-1.0	-1.9	-0.9	-1.8	60	55	NO	NO	NO	NO	NO
28.1	16814	6 WARWICK AVENUE CAMMERAY	Ground	E	50	45	49	44	51	45	50	44	-0.7	-1.2	-0.6	-1.2	60	55	NO	NO	NO	NO	NO
28.1	16821	10 WARWICK AVENUE CAMMERAY	Ground	E	49	44	48	43	50	45	49	43	-0.9	-1.4	-0.8	-1.4	60	55	NO	NO	NO	NO	NO
28.1	16821	10 WARWICK AVENUE CAMMERAY	Ground	N	47	43	46	41	48	43	47	41	-1.0	-1.9	-0.9	-1.8	60	55	NO	NO	NO	NO	NO
28.1	16821	10 WARWICK AVENUE CAMMERAY	Ground	W	49	44	49	43	50	45	49	43	-0.9	-1.4	-0.8	-1.4	60	55	NO	NO	NO	NO	NO
28.1	16821	10 WARWICK AVENUE CAMMERAY	Ground	S	56	51	55	49	56	51	55	50	-1.1	-1.9	-0.9	-1.8	60	55	NO	NO	NO	NO	NO
28.1	16821	10 WARWICK AVENUE CAMMERAY	Ground	E	53	48	52	47	54	49	53	47	-1.1	-1.6	-1.0	-1.6	60	55	NO	NO	NO	NO	NO
28.1	16826	8 WARWICK AVENUE CAMMERAY	Ground	E	49	44	48	43	49	45	49	43	-1.0	-1.5	-0.9	-1.6	60	55	NO	NO	NO	NO	NO
28.1	16826	8 WARWICK AVENUE CAMMERAY	Ground	N	47	43	46	41	48	43	47	41	-1.1	-1.9	-1.0	-1.8	60	55	NO	NO	NO	NO	NO
28.1	16826	8 WARWICK AVENUE CAMMERAY	Ground	W	50	45	49	43	50	45	49	44	-0.9	-1.5	-0.9	-1.5	60	55	NO	NO	NO	NO	NO
28.1	16826	8 WARWICK AVENUE CAMMERAY	Ground	S	56	51	55	49	57	52	56	50	-1.0	-2.0	-1.0	-1.8	60	55	NO	NO	NO	NO	NO
28.1	16826	8 WARWICK AVENUE CAMMERAY	Ground	E	51	46	50	45	52	46	51	45	-0.7	-1.0	-0.7	-1.1	60	55	NO	NO	NO	NO	NO
28.1	16828	2 WARWICK AVENUE CAMMERAY	Ground	E	51	46	50	44	51	46	50	45	-0.9	-1.4	-0.9	-1.5	60	55	NO	NO	NO	NO	NO
28.1	16828	2 WARWICK AVENUE CAMMERAY	Ground	N	48	44	48	42	49	44	48	42	-0.9	-1.8	-0.8	-1.8	60	55	NO	NO	NO	NO	NO
28.1	16828	2 WARWICK AVENUE CAMMERAY	Ground	W	56	51	55	49	56	52	55	50	-1.0	-1.7	-0.9	-1.7	60	55	NO	NO	NO	NO	NO
28.1	16828	2 WARWICK AVENUE CAMMERAY	Ground	S	52	47	50	45	52	47	51	45	-1.2	-2.0	-1.2	-2.0	60	55	NO	NO	NO	NO	NO
28.1	16828	2 WARWICK AVENUE CAMMERAY	Ground	SW	52	47	51	45	52	47	51	45	-1.2	-1.9	-1.1	-1.9	60	55	NO	NO	NO	NO	NO
28.1	16839	38A WARRINGA ROAD CAMMERAY	Ground	N	48	43	47	42	48	44	47	42	-0.9	-1.8	-0.8	-1.8	60	55	NO	NO	NO	NO	NO
28.1	16839	38A WARRINGA ROAD CAMMERAY	Ground	W	49	45	48	43	50	45	49	43	-1.0	-1.8	-0.9	-1.7	60	55	NO	NO	NO	NO	NO
28.1	16839	38A WARRINGA ROAD CAMMERAY	Ground	N	48	43	47	42	48	44	48	42	-1.0	-1.8	-0.9	-1.7	60	55	NO	NO	NO	NO	NO
28.1	16839	38A WARRINGA ROAD CAMMERAY	Ground	W	56	51	55	50	56	52	56	50	-0.8	-1.5	-0.9	-1.5	60	55	NO	NO	NO	NO	NO
28.1	16839	38A WARRINGA ROAD CAMMERAY	Ground	S	50	46	49	44	51	46	50	44	-1.1	-1.9	-1.0	-1.8	60	55	NO	NO	NO	NO	NO
28.1	16839	38A WARRINGA ROAD CAMMERAY	Ground	E	52	47	51	46	52	47	52	46	-0.8	-1.3	-0.7	-1.2	60	55	NO	NO	NO	NO	NO
28.1	16845	14 WARWICK AVENUE CAMMERAY	Ground	W	49	44	48	43	50	45	49	43	-1.1	-1.7	-1.1	-1.7	60	55	NO	NO	NO	NO	NO
28.1	16845	14 WARWICK AVENUE CAMMERAY	Ground	S	56	51	55	49	56	51	55	49	-1.2	-2.0	-1.1	-2.0	60	55	NO	NO	NO	NO	NO
28.1	16845	14 WARWICK AVENUE CAMMERAY	Ground	SE	55	49	53	47	55	50	54	48	-1.4	-2.1	-1.4	-2.0	60	55	NO	NO	NO	NO	NO
28.1	16845	14 WARWICK AVENUE CAMMERAY	Ground	S	55	50	53	48	55	50	54	48	-1.5	-2.2	-1.5	-2.1	60	55	NO	NO	NO	NO	NO
28.1	16845	14 WARWICK AVENUE CAMMERAY	Ground	E	49	43	48	42	49	43	48	42	-0.9	-1.1	-0.9	-1.1	60	55	NO	NO	NO	NO	NO
28.1	16845	14 WARWICK AVENUE CAMMERAY	First	N	47	42	46	40	47	42	46	41	-1.0	-1.8	-0.9	-1.7	59	54	NO	NO	NO	NO	NO
28.1	16845	14 WARWICK AVENUE CAMMERAY	First	W	57	52	55	49	57	52	55	50	-1.7	-2.5	-1.6	-2.5	60	55	NO	NO	NO	NO	NO
28.1	16845	14 WARWICK AVENUE CAMMERAY	First	S	57	52	55	49	57	52	56	50	-1.5	-2.4	-1.3	-2.3	60	55	NO	NO	NO	NO	NO
28.1	16845	14 WARWICK AVENUE CAMMERAY	First	SE	55	50	54	48	56	51	54	48	-1.7	-2.4	-1.7	-2.4	60	55	NO	NO	NO	NO	NO
28.1	16845	14 WARWICK AVENUE CAMMERAY	First	S	56	51	54	48	56	51	54	49	-1.7	-2.4	-1.7	-2.4	60	55	NO	NO	NO	NO	NO
28.1	16845	14 WARWICK AVENUE CAMMERAY	First	E	50	45	49	44	51	45	50	44	-0.9	-1.3	-0.9	-1.2	60	55	NO	NO	NO	NO	NO
28.1	16849	10 ECHO STREET CAMMERAY	Ground	N	49	44	48	42	49	44	48	43	-0.8	-1.7	-0.7	-1.7	60	55	NO	NO	NO	NO	NO
28.1	16849	10 ECHO STREET CAMMERAY	Ground	E	49	44	48	43	49	45	49	43	-0.9	-1.7	-0.8	-1.6	60	55	NO	NO	NO	NO	NO

NCA	Receiver ID	Address	Floor Level	Facade	Opening Year 2027				Design Year 2037				Increase (Do Smthng - Do Nothing)				NCG project road noise criteria		Do noise levels exceed the cumulative limit with project roads adding ≥2dB to the total noise levels?		Is the contribution from the road project Acute?		Consider further treatment?
					Do Nothing		Do Smthng		Do Nothing		Do Smthng		Opening Year 2027		Design Year 2037								
					Day	Night	Day	Night	Day	Night	Day	Night	Day	Night	Day	Night	Day	Night	Day	Night	$L_{Aeq,15hr}$ ≥ 65dB	$L_{Aeq,9hr}$ ≥ 60dB	
28.1	16849	10 ECHO STREET CAMMERAY	Ground	N	49	44	48	42	49	45	48	43	-0.8	-1.7	-0.8	-1.6	60	55	NO	NO	NO	NO	NO
28.1	16849	10 ECHO STREET CAMMERAY	Ground	W	58	53	56	50	58	53	56	51	-1.6	-2.6	-1.6	-2.5	60	55	NO	NO	NO	NO	NO
28.1	16849	10 ECHO STREET CAMMERAY	Ground	S	52	47	51	45	52	47	51	46	-1.0	-1.8	-0.9	-1.7	60	55	NO	NO	NO	NO	NO
28.1	16849	10 ECHO STREET CAMMERAY	Ground	E	58	53	56	50	58	53	56	51	-1.6	-2.2	-1.6	-2.2	60	55	NO	NO	NO	NO	NO
28.1	16850	13 ECHO STREET CAMMERAY	Ground	N	45	40	44	39	45	41	45	39	-0.9	-1.8	-0.8	-1.7	57	53	NO	NO	NO	NO	NO
28.1	16850	13 ECHO STREET CAMMERAY	Ground	W	57	52	55	50	57	52	56	50	-1.2	-2.1	-1.1	-2.1	60	55	NO	NO	NO	NO	NO
28.1	16850	13 ECHO STREET CAMMERAY	Ground	S	52	47	51	46	52	48	52	46	-1.0	-1.9	-0.9	-1.8	60	55	NO	NO	NO	NO	NO
28.1	16850	13 ECHO STREET CAMMERAY	Ground	E	51	46	50	44	51	47	50	45	-1.1	-1.7	-1.2	-1.7	60	55	NO	NO	NO	NO	NO
28.1	16850	13 ECHO STREET CAMMERAY	First	N	48	44	48	42	49	44	48	43	-0.9	-1.8	-0.8	-1.7	60	55	NO	NO	NO	NO	NO
28.1	16850	13 ECHO STREET CAMMERAY	First	W	58	53	57	51	59	54	57	52	-1.4	-2.2	-1.3	-2.1	60	55	NO	NO	NO	NO	NO
28.1	16850	13 ECHO STREET CAMMERAY	First	S	58	54	57	51	59	54	58	52	-1.1	-2.1	-1.2	-2.0	60	55	NO	NO	NO	NO	NO
28.1	16850	13 ECHO STREET CAMMERAY	First	E	56	51	55	49	56	51	55	50	-1.0	-1.5	-1.0	-1.5	60	55	NO	NO	NO	NO	NO
28.1	16853	26 LUMSDEN STREET CAMMERAY	Ground	E	57	52	55	50	58	53	56	50	-1.8	-2.3	-1.9	-2.4	60	55	NO	NO	NO	NO	NO
28.1	16853	26 LUMSDEN STREET CAMMERAY	Ground	N	48	43	46	40	48	44	46	41	-2.1	-3.1	-2.1	-3.0	60	55	NO	NO	NO	NO	NO
28.1	16853	26 LUMSDEN STREET CAMMERAY	Ground	W	58	53	55	49	58	53	55	50	-2.7	-3.5	-2.6	-3.4	60	55	NO	NO	NO	NO	NO
28.1	16853	26 LUMSDEN STREET CAMMERAY	Ground	S	60	55	58	52	60	55	58	53	-1.7	-2.5	-1.6	-2.5	60	55	NO	NO	NO	NO	NO
28.1	16853	26 LUMSDEN STREET CAMMERAY	Ground	E	58	54	57	51	59	54	57	52	-1.7	-2.5	-1.7	-2.4	60	55	NO	NO	NO	NO	NO
28.1	16886	24 LUMSDEN STREET CAMMERAY	Ground	N	49	44	48	43	49	45	49	43	-0.8	-1.7	-0.8	-1.7	60	55	NO	NO	NO	NO	NO
28.1	16886	24 LUMSDEN STREET CAMMERAY	Ground	W	56	52	54	48	57	52	54	48	-2.8	-3.9	-2.7	-3.8	60	55	NO	NO	NO	NO	NO
28.1	16886	24 LUMSDEN STREET CAMMERAY	Ground	S	60	55	58	52	60	56	59	53	-1.9	-2.7	-1.8	-2.7	60	55	NO	NO	NO	NO	NO
28.1	16886	24 LUMSDEN STREET CAMMERAY	Ground	E	58	53	55	50	58	54	56	51	-2.7	-3.4	-2.6	-3.3	60	55	NO	NO	NO	NO	NO
28.1	16887	12 WARWICK AVENUE CAMMERAY	Ground	N	47	42	46	40	47	43	46	41	-1.1	-1.9	-1.0	-1.8	59	55	NO	NO	NO	NO	NO
28.1	16887	12 WARWICK AVENUE CAMMERAY	Ground	W	56	51	55	49	56	51	55	49	-1.3	-2.2	-1.3	-2.0	60	55	NO	NO	NO	NO	NO
28.1	16887	12 WARWICK AVENUE CAMMERAY	Ground	S	56	51	55	49	56	51	55	49	-1.3	-2.1	-1.1	-2.0	60	55	NO	NO	NO	NO	NO
28.1	16887	12 WARWICK AVENUE CAMMERAY	Ground	E	48	43	47	41	48	44	47	42	-1.0	-1.7	-0.9	-1.6	60	55	NO	NO	NO	NO	NO
28.1	16892	1 WARRINGA ROAD CAMMERAY	Ground	N	48	44	47	42	48	44	48	42	-1.0	-1.9	-0.9	-1.8	60	55	NO	NO	NO	NO	NO
28.1	16892	1 WARRINGA ROAD CAMMERAY	Ground	SW	54	49	53	47	54	49	53	48	-0.9	-1.8	-0.8	-1.7	60	55	NO	NO	NO	NO	NO
28.1	16892	1 WARRINGA ROAD CAMMERAY	Ground	S	54	50	53	47	55	50	53	48	-1.3	-2.1	-1.2	-2.0	60	55	NO	NO	NO	NO	NO
28.1	16892	1 WARRINGA ROAD CAMMERAY	Ground	E	48	43	47	41	48	43	47	42	-1.0	-1.6	-0.9	-1.6	60	55	NO	NO	NO	NO	NO
28.1	16892	1 WARRINGA ROAD CAMMERAY	Ground	N	48	43	47	41	48	44	47	42	-1.1	-1.9	-1.0	-1.8	60	55	NO	NO	NO	NO	NO
28.1	16892	1 WARRINGA ROAD CAMMERAY	Ground	E	47	43	46	41	48	43	47	41	-1.0	-1.8	-0.9	-1.7	60	55	NO	NO	NO	NO	NO
28.1	16896	22 LUMSDEN STREET CAMMERAY	Ground	W	55	50	52	47	55	50	53	47	-2.1	-3.2	-2.0	-3.1	60	55	NO	NO	NO	NO	NO
28.1	16896	22 LUMSDEN STREET CAMMERAY	Ground	S	60	56	59	53	61	56	59	53	-1.9	-2.8	-1.8	-2.8	60	55	NO	NO	NO	NO	NO
28.1	16896	22 LUMSDEN STREET CAMMERAY	Ground	E	57	53	54	49	58	53	55	49	-3.0	-4.0	-2.9	-3.9	60	55	NO	NO	NO	NO	NO
28.1	16897	40 WARRINGA ROAD CAMMERAY	Ground	W	53	48	52	46	53	49	52	47	-1.2	-2.1	-1.1	-2.0	60	55	NO	NO	NO	NO	NO
28.1	16897	40 WARRINGA ROAD CAMMERAY	Ground	S	48	44	47	42	49	44	48	42	-1.0	-1.9	-0.9	-1.8	60	55	NO	NO	NO	NO	NO
28.1	16897	40 WARRINGA ROAD CAMMERAY	Ground	E	53	47	52	47	53	48	53	47	-0.5	-0.9	-0.5	-0.9	60	55	NO	NO	NO	NO	NO
28.1	16898	40A WARRINGA ROAD CAMMERAY	Ground	E	52	47	52	46	53	48	52	47	-0.4	-0.7	-0.4	-0.8	60	55	NO	NO	NO	NO	NO
28.1	16898	40A WARRINGA ROAD CAMMERAY	Ground	N	48	43	47	41	48	44	47	42	-1.0	-1.8	-0.9	-1.7	60	55	NO	NO	NO	NO	NO
28.1	16898	40A WARRINGA ROAD CAMMERAY	Ground	W	53	48	48	42	53	49	49	43	-4.7	-5.8	-4.6	-5.7	60	55	NO	NO	NO	NO	NO
28.1	16905	12 ECHO STREET CAMMERAY	Ground	E	54	49	53	47	54	50	53	48	-1.1	-1.8	-1.1	-1.8	60	55	NO	NO	NO	NO	NO
28.1	16905	12 ECHO STREET CAMMERAY	Ground	W	56	51	54	49	56	51	55	49	-1.3	-2.3	-1.2	-2.2	60	55	NO	NO	NO	NO	NO
28.1	16905	12 ECHO STREET CAMMERAY	Ground	S	54	49	52	47	54	49	53	47	-1.1	-1.8	-1.0	-1.7	60	55	NO	NO	NO	NO	NO
28.1	16905	12 ECHO STREET CAMMERAY	Ground	E	55	50	54	48	56	51	54	49	-1.1	-1.9	-1.1	-1.8	60	55	NO	NO	NO	NO	NO
28.1	16907	18 LUMSDEN STREET CAMMERAY	Ground	NE	45	40	43	37	45	40	43	38	-1.8	-2.7	-1.7	-2.6	57	52	NO	NO	NO	NO	NO
28.1	16907	18 LUMSDEN STREET CAMMERAY	Ground	W	54	49	52	46	54	49	52	47	-1.6	-2.7	-1.5	-2.6	60	55	NO	NO	NO	NO	NO
28.1	16907	18 LUMSDEN STREET CAMMERAY	Ground	S	61	56	59	53	61	56	59	53	-2.2	-3.1	-2.1	-3.0	60	55	NO	NO	NO	NO	NO
28.1	16907	18 LUMSDEN STREET CAMMERAY	Ground	E	58	54	55	49	59	54	55	50	-3.5	-4.5	-3.4	-4.3	60	55	NO	NO	NO	NO	NO
28.1	16907	18 LUMSDEN STREET CAMMERAY	First	NE	49	45	48	43	50	45	49	43	-0.9	-1.7	-0.8	-1.6	60	55	NO	NO	NO	NO	NO
28.1	16907	18 LUMSDEN STREET CAMMERAY	First	W	57	53	56	50	58	53	56	50	-1.7	-2.8	-1.6	-2.7	60	55	NO	NO	NO	NO	NO
28.1	16907	18 LUMSDEN STREET CAMMERAY	First	S	61	57	59	53	62	57	59	54	-2.3	-3.2	-2.2	-3.1	60	55	NO	NO	NO	NO	NO
28.1	16907	18 LUMSDEN STREET CAMMERAY	First	E	60	55	58	52	60	56	58	52	-2.5	-3.3	-2.4	-3.3	60	55	NO	NO	NO	NO	NO
28.1	16908	16 LUMSDEN STREET CAMMERAY	Ground	N	49	44	47	41	49	44	47	41	-2.0	-2.9	-1.9	-2.8	60	55	NO	NO	NO	NO	NO
28.1	16908	16 LUMSDEN STREET CAMMERAY	Ground	W	55	51	54	48	56	51	54	48	-1.6	-2.8	-1.5	-2.6	60	55	NO	NO	NO	NO	NO
28.1	16908	16 LUMSDEN STREET CAMMERAY	Ground	S	61	56	59	53	61	56	59	53	-2.0	-3.1	-1.9	-3.0	60	55	NO	NO	NO	NO	NO
28.1	16908	16 LUMSDEN STREET CAMMERAY	Ground	E	53	48	52	46	53	49	52	47	-1.1	-2.3	-1.0	-2.3	60	55	NO	NO	NO	NO	NO
28.1	16911	15 ECHO STREET CAMMERAY	Ground	S	46	42	46	40	47	42	46	41	-0.8	-1.7	-0.7	-1.7	59	54	NO	NO	NO	NO	NO
28.1	16911	15 ECHO STREET CAMMERAY	Ground	S	55	50	55	49	56	51	55	50	-0.6	-1.0	-0.7	-1.0	60	55	NO	NO	NO	NO	NO
28.1	16911	15 ECHO STREET CAMMERAY	Ground	E	56	51	55	49	56	51	55	50	-0.9	-1.4	-0.9	-1.5	60	55	NO	NO	NO	NO	NO
28.1	16911	15 ECHO STREET CAMMERAY	Ground	N	44	40	43	38	45	40	44	38	-0.9	-1.7	-0.8	-1.6	57	52	NO	NO	NO	NO	NO
28.1	16911	15 ECHO STREET CAMMERAY	Ground	E	45	40	44	38	45	40	44	39	-0.8	-1.6	-0.7	-1.5	57	52	NO	NO	NO	NO	NO
28.1	16911	15 ECHO STREET CAMMERAY	Ground	N	45	40	44	38	45	41	44	39	-0.8	-1.8	-0.8	-1.7	57	53	NO	NO	NO	NO	NO

NCA	Receiver ID	Address	Floor Level	Facade	Opening Year 2027				Design Year 2037				Increase (Do Smthng - Do Nothing)				NCG project road noise criteria		Do noise levels exceed the cumulative limit with project roads adding ≥2dB to the total noise levels?		Is the contribution from the road project Acute?		Consider further treatment?
					Do Nothing		Do Smthng		Do Nothing		Do Smthng		Opening Year 2027		Design Year 2037								
					Day	Night	Day	Night	Day	Night	Day	Night	Day	Night	Day	Night	Day	Night	Day	Night	$L_{Aeq,15hr}$ ≥ 65dB	$L_{Aeq,9hr}$ ≥ 60dB	
28.1	16911	15 ECHO STREET CAMMERAY	Ground	W	49	44	48	42	49	44	48	43	-0.9	-1.9	-0.8	-1.8	60	55	NO	NO	NO	NO	NO
28.1	16911	15 ECHO STREET CAMMERAY	Ground	N	46	41	45	39	46	41	45	40	-0.7	-1.7	-0.7	-1.6	58	53	NO	NO	NO	NO	NO
28.1	16911	15 ECHO STREET CAMMERAY	Ground	W	58	53	57	51	58	53	57	52	-1.0	-1.8	-0.9	-1.8	60	55	NO	NO	NO	NO	NO
28.1	16911	15 ECHO STREET CAMMERAY	Ground	S	57	52	56	50	58	53	56	51	-1.5	-2.4	-1.4	-2.3	60	55	NO	NO	NO	NO	NO
28.1	16911	15 ECHO STREET CAMMERAY	First	S	51	47	51	45	52	47	51	46	-0.9	-1.7	-0.8	-1.6	60	55	NO	NO	NO	NO	NO
28.1	16911	15 ECHO STREET CAMMERAY	First	S	57	52	56	51	57	53	56	51	-0.9	-1.4	-1.0	-1.5	60	55	NO	NO	NO	NO	NO
28.1	16911	15 ECHO STREET CAMMERAY	First	E	57	52	56	50	57	53	56	51	-1.2	-1.8	-1.2	-1.8	60	55	NO	NO	NO	NO	NO
28.1	16911	15 ECHO STREET CAMMERAY	First	N	48	43	47	42	48	44	48	42	-0.9	-1.8	-0.8	-1.7	60	55	NO	NO	NO	NO	NO
28.1	16911	15 ECHO STREET CAMMERAY	First	E	49	44	48	42	49	45	48	43	-0.8	-1.7	-0.8	-1.6	60	55	NO	NO	NO	NO	NO
28.1	16911	15 ECHO STREET CAMMERAY	First	N	48	44	47	42	49	44	48	42	-0.9	-1.8	-0.8	-1.7	60	55	NO	NO	NO	NO	NO
28.1	16911	15 ECHO STREET CAMMERAY	First	W	51	46	50	45	51	47	51	45	-0.7	-1.6	-0.6	-1.6	60	55	NO	NO	NO	NO	NO
28.1	16911	15 ECHO STREET CAMMERAY	First	N	49	44	48	42	49	45	48	43	-0.8	-1.7	-0.7	-1.6	60	55	NO	NO	NO	NO	NO
28.1	16911	15 ECHO STREET CAMMERAY	First	W	59	54	57	52	59	54	58	52	-1.2	-2.1	-1.2	-2.0	60	55	NO	NO	NO	NO	NO
28.1	16911	15 ECHO STREET CAMMERAY	First	S	58	53	56	51	58	54	57	51	-1.7	-2.6	-1.6	-2.5	60	55	NO	NO	NO	NO	NO
28.1	16913	91 BELLEVUE STREET CAMMERAY	Ground	E	51	46	50	44	51	46	50	45	-0.9	-1.8	-0.8	-1.7	60	55	NO	NO	NO	NO	NO
28.1	16913	91 BELLEVUE STREET CAMMERAY	Ground	W	53	48	52	46	53	49	53	47	-0.8	-1.8	-0.7	-1.7	60	55	NO	NO	NO	NO	NO
28.1	16913	91 BELLEVUE STREET CAMMERAY	Ground	S	56	51	55	49	56	51	56	50	-0.6	-1.5	-0.5	-1.4	60	55	NO	NO	NO	NO	NO
28.1	16913	91 BELLEVUE STREET CAMMERAY	Ground	E	58	53	57	51	58	53	57	52	-0.8	-1.7	-0.7	-1.6	60	55	NO	NO	NO	NO	NO
28.1	16913	91 BELLEVUE STREET CAMMERAY	Ground	S	57	52	55	50	57	53	56	50	-1.5	-2.4	-1.5	-2.2	60	55	NO	NO	NO	NO	NO
28.1	16913	91 BELLEVUE STREET CAMMERAY	Ground	W	57	53	56	51	58	53	56	51	-1.3	-2.1	-1.2	-2.0	60	55	NO	NO	NO	NO	NO
28.1	16913	91 BELLEVUE STREET CAMMERAY	Ground	S	60	55	58	53	60	56	59	53	-1.5	-2.3	-1.4	-2.3	60	55	NO	NO	NO	NO	NO
28.1	16913	91 BELLEVUE STREET CAMMERAY	Ground	E	60	55	58	53	60	56	59	53	-1.8	-2.7	-1.7	-2.7	60	55	NO	NO	NO	NO	NO
28.1	16913	91 BELLEVUE STREET CAMMERAY	Ground	W	51	46	50	45	51	47	51	45	-0.8	-1.8	-0.7	-1.7	60	55	NO	NO	NO	NO	NO
28.1	16913	91 BELLEVUE STREET CAMMERAY	Ground	N	50	46	49	44	51	46	50	44	-0.8	-1.7	-0.7	-1.6	60	55	NO	NO	NO	NO	NO
28.1	16914	8 LUMSDEN STREET CAMMERAY	Ground	N	50	45	49	43	50	46	49	44	-0.9	-1.7	-0.8	-1.6	60	55	NO	NO	NO	NO	NO
28.1	16914	8 LUMSDEN STREET CAMMERAY	Ground	W	55	50	53	47	55	50	54	48	-1.5	-2.7	-1.4	-2.6	60	55	NO	NO	NO	NO	NO
28.1	16914	8 LUMSDEN STREET CAMMERAY	Ground	S	60	55	58	53	61	56	59	53	-1.7	-2.9	-1.8	-2.8	60	55	NO	NO	NO	NO	NO
28.1	16914	8 LUMSDEN STREET CAMMERAY	Ground	E	54	49	53	47	54	50	53	47	-1.3	-2.5	-1.2	-2.4	60	55	NO	NO	NO	NO	NO
28.1	16919	14 LUMSDEN STREET CAMMERAY	Ground	N	50	45	49	43	50	45	49	44	-0.8	-1.8	-0.7	-1.7	60	55	NO	NO	NO	NO	NO
28.1	16919	14 LUMSDEN STREET CAMMERAY	Ground	W	55	50	53	47	55	51	54	48	-1.7	-2.8	-1.6	-2.7	60	55	NO	NO	NO	NO	NO
28.1	16919	14 LUMSDEN STREET CAMMERAY	Ground	S	60	56	58	53	61	56	59	53	-2.0	-3.0	-2.0	-3.0	60	55	NO	NO	NO	NO	NO
28.1	16919	14 LUMSDEN STREET CAMMERAY	Ground	E	57	52	54	49	57	53	55	49	-2.7	-3.6	-2.6	-3.6	60	55	NO	NO	NO	NO	NO
28.1	16921	14 WARWICK AVENUE CAMMERAY	Ground	W	56	51	55	49	57	52	55	49	-1.6	-2.4	-1.6	-2.4	60	55	NO	NO	NO	NO	NO
28.1	16921	14 WARWICK AVENUE CAMMERAY	Ground	S	49	45	48	43	50	45	49	43	-1.0	-1.8	-0.9	-1.7	60	55	NO	NO	NO	NO	NO
28.1	16921	14 WARWICK AVENUE CAMMERAY	Ground	N	45	41	43	37	46	41	43	38	-2.5	-3.4	-2.4	-3.3	58	53	NO	NO	NO	NO	NO
28.1	16922	10 LUMSDEN STREET CAMMERAY	Ground	N	49	45	49	43	50	45	49	44	-0.9	-1.8	-0.8	-1.7	60	55	NO	NO	NO	NO	NO
28.1	16922	10 LUMSDEN STREET CAMMERAY	Ground	E	50	45	49	44	50	46	50	44	-0.9	-1.8	-0.8	-1.7	60	55	NO	NO	NO	NO	NO
28.1	16922	10 LUMSDEN STREET CAMMERAY	Ground	N	50	45	49	43	50	46	49	44	-0.8	-1.8	-0.7	-1.7	60	55	NO	NO	NO	NO	NO
28.1	16922	10 LUMSDEN STREET CAMMERAY	Ground	W	54	49	52	47	54	50	53	47	-1.7	-2.7	-1.6	-2.6	60	55	NO	NO	NO	NO	NO
28.1	16922	10 LUMSDEN STREET CAMMERAY	Ground	S	60	55	59	53	61	56	59	53	-1.5	-2.5	-1.5	-2.4	60	55	NO	NO	NO	NO	NO
28.1	16922	10 LUMSDEN STREET CAMMERAY	Ground	E	59	54	57	51	60	55	57	52	-2.5	-3.3	-2.4	-3.2	60	55	NO	NO	NO	NO	NO
28.1	16923	6 LUMSDEN STREET CAMMERAY	Ground	N	50	45	49	44	50	46	49	44	-0.9	-1.7	-0.8	-1.6	60	55	NO	NO	NO	NO	NO
28.1	16923	6 LUMSDEN STREET CAMMERAY	Ground	W	53	48	52	46	53	48	52	46	-0.8	-1.9	-0.7	-1.8	60	55	NO	NO	NO	NO	NO
28.1	16923	6 LUMSDEN STREET CAMMERAY	Ground	S	60	56	59	53	61	56	59	54	-1.5	-2.5	-1.4	-2.5	60	55	NO	NO	NO	NO	NO
28.1	16923	6 LUMSDEN STREET CAMMERAY	Ground	E	54	49	53	47	54	49	53	48	-1.0	-2.1	-0.9	-1.9	60	55	NO	NO	NO	NO	NO
28.1	16924	12 LUMSDEN STREET CAMMERAY	Ground	N	49	45	48	43	50	45	49	43	-0.9	-1.8	-0.8	-1.7	60	55	NO	NO	NO	NO	NO
28.1	16924	12 LUMSDEN STREET CAMMERAY	Ground	E	50	46	49	44	51	46	50	44	-0.8	-1.7	-0.8	-1.7	60	55	NO	NO	NO	NO	NO
28.1	16924	12 LUMSDEN STREET CAMMERAY	Ground	N	49	44	47	41	49	44	47	42	-1.8	-2.8	-1.7	-2.7	60	55	NO	NO	NO	NO	NO
28.1	16924	12 LUMSDEN STREET CAMMERAY	Ground	W	55	50	53	47	55	50	53	48	-1.7	-2.9	-1.6	-2.7	60	55	NO	NO	NO	NO	NO
28.1	16924	12 LUMSDEN STREET CAMMERAY	Ground	S	60	55	58	53	60	56	59	53	-1.7	-2.6	-1.6	-2.6	60	55	NO	NO	NO	NO	NO
28.1	16924	12 LUMSDEN STREET CAMMERAY	Ground	E	58	53	55	49	58	53	55	50	-2.6	-3.6	-2.4	-3.5	60	55	NO	NO	NO	NO	NO
28.1	16931	2 AVON STREET CAMMERAY	Ground	E	47	43	46	41	48	43	47	41	-1.0	-1.6	-0.8	-1.5	60	55	NO	NO	NO	NO	NO
28.1	16931	2 AVON STREET CAMMERAY	Ground	N	48	43	47	41	48	43	47	42	-1.1	-1.9	-1.0	-1.8	60	55	NO	NO	NO	NO	NO
28.1	16931	2 AVON STREET CAMMERAY	Ground	W	56	51	54	49	56	51	55	49	-1.3	-2.1	-1.2	-2.0	60	55	NO	NO	NO	NO	NO
28.1	16931	2 AVON STREET CAMMERAY	Ground	S	55	50	54	48	56	51	54	49	-1.1	-1.9	-1.1	-1.9	60	55	NO	NO	NO	NO	NO
28.1	16940	4 LUMSDEN STREET CAMMERAY	Ground	N	50	45	49	44	50	46	50	44	-0.8	-1.7	-0.7	-1.6	60	55	NO	NO	NO	NO	NO
28.1	16940	4 LUMSDEN STREET CAMMERAY	Ground	W	51	46	51	45	51	47	51	45	-0.5	-1.5	-0.3	-1.4	60	55	NO	NO	NO	NO	NO
28.1	16940	4 LUMSDEN STREET CAMMERAY	Ground	S	60	56	59	53	61	56	59	53	-1.7	-2.7	-1.6	-2.6	60	55	NO	NO	NO	NO	NO
28.1	16940	4 LUMSDEN STREET CAMMERAY	Ground	E	52	47	51	46	52	47	52	46	-0.3	-1.3	-0.2	-1.2	60	55	NO	NO	NO	NO	NO
28.1	16948	42 WARRINGA ROAD CAMMERAY	Ground	S	47	43	46	41	48	43	47	41	-1.0	-1.8	-0.9	-1.7	60	55	NO	NO	NO	NO	NO
28.1	16948	42 WARRINGA ROAD CAMMERAY	Ground	E	54	48	53	48	54	49	54	48	-0.1	-0.5	-0.1	-0.5	60	55	NO	NO	NO	NO	NO
28.1	16949	42B WARRINGA ROAD CAMMERAY	Ground	E	53	48	53	47	53	48	53	48	0.0	-0.3	0.0	-0.3	60	55	NO	NO	NO	NO	NO

NCA	Receiver ID	Address	Floor Level	Facade	Opening Year 2027				Design Year 2037				Increase (Do Smthng - Do Nothing)				NCG project road noise criteria		Do noise levels exceed the cumulative limit with project roads adding ≥2dB to the total noise levels?		Is the contribution from the road project Acute?		Consider further treatment?
					Do Nothing		Do Smthng		Do Nothing		Do Smthng		Opening Year 2027		Design Year 2037								
					Day	Night	Day	Night	Day	Night	Day	Night	Day	Night	Day	Night	Day	Night	Day	Night	$L_{Aeq,15hr}$ ≥ 65dB	$L_{Aeq,9hr}$ ≥ 60dB	
28.1	16949	42B WARRINGA ROAD CAMMERAY	Ground	N	48	43	47	41	48	43	47	42	-1.0	-1.8	-0.9	-1.7	60	55	NO	NO	NO	NO	NO
28.1	16950	3 WARRINGA ROAD CAMMERAY	Ground	E	48	43	47	41	48	43	47	42	-1.0	-1.7	-0.9	-1.6	60	55	NO	NO	NO	NO	NO
28.1	16950	3 WARRINGA ROAD CAMMERAY	Ground	N	48	43	47	41	48	44	47	42	-1.0	-1.9	-0.9	-1.9	60	55	NO	NO	NO	NO	NO
28.1	16950	3 WARRINGA ROAD CAMMERAY	Ground	W	55	50	53	48	55	50	54	48	-1.6	-2.5	-1.5	-2.4	60	55	NO	NO	NO	NO	NO
28.1	16950	3 WARRINGA ROAD CAMMERAY	Ground	S	49	45	48	43	50	45	49	43	-1.0	-1.7	-0.9	-1.7	60	55	NO	NO	NO	NO	NO
28.1	16951	2 LUMSDEN STREET CAMMERAY	Ground	N	50	45	49	44	50	46	50	44	-0.8	-1.7	-0.7	-1.6	60	55	NO	NO	NO	NO	NO
28.1	16951	2 LUMSDEN STREET CAMMERAY	Ground	W	52	47	51	45	52	47	51	46	-0.8	-1.7	-0.7	-1.6	60	55	NO	NO	NO	NO	NO
28.1	16951	2 LUMSDEN STREET CAMMERAY	Ground	N	50	46	49	44	51	46	50	44	-0.9	-1.7	-0.8	-1.6	60	55	NO	NO	NO	NO	NO
28.1	16951	2 LUMSDEN STREET CAMMERAY	Ground	W	53	49	53	47	54	49	53	47	-0.6	-1.7	-0.5	-1.6	60	55	NO	NO	NO	NO	NO
28.1	16951	2 LUMSDEN STREET CAMMERAY	Ground	S	60	56	59	53	61	56	59	53	-1.7	-2.7	-1.7	-2.7	60	55	NO	NO	NO	NO	NO
28.1	16951	2 LUMSDEN STREET CAMMERAY	Ground	E	52	47	51	45	52	47	52	46	-0.5	-1.5	-0.4	-1.4	60	55	NO	NO	NO	NO	NO
28.1	16953	93 BELLEVUE STREET CAMMERAY	Ground	E	60	55	58	52	60	56	58	53	-2.0	-3.0	-2.0	-2.9	60	55	NO	NO	NO	NO	NO
28.1	16953	93 BELLEVUE STREET CAMMERAY	Ground	N	50	46	49	44	51	46	50	44	-0.8	-1.7	-0.7	-1.6	60	55	NO	NO	NO	NO	NO
28.1	16953	93 BELLEVUE STREET CAMMERAY	Ground	W	54	49	53	47	54	49	53	47	-0.8	-1.7	-0.7	-1.7	60	55	NO	NO	NO	NO	NO
28.1	16953	93 BELLEVUE STREET CAMMERAY	Ground	S	53	48	52	46	53	49	52	47	-0.8	-1.7	-0.7	-1.6	60	55	NO	NO	NO	NO	NO
28.1	16953	93 BELLEVUE STREET CAMMERAY	Ground	SE	60	56	58	53	61	56	59	53	-1.9	-2.8	-1.8	-2.7	60	55	NO	NO	NO	NO	NO
28.1	16958	17 ECHO STREET CAMMERAY	Ground	N	44	39	43	38	44	40	44	38	-0.9	-1.7	-0.8	-1.6	56	52	NO	NO	NO	NO	NO
28.1	16958	17 ECHO STREET CAMMERAY	Ground	W	54	49	49	43	54	49	49	44	-4.6	-5.7	-4.5	-5.6	60	55	NO	NO	NO	NO	NO
28.1	16958	17 ECHO STREET CAMMERAY	Ground	S	47	43	47	41	48	43	47	42	-0.8	-1.7	-0.7	-1.6	60	55	NO	NO	NO	NO	NO
28.1	16958	17 ECHO STREET CAMMERAY	Ground	E	49	44	48	43	49	44	49	43	-0.6	-1.1	-0.6	-1.1	60	55	NO	NO	NO	NO	NO
28.1	16958	17 ECHO STREET CAMMERAY	First	N	48	43	47	41	48	44	47	42	-0.9	-1.7	-0.7	-1.7	60	55	NO	NO	NO	NO	NO
28.1	16958	17 ECHO STREET CAMMERAY	First	W	56	51	55	49	56	52	55	49	-1.2	-2.3	-1.2	-2.2	60	55	NO	NO	NO	NO	NO
28.1	16958	17 ECHO STREET CAMMERAY	First	S	53	48	52	46	53	48	52	47	-1.0	-1.8	-0.9	-1.7	60	55	NO	NO	NO	NO	NO
28.1	16958	17 ECHO STREET CAMMERAY	First	E	53	48	52	46	53	48	52	47	-0.8	-1.5	-0.7	-1.4	60	55	NO	NO	NO	NO	NO
28.1	16962	1 AVON STREET CAMMERAY	Ground	S	55	50	54	48	56	51	54	49	-1.4	-2.2	-1.3	-2.1	60	55	NO	NO	NO	NO	NO
28.1	16962	1 AVON STREET CAMMERAY	Ground	W	53	48	52	46	54	49	52	47	-1.3	-2.4	-1.1	-2.4	60	55	NO	NO	NO	NO	NO
28.1	16962	1 AVON STREET CAMMERAY	Ground	N	46	42	46	40	47	42	47	41	-0.2	-1.4	-0.1	-1.3	59	54	NO	NO	NO	NO	NO
28.1	16962	1 AVON STREET CAMMERAY	Ground	W	56	51	55	49	56	52	55	49	-1.3	-2.1	-1.2	-2.1	60	55	NO	NO	NO	NO	NO
28.1	16962	1 AVON STREET CAMMERAY	First	S	57	52	55	49	57	52	55	50	-1.6	-2.5	-1.6	-2.4	60	55	NO	NO	NO	NO	NO
28.1	16962	1 AVON STREET CAMMERAY	First	E	47	42	46	40	47	42	46	41	-0.9	-1.6	-0.8	-1.6	59	54	NO	NO	NO	NO	NO
28.1	16962	1 AVON STREET CAMMERAY	First	W	54	49	53	47	55	50	53	47	-1.6	-2.7	-1.5	-2.6	60	55	NO	NO	NO	NO	NO
28.1	16962	1 AVON STREET CAMMERAY	First	N	48	44	48	42	49	44	48	43	-0.5	-1.5	-0.4	-1.4	60	55	NO	NO	NO	NO	NO
28.1	16962	1 AVON STREET CAMMERAY	First	W	57	52	55	49	57	52	56	50	-1.7	-2.4	-1.5	-2.4	60	55	NO	NO	NO	NO	NO
28.1	16963	7 GREENS DRIVE CAMMERAY	Ground	SE	50	45	49	43	50	45	49	44	-1.0	-1.6	-0.9	-1.5	60	55	NO	NO	NO	NO	NO
28.1	16963	7 GREENS DRIVE CAMMERAY	Ground	NE	41	36	40	35	41	37	40	35	-1.0	-1.7	-0.9	-1.7	53	49	NO	NO	NO	NO	NO
28.1	16963	7 GREENS DRIVE CAMMERAY	Ground	N	44	39	43	37	44	39	43	38	-1.0	-1.8	-0.9	-1.7	56	51	NO	NO	NO	NO	NO
28.1	16963	7 GREENS DRIVE CAMMERAY	First	SE	56	52	54	49	57	52	55	49	-2.0	-2.8	-2.1	-2.8	60	55	NO	NO	NO	NO	NO
28.1	16963	7 GREENS DRIVE CAMMERAY	First	NE	45	40	44	39	45	41	44	39	-1.0	-1.8	-0.9	-1.7	57	53	NO	NO	NO	NO	NO
28.1	16963	7 GREENS DRIVE CAMMERAY	First	N	47	42	46	40	47	42	46	41	-1.0	-1.7	-0.9	-1.7	59	54	NO	NO	NO	NO	NO
28.1	16963	7 GREENS DRIVE CAMMERAY	First	SW	57	52	55	49	57	52	55	49	-2.2	-2.9	-2.1	-2.9	60	55	NO	NO	NO	NO	NO
28.1	16964	8 GREENS DRIVE CAMMERAY	Ground	NW	48	44	47	42	49	44	48	42	-1.0	-1.8	-0.9	-1.7	60	55	NO	NO	NO	NO	NO
28.1	16964	8 GREENS DRIVE CAMMERAY	Ground	NW	51	46	50	44	51	46	50	45	-1.0	-1.5	-0.9	-1.4	60	55	NO	NO	NO	NO	NO
28.1	16964	8 GREENS DRIVE CAMMERAY	Ground	W	55	50	53	47	56	51	53	48	-2.5	-3.3	-2.4	-3.3	60	55	NO	NO	NO	NO	NO
28.1	16964	8 GREENS DRIVE CAMMERAY	Ground	NW	56	52	53	47	57	52	54	48	-3.1	-4.4	-3.0	-4.3	60	55	NO	NO	NO	NO	NO
28.1	16964	8 GREENS DRIVE CAMMERAY	Ground	SW	58	53	55	49	58	53	55	50	-2.6	-3.5	-2.6	-3.5	60	55	NO	NO	NO	NO	NO
28.1	16964	8 GREENS DRIVE CAMMERAY	Ground	SE	57	52	55	49	57	53	55	49	-2.6	-3.5	-2.5	-3.4	60	55	NO	NO	NO	NO	NO
28.1	16964	8 GREENS DRIVE CAMMERAY	Ground	NE	45	41	44	39	46	41	45	39	-1.1	-1.7	-1.0	-1.6	58	53	NO	NO	NO	NO	NO
28.1	16965	12 GREENS DRIVE CAMMERAY	Ground	N	47	43	46	41	47	43	47	41	-1.0	-1.9	-0.9	-1.8	59	55	NO	NO	NO	NO	NO
28.1	16965	12 GREENS DRIVE CAMMERAY	Ground	W	53	48	52	46	54	48	52	47	-1.5	-1.7	-1.4	-1.7	60	55	NO	NO	NO	NO	NO
28.1	16965	12 GREENS DRIVE CAMMERAY	Ground	S	58	53	55	50	58	54	56	50	-2.6	-3.4	-2.5	-3.5	60	55	NO	NO	NO	NO	NO
28.1	16965	12 GREENS DRIVE CAMMERAY	Ground	W	58	53	56	50	58	54	56	50	-2.4	-3.3	-2.3	-3.3	60	55	NO	NO	NO	NO	NO
28.1	16966	11 GREENS DRIVE CAMMERAY	Ground	S	58	53	56	50	58	54	56	50	-2.6	-3.6	-2.5	-3.4	60	55	NO	NO	NO	NO	NO
28.1	16966	11 GREENS DRIVE CAMMERAY	Ground	E	49	44	48	42	49	44	49	43	-0.8	-1.3	-0.8	-1.2	60	55	NO	NO	NO	NO	NO
28.1	16966	11 GREENS DRIVE CAMMERAY	Ground	N	46	41	45	39	46	42	45	40	-1.0	-1.8	-0.9	-1.7	58	54	NO	NO	NO	NO	NO
28.1	16968	9 GREENS DRIVE CAMMERAY	Ground	N	47	42	46	40	47	42	46	41	-1.0	-1.8	-0.9	-1.7	59	54	NO	NO	NO	NO	NO
28.1	16968	9 GREENS DRIVE CAMMERAY	Ground	W	53	48	52	47	54	48	53	47	-0.8	-1.1	-0.8	-1.1	60	55	NO	NO	NO	NO	NO
28.1	16968	9 GREENS DRIVE CAMMERAY	Ground	S	58	53	55	49	58	53	56	50	-2.5	-3.4	-2.3	-3.4	60	55	NO	NO	NO	NO	NO
28.1	16968	9 GREENS DRIVE CAMMERAY	Ground	E	48	43	47	42	49	43	48	42	-0.8	-1.2	-0.7	-1.1	60	55	NO	NO	NO	NO	NO
28.1	16975	4 AVON STREET CAMMERAY	Ground	E	47	43	47	41	48	43	47	41	-0.9	-1.6	-0.9	-1.6	60	55	NO	NO	NO	NO	NO
28.1	16975	4 AVON STREET CAMMERAY	Ground	N	47	43	46	41	48	43	47	41	-1.1	-1.9	-1.0	-1.9	60	55	NO	NO	NO	NO	NO
28.1	16975	4 AVON STREET CAMMERAY	Ground	W	56	51	54	49	56	51	55	49	-1.4	-2.1	-1.3	-2.0	60	55	NO	NO	NO	NO	NO
28.1	16975	4 AVON STREET CAMMERAY	Ground	S	49	45	48	43	50	45	49	43	-1.1	-1.9	-1.0	-1.8	60	55	NO	NO	NO	NO	NO

NCA	Receiver ID	Address	Floor Level	Facade	Opening Year 2027				Design Year 2037				Increase (Do Smthng - Do Nothing)				NCG project road noise criteria		Do noise levels exceed the cumulative limit with project roads adding ≥2dB to the total noise levels?		Is the contribution from the road project Acute?		Consider further treatment?
					Do Nothing		Do Smthng		Do Nothing		Do Smthng		Opening Year 2027		Design Year 2037								
					Day	Night	Day	Night	Day	Night	Day	Night	Day	Night	Day	Night	Day	Night	Day	Night	$L_{Aeq,15hr}$ ≥ 65dB	$L_{Aeq,9hr}$ ≥ 60dB	
28.1	16994	44 WARRINGA ROAD CAMMERAY	Ground	N	47	43	46	41	48	43	47	41	-0.9	-1.8	-0.9	-1.7	60	55	NO	NO	NO	NO	NO
28.1	16994	44 WARRINGA ROAD CAMMERAY	Ground	W	52	47	51	46	52	48	51	46	-1.1	-1.9	-1.0	-1.8	60	55	NO	NO	NO	NO	NO
28.1	16994	44 WARRINGA ROAD CAMMERAY	Ground	S	49	45	48	43	50	45	49	43	-1.0	-1.9	-1.0	-1.8	60	55	NO	NO	NO	NO	NO
28.1	16994	44 WARRINGA ROAD CAMMERAY	Ground	E	51	46	50	44	51	46	50	45	-1.0	-1.6	-0.9	-1.5	60	55	NO	NO	NO	NO	NO
28.1	16994	44 WARRINGA ROAD CAMMERAY	Ground	N	47	43	46	41	48	43	47	41	-1.0	-1.7	-0.9	-1.7	60	55	NO	NO	NO	NO	NO
28.1	16999	16 GREENS DRIVE CAMMERAY	Ground	NE	42	37	41	36	42	38	41	36	-0.9	-1.7	-0.8	-1.6	54	50	NO	NO	NO	NO	NO
28.1	16999	16 GREENS DRIVE CAMMERAY	Ground	NW	57	52	54	48	57	53	55	49	-2.8	-3.8	-2.7	-3.8	60	55	NO	NO	NO	NO	NO
28.1	16999	16 GREENS DRIVE CAMMERAY	Ground	SW	58	53	56	50	58	54	56	50	-2.4	-3.4	-2.4	-3.4	60	55	NO	NO	NO	NO	NO
28.1	16999	16 GREENS DRIVE CAMMERAY	First	NE	46	41	45	39	46	41	45	40	-1.1	-1.7	-1.0	-1.7	58	53	NO	NO	NO	NO	NO
28.1	16999	16 GREENS DRIVE CAMMERAY	First	NW	57	53	55	49	58	53	55	49	-2.8	-3.8	-2.7	-3.8	60	55	NO	NO	NO	NO	NO
28.1	16999	16 GREENS DRIVE CAMMERAY	First	SW	58	53	56	50	59	54	56	51	-2.4	-3.3	-2.3	-3.3	60	55	NO	NO	NO	NO	NO
28.1	17000	15 GREENS DRIVE CAMMERAY	Ground	SW	58	53	56	50	59	54	56	50	-2.5	-3.4	-2.5	-3.4	60	55	NO	NO	NO	NO	NO
28.1	17000	15 GREENS DRIVE CAMMERAY	Ground	SE	54	49	52	47	54	49	53	47	-1.9	-2.2	-1.7	-2.3	60	55	NO	NO	NO	NO	NO
28.1	17000	15 GREENS DRIVE CAMMERAY	Ground	NE	42	37	41	35	42	38	41	36	-0.9	-1.7	-0.8	-1.7	54	50	NO	NO	NO	NO	NO
28.1	17000	15 GREENS DRIVE CAMMERAY	First	SW	58	54	56	50	59	54	56	51	-2.5	-3.4	-2.4	-3.4	60	55	NO	NO	NO	NO	NO
28.1	17000	15 GREENS DRIVE CAMMERAY	First	SE	55	49	53	47	55	50	53	48	-1.7	-2.0	-1.6	-2.1	60	55	NO	NO	NO	NO	NO
28.1	17000	15 GREENS DRIVE CAMMERAY	First	NE	46	41	45	39	46	41	45	40	-1.0	-1.7	-0.9	-1.7	58	53	NO	NO	NO	NO	NO
28.1	17012	95 BELLEVUE STREET CAMMERAY	Ground	NW	52	47	51	45	52	47	51	46	-0.9	-1.7	-0.8	-1.6	60	55	NO	NO	NO	NO	NO
28.1	17012	95 BELLEVUE STREET CAMMERAY	Ground	S	53	48	52	47	53	49	53	47	-0.8	-1.7	-0.6	-1.6	60	55	NO	NO	NO	NO	NO
28.1	17012	95 BELLEVUE STREET CAMMERAY	Ground	SE	61	56	58	53	61	56	59	53	-2.1	-3.1	-2.1	-3.0	60	55	NO	NO	NO	NO	NO
28.1	17012	95 BELLEVUE STREET CAMMERAY	Ground	E	60	55	57	52	60	55	58	52	-2.5	-3.3	-2.4	-3.3	60	55	NO	NO	NO	NO	NO
28.1	17012	95 BELLEVUE STREET CAMMERAY	Ground	N	50	45	49	43	50	46	49	44	-0.9	-1.7	-0.8	-1.6	60	55	NO	NO	NO	NO	NO
28.1	17015	5 WARRINGA ROAD CAMMERAY	Ground	E	45	40	44	38	45	40	44	39	-0.7	-1.4	-0.7	-1.3	57	52	NO	NO	NO	NO	NO
28.1	17015	5 WARRINGA ROAD CAMMERAY	Ground	N	43	38	41	35	43	38	41	36	-1.9	-2.9	-1.8	-2.8	55	50	NO	NO	NO	NO	NO
28.1	17015	5 WARRINGA ROAD CAMMERAY	Ground	W	56	51	55	49	57	52	55	50	-1.2	-2.0	-1.2	-1.9	60	55	NO	NO	NO	NO	NO
28.1	17015	5 WARRINGA ROAD CAMMERAY	Ground	S	51	46	49	44	51	46	50	44	-1.1	-1.9	-1.0	-1.9	60	55	NO	NO	NO	NO	NO
28.1	17015	5 WARRINGA ROAD CAMMERAY	First	E	48	43	47	41	48	43	47	42	-0.9	-1.5	-0.8	-1.4	60	55	NO	NO	NO	NO	NO
28.1	17015	5 WARRINGA ROAD CAMMERAY	First	N	48	43	47	41	48	43	47	42	-1.0	-1.8	-0.9	-1.8	60	55	NO	NO	NO	NO	NO
28.1	17015	5 WARRINGA ROAD CAMMERAY	First	W	57	52	56	50	57	52	56	50	-1.3	-2.1	-1.2	-2.1	60	55	NO	NO	NO	NO	NO
28.1	17015	5 WARRINGA ROAD CAMMERAY	First	S	57	52	56	50	57	52	56	50	-1.3	-2.1	-1.2	-2.1	60	55	NO	NO	NO	NO	NO
28.1	17020	19 ECHO STREET CAMMERAY	Ground	N	47	43	46	41	48	43	47	41	-0.9	-1.7	-0.8	-1.6	60	55	NO	NO	NO	NO	NO
28.1	17020	19 ECHO STREET CAMMERAY	Ground	S	54	49	52	47	54	49	53	47	-1.2	-2.3	-1.0	-2.2	60	55	NO	NO	NO	NO	NO
28.1	17020	19 ECHO STREET CAMMERAY	Ground	SE	48	43	47	42	48	44	48	42	-0.8	-1.7	-0.7	-1.6	60	55	NO	NO	NO	NO	NO
28.1	17020	19 ECHO STREET CAMMERAY	Ground	W	48	43	47	41	48	43	47	42	-0.8	-1.7	-0.7	-1.7	60	55	NO	NO	NO	NO	NO
28.1	17020	19 ECHO STREET CAMMERAY	Ground	S	50	45	51	45	51	46	51	46	0.7	0.2	0.6	0.1	60	55	NO	NO	NO	NO	NO
28.1	17020	19 ECHO STREET CAMMERAY	Ground	E	56	51	55	49	56	51	55	49	-1.0	-1.6	-1.1	-1.6	60	55	NO	NO	NO	NO	NO
28.1	17022	5 GREENS DRIVE CAMMERAY	Ground	SE	53	48	51	46	53	48	52	46	-1.6	-2.0	-1.6	-2.0	60	55	NO	NO	NO	NO	NO
28.1	17022	5 GREENS DRIVE CAMMERAY	Ground	NE	41	36	40	34	41	36	40	35	-1.0	-1.7	-0.9	-1.6	53	48	NO	NO	NO	NO	NO
28.1	17022	5 GREENS DRIVE CAMMERAY	Ground	NW	42	37	41	36	42	38	41	36	-0.9	-1.7	-0.8	-1.6	54	50	NO	NO	NO	NO	NO
28.1	17022	5 GREENS DRIVE CAMMERAY	Ground	NE	41	36	40	35	41	37	40	35	-0.9	-1.7	-0.9	-1.6	53	49	NO	NO	NO	NO	NO
28.1	17022	5 GREENS DRIVE CAMMERAY	Ground	NW	48	44	47	42	49	44	48	42	-1.0	-1.9	-0.9	-1.8	60	55	NO	NO	NO	NO	NO
28.1	17022	5 GREENS DRIVE CAMMERAY	First	SE	54	48	52	46	54	49	52	47	-1.5	-1.8	-1.5	-1.8	60	55	NO	NO	NO	NO	NO
28.1	17022	5 GREENS DRIVE CAMMERAY	First	NE	45	40	44	38	45	40	44	39	-1.0	-1.8	-0.9	-1.7	57	52	NO	NO	NO	NO	NO
28.1	17022	5 GREENS DRIVE CAMMERAY	First	NW	46	41	45	40	46	42	46	40	-1.0	-1.8	-0.9	-1.7	58	54	NO	NO	NO	NO	NO
28.1	17022	5 GREENS DRIVE CAMMERAY	First	NE	45	40	44	38	45	41	44	39	-1.0	-1.8	-0.9	-1.7	57	53	NO	NO	NO	NO	NO
28.1	17022	5 GREENS DRIVE CAMMERAY	First	NW	52	47	50	45	52	48	51	45	-1.5	-2.4	-1.4	-2.3	60	55	NO	NO	NO	NO	NO
28.1	17023	6 GREENS DRIVE CAMMERAY	Ground	NW	48	43	47	41	48	44	47	42	-1.0	-1.8	-0.9	-1.7	60	55	NO	NO	NO	NO	NO
28.1	17023	6 GREENS DRIVE CAMMERAY	Ground	SW	45	40	44	39	45	41	45	39	-0.9	-1.7	-0.8	-1.6	57	53	NO	NO	NO	NO	NO
28.1	17023	6 GREENS DRIVE CAMMERAY	Ground	NW	44	39	43	37	44	39	43	38	-1.0	-1.7	-0.9	-1.6	56	51	NO	NO	NO	NO	NO
28.1	17023	6 GREENS DRIVE CAMMERAY	Ground	SW	52	47	51	46	53	47	52	46	-1.1	-1.1	-1.0	-1.1	60	55	NO	NO	NO	NO	NO
28.1	17023	6 GREENS DRIVE CAMMERAY	Ground	SE	56	51	54	48	56	52	54	48	-2.6	-3.4	-2.5	-3.4	60	55	NO	NO	NO	NO	NO
28.1	17023	6 GREENS DRIVE CAMMERAY	First	NW	51	46	50	44	52	47	50	45	-1.3	-2.1	-1.2	-2.0	60	55	NO	NO	NO	NO	NO
28.1	17023	6 GREENS DRIVE CAMMERAY	First	SW	49	44	48	42	49	44	48	43	-1.0	-1.7	-0.9	-1.6	60	55	NO	NO	NO	NO	NO
28.1	17023	6 GREENS DRIVE CAMMERAY	First	NW	48	43	47	41	48	43	47	42	-1.1	-1.7	-1.0	-1.7	60	55	NO	NO	NO	NO	NO
28.1	17023	6 GREENS DRIVE CAMMERAY	First	SW	55	50	53	48	56	51	54	48	-1.9	-2.5	-1.8	-2.4	60	55	NO	NO	NO	NO	NO
28.1	17023	6 GREENS DRIVE CAMMERAY	First	SE	57	52	54	48	57	52	55	49	-2.7	-3.6	-2.6	-3.5	60	55	NO	NO	NO	NO	NO
28.1	17028	3 AVON STREET CAMMERAY	Ground	W	56	51	54	49	57	52	55	49	-1.7	-2.6	-1.6	-2.4	60	55	NO	NO	NO	NO	NO
28.1	17028	3 AVON STREET CAMMERAY	Ground	S	48	43	47	41	48	43	47	42	-0.9	-1.6	-0.8	-1.6	60	55	NO	NO	NO	NO	NO
28.1	17028	3 AVON STREET CAMMERAY	Ground	N	47	42	46	40	47	43	46	41	-1.1	-1.9	-1.0	-1.8	59	55	NO	NO	NO	NO	NO
28.1	17034	46 WARRINGA ROAD CAMMERAY	Ground	W	50	46	49	44	51	46	50	44	-1.0	-1.8	-0.9	-1.7	60	55	NO	NO	NO	NO	NO
28.1	17034	46 WARRINGA ROAD CAMMERAY	Ground	S	47	42	46	41	47	43	46	41	-1.0	-1.8	-0.9	-1.7	59	55	NO	NO	NO	NO	NO
28.1	17034	46 WARRINGA ROAD CAMMERAY	Ground	E	51	46	50	45	51	46	51	45	-0.8	-1.3	-0.7	-1.3	60	55	NO	NO	NO	NO	NO

NCA	Receiver ID	Address	Floor Level	Facade	Opening Year 2027				Design Year 2037				Increase (Do Smthng - Do Nothing)				NCG project road noise criteria		Do noise levels exceed the cumulative limit with project roads adding ≥2dB to the total noise levels?		Is the contribution from the road project Acute?		Consider further treatment?
					Do Nothing		Do Smthng		Do Nothing		Do Smthng		Opening Year 2027		Design Year 2037								
					Day	Night	Day	Night	Day	Night	Day	Night	Day	Night	Day	Night	Day	Night	Day	Night	$L_{Aeq,15hr}$ ≥ 65dB	$L_{Aeq,9hr}$ ≥ 60dB	
28.1	17042	29 CARTER STREET CAMMERAY	Ground	N	44	40	44	38	45	40	44	39	-0.6	-1.6	-0.5	-1.5	57	52	NO	NO	NO	NO	NO
28.1	17042	29 CARTER STREET CAMMERAY	Ground	W	60	55	57	51	60	55	57	52	-2.9	-3.9	-2.7	-3.8	60	55	NO	NO	NO	NO	NO
28.1	17042	29 CARTER STREET CAMMERAY	Ground	S	61	56	58	53	61	56	59	53	-2.2	-3.1	-2.3	-3.1	60	55	NO	NO	NO	NO	NO
28.1	17042	29 CARTER STREET CAMMERAY	Ground	E	59	55	57	51	60	55	57	52	-2.7	-3.4	-2.6	-3.4	60	55	NO	NO	NO	NO	NO
28.1	17042	29 CARTER STREET CAMMERAY	Ground	S	60	55	58	52	61	56	58	53	-2.5	-3.3	-2.4	-3.3	60	55	NO	NO	NO	NO	NO
28.1	17042	29 CARTER STREET CAMMERAY	Ground	E	58	53	56	50	58	54	56	51	-2.1	-2.7	-2.1	-2.7	60	55	NO	NO	NO	NO	NO
28.1	17042	29 CARTER STREET CAMMERAY	First	N	46	42	46	40	47	42	46	41	-0.7	-1.6	-0.6	-1.5	59	54	NO	NO	NO	NO	NO
28.1	17042	29 CARTER STREET CAMMERAY	First	W	60	55	57	52	60	56	58	52	-2.8	-3.8	-2.7	-3.7	60	55	NO	NO	NO	NO	NO
28.1	17042	29 CARTER STREET CAMMERAY	First	S	61	56	59	53	61	57	59	54	-2.3	-3.2	-2.2	-3.1	60	55	NO	NO	NO	NO	NO
28.1	17042	29 CARTER STREET CAMMERAY	First	E	60	55	57	51	60	55	58	52	-2.6	-3.5	-2.5	-3.3	60	55	NO	NO	NO	NO	NO
28.1	17042	29 CARTER STREET CAMMERAY	First	S	61	56	58	53	61	56	59	53	-2.5	-3.3	-2.5	-3.3	60	55	NO	NO	NO	NO	NO
28.1	17042	29 CARTER STREET CAMMERAY	First	E	58	53	56	51	59	54	57	51	-2.1	-2.7	-2.1	-2.8	60	55	NO	NO	NO	NO	NO
28.1	17042	29 CARTER STREET CAMMERAY	Second	N	49	44	48	43	49	45	49	43	-0.8	-1.8	-0.7	-1.7	60	55	NO	NO	NO	NO	NO
28.1	17042	29 CARTER STREET CAMMERAY	Second	W	60	56	58	52	61	56	58	53	-2.8	-3.7	-2.7	-3.6	60	55	NO	NO	NO	NO	NO
28.1	17042	29 CARTER STREET CAMMERAY	Second	S	61	57	59	53	62	57	59	54	-2.3	-3.2	-2.3	-3.1	60	55	NO	NO	NO	NO	NO
28.1	17042	29 CARTER STREET CAMMERAY	Second	E	60	55	58	52	60	56	58	52	-2.6	-3.4	-2.5	-3.3	60	55	NO	NO	NO	NO	NO
28.1	17042	29 CARTER STREET CAMMERAY	Second	S	61	56	59	53	61	57	59	53	-2.5	-3.3	-2.4	-3.4	60	55	NO	NO	NO	NO	NO
28.1	17042	29 CARTER STREET CAMMERAY	Second	E	59	54	57	51	59	54	57	52	-2.0	-2.8	-2.1	-2.7	60	55	NO	NO	NO	NO	NO
28.1	17044	27 CARTER STREET CAMMERAY	Ground	E	59	54	57	51	59	55	57	52	-2.2	-2.8	-2.1	-2.9	60	55	NO	NO	NO	NO	NO
28.1	17044	27 CARTER STREET CAMMERAY	Ground	N	49	44	48	42	49	45	48	43	-0.8	-1.7	-0.7	-1.7	60	55	NO	NO	NO	NO	NO
28.1	17044	27 CARTER STREET CAMMERAY	Ground	S	61	56	59	53	61	57	59	54	-2.3	-3.2	-2.3	-3.2	60	55	NO	NO	NO	NO	NO
28.1	17044	27 CARTER STREET CAMMERAY	Ground	E	60	55	57	52	60	55	58	52	-2.2	-2.9	-2.1	-2.9	60	55	NO	NO	NO	NO	NO
28.1	17048	25 CARTER STREET CAMMERAY	Ground	N	49	44	48	42	49	45	48	43	-0.8	-1.7	-0.7	-1.6	60	55	NO	NO	NO	NO	NO
28.1	17048	25 CARTER STREET CAMMERAY	Ground	W	57	52	54	48	57	53	54	49	-3.4	-4.2	-3.3	-4.1	60	55	NO	NO	NO	NO	NO
28.1	17048	25 CARTER STREET CAMMERAY	Ground	S	61	56	59	53	62	57	59	54	-2.3	-3.1	-2.2	-3.1	60	55	NO	NO	NO	NO	NO
28.1	17050	6 AVON STREET CAMMERAY	Ground	E	47	42	46	40	47	42	46	41	-0.9	-1.6	-0.9	-1.5	59	54	NO	NO	NO	NO	NO
28.1	17050	6 AVON STREET CAMMERAY	Ground	N	47	43	46	41	48	43	47	41	-1.1	-1.9	-1.0	-1.8	60	55	NO	NO	NO	NO	NO
28.1	17050	6 AVON STREET CAMMERAY	Ground	W	54	50	53	47	55	50	53	48	-1.4	-2.5	-1.4	-2.4	60	55	NO	NO	NO	NO	NO
28.1	17050	6 AVON STREET CAMMERAY	Ground	S	52	47	51	46	53	48	52	46	-0.9	-1.5	-0.8	-1.5	60	55	NO	NO	NO	NO	NO
28.1	17050	6 AVON STREET CAMMERAY	Ground	W	54	49	53	47	55	50	53	48	-1.4	-2.1	-1.3	-2.1	60	55	NO	NO	NO	NO	NO
28.1	17050	6 AVON STREET CAMMERAY	Ground	S	54	49	53	47	55	50	53	48	-1.2	-2.0	-1.1	-1.9	60	55	NO	NO	NO	NO	NO
28.1	17050	6 AVON STREET CAMMERAY	Ground	E	48	43	47	41	48	43	47	42	-0.8	-1.4	-0.8	-1.4	60	55	NO	NO	NO	NO	NO
28.1	17053	31 CARTER STREET CAMMERAY	Ground	N	44	39	43	38	44	40	44	38	-0.8	-1.7	-0.7	-1.6	56	52	NO	NO	NO	NO	NO
28.1	17053	31 CARTER STREET CAMMERAY	Ground	S	50	45	49	43	50	45	49	44	-0.9	-1.6	-0.7	-1.6	60	55	NO	NO	NO	NO	NO
28.1	17053	31 CARTER STREET CAMMERAY	Ground	E	55	50	54	48	55	50	54	49	-0.9	-1.1	-0.8	-1.2	60	55	NO	NO	NO	NO	NO
28.1	17053	31 CARTER STREET CAMMERAY	First	N	48	43	47	41	48	43	47	42	-0.9	-1.7	-0.8	-1.6	60	55	NO	NO	NO	NO	NO
28.1	17053	31 CARTER STREET CAMMERAY	First	W	56	51	54	49	56	51	55	49	-1.2	-2.1	-1.1	-2.0	60	55	NO	NO	NO	NO	NO
28.1	17053	31 CARTER STREET CAMMERAY	First	S	56	51	56	50	57	52	56	51	-0.4	-0.8	-0.3	-0.9	60	55	NO	NO	NO	NO	NO
28.1	17053	31 CARTER STREET CAMMERAY	First	E	56	51	55	50	57	52	55	50	-1.4	-1.9	-1.4	-1.9	60	55	NO	NO	NO	NO	NO
28.1	17060	23 CARTER STREET CAMMERAY	Ground	S	61	57	59	53	62	57	59	54	-2.4	-3.3	-2.3	-3.2	60	55	NO	NO	NO	NO	NO
28.1	17060	23 CARTER STREET CAMMERAY	Ground	E	55	51	53	47	56	51	53	47	-2.9	-4.0	-2.8	-3.9	60	55	NO	NO	NO	NO	NO
28.1	17060	23 CARTER STREET CAMMERAY	Ground	N	49	44	48	43	49	45	49	43	-0.9	-1.7	-0.7	-1.6	60	55	NO	NO	NO	NO	NO
28.1	17061	21 CARTER STREET CAMMERAY	Ground	N	49	44	48	42	49	44	48	43	-0.8	-1.6	-0.7	-1.5	60	55	NO	NO	NO	NO	NO
28.1	17061	21 CARTER STREET CAMMERAY	Ground	W	56	52	53	48	57	52	54	48	-3.3	-4.3	-3.2	-4.2	60	55	NO	NO	NO	NO	NO
28.1	17061	21 CARTER STREET CAMMERAY	Ground	S	61	57	59	53	62	57	60	54	-2.2	-3.1	-2.1	-3.0	60	55	NO	NO	NO	NO	NO
28.1	17063	7 WARRINGA ROAD CAMMERAY	Ground	S	46	41	45	39	46	42	45	40	-0.9	-1.8	-0.9	-1.7	58	54	NO	NO	NO	NO	NO
28.1	17063	7 WARRINGA ROAD CAMMERAY	Ground	E	48	43	47	41	48	43	47	42	-0.9	-1.5	-0.7	-1.5	60	55	NO	NO	NO	NO	NO
28.1	17063	7 WARRINGA ROAD CAMMERAY	Ground	N	47	43	46	41	48	43	47	41	-1.1	-1.9	-1.0	-1.8	60	55	NO	NO	NO	NO	NO
28.1	17063	7 WARRINGA ROAD CAMMERAY	Ground	W	51	46	50	45	51	47	51	45	-1.0	-1.8	-0.9	-1.7	60	55	NO	NO	NO	NO	NO
28.1	17069	19 CARTER STREET CAMMERAY	Ground	N	47	42	46	41	47	43	47	41	-0.6	-1.5	-0.5	-1.5	59	55	NO	NO	NO	NO	NO
28.1	17069	19 CARTER STREET CAMMERAY	Ground	W	56	51	53	48	56	51	54	48	-2.3	-3.4	-2.2	-3.3	60	55	NO	NO	NO	NO	NO
28.1	17069	19 CARTER STREET CAMMERAY	Ground	S	61	56	59	53	62	57	59	54	-2.2	-3.1	-2.1	-3.0	60	55	NO	NO	NO	NO	NO
28.1	17069	19 CARTER STREET CAMMERAY	Ground	E	54	50	52	46	55	50	52	47	-2.3	-3.3	-2.2	-3.2	60	55	NO	NO	NO	NO	NO
28.1	17069	19 CARTER STREET CAMMERAY	First	N	49	45	49	43	50	45	49	44	-0.7	-1.7	-0.6	-1.6	60	55	NO	NO	NO	NO	NO
28.1	17069	19 CARTER STREET CAMMERAY	First	W	59	54	56	50	59	54	57	51	-2.4	-3.5	-2.2	-3.4	60	55	NO	NO	NO	NO	NO
28.1	17069	19 CARTER STREET CAMMERAY	First	S	62	57	59	54	62	57	60	54	-2.3	-3.2	-2.2	-3.2	60	55	NO	NO	NO	NO	NO
28.1	17069	19 CARTER STREET CAMMERAY	First	E	58	53	56	50	58	54	56	51	-2.1	-3.0	-2.1	-3.0	60	55	NO	NO	NO	NO	NO
28.1	17077	17 CARTER STREET CAMMERAY	Ground	N	49	45	48	43	50	45	49	43	-0.9	-1.8	-0.8	-1.7	60	55	NO	NO	NO	NO	NO
28.1	17077	17 CARTER STREET CAMMERAY	Ground	W	57	53	55	49	58	53	55	50	-2.6	-3.6	-2.5	-3.6	60	55	NO	NO	NO	NO	NO
28.1	17077	17 CARTER STREET CAMMERAY	Ground	S	61	56	59	54	62	57	60	54	-2.0	-2.9	-2.0	-2.8	60	55	NO	NO	NO	NO	NO
28.1	17077	17 CARTER STREET CAMMERAY	Ground	E	55	51	53	47	55	51	53	48	-2.1	-3.3	-2.0	-3.2	60	55	NO	NO	NO	NO	NO
28.1	17090	5 AVON STREET CAMMERAY	Ground	E	43	38	42	36	43	38	42	37	-0.8	-1.5	-0.8	-1.4	55	50	NO	NO	NO	NO	NO

NCA	Receiver ID	Address	Floor Level	Facade	Opening Year 2027				Design Year 2037				Increase (Do Smthng - Do Nothing)				NCG project road noise criteria		Do noise levels exceed the cumulative limit with project roads adding ≥2dB to the total noise levels?		Is the contribution from the road project Acute?		Consider further treatment?
					Do Nothing		Do Smthng		Do Nothing		Do Smthng		Opening Year 2027		Design Year 2037								
					Day	Night	Day	Night	Day	Night	Day	Night	Day	Night	Day	Night	Day	Night	Day	Night	$L_{Aeq,15hr}$ ≥ 65dB	$L_{Aeq,9hr}$ ≥ 60dB	
28.1	17090	5 AVON STREET CAMMERAY	Ground	N	44	39	43	38	44	40	44	38	-0.9	-1.7	-0.8	-1.6	56	52	NO	NO	NO	NO	NO
28.1	17090	5 AVON STREET CAMMERAY	Ground	W	54	50	53	47	55	50	53	48	-1.4	-2.5	-1.3	-2.3	60	55	NO	NO	NO	NO	NO
28.1	17090	5 AVON STREET CAMMERAY	Ground	S	49	44	48	43	49	45	48	43	-1.0	-1.8	-1.0	-1.7	60	55	NO	NO	NO	NO	NO
28.1	17090	5 AVON STREET CAMMERAY	First	E	46	42	46	40	47	42	46	40	-0.9	-1.5	-0.9	-1.5	59	54	NO	NO	NO	NO	NO
28.1	17090	5 AVON STREET CAMMERAY	First	N	47	42	46	41	47	43	47	41	-1.0	-1.8	-0.9	-1.6	59	55	NO	NO	NO	NO	NO
28.1	17090	5 AVON STREET CAMMERAY	First	W	57	52	55	49	57	52	55	50	-1.5	-2.3	-1.6	-2.4	60	55	NO	NO	NO	NO	NO
28.1	17090	5 AVON STREET CAMMERAY	First	S	57	52	55	49	57	52	55	50	-1.8	-2.6	-1.7	-2.6	60	55	NO	NO	NO	NO	NO
28.1	17092	48 WARRINGA ROAD CAMMERAY	Ground	N	47	42	46	41	47	43	47	41	-0.9	-1.7	-0.8	-1.6	59	55	NO	NO	NO	NO	NO
28.1	17092	48 WARRINGA ROAD CAMMERAY	Ground	W	54	49	52	46	54	50	52	47	-1.9	-2.8	-1.8	-2.7	60	55	NO	NO	NO	NO	NO
28.1	17092	48 WARRINGA ROAD CAMMERAY	Ground	E	52	47	51	46	52	47	52	46	-0.8	-1.1	-0.7	-1.1	60	55	NO	NO	NO	NO	NO
28.1	17094	15 CARTER STREET CAMMERAY	Ground	N	49	45	49	43	50	45	49	43	-0.8	-1.7	-0.7	-1.6	60	55	NO	NO	NO	NO	NO
28.1	17094	15 CARTER STREET CAMMERAY	Ground	W	56	52	54	48	57	52	54	48	-2.6	-3.7	-2.5	-3.6	60	55	NO	NO	NO	NO	NO
28.1	17094	15 CARTER STREET CAMMERAY	Ground	S	61	56	59	53	62	57	60	54	-2.1	-3.0	-2.0	-2.9	60	55	NO	NO	NO	NO	NO
28.1	17094	15 CARTER STREET CAMMERAY	Ground	E	56	52	54	48	57	52	54	49	-2.4	-3.4	-2.2	-3.3	60	55	NO	NO	NO	NO	NO
28.1	17100	13 CARTER STREET CAMMERAY	Ground	N	49	45	49	43	50	45	49	43	-0.9	-1.8	-0.8	-1.7	60	55	NO	NO	NO	NO	NO
28.1	17100	13 CARTER STREET CAMMERAY	Ground	S	61	56	59	53	61	57	59	54	-2.1	-3.1	-2.1	-3.0	60	55	NO	NO	NO	NO	NO
28.1	17100	13 CARTER STREET CAMMERAY	Ground	E	56	51	53	47	56	51	53	48	-2.8	-3.9	-2.7	-3.8	60	55	NO	NO	NO	NO	NO
28.1	17104	11 CARTER STREET CAMMERAY	Ground	N	46	41	45	39	47	42	45	40	-1.2	-2.1	-1.1	-1.9	59	54	NO	NO	NO	NO	NO
28.1	17104	11 CARTER STREET CAMMERAY	Ground	W	55	51	52	47	56	51	53	47	-3.1	-4.3	-3.0	-4.2	60	55	NO	NO	NO	NO	NO
28.1	17104	11 CARTER STREET CAMMERAY	Ground	S	61	57	59	53	62	57	59	54	-2.3	-3.3	-2.2	-3.3	60	55	NO	NO	NO	NO	NO
28.1	17104	11 CARTER STREET CAMMERAY	First	N	50	45	49	43	50	46	49	44	-0.8	-1.7	-0.7	-1.6	60	55	NO	NO	NO	NO	NO
28.1	17104	11 CARTER STREET CAMMERAY	First	W	57	53	55	49	58	53	55	50	-2.4	-3.5	-2.4	-3.4	60	55	NO	NO	NO	NO	NO
28.1	17104	11 CARTER STREET CAMMERAY	First	S	62	57	59	54	62	57	60	54	-2.4	-3.4	-2.3	-3.4	60	55	NO	NO	NO	NO	NO
28.1	17108	97 BELLEVUE STREET CAMMERAY	Ground	N	49	45	49	43	50	45	49	44	-0.8	-1.7	-0.7	-1.7	60	55	NO	NO	NO	NO	NO
28.1	17108	97 BELLEVUE STREET CAMMERAY	Ground	W	52	47	51	45	52	47	51	46	-0.8	-1.7	-0.7	-1.6	60	55	NO	NO	NO	NO	NO
28.1	17108	97 BELLEVUE STREET CAMMERAY	Ground	N	50	45	49	44	50	46	50	44	-0.8	-1.7	-0.7	-1.6	60	55	NO	NO	NO	NO	NO
28.1	17108	97 BELLEVUE STREET CAMMERAY	Ground	W	52	47	51	46	52	48	52	46	-0.9	-1.9	-0.8	-1.7	60	55	NO	NO	NO	NO	NO
28.1	17108	97 BELLEVUE STREET CAMMERAY	Ground	N	51	46	50	44	51	46	50	45	-0.7	-1.6	-0.6	-1.5	60	55	NO	NO	NO	NO	NO
28.1	17108	97 BELLEVUE STREET CAMMERAY	Ground	W	54	50	54	48	55	50	54	49	-0.7	-1.6	-0.6	-1.5	60	55	NO	NO	NO	NO	NO
28.1	17108	97 BELLEVUE STREET CAMMERAY	Ground	S	52	47	51	46	52	48	52	46	-0.8	-1.7	-0.7	-1.6	60	55	NO	NO	NO	NO	NO
28.1	17108	97 BELLEVUE STREET CAMMERAY	Ground	E	53	49	52	47	54	49	53	47	-1.0	-1.9	-0.9	-1.8	60	55	NO	NO	NO	NO	NO
28.1	17108	97 BELLEVUE STREET CAMMERAY	Ground	S	60	56	58	53	61	56	59	53	-2.0	-2.9	-1.9	-2.8	60	55	NO	NO	NO	NO	NO
28.1	17108	97 BELLEVUE STREET CAMMERAY	Ground	E	60	56	58	53	61	56	59	53	-2.0	-2.9	-2.0	-2.9	60	55	NO	NO	NO	NO	NO
28.1	17110	8 AVON STREET CAMMERAY	Ground	N	43	39	42	37	44	39	43	37	-0.9	-1.7	-0.8	-1.6	56	51	NO	NO	NO	NO	NO
28.1	17110	8 AVON STREET CAMMERAY	Ground	W	56	51	54	48	56	51	55	49	-1.7	-2.4	-1.6	-2.4	60	55	NO	NO	NO	NO	NO
28.1	17110	8 AVON STREET CAMMERAY	Ground	S	47	43	46	41	48	43	47	41	-1.1	-1.9	-1.0	-1.8	60	55	NO	NO	NO	NO	NO
28.1	17110	8 AVON STREET CAMMERAY	Ground	E	44	39	44	38	45	40	44	38	-0.8	-1.3	-0.8	-1.2	57	52	NO	NO	NO	NO	NO
28.1	17110	8 AVON STREET CAMMERAY	First	N	47	42	46	40	47	42	46	41	-1.0	-1.8	-0.9	-1.7	59	54	NO	NO	NO	NO	NO
28.1	17110	8 AVON STREET CAMMERAY	First	W	57	52	55	49	57	52	56	50	-1.7	-2.4	-1.6	-2.4	60	55	NO	NO	NO	NO	NO
28.1	17110	8 AVON STREET CAMMERAY	First	S	57	52	55	49	57	52	56	50	-1.6	-2.4	-1.6	-2.4	60	55	NO	NO	NO	NO	NO
28.1	17110	8 AVON STREET CAMMERAY	First	E	47	42	47	41	48	43	47	41	-0.8	-1.5	-0.8	-1.4	60	55	NO	NO	NO	NO	NO
28.1	17111	4 GREENS DRIVE CAMMERAY	Ground	N	45	40	44	38	45	41	44	39	-1.0	-1.8	-0.9	-1.7	57	53	NO	NO	NO	NO	NO
28.1	17111	4 GREENS DRIVE CAMMERAY	Ground	NW	46	42	45	40	47	42	46	40	-1.0	-1.8	-1.0	-1.7	59	54	NO	NO	NO	NO	NO
28.1	17111	4 GREENS DRIVE CAMMERAY	Ground	N	45	41	44	39	46	41	45	39	-1.1	-1.9	-1.0	-1.8	58	53	NO	NO	NO	NO	NO
28.1	17111	4 GREENS DRIVE CAMMERAY	Ground	W	46	42	45	40	47	42	46	40	-1.1	-1.8	-1.0	-1.8	59	54	NO	NO	NO	NO	NO
28.1	17111	4 GREENS DRIVE CAMMERAY	Ground	N	45	40	44	39	45	41	45	39	-1.0	-1.8	-0.9	-1.7	57	53	NO	NO	NO	NO	NO
28.1	17111	4 GREENS DRIVE CAMMERAY	Ground	W	50	45	49	44	51	46	50	44	-0.8	-1.5	-0.7	-1.4	60	55	NO	NO	NO	NO	NO
28.1	17111	4 GREENS DRIVE CAMMERAY	Ground	S	46	41	45	40	46	42	45	40	-0.9	-1.7	-0.8	-1.6	58	54	NO	NO	NO	NO	NO
28.1	17111	4 GREENS DRIVE CAMMERAY	Ground	E	45	40	44	38	45	41	44	39	-1.0	-1.8	-0.9	-1.7	57	53	NO	NO	NO	NO	NO
28.1	17112	9 CARTER STREET CAMMERAY	Ground	N	49	45	49	43	50	45	49	43	-0.9	-1.6	-0.8	-1.6	60	55	NO	NO	NO	NO	NO
28.1	17112	9 CARTER STREET CAMMERAY	Ground	W	57	52	54	48	57	52	55	49	-2.5	-3.8	-2.4	-3.6	60	55	NO	NO	NO	NO	NO
28.1	17112	9 CARTER STREET CAMMERAY	Ground	S	61	56	59	53	62	57	59	54	-2.4	-3.3	-2.3	-3.2	60	55	NO	NO	NO	NO	NO
28.1	17112	9 CARTER STREET CAMMERAY	Ground	E	54	50	52	46	55	50	52	46	-2.7	-3.7	-2.5	-3.6	60	55	NO	NO	NO	NO	NO
28.1	17114	97 BELLEVUE STREET CAMMERAY	Ground	N	50	45	49	43	50	45	49	44	-0.8	-1.8	-0.7	-1.7	60	55	NO	NO	NO	NO	NO
28.1	17114	97 BELLEVUE STREET CAMMERAY	Ground	W	53	48	52	46	53	49	52	47	-0.9	-1.9	-0.8	-1.7	60	55	NO	NO	NO	NO	NO
28.1	17114	97 BELLEVUE STREET CAMMERAY	Ground	S	52	48	52	46	53	48	52	47	-0.8	-1.6	-0.7	-1.5	60	55	NO	NO	NO	NO	NO
28.1	17114	97 BELLEVUE STREET CAMMERAY	Ground	E	53	48	52	46	53	48	52	47	-0.8	-1.7	-0.8	-1.6	60	55	NO	NO	NO	NO	NO
28.1	17129	17 GREENS DRIVE CAMMERAY	Ground	NW	54	50	52	46	55	50	52	47	-2.3	-3.4	-2.2	-3.4	60	55	NO	NO	NO	NO	NO
28.1	17129	17 GREENS DRIVE CAMMERAY	Ground	SW	56	51	54	48	56	51	54	48	-2.1	-3.1	-2.0	-3.0	60	55	NO	NO	NO	NO	NO
28.1	17129	17 GREENS DRIVE CAMMERAY	Ground	NE	41	37	40	35	42	37	41	35	-0.9	-1.7	-0.8	-1.6	54	49	NO	NO	NO	NO	NO
28.1	17129	17 GREENS DRIVE CAMMERAY	Ground	N	46	41	45	39	46	41	45	40	-1.0	-1.9	-0.8	-1.8	58	53	NO	NO	NO	NO	NO
28.1	17129	17 GREENS DRIVE CAMMERAY	First	NW	55	50	53	47	55	51	53	47	-2.2	-3.5	-2.1	-3.4	60	55	NO	NO	NO	NO	NO

NCA	Receiver ID	Address	Floor Level	Facade	Opening Year 2027				Design Year 2037				Increase (Do Smthng - Do Nothing)				NCG project road noise criteria		Do noise levels exceed the cumulative limit with project roads adding ≥2dB to the total noise levels?		Is the contribution from the road project Acute?		Consider further treatment?
					Do Nothing		Do Smthng		Do Nothing		Do Smthng		Opening Year 2027		Design Year 2037								
					Day	Night	Day	Night	Day	Night	Day	Night	Day	Night	Day	Night	Day	Night	Day	Night	$L_{Aeq,15hr}$ ≥ 65dB	$L_{Aeq,9hr}$ ≥ 60dB	
28.1	17129	17 GREENS DRIVE CAMMERAY	First	SW	57	52	55	49	57	52	55	50	-2.0	-2.9	-1.9	-2.9	60	55	NO	NO	NO	NO	NO
28.1	17129	17 GREENS DRIVE CAMMERAY	First	SE	54	49	51	45	54	50	51	46	-2.9	-4.0	-2.9	-3.8	60	55	NO	NO	NO	NO	NO
28.1	17129	17 GREENS DRIVE CAMMERAY	First	NE	45	41	44	39	46	41	45	39	-1.0	-1.8	-0.9	-1.7	58	53	NO	NO	NO	NO	NO
28.1	17129	17 GREENS DRIVE CAMMERAY	First	N	48	43	47	41	48	43	47	42	-0.9	-1.8	-0.7	-1.7	60	55	NO	NO	NO	NO	NO
28.1	17136	1A GREENS DRIVE CAMMERAY	Ground	NE	41	36	40	35	41	37	40	35	-1.1	-1.7	-1.0	-1.7	53	49	NO	NO	NO	NO	NO
28.1	17136	1A GREENS DRIVE CAMMERAY	Ground	NW	50	46	49	43	51	46	50	44	-1.1	-2.1	-1.0	-2.0	60	55	NO	NO	NO	NO	NO
28.1	17136	1A GREENS DRIVE CAMMERAY	Ground	SW	50	45	49	44	50	46	50	44	-0.8	-1.5	-0.7	-1.4	60	55	NO	NO	NO	NO	NO
28.1	17136	1A GREENS DRIVE CAMMERAY	Ground	SE	48	43	47	42	48	44	48	42	-1.0	-1.6	-0.9	-1.6	60	55	NO	NO	NO	NO	NO
28.1	17136	1A GREENS DRIVE CAMMERAY	First	NE	45	40	44	38	45	41	44	39	-1.1	-1.8	-1.0	-1.7	57	53	NO	NO	NO	NO	NO
28.1	17136	1A GREENS DRIVE CAMMERAY	First	NW	52	47	51	45	52	48	51	46	-1.3	-2.2	-1.2	-2.1	60	55	NO	NO	NO	NO	NO
28.1	17136	1A GREENS DRIVE CAMMERAY	First	SW	53	48	52	46	53	48	52	47	-0.9	-1.5	-0.9	-1.5	60	55	NO	NO	NO	NO	NO
28.1	17136	1A GREENS DRIVE CAMMERAY	First	SE	52	47	50	45	52	47	51	45	-1.1	-1.8	-1.1	-1.7	60	55	NO	NO	NO	NO	NO
28.1	17142	9 WARRINGA ROAD CAMMERAY	Ground	E	47	42	46	41	47	43	47	41	-0.8	-1.5	-0.8	-1.5	59	55	NO	NO	NO	NO	NO
28.1	17142	9 WARRINGA ROAD CAMMERAY	Ground	N	47	43	46	41	48	43	47	41	-1.0	-1.9	-0.9	-1.9	60	55	NO	NO	NO	NO	NO
28.1	17142	9 WARRINGA ROAD CAMMERAY	Ground	W	56	51	54	48	56	51	54	49	-2.0	-3.0	-1.9	-2.8	60	55	NO	NO	NO	NO	NO
28.1	17142	9 WARRINGA ROAD CAMMERAY	Ground	S	49	44	48	42	49	45	48	43	-1.0	-1.8	-0.9	-1.7	60	55	NO	NO	NO	NO	NO
28.1	17149	7 AVON STREET CAMMERAY	Ground	N	46	41	45	40	46	42	45	40	-1.0	-1.7	-0.9	-1.7	58	54	NO	NO	NO	NO	NO
28.1	17149	7 AVON STREET CAMMERAY	Ground	W	56	51	54	48	56	52	55	49	-1.8	-2.6	-1.7	-2.6	60	55	NO	NO	NO	NO	NO
28.1	17149	7 AVON STREET CAMMERAY	Ground	S	53	48	51	45	53	48	52	46	-1.4	-2.5	-1.3	-2.4	60	55	NO	NO	NO	NO	NO
28.1	17149	7 AVON STREET CAMMERAY	Ground	E	46	41	45	40	46	42	45	40	-0.9	-1.7	-0.8	-1.6	58	54	NO	NO	NO	NO	NO
28.1	17153	3 CARTER STREET CAMMERAY	Ground	N	50	45	49	43	50	45	49	44	-0.8	-1.7	-0.7	-1.5	60	55	NO	NO	NO	NO	NO
28.1	17153	3 CARTER STREET CAMMERAY	Ground	W	54	49	52	47	54	50	53	47	-1.7	-2.8	-1.6	-2.6	60	55	NO	NO	NO	NO	NO
28.1	17153	3 CARTER STREET CAMMERAY	Ground	S	61	56	59	53	61	57	59	54	-2.0	-3.0	-2.0	-2.9	60	55	NO	NO	NO	NO	NO
28.1	17153	3 CARTER STREET CAMMERAY	Ground	E	61	56	59	53	61	56	59	53	-2.1	-3.0	-2.1	-3.0	60	55	NO	NO	NO	NO	NO
28.1	17175	101 BELLEVUE STREET CAMMERAY	Ground	N	49	45	48	43	50	45	49	43	-0.8	-1.8	-0.7	-1.6	60	55	NO	NO	NO	NO	NO
28.1	17175	101 BELLEVUE STREET CAMMERAY	Ground	E	50	45	49	44	50	46	50	44	-0.9	-1.8	-0.8	-1.7	60	55	NO	NO	NO	NO	NO
28.1	17175	101 BELLEVUE STREET CAMMERAY	Ground	N	50	46	50	44	51	46	50	44	-0.8	-1.6	-0.7	-1.5	60	55	NO	NO	NO	NO	NO
28.1	17175	101 BELLEVUE STREET CAMMERAY	Ground	W	53	48	52	46	53	49	52	47	-0.9	-1.8	-0.8	-1.7	60	55	NO	NO	NO	NO	NO
28.1	17175	101 BELLEVUE STREET CAMMERAY	Ground	S	51	46	50	44	51	47	50	45	-0.8	-1.7	-0.7	-1.6	60	55	NO	NO	NO	NO	NO
28.1	17175	101 BELLEVUE STREET CAMMERAY	Ground	E	54	49	53	47	54	49	53	48	-1.0	-1.9	-0.9	-1.8	60	55	NO	NO	NO	NO	NO
28.1	17181	1 CARTER STREET CAMMERAY	Ground	N	50	45	49	43	50	45	49	44	-0.8	-1.7	-0.7	-1.6	60	55	NO	NO	NO	NO	NO
28.1	17181	1 CARTER STREET CAMMERAY	Ground	E	49	45	48	43	50	45	49	43	-0.9	-1.8	-0.8	-1.7	60	55	NO	NO	NO	NO	NO
28.1	17181	1 CARTER STREET CAMMERAY	Ground	N	50	46	50	44	51	46	50	45	-0.7	-1.6	-0.6	-1.5	60	55	NO	NO	NO	NO	NO
28.1	17181	1 CARTER STREET CAMMERAY	Ground	W	52	47	51	46	52	48	52	46	-0.8	-1.7	-0.7	-1.6	60	55	NO	NO	NO	NO	NO
28.1	17181	1 CARTER STREET CAMMERAY	Ground	S	54	50	53	48	55	50	54	48	-1.0	-1.9	-0.9	-1.8	60	55	NO	NO	NO	NO	NO
28.1	17181	1 CARTER STREET CAMMERAY	Ground	E	54	49	52	47	54	49	53	47	-1.2	-2.3	-1.1	-2.2	60	55	NO	NO	NO	NO	NO
28.1	17188	10 AVON STREET CAMMERAY	Ground	E	47	42	46	40	47	42	46	41	-0.8	-1.5	-0.9	-1.5	59	54	NO	NO	NO	NO	NO
28.1	17188	10 AVON STREET CAMMERAY	Ground	N	47	42	46	40	47	43	46	41	-1.0	-1.8	-0.9	-1.7	59	55	NO	NO	NO	NO	NO
28.1	17188	10 AVON STREET CAMMERAY	Ground	W	51	47	50	45	52	47	51	45	-1.0	-1.9	-0.9	-1.8	60	55	NO	NO	NO	NO	NO
28.1	17188	10 AVON STREET CAMMERAY	Ground	S	45	41	45	39	46	41	45	40	-0.9	-1.7	-0.8	-1.6	58	53	NO	NO	NO	NO	NO
28.1	17199	3 GREENS DRIVE CAMMERAY	Ground	SE	48	44	47	42	49	44	48	42	-1.2	-1.9	-1.1	-1.9	60	55	NO	NO	NO	NO	NO
28.1	17199	3 GREENS DRIVE CAMMERAY	Ground	NE	45	40	44	38	45	41	44	39	-1.0	-1.7	-0.9	-1.7	57	53	NO	NO	NO	NO	NO
28.1	17199	3 GREENS DRIVE CAMMERAY	Ground	S	51	47	50	45	52	47	51	45	-1.0	-1.7	-0.9	-1.7	60	55	NO	NO	NO	NO	NO
28.1	17200	2 GREENS DRIVE CAMMERAY	Ground	N	41	36	40	34	41	37	40	35	-1.1	-1.8	-1.0	-1.8	53	49	NO	NO	NO	NO	NO
28.1	17200	2 GREENS DRIVE CAMMERAY	Ground	SE	42	38	41	36	43	38	42	36	-1.0	-1.7	-1.0	-1.6	55	50	NO	NO	NO	NO	NO
28.1	17200	2 GREENS DRIVE CAMMERAY	Ground	N	41	36	40	35	41	37	41	35	-1.0	-1.7	-0.9	-1.6	53	49	NO	NO	NO	NO	NO
28.1	17200	2 GREENS DRIVE CAMMERAY	Ground	W	50	45	49	43	50	46	49	44	-1.3	-2.2	-1.1	-2.1	60	55	NO	NO	NO	NO	NO
28.1	17200	2 GREENS DRIVE CAMMERAY	Ground	SW	48	43	47	41	48	43	47	42	-1.0	-1.7	-1.0	-1.6	60	55	NO	NO	NO	NO	NO
28.1	17200	2 GREENS DRIVE CAMMERAY	Ground	W	49	44	48	43	50	45	48	43	-1.1	-1.9	-1.1	-1.8	60	55	NO	NO	NO	NO	NO
28.1	17200	2 GREENS DRIVE CAMMERAY	Ground	SW	49	44	46	40	49	45	46	41	-3.1	-4.0	-3.0	-3.9	60	55	NO	NO	NO	NO	NO
28.1	17200	2 GREENS DRIVE CAMMERAY	First	N	45	40	44	38	45	41	44	39	-1.0	-1.8	-0.9	-1.7	57	53	NO	NO	NO	NO	NO
28.1	17200	2 GREENS DRIVE CAMMERAY	First	SE	47	42	46	40	47	42	46	41	-1.1	-1.7	-1.0	-1.7	59	54	NO	NO	NO	NO	NO
28.1	17200	2 GREENS DRIVE CAMMERAY	First	N	45	40	44	38	45	41	44	39	-1.0	-1.8	-0.9	-1.7	57	53	NO	NO	NO	NO	NO
28.1	17200	2 GREENS DRIVE CAMMERAY	First	W	52	47	51	45	52	48	51	46	-1.3	-2.2	-1.2	-2.1	60	55	NO	NO	NO	NO	NO
28.1	17200	2 GREENS DRIVE CAMMERAY	First	SW	51	46	50	45	52	47	51	45	-1.0	-1.5	-0.8	-1.4	60	55	NO	NO	NO	NO	NO
28.1	17200	2 GREENS DRIVE CAMMERAY	First	W	52	48	51	46	53	48	52	46	-1.1	-1.8	-1.0	-1.7	60	55	NO	NO	NO	NO	NO
28.1	17200	2 GREENS DRIVE CAMMERAY	First	SW	53	48	52	46	53	49	52	47	-1.1	-1.8	-1.1	-1.8	60	55	NO	NO	NO	NO	NO
28.1	17201	3 GREENS DRIVE CAMMERAY	Ground	SW	45	40	44	39	45	41	45	39	-1.0	-1.8	-0.9	-1.7	57	53	NO	NO	NO	NO	NO
28.1	17201	3 GREENS DRIVE CAMMERAY	Ground	SE	46	41	44	39	46	41	44	39	-1.4	-2.0	-1.4	-2.0	58	53	NO	NO	NO	NO	NO
28.1	17201	3 GREENS DRIVE CAMMERAY	Ground	NE	41	36	40	34	41	36	40	35	-1.0	-1.8	-0.9	-1.7	53	48	NO	NO	NO	NO	NO
28.1	17201	3 GREENS DRIVE CAMMERAY	Ground	NW	44	40	43	38	45	40	44	38	-1.0	-1.8	-0.9	-1.7	57	52	NO	NO	NO	NO	NO
28.1	17201	3 GREENS DRIVE CAMMERAY	First	SW	51	46	50	45	52	47	50	45	-1.2	-1.8	-1.1	-1.7	60	55	NO	NO	NO	NO	NO

NCA	Receiver ID	Address	Floor Level	Facade	Opening Year 2027				Design Year 2037				Increase (Do Smthng - Do Nothing)				NCG project road noise criteria		Do noise levels exceed the cumulative limit with project roads adding ≥2dB to the total noise levels?		Is the contribution from the road project Acute?		Consider further treatment?
					Do Nothing		Do Smthng		Do Nothing		Do Smthng		Opening Year 2027		Design Year 2037								
					Day	Night	Day	Night	Day	Night	Day	Night	Day	Night	Day	Night	Day	Night	Day	Night	$L_{Aeq,15hr}$ ≥ 65dB	$L_{Aeq,9hr}$ ≥ 60dB	
28.1	17201	3 GREENS DRIVE CAMMERAY	First	SE	49	45	48	43	50	45	49	43	-1.2	-1.8	-1.2	-1.7	60	55	NO	NO	NO	NO	NO
28.1	17201	3 GREENS DRIVE CAMMERAY	First	NE	45	40	43	38	45	40	44	38	-1.1	-1.8	-1.0	-1.8	57	52	NO	NO	NO	NO	NO
28.1	17201	3 GREENS DRIVE CAMMERAY	First	NW	49	44	48	42	49	45	48	43	-1.1	-1.8	-1.0	-1.8	60	55	NO	NO	NO	NO	NO
28.1	17233	1 CAIRO STREET CAMMERAY	Ground	N	44	40	43	38	45	40	44	38	-0.8	-1.6	-0.7	-1.6	57	52	NO	NO	NO	NO	NO
28.1	17233	1 CAIRO STREET CAMMERAY	Ground	W	54	49	52	46	54	49	53	47	-1.5	-2.5	-1.4	-2.4	60	55	NO	NO	NO	NO	NO
28.1	17233	1 CAIRO STREET CAMMERAY	Ground	S	58	53	56	50	58	53	56	51	-1.9	-2.5	-1.9	-2.5	60	55	NO	NO	NO	NO	NO
28.1	17233	1 CAIRO STREET CAMMERAY	Ground	E	57	53	55	50	58	53	56	50	-2.1	-2.7	-2.1	-2.7	60	55	NO	NO	NO	NO	NO
28.1	17233	1 CAIRO STREET CAMMERAY	First	N	48	43	47	42	48	44	47	42	-0.9	-1.7	-0.8	-1.6	60	55	NO	NO	NO	NO	NO
28.1	17233	1 CAIRO STREET CAMMERAY	First	W	55	50	53	48	55	50	54	48	-1.4	-2.4	-1.4	-2.3	60	55	NO	NO	NO	NO	NO
28.1	17233	1 CAIRO STREET CAMMERAY	First	S	58	53	56	51	58	54	57	51	-1.9	-2.5	-1.8	-2.5	60	55	NO	NO	NO	NO	NO
28.1	17233	1 CAIRO STREET CAMMERAY	First	E	58	53	56	50	58	53	56	51	-2.1	-2.8	-2.1	-2.8	60	55	NO	NO	NO	NO	NO
28.1	17238	4 CAIRO STREET CAMMERAY	Ground	N	48	44	47	42	49	44	48	42	-0.8	-1.7	-0.7	-1.7	60	55	NO	NO	NO	NO	NO
28.1	17238	4 CAIRO STREET CAMMERAY	Ground	W	52	48	51	46	53	48	52	46	-1.1	-1.7	-1.0	-1.6	60	55	NO	NO	NO	NO	NO
28.1	17238	4 CAIRO STREET CAMMERAY	Ground	W	54	49	53	48	55	50	54	48	-1.1	-1.8	-1.0	-1.7	60	55	NO	NO	NO	NO	NO
28.1	17238	4 CAIRO STREET CAMMERAY	Ground	S	55	50	54	49	56	51	55	49	-1.0	-1.8	-0.9	-1.7	60	55	NO	NO	NO	NO	NO
28.1	17238	4 CAIRO STREET CAMMERAY	Ground	E	54	49	53	47	55	50	53	48	-1.2	-2.0	-1.2	-1.9	60	55	NO	NO	NO	NO	NO
28.1	17239	18 GREENS DRIVE CAMMERAY	Ground	N	41	37	40	35	42	37	41	35	-0.9	-1.7	-0.8	-1.6	54	49	NO	NO	NO	NO	NO
28.1	17239	18 GREENS DRIVE CAMMERAY	Ground	W	49	44	48	43	49	45	49	43	-1.0	-1.8	-0.8	-1.7	60	55	NO	NO	NO	NO	NO
28.1	17239	18 GREENS DRIVE CAMMERAY	Ground	S	47	42	43	38	47	43	44	38	-3.6	-4.5	-3.5	-4.4	59	55	NO	NO	NO	NO	NO
28.1	17239	18 GREENS DRIVE CAMMERAY	Ground	E	41	37	40	35	42	37	41	36	-1.0	-1.6	-0.9	-1.5	54	49	NO	NO	NO	NO	NO
28.1	17239	18 GREENS DRIVE CAMMERAY	First	N	45	40	44	39	45	41	45	39	-1.0	-1.8	-0.9	-1.7	57	53	NO	NO	NO	NO	NO
28.1	17239	18 GREENS DRIVE CAMMERAY	First	W	51	47	50	45	52	47	51	45	-1.3	-2.1	-1.2	-2.1	60	55	NO	NO	NO	NO	NO
28.1	17239	18 GREENS DRIVE CAMMERAY	First	S	50	45	49	43	50	46	49	44	-1.4	-2.2	-1.2	-2.1	60	55	NO	NO	NO	NO	NO
28.1	17239	18 GREENS DRIVE CAMMERAY	First	E	45	40	44	39	45	41	44	39	-1.0	-1.6	-0.9	-1.5	57	53	NO	NO	NO	NO	NO
28.1	17240	33 CARTER STREET CAMMERAY	Ground	N	46	41	45	39	46	41	45	40	-1.0	-1.8	-0.9	-1.7	58	53	NO	NO	NO	NO	NO
28.1	17240	33 CARTER STREET CAMMERAY	Ground	W	56	51	54	48	56	51	54	48	-1.9	-2.5	-1.8	-2.6	60	55	NO	NO	NO	NO	NO
28.1	17240	33 CARTER STREET CAMMERAY	Ground	S	48	43	47	41	48	43	47	42	-1.0	-1.8	-0.9	-1.7	60	55	NO	NO	NO	NO	NO
28.1	17240	33 CARTER STREET CAMMERAY	Ground	E	47	42	46	40	47	42	46	41	-0.9	-1.7	-1.0	-1.7	59	54	NO	NO	NO	NO	NO
28.1	17247	2C CARTER STREET CAMMERAY	Ground	N	46	41	45	40	46	42	46	40	-0.7	-1.6	-0.6	-1.5	58	54	NO	NO	NO	NO	NO
28.1	17247	2C CARTER STREET CAMMERAY	Ground	W	53	48	52	46	53	49	52	47	-1.2	-2.2	-1.1	-2.1	60	55	NO	NO	NO	NO	NO
28.1	17247	2C CARTER STREET CAMMERAY	Ground	S	54	49	53	47	54	49	53	48	-0.7	-1.6	-0.6	-1.5	60	55	NO	NO	NO	NO	NO
28.1	17247	2C CARTER STREET CAMMERAY	First	N	49	44	48	43	49	45	49	43	-0.7	-1.6	-0.7	-1.5	60	55	NO	NO	NO	NO	NO
28.1	17247	2C CARTER STREET CAMMERAY	First	W	57	52	55	49	57	52	55	49	-2.0	-3.0	-1.9	-2.9	60	55	NO	NO	NO	NO	NO
28.1	17247	2C CARTER STREET CAMMERAY	First	S	57	52	56	50	57	53	56	51	-0.8	-1.9	-0.9	-1.8	60	55	NO	NO	NO	NO	NO
28.1	17248	2D CARTER STREET CAMMERAY	Ground	S	54	50	53	48	55	50	54	48	-0.9	-1.8	-0.8	-1.7	60	55	NO	NO	NO	NO	NO
28.1	17248	2D CARTER STREET CAMMERAY	Ground	E	52	47	51	46	53	48	52	46	-1.1	-1.7	-1.0	-1.6	60	55	NO	NO	NO	NO	NO
28.1	17248	2D CARTER STREET CAMMERAY	Ground	N	46	41	45	40	46	42	46	40	-0.6	-1.6	-0.5	-1.5	58	54	NO	NO	NO	NO	NO
28.1	17248	2D CARTER STREET CAMMERAY	First	S	59	55	58	52	60	55	58	53	-1.8	-2.5	-1.7	-2.4	60	55	NO	NO	NO	NO	NO
28.1	17248	2D CARTER STREET CAMMERAY	First	E	58	53	56	51	58	54	57	51	-1.7	-2.3	-1.6	-2.3	60	55	NO	NO	NO	NO	NO
28.1	17248	2D CARTER STREET CAMMERAY	First	N	49	45	49	43	50	45	49	44	-0.7	-1.7	-0.6	-1.6	60	55	NO	NO	NO	NO	NO
28.1	17254	6 CARTER STREET CAMMERAY	Ground	E	52	47	51	45	52	47	51	46	-1.0	-1.1	-1.0	-1.1	60	55	NO	NO	NO	NO	NO
28.1	17254	6 CARTER STREET CAMMERAY	Ground	N	44	39	43	37	44	39	43	38	-0.8	-1.7	-0.7	-1.7	56	51	NO	NO	NO	NO	NO
28.1	17254	6 CARTER STREET CAMMERAY	Ground	W	51	46	51	45	51	47	51	46	-0.2	-1.0	-0.1	-0.9	60	55	NO	NO	NO	NO	NO
28.1	17254	6 CARTER STREET CAMMERAY	Ground	S	55	49	54	49	55	50	55	49	-0.4	-0.7	-0.4	-0.8	60	55	NO	NO	NO	NO	NO
28.1	17254	6 CARTER STREET CAMMERAY	Ground	E	55	50	54	48	55	50	54	49	-1.4	-1.9	-1.3	-1.8	60	55	NO	NO	NO	NO	NO
28.1	17254	6 CARTER STREET CAMMERAY	First	E	53	48	52	47	54	49	52	47	-1.3	-1.5	-1.2	-1.5	60	55	NO	NO	NO	NO	NO
28.1	17254	6 CARTER STREET CAMMERAY	First	N	47	42	46	41	47	43	47	41	-0.9	-1.7	-0.8	-1.6	59	55	NO	NO	NO	NO	NO
28.1	17254	6 CARTER STREET CAMMERAY	First	W	54	49	53	48	54	50	54	48	-0.7	-1.4	-0.6	-1.4	60	55	NO	NO	NO	NO	NO
28.1	17254	6 CARTER STREET CAMMERAY	First	S	56	51	56	50	57	52	56	50	-0.7	-1.2	-0.7	-1.2	60	55	NO	NO	NO	NO	NO
28.1	17254	6 CARTER STREET CAMMERAY	First	E	56	51	55	49	57	52	55	50	-1.5	-2.1	-1.5	-2.1	60	55	NO	NO	NO	NO	NO
28.1	17257	2B CARTER STREET CAMMERAY	Ground	S	56	51	54	49	56	52	55	49	-1.4	-2.3	-1.3	-2.2	60	55	NO	NO	NO	NO	NO
28.1	17257	2B CARTER STREET CAMMERAY	Ground	E	53	48	51	46	53	48	52	46	-1.2	-2.0	-1.1	-1.9	60	55	NO	NO	NO	NO	NO
28.1	17257	2B CARTER STREET CAMMERAY	Ground	N	46	41	45	40	46	42	46	40	-0.7	-1.6	-0.6	-1.5	58	54	NO	NO	NO	NO	NO
28.1	17257	2B CARTER STREET CAMMERAY	First	S	60	56	58	53	61	56	58	53	-2.4	-3.2	-2.3	-3.1	60	55	NO	NO	NO	NO	NO
28.1	17257	2B CARTER STREET CAMMERAY	First	E	57	53	55	50	58	53	56	50	-2.1	-3.1	-2.0	-3.0	60	55	NO	NO	NO	NO	NO
28.1	17257	2B CARTER STREET CAMMERAY	First	N	49	45	48	43	50	45	49	43	-0.8	-1.7	-0.7	-1.6	60	55	NO	NO	NO	NO	NO
28.1	17258	2A CARTER STREET CAMMERAY	Ground	N	46	42	46	40	47	42	46	40	-0.7	-1.6	-0.6	-1.5	59	54	NO	NO	NO	NO	NO
28.1	17258	2A CARTER STREET CAMMERAY	Ground	W	55	50	53	48	55	51	54	48	-1.8	-2.7	-1.7	-2.6	60	55	NO	NO	NO	NO	NO
28.1	17258	2A CARTER STREET CAMMERAY	Ground	S	56	52	55	50	57	52	56	50	-1.3	-2.2	-1.2	-2.1	60	55	NO	NO	NO	NO	NO
28.1	17258	2A CARTER STREET CAMMERAY	First	N	50	45	49	43	50	45	49	44	-0.7	-1.6	-0.7	-1.6	60	55	NO	NO	NO	NO	NO
28.1	17258	2A CARTER STREET CAMMERAY	First	W	59	55	57	51	60	55	57	52	-2.6	-3.6	-2.6	-3.5	60	55	NO	NO	NO	NO	NO
28.1	17258	2A CARTER STREET CAMMERAY	First	S	61	56	59	53	61	57	59	54	-2.2	-3.0	-2.1	-3.0	60	55	NO	NO	NO	NO	NO

NCA	Receiver ID	Address	Floor Level	Facade	Opening Year 2027				Design Year 2037				Increase (Do Smthng - Do Nothing)				NCG project road noise criteria		Do noise levels exceed the cumulative limit with project roads adding ≥2dB to the total noise levels?		Is the contribution from the road project Acute?		Consider further treatment?
					Do Nothing		Do Smthng		Do Nothing		Do Smthng		Opening Year 2027		Design Year 2037								
					Day	Night	Day	Night	Day	Night	Day	Night	Day	Night	Day	Night	Day	Night	Day	Night	$L_{Aeq,15hr}$ ≥ 65dB	$L_{Aeq,9hr}$ ≥ 60dB	
28.1	17271	37 CARTER STREET CAMMERAY	Ground	N	45	41	45	39	46	41	45	39	-0.9	-1.7	-0.8	-1.7	58	53	NO	NO	NO	NO	NO
28.1	17271	37 CARTER STREET CAMMERAY	Ground	W	48	43	47	41	48	43	47	42	-0.9	-1.5	-0.9	-1.5	60	55	NO	NO	NO	NO	NO
28.1	17271	37 CARTER STREET CAMMERAY	Ground	S	52	47	51	46	52	48	52	46	-0.9	-1.2	-0.7	-1.3	60	55	NO	NO	NO	NO	NO
28.1	17271	37 CARTER STREET CAMMERAY	Ground	E	46	41	45	40	46	42	45	40	-1.1	-1.7	-1.0	-1.7	58	54	NO	NO	NO	NO	NO
28.1	17275	3A COLIN STREET CAMMERAY	Ground	E	54	49	52	46	54	49	52	47	-1.9	-2.5	-1.8	-2.3	60	55	NO	NO	NO	NO	NO
28.1	17275	3A COLIN STREET CAMMERAY	Ground	N	50	45	49	43	50	45	49	44	-0.7	-1.7	-0.7	-1.6	60	55	NO	NO	NO	NO	NO
28.1	17275	3A COLIN STREET CAMMERAY	Ground	N	49	45	49	43	50	45	49	44	-0.7	-1.7	-0.6	-1.6	60	55	NO	NO	NO	NO	NO
28.1	17275	3A COLIN STREET CAMMERAY	Ground	W	52	48	51	46	53	48	52	46	-0.9	-1.8	-0.8	-1.8	60	55	NO	NO	NO	NO	NO
28.1	17275	3A COLIN STREET CAMMERAY	Ground	S	57	52	55	50	57	53	56	50	-1.5	-2.2	-1.4	-2.2	60	55	NO	NO	NO	NO	NO
28.1	17275	3A COLIN STREET CAMMERAY	Ground	E	57	52	55	50	57	52	56	50	-1.5	-2.4	-1.4	-2.3	60	55	NO	NO	NO	NO	NO
28.1	17279	35 CARTER STREET CAMMERAY	Ground	S	50	45	49	43	50	45	49	44	-1.0	-1.7	-0.9	-1.6	60	55	NO	NO	NO	NO	NO
28.1	17279	35 CARTER STREET CAMMERAY	Ground	E	48	43	47	41	48	43	47	42	-0.9	-1.5	-0.9	-1.5	60	55	NO	NO	NO	NO	NO
28.1	17279	35 CARTER STREET CAMMERAY	Ground	N	46	41	45	40	46	42	46	40	-0.9	-1.8	-0.8	-1.7	58	54	NO	NO	NO	NO	NO
28.1	17279	35 CARTER STREET CAMMERAY	Ground	W	47	43	46	41	48	43	47	41	-1.0	-1.8	-0.9	-1.7	60	55	NO	NO	NO	NO	NO
28.1	17279	35 CARTER STREET CAMMERAY	Ground	N	46	41	45	39	46	41	45	40	-1.0	-1.8	-0.9	-1.7	58	53	NO	NO	NO	NO	NO
28.1	17279	35 CARTER STREET CAMMERAY	Ground	W	47	42	46	41	47	43	46	41	-0.9	-1.6	-0.9	-1.6	59	55	NO	NO	NO	NO	NO
28.1	17285	39 CARTER STREET CAMMERAY	Ground	N	42	37	41	35	42	37	41	36	-0.9	-1.7	-0.8	-1.6	54	49	NO	NO	NO	NO	NO
28.1	17285	39 CARTER STREET CAMMERAY	Ground	W	48	43	47	41	48	43	47	42	-1.0	-1.8	-0.9	-1.7	60	55	NO	NO	NO	NO	NO
28.1	17285	39 CARTER STREET CAMMERAY	Ground	S	51	46	49	44	51	47	50	44	-1.6	-2.6	-1.5	-2.5	60	55	NO	NO	NO	NO	NO
28.1	17285	39 CARTER STREET CAMMERAY	Ground	E	42	37	41	35	42	37	41	36	-0.9	-1.7	-0.8	-1.6	54	49	NO	NO	NO	NO	NO
28.1	17285	39 CARTER STREET CAMMERAY	First	N	45	41	44	39	46	41	45	39	-1.0	-1.8	-0.9	-1.7	58	53	NO	NO	NO	NO	NO
28.1	17285	39 CARTER STREET CAMMERAY	First	W	54	49	53	47	54	49	53	48	-1.0	-1.7	-0.9	-1.6	60	55	NO	NO	NO	NO	NO
28.1	17285	39 CARTER STREET CAMMERAY	First	S	53	48	51	45	53	49	52	46	-2.0	-3.1	-1.9	-2.9	60	55	NO	NO	NO	NO	NO
28.1	17285	39 CARTER STREET CAMMERAY	First	E	46	41	45	39	46	42	45	40	-1.0	-1.7	-0.9	-1.6	58	54	NO	NO	NO	NO	NO
28.1	17285	39 CARTER STREET CAMMERAY	First	N	45	40	44	39	46	41	45	39	-1.1	-1.8	-1.0	-1.7	58	53	NO	NO	NO	NO	NO
28.1	17291	8 CAIRO STREET CAMMERAY	Ground	N	49	44	48	42	49	44	48	43	-0.8	-1.7	-0.7	-1.6	60	55	NO	NO	NO	NO	NO
28.1	17291	8 CAIRO STREET CAMMERAY	Ground	W	49	44	48	43	49	45	49	43	-0.7	-1.6	-0.6	-1.6	60	55	NO	NO	NO	NO	NO
28.1	17291	8 CAIRO STREET CAMMERAY	Ground	S	49	44	48	42	49	45	48	43	-0.8	-1.8	-0.7	-1.7	60	55	NO	NO	NO	NO	NO
28.1	17291	8 CAIRO STREET CAMMERAY	Ground	E	55	50	53	48	55	50	54	48	-1.4	-2.1	-1.3	-2.1	60	55	NO	NO	NO	NO	NO
28.1	17298	41 CARTER STREET CAMMERAY	Ground	E	45	41	44	39	46	41	45	39	-1.0	-1.6	-0.9	-1.6	58	53	NO	NO	NO	NO	NO
28.1	17298	41 CARTER STREET CAMMERAY	Ground	N	45	40	44	39	45	41	45	39	-1.0	-1.8	-0.9	-1.7	57	53	NO	NO	NO	NO	NO
28.1	17298	41 CARTER STREET CAMMERAY	Ground	W	41	37	41	35	42	37	41	36	-0.9	-1.5	-0.9	-1.5	54	49	NO	NO	NO	NO	NO
28.1	17298	41 CARTER STREET CAMMERAY	Ground	S	48	43	47	41	48	44	47	42	-1.1	-2.0	-1.0	-1.9	60	55	NO	NO	NO	NO	NO
28.1	17298	41 CARTER STREET CAMMERAY	Ground	E	45	41	45	39	46	41	45	40	-0.9	-1.6	-0.8	-1.6	58	53	NO	NO	NO	NO	NO
28.1	17309	6 COLIN STREET CAMMERAY	Ground	N	50	45	49	44	50	46	50	44	-0.7	-1.7	-0.6	-1.6	60	55	NO	NO	NO	NO	NO
28.1	17309	6 COLIN STREET CAMMERAY	Ground	W	54	49	53	47	54	49	53	47	-1.2	-2.2	-1.1	-2.1	60	55	NO	NO	NO	NO	NO
28.1	17309	6 COLIN STREET CAMMERAY	Ground	S	53	49	53	47	54	49	53	47	-0.9	-1.8	-0.8	-1.7	60	55	NO	NO	NO	NO	NO
28.1	17309	6 COLIN STREET CAMMERAY	Ground	E	56	51	54	48	56	51	54	49	-1.5	-2.3	-1.5	-2.2	60	55	NO	NO	NO	NO	NO
28.1	17312	10 CARTER STREET CAMMERAY	Ground	W	57	52	55	49	57	52	55	50	-1.7	-2.4	-1.6	-2.4	60	55	NO	NO	NO	NO	NO
28.1	17312	10 CARTER STREET CAMMERAY	Ground	S	57	52	55	49	57	52	55	50	-1.6	-2.4	-1.6	-2.3	60	55	NO	NO	NO	NO	NO
28.1	17312	10 CARTER STREET CAMMERAY	Ground	E	55	50	54	48	56	51	54	48	-1.9	-2.6	-1.9	-2.6	60	55	NO	NO	NO	NO	NO
28.1	17312	10 CARTER STREET CAMMERAY	Ground	N	47	42	46	40	47	42	46	41	-0.9	-1.8	-0.8	-1.7	59	54	NO	NO	NO	NO	NO
28.1	17312	10 CARTER STREET CAMMERAY	Ground	E	48	43	47	41	48	43	47	42	-1.0	-1.7	-0.9	-1.7	60	55	NO	NO	NO	NO	NO
28.1	17312	10 CARTER STREET CAMMERAY	Ground	N	46	42	46	40	47	42	46	40	-0.8	-1.7	-0.8	-1.7	59	54	NO	NO	NO	NO	NO
28.1	17312	10 CARTER STREET CAMMERAY	Ground	W	56	51	54	48	56	51	54	49	-1.7	-2.3	-1.7	-2.3	60	55	NO	NO	NO	NO	NO
28.1	17312	10 CARTER STREET CAMMERAY	Ground	S	56	51	55	49	57	52	55	50	-1.6	-2.3	-1.6	-2.3	60	55	NO	NO	NO	NO	NO
28.1	17313	5A CAIRO STREET CAMMERAY	Ground	N	47	43	47	41	48	43	47	41	-0.8	-1.7	-0.7	-1.7	60	55	NO	NO	NO	NO	NO
28.1	17313	5A CAIRO STREET CAMMERAY	Ground	W	49	44	48	43	49	45	49	43	-0.9	-1.7	-0.8	-1.6	60	55	NO	NO	NO	NO	NO
28.1	17313	5A CAIRO STREET CAMMERAY	Ground	S	55	49	54	48	55	50	54	48	-1.0	-1.4	-0.9	-1.5	60	55	NO	NO	NO	NO	NO
28.1	17313	5A CAIRO STREET CAMMERAY	Ground	E	58	53	56	50	58	54	56	51	-2.2	-2.9	-2.1	-2.9	60	55	NO	NO	NO	NO	NO
28.1	17336	5 CAIRO STREET CAMMERAY	Ground	N	48	43	47	41	48	44	47	42	-0.8	-1.8	-0.7	-1.7	60	55	NO	NO	NO	NO	NO
28.1	17336	5 CAIRO STREET CAMMERAY	Ground	W	55	50	53	47	55	50	53	48	-1.8	-2.7	-1.7	-2.6	60	55	NO	NO	NO	NO	NO
28.1	17336	5 CAIRO STREET CAMMERAY	Ground	S	49	45	48	43	49	45	49	43	-0.8	-1.7	-0.7	-1.7	60	55	NO	NO	NO	NO	NO
28.1	17336	5 CAIRO STREET CAMMERAY	Ground	SE	49	45	49	43	50	45	49	44	-0.8	-1.7	-0.8	-1.7	60	55	NO	NO	NO	NO	NO
28.1	17336	5 CAIRO STREET CAMMERAY	Ground	S	50	45	49	44	50	46	49	44	-0.8	-1.7	-0.8	-1.6	60	55	NO	NO	NO	NO	NO
28.1	17336	5 CAIRO STREET CAMMERAY	Ground	E	49	45	48	43	50	45	49	43	-0.9	-1.7	-0.8	-1.7	60	55	NO	NO	NO	NO	NO
28.1	17337	3 CAIRO STREET CAMMERAY	Ground	N	48	44	47	42	49	44	48	42	-0.8	-1.7	-0.7	-1.6	60	55	NO	NO	NO	NO	NO
28.1	17337	3 CAIRO STREET CAMMERAY	Ground	W	55	50	53	47	55	50	53	48	-1.7	-2.7	-1.6	-2.6	60	55	NO	NO	NO	NO	NO
28.1	17337	3 CAIRO STREET CAMMERAY	Ground	S	46	42	46	40	47	42	46	40	-0.7	-1.7	-0.7	-1.6	59	54	NO	NO	NO	NO	NO
28.1	17337	3 CAIRO STREET CAMMERAY	Ground	E	49	44	48	42	49	44	48	43	-0.8	-1.4	-0.7	-1.4	60	55	NO	NO	NO	NO	NO
28.1	17337	3 CAIRO STREET CAMMERAY	Ground	N	48	43	47	42	48	44	47	42	-0.8	-1.7	-0.7	-1.6	60	55	NO	NO	NO	NO	NO
28.1	17339	8A CARTER STREET CAMMERAY	Ground	E	51	46	51	45	52	46	51	45	-0.5	-0.7	-0.4	-0.7	60	55	NO	NO	NO	NO	NO

NCA	Receiver ID	Address	Floor Level	Facade	Opening Year 2027				Design Year 2037				Increase (Do Smthng - Do Nothing)				NCG project road noise criteria		Do noise levels exceed the cumulative limit with project roads adding ≥2dB to the total noise levels?		Is the contribution from the road project Acute?		Consider further treatment?
					Do Nothing		Do Smthng		Do Nothing		Do Smthng		Opening Year 2027		Design Year 2037								
					Day	Night	Day	Night	Day	Night	Day	Night	Day	Night	Day	Night	Day	Night	Day	Night	$L_{Aeq,15hr} \geq 65dB$	$L_{Aeq,9hr} \geq 60dB$	
28.1	17339	8A CARTER STREET CAMMERAY	Ground	N	43	39	43	37	44	39	43	37	-0.8	-1.7	-0.7	-1.7	56	51	NO	NO	NO	NO	NO
28.1	17339	8A CARTER STREET CAMMERAY	Ground	W	48	43	47	42	49	43	48	42	-0.9	-1.2	-0.9	-1.3	60	55	NO	NO	NO	NO	NO
28.1	17339	8A CARTER STREET CAMMERAY	Ground	W	55	50	54	48	56	51	54	49	-1.3	-1.8	-1.3	-1.8	60	55	NO	NO	NO	NO	NO
28.1	17339	8A CARTER STREET CAMMERAY	Ground	S	57	52	55	49	57	52	55	50	-1.7	-2.5	-1.7	-2.4	60	55	NO	NO	NO	NO	NO
28.1	17339	8A CARTER STREET CAMMERAY	First	E	53	47	52	46	53	48	52	47	-0.7	-1.1	-0.7	-1.2	60	55	NO	NO	NO	NO	NO
28.1	17339	8A CARTER STREET CAMMERAY	First	N	47	42	46	40	47	43	46	41	-0.9	-1.8	-0.8	-1.7	59	55	NO	NO	NO	NO	NO
28.1	17339	8A CARTER STREET CAMMERAY	First	W	50	45	50	44	51	46	50	44	-0.9	-1.3	-0.8	-1.4	60	55	NO	NO	NO	NO	NO
28.1	17339	8A CARTER STREET CAMMERAY	First	W	56	52	55	49	57	52	55	50	-1.5	-2.1	-1.5	-2.1	60	55	NO	NO	NO	NO	NO
28.1	17339	8A CARTER STREET CAMMERAY	First	S	58	53	56	50	58	53	56	51	-1.9	-2.6	-1.8	-2.5	60	55	NO	NO	NO	NO	NO
28.1	17341	7 COLIN STREET CAMMERAY	Ground	N	49	44	48	42	49	45	48	43	-0.8	-1.8	-0.7	-1.7	60	55	NO	NO	NO	NO	NO
28.1	17341	7 COLIN STREET CAMMERAY	Ground	W	51	46	50	44	51	46	50	45	-0.8	-1.7	-0.7	-1.6	60	55	NO	NO	NO	NO	NO
28.1	17341	7 COLIN STREET CAMMERAY	Ground	S	53	49	52	47	54	49	53	47	-1.1	-1.8	-1.0	-1.6	60	55	NO	NO	NO	NO	NO
28.1	17341	7 COLIN STREET CAMMERAY	Ground	E	49	44	48	42	49	44	48	43	-0.8	-1.7	-0.7	-1.6	60	55	NO	NO	NO	NO	NO
28.1	17342	12 CARTER STREET CAMMERAY	Ground	N	46	42	45	40	47	42	46	40	-0.9	-1.8	-0.9	-1.7	59	54	NO	NO	NO	NO	NO
28.1	17342	12 CARTER STREET CAMMERAY	Ground	W	47	42	46	40	47	42	46	41	-0.9	-1.6	-0.8	-1.5	59	54	NO	NO	NO	NO	NO
28.1	17342	12 CARTER STREET CAMMERAY	Ground	S	53	47	52	46	53	48	52	47	-0.7	-0.9	-0.7	-1.0	60	55	NO	NO	NO	NO	NO
28.1	17342	12 CARTER STREET CAMMERAY	Ground	E	52	47	52	46	52	47	52	47	-0.5	-0.8	-0.4	-0.8	60	55	NO	NO	NO	NO	NO
28.1	17345	105 BELLEVUE STREET CAMMERAY	Ground	N	50	45	49	44	50	45	50	44	-0.5	-1.4	-0.4	-1.2	60	55	NO	NO	NO	NO	NO
28.1	17345	105 BELLEVUE STREET CAMMERAY	Ground	W	54	49	53	47	54	49	53	48	-0.7	-1.6	-0.6	-1.5	60	55	NO	NO	NO	NO	NO
28.1	17345	105 BELLEVUE STREET CAMMERAY	Ground	S	55	50	54	49	55	51	55	49	-0.8	-1.6	-0.7	-1.5	60	55	NO	NO	NO	NO	NO
28.1	17345	105 BELLEVUE STREET CAMMERAY	Ground	E	54	49	53	48	54	50	54	48	-0.9	-1.7	-0.8	-1.6	60	55	NO	NO	NO	NO	NO
28.1	17345	105 BELLEVUE STREET CAMMERAY	First	N	52	47	52	46	53	48	52	46	-0.5	-1.4	-0.5	-1.3	60	55	NO	NO	NO	NO	NO
28.1	17345	105 BELLEVUE STREET CAMMERAY	First	W	55	50	55	49	55	51	55	49	-0.6	-1.6	-0.5	-1.4	60	55	NO	NO	NO	NO	NO
28.1	17345	105 BELLEVUE STREET CAMMERAY	First	S	60	56	59	53	61	56	59	53	-1.6	-2.5	-1.5	-2.5	60	55	NO	NO	NO	NO	NO
28.1	17345	105 BELLEVUE STREET CAMMERAY	First	E	60	55	58	53	60	56	59	53	-1.8	-2.6	-1.7	-2.5	60	55	NO	NO	NO	NO	NO
28.1	17352	4 CARTER STREET CAMMERAY	Ground	E	50	45	49	44	50	46	50	44	-0.9	-1.5	-0.8	-1.5	60	55	NO	NO	NO	NO	NO
28.1	17352	4 CARTER STREET CAMMERAY	Ground	W	48	43	45	39	48	43	45	40	-2.6	-3.5	-2.5	-3.4	60	55	NO	NO	NO	NO	NO
28.1	17352	4 CARTER STREET CAMMERAY	Ground	S	49	44	48	42	49	45	48	43	-1.0	-1.8	-0.9	-1.7	60	55	NO	NO	NO	NO	NO
28.1	17353	4A CARTER STREET CAMMERAY	Ground	NW	47	42	46	41	47	43	47	41	-0.9	-1.7	-0.9	-1.6	59	55	NO	NO	NO	NO	NO
28.1	17353	4A CARTER STREET CAMMERAY	Ground	N	46	41	45	40	46	42	46	40	-1.0	-1.8	-0.9	-1.7	58	54	NO	NO	NO	NO	NO
28.1	17353	4A CARTER STREET CAMMERAY	Ground	W	50	45	49	44	50	46	50	44	-0.9	-1.7	-0.8	-1.6	60	55	NO	NO	NO	NO	NO
28.1	17353	4A CARTER STREET CAMMERAY	Ground	S	52	47	51	45	52	48	51	46	-1.0	-1.7	-0.9	-1.7	60	55	NO	NO	NO	NO	NO
28.1	17353	4A CARTER STREET CAMMERAY	Ground	E	50	45	50	44	51	46	50	44	-0.9	-1.5	-0.8	-1.5	60	55	NO	NO	NO	NO	NO
28.1	17355	45 CARTER STREET CAMMERAY	Ground	W	47	42	46	40	47	42	46	41	-0.9	-1.8	-0.8	-1.8	59	54	NO	NO	NO	NO	NO
28.1	17364	12 CAIRO STREET CAMMERAY	Ground	N	48	44	47	42	49	44	48	42	-0.8	-1.7	-0.7	-1.6	60	55	NO	NO	NO	NO	NO
28.1	17364	12 CAIRO STREET CAMMERAY	Ground	W	51	46	50	44	51	46	50	45	-0.8	-1.7	-0.7	-1.6	60	55	NO	NO	NO	NO	NO
28.1	17364	12 CAIRO STREET CAMMERAY	Ground	S	49	44	48	43	49	45	49	43	-0.7	-1.8	-0.7	-1.7	60	55	NO	NO	NO	NO	NO
28.1	17364	12 CAIRO STREET CAMMERAY	Ground	E	55	50	54	48	55	50	54	49	-1.1	-1.9	-1.2	-1.9	60	55	NO	NO	NO	NO	NO
28.1	17369	14 CARTER STREET CAMMERAY	Ground	N	46	41	45	40	46	42	46	40	-0.9	-1.8	-0.9	-1.7	58	54	NO	NO	NO	NO	NO
28.1	17369	14 CARTER STREET CAMMERAY	Ground	W	48	42	47	42	48	43	48	42	-0.3	-0.8	-0.3	-0.8	60	55	NO	NO	NO	NO	NO
28.1	17369	14 CARTER STREET CAMMERAY	Ground	S	56	51	55	49	57	52	55	50	-1.5	-2.3	-1.5	-2.3	60	55	NO	NO	NO	NO	NO
28.1	17369	14 CARTER STREET CAMMERAY	Ground	E	52	47	52	46	52	47	52	47	-0.2	-0.5	-0.2	-0.5	60	55	NO	NO	NO	NO	NO
28.1	17384	8 COLIN STREET CAMMERAY	Ground	N	49	45	49	43	50	45	49	44	-0.8	-1.6	-0.7	-1.5	60	55	NO	NO	NO	NO	NO
28.1	17384	8 COLIN STREET CAMMERAY	Ground	W	52	48	51	46	53	48	52	46	-0.8	-1.7	-0.7	-1.7	60	55	NO	NO	NO	NO	NO
28.1	17384	8 COLIN STREET CAMMERAY	Ground	S	50	46	50	44	51	46	50	45	-0.7	-1.7	-0.6	-1.6	60	55	NO	NO	NO	NO	NO
28.1	17384	8 COLIN STREET CAMMERAY	Ground	E	56	52	54	49	57	52	55	49	-2.0	-2.8	-1.9	-2.7	60	55	NO	NO	NO	NO	NO
28.1	17405	7 CAIRO STREET CAMMERAY	Ground	N	47	43	47	41	48	43	47	42	-0.8	-1.7	-0.7	-1.6	60	55	NO	NO	NO	NO	NO
28.1	17405	7 CAIRO STREET CAMMERAY	Ground	W	54	49	52	47	54	50	53	47	-1.7	-2.7	-1.6	-2.5	60	55	NO	NO	NO	NO	NO
28.1	17405	7 CAIRO STREET CAMMERAY	Ground	E	49	44	48	43	49	45	49	43	-0.9	-1.6	-0.8	-1.5	60	55	NO	NO	NO	NO	NO
28.1	17427	9A COLIN STREET CAMMERAY	Ground	N	50	45	49	43	50	45	49	44	-0.7	-1.7	-0.6	-1.6	60	55	NO	NO	NO	NO	NO
28.1	17427	9A COLIN STREET CAMMERAY	Ground	W	54	49	53	47	54	49	53	48	-0.8	-1.7	-0.8	-1.6	60	55	NO	NO	NO	NO	NO
28.1	17427	9A COLIN STREET CAMMERAY	Ground	S	53	48	52	47	53	49	53	47	-0.8	-1.7	-0.7	-1.6	60	55	NO	NO	NO	NO	NO
28.1	17427	9A COLIN STREET CAMMERAY	Ground	W	53	48	52	46	53	48	52	47	-0.9	-1.8	-0.8	-1.7	60	55	NO	NO	NO	NO	NO
28.1	17427	9A COLIN STREET CAMMERAY	Ground	E	49	44	48	43	49	45	49	43	-0.8	-1.6	-0.8	-1.6	60	55	NO	NO	NO	NO	NO
28.1	17428	9 COLIN STREET CAMMERAY	Ground	W	52	48	52	46	53	48	52	46	-0.8	-1.7	-0.7	-1.7	60	55	NO	NO	NO	NO	NO
28.1	17428	9 COLIN STREET CAMMERAY	Ground	S	48	43	47	42	48	44	48	42	-0.9	-1.7	-0.8	-1.6	60	55	NO	NO	NO	NO	NO
28.1	17428	9 COLIN STREET CAMMERAY	Ground	E	50	45	49	44	50	46	50	44	-0.8	-1.7	-0.7	-1.6	60	55	NO	NO	NO	NO	NO
28.1	17433	2 WILSON STREET CAMMERAY	Ground	N	42	37	40	35	42	38	41	35	-1.6	-2.6	-1.5	-2.5	54	50	NO	NO	NO	NO	NO
28.1	17433	2 WILSON STREET CAMMERAY	Ground	S	54	50	53	47	55	50	53	48	-1.3	-2.1	-1.2	-2.0	60	55	NO	NO	NO	NO	NO
28.1	17433	2 WILSON STREET CAMMERAY	Ground	E	51	46	50	44	51	46	50	45	-1.1	-1.6	-1.0	-1.6	60	55	NO	NO	NO	NO	NO
28.1	17433	2 WILSON STREET CAMMERAY	First	N	47	42	46	40	47	43	46	41	-0.8	-1.8	-0.7	-1.7	59	55	NO	NO	NO	NO	NO
28.1	17433	2 WILSON STREET CAMMERAY	First	W	58	53	56	51	58	54	57	51	-2.0	-2.8	-1.9	-2.7	60	55	NO	NO	NO	NO	NO

NCA	Receiver ID	Address	Floor Level	Facade	Opening Year 2027				Design Year 2037				Increase (Do Smthng - Do Nothing)				NCG project road noise criteria		Do noise levels exceed the cumulative limit with project roads adding ≥2dB to the total noise levels?		Is the contribution from the road project Acute?		Consider further treatment?
					Do Nothing		Do Smthng		Do Nothing		Do Smthng		Opening Year 2027		Design Year 2037								
					Day	Night	Day	Night	Day	Night	Day	Night	Day	Night	Day	Night	Day	Night	Day	Night	$L_{Aeq,15hr}$ ≥ 65dB	$L_{Aeq,9hr}$ ≥ 60dB	
28.1	17433	2 WILSON STREET CAMMERAY	First	S	59	54	57	51	59	54	57	51	-2.1	-2.9	-2.0	-2.8	60	55	NO	NO	NO	NO	NO
28.1	17433	2 WILSON STREET CAMMERAY	First	E	56	51	54	49	57	52	55	49	-1.9	-2.4	-1.8	-2.3	60	55	NO	NO	NO	NO	NO
28.1	17436	1 WILSON STREET CAMMERAY	Ground	N	45	40	43	37	45	41	43	38	-2.1	-3.0	-2.0	-2.9	57	53	NO	NO	NO	NO	NO
28.1	17436	1 WILSON STREET CAMMERAY	Ground	W	56	51	54	48	56	52	54	49	-2.1	-2.9	-2.0	-2.8	60	55	NO	NO	NO	NO	NO
28.1	17436	1 WILSON STREET CAMMERAY	Ground	S	53	49	52	46	54	49	52	47	-1.3	-2.1	-1.2	-2.0	60	55	NO	NO	NO	NO	NO
28.1	17436	1 WILSON STREET CAMMERAY	Ground	E	50	45	50	44	50	46	50	45	-0.5	-1.1	-0.5	-1.0	60	55	NO	NO	NO	NO	NO
28.1	17441	14 CAIRO STREET CAMMERAY	Ground	N	48	43	47	41	48	43	47	42	-0.8	-1.7	-0.7	-1.6	60	55	NO	NO	NO	NO	NO
28.1	17441	14 CAIRO STREET CAMMERAY	Ground	W	51	46	50	45	51	47	51	45	-0.8	-1.7	-0.7	-1.7	60	55	NO	NO	NO	NO	NO
28.1	17441	14 CAIRO STREET CAMMERAY	Ground	S	49	44	48	43	49	45	48	43	-0.8	-1.7	-0.7	-1.6	60	55	NO	NO	NO	NO	NO
28.1	17441	14 CAIRO STREET CAMMERAY	Ground	E	54	49	53	48	54	50	53	48	-1.0	-1.5	-0.9	-1.6	60	55	NO	NO	NO	NO	NO
28.1	17443	10 COLIN STREET CAMMERAY	Ground	N	49	45	48	43	49	45	49	43	-0.7	-1.7	-0.6	-1.7	60	55	NO	NO	NO	NO	NO
28.1	17443	10 COLIN STREET CAMMERAY	Ground	W	52	47	51	46	53	48	52	46	-0.9	-1.8	-0.9	-1.7	60	55	NO	NO	NO	NO	NO
28.1	17443	10 COLIN STREET CAMMERAY	Ground	S	50	46	50	44	51	46	50	45	-0.7	-1.7	-0.6	-1.6	60	55	NO	NO	NO	NO	NO
28.1	17443	10 COLIN STREET CAMMERAY	Ground	E	56	52	54	49	57	52	55	49	-2.1	-2.9	-2.0	-2.8	60	55	NO	NO	NO	NO	NO
28.1	17453	10 COLIN STREET CAMMERAY	Ground	N	50	45	49	43	50	45	49	44	-0.8	-1.7	-0.7	-1.5	60	55	NO	NO	NO	NO	NO
28.1	17453	10 COLIN STREET CAMMERAY	Ground	W	54	49	53	47	54	49	53	47	-1.1	-2.2	-1.1	-2.1	60	55	NO	NO	NO	NO	NO
28.1	17453	10 COLIN STREET CAMMERAY	Ground	E	52	47	51	46	53	48	52	46	-0.8	-1.5	-0.7	-1.5	60	55	NO	NO	NO	NO	NO
28.1	17459	18 CARTER STREET CAMMERAY	Ground	S	55	50	53	47	55	50	53	48	-1.7	-2.6	-1.7	-2.6	60	55	NO	NO	NO	NO	NO
28.1	17459	18 CARTER STREET CAMMERAY	Ground	E	48	43	47	42	49	44	48	42	-0.9	-1.4	-0.8	-1.4	60	55	NO	NO	NO	NO	NO
28.1	17459	18 CARTER STREET CAMMERAY	Ground	N	46	41	45	39	46	41	45	40	-1.0	-1.8	-0.9	-1.7	58	53	NO	NO	NO	NO	NO
28.1	17459	18 CARTER STREET CAMMERAY	Ground	W	46	41	46	40	47	42	46	40	-0.8	-1.4	-0.7	-1.4	59	54	NO	NO	NO	NO	NO
28.1	17464	16 CARTER STREET CAMMERAY	Ground	N	46	41	45	39	46	41	45	40	-1.0	-1.8	-0.9	-1.7	58	53	NO	NO	NO	NO	NO
28.1	17464	16 CARTER STREET CAMMERAY	Ground	W	55	51	54	48	56	51	54	49	-1.6	-2.5	-1.6	-2.4	60	55	NO	NO	NO	NO	NO
28.1	17464	16 CARTER STREET CAMMERAY	Ground	S	56	51	54	49	56	51	55	49	-1.6	-2.3	-1.6	-2.4	60	55	NO	NO	NO	NO	NO
28.1	17464	16 CARTER STREET CAMMERAY	Ground	E	48	43	47	42	49	44	48	42	-0.9	-1.6	-0.9	-1.5	60	55	NO	NO	NO	NO	NO
28.1	17465	9 CAIRO STREET CAMMERAY	Ground	N	47	43	46	41	48	43	47	41	-0.9	-1.8	-0.8	-1.7	60	55	NO	NO	NO	NO	NO
28.1	17465	9 CAIRO STREET CAMMERAY	Ground	W	54	49	52	47	54	49	53	47	-1.4	-2.3	-1.3	-2.2	60	55	NO	NO	NO	NO	NO
28.1	17465	9 CAIRO STREET CAMMERAY	Ground	S	48	44	47	42	48	44	48	42	-0.8	-1.7	-0.7	-1.7	60	55	NO	NO	NO	NO	NO
28.1	17465	9 CAIRO STREET CAMMERAY	Ground	E	48	44	48	42	49	44	48	43	-0.8	-1.6	-0.7	-1.6	60	55	NO	NO	NO	NO	NO
28.1	17475	11 COLIN STREET CAMMERAY	Ground	W	51	46	50	44	51	47	50	45	-0.8	-1.7	-0.7	-1.7	60	55	NO	NO	NO	NO	NO
28.1	17475	11 COLIN STREET CAMMERAY	Ground	E	49	44	48	43	49	45	49	43	-0.9	-1.8	-0.8	-1.8	60	55	NO	NO	NO	NO	NO
28.1	17475	11 COLIN STREET CAMMERAY	Ground	S	50	45	49	43	50	46	49	44	-0.9	-1.9	-0.8	-1.8	60	55	NO	NO	NO	NO	NO
28.1	17476	13 COLIN STREET CAMMERAY	Ground	E	50	45	49	43	50	45	49	44	-0.9	-1.6	-0.8	-1.5	60	55	NO	NO	NO	NO	NO
28.1	17476	13 COLIN STREET CAMMERAY	Ground	N	45	40	44	39	45	41	45	39	-0.7	-1.7	-0.6	-1.6	57	53	NO	NO	NO	NO	NO
28.1	17476	13 COLIN STREET CAMMERAY	Ground	W	52	47	51	45	52	47	51	46	-0.8	-1.7	-0.7	-1.6	60	55	NO	NO	NO	NO	NO
28.1	17476	13 COLIN STREET CAMMERAY	First	E	54	49	53	47	54	50	53	48	-1.1	-1.9	-1.0	-1.8	60	55	NO	NO	NO	NO	NO
28.1	17476	13 COLIN STREET CAMMERAY	First	N	49	44	48	43	49	45	49	43	-0.7	-1.6	-0.6	-1.5	60	55	NO	NO	NO	NO	NO
28.1	17476	13 COLIN STREET CAMMERAY	First	W	57	52	56	50	57	52	56	51	-1.2	-2.0	-1.1	-1.9	60	55	NO	NO	NO	NO	NO
28.1	17481	20 CARTER STREET CAMMERAY	Ground	N	45	41	44	39	46	41	45	39	-0.9	-1.8	-0.9	-1.7	58	53	NO	NO	NO	NO	NO
28.1	17481	20 CARTER STREET CAMMERAY	Ground	W	45	40	44	39	46	41	45	39	-0.8	-1.3	-0.7	-1.3	58	53	NO	NO	NO	NO	NO
28.1	17481	20 CARTER STREET CAMMERAY	Ground	S	53	48	52	46	53	48	52	47	-1.1	-1.9	-1.0	-1.9	60	55	NO	NO	NO	NO	NO
28.1	17486	109 BELLEVUE STREET CAMMERAY	Ground	E	57	52	56	50	57	52	56	51	-1.0	-1.8	-1.1	-1.8	60	55	NO	NO	NO	NO	NO
28.1	17486	109 BELLEVUE STREET CAMMERAY	Ground	N	49	45	49	43	50	45	49	44	-0.7	-1.6	-0.6	-1.5	60	55	NO	NO	NO	NO	NO
28.1	17486	109 BELLEVUE STREET CAMMERAY	Ground	W	53	49	53	47	54	49	53	47	-0.7	-1.7	-0.6	-1.6	60	55	NO	NO	NO	NO	NO
28.1	17486	109 BELLEVUE STREET CAMMERAY	Ground	N	53	48	52	46	53	48	53	47	-0.6	-1.6	-0.5	-1.5	60	55	NO	NO	NO	NO	NO
28.1	17486	109 BELLEVUE STREET CAMMERAY	Ground	W	56	51	55	49	56	52	55	50	-1.0	-1.9	-0.9	-1.7	60	55	NO	NO	NO	NO	NO
28.1	17486	109 BELLEVUE STREET CAMMERAY	Ground	S	54	49	53	48	54	50	54	48	-0.8	-1.7	-0.7	-1.6	60	55	NO	NO	NO	NO	NO
28.1	17487	107 BELLEVUE STREET CAMMERAY	Ground	S	55	50	54	48	55	50	54	49	-0.6	-1.6	-0.5	-1.5	60	55	NO	NO	NO	NO	NO
28.1	17487	107 BELLEVUE STREET CAMMERAY	Ground	W	54	50	54	48	55	50	54	48	-0.7	-1.7	-0.6	-1.5	60	55	NO	NO	NO	NO	NO
28.1	17487	107 BELLEVUE STREET CAMMERAY	Ground	S	51	46	50	45	51	47	51	45	-0.6	-1.6	-0.5	-1.4	60	55	NO	NO	NO	NO	NO
28.1	17487	107 BELLEVUE STREET CAMMERAY	Ground	E	54	49	53	47	54	49	53	48	-0.9	-1.6	-0.8	-1.6	60	55	NO	NO	NO	NO	NO
28.1	17494	2 ARKLAND STREET CAMMERAY	Ground	N	46	42	45	40	47	42	46	40	-0.9	-1.8	-0.8	-1.7	59	54	NO	NO	NO	NO	NO
28.1	17494	2 ARKLAND STREET CAMMERAY	Ground	E	47	43	46	41	48	43	47	41	-0.8	-1.6	-0.8	-1.5	60	55	NO	NO	NO	NO	NO
28.1	17494	2 ARKLAND STREET CAMMERAY	Ground	N	46	41	45	40	46	42	46	40	-0.8	-1.8	-0.8	-1.7	58	54	NO	NO	NO	NO	NO
28.1	17494	2 ARKLAND STREET CAMMERAY	Ground	W	48	43	45	39	48	43	45	40	-2.6	-3.5	-2.5	-3.4	60	55	NO	NO	NO	NO	NO
28.1	17494	2 ARKLAND STREET CAMMERAY	Ground	S	53	48	52	46	53	48	52	47	-1.1	-1.9	-1.0	-1.8	60	55	NO	NO	NO	NO	NO
28.1	17498	4 WILSON STREET CAMMERAY	Ground	N	47	42	46	40	47	42	46	41	-0.8	-1.8	-0.7	-1.7	59	54	NO	NO	NO	NO	NO
28.1	17498	4 WILSON STREET CAMMERAY	Ground	W	57	52	55	50	57	52	55	50	-1.7	-2.4	-1.7	-2.3	60	55	NO	NO	NO	NO	NO
28.1	17498	4 WILSON STREET CAMMERAY	Ground	S	45	41	44	39	45	41	45	39	-0.8	-1.7	-0.7	-1.7	57	53	NO	NO	NO	NO	NO
28.1	17498	4 WILSON STREET CAMMERAY	Ground	E	50	45	50	44	51	45	50	45	0.0	-0.5	-0.1	-0.5	60	55	NO	NO	NO	NO	NO
28.1	17508	18 CAIRO STREET CAMMERAY	Ground	E	55	50	53	48	56	51	54	48	-1.8	-2.2	-1.7	-2.2	60	55	NO	NO	NO	NO	NO
28.1	17508	18 CAIRO STREET CAMMERAY	Ground	N	48	43	47	41	48	44	47	42	-0.8	-1.7	-0.7	-1.6	60	55	NO	NO	NO	NO	NO

NCA	Receiver ID	Address	Floor Level	Facade	Opening Year 2027				Design Year 2037				Increase (Do Smthng - Do Nothing)				NCG project road noise criteria		Do noise levels exceed the cumulative limit with project roads adding ≥2dB to the total noise levels?		Is the contribution from the road project Acute?		Consider further treatment?
					Do Nothing		Do Smthng		Do Nothing		Do Smthng		Opening Year 2027		Design Year 2037								
					Day	Night	Day	Night	Day	Night	Day	Night	Day	Night	Day	Night	Day	Night	Day	Night	$L_{Aeq,15hr}$ ≥ 65dB	$L_{Aeq,9hr}$ ≥ 60dB	
28.1	17508	18 CAIRO STREET CAMMERAY	Ground	W	51	47	50	45	52	47	51	45	-0.9	-1.8	-0.7	-1.8	60	55	NO	NO	NO	NO	NO
28.1	17509	16 CAIRO STREET CAMMERAY	Ground	W	51	47	50	45	52	47	51	45	-0.8	-1.7	-0.8	-1.6	60	55	NO	NO	NO	NO	NO
28.1	17509	16 CAIRO STREET CAMMERAY	Ground	S	47	42	46	41	47	43	46	41	-0.8	-1.7	-0.7	-1.7	59	55	NO	NO	NO	NO	NO
28.1	17509	16 CAIRO STREET CAMMERAY	Ground	E	55	50	54	48	56	51	54	49	-1.3	-1.9	-1.4	-1.9	60	55	NO	NO	NO	NO	NO
28.1	17512	15 COLIN STREET CAMMERAY	Ground	E	46	42	46	40	47	42	46	41	-0.8	-1.7	-0.7	-1.6	59	54	NO	NO	NO	NO	NO
28.1	17512	15 COLIN STREET CAMMERAY	Ground	W	52	48	51	46	53	48	52	46	-0.9	-1.8	-0.8	-1.7	60	55	NO	NO	NO	NO	NO
28.1	17512	15 COLIN STREET CAMMERAY	Ground	S	44	40	44	38	45	40	44	39	-0.7	-1.5	-0.7	-1.4	57	52	NO	NO	NO	NO	NO
28.1	17514	22 CARTER STREET CAMMERAY	Ground	S	46	41	46	40	47	41	46	40	-0.7	-1.2	-0.7	-1.2	59	53	NO	NO	NO	NO	NO
28.1	17514	22 CARTER STREET CAMMERAY	Ground	N	45	41	44	39	45	41	45	39	-0.9	-1.8	-0.9	-1.8	57	53	NO	NO	NO	NO	NO
28.1	17514	22 CARTER STREET CAMMERAY	Ground	W	44	39	43	38	44	40	44	38	-0.8	-1.6	-0.8	-1.5	56	52	NO	NO	NO	NO	NO
28.1	17516	12 COLIN STREET CAMMERAY	Ground	N	46	42	46	40	47	42	46	40	-0.7	-1.6	-0.6	-1.5	59	54	NO	NO	NO	NO	NO
28.1	17516	12 COLIN STREET CAMMERAY	Ground	W	50	45	49	43	50	46	49	44	-0.8	-1.7	-0.7	-1.6	60	55	NO	NO	NO	NO	NO
28.1	17516	12 COLIN STREET CAMMERAY	Ground	S	51	46	50	45	51	47	51	45	-0.9	-1.7	-0.7	-1.6	60	55	NO	NO	NO	NO	NO
28.1	17516	12 COLIN STREET CAMMERAY	Ground	E	55	50	53	48	55	51	54	48	-2.0	-2.9	-1.9	-2.8	60	55	NO	NO	NO	NO	NO
28.1	17516	12 COLIN STREET CAMMERAY	First	N	50	45	49	43	50	45	49	44	-0.8	-1.5	-0.7	-1.5	60	55	NO	NO	NO	NO	NO
28.1	17516	12 COLIN STREET CAMMERAY	First	W	56	51	55	49	56	52	55	50	-1.3	-2.2	-1.2	-2.1	60	55	NO	NO	NO	NO	NO
28.1	17516	12 COLIN STREET CAMMERAY	First	S	57	53	56	50	58	53	56	51	-1.3	-2.3	-1.3	-2.2	60	55	NO	NO	NO	NO	NO
28.1	17516	12 COLIN STREET CAMMERAY	First	E	58	54	56	51	59	54	57	51	-2.0	-3.0	-1.9	-2.9	60	55	NO	NO	NO	NO	NO
28.1	17524	26 CARTER STREET CAMMERAY	Ground	W	44	39	43	37	44	39	43	38	-0.9	-1.5	-0.9	-1.5	56	51	NO	NO	NO	NO	NO
28.1	17524	26 CARTER STREET CAMMERAY	Ground	S	51	46	49	44	51	46	50	44	-1.1	-2.0	-1.1	-1.9	60	55	NO	NO	NO	NO	NO
28.1	17524	26 CARTER STREET CAMMERAY	Ground	E	46	41	45	40	47	42	46	40	-1.0	-1.6	-1.0	-1.6	59	54	NO	NO	NO	NO	NO
28.1	17524	26 CARTER STREET CAMMERAY	Ground	N	45	40	44	38	45	41	44	39	-1.0	-1.8	-0.9	-1.7	57	53	NO	NO	NO	NO	NO
28.1	17524	26 CARTER STREET CAMMERAY	Ground	W	44	39	43	37	44	39	43	38	-0.9	-1.5	-0.9	-1.5	56	51	NO	NO	NO	NO	NO
28.1	17534	24 CARTER STREET CAMMERAY	Ground	S	49	44	49	43	50	45	49	44	-0.5	-0.7	-0.5	-0.8	60	55	NO	NO	NO	NO	NO
28.1	17534	24 CARTER STREET CAMMERAY	Ground	E	46	41	45	40	47	42	46	40	-1.0	-1.7	-0.9	-1.6	59	54	NO	NO	NO	NO	NO
28.1	17534	24 CARTER STREET CAMMERAY	Ground	N	45	40	44	39	45	41	44	39	-1.0	-1.8	-0.9	-1.7	57	53	NO	NO	NO	NO	NO
28.1	17534	24 CARTER STREET CAMMERAY	Ground	W	44	39	43	38	44	39	43	38	-0.8	-1.5	-0.9	-1.5	56	51	NO	NO	NO	NO	NO
28.1	17536	12 COLIN STREET CAMMERAY	Ground	W	53	48	52	46	53	48	52	47	-0.6	-1.7	-0.6	-1.6	60	55	NO	NO	NO	NO	NO
28.1	17536	12 COLIN STREET CAMMERAY	Ground	S	50	45	49	44	50	46	50	44	-0.7	-1.7	-0.7	-1.6	60	55	NO	NO	NO	NO	NO
28.1	17536	12 COLIN STREET CAMMERAY	Ground	W	50	45	49	43	50	45	49	44	-0.7	-1.7	-0.6	-1.6	60	55	NO	NO	NO	NO	NO
28.1	17536	12 COLIN STREET CAMMERAY	Ground	N	50	45	49	43	50	45	49	44	-0.7	-1.7	-0.6	-1.5	60	55	NO	NO	NO	NO	NO
28.1	17536	12 COLIN STREET CAMMERAY	Ground	W	53	49	52	47	54	49	53	47	-0.8	-1.9	-0.7	-1.7	60	55	NO	NO	NO	NO	NO
28.1	17536	12 COLIN STREET CAMMERAY	Ground	N	50	45	49	43	50	45	49	44	-0.7	-1.7	-0.6	-1.5	60	55	NO	NO	NO	NO	NO
28.1	17536	12 COLIN STREET CAMMERAY	Ground	W	53	49	52	47	54	49	53	47	-0.8	-1.9	-0.7	-1.7	60	55	NO	NO	NO	NO	NO
28.1	17536	12 COLIN STREET CAMMERAY	Ground	S	52	47	51	46	52	48	52	46	-0.8	-1.6	-0.7	-1.5	60	55	NO	NO	NO	NO	NO
28.1	17536	12 COLIN STREET CAMMERAY	Ground	E	50	45	49	43	50	46	49	44	-1.0	-1.9	-0.9	-1.8	60	55	NO	NO	NO	NO	NO
28.1	17536	12 COLIN STREET CAMMERAY	Ground	N	49	44	48	42	49	44	48	43	-0.8	-1.7	-0.7	-1.6	60	55	NO	NO	NO	NO	NO
28.1	17536	12 COLIN STREET CAMMERAY	Ground	E	49	44	48	43	49	45	49	43	-0.8	-1.7	-0.7	-1.7	60	55	NO	NO	NO	NO	NO
28.1	17537	11 CAIRO STREET CAMMERAY	Ground	N	47	43	46	41	47	43	47	41	-0.8	-1.7	-0.7	-1.7	59	55	NO	NO	NO	NO	NO
28.1	17537	11 CAIRO STREET CAMMERAY	Ground	W	53	48	52	46	53	49	52	47	-1.2	-2.2	-1.1	-2.1	60	55	NO	NO	NO	NO	NO
28.1	17537	11 CAIRO STREET CAMMERAY	Ground	S	46	42	45	40	46	42	46	40	-0.8	-1.8	-0.7	-1.7	58	54	NO	NO	NO	NO	NO
28.1	17537	11 CAIRO STREET CAMMERAY	Ground	E	50	45	49	43	50	45	50	44	-0.8	-1.5	-0.7	-1.4	60	55	NO	NO	NO	NO	NO
28.1	17544	17 COLIN STREET CAMMERAY	Ground	E	48	44	48	42	49	44	48	43	-0.7	-1.5	-0.7	-1.4	60	55	NO	NO	NO	NO	NO
28.1	17544	17 COLIN STREET CAMMERAY	Ground	N	48	44	48	42	49	44	48	43	-0.7	-1.7	-0.6	-1.6	60	55	NO	NO	NO	NO	NO
28.1	17544	17 COLIN STREET CAMMERAY	Ground	W	52	47	51	46	52	48	52	46	-0.8	-1.7	-0.7	-1.7	60	55	NO	NO	NO	NO	NO
28.1	17550	111 BELLEVUE STREET CAMMERAY	Ground	N	49	44	48	43	49	45	49	43	-0.7	-1.6	-0.6	-1.5	60	55	NO	NO	NO	NO	NO
28.1	17550	111 BELLEVUE STREET CAMMERAY	Ground	W	52	47	51	45	52	47	51	46	-0.8	-1.7	-0.7	-1.6	60	55	NO	NO	NO	NO	NO
28.1	17550	111 BELLEVUE STREET CAMMERAY	Ground	S	50	45	50	44	51	46	50	44	-0.6	-1.6	-0.6	-1.5	60	55	NO	NO	NO	NO	NO
28.1	17550	111 BELLEVUE STREET CAMMERAY	Ground	E	50	46	50	44	51	46	50	45	-0.8	-1.6	-0.7	-1.5	60	55	NO	NO	NO	NO	NO
28.1	17553	6 WILSON STREET CAMMERAY	Ground	N	46	42	46	40	47	42	46	41	-0.9	-1.7	-0.8	-1.6	59	54	NO	NO	NO	NO	NO
28.1	17553	6 WILSON STREET CAMMERAY	Ground	W	49	44	48	42	49	44	48	43	-0.9	-1.8	-0.7	-1.7	60	55	NO	NO	NO	NO	NO
28.1	17553	6 WILSON STREET CAMMERAY	Ground	S	45	40	44	38	45	41	44	39	-0.8	-1.7	-0.7	-1.6	57	53	NO	NO	NO	NO	NO
28.1	17553	6 WILSON STREET CAMMERAY	Ground	E	50	44	50	44	50	45	50	44	-0.3	-0.7	-0.3	-0.7	60	55	NO	NO	NO	NO	NO
28.1	17572	16 COLIN STREET CAMMERAY	Ground	W	50	45	49	43	50	45	49	44	-0.7	-1.6	-0.7	-1.5	60	55	NO	NO	NO	NO	NO
28.1	17572	16 COLIN STREET CAMMERAY	Ground	S	46	42	46	40	47	42	46	41	-0.6	-1.6	-0.5	-1.5	59	54	NO	NO	NO	NO	NO
28.1	17572	16 COLIN STREET CAMMERAY	Ground	E	54	49	53	47	54	50	53	48	-1.3	-2.1	-1.2	-2.1	60	55	NO	NO	NO	NO	NO
28.1	17577	22A CAIRO STREET CAMMERAY	Ground	E	55	50	53	47	55	50	53	48	-1.8	-2.3	-1.7	-2.2	60	55	NO	NO	NO	NO	NO
28.1	17577	22A CAIRO STREET CAMMERAY	Ground	W	51	47	50	45	52	47	51	45	-0.9	-1.8	-0.8	-1.7	60	55	NO	NO	NO	NO	NO
28.1	17578	20 CAIRO STREET CAMMERAY	Ground	W	52	47	51	45	52	47	51	46	-0.8	-1.7	-0.7	-1.7	60	55	NO	NO	NO	NO	NO
28.1	17578	20 CAIRO STREET CAMMERAY	Ground	S	47	42	46	41	47	43	47	41	-0.8	-1.7	-0.7	-1.6	59	55	NO	NO	NO	NO	NO
28.1	17578	20 CAIRO STREET CAMMERAY	Ground	E	55	50	53	47	55	50	53	48	-1.8	-2.2	-1.8	-2.1	60	55	NO	NO	NO	NO	NO
28.1	17581	14 COLIN STREET CAMMERAY	Ground	N	49	45	49	43	50	45	49	44	-0.7	-1.6	-0.6	-1.5	60	55	NO	NO	NO	NO	NO
28.1	17581	14 COLIN STREET CAMMERAY	Ground	W	52	47	51	45	52	47	51	46	-0.9	-1.7	-0.8	-1.6	60	55	NO	NO	NO	NO	NO
28.1	17581	14 COLIN STREET CAMMERAY	Ground	E	50	45	49	44	50	46	50	44	-0.8	-1.6	-0.6	-1.5	60	55	NO	NO	NO	NO	NO

NCA	Receiver ID	Address	Floor Level	Facade	Opening Year 2027				Design Year 2037				Increase (Do Smthng - Do Nothing)				NCG project road noise criteria		Do noise levels exceed the cumulative limit with project roads adding ≥2dB to the total noise levels?		Is the contribution from the road project Acute?		Consider further treatment?
					Do Nothing		Do Smthng		Do Nothing		Do Smthng		Opening Year 2027		Design Year 2037								
					Day	Night	Day	Night	Day	Night	Day	Night	Day	Night	Day	Night	Day	Night	Day	Night	$L_{Aeq,15hr}$ ≥ 65dB	$L_{Aeq,9hr}$ ≥ 60dB	
28.1	17583	4 ARKLAND STREET CAMMERAY	Ground	N	46	41	45	39	46	41	45	40	-0.9	-1.8	-0.9	-1.7	58	53	NO	NO	NO	NO	NO
28.1	17583	4 ARKLAND STREET CAMMERAY	Ground	W	48	43	47	42	48	44	48	42	-0.9	-1.8	-0.9	-1.7	60	55	NO	NO	NO	NO	NO
28.1	17583	4 ARKLAND STREET CAMMERAY	Ground	S	44	39	43	38	44	40	44	38	-0.9	-1.8	-0.8	-1.7	56	52	NO	NO	NO	NO	NO
28.1	17583	4 ARKLAND STREET CAMMERAY	Ground	E	48	43	48	42	49	44	48	42	-0.8	-1.4	-0.8	-1.3	60	55	NO	NO	NO	NO	NO
28.1	17584	1 ARKLAND STREET CAMMERAY	Ground	N	45	41	44	39	46	41	45	39	-1.0	-1.8	-0.9	-1.7	58	53	NO	NO	NO	NO	NO
28.1	17584	1 ARKLAND STREET CAMMERAY	Ground	W	48	44	48	42	49	44	48	42	-0.9	-1.8	-0.8	-1.7	60	55	NO	NO	NO	NO	NO
28.1	17584	1 ARKLAND STREET CAMMERAY	Ground	S	47	42	46	41	47	43	46	41	-1.0	-1.7	-0.9	-1.7	59	55	NO	NO	NO	NO	NO
28.1	17584	1 ARKLAND STREET CAMMERAY	Ground	E	47	42	46	40	47	42	46	41	-0.9	-1.6	-0.9	-1.6	59	54	NO	NO	NO	NO	NO
28.1	17593	13 CAIRO STREET CAMMERAY	Ground	N	47	42	46	41	47	43	47	41	-0.8	-1.8	-0.7	-1.7	59	55	NO	NO	NO	NO	NO
28.1	17593	13 CAIRO STREET CAMMERAY	Ground	W	52	48	51	46	53	48	52	46	-1.2	-2.2	-1.1	-2.1	60	55	NO	NO	NO	NO	NO
28.1	17593	13 CAIRO STREET CAMMERAY	Ground	S	46	42	46	40	47	42	46	41	-0.8	-1.8	-0.8	-1.7	59	54	NO	NO	NO	NO	NO
28.1	17593	13 CAIRO STREET CAMMERAY	Ground	E	51	46	51	45	51	46	52	46	0.0	-0.6	0.1	-0.7	60	55	NO	NO	NO	NO	NO
28.1	17602	21 COLIN STREET CAMMERAY	Ground	E	51	47	50	45	52	47	51	45	-1.0	-1.9	-1.0	-1.8	60	55	NO	NO	NO	NO	NO
28.1	17602	21 COLIN STREET CAMMERAY	Ground	N	48	44	48	42	49	44	48	43	-0.7	-1.7	-0.6	-1.6	60	55	NO	NO	NO	NO	NO
28.1	17602	21 COLIN STREET CAMMERAY	Ground	W	52	47	51	46	52	48	52	46	-0.7	-1.7	-0.6	-1.6	60	55	NO	NO	NO	NO	NO
28.1	17603	19 COLIN STREET CAMMERAY	Ground	W	52	47	51	46	52	48	52	46	-0.7	-1.6	-0.6	-1.5	60	55	NO	NO	NO	NO	NO
28.1	17603	19 COLIN STREET CAMMERAY	Ground	S	48	43	47	42	48	44	48	42	-0.7	-1.7	-0.6	-1.6	60	55	NO	NO	NO	NO	NO
28.1	17603	19 COLIN STREET CAMMERAY	Ground	E	51	46	50	44	51	46	50	45	-1.0	-1.8	-0.9	-1.7	60	55	NO	NO	NO	NO	NO
28.1	17603	19 COLIN STREET CAMMERAY	Ground	S	51	47	50	45	52	47	51	45	-1.0	-1.8	-1.0	-1.8	60	55	NO	NO	NO	NO	NO
28.1	17610	4 ARKLAND STREET CAMMERAY	Ground	N	46	41	45	39	46	42	45	40	-0.8	-1.8	-0.8	-1.7	58	54	NO	NO	NO	NO	NO
28.1	17610	4 ARKLAND STREET CAMMERAY	Ground	W	52	47	50	45	52	48	51	45	-1.6	-2.5	-1.5	-2.4	60	55	NO	NO	NO	NO	NO
28.1	17610	4 ARKLAND STREET CAMMERAY	Ground	S	47	43	46	41	48	43	47	41	-1.1	-1.9	-1.0	-1.8	60	55	NO	NO	NO	NO	NO
28.1	17610	4 ARKLAND STREET CAMMERAY	Ground	E	48	43	47	41	48	43	47	42	-0.9	-1.7	-0.9	-1.6	60	55	NO	NO	NO	NO	NO
28.1	17615	113 BELLEVUE STREET CAMMERAY	Ground	N	49	44	49	43	50	45	49	43	-0.7	-1.6	-0.6	-1.5	60	55	NO	NO	NO	NO	NO
28.1	17615	113 BELLEVUE STREET CAMMERAY	Ground	W	52	47	51	45	52	47	51	46	-1.0	-1.8	-0.8	-1.7	60	55	NO	NO	NO	NO	NO
28.1	17615	113 BELLEVUE STREET CAMMERAY	Ground	S	49	44	48	42	49	44	48	43	-0.7	-1.6	-0.6	-1.4	60	55	NO	NO	NO	NO	NO
28.1	17615	113 BELLEVUE STREET CAMMERAY	Ground	E	57	53	55	50	58	53	55	50	-2.4	-3.2	-2.3	-3.1	60	55	NO	NO	NO	NO	NO
28.1	17616	24 CAIRO STREET CAMMERAY	Ground	N	48	43	47	41	48	43	47	42	-0.8	-1.6	-0.7	-1.6	60	55	NO	NO	NO	NO	NO
28.1	17616	24 CAIRO STREET CAMMERAY	Ground	W	48	44	47	42	49	44	48	42	-0.9	-1.8	-0.8	-1.7	60	55	NO	NO	NO	NO	NO
28.1	17616	24 CAIRO STREET CAMMERAY	Ground	E	53	48	51	46	53	48	52	46	-1.4	-1.9	-1.4	-1.8	60	55	NO	NO	NO	NO	NO
28.1	17616	24 CAIRO STREET CAMMERAY	Ground	S	54	50	53	47	55	50	53	48	-1.6	-2.2	-1.5	-2.1	60	55	NO	NO	NO	NO	NO
28.1	17616	24 CAIRO STREET CAMMERAY	Ground	E	55	50	54	48	55	51	54	49	-1.3	-1.8	-1.2	-1.7	60	55	NO	NO	NO	NO	NO
28.1	17616	24 CAIRO STREET CAMMERAY	Ground	N	47	42	46	41	47	43	47	41	-0.8	-1.6	-0.7	-1.6	59	55	NO	NO	NO	NO	NO
28.1	17617	8 WILSON STREET CAMMERAY	Ground	W	52	47	51	45	52	48	51	46	-1.2	-2.0	-1.2	-2.0	60	55	NO	NO	NO	NO	NO
28.1	17617	8 WILSON STREET CAMMERAY	Ground	S	47	42	46	40	47	42	46	41	-0.8	-1.7	-0.7	-1.7	59	54	NO	NO	NO	NO	NO
28.1	17617	8 WILSON STREET CAMMERAY	Ground	E	50	45	50	44	50	45	50	44	-0.2	-0.7	-0.2	-0.8	60	55	NO	NO	NO	NO	NO
28.1	17643	24A CAIRO STREET CAMMERAY	Ground	E	49	45	49	43	50	45	49	43	-0.8	-1.7	-0.7	-1.6	60	55	NO	NO	NO	NO	NO
28.1	17643	24A CAIRO STREET CAMMERAY	Ground	N	48	43	47	42	48	44	48	42	-0.8	-1.7	-0.7	-1.6	60	55	NO	NO	NO	NO	NO
28.1	17643	24A CAIRO STREET CAMMERAY	Ground	W	52	47	51	45	52	47	51	46	-0.8	-1.8	-0.7	-1.7	60	55	NO	NO	NO	NO	NO
28.1	17643	24A CAIRO STREET CAMMERAY	Ground	S	47	43	47	41	48	43	47	41	-0.8	-1.7	-0.8	-1.7	60	55	NO	NO	NO	NO	NO
28.1	17643	24A CAIRO STREET CAMMERAY	Ground	E	49	44	48	43	49	45	49	43	-0.9	-1.7	-0.8	-1.6	60	55	NO	NO	NO	NO	NO
28.1	17647	20 COLIN STREET CAMMERAY	Ground	E	53	48	52	46	53	48	52	47	-0.7	-1.4	-0.6	-1.5	60	55	NO	NO	NO	NO	NO
28.1	17647	20 COLIN STREET CAMMERAY	Ground	N	49	44	48	42	49	44	48	43	-0.7	-1.7	-0.6	-1.6	60	55	NO	NO	NO	NO	NO
28.1	17647	20 COLIN STREET CAMMERAY	Ground	W	52	47	51	45	52	47	51	46	-0.7	-1.7	-0.6	-1.6	60	55	NO	NO	NO	NO	NO
28.1	17648	18 COLIN STREET CAMMERAY	Ground	W	51	46	50	45	51	47	51	45	-0.8	-1.7	-0.7	-1.6	60	55	NO	NO	NO	NO	NO
28.1	17648	18 COLIN STREET CAMMERAY	Ground	E	51	46	51	45	51	46	51	45	0.1	-0.7	0.0	-0.7	60	55	NO	NO	NO	NO	NO
28.1	17650	3 ARKLAND STREET CAMMERAY	Ground	W	50	46	49	43	50	46	49	44	-1.3	-2.1	-1.2	-2.1	60	55	NO	NO	NO	NO	NO
28.1	17650	3 ARKLAND STREET CAMMERAY	Ground	S	43	39	42	37	44	39	43	37	-1.0	-1.8	-0.9	-1.7	56	51	NO	NO	NO	NO	NO
28.1	17650	3 ARKLAND STREET CAMMERAY	Ground	E	46	42	45	40	47	42	46	40	-0.9	-1.7	-0.9	-1.6	59	54	NO	NO	NO	NO	NO
28.1	17665	15 CAIRO STREET CAMMERAY	Ground	N	47	43	46	41	48	43	47	41	-0.8	-1.7	-0.7	-1.6	60	55	NO	NO	NO	NO	NO
28.1	17665	15 CAIRO STREET CAMMERAY	Ground	W	53	48	51	46	53	48	52	46	-1.3	-2.3	-1.2	-2.2	60	55	NO	NO	NO	NO	NO
28.1	17665	15 CAIRO STREET CAMMERAY	Ground	S	49	44	48	42	49	44	48	43	-0.8	-1.7	-0.7	-1.7	60	55	NO	NO	NO	NO	NO
28.1	17665	15 CAIRO STREET CAMMERAY	Ground	E	51	46	51	45	52	46	51	46	-0.2	-0.8	-0.2	-0.9	60	55	NO	NO	NO	NO	NO
28.1	17665	15 CAIRO STREET CAMMERAY	Ground	N	47	42	46	40	47	42	46	41	-0.8	-1.8	-0.8	-1.7	59	54	NO	NO	NO	NO	NO
28.1	17673	23 COLIN STREET CAMMERAY	Ground	S	49	45	49	43	50	45	49	43	-0.7	-1.7	-0.6	-1.6	60	55	NO	NO	NO	NO	NO
28.1	17673	23 COLIN STREET CAMMERAY	Ground	E	49	44	48	42	49	44	48	43	-0.7	-1.6	-0.6	-1.5	60	55	NO	NO	NO	NO	NO
28.1	17673	23 COLIN STREET CAMMERAY	Ground	W	50	45	49	44	50	46	50	44	-0.8	-1.7	-0.7	-1.6	60	55	NO	NO	NO	NO	NO
28.1	17673	23 COLIN STREET CAMMERAY	Ground	N	49	45	48	43	49	45	49	43	-0.7	-1.7	-0.6	-1.6	60	55	NO	NO	NO	NO	NO
28.1	17673	23 COLIN STREET CAMMERAY	Ground	W	53	48	52	46	53	48	52	47	-0.9	-1.8	-0.7	-1.7	60	55	NO	NO	NO	NO	NO
28.1	17673	23 COLIN STREET CAMMERAY	Ground	S	49	45	49	43	50	45	49	44	-0.7	-1.7	-0.6	-1.7	60	55	NO	NO	NO	NO	NO
28.1	17680	117 BELLEVUE STREET CAMMERAY	Ground	W	51	47	51	45	52	47	51	46	-0.7	-1.5	-0.6	-1.5	60	55	NO	NO	NO	NO	NO
28.1	17680	117 BELLEVUE STREET CAMMERAY	Ground	S	50	46	50	44	51	46	50	45	-0.8	-1.6	-0.7	-1.6	60	55	NO	NO	NO	NO	NO

NCA	Receiver ID	Address	Floor Level	Facade	Opening Year 2027				Design Year 2037				Increase (Do Smthng - Do Nothing)				NCG project road noise criteria		Do noise levels exceed the cumulative limit with project roads adding ≥2dB to the total noise levels?		Is the contribution from the road project Acute?		Consider further treatment?
					Do Nothing		Do Smthng		Do Nothing		Do Smthng		Opening Year 2027		Design Year 2037								
					Day	Night	Day	Night	Day	Night	Day	Night	Day	Night	Day	Night	Day	Night	Day	Night	$L_{Aeq,15hr}$ ≥ 65dB	$L_{Aeq,9hr}$ ≥ 60dB	
28.1	17680	117 BELLEVUE STREET CAMMERAY	Ground	E	53	49	52	46	54	49	52	47	-1.3	-2.3	-1.2	-2.2	60	55	NO	NO	NO	NO	NO
28.1	17686	6 ARKLAND STREET CAMMERAY	Ground	N	45	41	45	39	46	41	45	40	-0.9	-1.8	-0.8	-1.7	58	53	NO	NO	NO	NO	NO
28.1	17686	6 ARKLAND STREET CAMMERAY	Ground	W	46	42	45	40	47	42	46	40	-0.9	-1.7	-0.8	-1.7	59	54	NO	NO	NO	NO	NO
28.1	17686	6 ARKLAND STREET CAMMERAY	Ground	S	47	42	46	41	47	43	47	41	-1.0	-1.8	-0.9	-1.7	59	55	NO	NO	NO	NO	NO
28.1	17686	6 ARKLAND STREET CAMMERAY	Ground	E	48	43	47	41	48	43	47	42	-0.9	-1.5	-0.8	-1.5	60	55	NO	NO	NO	NO	NO
28.1	17693	10 WILSON STREET CAMMERAY	Ground	W	52	47	51	45	52	48	51	46	-1.3	-1.9	-1.2	-1.8	60	55	NO	NO	NO	NO	NO
28.1	17693	10 WILSON STREET CAMMERAY	Ground	E	50	44	50	44	50	45	50	44	-0.3	-0.8	-0.3	-0.8	60	55	NO	NO	NO	NO	NO
28.1	17704	28 CAIRO STREET CAMMERAY	Ground	E	50	45	49	43	50	46	50	44	-0.9	-1.6	-0.8	-1.6	60	55	NO	NO	NO	NO	NO
28.1	17704	28 CAIRO STREET CAMMERAY	Ground	W	50	46	49	44	50	46	50	44	-0.8	-1.8	-0.7	-1.7	60	55	NO	NO	NO	NO	NO
28.1	17705	26 CAIRO STREET CAMMERAY	Ground	W	49	44	48	43	49	45	49	43	-0.7	-1.6	-0.6	-1.5	60	55	NO	NO	NO	NO	NO
28.1	17705	26 CAIRO STREET CAMMERAY	Ground	S	49	44	48	42	49	44	48	43	-0.7	-1.7	-0.7	-1.6	60	55	NO	NO	NO	NO	NO
28.1	17705	26 CAIRO STREET CAMMERAY	Ground	E	49	44	48	43	49	45	49	43	-0.8	-1.6	-0.8	-1.6	60	55	NO	NO	NO	NO	NO
28.1	17735	27 COLIN STREET CAMMERAY	Ground	N	48	43	47	42	48	44	48	42	-0.7	-1.6	-0.6	-1.6	60	55	NO	NO	NO	NO	NO
28.1	17735	27 COLIN STREET CAMMERAY	Ground	W	51	46	50	44	51	47	51	45	-0.8	-1.8	-0.7	-1.7	60	55	NO	NO	NO	NO	NO
28.1	17735	27 COLIN STREET CAMMERAY	Ground	E	49	44	48	42	49	44	48	43	-0.8	-1.6	-0.7	-1.5	60	55	NO	NO	NO	NO	NO
28.1	17736	17 CAIRO STREET CAMMERAY	Ground	N	47	42	46	40	47	43	46	41	-0.9	-1.8	-0.8	-1.7	59	55	NO	NO	NO	NO	NO
28.1	17736	17 CAIRO STREET CAMMERAY	Ground	W	51	46	50	45	51	47	51	45	-0.8	-1.7	-0.7	-1.6	60	55	NO	NO	NO	NO	NO
28.1	17736	17 CAIRO STREET CAMMERAY	Ground	S	49	44	48	42	49	45	48	43	-0.8	-1.8	-0.7	-1.7	60	55	NO	NO	NO	NO	NO
28.1	17736	17 CAIRO STREET CAMMERAY	Ground	E	48	44	47	42	49	44	48	42	-0.8	-1.7	-0.7	-1.6	60	55	NO	NO	NO	NO	NO
28.1	17750	119 BELLEVUE STREET CAMMERAY	Ground	W	52	47	51	45	52	47	51	46	-0.9	-1.7	-0.8	-1.6	60	55	NO	NO	NO	NO	NO
28.1	17750	119 BELLEVUE STREET CAMMERAY	Ground	E	49	44	48	43	49	45	49	43	-0.8	-1.7	-0.7	-1.6	60	55	NO	NO	NO	NO	NO
28.1	17754	8 ARKLAND STREET CAMMERAY	Ground	W	47	42	46	40	47	43	46	41	-0.9	-1.8	-0.8	-1.8	59	55	NO	NO	NO	NO	NO
28.1	17754	8 ARKLAND STREET CAMMERAY	Ground	S	44	39	43	37	44	39	43	38	-1.0	-1.9	-0.9	-1.8	56	51	NO	NO	NO	NO	NO
28.1	17754	8 ARKLAND STREET CAMMERAY	Ground	E	47	42	46	41	48	43	47	41	-0.9	-1.6	-0.8	-1.5	60	55	NO	NO	NO	NO	NO
28.1	17757	12 WILSON STREET CAMMERAY	Ground	N	42	38	41	36	43	38	42	36	-0.8	-1.7	-0.7	-1.6	55	50	NO	NO	NO	NO	NO
28.1	17757	12 WILSON STREET CAMMERAY	Ground	E	46	41	45	40	47	42	46	40	-0.9	-1.6	-0.9	-1.6	59	54	NO	NO	NO	NO	NO
28.1	17757	12 WILSON STREET CAMMERAY	First	N	46	41	45	39	46	42	45	40	-0.9	-1.8	-0.8	-1.7	58	54	NO	NO	NO	NO	NO
28.1	17757	12 WILSON STREET CAMMERAY	First	W	53	48	51	46	53	49	52	46	-1.5	-2.3	-1.5	-2.2	60	55	NO	NO	NO	NO	NO
28.1	17757	12 WILSON STREET CAMMERAY	First	E	52	46	51	45	52	47	51	46	-0.7	-1.2	-0.8	-1.2	60	55	NO	NO	NO	NO	NO
28.1	17777	30 CAIRO STREET CAMMERAY	Ground	W	51	46	50	44	51	46	50	45	-0.8	-1.7	-0.7	-1.6	60	55	NO	NO	NO	NO	NO
28.1	17777	30 CAIRO STREET CAMMERAY	Ground	E	53	48	51	46	53	48	52	47	-1.3	-1.7	-1.2	-1.6	60	55	NO	NO	NO	NO	NO
28.1	17778	32 CAIRO STREET CAMMERAY	Ground	E	53	48	52	47	53	49	52	47	-1.1	-1.7	-1.0	-1.5	60	55	NO	NO	NO	NO	NO
28.1	17778	32 CAIRO STREET CAMMERAY	Ground	N	47	43	47	41	48	43	47	42	-0.7	-1.6	-0.7	-1.6	60	55	NO	NO	NO	NO	NO
28.1	17778	32 CAIRO STREET CAMMERAY	Ground	W	51	46	50	44	51	46	50	45	-0.8	-1.6	-0.7	-1.5	60	55	NO	NO	NO	NO	NO
28.1	17778	32 CAIRO STREET CAMMERAY	Ground	E	53	48	52	47	53	49	52	47	-1.1	-1.5	-1.1	-1.4	60	55	NO	NO	NO	NO	NO
28.1	17786	121 BELLEVUE STREET CAMMERAY	Ground	E	51	47	50	45	52	47	51	45	-1.0	-2.0	-1.0	-1.9	60	55	NO	NO	NO	NO	NO
28.1	17786	121 BELLEVUE STREET CAMMERAY	Ground	W	52	47	51	45	52	47	52	46	-0.8	-1.7	-0.7	-1.6	60	55	NO	NO	NO	NO	NO
28.1	17809	31 COLIN STREET CAMMERAY	Ground	W	51	46	50	44	51	47	50	45	-0.9	-1.8	-0.8	-1.7	60	55	NO	NO	NO	NO	NO
28.1	17809	31 COLIN STREET CAMMERAY	Ground	S	48	44	47	42	49	44	48	42	-0.8	-1.7	-0.7	-1.6	60	55	NO	NO	NO	NO	NO
28.1	17809	31 COLIN STREET CAMMERAY	Ground	E	48	43	47	42	48	44	48	42	-0.9	-1.8	-0.8	-1.7	60	55	NO	NO	NO	NO	NO
28.1	17810	33 COLIN STREET CAMMERAY	Ground	E	49	44	48	42	49	45	48	43	-0.9	-1.8	-0.8	-1.7	60	55	NO	NO	NO	NO	NO
28.1	17810	33 COLIN STREET CAMMERAY	Ground	W	51	46	50	45	51	47	51	45	-0.8	-1.7	-0.7	-1.6	60	55	NO	NO	NO	NO	NO
28.1	17826	19-23 CAIRO STREET CAMMERAY	Ground	N	44	39	43	37	44	39	43	38	-0.7	-1.6	-0.7	-1.5	56	51	NO	NO	NO	NO	NO
28.1	17826	19-23 CAIRO STREET CAMMERAY	Ground	W	52	48	51	45	52	48	51	46	-1.3	-2.3	-1.2	-2.2	60	55	NO	NO	NO	NO	NO
28.1	17826	19-23 CAIRO STREET CAMMERAY	Ground	S	48	44	48	42	49	44	48	42	-0.8	-1.8	-0.7	-1.8	60	55	NO	NO	NO	NO	NO
28.1	17826	19-23 CAIRO STREET CAMMERAY	Ground	E	47	42	46	40	47	42	46	41	-0.7	-1.5	-0.7	-1.4	59	54	NO	NO	NO	NO	NO
28.1	17826	19-23 CAIRO STREET CAMMERAY	First	N	47	42	46	40	47	43	46	41	-0.8	-1.7	-0.8	-1.6	59	55	NO	NO	NO	NO	NO
28.1	17826	19-23 CAIRO STREET CAMMERAY	First	W	54	50	52	47	55	50	53	47	-1.9	-3.0	-1.8	-2.9	60	55	NO	NO	NO	NO	NO
28.1	17826	19-23 CAIRO STREET CAMMERAY	First	S	54	49	52	47	54	49	53	47	-1.3	-2.1	-1.2	-2.1	60	55	NO	NO	NO	NO	NO
28.1	17826	19-23 CAIRO STREET CAMMERAY	First	E	51	46	51	45	52	47	51	46	-0.8	-1.4	-0.7	-1.3	60	55	NO	NO	NO	NO	NO
28.1	17830	123 BELLEVUE STREET CAMMERAY	Ground	W	52	47	51	46	53	48	52	46	-0.8	-1.6	-0.7	-1.5	60	55	NO	NO	NO	NO	NO
28.1	17830	123 BELLEVUE STREET CAMMERAY	Ground	E	51	46	50	45	51	47	51	45	-0.9	-1.8	-0.8	-1.7	60	55	NO	NO	NO	NO	NO
28.1	17831	24-32 COLIN STREET CAMMERAY	Ground	N	47	42	46	41	47	42	47	41	-0.6	-1.4	-0.6	-1.3	59	54	NO	NO	NO	NO	NO
28.1	17831	24-32 COLIN STREET CAMMERAY	Ground	W	51	47	51	45	52	47	51	45	-0.8	-1.8	-0.7	-1.7	60	55	NO	NO	NO	NO	NO
28.1	17831	24-32 COLIN STREET CAMMERAY	Ground	S	51	46	50	45	51	47	51	45	-0.8	-1.8	-0.7	-1.7	60	55	NO	NO	NO	NO	NO
28.1	17831	24-32 COLIN STREET CAMMERAY	Ground	E	47	43	47	41	48	43	47	42	-0.7	-1.5	-0.6	-1.4	60	55	NO	NO	NO	NO	NO
28.1	17831	24-32 COLIN STREET CAMMERAY	First	N	50	45	49	43	50	45	50	44	-0.7	-1.5	-0.6	-1.4	60	55	NO	NO	NO	NO	NO
28.1	17831	24-32 COLIN STREET CAMMERAY	First	W	53	48	52	46	53	49	53	47	-0.8	-1.7	-0.7	-1.6	60	55	NO	NO	NO	NO	NO
28.1	17831	24-32 COLIN STREET CAMMERAY	First	S	54	49	53	47	54	50	53	48	-0.9	-1.9	-0.9	-1.8	60	55	NO	NO	NO	NO	NO
28.1	17831	24-32 COLIN STREET CAMMERAY	First	E	51	46	50	44	51	46	50	45	-0.7	-1.5	-0.6	-1.4	60	55	NO	NO	NO	NO	NO
28.1	17833	24-32 COLIN STREET CAMMERAY	Ground	N	46	41	46	40	47	42	46	41	-0.6	-1.4	-0.6	-1.3	59	54	NO	NO	NO	NO	NO
28.1	17833	24-32 COLIN STREET CAMMERAY	Ground	W	49	44	48	42	49	45	48	43	-0.9	-2.0	-0.8	-1.9	60	55	NO	NO	NO	NO	NO

NCA	Receiver ID	Address	Floor Level	Facade	Opening Year 2027				Design Year 2037				Increase (Do Smthng - Do Nothing)				NCG project road noise criteria		Do noise levels exceed the cumulative limit with project roads adding ≥2dB to the total noise levels?		Is the contribution from the road project Acute?		Consider further treatment?
					Do Nothing		Do Smthng		Do Nothing		Do Smthng		Opening Year 2027		Design Year 2037								
					Day	Night	Day	Night	Day	Night	Day	Night	Day	Night	Day	Night	Day	Night	Day	Night	$L_{Aeq,15hr}$ ≥ 65dB	$L_{Aeq,9hr}$ ≥ 60dB	
28.1	17833	24-32 COLIN STREET CAMMERAY	Ground	S	50	46	49	44	50	46	50	44	-0.7	-1.7	-0.6	-1.6	60	55	NO	NO	NO	NO	NO
28.1	17833	24-32 COLIN STREET CAMMERAY	Ground	E	50	46	49	44	51	46	50	44	-1.0	-1.8	-1.0	-1.7	60	55	NO	NO	NO	NO	NO
28.1	17833	24-32 COLIN STREET CAMMERAY	First	N	50	45	49	43	50	45	49	44	-0.6	-1.5	-0.7	-1.4	60	55	NO	NO	NO	NO	NO
28.1	17833	24-32 COLIN STREET CAMMERAY	First	W	51	47	50	45	52	47	51	45	-0.9	-1.9	-0.8	-1.8	60	55	NO	NO	NO	NO	NO
28.1	17833	24-32 COLIN STREET CAMMERAY	First	S	53	48	52	46	53	48	52	47	-0.6	-1.5	-0.6	-1.5	60	55	NO	NO	NO	NO	NO
28.1	17833	24-32 COLIN STREET CAMMERAY	First	E	54	50	53	47	55	50	53	48	-1.4	-2.3	-1.3	-2.2	60	55	NO	NO	NO	NO	NO
28.1	17837	14 WILSON STREET CAMMERAY	Ground	N	45	41	45	39	46	41	45	39	-0.9	-1.9	-0.8	-1.8	58	53	NO	NO	NO	NO	NO
28.1	17837	14 WILSON STREET CAMMERAY	Ground	S	46	41	45	39	46	42	45	40	-0.9	-1.9	-0.8	-1.8	58	54	NO	NO	NO	NO	NO
28.1	17837	14 WILSON STREET CAMMERAY	Ground	E	47	42	46	40	47	42	46	41	-0.9	-1.7	-0.8	-1.7	59	54	NO	NO	NO	NO	NO
28.1	17839	34 CAIRO STREET CAMMERAY	Ground	N	47	43	47	41	48	43	47	41	-0.8	-1.8	-0.7	-1.7	60	55	NO	NO	NO	NO	NO
28.1	17839	34 CAIRO STREET CAMMERAY	Ground	W	49	44	48	42	49	45	48	43	-0.8	-1.8	-0.7	-1.7	60	55	NO	NO	NO	NO	NO
28.1	17839	34 CAIRO STREET CAMMERAY	Ground	N	48	44	47	42	48	44	48	42	-0.7	-1.7	-0.6	-1.6	60	55	NO	NO	NO	NO	NO
28.1	17839	34 CAIRO STREET CAMMERAY	Ground	W	50	45	49	43	50	46	49	44	-0.9	-1.8	-0.8	-1.7	60	55	NO	NO	NO	NO	NO
28.1	17839	34 CAIRO STREET CAMMERAY	Ground	S	48	44	47	42	49	44	48	42	-0.8	-1.8	-0.7	-1.7	60	55	NO	NO	NO	NO	NO
28.1	17839	34 CAIRO STREET CAMMERAY	Ground	E	53	48	52	46	53	48	52	47	-1.1	-1.5	-1.0	-1.4	60	55	NO	NO	NO	NO	NO
28.1	17839	34 CAIRO STREET CAMMERAY	Ground	N	47	42	46	41	47	43	46	41	-0.8	-1.7	-0.7	-1.6	59	55	NO	NO	NO	NO	NO
28.1	17873	35A COLIN STREET CAMMERAY	Ground	W	51	47	51	45	52	47	51	45	-0.8	-1.7	-0.7	-1.6	60	55	NO	NO	NO	NO	NO
28.1	17873	35A COLIN STREET CAMMERAY	Ground	E	49	44	48	42	49	44	48	43	-0.9	-1.7	-0.8	-1.6	60	55	NO	NO	NO	NO	NO
28.1	17873	35A COLIN STREET CAMMERAY	Ground	N	48	43	47	41	48	43	47	42	-0.8	-1.7	-0.7	-1.6	60	55	NO	NO	NO	NO	NO
28.1	17874	35 COLIN STREET CAMMERAY	Ground	W	51	46	50	45	51	47	51	45	-0.8	-1.7	-0.7	-1.6	60	55	NO	NO	NO	NO	NO
28.1	17874	35 COLIN STREET CAMMERAY	Ground	E	48	43	47	41	48	44	47	42	-0.9	-1.8	-0.8	-1.7	60	55	NO	NO	NO	NO	NO
28.1	17882	125 BELLEVUE STREET CAMMERAY	Ground	NE	48	43	47	42	48	44	48	42	-0.7	-1.5	-0.6	-1.4	60	55	NO	NO	NO	NO	NO
28.1	17882	125 BELLEVUE STREET CAMMERAY	Ground	E	49	44	48	42	49	44	48	43	-0.8	-1.8	-0.8	-1.6	60	55	NO	NO	NO	NO	NO
28.1	17882	125 BELLEVUE STREET CAMMERAY	Ground	N	49	44	48	42	49	44	48	43	-0.7	-1.5	-0.6	-1.4	60	55	NO	NO	NO	NO	NO
28.1	17882	125 BELLEVUE STREET CAMMERAY	Ground	W	52	47	51	45	52	47	51	46	-0.7	-1.5	-0.6	-1.4	60	55	NO	NO	NO	NO	NO
28.1	17882	125 BELLEVUE STREET CAMMERAY	Ground	S	48	43	47	41	48	43	47	42	-0.8	-1.6	-0.7	-1.5	60	55	NO	NO	NO	NO	NO
28.1	17882	125 BELLEVUE STREET CAMMERAY	Ground	E	51	46	50	44	51	47	51	45	-0.9	-1.8	-0.7	-1.7	60	55	NO	NO	NO	NO	NO
28.1	17893	19-23 CAIRO STREET CAMMERAY	Ground	N	43	38	42	37	43	39	43	37	-0.8	-1.6	-0.7	-1.5	55	51	NO	NO	NO	NO	NO
28.1	17893	19-23 CAIRO STREET CAMMERAY	Ground	W	47	42	46	40	47	43	46	41	-1.0	-1.7	-0.9	-1.7	59	55	NO	NO	NO	NO	NO
28.1	17893	19-23 CAIRO STREET CAMMERAY	Ground	S	50	46	50	44	51	46	50	44	-0.9	-1.8	-0.8	-1.7	60	55	NO	NO	NO	NO	NO
28.1	17893	19-23 CAIRO STREET CAMMERAY	Ground	E	54	49	53	47	54	49	53	48	-1.1	-1.3	-1.1	-1.4	60	55	NO	NO	NO	NO	NO
28.1	17893	19-23 CAIRO STREET CAMMERAY	Ground	N	42	38	42	36	43	38	42	37	-0.8	-1.7	-0.7	-1.6	55	50	NO	NO	NO	NO	NO
28.1	17893	19-23 CAIRO STREET CAMMERAY	Ground	E	54	49	53	47	54	49	53	48	-1.1	-1.3	-1.1	-1.4	60	55	NO	NO	NO	NO	NO
28.1	17893	19-23 CAIRO STREET CAMMERAY	Ground	N	42	38	42	36	43	38	42	37	-0.8	-1.7	-0.7	-1.6	55	50	NO	NO	NO	NO	NO
28.1	17893	19-23 CAIRO STREET CAMMERAY	Ground	E	42	38	41	36	43	38	42	36	-0.9	-1.8	-0.8	-1.8	55	50	NO	NO	NO	NO	NO
28.1	17893	19-23 CAIRO STREET CAMMERAY	Ground	S	44	39	43	37	44	39	43	38	-0.8	-1.8	-0.7	-1.7	56	51	NO	NO	NO	NO	NO
28.1	17893	19-23 CAIRO STREET CAMMERAY	Ground	E	53	48	52	46	54	48	52	47	-1.5	-1.8	-1.5	-1.9	60	55	NO	NO	NO	NO	NO
28.1	17893	19-23 CAIRO STREET CAMMERAY	First	N	47	42	46	40	47	42	46	41	-0.9	-1.7	-0.8	-1.6	59	54	NO	NO	NO	NO	NO
28.1	17893	19-23 CAIRO STREET CAMMERAY	First	W	50	45	49	43	50	46	49	44	-1.1	-2.0	-1.0	-1.9	60	55	NO	NO	NO	NO	NO
28.1	17893	19-23 CAIRO STREET CAMMERAY	First	S	55	50	54	48	55	50	54	48	-0.9	-1.6	-0.8	-1.7	60	55	NO	NO	NO	NO	NO
28.1	17893	19-23 CAIRO STREET CAMMERAY	First	E	55	50	54	48	55	50	54	49	-1.4	-1.7	-1.3	-1.7	60	55	NO	NO	NO	NO	NO
28.1	17893	19-23 CAIRO STREET CAMMERAY	First	N	46	42	46	40	47	42	46	40	-0.9	-1.8	-0.8	-1.7	59	54	NO	NO	NO	NO	NO
28.1	17893	19-23 CAIRO STREET CAMMERAY	First	E	46	42	45	40	47	42	46	40	-0.8	-1.8	-0.8	-1.7	59	54	NO	NO	NO	NO	NO
28.1	17893	19-23 CAIRO STREET CAMMERAY	First	S	48	43	47	41	48	43	47	42	-0.8	-1.8	-0.7	-1.7	60	55	NO	NO	NO	NO	NO
28.1	17893	19-23 CAIRO STREET CAMMERAY	First	E	54	49	53	47	55	50	53	48	-1.5	-2.0	-1.6	-2.0	60	55	NO	NO	NO	NO	NO
28.1	17896	16 WILSON STREET CAMMERAY	Ground	S	46	41	45	39	46	41	45	40	-0.9	-1.8	-0.8	-1.7	58	53	NO	NO	NO	NO	NO
28.1	17896	16 WILSON STREET CAMMERAY	Ground	E	48	43	47	41	48	43	47	42	-1.0	-1.8	-1.0	-1.7	60	55	NO	NO	NO	NO	NO
28.1	17899	36 COLIN STREET CAMMERAY	Ground	N	49	44	48	42	49	44	49	43	-0.8	-1.5	-0.7	-1.4	60	55	NO	NO	NO	NO	NO
28.1	17899	36 COLIN STREET CAMMERAY	Ground	W	50	45	49	44	50	46	50	44	-0.6	-1.6	-0.5	-1.5	60	55	NO	NO	NO	NO	NO
28.1	17899	36 COLIN STREET CAMMERAY	Ground	S	48	44	48	42	49	44	48	42	-0.6	-1.7	-0.6	-1.5	60	55	NO	NO	NO	NO	NO
28.1	17899	36 COLIN STREET CAMMERAY	Ground	E	51	46	50	44	51	46	50	45	-1.1	-2.0	-1.0	-1.9	60	55	NO	NO	NO	NO	NO
28.1	17910	19-23 CAIRO STREET CAMMERAY	Ground	N	43	39	43	37	44	39	43	37	-0.7	-1.6	-0.7	-1.5	56	51	NO	NO	NO	NO	NO
28.1	17910	19-23 CAIRO STREET CAMMERAY	Ground	W	51	47	50	45	52	47	51	45	-1.3	-2.3	-1.2	-2.2	60	55	NO	NO	NO	NO	NO
28.1	17910	19-23 CAIRO STREET CAMMERAY	Ground	S	46	42	45	40	46	42	46	40	-0.7	-1.8	-0.6	-1.7	58	54	NO	NO	NO	NO	NO
28.1	17910	19-23 CAIRO STREET CAMMERAY	Ground	E	46	41	44	39	46	41	45	39	-1.2	-1.9	-1.1	-2.0	58	53	NO	NO	NO	NO	NO
28.1	17910	19-23 CAIRO STREET CAMMERAY	First	N	47	42	46	40	47	42	46	41	-0.8	-1.6	-0.7	-1.6	59	54	NO	NO	NO	NO	NO
28.1	17910	19-23 CAIRO STREET CAMMERAY	First	W	53	49	52	46	54	49	52	46	-1.7	-2.8	-1.6	-2.8	60	55	NO	NO	NO	NO	NO
28.1	17910	19-23 CAIRO STREET CAMMERAY	First	S	49	44	48	42	49	45	48	43	-0.8	-1.7	-0.7	-1.7	60	55	NO	NO	NO	NO	NO
28.1	17910	19-23 CAIRO STREET CAMMERAY	First	E	50	45	48	43	50	45	49	43	-1.5	-2.1	-1.4	-2.1	60	55	NO	NO	NO	NO	NO
28.1	17920	127 BELLEVUE STREET CAMMERAY	Ground	E	50	45	49	43	50	45	49	44	-0.8	-1.7	-0.7	-1.6	60	55	NO	NO	NO	NO	NO
28.1	17920	127 BELLEVUE STREET CAMMERAY	Ground	N	49	44	48	42	49	44	49	43	-0.8	-1.4	-0.7	-1.3	60	55	NO	NO	NO	NO	NO
28.1	17920	127 BELLEVUE STREET CAMMERAY	Ground	W	50	46	49	44	51	46	50	44	-0.9	-1.9	-0.7	-1.8	60	55	NO	NO	NO	NO	NO
28.1	17920	127 BELLEVUE STREET CAMMERAY	Ground	S	52	47	51	46	52	48	52	46	-0.7	-1.6	-0.6	-1.5	60	55	NO	NO	NO	NO	NO
28.1	17932	37 COLIN STREET CAMMERAY	Ground	SE	48	43	47	41	48	43	47	42	-0.9	-1.8	-0.8	-1.7	60	55	NO	NO	NO	NO	NO

NCA	Receiver ID	Address	Floor Level	Facade	Opening Year 2027				Design Year 2037				Increase (Do Smthng - Do Nothing)				NCG project road noise criteria		Do noise levels exceed the cumulative limit with project roads adding ≥2dB to the total noise levels?		Is the contribution from the road project Acute?		Consider further treatment?
					Do Nothing		Do Smthng		Do Nothing		Do Smthng		Opening Year 2027		Design Year 2037								
					Day	Night	Day	Night	Day	Night	Day	Night	Day	Night	Day	Night	Day	Night	Day	Night	$L_{Aeq,15hr}$ ≥ 65dB	$L_{Aeq,9hr}$ ≥ 60dB	
28.1	17932	37 COLIN STREET CAMMERAY	Ground	S	49	45	48	43	49	45	49	43	-0.8	-1.8	-0.7	-1.7	60	55	NO	NO	NO	NO	NO
28.1	17932	37 COLIN STREET CAMMERAY	Ground	E	48	44	48	42	49	44	48	43	-0.8	-1.7	-0.8	-1.6	60	55	NO	NO	NO	NO	NO
28.1	17932	37 COLIN STREET CAMMERAY	Ground	N	47	43	47	41	48	43	47	42	-0.7	-1.7	-0.6	-1.6	60	55	NO	NO	NO	NO	NO
28.1	17932	37 COLIN STREET CAMMERAY	Ground	W	52	47	51	45	52	47	51	46	-0.8	-1.8	-0.7	-1.7	60	55	NO	NO	NO	NO	NO
28.1	17940	127 BELLEVUE STREET CAMMERAY	Ground	N	46	41	46	40	46	42	46	40	-0.6	-1.4	-0.5	-1.2	58	54	NO	NO	NO	NO	NO
28.1	17940	127 BELLEVUE STREET CAMMERAY	Ground	W	52	47	51	45	52	47	51	46	-0.7	-1.6	-0.7	-1.5	60	55	NO	NO	NO	NO	NO
28.1	17940	127 BELLEVUE STREET CAMMERAY	Ground	S	48	44	48	42	49	44	48	42	-0.6	-1.6	-0.6	-1.5	60	55	NO	NO	NO	NO	NO
28.1	17940	127 BELLEVUE STREET CAMMERAY	Ground	E	49	44	48	43	50	45	49	43	-0.9	-1.7	-0.8	-1.6	60	55	NO	NO	NO	NO	NO
28.1	17940	127 BELLEVUE STREET CAMMERAY	First	N	51	45	50	44	51	46	50	45	-0.6	-1.2	-0.6	-1.0	60	55	NO	NO	NO	NO	NO
28.1	17940	127 BELLEVUE STREET CAMMERAY	First	W	54	49	53	47	54	49	54	48	-0.7	-1.6	-0.7	-1.5	60	55	NO	NO	NO	NO	NO
28.1	17940	127 BELLEVUE STREET CAMMERAY	First	S	53	49	53	47	54	49	53	47	-0.8	-1.7	-0.8	-1.6	60	55	NO	NO	NO	NO	NO
28.1	17940	127 BELLEVUE STREET CAMMERAY	First	E	52	47	51	45	52	48	51	46	-1.1	-1.9	-1.0	-1.9	60	55	NO	NO	NO	NO	NO
28.1	17955	44 CAIRO STREET CAMMERAY	Ground	E	48	43	47	42	49	44	48	42	-0.9	-1.7	-0.8	-1.6	60	55	NO	NO	NO	NO	NO
28.1	17955	44 CAIRO STREET CAMMERAY	Ground	W	50	46	50	44	51	46	50	45	-0.7	-1.7	-0.6	-1.6	60	55	NO	NO	NO	NO	NO
28.1	17956	42 CAIRO STREET CAMMERAY	Ground	W	50	46	50	44	51	46	50	45	-0.7	-1.7	-0.7	-1.6	60	55	NO	NO	NO	NO	NO
28.1	17956	42 CAIRO STREET CAMMERAY	Ground	E	47	43	46	41	48	43	47	41	-1.0	-1.8	-0.9	-1.8	60	55	NO	NO	NO	NO	NO
28.1	17957	38 CAIRO STREET CAMMERAY	Ground	W	51	46	50	44	51	46	50	45	-0.8	-1.7	-0.7	-1.6	60	55	NO	NO	NO	NO	NO
28.1	17957	38 CAIRO STREET CAMMERAY	Ground	S	46	42	46	40	47	42	46	41	-0.7	-1.7	-0.7	-1.6	59	54	NO	NO	NO	NO	NO
28.1	17957	38 CAIRO STREET CAMMERAY	Ground	E	53	48	51	46	53	49	52	46	-1.6	-2.3	-1.6	-2.2	60	55	NO	NO	NO	NO	NO
28.1	17957	38 CAIRO STREET CAMMERAY	Ground	S	53	48	51	46	53	49	52	47	-1.7	-2.1	-1.7	-2.1	60	55	NO	NO	NO	NO	NO
28.1	17957	38 CAIRO STREET CAMMERAY	Ground	E	53	48	51	46	53	49	52	46	-1.5	-2.2	-1.5	-2.1	60	55	NO	NO	NO	NO	NO
28.1	17958	40 COLIN STREET CAMMERAY	Ground	N	49	44	48	42	49	44	48	43	-0.7	-1.6	-0.6	-1.5	60	55	NO	NO	NO	NO	NO
28.1	17958	40 COLIN STREET CAMMERAY	Ground	W	51	46	50	44	51	46	50	45	-0.6	-1.6	-0.6	-1.5	60	55	NO	NO	NO	NO	NO
28.1	17958	40 COLIN STREET CAMMERAY	Ground	S	48	44	48	42	49	44	48	43	-0.7	-1.6	-0.6	-1.5	60	55	NO	NO	NO	NO	NO
28.1	17958	40 COLIN STREET CAMMERAY	Ground	E	51	46	50	44	51	46	50	45	-1.1	-2.0	-1.0	-1.9	60	55	NO	NO	NO	NO	NO
28.1	17980	25 CAIRO STREET CAMMERAY	Ground	W	51	46	50	44	51	47	50	45	-1.1	-2.1	-1.0	-2.0	60	55	NO	NO	NO	NO	NO
28.1	17980	25 CAIRO STREET CAMMERAY	Ground	S	44	40	44	38	45	40	44	38	-0.7	-1.7	-0.7	-1.6	57	52	NO	NO	NO	NO	NO
28.1	17980	25 CAIRO STREET CAMMERAY	Ground	E	46	41	45	39	46	42	45	40	-0.8	-1.8	-0.7	-1.7	58	54	NO	NO	NO	NO	NO
28.1	17981	27 CAIRO STREET CAMMERAY	Ground	W	51	46	50	44	51	47	50	45	-1.2	-2.2	-1.1	-2.1	60	55	NO	NO	NO	NO	NO
28.1	17992	39 COLIN STREET CAMMERAY	Ground	W	50	45	49	44	51	46	50	44	-0.7	-1.6	-0.7	-1.5	60	55	NO	NO	NO	NO	NO
28.1	17992	39 COLIN STREET CAMMERAY	Ground	E	50	45	49	43	50	45	49	43	-0.9	-1.8	-0.8	-1.7	60	55	NO	NO	NO	NO	NO
28.1	17993	41 COLIN STREET CAMMERAY	Ground	E	49	44	48	43	49	45	49	43	-0.9	-1.7	-0.8	-1.7	60	55	NO	NO	NO	NO	NO
28.1	17993	41 COLIN STREET CAMMERAY	Ground	N	47	43	47	41	48	43	47	42	-0.8	-1.7	-0.7	-1.6	60	55	NO	NO	NO	NO	NO
28.1	17993	41 COLIN STREET CAMMERAY	Ground	W	51	46	50	44	51	47	50	45	-0.8	-1.7	-0.7	-1.6	60	55	NO	NO	NO	NO	NO
28.1	17995	46 CAIRO STREET CAMMERAY	Ground	E	49	44	48	42	49	44	48	43	-0.8	-1.6	-0.8	-1.6	60	55	NO	NO	NO	NO	NO
28.1	17995	46 CAIRO STREET CAMMERAY	Ground	N	47	42	46	40	47	42	46	41	-0.8	-1.7	-0.7	-1.6	59	54	NO	NO	NO	NO	NO
28.1	17995	46 CAIRO STREET CAMMERAY	Ground	W	51	46	50	44	51	46	50	45	-0.8	-1.7	-0.7	-1.6	60	55	NO	NO	NO	NO	NO
28.1	17996	127A BELLEVUE STREET CAMMERAY	Ground	N	49	44	48	43	49	44	49	43	-0.7	-1.5	-0.6	-1.3	60	55	NO	NO	NO	NO	NO
28.1	17996	127A BELLEVUE STREET CAMMERAY	Ground	W	52	47	52	46	53	48	52	46	-0.7	-1.6	-0.6	-1.5	60	55	NO	NO	NO	NO	NO
28.1	17996	127A BELLEVUE STREET CAMMERAY	Ground	S	46	41	46	40	47	41	46	40	-0.7	-1.1	-0.7	-1.0	59	53	NO	NO	NO	NO	NO
28.1	17996	127A BELLEVUE STREET CAMMERAY	Ground	E	49	45	49	43	50	45	49	43	-0.8	-1.7	-0.7	-1.6	60	55	NO	NO	NO	NO	NO
28.1	18004	42 COLIN STREET CAMMERAY	Ground	N	49	44	48	42	49	44	48	43	-0.6	-1.6	-0.5	-1.5	60	55	NO	NO	NO	NO	NO
28.1	18004	42 COLIN STREET CAMMERAY	Ground	NW	50	45	49	43	50	45	49	44	-0.6	-1.5	-0.6	-1.4	60	55	NO	NO	NO	NO	NO
28.1	18004	42 COLIN STREET CAMMERAY	Ground	N	49	44	48	43	49	44	49	43	-0.7	-1.5	-0.6	-1.4	60	55	NO	NO	NO	NO	NO
28.1	18004	42 COLIN STREET CAMMERAY	Ground	W	50	45	49	44	50	46	50	44	-0.7	-1.6	-0.6	-1.5	60	55	NO	NO	NO	NO	NO
28.1	18004	42 COLIN STREET CAMMERAY	Ground	S	48	43	47	42	48	44	48	42	-0.7	-1.6	-0.6	-1.5	60	55	NO	NO	NO	NO	NO
28.1	18004	42 COLIN STREET CAMMERAY	Ground	E	50	46	49	44	51	46	50	44	-1.0	-2.0	-1.0	-1.9	60	55	NO	NO	NO	NO	NO
28.1	18029	42A COLIN STREET CAMMERAY	Ground	N	48	43	48	42	49	44	48	42	-0.6	-1.5	-0.6	-1.4	60	55	NO	NO	NO	NO	NO
28.1	18029	42A COLIN STREET CAMMERAY	Ground	NE	48	43	47	41	48	43	47	42	-0.7	-1.5	-0.6	-1.4	60	55	NO	NO	NO	NO	NO
28.1	18029	42A COLIN STREET CAMMERAY	Ground	N	50	45	49	44	50	45	50	44	-0.6	-1.5	-0.6	-1.4	60	55	NO	NO	NO	NO	NO
28.1	18029	42A COLIN STREET CAMMERAY	Ground	W	51	46	50	45	51	47	51	45	-0.7	-1.7	-0.7	-1.6	60	55	NO	NO	NO	NO	NO
28.1	18029	42A COLIN STREET CAMMERAY	Ground	S	51	46	50	44	51	46	50	45	-0.8	-1.8	-0.7	-1.7	60	55	NO	NO	NO	NO	NO
28.1	18029	42A COLIN STREET CAMMERAY	Ground	E	48	44	48	42	49	44	48	42	-0.8	-1.8	-0.7	-1.7	60	55	NO	NO	NO	NO	NO
28.1	18037	48 CAIRO STREET CAMMERAY	Ground	E	49	44	48	42	49	44	48	43	-0.9	-1.7	-0.8	-1.7	60	55	NO	NO	NO	NO	NO
28.1	18037	48 CAIRO STREET CAMMERAY	Ground	N	46	42	46	40	47	42	46	40	-0.9	-1.8	-0.8	-1.7	59	54	NO	NO	NO	NO	NO
28.1	18037	48 CAIRO STREET CAMMERAY	Ground	W	50	46	50	44	51	46	50	45	-0.7	-1.7	-0.6	-1.6	60	55	NO	NO	NO	NO	NO
28.1	18037	48 CAIRO STREET CAMMERAY	Ground	S	46	42	46	40	47	42	46	40	-0.8	-1.7	-0.7	-1.7	59	54	NO	NO	NO	NO	NO
28.1	18048	129 BELLEVUE STREET CAMMERAY	Ground	S	50	45	49	44	50	45	50	44	-0.7	-1.5	-0.6	-1.4	60	55	NO	NO	NO	NO	NO
28.1	18048	129 BELLEVUE STREET CAMMERAY	Ground	E	49	44	48	42	49	45	49	43	-0.8	-1.7	-0.7	-1.6	60	55	NO	NO	NO	NO	NO
28.1	18048	129 BELLEVUE STREET CAMMERAY	Ground	N	48	43	48	42	49	44	48	42	-0.7	-1.5	-0.6	-1.4	60	55	NO	NO	NO	NO	NO
28.1	18048	129 BELLEVUE STREET CAMMERAY	Ground	E	48	43	47	41	48	43	47	42	-0.7	-1.6	-0.6	-1.5	60	55	NO	NO	NO	NO	NO
28.1	18048	129 BELLEVUE STREET CAMMERAY	Ground	N	49	44	49	43	50	45	49	43	-0.6	-1.3	-0.6	-1.2	60	55	NO	NO	NO	NO	NO

NCA	Receiver ID	Address	Floor Level	Facade	Opening Year 2027				Design Year 2037				Increase (Do Smthng - Do Nothing)				NCG project road noise criteria		Do noise levels exceed the cumulative limit with project roads adding ≥2dB to the total noise levels?		Is the contribution from the road project Acute?		Consider further treatment?
					Do Nothing		Do Smthng		Do Nothing		Do Smthng		Opening Year 2027		Design Year 2037								
					Day	Night	Day	Night	Day	Night	Day	Night	Day	Night	Day	Night	Day	Night	Day	Night	$L_{Aeq,15hr}$ ≥ 65dB	$L_{Aeq,9hr}$ ≥ 60dB	
28.1	18048	129 BELLEVUE STREET CAMMERAY	Ground	W	52	47	52	46	53	48	52	46	-0.6	-1.5	-0.6	-1.4	60	55	NO	NO	NO	NO	NO
28.1	18048	129 BELLEVUE STREET CAMMERAY	Ground	S	48	43	48	42	49	44	48	43	-0.6	-1.4	-0.6	-1.2	60	55	NO	NO	NO	NO	NO
28.1	18051	47 COLIN STREET CAMMERAY	Ground	E	47	43	47	41	48	43	47	41	-0.9	-1.9	-0.8	-1.8	60	55	NO	NO	NO	NO	NO
28.1	18051	47 COLIN STREET CAMMERAY	Ground	N	47	42	46	41	47	43	47	41	-0.8	-1.7	-0.7	-1.6	59	55	NO	NO	NO	NO	NO
28.1	18051	47 COLIN STREET CAMMERAY	Ground	W	51	47	51	45	52	47	51	45	-0.8	-1.7	-0.7	-1.6	60	55	NO	NO	NO	NO	NO
28.1	18052	45 COLIN STREET CAMMERAY	Ground	W	51	47	51	45	52	47	51	45	-0.8	-1.7	-0.7	-1.6	60	55	NO	NO	NO	NO	NO
28.1	18052	45 COLIN STREET CAMMERAY	Ground	S	47	42	46	41	47	43	47	41	-0.8	-1.7	-0.7	-1.6	59	55	NO	NO	NO	NO	NO
28.1	18052	45 COLIN STREET CAMMERAY	Ground	E	49	44	48	42	49	45	48	43	-0.9	-1.8	-0.8	-1.7	60	55	NO	NO	NO	NO	NO
28.1	18052	45 COLIN STREET CAMMERAY	Ground	E	46	41	45	40	46	42	46	40	-0.9	-1.8	-0.8	-1.7	58	54	NO	NO	NO	NO	NO
28.1	18052	45 COLIN STREET CAMMERAY	Ground	NW	47	42	46	40	47	43	46	41	-0.9	-1.8	-0.8	-1.7	59	55	NO	NO	NO	NO	NO
28.1	18080	50 CAIRO STREET CAMMERAY	Ground	S	46	41	45	40	46	42	46	40	-0.8	-1.7	-0.7	-1.7	58	54	NO	NO	NO	NO	NO
28.1	18080	50 CAIRO STREET CAMMERAY	Ground	E	50	45	49	43	50	45	49	43	-1.3	-1.9	-1.3	-1.9	60	55	NO	NO	NO	NO	NO
28.1	18080	50 CAIRO STREET CAMMERAY	Ground	N	47	42	46	40	47	42	46	41	-0.8	-1.7	-0.7	-1.7	59	54	NO	NO	NO	NO	NO
28.1	18080	50 CAIRO STREET CAMMERAY	Ground	W	50	45	49	44	50	46	50	44	-0.8	-1.8	-0.7	-1.7	60	55	NO	NO	NO	NO	NO
28.1	18080	50 CAIRO STREET CAMMERAY	Ground	S	45	41	45	39	46	41	45	39	-0.8	-1.8	-0.7	-1.7	58	53	NO	NO	NO	NO	NO
28.1	18109	49 COLIN STREET CAMMERAY	Ground	W	51	46	50	44	51	46	50	45	-0.7	-1.6	-0.6	-1.5	60	55	NO	NO	NO	NO	NO
28.1	18109	49 COLIN STREET CAMMERAY	Ground	S	47	42	46	40	47	42	46	41	-0.9	-1.8	-0.8	-1.7	59	54	NO	NO	NO	NO	NO
28.1	18109	49 COLIN STREET CAMMERAY	Ground	E	47	43	47	41	48	43	47	41	-0.9	-1.6	-0.8	-1.7	60	55	NO	NO	NO	NO	NO
28.1	18109	49 COLIN STREET CAMMERAY	First	W	53	48	52	47	53	49	53	47	-0.7	-1.7	-0.7	-1.6	60	55	NO	NO	NO	NO	NO
28.1	18109	49 COLIN STREET CAMMERAY	First	S	53	48	52	46	53	48	52	47	-0.8	-1.8	-0.7	-1.7	60	55	NO	NO	NO	NO	NO
28.1	18109	49 COLIN STREET CAMMERAY	First	E	50	45	49	44	51	46	50	44	-0.9	-1.6	-0.8	-1.6	60	55	NO	NO	NO	NO	NO
28.1	18113	131 BELLEVUE STREET CAMMERAY	Ground	N	48	44	48	42	49	44	48	43	-0.6	-1.4	-0.5	-1.3	60	55	NO	NO	NO	NO	NO
28.1	18113	131 BELLEVUE STREET CAMMERAY	Ground	W	53	48	52	46	53	48	52	47	-0.6	-1.5	-0.5	-1.4	60	55	NO	NO	NO	NO	NO
28.1	18113	131 BELLEVUE STREET CAMMERAY	Ground	S	51	46	50	44	51	46	51	45	-0.5	-1.6	-0.4	-1.4	60	55	NO	NO	NO	NO	NO
28.1	18113	131 BELLEVUE STREET CAMMERAY	Ground	E	49	44	48	42	49	44	48	43	-0.8	-1.6	-0.7	-1.5	60	55	NO	NO	NO	NO	NO
28.1	18126	60 CAIRO STREET CAMMERAY	Ground	W	49	44	48	42	49	44	48	43	-0.8	-1.7	-0.7	-1.7	60	55	NO	NO	NO	NO	NO
28.1	18126	60 CAIRO STREET CAMMERAY	Ground	S	46	41	45	40	46	42	46	40	-0.8	-1.7	-0.7	-1.6	58	54	NO	NO	NO	NO	NO
28.1	18129	50 COLIN STREET CAMMERAY	Ground	E	50	45	49	43	50	45	49	44	-0.9	-1.8	-0.8	-1.7	60	55	NO	NO	NO	NO	NO
28.1	18129	50 COLIN STREET CAMMERAY	Ground	N	48	43	47	42	48	44	48	42	-0.7	-1.5	-0.7	-1.4	60	55	NO	NO	NO	NO	NO
28.1	18129	50 COLIN STREET CAMMERAY	Ground	W	50	46	50	44	51	46	50	44	-0.8	-1.6	-0.7	-1.5	60	55	NO	NO	NO	NO	NO
28.1	18129	50 COLIN STREET CAMMERAY	Ground	N	49	44	48	42	49	44	48	43	-0.6	-1.5	-0.7	-1.3	60	55	NO	NO	NO	NO	NO
28.1	18130	46 COLIN STREET CAMMERAY	Ground	N	49	45	49	43	50	45	49	44	-0.7	-1.5	-0.6	-1.4	60	55	NO	NO	NO	NO	NO
28.1	18130	46 COLIN STREET CAMMERAY	Ground	W	51	47	51	45	52	47	51	45	-0.7	-1.7	-0.6	-1.6	60	55	NO	NO	NO	NO	NO
28.1	18130	46 COLIN STREET CAMMERAY	Ground	S	50	45	49	44	50	46	50	44	-0.7	-1.7	-0.6	-1.6	60	55	NO	NO	NO	NO	NO
28.1	18130	46 COLIN STREET CAMMERAY	Ground	E	50	45	49	43	50	46	49	44	-1.0	-1.9	-0.9	-1.8	60	55	NO	NO	NO	NO	NO
28.1	18156	52 COLIN STREET CAMMERAY	Ground	N	49	44	49	43	50	45	49	43	-0.7	-1.4	-0.6	-1.3	60	55	NO	NO	NO	NO	NO
28.1	18156	52 COLIN STREET CAMMERAY	Ground	W	52	47	51	45	52	47	51	46	-0.7	-1.6	-0.6	-1.5	60	55	NO	NO	NO	NO	NO
28.1	18156	52 COLIN STREET CAMMERAY	Ground	S	50	46	50	44	51	46	50	45	-0.7	-1.7	-0.6	-1.6	60	55	NO	NO	NO	NO	NO
28.1	18156	52 COLIN STREET CAMMERAY	Ground	E	48	44	48	42	49	44	48	42	-0.8	-1.7	-0.7	-1.6	60	55	NO	NO	NO	NO	NO
28.1	18160	51A COLIN STREET CAMMERAY	Ground	NE	46	42	46	40	47	42	46	40	-0.9	-1.8	-0.8	-1.7	59	54	NO	NO	NO	NO	NO
28.1	18160	51A COLIN STREET CAMMERAY	Ground	W	48	43	47	42	49	44	48	42	-0.7	-1.7	-0.7	-1.6	60	55	NO	NO	NO	NO	NO
28.1	18160	51A COLIN STREET CAMMERAY	Ground	N	48	43	47	41	48	43	47	42	-0.8	-1.7	-0.7	-1.6	60	55	NO	NO	NO	NO	NO
28.1	18160	51A COLIN STREET CAMMERAY	Ground	W	46	41	45	40	46	42	46	40	-0.7	-1.6	-0.6	-1.5	58	54	NO	NO	NO	NO	NO
28.1	18160	51A COLIN STREET CAMMERAY	Ground	S	49	45	48	43	50	45	49	43	-0.9	-1.8	-0.9	-1.7	60	55	NO	NO	NO	NO	NO
28.1	18160	51A COLIN STREET CAMMERAY	Ground	E	49	45	48	43	50	45	49	43	-1.0	-1.8	-0.9	-1.8	60	55	NO	NO	NO	NO	NO
28.1	18163	51 COLIN STREET CAMMERAY	Ground	N	47	43	47	41	48	43	47	42	-0.7	-1.6	-0.7	-1.5	60	55	NO	NO	NO	NO	NO
28.1	18163	51 COLIN STREET CAMMERAY	Ground	W	51	47	51	45	52	47	51	45	-0.7	-1.7	-0.6	-1.6	60	55	NO	NO	NO	NO	NO
28.1	18163	51 COLIN STREET CAMMERAY	Ground	E	45	41	45	39	46	41	45	40	-0.8	-1.7	-0.7	-1.6	58	53	NO	NO	NO	NO	NO
28.1	18169	133 BELLEVUE STREET CAMMERAY	Ground	S	47	42	47	41	48	43	47	42	-0.6	-1.4	-0.5	-1.3	60	55	NO	NO	NO	NO	NO
28.1	18169	133 BELLEVUE STREET CAMMERAY	Ground	E	49	44	48	42	49	45	49	43	-0.8	-1.7	-0.7	-1.6	60	55	NO	NO	NO	NO	NO
28.1	18169	133 BELLEVUE STREET CAMMERAY	Ground	N	49	44	48	42	49	44	49	43	-0.6	-1.4	-0.5	-1.2	60	55	NO	NO	NO	NO	NO
28.1	18169	133 BELLEVUE STREET CAMMERAY	Ground	W	52	47	52	46	52	48	52	46	-0.6	-1.5	-0.5	-1.4	60	55	NO	NO	NO	NO	NO
28.1	18190	53 COLIN STREET CAMMERAY	Ground	W	51	47	51	45	52	47	51	45	-0.7	-1.6	-0.7	-1.6	60	55	NO	NO	NO	NO	NO
28.1	18190	53 COLIN STREET CAMMERAY	Ground	S	48	43	47	42	48	44	48	42	-0.7	-1.6	-0.6	-1.5	60	55	NO	NO	NO	NO	NO
28.1	18191	54 COLIN STREET CAMMERAY	Ground	N	48	43	47	41	48	43	48	42	-0.7	-1.5	-0.6	-1.3	60	55	NO	NO	NO	NO	NO
28.1	18191	54 COLIN STREET CAMMERAY	Ground	W	51	47	51	45	52	47	51	46	-0.7	-1.5	-0.6	-1.4	60	55	NO	NO	NO	NO	NO
28.1	18191	54 COLIN STREET CAMMERAY	Ground	S	49	44	48	42	49	44	48	43	-0.7	-1.5	-0.6	-1.4	60	55	NO	NO	NO	NO	NO
28.1	18191	54 COLIN STREET CAMMERAY	Ground	E	49	45	48	43	50	45	49	43	-1.0	-1.8	-0.9	-1.7	60	55	NO	NO	NO	NO	NO
28.1	18224	58 COLIN STREET CAMMERAY	Ground	N	48	43	48	42	49	44	48	42	-0.6	-1.3	-0.6	-1.2	60	55	NO	NO	NO	NO	NO
28.1	18224	58 COLIN STREET CAMMERAY	Ground	NW	51	46	50	45	51	47	51	45	-0.6	-1.5	-0.5	-1.4	60	55	NO	NO	NO	NO	NO
28.1	18224	58 COLIN STREET CAMMERAY	Ground	S	47	42	46	41	47	43	47	41	-0.7	-1.5	-0.6	-1.4	59	55	NO	NO	NO	NO	NO
28.1	18224	58 COLIN STREET CAMMERAY	Ground	E	49	44	48	42	49	45	49	43	-0.9	-1.8	-0.8	-1.7	60	55	NO	NO	NO	NO	NO

NCA	Receiver ID	Address	Floor Level	Facade	Opening Year 2027				Design Year 2037				Increase (Do Smthng - Do Nothing)				NCG project road noise criteria		Do noise levels exceed the cumulative limit with project roads adding ≥2dB to the total noise levels?		Is the contribution from the road project Acute?		Consider further treatment?
					Do Nothing		Do Smthng		Do Nothing		Do Smthng		Opening Year 2027		Design Year 2037								
					Day	Night	Day	Night	Day	Night	Day	Night	Day	Night	Day	Night	Day	Night	Day	Night	$L_{Aeq,15hr}$ ≥ 65dB	$L_{Aeq,9hr}$ ≥ 60dB	
28.1	18258	137 BELLEVUE STREET CAMMERAY	Ground	E	48	43	47	41	48	43	48	42	-0.7	-1.4	-0.6	-1.3	60	55	NO	NO	NO	NO	NO
28.1	18258	137 BELLEVUE STREET CAMMERAY	Ground	N	49	44	49	43	50	45	49	44	-0.5	-1.1	-0.5	-1.0	60	55	NO	NO	NO	NO	NO
28.1	18258	137 BELLEVUE STREET CAMMERAY	Ground	W	52	47	52	46	53	48	52	46	-0.5	-1.3	-0.4	-1.1	60	55	NO	NO	NO	NO	NO
28.1	18259	135 BELLEVUE STREET CAMMERAY	Ground	W	52	47	52	46	53	48	52	46	-0.6	-1.4	-0.5	-1.2	60	55	NO	NO	NO	NO	NO
28.1	18259	135 BELLEVUE STREET CAMMERAY	Ground	S	48	43	47	42	48	44	48	42	-0.6	-1.4	-0.5	-1.3	60	55	NO	NO	NO	NO	NO
28.1	18259	135 BELLEVUE STREET CAMMERAY	Ground	E	49	44	48	42	49	44	48	43	-0.8	-1.7	-0.7	-1.6	60	55	NO	NO	NO	NO	NO
28.1	18259	135 BELLEVUE STREET CAMMERAY	Ground	NE	48	43	47	41	48	43	48	42	-0.7	-1.4	-0.6	-1.3	60	55	NO	NO	NO	NO	NO
28.1	18273	62 COLIN STREET CAMMERAY	Ground	W	51	46	50	44	51	46	50	45	-0.6	-1.5	-0.6	-1.4	60	55	NO	NO	NO	NO	NO
28.1	18273	62 COLIN STREET CAMMERAY	Ground	S	49	44	48	42	49	44	48	43	-0.7	-1.5	-0.6	-1.5	60	55	NO	NO	NO	NO	NO
28.1	18289	64 COLIN STREET CAMMERAY	Ground	W	51	46	50	45	51	46	51	45	-0.6	-1.5	-0.7	-1.4	60	55	NO	NO	NO	NO	NO
28.1	18289	64 COLIN STREET CAMMERAY	Ground	S	50	45	50	44	51	46	50	44	-0.6	-1.6	-0.6	-1.5	60	55	NO	NO	NO	NO	NO
28.1	18289	64 COLIN STREET CAMMERAY	Ground	E	48	43	47	41	48	43	47	42	-0.7	-1.6	-0.6	-1.5	60	55	NO	NO	NO	NO	NO
28.1	18290	139 BELLEVUE STREET CAMMERAY	Ground	N	49	44	49	43	49	44	49	43	-0.6	-1.3	-0.5	-1.1	60	55	NO	NO	NO	NO	NO
28.1	18290	139 BELLEVUE STREET CAMMERAY	Ground	W	53	47	52	46	53	48	52	47	-0.5	-1.1	-0.5	-1.0	60	55	NO	NO	NO	NO	NO
28.1	18290	139 BELLEVUE STREET CAMMERAY	Ground	S	47	42	47	41	47	42	47	41	-0.5	-1.2	-0.4	-1.1	59	54	NO	NO	NO	NO	NO
28.1	18290	139 BELLEVUE STREET CAMMERAY	Ground	E	48	43	48	42	49	44	48	42	-0.7	-1.6	-0.6	-1.5	60	55	NO	NO	NO	NO	NO
28.1	18323	141 BELLEVUE STREET CAMMERAY	Ground	W	51	46	50	44	51	46	50	45	-0.6	-1.4	-0.6	-1.3	60	55	NO	NO	NO	NO	NO
28.1	18323	141 BELLEVUE STREET CAMMERAY	Ground	S	50	45	49	43	50	45	50	44	-0.6	-1.6	-0.5	-1.5	60	55	NO	NO	NO	NO	NO
28.1	18323	141 BELLEVUE STREET CAMMERAY	Ground	E	48	43	47	41	48	43	48	42	-0.7	-1.6	-0.6	-1.4	60	55	NO	NO	NO	NO	NO
28.1	18331	141 BELLEVUE STREET CAMMERAY	Ground	W	54	48	53	47	54	49	53	48	-0.6	-1.3	-0.5	-1.1	60	55	NO	NO	NO	NO	NO
28.1	18331	141 BELLEVUE STREET CAMMERAY	Ground	S	48	43	48	42	48	43	48	42	-0.5	-1.2	-0.5	-1.1	60	55	NO	NO	NO	NO	NO
28.1	18331	141 BELLEVUE STREET CAMMERAY	Ground	E	48	43	47	41	48	43	47	42	-0.6	-1.4	-0.5	-1.3	60	55	NO	NO	NO	NO	NO
28.1	18372	143 BELLEVUE STREET CAMMERAY	Ground	W	54	49	54	48	55	49	54	48	-0.4	-0.8	-0.3	-0.5	60	55	NO	NO	NO	NO	NO
28.1	18372	143 BELLEVUE STREET CAMMERAY	Ground	S	44	39	43	37	44	39	44	38	-0.6	-1.4	-0.5	-1.2	56	51	NO	NO	NO	NO	NO
28.1	18372	143 BELLEVUE STREET CAMMERAY	Ground	E	43	39	43	37	44	39	43	37	-0.8	-1.7	-0.7	-1.6	56	51	NO	NO	NO	NO	NO
28.1	18372	143 BELLEVUE STREET CAMMERAY	First	W	56	50	55	49	56	50	56	50	-0.5	-0.7	-0.4	-0.4	60	55	NO	NO	NO	NO	NO
28.1	18372	143 BELLEVUE STREET CAMMERAY	First	S	47	42	47	41	47	43	47	41	-0.6	-1.4	-0.5	-1.3	59	55	NO	NO	NO	NO	NO
28.1	18372	143 BELLEVUE STREET CAMMERAY	First	E	46	41	45	40	46	42	46	40	-0.8	-1.6	-0.7	-1.5	58	54	NO	NO	NO	NO	NO
28.1	18372	143 BELLEVUE STREET CAMMERAY	Second	W	57	52	57	51	57	52	57	51	-0.3	-0.8	-0.2	-0.5	60	55	NO	NO	NO	NO	NO
28.1	18372	143 BELLEVUE STREET CAMMERAY	Second	S	54	49	53	48	54	49	54	48	-0.4	-1.5	-0.4	-1.4	60	55	NO	NO	NO	NO	NO
28.1	18372	143 BELLEVUE STREET CAMMERAY	Second	E	49	44	48	42	49	44	48	43	-0.6	-1.5	-0.5	-1.4	60	55	NO	NO	NO	NO	NO
29.1	16655	270A WEST STREET CAMMERAY	Ground	E	64	58	63	58	64	58	64	58	-0.8	-0.2	-0.8	-0.3	60	55	NO	NO	NO	NO	NO
29.1	16655	270A WEST STREET CAMMERAY	Ground	W	61	56	61	55	61	56	61	55	-0.3	-0.8	-0.5	-0.8	60	55	NO	NO	NO	NO	NO
29.1	16655	270A WEST STREET CAMMERAY	First	E	65	60	65	59	66	60	65	59	-0.7	-0.5	-0.8	-0.5	60	55	NO	NO	NO	NO	NO
29.1	16655	270A WEST STREET CAMMERAY	First	N	63	58	62	57	63	59	63	57	-0.6	-1.6	-0.6	-1.5	60	55	NO	NO	NO	NO	NO
29.1	16655	270A WEST STREET CAMMERAY	First	W	63	58	63	57	64	59	63	58	-0.3	-1.0	-0.5	-1.1	60	55	NO	NO	NO	NO	NO
29.1	16656	268 WEST STREET CAMMERAY	Ground	S	64	59	64	59	64	60	65	59	0.3	-0.6	0.3	-0.6	60	55	YES	NO	NO	NO	YES
29.1	16656	268 WEST STREET CAMMERAY	Ground	E	68	62	67	61	68	62	67	62	-0.6	-0.1	-0.7	-0.3	60	55	NO	NO	NO	NO	NO
29.1	16657	208 SEXTON PLACE CAMMERAY	Ground	S	64	60	64	59	65	61	64	59	-0.4	-1.8	-0.4	-1.7	60	55	NO	NO	NO	NO	NO
29.1	16657	208 SEXTON PLACE CAMMERAY	Ground	N	60	55	60	54	60	55	60	54	-0.4	-0.7	-0.7	-0.8	60	55	NO	NO	NO	NO	NO
29.1	16657	208 SEXTON PLACE CAMMERAY	First	W	68	64	68	62	68	65	68	63	-0.4	-1.9	-0.4	-1.8	60	55	YES	YES	YES	YES	YES
29.1	16657	208 SEXTON PLACE CAMMERAY	First	S	70	66	70	64	71	67	70	65	-0.5	-1.9	-0.5	-1.9	60	55	YES	YES	YES	YES	YES
29.1	16657	208 SEXTON PLACE CAMMERAY	First	N	62	57	62	56	63	58	62	57	-0.5	-1.1	-0.6	-1.1	60	55	NO	NO	NO	NO	NO
29.1	16703	204 SEXTON PLACE CAMMERAY	Ground	N	71	66	70	65	71	66	71	65	-0.4	-0.9	-0.6	-0.9	60	55	NO	YES	YES	YES	YES
29.1	16703	204 SEXTON PLACE CAMMERAY	Ground	W	63	58	62	57	63	59	63	57	-0.6	-1.6	-0.6	-1.6	60	55	NO	NO	NO	NO	NO
29.1	16703	204 SEXTON PLACE CAMMERAY	Ground	S	62	58	62	56	63	59	62	57	-0.7	-1.9	-0.6	-2.0	60	55	NO	NO	NO	NO	NO
29.1	16703	204 SEXTON PLACE CAMMERAY	First	N	71	66	71	65	72	67	71	66	-0.4	-1.0	-0.6	-1.1	60	55	YES	YES	YES	YES	YES
29.1	16703	204 SEXTON PLACE CAMMERAY	First	W	69	65	69	63	70	65	69	64	-0.5	-1.8	-0.5	-1.8	60	55	YES	YES	YES	YES	YES
29.1	16703	204 SEXTON PLACE CAMMERAY	First	S	72	68	72	66	72	69	72	67	-0.6	-2.0	-0.5	-2.0	60	55	YES	YES	YES	YES	YES
29.1	16704	206 SEXTON PLACE CAMMERAY	Ground	N	71	65	71	65	71	66	71	65	-0.4	-0.7	-0.7	-0.8	60	55	NO	NO	YES	YES	YES
29.1	16704	206 SEXTON PLACE CAMMERAY	Ground	S	63	59	62	57	63	59	63	57	-0.6	-1.9	-0.5	-2.0	60	55	NO	NO	NO	NO	NO
29.1	16704	206 SEXTON PLACE CAMMERAY	Ground	E	61	55	60	55	61	56	60	55	-0.4	-0.9	-0.6	-0.9	60	55	NO	NO	NO	NO	NO
29.1	16707	274 WEST STREET CAMMERAY	Ground	E	67	61	67	61	67	62	67	61	-0.4	0.0	-0.5	-0.1	60	55	NO	NO	NO	NO	NO
29.1	16707	274 WEST STREET CAMMERAY	Ground	N	72	66	71	65	72	66	71	66	-0.5	-0.4	-0.7	-0.4	60	55	NO	NO	NO	NO	NO
29.1	16707	274 WEST STREET CAMMERAY	Ground	W	69	63	68	63	69	64	68	63	-0.4	-0.9	-0.6	-0.9	60	55	YES	YES	NO	NO	YES
29.1	16801	280 WEST STREET CAMMERAY	Ground	N	56	51	55	50	56	52	55	50	-0.5	-1.6	-0.5	-1.6	60	55	NO	NO	NO	NO	NO
29.1	16801	280 WEST STREET CAMMERAY	Ground	W	66	61	66	60	66	61	66	60	-0.4	-0.9	-0.6	-1.0	60	55	YES	YES	NO	NO	YES
29.1	16801	280 WEST STREET CAMMERAY	Ground	S	69	63	68	63	69	64	69	63	-0.4	-0.5	-0.6	-0.6	60	55	NO	NO	NO	NO	NO
29.1	16801	280 WEST STREET CAMMERAY	Ground	E	63	57	63	57	63	58	63	57	-0.3	-0.2	-0.5	-0.3	60	55	NO	NO	NO	NO	NO
29.1	16851	282 WEST STREET CAMMERAY	Ground	W	62	56	61	56	62	57	62	56	-0.4	-0.8	-0.6	-0.9	60	55	NO	NO	NO	NO	NO
29.1	16851	282 WEST STREET CAMMERAY	Ground	S	54	50	53	48	54	50	54	48	-0.5	-1.7	-0.5	-1.6	60	55	NO	NO	NO	NO	NO
29.1	16851	282 WEST STREET CAMMERAY	Ground	E	60	55	59	54	60	55	60	54	-0.5	-0.6	-0.6	-0.6	60	55	NO	NO	NO	NO	NO

NCA	Receiver ID	Address	Floor Level	Facade	Opening Year 2027				Design Year 2037				Increase (Do Smthng - Do Nothing)				NCG project road noise criteria		Do noise levels exceed the cumulative limit with project roads adding ≥2dB to the total noise levels?		Is the contribution from the road project Acute?		Consider further treatment?
					Do Nothing		Do Smthng		Do Nothing		Do Smthng		Opening Year 2027		Design Year 2037								
					Day	Night	Day	Night	Day	Night	Day	Night	Day	Night	Day	Night	Day	Night	Day	Night	$L_{Aeq,15hr}$ ≥ 65dB	$L_{Aeq,9hr}$ ≥ 60dB	
29.1	16899	284-286 WEST STREET CAMMERAY	Ground	N	58	54	58	52	59	55	58	53	-0.4	-1.6	-0.3	-1.7	60	55	NO	NO	NO	NO	NO
29.1	16899	284-286 WEST STREET CAMMERAY	Ground	W	56	51	55	50	56	52	56	50	-0.6	-1.7	-0.5	-1.6	60	55	NO	NO	NO	NO	NO
29.1	16899	284-286 WEST STREET CAMMERAY	Ground	E	58	53	58	52	58	53	58	52	-0.5	-0.9	-0.5	-0.9	60	55	NO	NO	NO	NO	NO
29.1	16901	284-286 WEST STREET CAMMERAY	Ground	N	58	54	58	52	59	55	58	53	-0.5	-1.8	-0.4	-1.8	60	55	NO	NO	NO	NO	NO
29.1	16901	284-286 WEST STREET CAMMERAY	Ground	W	59	54	58	52	59	54	58	53	-0.4	-1.1	-0.5	-1.0	60	55	NO	NO	NO	NO	NO
29.1	16901	284-286 WEST STREET CAMMERAY	Ground	S	60	54	59	53	60	55	59	54	-0.4	-0.8	-0.6	-0.8	60	55	NO	NO	NO	NO	NO
29.1	16901	284-286 WEST STREET CAMMERAY	Ground	E	55	50	54	49	55	51	54	49	-0.6	-1.6	-0.5	-1.6	60	55	NO	NO	NO	NO	NO
29.1	16906	53 JENKINS STREET CAMMERAY	Ground	W	57	53	57	51	57	53	57	52	-0.5	-1.7	-0.5	-1.7	60	55	NO	NO	NO	NO	NO
29.1	16906	53 JENKINS STREET CAMMERAY	Ground	S	68	63	67	62	68	63	68	62	-0.2	-1.0	-0.3	-1.1	60	55	YES	YES	YES	YES	YES
29.1	16906	53 JENKINS STREET CAMMERAY	Ground	E	58	53	57	52	58	54	58	52	-0.5	-1.6	-0.5	-1.5	60	55	NO	NO	NO	NO	NO
29.1	16910	57 JENKINS STREET CAMMERAY	Ground	N	57	53	57	51	58	54	57	52	-0.6	-1.9	-0.5	-1.8	60	55	NO	NO	NO	NO	NO
29.1	16910	57 JENKINS STREET CAMMERAY	Ground	W	60	55	60	54	60	56	60	54	-0.5	-1.4	-0.5	-1.4	60	55	NO	NO	NO	NO	NO
29.1	16910	57 JENKINS STREET CAMMERAY	Ground	S	68	63	67	62	68	63	67	62	-0.5	-1.1	-0.7	-1.2	60	55	YES	YES	NO	NO	YES
29.1	16910	57 JENKINS STREET CAMMERAY	Ground	E	59	53	58	53	59	53	58	53	-0.4	-0.5	-0.6	-0.6	60	55	NO	NO	NO	NO	NO
29.1	16910	57 JENKINS STREET CAMMERAY	First	N	60	56	60	54	61	57	60	55	-0.6	-2.0	-0.6	-1.9	60	55	NO	NO	NO	NO	NO
29.1	16910	57 JENKINS STREET CAMMERAY	First	W	66	62	65	60	66	62	66	60	-0.5	-1.7	-0.4	-1.7	60	55	YES	YES	YES	YES	YES
29.1	16910	57 JENKINS STREET CAMMERAY	First	S	69	64	69	63	70	65	69	64	-0.4	-1.0	-0.6	-1.1	60	55	YES	YES	YES	YES	YES
29.1	16910	57 JENKINS STREET CAMMERAY	First	E	61	55	60	54	61	55	60	55	-0.4	-0.6	-0.6	-0.7	60	55	NO	NO	NO	NO	NO
29.1	16917	55 JENKINS STREET CAMMERAY	Ground	N	57	53	56	51	57	53	57	51	-0.6	-1.7	-0.5	-1.7	60	55	NO	NO	NO	NO	NO
29.1	16917	55 JENKINS STREET CAMMERAY	Ground	W	58	53	57	52	58	54	58	52	-0.5	-1.4	-0.6	-1.4	60	55	NO	NO	NO	NO	NO
29.1	16917	55 JENKINS STREET CAMMERAY	Ground	S	69	64	68	62	69	64	68	63	-0.5	-1.1	-0.6	-1.2	60	55	YES	YES	YES	YES	YES
29.1	16917	55 JENKINS STREET CAMMERAY	Ground	E	58	53	58	52	58	54	58	52	-0.4	-1.2	-0.5	-1.2	60	55	NO	NO	NO	NO	NO
29.1	16926	51 JENKINS STREET CAMMERAY	Ground	N	60	56	60	54	60	57	60	55	-0.5	-1.8	-0.3	-1.8	60	55	NO	NO	NO	NO	NO
29.1	16926	51 JENKINS STREET CAMMERAY	Ground	W	58	54	58	52	59	54	58	53	-0.5	-1.7	-0.5	-1.6	60	55	NO	NO	NO	NO	NO
29.1	16926	51 JENKINS STREET CAMMERAY	Ground	SW	64	59	64	58	64	60	64	58	-0.4	-1.2	-0.5	-1.2	60	55	NO	NO	NO	NO	NO
29.1	16926	51 JENKINS STREET CAMMERAY	Ground	W	67	63	67	61	67	63	67	61	-0.4	-1.5	-0.6	-1.5	60	55	YES	YES	YES	YES	YES
29.1	16926	51 JENKINS STREET CAMMERAY	Ground	S	69	64	68	63	69	64	69	63	-0.6	-1.5	-0.6	-1.4	60	55	YES	YES	YES	YES	YES
29.1	16926	51 JENKINS STREET CAMMERAY	Ground	E	57	53	56	51	57	53	57	51	-0.5	-1.8	-0.5	-1.8	60	55	NO	NO	NO	NO	NO
29.1	16932	47 JENKINS STREET CAMMERAY	Ground	N	61	57	61	55	62	58	61	56	-0.5	-1.9	-0.5	-1.9	60	55	NO	NO	NO	NO	NO
29.1	16932	47 JENKINS STREET CAMMERAY	Ground	W	61	57	61	55	62	57	61	56	-0.5	-1.6	-0.5	-1.6	60	55	NO	NO	NO	NO	NO
29.1	16932	47 JENKINS STREET CAMMERAY	Ground	SW	68	64	68	62	69	65	68	62	-0.8	-2.1	-0.8	-2.1	60	55	YES	YES	YES	YES	YES
29.1	16932	47 JENKINS STREET CAMMERAY	Ground	W	70	65	69	63	70	66	69	64	-0.9	-2.0	-0.8	-2.0	60	55	YES	YES	YES	YES	YES
29.1	16932	47 JENKINS STREET CAMMERAY	Ground	S	71	67	71	65	72	67	71	65	-0.6	-1.7	-0.7	-1.8	60	55	YES	YES	YES	YES	YES
29.1	16932	47 JENKINS STREET CAMMERAY	Ground	E	56	51	55	50	56	52	55	50	-0.6	-1.9	-0.5	-1.9	60	55	NO	NO	NO	NO	NO
29.1	16933	49 JENKINS STREET CAMMERAY	Ground	E	58	54	58	52	59	54	58	53	-0.5	-1.7	-0.5	-1.7	60	55	NO	NO	NO	NO	NO
29.1	16933	49 JENKINS STREET CAMMERAY	Ground	N	61	57	60	55	61	57	61	55	-0.5	-1.9	-0.4	-1.9	60	55	NO	NO	NO	NO	NO
29.1	16933	49 JENKINS STREET CAMMERAY	Ground	W	58	54	58	52	58	54	58	52	-0.6	-1.9	-0.5	-1.9	60	55	NO	NO	NO	NO	NO
29.1	16933	49 JENKINS STREET CAMMERAY	Ground	N	57	53	56	51	57	53	57	51	-0.7	-1.9	-0.6	-1.8	60	55	NO	NO	NO	NO	NO
29.1	16933	49 JENKINS STREET CAMMERAY	Ground	E	58	54	57	52	58	54	58	52	-0.6	-1.9	-0.5	-1.8	60	55	NO	NO	NO	NO	NO
29.1	16933	49 JENKINS STREET CAMMERAY	Ground	E	65	60	65	59	66	61	65	59	-0.4	-1.1	-0.5	-1.2	60	55	YES	NO	NO	NO	YES
29.1	16933	49 JENKINS STREET CAMMERAY	Ground	S	66	61	65	60	66	62	66	60	-0.5	-1.5	-0.5	-1.4	60	55	YES	YES	NO	NO	YES
29.1	16933	49 JENKINS STREET CAMMERAY	Ground	W	69	65	69	63	70	65	69	64	-0.7	-1.9	-0.8	-1.9	60	55	YES	YES	YES	YES	YES
29.1	16933	49 JENKINS STREET CAMMERAY	Ground	S	71	66	70	65	71	67	70	65	-0.5	-1.5	-0.6	-1.5	60	55	YES	YES	YES	YES	YES
29.1	16933	49 JENKINS STREET CAMMERAY	Ground	E	63	58	63	57	63	58	63	57	-0.4	-0.9	-0.6	-0.9	60	55	NO	NO	NO	NO	NO
29.1	16945	45 JENKINS STREET CAMMERAY	Ground	N	61	57	61	55	62	58	61	56	-0.5	-1.9	-0.4	-1.8	60	55	NO	NO	NO	NO	NO
29.1	16945	45 JENKINS STREET CAMMERAY	Ground	W	58	54	58	52	58	54	58	52	-0.5	-1.8	-0.5	-1.7	60	55	NO	NO	NO	NO	NO
29.1	16945	45 JENKINS STREET CAMMERAY	Ground	S	71	66	70	64	71	67	70	65	-0.8	-1.9	-0.9	-1.8	60	55	YES	YES	YES	YES	YES
29.1	16945	45 JENKINS STREET CAMMERAY	Ground	E	66	61	66	60	66	62	66	60	-0.4	-1.1	-0.5	-1.2	60	55	YES	YES	NO	NO	YES
29.1	16945	45 JENKINS STREET CAMMERAY	Ground	S	66	61	65	60	66	61	66	60	-0.4	-1.3	-0.5	-1.3	60	55	YES	YES	NO	NO	YES
29.1	16945	45 JENKINS STREET CAMMERAY	Ground	E	61	57	61	55	61	57	61	55	-0.5	-1.6	-0.5	-1.6	60	55	NO	NO	NO	NO	NO
29.1	16957	43 JENKINS STREET CAMMERAY	Ground	N	51	47	50	45	51	47	51	45	-0.7	-1.9	-0.6	-1.9	60	55	NO	NO	NO	NO	NO
29.1	16957	43 JENKINS STREET CAMMERAY	Ground	E	53	49	52	47	53	49	53	47	-0.7	-1.9	-0.6	-1.8	60	55	NO	NO	NO	NO	NO
29.1	16957	43 JENKINS STREET CAMMERAY	Ground	N	63	59	62	57	63	59	63	57	-0.5	-1.9	-0.4	-1.8	60	55	NO	NO	NO	NO	NO
29.1	16957	43 JENKINS STREET CAMMERAY	Ground	W	70	66	70	64	71	67	70	65	-0.7	-2.1	-0.7	-2.2	60	55	YES	YES	YES	YES	YES
29.1	16957	43 JENKINS STREET CAMMERAY	Ground	SW	77	73	75	70	78	73	76	70	-1.8	-3.2	-1.8	-3.2	60	55	YES	YES	YES	YES	YES
29.1	16957	43 JENKINS STREET CAMMERAY	Ground	S	66	61	65	59	66	62	65	60	-0.6	-1.8	-0.6	-1.8	60	55	YES	YES	NO	NO	YES
29.1	16957	43 JENKINS STREET CAMMERAY	Ground	E	58	54	58	52	59	54	58	53	-0.6	-1.9	-0.5	-1.9	60	55	NO	NO	NO	NO	NO
29.1	16957	43 JENKINS STREET CAMMERAY	First	N	54	50	54	48	54	50	54	48	-0.6	-1.6	-0.6	-1.6	60	55	NO	NO	NO	NO	NO
29.1	16957	43 JENKINS STREET CAMMERAY	First	E	57	53	57	51	58	53	57	51	-0.6	-1.8	-0.6	-1.7	60	55	NO	NO	NO	NO	NO
29.1	16957	43 JENKINS STREET CAMMERAY	First	N	66	62	66	60	67	63	66	61	-0.7	-2.1	-0.6	-2.1	60	55	YES	YES	YES	YES	YES
29.1	16957	43 JENKINS STREET CAMMERAY	First	W	77	73	76	70	77	73	76	71	-1.2	-2.6	-1.1	-2.5	60	55	YES	YES	YES	YES	YES
29.1	16957	43 JENKINS STREET CAMMERAY	First	SW	78	73	76	71	78	74	77	71	-1.4	-2.7	-1.3	-2.7	60	55	YES	YES	YES	YES	YES

NCA	Receiver ID	Address	Floor Level	Facade	Opening Year 2027				Design Year 2037				Increase (Do Smthng - Do Nothing)				NCG project road noise criteria		Do noise levels exceed the cumulative limit with project roads adding ≥2dB to the total noise levels?		Is the contribution from the road project Acute?		Consider further treatment?
					Do Nothing		Do Smthng		Do Nothing		Do Smthng		Opening Year 2027		Design Year 2037								
					Day	Night	Day	Night	Day	Night	Day	Night	Day	Night	Day	Night	Day	Night	Day	Night	$L_{Aeq,15hr} \geq 65dB$	$L_{Aeq,9hr} \geq 60dB$	
29.1	16957	43 JENKINS STREET CAMMERAY	First	S	75	71	74	68	76	71	74	69	-1.4	-2.9	-1.5	-2.8	60	55	YES	YES	YES	YES	YES
29.1	16957	43 JENKINS STREET CAMMERAY	First	E	65	61	64	58	65	61	64	59	-1.1	-2.5	-1.0	-2.4	60	55	NO	NO	NO	NO	NO
29.1	16957	43 JENKINS STREET CAMMERAY	Second	N	59	54	59	53	59	55	59	53	-0.5	-1.3	-0.6	-1.3	60	55	NO	NO	NO	NO	NO
29.1	16957	43 JENKINS STREET CAMMERAY	Second	E	62	57	62	56	62	58	62	56	-0.5	-1.4	-0.6	-1.4	60	55	NO	NO	NO	NO	NO
29.1	16957	43 JENKINS STREET CAMMERAY	Second	N	68	64	67	62	68	64	68	62	-0.6	-2.0	-0.5	-2.0	60	55	YES	YES	YES	YES	YES
29.1	16957	43 JENKINS STREET CAMMERAY	Second	W	77	73	76	71	78	73	77	71	-0.9	-2.3	-0.8	-2.3	60	55	YES	YES	YES	YES	YES
29.1	16957	43 JENKINS STREET CAMMERAY	Second	SW	78	73	77	71	78	74	77	71	-1.0	-2.4	-1.0	-2.4	60	55	YES	YES	YES	YES	YES
29.1	16957	43 JENKINS STREET CAMMERAY	Second	S	76	72	75	69	76	72	75	70	-1.2	-2.5	-1.1	-2.5	60	55	YES	YES	YES	YES	YES
29.1	16957	43 JENKINS STREET CAMMERAY	Second	E	70	65	69	63	70	66	69	63	-1.0	-2.3	-1.0	-2.3	60	55	YES	YES	YES	YES	YES
30.1	8233	114 WILLOUGHBY ROAD CROWS NEST	Ground	E	69	63	69	63	69	63	69	63	0.1	-0.1	0.0	0.3	60	55	NO	NO	NO	NO	NO
30.1	8233	114 WILLOUGHBY ROAD CROWS NEST	Ground	N	50	43	50	43	50	43	50	44	0.0	-0.3	-0.1	0.1	60	55	NO	NO	NO	NO	NO
30.1	8233	114 WILLOUGHBY ROAD CROWS NEST	Ground	W	45	39	44	38	45	40	45	39	-0.5	-1.1	-0.5	-0.9	57	52	NO	NO	NO	NO	NO
30.1	8233	114 WILLOUGHBY ROAD CROWS NEST	Ground	S	51	45	50	44	51	45	51	45	-0.1	-0.4	-0.1	-0.1	60	55	NO	NO	NO	NO	NO
30.1	8233	114 WILLOUGHBY ROAD CROWS NEST	First	E	69	63	69	62	69	63	69	63	0.0	-0.1	0.1	0.3	60	55	NO	NO	NO	NO	NO
30.1	8233	114 WILLOUGHBY ROAD CROWS NEST	First	N	51	45	51	45	51	45	51	45	-0.1	-0.3	0.0	0.0	60	55	NO	NO	NO	NO	NO
30.1	8233	114 WILLOUGHBY ROAD CROWS NEST	First	W	48	43	48	42	48	43	48	42	-0.5	-1.1	-0.3	-1.0	60	55	NO	NO	NO	NO	NO
30.1	8233	114 WILLOUGHBY ROAD CROWS NEST	First	S	53	47	53	46	53	47	53	47	-0.1	-0.6	-0.1	-0.3	60	55	NO	NO	NO	NO	NO
30.1	8235	69 ATCHISON STREET CROWS NEST	Ground	W	50	45	50	44	51	46	50	45	-0.4	-1.2	-0.3	-1.2	60	55	NO	NO	NO	NO	NO
30.1	8235	69 ATCHISON STREET CROWS NEST	Ground	S	51	45	50	44	51	46	51	45	-0.6	-1.3	-0.4	-1.2	60	55	NO	NO	NO	NO	NO
30.1	8235	69 ATCHISON STREET CROWS NEST	Ground	E	49	44	49	43	50	45	49	44	-0.4	-1.1	-0.3	-1.1	60	55	NO	NO	NO	NO	NO
30.1	8235	69 ATCHISON STREET CROWS NEST	Ground	N	55	50	55	49	56	51	55	49	-0.5	-1.1	-0.5	-1.1	60	55	NO	NO	NO	NO	NO
30.1	15173	35 WILLOUGHBY ROAD CROWS NEST	Ground	E	48	42	47	41	48	43	48	42	-0.5	-1.2	-0.4	-1.1	60	55	NO	NO	NO	NO	NO
30.1	15173	35 WILLOUGHBY ROAD CROWS NEST	Ground	W	59	52	60	53	60	51	61	53	1.3	1.3	1.3	2.0	60	55	NO	NO	NO	NO	NO
30.1	15173	35 WILLOUGHBY ROAD CROWS NEST	First	E	49	44	49	43	50	45	49	43	-0.5	-1.2	-0.4	-1.2	60	55	NO	NO	NO	NO	NO
30.1	15173	35 WILLOUGHBY ROAD CROWS NEST	First	W	59	52	60	53	60	51	61	53	1.1	1.2	1.2	1.9	60	55	NO	NO	NO	NO	NO
30.1	15173	35 WILLOUGHBY ROAD CROWS NEST	Second	E	51	45	50	44	51	46	51	45	-0.4	-1.2	-0.3	-1.1	60	55	NO	NO	NO	NO	NO
30.1	15173	35 WILLOUGHBY ROAD CROWS NEST	Second	N	50	45	49	43	50	45	50	44	-0.5	-1.3	-0.4	-1.2	60	55	NO	NO	NO	NO	NO
30.1	15173	35 WILLOUGHBY ROAD CROWS NEST	Second	W	59	52	60	53	59	52	60	53	1.0	0.9	1.0	1.5	60	55	NO	NO	NO	NO	NO
30.1	15173	35 WILLOUGHBY ROAD CROWS NEST	Second	S	51	44	51	44	51	45	51	44	0.0	-0.4	0.1	-0.2	60	55	NO	NO	NO	NO	NO
30.1	15179	4 BURLINGTON STREET CROWS NEST	Ground	N	48	43	47	41	48	43	48	42	-0.6	-1.5	-0.5	-1.4	60	55	NO	NO	NO	NO	NO
30.1	15179	4 BURLINGTON STREET CROWS NEST	Ground	S	50	44	50	43	51	44	50	44	-0.4	-0.4	-0.4	-0.4	60	55	NO	NO	NO	NO	NO
30.1	15179	4 BURLINGTON STREET CROWS NEST	First	N	50	44	49	43	50	45	50	44	-0.6	-1.3	-0.5	-1.4	60	55	NO	NO	NO	NO	NO
30.1	15179	4 BURLINGTON STREET CROWS NEST	First	S	52	46	51	45	52	46	52	45	-0.5	-0.6	-0.4	-0.5	60	55	NO	NO	NO	NO	NO
30.1	15188	2 BURLINGTON STREET CROWS NEST	Ground	N	48	43	47	41	48	43	48	42	-0.6	-1.4	-0.5	-1.3	60	55	NO	NO	NO	NO	NO
30.1	15188	2 BURLINGTON STREET CROWS NEST	Ground	W	48	42	48	41	48	43	48	42	-0.3	-1.1	-0.3	-1.0	60	55	NO	NO	NO	NO	NO
30.1	15188	2 BURLINGTON STREET CROWS NEST	Ground	S	52	45	51	45	52	46	52	45	-0.3	-0.4	-0.2	-0.3	60	55	NO	NO	NO	NO	NO
30.1	15203	37 WILLOUGHBY ROAD CROWS NEST	Ground	E	43	38	43	37	44	38	44	37	-0.4	-0.9	-0.2	-0.8	56	50	NO	NO	NO	NO	NO
30.1	15203	37 WILLOUGHBY ROAD CROWS NEST	Ground	W	59	52	60	53	60	51	61	53	1.2	1.2	1.2	2.0	60	55	NO	NO	NO	NO	NO
30.1	15203	37 WILLOUGHBY ROAD CROWS NEST	First	E	46	40	45	39	46	41	46	40	-0.4	-1.1	-0.3	-1.0	58	53	NO	NO	NO	NO	NO
30.1	15203	37 WILLOUGHBY ROAD CROWS NEST	First	W	59	52	60	53	60	52	61	53	1.1	1.1	1.1	1.8	60	55	NO	NO	NO	NO	NO
30.1	15204	60 ALEXANDER STREET CROWS NEST	Ground	W	48	43	48	42	49	43	48	43	-0.5	-1.0	-0.3	-0.9	60	55	NO	NO	NO	NO	NO
30.1	15204	60 ALEXANDER STREET CROWS NEST	Ground	E	69	62	69	63	69	63	69	63	-0.4	0.1	-0.2	0.1	60	55	NO	NO	NO	NO	NO
30.1	15233	6 BURLINGTON STREET CROWS NEST	Ground	E	49	44	49	43	50	45	49	44	-0.5	-1.1	-0.4	-1.1	60	55	NO	NO	NO	NO	NO
30.1	15233	6 BURLINGTON STREET CROWS NEST	Ground	N	48	43	47	41	48	43	48	42	-0.5	-1.3	-0.5	-1.3	60	55	NO	NO	NO	NO	NO
30.1	15233	6 BURLINGTON STREET CROWS NEST	Ground	S	51	44	50	44	51	45	51	44	-0.3	-0.5	-0.3	-0.5	60	55	NO	NO	NO	NO	NO
30.1	15233	6 BURLINGTON STREET CROWS NEST	Ground	E	49	43	48	43	49	44	49	43	-0.3	-0.7	-0.2	-0.7	60	55	NO	NO	NO	NO	NO
30.1	15236	62 ALEXANDER STREET CROWS NEST	Ground	W	47	42	47	41	48	42	47	41	-0.3	-0.8	-0.3	-0.8	60	54	NO	NO	NO	NO	NO
30.1	15236	62 ALEXANDER STREET CROWS NEST	Ground	E	69	63	69	63	70	63	69	63	-0.3	0.0	-0.2	0.1	60	55	NO	NO	NO	NO	NO
30.1	15236	62 ALEXANDER STREET CROWS NEST	First	W	50	44	49	43	50	45	50	44	-0.5	-1.0	-0.4	-0.9	60	55	NO	NO	NO	NO	NO
30.1	15236	62 ALEXANDER STREET CROWS NEST	First	E	69	62	69	62	69	63	69	63	-0.3	0.0	-0.3	0.0	60	55	NO	NO	NO	NO	NO
30.1	15273	43 WILLOUGHBY ROAD CROWS NEST	Ground	E	46	40	45	39	46	41	46	40	-0.4	-1.2	-0.3	-1.1	58	53	NO	NO	NO	NO	NO
30.1	15273	43 WILLOUGHBY ROAD CROWS NEST	Ground	W	59	52	60	53	60	51	61	53	1.3	1.3	1.3	2.1	60	55	NO	NO	NO	NO	NO
30.1	15273	43 WILLOUGHBY ROAD CROWS NEST	First	E	48	43	48	42	49	43	48	42	-0.4	-1.2	-0.3	-1.1	60	55	NO	NO	NO	NO	NO
30.1	15273	43 WILLOUGHBY ROAD CROWS NEST	First	W	59	52	60	53	60	52	61	53	1.1	1.0	1.1	1.8	60	55	NO	NO	NO	NO	NO
30.1	15274	41 WILLOUGHBY ROAD CROWS NEST	Ground	W	59	52	60	53	60	51	61	53	1.2	1.2	1.2	2.1	60	55	NO	NO	NO	NO	NO
30.1	15274	41 WILLOUGHBY ROAD CROWS NEST	Ground	E	46	41	45	39	46	41	46	40	-0.4	-1.2	-0.3	-1.3	58	53	NO	NO	NO	NO	NO
30.1	15274	41 WILLOUGHBY ROAD CROWS NEST	First	W	59	52	60	53	60	52	61	53	1.1	1.0	1.1	1.7	60	55	NO	NO	NO	NO	NO
30.1	15274	41 WILLOUGHBY ROAD CROWS NEST	First	E	48	43	48	42	49	44	48	43	-0.3	-1.2	-0.2	-1.1	60	55	NO	NO	NO	NO	NO
30.1	15275	39A WILLOUGHBY ROAD CROWS NEST	Ground	SW	55	48	57	49	56	47	58	50	1.6	1.5	1.5	2.6	60	55	NO	NO	NO	NO	NO
30.1	15275	39A WILLOUGHBY ROAD CROWS NEST	Ground	W	56	48	58	50	56	47	58	50	1.8	1.8	1.8	3.0	60	55	NO	NO	NO	NO	NO
30.1	15275	39A WILLOUGHBY ROAD CROWS NEST	Ground	E	47	42	47	41	48	42	47	41	-0.5	-1.1	-0.4	-1.2	60	54	NO	NO	NO	NO	NO
30.1	15275	39A WILLOUGHBY ROAD CROWS NEST	Ground	N	46	41	45	39	46	41	46	40	-0.5	-1.3	-0.4	-1.3	58	53	NO	NO	NO	NO	NO

NCA	Receiver ID	Address	Floor Level	Facade	Opening Year 2027				Design Year 2037				Increase (Do Smthng - Do Nothing)				NCG project road noise criteria		Do noise levels exceed the cumulative limit with project roads adding ≥2dB to the total noise levels?		Is the contribution from the road project Acute?		Consider further treatment?
					Do Nothing		Do Smthng		Do Nothing		Do Smthng		Opening Year 2027		Design Year 2037								
					Day	Night	Day	Night	Day	Night	Day	Night	Day	Night	Day	Night	Day	Night	Day	Night	$L_{Aeq,15hr} \geq 65dB$	$L_{Aeq,9hr} \geq 60dB$	
30.1	15275	39A WILLOUGHBY ROAD CROWS NEST	First	SW	55	48	57	49	56	47	57	50	1.5	1.4	1.4	2.4	60	55	NO	NO	NO	NO	NO
30.1	15275	39A WILLOUGHBY ROAD CROWS NEST	First	W	56	48	57	50	56	48	58	50	1.7	1.7	1.7	2.7	60	55	NO	NO	NO	NO	NO
30.1	15275	39A WILLOUGHBY ROAD CROWS NEST	First	E	48	43	48	42	49	44	48	43	-0.4	-1.2	-0.4	-1.1	60	55	NO	NO	NO	NO	NO
30.1	15275	39A WILLOUGHBY ROAD CROWS NEST	First	N	48	43	48	42	49	44	48	42	-0.5	-1.3	-0.4	-1.3	60	55	NO	NO	NO	NO	NO
30.1	15275	39A WILLOUGHBY ROAD CROWS NEST	Second	SW	55	48	57	49	56	48	57	50	1.3	1.1	1.3	1.8	60	55	NO	NO	NO	NO	NO
30.1	15275	39A WILLOUGHBY ROAD CROWS NEST	Second	W	56	49	57	50	56	48	58	50	1.5	1.3	1.5	2.1	60	55	NO	NO	NO	NO	NO
30.1	15275	39A WILLOUGHBY ROAD CROWS NEST	Second	E	50	45	50	44	51	45	50	44	-0.5	-1.2	-0.4	-1.2	60	55	NO	NO	NO	NO	NO
30.1	15275	39A WILLOUGHBY ROAD CROWS NEST	Second	N	50	45	50	44	51	46	50	44	-0.4	-1.2	-0.4	-1.1	60	55	NO	NO	NO	NO	NO
30.1	15281	68 ALEXANDER STREET CROWS NEST	Ground	N	46	41	46	40	47	41	46	40	-0.6	-1.3	-0.4	-1.2	59	53	NO	NO	NO	NO	NO
30.1	15281	68 ALEXANDER STREET CROWS NEST	Ground	W	47	42	47	41	47	42	47	41	-0.3	-0.9	-0.3	-0.8	59	54	NO	NO	NO	NO	NO
30.1	15281	68 ALEXANDER STREET CROWS NEST	Ground	E	69	63	69	63	70	63	69	63	-0.3	0.0	-0.3	0.0	60	55	NO	NO	NO	NO	NO
30.1	15281	68 ALEXANDER STREET CROWS NEST	First	N	49	44	49	43	49	44	49	43	-0.5	-1.3	-0.5	-1.2	60	55	NO	NO	NO	NO	NO
30.1	15281	68 ALEXANDER STREET CROWS NEST	First	W	49	44	49	43	50	44	49	44	-0.4	-1.0	-0.4	-0.9	60	55	NO	NO	NO	NO	NO
30.1	15281	68 ALEXANDER STREET CROWS NEST	First	E	69	63	69	63	70	63	69	63	-0.4	0.0	-0.2	0.1	60	55	NO	NO	NO	NO	NO
30.1	15304	45 WILLOUGHBY ROAD CROWS NEST	Ground	W	59	52	60	53	59	51	61	53	1.2	1.1	1.2	1.9	60	55	NO	NO	NO	NO	NO
30.1	15304	45 WILLOUGHBY ROAD CROWS NEST	Ground	E	45	40	45	39	46	40	45	39	-0.4	-1.0	-0.3	-0.9	58	52	NO	NO	NO	NO	NO
30.1	15304	45 WILLOUGHBY ROAD CROWS NEST	Ground	S	45	39	45	38	46	40	45	39	-0.4	-0.9	-0.3	-0.8	58	52	NO	NO	NO	NO	NO
30.1	15304	45 WILLOUGHBY ROAD CROWS NEST	First	W	59	52	60	53	60	51	60	53	0.9	0.9	0.9	1.6	60	55	NO	NO	NO	NO	NO
30.1	15304	45 WILLOUGHBY ROAD CROWS NEST	First	E	48	42	47	41	48	43	48	42	-0.4	-1.1	-0.3	-1.0	60	55	NO	NO	NO	NO	NO
30.1	15304	45 WILLOUGHBY ROAD CROWS NEST	First	S	48	42	47	41	48	42	48	41	-0.5	-1.1	-0.3	-1.0	60	54	NO	NO	NO	NO	NO
30.1	15305	47A WILLOUGHBY ROAD CROWS NEST	Ground	E	46	41	46	40	46	41	46	40	-0.3	-0.8	-0.2	-0.8	58	53	NO	NO	NO	NO	NO
30.1	15305	47A WILLOUGHBY ROAD CROWS NEST	Ground	W	59	52	60	53	60	51	61	53	1.2	1.2	1.2	2.1	60	55	NO	NO	NO	NO	NO
30.1	15305	47A WILLOUGHBY ROAD CROWS NEST	First	E	48	42	47	41	48	43	48	42	-0.3	-0.9	-0.3	-0.8	60	55	NO	NO	NO	NO	NO
30.1	15305	47A WILLOUGHBY ROAD CROWS NEST	First	W	59	52	60	53	60	51	61	53	1.0	0.9	1.0	1.7	60	55	NO	NO	NO	NO	NO
30.1	15400	70-76 ALEXANDER STREET CROWS NEST	Ground	E	70	63	69	63	70	63	70	63	-0.4	0.0	-0.3	0.1	60	55	NO	NO	NO	NO	NO
30.1	15400	70-76 ALEXANDER STREET CROWS NEST	Ground	NE	69	62	68	62	69	62	69	62	-0.4	0.0	-0.3	0.1	60	55	NO	NO	NO	NO	NO
30.1	15400	70-76 ALEXANDER STREET CROWS NEST	Ground	N	60	53	59	53	60	53	60	54	-0.2	0.2	-0.3	0.2	60	55	NO	NO	NO	NO	NO
30.1	15400	70-76 ALEXANDER STREET CROWS NEST	Ground	W	45	40	45	39	46	40	45	40	-0.3	-0.9	-0.3	-0.8	58	52	NO	NO	NO	NO	NO
30.1	15400	70-76 ALEXANDER STREET CROWS NEST	Ground	S	44	38	44	38	45	39	45	38	-0.4	-0.7	-0.3	-0.7	57	51	NO	NO	NO	NO	NO
30.1	15400	70-76 ALEXANDER STREET CROWS NEST	Ground	SW	44	38	44	37	44	38	44	38	-0.4	-0.8	-0.4	-0.8	56	50	NO	NO	NO	NO	NO
30.1	15400	70-76 ALEXANDER STREET CROWS NEST	Ground	W	44	38	43	37	44	38	44	38	-0.4	-0.9	-0.3	-0.8	56	50	NO	NO	NO	NO	NO
30.1	15400	70-76 ALEXANDER STREET CROWS NEST	Ground	E	69	63	69	63	70	63	69	63	-0.4	0.0	-0.2	0.1	60	55	NO	NO	NO	NO	NO
30.1	15400	70-76 ALEXANDER STREET CROWS NEST	First	E	69	63	69	63	70	63	69	63	-0.3	0.1	-0.3	0.0	60	55	NO	NO	NO	NO	NO
30.1	15400	70-76 ALEXANDER STREET CROWS NEST	First	NE	69	62	68	62	69	62	68	62	-0.4	0.0	-0.4	0.0	60	55	NO	NO	NO	NO	NO
30.1	15400	70-76 ALEXANDER STREET CROWS NEST	First	N	60	54	60	54	61	54	60	54	-0.3	0.1	-0.3	0.1	60	55	NO	NO	NO	NO	NO
30.1	15400	70-76 ALEXANDER STREET CROWS NEST	First	W	47	42	47	41	47	42	47	41	-0.4	-0.9	-0.3	-0.9	59	54	NO	NO	NO	NO	NO
30.1	15400	70-76 ALEXANDER STREET CROWS NEST	First	S	46	41	46	40	47	41	46	40	-0.5	-0.8	-0.4	-0.7	59	53	NO	NO	NO	NO	NO
30.1	15400	70-76 ALEXANDER STREET CROWS NEST	First	SW	46	40	46	39	47	41	46	40	-0.4	-0.8	-0.4	-0.8	59	53	NO	NO	NO	NO	NO
30.1	15400	70-76 ALEXANDER STREET CROWS NEST	First	W	46	41	46	40	47	41	46	40	-0.5	-0.9	-0.4	-0.9	59	53	NO	NO	NO	NO	NO
30.1	15400	70-76 ALEXANDER STREET CROWS NEST	First	E	69	63	69	63	70	63	69	63	-0.3	0.0	-0.3	0.1	60	55	NO	NO	NO	NO	NO
30.1	15400	70-76 ALEXANDER STREET CROWS NEST	Second	E	69	62	69	62	69	63	69	63	-0.4	0.0	-0.3	0.1	60	55	NO	NO	NO	NO	NO
30.1	15400	70-76 ALEXANDER STREET CROWS NEST	Second	NE	68	61	68	61	68	62	68	62	-0.4	0.1	-0.4	0.0	60	55	NO	NO	NO	NO	NO
30.1	15400	70-76 ALEXANDER STREET CROWS NEST	Second	N	61	54	60	54	61	55	61	55	-0.3	0.0	-0.3	0.1	60	55	NO	NO	NO	NO	NO
30.1	15400	70-76 ALEXANDER STREET CROWS NEST	Second	W	49	44	49	43	50	45	49	44	-0.4	-1.1	-0.4	-1.0	60	55	NO	NO	NO	NO	NO
30.1	15400	70-76 ALEXANDER STREET CROWS NEST	Second	S	49	43	48	42	49	44	49	43	-0.5	-0.9	-0.4	-1.0	60	55	NO	NO	NO	NO	NO
30.1	15400	70-76 ALEXANDER STREET CROWS NEST	Second	SW	49	43	48	42	49	44	49	43	-0.5	-0.9	-0.5	-0.9	60	55	NO	NO	NO	NO	NO
30.1	15400	70-76 ALEXANDER STREET CROWS NEST	Second	W	49	44	49	43	50	44	49	43	-0.4	-0.9	-0.4	-1.0	60	55	NO	NO	NO	NO	NO
30.1	15400	70-76 ALEXANDER STREET CROWS NEST	Second	E	69	62	69	62	69	63	69	63	-0.3	0.0	-0.3	0.0	60	55	NO	NO	NO	NO	NO
30.1	15416	13 ERNEST STREET CROWS NEST	Ground	E	51	46	51	45	52	46	51	45	-0.6	-0.7	-0.6	-0.7	60	55	NO	NO	NO	NO	NO
30.1	15416	13 ERNEST STREET CROWS NEST	Ground	N	55	49	55	49	56	49	55	49	-0.2	-0.1	-0.2	-0.1	60	55	NO	NO	NO	NO	NO
30.1	15416	13 ERNEST STREET CROWS NEST	Ground	W	44	38	44	38	45	39	44	38	-0.3	-0.8	-0.2	-0.7	57	51	NO	NO	NO	NO	NO
30.1	15416	13 ERNEST STREET CROWS NEST	Ground	S	42	35	41	34	42	36	42	35	-0.5	-0.9	-0.4	-0.8	54	48	NO	NO	NO	NO	NO
30.1	15416	13 ERNEST STREET CROWS NEST	Ground	W	40	35	40	34	41	35	41	34	-0.4	-1.0	-0.4	-0.9	53	47	NO	NO	NO	NO	NO
30.1	15416	13 ERNEST STREET CROWS NEST	Ground	N	41	35	40	34	41	36	41	35	-0.5	-1.1	-0.4	-1.0	53	48	NO	NO	NO	NO	NO
30.1	15416	13 ERNEST STREET CROWS NEST	Ground	W	44	37	43	37	44	38	44	37	-0.3	-0.7	-0.3	-0.6	56	50	NO	NO	NO	NO	NO
30.1	15416	13 ERNEST STREET CROWS NEST	Ground	S	45	38	45	38	45	39	45	38	-0.4	-0.4	-0.2	-0.4	57	51	NO	NO	NO	NO	NO
30.1	15416	13 ERNEST STREET CROWS NEST	Ground	E	48	42	47	41	48	43	48	42	-0.5	-1.1	-0.4	-1.0	60	55	NO	NO	NO	NO	NO
30.1	15416	13 ERNEST STREET CROWS NEST	First	E	53	47	52	46	53	47	52	47	-0.6	-0.8	-0.6	-0.7	60	55	NO	NO	NO	NO	NO
30.1	15416	13 ERNEST STREET CROWS NEST	First	N	56	50	56	50	56	50	56	50	-0.3	-0.3	-0.3	-0.3	60	55	NO	NO	NO	NO	NO
30.1	15416	13 ERNEST STREET CROWS NEST	First	W	46	40	46	40	47	41	46	40	-0.3	-0.8	-0.2	-0.7	59	53	NO	NO	NO	NO	NO
30.1	15416	13 ERNEST STREET CROWS NEST	First	S	43	37	43	36	44	38	43	37	-0.4	-0.9	-0.3	-0.9	56	50	NO	NO	NO	NO	NO
30.1	15416	13 ERNEST STREET CROWS NEST	First	W	42	37	42	36	43	37	42	36	-0.5	-1.0	-0.3	-1.0	55	49	NO	NO	NO	NO	NO

NCA	Receiver ID	Address	Floor Level	Facade	Opening Year 2027				Design Year 2037				Increase (Do Smthng - Do Nothing)				NCG project road noise criteria		Do noise levels exceed the cumulative limit with project roads adding ≥2dB to the total noise levels?		Is the contribution from the road project Acute?		Consider further treatment?
					Do Nothing		Do Smthng		Do Nothing		Do Smthng		Opening Year 2027		Design Year 2037								
					Day	Night	Day	Night	Day	Night	Day	Night	Day	Night	Day	Night	Day	Night	Day	Night	$L_{Aeq,15hr} \geq 65dB$	$L_{Aeq,9hr} \geq 60dB$	
30.1	15416	13 ERNEST STREET CROWS NEST	First	N	43	38	43	36	43	38	43	37	-0.5	-1.2	-0.4	-1.1	55	50	NO	NO	NO	NO	NO
30.1	15416	13 ERNEST STREET CROWS NEST	First	W	45	39	45	38	46	40	46	39	-0.3	-0.7	-0.3	-0.6	58	52	NO	NO	NO	NO	NO
30.1	15416	13 ERNEST STREET CROWS NEST	First	S	46	40	46	39	47	40	46	40	-0.4	-0.5	-0.3	-0.4	59	52	NO	NO	NO	NO	NO
30.1	15416	13 ERNEST STREET CROWS NEST	First	E	49	44	49	43	50	45	49	44	-0.5	-1.3	-0.4	-1.2	60	55	NO	NO	NO	NO	NO
30.1	15416	13 ERNEST STREET CROWS NEST	Second	E	54	48	53	47	54	49	53	48	-0.6	-0.9	-0.6	-0.8	60	55	NO	NO	NO	NO	NO
30.1	15416	13 ERNEST STREET CROWS NEST	Second	N	57	51	56	50	57	51	57	51	-0.3	-0.4	-0.3	-0.4	60	55	NO	NO	NO	NO	NO
30.1	15416	13 ERNEST STREET CROWS NEST	Second	W	48	42	47	41	48	42	48	42	-0.4	-0.8	-0.2	-0.7	60	54	NO	NO	NO	NO	NO
30.1	15416	13 ERNEST STREET CROWS NEST	Second	S	45	39	45	38	46	40	45	39	-0.5	-1.0	-0.4	-0.9	58	52	NO	NO	NO	NO	NO
30.1	15416	13 ERNEST STREET CROWS NEST	Second	W	45	39	44	38	45	40	45	39	-0.5	-1.1	-0.4	-1.1	57	52	NO	NO	NO	NO	NO
30.1	15416	13 ERNEST STREET CROWS NEST	Second	N	46	41	45	39	46	41	46	40	-0.5	-1.3	-0.4	-1.2	58	53	NO	NO	NO	NO	NO
30.1	15416	13 ERNEST STREET CROWS NEST	Second	W	48	41	47	41	48	42	48	41	-0.4	-0.7	-0.3	-0.6	60	54	NO	NO	NO	NO	NO
30.1	15416	13 ERNEST STREET CROWS NEST	Second	S	48	41	47	41	48	42	48	41	-0.3	-0.6	-0.3	-0.5	60	54	NO	NO	NO	NO	NO
30.1	15416	13 ERNEST STREET CROWS NEST	Second	E	51	46	51	45	52	47	51	46	-0.5	-1.3	-0.4	-1.2	60	55	NO	NO	NO	NO	NO
30.1	15416	13 ERNEST STREET CROWS NEST	Third	E	55	50	55	49	55	50	55	49	-0.5	-0.9	-0.5	-0.8	60	55	NO	NO	NO	NO	NO
30.1	15416	13 ERNEST STREET CROWS NEST	Third	N	57	52	57	51	58	52	57	51	-0.3	-0.5	-0.3	-0.5	60	55	NO	NO	NO	NO	NO
30.1	15416	13 ERNEST STREET CROWS NEST	Third	W	50	45	50	44	51	45	51	44	-0.4	-0.8	-0.3	-0.8	60	55	NO	NO	NO	NO	NO
30.1	15416	13 ERNEST STREET CROWS NEST	Third	S	48	43	48	42	49	43	48	42	-0.5	-1.1	-0.4	-1.0	60	55	NO	NO	NO	NO	NO
30.1	15416	13 ERNEST STREET CROWS NEST	Third	W	48	43	48	42	49	43	48	42	-0.5	-1.2	-0.4	-1.1	60	55	NO	NO	NO	NO	NO
30.1	15416	13 ERNEST STREET CROWS NEST	Third	N	49	44	49	43	50	45	49	43	-0.5	-1.3	-0.4	-1.2	60	55	NO	NO	NO	NO	NO
30.1	15416	13 ERNEST STREET CROWS NEST	Third	W	50	44	49	43	50	44	50	44	-0.4	-0.8	-0.3	-0.7	60	55	NO	NO	NO	NO	NO
30.1	15416	13 ERNEST STREET CROWS NEST	Third	S	49	44	49	43	50	44	50	43	-0.5	-0.8	-0.3	-0.7	60	55	NO	NO	NO	NO	NO
30.1	15416	13 ERNEST STREET CROWS NEST	Third	E	53	48	52	46	53	48	53	47	-0.5	-1.2	-0.4	-1.3	60	55	NO	NO	NO	NO	NO
30.1	15576	78-80 ALEXANDER STREET CROWS NEST	Ground	N	54	48	53	48	54	48	54	48	-0.7	-0.1	-0.7	-0.2	60	55	NO	NO	NO	NO	NO
30.1	15576	78-80 ALEXANDER STREET CROWS NEST	Ground	W	45	39	44	38	45	40	45	39	-0.3	-0.8	-0.3	-0.8	57	52	NO	NO	NO	NO	NO
30.1	15576	78-80 ALEXANDER STREET CROWS NEST	Ground	S	60	53	59	53	60	53	60	53	-0.2	0.2	-0.3	0.2	60	55	NO	NO	NO	NO	NO
30.1	15576	78-80 ALEXANDER STREET CROWS NEST	Ground	E	69	62	69	62	69	63	69	63	-0.6	0.0	-0.6	0.1	60	55	NO	NO	NO	NO	NO
30.1	15576	78-80 ALEXANDER STREET CROWS NEST	First	N	55	49	55	49	56	49	55	49	-0.7	-0.2	-0.7	-0.3	60	55	NO	NO	NO	NO	NO
30.1	15576	78-80 ALEXANDER STREET CROWS NEST	First	W	46	41	46	40	47	41	46	40	-0.3	-0.9	-0.3	-0.8	59	53	NO	NO	NO	NO	NO
30.1	15576	78-80 ALEXANDER STREET CROWS NEST	First	S	61	54	60	54	61	54	61	54	-0.3	0.1	-0.3	0.2	60	55	NO	NO	NO	NO	NO
30.1	15576	78-80 ALEXANDER STREET CROWS NEST	First	E	69	62	69	62	69	63	69	63	-0.5	0.0	-0.6	0.1	60	55	NO	NO	NO	NO	NO
30.1	15576	78-80 ALEXANDER STREET CROWS NEST	Second	N	56	50	56	50	57	51	56	50	-0.7	-0.5	-0.6	-0.5	60	55	NO	NO	NO	NO	NO
30.1	15576	78-80 ALEXANDER STREET CROWS NEST	Second	W	48	43	48	42	48	43	48	42	-0.4	-0.9	-0.4	-0.8	60	55	NO	NO	NO	NO	NO
30.1	15576	78-80 ALEXANDER STREET CROWS NEST	Second	S	61	54	61	55	61	55	61	55	-0.3	0.2	-0.3	0.2	60	55	NO	NO	NO	NO	NO
30.1	15576	78-80 ALEXANDER STREET CROWS NEST	Second	E	69	62	68	62	69	62	68	62	-0.6	0.1	-0.6	0.0	60	55	NO	NO	NO	NO	NO
30.1	15576	78-80 ALEXANDER STREET CROWS NEST	Third	N	58	52	57	51	58	52	57	52	-0.7	-0.8	-0.7	-0.8	60	55	NO	NO	NO	NO	NO
30.1	15576	78-80 ALEXANDER STREET CROWS NEST	Third	W	50	45	50	44	51	45	50	44	-0.4	-1.0	-0.4	-0.9	60	55	NO	NO	NO	NO	NO
30.1	15576	78-80 ALEXANDER STREET CROWS NEST	Third	S	61	55	61	55	61	55	61	55	-0.4	0.1	-0.3	0.1	60	55	NO	NO	NO	NO	NO
30.1	15576	78-80 ALEXANDER STREET CROWS NEST	Third	E	68	61	68	61	68	62	68	62	-0.6	0.0	-0.6	0.0	60	55	NO	NO	NO	NO	NO
30.1	15617	74 WILLOUGHBY ROAD CROWS NEST	Ground	E	59	52	60	53	60	52	60	53	0.7	0.5	0.7	1.2	60	55	NO	NO	NO	NO	NO
30.1	15617	74 WILLOUGHBY ROAD CROWS NEST	Ground	W	45	40	45	39	46	40	46	39	-0.4	-1.0	-0.4	-0.9	58	52	NO	NO	NO	NO	NO
30.1	15617	74 WILLOUGHBY ROAD CROWS NEST	First	E	60	53	60	53	60	53	61	54	0.7	0.5	0.7	1.1	60	55	NO	NO	NO	NO	NO
30.1	15617	74 WILLOUGHBY ROAD CROWS NEST	First	W	48	42	47	41	48	43	48	42	-0.5	-1.1	-0.4	-1.1	60	55	NO	NO	NO	NO	NO
30.1	15634	76 WILLOUGHBY ROAD CROWS NEST	Ground	E	59	52	60	53	60	52	60	53	0.7	0.5	0.7	1.1	60	55	NO	NO	NO	NO	NO
30.1	15634	76 WILLOUGHBY ROAD CROWS NEST	Ground	N	46	41	46	40	47	42	47	41	-0.2	-1.2	-0.1	-1.1	59	54	NO	NO	NO	NO	NO
30.1	15634	76 WILLOUGHBY ROAD CROWS NEST	Ground	W	44	39	44	38	45	39	45	38	-0.4	-1.1	-0.4	-1.0	57	51	NO	NO	NO	NO	NO
30.1	15634	76 WILLOUGHBY ROAD CROWS NEST	First	E	60	53	60	53	60	53	61	54	0.6	0.5	0.6	1.0	60	55	NO	NO	NO	NO	NO
30.1	15634	76 WILLOUGHBY ROAD CROWS NEST	First	N	49	44	49	43	50	45	50	44	-0.1	-1.2	-0.1	-1.0	60	55	NO	NO	NO	NO	NO
30.1	15634	76 WILLOUGHBY ROAD CROWS NEST	First	W	48	42	47	41	48	43	48	42	-0.4	-1.2	-0.3	-1.1	60	55	NO	NO	NO	NO	NO
30.1	15671	80A WILLOUGHBY ROAD CROWS NEST	Ground	E	59	53	60	53	60	52	61	54	0.7	0.4	0.7	1.1	60	55	NO	NO	NO	NO	NO
30.1	15671	80A WILLOUGHBY ROAD CROWS NEST	Ground	N	46	41	46	40	46	41	46	40	-0.3	-1.1	-0.2	-1.1	58	53	NO	NO	NO	NO	NO
30.1	15671	80A WILLOUGHBY ROAD CROWS NEST	Ground	W	45	40	45	39	46	40	45	39	-0.4	-1.1	-0.4	-1.0	58	52	NO	NO	NO	NO	NO
30.1	15671	80A WILLOUGHBY ROAD CROWS NEST	First	E	60	53	61	54	60	53	61	54	0.6	0.5	0.7	1.0	60	55	NO	NO	NO	NO	NO
30.1	15671	80A WILLOUGHBY ROAD CROWS NEST	First	N	50	45	50	44	50	45	50	44	-0.2	-1.3	-0.2	-1.1	60	55	NO	NO	NO	NO	NO
30.1	15671	80A WILLOUGHBY ROAD CROWS NEST	First	W	48	43	48	41	48	43	48	42	-0.4	-1.2	-0.3	-1.1	60	55	NO	NO	NO	NO	NO
30.1	15741	43 HUME STREET CROWS NEST	Ground	E	46	41	46	40	47	42	46	41	-0.5	-1.3	-0.4	-1.2	59	54	NO	NO	NO	NO	NO
30.1	15741	43 HUME STREET CROWS NEST	Ground	W	45	38	44	37	45	38	45	38	-0.4	-0.7	-0.3	-0.7	57	50	NO	NO	NO	NO	NO
30.1	15741	43 HUME STREET CROWS NEST	First	E	49	44	48	42	49	44	49	43	-0.4	-1.3	-0.4	-1.3	60	55	NO	NO	NO	NO	NO
30.1	15741	43 HUME STREET CROWS NEST	First	W	47	41	47	40	48	41	48	40	-0.3	-0.7	-0.3	-0.7	60	53	NO	NO	NO	NO	NO
30.1	15741	43 HUME STREET CROWS NEST	Second	E	51	46	50	44	51	46	50	45	-0.5	-1.4	-0.4	-1.4	60	55	NO	NO	NO	NO	NO
30.1	15741	43 HUME STREET CROWS NEST	Second	N	50	45	50	44	50	46	50	44	-0.5	-1.5	-0.4	-1.4	60	55	NO	NO	NO	NO	NO
30.1	15741	43 HUME STREET CROWS NEST	Second	W	50	44	50	43	51	44	51	43	-0.3	-0.8	-0.2	-0.8	60	55	NO	NO	NO	NO	NO
30.1	15752	86 WILLOUGHBY ROAD CROWS NEST	Ground	W	45	39	45	38	46	40	45	39	-0.6	-1.1	-0.5	-1.0	58	52	NO	NO	NO	NO	NO

NCA	Receiver ID	Address	Floor Level	Facade	Opening Year 2027				Design Year 2037				Increase (Do Smthng - Do Nothing)				NCG project road noise criteria		Do noise levels exceed the cumulative limit with project roads adding ≥2dB to the total noise levels?		Is the contribution from the road project Acute?		Consider further treatment?
					Do Nothing		Do Smthng		Do Nothing		Do Smthng		Opening Year 2027		Design Year 2037								
					Day	Night	Day	Night	Day	Night	Day	Night	Day	Night	Day	Night	Day	Night	Day	Night	$L_{Aeq,15hr} \geq 65dB$	$L_{Aeq,9hr} \geq 60dB$	
30.1	15752	86 WILLOUGHBY ROAD CROWS NEST	Ground	E	60	53	61	54	60	53	61	54	0.6	0.4	0.6	1.0	60	55	NO	NO	NO	NO	NO
30.1	15752	86 WILLOUGHBY ROAD CROWS NEST	First	W	48	42	47	41	48	43	48	42	-0.5	-1.1	-0.4	-1.1	60	55	NO	NO	NO	NO	NO
30.1	15752	86 WILLOUGHBY ROAD CROWS NEST	First	E	60	54	61	54	61	54	62	54	0.5	0.3	0.7	0.9	60	55	NO	NO	NO	NO	NO
30.1	15753	88 WILLOUGHBY ROAD CROWS NEST	Ground	E	60	54	61	54	61	53	61	54	0.5	0.3	0.6	0.9	60	55	NO	NO	NO	NO	NO
30.1	15753	88 WILLOUGHBY ROAD CROWS NEST	Ground	W	46	40	45	39	46	40	46	39	-0.5	-1.0	-0.4	-1.0	58	52	NO	NO	NO	NO	NO
30.1	15753	88 WILLOUGHBY ROAD CROWS NEST	First	E	61	54	61	54	61	54	62	55	0.6	0.4	0.6	1.0	60	55	NO	NO	NO	NO	NO
30.1	15753	88 WILLOUGHBY ROAD CROWS NEST	First	W	48	43	48	42	49	43	48	42	-0.5	-1.1	-0.4	-1.0	60	55	NO	NO	NO	NO	NO
30.1	15788	45-47 HUME STREET CROWS NEST	Ground	E	47	41	46	40	47	42	46	40	-0.6	-1.3	-0.4	-1.3	59	54	NO	NO	NO	NO	NO
30.1	15788	45-47 HUME STREET CROWS NEST	Ground	N	45	40	44	38	45	40	45	39	-0.5	-1.5	-0.5	-1.4	57	52	NO	NO	NO	NO	NO
30.1	15788	45-47 HUME STREET CROWS NEST	Ground	E	44	39	43	37	44	39	44	38	-0.5	-1.3	-0.4	-1.3	56	51	NO	NO	NO	NO	NO
30.1	15788	45-47 HUME STREET CROWS NEST	Ground	N	41	36	41	35	42	36	41	35	-0.5	-1.0	-0.3	-0.9	54	48	NO	NO	NO	NO	NO
30.1	15788	45-47 HUME STREET CROWS NEST	Ground	W	46	39	45	38	46	40	46	39	-0.5	-1.0	-0.4	-0.9	58	52	NO	NO	NO	NO	NO
30.1	15788	45-47 HUME STREET CROWS NEST	First	E	49	44	48	43	49	44	49	43	-0.5	-1.3	-0.4	-1.3	60	55	NO	NO	NO	NO	NO
30.1	15788	45-47 HUME STREET CROWS NEST	First	N	48	43	47	41	48	43	48	42	-0.5	-1.5	-0.4	-1.4	60	55	NO	NO	NO	NO	NO
30.1	15788	45-47 HUME STREET CROWS NEST	First	E	46	41	46	40	47	42	46	40	-0.5	-1.4	-0.4	-1.3	59	54	NO	NO	NO	NO	NO
30.1	15788	45-47 HUME STREET CROWS NEST	First	N	44	38	43	37	44	38	44	38	-0.4	-1.0	-0.4	-0.9	56	50	NO	NO	NO	NO	NO
30.1	15788	45-47 HUME STREET CROWS NEST	First	W	48	42	48	41	49	43	48	42	-0.5	-1.1	-0.4	-1.0	60	55	NO	NO	NO	NO	NO
30.1	15790	90-92 WILLOUGHBY ROAD CROWS NEST	Ground	E	61	54	61	54	61	54	62	55	0.4	0.3	0.5	0.8	60	55	NO	NO	NO	NO	NO
30.1	15790	90-92 WILLOUGHBY ROAD CROWS NEST	Ground	W	47	42	46	40	47	42	47	41	-0.5	-1.3	-0.5	-1.3	59	54	NO	NO	NO	NO	NO
30.1	15802	94 WILLOUGHBY ROAD CROWS NEST	Ground	E	61	54	61	54	61	54	62	55	0.5	0.3	0.5	0.9	60	55	NO	NO	NO	NO	NO
30.1	15802	94 WILLOUGHBY ROAD CROWS NEST	Ground	W	45	39	45	38	46	40	45	39	-0.6	-1.0	-0.5	-1.0	58	52	NO	NO	NO	NO	NO
30.1	15802	94 WILLOUGHBY ROAD CROWS NEST	First	E	61	55	62	55	62	54	62	55	0.4	0.2	0.5	0.8	60	55	NO	NO	NO	NO	NO
30.1	15802	94 WILLOUGHBY ROAD CROWS NEST	First	W	48	42	47	41	48	43	48	42	-0.6	-1.1	-0.4	-1.1	60	55	NO	NO	NO	NO	NO
30.1	15815	71 WILLOUGHBY ROAD CROWS NEST	Ground	E	45	40	45	39	46	41	45	39	-0.5	-1.3	-0.5	-1.3	58	53	NO	NO	NO	NO	NO
30.1	15815	71 WILLOUGHBY ROAD CROWS NEST	Ground	N	46	40	46	39	46	40	46	40	0.1	-0.6	0.1	-0.4	58	52	NO	NO	NO	NO	NO
30.1	15815	71 WILLOUGHBY ROAD CROWS NEST	Ground	W	62	55	63	56	63	55	63	56	0.5	0.4	0.6	1.0	60	55	NO	NO	NO	NO	NO
30.1	15821	96 WILLOUGHBY ROAD CROWS NEST	Ground	E	62	55	62	55	62	55	62	56	0.3	0.1	0.3	0.7	60	55	NO	NO	NO	NO	NO
30.1	15821	96 WILLOUGHBY ROAD CROWS NEST	Ground	W	45	39	45	38	46	40	45	39	-0.6	-1.0	-0.5	-1.0	58	52	NO	NO	NO	NO	NO
30.1	15821	96 WILLOUGHBY ROAD CROWS NEST	First	E	62	56	62	56	62	55	63	56	0.3	0.1	0.3	0.6	60	55	NO	NO	NO	NO	NO
30.1	15821	96 WILLOUGHBY ROAD CROWS NEST	First	W	48	42	48	41	48	43	48	42	-0.5	-1.1	-0.5	-1.1	60	55	NO	NO	NO	NO	NO
30.1	15859	51A HUME STREET CROWS NEST	Ground	E	46	40	45	39	46	41	46	40	-0.5	-1.1	-0.5	-1.0	58	53	NO	NO	NO	NO	NO
30.1	15859	51A HUME STREET CROWS NEST	Ground	W	46	40	46	39	47	40	46	39	-0.6	-1.0	-0.5	-0.9	59	52	NO	NO	NO	NO	NO
30.1	15859	51A HUME STREET CROWS NEST	Ground	S	43	38	43	37	43	38	43	37	-0.5	-1.4	-0.5	-1.3	55	50	NO	NO	NO	NO	NO
30.1	15859	51A HUME STREET CROWS NEST	First	E	48	43	48	42	49	43	48	42	-0.5	-1.2	-0.4	-1.1	60	55	NO	NO	NO	NO	NO
30.1	15859	51A HUME STREET CROWS NEST	First	W	49	42	48	41	49	43	48	42	-0.5	-1.0	-0.5	-1.0	60	55	NO	NO	NO	NO	NO
30.1	15859	51A HUME STREET CROWS NEST	First	S	47	42	46	40	47	42	46	41	-0.6	-1.5	-0.5	-1.4	59	54	NO	NO	NO	NO	NO
30.1	15861	98 WILLOUGHBY ROAD CROWS NEST	Ground	E	63	56	63	56	63	56	63	57	0.3	0.2	0.3	0.7	60	55	NO	NO	NO	NO	NO
30.1	15861	98 WILLOUGHBY ROAD CROWS NEST	Ground	W	45	39	45	38	46	40	45	39	-0.7	-1.1	-0.5	-1.0	58	52	NO	NO	NO	NO	NO
30.1	15861	98 WILLOUGHBY ROAD CROWS NEST	First	E	63	56	63	57	63	56	64	57	0.4	0.2	0.4	0.7	60	55	NO	NO	NO	NO	NO
30.1	15861	98 WILLOUGHBY ROAD CROWS NEST	First	W	48	42	47	41	48	43	48	42	-0.6	-1.1	-0.5	-1.1	60	55	NO	NO	NO	NO	NO
30.1	15870	75 WILLOUGHBY ROAD CROWS NEST	Ground	S	45	40	45	39	46	40	46	39	-0.1	-0.7	0.0	-0.6	58	52	NO	NO	NO	NO	NO
30.1	15870	75 WILLOUGHBY ROAD CROWS NEST	Ground	E	45	39	44	38	45	40	45	39	-0.6	-1.2	-0.5	-1.2	57	52	NO	NO	NO	NO	NO
30.1	15870	75 WILLOUGHBY ROAD CROWS NEST	Ground	S	44	39	44	38	45	39	44	38	-0.5	-1.2	-0.4	-1.1	57	51	NO	NO	NO	NO	NO
30.1	15870	75 WILLOUGHBY ROAD CROWS NEST	Ground	E	50	45	49	44	50	46	50	44	-0.5	-1.5	-0.4	-1.4	60	55	NO	NO	NO	NO	NO
30.1	15870	75 WILLOUGHBY ROAD CROWS NEST	Ground	N	55	50	55	49	56	50	56	49	-0.2	-0.6	-0.2	-0.4	60	55	NO	NO	NO	NO	NO
30.1	15870	75 WILLOUGHBY ROAD CROWS NEST	Ground	W	63	56	64	57	64	56	64	57	0.4	0.4	0.4	0.9	60	55	NO	NO	NO	NO	NO
30.1	15870	75 WILLOUGHBY ROAD CROWS NEST	First	S	48	43	48	42	49	43	49	42	-0.1	-1.0	-0.1	-0.8	60	55	NO	NO	NO	NO	NO
30.1	15870	75 WILLOUGHBY ROAD CROWS NEST	First	E	48	43	47	41	48	43	48	42	-0.5	-1.3	-0.4	-1.2	60	55	NO	NO	NO	NO	NO
30.1	15870	75 WILLOUGHBY ROAD CROWS NEST	First	S	47	42	47	41	48	43	47	41	-0.5	-1.2	-0.4	-1.2	60	55	NO	NO	NO	NO	NO
30.1	15870	75 WILLOUGHBY ROAD CROWS NEST	First	E	51	46	51	45	52	47	51	45	-0.5	-1.4	-0.5	-1.5	60	55	NO	NO	NO	NO	NO
30.1	15870	75 WILLOUGHBY ROAD CROWS NEST	First	N	56	51	56	50	57	51	57	50	-0.2	-0.7	-0.3	-0.3	60	55	NO	NO	NO	NO	NO
30.1	15870	75 WILLOUGHBY ROAD CROWS NEST	First	W	63	56	63	57	63	56	64	57	0.4	0.3	0.4	0.9	60	55	NO	NO	NO	NO	NO
30.1	15875	100 WILLOUGHBY ROAD CROWS NEST	Ground	W	46	40	45	39	46	40	45	39	-0.6	-1.0	-0.5	-1.0	58	52	NO	NO	NO	NO	NO
30.1	15875	100 WILLOUGHBY ROAD CROWS NEST	Ground	E	64	57	64	57	64	57	64	58	0.2	0.0	0.2	0.5	60	55	NO	NO	NO	NO	NO
30.1	15875	100 WILLOUGHBY ROAD CROWS NEST	Ground	N	44	39	44	38	45	39	44	38	-0.3	-0.9	-0.2	-0.8	57	51	NO	NO	NO	NO	NO
30.1	15875	100 WILLOUGHBY ROAD CROWS NEST	First	W	48	43	48	42	49	43	48	42	-0.5	-1.1	-0.5	-1.1	60	55	NO	NO	NO	NO	NO
30.1	15875	100 WILLOUGHBY ROAD CROWS NEST	First	E	64	58	64	58	65	58	65	58	0.2	0.1	0.1	0.6	60	55	NO	NO	NO	NO	NO
30.1	15875	100 WILLOUGHBY ROAD CROWS NEST	First	N	47	42	47	41	48	42	47	41	-0.3	-1.0	-0.2	-0.9	60	54	NO	NO	NO	NO	NO
30.1	15914	53 HUME STREET CROWS NEST	Ground	E	46	41	46	40	47	41	46	40	-0.5	-1.1	-0.5	-1.0	59	53	NO	NO	NO	NO	NO
30.1	15914	53 HUME STREET CROWS NEST	Ground	W	47	40	46	39	47	40	47	39	-0.7	-0.9	-0.6	-0.9	59	52	NO	NO	NO	NO	NO
30.1	15914	53 HUME STREET CROWS NEST	First	E	49	43	48	42	49	44	49	43	-0.5	-1.2	-0.4	-1.1	60	55	NO	NO	NO	NO	NO
30.1	15914	53 HUME STREET CROWS NEST	First	W	49	43	48	42	49	43	49	42	-0.6	-0.9	-0.5	-1.0	60	55	NO	NO	NO	NO	NO

NCA	Receiver ID	Address	Floor Level	Facade	Opening Year 2027				Design Year 2037				Increase (Do Smthng - Do Nothing)				NCG project road noise criteria		Do noise levels exceed the cumulative limit with project roads adding ≥2dB to the total noise levels?		Is the contribution from the road project Acute?		Consider further treatment?
					Do Nothing		Do Smthng		Do Nothing		Do Smthng		Opening Year 2027		Design Year 2037								
					Day	Night	Day	Night	Day	Night	Day	Night	Day	Night	Day	Night	Day	Night	Day	Night	$L_{Aeq,15hr}$ ≥ 65dB	$L_{Aeq,9hr}$ ≥ 60dB	
30.1	15915	102 WILLOUGHBY ROAD CROWS NEST	Ground	N	45	39	44	38	45	40	45	39	-0.3	-1.0	-0.2	-0.9	57	52	NO	NO	NO	NO	NO
30.1	15915	102 WILLOUGHBY ROAD CROWS NEST	Ground	W	46	40	45	39	46	40	46	39	-0.7	-1.1	-0.5	-1.0	58	52	NO	NO	NO	NO	NO
30.1	15915	102 WILLOUGHBY ROAD CROWS NEST	Ground	S	45	39	44	38	45	40	45	39	-0.3	-1.1	-0.3	-1.0	57	52	NO	NO	NO	NO	NO
30.1	15915	102 WILLOUGHBY ROAD CROWS NEST	Ground	E	65	58	65	58	65	58	65	59	0.2	0.0	0.1	0.5	60	55	NO	NO	NO	NO	NO
30.1	15915	102 WILLOUGHBY ROAD CROWS NEST	First	N	48	43	48	42	48	43	48	42	-0.3	-1.1	-0.3	-0.9	60	55	NO	NO	NO	NO	NO
30.1	15915	102 WILLOUGHBY ROAD CROWS NEST	First	W	49	43	48	42	49	44	49	42	-0.5	-1.1	-0.4	-1.1	60	55	NO	NO	NO	NO	NO
30.1	15915	102 WILLOUGHBY ROAD CROWS NEST	First	S	48	43	48	42	48	43	48	42	-0.4	-1.2	-0.2	-1.0	60	55	NO	NO	NO	NO	NO
30.1	15915	102 WILLOUGHBY ROAD CROWS NEST	First	E	65	59	65	59	65	59	66	59	0.1	-0.1	0.2	0.4	60	55	NO	NO	NO	NO	NO
30.1	15926	104A WILLOUGHBY ROAD CROWS NEST	Ground	S	52	46	52	46	53	46	52	46	-0.1	-0.5	-0.1	0.2	60	55	NO	NO	NO	NO	NO
30.1	15926	104A WILLOUGHBY ROAD CROWS NEST	Ground	E	66	59	66	59	66	59	66	60	0.1	0.0	0.1	0.4	60	55	NO	NO	NO	NO	NO
30.1	15926	104A WILLOUGHBY ROAD CROWS NEST	Ground	W	46	40	45	39	46	40	46	39	-0.7	-1.0	-0.6	-0.9	58	52	NO	NO	NO	NO	NO
30.1	15926	104A WILLOUGHBY ROAD CROWS NEST	Ground	S	45	39	44	38	45	40	45	39	-0.4	-1.1	-0.3	-1.0	57	52	NO	NO	NO	NO	NO
30.1	15926	104A WILLOUGHBY ROAD CROWS NEST	First	S	54	48	53	47	54	48	54	48	-0.1	-0.5	-0.1	0.1	60	55	NO	NO	NO	NO	NO
30.1	15926	104A WILLOUGHBY ROAD CROWS NEST	First	E	66	60	66	60	66	60	67	60	0.1	0.0	0.1	0.4	60	55	NO	NO	NO	NO	NO
30.1	15926	104A WILLOUGHBY ROAD CROWS NEST	First	W	48	43	48	42	49	43	48	42	-0.6	-1.0	-0.5	-1.0	60	55	NO	NO	NO	NO	NO
30.1	15926	104A WILLOUGHBY ROAD CROWS NEST	First	S	48	43	48	42	48	43	48	42	-0.4	-1.2	-0.3	-1.1	60	55	NO	NO	NO	NO	NO
30.1	15937	106 WILLOUGHBY ROAD CROWS NEST	Ground	W	44	39	44	38	45	39	44	38	-0.5	-1.2	-0.4	-1.0	57	51	NO	NO	NO	NO	NO
30.1	15937	106 WILLOUGHBY ROAD CROWS NEST	Ground	E	68	61	68	61	68	61	68	61	0.1	-0.1	0.1	0.3	60	55	NO	NO	NO	NO	NO
30.1	15959	10 HOLTERMANN STREET CROWS NEST	Ground	W	48	44	48	42	49	44	48	43	-0.5	-1.4	-0.4	-1.4	60	55	NO	NO	NO	NO	NO
30.1	15959	10 HOLTERMANN STREET CROWS NEST	Ground	S	51	45	50	44	51	45	50	45	-0.7	-0.9	-0.7	-0.8	60	55	NO	NO	NO	NO	NO
30.1	15959	10 HOLTERMANN STREET CROWS NEST	Ground	E	47	42	47	41	48	42	47	41	-0.5	-1.2	-0.4	-1.1	60	54	NO	NO	NO	NO	NO
30.1	15959	10 HOLTERMANN STREET CROWS NEST	Ground	N	49	44	49	43	49	45	49	43	-0.4	-1.3	-0.3	-1.3	60	55	NO	NO	NO	NO	NO
30.1	15959	10 HOLTERMANN STREET CROWS NEST	Ground	W	48	44	48	42	49	44	48	43	-0.5	-1.4	-0.4	-1.4	60	55	NO	NO	NO	NO	NO
30.1	15964	59 HUME STREET CROWS NEST	Ground	E	47	41	46	40	47	41	47	40	-0.6	-1.0	-0.5	-1.0	59	53	NO	NO	NO	NO	NO
30.1	15964	59 HUME STREET CROWS NEST	Ground	W	48	41	47	40	48	41	47	40	-0.8	-0.8	-0.7	-0.9	60	53	NO	NO	NO	NO	NO
30.1	15964	59 HUME STREET CROWS NEST	Ground	S	44	39	44	38	45	39	44	38	-0.5	-1.2	-0.4	-1.0	57	51	NO	NO	NO	NO	NO
30.1	15964	59 HUME STREET CROWS NEST	First	E	49	43	48	42	49	44	49	42	-0.5	-1.1	-0.5	-1.1	60	55	NO	NO	NO	NO	NO
30.1	15964	59 HUME STREET CROWS NEST	First	W	50	43	49	42	50	44	50	43	-0.7	-0.9	-0.6	-1.0	60	55	NO	NO	NO	NO	NO
30.1	15964	59 HUME STREET CROWS NEST	First	S	47	42	47	41	48	42	47	41	-0.5	-1.2	-0.4	-1.1	60	54	NO	NO	NO	NO	NO
30.1	15965	108 WILLOUGHBY ROAD CROWS NEST	Ground	E	67	61	67	61	68	61	68	61	0.1	0.0	0.0	0.3	60	55	NO	NO	NO	NO	NO
30.1	15965	108 WILLOUGHBY ROAD CROWS NEST	Ground	W	45	39	45	38	46	39	45	38	-0.8	-0.7	-0.7	-0.8	58	51	NO	NO	NO	NO	NO
30.1	15965	108 WILLOUGHBY ROAD CROWS NEST	First	E	68	61	68	61	68	61	68	62	0.1	-0.1	0.0	0.3	60	55	NO	NO	NO	NO	NO
30.1	15965	108 WILLOUGHBY ROAD CROWS NEST	First	W	47	41	46	40	47	41	47	40	-0.7	-0.8	-0.6	-0.9	59	53	NO	NO	NO	NO	NO
30.1	15965	108 WILLOUGHBY ROAD CROWS NEST	Second	E	67	61	67	61	67	61	67	61	0.0	-0.1	0.0	0.3	60	55	NO	NO	NO	NO	NO
30.1	15965	108 WILLOUGHBY ROAD CROWS NEST	Second	W	49	43	49	42	50	44	49	43	-0.6	-0.9	-0.5	-0.9	60	55	NO	NO	NO	NO	NO
30.1	15965	108 WILLOUGHBY ROAD CROWS NEST	Second	S	52	46	52	46	53	47	52	46	-0.3	-0.6	-0.2	-0.3	60	55	NO	NO	NO	NO	NO
30.1	16001	61 HUME STREET CROWS NEST	Ground	E	48	42	47	41	48	42	48	41	-0.7	-1.1	-0.5	-1.1	60	54	NO	NO	NO	NO	NO
30.1	16001	61 HUME STREET CROWS NEST	Ground	N	44	39	44	38	45	39	44	38	-0.5	-1.0	-0.4	-0.9	57	51	NO	NO	NO	NO	NO
30.1	16001	61 HUME STREET CROWS NEST	Ground	W	49	41	48	40	49	42	48	41	-0.9	-0.8	-0.7	-0.9	60	54	NO	NO	NO	NO	NO
30.1	16001	61 HUME STREET CROWS NEST	First	E	50	44	49	43	50	44	49	43	-0.6	-1.1	-0.5	-1.1	60	55	NO	NO	NO	NO	NO
30.1	16001	61 HUME STREET CROWS NEST	First	N	48	42	47	41	48	43	47	42	-0.5	-1.1	-0.4	-1.0	60	55	NO	NO	NO	NO	NO
30.1	16001	61 HUME STREET CROWS NEST	First	W	50	43	50	43	51	44	50	43	-0.7	-0.9	-0.6	-1.0	60	55	NO	NO	NO	NO	NO
30.1	16004	110 WILLOUGHBY ROAD CROWS NEST	Ground	E	69	62	69	62	69	63	69	63	0.1	0.0	0.0	0.2	60	55	NO	NO	NO	NO	NO
30.1	16004	110 WILLOUGHBY ROAD CROWS NEST	Ground	N	50	44	50	44	50	44	50	44	-0.1	-0.4	-0.1	-0.1	60	55	NO	NO	NO	NO	NO
30.1	16004	110 WILLOUGHBY ROAD CROWS NEST	Ground	W	46	40	45	39	46	40	45	39	-0.6	-1.0	-0.5	-0.9	58	52	NO	NO	NO	NO	NO
30.1	16004	110 WILLOUGHBY ROAD CROWS NEST	First	E	69	62	69	62	69	62	69	63	0.0	-0.1	0.1	0.3	60	55	NO	NO	NO	NO	NO
30.1	16004	110 WILLOUGHBY ROAD CROWS NEST	First	N	52	46	52	46	52	46	52	46	-0.1	-0.5	-0.1	-0.2	60	55	NO	NO	NO	NO	NO
30.1	16004	110 WILLOUGHBY ROAD CROWS NEST	First	W	48	43	48	42	49	43	48	42	-0.5	-1.0	-0.5	-1.0	60	55	NO	NO	NO	NO	NO
30.1	16036	63 HUME STREET CROWS NEST	Ground	E	48	41	47	40	48	42	47	41	-0.7	-1.0	-0.6	-1.0	60	54	NO	NO	NO	NO	NO
30.1	16036	63 HUME STREET CROWS NEST	Ground	W	49	42	49	41	50	42	49	41	-0.8	-0.7	-0.7	-1.0	60	54	NO	NO	NO	NO	NO
30.1	16036	63 HUME STREET CROWS NEST	Ground	S	45	39	44	38	45	40	45	39	-0.5	-1.2	-0.5	-1.1	57	52	NO	NO	NO	NO	NO
30.1	16036	63 HUME STREET CROWS NEST	First	E	50	43	49	42	50	44	49	43	-0.7	-1.0	-0.5	-1.0	60	55	NO	NO	NO	NO	NO
30.1	16036	63 HUME STREET CROWS NEST	First	W	51	44	50	43	51	44	51	43	-0.8	-0.8	-0.7	-1.0	60	55	NO	NO	NO	NO	NO
30.1	16036	63 HUME STREET CROWS NEST	First	S	48	43	48	42	48	43	48	42	-0.5	-1.3	-0.5	-1.3	60	55	NO	NO	NO	NO	NO
30.1	16113	118-124 WILLOUGHBY ROAD CROWS NEST	Ground	E	69	62	69	62	69	62	69	63	0.1	-0.1	0.0	0.3	60	55	NO	NO	NO	NO	NO
30.1	16113	118-124 WILLOUGHBY ROAD CROWS NEST	Ground	N	49	43	49	43	50	43	50	43	0.0	-0.4	-0.1	0.0	60	55	NO	NO	NO	NO	NO
30.1	16113	118-124 WILLOUGHBY ROAD CROWS NEST	Ground	W	48	40	47	39	48	40	47	40	-0.9	-0.7	-0.7	-0.9	60	52	NO	NO	NO	NO	NO
30.1	16113	118-124 WILLOUGHBY ROAD CROWS NEST	Ground	S	48	42	48	41	48	42	48	42	0.0	-0.5	-0.1	-0.2	60	54	NO	NO	NO	NO	NO
30.1	16113	118-124 WILLOUGHBY ROAD CROWS NEST	First	E	69	63	69	63	69	63	69	63	0.1	-0.1	0.0	0.3	60	55	NO	NO	NO	NO	NO
30.1	16113	118-124 WILLOUGHBY ROAD CROWS NEST	First	N	51	45	51	44	51	45	51	45	-0.1	-0.4	-0.1	0.0	60	55	NO	NO	NO	NO	NO
30.1	16113	118-124 WILLOUGHBY ROAD CROWS NEST	First	W	49	42	48	41	49	42	49	41	-0.8	-0.7	-0.8	-0.9	60	54	NO	NO	NO	NO	NO
30.1	16113	118-124 WILLOUGHBY ROAD CROWS NEST	First	S	50	44	50	43	50	44	50	44	-0.1	-0.5	-0.2	-0.2	60	55	NO	NO	NO	NO	NO

NCA	Receiver ID	Address	Floor Level	Facade	Opening Year 2027				Design Year 2037				Increase (Do Smthng - Do Nothing)				NCG project road noise criteria		Do noise levels exceed the cumulative limit with project roads adding ≥2dB to the total noise levels?		Is the contribution from the road project Acute?		Consider further treatment?
					Do Nothing		Do Smthng		Do Nothing		Do Smthng		Opening Year 2027		Design Year 2037								
					Day	Night	Day	Night	Day	Night	Day	Night	Day	Night	Day	Night	Day	Night	Day	Night	$L_{Aeq,15hr} \geq 65dB$	$L_{Aeq,9hr} \geq 60dB$	
30.1	16113	118-124 WILLOUGHBY ROAD CROWS NEST	Second	E	69	62	69	62	69	62	69	62	0.0	-0.1	-0.1	0.3	60	55	NO	NO	NO	NO	NO
30.1	16113	118-124 WILLOUGHBY ROAD CROWS NEST	Second	N	52	46	52	46	53	47	52	46	-0.2	-0.6	-0.2	-0.3	60	55	NO	NO	NO	NO	NO
30.1	16113	118-124 WILLOUGHBY ROAD CROWS NEST	Second	W	51	44	50	43	51	45	50	44	-0.7	-0.8	-0.7	-0.9	60	55	NO	NO	NO	NO	NO
30.1	16113	118-124 WILLOUGHBY ROAD CROWS NEST	Second	S	52	46	52	45	52	46	52	46	-0.2	-0.6	-0.1	-0.4	60	55	NO	NO	NO	NO	NO
30.1	16160	42 DEVONSHIRE STREET CROWS NEST	Ground	N	57	53	56	51	57	53	57	51	-0.7	-1.9	-0.6	-1.9	60	55	NO	NO	NO	NO	NO
30.1	16160	42 DEVONSHIRE STREET CROWS NEST	Ground	W	53	49	53	47	53	49	53	47	-0.6	-1.9	-0.5	-1.8	60	55	NO	NO	NO	NO	NO
30.1	16160	42 DEVONSHIRE STREET CROWS NEST	Ground	S	53	49	53	47	54	49	53	47	-0.7	-1.7	-0.6	-1.7	60	55	NO	NO	NO	NO	NO
30.1	16160	42 DEVONSHIRE STREET CROWS NEST	Ground	E	57	52	56	50	57	53	56	51	-0.7	-1.9	-0.7	-1.9	60	55	NO	NO	NO	NO	NO
30.1	16182	40 DEVONSHIRE STREET CROWS NEST	Ground	S	52	48	52	46	53	48	52	47	-0.6	-1.7	-0.5	-1.6	60	55	NO	NO	NO	NO	NO
30.1	16182	40 DEVONSHIRE STREET CROWS NEST	Ground	E	53	48	52	47	53	49	52	47	-0.6	-1.9	-0.6	-1.9	60	55	NO	NO	NO	NO	NO
30.1	16182	40 DEVONSHIRE STREET CROWS NEST	Ground	N	57	52	56	50	57	53	56	51	-0.7	-2.0	-0.6	-1.9	60	55	NO	NO	NO	NO	NO
30.1	16183	38 DEVONSHIRE STREET CROWS NEST	Ground	N	56	52	56	50	57	53	56	51	-0.6	-1.9	-0.5	-1.8	60	55	NO	NO	NO	NO	NO
30.1	16183	38 DEVONSHIRE STREET CROWS NEST	Ground	W	53	48	52	47	53	49	53	47	-0.6	-1.8	-0.5	-1.8	60	55	NO	NO	NO	NO	NO
30.1	16183	38 DEVONSHIRE STREET CROWS NEST	Ground	S	53	48	52	46	53	49	52	47	-0.6	-1.7	-0.5	-1.6	60	55	NO	NO	NO	NO	NO
30.1	16187	36 DEVONSHIRE STREET CROWS NEST	Ground	S	53	48	52	46	53	49	53	47	-0.6	-1.7	-0.5	-1.6	60	55	NO	NO	NO	NO	NO
30.1	16187	36 DEVONSHIRE STREET CROWS NEST	Ground	E	53	48	52	47	53	49	53	47	-0.6	-1.9	-0.5	-1.8	60	55	NO	NO	NO	NO	NO
30.1	16187	36 DEVONSHIRE STREET CROWS NEST	Ground	N	56	52	56	50	57	52	56	50	-0.6	-1.9	-0.6	-1.9	60	55	NO	NO	NO	NO	NO
30.1	16188	34 DEVONSHIRE STREET CROWS NEST	Ground	N	56	51	55	49	56	52	55	50	-0.6	-1.9	-0.5	-1.8	60	55	NO	NO	NO	NO	NO
30.1	16188	34 DEVONSHIRE STREET CROWS NEST	Ground	W	52	48	52	46	53	48	52	47	-0.7	-1.9	-0.6	-1.8	60	55	NO	NO	NO	NO	NO
30.1	16188	34 DEVONSHIRE STREET CROWS NEST	Ground	S	53	48	52	46	53	49	52	47	-0.6	-1.7	-0.5	-1.6	60	55	NO	NO	NO	NO	NO
30.1	16193	30 DEVONSHIRE STREET CROWS NEST	Ground	N	55	51	55	49	56	51	55	50	-0.6	-1.9	-0.5	-1.8	60	55	NO	NO	NO	NO	NO
30.1	16193	30 DEVONSHIRE STREET CROWS NEST	Ground	S	53	48	52	46	53	48	52	47	-0.6	-1.7	-0.5	-1.7	60	55	NO	NO	NO	NO	NO
30.1	16194	32 DEVONSHIRE STREET CROWS NEST	Ground	S	53	48	52	46	53	49	53	47	-0.7	-1.7	-0.5	-1.6	60	55	NO	NO	NO	NO	NO
30.1	16194	32 DEVONSHIRE STREET CROWS NEST	Ground	E	52	47	51	46	52	48	52	46	-0.6	-1.8	-0.5	-1.7	60	55	NO	NO	NO	NO	NO
30.1	16194	32 DEVONSHIRE STREET CROWS NEST	Ground	N	55	51	55	49	56	51	55	50	-0.7	-1.8	-0.6	-1.8	60	55	NO	NO	NO	NO	NO
30.1	16198	23 ALBANY STREET CROWS NEST	Ground	E	57	48	56	48	57	48	56	48	-0.7	-0.1	-0.6	-0.6	60	55	NO	NO	NO	NO	NO
30.1	16198	23 ALBANY STREET CROWS NEST	Ground	N	67	59	67	59	68	59	67	59	-0.6	0.1	-0.7	-0.3	60	55	NO	NO	NO	NO	NO
30.1	16198	23 ALBANY STREET CROWS NEST	Ground	W	64	56	63	56	64	57	63	57	-0.6	0.3	-0.6	0.2	60	55	NO	NO	NO	NO	NO
30.1	16198	23 ALBANY STREET CROWS NEST	Ground	S	41	35	40	34	41	35	40	34	-0.6	-1.1	-0.5	-1.0	53	47	NO	NO	NO	NO	NO
30.1	16198	23 ALBANY STREET CROWS NEST	First	E	58	49	57	49	58	50	57	49	-0.7	-0.1	-0.6	-0.6	60	55	NO	NO	NO	NO	NO
30.1	16198	23 ALBANY STREET CROWS NEST	First	N	67	59	67	59	68	59	67	59	-0.7	0.1	-0.6	-0.3	60	55	NO	NO	NO	NO	NO
30.1	16198	23 ALBANY STREET CROWS NEST	First	W	64	57	64	57	65	57	64	58	-0.6	0.3	-0.6	0.2	60	55	NO	NO	NO	NO	NO
30.1	16198	23 ALBANY STREET CROWS NEST	First	S	43	37	42	36	43	37	42	36	-0.6	-1.2	-0.5	-1.1	55	49	NO	NO	NO	NO	NO
30.1	16198	23 ALBANY STREET CROWS NEST	Second	E	58	49	57	49	58	50	57	49	-0.7	-0.2	-0.7	-0.7	60	55	NO	NO	NO	NO	NO
30.1	16198	23 ALBANY STREET CROWS NEST	Second	N	67	58	66	58	67	59	67	59	-0.7	0.0	-0.6	-0.3	60	55	NO	NO	NO	NO	NO
30.1	16198	23 ALBANY STREET CROWS NEST	Second	W	64	57	64	57	65	57	64	58	-0.6	0.3	-0.6	0.3	60	55	NO	NO	NO	NO	NO
30.1	16198	23 ALBANY STREET CROWS NEST	Second	S	45	39	44	38	45	40	45	39	-0.6	-1.2	-0.5	-1.1	57	52	NO	NO	NO	NO	NO
30.1	16198	23 ALBANY STREET CROWS NEST	Third	E	58	50	57	50	58	51	58	50	-0.6	-0.4	-0.6	-0.8	60	55	NO	NO	NO	NO	NO
30.1	16198	23 ALBANY STREET CROWS NEST	Third	N	66	58	66	58	67	59	66	58	-0.6	0.0	-0.7	-0.3	60	55	NO	NO	NO	NO	NO
30.1	16198	23 ALBANY STREET CROWS NEST	Third	W	64	57	64	57	65	57	64	57	-0.6	0.4	-0.6	0.2	60	55	NO	NO	NO	NO	NO
30.1	16198	23 ALBANY STREET CROWS NEST	Third	S	48	42	47	41	48	43	48	42	-0.6	-1.2	-0.5	-1.1	60	55	NO	NO	NO	NO	NO
30.1	16200	28 DEVONSHIRE STREET CROWS NEST	Ground	S	52	48	52	46	52	48	52	46	-0.6	-1.7	-0.4	-1.6	60	55	NO	NO	NO	NO	NO
30.1	16200	28 DEVONSHIRE STREET CROWS NEST	Ground	N	55	51	55	49	56	51	55	50	-0.6	-1.8	-0.5	-1.7	60	55	NO	NO	NO	NO	NO
30.1	16201	26 DEVONSHIRE STREET CROWS NEST	Ground	N	55	51	55	49	56	51	55	50	-0.6	-1.7	-0.5	-1.8	60	55	NO	NO	NO	NO	NO
30.1	16201	26 DEVONSHIRE STREET CROWS NEST	Ground	W	52	48	51	46	52	48	52	46	-0.6	-1.8	-0.6	-1.8	60	55	NO	NO	NO	NO	NO
30.1	16201	26 DEVONSHIRE STREET CROWS NEST	Ground	S	52	48	52	46	53	48	52	46	-0.6	-1.7	-0.5	-1.7	60	55	NO	NO	NO	NO	NO
30.1	16203	23 ALBANY STREET CROWS NEST	Ground	N	68	59	67	59	68	60	68	59	-0.6	0.2	-0.7	-0.3	60	55	NO	NO	NO	NO	NO
30.1	16203	23 ALBANY STREET CROWS NEST	Ground	W	53	44	52	44	53	45	53	44	-0.7	-0.1	-0.7	-0.6	60	55	NO	NO	NO	NO	NO
30.1	16203	23 ALBANY STREET CROWS NEST	Ground	S	46	40	46	39	47	40	46	40	-0.8	-0.4	-0.7	-0.4	59	52	NO	NO	NO	NO	NO
30.1	16203	23 ALBANY STREET CROWS NEST	First	N	68	59	67	59	68	59	67	59	-0.6	0.2	-0.7	-0.3	60	55	NO	NO	NO	NO	NO
30.1	16203	23 ALBANY STREET CROWS NEST	First	W	54	45	53	45	54	46	54	45	-0.7	-0.1	-0.6	-0.6	60	55	NO	NO	NO	NO	NO
30.1	16203	23 ALBANY STREET CROWS NEST	First	S	48	41	47	41	48	42	47	41	-0.7	-0.5	-0.6	-0.6	60	54	NO	NO	NO	NO	NO
30.1	16203	23 ALBANY STREET CROWS NEST	Second	N	67	58	66	58	67	59	67	58	-0.7	0.1	-0.6	-0.3	60	55	NO	NO	NO	NO	NO
30.1	16203	23 ALBANY STREET CROWS NEST	Second	W	55	47	54	46	55	47	55	47	-0.7	-0.2	-0.6	-0.6	60	55	NO	NO	NO	NO	NO
30.1	16203	23 ALBANY STREET CROWS NEST	Second	S	50	44	49	43	50	44	49	43	-0.6	-0.9	-0.6	-0.8	60	55	NO	NO	NO	NO	NO
30.1	16205	134 WILLOUGHBY ROAD CROWS NEST	Ground	E	69	62	69	62	70	62	70	63	-0.2	-0.1	-0.2	0.2	60	55	NO	NO	NO	NO	NO
30.1	16205	134 WILLOUGHBY ROAD CROWS NEST	Ground	N	68	59	68	60	69	60	68	60	-0.7	0.1	-0.6	-0.3	60	55	NO	NO	NO	NO	NO
30.1	16205	134 WILLOUGHBY ROAD CROWS NEST	Ground	W	61	52	60	52	61	52	60	52	-0.8	0.1	-0.7	-0.5	60	55	NO	NO	NO	NO	NO
30.1	16205	134 WILLOUGHBY ROAD CROWS NEST	Ground	S	49	43	49	42	49	43	49	43	-0.2	-0.5	-0.2	-0.2	60	55	NO	NO	NO	NO	NO
30.1	16205	134 WILLOUGHBY ROAD CROWS NEST	First	E	70	63	70	63	70	63	70	63	-0.2	-0.1	-0.2	0.1	60	55	NO	NO	NO	NO	NO
30.1	16205	134 WILLOUGHBY ROAD CROWS NEST	First	N	68	59	67	59	68	60	68	60	-0.7	0.0	-0.6	-0.3	60	55	NO	NO	NO	NO	NO
30.1	16205	134 WILLOUGHBY ROAD CROWS NEST	First	W	61	52	60	52	61	53	61	52	-0.8	0.1	-0.7	-0.5	60	55	NO	NO	NO	NO	NO

NCA	Receiver ID	Address	Floor Level	Facade	Opening Year 2027				Design Year 2037				Increase (Do Smthng - Do Nothing)				NCG project road noise criteria		Do noise levels exceed the cumulative limit with project roads adding ≥2dB to the total noise levels?		Is the contribution from the road project Acute?		Consider further treatment?
					Do Nothing		Do Smthng		Do Nothing		Do Smthng		Opening Year 2027		Design Year 2037								
					Day	Night	Day	Night	Day	Night	Day	Night	Day	Night	Day	Night	Day	Night	Day	Night	$L_{Aeq,15hr}$ ≥ 65dB	$L_{Aeq,9hr}$ ≥ 60dB	
30.1	16205	134 WILLOUGHBY ROAD CROWS NEST	First	S	51	45	50	44	51	45	51	45	-0.3	-0.6	-0.2	-0.3	60	55	NO	NO	NO	NO	NO
30.1	16205	134 WILLOUGHBY ROAD CROWS NEST	Second	E	69	62	69	62	70	62	69	63	-0.2	-0.2	-0.3	0.2	60	55	NO	NO	NO	NO	NO
30.1	16205	134 WILLOUGHBY ROAD CROWS NEST	Second	N	67	59	67	59	68	59	67	59	-0.6	0.0	-0.6	-0.3	60	55	NO	NO	NO	NO	NO
30.1	16205	134 WILLOUGHBY ROAD CROWS NEST	Second	W	61	52	60	52	61	52	60	52	-0.7	0.0	-0.6	-0.4	60	55	NO	NO	NO	NO	NO
30.1	16205	134 WILLOUGHBY ROAD CROWS NEST	Second	S	52	47	52	46	53	47	52	46	-0.3	-0.8	-0.3	-0.6	60	55	NO	NO	NO	NO	NO
30.1	16210	33A ALBANY STREET CROWS NEST	Ground	S	43	37	42	36	43	38	43	37	-0.5	-1.1	-0.4	-1.0	55	50	NO	NO	NO	NO	NO
30.1	16210	33A ALBANY STREET CROWS NEST	Ground	E	54	45	53	45	54	46	53	45	-0.8	-0.3	-0.7	-0.7	60	55	NO	NO	NO	NO	NO
30.1	16210	33A ALBANY STREET CROWS NEST	Ground	N	68	59	67	59	68	60	68	59	-0.6	0.0	-0.7	-0.4	60	55	NO	NO	NO	NO	NO
30.1	16210	33A ALBANY STREET CROWS NEST	Ground	W	47	40	46	39	47	40	47	39	-0.6	-0.5	-0.6	-0.8	59	52	NO	NO	NO	NO	NO
30.1	16210	33A ALBANY STREET CROWS NEST	First	S	45	40	45	39	46	40	45	39	-0.5	-1.1	-0.5	-1.0	58	52	NO	NO	NO	NO	NO
30.1	16210	33A ALBANY STREET CROWS NEST	First	E	55	47	54	46	55	47	54	47	-0.8	-0.4	-0.7	-0.7	60	55	NO	NO	NO	NO	NO
30.1	16210	33A ALBANY STREET CROWS NEST	First	N	67	59	67	59	68	59	67	59	-0.7	0.0	-0.6	-0.3	60	55	NO	NO	NO	NO	NO
30.1	16210	33A ALBANY STREET CROWS NEST	First	W	49	41	48	41	49	42	48	41	-0.7	-0.6	-0.5	-0.8	60	54	NO	NO	NO	NO	NO
30.1	16210	33A ALBANY STREET CROWS NEST	Second	S	48	43	48	42	49	43	48	42	-0.5	-1.2	-0.4	-1.1	60	55	NO	NO	NO	NO	NO
30.1	16210	33A ALBANY STREET CROWS NEST	Second	E	56	48	55	48	56	49	55	48	-0.7	-0.6	-0.6	-0.8	60	55	NO	NO	NO	NO	NO
30.1	16210	33A ALBANY STREET CROWS NEST	Second	N	67	58	66	58	67	59	66	58	-0.7	0.0	-0.6	-0.4	60	55	NO	NO	NO	NO	NO
30.1	16210	33A ALBANY STREET CROWS NEST	Second	W	51	44	50	43	51	45	51	44	-0.6	-0.8	-0.6	-0.9	60	55	NO	NO	NO	NO	NO
30.1	16211	29 ALBANY STREET CROWS NEST	Ground	N	68	59	67	59	68	60	68	59	-0.7	0.0	-0.8	-0.4	60	55	NO	NO	NO	NO	NO
30.1	16211	29 ALBANY STREET CROWS NEST	Ground	W	56	48	56	47	57	48	56	48	-0.8	-0.2	-0.8	-0.7	60	55	NO	NO	NO	NO	NO
30.1	16211	29 ALBANY STREET CROWS NEST	Ground	S	44	39	44	38	45	39	44	38	-0.6	-1.2	-0.5	-1.2	57	51	NO	NO	NO	NO	NO
30.1	16211	29 ALBANY STREET CROWS NEST	First	N	68	59	67	59	68	59	67	59	-0.8	0.0	-0.7	-0.5	60	55	NO	NO	NO	NO	NO
30.1	16211	29 ALBANY STREET CROWS NEST	First	W	58	49	57	49	58	50	57	49	-0.8	-0.4	-0.7	-0.8	60	55	NO	NO	NO	NO	NO
30.1	16211	29 ALBANY STREET CROWS NEST	First	S	48	42	47	41	48	43	47	41	-0.6	-1.3	-0.5	-1.2	60	55	NO	NO	NO	NO	NO
30.1	16214	24 DEVONSHIRE STREET CROWS NEST	Ground	N	55	51	55	49	56	51	55	50	-0.6	-1.8	-0.5	-1.8	60	55	NO	NO	NO	NO	NO
30.1	16214	24 DEVONSHIRE STREET CROWS NEST	Ground	W	53	48	52	47	53	49	53	47	-0.6	-1.8	-0.5	-1.8	60	55	NO	NO	NO	NO	NO
30.1	16214	24 DEVONSHIRE STREET CROWS NEST	Ground	S	52	48	52	46	52	48	52	46	-0.5	-1.6	-0.4	-1.6	60	55	NO	NO	NO	NO	NO
30.1	16215	24A DEVONSHIRE STREET CROWS NEST	Ground	S	52	48	52	46	52	48	52	46	-0.6	-1.7	-0.5	-1.7	60	55	NO	NO	NO	NO	NO
30.1	16215	24A DEVONSHIRE STREET CROWS NEST	Ground	E	52	47	51	46	52	48	51	46	-0.6	-1.7	-0.5	-1.7	60	55	NO	NO	NO	NO	NO
30.1	16215	24A DEVONSHIRE STREET CROWS NEST	Ground	N	55	51	55	49	56	51	55	50	-0.6	-1.8	-0.5	-1.7	60	55	NO	NO	NO	NO	NO
30.1	16216	22 DEVONSHIRE STREET CROWS NEST	Ground	N	55	51	55	49	56	52	55	50	-0.6	-1.8	-0.5	-1.7	60	55	NO	NO	NO	NO	NO
30.1	16216	22 DEVONSHIRE STREET CROWS NEST	Ground	W	53	49	53	47	53	49	53	47	-0.5	-1.8	-0.5	-1.7	60	55	NO	NO	NO	NO	NO
30.1	16216	22 DEVONSHIRE STREET CROWS NEST	Ground	S	52	47	52	46	52	48	52	46	-0.6	-1.5	-0.5	-1.6	60	55	NO	NO	NO	NO	NO
30.1	16217	22A DEVONSHIRE STREET CROWS NEST	Ground	S	53	48	52	46	53	48	52	47	-0.6	-1.7	-0.5	-1.6	60	55	NO	NO	NO	NO	NO
30.1	16217	22A DEVONSHIRE STREET CROWS NEST	Ground	E	53	49	52	47	53	49	53	47	-0.6	-1.9	-0.5	-1.8	60	55	NO	NO	NO	NO	NO
30.1	16217	22A DEVONSHIRE STREET CROWS NEST	Ground	N	55	51	55	49	56	51	55	50	-0.6	-1.8	-0.5	-1.7	60	55	NO	NO	NO	NO	NO
30.1	16226	20A DEVONSHIRE STREET CROWS NEST	Ground	S	52	47	51	46	52	48	52	46	-0.5	-1.6	-0.4	-1.7	60	55	NO	NO	NO	NO	NO
30.1	16226	20A DEVONSHIRE STREET CROWS NEST	Ground	E	53	49	52	47	53	49	53	47	-0.6	-1.8	-0.5	-1.8	60	55	NO	NO	NO	NO	NO
30.1	16226	20A DEVONSHIRE STREET CROWS NEST	Ground	N	55	51	55	49	56	52	55	50	-0.6	-1.8	-0.5	-1.7	60	55	NO	NO	NO	NO	NO
30.1	16227	20 DEVONSHIRE STREET CROWS NEST	Ground	N	55	51	55	49	56	51	55	50	-0.5	-1.7	-0.4	-1.6	60	55	NO	NO	NO	NO	NO
30.1	16227	20 DEVONSHIRE STREET CROWS NEST	Ground	W	52	48	52	46	53	48	52	47	-0.6	-1.8	-0.5	-1.7	60	55	NO	NO	NO	NO	NO
30.1	16227	20 DEVONSHIRE STREET CROWS NEST	Ground	S	52	47	51	46	52	48	52	46	-0.5	-1.6	-0.4	-1.7	60	55	NO	NO	NO	NO	NO
30.1	16229	14 DEVONSHIRE STREET CROWS NEST	Ground	N	55	51	55	49	55	51	55	50	-0.5	-1.6	-0.4	-1.7	60	55	NO	NO	NO	NO	NO
30.1	16229	14 DEVONSHIRE STREET CROWS NEST	Ground	W	55	50	54	49	55	51	55	49	-0.4	-1.5	-0.3	-1.5	60	55	NO	NO	NO	NO	NO
30.1	16229	14 DEVONSHIRE STREET CROWS NEST	Ground	N	56	51	55	50	56	52	56	50	-0.6	-1.8	-0.5	-1.7	60	55	NO	NO	NO	NO	NO
30.1	16229	14 DEVONSHIRE STREET CROWS NEST	Ground	W	56	52	56	50	57	52	56	51	-0.7	-1.7	-0.7	-1.6	60	55	NO	NO	NO	NO	NO
30.1	16229	14 DEVONSHIRE STREET CROWS NEST	Ground	S	52	47	51	46	52	48	52	46	-0.6	-1.5	-0.5	-1.4	60	55	NO	NO	NO	NO	NO
30.1	16229	14 DEVONSHIRE STREET CROWS NEST	Ground	E	52	48	52	46	53	48	52	47	-0.5	-1.7	-0.5	-1.7	60	55	NO	NO	NO	NO	NO
30.1	16233	16 DEVONSHIRE STREET CROWS NEST	Ground	N	56	51	55	50	56	52	55	50	-0.5	-1.6	-0.4	-1.7	60	55	NO	NO	NO	NO	NO
30.1	16233	16 DEVONSHIRE STREET CROWS NEST	Ground	W	53	49	53	47	53	49	53	48	-0.5	-1.7	-0.5	-1.6	60	55	NO	NO	NO	NO	NO
30.1	16233	16 DEVONSHIRE STREET CROWS NEST	Ground	S	52	47	51	46	52	48	52	46	-0.6	-1.5	-0.5	-1.5	60	55	NO	NO	NO	NO	NO
30.1	16234	18 DEVONSHIRE STREET CROWS NEST	Ground	S	52	48	52	46	53	48	52	47	-0.6	-1.6	-0.5	-1.5	60	55	NO	NO	NO	NO	NO
30.1	16234	18 DEVONSHIRE STREET CROWS NEST	Ground	E	52	48	51	46	52	48	52	46	-0.4	-1.7	-0.4	-1.6	60	55	NO	NO	NO	NO	NO
30.1	16234	18 DEVONSHIRE STREET CROWS NEST	Ground	N	55	51	55	49	56	52	55	50	-0.5	-1.6	-0.4	-1.7	60	55	NO	NO	NO	NO	NO
30.1	16238	120 ALEXANDER STREET CROWS NEST	Ground	W	58	50	57	50	59	51	58	50	-0.5	0.0	-0.5	-0.3	60	55	NO	NO	NO	NO	NO
30.1	16238	120 ALEXANDER STREET CROWS NEST	Ground	S	64	57	64	57	65	57	65	57	-0.5	0.2	-0.5	-0.1	60	55	NO	NO	NO	NO	NO
30.1	16238	120 ALEXANDER STREET CROWS NEST	Ground	E	68	61	67	61	68	61	67	61	-0.6	0.0	-0.8	-0.3	60	55	NO	NO	NO	NO	NO
30.1	16239	122 ALEXANDER STREET CROWS NEST	Ground	E	67	60	66	60	67	61	67	61	-0.8	-0.1	-0.7	-0.3	60	55	NO	NO	NO	NO	NO
30.1	16239	122 ALEXANDER STREET CROWS NEST	Ground	N	53	47	52	46	53	48	53	47	-0.7	-1.0	-0.6	-1.1	60	55	NO	NO	NO	NO	NO
30.1	16239	122 ALEXANDER STREET CROWS NEST	Ground	W	54	47	54	47	55	48	55	47	-0.4	-0.4	-0.4	-0.5	60	55	NO	NO	NO	NO	NO
30.1	16243	12 DEVONSHIRE STREET CROWS NEST	Ground	N	55	51	55	49	56	52	55	50	-0.5	-1.6	-0.4	-1.7	60	55	NO	NO	NO	NO	NO
30.1	16243	12 DEVONSHIRE STREET CROWS NEST	Ground	W	55	50	54	49	55	51	55	49	-0.4	-1.6	-0.4	-1.5	60	55	NO	NO	NO	NO	NO
30.1	16243	12 DEVONSHIRE STREET CROWS NEST	Ground	N	55	51	55	49	55	51	55	50	-0.4	-1.7	-0.3	-1.6	60	55	NO	NO	NO	NO	NO

NCA	Receiver ID	Address	Floor Level	Facade	Opening Year 2027				Design Year 2037				Increase (Do Smthng - Do Nothing)				NCG project road noise criteria		Do noise levels exceed the cumulative limit with project roads adding ≥2dB to the total noise levels?		Is the contribution from the road project Acute?		Consider further treatment?
					Do Nothing		Do Smthng		Do Nothing		Do Smthng		Opening Year 2027		Design Year 2037								
					Day	Night	Day	Night	Day	Night	Day	Night	Day	Night	Day	Night	Day	Night	Day	Night	$L_{Aeq,15hr}$ ≥ 65dB	$L_{Aeq,9hr}$ ≥ 60dB	
30.1	16243	12 DEVONSHIRE STREET CROWS NEST	Ground	S	52	47	52	46	52	48	52	46	-0.5	-1.5	-0.5	-1.5	60	55	NO	NO	NO	NO	NO
30.1	16243	12 DEVONSHIRE STREET CROWS NEST	Ground	E	55	51	54	49	55	51	55	49	-0.6	-1.9	-0.5	-1.8	60	55	NO	NO	NO	NO	NO
30.1	16249	141 ALEXANDER STREET CROWS NEST	Ground	N	54	49	54	48	54	50	54	48	-0.5	-1.5	-0.4	-1.5	60	55	NO	NO	NO	NO	NO
30.1	16249	141 ALEXANDER STREET CROWS NEST	Ground	W	57	50	56	50	57	51	56	50	-0.7	-0.7	-0.7	-0.9	60	55	NO	NO	NO	NO	NO
30.1	16249	141 ALEXANDER STREET CROWS NEST	Ground	S	56	49	55	49	56	50	55	49	-0.7	-0.6	-0.7	-0.8	60	55	NO	NO	NO	NO	NO
30.1	16249	141 ALEXANDER STREET CROWS NEST	Ground	E	54	49	53	48	54	50	54	48	-0.5	-1.5	-0.4	-1.5	60	55	NO	NO	NO	NO	NO
30.1	16250	127 ATCHISON STREET CROWS NEST	Ground	N	54	50	54	48	55	50	54	49	-0.6	-1.8	-0.6	-1.7	60	55	NO	NO	NO	NO	NO
30.1	16250	127 ATCHISON STREET CROWS NEST	Ground	W	54	50	53	48	54	50	54	48	-0.6	-2.0	-0.5	-1.9	60	55	NO	NO	NO	NO	NO
30.1	16250	127 ATCHISON STREET CROWS NEST	Ground	S	55	50	54	48	55	51	54	49	-0.6	-1.8	-0.5	-1.7	60	55	NO	NO	NO	NO	NO
30.1	16250	127 ATCHISON STREET CROWS NEST	Ground	E	58	54	58	52	59	55	58	53	-0.7	-2.0	-0.6	-1.9	60	55	NO	NO	NO	NO	NO
30.1	16261	10 DEVONSHIRE STREET CROWS NEST	Ground	S	52	47	51	46	52	47	52	46	-0.6	-1.4	-0.5	-1.3	60	55	NO	NO	NO	NO	NO
30.1	16261	10 DEVONSHIRE STREET CROWS NEST	Ground	N	55	51	55	49	56	52	55	50	-0.5	-1.7	-0.4	-1.7	60	55	NO	NO	NO	NO	NO
30.1	16262	8 DEVONSHIRE STREET CROWS NEST	Ground	N	55	51	55	49	55	51	55	50	-0.4	-1.6	-0.4	-1.6	60	55	NO	NO	NO	NO	NO
30.1	16262	8 DEVONSHIRE STREET CROWS NEST	Ground	W	52	48	52	46	52	48	52	47	-0.3	-1.5	-0.2	-1.4	60	55	NO	NO	NO	NO	NO
30.1	16262	8 DEVONSHIRE STREET CROWS NEST	Ground	N	52	47	51	46	52	48	52	46	-0.3	-1.4	-0.2	-1.4	60	55	NO	NO	NO	NO	NO
30.1	16262	8 DEVONSHIRE STREET CROWS NEST	Ground	W	52	48	52	46	53	49	52	47	-0.5	-1.7	-0.5	-1.7	60	55	NO	NO	NO	NO	NO
30.1	16262	8 DEVONSHIRE STREET CROWS NEST	Ground	SW	52	47	51	45	52	47	52	46	-0.5	-1.3	-0.5	-1.2	60	55	NO	NO	NO	NO	NO
30.1	16262	8 DEVONSHIRE STREET CROWS NEST	Ground	S	52	47	52	46	52	47	52	46	-0.5	-1.4	-0.6	-1.3	60	55	NO	NO	NO	NO	NO
30.1	16267	6 DEVONSHIRE STREET CROWS NEST	Ground	N	54	50	54	48	55	51	54	49	-0.5	-1.6	-0.4	-1.7	60	55	NO	NO	NO	NO	NO
30.1	16267	6 DEVONSHIRE STREET CROWS NEST	Ground	W	51	46	50	45	51	47	51	45	-0.6	-1.6	-0.5	-1.5	60	55	NO	NO	NO	NO	NO
30.1	16267	6 DEVONSHIRE STREET CROWS NEST	Ground	S	51	45	50	44	51	46	50	45	-0.7	-1.0	-0.6	-1.0	60	55	NO	NO	NO	NO	NO
30.1	16267	6 DEVONSHIRE STREET CROWS NEST	Ground	E	52	48	52	46	53	48	52	47	-0.6	-1.8	-0.5	-1.8	60	55	NO	NO	NO	NO	NO
30.1	16267	6 DEVONSHIRE STREET CROWS NEST	First	N	58	53	57	52	58	54	58	52	-0.7	-1.7	-0.6	-1.6	60	55	NO	NO	NO	NO	NO
30.1	16267	6 DEVONSHIRE STREET CROWS NEST	First	W	55	50	54	49	55	51	55	49	-0.6	-1.5	-0.6	-1.5	60	55	NO	NO	NO	NO	NO
30.1	16267	6 DEVONSHIRE STREET CROWS NEST	First	S	53	47	52	46	53	48	53	47	-0.6	-1.1	-0.6	-1.2	60	55	NO	NO	NO	NO	NO
30.1	16267	6 DEVONSHIRE STREET CROWS NEST	First	E	57	52	56	51	57	53	57	51	-0.7	-1.7	-0.7	-1.8	60	55	NO	NO	NO	NO	NO
30.1	16276	141 ALEXANDER STREET CROWS NEST	Ground	N	59	53	59	52	60	53	59	53	-0.7	-0.4	-0.8	-0.6	60	55	NO	NO	NO	NO	NO
30.1	16276	141 ALEXANDER STREET CROWS NEST	Ground	W	70	62	69	62	70	63	69	63	-0.8	0.1	-0.8	-0.4	60	55	NO	NO	NO	NO	NO
30.1	16276	141 ALEXANDER STREET CROWS NEST	Ground	S	62	55	61	55	62	56	62	55	-0.7	0.0	-0.8	-0.4	60	55	NO	NO	NO	NO	NO
30.1	16276	141 ALEXANDER STREET CROWS NEST	Ground	E	53	49	53	47	54	49	53	48	-0.5	-1.6	-0.4	-1.5	60	55	NO	NO	NO	NO	NO
30.1	16277	4 DEVONSHIRE STREET CROWS NEST	Ground	N	53	49	53	47	53	49	53	47	-0.5	-1.6	-0.4	-1.7	60	55	NO	NO	NO	NO	NO
30.1	16277	4 DEVONSHIRE STREET CROWS NEST	Ground	W	52	47	51	46	52	47	52	46	-0.6	-1.5	-0.6	-1.5	60	55	NO	NO	NO	NO	NO
30.1	16277	4 DEVONSHIRE STREET CROWS NEST	Ground	S	51	45	50	44	51	45	51	45	-0.6	-0.8	-0.6	-0.9	60	55	NO	NO	NO	NO	NO
30.1	16277	4 DEVONSHIRE STREET CROWS NEST	Ground	E	49	45	49	43	50	46	49	44	-0.7	-1.9	-0.7	-1.9	60	55	NO	NO	NO	NO	NO
30.1	16277	4 DEVONSHIRE STREET CROWS NEST	First	N	55	51	55	49	56	51	55	50	-0.5	-1.6	-0.4	-1.5	60	55	NO	NO	NO	NO	NO
30.1	16277	4 DEVONSHIRE STREET CROWS NEST	First	W	56	51	56	50	57	52	56	50	-0.6	-1.2	-0.6	-1.3	60	55	NO	NO	NO	NO	NO
30.1	16277	4 DEVONSHIRE STREET CROWS NEST	First	S	53	48	52	46	53	48	53	47	-0.6	-1.1	-0.5	-1.2	60	55	NO	NO	NO	NO	NO
30.1	16277	4 DEVONSHIRE STREET CROWS NEST	First	E	54	49	53	48	54	50	54	48	-0.8	-1.7	-0.7	-1.6	60	55	NO	NO	NO	NO	NO
30.1	16278	127 ATCHISON STREET CROWS NEST	Ground	N	59	55	58	53	59	55	59	53	-0.7	-1.9	-0.6	-1.9	60	55	NO	NO	NO	NO	NO
30.1	16278	127 ATCHISON STREET CROWS NEST	Ground	W	54	50	53	48	54	50	54	48	-0.6	-1.9	-0.5	-1.9	60	55	NO	NO	NO	NO	NO
30.1	16278	127 ATCHISON STREET CROWS NEST	Ground	S	54	50	53	48	54	50	54	48	-0.6	-1.8	-0.5	-1.7	60	55	NO	NO	NO	NO	NO
30.1	16278	127 ATCHISON STREET CROWS NEST	Ground	E	59	55	58	53	59	55	58	53	-0.8	-2.0	-0.7	-1.9	60	55	NO	NO	NO	NO	NO
30.1	16284	125 ATCHISON STREET CROWS NEST	Ground	S	54	50	54	48	55	50	54	48	-0.7	-1.9	-0.6	-1.8	60	55	NO	NO	NO	NO	NO
30.1	16284	125 ATCHISON STREET CROWS NEST	Ground	E	53	49	53	47	54	50	53	48	-0.6	-1.9	-0.5	-1.8	60	55	NO	NO	NO	NO	NO
30.1	16284	125 ATCHISON STREET CROWS NEST	Ground	N	59	54	58	52	59	55	58	53	-0.7	-2.0	-0.6	-1.9	60	55	NO	NO	NO	NO	NO
30.1	16285	123 ATCHISON STREET CROWS NEST	Ground	N	58	54	58	52	59	55	58	53	-0.7	-1.9	-0.6	-2.0	60	55	NO	NO	NO	NO	NO
30.1	16285	123 ATCHISON STREET CROWS NEST	Ground	W	51	47	51	45	52	47	51	46	-0.6	-1.8	-0.5	-1.7	60	55	NO	NO	NO	NO	NO
30.1	16285	123 ATCHISON STREET CROWS NEST	Ground	S	52	47	51	45	52	48	51	46	-0.7	-1.7	-0.7	-1.6	60	55	NO	NO	NO	NO	NO
30.1	16285	123 ATCHISON STREET CROWS NEST	First	N	60	56	60	54	61	57	60	55	-0.6	-1.8	-0.5	-1.8	60	55	NO	NO	NO	NO	NO
30.1	16285	123 ATCHISON STREET CROWS NEST	First	W	57	52	56	51	57	53	57	51	-0.5	-1.5	-0.4	-1.5	60	55	NO	NO	NO	NO	NO
30.1	16285	123 ATCHISON STREET CROWS NEST	First	S	55	51	55	49	56	51	55	49	-0.7	-1.7	-0.6	-1.8	60	55	NO	NO	NO	NO	NO
30.1	16287	2A DEVONSHIRE STREET CROWS NEST	Ground	S	53	47	52	46	53	47	52	46	-0.6	-0.9	-0.6	-1.0	60	55	NO	NO	NO	NO	NO
30.1	16287	2A DEVONSHIRE STREET CROWS NEST	Ground	E	51	46	50	45	51	46	51	45	-0.6	-1.5	-0.5	-1.5	60	55	NO	NO	NO	NO	NO
30.1	16287	2A DEVONSHIRE STREET CROWS NEST	Ground	N	54	49	53	48	54	50	54	48	-0.6	-1.6	-0.5	-1.6	60	55	NO	NO	NO	NO	NO
30.1	16288	2 DEVONSHIRE STREET CROWS NEST	Ground	N	53	49	53	47	54	49	53	47	-0.5	-1.5	-0.5	-1.5	60	55	NO	NO	NO	NO	NO
30.1	16288	2 DEVONSHIRE STREET CROWS NEST	Ground	W	53	48	53	47	54	49	53	47	-0.5	-1.2	-0.4	-1.3	60	55	NO	NO	NO	NO	NO
30.1	16288	2 DEVONSHIRE STREET CROWS NEST	Ground	S	53	47	53	46	53	48	53	47	-0.6	-0.9	-0.5	-1.1	60	55	NO	NO	NO	NO	NO
30.1	16292	119 ATCHISON STREET CROWS NEST	Ground	N	58	54	57	52	58	54	58	52	-0.7	-1.9	-0.6	-1.8	60	55	NO	NO	NO	NO	NO
30.1	16292	119 ATCHISON STREET CROWS NEST	Ground	W	53	49	52	47	53	49	53	47	-0.6	-1.9	-0.5	-1.8	60	55	NO	NO	NO	NO	NO
30.1	16292	119 ATCHISON STREET CROWS NEST	Ground	S	53	48	52	46	53	49	52	47	-0.6	-1.6	-0.5	-1.7	60	55	NO	NO	NO	NO	NO
30.1	16293	121 ATCHISON STREET CROWS NEST	Ground	S	52	48	52	46	52	48	52	46	-0.6	-1.7	-0.5	-1.6	60	55	NO	NO	NO	NO	NO
30.1	16293	121 ATCHISON STREET CROWS NEST	Ground	E	51	47	51	45	51	47	51	46	-0.5	-1.8	-0.4	-1.7	60	55	NO	NO	NO	NO	NO

NCA	Receiver ID	Address	Floor Level	Facade	Opening Year 2027				Design Year 2037				Increase (Do Smthng - Do Nothing)				NCG project road noise criteria		Do noise levels exceed the cumulative limit with project roads adding ≥2dB to the total noise levels?		Is the contribution from the road project Acute?		Consider further treatment?
					Do Nothing		Do Smthng		Do Nothing		Do Smthng		Opening Year 2027		Design Year 2037								
					Day	Night	Day	Night	Day	Night	Day	Night	Day	Night	Day	Night	Day	Night	Day	Night	$L_{Aeq,15hr}$ ≥ 65dB	$L_{Aeq,9hr}$ ≥ 60dB	
30.1	16293	121 ATCHISON STREET CROWS NEST	Ground	N	58	54	57	52	58	54	58	52	-0.6	-2.0	-0.6	-1.9	60	55	NO	NO	NO	NO	NO
30.1	16295	126 ALEXANDER STREET CROWS NEST	Ground	N	55	49	54	48	55	49	54	48	-0.6	-0.7	-0.7	-0.9	60	55	NO	NO	NO	NO	NO
30.1	16295	126 ALEXANDER STREET CROWS NEST	Ground	W	51	46	51	45	52	47	51	46	-0.5	-1.2	-0.4	-1.2	60	55	NO	NO	NO	NO	NO
30.1	16295	126 ALEXANDER STREET CROWS NEST	Ground	E	65	58	64	58	65	59	64	58	-0.8	-0.2	-0.8	-0.5	60	55	NO	NO	NO	NO	NO
30.1	16297	117 ATCHISON STREET CROWS NEST	Ground	S	53	48	52	47	53	49	53	47	-0.6	-1.7	-0.5	-1.7	60	55	NO	NO	NO	NO	NO
30.1	16297	117 ATCHISON STREET CROWS NEST	Ground	E	53	49	52	47	53	49	53	47	-0.6	-1.9	-0.5	-1.8	60	55	NO	NO	NO	NO	NO
30.1	16297	117 ATCHISON STREET CROWS NEST	Ground	N	58	53	57	52	58	54	57	52	-0.7	-1.9	-0.6	-1.9	60	55	NO	NO	NO	NO	NO
30.1	16298	115 ATCHISON STREET CROWS NEST	Ground	N	57	53	57	51	58	53	57	52	-0.6	-1.9	-0.5	-1.8	60	55	NO	NO	NO	NO	NO
30.1	16298	115 ATCHISON STREET CROWS NEST	Ground	W	53	48	52	47	53	49	53	47	-0.6	-1.8	-0.5	-1.8	60	55	NO	NO	NO	NO	NO
30.1	16298	115 ATCHISON STREET CROWS NEST	Ground	S	53	48	52	47	53	49	53	47	-0.6	-1.7	-0.5	-1.7	60	55	NO	NO	NO	NO	NO
30.1	16301	98 ALBANY STREET CROWS NEST	Ground	S	61	54	61	54	62	54	62	54	-0.5	0.2	-0.4	-0.1	60	55	NO	NO	NO	NO	NO
30.1	16301	98 ALBANY STREET CROWS NEST	Ground	E	54	48	54	47	55	49	54	48	-0.5	-1.0	-0.4	-1.1	60	55	NO	NO	NO	NO	NO
30.1	16301	98 ALBANY STREET CROWS NEST	Ground	N	54	49	53	48	54	49	54	48	-0.5	-1.3	-0.4	-1.4	60	55	NO	NO	NO	NO	NO
30.1	16302	96 ALBANY STREET CROWS NEST	Ground	N	54	49	53	47	54	49	54	48	-0.4	-1.4	-0.3	-1.3	60	55	NO	NO	NO	NO	NO
30.1	16302	96 ALBANY STREET CROWS NEST	Ground	W	51	46	51	45	51	46	51	45	-0.4	-1.0	-0.3	-1.1	60	55	NO	NO	NO	NO	NO
30.1	16302	96 ALBANY STREET CROWS NEST	Ground	S	61	54	61	54	62	54	62	54	-0.4	0.2	-0.5	-0.1	60	55	NO	NO	NO	NO	NO
30.1	16304	101 WILLOUGHBY ROAD CROWS NEST	Ground	N	52	45	51	44	52	45	51	44	-0.6	-0.7	-0.6	-0.4	60	55	NO	NO	NO	NO	NO
30.1	16304	101 WILLOUGHBY ROAD CROWS NEST	Ground	W	69	61	68	61	69	61	69	61	-0.7	-0.4	-0.7	0.2	60	55	NO	NO	NO	NO	NO
30.1	16304	101 WILLOUGHBY ROAD CROWS NEST	Ground	S	67	59	66	59	67	59	67	59	-0.6	-0.2	-0.6	0.2	60	55	NO	NO	NO	NO	NO
30.1	16304	101 WILLOUGHBY ROAD CROWS NEST	Ground	NW	67	59	67	59	68	59	67	60	-0.6	-0.3	-0.6	0.2	60	55	NO	NO	NO	NO	NO
30.1	16304	101 WILLOUGHBY ROAD CROWS NEST	Ground	S	65	58	65	58	66	58	66	58	-0.5	0.1	-0.5	-0.1	60	55	NO	NO	NO	NO	NO
30.1	16304	101 WILLOUGHBY ROAD CROWS NEST	Ground	E	56	49	56	49	57	50	57	49	-0.5	-0.2	-0.4	-0.5	60	55	NO	NO	NO	NO	NO
30.1	16305	113 ATCHISON STREET CROWS NEST	Ground	S	53	48	52	47	53	49	53	47	-0.6	-1.8	-0.5	-1.7	60	55	NO	NO	NO	NO	NO
30.1	16305	113 ATCHISON STREET CROWS NEST	Ground	E	52	48	52	46	53	48	52	47	-0.5	-1.8	-0.5	-1.7	60	55	NO	NO	NO	NO	NO
30.1	16305	113 ATCHISON STREET CROWS NEST	Ground	N	57	53	57	51	58	53	57	51	-0.6	-1.9	-0.6	-1.8	60	55	NO	NO	NO	NO	NO
30.1	16306	111 ATCHISON STREET CROWS NEST	Ground	N	57	53	56	51	57	53	57	51	-0.7	-1.8	-0.6	-1.8	60	55	NO	NO	NO	NO	NO
30.1	16306	111 ATCHISON STREET CROWS NEST	Ground	W	53	49	52	47	53	49	53	47	-0.6	-1.9	-0.6	-1.8	60	55	NO	NO	NO	NO	NO
30.1	16306	111 ATCHISON STREET CROWS NEST	Ground	S	53	48	52	47	53	49	53	47	-0.6	-1.7	-0.5	-1.6	60	55	NO	NO	NO	NO	NO
30.1	16309	54-60 ALBANY STREET CROWS NEST	Ground	E	58	50	57	49	58	50	57	49	-0.7	-0.3	-0.6	-0.6	60	55	NO	NO	NO	NO	NO
30.1	16309	54-60 ALBANY STREET CROWS NEST	Ground	N	50	44	49	43	50	45	50	44	-0.6	-1.3	-0.5	-1.3	60	55	NO	NO	NO	NO	NO
30.1	16309	54-60 ALBANY STREET CROWS NEST	Ground	W	60	51	59	51	60	51	59	51	-0.7	0.1	-0.6	-0.4	60	55	NO	NO	NO	NO	NO
30.1	16309	54-60 ALBANY STREET CROWS NEST	Ground	S	66	57	65	57	66	58	66	57	-0.7	0.1	-0.6	-0.4	60	55	NO	NO	NO	NO	NO
30.1	16309	54-60 ALBANY STREET CROWS NEST	First	E	59	51	59	51	60	52	59	51	-0.7	-0.3	-0.7	-0.7	60	55	NO	NO	NO	NO	NO
30.1	16309	54-60 ALBANY STREET CROWS NEST	First	N	52	46	51	45	52	46	51	45	-0.6	-1.2	-0.5	-1.2	60	55	NO	NO	NO	NO	NO
30.1	16309	54-60 ALBANY STREET CROWS NEST	First	W	61	52	60	52	61	52	60	52	-0.6	0.1	-0.7	-0.4	60	55	NO	NO	NO	NO	NO
30.1	16309	54-60 ALBANY STREET CROWS NEST	First	S	66	58	66	58	67	58	66	58	-0.8	0.0	-0.6	-0.4	60	55	NO	NO	NO	NO	NO
30.1	16312	82 ALBANY STREET CROWS NEST	Ground	E	52	47	51	46	52	47	52	46	-0.4	-1.3	-0.4	-1.3	60	55	NO	NO	NO	NO	NO
30.1	16312	82 ALBANY STREET CROWS NEST	Ground	N	53	49	53	47	54	49	53	48	-0.5	-1.4	-0.4	-1.4	60	55	NO	NO	NO	NO	NO
30.1	16312	82 ALBANY STREET CROWS NEST	Ground	W	51	46	51	45	52	46	51	45	-0.4	-0.9	-0.3	-0.9	60	55	NO	NO	NO	NO	NO
30.1	16312	82 ALBANY STREET CROWS NEST	Ground	S	62	54	62	55	63	55	63	55	-0.4	0.2	-0.5	-0.2	60	55	NO	NO	NO	NO	NO
30.1	16313	84 ALBANY STREET CROWS NEST	Ground	S	62	54	62	55	63	55	62	54	-0.4	0.1	-0.5	-0.2	60	55	NO	NO	NO	NO	NO
30.1	16313	84 ALBANY STREET CROWS NEST	Ground	E	51	45	50	44	51	45	51	44	-0.4	-0.9	-0.3	-1.0	60	55	NO	NO	NO	NO	NO
30.1	16313	84 ALBANY STREET CROWS NEST	Ground	N	53	48	53	47	53	49	53	47	-0.5	-1.4	-0.5	-1.3	60	55	NO	NO	NO	NO	NO
30.1	16317	107 ATCHISON STREET CROWS NEST	Ground	N	57	52	56	50	57	53	56	51	-0.7	-1.8	-0.6	-1.9	60	55	NO	NO	NO	NO	NO
30.1	16317	107 ATCHISON STREET CROWS NEST	Ground	W	53	49	52	47	53	49	53	47	-0.6	-1.9	-0.5	-1.9	60	55	NO	NO	NO	NO	NO
30.1	16317	107 ATCHISON STREET CROWS NEST	Ground	S	52	48	52	46	53	48	52	47	-0.6	-1.8	-0.5	-1.7	60	55	NO	NO	NO	NO	NO
30.1	16318	109 ATCHISON STREET CROWS NEST	Ground	S	52	48	52	46	53	48	52	47	-0.6	-1.8	-0.5	-1.7	60	55	NO	NO	NO	NO	NO
30.1	16318	109 ATCHISON STREET CROWS NEST	Ground	E	52	48	52	46	53	48	52	47	-0.6	-1.8	-0.5	-1.8	60	55	NO	NO	NO	NO	NO
30.1	16318	109 ATCHISON STREET CROWS NEST	Ground	N	57	52	56	51	57	53	57	51	-0.6	-1.9	-0.5	-1.8	60	55	NO	NO	NO	NO	NO
30.1	16319	94 ALBANY STREET CROWS NEST	Ground	S	61	54	61	54	62	54	62	54	-0.5	0.2	-0.5	-0.1	60	55	NO	NO	NO	NO	NO
30.1	16319	94 ALBANY STREET CROWS NEST	Ground	E	51	45	50	44	51	46	51	45	-0.4	-0.9	-0.4	-1.0	60	55	NO	NO	NO	NO	NO
30.1	16319	94 ALBANY STREET CROWS NEST	Ground	N	54	49	53	48	54	49	54	48	-0.5	-1.3	-0.4	-1.3	60	55	NO	NO	NO	NO	NO
30.1	16320	92 ALBANY STREET CROWS NEST	Ground	N	54	49	53	48	54	49	54	48	-0.5	-1.4	-0.4	-1.4	60	55	NO	NO	NO	NO	NO
30.1	16320	92 ALBANY STREET CROWS NEST	Ground	S	61	54	61	54	62	54	62	54	-0.5	0.2	-0.5	-0.2	60	55	NO	NO	NO	NO	NO
30.1	16321	90 ALBANY STREET CROWS NEST	Ground	N	54	49	53	48	54	50	54	48	-0.6	-1.4	-0.5	-1.4	60	55	NO	NO	NO	NO	NO
30.1	16321	90 ALBANY STREET CROWS NEST	Ground	S	62	54	61	54	63	54	62	54	-0.5	0.2	-0.4	-0.1	60	55	NO	NO	NO	NO	NO
30.1	16322	101 ATCHISON STREET CROWS NEST	Ground	S	52	48	51	46	52	48	52	46	-0.5	-1.7	-0.5	-1.6	60	55	NO	NO	NO	NO	NO
30.1	16322	101 ATCHISON STREET CROWS NEST	Ground	E	52	48	52	46	52	48	52	47	-0.6	-1.7	-0.5	-1.6	60	55	NO	NO	NO	NO	NO
30.1	16322	101 ATCHISON STREET CROWS NEST	Ground	N	55	51	54	49	55	51	55	49	-0.5	-1.7	-0.4	-1.7	60	55	NO	NO	NO	NO	NO
30.1	16323	99 ATCHISON STREET CROWS NEST	Ground	N	55	51	54	49	55	51	55	49	-0.6	-1.8	-0.5	-1.8	60	55	NO	NO	NO	NO	NO
30.1	16323	99 ATCHISON STREET CROWS NEST	Ground	W	53	49	53	47	53	49	53	47	-0.5	-1.7	-0.4	-1.7	60	55	NO	NO	NO	NO	NO
30.1	16323	99 ATCHISON STREET CROWS NEST	Ground	S	52	48	52	46	52	48	52	46	-0.6	-1.6	-0.5	-1.7	60	55	NO	NO	NO	NO	NO

NCA	Receiver ID	Address	Floor Level	Facade	Opening Year 2027				Design Year 2037				Increase (Do Smthng - Do Nothing)				NCG project road noise criteria		Do noise levels exceed the cumulative limit with project roads adding ≥2dB to the total noise levels?		Is the contribution from the road project Acute?		Consider further treatment?
					Do Nothing		Do Smthng		Do Nothing		Do Smthng		Opening Year 2027		Design Year 2037								
					Day	Night	Day	Night	Day	Night	Day	Night	Day	Night	Day	Night	Day	Night	Day	Night	$L_{Aeq,15hr}$ ≥ 65dB	$L_{Aeq,9hr}$ ≥ 60dB	
30.1	16328	86 ALBANY STREET CROWS NEST	Ground	N	54	49	54	48	55	50	54	48	-0.6	-1.4	-0.5	-1.4	60	55	NO	NO	NO	NO	NO
30.1	16328	86 ALBANY STREET CROWS NEST	Ground	W	51	45	50	44	51	46	51	45	-0.4	-1.0	-0.3	-1.1	60	55	NO	NO	NO	NO	NO
30.1	16328	86 ALBANY STREET CROWS NEST	Ground	S	62	54	61	54	62	54	62	54	-0.5	0.2	-0.5	-0.1	60	55	NO	NO	NO	NO	NO
30.1	16329	88 ALBANY STREET CROWS NEST	Ground	N	54	49	54	48	55	50	54	48	-0.5	-1.3	-0.5	-1.3	60	55	NO	NO	NO	NO	NO
30.1	16329	88 ALBANY STREET CROWS NEST	Ground	S	62	54	61	54	63	54	62	54	-0.5	0.2	-0.5	-0.2	60	55	NO	NO	NO	NO	NO
30.1	16330	128 ALEXANDER STREET CROWS NEST	Ground	N	54	48	53	47	54	48	53	47	-0.7	-0.8	-0.7	-1.0	60	55	NO	NO	NO	NO	NO
30.1	16330	128 ALEXANDER STREET CROWS NEST	Ground	W	52	47	51	46	52	47	52	46	-0.4	-1.2	-0.3	-1.3	60	55	NO	NO	NO	NO	NO
30.1	16330	128 ALEXANDER STREET CROWS NEST	Ground	S	54	48	53	47	54	49	54	48	-0.7	-0.7	-0.7	-0.9	60	55	NO	NO	NO	NO	NO
30.1	16330	128 ALEXANDER STREET CROWS NEST	Ground	E	66	59	65	59	66	60	66	60	-0.8	-0.1	-0.8	-0.4	60	55	NO	NO	NO	NO	NO
30.1	16331	103 ATCHISON STREET CROWS NEST	Ground	N	56	52	56	50	57	52	56	51	-0.6	-1.8	-0.5	-1.8	60	55	NO	NO	NO	NO	NO
30.1	16331	103 ATCHISON STREET CROWS NEST	Ground	W	53	49	53	47	54	49	53	48	-0.6	-1.8	-0.5	-1.8	60	55	NO	NO	NO	NO	NO
30.1	16331	103 ATCHISON STREET CROWS NEST	Ground	S	52	48	52	46	53	48	52	47	-0.6	-1.7	-0.5	-1.6	60	55	NO	NO	NO	NO	NO
30.1	16332	105 ATCHISON STREET CROWS NEST	Ground	S	53	48	52	46	53	48	52	47	-0.6	-1.7	-0.5	-1.6	60	55	NO	NO	NO	NO	NO
30.1	16332	105 ATCHISON STREET CROWS NEST	Ground	E	52	48	52	46	53	48	52	47	-0.5	-1.7	-0.4	-1.7	60	55	NO	NO	NO	NO	NO
30.1	16332	105 ATCHISON STREET CROWS NEST	Ground	N	57	52	56	50	57	53	56	51	-0.6	-1.8	-0.5	-1.8	60	55	NO	NO	NO	NO	NO
30.1	16334	143 ALEXANDER STREET CROWS NEST	Ground	W	66	59	66	59	67	60	66	60	-0.8	0.0	-0.9	-0.4	60	55	NO	NO	NO	NO	NO
30.1	16334	143 ALEXANDER STREET CROWS NEST	Ground	S	54	48	54	48	55	49	54	48	-0.7	-0.7	-0.7	-0.9	60	55	NO	NO	NO	NO	NO
30.1	16334	143 ALEXANDER STREET CROWS NEST	Ground	E	54	49	53	47	54	49	53	48	-0.5	-1.6	-0.4	-1.5	60	55	NO	NO	NO	NO	NO
30.1	16335	145 ALEXANDER STREET CROWS NEST	Ground	E	53	48	52	47	53	49	53	47	-0.6	-1.6	-0.5	-1.5	60	55	NO	NO	NO	NO	NO
30.1	16335	145 ALEXANDER STREET CROWS NEST	Ground	W	67	59	66	59	67	60	66	60	-0.8	0.0	-0.8	-0.4	60	55	NO	NO	NO	NO	NO
30.1	16337	76 ALBANY STREET CROWS NEST	Ground	S	66	57	65	57	66	57	65	57	-0.8	-0.1	-0.8	-0.4	60	55	NO	NO	NO	NO	NO
30.1	16337	76 ALBANY STREET CROWS NEST	Ground	E	59	51	58	51	59	51	58	51	-0.7	-0.4	-0.6	-0.6	60	55	NO	NO	NO	NO	NO
30.1	16337	76 ALBANY STREET CROWS NEST	Ground	N	56	49	55	48	56	50	56	49	-0.7	-1.0	-0.6	-0.8	60	55	NO	NO	NO	NO	NO
30.1	16337	76 ALBANY STREET CROWS NEST	Ground	W	53	46	53	45	54	46	53	45	-0.7	-0.5	-0.6	-0.8	60	55	NO	NO	NO	NO	NO
30.1	16339	78 ALBANY STREET CROWS NEST	Ground	E	53	48	52	46	53	48	53	47	-0.5	-1.5	-0.4	-1.5	60	55	NO	NO	NO	NO	NO
30.1	16339	78 ALBANY STREET CROWS NEST	Ground	N	54	49	54	48	54	49	54	48	-0.5	-1.2	-0.5	-1.2	60	55	NO	NO	NO	NO	NO
30.1	16339	78 ALBANY STREET CROWS NEST	Ground	W	53	47	52	46	54	47	53	46	-0.5	-0.5	-0.4	-0.6	60	55	NO	NO	NO	NO	NO
30.1	16339	78 ALBANY STREET CROWS NEST	Ground	S	61	54	61	54	62	54	62	54	-0.4	0.2	-0.5	-0.2	60	55	NO	NO	NO	NO	NO
30.1	16340	80 ALBANY STREET CROWS NEST	Ground	S	62	54	62	55	63	55	62	54	-0.5	0.2	-0.5	-0.1	60	55	NO	NO	NO	NO	NO
30.1	16340	80 ALBANY STREET CROWS NEST	Ground	E	51	45	51	44	51	45	51	45	-0.4	-0.7	-0.3	-0.8	60	55	NO	NO	NO	NO	NO
30.1	16340	80 ALBANY STREET CROWS NEST	Ground	N	53	48	52	47	53	48	53	47	-0.5	-1.4	-0.5	-1.3	60	55	NO	NO	NO	NO	NO
30.1	16341	97 ATCHISON STREET CROWS NEST	Ground	N	56	51	55	49	56	52	55	50	-0.6	-1.7	-0.6	-1.8	60	55	NO	NO	NO	NO	NO
30.1	16340	80 ALBANY STREET CROWS NEST	Ground	N	53	48	52	47	53	48	53	47	-0.5	-1.4	-0.5	-1.3	60	55	NO	NO	NO	NO	NO
30.1	16341	97 ATCHISON STREET CROWS NEST	Ground	N	56	51	55	49	56	52	55	50	-0.6	-1.7	-0.6	-1.8	60	55	NO	NO	NO	NO	NO
30.1	16341	97 ATCHISON STREET CROWS NEST	Ground	W	54	49	53	47	54	50	53	48	-0.5	-1.7	-0.4	-1.6	60	55	NO	NO	NO	NO	NO
30.1	16341	97 ATCHISON STREET CROWS NEST	Ground	S	52	47	51	46	52	48	52	46	-0.5	-1.6	-0.4	-1.6	60	55	NO	NO	NO	NO	NO
30.1	16341	97 ATCHISON STREET CROWS NEST	Ground	W	52	48	52	46	52	48	52	46	-0.5	-1.6	-0.4	-1.6	60	55	NO	NO	NO	NO	NO
30.1	16341	97 ATCHISON STREET CROWS NEST	Ground	S	52	48	52	46	52	48	52	46	-0.6	-1.7	-0.5	-1.6	60	55	NO	NO	NO	NO	NO
30.1	16341	97 ATCHISON STREET CROWS NEST	Ground	E	52	48	52	47	53	49	52	47	-0.4	-1.6	-0.4	-1.6	60	55	NO	NO	NO	NO	NO
30.1	16343	95 ATCHISON STREET CROWS NEST	Ground	N	56	52	56	50	57	53	56	51	-0.6	-1.8	-0.5	-1.8	60	55	NO	NO	NO	NO	NO
30.1	16343	95 ATCHISON STREET CROWS NEST	Ground	W	57	52	56	51	57	53	57	51	-0.6	-1.6	-0.5	-1.6	60	55	NO	NO	NO	NO	NO
30.1	16343	95 ATCHISON STREET CROWS NEST	Ground	SW	52	47	51	46	52	48	52	46	-0.5	-1.5	-0.4	-1.5	60	55	NO	NO	NO	NO	NO
30.1	16343	95 ATCHISON STREET CROWS NEST	Ground	W	52	48	52	46	53	48	52	47	-0.5	-1.6	-0.4	-1.5	60	55	NO	NO	NO	NO	NO
30.1	16343	95 ATCHISON STREET CROWS NEST	Ground	N	54	49	53	48	54	50	54	48	-0.4	-1.5	-0.3	-1.5	60	55	NO	NO	NO	NO	NO
30.1	16343	95 ATCHISON STREET CROWS NEST	Ground	W	56	52	56	50	57	52	56	51	-0.6	-1.6	-0.6	-1.6	60	55	NO	NO	NO	NO	NO
30.1	16343	95 ATCHISON STREET CROWS NEST	Ground	S	52	47	51	46	52	48	52	46	-0.6	-1.6	-0.5	-1.7	60	55	NO	NO	NO	NO	NO
30.1	16343	95 ATCHISON STREET CROWS NEST	Ground	E	53	48	52	47	53	49	53	47	-0.6	-1.8	-0.5	-1.8	60	55	NO	NO	NO	NO	NO
30.1	16347	66 ALBANY STREET CROWS NEST	Ground	N	51	46	51	44	52	46	51	45	-0.6	-1.2	-0.5	-1.1	60	55	NO	NO	NO	NO	NO
30.1	16347	66 ALBANY STREET CROWS NEST	Ground	S	65	57	65	57	66	57	65	57	-0.7	0.1	-0.6	-0.5	60	55	NO	NO	NO	NO	NO
30.1	16348	68 ALBANY STREET CROWS NEST	Ground	E	49	43	49	42	50	43	49	42	-0.6	-0.9	-0.5	-0.9	60	55	NO	NO	NO	NO	NO
30.1	16348	68 ALBANY STREET CROWS NEST	Ground	N	51	46	51	44	52	46	51	45	-0.6	-1.3	-0.6	-1.2	60	55	NO	NO	NO	NO	NO
30.1	16348	68 ALBANY STREET CROWS NEST	Ground	S	66	57	65	57	66	57	65	57	-0.8	0.0	-0.6	-0.4	60	55	NO	NO	NO	NO	NO
30.1	16349	64 ALBANY STREET CROWS NEST	Ground	S	67	58	66	58	67	59	67	58	-0.8	0.1	-0.6	-0.4	60	55	NO	NO	NO	NO	NO
30.1	16349	64 ALBANY STREET CROWS NEST	Ground	N	51	45	51	44	52	46	51	45	-0.7	-1.2	-0.6	-1.1	60	55	NO	NO	NO	NO	NO
30.1	16350	62 ALBANY STREET CROWS NEST	Ground	N	51	45	51	44	52	46	51	45	-0.7	-1.2	-0.6	-1.1	60	55	NO	NO	NO	NO	NO
30.1	16350	62 ALBANY STREET CROWS NEST	Ground	W	55	47	54	47	55	47	55	47	-0.7	-0.2	-0.6	-0.6	60	55	NO	NO	NO	NO	NO
30.1	16350	62 ALBANY STREET CROWS NEST	Ground	S	67	58	66	58	67	59	67	58	-0.8	0.1	-0.6	-0.4	60	55	NO	NO	NO	NO	NO
30.1	16358	74 ALBANY STREET CROWS NEST	Ground	E	52	45	51	44	52	45	52	44	-0.8	-0.8	-0.6	-0.9	60	55	NO	NO	NO	NO	NO
30.1	16358	74 ALBANY STREET CROWS NEST	Ground	N	50	45	50	43	51	45	50	44	-0.7	-1.3	-0.6	-1.3	60	55	NO	NO	NO	NO	NO
30.1	16358	74 ALBANY STREET CROWS NEST	Ground	S	65	56	64	57	66	57	65	57	-0.8	0.1	-0.7	-0.4	60	55	NO	NO	NO	NO	NO
30.1	16358	74 ALBANY STREET CROWS NEST	First	E	55	49	55	48	56	49	55	48	-0.7	-0.9	-0.7	-1.0	60	55	NO	NO	NO	NO	NO
30.1	16358	74 ALBANY STREET CROWS NEST	First	N	56	50	56	49	57	50	56	49	-0.8	-1.1	-0.7	-0.9	60	55	NO	NO	NO	NO	NO
30.1	16358	74 ALBANY STREET CROWS NEST	First	S	66	57	65	57	66	58	66	57	-0.7	0.0	-0.6	-0.4	60	55	NO	NO	NO	NO	NO
30.1	16359	72 ALBANY STREET CROWS NEST	Ground	S	65	56	64	56	65	57	65	56	-0.7	0.1	-0.6	-0.4	60	55	NO	NO	NO	NO	NO

NCA	Receiver ID	Address	Floor Level	Facade	Opening Year 2027				Design Year 2037				Increase (Do Smthng - Do Nothing)				NCG project road noise criteria		Do noise levels exceed the cumulative limit with project roads adding ≥2dB to the total noise levels?		Is the contribution from the road project Acute?		Consider further treatment?
					Do Nothing		Do Smthng		Do Nothing		Do Smthng		Opening Year 2027		Design Year 2037								
					Day	Night	Day	Night	Day	Night	Day	Night	Day	Night	Day	Night	Day	Night	Day	Night	$L_{Aeq,15hr}$ ≥ 65dB	$L_{Aeq,9hr}$ ≥ 60dB	
30.1	16359	72 ALBANY STREET CROWS NEST	Ground	N	50	45	49	43	50	45	50	44	-0.6	-1.4	-0.5	-1.2	60	55	NO	NO	NO	NO	NO
30.1	16360	70 ALBANY STREET CROWS NEST	Ground	N	51	45	50	44	51	46	50	44	-0.7	-1.3	-0.6	-1.3	60	55	NO	NO	NO	NO	NO
30.1	16360	70 ALBANY STREET CROWS NEST	Ground	S	65	56	64	56	65	56	64	56	-0.8	0.0	-0.6	-0.4	60	55	NO	NO	NO	NO	NO
30.1	16365	132 ALEXANDER STREET CROWS NEST	Ground	E	68	61	67	61	68	61	67	61	-0.8	-0.2	-0.8	-0.4	60	55	NO	NO	NO	NO	NO
30.1	16365	132 ALEXANDER STREET CROWS NEST	Ground	W	51	46	51	45	52	47	51	46	-0.4	-1.2	-0.3	-1.2	60	55	NO	NO	NO	NO	NO
30.1	16366	130 ALEXANDER STREET CROWS NEST	Ground	W	52	46	51	45	52	47	51	46	-0.5	-1.2	-0.4	-1.1	60	55	NO	NO	NO	NO	NO
30.1	16366	130 ALEXANDER STREET CROWS NEST	Ground	S	54	48	53	47	54	48	53	47	-0.7	-0.7	-0.7	-0.9	60	55	NO	NO	NO	NO	NO
30.1	16366	130 ALEXANDER STREET CROWS NEST	Ground	E	67	61	67	61	68	61	67	61	-0.7	-0.1	-0.9	-0.4	60	55	NO	NO	NO	NO	NO
30.1	16369	87 ATCHISON STREET CROWS NEST	Ground	S	51	47	51	45	52	47	51	46	-0.6	-1.6	-0.5	-1.6	60	55	NO	NO	NO	NO	NO
30.1	16369	87 ATCHISON STREET CROWS NEST	Ground	E	54	49	53	48	54	50	54	48	-0.5	-1.7	-0.4	-1.8	60	55	NO	NO	NO	NO	NO
30.1	16369	87 ATCHISON STREET CROWS NEST	Ground	N	56	51	55	50	56	52	56	50	-0.5	-1.5	-0.4	-1.6	60	55	NO	NO	NO	NO	NO
30.1	16372	85 ATCHISON STREET CROWS NEST	Ground	N	56	51	56	50	56	52	56	50	-0.5	-1.5	-0.5	-1.5	60	55	NO	NO	NO	NO	NO
30.1	16372	85 ATCHISON STREET CROWS NEST	Ground	W	53	48	52	47	53	49	53	47	-0.5	-1.7	-0.5	-1.7	60	55	NO	NO	NO	NO	NO
30.1	16372	85 ATCHISON STREET CROWS NEST	Ground	S	51	47	51	45	52	47	51	46	-0.6	-1.5	-0.5	-1.5	60	55	NO	NO	NO	NO	NO
30.1	16376	30 ALBANY STREET ST LEONARDS	Ground	E	51	44	50	44	51	44	51	45	-0.5	0.3	-0.5	0.3	60	55	NO	NO	NO	NO	NO
30.1	16376	30 ALBANY STREET ST LEONARDS	First	E	52	45	51	45	52	45	51	46	-0.6	0.3	-0.5	0.3	60	55	NO	NO	NO	NO	NO
30.1	16376	30 ALBANY STREET ST LEONARDS	Second	E	52	45	52	46	52	46	52	46	-0.5	0.3	-0.5	0.3	60	55	NO	NO	NO	NO	NO
30.1	16376	30 ALBANY STREET ST LEONARDS	Third	E	52	46	52	46	53	46	52	46	-0.5	0.2	-0.4	0.2	60	55	NO	NO	NO	NO	NO
30.1	16376	30 ALBANY STREET ST LEONARDS	Fourth	E	53	46	52	46	53	47	53	47	-0.4	0.0	-0.4	0.0	60	55	NO	NO	NO	NO	NO
30.1	16376	30 ALBANY STREET ST LEONARDS	Fifth	E	54	48	54	48	54	49	54	48	-0.4	-0.6	-0.4	-0.5	60	55	NO	NO	NO	NO	NO
30.1	16377	147 ALEXANDER STREET CROWS NEST	Ground	W	67	60	66	60	67	60	66	60	-0.8	0.1	-0.8	-0.3	60	55	NO	NO	NO	NO	NO
30.1	16377	147 ALEXANDER STREET CROWS NEST	Ground	E	55	50	54	48	55	50	54	49	-0.5	-1.6	-0.5	-1.6	60	55	NO	NO	NO	NO	NO
30.1	16378	149 ALEXANDER STREET CROWS NEST	Ground	E	55	50	54	48	55	50	54	49	-0.5	-1.6	-0.4	-1.6	60	55	NO	NO	NO	NO	NO
30.1	16378	149 ALEXANDER STREET CROWS NEST	Ground	N	53	47	52	46	53	48	53	47	-0.7	-0.9	-0.6	-0.9	60	55	NO	NO	NO	NO	NO
30.1	16378	149 ALEXANDER STREET CROWS NEST	Ground	W	67	60	66	60	67	60	66	60	-0.8	0.0	-0.8	-0.3	60	55	NO	NO	NO	NO	NO
30.1	16380	38-46 ALBANY STREET ST LEONARDS	Ground	N	45	40	44	39	45	41	45	39	-0.6	-1.6	-0.5	-1.4	57	53	NO	NO	NO	NO	NO
30.1	16380	38-46 ALBANY STREET ST LEONARDS	Ground	S	69	62	69	63	69	63	69	63	-0.6	0.5	-0.5	0.4	60	55	NO	NO	NO	NO	NO
30.1	16380	38-46 ALBANY STREET ST LEONARDS	First	N	46	42	46	40	47	42	46	41	-0.6	-1.5	-0.5	-1.5	59	54	NO	NO	NO	NO	NO
30.1	16380	38-46 ALBANY STREET ST LEONARDS	First	S	69	62	69	63	70	63	69	63	-0.5	0.5	-0.5	0.5	60	55	NO	NO	NO	NO	NO
30.1	16380	38-46 ALBANY STREET ST LEONARDS	Second	N	48	43	48	42	48	44	48	43	-0.5	-1.4	-0.4	-1.3	60	55	NO	NO	NO	NO	NO
30.1	16380	38-46 ALBANY STREET ST LEONARDS	Second	S	69	62	68	62	69	62	69	63	-0.6	0.4	-0.5	0.3	60	55	NO	NO	NO	NO	NO
30.1	16380	38-46 ALBANY STREET ST LEONARDS	Third	E	54	48	54	47	55	48	54	47	-0.7	-1.0	-0.6	-1.1	60	55	NO	NO	NO	NO	NO
30.1	16380	38-46 ALBANY STREET ST LEONARDS	Third	N	50	45	50	44	50	46	50	44	-0.5	-1.4	-0.4	-1.4	60	55	NO	NO	NO	NO	NO
30.1	16380	38-46 ALBANY STREET ST LEONARDS	Third	S	68	61	68	62	69	62	68	62	-0.6	0.5	-0.5	0.4	60	55	NO	NO	NO	NO	NO
30.1	16380	38-46 ALBANY STREET ST LEONARDS	Fourth	E	57	50	56	49	57	50	57	49	-0.7	-0.7	-0.7	-0.9	60	55	NO	NO	NO	NO	NO
30.1	16380	38-46 ALBANY STREET ST LEONARDS	Fourth	N	52	47	51	45	52	47	51	46	-0.6	-1.3	-0.4	-1.3	60	55	NO	NO	NO	NO	NO
30.1	16380	38-46 ALBANY STREET ST LEONARDS	Fourth	S	68	61	67	61	68	61	68	61	-0.5	0.4	-0.5	0.4	60	55	NO	NO	NO	NO	NO
30.1	16380	38-46 ALBANY STREET ST LEONARDS	Fifth	E	58	51	58	50	59	51	58	50	-0.7	-0.6	-0.6	-0.9	60	55	NO	NO	NO	NO	NO
30.1	16380	38-46 ALBANY STREET ST LEONARDS	Fifth	N	52	47	52	46	53	48	52	46	-0.6	-1.4	-0.4	-1.4	60	55	NO	NO	NO	NO	NO
30.1	16380	38-46 ALBANY STREET ST LEONARDS	Fifth	S	67	60	67	60	67	60	67	61	-0.6	0.4	-0.5	0.3	60	55	NO	NO	NO	NO	NO
30.1	16381	83 ATCHISON STREET CROWS NEST	Ground	N	56	52	56	50	56	52	56	50	-0.5	-1.6	-0.5	-1.5	60	55	NO	NO	NO	NO	NO
30.1	16381	83 ATCHISON STREET CROWS NEST	Ground	W	52	47	52	46	52	48	52	47	-0.4	-1.3	-0.3	-1.3	60	55	NO	NO	NO	NO	NO
30.1	16381	83 ATCHISON STREET CROWS NEST	Ground	S	49	44	49	43	50	45	49	43	-0.6	-1.4	-0.5	-1.4	60	55	NO	NO	NO	NO	NO
30.1	16381	83 ATCHISON STREET CROWS NEST	Ground	E	53	48	52	47	53	49	52	47	-0.5	-1.7	-0.4	-1.7	60	55	NO	NO	NO	NO	NO
30.1	16381	83 ATCHISON STREET CROWS NEST	First	N	58	54	58	52	59	54	58	53	-0.6	-1.5	-0.6	-1.5	60	55	NO	NO	NO	NO	NO
30.1	16381	83 ATCHISON STREET CROWS NEST	First	W	56	51	55	50	56	52	56	50	-0.6	-1.4	-0.6	-1.4	60	55	NO	NO	NO	NO	NO
30.1	16381	83 ATCHISON STREET CROWS NEST	First	S	52	47	52	46	53	48	52	46	-0.6	-1.5	-0.5	-1.5	60	55	NO	NO	NO	NO	NO
30.1	16381	83 ATCHISON STREET CROWS NEST	First	E	57	53	57	51	58	53	57	51	-0.7	-1.9	-0.6	-1.8	60	55	NO	NO	NO	NO	NO
30.1	16382	54-60 ALBANY STREET CROWS NEST	Ground	N	49	44	49	43	50	45	49	43	-0.7	-1.4	-0.6	-1.3	60	55	NO	NO	NO	NO	NO
30.1	16382	54-60 ALBANY STREET CROWS NEST	Ground	W	49	42	48	41	49	42	49	41	-0.7	-0.5	-0.6	-0.7	60	54	NO	NO	NO	NO	NO
30.1	16382	54-60 ALBANY STREET CROWS NEST	Ground	S	47	41	46	40	47	41	47	40	-0.6	-1.1	-0.5	-1.1	59	53	NO	NO	NO	NO	NO
30.1	16382	54-60 ALBANY STREET CROWS NEST	Ground	E	51	45	50	44	51	45	51	44	-0.6	-1.0	-0.5	-1.1	60	55	NO	NO	NO	NO	NO
30.1	16382	54-60 ALBANY STREET CROWS NEST	First	N	51	45	50	44	51	46	51	45	-0.7	-1.3	-0.6	-1.3	60	55	NO	NO	NO	NO	NO
30.1	16382	54-60 ALBANY STREET CROWS NEST	First	W	52	44	51	44	52	45	51	44	-0.7	-0.6	-0.6	-0.8	60	55	NO	NO	NO	NO	NO
30.1	16382	54-60 ALBANY STREET CROWS NEST	First	S	49	44	49	43	50	44	49	43	-0.6	-1.0	-0.6	-1.1	60	55	NO	NO	NO	NO	NO
30.1	16382	54-60 ALBANY STREET CROWS NEST	First	E	52	46	52	45	53	46	52	45	-0.7	-1.1	-0.6	-1.1	60	55	NO	NO	NO	NO	NO
30.1	16383	136 WILLOUGHBY ROAD CROWS NEST	Ground	SE	69	61	69	61	70	61	69	61	-0.6	-0.1	-0.5	0.0	60	55	NO	NO	NO	NO	NO
30.1	16383	136 WILLOUGHBY ROAD CROWS NEST	Ground	E	70	62	70	62	71	62	70	62	-0.6	-0.3	-0.6	0.0	60	55	NO	NO	NO	NO	NO
30.1	16383	136 WILLOUGHBY ROAD CROWS NEST	Ground	N	63	56	63	55	64	56	63	56	-0.7	-0.6	-0.6	-0.2	60	55	NO	NO	NO	NO	NO
30.1	16383	136 WILLOUGHBY ROAD CROWS NEST	Ground	W	48	42	47	41	48	42	48	41	-0.6	-0.8	-0.5	-0.7	60	54	NO	NO	NO	NO	NO
30.1	16383	136 WILLOUGHBY ROAD CROWS NEST	Ground	N	48	42	48	41	48	43	48	42	-0.6	-0.9	-0.4	-0.8	60	55	NO	NO	NO	NO	NO
30.1	16383	136 WILLOUGHBY ROAD CROWS NEST	Ground	W	59	50	58	50	59	51	59	50	-0.8	-0.2	-0.8	-0.6	60	55	NO	NO	NO	NO	NO

NCA	Receiver ID	Address	Floor Level	Facade	Opening Year 2027				Design Year 2037				Increase (Do Smthng - Do Nothing)				NCG project road noise criteria		Do noise levels exceed the cumulative limit with project roads adding ≥2dB to the total noise levels?		Is the contribution from the road project Acute?		Consider further treatment?
					Do Nothing		Do Smthng		Do Nothing		Do Smthng		Opening Year 2027		Design Year 2037								
					Day	Night	Day	Night	Day	Night	Day	Night	Day	Night	Day	Night	Day	Night	Day	Night	$L_{Aeq,15hr}$ ≥ 65dB	$L_{Aeq,9hr}$ ≥ 60dB	
30.1	16383	136 WILLOUGHBY ROAD CROWS NEST	Ground	S	68	59	67	59	68	60	68	59	-0.7	0.0	-0.6	-0.4	60	55	NO	NO	NO	NO	NO
30.1	16383	136 WILLOUGHBY ROAD CROWS NEST	First	SE	70	62	69	62	70	62	70	62	-0.7	-0.2	-0.5	-0.1	60	55	NO	NO	NO	NO	NO
30.1	16383	136 WILLOUGHBY ROAD CROWS NEST	First	E	70	62	70	62	71	62	70	62	-0.7	-0.3	-0.6	0.1	60	55	NO	NO	NO	NO	NO
30.1	16383	136 WILLOUGHBY ROAD CROWS NEST	First	N	64	57	63	56	64	57	64	56	-0.7	-0.5	-0.6	-0.2	60	55	NO	NO	NO	NO	NO
30.1	16383	136 WILLOUGHBY ROAD CROWS NEST	First	W	51	45	51	44	51	45	51	44	-0.6	-0.8	-0.5	-0.7	60	55	NO	NO	NO	NO	NO
30.1	16383	136 WILLOUGHBY ROAD CROWS NEST	First	N	51	46	51	45	52	46	51	45	-0.6	-1.0	-0.5	-0.9	60	55	NO	NO	NO	NO	NO
30.1	16383	136 WILLOUGHBY ROAD CROWS NEST	First	W	60	51	59	51	60	52	60	51	-0.9	-0.2	-0.8	-0.6	60	55	NO	NO	NO	NO	NO
30.1	16383	136 WILLOUGHBY ROAD CROWS NEST	First	S	68	60	67	60	68	60	68	60	-0.7	0.0	-0.7	-0.3	60	55	NO	NO	NO	NO	NO
30.1	16389	74 ALBANY STREET CROWS NEST	Ground	S	49	43	48	42	49	43	48	42	-0.6	-1.3	-0.5	-1.2	60	55	NO	NO	NO	NO	NO
30.1	16389	74 ALBANY STREET CROWS NEST	Ground	E	56	50	56	49	57	50	56	49	-0.7	-0.9	-0.6	-0.7	60	55	NO	NO	NO	NO	NO
30.1	16389	74 ALBANY STREET CROWS NEST	Ground	N	56	49	55	48	56	49	56	49	-0.7	-0.9	-0.7	-0.7	60	55	NO	NO	NO	NO	NO
30.1	16389	74 ALBANY STREET CROWS NEST	Ground	W	48	43	48	41	49	43	48	42	-0.7	-1.2	-0.5	-1.2	60	55	NO	NO	NO	NO	NO
30.1	16391	81 ATCHISON STREET CROWS NEST	Ground	N	56	51	56	50	56	52	56	50	-0.5	-1.4	-0.5	-1.4	60	55	NO	NO	NO	NO	NO
30.1	16391	81 ATCHISON STREET CROWS NEST	Ground	W	53	47	52	46	53	48	52	47	-0.4	-1.1	-0.4	-1.2	60	55	NO	NO	NO	NO	NO
30.1	16391	81 ATCHISON STREET CROWS NEST	Ground	S	50	44	49	43	50	45	49	44	-0.5	-1.1	-0.6	-1.2	60	55	NO	NO	NO	NO	NO
30.1	16391	81 ATCHISON STREET CROWS NEST	Ground	E	53	49	52	47	53	49	53	47	-0.5	-1.7	-0.4	-1.6	60	55	NO	NO	NO	NO	NO
30.1	16391	81 ATCHISON STREET CROWS NEST	First	N	58	53	57	51	58	53	57	52	-0.5	-1.4	-0.5	-1.4	60	55	NO	NO	NO	NO	NO
30.1	16391	81 ATCHISON STREET CROWS NEST	First	W	55	50	54	49	55	50	55	49	-0.5	-1.3	-0.4	-1.2	60	55	NO	NO	NO	NO	NO
30.1	16391	81 ATCHISON STREET CROWS NEST	First	S	52	47	52	46	53	48	52	46	-0.6	-1.3	-0.5	-1.3	60	55	NO	NO	NO	NO	NO
30.1	16391	81 ATCHISON STREET CROWS NEST	First	E	56	52	56	50	57	52	56	51	-0.6	-1.7	-0.6	-1.6	60	55	NO	NO	NO	NO	NO
30.1	16392	134 ALEXANDER STREET CROWS NEST	Ground	W	51	46	51	45	52	47	51	45	-0.5	-1.1	-0.4	-1.2	60	55	NO	NO	NO	NO	NO
30.1	16392	134 ALEXANDER STREET CROWS NEST	Ground	E	67	61	67	60	68	61	67	61	-0.8	-0.2	-0.8	-0.4	60	55	NO	NO	NO	NO	NO
30.1	16402	50-52 ALBANY STREET CROWS NEST	Ground	N	50	45	49	43	50	45	49	44	-0.6	-1.4	-0.5	-1.3	60	55	NO	NO	NO	NO	NO
30.1	16402	50-52 ALBANY STREET CROWS NEST	Ground	W	55	47	54	48	55	48	55	48	-0.7	0.2	-0.6	0.1	60	55	NO	NO	NO	NO	NO
30.1	16402	50-52 ALBANY STREET CROWS NEST	Ground	S	45	39	44	38	45	39	45	38	-0.5	-0.9	-0.5	-1.0	57	51	NO	NO	NO	NO	NO
30.1	16402	50-52 ALBANY STREET CROWS NEST	Ground	W	44	38	44	38	45	39	44	38	-0.6	-0.9	-0.5	-0.9	57	51	NO	NO	NO	NO	NO
30.1	16402	50-52 ALBANY STREET CROWS NEST	Ground	N	45	40	45	38	45	40	45	39	-0.5	-1.1	-0.4	-1.0	57	52	NO	NO	NO	NO	NO
30.1	16402	50-52 ALBANY STREET CROWS NEST	Ground	W	61	53	60	53	61	54	60	54	-0.6	0.3	-0.6	0.2	60	55	NO	NO	NO	NO	NO
30.1	16402	50-52 ALBANY STREET CROWS NEST	Ground	S	66	58	65	58	66	58	66	58	-0.7	0.2	-0.6	-0.2	60	55	NO	NO	NO	NO	NO
30.1	16402	50-52 ALBANY STREET CROWS NEST	Ground	E	54	47	54	46	55	47	54	46	-0.8	-0.6	-0.7	-0.9	60	55	NO	NO	NO	NO	NO
30.1	16402	50-52 ALBANY STREET CROWS NEST	Ground	N	49	44	49	43	50	45	49	43	-0.6	-1.3	-0.5	-1.3	60	55	NO	NO	NO	NO	NO
30.1	16402	50-52 ALBANY STREET CROWS NEST	Ground	E	50	45	49	43	50	45	50	44	-0.6	-1.3	-0.5	-1.3	60	55	NO	NO	NO	NO	NO
30.1	16402	50-52 ALBANY STREET CROWS NEST	Ground	N	49	44	49	43	50	45	49	43	-0.6	-1.3	-0.5	-1.3	60	55	NO	NO	NO	NO	NO
30.1	16402	50-52 ALBANY STREET CROWS NEST	Ground	E	50	45	49	43	50	45	50	44	-0.6	-1.3	-0.5	-1.3	60	55	NO	NO	NO	NO	NO
30.1	16402	50-52 ALBANY STREET CROWS NEST	First	N	51	46	50	44	51	46	51	45	-0.6	-1.3	-0.5	-1.2	60	55	NO	NO	NO	NO	NO
30.1	16402	50-52 ALBANY STREET CROWS NEST	First	W	56	49	56	49	57	50	56	50	-0.7	0.1	-0.6	0.0	60	55	NO	NO	NO	NO	NO
30.1	16402	50-52 ALBANY STREET CROWS NEST	First	S	48	43	48	42	49	43	48	42	-0.5	-1.0	-0.4	-1.0	60	55	NO	NO	NO	NO	NO
30.1	16402	50-52 ALBANY STREET CROWS NEST	First	W	48	42	47	41	48	42	48	41	-0.5	-0.9	-0.4	-0.9	60	54	NO	NO	NO	NO	NO
30.1	16402	50-52 ALBANY STREET CROWS NEST	First	N	49	43	48	42	49	43	48	42	-0.6	-1.1	-0.5	-1.0	60	55	NO	NO	NO	NO	NO
30.1	16402	50-52 ALBANY STREET CROWS NEST	First	W	62	54	61	55	62	55	62	55	-0.6	0.4	-0.6	0.1	60	55	NO	NO	NO	NO	NO
30.1	16402	50-52 ALBANY STREET CROWS NEST	First	S	67	58	66	59	67	59	66	59	-0.6	0.2	-0.6	-0.1	60	55	NO	NO	NO	NO	NO
30.1	16402	50-52 ALBANY STREET CROWS NEST	First	E	56	48	55	47	56	49	55	48	-0.7	-0.7	-0.6	-0.9	60	55	NO	NO	NO	NO	NO
30.1	16402	50-52 ALBANY STREET CROWS NEST	First	N	51	46	50	44	51	46	51	45	-0.6	-1.4	-0.5	-1.3	60	55	NO	NO	NO	NO	NO
30.1	16402	50-52 ALBANY STREET CROWS NEST	First	E	51	46	51	44	51	46	51	45	-0.6	-1.3	-0.5	-1.2	60	55	NO	NO	NO	NO	NO
30.1	16413	136 ALEXANDER STREET CROWS NEST	Ground	N	56	50	56	50	57	51	56	50	-0.7	-0.6	-0.7	-0.8	60	55	NO	NO	NO	NO	NO
30.1	16413	136 ALEXANDER STREET CROWS NEST	Ground	W	50	45	50	44	50	45	50	44	-0.6	-1.2	-0.5	-1.2	60	55	NO	NO	NO	NO	NO
30.1	16413	136 ALEXANDER STREET CROWS NEST	Ground	E	67	61	67	60	68	61	67	61	-0.8	-0.2	-0.9	-0.4	60	55	NO	NO	NO	NO	NO
30.1	16420	155 ALEXANDER STREET CROWS NEST	Ground	N	59	53	59	52	60	54	59	53	-0.7	-0.8	-0.7	-1.0	60	55	NO	NO	NO	NO	NO
30.1	16420	155 ALEXANDER STREET CROWS NEST	Ground	W	67	59	66	59	67	60	66	60	-0.8	0.0	-0.9	-0.4	60	55	NO	NO	NO	NO	NO
30.1	16420	155 ALEXANDER STREET CROWS NEST	Ground	S	52	46	51	45	52	46	52	46	-0.7	-0.6	-0.7	-0.8	60	55	NO	NO	NO	NO	NO
30.1	16420	155 ALEXANDER STREET CROWS NEST	Ground	E	55	50	54	49	55	51	54	49	-0.5	-1.6	-0.4	-1.6	60	55	NO	NO	NO	NO	NO
30.1	16420	155 ALEXANDER STREET CROWS NEST	First	N	61	55	60	54	61	55	60	54	-0.7	-0.8	-0.7	-1.0	60	55	NO	NO	NO	NO	NO
30.1	16420	155 ALEXANDER STREET CROWS NEST	First	W	67	60	67	60	68	61	67	61	-0.7	0.0	-0.9	-0.4	60	55	NO	NO	NO	NO	NO
30.1	16420	155 ALEXANDER STREET CROWS NEST	First	S	55	49	54	48	55	49	55	49	-0.7	-0.8	-0.6	-0.9	60	55	NO	NO	NO	NO	NO
30.1	16420	155 ALEXANDER STREET CROWS NEST	First	E	57	52	56	51	57	53	56	51	-0.6	-1.5	-0.5	-1.6	60	55	NO	NO	NO	NO	NO
30.1	16437	57 ATCHISON STREET CROWS NEST	Ground	E	45	38	44	38	45	39	45	38	-0.7	-0.7	-0.6	-0.7	57	51	NO	NO	NO	NO	NO
30.1	16437	57 ATCHISON STREET CROWS NEST	Ground	N	45	39	45	38	45	40	45	39	-0.5	-0.9	-0.4	-0.8	57	52	NO	NO	NO	NO	NO
30.1	16437	57 ATCHISON STREET CROWS NEST	Ground	W	47	40	46	40	47	41	46	40	-0.6	-0.9	-0.5	-0.9	59	53	NO	NO	NO	NO	NO
30.1	16437	57 ATCHISON STREET CROWS NEST	Ground	S	51	44	50	43	51	44	51	43	-0.9	-1.0	-0.7	-0.7	60	55	NO	NO	NO	NO	NO
30.1	16437	57 ATCHISON STREET CROWS NEST	First	E	47	40	46	39	47	41	47	40	-0.7	-0.8	-0.6	-0.8	59	53	NO	NO	NO	NO	NO
30.1	16437	57 ATCHISON STREET CROWS NEST	First	N	48	42	47	41	48	42	47	41	-0.6	-0.9	-0.5	-0.8	60	54	NO	NO	NO	NO	NO
30.1	16437	57 ATCHISON STREET CROWS NEST	First	W	49	43	48	42	49	43	49	42	-0.7	-1.0	-0.6	-1.0	60	55	NO	NO	NO	NO	NO
30.1	16437	57 ATCHISON STREET CROWS NEST	First	S	53	46	52	45	53	46	52	45	-0.8	-0.9	-0.6	-0.7	60	55	NO	NO	NO	NO	NO
30.1	16439	148 ATCHISON STREET CROWS NEST	Ground	E	55	51	55	49	55	51	55	50	-0.5	-1.8	-0.5	-1.7	60	55	NO	NO	NO	NO	NO

NCA	Receiver ID	Address	Floor Level	Facade	Opening Year 2027				Design Year 2037				Increase (Do Smthng - Do Nothing)				NCG project road noise criteria		Do noise levels exceed the cumulative limit with project roads adding ≥2dB to the total noise levels?		Is the contribution from the road project Acute?		Consider further treatment?
					Do Nothing		Do Smthng		Do Nothing		Do Smthng		Opening Year 2027		Design Year 2037								
					Day	Night	Day	Night	Day	Night	Day	Night	Day	Night	Day	Night	Day	Night	Day	Night	$L_{Aeq,15hr}$ ≥ 65dB	$L_{Aeq,9hr}$ ≥ 60dB	
30.1	16439	148 ATCHISON STREET CROWS NEST	Ground	N	56	52	55	50	56	52	56	50	-0.6	-1.9	-0.5	-1.9	60	55	NO	NO	NO	NO	NO
30.1	16439	148 ATCHISON STREET CROWS NEST	Ground	W	55	51	54	49	55	51	55	49	-0.5	-1.8	-0.4	-1.7	60	55	NO	NO	NO	NO	NO
30.1	16439	148 ATCHISON STREET CROWS NEST	Ground	S	55	50	54	48	55	50	54	49	-0.6	-1.7	-0.5	-1.7	60	55	NO	NO	NO	NO	NO
30.1	16443	79 ATCHISON STREET CROWS NEST	Ground	S	51	46	51	45	52	47	51	45	-0.6	-1.3	-0.5	-1.3	60	55	NO	NO	NO	NO	NO
30.1	16443	79 ATCHISON STREET CROWS NEST	Ground	E	54	49	54	48	55	49	54	48	-0.5	-1.1	-0.4	-1.1	60	55	NO	NO	NO	NO	NO
30.1	16443	79 ATCHISON STREET CROWS NEST	Ground	N	56	50	55	49	56	51	56	50	-0.7	-1.0	-0.6	-0.9	60	55	NO	NO	NO	NO	NO
30.1	16444	77 ATCHISON STREET CROWS NEST	Ground	N	56	50	55	49	56	51	55	50	-0.6	-1.0	-0.6	-1.1	60	55	NO	NO	NO	NO	NO
30.1	16444	77 ATCHISON STREET CROWS NEST	Ground	W	51	46	50	45	51	46	51	45	-0.3	-1.2	-0.3	-1.1	60	55	NO	NO	NO	NO	NO
30.1	16444	77 ATCHISON STREET CROWS NEST	Ground	S	51	46	51	45	52	47	51	45	-0.6	-1.4	-0.5	-1.3	60	55	NO	NO	NO	NO	NO
30.1	16447	51 OXLEY STREET CROWS NEST	Ground	E	49	44	49	43	49	44	49	43	-0.5	-1.2	-0.4	-1.2	60	55	NO	NO	NO	NO	NO
30.1	16447	51 OXLEY STREET CROWS NEST	Ground	N	49	44	49	43	50	45	49	43	-0.5	-1.3	-0.5	-1.3	60	55	NO	NO	NO	NO	NO
30.1	16447	51 OXLEY STREET CROWS NEST	Ground	W	52	45	51	45	52	45	52	45	-0.6	-0.3	-0.6	-0.3	60	55	NO	NO	NO	NO	NO
30.1	16447	51 OXLEY STREET CROWS NEST	Ground	S	51	45	51	45	52	46	51	45	-0.5	-0.5	-0.5	-0.5	60	55	NO	NO	NO	NO	NO
30.1	16448	73 ATCHISON STREET CROWS NEST	Ground	N	56	50	55	49	56	51	55	50	-0.6	-1.2	-0.5	-1.2	60	55	NO	NO	NO	NO	NO
30.1	16448	73 ATCHISON STREET CROWS NEST	Ground	W	50	45	50	44	51	46	50	45	-0.4	-1.3	-0.3	-1.2	60	55	NO	NO	NO	NO	NO
30.1	16448	73 ATCHISON STREET CROWS NEST	Ground	S	51	46	50	44	51	46	51	45	-0.5	-1.3	-0.4	-1.3	60	55	NO	NO	NO	NO	NO
30.1	16448	73 ATCHISON STREET CROWS NEST	Ground	W	51	46	50	44	51	46	51	45	-0.4	-1.3	-0.4	-1.2	60	55	NO	NO	NO	NO	NO
30.1	16449	75 ATCHISON STREET CROWS NEST	Ground	S	51	46	51	45	52	47	51	45	-0.5	-1.4	-0.5	-1.4	60	55	NO	NO	NO	NO	NO
30.1	16449	75 ATCHISON STREET CROWS NEST	Ground	E	52	47	51	45	52	47	51	46	-0.5	-1.3	-0.4	-1.3	60	55	NO	NO	NO	NO	NO
30.1	16449	75 ATCHISON STREET CROWS NEST	Ground	E	52	47	51	46	52	47	52	46	-0.4	-1.2	-0.3	-1.3	60	55	NO	NO	NO	NO	NO
30.1	16449	75 ATCHISON STREET CROWS NEST	Ground	N	56	50	55	49	56	51	55	50	-0.6	-1.1	-0.5	-1.1	60	55	NO	NO	NO	NO	NO
30.1	16451	70 ALBANY LANE CROWS NEST	Ground	S	50	44	49	43	50	44	50	43	-0.7	-1.2	-0.6	-1.2	60	55	NO	NO	NO	NO	NO
30.1	16451	70 ALBANY LANE CROWS NEST	Ground	E	50	45	50	43	51	45	50	44	-0.7	-1.1	-0.6	-1.1	60	55	NO	NO	NO	NO	NO
30.1	16451	70 ALBANY LANE CROWS NEST	Ground	N	49	44	49	43	50	45	49	43	-0.5	-1.3	-0.4	-1.2	60	55	NO	NO	NO	NO	NO
30.1	16451	70 ALBANY LANE CROWS NEST	Ground	W	48	42	47	41	48	42	48	41	-0.6	-1.0	-0.4	-1.1	60	54	NO	NO	NO	NO	NO
30.1	16452	152 ATCHISON STREET CROWS NEST	Ground	S	55	50	54	49	55	51	55	49	-0.6	-1.7	-0.5	-1.7	60	55	NO	NO	NO	NO	NO
30.1	16452	152 ATCHISON STREET CROWS NEST	Ground	N	58	54	58	52	59	55	58	53	-0.6	-1.9	-0.5	-1.9	60	55	NO	NO	NO	NO	NO
30.1	16453	150 ATCHISON STREET CROWS NEST	Ground	N	58	54	58	52	59	54	58	53	-0.6	-2.0	-0.6	-1.9	60	55	NO	NO	NO	NO	NO
30.1	16453	150 ATCHISON STREET CROWS NEST	Ground	S	55	50	54	49	55	51	55	49	-0.6	-1.8	-0.5	-1.7	60	55	NO	NO	NO	NO	NO
30.1	16458	67 ATCHISON STREET CROWS NEST	Ground	N	56	50	55	49	56	51	55	50	-0.6	-1.2	-0.5	-1.2	60	55	NO	NO	NO	NO	NO
30.1	16458	67 ATCHISON STREET CROWS NEST	Ground	W	51	45	50	44	51	46	51	45	-0.4	-1.1	-0.3	-1.1	60	55	NO	NO	NO	NO	NO
30.1	16458	67 ATCHISON STREET CROWS NEST	Ground	S	51	46	50	44	51	46	51	45	-0.5	-1.3	-0.4	-1.3	60	55	NO	NO	NO	NO	NO
30.1	16458	67 ATCHISON STREET CROWS NEST	Ground	E	50	45	50	44	51	46	50	45	-0.4	-1.2	-0.3	-1.2	60	55	NO	NO	NO	NO	NO
30.1	16459	146 ATCHISON STREET CROWS NEST	Ground	N	58	54	58	53	59	55	58	53	-0.5	-1.7	-0.4	-1.8	60	55	NO	NO	NO	NO	NO
30.1	16459	146 ATCHISON STREET CROWS NEST	Ground	W	55	51	54	49	55	51	55	49	-0.5	-1.7	-0.4	-1.6	60	55	NO	NO	NO	NO	NO
30.1	16459	146 ATCHISON STREET CROWS NEST	Ground	S	54	49	53	48	54	50	54	48	-0.6	-1.7	-0.5	-1.6	60	55	NO	NO	NO	NO	NO
30.1	16459	146 ATCHISON STREET CROWS NEST	Ground	E	55	50	54	48	55	51	54	49	-0.6	-1.9	-0.5	-1.9	60	55	NO	NO	NO	NO	NO
30.1	16461	63 ATCHISON STREET CROWS NEST	Ground	N	56	51	55	49	56	51	56	50	-0.6	-1.3	-0.5	-1.1	60	55	NO	NO	NO	NO	NO
30.1	16461	63 ATCHISON STREET CROWS NEST	Ground	W	53	48	53	47	53	48	53	47	-0.5	-1.0	-0.4	-0.8	60	55	NO	NO	NO	NO	NO
30.1	16461	63 ATCHISON STREET CROWS NEST	Ground	S	52	46	51	45	52	47	52	46	-0.5	-1.0	-0.5	-0.9	60	55	NO	NO	NO	NO	NO
30.1	16462	65 ATCHISON STREET CROWS NEST	Ground	SE	52	47	51	45	52	47	52	46	-0.6	-1.5	-0.4	-1.5	60	55	NO	NO	NO	NO	NO
30.1	16462	65 ATCHISON STREET CROWS NEST	Ground	E	52	47	52	46	52	48	52	46	-0.4	-1.3	-0.3	-1.3	60	55	NO	NO	NO	NO	NO
30.1	16462	65 ATCHISON STREET CROWS NEST	Ground	N	56	51	55	49	56	51	56	50	-0.6	-1.2	-0.4	-1.1	60	55	NO	NO	NO	NO	NO
30.1	16469	144 ATCHISON STREET CROWS NEST	Ground	S	54	50	53	48	54	50	54	48	-0.6	-1.7	-0.5	-1.7	60	55	NO	NO	NO	NO	NO
30.1	16469	144 ATCHISON STREET CROWS NEST	Ground	E	54	50	54	48	55	51	54	49	-0.6	-1.9	-0.4	-1.8	60	55	NO	NO	NO	NO	NO
30.1	16469	144 ATCHISON STREET CROWS NEST	Ground	N	56	52	55	50	56	52	56	50	-0.7	-1.9	-0.6	-1.9	60	55	NO	NO	NO	NO	NO
30.1	16470	142 ATCHISON STREET CROWS NEST	Ground	N	56	52	55	50	56	52	56	50	-0.7	-1.8	-0.6	-1.8	60	55	NO	NO	NO	NO	NO
30.1	16470	142 ATCHISON STREET CROWS NEST	Ground	W	55	50	54	49	55	51	55	49	-0.4	-1.7	-0.3	-1.6	60	55	NO	NO	NO	NO	NO
30.1	16470	142 ATCHISON STREET CROWS NEST	Ground	S	54	49	53	48	54	50	54	48	-0.6	-1.7	-0.5	-1.6	60	55	NO	NO	NO	NO	NO
30.1	16471	138 ATCHISON STREET CROWS NEST	Ground	N	57	53	57	51	58	54	57	52	-0.5	-1.7	-0.4	-1.6	60	55	NO	NO	NO	NO	NO
30.1	16471	138 ATCHISON STREET CROWS NEST	Ground	W	55	50	54	49	55	51	55	49	-0.4	-1.6	-0.4	-1.7	60	55	NO	NO	NO	NO	NO
30.1	16471	138 ATCHISON STREET CROWS NEST	Ground	S	54	49	53	48	54	50	54	48	-0.6	-1.7	-0.5	-1.6	60	55	NO	NO	NO	NO	NO
30.1	16472	140 ATCHISON STREET CROWS NEST	Ground	S	54	49	53	48	54	50	54	48	-0.6	-1.7	-0.5	-1.6	60	55	NO	NO	NO	NO	NO
30.1	16472	140 ATCHISON STREET CROWS NEST	Ground	E	54	50	54	48	55	50	54	49	-0.4	-1.7	-0.3	-1.7	60	55	NO	NO	NO	NO	NO
30.1	16472	140 ATCHISON STREET CROWS NEST	Ground	N	58	53	57	52	58	54	58	52	-0.5	-1.8	-0.5	-1.7	60	55	NO	NO	NO	NO	NO
30.1	16475	132 ATCHISON STREET CROWS NEST	Ground	N	58	54	57	52	58	54	58	52	-0.5	-1.8	-0.4	-1.8	60	55	NO	NO	NO	NO	NO
30.1	16475	132 ATCHISON STREET CROWS NEST	Ground	W	58	53	57	52	58	54	58	52	-0.6	-1.6	-0.5	-1.7	60	55	NO	NO	NO	NO	NO
30.1	16475	132 ATCHISON STREET CROWS NEST	Ground	S	51	46	51	45	52	47	51	45	-0.6	-1.4	-0.5	-1.5	60	55	NO	NO	NO	NO	NO
30.1	16475	132 ATCHISON STREET CROWS NEST	Ground	E	52	48	52	46	53	49	52	47	-0.6	-1.9	-0.5	-1.8	60	55	NO	NO	NO	NO	NO
30.1	16475	132 ATCHISON STREET CROWS NEST	First	N	60	56	60	54	60	56	60	55	-0.6	-1.7	-0.5	-1.8	60	55	NO	NO	NO	NO	NO
30.1	16475	132 ATCHISON STREET CROWS NEST	First	W	60	56	59	54	60	56	60	54	-0.6	-1.7	-0.6	-1.6	60	55	NO	NO	NO	NO	NO
30.1	16475	132 ATCHISON STREET CROWS NEST	First	S	54	49	53	48	54	50	54	48	-0.6	-1.6	-0.5	-1.5	60	55	NO	NO	NO	NO	NO

NCA	Receiver ID	Address	Floor Level	Facade	Opening Year 2027				Design Year 2037				Increase (Do Smthng - Do Nothing)				NCG project road noise criteria		Do noise levels exceed the cumulative limit with project roads adding ≥2dB to the total noise levels?		Is the contribution from the road project Acute?		Consider further treatment?
					Do Nothing		Do Smthng		Do Nothing		Do Smthng		Opening Year 2027		Design Year 2037								
					Day	Night	Day	Night	Day	Night	Day	Night	Day	Night	Day	Night	Day	Night	Day	Night	$L_{Aeq,15hr} \geq 65dB$	$L_{Aeq,9hr} \geq 60dB$	
30.1	16475	132 ATCHISON STREET CROWS NEST	First	E	56	52	56	50	57	52	56	51	-0.6	-1.8	-0.5	-1.8	60	55	NO	NO	NO	NO	NO
30.1	16476	136 ATCHISON STREET CROWS NEST	Ground	S	54	49	53	47	54	49	53	48	-0.6	-1.5	-0.5	-1.6	60	55	NO	NO	NO	NO	NO
30.1	16476	136 ATCHISON STREET CROWS NEST	Ground	E	54	50	53	48	54	50	54	48	-0.4	-1.7	-0.4	-1.6	60	55	NO	NO	NO	NO	NO
30.1	16476	136 ATCHISON STREET CROWS NEST	Ground	N	57	53	57	51	58	54	57	52	-0.5	-1.7	-0.4	-1.7	60	55	NO	NO	NO	NO	NO
30.1	16477	134 ATCHISON STREET CROWS NEST	Ground	N	58	53	57	52	58	54	57	52	-0.5	-1.6	-0.4	-1.6	60	55	NO	NO	NO	NO	NO
30.1	16477	134 ATCHISON STREET CROWS NEST	Ground	W	54	50	53	48	54	50	54	48	-0.6	-1.8	-0.5	-1.7	60	55	NO	NO	NO	NO	NO
30.1	16477	134 ATCHISON STREET CROWS NEST	Ground	S	53	49	53	47	54	49	53	48	-0.6	-1.6	-0.5	-1.6	60	55	NO	NO	NO	NO	NO
30.1	16483	59A ATCHISON STREET CROWS NEST	Ground	E	53	45	52	44	53	45	53	45	-0.8	-0.8	-0.6	-0.4	60	55	NO	NO	NO	NO	NO
30.1	16483	59A ATCHISON STREET CROWS NEST	Ground	S	53	45	53	45	54	46	53	45	-0.8	-0.6	-0.8	-0.3	60	55	NO	NO	NO	NO	NO
30.1	16483	59A ATCHISON STREET CROWS NEST	Ground	E	59	52	58	51	59	52	58	51	-0.7	-0.8	-0.6	-0.5	60	55	NO	NO	NO	NO	NO
30.1	16483	59A ATCHISON STREET CROWS NEST	Ground	N	56	50	55	49	56	50	56	49	-0.7	-1.0	-0.6	-0.8	60	55	NO	NO	NO	NO	NO
30.1	16483	59A ATCHISON STREET CROWS NEST	Ground	W	44	37	43	36	44	37	43	37	-0.8	-0.8	-0.6	-0.8	56	49	NO	NO	NO	NO	NO
30.1	16483	59A ATCHISON STREET CROWS NEST	Ground	S	53	46	53	45	54	46	53	46	-0.8	-0.8	-0.7	-0.5	60	55	NO	NO	NO	NO	NO
30.1	16483	59A ATCHISON STREET CROWS NEST	First	E	54	47	54	46	55	47	54	46	-0.8	-0.7	-0.7	-0.4	60	55	NO	NO	NO	NO	NO
30.1	16483	59A ATCHISON STREET CROWS NEST	First	S	55	47	54	46	55	47	55	47	-0.8	-0.6	-0.7	-0.3	60	55	NO	NO	NO	NO	NO
30.1	16483	59A ATCHISON STREET CROWS NEST	First	E	60	53	59	52	60	53	59	52	-0.7	-0.7	-0.6	-0.4	60	55	NO	NO	NO	NO	NO
30.1	16483	59A ATCHISON STREET CROWS NEST	First	N	57	51	56	50	57	51	56	50	-0.7	-1.0	-0.6	-0.8	60	55	NO	NO	NO	NO	NO
30.1	16483	59A ATCHISON STREET CROWS NEST	First	W	46	39	45	38	46	39	45	39	-0.8	-0.8	-0.6	-0.8	58	51	NO	NO	NO	NO	NO
30.1	16483	59A ATCHISON STREET CROWS NEST	First	S	55	47	54	47	55	47	54	47	-0.8	-0.8	-0.8	-0.5	60	55	NO	NO	NO	NO	NO
30.1	16483	59A ATCHISON STREET CROWS NEST	Second	E	55	48	54	47	56	48	55	47	-0.8	-0.8	-0.7	-0.5	60	55	NO	NO	NO	NO	NO
30.1	16483	59A ATCHISON STREET CROWS NEST	Second	S	56	48	55	47	56	48	55	48	-0.8	-0.7	-0.7	-0.4	60	55	NO	NO	NO	NO	NO
30.1	16483	59A ATCHISON STREET CROWS NEST	Second	E	60	53	60	53	61	53	60	53	-0.7	-0.7	-0.6	-0.5	60	55	NO	NO	NO	NO	NO
30.1	16483	59A ATCHISON STREET CROWS NEST	Second	N	57	51	57	50	58	51	57	50	-0.7	-1.0	-0.6	-0.9	60	55	NO	NO	NO	NO	NO
30.1	16483	59A ATCHISON STREET CROWS NEST	Second	W	48	41	47	40	48	42	48	41	-0.8	-0.8	-0.6	-0.8	60	54	NO	NO	NO	NO	NO
30.1	16483	59A ATCHISON STREET CROWS NEST	Second	S	56	48	55	48	56	48	55	48	-0.7	-0.7	-0.7	-0.5	60	55	NO	NO	NO	NO	NO
30.1	16483	59A ATCHISON STREET CROWS NEST	Third	E	56	49	55	48	57	49	56	49	-0.8	-0.8	-0.7	-0.6	60	55	NO	NO	NO	NO	NO
30.1	16483	59A ATCHISON STREET CROWS NEST	Third	S	57	49	56	48	57	49	56	49	-0.8	-0.7	-0.7	-0.4	60	55	NO	NO	NO	NO	NO
30.1	16483	59A ATCHISON STREET CROWS NEST	Third	E	61	54	60	53	61	54	60	53	-0.8	-0.8	-0.6	-0.5	60	55	NO	NO	NO	NO	NO
30.1	16483	59A ATCHISON STREET CROWS NEST	Third	N	58	52	57	51	58	52	58	51	-0.6	-1.1	-0.6	-0.9	60	55	NO	NO	NO	NO	NO
30.1	16483	59A ATCHISON STREET CROWS NEST	Third	W	51	44	50	43	51	45	50	44	-0.7	-0.9	-0.6	-0.9	60	55	NO	NO	NO	NO	NO
30.1	16483	59A ATCHISON STREET CROWS NEST	Third	S	57	49	56	49	57	50	56	49	-0.8	-0.7	-0.6	-0.5	60	55	NO	NO	NO	NO	NO
30.1	16484	41 ATCHISON STREET CROWS NEST	Ground	N	51	46	50	44	51	46	50	45	-0.6	-1.4	-0.5	-1.2	60	55	NO	NO	NO	NO	NO
30.1	16484	41 ATCHISON STREET CROWS NEST	Ground	W	48	42	48	41	49	43	48	42	-0.5	-1.0	-0.4	-1.0	60	55	NO	NO	NO	NO	NO
30.1	16484	41 ATCHISON STREET CROWS NEST	Ground	S	49	43	48	42	49	43	49	42	-0.6	-1.1	-0.5	-1.1	60	55	NO	NO	NO	NO	NO
30.1	16484	41 ATCHISON STREET CROWS NEST	Ground	E	48	42	47	41	48	42	48	42	-0.5	-1.0	-0.3	-0.9	60	54	NO	NO	NO	NO	NO
30.1	16488	57 ATCHISON STREET CROWS NEST	Ground	N	54	48	53	47	54	48	54	47	-0.6	-1.1	-0.6	-0.9	60	55	NO	NO	NO	NO	NO
30.1	16488	57 ATCHISON STREET CROWS NEST	Ground	SW	46	40	45	39	46	40	45	39	-0.5	-0.9	-0.4	-0.9	58	52	NO	NO	NO	NO	NO
30.1	16488	57 ATCHISON STREET CROWS NEST	Ground	S	44	38	43	37	44	38	44	38	-0.5	-0.8	-0.4	-0.8	56	50	NO	NO	NO	NO	NO
30.1	16488	57 ATCHISON STREET CROWS NEST	Ground	E	44	37	43	37	44	38	43	37	-0.6	-0.7	-0.5	-0.7	56	50	NO	NO	NO	NO	NO
30.1	16489	1 MATTHEW LANE CROWS NEST	Ground	N	67	63	66	61	67	63	66	61	-0.8	-2.2	-0.7	-2.2	60	55	YES	YES	YES	YES	YES
30.1	16489	1 MATTHEW LANE CROWS NEST	Ground	W	56	52	55	50	56	52	56	50	-0.6	-1.9	-0.5	-1.8	60	55	NO	NO	NO	NO	NO
30.1	16489	1 MATTHEW LANE CROWS NEST	Ground	S	62	57	61	55	62	58	61	56	-0.7	-2.0	-0.6	-2.1	60	55	NO	NO	NO	NO	NO
30.1	16489	1 MATTHEW LANE CROWS NEST	Ground	E	65	61	65	59	66	62	65	60	-0.6	-2.1	-0.5	-2.0	60	55	YES	YES	YES	YES	YES
30.1	16489	1 MATTHEW LANE CROWS NEST	First	N	69	65	68	63	69	65	68	63	-0.5	-1.9	-0.4	-1.8	60	55	YES	YES	YES	YES	YES
30.1	16489	1 MATTHEW LANE CROWS NEST	First	W	60	56	59	54	60	56	60	54	-0.5	-1.7	-0.4	-1.6	60	55	NO	NO	NO	NO	NO
30.1	16489	1 MATTHEW LANE CROWS NEST	First	S	66	62	65	60	66	62	65	60	-0.7	-2.0	-0.6	-2.0	60	55	YES	YES	YES	YES	YES
30.1	16489	1 MATTHEW LANE CROWS NEST	First	E	68	64	68	62	68	65	68	63	-0.6	-1.9	-0.5	-1.9	60	55	YES	YES	YES	YES	YES
30.1	16490	47 ATCHISON STREET CROWS NEST	Ground	S	47	41	46	40	47	41	47	40	-0.7	-1.1	-0.6	-1.0	59	53	NO	NO	NO	NO	NO
30.1	16490	47 ATCHISON STREET CROWS NEST	Ground	N	51	46	50	45	51	46	51	45	-0.7	-1.3	-0.5	-1.3	60	55	NO	NO	NO	NO	NO
30.1	16490	47 ATCHISON STREET CROWS NEST	First	S	49	43	49	42	50	44	49	43	-0.7	-1.1	-0.6	-1.1	60	55	NO	NO	NO	NO	NO
30.1	16490	47 ATCHISON STREET CROWS NEST	First	E	51	46	51	45	52	46	51	45	-0.6	-1.3	-0.5	-1.2	60	55	NO	NO	NO	NO	NO
30.1	16490	47 ATCHISON STREET CROWS NEST	First	N	52	47	52	46	53	47	52	46	-0.6	-1.3	-0.6	-1.2	60	55	NO	NO	NO	NO	NO
30.1	16495	53 ATCHISON STREET CROWS NEST	Ground	N	53	47	53	46	54	48	53	47	-0.8	-1.2	-0.6	-1.1	60	55	NO	NO	NO	NO	NO
30.1	16495	53 ATCHISON STREET CROWS NEST	Ground	W	48	42	47	41	48	43	48	42	-0.7	-1.1	-0.4	-1.0	60	55	NO	NO	NO	NO	NO
30.1	16495	53 ATCHISON STREET CROWS NEST	Ground	S	48	42	47	41	48	42	47	41	-0.6	-1.0	-0.5	-1.0	60	54	NO	NO	NO	NO	NO
30.1	16495	53 ATCHISON STREET CROWS NEST	Ground	W	48	42	47	41	48	42	48	41	-0.6	-1.0	-0.5	-1.0	60	54	NO	NO	NO	NO	NO
30.1	16495	53 ATCHISON STREET CROWS NEST	Ground	S	48	42	47	41	48	42	47	41	-0.6	-1.0	-0.5	-1.0	60	54	NO	NO	NO	NO	NO
30.1	16496	55 ATCHISON STREET CROWS NEST	Ground	S	47	41	46	40	47	41	47	41	-0.6	-0.9	-0.5	-0.9	59	53	NO	NO	NO	NO	NO
30.1	16496	55 ATCHISON STREET CROWS NEST	Ground	E	46	40	45	39	46	40	46	39	-0.7	-0.8	-0.5	-0.8	58	52	NO	NO	NO	NO	NO
30.1	16496	55 ATCHISON STREET CROWS NEST	Ground	N	54	48	53	47	54	48	53	47	-0.7	-1.1	-0.6	-0.9	60	55	NO	NO	NO	NO	NO
30.1	16499	45 ATCHISON STREET CROWS NEST	Ground	N	52	46	51	45	52	46	51	45	-0.7	-1.3	-0.5	-1.2	60	55	NO	NO	NO	NO	NO
30.1	16499	45 ATCHISON STREET CROWS NEST	Ground	W	46	40	45	39	46	40	46	39	-0.5	-0.9	-0.4	-0.9	58	52	NO	NO	NO	NO	NO

NCA	Receiver ID	Address	Floor Level	Facade	Opening Year 2027				Design Year 2037				Increase (Do Smthng - Do Nothing)				NCG project road noise criteria		Do noise levels exceed the cumulative limit with project roads adding ≥2dB to the total noise levels?		Is the contribution from the road project Acute?		Consider further treatment?
					Do Nothing		Do Smthng		Do Nothing		Do Smthng		Opening Year 2027		Design Year 2037								
					Day	Night	Day	Night	Day	Night	Day	Night	Day	Night	Day	Night	Day	Night	Day	Night	$L_{Aeq,15hr}$ ≥ 65dB	$L_{Aeq,9hr}$ ≥ 60dB	
30.1	16499	45 ATCHISON STREET CROWS NEST	Ground	S	47	41	46	40	47	41	47	40	-0.6	-1.1	-0.6	-1.1	59	53	NO	NO	NO	NO	NO
30.1	16499	45 ATCHISON STREET CROWS NEST	First	N	52	47	52	46	53	47	52	46	-0.6	-1.2	-0.6	-1.2	60	55	NO	NO	NO	NO	NO
30.1	16499	45 ATCHISON STREET CROWS NEST	First	W	48	43	48	42	49	43	48	42	-0.6	-1.0	-0.5	-0.9	60	55	NO	NO	NO	NO	NO
30.1	16499	45 ATCHISON STREET CROWS NEST	First	S	49	44	49	42	49	44	49	43	-0.6	-1.2	-0.5	-1.2	60	55	NO	NO	NO	NO	NO
30.1	16502	39 ATCHISON STREET CROWS NEST	Ground	N	51	46	50	44	51	46	51	45	-0.7	-1.4	-0.6	-1.2	60	55	NO	NO	NO	NO	NO
30.1	16502	39 ATCHISON STREET CROWS NEST	Ground	W	48	42	47	41	48	42	47	41	-0.6	-1.0	-0.5	-1.0	60	54	NO	NO	NO	NO	NO
30.1	16502	39 ATCHISON STREET CROWS NEST	Ground	S	49	44	48	42	49	44	49	43	-0.6	-1.2	-0.5	-1.2	60	55	NO	NO	NO	NO	NO
30.1	16502	39 ATCHISON STREET CROWS NEST	Ground	E	49	43	49	42	49	44	49	43	-0.6	-1.0	-0.5	-1.0	60	55	NO	NO	NO	NO	NO
30.1	16505	51 ATCHISON STREET CROWS NEST	Ground	S	47	40	46	39	47	41	46	40	-0.7	-1.0	-0.6	-1.0	59	53	NO	NO	NO	NO	NO
30.1	16505	51 ATCHISON STREET CROWS NEST	Ground	E	47	42	47	41	47	42	47	41	-0.5	-1.0	-0.4	-1.0	59	54	NO	NO	NO	NO	NO
30.1	16505	51 ATCHISON STREET CROWS NEST	Ground	N	53	47	52	46	53	47	52	46	-0.7	-1.2	-0.7	-1.1	60	55	NO	NO	NO	NO	NO
30.1	16505	51 ATCHISON STREET CROWS NEST	Ground	W	47	40	46	39	47	41	46	40	-0.6	-0.9	-0.5	-0.9	59	53	NO	NO	NO	NO	NO
30.1	16505	51 ATCHISON STREET CROWS NEST	First	S	49	43	48	42	49	44	49	42	-0.6	-1.1	-0.5	-1.1	60	55	NO	NO	NO	NO	NO
30.1	16505	51 ATCHISON STREET CROWS NEST	First	E	52	46	51	45	52	47	52	46	-0.6	-1.1	-0.5	-1.1	60	55	NO	NO	NO	NO	NO
30.1	16505	51 ATCHISON STREET CROWS NEST	First	N	54	48	53	47	54	48	53	47	-0.7	-1.3	-0.7	-1.1	60	55	NO	NO	NO	NO	NO
30.1	16505	51 ATCHISON STREET CROWS NEST	First	W	49	43	48	42	49	44	49	43	-0.7	-1.1	-0.6	-1.0	60	55	NO	NO	NO	NO	NO
30.1	16506	37A ATCHISON STREET CROWS NEST	Ground	E	49	44	48	42	49	44	49	43	-0.6	-1.2	-0.4	-1.2	60	55	NO	NO	NO	NO	NO
30.1	16506	37A ATCHISON STREET CROWS NEST	Ground	N	51	46	50	44	51	46	51	45	-0.6	-1.3	-0.5	-1.2	60	55	NO	NO	NO	NO	NO
30.1	16506	37A ATCHISON STREET CROWS NEST	Ground	W	51	44	50	43	51	44	50	44	-0.8	-0.5	-0.7	-0.6	60	55	NO	NO	NO	NO	NO
30.1	16506	37A ATCHISON STREET CROWS NEST	Ground	S	48	43	48	42	49	43	48	42	-0.6	-1.2	-0.5	-1.2	60	55	NO	NO	NO	NO	NO
30.1	16507	49 ATCHISON STREET CROWS NEST	Ground	S	49	43	48	42	49	43	49	42	-0.6	-1.0	-0.5	-1.0	60	55	NO	NO	NO	NO	NO
30.1	16507	49 ATCHISON STREET CROWS NEST	Ground	E	47	41	47	40	48	42	47	41	-0.7	-0.9	-0.6	-1.0	60	54	NO	NO	NO	NO	NO
30.1	16507	49 ATCHISON STREET CROWS NEST	Ground	N	52	47	52	46	53	47	52	46	-0.7	-1.2	-0.7	-1.1	60	55	NO	NO	NO	NO	NO
30.1	16507	49 ATCHISON STREET CROWS NEST	Ground	W	48	42	47	41	48	43	48	42	-0.4	-1.0	-0.3	-1.0	60	55	NO	NO	NO	NO	NO
30.1	16520	128 ATCHISON STREET CROWS NEST	Ground	N	57	52	56	51	57	53	57	51	-0.5	-1.7	-0.4	-1.7	60	55	NO	NO	NO	NO	NO
30.1	16520	128 ATCHISON STREET CROWS NEST	Ground	W	53	49	53	47	53	49	53	48	-0.5	-1.7	-0.4	-1.6	60	55	NO	NO	NO	NO	NO
30.1	16520	128 ATCHISON STREET CROWS NEST	Ground	S	53	48	52	46	53	48	53	47	-0.6	-1.5	-0.5	-1.4	60	55	NO	NO	NO	NO	NO
30.1	16521	130 ATCHISON STREET CROWS NEST	Ground	S	53	48	52	46	53	48	52	47	-0.5	-1.5	-0.5	-1.4	60	55	NO	NO	NO	NO	NO
30.1	16521	130 ATCHISON STREET CROWS NEST	Ground	E	56	51	55	49	56	52	55	50	-0.6	-1.7	-0.6	-1.7	60	55	NO	NO	NO	NO	NO
30.1	16521	130 ATCHISON STREET CROWS NEST	Ground	N	57	52	56	51	57	53	57	51	-0.4	-1.6	-0.3	-1.6	60	55	NO	NO	NO	NO	NO
30.1	16523	159 ALEXANDER STREET CROWS NEST	Ground	N	56	50	55	49	56	50	55	49	-0.7	-0.9	-0.6	-1.0	60	55	NO	NO	NO	NO	NO
30.1	16523	159 ALEXANDER STREET CROWS NEST	Ground	W	68	61	67	61	68	62	68	61	-0.8	0.0	-0.8	-0.4	60	55	NO	NO	NO	NO	NO
30.1	16523	159 ALEXANDER STREET CROWS NEST	Ground	S	60	53	59	53	60	54	59	53	-0.8	-0.2	-0.8	-0.6	60	55	NO	NO	NO	NO	NO
30.1	16523	159 ALEXANDER STREET CROWS NEST	Ground	E	54	50	54	48	54	50	54	48	-0.5	-1.5	-0.4	-1.6	60	55	NO	NO	NO	NO	NO
30.1	16526	124 ATCHISON STREET CROWS NEST	Ground	N	56	52	56	50	57	53	56	51	-0.4	-1.7	-0.3	-1.6	60	55	NO	NO	NO	NO	NO
30.1	16526	124 ATCHISON STREET CROWS NEST	Ground	S	53	48	52	47	53	48	53	47	-0.6	-1.4	-0.5	-1.4	60	55	NO	NO	NO	NO	NO
30.1	16527	126 ATCHISON STREET CROWS NEST	Ground	S	53	48	52	46	53	48	53	47	-0.5	-1.4	-0.5	-1.4	60	55	NO	NO	NO	NO	NO
30.1	16527	126 ATCHISON STREET CROWS NEST	Ground	E	53	48	52	47	53	49	53	47	-0.5	-1.6	-0.4	-1.5	60	55	NO	NO	NO	NO	NO
30.1	16527	126 ATCHISON STREET CROWS NEST	Ground	N	57	52	56	51	57	53	57	51	-0.4	-1.7	-0.3	-1.6	60	55	NO	NO	NO	NO	NO
30.1	16530	118 ATCHISON STREET CROWS NEST	Ground	S	52	47	52	46	53	48	52	46	-0.6	-1.4	-0.4	-1.4	60	55	NO	NO	NO	NO	NO
30.1	16530	118 ATCHISON STREET CROWS NEST	Ground	N	57	52	56	51	57	53	56	51	-0.5	-1.6	-0.4	-1.6	60	55	NO	NO	NO	NO	NO
30.1	16530	118 ATCHISON STREET CROWS NEST	Ground	W	55	50	54	49	55	51	55	49	-0.5	-1.6	-0.4	-1.5	60	55	NO	NO	NO	NO	NO
30.1	16534	116 ATCHISON STREET CROWS NEST	Ground	S	52	47	51	46	52	48	52	46	-0.5	-1.5	-0.4	-1.4	60	55	NO	NO	NO	NO	NO
30.1	16534	116 ATCHISON STREET CROWS NEST	Ground	E	55	50	54	48	55	51	54	49	-0.5	-1.7	-0.4	-1.6	60	55	NO	NO	NO	NO	NO
30.1	16534	116 ATCHISON STREET CROWS NEST	Ground	N	57	53	57	51	58	53	57	52	-0.6	-1.8	-0.6	-1.8	60	55	NO	NO	NO	NO	NO
30.1	16538	114 ATCHISON STREET CROWS NEST	Ground	NE	55	51	55	49	55	51	55	49	-0.5	-1.6	-0.4	-1.6	60	55	NO	NO	NO	NO	NO
30.1	16538	114 ATCHISON STREET CROWS NEST	Ground	S	54	48	53	47	54	49	53	48	-0.6	-1.1	-0.6	-1.1	60	55	NO	NO	NO	NO	NO
30.1	16538	114 ATCHISON STREET CROWS NEST	Ground	E	52	47	51	46	52	48	52	46	-0.5	-1.5	-0.4	-1.6	60	55	NO	NO	NO	NO	NO
30.1	16539	112 ATCHISON STREET CROWS NEST	Ground	W	54	49	54	48	54	50	54	48	-0.4	-1.4	-0.3	-1.4	60	55	NO	NO	NO	NO	NO
30.1	16539	112 ATCHISON STREET CROWS NEST	Ground	N	54	49	53	48	54	50	54	48	-0.5	-1.5	-0.4	-1.5	60	55	NO	NO	NO	NO	NO
30.1	16539	112 ATCHISON STREET CROWS NEST	Ground	E	54	50	54	48	55	50	54	49	-0.5	-1.6	-0.4	-1.5	60	55	NO	NO	NO	NO	NO
30.1	16539	112 ATCHISON STREET CROWS NEST	Ground	N	56	51	55	49	56	51	55	50	-0.5	-1.5	-0.4	-1.4	60	55	NO	NO	NO	NO	NO
30.1	16539	112 ATCHISON STREET CROWS NEST	Ground	W	54	49	54	48	55	50	54	48	-0.5	-1.3	-0.4	-1.3	60	55	NO	NO	NO	NO	NO
30.1	16539	112 ATCHISON STREET CROWS NEST	Ground	S	54	48	53	47	54	49	54	48	-0.6	-1.0	-0.6	-1.1	60	55	NO	NO	NO	NO	NO
30.1	16541	122 ATCHISON STREET CROWS NEST	Ground	S	53	48	52	46	53	48	53	47	-0.6	-1.4	-0.5	-1.3	60	55	NO	NO	NO	NO	NO
30.1	16541	122 ATCHISON STREET CROWS NEST	Ground	N	56	52	56	50	57	52	56	51	-0.4	-1.6	-0.3	-1.5	60	55	NO	NO	NO	NO	NO
30.1	16541	122 ATCHISON STREET CROWS NEST	Ground	W	56	51	55	50	56	52	56	50	-0.4	-1.6	-0.3	-1.5	60	55	NO	NO	NO	NO	NO
30.1	16541	122 ATCHISON STREET CROWS NEST	Ground	N	56	52	55	50	56	52	56	50	-0.5	-1.7	-0.4	-1.6	60	55	NO	NO	NO	NO	NO
30.1	16542	120 ATCHISON STREET CROWS NEST	Ground	E	56	52	56	50	56	52	56	51	-0.4	-1.6	-0.3	-1.6	60	55	NO	NO	NO	NO	NO
30.1	16542	120 ATCHISON STREET CROWS NEST	Ground	N	57	52	56	51	57	53	57	51	-0.5	-1.7	-0.4	-1.6	60	55	NO	NO	NO	NO	NO
30.1	16542	120 ATCHISON STREET CROWS NEST	Ground	S	53	48	52	47	53	48	53	47	-0.5	-1.3	-0.5	-1.4	60	55	NO	NO	NO	NO	NO
30.1	16556	161 ALEXANDER STREET CROWS NEST	Ground	W	68	60	67	60	68	61	67	61	-0.8	0.0	-0.8	-0.4	60	55	NO	NO	NO	NO	NO

NCA	Receiver ID	Address	Floor Level	Facade	Opening Year 2027				Design Year 2037				Increase (Do Smthng - Do Nothing)				NCG project road noise criteria		Do noise levels exceed the cumulative limit with project roads adding ≥2dB to the total noise levels?		Is the contribution from the road project Acute?		Consider further treatment?
					Do Nothing		Do Smthng		Do Nothing		Do Smthng		Opening Year 2027		Design Year 2037								
					Day	Night	Day	Night	Day	Night	Day	Night	Day	Night	Day	Night	Day	Night	Day	Night	$L_{Aeq,15hr} \geq 65dB$	$L_{Aeq,9hr} \geq 60dB$	
30.1	16556	161 ALEXANDER STREET CROWS NEST	Ground	S	54	48	54	48	54	49	54	48	-0.7	-0.9	-0.6	-1.1	60	55	NO	NO	NO	NO	NO
30.1	16556	161 ALEXANDER STREET CROWS NEST	Ground	E	54	50	54	48	54	50	54	49	-0.5	-1.6	-0.4	-1.5	60	55	NO	NO	NO	NO	NO
30.1	16557	163 ALEXANDER STREET CROWS NEST	Ground	E	55	51	55	49	55	51	55	49	-0.4	-1.5	-0.3	-1.5	60	55	NO	NO	NO	NO	NO
30.1	16557	163 ALEXANDER STREET CROWS NEST	Ground	N	55	49	54	48	55	50	55	49	-0.6	-1.0	-0.6	-1.1	60	55	NO	NO	NO	NO	NO
30.1	16557	163 ALEXANDER STREET CROWS NEST	Ground	W	68	60	67	60	68	61	67	61	-0.8	0.0	-0.8	-0.4	60	55	NO	NO	NO	NO	NO
30.1	16558	203A CHANDOS STREET CROWS NEST	Ground	N	58	54	57	52	58	54	58	52	-0.7	-1.9	-0.6	-1.9	60	55	NO	NO	NO	NO	NO
30.1	16558	203A CHANDOS STREET CROWS NEST	Ground	W	58	53	57	52	58	54	57	52	-0.5	-1.8	-0.4	-1.7	60	55	NO	NO	NO	NO	NO
30.1	16558	203A CHANDOS STREET CROWS NEST	Ground	S	55	51	54	49	55	51	55	49	-0.5	-1.7	-0.5	-1.7	60	55	NO	NO	NO	NO	NO
30.1	16558	203A CHANDOS STREET CROWS NEST	Ground	E	56	52	56	50	57	53	56	51	-0.4	-1.8	-0.3	-1.8	60	55	NO	NO	NO	NO	NO
30.1	16574	3 MATTHEW LANE CROWS NEST	Ground	N	64	60	64	58	64	60	64	59	-0.5	-1.8	-0.5	-1.8	60	55	NO	NO	NO	NO	NO
30.1	16574	3 MATTHEW LANE CROWS NEST	Ground	W	59	55	59	53	60	56	59	54	-0.6	-2.0	-0.6	-1.9	60	55	NO	NO	NO	NO	NO
30.1	16574	3 MATTHEW LANE CROWS NEST	Ground	S	65	61	65	59	66	62	65	60	-0.9	-2.3	-0.8	-2.3	60	55	YES	YES	YES	YES	YES
30.1	16574	3 MATTHEW LANE CROWS NEST	Ground	E	64	60	64	58	64	60	64	58	0.0	-1.5	0.0	-1.5	60	55	NO	NO	NO	NO	NO
30.1	16576	140-144 ALEXANDER STREET CROWS NEST	Ground	N	59	53	59	53	60	54	59	53	-0.7	-0.8	-0.6	-1.0	60	55	NO	NO	NO	NO	NO
30.1	16576	140-144 ALEXANDER STREET CROWS NEST	Ground	W	49	44	49	43	50	44	50	44	-0.3	-0.8	0.0	-0.7	60	55	NO	NO	NO	NO	NO
30.1	16576	140-144 ALEXANDER STREET CROWS NEST	Ground	S	58	51	57	51	58	52	57	51	-0.8	-0.2	-0.8	-0.4	60	55	NO	NO	NO	NO	NO
30.1	16576	140-144 ALEXANDER STREET CROWS NEST	Ground	E	65	58	64	58	65	59	65	58	-0.8	-0.3	-0.8	-0.5	60	55	NO	NO	NO	NO	NO
30.1	16576	140-144 ALEXANDER STREET CROWS NEST	First	N	61	55	60	54	61	55	60	54	-0.8	-0.9	-0.7	-1.0	60	55	NO	NO	NO	NO	NO
30.1	16576	140-144 ALEXANDER STREET CROWS NEST	First	W	51	45	50	44	51	46	51	45	-0.2	-0.8	-0.1	-0.8	60	55	NO	NO	NO	NO	NO
30.1	16576	140-144 ALEXANDER STREET CROWS NEST	First	S	60	53	59	52	60	53	59	53	-0.8	-0.1	-0.8	-0.4	60	55	NO	NO	NO	NO	NO
30.1	16576	140-144 ALEXANDER STREET CROWS NEST	First	E	66	59	65	59	66	60	66	60	-0.8	-0.3	-0.8	-0.5	60	55	NO	NO	NO	NO	NO
30.1	16576	140-144 ALEXANDER STREET CROWS NEST	Second	N	62	56	61	55	62	56	61	55	-0.8	-1.0	-0.7	-1.1	60	55	NO	NO	NO	NO	NO
30.1	16576	140-144 ALEXANDER STREET CROWS NEST	Second	W	52	46	52	46	52	47	52	46	-0.3	-0.8	-0.2	-0.8	60	55	NO	NO	NO	NO	NO
30.1	16576	140-144 ALEXANDER STREET CROWS NEST	Second	S	60	53	60	53	61	54	60	54	-0.8	-0.1	-0.8	-0.4	60	55	NO	NO	NO	NO	NO
30.1	16576	140-144 ALEXANDER STREET CROWS NEST	Second	E	66	60	65	59	66	60	66	60	-0.8	-0.4	-0.8	-0.6	60	55	NO	NO	NO	NO	NO
30.1	16576	140-144 ALEXANDER STREET CROWS NEST	Third	N	63	57	62	56	63	57	62	56	-0.8	-1.0	-0.7	-1.1	60	55	NO	NO	NO	NO	NO
30.1	16576	140-144 ALEXANDER STREET CROWS NEST	Third	W	54	49	54	48	54	49	54	48	-0.4	-1.0	-0.3	-1.0	60	55	NO	NO	NO	NO	NO
30.1	16576	140-144 ALEXANDER STREET CROWS NEST	Third	S	61	54	60	54	61	55	60	54	-0.7	-0.2	-0.8	-0.5	60	55	NO	NO	NO	NO	NO
30.1	16576	140-144 ALEXANDER STREET CROWS NEST	Third	E	66	60	65	59	66	60	66	60	-0.8	-0.5	-0.8	-0.7	60	55	NO	NO	NO	NO	NO
30.1	16583	165 ALEXANDER STREET CROWS NEST	Ground	W	69	61	68	61	69	62	68	62	-0.8	0.1	-0.8	-0.4	60	55	NO	NO	NO	NO	NO
30.1	16583	165 ALEXANDER STREET CROWS NEST	Ground	S	56	50	55	49	56	50	55	49	-0.7	-0.7	-0.7	-0.8	60	55	NO	NO	NO	NO	NO
30.1	16583	165 ALEXANDER STREET CROWS NEST	Ground	E	55	51	55	49	55	51	55	49	-0.5	-1.6	-0.4	-1.6	60	55	NO	NO	NO	NO	NO
30.1	16584	167 ALEXANDER STREET CROWS NEST	Ground	E	55	51	55	49	56	51	55	50	-0.5	-1.6	-0.4	-1.5	60	55	NO	NO	NO	NO	NO
30.1	16584	167 ALEXANDER STREET CROWS NEST	Ground	N	60	53	59	53	60	54	59	53	-0.7	-0.7	-0.6	-0.9	60	55	NO	NO	NO	NO	NO
30.1	16584	167 ALEXANDER STREET CROWS NEST	Ground	W	69	61	68	61	69	62	68	62	-0.7	0.0	-0.9	-0.4	60	55	NO	NO	NO	NO	NO
30.1	16584	167 ALEXANDER STREET CROWS NEST	First	E	57	53	57	51	58	53	57	52	-0.5	-1.6	-0.4	-1.6	60	55	NO	NO	NO	NO	NO
30.1	16584	167 ALEXANDER STREET CROWS NEST	First	N	61	55	61	54	62	56	61	55	-0.7	-0.9	-0.6	-1.0	60	55	NO	NO	NO	NO	NO
30.1	16584	167 ALEXANDER STREET CROWS NEST	First	W	69	61	68	61	69	62	68	62	-0.8	-0.1	-0.8	-0.4	60	55	NO	NO	NO	NO	NO
30.1	16595	104 ATCHISON STREET CROWS NEST	Ground	N	54	49	53	47	54	49	54	48	-0.5	-1.4	-0.4	-1.3	60	55	NO	NO	NO	NO	NO
30.1	16595	104 ATCHISON STREET CROWS NEST	Ground	W	51	46	50	45	51	46	51	45	-0.5	-1.2	-0.3	-1.1	60	55	NO	NO	NO	NO	NO
30.1	16595	104 ATCHISON STREET CROWS NEST	Ground	S	53	47	52	46	53	48	53	47	-0.6	-1.0	-0.5	-1.0	60	55	NO	NO	NO	NO	NO
30.1	16595	104 ATCHISON STREET CROWS NEST	Ground	E	50	45	50	44	50	45	50	44	-0.4	-1.1	-0.3	-1.1	60	55	NO	NO	NO	NO	NO
30.1	16598	211 CHANDOS STREET CROWS NEST	Ground	N	63	59	62	57	63	59	63	57	-0.7	-1.9	-0.6	-2.0	60	55	NO	NO	NO	NO	NO
30.1	16598	211 CHANDOS STREET CROWS NEST	Ground	W	57	53	56	51	57	53	57	51	-0.7	-2.0	-0.6	-2.0	60	55	NO	NO	NO	NO	NO
30.1	16598	211 CHANDOS STREET CROWS NEST	Ground	S	58	53	57	51	58	54	57	52	-0.6	-2.0	-0.5	-1.9	60	55	NO	NO	NO	NO	NO
30.1	16599	215 CHANDOS STREET CROWS NEST	Ground	S	61	57	61	55	61	57	61	56	-0.3	-1.9	-0.3	-1.8	60	55	NO	NO	NO	NO	NO
30.1	16599	215 CHANDOS STREET CROWS NEST	Ground	E	59	55	59	53	60	56	59	54	-0.7	-2.0	-0.6	-2.0	60	55	NO	NO	NO	NO	NO
30.1	16599	215 CHANDOS STREET CROWS NEST	Ground	N	65	61	65	59	66	62	65	60	-0.4	-1.7	-0.3	-1.7	60	55	YES	YES	YES	YES	YES
30.1	16600	213 CHANDOS STREET CROWS NEST	Ground	N	64	59	63	57	64	60	63	58	-0.7	-2.0	-0.6	-2.0	60	55	NO	NO	NO	NO	NO
30.1	16600	213 CHANDOS STREET CROWS NEST	Ground	S	58	54	58	52	59	55	58	53	-0.6	-2.0	-0.4	-1.9	60	55	NO	NO	NO	NO	NO
30.1	16605	209 CHANDOS STREET CROWS NEST	Ground	S	56	51	55	50	56	52	55	50	-0.6	-1.9	-0.5	-1.8	60	55	NO	NO	NO	NO	NO
30.1	16605	209 CHANDOS STREET CROWS NEST	Ground	E	57	53	56	51	57	53	57	51	-0.6	-2.0	-0.5	-1.9	60	55	NO	NO	NO	NO	NO
30.1	16605	209 CHANDOS STREET CROWS NEST	Ground	N	63	58	62	56	63	59	62	57	-0.6	-1.9	-0.5	-1.9	60	55	NO	NO	NO	NO	NO
30.1	16608	102 ATCHISON STREET CROWS NEST	Ground	S	52	47	51	45	52	47	52	46	-0.6	-1.1	-0.5	-1.1	60	55	NO	NO	NO	NO	NO
30.1	16608	102 ATCHISON STREET CROWS NEST	Ground	E	52	47	51	45	52	47	52	46	-0.4	-1.2	-0.3	-1.2	60	55	NO	NO	NO	NO	NO
30.1	16608	102 ATCHISON STREET CROWS NEST	Ground	N	55	50	54	49	55	51	55	49	-0.6	-1.6	-0.4	-1.6	60	55	NO	NO	NO	NO	NO
30.1	16609	100 ATCHISON STREET CROWS NEST	Ground	N	53	48	53	47	53	48	53	47	-0.6	-1.4	-0.4	-1.3	60	55	NO	NO	NO	NO	NO
30.1	16609	100 ATCHISON STREET CROWS NEST	Ground	W	51	46	50	45	51	46	51	45	-0.4	-1.2	-0.3	-1.2	60	55	NO	NO	NO	NO	NO
30.1	16609	100 ATCHISON STREET CROWS NEST	Ground	S	52	47	52	46	52	47	52	46	-0.6	-1.1	-0.4	-1.1	60	55	NO	NO	NO	NO	NO
30.1	16610	207 CHANDOS STREET CROWS NEST	Ground	N	64	60	64	58	65	60	64	59	-0.4	-1.6	-0.4	-1.5	60	55	NO	NO	NO	NO	NO
30.1	16610	207 CHANDOS STREET CROWS NEST	Ground	W	55	51	54	49	55	51	55	49	-0.6	-1.9	-0.5	-1.9	60	55	NO	NO	NO	NO	NO
30.1	16610	207 CHANDOS STREET CROWS NEST	Ground	S	56	52	55	50	56	52	56	50	-0.4	-1.8	-0.3	-1.7	60	55	NO	NO	NO	NO	NO

NCA	Receiver ID	Address	Floor Level	Facade	Opening Year 2027				Design Year 2037				Increase (Do Smthng - Do Nothing)				NCG project road noise criteria		Do noise levels exceed the cumulative limit with project roads adding ≥2dB to the total noise levels?		Is the contribution from the road project Acute?		Consider further treatment?
					Do Nothing		Do Smthng		Do Nothing		Do Smthng		Opening Year 2027		Design Year 2037								
					Day	Night	Day	Night	Day	Night	Day	Night	Day	Night	Day	Night	Day	Night	Day	Night	$L_{Aeq,15hr}$ ≥ 65dB	$L_{Aeq,9hr}$ ≥ 60dB	
30.1	16611	205 CHANDOS STREET CROWS NEST	Ground	N	64	60	64	58	65	60	64	59	-0.4	-1.6	-0.3	-1.5	60	55	NO	NO	NO	NO	NO
30.1	16611	205 CHANDOS STREET CROWS NEST	Ground	W	56	52	55	50	56	52	56	50	-0.6	-1.9	-0.5	-1.8	60	55	NO	NO	NO	NO	NO
30.1	16611	205 CHANDOS STREET CROWS NEST	Ground	S	56	52	55	50	56	52	56	50	-0.6	-1.9	-0.5	-1.9	60	55	NO	NO	NO	NO	NO
30.1	16611	205 CHANDOS STREET CROWS NEST	Ground	SE	55	50	54	49	55	51	55	49	-0.6	-1.8	-0.4	-1.8	60	55	NO	NO	NO	NO	NO
30.1	16613	110 ATCHISON STREET CROWS NEST	Ground	N	56	51	56	50	56	51	56	50	-0.6	-1.3	-0.5	-1.2	60	55	NO	NO	NO	NO	NO
30.1	16613	110 ATCHISON STREET CROWS NEST	Ground	W	49	44	48	42	49	44	49	43	-0.4	-1.1	-0.3	-1.0	60	55	NO	NO	NO	NO	NO
30.1	16613	110 ATCHISON STREET CROWS NEST	Ground	S	52	46	51	45	52	46	52	46	-0.7	-0.4	-0.7	-0.6	60	55	NO	NO	NO	NO	NO
30.1	16613	110 ATCHISON STREET CROWS NEST	Ground	E	55	50	55	49	56	51	55	49	-0.5	-1.3	-0.5	-1.2	60	55	NO	NO	NO	NO	NO
30.1	16613	110 ATCHISON STREET CROWS NEST	First	N	57	52	57	51	58	53	57	51	-0.6	-1.3	-0.5	-1.4	60	55	NO	NO	NO	NO	NO
30.1	16613	110 ATCHISON STREET CROWS NEST	First	W	52	47	51	45	52	47	52	46	-0.4	-1.1	-0.2	-1.1	60	55	NO	NO	NO	NO	NO
30.1	16613	110 ATCHISON STREET CROWS NEST	First	S	54	48	54	48	55	49	54	48	-0.7	-0.7	-0.7	-0.8	60	55	NO	NO	NO	NO	NO
30.1	16613	110 ATCHISON STREET CROWS NEST	First	E	57	52	56	50	57	52	56	51	-0.6	-1.3	-0.6	-1.3	60	55	NO	NO	NO	NO	NO
30.1	16616	98 ATCHISON STREET CROWS NEST	Ground	S	53	47	52	46	53	47	53	47	-0.6	-1.0	-0.5	-0.9	60	55	NO	NO	NO	NO	NO
30.1	16616	98 ATCHISON STREET CROWS NEST	Ground	E	51	46	50	45	51	46	51	45	-0.4	-1.2	-0.3	-1.2	60	55	NO	NO	NO	NO	NO
30.1	16616	98 ATCHISON STREET CROWS NEST	Ground	N	53	48	52	47	53	48	53	47	-0.4	-1.4	-0.3	-1.3	60	55	NO	NO	NO	NO	NO
30.1	16616	98 ATCHISON STREET CROWS NEST	Ground	E	53	48	53	47	54	49	53	48	-0.5	-1.4	-0.3	-1.3	60	55	NO	NO	NO	NO	NO
30.1	16616	98 ATCHISON STREET CROWS NEST	Ground	N	55	50	54	48	55	50	54	49	-0.5	-1.5	-0.4	-1.4	60	55	NO	NO	NO	NO	NO
30.1	16616	98 ATCHISON STREET CROWS NEST	Ground	W	51	46	50	44	51	46	51	45	-0.4	-1.2	-0.3	-1.1	60	55	NO	NO	NO	NO	NO
30.1	16620	108 ATCHISON STREET CROWS NEST	Ground	N	56	51	55	49	56	51	55	50	-0.6	-1.4	-0.4	-1.4	60	55	NO	NO	NO	NO	NO
30.1	16620	108 ATCHISON STREET CROWS NEST	Ground	W	50	44	49	43	50	45	50	44	-0.4	-1.0	-0.2	-0.9	60	55	NO	NO	NO	NO	NO
30.1	16620	108 ATCHISON STREET CROWS NEST	Ground	E	49	44	48	43	49	44	49	43	-0.3	-1.1	-0.2	-1.1	60	55	NO	NO	NO	NO	NO
30.1	16620	108 ATCHISON STREET CROWS NEST	First	N	57	52	56	50	57	52	57	51	-0.7	-1.4	-0.5	-1.5	60	55	NO	NO	NO	NO	NO
30.1	16620	108 ATCHISON STREET CROWS NEST	First	W	52	47	52	46	53	47	52	46	-0.5	-1.0	-0.3	-1.0	60	55	NO	NO	NO	NO	NO
30.1	16620	108 ATCHISON STREET CROWS NEST	First	S	54	48	53	47	54	48	53	47	-0.7	-0.8	-0.6	-0.9	60	55	NO	NO	NO	NO	NO
30.1	16620	108 ATCHISON STREET CROWS NEST	First	E	52	47	51	46	52	47	52	46	-0.4	-1.3	-0.2	-1.2	60	55	NO	NO	NO	NO	NO
30.1	16621	203 CHANDOS STREET CROWS NEST	Ground	S	55	51	55	49	56	51	55	50	-0.6	-1.9	-0.5	-1.8	60	55	NO	NO	NO	NO	NO
30.1	16621	203 CHANDOS STREET CROWS NEST	Ground	E	55	51	54	49	55	51	55	49	-0.6	-1.9	-0.5	-1.8	60	55	NO	NO	NO	NO	NO
30.1	16621	203 CHANDOS STREET CROWS NEST	Ground	N	64	60	63	58	64	60	64	58	-0.5	-1.6	-0.4	-1.5	60	55	NO	NO	NO	NO	NO
30.1	16621	203 CHANDOS STREET CROWS NEST	Ground	W	57	53	57	51	58	54	57	52	-0.5	-1.8	-0.5	-1.9	60	55	NO	NO	NO	NO	NO
30.1	16627	201A CHANDOS STREET CROWS NEST	Ground	S	54	50	54	48	55	50	54	49	-0.5	-1.8	-0.4	-1.7	60	55	NO	NO	NO	NO	NO
30.1	16627	201A CHANDOS STREET CROWS NEST	Ground	E	56	52	55	50	56	52	56	50	-0.5	-1.9	-0.5	-1.9	60	55	NO	NO	NO	NO	NO
30.1	16627	201A CHANDOS STREET CROWS NEST	Ground	N	64	59	63	58	64	60	64	58	-0.5	-1.4	-0.4	-1.4	60	55	NO	NO	NO	NO	NO
30.1	16627	201A CHANDOS STREET CROWS NEST	Ground	E	56	52	55	50	56	52	56	50	-0.5	-1.9	-0.5	-1.9	60	55	NO	NO	NO	NO	NO
30.1	16627	201A CHANDOS STREET CROWS NEST	Ground	N	64	59	63	58	64	60	64	58	-0.5	-1.4	-0.4	-1.4	60	55	NO	NO	NO	NO	NO
30.1	16628	201 CHANDOS STREET CROWS NEST	Ground	N	63	58	63	57	63	59	63	57	-0.4	-1.4	-0.3	-1.4	60	55	NO	NO	NO	NO	NO
30.1	16628	201 CHANDOS STREET CROWS NEST	Ground	W	56	52	55	50	56	52	56	50	-0.5	-1.8	-0.4	-1.7	60	55	NO	NO	NO	NO	NO
30.1	16628	201 CHANDOS STREET CROWS NEST	Ground	S	54	50	54	48	55	51	54	49	-0.6	-1.8	-0.5	-1.7	60	55	NO	NO	NO	NO	NO
30.1	16631	94 ATCHISON STREET CROWS NEST	Ground	N	54	49	53	48	54	49	54	48	-0.5	-1.5	-0.4	-1.5	60	55	NO	NO	NO	NO	NO
30.1	16631	94 ATCHISON STREET CROWS NEST	Ground	E	54	49	54	48	54	50	54	48	-0.5	-1.5	-0.4	-1.4	60	55	NO	NO	NO	NO	NO
30.1	16631	94 ATCHISON STREET CROWS NEST	Ground	N	55	50	54	48	55	50	55	49	-0.6	-1.4	-0.4	-1.4	60	55	NO	NO	NO	NO	NO
30.1	16631	94 ATCHISON STREET CROWS NEST	Ground	S	53	47	53	46	54	48	53	47	-0.6	-1.0	-0.5	-0.9	60	55	NO	NO	NO	NO	NO
30.1	16632	92 ATCHISON STREET CROWS NEST	Ground	N	55	50	55	48	55	50	55	49	-0.6	-1.4	-0.4	-1.4	60	55	NO	NO	NO	NO	NO
30.1	16632	92 ATCHISON STREET CROWS NEST	Ground	W	53	47	52	46	53	47	53	46	-0.6	-1.1	-0.4	-1.0	60	55	NO	NO	NO	NO	NO
30.1	16632	92 ATCHISON STREET CROWS NEST	Ground	S	53	47	53	46	54	47	53	47	-0.6	-1.0	-0.5	-0.9	60	55	NO	NO	NO	NO	NO
30.1	16634	199 CHANDOS STREET CROWS NEST	Ground	S	55	50	54	49	55	51	54	49	-0.6	-1.8	-0.5	-1.8	60	55	NO	NO	NO	NO	NO
30.1	16634	199 CHANDOS STREET CROWS NEST	Ground	E	56	52	55	50	56	52	56	50	-0.5	-1.9	-0.5	-1.8	60	55	NO	NO	NO	NO	NO
30.1	16634	199 CHANDOS STREET CROWS NEST	Ground	N	63	59	63	57	64	59	63	58	-0.4	-1.4	-0.3	-1.5	60	55	NO	NO	NO	NO	NO
30.1	16635	197 CHANDOS STREET CROWS NEST	Ground	N	63	58	62	56	63	58	62	57	-0.5	-1.6	-0.4	-1.5	60	55	NO	NO	NO	NO	NO
30.1	16635	197 CHANDOS STREET CROWS NEST	Ground	W	57	52	56	51	57	53	56	51	-0.6	-1.8	-0.5	-1.7	60	55	NO	NO	NO	NO	NO
30.1	16635	197 CHANDOS STREET CROWS NEST	Ground	S	54	49	53	48	54	50	54	48	-0.5	-1.8	-0.4	-1.7	60	55	NO	NO	NO	NO	NO
30.1	16637	193 CHANDOS STREET CROWS NEST	Ground	N	62	58	62	56	63	58	62	57	-0.5	-1.5	-0.4	-1.5	60	55	NO	NO	NO	NO	NO
30.1	16637	193 CHANDOS STREET CROWS NEST	Ground	W	55	51	55	49	56	52	55	50	-0.5	-1.8	-0.4	-1.7	60	55	NO	NO	NO	NO	NO
30.1	16637	193 CHANDOS STREET CROWS NEST	Ground	S	54	50	54	48	54	50	54	48	-0.5	-1.8	-0.4	-1.8	60	55	NO	NO	NO	NO	NO
30.1	16638	195 CHANDOS STREET CROWS NEST	Ground	S	54	50	54	48	55	50	54	49	-0.5	-1.8	-0.5	-1.7	60	55	NO	NO	NO	NO	NO
30.1	16638	195 CHANDOS STREET CROWS NEST	Ground	E	56	52	56	50	57	53	56	51	-0.5	-1.8	-0.4	-1.7	60	55	NO	NO	NO	NO	NO
30.1	16638	195 CHANDOS STREET CROWS NEST	Ground	N	63	58	62	57	63	59	63	57	-0.5	-1.6	-0.4	-1.5	60	55	NO	NO	NO	NO	NO
30.1	16641	191 CHANDOS STREET CROWS NEST	Ground	N	62	57	61	56	62	58	62	56	-0.6	-1.6	-0.4	-1.5	60	55	NO	NO	NO	NO	NO
30.1	16641	191 CHANDOS STREET CROWS NEST	Ground	W	54	50	53	48	54	50	54	48	-0.5	-1.7	-0.5	-1.7	60	55	NO	NO	NO	NO	NO
30.1	16641	191 CHANDOS STREET CROWS NEST	Ground	S	52	47	51	45	52	48	51	46	-0.6	-1.7	-0.5	-1.7	60	55	NO	NO	NO	NO	NO
30.1	16641	191 CHANDOS STREET CROWS NEST	Ground	E	55	50	54	49	55	51	54	49	-0.6	-1.9	-0.5	-1.8	60	55	NO	NO	NO	NO	NO
30.1	16641	191 CHANDOS STREET CROWS NEST	First	N	65	60	64	59	65	61	65	59	-0.4	-1.6	-0.3	-1.5	60	55	YES	NO	NO	NO	YES
30.1	16641	191 CHANDOS STREET CROWS NEST	First	W	61	57	61	56	62	58	61	56	-0.3	-1.6	-0.2	-1.6	60	55	NO	NO	NO	NO	NO
30.1	16641	191 CHANDOS STREET CROWS NEST	First	S	55	50	54	48	55	51	54	49	-0.6	-1.8	-0.5	-1.7	60	55	NO	NO	NO	NO	NO
30.1	16641	191 CHANDOS STREET CROWS NEST	First	E	58	54	58	52	59	54	58	53	-0.6	-1.9	-0.5	-1.8	60	55	NO	NO	NO	NO	NO

NCA	Receiver ID	Address	Floor Level	Facade	Opening Year 2027				Design Year 2037				Increase (Do Smthng - Do Nothing)				NCG project road noise criteria		Do noise levels exceed the cumulative limit with project roads adding ≥2dB to the total noise levels?		Is the contribution from the road project Acute?		Consider further treatment?
					Do Nothing		Do Smthng		Do Nothing		Do Smthng		Opening Year 2027		Design Year 2037								
					Day	Night	Day	Night	Day	Night	Day	Night	Day	Night	Day	Night	Day	Night	Day	Night	$L_{Aeq,15hr}$ ≥ 65dB	$L_{Aeq,9hr}$ ≥ 60dB	
30.1	16644	187 CHANDOS STREET CROWS NEST	Ground	N	62	57	61	55	62	57	62	56	-0.7	-1.4	-0.5	-1.5	60	55	NO	NO	NO	NO	NO
30.1	16644	187 CHANDOS STREET CROWS NEST	Ground	W	58	54	58	52	59	54	58	53	-0.5	-1.6	-0.4	-1.6	60	55	NO	NO	NO	NO	NO
30.1	16644	187 CHANDOS STREET CROWS NEST	Ground	S	52	47	51	45	52	47	51	46	-0.6	-1.7	-0.5	-1.6	60	55	NO	NO	NO	NO	NO
30.1	16644	187 CHANDOS STREET CROWS NEST	First	N	65	60	64	58	65	60	64	59	-0.6	-1.6	-0.5	-1.6	60	55	NO	NO	NO	NO	NO
30.1	16644	187 CHANDOS STREET CROWS NEST	First	W	62	58	62	56	62	58	62	56	-0.4	-1.6	-0.4	-1.6	60	55	NO	NO	NO	NO	NO
30.1	16644	187 CHANDOS STREET CROWS NEST	First	S	54	50	54	48	55	50	54	49	-0.6	-1.7	-0.5	-1.7	60	55	NO	NO	NO	NO	NO
30.1	16645	189 CHANDOS STREET CROWS NEST	Ground	S	54	49	53	47	54	50	53	48	-0.6	-1.8	-0.5	-1.7	60	55	NO	NO	NO	NO	NO
30.1	16645	189 CHANDOS STREET CROWS NEST	Ground	E	53	49	53	47	53	49	53	48	-0.5	-1.7	-0.4	-1.6	60	55	NO	NO	NO	NO	NO
30.1	16645	189 CHANDOS STREET CROWS NEST	Ground	N	62	57	62	56	63	58	62	56	-0.6	-1.5	-0.4	-1.5	60	55	NO	NO	NO	NO	NO
30.1	16652	149 CHANDOS STREET CROWS NEST	Ground	S	58	51	57	51	58	52	57	51	-0.8	-0.5	-0.8	-0.7	60	55	NO	NO	NO	NO	NO
30.1	16652	149 CHANDOS STREET CROWS NEST	Ground	E	58	51	57	51	58	52	57	51	-0.8	-0.3	-0.8	-0.6	60	55	NO	NO	NO	NO	NO
30.1	16652	149 CHANDOS STREET CROWS NEST	Ground	N	53	48	52	46	53	48	53	47	-0.5	-1.2	-0.3	-1.2	60	55	NO	NO	NO	NO	NO
30.1	16652	149 CHANDOS STREET CROWS NEST	Ground	W	53	48	53	47	54	49	53	48	-0.4	-1.2	-0.2	-1.2	60	55	NO	NO	NO	NO	NO
30.1	16653	74 ATCHISON STREET CROWS NEST	Ground	S	52	46	51	44	52	46	51	45	-0.7	-1.1	-0.7	-1.0	60	55	NO	NO	NO	NO	NO
30.1	16653	74 ATCHISON STREET CROWS NEST	Ground	E	48	43	48	42	49	43	48	42	-0.5	-1.1	-0.3	-1.0	60	55	NO	NO	NO	NO	NO
30.1	16653	74 ATCHISON STREET CROWS NEST	Ground	N	50	44	49	43	50	45	49	43	-0.6	-1.2	-0.4	-1.2	60	55	NO	NO	NO	NO	NO
30.1	16654	72 ATCHISON STREET CROWS NEST	Ground	N	51	45	50	44	51	45	50	44	-0.6	-1.2	-0.4	-1.1	60	55	NO	NO	NO	NO	NO
30.1	16654	72 ATCHISON STREET CROWS NEST	Ground	W	49	43	48	42	49	43	49	43	-0.7	-1.0	-0.4	-0.9	60	55	NO	NO	NO	NO	NO
30.1	16654	72 ATCHISON STREET CROWS NEST	Ground	S	51	45	51	44	52	46	51	45	-0.7	-1.1	-0.6	-1.0	60	55	NO	NO	NO	NO	NO
30.1	16659	183 CHANDOS STREET CROWS NEST	Ground	N	64	58	63	56	64	58	63	57	-0.8	-1.2	-0.5	-1.2	60	55	NO	NO	NO	NO	NO
30.1	16659	183 CHANDOS STREET CROWS NEST	Ground	W	55	51	55	49	55	51	55	50	-0.4	-1.7	-0.3	-1.6	60	55	NO	NO	NO	NO	NO
30.1	16659	183 CHANDOS STREET CROWS NEST	Ground	S	53	49	53	47	54	49	53	48	-0.6	-1.7	-0.5	-1.6	60	55	NO	NO	NO	NO	NO
30.1	16659	183 CHANDOS STREET CROWS NEST	Ground	W	53	49	53	47	54	49	53	48	-0.5	-1.6	-0.4	-1.6	60	55	NO	NO	NO	NO	NO
30.1	16660	185 CHANDOS STREET CROWS NEST	Ground	S	54	49	53	48	54	50	54	48	-0.5	-1.7	-0.5	-1.8	60	55	NO	NO	NO	NO	NO
30.1	16660	185 CHANDOS STREET CROWS NEST	Ground	E	57	53	56	51	57	53	57	51	-0.5	-1.8	-0.4	-1.7	60	55	NO	NO	NO	NO	NO
30.1	16660	185 CHANDOS STREET CROWS NEST	Ground	N	63	57	62	56	63	58	63	56	-0.7	-1.2	-0.5	-1.3	60	55	NO	NO	NO	NO	NO
30.1	16664	147 CHANDOS STREET CROWS NEST	Ground	S	55	49	54	48	55	50	55	49	-0.7	-0.8	-0.7	-0.9	60	55	NO	NO	NO	NO	NO
30.1	16664	147 CHANDOS STREET CROWS NEST	Ground	E	54	50	54	48	55	50	54	49	-0.5	-1.4	-0.4	-1.4	60	55	NO	NO	NO	NO	NO
30.1	16664	147 CHANDOS STREET CROWS NEST	Ground	N	55	50	54	49	55	50	55	49	-0.6	-1.4	-0.4	-1.4	60	55	NO	NO	NO	NO	NO
30.1	16664	147 CHANDOS STREET CROWS NEST	Ground	W	53	48	53	47	53	48	53	47	-0.5	-1.1	-0.3	-1.1	60	55	NO	NO	NO	NO	NO
30.1	16665	181 CHANDOS STREET CROWS NEST	Ground	S	53	49	53	47	54	49	53	48	-0.6	-1.6	-0.5	-1.5	60	55	NO	NO	NO	NO	NO
30.1	16665	181 CHANDOS STREET CROWS NEST	Ground	E	54	50	54	48	54	50	54	49	-0.5	-1.6	-0.4	-1.6	60	55	NO	NO	NO	NO	NO
30.1	16665	181 CHANDOS STREET CROWS NEST	Ground	N	64	58	64	57	65	59	64	58	-0.8	-1.1	-0.5	-1.1	60	55	NO	NO	NO	NO	NO
30.1	16666	179 CHANDOS STREET CROWS NEST	Ground	N	65	59	65	58	65	59	65	58	-0.8	-1.1	-0.5	-1.2	60	55	NO	NO	NO	NO	NO
30.1	16666	179 CHANDOS STREET CROWS NEST	Ground	W	55	50	54	49	55	51	55	49	-0.6	-1.7	-0.5	-1.7	60	55	NO	NO	NO	NO	NO
30.1	16666	179 CHANDOS STREET CROWS NEST	Ground	S	53	49	53	47	54	49	53	47	-0.6	-1.6	-0.5	-1.6	60	55	NO	NO	NO	NO	NO
30.1	16669	76 ATCHISON STREET CROWS NEST	Ground	N	49	43	49	42	49	44	49	43	-0.5	-1.1	-0.4	-1.0	60	55	NO	NO	NO	NO	NO
30.1	16669	76 ATCHISON STREET CROWS NEST	Ground	W	48	43	48	42	48	43	48	42	-0.5	-1.1	-0.4	-1.0	60	55	NO	NO	NO	NO	NO
30.1	16669	76 ATCHISON STREET CROWS NEST	Ground	S	52	45	51	44	52	46	51	45	-0.7	-1.1	-0.6	-0.9	60	55	NO	NO	NO	NO	NO
30.1	16670	80-82 ATCHISON STREET CROWS NEST	Ground	S	48	43	48	41	49	43	48	42	-0.7	-1.3	-0.7	-1.1	60	55	NO	NO	NO	NO	NO
30.1	16670	80-82 ATCHISON STREET CROWS NEST	Ground	E	52	46	52	45	53	47	52	45	-0.7	-1.2	-0.6	-1.2	60	55	NO	NO	NO	NO	NO
30.1	16670	80-82 ATCHISON STREET CROWS NEST	Ground	N	49	44	48	42	49	44	49	43	-0.5	-1.4	-0.3	-1.3	60	55	NO	NO	NO	NO	NO
30.1	16670	80-82 ATCHISON STREET CROWS NEST	First	S	52	46	51	44	52	46	51	45	-0.7	-1.2	-0.6	-1.0	60	55	NO	NO	NO	NO	NO
30.1	16670	80-82 ATCHISON STREET CROWS NEST	First	E	54	48	54	47	55	48	54	47	-0.9	-1.3	-0.8	-1.2	60	55	NO	NO	NO	NO	NO
30.1	16670	80-82 ATCHISON STREET CROWS NEST	First	N	51	45	50	44	51	46	51	45	-0.5	-1.3	-0.4	-1.2	60	55	NO	NO	NO	NO	NO
30.1	16671	78 ATCHISON STREET CROWS NEST	Ground	W	50	43	49	42	50	43	49	43	-0.8	-0.8	-0.5	-0.7	60	55	NO	NO	NO	NO	NO
30.1	16671	78 ATCHISON STREET CROWS NEST	Ground	N	50	43	49	42	50	43	49	43	-0.7	-0.9	-0.4	-0.8	60	55	NO	NO	NO	NO	NO
30.1	16671	78 ATCHISON STREET CROWS NEST	Ground	S	51	45	51	44	52	45	51	44	-0.8	-1.1	-0.6	-0.8	60	55	NO	NO	NO	NO	NO
30.1	16672	177 CHANDOS STREET CROWS NEST	Ground	S	53	49	53	47	54	49	53	48	-0.5	-1.6	-0.4	-1.5	60	55	NO	NO	NO	NO	NO
30.1	16672	177 CHANDOS STREET CROWS NEST	Ground	E	54	50	54	48	55	50	54	49	-0.5	-1.7	-0.4	-1.6	60	55	NO	NO	NO	NO	NO
30.1	16672	177 CHANDOS STREET CROWS NEST	Ground	N	68	62	67	60	68	62	68	61	-0.9	-1.1	-0.6	-1.3	60	55	NO	NO	NO	NO	NO
30.1	16673	175 CHANDOS STREET CROWS NEST	Ground	N	69	62	68	61	69	63	68	61	-0.9	-1.1	-0.6	-1.3	60	55	NO	NO	NO	NO	NO
30.1	16673	175 CHANDOS STREET CROWS NEST	Ground	W	62	56	61	55	62	57	61	55	-0.8	-1.2	-0.7	-1.4	60	55	NO	NO	NO	NO	NO
30.1	16673	175 CHANDOS STREET CROWS NEST	Ground	S	53	49	53	47	54	49	53	47	-0.5	-1.6	-0.5	-1.6	60	55	NO	NO	NO	NO	NO
30.1	16676	66 ATCHISON STREET CROWS NEST	Ground	E	51	46	50	44	51	46	51	45	-0.5	-1.2	-0.4	-1.2	60	55	NO	NO	NO	NO	NO
30.1	16676	66 ATCHISON STREET CROWS NEST	Ground	N	51	45	50	44	51	45	51	44	-0.7	-1.1	-0.4	-1.0	60	55	NO	NO	NO	NO	NO
30.1	16676	66 ATCHISON STREET CROWS NEST	Ground	W	50	43	50	43	50	44	50	43	-0.7	-0.7	-0.5	-0.7	60	55	NO	NO	NO	NO	NO
30.1	16676	66 ATCHISON STREET CROWS NEST	Ground	S	51	45	50	43	51	45	50	44	-0.8	-1.2	-0.7	-1.1	60	55	NO	NO	NO	NO	NO
30.1	16682	38 ATCHISON STREET ST LEONARDS	Ground	N	42	38	42	36	43	38	42	37	-0.6	-1.6	-0.5	-1.5	55	50	NO	NO	NO	NO	NO
30.1	16682	38 ATCHISON STREET ST LEONARDS	First	N	44	39	43	37	44	39	43	38	-0.6	-1.6	-0.4	-1.5	56	51	NO	NO	NO	NO	NO
30.1	16682	38 ATCHISON STREET ST LEONARDS	Second	N	45	41	45	39	45	41	45	39	-0.5	-1.6	-0.4	-1.5	57	53	NO	NO	NO	NO	NO
30.1	16682	38 ATCHISON STREET ST LEONARDS	Third	N	47	42	46	41	47	43	47	41	-0.5	-1.6	-0.4	-1.6	59	55	NO	NO	NO	NO	NO

NCA	Receiver ID	Address	Floor Level	Facade	Opening Year 2027				Design Year 2037				Increase (Do Smthng - Do Nothing)				NCG project road noise criteria		Do noise levels exceed the cumulative limit with project roads adding ≥2dB to the total noise levels?		Is the contribution from the road project Acute?		Consider further treatment?
					Do Nothing		Do Smthng		Do Nothing		Do Smthng		Opening Year 2027		Design Year 2037								
					Day	Night	Day	Night	Day	Night	Day	Night	Day	Night	Day	Night	Day	Night	Day	Night	$L_{Aeq,15hr}$ ≥ 65dB	$L_{Aeq,9hr}$ ≥ 60dB	
30.1	16682	38 ATCHISON STREET ST LEONARDS	Fourth	N	49	44	48	43	49	45	49	43	-0.6	-1.7	-0.4	-1.6	60	55	NO	NO	NO	NO	NO
30.1	16682	38 ATCHISON STREET ST LEONARDS	Fifth	N	50	46	50	44	51	46	50	45	-0.5	-1.5	-0.4	-1.6	60	55	NO	NO	NO	NO	NO
30.1	16682	38 ATCHISON STREET ST LEONARDS	Sixth	N	52	47	51	46	52	47	52	46	-0.6	-1.4	-0.4	-1.3	60	55	NO	NO	NO	NO	NO
30.1	16682	38 ATCHISON STREET ST LEONARDS	Seventh	N	53	48	53	47	53	48	53	47	-0.6	-1.3	-0.3	-1.2	60	55	NO	NO	NO	NO	NO
30.1	16682	38 ATCHISON STREET ST LEONARDS	Eighth	N	54	49	53	47	54	49	54	48	-0.5	-1.2	-0.3	-1.2	60	55	NO	NO	NO	NO	NO
30.1	16682	38 ATCHISON STREET ST LEONARDS	Ninth	N	54	49	54	48	55	50	54	48	-0.5	-1.2	-0.4	-1.2	60	55	NO	NO	NO	NO	NO
30.1	16682	38 ATCHISON STREET ST LEONARDS	Tenth	N	55	50	54	48	55	50	55	49	-0.6	-1.2	-0.4	-1.2	60	55	NO	NO	NO	NO	NO
30.1	16682	38 ATCHISON STREET ST LEONARDS	Eleventh	N	55	50	55	49	56	50	55	49	-0.6	-1.2	-0.4	-1.2	60	55	NO	NO	NO	NO	NO
30.1	16682	38 ATCHISON STREET ST LEONARDS	Twelfth	N	56	50	55	49	56	51	56	50	-0.6	-1.3	-0.4	-1.2	60	55	NO	NO	NO	NO	NO
30.1	16682	38 ATCHISON STREET ST LEONARDS	Thirteenth	N	57	51	56	50	57	51	56	50	-0.7	-1.4	-0.5	-1.3	60	55	NO	NO	NO	NO	NO
30.1	16689	173 CHANDOS STREET CROWS NEST	Ground	S	53	48	53	47	53	49	53	47	-0.5	-1.5	-0.4	-1.6	60	55	NO	NO	NO	NO	NO
30.1	16689	173 CHANDOS STREET CROWS NEST	Ground	E	62	56	61	55	62	57	62	55	-0.9	-1.6	-0.7	-1.6	60	55	NO	NO	NO	NO	NO
30.1	16689	173 CHANDOS STREET CROWS NEST	Ground	N	70	63	69	62	70	64	69	63	-0.9	-1.0	-0.6	-1.2	60	55	NO	NO	NO	NO	NO
30.1	16690	171 CHANDOS STREET CROWS NEST	Ground	N	70	64	69	63	70	64	70	63	-0.9	-1.0	-0.7	-1.1	60	55	NO	NO	NO	NO	NO
30.1	16690	171 CHANDOS STREET CROWS NEST	Ground	W	62	56	61	55	62	57	61	55	-1.0	-1.6	-0.8	-1.5	60	55	NO	NO	NO	NO	NO
30.1	16690	171 CHANDOS STREET CROWS NEST	Ground	S	53	48	53	47	53	49	53	47	-0.6	-1.5	-0.5	-1.6	60	55	NO	NO	NO	NO	NO
30.1	16698	169 CHANDOS STREET CROWS NEST	Ground	N	70	63	69	62	70	64	70	63	-1.0	-0.8	-0.6	-0.9	60	55	NO	NO	NO	NO	NO
30.1	16698	169 CHANDOS STREET CROWS NEST	Ground	W	55	49	55	48	55	50	55	49	-0.8	-1.3	-0.5	-1.2	60	55	NO	NO	NO	NO	NO
30.1	16698	169 CHANDOS STREET CROWS NEST	Ground	S	51	46	50	44	51	46	50	45	-0.5	-1.4	-0.5	-1.4	60	55	NO	NO	NO	NO	NO
30.1	16698	169 CHANDOS STREET CROWS NEST	Ground	E	63	57	62	56	63	58	63	56	-0.9	-1.5	-0.7	-1.5	60	55	NO	NO	NO	NO	NO
30.1	16698	169 CHANDOS STREET CROWS NEST	First	N	70	63	69	63	70	64	70	63	-0.9	-0.8	-0.6	-1.0	60	55	NO	NO	NO	NO	NO
30.1	16698	169 CHANDOS STREET CROWS NEST	First	W	58	53	58	51	59	53	58	52	-0.7	-1.1	-0.5	-1.2	60	55	NO	NO	NO	NO	NO
30.1	16698	169 CHANDOS STREET CROWS NEST	First	S	54	49	53	47	54	49	53	48	-0.6	-1.4	-0.5	-1.4	60	55	NO	NO	NO	NO	NO
30.1	16698	169 CHANDOS STREET CROWS NEST	First	E	64	59	63	57	64	59	64	58	-0.8	-1.5	-0.7	-1.5	60	55	NO	NO	NO	NO	NO
30.1	16700	84-90 ATCHISON STREET CROWS NEST	Ground	S	56	49	55	48	56	49	56	49	-0.7	-0.7	-0.6	-0.4	60	55	NO	NO	NO	NO	NO
30.1	16700	84-90 ATCHISON STREET CROWS NEST	Ground	E	51	45	50	44	51	45	51	44	-0.7	-0.9	-0.5	-0.8	60	55	NO	NO	NO	NO	NO
30.1	16700	84-90 ATCHISON STREET CROWS NEST	Ground	N	48	43	48	42	49	44	48	42	-0.6	-1.3	-0.5	-1.3	60	55	NO	NO	NO	NO	NO
30.1	16700	84-90 ATCHISON STREET CROWS NEST	Ground	W	49	43	49	42	50	44	49	43	-0.7	-1.2	-0.5	-1.1	60	55	NO	NO	NO	NO	NO
30.1	16711	167 CHANDOS STREET CROWS NEST	Ground	N	71	64	70	63	71	64	70	63	-1.0	-0.8	-0.6	-0.9	60	55	NO	NO	NO	NO	NO
30.1	16711	167 CHANDOS STREET CROWS NEST	Ground	W	54	49	53	47	54	49	53	48	-0.5	-1.5	-0.3	-1.5	60	55	NO	NO	NO	NO	NO
30.1	16711	167 CHANDOS STREET CROWS NEST	Ground	S	54	49	53	47	54	49	53	48	-0.6	-1.4	-0.6	-1.4	60	55	NO	NO	NO	NO	NO
30.1	16711	167 CHANDOS STREET CROWS NEST	Ground	E	54	48	53	47	54	49	54	48	-0.7	-1.3	-0.5	-1.2	60	55	NO	NO	NO	NO	NO
30.1	16712	165 CHANDOS STREET CROWS NEST	Ground	N	71	64	70	63	71	64	70	63	-0.9	-0.8	-0.7	-0.8	60	55	NO	NO	NO	NO	NO
30.1	16712	165 CHANDOS STREET CROWS NEST	Ground	W	57	51	56	50	57	52	57	50	-0.7	-1.3	-0.5	-1.2	60	55	NO	NO	NO	NO	NO
30.1	16712	165 CHANDOS STREET CROWS NEST	Ground	S	53	48	52	46	53	48	53	47	-0.5	-1.4	-0.4	-1.4	60	55	NO	NO	NO	NO	NO
30.1	16712	165 CHANDOS STREET CROWS NEST	Ground	E	52	47	52	46	53	48	52	47	-0.5	-1.3	-0.4	-1.2	60	55	NO	NO	NO	NO	NO
30.1	16717	159 CHANDOS STREET CROWS NEST	Ground	N	71	64	70	63	71	64	70	63	-1.0	-0.8	-0.6	-0.8	60	55	NO	NO	NO	NO	NO
30.1	16717	159 CHANDOS STREET CROWS NEST	Ground	W	64	57	63	56	64	57	63	56	-0.9	-0.8	-0.6	-0.9	60	55	NO	NO	NO	NO	NO
30.1	16717	159 CHANDOS STREET CROWS NEST	Ground	N	60	54	60	53	61	54	60	53	-0.8	-1.0	-0.6	-1.0	60	55	NO	NO	NO	NO	NO
30.1	16717	159 CHANDOS STREET CROWS NEST	Ground	W	57	51	56	50	57	51	56	50	-0.7	-1.0	-0.5	-1.0	60	55	NO	NO	NO	NO	NO
30.1	16717	159 CHANDOS STREET CROWS NEST	Ground	N	56	51	56	50	57	51	56	50	-0.6	-1.2	-0.4	-1.2	60	55	NO	NO	NO	NO	NO
30.1	16717	159 CHANDOS STREET CROWS NEST	Ground	W	56	51	56	49	57	51	56	50	-0.6	-1.2	-0.4	-1.1	60	55	NO	NO	NO	NO	NO
30.1	16717	159 CHANDOS STREET CROWS NEST	Ground	S	56	50	56	49	57	51	56	50	-0.7	-0.7	-0.7	-0.9	60	55	NO	NO	NO	NO	NO
30.1	16717	159 CHANDOS STREET CROWS NEST	Ground	E	54	49	53	47	54	49	53	48	-0.5	-1.5	-0.5	-1.4	60	55	NO	NO	NO	NO	NO
30.1	16717	159 CHANDOS STREET CROWS NEST	Ground	S	53	48	52	46	53	48	53	47	-0.5	-1.4	-0.4	-1.4	60	55	NO	NO	NO	NO	NO
30.1	16718	161 CHANDOS STREET CROWS NEST	Ground	N	71	63	70	63	71	64	70	63	-1.0	-0.8	-0.6	-0.8	60	55	NO	NO	NO	NO	NO
30.1	16718	161 CHANDOS STREET CROWS NEST	Ground	S	53	48	52	47	53	48	53	47	-0.5	-1.4	-0.4	-1.4	60	55	NO	NO	NO	NO	NO
30.1	16718	161 CHANDOS STREET CROWS NEST	Ground	W	53	48	53	47	54	49	53	47	-0.6	-1.4	-0.4	-1.4	60	55	NO	NO	NO	NO	NO
30.1	16719	163 CHANDOS STREET CROWS NEST	Ground	S	54	49	53	47	54	49	54	48	-0.6	-1.1	-0.6	-1.2	60	55	NO	NO	NO	NO	NO
30.1	16719	163 CHANDOS STREET CROWS NEST	Ground	E	56	50	55	49	56	51	55	49	-0.6	-1.3	-0.4	-1.3	60	55	NO	NO	NO	NO	NO
30.1	16719	163 CHANDOS STREET CROWS NEST	Ground	N	71	64	70	63	71	64	70	63	-0.9	-0.8	-0.7	-0.9	60	55	NO	NO	NO	NO	NO
30.1	16722	169-173 ALEXANDER STREET CROWS NEST	Ground	N	71	64	70	63	71	64	70	63	-1.0	-0.7	-0.7	-0.9	60	55	NO	NO	NO	NO	NO
30.1	16722	169-173 ALEXANDER STREET CROWS NEST	Ground	W	69	62	68	62	69	63	69	62	-0.8	-0.1	-0.8	-0.4	60	55	NO	NO	NO	NO	NO
30.1	16722	169-173 ALEXANDER STREET CROWS NEST	Ground	S	63	55	62	55	63	56	62	56	-0.8	-0.1	-0.9	-0.5	60	55	NO	NO	NO	NO	NO
30.1	16722	169-173 ALEXANDER STREET CROWS NEST	Ground	E	59	53	59	52	59	54	59	53	-0.7	-1.2	-0.5	-1.2	60	55	NO	NO	NO	NO	NO
30.1	16734	153 CHANDOS STREET CROWS NEST	Ground	S	63	56	62	56	63	56	62	56	-0.8	-0.2	-0.8	-0.4	60	55	NO	NO	NO	NO	NO
30.1	16734	153 CHANDOS STREET CROWS NEST	Ground	E	69	62	68	61	69	62	68	62	-0.9	-0.3	-0.7	-0.5	60	55	NO	NO	NO	NO	NO
30.1	16734	153 CHANDOS STREET CROWS NEST	Ground	N	70	63	69	62	70	63	69	62	-1.0	-0.9	-0.7	-0.9	60	55	NO	NO	NO	NO	NO
30.1	16734	153 CHANDOS STREET CROWS NEST	Ground	W	56	50	56	49	56	51	56	50	-0.7	-1.2	-0.4	-1.1	60	55	NO	NO	NO	NO	NO
30.1	16736	151 CHANDOS STREET CROWS NEST	Ground	S	58	51	57	51	58	51	57	51	-0.8	-0.3	-0.8	-0.5	60	55	NO	NO	NO	NO	NO
30.1	16736	151 CHANDOS STREET CROWS NEST	Ground	E	56	50	55	49	56	51	56	50	-0.7	-1.2	-0.5	-1.2	60	55	NO	NO	NO	NO	NO
30.1	16736	151 CHANDOS STREET CROWS NEST	Ground	N	70	62	69	62	70	63	69	62	-1.0	-0.9	-0.6	-1.0	60	55	NO	NO	NO	NO	NO

NCA	Receiver ID	Address	Floor Level	Facade	Opening Year 2027				Design Year 2037				Increase (Do Smthng - Do Nothing)				NCG project road noise criteria		Do noise levels exceed the cumulative limit with project roads adding ≥2dB to the total noise levels?		Is the contribution from the road project Acute?		Consider further treatment?
					Do Nothing		Do Smthng		Do Nothing		Do Smthng		Opening Year 2027		Design Year 2037								
					Day	Night	Day	Night	Day	Night	Day	Night	Day	Night	Day	Night	Day	Night	Day	Night	$L_{Aeq,15hr}$ ≥ 65dB	$L_{Aeq,9hr}$ ≥ 60dB	
30.1	16736	151 CHANDOS STREET CROWS NEST	First	S	59	53	59	52	60	53	59	53	-0.7	-0.4	-0.8	-0.6	60	55	NO	NO	NO	NO	NO
30.1	16736	151 CHANDOS STREET CROWS NEST	First	E	61	55	60	54	61	55	60	54	-0.8	-1.2	-0.6	-1.2	60	55	NO	NO	NO	NO	NO
30.1	16736	151 CHANDOS STREET CROWS NEST	First	N	70	63	69	62	70	63	69	62	-1.0	-1.0	-0.6	-0.9	60	55	NO	NO	NO	NO	NO
30.1	16740	117A CHANDOS STREET CROWS NEST	Ground	N	57	51	57	50	58	51	57	50	-0.8	-0.9	-0.6	-0.9	60	55	NO	NO	NO	NO	NO
30.1	16740	117A CHANDOS STREET CROWS NEST	Ground	W	58	52	57	51	58	52	58	51	-0.9	-1.0	-0.6	-0.9	60	55	NO	NO	NO	NO	NO
30.1	16740	117A CHANDOS STREET CROWS NEST	Ground	S	51	46	51	45	51	46	51	45	-0.7	-1.4	-0.5	-1.3	60	55	NO	NO	NO	NO	NO
30.1	16740	117A CHANDOS STREET CROWS NEST	Ground	E	52	47	52	46	53	48	52	46	-0.6	-1.4	-0.5	-1.3	60	55	NO	NO	NO	NO	NO
30.1	16740	117A CHANDOS STREET CROWS NEST	Ground	S	52	47	51	45	52	47	51	46	-0.7	-1.4	-0.5	-1.3	60	55	NO	NO	NO	NO	NO
30.1	16740	117A CHANDOS STREET CROWS NEST	Ground	E	50	44	49	43	50	45	50	44	-0.6	-1.3	-0.5	-1.2	60	55	NO	NO	NO	NO	NO
30.1	16741	149 CHANDOS STREET CROWS NEST	Ground	S	51	46	51	45	51	46	51	45	-0.5	-1.2	-0.4	-1.2	60	55	NO	NO	NO	NO	NO
30.1	16741	149 CHANDOS STREET CROWS NEST	Ground	N	69	62	68	61	69	63	69	62	-1.0	-1.0	-0.6	-1.0	60	55	NO	NO	NO	NO	NO
30.1	16741	149 CHANDOS STREET CROWS NEST	Ground	W	54	49	54	47	54	49	54	48	-0.6	-1.2	-0.4	-1.2	60	55	NO	NO	NO	NO	NO
30.1	16742	147 CHANDOS STREET CROWS NEST	Ground	N	68	61	67	60	68	61	67	60	-1.0	-1.1	-0.6	-1.0	60	55	NO	NO	NO	NO	NO
30.1	16742	147 CHANDOS STREET CROWS NEST	Ground	W	57	51	56	50	57	51	57	50	-0.8	-1.2	-0.4	-1.1	60	55	NO	NO	NO	NO	NO
30.1	16742	147 CHANDOS STREET CROWS NEST	Ground	S	52	47	52	46	53	48	52	46	-0.5	-1.3	-0.4	-1.3	60	55	NO	NO	NO	NO	NO
30.1	16742	147 CHANDOS STREET CROWS NEST	Ground	E	56	49	55	48	56	50	55	49	-0.8	-1.1	-0.5	-1.1	60	55	NO	NO	NO	NO	NO
30.1	16747	174 CHANDOS STREET CROWS NEST	Ground	S	58	53	57	51	58	53	58	52	-0.7	-1.6	-0.5	-1.5	60	55	NO	NO	NO	NO	NO
30.1	16747	174 CHANDOS STREET CROWS NEST	Ground	E	60	56	59	54	60	56	60	54	-0.5	-1.9	-0.5	-1.9	60	55	NO	NO	NO	NO	NO
30.1	16747	174 CHANDOS STREET CROWS NEST	Ground	NE	61	57	60	55	61	57	61	55	-0.3	-1.7	-0.3	-1.7	60	55	NO	NO	NO	NO	NO
30.1	16747	174 CHANDOS STREET CROWS NEST	First	S	61	56	60	55	61	57	61	55	-0.7	-1.8	-0.5	-1.8	60	55	NO	NO	NO	NO	NO
30.1	16747	174 CHANDOS STREET CROWS NEST	First	E	65	61	65	59	66	62	65	60	-0.6	-2.1	-0.6	-2.0	60	55	YES	YES	YES	NO	YES
30.1	16747	174 CHANDOS STREET CROWS NEST	First	NE	70	66	69	64	70	66	70	64	-0.4	-1.8	-0.4	-1.8	60	55	YES	YES	YES	YES	YES
30.1	16748	172 CHANDOS STREET CROWS NEST	Ground	NE	60	56	60	54	60	56	60	55	-0.3	-1.7	-0.3	-1.6	60	55	NO	NO	NO	NO	NO
30.1	16748	172 CHANDOS STREET CROWS NEST	Ground	N	61	57	60	55	61	57	61	55	-0.4	-1.7	-0.3	-1.7	60	55	NO	NO	NO	NO	NO
30.1	16748	172 CHANDOS STREET CROWS NEST	Ground	W	56	52	55	50	56	52	56	51	-0.5	-1.8	-0.4	-1.7	60	55	NO	NO	NO	NO	NO
30.1	16748	172 CHANDOS STREET CROWS NEST	Ground	S	55	51	54	49	55	51	55	49	-0.5	-1.8	-0.4	-1.8	60	55	NO	NO	NO	NO	NO
30.1	16748	172 CHANDOS STREET CROWS NEST	First	NE	68	64	67	62	68	64	68	62	-0.4	-1.9	-0.3	-1.8	60	55	YES	YES	YES	YES	YES
30.1	16748	172 CHANDOS STREET CROWS NEST	First	N	68	64	67	62	68	64	68	62	-0.3	-1.6	-0.2	-1.7	60	55	YES	YES	YES	YES	YES
30.1	16748	172 CHANDOS STREET CROWS NEST	First	W	62	58	61	56	62	58	62	56	-0.5	-1.8	-0.4	-1.7	60	55	NO	NO	NO	NO	NO
30.1	16748	172 CHANDOS STREET CROWS NEST	First	S	60	55	59	53	60	56	60	54	-0.7	-1.8	-0.5	-1.7	60	55	NO	NO	NO	NO	NO
30.1	16752	143 CHANDOS STREET CROWS NEST	Ground	N	69	62	68	61	69	63	69	62	-1.0	-1.0	-0.6	-0.9	60	55	NO	NO	NO	NO	NO
30.1	16752	143 CHANDOS STREET CROWS NEST	Ground	W	53	48	53	47	54	48	53	47	-0.6	-1.2	-0.4	-1.2	60	55	NO	NO	NO	NO	NO
30.1	16752	143 CHANDOS STREET CROWS NEST	Ground	S	52	47	51	45	52	47	52	46	-0.6	-1.4	-0.4	-1.4	60	55	NO	NO	NO	NO	NO
30.1	16753	145 CHANDOS STREET CROWS NEST	Ground	S	52	47	51	45	52	47	52	46	-0.5	-1.3	-0.3	-1.3	60	55	NO	NO	NO	NO	NO
30.1	16753	145 CHANDOS STREET CROWS NEST	Ground	E	55	50	55	49	55	50	55	49	-0.6	-1.3	-0.4	-1.2	60	55	NO	NO	NO	NO	NO
30.1	16753	145 CHANDOS STREET CROWS NEST	Ground	N	69	62	68	61	69	63	69	62	-1.0	-1.0	-0.5	-1.0	60	55	NO	NO	NO	NO	NO
30.1	16755	141 CHANDOS STREET CROWS NEST	Ground	S	52	47	51	45	52	47	52	46	-0.5	-1.4	-0.4	-1.3	60	55	NO	NO	NO	NO	NO
30.1	16755	141 CHANDOS STREET CROWS NEST	Ground	E	53	47	53	46	53	48	53	47	-0.7	-1.1	-0.4	-1.2	60	55	NO	NO	NO	NO	NO
30.1	16755	141 CHANDOS STREET CROWS NEST	Ground	N	69	62	68	61	69	62	68	61	-1.0	-1.0	-0.6	-0.9	60	55	NO	NO	NO	NO	NO
30.1	16756	139 CHANDOS STREET CROWS NEST	Ground	N	69	62	68	61	69	62	68	61	-1.0	-1.0	-0.6	-1.0	60	55	NO	NO	NO	NO	NO
30.1	16756	139 CHANDOS STREET CROWS NEST	Ground	S	52	47	51	45	52	47	52	46	-0.5	-1.3	-0.3	-1.3	60	55	NO	NO	NO	NO	NO
30.1	16763	137 CHANDOS STREET CROWS NEST	Ground	N	69	62	68	61	69	63	69	62	-1.0	-1.0	-0.6	-0.9	60	55	NO	NO	NO	NO	NO
30.1	16763	137 CHANDOS STREET CROWS NEST	Ground	S	52	47	51	45	52	47	52	46	-0.5	-1.3	-0.4	-1.3	60	55	NO	NO	NO	NO	NO
30.1	16766	135 CHANDOS STREET CROWS NEST	Ground	N	69	62	68	61	69	62	68	61	-1.0	-1.0	-0.6	-1.0	60	55	NO	NO	NO	NO	NO
30.1	16766	135 CHANDOS STREET CROWS NEST	Ground	W	55	49	54	48	55	49	54	48	-0.7	-1.2	-0.5	-1.1	60	55	NO	NO	NO	NO	NO
30.1	16766	135 CHANDOS STREET CROWS NEST	Ground	S	51	46	51	45	52	47	51	46	-0.5	-1.3	-0.4	-1.2	60	55	NO	NO	NO	NO	NO
30.1	16769	131 CHANDOS STREET CROWS NEST	Ground	N	68	61	67	60	68	62	68	61	-1.0	-1.0	-0.6	-1.0	60	55	NO	NO	NO	NO	NO
30.1	16769	131 CHANDOS STREET CROWS NEST	Ground	W	54	48	53	47	54	48	54	47	-0.7	-1.2	-0.4	-1.1	60	55	NO	NO	NO	NO	NO
30.1	16769	131 CHANDOS STREET CROWS NEST	Ground	S	52	47	51	45	52	47	52	46	-0.5	-1.2	-0.4	-1.2	60	55	NO	NO	NO	NO	NO
30.1	16770	133 CHANDOS STREET CROWS NEST	Ground	S	52	47	51	46	52	47	52	46	-0.6	-1.3	-0.4	-1.2	60	55	NO	NO	NO	NO	NO
30.1	16770	133 CHANDOS STREET CROWS NEST	Ground	E	55	49	54	47	55	49	54	48	-0.7	-1.2	-0.4	-1.1	60	55	NO	NO	NO	NO	NO
30.1	16770	133 CHANDOS STREET CROWS NEST	Ground	N	68	61	67	60	68	62	68	61	-1.0	-1.0	-0.6	-1.0	60	55	NO	NO	NO	NO	NO
30.1	16771	170 CHANDOS STREET CROWS NEST	Ground	N	65	61	65	59	66	61	65	60	-0.5	-1.7	-0.4	-1.7	60	55	YES	YES	YES	NO	YES
30.1	16771	170 CHANDOS STREET CROWS NEST	Ground	W	60	56	60	54	61	57	60	55	-0.5	-1.8	-0.4	-1.7	60	55	NO	NO	NO	NO	NO
30.1	16771	170 CHANDOS STREET CROWS NEST	Ground	S	59	54	58	52	59	54	59	53	-0.7	-1.6	-0.5	-1.5	60	55	NO	NO	NO	NO	NO
30.1	16771	170 CHANDOS STREET CROWS NEST	Ground	E	57	53	56	51	57	53	57	51	-0.4	-1.8	-0.3	-1.7	60	55	NO	NO	NO	NO	NO
30.1	16780	168 CHANDOS STREET CROWS NEST	Ground	S	59	54	58	52	59	54	58	53	-0.7	-1.6	-0.6	-1.6	60	55	NO	NO	NO	NO	NO
30.1	16780	168 CHANDOS STREET CROWS NEST	Ground	E	60	56	59	54	60	56	60	54	-0.5	-1.8	-0.5	-1.8	60	55	NO	NO	NO	NO	NO
30.1	16780	168 CHANDOS STREET CROWS NEST	Ground	N	65	61	64	59	65	61	65	59	-0.4	-1.9	-0.4	-1.8	60	55	YES	NO	YES	NO	YES
30.1	16780	168 CHANDOS STREET CROWS NEST	Ground	W	59	54	58	53	59	55	58	53	-0.5	-1.9	-0.4	-1.8	60	55	NO	NO	NO	NO	NO
30.1	16781	162 CHANDOS STREET CROWS NEST	Ground	S	59	54	59	52	60	54	59	53	-0.8	-1.3	-0.6	-1.4	60	55	NO	NO	NO	NO	NO
30.1	16781	162 CHANDOS STREET CROWS NEST	Ground	E	56	52	55	50	56	52	56	50	-0.5	-1.8	-0.4	-1.7	60	55	NO	NO	NO	NO	NO

NCA	Receiver ID	Address	Floor Level	Facade	Opening Year 2027				Design Year 2037				Increase (Do Smthng - Do Nothing)				NCG project road noise criteria		Do noise levels exceed the cumulative limit with project roads adding ≥2dB to the total noise levels?		Is the contribution from the road project Acute?		Consider further treatment?
					Do Nothing		Do Smthng		Do Nothing		Do Smthng		Opening Year 2027		Design Year 2037								
					Day	Night	Day	Night	Day	Night	Day	Night	Day	Night	Day	Night	Day	Night	Day	Night	$L_{Aeq,15hr}$ ≥ 65dB	$L_{Aeq,9hr}$ ≥ 60dB	
30.1	16781	162 CHANDOS STREET CROWS NEST	Ground	N	62	58	62	57	63	59	63	57	-0.3	-1.6	-0.2	-1.5	60	55	NO	NO	NO	NO	NO
30.1	16786	158A CHANDOS STREET CROWS NEST	Ground	N	58	54	58	52	59	55	58	53	-0.5	-1.8	-0.4	-1.7	60	55	NO	NO	NO	NO	NO
30.1	16786	158A CHANDOS STREET CROWS NEST	Ground	W	59	55	58	53	60	55	59	53	-0.9	-2.1	-0.8	-2.1	60	55	NO	NO	NO	NO	NO
30.1	16786	158A CHANDOS STREET CROWS NEST	Ground	S	60	54	60	53	60	55	60	53	-0.8	-1.2	-0.5	-1.3	60	55	NO	NO	NO	NO	NO
30.1	16786	158A CHANDOS STREET CROWS NEST	Ground	E	57	53	56	51	57	53	57	51	-0.5	-1.7	-0.3	-1.8	60	55	NO	NO	NO	NO	NO
30.1	16787	129 CHANDOS STREET CROWS NEST	Ground	S	52	47	51	45	52	47	52	46	-0.6	-1.3	-0.4	-1.3	60	55	NO	NO	NO	NO	NO
30.1	16787	129 CHANDOS STREET CROWS NEST	Ground	E	55	49	54	48	55	49	55	48	-0.8	-1.0	-0.5	-1.0	60	55	NO	NO	NO	NO	NO
30.1	16787	129 CHANDOS STREET CROWS NEST	Ground	N	68	61	67	60	68	62	68	61	-1.0	-1.1	-0.6	-1.0	60	55	NO	NO	NO	NO	NO
30.1	16788	125 CHANDOS STREET CROWS NEST	Ground	N	68	61	67	60	68	62	68	61	-1.0	-1.0	-0.6	-1.0	60	55	NO	NO	NO	NO	NO
30.1	16788	125 CHANDOS STREET CROWS NEST	Ground	S	51	46	51	45	51	46	51	45	-0.6	-1.4	-0.5	-1.3	60	55	NO	NO	NO	NO	NO
30.1	16788	125 CHANDOS STREET CROWS NEST	Ground	W	51	46	51	45	52	47	51	45	-0.5	-1.2	-0.3	-1.2	60	55	NO	NO	NO	NO	NO
30.1	16789	127 CHANDOS STREET CROWS NEST	Ground	N	68	61	67	60	68	62	68	61	-1.0	-1.0	-0.6	-0.9	60	55	NO	NO	NO	NO	NO
30.1	16789	127 CHANDOS STREET CROWS NEST	Ground	S	52	47	51	45	52	47	52	46	-0.6	-1.3	-0.4	-1.2	60	55	NO	NO	NO	NO	NO
30.1	16795	164 CHANDOS STREET CROWS NEST	Ground	N	62	58	61	56	62	58	62	56	-0.5	-1.8	-0.3	-1.8	60	55	NO	NO	NO	NO	NO
30.1	16795	164 CHANDOS STREET CROWS NEST	Ground	W	57	53	57	51	58	53	57	52	-0.5	-1.8	-0.4	-1.7	60	55	NO	NO	NO	NO	NO
30.1	16795	164 CHANDOS STREET CROWS NEST	Ground	S	57	52	56	50	57	53	56	51	-0.6	-1.8	-0.5	-1.7	60	55	NO	NO	NO	NO	NO
30.1	16799	166 CHANDOS STREET CROWS NEST	Ground	N	62	58	62	56	62	58	62	57	-0.5	-1.8	-0.3	-1.8	60	55	NO	NO	NO	NO	NO
30.1	16799	166 CHANDOS STREET CROWS NEST	Ground	E	62	58	62	57	63	59	62	57	-0.4	-1.9	-0.4	-1.8	60	55	NO	NO	NO	NO	NO
30.1	16799	166 CHANDOS STREET CROWS NEST	Ground	N	64	59	63	58	64	60	64	58	-0.5	-1.8	-0.4	-1.8	60	55	NO	NO	NO	NO	NO
30.1	16799	166 CHANDOS STREET CROWS NEST	Ground	S	58	53	57	51	58	53	57	52	-0.6	-1.6	-0.6	-1.7	60	55	NO	NO	NO	NO	NO
30.1	16802	160 CHANDOS STREET CROWS NEST	Ground	E	62	58	62	56	62	58	62	57	-0.4	-1.7	-0.3	-1.8	60	55	NO	NO	NO	NO	NO
30.1	16802	160 CHANDOS STREET CROWS NEST	Ground	N	62	58	61	56	62	58	62	56	-0.5	-1.9	-0.4	-1.8	60	55	NO	NO	NO	NO	NO
30.1	16802	160 CHANDOS STREET CROWS NEST	Ground	W	58	54	58	52	58	54	58	53	-0.4	-1.8	-0.3	-1.7	60	55	NO	NO	NO	NO	NO
30.1	16802	160 CHANDOS STREET CROWS NEST	Ground	S	60	54	59	53	60	54	59	53	-0.8	-1.3	-0.5	-1.3	60	55	NO	NO	NO	NO	NO
30.1	16803	117 CHANDOS STREET CROWS NEST	Ground	E	56	49	55	48	56	49	55	48	-1.0	-1.1	-0.6	-1.0	60	55	NO	NO	NO	NO	NO
30.1	16803	117 CHANDOS STREET CROWS NEST	Ground	N	68	61	67	60	68	61	67	60	-1.1	-1.0	-0.7	-0.9	60	55	NO	NO	NO	NO	NO
30.1	16803	117 CHANDOS STREET CROWS NEST	Ground	W	62	55	61	54	62	55	62	55	-0.9	-0.9	-0.6	-0.8	60	55	NO	NO	NO	NO	NO
30.1	16803	117 CHANDOS STREET CROWS NEST	Ground	S	50	45	50	44	51	45	50	44	-0.6	-1.2	-0.4	-1.2	60	55	NO	NO	NO	NO	NO
30.1	16808	121 CHANDOS STREET CROWS NEST	Ground	N	70	63	69	62	70	63	69	62	-1.1	-1.1	-0.7	-1.1	60	55	NO	NO	NO	NO	NO
30.1	16808	121 CHANDOS STREET CROWS NEST	Ground	S	50	45	50	44	51	46	50	44	-0.7	-1.4	-0.5	-1.3	60	55	NO	NO	NO	NO	NO
30.1	16809	123 CHANDOS STREET CROWS NEST	Ground	S	51	46	51	45	52	47	51	45	-0.6	-1.5	-0.4	-1.4	60	55	NO	NO	NO	NO	NO
30.1	16809	123 CHANDOS STREET CROWS NEST	Ground	E	51	45	50	44	51	46	51	44	-0.7	-1.3	-0.5	-1.2	60	55	NO	NO	NO	NO	NO
30.1	16809	123 CHANDOS STREET CROWS NEST	Ground	N	70	63	69	62	70	63	69	62	-1.0	-1.0	-0.6	-0.9	60	55	NO	NO	NO	NO	NO
30.1	16809	123 CHANDOS STREET CROWS NEST	First	S	54	49	53	47	54	49	54	48	-0.6	-1.4	-0.4	-1.3	60	55	NO	NO	NO	NO	NO
30.1	16809	123 CHANDOS STREET CROWS NEST	First	E	57	51	56	50	57	52	56	50	-0.8	-1.4	-0.4	-1.4	60	55	NO	NO	NO	NO	NO
30.1	16809	123 CHANDOS STREET CROWS NEST	First	N	69	62	68	61	69	63	69	62	-1.1	-1.0	-0.6	-1.0	60	55	NO	NO	NO	NO	NO
30.1	16810	119 CHANDOS STREET CROWS NEST	Ground	N	70	63	69	62	70	63	69	62	-1.1	-1.1	-0.7	-1.0	60	55	NO	NO	NO	NO	NO
30.1	16810	119 CHANDOS STREET CROWS NEST	Ground	S	49	44	48	42	49	44	49	43	-0.7	-1.3	-0.6	-1.3	60	55	NO	NO	NO	NO	NO
30.1	16810	119 CHANDOS STREET CROWS NEST	First	N	70	62	68	61	70	63	69	62	-1.1	-1.1	-0.7	-1.0	60	55	NO	NO	NO	NO	NO
30.1	16810	119 CHANDOS STREET CROWS NEST	First	S	52	47	51	45	52	47	52	46	-0.7	-1.3	-0.5	-1.3	60	55	NO	NO	NO	NO	NO
30.1	16812	156 CHANDOS STREET CROWS NEST	Ground	N	61	57	61	55	62	58	61	56	-0.7	-2.2	-0.6	-2.1	60	55	NO	NO	NO	NO	NO
30.1	16812	156 CHANDOS STREET CROWS NEST	Ground	W	57	52	56	51	57	53	56	51	-0.5	-1.7	-0.4	-1.7	60	55	NO	NO	NO	NO	NO
30.1	16812	156 CHANDOS STREET CROWS NEST	Ground	S	61	55	60	54	61	55	61	54	-0.8	-1.2	-0.5	-1.1	60	55	NO	NO	NO	NO	NO
30.1	16812	156 CHANDOS STREET CROWS NEST	Ground	E	59	55	58	53	60	55	59	53	-0.9	-2.2	-0.8	-2.1	60	55	NO	NO	NO	NO	NO
30.1	16819	152 CHANDOS STREET CROWS NEST	Ground	N	61	56	60	54	61	56	61	55	-0.5	-1.6	-0.3	-1.5	60	55	NO	NO	NO	NO	NO
30.1	16819	152 CHANDOS STREET CROWS NEST	Ground	W	56	52	56	50	56	52	56	50	-0.5	-1.7	-0.3	-1.6	60	55	NO	NO	NO	NO	NO
30.1	16819	152 CHANDOS STREET CROWS NEST	Ground	S	64	57	63	56	64	57	63	56	-0.9	-0.9	-0.6	-1.0	60	55	NO	NO	NO	NO	NO
30.1	16825	91 CHANDOS STREET CROWS NEST	Ground	E	54	46	54	46	55	47	54	46	-0.9	-0.6	-0.5	-0.4	60	55	NO	NO	NO	NO	NO
30.1	16825	91 CHANDOS STREET CROWS NEST	Ground	N	66	56	65	57	66	57	65	57	-0.9	0.1	-0.4	0.2	60	55	NO	NO	NO	NO	NO
30.1	16825	91 CHANDOS STREET CROWS NEST	Ground	W	58	48	57	49	58	49	57	49	-0.9	0.5	-0.3	0.5	60	55	NO	NO	NO	NO	NO
30.1	16825	91 CHANDOS STREET CROWS NEST	Ground	S	48	43	48	42	49	43	48	42	-0.7	-1.2	-0.6	-1.2	60	55	NO	NO	NO	NO	NO
30.1	16825	91 CHANDOS STREET CROWS NEST	First	E	57	49	56	49	57	50	57	49	-0.9	-0.7	-0.5	-0.6	60	55	NO	NO	NO	NO	NO
30.1	16825	91 CHANDOS STREET CROWS NEST	First	N	66	57	66	57	66	58	66	58	-0.9	0.1	-0.4	0.2	60	55	NO	NO	NO	NO	NO
30.1	16825	91 CHANDOS STREET CROWS NEST	First	W	59	50	58	50	59	50	59	51	-0.7	0.4	-0.2	0.4	60	55	NO	NO	NO	NO	NO
30.1	16825	91 CHANDOS STREET CROWS NEST	First	S	51	45	50	44	51	45	50	44	-0.7	-1.2	-0.6	-1.2	60	55	NO	NO	NO	NO	NO
30.1	16827	154 CHANDOS STREET CROWS NEST	Ground	N	61	57	61	55	62	57	61	56	-0.5	-1.7	-0.4	-1.6	60	55	NO	NO	NO	NO	NO
30.1	16827	154 CHANDOS STREET CROWS NEST	Ground	S	62	56	61	55	62	56	62	55	-0.8	-1.0	-0.5	-1.1	60	55	NO	NO	NO	NO	NO
30.1	16827	154 CHANDOS STREET CROWS NEST	Ground	E	56	51	55	50	56	52	56	50	-0.4	-1.6	-0.3	-1.6	60	55	NO	NO	NO	NO	NO
30.1	16829	107 CHANDOS STREET CROWS NEST	Ground	E	52	44	51	43	52	44	52	44	-0.9	-0.5	-0.5	-0.4	60	55	NO	NO	NO	NO	NO
30.1	16829	107 CHANDOS STREET CROWS NEST	Ground	N	66	57	65	57	66	57	66	57	-1.0	-0.2	-0.6	-0.1	60	55	NO	NO	NO	NO	NO
30.1	16829	107 CHANDOS STREET CROWS NEST	Ground	W	56	47	55	46	56	47	55	47	-1.0	-0.3	-0.6	-0.2	60	55	NO	NO	NO	NO	NO
30.1	16829	107 CHANDOS STREET CROWS NEST	Ground	S	46	40	46	39	47	40	46	40	-0.7	-0.9	-0.6	-0.8	59	52	NO	NO	NO	NO	NO

NCA	Receiver ID	Address	Floor Level	Facade	Opening Year 2027				Design Year 2037				Increase (Do Smthng - Do Nothing)				NCG project road noise criteria		Do noise levels exceed the cumulative limit with project roads adding ≥2dB to the total noise levels?		Is the contribution from the road project Acute?		Consider further treatment?
					Do Nothing		Do Smthng		Do Nothing		Do Smthng		Opening Year 2027		Design Year 2037								
					Day	Night	Day	Night	Day	Night	Day	Night	Day	Night	Day	Night	Day	Night	Day	Night	$L_{Aeq,15hr}$ ≥ 65dB	$L_{Aeq,9hr}$ ≥ 60dB	
30.1	16829	107 CHANDOS STREET CROWS NEST	First	E	53	45	53	45	54	46	53	45	-0.8	-0.6	-0.4	-0.4	60	55	NO	NO	NO	NO	NO
30.1	16829	107 CHANDOS STREET CROWS NEST	First	N	67	58	66	58	67	58	67	58	-1.0	-0.2	-0.5	0.0	60	55	NO	NO	NO	NO	NO
30.1	16829	107 CHANDOS STREET CROWS NEST	First	W	57	48	56	48	57	49	57	48	-1.0	-0.3	-0.5	-0.2	60	55	NO	NO	NO	NO	NO
30.1	16829	107 CHANDOS STREET CROWS NEST	First	S	50	43	50	42	51	44	50	43	-0.7	-1.0	-0.7	-0.7	60	55	NO	NO	NO	NO	NO
30.1	16829	107 CHANDOS STREET CROWS NEST	Second	E	55	48	54	47	55	48	55	47	-0.8	-0.8	-0.5	-0.7	60	55	NO	NO	NO	NO	NO
30.1	16829	107 CHANDOS STREET CROWS NEST	Second	N	67	58	66	58	67	58	67	58	-1.0	-0.3	-0.5	-0.1	60	55	NO	NO	NO	NO	NO
30.1	16829	107 CHANDOS STREET CROWS NEST	Second	W	58	49	57	49	58	49	57	49	-0.9	-0.4	-0.5	-0.3	60	55	NO	NO	NO	NO	NO
30.1	16829	107 CHANDOS STREET CROWS NEST	Second	S	53	46	52	45	53	46	52	45	-0.9	-1.1	-0.8	-0.9	60	55	NO	NO	NO	NO	NO
30.1	16829	107 CHANDOS STREET CROWS NEST	Third	E	57	51	56	49	57	51	57	50	-0.8	-1.2	-0.6	-1.0	60	55	NO	NO	NO	NO	NO
30.1	16829	107 CHANDOS STREET CROWS NEST	Third	N	67	58	66	57	67	58	66	58	-1.0	-0.4	-0.5	-0.2	60	55	NO	NO	NO	NO	NO
30.1	16829	107 CHANDOS STREET CROWS NEST	Third	W	59	50	58	49	59	50	58	50	-1.0	-0.4	-0.5	-0.3	60	55	NO	NO	NO	NO	NO
30.1	16829	107 CHANDOS STREET CROWS NEST	Third	S	54	48	54	47	55	48	54	47	-0.9	-1.3	-0.9	-1.0	60	55	NO	NO	NO	NO	NO
30.1	16830	93 CHANDOS STREET CROWS NEST	Ground	N	67	58	66	58	67	58	67	58	-1.0	0.0	-0.4	0.0	60	55	NO	NO	NO	NO	NO
30.1	16830	93 CHANDOS STREET CROWS NEST	Ground	W	54	46	53	45	54	46	54	46	-0.9	-0.5	-0.5	-0.4	60	55	NO	NO	NO	NO	NO
30.1	16830	93 CHANDOS STREET CROWS NEST	Ground	S	50	44	49	43	50	44	49	43	-0.6	-1.2	-0.4	-1.1	60	55	NO	NO	NO	NO	NO
30.1	16831	95 CHANDOS STREET CROWS NEST	Ground	S	50	44	49	43	50	45	50	43	-0.6	-1.2	-0.5	-1.1	60	55	NO	NO	NO	NO	NO
30.1	16831	95 CHANDOS STREET CROWS NEST	Ground	E	49	43	48	42	49	43	49	42	-0.7	-0.8	-0.4	-0.8	60	55	NO	NO	NO	NO	NO
30.1	16831	95 CHANDOS STREET CROWS NEST	Ground	N	67	58	66	58	67	58	67	58	-0.9	0.0	-0.5	0.0	60	55	NO	NO	NO	NO	NO
30.1	16832	150 CHANDOS STREET CROWS NEST	Ground	N	67	60	66	59	67	61	66	60	-0.7	-1.0	-0.4	-1.1	60	55	NO	NO	NO	NO	NO
30.1	16832	150 CHANDOS STREET CROWS NEST	Ground	W	74	67	73	66	74	68	73	67	-0.8	-0.9	-0.5	-1.1	60	55	NO	NO	NO	NO	NO
30.1	16832	150 CHANDOS STREET CROWS NEST	Ground	S	67	60	66	59	67	61	67	60	-0.8	-0.8	-0.5	-1.0	60	55	NO	NO	NO	NO	NO
30.1	16832	150 CHANDOS STREET CROWS NEST	Ground	E	55	50	54	49	55	51	55	49	-0.6	-1.6	-0.4	-1.6	60	55	NO	NO	NO	NO	NO
30.1	16833	99-101 CHANDOS STREET CROWS NEST	Ground	E	57	48	56	48	57	49	56	48	-0.9	-0.4	-0.5	-0.3	60	55	NO	NO	NO	NO	NO
30.1	16833	99-101 CHANDOS STREET CROWS NEST	Ground	N	67	58	66	58	67	58	67	58	-0.9	-0.1	-0.5	0.0	60	55	NO	NO	NO	NO	NO
30.1	16833	99-101 CHANDOS STREET CROWS NEST	Ground	W	54	45	53	45	54	46	54	46	-0.9	-0.4	-0.5	-0.3	60	55	NO	NO	NO	NO	NO
30.1	16833	99-101 CHANDOS STREET CROWS NEST	Ground	N	51	43	50	42	51	43	51	43	-0.9	-0.6	-0.5	-0.5	60	55	NO	NO	NO	NO	NO
30.1	16833	99-101 CHANDOS STREET CROWS NEST	Ground	W	50	42	49	42	50	43	50	42	-0.8	-0.6	-0.5	-0.5	60	55	NO	NO	NO	NO	NO
30.1	16833	99-101 CHANDOS STREET CROWS NEST	Ground	S	48	42	47	41	48	43	48	42	-0.6	-1.2	-0.5	-1.1	60	55	NO	NO	NO	NO	NO
30.1	16833	99-101 CHANDOS STREET CROWS NEST	Ground	E	53	45	52	45	53	46	53	45	-0.8	-0.7	-0.5	-0.6	60	55	NO	NO	NO	NO	NO
30.1	16833	99-101 CHANDOS STREET CROWS NEST	First	E	58	50	57	49	58	50	58	50	-0.9	-0.5	-0.5	-0.5	60	55	NO	NO	NO	NO	NO
30.1	16833	99-101 CHANDOS STREET CROWS NEST	First	N	68	59	67	59	68	59	67	59	-0.9	-0.1	-0.5	0.0	60	55	NO	NO	NO	NO	NO
30.1	16833	99-101 CHANDOS STREET CROWS NEST	First	W	56	48	55	47	56	48	56	48	-0.9	-0.4	-0.4	-0.3	60	55	NO	NO	NO	NO	NO
30.1	16833	99-101 CHANDOS STREET CROWS NEST	First	N	53	46	52	45	53	46	53	45	-0.9	-0.7	-0.5	-0.6	60	55	NO	NO	NO	NO	NO
30.1	16833	99-101 CHANDOS STREET CROWS NEST	First	W	52	45	52	44	53	45	52	45	-0.9	-0.7	-0.5	-0.6	60	55	NO	NO	NO	NO	NO
30.1	16833	99-101 CHANDOS STREET CROWS NEST	First	S	50	45	50	44	51	45	50	44	-0.6	-1.2	-0.5	-1.2	60	55	NO	NO	NO	NO	NO
30.1	16833	99-101 CHANDOS STREET CROWS NEST	First	E	54	47	54	46	55	48	54	47	-0.8	-0.8	-0.5	-0.7	60	55	NO	NO	NO	NO	NO
30.1	16835	103-105 CHANDOS STREET CROWS NEST	Ground	N	64	55	63	55	64	56	64	56	-1.0	-0.2	-0.5	-0.1	60	55	NO	NO	NO	NO	NO
30.1	16835	103-105 CHANDOS STREET CROWS NEST	Ground	E	65	56	64	55	65	56	64	56	-1.0	-0.2	-0.5	-0.1	60	55	NO	NO	NO	NO	NO
30.1	16835	103-105 CHANDOS STREET CROWS NEST	Ground	N	67	58	66	58	67	58	67	58	-1.0	-0.1	-0.5	0.0	60	55	NO	NO	NO	NO	NO
30.1	16835	103-105 CHANDOS STREET CROWS NEST	Ground	W	56	47	55	47	56	48	56	47	-1.0	-0.4	-0.5	-0.3	60	55	NO	NO	NO	NO	NO
30.1	16835	103-105 CHANDOS STREET CROWS NEST	Ground	N	53	44	52	44	53	45	52	44	-0.9	-0.6	-0.5	-0.5	60	55	NO	NO	NO	NO	NO
30.1	16835	103-105 CHANDOS STREET CROWS NEST	Ground	W	52	44	51	43	52	44	51	44	-0.9	-0.6	-0.6	-0.5	60	55	NO	NO	NO	NO	NO
30.1	16835	103-105 CHANDOS STREET CROWS NEST	Ground	S	49	43	48	42	49	43	49	42	-0.8	-1.2	-0.6	-1.1	60	55	NO	NO	NO	NO	NO
30.1	16835	103-105 CHANDOS STREET CROWS NEST	Ground	E	55	46	54	46	55	47	55	47	-0.9	-0.4	-0.5	-0.3	60	55	NO	NO	NO	NO	NO
30.1	16835	103-105 CHANDOS STREET CROWS NEST	First	N	65	56	64	56	65	56	65	56	-1.0	-0.2	-0.4	-0.1	60	55	NO	NO	NO	NO	NO
30.1	16835	103-105 CHANDOS STREET CROWS NEST	First	E	65	56	64	56	65	57	65	56	-0.9	-0.2	-0.5	-0.1	60	55	NO	NO	NO	NO	NO
30.1	16835	103-105 CHANDOS STREET CROWS NEST	First	N	68	59	67	59	68	59	67	59	-1.0	-0.1	-0.5	0.0	60	55	NO	NO	NO	NO	NO
30.1	16835	103-105 CHANDOS STREET CROWS NEST	First	W	58	49	57	48	58	49	57	49	-0.9	-0.4	-0.5	-0.3	60	55	NO	NO	NO	NO	NO
30.1	16835	103-105 CHANDOS STREET CROWS NEST	First	N	54	46	53	46	54	47	54	46	-0.9	-0.7	-0.5	-0.5	60	55	NO	NO	NO	NO	NO
30.1	16835	103-105 CHANDOS STREET CROWS NEST	First	W	53	46	52	45	53	46	53	46	-0.9	-0.7	-0.5	-0.6	60	55	NO	NO	NO	NO	NO
30.1	16835	103-105 CHANDOS STREET CROWS NEST	First	S	52	46	51	45	52	46	52	45	-0.7	-1.1	-0.6	-1.0	60	55	NO	NO	NO	NO	NO
30.1	16835	103-105 CHANDOS STREET CROWS NEST	First	E	56	48	55	47	56	48	56	48	-1.0	-0.4	-0.5	-0.3	60	55	NO	NO	NO	NO	NO
30.1	16843	97 CHANDOS STREET CROWS NEST	Ground	W	49	43	49	42	50	43	49	43	-0.6	-0.9	-0.4	-0.8	60	55	NO	NO	NO	NO	NO
30.1	16843	97 CHANDOS STREET CROWS NEST	Ground	S	49	43	49	42	49	44	49	43	-0.5	-1.1	-0.4	-1.0	60	55	NO	NO	NO	NO	NO
30.1	16843	97 CHANDOS STREET CROWS NEST	Ground	E	56	47	55	47	56	48	56	48	-0.9	-0.4	-0.5	-0.3	60	55	NO	NO	NO	NO	NO
30.1	16843	97 CHANDOS STREET CROWS NEST	Ground	N	68	59	67	59	68	59	67	59	-1.0	-0.1	-0.5	0.0	60	55	NO	NO	NO	NO	NO
30.1	16848	19 JENKINS LANE CROWS NEST	Ground	S	56	52	55	50	56	52	56	50	-0.5	-1.8	-0.5	-1.7	60	55	NO	NO	NO	NO	NO
30.1	16848	19 JENKINS LANE CROWS NEST	Ground	E	59	55	58	53	59	55	59	53	-0.4	-1.8	-0.4	-1.8	60	55	NO	NO	NO	NO	NO
30.1	16848	19 JENKINS LANE CROWS NEST	Ground	N	60	56	60	54	61	57	60	55	-0.5	-1.9	-0.4	-1.8	60	55	NO	NO	NO	NO	NO
30.1	16848	19 JENKINS LANE CROWS NEST	Ground	W	62	57	61	56	62	58	61	56	-0.7	-1.9	-0.6	-1.9	60	55	NO	NO	NO	NO	NO
30.1	16860	111-115 CHANDOS STREET CROWS NEST	Ground	W	52	43	51	43	52	44	52	44	-1.0	-0.4	-0.6	-0.3	60	55	NO	NO	NO	NO	NO
30.1	16860	111-115 CHANDOS STREET CROWS NEST	Ground	S	47	42	47	41	48	42	47	41	-0.6	-1.0	-0.5	-1.0	60	54	NO	NO	NO	NO	NO

NCA	Receiver ID	Address	Floor Level	Facade	Opening Year 2027				Design Year 2037				Increase (Do Smthng - Do Nothing)				NCG project road noise criteria		Do noise levels exceed the cumulative limit with project roads adding ≥2dB to the total noise levels?		Is the contribution from the road project Acute?		Consider further treatment?
					Do Nothing		Do Smthng		Do Nothing		Do Smthng		Opening Year 2027		Design Year 2037								
					Day	Night	Day	Night	Day	Night	Day	Night	Day	Night	Day	Night	Day	Night	Day	Night	$L_{Aeq,15hr}$ ≥ 65dB	$L_{Aeq,9hr}$ ≥ 60dB	
30.1	16860	111-115 CHANDOS STREET CROWS NEST	Ground	E	55	47	55	47	56	48	55	47	-0.9	-0.6	-0.5	-0.5	60	55	NO	NO	NO	NO	NO
30.1	16860	111-115 CHANDOS STREET CROWS NEST	Ground	N	69	60	68	60	69	61	69	61	-1.0	0.0	-0.4	0.1	60	55	NO	NO	NO	NO	NO
30.1	16860	111-115 CHANDOS STREET CROWS NEST	First	W	54	45	53	45	54	46	53	45	-1.0	-0.5	-0.6	-0.3	60	55	NO	NO	NO	NO	NO
30.1	16860	111-115 CHANDOS STREET CROWS NEST	First	S	51	45	50	44	51	45	51	44	-0.7	-1.0	-0.7	-0.8	60	55	NO	NO	NO	NO	NO
30.1	16860	111-115 CHANDOS STREET CROWS NEST	First	E	57	50	56	49	57	50	57	49	-0.9	-0.8	-0.5	-0.7	60	55	NO	NO	NO	NO	NO
30.1	16860	111-115 CHANDOS STREET CROWS NEST	First	N	69	60	69	60	69	61	69	61	-0.9	-0.1	-0.4	0.1	60	55	NO	NO	NO	NO	NO
30.1	16860	111-115 CHANDOS STREET CROWS NEST	Second	W	55	47	54	46	55	47	54	47	-0.9	-0.7	-0.5	-0.5	60	55	NO	NO	NO	NO	NO
30.1	16860	111-115 CHANDOS STREET CROWS NEST	Second	S	54	47	53	46	54	47	53	47	-0.7	-1.0	-0.6	-0.8	60	55	NO	NO	NO	NO	NO
30.1	16860	111-115 CHANDOS STREET CROWS NEST	Second	E	59	51	58	51	59	52	58	51	-0.9	-0.9	-0.6	-0.8	60	55	NO	NO	NO	NO	NO
30.1	16860	111-115 CHANDOS STREET CROWS NEST	Second	N	69	60	68	60	69	61	69	61	-0.9	-0.2	-0.4	0.0	60	55	NO	NO	NO	NO	NO
30.1	16884	136 CHANDOS STREET CROWS NEST	Ground	N	58	53	57	51	58	53	57	52	-0.5	-1.6	-0.3	-1.6	60	55	NO	NO	NO	NO	NO
30.1	16884	136 CHANDOS STREET CROWS NEST	Ground	W	60	53	59	52	60	54	59	53	-0.8	-1.0	-0.5	-1.1	60	55	NO	NO	NO	NO	NO
30.1	16884	136 CHANDOS STREET CROWS NEST	Ground	S	72	65	71	64	72	65	71	64	-0.9	-0.9	-0.6	-0.8	60	55	NO	NO	NO	NO	NO
30.1	16885	138 CHANDOS STREET CROWS NEST	Ground	N	57	52	56	51	57	53	57	51	-0.4	-1.6	-0.3	-1.5	60	55	NO	NO	NO	NO	NO
30.1	16885	138 CHANDOS STREET CROWS NEST	Ground	S	72	65	71	64	72	65	72	64	-0.8	-0.8	-0.5	-0.9	60	55	NO	NO	NO	NO	NO
30.1	16888	146 CHANDOS STREET CROWS NEST	Ground	S	70	62	69	62	70	63	69	62	-0.9	-0.8	-0.5	-0.9	60	55	NO	NO	NO	NO	NO
30.1	16888	146 CHANDOS STREET CROWS NEST	Ground	E	71	65	71	64	72	65	71	64	-0.8	-1.1	-0.5	-1.1	60	55	NO	NO	NO	NO	NO
30.1	16888	146 CHANDOS STREET CROWS NEST	Ground	N	68	63	68	61	69	63	68	62	-0.8	-1.4	-0.6	-1.4	60	55	NO	YES	NO	NO	YES
30.1	16888	146 CHANDOS STREET CROWS NEST	First	S	70	63	69	62	70	64	70	63	-0.8	-0.8	-0.5	-0.9	60	55	NO	NO	NO	NO	NO
30.1	16888	146 CHANDOS STREET CROWS NEST	First	E	72	65	71	64	72	66	71	65	-0.7	-1.1	-0.4	-1.2	60	55	NO	NO	NO	NO	NO
30.1	16888	146 CHANDOS STREET CROWS NEST	First	N	69	63	68	62	69	64	69	62	-0.7	-1.4	-0.6	-1.5	60	55	NO	YES	NO	NO	YES
30.1	16889	144 CHANDOS STREET CROWS NEST	Ground	N	62	57	61	55	62	57	62	56	-0.6	-1.4	-0.5	-1.5	60	55	NO	NO	NO	NO	NO
30.1	16889	144 CHANDOS STREET CROWS NEST	Ground	S	69	62	68	61	69	62	69	61	-0.9	-0.8	-0.6	-0.8	60	55	NO	NO	NO	NO	NO
30.1	16894	142 CHANDOS STREET CROWS NEST	Ground	S	68	61	67	60	68	61	68	60	-0.9	-0.8	-0.5	-0.9	60	55	NO	NO	NO	NO	NO
30.1	16894	142 CHANDOS STREET CROWS NEST	Ground	N	61	56	61	54	61	56	61	55	-0.6	-1.3	-0.4	-1.4	60	55	NO	NO	NO	NO	NO
30.1	16895	140 CHANDOS STREET CROWS NEST	Ground	N	60	55	60	54	61	55	60	54	-0.6	-1.4	-0.4	-1.4	60	55	NO	NO	NO	NO	NO
30.1	16895	140 CHANDOS STREET CROWS NEST	Ground	S	67	60	66	59	67	60	66	59	-0.9	-0.8	-0.6	-0.9	60	55	NO	NO	NO	NO	NO
30.1	16915	132 CHANDOS STREET CROWS NEST	Ground	N	58	53	57	52	58	53	58	52	-0.5	-1.5	-0.3	-1.5	60	55	NO	NO	NO	NO	NO
30.1	16915	132 CHANDOS STREET CROWS NEST	Ground	W	58	52	57	51	58	52	58	51	-0.7	-1.1	-0.5	-1.2	60	55	NO	NO	NO	NO	NO
30.1	16915	132 CHANDOS STREET CROWS NEST	Ground	S	68	61	67	60	68	62	68	61	-0.9	-0.8	-0.6	-0.9	60	55	NO	NO	NO	NO	NO
30.1	16916	134 CHANDOS STREET CROWS NEST	Ground	S	68	60	67	60	68	61	67	60	-1.0	-0.8	-0.6	-0.8	60	55	NO	NO	NO	NO	NO
30.1	16916	134 CHANDOS STREET CROWS NEST	Ground	E	57	52	57	50	58	52	57	51	-0.7	-1.4	-0.5	-1.3	60	55	NO	NO	NO	NO	NO
30.1	16916	134 CHANDOS STREET CROWS NEST	Ground	N	58	53	58	52	59	54	58	52	-0.5	-1.5	-0.3	-1.5	60	55	NO	NO	NO	NO	NO
30.1	16934	128 CHANDOS STREET CROWS NEST	Ground	N	57	52	57	51	57	53	57	51	-0.5	-1.5	-0.4	-1.5	60	55	NO	NO	NO	NO	NO
30.1	16934	128 CHANDOS STREET CROWS NEST	Ground	W	60	53	59	52	60	54	59	53	-0.8	-0.6	-0.7	-0.8	60	55	NO	NO	NO	NO	NO
30.1	16934	128 CHANDOS STREET CROWS NEST	Ground	S	69	62	68	61	69	62	68	61	-0.9	-0.7	-0.6	-0.8	60	55	NO	NO	NO	NO	NO
30.1	16935	130 CHANDOS STREET CROWS NEST	Ground	S	69	61	68	61	69	62	68	61	-0.9	-0.8	-0.6	-0.9	60	55	NO	NO	NO	NO	NO
30.1	16935	130 CHANDOS STREET CROWS NEST	Ground	E	57	52	57	51	58	52	57	51	-0.6	-1.2	-0.4	-1.3	60	55	NO	NO	NO	NO	NO
30.1	16935	130 CHANDOS STREET CROWS NEST	Ground	N	57	53	57	51	58	53	57	52	-0.5	-1.6	-0.3	-1.5	60	55	NO	NO	NO	NO	NO
30.1	16943	124 CHANDOS STREET CROWS NEST	Ground	N	57	52	56	51	57	53	57	51	-0.4	-1.5	-0.4	-1.5	60	55	NO	NO	NO	NO	NO
30.1	16943	124 CHANDOS STREET CROWS NEST	Ground	W	56	50	56	49	56	51	56	50	-0.6	-1.1	-0.4	-1.1	60	55	NO	NO	NO	NO	NO
30.1	16943	124 CHANDOS STREET CROWS NEST	Ground	S	68	61	68	60	69	62	68	61	-0.9	-0.8	-0.6	-0.9	60	55	NO	NO	NO	NO	NO
30.1	16944	126 CHANDOS STREET CROWS NEST	Ground	S	68	61	68	60	68	62	68	61	-0.9	-0.8	-0.5	-0.9	60	55	NO	NO	NO	NO	NO
30.1	16944	126 CHANDOS STREET CROWS NEST	Ground	E	60	53	59	53	60	54	59	53	-0.7	-0.8	-0.6	-0.9	60	55	NO	NO	NO	NO	NO
30.1	16944	126 CHANDOS STREET CROWS NEST	Ground	N	57	52	56	51	57	53	57	51	-0.5	-1.5	-0.4	-1.6	60	55	NO	NO	NO	NO	NO
30.1	16954	1 BROOK STREET CROWS NEST	Ground	N	59	55	59	53	59	55	59	54	-0.4	-1.7	-0.3	-1.7	60	55	NO	NO	NO	NO	NO
30.1	16954	1 BROOK STREET CROWS NEST	Ground	E	59	54	58	53	59	55	59	53	-0.4	-1.8	-0.3	-1.7	60	55	NO	NO	NO	NO	NO
30.1	16954	1 BROOK STREET CROWS NEST	Ground	N	60	54	59	53	60	55	60	54	-0.6	-1.3	-0.4	-1.3	60	55	NO	NO	NO	NO	NO
30.1	16954	1 BROOK STREET CROWS NEST	Ground	W	72	66	72	65	72	66	72	65	-0.7	-1.0	-0.5	-1.1	60	55	NO	NO	NO	NO	NO
30.1	16954	1 BROOK STREET CROWS NEST	Ground	S	61	55	60	54	61	56	61	54	-0.7	-1.1	-0.4	-1.2	60	55	NO	NO	NO	NO	NO
30.1	16954	1 BROOK STREET CROWS NEST	Ground	E	59	55	58	53	59	55	59	53	-0.7	-2.0	-0.6	-1.9	60	55	NO	NO	NO	NO	NO
30.1	16969	112 CHANDOS STREET CROWS NEST	Ground	N	54	49	53	47	54	49	53	48	-0.5	-1.4	-0.4	-1.3	60	55	NO	NO	NO	NO	NO
30.1	16969	112 CHANDOS STREET CROWS NEST	Ground	W	52	48	52	46	53	48	52	47	-0.5	-1.4	-0.4	-1.4	60	55	NO	NO	NO	NO	NO
30.1	16969	112 CHANDOS STREET CROWS NEST	Ground	S	70	62	69	61	70	63	69	62	-0.9	-1.1	-0.4	-1.0	60	55	NO	NO	NO	NO	NO
30.1	16971	114 CHANDOS STREET CROWS NEST	Ground	S	70	62	69	61	70	63	69	62	-1.0	-1.2	-0.5	-1.1	60	55	NO	NO	NO	NO	NO
30.1	16971	114 CHANDOS STREET CROWS NEST	Ground	E	55	49	54	47	55	49	54	48	-0.8	-1.2	-0.5	-1.2	60	55	NO	NO	NO	NO	NO
30.1	16971	114 CHANDOS STREET CROWS NEST	Ground	N	53	48	52	47	53	49	53	47	-0.4	-1.3	-0.3	-1.2	60	55	NO	NO	NO	NO	NO
30.1	16995	4 BROOK STREET CROWS NEST	Ground	E	70	64	69	63	70	64	70	63	-0.7	-1.4	-0.5	-1.4	60	55	NO	NO	NO	NO	NO
30.1	16995	4 BROOK STREET CROWS NEST	Ground	N	58	53	58	52	58	53	58	52	-0.5	-1.5	-0.4	-1.4	60	55	NO	NO	NO	NO	NO
30.1	16995	4 BROOK STREET CROWS NEST	Ground	W	56	51	55	49	56	51	56	50	-0.6	-1.5	-0.5	-1.5	60	55	NO	NO	NO	NO	NO
30.1	16996	2 BROOK STREET CROWS NEST	Ground	W	56	51	55	49	56	51	55	50	-0.5	-1.5	-0.4	-1.4	60	55	NO	NO	NO	NO	NO
30.1	16996	2 BROOK STREET CROWS NEST	Ground	S	60	54	60	53	61	55	60	54	-0.6	-1.1	-0.4	-1.2	60	55	NO	NO	NO	NO	NO

NCA	Receiver ID	Address	Floor Level	Facade	Opening Year 2027				Design Year 2037				Increase (Do Smthng - Do Nothing)				NCG project road noise criteria		Do noise levels exceed the cumulative limit with project roads adding ≥2dB to the total noise levels?		Is the contribution from the road project Acute?		Consider further treatment?
					Do Nothing		Do Smthng		Do Nothing		Do Smthng		Opening Year 2027		Design Year 2037								
					Day	Night	Day	Night	Day	Night	Day	Night	Day	Night	Day	Night	Day	Night	Day	Night	$L_{Aeq,15hr} \geq 65dB$	$L_{Aeq,9hr} \geq 60dB$	
30.1	16996	2 BROOK STREET CROWS NEST	Ground	E	70	64	69	63	70	64	69	63	-0.8	-1.3	-0.5	-1.4	60	55	NO	NO	NO	NO	NO
30.1	17001	5 JENKINS LANE CROWS NEST	Ground	E	71	67	71	65	72	68	71	66	-0.4	-2.0	-0.4	-1.9	60	55	YES	YES	YES	YES	YES
30.1	17001	5 JENKINS LANE CROWS NEST	Ground	NE	74	70	72	67	74	70	73	67	-1.1	-2.8	-1.1	-2.7	60	55	YES	YES	YES	YES	YES
30.1	17001	5 JENKINS LANE CROWS NEST	Ground	S	55	51	55	49	56	51	55	50	-0.5	-1.6	-0.4	-1.6	60	55	NO	NO	NO	NO	NO
30.1	17001	5 JENKINS LANE CROWS NEST	Ground	E	54	50	54	48	55	51	54	49	-0.4	-1.7	-0.3	-1.6	60	55	NO	NO	NO	NO	NO
30.1	17001	5 JENKINS LANE CROWS NEST	Ground	SW	54	50	54	48	55	51	54	49	-0.4	-1.7	-0.4	-1.7	60	55	NO	NO	NO	NO	NO
30.1	17001	5 JENKINS LANE CROWS NEST	First	E	78	74	77	71	79	75	77	72	-1.6	-3.2	-1.6	-3.1	60	55	YES	YES	YES	YES	YES
30.1	17001	5 JENKINS LANE CROWS NEST	First	NE	78	74	77	71	79	75	77	72	-1.5	-3.1	-1.5	-3.0	60	55	YES	YES	YES	YES	YES
30.1	17001	5 JENKINS LANE CROWS NEST	First	S	59	55	58	53	59	55	59	53	-0.4	-1.7	-0.4	-1.6	60	55	NO	NO	NO	NO	NO
30.1	17001	5 JENKINS LANE CROWS NEST	First	E	58	54	58	52	59	55	58	53	-0.4	-1.8	-0.3	-1.7	60	55	NO	NO	NO	NO	NO
30.1	17001	5 JENKINS LANE CROWS NEST	First	SW	58	54	58	52	59	55	58	53	-0.4	-1.8	-0.3	-1.7	60	55	NO	NO	NO	NO	NO
30.1	17002	9 JENKINS LANE CROWS NEST	Ground	S	58	54	58	52	58	54	58	53	-0.5	-1.8	-0.3	-1.7	60	55	NO	NO	NO	NO	NO
30.1	17002	9 JENKINS LANE CROWS NEST	Ground	E	63	59	63	58	64	60	64	58	-0.2	-1.6	-0.1	-1.5	60	55	NO	NO	NO	NO	NO
30.1	17002	9 JENKINS LANE CROWS NEST	Ground	NE	71	67	71	65	71	67	71	66	-0.1	-1.5	-0.1	-1.5	60	55	YES	YES	YES	YES	YES
30.1	17002	9 JENKINS LANE CROWS NEST	First	S	62	58	62	56	62	58	62	57	-0.5	-1.8	-0.4	-1.7	60	55	NO	NO	NO	NO	NO
30.1	17002	9 JENKINS LANE CROWS NEST	First	E	76	72	74	69	76	72	75	69	-1.3	-2.8	-1.2	-2.8	60	55	YES	YES	YES	YES	YES
30.1	17002	9 JENKINS LANE CROWS NEST	First	NE	79	75	78	73	80	76	79	73	-1.1	-2.6	-1.1	-2.5	60	55	YES	YES	YES	YES	YES
30.1	17003	7 JENKINS LANE CROWS NEST	Ground	E	70	66	70	65	71	67	71	65	-0.1	-1.6	0.0	-1.5	60	55	YES	YES	YES	YES	YES
30.1	17003	7 JENKINS LANE CROWS NEST	Ground	N	73	69	73	67	74	70	73	68	-0.6	-2.1	-0.5	-2.1	60	55	YES	YES	YES	YES	YES
30.1	17003	7 JENKINS LANE CROWS NEST	Ground	W	55	51	54	49	55	51	55	49	-0.4	-1.7	-0.3	-1.6	60	55	NO	NO	NO	NO	NO
30.1	17003	7 JENKINS LANE CROWS NEST	Ground	S	57	53	57	51	57	53	57	51	-0.5	-1.7	-0.4	-1.6	60	55	NO	NO	NO	NO	NO
30.1	17003	7 JENKINS LANE CROWS NEST	First	E	78	75	77	71	79	75	77	72	-1.5	-3.1	-1.5	-3.0	60	55	YES	YES	YES	YES	YES
30.1	17003	7 JENKINS LANE CROWS NEST	First	N	79	75	77	72	79	75	78	72	-1.6	-3.0	-1.4	-2.9	60	55	YES	YES	YES	YES	YES
30.1	17003	7 JENKINS LANE CROWS NEST	First	W	59	55	59	53	59	55	59	54	-0.4	-1.7	-0.3	-1.7	60	55	NO	NO	NO	NO	NO
30.1	17003	7 JENKINS LANE CROWS NEST	First	S	60	56	60	54	61	56	60	55	-0.5	-1.8	-0.4	-1.7	60	55	NO	NO	NO	NO	NO
30.1	17004	3 JENKINS LANE CROWS NEST	Ground	NE	72	69	71	66	73	69	72	66	-1.3	-3.0	-1.2	-3.0	60	55	YES	YES	YES	YES	YES
30.1	17004	3 JENKINS LANE CROWS NEST	Ground	W	61	57	61	55	62	58	61	56	-0.8	-2.4	-0.7	-2.3	60	55	NO	NO	NO	NO	NO
30.1	17004	3 JENKINS LANE CROWS NEST	Ground	SW	56	51	55	50	56	52	56	50	-0.4	-1.5	-0.3	-1.4	60	55	NO	NO	NO	NO	NO
30.1	17004	3 JENKINS LANE CROWS NEST	Ground	W	57	53	57	51	57	53	57	52	-0.4	-1.6	-0.3	-1.6	60	55	NO	NO	NO	NO	NO
30.1	17004	3 JENKINS LANE CROWS NEST	Ground	S	55	51	55	49	55	51	55	50	-0.5	-1.7	-0.4	-1.7	60	55	NO	NO	NO	NO	NO
30.1	17004	3 JENKINS LANE CROWS NEST	First	NE	77	73	75	70	77	74	76	70	-1.7	-3.3	-1.7	-3.3	60	55	YES	YES	YES	YES	YES
30.1	17004	3 JENKINS LANE CROWS NEST	First	W	70	66	70	64	71	67	70	65	-0.7	-2.1	-0.5	-2.0	60	55	YES	YES	YES	YES	YES
30.1	17004	3 JENKINS LANE CROWS NEST	First	SW	64	60	64	58	64	60	64	59	-0.3	-1.4	-0.2	-1.4	60	55	NO	NO	NO	NO	NO
30.1	17004	3 JENKINS LANE CROWS NEST	First	W	65	61	65	59	65	61	65	60	-0.4	-1.6	-0.3	-1.6	60	55	YES	YES	YES	YES	YES
30.1	17004	3 JENKINS LANE CROWS NEST	First	S	59	54	58	53	59	55	59	53	-0.5	-1.8	-0.4	-1.7	60	55	NO	NO	NO	NO	NO
30.1	17005	1A WHEATLEIGH STREET CROWS NEST	Ground	N	55	50	54	49	55	51	55	49	-0.5	-1.5	-0.4	-1.4	60	55	NO	NO	NO	NO	NO
30.1	17005	1A WHEATLEIGH STREET CROWS NEST	Ground	W	58	52	58	51	58	52	59	52	-0.3	-0.6	0.2	-0.6	60	55	NO	NO	NO	NO	NO
30.1	17005	1A WHEATLEIGH STREET CROWS NEST	Ground	S	64	57	64	57	64	57	64	57	-0.4	-0.4	0.2	-0.4	60	55	NO	NO	NO	NO	NO
30.1	17006	110 CHANDOS STREET CROWS NEST	Ground	E	52	47	51	45	52	47	51	46	-0.5	-1.4	-0.3	-1.3	60	55	NO	NO	NO	NO	NO
30.1	17006	110 CHANDOS STREET CROWS NEST	Ground	N	54	50	54	48	54	50	54	49	-0.5	-1.5	-0.4	-1.4	60	55	NO	NO	NO	NO	NO
30.1	17006	110 CHANDOS STREET CROWS NEST	First	E	56	51	55	50	56	51	56	50	-0.7	-1.5	-0.5	-1.5	60	55	NO	NO	NO	NO	NO
30.1	17006	110 CHANDOS STREET CROWS NEST	First	N	56	51	55	50	56	52	56	50	-0.5	-1.5	-0.4	-1.4	60	55	NO	NO	NO	NO	NO
30.1	17013	120-122 CHANDOS STREET CROWS NEST	Ground	N	56	51	55	50	56	52	56	50	-0.4	-1.6	-0.3	-1.5	60	55	NO	NO	NO	NO	NO
30.1	17013	120-122 CHANDOS STREET CROWS NEST	Ground	W	53	47	52	46	53	48	53	46	-0.8	-1.3	-0.5	-1.3	60	55	NO	NO	NO	NO	NO
30.1	17013	120-122 CHANDOS STREET CROWS NEST	Ground	S	65	57	64	56	65	58	64	57	-1.0	-1.2	-0.7	-1.2	60	55	NO	NO	NO	NO	NO
30.1	17013	120-122 CHANDOS STREET CROWS NEST	Ground	E	56	51	55	49	56	51	56	50	-0.6	-1.3	-0.4	-1.2	60	55	NO	NO	NO	NO	NO
30.1	17013	120-122 CHANDOS STREET CROWS NEST	First	N	57	53	57	51	57	53	57	52	-0.5	-1.6	-0.4	-1.5	60	55	NO	NO	NO	NO	NO
30.1	17013	120-122 CHANDOS STREET CROWS NEST	First	W	56	50	55	49	56	50	55	49	-0.8	-1.3	-0.5	-1.3	60	55	NO	NO	NO	NO	NO
30.1	17013	120-122 CHANDOS STREET CROWS NEST	First	S	69	62	68	61	69	62	68	61	-0.9	-0.9	-0.5	-0.9	60	55	NO	NO	NO	NO	NO
30.1	17013	120-122 CHANDOS STREET CROWS NEST	First	E	59	54	59	53	59	54	59	53	-0.7	-1.3	-0.5	-1.3	60	55	NO	NO	NO	NO	NO
30.1	17026	116-118 CHANDOS STREET CROWS NEST	Ground	N	55	51	55	50	56	52	55	50	-0.4	-1.6	-0.3	-1.6	60	55	NO	NO	NO	NO	NO
30.1	17026	116-118 CHANDOS STREET CROWS NEST	Ground	W	52	46	51	45	52	47	51	45	-0.7	-1.3	-0.4	-1.2	60	55	NO	NO	NO	NO	NO
30.1	17026	116-118 CHANDOS STREET CROWS NEST	Ground	S	63	56	62	55	63	56	62	55	-1.0	-1.1	-0.6	-1.1	60	55	NO	NO	NO	NO	NO
30.1	17026	116-118 CHANDOS STREET CROWS NEST	Ground	E	53	47	52	46	53	48	53	46	-0.8	-1.3	-0.5	-1.3	60	55	NO	NO	NO	NO	NO
30.1	17026	116-118 CHANDOS STREET CROWS NEST	First	N	57	52	56	51	57	53	57	51	-0.5	-1.5	-0.4	-1.5	60	55	NO	NO	NO	NO	NO
30.1	17026	116-118 CHANDOS STREET CROWS NEST	First	W	55	49	54	48	55	50	54	48	-0.7	-1.3	-0.5	-1.2	60	55	NO	NO	NO	NO	NO
30.1	17026	116-118 CHANDOS STREET CROWS NEST	First	S	67	60	66	59	67	60	66	59	-1.0	-1.0	-0.5	-1.0	60	55	NO	NO	NO	NO	NO
30.1	17026	116-118 CHANDOS STREET CROWS NEST	First	E	56	50	55	49	56	51	55	49	-0.6	-1.3	-0.4	-1.3	60	55	NO	NO	NO	NO	NO
30.1	17036	5 BROOK STREET CROWS NEST	Ground	W	72	65	71	64	72	66	71	65	-0.8	-1.1	-0.5	-1.2	60	55	NO	NO	NO	NO	NO
30.1	17036	5 BROOK STREET CROWS NEST	Ground	E	58	54	58	52	59	55	58	53	-0.3	-1.7	-0.3	-1.7	60	55	NO	NO	NO	NO	NO
30.1	17036	5 BROOK STREET CROWS NEST	Ground	S	57	53	57	51	57	53	57	51	-0.4	-1.7	-0.3	-1.7	60	55	NO	NO	NO	NO	NO
30.1	17036	5 BROOK STREET CROWS NEST	First	W	72	65	71	64	72	66	71	65	-0.8	-1.1	-0.6	-1.3	60	55	NO	NO	NO	NO	NO

NCA	Receiver ID	Address	Floor Level	Facade	Opening Year 2027				Design Year 2037				Increase (Do Smthng - Do Nothing)				NCG project road noise criteria		Do noise levels exceed the cumulative limit with project roads adding ≥2dB to the total noise levels?		Is the contribution from the road project Acute?		Consider further treatment?
					Do Nothing		Do Smthng		Do Nothing		Do Smthng		Opening Year 2027		Design Year 2037								
					Day	Night	Day	Night	Day	Night	Day	Night	Day	Night	Day	Night	Day	Night	Day	Night	$L_{Aeq,15hr} \geq 65dB$	$L_{Aeq,9hr} \geq 60dB$	
30.1	17036	5 BROOK STREET CROWS NEST	First	E	63	58	62	56	63	59	62	57	-0.7	-2.1	-0.6	-2.1	60	55	NO	NO	NO	NO	NO
30.1	17036	5 BROOK STREET CROWS NEST	First	S	61	57	60	55	61	57	61	55	-0.3	-1.8	-0.2	-1.7	60	55	NO	NO	NO	NO	NO
30.1	17037	3B BROOK STREET CROWS NEST	Ground	W	72	66	71	65	72	66	72	65	-0.8	-1.0	-0.6	-1.2	60	55	NO	NO	NO	NO	NO
30.1	17037	3B BROOK STREET CROWS NEST	Ground	E	60	55	59	53	60	56	59	54	-0.6	-1.9	-0.5	-1.9	60	55	NO	NO	NO	NO	NO
30.1	17037	3B BROOK STREET CROWS NEST	Ground	N	60	56	59	54	60	56	60	54	-0.4	-1.9	-0.2	-1.8	60	55	NO	NO	NO	NO	NO
30.1	17038	3A BROOK STREET CROWS NEST	Ground	W	72	66	71	65	72	66	72	65	-0.8	-1.1	-0.5	-1.2	60	55	NO	NO	NO	NO	NO
30.1	17038	3A BROOK STREET CROWS NEST	Ground	S	58	53	58	52	58	54	58	52	-0.6	-1.5	-0.4	-1.5	60	55	NO	NO	NO	NO	NO
30.1	17038	3A BROOK STREET CROWS NEST	Ground	E	60	56	59	54	60	56	60	54	-0.6	-1.9	-0.5	-1.9	60	55	NO	NO	NO	NO	NO
30.1	17039	7 BROOK STREET CROWS NEST	Ground	NW	73	66	72	65	73	67	72	66	-0.8	-1.1	-0.5	-1.3	60	55	NO	NO	NO	NO	NO
30.1	17039	7 BROOK STREET CROWS NEST	Ground	E	66	62	65	60	67	63	66	60	-1.3	-2.7	-1.2	-2.6	60	55	YES	YES	YES	YES	YES
30.1	17039	7 BROOK STREET CROWS NEST	First	NW	73	67	72	65	73	67	72	66	-0.8	-1.3	-0.6	-1.3	60	55	NO	NO	YES	YES	YES
30.1	17039	7 BROOK STREET CROWS NEST	First	E	69	65	68	62	70	66	68	63	-1.6	-3.0	-1.4	-2.9	60	55	YES	YES	YES	YES	YES
30.1	17043	1 JENKINS LANE CROWS NEST	Ground	N	69	65	69	63	70	65	69	64	-0.3	-1.7	-0.3	-1.6	60	55	YES	YES	YES	YES	YES
30.1	17043	1 JENKINS LANE CROWS NEST	Ground	W	68	64	67	62	68	64	68	62	-0.8	-2.0	-0.7	-1.9	60	55	YES	YES	YES	YES	YES
30.1	17043	1 JENKINS LANE CROWS NEST	Ground	S	57	53	57	51	57	53	57	52	-0.4	-1.6	-0.3	-1.6	60	55	NO	NO	NO	NO	NO
30.1	17043	1 JENKINS LANE CROWS NEST	Ground	E	68	64	68	62	68	64	68	63	-0.1	-1.6	0.0	-1.6	60	55	YES	YES	YES	YES	YES
30.1	17045	8 BROOK STREET CROWS NEST	Ground	E	70	65	69	63	71	65	70	63	-0.9	-1.7	-0.7	-1.6	60	55	NO	YES	YES	NO	YES
30.1	17045	8 BROOK STREET CROWS NEST	Ground	N	62	56	60	54	62	57	60	54	-1.5	-2.7	-1.3	-2.7	60	55	NO	NO	NO	NO	NO
30.1	17045	8 BROOK STREET CROWS NEST	Ground	W	55	50	55	49	55	51	55	49	-0.5	-1.6	-0.4	-1.5	60	55	NO	NO	NO	NO	NO
30.1	17046	6 BROOK STREET CROWS NEST	Ground	W	55	51	55	49	55	51	55	49	-0.5	-1.6	-0.3	-1.5	60	55	NO	NO	NO	NO	NO
30.1	17046	6 BROOK STREET CROWS NEST	Ground	S	58	52	57	51	58	53	58	51	-0.5	-1.4	-0.3	-1.4	60	55	NO	NO	NO	NO	NO
30.1	17046	6 BROOK STREET CROWS NEST	Ground	E	70	64	69	63	70	65	70	63	-0.9	-1.5	-0.7	-1.5	60	55	NO	NO	NO	NO	NO
30.1	17055	9 BROOK STREET CROWS NEST	Ground	E	68	64	66	61	68	64	67	61	-1.5	-2.9	-1.4	-2.8	60	55	YES	YES	YES	YES	YES
30.1	17055	9 BROOK STREET CROWS NEST	Ground	N	60	55	59	53	60	55	60	54	-0.5	-1.5	-0.3	-1.5	60	55	NO	NO	NO	NO	NO
30.1	17055	9 BROOK STREET CROWS NEST	Ground	W	72	66	72	65	73	67	72	65	-0.8	-1.1	-0.6	-1.3	60	55	NO	NO	NO	NO	NO
30.1	17101	1 WHEATLEIGH STREET CROWS NEST	Ground	N	55	51	55	49	55	51	55	50	-0.5	-1.5	-0.4	-1.6	60	55	NO	NO	NO	NO	NO
30.1	17101	1 WHEATLEIGH STREET CROWS NEST	Ground	W	54	49	53	47	54	49	54	48	-0.5	-1.2	-0.3	-1.1	60	55	NO	NO	NO	NO	NO
30.1	17101	1 WHEATLEIGH STREET CROWS NEST	Ground	S	53	49	53	47	54	49	53	47	-0.7	-1.5	-0.5	-1.5	60	55	NO	NO	NO	NO	NO
30.1	17101	1 WHEATLEIGH STREET CROWS NEST	Ground	E	56	51	55	50	56	52	56	50	-0.5	-1.5	-0.4	-1.5	60	55	NO	NO	NO	NO	NO
30.1	17150	3A WHEATLEIGH STREET CROWS NEST	Ground	N	54	49	53	48	54	50	54	48	-0.5	-1.6	-0.4	-1.5	60	55	NO	NO	NO	NO	NO
30.1	17150	3A WHEATLEIGH STREET CROWS NEST	Ground	W	53	48	52	47	53	48	53	47	-0.5	-1.4	-0.4	-1.3	60	55	NO	NO	NO	NO	NO
30.1	17150	3A WHEATLEIGH STREET CROWS NEST	Ground	S	54	49	54	48	54	50	54	48	-0.5	-1.5	-0.4	-1.5	60	55	NO	NO	NO	NO	NO
30.1	17150	3A WHEATLEIGH STREET CROWS NEST	Ground	E	56	51	55	50	56	52	56	50	-0.4	-1.6	-0.3	-1.5	60	55	NO	NO	NO	NO	NO
30.1	17158	10 BROOK STREET CROWS NEST	Ground	N	66	61	63	57	66	61	64	58	-2.1	-3.4	-2.0	-3.4	60	55	NO	NO	NO	NO	NO
30.1	17158	10 BROOK STREET CROWS NEST	Ground	W	52	47	51	46	52	48	52	46	-0.4	-1.4	-0.3	-1.4	60	55	NO	NO	NO	NO	NO
30.1	17158	10 BROOK STREET CROWS NEST	Ground	S	59	53	59	52	60	54	59	53	-0.6	-1.1	-0.4	-1.1	60	55	NO	NO	NO	NO	NO
30.1	17158	10 BROOK STREET CROWS NEST	Ground	E	71	65	70	63	71	66	70	64	-1.2	-2.1	-1.1	-2.2	60	55	YES	YES	YES	YES	YES
30.1	17158	10 BROOK STREET CROWS NEST	First	N	67	62	65	59	67	63	65	60	-2.0	-3.3	-1.9	-3.3	60	55	YES	YES	NO	NO	YES
30.1	17158	10 BROOK STREET CROWS NEST	First	W	54	50	54	48	55	50	54	49	-0.4	-1.3	-0.3	-1.3	60	55	NO	NO	NO	NO	NO
30.1	17158	10 BROOK STREET CROWS NEST	First	S	61	55	61	54	61	56	61	54	-0.6	-1.1	-0.4	-1.2	60	55	NO	NO	NO	NO	NO
30.1	17158	10 BROOK STREET CROWS NEST	First	E	72	67	71	64	72	67	71	65	-1.2	-2.2	-1.1	-2.2	60	55	YES	YES	YES	YES	YES
30.1	17158	10 BROOK STREET CROWS NEST	Second	N	69	65	68	62	70	66	68	63	-1.4	-2.8	-1.3	-2.7	60	55	YES	YES	YES	YES	YES
30.1	17158	10 BROOK STREET CROWS NEST	Second	W	57	53	57	51	58	53	57	52	-0.4	-1.4	-0.3	-1.3	60	55	NO	NO	NO	NO	NO
30.1	17158	10 BROOK STREET CROWS NEST	Second	S	64	58	63	56	64	58	63	57	-0.7	-1.2	-0.5	-1.3	60	55	NO	NO	NO	NO	NO
30.1	17158	10 BROOK STREET CROWS NEST	Second	E	72	67	71	65	73	68	72	66	-1.2	-2.3	-1.0	-2.2	60	55	YES	YES	YES	YES	YES
30.1	17174	3 WHEATLEIGH STREET CROWS NEST	Ground	N	54	49	53	47	54	49	53	48	-0.5	-1.6	-0.4	-1.5	60	55	NO	NO	NO	NO	NO
30.1	17174	3 WHEATLEIGH STREET CROWS NEST	Ground	W	54	49	53	48	54	49	54	48	-0.6	-1.2	-0.3	-1.2	60	55	NO	NO	NO	NO	NO
30.1	17174	3 WHEATLEIGH STREET CROWS NEST	Ground	S	54	49	53	48	54	50	54	48	-0.6	-1.6	-0.4	-1.5	60	55	NO	NO	NO	NO	NO
30.1	17174	3 WHEATLEIGH STREET CROWS NEST	Ground	SE	55	51	55	49	56	51	55	50	-0.5	-1.6	-0.4	-1.5	60	55	NO	NO	NO	NO	NO
30.1	17184	10 BROOK STREET CROWS NEST	Ground	N	61	56	58	53	61	57	59	53	-2.4	-3.8	-2.2	-3.7	60	55	NO	NO	NO	NO	NO
30.1	17184	10 BROOK STREET CROWS NEST	Ground	W	52	47	52	46	52	48	52	46	-0.4	-1.2	-0.3	-1.2	60	55	NO	NO	NO	NO	NO
30.1	17184	10 BROOK STREET CROWS NEST	Ground	S	54	49	53	47	54	49	54	47	-0.9	-1.6	-0.7	-1.5	60	55	NO	NO	NO	NO	NO
30.1	17184	10 BROOK STREET CROWS NEST	Ground	E	54	50	53	48	54	50	54	48	-0.5	-1.7	-0.4	-1.7	60	55	NO	NO	NO	NO	NO
30.1	17184	10 BROOK STREET CROWS NEST	First	N	62	58	60	55	63	58	61	55	-1.9	-3.4	-1.9	-3.3	60	55	NO	NO	NO	NO	NO
30.1	17184	10 BROOK STREET CROWS NEST	First	W	54	49	54	48	54	50	54	49	-0.4	-1.1	-0.3	-1.2	60	55	NO	NO	NO	NO	NO
30.1	17184	10 BROOK STREET CROWS NEST	First	S	56	51	55	49	56	51	56	50	-0.8	-1.5	-0.6	-1.5	60	55	NO	NO	NO	NO	NO
30.1	17184	10 BROOK STREET CROWS NEST	First	E	56	52	56	50	57	52	56	51	-0.5	-1.7	-0.4	-1.7	60	55	NO	NO	NO	NO	NO
30.1	17184	10 BROOK STREET CROWS NEST	Second	N	65	61	63	58	65	61	64	58	-1.6	-3.0	-1.4	-2.9	60	55	NO	NO	NO	NO	NO
30.1	17184	10 BROOK STREET CROWS NEST	Second	W	57	52	57	51	57	53	57	51	-0.4	-1.2	-0.3	-1.2	60	55	NO	NO	NO	NO	NO
30.1	17184	10 BROOK STREET CROWS NEST	Second	S	58	53	58	52	59	54	58	52	-0.6	-1.5	-0.5	-1.4	60	55	NO	NO	NO	NO	NO
30.1	17184	10 BROOK STREET CROWS NEST	Second	E	60	56	60	54	60	56	60	55	-0.5	-1.7	-0.4	-1.6	60	55	NO	NO	NO	NO	NO
30.1	17218	5A WHEATLEIGH STREET CROWS NEST	Ground	S	54	49	53	48	54	49	54	48	-0.6	-1.5	-0.4	-1.5	60	55	NO	NO	NO	NO	NO

NCA	Receiver ID	Address	Floor Level	Facade	Opening Year 2027				Design Year 2037				Increase (Do Smthng - Do Nothing)				NCG project road noise criteria		Do noise levels exceed the cumulative limit with project roads adding ≥2dB to the total noise levels?		Is the contribution from the road project Acute?		Consider further treatment?
					Do Nothing		Do Smthng		Do Nothing		Do Smthng		Opening Year 2027		Design Year 2037								
					Day	Night	Day	Night	Day	Night	Day	Night	Day	Night	Day	Night	Day	Night	Day	Night	$L_{Aeq,15hr} \geq 65dB$	$L_{Aeq,9hr} \geq 60dB$	
30.1	17218	5A WHEATLEIGH STREET CROWS NEST	Ground	E	56	52	56	50	57	52	56	51	-0.4	-1.6	-0.3	-1.6	60	55	NO	NO	NO	NO	NO
30.1	17218	5A WHEATLEIGH STREET CROWS NEST	Ground	N	55	51	54	49	56	51	54	49	-1.2	-2.4	-1.1	-2.4	60	55	NO	NO	NO	NO	NO
30.1	17218	5A WHEATLEIGH STREET CROWS NEST	Ground	W	52	47	51	46	52	48	52	46	-0.5	-1.5	-0.4	-1.5	60	55	NO	NO	NO	NO	NO
30.1	17227	5 WHEATLEIGH STREET CROWS NEST	Ground	N	55	51	54	48	55	51	54	49	-1.3	-2.5	-1.2	-2.5	60	55	NO	NO	NO	NO	NO
30.1	17227	5 WHEATLEIGH STREET CROWS NEST	Ground	W	54	49	53	47	54	49	54	48	-0.6	-1.3	-0.4	-1.2	60	55	NO	NO	NO	NO	NO
30.1	17227	5 WHEATLEIGH STREET CROWS NEST	Ground	S	54	49	53	48	54	50	54	48	-0.5	-1.5	-0.4	-1.5	60	55	NO	NO	NO	NO	NO
30.1	17227	5 WHEATLEIGH STREET CROWS NEST	Ground	E	54	49	53	47	54	49	53	48	-0.5	-1.5	-0.4	-1.4	60	55	NO	NO	NO	NO	NO
30.1	17245	18 BROOK STREET CROWS NEST	Ground	N	65	61	64	58	66	61	65	59	-1.1	-2.1	-1.1	-2.1	60	55	YES	NO	NO	NO	YES
30.1	17245	18 BROOK STREET CROWS NEST	Ground	W	52	48	52	46	53	48	52	47	-0.5	-1.6	-0.4	-1.6	60	55	NO	NO	NO	NO	NO
30.1	17245	18 BROOK STREET CROWS NEST	Ground	S	62	57	60	54	62	58	61	55	-1.8	-3.3	-1.7	-3.2	60	55	NO	NO	NO	NO	NO
30.1	17245	18 BROOK STREET CROWS NEST	Ground	E	71	66	70	64	72	67	71	65	-1.1	-1.9	-1.0	-2.0	60	55	YES	YES	YES	YES	YES
30.1	17245	18 BROOK STREET CROWS NEST	First	N	67	62	66	60	67	63	66	60	-1.3	-2.4	-1.2	-2.3	60	55	YES	YES	YES	NO	YES
30.1	17245	18 BROOK STREET CROWS NEST	First	W	56	51	55	50	56	52	55	50	-0.5	-1.7	-0.4	-1.6	60	55	NO	NO	NO	NO	NO
30.1	17245	18 BROOK STREET CROWS NEST	First	S	64	59	62	56	64	60	62	56	-1.8	-3.2	-1.7	-3.2	60	55	NO	NO	NO	NO	NO
30.1	17245	18 BROOK STREET CROWS NEST	First	E	73	68	72	66	73	68	72	66	-1.2	-2.1	-1.1	-2.2	60	55	YES	YES	YES	YES	YES
30.1	17278	18 BROOK STREET CROWS NEST	Ground	N	60	55	58	53	60	56	59	53	-1.6	-2.9	-1.6	-2.9	60	55	NO	NO	NO	NO	NO
30.1	17278	18 BROOK STREET CROWS NEST	Ground	W	54	50	54	48	55	50	54	49	-0.4	-1.5	-0.3	-1.5	60	55	NO	NO	NO	NO	NO
30.1	17278	18 BROOK STREET CROWS NEST	Ground	S	59	54	57	51	59	55	57	52	-1.6	-3.1	-1.5	-3.0	60	55	NO	NO	NO	NO	NO
30.1	17278	18 BROOK STREET CROWS NEST	Ground	E	54	49	53	48	54	50	54	48	-0.5	-1.7	-0.4	-1.6	60	55	NO	NO	NO	NO	NO
30.1	17314	7-9 WHEATLEIGH STREET CROWS NEST	Ground	W	52	47	51	46	52	47	52	46	-0.5	-1.1	-0.3	-1.1	60	55	NO	NO	NO	NO	NO
30.1	17314	7-9 WHEATLEIGH STREET CROWS NEST	Ground	S	52	48	52	46	53	48	52	46	-0.7	-1.6	-0.6	-1.5	60	55	NO	NO	NO	NO	NO
30.1	17314	7-9 WHEATLEIGH STREET CROWS NEST	Ground	E	58	53	57	52	58	54	58	52	-0.6	-1.7	-0.4	-1.7	60	55	NO	NO	NO	NO	NO
30.1	17314	7-9 WHEATLEIGH STREET CROWS NEST	Ground	N	56	52	56	50	56	52	56	51	-0.6	-1.9	-0.5	-1.9	60	55	NO	NO	NO	NO	NO
30.1	17314	7-9 WHEATLEIGH STREET CROWS NEST	First	W	54	49	54	48	54	50	54	49	-0.4	-1.2	-0.3	-1.1	60	55	NO	NO	NO	NO	NO
30.1	17314	7-9 WHEATLEIGH STREET CROWS NEST	First	S	55	50	55	49	55	51	55	49	-0.5	-1.5	-0.4	-1.5	60	55	NO	NO	NO	NO	NO
30.1	17314	7-9 WHEATLEIGH STREET CROWS NEST	First	E	60	56	59	54	61	57	60	54	-1.3	-2.6	-1.2	-2.6	60	55	NO	NO	NO	NO	NO
30.1	17314	7-9 WHEATLEIGH STREET CROWS NEST	First	N	58	54	57	52	59	55	58	52	-1.1	-2.4	-1.0	-2.3	60	55	NO	NO	NO	NO	NO
30.1	17478	15 WHEATLEIGH STREET CROWS NEST	Ground	N	54	49	53	48	54	50	54	48	-0.3	-1.5	-0.2	-1.4	60	55	NO	NO	NO	NO	NO
30.1	17478	15 WHEATLEIGH STREET CROWS NEST	Ground	W	54	50	54	48	55	50	54	49	-0.3	-1.2	-0.2	-1.1	60	55	NO	NO	NO	NO	NO
30.1	17478	15 WHEATLEIGH STREET CROWS NEST	Ground	S	59	55	57	52	59	55	58	52	-1.7	-3.0	-1.6	-2.9	60	55	NO	NO	NO	NO	NO
30.1	17478	15 WHEATLEIGH STREET CROWS NEST	Ground	E	58	54	58	52	59	54	58	53	-0.7	-2.0	-0.6	-1.9	60	55	NO	NO	NO	NO	NO
30.1	17545	17 WHEATLEIGH STREET CROWS NEST	Ground	N	55	51	55	50	56	52	55	50	-0.4	-1.5	-0.3	-1.5	60	55	NO	NO	NO	NO	NO
30.1	17545	17 WHEATLEIGH STREET CROWS NEST	Ground	W	54	50	54	49	55	50	55	49	-0.2	-1.2	-0.1	-1.1	60	55	NO	NO	NO	NO	NO
30.1	17545	17 WHEATLEIGH STREET CROWS NEST	Ground	S	55	50	54	49	55	51	55	49	-0.3	-1.5	-0.2	-1.4	60	55	NO	NO	NO	NO	NO
30.1	17545	17 WHEATLEIGH STREET CROWS NEST	Ground	E	57	53	57	51	57	53	57	52	-0.3	-1.5	-0.2	-1.5	60	55	NO	NO	NO	NO	NO
30.1	17607	19 WHEATLEIGH STREET CROWS NEST	Ground	N	54	49	53	48	54	50	54	48	-0.3	-1.4	-0.2	-1.3	60	55	NO	NO	NO	NO	NO
30.1	17607	19 WHEATLEIGH STREET CROWS NEST	Ground	W	54	50	54	49	55	50	55	49	-0.2	-1.2	-0.1	-1.1	60	55	NO	NO	NO	NO	NO
30.1	17607	19 WHEATLEIGH STREET CROWS NEST	Ground	S	55	51	55	49	56	51	55	50	-0.3	-1.6	-0.3	-1.5	60	55	NO	NO	NO	NO	NO
30.1	17607	19 WHEATLEIGH STREET CROWS NEST	Ground	E	58	54	58	52	58	54	58	53	-0.2	-1.3	-0.2	-1.4	60	55	NO	NO	NO	NO	NO
30.1	17656	13 WHEATLEIGH STREET CROWS NEST	Ground	E	55	51	55	50	56	52	55	50	-0.4	-1.7	-0.3	-1.6	60	55	NO	NO	NO	NO	NO
30.1	17656	13 WHEATLEIGH STREET CROWS NEST	Ground	W	50	45	50	44	50	46	50	45	-0.3	-1.0	-0.2	-1.0	60	55	NO	NO	NO	NO	NO
30.1	17656	13 WHEATLEIGH STREET CROWS NEST	Ground	S	58	53	55	50	58	54	56	50	-2.4	-3.8	-2.4	-3.7	60	55	NO	NO	NO	NO	NO
30.1	17656	13 WHEATLEIGH STREET CROWS NEST	Ground	E	58	54	57	51	58	54	57	52	-0.8	-2.2	-0.7	-2.1	60	55	NO	NO	NO	NO	NO
30.1	17656	13 WHEATLEIGH STREET CROWS NEST	Ground	N	61	57	60	55	61	57	61	55	-0.6	-2.0	-0.5	-2.0	60	55	NO	NO	NO	NO	NO
30.1	17656	13 WHEATLEIGH STREET CROWS NEST	Ground	W	52	47	52	46	52	48	52	47	-0.1	-1.1	-0.1	-1.2	60	55	NO	NO	NO	NO	NO
30.1	17656	13 WHEATLEIGH STREET CROWS NEST	Ground	N	54	49	53	48	54	50	54	49	-0.1	-1.3	0.0	-1.3	60	55	NO	NO	NO	NO	NO
30.1	17656	13 WHEATLEIGH STREET CROWS NEST	First	E	58	53	57	52	58	54	58	52	-0.4	-1.7	-0.3	-1.6	60	55	NO	NO	NO	NO	NO
30.1	17656	13 WHEATLEIGH STREET CROWS NEST	First	N	57	53	56	51	57	53	57	52	-0.3	-1.5	-0.2	-1.4	60	55	NO	NO	NO	NO	NO
30.1	17656	13 WHEATLEIGH STREET CROWS NEST	First	W	53	49	53	48	53	49	53	48	-0.2	-1.1	-0.1	-1.0	60	55	NO	NO	NO	NO	NO
30.1	17656	13 WHEATLEIGH STREET CROWS NEST	First	S	59	55	57	51	60	55	58	52	-2.0	-3.3	-2.0	-3.2	60	55	NO	NO	NO	NO	NO
30.1	17656	13 WHEATLEIGH STREET CROWS NEST	First	E	60	56	59	54	60	56	59	54	-1.0	-2.3	-0.9	-2.3	60	55	NO	NO	NO	NO	NO
30.1	17656	13 WHEATLEIGH STREET CROWS NEST	First	N	63	59	62	57	63	59	63	57	-0.5	-1.9	-0.4	-1.8	60	55	NO	NO	NO	NO	NO
30.1	17656	13 WHEATLEIGH STREET CROWS NEST	First	W	54	50	54	49	54	50	54	49	-0.1	-1.1	0.0	-1.0	60	55	NO	NO	NO	NO	NO
30.1	17656	13 WHEATLEIGH STREET CROWS NEST	First	N	56	52	56	50	56	52	56	51	-0.2	-1.3	-0.1	-1.3	60	55	NO	NO	NO	NO	NO
30.1	17656	13 WHEATLEIGH STREET CROWS NEST	Second	E	60	56	59	54	60	56	60	55	-0.5	-1.8	-0.4	-1.7	60	55	NO	NO	NO	NO	NO
30.1	17656	13 WHEATLEIGH STREET CROWS NEST	Second	N	60	56	59	54	60	56	60	55	-0.3	-1.5	-0.3	-1.5	60	55	NO	NO	NO	NO	NO
30.1	17656	13 WHEATLEIGH STREET CROWS NEST	Second	W	56	52	56	50	56	52	56	51	-0.2	-1.2	-0.1	-1.1	60	55	NO	NO	NO	NO	NO
30.1	17656	13 WHEATLEIGH STREET CROWS NEST	Second	S	61	57	60	54	62	57	60	54	-1.7	-2.9	-1.6	-2.9	60	55	NO	NO	NO	NO	NO
30.1	17656	13 WHEATLEIGH STREET CROWS NEST	Second	E	62	58	62	56	63	59	62	57	-0.8	-2.2	-0.8	-2.2	60	55	NO	NO	NO	NO	NO
30.1	17656	13 WHEATLEIGH STREET CROWS NEST	Second	N	65	61	64	59	65	61	65	59	-0.5	-2.0	-0.4	-1.9	60	55	YES	NO	NO	NO	YES
30.1	17656	13 WHEATLEIGH STREET CROWS NEST	Second	W	57	53	57	52	57	53	57	52	-0.1	-1.2	0.0	-1.1	60	55	NO	NO	NO	NO	NO
30.1	17656	13 WHEATLEIGH STREET CROWS NEST	Second	N	58	54	58	53	59	55	59	53	-0.2	-1.4	-0.3	-1.5	60	55	NO	NO	NO	NO	NO

NCA	Receiver ID	Address	Floor Level	Facade	Opening Year 2027				Design Year 2037				Increase (Do Smthng - Do Nothing)				NCG project road noise criteria		Do noise levels exceed the cumulative limit with project roads adding ≥2dB to the total noise levels?		Is the contribution from the road project Acute?		Consider further treatment?
					Do Nothing		Do Smthng		Do Nothing		Do Smthng		Opening Year 2027		Design Year 2037								
					Day	Night	Day	Night	Day	Night	Day	Night	Day	Night	Day	Night	Day	Night	Day	Night	$L_{Aeq,15hr} \geq 65dB$	$L_{Aeq,9hr} \geq 60dB$	
30.1	17676	21 WHEATLEIGH STREET CROWS NEST	Ground	N	55	51	55	49	55	51	55	50	-0.3	-1.5	-0.2	-1.4	60	55	NO	NO	NO	NO	NO
30.1	17676	21 WHEATLEIGH STREET CROWS NEST	Ground	W	55	50	54	49	55	50	55	49	-0.2	-1.1	-0.2	-1.0	60	55	NO	NO	NO	NO	NO
30.1	17676	21 WHEATLEIGH STREET CROWS NEST	Ground	S	54	50	54	49	54	50	54	49	-0.3	-1.4	-0.2	-1.4	60	55	NO	NO	NO	NO	NO
30.1	17676	21 WHEATLEIGH STREET CROWS NEST	Ground	E	58	54	58	53	59	54	58	53	-0.3	-1.4	-0.2	-1.3	60	55	NO	NO	NO	NO	NO
30.1	17718	26 DONNELLY ROAD CROWS NEST	Ground	N	67	63	66	61	67	63	67	61	-1.0	-2.4	-0.8	-2.3	60	55	YES	YES	YES	YES	YES
30.1	17718	26 DONNELLY ROAD CROWS NEST	Ground	E	66	62	66	60	67	63	66	61	-0.8	-2.1	-0.8	-2.1	60	55	YES	YES	YES	YES	YES
30.1	17718	26 DONNELLY ROAD CROWS NEST	Ground	N	65	61	64	59	65	61	65	59	-0.5	-2.0	-0.3	-1.9	60	55	YES	NO	NO	NO	YES
30.1	17718	26 DONNELLY ROAD CROWS NEST	Ground	E	65	61	64	59	65	61	64	59	-0.5	-1.9	-0.4	-1.8	60	55	NO	NO	NO	NO	NO
30.1	17718	26 DONNELLY ROAD CROWS NEST	Ground	N	66	62	65	60	66	62	66	60	-0.3	-1.7	-0.2	-1.7	60	55	YES	YES	YES	YES	YES
30.1	17718	26 DONNELLY ROAD CROWS NEST	Ground	W	55	51	55	49	55	51	55	50	-0.1	-1.3	-0.1	-1.3	60	55	NO	NO	NO	NO	NO
30.1	17718	26 DONNELLY ROAD CROWS NEST	Ground	S	65	61	64	59	65	61	64	59	-0.7	-2.2	-0.7	-2.2	60	55	NO	NO	NO	NO	NO
30.1	17718	26 DONNELLY ROAD CROWS NEST	Ground	E	69	65	68	63	69	65	68	63	-1.1	-2.5	-1.0	-2.5	60	55	YES	YES	YES	YES	YES
30.1	17718	26 DONNELLY ROAD CROWS NEST	First	N	76	72	75	70	76	73	76	70	-0.8	-2.4	-0.7	-2.3	60	55	YES	YES	YES	YES	YES
30.1	17718	26 DONNELLY ROAD CROWS NEST	First	E	77	73	76	71	77	74	77	71	-0.8	-2.3	-0.7	-2.2	60	55	YES	YES	YES	YES	YES
30.1	17718	26 DONNELLY ROAD CROWS NEST	First	N	76	72	76	70	76	73	76	71	-0.6	-2.1	-0.5	-2.1	60	55	YES	YES	YES	YES	YES
30.1	17718	26 DONNELLY ROAD CROWS NEST	First	E	77	74	77	71	78	74	77	72	-0.6	-2.2	-0.6	-2.2	60	55	YES	YES	YES	YES	YES
30.1	17718	26 DONNELLY ROAD CROWS NEST	First	N	76	73	76	71	77	73	76	71	-0.4	-1.8	-0.3	-1.7	60	55	YES	YES	YES	YES	YES
30.1	17718	26 DONNELLY ROAD CROWS NEST	First	W	59	54	58	53	59	55	59	53	-0.2	-1.4	-0.1	-1.4	60	55	NO	NO	NO	NO	NO
30.1	17718	26 DONNELLY ROAD CROWS NEST	First	S	67	63	66	61	67	64	67	61	-0.9	-2.4	-0.7	-2.3	60	55	YES	YES	YES	YES	YES
30.1	17718	26 DONNELLY ROAD CROWS NEST	First	E	75	71	74	69	75	72	75	69	-1.0	-2.5	-0.9	-2.4	60	55	YES	YES	YES	YES	YES
30.1	17753	23 WHEATLEIGH STREET CROWS NEST	Ground	N	54	50	54	49	55	51	54	49	-0.4	-1.5	-0.3	-1.5	60	55	NO	NO	NO	NO	NO
30.1	17753	23 WHEATLEIGH STREET CROWS NEST	Ground	W	55	50	55	49	55	51	55	50	-0.2	-1.1	-0.1	-1.1	60	55	NO	NO	NO	NO	NO
30.1	17753	23 WHEATLEIGH STREET CROWS NEST	Ground	S	55	51	55	50	56	52	55	50	-0.3	-1.5	-0.2	-1.4	60	55	NO	NO	NO	NO	NO
30.1	17753	23 WHEATLEIGH STREET CROWS NEST	Ground	E	59	55	59	53	59	55	59	54	-0.3	-1.4	-0.2	-1.4	60	55	NO	NO	NO	NO	NO
30.1	17825	25 WHEATLEIGH STREET CROWS NEST	Ground	W	55	51	55	50	55	51	55	50	-0.2	-1.1	-0.1	-1.0	60	55	NO	NO	NO	NO	NO
30.1	17825	25 WHEATLEIGH STREET CROWS NEST	Ground	S	55	51	55	49	55	51	55	50	-0.4	-1.5	-0.3	-1.4	60	55	NO	NO	NO	NO	NO
30.1	17825	25 WHEATLEIGH STREET CROWS NEST	Ground	E	60	55	59	54	60	56	60	54	-0.3	-1.4	-0.2	-1.4	60	55	NO	NO	NO	NO	NO
30.1	17888	27 WHEATLEIGH STREET CROWS NEST	Ground	N	56	51	55	50	56	52	56	51	-0.3	-1.3	-0.2	-1.3	60	55	NO	NO	NO	NO	NO
30.1	17888	27 WHEATLEIGH STREET CROWS NEST	Ground	W	55	51	55	50	56	51	55	50	-0.2	-1.1	-0.1	-1.0	60	55	NO	NO	NO	NO	NO
30.1	17888	27 WHEATLEIGH STREET CROWS NEST	Ground	E	59	55	59	54	60	56	60	54	-0.2	-1.4	-0.1	-1.3	60	55	NO	NO	NO	NO	NO
30.1	17888	27 WHEATLEIGH STREET CROWS NEST	Ground	S	59	54	58	53	59	55	59	53	-0.3	-1.5	-0.2	-1.5	60	55	NO	NO	NO	NO	NO
30.1	17888	27 WHEATLEIGH STREET CROWS NEST	Ground	E	59	55	59	54	60	56	60	54	-0.2	-1.4	-0.1	-1.3	60	55	NO	NO	NO	NO	NO
30.1	17937	26 DONNELLY ROAD CROWS NEST	Ground	NW	64	59	64	59	64	60	64	59	0.1	-0.9	0.2	-0.9	60	55	NO	NO	NO	NO	NO
30.1	17937	26 DONNELLY ROAD CROWS NEST	Ground	SW	54	50	54	49	55	51	55	49	-0.1	-1.2	0.0	-1.2	60	55	NO	NO	NO	NO	NO
30.1	17937	26 DONNELLY ROAD CROWS NEST	Ground	NW	55	51	55	50	55	51	55	50	-0.1	-1.2	0.0	-1.1	60	55	NO	NO	NO	NO	NO
30.1	17937	26 DONNELLY ROAD CROWS NEST	Ground	SW	54	50	54	48	54	50	54	49	-0.3	-1.3	-0.2	-1.3	60	55	NO	NO	NO	NO	NO
30.1	17937	26 DONNELLY ROAD CROWS NEST	Ground	SE	55	51	55	49	55	51	55	50	-0.3	-1.6	-0.2	-1.5	60	55	NO	NO	NO	NO	NO
30.1	17937	26 DONNELLY ROAD CROWS NEST	Ground	SW	55	50	54	49	55	51	55	49	-0.3	-1.5	-0.2	-1.4	60	55	NO	NO	NO	NO	NO
30.1	17937	26 DONNELLY ROAD CROWS NEST	Ground	S	64	60	63	58	65	61	64	58	-1.1	-2.6	-1.0	-2.5	60	55	NO	NO	NO	NO	NO
30.1	17937	26 DONNELLY ROAD CROWS NEST	Ground	SE	67	64	67	61	68	64	67	62	-0.8	-2.3	-0.7	-2.2	60	55	YES	YES	YES	YES	YES
30.1	17937	26 DONNELLY ROAD CROWS NEST	Ground	NE	70	66	70	64	70	66	70	65	-0.2	-1.6	-0.1	-1.6	60	55	YES	YES	YES	YES	YES
30.1	17937	26 DONNELLY ROAD CROWS NEST	First	NW	71	67	72	66	72	68	72	67	0.2	-0.9	0.4	-0.9	60	55	YES	YES	YES	YES	YES
30.1	17937	26 DONNELLY ROAD CROWS NEST	First	SW	59	54	59	53	59	55	59	54	-0.1	-1.2	0.0	-1.2	60	55	NO	NO	NO	NO	NO
30.1	17937	26 DONNELLY ROAD CROWS NEST	First	NW	59	55	59	54	60	56	60	55	-0.1	-1.2	0.0	-1.1	60	55	NO	NO	NO	NO	NO
30.1	17937	26 DONNELLY ROAD CROWS NEST	First	SW	58	54	58	52	58	54	58	53	-0.2	-1.4	-0.1	-1.3	60	55	NO	NO	NO	NO	NO
30.1	17937	26 DONNELLY ROAD CROWS NEST	First	SE	59	55	59	54	60	56	59	54	-0.3	-1.6	-0.2	-1.5	60	55	NO	NO	NO	NO	NO
30.1	17937	26 DONNELLY ROAD CROWS NEST	First	SW	59	55	59	53	59	55	59	54	-0.3	-1.5	-0.2	-1.5	60	55	NO	NO	NO	NO	NO
30.1	17937	26 DONNELLY ROAD CROWS NEST	First	S	70	66	69	63	70	66	69	64	-0.9	-2.4	-0.8	-2.4	60	55	YES	YES	YES	YES	YES
30.1	17937	26 DONNELLY ROAD CROWS NEST	First	SE	74	70	73	68	74	70	73	68	-0.8	-2.3	-0.7	-2.2	60	55	YES	YES	YES	YES	YES
30.1	17937	26 DONNELLY ROAD CROWS NEST	First	NE	78	74	78	73	79	75	79	73	-0.1	-1.5	0.0	-1.4	60	55	YES	YES	YES	YES	YES
30.1	17953	29 WHEATLEIGH STREET CROWS NEST	Ground	E	58	54	58	53	59	55	59	53	-0.3	-1.6	-0.2	-1.5	60	55	NO	NO	NO	NO	NO
30.1	17953	29 WHEATLEIGH STREET CROWS NEST	Ground	S	58	54	58	53	59	55	58	53	-0.4	-1.6	-0.3	-1.5	60	55	NO	NO	NO	NO	NO
30.1	17953	29 WHEATLEIGH STREET CROWS NEST	Ground	E	59	55	59	54	60	56	60	54	-0.3	-1.5	-0.2	-1.4	60	55	NO	NO	NO	NO	NO
30.1	17953	29 WHEATLEIGH STREET CROWS NEST	Ground	N	56	52	56	50	56	52	56	51	-0.4	-1.5	-0.3	-1.5	60	55	NO	NO	NO	NO	NO
30.1	17953	29 WHEATLEIGH STREET CROWS NEST	Ground	W	55	51	55	50	55	51	55	50	-0.2	-1.1	-0.1	-1.1	60	55	NO	NO	NO	NO	NO
30.1	17953	29 WHEATLEIGH STREET CROWS NEST	Ground	S	56	52	56	50	56	52	56	51	-0.3	-1.4	-0.2	-1.3	60	55	NO	NO	NO	NO	NO
30.1	17990	22-24 DONNELLY ROAD CROWS NEST	Ground	N	64	60	64	59	64	60	64	59	0.0	-1.0	0.1	-1.0	60	55	NO	NO	NO	NO	NO
30.1	17990	22-24 DONNELLY ROAD CROWS NEST	Ground	W	57	53	57	52	57	53	57	52	-0.2	-1.2	-0.1	-1.1	60	55	NO	NO	NO	NO	NO
30.1	17990	22-24 DONNELLY ROAD CROWS NEST	Ground	S	57	52	56	51	57	53	57	51	-0.3	-1.4	-0.2	-1.5	60	55	NO	NO	NO	NO	NO
30.1	17991	26 DONNELLY ROAD CROWS NEST	Ground	S	60	56	59	54	60	56	60	54	-0.5	-1.9	-0.4	-1.8	60	55	NO	NO	NO	NO	NO
30.1	17991	26 DONNELLY ROAD CROWS NEST	Ground	E	56	52	56	51	57	53	56	51	-0.3	-1.5	-0.3	-1.5	60	55	NO	NO	NO	NO	NO
30.1	17991	26 DONNELLY ROAD CROWS NEST	Ground	N	61	57	60	54	61	57	60	55	-1.0	-2.4	-0.9	-2.3	60	55	NO	NO	NO	NO	NO

NCA	Receiver ID	Address	Floor Level	Facade	Opening Year 2027				Design Year 2037				Increase (Do Smthng - Do Nothing)				NCG project road noise criteria		Do noise levels exceed the cumulative limit with project roads adding ≥2dB to the total noise levels?		Is the contribution from the road project Acute?		Consider further treatment?
					Do Nothing		Do Smthng		Do Nothing		Do Smthng		Opening Year 2027		Design Year 2037								
					Day	Night	Day	Night	Day	Night	Day	Night	Day	Night	Day	Night	Day	Night	Day	Night	$L_{Aeq,15hr} \geq 65dB$	$L_{Aeq,9hr} \geq 60dB$	
30.1	17991	26 DONNELLY ROAD CROWS NEST	Ground	E	59	55	58	53	59	55	59	53	-0.6	-2.0	-0.4	-2.0	60	55	NO	NO	NO	NO	NO
30.1	17991	26 DONNELLY ROAD CROWS NEST	Ground	N	57	52	56	51	57	53	57	52	-0.2	-1.3	-0.1	-1.2	60	55	NO	NO	NO	NO	NO
30.1	17991	26 DONNELLY ROAD CROWS NEST	Ground	E	58	54	58	53	59	55	59	54	-0.1	-1.1	0.0	-1.1	60	55	NO	NO	NO	NO	NO
30.1	17991	26 DONNELLY ROAD CROWS NEST	Ground	S	54	50	53	48	54	50	54	48	-0.3	-1.5	-0.2	-1.5	60	55	NO	NO	NO	NO	NO
30.1	17991	26 DONNELLY ROAD CROWS NEST	Ground	W	54	49	54	48	54	50	54	49	-0.1	-1.3	0.0	-1.2	60	55	NO	NO	NO	NO	NO
30.1	17991	26 DONNELLY ROAD CROWS NEST	First	S	62	58	61	56	62	58	62	56	-0.7	-2.1	-0.6	-2.0	60	55	NO	NO	NO	NO	NO
30.1	17991	26 DONNELLY ROAD CROWS NEST	First	E	60	56	60	55	61	57	60	55	-0.4	-1.6	-0.3	-1.6	60	55	NO	NO	NO	NO	NO
30.1	17991	26 DONNELLY ROAD CROWS NEST	First	N	65	61	64	59	66	62	65	59	-1.3	-2.7	-1.2	-2.7	60	55	YES	NO	NO	NO	YES
30.1	17991	26 DONNELLY ROAD CROWS NEST	First	E	63	59	62	57	63	59	63	57	-0.7	-2.0	-0.5	-2.0	60	55	NO	NO	NO	NO	NO
30.1	17991	26 DONNELLY ROAD CROWS NEST	First	N	60	56	60	54	60	56	60	55	-0.2	-1.3	-0.1	-1.2	60	55	NO	NO	NO	NO	NO
30.1	17991	26 DONNELLY ROAD CROWS NEST	First	E	62	58	62	57	63	58	63	57	-0.1	-1.0	0.1	-1.0	60	55	NO	NO	NO	NO	NO
30.1	17991	26 DONNELLY ROAD CROWS NEST	First	N	69	65	69	64	70	66	70	64	-0.2	-1.3	-0.1	-1.2	60	55	YES	YES	YES	YES	YES
30.1	17991	26 DONNELLY ROAD CROWS NEST	First	S	58	53	57	52	58	54	58	52	-0.4	-1.6	-0.3	-1.5	60	55	NO	NO	NO	NO	NO
30.1	17991	26 DONNELLY ROAD CROWS NEST	First	W	57	53	57	52	58	54	58	52	-0.2	-1.3	-0.1	-1.3	60	55	NO	NO	NO	NO	NO
30.1	18011	24A DONNELLY ROAD CROWS NEST	Ground	N	64	60	64	59	64	60	64	59	0.0	-1.0	0.1	-1.0	60	55	NO	NO	NO	NO	NO
30.1	18011	24A DONNELLY ROAD CROWS NEST	Ground	W	55	51	55	50	56	51	56	50	-0.1	-1.0	0.0	-1.0	60	55	NO	NO	NO	NO	NO
30.1	18011	24A DONNELLY ROAD CROWS NEST	Ground	S	56	52	56	51	57	53	56	51	-0.5	-1.7	-0.3	-1.6	60	55	NO	NO	NO	NO	NO
30.1	18011	24A DONNELLY ROAD CROWS NEST	Ground	E	62	58	62	57	62	58	62	57	-0.1	-1.1	0.0	-1.1	60	55	NO	NO	NO	NO	NO
30.1	18011	24A DONNELLY ROAD CROWS NEST	First	N	68	64	68	63	68	64	69	63	0.1	-1.0	0.2	-0.9	60	55	YES	YES	YES	YES	YES
30.1	18011	24A DONNELLY ROAD CROWS NEST	First	W	59	54	59	53	59	55	59	54	-0.1	-1.0	0.0	-0.9	60	55	NO	NO	NO	NO	NO
30.1	18011	24A DONNELLY ROAD CROWS NEST	First	S	61	57	60	55	61	57	61	55	-0.4	-1.7	-0.3	-1.6	60	55	NO	NO	NO	NO	NO
30.1	18011	24A DONNELLY ROAD CROWS NEST	First	E	68	63	68	62	68	64	68	63	0.1	-1.0	0.2	-0.9	60	55	YES	YES	YES	YES	YES
30.1	18021	24B DONNELLY ROAD CROWS NEST	Ground	N	63	59	64	58	64	60	64	59	0.1	-1.0	0.2	-0.9	60	55	NO	NO	NO	NO	NO
30.1	18021	24B DONNELLY ROAD CROWS NEST	Ground	W	54	50	54	49	54	50	55	49	0.1	-0.8	0.2	-0.8	60	55	NO	NO	NO	NO	NO
30.1	18021	24B DONNELLY ROAD CROWS NEST	Ground	S	57	53	56	51	57	53	57	52	-0.5	-1.8	-0.4	-1.7	60	55	NO	NO	NO	NO	NO
30.1	18021	24B DONNELLY ROAD CROWS NEST	Ground	E	56	52	56	51	57	52	57	51	-0.1	-1.0	0.0	-0.9	60	55	NO	NO	NO	NO	NO
30.1	18021	24B DONNELLY ROAD CROWS NEST	First	N	67	62	67	62	67	63	67	62	0.1	-0.9	0.2	-0.8	60	55	YES	YES	YES	YES	YES
30.1	18021	24B DONNELLY ROAD CROWS NEST	First	W	57	53	57	52	58	53	58	53	0.0	-0.9	0.1	-0.8	60	55	NO	NO	NO	NO	NO
30.1	18021	24B DONNELLY ROAD CROWS NEST	First	S	62	58	61	56	62	58	62	56	-0.7	-2.1	-0.7	-2.1	60	55	NO	NO	NO	NO	NO
30.1	18021	24B DONNELLY ROAD CROWS NEST	First	E	60	56	60	55	61	56	61	56	0.0	-1.0	0.1	-0.9	60	55	NO	NO	NO	NO	NO
30.1	18026	31 WHEATLEIGH STREET CROWS NEST	Ground	N	62	58	63	57	63	58	63	58	0.1	-0.8	0.2	-0.8	60	55	NO	NO	NO	NO	NO
30.1	18026	31 WHEATLEIGH STREET CROWS NEST	Ground	W	55	50	55	50	55	51	55	50	0.0	-0.8	0.0	-0.8	60	55	NO	NO	NO	NO	NO
30.1	18026	31 WHEATLEIGH STREET CROWS NEST	Ground	S	56	51	55	50	56	52	55	50	-0.6	-1.8	-0.5	-1.7	60	55	NO	NO	NO	NO	NO
30.1	18026	31 WHEATLEIGH STREET CROWS NEST	Ground	E	55	50	55	49	55	51	55	50	0.0	-0.8	0.1	-0.9	60	55	NO	NO	NO	NO	NO
30.1	18026	31 WHEATLEIGH STREET CROWS NEST	First	N	65	61	65	60	65	61	66	60	0.2	-0.7	0.3	-0.8	60	55	YES	YES	YES	YES	YES
30.1	18026	31 WHEATLEIGH STREET CROWS NEST	First	W	58	53	58	52	58	54	58	53	-0.1	-0.8	0.0	-0.8	60	55	NO	NO	NO	NO	NO
30.1	18026	31 WHEATLEIGH STREET CROWS NEST	First	S	62	58	62	56	62	58	62	57	-0.6	-1.9	-0.5	-1.8	60	55	NO	NO	NO	NO	NO
30.1	18026	31 WHEATLEIGH STREET CROWS NEST	First	E	58	54	58	53	59	54	59	54	0.0	-0.9	0.1	-0.9	60	55	NO	NO	NO	NO	NO
30.1	37824	80-82 ATCHISON STREET CROWS NEST	Ground	S	52	45	51	44	52	45	51	44	-0.7	-0.9	-0.6	-0.6	60	55	NO	NO	NO	NO	NO
30.1	37824	80-82 ATCHISON STREET CROWS NEST	Ground	E	53	47	52	46	53	47	53	46	-0.7	-1.2	-0.6	-1.2	60	55	NO	NO	NO	NO	NO
30.1	37824	80-82 ATCHISON STREET CROWS NEST	Ground	N	50	45	49	44	50	45	50	44	-0.5	-1.4	-0.4	-1.4	60	55	NO	NO	NO	NO	NO
30.1	37824	80-82 ATCHISON STREET CROWS NEST	First	S	53	47	52	46	53	47	53	46	-0.8	-1.0	-0.6	-0.8	60	55	NO	NO	NO	NO	NO
30.1	37824	80-82 ATCHISON STREET CROWS NEST	First	E	55	49	54	47	55	49	55	48	-0.8	-1.1	-0.7	-1.0	60	55	NO	NO	NO	NO	NO
30.1	37824	80-82 ATCHISON STREET CROWS NEST	First	N	51	47	51	45	52	47	51	46	-0.5	-1.4	-0.4	-1.4	60	55	NO	NO	NO	NO	NO
30.1	37863	48 ATCHISON STREET ST LEONARDS	Ground	N	46	41	46	40	46	42	46	41	-0.4	-1.1	-0.2	-1.1	58	54	NO	NO	NO	NO	NO
30.1	37863	48 ATCHISON STREET ST LEONARDS	Ground	S	44	38	43	37	44	39	43	37	-1.0	-1.4	-0.9	-1.4	56	51	NO	NO	NO	NO	NO
30.1	37863	48 ATCHISON STREET ST LEONARDS	First	N	48	43	48	42	49	44	48	43	-0.3	-1.0	-0.2	-1.0	60	55	NO	NO	NO	NO	NO
30.1	37863	48 ATCHISON STREET ST LEONARDS	First	S	45	39	44	37	45	39	44	38	-1.0	-1.5	-0.9	-1.4	57	51	NO	NO	NO	NO	NO
30.1	37863	48 ATCHISON STREET ST LEONARDS	Second	E	48	43	48	42	48	44	48	43	-0.3	-0.9	-0.2	-0.9	60	55	NO	NO	NO	NO	NO
30.1	37863	48 ATCHISON STREET ST LEONARDS	Second	N	50	45	50	44	50	45	50	44	-0.2	-1.0	-0.1	-1.0	60	55	NO	NO	NO	NO	NO
30.1	37863	48 ATCHISON STREET ST LEONARDS	Second	S	45	39	44	38	45	40	44	38	-0.9	-1.5	-0.9	-1.4	57	52	NO	NO	NO	NO	NO
30.1	37863	48 ATCHISON STREET ST LEONARDS	Third	E	51	46	51	45	51	47	51	45	-0.5	-1.2	-0.4	-1.2	60	55	NO	NO	NO	NO	NO
30.1	37863	48 ATCHISON STREET ST LEONARDS	Third	N	51	46	50	45	51	46	51	45	-0.3	-1.0	-0.2	-1.0	60	55	NO	NO	NO	NO	NO
30.1	37863	48 ATCHISON STREET ST LEONARDS	Third	S	46	40	45	38	46	40	45	39	-1.0	-1.4	-0.9	-1.3	58	52	NO	NO	NO	NO	NO
30.1	37863	48 ATCHISON STREET ST LEONARDS	Fourth	E	53	48	52	47	53	48	53	47	-0.5	-1.4	-0.4	-1.3	60	55	NO	NO	NO	NO	NO
30.1	37863	48 ATCHISON STREET ST LEONARDS	Fourth	N	52	47	52	46	52	47	52	46	-0.3	-1.2	-0.2	-1.1	60	55	NO	NO	NO	NO	NO
30.1	37863	48 ATCHISON STREET ST LEONARDS	Fourth	S	46	40	46	39	47	41	46	40	-0.8	-1.3	-0.8	-1.2	59	53	NO	NO	NO	NO	NO
30.1	37863	48 ATCHISON STREET ST LEONARDS	Fifth	E	54	49	53	47	54	49	54	48	-0.6	-1.3	-0.5	-1.2	60	55	NO	NO	NO	NO	NO
30.1	37863	48 ATCHISON STREET ST LEONARDS	Fifth	N	53	48	52	46	53	48	53	47	-0.4	-1.2	-0.3	-1.1	60	55	NO	NO	NO	NO	NO
30.1	37863	48 ATCHISON STREET ST LEONARDS	Fifth	S	47	41	46	40	47	41	47	40	-0.8	-1.2	-0.8	-1.2	59	53	NO	NO	NO	NO	NO
30.1	37863	48 ATCHISON STREET ST LEONARDS	Sixth	E	54	49	54	48	55	50	54	48	-0.6	-1.3	-0.5	-1.2	60	55	NO	NO	NO	NO	NO
30.1	37863	48 ATCHISON STREET ST LEONARDS	Sixth	N	53	48	53	47	54	49	53	47	-0.5	-1.2	-0.3	-1.2	60	55	NO	NO	NO	NO	NO

NCA	Receiver ID	Address	Floor Level	Facade	Opening Year 2027				Design Year 2037				Increase (Do Smthng - Do Nothing)				NCG project road noise criteria		Do noise levels exceed the cumulative limit with project roads adding ≥2dB to the total noise levels?		Is the contribution from the road project Acute?		Consider further treatment?
					Do Nothing		Do Smthng		Do Nothing		Do Smthng		Opening Year 2027		Design Year 2037								
					Day	Night	Day	Night	Day	Night	Day	Night	Day	Night	Day	Night	Day	Night	Day	Night	$L_{Aeq,15hr} \geq 65dB$	$L_{Aeq,9hr} \geq 60dB$	
30.1	37863	48 ATCHISON STREET ST LEONARDS	Sixth	S	48	42	47	40	48	42	47	41	-0.8	-1.2	-0.7	-1.2	60	54	NO	NO	NO	NO	NO
30.1	37863	48 ATCHISON STREET ST LEONARDS	Seventh	E	55	50	54	48	55	50	55	49	-0.6	-1.3	-0.5	-1.2	60	55	NO	NO	NO	NO	NO
30.1	37863	48 ATCHISON STREET ST LEONARDS	Seventh	N	54	49	54	48	54	49	54	48	-0.6	-1.2	-0.3	-1.1	60	55	NO	NO	NO	NO	NO
30.1	37863	48 ATCHISON STREET ST LEONARDS	Seventh	S	48	42	47	41	49	42	48	41	-0.9	-1.1	-0.7	-1.2	60	54	NO	NO	NO	NO	NO
30.1	37863	48 ATCHISON STREET ST LEONARDS	Eighth	E	56	50	55	49	56	51	55	49	-0.6	-1.3	-0.5	-1.3	60	55	NO	NO	NO	NO	NO
30.1	37863	48 ATCHISON STREET ST LEONARDS	Eighth	N	55	49	54	48	55	50	55	49	-0.6	-1.2	-0.4	-1.1	60	55	NO	NO	NO	NO	NO
30.1	37863	48 ATCHISON STREET ST LEONARDS	Eighth	S	49	43	48	41	49	43	48	42	-0.9	-1.2	-0.8	-1.3	60	55	NO	NO	NO	NO	NO
30.1	37863	48 ATCHISON STREET ST LEONARDS	Ninth	E	56	51	56	49	57	51	56	50	-0.7	-1.3	-0.5	-1.3	60	55	NO	NO	NO	NO	NO
30.1	37863	48 ATCHISON STREET ST LEONARDS	Ninth	N	55	50	55	49	56	50	55	49	-0.5	-1.1	-0.4	-1.1	60	55	NO	NO	NO	NO	NO
30.1	37863	48 ATCHISON STREET ST LEONARDS	Ninth	S	49	43	48	42	50	44	49	42	-0.9	-1.3	-0.8	-1.3	60	55	NO	NO	NO	NO	NO
30.1	37863	48 ATCHISON STREET ST LEONARDS	Tenth	E	57	51	56	50	57	51	56	50	-0.8	-1.3	-0.6	-1.3	60	55	NO	NO	NO	NO	NO
30.1	37863	48 ATCHISON STREET ST LEONARDS	Tenth	N	56	50	55	49	56	51	56	50	-0.7	-1.2	-0.5	-1.1	60	55	NO	NO	NO	NO	NO
30.1	37863	48 ATCHISON STREET ST LEONARDS	Tenth	S	50	44	49	43	50	44	50	43	-0.8	-1.3	-0.8	-1.3	60	55	NO	NO	NO	NO	NO
30.1	37863	48 ATCHISON STREET ST LEONARDS	Eleventh	E	57	51	56	50	58	52	57	51	-0.8	-1.3	-0.6	-1.3	60	55	NO	NO	NO	NO	NO
30.1	37863	48 ATCHISON STREET ST LEONARDS	Eleventh	N	57	51	56	49	57	51	56	50	-0.7	-1.2	-0.5	-1.2	60	55	NO	NO	NO	NO	NO
30.1	37863	48 ATCHISON STREET ST LEONARDS	Eleventh	S	51	45	50	44	51	46	51	45	-0.7	-1.3	-0.6	-1.3	60	55	NO	NO	NO	NO	NO
30.1	37903	78-80 ALEXANDER STREET CROWS NEST	Ground	W	45	40	45	39	46	41	45	40	-0.4	-0.9	-0.4	-0.9	58	53	NO	NO	NO	NO	NO
30.1	37903	78-80 ALEXANDER STREET CROWS NEST	Ground	E	52	46	51	45	52	46	51	46	-0.8	-0.3	-0.8	-0.2	60	55	NO	NO	NO	NO	NO
30.1	37903	78-80 ALEXANDER STREET CROWS NEST	First	W	47	42	47	41	48	43	47	42	-0.4	-1.0	-0.4	-1.0	60	55	NO	NO	NO	NO	NO
30.1	37903	78-80 ALEXANDER STREET CROWS NEST	First	E	53	47	53	47	54	47	53	47	-0.7	-0.4	-0.8	-0.3	60	55	NO	NO	NO	NO	NO
30.1	37903	78-80 ALEXANDER STREET CROWS NEST	Second	W	50	45	50	44	50	45	50	44	-0.4	-1.1	-0.4	-1.1	60	55	NO	NO	NO	NO	NO
30.1	37903	78-80 ALEXANDER STREET CROWS NEST	Second	E	55	49	54	48	55	49	54	49	-0.7	-0.6	-0.7	-0.6	60	55	NO	NO	NO	NO	NO
30.1	37996	154 ATCHISON STREET CROWS NEST	Ground	N	59	55	58	53	59	55	58	53	-0.7	-2.0	-0.6	-1.9	60	55	NO	NO	NO	NO	NO
30.1	37996	154 ATCHISON STREET CROWS NEST	Ground	S	55	51	54	49	55	51	55	49	-0.6	-1.7	-0.5	-1.7	60	55	NO	NO	NO	NO	NO
30.1	37997	156 ATCHISON STREET CROWS NEST	Ground	N	59	55	58	53	59	55	59	53	-0.6	-2.0	-0.6	-1.9	60	55	NO	NO	NO	NO	NO
30.1	37997	156 ATCHISON STREET CROWS NEST	Ground	S	55	51	55	49	56	51	55	50	-0.6	-1.8	-0.6	-1.7	60	55	NO	NO	NO	NO	NO
30.1	37998	158 ATCHISON STREET CROWS NEST	Ground	N	60	55	59	53	60	56	59	54	-0.7	-2.0	-0.5	-1.9	60	55	NO	NO	NO	NO	NO
30.1	37998	158 ATCHISON STREET CROWS NEST	Ground	S	56	51	55	49	56	52	55	50	-0.7	-1.8	-0.6	-1.8	60	55	NO	NO	NO	NO	NO
30.1	37998	158 ATCHISON STREET CROWS NEST	Ground	E	54	50	54	48	54	50	54	49	-0.5	-1.9	-0.5	-1.8	60	55	NO	NO	NO	NO	NO
30.1	37999	160 ATCHISON STREET CROWS NESTu	Ground	N	60	56	60	54	61	57	60	55	-0.6	-1.9	-0.5	-1.9	60	55	NO	NO	NO	NO	NO
30.1	37999	160 ATCHISON STREET CROWS NESTu	Ground	W	55	50	54	48	55	51	54	49	-0.6	-1.9	-0.5	-1.8	60	55	NO	NO	NO	NO	NO
30.1	37999	160 ATCHISON STREET CROWS NESTu	Ground	S	56	52	56	50	57	52	56	50	-0.7	-1.9	-0.6	-1.8	60	55	NO	NO	NO	NO	NO
30.1	37999	160 ATCHISON STREET CROWS NESTu	Ground	E	55	51	54	49	55	51	55	49	-0.6	-1.9	-0.5	-1.8	60	55	NO	NO	NO	NO	NO
30.1	38000	162 ATCHISON STREET CROWS NEST	Ground	S	58	54	57	52	58	54	58	52	-0.6	-1.9	-0.5	-1.8	60	55	NO	NO	NO	NO	NO
30.1	38000	162 ATCHISON STREET CROWS NEST	Ground	E	61	56	60	54	61	57	60	55	-0.7	-2.0	-0.6	-2.0	60	55	NO	NO	NO	NO	NO
30.1	38000	162 ATCHISON STREET CROWS NEST	Ground	N	61	57	61	55	62	57	61	56	-0.6	-2.0	-0.5	-1.9	60	55	NO	NO	NO	NO	NO
30.1	38000	162 ATCHISON STREET CROWS NEST	Ground	W	55	51	54	49	55	51	55	49	-0.6	-2.0	-0.6	-1.9	60	55	NO	NO	NO	NO	NO
30.1	38017	89 ATCHISON STREET CROWS NEST	Ground	N	56	52	56	50	56	52	56	50	-0.5	-1.6	-0.5	-1.6	60	55	NO	NO	NO	NO	NO
30.1	38017	89 ATCHISON STREET CROWS NEST	Ground	W	53	49	53	47	54	49	53	48	-0.4	-1.5	-0.3	-1.5	60	55	NO	NO	NO	NO	NO
30.1	38017	89 ATCHISON STREET CROWS NEST	Ground	S	52	47	51	46	52	48	52	46	-0.6	-1.6	-0.5	-1.6	60	55	NO	NO	NO	NO	NO
30.1	38017	89 ATCHISON STREET CROWS NEST	Ground	E	52	48	52	46	53	48	52	47	-0.5	-1.7	-0.4	-1.6	60	55	NO	NO	NO	NO	NO
30.1	38018	91 ATCHISON STREET CROWS NEST	Ground	N	56	51	55	50	56	52	56	50	-0.5	-1.6	-0.4	-1.6	60	55	NO	NO	NO	NO	NO
30.1	38018	91 ATCHISON STREET CROWS NEST	Ground	W	53	49	52	47	53	49	53	47	-0.5	-1.8	-0.4	-1.7	60	55	NO	NO	NO	NO	NO
30.1	38018	91 ATCHISON STREET CROWS NEST	Ground	S	51	47	51	45	52	47	51	46	-0.5	-1.6	-0.5	-1.6	60	55	NO	NO	NO	NO	NO
30.1	38019	93 ATCHISON STREET CROWS NEST	Ground	N	56	52	56	50	56	52	56	50	-0.5	-1.6	-0.4	-1.6	60	55	NO	NO	NO	NO	NO
30.1	38019	93 ATCHISON STREET CROWS NEST	Ground	S	52	47	51	46	52	48	52	46	-0.6	-1.7	-0.5	-1.6	60	55	NO	NO	NO	NO	NO
30.1	38019	93 ATCHISON STREET CROWS NEST	Ground	E	55	50	54	48	55	51	54	49	-0.6	-1.8	-0.4	-1.8	60	55	NO	NO	NO	NO	NO
30.1	48766	11 BROOK STREET CROWS NEST	Ground	E	71	67	69	63	71	67	69	64	-1.8	-3.1	-1.7	-3.0	60	55	YES	YES	YES	YES	YES
30.1	48766	11 BROOK STREET CROWS NEST	Ground	N	72	68	71	65	73	68	71	65	-1.8	-2.9	-1.8	-2.9	60	55	YES	YES	YES	YES	YES
30.1	48766	11 BROOK STREET CROWS NEST	Ground	W	73	67	72	66	73	68	73	66	-0.8	-1.2	-0.6	-1.4	60	55	NO	NO	YES	YES	YES
30.1	48766	11 BROOK STREET CROWS NEST	Ground	S	59	54	59	53	60	55	59	53	-0.5	-1.4	-0.3	-1.5	60	55	NO	NO	NO	NO	NO
30.1	48766	11 BROOK STREET CROWS NEST	First	E	74	69	72	66	74	70	72	67	-1.9	-3.4	-1.9	-3.3	60	55	YES	YES	YES	YES	YES
30.1	48766	11 BROOK STREET CROWS NEST	First	N	74	70	73	67	75	70	73	67	-1.6	-3.0	-1.6	-2.9	60	55	YES	YES	YES	YES	YES
30.1	48766	11 BROOK STREET CROWS NEST	First	W	73	68	73	66	74	68	73	67	-0.8	-1.4	-0.6	-1.5	60	55	NO	YES	YES	YES	YES
30.1	48766	11 BROOK STREET CROWS NEST	First	S	63	58	62	56	63	58	62	56	-0.8	-2.0	-0.6	-1.9	60	55	NO	NO	NO	NO	NO
30.2	8240	272-274 WILLOUGHBY ROAD NAREMBURN	Ground	N	54	49	54	49	54	49	54	49	0.0	-0.3	0.1	-0.3	60	55	NO	NO	NO	NO	NO
30.2	8240	272-274 WILLOUGHBY ROAD NAREMBURN	Ground	W	55	50	55	50	55	50	55	50	0.1	-0.2	0.2	-0.2	60	55	NO	NO	NO	NO	NO
30.2	8240	272-274 WILLOUGHBY ROAD NAREMBURN	Ground	N	56	51	56	51	56	51	56	51	0.0	-0.2	0.2	-0.1	60	55	NO	NO	NO	NO	NO
30.2	8240	272-274 WILLOUGHBY ROAD NAREMBURN	Ground	E	71	64	70	64	71	64	70	64	-0.6	0.3	-0.5	0.4	60	55	NO	NO	NO	NO	NO
30.2	8240	272-274 WILLOUGHBY ROAD NAREMBURN	First	N	57	52	57	52	58	53	58	53	0.0	-0.1	0.1	-0.1	60	55	NO	NO	NO	NO	NO
30.2	8240	272-274 WILLOUGHBY ROAD NAREMBURN	First	W	58	53	58	53	58	53	58	53	0.1	-0.2	0.1	-0.1	60	55	NO	NO	NO	NO	NO
30.2	8240	272-274 WILLOUGHBY ROAD NAREMBURN	First	N	58	53	58	53	59	54	59	54	0.0	0.0	0.2	0.0	60	55	NO	NO	NO	NO	NO

NCA	Receiver ID	Address	Floor Level	Facade	Opening Year 2027				Design Year 2037				Increase (Do Smthng - Do Nothing)				NCG project road noise criteria		Do noise levels exceed the cumulative limit with project roads adding ≥2dB to the total noise levels?		Is the contribution from the road project Acute?		Consider further treatment?
					Do Nothing		Do Smthng		Do Nothing		Do Smthng		Opening Year 2027		Design Year 2037								
					Day	Night	Day	Night	Day	Night	Day	Night	Day	Night	Day	Night	Day	Night	Day	Night	$L_{Aeq,15hr}$ ≥ 65dB	$L_{Aeq,9hr}$ ≥ 60dB	
30.2	8240	272-274 WILLOUGHBY ROAD NAREMBURN	First	E	71	64	70	65	71	64	71	65	-0.5	0.3	-0.5	0.4	60	55	NO	NO	NO	NO	NO
30.2	8241	280 WILLOUGHBY ROAD NAREMBURN	Ground	N	64	58	64	58	64	58	64	59	-0.4	0.1	-0.5	0.2	60	55	NO	NO	NO	NO	NO
30.2	8241	280 WILLOUGHBY ROAD NAREMBURN	Ground	W	56	51	56	51	56	51	56	51	0.0	-0.2	0.1	-0.1	60	55	NO	NO	NO	NO	NO
30.2	8241	280 WILLOUGHBY ROAD NAREMBURN	Ground	N	57	52	57	51	57	52	57	52	0.0	-0.1	0.1	0.0	60	55	NO	NO	NO	NO	NO
30.2	8241	280 WILLOUGHBY ROAD NAREMBURN	Ground	W	54	49	54	49	54	49	54	49	0.0	-0.3	0.1	-0.2	60	55	NO	NO	NO	NO	NO
30.2	8241	280 WILLOUGHBY ROAD NAREMBURN	Ground	S	53	48	53	47	53	48	53	48	-0.3	-0.3	-0.3	-0.2	60	55	NO	NO	NO	NO	NO
30.2	8241	280 WILLOUGHBY ROAD NAREMBURN	Ground	E	71	64	70	64	71	64	70	64	-0.6	0.3	-0.6	0.4	60	55	NO	NO	NO	NO	NO
30.2	8241	280 WILLOUGHBY ROAD NAREMBURN	First	N	65	60	65	60	66	60	65	60	-0.3	0.2	-0.3	0.4	60	55	NO	NO	NO	NO	NO
30.2	8241	280 WILLOUGHBY ROAD NAREMBURN	First	W	58	53	58	53	58	54	59	53	0.1	-0.1	0.2	-0.1	60	55	NO	NO	NO	NO	NO
30.2	8241	280 WILLOUGHBY ROAD NAREMBURN	First	N	59	54	59	54	59	54	59	54	0.0	-0.2	0.2	0.0	60	55	NO	NO	NO	NO	NO
30.2	8241	280 WILLOUGHBY ROAD NAREMBURN	First	W	59	54	59	54	59	54	59	54	-0.1	-0.1	0.1	0.0	60	55	NO	NO	NO	NO	NO
30.2	8241	280 WILLOUGHBY ROAD NAREMBURN	First	S	56	50	56	50	56	51	56	51	-0.2	-0.2	-0.2	-0.1	60	55	NO	NO	NO	NO	NO
30.2	8241	280 WILLOUGHBY ROAD NAREMBURN	First	E	71	64	70	65	71	65	71	65	-0.5	0.3	-0.5	0.4	60	55	NO	NO	NO	NO	NO
30.2	16973	133 WILLOUGHBY ROAD NAREMBURN	Ground	N	54	47	53	47	54	48	54	48	-0.5	-0.3	-0.4	0.0	60	55	NO	NO	NO	NO	NO
30.2	16973	133 WILLOUGHBY ROAD NAREMBURN	Ground	W	70	63	70	63	70	63	70	64	-0.5	-0.1	-0.3	0.2	60	55	NO	NO	NO	NO	NO
30.2	16973	133 WILLOUGHBY ROAD NAREMBURN	Ground	S	70	63	70	62	70	63	70	63	-0.9	-0.9	-0.4	-0.8	60	55	NO	NO	NO	NO	NO
30.2	16973	133 WILLOUGHBY ROAD NAREMBURN	Ground	E	63	56	62	55	63	57	63	56	-1.0	-1.1	-0.5	-1.1	60	55	NO	NO	NO	NO	NO
30.2	16973	133 WILLOUGHBY ROAD NAREMBURN	First	N	56	50	56	49	56	50	56	50	-0.5	-0.4	-0.4	-0.2	60	55	NO	NO	NO	NO	NO
30.2	16973	133 WILLOUGHBY ROAD NAREMBURN	First	W	71	64	71	64	72	64	71	65	-0.5	0.0	-0.3	0.2	60	55	NO	NO	NO	NO	NO
30.2	16973	133 WILLOUGHBY ROAD NAREMBURN	First	S	71	63	70	62	71	64	70	63	-0.9	-0.9	-0.4	-0.7	60	55	NO	NO	NO	NO	NO
30.2	16973	133 WILLOUGHBY ROAD NAREMBURN	First	E	65	58	64	56	65	58	64	57	-1.0	-1.1	-0.5	-1.0	60	55	NO	NO	NO	NO	NO
30.2	17008	2B WHEATLEIGH STREET NAREMBURN	Ground	N	55	50	54	49	55	51	55	49	-0.5	-1.5	-0.4	-1.5	60	55	NO	NO	NO	NO	NO
30.2	17008	2B WHEATLEIGH STREET NAREMBURN	Ground	W	54	48	54	47	54	49	54	48	-0.8	-1.2	-0.4	-1.2	60	55	NO	NO	NO	NO	NO
30.2	17008	2B WHEATLEIGH STREET NAREMBURN	Ground	S	68	60	67	59	68	61	67	60	-1.0	-1.1	-0.5	-1.0	60	55	NO	NO	NO	NO	NO
30.2	17008	2B WHEATLEIGH STREET NAREMBURN	Ground	E	64	57	63	56	64	57	63	56	-0.9	-1.0	-0.5	-1.0	60	55	NO	NO	NO	NO	NO
30.2	17008	2B WHEATLEIGH STREET NAREMBURN	Ground	S	63	56	62	55	63	56	62	55	-0.9	-1.0	-0.4	-1.0	60	55	NO	NO	NO	NO	NO
30.2	17008	2B WHEATLEIGH STREET NAREMBURN	Ground	E	60	54	60	53	60	54	60	53	-0.7	-1.1	-0.3	-1.1	60	55	NO	NO	NO	NO	NO
30.2	17008	2B WHEATLEIGH STREET NAREMBURN	Ground	N	55	50	54	49	55	51	55	49	-0.6	-1.5	-0.4	-1.4	60	55	NO	NO	NO	NO	NO
30.2	17008	2B WHEATLEIGH STREET NAREMBURN	Ground	E	55	50	54	49	55	51	55	49	-0.6	-1.5	-0.4	-1.4	60	55	NO	NO	NO	NO	NO
30.2	17014	106 CHANDOS STREET NAREMBURN	Ground	N	54	50	54	48	55	50	54	49	-0.6	-1.6	-0.5	-1.5	60	55	NO	NO	NO	NO	NO
30.2	17014	106 CHANDOS STREET NAREMBURN	Ground	W	58	51	57	50	58	52	58	51	-1.0	-1.2	-0.5	-1.0	60	55	NO	NO	NO	NO	NO
30.2	17014	106 CHANDOS STREET NAREMBURN	Ground	S	66	59	65	58	66	60	66	59	-1.0	-1.1	-0.5	-0.9	60	55	NO	NO	NO	NO	NO
30.2	17014	106 CHANDOS STREET NAREMBURN	Ground	E	55	49	54	47	55	49	54	48	-0.8	-1.4	-0.5	-1.3	60	55	NO	NO	NO	NO	NO
30.2	17014	106 CHANDOS STREET NAREMBURN	First	N	56	51	55	49	56	51	55	50	-0.6	-1.6	-0.5	-1.5	60	55	NO	NO	NO	NO	NO
30.2	17014	106 CHANDOS STREET NAREMBURN	First	W	60	53	59	52	60	53	59	52	-0.9	-1.1	-0.5	-1.0	60	55	NO	NO	NO	NO	NO
30.2	17014	106 CHANDOS STREET NAREMBURN	First	S	67	60	66	59	67	61	67	60	-1.0	-1.1	-0.5	-1.0	60	55	NO	NO	NO	NO	NO
30.2	17014	106 CHANDOS STREET NAREMBURN	First	E	59	53	58	52	59	53	58	52	-0.9	-1.3	-0.5	-1.4	60	55	NO	NO	NO	NO	NO
30.2	17029	104 CHANDOS STREET NAREMBURN	Ground	N	55	50	54	49	55	51	55	49	-0.5	-1.5	-0.4	-1.5	60	55	NO	NO	NO	NO	NO
30.2	17029	104 CHANDOS STREET NAREMBURN	Ground	W	57	50	56	49	57	51	56	50	-0.9	-1.2	-0.5	-1.1	60	55	NO	NO	NO	NO	NO
30.2	17029	104 CHANDOS STREET NAREMBURN	Ground	S	64	57	63	56	64	58	64	57	-1.0	-1.0	-0.5	-1.0	60	55	NO	NO	NO	NO	NO
30.2	17029	104 CHANDOS STREET NAREMBURN	Ground	E	56	50	56	49	57	50	56	49	-0.8	-1.1	-0.4	-1.1	60	55	NO	NO	NO	NO	NO
30.2	17031	137 WILLOUGHBY ROAD NAREMBURN	Ground	N	58	51	57	51	58	51	58	51	-0.4	0.1	-0.2	0.3	60	55	NO	NO	NO	NO	NO
30.2	17031	137 WILLOUGHBY ROAD NAREMBURN	Ground	W	70	63	70	63	70	63	70	63	-0.3	0.1	-0.2	0.5	60	55	NO	NO	NO	NO	NO
30.2	17031	137 WILLOUGHBY ROAD NAREMBURN	Ground	S	55	49	55	49	56	49	55	49	-0.4	-0.2	-0.3	0.1	60	55	NO	NO	NO	NO	NO
30.2	17031	137 WILLOUGHBY ROAD NAREMBURN	Ground	E	57	51	57	50	58	52	57	51	-0.8	-1.3	-0.5	-1.2	60	55	NO	NO	NO	NO	NO
30.2	17031	137 WILLOUGHBY ROAD NAREMBURN	Ground	N	53	47	52	46	53	47	53	47	-0.4	-0.5	-0.3	-0.4	60	55	NO	NO	NO	NO	NO
30.2	17031	137 WILLOUGHBY ROAD NAREMBURN	First	N	59	53	59	53	60	53	59	53	-0.3	0.0	-0.2	0.2	60	55	NO	NO	NO	NO	NO
30.2	17031	137 WILLOUGHBY ROAD NAREMBURN	First	W	71	64	71	64	71	64	71	64	-0.4	0.1	-0.3	0.4	60	55	NO	NO	NO	NO	NO
30.2	17031	137 WILLOUGHBY ROAD NAREMBURN	First	S	57	51	57	51	58	51	57	51	-0.4	-0.3	-0.3	-0.1	60	55	NO	NO	NO	NO	NO
30.2	17031	137 WILLOUGHBY ROAD NAREMBURN	First	E	60	54	59	52	60	54	59	53	-0.8	-1.4	-0.5	-1.3	60	55	NO	NO	NO	NO	NO
30.2	17031	137 WILLOUGHBY ROAD NAREMBURN	First	N	55	49	55	48	55	49	55	49	-0.5	-0.6	-0.3	-0.4	60	55	NO	NO	NO	NO	NO
30.2	17099	141 WILLOUGHBY ROAD NAREMBURN	Ground	N	58	52	58	52	59	52	58	52	-0.4	-0.2	-0.2	0.1	60	55	NO	NO	NO	NO	NO
30.2	17099	141 WILLOUGHBY ROAD NAREMBURN	Ground	W	70	63	69	63	70	63	70	63	-0.3	0.1	-0.2	0.5	60	55	NO	NO	NO	NO	NO
30.2	17099	141 WILLOUGHBY ROAD NAREMBURN	Ground	S	55	48	55	48	55	49	55	49	-0.4	-0.2	-0.3	0.0	60	55	NO	NO	NO	NO	NO
30.2	17099	141 WILLOUGHBY ROAD NAREMBURN	Ground	E	55	50	54	48	55	50	55	49	-0.8	-1.5	-0.6	-1.5	60	55	NO	NO	NO	NO	NO
30.2	17099	141 WILLOUGHBY ROAD NAREMBURN	First	N	60	54	60	53	60	54	60	54	-0.3	-0.2	-0.2	0.1	60	55	NO	NO	NO	NO	NO
30.2	17099	141 WILLOUGHBY ROAD NAREMBURN	First	W	71	64	71	64	71	64	71	64	-0.3	0.2	-0.3	0.5	60	55	NO	NO	NO	NO	NO
30.2	17099	141 WILLOUGHBY ROAD NAREMBURN	First	S	57	51	56	50	57	51	57	51	-0.5	-0.4	-0.3	-0.2	60	55	NO	NO	NO	NO	NO
30.2	17099	141 WILLOUGHBY ROAD NAREMBURN	First	E	58	52	57	51	58	53	57	51	-0.8	-1.6	-0.6	-1.5	60	55	NO	NO	NO	NO	NO
30.2	17123	7 MITCHELL STREET NAREMBURN	Ground	E	49	43	49	43	50	44	49	43	-0.3	-0.3	-0.1	-0.3	60	55	NO	NO	NO	NO	NO
30.2	17123	7 MITCHELL STREET NAREMBURN	Ground	N	46	41	45	40	46	41	46	40	-0.2	-0.9	-0.1	-0.9	58	53	NO	NO	NO	NO	NO
30.2	17123	7 MITCHELL STREET NAREMBURN	Ground	W	51	44	51	44	52	45	51	45	-0.5	-0.1	-0.2	-0.1	60	55	NO	NO	NO	NO	NO

NCA	Receiver ID	Address	Floor Level	Facade	Opening Year 2027				Design Year 2037				Increase (Do Smthng - Do Nothing)				NCG project road noise criteria		Do noise levels exceed the cumulative limit with project roads adding ≥2dB to the total noise levels?		Is the contribution from the road project Acute?		Consider further treatment?
					Do Nothing		Do Smthng		Do Nothing		Do Smthng		Opening Year 2027		Design Year 2037								
					Day	Night	Day	Night	Day	Night	Day	Night	Day	Night	Day	Night	Day	Night	Day	Night	$L_{Aeq,15hr}$ ≥ 65dB	$L_{Aeq,9hr}$ ≥ 60dB	
30.2	17123	7 MITCHELL STREET NAREMBURN	Ground	S	46	41	46	40	46	42	46	41	-0.2	-1.0	-0.1	-1.0	58	54	NO	NO	NO	NO	NO
30.2	17125	2 DARVALL STREET NAREMBURN	Ground	E	52	45	51	45	52	46	52	45	-0.5	-0.4	-0.1	-0.4	60	55	NO	NO	NO	NO	NO
30.2	17125	2 DARVALL STREET NAREMBURN	Ground	N	47	42	46	41	47	42	47	41	-0.3	-1.1	-0.2	-1.0	59	54	NO	NO	NO	NO	NO
30.2	17125	2 DARVALL STREET NAREMBURN	Ground	W	48	43	48	42	48	43	48	43	0.0	-0.6	0.0	-0.5	60	55	NO	NO	NO	NO	NO
30.2	17125	2 DARVALL STREET NAREMBURN	Ground	S	47	42	46	41	47	42	47	41	-0.2	-1.0	-0.1	-1.0	59	54	NO	NO	NO	NO	NO
30.2	17128	35 OXLEY STREET NAREMBURN	Ground	E	52	46	51	45	52	47	51	45	-0.6	-1.2	-0.5	-1.1	60	55	NO	NO	NO	NO	NO
30.2	17128	35 OXLEY STREET NAREMBURN	Ground	N	48	43	48	42	49	44	48	43	-0.4	-1.2	-0.3	-1.2	60	55	NO	NO	NO	NO	NO
30.2	17128	35 OXLEY STREET NAREMBURN	Ground	W	51	44	51	44	52	45	51	44	-0.7	-0.5	-0.4	-0.5	60	55	NO	NO	NO	NO	NO
30.2	17128	35 OXLEY STREET NAREMBURN	Ground	S	49	44	48	43	49	44	49	43	-0.3	-1.2	-0.2	-1.2	60	55	NO	NO	NO	NO	NO
30.2	17133	1 DARVALL STREET NAREMBURN	Ground	E	50	45	49	44	50	45	50	44	-0.3	-0.9	-0.1	-0.8	60	55	NO	NO	NO	NO	NO
30.2	17133	1 DARVALL STREET NAREMBURN	Ground	N	48	43	47	42	48	43	48	42	-0.3	-1.1	-0.2	-1.0	60	55	NO	NO	NO	NO	NO
30.2	17133	1 DARVALL STREET NAREMBURN	Ground	W	52	44	51	44	52	45	52	45	-0.5	-0.2	-0.1	-0.2	60	55	NO	NO	NO	NO	NO
30.2	17133	1 DARVALL STREET NAREMBURN	Ground	S	49	44	49	43	50	44	49	43	-0.5	-0.9	-0.3	-0.8	60	55	NO	NO	NO	NO	NO
30.2	17146	2 WHEATLEIGH STREET NAREMBURN	Ground	N	53	49	53	47	54	49	53	48	-0.6	-1.5	-0.4	-1.5	60	55	NO	NO	NO	NO	NO
30.2	17146	2 WHEATLEIGH STREET NAREMBURN	Ground	W	53	47	52	46	53	48	52	47	-0.7	-1.2	-0.5	-1.2	60	55	NO	NO	NO	NO	NO
30.2	17146	2 WHEATLEIGH STREET NAREMBURN	Ground	S	54	49	54	48	55	49	54	48	-0.7	-1.3	-0.5	-1.3	60	55	NO	NO	NO	NO	NO
30.2	17146	2 WHEATLEIGH STREET NAREMBURN	Ground	E	57	52	56	50	57	52	57	51	-0.7	-1.6	-0.4	-1.5	60	55	NO	NO	NO	NO	NO
30.2	17148	30 OXLEY STREET NAREMBURN	Ground	E	53	47	52	46	53	47	53	46	-0.6	-0.9	-0.4	-0.9	60	55	NO	NO	NO	NO	NO
30.2	17148	30 OXLEY STREET NAREMBURN	Ground	N	50	46	50	45	51	46	50	45	-0.3	-1.0	-0.2	-0.9	60	55	NO	NO	NO	NO	NO
30.2	17148	30 OXLEY STREET NAREMBURN	Ground	W	48	43	48	42	48	43	48	43	-0.2	-0.7	-0.1	-0.6	60	55	NO	NO	NO	NO	NO
30.2	17148	30 OXLEY STREET NAREMBURN	Ground	S	48	43	48	42	48	44	48	43	-0.3	-1.2	-0.2	-1.1	60	55	NO	NO	NO	NO	NO
30.2	17155	2 MARTIN STREET NAREMBURN	Ground	N	49	44	49	43	50	45	49	44	-0.4	-1.2	-0.3	-1.2	60	55	NO	NO	NO	NO	NO
30.2	17155	2 MARTIN STREET NAREMBURN	Ground	W	48	43	48	42	48	43	48	43	-0.3	-0.9	-0.2	-0.7	60	55	NO	NO	NO	NO	NO
30.2	17155	2 MARTIN STREET NAREMBURN	Ground	S	50	45	49	43	50	45	50	44	-0.4	-1.3	-0.3	-1.1	60	55	NO	NO	NO	NO	NO
30.2	17155	2 MARTIN STREET NAREMBURN	Ground	E	54	48	53	47	54	48	54	47	-0.8	-1.1	-0.5	-1.0	60	55	NO	NO	NO	NO	NO
30.2	17160	1 MARTIN STREET NAREMBURN	Ground	W	53	46	52	45	53	46	53	46	-0.8	-0.8	-0.5	-0.7	60	55	NO	NO	NO	NO	NO
30.2	17160	1 MARTIN STREET NAREMBURN	Ground	S	50	45	50	44	50	46	50	45	-0.4	-1.3	-0.3	-1.2	60	55	NO	NO	NO	NO	NO
30.2	17160	1 MARTIN STREET NAREMBURN	Ground	E	51	46	50	45	51	46	51	45	-0.3	-1.0	-0.3	-0.9	60	55	NO	NO	NO	NO	NO
30.2	17161	3 MARTIN STREET NAREMBURN	Ground	E	51	46	51	45	51	46	51	45	-0.3	-1.0	-0.2	-0.9	60	55	NO	NO	NO	NO	NO
30.2	17161	3 MARTIN STREET NAREMBURN	Ground	N	50	45	50	44	50	45	50	44	-0.4	-1.2	-0.3	-1.0	60	55	NO	NO	NO	NO	NO
30.2	17161	3 MARTIN STREET NAREMBURN	Ground	W	53	46	52	45	53	46	52	45	-0.8	-0.8	-0.4	-0.7	60	55	NO	NO	NO	NO	NO
30.2	17167	9 MITCHELL STREET NAREMBURN	Ground	E	49	43	49	43	49	44	49	43	-0.3	-0.5	0.0	-0.4	60	55	NO	NO	NO	NO	NO
30.2	17167	9 MITCHELL STREET NAREMBURN	Ground	N	47	43	47	42	48	43	48	42	-0.1	-0.9	0.0	-0.9	60	55	NO	NO	NO	NO	NO
30.2	17167	9 MITCHELL STREET NAREMBURN	Ground	W	48	43	48	42	49	43	49	43	-0.2	-0.5	0.0	-0.4	60	55	NO	NO	NO	NO	NO
30.2	17167	9 MITCHELL STREET NAREMBURN	Ground	S	46	41	46	40	46	42	46	41	-0.2	-1.0	-0.1	-0.9	58	54	NO	NO	NO	NO	NO
30.2	17171	4 DARVALL STREET NAREMBURN	Ground	E	52	46	51	45	52	46	52	46	-0.5	-0.5	-0.1	-0.3	60	55	NO	NO	NO	NO	NO
30.2	17171	4 DARVALL STREET NAREMBURN	Ground	N	47	43	47	42	48	43	47	42	-0.3	-1.0	-0.2	-1.0	60	55	NO	NO	NO	NO	NO
30.2	17171	4 DARVALL STREET NAREMBURN	Ground	W	47	42	47	42	47	43	47	42	-0.1	-0.6	0.0	-0.5	59	55	NO	NO	NO	NO	NO
30.2	17171	4 DARVALL STREET NAREMBURN	Ground	S	47	42	47	41	47	42	47	41	-0.3	-1.0	-0.2	-1.0	59	54	NO	NO	NO	NO	NO
30.2	17172	33 OXLEY STREET NAREMBURN	Ground	E	52	46	51	45	52	46	51	45	-0.6	-1.1	-0.4	-1.0	60	55	NO	NO	NO	NO	NO
30.2	17172	33 OXLEY STREET NAREMBURN	Ground	N	48	43	48	42	48	44	48	43	-0.5	-1.3	-0.3	-1.1	60	55	NO	NO	NO	NO	NO
30.2	17172	33 OXLEY STREET NAREMBURN	Ground	W	51	44	50	44	51	45	51	44	-0.7	-0.6	-0.3	-0.5	60	55	NO	NO	NO	NO	NO
30.2	17172	33 OXLEY STREET NAREMBURN	Ground	S	49	44	48	43	49	44	49	43	-0.4	-1.2	-0.3	-1.2	60	55	NO	NO	NO	NO	NO
30.2	17196	5 DARVALL STREET NAREMBURN	Ground	E	48	43	48	43	49	44	49	43	-0.2	-0.8	-0.1	-0.8	60	55	NO	NO	NO	NO	NO
30.2	17196	5 DARVALL STREET NAREMBURN	Ground	N	47	42	47	41	47	43	47	42	-0.3	-1.2	-0.2	-1.1	59	55	NO	NO	NO	NO	NO
30.2	17196	5 DARVALL STREET NAREMBURN	Ground	W	50	44	50	44	51	44	50	44	-0.5	-0.4	-0.2	-0.3	60	55	NO	NO	NO	NO	NO
30.2	17197	3 DARVALL STREET NAREMBURN	Ground	W	51	44	50	44	51	44	51	44	-0.5	-0.4	-0.2	-0.3	60	55	NO	NO	NO	NO	NO
30.2	17197	3 DARVALL STREET NAREMBURN	Ground	S	48	43	47	42	48	43	48	42	-0.4	-1.1	-0.2	-1.0	60	55	NO	NO	NO	NO	NO
30.2	17197	3 DARVALL STREET NAREMBURN	Ground	E	49	44	49	44	50	45	50	44	-0.2	-0.9	-0.1	-0.8	60	55	NO	NO	NO	NO	NO
30.2	17203	31 OXLEY STREET NAREMBURN	Ground	E	50	45	50	44	50	45	50	44	-0.3	-1.1	-0.2	-1.0	60	55	NO	NO	NO	NO	NO
30.2	17203	31 OXLEY STREET NAREMBURN	Ground	N	48	43	47	42	48	43	48	42	-0.4	-1.2	-0.3	-1.2	60	55	NO	NO	NO	NO	NO
30.2	17203	31 OXLEY STREET NAREMBURN	Ground	W	51	44	50	44	51	45	51	44	-0.7	-0.7	-0.4	-0.6	60	55	NO	NO	NO	NO	NO
30.2	17203	31 OXLEY STREET NAREMBURN	Ground	S	49	44	48	43	49	44	49	43	-0.3	-1.2	-0.3	-1.1	60	55	NO	NO	NO	NO	NO
30.2	17210	4 WHEATLEIGH STREET NAREMBURN	Ground	N	53	48	53	47	53	49	53	47	-0.5	-1.4	-0.4	-1.4	60	55	NO	NO	NO	NO	NO
30.2	17210	4 WHEATLEIGH STREET NAREMBURN	Ground	W	52	47	52	46	52	48	52	46	-0.4	-1.1	-0.3	-1.1	60	55	NO	NO	NO	NO	NO
30.2	17210	4 WHEATLEIGH STREET NAREMBURN	Ground	S	53	48	53	47	54	49	53	47	-0.7	-1.4	-0.6	-1.4	60	55	NO	NO	NO	NO	NO
30.2	17210	4 WHEATLEIGH STREET NAREMBURN	Ground	E	57	53	57	51	58	53	57	51	-0.7	-1.7	-0.5	-1.6	60	55	NO	NO	NO	NO	NO
30.2	17217	4 MARTIN STREET NAREMBURN	Ground	N	49	44	49	43	50	45	49	44	-0.4	-1.3	-0.3	-1.2	60	55	NO	NO	NO	NO	NO
30.2	17217	4 MARTIN STREET NAREMBURN	Ground	W	49	44	48	43	49	44	49	43	-0.3	-0.8	-0.2	-0.8	60	55	NO	NO	NO	NO	NO
30.2	17217	4 MARTIN STREET NAREMBURN	Ground	S	50	45	49	44	50	45	50	44	-0.4	-1.2	-0.3	-1.2	60	55	NO	NO	NO	NO	NO
30.2	17217	4 MARTIN STREET NAREMBURN	Ground	E	53	47	53	46	54	48	53	47	-0.8	-1.2	-0.6	-1.1	60	55	NO	NO	NO	NO	NO
30.2	17219	5 MARTIN STREET NAREMBURN	Ground	W	52	45	51	45	52	46	52	45	-0.7	-0.9	-0.4	-0.8	60	55	NO	NO	NO	NO	NO

NCA	Receiver ID	Address	Floor Level	Facade	Opening Year 2027				Design Year 2037				Increase (Do Smthng - Do Nothing)				NCG project road noise criteria		Do noise levels exceed the cumulative limit with project roads adding ≥2dB to the total noise levels?		Is the contribution from the road project Acute?		Consider further treatment?
					Do Nothing		Do Smthng		Do Nothing		Do Smthng		Opening Year 2027		Design Year 2037								
					Day	Night	Day	Night	Day	Night	Day	Night	Day	Night	Day	Night	Day	Night	Day	Night	$L_{Aeq,15hr} \geq 65dB$	$L_{Aeq,9hr} \geq 60dB$	
30.2	17219	5 MARTIN STREET NAREMBURN	Ground	S	51	46	50	44	51	46	51	45	-0.4	-1.2	-0.3	-1.1	60	55	NO	NO	NO	NO	NO
30.2	17219	5 MARTIN STREET NAREMBURN	Ground	E	51	46	51	45	52	47	51	46	-0.4	-1.0	-0.3	-0.9	60	55	NO	NO	NO	NO	NO
30.2	17220	7 MARTIN STREET NAREMBURN	Ground	E	52	47	52	46	52	47	52	46	-0.4	-1.1	-0.3	-0.9	60	55	NO	NO	NO	NO	NO
30.2	17220	7 MARTIN STREET NAREMBURN	Ground	N	50	44	49	43	50	45	49	44	-0.5	-1.1	-0.3	-1.1	60	55	NO	NO	NO	NO	NO
30.2	17220	7 MARTIN STREET NAREMBURN	Ground	W	52	45	51	44	52	46	52	45	-0.8	-0.9	-0.5	-0.8	60	55	NO	NO	NO	NO	NO
30.2	17228	11 MITCHELL STREET NAREMBURN	Ground	W	49	43	49	42	49	43	49	43	-0.4	-0.4	0.0	-0.4	60	55	NO	NO	NO	NO	NO
30.2	17228	11 MITCHELL STREET NAREMBURN	Ground	S	46	41	46	40	46	42	46	41	-0.2	-1.0	-0.1	-0.9	58	54	NO	NO	NO	NO	NO
30.2	17228	11 MITCHELL STREET NAREMBURN	Ground	E	48	43	48	43	49	44	49	43	-0.1	-0.7	0.0	-0.6	60	55	NO	NO	NO	NO	NO
30.2	17229	13 MITCHELL STREET NAREMBURN	Ground	E	48	43	48	42	48	43	48	43	-0.1	-0.5	0.0	-0.5	60	55	NO	NO	NO	NO	NO
30.2	17229	13 MITCHELL STREET NAREMBURN	Ground	N	47	42	46	41	47	42	47	41	-0.2	-0.9	-0.1	-0.9	59	54	NO	NO	NO	NO	NO
30.2	17229	13 MITCHELL STREET NAREMBURN	Ground	W	49	43	49	43	49	43	49	43	-0.3	-0.4	0.0	-0.3	60	55	NO	NO	NO	NO	NO
30.2	17230	6 DARVALL STREET NAREMBURN	Ground	E	51	45	51	45	51	46	51	45	-0.4	-0.5	-0.1	-0.5	60	55	NO	NO	NO	NO	NO
30.2	17230	6 DARVALL STREET NAREMBURN	Ground	N	49	44	49	43	49	44	49	44	-0.2	-0.8	-0.1	-0.7	60	55	NO	NO	NO	NO	NO
30.2	17230	6 DARVALL STREET NAREMBURN	Ground	W	48	43	47	42	48	43	48	42	-0.1	-0.6	0.0	-0.5	60	55	NO	NO	NO	NO	NO
30.2	17230	6 DARVALL STREET NAREMBURN	Ground	S	47	42	47	41	47	43	47	42	-0.3	-1.1	-0.2	-1.0	59	55	NO	NO	NO	NO	NO
30.2	17235	29 OXLEY STREET NAREMBURN	Ground	E	51	46	51	45	51	47	51	45	-0.5	-1.1	-0.4	-1.1	60	55	NO	NO	NO	NO	NO
30.2	17235	29 OXLEY STREET NAREMBURN	Ground	N	49	44	48	43	49	44	49	43	-0.5	-1.3	-0.3	-1.2	60	55	NO	NO	NO	NO	NO
30.2	17235	29 OXLEY STREET NAREMBURN	Ground	W	51	44	50	44	51	45	50	44	-0.6	-0.7	-0.3	-0.6	60	55	NO	NO	NO	NO	NO
30.2	17235	29 OXLEY STREET NAREMBURN	Ground	S	48	43	48	42	49	44	48	43	-0.3	-1.1	-0.2	-1.1	60	55	NO	NO	NO	NO	NO
30.2	17242	143 WILLOUGHBY ROAD NAREMBURN	Ground	E	52	48	52	47	53	49	52	47	-0.4	-1.6	-0.3	-1.5	60	55	NO	NO	NO	NO	NO
30.2	17242	143 WILLOUGHBY ROAD NAREMBURN	Ground	N	59	53	59	52	59	53	59	53	-0.4	-0.4	-0.3	-0.2	60	55	NO	NO	NO	NO	NO
30.2	17242	143 WILLOUGHBY ROAD NAREMBURN	Ground	W	65	58	65	59	66	58	66	59	-0.3	0.3	-0.2	0.6	60	55	NO	NO	NO	NO	NO
30.2	17242	143 WILLOUGHBY ROAD NAREMBURN	Ground	N	66	59	66	60	67	59	67	60	-0.2	0.2	-0.2	0.6	60	55	NO	NO	NO	NO	NO
30.2	17242	143 WILLOUGHBY ROAD NAREMBURN	Ground	W	72	65	71	65	72	65	72	65	-0.3	0.2	-0.2	0.6	60	55	NO	NO	NO	NO	NO
30.2	17242	143 WILLOUGHBY ROAD NAREMBURN	Ground	S	66	59	66	59	66	59	66	60	-0.3	0.2	-0.2	0.5	60	55	NO	NO	NO	NO	NO
30.2	17242	143 WILLOUGHBY ROAD NAREMBURN	Ground	E	49	43	48	42	49	44	49	43	-0.7	-1.1	-0.6	-1.1	60	55	NO	NO	NO	NO	NO
30.2	17242	143 WILLOUGHBY ROAD NAREMBURN	Ground	S	52	46	52	45	53	46	52	46	-0.5	-0.3	-0.4	-0.1	60	55	NO	NO	NO	NO	NO
30.2	17242	143 WILLOUGHBY ROAD NAREMBURN	Ground	W	55	48	54	48	55	48	55	48	-0.5	-0.2	-0.3	0.0	60	55	NO	NO	NO	NO	NO
30.2	17242	143 WILLOUGHBY ROAD NAREMBURN	Ground	S	57	51	56	50	57	51	57	50	-0.7	-0.8	-0.5	-0.7	60	55	NO	NO	NO	NO	NO
30.2	17242	143 WILLOUGHBY ROAD NAREMBURN	Ground	E	56	51	55	49	56	51	55	50	-0.6	-1.5	-0.4	-1.5	60	55	NO	NO	NO	NO	NO
30.2	17242	143 WILLOUGHBY ROAD NAREMBURN	Ground	N	56	50	55	49	56	51	56	50	-0.4	-0.9	-0.3	-0.8	60	55	NO	NO	NO	NO	NO
30.2	17242	143 WILLOUGHBY ROAD NAREMBURN	First	E	55	50	54	48	55	51	54	49	-0.6	-1.9	-0.5	-1.8	60	55	NO	NO	NO	NO	NO
30.2	17242	143 WILLOUGHBY ROAD NAREMBURN	Ground	N	56	50	55	49	56	51	56	50	-0.4	-0.9	-0.3	-0.8	60	55	NO	NO	NO	NO	NO
30.2	17242	143 WILLOUGHBY ROAD NAREMBURN	First	E	55	50	54	48	55	51	54	49	-0.6	-1.9	-0.5	-1.8	60	55	NO	NO	NO	NO	NO
30.2	17242	143 WILLOUGHBY ROAD NAREMBURN	First	N	61	55	60	54	61	55	61	54	-0.5	-0.6	-0.4	-0.4	60	55	NO	NO	NO	NO	NO
30.2	17242	143 WILLOUGHBY ROAD NAREMBURN	First	W	67	60	67	60	67	60	67	60	-0.2	0.3	-0.1	0.6	60	55	NO	NO	NO	NO	NO
30.2	17242	143 WILLOUGHBY ROAD NAREMBURN	First	N	67	60	67	61	68	60	67	61	-0.3	0.3	-0.2	0.6	60	55	NO	NO	NO	NO	NO
30.2	17242	143 WILLOUGHBY ROAD NAREMBURN	First	W	72	65	72	66	73	65	72	66	-0.3	0.3	-0.2	0.6	60	55	NO	NO	NO	NO	NO
30.2	17242	143 WILLOUGHBY ROAD NAREMBURN	First	S	67	60	66	60	67	60	67	60	-0.3	0.2	-0.2	0.5	60	55	NO	NO	NO	NO	NO
30.2	17242	143 WILLOUGHBY ROAD NAREMBURN	First	E	52	46	51	45	52	47	52	46	-0.7	-1.1	-0.5	-1.0	60	55	NO	NO	NO	NO	NO
30.2	17242	143 WILLOUGHBY ROAD NAREMBURN	First	S	54	48	54	47	55	48	54	48	-0.5	-0.4	-0.4	-0.2	60	55	NO	NO	NO	NO	NO
30.2	17242	143 WILLOUGHBY ROAD NAREMBURN	First	W	56	49	56	49	56	49	56	49	-0.5	-0.3	-0.3	0.0	60	55	NO	NO	NO	NO	NO
30.2	17242	143 WILLOUGHBY ROAD NAREMBURN	First	S	58	52	58	51	59	52	58	52	-0.8	-1.0	-0.6	-0.9	60	55	NO	NO	NO	NO	NO
30.2	17242	143 WILLOUGHBY ROAD NAREMBURN	First	E	57	53	57	51	58	53	57	51	-0.8	-1.8	-0.7	-1.9	60	55	NO	NO	NO	NO	NO
30.2	17242	143 WILLOUGHBY ROAD NAREMBURN	First	N	57	52	57	51	58	52	57	51	-0.6	-1.2	-0.5	-1.1	60	55	NO	NO	NO	NO	NO
30.2	17242	143 WILLOUGHBY ROAD NAREMBURN	Second	E	57	52	56	50	57	53	56	51	-0.8	-1.8	-0.7	-1.8	60	55	NO	NO	NO	NO	NO
30.2	17242	143 WILLOUGHBY ROAD NAREMBURN	Second	N	62	56	61	55	62	56	62	55	-0.5	-0.7	-0.4	-0.5	60	55	NO	NO	NO	NO	NO
30.2	17242	143 WILLOUGHBY ROAD NAREMBURN	Second	W	67	60	67	61	68	60	67	61	-0.3	0.3	-0.2	0.5	60	55	NO	NO	NO	NO	NO
30.2	17242	143 WILLOUGHBY ROAD NAREMBURN	Second	N	67	60	67	61	68	60	67	61	-0.3	0.2	-0.2	0.6	60	55	NO	NO	NO	NO	NO
30.2	17242	143 WILLOUGHBY ROAD NAREMBURN	Second	W	72	65	72	65	72	65	72	65	-0.3	0.2	-0.2	0.5	60	55	NO	NO	NO	NO	NO
30.2	17242	143 WILLOUGHBY ROAD NAREMBURN	Second	S	67	60	67	60	67	60	67	61	-0.4	0.2	-0.2	0.4	60	55	NO	NO	NO	NO	NO
30.2	17242	143 WILLOUGHBY ROAD NAREMBURN	Second	E	55	50	55	49	56	50	55	49	-0.6	-1.0	-0.5	-1.0	60	55	NO	NO	NO	NO	NO
30.2	17242	143 WILLOUGHBY ROAD NAREMBURN	Second	S	57	50	56	50	57	51	57	50	-0.5	-0.6	-0.4	-0.5	60	55	NO	NO	NO	NO	NO
30.2	17242	143 WILLOUGHBY ROAD NAREMBURN	Second	W	57	51	57	51	58	51	57	51	-0.5	-0.4	-0.3	-0.2	60	55	NO	NO	NO	NO	NO
30.2	17242	143 WILLOUGHBY ROAD NAREMBURN	Second	S	60	54	59	53	60	54	59	53	-0.9	-1.0	-0.7	-0.9	60	55	NO	NO	NO	NO	NO
30.2	17242	143 WILLOUGHBY ROAD NAREMBURN	Second	E	59	54	58	52	59	54	58	52	-1.0	-1.9	-0.8	-1.8	60	55	NO	NO	NO	NO	NO
30.2	17242	143 WILLOUGHBY ROAD NAREMBURN	Second	N	59	54	58	52	59	54	58	53	-0.7	-1.4	-0.7	-1.3	60	55	NO	NO	NO	NO	NO
30.2	17251	7 DARVALL STREET NAREMBURN	Ground	E	50	45	50	44	50	45	50	45	-0.1	-0.7	0.0	-0.6	60	55	NO	NO	NO	NO	NO
30.2	17251	7 DARVALL STREET NAREMBURN	Ground	N	50	45	50	44	50	46	50	45	-0.2	-0.8	0.0	-0.7	60	55	NO	NO	NO	NO	NO
30.2	17251	7 DARVALL STREET NAREMBURN	Ground	E	50	45	50	44	50	45	50	45	-0.2	-0.8	-0.1	-0.8	60	55	NO	NO	NO	NO	NO
30.2	17251	7 DARVALL STREET NAREMBURN	Ground	N	49	44	49	43	49	45	49	44	-0.2	-1.0	-0.1	-1.0	60	55	NO	NO	NO	NO	NO
30.2	17251	7 DARVALL STREET NAREMBURN	Ground	W	50	44	50	44	50	44	50	44	-0.4	-0.4	-0.1	-0.4	60	55	NO	NO	NO	NO	NO
30.2	17251	7 DARVALL STREET NAREMBURN	Ground	S	47	42	47	41	48	43	47	42	-0.3	-1.0	-0.2	-1.0	60	55	NO	NO	NO	NO	NO
30.2	17264	15 MITCHELL STREET NAREMBURN	Ground	E	48	43	48	43	49	44	49	43	-0.1	-0.5	0.1	-0.4	60	55	NO	NO	NO	NO	NO

NCA	Receiver ID	Address	Floor Level	Facade	Opening Year 2027				Design Year 2037				Increase (Do Smthng - Do Nothing)				NCG project road noise criteria		Do noise levels exceed the cumulative limit with project roads adding ≥2dB to the total noise levels?		Is the contribution from the road project Acute?		Consider further treatment?
					Do Nothing		Do Smthng		Do Nothing		Do Smthng		Opening Year 2027		Design Year 2037								
					Day	Night	Day	Night	Day	Night	Day	Night	Day	Night	Day	Night	Day	Night	Day	Night	$L_{Aeq,15hr}$ ≥ 65dB	$L_{Aeq,9hr}$ ≥ 60dB	
30.2	17264	15 MITCHELL STREET NAREMBURN	Ground	N	46	42	46	41	47	42	47	41	-0.2	-0.9	-0.1	-0.9	59	54	NO	NO	NO	NO	NO
30.2	17264	15 MITCHELL STREET NAREMBURN	Ground	W	49	43	48	42	49	43	49	43	-0.4	-0.5	-0.1	-0.4	60	55	NO	NO	NO	NO	NO
30.2	17264	15 MITCHELL STREET NAREMBURN	Ground	S	46	41	46	40	46	42	46	41	-0.2	-0.9	-0.1	-0.8	58	54	NO	NO	NO	NO	NO
30.2	17267	28 OXLEY STREET NAREMBURN	Ground	W	47	42	47	41	48	43	47	42	-0.3	-0.8	-0.2	-0.7	60	55	NO	NO	NO	NO	NO
30.2	17267	28 OXLEY STREET NAREMBURN	Ground	N	49	44	48	43	49	44	49	43	-0.3	-1.0	-0.2	-0.9	60	55	NO	NO	NO	NO	NO
30.2	17267	28 OXLEY STREET NAREMBURN	Ground	W	48	43	47	42	48	43	48	42	-0.2	-0.7	-0.1	-0.6	60	55	NO	NO	NO	NO	NO
30.2	17267	28 OXLEY STREET NAREMBURN	Ground	N	48	44	48	43	49	44	49	43	-0.2	-0.8	-0.1	-0.7	60	55	NO	NO	NO	NO	NO
30.2	17267	28 OXLEY STREET NAREMBURN	Ground	W	48	43	48	43	49	44	49	43	-0.2	-0.7	-0.1	-0.6	60	55	NO	NO	NO	NO	NO
30.2	17267	28 OXLEY STREET NAREMBURN	Ground	S	49	44	48	43	49	44	49	43	-0.4	-1.2	-0.3	-1.2	60	55	NO	NO	NO	NO	NO
30.2	17267	28 OXLEY STREET NAREMBURN	Ground	E	52	46	52	46	52	47	52	46	-0.5	-0.8	-0.3	-0.8	60	55	NO	NO	NO	NO	NO
30.2	17268	27 OXLEY STREET NAREMBURN	Ground	E	51	46	51	45	52	47	51	46	-0.3	-1.1	-0.3	-1.0	60	55	NO	NO	NO	NO	NO
30.2	17268	27 OXLEY STREET NAREMBURN	Ground	W	50	44	50	44	51	45	50	44	-0.6	-0.6	-0.3	-0.6	60	55	NO	NO	NO	NO	NO
30.2	17268	27 OXLEY STREET NAREMBURN	Ground	S	49	44	49	43	49	45	49	44	-0.4	-1.2	-0.3	-1.1	60	55	NO	NO	NO	NO	NO
30.2	17269	6A MARTIN STREET NAREMBURN	Ground	N	50	45	50	44	50	46	50	45	-0.4	-1.3	-0.3	-1.2	60	55	NO	NO	NO	NO	NO
30.2	17269	6A MARTIN STREET NAREMBURN	Ground	W	49	43	48	43	49	44	49	43	-0.3	-0.8	-0.2	-0.8	60	55	NO	NO	NO	NO	NO
30.2	17269	6A MARTIN STREET NAREMBURN	Ground	S	50	45	49	44	50	45	50	44	-0.5	-1.2	-0.4	-1.2	60	55	NO	NO	NO	NO	NO
30.2	17269	6A MARTIN STREET NAREMBURN	Ground	E	53	47	52	46	53	48	53	47	-0.7	-1.1	-0.4	-1.0	60	55	NO	NO	NO	NO	NO
30.2	17273	11 MARTIN STREET NAREMBURN	Ground	E	52	47	52	46	53	48	52	47	-0.4	-1.1	-0.3	-1.0	60	55	NO	NO	NO	NO	NO
30.2	17273	11 MARTIN STREET NAREMBURN	Ground	N	51	46	50	44	51	46	50	45	-0.5	-1.3	-0.4	-1.1	60	55	NO	NO	NO	NO	NO
30.2	17273	11 MARTIN STREET NAREMBURN	Ground	W	51	45	51	44	52	46	51	45	-0.7	-0.8	-0.5	-0.8	60	55	NO	NO	NO	NO	NO
30.2	17274	9 MARTIN STREET NAREMBURN	Ground	W	52	45	51	44	52	46	51	45	-0.7	-0.9	-0.4	-0.8	60	55	NO	NO	NO	NO	NO
30.2	17274	9 MARTIN STREET NAREMBURN	Ground	S	50	45	50	44	51	46	50	45	-0.4	-1.2	-0.3	-1.0	60	55	NO	NO	NO	NO	NO
30.2	17274	9 MARTIN STREET NAREMBURN	Ground	E	52	47	52	46	53	47	52	46	-0.5	-1.2	-0.4	-1.0	60	55	NO	NO	NO	NO	NO
30.2	17276	6 WHEATLEIGH STREET NAREMBURN	Ground	N	52	47	51	45	52	47	51	46	-0.5	-1.4	-0.4	-1.4	60	55	NO	NO	NO	NO	NO
30.2	17276	6 WHEATLEIGH STREET NAREMBURN	Ground	W	52	47	52	46	53	48	52	47	-0.4	-1.1	-0.3	-1.1	60	55	NO	NO	NO	NO	NO
30.2	17276	6 WHEATLEIGH STREET NAREMBURN	Ground	S	54	49	53	48	54	49	54	48	-0.5	-1.4	-0.4	-1.4	60	55	NO	NO	NO	NO	NO
30.2	17276	6 WHEATLEIGH STREET NAREMBURN	Ground	E	57	53	57	51	58	53	57	51	-0.7	-1.7	-0.5	-1.7	60	55	NO	NO	NO	NO	NO
30.2	17293	17 MITCHELL STREET NAREMBURN	Ground	N	46	41	46	40	46	41	46	41	-0.3	-1.0	-0.2	-0.9	58	53	NO	NO	NO	NO	NO
30.2	17293	17 MITCHELL STREET NAREMBURN	Ground	W	49	43	49	43	49	43	49	43	-0.4	-0.5	-0.1	-0.4	60	55	NO	NO	NO	NO	NO
30.2	17293	17 MITCHELL STREET NAREMBURN	Ground	S	46	41	46	40	46	42	46	41	-0.2	-0.9	-0.1	-0.8	58	54	NO	NO	NO	NO	NO
30.2	17293	17 MITCHELL STREET NAREMBURN	Ground	E	48	43	48	42	48	43	48	43	-0.2	-0.7	0.0	-0.7	60	55	NO	NO	NO	NO	NO
30.2	17296	11 DARVALL STREET NAREMBURN	Ground	E	50	45	50	44	50	45	50	45	-0.3	-0.7	-0.1	-0.7	60	55	NO	NO	NO	NO	NO
30.2	17296	11 DARVALL STREET NAREMBURN	Ground	N	47	43	47	41	48	43	47	42	-0.3	-1.1	-0.2	-1.0	60	55	NO	NO	NO	NO	NO
30.2	17296	11 DARVALL STREET NAREMBURN	Ground	W	50	44	49	43	50	44	50	44	-0.4	-0.4	-0.2	-0.4	60	55	NO	NO	NO	NO	NO
30.2	17296	11 DARVALL STREET NAREMBURN	Ground	S	48	43	48	42	48	44	48	43	-0.4	-1.2	-0.2	-1.1	60	55	NO	NO	NO	NO	NO
30.2	17297	25 OXLEY STREET NAREMBURN	Ground	S	49	44	49	43	49	44	49	43	-0.3	-1.2	-0.2	-1.1	60	55	NO	NO	NO	NO	NO
30.2	17297	25 OXLEY STREET NAREMBURN	Ground	E	50	45	50	44	50	46	50	45	-0.4	-1.0	-0.3	-1.0	60	55	NO	NO	NO	NO	NO
30.2	17297	25 OXLEY STREET NAREMBURN	Ground	N	48	44	48	42	49	44	48	43	-0.4	-1.2	-0.3	-1.1	60	55	NO	NO	NO	NO	NO
30.2	17297	25 OXLEY STREET NAREMBURN	Ground	W	50	44	50	44	50	45	50	44	-0.6	-0.6	-0.3	-0.6	60	55	NO	NO	NO	NO	NO
30.2	17322	13 MARTIN STREET NAREMBURN	Ground	N	50	45	50	44	50	45	50	44	-0.4	-1.2	-0.3	-1.2	60	55	NO	NO	NO	NO	NO
30.2	17322	13 MARTIN STREET NAREMBURN	Ground	W	51	45	50	44	51	45	51	45	-0.6	-0.9	-0.5	-0.8	60	55	NO	NO	NO	NO	NO
30.2	17322	13 MARTIN STREET NAREMBURN	Ground	S	51	46	50	45	51	46	51	45	-0.4	-1.2	-0.3	-1.2	60	55	NO	NO	NO	NO	NO
30.2	17322	13 MARTIN STREET NAREMBURN	Ground	E	51	45	50	44	51	46	51	45	-0.4	-0.9	-0.3	-0.8	60	55	NO	NO	NO	NO	NO
30.2	17322	13 MARTIN STREET NAREMBURN	Ground	N	50	45	50	44	51	46	50	45	-0.4	-1.2	-0.3	-1.0	60	55	NO	NO	NO	NO	NO
30.2	17323	26 OXLEY STREET NAREMBURN	Ground	E	52	46	51	45	52	47	52	46	-0.4	-0.8	-0.3	-0.7	60	55	NO	NO	NO	NO	NO
30.2	17323	26 OXLEY STREET NAREMBURN	Ground	N	49	45	49	44	50	45	49	44	-0.3	-1.1	-0.2	-1.1	60	55	NO	NO	NO	NO	NO
30.2	17323	26 OXLEY STREET NAREMBURN	Ground	W	48	43	48	42	48	43	48	42	-0.3	-0.7	-0.1	-0.7	60	55	NO	NO	NO	NO	NO
30.2	17323	26 OXLEY STREET NAREMBURN	Ground	NW	49	44	49	43	49	44	49	44	-0.1	-0.6	-0.1	-0.6	60	55	NO	NO	NO	NO	NO
30.2	17323	26 OXLEY STREET NAREMBURN	Ground	N	50	45	49	44	50	45	50	44	-0.2	-0.7	-0.1	-0.7	60	55	NO	NO	NO	NO	NO
30.2	17323	26 OXLEY STREET NAREMBURN	Ground	W	49	44	49	43	49	44	49	44	-0.2	-0.6	0.0	-0.6	60	55	NO	NO	NO	NO	NO
30.2	17323	26 OXLEY STREET NAREMBURN	Ground	S	48	43	48	42	49	44	48	43	-0.3	-1.1	-0.2	-1.0	60	55	NO	NO	NO	NO	NO
30.2	17326	8 MARTIN STREET NAREMBURN	Ground	N	50	45	50	44	50	46	50	44	-0.3	-1.1	-0.2	-1.1	60	55	NO	NO	NO	NO	NO
30.2	17326	8 MARTIN STREET NAREMBURN	Ground	W	49	44	48	43	49	44	49	43	-0.3	-0.8	-0.2	-0.7	60	55	NO	NO	NO	NO	NO
30.2	17326	8 MARTIN STREET NAREMBURN	Ground	S	50	46	50	44	51	46	50	45	-0.4	-1.3	-0.3	-1.3	60	55	NO	NO	NO	NO	NO
30.2	17326	8 MARTIN STREET NAREMBURN	Ground	E	53	47	52	46	53	48	53	47	-0.6	-1.1	-0.4	-1.0	60	55	NO	NO	NO	NO	NO
30.2	17329	8 WHEATLEIGH STREET NAREMBURN	Ground	N	54	50	54	48	54	50	54	49	-0.4	-1.5	-0.3	-1.5	60	55	NO	NO	NO	NO	NO
30.2	17329	8 WHEATLEIGH STREET NAREMBURN	Ground	W	52	47	52	46	53	48	52	47	-0.4	-1.1	-0.3	-1.1	60	55	NO	NO	NO	NO	NO
30.2	17329	8 WHEATLEIGH STREET NAREMBURN	Ground	S	54	50	53	48	54	50	54	48	-0.8	-1.9	-0.7	-1.8	60	55	NO	NO	NO	NO	NO
30.2	17329	8 WHEATLEIGH STREET NAREMBURN	Ground	E	57	53	57	51	58	53	57	52	-0.6	-1.5	-0.5	-1.6	60	55	NO	NO	NO	NO	NO
30.2	17330	19 MITCHELL STREET NAREMBURN	Ground	E	49	44	49	44	49	45	49	44	-0.1	-0.6	0.0	-0.5	60	55	NO	NO	NO	NO	NO
30.2	17330	19 MITCHELL STREET NAREMBURN	Ground	W	49	43	48	42	49	43	49	43	-0.2	-0.5	-0.1	-0.4	60	55	NO	NO	NO	NO	NO
30.2	17330	19 MITCHELL STREET NAREMBURN	Ground	S	46	41	46	40	46	42	46	41	-0.2	-0.8	-0.1	-0.8	58	54	NO	NO	NO	NO	NO

NCA	Receiver ID	Address	Floor Level	Facade	Opening Year 2027				Design Year 2037				Increase (Do Smthng - Do Nothing)				NCG project road noise criteria		Do noise levels exceed the cumulative limit with project roads adding ≥2dB to the total noise levels?		Is the contribution from the road project Acute?		Consider further treatment?
					Do Nothing		Do Smthng		Do Nothing		Do Smthng		Opening Year 2027		Design Year 2037								
					Day	Night	Day	Night	Day	Night	Day	Night	Day	Night	Day	Night	Day	Night	Day	Night	$L_{Aeq,15hr} \geq 65dB$	$L_{Aeq,9hr} \geq 60dB$	
30.2	17334	14 DARVALL STREET NAREMBURN	Ground	E	51	45	50	45	51	46	51	45	-0.3	-0.6	-0.1	-0.5	60	55	NO	NO	NO	NO	NO
30.2	17334	14 DARVALL STREET NAREMBURN	Ground	W	48	43	48	42	48	43	48	43	0.0	-0.6	0.1	-0.5	60	55	NO	NO	NO	NO	NO
30.2	17335	10 DARVALL STREET NAREMBURN	Ground	W	47	43	47	42	48	43	48	42	-0.1	-0.7	0.0	-0.6	60	55	NO	NO	NO	NO	NO
30.2	17335	10 DARVALL STREET NAREMBURN	Ground	S	47	42	47	41	47	43	47	42	-0.3	-1.0	-0.2	-0.9	59	55	NO	NO	NO	NO	NO
30.2	17335	10 DARVALL STREET NAREMBURN	Ground	E	51	45	50	45	51	45	51	45	-0.3	-0.6	-0.1	-0.5	60	55	NO	NO	NO	NO	NO
30.2	17338	23 OXLEY STREET NAREMBURN	Ground	E	51	46	51	45	51	47	51	46	-0.3	-1.0	-0.2	-0.9	60	55	NO	NO	NO	NO	NO
30.2	17338	23 OXLEY STREET NAREMBURN	Ground	N	49	44	48	43	49	44	49	43	-0.4	-1.2	-0.3	-1.1	60	55	NO	NO	NO	NO	NO
30.2	17338	23 OXLEY STREET NAREMBURN	Ground	W	50	44	50	44	50	45	50	44	-0.5	-0.7	-0.3	-0.6	60	55	NO	NO	NO	NO	NO
30.2	17338	23 OXLEY STREET NAREMBURN	Ground	S	48	44	48	43	49	44	49	43	-0.3	-1.1	-0.2	-1.0	60	55	NO	NO	NO	NO	NO
30.2	17340	155 WILLOUGHBY ROAD NAREMBURN	Ground	W	56	50	56	50	57	50	56	50	-0.4	-0.2	-0.2	0.0	60	55	NO	NO	NO	NO	NO
30.2	17340	155 WILLOUGHBY ROAD NAREMBURN	Ground	S	63	56	62	56	63	56	63	56	-0.4	0.1	-0.3	0.3	60	55	NO	NO	NO	NO	NO
30.2	17340	155 WILLOUGHBY ROAD NAREMBURN	Ground	E	54	50	54	48	55	50	54	49	-0.5	-1.5	-0.4	-1.4	60	55	NO	NO	NO	NO	NO
30.2	17372	16 DARVALL STREET NAREMBURN	Ground	E	50	45	50	44	51	45	51	45	-0.2	-0.6	-0.1	-0.5	60	55	NO	NO	NO	NO	NO
30.2	17372	16 DARVALL STREET NAREMBURN	Ground	N	47	42	46	41	47	42	47	41	-0.3	-1.0	-0.2	-0.9	59	54	NO	NO	NO	NO	NO
30.2	17372	16 DARVALL STREET NAREMBURN	Ground	W	48	43	48	43	49	44	49	43	0.0	-0.5	0.1	-0.4	60	55	NO	NO	NO	NO	NO
30.2	17375	21 MITCHELL STREET NAREMBURN	Ground	N	46	41	46	40	46	41	46	41	-0.3	-0.9	-0.2	-0.9	58	53	NO	NO	NO	NO	NO
30.2	17375	21 MITCHELL STREET NAREMBURN	Ground	W	49	43	48	42	49	43	49	43	-0.2	-0.5	-0.1	-0.4	60	55	NO	NO	NO	NO	NO
30.2	17375	21 MITCHELL STREET NAREMBURN	Ground	E	49	44	49	43	49	44	49	44	-0.1	-0.6	0.0	-0.6	60	55	NO	NO	NO	NO	NO
30.2	17376	24 OXLEY STREET NAREMBURN	Ground	E	52	46	51	45	52	47	52	46	-0.4	-0.8	-0.3	-0.7	60	55	NO	NO	NO	NO	NO
30.2	17376	24 OXLEY STREET NAREMBURN	Ground	N	48	44	48	42	49	44	48	43	-0.3	-1.1	-0.3	-1.0	60	55	NO	NO	NO	NO	NO
30.2	17376	24 OXLEY STREET NAREMBURN	Ground	W	48	43	48	42	48	43	48	43	-0.2	-0.7	-0.1	-0.6	60	55	NO	NO	NO	NO	NO
30.2	17376	24 OXLEY STREET NAREMBURN	Ground	S	49	44	49	43	49	45	49	44	-0.3	-1.2	-0.2	-1.1	60	55	NO	NO	NO	NO	NO
30.2	17378	13 DARVALL STREET NAREMBURN	Ground	E	50	45	50	45	50	46	50	45	-0.3	-0.8	-0.1	-0.8	60	55	NO	NO	NO	NO	NO
30.2	17378	13 DARVALL STREET NAREMBURN	Ground	W	50	44	49	43	50	44	50	44	-0.3	-0.5	-0.1	-0.4	60	55	NO	NO	NO	NO	NO
30.2	17378	13 DARVALL STREET NAREMBURN	Ground	S	47	42	47	41	47	43	47	42	-0.2	-1.0	-0.1	-0.9	59	55	NO	NO	NO	NO	NO
30.2	17379	15 DARVALL STREET NAREMBURN	Ground	E	50	45	50	44	50	46	50	45	-0.2	-0.7	-0.1	-0.7	60	55	NO	NO	NO	NO	NO
30.2	17379	15 DARVALL STREET NAREMBURN	Ground	W	50	44	49	43	50	44	50	44	-0.3	-0.5	0.0	-0.4	60	55	NO	NO	NO	NO	NO
30.2	17395	15 MARTIN STREET NAREMBURN	Ground	N	49	43	48	42	49	44	49	43	-0.4	-1.0	-0.3	-0.9	60	55	NO	NO	NO	NO	NO
30.2	17395	15 MARTIN STREET NAREMBURN	Ground	W	51	45	50	44	51	45	51	44	-0.6	-0.8	-0.5	-0.8	60	55	NO	NO	NO	NO	NO
30.2	17395	15 MARTIN STREET NAREMBURN	Ground	S	51	46	50	45	51	46	51	45	-0.5	-1.2	-0.4	-1.1	60	55	NO	NO	NO	NO	NO
30.2	17395	15 MARTIN STREET NAREMBURN	Ground	E	50	45	50	44	50	45	50	44	-0.3	-0.8	-0.2	-0.8	60	55	NO	NO	NO	NO	NO
30.2	17396	21 OXLEY STREET NAREMBURN	Ground	N	49	44	48	43	49	44	49	43	-0.4	-1.1	-0.3	-1.1	60	55	NO	NO	NO	NO	NO
30.2	17396	21 OXLEY STREET NAREMBURN	Ground	W	48	43	48	42	49	44	48	43	-0.3	-0.7	-0.2	-0.7	60	55	NO	NO	NO	NO	NO
30.2	17396	21 OXLEY STREET NAREMBURN	Ground	S	49	44	48	43	49	44	49	43	-0.3	-1.0	-0.2	-1.0	60	55	NO	NO	NO	NO	NO
30.2	17396	21 OXLEY STREET NAREMBURN	Ground	E	50	45	50	45	51	46	50	45	-0.3	-0.8	-0.2	-0.8	60	55	NO	NO	NO	NO	NO
30.2	17403	10 WHEATLEIGH STREET NAREMBURN	Ground	N	54	50	53	48	55	51	54	48	-1.2	-2.4	-1.0	-2.3	60	55	NO	NO	NO	NO	NO
30.2	17403	10 WHEATLEIGH STREET NAREMBURN	Ground	W	52	48	52	46	53	48	52	47	-0.4	-1.2	-0.3	-1.1	60	55	NO	NO	NO	NO	NO
30.2	17403	10 WHEATLEIGH STREET NAREMBURN	Ground	S	55	51	55	49	56	51	55	49	-0.7	-1.9	-0.6	-1.9	60	55	NO	NO	NO	NO	NO
30.2	17403	10 WHEATLEIGH STREET NAREMBURN	Ground	E	58	54	57	52	59	54	58	52	-1.0	-2.2	-0.8	-2.1	60	55	NO	NO	NO	NO	NO
30.2	17403	10 WHEATLEIGH STREET NAREMBURN	Ground	N	56	52	55	49	56	52	55	50	-1.2	-2.5	-1.1	-2.4	60	55	NO	NO	NO	NO	NO
30.2	17407	10 MARTIN STREET NAREMBURN	Ground	N	49	44	48	43	49	44	49	43	-0.4	-1.1	-0.3	-1.0	60	55	NO	NO	NO	NO	NO
30.2	17407	10 MARTIN STREET NAREMBURN	Ground	S	50	46	50	44	51	46	50	45	-0.4	-1.3	-0.3	-1.3	60	55	NO	NO	NO	NO	NO
30.2	17407	10 MARTIN STREET NAREMBURN	Ground	E	52	47	52	46	53	47	52	46	-0.6	-0.9	-0.4	-0.9	60	55	NO	NO	NO	NO	NO
30.2	17412	23 MITCHELL STREET NAREMBURN	Ground	E	49	44	49	43	49	44	49	44	-0.1	-0.5	0.0	-0.5	60	55	NO	NO	NO	NO	NO
30.2	17412	23 MITCHELL STREET NAREMBURN	Ground	N	46	42	46	41	47	42	47	41	-0.3	-1.0	-0.2	-0.9	59	54	NO	NO	NO	NO	NO
30.2	17412	23 MITCHELL STREET NAREMBURN	Ground	W	49	43	48	43	49	44	49	43	-0.2	-0.5	-0.1	-0.5	60	55	NO	NO	NO	NO	NO
30.2	17412	23 MITCHELL STREET NAREMBURN	Ground	S	46	41	46	40	46	42	46	41	-0.2	-0.9	-0.1	-0.8	58	54	NO	NO	NO	NO	NO
30.2	17415	18 DARVALL STREET NAREMBURN	Ground	E	50	45	50	45	51	46	51	45	-0.2	-0.5	0.0	-0.5	60	55	NO	NO	NO	NO	NO
30.2	17415	18 DARVALL STREET NAREMBURN	Ground	N	47	42	47	41	47	43	47	42	-0.3	-1.0	-0.2	-1.0	59	55	NO	NO	NO	NO	NO
30.2	17415	18 DARVALL STREET NAREMBURN	Ground	W	47	42	47	42	48	43	48	42	-0.1	-0.7	0.0	-0.6	60	55	NO	NO	NO	NO	NO
30.2	17415	18 DARVALL STREET NAREMBURN	Ground	S	47	42	46	41	47	42	47	41	-0.3	-0.8	-0.2	-0.8	59	54	NO	NO	NO	NO	NO
30.2	17417	155 WILLOUGHBY ROAD NAREMBURN	Ground	N	61	55	61	54	62	55	61	55	-0.6	-0.3	-0.5	-0.1	60	55	NO	NO	NO	NO	NO
30.2	17417	155 WILLOUGHBY ROAD NAREMBURN	Ground	E	54	49	53	47	54	49	54	48	-0.5	-1.4	-0.4	-1.3	60	55	NO	NO	NO	NO	NO
30.2	17418	17 DARVALL STREET NAREMBURN	Ground	N	49	44	49	43	49	45	49	44	-0.2	-0.9	-0.1	-0.9	60	55	NO	NO	NO	NO	NO
30.2	17418	17 DARVALL STREET NAREMBURN	Ground	W	50	44	50	44	50	45	50	44	-0.2	-0.4	0.0	-0.4	60	55	NO	NO	NO	NO	NO
30.2	17418	17 DARVALL STREET NAREMBURN	Ground	E	50	45	50	45	51	46	50	45	-0.2	-0.7	-0.1	-0.7	60	55	NO	NO	NO	NO	NO
30.2	17423	22 OXLEY STREET NAREMBURN	Ground	E	51	46	51	45	52	47	51	46	-0.4	-0.8	-0.3	-0.8	60	55	NO	NO	NO	NO	NO
30.2	17423	22 OXLEY STREET NAREMBURN	Ground	N	48	43	47	42	48	43	48	42	-0.3	-1.1	-0.2	-1.0	60	55	NO	NO	NO	NO	NO
30.2	17423	22 OXLEY STREET NAREMBURN	Ground	W	48	43	48	43	49	44	48	43	-0.2	-0.7	-0.1	-0.6	60	55	NO	NO	NO	NO	NO
30.2	17423	22 OXLEY STREET NAREMBURN	Ground	S	48	43	48	42	48	43	48	43	-0.2	-1.0	-0.2	-0.9	60	55	NO	NO	NO	NO	NO
30.2	17424	155 WILLOUGHBY ROAD NAREMBURN	Ground	N	68	61	68	61	68	61	68	62	-0.4	0.2	-0.3	0.6	60	55	NO	NO	NO	NO	NO
30.2	17424	155 WILLOUGHBY ROAD NAREMBURN	Ground	W	73	66	73	66	73	66	73	67	-0.4	0.3	-0.2	0.7	60	55	NO	NO	NO	NO	NO

NCA	Receiver ID	Address	Floor Level	Facade	Opening Year 2027				Design Year 2037				Increase (Do Smthng - Do Nothing)				NCG project road noise criteria		Do noise levels exceed the cumulative limit with project roads adding ≥2dB to the total noise levels?		Is the contribution from the road project Acute?		Consider further treatment?
					Do Nothing		Do Smthng		Do Nothing		Do Smthng		Opening Year 2027		Design Year 2037								
					Day	Night	Day	Night	Day	Night	Day	Night	Day	Night	Day	Night	Day	Night	Day	Night	$L_{Aeq,15hr}$ ≥ 65dB	$L_{Aeq,9hr}$ ≥ 60dB	
30.2	17424	155 WILLOUGHBY ROAD NAREMBURN	Ground	S	70	63	69	63	70	63	70	63	-0.3	0.2	-0.2	0.5	60	55	NO	NO	NO	NO	NO
30.2	17424	155 WILLOUGHBY ROAD NAREMBURN	Ground	E	56	49	55	49	56	49	56	49	-0.4	-0.3	-0.3	-0.1	60	55	NO	NO	NO	NO	NO
30.2	17424	155 WILLOUGHBY ROAD NAREMBURN	Ground	N	66	59	65	59	66	59	66	59	-0.4	0.1	-0.3	0.4	60	55	NO	NO	NO	NO	NO
30.2	17424	155 WILLOUGHBY ROAD NAREMBURN	First	N	69	62	69	62	69	62	69	63	-0.3	0.2	-0.2	0.6	60	55	NO	NO	NO	NO	NO
30.2	17424	155 WILLOUGHBY ROAD NAREMBURN	First	W	73	66	73	66	73	66	73	66	-0.3	0.3	-0.2	0.6	60	55	NO	NO	NO	NO	NO
30.2	17424	155 WILLOUGHBY ROAD NAREMBURN	First	S	70	63	69	63	70	63	70	63	-0.4	0.1	-0.3	0.5	60	55	NO	NO	NO	NO	NO
30.2	17424	155 WILLOUGHBY ROAD NAREMBURN	First	E	58	52	58	52	58	53	58	52	-0.3	-0.7	-0.2	-0.6	60	55	NO	NO	NO	NO	NO
30.2	17424	155 WILLOUGHBY ROAD NAREMBURN	First	N	67	60	66	60	67	60	67	60	-0.4	0.2	-0.3	0.4	60	55	NO	NO	NO	NO	NO
30.2	17445	25 MITCHELL STREET NAREMBURN	Ground	E	49	44	49	43	49	44	49	44	-0.1	-0.6	0.0	-0.5	60	55	NO	NO	NO	NO	NO
30.2	17445	25 MITCHELL STREET NAREMBURN	Ground	N	46	41	46	40	46	42	46	41	-0.2	-0.9	-0.1	-0.9	58	54	NO	NO	NO	NO	NO
30.2	17445	25 MITCHELL STREET NAREMBURN	Ground	W	49	43	48	43	49	44	49	43	-0.2	-0.5	0.0	-0.4	60	55	NO	NO	NO	NO	NO
30.2	17445	25 MITCHELL STREET NAREMBURN	Ground	S	47	42	46	41	47	42	47	41	-0.2	-0.9	-0.1	-0.8	59	54	NO	NO	NO	NO	NO
30.2	17446	20 DARVALL STREET NAREMBURN	Ground	E	51	45	50	45	51	46	51	45	-0.2	-0.6	0.0	-0.5	60	55	NO	NO	NO	NO	NO
30.2	17446	20 DARVALL STREET NAREMBURN	Ground	W	48	43	48	42	48	43	48	43	-0.1	-0.6	0.0	-0.5	60	55	NO	NO	NO	NO	NO
30.2	17446	20 DARVALL STREET NAREMBURN	Ground	S	47	42	47	41	47	42	47	42	-0.2	-0.9	-0.1	-0.8	59	54	NO	NO	NO	NO	NO
30.2	17447	20 OXLEY STREET NAREMBURN	Ground	S	47	43	47	42	48	43	48	42	-0.2	-0.8	-0.1	-0.8	60	55	NO	NO	NO	NO	NO
30.2	17447	20 OXLEY STREET NAREMBURN	Ground	E	51	46	51	45	52	47	52	46	-0.3	-0.7	-0.2	-0.6	60	55	NO	NO	NO	NO	NO
30.2	17447	20 OXLEY STREET NAREMBURN	Ground	N	49	44	49	43	49	44	49	44	-0.3	-0.9	-0.2	-0.9	60	55	NO	NO	NO	NO	NO
30.2	17447	20 OXLEY STREET NAREMBURN	Ground	W	48	43	48	42	48	44	48	43	-0.1	-0.7	0.0	-0.6	60	55	NO	NO	NO	NO	NO
30.2	17450	19 OXLEY STREET NAREMBURN	Ground	E	51	46	51	45	51	46	51	45	-0.3	-0.9	-0.2	-0.9	60	55	NO	NO	NO	NO	NO
30.2	17450	19 OXLEY STREET NAREMBURN	Ground	W	50	44	50	44	50	45	50	44	-0.4	-0.6	-0.3	-0.6	60	55	NO	NO	NO	NO	NO
30.2	17450	19 OXLEY STREET NAREMBURN	Ground	S	48	44	48	43	49	44	49	43	-0.3	-1.0	-0.2	-0.9	60	55	NO	NO	NO	NO	NO
30.2	17455	17 MARTIN STREET NAREMBURN	Ground	W	51	45	50	44	51	45	51	45	-0.5	-0.8	-0.3	-0.7	60	55	NO	NO	NO	NO	NO
30.2	17455	17 MARTIN STREET NAREMBURN	Ground	S	49	44	49	43	49	44	49	43	-0.4	-0.9	-0.3	-0.8	60	55	NO	NO	NO	NO	NO
30.2	17455	17 MARTIN STREET NAREMBURN	Ground	E	50	44	50	44	50	45	50	44	-0.3	-0.6	-0.2	-0.5	60	55	NO	NO	NO	NO	NO
30.2	17462	12 MARTIN STREET NAREMBURN	Ground	E	52	46	51	45	52	47	52	46	-0.5	-0.9	-0.3	-0.7	60	55	NO	NO	NO	NO	NO
30.2	17462	12 MARTIN STREET NAREMBURN	Ground	N	48	43	48	42	49	44	48	43	-0.3	-1.0	-0.2	-1.0	60	55	NO	NO	NO	NO	NO
30.2	17462	12 MARTIN STREET NAREMBURN	Ground	W	48	43	48	42	49	44	48	43	-0.3	-0.8	-0.2	-0.7	60	55	NO	NO	NO	NO	NO
30.2	17462	12 MARTIN STREET NAREMBURN	Ground	S	49	44	48	43	49	44	49	43	-0.4	-0.9	-0.3	-0.9	60	55	NO	NO	NO	NO	NO
30.2	17463	12 WHEATLEIGH STREET NAREMBURN	Ground	N	56	52	55	49	56	52	55	50	-1.4	-2.7	-1.3	-2.6	60	55	NO	NO	NO	NO	NO
30.2	17463	12 WHEATLEIGH STREET NAREMBURN	Ground	W	52	48	52	46	53	48	52	47	-0.4	-1.2	-0.2	-1.1	60	55	NO	NO	NO	NO	NO
30.2	17463	12 WHEATLEIGH STREET NAREMBURN	Ground	S	56	51	54	49	56	52	55	49	-1.4	-2.7	-1.3	-2.7	60	55	NO	NO	NO	NO	NO
30.2	17463	12 WHEATLEIGH STREET NAREMBURN	Ground	E	60	56	59	53	60	56	59	53	-1.3	-2.6	-1.2	-2.5	60	55	NO	NO	NO	NO	NO
30.2	17477	22 DARVALL STREET NAREMBURN	Ground	S	47	42	47	41	47	42	47	42	-0.2	-0.8	-0.1	-0.8	59	54	NO	NO	NO	NO	NO
30.2	17477	22 DARVALL STREET NAREMBURN	Ground	E	50	45	50	44	50	45	50	45	-0.1	-0.6	0.0	-0.5	60	55	NO	NO	NO	NO	NO
30.2	17477	22 DARVALL STREET NAREMBURN	Ground	N	47	42	46	41	47	42	47	41	-0.3	-1.0	-0.2	-0.9	59	54	NO	NO	NO	NO	NO
30.2	17477	22 DARVALL STREET NAREMBURN	Ground	W	47	42	47	42	47	43	47	42	-0.1	-0.6	0.0	-0.5	59	55	NO	NO	NO	NO	NO
30.2	17480	27 MITCHELL STREET NAREMBURN	Ground	N	46	41	46	40	46	42	46	41	-0.2	-0.9	-0.1	-0.8	58	54	NO	NO	NO	NO	NO
30.2	17480	27 MITCHELL STREET NAREMBURN	Ground	W	49	43	49	43	49	44	49	43	-0.2	-0.4	0.0	-0.4	60	55	NO	NO	NO	NO	NO
30.2	17480	27 MITCHELL STREET NAREMBURN	Ground	S	46	42	46	41	47	42	47	41	-0.2	-0.8	-0.1	-0.8	59	54	NO	NO	NO	NO	NO
30.2	17480	27 MITCHELL STREET NAREMBURN	Ground	E	49	44	49	43	49	44	49	44	-0.1	-0.7	0.0	-0.6	60	55	NO	NO	NO	NO	NO
30.2	17482	17 OXLEY STREET NAREMBURN	Ground	E	51	46	50	45	51	46	51	45	-0.3	-0.8	-0.2	-0.8	60	55	NO	NO	NO	NO	NO
30.2	17482	17 OXLEY STREET NAREMBURN	Ground	N	48	43	48	42	49	44	48	43	-0.3	-1.0	-0.2	-1.0	60	55	NO	NO	NO	NO	NO
30.2	17482	17 OXLEY STREET NAREMBURN	Ground	W	50	45	50	44	50	45	50	44	-0.3	-0.6	-0.2	-0.5	60	55	NO	NO	NO	NO	NO
30.2	17491	19 DARVALL STREET NAREMBURN	Ground	N	48	43	48	43	49	44	48	43	-0.3	-0.8	-0.2	-0.8	60	55	NO	NO	NO	NO	NO
30.2	17491	19 DARVALL STREET NAREMBURN	Ground	W	49	44	49	43	49	44	49	44	-0.1	-0.5	0.0	-0.5	60	55	NO	NO	NO	NO	NO
30.2	17491	19 DARVALL STREET NAREMBURN	Ground	S	48	43	48	42	48	44	48	43	-0.3	-1.1	-0.3	-1.0	60	55	NO	NO	NO	NO	NO
30.2	17491	19 DARVALL STREET NAREMBURN	Ground	E	49	44	49	43	49	45	49	44	-0.2	-0.9	-0.1	-0.9	60	55	NO	NO	NO	NO	NO
30.2	17491	19 DARVALL STREET NAREMBURN	Ground	S	48	43	48	42	49	44	48	43	-0.3	-0.9	-0.2	-0.9	60	55	NO	NO	NO	NO	NO
30.2	17491	19 DARVALL STREET NAREMBURN	Ground	E	50	46	50	45	51	46	51	45	-0.1	-0.6	0.0	-0.6	60	55	NO	NO	NO	NO	NO
30.2	17491	19 DARVALL STREET NAREMBURN	Ground	N	51	46	51	45	51	46	51	46	-0.1	-0.7	0.0	-0.6	60	55	NO	NO	NO	NO	NO
30.2	17510	161A WILLOUGHBY ROAD NAREMBURN	Ground	NE	57	52	56	51	57	53	56	51	-0.7	-1.8	-0.6	-1.8	60	55	NO	NO	NO	NO	NO
30.2	17510	161A WILLOUGHBY ROAD NAREMBURN	Ground	NW	57	50	56	49	57	50	56	50	-1.0	-0.7	-0.9	-0.4	60	55	NO	NO	NO	NO	NO
30.2	17510	161A WILLOUGHBY ROAD NAREMBURN	Ground	SW	56	49	55	49	56	50	55	49	-0.8	-0.7	-0.7	-0.6	60	55	NO	NO	NO	NO	NO
30.2	17510	161A WILLOUGHBY ROAD NAREMBURN	Ground	E	56	51	55	50	56	51	55	50	-0.6	-1.5	-0.4	-1.5	60	55	NO	NO	NO	NO	NO
30.2	17510	161A WILLOUGHBY ROAD NAREMBURN	Ground	NE	55	51	54	49	55	51	55	49	-0.7	-1.8	-0.6	-1.8	60	55	NO	NO	NO	NO	NO
30.2	17510	161A WILLOUGHBY ROAD NAREMBURN	Ground	SE	56	51	55	49	56	52	55	50	-0.8	-2.0	-0.7	-2.0	60	55	NO	NO	NO	NO	NO
30.2	17510	161A WILLOUGHBY ROAD NAREMBURN	Ground	S	55	50	54	48	55	51	54	49	-0.9	-2.1	-0.7	-2.1	60	55	NO	NO	NO	NO	NO
30.2	17510	161A WILLOUGHBY ROAD NAREMBURN	Ground	SE	57	52	56	51	57	53	57	51	-0.6	-1.8	-0.5	-1.7	60	55	NO	NO	NO	NO	NO
30.2	17510	161A WILLOUGHBY ROAD NAREMBURN	First	NE	59	55	58	52	59	55	58	53	-1.1	-2.3	-1.0	-2.2	60	55	NO	NO	NO	NO	NO
30.2	17510	161A WILLOUGHBY ROAD NAREMBURN	First	NW	58	51	57	51	58	51	58	51	-0.5	-0.2	-0.4	0.1	60	55	NO	NO	NO	NO	NO
30.2	17510	161A WILLOUGHBY ROAD NAREMBURN	First	SW	57	51	57	50	58	51	57	51	-0.6	-0.5	-0.5	-0.3	60	55	NO	NO	NO	NO	NO

NCA	Receiver ID	Address	Floor Level	Facade	Opening Year 2027				Design Year 2037				Increase (Do Smthng - Do Nothing)				NCG project road noise criteria		Do noise levels exceed the cumulative limit with project roads adding ≥2dB to the total noise levels?		Is the contribution from the road project Acute?		Consider further treatment?
					Do Nothing		Do Smthng		Do Nothing		Do Smthng		Opening Year 2027		Design Year 2037								
					Day	Night	Day	Night	Day	Night	Day	Night	Day	Night	Day	Night	Day	Night	Day	Night	$L_{Aeq,15hr} \geq 65dB$	$L_{Aeq,9hr} \geq 60dB$	
30.2	17510	161A WILLOUGHBY ROAD NAREMBURN	First	E	59	55	58	52	59	55	58	53	-1.2	-2.4	-1.1	-2.4	60	55	NO	NO	NO	NO	NO
30.2	17510	161A WILLOUGHBY ROAD NAREMBURN	First	NE	58	54	57	52	59	55	58	52	-1.1	-2.4	-1.0	-2.4	60	55	NO	NO	NO	NO	NO
30.2	17510	161A WILLOUGHBY ROAD NAREMBURN	First	SE	59	54	57	52	59	55	58	52	-1.3	-2.5	-1.2	-2.5	60	55	NO	NO	NO	NO	NO
30.2	17510	161A WILLOUGHBY ROAD NAREMBURN	First	S	58	54	57	51	58	54	57	51	-1.5	-2.8	-1.4	-2.7	60	55	NO	NO	NO	NO	NO
30.2	17510	161A WILLOUGHBY ROAD NAREMBURN	First	SE	59	55	58	53	60	56	59	53	-1.1	-2.3	-1.0	-2.4	60	55	NO	NO	NO	NO	NO
30.2	17510	161A WILLOUGHBY ROAD NAREMBURN	Second	NE	60	56	59	53	60	56	59	54	-1.1	-2.3	-1.0	-2.3	60	55	NO	NO	NO	NO	NO
30.2	17510	161A WILLOUGHBY ROAD NAREMBURN	Second	NW	59	53	59	52	59	53	59	53	-0.4	-0.2	-0.3	0.0	60	55	NO	NO	NO	NO	NO
30.2	17510	161A WILLOUGHBY ROAD NAREMBURN	Second	SW	59	52	58	52	59	53	59	52	-0.6	-0.5	-0.4	-0.3	60	55	NO	NO	NO	NO	NO
30.2	17510	161A WILLOUGHBY ROAD NAREMBURN	Second	E	60	56	59	53	61	56	59	54	-1.2	-2.4	-1.1	-2.4	60	55	NO	NO	NO	NO	NO
30.2	17510	161A WILLOUGHBY ROAD NAREMBURN	Second	NE	60	56	59	53	60	56	59	53	-1.1	-2.5	-1.0	-2.5	60	55	NO	NO	NO	NO	NO
30.2	17510	161A WILLOUGHBY ROAD NAREMBURN	Second	SE	60	56	59	53	60	56	59	54	-1.2	-2.5	-1.1	-2.4	60	55	NO	NO	NO	NO	NO
30.2	17510	161A WILLOUGHBY ROAD NAREMBURN	Second	S	59	55	58	52	60	55	58	53	-1.4	-2.7	-1.3	-2.6	60	55	NO	NO	NO	NO	NO
30.2	17510	161A WILLOUGHBY ROAD NAREMBURN	Second	SE	61	56	59	54	61	57	60	54	-1.1	-2.3	-1.0	-2.3	60	55	NO	NO	NO	NO	NO
30.2	17513	19 MARTIN STREET NAREMBURN	Ground	N	49	44	49	44	50	45	50	44	-0.2	-0.7	-0.1	-0.6	60	55	NO	NO	NO	NO	NO
30.2	17513	19 MARTIN STREET NAREMBURN	Ground	W	50	45	50	44	51	45	50	44	-0.4	-0.7	-0.3	-0.7	60	55	NO	NO	NO	NO	NO
30.2	17513	19 MARTIN STREET NAREMBURN	Ground	E	50	45	50	44	50	45	50	45	-0.3	-0.6	-0.2	-0.5	60	55	NO	NO	NO	NO	NO
30.2	17515	18 OXLEY STREET NAREMBURN	Ground	E	50	45	50	45	51	46	50	45	-0.2	-0.8	-0.2	-0.7	60	55	NO	NO	NO	NO	NO
30.2	17515	18 OXLEY STREET NAREMBURN	Ground	N	49	44	49	43	49	44	49	44	-0.3	-0.9	-0.2	-0.8	60	55	NO	NO	NO	NO	NO
30.2	17515	18 OXLEY STREET NAREMBURN	Ground	W	49	44	48	43	49	44	49	43	-0.2	-0.7	-0.1	-0.6	60	55	NO	NO	NO	NO	NO
30.2	17515	18 OXLEY STREET NAREMBURN	Ground	S	48	43	48	42	48	44	48	43	-0.3	-1.0	-0.2	-0.9	60	55	NO	NO	NO	NO	NO
30.2	17518	29 MITCHELL STREET NAREMBURN	Ground	E	48	43	48	42	48	43	48	43	-0.2	-0.7	-0.1	-0.7	60	55	NO	NO	NO	NO	NO
30.2	17518	29 MITCHELL STREET NAREMBURN	Ground	N	46	42	46	41	47	42	47	41	-0.2	-0.9	-0.1	-0.8	59	54	NO	NO	NO	NO	NO
30.2	17518	29 MITCHELL STREET NAREMBURN	Ground	W	49	43	49	43	49	44	49	43	-0.1	-0.4	0.0	-0.3	60	55	NO	NO	NO	NO	NO
30.2	17518	29 MITCHELL STREET NAREMBURN	Ground	S	46	42	46	41	47	42	47	41	-0.2	-0.7	-0.1	-0.7	59	54	NO	NO	NO	NO	NO
30.2	17525	24 DARVALL STREET NAREMBURN	Ground	E	50	45	50	44	50	45	50	45	-0.2	-0.6	-0.1	-0.6	60	55	NO	NO	NO	NO	NO
30.2	17525	24 DARVALL STREET NAREMBURN	Ground	W	48	43	48	43	48	44	48	43	-0.1	-0.5	0.0	-0.5	60	55	NO	NO	NO	NO	NO
30.2	17525	24 DARVALL STREET NAREMBURN	Ground	S	47	42	47	41	47	43	47	42	-0.2	-0.9	-0.2	-0.8	59	55	NO	NO	NO	NO	NO
30.2	17530	15 OXLEY STREET NAREMBURN	Ground	E	49	44	49	44	50	45	50	44	-0.2	-0.6	-0.1	-0.6	60	55	NO	NO	NO	NO	NO
30.2	17530	15 OXLEY STREET NAREMBURN	Ground	N	48	43	48	42	48	44	48	43	-0.4	-1.0	-0.3	-1.0	60	55	NO	NO	NO	NO	NO
30.2	17530	15 OXLEY STREET NAREMBURN	Ground	W	50	44	49	44	50	45	50	44	-0.3	-0.6	-0.2	-0.6	60	55	NO	NO	NO	NO	NO
30.2	17530	15 OXLEY STREET NAREMBURN	Ground	S	48	43	48	42	49	44	48	43	-0.3	-0.9	-0.2	-0.9	60	55	NO	NO	NO	NO	NO
30.2	17532	14 MARTIN STREET NAREMBURN	Ground	N	49	44	49	43	49	45	49	44	-0.3	-0.9	-0.2	-0.9	60	55	NO	NO	NO	NO	NO
30.2	17532	14 MARTIN STREET NAREMBURN	Ground	W	49	44	49	43	50	45	49	44	-0.2	-0.8	-0.1	-0.8	60	55	NO	NO	NO	NO	NO
30.2	17532	14 MARTIN STREET NAREMBURN	Ground	S	49	44	48	43	49	44	49	43	-0.3	-0.9	-0.2	-0.8	60	55	NO	NO	NO	NO	NO
30.2	17532	14 MARTIN STREET NAREMBURN	Ground	W	49	44	48	43	49	44	49	43	-0.3	-0.8	-0.2	-0.7	60	55	NO	NO	NO	NO	NO
30.2	17532	14 MARTIN STREET NAREMBURN	Ground	S	49	44	49	43	49	44	49	43	-0.2	-0.9	-0.2	-0.9	60	55	NO	NO	NO	NO	NO
30.2	17532	14 MARTIN STREET NAREMBURN	Ground	E	52	46	51	45	52	46	52	46	-0.4	-0.7	-0.3	-0.7	60	55	NO	NO	NO	NO	NO
30.2	17539	14 WHEATLEIGH STREET NAREMBURN	Ground	N	59	55	58	53	59	55	59	53	-0.9	-2.0	-0.8	-2.0	60	55	NO	NO	NO	NO	NO
30.2	17539	14 WHEATLEIGH STREET NAREMBURN	Ground	E	59	55	58	53	59	55	58	53	-0.7	-1.9	-0.7	-1.9	60	55	NO	NO	NO	NO	NO
30.2	17539	14 WHEATLEIGH STREET NAREMBURN	Ground	N	53	49	52	47	53	49	53	47	-0.5	-1.7	-0.4	-1.6	60	55	NO	NO	NO	NO	NO
30.2	17539	14 WHEATLEIGH STREET NAREMBURN	Ground	S	56	52	55	49	57	52	55	50	-1.3	-2.6	-1.2	-2.5	60	55	NO	NO	NO	NO	NO
30.2	17539	14 WHEATLEIGH STREET NAREMBURN	Ground	E	60	56	59	53	60	56	59	54	-1.1	-2.4	-1.0	-2.3	60	55	NO	NO	NO	NO	NO
30.2	17551	26 DARVALL STREET NAREMBURN	Ground	S	47	42	47	42	47	43	47	42	-0.2	-0.8	-0.1	-0.8	59	55	NO	NO	NO	NO	NO
30.2	17551	26 DARVALL STREET NAREMBURN	Ground	E	50	45	50	45	51	46	51	45	-0.1	-0.6	0.0	-0.5	60	55	NO	NO	NO	NO	NO
30.2	17551	26 DARVALL STREET NAREMBURN	Ground	N	47	43	47	42	48	43	47	42	-0.3	-0.9	-0.2	-0.9	60	55	NO	NO	NO	NO	NO
30.2	17551	26 DARVALL STREET NAREMBURN	Ground	W	48	43	47	42	48	43	48	42	-0.1	-0.5	0.0	-0.5	60	55	NO	NO	NO	NO	NO
30.2	17554	31 MITCHELL STREET NAREMBURN	Ground	N	47	42	46	41	47	42	47	41	-0.2	-0.9	-0.1	-0.8	59	54	NO	NO	NO	NO	NO
30.2	17554	31 MITCHELL STREET NAREMBURN	Ground	W	49	44	49	43	49	44	49	44	-0.1	-0.4	0.1	-0.3	60	55	NO	NO	NO	NO	NO
30.2	17554	31 MITCHELL STREET NAREMBURN	Ground	S	47	42	47	41	47	42	47	42	-0.2	-0.8	-0.1	-0.7	59	54	NO	NO	NO	NO	NO
30.2	17560	23 DARVALL STREET NAREMBURN	Ground	W	49	44	49	43	49	44	49	44	-0.2	-0.5	0.0	-0.5	60	55	NO	NO	NO	NO	NO
30.2	17560	23 DARVALL STREET NAREMBURN	Ground	S	47	42	47	42	48	43	47	42	-0.3	-0.9	-0.2	-0.8	60	55	NO	NO	NO	NO	NO
30.2	17560	23 DARVALL STREET NAREMBURN	Ground	E	51	46	50	45	51	46	51	45	-0.1	-0.7	0.0	-0.6	60	55	NO	NO	NO	NO	NO
30.2	17560	23 DARVALL STREET NAREMBURN	Ground	N	51	46	50	45	51	46	51	46	-0.1	-0.6	0.0	-0.5	60	55	NO	NO	NO	NO	NO
30.2	17561	25 DARVALL STREET NAREMBURN	Ground	E	51	46	50	45	51	46	51	46	-0.2	-0.6	-0.1	-0.6	60	55	NO	NO	NO	NO	NO
30.2	17561	25 DARVALL STREET NAREMBURN	Ground	N	48	43	47	42	48	43	48	42	-0.3	-0.9	-0.2	-0.8	60	55	NO	NO	NO	NO	NO
30.2	17561	25 DARVALL STREET NAREMBURN	Ground	W	50	45	50	44	50	45	50	45	-0.1	-0.4	0.1	-0.3	60	55	NO	NO	NO	NO	NO
30.2	17562	16 OXLEY STREET NAREMBURN	Ground	W	49	44	49	43	49	44	49	44	-0.2	-0.6	0.0	-0.5	60	55	NO	NO	NO	NO	NO
30.2	17562	16 OXLEY STREET NAREMBURN	Ground	S	48	43	48	42	49	44	48	43	-0.3	-1.0	-0.2	-0.9	60	55	NO	NO	NO	NO	NO
30.2	17562	16 OXLEY STREET NAREMBURN	Ground	E	51	46	51	45	51	46	51	46	-0.2	-0.7	-0.1	-0.6	60	55	NO	NO	NO	NO	NO
30.2	17571	21 MARTIN STREET NAREMBURN	Ground	N	49	44	48	43	49	44	49	43	-0.3	-0.9	-0.2	-0.8	60	55	NO	NO	NO	NO	NO
30.2	17571	21 MARTIN STREET NAREMBURN	Ground	S	50	44	49	44	50	45	50	44	-0.3	-0.7	-0.2	-0.6	60	55	NO	NO	NO	NO	NO
30.2	17571	21 MARTIN STREET NAREMBURN	Ground	E	51	46	51	45	51	46	51	45	-0.2	-0.7	-0.1	-0.6	60	55	NO	NO	NO	NO	NO

NCA	Receiver ID	Address	Floor Level	Facade	Opening Year 2027				Design Year 2037				Increase (Do Smthng - Do Nothing)				NCG project road noise criteria		Do noise levels exceed the cumulative limit with project roads adding ≥2dB to the total noise levels?		Is the contribution from the road project Acute?		Consider further treatment?
					Do Nothing		Do Smthng		Do Nothing		Do Smthng		Opening Year 2027		Design Year 2037								
					Day	Night	Day	Night	Day	Night	Day	Night	Day	Night	Day	Night	Day	Night	Day	Night	$L_{Aeq,15hr} \geq 65dB$	$L_{Aeq,9hr} \geq 60dB$	
30.2	17573	21 MARTIN STREET NAREMBURN	Ground	N	48	43	48	42	49	44	48	43	-0.4	-0.9	-0.2	-0.8	60	55	NO	NO	NO	NO	NO
30.2	17573	21 MARTIN STREET NAREMBURN	Ground	W	50	45	50	44	51	45	50	45	-0.3	-0.7	-0.2	-0.6	60	55	NO	NO	NO	NO	NO
30.2	17573	21 MARTIN STREET NAREMBURN	Ground	S	49	44	49	43	50	45	49	44	-0.3	-0.7	-0.2	-0.7	60	55	NO	NO	NO	NO	NO
30.2	17580	13 OXLEY STREET NAREMBURN	Ground	N	48	43	47	42	48	43	48	42	-0.4	-1.0	-0.3	-0.9	60	55	NO	NO	NO	NO	NO
30.2	17580	13 OXLEY STREET NAREMBURN	Ground	W	50	45	50	44	50	45	50	44	-0.3	-0.6	-0.2	-0.5	60	55	NO	NO	NO	NO	NO
30.2	17580	13 OXLEY STREET NAREMBURN	Ground	E	50	45	50	44	51	46	50	45	-0.2	-0.9	-0.1	-0.8	60	55	NO	NO	NO	NO	NO
30.2	17591	28 DARVALL STREET NAREMBURN	Ground	E	50	45	50	45	51	46	51	45	-0.1	-0.5	0.0	-0.5	60	55	NO	NO	NO	NO	NO
30.2	17591	28 DARVALL STREET NAREMBURN	Ground	N	47	42	46	41	47	42	47	41	-0.3	-0.9	-0.2	-0.8	59	54	NO	NO	NO	NO	NO
30.2	17591	28 DARVALL STREET NAREMBURN	Ground	W	49	44	49	44	50	45	50	44	0.0	-0.4	0.1	-0.3	60	55	NO	NO	NO	NO	NO
30.2	17591	28 DARVALL STREET NAREMBURN	Ground	S	47	42	47	41	47	43	47	42	-0.2	-0.9	-0.1	-0.8	59	55	NO	NO	NO	NO	NO
30.2	17592	16 MARTIN STREET NAREMBURN	Ground	E	52	46	51	45	52	47	52	46	-0.3	-0.7	-0.2	-0.6	60	55	NO	NO	NO	NO	NO
30.2	17592	16 MARTIN STREET NAREMBURN	Ground	N	49	44	49	43	49	44	49	43	-0.4	-0.9	-0.3	-0.9	60	55	NO	NO	NO	NO	NO
30.2	17592	16 MARTIN STREET NAREMBURN	Ground	W	49	44	49	43	49	44	49	44	-0.3	-0.7	-0.2	-0.7	60	55	NO	NO	NO	NO	NO
30.2	17592	16 MARTIN STREET NAREMBURN	Ground	S	49	44	49	43	49	45	49	44	-0.3	-0.9	-0.2	-0.9	60	55	NO	NO	NO	NO	NO
30.2	17595	33 MITCHELL STREET NAREMBURN	Ground	E	47	42	47	42	48	43	48	42	0.0	-0.6	0.1	-0.5	60	55	NO	NO	NO	NO	NO
30.2	17595	33 MITCHELL STREET NAREMBURN	Ground	W	49	44	49	43	49	44	49	44	-0.1	-0.4	0.0	-0.3	60	55	NO	NO	NO	NO	NO
30.2	17595	33 MITCHELL STREET NAREMBURN	Ground	S	47	42	46	41	47	42	47	42	-0.2	-0.7	-0.1	-0.6	59	54	NO	NO	NO	NO	NO
30.2	17598	14 OXLEY STREET NAREMBURN	Ground	W	50	45	49	44	50	45	50	45	-0.1	-0.5	0.0	-0.4	60	55	NO	NO	NO	NO	NO
30.2	17598	14 OXLEY STREET NAREMBURN	Ground	E	51	46	51	45	51	46	51	46	-0.3	-0.7	-0.2	-0.6	60	55	NO	NO	NO	NO	NO
30.2	17612	35 MITCHELL STREET NAREMBURN	Ground	E	48	43	48	42	48	43	48	43	-0.1	-0.7	0.0	-0.6	60	55	NO	NO	NO	NO	NO
30.2	17612	35 MITCHELL STREET NAREMBURN	Ground	W	49	44	49	43	49	44	49	44	0.0	-0.5	0.1	-0.4	60	55	NO	NO	NO	NO	NO
30.2	17619	30 DARVALL STREET NAREMBURN	Ground	E	50	45	50	45	51	46	51	45	-0.1	-0.5	0.0	-0.5	60	55	NO	NO	NO	NO	NO
30.2	17619	30 DARVALL STREET NAREMBURN	Ground	N	47	42	47	41	47	42	47	42	-0.2	-0.9	-0.1	-0.8	59	54	NO	NO	NO	NO	NO
30.2	17619	30 DARVALL STREET NAREMBURN	Ground	W	48	43	48	42	48	43	48	43	-0.1	-0.5	0.0	-0.4	60	55	NO	NO	NO	NO	NO
30.2	17619	30 DARVALL STREET NAREMBURN	Ground	S	47	42	47	41	47	42	47	42	-0.2	-0.7	-0.1	-0.7	59	54	NO	NO	NO	NO	NO
30.2	17623	18 MARTIN STREET NAREMBURN	Ground	E	52	46	51	46	52	47	52	46	-0.3	-0.7	-0.1	-0.6	60	55	NO	NO	NO	NO	NO
30.2	17623	18 MARTIN STREET NAREMBURN	Ground	N	49	44	48	43	49	44	49	43	-0.3	-1.0	-0.2	-0.9	60	55	NO	NO	NO	NO	NO
30.2	17623	18 MARTIN STREET NAREMBURN	Ground	W	49	44	49	44	50	45	50	44	-0.2	-0.7	-0.1	-0.6	60	55	NO	NO	NO	NO	NO
30.2	17623	18 MARTIN STREET NAREMBURN	Ground	S	49	44	49	43	49	45	49	44	-0.3	-1.0	-0.2	-0.9	60	55	NO	NO	NO	NO	NO
30.2	17625	12 OXLEY STREET NAREMBURN	Ground	E	51	46	51	45	51	46	51	46	-0.2	-0.7	-0.1	-0.6	60	55	NO	NO	NO	NO	NO
30.2	17625	12 OXLEY STREET NAREMBURN	Ground	N	48	43	48	42	48	44	48	43	-0.2	-0.9	-0.1	-0.9	60	55	NO	NO	NO	NO	NO
30.2	17625	12 OXLEY STREET NAREMBURN	Ground	W	49	44	48	43	49	44	49	43	-0.2	-0.7	0.0	-0.6	60	55	NO	NO	NO	NO	NO
30.2	17626	11 OXLEY STREET NAREMBURN	Ground	N	48	43	47	42	48	43	48	42	-0.3	-0.9	-0.2	-0.9	60	55	NO	NO	NO	NO	NO
30.2	17626	11 OXLEY STREET NAREMBURN	Ground	W	50	44	50	44	50	45	50	44	-0.2	-0.6	-0.1	-0.5	60	55	NO	NO	NO	NO	NO
30.2	17626	11 OXLEY STREET NAREMBURN	Ground	S	49	44	49	43	49	45	49	44	-0.3	-1.0	-0.2	-0.9	60	55	NO	NO	NO	NO	NO
30.2	17626	11 OXLEY STREET NAREMBURN	Ground	E	51	46	50	45	51	46	51	45	-0.2	-0.7	-0.1	-0.7	60	55	NO	NO	NO	NO	NO
30.2	17629	23 MARTIN STREET NAREMBURN	Ground	E	49	44	49	43	50	45	50	44	-0.2	-0.7	-0.1	-0.6	60	55	NO	NO	NO	NO	NO
30.2	17629	23 MARTIN STREET NAREMBURN	Ground	N	49	44	49	43	49	45	49	44	-0.3	-0.9	-0.2	-0.9	60	55	NO	NO	NO	NO	NO
30.2	17629	23 MARTIN STREET NAREMBURN	Ground	W	50	45	50	44	51	45	50	45	-0.4	-0.7	-0.3	-0.6	60	55	NO	NO	NO	NO	NO
30.2	17629	23 MARTIN STREET NAREMBURN	Ground	S	49	44	49	43	50	45	49	44	-0.3	-0.8	-0.2	-0.7	60	55	NO	NO	NO	NO	NO
30.2	17630	29 DARVALL STREET NAREMBURN	Ground	N	49	44	49	43	49	45	49	44	-0.2	-0.9	-0.1	-0.8	60	55	NO	NO	NO	NO	NO
30.2	17630	29 DARVALL STREET NAREMBURN	Ground	W	49	44	49	44	49	45	49	44	-0.1	-0.5	0.0	-0.4	60	55	NO	NO	NO	NO	NO
30.2	17630	29 DARVALL STREET NAREMBURN	Ground	S	48	43	47	42	48	43	48	42	-0.3	-0.9	-0.2	-0.8	60	55	NO	NO	NO	NO	NO
30.2	17630	29 DARVALL STREET NAREMBURN	Ground	NE	50	45	50	45	51	46	51	45	-0.2	-0.6	-0.1	-0.6	60	55	NO	NO	NO	NO	NO
30.2	17630	29 DARVALL STREET NAREMBURN	Ground	E	50	45	50	45	51	46	50	45	-0.2	-0.7	-0.1	-0.7	60	55	NO	NO	NO	NO	NO
30.2	17660	32 DARVALL STREET NAREMBURN	Ground	N	47	43	47	42	48	43	48	42	-0.2	-0.8	-0.1	-0.8	60	55	NO	NO	NO	NO	NO
30.2	17660	32 DARVALL STREET NAREMBURN	Ground	W	48	43	48	43	48	44	48	43	-0.1	-0.5	0.0	-0.4	60	55	NO	NO	NO	NO	NO
30.2	17660	32 DARVALL STREET NAREMBURN	Ground	S	47	42	47	41	47	43	47	42	-0.2	-0.8	-0.1	-0.7	59	55	NO	NO	NO	NO	NO
30.2	17660	32 DARVALL STREET NAREMBURN	Ground	E	51	45	50	45	51	46	51	45	-0.1	-0.5	0.0	-0.4	60	55	NO	NO	NO	NO	NO
30.2	17661	37 MITCHELL STREET NAREMBURN	Ground	E	48	43	48	43	48	44	48	43	0.0	-0.4	0.0	-0.4	60	55	NO	NO	NO	NO	NO
30.2	17661	37 MITCHELL STREET NAREMBURN	Ground	W	48	43	47	42	48	43	48	43	-0.1	-0.5	0.0	-0.4	60	55	NO	NO	NO	NO	NO
30.2	17663	18 WHEATLEIGH STREET NAREMBURN	Ground	N	54	50	54	48	54	50	54	49	-0.3	-1.5	-0.2	-1.4	60	55	NO	NO	NO	NO	NO
30.2	17663	18 WHEATLEIGH STREET NAREMBURN	Ground	W	51	46	51	45	52	46	51	45	-0.7	-1.2	-0.6	-1.0	60	55	NO	NO	NO	NO	NO
30.2	17663	18 WHEATLEIGH STREET NAREMBURN	First	E	61	57	60	55	61	57	61	55	-0.7	-1.8	-0.6	-1.8	60	55	NO	NO	NO	NO	NO
30.2	17663	18 WHEATLEIGH STREET NAREMBURN	First	N	58	54	58	52	58	54	58	53	-0.3	-1.4	-0.2	-1.5	60	55	NO	NO	NO	NO	NO
30.2	17663	18 WHEATLEIGH STREET NAREMBURN	First	W	54	49	54	48	54	49	54	48	-0.4	-1.1	-0.3	-1.0	60	55	NO	NO	NO	NO	NO
30.2	17664	16 WHEATLEIGH STREET NAREMBURN	Ground	W	50	45	50	44	51	46	50	45	-0.5	-1.0	-0.4	-1.0	60	55	NO	NO	NO	NO	NO
30.2	17664	16 WHEATLEIGH STREET NAREMBURN	Ground	S	55	51	54	49	56	51	55	49	-0.9	-2.2	-0.8	-2.1	60	55	NO	NO	NO	NO	NO
30.2	17664	16 WHEATLEIGH STREET NAREMBURN	Ground	E	59	55	58	53	59	55	59	53	-0.8	-1.9	-0.7	-1.9	60	55	NO	NO	NO	NO	NO
30.2	17664	16 WHEATLEIGH STREET NAREMBURN	First	W	53	49	53	47	54	49	53	48	-0.4	-1.1	-0.3	-1.0	60	55	NO	NO	NO	NO	NO
30.2	17664	16 WHEATLEIGH STREET NAREMBURN	First	S	59	55	58	52	59	55	58	52	-1.4	-2.6	-1.3	-2.6	60	55	NO	NO	NO	NO	NO
30.2	17664	16 WHEATLEIGH STREET NAREMBURN	First	E	61	57	60	54	61	57	60	55	-0.9	-2.1	-0.8	-2.1	60	55	NO	NO	NO	NO	NO

NCA	Receiver ID	Address	Floor Level	Facade	Opening Year 2027				Design Year 2037				Increase (Do Smthng - Do Nothing)				NCG project road noise criteria		Do noise levels exceed the cumulative limit with project roads adding ≥2dB to the total noise levels?		Is the contribution from the road project Acute?		Consider further treatment?
					Do Nothing		Do Smthng		Do Nothing		Do Smthng		Opening Year 2027		Design Year 2037								
					Day	Night	Day	Night	Day	Night	Day	Night	Day	Night	Day	Night	Day	Night	Day	Night	$L_{Aeq,15hr}$ ≥ 65dB	$L_{Aeq,9hr}$ ≥ 60dB	
30.2	17667	20 MARTIN STREET NAREMBURN	Ground	W	49	44	49	44	50	45	49	44	-0.3	-0.7	-0.2	-0.6	60	55	NO	NO	NO	NO	NO
30.2	17667	20 MARTIN STREET NAREMBURN	Ground	S	49	44	49	43	49	45	49	44	-0.3	-0.9	-0.2	-0.9	60	55	NO	NO	NO	NO	NO
30.2	17667	20 MARTIN STREET NAREMBURN	Ground	E	52	47	52	46	52	47	52	46	-0.3	-0.8	-0.2	-0.7	60	55	NO	NO	NO	NO	NO
30.2	17669	163 WILLOUGHBY ROAD NAREMBURN	Ground	N	65	58	64	58	65	58	65	58	-0.4	0.1	-0.3	0.4	60	55	NO	NO	NO	NO	NO
30.2	17669	163 WILLOUGHBY ROAD NAREMBURN	Ground	W	67	60	66	60	67	60	67	60	-0.4	0.2	-0.2	0.5	60	55	NO	NO	NO	NO	NO
30.2	17669	163 WILLOUGHBY ROAD NAREMBURN	Ground	N	67	60	67	60	67	60	67	61	-0.3	0.2	-0.2	0.6	60	55	NO	NO	NO	NO	NO
30.2	17669	163 WILLOUGHBY ROAD NAREMBURN	Ground	W	70	63	70	63	71	63	70	64	-0.3	0.3	-0.2	0.6	60	55	NO	NO	NO	NO	NO
30.2	17669	163 WILLOUGHBY ROAD NAREMBURN	Ground	S	63	56	63	56	64	56	63	57	-0.6	0.0	-0.5	0.3	60	55	NO	NO	NO	NO	NO
30.2	17669	163 WILLOUGHBY ROAD NAREMBURN	Ground	SE	59	53	59	52	60	53	59	53	-0.7	-0.6	-0.6	-0.3	60	55	NO	NO	NO	NO	NO
30.2	17669	163 WILLOUGHBY ROAD NAREMBURN	Ground	E	56	52	55	50	56	52	56	50	-0.7	-1.8	-0.6	-1.7	60	55	NO	NO	NO	NO	NO
30.2	17669	163 WILLOUGHBY ROAD NAREMBURN	Ground	NE	56	51	55	50	56	52	55	50	-0.6	-1.7	-0.5	-1.7	60	55	NO	NO	NO	NO	NO
30.2	17669	163 WILLOUGHBY ROAD NAREMBURN	Ground	E	55	50	54	49	55	51	55	49	-0.4	-1.5	-0.3	-1.4	60	55	NO	NO	NO	NO	NO
30.2	17669	163 WILLOUGHBY ROAD NAREMBURN	Ground	N	60	54	60	54	61	54	60	54	-0.7	-0.4	-0.6	-0.2	60	55	NO	NO	NO	NO	NO
30.2	17669	163 WILLOUGHBY ROAD NAREMBURN	First	N	66	59	65	59	66	59	66	59	-0.3	0.1	-0.2	0.4	60	55	NO	NO	NO	NO	NO
30.2	17669	163 WILLOUGHBY ROAD NAREMBURN	First	W	67	60	67	61	68	60	67	61	-0.3	0.3	-0.2	0.6	60	55	NO	NO	NO	NO	NO
30.2	17669	163 WILLOUGHBY ROAD NAREMBURN	First	N	68	61	67	61	68	61	68	61	-0.3	0.3	-0.2	0.6	60	55	NO	NO	NO	NO	NO
30.2	17669	163 WILLOUGHBY ROAD NAREMBURN	First	W	70	63	70	64	71	63	70	64	-0.3	0.3	-0.2	0.6	60	55	NO	NO	NO	NO	NO
30.2	17669	163 WILLOUGHBY ROAD NAREMBURN	First	S	64	57	64	57	64	57	64	58	-0.4	0.2	-0.3	0.4	60	55	NO	NO	NO	NO	NO
30.2	17669	163 WILLOUGHBY ROAD NAREMBURN	First	SE	60	54	60	54	61	54	60	54	-0.5	-0.4	-0.4	-0.3	60	55	NO	NO	NO	NO	NO
30.2	17669	163 WILLOUGHBY ROAD NAREMBURN	First	E	58	54	57	52	59	54	58	52	-1.0	-2.2	-0.9	-2.2	60	55	NO	NO	NO	NO	NO
30.2	17669	163 WILLOUGHBY ROAD NAREMBURN	First	NE	58	54	57	52	58	54	57	52	-0.9	-2.1	-0.9	-2.1	60	55	NO	NO	NO	NO	NO
30.2	17669	163 WILLOUGHBY ROAD NAREMBURN	First	E	57	53	57	51	57	53	57	52	-0.5	-1.6	-0.4	-1.6	60	55	NO	NO	NO	NO	NO
30.2	17669	163 WILLOUGHBY ROAD NAREMBURN	First	N	61	55	61	55	62	55	61	55	-0.4	-0.2	-0.3	-0.1	60	55	NO	NO	NO	NO	NO
30.2	17669	163 WILLOUGHBY ROAD NAREMBURN	Second	N	66	59	66	59	66	59	66	60	-0.2	0.2	-0.1	0.3	60	55	NO	NO	NO	NO	NO
30.2	17669	163 WILLOUGHBY ROAD NAREMBURN	Second	W	67	60	67	61	68	60	67	61	-0.2	0.3	-0.2	0.6	60	55	NO	NO	NO	NO	NO
30.2	17669	163 WILLOUGHBY ROAD NAREMBURN	Second	N	67	60	67	61	68	60	68	61	-0.3	0.3	-0.2	0.6	60	55	NO	NO	NO	NO	NO
30.2	17669	163 WILLOUGHBY ROAD NAREMBURN	Second	W	70	63	70	63	70	63	70	64	-0.3	0.3	-0.2	0.6	60	55	NO	NO	NO	NO	NO
30.2	17669	163 WILLOUGHBY ROAD NAREMBURN	Second	S	64	58	64	58	65	58	65	58	-0.3	0.1	-0.2	0.4	60	55	NO	NO	NO	NO	NO
30.2	17669	163 WILLOUGHBY ROAD NAREMBURN	Second	SE	61	55	61	55	62	56	61	55	-0.5	-0.6	-0.3	-0.4	60	55	NO	NO	NO	NO	NO
30.2	17669	163 WILLOUGHBY ROAD NAREMBURN	Second	E	60	55	58	53	60	56	59	53	-1.1	-2.1	-1.0	-2.2	60	55	NO	NO	NO	NO	NO
30.2	17669	163 WILLOUGHBY ROAD NAREMBURN	Second	NE	59	55	58	53	60	55	59	53	-1.0	-2.2	-0.9	-2.2	60	55	NO	NO	NO	NO	NO
30.2	17669	163 WILLOUGHBY ROAD NAREMBURN	Second	E	59	55	58	53	59	55	59	53	-0.9	-2.0	-0.8	-2.0	60	55	NO	NO	NO	NO	NO
30.2	17669	163 WILLOUGHBY ROAD NAREMBURN	Second	N	62	56	62	56	63	56	62	56	-0.3	-0.4	-0.2	-0.2	60	55	NO	NO	NO	NO	NO
30.2	17669	163 WILLOUGHBY ROAD NAREMBURN	Third	N	66	60	66	60	66	60	66	60	-0.3	0.0	-0.2	0.2	60	55	NO	NO	NO	NO	NO
30.2	17669	163 WILLOUGHBY ROAD NAREMBURN	Third	W	67	60	67	60	67	60	67	61	-0.2	0.4	-0.1	0.6	60	55	NO	NO	NO	NO	NO
30.2	17669	163 WILLOUGHBY ROAD NAREMBURN	Third	N	67	60	67	60	67	60	67	61	-0.3	0.3	-0.2	0.6	60	55	NO	NO	NO	NO	NO
30.2	17669	163 WILLOUGHBY ROAD NAREMBURN	Third	W	70	63	69	63	70	63	70	63	-0.2	0.3	-0.2	0.6	60	55	NO	NO	NO	NO	NO
30.2	17669	163 WILLOUGHBY ROAD NAREMBURN	Third	S	65	58	64	58	65	58	65	58	-0.4	-0.1	-0.3	0.2	60	55	NO	NO	NO	NO	NO
30.2	17669	163 WILLOUGHBY ROAD NAREMBURN	Third	SE	63	57	62	56	63	57	63	57	-0.5	-0.9	-0.4	-0.8	60	55	NO	NO	NO	NO	NO
30.2	17669	163 WILLOUGHBY ROAD NAREMBURN	Third	E	61	56	60	54	61	57	60	55	-1.0	-2.1	-0.9	-2.0	60	55	NO	NO	NO	NO	NO
30.2	17669	163 WILLOUGHBY ROAD NAREMBURN	Third	NE	60	56	59	54	61	57	60	54	-1.0	-2.2	-0.9	-2.2	60	55	NO	NO	NO	NO	NO
30.2	17669	163 WILLOUGHBY ROAD NAREMBURN	Third	E	61	56	60	54	61	57	60	55	-0.9	-2.1	-0.8	-2.1	60	55	NO	NO	NO	NO	NO
30.2	17669	163 WILLOUGHBY ROAD NAREMBURN	Third	N	63	57	63	57	63	58	63	57	-0.4	-0.7	-0.3	-0.6	60	55	NO	NO	NO	NO	NO
30.2	17669	163 WILLOUGHBY ROAD NAREMBURN	Fourth	N	66	60	66	60	67	60	66	60	-0.3	-0.2	-0.2	0.1	60	55	NO	NO	NO	NO	NO
30.2	17669	163 WILLOUGHBY ROAD NAREMBURN	Fourth	W	67	60	67	60	67	60	67	60	-0.2	0.3	-0.2	0.6	60	55	NO	NO	NO	NO	NO
30.2	17669	163 WILLOUGHBY ROAD NAREMBURN	Fourth	N	67	60	67	60	67	60	67	60	-0.3	0.3	-0.2	0.5	60	55	NO	NO	NO	NO	NO
30.2	17669	163 WILLOUGHBY ROAD NAREMBURN	Fourth	W	69	62	69	63	70	62	70	63	-0.2	0.2	-0.1	0.6	60	55	NO	NO	NO	NO	NO
30.2	17669	163 WILLOUGHBY ROAD NAREMBURN	Fourth	S	65	59	65	58	65	59	65	59	-0.5	-0.4	-0.4	-0.3	60	55	NO	NO	NO	NO	NO
30.2	17669	163 WILLOUGHBY ROAD NAREMBURN	Fourth	SE	64	58	63	57	64	59	63	57	-0.7	-1.3	-0.6	-1.2	60	55	NO	NO	NO	NO	NO
30.2	17669	163 WILLOUGHBY ROAD NAREMBURN	Fourth	E	62	57	61	55	62	58	61	56	-0.8	-2.0	-0.7	-1.9	60	55	NO	NO	NO	NO	NO
30.2	17669	163 WILLOUGHBY ROAD NAREMBURN	Fourth	NE	61	57	60	55	62	57	61	55	-1.0	-2.2	-0.9	-2.1	60	55	NO	NO	NO	NO	NO
30.2	17669	163 WILLOUGHBY ROAD NAREMBURN	Fourth	E	61	57	61	55	62	58	61	56	-0.8	-2.0	-0.7	-2.1	60	55	NO	NO	NO	NO	NO
30.2	17669	163 WILLOUGHBY ROAD NAREMBURN	Fourth	N	64	58	63	57	64	58	64	58	-0.4	-0.8	-0.3	-0.6	60	55	NO	NO	NO	NO	NO
30.2	17669	163 WILLOUGHBY ROAD NAREMBURN	Fifth	N	66	60	66	60	67	60	66	60	-0.3	-0.2	-0.2	0.0	60	55	NO	NO	NO	NO	NO
30.2	17669	163 WILLOUGHBY ROAD NAREMBURN	Fifth	W	67	60	66	60	67	60	67	60	-0.2	0.3	-0.1	0.6	60	55	NO	NO	NO	NO	NO
30.2	17669	163 WILLOUGHBY ROAD NAREMBURN	Fifth	N	66	60	66	60	67	60	67	60	-0.2	0.3	-0.1	0.6	60	55	NO	NO	NO	NO	NO
30.2	17669	163 WILLOUGHBY ROAD NAREMBURN	Fifth	W	69	62	69	62	69	62	69	63	-0.3	0.3	-0.2	0.6	60	55	NO	NO	NO	NO	NO
30.2	17669	163 WILLOUGHBY ROAD NAREMBURN	Fifth	S	65	59	65	59	66	59	65	59	-0.6	-0.6	-0.5	-0.4	60	55	NO	NO	NO	NO	NO
30.2	17669	163 WILLOUGHBY ROAD NAREMBURN	Fifth	SE	64	59	63	58	65	59	64	58	-0.8	-1.4	-0.7	-1.3	60	55	NO	NO	NO	NO	NO
30.2	17669	163 WILLOUGHBY ROAD NAREMBURN	Fifth	E	63	58	62	56	63	58	62	57	-0.8	-1.9	-0.7	-1.8	60	55	NO	NO	NO	NO	NO
30.2	17669	163 WILLOUGHBY ROAD NAREMBURN	Fifth	NE	62	58	61	56	62	58	62	56	-0.8	-2.1	-0.7	-2.1	60	55	NO	NO	NO	NO	NO
30.2	17669	163 WILLOUGHBY ROAD NAREMBURN	Fifth	E	62	58	61	56	63	58	62	56	-0.8	-2.0	-0.7	-2.0	60	55	NO	NO	NO	NO	NO

NCA	Receiver ID	Address	Floor Level	Facade	Opening Year 2027				Design Year 2037				Increase (Do Smthng - Do Nothing)				NCG project road noise criteria		Do noise levels exceed the cumulative limit with project roads adding ≥2dB to the total noise levels?		Is the contribution from the road project Acute?		Consider further treatment?
					Do Nothing		Do Smthng		Do Nothing		Do Smthng		Opening Year 2027		Design Year 2037								
					Day	Night	Day	Night	Day	Night	Day	Night	Day	Night	Day	Night	Day	Night	Day	Night	$L_{Aeq,15hr}$ ≥ 65dB	$L_{Aeq,9hr}$ ≥ 60dB	
30.2	17669	163 WILLOUGHBY ROAD NAREMBURN	Fifth	N	64	59	64	58	65	59	64	59	-0.4	-0.7	-0.3	-0.6	60	55	NO	NO	NO	NO	NO
30.2	17669	163 WILLOUGHBY ROAD NAREMBURN	Sixth	N	66	60	66	60	67	60	66	60	-0.3	-0.2	-0.2	0.0	60	55	NO	NO	NO	NO	NO
30.2	17669	163 WILLOUGHBY ROAD NAREMBURN	Sixth	W	66	59	66	60	67	59	66	60	-0.2	0.3	-0.1	0.5	60	55	NO	NO	NO	NO	NO
30.2	17669	163 WILLOUGHBY ROAD NAREMBURN	Sixth	N	66	59	66	60	66	59	66	60	-0.3	0.3	-0.2	0.5	60	55	NO	NO	NO	NO	NO
30.2	17669	163 WILLOUGHBY ROAD NAREMBURN	Sixth	W	69	62	68	62	69	62	69	62	-0.3	0.3	-0.2	0.5	60	55	NO	NO	NO	NO	NO
30.2	17669	163 WILLOUGHBY ROAD NAREMBURN	Sixth	S	66	60	65	59	66	60	66	59	-0.6	-0.7	-0.5	-0.5	60	55	NO	NO	NO	NO	NO
30.2	17669	163 WILLOUGHBY ROAD NAREMBURN	Sixth	SE	65	60	64	58	65	60	64	59	-0.7	-1.4	-0.6	-1.3	60	55	NO	NO	NO	NO	NO
30.2	17669	163 WILLOUGHBY ROAD NAREMBURN	Sixth	E	63	59	63	57	64	59	63	57	-0.8	-1.8	-0.7	-1.8	60	55	NO	NO	NO	NO	NO
30.2	17669	163 WILLOUGHBY ROAD NAREMBURN	Sixth	NE	63	59	62	57	63	59	62	57	-0.8	-2.0	-0.7	-2.0	60	55	NO	NO	NO	NO	NO
30.2	17669	163 WILLOUGHBY ROAD NAREMBURN	Sixth	E	63	59	62	57	63	59	63	57	-0.8	-1.9	-0.7	-1.9	60	55	NO	NO	NO	NO	NO
30.2	17669	163 WILLOUGHBY ROAD NAREMBURN	Sixth	N	65	59	65	59	65	60	65	59	-0.4	-0.7	-0.3	-0.6	60	55	YES	NO	NO	NO	YES
30.2	17669	163 WILLOUGHBY ROAD NAREMBURN	Seventh	N	66	60	66	60	67	61	67	60	-0.2	-0.3	-0.1	-0.1	60	55	NO	NO	NO	NO	NO
30.2	17669	163 WILLOUGHBY ROAD NAREMBURN	Seventh	W	66	59	66	59	66	59	66	60	-0.3	0.3	-0.2	0.5	60	55	NO	NO	NO	NO	NO
30.2	17669	163 WILLOUGHBY ROAD NAREMBURN	Seventh	N	66	59	66	59	66	59	66	60	-0.2	0.2	-0.1	0.5	60	55	NO	NO	NO	NO	NO
30.2	17669	163 WILLOUGHBY ROAD NAREMBURN	Seventh	W	68	61	68	62	69	61	68	62	-0.2	0.3	-0.1	0.5	60	55	NO	NO	NO	NO	NO
30.2	17669	163 WILLOUGHBY ROAD NAREMBURN	Seventh	S	66	60	65	59	66	60	66	59	-0.5	-0.7	-0.4	-0.5	60	55	NO	NO	NO	NO	NO
30.2	17669	163 WILLOUGHBY ROAD NAREMBURN	Seventh	SE	65	60	65	59	66	60	65	59	-0.6	-1.4	-0.5	-1.3	60	55	YES	NO	NO	NO	YES
30.2	17669	163 WILLOUGHBY ROAD NAREMBURN	Seventh	E	64	60	63	58	64	60	64	58	-0.6	-1.7	-0.5	-1.7	60	55	NO	NO	NO	NO	NO
30.2	17669	163 WILLOUGHBY ROAD NAREMBURN	Seventh	NE	64	59	63	57	64	60	63	58	-0.8	-1.9	-0.7	-2.0	60	55	NO	NO	NO	NO	NO
30.2	17669	163 WILLOUGHBY ROAD NAREMBURN	Seventh	E	64	59	63	58	64	60	63	58	-0.7	-1.9	-0.6	-1.8	60	55	NO	NO	NO	NO	NO
30.2	17669	163 WILLOUGHBY ROAD NAREMBURN	Seventh	N	65	60	65	59	66	60	65	60	-0.3	-0.8	-0.2	-0.7	60	55	YES	YES	NO	NO	YES
30.2	17688	9 OXLEY STREET NAREMBURN	Ground	W	50	45	50	44	50	45	50	44	-0.2	-0.5	0.0	-0.5	60	55	NO	NO	NO	NO	NO
30.2	17688	9 OXLEY STREET NAREMBURN	Ground	S	48	44	48	43	49	44	49	43	-0.2	-0.9	-0.1	-0.9	60	55	NO	NO	NO	NO	NO
30.2	17688	9 OXLEY STREET NAREMBURN	Ground	E	51	46	51	45	51	46	51	46	-0.2	-0.8	-0.1	-0.7	60	55	NO	NO	NO	NO	NO
30.2	17688	9 OXLEY STREET NAREMBURN	Ground	N	50	45	50	44	50	45	50	45	-0.2	-0.9	-0.1	-0.9	60	55	NO	NO	NO	NO	NO
30.2	17690	25 MARTIN STREET NAREMBURN	Ground	E	51	46	51	45	51	46	51	46	-0.3	-0.7	-0.2	-0.6	60	55	NO	NO	NO	NO	NO
30.2	17690	25 MARTIN STREET NAREMBURN	Ground	N	50	45	49	44	50	45	50	44	-0.3	-0.9	-0.2	-0.9	60	55	NO	NO	NO	NO	NO
30.2	17690	25 MARTIN STREET NAREMBURN	Ground	W	51	45	50	45	51	46	51	45	-0.3	-0.7	-0.2	-0.6	60	55	NO	NO	NO	NO	NO
30.2	17690	25 MARTIN STREET NAREMBURN	Ground	S	50	45	50	44	50	45	50	44	-0.3	-0.9	-0.2	-0.8	60	55	NO	NO	NO	NO	NO
30.2	17697	34 DARVALL STREET NAREMBURN	Ground	N	47	42	47	41	47	43	47	42	-0.2	-0.8	-0.1	-0.8	59	55	NO	NO	NO	NO	NO
30.2	17697	34 DARVALL STREET NAREMBURN	Ground	W	49	44	49	44	50	45	50	44	0.0	-0.4	0.1	-0.4	60	55	NO	NO	NO	NO	NO
30.2	17697	34 DARVALL STREET NAREMBURN	Ground	S	47	42	47	42	48	43	48	42	-0.2	-0.8	-0.1	-0.7	60	55	NO	NO	NO	NO	NO
30.2	17697	34 DARVALL STREET NAREMBURN	Ground	E	51	46	51	45	51	46	51	45	0.0	-0.5	0.0	-0.5	60	55	NO	NO	NO	NO	NO
30.2	17699	39 MITCHELL STREET NAREMBURN	Ground	E	50	45	50	45	50	46	50	45	0.0	-0.5	0.1	-0.4	60	55	NO	NO	NO	NO	NO
30.2	17699	39 MITCHELL STREET NAREMBURN	Ground	W	49	44	49	44	49	44	50	44	0.0	-0.4	0.2	-0.3	60	55	NO	NO	NO	NO	NO
30.2	17702	10 OXLEY STREET NAREMBURN	Ground	E	49	44	48	43	49	44	49	44	-0.2	-0.6	-0.1	-0.5	60	55	NO	NO	NO	NO	NO
30.2	17702	10 OXLEY STREET NAREMBURN	Ground	N	49	44	48	43	49	44	49	43	-0.3	-0.9	-0.2	-0.8	60	55	NO	NO	NO	NO	NO
30.2	17702	10 OXLEY STREET NAREMBURN	Ground	W	48	43	48	43	49	44	49	43	-0.1	-0.6	0.0	-0.5	60	55	NO	NO	NO	NO	NO
30.2	17702	10 OXLEY STREET NAREMBURN	Ground	S	48	43	47	42	48	43	48	42	-0.3	-0.8	-0.2	-0.8	60	55	NO	NO	NO	NO	NO
30.2	17702	10 OXLEY STREET NAREMBURN	Ground	E	51	45	50	45	51	46	51	45	-0.3	-0.7	-0.1	-0.6	60	55	NO	NO	NO	NO	NO
30.2	17702	10 OXLEY STREET NAREMBURN	Ground	N	49	44	49	43	49	45	49	44	-0.2	-0.9	-0.2	-0.9	60	55	NO	NO	NO	NO	NO
30.2	17702	10 OXLEY STREET NAREMBURN	Ground	W	48	43	48	43	49	44	49	43	-0.1	-0.6	0.0	-0.5	60	55	NO	NO	NO	NO	NO
30.2	17702	10 OXLEY STREET NAREMBURN	Ground	N	49	44	48	43	49	44	49	43	-0.1	-0.7	0.0	-0.6	60	55	NO	NO	NO	NO	NO
30.2	17707	31 DARVALL STREET NAREMBURN	Ground	W	49	44	49	43	49	44	49	44	-0.1	-0.5	0.1	-0.5	60	55	NO	NO	NO	NO	NO
30.2	17707	31 DARVALL STREET NAREMBURN	Ground	S	48	43	48	42	48	44	48	43	-0.3	-0.9	-0.2	-0.9	60	55	NO	NO	NO	NO	NO
30.2	17707	31 DARVALL STREET NAREMBURN	Ground	E	50	45	50	44	50	45	50	45	-0.1	-0.7	0.0	-0.6	60	55	NO	NO	NO	NO	NO
30.2	17712	22 MARTIN STREET NAREMBURN	Ground	E	52	47	52	46	52	47	52	46	-0.3	-0.8	-0.3	-0.7	60	55	NO	NO	NO	NO	NO
30.2	17712	22 MARTIN STREET NAREMBURN	Ground	N	49	45	49	44	50	45	50	44	-0.3	-1.0	-0.2	-1.0	60	55	NO	NO	NO	NO	NO
30.2	17712	22 MARTIN STREET NAREMBURN	Ground	W	50	45	50	44	50	45	50	45	-0.2	-0.7	-0.1	-0.6	60	55	NO	NO	NO	NO	NO
30.2	17712	22 MARTIN STREET NAREMBURN	Ground	S	49	44	49	43	49	44	49	44	-0.3	-0.8	-0.2	-0.7	60	55	NO	NO	NO	NO	NO
30.2	17712	22 MARTIN STREET NAREMBURN	Ground	W	49	44	48	43	49	44	49	43	-0.2	-0.8	-0.1	-0.7	60	55	NO	NO	NO	NO	NO
30.2	17720	20 WHEATLEIGH STREET NAREMBURN	Ground	N	54	50	53	48	54	50	54	48	-0.7	-1.8	-0.6	-1.8	60	55	NO	NO	NO	NO	NO
30.2	17720	20 WHEATLEIGH STREET NAREMBURN	Ground	W	52	48	52	47	53	48	53	47	-0.3	-1.1	-0.2	-1.0	60	55	NO	NO	NO	NO	NO
30.2	17720	20 WHEATLEIGH STREET NAREMBURN	Ground	N	54	49	53	48	54	50	54	49	-0.3	-1.2	-0.2	-1.1	60	55	NO	NO	NO	NO	NO
30.2	17720	20 WHEATLEIGH STREET NAREMBURN	Ground	W	53	48	53	47	53	49	53	48	-0.2	-1.0	-0.1	-1.0	60	55	NO	NO	NO	NO	NO
30.2	17720	20 WHEATLEIGH STREET NAREMBURN	Ground	S	54	50	54	48	54	50	54	49	-0.3	-1.4	-0.2	-1.3	60	55	NO	NO	NO	NO	NO
30.2	17728	161A WILLOUGHBY ROAD NAREMBURN	Ground	S	54	50	54	48	54	50	54	49	-0.5	-1.6	-0.4	-1.6	60	55	NO	NO	NO	NO	NO
30.2	17728	161A WILLOUGHBY ROAD NAREMBURN	Ground	E	56	52	56	50	56	52	56	51	-0.2	-1.3	-0.2	-1.2	60	55	NO	NO	NO	NO	NO
30.2	17728	161A WILLOUGHBY ROAD NAREMBURN	Ground	N	55	50	53	48	55	50	54	48	-1.3	-1.6	-1.2	-1.6	60	55	NO	NO	NO	NO	NO
30.2	17728	161A WILLOUGHBY ROAD NAREMBURN	Ground	W	55	48	52	46	55	49	52	46	-2.7	-2.4	-2.6	-2.2	60	55	NO	NO	NO	NO	NO
30.2	17728	161A WILLOUGHBY ROAD NAREMBURN	Ground	S	54	48	51	45	54	48	52	46	-2.7	-2.5	-2.5	-2.2	60	55	NO	NO	NO	NO	NO
30.2	17728	161A WILLOUGHBY ROAD NAREMBURN	Ground	W	54	48	51	45	54	48	52	46	-2.6	-2.3	-2.5	-2.1	60	55	NO	NO	NO	NO	NO

NCA	Receiver ID	Address	Floor Level	Facade	Opening Year 2027				Design Year 2037				Increase (Do Smthng - Do Nothing)				NCG project road noise criteria		Do noise levels exceed the cumulative limit with project roads adding ≥2dB to the total noise levels?		Is the contribution from the road project Acute?		Consider further treatment?
					Do Nothing		Do Smthng		Do Nothing		Do Smthng		Opening Year 2027		Design Year 2037								
					Day	Night	Day	Night	Day	Night	Day	Night	Day	Night	Day	Night	Day	Night	Day	Night	$L_{Aeq,15hr}$ ≥ 65dB	$L_{Aeq,9hr}$ ≥ 60dB	
30.2	17728	161A WILLOUGHBY ROAD NAREMBURN	Ground	N	54	48	51	45	54	48	52	46	-2.5	-2.3	-2.4	-2.1	60	55	NO	NO	NO	NO	NO
30.2	17728	161A WILLOUGHBY ROAD NAREMBURN	Ground	W	54	48	52	46	54	48	52	46	-2.4	-2.2	-2.3	-2.1	60	55	NO	NO	NO	NO	NO
30.2	17728	161A WILLOUGHBY ROAD NAREMBURN	Ground	S	53	48	52	47	53	49	53	47	-0.7	-1.5	-0.5	-1.5	60	55	NO	NO	NO	NO	NO
30.2	17728	161A WILLOUGHBY ROAD NAREMBURN	Ground	E	55	51	55	50	56	51	55	50	-0.4	-1.3	-0.3	-1.2	60	55	NO	NO	NO	NO	NO
30.2	17728	161A WILLOUGHBY ROAD NAREMBURN	First	S	57	53	57	51	58	54	57	52	-0.6	-1.7	-0.5	-1.7	60	55	NO	NO	NO	NO	NO
30.2	17728	161A WILLOUGHBY ROAD NAREMBURN	First	E	59	54	58	53	59	55	59	53	-0.4	-1.4	-0.3	-1.4	60	55	NO	NO	NO	NO	NO
30.2	17728	161A WILLOUGHBY ROAD NAREMBURN	First	N	57	52	56	51	57	52	57	51	-0.5	-1.1	-0.4	-1.1	60	55	NO	NO	NO	NO	NO
30.2	17728	161A WILLOUGHBY ROAD NAREMBURN	First	W	56	50	56	50	57	51	56	50	-0.8	-0.8	-0.7	-0.6	60	55	NO	NO	NO	NO	NO
30.2	17728	161A WILLOUGHBY ROAD NAREMBURN	First	S	56	50	55	49	56	50	56	50	-0.8	-0.9	-0.6	-0.7	60	55	NO	NO	NO	NO	NO
30.2	17728	161A WILLOUGHBY ROAD NAREMBURN	First	W	56	50	55	49	56	50	55	49	-0.7	-0.9	-0.6	-0.7	60	55	NO	NO	NO	NO	NO
30.2	17728	161A WILLOUGHBY ROAD NAREMBURN	First	N	56	50	55	49	56	50	55	50	-0.7	-0.8	-0.5	-0.7	60	55	NO	NO	NO	NO	NO
30.2	17728	161A WILLOUGHBY ROAD NAREMBURN	First	W	56	50	55	49	56	50	55	50	-0.7	-0.8	-0.6	-0.6	60	55	NO	NO	NO	NO	NO
30.2	17728	161A WILLOUGHBY ROAD NAREMBURN	First	S	56	52	56	50	57	52	56	51	-0.6	-1.6	-0.5	-1.5	60	55	NO	NO	NO	NO	NO
30.2	17728	161A WILLOUGHBY ROAD NAREMBURN	First	E	58	53	57	52	58	54	58	52	-0.4	-1.4	-0.3	-1.4	60	55	NO	NO	NO	NO	NO
30.2	17739	36 DARVALL STREET NAREMBURN	Ground	E	50	45	50	44	50	45	50	45	-0.1	-0.5	0.0	-0.5	60	55	NO	NO	NO	NO	NO
30.2	17739	36 DARVALL STREET NAREMBURN	Ground	N	47	42	47	42	47	43	47	42	-0.2	-0.8	-0.1	-0.8	59	55	NO	NO	NO	NO	NO
30.2	17739	36 DARVALL STREET NAREMBURN	Ground	W	48	43	48	43	48	44	49	43	0.0	-0.5	0.1	-0.5	60	55	NO	NO	NO	NO	NO
30.2	17739	36 DARVALL STREET NAREMBURN	Ground	S	47	43	47	42	48	43	48	42	-0.2	-0.8	-0.1	-0.7	60	55	NO	NO	NO	NO	NO
30.2	17740	41 MITCHELL STREET NAREMBURN	Ground	E	49	44	49	44	50	45	50	44	0.0	-0.5	0.1	-0.5	60	55	NO	NO	NO	NO	NO
30.2	17740	41 MITCHELL STREET NAREMBURN	Ground	N	47	42	47	41	47	42	47	42	-0.2	-0.8	-0.1	-0.7	59	54	NO	NO	NO	NO	NO
30.2	17740	41 MITCHELL STREET NAREMBURN	Ground	W	49	44	49	44	50	45	50	44	0.0	-0.4	0.2	-0.3	60	55	NO	NO	NO	NO	NO
30.2	17743	7 OXLEY STREET NAREMBURN	Ground	N	48	43	48	42	49	44	48	43	-0.3	-1.0	-0.2	-0.9	60	55	NO	NO	NO	NO	NO
30.2	17743	7 OXLEY STREET NAREMBURN	Ground	W	50	45	50	44	50	45	50	45	-0.2	-0.6	-0.1	-0.5	60	55	NO	NO	NO	NO	NO
30.2	17743	7 OXLEY STREET NAREMBURN	Ground	E	51	46	51	45	51	46	51	46	-0.2	-0.7	-0.1	-0.6	60	55	NO	NO	NO	NO	NO
30.2	17743	7 OXLEY STREET NAREMBURN	Ground	N	51	46	51	45	51	46	51	46	-0.2	-0.8	-0.1	-0.6	60	55	NO	NO	NO	NO	NO
30.2	17743	7 OXLEY STREET NAREMBURN	Ground	E	51	46	50	45	51	46	51	45	-0.2	-0.8	-0.2	-0.7	60	55	NO	NO	NO	NO	NO
30.2	17746	35 DARVALL STREET NAREMBURN	Ground	E	49	44	48	43	49	44	49	43	-0.1	-0.6	0.0	-0.5	60	55	NO	NO	NO	NO	NO
30.2	17746	35 DARVALL STREET NAREMBURN	Ground	W	50	45	50	44	50	45	50	45	0.0	-0.4	0.1	-0.4	60	55	NO	NO	NO	NO	NO
30.2	17756	27 MARTIN STREET NAREMBURN	Ground	N	50	45	50	45	51	46	51	45	-0.3	-0.8	-0.2	-0.8	60	55	NO	NO	NO	NO	NO
30.2	17756	27 MARTIN STREET NAREMBURN	Ground	W	51	45	50	45	51	46	51	45	-0.3	-0.7	-0.2	-0.6	60	55	NO	NO	NO	NO	NO
30.2	17756	27 MARTIN STREET NAREMBURN	Ground	S	50	45	50	44	50	46	50	45	-0.3	-0.9	-0.2	-0.8	60	55	NO	NO	NO	NO	NO
30.2	17756	27 MARTIN STREET NAREMBURN	Ground	E	52	47	52	46	52	47	52	46	-0.2	-0.6	-0.2	-0.6	60	55	NO	NO	NO	NO	NO
30.2	17775	24 MARTIN STREET NAREMBURN	Ground	N	51	46	51	45	51	46	51	46	-0.2	-0.8	-0.2	-0.7	60	55	NO	NO	NO	NO	NO
30.2	17775	24 MARTIN STREET NAREMBURN	Ground	W	50	45	50	44	50	45	50	45	-0.2	-0.7	-0.1	-0.6	60	55	NO	NO	NO	NO	NO
30.2	17775	24 MARTIN STREET NAREMBURN	Ground	S	50	45	49	44	50	45	50	44	-0.3	-0.9	-0.2	-0.9	60	55	NO	NO	NO	NO	NO
30.2	17775	24 MARTIN STREET NAREMBURN	Ground	E	52	47	52	46	52	47	52	46	-0.3	-0.8	-0.2	-0.8	60	55	NO	NO	NO	NO	NO
30.2	17776	38 DARVALL STREET NAREMBURN	Ground	E	50	45	50	45	51	46	51	45	-0.1	-0.6	0.0	-0.5	60	55	NO	NO	NO	NO	NO
30.2	17776	38 DARVALL STREET NAREMBURN	Ground	N	47	42	47	42	48	43	47	42	-0.2	-0.8	-0.1	-0.8	60	55	NO	NO	NO	NO	NO
30.2	17776	38 DARVALL STREET NAREMBURN	Ground	W	49	44	49	43	49	44	49	44	0.0	-0.4	0.1	-0.3	60	55	NO	NO	NO	NO	NO
30.2	17776	38 DARVALL STREET NAREMBURN	Ground	S	47	43	47	42	48	43	48	42	-0.2	-0.7	-0.1	-0.6	60	55	NO	NO	NO	NO	NO
30.2	17784	8 OXLEY STREET NAREMBURN	Ground	N	48	43	48	43	49	44	49	43	-0.1	-0.6	0.0	-0.6	60	55	NO	NO	NO	NO	NO
30.2	17784	8 OXLEY STREET NAREMBURN	Ground	W	50	45	50	45	50	45	50	45	0.0	-0.4	0.1	-0.3	60	55	NO	NO	NO	NO	NO
30.2	17784	8 OXLEY STREET NAREMBURN	Ground	N	50	45	50	45	51	46	51	45	0.0	-0.5	0.1	-0.4	60	55	NO	NO	NO	NO	NO
30.2	17784	8 OXLEY STREET NAREMBURN	Ground	W	50	45	50	44	50	45	50	45	0.0	-0.5	0.1	-0.4	60	55	NO	NO	NO	NO	NO
30.2	17784	8 OXLEY STREET NAREMBURN	Ground	S	48	43	48	43	49	44	48	43	-0.3	-0.9	-0.2	-0.8	60	55	NO	NO	NO	NO	NO
30.2	17784	8 OXLEY STREET NAREMBURN	Ground	E	51	45	50	45	51	46	51	45	-0.3	-0.7	-0.1	-0.7	60	55	NO	NO	NO	NO	NO
30.2	17784	8 OXLEY STREET NAREMBURN	Ground	N	49	44	49	43	49	45	49	44	-0.2	-0.9	-0.1	-0.8	60	55	NO	NO	NO	NO	NO
30.2	17784	8 OXLEY STREET NAREMBURN	Ground	W	48	43	48	43	49	44	49	43	-0.2	-0.6	-0.1	-0.6	60	55	NO	NO	NO	NO	NO
30.2	17784	8 OXLEY STREET NAREMBURN	Ground	N	49	44	49	43	49	44	49	44	-0.1	-0.7	0.0	-0.6	60	55	NO	NO	NO	NO	NO
30.2	17784	8 OXLEY STREET NAREMBURN	Ground	E	49	44	49	43	49	44	49	44	-0.2	-0.7	-0.1	-0.6	60	55	NO	NO	NO	NO	NO
30.2	17794	22 WHEATLEIGH STREET NAREMBURN	Ground	N	54	49	53	48	54	50	54	48	-0.4	-1.4	-0.4	-1.4	60	55	NO	NO	NO	NO	NO
30.2	17794	22 WHEATLEIGH STREET NAREMBURN	Ground	W	52	46	51	45	52	47	51	46	-0.7	-1.1	-0.6	-1.0	60	55	NO	NO	NO	NO	NO
30.2	17794	22 WHEATLEIGH STREET NAREMBURN	Ground	S	53	49	53	47	54	49	53	48	-0.6	-1.7	-0.5	-1.8	60	55	NO	NO	NO	NO	NO
30.2	17794	22 WHEATLEIGH STREET NAREMBURN	Ground	E	60	55	59	54	60	56	60	54	-0.3	-1.5	-0.2	-1.4	60	55	NO	NO	NO	NO	NO
30.2	17794	22 WHEATLEIGH STREET NAREMBURN	First	N	58	54	58	53	58	54	58	53	-0.3	-1.2	-0.2	-1.2	60	55	NO	NO	NO	NO	NO
30.2	17794	22 WHEATLEIGH STREET NAREMBURN	First	W	54	49	54	48	55	50	54	49	-0.6	-1.1	-0.5	-1.1	60	55	NO	NO	NO	NO	NO
30.2	17794	22 WHEATLEIGH STREET NAREMBURN	First	S	58	53	57	52	58	54	57	52	-0.6	-1.7	-0.5	-1.8	60	55	NO	NO	NO	NO	NO
30.2	17794	22 WHEATLEIGH STREET NAREMBURN	First	E	62	57	61	56	62	58	62	56	-0.4	-1.6	-0.3	-1.5	60	55	NO	NO	NO	NO	NO
30.2	17798	5 OXLEY STREET NAREMBURN	Ground	W	50	45	50	44	50	45	50	45	-0.2	-0.5	-0.1	-0.5	60	55	NO	NO	NO	NO	NO
30.2	17798	5 OXLEY STREET NAREMBURN	Ground	S	49	44	48	43	49	44	49	43	-0.2	-0.9	-0.1	-0.8	60	55	NO	NO	NO	NO	NO
30.2	17798	5 OXLEY STREET NAREMBURN	Ground	E	50	46	50	45	51	46	51	45	-0.2	-0.8	-0.1	-0.8	60	55	NO	NO	NO	NO	NO
30.2	17798	5 OXLEY STREET NAREMBURN	Ground	NE	50	45	49	44	50	45	50	44	-0.1	-0.7	0.0	-0.6	60	55	NO	NO	NO	NO	NO

NCA	Receiver ID	Address	Floor Level	Facade	Opening Year 2027				Design Year 2037				Increase (Do Smthng - Do Nothing)				NCG project road noise criteria		Do noise levels exceed the cumulative limit with project roads adding ≥2dB to the total noise levels?		Is the contribution from the road project Acute?		Consider further treatment?
					Do Nothing		Do Smthng		Do Nothing		Do Smthng		Opening Year 2027		Design Year 2037								
					Day	Night	Day	Night	Day	Night	Day	Night	Day	Night	Day	Night	Day	Night	Day	Night	$L_{Aeq,15hr} \geq 65dB$	$L_{Aeq,9hr} \geq 60dB$	
30.2	17807	43 MITCHELL STREET NAREMBURN	Ground	E	50	45	50	45	50	46	50	45	0.0	-0.5	0.1	-0.5	60	55	NO	NO	NO	NO	NO
30.2	17807	43 MITCHELL STREET NAREMBURN	Ground	N	48	43	48	43	48	44	48	43	-0.1	-0.7	0.0	-0.6	60	55	NO	NO	NO	NO	NO
30.2	17807	43 MITCHELL STREET NAREMBURN	Ground	W	48	43	48	43	49	44	49	43	0.0	-0.5	0.1	-0.5	60	55	NO	NO	NO	NO	NO
30.2	17807	43 MITCHELL STREET NAREMBURN	Ground	S	47	42	47	42	47	43	47	42	-0.1	-0.8	0.0	-0.7	59	55	NO	NO	NO	NO	NO
30.2	17814	40 DARVALL STREET NAREMBURN	Ground	E	51	45	50	45	51	46	51	45	-0.1	-0.5	0.0	-0.5	60	55	NO	NO	NO	NO	NO
30.2	17814	40 DARVALL STREET NAREMBURN	Ground	N	47	42	47	41	47	43	47	42	-0.2	-0.8	-0.1	-0.8	59	55	NO	NO	NO	NO	NO
30.2	17814	40 DARVALL STREET NAREMBURN	Ground	W	48	43	48	43	48	44	49	43	0.0	-0.5	0.1	-0.4	60	55	NO	NO	NO	NO	NO
30.2	17814	40 DARVALL STREET NAREMBURN	Ground	S	47	43	47	42	48	43	48	42	-0.1	-0.8	0.0	-0.7	60	55	NO	NO	NO	NO	NO
30.2	17815	6 OXLEY STREET NAREMBURN	Ground	E	51	46	50	45	51	46	51	45	-0.2	-0.6	-0.1	-0.6	60	55	NO	NO	NO	NO	NO
30.2	17815	6 OXLEY STREET NAREMBURN	Ground	N	49	44	48	43	49	44	49	43	-0.2	-0.9	-0.1	-0.8	60	55	NO	NO	NO	NO	NO
30.2	17815	6 OXLEY STREET NAREMBURN	Ground	W	49	44	49	43	49	44	49	44	-0.1	-0.6	0.0	-0.5	60	55	NO	NO	NO	NO	NO
30.2	17815	6 OXLEY STREET NAREMBURN	Ground	S	49	44	49	43	49	44	49	44	-0.3	-0.9	-0.2	-0.8	60	55	NO	NO	NO	NO	NO
30.2	17816	165 WILLOUGHBY ROAD NAREMBURN	Ground	E	56	52	56	51	57	52	57	51	-0.2	-1.2	-0.1	-1.1	60	55	NO	NO	NO	NO	NO
30.2	17816	165 WILLOUGHBY ROAD NAREMBURN	Ground	N	55	50	55	49	55	51	55	50	-0.2	-1.0	-0.1	-0.9	60	55	NO	NO	NO	NO	NO
30.2	17816	165 WILLOUGHBY ROAD NAREMBURN	Ground	W	49	44	49	43	49	44	49	44	-0.3	-0.9	-0.2	-0.8	60	55	NO	NO	NO	NO	NO
30.2	17816	165 WILLOUGHBY ROAD NAREMBURN	Ground	S	56	51	54	48	56	51	54	49	-1.6	-2.2	-1.6	-2.0	60	55	NO	NO	NO	NO	NO
30.2	17816	165 WILLOUGHBY ROAD NAREMBURN	First	E	59	55	59	53	59	55	59	54	-0.3	-1.4	-0.3	-1.3	60	55	NO	NO	NO	NO	NO
30.2	17816	165 WILLOUGHBY ROAD NAREMBURN	First	N	57	52	56	51	57	52	57	51	-0.2	-0.9	-0.2	-0.9	60	55	NO	NO	NO	NO	NO
30.2	17816	165 WILLOUGHBY ROAD NAREMBURN	First	W	53	48	52	47	53	48	53	47	-0.4	-0.9	-0.3	-0.9	60	55	NO	NO	NO	NO	NO
30.2	17816	165 WILLOUGHBY ROAD NAREMBURN	First	S	58	54	58	52	59	54	58	52	-0.8	-1.6	-0.7	-1.5	60	55	NO	NO	NO	NO	NO
30.2	17817	37 DARVALL STREET NAREMBURN	Ground	W	50	45	50	44	50	45	50	45	0.0	-0.4	0.1	-0.3	60	55	NO	NO	NO	NO	NO
30.2	17817	37 DARVALL STREET NAREMBURN	Ground	E	49	44	49	43	49	44	49	44	0.0	-0.5	0.1	-0.4	60	55	NO	NO	NO	NO	NO
30.2	17818	39 DARVALL STREET NAREMBURN	Ground	E	50	45	50	44	50	45	50	45	-0.2	-0.6	-0.1	-0.5	60	55	NO	NO	NO	NO	NO
30.2	17818	39 DARVALL STREET NAREMBURN	Ground	W	50	45	50	44	50	45	50	45	-0.1	-0.5	0.0	-0.4	60	55	NO	NO	NO	NO	NO
30.2	17820	29 MARTIN STREET NAREMBURN	Ground	S	52	47	52	46	52	47	52	46	-0.2	-0.7	-0.1	-0.6	60	55	NO	NO	NO	NO	NO
30.2	17820	29 MARTIN STREET NAREMBURN	Ground	E	52	47	52	47	53	48	53	47	-0.2	-0.7	-0.2	-0.5	60	55	NO	NO	NO	NO	NO
30.2	17820	29 MARTIN STREET NAREMBURN	Ground	N	53	48	53	47	53	48	53	48	-0.3	-0.7	-0.2	-0.5	60	55	NO	NO	NO	NO	NO
30.2	17820	29 MARTIN STREET NAREMBURN	Ground	W	51	45	50	45	51	46	51	45	-0.2	-0.6	-0.1	-0.5	60	55	NO	NO	NO	NO	NO
30.2	17820	29 MARTIN STREET NAREMBURN	Ground	S	51	46	50	45	51	46	51	45	-0.3	-0.8	-0.2	-0.7	60	55	NO	NO	NO	NO	NO
30.2	17824	165 WILLOUGHBY ROAD NAREMBURN	Ground	W	68	61	68	62	69	62	68	62	-0.4	0.2	-0.4	0.4	60	55	NO	NO	NO	NO	NO
30.2	17824	165 WILLOUGHBY ROAD NAREMBURN	Ground	S	62	56	62	55	63	56	62	56	-0.7	-0.2	-0.5	0.1	60	55	NO	NO	NO	NO	NO
30.2	17824	165 WILLOUGHBY ROAD NAREMBURN	Ground	E	52	47	51	46	52	48	52	46	-0.3	-1.3	-0.2	-1.2	60	55	NO	NO	NO	NO	NO
30.2	17824	165 WILLOUGHBY ROAD NAREMBURN	Ground	N	55	49	53	47	55	49	53	47	-2.3	-2.1	-2.2	-1.8	60	55	NO	NO	NO	NO	NO
30.2	17824	165 WILLOUGHBY ROAD NAREMBURN	First	W	69	62	69	62	69	62	69	63	-0.3	0.2	-0.2	0.5	60	55	NO	NO	NO	NO	NO
30.2	17824	165 WILLOUGHBY ROAD NAREMBURN	First	S	64	57	63	57	64	57	64	57	-0.5	-0.1	-0.3	0.1	60	55	NO	NO	NO	NO	NO
30.2	17824	165 WILLOUGHBY ROAD NAREMBURN	First	E	55	51	55	50	56	51	55	50	-0.3	-1.2	-0.2	-1.2	60	55	NO	NO	NO	NO	NO
30.2	17824	165 WILLOUGHBY ROAD NAREMBURN	First	N	57	51	56	50	57	51	56	50	-0.7	-0.7	-0.7	-0.5	60	55	NO	NO	NO	NO	NO
30.2	17827	165 WILLOUGHBY ROAD NAREMBURN	Ground	W	51	46	50	45	51	46	51	45	-0.3	-1.2	-0.2	-1.0	60	55	NO	NO	NO	NO	NO
30.2	17827	165 WILLOUGHBY ROAD NAREMBURN	Ground	S	58	52	56	50	58	52	56	50	-2.1	-2.1	-2.0	-1.9	60	55	NO	NO	NO	NO	NO
30.2	17827	165 WILLOUGHBY ROAD NAREMBURN	Ground	E	52	48	52	47	53	48	53	47	-0.1	-0.9	0.0	-0.8	60	55	NO	NO	NO	NO	NO
30.2	17827	165 WILLOUGHBY ROAD NAREMBURN	Ground	N	53	48	52	46	53	48	52	47	-1.0	-1.6	-1.0	-1.5	60	55	NO	NO	NO	NO	NO
30.2	17849	42 DARVALL STREET NAREMBURN	Ground	E	51	46	50	45	51	46	51	45	-0.1	-0.6	0.0	-0.5	60	55	NO	NO	NO	NO	NO
30.2	17849	42 DARVALL STREET NAREMBURN	Ground	N	47	42	47	41	47	43	47	42	-0.2	-0.9	-0.1	-0.8	59	55	NO	NO	NO	NO	NO
30.2	17849	42 DARVALL STREET NAREMBURN	Ground	W	50	45	50	44	50	45	50	45	0.1	-0.4	0.2	-0.4	60	55	NO	NO	NO	NO	NO
30.2	17850	26 MARTIN STREET NAREMBURN	Ground	N	51	46	51	45	51	46	51	46	-0.2	-0.8	-0.1	-0.7	60	55	NO	NO	NO	NO	NO
30.2	17850	26 MARTIN STREET NAREMBURN	Ground	W	50	45	49	44	50	45	50	44	-0.1	-0.6	0.0	-0.6	60	55	NO	NO	NO	NO	NO
30.2	17850	26 MARTIN STREET NAREMBURN	Ground	S	50	45	50	44	51	46	50	45	-0.3	-1.0	-0.2	-0.9	60	55	NO	NO	NO	NO	NO
30.2	17850	26 MARTIN STREET NAREMBURN	Ground	E	52	47	52	46	52	47	52	47	-0.3	-0.7	-0.2	-0.7	60	55	NO	NO	NO	NO	NO
30.2	17851	45 MITCHELL STREET NAREMBURN	Ground	W	48	43	48	43	48	44	49	43	-0.1	-0.5	0.1	-0.4	60	55	NO	NO	NO	NO	NO
30.2	17851	45 MITCHELL STREET NAREMBURN	Ground	S	47	43	47	42	48	43	48	42	-0.1	-0.7	0.0	-0.7	60	55	NO	NO	NO	NO	NO
30.2	17851	45 MITCHELL STREET NAREMBURN	Ground	E	49	44	49	43	49	44	49	44	-0.1	-0.7	-0.1	-0.6	60	55	NO	NO	NO	NO	NO
30.2	17853	41 DARVALL STREET NAREMBURN	Ground	E	50	45	50	44	50	45	50	45	-0.1	-0.6	0.0	-0.6	60	55	NO	NO	NO	NO	NO
30.2	17853	41 DARVALL STREET NAREMBURN	Ground	N	48	43	48	42	48	43	48	43	-0.2	-0.8	-0.2	-0.8	60	55	NO	NO	NO	NO	NO
30.2	17853	41 DARVALL STREET NAREMBURN	Ground	W	50	45	50	44	50	45	50	45	0.0	-0.4	0.1	-0.4	60	55	NO	NO	NO	NO	NO
30.2	17855	4 OXLEY STREET NAREMBURN	Ground	E	50	45	50	45	51	46	51	45	-0.2	-0.7	-0.1	-0.6	60	55	NO	NO	NO	NO	NO
30.2	17855	4 OXLEY STREET NAREMBURN	Ground	N	49	44	49	43	49	44	49	44	-0.3	-0.8	-0.2	-0.8	60	55	NO	NO	NO	NO	NO
30.2	17855	4 OXLEY STREET NAREMBURN	Ground	W	50	45	50	44	50	45	50	45	0.0	-0.5	0.1	-0.4	60	55	NO	NO	NO	NO	NO
30.2	17855	4 OXLEY STREET NAREMBURN	Ground	S	48	44	48	43	49	44	49	43	-0.2	-0.9	-0.1	-0.8	60	55	NO	NO	NO	NO	NO
30.2	17858	3 OXLEY STREET NAREMBURN	Ground	N	49	44	49	43	49	44	49	43	-0.3	-0.9	-0.2	-0.9	60	55	NO	NO	NO	NO	NO
30.2	17858	3 OXLEY STREET NAREMBURN	Ground	W	50	45	50	44	50	45	50	45	-0.2	-0.5	0.0	-0.5	60	55	NO	NO	NO	NO	NO
30.2	17858	3 OXLEY STREET NAREMBURN	Ground	NE	50	45	50	44	50	46	50	45	-0.1	-0.7	0.0	-0.7	60	55	NO	NO	NO	NO	NO
30.2	17860	24 WHEATLEIGH STREET NAREMBURN	Ground	N	55	51	54	49	55	51	55	50	-0.4	-1.5	-0.3	-1.4	60	55	NO	NO	NO	NO	NO

NCA	Receiver ID	Address	Floor Level	Facade	Opening Year 2027				Design Year 2037				Increase (Do Smthng - Do Nothing)				NCG project road noise criteria		Do noise levels exceed the cumulative limit with project roads adding ≥2dB to the total noise levels?		Is the contribution from the road project Acute?		Consider further treatment?
					Do Nothing		Do Smthng		Do Nothing		Do Smthng		Opening Year 2027		Design Year 2037								
					Day	Night	Day	Night	Day	Night	Day	Night	Day	Night	Day	Night	Day	Night	Day	Night	$L_{Aeq,15hr} \geq 65dB$	$L_{Aeq,9hr} \geq 60dB$	
30.2	17860	24 WHEATLEIGH STREET NAREMBURN	Ground	W	53	49	53	48	54	49	54	48	-0.3	-1.0	-0.2	-1.0	60	55	NO	NO	NO	NO	NO
30.2	17860	24 WHEATLEIGH STREET NAREMBURN	Ground	S	53	49	53	48	54	49	53	48	-0.4	-1.4	-0.3	-1.3	60	55	NO	NO	NO	NO	NO
30.2	17860	24 WHEATLEIGH STREET NAREMBURN	Ground	E	60	55	59	54	60	56	60	54	-0.4	-1.5	-0.3	-1.4	60	55	NO	NO	NO	NO	NO
30.2	17872	242 WILLOUGHBY ROAD NAREMBURN	Ground	N	63	56	63	57	63	56	63	57	0.0	0.4	0.1	0.6	60	55	NO	NO	NO	NO	NO
30.2	17872	242 WILLOUGHBY ROAD NAREMBURN	Ground	W	52	46	52	46	52	47	52	46	-0.2	-0.5	-0.1	-0.5	60	55	NO	NO	NO	NO	NO
30.2	17872	242 WILLOUGHBY ROAD NAREMBURN	Ground	S	60	54	60	54	60	54	60	54	-0.4	0.0	-0.2	0.2	60	55	NO	NO	NO	NO	NO
30.2	17872	242 WILLOUGHBY ROAD NAREMBURN	Ground	E	69	62	69	63	70	62	69	63	-0.2	0.3	-0.2	0.5	60	55	NO	NO	NO	NO	NO
30.2	17885	44 DARVALL STREET NAREMBURN	Ground	E	50	45	50	45	51	46	51	45	-0.1	-0.5	0.0	-0.4	60	55	NO	NO	NO	NO	NO
30.2	17885	44 DARVALL STREET NAREMBURN	Ground	N	48	43	47	42	48	43	48	42	-0.2	-0.7	-0.1	-0.7	60	55	NO	NO	NO	NO	NO
30.2	17885	44 DARVALL STREET NAREMBURN	Ground	W	49	44	49	44	50	45	50	44	0.0	-0.5	0.1	-0.4	60	55	NO	NO	NO	NO	NO
30.2	17885	44 DARVALL STREET NAREMBURN	Ground	S	47	43	47	42	48	43	48	42	-0.1	-0.7	0.0	-0.6	60	55	NO	NO	NO	NO	NO
30.2	17886	47 MITCHELL STREET NAREMBURN	Ground	E	50	45	50	45	51	46	51	45	0.0	-0.4	0.1	-0.4	60	55	NO	NO	NO	NO	NO
30.2	17886	47 MITCHELL STREET NAREMBURN	Ground	W	49	44	49	43	49	44	49	44	0.0	-0.4	0.1	-0.3	60	55	NO	NO	NO	NO	NO
30.2	17887	43 DARVALL STREET NAREMBURN	Ground	N	48	43	48	43	49	44	48	43	-0.2	-0.8	-0.1	-0.6	60	55	NO	NO	NO	NO	NO
30.2	17887	43 DARVALL STREET NAREMBURN	Ground	W	50	45	50	44	50	45	50	45	0.0	-0.4	0.2	-0.3	60	55	NO	NO	NO	NO	NO
30.2	17887	43 DARVALL STREET NAREMBURN	Ground	S	48	43	48	42	48	43	48	43	-0.1	-0.8	0.0	-0.7	60	55	NO	NO	NO	NO	NO
30.2	17887	43 DARVALL STREET NAREMBURN	Ground	E	50	45	50	44	50	45	50	45	-0.1	-0.6	0.0	-0.5	60	55	NO	NO	NO	NO	NO
30.2	17904	1 OXLEY STREET NAREMBURN	Ground	NE	50	45	50	45	51	46	50	45	-0.3	-0.8	-0.2	-0.8	60	55	NO	NO	NO	NO	NO
30.2	17904	1 OXLEY STREET NAREMBURN	Ground	N	50	45	50	44	50	45	50	44	-0.2	-0.9	-0.1	-0.8	60	55	NO	NO	NO	NO	NO
30.2	17904	1 OXLEY STREET NAREMBURN	Ground	W	50	45	50	44	50	45	50	45	-0.1	-0.5	0.0	-0.5	60	55	NO	NO	NO	NO	NO
30.2	17904	1 OXLEY STREET NAREMBURN	Ground	S	49	44	49	44	50	45	49	44	-0.3	-0.8	-0.2	-0.8	60	55	NO	NO	NO	NO	NO
30.2	17908	2 OXLEY STREET NAREMBURN	Ground	N	51	46	51	45	51	46	51	46	-0.1	-0.6	0.0	-0.5	60	55	NO	NO	NO	NO	NO
30.2	17908	2 OXLEY STREET NAREMBURN	Ground	W	50	45	50	45	50	45	50	45	0.0	-0.4	0.1	-0.4	60	55	NO	NO	NO	NO	NO
30.2	17908	2 OXLEY STREET NAREMBURN	Ground	S	49	44	48	43	49	44	49	43	-0.2	-0.8	-0.1	-0.7	60	55	NO	NO	NO	NO	NO
30.2	17908	2 OXLEY STREET NAREMBURN	Ground	E	50	45	50	44	50	45	50	45	-0.2	-0.7	-0.1	-0.7	60	55	NO	NO	NO	NO	NO
30.2	17914	31 MARTIN STREET NAREMBURN	Ground	N	51	46	51	45	51	46	51	46	-0.2	-0.9	-0.1	-0.8	60	55	NO	NO	NO	NO	NO
30.2	17914	31 MARTIN STREET NAREMBURN	Ground	W	51	46	51	45	51	46	51	46	-0.2	-0.6	-0.1	-0.5	60	55	NO	NO	NO	NO	NO
30.2	17914	31 MARTIN STREET NAREMBURN	Ground	S	53	47	53	47	53	48	53	47	-0.3	-0.6	-0.2	-0.5	60	55	NO	NO	NO	NO	NO
30.2	17914	31 MARTIN STREET NAREMBURN	Ground	E	54	48	53	48	54	49	54	48	-0.2	-0.7	-0.1	-0.6	60	55	NO	NO	NO	NO	NO
30.2	17924	49 MITCHELL STREET NAREMBURN	Ground	E	50	45	50	45	51	46	51	45	0.0	-0.4	0.1	-0.4	60	55	NO	NO	NO	NO	NO
30.2	17924	49 MITCHELL STREET NAREMBURN	Ground	N	50	46	50	45	51	46	51	46	0.0	-0.4	0.1	-0.3	60	55	NO	NO	NO	NO	NO
30.2	17924	49 MITCHELL STREET NAREMBURN	Ground	W	49	44	49	44	50	45	50	44	-0.1	-0.4	0.0	-0.3	60	55	NO	NO	NO	NO	NO
30.2	17924	49 MITCHELL STREET NAREMBURN	Ground	N	50	46	50	45	51	46	51	46	0.0	-0.4	0.1	-0.3	60	55	NO	NO	NO	NO	NO
30.2	17924	49 MITCHELL STREET NAREMBURN	Ground	W	49	44	49	44	50	45	50	44	-0.1	-0.4	0.0	-0.3	60	55	NO	NO	NO	NO	NO
30.2	17925	26 WHEATLEIGH STREET NAREMBURN	Ground	N	56	52	56	51	57	52	56	51	-0.4	-1.3	-0.3	-1.3	60	55	NO	NO	NO	NO	NO
30.2	17925	26 WHEATLEIGH STREET NAREMBURN	Ground	W	54	49	54	48	54	50	54	49	-0.2	-1.0	-0.1	-1.0	60	55	NO	NO	NO	NO	NO
30.2	17925	26 WHEATLEIGH STREET NAREMBURN	Ground	S	55	51	55	49	55	51	55	50	-0.5	-1.6	-0.4	-1.5	60	55	NO	NO	NO	NO	NO
30.2	17925	26 WHEATLEIGH STREET NAREMBURN	Ground	E	60	56	60	54	61	56	60	55	-0.4	-1.5	-0.3	-1.5	60	55	NO	NO	NO	NO	NO
30.2	17926	45 DARVALL STREET NAREMBURN	Ground	E	50	45	50	44	50	45	50	45	0.0	-0.5	0.0	-0.4	60	55	NO	NO	NO	NO	NO
30.2	17926	45 DARVALL STREET NAREMBURN	Ground	W	50	45	50	45	50	45	51	45	0.1	-0.4	0.2	-0.3	60	55	NO	NO	NO	NO	NO
30.2	17926	45 DARVALL STREET NAREMBURN	Ground	S	48	43	48	42	48	43	48	43	-0.1	-0.7	-0.1	-0.6	60	55	NO	NO	NO	NO	NO
30.2	17927	46 DARVALL STREET NAREMBURN	Ground	E	51	46	51	45	51	46	51	46	0.0	-0.4	0.1	-0.5	60	55	NO	NO	NO	NO	NO
30.2	17927	46 DARVALL STREET NAREMBURN	Ground	N	51	46	51	45	51	46	51	46	0.0	-0.5	0.1	-0.4	60	55	NO	NO	NO	NO	NO
30.2	17927	46 DARVALL STREET NAREMBURN	Ground	W	50	45	50	44	50	45	50	45	0.1	-0.5	0.2	-0.4	60	55	NO	NO	NO	NO	NO
30.2	17927	46 DARVALL STREET NAREMBURN	Ground	S	47	43	47	42	48	43	48	42	-0.1	-0.7	0.0	-0.6	60	55	NO	NO	NO	NO	NO
30.2	17935	244 WILLOUGHBY ROAD NAREMBURN	Ground	N	65	58	64	58	65	58	65	58	-0.2	0.2	-0.2	0.5	60	55	NO	NO	NO	NO	NO
30.2	17935	244 WILLOUGHBY ROAD NAREMBURN	Ground	W	51	46	51	45	52	46	51	46	-0.2	-0.7	-0.2	-0.6	60	55	NO	NO	NO	NO	NO
30.2	17935	244 WILLOUGHBY ROAD NAREMBURN	Ground	S	57	51	57	51	57	51	57	51	-0.1	0.0	0.0	0.2	60	55	NO	NO	NO	NO	NO
30.2	17935	244 WILLOUGHBY ROAD NAREMBURN	Ground	E	68	61	68	62	69	61	68	62	-0.2	0.3	-0.2	0.6	60	55	NO	NO	NO	NO	NO
30.2	17949	167 WILLOUGHBY ROAD NAREMBURN	Ground	E	56	51	55	50	56	52	56	51	-0.4	-1.3	-0.3	-1.4	60	55	NO	NO	NO	NO	NO
30.2	17949	167 WILLOUGHBY ROAD NAREMBURN	Ground	N	58	51	57	51	58	51	58	52	-0.2	0.0	-0.1	0.2	60	55	NO	NO	NO	NO	NO
30.2	17949	167 WILLOUGHBY ROAD NAREMBURN	Ground	W	70	63	69	62	70	63	69	63	-1.1	-0.4	-1.0	-0.2	60	55	NO	NO	NO	NO	NO
30.2	17949	167 WILLOUGHBY ROAD NAREMBURN	Ground	S	54	48	52	46	54	48	52	46	-1.9	-1.9	-1.8	-1.7	60	55	NO	NO	NO	NO	NO
30.2	17949	167 WILLOUGHBY ROAD NAREMBURN	First	E	58	54	58	52	59	54	58	53	-0.4	-1.5	-0.3	-1.5	60	55	NO	NO	NO	NO	NO
30.2	17949	167 WILLOUGHBY ROAD NAREMBURN	First	N	59	53	59	53	59	53	59	53	-0.2	0.0	-0.1	0.1	60	55	NO	NO	NO	NO	NO
30.2	17949	167 WILLOUGHBY ROAD NAREMBURN	First	W	71	63	70	64	71	64	71	64	-0.3	0.4	-0.2	0.6	60	55	NO	NO	NO	NO	NO
30.2	17949	167 WILLOUGHBY ROAD NAREMBURN	First	S	56	50	55	49	56	50	55	49	-1.0	-1.2	-0.9	-1.1	60	55	NO	NO	NO	NO	NO
30.2	17949	167 WILLOUGHBY ROAD NAREMBURN	Second	E	61	57	61	55	61	57	61	56	-0.6	-1.7	-0.5	-1.7	60	55	NO	NO	NO	NO	NO
30.2	17949	167 WILLOUGHBY ROAD NAREMBURN	Second	N	61	55	61	54	61	55	61	55	-0.1	-0.1	-0.1	0.0	60	55	NO	NO	NO	NO	NO
30.2	17949	167 WILLOUGHBY ROAD NAREMBURN	Second	W	70	63	70	64	71	63	70	64	-0.2	0.4	-0.1	0.7	60	55	NO	NO	NO	NO	NO
30.2	17949	167 WILLOUGHBY ROAD NAREMBURN	Second	S	59	54	58	53	59	54	59	53	-0.6	-1.2	-0.5	-1.2	60	55	NO	NO	NO	NO	NO
30.2	17974	33 MARTIN STREET NAREMBURN	Ground	N	53	48	53	47	53	48	53	47	-0.2	-0.7	-0.1	-0.7	60	55	NO	NO	NO	NO	NO
30.2	17974	33 MARTIN STREET NAREMBURN	Ground	W	51	46	51	46	52	47	52	46	-0.2	-0.7	-0.1	-0.5	60	55	NO	NO	NO	NO	NO
30.2	17974	33 MARTIN STREET NAREMBURN	Ground	S	52	47	52	46	52	47	52	46	-0.2	-0.8	-0.1	-0.8	60	55	NO	NO	NO	NO	NO

NCA	Receiver ID	Address	Floor Level	Facade	Opening Year 2027				Design Year 2037				Increase (Do Smthng - Do Nothing)				NCG project road noise criteria		Do noise levels exceed the cumulative limit with project roads adding ≥2dB to the total noise levels?		Is the contribution from the road project Acute?		Consider further treatment?
					Do Nothing		Do Smthng		Do Nothing		Do Smthng		Opening Year 2027		Design Year 2037								
					Day	Night	Day	Night	Day	Night	Day	Night	Day	Night	Day	Night	Day	Night	Day	Night	$L_{Aeq,15hr}$ ≥ 65dB	$L_{Aeq,9hr}$ ≥ 60dB	
30.2	17974	33 MARTIN STREET NAREMBURN	Ground	E	53	48	53	47	54	49	53	48	-0.3	-0.8	-0.2	-0.8	60	55	NO	NO	NO	NO	NO
30.2	17975	47 DARVALL STREET NAREMBURN	Ground	N	51	46	51	46	51	46	51	46	0.0	-0.5	0.1	-0.4	60	55	NO	NO	NO	NO	NO
30.2	17975	47 DARVALL STREET NAREMBURN	Ground	W	50	45	50	44	50	45	50	45	0.0	-0.4	0.1	-0.3	60	55	NO	NO	NO	NO	NO
30.2	17975	47 DARVALL STREET NAREMBURN	Ground	E	50	45	50	45	51	46	51	45	0.0	-0.5	0.1	-0.4	60	55	NO	NO	NO	NO	NO
30.2	17999	28 WHEATLEIGH STREET NAREMBURN	Ground	N	55	51	55	50	56	51	55	50	-0.4	-1.4	-0.4	-1.4	60	55	NO	NO	NO	NO	NO
30.2	17999	28 WHEATLEIGH STREET NAREMBURN	Ground	W	54	49	54	48	54	50	54	49	-0.2	-1.0	-0.1	-0.9	60	55	NO	NO	NO	NO	NO
30.2	17999	28 WHEATLEIGH STREET NAREMBURN	Ground	S	57	53	57	51	58	53	57	52	-0.4	-1.5	-0.3	-1.5	60	55	NO	NO	NO	NO	NO
30.2	17999	28 WHEATLEIGH STREET NAREMBURN	Ground	E	61	56	60	55	61	57	61	56	-0.3	-1.3	-0.2	-1.3	60	55	NO	NO	NO	NO	NO
30.2	18005	30 LAWSON LANE NAREMBURN	Ground	S	51	46	51	45	52	47	51	46	-0.3	-0.8	-0.2	-0.8	60	55	NO	NO	NO	NO	NO
30.2	18005	30 LAWSON LANE NAREMBURN	Ground	E	52	47	52	46	52	47	52	47	-0.3	-0.7	-0.1	-0.7	60	55	NO	NO	NO	NO	NO
30.2	18005	30 LAWSON LANE NAREMBURN	Ground	S	52	47	51	46	52	47	52	46	-0.3	-0.9	-0.2	-0.9	60	55	NO	NO	NO	NO	NO
30.2	18005	30 LAWSON LANE NAREMBURN	Ground	E	52	47	52	47	53	48	53	47	-0.3	-0.8	-0.2	-0.7	60	55	NO	NO	NO	NO	NO
30.2	18005	30 LAWSON LANE NAREMBURN	Ground	N	53	48	53	47	53	48	53	48	-0.1	-0.7	0.0	-0.7	60	55	NO	NO	NO	NO	NO
30.2	18006	26 LAWSON LANE NAREMBURN	Ground	N	52	47	52	46	52	47	52	47	-0.1	-0.6	-0.1	-0.5	60	55	NO	NO	NO	NO	NO
30.2	18006	26 LAWSON LANE NAREMBURN	Ground	S	49	44	49	43	49	44	49	43	-0.4	-0.9	-0.3	-0.9	60	55	NO	NO	NO	NO	NO
30.2	18006	26 LAWSON LANE NAREMBURN	Ground	E	47	42	47	41	48	42	47	42	-0.3	-0.7	-0.2	-0.7	60	54	NO	NO	NO	NO	NO
30.2	18006	26 LAWSON LANE NAREMBURN	Ground	S	46	41	46	40	46	41	46	41	-0.3	-0.8	-0.2	-0.7	58	53	NO	NO	NO	NO	NO
30.2	18006	26 LAWSON LANE NAREMBURN	First	N	53	48	53	48	54	49	54	48	-0.1	-0.6	0.0	-0.5	60	55	NO	NO	NO	NO	NO
30.2	18006	26 LAWSON LANE NAREMBURN	First	W	51	46	51	46	52	47	52	46	0.0	-0.4	0.1	-0.3	60	55	NO	NO	NO	NO	NO
30.2	18006	26 LAWSON LANE NAREMBURN	First	S	51	46	51	45	52	46	51	46	-0.3	-0.9	-0.2	-0.8	60	55	NO	NO	NO	NO	NO
30.2	18006	26 LAWSON LANE NAREMBURN	First	E	51	46	50	45	51	46	51	45	-0.2	-0.7	0.0	-0.6	60	55	NO	NO	NO	NO	NO
30.2	18006	26 LAWSON LANE NAREMBURN	First	S	50	45	50	44	50	45	50	44	-0.2	-0.7	-0.1	-0.7	60	55	NO	NO	NO	NO	NO
30.2	18007	24 LAWSON LANE NAREMBURN	Ground	N	51	46	51	45	51	47	51	46	-0.2	-0.7	-0.1	-0.6	60	55	NO	NO	NO	NO	NO
30.2	18007	24 LAWSON LANE NAREMBURN	Ground	W	49	44	49	44	50	45	50	44	-0.1	-0.6	0.0	-0.5	60	55	NO	NO	NO	NO	NO
30.2	18007	24 LAWSON LANE NAREMBURN	Ground	S	49	44	48	43	49	44	49	43	-0.1	-0.7	0.0	-0.6	60	55	NO	NO	NO	NO	NO
30.2	18007	24 LAWSON LANE NAREMBURN	Ground	W	50	45	50	44	50	45	50	44	0.0	-0.5	0.0	-0.5	60	55	NO	NO	NO	NO	NO
30.2	18007	24 LAWSON LANE NAREMBURN	Ground	S	49	44	49	43	50	45	49	44	-0.2	-0.8	-0.2	-0.7	60	55	NO	NO	NO	NO	NO
30.2	18008	28 LAWSON LANE NAREMBURN	Ground	N	53	48	52	47	53	48	53	47	-0.2	-0.6	-0.1	-0.6	60	55	NO	NO	NO	NO	NO
30.2	18008	28 LAWSON LANE NAREMBURN	Ground	W	46	41	46	40	46	41	46	41	-0.3	-0.8	-0.1	-0.6	58	53	NO	NO	NO	NO	NO
30.2	18008	28 LAWSON LANE NAREMBURN	Ground	S	50	44	49	43	50	45	50	44	-0.4	-1.0	-0.3	-0.9	60	55	NO	NO	NO	NO	NO
30.2	18008	28 LAWSON LANE NAREMBURN	First	N	54	49	54	48	54	49	54	49	-0.1	-0.7	0.0	-0.6	60	55	NO	NO	NO	NO	NO
30.2	18008	28 LAWSON LANE NAREMBURN	First	W	50	45	50	44	50	45	50	44	-0.1	-0.6	-0.1	-0.6	60	55	NO	NO	NO	NO	NO
30.2	18008	28 LAWSON LANE NAREMBURN	First	S	52	47	51	46	52	47	52	46	-0.4	-0.9	-0.3	-0.9	60	55	NO	NO	NO	NO	NO
30.2	18015	246 WILLOUGHBY ROAD NAREMBURN	Ground	N	65	59	65	59	66	59	66	59	-0.3	0.2	-0.2	0.4	60	55	NO	NO	NO	NO	NO
30.2	18015	246 WILLOUGHBY ROAD NAREMBURN	Ground	W	50	44	49	44	50	45	50	44	-0.2	-0.5	-0.1	-0.4	60	55	NO	NO	NO	NO	NO
30.2	18015	246 WILLOUGHBY ROAD NAREMBURN	Ground	S	56	49	56	49	56	50	56	50	-0.3	-0.1	-0.1	0.2	60	55	NO	NO	NO	NO	NO
30.2	18015	246 WILLOUGHBY ROAD NAREMBURN	Ground	E	68	61	68	61	68	61	68	62	-0.3	0.3	-0.2	0.6	60	55	NO	NO	NO	NO	NO
30.2	18015	246 WILLOUGHBY ROAD NAREMBURN	First	N	66	60	66	60	67	60	66	60	-0.3	0.1	-0.2	0.4	60	55	NO	NO	NO	NO	NO
30.2	18015	246 WILLOUGHBY ROAD NAREMBURN	First	W	53	48	53	47	54	48	53	48	-0.3	-0.5	-0.2	-0.4	60	55	NO	NO	NO	NO	NO
30.2	18015	246 WILLOUGHBY ROAD NAREMBURN	First	S	58	52	58	51	58	52	58	52	-0.2	-0.2	-0.2	0.0	60	55	NO	NO	NO	NO	NO
30.2	18015	246 WILLOUGHBY ROAD NAREMBURN	First	E	69	62	69	62	69	62	69	62	-0.2	0.3	-0.1	0.5	60	55	NO	NO	NO	NO	NO
30.2	18033	16 LAWSON LANE NAREMBURN	Ground	NE	50	45	50	45	50	46	50	45	-0.1	-0.6	0.0	-0.5	60	55	NO	NO	NO	NO	NO
30.2	18033	16 LAWSON LANE NAREMBURN	Ground	W	49	44	49	44	49	44	49	44	0.0	-0.4	0.1	-0.3	60	55	NO	NO	NO	NO	NO
30.2	18033	16 LAWSON LANE NAREMBURN	Ground	S	45	40	45	39	46	41	45	40	-0.3	-0.7	-0.2	-0.7	58	53	NO	NO	NO	NO	NO
30.2	18033	16 LAWSON LANE NAREMBURN	Ground	W	47	42	47	42	47	43	47	42	-0.1	-0.6	0.0	-0.5	59	55	NO	NO	NO	NO	NO
30.2	18033	16 LAWSON LANE NAREMBURN	Ground	S	47	42	47	41	48	43	47	42	-0.4	-1.0	-0.3	-0.9	60	55	NO	NO	NO	NO	NO
30.2	18033	16 LAWSON LANE NAREMBURN	First	NE	52	47	52	47	53	48	53	47	-0.1	-0.5	0.0	-0.4	60	55	NO	NO	NO	NO	NO
30.2	18033	16 LAWSON LANE NAREMBURN	First	W	52	47	52	46	52	47	52	47	0.0	-0.4	0.1	-0.4	60	55	NO	NO	NO	NO	NO
30.2	18033	16 LAWSON LANE NAREMBURN	First	S	49	44	49	43	49	44	49	44	-0.2	-0.7	-0.1	-0.6	60	55	NO	NO	NO	NO	NO
30.2	18033	16 LAWSON LANE NAREMBURN	First	W	50	45	50	45	51	46	51	45	-0.1	-0.5	0.0	-0.4	60	55	NO	NO	NO	NO	NO
30.2	18033	16 LAWSON LANE NAREMBURN	First	S	50	45	50	44	50	46	50	45	-0.2	-0.8	-0.1	-0.8	60	55	NO	NO	NO	NO	NO
30.2	18034	18 LAWSON LANE NAREMBURN	Ground	N	50	45	50	45	50	46	50	45	-0.1	-0.8	-0.1	-0.6	60	55	NO	NO	NO	NO	NO
30.2	18034	18 LAWSON LANE NAREMBURN	Ground	S	48	43	47	42	48	43	48	42	-0.4	-1.0	-0.3	-1.0	60	55	NO	NO	NO	NO	NO
30.2	18034	18 LAWSON LANE NAREMBURN	Ground	E	47	42	46	41	47	42	47	41	-0.2	-0.7	-0.1	-0.6	59	54	NO	NO	NO	NO	NO
30.2	18034	18 LAWSON LANE NAREMBURN	Ground	S	46	41	45	40	46	41	46	40	-0.3	-0.7	-0.2	-0.7	58	53	NO	NO	NO	NO	NO
30.2	18034	18 LAWSON LANE NAREMBURN	First	N	52	47	52	47	52	48	52	47	-0.1	-0.6	0.0	-0.6	60	55	NO	NO	NO	NO	NO
30.2	18034	18 LAWSON LANE NAREMBURN	First	S	50	45	50	44	51	46	50	45	-0.3	-0.8	-0.2	-0.8	60	55	NO	NO	NO	NO	NO
30.2	18034	18 LAWSON LANE NAREMBURN	First	E	50	45	50	44	50	45	50	45	-0.1	-0.6	0.0	-0.6	60	55	NO	NO	NO	NO	NO
30.2	18034	18 LAWSON LANE NAREMBURN	First	S	49	44	49	43	49	44	49	44	-0.2	-0.7	-0.1	-0.6	60	55	NO	NO	NO	NO	NO
30.2	18035	22 LAWSON LANE NAREMBURN	Ground	S	50	45	50	44	50	45	50	44	-0.3	-0.8	-0.2	-0.6	60	55	NO	NO	NO	NO	NO
30.2	18035	22 LAWSON LANE NAREMBURN	Ground	E	50	45	50	44	50	45	50	45	-0.1	-0.5	-0.1	-0.5	60	55	NO	NO	NO	NO	NO
30.2	18035	22 LAWSON LANE NAREMBURN	Ground	S	49	44	49	43	49	44	49	44	-0.2	-0.7	-0.1	-0.5	60	55	NO	NO	NO	NO	NO

NCA	Receiver ID	Address	Floor Level	Facade	Opening Year 2027				Design Year 2037				Increase (Do Smthng - Do Nothing)				NCG project road noise criteria		Do noise levels exceed the cumulative limit with project roads adding ≥2dB to the total noise levels?		Is the contribution from the road project Acute?		Consider further treatment?
					Do Nothing		Do Smthng		Do Nothing		Do Smthng		Opening Year 2027		Design Year 2037								
					Day	Night	Day	Night	Day	Night	Day	Night	Day	Night	Day	Night	Day	Night	Day	Night	$L_{Aeq,15hr}$ ≥ 65dB	$L_{Aeq,9hr}$ ≥ 60dB	
30.2	18035	22 LAWSON LANE NAREMBURN	Ground	E	49	44	49	43	49	44	49	44	-0.1	-0.6	0.0	-0.5	60	55	NO	NO	NO	NO	NO
30.2	18035	22 LAWSON LANE NAREMBURN	Ground	N	51	46	51	45	51	46	51	46	-0.2	-0.7	-0.1	-0.6	60	55	NO	NO	NO	NO	NO
30.2	18036	20 LAWSON LANE NAREMBURN	Ground	NE	50	46	50	45	51	46	51	45	-0.2	-0.8	-0.1	-0.6	60	55	NO	NO	NO	NO	NO
30.2	18036	20 LAWSON LANE NAREMBURN	Ground	W	45	40	45	40	46	41	46	40	-0.2	-0.6	-0.1	-0.5	58	53	NO	NO	NO	NO	NO
30.2	18036	20 LAWSON LANE NAREMBURN	Ground	S	48	43	48	42	49	44	48	43	-0.3	-1.0	-0.2	-0.9	60	55	NO	NO	NO	NO	NO
30.2	18036	20 LAWSON LANE NAREMBURN	First	NE	52	47	52	47	53	48	53	47	-0.1	-0.6	-0.1	-0.5	60	55	NO	NO	NO	NO	NO
30.2	18036	20 LAWSON LANE NAREMBURN	First	W	49	44	49	43	49	44	49	44	-0.1	-0.6	0.0	-0.5	60	55	NO	NO	NO	NO	NO
30.2	18036	20 LAWSON LANE NAREMBURN	First	S	51	46	50	45	51	46	51	45	-0.2	-0.9	-0.1	-0.8	60	55	NO	NO	NO	NO	NO
30.2	18046	246 WILLOUGHBY ROAD NAREMBURN	Ground	S	53	48	53	47	54	48	53	48	-0.2	-0.6	-0.1	-0.5	60	55	NO	NO	NO	NO	NO
30.2	18046	246 WILLOUGHBY ROAD NAREMBURN	Ground	E	55	49	55	49	55	49	55	49	-0.3	-0.3	-0.2	-0.2	60	55	NO	NO	NO	NO	NO
30.2	18046	246 WILLOUGHBY ROAD NAREMBURN	Ground	NW	53	48	53	47	53	48	53	47	-0.1	-0.7	0.0	-0.5	60	55	NO	NO	NO	NO	NO
30.2	18046	246 WILLOUGHBY ROAD NAREMBURN	Ground	SW	51	46	51	46	52	47	51	46	-0.2	-0.7	-0.2	-0.6	60	55	NO	NO	NO	NO	NO
30.2	18055	51 MITCHELL STREET NAREMBURN	Ground	W	48	43	48	43	49	44	49	43	0.0	-0.5	0.1	-0.4	60	55	NO	NO	NO	NO	NO
30.2	18055	51 MITCHELL STREET NAREMBURN	Ground	S	48	43	48	42	48	43	48	43	-0.1	-0.7	0.0	-0.6	60	55	NO	NO	NO	NO	NO
30.2	18055	51 MITCHELL STREET NAREMBURN	Ground	E	50	45	50	45	50	45	50	45	-0.1	-0.4	0.1	-0.4	60	55	NO	NO	NO	NO	NO
30.2	18065	14 LAWSON LANE NAREMBURN	Ground	S	49	44	49	43	50	45	49	44	-0.3	-0.8	-0.2	-0.7	60	55	NO	NO	NO	NO	NO
30.2	18065	14 LAWSON LANE NAREMBURN	Ground	E	49	44	49	43	49	44	49	44	-0.1	-0.5	-0.1	-0.5	60	55	NO	NO	NO	NO	NO
30.2	18065	14 LAWSON LANE NAREMBURN	Ground	S	48	43	48	42	48	43	48	43	-0.2	-0.6	-0.1	-0.5	60	55	NO	NO	NO	NO	NO
30.2	18065	14 LAWSON LANE NAREMBURN	Ground	E	49	43	49	43	49	44	49	44	-0.1	-0.4	0.0	-0.3	60	55	NO	NO	NO	NO	NO
30.2	18065	14 LAWSON LANE NAREMBURN	Ground	N	50	45	50	44	50	45	50	45	-0.1	-0.7	-0.1	-0.6	60	55	NO	NO	NO	NO	NO
30.2	18066	8 LAWSON LANE NAREMBURN	Ground	N	49	45	49	44	50	45	50	44	-0.1	-0.6	0.0	-0.6	60	55	NO	NO	NO	NO	NO
30.2	18066	8 LAWSON LANE NAREMBURN	Ground	W	49	44	49	44	50	45	50	44	0.0	-0.5	0.1	-0.4	60	55	NO	NO	NO	NO	NO
30.2	18066	8 LAWSON LANE NAREMBURN	Ground	S	48	43	48	42	48	43	48	43	-0.1	-0.6	-0.1	-0.5	60	55	NO	NO	NO	NO	NO
30.2	18066	8 LAWSON LANE NAREMBURN	Ground	W	49	45	50	44	50	45	50	45	0.1	-0.4	0.2	-0.4	60	55	NO	NO	NO	NO	NO
30.2	18066	8 LAWSON LANE NAREMBURN	Ground	S	48	43	48	43	49	44	48	43	-0.3	-0.8	-0.2	-0.7	60	55	NO	NO	NO	NO	NO
30.2	18067	10 LAWSON LANE NAREMBURN	Ground	N	50	45	50	44	50	45	50	45	-0.1	-0.6	0.0	-0.6	60	55	NO	NO	NO	NO	NO
30.2	18067	10 LAWSON LANE NAREMBURN	Ground	S	48	42	47	42	48	43	48	42	-0.4	-0.9	-0.3	-0.9	60	55	NO	NO	NO	NO	NO
30.2	18067	10 LAWSON LANE NAREMBURN	Ground	E	47	42	47	41	47	42	47	41	-0.3	-0.6	-0.1	-0.5	59	54	NO	NO	NO	NO	NO
30.2	18067	10 LAWSON LANE NAREMBURN	Ground	S	46	40	45	40	46	41	46	40	-0.2	-0.7	-0.2	-0.6	58	53	NO	NO	NO	NO	NO
30.2	18067	10 LAWSON LANE NAREMBURN	First	N	52	47	52	47	52	47	52	47	0.0	-0.5	0.1	-0.5	60	55	NO	NO	NO	NO	NO
30.2	18067	10 LAWSON LANE NAREMBURN	First	W	51	46	51	45	51	46	51	46	0.1	-0.5	0.1	-0.4	60	55	NO	NO	NO	NO	NO
30.2	18067	10 LAWSON LANE NAREMBURN	First	S	50	45	50	44	50	45	50	45	-0.3	-0.9	-0.2	-0.8	60	55	NO	NO	NO	NO	NO
30.2	18067	10 LAWSON LANE NAREMBURN	First	E	50	45	50	44	50	45	50	45	-0.1	-0.5	0.0	-0.5	60	55	NO	NO	NO	NO	NO
30.2	18067	10 LAWSON LANE NAREMBURN	First	S	49	44	49	43	49	44	49	44	-0.2	-0.6	-0.1	-0.6	60	55	NO	NO	NO	NO	NO
30.2	18068	12 LAWSON LANE NAREMBURN	Ground	N	50	45	50	44	50	45	50	45	-0.1	-0.7	0.0	-0.6	60	55	NO	NO	NO	NO	NO
30.2	18068	12 LAWSON LANE NAREMBURN	Ground	W	46	40	46	40	46	41	46	40	-0.2	-0.6	-0.1	-0.5	58	53	NO	NO	NO	NO	NO
30.2	18068	12 LAWSON LANE NAREMBURN	Ground	S	48	43	47	42	48	43	48	42	-0.4	-1.0	-0.3	-0.9	60	55	NO	NO	NO	NO	NO
30.2	18068	12 LAWSON LANE NAREMBURN	First	N	52	47	52	47	52	48	53	47	0.0	-0.5	0.1	-0.4	60	55	NO	NO	NO	NO	NO
30.2	18068	12 LAWSON LANE NAREMBURN	First	W	49	44	49	44	50	45	50	44	-0.1	-0.6	0.0	-0.5	60	55	NO	NO	NO	NO	NO
30.2	18068	12 LAWSON LANE NAREMBURN	First	S	50	45	50	44	51	46	50	45	-0.3	-0.9	-0.2	-0.8	60	55	NO	NO	NO	NO	NO
30.2	18071	26 DONNELLY ROAD NAREMBURN	Ground	S	56	52	56	50	56	52	56	51	-0.5	-1.5	-0.4	-1.5	60	55	NO	NO	NO	NO	NO
30.2	18071	26 DONNELLY ROAD NAREMBURN	Ground	E	57	53	57	52	58	53	57	52	-0.2	-1.2	-0.1	-1.1	60	55	NO	NO	NO	NO	NO
30.2	18072	28 DONNELLY ROAD NAREMBURN	Ground	N	56	52	56	51	57	52	57	51	-0.1	-0.8	-0.1	-0.7	60	55	NO	NO	NO	NO	NO
30.2	18072	28 DONNELLY ROAD NAREMBURN	Ground	W	53	48	52	47	53	48	53	47	-0.2	-1.0	-0.1	-1.0	60	55	NO	NO	NO	NO	NO
30.2	18072	28 DONNELLY ROAD NAREMBURN	Ground	S	56	51	55	50	56	52	56	50	-0.5	-1.5	-0.4	-1.6	60	55	NO	NO	NO	NO	NO
30.2	18073	30 WHEATLEIGH STREET NAREMBURN	Ground	N	60	55	60	54	60	55	60	55	0.0	-0.8	0.1	-0.8	60	55	NO	NO	NO	NO	NO
30.2	18073	30 WHEATLEIGH STREET NAREMBURN	Ground	W	54	50	54	49	55	50	55	49	-0.2	-1.0	-0.1	-0.9	60	55	NO	NO	NO	NO	NO
30.2	18073	30 WHEATLEIGH STREET NAREMBURN	Ground	S	55	51	55	49	55	51	55	50	-0.4	-1.3	-0.3	-1.3	60	55	NO	NO	NO	NO	NO
30.2	18073	30 WHEATLEIGH STREET NAREMBURN	Ground	E	61	57	61	56	62	57	62	56	-0.1	-1.2	0.0	-1.1	60	55	NO	NO	NO	NO	NO
30.2	18078	30 DONNELLY ROAD NAREMBURN	Ground	S	54	49	54	48	54	50	54	48	-0.4	-1.4	-0.3	-1.3	60	55	NO	NO	NO	NO	NO
30.2	18078	30 DONNELLY ROAD NAREMBURN	Ground	E	54	49	53	48	54	50	54	49	-0.2	-1.1	-0.1	-1.0	60	55	NO	NO	NO	NO	NO
30.2	18078	30 DONNELLY ROAD NAREMBURN	Ground	N	57	52	57	51	57	53	57	52	-0.2	-0.8	0.0	-0.7	60	55	NO	NO	NO	NO	NO
30.2	18078	30 DONNELLY ROAD NAREMBURN	Ground	W	50	45	50	44	50	46	50	45	-0.2	-0.8	-0.1	-0.7	60	55	NO	NO	NO	NO	NO
30.2	18078	30 DONNELLY ROAD NAREMBURN	First	S	59	54	58	53	59	55	59	53	-0.5	-1.6	-0.4	-1.6	60	55	NO	NO	NO	NO	NO
30.2	18078	30 DONNELLY ROAD NAREMBURN	First	E	61	57	61	56	62	58	61	56	-0.4	-1.5	-0.3	-1.5	60	55	NO	NO	NO	NO	NO
30.2	18078	30 DONNELLY ROAD NAREMBURN	First	N	59	54	59	53	59	55	59	54	-0.1	-0.8	0.0	-0.8	60	55	NO	NO	NO	NO	NO
30.2	18078	30 DONNELLY ROAD NAREMBURN	First	W	53	49	53	48	54	49	54	48	-0.2	-0.8	-0.1	-0.8	60	55	NO	NO	NO	NO	NO
30.2	18085	53 MITCHELL STREET NAREMBURN	Ground	E	50	45	50	45	50	46	51	45	0.0	-0.5	0.1	-0.4	60	55	NO	NO	NO	NO	NO
30.2	18085	53 MITCHELL STREET NAREMBURN	Ground	N	47	43	47	42	48	43	48	42	-0.1	-0.7	0.0	-0.6	60	55	NO	NO	NO	NO	NO
30.2	18085	53 MITCHELL STREET NAREMBURN	Ground	W	49	44	49	44	50	45	50	44	0.1	-0.5	0.2	-0.4	60	55	NO	NO	NO	NO	NO
30.2	18103	6 LAWSON LANE NAREMBURN	Ground	N	50	45	50	45	51	46	51	45	0.0	-0.5	0.1	-0.4	60	55	NO	NO	NO	NO	NO
30.2	18103	6 LAWSON LANE NAREMBURN	Ground	W	50	45	50	44	50	45	50	45	0.0	-0.4	0.1	-0.4	60	55	NO	NO	NO	NO	NO

NCA	Receiver ID	Address	Floor Level	Facade	Opening Year 2027				Design Year 2037				Increase (Do Smthng - Do Nothing)				NCG project road noise criteria		Do noise levels exceed the cumulative limit with project roads adding ≥2dB to the total noise levels?		Is the contribution from the road project Acute?		Consider further treatment?
					Do Nothing		Do Smthng		Do Nothing		Do Smthng		Opening Year 2027		Design Year 2037								
					Day	Night	Day	Night	Day	Night	Day	Night	Day	Night	Day	Night	Day	Night	Day	Night	$L_{Aeq,15hr}$ ≥ 65dB	$L_{Aeq,9hr}$ ≥ 60dB	
30.2	18103	6 LAWSON LANE NAREMBURN	Ground	S	48	43	48	43	49	44	49	43	-0.2	-0.7	-0.1	-0.6	60	55	NO	NO	NO	NO	NO
30.2	18103	6 LAWSON LANE NAREMBURN	Ground	W	49	44	48	43	49	44	49	43	-0.1	-0.5	0.0	-0.5	60	55	NO	NO	NO	NO	NO
30.2	18103	6 LAWSON LANE NAREMBURN	Ground	S	48	43	48	42	48	43	48	43	-0.2	-0.7	-0.1	-0.5	60	55	NO	NO	NO	NO	NO
30.2	18103	6 LAWSON LANE NAREMBURN	Ground	E	49	44	49	43	49	44	49	44	-0.1	-0.5	0.0	-0.5	60	55	NO	NO	NO	NO	NO
30.2	18107	32 DONNELLY ROAD NAREMBURN	Ground	S	55	50	55	49	55	50	55	49	-0.3	-1.0	-0.2	-0.9	60	55	NO	NO	NO	NO	NO
30.2	18107	32 DONNELLY ROAD NAREMBURN	Ground	E	52	47	52	46	52	48	52	47	-0.2	-1.0	-0.2	-0.9	60	55	NO	NO	NO	NO	NO
30.2	18107	32 DONNELLY ROAD NAREMBURN	Ground	N	57	52	57	51	57	52	57	52	-0.1	-0.7	-0.1	-0.5	60	55	NO	NO	NO	NO	NO
30.2	18107	32 DONNELLY ROAD NAREMBURN	Ground	W	55	48	54	48	55	49	55	49	-0.3	-0.1	-0.1	0.1	60	55	NO	NO	NO	NO	NO
30.2	18107	32 DONNELLY ROAD NAREMBURN	First	S	58	53	58	52	58	54	58	52	-0.4	-1.3	-0.3	-1.1	60	55	NO	NO	NO	NO	NO
30.2	18107	32 DONNELLY ROAD NAREMBURN	First	E	55	51	55	50	56	51	56	50	-0.2	-1.0	-0.1	-0.9	60	55	NO	NO	NO	NO	NO
30.2	18107	32 DONNELLY ROAD NAREMBURN	First	N	59	54	59	53	59	54	59	53	-0.1	-0.6	-0.1	-0.6	60	55	NO	NO	NO	NO	NO
30.2	18107	32 DONNELLY ROAD NAREMBURN	First	W	57	51	57	51	57	51	57	51	-0.3	-0.2	-0.2	-0.1	60	55	NO	NO	NO	NO	NO
30.2	18114	246A WILLOUGHBY ROAD NAREMBURN	Ground	E	69	62	69	62	69	62	69	63	-0.3	0.2	-0.2	0.5	60	55	NO	NO	NO	NO	NO
30.2	18114	246A WILLOUGHBY ROAD NAREMBURN	Ground	N	66	59	65	59	66	59	66	59	-0.3	0.2	-0.3	0.4	60	55	NO	NO	NO	NO	NO
30.2	18114	246A WILLOUGHBY ROAD NAREMBURN	Ground	W	51	46	51	45	51	46	51	46	-0.2	-0.7	0.0	-0.5	60	55	NO	NO	NO	NO	NO
30.2	18114	246A WILLOUGHBY ROAD NAREMBURN	Ground	S	57	51	57	51	58	51	57	51	-0.3	-0.1	-0.2	0.0	60	55	NO	NO	NO	NO	NO
30.2	18114	246A WILLOUGHBY ROAD NAREMBURN	Ground	E	68	61	67	61	68	61	68	61	-0.3	0.2	-0.2	0.5	60	55	NO	NO	NO	NO	NO
30.2	18136	3 ROSS STREET NAREMBURN	Ground	S	48	43	48	43	49	44	48	43	-0.2	-0.7	-0.1	-0.6	60	55	NO	NO	NO	NO	NO
30.2	18136	3 ROSS STREET NAREMBURN	Ground	E	49	44	49	44	49	45	50	44	0.0	-0.5	0.1	-0.4	60	55	NO	NO	NO	NO	NO
30.2	18136	3 ROSS STREET NAREMBURN	Ground	N	51	46	51	45	51	46	51	46	0.0	-0.5	0.1	-0.4	60	55	NO	NO	NO	NO	NO
30.2	18136	3 ROSS STREET NAREMBURN	Ground	W	49	44	49	43	49	44	49	44	0.0	-0.5	0.1	-0.4	60	55	NO	NO	NO	NO	NO
30.2	18146	5 ROSS STREET NAREMBURN	Ground	S	48	43	48	42	48	43	48	43	-0.1	-0.7	0.0	-0.6	60	55	NO	NO	NO	NO	NO
30.2	18146	5 ROSS STREET NAREMBURN	Ground	E	48	43	48	43	49	44	49	43	0.0	-0.5	0.1	-0.4	60	55	NO	NO	NO	NO	NO
30.2	18146	5 ROSS STREET NAREMBURN	Ground	N	51	46	51	45	51	46	51	46	0.1	-0.4	0.2	-0.4	60	55	NO	NO	NO	NO	NO
30.2	18146	5 ROSS STREET NAREMBURN	Ground	W	49	44	49	43	49	44	49	44	0.1	-0.5	0.1	-0.5	60	55	NO	NO	NO	NO	NO
30.2	18151	2 LAWSON LANE NAREMBURN	Ground	S	48	43	48	43	49	44	48	43	-0.2	-0.6	-0.1	-0.5	60	55	NO	NO	NO	NO	NO
30.2	18151	2 LAWSON LANE NAREMBURN	Ground	E	50	45	50	45	50	46	51	45	0.0	-0.5	0.1	-0.4	60	55	NO	NO	NO	NO	NO
30.2	18151	2 LAWSON LANE NAREMBURN	Ground	N	50	46	50	45	51	46	51	46	0.0	-0.4	0.1	-0.4	60	55	NO	NO	NO	NO	NO
30.2	18151	2 LAWSON LANE NAREMBURN	Ground	W	50	45	50	45	50	45	50	45	0.1	-0.4	0.2	-0.3	60	55	NO	NO	NO	NO	NO
30.2	18151	2 LAWSON LANE NAREMBURN	Ground	N	50	45	50	45	51	46	51	46	0.1	-0.4	0.1	-0.3	60	55	NO	NO	NO	NO	NO
30.2	18151	2 LAWSON LANE NAREMBURN	Ground	E	51	46	51	45	51	46	51	46	0.0	-0.4	0.1	-0.4	60	55	NO	NO	NO	NO	NO
30.2	18151	2 LAWSON LANE NAREMBURN	Ground	N	51	46	51	45	51	46	51	46	0.1	-0.4	0.2	-0.3	60	55	NO	NO	NO	NO	NO
30.2	18151	2 LAWSON LANE NAREMBURN	Ground	E	51	46	51	45	51	46	51	46	0.0	-0.4	0.1	-0.4	60	55	NO	NO	NO	NO	NO
30.2	18151	2 LAWSON LANE NAREMBURN	Ground	N	51	46	51	45	51	46	51	46	0.1	-0.4	0.2	-0.3	60	55	NO	NO	NO	NO	NO
30.2	18159	1 ROSS STREET NAREMBURN	Ground	N	50	45	50	45	51	46	51	46	0.1	-0.4	0.2	-0.3	60	55	NO	NO	NO	NO	NO
30.2	18159	1 ROSS STREET NAREMBURN	Ground	W	49	44	49	44	50	45	50	44	0.0	-0.5	0.1	-0.4	60	55	NO	NO	NO	NO	NO
30.2	18159	1 ROSS STREET NAREMBURN	Ground	N	49	44	49	44	50	45	50	44	0.1	-0.6	0.2	-0.5	60	55	NO	NO	NO	NO	NO
30.2	18159	1 ROSS STREET NAREMBURN	Ground	W	49	44	49	43	49	44	49	44	0.0	-0.5	0.1	-0.5	60	55	NO	NO	NO	NO	NO
30.2	18159	1 ROSS STREET NAREMBURN	Ground	S	48	43	48	43	49	44	49	43	-0.2	-0.7	-0.1	-0.6	60	55	NO	NO	NO	NO	NO
30.2	18166	9 ROSS STREET NAREMBURN	Ground	N	51	46	51	45	51	46	51	46	0.0	-0.4	0.1	-0.3	60	55	NO	NO	NO	NO	NO
30.2	18166	9 ROSS STREET NAREMBURN	Ground	W	49	44	49	44	50	45	50	44	0.0	-0.4	0.1	-0.4	60	55	NO	NO	NO	NO	NO
30.2	18166	9 ROSS STREET NAREMBURN	Ground	S	48	43	48	42	48	43	48	43	-0.1	-0.7	0.0	-0.6	60	55	NO	NO	NO	NO	NO
30.2	18167	7 ROSS STREET NAREMBURN	Ground	S	48	43	48	42	48	43	48	43	-0.1	-0.6	-0.1	-0.6	60	55	NO	NO	NO	NO	NO
30.2	18167	7 ROSS STREET NAREMBURN	Ground	E	49	44	49	43	49	44	49	44	0.0	-0.5	0.1	-0.4	60	55	NO	NO	NO	NO	NO
30.2	18167	7 ROSS STREET NAREMBURN	Ground	N	51	46	51	45	51	46	51	46	0.1	-0.4	0.2	-0.3	60	55	NO	NO	NO	NO	NO
30.2	18179	55 MITCHELL STREET NAREMBURN	Ground	W	49	44	49	44	49	45	50	44	0.0	-0.4	0.2	-0.4	60	55	NO	NO	NO	NO	NO
30.2	18179	55 MITCHELL STREET NAREMBURN	Ground	S	47	42	47	42	47	43	47	42	0.0	-0.6	0.1	-0.5	59	55	NO	NO	NO	NO	NO
30.2	18179	55 MITCHELL STREET NAREMBURN	Ground	E	47	42	47	41	47	42	47	42	-0.1	-0.7	0.0	-0.6	59	54	NO	NO	NO	NO	NO
30.2	18180	57 MITCHELL STREET NAREMBURN	Ground	E	50	45	50	45	51	46	51	45	0.0	-0.4	0.1	-0.4	60	55	NO	NO	NO	NO	NO
30.2	18180	57 MITCHELL STREET NAREMBURN	Ground	W	49	44	49	43	49	44	49	44	0.0	-0.5	0.1	-0.3	60	55	NO	NO	NO	NO	NO
30.2	18192	248 WILLOUGHBY ROAD NAREMBURN	Ground	E	68	61	68	62	69	62	68	62	-0.3	0.2	-0.3	0.4	60	55	NO	NO	NO	NO	NO
30.2	18192	248 WILLOUGHBY ROAD NAREMBURN	Ground	N	66	59	65	59	66	59	66	59	-0.4	0.1	-0.4	0.3	60	55	NO	NO	NO	NO	NO
30.2	18192	248 WILLOUGHBY ROAD NAREMBURN	Ground	W	56	49	55	49	56	50	56	50	-0.4	0.0	-0.4	0.1	60	55	NO	NO	NO	NO	NO
30.2	18192	248 WILLOUGHBY ROAD NAREMBURN	Ground	N	59	52	58	52	59	52	58	52	-0.5	0.0	-0.5	0.1	60	55	NO	NO	NO	NO	NO
30.2	18192	248 WILLOUGHBY ROAD NAREMBURN	Ground	W	49	44	49	43	49	44	49	44	-0.2	-0.6	-0.1	-0.5	60	55	NO	NO	NO	NO	NO
30.2	18192	248 WILLOUGHBY ROAD NAREMBURN	Ground	S	55	49	54	48	55	49	55	49	-0.3	-0.3	-0.2	-0.2	60	55	NO	NO	NO	NO	NO
30.2	18192	248 WILLOUGHBY ROAD NAREMBURN	First	E	69	62	69	62	69	62	69	63	-0.3	0.2	-0.2	0.4	60	55	NO	NO	NO	NO	NO
30.2	18192	248 WILLOUGHBY ROAD NAREMBURN	First	N	67	60	66	60	67	60	67	60	-0.3	0.1	-0.4	0.3	60	55	NO	NO	NO	NO	NO
30.2	18192	248 WILLOUGHBY ROAD NAREMBURN	First	W	58	51	57	51	58	52	58	52	-0.3	-0.1	-0.3	0.0	60	55	NO	NO	NO	NO	NO
30.2	18192	248 WILLOUGHBY ROAD NAREMBURN	First	N	60	54	60	54	60	54	60	54	-0.5	-0.1	-0.5	0.0	60	55	NO	NO	NO	NO	NO
30.2	18192	248 WILLOUGHBY ROAD NAREMBURN	First	W	53	47	52	47	53	48	53	47	-0.2	-0.5	0.0	-0.4	60	55	NO	NO	NO	NO	NO
30.2	18192	248 WILLOUGHBY ROAD NAREMBURN	First	S	57	51	57	51	57	51	57	51	-0.3	-0.4	-0.2	-0.3	60	55	NO	NO	NO	NO	NO
30.2	18197	20 DALLEYS ROAD NAREMBURN	Ground	N	52	47	52	46	52	47	52	47	0.0	-0.4	0.1	-0.4	60	55	NO	NO	NO	NO	NO
30.2	18197	20 DALLEYS ROAD NAREMBURN	Ground	W	47	42	47	42	47	43	48	42	0.1	-0.5	0.1	-0.4	59	55	NO	NO	NO	NO	NO

NCA	Receiver ID	Address	Floor Level	Facade	Opening Year 2027				Design Year 2037				Increase (Do Smthng - Do Nothing)				NCG project road noise criteria		Do noise levels exceed the cumulative limit with project roads adding ≥2dB to the total noise levels?		Is the contribution from the road project Acute?		Consider further treatment?
					Do Nothing		Do Smthng		Do Nothing		Do Smthng		Opening Year 2027		Design Year 2037								
					Day	Night	Day	Night	Day	Night	Day	Night	Day	Night	Day	Night	Day	Night	Day	Night	$L_{Aeq,15hr} \geq 65dB$	$L_{Aeq,9hr} \geq 60dB$	
30.2	18197	20 DALLEYS ROAD NAREMBURN	Ground	S	47	42	46	41	47	42	47	41	-0.3	-0.9	-0.2	-0.9	59	54	NO	NO	NO	NO	NO
30.2	18197	20 DALLEYS ROAD NAREMBURN	Ground	E	47	42	47	42	48	43	48	43	0.0	-0.3	0.0	-0.2	60	55	NO	NO	NO	NO	NO
30.2	18197	20 DALLEYS ROAD NAREMBURN	Ground	N	51	46	51	46	51	46	51	46	0.0	-0.4	0.1	-0.3	60	55	NO	NO	NO	NO	NO
30.2	18197	20 DALLEYS ROAD NAREMBURN	First	N	53	48	53	48	53	48	53	48	0.1	-0.4	0.1	-0.3	60	55	NO	NO	NO	NO	NO
30.2	18197	20 DALLEYS ROAD NAREMBURN	First	W	50	45	50	44	50	45	50	45	0.0	-0.4	0.1	-0.4	60	55	NO	NO	NO	NO	NO
30.2	18197	20 DALLEYS ROAD NAREMBURN	First	S	50	45	49	44	50	45	50	44	-0.2	-0.8	-0.1	-0.8	60	55	NO	NO	NO	NO	NO
30.2	18197	20 DALLEYS ROAD NAREMBURN	First	E	50	45	50	45	50	45	50	45	0.0	-0.4	0.1	-0.3	60	55	NO	NO	NO	NO	NO
30.2	18197	20 DALLEYS ROAD NAREMBURN	First	N	53	48	53	47	53	48	53	48	0.0	-0.5	0.1	-0.4	60	55	NO	NO	NO	NO	NO
30.2	18204	59 MITCHELL STREET NAREMBURN	Ground	E	50	45	50	45	50	45	50	45	0.1	-0.4	0.1	-0.3	60	55	NO	NO	NO	NO	NO
30.2	18204	59 MITCHELL STREET NAREMBURN	Ground	N	47	43	47	42	48	43	48	42	-0.1	-0.6	0.0	-0.5	60	55	NO	NO	NO	NO	NO
30.2	18204	59 MITCHELL STREET NAREMBURN	Ground	W	49	45	50	44	50	45	50	45	0.1	-0.4	0.2	-0.3	60	55	NO	NO	NO	NO	NO
30.2	18205	248 WILLOUGHBY ROAD NAREMBURN	Ground	N	60	54	60	54	60	54	60	54	-0.4	-0.1	-0.4	0.0	60	55	NO	NO	NO	NO	NO
30.2	18205	248 WILLOUGHBY ROAD NAREMBURN	Ground	W	52	47	52	46	52	47	52	46	-0.1	-0.6	-0.1	-0.4	60	55	NO	NO	NO	NO	NO
30.2	18205	248 WILLOUGHBY ROAD NAREMBURN	Ground	S	50	45	50	44	51	45	50	45	-0.2	-0.5	-0.1	-0.5	60	55	NO	NO	NO	NO	NO
30.2	18205	248 WILLOUGHBY ROAD NAREMBURN	Ground	E	49	44	49	43	49	44	49	44	-0.2	-0.5	-0.2	-0.5	60	55	NO	NO	NO	NO	NO
30.2	18206	4 DALLEYS ROAD NAREMBURN	Ground	E	50	45	50	44	50	45	50	44	-0.2	-0.7	-0.1	-0.7	60	55	NO	NO	NO	NO	NO
30.2	18206	4 DALLEYS ROAD NAREMBURN	Ground	N	54	48	54	48	54	49	54	48	-0.2	-0.4	-0.2	-0.3	60	55	NO	NO	NO	NO	NO
30.2	18206	4 DALLEYS ROAD NAREMBURN	Ground	W	51	46	51	45	51	46	51	46	-0.2	-0.7	0.0	-0.6	60	55	NO	NO	NO	NO	NO
30.2	18206	4 DALLEYS ROAD NAREMBURN	Ground	S	53	48	53	47	53	48	53	48	-0.3	-0.7	-0.2	-0.6	60	55	NO	NO	NO	NO	NO
30.2	18211	6 DALLEYS ROAD NAREMBURN	Ground	W	51	46	51	45	51	46	51	46	-0.2	-0.7	-0.1	-0.6	60	55	NO	NO	NO	NO	NO
30.2	18211	6 DALLEYS ROAD NAREMBURN	Ground	S	51	46	51	46	52	47	52	46	-0.2	-0.8	-0.1	-0.7	60	55	NO	NO	NO	NO	NO
30.2	18211	6 DALLEYS ROAD NAREMBURN	Ground	E	50	45	50	44	50	45	50	45	-0.1	-0.7	0.0	-0.6	60	55	NO	NO	NO	NO	NO
30.2	18211	6 DALLEYS ROAD NAREMBURN	Ground	N	53	48	53	47	53	48	53	48	-0.1	-0.4	-0.1	-0.4	60	55	NO	NO	NO	NO	NO
30.2	18211	6 DALLEYS ROAD NAREMBURN	Ground	W	50	46	50	45	51	46	51	45	-0.1	-0.7	-0.1	-0.6	60	55	NO	NO	NO	NO	NO
30.2	18213	2 DALLEYS ROAD NAREMBURN	Ground	E	53	48	53	47	53	48	53	48	-0.1	-0.5	-0.1	-0.4	60	55	NO	NO	NO	NO	NO
30.2	18213	2 DALLEYS ROAD NAREMBURN	Ground	N	54	49	54	48	55	49	54	49	-0.2	-0.4	-0.2	-0.3	60	55	NO	NO	NO	NO	NO
30.2	18213	2 DALLEYS ROAD NAREMBURN	Ground	W	51	46	51	45	51	46	51	46	-0.2	-0.7	-0.1	-0.7	60	55	NO	NO	NO	NO	NO
30.2	18213	2 DALLEYS ROAD NAREMBURN	Ground	S	53	48	52	47	53	48	53	47	-0.3	-0.8	-0.2	-0.7	60	55	NO	NO	NO	NO	NO
30.2	18222	8 DALLEYS ROAD NAREMBURN	Ground	S	51	46	51	45	51	46	51	46	-0.2	-0.8	-0.1	-0.8	60	55	NO	NO	NO	NO	NO
30.2	18222	8 DALLEYS ROAD NAREMBURN	Ground	E	50	45	50	44	50	45	50	45	-0.1	-0.7	0.0	-0.6	60	55	NO	NO	NO	NO	NO
30.2	18222	8 DALLEYS ROAD NAREMBURN	Ground	N	52	47	52	47	53	48	53	47	0.0	-0.5	0.0	-0.4	60	55	NO	NO	NO	NO	NO
30.2	18222	8 DALLEYS ROAD NAREMBURN	Ground	W	51	46	51	45	51	46	51	46	-0.1	-0.6	0.0	-0.5	60	55	NO	NO	NO	NO	NO
30.2	18222	8 DALLEYS ROAD NAREMBURN	Ground	N	52	47	52	47	53	48	53	47	0.0	-0.5	0.0	-0.4	60	55	NO	NO	NO	NO	NO
30.2	18222	8 DALLEYS ROAD NAREMBURN	Ground	W	51	46	51	45	51	46	51	46	-0.1	-0.6	0.0	-0.5	60	55	NO	NO	NO	NO	NO
30.2	18229	61 MITCHELL STREET NAREMBURN	Ground	N	49	44	49	44	49	44	49	44	0.0	-0.5	0.1	-0.5	60	55	NO	NO	NO	NO	NO
30.2	18229	61 MITCHELL STREET NAREMBURN	Ground	W	49	44	49	44	49	45	49	44	0.0	-0.5	0.1	-0.4	60	55	NO	NO	NO	NO	NO
30.2	18229	61 MITCHELL STREET NAREMBURN	Ground	S	47	42	47	42	47	43	47	42	-0.1	-0.6	0.0	-0.5	59	55	NO	NO	NO	NO	NO
30.2	18229	61 MITCHELL STREET NAREMBURN	Ground	E	50	45	50	45	50	45	50	45	0.1	-0.4	0.2	-0.3	60	55	NO	NO	NO	NO	NO
30.2	18241	31-33 DONNELLY ROAD NAREMBURN	Ground	N	63	59	63	58	64	59	64	58	-0.1	-0.9	0.0	-0.8	60	55	NO	NO	NO	NO	NO
30.2	18241	31-33 DONNELLY ROAD NAREMBURN	Ground	W	59	54	59	53	59	55	59	54	-0.1	-0.9	0.0	-0.9	60	55	NO	NO	NO	NO	NO
30.2	18241	31-33 DONNELLY ROAD NAREMBURN	Ground	S	63	59	62	57	63	59	63	57	-0.6	-1.8	-0.4	-1.7	60	55	NO	NO	NO	NO	NO
30.2	18241	31-33 DONNELLY ROAD NAREMBURN	Ground	E	66	62	66	60	66	62	66	61	-0.4	-1.5	-0.3	-1.4	60	55	YES	YES	YES	YES	YES
30.2	18244	10 DALLEYS ROAD NAREMBURN	Ground	N	54	49	54	48	54	49	54	49	-0.1	-0.4	0.0	-0.4	60	55	NO	NO	NO	NO	NO
30.2	18244	10 DALLEYS ROAD NAREMBURN	Ground	W	51	46	51	46	51	47	52	46	0.1	-0.4	0.2	-0.3	60	55	NO	NO	NO	NO	NO
30.2	18244	10 DALLEYS ROAD NAREMBURN	Ground	S	46	41	46	40	46	42	46	41	-0.2	-0.8	-0.1	-0.7	58	54	NO	NO	NO	NO	NO
30.2	18244	10 DALLEYS ROAD NAREMBURN	Ground	W	47	42	47	41	47	42	47	42	-0.1	-0.6	0.0	-0.5	59	54	NO	NO	NO	NO	NO
30.2	18244	10 DALLEYS ROAD NAREMBURN	Ground	N	50	45	50	45	50	45	50	45	0.1	-0.5	0.1	-0.4	60	55	NO	NO	NO	NO	NO
30.2	18244	10 DALLEYS ROAD NAREMBURN	Ground	W	50	45	50	44	50	45	50	45	0.1	-0.4	0.2	-0.3	60	55	NO	NO	NO	NO	NO
30.2	18244	10 DALLEYS ROAD NAREMBURN	Ground	S	48	43	48	42	48	43	48	42	-0.4	-1.1	-0.3	-1.0	60	55	NO	NO	NO	NO	NO
30.2	18244	10 DALLEYS ROAD NAREMBURN	Ground	E	52	47	51	46	52	47	52	46	-0.2	-0.8	-0.1	-0.8	60	55	NO	NO	NO	NO	NO
30.2	18244	10 DALLEYS ROAD NAREMBURN	Ground	N	52	47	52	46	52	48	52	47	-0.1	-0.8	0.0	-0.7	60	55	NO	NO	NO	NO	NO
30.2	18244	10 DALLEYS ROAD NAREMBURN	Ground	E	52	47	52	46	52	48	52	47	-0.2	-0.8	-0.1	-0.7	60	55	NO	NO	NO	NO	NO
30.2	18244	10 DALLEYS ROAD NAREMBURN	Ground	N	51	46	51	46	52	47	52	46	-0.1	-0.6	0.0	-0.6	60	55	NO	NO	NO	NO	NO
30.2	18244	10 DALLEYS ROAD NAREMBURN	Ground	E	51	46	51	45	51	47	51	46	-0.1	-0.7	-0.1	-0.6	60	55	NO	NO	NO	NO	NO
30.2	18244	10 DALLEYS ROAD NAREMBURN	Ground	N	54	49	54	48	54	49	54	49	-0.1	-0.5	0.0	-0.3	60	55	NO	NO	NO	NO	NO
30.2	18244	10 DALLEYS ROAD NAREMBURN	First	N	55	50	55	50	56	51	56	50	-0.1	-0.3	0.0	-0.3	60	55	NO	NO	NO	NO	NO
30.2	18244	10 DALLEYS ROAD NAREMBURN	First	W	53	48	53	48	54	49	54	48	0.0	-0.3	0.1	-0.2	60	55	NO	NO	NO	NO	NO
30.2	18244	10 DALLEYS ROAD NAREMBURN	First	S	50	45	50	44	50	45	50	45	-0.2	-0.7	-0.1	-0.7	60	55	NO	NO	NO	NO	NO
30.2	18244	10 DALLEYS ROAD NAREMBURN	First	W	50	45	50	45	51	46	51	45	0.0	-0.5	0.1	-0.5	60	55	NO	NO	NO	NO	NO
30.2	18244	10 DALLEYS ROAD NAREMBURN	First	N	52	47	52	47	53	48	53	47	0.0	-0.5	0.1	-0.4	60	55	NO	NO	NO	NO	NO
30.2	18244	10 DALLEYS ROAD NAREMBURN	First	W	53	48	52	47	53	48	53	48	-0.1	-0.4	0.0	-0.3	60	55	NO	NO	NO	NO	NO
30.2	18244	10 DALLEYS ROAD NAREMBURN	First	S	51	46	50	45	51	46	51	45	-0.3	-0.9	-0.2	-0.8	60	55	NO	NO	NO	NO	NO
30.2	18244	10 DALLEYS ROAD NAREMBURN	First	E	54	49	53	48	54	49	54	48	-0.3	-0.8	-0.1	-0.7	60	55	NO	NO	NO	NO	NO
30.2	18244	10 DALLEYS ROAD NAREMBURN	First	N	54	49	54	48	54	49	54	49	-0.1	-0.7	0.0	-0.6	60	55	NO	NO	NO	NO	NO

NCA	Receiver ID	Address	Floor Level	Facade	Opening Year 2027				Design Year 2037				Increase (Do Smthng - Do Nothing)				NCG project road noise criteria		Do noise levels exceed the cumulative limit with project roads adding ≥2dB to the total noise levels?		Is the contribution from the road project Acute?		Consider further treatment?
					Do Nothing		Do Smthng		Do Nothing		Do Smthng		Opening Year 2027		Design Year 2037								
					Day	Night	Day	Night	Day	Night	Day	Night	Day	Night	Day	Night	Day	Night	Day	Night	$L_{Aeq,15hr}$ ≥ 65dB	$L_{Aeq,9hr}$ ≥ 60dB	
30.2	18244	10 DALLEYS ROAD NAREMBURN	First	E	54	49	54	48	54	49	54	49	-0.1	-0.7	-0.1	-0.6	60	55	NO	NO	NO	NO	NO
30.2	18244	10 DALLEYS ROAD NAREMBURN	First	N	53	48	53	48	53	49	53	48	-0.1	-0.6	0.0	-0.5	60	55	NO	NO	NO	NO	NO
30.2	18244	10 DALLEYS ROAD NAREMBURN	First	E	53	48	53	47	53	48	53	48	-0.3	-0.7	-0.2	-0.7	60	55	NO	NO	NO	NO	NO
30.2	18244	10 DALLEYS ROAD NAREMBURN	First	N	55	50	55	50	56	51	56	50	-0.1	-0.3	0.0	-0.3	60	55	NO	NO	NO	NO	NO
30.2	18248	31-33 DONNELLY ROAD NAREMBURN	Ground	N	62	57	62	57	62	58	62	57	0.0	-0.8	0.1	-0.7	60	55	NO	NO	NO	NO	NO
30.2	18248	31-33 DONNELLY ROAD NAREMBURN	Ground	W	57	52	57	52	57	53	57	52	-0.2	-0.9	-0.1	-0.9	60	55	NO	NO	NO	NO	NO
30.2	18248	31-33 DONNELLY ROAD NAREMBURN	Ground	S	61	57	61	55	61	57	61	56	-0.6	-1.6	-0.5	-1.6	60	55	NO	NO	NO	NO	NO
30.2	18248	31-33 DONNELLY ROAD NAREMBURN	Ground	E	63	59	62	57	63	59	63	57	-0.5	-1.6	-0.4	-1.5	60	55	NO	NO	NO	NO	NO
30.2	18260	20 DALLEYS ROAD NAREMBURN	Ground	S	44	39	44	38	44	40	44	39	-0.3	-0.9	-0.2	-0.9	56	52	NO	NO	NO	NO	NO
30.2	18260	20 DALLEYS ROAD NAREMBURN	Ground	E	49	44	49	44	50	45	50	44	-0.1	-0.4	0.0	-0.4	60	55	NO	NO	NO	NO	NO
30.2	18260	20 DALLEYS ROAD NAREMBURN	Ground	N	51	46	51	46	52	47	52	47	0.0	-0.3	0.1	-0.3	60	55	NO	NO	NO	NO	NO
30.2	18260	20 DALLEYS ROAD NAREMBURN	Ground	W	49	44	49	44	49	44	49	44	0.1	-0.4	0.2	-0.2	60	55	NO	NO	NO	NO	NO
30.2	18260	20 DALLEYS ROAD NAREMBURN	First	S	46	42	46	41	47	42	47	41	-0.2	-1.0	-0.1	-0.8	59	54	NO	NO	NO	NO	NO
30.2	18260	20 DALLEYS ROAD NAREMBURN	First	E	51	46	51	45	51	46	51	46	-0.1	-0.5	0.0	-0.4	60	55	NO	NO	NO	NO	NO
30.2	18260	20 DALLEYS ROAD NAREMBURN	First	N	53	48	53	47	53	48	53	48	0.0	-0.4	0.1	-0.3	60	55	NO	NO	NO	NO	NO
30.2	18260	20 DALLEYS ROAD NAREMBURN	First	W	51	46	51	45	51	46	51	46	0.1	-0.3	0.2	-0.3	60	55	NO	NO	NO	NO	NO
30.2	18260	20 DALLEYS ROAD NAREMBURN	Second	S	50	45	50	44	50	45	50	44	-0.1	-0.8	-0.1	-0.8	60	55	NO	NO	NO	NO	NO
30.2	18260	20 DALLEYS ROAD NAREMBURN	Second	E	52	47	52	47	53	48	53	47	-0.1	-0.6	0.0	-0.4	60	55	NO	NO	NO	NO	NO
30.2	18260	20 DALLEYS ROAD NAREMBURN	Second	N	54	49	54	49	54	50	54	49	-0.1	-0.4	0.0	-0.4	60	55	NO	NO	NO	NO	NO
30.2	18260	20 DALLEYS ROAD NAREMBURN	Second	W	52	47	52	47	53	48	53	48	0.0	-0.3	0.1	-0.3	60	55	NO	NO	NO	NO	NO
30.2	18263	39 DONNELLY ROAD NAREMBURN	Ground	N	58	53	58	53	58	54	58	53	-0.1	-0.8	0.0	-0.7	60	55	NO	NO	NO	NO	NO
30.2	18263	39 DONNELLY ROAD NAREMBURN	Ground	W	54	50	54	49	55	50	55	49	-0.1	-0.9	-0.1	-0.9	60	55	NO	NO	NO	NO	NO
30.2	18263	39 DONNELLY ROAD NAREMBURN	Ground	S	60	55	59	54	60	56	59	54	-0.6	-1.6	-0.5	-1.7	60	55	NO	NO	NO	NO	NO
30.2	18263	39 DONNELLY ROAD NAREMBURN	Ground	E	57	52	57	52	57	53	57	52	-0.1	-0.9	0.0	-0.9	60	55	NO	NO	NO	NO	NO
30.2	18271	63 MITCHELL STREET NAREMBURN	Ground	N	50	45	50	44	50	45	50	45	0.1	-0.3	0.2	-0.4	60	55	NO	NO	NO	NO	NO
30.2	18271	63 MITCHELL STREET NAREMBURN	Ground	W	49	44	49	44	49	45	50	44	0.0	-0.4	0.1	-0.4	60	55	NO	NO	NO	NO	NO
30.2	18271	63 MITCHELL STREET NAREMBURN	Ground	S	47	42	47	42	48	43	48	42	-0.1	-0.6	0.0	-0.5	60	55	NO	NO	NO	NO	NO
30.2	18271	63 MITCHELL STREET NAREMBURN	Ground	E	50	45	50	44	50	45	50	45	0.1	-0.4	0.1	-0.3	60	55	NO	NO	NO	NO	NO
30.2	18275	35 DONNELLY ROAD NAREMBURN	Ground	E	59	55	59	54	60	55	60	54	-0.1	-1.0	0.0	-0.9	60	55	NO	NO	NO	NO	NO
30.2	18275	35 DONNELLY ROAD NAREMBURN	Ground	N	62	57	62	56	62	57	62	57	0.0	-0.8	0.2	-0.7	60	55	NO	NO	NO	NO	NO
30.2	18275	35 DONNELLY ROAD NAREMBURN	Ground	E	62	57	62	56	62	58	62	57	-0.1	-0.8	0.1	-0.8	60	55	NO	NO	NO	NO	NO
30.2	18275	35 DONNELLY ROAD NAREMBURN	Ground	N	61	57	61	56	62	57	62	57	0.1	-0.7	0.2	-0.7	60	55	NO	NO	NO	NO	NO
30.2	18275	35 DONNELLY ROAD NAREMBURN	Ground	W	56	52	56	51	56	52	56	51	-0.2	-0.9	0.0	-0.9	60	55	NO	NO	NO	NO	NO
30.2	18275	35 DONNELLY ROAD NAREMBURN	Ground	S	55	51	55	50	56	51	56	50	-0.2	-1.0	-0.1	-0.9	60	55	NO	NO	NO	NO	NO
30.2	18275	35 DONNELLY ROAD NAREMBURN	Ground	W	55	51	55	50	56	51	55	50	-0.2	-1.0	-0.1	-0.9	60	55	NO	NO	NO	NO	NO
30.2	18275	35 DONNELLY ROAD NAREMBURN	Ground	S	60	56	60	54	61	56	60	55	-0.7	-1.7	-0.6	-1.7	60	55	NO	NO	NO	NO	NO
30.2	18275	35 DONNELLY ROAD NAREMBURN	Ground	E	58	54	58	53	59	54	58	53	-0.2	-0.9	-0.1	-1.0	60	55	NO	NO	NO	NO	NO
30.2	18284	1 ROSS LANE NAREMBURN	Ground	E	48	43	48	43	49	44	49	43	0.0	-0.5	0.1	-0.4	60	55	NO	NO	NO	NO	NO
30.2	18284	1 ROSS LANE NAREMBURN	Ground	N	50	45	50	45	50	46	51	45	0.1	-0.4	0.2	-0.3	60	55	NO	NO	NO	NO	NO
30.2	18284	1 ROSS LANE NAREMBURN	Ground	W	49	45	49	44	50	45	50	45	0.0	-0.5	0.1	-0.4	60	55	NO	NO	NO	NO	NO
30.2	18284	1 ROSS LANE NAREMBURN	Ground	N	50	45	50	45	50	46	51	45	0.1	-0.4	0.2	-0.3	60	55	NO	NO	NO	NO	NO
30.2	18284	1 ROSS LANE NAREMBURN	Ground	W	49	44	49	44	50	45	50	44	0.1	-0.4	0.2	-0.3	60	55	NO	NO	NO	NO	NO
30.2	18284	1 ROSS LANE NAREMBURN	Ground	S	48	43	48	42	48	43	48	43	0.0	-0.5	0.0	-0.4	60	55	NO	NO	NO	NO	NO
30.2	18285	37 DONNELLY ROAD NAREMBURN	Ground	N	61	56	61	55	61	56	61	56	0.0	-0.7	0.1	-0.6	60	55	NO	NO	NO	NO	NO
30.2	18285	37 DONNELLY ROAD NAREMBURN	Ground	W	55	51	55	50	56	51	56	50	-0.1	-0.8	0.0	-0.8	60	55	NO	NO	NO	NO	NO
30.2	18285	37 DONNELLY ROAD NAREMBURN	Ground	S	59	55	59	53	60	55	59	54	-0.5	-1.5	-0.4	-1.6	60	55	NO	NO	NO	NO	NO
30.2	18285	37 DONNELLY ROAD NAREMBURN	Ground	E	57	53	57	52	58	53	58	52	-0.1	-0.9	0.0	-0.8	60	55	NO	NO	NO	NO	NO
30.2	18291	26 DALLEYS ROAD NAREMBURN	Ground	S	48	43	48	43	48	44	48	43	-0.1	-0.6	0.0	-0.5	60	55	NO	NO	NO	NO	NO
30.2	18291	26 DALLEYS ROAD NAREMBURN	Ground	E	48	43	48	43	48	44	49	43	0.0	-0.5	0.1	-0.4	60	55	NO	NO	NO	NO	NO
30.2	18291	26 DALLEYS ROAD NAREMBURN	Ground	N	51	46	51	45	51	46	51	46	0.0	-0.4	0.1	-0.3	60	55	NO	NO	NO	NO	NO
30.2	18293	22 DALLEYS ROAD NAREMBURN	Ground	W	49	44	49	44	50	45	50	45	0.0	-0.4	0.1	-0.4	60	55	NO	NO	NO	NO	NO
30.2	18293	22 DALLEYS ROAD NAREMBURN	Ground	S	47	42	47	42	48	43	48	42	-0.1	-0.5	0.0	-0.5	60	55	NO	NO	NO	NO	NO
30.2	18293	22 DALLEYS ROAD NAREMBURN	Ground	E	50	45	50	45	50	45	50	45	0.1	-0.3	0.2	-0.2	60	55	NO	NO	NO	NO	NO
30.2	18293	22 DALLEYS ROAD NAREMBURN	Ground	N	51	46	51	46	51	47	52	46	0.1	-0.4	0.1	-0.3	60	55	NO	NO	NO	NO	NO
30.2	18293	22 DALLEYS ROAD NAREMBURN	Ground	E	51	46	51	46	52	47	52	46	0.0	-0.3	0.1	-0.3	60	55	NO	NO	NO	NO	NO
30.2	18293	22 DALLEYS ROAD NAREMBURN	Ground	N	52	47	52	46	52	47	52	47	0.1	-0.4	0.2	-0.3	60	55	NO	NO	NO	NO	NO
30.2	18293	22 DALLEYS ROAD NAREMBURN	Ground	W	50	45	50	44	50	45	50	45	0.1	-0.4	0.2	-0.3	60	55	NO	NO	NO	NO	NO
30.2	18301	24 DALLEYS ROAD NAREMBURN	Ground	W	49	45	49	44	50	45	50	45	0.0	-0.5	0.1	-0.4	60	55	NO	NO	NO	NO	NO
30.2	18301	24 DALLEYS ROAD NAREMBURN	Ground	S	48	43	48	43	48	44	48	43	-0.1	-0.6	0.0	-0.5	60	55	NO	NO	NO	NO	NO
30.2	18301	24 DALLEYS ROAD NAREMBURN	Ground	E	49	44	49	43	49	44	49	44	-0.1	-0.5	0.0	-0.4	60	55	NO	NO	NO	NO	NO
30.2	18301	24 DALLEYS ROAD NAREMBURN	Ground	S	48	43	48	42	48	43	48	43	-0.1	-0.6	0.0	-0.5	60	55	NO	NO	NO	NO	NO
30.2	18301	24 DALLEYS ROAD NAREMBURN	Ground	E	49	44	49	44	49	44	49	44	0.0	-0.4	0.1	-0.4	60	55	NO	NO	NO	NO	NO

NCA	Receiver ID	Address	Floor Level	Facade	Opening Year 2027				Design Year 2037				Increase (Do Smthng - Do Nothing)				NCG project road noise criteria		Do noise levels exceed the cumulative limit with project roads adding ≥2dB to the total noise levels?		Is the contribution from the road project Acute?		Consider further treatment?
					Do Nothing		Do Smthng		Do Nothing		Do Smthng		Opening Year 2027		Design Year 2037								
					Day	Night	Day	Night	Day	Night	Day	Night	Day	Night	Day	Night	Day	Night	Day	Night	$L_{Aeq,15hr}$ ≥ 65dB	$L_{Aeq,9hr}$ ≥ 60dB	
30.2	18301	24 DALLEYS ROAD NAREMBURN	Ground	N	51	46	51	46	51	47	52	46	0.1	-0.3	0.2	-0.3	60	55	NO	NO	NO	NO	NO
30.2	18301	24 DALLEYS ROAD NAREMBURN	Ground	E	51	46	51	46	51	46	51	46	0.0	-0.4	0.1	-0.3	60	55	NO	NO	NO	NO	NO
30.2	18301	24 DALLEYS ROAD NAREMBURN	Ground	N	51	46	51	46	52	47	52	46	0.0	-0.4	0.1	-0.4	60	55	NO	NO	NO	NO	NO
30.2	18304	28 DALLEYS ROAD NAREMBURN	Ground	S	48	43	48	43	49	44	49	43	-0.1	-0.6	0.0	-0.5	60	55	NO	NO	NO	NO	NO
30.2	18304	28 DALLEYS ROAD NAREMBURN	Ground	E	48	43	48	43	48	43	48	43	0.1	-0.5	0.1	-0.4	60	55	NO	NO	NO	NO	NO
30.2	18304	28 DALLEYS ROAD NAREMBURN	Ground	N	51	46	51	45	51	46	51	46	0.1	-0.4	0.2	-0.3	60	55	NO	NO	NO	NO	NO
30.2	18304	28 DALLEYS ROAD NAREMBURN	Ground	W	49	45	49	44	50	45	50	45	0.0	-0.5	0.1	-0.4	60	55	NO	NO	NO	NO	NO
30.2	18312	30 DALLEYS ROAD NAREMBURN	Ground	W	49	44	49	44	49	45	50	44	0.0	-0.5	0.1	-0.4	60	55	NO	NO	NO	NO	NO
30.2	18312	30 DALLEYS ROAD NAREMBURN	Ground	S	48	43	48	43	49	44	49	43	-0.1	-0.6	0.0	-0.5	60	55	NO	NO	NO	NO	NO
30.2	18312	30 DALLEYS ROAD NAREMBURN	Ground	E	49	44	49	44	49	44	49	44	-0.1	-0.5	0.0	-0.4	60	55	NO	NO	NO	NO	NO
30.2	18312	30 DALLEYS ROAD NAREMBURN	Ground	S	48	43	48	43	48	44	48	43	-0.1	-0.5	0.0	-0.4	60	55	NO	NO	NO	NO	NO
30.2	18312	30 DALLEYS ROAD NAREMBURN	Ground	E	50	45	50	45	50	45	50	45	0.0	-0.4	0.1	-0.4	60	55	NO	NO	NO	NO	NO
30.2	18312	30 DALLEYS ROAD NAREMBURN	Ground	N	51	46	51	46	51	46	51	46	0.0	-0.4	0.1	-0.4	60	55	NO	NO	NO	NO	NO
30.2	18312	30 DALLEYS ROAD NAREMBURN	Ground	W	50	45	50	44	50	45	50	45	0.0	-0.5	0.1	-0.4	60	55	NO	NO	NO	NO	NO
30.2	18313	43 DONNELLY ROAD NAREMBURN	Ground	E	57	52	57	51	57	53	57	52	-0.2	-1.0	-0.1	-0.9	60	55	NO	NO	NO	NO	NO
30.2	18313	43 DONNELLY ROAD NAREMBURN	Ground	N	56	51	56	51	57	52	57	51	-0.1	-0.6	0.0	-0.5	60	55	NO	NO	NO	NO	NO
30.2	18313	43 DONNELLY ROAD NAREMBURN	Ground	W	52	47	51	46	52	47	52	46	-0.2	-0.6	-0.1	-0.5	60	55	NO	NO	NO	NO	NO
30.2	18313	43 DONNELLY ROAD NAREMBURN	Ground	S	56	52	56	50	57	52	56	51	-0.3	-1.2	-0.2	-1.1	60	55	NO	NO	NO	NO	NO
30.2	18313	43 DONNELLY ROAD NAREMBURN	Ground	E	56	52	56	51	57	52	57	51	-0.1	-0.8	0.0	-0.9	60	55	NO	NO	NO	NO	NO
30.2	18313	43 DONNELLY ROAD NAREMBURN	First	E	62	57	61	56	62	58	62	56	-0.4	-1.5	-0.3	-1.4	60	55	NO	NO	NO	NO	NO
30.2	18313	43 DONNELLY ROAD NAREMBURN	First	N	58	53	58	53	59	54	59	53	-0.1	-0.6	0.0	-0.5	60	55	NO	NO	NO	NO	NO
30.2	18313	43 DONNELLY ROAD NAREMBURN	First	W	54	49	54	49	55	50	55	49	-0.2	-0.6	-0.1	-0.6	60	55	NO	NO	NO	NO	NO
30.2	18313	43 DONNELLY ROAD NAREMBURN	First	S	61	57	61	55	61	57	61	55	-0.4	-1.6	-0.3	-1.5	60	55	NO	NO	NO	NO	NO
30.2	18313	43 DONNELLY ROAD NAREMBURN	First	E	61	57	61	56	62	58	62	56	-0.2	-1.3	-0.1	-1.3	60	55	NO	NO	NO	NO	NO
30.2	18316	41 DONNELLY ROAD NAREMBURN	Ground	N	59	54	59	53	59	54	59	54	0.0	-0.7	0.0	-0.7	60	55	NO	NO	NO	NO	NO
30.2	18316	41 DONNELLY ROAD NAREMBURN	Ground	W	54	49	54	49	55	50	54	49	-0.2	-0.8	-0.2	-0.8	60	55	NO	NO	NO	NO	NO
30.2	18316	41 DONNELLY ROAD NAREMBURN	Ground	S	60	56	59	54	60	56	60	54	-0.6	-1.7	-0.5	-1.7	60	55	NO	NO	NO	NO	NO
30.2	18316	41 DONNELLY ROAD NAREMBURN	Ground	E	57	52	57	52	57	53	57	52	0.0	-0.8	0.0	-0.7	60	55	NO	NO	NO	NO	NO
30.2	18322	65 MITCHELL STREET NAREMBURN	Ground	N	50	45	50	45	51	46	51	46	0.1	-0.3	0.2	-0.3	60	55	NO	NO	NO	NO	NO
30.2	18322	65 MITCHELL STREET NAREMBURN	Ground	W	49	44	49	44	49	45	50	44	0.0	-0.4	0.1	-0.3	60	55	NO	NO	NO	NO	NO
30.2	18322	65 MITCHELL STREET NAREMBURN	Ground	S	47	42	47	42	48	43	48	42	0.0	-0.5	0.1	-0.5	60	55	NO	NO	NO	NO	NO
30.2	18322	65 MITCHELL STREET NAREMBURN	Ground	E	49	44	49	44	50	45	50	44	0.0	-0.5	0.1	-0.4	60	55	NO	NO	NO	NO	NO
30.2	18332	30A DALLEYS ROAD NAREMBURN	Ground	W	49	44	49	44	49	45	50	44	0.0	-0.5	0.1	-0.4	60	55	NO	NO	NO	NO	NO
30.2	18332	30A DALLEYS ROAD NAREMBURN	Ground	S	48	43	48	42	48	43	48	43	-0.1	-0.6	0.0	-0.5	60	55	NO	NO	NO	NO	NO
30.2	18332	30A DALLEYS ROAD NAREMBURN	Ground	E	50	45	50	44	50	45	50	45	0.1	-0.4	0.1	-0.4	60	55	NO	NO	NO	NO	NO
30.2	18332	30A DALLEYS ROAD NAREMBURN	Ground	N	51	46	51	45	51	46	51	46	0.0	-0.4	0.1	-0.4	60	55	NO	NO	NO	NO	NO
30.2	18332	30A DALLEYS ROAD NAREMBURN	Ground	W	49	45	49	44	50	45	50	45	0.0	-0.5	0.1	-0.4	60	55	NO	NO	NO	NO	NO
30.2	18363	252 WILLOUGHBY ROAD NAREMBURN	Ground	N	51	46	51	45	51	47	51	46	-0.2	-0.7	-0.2	-0.7	60	55	NO	NO	NO	NO	NO
30.2	18363	252 WILLOUGHBY ROAD NAREMBURN	Ground	W	50	45	50	44	50	45	50	45	-0.2	-0.8	-0.1	-0.6	60	55	NO	NO	NO	NO	NO
30.2	18363	252 WILLOUGHBY ROAD NAREMBURN	Ground	S	54	48	53	48	54	49	54	48	-0.4	-0.6	-0.3	-0.5	60	55	NO	NO	NO	NO	NO
30.2	18363	252 WILLOUGHBY ROAD NAREMBURN	Ground	E	54	48	53	48	54	49	54	48	-0.3	-0.6	-0.3	-0.5	60	55	NO	NO	NO	NO	NO
30.2	18364	67 MITCHELL STREET NAREMBURN	Ground	N	50	45	50	45	50	45	50	45	0.1	-0.4	0.2	-0.3	60	55	NO	NO	NO	NO	NO
30.2	18364	67 MITCHELL STREET NAREMBURN	Ground	W	49	44	49	43	49	44	49	44	0.1	-0.4	0.2	-0.3	60	55	NO	NO	NO	NO	NO
30.2	18364	67 MITCHELL STREET NAREMBURN	Ground	N	49	44	49	44	49	45	50	44	0.1	-0.3	0.2	-0.2	60	55	NO	NO	NO	NO	NO
30.2	18364	67 MITCHELL STREET NAREMBURN	Ground	W	48	43	48	43	48	44	48	43	0.1	-0.4	0.2	-0.4	60	55	NO	NO	NO	NO	NO
30.2	18364	67 MITCHELL STREET NAREMBURN	Ground	S	46	41	46	40	46	41	46	41	-0.2	-0.8	-0.1	-0.7	58	53	NO	NO	NO	NO	NO
30.2	18364	67 MITCHELL STREET NAREMBURN	Ground	E	50	45	50	44	50	45	50	45	0.0	-0.5	0.1	-0.4	60	55	NO	NO	NO	NO	NO
30.2	18364	67 MITCHELL STREET NAREMBURN	Ground	N	50	45	50	44	50	45	50	45	0.1	-0.4	0.1	-0.3	60	55	NO	NO	NO	NO	NO
30.2	18364	67 MITCHELL STREET NAREMBURN	Ground	E	49	45	49	44	50	45	50	45	0.0	-0.4	0.1	-0.4	60	55	NO	NO	NO	NO	NO
30.2	18364	67 MITCHELL STREET NAREMBURN	First	N	51	46	51	46	51	47	52	46	0.1	-0.4	0.2	-0.3	60	55	NO	NO	NO	NO	NO
30.2	18364	67 MITCHELL STREET NAREMBURN	First	W	51	46	51	45	51	46	51	46	0.1	-0.4	0.2	-0.3	60	55	NO	NO	NO	NO	NO
30.2	18364	67 MITCHELL STREET NAREMBURN	First	N	51	46	51	46	51	46	51	46	0.1	-0.4	0.2	-0.3	60	55	NO	NO	NO	NO	NO
30.2	18364	67 MITCHELL STREET NAREMBURN	First	W	50	45	50	45	50	45	50	45	0.1	-0.3	0.2	-0.3	60	55	NO	NO	NO	NO	NO
30.2	18364	67 MITCHELL STREET NAREMBURN	First	S	48	43	48	43	48	44	48	43	-0.1	-0.6	0.0	-0.5	60	55	NO	NO	NO	NO	NO
30.2	18364	67 MITCHELL STREET NAREMBURN	First	E	51	46	51	46	51	46	51	46	0.1	-0.4	0.2	-0.3	60	55	NO	NO	NO	NO	NO
30.2	18364	67 MITCHELL STREET NAREMBURN	First	N	51	46	51	46	51	47	52	46	0.1	-0.4	0.2	-0.3	60	55	NO	NO	NO	NO	NO
30.2	18364	67 MITCHELL STREET NAREMBURN	First	E	51	46	51	46	51	46	51	46	0.0	-0.4	0.1	-0.3	60	55	NO	NO	NO	NO	NO
30.2	18380	252 WILLOUGHBY ROAD NAREMBURN	Ground	N	51	46	51	46	51	47	51	46	0.0	-0.5	0.0	-0.4	60	55	NO	NO	NO	NO	NO
30.2	18380	252 WILLOUGHBY ROAD NAREMBURN	Ground	W	50	46	50	45	51	46	51	46	0.0	-0.5	0.1	-0.4	60	55	NO	NO	NO	NO	NO
30.2	18380	252 WILLOUGHBY ROAD NAREMBURN	Ground	S	52	46	51	45	52	47	51	46	-0.4	-0.8	-0.4	-0.8	60	55	NO	NO	NO	NO	NO
30.2	18380	252 WILLOUGHBY ROAD NAREMBURN	Ground	E	49	44	49	43	49	44	49	44	-0.2	-0.8	-0.2	-0.6	60	55	NO	NO	NO	NO	NO
30.2	18380	252 WILLOUGHBY ROAD NAREMBURN	First	N	55	50	55	49	55	50	55	50	-0.1	-0.4	0.1	-0.4	60	55	NO	NO	NO	NO	NO

NCA	Receiver ID	Address	Floor Level	Facade	Opening Year 2027				Design Year 2037				Increase (Do Smthng - Do Nothing)				NCG project road noise criteria		Do noise levels exceed the cumulative limit with project roads adding ≥2dB to the total noise levels?		Is the contribution from the road project Acute?		Consider further treatment?
					Do Nothing		Do Smthng		Do Nothing		Do Smthng		Opening Year 2027		Design Year 2037								
					Day	Night	Day	Night	Day	Night	Day	Night	Day	Night	Day	Night	Day	Night	Day	Night	$L_{Aeq,15hr}$ ≥ 65dB	$L_{Aeq,9hr}$ ≥ 60dB	
30.2	18380	252 WILLOUGHBY ROAD NAREMBURN	First	W	54	49	54	49	54	49	54	49	-0.1	-0.4	0.0	-0.4	60	55	NO	NO	NO	NO	NO
30.2	18380	252 WILLOUGHBY ROAD NAREMBURN	First	S	54	48	53	48	54	49	54	48	-0.4	-0.7	-0.3	-0.6	60	55	NO	NO	NO	NO	NO
30.2	18380	252 WILLOUGHBY ROAD NAREMBURN	First	E	53	48	53	47	53	49	53	48	-0.2	-0.8	-0.1	-0.7	60	55	NO	NO	NO	NO	NO
30.2	18418	3 DALLEYS ROAD NAREMBURN	Ground	S	52	46	51	46	52	47	52	46	-0.3	-0.7	-0.2	-0.6	60	55	NO	NO	NO	NO	NO
30.2	18418	3 DALLEYS ROAD NAREMBURN	Ground	E	50	46	50	45	51	46	51	45	-0.1	-0.7	-0.1	-0.6	60	55	NO	NO	NO	NO	NO
30.2	18418	3 DALLEYS ROAD NAREMBURN	Ground	S	50	45	50	44	50	45	50	45	-0.2	-0.7	-0.1	-0.7	60	55	NO	NO	NO	NO	NO
30.2	18418	3 DALLEYS ROAD NAREMBURN	Ground	E	51	46	51	45	51	46	51	46	0.0	-0.5	0.1	-0.4	60	55	NO	NO	NO	NO	NO
30.2	18418	3 DALLEYS ROAD NAREMBURN	Ground	N	53	48	53	48	54	49	54	48	0.0	-0.3	0.1	-0.3	60	55	NO	NO	NO	NO	NO
30.2	18422	1 DALLEYS ROAD NAREMBURN	Ground	S	52	47	52	46	52	47	52	47	-0.3	-0.7	-0.2	-0.6	60	55	NO	NO	NO	NO	NO
30.2	18422	1 DALLEYS ROAD NAREMBURN	Ground	E	52	47	52	46	52	47	52	47	-0.3	-0.7	-0.2	-0.7	60	55	NO	NO	NO	NO	NO
30.2	18422	1 DALLEYS ROAD NAREMBURN	Ground	S	52	46	51	46	52	47	52	46	-0.3	-0.7	-0.3	-0.7	60	55	NO	NO	NO	NO	NO
30.2	18422	1 DALLEYS ROAD NAREMBURN	Ground	E	51	46	51	45	51	46	51	46	0.0	-0.4	0.1	-0.4	60	55	NO	NO	NO	NO	NO
30.2	18422	1 DALLEYS ROAD NAREMBURN	Ground	NE	53	48	53	48	54	49	54	48	0.0	-0.4	0.1	-0.3	60	55	NO	NO	NO	NO	NO
30.2	18422	1 DALLEYS ROAD NAREMBURN	Ground	N	53	49	53	48	54	49	54	49	0.0	-0.4	0.1	-0.3	60	55	NO	NO	NO	NO	NO
30.2	18422	1 DALLEYS ROAD NAREMBURN	Ground	W	51	46	51	46	51	47	51	46	0.0	-0.5	0.1	-0.4	60	55	NO	NO	NO	NO	NO
30.2	18423	5 DALLEYS ROAD NAREMBURN	Ground	N	53	48	53	48	53	49	54	48	0.1	-0.4	0.1	-0.3	60	55	NO	NO	NO	NO	NO
30.2	18423	5 DALLEYS ROAD NAREMBURN	Ground	W	53	48	53	48	53	48	53	48	0.1	-0.3	0.2	-0.2	60	55	NO	NO	NO	NO	NO
30.2	18423	5 DALLEYS ROAD NAREMBURN	Ground	N	53	48	53	48	53	48	53	48	0.1	-0.4	0.1	-0.3	60	55	NO	NO	NO	NO	NO
30.2	18423	5 DALLEYS ROAD NAREMBURN	Ground	W	51	46	51	45	51	46	51	46	-0.1	-0.5	0.0	-0.4	60	55	NO	NO	NO	NO	NO
30.2	18423	5 DALLEYS ROAD NAREMBURN	Ground	S	50	45	50	44	50	45	50	45	-0.2	-0.7	-0.1	-0.6	60	55	NO	NO	NO	NO	NO
30.2	18432	17 DALLEYS ROAD NAREMBURN	Ground	N	52	47	52	47	52	47	52	47	0.1	-0.4	0.2	-0.3	60	55	NO	NO	NO	NO	NO
30.2	18432	17 DALLEYS ROAD NAREMBURN	Ground	W	50	45	50	44	50	45	50	45	0.0	-0.4	0.1	-0.3	60	55	NO	NO	NO	NO	NO
30.2	18432	17 DALLEYS ROAD NAREMBURN	Ground	S	49	44	49	44	50	45	50	44	-0.1	-0.6	0.0	-0.6	60	55	NO	NO	NO	NO	NO
30.2	18432	17 DALLEYS ROAD NAREMBURN	Ground	E	49	44	49	43	49	44	49	44	0.0	-0.5	0.1	-0.4	60	55	NO	NO	NO	NO	NO
30.2	18438	1 HUTTON LANE NAREMBURN	Ground	N	46	41	46	41	47	42	46	41	-0.2	-0.7	-0.1	-0.6	59	54	NO	NO	NO	NO	NO
30.2	18438	1 HUTTON LANE NAREMBURN	Ground	W	50	46	51	45	51	46	51	46	0.1	-0.4	0.2	-0.3	60	55	NO	NO	NO	NO	NO
30.2	18438	1 HUTTON LANE NAREMBURN	Ground	S	48	43	48	43	48	43	48	43	0.0	-0.5	0.1	-0.5	60	55	NO	NO	NO	NO	NO
30.2	18438	1 HUTTON LANE NAREMBURN	Ground	E	49	44	49	43	49	44	49	44	0.0	-0.5	0.1	-0.4	60	55	NO	NO	NO	NO	NO
30.2	18439	252 WILLOUGHBY ROAD NAREMBURN	Ground	N	53	48	53	48	53	48	53	48	0.0	-0.3	0.1	-0.3	60	55	NO	NO	NO	NO	NO
30.2	18439	252 WILLOUGHBY ROAD NAREMBURN	Ground	W	51	47	52	46	52	47	52	47	0.1	-0.3	0.2	-0.2	60	55	NO	NO	NO	NO	NO
30.2	18439	252 WILLOUGHBY ROAD NAREMBURN	Ground	S	52	46	51	45	52	47	52	46	-0.4	-0.8	-0.3	-0.8	60	55	NO	NO	NO	NO	NO
30.2	18439	252 WILLOUGHBY ROAD NAREMBURN	Ground	E	52	46	51	45	52	47	51	46	-0.4	-0.8	-0.3	-0.7	60	55	NO	NO	NO	NO	NO
30.2	18439	252 WILLOUGHBY ROAD NAREMBURN	First	N	55	50	55	50	56	51	56	50	-0.1	-0.3	0.1	-0.2	60	55	NO	NO	NO	NO	NO
30.2	18439	252 WILLOUGHBY ROAD NAREMBURN	First	W	55	50	55	49	55	50	55	50	-0.1	-0.4	0.1	-0.3	60	55	NO	NO	NO	NO	NO
30.2	18439	252 WILLOUGHBY ROAD NAREMBURN	First	S	54	49	54	48	54	49	54	49	-0.3	-0.8	-0.3	-0.6	60	55	NO	NO	NO	NO	NO
30.2	18439	252 WILLOUGHBY ROAD NAREMBURN	First	E	54	49	54	48	54	49	54	48	-0.3	-0.8	-0.3	-0.7	60	55	NO	NO	NO	NO	NO
30.2	18441	7 DALLEYS ROAD NAREMBURN	Ground	S	51	46	51	45	51	46	51	46	-0.2	-0.7	-0.1	-0.6	60	55	NO	NO	NO	NO	NO
30.2	18441	7 DALLEYS ROAD NAREMBURN	Ground	E	51	46	51	45	51	46	51	46	-0.1	-0.7	-0.1	-0.6	60	55	NO	NO	NO	NO	NO
30.2	18441	7 DALLEYS ROAD NAREMBURN	Ground	S	50	45	50	44	50	46	50	45	-0.2	-0.8	-0.1	-0.7	60	55	NO	NO	NO	NO	NO
30.2	18441	7 DALLEYS ROAD NAREMBURN	Ground	E	50	45	50	45	50	46	51	45	0.0	-0.5	0.1	-0.4	60	55	NO	NO	NO	NO	NO
30.2	18441	7 DALLEYS ROAD NAREMBURN	Ground	N	53	48	53	48	53	49	53	48	0.1	-0.3	0.1	-0.3	60	55	NO	NO	NO	NO	NO
30.2	18441	7 DALLEYS ROAD NAREMBURN	Ground	E	53	48	53	48	53	48	53	48	0.0	-0.4	0.1	-0.3	60	55	NO	NO	NO	NO	NO
30.2	18441	7 DALLEYS ROAD NAREMBURN	Ground	N	53	48	53	48	54	49	54	48	0.0	-0.4	0.1	-0.3	60	55	NO	NO	NO	NO	NO
30.2	18441	7 DALLEYS ROAD NAREMBURN	Ground	W	50	46	50	45	51	46	51	46	0.0	-0.5	0.1	-0.4	60	55	NO	NO	NO	NO	NO
30.2	18444	252 WILLOUGHBY ROAD NAREMBURN	Ground	N	52	47	52	46	52	47	52	47	-0.1	-0.4	0.0	-0.4	60	55	NO	NO	NO	NO	NO
30.2	18444	252 WILLOUGHBY ROAD NAREMBURN	Ground	W	53	48	53	48	53	48	53	48	0.0	-0.4	0.2	-0.3	60	55	NO	NO	NO	NO	NO
30.2	18444	252 WILLOUGHBY ROAD NAREMBURN	Ground	S	51	46	51	45	51	46	51	46	-0.2	-0.8	-0.1	-0.7	60	55	NO	NO	NO	NO	NO
30.2	18444	252 WILLOUGHBY ROAD NAREMBURN	Ground	E	51	46	51	45	51	46	51	46	-0.1	-0.4	0.0	-0.3	60	55	NO	NO	NO	NO	NO
30.2	18445	11 DALLEYS ROAD NAREMBURN	Ground	N	50	45	50	45	50	45	50	45	0.0	-0.5	0.1	-0.4	60	55	NO	NO	NO	NO	NO
30.2	18445	11 DALLEYS ROAD NAREMBURN	Ground	E	50	45	50	44	50	45	50	45	-0.1	-0.6	0.1	-0.5	60	55	NO	NO	NO	NO	NO
30.2	18445	11 DALLEYS ROAD NAREMBURN	Ground	S	49	44	49	44	50	45	50	44	0.0	-0.5	0.0	-0.5	60	55	NO	NO	NO	NO	NO
30.2	18445	11 DALLEYS ROAD NAREMBURN	Ground	E	51	46	51	45	51	46	51	46	0.1	-0.4	0.1	-0.3	60	55	NO	NO	NO	NO	NO
30.2	18445	11 DALLEYS ROAD NAREMBURN	Ground	N	53	48	53	47	53	48	53	48	0.1	-0.4	0.1	-0.3	60	55	NO	NO	NO	NO	NO
30.2	18445	11 DALLEYS ROAD NAREMBURN	Ground	N	53	48	53	47	53	48	53	48	0.0	-0.4	0.1	-0.3	60	55	NO	NO	NO	NO	NO
30.2	18445	11 DALLEYS ROAD NAREMBURN	Ground	W	50	45	50	45	50	46	51	45	0.1	-0.4	0.1	-0.3	60	55	NO	NO	NO	NO	NO
30.2	18445	11 DALLEYS ROAD NAREMBURN	Ground	SW	49	45	49	44	50	45	50	44	-0.1	-0.7	-0.1	-0.6	60	55	NO	NO	NO	NO	NO
30.2	18455	19 DALLEYS ROAD NAREMBURN	Ground	N	52	47	52	46	52	47	52	47	0.0	-0.4	0.1	-0.3	60	55	NO	NO	NO	NO	NO
30.2	18455	19 DALLEYS ROAD NAREMBURN	Ground	W	48	43	48	43	48	43	48	43	0.1	-0.3	0.2	-0.3	60	55	NO	NO	NO	NO	NO
30.2	18455	19 DALLEYS ROAD NAREMBURN	Ground	S	48	43	47	42	48	43	48	42	-0.2	-0.9	-0.1	-0.8	60	55	NO	NO	NO	NO	NO
30.2	18455	19 DALLEYS ROAD NAREMBURN	Ground	E	50	45	50	44	50	45	50	45	0.0	-0.4	0.1	-0.4	60	55	NO	NO	NO	NO	NO
30.2	18455	19 DALLEYS ROAD NAREMBURN	First	N	53	48	53	48	54	49	54	48	0.0	-0.4	0.1	-0.3	60	55	NO	NO	NO	NO	NO
30.2	18455	19 DALLEYS ROAD NAREMBURN	First	W	52	47	52	47	52	47	52	47	0.1	-0.4	0.2	-0.3	60	55	NO	NO	NO	NO	NO

NCA	Receiver ID	Address	Floor Level	Facade	Opening Year 2027				Design Year 2037				Increase (Do Smthng - Do Nothing)				NCG project road noise criteria		Do noise levels exceed the cumulative limit with project roads adding ≥2dB to the total noise levels?		Is the contribution from the road project Acute?		Consider further treatment?
					Do Nothing		Do Smthng		Do Nothing		Do Smthng		Opening Year 2027		Design Year 2037								
					Day	Night	Day	Night	Day	Night	Day	Night	Day	Night	Day	Night	Day	Night	Day	Night	$L_{Aeq,15hr}$ ≥ 65dB	$L_{Aeq,9hr}$ ≥ 60dB	
30.2	18455	19 DALLEYS ROAD NAREMBURN	First	S	50	45	50	44	50	45	50	45	-0.2	-0.7	-0.1	-0.7	60	55	NO	NO	NO	NO	NO
30.2	18455	19 DALLEYS ROAD NAREMBURN	First	E	52	47	52	47	52	48	52	47	0.0	-0.4	0.1	-0.4	60	55	NO	NO	NO	NO	NO
30.2	18456	13 DALLEYS ROAD NAREMBURN	Ground	S	49	44	49	44	49	45	49	44	-0.1	-0.6	0.0	-0.5	60	55	NO	NO	NO	NO	NO
30.2	18456	13 DALLEYS ROAD NAREMBURN	Ground	E	49	45	50	44	50	45	50	45	0.1	-0.5	0.1	-0.4	60	55	NO	NO	NO	NO	NO
30.2	18456	13 DALLEYS ROAD NAREMBURN	Ground	N	52	47	52	47	53	48	53	48	0.1	-0.4	0.2	-0.3	60	55	NO	NO	NO	NO	NO
30.2	18456	13 DALLEYS ROAD NAREMBURN	Ground	W	50	45	50	45	50	46	51	45	0.0	-0.4	0.1	-0.4	60	55	NO	NO	NO	NO	NO
30.2	18457	9 DALLEYS ROAD NAREMBURN	Ground	S	51	46	50	45	51	46	51	45	-0.2	-0.7	-0.1	-0.6	60	55	NO	NO	NO	NO	NO
30.2	18457	9 DALLEYS ROAD NAREMBURN	Ground	E	50	45	50	45	50	46	50	45	-0.1	-0.6	-0.1	-0.5	60	55	NO	NO	NO	NO	NO
30.2	18457	9 DALLEYS ROAD NAREMBURN	Ground	S	49	44	49	44	50	45	50	44	-0.1	-0.6	0.0	-0.6	60	55	NO	NO	NO	NO	NO
30.2	18457	9 DALLEYS ROAD NAREMBURN	Ground	E	50	45	50	45	50	45	50	45	0.0	-0.4	0.1	-0.4	60	55	NO	NO	NO	NO	NO
30.2	18457	9 DALLEYS ROAD NAREMBURN	Ground	N	53	48	53	48	53	48	53	48	0.0	-0.4	0.1	-0.4	60	55	NO	NO	NO	NO	NO
30.2	18457	9 DALLEYS ROAD NAREMBURN	Ground	W	51	46	51	45	51	46	51	46	0.0	-0.4	0.1	-0.4	60	55	NO	NO	NO	NO	NO
30.2	18458	23 DALLEYS ROAD NAREMBURN	Ground	N	47	43	47	42	48	43	48	42	-0.1	-0.6	-0.1	-0.6	60	55	NO	NO	NO	NO	NO
30.2	18458	23 DALLEYS ROAD NAREMBURN	Ground	SW	47	42	47	41	47	42	47	42	0.0	-0.5	0.1	-0.4	59	54	NO	NO	NO	NO	NO
30.2	18458	23 DALLEYS ROAD NAREMBURN	Ground	SW	47	42	47	41	47	42	47	42	-0.2	-0.9	-0.1	-0.8	59	54	NO	NO	NO	NO	NO
30.2	18458	23 DALLEYS ROAD NAREMBURN	Ground	E	49	44	49	43	49	44	49	44	-0.1	-0.4	0.1	-0.3	60	55	NO	NO	NO	NO	NO
30.2	18458	23 DALLEYS ROAD NAREMBURN	Ground	N	49	44	49	44	50	45	50	44	0.0	-0.4	0.1	-0.3	60	55	NO	NO	NO	NO	NO
30.2	18458	23 DALLEYS ROAD NAREMBURN	First	N	50	45	50	45	50	46	50	45	0.0	-0.6	0.1	-0.5	60	55	NO	NO	NO	NO	NO
30.2	18458	23 DALLEYS ROAD NAREMBURN	First	SW	49	44	49	44	50	45	50	44	-0.1	-0.5	0.1	-0.4	60	55	NO	NO	NO	NO	NO
30.2	18458	23 DALLEYS ROAD NAREMBURN	First	SW	49	44	49	44	50	45	50	44	-0.1	-0.6	0.0	-0.6	60	55	NO	NO	NO	NO	NO
30.2	18458	23 DALLEYS ROAD NAREMBURN	First	E	51	46	51	46	52	47	52	46	0.0	-0.3	0.1	-0.2	60	55	NO	NO	NO	NO	NO
30.2	18458	23 DALLEYS ROAD NAREMBURN	First	N	52	47	52	47	52	47	52	47	0.1	-0.3	0.2	-0.3	60	55	NO	NO	NO	NO	NO
30.2	18461	21 DALLEYS ROAD NAREMBURN	Ground	N	52	47	52	46	52	47	52	47	0.1	-0.4	0.2	-0.3	60	55	NO	NO	NO	NO	NO
30.2	18461	21 DALLEYS ROAD NAREMBURN	Ground	W	51	46	51	45	51	46	51	46	0.1	-0.3	0.2	-0.2	60	55	NO	NO	NO	NO	NO
30.2	18461	21 DALLEYS ROAD NAREMBURN	Ground	S	49	44	49	43	49	44	49	44	-0.1	-0.6	0.0	-0.6	60	55	NO	NO	NO	NO	NO
30.2	18461	21 DALLEYS ROAD NAREMBURN	Ground	E	47	42	47	42	48	43	48	42	0.1	-0.4	0.1	-0.3	60	55	NO	NO	NO	NO	NO
30.2	18464	252 WILLOUGHBY ROAD NAREMBURN	Ground	N	59	53	59	53	60	53	59	53	-0.4	0.1	-0.5	0.2	60	55	NO	NO	NO	NO	NO
30.2	18464	252 WILLOUGHBY ROAD NAREMBURN	Ground	W	47	42	47	41	47	42	47	42	-0.2	-0.6	-0.2	-0.5	59	54	NO	NO	NO	NO	NO
30.2	18464	252 WILLOUGHBY ROAD NAREMBURN	Ground	N	48	43	48	43	49	44	48	43	-0.2	-0.6	-0.1	-0.5	60	55	NO	NO	NO	NO	NO
30.2	18464	252 WILLOUGHBY ROAD NAREMBURN	Ground	W	47	42	47	41	47	42	47	42	-0.2	-0.6	-0.1	-0.5	59	54	NO	NO	NO	NO	NO
30.2	18464	252 WILLOUGHBY ROAD NAREMBURN	Ground	S	59	53	59	53	60	53	59	53	-0.5	-0.1	-0.5	0.1	60	55	NO	NO	NO	NO	NO
30.2	18464	252 WILLOUGHBY ROAD NAREMBURN	Ground	E	70	63	70	63	70	63	70	64	-0.5	0.1	-0.5	0.3	60	55	NO	NO	NO	NO	NO
30.2	18464	252 WILLOUGHBY ROAD NAREMBURN	First	N	60	53	60	54	60	54	60	54	-0.4	0.1	-0.4	0.2	60	55	NO	NO	NO	NO	NO
30.2	18464	252 WILLOUGHBY ROAD NAREMBURN	First	W	50	45	50	44	50	45	50	45	-0.2	-0.5	-0.1	-0.5	60	55	NO	NO	NO	NO	NO
30.2	18464	252 WILLOUGHBY ROAD NAREMBURN	First	N	51	46	51	46	51	46	51	46	-0.1	-0.5	0.0	-0.5	60	55	NO	NO	NO	NO	NO
30.2	18464	252 WILLOUGHBY ROAD NAREMBURN	First	W	50	45	50	44	50	45	50	45	-0.1	-0.6	0.0	-0.4	60	55	NO	NO	NO	NO	NO
30.2	18464	252 WILLOUGHBY ROAD NAREMBURN	First	S	61	54	61	54	61	55	61	55	-0.4	-0.1	-0.5	0.1	60	55	NO	NO	NO	NO	NO
30.2	18464	252 WILLOUGHBY ROAD NAREMBURN	First	E	71	64	70	64	71	64	71	64	-0.5	0.1	-0.5	0.3	60	55	NO	NO	NO	NO	NO
30.2	18464	252 WILLOUGHBY ROAD NAREMBURN	Second	N	61	54	60	54	61	54	60	54	-0.3	0.0	-0.4	0.1	60	55	NO	NO	NO	NO	NO
30.2	18464	252 WILLOUGHBY ROAD NAREMBURN	Second	W	54	49	54	48	54	49	54	49	-0.2	-0.5	0.0	-0.4	60	55	NO	NO	NO	NO	NO
30.2	18464	252 WILLOUGHBY ROAD NAREMBURN	Second	N	55	49	54	49	55	50	55	49	-0.1	-0.4	0.0	-0.4	60	55	NO	NO	NO	NO	NO
30.2	18464	252 WILLOUGHBY ROAD NAREMBURN	Second	W	54	48	53	48	54	49	54	48	-0.1	-0.4	0.0	-0.4	60	55	NO	NO	NO	NO	NO
30.2	18464	252 WILLOUGHBY ROAD NAREMBURN	Second	S	64	57	63	57	64	57	64	58	-0.5	0.0	-0.4	0.2	60	55	NO	NO	NO	NO	NO
30.2	18464	252 WILLOUGHBY ROAD NAREMBURN	Second	E	71	64	70	64	71	64	70	64	-0.5	0.1	-0.5	0.3	60	55	NO	NO	NO	NO	NO
30.2	18466	15 DALLEYS ROAD NAREMBURN	Ground	S	49	45	49	44	50	45	50	44	-0.1	-0.7	-0.1	-0.6	60	55	NO	NO	NO	NO	NO
30.2	18466	15 DALLEYS ROAD NAREMBURN	Ground	E	49	44	49	44	49	45	50	44	0.0	-0.4	0.1	-0.3	60	55	NO	NO	NO	NO	NO
30.2	18466	15 DALLEYS ROAD NAREMBURN	Ground	N	52	47	52	47	52	48	53	47	0.1	-0.3	0.2	-0.3	60	55	NO	NO	NO	NO	NO
30.2	18466	15 DALLEYS ROAD NAREMBURN	Ground	W	51	46	51	45	51	46	51	46	0.0	-0.4	0.1	-0.3	60	55	NO	NO	NO	NO	NO
30.2	18471	15 NORTHCOTE STREET NAREMBURN	Ground	S	48	43	48	43	49	44	49	43	0.0	-0.5	0.1	-0.5	60	55	NO	NO	NO	NO	NO
30.2	18471	15 NORTHCOTE STREET NAREMBURN	Ground	SE	48	43	48	43	49	44	49	43	0.0	-0.5	0.1	-0.5	60	55	NO	NO	NO	NO	NO
30.2	18471	15 NORTHCOTE STREET NAREMBURN	Ground	NE	49	44	49	43	49	44	49	44	0.0	-0.5	0.1	-0.4	60	55	NO	NO	NO	NO	NO
30.2	18471	15 NORTHCOTE STREET NAREMBURN	Ground	N	47	42	47	42	47	43	47	42	-0.1	-0.7	0.0	-0.6	59	55	NO	NO	NO	NO	NO
30.2	18471	15 NORTHCOTE STREET NAREMBURN	Ground	W	51	46	51	46	51	46	51	46	0.1	-0.3	0.2	-0.2	60	55	NO	NO	NO	NO	NO
30.2	18471	15 NORTHCOTE STREET NAREMBURN	Ground	S	48	43	48	43	48	44	48	43	-0.1	-0.6	0.0	-0.5	60	55	NO	NO	NO	NO	NO
30.2	18473	36 MERRENBURN AVENUE NAREMBURN	Ground	NE	61	55	61	55	61	55	61	55	-0.2	-0.3	-0.2	-0.4	60	55	NO	NO	NO	NO	NO
30.2	18473	36 MERRENBURN AVENUE NAREMBURN	Ground	N	62	55	62	55	62	55	62	55	-0.2	0.1	-0.4	0.0	60	55	NO	NO	NO	NO	NO
30.2	18473	36 MERRENBURN AVENUE NAREMBURN	Ground	W	55	49	55	49	55	49	55	49	-0.3	-0.2	-0.3	-0.2	60	55	NO	NO	NO	NO	NO
30.2	18473	36 MERRENBURN AVENUE NAREMBURN	Ground	S	57	52	56	51	57	52	57	51	-0.4	-1.0	-0.3	-1.0	60	55	NO	NO	NO	NO	NO
30.2	18473	36 MERRENBURN AVENUE NAREMBURN	Ground	E	55	50	54	49	55	51	55	49	-0.4	-1.3	-0.3	-1.3	60	55	NO	NO	NO	NO	NO
30.2	18473	36 MERRENBURN AVENUE NAREMBURN	Ground	S	51	46	50	45	51	46	51	45	-0.3	-0.8	-0.2	-0.8	60	55	NO	NO	NO	NO	NO
30.2	18473	36 MERRENBURN AVENUE NAREMBURN	Ground	W	51	46	50	45	51	46	51	45	-0.2	-0.7	-0.2	-0.7	60	55	NO	NO	NO	NO	NO
30.2	18473	36 MERRENBURN AVENUE NAREMBURN	Ground	S	56	52	56	51	57	52	56	51	-0.4	-1.2	-0.4	-1.2	60	55	NO	NO	NO	NO	NO

NCA	Receiver ID	Address	Floor Level	Facade	Opening Year 2027				Design Year 2037				Increase (Do Smthng - Do Nothing)				NCG project road noise criteria		Do noise levels exceed the cumulative limit with project roads adding ≥2dB to the total noise levels?		Is the contribution from the road project Acute?		Consider further treatment?
					Do Nothing		Do Smthng		Do Nothing		Do Smthng		Opening Year 2027		Design Year 2037								
					Day	Night	Day	Night	Day	Night	Day	Night	Day	Night	Day	Night	Day	Night	Day	Night	$L_{Aeq,15hr} \geq 65dB$	$L_{Aeq,9hr} \geq 60dB$	
30.2	18473	36 MERRENBURN AVENUE NAREMBURN	Ground	E	58	54	58	53	59	54	59	53	-0.2	-0.9	-0.1	-0.9	60	55	NO	NO	NO	NO	NO
30.2	18473	36 MERRENBURN AVENUE NAREMBURN	First	NE	65	59	64	58	65	60	65	59	-0.3	-1.0	-0.3	-1.0	60	55	YES	NO	NO	NO	YES
30.2	18473	36 MERRENBURN AVENUE NAREMBURN	First	N	63	56	63	56	63	57	63	57	-0.2	0.1	-0.3	0.0	60	55	NO	NO	NO	NO	NO
30.2	18473	36 MERRENBURN AVENUE NAREMBURN	First	W	57	51	57	51	58	52	57	52	-0.2	-0.2	-0.2	-0.3	60	55	NO	NO	NO	NO	NO
30.2	18473	36 MERRENBURN AVENUE NAREMBURN	First	S	60	56	60	54	61	56	60	55	-0.5	-1.4	-0.4	-1.4	60	55	NO	NO	NO	NO	NO
30.2	18473	36 MERRENBURN AVENUE NAREMBURN	First	E	60	56	59	54	60	56	60	54	-0.7	-1.8	-0.6	-1.8	60	55	NO	NO	NO	NO	NO
30.2	18473	36 MERRENBURN AVENUE NAREMBURN	First	S	54	50	54	49	55	50	55	49	-0.2	-0.8	-0.2	-0.8	60	55	NO	NO	NO	NO	NO
30.2	18473	36 MERRENBURN AVENUE NAREMBURN	First	W	54	49	54	49	55	50	54	49	-0.2	-0.8	-0.1	-0.7	60	55	NO	NO	NO	NO	NO
30.2	18473	36 MERRENBURN AVENUE NAREMBURN	First	S	61	57	60	55	61	57	61	55	-0.7	-1.7	-0.6	-1.7	60	55	NO	NO	NO	NO	NO
30.2	18473	36 MERRENBURN AVENUE NAREMBURN	First	E	63	58	63	57	63	59	63	58	-0.3	-1.4	-0.3	-1.3	60	55	NO	NO	NO	NO	NO
30.2	18477	30 MERRENBURN AVENUE NAREMBURN	Ground	W	58	54	58	53	59	54	59	53	-0.1	-0.7	0.0	-0.7	60	55	NO	NO	NO	NO	NO
30.2	18477	30 MERRENBURN AVENUE NAREMBURN	Ground	S	65	61	64	59	65	61	65	60	-0.5	-1.7	-0.4	-1.6	60	55	YES	YES	YES	NO	YES
30.2	18477	30 MERRENBURN AVENUE NAREMBURN	Ground	E	69	65	69	64	69	65	69	64	-0.2	-1.0	-0.1	-1.1	60	55	YES	YES	YES	YES	YES
30.2	18477	30 MERRENBURN AVENUE NAREMBURN	Ground	N	71	66	70	65	71	66	71	65	-0.3	-1.0	-0.3	-1.0	60	55	YES	YES	YES	YES	YES
30.2	18477	30 MERRENBURN AVENUE NAREMBURN	Ground	W	62	57	62	56	62	57	62	56	-0.3	-0.8	-0.3	-0.8	60	55	NO	NO	NO	NO	NO
30.2	18485	252 WILLOUGHBY ROAD NAREMBURN	Ground	S	52	46	51	45	52	46	52	46	-0.4	-0.8	-0.4	-0.6	60	55	NO	NO	NO	NO	NO
30.2	18485	252 WILLOUGHBY ROAD NAREMBURN	Ground	E	49	44	49	43	50	44	49	44	-0.3	-0.6	-0.2	-0.5	60	55	NO	NO	NO	NO	NO
30.2	18485	252 WILLOUGHBY ROAD NAREMBURN	Ground	N	54	49	54	48	54	49	54	49	0.0	-0.2	0.0	-0.1	60	55	NO	NO	NO	NO	NO
30.2	18485	252 WILLOUGHBY ROAD NAREMBURN	Ground	W	52	47	52	47	53	48	53	48	0.1	-0.3	0.2	-0.2	60	55	NO	NO	NO	NO	NO
30.2	18485	252 WILLOUGHBY ROAD NAREMBURN	First	S	54	49	54	48	54	49	54	48	-0.4	-0.7	-0.4	-0.6	60	55	NO	NO	NO	NO	NO
30.2	18485	252 WILLOUGHBY ROAD NAREMBURN	First	E	52	46	51	46	52	47	52	46	-0.3	-0.4	-0.1	-0.3	60	55	NO	NO	NO	NO	NO
30.2	18485	252 WILLOUGHBY ROAD NAREMBURN	First	N	56	51	56	51	56	51	56	51	0.0	-0.2	0.1	-0.1	60	55	NO	NO	NO	NO	NO
30.2	18485	252 WILLOUGHBY ROAD NAREMBURN	First	W	55	50	55	50	55	50	55	50	-0.1	-0.3	0.0	-0.2	60	55	NO	NO	NO	NO	NO
30.2	18485	252 WILLOUGHBY ROAD NAREMBURN	Second	S	57	51	56	51	57	51	57	51	-0.4	-0.6	-0.4	-0.5	60	55	NO	NO	NO	NO	NO
30.2	18485	252 WILLOUGHBY ROAD NAREMBURN	Second	E	56	50	55	50	56	50	56	50	-0.3	-0.3	-0.2	-0.2	60	55	NO	NO	NO	NO	NO
30.2	18485	252 WILLOUGHBY ROAD NAREMBURN	Second	N	57	52	57	52	57	52	58	52	-0.1	-0.2	0.1	-0.2	60	55	NO	NO	NO	NO	NO
30.2	18485	252 WILLOUGHBY ROAD NAREMBURN	Second	W	57	51	56	51	57	52	57	52	-0.2	-0.3	-0.1	-0.3	60	55	NO	NO	NO	NO	NO
30.2	18491	32 MERRENBURN AVENUE NAREMBURN	Ground	N	67	61	67	61	67	62	67	61	-0.1	-0.3	-0.1	-0.3	60	55	YES	YES	NO	NO	YES
30.2	18491	32 MERRENBURN AVENUE NAREMBURN	Ground	W	58	53	58	53	59	53	59	53	0.0	-0.5	0.0	-0.5	60	55	NO	NO	NO	NO	NO
30.2	18491	32 MERRENBURN AVENUE NAREMBURN	Ground	S	63	59	62	57	63	59	63	57	-0.6	-1.7	-0.5	-1.8	60	55	NO	NO	NO	NO	NO
30.2	18491	32 MERRENBURN AVENUE NAREMBURN	Ground	E	62	57	61	56	62	57	62	56	-0.4	-1.0	-0.3	-1.0	60	55	NO	NO	NO	NO	NO
30.2	18502	25 DALLEYS ROAD NAREMBURN	Ground	N	48	43	48	42	48	43	48	43	0.0	-0.6	0.1	-0.5	60	55	NO	NO	NO	NO	NO
30.2	18502	25 DALLEYS ROAD NAREMBURN	Ground	W	47	42	47	42	48	43	48	42	0.1	-0.5	0.2	-0.4	60	55	NO	NO	NO	NO	NO
30.2	18502	25 DALLEYS ROAD NAREMBURN	Ground	S	46	42	46	41	47	42	47	41	-0.2	-0.8	-0.1	-0.8	59	54	NO	NO	NO	NO	NO
30.2	18502	25 DALLEYS ROAD NAREMBURN	Ground	E	48	43	48	43	49	44	49	43	-0.1	-0.5	0.0	-0.5	60	55	NO	NO	NO	NO	NO
30.2	18502	25 DALLEYS ROAD NAREMBURN	First	N	53	48	53	47	53	48	53	48	0.1	-0.4	0.1	-0.3	60	55	NO	NO	NO	NO	NO
30.2	18502	25 DALLEYS ROAD NAREMBURN	First	W	51	46	51	45	51	46	51	46	0.2	-0.4	0.2	-0.4	60	55	NO	NO	NO	NO	NO
30.2	18502	25 DALLEYS ROAD NAREMBURN	First	S	49	44	49	44	49	45	49	44	-0.1	-0.7	0.0	-0.6	60	55	NO	NO	NO	NO	NO
30.2	18502	25 DALLEYS ROAD NAREMBURN	First	E	52	47	52	46	52	47	52	47	0.0	-0.4	0.1	-0.3	60	55	NO	NO	NO	NO	NO
30.2	18513	34 MERRENBURN AVENUE NAREMBURN	Ground	S	58	53	58	52	58	53	58	53	0.0	-0.8	0.1	-0.8	60	55	NO	NO	NO	NO	NO
30.2	18513	34 MERRENBURN AVENUE NAREMBURN	Ground	SE	62	58	61	56	62	58	62	56	-0.5	-1.5	-0.4	-1.5	60	55	NO	NO	NO	NO	NO
30.2	18513	34 MERRENBURN AVENUE NAREMBURN	Ground	E	59	54	59	54	60	55	60	54	0.0	-0.6	0.0	-0.6	60	55	NO	NO	NO	NO	NO
30.2	18513	34 MERRENBURN AVENUE NAREMBURN	Ground	N	67	60	66	60	67	60	67	60	-0.4	-0.1	-0.4	-0.2	60	55	NO	YES	NO	NO	YES
30.2	18513	34 MERRENBURN AVENUE NAREMBURN	Ground	W	61	54	60	54	61	54	61	54	-0.3	-0.1	-0.3	-0.2	60	55	NO	NO	NO	NO	NO
30.2	18513	34 MERRENBURN AVENUE NAREMBURN	Ground	NW	59	53	58	52	59	53	59	53	-0.3	-0.3	-0.2	-0.3	60	55	NO	NO	NO	NO	NO
30.2	18515	17 NORTHCOTE STREET NAREMBURN	Ground	N	50	45	50	45	50	46	51	45	0.1	-0.5	0.2	-0.4	60	55	NO	NO	NO	NO	NO
30.2	18515	17 NORTHCOTE STREET NAREMBURN	Ground	W	52	47	52	46	52	47	52	47	0.1	-0.3	0.2	-0.3	60	55	NO	NO	NO	NO	NO
30.2	18515	17 NORTHCOTE STREET NAREMBURN	Ground	S	48	43	48	43	49	44	49	43	-0.1	-0.6	0.0	-0.5	60	55	NO	NO	NO	NO	NO
30.2	18515	17 NORTHCOTE STREET NAREMBURN	Ground	E	49	44	49	44	49	44	49	44	0.0	-0.5	0.1	-0.4	60	55	NO	NO	NO	NO	NO
30.2	18516	252 WILLOUGHBY ROAD NAREMBURN	Ground	N	53	48	53	48	53	49	54	48	0.0	-0.3	0.1	-0.3	60	55	NO	NO	NO	NO	NO
30.2	18516	252 WILLOUGHBY ROAD NAREMBURN	Ground	W	53	48	53	47	53	48	53	48	0.0	-0.4	0.1	-0.3	60	55	NO	NO	NO	NO	NO
30.2	18516	252 WILLOUGHBY ROAD NAREMBURN	Ground	S	50	45	50	44	50	45	50	45	-0.2	-0.6	-0.1	-0.5	60	55	NO	NO	NO	NO	NO
30.2	18516	252 WILLOUGHBY ROAD NAREMBURN	Ground	E	51	46	51	46	52	47	52	46	-0.1	-0.3	0.1	-0.3	60	55	NO	NO	NO	NO	NO
30.2	18538	27 DALLEYS ROAD NAREMBURN	Ground	W	50	45	50	45	50	46	50	45	0.0	-0.4	0.1	-0.4	60	55	NO	NO	NO	NO	NO
30.2	18538	27 DALLEYS ROAD NAREMBURN	Ground	S	48	44	48	43	49	44	49	44	0.0	-0.6	0.1	-0.5	60	55	NO	NO	NO	NO	NO
30.2	18538	27 DALLEYS ROAD NAREMBURN	Ground	E	51	46	51	45	51	46	51	46	0.0	-0.4	0.1	-0.3	60	55	NO	NO	NO	NO	NO
30.2	18538	27 DALLEYS ROAD NAREMBURN	Ground	N	48	44	48	43	49	44	49	43	-0.1	-0.6	0.0	-0.5	60	55	NO	NO	NO	NO	NO
30.2	18538	27 DALLEYS ROAD NAREMBURN	Ground	W	49	44	49	44	49	45	50	44	0.0	-0.4	0.1	-0.3	60	55	NO	NO	NO	NO	NO
30.2	18553	252 WILLOUGHBY ROAD NAREMBURN	Ground	W	53	48	53	48	53	48	53	48	0.1	-0.2	0.2	-0.1	60	55	NO	NO	NO	NO	NO
30.2	18553	252 WILLOUGHBY ROAD NAREMBURN	Ground	S	50	44	50	44	51	45	50	44	-0.4	-0.3	-0.3	-0.2	60	55	NO	NO	NO	NO	NO
30.2	18553	252 WILLOUGHBY ROAD NAREMBURN	Ground	E	48	43	48	42	48	43	48	43	-0.3	-0.6	-0.2	-0.5	60	55	NO	NO	NO	NO	NO
30.2	18553	252 WILLOUGHBY ROAD NAREMBURN	Ground	S	47	41	46	41	47	42	47	41	-0.3	-0.7	-0.2	-0.6	59	54	NO	NO	NO	NO	NO

NCA	Receiver ID	Address	Floor Level	Facade	Opening Year 2027				Design Year 2037				Increase (Do Smthng - Do Nothing)				NCG project road noise criteria		Do noise levels exceed the cumulative limit with project roads adding ≥2dB to the total noise levels?		Is the contribution from the road project Acute?		Consider further treatment?
					Do Nothing		Do Smthng		Do Nothing		Do Smthng		Opening Year 2027		Design Year 2037								
					Day	Night	Day	Night	Day	Night	Day	Night	Day	Night	Day	Night	Day	Night	Day	Night	$L_{Aeq,15hr} \geq 65dB$	$L_{Aeq,9hr} \geq 60dB$	
30.2	18553	252 WILLOUGHBY ROAD NAREMBURN	Ground	W	46	41	46	40	46	41	46	41	-0.3	-0.7	-0.2	-0.5	58	53	NO	NO	NO	NO	NO
30.2	18553	252 WILLOUGHBY ROAD NAREMBURN	Ground	S	60	53	59	53	60	53	59	53	-0.5	0.0	-0.5	0.2	60	55	NO	NO	NO	NO	NO
30.2	18553	252 WILLOUGHBY ROAD NAREMBURN	Ground	E	70	63	69	63	70	63	70	63	-0.4	0.2	-0.5	0.3	60	55	NO	NO	NO	NO	NO
30.2	18553	252 WILLOUGHBY ROAD NAREMBURN	Ground	N	60	53	60	53	60	54	60	54	-0.3	0.0	-0.3	0.0	60	55	NO	NO	NO	NO	NO
30.2	18553	252 WILLOUGHBY ROAD NAREMBURN	First	W	55	50	55	50	55	51	56	50	0.0	-0.2	0.2	-0.2	60	55	NO	NO	NO	NO	NO
30.2	18553	252 WILLOUGHBY ROAD NAREMBURN	First	S	52	46	52	46	52	47	52	46	-0.3	-0.4	-0.2	-0.3	60	55	NO	NO	NO	NO	NO
30.2	18553	252 WILLOUGHBY ROAD NAREMBURN	First	E	51	45	50	45	51	46	51	45	-0.2	-0.6	-0.2	-0.6	60	55	NO	NO	NO	NO	NO
30.2	18553	252 WILLOUGHBY ROAD NAREMBURN	First	S	49	44	49	43	49	44	49	44	-0.3	-0.6	-0.2	-0.6	60	55	NO	NO	NO	NO	NO
30.2	18553	252 WILLOUGHBY ROAD NAREMBURN	First	W	49	43	48	43	49	44	49	43	-0.3	-0.6	-0.2	-0.5	60	55	NO	NO	NO	NO	NO
30.2	18553	252 WILLOUGHBY ROAD NAREMBURN	First	S	61	54	60	54	61	54	60	54	-0.4	0.0	-0.5	0.2	60	55	NO	NO	NO	NO	NO
30.2	18553	252 WILLOUGHBY ROAD NAREMBURN	First	E	71	64	70	64	71	64	70	64	-0.4	0.2	-0.4	0.3	60	55	NO	NO	NO	NO	NO
30.2	18553	252 WILLOUGHBY ROAD NAREMBURN	First	N	61	55	61	55	62	55	61	55	-0.3	0.0	-0.3	0.1	60	55	NO	NO	NO	NO	NO
30.2	18553	252 WILLOUGHBY ROAD NAREMBURN	Second	W	57	52	57	51	57	52	57	52	-0.1	-0.2	0.1	-0.1	60	55	NO	NO	NO	NO	NO
30.2	18553	252 WILLOUGHBY ROAD NAREMBURN	Second	S	54	49	54	48	55	49	54	49	-0.3	-0.4	-0.2	-0.4	60	55	NO	NO	NO	NO	NO
30.2	18553	252 WILLOUGHBY ROAD NAREMBURN	Second	E	54	49	53	48	54	49	54	48	-0.1	-0.6	-0.1	-0.5	60	55	NO	NO	NO	NO	NO
30.2	18553	252 WILLOUGHBY ROAD NAREMBURN	Second	S	53	48	53	47	53	48	53	48	-0.2	-0.7	-0.1	-0.6	60	55	NO	NO	NO	NO	NO
30.2	18553	252 WILLOUGHBY ROAD NAREMBURN	Second	W	52	47	52	47	53	48	53	47	-0.2	-0.6	-0.1	-0.5	60	55	NO	NO	NO	NO	NO
30.2	18553	252 WILLOUGHBY ROAD NAREMBURN	Second	S	61	54	61	54	61	55	61	55	-0.4	0.0	-0.5	0.2	60	55	NO	NO	NO	NO	NO
30.2	18553	252 WILLOUGHBY ROAD NAREMBURN	Second	E	70	64	70	64	71	64	70	64	-0.5	0.2	-0.5	0.3	60	55	NO	NO	NO	NO	NO
30.2	18553	252 WILLOUGHBY ROAD NAREMBURN	Second	N	63	56	62	56	63	56	62	57	-0.4	0.0	-0.4	0.2	60	55	NO	NO	NO	NO	NO
30.2	18560	32 DALLEYS ROAD NAREMBURN	Ground	E	52	47	52	47	52	47	52	47	0.0	-0.3	0.1	-0.2	60	55	NO	NO	NO	NO	NO
30.2	18560	32 DALLEYS ROAD NAREMBURN	Ground	N	53	48	53	48	53	48	53	48	0.1	-0.2	0.2	-0.1	60	55	NO	NO	NO	NO	NO
30.2	18560	32 DALLEYS ROAD NAREMBURN	Ground	W	52	47	52	47	53	48	53	48	0.1	-0.3	0.2	-0.2	60	55	NO	NO	NO	NO	NO
30.2	18560	32 DALLEYS ROAD NAREMBURN	Ground	SW	49	44	49	43	49	44	49	44	0.1	-0.5	0.1	-0.4	60	55	NO	NO	NO	NO	NO
30.2	18560	32 DALLEYS ROAD NAREMBURN	Ground	S	49	44	49	43	49	44	49	44	0.0	-0.5	0.1	-0.5	60	55	NO	NO	NO	NO	NO
30.2	18570	29 DALLEYS ROAD NAREMBURN	Ground	N	51	46	51	45	51	46	51	46	0.1	-0.4	0.1	-0.3	60	55	NO	NO	NO	NO	NO
30.2	18570	29 DALLEYS ROAD NAREMBURN	Ground	W	51	46	51	45	51	46	51	46	0.1	-0.4	0.2	-0.3	60	55	NO	NO	NO	NO	NO
30.2	18570	29 DALLEYS ROAD NAREMBURN	Ground	S	49	44	49	43	49	44	49	44	0.0	-0.6	0.1	-0.5	60	55	NO	NO	NO	NO	NO
30.2	18570	29 DALLEYS ROAD NAREMBURN	Ground	E	51	46	51	46	52	47	52	46	0.0	-0.4	0.1	-0.4	60	55	NO	NO	NO	NO	NO
30.2	18575	252 WILLOUGHBY ROAD NAREMBURN	Ground	W	55	50	55	49	55	50	55	50	-0.1	-0.3	0.0	-0.2	60	55	NO	NO	NO	NO	NO
30.2	18575	252 WILLOUGHBY ROAD NAREMBURN	Ground	N	55	50	55	50	55	50	55	50	0.0	-0.3	0.0	-0.2	60	55	NO	NO	NO	NO	NO
30.2	18575	252 WILLOUGHBY ROAD NAREMBURN	Ground	W	54	49	54	49	55	50	55	50	0.0	-0.3	0.1	-0.3	60	55	NO	NO	NO	NO	NO
30.2	18575	252 WILLOUGHBY ROAD NAREMBURN	Ground	S	50	45	50	45	51	46	51	45	-0.2	-0.6	-0.1	-0.5	60	55	NO	NO	NO	NO	NO
30.2	18575	252 WILLOUGHBY ROAD NAREMBURN	Ground	W	51	46	51	46	52	47	52	46	0.0	-0.4	0.0	-0.4	60	55	NO	NO	NO	NO	NO
30.2	18575	252 WILLOUGHBY ROAD NAREMBURN	Ground	S	50	45	50	44	50	45	50	45	-0.1	-0.5	0.0	-0.4	60	55	NO	NO	NO	NO	NO
30.2	18575	252 WILLOUGHBY ROAD NAREMBURN	Ground	E	51	46	51	46	51	46	51	46	0.0	-0.3	0.1	-0.2	60	55	NO	NO	NO	NO	NO
30.2	18575	252 WILLOUGHBY ROAD NAREMBURN	Ground	N	53	47	53	47	53	48	53	48	0.0	-0.3	0.0	-0.2	60	55	NO	NO	NO	NO	NO
30.2	18575	252 WILLOUGHBY ROAD NAREMBURN	Ground	E	54	48	54	48	54	49	54	49	-0.2	-0.2	-0.2	-0.1	60	55	NO	NO	NO	NO	NO
30.2	18575	252 WILLOUGHBY ROAD NAREMBURN	Ground	N	56	50	55	50	56	51	56	50	-0.1	-0.3	0.0	-0.1	60	55	NO	NO	NO	NO	NO
30.2	18577	2 BONGALONG STREET NAREMBURN	Ground	S	50	45	50	45	50	45	50	45	-0.1	-0.5	0.0	-0.5	60	55	NO	NO	NO	NO	NO
30.2	18577	2 BONGALONG STREET NAREMBURN	Ground	E	52	47	52	47	53	48	53	47	0.0	-0.3	0.0	-0.3	60	55	NO	NO	NO	NO	NO
30.2	18577	2 BONGALONG STREET NAREMBURN	Ground	N	55	50	55	50	55	50	55	50	-0.1	-0.2	0.1	-0.2	60	55	NO	NO	NO	NO	NO
30.2	18581	4 BONGALONG STREET NAREMBURN	Ground	N	55	50	55	50	55	50	55	50	0.0	-0.2	0.1	-0.2	60	55	NO	NO	NO	NO	NO
30.2	18581	4 BONGALONG STREET NAREMBURN	Ground	W	51	46	51	46	51	46	51	46	0.0	-0.4	0.1	-0.3	60	55	NO	NO	NO	NO	NO
30.2	18581	4 BONGALONG STREET NAREMBURN	Ground	S	50	45	50	44	50	45	50	45	-0.2	-0.6	-0.1	-0.5	60	55	NO	NO	NO	NO	NO
30.2	18593	6 BONGALONG STREET NAREMBURN	Ground	N	55	50	55	49	55	50	55	50	0.0	-0.2	0.1	-0.2	60	55	NO	NO	NO	NO	NO
30.2	18593	6 BONGALONG STREET NAREMBURN	Ground	W	50	45	50	45	50	46	50	45	0.0	-0.5	0.0	-0.4	60	55	NO	NO	NO	NO	NO
30.2	18593	6 BONGALONG STREET NAREMBURN	Ground	S	50	45	50	45	50	45	50	45	-0.1	-0.5	0.0	-0.5	60	55	NO	NO	NO	NO	NO
30.2	18593	6 BONGALONG STREET NAREMBURN	Ground	E	51	46	51	46	51	47	51	46	0.0	-0.4	0.1	-0.3	60	55	NO	NO	NO	NO	NO
30.2	18597	8 BONGALONG STREET NAREMBURN	Ground	N	55	50	55	49	55	50	55	50	0.0	-0.3	0.1	-0.3	60	55	NO	NO	NO	NO	NO
30.2	18597	8 BONGALONG STREET NAREMBURN	Ground	NW	54	49	54	49	54	49	54	49	0.0	-0.3	0.1	-0.2	60	55	NO	NO	NO	NO	NO
30.2	18597	8 BONGALONG STREET NAREMBURN	Ground	W	51	46	51	46	51	47	51	46	-0.1	-0.5	0.0	-0.4	60	55	NO	NO	NO	NO	NO
30.2	18597	8 BONGALONG STREET NAREMBURN	Ground	S	50	45	50	44	50	45	50	45	-0.1	-0.7	0.0	-0.6	60	55	NO	NO	NO	NO	NO
30.2	18597	8 BONGALONG STREET NAREMBURN	Ground	E	50	45	50	45	50	46	50	45	0.0	-0.5	0.0	-0.4	60	55	NO	NO	NO	NO	NO
30.2	18606	10 BONGALONG STREET NAREMBURN	Ground	N	55	50	55	49	55	50	55	50	0.0	-0.2	0.1	-0.2	60	55	NO	NO	NO	NO	NO
30.2	18606	10 BONGALONG STREET NAREMBURN	Ground	W	51	46	51	45	51	46	51	46	0.0	-0.5	0.1	-0.4	60	55	NO	NO	NO	NO	NO
30.2	18606	10 BONGALONG STREET NAREMBURN	Ground	S	50	45	50	44	50	45	50	45	-0.1	-0.7	-0.1	-0.6	60	55	NO	NO	NO	NO	NO
30.2	18606	10 BONGALONG STREET NAREMBURN	Ground	E	51	46	51	46	51	47	51	46	0.0	-0.5	0.0	-0.4	60	55	NO	NO	NO	NO	NO
30.2	18609	14 BONGALONG STREET NAREMBURN	Ground	W	51	46	51	46	51	47	52	46	0.1	-0.4	0.1	-0.3	60	55	NO	NO	NO	NO	NO
30.2	18609	14 BONGALONG STREET NAREMBURN	Ground	S	50	45	50	44	50	45	50	45	-0.1	-0.7	-0.1	-0.6	60	55	NO	NO	NO	NO	NO
30.2	18609	14 BONGALONG STREET NAREMBURN	Ground	E	51	46	51	45	51	46	51	46	0.0	-0.4	0.1	-0.4	60	55	NO	NO	NO	NO	NO
30.2	18609	14 BONGALONG STREET NAREMBURN	Ground	N	54	49	54	49	55	50	55	50	0.1	-0.3	0.2	-0.2	60	55	NO	NO	NO	NO	NO

NCA	Receiver ID	Address	Floor Level	Facade	Opening Year 2027				Design Year 2037				Increase (Do Smthng - Do Nothing)				NCG project road noise criteria		Do noise levels exceed the cumulative limit with project roads adding ≥2dB to the total noise levels?		Is the contribution from the road project Acute?		Consider further treatment?
					Do Nothing		Do Smthng		Do Nothing		Do Smthng		Opening Year 2027		Design Year 2037								
					Day	Night	Day	Night	Day	Night	Day	Night	Day	Night	Day	Night	Day	Night	Day	Night	$L_{Aeq,15hr}$ ≥ 65dB	$L_{Aeq,9hr}$ ≥ 60dB	
30.2	18609	14 BONGALONG STREET NAREMBURN	Ground	W	52	47	52	47	52	47	52	47	0.0	-0.4	0.1	-0.3	60	55	NO	NO	NO	NO	NO
30.2	18611	31 DALLEYS ROAD NAREMBURN	Ground	N	49	44	49	43	49	44	49	44	-0.1	-0.6	0.0	-0.5	60	55	NO	NO	NO	NO	NO
30.2	18611	31 DALLEYS ROAD NAREMBURN	Ground	W	51	46	51	46	51	46	51	46	0.2	-0.4	0.2	-0.3	60	55	NO	NO	NO	NO	NO
30.2	18611	31 DALLEYS ROAD NAREMBURN	Ground	S	49	44	49	43	49	44	49	44	0.0	-0.5	0.1	-0.4	60	55	NO	NO	NO	NO	NO
30.2	18611	31 DALLEYS ROAD NAREMBURN	Ground	W	49	44	49	44	50	45	50	44	0.1	-0.4	0.2	-0.3	60	55	NO	NO	NO	NO	NO
30.2	18611	31 DALLEYS ROAD NAREMBURN	Ground	S	49	44	49	44	50	45	50	44	0.0	-0.5	0.1	-0.4	60	55	NO	NO	NO	NO	NO
30.2	18611	31 DALLEYS ROAD NAREMBURN	Ground	E	51	46	51	45	51	46	51	46	0.0	-0.4	0.1	-0.3	60	55	NO	NO	NO	NO	NO
30.2	18614	12 BONGALONG STREET NAREMBURN	Ground	N	55	50	55	49	55	50	55	50	0.0	-0.3	0.1	-0.2	60	55	NO	NO	NO	NO	NO
30.2	18614	12 BONGALONG STREET NAREMBURN	Ground	W	51	46	51	46	52	47	52	47	0.0	-0.4	0.1	-0.3	60	55	NO	NO	NO	NO	NO
30.2	18614	12 BONGALONG STREET NAREMBURN	Ground	S	50	45	50	44	50	45	50	45	-0.2	-0.6	-0.1	-0.5	60	55	NO	NO	NO	NO	NO
30.2	18614	12 BONGALONG STREET NAREMBURN	Ground	E	51	46	51	45	51	46	51	46	0.0	-0.4	0.1	-0.4	60	55	NO	NO	NO	NO	NO
30.2	18619	254 WILLOUGHBY ROAD NAREMBURN	Ground	W	54	49	54	49	55	50	55	49	0.0	-0.3	0.1	-0.2	60	55	NO	NO	NO	NO	NO
30.2	18619	254 WILLOUGHBY ROAD NAREMBURN	Ground	S	62	55	61	55	62	55	62	55	-0.4	0.1	-0.5	0.2	60	55	NO	NO	NO	NO	NO
30.2	18619	254 WILLOUGHBY ROAD NAREMBURN	Ground	E	70	63	70	63	70	63	70	64	-0.4	0.2	-0.5	0.3	60	55	NO	NO	NO	NO	NO
30.2	18620	256 WILLOUGHBY ROAD NAREMBURN	Ground	E	70	63	70	63	70	63	70	64	-0.5	0.2	-0.5	0.3	60	55	NO	NO	NO	NO	NO
30.2	18620	256 WILLOUGHBY ROAD NAREMBURN	Ground	N	61	54	61	54	61	54	61	54	-0.3	0.2	-0.4	0.1	60	55	NO	NO	NO	NO	NO
30.2	18620	256 WILLOUGHBY ROAD NAREMBURN	Ground	W	54	49	54	48	54	49	54	49	-0.1	-0.4	0.1	-0.2	60	55	NO	NO	NO	NO	NO
30.2	18634	18 BONGALONG STREET NAREMBURN	Ground	S	50	45	50	44	50	45	50	45	-0.1	-0.6	0.0	-0.5	60	55	NO	NO	NO	NO	NO
30.2	18634	18 BONGALONG STREET NAREMBURN	Ground	E	50	45	50	45	50	46	51	45	0.0	-0.4	0.1	-0.3	60	55	NO	NO	NO	NO	NO
30.2	18634	18 BONGALONG STREET NAREMBURN	Ground	N	54	49	54	49	54	50	55	49	0.1	-0.3	0.2	-0.2	60	55	NO	NO	NO	NO	NO
30.2	18635	16 BONGALONG STREET NAREMBURN	Ground	N	54	49	54	49	55	50	55	50	0.1	-0.2	0.1	-0.2	60	55	NO	NO	NO	NO	NO
30.2	18635	16 BONGALONG STREET NAREMBURN	Ground	W	50	45	50	45	51	46	51	45	0.1	-0.4	0.2	-0.3	60	55	NO	NO	NO	NO	NO
30.2	18635	16 BONGALONG STREET NAREMBURN	Ground	S	50	45	50	44	50	45	50	45	-0.1	-0.5	0.0	-0.5	60	55	NO	NO	NO	NO	NO
30.2	18635	16 BONGALONG STREET NAREMBURN	Ground	E	51	46	51	46	51	47	52	46	0.1	-0.4	0.1	-0.4	60	55	NO	NO	NO	NO	NO
30.2	18640	1 GLENMORE STREET NAREMBURN	Ground	N	53	48	53	47	53	48	53	48	-0.1	-0.3	-0.2	-0.3	60	55	NO	NO	NO	NO	NO
30.2	18640	1 GLENMORE STREET NAREMBURN	Ground	W	55	50	55	49	55	50	55	50	-0.1	-0.4	0.1	-0.3	60	55	NO	NO	NO	NO	NO
30.2	18640	1 GLENMORE STREET NAREMBURN	Ground	S	53	47	52	47	53	47	53	47	-0.2	-0.3	-0.2	-0.2	60	55	NO	NO	NO	NO	NO
30.2	18640	1 GLENMORE STREET NAREMBURN	Ground	E	54	48	53	48	54	48	54	48	-0.2	-0.3	-0.3	-0.2	60	55	NO	NO	NO	NO	NO
30.2	18640	1 GLENMORE STREET NAREMBURN	Ground	S	53	48	53	47	54	48	53	48	-0.3	-0.3	-0.2	-0.2	60	55	NO	NO	NO	NO	NO
30.2	18640	1 GLENMORE STREET NAREMBURN	Ground	E	55	49	55	49	55	50	55	50	-0.1	-0.2	-0.1	-0.2	60	55	NO	NO	NO	NO	NO
30.2	18646	22 BONGALONG STREET NAREMBURN	Ground	N	54	49	54	49	54	50	55	49	0.1	-0.3	0.2	-0.2	60	55	NO	NO	NO	NO	NO
30.2	18646	22 BONGALONG STREET NAREMBURN	Ground	W	51	47	51	46	52	47	52	47	0.0	-0.3	0.1	-0.3	60	55	NO	NO	NO	NO	NO
30.2	18646	22 BONGALONG STREET NAREMBURN	Ground	S	50	45	49	44	50	45	50	44	-0.1	-0.6	0.0	-0.6	60	55	NO	NO	NO	NO	NO
30.2	18647	20 BONGALONG STREET NAREMBURN	Ground	S	50	45	50	44	50	45	50	45	0.0	-0.6	0.1	-0.5	60	55	NO	NO	NO	NO	NO
30.2	18647	20 BONGALONG STREET NAREMBURN	Ground	N	54	49	54	49	54	50	55	49	0.1	-0.3	0.2	-0.2	60	55	NO	NO	NO	NO	NO
30.2	18650	33 DALLEYS ROAD NAREMBURN	Ground	N	50	45	50	45	50	45	50	45	0.0	-0.4	0.1	-0.2	60	55	NO	NO	NO	NO	NO
30.2	18650	33 DALLEYS ROAD NAREMBURN	Ground	W	50	45	50	44	50	45	50	45	0.0	-0.5	0.1	-0.3	60	55	NO	NO	NO	NO	NO
30.2	18650	33 DALLEYS ROAD NAREMBURN	Ground	S	49	44	49	43	49	44	49	44	0.0	-0.5	0.0	-0.4	60	55	NO	NO	NO	NO	NO
30.2	18650	33 DALLEYS ROAD NAREMBURN	Ground	E	50	45	50	45	50	45	50	45	0.0	-0.4	0.0	-0.3	60	55	NO	NO	NO	NO	NO
30.2	18680	260 WILLOUGHBY ROAD NAREMBURN	Ground	E	70	63	69	63	70	63	69	63	-0.5	0.3	-0.5	0.3	60	55	NO	NO	NO	NO	NO
30.2	18680	260 WILLOUGHBY ROAD NAREMBURN	Ground	N	57	51	57	51	57	51	57	51	-0.3	-0.1	-0.4	0.0	60	55	NO	NO	NO	NO	NO
30.2	18680	260 WILLOUGHBY ROAD NAREMBURN	Ground	W	55	50	55	49	55	50	55	50	0.0	-0.4	0.0	-0.3	60	55	NO	NO	NO	NO	NO
30.2	18681	258 WILLOUGHBY ROAD NAREMBURN	Ground	W	55	49	54	49	55	50	55	50	-0.1	-0.3	0.0	-0.3	60	55	NO	NO	NO	NO	NO
30.2	18681	258 WILLOUGHBY ROAD NAREMBURN	Ground	S	60	53	59	53	60	53	59	53	-0.3	0.1	-0.4	0.1	60	55	NO	NO	NO	NO	NO
30.2	18681	258 WILLOUGHBY ROAD NAREMBURN	Ground	E	70	63	69	63	70	63	69	63	-0.5	0.2	-0.6	0.3	60	55	NO	NO	NO	NO	NO
30.2	18682	24 BONGALONG STREET NAREMBURN	Ground	S	49	44	49	44	50	45	50	44	0.0	-0.5	0.1	-0.4	60	55	NO	NO	NO	NO	NO
30.2	18682	24 BONGALONG STREET NAREMBURN	Ground	E	51	46	51	46	51	46	51	46	0.0	-0.4	0.1	-0.3	60	55	NO	NO	NO	NO	NO
30.2	18682	24 BONGALONG STREET NAREMBURN	Ground	N	54	49	54	49	54	50	55	49	0.0	-0.3	0.2	-0.2	60	55	NO	NO	NO	NO	NO
30.2	18682	24 BONGALONG STREET NAREMBURN	Ground	W	51	46	51	46	51	47	51	46	0.1	-0.4	0.1	-0.3	60	55	NO	NO	NO	NO	NO
30.2	18683	26B BONGALONG STREET NAREMBURN	Ground	E	54	49	54	49	54	49	54	49	0.0	-0.2	0.1	-0.1	60	55	NO	NO	NO	NO	NO
30.2	18683	26B BONGALONG STREET NAREMBURN	Ground	N	54	49	54	49	55	50	55	50	0.1	-0.2	0.1	-0.1	60	55	NO	NO	NO	NO	NO
30.2	18683	26B BONGALONG STREET NAREMBURN	Ground	W	54	49	54	49	54	49	54	49	0.1	-0.2	0.1	-0.1	60	55	NO	NO	NO	NO	NO
30.2	18683	26B BONGALONG STREET NAREMBURN	Ground	S	49	44	49	44	49	45	49	44	0.0	-0.5	0.1	-0.4	60	55	NO	NO	NO	NO	NO
30.2	18687	3 GLENMORE STREET NAREMBURN	Ground	S	52	46	52	46	52	47	52	47	-0.1	-0.3	-0.1	-0.3	60	55	NO	NO	NO	NO	NO
30.2	18687	3 GLENMORE STREET NAREMBURN	Ground	E	54	48	53	48	54	49	54	48	-0.2	-0.4	-0.2	-0.3	60	55	NO	NO	NO	NO	NO
30.2	18687	3 GLENMORE STREET NAREMBURN	Ground	N	51	46	51	46	52	47	51	46	-0.1	-0.5	-0.1	-0.5	60	55	NO	NO	NO	NO	NO
30.2	18687	3 GLENMORE STREET NAREMBURN	Ground	W	55	50	55	49	55	50	55	50	0.1	-0.3	0.2	-0.3	60	55	NO	NO	NO	NO	NO
30.2	18687	3 GLENMORE STREET NAREMBURN	Ground	S	52	46	51	46	52	47	52	46	-0.2	-0.4	-0.1	-0.3	60	55	NO	NO	NO	NO	NO
30.2	18698	26B BONGALONG STREET NAREMBURN	Ground	N	54	49	54	48	54	49	54	49	0.1	-0.2	0.1	-0.1	60	55	NO	NO	NO	NO	NO
30.2	18698	26B BONGALONG STREET NAREMBURN	Ground	W	52	47	52	47	52	47	52	47	0.1	-0.2	0.2	-0.2	60	55	NO	NO	NO	NO	NO
30.2	18698	26B BONGALONG STREET NAREMBURN	Ground	S	46	41	46	41	47	42	47	41	-0.1	-0.7	0.0	-0.6	59	54	NO	NO	NO	NO	NO
30.2	18698	26B BONGALONG STREET NAREMBURN	Ground	E	53	48	53	48	53	48	53	48	0.0	-0.2	0.1	-0.1	60	55	NO	NO	NO	NO	NO

NCA	Receiver ID	Address	Floor Level	Facade	Opening Year 2027				Design Year 2037				Increase (Do Smthng - Do Nothing)				NCG project road noise criteria		Do noise levels exceed the cumulative limit with project roads adding ≥2dB to the total noise levels?		Is the contribution from the road project Acute?		Consider further treatment?
					Do Nothing		Do Smthng		Do Nothing		Do Smthng		Opening Year 2027		Design Year 2037								
					Day	Night	Day	Night	Day	Night	Day	Night	Day	Night	Day	Night	Day	Night	Day	Night	$L_{Aeq,15hr}$ ≥ 65dB	$L_{Aeq,9hr}$ ≥ 60dB	
30.2	18698	26B BONGALONG STREET NAREMBURN	First	N	55	50	55	50	55	51	56	50	0.1	-0.2	0.1	-0.1	60	55	NO	NO	NO	NO	NO
30.2	18698	26B BONGALONG STREET NAREMBURN	First	W	54	49	54	49	54	49	55	49	0.1	-0.2	0.2	-0.1	60	55	NO	NO	NO	NO	NO
30.2	18698	26B BONGALONG STREET NAREMBURN	First	S	49	44	49	44	50	45	50	44	-0.1	-0.6	0.0	-0.5	60	55	NO	NO	NO	NO	NO
30.2	18698	26B BONGALONG STREET NAREMBURN	First	E	54	49	54	49	54	50	55	49	0.1	-0.1	0.1	-0.1	60	55	NO	NO	NO	NO	NO
30.2	18710	33 MERRENBURN AVENUE NAREMBURN	Ground	W	58	53	58	52	58	53	58	52	-0.2	-0.6	-0.2	-0.6	60	55	NO	NO	NO	NO	NO
30.2	18710	33 MERRENBURN AVENUE NAREMBURN	Ground	S	66	60	66	60	66	60	66	60	-0.4	-0.3	-0.4	-0.5	60	55	NO	YES	NO	NO	YES
30.2	18710	33 MERRENBURN AVENUE NAREMBURN	Ground	E	62	57	62	56	63	58	62	57	-0.3	-0.7	-0.3	-0.8	60	55	NO	NO	NO	NO	NO
30.2	18710	33 MERRENBURN AVENUE NAREMBURN	Ground	NE	61	57	61	56	61	57	61	56	-0.2	-1.0	-0.2	-0.9	60	55	NO	NO	NO	NO	NO
30.2	18710	33 MERRENBURN AVENUE NAREMBURN	Ground	E	61	57	61	56	61	57	61	56	-0.3	-1.0	-0.2	-1.0	60	55	NO	NO	NO	NO	NO
30.2	18710	33 MERRENBURN AVENUE NAREMBURN	Ground	N	61	57	61	56	62	57	61	56	-0.3	-0.9	-0.2	-0.9	60	55	NO	NO	NO	NO	NO
30.2	18710	33 MERRENBURN AVENUE NAREMBURN	Ground	NW	59	54	58	53	59	54	59	54	-0.2	-0.8	-0.1	-0.7	60	55	NO	NO	NO	NO	NO
30.2	18719	37 MERRENBURN AVENUE NAREMBURN	Ground	W	58	53	58	52	58	53	58	53	-0.2	-0.5	-0.2	-0.4	60	55	NO	NO	NO	NO	NO
30.2	18719	37 MERRENBURN AVENUE NAREMBURN	Ground	S	66	59	65	59	66	59	65	59	-0.3	0.0	-0.3	-0.1	60	55	NO	NO	NO	NO	NO
30.2	18719	37 MERRENBURN AVENUE NAREMBURN	Ground	E	57	52	57	52	58	53	58	52	-0.2	-0.7	-0.1	-0.7	60	55	NO	NO	NO	NO	NO
30.2	18719	37 MERRENBURN AVENUE NAREMBURN	Ground	N	59	54	59	53	59	54	59	54	-0.1	-0.8	-0.1	-0.7	60	55	NO	NO	NO	NO	NO
30.2	18719	37 MERRENBURN AVENUE NAREMBURN	Ground	W	58	53	58	52	58	53	58	53	-0.1	-0.6	-0.1	-0.6	60	55	NO	NO	NO	NO	NO
30.2	18721	5 GLENMORE STREET NAREMBURN	Ground	W	55	50	55	49	55	50	55	50	0.1	-0.3	0.1	-0.3	60	55	NO	NO	NO	NO	NO
30.2	18721	5 GLENMORE STREET NAREMBURN	Ground	S	51	46	51	46	51	47	51	46	0.0	-0.5	0.0	-0.5	60	55	NO	NO	NO	NO	NO
30.2	18721	5 GLENMORE STREET NAREMBURN	Ground	E	54	48	53	48	54	49	54	49	-0.1	-0.3	0.0	-0.2	60	55	NO	NO	NO	NO	NO
30.2	18722	39 MERRENBURN AVENUE NAREMBURN	Ground	N	57	52	57	52	57	53	57	52	-0.1	-0.7	0.0	-0.6	60	55	NO	NO	NO	NO	NO
30.2	18722	39 MERRENBURN AVENUE NAREMBURN	Ground	W	57	51	57	51	57	52	57	51	-0.2	-0.4	-0.1	-0.4	60	55	NO	NO	NO	NO	NO
30.2	18722	39 MERRENBURN AVENUE NAREMBURN	Ground	S	66	59	65	59	66	59	66	59	-0.3	0.2	-0.3	0.1	60	55	NO	NO	NO	NO	NO
30.2	18722	39 MERRENBURN AVENUE NAREMBURN	Ground	E	58	52	58	52	58	53	58	52	-0.3	-0.5	-0.2	-0.5	60	55	NO	NO	NO	NO	NO
30.2	18724	2 GLENMORE STREET NAREMBURN	Ground	N	51	46	51	46	52	47	52	46	-0.1	-0.4	0.0	-0.4	60	55	NO	NO	NO	NO	NO
30.2	18724	2 GLENMORE STREET NAREMBURN	Ground	W	53	48	53	48	53	48	53	48	0.1	-0.3	0.2	-0.3	60	55	NO	NO	NO	NO	NO
30.2	18724	2 GLENMORE STREET NAREMBURN	Ground	S	51	46	51	45	51	46	51	46	-0.1	-0.5	0.0	-0.4	60	55	NO	NO	NO	NO	NO
30.2	18724	2 GLENMORE STREET NAREMBURN	Ground	E	53	48	53	48	54	49	54	48	-0.1	-0.2	0.1	-0.2	60	55	NO	NO	NO	NO	NO
30.2	18730	262 WILLOUGHBY ROAD NAREMBURN	Ground	W	54	49	54	49	55	50	55	49	0.0	-0.4	0.0	-0.3	60	55	NO	NO	NO	NO	NO
30.2	18730	262 WILLOUGHBY ROAD NAREMBURN	Ground	S	57	51	56	51	57	51	57	51	-0.4	-0.1	-0.4	0.0	60	55	NO	NO	NO	NO	NO
30.2	18730	262 WILLOUGHBY ROAD NAREMBURN	Ground	E	69	62	69	63	69	62	69	63	-0.6	0.2	-0.6	0.4	60	55	NO	NO	NO	NO	NO
30.2	18731	264 WILLOUGHBY ROAD NAREMBURN	Ground	E	69	62	68	62	69	62	69	63	-0.5	0.3	-0.5	0.4	60	55	NO	NO	NO	NO	NO
30.2	18731	264 WILLOUGHBY ROAD NAREMBURN	Ground	N	55	49	55	49	55	50	55	50	-0.3	-0.2	-0.3	-0.1	60	55	NO	NO	NO	NO	NO
30.2	18731	264 WILLOUGHBY ROAD NAREMBURN	Ground	W	54	49	54	49	55	50	55	49	-0.1	-0.4	0.0	-0.4	60	55	NO	NO	NO	NO	NO
30.2	18744	2 GLENMORE STREET NAREMBURN	Ground	S	50	45	50	45	51	46	51	45	-0.1	-0.4	0.0	-0.4	60	55	NO	NO	NO	NO	NO
30.2	18744	2 GLENMORE STREET NAREMBURN	Ground	E	52	47	52	47	53	48	53	47	-0.1	-0.3	0.0	-0.3	60	55	NO	NO	NO	NO	NO
30.2	18744	2 GLENMORE STREET NAREMBURN	Ground	N	55	50	55	50	56	51	56	51	0.0	-0.2	0.1	-0.2	60	55	NO	NO	NO	NO	NO
30.2	18766	7 GLENMORE STREET NAREMBURN	Ground	N	52	47	52	46	52	47	52	47	-0.1	-0.4	0.0	-0.4	60	55	NO	NO	NO	NO	NO
30.2	18766	7 GLENMORE STREET NAREMBURN	Ground	W	55	50	55	50	55	50	55	50	0.0	-0.4	0.1	-0.3	60	55	NO	NO	NO	NO	NO
30.2	18766	7 GLENMORE STREET NAREMBURN	Ground	E	53	48	53	48	54	49	54	48	0.0	-0.4	0.0	-0.3	60	55	NO	NO	NO	NO	NO
30.2	18769	4 GLENMORE STREET NAREMBURN	Ground	S	51	46	50	45	51	46	51	46	-0.1	-0.5	0.0	-0.3	60	55	NO	NO	NO	NO	NO
30.2	18769	4 GLENMORE STREET NAREMBURN	Ground	E	53	48	53	48	54	49	54	49	0.0	-0.2	0.1	-0.2	60	55	NO	NO	NO	NO	NO
30.2	18769	4 GLENMORE STREET NAREMBURN	Ground	N	52	47	52	47	52	47	52	47	0.0	-0.3	0.0	-0.3	60	55	NO	NO	NO	NO	NO
30.2	18777	266 WILLOUGHBY ROAD NAREMBURN	Ground	N	54	49	54	49	55	49	54	49	-0.3	-0.3	-0.2	-0.3	60	55	NO	NO	NO	NO	NO
30.2	18777	266 WILLOUGHBY ROAD NAREMBURN	Ground	W	54	49	54	49	54	49	54	49	-0.1	-0.4	0.0	-0.3	60	55	NO	NO	NO	NO	NO
30.2	18777	266 WILLOUGHBY ROAD NAREMBURN	Ground	S	55	49	55	49	55	49	55	49	-0.3	-0.2	-0.3	0.0	60	55	NO	NO	NO	NO	NO
30.2	18777	266 WILLOUGHBY ROAD NAREMBURN	Ground	E	68	61	67	62	68	61	68	62	-0.5	0.3	-0.5	0.5	60	55	NO	NO	NO	NO	NO
30.2	18784	4 GLENMORE STREET NAREMBURN	Ground	N	51	46	51	46	52	47	52	46	0.0	-0.4	0.1	-0.4	60	55	NO	NO	NO	NO	NO
30.2	18784	4 GLENMORE STREET NAREMBURN	Ground	W	55	50	55	50	55	50	55	50	0.0	-0.2	0.1	-0.1	60	55	NO	NO	NO	NO	NO
30.2	18784	4 GLENMORE STREET NAREMBURN	Ground	S	50	45	50	45	51	46	51	45	-0.1	-0.5	0.0	-0.4	60	55	NO	NO	NO	NO	NO
30.2	18793	1 BONGALONG STREET NAREMBURN	Ground	N	56	51	56	51	56	51	56	51	0.0	-0.2	0.1	-0.1	60	55	NO	NO	NO	NO	NO
30.2	18793	1 BONGALONG STREET NAREMBURN	Ground	W	53	48	53	48	53	49	54	48	0.1	-0.3	0.2	-0.2	60	55	NO	NO	NO	NO	NO
30.2	18793	1 BONGALONG STREET NAREMBURN	Ground	S	50	45	50	45	50	46	50	45	-0.1	-0.5	0.0	-0.4	60	55	NO	NO	NO	NO	NO
30.2	18793	1 BONGALONG STREET NAREMBURN	Ground	W	50	45	50	45	51	46	51	45	0.0	-0.5	0.0	-0.4	60	55	NO	NO	NO	NO	NO
30.2	18793	1 BONGALONG STREET NAREMBURN	Ground	S	51	46	50	45	51	46	51	46	-0.1	-0.5	0.0	-0.4	60	55	NO	NO	NO	NO	NO
30.2	18793	1 BONGALONG STREET NAREMBURN	Ground	E	54	49	54	49	54	49	54	49	0.0	-0.2	0.1	-0.1	60	55	NO	NO	NO	NO	NO
30.2	18799	9 GLENMORE STREET NAREMBURN	Ground	N	52	47	52	47	53	48	53	47	-0.1	-0.4	0.0	-0.4	60	55	NO	NO	NO	NO	NO
30.2	18799	9 GLENMORE STREET NAREMBURN	Ground	W	55	50	55	50	55	51	56	50	0.1	-0.2	0.2	-0.2	60	55	NO	NO	NO	NO	NO
30.2	18799	9 GLENMORE STREET NAREMBURN	Ground	S	51	46	51	46	52	47	52	46	-0.1	-0.4	0.0	-0.4	60	55	NO	NO	NO	NO	NO
30.2	18799	9 GLENMORE STREET NAREMBURN	Ground	E	54	49	54	49	54	49	54	49	-0.1	-0.3	0.0	-0.3	60	55	NO	NO	NO	NO	NO
30.2	18801	6 GLENMORE STREET NAREMBURN	Ground	N	51	46	51	46	52	47	52	46	0.0	-0.4	0.0	-0.4	60	55	NO	NO	NO	NO	NO
30.2	18801	6 GLENMORE STREET NAREMBURN	Ground	W	55	50	55	50	55	51	56	50	0.1	-0.3	0.2	-0.2	60	55	NO	NO	NO	NO	NO
30.2	18801	6 GLENMORE STREET NAREMBURN	Ground	S	51	46	51	45	51	46	51	46	0.0	-0.5	0.0	-0.4	60	55	NO	NO	NO	NO	NO

NCA	Receiver ID	Address	Floor Level	Facade	Opening Year 2027				Design Year 2037				Increase (Do Smthng - Do Nothing)				NCG project road noise criteria		Do noise levels exceed the cumulative limit with project roads adding ≥2dB to the total noise levels?		Is the contribution from the road project Acute?		Consider further treatment?
					Do Nothing		Do Smthng		Do Nothing		Do Smthng		Opening Year 2027		Design Year 2037								
					Day	Night	Day	Night	Day	Night	Day	Night	Day	Night	Day	Night	Day	Night	Day	Night	$L_{Aeq,15hr} \geq 65dB$	$L_{Aeq,9hr} \geq 60dB$	
30.2	18801	6 GLENMORE STREET NAREMBURN	Ground	E	53	48	53	48	54	49	54	49	0.0	-0.2	0.1	-0.2	60	55	NO	NO	NO	NO	NO
30.2	18805	205 WILLOUGHBY ROAD NAREMBURN	Ground	N	61	55	61	56	62	56	61	56	-0.3	0.1	-0.3	0.2	60	55	NO	NO	NO	NO	NO
30.2	18805	205 WILLOUGHBY ROAD NAREMBURN	Ground	W	65	59	65	60	66	59	65	60	-0.4	0.4	-0.5	0.6	60	55	NO	NO	NO	NO	NO
30.2	18805	205 WILLOUGHBY ROAD NAREMBURN	Ground	S	57	51	57	51	57	51	57	51	-0.4	0.0	-0.3	0.2	60	55	NO	NO	NO	NO	NO
30.2	18805	205 WILLOUGHBY ROAD NAREMBURN	Ground	E	54	49	54	48	54	49	54	49	-0.2	-0.7	-0.1	-0.6	60	55	NO	NO	NO	NO	NO
30.2	18805	205 WILLOUGHBY ROAD NAREMBURN	Ground	S	54	49	54	49	54	50	54	49	-0.2	-0.8	-0.1	-0.8	60	55	NO	NO	NO	NO	NO
30.2	18805	205 WILLOUGHBY ROAD NAREMBURN	Ground	E	57	52	57	51	57	52	57	52	-0.1	-0.6	-0.1	-0.6	60	55	NO	NO	NO	NO	NO
30.2	18805	205 WILLOUGHBY ROAD NAREMBURN	First	N	63	57	62	57	63	57	63	57	-0.3	0.1	-0.3	0.2	60	55	NO	NO	NO	NO	NO
30.2	18805	205 WILLOUGHBY ROAD NAREMBURN	First	W	66	60	66	60	67	60	66	61	-0.5	0.3	-0.4	0.5	60	55	NO	NO	NO	NO	NO
30.2	18805	205 WILLOUGHBY ROAD NAREMBURN	First	S	59	53	58	53	59	53	59	53	-0.3	0.0	-0.3	0.1	60	55	NO	NO	NO	NO	NO
30.2	18805	205 WILLOUGHBY ROAD NAREMBURN	First	E	57	52	56	51	57	52	57	52	-0.1	-0.6	0.0	-0.5	60	55	NO	NO	NO	NO	NO
30.2	18805	205 WILLOUGHBY ROAD NAREMBURN	First	S	57	53	57	52	58	53	57	52	-0.2	-0.9	-0.1	-0.8	60	55	NO	NO	NO	NO	NO
30.2	18805	205 WILLOUGHBY ROAD NAREMBURN	First	E	59	55	59	54	59	55	59	54	-0.1	-0.7	0.0	-0.7	60	55	NO	NO	NO	NO	NO
30.2	18812	21 NORTHCOTE STREET NAREMBURN	Ground	N	50	45	50	45	50	45	50	45	0.0	-0.3	0.1	-0.3	60	55	NO	NO	NO	NO	NO
30.2	18812	21 NORTHCOTE STREET NAREMBURN	Ground	W	53	48	53	47	53	48	53	48	0.0	-0.2	0.2	-0.1	60	55	NO	NO	NO	NO	NO
30.2	18812	21 NORTHCOTE STREET NAREMBURN	Ground	S	49	44	49	44	49	45	50	44	0.0	-0.4	0.1	-0.3	60	55	NO	NO	NO	NO	NO
30.2	18812	21 NORTHCOTE STREET NAREMBURN	Ground	E	54	49	54	49	54	49	54	49	0.1	-0.1	0.2	-0.1	60	55	NO	NO	NO	NO	NO
30.2	18814	3 BONGALONG STREET NAREMBURN	Ground	S	50	45	50	45	50	46	50	45	-0.1	-0.5	0.0	-0.4	60	55	NO	NO	NO	NO	NO
30.2	18814	3 BONGALONG STREET NAREMBURN	Ground	E	53	48	53	48	53	49	54	48	0.0	-0.2	0.2	-0.2	60	55	NO	NO	NO	NO	NO
30.2	18814	3 BONGALONG STREET NAREMBURN	Ground	N	56	51	56	51	56	52	57	51	0.0	-0.2	0.1	-0.1	60	55	NO	NO	NO	NO	NO
30.2	18814	3 BONGALONG STREET NAREMBURN	Ground	W	52	47	52	47	52	47	52	47	0.0	-0.4	0.1	-0.3	60	55	NO	NO	NO	NO	NO
30.2	18817	11 BONGALONG STREET NAREMBURN	Ground	N	56	51	56	51	56	51	56	51	0.0	-0.2	0.1	-0.1	60	55	NO	NO	NO	NO	NO
30.2	18817	11 BONGALONG STREET NAREMBURN	Ground	S	50	45	50	44	50	45	50	45	-0.1	-0.4	0.0	-0.4	60	55	NO	NO	NO	NO	NO
30.2	18818	9 BONGALONG STREET NAREMBURN	Ground	S	50	45	50	44	50	45	50	45	-0.1	-0.5	0.0	-0.4	60	55	NO	NO	NO	NO	NO
30.2	18818	9 BONGALONG STREET NAREMBURN	Ground	E	53	48	53	48	53	48	53	48	-0.1	-0.1	0.1	-0.1	60	55	NO	NO	NO	NO	NO
30.2	18818	9 BONGALONG STREET NAREMBURN	Ground	N	56	51	56	51	56	52	57	51	0.1	-0.1	0.2	-0.1	60	55	NO	NO	NO	NO	NO
30.2	18823	15 BONGALONG STREET NAREMBURN	Ground	N	55	50	55	50	56	51	56	51	0.0	-0.2	0.2	-0.1	60	55	NO	NO	NO	NO	NO
30.2	18823	15 BONGALONG STREET NAREMBURN	Ground	W	54	49	54	49	54	49	54	49	0.0	-0.2	0.2	-0.2	60	55	NO	NO	NO	NO	NO
30.2	18823	15 BONGALONG STREET NAREMBURN	Ground	S	50	45	50	44	50	45	50	45	0.0	-0.4	0.1	-0.3	60	55	NO	NO	NO	NO	NO
30.2	18824	13 BONGALONG STREET NAREMBURN	Ground	N	55	50	55	50	55	51	56	50	0.1	-0.2	0.2	-0.2	60	55	NO	NO	NO	NO	NO
30.2	18824	13 BONGALONG STREET NAREMBURN	Ground	S	50	45	50	44	50	45	50	45	0.0	-0.4	0.0	-0.3	60	55	NO	NO	NO	NO	NO
30.2	18827	5 BONGALONG STREET NAREMBURN	Ground	S	50	45	50	45	50	46	50	45	-0.1	-0.6	0.0	-0.5	60	55	NO	NO	NO	NO	NO
30.2	18827	5 BONGALONG STREET NAREMBURN	Ground	E	52	47	52	46	52	47	52	47	0.0	-0.4	0.1	-0.3	60	55	NO	NO	NO	NO	NO
30.2	18827	5 BONGALONG STREET NAREMBURN	Ground	N	56	51	56	51	57	52	57	52	0.0	-0.2	0.1	-0.1	60	55	NO	NO	NO	NO	NO
30.2	18827	5 BONGALONG STREET NAREMBURN	Ground	W	52	47	52	47	52	48	53	47	0.1	-0.3	0.2	-0.2	60	55	NO	NO	NO	NO	NO
30.2	18828	7 BONGALONG STREET NAREMBURN	Ground	S	50	45	50	45	50	45	50	45	-0.1	-0.5	0.0	-0.4	60	55	NO	NO	NO	NO	NO
30.2	18828	7 BONGALONG STREET NAREMBURN	Ground	E	52	47	52	47	52	48	52	47	0.0	-0.3	0.2	-0.3	60	55	NO	NO	NO	NO	NO
30.2	18828	7 BONGALONG STREET NAREMBURN	Ground	N	56	51	56	51	57	52	57	52	0.0	-0.2	0.2	-0.1	60	55	NO	NO	NO	NO	NO
30.2	18828	7 BONGALONG STREET NAREMBURN	Ground	W	53	48	53	48	54	49	54	49	0.0	-0.1	0.0	-0.1	60	55	NO	NO	NO	NO	NO
30.2	18845	11 GLENMORE STREET NAREMBURN	Ground	N	51	47	51	46	52	47	52	46	-0.1	-0.5	0.0	-0.5	60	55	NO	NO	NO	NO	NO
30.2	18845	11 GLENMORE STREET NAREMBURN	Ground	W	55	50	55	50	55	51	56	50	0.0	-0.3	0.1	-0.3	60	55	NO	NO	NO	NO	NO
30.2	18845	11 GLENMORE STREET NAREMBURN	Ground	S	52	47	52	46	52	47	52	47	0.0	-0.5	0.0	-0.3	60	55	NO	NO	NO	NO	NO
30.2	18845	11 GLENMORE STREET NAREMBURN	Ground	E	53	48	53	48	54	49	54	48	-0.1	-0.4	0.0	-0.3	60	55	NO	NO	NO	NO	NO
30.2	18846	8 GLENMORE STREET NAREMBURN	Ground	N	51	46	51	46	52	47	52	46	0.0	-0.4	0.0	-0.4	60	55	NO	NO	NO	NO	NO
30.2	18846	8 GLENMORE STREET NAREMBURN	Ground	W	55	50	55	50	55	51	56	50	0.1	-0.3	0.2	-0.2	60	55	NO	NO	NO	NO	NO
30.2	18846	8 GLENMORE STREET NAREMBURN	Ground	S	51	46	51	45	51	46	51	46	-0.1	-0.5	0.0	-0.5	60	55	NO	NO	NO	NO	NO
30.2	18846	8 GLENMORE STREET NAREMBURN	Ground	E	54	49	54	48	54	49	54	49	0.0	-0.2	0.1	-0.2	60	55	NO	NO	NO	NO	NO
30.2	18857	23 NORTHCOTE STREET NAREMBURN	Ground	N	50	45	50	45	50	45	50	45	0.1	-0.4	0.1	-0.3	60	55	NO	NO	NO	NO	NO
30.2	18857	23 NORTHCOTE STREET NAREMBURN	Ground	W	53	48	53	48	53	48	53	48	0.1	-0.3	0.2	-0.2	60	55	NO	NO	NO	NO	NO
30.2	18857	23 NORTHCOTE STREET NAREMBURN	Ground	S	49	44	49	44	49	44	49	44	0.1	-0.4	0.1	-0.3	60	55	NO	NO	NO	NO	NO
30.2	18857	23 NORTHCOTE STREET NAREMBURN	Ground	E	53	49	54	48	54	49	54	49	0.1	-0.3	0.2	-0.2	60	55	NO	NO	NO	NO	NO
30.2	18875	10 GLENMORE STREET NAREMBURN	Ground	N	53	48	53	47	53	48	53	48	0.0	-0.4	0.1	-0.4	60	55	NO	NO	NO	NO	NO
30.2	18875	10 GLENMORE STREET NAREMBURN	Ground	W	55	50	55	50	55	50	55	50	0.1	-0.3	0.2	-0.2	60	55	NO	NO	NO	NO	NO
30.2	18875	10 GLENMORE STREET NAREMBURN	Ground	S	51	46	51	46	51	46	51	46	-0.1	-0.5	0.0	-0.5	60	55	NO	NO	NO	NO	NO
30.2	18875	10 GLENMORE STREET NAREMBURN	Ground	E	54	49	54	49	54	49	54	49	0.0	-0.2	0.1	-0.2	60	55	NO	NO	NO	NO	NO
30.2	18885	25 NORTHCOTE STREET NAREMBURN	Ground	N	51	46	51	45	51	46	51	46	0.1	-0.3	0.2	-0.3	60	55	NO	NO	NO	NO	NO
30.2	18885	25 NORTHCOTE STREET NAREMBURN	Ground	W	52	48	53	47	53	48	53	48	0.1	-0.3	0.2	-0.2	60	55	NO	NO	NO	NO	NO
30.2	18885	25 NORTHCOTE STREET NAREMBURN	Ground	S	49	44	49	44	49	45	49	44	0.1	-0.4	0.1	-0.3	60	55	NO	NO	NO	NO	NO
30.2	18885	25 NORTHCOTE STREET NAREMBURN	Ground	E	53	48	53	48	54	49	54	49	0.1	-0.2	0.2	-0.1	60	55	NO	NO	NO	NO	NO
30.2	18912	15 GLENMORE STREET NAREMBURN	Ground	N	55	50	55	49	55	50	55	50	-0.1	-0.3	0.0	-0.2	60	55	NO	NO	NO	NO	NO
30.2	18912	15 GLENMORE STREET NAREMBURN	Ground	E	55	50	55	49	55	50	55	50	0.0	-0.3	0.1	-0.2	60	55	NO	NO	NO	NO	NO
30.2	18912	15 GLENMORE STREET NAREMBURN	Ground	N	55	50	55	50	56	51	56	51	0.1	-0.2	0.2	-0.1	60	55	NO	NO	NO	NO	NO

NCA	Receiver ID	Address	Floor Level	Facade	Opening Year 2027				Design Year 2037				Increase (Do Smthng - Do Nothing)				NCG project road noise criteria		Do noise levels exceed the cumulative limit with project roads adding ≥2dB to the total noise levels?		Is the contribution from the road project Acute?		Consider further treatment?
					Do Nothing		Do Smthng		Do Nothing		Do Smthng		Opening Year 2027		Design Year 2037								
					Day	Night	Day	Night	Day	Night	Day	Night	Day	Night	Day	Night	Day	Night	Day	Night	$L_{Aeq,15hr}$ ≥ 65dB	$L_{Aeq,9hr}$ ≥ 60dB	
30.2	18912	15 GLENMORE STREET NAREMBURN	Ground	W	55	50	55	50	55	50	55	50	0.1	-0.3	0.2	-0.2	60	55	NO	NO	NO	NO	NO
30.2	18912	15 GLENMORE STREET NAREMBURN	Ground	S	52	47	52	46	52	47	52	47	0.0	-0.4	0.0	-0.4	60	55	NO	NO	NO	NO	NO
30.2	18912	15 GLENMORE STREET NAREMBURN	Ground	E	54	49	54	49	55	50	55	50	0.0	-0.3	0.0	-0.2	60	55	NO	NO	NO	NO	NO
30.2	18916	12 GLENMORE STREET NAREMBURN	Ground	W	55	50	55	50	55	50	55	50	0.0	-0.3	0.1	-0.3	60	55	NO	NO	NO	NO	NO
30.2	18916	12 GLENMORE STREET NAREMBURN	Ground	S	51	46	51	46	52	47	52	46	-0.1	-0.5	0.0	-0.4	60	55	NO	NO	NO	NO	NO
30.2	18916	12 GLENMORE STREET NAREMBURN	Ground	E	54	49	54	49	54	49	54	49	0.0	-0.2	0.1	-0.1	60	55	NO	NO	NO	NO	NO
30.2	18918	13 GLENMORE STREET NAREMBURN	Ground	N	52	47	52	47	53	48	53	47	-0.1	-0.4	-0.1	-0.4	60	55	NO	NO	NO	NO	NO
30.2	18918	13 GLENMORE STREET NAREMBURN	Ground	W	55	50	55	50	55	51	56	50	0.2	-0.2	0.2	-0.2	60	55	NO	NO	NO	NO	NO
30.2	18918	13 GLENMORE STREET NAREMBURN	Ground	S	53	48	52	47	53	48	53	48	-0.2	-0.5	-0.1	-0.4	60	55	NO	NO	NO	NO	NO
30.2	18918	13 GLENMORE STREET NAREMBURN	Ground	S	51	46	51	46	52	47	52	46	-0.1	-0.5	0.0	-0.5	60	55	NO	NO	NO	NO	NO
30.2	18919	268 WILLOUGHBY ROAD NAREMBURN	Ground	W	53	48	53	48	54	49	54	48	-0.1	-0.4	0.0	-0.4	60	55	NO	NO	NO	NO	NO
30.2	18919	268 WILLOUGHBY ROAD NAREMBURN	Ground	S	54	48	53	48	54	49	54	48	-0.3	-0.3	-0.2	-0.2	60	55	NO	NO	NO	NO	NO
30.2	18921	27 NORTHCOTE STREET NAREMBURN	Ground	N	52	47	52	46	52	47	52	47	0.1	-0.3	0.2	-0.2	60	55	NO	NO	NO	NO	NO
30.2	18921	27 NORTHCOTE STREET NAREMBURN	Ground	W	52	47	52	47	52	48	53	47	0.2	-0.4	0.2	-0.3	60	55	NO	NO	NO	NO	NO
30.2	18921	27 NORTHCOTE STREET NAREMBURN	Ground	S	49	44	49	44	50	45	50	45	0.0	-0.4	0.1	-0.3	60	55	NO	NO	NO	NO	NO
30.2	18921	27 NORTHCOTE STREET NAREMBURN	Ground	E	53	48	53	47	53	48	53	48	0.1	-0.2	0.2	-0.2	60	55	NO	NO	NO	NO	NO
30.2	18940	278W WILLOUGHBY ROAD NAREMBURN	Ground	E	71	64	70	65	71	64	71	65	-0.6	0.3	-0.6	0.5	60	55	NO	NO	NO	NO	NO
30.2	18940	278W WILLOUGHBY ROAD NAREMBURN	Ground	N	56	50	55	50	56	50	55	50	-0.3	0.0	-0.4	0.1	60	55	NO	NO	NO	NO	NO
30.2	18940	278W WILLOUGHBY ROAD NAREMBURN	Ground	W	53	48	53	48	53	49	53	48	-0.2	-0.5	-0.1	-0.5	60	55	NO	NO	NO	NO	NO
30.2	18942	14 GLENMORE STREET NAREMBURN	Ground	E	54	49	54	49	55	50	55	49	0.0	-0.2	0.1	-0.2	60	55	NO	NO	NO	NO	NO
30.2	18942	14 GLENMORE STREET NAREMBURN	Ground	W	54	49	54	49	54	50	55	49	0.0	-0.4	0.1	-0.3	60	55	NO	NO	NO	NO	NO
30.2	18949	29 NORTHCOTE STREET NAREMBURN	Ground	W	52	48	53	47	53	48	53	48	0.2	-0.3	0.3	-0.3	60	55	NO	NO	NO	NO	NO
30.2	18949	29 NORTHCOTE STREET NAREMBURN	Ground	N	53	48	53	48	53	48	53	48	0.2	-0.2	0.3	-0.2	60	55	NO	NO	NO	NO	NO
30.2	18949	29 NORTHCOTE STREET NAREMBURN	Ground	W	53	48	53	48	53	49	54	49	0.1	-0.2	0.2	-0.1	60	55	NO	NO	NO	NO	NO
30.2	18949	29 NORTHCOTE STREET NAREMBURN	Ground	S	49	44	49	44	50	45	50	45	0.1	-0.3	0.2	-0.3	60	55	NO	NO	NO	NO	NO
30.2	18949	29 NORTHCOTE STREET NAREMBURN	Ground	E	52	47	52	47	53	48	53	48	0.1	-0.2	0.2	-0.2	60	55	NO	NO	NO	NO	NO
30.2	18976	16 GLENMORE STREET NAREMBURN	Ground	N	56	51	56	51	56	51	56	51	0.1	-0.2	0.1	-0.1	60	55	NO	NO	NO	NO	NO
30.2	18976	16 GLENMORE STREET NAREMBURN	Ground	W	56	51	56	50	56	51	56	51	0.0	-0.3	0.1	-0.2	60	55	NO	NO	NO	NO	NO
30.2	18976	16 GLENMORE STREET NAREMBURN	Ground	E	55	49	54	49	55	50	55	50	-0.1	-0.2	0.1	-0.2	60	55	NO	NO	NO	NO	NO
30.2	18986	31 NORTHCOTE STREET NAREMBURN	Ground	N	51	46	51	45	51	46	51	46	0.0	-0.4	0.1	-0.3	60	55	NO	NO	NO	NO	NO
30.2	18986	31 NORTHCOTE STREET NAREMBURN	Ground	W	54	49	54	49	54	50	55	50	0.1	-0.2	0.2	-0.1	60	55	NO	NO	NO	NO	NO
30.2	18986	31 NORTHCOTE STREET NAREMBURN	Ground	S	50	45	50	44	50	45	50	45	0.1	-0.3	0.2	-0.3	60	55	NO	NO	NO	NO	NO
30.2	18986	31 NORTHCOTE STREET NAREMBURN	Ground	W	50	45	50	45	50	46	51	45	0.1	-0.3	0.2	-0.3	60	55	NO	NO	NO	NO	NO
30.2	18986	31 NORTHCOTE STREET NAREMBURN	Ground	S	50	45	50	45	50	45	50	45	0.1	-0.3	0.2	-0.3	60	55	NO	NO	NO	NO	NO
30.2	18986	31 NORTHCOTE STREET NAREMBURN	Ground	E	53	48	53	48	54	49	54	49	0.1	-0.2	0.2	-0.2	60	55	NO	NO	NO	NO	NO
30.2	18988	4 MOONBRIA STREET NAREMBURN	Ground	N	55	50	55	50	56	51	56	51	0.0	-0.2	0.2	-0.1	60	55	NO	NO	NO	NO	NO
30.2	18988	4 MOONBRIA STREET NAREMBURN	Ground	W	52	48	52	47	53	48	53	48	0.0	-0.3	0.1	-0.2	60	55	NO	NO	NO	NO	NO
30.2	18988	4 MOONBRIA STREET NAREMBURN	Ground	S	51	46	51	45	51	46	51	46	-0.1	-0.4	0.0	-0.4	60	55	NO	NO	NO	NO	NO
30.2	18988	4 MOONBRIA STREET NAREMBURN	Ground	E	51	46	51	46	51	47	52	46	0.0	-0.4	0.1	-0.3	60	55	NO	NO	NO	NO	NO
30.2	18997	6 MOONBRIA STREET NAREMBURN	Ground	S	51	46	51	45	51	46	51	46	0.0	-0.4	0.1	-0.3	60	55	NO	NO	NO	NO	NO
30.2	18997	6 MOONBRIA STREET NAREMBURN	Ground	E	52	47	52	47	52	48	52	47	0.0	-0.4	0.1	-0.3	60	55	NO	NO	NO	NO	NO
30.2	18997	6 MOONBRIA STREET NAREMBURN	Ground	N	55	50	56	50	56	51	56	51	0.1	-0.2	0.2	-0.1	60	55	NO	NO	NO	NO	NO
30.2	18997	6 MOONBRIA STREET NAREMBURN	Ground	W	52	47	52	47	52	48	53	47	0.0	-0.4	0.1	-0.3	60	55	NO	NO	NO	NO	NO
30.2	19000	2 MOONBRIA STREET NAREMBURN	Ground	N	55	50	55	50	56	51	56	51	0.1	-0.2	0.2	-0.1	60	55	NO	NO	NO	NO	NO
30.2	19000	2 MOONBRIA STREET NAREMBURN	Ground	E	55	50	55	49	55	50	55	50	0.1	-0.3	0.2	-0.2	60	55	NO	NO	NO	NO	NO
30.2	19000	2 MOONBRIA STREET NAREMBURN	Ground	N	56	51	56	50	56	51	56	51	0.1	-0.2	0.2	-0.1	60	55	NO	NO	NO	NO	NO
30.2	19000	2 MOONBRIA STREET NAREMBURN	Ground	W	52	47	52	47	52	48	53	47	0.0	-0.4	0.1	-0.3	60	55	NO	NO	NO	NO	NO
30.2	19000	2 MOONBRIA STREET NAREMBURN	Ground	S	51	46	51	45	51	46	51	46	-0.1	-0.5	0.0	-0.4	60	55	NO	NO	NO	NO	NO
30.2	19000	2 MOONBRIA STREET NAREMBURN	Ground	E	51	46	51	46	51	47	51	46	0.0	-0.4	0.1	-0.4	60	55	NO	NO	NO	NO	NO
30.2	19006	207 WILLOUGHBY ROAD NAREMBURN	Ground	N	65	59	65	59	65	59	65	60	-0.2	0.2	-0.2	0.4	60	55	NO	NO	NO	NO	NO
30.2	19006	207 WILLOUGHBY ROAD NAREMBURN	Ground	W	67	61	67	61	67	61	67	61	-0.3	0.4	-0.3	0.6	60	55	NO	NO	NO	NO	NO
30.2	19006	207 WILLOUGHBY ROAD NAREMBURN	Ground	S	63	56	62	57	63	56	63	57	-0.4	0.3	-0.5	0.5	60	55	NO	NO	NO	NO	NO
30.2	19006	207 WILLOUGHBY ROAD NAREMBURN	Ground	W	63	57	63	57	64	57	63	57	-0.4	0.3	-0.5	0.5	60	55	NO	NO	NO	NO	NO
30.2	19006	207 WILLOUGHBY ROAD NAREMBURN	Ground	S	59	53	58	53	59	53	59	53	-0.3	0.0	-0.4	0.1	60	55	NO	NO	NO	NO	NO
30.2	19006	207 WILLOUGHBY ROAD NAREMBURN	Ground	E	60	55	59	54	60	55	60	55	-0.3	-0.8	-0.2	-0.8	60	55	NO	NO	NO	NO	NO
30.2	19006	207 WILLOUGHBY ROAD NAREMBURN	Ground	N	61	56	60	55	61	56	61	56	-0.3	-0.6	-0.3	-0.6	60	55	NO	NO	NO	NO	NO
30.2	19006	207 WILLOUGHBY ROAD NAREMBURN	Ground	NE	61	56	60	55	61	56	61	56	-0.3	-0.6	-0.3	-0.6	60	55	NO	NO	NO	NO	NO
30.2	19006	207 WILLOUGHBY ROAD NAREMBURN	First	N	70	65	70	65	71	65	71	66	-0.1	0.2	0.0	0.2	60	55	NO	NO	YES	YES	YES
30.2	19006	207 WILLOUGHBY ROAD NAREMBURN	First	W	68	62	67	62	68	62	68	62	-0.4	0.4	-0.4	0.5	60	55	NO	NO	NO	NO	NO
30.2	19006	207 WILLOUGHBY ROAD NAREMBURN	First	S	64	58	64	58	64	58	64	59	-0.4	0.2	-0.4	0.5	60	55	NO	NO	NO	NO	NO
30.2	19006	207 WILLOUGHBY ROAD NAREMBURN	First	W	65	59	64	59	65	59	65	59	-0.4	0.3	-0.4	0.4	60	55	NO	NO	NO	NO	NO
30.2	19006	207 WILLOUGHBY ROAD NAREMBURN	First	S	61	55	61	55	61	55	61	55	-0.3	-0.2	-0.4	-0.1	60	55	NO	NO	NO	NO	NO

NCA	Receiver ID	Address	Floor Level	Facade	Opening Year 2027				Design Year 2037				Increase (Do Smthng - Do Nothing)				NCG project road noise criteria		Do noise levels exceed the cumulative limit with project roads adding ≥2dB to the total noise levels?		Is the contribution from the road project Acute?		Consider further treatment?
					Do Nothing		Do Smthng		Do Nothing		Do Smthng		Opening Year 2027		Design Year 2037								
					Day	Night	Day	Night	Day	Night	Day	Night	Day	Night	Day	Night	Day	Night	Day	Night	$L_{Aeq,15hr}$ ≥ 65dB	$L_{Aeq,9hr}$ ≥ 60dB	
30.2	19006	207 WILLOUGHBY ROAD NAREMBURN	First	E	64	60	64	59	65	60	64	59	-0.2	-0.5	-0.1	-0.6	60	55	NO	NO	NO	NO	NO
30.2	19006	207 WILLOUGHBY ROAD NAREMBURN	First	N	71	66	71	66	71	66	71	66	0.1	0.1	0.2	0.1	60	55	YES	YES	YES	YES	YES
30.2	19006	207 WILLOUGHBY ROAD NAREMBURN	First	NE	71	66	71	66	71	66	71	66	0.1	0.0	0.2	0.1	60	55	YES	YES	YES	YES	YES
30.2	19007	4 ROHAN STREET NAREMBURN	Ground	N	57	52	57	52	58	53	58	53	0.0	-0.2	0.1	0.0	60	55	NO	NO	NO	NO	NO
30.2	19007	4 ROHAN STREET NAREMBURN	Ground	S	52	47	52	47	53	48	53	47	-0.1	-0.4	0.0	-0.4	60	55	NO	NO	NO	NO	NO
30.2	19008	6 ROHAN STREET NAREMBURN	Ground	N	58	53	58	52	58	53	58	53	0.0	-0.2	0.1	0.0	60	55	NO	NO	NO	NO	NO
30.2	19008	6 ROHAN STREET NAREMBURN	Ground	W	52	47	52	47	52	48	52	47	-0.1	-0.4	0.0	-0.4	60	55	NO	NO	NO	NO	NO
30.2	19008	6 ROHAN STREET NAREMBURN	Ground	S	52	47	52	47	53	48	53	47	-0.1	-0.4	0.0	-0.4	60	55	NO	NO	NO	NO	NO
30.2	19009	8 ROHAN STREET NAREMBURN	Ground	S	53	48	53	47	53	48	53	48	-0.1	-0.4	0.0	-0.2	60	55	NO	NO	NO	NO	NO
30.2	19009	8 ROHAN STREET NAREMBURN	Ground	E	57	51	57	51	57	52	57	52	-0.1	0.0	0.1	0.1	60	55	NO	NO	NO	NO	NO
30.2	19009	8 ROHAN STREET NAREMBURN	Ground	N	58	53	58	53	59	54	59	53	-0.1	-0.1	0.1	-0.1	60	55	NO	NO	NO	NO	NO
30.2	19010	2 ROHAN STREET NAREMBURN	Ground	N	57	52	57	52	57	52	58	52	-0.1	-0.2	0.1	-0.1	60	55	NO	NO	NO	NO	NO
30.2	19010	2 ROHAN STREET NAREMBURN	Ground	W	56	51	56	50	56	51	56	51	0.1	-0.3	0.2	-0.2	60	55	NO	NO	NO	NO	NO
30.2	19010	2 ROHAN STREET NAREMBURN	Ground	SW	54	49	54	48	54	49	54	49	0.1	-0.4	0.1	-0.3	60	55	NO	NO	NO	NO	NO
30.2	19010	2 ROHAN STREET NAREMBURN	Ground	S	52	47	52	47	53	48	53	47	-0.1	-0.4	0.0	-0.4	60	55	NO	NO	NO	NO	NO
30.2	19016	8 MOONBRIA STREET NAREMBURN	Ground	N	55	50	55	50	56	51	56	51	0.1	-0.2	0.1	-0.1	60	55	NO	NO	NO	NO	NO
30.2	19016	8 MOONBRIA STREET NAREMBURN	Ground	W	53	48	53	47	53	48	53	48	0.0	-0.4	0.1	-0.3	60	55	NO	NO	NO	NO	NO
30.2	19016	8 MOONBRIA STREET NAREMBURN	Ground	S	51	46	50	45	51	46	51	46	-0.1	-0.4	0.0	-0.3	60	55	NO	NO	NO	NO	NO
30.2	19016	8 MOONBRIA STREET NAREMBURN	Ground	E	51	47	51	46	52	47	52	47	0.0	-0.4	0.0	-0.4	60	55	NO	NO	NO	NO	NO
30.2	19017	10 MOONBRIA STREET NAREMBURN	Ground	S	50	46	50	45	51	46	51	46	0.0	-0.4	0.1	-0.4	60	55	NO	NO	NO	NO	NO
30.2	19017	10 MOONBRIA STREET NAREMBURN	Ground	E	53	48	53	47	53	48	53	48	0.0	-0.3	0.1	-0.3	60	55	NO	NO	NO	NO	NO
30.2	19017	10 MOONBRIA STREET NAREMBURN	Ground	N	55	50	55	50	56	51	56	51	0.0	-0.2	0.2	-0.2	60	55	NO	NO	NO	NO	NO
30.2	19017	10 MOONBRIA STREET NAREMBURN	Ground	W	53	48	53	48	53	48	53	48	0.1	-0.3	0.2	-0.2	60	55	NO	NO	NO	NO	NO
30.2	19023	33 NORTHCOTE STREET NAREMBURN	Ground	W	53	48	53	48	53	48	53	48	0.0	-0.2	0.2	-0.1	60	55	NO	NO	NO	NO	NO
30.2	19023	33 NORTHCOTE STREET NAREMBURN	Ground	N	53	48	53	48	54	49	54	49	0.1	-0.2	0.2	-0.1	60	55	NO	NO	NO	NO	NO
30.2	19023	33 NORTHCOTE STREET NAREMBURN	Ground	W	54	49	54	49	54	50	55	49	0.1	-0.3	0.2	-0.2	60	55	NO	NO	NO	NO	NO
30.2	19023	33 NORTHCOTE STREET NAREMBURN	Ground	S	50	45	50	44	50	45	50	45	0.0	-0.4	0.1	-0.3	60	55	NO	NO	NO	NO	NO
30.2	19023	33 NORTHCOTE STREET NAREMBURN	Ground	E	53	48	54	48	54	49	54	49	0.1	-0.2	0.1	-0.1	60	55	NO	NO	NO	NO	NO
30.2	19027	14 MOONBRIA STREET NAREMBURN	Ground	N	55	50	55	50	55	50	55	50	0.1	-0.2	0.1	-0.1	60	55	NO	NO	NO	NO	NO
30.2	19027	14 MOONBRIA STREET NAREMBURN	Ground	W	52	47	52	47	52	47	52	47	0.0	-0.4	0.1	-0.3	60	55	NO	NO	NO	NO	NO
30.2	19027	14 MOONBRIA STREET NAREMBURN	Ground	S	50	45	50	45	50	45	50	45	0.0	-0.3	0.1	-0.3	60	55	NO	NO	NO	NO	NO
30.2	19028	12 MOONBRIA STREET NAREMBURN	Ground	S	50	45	50	45	51	46	51	45	0.0	-0.4	0.0	-0.3	60	55	NO	NO	NO	NO	NO
30.2	19028	12 MOONBRIA STREET NAREMBURN	Ground	E	52	47	52	47	52	47	52	47	0.0	-0.4	0.1	-0.3	60	55	NO	NO	NO	NO	NO
30.2	19028	12 MOONBRIA STREET NAREMBURN	Ground	N	55	50	55	50	56	51	56	51	0.0	-0.2	0.2	-0.1	60	55	NO	NO	NO	NO	NO
30.2	19028	12 MOONBRIA STREET NAREMBURN	Ground	W	55	50	55	50	55	50	55	50	0.2	-0.2	0.3	-0.1	60	55	NO	NO	NO	NO	NO
30.2	19028	12 MOONBRIA STREET NAREMBURN	Ground	N	55	50	55	50	55	51	56	50	0.1	-0.2	0.1	-0.2	60	55	NO	NO	NO	NO	NO
30.2	19039	16 MOONBRIA STREET NAREMBURN	Ground	W	53	48	53	48	54	49	54	49	0.1	-0.2	0.2	-0.2	60	55	NO	NO	NO	NO	NO
30.2	19039	16 MOONBRIA STREET NAREMBURN	Ground	E	51	46	51	45	51	46	51	46	-0.1	-0.3	0.0	-0.2	60	55	NO	NO	NO	NO	NO
30.2	19039	16 MOONBRIA STREET NAREMBURN	Ground	N	55	50	55	50	55	51	56	50	0.1	-0.1	0.2	-0.1	60	55	NO	NO	NO	NO	NO
30.2	19039	16 MOONBRIA STREET NAREMBURN	Ground	E	55	50	55	50	55	50	55	50	0.1	-0.1	0.2	-0.1	60	55	NO	NO	NO	NO	NO
30.2	19039	16 MOONBRIA STREET NAREMBURN	Ground	N	56	51	56	51	56	51	56	51	0.1	-0.2	0.2	-0.1	60	55	NO	NO	NO	NO	NO
30.2	19039	16 MOONBRIA STREET NAREMBURN	Ground	W	55	50	55	50	55	50	55	50	0.2	-0.2	0.3	-0.1	60	55	NO	NO	NO	NO	NO
30.2	19050	35 NORTHCOTE STREET NAREMBURN	Ground	S	50	45	50	45	50	45	50	45	0.0	-0.4	0.1	-0.3	60	55	NO	NO	NO	NO	NO
30.2	19050	35 NORTHCOTE STREET NAREMBURN	Ground	E	54	49	54	49	54	49	54	49	0.1	-0.2	0.1	-0.1	60	55	NO	NO	NO	NO	NO
30.2	19050	35 NORTHCOTE STREET NAREMBURN	Ground	N	55	50	55	50	55	50	55	50	0.1	-0.2	0.2	-0.1	60	55	NO	NO	NO	NO	NO
30.2	19050	35 NORTHCOTE STREET NAREMBURN	Ground	W	54	49	54	48	54	49	54	49	0.1	-0.2	0.3	-0.1	60	55	NO	NO	NO	NO	NO
30.2	19050	35 NORTHCOTE STREET NAREMBURN	Ground	S	50	45	50	44	50	45	50	45	0.1	-0.3	0.1	-0.3	60	55	NO	NO	NO	NO	NO
30.2	19082	18 GLENMORE STREET NAREMBURN	Ground	N	56	50	56	50	56	51	56	51	0.0	-0.2	0.1	-0.2	60	55	NO	NO	NO	NO	NO
30.2	19082	18 GLENMORE STREET NAREMBURN	Ground	W	57	52	56	51	57	52	57	52	-0.2	-0.3	0.0	-0.2	60	55	NO	NO	NO	NO	NO
30.2	19082	18 GLENMORE STREET NAREMBURN	Ground	S	53	47	52	47	53	48	53	48	-0.1	-0.3	-0.1	-0.3	60	55	NO	NO	NO	NO	NO
30.2	19082	18 GLENMORE STREET NAREMBURN	Ground	E	55	50	55	50	56	51	56	51	0.0	-0.2	0.0	-0.1	60	55	NO	NO	NO	NO	NO
30.2	19129	5 MOONBRIA STREET NAREMBURN	Ground	N	52	47	52	47	52	47	52	47	0.0	-0.4	0.0	-0.3	60	55	NO	NO	NO	NO	NO
30.2	19129	5 MOONBRIA STREET NAREMBURN	Ground	W	52	48	52	47	53	48	53	48	0.0	-0.3	0.1	-0.3	60	55	NO	NO	NO	NO	NO
30.2	19129	5 MOONBRIA STREET NAREMBURN	Ground	S	51	46	51	46	52	47	52	47	-0.1	-0.4	0.0	-0.3	60	55	NO	NO	NO	NO	NO
30.2	19129	5 MOONBRIA STREET NAREMBURN	Ground	E	52	47	52	47	53	48	53	47	0.0	-0.4	0.1	-0.3	60	55	NO	NO	NO	NO	NO
30.2	19143	37 NORTHCOTE STREET NAREMBURN	Ground	W	54	49	54	48	54	49	54	49	0.1	-0.2	0.2	-0.2	60	55	NO	NO	NO	NO	NO
30.2	19143	37 NORTHCOTE STREET NAREMBURN	Ground	S	50	45	50	45	51	46	51	46	0.0	-0.3	0.1	-0.3	60	55	NO	NO	NO	NO	NO
30.2	19143	37 NORTHCOTE STREET NAREMBURN	Ground	E	52	47	52	47	52	48	53	47	0.0	-0.3	0.2	-0.2	60	55	NO	NO	NO	NO	NO
30.2	19146	22 GLENMORE STREET NAREMBURN	Ground	W	55	50	55	50	56	51	56	51	0.1	-0.3	0.2	-0.2	60	55	NO	NO	NO	NO	NO
30.2	19146	22 GLENMORE STREET NAREMBURN	Ground	S	53	48	53	48	53	48	53	48	-0.1	-0.3	0.0	-0.3	60	55	NO	NO	NO	NO	NO
30.2	19146	22 GLENMORE STREET NAREMBURN	Ground	SE	56	51	56	50	56	51	56	51	-0.1	-0.2	0.1	-0.1	60	55	NO	NO	NO	NO	NO
30.2	19151	1 MOONBRIA STREET NAREMBURN	Ground	E	55	50	55	49	55	50	55	50	0.0	-0.2	0.1	-0.2	60	55	NO	NO	NO	NO	NO

NCA	Receiver ID	Address	Floor Level	Facade	Opening Year 2027				Design Year 2037				Increase (Do Smthng - Do Nothing)				NCG project road noise criteria		Do noise levels exceed the cumulative limit with project roads adding ≥2dB to the total noise levels?		Is the contribution from the road project Acute?		Consider further treatment?
					Do Nothing		Do Smthng		Do Nothing		Do Smthng		Opening Year 2027		Design Year 2037								
					Day	Night	Day	Night	Day	Night	Day	Night	Day	Night	Day	Night	Day	Night	Day	Night	$L_{Aeq,15hr}$ ≥ 65dB	$L_{Aeq,9hr}$ ≥ 60dB	
30.2	19151	1 MOONBRIA STREET NAREMBURN	Ground	N	54	50	55	49	55	50	55	50	0.1	-0.3	0.2	-0.3	60	55	NO	NO	NO	NO	NO
30.2	19151	1 MOONBRIA STREET NAREMBURN	Ground	W	53	48	53	48	53	48	53	48	0.0	-0.4	0.1	-0.3	60	55	NO	NO	NO	NO	NO
30.2	19151	1 MOONBRIA STREET NAREMBURN	Ground	S	52	47	52	46	52	47	52	47	-0.1	-0.4	0.0	-0.3	60	55	NO	NO	NO	NO	NO
30.2	19151	1 MOONBRIA STREET NAREMBURN	Ground	E	54	49	54	49	54	50	55	49	-0.1	-0.3	0.1	-0.3	60	55	NO	NO	NO	NO	NO
30.2	19152	7 MOONBRIA STREET NAREMBURN	Ground	N	55	50	55	50	56	51	56	51	0.1	-0.3	0.2	-0.2	60	55	NO	NO	NO	NO	NO
30.2	19152	7 MOONBRIA STREET NAREMBURN	Ground	W	53	48	53	48	54	49	54	48	0.0	-0.3	0.1	-0.3	60	55	NO	NO	NO	NO	NO
30.2	19152	7 MOONBRIA STREET NAREMBURN	Ground	S	51	46	51	46	52	47	52	46	-0.1	-0.4	0.0	-0.3	60	55	NO	NO	NO	NO	NO
30.2	19152	7 MOONBRIA STREET NAREMBURN	Ground	E	52	47	52	46	52	47	52	47	0.0	-0.4	0.1	-0.3	60	55	NO	NO	NO	NO	NO
30.2	19157	3 MOONBRIA STREET NAREMBURN	Ground	N	55	50	55	49	55	50	55	50	0.1	-0.3	0.2	-0.2	60	55	NO	NO	NO	NO	NO
30.2	19157	3 MOONBRIA STREET NAREMBURN	Ground	W	54	49	54	48	54	49	54	49	0.1	-0.3	0.2	-0.2	60	55	NO	NO	NO	NO	NO
30.2	19157	3 MOONBRIA STREET NAREMBURN	Ground	S	52	47	51	46	52	47	52	47	-0.1	-0.4	0.0	-0.4	60	55	NO	NO	NO	NO	NO
30.2	19157	3 MOONBRIA STREET NAREMBURN	Ground	E	52	47	52	46	52	47	52	47	-0.1	-0.4	0.0	-0.4	60	55	NO	NO	NO	NO	NO
30.2	19159	3 ROHAN STREET NAREMBURN	Ground	E	58	53	58	53	58	53	58	53	0.1	0.0	0.1	0.1	60	55	NO	NO	NO	NO	NO
30.2	19159	3 ROHAN STREET NAREMBURN	Ground	N	58	53	59	53	59	54	59	54	0.1	-0.1	0.2	0.0	60	55	NO	NO	NO	NO	NO
30.2	19159	3 ROHAN STREET NAREMBURN	Ground	W	55	50	55	50	55	51	55	50	0.0	-0.3	0.1	-0.2	60	55	NO	NO	NO	NO	NO
30.2	19159	3 ROHAN STREET NAREMBURN	Ground	S	55	49	54	49	55	50	55	50	-0.3	-0.2	-0.1	-0.1	60	55	NO	NO	NO	NO	NO
30.2	19160	1 ROHAN STREET NAREMBURN	Ground	S	55	50	55	50	56	50	55	50	-0.2	-0.2	-0.2	-0.1	60	55	NO	NO	NO	NO	NO
30.2	19160	1 ROHAN STREET NAREMBURN	Ground	E	58	52	58	52	58	53	58	53	-0.1	0.0	-0.1	0.1	60	55	NO	NO	NO	NO	NO
30.2	19160	1 ROHAN STREET NAREMBURN	Ground	N	58	53	58	53	58	53	58	53	-0.1	-0.1	0.1	0.0	60	55	NO	NO	NO	NO	NO
30.2	19160	1 ROHAN STREET NAREMBURN	Ground	E	58	53	58	53	59	53	59	53	0.0	0.0	0.0	0.0	60	55	NO	NO	NO	NO	NO
30.2	19160	1 ROHAN STREET NAREMBURN	Ground	N	59	53	59	53	59	54	59	54	0.0	0.0	0.2	0.0	60	55	NO	NO	NO	NO	NO
30.2	19160	1 ROHAN STREET NAREMBURN	Ground	NW	57	52	57	52	57	52	57	52	-0.1	-0.1	0.1	0.0	60	55	NO	NO	NO	NO	NO
30.2	19166	9 MOONBRIA STREET NAREMBURN	Ground	E	53	48	53	47	53	48	53	48	0.1	-0.4	0.2	-0.3	60	55	NO	NO	NO	NO	NO
30.2	19166	9 MOONBRIA STREET NAREMBURN	Ground	N	56	51	56	50	56	51	56	51	0.1	-0.3	0.2	-0.2	60	55	NO	NO	NO	NO	NO
30.2	19166	9 MOONBRIA STREET NAREMBURN	Ground	W	53	48	53	48	53	48	53	48	0.1	-0.3	0.2	-0.2	60	55	NO	NO	NO	NO	NO
30.2	19166	9 MOONBRIA STREET NAREMBURN	Ground	S	51	46	51	46	52	47	52	46	-0.1	-0.4	0.0	-0.3	60	55	NO	NO	NO	NO	NO
30.2	19166	9 MOONBRIA STREET NAREMBURN	Ground	E	52	47	52	47	52	47	52	47	0.0	-0.4	0.1	-0.3	60	55	NO	NO	NO	NO	NO
30.2	19173	39 NORTHCOTE STREET NAREMBURN	Ground	N	50	45	50	45	51	46	51	45	0.0	-0.4	0.1	-0.3	60	55	NO	NO	NO	NO	NO
30.2	19173	39 NORTHCOTE STREET NAREMBURN	Ground	W	53	48	53	48	53	49	54	48	0.1	-0.3	0.2	-0.2	60	55	NO	NO	NO	NO	NO
30.2	19173	39 NORTHCOTE STREET NAREMBURN	Ground	S	51	46	51	45	51	46	51	46	0.0	-0.4	0.1	-0.4	60	55	NO	NO	NO	NO	NO
30.2	19173	39 NORTHCOTE STREET NAREMBURN	Ground	E	52	47	52	47	52	47	52	47	0.0	-0.4	0.1	-0.3	60	55	NO	NO	NO	NO	NO
30.2	19175	24 GLENMORE STREET NAREMBURN	Ground	N	52	47	52	47	53	48	53	48	-0.1	-0.3	0.1	-0.2	60	55	NO	NO	NO	NO	NO
30.2	19175	24 GLENMORE STREET NAREMBURN	Ground	W	56	51	56	51	56	51	56	51	0.1	-0.3	0.2	-0.2	60	55	NO	NO	NO	NO	NO
30.2	19175	24 GLENMORE STREET NAREMBURN	Ground	E	56	51	56	51	57	52	57	52	0.0	-0.2	0.1	0.0	60	55	NO	NO	NO	NO	NO
30.2	19177	5 MOONBRIA STREET NAREMBURN	Ground	N	56	51	56	51	56	51	56	51	0.2	-0.2	0.3	-0.1	60	55	NO	NO	NO	NO	NO
30.2	19177	5 MOONBRIA STREET NAREMBURN	Ground	W	55	50	55	50	55	51	55	50	0.1	-0.3	0.2	-0.3	60	55	NO	NO	NO	NO	NO
30.2	19177	5 MOONBRIA STREET NAREMBURN	Ground	S	52	47	52	46	52	47	52	47	0.0	-0.4	0.1	-0.3	60	55	NO	NO	NO	NO	NO
30.2	19177	5 MOONBRIA STREET NAREMBURN	Ground	E	54	49	54	48	54	49	54	49	0.0	-0.3	0.1	-0.3	60	55	NO	NO	NO	NO	NO
30.2	19179	11 MOONBRIA STREET NAREMBURN	Ground	N	56	51	56	50	56	51	56	51	0.2	-0.2	0.3	-0.1	60	55	NO	NO	NO	NO	NO
30.2	19179	11 MOONBRIA STREET NAREMBURN	Ground	W	52	47	52	47	52	47	52	47	0.1	-0.3	0.2	-0.2	60	55	NO	NO	NO	NO	NO
30.2	19179	11 MOONBRIA STREET NAREMBURN	Ground	SW	51	46	51	45	51	46	51	46	-0.1	-0.4	0.0	-0.3	60	55	NO	NO	NO	NO	NO
30.2	19179	11 MOONBRIA STREET NAREMBURN	Ground	S	51	46	51	46	51	47	51	46	-0.1	-0.5	0.0	-0.4	60	55	NO	NO	NO	NO	NO
30.2	19179	11 MOONBRIA STREET NAREMBURN	Ground	E	52	47	52	47	52	47	52	47	0.0	-0.4	0.1	-0.3	60	55	NO	NO	NO	NO	NO
30.2	19188	13 MOONBRIA STREET NAREMBURN	Ground	E	52	47	52	46	52	47	52	47	-0.1	-0.4	0.0	-0.3	60	55	NO	NO	NO	NO	NO
30.2	19188	13 MOONBRIA STREET NAREMBURN	Ground	N	56	51	56	51	56	51	56	51	0.1	-0.2	0.2	-0.2	60	55	NO	NO	NO	NO	NO
30.2	19188	13 MOONBRIA STREET NAREMBURN	Ground	W	54	49	54	48	54	49	54	49	0.1	-0.4	0.2	-0.3	60	55	NO	NO	NO	NO	NO
30.2	19188	13 MOONBRIA STREET NAREMBURN	Ground	S	48	43	48	42	48	43	48	43	-0.1	-0.5	0.0	-0.4	60	55	NO	NO	NO	NO	NO
30.2	19188	13 MOONBRIA STREET NAREMBURN	Ground	W	50	45	50	45	50	45	50	45	0.1	-0.4	0.2	-0.2	60	55	NO	NO	NO	NO	NO
30.2	19188	13 MOONBRIA STREET NAREMBURN	Ground	S	49	44	48	43	49	44	49	44	-0.2	-0.5	-0.1	-0.4	60	55	NO	NO	NO	NO	NO
30.2	19188	13 MOONBRIA STREET NAREMBURN	Ground	E	50	45	50	45	50	46	50	45	-0.1	-0.4	0.0	-0.4	60	55	NO	NO	NO	NO	NO
30.2	19188	13 MOONBRIA STREET NAREMBURN	First	E	55	50	55	50	56	51	56	51	0.0	-0.2	0.2	-0.1	60	55	NO	NO	NO	NO	NO
30.2	19188	13 MOONBRIA STREET NAREMBURN	First	N	57	52	57	52	57	53	58	53	0.1	-0.1	0.2	-0.1	60	55	NO	NO	NO	NO	NO
30.2	19188	13 MOONBRIA STREET NAREMBURN	First	W	56	51	56	51	56	51	56	51	0.1	-0.1	0.2	-0.2	60	55	NO	NO	NO	NO	NO
30.2	19188	13 MOONBRIA STREET NAREMBURN	First	S	51	46	51	46	51	46	51	46	0.0	-0.4	0.1	-0.3	60	55	NO	NO	NO	NO	NO
30.2	19188	13 MOONBRIA STREET NAREMBURN	First	W	52	48	53	47	53	48	53	48	0.1	-0.3	0.2	-0.2	60	55	NO	NO	NO	NO	NO
30.2	19188	13 MOONBRIA STREET NAREMBURN	First	S	51	46	51	46	52	47	52	46	0.0	-0.4	0.1	-0.4	60	55	NO	NO	NO	NO	NO
30.2	19188	13 MOONBRIA STREET NAREMBURN	First	E	54	49	54	49	55	50	55	50	0.1	-0.3	0.1	-0.2	60	55	NO	NO	NO	NO	NO
30.2	19214	5 ROHAN STREET NAREMBURN	Ground	N	59	54	59	54	59	54	59	54	0.0	-0.1	0.2	-0.1	60	55	NO	NO	NO	NO	NO
30.2	19214	5 ROHAN STREET NAREMBURN	Ground	W	57	52	57	52	57	53	58	52	0.1	-0.2	0.2	-0.2	60	55	NO	NO	NO	NO	NO
30.2	19214	5 ROHAN STREET NAREMBURN	Ground	S	53	48	53	48	54	49	54	49	0.0	-0.4	0.0	-0.3	60	55	NO	NO	NO	NO	NO
30.2	19214	5 ROHAN STREET NAREMBURN	Ground	W	56	51	56	50	56	51	56	51	0.1	-0.3	0.2	-0.2	60	55	NO	NO	NO	NO	NO
30.2	19214	5 ROHAN STREET NAREMBURN	Ground	S	54	49	54	49	54	49	54	49	-0.1	-0.3	-0.1	-0.2	60	55	NO	NO	NO	NO	NO

NCA	Receiver ID	Address	Floor Level	Facade	Opening Year 2027				Design Year 2037				Increase (Do Smthng - Do Nothing)				NCG project road noise criteria		Do noise levels exceed the cumulative limit with project roads adding ≥2dB to the total noise levels?		Is the contribution from the road project Acute?		Consider further treatment?
					Do Nothing		Do Smthng		Do Nothing		Do Smthng		Opening Year 2027		Design Year 2037								
					Day	Night	Day	Night	Day	Night	Day	Night	Day	Night	Day	Night	Day	Night	Day	Night	$L_{Aeq,15hr}$ ≥ 65dB	$L_{Aeq,9hr}$ ≥ 60dB	
30.2	19214	5 ROHAN STREET NAREMBURN	Ground	E	55	50	55	49	55	50	55	50	-0.1	-0.3	0.1	-0.2	60	55	NO	NO	NO	NO	NO
30.2	19214	5 ROHAN STREET NAREMBURN	Ground	N	57	52	57	52	58	53	58	53	0.0	-0.1	0.1	-0.1	60	55	NO	NO	NO	NO	NO
30.2	19214	5 ROHAN STREET NAREMBURN	Ground	E	57	52	57	52	58	53	58	53	0.0	-0.1	0.0	0.0	60	55	NO	NO	NO	NO	NO
30.2	19216	41 NORTHCOTE STREET NAREMBURN	Ground	S	51	46	51	45	51	46	51	46	0.0	-0.4	0.1	-0.3	60	55	NO	NO	NO	NO	NO
30.2	19216	41 NORTHCOTE STREET NAREMBURN	Ground	E	53	48	53	48	54	49	54	49	0.0	-0.2	0.1	-0.2	60	55	NO	NO	NO	NO	NO
30.2	19216	41 NORTHCOTE STREET NAREMBURN	Ground	N	50	45	50	45	51	46	51	45	-0.1	-0.4	0.0	-0.4	60	55	NO	NO	NO	NO	NO
30.2	19216	41 NORTHCOTE STREET NAREMBURN	Ground	W	53	48	53	48	53	48	53	48	0.1	-0.3	0.1	-0.3	60	55	NO	NO	NO	NO	NO
30.2	19221	26 GLENMORE STREET NAREMBURN	Ground	NW	56	52	57	51	57	52	57	52	0.1	-0.3	0.2	-0.2	60	55	NO	NO	NO	NO	NO
30.2	19221	26 GLENMORE STREET NAREMBURN	Ground	S	53	48	53	48	53	48	53	48	0.0	-0.3	0.1	-0.3	60	55	NO	NO	NO	NO	NO
30.2	19221	26 GLENMORE STREET NAREMBURN	Ground	E	55	50	55	50	56	51	56	50	0.0	-0.2	0.1	-0.2	60	55	NO	NO	NO	NO	NO
30.2	19221	26 GLENMORE STREET NAREMBURN	Ground	S	54	49	53	48	54	49	54	49	-0.1	-0.3	0.0	-0.3	60	55	NO	NO	NO	NO	NO
30.2	19221	26 GLENMORE STREET NAREMBURN	Ground	E	58	53	58	53	58	53	58	53	0.0	-0.1	0.2	0.0	60	55	NO	NO	NO	NO	NO
30.2	19221	26 GLENMORE STREET NAREMBURN	Ground	N	58	52	57	52	58	53	58	53	-0.1	0.0	0.1	-0.1	60	55	NO	NO	NO	NO	NO
30.2	19258	43 NORTHCOTE STREET NAREMBURN	Ground	N	51	46	51	45	51	46	51	46	-0.1	-0.4	0.0	-0.3	60	55	NO	NO	NO	NO	NO
30.2	19258	43 NORTHCOTE STREET NAREMBURN	Ground	W	53	48	53	48	53	49	54	48	0.1	-0.3	0.2	-0.2	60	55	NO	NO	NO	NO	NO
30.2	19258	43 NORTHCOTE STREET NAREMBURN	Ground	N	54	49	54	49	54	49	54	49	0.1	-0.3	0.2	-0.2	60	55	NO	NO	NO	NO	NO
30.2	19258	43 NORTHCOTE STREET NAREMBURN	Ground	W	55	50	55	50	56	51	56	51	0.2	-0.2	0.3	-0.2	60	55	NO	NO	NO	NO	NO
30.2	19258	43 NORTHCOTE STREET NAREMBURN	Ground	S	51	46	51	46	51	46	51	46	0.0	-0.3	0.0	-0.4	60	55	NO	NO	NO	NO	NO
30.2	19258	43 NORTHCOTE STREET NAREMBURN	Ground	E	54	49	54	49	54	49	54	49	0.0	-0.2	0.1	-0.3	60	55	NO	NO	NO	NO	NO
30.2	19265	28 GLENMORE STREET NAREMBURN	Ground	N	56	51	56	51	57	52	57	52	0.0	-0.2	0.1	-0.2	60	55	NO	NO	NO	NO	NO
30.2	19265	28 GLENMORE STREET NAREMBURN	Ground	W	56	51	56	51	56	51	56	51	0.0	-0.4	0.1	-0.3	60	55	NO	NO	NO	NO	NO
30.2	19265	28 GLENMORE STREET NAREMBURN	Ground	E	58	53	58	53	58	53	59	53	0.0	0.0	0.2	0.0	60	55	NO	NO	NO	NO	NO
30.2	19298	45 NORTHCOTE STREET NAREMBURN	Ground	E	53	48	53	48	54	49	54	49	0.0	-0.3	0.0	-0.2	60	55	NO	NO	NO	NO	NO
30.2	19298	45 NORTHCOTE STREET NAREMBURN	Ground	N	50	45	50	44	50	45	50	45	-0.1	-0.5	0.0	-0.4	60	55	NO	NO	NO	NO	NO
30.2	19298	45 NORTHCOTE STREET NAREMBURN	Ground	W	56	51	56	50	56	51	56	51	0.1	-0.2	0.2	-0.2	60	55	NO	NO	NO	NO	NO
30.2	19298	45 NORTHCOTE STREET NAREMBURN	Ground	N	56	51	56	51	56	51	57	51	0.2	-0.2	0.3	-0.1	60	55	NO	NO	NO	NO	NO
30.2	19298	45 NORTHCOTE STREET NAREMBURN	Ground	W	56	51	56	51	56	51	56	51	0.2	-0.2	0.3	-0.2	60	55	NO	NO	NO	NO	NO
30.2	19298	45 NORTHCOTE STREET NAREMBURN	Ground	S	51	46	51	46	51	47	51	46	-0.1	-0.4	0.0	-0.4	60	55	NO	NO	NO	NO	NO
30.2	19325	10 QUIAMONG ROAD NAREMBURN	Ground	N	61	56	61	56	61	56	62	57	0.1	0.1	0.3	0.1	60	55	NO	NO	NO	NO	NO
30.2	19325	10 QUIAMONG ROAD NAREMBURN	Ground	W	57	52	57	52	57	53	58	53	0.1	-0.2	0.2	-0.1	60	55	NO	NO	NO	NO	NO
30.2	19325	10 QUIAMONG ROAD NAREMBURN	Ground	S	54	49	54	49	54	49	54	49	0.0	-0.3	0.0	-0.2	60	55	NO	NO	NO	NO	NO
30.2	19331	30 GLENMORE STREET NAREMBURN	Ground	N	61	56	61	56	61	56	61	56	0.0	0.1	0.2	0.1	60	55	NO	NO	NO	NO	NO
30.2	19331	30 GLENMORE STREET NAREMBURN	Ground	NW	57	52	57	52	57	52	57	52	0.0	-0.2	0.1	-0.2	60	55	NO	NO	NO	NO	NO
30.2	19331	30 GLENMORE STREET NAREMBURN	Ground	S	54	49	53	48	54	49	54	49	-0.1	-0.3	0.1	-0.3	60	55	NO	NO	NO	NO	NO
30.2	19331	30 GLENMORE STREET NAREMBURN	Ground	E	59	54	59	54	60	55	60	55	0.0	0.1	0.1	0.1	60	55	NO	NO	NO	NO	NO
30.2	19337	47 NORTHCOTE STREET NAREMBURN	Ground	W	56	51	56	50	56	51	56	51	0.1	-0.3	0.2	-0.2	60	55	NO	NO	NO	NO	NO
30.2	19337	47 NORTHCOTE STREET NAREMBURN	Ground	S	51	46	51	46	52	47	52	47	0.0	-0.4	0.1	-0.3	60	55	NO	NO	NO	NO	NO
30.2	19337	47 NORTHCOTE STREET NAREMBURN	Ground	E	54	49	54	48	54	49	54	49	-0.1	-0.3	0.1	-0.2	60	55	NO	NO	NO	NO	NO
30.2	19339	4 QUIAMONG ROAD NAREMBURN	Ground	W	55	50	55	50	56	51	56	51	0.1	-0.1	0.2	-0.1	60	55	NO	NO	NO	NO	NO
30.2	19339	4 QUIAMONG ROAD NAREMBURN	Ground	S	54	49	54	49	54	49	54	49	0.0	-0.2	0.1	-0.2	60	55	NO	NO	NO	NO	NO
30.2	19339	4 QUIAMONG ROAD NAREMBURN	Ground	E	60	55	60	55	61	56	61	56	0.0	0.2	0.1	0.2	60	55	NO	NO	NO	NO	NO
30.2	19339	4 QUIAMONG ROAD NAREMBURN	Ground	N	64	59	64	59	64	59	64	59	0.0	0.3	0.2	0.3	60	55	NO	NO	NO	NO	NO
30.2	19339	4 QUIAMONG ROAD NAREMBURN	Ground	W	57	52	57	52	57	53	58	52	0.0	-0.1	0.1	-0.1	60	55	NO	NO	NO	NO	NO
30.2	19340	30 GLENMORE STREET NAREMBURN	Ground	N	60	55	60	55	60	56	61	56	0.0	0.0	0.2	0.0	60	55	NO	NO	NO	NO	NO
30.2	19340	30 GLENMORE STREET NAREMBURN	Ground	W	58	53	58	53	59	54	59	53	-0.1	-0.3	0.0	-0.2	60	55	NO	NO	NO	NO	NO
30.2	19340	30 GLENMORE STREET NAREMBURN	Ground	S	53	48	53	48	54	49	54	49	0.0	-0.3	0.0	-0.2	60	55	NO	NO	NO	NO	NO
30.2	19340	30 GLENMORE STREET NAREMBURN	Ground	E	55	50	55	50	56	51	56	51	0.0	-0.2	0.1	-0.1	60	55	NO	NO	NO	NO	NO
30.2	19342	8 QUIAMONG ROAD NAREMBURN	Ground	N	63	57	63	58	63	58	63	58	0.0	0.2	0.2	0.2	60	55	NO	NO	NO	NO	NO
30.2	19342	8 QUIAMONG ROAD NAREMBURN	Ground	S	54	49	54	49	54	50	54	49	-0.1	-0.3	0.0	-0.3	60	55	NO	NO	NO	NO	NO
30.2	19345	6 QUIAMONG ROAD NAREMBURN	Ground	N	61	56	61	56	61	56	61	56	0.1	0.0	0.2	0.0	60	55	NO	NO	NO	NO	NO
30.2	19345	6 QUIAMONG ROAD NAREMBURN	Ground	S	54	49	54	49	54	50	54	49	0.0	-0.3	0.0	-0.2	60	55	NO	NO	NO	NO	NO
30.2	19345	6 QUIAMONG ROAD NAREMBURN	Ground	E	55	50	55	50	55	50	55	50	0.0	-0.2	0.1	-0.1	60	55	NO	NO	NO	NO	NO
30.2	19350	12 QUIAMONG ROAD NAREMBURN	Ground	N	60	55	60	55	61	56	61	56	0.1	0.1	0.2	0.1	60	55	NO	NO	NO	NO	NO
30.2	19350	12 QUIAMONG ROAD NAREMBURN	Ground	W	54	49	54	49	54	49	54	49	0.0	-0.3	0.1	-0.2	60	55	NO	NO	NO	NO	NO
30.2	19350	12 QUIAMONG ROAD NAREMBURN	Ground	S	53	48	53	48	53	49	53	48	-0.1	-0.3	0.1	-0.3	60	55	NO	NO	NO	NO	NO
30.2	19350	12 QUIAMONG ROAD NAREMBURN	Ground	E	57	52	57	52	57	52	57	52	0.1	-0.1	0.3	-0.1	60	55	NO	NO	NO	NO	NO
30.2	19354	14 QUIAMONG ROAD NAREMBURN	Ground	N	59	54	60	54	60	55	60	55	0.1	-0.1	0.3	0.0	60	55	NO	NO	NO	NO	NO
30.2	19354	14 QUIAMONG ROAD NAREMBURN	Ground	W	54	50	55	49	55	50	55	50	0.1	-0.3	0.2	-0.2	60	55	NO	NO	NO	NO	NO
30.2	19354	14 QUIAMONG ROAD NAREMBURN	Ground	S	53	48	53	47	53	48	53	48	0.0	-0.4	0.1	-0.3	60	55	NO	NO	NO	NO	NO
30.2	19354	14 QUIAMONG ROAD NAREMBURN	Ground	E	54	49	54	49	54	50	55	49	0.1	-0.2	0.2	-0.2	60	55	NO	NO	NO	NO	NO
30.2	19363	16 QUIAMONG ROAD NAREMBURN	Ground	N	59	54	59	54	59	54	59	54	0.1	-0.1	0.2	0.0	60	55	NO	NO	NO	NO	NO
30.2	19363	16 QUIAMONG ROAD NAREMBURN	Ground	W	54	49	54	49	54	50	55	49	0.1	-0.3	0.2	-0.2	60	55	NO	NO	NO	NO	NO

NCA	Receiver ID	Address	Floor Level	Facade	Opening Year 2027				Design Year 2037				Increase (Do Smthng - Do Nothing)				NCG project road noise criteria		Do noise levels exceed the cumulative limit with project roads adding ≥2dB to the total noise levels?		Is the contribution from the road project Acute?		Consider further treatment?
					Do Nothing		Do Smthng		Do Nothing		Do Smthng		Opening Year 2027		Design Year 2037								
					Day	Night	Day	Night	Day	Night	Day	Night	Day	Night	Day	Night	Day	Night	Day	Night	$L_{Aeq,15hr} \geq 65dB$	$L_{Aeq,9hr} \geq 60dB$	
30.2	19363	16 QUIAMONG ROAD NAREMBURN	Ground	S	53	48	53	47	53	48	53	48	0.0	-0.3	0.0	-0.2	60	55	NO	NO	NO	NO	NO
30.2	19363	16 QUIAMONG ROAD NAREMBURN	Ground	E	54	49	54	49	54	50	55	49	0.1	-0.2	0.2	-0.2	60	55	NO	NO	NO	NO	NO
30.2	19371	18 QUIAMONG ROAD NAREMBURN	Ground	N	59	54	59	54	59	55	60	55	0.1	0.0	0.2	0.0	60	55	NO	NO	NO	NO	NO
30.2	19371	18 QUIAMONG ROAD NAREMBURN	Ground	W	56	51	56	50	56	51	56	51	0.1	-0.2	0.2	-0.1	60	55	NO	NO	NO	NO	NO
30.2	19371	18 QUIAMONG ROAD NAREMBURN	Ground	S	53	48	53	47	53	48	53	48	0.0	-0.4	0.1	-0.3	60	55	NO	NO	NO	NO	NO
30.2	19371	18 QUIAMONG ROAD NAREMBURN	Ground	E	53	49	53	48	54	49	54	49	0.0	-0.3	0.1	-0.2	60	55	NO	NO	NO	NO	NO
30.2	19379	49 NORTHCOTE STREET NAREMBURN	Ground	W	56	51	56	51	56	51	56	51	0.2	-0.2	0.3	-0.1	60	55	NO	NO	NO	NO	NO
30.2	19379	49 NORTHCOTE STREET NAREMBURN	Ground	E	54	49	54	49	54	49	54	49	0.0	-0.2	0.1	-0.2	60	55	NO	NO	NO	NO	NO
30.2	19382	20 QUIAMONG ROAD NAREMBURN	Ground	N	59	54	59	54	59	54	59	54	0.0	-0.2	0.2	-0.1	60	55	NO	NO	NO	NO	NO
30.2	19382	20 QUIAMONG ROAD NAREMBURN	Ground	W	55	50	55	50	55	50	55	50	0.1	-0.3	0.2	-0.2	60	55	NO	NO	NO	NO	NO
30.2	19382	20 QUIAMONG ROAD NAREMBURN	Ground	S	52	47	52	47	53	48	53	47	-0.1	-0.3	0.0	-0.3	60	55	NO	NO	NO	NO	NO
30.2	19382	20 QUIAMONG ROAD NAREMBURN	Ground	E	54	49	54	48	54	49	54	49	0.0	-0.3	0.1	-0.2	60	55	NO	NO	NO	NO	NO
30.2	19388	22 QUIAMONG ROAD NAREMBURN	Ground	N	58	53	58	53	59	54	59	54	0.1	-0.1	0.2	0.0	60	55	NO	NO	NO	NO	NO
30.2	19388	22 QUIAMONG ROAD NAREMBURN	Ground	W	56	51	56	51	56	52	57	51	0.1	-0.2	0.2	-0.2	60	55	NO	NO	NO	NO	NO
30.2	19388	22 QUIAMONG ROAD NAREMBURN	Ground	S	52	47	52	47	52	48	53	47	0.0	-0.4	0.1	-0.3	60	55	NO	NO	NO	NO	NO
30.2	19388	22 QUIAMONG ROAD NAREMBURN	Ground	E	53	48	53	48	53	49	53	48	0.0	-0.3	0.1	-0.3	60	55	NO	NO	NO	NO	NO
30.2	19410	51 NORTHCOTE STREET NAREMBURN	Ground	S	52	47	52	47	52	48	52	47	0.0	-0.3	0.1	-0.3	60	55	NO	NO	NO	NO	NO
30.2	19410	51 NORTHCOTE STREET NAREMBURN	Ground	E	56	51	56	51	56	51	56	51	0.1	-0.1	0.2	-0.1	60	55	NO	NO	NO	NO	NO
30.2	19410	51 NORTHCOTE STREET NAREMBURN	Ground	N	57	52	57	52	57	53	58	52	0.1	-0.2	0.1	-0.1	60	55	NO	NO	NO	NO	NO
30.2	19410	51 NORTHCOTE STREET NAREMBURN	Ground	W	56	51	56	51	56	51	56	51	0.2	-0.2	0.3	-0.1	60	55	NO	NO	NO	NO	NO
30.2	19454	34 GLENMORE STREET NAREMBURN	Ground	N	60	55	60	55	60	55	60	55	0.1	0.0	0.2	0.0	60	55	NO	NO	NO	NO	NO
30.2	19454	34 GLENMORE STREET NAREMBURN	Ground	W	57	52	57	52	57	52	57	52	0.1	-0.3	0.2	-0.2	60	55	NO	NO	NO	NO	NO
30.2	19454	34 GLENMORE STREET NAREMBURN	Ground	S	56	51	56	50	56	51	56	51	0.0	-0.1	0.2	-0.1	60	55	NO	NO	NO	NO	NO
30.2	19454	34 GLENMORE STREET NAREMBURN	Ground	E	60	55	60	55	60	55	60	55	0.0	0.0	0.2	0.1	60	55	NO	NO	NO	NO	NO
30.2	19516	36 GLENMORE STREET NAREMBURN	Ground	NW	57	52	57	52	58	53	58	53	0.1	-0.3	0.2	-0.2	60	55	NO	NO	NO	NO	NO
30.2	19516	36 GLENMORE STREET NAREMBURN	Ground	SE	58	53	58	53	58	53	58	53	0.1	0.1	0.2	0.1	60	55	NO	NO	NO	NO	NO
30.2	19516	36 GLENMORE STREET NAREMBURN	Ground	NE	59	54	59	54	60	55	60	55	0.1	-0.1	0.2	0.0	60	55	NO	NO	NO	NO	NO
30.2	19523	11 QUIAMONG ROAD NAREMBURN	Ground	SW	54	49	54	49	54	50	55	49	0.1	-0.3	0.2	-0.2	60	55	NO	NO	NO	NO	NO
30.2	19523	11 QUIAMONG ROAD NAREMBURN	Ground	SE	55	50	55	50	55	50	55	50	0.0	-0.2	0.2	-0.2	60	55	NO	NO	NO	NO	NO
30.2	19523	11 QUIAMONG ROAD NAREMBURN	Ground	SW	54	49	54	49	54	50	55	49	0.1	-0.3	0.2	-0.2	60	55	NO	NO	NO	NO	NO
30.2	19523	11 QUIAMONG ROAD NAREMBURN	Ground	SE	56	51	56	51	56	52	57	51	0.1	-0.1	0.1	-0.1	60	55	NO	NO	NO	NO	NO
30.2	19523	11 QUIAMONG ROAD NAREMBURN	Ground	NE	60	55	60	55	60	55	60	55	0.2	0.0	0.3	0.0	60	55	NO	NO	NO	NO	NO
30.2	19523	11 QUIAMONG ROAD NAREMBURN	Ground	NW	59	54	59	54	59	54	59	54	0.2	-0.2	0.3	-0.1	60	55	NO	NO	NO	NO	NO
30.2	19531	53 NORTHCOTE STREET NAREMBURN	Ground	NE	55	50	55	49	55	50	55	50	0.1	-0.3	0.2	-0.2	60	55	NO	NO	NO	NO	NO
30.2	19531	53 NORTHCOTE STREET NAREMBURN	Ground	NW	58	53	58	53	59	54	59	54	0.1	-0.2	0.2	-0.1	60	55	NO	NO	NO	NO	NO
30.2	19531	53 NORTHCOTE STREET NAREMBURN	Ground	SW	53	48	53	48	53	48	53	48	0.0	-0.3	0.1	-0.2	60	55	NO	NO	NO	NO	NO
30.2	19531	53 NORTHCOTE STREET NAREMBURN	Ground	SE	55	50	55	50	55	50	55	50	0.0	-0.2	0.0	-0.1	60	55	NO	NO	NO	NO	NO
30.2	19549	19-27 GLENMORE STREET NAREMBURN	Ground	SE	59	54	59	54	59	55	60	55	0.1	-0.1	0.2	-0.1	60	55	NO	NO	NO	NO	NO
30.2	19549	19-27 GLENMORE STREET NAREMBURN	Ground	NE	60	55	60	55	60	55	60	55	0.1	-0.1	0.2	0.0	60	55	NO	NO	NO	NO	NO
30.2	19549	19-27 GLENMORE STREET NAREMBURN	Ground	SE	59	54	59	54	60	55	60	55	0.1	-0.1	0.2	-0.1	60	55	NO	NO	NO	NO	NO
30.2	19549	19-27 GLENMORE STREET NAREMBURN	Ground	NE	59	54	59	54	59	55	60	55	0.1	-0.1	0.2	-0.1	60	55	NO	NO	NO	NO	NO
30.2	19549	19-27 GLENMORE STREET NAREMBURN	Ground	NW	55	50	55	50	55	50	55	50	0.1	-0.2	0.2	-0.1	60	55	NO	NO	NO	NO	NO
30.2	19549	19-27 GLENMORE STREET NAREMBURN	Ground	SW	55	50	55	50	55	51	56	51	0.2	-0.2	0.3	-0.1	60	55	NO	NO	NO	NO	NO
30.2	19549	19-27 GLENMORE STREET NAREMBURN	Ground	NW	55	50	55	50	56	51	56	51	0.2	-0.2	0.3	-0.2	60	55	NO	NO	NO	NO	NO
30.2	19549	19-27 GLENMORE STREET NAREMBURN	Ground	SE	61	56	61	56	61	56	61	56	0.0	0.0	0.1	0.1	60	55	NO	NO	NO	NO	NO
30.2	19549	19-27 GLENMORE STREET NAREMBURN	Ground	N	60	55	60	55	60	55	60	55	0.1	-0.1	0.2	0.0	60	55	NO	NO	NO	NO	NO
30.2	19549	19-27 GLENMORE STREET NAREMBURN	First	SE	62	57	62	57	62	58	63	58	0.1	-0.1	0.2	0.0	60	55	NO	NO	NO	NO	NO
30.2	19549	19-27 GLENMORE STREET NAREMBURN	First	NE	63	58	63	58	63	58	63	58	0.1	-0.1	0.2	0.0	60	55	NO	NO	NO	NO	NO
30.2	19549	19-27 GLENMORE STREET NAREMBURN	First	SE	62	57	62	57	62	58	63	58	0.1	-0.1	0.2	0.1	60	55	NO	NO	NO	NO	NO
30.2	19549	19-27 GLENMORE STREET NAREMBURN	First	NE	62	57	62	57	63	58	63	58	0.2	0.0	0.3	0.0	60	55	NO	NO	NO	NO	NO
30.2	19549	19-27 GLENMORE STREET NAREMBURN	First	NW	59	54	59	54	59	54	59	54	0.2	-0.2	0.2	-0.1	60	55	NO	NO	NO	NO	NO
30.2	19549	19-27 GLENMORE STREET NAREMBURN	First	SW	58	53	58	53	58	53	58	53	0.1	-0.2	0.2	-0.2	60	55	NO	NO	NO	NO	NO
30.2	19549	19-27 GLENMORE STREET NAREMBURN	First	NW	58	53	58	53	58	54	59	53	0.2	-0.2	0.2	-0.2	60	55	NO	NO	NO	NO	NO
30.2	19549	19-27 GLENMORE STREET NAREMBURN	First	SW	57	52	57	52	57	52	57	52	0.1	-0.2	0.2	-0.2	60	55	NO	NO	NO	NO	NO
30.2	19549	19-27 GLENMORE STREET NAREMBURN	First	SE	63	58	63	58	64	59	64	59	0.0	0.0	0.2	0.1	60	55	NO	NO	NO	NO	NO
30.2	19549	19-27 GLENMORE STREET NAREMBURN	First	N	63	58	63	58	63	58	63	58	0.1	-0.1	0.2	0.0	60	55	NO	NO	NO	NO	NO
30.2	19563	38 GLENMORE STREET NAREMBURN	Ground	NE	59	54	59	54	59	55	60	55	0.1	-0.1	0.2	0.0	60	55	NO	NO	NO	NO	NO
30.2	19563	38 GLENMORE STREET NAREMBURN	Ground	NW	56	51	56	51	57	52	57	52	0.1	-0.2	0.2	-0.1	60	55	NO	NO	NO	NO	NO
30.2	19563	38 GLENMORE STREET NAREMBURN	Ground	SW	56	51	56	51	56	51	56	51	0.2	-0.2	0.2	-0.1	60	55	NO	NO	NO	NO	NO
30.2	19563	38 GLENMORE STREET NAREMBURN	Ground	NW	56	51	56	51	57	52	57	52	0.2	-0.2	0.2	-0.1	60	55	NO	NO	NO	NO	NO
30.2	19563	38 GLENMORE STREET NAREMBURN	Ground	SW	55	50	55	50	56	51	56	51	0.1	-0.2	0.2	-0.1	60	55	NO	NO	NO	NO	NO
30.2	19569	57 NORTHCOTE STREET NAREMBURN	Ground	NE	56	51	56	50	56	51	56	51	0.1	-0.2	0.2	-0.1	60	55	NO	NO	NO	NO	NO

NCA	Receiver ID	Address	Floor Level	Facade	Opening Year 2027				Design Year 2037				Increase (Do Smthng - Do Nothing)				NCG project road noise criteria		Do noise levels exceed the cumulative limit with project roads adding ≥2dB to the total noise levels?		Is the contribution from the road project Acute?		Consider further treatment?
					Do Nothing		Do Smthng		Do Nothing		Do Smthng		Opening Year 2027		Design Year 2037								
					Day	Night	Day	Night	Day	Night	Day	Night	Day	Night	Day	Night	Day	Night	Day	Night	$L_{Aeq,15hr}$ ≥ 65dB	$L_{Aeq,9hr}$ ≥ 60dB	
30.2	19569	57 NORTHCOTE STREET NAREMBURN	Ground	NW	59	54	59	53	59	54	59	54	0.1	-0.2	0.2	-0.2	60	55	NO	NO	NO	NO	NO
30.2	19569	57 NORTHCOTE STREET NAREMBURN	Ground	SW	53	48	53	48	53	49	54	48	0.1	-0.3	0.1	-0.2	60	55	NO	NO	NO	NO	NO
30.2	19569	57 NORTHCOTE STREET NAREMBURN	Ground	SE	55	50	55	50	56	51	56	51	0.0	-0.2	0.1	-0.1	60	55	NO	NO	NO	NO	NO
30.2	19603	59 NORTHCOTE STREET NAREMBURN	Ground	SE	56	51	56	50	56	51	56	51	0.1	-0.1	0.1	-0.1	60	55	NO	NO	NO	NO	NO
30.2	19603	59 NORTHCOTE STREET NAREMBURN	Ground	NE	54	49	54	49	54	50	55	49	0.1	-0.2	0.2	-0.2	60	55	NO	NO	NO	NO	NO
30.2	19603	59 NORTHCOTE STREET NAREMBURN	Ground	NW	59	54	59	54	59	55	60	54	0.1	-0.2	0.2	-0.2	60	55	NO	NO	NO	NO	NO
30.2	19603	59 NORTHCOTE STREET NAREMBURN	Ground	SW	54	49	54	48	54	49	54	49	0.1	-0.3	0.2	-0.2	60	55	NO	NO	NO	NO	NO
30.2	19648	61 NORTHCOTE STREET NAREMBURN	Ground	NW	59	54	59	54	60	55	60	55	0.2	-0.2	0.2	-0.2	60	55	NO	NO	NO	NO	NO
30.2	19648	61 NORTHCOTE STREET NAREMBURN	Ground	SW	54	49	54	49	54	49	54	49	0.0	-0.2	0.1	-0.2	60	55	NO	NO	NO	NO	NO
30.2	19648	61 NORTHCOTE STREET NAREMBURN	Ground	SE	56	51	56	51	56	51	56	51	0.0	-0.1	0.1	-0.1	60	55	NO	NO	NO	NO	NO
30.2	19648	61 NORTHCOTE STREET NAREMBURN	Ground	NE	56	51	56	51	57	52	57	52	0.1	-0.2	0.2	-0.1	60	55	NO	NO	NO	NO	NO
30.2	19649	63 NORTHCOTE STREET NAREMBURN	Ground	SE	56	51	56	51	56	51	56	51	0.0	-0.2	0.2	-0.1	60	55	NO	NO	NO	NO	NO
30.2	19649	63 NORTHCOTE STREET NAREMBURN	Ground	NE	55	50	55	49	55	50	55	50	0.1	-0.2	0.2	-0.2	60	55	NO	NO	NO	NO	NO
30.2	19649	63 NORTHCOTE STREET NAREMBURN	Ground	NW	59	54	60	54	60	55	60	55	0.2	-0.2	0.3	-0.1	60	55	NO	NO	NO	NO	NO
30.2	19650	42 GLENMORE STREET NAREMBURN	Ground	SE	58	53	58	53	58	54	59	54	0.1	0.1	0.2	0.1	60	55	NO	NO	NO	NO	NO
30.2	19650	42 GLENMORE STREET NAREMBURN	Ground	NE	60	55	60	55	60	55	60	55	0.1	-0.1	0.2	0.0	60	55	NO	NO	NO	NO	NO
30.2	19650	42 GLENMORE STREET NAREMBURN	Ground	NW	59	54	59	54	59	54	59	54	0.2	-0.2	0.2	-0.1	60	55	NO	NO	NO	NO	NO
30.2	19650	42 GLENMORE STREET NAREMBURN	Ground	SW	55	50	56	50	56	51	56	51	0.1	-0.2	0.2	-0.2	60	55	NO	NO	NO	NO	NO
30.2	19650	42 GLENMORE STREET NAREMBURN	Ground	NW	56	51	56	51	56	52	57	51	0.1	-0.3	0.2	-0.2	60	55	NO	NO	NO	NO	NO
30.2	19650	42 GLENMORE STREET NAREMBURN	Ground	SW	56	51	56	51	56	52	57	51	0.1	-0.3	0.2	-0.2	60	55	NO	NO	NO	NO	NO
30.2	19650	42 GLENMORE STREET NAREMBURN	Ground	NW	57	52	57	52	57	52	57	52	0.1	-0.2	0.2	-0.2	60	55	NO	NO	NO	NO	NO
30.2	19650	42 GLENMORE STREET NAREMBURN	Ground	SW	57	52	57	51	57	52	57	52	0.1	-0.2	0.2	-0.2	60	55	NO	NO	NO	NO	NO
30.2	19651	40 GLENMORE STREET NAREMBURN	Ground	SW	55	50	55	50	55	50	55	50	0.1	-0.3	0.2	-0.2	60	55	NO	NO	NO	NO	NO
30.2	19651	40 GLENMORE STREET NAREMBURN	Ground	SE	54	49	54	49	54	50	55	49	0.1	-0.2	0.2	-0.2	60	55	NO	NO	NO	NO	NO
30.2	19651	40 GLENMORE STREET NAREMBURN	Ground	NE	60	55	60	55	60	55	60	55	0.1	0.0	0.2	0.1	60	55	NO	NO	NO	NO	NO
30.2	19664	19-27 GLENMORE STREET NAREMBURN	Ground	NW	58	53	58	53	58	53	58	53	0.1	0.0	0.2	0.0	60	55	NO	NO	NO	NO	NO
30.2	19664	19-27 GLENMORE STREET NAREMBURN	Ground	SW	56	51	56	51	56	52	57	51	0.2	-0.2	0.3	-0.2	60	55	NO	NO	NO	NO	NO
30.2	19664	19-27 GLENMORE STREET NAREMBURN	Ground	NW	56	51	56	51	56	52	57	51	0.2	-0.2	0.2	-0.2	60	55	NO	NO	NO	NO	NO
30.2	19664	19-27 GLENMORE STREET NAREMBURN	Ground	SW	56	51	56	50	56	51	56	51	0.2	-0.3	0.3	-0.1	60	55	NO	NO	NO	NO	NO
30.2	19664	19-27 GLENMORE STREET NAREMBURN	Ground	NW	56	51	56	51	56	51	56	51	0.2	-0.2	0.3	-0.2	60	55	NO	NO	NO	NO	NO
30.2	19664	19-27 GLENMORE STREET NAREMBURN	Ground	SW	55	50	55	49	55	50	55	50	0.2	-0.2	0.3	-0.1	60	55	NO	NO	NO	NO	NO
30.2	19664	19-27 GLENMORE STREET NAREMBURN	Ground	SE	53	48	53	48	53	49	54	49	0.2	-0.2	0.3	-0.1	60	55	NO	NO	NO	NO	NO
30.2	19664	19-27 GLENMORE STREET NAREMBURN	Ground	NE	57	52	57	52	57	52	57	52	0.1	-0.2	0.2	-0.1	60	55	NO	NO	NO	NO	NO
30.2	19664	19-27 GLENMORE STREET NAREMBURN	Ground	SE	57	52	57	52	57	52	57	52	0.1	-0.1	0.2	-0.1	60	55	NO	NO	NO	NO	NO
30.2	19664	19-27 GLENMORE STREET NAREMBURN	Ground	NE	58	53	58	53	58	53	58	53	0.2	-0.2	0.3	-0.1	60	55	NO	NO	NO	NO	NO
30.2	19664	19-27 GLENMORE STREET NAREMBURN	Ground	SE	59	54	59	54	60	55	60	55	0.2	-0.1	0.3	0.0	60	55	NO	NO	NO	NO	NO
30.2	19664	19-27 GLENMORE STREET NAREMBURN	Ground	NE	61	56	61	56	62	57	62	57	0.1	0.0	0.3	0.1	60	55	NO	NO	NO	NO	NO
30.2	19664	19-27 GLENMORE STREET NAREMBURN	First	NW	60	55	61	55	61	56	61	56	0.2	0.0	0.3	0.0	60	55	NO	NO	NO	NO	NO
30.2	19664	19-27 GLENMORE STREET NAREMBURN	First	SW	59	54	59	54	59	54	59	54	0.2	-0.2	0.3	-0.1	60	55	NO	NO	NO	NO	NO
30.2	19664	19-27 GLENMORE STREET NAREMBURN	First	NW	59	54	59	54	59	54	59	54	0.2	-0.2	0.3	-0.1	60	55	NO	NO	NO	NO	NO
30.2	19664	19-27 GLENMORE STREET NAREMBURN	First	SW	58	53	59	53	59	54	59	54	0.2	-0.2	0.3	-0.2	60	55	NO	NO	NO	NO	NO
30.2	19664	19-27 GLENMORE STREET NAREMBURN	First	NW	58	54	59	53	59	54	59	54	0.2	-0.2	0.3	-0.1	60	55	NO	NO	NO	NO	NO
30.2	19664	19-27 GLENMORE STREET NAREMBURN	First	SW	58	53	58	53	58	53	58	53	0.1	-0.1	0.2	-0.1	60	55	NO	NO	NO	NO	NO
30.2	19664	19-27 GLENMORE STREET NAREMBURN	First	SE	56	51	57	51	57	52	57	52	0.1	-0.1	0.2	-0.1	60	55	NO	NO	NO	NO	NO
30.2	19664	19-27 GLENMORE STREET NAREMBURN	First	NE	60	55	60	55	60	56	61	56	0.1	-0.1	0.2	-0.1	60	55	NO	NO	NO	NO	NO
30.2	19664	19-27 GLENMORE STREET NAREMBURN	First	SE	60	55	60	55	60	55	60	55	0.1	-0.2	0.2	-0.1	60	55	NO	NO	NO	NO	NO
30.2	19664	19-27 GLENMORE STREET NAREMBURN	First	NE	61	56	61	56	61	56	62	56	0.2	-0.1	0.3	-0.1	60	55	NO	NO	NO	NO	NO
30.2	19664	19-27 GLENMORE STREET NAREMBURN	First	SE	62	57	62	57	62	58	63	58	0.2	0.0	0.3	0.0	60	55	NO	NO	NO	NO	NO
30.2	19664	19-27 GLENMORE STREET NAREMBURN	First	NE	64	59	64	59	64	59	64	59	0.2	0.1	0.2	0.2	60	55	NO	NO	NO	NO	NO
30.2	19669	65 NORTHCOTE STREET NAREMBURN	Ground	SW	54	49	54	49	54	50	55	49	0.1	-0.3	0.2	-0.2	60	55	NO	NO	NO	NO	NO
30.2	19669	65 NORTHCOTE STREET NAREMBURN	Ground	SE	56	51	56	51	56	51	56	51	0.1	-0.1	0.2	-0.1	60	55	NO	NO	NO	NO	NO
30.2	19669	65 NORTHCOTE STREET NAREMBURN	Ground	NE	54	49	54	49	54	49	54	49	0.1	-0.3	0.1	-0.2	60	55	NO	NO	NO	NO	NO
30.2	19669	65 NORTHCOTE STREET NAREMBURN	Ground	NW	59	54	60	54	60	55	60	55	0.1	-0.1	0.2	-0.2	60	55	NO	NO	NO	NO	NO
30.2	19685	67 NORTHCOTE STREET NAREMBURN	Ground	SE	56	51	56	51	56	51	56	51	0.1	-0.2	0.2	-0.1	60	55	NO	NO	NO	NO	NO
30.2	19685	67 NORTHCOTE STREET NAREMBURN	Ground	NE	56	51	56	51	56	51	56	51	0.0	-0.2	0.1	-0.2	60	55	NO	NO	NO	NO	NO
30.2	19685	67 NORTHCOTE STREET NAREMBURN	Ground	NW	60	55	60	55	60	55	60	55	0.1	-0.1	0.2	0.0	60	55	NO	NO	NO	NO	NO
30.2	19685	67 NORTHCOTE STREET NAREMBURN	Ground	SW	54	50	55	49	55	50	55	50	0.1	-0.2	0.2	-0.2	60	55	NO	NO	NO	NO	NO
30.2	19687	19-27 GLENMORE STREET NAREMBURN	Ground	NE	71	66	71	66	71	66	72	66	0.2	0.0	0.4	0.1	60	55	NO	NO	NO	NO	NO
30.2	19687	19-27 GLENMORE STREET NAREMBURN	Ground	NW	65	60	65	60	65	60	66	60	0.3	0.1	0.4	0.0	60	55	NO	NO	NO	NO	NO
30.2	19687	19-27 GLENMORE STREET NAREMBURN	Ground	SW	55	51	56	50	56	51	56	51	0.1	-0.2	0.2	-0.2	60	55	NO	NO	NO	NO	NO
30.2	19687	19-27 GLENMORE STREET NAREMBURN	Ground	NW	56	51	56	50	56	51	56	51	0.2	-0.2	0.3	-0.2	60	55	NO	NO	NO	NO	NO
30.2	19687	19-27 GLENMORE STREET NAREMBURN	Ground	SW	55	51	56	50	56	51	56	51	0.2	-0.2	0.2	-0.1	60	55	NO	NO	NO	NO	NO

NCA	Receiver ID	Address	Floor Level	Facade	Opening Year 2027				Design Year 2037				Increase (Do Smthng - Do Nothing)				NCG project road noise criteria		Do noise levels exceed the cumulative limit with project roads adding ≥2dB to the total noise levels?		Is the contribution from the road project Acute?		Consider further treatment?
					Do Nothing		Do Smthng		Do Nothing		Do Smthng		Opening Year 2027		Design Year 2037								
					Day	Night	Day	Night	Day	Night	Day	Night	Day	Night	Day	Night	Day	Night	Day	Night	$L_{Aeq,15hr}$ ≥ 65dB	$L_{Aeq,9hr}$ ≥ 60dB	
30.2	19687	19-27 GLENMORE STREET NAREMBURN	Ground	NW	56	51	56	50	56	51	56	51	0.1	-0.2	0.2	-0.2	60	55	NO	NO	NO	NO	NO
30.2	19687	19-27 GLENMORE STREET NAREMBURN	Ground	SW	55	50	55	50	56	51	56	51	0.2	-0.2	0.3	-0.1	60	55	NO	NO	NO	NO	NO
30.2	19687	19-27 GLENMORE STREET NAREMBURN	Ground	NW	55	50	55	50	56	51	56	51	0.1	-0.2	0.2	-0.2	60	55	NO	NO	NO	NO	NO
30.2	19687	19-27 GLENMORE STREET NAREMBURN	Ground	SW	58	53	58	53	58	53	58	53	0.0	-0.2	0.1	-0.2	60	55	NO	NO	NO	NO	NO
30.2	19687	19-27 GLENMORE STREET NAREMBURN	Ground	E	64	59	64	58	64	59	64	59	0.1	-0.1	0.2	0.0	60	55	NO	NO	NO	NO	NO
30.2	19687	19-27 GLENMORE STREET NAREMBURN	Ground	NE	65	60	66	60	66	61	66	61	0.2	0.0	0.3	-0.1	60	55	NO	NO	NO	NO	NO
30.2	19687	19-27 GLENMORE STREET NAREMBURN	Ground	SE	65	60	65	60	65	60	66	60	0.2	-0.1	0.3	0.0	60	55	NO	NO	NO	NO	NO
30.2	19687	19-27 GLENMORE STREET NAREMBURN	Ground	NE	67	62	67	62	67	63	68	63	0.2	-0.1	0.3	0.0	60	55	NO	NO	NO	NO	NO
30.2	19687	19-27 GLENMORE STREET NAREMBURN	Ground	SE	66	61	66	61	66	61	66	61	0.2	0.0	0.4	0.0	60	55	NO	NO	NO	NO	NO
30.2	19687	19-27 GLENMORE STREET NAREMBURN	Ground	NE	67	62	68	62	68	63	68	63	0.2	0.0	0.3	0.1	60	55	NO	NO	NO	NO	NO
30.2	19687	19-27 GLENMORE STREET NAREMBURN	Ground	SE	67	62	67	62	67	62	67	62	0.2	0.0	0.3	0.0	60	55	NO	NO	NO	NO	NO
30.2	19687	19-27 GLENMORE STREET NAREMBURN	Ground	NE	69	64	69	64	69	64	70	64	0.3	0.0	0.4	0.0	60	55	NO	NO	NO	NO	NO
30.2	19687	19-27 GLENMORE STREET NAREMBURN	Ground	SE	69	63	69	63	69	64	69	64	0.2	0.0	0.4	0.1	60	55	NO	NO	NO	NO	NO
30.2	19687	19-27 GLENMORE STREET NAREMBURN	Ground	NE	70	65	70	65	70	65	71	66	0.3	0.0	0.4	0.1	60	55	NO	NO	NO	NO	NO
30.2	19687	19-27 GLENMORE STREET NAREMBURN	Ground	SE	69	64	70	65	70	65	70	65	0.3	0.1	0.4	0.1	60	55	NO	NO	NO	NO	NO
30.2	19687	19-27 GLENMORE STREET NAREMBURN	First	NE	76	71	76	71	76	71	77	71	0.3	0.0	0.4	0.0	60	55	NO	NO	NO	NO	NO
30.2	19687	19-27 GLENMORE STREET NAREMBURN	First	NW	68	63	69	63	69	64	69	64	0.3	0.0	0.4	0.0	60	55	NO	NO	NO	NO	NO
30.2	19687	19-27 GLENMORE STREET NAREMBURN	First	SW	59	55	60	54	60	55	60	55	0.2	-0.2	0.3	-0.1	60	55	NO	NO	NO	NO	NO
30.2	19687	19-27 GLENMORE STREET NAREMBURN	First	NW	60	55	60	55	60	55	60	55	0.2	-0.1	0.3	-0.1	60	55	NO	NO	NO	NO	NO
30.2	19687	19-27 GLENMORE STREET NAREMBURN	First	SW	59	55	60	54	60	55	60	55	0.2	-0.2	0.3	-0.1	60	55	NO	NO	NO	NO	NO
30.2	19687	19-27 GLENMORE STREET NAREMBURN	First	NW	60	55	60	55	60	55	60	55	0.2	-0.2	0.3	-0.1	60	55	NO	NO	NO	NO	NO
30.2	19687	19-27 GLENMORE STREET NAREMBURN	First	SW	59	54	59	54	60	55	60	55	0.2	-0.2	0.3	-0.1	60	55	NO	NO	NO	NO	NO
30.2	19687	19-27 GLENMORE STREET NAREMBURN	First	NW	59	54	59	54	60	55	60	55	0.2	-0.2	0.3	-0.1	60	55	NO	NO	NO	NO	NO
30.2	19687	19-27 GLENMORE STREET NAREMBURN	First	SW	61	56	61	56	62	57	62	57	0.1	-0.1	0.2	-0.1	60	55	NO	NO	NO	NO	NO
30.2	19687	19-27 GLENMORE STREET NAREMBURN	First	E	68	63	68	63	68	63	68	63	0.1	0.1	0.3	0.1	60	55	NO	NO	NO	NO	NO
30.2	19687	19-27 GLENMORE STREET NAREMBURN	First	NE	70	65	70	65	70	65	71	66	0.1	0.1	0.3	0.1	60	55	NO	NO	NO	NO	NO
30.2	19687	19-27 GLENMORE STREET NAREMBURN	First	SE	70	65	70	65	70	65	70	65	0.2	0.0	0.3	0.1	60	55	NO	NO	NO	NO	NO
30.2	19687	19-27 GLENMORE STREET NAREMBURN	First	NE	72	67	73	67	73	68	73	68	0.3	0.1	0.4	0.1	60	55	NO	NO	NO	NO	NO
30.2	19687	19-27 GLENMORE STREET NAREMBURN	First	SE	71	65	71	66	71	66	71	66	0.2	0.1	0.4	0.2	60	55	NO	NO	NO	NO	NO
30.2	19687	19-27 GLENMORE STREET NAREMBURN	First	NE	73	68	73	68	73	68	73	68	0.2	0.1	0.3	0.1	60	55	NO	NO	NO	NO	NO
30.2	19687	19-27 GLENMORE STREET NAREMBURN	First	SE	72	66	72	67	72	67	72	67	0.2	0.2	0.3	0.2	60	55	NO	NO	NO	NO	NO
30.2	19687	19-27 GLENMORE STREET NAREMBURN	First	NE	74	69	75	69	75	70	75	70	0.3	0.0	0.4	0.1	60	55	NO	NO	NO	NO	NO
30.2	19687	19-27 GLENMORE STREET NAREMBURN	First	SE	73	68	74	68	74	69	74	69	0.3	0.0	0.4	0.1	60	55	NO	NO	NO	NO	NO
30.2	19687	19-27 GLENMORE STREET NAREMBURN	First	NE	75	70	76	70	76	71	76	71	0.3	0.0	0.4	0.0	60	55	NO	NO	NO	NO	NO
30.2	19687	19-27 GLENMORE STREET NAREMBURN	First	SE	75	70	75	70	75	70	75	70	0.3	0.1	0.4	0.0	60	55	NO	NO	NO	NO	NO
30.2	19705	69 NORTHCOTE STREET NAREMBURN	Ground	SW	55	50	55	50	55	50	55	50	0.1	-0.2	0.2	-0.1	60	55	NO	NO	NO	NO	NO
30.2	19705	69 NORTHCOTE STREET NAREMBURN	Ground	SE	56	51	56	51	56	51	56	51	0.1	-0.2	0.2	-0.1	60	55	NO	NO	NO	NO	NO
30.2	19705	69 NORTHCOTE STREET NAREMBURN	Ground	NE	55	50	55	50	55	50	55	50	0.1	-0.3	0.2	-0.2	60	55	NO	NO	NO	NO	NO
30.2	19705	69 NORTHCOTE STREET NAREMBURN	Ground	NW	60	55	60	55	60	55	60	55	0.2	-0.1	0.3	0.0	60	55	NO	NO	NO	NO	NO
30.2	19729	71 NORTHCOTE STREET NAREMBURN	Ground	SE	56	51	56	51	56	52	57	52	0.2	-0.2	0.3	-0.1	60	55	NO	NO	NO	NO	NO
30.2	19729	71 NORTHCOTE STREET NAREMBURN	Ground	NE	55	50	55	50	55	51	56	50	0.1	-0.3	0.2	-0.2	60	55	NO	NO	NO	NO	NO
30.2	19729	71 NORTHCOTE STREET NAREMBURN	Ground	NW	60	55	60	55	60	55	60	55	0.1	-0.1	0.2	0.0	60	55	NO	NO	NO	NO	NO
30.2	19729	71 NORTHCOTE STREET NAREMBURN	Ground	SW	55	50	55	50	55	51	56	50	0.1	-0.2	0.2	-0.2	60	55	NO	NO	NO	NO	NO
30.2	19751	73 NORTHCOTE STREET NAREMBURN	Ground	SE	56	51	56	51	57	52	57	52	0.1	-0.1	0.2	-0.1	60	55	NO	NO	NO	NO	NO
30.2	19751	73 NORTHCOTE STREET NAREMBURN	Ground	NE	57	52	57	52	57	53	58	53	0.2	-0.2	0.3	-0.1	60	55	NO	NO	NO	NO	NO
30.2	19751	73 NORTHCOTE STREET NAREMBURN	Ground	NW	60	55	60	55	60	56	61	56	0.2	-0.1	0.3	-0.1	60	55	NO	NO	NO	NO	NO
30.2	19751	73 NORTHCOTE STREET NAREMBURN	Ground	SW	55	50	55	50	56	51	56	51	0.1	-0.2	0.2	-0.1	60	55	NO	NO	NO	NO	NO
30.2	19786	75 NORTHCOTE STREET NAREMBURN	Ground	NE	60	55	60	55	61	56	61	56	0.1	-0.1	0.2	-0.1	60	55	NO	NO	NO	NO	NO
30.2	19786	75 NORTHCOTE STREET NAREMBURN	Ground	NW	60	55	60	55	60	56	61	55	0.2	-0.1	0.3	-0.1	60	55	NO	NO	NO	NO	NO
30.2	19786	75 NORTHCOTE STREET NAREMBURN	Ground	SW	56	51	56	51	56	51	56	51	0.1	-0.2	0.2	-0.2	60	55	NO	NO	NO	NO	NO
30.2	19786	75 NORTHCOTE STREET NAREMBURN	Ground	SE	57	52	57	52	57	52	58	52	0.2	-0.1	0.3	0.0	60	55	NO	NO	NO	NO	NO
30.2	19829	35-39 GLENMORE STREET NAREMBURN	First	NW	65	60	65	60	65	60	66	60	0.4	-0.1	0.5	0.0	60	55	NO	NO	NO	NO	NO
30.2	19829	35-39 GLENMORE STREET NAREMBURN	First	W	57	52	57	52	57	52	58	52	0.2	-0.3	0.3	-0.2	60	55	NO	NO	NO	NO	NO
30.2	19829	35-39 GLENMORE STREET NAREMBURN	First	SE	56	51	57	51	57	52	57	52	0.1	-0.2	0.3	-0.1	60	55	NO	NO	NO	NO	NO
30.2	19829	35-39 GLENMORE STREET NAREMBURN	First	SW	55	50	55	50	55	51	56	50	0.1	-0.3	0.2	-0.2	60	55	NO	NO	NO	NO	NO
30.2	19829	35-39 GLENMORE STREET NAREMBURN	First	NW	57	52	57	51	57	52	57	52	0.2	-0.2	0.3	-0.1	60	55	NO	NO	NO	NO	NO
30.2	19829	35-39 GLENMORE STREET NAREMBURN	First	SW	57	52	57	51	57	52	57	52	0.2	-0.3	0.3	-0.1	60	55	NO	NO	NO	NO	NO
30.2	19829	35-39 GLENMORE STREET NAREMBURN	First	SE	62	57	63	57	63	58	63	58	0.2	0.1	0.3	0.2	60	55	NO	NO	NO	NO	NO
30.2	19829	35-39 GLENMORE STREET NAREMBURN	First	NE	72	67	72	67	72	67	72	67	0.2	0.0	0.4	0.1	60	55	NO	NO	NO	NO	NO
30.2	19829	35-39 GLENMORE STREET NAREMBURN	Second	NW	68	63	69	63	69	64	69	64	0.4	-0.1	0.5	0.0	60	55	NO	NO	NO	NO	NO
30.2	19829	35-39 GLENMORE STREET NAREMBURN	Second	W	60	55	60	55	60	55	60	55	0.2	-0.2	0.3	-0.1	60	55	NO	NO	NO	NO	NO
30.2	19829	35-39 GLENMORE STREET NAREMBURN	Second	SE	60	55	60	55	60	56	61	56	0.2	-0.2	0.3	-0.1	60	55	NO	NO	NO	NO	NO

NCA	Receiver ID	Address	Floor Level	Facade	Opening Year 2027				Design Year 2037				Increase (Do Smthng - Do Nothing)				NCG project road noise criteria		Do noise levels exceed the cumulative limit with project roads adding ≥2dB to the total noise levels?		Is the contribution from the road project Acute?		Consider further treatment?
					Do Nothing		Do Smthng		Do Nothing		Do Smthng		Opening Year 2027		Design Year 2037								
					Day	Night	Day	Night	Day	Night	Day	Night	Day	Night	Day	Night	Day	Night	Day	Night	$L_{Aeq,15hr}$ ≥ 65dB	$L_{Aeq,9hr}$ ≥ 60dB	
30.2	19829	35-39 GLENMORE STREET NAREMBURN	Second	SW	59	54	59	54	60	55	60	55	0.1	-0.1	0.2	-0.1	60	55	NO	NO	NO	NO	NO
30.2	19829	35-39 GLENMORE STREET NAREMBURN	Second	NW	60	55	60	55	60	56	61	56	0.2	-0.1	0.3	-0.1	60	55	NO	NO	NO	NO	NO
30.2	19829	35-39 GLENMORE STREET NAREMBURN	Second	SW	59	54	59	54	60	55	60	55	0.2	-0.2	0.3	-0.1	60	55	NO	NO	NO	NO	NO
30.2	19829	35-39 GLENMORE STREET NAREMBURN	Second	SE	65	60	65	60	65	60	65	60	0.2	0.2	0.3	0.2	60	55	NO	NO	NO	NO	NO
30.2	19829	35-39 GLENMORE STREET NAREMBURN	Second	NE	77	72	77	72	77	72	77	72	0.4	0.0	0.5	0.0	60	55	NO	NO	NO	NO	NO
30.2	19990	35-39 GLENMORE STREET NAREMBURN	First	E	72	67	72	67	72	68	73	68	0.4	-0.1	0.4	0.0	60	55	NO	NO	NO	NO	NO
30.2	19990	35-39 GLENMORE STREET NAREMBURN	First	N	64	59	65	59	65	60	65	60	0.3	-0.2	0.4	-0.2	60	55	NO	NO	NO	NO	NO
30.2	19990	35-39 GLENMORE STREET NAREMBURN	First	W	58	53	58	53	58	53	58	53	0.3	-0.2	0.3	-0.2	60	55	NO	NO	NO	NO	NO
30.2	19990	35-39 GLENMORE STREET NAREMBURN	First	S	63	58	63	58	63	58	63	58	0.2	0.0	0.4	0.1	60	55	NO	NO	NO	NO	NO
30.2	19990	35-39 GLENMORE STREET NAREMBURN	Second	E	78	73	78	73	78	73	79	73	0.4	-0.1	0.5	-0.1	60	55	NO	NO	NO	NO	NO
30.2	19990	35-39 GLENMORE STREET NAREMBURN	Second	N	70	65	70	65	70	66	71	65	0.3	-0.2	0.4	-0.2	60	55	NO	NO	NO	NO	NO
30.2	19990	35-39 GLENMORE STREET NAREMBURN	Second	W	60	55	60	55	60	56	61	56	0.2	-0.2	0.4	-0.2	60	55	NO	NO	NO	NO	NO
30.2	19990	35-39 GLENMORE STREET NAREMBURN	Second	S	66	60	66	60	66	61	66	61	0.2	0.0	0.4	0.1	60	55	NO	NO	NO	NO	NO
30.2	20067	35-39 GLENMORE STREET NAREMBURN	Ground	N	66	61	66	61	66	62	67	61	0.2	-0.2	0.3	-0.2	60	55	NO	NO	NO	NO	NO
30.2	20067	35-39 GLENMORE STREET NAREMBURN	Ground	W	61	57	62	56	62	57	62	57	0.3	-0.2	0.3	-0.2	60	55	NO	NO	NO	NO	NO
30.2	20067	35-39 GLENMORE STREET NAREMBURN	Ground	S	56	51	56	51	56	51	56	51	0.2	-0.2	0.3	-0.1	60	55	NO	NO	NO	NO	NO
30.2	20067	35-39 GLENMORE STREET NAREMBURN	Ground	E	66	61	66	61	66	61	66	61	0.3	-0.2	0.4	0.0	60	55	NO	NO	NO	NO	NO
30.2	20067	35-39 GLENMORE STREET NAREMBURN	First	N	70	65	70	65	70	65	71	65	0.3	-0.2	0.3	-0.2	60	55	NO	NO	NO	NO	NO
30.2	20067	35-39 GLENMORE STREET NAREMBURN	First	W	64	59	65	59	65	60	65	60	0.2	-0.2	0.4	-0.1	60	55	NO	NO	NO	NO	NO
30.2	20067	35-39 GLENMORE STREET NAREMBURN	First	S	60	55	60	55	60	55	60	55	0.2	-0.2	0.3	-0.1	60	55	NO	NO	NO	NO	NO
30.2	20067	35-39 GLENMORE STREET NAREMBURN	First	E	70	65	70	65	70	66	71	66	0.4	-0.1	0.4	0.0	60	55	NO	NO	NO	NO	NO
30.3	8238	18 RALEIGH STREET CAMMERAY	Ground	S	56	51	56	50	56	52	56	50	-0.5	-1.4	-0.5	-1.3	60	55	NO	NO	NO	NO	NO
30.3	8238	18 RALEIGH STREET CAMMERAY	Ground	E	52	47	51	45	52	47	51	46	-0.8	-1.8	-0.7	-1.7	60	55	NO	NO	NO	NO	NO
30.3	8238	18 RALEIGH STREET CAMMERAY	Ground	N	50	45	50	44	51	46	50	44	-0.7	-1.6	-0.6	-1.5	60	55	NO	NO	NO	NO	NO
30.3	8238	18 RALEIGH STREET CAMMERAY	Ground	E	51	46	50	44	51	46	50	45	-0.7	-1.7	-0.6	-1.6	60	55	NO	NO	NO	NO	NO
30.3	8238	18 RALEIGH STREET CAMMERAY	Ground	N	52	47	51	45	52	47	51	46	-0.7	-1.5	-0.6	-1.4	60	55	NO	NO	NO	NO	NO
30.3	8239	471 - 473 MILLER STREET CAMMERAY	Ground	N	60	54	60	54	60	54	60	54	0.0	-0.2	0.1	0.1	60	55	NO	NO	NO	NO	NO
30.3	8239	471 - 473 MILLER STREET CAMMERAY	Ground	W	71	65	71	65	72	66	72	66	0.0	-0.1	0.0	0.1	60	55	NO	NO	NO	NO	NO
30.3	8239	471 - 473 MILLER STREET CAMMERAY	Ground	E	51	46	50	44	51	46	50	45	-0.6	-1.4	-0.5	-1.2	60	55	NO	NO	NO	NO	NO
30.3	8239	471 - 473 MILLER STREET CAMMERAY	Ground	N	49	44	48	42	49	44	49	43	-0.4	-1.2	-0.3	-1.0	60	55	NO	NO	NO	NO	NO
30.3	8239	471 - 473 MILLER STREET CAMMERAY	Ground	E	48	43	48	42	49	44	48	43	-0.5	-1.2	-0.4	-1.0	60	55	NO	NO	NO	NO	NO
30.3	8239	471 - 473 MILLER STREET CAMMERAY	Ground	S	49	44	48	42	49	44	49	43	-0.4	-1.2	-0.3	-1.0	60	55	NO	NO	NO	NO	NO
30.3	8239	471 - 473 MILLER STREET CAMMERAY	Ground	E	51	46	50	44	51	46	50	45	-0.4	-1.2	-0.4	-1.0	60	55	NO	NO	NO	NO	NO
30.3	8239	471 - 473 MILLER STREET CAMMERAY	First	N	62	56	62	55	62	56	62	56	-0.1	-0.3	0.1	0.1	60	55	NO	NO	NO	NO	NO
30.3	8239	471 - 473 MILLER STREET CAMMERAY	First	W	72	65	72	65	72	66	72	66	-0.1	-0.1	0.1	0.1	60	55	NO	NO	NO	NO	NO
30.3	8239	471 - 473 MILLER STREET CAMMERAY	First	E	54	49	54	48	54	49	54	48	-0.3	-1.0	-0.2	-0.9	60	55	NO	NO	NO	NO	NO
30.3	8239	471 - 473 MILLER STREET CAMMERAY	First	N	52	47	52	46	53	48	52	47	-0.4	-1.2	-0.3	-1.0	60	55	NO	NO	NO	NO	NO
30.3	8239	471 - 473 MILLER STREET CAMMERAY	First	E	52	47	52	46	52	47	52	46	-0.4	-1.2	-0.3	-0.9	60	55	NO	NO	NO	NO	NO
30.3	8239	471 - 473 MILLER STREET CAMMERAY	First	S	52	47	52	46	53	48	52	47	-0.4	-1.2	-0.3	-1.0	60	55	NO	NO	NO	NO	NO
30.3	8239	471 - 473 MILLER STREET CAMMERAY	First	E	54	49	54	48	55	50	54	49	-0.4	-1.0	-0.3	-0.9	60	55	NO	NO	NO	NO	NO
30.3	16625	72 AMHERST STREET CAMMERAY	Ground	NE	52	48	51	46	52	48	52	46	-0.8	-1.8	-0.7	-1.7	60	55	NO	NO	NO	NO	NO
30.3	16625	72 AMHERST STREET CAMMERAY	Ground	W	53	48	52	46	53	48	52	47	-0.9	-1.8	-0.7	-1.7	60	55	NO	NO	NO	NO	NO
30.3	16625	72 AMHERST STREET CAMMERAY	Ground	S	56	51	55	50	56	51	56	50	-0.7	-1.5	-0.6	-1.3	60	55	NO	NO	NO	NO	NO
30.3	16625	72 AMHERST STREET CAMMERAY	Ground	E	54	49	53	47	54	50	53	48	-0.9	-1.9	-0.8	-1.8	60	55	NO	NO	NO	NO	NO
30.3	16626	70 AMHERST STREET CAMMERAY	Ground	N	52	48	51	46	53	48	52	46	-0.8	-1.7	-0.7	-1.6	60	55	NO	NO	NO	NO	NO
30.3	16626	70 AMHERST STREET CAMMERAY	Ground	W	53	48	52	46	53	49	52	47	-0.9	-1.9	-0.8	-1.8	60	55	NO	NO	NO	NO	NO
30.3	16626	70 AMHERST STREET CAMMERAY	Ground	S	56	51	56	50	57	52	56	50	-0.6	-1.4	-0.5	-1.3	60	55	NO	NO	NO	NO	NO
30.3	16626	70 AMHERST STREET CAMMERAY	Ground	E	54	49	53	47	54	49	53	48	-0.9	-1.9	-0.8	-1.8	60	55	NO	NO	NO	NO	NO
30.3	16629	74 AMHERST STREET CAMMERAY	Ground	N	52	47	51	46	52	48	52	46	-0.8	-1.7	-0.7	-1.6	60	55	NO	NO	NO	NO	NO
30.3	16629	74 AMHERST STREET CAMMERAY	Ground	W	53	48	52	46	53	48	52	46	-1.0	-1.9	-0.9	-1.8	60	55	NO	NO	NO	NO	NO
30.3	16629	74 AMHERST STREET CAMMERAY	Ground	S	56	51	56	50	56	51	56	50	-0.5	-1.3	-0.3	-1.2	60	55	NO	NO	NO	NO	NO
30.3	16629	74 AMHERST STREET CAMMERAY	Ground	E	55	50	55	49	55	51	55	49	-0.2	-1.2	-0.2	-1.3	60	55	NO	NO	NO	NO	NO
30.3	16629	74 AMHERST STREET CAMMERAY	Ground	N	52	47	51	46	52	48	52	46	-0.8	-1.7	-0.7	-1.6	60	55	NO	NO	NO	NO	NO
30.3	16629	74 AMHERST STREET CAMMERAY	Ground	E	52	48	51	46	52	48	52	46	-0.8	-1.8	-0.7	-1.7	60	55	NO	NO	NO	NO	NO
30.3	16636	68 AMHERST STREET CAMMERAY	Ground	N	52	48	52	46	53	48	52	46	-0.8	-1.7	-0.7	-1.6	60	55	NO	NO	NO	NO	NO
30.3	16636	68 AMHERST STREET CAMMERAY	Ground	W	54	49	53	48	55	50	54	48	-1.0	-1.8	-0.9	-1.6	60	55	NO	NO	NO	NO	NO
30.3	16636	68 AMHERST STREET CAMMERAY	Ground	S	57	51	56	50	57	52	56	51	-0.6	-1.3	-0.4	-1.2	60	55	NO	NO	NO	NO	NO
30.3	16636	68 AMHERST STREET CAMMERAY	Ground	E	54	49	53	47	54	49	53	48	-0.9	-1.9	-0.8	-1.8	60	55	NO	NO	NO	NO	NO
30.3	16663	64 AMHERST STREET CAMMERAY	Ground	N	52	48	52	46	53	48	52	47	-0.7	-1.7	-0.6	-1.6	60	55	NO	NO	NO	NO	NO
30.3	16663	64 AMHERST STREET CAMMERAY	Ground	W	55	50	54	48	56	50	55	49	-1.1	-1.6	-1.0	-1.4	60	55	NO	NO	NO	NO	NO
30.3	16663	64 AMHERST STREET CAMMERAY	Ground	S	57	52	57	51	58	52	57	51	-0.6	-1.2	-0.5	-0.9	60	55	NO	NO	NO	NO	NO
30.3	16663	64 AMHERST STREET CAMMERAY	Ground	E	55	50	54	49	55	51	55	49	-0.4	-1.4	-0.3	-1.3	60	55	NO	NO	NO	NO	NO

NCA	Receiver ID	Address	Floor Level	Facade	Opening Year 2027				Design Year 2037				Increase (Do Smthng - Do Nothing)				NCG project road noise criteria		Do noise levels exceed the cumulative limit with project roads adding ≥2dB to the total noise levels?		Is the contribution from the road project Acute?		Consider further treatment?
					Do Nothing		Do Smthng		Do Nothing		Do Smthng		Opening Year 2027		Design Year 2037								
					Day	Night	Day	Night	Day	Night	Day	Night	Day	Night	Day	Night	Day	Night	Day	Night	$L_{Aeq,15hr} \geq 65dB$	$L_{Aeq,9hr} \geq 60dB$	
30.3	16678	60 BELLEVUE STREET CAMMERAY	Ground	E	55	50	55	49	55	50	55	49	-0.2	-1.1	-0.1	-1.0	60	55	NO	NO	NO	NO	NO
30.3	16678	60 BELLEVUE STREET CAMMERAY	Ground	N	52	47	51	45	52	47	51	46	-0.8	-1.8	-0.7	-1.6	60	55	NO	NO	NO	NO	NO
30.3	16678	60 BELLEVUE STREET CAMMERAY	Ground	W	53	48	52	46	53	48	52	46	-1.0	-1.9	-0.9	-1.8	60	55	NO	NO	NO	NO	NO
30.3	16678	60 BELLEVUE STREET CAMMERAY	Ground	S	54	49	53	47	54	50	54	48	-1.0	-1.9	-0.8	-1.8	60	55	NO	NO	NO	NO	NO
30.3	16705	58 BELLEVUE STREET CAMMERAY	Ground	N	52	47	51	45	52	47	51	46	-0.7	-1.7	-0.6	-1.6	60	55	NO	NO	NO	NO	NO
30.3	16705	58 BELLEVUE STREET CAMMERAY	Ground	W	53	49	52	47	54	49	53	47	-0.9	-1.8	-0.8	-1.6	60	55	NO	NO	NO	NO	NO
30.3	16705	58 BELLEVUE STREET CAMMERAY	Ground	S	54	49	53	48	54	50	54	48	-0.8	-1.6	-0.6	-1.5	60	55	NO	NO	NO	NO	NO
30.3	16705	58 BELLEVUE STREET CAMMERAY	Ground	E	54	50	53	48	55	50	54	48	-0.8	-1.8	-0.7	-1.7	60	55	NO	NO	NO	NO	NO
30.3	16723	14 AMHERST STREET CAMMERAY	Ground	N	52	47	51	46	52	48	52	46	-0.6	-1.6	-0.6	-1.6	60	55	NO	NO	NO	NO	NO
30.3	16723	14 AMHERST STREET CAMMERAY	Ground	W	55	50	54	49	55	50	55	49	-0.5	-0.9	-0.5	-0.7	60	55	NO	NO	NO	NO	NO
30.3	16723	14 AMHERST STREET CAMMERAY	Ground	S	66	60	66	60	66	61	66	61	-0.4	-0.1	-0.5	0.1	60	55	NO	NO	NO	NO	NO
30.3	16723	14 AMHERST STREET CAMMERAY	Ground	E	58	53	58	53	59	53	58	53	-0.4	-0.5	-0.4	-0.2	60	55	NO	NO	NO	NO	NO
30.3	16727	62 BELLEVUE STREET CAMMERAY	Ground	N	51	47	50	45	52	47	51	45	-0.8	-1.8	-0.7	-1.7	60	55	NO	NO	NO	NO	NO
30.3	16727	62 BELLEVUE STREET CAMMERAY	Ground	W	52	48	52	46	53	48	52	46	-0.8	-1.7	-0.7	-1.6	60	55	NO	NO	NO	NO	NO
30.3	16727	62 BELLEVUE STREET CAMMERAY	Ground	S	52	47	51	46	52	48	52	46	-0.8	-1.8	-0.7	-1.7	60	55	NO	NO	NO	NO	NO
30.3	16727	62 BELLEVUE STREET CAMMERAY	Ground	E	55	50	55	49	55	50	55	49	-0.2	-1.1	-0.1	-1.1	60	55	NO	NO	NO	NO	NO
30.3	16729	12 AMHERST STREET CAMMERAY	Ground	N	52	47	51	46	52	48	52	46	-0.6	-1.6	-0.6	-1.5	60	55	NO	NO	NO	NO	NO
30.3	16729	12 AMHERST STREET CAMMERAY	Ground	W	57	52	57	52	57	52	57	52	-0.4	-0.5	-0.5	-0.3	60	55	NO	NO	NO	NO	NO
30.3	16729	12 AMHERST STREET CAMMERAY	Ground	S	66	60	66	60	66	61	66	61	-0.3	-0.1	-0.5	0.1	60	55	NO	NO	NO	NO	NO
30.3	16729	12 AMHERST STREET CAMMERAY	Ground	E	54	50	54	49	55	50	54	49	-0.5	-0.9	-0.5	-0.7	60	55	NO	NO	NO	NO	NO
30.3	16738	6 AMHERST STREET CAMMERAY	Ground	N	53	48	52	47	53	49	53	47	-0.6	-1.7	-0.5	-1.6	60	55	NO	NO	NO	NO	NO
30.3	16738	6 AMHERST STREET CAMMERAY	Ground	W	60	55	59	54	60	55	59	54	-0.4	-0.5	-0.6	-0.2	60	55	NO	NO	NO	NO	NO
30.3	16738	6 AMHERST STREET CAMMERAY	Ground	S	65	59	64	59	65	59	65	60	-0.4	-0.2	-0.5	0.1	60	55	NO	NO	NO	NO	NO
30.3	16738	6 AMHERST STREET CAMMERAY	Ground	E	57	52	57	51	57	52	57	52	-0.5	-0.7	-0.6	-0.4	60	55	NO	NO	NO	NO	NO
30.3	16743	2 ABBOTT STREET CAMMERAY	Ground	N	60	54	60	54	60	55	61	55	0.0	-0.3	0.1	0.0	60	55	NO	NO	NO	NO	NO
30.3	16743	2 ABBOTT STREET CAMMERAY	Ground	W	51	47	51	45	52	47	51	46	-0.5	-1.6	-0.6	-1.6	60	55	NO	NO	NO	NO	NO
30.3	16743	2 ABBOTT STREET CAMMERAY	Ground	N	51	46	50	45	51	47	51	45	-0.5	-1.5	-0.4	-1.5	60	55	NO	NO	NO	NO	NO
30.3	16743	2 ABBOTT STREET CAMMERAY	Ground	NW	54	49	54	48	54	49	54	49	-0.5	-0.9	-0.6	-0.9	60	55	NO	NO	NO	NO	NO
30.3	16743	2 ABBOTT STREET CAMMERAY	Ground	W	56	51	56	51	56	51	56	51	-0.4	-0.6	-0.4	-0.3	60	55	NO	NO	NO	NO	NO
30.3	16743	2 ABBOTT STREET CAMMERAY	Ground	S	61	56	61	56	62	56	61	56	-0.4	-0.3	-0.5	-0.1	60	55	NO	NO	NO	NO	NO
30.3	16743	2 ABBOTT STREET CAMMERAY	Ground	W	63	57	62	57	63	57	62	57	-0.3	-0.2	-0.5	0.0	60	55	NO	NO	NO	NO	NO
30.3	16743	2 ABBOTT STREET CAMMERAY	Ground	S	68	62	68	62	68	63	68	63	-0.5	-0.2	-0.5	0.1	60	55	NO	NO	NO	NO	NO
30.3	16743	2 ABBOTT STREET CAMMERAY	Ground	E	67	61	66	60	67	61	66	61	-0.6	-0.4	-0.5	0.0	60	55	NO	NO	NO	NO	NO
30.3	16743	2 ABBOTT STREET CAMMERAY	Ground	S	67	61	67	61	68	62	67	62	-0.5	-0.3	-0.5	0.0	60	55	NO	NO	NO	NO	NO
30.3	16743	2 ABBOTT STREET CAMMERAY	Ground	SE	69	63	68	62	69	63	69	63	-0.4	-0.3	-0.2	0.0	60	55	NO	NO	NO	NO	NO
30.3	16743	2 ABBOTT STREET CAMMERAY	Ground	N	64	58	64	58	65	59	65	59	0.0	-0.1	0.2	0.3	60	55	NO	NO	NO	NO	NO
30.3	16743	2 ABBOTT STREET CAMMERAY	Ground	E	65	59	65	59	65	59	65	59	0.0	-0.1	0.2	0.2	60	55	NO	NO	NO	NO	NO
30.3	16743	2 ABBOTT STREET CAMMERAY	Ground	N	62	56	62	56	62	56	62	56	0.0	-0.1	0.1	0.2	60	55	NO	NO	NO	NO	NO
30.3	16743	2 ABBOTT STREET CAMMERAY	Ground	E	62	56	62	56	62	56	62	56	0.0	-0.1	0.1	0.2	60	55	NO	NO	NO	NO	NO
30.3	16743	2 ABBOTT STREET CAMMERAY	First	N	61	56	61	55	62	56	62	56	0.0	-0.4	0.0	-0.1	60	55	NO	NO	NO	NO	NO
30.3	16743	2 ABBOTT STREET CAMMERAY	First	W	54	49	53	48	54	50	54	48	-0.6	-1.6	-0.5	-1.5	60	55	NO	NO	NO	NO	NO
30.3	16743	2 ABBOTT STREET CAMMERAY	First	N	53	48	52	47	53	49	53	47	-0.6	-1.5	-0.5	-1.4	60	55	NO	NO	NO	NO	NO
30.3	16743	2 ABBOTT STREET CAMMERAY	First	NW	56	51	55	50	56	51	56	50	-0.5	-1.0	-0.5	-0.8	60	55	NO	NO	NO	NO	NO
30.3	16743	2 ABBOTT STREET CAMMERAY	First	W	58	53	58	52	58	53	58	53	-0.4	-0.6	-0.5	-0.3	60	55	NO	NO	NO	NO	NO
30.3	16743	2 ABBOTT STREET CAMMERAY	First	S	63	58	62	57	63	58	63	58	-0.5	-0.4	-0.6	-0.2	60	55	NO	NO	NO	NO	NO
30.3	16743	2 ABBOTT STREET CAMMERAY	First	W	64	59	64	58	64	59	64	59	-0.3	-0.2	-0.5	0.1	60	55	NO	NO	NO	NO	NO
30.3	16743	2 ABBOTT STREET CAMMERAY	First	S	69	63	68	63	69	63	69	63	-0.5	-0.2	-0.5	0.1	60	55	NO	NO	NO	NO	NO
30.3	16743	2 ABBOTT STREET CAMMERAY	First	E	68	62	67	61	68	62	67	62	-0.5	-0.4	-0.5	0.0	60	55	NO	NO	NO	NO	NO
30.3	16743	2 ABBOTT STREET CAMMERAY	First	S	68	62	68	62	68	62	68	62	-0.5	-0.3	-0.4	0.0	60	55	NO	NO	NO	NO	NO
30.3	16743	2 ABBOTT STREET CAMMERAY	First	SE	70	64	70	64	70	64	70	64	-0.2	-0.2	-0.2	0.1	60	55	NO	NO	NO	NO	NO
30.3	16743	2 ABBOTT STREET CAMMERAY	First	N	66	60	66	60	66	60	66	60	0.0	-0.2	0.1	0.1	60	55	NO	NO	NO	NO	NO
30.3	16743	2 ABBOTT STREET CAMMERAY	First	E	66	60	66	60	66	60	66	60	-0.1	-0.2	0.1	0.1	60	55	NO	NO	NO	NO	NO
30.3	16743	2 ABBOTT STREET CAMMERAY	First	N	63	57	63	57	63	57	63	57	0.0	-0.2	0.1	0.2	60	55	NO	NO	NO	NO	NO
30.3	16743	2 ABBOTT STREET CAMMERAY	First	E	63	57	63	57	63	57	63	57	0.0	-0.1	0.1	0.2	60	55	NO	NO	NO	NO	NO
30.3	16743	2 ABBOTT STREET CAMMERAY	Second	N	62	57	62	56	62	57	62	57	0.0	-0.5	0.0	-0.2	60	55	NO	NO	NO	NO	NO
30.3	16743	2 ABBOTT STREET CAMMERAY	Second	W	56	52	56	50	57	52	56	51	-0.6	-1.5	-0.6	-1.4	60	55	NO	NO	NO	NO	NO
30.3	16743	2 ABBOTT STREET CAMMERAY	Second	N	56	51	55	50	56	51	55	50	-0.6	-1.4	-0.5	-1.3	60	55	NO	NO	NO	NO	NO
30.3	16743	2 ABBOTT STREET CAMMERAY	Second	NW	58	53	57	52	58	53	58	53	-0.6	-0.9	-0.6	-0.8	60	55	NO	NO	NO	NO	NO
30.3	16743	2 ABBOTT STREET CAMMERAY	Second	W	60	55	60	55	61	55	60	55	-0.4	-0.6	-0.5	-0.4	60	55	NO	NO	NO	NO	NO
30.3	16743	2 ABBOTT STREET CAMMERAY	Second	S	64	59	63	58	64	59	64	58	-0.4	-0.5	-0.5	-0.3	60	55	NO	NO	NO	NO	NO
30.3	16743	2 ABBOTT STREET CAMMERAY	Second	W	64	59	64	58	64	59	64	59	-0.3	-0.3	-0.5	0.0	60	55	NO	NO	NO	NO	NO
30.3	16743	2 ABBOTT STREET CAMMERAY	Second	S	69	63	68	63	69	63	68	63	-0.4	-0.3	-0.5	0.0	60	55	NO	NO	NO	NO	NO

NCA	Receiver ID	Address	Floor Level	Facade	Opening Year 2027				Design Year 2037				Increase (Do Smthng - Do Nothing)				NCG project road noise criteria		Do noise levels exceed the cumulative limit with project roads adding ≥2dB to the total noise levels?		Is the contribution from the road project Acute?		Consider further treatment?
					Do Nothing		Do Smthng		Do Nothing		Do Smthng		Opening Year 2027		Design Year 2037								
					Day	Night	Day	Night	Day	Night	Day	Night	Day	Night	Day	Night	Day	Night	Day	Night	$L_{Aeq,15hr}$ ≥ 65dB	$L_{Aeq,9hr}$ ≥ 60dB	
30.3	16743	2 ABBOTT STREET CAMMERAY	Second	E	68	62	67	61	68	62	67	62	-0.5	-0.4	-0.5	-0.1	60	55	NO	NO	NO	NO	NO
30.3	16743	2 ABBOTT STREET CAMMERAY	Second	S	68	62	68	62	69	63	68	63	-0.5	-0.4	-0.4	0.0	60	55	NO	NO	NO	NO	NO
30.3	16743	2 ABBOTT STREET CAMMERAY	Second	SE	70	64	70	64	70	64	70	64	-0.3	-0.3	-0.2	0.0	60	55	NO	NO	NO	NO	NO
30.3	16743	2 ABBOTT STREET CAMMERAY	Second	N	66	60	66	60	66	60	66	61	0.0	-0.2	0.1	0.1	60	55	NO	NO	NO	NO	NO
30.3	16743	2 ABBOTT STREET CAMMERAY	Second	E	66	60	66	60	67	61	67	61	-0.1	-0.2	0.1	0.1	60	55	NO	NO	NO	NO	NO
30.3	16743	2 ABBOTT STREET CAMMERAY	Second	N	63	58	63	57	64	58	64	58	-0.1	-0.3	0.1	0.1	60	55	NO	NO	NO	NO	NO
30.3	16743	2 ABBOTT STREET CAMMERAY	Second	E	63	57	63	57	64	58	64	58	0.0	-0.2	0.1	0.1	60	55	NO	NO	NO	NO	NO
30.3	16754	247 WEST STREET CAMMERAY	Ground	W	67	61	66	61	67	61	66	61	-0.4	-0.5	-0.6	-0.5	60	55	NO	NO	NO	NO	NO
30.3	16754	247 WEST STREET CAMMERAY	Ground	S	69	64	69	64	70	64	69	64	-0.5	-0.3	-0.7	0.0	60	55	NO	NO	NO	NO	NO
30.3	16754	247 WEST STREET CAMMERAY	Ground	E	62	57	62	56	62	57	62	57	-0.3	-0.4	-0.5	-0.1	60	55	NO	NO	NO	NO	NO
30.3	16762	8-10 AMHERST STREET CAMMERAY	Ground	N	51	47	51	45	52	47	51	46	-0.5	-1.5	-0.4	-1.5	60	55	NO	NO	NO	NO	NO
30.3	16762	8-10 AMHERST STREET CAMMERAY	Ground	W	55	51	55	50	56	51	55	50	-0.5	-0.9	-0.5	-0.8	60	55	NO	NO	NO	NO	NO
30.3	16762	8-10 AMHERST STREET CAMMERAY	Ground	S	63	58	63	58	64	58	63	58	-0.4	-0.2	-0.5	0.1	60	55	NO	NO	NO	NO	NO
30.3	16762	8-10 AMHERST STREET CAMMERAY	Ground	E	57	51	56	51	57	51	56	51	-0.4	-0.4	-0.5	-0.2	60	55	NO	NO	NO	NO	NO
30.3	16762	8-10 AMHERST STREET CAMMERAY	Ground	N	48	43	47	42	48	43	48	42	-0.6	-1.5	-0.5	-1.4	60	55	NO	NO	NO	NO	NO
30.3	16762	8-10 AMHERST STREET CAMMERAY	Ground	E	49	44	48	42	49	44	48	43	-0.5	-1.4	-0.4	-1.2	60	55	NO	NO	NO	NO	NO
30.3	16762	8-10 AMHERST STREET CAMMERAY	Ground	S	51	47	51	46	52	47	51	46	-0.5	-1.0	-0.6	-0.9	60	55	NO	NO	NO	NO	NO
30.3	16762	8-10 AMHERST STREET CAMMERAY	Ground	E	52	47	51	46	52	47	52	46	-0.6	-1.0	-0.6	-0.8	60	55	NO	NO	NO	NO	NO
30.3	16762	8-10 AMHERST STREET CAMMERAY	First	N	53	49	53	47	54	49	53	48	-0.6	-1.6	-0.5	-1.5	60	55	NO	NO	NO	NO	NO
30.3	16762	8-10 AMHERST STREET CAMMERAY	First	W	58	53	57	52	58	53	57	52	-0.5	-0.8	-0.6	-0.8	60	55	NO	NO	NO	NO	NO
30.3	16762	8-10 AMHERST STREET CAMMERAY	First	S	65	60	65	60	66	60	65	60	-0.4	-0.2	-0.6	0.0	60	55	NO	NO	NO	NO	NO
30.3	16762	8-10 AMHERST STREET CAMMERAY	First	E	59	54	58	53	59	54	59	53	-0.4	-0.4	-0.5	-0.1	60	55	NO	NO	NO	NO	NO
30.3	16762	8-10 AMHERST STREET CAMMERAY	First	N	50	45	49	44	50	46	50	44	-0.6	-1.5	-0.5	-1.5	60	55	NO	NO	NO	NO	NO
30.3	16762	8-10 AMHERST STREET CAMMERAY	First	E	51	46	51	45	52	47	51	45	-0.5	-1.2	-0.5	-1.2	60	55	NO	NO	NO	NO	NO
30.3	16762	8-10 AMHERST STREET CAMMERAY	First	S	54	49	54	48	54	49	54	48	-0.5	-1.0	-0.6	-0.9	60	55	NO	NO	NO	NO	NO
30.3	16762	8-10 AMHERST STREET CAMMERAY	First	E	54	49	54	48	54	49	54	49	-0.6	-0.9	-0.6	-0.7	60	55	NO	NO	NO	NO	NO
30.3	16762	8-10 AMHERST STREET CAMMERAY	Second	N	56	51	55	50	56	52	55	50	-0.6	-1.7	-0.5	-1.7	60	55	NO	NO	NO	NO	NO
30.3	16762	8-10 AMHERST STREET CAMMERAY	Second	W	60	55	60	55	61	55	60	55	-0.5	-0.8	-0.6	-0.6	60	55	NO	NO	NO	NO	NO
30.3	16762	8-10 AMHERST STREET CAMMERAY	Second	S	65	60	65	60	66	60	65	60	-0.4	-0.3	-0.5	0.0	60	55	NO	NO	NO	NO	NO
30.3	16762	8-10 AMHERST STREET CAMMERAY	Second	E	61	55	60	55	61	55	60	55	-0.3	-0.3	-0.4	-0.1	60	55	NO	NO	NO	NO	NO
30.3	16762	8-10 AMHERST STREET CAMMERAY	Second	N	53	49	53	47	54	49	53	48	-0.5	-1.5	-0.4	-1.3	60	55	NO	NO	NO	NO	NO
30.3	16762	8-10 AMHERST STREET CAMMERAY	Second	E	55	50	54	49	55	50	55	49	-0.6	-1.1	-0.4	-1.0	60	55	NO	NO	NO	NO	NO
30.3	16762	8-10 AMHERST STREET CAMMERAY	Second	S	57	52	56	51	57	52	57	51	-0.5	-0.9	-0.5	-0.8	60	55	NO	NO	NO	NO	NO
30.3	16762	8-10 AMHERST STREET CAMMERAY	Second	E	57	51	56	51	57	52	56	51	-0.5	-0.9	-0.5	-0.7	60	55	NO	NO	NO	NO	NO
30.3	16767	64 BELLEVUE STREET CAMMERAY	Ground	N	51	46	50	45	51	47	51	45	-0.7	-1.7	-0.6	-1.6	60	55	NO	NO	NO	NO	NO
30.3	16767	64 BELLEVUE STREET CAMMERAY	Ground	W	53	48	52	46	53	48	52	47	-0.9	-1.8	-0.8	-1.7	60	55	NO	NO	NO	NO	NO
30.3	16767	64 BELLEVUE STREET CAMMERAY	Ground	S	51	47	50	45	52	47	51	45	-0.8	-1.7	-0.7	-1.6	60	55	NO	NO	NO	NO	NO
30.3	16767	64 BELLEVUE STREET CAMMERAY	Ground	E	55	50	55	49	56	51	55	50	-0.1	-1.0	-0.1	-0.9	60	55	NO	NO	NO	NO	NO
30.3	16772	2 AMHERST STREET CAMMERAY	Ground	NW	50	46	49	44	50	46	50	44	-0.6	-1.8	-0.5	-1.7	60	55	NO	NO	NO	NO	NO
30.3	16772	2 AMHERST STREET CAMMERAY	Ground	N	53	49	53	47	54	49	53	48	-0.5	-1.7	-0.6	-1.7	60	55	NO	NO	NO	NO	NO
30.3	16772	2 AMHERST STREET CAMMERAY	Ground	W	58	53	57	52	58	53	57	52	-0.4	-0.9	-0.5	-0.7	60	55	NO	NO	NO	NO	NO
30.3	16772	2 AMHERST STREET CAMMERAY	Ground	S	65	60	65	60	66	60	65	60	-0.3	-0.3	-0.5	0.0	60	55	NO	NO	NO	NO	NO
30.3	16772	2 AMHERST STREET CAMMERAY	Ground	E	59	53	58	53	59	53	58	53	-0.4	-0.4	-0.6	-0.2	60	55	NO	NO	NO	NO	NO
30.3	16772	2 AMHERST STREET CAMMERAY	Ground	N	53	49	52	47	53	49	53	47	-0.6	-1.7	-0.5	-1.7	60	55	NO	NO	NO	NO	NO
30.3	16772	2 AMHERST STREET CAMMERAY	Ground	E	50	46	49	44	50	46	50	44	-0.6	-1.7	-0.5	-1.7	60	55	NO	NO	NO	NO	NO
30.3	16772	2 AMHERST STREET CAMMERAY	First	NW	53	49	53	47	54	49	53	48	-0.6	-1.7	-0.5	-1.6	60	55	NO	NO	NO	NO	NO
30.3	16772	2 AMHERST STREET CAMMERAY	First	N	57	53	56	51	57	53	57	51	-0.6	-1.7	-0.5	-1.7	60	55	NO	NO	NO	NO	NO
30.3	16772	2 AMHERST STREET CAMMERAY	First	W	60	56	60	54	61	56	60	55	-0.4	-1.1	-0.5	-0.9	60	55	NO	NO	NO	NO	NO
30.3	16772	2 AMHERST STREET CAMMERAY	First	S	67	61	66	61	67	61	66	61	-0.4	-0.3	-0.5	0.0	60	55	NO	NO	NO	NO	NO
30.3	16772	2 AMHERST STREET CAMMERAY	First	E	60	55	59	54	60	55	60	54	-0.4	-0.5	-0.5	-0.3	60	55	NO	NO	NO	NO	NO
30.3	16772	2 AMHERST STREET CAMMERAY	First	N	56	52	56	50	56	52	56	51	-0.5	-1.7	-0.5	-1.7	60	55	NO	NO	NO	NO	NO
30.3	16772	2 AMHERST STREET CAMMERAY	First	E	53	49	53	47	54	49	53	48	-0.6	-1.7	-0.5	-1.6	60	55	NO	NO	NO	NO	NO
30.3	16791	249 WEST STREET CAMMERAY	Ground	E	57	52	56	51	57	52	57	52	-0.5	-0.9	-0.6	-0.8	60	55	NO	NO	NO	NO	NO
30.3	16791	249 WEST STREET CAMMERAY	Ground	W	63	57	62	57	63	58	63	57	-0.5	-0.5	-0.7	-0.5	60	55	NO	NO	NO	NO	NO
30.3	16797	4 AMHERST STREET CAMMERAY	Ground	NE	51	46	50	45	51	47	51	45	-0.5	-1.6	-0.5	-1.5	60	55	NO	NO	NO	NO	NO
30.3	16797	4 AMHERST STREET CAMMERAY	Ground	W	56	51	55	50	56	51	56	50	-0.5	-0.8	-0.5	-0.6	60	55	NO	NO	NO	NO	NO
30.3	16797	4 AMHERST STREET CAMMERAY	Ground	S	61	56	60	55	61	56	60	55	-0.3	-0.4	-0.5	-0.2	60	55	NO	NO	NO	NO	NO
30.3	16797	4 AMHERST STREET CAMMERAY	Ground	E	56	51	56	50	56	51	56	51	-0.4	-0.5	-0.6	-0.3	60	55	NO	NO	NO	NO	NO
30.3	16797	4 AMHERST STREET CAMMERAY	Ground	N	51	46	50	45	51	47	50	45	-0.6	-1.6	-0.5	-1.6	60	55	NO	NO	NO	NO	NO
30.3	16797	4 AMHERST STREET CAMMERAY	First	NE	53	49	52	47	53	49	53	47	-0.5	-1.6	-0.4	-1.6	60	55	NO	NO	NO	NO	NO
30.3	16797	4 AMHERST STREET CAMMERAY	First	W	58	53	57	52	58	53	57	52	-0.5	-0.8	-0.5	-0.7	60	55	NO	NO	NO	NO	NO
30.3	16797	4 AMHERST STREET CAMMERAY	First	S	65	59	64	59	65	59	65	59	-0.3	-0.3	-0.5	0.0	60	55	NO	NO	NO	NO	NO

NCA	Receiver ID	Address	Floor Level	Facade	Opening Year 2027				Design Year 2037				Increase (Do Smthng - Do Nothing)				NCG project road noise criteria		Do noise levels exceed the cumulative limit with project roads adding ≥2dB to the total noise levels?		Is the contribution from the road project Acute?		Consider further treatment?
					Do Nothing		Do Smthng		Do Nothing		Do Smthng		Opening Year 2027		Design Year 2037								
					Day	Night	Day	Night	Day	Night	Day	Night	Day	Night	Day	Night	Day	Night	Day	Night	$L_{Aeq,15hr}$ ≥ 65dB	$L_{Aeq,9hr}$ ≥ 60dB	
30.3	16797	4 AMHERST STREET CAMMERAY	First	E	58	53	58	53	59	53	58	53	-0.4	-0.4	-0.5	-0.2	60	55	NO	NO	NO	NO	NO
30.3	16797	4 AMHERST STREET CAMMERAY	First	N	52	48	52	46	53	48	52	47	-0.6	-1.6	-0.5	-1.6	60	55	NO	NO	NO	NO	NO
30.3	16797	4 AMHERST STREET CAMMERAY	Second	NE	56	51	55	50	56	52	56	50	-0.5	-1.7	-0.5	-1.6	60	55	NO	NO	NO	NO	NO
30.3	16797	4 AMHERST STREET CAMMERAY	Second	W	59	55	59	53	60	55	59	54	-0.5	-1.1	-0.5	-0.9	60	55	NO	NO	NO	NO	NO
30.3	16797	4 AMHERST STREET CAMMERAY	Second	S	65	60	65	60	65	60	65	60	-0.4	-0.3	-0.5	-0.1	60	55	NO	NO	NO	NO	NO
30.3	16797	4 AMHERST STREET CAMMERAY	Second	E	59	54	59	54	60	54	59	54	-0.4	-0.4	-0.6	-0.2	60	55	NO	NO	NO	NO	NO
30.3	16797	4 AMHERST STREET CAMMERAY	Second	N	55	51	54	49	55	51	55	49	-0.6	-1.7	-0.5	-1.7	60	55	NO	NO	NO	NO	NO
30.3	16797	4 AMHERST STREET CAMMERAY	Third	NE	58	54	58	52	59	55	58	53	-0.6	-1.8	-0.5	-1.8	60	55	NO	NO	NO	NO	NO
30.3	16797	4 AMHERST STREET CAMMERAY	Third	W	61	57	61	56	62	57	61	56	-0.4	-1.3	-0.5	-1.2	60	55	NO	NO	NO	NO	NO
30.3	16797	4 AMHERST STREET CAMMERAY	Third	S	65	60	65	60	66	60	65	60	-0.4	-0.4	-0.5	-0.2	60	55	NO	NO	NO	NO	NO
30.3	16797	4 AMHERST STREET CAMMERAY	Third	E	60	55	60	55	61	55	60	55	-0.4	-0.5	-0.5	-0.2	60	55	NO	NO	NO	NO	NO
30.3	16797	4 AMHERST STREET CAMMERAY	Third	N	58	54	57	52	58	54	58	52	-0.6	-1.8	-0.5	-1.7	60	55	NO	NO	NO	NO	NO
30.3	16820	66 BELLEVUE STREET CAMMERAY	Ground	N	51	46	50	44	51	46	50	45	-0.8	-1.7	-0.7	-1.6	60	55	NO	NO	NO	NO	NO
30.3	16820	66 BELLEVUE STREET CAMMERAY	Ground	W	52	48	52	46	53	48	52	46	-0.9	-1.8	-0.8	-1.7	60	55	NO	NO	NO	NO	NO
30.3	16820	66 BELLEVUE STREET CAMMERAY	Ground	S	52	47	51	45	52	48	51	46	-0.8	-1.7	-0.7	-1.6	60	55	NO	NO	NO	NO	NO
30.3	16820	66 BELLEVUE STREET CAMMERAY	Ground	E	56	51	56	50	56	51	56	50	-0.1	-1.0	0.0	-1.0	60	55	NO	NO	NO	NO	NO
30.3	16823	251 WEST STREET CAMMERAY	Ground	E	55	50	54	49	55	51	55	49	-0.5	-1.4	-0.6	-1.3	60	55	NO	NO	NO	NO	NO
30.3	16823	251 WEST STREET CAMMERAY	Ground	W	61	56	61	55	62	57	61	56	-0.5	-0.7	-0.6	-0.8	60	55	NO	NO	NO	NO	NO
30.3	16840	6 ABBOTT STREET CAMMERAY	Ground	NE	60	54	60	54	60	55	60	54	-0.2	-0.4	0.0	-0.1	60	55	NO	NO	NO	NO	NO
30.3	16840	6 ABBOTT STREET CAMMERAY	Ground	NW	53	48	52	47	53	49	53	47	-0.5	-1.6	-0.4	-1.5	60	55	NO	NO	NO	NO	NO
30.3	16840	6 ABBOTT STREET CAMMERAY	Ground	SW	53	49	53	47	53	49	53	48	-0.5	-1.5	-0.6	-1.3	60	55	NO	NO	NO	NO	NO
30.3	16841	2 ABBOTT STREET CAMMERAY	Ground	SW	54	49	53	48	54	49	54	48	-0.5	-1.2	-0.5	-1.1	60	55	NO	NO	NO	NO	NO
30.3	16841	2 ABBOTT STREET CAMMERAY	Ground	SE	59	53	59	53	59	53	59	53	-0.1	-0.3	0.1	0.0	60	55	NO	NO	NO	NO	NO
30.3	16841	2 ABBOTT STREET CAMMERAY	Ground	NE	63	57	63	57	63	58	64	58	0.0	-0.2	0.1	0.1	60	55	NO	NO	NO	NO	NO
30.3	16841	2 ABBOTT STREET CAMMERAY	Ground	W	54	49	53	48	54	49	54	48	-0.5	-1.4	-0.5	-1.2	60	55	NO	NO	NO	NO	NO
30.3	16875	253 WEST STREET CAMMERAY	Ground	E	54	50	53	48	54	50	54	48	-0.6	-1.6	-0.5	-1.5	60	55	NO	NO	NO	NO	NO
30.3	16875	253 WEST STREET CAMMERAY	Ground	W	60	55	60	54	61	56	60	55	-0.4	-1.0	-0.5	-1.0	60	55	NO	NO	NO	NO	NO
30.3	16877	1-5 FREDBEN AVENUE CAMMERAY	Ground	N	51	46	50	45	51	47	51	45	-0.6	-1.7	-0.5	-1.6	60	55	NO	NO	NO	NO	NO
30.3	16877	1-5 FREDBEN AVENUE CAMMERAY	Ground	W	54	49	53	48	54	50	54	48	-0.5	-1.5	-0.5	-1.5	60	55	NO	NO	NO	NO	NO
30.3	16877	1-5 FREDBEN AVENUE CAMMERAY	Ground	S	52	47	51	45	52	47	51	46	-0.6	-1.6	-0.5	-1.4	60	55	NO	NO	NO	NO	NO
30.3	16877	1-5 FREDBEN AVENUE CAMMERAY	Ground	E	50	45	50	44	50	46	50	44	-0.5	-1.5	-0.5	-1.4	60	55	NO	NO	NO	NO	NO
30.3	16877	1-5 FREDBEN AVENUE CAMMERAY	First	N	54	49	53	48	54	50	54	48	-0.6	-1.7	-0.5	-1.6	60	55	NO	NO	NO	NO	NO
30.3	16877	1-5 FREDBEN AVENUE CAMMERAY	First	W	56	51	55	50	56	51	55	50	-0.5	-1.4	-0.6	-1.4	60	55	NO	NO	NO	NO	NO
30.3	16877	1-5 FREDBEN AVENUE CAMMERAY	First	S	53	49	53	47	54	49	53	48	-0.5	-1.5	-0.4	-1.3	60	55	NO	NO	NO	NO	NO
30.3	16877	1-5 FREDBEN AVENUE CAMMERAY	First	E	53	48	52	46	53	48	52	47	-0.5	-1.4	-0.4	-1.3	60	55	NO	NO	NO	NO	NO
30.3	16882	72 BELLEVUE STREET CAMMERAY	Ground	E	56	51	56	50	57	52	56	50	-0.5	-1.5	-0.5	-1.4	60	55	NO	NO	NO	NO	NO
30.3	16882	72 BELLEVUE STREET CAMMERAY	Ground	N	51	46	50	44	51	46	50	45	-0.8	-1.8	-0.7	-1.7	60	55	NO	NO	NO	NO	NO
30.3	16882	72 BELLEVUE STREET CAMMERAY	Ground	W	52	48	51	46	53	48	52	46	-0.9	-1.8	-0.8	-1.7	60	55	NO	NO	NO	NO	NO
30.3	16883	70 BELLEVUE STREET CAMMERAY	Ground	W	53	48	52	46	53	48	52	46	-1.1	-2.0	-1.0	-1.9	60	55	NO	NO	NO	NO	NO
30.3	16883	70 BELLEVUE STREET CAMMERAY	Ground	S	51	47	51	45	52	47	51	45	-0.7	-1.7	-0.6	-1.6	60	55	NO	NO	NO	NO	NO
30.3	16883	70 BELLEVUE STREET CAMMERAY	Ground	E	56	51	56	50	56	51	56	50	-0.4	-1.3	-0.4	-1.2	60	55	NO	NO	NO	NO	NO
30.3	16893	255 WEST STREET CAMMERAY	Ground	E	54	49	53	48	54	50	53	48	-0.5	-1.7	-0.6	-1.5	60	55	NO	NO	NO	NO	NO
30.3	16893	255 WEST STREET CAMMERAY	Ground	W	60	56	60	55	61	56	60	55	-0.4	-1.2	-0.5	-1.2	60	55	NO	NO	NO	NO	NO
30.3	16909	2-4 FREDBEN AVENUE CAMMERAY	Ground	N	51	47	51	45	52	47	51	46	-0.5	-1.6	-0.5	-1.6	60	55	NO	NO	NO	NO	NO
30.3	16909	2-4 FREDBEN AVENUE CAMMERAY	Ground	W	53	49	53	47	54	49	53	48	-0.5	-1.6	-0.5	-1.6	60	55	NO	NO	NO	NO	NO
30.3	16909	2-4 FREDBEN AVENUE CAMMERAY	Ground	S	52	47	51	46	52	48	51	46	-0.6	-1.7	-0.5	-1.7	60	55	NO	NO	NO	NO	NO
30.3	16909	2-4 FREDBEN AVENUE CAMMERAY	Ground	E	50	45	50	44	51	46	50	45	-0.6	-1.2	-0.6	-1.1	60	55	NO	NO	NO	NO	NO
30.3	16909	2-4 FREDBEN AVENUE CAMMERAY	First	N	54	50	53	48	54	50	54	48	-0.5	-1.6	-0.4	-1.7	60	55	NO	NO	NO	NO	NO
30.3	16909	2-4 FREDBEN AVENUE CAMMERAY	First	W	55	51	55	49	55	51	55	50	-0.5	-1.6	-0.5	-1.6	60	55	NO	NO	NO	NO	NO
30.3	16909	2-4 FREDBEN AVENUE CAMMERAY	First	S	53	49	53	47	54	49	53	48	-0.5	-1.7	-0.5	-1.7	60	55	NO	NO	NO	NO	NO
30.3	16909	2-4 FREDBEN AVENUE CAMMERAY	First	E	52	48	52	46	53	48	52	47	-0.6	-1.1	-0.6	-1.0	60	55	NO	NO	NO	NO	NO
30.3	16909	2-4 FREDBEN AVENUE CAMMERAY	Second	N	56	52	56	50	56	52	56	51	-0.5	-1.8	-0.5	-1.7	60	55	NO	NO	NO	NO	NO
30.3	16909	2-4 FREDBEN AVENUE CAMMERAY	Second	W	57	53	56	51	57	53	57	51	-0.6	-1.6	-0.5	-1.6	60	55	NO	NO	NO	NO	NO
30.3	16909	2-4 FREDBEN AVENUE CAMMERAY	Second	S	55	51	55	49	56	51	55	50	-0.5	-1.7	-0.5	-1.7	60	55	NO	NO	NO	NO	NO
30.3	16909	2-4 FREDBEN AVENUE CAMMERAY	Second	E	54	49	54	48	54	50	54	49	-0.5	-1.2	-0.5	-1.1	60	55	NO	NO	NO	NO	NO
30.3	16925	257 WEST STREET CAMMERAY	Ground	E	53	49	53	47	54	49	53	48	-0.6	-1.6	-0.5	-1.6	60	55	NO	NO	NO	NO	NO
30.3	16925	257 WEST STREET CAMMERAY	Ground	N	57	53	57	51	57	53	57	52	-0.5	-1.8	-0.4	-1.7	60	55	NO	NO	NO	NO	NO
30.3	16925	257 WEST STREET CAMMERAY	Ground	W	59	55	59	53	60	55	59	54	-0.4	-1.5	-0.4	-1.5	60	55	NO	NO	NO	NO	NO
30.3	16927	78 BELLEVUE STREET CAMMERAY	Ground	E	57	53	57	51	58	53	57	51	-0.7	-1.7	-0.7	-1.6	60	55	NO	NO	NO	NO	NO
30.3	16927	78 BELLEVUE STREET CAMMERAY	Ground	N	51	47	51	45	52	47	51	46	-0.7	-1.6	-0.6	-1.5	60	55	NO	NO	NO	NO	NO
30.3	16927	78 BELLEVUE STREET CAMMERAY	Ground	W	53	48	52	46	53	48	52	47	-0.8	-1.7	-0.7	-1.6	60	55	NO	NO	NO	NO	NO
30.3	16928	76 BELLEVUE STREET CAMMERAY	Ground	W	53	48	52	46	53	48	52	47	-0.8	-1.6	-0.7	-1.5	60	55	NO	NO	NO	NO	NO

NCA	Receiver ID	Address	Floor Level	Facade	Opening Year 2027				Design Year 2037				Increase (Do Smthng - Do Nothing)				NCG project road noise criteria		Do noise levels exceed the cumulative limit with project roads adding ≥2dB to the total noise levels?		Is the contribution from the road project Acute?		Consider further treatment?
					Do Nothing		Do Smthng		Do Nothing		Do Smthng		Opening Year 2027		Design Year 2037								
					Day	Night	Day	Night	Day	Night	Day	Night	Day	Night	Day	Night	Day	Night	Day	Night	$L_{Aeq,15hr}$ ≥ 65dB	$L_{Aeq,9hr}$ ≥ 60dB	
30.3	16928	76 BELLEVUE STREET CAMMERAY	Ground	S	51	46	50	45	51	47	51	45	-0.8	-1.7	-0.7	-1.6	60	55	NO	NO	NO	NO	NO
30.3	16928	76 BELLEVUE STREET CAMMERAY	Ground	E	57	52	56	50	57	52	57	51	-0.5	-1.5	-0.5	-1.4	60	55	NO	NO	NO	NO	NO
30.3	16929	7-9 RALEIGH STREET CAMMERAY	Ground	W	52	47	51	45	52	47	52	46	-0.7	-1.6	-0.6	-1.5	60	55	NO	NO	NO	NO	NO
30.3	16929	7-9 RALEIGH STREET CAMMERAY	Ground	S	55	50	55	49	56	51	55	49	-0.5	-1.4	-0.4	-1.3	60	55	NO	NO	NO	NO	NO
30.3	16929	7-9 RALEIGH STREET CAMMERAY	Ground	E	54	49	54	48	54	49	55	49	0.1	-0.7	0.2	-0.6	60	55	NO	NO	NO	NO	NO
30.3	16929	7-9 RALEIGH STREET CAMMERAY	Ground	N	50	45	49	43	50	45	50	44	-0.7	-1.4	-0.5	-1.1	60	55	NO	NO	NO	NO	NO
30.3	16929	7-9 RALEIGH STREET CAMMERAY	First	W	53	49	53	47	54	49	53	48	-0.7	-1.5	-0.6	-1.4	60	55	NO	NO	NO	NO	NO
30.3	16929	7-9 RALEIGH STREET CAMMERAY	First	S	57	52	57	51	58	53	58	52	-0.3	-1.1	-0.2	-1.0	60	55	NO	NO	NO	NO	NO
30.3	16929	7-9 RALEIGH STREET CAMMERAY	First	E	56	52	57	51	57	52	57	52	0.5	-0.5	0.4	-0.4	60	55	NO	NO	NO	NO	NO
30.3	16929	7-9 RALEIGH STREET CAMMERAY	First	N	53	48	52	46	53	48	52	47	-0.8	-1.5	-0.6	-1.3	60	55	NO	NO	NO	NO	NO
30.3	16937	6A ABBOTT STREET CAMMERAY	Ground	E	56	50	56	50	56	51	56	51	-0.2	-0.5	-0.1	-0.3	60	55	NO	NO	NO	NO	NO
30.3	16937	6A ABBOTT STREET CAMMERAY	Ground	N	52	48	51	46	52	48	52	46	-0.6	-1.7	-0.5	-1.6	60	55	NO	NO	NO	NO	NO
30.3	16937	6A ABBOTT STREET CAMMERAY	Ground	W	52	47	51	46	52	48	52	46	-0.7	-1.6	-0.6	-1.5	60	55	NO	NO	NO	NO	NO
30.3	16937	6A ABBOTT STREET CAMMERAY	Ground	S	52	47	51	45	52	47	51	46	-0.6	-1.5	-0.5	-1.4	60	55	NO	NO	NO	NO	NO
30.3	16937	6A ABBOTT STREET CAMMERAY	First	E	58	52	58	52	58	53	58	52	-0.1	-0.6	-0.1	-0.3	60	55	NO	NO	NO	NO	NO
30.3	16937	6A ABBOTT STREET CAMMERAY	First	N	54	50	54	48	55	50	54	49	-0.6	-1.8	-0.5	-1.7	60	55	NO	NO	NO	NO	NO
30.3	16937	6A ABBOTT STREET CAMMERAY	First	W	55	50	54	49	55	50	54	49	-0.6	-1.6	-0.6	-1.5	60	55	NO	NO	NO	NO	NO
30.3	16937	6A ABBOTT STREET CAMMERAY	First	S	54	49	54	48	54	50	54	48	-0.5	-1.3	-0.4	-1.2	60	55	NO	NO	NO	NO	NO
30.3	16938	1-5 FREDBEN AVENUE CAMMERAY	Ground	N	51	46	50	45	51	47	50	45	-0.6	-1.6	-0.5	-1.5	60	55	NO	NO	NO	NO	NO
30.3	16938	1-5 FREDBEN AVENUE CAMMERAY	Ground	W	54	49	53	48	54	50	54	48	-0.6	-1.5	-0.5	-1.4	60	55	NO	NO	NO	NO	NO
30.3	16938	1-5 FREDBEN AVENUE CAMMERAY	Ground	S	50	46	50	44	50	46	50	44	-0.5	-1.7	-0.4	-1.6	60	55	NO	NO	NO	NO	NO
30.3	16938	1-5 FREDBEN AVENUE CAMMERAY	Ground	E	50	45	49	43	50	45	49	44	-0.5	-1.5	-0.5	-1.4	60	55	NO	NO	NO	NO	NO
30.3	16938	1-5 FREDBEN AVENUE CAMMERAY	First	N	53	49	53	47	54	49	53	48	-0.6	-1.6	-0.5	-1.6	60	55	NO	NO	NO	NO	NO
30.3	16938	1-5 FREDBEN AVENUE CAMMERAY	First	W	55	51	55	50	56	51	55	50	-0.5	-1.4	-0.5	-1.4	60	55	NO	NO	NO	NO	NO
30.3	16938	1-5 FREDBEN AVENUE CAMMERAY	First	S	53	49	52	47	53	49	53	47	-0.5	-1.6	-0.4	-1.6	60	55	NO	NO	NO	NO	NO
30.3	16938	1-5 FREDBEN AVENUE CAMMERAY	First	E	52	47	52	46	52	48	52	46	-0.5	-1.5	-0.5	-1.4	60	55	NO	NO	NO	NO	NO
30.3	16977	441 MILLER STREET CAMMERAY	Ground	W	74	67	74	67	74	67	74	68	0.1	0.0	0.3	0.4	60	55	NO	NO	NO	NO	NO
30.3	16977	441 MILLER STREET CAMMERAY	Ground	N	49	44	49	43	50	45	49	44	-0.6	-1.4	-0.5	-1.3	60	55	NO	NO	NO	NO	NO
30.3	16977	441 MILLER STREET CAMMERAY	Ground	E	49	44	49	43	50	45	49	43	-0.6	-1.6	-0.5	-1.4	60	55	NO	NO	NO	NO	NO
30.3	16977	441 MILLER STREET CAMMERAY	Ground	N	50	45	49	43	50	45	49	44	-0.5	-1.4	-0.4	-1.2	60	55	NO	NO	NO	NO	NO
30.3	16977	441 MILLER STREET CAMMERAY	First	W	74	67	74	67	74	68	74	68	0.1	0.0	0.2	0.3	60	55	NO	NO	NO	NO	NO
30.3	16977	441 MILLER STREET CAMMERAY	First	N	53	48	52	47	53	49	53	47	-0.7	-1.5	-0.5	-1.3	60	55	NO	NO	NO	NO	NO
30.3	16977	441 MILLER STREET CAMMERAY	First	E	53	48	52	47	53	49	53	47	-0.6	-1.5	-0.5	-1.4	60	55	NO	NO	NO	NO	NO
30.3	16977	441 MILLER STREET CAMMERAY	First	N	53	48	53	47	53	49	53	47	-0.5	-1.4	-0.4	-1.2	60	55	NO	NO	NO	NO	NO
30.3	16978	451 MILLER STREET CAMMERAY	Ground	W	73	67	74	67	74	67	74	68	0.1	0.0	0.2	0.3	60	55	NO	NO	NO	NO	NO
30.3	16978	451 MILLER STREET CAMMERAY	Ground	E	51	46	50	44	51	46	50	45	-0.6	-1.5	-0.5	-1.4	60	55	NO	NO	NO	NO	NO
30.3	16978	451 MILLER STREET CAMMERAY	First	W	74	67	74	67	74	67	74	68	0.0	0.0	0.2	0.3	60	55	NO	NO	NO	NO	NO
30.3	16978	451 MILLER STREET CAMMERAY	First	E	54	49	53	48	54	49	54	48	-0.7	-1.4	-0.6	-1.3	60	55	NO	NO	NO	NO	NO
30.3	16980	445 MILLER STREET CAMMERAY	Ground	W	74	67	74	67	74	68	74	68	0.1	0.0	0.2	0.3	60	55	NO	NO	NO	NO	NO
30.3	16980	445 MILLER STREET CAMMERAY	Ground	E	54	49	54	48	54	50	54	49	-0.2	-1.0	-0.2	-1.0	60	55	NO	NO	NO	NO	NO
30.3	16980	445 MILLER STREET CAMMERAY	Ground	N	49	44	49	43	50	45	49	43	-0.5	-1.4	-0.4	-1.3	60	55	NO	NO	NO	NO	NO
30.3	16980	445 MILLER STREET CAMMERAY	First	W	74	67	74	67	74	68	74	68	0.1	0.0	0.2	0.3	60	55	NO	NO	NO	NO	NO
30.3	16980	445 MILLER STREET CAMMERAY	First	E	56	51	56	50	57	52	57	51	-0.1	-1.0	-0.1	-0.9	60	55	NO	NO	NO	NO	NO
30.3	16980	445 MILLER STREET CAMMERAY	First	N	53	48	52	46	53	48	53	47	-0.6	-1.4	-0.5	-1.3	60	55	NO	NO	NO	NO	NO
30.3	16981	443 MILLER STREET CAMMERAY	Ground	W	74	67	74	67	74	68	74	68	0.1	-0.1	0.2	0.3	60	55	NO	NO	NO	NO	NO
30.3	16981	443 MILLER STREET CAMMERAY	Ground	E	50	45	49	44	50	45	50	44	-0.6	-1.5	-0.5	-1.3	60	55	NO	NO	NO	NO	NO
30.3	16981	443 MILLER STREET CAMMERAY	Ground	S	51	46	50	44	51	46	51	45	-0.6	-1.4	-0.5	-1.3	60	55	NO	NO	NO	NO	NO
30.3	16981	443 MILLER STREET CAMMERAY	First	W	74	67	74	67	74	68	74	68	0.1	0.0	0.1	0.3	60	55	NO	NO	NO	NO	NO
30.3	16981	443 MILLER STREET CAMMERAY	First	E	54	49	53	47	54	49	53	48	-0.6	-1.4	-0.5	-1.3	60	55	NO	NO	NO	NO	NO
30.3	16981	443 MILLER STREET CAMMERAY	First	S	54	49	54	48	55	50	54	48	-0.6	-1.4	-0.5	-1.3	60	55	NO	NO	NO	NO	NO
30.3	16983	437 MILLER STREET CAMMERAY	Ground	W	74	67	74	67	74	67	74	68	0.1	0.0	0.2	0.4	60	55	NO	NO	NO	NO	NO
30.3	16983	437 MILLER STREET CAMMERAY	Ground	E	52	47	51	45	52	47	51	46	-0.8	-1.7	-0.7	-1.5	60	55	NO	NO	NO	NO	NO
30.3	16983	437 MILLER STREET CAMMERAY	First	W	74	67	74	67	74	67	74	68	0.1	-0.1	0.1	0.3	60	55	NO	NO	NO	NO	NO
30.3	16983	437 MILLER STREET CAMMERAY	First	E	56	51	55	50	56	51	56	50	-0.4	-1.2	-0.3	-1.1	60	55	NO	NO	NO	NO	NO
30.3	16984	453 MILLER STREET CAMMERAY	Ground	W	73	67	73	67	73	67	73	67	0.1	0.0	0.1	0.2	60	55	NO	NO	NO	NO	NO
30.3	16984	453 MILLER STREET CAMMERAY	Ground	E	51	46	50	44	51	46	50	45	-0.6	-1.6	-0.5	-1.4	60	55	NO	NO	NO	NO	NO
30.3	16984	453 MILLER STREET CAMMERAY	Ground	S	49	44	49	43	49	44	49	43	-0.5	-1.3	-0.4	-1.1	60	55	NO	NO	NO	NO	NO
30.3	16984	453 MILLER STREET CAMMERAY	Ground	N	49	44	49	43	49	44	49	43	-0.4	-1.2	-0.4	-1.1	60	55	NO	NO	NO	NO	NO
30.3	16984	453 MILLER STREET CAMMERAY	Ground	E	53	49	53	48	54	49	54	48	-0.2	-1.0	-0.2	-0.9	60	55	NO	NO	NO	NO	NO
30.3	16984	453 MILLER STREET CAMMERAY	First	W	73	67	74	67	74	67	74	68	0.1	-0.1	0.1	0.3	60	55	NO	NO	NO	NO	NO
30.3	16984	453 MILLER STREET CAMMERAY	First	E	54	49	53	47	54	49	54	48	-0.6	-1.5	-0.5	-1.3	60	55	NO	NO	NO	NO	NO
30.3	16984	453 MILLER STREET CAMMERAY	First	S	53	48	52	46	53	48	53	47	-0.5	-1.3	-0.4	-1.1	60	55	NO	NO	NO	NO	NO

NCA	Receiver ID	Address	Floor Level	Facade	Opening Year 2027				Design Year 2037				Increase (Do Smthng - Do Nothing)				NCG project road noise criteria		Do noise levels exceed the cumulative limit with project roads adding ≥2dB to the total noise levels?		Is the contribution from the road project Acute?		Consider further treatment?
					Do Nothing		Do Smthng		Do Nothing		Do Smthng		Opening Year 2027		Design Year 2037								
					Day	Night	Day	Night	Day	Night	Day	Night	Day	Night	Day	Night	Day	Night	Day	Night	$L_{Aeq,15hr} \geq 65dB$	$L_{Aeq,9hr} \geq 60dB$	
30.3	16984	453 MILLER STREET CAMMERAY	First	N	52	47	52	46	53	48	52	47	-0.5	-1.3	-0.4	-1.0	60	55	NO	NO	NO	NO	NO
30.3	16984	453 MILLER STREET CAMMERAY	First	E	56	51	56	50	56	51	56	51	0.0	-0.8	0.1	-0.7	60	55	NO	NO	NO	NO	NO
30.3	16985	447 MILLER STREET CAMMERAY	Ground	W	74	67	74	67	74	67	74	68	0.1	0.0	0.2	0.3	60	55	NO	NO	NO	NO	NO
30.3	16985	447 MILLER STREET CAMMERAY	Ground	E	49	44	49	43	50	45	49	43	-0.7	-1.5	-0.6	-1.4	60	55	NO	NO	NO	NO	NO
30.3	16985	447 MILLER STREET CAMMERAY	Ground	S	51	45	51	45	51	46	51	45	0.2	-0.6	0.3	-0.6	60	55	NO	NO	NO	NO	NO
30.3	16985	447 MILLER STREET CAMMERAY	Ground	E	54	49	53	48	54	49	54	48	-0.3	-1.1	-0.2	-1.0	60	55	NO	NO	NO	NO	NO
30.3	16985	447 MILLER STREET CAMMERAY	Ground	N	50	45	50	44	50	45	50	44	-0.5	-1.3	-0.4	-1.2	60	55	NO	NO	NO	NO	NO
30.3	16985	447 MILLER STREET CAMMERAY	Ground	W	50	45	50	44	51	46	50	45	-0.5	-1.3	-0.4	-1.1	60	55	NO	NO	NO	NO	NO
30.3	16985	447 MILLER STREET CAMMERAY	Ground	N	50	45	49	43	50	45	50	44	-0.5	-1.3	-0.4	-1.1	60	55	NO	NO	NO	NO	NO
30.3	16985	447 MILLER STREET CAMMERAY	Ground	E	49	44	49	43	50	45	49	44	-0.5	-1.4	-0.4	-1.1	60	55	NO	NO	NO	NO	NO
30.3	16985	447 MILLER STREET CAMMERAY	First	W	74	67	74	67	74	68	74	68	0.0	-0.1	0.1	0.3	60	55	NO	NO	NO	NO	NO
30.3	16985	447 MILLER STREET CAMMERAY	First	E	53	48	52	46	53	48	52	47	-0.6	-1.5	-0.5	-1.4	60	55	NO	NO	NO	NO	NO
30.3	16985	447 MILLER STREET CAMMERAY	First	S	54	49	54	48	54	49	54	49	0.4	-0.5	0.4	-0.4	60	55	NO	NO	NO	NO	NO
30.3	16985	447 MILLER STREET CAMMERAY	First	E	56	51	56	50	56	51	56	51	-0.1	-1.0	0.0	-0.8	60	55	NO	NO	NO	NO	NO
30.3	16985	447 MILLER STREET CAMMERAY	First	N	53	48	52	47	53	48	53	47	-0.6	-1.4	-0.5	-1.2	60	55	NO	NO	NO	NO	NO
30.3	16985	447 MILLER STREET CAMMERAY	First	W	54	49	53	47	54	49	53	48	-0.5	-1.3	-0.5	-1.2	60	55	NO	NO	NO	NO	NO
30.3	16985	447 MILLER STREET CAMMERAY	First	N	53	48	53	47	53	48	53	47	-0.6	-1.3	-0.4	-1.2	60	55	NO	NO	NO	NO	NO
30.3	16985	447 MILLER STREET CAMMERAY	First	E	53	48	52	47	53	48	53	47	-0.6	-1.4	-0.5	-1.2	60	55	NO	NO	NO	NO	NO
30.3	16987	439 MILLER STREET CAMMERAY	Ground	W	74	67	74	67	74	67	74	68	0.2	0.1	0.2	0.3	60	55	NO	NO	NO	NO	NO
30.3	16987	439 MILLER STREET CAMMERAY	Ground	E	54	49	53	48	54	49	54	48	-0.5	-1.4	-0.4	-1.3	60	55	NO	NO	NO	NO	NO
30.3	16987	439 MILLER STREET CAMMERAY	First	W	74	67	74	67	74	68	74	68	0.1	0.0	0.2	0.4	60	55	NO	NO	NO	NO	NO
30.3	16987	439 MILLER STREET CAMMERAY	First	E	56	51	56	50	56	52	57	51	0.1	-0.8	0.1	-0.7	60	55	NO	NO	NO	NO	NO
30.3	16990	457 MILLER STREET CAMMERAY	Ground	S	54	49	53	48	54	49	54	48	-0.5	-1.3	-0.4	-1.2	60	55	NO	NO	NO	NO	NO
30.3	16990	457 MILLER STREET CAMMERAY	Ground	E	53	48	52	46	53	49	52	47	-1.0	-1.8	-0.8	-1.7	60	55	NO	NO	NO	NO	NO
30.3	16990	457 MILLER STREET CAMMERAY	Ground	N	60	54	60	54	61	54	61	55	0.0	-0.2	0.0	0.1	60	55	NO	NO	NO	NO	NO
30.3	16990	457 MILLER STREET CAMMERAY	Ground	W	73	67	73	67	73	67	73	67	-0.1	-0.2	0.1	0.2	60	55	NO	NO	NO	NO	NO
30.3	16990	457 MILLER STREET CAMMERAY	First	S	56	51	56	50	56	52	56	50	-0.5	-1.3	-0.4	-1.1	60	55	NO	NO	NO	NO	NO
30.3	16990	457 MILLER STREET CAMMERAY	First	E	55	50	54	49	56	51	55	49	-0.9	-1.7	-0.8	-1.5	60	55	NO	NO	NO	NO	NO
30.3	16990	457 MILLER STREET CAMMERAY	First	N	62	56	62	55	62	56	62	56	-0.1	-0.3	0.0	0.0	60	55	NO	NO	NO	NO	NO
30.3	16990	457 MILLER STREET CAMMERAY	First	W	73	67	73	67	74	67	74	68	0.0	-0.1	0.2	0.2	60	55	NO	NO	NO	NO	NO
30.3	17019	288 WEST STREET CAMMERAY	Ground	N	54	50	54	48	55	51	54	49	-0.4	-1.7	-0.4	-1.7	60	55	NO	NO	NO	NO	NO
30.3	17019	288 WEST STREET CAMMERAY	Ground	W	58	54	58	53	59	55	58	53	-0.4	-1.6	-0.5	-1.7	60	55	NO	NO	NO	NO	NO
30.3	17019	288 WEST STREET CAMMERAY	Ground	S	58	54	58	53	59	55	58	53	-0.4	-1.7	-0.4	-1.7	60	55	NO	NO	NO	NO	NO
30.3	17019	288 WEST STREET CAMMERAY	Ground	E	56	51	55	49	56	51	55	50	-0.5	-1.2	-0.5	-1.2	60	55	NO	NO	NO	NO	NO
30.3	17025	259 WEST STREET CAMMERAY	Ground	S	56	51	55	50	56	52	56	50	-0.5	-1.6	-0.4	-1.6	60	55	NO	NO	NO	NO	NO
30.3	17025	259 WEST STREET CAMMERAY	Ground	E	53	49	53	47	53	49	53	48	-0.5	-1.5	-0.4	-1.4	60	55	NO	NO	NO	NO	NO
30.3	17025	259 WEST STREET CAMMERAY	Ground	N	53	48	52	47	53	49	53	47	-0.6	-1.7	-0.5	-1.6	60	55	NO	NO	NO	NO	NO
30.3	17025	259 WEST STREET CAMMERAY	Ground	E	52	48	52	46	53	48	52	47	-0.5	-1.6	-0.4	-1.6	60	55	NO	NO	NO	NO	NO
30.3	17025	259 WEST STREET CAMMERAY	Ground	NE	53	49	52	47	53	49	53	47	-0.5	-1.6	-0.5	-1.6	60	55	NO	NO	NO	NO	NO
30.3	17025	259 WEST STREET CAMMERAY	Ground	W	57	52	56	51	57	53	57	51	-0.5	-1.7	-0.4	-1.7	60	55	NO	NO	NO	NO	NO
30.3	17032	32 JENKINS STREET CAMMERAY	Ground	N	54	50	54	48	55	51	54	49	-0.5	-1.8	-0.4	-1.7	60	55	NO	NO	NO	NO	NO
30.3	17032	32 JENKINS STREET CAMMERAY	Ground	W	57	52	56	51	57	53	57	51	-0.5	-1.7	-0.4	-1.7	60	55	NO	NO	NO	NO	NO
30.3	17032	32 JENKINS STREET CAMMERAY	Ground	S	59	55	59	53	60	55	59	54	-0.3	-1.6	-0.4	-1.6	60	55	NO	NO	NO	NO	NO
30.3	17032	32 JENKINS STREET CAMMERAY	Ground	E	55	51	55	49	55	51	55	49	-0.4	-1.5	-0.6	-1.4	60	55	NO	NO	NO	NO	NO
30.3	17032	32 JENKINS STREET CAMMERAY	Ground	N	54	50	54	48	55	51	54	49	-0.5	-1.8	-0.4	-1.8	60	55	NO	NO	NO	NO	NO
30.3	17047	32 JENKINS STREET CAMMERAY	Ground	N	53	49	53	47	53	49	53	48	-0.4	-1.7	-0.3	-1.6	60	55	NO	NO	NO	NO	NO
30.3	17047	32 JENKINS STREET CAMMERAY	Ground	W	59	55	59	53	59	55	59	54	-0.4	-1.7	-0.3	-1.7	60	55	NO	NO	NO	NO	NO
30.3	17047	32 JENKINS STREET CAMMERAY	Ground	S	59	54	58	53	59	55	59	53	-0.4	-1.7	-0.4	-1.7	60	55	NO	NO	NO	NO	NO
30.3	17047	32 JENKINS STREET CAMMERAY	Ground	E	53	49	53	47	53	49	53	48	-0.5	-1.5	-0.5	-1.5	60	55	NO	NO	NO	NO	NO
30.3	17047	32 JENKINS STREET CAMMERAY	First	N	56	52	56	50	57	52	56	51	-0.5	-1.8	-0.4	-1.7	60	55	NO	NO	NO	NO	NO
30.3	17047	32 JENKINS STREET CAMMERAY	First	W	61	57	61	55	62	58	61	56	-0.5	-1.8	-0.4	-1.7	60	55	NO	NO	NO	NO	NO
30.3	17047	32 JENKINS STREET CAMMERAY	First	S	61	57	60	55	61	57	61	55	-0.4	-1.7	-0.4	-1.7	60	55	NO	NO	NO	NO	NO
30.3	17047	32 JENKINS STREET CAMMERAY	First	E	56	51	55	50	56	52	56	50	-0.5	-1.5	-0.5	-1.5	60	55	NO	NO	NO	NO	NO
30.3	17051	261 WEST STREET CAMMERAY	Ground	S	52	48	52	46	52	48	52	47	-0.5	-1.7	-0.4	-1.7	60	55	NO	NO	NO	NO	NO
30.3	17051	261 WEST STREET CAMMERAY	Ground	E	53	48	52	47	53	49	52	47	-0.4	-1.6	-0.5	-1.6	60	55	NO	NO	NO	NO	NO
30.3	17051	261 WEST STREET CAMMERAY	Ground	N	54	50	53	48	54	50	54	48	-0.4	-1.7	-0.4	-1.6	60	55	NO	NO	NO	NO	NO
30.3	17051	261 WEST STREET CAMMERAY	Ground	W	57	52	56	51	57	53	57	51	-0.4	-1.6	-0.3	-1.5	60	55	NO	NO	NO	NO	NO
30.3	17054	290 WEST STREET CAMMERAY	Ground	W	58	54	58	52	58	54	58	52	-0.4	-1.7	-0.5	-1.7	60	55	NO	NO	NO	NO	NO
30.3	17054	290 WEST STREET CAMMERAY	Ground	S	54	49	53	48	54	50	53	48	-0.5	-1.7	-0.4	-1.6	60	55	NO	NO	NO	NO	NO
30.3	17054	290 WEST STREET CAMMERAY	Ground	E	55	50	55	49	55	51	55	49	-0.4	-1.3	-0.4	-1.2	60	55	NO	NO	NO	NO	NO
30.3	17054	290 WEST STREET CAMMERAY	Ground	S	55	51	55	49	56	51	55	50	-0.6	-1.4	-0.6	-1.4	60	55	NO	NO	NO	NO	NO
30.3	17054	290 WEST STREET CAMMERAY	Ground	E	55	50	54	49	55	51	55	49	-0.5	-1.3	-0.5	-1.3	60	55	NO	NO	NO	NO	NO

NCA	Receiver ID	Address	Floor Level	Facade	Opening Year 2027				Design Year 2037				Increase (Do Smthng - Do Nothing)				NCG project road noise criteria		Do noise levels exceed the cumulative limit with project roads adding ≥2dB to the total noise levels?		Is the contribution from the road project Acute?		Consider further treatment?
					Do Nothing		Do Smthng		Do Nothing		Do Smthng		Opening Year 2027		Design Year 2037								
					Day	Night	Day	Night	Day	Night	Day	Night	Day	Night	Day	Night	Day	Night	Day	Night	$L_{Aeq,15hr} \geq 65dB$	$L_{Aeq,9hr} \geq 60dB$	
30.3	17057	10 FREDBEN AVENUE CAMMERAY	Ground	N	48	44	47	42	48	44	48	42	-0.5	-1.7	-0.5	-1.6	60	55	NO	NO	NO	NO	NO
30.3	17057	10 FREDBEN AVENUE CAMMERAY	Ground	W	50	45	49	44	50	46	49	44	-0.6	-1.6	-0.6	-1.5	60	55	NO	NO	NO	NO	NO
30.3	17057	10 FREDBEN AVENUE CAMMERAY	Ground	SW	51	46	50	45	51	46	50	45	-0.6	-1.5	-0.6	-1.5	60	55	NO	NO	NO	NO	NO
30.3	17057	10 FREDBEN AVENUE CAMMERAY	Ground	W	51	47	50	45	51	47	51	45	-0.6	-1.6	-0.5	-1.5	60	55	NO	NO	NO	NO	NO
30.3	17057	10 FREDBEN AVENUE CAMMERAY	Ground	E	49	44	48	43	49	45	49	43	-0.6	-1.5	-0.6	-1.4	60	55	NO	NO	NO	NO	NO
30.3	17057	10 FREDBEN AVENUE CAMMERAY	Ground	N	48	43	47	42	48	44	48	42	-0.6	-1.6	-0.5	-1.5	60	55	NO	NO	NO	NO	NO
30.3	17057	10 FREDBEN AVENUE CAMMERAY	First	N	50	46	50	44	51	46	50	45	-0.6	-1.7	-0.5	-1.6	60	55	NO	NO	NO	NO	NO
30.3	17057	10 FREDBEN AVENUE CAMMERAY	First	W	52	47	51	46	52	48	52	46	-0.6	-1.6	-0.5	-1.6	60	55	NO	NO	NO	NO	NO
30.3	17057	10 FREDBEN AVENUE CAMMERAY	First	SW	52	48	52	46	53	48	52	47	-0.6	-1.4	-0.6	-1.4	60	55	NO	NO	NO	NO	NO
30.3	17057	10 FREDBEN AVENUE CAMMERAY	First	W	53	48	52	47	53	49	53	47	-0.5	-1.6	-0.6	-1.4	60	55	NO	NO	NO	NO	NO
30.3	17057	10 FREDBEN AVENUE CAMMERAY	First	S	54	49	53	48	54	50	53	48	-0.6	-1.5	-0.6	-1.5	60	55	NO	NO	NO	NO	NO
30.3	17057	10 FREDBEN AVENUE CAMMERAY	First	E	51	46	50	44	51	46	50	45	-0.7	-1.4	-0.6	-1.3	60	55	NO	NO	NO	NO	NO
30.3	17057	10 FREDBEN AVENUE CAMMERAY	First	N	50	46	50	44	51	46	50	45	-0.5	-1.6	-0.5	-1.6	60	55	NO	NO	NO	NO	NO
30.3	17057	10 FREDBEN AVENUE CAMMERAY	Second	N	53	49	53	47	54	49	53	48	-0.6	-1.7	-0.5	-1.6	60	55	NO	NO	NO	NO	NO
30.3	17057	10 FREDBEN AVENUE CAMMERAY	Second	W	54	50	54	48	55	50	54	49	-0.5	-1.6	-0.5	-1.5	60	55	NO	NO	NO	NO	NO
30.3	17057	10 FREDBEN AVENUE CAMMERAY	Second	SW	54	50	54	49	55	50	54	49	-0.5	-1.5	-0.6	-1.4	60	55	NO	NO	NO	NO	NO
30.3	17057	10 FREDBEN AVENUE CAMMERAY	Second	W	55	50	54	49	55	51	55	49	-0.6	-1.5	-0.5	-1.4	60	55	NO	NO	NO	NO	NO
30.3	17057	10 FREDBEN AVENUE CAMMERAY	Second	S	55	51	55	49	55	51	55	50	-0.6	-1.5	-0.6	-1.4	60	55	NO	NO	NO	NO	NO
30.3	17057	10 FREDBEN AVENUE CAMMERAY	Second	E	52	48	52	46	53	48	52	47	-0.6	-1.5	-0.6	-1.3	60	55	NO	NO	NO	NO	NO
30.3	17057	10 FREDBEN AVENUE CAMMERAY	Second	N	53	49	53	47	54	49	53	48	-0.6	-1.7	-0.5	-1.6	60	55	NO	NO	NO	NO	NO
30.3	17088	22 RALEIGH STREET CAMMERAY	Ground	S	59	54	58	52	59	55	58	53	-1.1	-2.0	-1.0	-1.9	60	55	NO	NO	NO	NO	NO
30.3	17088	22 RALEIGH STREET CAMMERAY	Ground	E	59	54	57	52	59	54	58	52	-1.2	-2.2	-1.2	-2.1	60	55	NO	NO	NO	NO	NO
30.3	17088	22 RALEIGH STREET CAMMERAY	Ground	N	50	46	50	44	51	46	50	45	-0.7	-1.6	-0.6	-1.5	60	55	NO	NO	NO	NO	NO
30.3	17089	20 RALEIGH STREET CAMMERAY	Ground	N	51	46	50	44	51	46	50	45	-0.7	-1.7	-0.6	-1.6	60	55	NO	NO	NO	NO	NO
30.3	17089	20 RALEIGH STREET CAMMERAY	Ground	W	51	47	50	45	52	47	51	45	-0.9	-2.0	-0.8	-1.8	60	55	NO	NO	NO	NO	NO
30.3	17089	20 RALEIGH STREET CAMMERAY	Ground	S	57	52	56	51	57	52	57	51	-0.2	-1.1	-0.1	-1.0	60	55	NO	NO	NO	NO	NO
30.3	17097	6 FREDBEN AVENUE CAMMERAY	Ground	NE	47	43	47	41	47	43	47	41	-0.6	-1.6	-0.5	-1.5	59	55	NO	NO	NO	NO	NO
30.3	17097	6 FREDBEN AVENUE CAMMERAY	Ground	N	46	42	45	40	46	42	46	40	-0.6	-1.7	-0.6	-1.5	58	54	NO	NO	NO	NO	NO
30.3	17097	6 FREDBEN AVENUE CAMMERAY	Ground	E	47	42	46	41	47	43	47	41	-0.6	-1.6	-0.6	-1.6	59	55	NO	NO	NO	NO	NO
30.3	17097	6 FREDBEN AVENUE CAMMERAY	Ground	N	47	43	47	41	48	43	47	42	-0.6	-1.7	-0.5	-1.6	60	55	NO	NO	NO	NO	NO
30.3	17097	6 FREDBEN AVENUE CAMMERAY	Ground	W	50	45	49	44	50	46	49	44	-0.6	-1.7	-0.5	-1.6	60	55	NO	NO	NO	NO	NO
30.3	17097	6 FREDBEN AVENUE CAMMERAY	Ground	SW	53	48	52	47	53	49	52	47	-0.6	-1.7	-0.5	-1.7	60	55	NO	NO	NO	NO	NO
30.3	17097	6 FREDBEN AVENUE CAMMERAY	Ground	W	50	45	49	44	50	46	49	44	-0.6	-1.7	-0.5	-1.6	60	55	NO	NO	NO	NO	NO
30.3	17097	6 FREDBEN AVENUE CAMMERAY	Ground	SW	53	48	52	47	53	49	52	47	-0.6	-1.7	-0.5	-1.7	60	55	NO	NO	NO	NO	NO
30.3	17097	6 FREDBEN AVENUE CAMMERAY	Ground	SE	50	46	50	44	51	46	50	45	-0.6	-1.5	-0.6	-1.4	60	55	NO	NO	NO	NO	NO
30.3	17097	6 FREDBEN AVENUE CAMMERAY	First	NE	49	44	49	43	49	45	49	43	-0.5	-1.5	-0.6	-1.5	60	55	NO	NO	NO	NO	NO
30.3	17097	6 FREDBEN AVENUE CAMMERAY	First	N	48	44	48	42	49	44	48	43	-0.6	-1.7	-0.5	-1.6	60	55	NO	NO	NO	NO	NO
30.3	17097	6 FREDBEN AVENUE CAMMERAY	First	E	49	44	48	43	49	45	49	43	-0.6	-1.7	-0.5	-1.6	60	55	NO	NO	NO	NO	NO
30.3	17097	6 FREDBEN AVENUE CAMMERAY	First	N	50	46	50	44	51	47	50	45	-0.5	-1.7	-0.5	-1.6	60	55	NO	NO	NO	NO	NO
30.3	17097	6 FREDBEN AVENUE CAMMERAY	First	W	52	48	52	46	53	48	52	47	-0.6	-1.6	-0.5	-1.5	60	55	NO	NO	NO	NO	NO
30.3	17097	6 FREDBEN AVENUE CAMMERAY	First	SW	54	50	54	48	54	50	54	49	-0.5	-1.6	-0.5	-1.6	60	55	NO	NO	NO	NO	NO
30.3	17097	6 FREDBEN AVENUE CAMMERAY	First	SE	52	47	51	46	52	48	52	46	-0.7	-1.5	-0.6	-1.3	60	55	NO	NO	NO	NO	NO
30.3	17097	6 FREDBEN AVENUE CAMMERAY	Second	NE	52	47	51	46	52	48	52	46	-0.6	-1.6	-0.5	-1.6	60	55	NO	NO	NO	NO	NO
30.3	17097	6 FREDBEN AVENUE CAMMERAY	Second	N	52	47	51	46	52	48	51	46	-0.6	-1.6	-0.5	-1.5	60	55	NO	NO	NO	NO	NO
30.3	17097	6 FREDBEN AVENUE CAMMERAY	Second	E	52	47	51	46	52	48	52	46	-0.6	-1.6	-0.5	-1.5	60	55	NO	NO	NO	NO	NO
30.3	17097	6 FREDBEN AVENUE CAMMERAY	Second	N	54	50	54	48	55	50	54	49	-0.5	-1.7	-0.4	-1.6	60	55	NO	NO	NO	NO	NO
30.3	17097	6 FREDBEN AVENUE CAMMERAY	Second	W	56	51	55	50	56	52	56	50	-0.4	-1.6	-0.5	-1.5	60	55	NO	NO	NO	NO	NO
30.3	17097	6 FREDBEN AVENUE CAMMERAY	Second	SW	56	52	55	50	56	52	56	50	-0.5	-1.6	-0.4	-1.5	60	55	NO	NO	NO	NO	NO
30.3	17097	6 FREDBEN AVENUE CAMMERAY	Second	SE	54	49	53	48	54	49	53	48	-0.6	-1.4	-0.6	-1.3	60	55	NO	NO	NO	NO	NO
30.3	17102	263 WEST STREET CAMMERAY	Ground	W	56	52	56	51	57	53	56	51	-0.5	-1.6	-0.4	-1.6	60	55	NO	NO	NO	NO	NO
30.3	17102	263 WEST STREET CAMMERAY	Ground	S	52	48	52	46	53	49	52	47	-0.4	-1.7	-0.4	-1.7	60	55	NO	NO	NO	NO	NO
30.3	17102	263 WEST STREET CAMMERAY	Ground	E	53	48	52	47	53	49	52	47	-0.5	-1.6	-0.4	-1.5	60	55	NO	NO	NO	NO	NO
30.3	17102	263 WEST STREET CAMMERAY	Ground	N	54	49	53	48	54	50	54	48	-0.5	-1.7	-0.5	-1.7	60	55	NO	NO	NO	NO	NO
30.3	17105	294 WEST STREET CAMMERAY	Ground	N	55	50	54	49	55	51	55	49	-0.4	-1.7	-0.4	-1.6	60	55	NO	NO	NO	NO	NO
30.3	17105	294 WEST STREET CAMMERAY	Ground	W	58	54	58	52	59	55	58	53	-0.5	-1.9	-0.5	-1.8	60	55	NO	NO	NO	NO	NO
30.3	17105	294 WEST STREET CAMMERAY	Ground	E	54	50	54	49	55	50	54	49	-0.4	-1.2	-0.4	-1.2	60	55	NO	NO	NO	NO	NO
30.3	17113	14 RALEIGH STREET CAMMERAY	Ground	E	52	47	51	45	52	47	51	46	-0.7	-1.6	-0.6	-1.5	60	55	NO	NO	NO	NO	NO
30.3	17113	14 RALEIGH STREET CAMMERAY	Ground	N	51	46	50	45	51	47	51	45	-0.6	-1.5	-0.5	-1.4	60	55	NO	NO	NO	NO	NO
30.3	17113	14 RALEIGH STREET CAMMERAY	Ground	S	56	51	56	50	56	51	56	50	-0.4	-1.2	-0.3	-1.1	60	55	NO	NO	NO	NO	NO
30.3	17115	10 ABBOTT STREET CAMMERAY	Ground	NE	50	44	50	44	50	45	50	44	-0.2	-0.8	-0.2	-0.5	60	55	NO	NO	NO	NO	NO
30.3	17115	10 ABBOTT STREET CAMMERAY	Ground	NW	50	45	49	43	50	46	49	44	-0.5	-1.7	-0.4	-1.6	60	55	NO	NO	NO	NO	NO
30.3	17115	10 ABBOTT STREET CAMMERAY	Ground	SW	51	47	51	45	52	47	51	46	-0.7	-1.5	-0.6	-1.5	60	55	NO	NO	NO	NO	NO
30.3	17115	10 ABBOTT STREET CAMMERAY	Ground	SE	50	46	50	44	50	46	50	45	-0.6	-1.6	-0.5	-1.4	60	55	NO	NO	NO	NO	NO
30.3	17115	10 ABBOTT STREET CAMMERAY	First	NE	52	46	51	45	52	46	52	46	-0.3	-0.8	-0.3	-0.5	60	55	NO	NO	NO	NO	NO

NCA	Receiver ID	Address	Floor Level	Facade	Opening Year 2027				Design Year 2037				Increase (Do Smthng - Do Nothing)				NCG project road noise criteria		Do noise levels exceed the cumulative limit with project roads adding ≥2dB to the total noise levels?		Is the contribution from the road project Acute?		Consider further treatment?
					Do Nothing		Do Smthng		Do Nothing		Do Smthng		Opening Year 2027		Design Year 2037								
					Day	Night	Day	Night	Day	Night	Day	Night	Day	Night	Day	Night	Day	Night	Day	Night	$L_{Aeq,15hr}$ ≥ 65dB	$L_{Aeq,9hr}$ ≥ 60dB	
30.3	17115	10 ABBOTT STREET CAMMERAY	First	NW	52	47	51	46	52	48	51	46	-0.5	-1.6	-0.4	-1.6	60	55	NO	NO	NO	NO	NO
30.3	17115	10 ABBOTT STREET CAMMERAY	First	SW	53	49	53	47	54	49	53	48	-0.7	-1.6	-0.6	-1.5	60	55	NO	NO	NO	NO	NO
30.3	17115	10 ABBOTT STREET CAMMERAY	First	SE	51	47	51	45	52	47	51	46	-0.6	-1.6	-0.6	-1.4	60	55	NO	NO	NO	NO	NO
30.3	17115	10 ABBOTT STREET CAMMERAY	Second	NE	53	47	52	46	53	47	53	47	-0.3	-0.8	-0.2	-0.5	60	55	NO	NO	NO	NO	NO
30.3	17115	10 ABBOTT STREET CAMMERAY	Second	NW	53	49	53	47	53	49	53	48	-0.5	-1.6	-0.4	-1.5	60	55	NO	NO	NO	NO	NO
30.3	17115	10 ABBOTT STREET CAMMERAY	Second	SW	55	51	54	49	55	51	55	49	-0.6	-1.6	-0.5	-1.5	60	55	NO	NO	NO	NO	NO
30.3	17115	10 ABBOTT STREET CAMMERAY	Second	SE	52	47	52	46	52	48	52	46	-0.6	-1.4	-0.5	-1.4	60	55	NO	NO	NO	NO	NO
30.3	17115	10 ABBOTT STREET CAMMERAY	Third	NE	54	48	53	47	54	48	54	48	-0.3	-0.8	-0.3	-0.6	60	55	NO	NO	NO	NO	NO
30.3	17115	10 ABBOTT STREET CAMMERAY	Third	NW	55	50	54	49	55	51	54	49	-0.5	-1.7	-0.5	-1.7	60	55	NO	NO	NO	NO	NO
30.3	17115	10 ABBOTT STREET CAMMERAY	Third	SW	57	52	56	51	57	53	56	51	-0.5	-1.5	-0.4	-1.5	60	55	NO	NO	NO	NO	NO
30.3	17115	10 ABBOTT STREET CAMMERAY	Third	SE	53	48	53	47	54	49	53	47	-0.6	-1.4	-0.6	-1.3	60	55	NO	NO	NO	NO	NO
30.3	17115	10 ABBOTT STREET CAMMERAY	Fourth	NE	55	49	54	48	55	49	55	49	-0.4	-0.9	-0.3	-0.6	60	55	NO	NO	NO	NO	NO
30.3	17115	10 ABBOTT STREET CAMMERAY	Fourth	NW	56	52	56	50	57	52	56	51	-0.5	-1.7	-0.4	-1.6	60	55	NO	NO	NO	NO	NO
30.3	17115	10 ABBOTT STREET CAMMERAY	Fourth	SW	58	54	58	52	58	54	58	53	-0.5	-1.7	-0.5	-1.5	60	55	NO	NO	NO	NO	NO
30.3	17115	10 ABBOTT STREET CAMMERAY	Fourth	SE	55	50	54	48	55	50	54	49	-0.6	-1.3	-0.5	-1.1	60	55	NO	NO	NO	NO	NO
30.3	17115	10 ABBOTT STREET CAMMERAY	Fifth	NE	56	50	55	49	56	50	56	50	-0.4	-0.9	-0.3	-0.6	60	55	NO	NO	NO	NO	NO
30.3	17115	10 ABBOTT STREET CAMMERAY	Fifth	NW	58	53	57	52	58	54	58	52	-0.5	-1.7	-0.4	-1.7	60	55	NO	NO	NO	NO	NO
30.3	17115	10 ABBOTT STREET CAMMERAY	Fifth	SW	59	55	59	53	60	55	59	54	-0.6	-1.7	-0.5	-1.6	60	55	NO	NO	NO	NO	NO
30.3	17115	10 ABBOTT STREET CAMMERAY	Fifth	SE	56	51	56	50	57	52	56	51	-0.5	-1.1	-0.4	-1.0	60	55	NO	NO	NO	NO	NO
30.3	17115	10 ABBOTT STREET CAMMERAY	Sixth	NE	57	51	56	50	57	52	57	51	-0.4	-1.0	-0.3	-0.7	60	55	NO	NO	NO	NO	NO
30.3	17115	10 ABBOTT STREET CAMMERAY	Sixth	NW	59	55	58	53	59	55	59	53	-0.5	-1.7	-0.4	-1.7	60	55	NO	NO	NO	NO	NO
30.3	17115	10 ABBOTT STREET CAMMERAY	Sixth	SW	60	56	60	54	61	56	60	55	-0.5	-1.7	-0.6	-1.7	60	55	NO	NO	NO	NO	NO
30.3	17115	10 ABBOTT STREET CAMMERAY	Sixth	SE	58	52	57	51	58	53	58	52	-0.4	-1.0	-0.3	-0.9	60	55	NO	NO	NO	NO	NO
30.3	17115	10 ABBOTT STREET CAMMERAY	Seventh	NE	58	53	58	52	58	53	58	52	-0.3	-1.0	-0.3	-0.8	60	55	NO	NO	NO	NO	NO
30.3	17115	10 ABBOTT STREET CAMMERAY	Seventh	NW	60	56	59	54	60	56	60	54	-0.5	-1.8	-0.4	-1.7	60	55	NO	NO	NO	NO	NO
30.3	17115	10 ABBOTT STREET CAMMERAY	Seventh	SW	61	57	60	55	61	57	61	55	-0.6	-1.7	-0.5	-1.6	60	55	NO	NO	NO	NO	NO
30.3	17115	10 ABBOTT STREET CAMMERAY	Seventh	SE	59	54	58	53	59	54	59	53	-0.3	-1.1	-0.3	-0.9	60	55	NO	NO	NO	NO	NO
30.3	17116	12 RALEIGH STREET CAMMERAY	Ground	N	51	46	50	45	51	46	51	45	-0.7	-1.5	-0.6	-1.3	60	55	NO	NO	NO	NO	NO
30.3	17116	12 RALEIGH STREET CAMMERAY	Ground	S	56	51	56	50	56	51	56	51	-0.2	-1.0	-0.1	-0.9	60	55	NO	NO	NO	NO	NO
30.3	17117	10 RALEIGH STREET CAMMERAY	Ground	W	52	47	51	45	52	47	51	46	-0.7	-1.5	-0.6	-1.4	60	55	NO	NO	NO	NO	NO
30.3	17117	10 RALEIGH STREET CAMMERAY	Ground	N	51	46	50	44	51	46	51	45	-0.6	-1.5	-0.5	-1.3	60	55	NO	NO	NO	NO	NO
30.3	17117	10 RALEIGH STREET CAMMERAY	Ground	S	57	52	57	51	57	52	57	51	-0.2	-1.0	-0.2	-0.9	60	55	NO	NO	NO	NO	NO
30.3	17120	5-7 KYNGDON STREET CAMMERAY	Ground	N	55	51	55	49	56	52	55	50	-0.6	-1.9	-0.5	-1.9	60	55	NO	NO	NO	NO	NO
30.3	17120	5-7 KYNGDON STREET CAMMERAY	Ground	W	59	55	58	53	59	55	59	53	-0.6	-1.8	-0.5	-1.8	60	55	NO	NO	NO	NO	NO
30.3	17120	5-7 KYNGDON STREET CAMMERAY	Ground	S	55	50	54	49	55	51	55	49	-0.5	-1.7	-0.4	-1.7	60	55	NO	NO	NO	NO	NO
30.3	17120	5-7 KYNGDON STREET CAMMERAY	Ground	E	53	48	52	46	53	48	52	47	-0.6	-1.5	-0.5	-1.5	60	55	NO	NO	NO	NO	NO
30.3	17120	5-7 KYNGDON STREET CAMMERAY	First	N	58	54	58	52	59	55	58	53	-0.6	-1.9	-0.5	-1.9	60	55	NO	NO	NO	NO	NO
30.3	17120	5-7 KYNGDON STREET CAMMERAY	First	W	61	57	61	55	62	58	61	56	-0.7	-2.1	-0.6	-2.0	60	55	NO	NO	NO	NO	NO
30.3	17120	5-7 KYNGDON STREET CAMMERAY	First	S	58	54	57	52	58	54	58	52	-0.5	-1.7	-0.4	-1.7	60	55	NO	NO	NO	NO	NO
30.3	17120	5-7 KYNGDON STREET CAMMERAY	First	E	55	50	54	49	55	51	55	49	-0.5	-1.5	-0.5	-1.5	60	55	NO	NO	NO	NO	NO
30.3	17127	8 RALEIGH STREET CAMMERAY	Ground	N	50	45	50	44	51	46	50	44	-0.6	-1.5	-0.5	-1.4	60	55	NO	NO	NO	NO	NO
30.3	17127	8 RALEIGH STREET CAMMERAY	Ground	W	50	45	49	43	50	46	49	44	-0.9	-1.7	-0.8	-1.6	60	55	NO	NO	NO	NO	NO
30.3	17127	8 RALEIGH STREET CAMMERAY	Ground	S	57	52	57	51	57	52	57	51	0.0	-0.8	0.1	-0.6	60	55	NO	NO	NO	NO	NO
30.3	17131	30 JENKINS STREET CAMMERAY	Ground	N	54	49	53	48	54	50	53	48	-0.5	-1.4	-0.4	-1.5	60	55	NO	NO	NO	NO	NO
30.3	17131	30 JENKINS STREET CAMMERAY	Ground	W	53	48	52	47	53	49	52	47	-0.5	-1.8	-0.4	-1.8	60	55	NO	NO	NO	NO	NO
30.3	17131	30 JENKINS STREET CAMMERAY	Ground	S	59	55	59	53	59	55	59	54	-0.4	-1.7	-0.3	-1.7	60	55	NO	NO	NO	NO	NO
30.3	17131	30 JENKINS STREET CAMMERAY	Ground	E	54	50	54	48	54	50	54	48	-0.5	-1.7	-0.4	-1.7	60	55	NO	NO	NO	NO	NO
30.3	17131	30 JENKINS STREET CAMMERAY	First	N	57	53	56	51	57	53	57	52	-0.5	-1.5	-0.4	-1.4	60	55	NO	NO	NO	NO	NO
30.3	17131	30 JENKINS STREET CAMMERAY	First	W	56	52	55	50	56	52	56	50	-0.5	-1.8	-0.4	-1.8	60	55	NO	NO	NO	NO	NO
30.3	17131	30 JENKINS STREET CAMMERAY	First	S	62	58	61	56	62	58	62	56	-0.4	-1.9	-0.4	-1.8	60	55	NO	NO	NO	NO	NO
30.3	17131	30 JENKINS STREET CAMMERAY	First	E	57	53	56	51	57	53	57	51	-0.5	-1.8	-0.4	-1.7	60	55	NO	NO	NO	NO	NO
30.3	17138	459 MILLER STREET CAMMERAY	Ground	W	74	68	74	68	74	68	74	68	-0.1	-0.2	0.0	0.2	60	55	NO	NO	NO	NO	NO
30.3	17138	459 MILLER STREET CAMMERAY	Ground	S	66	60	66	59	66	60	66	60	-0.1	-0.3	0.0	0.1	60	55	NO	NO	NO	NO	NO
30.3	17138	459 MILLER STREET CAMMERAY	Ground	E	51	46	50	45	51	47	51	45	-0.6	-1.5	-0.5	-1.3	60	55	NO	NO	NO	NO	NO
30.3	17138	459 MILLER STREET CAMMERAY	First	W	74	67	74	67	74	68	74	68	-0.1	-0.2	0.0	0.2	60	55	NO	NO	NO	NO	NO
30.3	17138	459 MILLER STREET CAMMERAY	First	S	67	61	67	60	67	61	67	61	0.0	-0.3	0.0	0.1	60	55	NO	NO	NO	NO	NO
30.3	17138	459 MILLER STREET CAMMERAY	First	E	54	49	54	48	54	49	54	48	-0.5	-1.3	-0.4	-1.1	60	55	NO	NO	NO	NO	NO
30.3	17139	461 MILLER STREET CAMMERAY	Ground	W	74	68	74	67	74	68	74	68	0.0	-0.2	0.0	0.2	60	55	NO	NO	NO	NO	NO
30.3	17139	461 MILLER STREET CAMMERAY	Ground	E	51	46	50	45	51	47	51	45	-0.6	-1.5	-0.5	-1.3	60	55	NO	NO	NO	NO	NO
30.3	17139	461 MILLER STREET CAMMERAY	First	W	74	67	74	67	74	68	74	68	-0.1	-0.2	0.0	0.1	60	55	NO	NO	NO	NO	NO
30.3	17139	461 MILLER STREET CAMMERAY	First	E	54	49	54	48	54	49	54	48	-0.6	-1.3	-0.5	-1.2	60	55	NO	NO	NO	NO	NO
30.3	17140	42C MILLER LANE CAMMERAY	Ground	W	74	68	74	68	75	68	75	68	-0.1	-0.2	0.0	0.1	60	55	NO	NO	NO	NO	NO

NCA	Receiver ID	Address	Floor Level	Facade	Opening Year 2027				Design Year 2037				Increase (Do Smthng - Do Nothing)				NCG project road noise criteria		Do noise levels exceed the cumulative limit with project roads adding ≥2dB to the total noise levels?		Is the contribution from the road project Acute?		Consider further treatment?
					Do Nothing		Do Smthng		Do Nothing		Do Smthng		Opening Year 2027		Design Year 2037								
					Day	Night	Day	Night	Day	Night	Day	Night	Day	Night	Day	Night	Day	Night	Day	Night	$L_{Aeq,15hr}$ ≥ 65dB	$L_{Aeq,9hr}$ ≥ 60dB	
30.3	17140	42C MILLER LANE CAMMERAY	Ground	S	51	46	51	45	52	47	51	46	-0.6	-1.4	-0.5	-1.2	60	55	NO	NO	NO	NO	NO
30.3	17140	42C MILLER LANE CAMMERAY	Ground	E	53	48	52	46	53	48	53	47	-0.7	-1.5	-0.6	-1.3	60	55	NO	NO	NO	NO	NO
30.3	17141	465 MILLER STREET CAMMERAY	Ground	W	74	68	74	68	75	68	75	68	-0.1	-0.2	0.0	0.1	60	55	NO	NO	NO	NO	NO
30.3	17141	465 MILLER STREET CAMMERAY	Ground	E	52	47	51	46	52	48	52	46	-0.7	-1.5	-0.6	-1.4	60	55	NO	NO	NO	NO	NO
30.3	17141	465 MILLER STREET CAMMERAY	First	W	74	68	74	67	74	68	74	68	-0.2	-0.3	0.0	0.1	60	55	NO	NO	NO	NO	NO
30.3	17141	465 MILLER STREET CAMMERAY	First	E	54	49	54	48	55	50	54	49	-0.6	-1.3	-0.5	-1.2	60	55	NO	NO	NO	NO	NO
30.3	17144	20 RALEIGH STREET CAMMERAY	Ground	N	51	47	51	45	52	47	51	46	-0.6	-1.5	-0.5	-1.3	60	55	NO	NO	NO	NO	NO
30.3	17144	20 RALEIGH STREET CAMMERAY	Ground	W	53	48	52	47	54	49	53	47	-0.9	-1.8	-0.8	-1.7	60	55	NO	NO	NO	NO	NO
30.3	17144	20 RALEIGH STREET CAMMERAY	Ground	S	54	49	53	48	54	50	54	48	-0.7	-1.6	-0.6	-1.5	60	55	NO	NO	NO	NO	NO
30.3	17144	20 RALEIGH STREET CAMMERAY	Ground	N	51	46	50	45	51	47	51	45	-0.7	-1.5	-0.6	-1.4	60	55	NO	NO	NO	NO	NO
30.3	17145	296 WEST STREET CAMMERAY	Ground	E	53	49	53	47	53	49	53	48	-0.4	-1.6	-0.3	-1.5	60	55	NO	NO	NO	NO	NO
30.3	17145	296 WEST STREET CAMMERAY	Ground	N	53	49	53	47	54	50	53	48	-0.5	-1.7	-0.4	-1.7	60	55	NO	NO	NO	NO	NO
30.3	17145	296 WEST STREET CAMMERAY	Ground	W	56	52	56	50	56	52	56	51	-0.5	-1.6	-0.4	-1.6	60	55	NO	NO	NO	NO	NO
30.3	17147	265 WEST STREET CAMMERAY	Ground	NW	56	52	56	50	57	52	56	51	-0.5	-1.6	-0.4	-1.6	60	55	NO	NO	NO	NO	NO
30.3	17147	265 WEST STREET CAMMERAY	Ground	S	53	49	53	48	54	50	53	48	-0.5	-1.6	-0.4	-1.6	60	55	NO	NO	NO	NO	NO
30.3	17147	265 WEST STREET CAMMERAY	Ground	E	52	48	52	46	53	48	52	47	-0.6	-1.6	-0.5	-1.6	60	55	NO	NO	NO	NO	NO
30.3	17147	265 WEST STREET CAMMERAY	Ground	N	52	48	52	46	53	48	52	47	-0.5	-1.7	-0.4	-1.6	60	55	NO	NO	NO	NO	NO
30.3	17154	28 JENKINS STREET CAMMERAY	Ground	N	53	48	52	46	53	48	52	47	-0.6	-1.6	-0.5	-1.5	60	55	NO	NO	NO	NO	NO
30.3	17154	28 JENKINS STREET CAMMERAY	Ground	W	53	49	53	47	54	50	53	48	-0.5	-1.9	-0.5	-1.8	60	55	NO	NO	NO	NO	NO
30.3	17154	28 JENKINS STREET CAMMERAY	Ground	S	59	55	59	54	60	56	59	54	-0.4	-1.8	-0.4	-1.7	60	55	NO	NO	NO	NO	NO
30.3	17154	28 JENKINS STREET CAMMERAY	Ground	E	53	49	52	47	53	49	53	47	-0.4	-1.8	-0.5	-1.8	60	55	NO	NO	NO	NO	NO
30.3	17154	28 JENKINS STREET CAMMERAY	First	N	56	51	55	49	56	51	55	50	-0.6	-1.6	-0.5	-1.5	60	55	NO	NO	NO	NO	NO
30.3	17154	28 JENKINS STREET CAMMERAY	First	W	56	52	56	50	56	52	56	51	-0.5	-1.9	-0.4	-1.8	60	55	NO	NO	NO	NO	NO
30.3	17154	28 JENKINS STREET CAMMERAY	First	S	62	58	62	56	63	59	62	57	-0.5	-1.8	-0.4	-1.8	60	55	NO	NO	NO	NO	NO
30.3	17154	28 JENKINS STREET CAMMERAY	First	E	56	52	56	50	56	52	56	51	-0.5	-1.8	-0.4	-1.8	60	55	NO	NO	NO	NO	NO
30.3	17159	20 JENKINS STREET CAMMERAY	Ground	E	56	52	56	50	57	53	56	51	-0.5	-1.8	-0.4	-1.8	60	55	NO	NO	NO	NO	NO
30.3	17159	20 JENKINS STREET CAMMERAY	Ground	N	56	52	55	50	56	52	56	50	-0.6	-1.8	-0.5	-1.7	60	55	NO	NO	NO	NO	NO
30.3	17159	20 JENKINS STREET CAMMERAY	Ground	W	59	55	59	53	59	55	59	54	-0.5	-1.9	-0.4	-1.8	60	55	NO	NO	NO	NO	NO
30.3	17159	20 JENKINS STREET CAMMERAY	Ground	S	66	61	65	60	66	62	65	60	-0.5	-1.8	-0.4	-1.9	60	55	YES	YES	YES	YES	YES
30.3	17173	467 MILLER STREET CAMMERAY	Ground	W	74	68	74	68	75	68	74	68	-0.1	-0.2	-0.1	0.1	60	55	NO	NO	NO	NO	NO
30.3	17173	467 MILLER STREET CAMMERAY	Ground	E	49	44	48	42	49	44	49	43	-0.6	-1.4	-0.5	-1.2	60	55	NO	NO	NO	NO	NO
30.3	17173	467 MILLER STREET CAMMERAY	First	W	74	68	74	67	74	68	74	68	-0.2	-0.3	0.0	0.1	60	55	NO	NO	NO	NO	NO
30.3	17173	467 MILLER STREET CAMMERAY	First	E	52	47	52	46	53	48	52	47	-0.6	-1.3	-0.5	-1.1	60	55	NO	NO	NO	NO	NO
30.3	17178	6 RALEIGH STREET CAMMERAY	Ground	N	51	46	51	45	52	46	51	45	-0.4	-1.0	-0.3	-0.8	60	55	NO	NO	NO	NO	NO
30.3	17178	6 RALEIGH STREET CAMMERAY	Ground	NW	52	47	52	46	53	48	52	47	-0.5	-1.3	-0.4	-1.1	60	55	NO	NO	NO	NO	NO
30.3	17178	6 RALEIGH STREET CAMMERAY	Ground	W	53	48	53	47	53	48	53	47	-0.5	-1.3	-0.4	-1.0	60	55	NO	NO	NO	NO	NO
30.3	17178	6 RALEIGH STREET CAMMERAY	Ground	S	56	50	55	49	56	51	56	50	-0.3	-1.0	-0.3	-0.9	60	55	NO	NO	NO	NO	NO
30.3	17178	6 RALEIGH STREET CAMMERAY	Ground	E	51	46	50	44	51	46	50	45	-0.8	-1.6	-0.7	-1.6	60	55	NO	NO	NO	NO	NO
30.3	17178	6 RALEIGH STREET CAMMERAY	First	N	54	48	53	47	54	49	54	48	-0.4	-1.0	-0.3	-0.9	60	55	NO	NO	NO	NO	NO
30.3	17178	6 RALEIGH STREET CAMMERAY	First	NW	54	49	54	48	54	49	54	48	-0.6	-1.2	-0.5	-1.1	60	55	NO	NO	NO	NO	NO
30.3	17178	6 RALEIGH STREET CAMMERAY	First	W	55	49	54	48	55	50	55	49	-0.5	-1.2	-0.4	-1.0	60	55	NO	NO	NO	NO	NO
30.3	17178	6 RALEIGH STREET CAMMERAY	First	S	58	52	58	52	58	53	58	52	-0.1	-0.8	-0.1	-0.7	60	55	NO	NO	NO	NO	NO
30.3	17178	6 RALEIGH STREET CAMMERAY	First	E	56	51	56	50	56	52	56	51	-0.2	-0.9	-0.1	-0.9	60	55	NO	NO	NO	NO	NO
30.3	17186	298 WEST STREET CAMMERAY	Ground	S	53	48	52	47	53	49	53	47	-0.5	-1.7	-0.4	-1.6	60	55	NO	NO	NO	NO	NO
30.3	17186	298 WEST STREET CAMMERAY	Ground	E	53	49	53	47	54	49	53	48	-0.5	-1.6	-0.4	-1.5	60	55	NO	NO	NO	NO	NO
30.3	17186	298 WEST STREET CAMMERAY	Ground	N	54	50	54	48	54	50	54	49	-0.5	-1.7	-0.4	-1.6	60	55	NO	NO	NO	NO	NO
30.3	17186	298 WEST STREET CAMMERAY	Ground	W	57	52	56	51	57	53	57	51	-0.4	-1.6	-0.4	-1.6	60	55	NO	NO	NO	NO	NO
30.3	17186	298 WEST STREET CAMMERAY	Ground	S	53	48	52	47	53	49	52	47	-0.5	-1.6	-0.4	-1.6	60	55	NO	NO	NO	NO	NO
30.3	17187	9 KYNGDON STREET CAMMERAY	Ground	N	55	51	55	49	55	51	55	50	-0.5	-1.8	-0.5	-1.7	60	55	NO	NO	NO	NO	NO
30.3	17187	9 KYNGDON STREET CAMMERAY	Ground	W	57	53	57	51	58	54	57	52	-0.5	-1.8	-0.4	-1.8	60	55	NO	NO	NO	NO	NO
30.3	17187	9 KYNGDON STREET CAMMERAY	Ground	S	54	50	53	48	54	50	54	48	-0.4	-1.7	-0.4	-1.7	60	55	NO	NO	NO	NO	NO
30.3	17187	9 KYNGDON STREET CAMMERAY	Ground	E	52	48	52	46	53	49	52	47	-0.5	-1.7	-0.4	-1.7	60	55	NO	NO	NO	NO	NO
30.3	17189	277 WEST STREET CAMMERAY	Ground	N	51	47	50	45	51	47	51	45	-0.6	-1.8	-0.5	-1.7	60	55	NO	NO	NO	NO	NO
30.3	17189	277 WEST STREET CAMMERAY	Ground	W	56	52	55	50	56	52	56	50	-0.4	-1.6	-0.4	-1.6	60	55	NO	NO	NO	NO	NO
30.3	17189	277 WEST STREET CAMMERAY	Ground	S	51	47	51	45	52	47	51	46	-0.5	-1.7	-0.4	-1.6	60	55	NO	NO	NO	NO	NO
30.3	17189	277 WEST STREET CAMMERAY	Ground	E	50	46	50	44	51	46	50	45	-0.6	-1.6	-0.6	-1.5	60	55	NO	NO	NO	NO	NO
30.3	17189	277 WEST STREET CAMMERAY	First	N	54	50	54	48	55	50	54	49	-0.6	-1.8	-0.5	-1.7	60	55	NO	NO	NO	NO	NO
30.3	17189	277 WEST STREET CAMMERAY	First	W	58	54	57	52	58	54	58	52	-0.5	-1.6	-0.4	-1.6	60	55	NO	NO	NO	NO	NO
30.3	17189	277 WEST STREET CAMMERAY	First	S	56	52	55	50	56	52	56	50	-0.4	-1.6	-0.4	-1.5	60	55	NO	NO	NO	NO	NO
30.3	17189	277 WEST STREET CAMMERAY	First	E	52	48	52	46	53	48	52	47	-0.5	-1.5	-0.5	-1.5	60	55	NO	NO	NO	NO	NO
30.3	17191	6 ARMSTRONG STREET CAMMERAY	Ground	N	64	60	64	58	65	61	64	59	-0.7	-2.2	-0.6	-2.1	60	55	NO	NO	NO	NO	NO
30.3	17191	6 ARMSTRONG STREET CAMMERAY	Ground	W	72	68	72	66	73	69	72	67	-0.6	-1.9	-0.5	-1.9	60	55	YES	YES	YES	YES	YES

NCA	Receiver ID	Address	Floor Level	Facade	Opening Year 2027				Design Year 2037				Increase (Do Smthng - Do Nothing)				NCG project road noise criteria		Do noise levels exceed the cumulative limit with project roads adding ≥2dB to the total noise levels?		Is the contribution from the road project Acute?		Consider further treatment?
					Do Nothing		Do Smthng		Do Nothing		Do Smthng		Opening Year 2027		Design Year 2037								
					Day	Night	Day	Night	Day	Night	Day	Night	Day	Night	Day	Night	Day	Night	Day	Night	$L_{Aeq,15hr} \geq 65dB$	$L_{Aeq,9hr} \geq 60dB$	
30.3	17191	6 ARMSTRONG STREET CAMMERAY	Ground	S	71	67	70	65	71	67	71	65	-0.6	-2.0	-0.5	-1.9	60	55	YES	YES	YES	YES	YES
30.3	17191	6 ARMSTRONG STREET CAMMERAY	Ground	W	71	67	70	65	71	67	71	65	-0.6	-1.9	-0.5	-1.9	60	55	YES	YES	YES	YES	YES
30.3	17191	6 ARMSTRONG STREET CAMMERAY	Ground	S	70	65	69	63	70	66	69	64	-0.9	-2.3	-0.8	-2.2	60	55	YES	YES	YES	YES	YES
30.3	17191	6 ARMSTRONG STREET CAMMERAY	Ground	E	68	64	67	61	68	64	67	62	-1.3	-2.8	-1.2	-2.8	60	55	YES	YES	YES	YES	YES
30.3	17191	6 ARMSTRONG STREET CAMMERAY	First	N	70	66	69	64	70	66	69	64	-0.6	-2.0	-0.5	-2.0	60	55	YES	YES	YES	YES	YES
30.3	17191	6 ARMSTRONG STREET CAMMERAY	First	W	77	73	76	71	78	73	77	71	-0.9	-2.2	-0.8	-2.2	60	55	YES	YES	YES	YES	YES
30.3	17191	6 ARMSTRONG STREET CAMMERAY	First	S	78	73	77	71	78	74	77	71	-1.0	-2.4	-0.8	-2.3	60	55	YES	YES	YES	YES	YES
30.3	17191	6 ARMSTRONG STREET CAMMERAY	First	W	78	74	77	71	79	74	78	72	-1.0	-2.3	-0.9	-2.3	60	55	YES	YES	YES	YES	YES
30.3	17191	6 ARMSTRONG STREET CAMMERAY	First	S	77	73	76	70	77	73	76	71	-1.1	-2.6	-1.0	-2.5	60	55	YES	YES	YES	YES	YES
30.3	17191	6 ARMSTRONG STREET CAMMERAY	First	E	71	66	69	64	71	67	70	64	-1.1	-2.6	-1.0	-2.5	60	55	YES	YES	YES	YES	YES
30.3	17198	469 MILLER STREET CAMMERAY	Ground	W	74	68	74	68	75	68	75	68	-0.1	-0.2	0.0	0.1	60	55	NO	NO	NO	NO	NO
30.3	17198	469 MILLER STREET CAMMERAY	Ground	E	53	48	52	46	53	48	52	47	-0.6	-1.4	-0.5	-1.2	60	55	NO	NO	NO	NO	NO
30.3	17205	22-26 JENKINS STREET CAMMERAY	Ground	N	57	53	57	51	58	54	57	52	-0.6	-1.9	-0.5	-1.8	60	55	NO	NO	NO	NO	NO
30.3	17205	22-26 JENKINS STREET CAMMERAY	Ground	W	56	52	56	50	57	52	56	51	-0.5	-1.7	-0.5	-1.7	60	55	NO	NO	NO	NO	NO
30.3	17205	22-26 JENKINS STREET CAMMERAY	Ground	S	60	56	60	54	60	56	60	55	-0.4	-1.8	-0.4	-1.7	60	55	NO	NO	NO	NO	NO
30.3	17205	22-26 JENKINS STREET CAMMERAY	Ground	E	54	49	53	48	54	50	54	48	-0.5	-1.8	-0.4	-1.8	60	55	NO	NO	NO	NO	NO
30.3	17205	22-26 JENKINS STREET CAMMERAY	First	N	62	58	61	56	62	58	62	56	-0.7	-2.0	-0.6	-1.9	60	55	NO	NO	NO	NO	NO
30.3	17205	22-26 JENKINS STREET CAMMERAY	First	W	60	55	59	54	60	56	59	54	-0.5	-1.8	-0.5	-1.8	60	55	NO	NO	NO	NO	NO
30.3	17205	22-26 JENKINS STREET CAMMERAY	First	S	63	59	63	57	64	60	63	58	-0.4	-1.9	-0.4	-1.8	60	55	NO	NO	NO	NO	NO
30.3	17205	22-26 JENKINS STREET CAMMERAY	First	E	56	52	55	50	56	52	56	50	-0.5	-1.8	-0.4	-1.8	60	55	NO	NO	NO	NO	NO
30.3	17205	22-26 JENKINS STREET CAMMERAY	Second	N	65	61	64	58	65	61	64	59	-0.8	-2.1	-0.7	-2.1	60	55	NO	NO	NO	NO	NO
30.3	17205	22-26 JENKINS STREET CAMMERAY	Second	W	64	60	64	58	65	61	64	59	-0.5	-1.8	-0.3	-1.7	60	55	NO	NO	NO	NO	NO
30.3	17205	22-26 JENKINS STREET CAMMERAY	Second	S	66	62	66	60	66	63	66	61	-0.6	-2.0	-0.5	-1.9	60	55	YES	YES	YES	YES	YES
30.3	17205	22-26 JENKINS STREET CAMMERAY	Second	E	59	55	58	53	59	55	59	53	-0.3	-1.7	-0.3	-1.7	60	55	NO	NO	NO	NO	NO
30.3	17212	298A WEST STREET CAMMERAY	Ground	N	54	49	53	48	54	50	54	48	-0.5	-1.6	-0.5	-1.6	60	55	NO	NO	NO	NO	NO
30.3	17212	298A WEST STREET CAMMERAY	Ground	W	56	52	56	50	56	52	56	51	-0.5	-1.7	-0.4	-1.6	60	55	NO	NO	NO	NO	NO
30.3	17212	298A WEST STREET CAMMERAY	Ground	E	53	49	53	47	53	49	53	48	-0.4	-1.5	-0.3	-1.5	60	55	NO	NO	NO	NO	NO
30.3	17212	298A WEST STREET CAMMERAY	Ground	N	53	49	52	47	53	49	53	47	-0.5	-1.8	-0.4	-1.7	60	55	NO	NO	NO	NO	NO
30.3	17213	296A WEST STREET CAMMERAY	Ground	W	57	53	57	51	58	53	57	52	-0.4	-1.7	-0.3	-1.6	60	55	NO	NO	NO	NO	NO
30.3	17213	296A WEST STREET CAMMERAY	Ground	S	57	53	56	51	57	53	57	51	-0.4	-1.7	-0.4	-1.6	60	55	NO	NO	NO	NO	NO
30.3	17213	296A WEST STREET CAMMERAY	Ground	E	53	49	53	47	53	49	53	48	-0.5	-1.7	-0.4	-1.6	60	55	NO	NO	NO	NO	NO
30.3	17222	16 JENKINS STREET CAMMERAY	Ground	N	63	59	62	57	63	59	63	57	-0.8	-2.1	-0.7	-2.0	60	55	NO	NO	NO	NO	NO
30.3	17222	16 JENKINS STREET CAMMERAY	Ground	W	67	63	67	61	68	64	67	62	-0.7	-2.0	-0.5	-2.0	60	55	YES	YES	YES	YES	YES
30.3	17222	16 JENKINS STREET CAMMERAY	Ground	S	68	64	67	62	68	64	68	62	-0.6	-2.0	-0.5	-2.1	60	55	YES	YES	YES	YES	YES
30.3	17222	16 JENKINS STREET CAMMERAY	Ground	E	56	52	55	50	56	52	56	50	-0.5	-1.9	-0.5	-1.8	60	55	NO	NO	NO	NO	NO
30.3	17222	16 JENKINS STREET CAMMERAY	First	N	66	62	65	60	67	63	66	61	-0.8	-2.1	-0.7	-2.0	60	55	YES	YES	YES	YES	YES
30.3	17222	16 JENKINS STREET CAMMERAY	First	W	71	67	70	65	71	67	70	65	-0.8	-2.2	-0.7	-2.2	60	55	YES	YES	YES	YES	YES
30.3	17222	16 JENKINS STREET CAMMERAY	First	S	71	67	71	65	71	68	71	66	-0.6	-2.0	-0.5	-2.0	60	55	YES	YES	YES	YES	YES
30.3	17222	16 JENKINS STREET CAMMERAY	First	E	59	55	59	53	60	56	59	54	-0.5	-1.8	-0.4	-1.8	60	55	NO	NO	NO	NO	NO
30.3	17223	15 ABBOTT STREET CAMMERAY	Ground	SW	54	49	53	47	54	49	53	48	-0.5	-1.3	-0.4	-1.2	60	55	NO	NO	NO	NO	NO
30.3	17223	15 ABBOTT STREET CAMMERAY	Ground	SE	50	45	49	43	50	45	49	44	-0.6	-1.7	-0.5	-1.6	60	55	NO	NO	NO	NO	NO
30.3	17223	15 ABBOTT STREET CAMMERAY	Ground	NE	48	44	48	42	49	44	48	43	-0.6	-1.6	-0.5	-1.6	60	55	NO	NO	NO	NO	NO
30.3	17223	15 ABBOTT STREET CAMMERAY	Ground	SE	49	44	48	43	49	45	49	43	-0.6	-1.7	-0.5	-1.6	60	55	NO	NO	NO	NO	NO
30.3	17223	15 ABBOTT STREET CAMMERAY	Ground	E	49	44	48	42	49	44	48	43	-0.6	-1.7	-0.5	-1.6	60	55	NO	NO	NO	NO	NO
30.3	17243	279 WEST STREET CAMMERAY	Ground	N	50	46	50	44	51	46	50	45	-0.5	-1.7	-0.4	-1.6	60	55	NO	NO	NO	NO	NO
30.3	17243	279 WEST STREET CAMMERAY	Ground	W	55	51	55	50	56	52	55	50	-0.4	-1.6	-0.4	-1.6	60	55	NO	NO	NO	NO	NO
30.3	17243	279 WEST STREET CAMMERAY	Ground	S	50	46	50	44	51	47	50	45	-0.5	-1.8	-0.4	-1.7	60	55	NO	NO	NO	NO	NO
30.3	17243	279 WEST STREET CAMMERAY	Ground	E	50	45	49	44	50	46	49	44	-0.6	-1.7	-0.5	-1.6	60	55	NO	NO	NO	NO	NO
30.3	17243	279 WEST STREET CAMMERAY	First	N	55	50	54	49	55	51	55	49	-0.6	-1.8	-0.4	-1.7	60	55	NO	NO	NO	NO	NO
30.3	17243	279 WEST STREET CAMMERAY	First	W	58	53	57	52	58	54	58	52	-0.5	-1.6	-0.4	-1.6	60	55	NO	NO	NO	NO	NO
30.3	17243	279 WEST STREET CAMMERAY	First	S	53	49	53	47	54	50	53	48	-0.5	-1.7	-0.4	-1.7	60	55	NO	NO	NO	NO	NO
30.3	17243	279 WEST STREET CAMMERAY	First	E	52	48	52	46	52	48	52	47	-0.5	-1.7	-0.4	-1.5	60	55	NO	NO	NO	NO	NO
30.3	17259	8 ARMSTRONG STREET CAMMERAY	Ground	N	64	60	63	58	65	61	64	58	-0.9	-2.3	-0.8	-2.3	60	55	NO	NO	NO	NO	NO
30.3	17259	8 ARMSTRONG STREET CAMMERAY	Ground	W	72	68	72	66	73	69	72	67	-0.7	-2.0	-0.5	-2.0	60	55	YES	YES	YES	YES	YES
30.3	17259	8 ARMSTRONG STREET CAMMERAY	Ground	S	65	61	64	58	65	61	64	59	-0.7	-2.1	-0.6	-2.1	60	55	NO	NO	NO	NO	NO
30.3	17259	8 ARMSTRONG STREET CAMMERAY	Ground	E	62	58	61	56	62	58	62	56	-0.7	-2.0	-0.6	-2.1	60	55	NO	NO	NO	NO	NO
30.3	17266	17 ABBOTT STREET CAMMERAY	Ground	NE	48	44	48	42	49	44	48	43	-0.6	-1.6	-0.5	-1.6	60	55	NO	NO	NO	NO	NO
30.3	17266	17 ABBOTT STREET CAMMERAY	Ground	SW	53	49	53	47	54	49	53	48	-0.5	-1.4	-0.4	-1.3	60	55	NO	NO	NO	NO	NO
30.3	17281	11-13 KYNGDON STREET CAMMERAY	Ground	W	56	51	55	50	56	52	55	50	-0.4	-1.7	-0.5	-1.6	60	55	NO	NO	NO	NO	NO
30.3	17281	11-13 KYNGDON STREET CAMMERAY	Ground	S	54	50	54	48	54	50	54	49	-0.5	-1.8	-0.4	-1.7	60	55	NO	NO	NO	NO	NO
30.3	17281	11-13 KYNGDON STREET CAMMERAY	Ground	N	48	44	47	42	48	44	48	42	-0.5	-1.6	-0.4	-1.5	60	55	NO	NO	NO	NO	NO
30.3	17281	11-13 KYNGDON STREET CAMMERAY	Ground	E	47	43	46	41	47	43	47	41	-0.5	-1.7	-0.5	-1.6	59	55	NO	NO	NO	NO	NO

NCA	Receiver ID	Address	Floor Level	Facade	Opening Year 2027				Design Year 2037				Increase (Do Smthng - Do Nothing)				NCG project road noise criteria		Do noise levels exceed the cumulative limit with project roads adding ≥2dB to the total noise levels?		Is the contribution from the road project Acute?		Consider further treatment?
					Do Nothing		Do Smthng		Do Nothing		Do Smthng		Opening Year 2027		Design Year 2037								
					Day	Night	Day	Night	Day	Night	Day	Night	Day	Night	Day	Night	Day	Night	Day	Night	$L_{Aeq,15hr}$ ≥ 65dB	$L_{Aeq,9hr}$ ≥ 60dB	
30.3	17281	11-13 KYNGDON STREET CAMMERAY	Ground	N	52	47	51	46	52	48	51	46	-0.5	-1.7	-0.4	-1.7	60	55	NO	NO	NO	NO	NO
30.3	17281	11-13 KYNGDON STREET CAMMERAY	First	W	57	53	57	52	58	54	57	52	-0.4	-1.7	-0.4	-1.7	60	55	NO	NO	NO	NO	NO
30.3	17281	11-13 KYNGDON STREET CAMMERAY	First	S	56	52	56	50	56	52	56	51	-0.5	-1.8	-0.4	-1.7	60	55	NO	NO	NO	NO	NO
30.3	17281	11-13 KYNGDON STREET CAMMERAY	First	E	52	47	51	45	52	48	51	46	-0.5	-1.7	-0.5	-1.6	60	55	NO	NO	NO	NO	NO
30.3	17281	11-13 KYNGDON STREET CAMMERAY	First	N	51	46	50	45	51	47	51	45	-0.5	-1.6	-0.4	-1.5	60	55	NO	NO	NO	NO	NO
30.3	17281	11-13 KYNGDON STREET CAMMERAY	First	E	50	45	49	43	50	46	49	44	-0.6	-1.7	-0.5	-1.6	60	55	NO	NO	NO	NO	NO
30.3	17281	11-13 KYNGDON STREET CAMMERAY	First	N	54	50	54	48	55	51	54	49	-0.5	-1.7	-0.4	-1.6	60	55	NO	NO	NO	NO	NO
30.3	17281	11-13 KYNGDON STREET CAMMERAY	Second	W	60	56	60	54	61	56	60	55	-0.4	-1.7	-0.4	-1.6	60	55	NO	NO	NO	NO	NO
30.3	17281	11-13 KYNGDON STREET CAMMERAY	Second	S	58	54	58	52	58	54	58	53	-0.4	-1.7	-0.3	-1.7	60	55	NO	NO	NO	NO	NO
30.3	17281	11-13 KYNGDON STREET CAMMERAY	Second	E	54	50	54	48	54	50	54	48	-0.5	-1.6	-0.5	-1.6	60	55	NO	NO	NO	NO	NO
30.3	17281	11-13 KYNGDON STREET CAMMERAY	Second	N	55	50	54	49	55	51	55	49	-0.6	-1.5	-0.5	-1.5	60	55	NO	NO	NO	NO	NO
30.3	17281	11-13 KYNGDON STREET CAMMERAY	Second	E	53	49	53	47	54	49	53	48	-0.5	-1.7	-0.4	-1.7	60	55	NO	NO	NO	NO	NO
30.3	17281	11-13 KYNGDON STREET CAMMERAY	Second	N	58	54	58	53	59	55	58	53	-0.4	-1.8	-0.4	-1.7	60	55	NO	NO	NO	NO	NO
30.3	17288	281 WEST STREET CAMMERAY	Ground	N	52	48	52	46	52	48	52	47	-0.5	-1.7	-0.4	-1.6	60	55	NO	NO	NO	NO	NO
30.3	17288	281 WEST STREET CAMMERAY	Ground	W	55	51	55	49	55	51	55	50	-0.4	-1.6	-0.4	-1.5	60	55	NO	NO	NO	NO	NO
30.3	17288	281 WEST STREET CAMMERAY	Ground	S	50	46	49	44	50	46	50	44	-0.5	-1.7	-0.4	-1.6	60	55	NO	NO	NO	NO	NO
30.3	17288	281 WEST STREET CAMMERAY	Ground	E	51	47	51	45	51	47	51	45	-0.5	-1.6	-0.4	-1.6	60	55	NO	NO	NO	NO	NO
30.3	17299	300 WEST STREET CAMMERAY	Ground	W	56	52	56	50	57	52	56	51	-0.5	-1.6	-0.4	-1.6	60	55	NO	NO	NO	NO	NO
30.3	17299	300 WEST STREET CAMMERAY	Ground	S	56	51	55	50	56	52	55	50	-0.5	-1.7	-0.4	-1.7	60	55	NO	NO	NO	NO	NO
30.3	17299	300 WEST STREET CAMMERAY	Ground	E	54	49	53	48	54	49	53	48	-0.5	-1.5	-0.5	-1.5	60	55	NO	NO	NO	NO	NO
30.3	17300	302 WEST STREET CAMMERAY	Ground	N	54	50	54	48	55	50	54	49	-0.5	-1.7	-0.4	-1.7	60	55	NO	NO	NO	NO	NO
30.3	17300	302 WEST STREET CAMMERAY	Ground	S	54	49	53	48	54	50	54	48	-0.4	-1.7	-0.3	-1.6	60	55	NO	NO	NO	NO	NO
30.3	17300	302 WEST STREET CAMMERAY	Ground	NW	56	52	55	50	56	52	56	50	-0.5	-1.6	-0.4	-1.7	60	55	NO	NO	NO	NO	NO
30.3	17300	302 WEST STREET CAMMERAY	Ground	E	53	49	53	47	54	49	53	48	-0.6	-1.5	-0.5	-1.4	60	55	NO	NO	NO	NO	NO
30.3	17301	304 WEST STREET CAMMERAY	Ground	E	53	49	53	47	54	49	53	48	-0.5	-1.5	-0.5	-1.4	60	55	NO	NO	NO	NO	NO
30.3	17301	304 WEST STREET CAMMERAY	Ground	N	54	50	54	48	54	50	54	49	-0.5	-1.7	-0.4	-1.6	60	55	NO	NO	NO	NO	NO
30.3	17301	304 WEST STREET CAMMERAY	Ground	W	56	51	55	50	56	52	56	50	-0.4	-1.7	-0.4	-1.6	60	55	NO	NO	NO	NO	NO
30.3	17303	9 ARMSTRONG STREET CAMMERAY	Ground	S	58	54	58	52	59	55	58	53	-0.4	-1.7	-0.4	-1.8	60	55	NO	NO	NO	NO	NO
30.3	17303	9 ARMSTRONG STREET CAMMERAY	Ground	E	55	51	55	49	56	51	55	50	-0.4	-1.7	-0.4	-1.6	60	55	NO	NO	NO	NO	NO
30.3	17303	9 ARMSTRONG STREET CAMMERAY	Ground	N	56	52	55	50	56	52	56	50	-0.5	-1.7	-0.4	-1.7	60	55	NO	NO	NO	NO	NO
30.3	17303	9 ARMSTRONG STREET CAMMERAY	Ground	E	55	51	55	49	56	51	55	50	-0.5	-1.8	-0.4	-1.7	60	55	NO	NO	NO	NO	NO
30.3	17303	9 ARMSTRONG STREET CAMMERAY	Ground	W	62	58	62	56	63	59	62	57	-0.7	-1.9	-0.6	-1.9	60	55	NO	NO	NO	NO	NO
30.3	17303	9 ARMSTRONG STREET CAMMERAY	Ground	W	62	58	62	56	63	59	62	57	-0.7	-1.9	-0.6	-1.9	60	55	NO	NO	NO	NO	NO
30.3	17303	9 ARMSTRONG STREET CAMMERAY	Ground	N	62	58	61	56	62	58	62	56	-0.7	-2.0	-0.6	-1.9	60	55	NO	NO	NO	NO	NO
30.3	17303	9 ARMSTRONG STREET CAMMERAY	Ground	W	64	60	64	58	64	60	64	59	-0.5	-1.8	-0.4	-1.8	60	55	NO	NO	NO	NO	NO
30.3	17303	9 ARMSTRONG STREET CAMMERAY	Ground	S	60	56	60	54	60	56	60	55	-0.4	-1.7	-0.3	-1.7	60	55	NO	NO	NO	NO	NO
30.3	17304	69 PALMER STREET CAMMERAY	Ground	E	58	53	56	50	58	53	56	51	-1.5	-2.3	-1.4	-2.2	60	55	NO	NO	NO	NO	NO
30.3	17304	69 PALMER STREET CAMMERAY	Ground	N	52	47	51	46	52	47	52	46	-0.5	-1.2	-0.4	-1.1	60	55	NO	NO	NO	NO	NO
30.3	17304	69 PALMER STREET CAMMERAY	Ground	W	51	46	50	44	51	46	50	45	-1.0	-2.0	-0.9	-1.9	60	55	NO	NO	NO	NO	NO
30.3	17304	69 PALMER STREET CAMMERAY	Ground	S	55	50	55	49	56	51	56	50	-0.1	-1.0	-0.2	-1.1	60	55	NO	NO	NO	NO	NO
30.3	17310	10 ARMSTRONG STREET CAMMERAY	Ground	N	63	58	62	57	63	59	63	57	-0.3	-1.7	-0.2	-1.7	60	55	NO	NO	NO	NO	NO
30.3	17310	10 ARMSTRONG STREET CAMMERAY	Ground	W	71	67	70	65	71	67	71	65	-0.6	-2.1	-0.5	-2.1	60	55	YES	YES	YES	YES	YES
30.3	17310	10 ARMSTRONG STREET CAMMERAY	Ground	S	63	59	62	57	63	60	63	57	-0.7	-2.2	-0.6	-2.2	60	55	NO	NO	NO	NO	NO
30.3	17310	10 ARMSTRONG STREET CAMMERAY	Ground	E	60	56	60	54	61	57	60	55	-0.4	-1.9	-0.4	-1.8	60	55	NO	NO	NO	NO	NO
30.3	17316	67 PALMER STREET CAMMERAY	Ground	S	54	49	53	48	54	50	54	48	-0.8	-1.6	-0.7	-1.5	60	55	NO	NO	NO	NO	NO
30.3	17316	67 PALMER STREET CAMMERAY	Ground	E	51	46	50	44	51	46	50	45	-0.9	-1.9	-0.8	-1.8	60	55	NO	NO	NO	NO	NO
30.3	17316	67 PALMER STREET CAMMERAY	Ground	N	53	47	52	46	53	48	53	47	-0.4	-1.2	-0.4	-1.0	60	55	NO	NO	NO	NO	NO
30.3	17317	65 PALMER STREET CAMMERAY	Ground	N	52	47	52	46	53	47	52	46	-0.5	-1.2	-0.4	-1.0	60	55	NO	NO	NO	NO	NO
30.3	17317	65 PALMER STREET CAMMERAY	Ground	W	51	47	51	45	52	47	51	45	-0.7	-1.7	-0.6	-1.6	60	55	NO	NO	NO	NO	NO
30.3	17317	65 PALMER STREET CAMMERAY	Ground	S	55	50	55	49	56	51	55	49	-0.8	-1.6	-0.7	-1.5	60	55	NO	NO	NO	NO	NO
30.3	17319	19 ABBOTT STREET CAMMERAY	Ground	NE	48	44	48	42	49	44	48	43	-0.5	-1.7	-0.4	-1.6	60	55	NO	NO	NO	NO	NO
30.3	17319	19 ABBOTT STREET CAMMERAY	Ground	NW	51	47	51	45	52	47	51	46	-0.5	-1.7	-0.5	-1.6	60	55	NO	NO	NO	NO	NO
30.3	17319	19 ABBOTT STREET CAMMERAY	Ground	SW	53	48	52	47	53	48	53	47	-0.5	-1.3	-0.4	-1.2	60	55	NO	NO	NO	NO	NO
30.3	17346	63 PALMER STREET CAMMERAY	Ground	S	54	50	54	48	55	50	54	49	-0.7	-1.5	-0.6	-1.4	60	55	NO	NO	NO	NO	NO
30.3	17346	63 PALMER STREET CAMMERAY	Ground	E	51	46	50	44	51	47	51	45	-0.8	-1.7	-0.7	-1.6	60	55	NO	NO	NO	NO	NO
30.3	17346	63 PALMER STREET CAMMERAY	Ground	N	54	48	54	47	54	49	54	48	-0.4	-1.0	-0.4	-0.8	60	55	NO	NO	NO	NO	NO
30.3	17346	63 PALMER STREET CAMMERAY	Ground	W	52	47	51	45	52	47	52	46	-0.7	-1.6	-0.6	-1.5	60	55	NO	NO	NO	NO	NO
30.3	17346	63 PALMER STREET CAMMERAY	Ground	N	51	46	50	44	51	46	50	45	-0.6	-1.5	-0.5	-1.3	60	55	NO	NO	NO	NO	NO
30.3	17346	63 PALMER STREET CAMMERAY	Ground	W	51	46	50	44	51	47	51	45	-1.0	-1.9	-0.9	-1.8	60	55	NO	NO	NO	NO	NO
30.3	17347	283 WEST STREET CAMMERAY	Ground	N	52	48	52	46	53	49	52	47	-0.5	-1.7	-0.4	-1.6	60	55	NO	NO	NO	NO	NO
30.3	17347	283 WEST STREET CAMMERAY	Ground	W	55	51	55	49	55	51	55	50	-0.4	-1.5	-0.3	-1.4	60	55	NO	NO	NO	NO	NO
30.3	17347	283 WEST STREET CAMMERAY	Ground	S	51	47	50	45	51	47	51	45	-0.5	-1.7	-0.4	-1.6	60	55	NO	NO	NO	NO	NO
30.3	17347	283 WEST STREET CAMMERAY	Ground	E	51	47	51	45	52	47	51	46	-0.5	-1.6	-0.4	-1.5	60	55	NO	NO	NO	NO	NO

NCA	Receiver ID	Address	Floor Level	Facade	Opening Year 2027				Design Year 2037				Increase (Do Smthng - Do Nothing)				NCG project road noise criteria		Do noise levels exceed the cumulative limit with project roads adding ≥2dB to the total noise levels?		Is the contribution from the road project Acute?		Consider further treatment?
					Do Nothing		Do Smthng		Do Nothing		Do Smthng		Opening Year 2027		Design Year 2037								
					Day	Night	Day	Night	Day	Night	Day	Night	Day	Night	Day	Night	Day	Night	Day	Night	$L_{Aeq,15hr} \geq 65dB$	$L_{Aeq,9hr} \geq 60dB$	
30.3	17349	14 ARMSTRONG STREET CAMMERAY	Ground	E	60	56	59	54	60	56	60	54	-0.5	-1.8	-0.4	-1.8	60	55	NO	NO	NO	NO	NO
30.3	17349	14 ARMSTRONG STREET CAMMERAY	Ground	N	58	54	58	52	58	54	58	52	-0.5	-1.7	-0.4	-1.8	60	55	NO	NO	NO	NO	NO
30.3	17349	14 ARMSTRONG STREET CAMMERAY	Ground	W	70	66	69	64	70	67	70	64	-0.9	-2.4	-0.8	-2.4	60	55	YES	YES	YES	YES	YES
30.3	17349	14 ARMSTRONG STREET CAMMERAY	Ground	S	61	57	61	56	61	58	61	56	-0.1	-1.4	0.0	-1.4	60	55	NO	NO	NO	NO	NO
30.3	17360	59 PALMER STREET CAMMERAY	Ground	N	55	49	55	49	55	50	55	49	-0.3	-0.8	-0.2	-0.5	60	55	NO	NO	NO	NO	NO
30.3	17360	59 PALMER STREET CAMMERAY	Ground	W	51	46	50	45	51	47	51	45	-0.8	-1.6	-0.7	-1.5	60	55	NO	NO	NO	NO	NO
30.3	17360	59 PALMER STREET CAMMERAY	Ground	S	55	50	54	48	55	50	54	49	-0.6	-1.3	-0.5	-1.2	60	55	NO	NO	NO	NO	NO
30.3	17361	61 PALMER STREET CAMMERAY	Ground	S	55	50	54	48	55	50	54	49	-0.5	-1.3	-0.4	-1.2	60	55	NO	NO	NO	NO	NO
30.3	17361	61 PALMER STREET CAMMERAY	Ground	E	51	46	50	45	51	47	51	45	-0.8	-1.7	-0.7	-1.6	60	55	NO	NO	NO	NO	NO
30.3	17361	61 PALMER STREET CAMMERAY	Ground	N	55	49	54	48	55	49	55	49	-0.3	-0.8	-0.3	-0.6	60	55	NO	NO	NO	NO	NO
30.3	17362	11 ARMSTRONG STREET CAMMERAY	Ground	N	55	50	54	49	55	51	55	49	-0.5	-1.7	-0.4	-1.7	60	55	NO	NO	NO	NO	NO
30.3	17362	11 ARMSTRONG STREET CAMMERAY	Ground	E	55	51	54	49	55	51	55	49	-0.5	-1.7	-0.4	-1.6	60	55	NO	NO	NO	NO	NO
30.3	17362	11 ARMSTRONG STREET CAMMERAY	Ground	N	62	58	62	56	63	59	62	57	-0.9	-2.1	-0.7	-2.0	60	55	NO	NO	NO	NO	NO
30.3	17362	11 ARMSTRONG STREET CAMMERAY	Ground	W	63	59	62	57	63	59	63	57	-0.7	-1.9	-0.6	-1.9	60	55	NO	NO	NO	NO	NO
30.3	17362	11 ARMSTRONG STREET CAMMERAY	Ground	E	55	51	54	49	55	51	55	49	-0.5	-1.7	-0.4	-1.7	60	55	NO	NO	NO	NO	NO
30.3	17370	57 PALMER STREET CAMMERAY	Ground	N	56	50	56	49	56	50	56	50	-0.2	-0.6	-0.1	-0.4	60	55	NO	NO	NO	NO	NO
30.3	17370	57 PALMER STREET CAMMERAY	Ground	W	54	49	53	48	54	49	54	48	-0.5	-1.1	-0.4	-0.9	60	55	NO	NO	NO	NO	NO
30.3	17370	57 PALMER STREET CAMMERAY	Ground	S	55	50	54	48	55	50	55	49	-0.5	-1.2	-0.4	-1.1	60	55	NO	NO	NO	NO	NO
30.3	17370	57 PALMER STREET CAMMERAY	Ground	E	51	46	50	44	51	46	51	45	-0.6	-1.6	-0.5	-1.4	60	55	NO	NO	NO	NO	NO
30.3	17387	16 ARMSTRONG STREET CAMMERAY	Ground	W	66	62	65	60	67	63	66	60	-1.0	-2.4	-0.9	-2.4	60	55	YES	YES	YES	YES	YES
30.3	17387	16 ARMSTRONG STREET CAMMERAY	Ground	S	56	52	56	50	57	52	56	51	-0.5	-1.7	-0.4	-1.7	60	55	NO	NO	NO	NO	NO
30.3	17387	16 ARMSTRONG STREET CAMMERAY	Ground	E	59	55	59	53	60	55	59	54	-0.5	-1.8	-0.4	-1.7	60	55	NO	NO	NO	NO	NO
30.3	17389	15 KYNGDON STREET CAMMERAY	Ground	N	52	48	52	46	53	48	52	47	-0.6	-1.7	-0.6	-1.6	60	55	NO	NO	NO	NO	NO
30.3	17389	15 KYNGDON STREET CAMMERAY	Ground	W	56	52	56	50	57	53	56	51	-0.5	-1.7	-0.5	-1.7	60	55	NO	NO	NO	NO	NO
30.3	17389	15 KYNGDON STREET CAMMERAY	Ground	S	51	46	50	45	51	47	51	45	-0.5	-1.6	-0.4	-1.6	60	55	NO	NO	NO	NO	NO
30.3	17389	15 KYNGDON STREET CAMMERAY	Ground	E	51	46	50	45	51	47	51	45	-0.5	-1.7	-0.5	-1.6	60	55	NO	NO	NO	NO	NO
30.3	17389	15 KYNGDON STREET CAMMERAY	First	N	56	51	55	50	56	52	55	50	-0.6	-1.7	-0.6	-1.6	60	55	NO	NO	NO	NO	NO
30.3	17389	15 KYNGDON STREET CAMMERAY	First	W	59	54	58	53	59	55	58	53	-0.5	-1.7	-0.5	-1.8	60	55	NO	NO	NO	NO	NO
30.3	17389	15 KYNGDON STREET CAMMERAY	First	S	54	50	53	48	54	50	54	48	-0.4	-1.7	-0.3	-1.6	60	55	NO	NO	NO	NO	NO
30.3	17389	15 KYNGDON STREET CAMMERAY	First	E	53	49	53	47	54	49	53	48	-0.5	-1.6	-0.5	-1.5	60	55	NO	NO	NO	NO	NO
30.3	17392	306-308 WEST STREET CAMMERAY	Ground	W	55	51	55	49	55	51	55	50	-0.4	-1.7	-0.4	-1.7	60	55	NO	NO	NO	NO	NO
30.3	17392	306-308 WEST STREET CAMMERAY	Ground	S	53	49	53	47	53	49	53	48	-0.4	-1.7	-0.4	-1.7	60	55	NO	NO	NO	NO	NO
30.3	17392	306-308 WEST STREET CAMMERAY	Ground	E	49	45	49	43	50	45	49	44	-0.5	-1.6	-0.4	-1.4	60	55	NO	NO	NO	NO	NO
30.3	17392	306-308 WEST STREET CAMMERAY	Ground	N	51	47	51	45	51	47	51	46	-0.6	-1.6	-0.5	-1.5	60	55	NO	NO	NO	NO	NO
30.3	17392	306-308 WEST STREET CAMMERAY	First	W	58	54	57	52	58	54	58	53	-0.6	-1.8	-0.5	-1.7	60	55	NO	NO	NO	NO	NO
30.3	17392	306-308 WEST STREET CAMMERAY	First	S	56	52	56	50	56	52	56	51	-0.4	-1.7	-0.3	-1.6	60	55	NO	NO	NO	NO	NO
30.3	17392	306-308 WEST STREET CAMMERAY	First	E	51	46	50	45	51	47	51	45	-0.4	-1.5	-0.4	-1.4	60	55	NO	NO	NO	NO	NO
30.3	17392	306-308 WEST STREET CAMMERAY	First	N	54	50	54	48	55	51	54	49	-0.6	-1.7	-0.6	-1.6	60	55	NO	NO	NO	NO	NO
30.3	17392	306-308 WEST STREET CAMMERAY	Second	W	61	57	61	55	61	57	61	56	-0.6	-1.9	-0.5	-1.8	60	55	NO	NO	NO	NO	NO
30.3	17392	306-308 WEST STREET CAMMERAY	Second	S	59	55	58	53	59	55	59	53	-0.4	-1.7	-0.2	-1.6	60	55	NO	NO	NO	NO	NO
30.3	17392	306-308 WEST STREET CAMMERAY	Second	E	53	49	53	48	54	49	53	48	-0.3	-1.2	-0.3	-1.2	60	55	NO	NO	NO	NO	NO
30.3	17392	306-308 WEST STREET CAMMERAY	Second	N	59	55	58	53	59	55	58	53	-0.8	-2.0	-0.7	-2.0	60	55	NO	NO	NO	NO	NO
30.3	17393	8-14 KYNGDON STREET CAMMERAY	Ground	N	51	47	51	45	51	47	51	46	-0.5	-1.7	-0.4	-1.6	60	55	NO	NO	NO	NO	NO
30.3	17393	8-14 KYNGDON STREET CAMMERAY	Ground	W	58	53	57	52	58	54	57	52	-0.5	-1.8	-0.4	-1.7	60	55	NO	NO	NO	NO	NO
30.3	17393	8-14 KYNGDON STREET CAMMERAY	Ground	S	54	50	54	48	54	50	54	49	-0.5	-1.7	-0.4	-1.6	60	55	NO	NO	NO	NO	NO
30.3	17393	8-14 KYNGDON STREET CAMMERAY	Ground	E	51	47	51	45	51	47	51	46	-0.4	-1.7	-0.4	-1.6	60	55	NO	NO	NO	NO	NO
30.3	17393	8-14 KYNGDON STREET CAMMERAY	First	N	54	50	54	48	54	50	54	49	-0.5	-1.7	-0.4	-1.6	60	55	NO	NO	NO	NO	NO
30.3	17393	8-14 KYNGDON STREET CAMMERAY	First	W	60	56	60	54	60	56	60	55	-0.4	-1.8	-0.3	-1.7	60	55	NO	NO	NO	NO	NO
30.3	17393	8-14 KYNGDON STREET CAMMERAY	First	S	56	52	56	50	57	53	56	51	-0.4	-1.7	-0.3	-1.6	60	55	NO	NO	NO	NO	NO
30.3	17393	8-14 KYNGDON STREET CAMMERAY	First	E	53	49	52	47	53	49	53	47	-0.5	-1.6	-0.4	-1.6	60	55	NO	NO	NO	NO	NO
30.3	17393	8-14 KYNGDON STREET CAMMERAY	Second	N	59	54	58	52	59	55	58	53	-0.7	-1.9	-0.6	-1.8	60	55	NO	NO	NO	NO	NO
30.3	17393	8-14 KYNGDON STREET CAMMERAY	Second	W	63	59	62	57	63	59	63	57	-0.4	-1.8	-0.3	-1.8	60	55	NO	NO	NO	NO	NO
30.3	17393	8-14 KYNGDON STREET CAMMERAY	Second	S	59	55	59	53	59	56	59	54	-0.3	-1.7	-0.2	-1.7	60	55	NO	NO	NO	NO	NO
30.3	17393	8-14 KYNGDON STREET CAMMERAY	Second	E	55	51	55	50	56	52	55	50	-0.4	-1.7	-0.4	-1.6	60	55	NO	NO	NO	NO	NO
30.3	17404	285 WEST STREET CAMMERAY	Ground	N	52	48	52	46	53	48	52	47	-0.4	-1.5	-0.4	-1.5	60	55	NO	NO	NO	NO	NO
30.3	17404	285 WEST STREET CAMMERAY	Ground	W	55	50	54	49	55	51	55	49	-0.4	-1.6	-0.3	-1.5	60	55	NO	NO	NO	NO	NO
30.3	17404	285 WEST STREET CAMMERAY	Ground	S	51	47	51	45	52	47	51	46	-0.6	-1.7	-0.5	-1.7	60	55	NO	NO	NO	NO	NO
30.3	17404	285 WEST STREET CAMMERAY	Ground	E	51	47	51	45	52	47	51	46	-0.5	-1.6	-0.4	-1.5	60	55	NO	NO	NO	NO	NO
30.3	17435	18 ARMSTRONG STREET CAMMERAY	Ground	N	64	59	63	58	64	60	63	58	-0.6	-1.8	-0.6	-1.9	60	55	NO	NO	NO	NO	NO
30.3	17435	18 ARMSTRONG STREET CAMMERAY	Ground	W	56	52	56	50	57	52	56	51	-0.5	-1.8	-0.4	-1.7	60	55	NO	NO	NO	NO	NO
30.3	17435	18 ARMSTRONG STREET CAMMERAY	Ground	SE	57	53	57	51	57	53	57	52	-0.5	-1.8	-0.4	-1.7	60	55	NO	NO	NO	NO	NO
30.3	17451	15 MASSEY STREET CAMMERAY	Ground	N	66	62	66	61	67	62	67	61	-0.1	-1.4	0.0	-1.3	60	55	YES	YES	YES	YES	YES

NCA	Receiver ID	Address	Floor Level	Facade	Opening Year 2027				Design Year 2037				Increase (Do Smthng - Do Nothing)				NCG project road noise criteria		Do noise levels exceed the cumulative limit with project roads adding ≥2dB to the total noise levels?		Is the contribution from the road project Acute?		Consider further treatment?
					Do Nothing		Do Smthng		Do Nothing		Do Smthng		Opening Year 2027		Design Year 2037								
					Day	Night	Day	Night	Day	Night	Day	Night	Day	Night	Day	Night	Day	Night	Day	Night	$L_{Aeq,15hr}$ ≥ 65dB	$L_{Aeq,9hr}$ ≥ 60dB	
30.3	17451	15 MASSEY STREET CAMMERAY	Ground	W	68	63	67	62	68	64	68	62	-0.6	-1.7	-0.4	-1.7	60	55	YES	YES	YES	YES	YES
30.3	17451	15 MASSEY STREET CAMMERAY	Ground	S	67	63	67	61	68	63	67	61	-0.7	-2.0	-0.6	-2.0	60	55	YES	YES	YES	YES	YES
30.3	17451	15 MASSEY STREET CAMMERAY	Ground	W	66	62	66	60	67	62	66	60	-0.7	-1.9	-0.5	-1.9	60	55	YES	YES	YES	YES	YES
30.3	17451	15 MASSEY STREET CAMMERAY	Ground	S	65	60	64	58	65	61	65	59	-0.6	-2.0	-0.5	-1.9	60	55	YES	NO	NO	NO	YES
30.3	17451	15 MASSEY STREET CAMMERAY	Ground	E	59	55	58	53	59	55	59	53	-0.7	-2.0	-0.6	-1.9	60	55	NO	NO	NO	NO	NO
30.3	17451	15 MASSEY STREET CAMMERAY	Ground	E	59	55	58	53	59	55	59	53	-0.6	-2.0	-0.5	-1.9	60	55	NO	NO	NO	NO	NO
30.3	17451	15 MASSEY STREET CAMMERAY	First	N	69	65	69	64	70	65	70	64	-0.1	-1.2	0.0	-1.3	60	55	YES	YES	YES	YES	YES
30.3	17451	15 MASSEY STREET CAMMERAY	First	W	76	71	75	69	76	71	76	70	-0.7	-1.9	-0.6	-1.8	60	55	YES	YES	YES	YES	YES
30.3	17451	15 MASSEY STREET CAMMERAY	First	S	76	71	75	69	76	72	76	70	-0.8	-2.0	-0.6	-2.0	60	55	YES	YES	YES	YES	YES
30.3	17451	15 MASSEY STREET CAMMERAY	First	W	77	72	76	70	77	72	76	70	-0.8	-1.9	-0.6	-1.9	60	55	YES	YES	YES	YES	YES
30.3	17451	15 MASSEY STREET CAMMERAY	First	S	76	71	75	69	76	71	75	69	-0.7	-1.9	-0.6	-1.9	60	55	YES	YES	YES	YES	YES
30.3	17451	15 MASSEY STREET CAMMERAY	First	E	65	60	64	58	65	61	64	59	-0.7	-2.1	-0.6	-2.1	60	55	NO	NO	NO	NO	NO
30.3	17451	15 MASSEY STREET CAMMERAY	First	E	64	59	63	57	64	60	63	58	-0.7	-2.0	-0.6	-2.0	60	55	NO	NO	NO	NO	NO
30.3	17460	43 PALMER STREET CAMMERAY	Ground	S	53	49	53	47	53	49	53	48	-0.5	-1.7	-0.4	-1.6	60	55	NO	NO	NO	NO	NO
30.3	17460	43 PALMER STREET CAMMERAY	Ground	E	52	47	51	46	52	48	52	46	-0.5	-1.5	-0.4	-1.5	60	55	NO	NO	NO	NO	NO
30.3	17460	43 PALMER STREET CAMMERAY	Ground	N	54	49	53	48	54	50	53	48	-0.6	-1.7	-0.5	-1.7	60	55	NO	NO	NO	NO	NO
30.3	17460	43 PALMER STREET CAMMERAY	Ground	W	55	51	54	49	55	51	55	49	-0.6	-1.7	-0.6	-1.7	60	55	NO	NO	NO	NO	NO
30.3	17460	43 PALMER STREET CAMMERAY	Ground	S	54	50	54	48	54	50	54	49	-0.4	-1.5	-0.4	-1.4	60	55	NO	NO	NO	NO	NO
30.3	17467	514 MILLER STREET CAMMERAY	Ground	W	52	48	51	46	52	48	52	46	-0.6	-1.7	-0.5	-1.7	60	55	NO	NO	NO	NO	NO
30.3	17467	514 MILLER STREET CAMMERAY	Ground	E	74	68	74	68	74	68	74	68	0.0	-0.1	0.1	0.2	60	55	NO	NO	NO	NO	NO
30.3	17467	514 MILLER STREET CAMMERAY	First	W	53	49	52	47	53	49	53	47	-0.6	-1.7	-0.6	-1.7	60	55	NO	NO	NO	NO	NO
30.3	17467	514 MILLER STREET CAMMERAY	First	E	74	68	74	68	74	68	74	69	0.0	-0.1	0.1	0.2	60	55	NO	NO	NO	NO	NO
30.3	17467	514 MILLER STREET CAMMERAY	Second	W	55	50	54	49	55	51	54	49	-0.6	-1.8	-0.5	-1.8	60	55	NO	NO	NO	NO	NO
30.3	17467	514 MILLER STREET CAMMERAY	Second	E	73	67	73	67	74	68	74	68	0.0	-0.1	0.1	0.2	60	55	NO	NO	NO	NO	NO
30.3	17467	514 MILLER STREET CAMMERAY	Third	W	56	52	56	50	57	52	56	51	-0.7	-1.7	-0.6	-1.6	60	55	NO	NO	NO	NO	NO
30.3	17467	514 MILLER STREET CAMMERAY	Third	E	73	67	73	67	73	67	73	67	0.0	-0.1	0.1	0.2	60	55	NO	NO	NO	NO	NO
30.3	17468	512C MILLER STREET CAMMERAY	Ground	W	52	48	51	46	52	48	52	46	-0.6	-1.7	-0.5	-1.7	60	55	NO	NO	NO	NO	NO
30.3	17468	512C MILLER STREET CAMMERAY	Ground	E	74	68	74	68	74	68	74	68	-0.1	-0.2	0.1	0.1	60	55	NO	NO	NO	NO	NO
30.3	17468	512C MILLER STREET CAMMERAY	First	W	53	49	53	47	53	49	53	47	-0.6	-1.7	-0.6	-1.7	60	55	NO	NO	NO	NO	NO
30.3	17468	512C MILLER STREET CAMMERAY	First	E	74	68	74	68	74	68	74	69	-0.1	-0.2	0.0	0.2	60	55	NO	NO	NO	NO	NO
30.3	17468	512C MILLER STREET CAMMERAY	Second	W	55	50	54	49	55	51	54	49	-0.6	-1.8	-0.6	-1.7	60	55	NO	NO	NO	NO	NO
30.3	17468	512C MILLER STREET CAMMERAY	Second	E	73	68	73	67	74	68	74	68	-0.1	-0.3	0.0	0.1	60	55	NO	NO	NO	NO	NO
30.3	17468	512C MILLER STREET CAMMERAY	Third	W	56	52	56	50	56	52	56	50	-0.6	-1.7	-0.5	-1.7	60	55	NO	NO	NO	NO	NO
30.3	17468	512C MILLER STREET CAMMERAY	Third	E	73	67	73	67	73	67	73	67	-0.1	-0.3	0.0	0.1	60	55	NO	NO	NO	NO	NO
30.3	17472	1 ABBOTT LANE CAMMERAY	Ground	W	51	47	51	45	51	47	51	46	-0.6	-1.7	-0.5	-1.5	60	55	NO	NO	NO	NO	NO
30.3	17472	1 ABBOTT LANE CAMMERAY	Ground	E	74	68	74	68	74	68	74	69	-0.1	-0.2	0.1	0.1	60	55	NO	NO	NO	NO	NO
30.3	17472	1 ABBOTT LANE CAMMERAY	First	W	52	48	52	46	53	48	52	47	-0.6	-1.7	-0.6	-1.6	60	55	NO	NO	NO	NO	NO
30.3	17472	1 ABBOTT LANE CAMMERAY	First	E	74	68	74	68	74	68	74	69	-0.2	-0.2	0.0	0.1	60	55	NO	NO	NO	NO	NO
30.3	17472	1 ABBOTT LANE CAMMERAY	Second	W	54	49	53	48	54	50	53	48	-0.6	-1.6	-0.5	-1.6	60	55	NO	NO	NO	NO	NO
30.3	17472	1 ABBOTT LANE CAMMERAY	Second	E	74	68	73	67	74	68	74	68	-0.1	-0.3	0.0	0.1	60	55	NO	NO	NO	NO	NO
30.3	17472	1 ABBOTT LANE CAMMERAY	Third	W	55	51	55	49	56	51	55	50	-0.6	-1.6	-0.5	-1.5	60	55	NO	NO	NO	NO	NO
30.3	17472	1 ABBOTT LANE CAMMERAY	Third	E	73	67	73	67	73	67	73	67	-0.2	-0.3	0.0	0.0	60	55	NO	NO	NO	NO	NO
30.3	17473	53 PALMER STREET CAMMERAY	Ground	E	74	68	74	68	74	68	74	68	0.0	-0.1	0.1	0.2	60	55	NO	NO	NO	NO	NO
30.3	17473	53 PALMER STREET CAMMERAY	Ground	N	62	55	62	55	62	56	62	56	0.0	0.0	0.2	0.3	60	55	NO	NO	NO	NO	NO
30.3	17473	53 PALMER STREET CAMMERAY	Ground	W	50	45	49	44	50	46	50	44	-0.5	-1.7	-0.4	-1.7	60	55	NO	NO	NO	NO	NO
30.3	17473	53 PALMER STREET CAMMERAY	First	E	74	68	74	68	74	68	74	68	-0.1	-0.2	0.1	0.2	60	55	NO	NO	NO	NO	NO
30.3	17473	53 PALMER STREET CAMMERAY	First	N	63	57	63	57	64	57	64	58	0.0	-0.2	0.1	0.2	60	55	NO	NO	NO	NO	NO
30.3	17473	53 PALMER STREET CAMMERAY	First	W	51	47	51	45	52	47	51	46	-0.5	-1.7	-0.5	-1.6	60	55	NO	NO	NO	NO	NO
30.3	17473	53 PALMER STREET CAMMERAY	Second	E	73	67	73	67	74	68	74	68	-0.1	-0.1	0.1	0.2	60	55	NO	NO	NO	NO	NO
30.3	17473	53 PALMER STREET CAMMERAY	Second	N	64	58	64	58	64	58	64	58	0.0	-0.1	0.1	0.2	60	55	NO	NO	NO	NO	NO
30.3	17473	53 PALMER STREET CAMMERAY	Second	W	54	49	53	48	54	50	54	48	-0.6	-1.7	-0.5	-1.6	60	55	NO	NO	NO	NO	NO
30.3	17473	53 PALMER STREET CAMMERAY	Third	E	73	67	73	67	73	67	73	67	0.0	-0.2	0.0	0.2	60	55	NO	NO	NO	NO	NO
30.3	17473	53 PALMER STREET CAMMERAY	Third	N	64	58	64	58	65	59	65	59	-0.1	-0.3	0.1	0.1	60	55	NO	NO	NO	NO	NO
30.3	17473	53 PALMER STREET CAMMERAY	Third	W	56	52	56	50	57	52	56	51	-0.6	-1.7	-0.6	-1.7	60	55	NO	NO	NO	NO	NO
30.3	17488	21 KYNGDON STREET CAMMERAY	Ground	N	55	51	54	49	56	51	55	49	-1.0	-2.2	-0.9	-2.1	60	55	NO	NO	NO	NO	NO
30.3	17488	21 KYNGDON STREET CAMMERAY	Ground	W	59	55	58	53	59	55	59	53	-0.8	-2.1	-0.7	-2.1	60	55	NO	NO	NO	NO	NO
30.3	17488	21 KYNGDON STREET CAMMERAY	Ground	S	53	48	52	47	53	49	53	47	-0.4	-1.7	-0.4	-1.7	60	55	NO	NO	NO	NO	NO
30.3	17488	21 KYNGDON STREET CAMMERAY	Ground	E	50	46	50	44	50	46	50	44	-0.5	-1.6	-0.4	-1.6	60	55	NO	NO	NO	NO	NO
30.3	17488	21 KYNGDON STREET CAMMERAY	First	N	58	54	57	52	59	54	58	52	-1.0	-2.2	-0.8	-2.1	60	55	NO	NO	NO	NO	NO
30.3	17488	21 KYNGDON STREET CAMMERAY	First	W	61	56	60	54	61	57	60	55	-0.7	-2.0	-0.6	-2.0	60	55	NO	NO	NO	NO	NO
30.3	17488	21 KYNGDON STREET CAMMERAY	First	S	56	52	55	50	56	52	56	50	-0.4	-1.7	-0.4	-1.7	60	55	NO	NO	NO	NO	NO
30.3	17488	21 KYNGDON STREET CAMMERAY	First	E	53	48	52	47	53	49	53	47	-0.5	-1.6	-0.4	-1.5	60	55	NO	NO	NO	NO	NO

NCA	Receiver ID	Address	Floor Level	Facade	Opening Year 2027				Design Year 2037				Increase (Do Smthng - Do Nothing)				NCG project road noise criteria		Do noise levels exceed the cumulative limit with project roads adding ≥2dB to the total noise levels?		Is the contribution from the road project Acute?		Consider further treatment?
					Do Nothing		Do Smthng		Do Nothing		Do Smthng		Opening Year 2027		Design Year 2037								
					Day	Night	Day	Night	Day	Night	Day	Night	Day	Night	Day	Night	Day	Night	Day	Night	$L_{Aeq,15hr}$ ≥ 65dB	$L_{Aeq,9hr}$ ≥ 60dB	
30.3	17497	310 WEST STREET CAMMERAY	Ground	N	55	51	54	49	55	51	54	49	-0.6	-1.9	-0.6	-1.9	60	55	NO	NO	NO	NO	NO
30.3	17497	310 WEST STREET CAMMERAY	Ground	W	58	54	58	52	59	55	58	53	-0.7	-2.1	-0.6	-2.0	60	55	NO	NO	NO	NO	NO
30.3	17497	310 WEST STREET CAMMERAY	Ground	S	52	48	52	46	53	49	52	47	-0.6	-1.8	-0.5	-1.7	60	55	NO	NO	NO	NO	NO
30.3	17497	310 WEST STREET CAMMERAY	Ground	E	51	46	50	45	51	47	51	45	-0.5	-1.4	-0.5	-1.4	60	55	NO	NO	NO	NO	NO
30.3	17497	310 WEST STREET CAMMERAY	First	N	58	54	57	52	58	54	57	52	-0.8	-2.1	-0.7	-2.0	60	55	NO	NO	NO	NO	NO
30.3	17497	310 WEST STREET CAMMERAY	First	W	60	56	59	54	60	56	60	54	-0.7	-2.0	-0.6	-2.0	60	55	NO	NO	NO	NO	NO
30.3	17497	310 WEST STREET CAMMERAY	First	S	55	51	55	50	56	52	55	50	-0.5	-1.8	-0.4	-1.7	60	55	NO	NO	NO	NO	NO
30.3	17497	310 WEST STREET CAMMERAY	First	E	53	48	53	47	53	49	53	47	-0.5	-1.4	-0.4	-1.4	60	55	NO	NO	NO	NO	NO
30.3	17503	18 KYNGDON STREET CAMMERAY	Ground	N	57	53	56	50	57	53	56	51	-0.9	-2.1	-0.8	-2.1	60	55	NO	NO	NO	NO	NO
30.3	17503	18 KYNGDON STREET CAMMERAY	Ground	W	54	49	53	48	54	50	54	48	-0.6	-1.7	-0.5	-1.6	60	55	NO	NO	NO	NO	NO
30.3	17503	18 KYNGDON STREET CAMMERAY	Ground	S	52	48	52	46	52	48	52	47	-0.4	-1.7	-0.3	-1.6	60	55	NO	NO	NO	NO	NO
30.3	17503	18 KYNGDON STREET CAMMERAY	Ground	E	49	45	49	43	50	45	49	44	-0.5	-1.7	-0.5	-1.6	60	55	NO	NO	NO	NO	NO
30.3	17503	18 KYNGDON STREET CAMMERAY	First	N	59	54	58	52	59	55	58	53	-0.9	-2.1	-0.8	-2.1	60	55	NO	NO	NO	NO	NO
30.3	17503	18 KYNGDON STREET CAMMERAY	First	W	56	52	55	50	56	52	56	50	-0.5	-1.7	-0.5	-1.7	60	55	NO	NO	NO	NO	NO
30.3	17503	18 KYNGDON STREET CAMMERAY	First	S	54	50	54	48	55	51	54	49	-0.5	-1.7	-0.4	-1.6	60	55	NO	NO	NO	NO	NO
30.3	17503	18 KYNGDON STREET CAMMERAY	First	E	51	47	51	45	52	47	51	46	-0.5	-1.7	-0.4	-1.6	60	55	NO	NO	NO	NO	NO
30.3	17503	18 KYNGDON STREET CAMMERAY	Second	N	60	56	59	54	61	57	60	54	-0.9	-2.2	-0.9	-2.1	60	55	NO	NO	NO	NO	NO
30.3	17503	18 KYNGDON STREET CAMMERAY	Second	W	59	54	58	53	59	55	59	53	-0.5	-1.7	-0.4	-1.7	60	55	NO	NO	NO	NO	NO
30.3	17503	18 KYNGDON STREET CAMMERAY	Second	S	57	53	57	51	57	53	57	52	-0.4	-1.7	-0.3	-1.6	60	55	NO	NO	NO	NO	NO
30.3	17503	18 KYNGDON STREET CAMMERAY	Second	E	54	50	54	48	54	50	54	49	-0.5	-1.7	-0.4	-1.6	60	55	NO	NO	NO	NO	NO
30.3	17507	25 ABBOTT STREET CAMMERAY	Ground	E	51	45	51	45	51	46	52	46	0.1	-0.1	0.3	0.2	60	55	NO	NO	NO	NO	NO
30.3	17507	25 ABBOTT STREET CAMMERAY	Ground	N	54	49	54	48	54	49	54	48	-0.2	-0.8	-0.1	-0.7	60	55	NO	NO	NO	NO	NO
30.3	17507	25 ABBOTT STREET CAMMERAY	Ground	W	50	46	50	44	51	46	50	45	-0.4	-1.4	-0.5	-1.3	60	55	NO	NO	NO	NO	NO
30.3	17507	25 ABBOTT STREET CAMMERAY	Ground	N	51	46	51	45	51	47	51	46	-0.1	-1.2	-0.2	-1.0	60	55	NO	NO	NO	NO	NO
30.3	17507	25 ABBOTT STREET CAMMERAY	Ground	W	52	47	51	46	52	48	52	46	-0.6	-1.6	-0.5	-1.5	60	55	NO	NO	NO	NO	NO
30.3	17507	25 ABBOTT STREET CAMMERAY	Ground	W	52	47	51	46	52	48	52	46	-0.5	-1.5	-0.5	-1.5	60	55	NO	NO	NO	NO	NO
30.3	17507	25 ABBOTT STREET CAMMERAY	Ground	S	49	45	48	43	49	45	49	43	-0.6	-1.8	-0.5	-1.7	60	55	NO	NO	NO	NO	NO
30.3	17507	25 ABBOTT STREET CAMMERAY	Ground	E	45	40	44	38	45	40	44	39	-0.6	-1.6	-0.5	-1.5	57	52	NO	NO	NO	NO	NO
30.3	17507	25 ABBOTT STREET CAMMERAY	Ground	S	47	42	46	41	47	43	47	41	-0.5	-1.7	-0.5	-1.6	59	55	NO	NO	NO	NO	NO
30.3	17507	25 ABBOTT STREET CAMMERAY	Ground	E	44	40	44	38	45	40	44	39	-0.5	-1.4	-0.4	-1.2	57	52	NO	NO	NO	NO	NO
30.3	17507	25 ABBOTT STREET CAMMERAY	Ground	N	51	45	51	45	52	46	52	46	0.1	-0.1	0.2	0.2	60	55	NO	NO	NO	NO	NO
30.3	17507	25 ABBOTT STREET CAMMERAY	First	E	54	48	54	47	54	48	54	48	0.0	-0.3	0.2	0.1	60	55	NO	NO	NO	NO	NO
30.3	17507	25 ABBOTT STREET CAMMERAY	First	N	55	50	55	49	56	50	56	50	-0.1	-0.8	0.0	-0.7	60	55	NO	NO	NO	NO	NO
30.3	17507	25 ABBOTT STREET CAMMERAY	First	W	51	47	51	45	52	47	51	46	-0.6	-1.5	-0.5	-1.5	60	55	NO	NO	NO	NO	NO
30.3	17507	25 ABBOTT STREET CAMMERAY	First	N	52	47	52	46	52	48	52	47	-0.2	-1.1	-0.2	-1.1	60	55	NO	NO	NO	NO	NO
30.3	17507	25 ABBOTT STREET CAMMERAY	First	W	53	49	52	47	53	49	53	47	-0.6	-1.7	-0.6	-1.6	60	55	NO	NO	NO	NO	NO
30.3	17507	25 ABBOTT STREET CAMMERAY	First	W	53	48	53	47	53	49	53	47	-0.6	-1.5	-0.5	-1.4	60	55	NO	NO	NO	NO	NO
30.3	17507	25 ABBOTT STREET CAMMERAY	First	S	50	46	50	44	51	46	50	45	-0.6	-1.8	-0.5	-1.7	60	55	NO	NO	NO	NO	NO
30.3	17507	25 ABBOTT STREET CAMMERAY	First	E	46	42	46	40	47	42	46	40	-0.6	-1.6	-0.5	-1.5	59	54	NO	NO	NO	NO	NO
30.3	17507	25 ABBOTT STREET CAMMERAY	First	S	48	44	48	42	48	44	48	42	-0.6	-1.7	-0.5	-1.6	60	55	NO	NO	NO	NO	NO
30.3	17507	25 ABBOTT STREET CAMMERAY	First	E	46	41	46	40	46	41	46	40	-0.5	-1.4	-0.4	-1.2	58	53	NO	NO	NO	NO	NO
30.3	17507	25 ABBOTT STREET CAMMERAY	First	N	54	48	54	48	54	48	54	48	0.0	-0.1	0.2	0.1	60	55	NO	NO	NO	NO	NO
30.3	17507	25 ABBOTT STREET CAMMERAY	Second	E	55	49	55	49	56	50	56	50	0.0	-0.3	0.0	0.0	60	55	NO	NO	NO	NO	NO
30.3	17507	25 ABBOTT STREET CAMMERAY	Second	N	57	51	57	51	57	52	57	51	-0.2	-0.8	-0.2	-0.6	60	55	NO	NO	NO	NO	NO
30.3	17507	25 ABBOTT STREET CAMMERAY	Second	W	53	48	52	47	53	49	53	47	-0.6	-1.7	-0.6	-1.6	60	55	NO	NO	NO	NO	NO
30.3	17507	25 ABBOTT STREET CAMMERAY	Second	N	53	49	53	47	54	49	53	48	-0.3	-1.3	-0.4	-1.2	60	55	NO	NO	NO	NO	NO
30.3	17507	25 ABBOTT STREET CAMMERAY	Second	W	54	50	54	48	55	50	54	49	-0.6	-1.7	-0.5	-1.7	60	55	NO	NO	NO	NO	NO
30.3	17507	25 ABBOTT STREET CAMMERAY	Second	W	55	50	54	48	55	50	54	49	-0.6	-1.6	-0.5	-1.4	60	55	NO	NO	NO	NO	NO
30.3	17507	25 ABBOTT STREET CAMMERAY	Second	S	52	47	51	46	52	48	52	46	-0.6	-1.7	-0.5	-1.6	60	55	NO	NO	NO	NO	NO
30.3	17507	25 ABBOTT STREET CAMMERAY	Second	E	48	44	48	42	49	44	48	42	-0.7	-1.6	-0.6	-1.5	60	55	NO	NO	NO	NO	NO
30.3	17507	25 ABBOTT STREET CAMMERAY	Second	S	50	45	49	44	50	46	50	44	-0.6	-1.7	-0.5	-1.7	60	55	NO	NO	NO	NO	NO
30.3	17507	25 ABBOTT STREET CAMMERAY	Second	E	48	43	47	42	48	43	48	42	-0.5	-1.4	-0.4	-1.3	60	55	NO	NO	NO	NO	NO
30.3	17507	25 ABBOTT STREET CAMMERAY	Second	N	56	50	56	49	56	50	56	50	0.0	-0.3	0.1	0.1	60	55	NO	NO	NO	NO	NO
30.3	17507	25 ABBOTT STREET CAMMERAY	Third	E	57	51	57	51	57	51	57	51	-0.2	-0.5	-0.1	-0.2	60	55	NO	NO	NO	NO	NO
30.3	17507	25 ABBOTT STREET CAMMERAY	Third	N	58	53	58	52	58	53	58	52	-0.2	-0.8	-0.1	-0.7	60	55	NO	NO	NO	NO	NO
30.3	17507	25 ABBOTT STREET CAMMERAY	Third	W	55	50	54	48	55	51	54	49	-0.6	-1.7	-0.6	-1.6	60	55	NO	NO	NO	NO	NO
30.3	17507	25 ABBOTT STREET CAMMERAY	Third	N	55	50	55	49	55	51	55	50	-0.4	-1.4	-0.3	-1.2	60	55	NO	NO	NO	NO	NO
30.3	17507	25 ABBOTT STREET CAMMERAY	Third	W	56	51	55	50	56	52	56	50	-0.6	-1.7	-0.5	-1.7	60	55	NO	NO	NO	NO	NO
30.3	17507	25 ABBOTT STREET CAMMERAY	Third	W	56	51	55	50	56	51	56	50	-0.7	-1.6	-0.6	-1.4	60	55	NO	NO	NO	NO	NO
30.3	17507	25 ABBOTT STREET CAMMERAY	Third	S	54	49	53	47	54	49	53	48	-0.7	-1.6	-0.6	-1.5	60	55	NO	NO	NO	NO	NO
30.3	17507	25 ABBOTT STREET CAMMERAY	Third	E	51	46	50	44	51	46	51	45	-0.7	-1.6	-0.6	-1.5	60	55	NO	NO	NO	NO	NO
30.3	17507	25 ABBOTT STREET CAMMERAY	Third	S	52	48	51	46	52	48	52	46	-0.6	-1.7	-0.5	-1.6	60	55	NO	NO	NO	NO	NO

NCA	Receiver ID	Address	Floor Level	Facade	Opening Year 2027				Design Year 2037				Increase (Do Smthng - Do Nothing)				NCG project road noise criteria		Do noise levels exceed the cumulative limit with project roads adding ≥2dB to the total noise levels?		Is the contribution from the road project Acute?		Consider further treatment?
					Do Nothing		Do Smthng		Do Nothing		Do Smthng		Opening Year 2027		Design Year 2037								
					Day	Night	Day	Night	Day	Night	Day	Night	Day	Night	Day	Night	Day	Night	Day	Night	$L_{Aeq,15hr}$ ≥ 65dB	$L_{Aeq,9hr}$ ≥ 60dB	
30.3	17507	25 ABBOTT STREET CAMMERAY	Third	E	51	46	50	44	51	46	50	45	-0.6	-1.5	-0.5	-1.4	60	55	NO	NO	NO	NO	NO
30.3	17507	25 ABBOTT STREET CAMMERAY	Third	N	57	51	57	51	57	52	57	51	-0.1	-0.4	0.0	-0.2	60	55	NO	NO	NO	NO	NO
30.3	17540	13-21 ARMSTRONG STREET CAMMERAY	Ground	W	62	58	62	56	62	58	62	57	-0.4	-1.7	-0.3	-1.7	60	55	NO	NO	NO	NO	NO
30.3	17540	13-21 ARMSTRONG STREET CAMMERAY	Ground	E	50	46	50	44	50	46	50	44	-0.5	-1.7	-0.4	-1.7	60	55	NO	NO	NO	NO	NO
30.3	17540	13-21 ARMSTRONG STREET CAMMERAY	Ground	N	57	53	57	51	58	53	57	52	-0.7	-1.8	-0.6	-1.9	60	55	NO	NO	NO	NO	NO
30.3	17540	13-21 ARMSTRONG STREET CAMMERAY	First	W	64	60	63	58	64	60	64	58	-0.4	-1.7	-0.3	-1.7	60	55	NO	NO	NO	NO	NO
30.3	17540	13-21 ARMSTRONG STREET CAMMERAY	First	S	59	55	58	53	59	55	59	53	-0.3	-1.6	-0.2	-1.6	60	55	NO	NO	NO	NO	NO
30.3	17540	13-21 ARMSTRONG STREET CAMMERAY	First	E	52	48	51	46	52	48	52	46	-0.5	-1.7	-0.5	-1.7	60	55	NO	NO	NO	NO	NO
30.3	17540	13-21 ARMSTRONG STREET CAMMERAY	First	N	60	56	59	53	60	56	59	54	-1.1	-2.3	-1.0	-2.2	60	55	NO	NO	NO	NO	NO
30.3	17540	13-21 ARMSTRONG STREET CAMMERAY	Second	W	66	62	65	60	66	62	66	60	-0.4	-1.8	-0.4	-1.7	60	55	YES	YES	YES	YES	YES
30.3	17540	13-21 ARMSTRONG STREET CAMMERAY	Second	S	61	57	61	56	62	58	61	56	-0.3	-1.6	-0.2	-1.6	60	55	NO	NO	NO	NO	NO
30.3	17540	13-21 ARMSTRONG STREET CAMMERAY	Second	E	55	51	54	49	55	51	55	49	-0.5	-1.7	-0.4	-1.6	60	55	NO	NO	NO	NO	NO
30.3	17540	13-21 ARMSTRONG STREET CAMMERAY	Second	N	62	58	61	56	62	58	61	56	-0.9	-2.2	-0.8	-2.1	60	55	NO	NO	NO	NO	NO
30.3	17565	312 WEST STREET CAMMERAY	Ground	N	52	48	52	46	53	48	52	47	-0.6	-1.6	-0.5	-1.5	60	55	NO	NO	NO	NO	NO
30.3	17565	312 WEST STREET CAMMERAY	Ground	W	56	51	55	50	56	52	56	50	-0.4	-1.6	-0.3	-1.6	60	55	NO	NO	NO	NO	NO
30.3	17565	312 WEST STREET CAMMERAY	Ground	S	52	48	52	46	53	49	52	47	-0.7	-1.9	-0.6	-1.8	60	55	NO	NO	NO	NO	NO
30.3	17565	312 WEST STREET CAMMERAY	Ground	E	50	46	50	44	51	46	50	45	-0.4	-1.4	-0.3	-1.3	60	55	NO	NO	NO	NO	NO
30.3	17565	312 WEST STREET CAMMERAY	First	N	57	53	56	51	57	53	57	51	-0.8	-1.9	-0.7	-1.9	60	55	NO	NO	NO	NO	NO
30.3	17565	312 WEST STREET CAMMERAY	First	W	60	56	60	54	61	57	60	55	-0.7	-2.0	-0.6	-2.0	60	55	NO	NO	NO	NO	NO
30.3	17565	312 WEST STREET CAMMERAY	First	S	57	53	57	51	58	54	57	52	-0.9	-2.2	-0.8	-2.2	60	55	NO	NO	NO	NO	NO
30.3	17565	312 WEST STREET CAMMERAY	First	E	53	48	52	47	53	49	53	47	-0.4	-1.3	-0.3	-1.3	60	55	NO	NO	NO	NO	NO
30.3	17570	47 PALMER STREET CAMMERAY	Ground	N	52	48	52	46	53	48	52	47	-0.5	-1.5	-0.4	-1.3	60	55	NO	NO	NO	NO	NO
30.3	17570	47 PALMER STREET CAMMERAY	Ground	W	49	44	48	42	49	45	48	43	-0.6	-1.7	-0.5	-1.6	60	55	NO	NO	NO	NO	NO
30.3	17570	47 PALMER STREET CAMMERAY	Ground	E	51	46	50	45	51	46	51	45	-0.5	-1.5	-0.4	-1.4	60	55	NO	NO	NO	NO	NO
30.3	17579	45 PALMER STREET CAMMERAY	Ground	N	52	48	52	46	53	48	52	47	-0.5	-1.4	-0.4	-1.4	60	55	NO	NO	NO	NO	NO
30.3	17579	45 PALMER STREET CAMMERAY	Ground	W	50	45	49	44	50	46	50	44	-0.5	-1.6	-0.4	-1.6	60	55	NO	NO	NO	NO	NO
30.3	17579	45 PALMER STREET CAMMERAY	Ground	E	51	46	50	45	51	47	51	45	-0.5	-1.6	-0.4	-1.5	60	55	NO	NO	NO	NO	NO
30.3	17589	43 PALMER STREET CAMMERAY	Ground	N	53	48	52	47	53	48	52	47	-0.5	-1.4	-0.5	-1.3	60	55	NO	NO	NO	NO	NO
30.3	17589	43 PALMER STREET CAMMERAY	Ground	W	54	49	53	48	54	50	54	48	-0.5	-1.7	-0.4	-1.6	60	55	NO	NO	NO	NO	NO
30.3	17589	43 PALMER STREET CAMMERAY	Ground	E	51	47	51	45	51	47	51	46	-0.5	-1.6	-0.4	-1.5	60	55	NO	NO	NO	NO	NO
30.3	17618	20 MASSEY STREET CAMMERAY	Ground	N	60	56	59	54	61	56	60	54	-1.1	-2.3	-1.0	-2.3	60	55	NO	NO	NO	NO	NO
30.3	17618	20 MASSEY STREET CAMMERAY	Ground	W	56	51	55	50	56	52	56	50	-0.5	-1.7	-0.4	-1.7	60	55	NO	NO	NO	NO	NO
30.3	17618	20 MASSEY STREET CAMMERAY	Ground	S	62	58	62	57	63	59	63	57	-0.1	-1.5	0.0	-1.4	60	55	NO	NO	NO	NO	NO
30.3	17618	20 MASSEY STREET CAMMERAY	Ground	E	57	52	56	51	57	53	56	51	-0.5	-1.7	-0.4	-1.7	60	55	NO	NO	NO	NO	NO
30.3	17636	18 MASSEY STREET CAMMERAY	Ground	E	56	52	55	50	56	52	56	50	-0.5	-1.6	-0.4	-1.7	60	55	NO	NO	NO	NO	NO
30.3	17636	18 MASSEY STREET CAMMERAY	Ground	N	61	57	60	55	62	57	61	55	-1.1	-2.3	-1.0	-2.3	60	55	NO	NO	NO	NO	NO
30.3	17636	18 MASSEY STREET CAMMERAY	Ground	S	63	59	63	58	64	60	63	58	-0.1	-1.5	-0.1	-1.5	60	55	NO	NO	NO	NO	NO
30.3	17636	18 MASSEY STREET CAMMERAY	Ground	SE	58	54	58	52	58	54	58	53	-0.5	-1.9	-0.4	-1.8	60	55	NO	NO	NO	NO	NO
30.3	17637	312A WEST STREET CAMMERAY	Ground	E	52	47	51	46	52	48	51	46	-0.5	-1.6	-0.4	-1.6	60	55	NO	NO	NO	NO	NO
30.3	17637	312A WEST STREET CAMMERAY	Ground	N	52	48	52	46	53	48	52	47	-0.6	-1.6	-0.5	-1.5	60	55	NO	NO	NO	NO	NO
30.3	17639	29 PALMER STREET CAMMERAY	Ground	E	50	46	50	44	51	46	50	45	-0.4	-1.6	-0.5	-1.6	60	55	NO	NO	NO	NO	NO
30.3	17639	29 PALMER STREET CAMMERAY	Ground	N	55	51	54	49	55	51	55	50	-0.6	-1.8	-0.5	-1.7	60	55	NO	NO	NO	NO	NO
30.3	17639	29 PALMER STREET CAMMERAY	Ground	W	59	54	58	53	59	55	59	53	-0.2	-1.5	-0.1	-1.5	60	55	NO	NO	NO	NO	NO
30.3	17639	29 PALMER STREET CAMMERAY	Ground	S	57	53	56	51	57	53	57	51	-0.8	-2.2	-0.8	-2.2	60	55	NO	NO	NO	NO	NO
30.3	17639	29 PALMER STREET CAMMERAY	Ground	E	50	46	50	44	50	46	50	45	-0.5	-1.7	-0.4	-1.6	60	55	NO	NO	NO	NO	NO
30.3	17639	29 PALMER STREET CAMMERAY	First	E	53	49	53	47	54	49	53	48	-0.5	-1.7	-0.4	-1.7	60	55	NO	NO	NO	NO	NO
30.3	17639	29 PALMER STREET CAMMERAY	First	N	60	56	59	53	60	56	59	54	-0.9	-2.3	-0.8	-2.2	60	55	NO	NO	NO	NO	NO
30.3	17639	29 PALMER STREET CAMMERAY	First	W	62	58	61	56	62	58	61	56	-0.6	-1.9	-0.5	-1.9	60	55	NO	NO	NO	NO	NO
30.3	17639	29 PALMER STREET CAMMERAY	First	S	60	56	59	54	60	56	59	54	-0.8	-2.1	-0.7	-2.2	60	55	NO	NO	NO	NO	NO
30.3	17639	29 PALMER STREET CAMMERAY	First	E	53	49	53	47	54	49	53	48	-0.5	-1.7	-0.4	-1.6	60	55	NO	NO	NO	NO	NO
30.3	17645	14 MASSEY STREET CAMMERAY	Ground	N	57	53	57	51	58	54	57	52	-0.5	-1.6	-0.5	-1.7	60	55	NO	NO	NO	NO	NO
30.3	17645	14 MASSEY STREET CAMMERAY	Ground	W	58	54	57	52	58	54	58	52	-0.5	-1.8	-0.4	-1.7	60	55	NO	NO	NO	NO	NO
30.3	17645	14 MASSEY STREET CAMMERAY	Ground	S	65	61	65	59	65	61	65	60	-0.3	-1.7	-0.2	-1.8	60	55	YES	YES	YES	YES	YES
30.3	17645	14 MASSEY STREET CAMMERAY	First	N	65	61	64	58	65	61	64	59	-0.9	-2.2	-0.8	-2.1	60	55	NO	NO	NO	NO	NO
30.3	17645	14 MASSEY STREET CAMMERAY	First	W	69	65	68	63	69	65	69	63	-0.6	-1.9	-0.4	-1.9	60	55	YES	YES	YES	YES	YES
30.3	17645	14 MASSEY STREET CAMMERAY	First	S	68	63	67	62	68	64	68	62	-0.4	-1.7	-0.3	-1.8	60	55	YES	YES	YES	YES	YES
30.3	17646	16 MASSEY STREET CAMMERAY	Ground	E	56	52	56	50	56	52	56	51	-0.4	-1.6	-0.3	-1.7	60	55	NO	NO	NO	NO	NO
30.3	17646	16 MASSEY STREET CAMMERAY	Ground	N	60	56	59	54	60	56	59	54	-0.9	-2.0	-0.8	-2.1	60	55	NO	NO	NO	NO	NO
30.3	17646	16 MASSEY STREET CAMMERAY	Ground	S	65	61	64	59	65	61	65	59	-0.4	-1.8	-0.3	-1.8	60	55	YES	NO	YES	NO	YES
30.3	17652	312A WEST STREET CAMMERAY	Ground	N	54	50	54	48	55	50	54	49	-0.6	-1.6	-0.6	-1.5	60	55	NO	NO	NO	NO	NO
30.3	17652	312A WEST STREET CAMMERAY	Ground	W	53	49	53	47	54	49	53	48	-0.4	-1.5	-0.4	-1.4	60	55	NO	NO	NO	NO	NO
30.3	17652	312A WEST STREET CAMMERAY	Ground	S	52	48	52	46	53	48	52	47	-0.5	-1.8	-0.4	-1.7	60	55	NO	NO	NO	NO	NO

NCA	Receiver ID	Address	Floor Level	Facade	Opening Year 2027				Design Year 2037				Increase (Do Smthng - Do Nothing)				NCG project road noise criteria		Do noise levels exceed the cumulative limit with project roads adding ≥2dB to the total noise levels?		Is the contribution from the road project Acute?		Consider further treatment?
					Do Nothing		Do Smthng		Do Nothing		Do Smthng		Opening Year 2027		Design Year 2037								
					Day	Night	Day	Night	Day	Night	Day	Night	Day	Night	Day	Night	Day	Night	Day	Night	$L_{Aeq,15hr}$ ≥ 65dB	$L_{Aeq,9hr}$ ≥ 60dB	
30.3	17652	312A WEST STREET CAMMERAY	Ground	E	50	45	50	44	50	46	50	45	-0.3	-1.2	-0.2	-1.1	60	55	NO	NO	NO	NO	NO
30.3	17652	312A WEST STREET CAMMERAY	First	N	56	52	55	50	56	52	56	50	-0.7	-1.8	-0.6	-1.8	60	55	NO	NO	NO	NO	NO
30.3	17652	312A WEST STREET CAMMERAY	First	W	59	54	58	53	59	55	58	53	-0.5	-1.8	-0.4	-1.7	60	55	NO	NO	NO	NO	NO
30.3	17652	312A WEST STREET CAMMERAY	First	S	57	53	56	51	57	53	57	51	-0.4	-1.8	-0.4	-1.8	60	55	NO	NO	NO	NO	NO
30.3	17652	312A WEST STREET CAMMERAY	First	E	52	48	52	46	53	48	52	47	-0.4	-1.4	-0.3	-1.3	60	55	NO	NO	NO	NO	NO
30.3	17657	41 PALMER STREET CAMMERAY	Ground	N	55	51	55	49	56	51	55	50	-0.5	-1.5	-0.5	-1.5	60	55	NO	NO	NO	NO	NO
30.3	17657	41 PALMER STREET CAMMERAY	Ground	W	53	48	52	47	53	49	53	47	-0.5	-1.6	-0.4	-1.6	60	55	NO	NO	NO	NO	NO
30.3	17657	41 PALMER STREET CAMMERAY	Ground	S	54	50	54	48	55	50	54	49	-0.5	-1.6	-0.4	-1.5	60	55	NO	NO	NO	NO	NO
30.3	17659	12 MASSEY STREET CAMMERAY	Ground	N	63	58	62	56	63	59	62	56	-1.2	-2.3	-1.1	-2.4	60	55	NO	NO	NO	NO	NO
30.3	17659	12 MASSEY STREET CAMMERAY	Ground	W	60	55	59	54	60	56	60	54	-0.3	-1.6	-0.2	-1.6	60	55	NO	NO	NO	NO	NO
30.3	17659	12 MASSEY STREET CAMMERAY	Ground	S	64	60	63	58	64	60	64	58	-0.5	-1.9	-0.4	-1.8	60	55	NO	NO	NO	NO	NO
30.3	17659	12 MASSEY STREET CAMMERAY	Ground	W	64	60	64	59	65	61	65	59	-0.4	-1.7	-0.2	-1.7	60	55	YES	NO	NO	NO	YES
30.3	17659	12 MASSEY STREET CAMMERAY	Ground	S	65	61	65	59	65	61	65	60	-0.3	-1.7	-0.1	-1.6	60	55	YES	YES	YES	NO	YES
30.3	17659	12 MASSEY STREET CAMMERAY	Ground	E	57	53	56	51	57	53	57	51	-0.4	-1.7	-0.3	-1.7	60	55	NO	NO	NO	NO	NO
30.3	17668	39 PALMER STREET CAMMERAY	Ground	N	56	52	55	50	56	52	56	50	-0.6	-1.6	-0.5	-1.6	60	55	NO	NO	NO	NO	NO
30.3	17668	39 PALMER STREET CAMMERAY	Ground	W	54	49	53	48	54	50	53	48	-0.5	-1.7	-0.4	-1.6	60	55	NO	NO	NO	NO	NO
30.3	17668	39 PALMER STREET CAMMERAY	Ground	S	54	50	53	48	54	50	54	48	-0.4	-1.7	-0.4	-1.6	60	55	NO	NO	NO	NO	NO
30.3	17668	39 PALMER STREET CAMMERAY	Ground	E	52	48	51	46	52	48	52	46	-0.5	-1.6	-0.4	-1.6	60	55	NO	NO	NO	NO	NO
30.3	17671	37 PALMER STREET CAMMERAY	Ground	N	55	51	55	49	56	51	55	50	-0.5	-1.5	-0.4	-1.4	60	55	NO	NO	NO	NO	NO
30.3	17671	37 PALMER STREET CAMMERAY	Ground	W	56	51	55	50	56	52	55	50	-0.5	-1.6	-0.4	-1.6	60	55	NO	NO	NO	NO	NO
30.3	17671	37 PALMER STREET CAMMERAY	Ground	S	54	50	53	48	54	50	54	48	-0.5	-1.8	-0.5	-1.8	60	55	NO	NO	NO	NO	NO
30.3	17671	37 PALMER STREET CAMMERAY	Ground	E	52	48	52	46	52	48	52	47	-0.5	-1.6	-0.4	-1.6	60	55	NO	NO	NO	NO	NO
30.3	17672	8 MASSEY STREET CAMMERAY	Ground	W	60	55	59	53	60	56	59	54	-0.5	-1.7	-0.4	-1.8	60	55	NO	NO	NO	NO	NO
30.3	17672	8 MASSEY STREET CAMMERAY	Ground	S	63	59	63	57	64	59	63	58	-0.4	-1.7	-0.3	-1.6	60	55	NO	NO	NO	NO	NO
30.3	17672	8 MASSEY STREET CAMMERAY	Ground	N	64	59	63	57	64	60	63	58	-1.0	-2.1	-0.9	-2.1	60	55	NO	NO	NO	NO	NO
30.3	17672	8 MASSEY STREET CAMMERAY	Ground	W	59	55	59	53	59	55	59	54	-0.5	-1.7	-0.4	-1.7	60	55	NO	NO	NO	NO	NO
30.3	17675	10 MASSEY STREET CAMMERAY	Ground	N	64	59	62	57	64	60	63	57	-1.2	-2.3	-1.0	-2.3	60	55	NO	NO	NO	NO	NO
30.3	17675	10 MASSEY STREET CAMMERAY	Ground	S	64	60	64	58	64	60	64	58	-0.4	-1.7	-0.3	-1.7	60	55	NO	NO	NO	NO	NO
30.3	17675	10 MASSEY STREET CAMMERAY	Ground	E	59	54	58	53	59	55	58	53	-0.5	-1.8	-0.4	-1.7	60	55	NO	NO	NO	NO	NO
30.3	17689	35 PALMER STREET CAMMERAY	Ground	N	56	51	55	50	56	52	56	50	-0.5	-1.6	-0.5	-1.5	60	55	NO	NO	NO	NO	NO
30.3	17689	35 PALMER STREET CAMMERAY	Ground	W	57	52	56	51	57	53	57	51	-0.5	-1.7	-0.4	-1.7	60	55	NO	NO	NO	NO	NO
30.3	17689	35 PALMER STREET CAMMERAY	Ground	S	55	51	55	49	56	52	55	50	-0.5	-1.7	-0.4	-1.7	60	55	NO	NO	NO	NO	NO
30.3	17689	35 PALMER STREET CAMMERAY	Ground	E	52	48	51	46	52	48	52	46	-0.6	-1.7	-0.5	-1.7	60	55	NO	NO	NO	NO	NO
30.3	17726	29 PALMER STREET CAMMERAY	Ground	N	57	52	55	50	57	53	56	51	-1.1	-2.2	-1.0	-2.1	60	55	NO	NO	NO	NO	NO
30.3	17726	29 PALMER STREET CAMMERAY	Ground	W	55	51	55	50	56	52	55	50	-0.4	-1.7	-0.3	-1.6	60	55	NO	NO	NO	NO	NO
30.3	17726	29 PALMER STREET CAMMERAY	Ground	S	54	50	53	48	54	50	53	48	-0.7	-2.0	-0.6	-2.0	60	55	NO	NO	NO	NO	NO
30.3	17726	29 PALMER STREET CAMMERAY	Ground	E	50	45	49	44	50	46	50	44	-0.4	-1.7	-0.4	-1.6	60	55	NO	NO	NO	NO	NO
30.3	17726	29 PALMER STREET CAMMERAY	First	N	57	53	56	51	58	54	57	51	-1.0	-2.2	-1.0	-2.1	60	55	NO	NO	NO	NO	NO
30.3	17726	29 PALMER STREET CAMMERAY	First	W	61	57	61	55	61	57	61	56	-0.5	-1.8	-0.5	-1.8	60	55	NO	NO	NO	NO	NO
30.3	17726	29 PALMER STREET CAMMERAY	First	S	58	54	57	52	58	55	58	52	-0.8	-2.2	-0.7	-2.2	60	55	NO	NO	NO	NO	NO
30.3	17726	29 PALMER STREET CAMMERAY	First	E	51	47	51	45	51	47	51	46	-0.5	-1.7	-0.4	-1.6	60	55	NO	NO	NO	NO	NO
30.3	17726	29 PALMER STREET CAMMERAY	Second	N	59	54	58	52	59	55	58	53	-1.1	-2.2	-1.0	-2.2	60	55	NO	NO	NO	NO	NO
30.3	17726	29 PALMER STREET CAMMERAY	Second	W	63	59	62	57	63	59	63	57	-0.6	-1.9	-0.5	-2.0	60	55	NO	NO	NO	NO	NO
30.3	17726	29 PALMER STREET CAMMERAY	Second	S	61	57	60	55	61	57	60	55	-0.8	-2.2	-0.8	-2.2	60	55	NO	NO	NO	NO	NO
30.3	17726	29 PALMER STREET CAMMERAY	Second	E	54	49	53	48	54	50	53	48	-0.5	-1.6	-0.4	-1.6	60	55	NO	NO	NO	NO	NO
30.3	17733	27 PALMER STREET CAMMERAY	Ground	N	58	54	57	52	58	54	57	52	-1.0	-2.2	-1.0	-2.1	60	55	NO	NO	NO	NO	NO
30.3	17733	27 PALMER STREET CAMMERAY	Ground	W	55	51	55	50	56	52	55	50	-0.5	-1.6	-0.4	-1.6	60	55	NO	NO	NO	NO	NO
30.3	17733	27 PALMER STREET CAMMERAY	Ground	S	55	51	55	49	55	51	55	50	-0.5	-1.7	-0.4	-1.6	60	55	NO	NO	NO	NO	NO
30.3	17733	27 PALMER STREET CAMMERAY	Ground	E	53	48	52	47	53	49	53	47	-0.5	-1.6	-0.4	-1.6	60	55	NO	NO	NO	NO	NO
30.3	17734	25 PALMER STREET CAMMERAY	Ground	N	57	53	56	51	58	53	57	51	-0.9	-1.9	-0.8	-2.0	60	55	NO	NO	NO	NO	NO
30.3	17734	25 PALMER STREET CAMMERAY	Ground	W	53	49	52	47	53	49	53	47	-0.5	-1.7	-0.4	-1.6	60	55	NO	NO	NO	NO	NO
30.3	17734	25 PALMER STREET CAMMERAY	Ground	S	53	49	52	47	53	49	53	47	-0.4	-1.6	-0.3	-1.5	60	55	NO	NO	NO	NO	NO
30.3	17734	25 PALMER STREET CAMMERAY	Ground	E	53	49	52	47	53	49	53	47	-0.4	-1.7	-0.4	-1.6	60	55	NO	NO	NO	NO	NO
30.3	17744	21-23 PALMER STREET CAMMERAY	Ground	E	51	46	50	45	51	47	51	45	-0.5	-1.7	-0.4	-1.6	60	55	NO	NO	NO	NO	NO
30.3	17744	21-23 PALMER STREET CAMMERAY	Ground	N	56	52	55	50	56	52	55	50	-1.0	-2.0	-0.9	-1.9	60	55	NO	NO	NO	NO	NO
30.3	17744	21-23 PALMER STREET CAMMERAY	Ground	W	60	55	59	53	60	56	59	54	-0.7	-2.0	-0.6	-2.0	60	55	NO	NO	NO	NO	NO
30.3	17744	21-23 PALMER STREET CAMMERAY	Ground	E	50	46	50	44	51	46	50	45	-0.4	-1.6	-0.4	-1.6	60	55	NO	NO	NO	NO	NO
30.3	17744	21-23 PALMER STREET CAMMERAY	First	E	54	49	53	48	54	50	54	48	-0.5	-1.6	-0.4	-1.6	60	55	NO	NO	NO	NO	NO
30.3	17744	21-23 PALMER STREET CAMMERAY	First	N	59	54	58	52	59	55	58	53	-0.9	-2.0	-0.8	-2.1	60	55	NO	NO	NO	NO	NO
30.3	17744	21-23 PALMER STREET CAMMERAY	First	W	62	58	62	56	63	59	62	57	-0.7	-2.1	-0.6	-2.0	60	55	NO	NO	NO	NO	NO
30.3	17744	21-23 PALMER STREET CAMMERAY	First	S	60	56	60	54	60	56	60	55	-0.5	-1.9	-0.4	-1.8	60	55	NO	NO	NO	NO	NO
30.3	17744	21-23 PALMER STREET CAMMERAY	First	E	53	49	53	47	54	49	53	48	-0.5	-1.7	-0.4	-1.6	60	55	NO	NO	NO	NO	NO

NCA	Receiver ID	Address	Floor Level	Facade	Opening Year 2027				Design Year 2037				Increase (Do Smthng - Do Nothing)				NCG project road noise criteria		Do noise levels exceed the cumulative limit with project roads adding ≥2dB to the total noise levels?		Is the contribution from the road project Acute?		Consider further treatment?
					Do Nothing		Do Smthng		Do Nothing		Do Smthng		Opening Year 2027		Design Year 2037								
					Day	Night	Day	Night	Day	Night	Day	Night	Day	Night	Day	Night	Day	Night	Day	Night	$L_{Aeq,15hr}$ ≥ 65dB	$L_{Aeq,9hr}$ ≥ 60dB	
30.3	17799	17 PALMER STREET CAMMERAY	Ground	N	58	53	57	52	58	54	58	52	-0.6	-1.5	-0.5	-1.4	60	55	NO	NO	NO	NO	NO
30.3	17799	17 PALMER STREET CAMMERAY	Ground	W	55	50	54	49	55	51	55	49	-0.5	-1.7	-0.4	-1.6	60	55	NO	NO	NO	NO	NO
30.3	17799	17 PALMER STREET CAMMERAY	Ground	N	54	50	53	48	54	50	54	48	-0.5	-1.7	-0.4	-1.6	60	55	NO	NO	NO	NO	NO
30.3	17799	17 PALMER STREET CAMMERAY	Ground	W	56	51	55	50	56	52	56	50	-0.3	-1.6	-0.2	-1.6	60	55	NO	NO	NO	NO	NO
30.3	17799	17 PALMER STREET CAMMERAY	Ground	S	54	50	54	48	55	50	54	48	-0.6	-1.6	-0.5	-1.5	60	55	NO	NO	NO	NO	NO
30.3	17800	19 PALMER STREET CAMMERAY	Ground	E	55	51	55	49	55	51	55	50	-0.5	-1.6	-0.4	-1.7	60	55	NO	NO	NO	NO	NO
30.3	17800	19 PALMER STREET CAMMERAY	Ground	NE	54	50	54	48	54	50	54	49	-0.4	-1.6	-0.3	-1.6	60	55	NO	NO	NO	NO	NO
30.3	17800	19 PALMER STREET CAMMERAY	Ground	N	58	53	57	52	58	54	58	52	-0.6	-1.5	-0.5	-1.5	60	55	NO	NO	NO	NO	NO
30.3	17821	13 PALMER STREET CAMMERAY	Ground	N	58	53	58	52	59	54	58	52	-0.6	-1.3	-0.6	-1.4	60	55	NO	NO	NO	NO	NO
30.3	17821	13 PALMER STREET CAMMERAY	Ground	W	53	49	52	47	53	49	53	47	-0.4	-1.7	-0.4	-1.6	60	55	NO	NO	NO	NO	NO
30.3	17821	13 PALMER STREET CAMMERAY	Ground	S	60	56	59	53	60	56	59	54	-1.1	-2.4	-1.0	-2.4	60	55	NO	NO	NO	NO	NO
30.3	17821	13 PALMER STREET CAMMERAY	Ground	E	52	48	52	46	52	48	52	47	-0.5	-1.6	-0.4	-1.6	60	55	NO	NO	NO	NO	NO
30.3	17821	13 PALMER STREET CAMMERAY	First	N	60	55	59	54	60	56	60	54	-0.6	-1.5	-0.6	-1.4	60	55	NO	NO	NO	NO	NO
30.3	17821	13 PALMER STREET CAMMERAY	First	W	56	52	56	51	57	53	56	51	-0.4	-1.6	-0.4	-1.7	60	55	NO	NO	NO	NO	NO
30.3	17821	13 PALMER STREET CAMMERAY	First	S	63	58	61	56	63	59	62	56	-1.1	-2.4	-1.0	-2.4	60	55	NO	NO	NO	NO	NO
30.3	17821	13 PALMER STREET CAMMERAY	First	E	56	52	55	50	56	52	56	50	-0.5	-1.6	-0.4	-1.6	60	55	NO	NO	NO	NO	NO
30.3	17822	15 PALMER STREET CAMMERAY	Ground	N	58	53	57	52	58	54	58	52	-0.7	-1.5	-0.6	-1.5	60	55	NO	NO	NO	NO	NO
30.3	17822	15 PALMER STREET CAMMERAY	Ground	W	52	47	51	46	52	48	52	46	-0.4	-1.6	-0.4	-1.7	60	55	NO	NO	NO	NO	NO
30.3	17822	15 PALMER STREET CAMMERAY	Ground	S	58	54	57	52	58	54	58	52	-0.8	-2.1	-0.6	-2.0	60	55	NO	NO	NO	NO	NO
30.3	17822	15 PALMER STREET CAMMERAY	Ground	E	53	49	52	47	53	49	53	47	-0.5	-1.7	-0.4	-1.6	60	55	NO	NO	NO	NO	NO
30.3	17822	15 PALMER STREET CAMMERAY	First	N	60	55	59	54	60	56	59	54	-0.6	-1.6	-0.6	-1.6	60	55	NO	NO	NO	NO	NO
30.3	17822	15 PALMER STREET CAMMERAY	First	W	55	51	55	49	55	51	55	50	-0.4	-1.7	-0.4	-1.6	60	55	NO	NO	NO	NO	NO
30.3	17822	15 PALMER STREET CAMMERAY	First	S	60	56	60	54	61	57	60	55	-0.8	-2.1	-0.6	-2.0	60	55	NO	NO	NO	NO	NO
30.3	17822	15 PALMER STREET CAMMERAY	First	E	56	52	56	50	56	52	56	51	-0.4	-1.7	-0.4	-1.6	60	55	NO	NO	NO	NO	NO
30.3	17832	11 PALMER STREET CAMMERAY	Ground	N	59	54	58	53	59	54	58	53	-0.7	-1.3	-0.6	-1.3	60	55	NO	NO	NO	NO	NO
30.3	17832	11 PALMER STREET CAMMERAY	Ground	W	57	52	56	51	57	53	57	51	-0.4	-1.7	-0.3	-1.6	60	55	NO	NO	NO	NO	NO
30.3	17832	11 PALMER STREET CAMMERAY	Ground	S	60	56	59	54	60	56	60	54	-0.9	-2.2	-0.7	-2.1	60	55	NO	NO	NO	NO	NO
30.3	17832	11 PALMER STREET CAMMERAY	Ground	E	53	49	52	47	53	49	53	47	-0.5	-1.6	-0.4	-1.6	60	55	NO	NO	NO	NO	NO
30.3	17832	11 PALMER STREET CAMMERAY	First	N	61	56	60	54	61	56	60	55	-0.6	-1.5	-0.6	-1.5	60	55	NO	NO	NO	NO	NO
30.3	17832	11 PALMER STREET CAMMERAY	First	W	64	59	63	57	64	60	63	58	-0.7	-2.0	-0.7	-1.9	60	55	NO	NO	NO	NO	NO
30.3	17832	11 PALMER STREET CAMMERAY	First	S	63	59	62	57	64	60	63	57	-1.1	-2.4	-1.0	-2.4	60	55	NO	NO	NO	NO	NO
30.3	17832	11 PALMER STREET CAMMERAY	First	E	57	52	56	51	57	53	57	51	-0.4	-1.6	-0.3	-1.7	60	55	NO	NO	NO	NO	NO
30.3	17836	9 PALMER STREET CAMMERAY	Ground	N	60	55	59	54	60	55	60	54	-0.6	-1.2	-0.5	-1.2	60	55	NO	NO	NO	NO	NO
30.3	17836	9 PALMER STREET CAMMERAY	Ground	W	57	53	56	51	57	53	57	51	-0.5	-1.7	-0.4	-1.6	60	55	NO	NO	NO	NO	NO
30.3	17836	9 PALMER STREET CAMMERAY	Ground	S	62	57	61	55	62	58	61	55	-1.2	-2.3	-1.1	-2.3	60	55	NO	NO	NO	NO	NO
30.3	17836	9 PALMER STREET CAMMERAY	Ground	E	56	52	56	51	57	53	56	51	-0.4	-1.6	-0.3	-1.6	60	55	NO	NO	NO	NO	NO
30.3	17844	7 PALMER STREET CAMMERAY	Ground	W	62	58	62	56	63	58	62	56	-0.7	-2.0	-0.6	-2.0	60	55	NO	NO	NO	NO	NO
30.3	17844	7 PALMER STREET CAMMERAY	Ground	S	63	59	62	56	64	59	62	57	-1.2	-2.3	-1.1	-2.3	60	55	NO	NO	NO	NO	NO
30.3	17844	7 PALMER STREET CAMMERAY	Ground	E	58	53	57	52	58	54	58	52	-0.4	-1.7	-0.3	-1.6	60	55	NO	NO	NO	NO	NO
30.3	17844	7 PALMER STREET CAMMERAY	Ground	N	61	56	60	54	61	56	60	55	-0.6	-1.2	-0.7	-1.2	60	55	NO	NO	NO	NO	NO
30.3	17844	7 PALMER STREET CAMMERAY	Ground	W	57	52	56	51	57	53	56	51	-0.5	-1.7	-0.4	-1.8	60	55	NO	NO	NO	NO	NO
30.3	17865	3B PALMER STREET CAMMERAY	Ground	N	62	57	62	56	63	57	62	56	-0.7	-1.1	-0.8	-1.1	60	55	NO	NO	NO	NO	NO
30.3	17865	3B PALMER STREET CAMMERAY	Ground	S	66	61	65	59	66	61	66	60	-0.8	-1.9	-0.7	-1.8	60	55	YES	YES	NO	NO	YES
30.3	17865	3B PALMER STREET CAMMERAY	First	N	64	59	64	58	65	60	64	58	-0.8	-1.2	-0.8	-1.2	60	55	NO	NO	NO	NO	NO
30.3	17865	3B PALMER STREET CAMMERAY	First	S	69	64	68	62	69	64	68	63	-0.7	-1.8	-0.6	-1.9	60	55	YES	YES	YES	YES	YES
30.3	17866	5 PALMER STREET CAMMERAY	Ground	S	63	58	62	57	63	59	63	57	-0.5	-1.6	-0.4	-1.6	60	55	NO	NO	NO	NO	NO
30.3	17866	5 PALMER STREET CAMMERAY	Ground	E	57	52	56	51	57	53	57	51	-0.5	-1.7	-0.4	-1.8	60	55	NO	NO	NO	NO	NO
30.3	17866	5 PALMER STREET CAMMERAY	Ground	N	61	56	60	55	62	56	61	55	-0.7	-1.1	-0.7	-1.1	60	55	NO	NO	NO	NO	NO
30.3	17866	5 PALMER STREET CAMMERAY	First	S	66	61	65	60	66	62	66	60	-0.4	-1.6	-0.3	-1.6	60	55	YES	YES	YES	NO	YES
30.3	17866	5 PALMER STREET CAMMERAY	First	E	61	57	60	55	61	57	61	55	-0.5	-1.7	-0.4	-1.8	60	55	NO	NO	NO	NO	NO
30.3	17866	5 PALMER STREET CAMMERAY	First	N	63	58	62	57	63	58	63	57	-0.7	-1.2	-0.7	-1.2	60	55	NO	NO	NO	NO	NO
30.3	17875	1 PALMER STREET CAMMERAY	Ground	N	65	60	64	58	66	60	65	59	-1.0	-1.3	-1.0	-1.4	60	55	YES	NO	NO	NO	YES
30.3	17875	1 PALMER STREET CAMMERAY	Ground	W	70	65	69	63	70	65	70	63	-0.9	-1.5	-0.9	-1.5	60	55	NO	YES	YES	NO	YES
30.3	17875	1 PALMER STREET CAMMERAY	Ground	S	69	63	68	62	69	64	69	62	-0.7	-1.6	-0.5	-1.6	60	55	NO	YES	NO	NO	YES
30.3	17875	1 PALMER STREET CAMMERAY	First	N	67	62	66	61	68	62	67	61	-0.9	-1.3	-1.0	-1.4	60	55	YES	YES	NO	NO	YES
30.3	17875	1 PALMER STREET CAMMERAY	First	W	72	67	71	65	72	67	71	65	-0.9	-1.7	-0.9	-1.7	60	55	YES	YES	YES	YES	YES
30.3	17875	1 PALMER STREET CAMMERAY	First	S	71	66	71	64	72	67	71	65	-0.7	-1.8	-0.5	-1.8	60	55	YES	YES	YES	YES	YES
30.3	37826	16 RALEIGH STREET CAMMERAY	Ground	N	51	46	50	44	51	46	50	45	-0.7	-1.6	-0.6	-1.5	60	55	NO	NO	NO	NO	NO
30.3	37826	16 RALEIGH STREET CAMMERAY	Ground	S	56	51	55	49	56	51	56	50	-0.6	-1.4	-0.5	-1.3	60	55	NO	NO	NO	NO	NO
30.4	17121	8 MITCHELL STREET NAREMBURN	Ground	E	52	45	51	45	52	45	52	45	-0.4	-0.3	-0.1	-0.2	60	55	NO	NO	NO	NO	NO
30.4	17121	8 MITCHELL STREET NAREMBURN	Ground	N	45	40	45	39	45	41	45	40	-0.2	-1.0	-0.1	-0.9	57	53	NO	NO	NO	NO	NO
30.4	17166	10 MITCHELL STREET NAREMBURN	Ground	E	51	45	51	45	51	45	51	45	-0.4	-0.4	-0.1	-0.4	60	55	NO	NO	NO	NO	NO

NCA	Receiver ID	Address	Floor Level	Facade	Opening Year 2027				Design Year 2037				Increase (Do Smthng - Do Nothing)				NCG project road noise criteria		Do noise levels exceed the cumulative limit with project roads adding ≥2dB to the total noise levels?		Is the contribution from the road project Acute?		Consider further treatment?
					Do Nothing		Do Smthng		Do Nothing		Do Smthng		Opening Year 2027		Design Year 2037								
					Day	Night	Day	Night	Day	Night	Day	Night	Day	Night	Day	Night	Day	Night	Day	Night	$L_{Aeq,15hr} \geq 65dB$	$L_{Aeq,9hr} \geq 60dB$	
30.4	17166	10 MITCHELL STREET NAREMBURN	Ground	N	45	40	45	39	45	41	45	40	-0.2	-0.9	-0.1	-0.8	57	53	NO	NO	NO	NO	NO
30.4	17166	10 MITCHELL STREET NAREMBURN	Ground	S	46	41	45	40	46	41	46	40	-0.2	-0.9	-0.1	-0.9	58	53	NO	NO	NO	NO	NO
30.4	17192	12 MITCHELL STREET NAREMBURN	Ground	E	51	45	51	44	51	45	51	45	-0.3	-0.4	-0.1	-0.4	60	55	NO	NO	NO	NO	NO
30.4	17192	12 MITCHELL STREET NAREMBURN	Ground	S	46	41	45	40	46	41	46	40	-0.2	-0.9	-0.1	-0.9	58	53	NO	NO	NO	NO	NO
30.4	17253	14 MITCHELL STREET NAREMBURN	Ground	E	51	45	50	44	51	45	51	45	-0.3	-0.5	-0.1	-0.4	60	55	NO	NO	NO	NO	NO
30.4	17253	14 MITCHELL STREET NAREMBURN	Ground	N	45	40	45	39	45	41	45	40	-0.3	-0.9	-0.1	-0.8	57	53	NO	NO	NO	NO	NO
30.4	17265	16 MITCHELL STREET NAREMBURN	Ground	E	51	45	50	44	51	45	51	45	-0.4	-0.5	-0.1	-0.4	60	55	NO	NO	NO	NO	NO
30.4	17265	16 MITCHELL STREET NAREMBURN	Ground	W	47	42	47	41	47	42	47	42	-0.1	-0.6	0.0	-0.5	59	54	NO	NO	NO	NO	NO
30.4	17265	16 MITCHELL STREET NAREMBURN	Ground	S	46	41	46	40	46	42	46	41	-0.2	-0.9	-0.1	-0.8	58	54	NO	NO	NO	NO	NO
30.4	17292	18 MITCHELL STREET NAREMBURN	Ground	E	50	45	50	44	51	45	50	45	-0.3	-0.5	-0.1	-0.4	60	55	NO	NO	NO	NO	NO
30.4	17292	18 MITCHELL STREET NAREMBURN	Ground	W	46	41	46	40	46	41	46	41	-0.1	-0.6	0.0	-0.5	58	53	NO	NO	NO	NO	NO
30.4	17328	20 MITCHELL STREET NAREMBURN	Ground	E	50	45	50	44	50	45	50	45	-0.2	-0.5	0.0	-0.4	60	55	NO	NO	NO	NO	NO
30.4	17328	20 MITCHELL STREET NAREMBURN	Ground	W	47	42	47	41	47	42	47	42	-0.1	-0.5	0.0	-0.5	59	54	NO	NO	NO	NO	NO
30.4	17367	22 MITCHELL STREET NAREMBURN	Ground	E	50	45	50	44	50	45	50	45	-0.2	-0.5	-0.1	-0.4	60	55	NO	NO	NO	NO	NO
30.4	17367	22 MITCHELL STREET NAREMBURN	Ground	N	47	42	46	41	47	42	47	41	-0.2	-0.8	-0.1	-0.8	59	54	NO	NO	NO	NO	NO
30.4	17367	22 MITCHELL STREET NAREMBURN	Ground	W	48	43	48	42	48	43	48	43	0.0	-0.5	0.1	-0.4	60	55	NO	NO	NO	NO	NO
30.4	17413	24 MITCHELL STREET NAREMBURN	Ground	E	50	45	50	44	50	45	50	45	-0.2	-0.4	0.0	-0.4	60	55	NO	NO	NO	NO	NO
30.4	17413	24 MITCHELL STREET NAREMBURN	Ground	N	46	42	46	41	47	42	47	41	-0.2	-0.8	-0.1	-0.8	59	54	NO	NO	NO	NO	NO
30.4	17413	24 MITCHELL STREET NAREMBURN	Ground	W	47	42	47	42	47	43	47	42	0.0	-0.5	0.1	-0.4	59	55	NO	NO	NO	NO	NO
30.4	17413	24 MITCHELL STREET NAREMBURN	Ground	S	46	41	46	40	46	42	46	41	-0.1	-0.8	0.0	-0.7	58	54	NO	NO	NO	NO	NO
30.4	17416	17 PLUNKETT STREET NAREMBURN	Ground	E	50	45	50	44	50	45	50	45	0.0	-0.5	0.0	-0.4	60	55	NO	NO	NO	NO	NO
30.4	17442	26 MITCHELL STREET NAREMBURN	Ground	E	50	45	50	44	50	45	50	45	-0.2	-0.4	0.0	-0.4	60	55	NO	NO	NO	NO	NO
30.4	17442	26 MITCHELL STREET NAREMBURN	Ground	N	46	42	46	41	47	42	47	41	-0.2	-0.8	-0.1	-0.8	59	54	NO	NO	NO	NO	NO
30.4	17442	26 MITCHELL STREET NAREMBURN	Ground	W	48	43	48	42	48	43	48	43	0.0	-0.5	0.1	-0.4	60	55	NO	NO	NO	NO	NO
30.4	17442	26 MITCHELL STREET NAREMBURN	Ground	S	46	41	46	40	46	42	46	41	-0.1	-0.7	0.0	-0.7	58	54	NO	NO	NO	NO	NO
30.4	17444	19 PLUNKETT STREET NAREMBURN	Ground	E	49	44	49	43	49	44	49	44	0.0	-0.5	0.0	-0.5	60	55	NO	NO	NO	NO	NO
30.4	17444	19 PLUNKETT STREET NAREMBURN	Ground	N	46	41	46	41	46	42	46	41	-0.2	-0.8	0.0	-0.7	58	54	NO	NO	NO	NO	NO
30.4	17479	28 MITCHELL STREET NAREMBURN	Ground	E	50	45	50	44	50	45	50	45	-0.2	-0.4	0.0	-0.3	60	55	NO	NO	NO	NO	NO
30.4	17479	28 MITCHELL STREET NAREMBURN	Ground	W	48	43	48	43	48	43	48	43	0.0	-0.5	0.1	-0.4	60	55	NO	NO	NO	NO	NO
30.4	17479	28 MITCHELL STREET NAREMBURN	Ground	S	46	41	46	41	46	42	46	41	-0.1	-0.7	0.0	-0.6	58	54	NO	NO	NO	NO	NO
30.4	17483	21 PLUNKETT STREET NAREMBURN	Ground	S	46	41	46	40	46	41	46	41	-0.1	-0.7	0.0	-0.6	58	53	NO	NO	NO	NO	NO
30.4	17483	21 PLUNKETT STREET NAREMBURN	Ground	E	50	45	50	44	50	45	50	45	0.0	-0.5	0.1	-0.4	60	55	NO	NO	NO	NO	NO
30.4	17517	23 PLUNKETT STREET NAREMBURN	Ground	E	49	44	49	43	49	44	49	44	0.0	-0.6	0.1	-0.5	60	55	NO	NO	NO	NO	NO
30.4	17517	23 PLUNKETT STREET NAREMBURN	Ground	N	46	42	46	41	47	42	47	41	-0.2	-0.8	-0.1	-0.7	59	54	NO	NO	NO	NO	NO
30.4	17520	30 MITCHELL STREET NAREMBURN	Ground	E	50	45	50	44	50	45	50	45	-0.1	-0.4	0.0	-0.4	60	55	NO	NO	NO	NO	NO
30.4	17520	30 MITCHELL STREET NAREMBURN	Ground	N	46	41	46	40	46	42	46	41	-0.2	-0.9	-0.1	-0.8	58	54	NO	NO	NO	NO	NO
30.4	17520	30 MITCHELL STREET NAREMBURN	Ground	W	48	43	48	42	48	43	48	43	0.0	-0.5	0.2	-0.4	60	55	NO	NO	NO	NO	NO
30.4	17549	25 PLUNKETT STREET NAREMBURN	Ground	E	49	44	49	43	49	44	49	44	0.0	-0.5	0.1	-0.4	60	55	NO	NO	NO	NO	NO
30.4	17549	25 PLUNKETT STREET NAREMBURN	Ground	N	47	42	47	41	47	42	47	42	-0.1	-0.7	0.0	-0.7	59	54	NO	NO	NO	NO	NO
30.4	17549	25 PLUNKETT STREET NAREMBURN	Ground	W	48	42	47	42	48	43	48	42	-0.1	-0.5	0.0	-0.4	60	55	NO	NO	NO	NO	NO
30.4	17549	25 PLUNKETT STREET NAREMBURN	Ground	S	46	41	46	41	46	42	46	41	-0.1	-0.7	0.0	-0.7	58	54	NO	NO	NO	NO	NO
30.4	17555	32 MITCHELL STREET NAREMBURN	Ground	E	50	45	50	44	50	45	50	45	-0.1	-0.4	0.0	-0.4	60	55	NO	NO	NO	NO	NO
30.4	17555	32 MITCHELL STREET NAREMBURN	Ground	W	47	43	48	42	48	43	48	43	0.1	-0.5	0.2	-0.4	60	55	NO	NO	NO	NO	NO
30.4	17555	32 MITCHELL STREET NAREMBURN	Ground	S	46	41	46	41	46	42	46	41	-0.1	-0.7	0.0	-0.6	58	54	NO	NO	NO	NO	NO
30.4	17588	34 MITCHELL STREET NAREMBURN	Ground	E	50	45	50	44	50	45	50	45	0.0	-0.5	0.1	-0.4	60	55	NO	NO	NO	NO	NO
30.4	17588	34 MITCHELL STREET NAREMBURN	Ground	N	46	41	46	41	47	42	47	41	-0.1	-0.8	0.0	-0.7	59	54	NO	NO	NO	NO	NO
30.4	17588	34 MITCHELL STREET NAREMBURN	Ground	W	47	43	47	42	48	43	48	43	0.0	-0.5	0.1	-0.4	60	55	NO	NO	NO	NO	NO
30.4	17597	27 PLUNKETT STREET NAREMBURN	Ground	E	49	44	49	43	49	44	49	44	0.0	-0.5	0.1	-0.4	60	55	NO	NO	NO	NO	NO
30.4	17597	27 PLUNKETT STREET NAREMBURN	Ground	W	48	43	48	42	48	43	48	43	0.0	-0.5	0.1	-0.4	60	55	NO	NO	NO	NO	NO
30.4	17597	27 PLUNKETT STREET NAREMBURN	Ground	S	46	41	46	41	46	42	46	41	-0.1	-0.8	0.0	-0.7	58	54	NO	NO	NO	NO	NO
30.4	17614	29 PLUNKETT STREET NAREMBURN	Ground	E	49	44	49	43	49	44	49	44	0.0	-0.5	0.1	-0.4	60	55	NO	NO	NO	NO	NO
30.4	17614	29 PLUNKETT STREET NAREMBURN	Ground	N	47	42	47	41	47	42	47	42	-0.1	-0.7	0.0	-0.7	59	54	NO	NO	NO	NO	NO
30.4	17614	29 PLUNKETT STREET NAREMBURN	Ground	W	47	42	47	42	47	43	48	42	0.0	-0.5	0.1	-0.4	59	55	NO	NO	NO	NO	NO
30.4	17620	36 MITCHELL STREET NAREMBURN	Ground	E	50	45	50	44	50	45	50	45	0.0	-0.4	0.1	-0.4	60	55	NO	NO	NO	NO	NO
30.4	17620	36 MITCHELL STREET NAREMBURN	Ground	N	47	42	46	41	47	42	47	41	-0.1	-0.8	0.0	-0.8	59	54	NO	NO	NO	NO	NO
30.4	17620	36 MITCHELL STREET NAREMBURN	Ground	W	47	42	47	42	48	43	48	42	0.0	-0.5	0.1	-0.4	60	55	NO	NO	NO	NO	NO
30.4	17620	36 MITCHELL STREET NAREMBURN	Ground	S	46	41	46	41	47	42	47	41	-0.1	-0.7	0.0	-0.7	59	54	NO	NO	NO	NO	NO
30.4	17658	31 PLUNKETT STREET NAREMBURN	Ground	S	46	42	46	41	47	42	47	41	-0.1	-0.7	0.0	-0.6	59	54	NO	NO	NO	NO	NO
30.4	17658	31 PLUNKETT STREET NAREMBURN	Ground	E	49	44	49	44	49	45	49	44	0.0	-0.4	0.1	-0.3	60	55	NO	NO	NO	NO	NO
30.4	17658	31 PLUNKETT STREET NAREMBURN	Ground	N	46	42	46	41	47	42	47	41	-0.1	-0.7	0.0	-0.6	59	54	NO	NO	NO	NO	NO
30.4	17658	31 PLUNKETT STREET NAREMBURN	Ground	W	48	43	48	42	48	43	48	43	0.0	-0.4	0.1	-0.4	60	55	NO	NO	NO	NO	NO
30.4	17658	31 PLUNKETT STREET NAREMBURN	Ground	S	46	41	46	41	46	42	46	41	-0.1	-0.7	0.0	-0.6	58	54	NO	NO	NO	NO	NO

NCA	Receiver ID	Address	Floor Level	Facade	Opening Year 2027				Design Year 2037				Increase (Do Smthng - Do Nothing)				NCG project road noise criteria		Do noise levels exceed the cumulative limit with project roads adding ≥2dB to the total noise levels?		Is the contribution from the road project Acute?		Consider further treatment?
					Do Nothing		Do Smthng		Do Nothing		Do Smthng		Opening Year 2027		Design Year 2037								
					Day	Night	Day	Night	Day	Night	Day	Night	Day	Night	Day	Night	Day	Night	Day	Night	$L_{Aeq,15hr}$ ≥ 65dB	$L_{Aeq,9hr}$ ≥ 60dB	
30.4	17662	38 MITCHELL STREET NAREMBURN	Ground	S	46	42	46	41	47	42	47	41	-0.1	-0.7	0.0	-0.7	59	54	NO	NO	NO	NO	NO
30.4	17662	38 MITCHELL STREET NAREMBURN	Ground	E	50	45	50	44	50	45	50	45	0.0	-0.4	0.1	-0.4	60	55	NO	NO	NO	NO	NO
30.4	17695	33 PLUNKETT STREET NAREMBURN	Ground	E	49	44	49	44	50	45	50	44	0.0	-0.4	0.1	-0.4	60	55	NO	NO	NO	NO	NO
30.4	17695	33 PLUNKETT STREET NAREMBURN	Ground	N	46	41	46	40	46	42	46	41	-0.1	-0.8	0.0	-0.7	58	54	NO	NO	NO	NO	NO
30.4	17695	33 PLUNKETT STREET NAREMBURN	Ground	W	47	42	47	42	48	43	48	42	0.0	-0.5	0.1	-0.4	60	55	NO	NO	NO	NO	NO
30.4	17695	33 PLUNKETT STREET NAREMBURN	Ground	S	46	41	46	41	46	42	46	41	-0.1	-0.7	0.0	-0.6	58	54	NO	NO	NO	NO	NO
30.4	17698	40 MITCHELL STREET NAREMBURN	Ground	E	50	45	50	44	50	45	50	45	-0.1	-0.5	0.1	-0.4	60	55	NO	NO	NO	NO	NO
30.4	17698	40 MITCHELL STREET NAREMBURN	Ground	W	48	43	48	43	48	44	48	43	0.0	-0.5	0.1	-0.4	60	55	NO	NO	NO	NO	NO
30.4	17738	42 MITCHELL STREET NAREMBURN	Ground	E	50	45	50	44	50	45	50	45	0.0	-0.4	0.1	-0.3	60	55	NO	NO	NO	NO	NO
30.4	17738	42 MITCHELL STREET NAREMBURN	Ground	W	48	43	48	43	48	44	48	43	0.0	-0.5	0.1	-0.4	60	55	NO	NO	NO	NO	NO
30.4	17741	35 PLUNKETT STREET NAREMBURN	Ground	E	49	44	49	44	49	44	49	44	0.0	-0.5	0.1	-0.4	60	55	NO	NO	NO	NO	NO
30.4	17741	35 PLUNKETT STREET NAREMBURN	Ground	W	48	42	48	42	48	43	48	43	0.0	-0.4	0.2	-0.3	60	55	NO	NO	NO	NO	NO
30.4	17741	35 PLUNKETT STREET NAREMBURN	Ground	S	46	41	46	41	46	42	46	41	0.0	-0.6	0.1	-0.5	58	54	NO	NO	NO	NO	NO
30.4	17773	44 MITCHELL STREET NAREMBURN	Ground	E	50	45	50	44	50	45	50	45	-0.1	-0.4	0.1	-0.3	60	55	NO	NO	NO	NO	NO
30.4	17773	44 MITCHELL STREET NAREMBURN	Ground	N	47	42	47	41	47	43	47	42	-0.1	-0.7	0.0	-0.6	59	55	NO	NO	NO	NO	NO
30.4	17773	44 MITCHELL STREET NAREMBURN	Ground	W	48	43	48	42	48	43	48	43	0.1	-0.5	0.2	-0.5	60	55	NO	NO	NO	NO	NO
30.4	17774	37 PLUNKETT STREET NAREMBURN	Ground	E	49	44	49	44	50	45	50	45	0.0	-0.4	0.1	-0.3	60	55	NO	NO	NO	NO	NO
30.4	17774	37 PLUNKETT STREET NAREMBURN	Ground	W	48	43	48	42	48	43	48	43	0.0	-0.5	0.1	-0.4	60	55	NO	NO	NO	NO	NO
30.4	17811	39 PLUNKETT STREET NAREMBURN	Ground	N	46	42	46	41	47	42	47	41	-0.1	-0.7	0.0	-0.6	59	54	NO	NO	NO	NO	NO
30.4	17811	39 PLUNKETT STREET NAREMBURN	Ground	W	48	43	48	42	48	43	48	43	0.0	-0.5	0.1	-0.4	60	55	NO	NO	NO	NO	NO
30.4	17811	39 PLUNKETT STREET NAREMBURN	Ground	E	48	44	48	43	49	44	49	44	0.0	-0.5	0.1	-0.5	60	55	NO	NO	NO	NO	NO
30.4	17834	46 MITCHELL STREET NAREMBURN	Ground	N	46	41	46	40	46	41	46	41	-0.2	-0.8	-0.1	-0.7	58	53	NO	NO	NO	NO	NO
30.4	17834	46 MITCHELL STREET NAREMBURN	Ground	W	48	43	48	42	48	43	48	43	0.0	-0.5	0.1	-0.4	60	55	NO	NO	NO	NO	NO
30.4	17834	46 MITCHELL STREET NAREMBURN	Ground	S	47	42	46	41	47	42	47	42	-0.1	-0.7	0.0	-0.6	59	54	NO	NO	NO	NO	NO
30.4	17834	46 MITCHELL STREET NAREMBURN	Ground	E	50	45	50	44	50	45	50	45	0.0	-0.4	0.1	-0.4	60	55	NO	NO	NO	NO	NO
30.4	17877	48 MITCHELL STREET NAREMBURN	Ground	N	46	41	46	40	46	42	46	41	-0.1	-0.8	-0.1	-0.7	58	54	NO	NO	NO	NO	NO
30.4	17877	48 MITCHELL STREET NAREMBURN	Ground	W	48	43	48	43	48	44	49	43	0.1	-0.4	0.2	-0.3	60	55	NO	NO	NO	NO	NO
30.4	17877	48 MITCHELL STREET NAREMBURN	Ground	S	46	42	46	41	47	42	47	41	-0.1	-0.6	0.0	-0.6	59	54	NO	NO	NO	NO	NO
30.4	17877	48 MITCHELL STREET NAREMBURN	Ground	E	50	45	50	45	50	45	50	45	0.0	-0.3	0.1	-0.4	60	55	NO	NO	NO	NO	NO
30.4	17889	41 PLUNKETT STREET NAREMBURN	Ground	S	47	42	47	41	47	42	47	42	-0.1	-0.6	0.0	-0.6	59	54	NO	NO	NO	NO	NO
30.4	17889	41 PLUNKETT STREET NAREMBURN	Ground	E	49	44	49	43	49	44	49	44	0.0	-0.4	0.1	-0.4	60	55	NO	NO	NO	NO	NO
30.4	17889	41 PLUNKETT STREET NAREMBURN	Ground	N	49	44	49	44	49	45	50	44	0.0	-0.5	0.1	-0.4	60	55	NO	NO	NO	NO	NO
30.4	17889	41 PLUNKETT STREET NAREMBURN	Ground	W	48	43	48	42	48	43	48	43	0.0	-0.4	0.1	-0.4	60	55	NO	NO	NO	NO	NO
30.4	17889	41 PLUNKETT STREET NAREMBURN	Ground	S	46	41	46	41	46	42	46	41	0.0	-0.6	0.1	-0.5	58	54	NO	NO	NO	NO	NO
30.4	17918	50 MITCHELL STREET NAREMBURN	Ground	E	50	45	50	45	50	45	50	45	0.0	-0.4	0.1	-0.3	60	55	NO	NO	NO	NO	NO
30.4	17918	50 MITCHELL STREET NAREMBURN	Ground	N	49	44	49	44	49	45	50	44	0.0	-0.5	0.1	-0.4	60	55	NO	NO	NO	NO	NO
30.4	17918	50 MITCHELL STREET NAREMBURN	Ground	S	47	42	47	41	47	42	47	42	0.0	-0.6	0.1	-0.6	59	54	NO	NO	NO	NO	NO
30.4	17964	11A NORTHCOTE STREET NAREMBURN	Ground	SE	48	43	48	42	48	43	48	43	0.0	-0.6	0.1	-0.5	60	55	NO	NO	NO	NO	NO
30.4	17964	11A NORTHCOTE STREET NAREMBURN	Ground	NE	49	44	49	44	49	45	50	44	0.0	-0.5	0.1	-0.4	60	55	NO	NO	NO	NO	NO
30.4	17964	11A NORTHCOTE STREET NAREMBURN	Ground	NW	49	44	49	44	50	45	50	44	0.1	-0.4	0.2	-0.3	60	55	NO	NO	NO	NO	NO
30.4	17964	11A NORTHCOTE STREET NAREMBURN	Ground	W	48	43	48	43	49	44	49	44	0.1	-0.4	0.2	-0.3	60	55	NO	NO	NO	NO	NO
30.4	17964	11A NORTHCOTE STREET NAREMBURN	Ground	SW	46	41	46	41	46	42	46	41	0.0	-0.7	0.0	-0.6	58	54	NO	NO	NO	NO	NO
30.4	17983	54 MITCHELL STREET NAREMBURN	Ground	E	50	45	50	45	51	46	51	45	0.0	-0.4	0.1	-0.3	60	55	NO	NO	NO	NO	NO
30.4	17983	54 MITCHELL STREET NAREMBURN	Ground	N	46	41	46	41	47	42	47	41	-0.1	-0.7	0.0	-0.6	59	54	NO	NO	NO	NO	NO
30.4	17983	54 MITCHELL STREET NAREMBURN	Ground	W	48	43	48	42	48	43	48	43	0.0	-0.4	0.1	-0.4	60	55	NO	NO	NO	NO	NO
30.4	17983	54 MITCHELL STREET NAREMBURN	Ground	S	47	42	47	42	47	43	47	42	-0.1	-0.7	0.0	-0.6	59	55	NO	NO	NO	NO	NO
30.4	18017	56 MITCHELL STREET NAREMBURN	Ground	E	50	45	50	45	50	46	51	45	0.0	-0.4	0.1	-0.3	60	55	NO	NO	NO	NO	NO
30.4	18017	56 MITCHELL STREET NAREMBURN	Ground	W	48	43	48	42	48	43	48	43	0.0	-0.5	0.1	-0.4	60	55	NO	NO	NO	NO	NO
30.4	18017	56 MITCHELL STREET NAREMBURN	Ground	S	47	42	47	41	47	42	47	42	0.0	-0.6	0.1	-0.6	59	54	NO	NO	NO	NO	NO
30.4	18050	58 MITCHELL STREET NAREMBURN	Ground	E	51	46	51	45	51	46	51	46	0.0	-0.4	0.1	-0.3	60	55	NO	NO	NO	NO	NO
30.4	18050	58 MITCHELL STREET NAREMBURN	Ground	N	47	42	47	41	47	42	47	42	0.0	-0.7	0.0	-0.7	59	54	NO	NO	NO	NO	NO
30.4	18050	58 MITCHELL STREET NAREMBURN	Ground	W	48	43	48	43	49	44	49	44	0.1	-0.5	0.2	-0.3	60	55	NO	NO	NO	NO	NO
30.4	18086	60 MITCHELL STREET NAREMBURN	Ground	E	51	46	51	45	51	46	51	46	0.0	-0.4	0.2	-0.3	60	55	NO	NO	NO	NO	NO
30.4	18086	60 MITCHELL STREET NAREMBURN	Ground	W	49	44	49	43	49	44	49	44	0.0	-0.5	0.1	-0.4	60	55	NO	NO	NO	NO	NO
30.4	18086	60 MITCHELL STREET NAREMBURN	Ground	S	47	42	47	41	47	42	47	42	0.0	-0.6	0.1	-0.5	59	54	NO	NO	NO	NO	NO
30.4	18154	64 MITCHELL STREET NAREMBURN	Ground	N	51	46	51	45	51	46	51	46	0.1	-0.4	0.2	-0.3	60	55	NO	NO	NO	NO	NO
30.4	18154	64 MITCHELL STREET NAREMBURN	Ground	E	51	46	51	46	51	46	51	46	0.1	-0.3	0.2	-0.3	60	55	NO	NO	NO	NO	NO
30.4	18154	64 MITCHELL STREET NAREMBURN	Ground	N	48	43	48	43	49	44	49	43	0.0	-0.5	0.1	-0.4	60	55	NO	NO	NO	NO	NO
30.4	18154	64 MITCHELL STREET NAREMBURN	Ground	NW	50	45	50	45	50	46	51	45	0.0	-0.4	0.1	-0.3	60	55	NO	NO	NO	NO	NO
30.4	18155	62 MITCHELL STREET NAREMBURN	Ground	E	51	46	51	45	51	46	51	46	0.1	-0.3	0.2	-0.2	60	55	NO	NO	NO	NO	NO

NCA	Receiver ID	Address	Floor Level	Facade	Opening Year 2027				Design Year 2037				Increase (Do Smthng - Do Nothing)				NCG project road noise criteria		Do noise levels exceed the cumulative limit with project roads adding ≥2dB to the total noise levels?		Is the contribution from the road project Acute?		Consider further treatment?
					Do Nothing		Do Smthng		Do Nothing		Do Smthng		Opening Year 2027		Design Year 2037								
					Day	Night	Day	Night	Day	Night	Day	Night	Day	Night	Day	Night	Day	Night	Day	Night	$L_{Aeq,15hr} \geq 65dB$	$L_{Aeq,9hr} \geq 60dB$	
30.4	18155	62 MITCHELL STREET NAREMBURN	Ground	W	49	44	49	44	49	44	49	44	0.0	-0.4	0.1	-0.3	60	55	NO	NO	NO	NO	NO
30.4	18215	66 MITCHELL STREET NAREMBURN	Ground	S	47	42	47	41	47	42	47	42	0.0	-0.5	0.1	-0.4	59	54	NO	NO	NO	NO	NO
30.4	18215	66 MITCHELL STREET NAREMBURN	Ground	E	50	46	51	45	51	46	51	46	0.1	-0.4	0.2	-0.3	60	55	NO	NO	NO	NO	NO
30.4	18215	66 MITCHELL STREET NAREMBURN	Ground	N	51	46	51	45	51	46	51	46	0.1	-0.4	0.2	-0.3	60	55	NO	NO	NO	NO	NO
30.4	18215	66 MITCHELL STREET NAREMBURN	Ground	W	50	45	50	45	50	46	51	45	0.1	-0.3	0.2	-0.2	60	55	NO	NO	NO	NO	NO
30.4	18215	66 MITCHELL STREET NAREMBURN	Ground	N	50	45	50	45	51	46	51	46	0.1	-0.4	0.2	-0.3	60	55	NO	NO	NO	NO	NO
30.4	18215	66 MITCHELL STREET NAREMBURN	Ground	W	49	44	49	43	49	44	49	44	0.1	-0.4	0.2	-0.4	60	55	NO	NO	NO	NO	NO
31.1	18595	31 MARKS STREET NAREMBURN	Ground	N	46	41	46	40	47	42	46	41	-0.4	-1.2	-0.4	-1.1	59	54	NO	NO	NO	NO	NO
31.1	18595	31 MARKS STREET NAREMBURN	Ground	W	48	43	47	42	48	44	47	42	-0.5	-1.5	-0.4	-1.6	60	55	NO	NO	NO	NO	NO
31.1	18595	31 MARKS STREET NAREMBURN	Ground	S	52	47	51	46	52	48	52	46	-0.5	-1.6	-0.4	-1.6	60	55	NO	NO	NO	NO	NO
31.1	18595	31 MARKS STREET NAREMBURN	Ground	E	47	43	47	41	48	43	47	42	-0.4	-1.4	-0.4	-1.3	60	55	NO	NO	NO	NO	NO
31.1	18595	31 MARKS STREET NAREMBURN	First	N	49	44	48	43	49	45	49	43	-0.4	-1.3	-0.4	-1.3	60	55	NO	NO	NO	NO	NO
31.1	18595	31 MARKS STREET NAREMBURN	First	W	51	47	50	45	51	47	51	45	-0.5	-1.7	-0.4	-1.6	60	55	NO	NO	NO	NO	NO
31.1	18595	31 MARKS STREET NAREMBURN	First	S	53	49	53	47	54	49	53	48	-0.5	-1.7	-0.4	-1.6	60	55	NO	NO	NO	NO	NO
31.1	18595	31 MARKS STREET NAREMBURN	First	E	50	45	49	44	50	45	49	44	-0.5	-1.4	-0.4	-1.4	60	55	NO	NO	NO	NO	NO
31.1	18596	29 MARKS STREET NAREMBURN	Ground	N	48	43	48	42	48	44	48	42	-0.4	-1.5	-0.4	-1.4	60	55	NO	NO	NO	NO	NO
31.1	18596	29 MARKS STREET NAREMBURN	Ground	W	49	44	48	43	49	45	49	43	-0.4	-1.6	-0.4	-1.6	60	55	NO	NO	NO	NO	NO
31.1	18596	29 MARKS STREET NAREMBURN	Ground	S	52	48	52	47	53	49	52	47	-0.5	-1.6	-0.4	-1.6	60	55	NO	NO	NO	NO	NO
31.1	18596	29 MARKS STREET NAREMBURN	Ground	E	49	45	49	43	49	45	49	44	-0.5	-1.6	-0.4	-1.5	60	55	NO	NO	NO	NO	NO
31.1	18599	33 MARKS STREET NAREMBURN	Ground	N	48	43	48	42	48	44	48	42	-0.4	-1.5	-0.5	-1.4	60	55	NO	NO	NO	NO	NO
31.1	18599	33 MARKS STREET NAREMBURN	Ground	W	46	42	46	40	47	42	46	41	-0.5	-1.6	-0.4	-1.5	59	54	NO	NO	NO	NO	NO
31.1	18599	33 MARKS STREET NAREMBURN	Ground	S	51	47	50	45	51	47	51	45	-0.5	-1.6	-0.4	-1.5	60	55	NO	NO	NO	NO	NO
31.1	18599	33 MARKS STREET NAREMBURN	Ground	E	49	45	49	43	49	45	49	44	-0.4	-1.5	-0.4	-1.4	60	55	NO	NO	NO	NO	NO
31.1	18599	33 MARKS STREET NAREMBURN	Ground	S	50	45	49	44	50	46	50	44	-0.4	-1.5	-0.3	-1.5	60	55	NO	NO	NO	NO	NO
31.1	18599	33 MARKS STREET NAREMBURN	Ground	E	49	44	48	43	49	45	49	43	-0.5	-1.5	-0.4	-1.5	60	55	NO	NO	NO	NO	NO
31.1	18624	1 QUARRY STREET NAREMBURN	Ground	N	44	38	43	37	44	39	43	38	-0.5	-1.2	-0.5	-1.1	56	51	NO	NO	NO	NO	NO
31.1	18624	1 QUARRY STREET NAREMBURN	Ground	S	49	45	49	43	50	45	49	44	-0.5	-1.6	-0.4	-1.5	60	55	NO	NO	NO	NO	NO
31.1	18624	1 QUARRY STREET NAREMBURN	Ground	E	45	40	44	39	45	41	45	39	-0.4	-1.4	-0.3	-1.3	57	53	NO	NO	NO	NO	NO
31.1	18624	1 QUARRY STREET NAREMBURN	First	N	46	41	45	40	46	41	46	40	-0.5	-1.3	-0.4	-1.2	58	53	NO	NO	NO	NO	NO
31.1	18624	1 QUARRY STREET NAREMBURN	First	W	50	46	50	44	51	47	50	45	-0.5	-1.7	-0.5	-1.7	60	55	NO	NO	NO	NO	NO
31.1	18624	1 QUARRY STREET NAREMBURN	First	S	50	46	50	44	51	46	50	45	-0.5	-1.6	-0.4	-1.5	60	55	NO	NO	NO	NO	NO
31.1	18624	1 QUARRY STREET NAREMBURN	First	E	46	42	46	40	47	42	46	41	-0.4	-1.4	-0.4	-1.3	59	54	NO	NO	NO	NO	NO
31.1	18624	1 QUARRY STREET NAREMBURN	Second	N	48	44	48	42	49	44	48	43	-0.4	-1.3	-0.4	-1.3	60	55	NO	NO	NO	NO	NO
31.1	18624	1 QUARRY STREET NAREMBURN	Second	W	52	47	51	46	52	48	51	46	-0.4	-1.6	-0.4	-1.6	60	55	NO	NO	NO	NO	NO
31.1	18624	1 QUARRY STREET NAREMBURN	Second	S	52	47	51	46	52	48	52	46	-0.5	-1.6	-0.4	-1.5	60	55	NO	NO	NO	NO	NO
31.1	18624	1 QUARRY STREET NAREMBURN	Second	E	49	44	48	43	49	45	49	43	-0.5	-1.4	-0.4	-1.4	60	55	NO	NO	NO	NO	NO
31.1	18626	27 MARKS STREET NAREMBURN	Ground	E	49	45	49	43	49	45	49	44	-0.5	-1.6	-0.4	-1.5	60	55	NO	NO	NO	NO	NO
31.1	18626	27 MARKS STREET NAREMBURN	Ground	N	48	43	47	42	48	43	48	42	-0.3	-1.4	-0.3	-1.3	60	55	NO	NO	NO	NO	NO
31.1	18626	27 MARKS STREET NAREMBURN	Ground	W	52	48	51	46	52	48	52	46	-0.5	-1.8	-0.4	-1.8	60	55	NO	NO	NO	NO	NO
31.1	18626	27 MARKS STREET NAREMBURN	Ground	S	53	49	52	47	53	49	53	47	-0.5	-1.6	-0.3	-1.7	60	55	NO	NO	NO	NO	NO
31.1	18626	27 MARKS STREET NAREMBURN	Ground	E	50	46	50	45	51	47	50	45	-0.4	-1.6	-0.4	-1.6	60	55	NO	NO	NO	NO	NO
31.1	18641	19A MARKS STREET NAREMBURN	Ground	E	55	51	55	49	55	51	55	49	-0.4	-1.5	-0.4	-1.5	60	55	NO	NO	NO	NO	NO
31.1	18641	19A MARKS STREET NAREMBURN	Ground	N	50	46	50	44	51	46	50	45	-0.5	-1.2	-0.5	-1.2	60	55	NO	NO	NO	NO	NO
31.1	18641	19A MARKS STREET NAREMBURN	Ground	W	56	52	55	50	56	52	56	50	-0.6	-2.0	-0.6	-2.0	60	55	NO	NO	NO	NO	NO
31.1	18641	19A MARKS STREET NAREMBURN	Ground	S	58	54	58	52	59	54	58	53	-0.6	-1.8	-0.5	-1.7	60	55	NO	NO	NO	NO	NO
31.1	18641	19A MARKS STREET NAREMBURN	Ground	E	57	52	56	51	57	53	56	51	-0.6	-1.9	-0.5	-1.8	60	55	NO	NO	NO	NO	NO
31.1	18656	25 MARKS STREET NAREMBURN	Ground	N	50	46	50	44	51	46	50	45	-0.5	-1.4	-0.5	-1.3	60	55	NO	NO	NO	NO	NO
31.1	18656	25 MARKS STREET NAREMBURN	Ground	W	50	46	50	44	50	46	50	45	-0.5	-1.7	-0.5	-1.6	60	55	NO	NO	NO	NO	NO
31.1	18656	25 MARKS STREET NAREMBURN	Ground	S	56	52	56	50	57	53	56	51	-0.6	-1.8	-0.6	-1.8	60	55	NO	NO	NO	NO	NO
31.1	18656	25 MARKS STREET NAREMBURN	Ground	E	52	48	52	46	53	48	52	47	-0.5	-1.6	-0.5	-1.6	60	55	NO	NO	NO	NO	NO
31.1	18657	21 MARKS STREET NAREMBURN	Ground	N	50	45	49	44	50	45	50	44	-0.5	-1.3	-0.6	-1.2	60	55	NO	NO	NO	NO	NO
31.1	18657	21 MARKS STREET NAREMBURN	Ground	S	56	52	56	50	56	52	56	51	-0.3	-1.6	-0.4	-1.5	60	55	NO	NO	NO	NO	NO
31.1	18657	21 MARKS STREET NAREMBURN	Ground	E	54	50	54	48	55	50	54	49	-0.5	-1.7	-0.5	-1.6	60	55	NO	NO	NO	NO	NO
31.1	18672	17 MARKS STREET NAREMBURN	Ground	N	52	47	51	46	52	47	52	46	-0.5	-1.2	-0.5	-1.1	60	55	NO	NO	NO	NO	NO
31.1	18672	17 MARKS STREET NAREMBURN	Ground	W	55	51	55	49	55	51	55	50	-0.3	-1.5	-0.2	-1.5	60	55	NO	NO	NO	NO	NO
31.1	18672	17 MARKS STREET NAREMBURN	Ground	S	59	54	58	53	59	55	59	53	-0.6	-1.4	-0.6	-1.4	60	55	NO	NO	NO	NO	NO
31.1	18672	17 MARKS STREET NAREMBURN	Ground	E	56	52	56	51	57	53	56	51	-0.4	-1.5	-0.3	-1.6	60	55	NO	NO	NO	NO	NO
31.1	18675	6 QUARRY STREET NAREMBURN	Ground	E	49	44	48	43	49	45	49	43	-0.5	-1.5	-0.4	-1.4	60	55	NO	NO	NO	NO	NO
31.1	18675	6 QUARRY STREET NAREMBURN	Ground	N	48	43	48	42	48	44	48	42	-0.5	-1.4	-0.4	-1.3	60	55	NO	NO	NO	NO	NO
31.1	18675	6 QUARRY STREET NAREMBURN	Ground	W	48	44	48	42	49	44	48	43	-0.4	-1.6	-0.4	-1.6	60	55	NO	NO	NO	NO	NO
31.1	18675	6 QUARRY STREET NAREMBURN	Ground	S	49	45	49	43	49	45	49	44	-0.4	-1.5	-0.3	-1.4	60	55	NO	NO	NO	NO	NO
31.1	18675	6 QUARRY STREET NAREMBURN	Ground	E	49	45	49	43	50	45	49	44	-0.4	-1.5	-0.4	-1.4	60	55	NO	NO	NO	NO	NO

NCA	Receiver ID	Address	Floor Level	Facade	Opening Year 2027				Design Year 2037				Increase (Do Smthng - Do Nothing)				NCG project road noise criteria		Do noise levels exceed the cumulative limit with project roads adding ≥2dB to the total noise levels?		Is the contribution from the road project Acute?		Consider further treatment?
					Do Nothing		Do Smthng		Do Nothing		Do Smthng		Opening Year 2027		Design Year 2037								
					Day	Night	Day	Night	Day	Night	Day	Night	Day	Night	Day	Night	Day	Night	Day	Night	$L_{Aeq,15hr}$ ≥ 65dB	$L_{Aeq,9hr}$ ≥ 60dB	
31.1	18676	25A MARKS STREET NAREMBURN	Ground	E	50	46	50	44	50	46	50	45	-0.5	-1.7	-0.4	-1.6	60	55	NO	NO	NO	NO	NO
31.1	18676	25A MARKS STREET NAREMBURN	Ground	NE	45	39	44	38	45	40	45	39	-0.3	-0.9	-0.4	-0.8	57	52	NO	NO	NO	NO	NO
31.1	18676	25A MARKS STREET NAREMBURN	Ground	SE	45	39	44	39	45	40	45	39	-0.3	-0.8	-0.2	-0.7	57	52	NO	NO	NO	NO	NO
31.1	18676	25A MARKS STREET NAREMBURN	Ground	SE	53	49	53	47	54	50	53	48	-0.6	-1.9	-0.5	-1.9	60	55	NO	NO	NO	NO	NO
31.1	18676	25A MARKS STREET NAREMBURN	Ground	SW	54	50	54	48	54	50	54	49	-0.6	-1.8	-0.5	-1.8	60	55	NO	NO	NO	NO	NO
31.1	18676	25A MARKS STREET NAREMBURN	Ground	SE	52	48	51	46	52	48	52	46	-0.7	-2.0	-0.5	-1.9	60	55	NO	NO	NO	NO	NO
31.1	18676	25A MARKS STREET NAREMBURN	First	E	51	47	50	45	51	47	51	45	-0.5	-1.7	-0.4	-1.6	60	55	NO	NO	NO	NO	NO
31.1	18676	25A MARKS STREET NAREMBURN	First	NE	46	41	45	40	46	41	46	40	-0.5	-1.0	-0.4	-0.9	58	53	NO	NO	NO	NO	NO
31.1	18676	25A MARKS STREET NAREMBURN	First	SE	46	41	46	40	46	41	46	40	-0.3	-1.0	-0.3	-0.9	58	53	NO	NO	NO	NO	NO
31.1	18676	25A MARKS STREET NAREMBURN	First	NE	46	41	46	40	47	41	46	41	-0.3	-0.8	-0.3	-0.7	59	53	NO	NO	NO	NO	NO
31.1	18676	25A MARKS STREET NAREMBURN	First	NW	52	48	52	46	52	48	52	47	-0.4	-1.7	-0.3	-1.6	60	55	NO	NO	NO	NO	NO
31.1	18676	25A MARKS STREET NAREMBURN	First	SW	55	51	55	49	56	52	55	50	-0.6	-1.9	-0.6	-1.8	60	55	NO	NO	NO	NO	NO
31.1	18676	25A MARKS STREET NAREMBURN	First	SE	55	51	54	49	55	51	55	50	-0.6	-1.9	-0.5	-1.9	60	55	NO	NO	NO	NO	NO
31.1	18676	25A MARKS STREET NAREMBURN	First	SW	56	51	55	50	56	52	55	50	-0.5	-1.9	-0.4	-1.8	60	55	NO	NO	NO	NO	NO
31.1	18676	25A MARKS STREET NAREMBURN	First	SE	53	49	52	47	53	49	53	47	-0.7	-2.0	-0.6	-2.0	60	55	NO	NO	NO	NO	NO
31.1	18676	25A MARKS STREET NAREMBURN	Second	E	52	47	51	46	52	48	52	46	-0.5	-1.7	-0.4	-1.6	60	55	NO	NO	NO	NO	NO
31.1	18676	25A MARKS STREET NAREMBURN	Second	NE	48	42	47	42	48	43	48	42	-0.4	-0.9	-0.3	-0.8	60	55	NO	NO	NO	NO	NO
31.1	18676	25A MARKS STREET NAREMBURN	Second	SE	48	43	48	42	48	43	48	42	-0.4	-1.1	-0.4	-1.0	60	55	NO	NO	NO	NO	NO
31.1	18676	25A MARKS STREET NAREMBURN	Second	NE	48	43	48	42	48	43	48	42	-0.3	-0.9	-0.3	-0.8	60	55	NO	NO	NO	NO	NO
31.1	18676	25A MARKS STREET NAREMBURN	Second	NW	54	50	53	48	54	50	54	48	-0.5	-1.8	-0.4	-1.7	60	55	NO	NO	NO	NO	NO
31.1	18676	25A MARKS STREET NAREMBURN	Second	SW	57	53	56	51	57	53	56	51	-0.7	-2.0	-0.6	-2.0	60	55	NO	NO	NO	NO	NO
31.1	18676	25A MARKS STREET NAREMBURN	Second	SE	56	52	56	50	57	53	56	51	-0.7	-2.1	-0.6	-2.0	60	55	NO	NO	NO	NO	NO
31.1	18676	25A MARKS STREET NAREMBURN	Second	SW	57	53	56	51	57	53	57	51	-0.5	-1.9	-0.5	-1.9	60	55	NO	NO	NO	NO	NO
31.1	18676	25A MARKS STREET NAREMBURN	Second	SE	54	50	53	47	54	50	53	48	-0.8	-2.1	-0.7	-2.0	60	55	NO	NO	NO	NO	NO
31.1	18676	25A MARKS STREET NAREMBURN	Third	E	53	49	53	47	54	49	53	48	-0.6	-1.7	-0.5	-1.6	60	55	NO	NO	NO	NO	NO
31.1	18676	25A MARKS STREET NAREMBURN	Third	NE	50	45	50	44	51	46	50	45	-0.3	-1.1	-0.4	-1.0	60	55	NO	NO	NO	NO	NO
31.1	18676	25A MARKS STREET NAREMBURN	Third	SE	51	46	50	45	51	46	51	45	-0.4	-1.3	-0.4	-1.2	60	55	NO	NO	NO	NO	NO
31.1	18676	25A MARKS STREET NAREMBURN	Third	NE	50	45	50	44	51	46	50	45	-0.4	-1.1	-0.3	-1.0	60	55	NO	NO	NO	NO	NO
31.1	18676	25A MARKS STREET NAREMBURN	Third	NW	55	51	54	49	55	51	55	50	-0.5	-1.7	-0.4	-1.7	60	55	NO	NO	NO	NO	NO
31.1	18676	25A MARKS STREET NAREMBURN	Third	SW	58	53	57	51	58	54	57	52	-0.6	-1.9	-0.5	-1.9	60	55	NO	NO	NO	NO	NO
31.1	18676	25A MARKS STREET NAREMBURN	Third	SE	57	53	57	51	58	54	57	52	-0.5	-2.0	-0.5	-1.9	60	55	NO	NO	NO	NO	NO
31.1	18676	25A MARKS STREET NAREMBURN	Third	SW	57	53	57	51	58	54	57	52	-0.5	-1.9	-0.5	-1.8	60	55	NO	NO	NO	NO	NO
31.1	18676	25A MARKS STREET NAREMBURN	Third	SW	57	53	57	51	58	54	57	52	-0.5	-1.9	-0.5	-1.8	60	55	NO	NO	NO	NO	NO
31.1	18676	25A MARKS STREET NAREMBURN	Third	SE	55	51	54	49	55	51	55	49	-0.7	-2.0	-0.6	-1.9	60	55	NO	NO	NO	NO	NO
31.1	18684	31A MARKS STREET NAREMBURN	Ground	N	48	43	47	42	48	44	48	42	-0.5	-1.4	-0.4	-1.3	60	55	NO	NO	NO	NO	NO
31.1	18684	31A MARKS STREET NAREMBURN	Ground	W	50	46	50	44	51	47	50	45	-0.5	-1.8	-0.4	-1.7	60	55	NO	NO	NO	NO	NO
31.1	18684	31A MARKS STREET NAREMBURN	Ground	S	48	44	48	42	48	44	48	43	-0.4	-1.4	-0.3	-1.3	60	55	NO	NO	NO	NO	NO
31.1	18684	31A MARKS STREET NAREMBURN	Ground	E	49	44	48	43	49	45	49	43	-0.4	-1.4	-0.4	-1.3	60	55	NO	NO	NO	NO	NO
31.1	18684	31A MARKS STREET NAREMBURN	Ground	S	50	45	49	44	50	46	50	44	-0.4	-1.5	-0.4	-1.4	60	55	NO	NO	NO	NO	NO
31.1	18684	31A MARKS STREET NAREMBURN	Ground	E	49	45	49	43	50	45	49	44	-0.5	-1.5	-0.4	-1.4	60	55	NO	NO	NO	NO	NO
31.1	18690	13 MARKS STREET NAREMBURN	Ground	N	55	49	54	49	55	50	55	49	-0.6	-0.9	-0.8	-0.9	60	55	NO	NO	NO	NO	NO
31.1	18690	13 MARKS STREET NAREMBURN	Ground	W	54	49	54	48	55	50	54	48	-0.6	-1.1	-0.7	-1.1	60	55	NO	NO	NO	NO	NO
31.1	18690	13 MARKS STREET NAREMBURN	Ground	N	54	49	53	48	54	49	54	48	-0.6	-1.0	-0.8	-1.0	60	55	NO	NO	NO	NO	NO
31.1	18690	13 MARKS STREET NAREMBURN	Ground	W	57	53	57	51	57	53	57	52	-0.5	-1.6	-0.5	-1.5	60	55	NO	NO	NO	NO	NO
31.1	18690	13 MARKS STREET NAREMBURN	Ground	S	62	57	61	56	63	57	62	56	-0.8	-1.4	-0.8	-1.3	60	55	NO	NO	NO	NO	NO
31.1	18690	13 MARKS STREET NAREMBURN	Ground	E	59	55	58	53	59	55	59	53	-0.4	-1.7	-0.3	-1.7	60	55	NO	NO	NO	NO	NO
31.1	18694	19 MARKS STREET NAREMBURN	Ground	N	50	45	49	44	50	45	50	44	-0.6	-1.1	-0.7	-1.0	60	55	NO	NO	NO	NO	NO
31.1	18694	19 MARKS STREET NAREMBURN	Ground	W	54	50	54	48	54	50	54	49	-0.4	-1.6	-0.4	-1.5	60	55	NO	NO	NO	NO	NO
31.1	18694	19 MARKS STREET NAREMBURN	Ground	S	58	54	58	52	59	54	58	53	-0.5	-1.8	-0.6	-1.7	60	55	NO	NO	NO	NO	NO
31.1	18694	19 MARKS STREET NAREMBURN	Ground	E	54	50	54	48	54	50	54	49	-0.5	-1.8	-0.4	-1.7	60	55	NO	NO	NO	NO	NO
31.1	18694	19 MARKS STREET NAREMBURN	First	N	53	48	52	46	53	48	53	47	-0.7	-1.2	-0.7	-1.2	60	55	NO	NO	NO	NO	NO
31.1	18694	19 MARKS STREET NAREMBURN	First	W	57	52	56	51	57	53	57	51	-0.4	-1.6	-0.3	-1.5	60	55	NO	NO	NO	NO	NO
31.1	18694	19 MARKS STREET NAREMBURN	First	S	60	55	59	54	60	56	60	54	-0.6	-1.7	-0.6	-1.6	60	55	NO	NO	NO	NO	NO
31.1	18694	19 MARKS STREET NAREMBURN	First	E	56	52	55	50	56	52	56	50	-0.5	-1.7	-0.6	-1.7	60	55	NO	NO	NO	NO	NO
31.1	18706	15 MARKS STREET NAREMBURN	Ground	N	55	49	54	48	55	50	55	49	-0.7	-1.0	-0.9	-1.0	60	55	NO	NO	NO	NO	NO
31.1	18706	15 MARKS STREET NAREMBURN	Ground	W	58	53	57	52	58	54	57	52	-0.5	-1.8	-0.4	-1.7	60	55	NO	NO	NO	NO	NO
31.1	18706	15 MARKS STREET NAREMBURN	Ground	S	61	56	60	55	61	57	61	55	-0.7	-1.6	-0.7	-1.6	60	55	NO	NO	NO	NO	NO
31.1	18706	15 MARKS STREET NAREMBURN	Ground	E	57	53	57	51	58	53	57	52	-0.5	-1.7	-0.5	-1.6	60	55	NO	NO	NO	NO	NO
31.1	18711	25A MARKS STREET NAREMBURN	Ground	N	44	39	44	38	45	39	44	39	-0.4	-0.9	-0.5	-0.8	57	51	NO	NO	NO	NO	NO
31.1	18711	25A MARKS STREET NAREMBURN	Ground	S	56	52	55	50	56	52	56	50	-0.6	-1.9	-0.6	-1.9	60	55	NO	NO	NO	NO	NO
31.1	18711	25A MARKS STREET NAREMBURN	Ground	E	55	51	55	49	56	52	55	50	-0.7	-2.1	-0.6	-2.0	60	55	NO	NO	NO	NO	NO
31.1	18711	25A MARKS STREET NAREMBURN	Ground	S	56	52	55	50	56	52	56	50	-0.7	-2.1	-0.6	-2.1	60	55	NO	NO	NO	NO	NO
31.1	18711	25A MARKS STREET NAREMBURN	Ground	E	51	47	50	45	51	47	51	45	-0.5	-1.8	-0.5	-1.8	60	55	NO	NO	NO	NO	NO

NCA	Receiver ID	Address	Floor Level	Facade	Opening Year 2027				Design Year 2037				Increase (Do Smthng - Do Nothing)				NCG project road noise criteria		Do noise levels exceed the cumulative limit with project roads adding ≥2dB to the total noise levels?		Is the contribution from the road project Acute?		Consider further treatment?
					Do Nothing		Do Smthng		Do Nothing		Do Smthng		Opening Year 2027		Design Year 2037								
					Day	Night	Day	Night	Day	Night	Day	Night	Day	Night	Day	Night	Day	Night	Day	Night	$L_{Aeq,15hr}$ ≥ 65dB	$L_{Aeq,9hr}$ ≥ 60dB	
31.1	18711	25A MARKS STREET NAREMBURN	First	N	47	42	47	41	48	42	47	41	-0.4	-0.9	-0.5	-0.8	60	54	NO	NO	NO	NO	NO
31.1	18711	25A MARKS STREET NAREMBURN	First	W	55	51	54	49	56	52	55	49	-0.8	-2.1	-0.8	-2.1	60	55	NO	NO	NO	NO	NO
31.1	18711	25A MARKS STREET NAREMBURN	First	S	57	53	57	51	58	54	57	52	-0.7	-2.0	-0.7	-2.0	60	55	NO	NO	NO	NO	NO
31.1	18711	25A MARKS STREET NAREMBURN	First	E	57	53	56	51	57	53	56	51	-0.7	-2.1	-0.6	-2.0	60	55	NO	NO	NO	NO	NO
31.1	18711	25A MARKS STREET NAREMBURN	First	S	57	53	56	51	57	53	57	51	-0.7	-2.0	-0.6	-2.1	60	55	NO	NO	NO	NO	NO
31.1	18711	25A MARKS STREET NAREMBURN	First	E	52	47	51	46	52	48	52	46	-0.5	-1.8	-0.5	-1.7	60	55	NO	NO	NO	NO	NO
31.1	18711	25A MARKS STREET NAREMBURN	Second	N	49	44	48	43	49	44	49	43	-0.5	-1.0	-0.5	-0.9	60	55	NO	NO	NO	NO	NO
31.1	18711	25A MARKS STREET NAREMBURN	Second	W	57	52	56	50	57	53	56	51	-0.8	-2.0	-0.7	-2.0	60	55	NO	NO	NO	NO	NO
31.1	18711	25A MARKS STREET NAREMBURN	Second	S	58	54	57	52	58	54	58	52	-0.6	-1.9	-0.5	-1.9	60	55	NO	NO	NO	NO	NO
31.1	18711	25A MARKS STREET NAREMBURN	Second	E	57	53	57	51	58	54	57	52	-0.6	-2.0	-0.5	-1.9	60	55	NO	NO	NO	NO	NO
31.1	18711	25A MARKS STREET NAREMBURN	Second	S	58	54	57	52	58	54	57	52	-0.6	-1.9	-0.5	-1.8	60	55	NO	NO	NO	NO	NO
31.1	18711	25A MARKS STREET NAREMBURN	Second	E	53	48	52	47	53	49	53	47	-0.5	-1.8	-0.4	-1.7	60	55	NO	NO	NO	NO	NO
31.1	18711	25A MARKS STREET NAREMBURN	Third	N	51	46	51	45	52	46	51	45	-0.5	-1.1	-0.5	-1.1	60	55	NO	NO	NO	NO	NO
31.1	18711	25A MARKS STREET NAREMBURN	Third	W	58	53	57	51	58	54	57	52	-0.6	-2.0	-0.6	-1.9	60	55	NO	NO	NO	NO	NO
31.1	18711	25A MARKS STREET NAREMBURN	Third	S	59	54	58	53	59	55	58	53	-0.6	-1.9	-0.6	-1.8	60	55	NO	NO	NO	NO	NO
31.1	18711	25A MARKS STREET NAREMBURN	Third	E	58	54	57	52	58	54	58	53	-0.6	-1.9	-0.5	-1.8	60	55	NO	NO	NO	NO	NO
31.1	18711	25A MARKS STREET NAREMBURN	Third	S	58	54	58	52	59	55	58	53	-0.6	-1.8	-0.5	-1.8	60	55	NO	NO	NO	NO	NO
31.1	18711	25A MARKS STREET NAREMBURN	Third	E	54	50	54	48	54	50	54	49	-0.5	-1.6	-0.4	-1.6	60	55	NO	NO	NO	NO	NO
31.1	18737	11 MARKS STREET NAREMBURN	Ground	S	63	58	62	57	64	58	63	57	-0.7	-1.0	-0.9	-1.0	60	55	NO	NO	NO	NO	NO
31.1	18737	11 MARKS STREET NAREMBURN	Ground	E	58	54	57	52	58	54	58	52	-0.4	-1.6	-0.4	-1.5	60	55	NO	NO	NO	NO	NO
31.1	18737	11 MARKS STREET NAREMBURN	Ground	NE	54	49	53	47	54	49	54	48	-0.6	-1.1	-0.7	-1.0	60	55	NO	NO	NO	NO	NO
31.1	18738	9 MARKS STREET NAREMBURN	Ground	E	54	49	53	48	54	49	54	48	-0.5	-1.1	-0.6	-1.1	60	55	NO	NO	NO	NO	NO
31.1	18738	9 MARKS STREET NAREMBURN	Ground	N	59	53	58	53	60	54	59	53	-0.9	-0.7	-1.1	-0.9	60	55	NO	NO	NO	NO	NO
31.1	18738	9 MARKS STREET NAREMBURN	Ground	W	55	50	54	49	55	50	54	49	-0.5	-1.2	-0.5	-1.2	60	55	NO	NO	NO	NO	NO
31.1	18738	9 MARKS STREET NAREMBURN	Ground	S	64	58	63	57	64	59	63	58	-0.8	-0.9	-1.0	-1.0	60	55	NO	NO	NO	NO	NO
31.1	18739	5 MARKS STREET NAREMBURN	Ground	N	63	57	62	56	63	57	62	56	-0.9	-0.7	-1.1	-0.7	60	55	NO	NO	NO	NO	NO
31.1	18739	5 MARKS STREET NAREMBURN	Ground	W	55	50	54	49	55	50	55	49	-0.6	-1.1	-0.7	-1.1	60	55	NO	NO	NO	NO	NO
31.1	18739	5 MARKS STREET NAREMBURN	Ground	S	68	61	67	61	68	62	67	61	-0.8	-0.6	-1.0	-0.7	60	55	NO	NO	NO	NO	NO
31.1	18740	7 MARKS STREET NAREMBURN	Ground	S	66	60	65	59	66	60	66	60	-0.7	-0.7	-0.9	-0.7	60	55	NO	NO	NO	NO	NO
31.1	18740	7 MARKS STREET NAREMBURN	Ground	E	55	50	54	49	55	50	55	49	-0.5	-1.2	-0.5	-1.2	60	55	NO	NO	NO	NO	NO
31.1	18740	7 MARKS STREET NAREMBURN	Ground	N	61	55	60	54	62	55	61	55	-0.8	-0.8	-1.1	-0.8	60	55	NO	NO	NO	NO	NO
31.1	18760	330 WEST STREET NAREMBURN	Ground	N	45	40	45	39	46	41	45	40	-0.5	-1.2	-0.4	-1.1	58	53	NO	NO	NO	NO	NO
31.1	18760	330 WEST STREET NAREMBURN	Ground	NW	46	41	45	39	46	41	45	40	-0.5	-1.4	-0.4	-1.4	58	53	NO	NO	NO	NO	NO
31.1	18760	330 WEST STREET NAREMBURN	Ground	W	48	44	48	42	49	44	48	43	-0.5	-1.6	-0.4	-1.6	60	55	NO	NO	NO	NO	NO
31.1	18760	330 WEST STREET NAREMBURN	Ground	S	49	44	48	43	49	45	49	43	-0.5	-1.5	-0.4	-1.4	60	55	NO	NO	NO	NO	NO
31.1	18760	330 WEST STREET NAREMBURN	Ground	E	46	41	46	40	46	42	46	40	-0.4	-1.3	-0.4	-1.2	58	54	NO	NO	NO	NO	NO
31.1	18760	330 WEST STREET NAREMBURN	First	N	48	43	47	42	48	43	48	42	-0.5	-1.3	-0.4	-1.2	60	55	NO	NO	NO	NO	NO
31.1	18760	330 WEST STREET NAREMBURN	First	NW	49	45	49	43	49	45	49	43	-0.5	-1.5	-0.4	-1.5	60	55	NO	NO	NO	NO	NO
31.1	18760	330 WEST STREET NAREMBURN	First	W	50	45	49	44	50	46	49	44	-0.5	-1.6	-0.4	-1.5	60	55	NO	NO	NO	NO	NO
31.1	18760	330 WEST STREET NAREMBURN	First	S	50	45	49	44	50	46	50	44	-0.5	-1.5	-0.4	-1.5	60	55	NO	NO	NO	NO	NO
31.1	18760	330 WEST STREET NAREMBURN	First	E	48	43	48	42	48	44	48	42	-0.4	-1.3	-0.3	-1.3	60	55	NO	NO	NO	NO	NO
31.1	18761	3 MARKS STREET NAREMBURN	Ground	S	70	64	69	64	71	65	70	64	-0.9	-0.7	-1.2	-0.8	60	55	NO	NO	NO	NO	NO
31.1	18761	3 MARKS STREET NAREMBURN	Ground	E	56	50	55	49	56	51	55	50	-0.6	-1.1	-0.6	-1.1	60	55	NO	NO	NO	NO	NO
31.1	18761	3 MARKS STREET NAREMBURN	Ground	N	61	55	60	54	61	55	60	54	-0.8	-0.7	-1.1	-0.8	60	55	NO	NO	NO	NO	NO
31.1	18761	3 MARKS STREET NAREMBURN	Ground	E	59	53	58	52	59	53	58	52	-0.8	-0.8	-1.0	-0.9	60	55	NO	NO	NO	NO	NO
31.1	18762	1 MARKS STREET NAREMBURN	Ground	N	71	65	70	64	72	66	71	65	-1.0	-0.7	-1.2	-0.7	60	55	NO	NO	NO	NO	NO
31.1	18762	1 MARKS STREET NAREMBURN	Ground	W	76	70	75	70	77	71	76	70	-1.0	-0.6	-1.3	-0.7	60	55	NO	NO	NO	NO	NO
31.1	18762	1 MARKS STREET NAREMBURN	Ground	S	73	67	72	66	74	67	72	67	-0.9	-0.6	-1.2	-0.7	60	55	NO	NO	NO	NO	NO
31.1	18764	4 QUARRY STREET NAREMBURN	Ground	N	48	43	47	42	48	44	48	42	-0.5	-1.4	-0.4	-1.3	60	55	NO	NO	NO	NO	NO
31.1	18764	4 QUARRY STREET NAREMBURN	Ground	S	51	46	50	45	51	47	51	45	-0.5	-1.6	-0.4	-1.5	60	55	NO	NO	NO	NO	NO
31.1	18764	4 QUARRY STREET NAREMBURN	Ground	E	49	44	49	43	49	45	49	43	-0.4	-1.4	-0.4	-1.4	60	55	NO	NO	NO	NO	NO
31.1	18822	2 QUARRY STREET NAREMBURN	Ground	NE	48	43	47	42	48	43	48	42	-0.5	-1.3	-0.4	-1.2	60	55	NO	NO	NO	NO	NO
31.1	18822	2 QUARRY STREET NAREMBURN	Ground	NW	49	44	48	43	49	45	49	43	-0.5	-1.6	-0.5	-1.5	60	55	NO	NO	NO	NO	NO
31.1	18822	2 QUARRY STREET NAREMBURN	Ground	SW	51	46	50	45	51	47	51	45	-0.4	-1.6	-0.4	-1.5	60	55	NO	NO	NO	NO	NO
31.1	18822	2 QUARRY STREET NAREMBURN	Ground	SE	49	45	49	43	50	45	49	44	-0.4	-1.4	-0.4	-1.3	60	55	NO	NO	NO	NO	NO
31.1	18829	25A MARKS STREET NAREMBURN	Ground	N	46	40	45	39	46	40	45	40	-0.7	-0.9	-0.6	-0.8	58	52	NO	NO	NO	NO	NO
31.1	18829	25A MARKS STREET NAREMBURN	Ground	W	49	44	48	43	49	45	49	43	-0.5	-1.4	-0.5	-1.4	60	55	NO	NO	NO	NO	NO
31.1	18829	25A MARKS STREET NAREMBURN	Ground	S	48	43	48	42	49	44	48	43	-0.3	-0.8	-0.3	-0.7	60	55	NO	NO	NO	NO	NO
31.1	18829	25A MARKS STREET NAREMBURN	Ground	E	50	45	49	44	50	46	50	44	-0.5	-1.6	-0.4	-1.5	60	55	NO	NO	NO	NO	NO
31.1	18829	25A MARKS STREET NAREMBURN	Ground	S	52	48	52	46	52	48	52	47	-0.5	-1.6	-0.4	-1.5	60	55	NO	NO	NO	NO	NO
31.1	18829	25A MARKS STREET NAREMBURN	Ground	E	49	44	48	43	49	45	49	43	-0.6	-1.6	-0.5	-1.4	60	55	NO	NO	NO	NO	NO
31.1	18829	25A MARKS STREET NAREMBURN	Ground	S	54	50	54	48	55	51	54	49	-0.8	-2.2	-0.7	-2.1	60	55	NO	NO	NO	NO	NO

NCA	Receiver ID	Address	Floor Level	Facade	Opening Year 2027				Design Year 2037				Increase (Do Smthng - Do Nothing)				NCG project road noise criteria		Do noise levels exceed the cumulative limit with project roads adding ≥2dB to the total noise levels?		Is the contribution from the road project Acute?		Consider further treatment?
					Do Nothing		Do Smthng		Do Nothing		Do Smthng		Opening Year 2027		Design Year 2037								
					Day	Night	Day	Night	Day	Night	Day	Night	Day	Night	Day	Night	Day	Night	Day	Night	$L_{Aeq,15hr}$ ≥ 65dB	$L_{Aeq,9hr}$ ≥ 60dB	
31.1	18829	25A MARKS STREET NAREMBURN	Ground	E	49	44	48	43	49	44	49	43	-0.5	-1.4	-0.4	-1.3	60	55	NO	NO	NO	NO	NO
31.1	18829	25A MARKS STREET NAREMBURN	First	N	47	41	46	41	47	42	47	41	-0.6	-0.9	-0.6	-0.9	59	54	NO	NO	NO	NO	NO
31.1	18829	25A MARKS STREET NAREMBURN	First	W	50	46	50	44	51	46	50	45	-0.6	-1.4	-0.6	-1.4	60	55	NO	NO	NO	NO	NO
31.1	18829	25A MARKS STREET NAREMBURN	First	S	50	45	49	44	50	45	50	44	-0.4	-1.0	-0.3	-0.9	60	55	NO	NO	NO	NO	NO
31.1	18829	25A MARKS STREET NAREMBURN	First	E	51	46	50	45	51	46	51	45	-0.5	-1.5	-0.4	-1.4	60	55	NO	NO	NO	NO	NO
31.1	18829	25A MARKS STREET NAREMBURN	First	S	53	49	52	47	53	49	53	47	-0.5	-1.6	-0.4	-1.5	60	55	NO	NO	NO	NO	NO
31.1	18829	25A MARKS STREET NAREMBURN	First	E	50	45	50	44	50	46	50	44	-0.5	-1.5	-0.4	-1.4	60	55	NO	NO	NO	NO	NO
31.1	18829	25A MARKS STREET NAREMBURN	First	S	55	51	54	49	55	51	55	49	-0.7	-2.1	-0.7	-2.0	60	55	NO	NO	NO	NO	NO
31.1	18829	25A MARKS STREET NAREMBURN	First	E	50	45	49	44	50	46	50	44	-0.4	-1.4	-0.3	-1.3	60	55	NO	NO	NO	NO	NO
31.1	18829	25A MARKS STREET NAREMBURN	Second	N	49	43	48	42	49	44	48	43	-0.6	-1.0	-0.6	-1.0	60	55	NO	NO	NO	NO	NO
31.1	18829	25A MARKS STREET NAREMBURN	Second	W	52	48	52	46	53	48	52	47	-0.5	-1.5	-0.6	-1.4	60	55	NO	NO	NO	NO	NO
31.1	18829	25A MARKS STREET NAREMBURN	Second	S	52	47	51	45	52	47	52	46	-0.4	-1.2	-0.4	-1.1	60	55	NO	NO	NO	NO	NO
31.1	18829	25A MARKS STREET NAREMBURN	Second	E	52	47	51	46	52	48	52	46	-0.5	-1.5	-0.4	-1.5	60	55	NO	NO	NO	NO	NO
31.1	18829	25A MARKS STREET NAREMBURN	Second	S	54	50	54	48	54	50	54	49	-0.4	-1.6	-0.4	-1.5	60	55	NO	NO	NO	NO	NO
31.1	18829	25A MARKS STREET NAREMBURN	Second	E	51	47	51	45	51	47	51	46	-0.5	-1.5	-0.4	-1.4	60	55	NO	NO	NO	NO	NO
31.1	18829	25A MARKS STREET NAREMBURN	Second	S	56	52	55	50	56	52	55	50	-0.7	-2.0	-0.7	-1.9	60	55	NO	NO	NO	NO	NO
31.1	18829	25A MARKS STREET NAREMBURN	Second	E	51	46	51	45	51	47	51	45	-0.4	-1.4	-0.3	-1.3	60	55	NO	NO	NO	NO	NO
31.1	18829	25A MARKS STREET NAREMBURN	Third	N	51	46	50	45	51	46	51	45	-0.6	-1.2	-0.7	-1.1	60	55	NO	NO	NO	NO	NO
31.1	18829	25A MARKS STREET NAREMBURN	Third	W	55	50	54	49	55	51	55	49	-0.6	-1.6	-0.5	-1.6	60	55	NO	NO	NO	NO	NO
31.1	18829	25A MARKS STREET NAREMBURN	Third	S	54	50	54	48	55	50	54	49	-0.5	-1.5	-0.5	-1.4	60	55	NO	NO	NO	NO	NO
31.1	18829	25A MARKS STREET NAREMBURN	Third	E	54	50	54	48	55	50	54	49	-0.5	-1.6	-0.5	-1.5	60	55	NO	NO	NO	NO	NO
31.1	18829	25A MARKS STREET NAREMBURN	Third	S	56	51	55	50	56	52	56	50	-0.4	-1.5	-0.3	-1.5	60	55	NO	NO	NO	NO	NO
31.1	18829	25A MARKS STREET NAREMBURN	Third	E	53	48	52	47	53	48	53	47	-0.5	-1.5	-0.4	-1.4	60	55	NO	NO	NO	NO	NO
31.1	18829	25A MARKS STREET NAREMBURN	Third	S	57	53	56	51	57	53	56	51	-0.7	-1.9	-0.6	-1.9	60	55	NO	NO	NO	NO	NO
31.1	18829	25A MARKS STREET NAREMBURN	Third	E	52	48	52	46	53	48	52	47	-0.4	-1.3	-0.4	-1.3	60	55	NO	NO	NO	NO	NO
31.1	18842	65A BROOK STREET NAREMBURN	Ground	E	56	51	55	50	56	52	56	50	-0.5	-1.4	-0.5	-1.3	60	55	NO	NO	NO	NO	NO
31.1	18842	65A BROOK STREET NAREMBURN	Ground	N	57	51	56	50	57	51	56	51	-0.8	-0.8	-0.9	-0.9	60	55	NO	NO	NO	NO	NO
31.1	18842	65A BROOK STREET NAREMBURN	Ground	W	73	67	72	66	73	67	72	66	-1.0	-0.6	-1.2	-0.8	60	55	NO	NO	NO	NO	NO
31.1	18843	65 BROOK STREET NAREMBURN	Ground	W	73	67	72	67	74	68	73	67	-1.0	-0.6	-1.2	-0.7	60	55	NO	NO	NO	NO	NO
31.1	18843	65 BROOK STREET NAREMBURN	Ground	S	64	58	63	57	64	58	63	57	-0.8	-0.8	-1.1	-0.9	60	55	NO	NO	NO	NO	NO
31.1	18843	65 BROOK STREET NAREMBURN	Ground	E	56	52	56	50	57	52	56	51	-0.6	-1.4	-0.6	-1.5	60	55	NO	NO	NO	NO	NO
31.1	18865	332 WEST STREET NAREMBURN	Ground	N	45	40	45	39	46	41	45	40	-0.4	-1.2	-0.5	-1.1	58	53	NO	NO	NO	NO	NO
31.1	18865	332 WEST STREET NAREMBURN	Ground	W	47	42	46	41	47	43	47	41	-0.5	-1.4	-0.4	-1.4	59	55	NO	NO	NO	NO	NO
31.1	18865	332 WEST STREET NAREMBURN	Ground	N	45	41	45	39	46	41	45	40	-0.5	-1.2	-0.5	-1.2	58	53	NO	NO	NO	NO	NO
31.1	18865	332 WEST STREET NAREMBURN	Ground	W	51	46	50	45	51	47	51	45	-0.5	-1.7	-0.4	-1.6	60	55	NO	NO	NO	NO	NO
31.1	18865	332 WEST STREET NAREMBURN	Ground	S	52	48	52	46	52	48	52	47	-0.4	-1.6	-0.4	-1.6	60	55	NO	NO	NO	NO	NO
31.1	18865	332 WEST STREET NAREMBURN	Ground	E	48	43	47	42	48	43	48	42	-0.5	-1.3	-0.4	-1.2	60	55	NO	NO	NO	NO	NO
31.1	18865	332 WEST STREET NAREMBURN	Ground	N	46	41	46	40	47	41	46	41	-0.4	-1.1	-0.3	-0.9	59	53	NO	NO	NO	NO	NO
31.1	18865	332 WEST STREET NAREMBURN	First	N	48	43	47	42	48	44	48	42	-0.5	-1.3	-0.4	-1.3	60	55	NO	NO	NO	NO	NO
31.1	18865	332 WEST STREET NAREMBURN	First	W	49	45	49	43	50	45	49	44	-0.5	-1.5	-0.4	-1.4	60	55	NO	NO	NO	NO	NO
31.1	18865	332 WEST STREET NAREMBURN	First	N	48	43	47	42	48	44	48	42	-0.5	-1.4	-0.4	-1.3	60	55	NO	NO	NO	NO	NO
31.1	18865	332 WEST STREET NAREMBURN	First	W	53	49	52	47	53	49	53	47	-0.6	-1.9	-0.5	-1.8	60	55	NO	NO	NO	NO	NO
31.1	18865	332 WEST STREET NAREMBURN	First	S	53	49	53	47	53	49	53	48	-0.6	-1.7	-0.5	-1.6	60	55	NO	NO	NO	NO	NO
31.1	18865	332 WEST STREET NAREMBURN	First	E	50	45	49	43	50	45	49	44	-0.4	-1.3	-0.4	-1.2	60	55	NO	NO	NO	NO	NO
31.1	18865	332 WEST STREET NAREMBURN	First	N	49	44	48	43	49	44	49	43	-0.4	-1.1	-0.4	-1.0	60	55	NO	NO	NO	NO	NO
31.1	18878	67 BROOK STREET NAREMBURN	Ground	N	58	52	57	51	59	53	58	52	-0.8	-0.8	-1.0	-0.8	60	55	NO	NO	NO	NO	NO
31.1	18878	67 BROOK STREET NAREMBURN	Ground	W	75	69	74	68	76	69	75	69	-1.0	-0.6	-1.3	-0.7	60	55	NO	NO	NO	NO	NO
31.1	18878	67 BROOK STREET NAREMBURN	Ground	S	58	52	58	52	59	53	58	52	-0.8	-0.8	-1.0	-0.9	60	55	NO	NO	NO	NO	NO
31.1	18878	67 BROOK STREET NAREMBURN	Ground	SE	55	50	55	49	56	51	55	50	-0.5	-1.3	-0.6	-1.2	60	55	NO	NO	NO	NO	NO
31.1	18890	2 MCBURNEY STREET NAREMBURN	Ground	N	53	48	53	47	54	48	53	47	-0.7	-1.1	-0.8	-1.1	60	55	NO	NO	NO	NO	NO
31.1	18890	2 MCBURNEY STREET NAREMBURN	Ground	W	52	47	51	46	52	48	52	46	-0.4	-1.6	-0.4	-1.6	60	55	NO	NO	NO	NO	NO
31.1	18890	2 MCBURNEY STREET NAREMBURN	Ground	S	58	54	57	52	58	54	58	52	-0.7	-1.9	-0.6	-1.9	60	55	NO	NO	NO	NO	NO
31.1	18890	2 MCBURNEY STREET NAREMBURN	Ground	E	53	48	52	47	53	48	52	47	-0.5	-1.4	-0.4	-1.4	60	55	NO	NO	NO	NO	NO
31.1	18892	4 MCBURNEY STREET NAREMBURN	Ground	N	53	48	53	47	54	48	53	47	-0.7	-1.0	-0.9	-1.0	60	55	NO	NO	NO	NO	NO
31.1	18892	4 MCBURNEY STREET NAREMBURN	Ground	W	53	49	53	47	53	49	53	47	-0.5	-1.6	-0.4	-1.6	60	55	NO	NO	NO	NO	NO
31.1	18892	4 MCBURNEY STREET NAREMBURN	Ground	S	56	52	56	50	57	52	56	51	-0.6	-1.7	-0.5	-1.7	60	55	NO	NO	NO	NO	NO
31.1	18892	4 MCBURNEY STREET NAREMBURN	Ground	E	54	50	54	48	54	50	54	49	-0.4	-1.7	-0.5	-1.6	60	55	NO	NO	NO	NO	NO
31.1	18893	6 MCBURNEY STREET NAREMBURN	Ground	N	54	48	53	47	54	48	53	47	-0.6	-1.0	-0.8	-1.0	60	55	NO	NO	NO	NO	NO
31.1	18893	6 MCBURNEY STREET NAREMBURN	Ground	W	56	51	55	49	56	52	55	50	-0.7	-1.9	-0.6	-1.8	60	55	NO	NO	NO	NO	NO
31.1	18893	6 MCBURNEY STREET NAREMBURN	Ground	S	59	54	58	52	59	55	58	53	-0.7	-1.9	-0.6	-1.8	60	55	NO	NO	NO	NO	NO
31.1	18893	6 MCBURNEY STREET NAREMBURN	Ground	E	54	49	53	48	54	50	54	48	-0.4	-1.6	-0.5	-1.6	60	55	NO	NO	NO	NO	NO
31.1	18899	334 WEST STREET NAREMBURN	Ground	N	48	43	47	41	48	43	47	42	-0.4	-1.4	-0.4	-1.3	60	55	NO	NO	NO	NO	NO

NCA	Receiver ID	Address	Floor Level	Facade	Opening Year 2027				Design Year 2037				Increase (Do Smthng - Do Nothing)				NCG project road noise criteria		Do noise levels exceed the cumulative limit with project roads adding ≥2dB to the total noise levels?		Is the contribution from the road project Acute?		Consider further treatment?
					Do Nothing		Do Smthng		Do Nothing		Do Smthng		Opening Year 2027		Design Year 2037								
					Day	Night	Day	Night	Day	Night	Day	Night	Day	Night	Day	Night	Day	Night	Day	Night	$L_{Aeq,15hr}$ ≥ 65dB	$L_{Aeq,9hr}$ ≥ 60dB	
31.1	18899	334 WEST STREET NAREMBURN	Ground	W	49	44	48	43	49	45	48	43	-0.5	-1.6	-0.6	-1.6	60	55	NO	NO	NO	NO	NO
31.1	18899	334 WEST STREET NAREMBURN	Ground	S	48	43	48	42	49	44	48	43	-0.5	-1.2	-0.4	-1.1	60	55	NO	NO	NO	NO	NO
31.1	18899	334 WEST STREET NAREMBURN	Ground	E	49	44	49	43	49	45	49	43	-0.3	-1.2	-0.4	-1.1	60	55	NO	NO	NO	NO	NO
31.1	18900	8 MCBURNEY STREET NAREMBURN	Ground	E	54	49	53	48	54	50	54	48	-0.6	-1.7	-0.5	-1.6	60	55	NO	NO	NO	NO	NO
31.1	18900	8 MCBURNEY STREET NAREMBURN	Ground	N	54	49	54	48	55	49	54	48	-0.7	-1.0	-0.8	-1.0	60	55	NO	NO	NO	NO	NO
31.1	18900	8 MCBURNEY STREET NAREMBURN	Ground	S	57	53	57	51	58	53	57	52	-0.5	-1.6	-0.5	-1.5	60	55	NO	NO	NO	NO	NO
31.1	18900	8 MCBURNEY STREET NAREMBURN	Ground	E	56	51	55	50	56	52	56	50	-0.5	-1.7	-0.5	-1.7	60	55	NO	NO	NO	NO	NO
31.1	18903	10 MCBURNEY STREET NAREMBURN	Ground	N	55	49	54	48	55	49	54	49	-0.7	-0.9	-0.9	-0.9	60	55	NO	NO	NO	NO	NO
31.1	18903	10 MCBURNEY STREET NAREMBURN	Ground	S	57	53	57	51	57	53	57	52	-0.5	-1.7	-0.5	-1.6	60	55	NO	NO	NO	NO	NO
31.1	18915	12 MCBURNEY STREET NAREMBURN	Ground	N	56	50	55	49	56	50	55	49	-0.7	-0.9	-1.0	-1.0	60	55	NO	NO	NO	NO	NO
31.1	18915	12 MCBURNEY STREET NAREMBURN	Ground	W	52	48	52	46	53	48	52	47	-0.4	-1.5	-0.5	-1.4	60	55	NO	NO	NO	NO	NO
31.1	18915	12 MCBURNEY STREET NAREMBURN	Ground	S	57	53	57	51	58	53	57	51	-0.6	-1.6	-0.6	-1.6	60	55	NO	NO	NO	NO	NO
31.1	18922	14 MCBURNEY STREET NAREMBURN	Ground	N	57	51	56	50	58	52	57	51	-0.7	-0.8	-0.9	-0.9	60	55	NO	NO	NO	NO	NO
31.1	18922	14 MCBURNEY STREET NAREMBURN	Ground	W	52	47	51	46	52	48	52	46	-0.5	-1.4	-0.5	-1.3	60	55	NO	NO	NO	NO	NO
31.1	18922	14 MCBURNEY STREET NAREMBURN	Ground	S	56	52	56	50	57	52	56	51	-0.5	-1.5	-0.6	-1.5	60	55	NO	NO	NO	NO	NO
31.1	18922	14 MCBURNEY STREET NAREMBURN	Ground	E	54	49	53	48	54	50	54	48	-0.5	-1.4	-0.5	-1.4	60	55	NO	NO	NO	NO	NO
31.1	18923	71 BROOK STREET NAREMBURN	Ground	E	56	51	55	49	56	51	55	50	-0.5	-1.3	-0.5	-1.4	60	55	NO	NO	NO	NO	NO
31.1	18923	71 BROOK STREET NAREMBURN	Ground	N	59	53	59	53	60	54	59	53	-0.8	-0.8	-1.1	-0.9	60	55	NO	NO	NO	NO	NO
31.1	18923	71 BROOK STREET NAREMBURN	Ground	W	73	66	72	66	73	67	72	66	-0.9	-0.6	-1.3	-0.8	60	55	NO	NO	NO	NO	NO
31.1	18924	69 BROOK STREET NAREMBURN	Ground	N	73	66	72	66	73	67	72	66	-0.9	-0.6	-1.3	-0.8	60	55	NO	NO	NO	NO	NO
31.1	18924	69 BROOK STREET NAREMBURN	Ground	W	76	70	75	69	77	70	75	70	-1.0	-0.6	-1.3	-0.7	60	55	NO	NO	NO	NO	NO
31.1	18924	69 BROOK STREET NAREMBURN	Ground	S	59	53	58	52	59	53	58	53	-0.8	-0.8	-1.0	-0.8	60	55	NO	NO	NO	NO	NO
31.1	18924	69 BROOK STREET NAREMBURN	Ground	E	56	51	56	50	56	52	56	50	-0.5	-1.5	-0.5	-1.4	60	55	NO	NO	NO	NO	NO
31.1	18925	16 MCBURNEY STREET NAREMBURN	Ground	W	57	52	56	51	57	53	57	51	-0.5	-1.3	-0.5	-1.3	60	55	NO	NO	NO	NO	NO
31.1	18925	16 MCBURNEY STREET NAREMBURN	Ground	S	58	53	57	52	58	53	58	52	-0.5	-1.4	-0.6	-1.4	60	55	NO	NO	NO	NO	NO
31.1	18925	16 MCBURNEY STREET NAREMBURN	Ground	E	54	49	53	47	54	49	53	48	-0.5	-1.4	-0.6	-1.3	60	55	NO	NO	NO	NO	NO
31.1	18925	16 MCBURNEY STREET NAREMBURN	Ground	N	58	52	57	51	58	52	57	51	-0.8	-0.8	-1.0	-0.8	60	55	NO	NO	NO	NO	NO
31.1	18959	75 BROOK STREET NAREMBURN	Ground	E	55	50	55	49	56	51	55	49	-0.6	-1.2	-0.6	-1.2	60	55	NO	NO	NO	NO	NO
31.1	18959	75 BROOK STREET NAREMBURN	Ground	N	67	60	66	59	67	61	66	60	-0.9	-0.7	-1.1	-0.8	60	55	NO	NO	NO	NO	NO
31.1	18959	75 BROOK STREET NAREMBURN	Ground	W	74	67	73	67	74	68	73	67	-0.9	-0.7	-1.3	-0.7	60	55	NO	NO	NO	NO	NO
31.1	18960	73 BROOK STREET NAREMBURN	Ground	W	73	67	73	67	74	68	73	67	-0.9	-0.6	-1.2	-0.8	60	55	NO	NO	NO	NO	NO
31.1	18960	73 BROOK STREET NAREMBURN	Ground	S	60	54	59	53	60	54	59	53	-0.8	-0.8	-1.1	-0.9	60	55	NO	NO	NO	NO	NO
31.1	18960	73 BROOK STREET NAREMBURN	Ground	E	55	50	54	48	55	50	54	49	-0.6	-1.3	-0.7	-1.3	60	55	NO	NO	NO	NO	NO
31.1	18983	5 PARKES STREET NAREMBURN	Ground	N	46	41	46	40	47	42	46	41	-0.5	-1.0	-0.4	-1.0	59	54	NO	NO	NO	NO	NO
31.1	18983	5 PARKES STREET NAREMBURN	Ground	S	52	47	51	46	52	48	52	46	-0.5	-1.4	-0.5	-1.4	60	55	NO	NO	NO	NO	NO
31.1	18983	5 PARKES STREET NAREMBURN	Ground	E	49	44	49	43	50	45	49	44	-0.4	-1.3	-0.3	-1.2	60	55	NO	NO	NO	NO	NO
31.1	18983	5 PARKES STREET NAREMBURN	First	N	50	45	49	43	50	45	49	44	-0.5	-1.1	-0.4	-1.1	60	55	NO	NO	NO	NO	NO
31.1	18983	5 PARKES STREET NAREMBURN	First	W	54	50	54	48	55	51	54	49	-0.7	-2.0	-0.6	-1.9	60	55	NO	NO	NO	NO	NO
31.1	18983	5 PARKES STREET NAREMBURN	First	S	54	49	53	47	54	49	53	48	-0.5	-1.4	-0.5	-1.3	60	55	NO	NO	NO	NO	NO
31.1	18983	5 PARKES STREET NAREMBURN	First	E	51	46	51	45	52	47	51	46	-0.4	-1.3	-0.3	-1.2	60	55	NO	NO	NO	NO	NO
31.1	18989	25A MARKS STREET NAREMBURN	Ground	N	45	39	44	38	45	40	45	39	-0.6	-1.0	-0.6	-1.0	57	52	NO	NO	NO	NO	NO
31.1	18989	25A MARKS STREET NAREMBURN	Ground	W	49	45	49	43	50	46	49	44	-0.6	-1.9	-0.6	-1.9	60	55	NO	NO	NO	NO	NO
31.1	18989	25A MARKS STREET NAREMBURN	Ground	S	53	49	52	47	53	49	53	47	-0.5	-1.7	-0.4	-1.6	60	55	NO	NO	NO	NO	NO
31.1	18989	25A MARKS STREET NAREMBURN	Ground	E	47	42	47	41	47	42	47	41	-0.3	-1.0	-0.3	-0.7	59	54	NO	NO	NO	NO	NO
31.1	18989	25A MARKS STREET NAREMBURN	First	N	47	42	47	41	48	42	47	41	-0.5	-1.0	-0.6	-1.0	60	54	NO	NO	NO	NO	NO
31.1	18989	25A MARKS STREET NAREMBURN	First	W	52	48	52	46	53	49	52	47	-0.5	-1.9	-0.4	-1.9	60	55	NO	NO	NO	NO	NO
31.1	18989	25A MARKS STREET NAREMBURN	First	S	54	49	53	48	54	50	54	48	-0.4	-1.6	-0.4	-1.6	60	55	NO	NO	NO	NO	NO
31.1	18989	25A MARKS STREET NAREMBURN	First	E	48	43	48	42	48	43	48	42	-0.4	-0.9	-0.3	-0.8	60	55	NO	NO	NO	NO	NO
31.1	18989	25A MARKS STREET NAREMBURN	Second	N	50	44	49	43	50	45	49	44	-0.6	-1.1	-0.6	-1.1	60	55	NO	NO	NO	NO	NO
31.1	18989	25A MARKS STREET NAREMBURN	Second	W	53	49	53	47	54	49	53	48	-0.5	-1.8	-0.4	-1.8	60	55	NO	NO	NO	NO	NO
31.1	18989	25A MARKS STREET NAREMBURN	Second	S	54	50	54	48	55	50	54	49	-0.5	-1.6	-0.4	-1.6	60	55	NO	NO	NO	NO	NO
31.1	18989	25A MARKS STREET NAREMBURN	Second	E	50	45	50	44	50	45	50	44	-0.3	-1.1	-0.2	-0.9	60	55	NO	NO	NO	NO	NO
31.1	19015	5 PARKES STREET NAREMBURN	Ground	N	50	44	50	44	51	45	50	44	-0.5	-0.8	-0.7	-0.8	60	55	NO	NO	NO	NO	NO
31.1	19015	5 PARKES STREET NAREMBURN	Ground	W	54	50	54	48	55	50	54	49	-0.5	-1.5	-0.5	-1.4	60	55	NO	NO	NO	NO	NO
31.1	19015	5 PARKES STREET NAREMBURN	Ground	S	56	51	55	50	56	52	55	50	-0.6	-1.8	-0.6	-1.8	60	55	NO	NO	NO	NO	NO
31.1	19015	5 PARKES STREET NAREMBURN	Ground	E	50	45	49	44	50	45	49	44	-0.5	-1.5	-0.4	-1.5	60	55	NO	NO	NO	NO	NO
31.1	19015	5 PARKES STREET NAREMBURN	First	N	52	47	52	46	53	47	52	46	-0.6	-0.9	-0.7	-0.9	60	55	NO	NO	NO	NO	NO
31.1	19015	5 PARKES STREET NAREMBURN	First	W	56	51	55	50	56	52	56	50	-0.6	-1.6	-0.7	-1.6	60	55	NO	NO	NO	NO	NO
31.1	19015	5 PARKES STREET NAREMBURN	First	S	57	52	56	51	57	53	56	51	-0.7	-1.8	-0.7	-1.8	60	55	NO	NO	NO	NO	NO
31.1	19015	5 PARKES STREET NAREMBURN	First	E	52	48	52	46	53	48	52	47	-0.4	-1.5	-0.3	-1.4	60	55	NO	NO	NO	NO	NO
31.1	19018	25A MARKS STREET NAREMBURN	Ground	E	43	38	42	37	43	38	43	37	-0.4	-1.1	-0.5	-1.1	55	50	NO	NO	NO	NO	NO
31.1	19018	25A MARKS STREET NAREMBURN	Ground	N	47	41	46	40	47	42	47	41	-0.5	-0.8	-0.6	-0.8	59	54	NO	NO	NO	NO	NO

NCA	Receiver ID	Address	Floor Level	Facade	Opening Year 2027				Design Year 2037				Increase (Do Smthng - Do Nothing)				NCG project road noise criteria		Do noise levels exceed the cumulative limit with project roads adding ≥2dB to the total noise levels?		Is the contribution from the road project Acute?		Consider further treatment?
					Do Nothing		Do Smthng		Do Nothing		Do Smthng		Opening Year 2027		Design Year 2037								
					Day	Night	Day	Night	Day	Night	Day	Night	Day	Night	Day	Night	Day	Night	Day	Night	$L_{Aeq,15hr} \geq 65dB$	$L_{Aeq,9hr} \geq 60dB$	
31.1	19018	25A MARKS STREET NAREMBURN	Ground	W	49	45	49	43	50	45	49	44	-0.5	-1.5	-0.5	-1.5	60	55	NO	NO	NO	NO	NO
31.1	19018	25A MARKS STREET NAREMBURN	Ground	S	53	49	53	47	54	49	53	47	-0.7	-1.9	-0.6	-1.9	60	55	NO	NO	NO	NO	NO
31.1	19018	25A MARKS STREET NAREMBURN	Ground	E	48	43	47	41	48	43	48	42	-0.3	-1.1	-0.3	-1.0	60	55	NO	NO	NO	NO	NO
31.1	19018	25A MARKS STREET NAREMBURN	Ground	S	47	43	47	41	48	43	47	42	-0.4	-1.4	-0.4	-1.3	60	55	NO	NO	NO	NO	NO
31.1	19018	25A MARKS STREET NAREMBURN	Ground	E	46	42	46	40	47	42	46	41	-0.4	-1.3	-0.4	-1.3	59	54	NO	NO	NO	NO	NO
31.1	19018	25A MARKS STREET NAREMBURN	Ground	N	47	41	46	40	47	41	46	40	-0.6	-1.0	-0.7	-1.0	59	53	NO	NO	NO	NO	NO
31.1	19018	25A MARKS STREET NAREMBURN	First	E	45	40	45	39	46	41	45	40	-0.5	-1.2	-0.5	-1.1	58	53	NO	NO	NO	NO	NO
31.1	19018	25A MARKS STREET NAREMBURN	First	N	49	43	48	42	49	43	48	43	-0.5	-0.9	-0.7	-0.9	60	55	NO	NO	NO	NO	NO
31.1	19018	25A MARKS STREET NAREMBURN	First	W	51	46	50	45	51	47	51	45	-0.5	-1.5	-0.5	-1.5	60	55	NO	NO	NO	NO	NO
31.1	19018	25A MARKS STREET NAREMBURN	First	S	54	50	53	48	54	50	54	48	-0.7	-1.9	-0.7	-1.8	60	55	NO	NO	NO	NO	NO
31.1	19018	25A MARKS STREET NAREMBURN	First	E	49	44	48	43	49	44	49	43	-0.3	-1.0	-0.3	-0.9	60	55	NO	NO	NO	NO	NO
31.1	19018	25A MARKS STREET NAREMBURN	First	S	49	44	49	43	49	45	49	43	-0.4	-1.3	-0.3	-1.2	60	55	NO	NO	NO	NO	NO
31.1	19018	25A MARKS STREET NAREMBURN	First	E	48	43	48	42	48	44	48	42	-0.4	-1.2	-0.3	-1.1	60	55	NO	NO	NO	NO	NO
31.1	19018	25A MARKS STREET NAREMBURN	First	N	48	43	48	42	49	43	48	42	-0.6	-1.0	-0.7	-1.0	60	55	NO	NO	NO	NO	NO
31.1	19018	25A MARKS STREET NAREMBURN	Second	E	49	44	48	43	49	44	49	43	-0.5	-1.2	-0.5	-1.2	60	55	NO	NO	NO	NO	NO
31.1	19018	25A MARKS STREET NAREMBURN	Second	N	51	45	50	44	51	46	51	45	-0.6	-1.0	-0.7	-1.0	60	55	NO	NO	NO	NO	NO
31.1	19018	25A MARKS STREET NAREMBURN	Second	W	53	48	52	47	53	49	53	47	-0.6	-1.5	-0.5	-1.5	60	55	NO	NO	NO	NO	NO
31.1	19018	25A MARKS STREET NAREMBURN	Second	S	55	50	54	48	55	51	54	49	-0.6	-1.9	-0.6	-1.8	60	55	NO	NO	NO	NO	NO
31.1	19018	25A MARKS STREET NAREMBURN	Second	E	50	45	50	44	51	46	50	45	-0.4	-1.1	-0.3	-1.0	60	55	NO	NO	NO	NO	NO
31.1	19018	25A MARKS STREET NAREMBURN	Second	S	51	47	51	45	52	47	51	46	-0.3	-1.2	-0.4	-1.1	60	55	NO	NO	NO	NO	NO
31.1	19018	25A MARKS STREET NAREMBURN	Second	E	50	45	50	44	51	46	50	45	-0.4	-1.1	-0.3	-1.0	60	55	NO	NO	NO	NO	NO
31.1	19018	25A MARKS STREET NAREMBURN	Second	N	51	45	50	44	51	46	51	45	-0.5	-1.0	-0.7	-1.0	60	55	NO	NO	NO	NO	NO
31.1	19026	25A MARKS STREET NAREMBURN	Ground	N	45	40	45	39	46	40	45	39	-0.4	-0.9	-0.5	-0.9	58	52	NO	NO	NO	NO	NO
31.1	19026	25A MARKS STREET NAREMBURN	Ground	W	48	44	48	42	48	44	48	43	-0.5	-1.6	-0.4	-1.5	60	55	NO	NO	NO	NO	NO
31.1	19026	25A MARKS STREET NAREMBURN	Ground	S	52	47	51	46	52	48	51	46	-0.5	-1.6	-0.4	-1.6	60	55	NO	NO	NO	NO	NO
31.1	19026	25A MARKS STREET NAREMBURN	Ground	E	48	44	48	42	49	44	48	43	-0.4	-1.3	-0.3	-1.2	60	55	NO	NO	NO	NO	NO
31.1	19026	25A MARKS STREET NAREMBURN	Ground	N	45	40	45	39	46	40	45	40	-0.3	-0.8	-0.3	-0.7	58	52	NO	NO	NO	NO	NO
31.1	19026	25A MARKS STREET NAREMBURN	Ground	E	46	40	46	40	46	41	46	40	-0.3	-0.9	-0.2	-0.7	58	53	NO	NO	NO	NO	NO
31.1	19026	25A MARKS STREET NAREMBURN	Ground	N	45	40	45	39	45	40	45	39	-0.4	-0.9	-0.3	-0.8	57	52	NO	NO	NO	NO	NO
31.1	19026	25A MARKS STREET NAREMBURN	Ground	E	45	40	45	39	46	40	45	40	-0.3	-0.9	-0.2	-0.7	58	52	NO	NO	NO	NO	NO
31.1	19026	25A MARKS STREET NAREMBURN	Ground	S	47	42	47	41	47	42	47	41	-0.2	-1.0	-0.2	-0.9	59	54	NO	NO	NO	NO	NO
31.1	19026	25A MARKS STREET NAREMBURN	Ground	SE	46	41	45	40	46	42	46	40	-0.5	-1.5	-0.4	-1.4	58	54	NO	NO	NO	NO	NO
31.1	19026	25A MARKS STREET NAREMBURN	Ground	S	47	42	47	41	47	42	47	41	-0.2	-1.0	-0.2	-0.9	59	54	NO	NO	NO	NO	NO
31.1	19026	25A MARKS STREET NAREMBURN	Ground	SE	46	41	45	40	46	42	46	40	-0.5	-1.5	-0.4	-1.4	58	54	NO	NO	NO	NO	NO
31.1	19026	25A MARKS STREET NAREMBURN	First	N	47	42	47	41	48	42	47	41	-0.5	-1.0	-0.6	-1.0	60	54	NO	NO	NO	NO	NO
31.1	19026	25A MARKS STREET NAREMBURN	First	W	49	45	49	44	50	45	49	44	-0.5	-1.5	-0.5	-1.5	60	55	NO	NO	NO	NO	NO
31.1	19026	25A MARKS STREET NAREMBURN	First	S	53	48	52	46	53	49	52	47	-0.5	-1.7	-0.4	-1.6	60	55	NO	NO	NO	NO	NO
31.1	19026	25A MARKS STREET NAREMBURN	First	E	49	45	49	43	50	45	49	44	-0.4	-1.3	-0.3	-1.2	60	55	NO	NO	NO	NO	NO
31.1	19026	25A MARKS STREET NAREMBURN	First	N	47	42	47	41	47	42	47	41	-0.4	-1.0	-0.4	-0.9	59	54	NO	NO	NO	NO	NO
31.1	19026	25A MARKS STREET NAREMBURN	First	E	47	42	47	41	48	43	47	42	-0.4	-1.0	-0.3	-0.8	60	55	NO	NO	NO	NO	NO
31.1	19026	25A MARKS STREET NAREMBURN	First	N	47	42	46	41	47	42	47	41	-0.4	-1.0	-0.4	-0.9	59	54	NO	NO	NO	NO	NO
31.1	19026	25A MARKS STREET NAREMBURN	First	E	47	42	47	41	47	42	47	41	-0.3	-0.9	-0.2	-0.8	59	54	NO	NO	NO	NO	NO
31.1	19026	25A MARKS STREET NAREMBURN	First	S	49	44	48	43	49	44	49	43	-0.4	-1.2	-0.3	-1.0	60	55	NO	NO	NO	NO	NO
31.1	19026	25A MARKS STREET NAREMBURN	First	SE	48	43	47	42	48	43	48	42	-0.5	-1.4	-0.4	-1.4	60	55	NO	NO	NO	NO	NO
31.1	19026	25A MARKS STREET NAREMBURN	Second	N	50	44	49	43	50	45	49	44	-0.5	-1.1	-0.6	-1.1	60	55	NO	NO	NO	NO	NO
31.1	19026	25A MARKS STREET NAREMBURN	Second	W	51	47	50	45	51	47	51	45	-0.5	-1.5	-0.4	-1.5	60	55	NO	NO	NO	NO	NO
31.1	19026	25A MARKS STREET NAREMBURN	Second	S	54	49	53	48	54	50	54	48	-0.5	-1.7	-0.4	-1.6	60	55	NO	NO	NO	NO	NO
31.1	19026	25A MARKS STREET NAREMBURN	Second	E	51	46	51	45	51	47	51	45	-0.4	-1.3	-0.3	-1.2	60	55	NO	NO	NO	NO	NO
31.1	19026	25A MARKS STREET NAREMBURN	Second	N	50	45	49	43	50	45	50	44	-0.5	-1.1	-0.4	-1.0	60	55	NO	NO	NO	NO	NO
31.1	19026	25A MARKS STREET NAREMBURN	Second	E	50	45	50	44	50	45	50	44	-0.4	-1.2	-0.4	-1.1	60	55	NO	NO	NO	NO	NO
31.1	19026	25A MARKS STREET NAREMBURN	Second	N	49	44	49	43	50	45	49	44	-0.4	-1.1	-0.4	-1.0	60	55	NO	NO	NO	NO	NO
31.1	19026	25A MARKS STREET NAREMBURN	Second	E	50	45	49	44	50	45	50	44	-0.3	-1.1	-0.3	-1.0	60	55	NO	NO	NO	NO	NO
31.1	19026	25A MARKS STREET NAREMBURN	Second	S	51	46	51	45	51	47	51	45	-0.4	-1.4	-0.4	-1.2	60	55	NO	NO	NO	NO	NO
31.1	19026	25A MARKS STREET NAREMBURN	Second	SE	50	46	50	44	51	46	50	45	-0.5	-1.5	-0.4	-1.5	60	55	NO	NO	NO	NO	NO
31.1	19043	3 MCBURNEY STREET NAREMBURN	Ground	N	53	47	52	46	53	47	52	46	-0.6	-1.0	-0.7	-1.0	60	55	NO	NO	NO	NO	NO
31.1	19043	3 MCBURNEY STREET NAREMBURN	Ground	W	49	44	48	43	49	44	48	43	-0.5	-1.3	-0.5	-1.4	60	55	NO	NO	NO	NO	NO
31.1	19043	3 MCBURNEY STREET NAREMBURN	Ground	S	53	48	53	47	53	48	53	47	-0.5	-1.1	-0.6	-1.1	60	55	NO	NO	NO	NO	NO
31.1	19043	3 MCBURNEY STREET NAREMBURN	Ground	E	52	47	51	46	52	47	52	46	-0.4	-1.3	-0.4	-1.2	60	55	NO	NO	NO	NO	NO
31.1	19055	7 PARKES STREET NAREMBURN	Ground	N	49	43	49	42	50	44	49	43	-0.6	-0.8	-0.7	-0.8	60	55	NO	NO	NO	NO	NO
31.1	19055	7 PARKES STREET NAREMBURN	Ground	S	54	49	53	47	54	50	53	48	-0.7	-1.9	-0.6	-1.8	60	55	NO	NO	NO	NO	NO
31.1	19055	7 PARKES STREET NAREMBURN	Ground	E	49	44	48	42	49	44	49	43	-0.4	-1.2	-0.3	-1.1	60	55	NO	NO	NO	NO	NO
31.1	19055	7 PARKES STREET NAREMBURN	First	N	52	46	51	45	52	46	51	45	-0.6	-0.9	-0.8	-0.9	60	55	NO	NO	NO	NO	NO
31.1	19055	7 PARKES STREET NAREMBURN	First	W	55	50	54	48	55	50	54	49	-0.6	-1.4	-0.7	-1.4	60	55	NO	NO	NO	NO	NO
31.1	19055	7 PARKES STREET NAREMBURN	First	S	55	51	55	49	56	51	55	50	-0.5	-1.8	-0.5	-1.7	60	55	NO	NO	NO	NO	NO

NCA	Receiver ID	Address	Floor Level	Facade	Opening Year 2027				Design Year 2037				Increase (Do Smthng - Do Nothing)				NCG project road noise criteria		Do noise levels exceed the cumulative limit with project roads adding ≥2dB to the total noise levels?		Is the contribution from the road project Acute?		Consider further treatment?
					Do Nothing		Do Smthng		Do Nothing		Do Smthng		Opening Year 2027		Design Year 2037								
					Day	Night	Day	Night	Day	Night	Day	Night	Day	Night	Day	Night	Day	Night	Day	Night	$L_{Aeq,15hr}$ ≥ 65dB	$L_{Aeq,9hr}$ ≥ 60dB	
31.1	19055	7 PARKES STREET NAREMBURN	First	E	50	45	50	44	50	45	50	44	-0.4	-1.3	-0.3	-1.1	60	55	NO	NO	NO	NO	NO
31.1	19055	7 PARKES STREET NAREMBURN	Second	N	54	48	54	47	55	49	54	48	-0.6	-0.9	-0.8	-1.0	60	55	NO	NO	NO	NO	NO
31.1	19055	7 PARKES STREET NAREMBURN	Second	W	56	51	56	50	57	51	56	50	-0.6	-1.4	-0.7	-1.3	60	55	NO	NO	NO	NO	NO
31.1	19055	7 PARKES STREET NAREMBURN	Second	S	57	52	56	51	57	53	56	51	-0.5	-1.8	-0.6	-1.7	60	55	NO	NO	NO	NO	NO
31.1	19055	7 PARKES STREET NAREMBURN	Second	E	52	47	52	46	52	48	52	46	-0.4	-1.3	-0.4	-1.3	60	55	NO	NO	NO	NO	NO
31.1	19065	1 MCBURNEY STREET NAREMBURN	Ground	N	53	47	52	46	53	47	52	46	-0.6	-1.0	-0.7	-1.0	60	55	NO	NO	NO	NO	NO
31.1	19065	1 MCBURNEY STREET NAREMBURN	Ground	W	49	45	49	43	50	45	49	44	-0.4	-1.3	-0.5	-1.3	60	55	NO	NO	NO	NO	NO
31.1	19065	1 MCBURNEY STREET NAREMBURN	Ground	S	53	48	52	46	53	48	52	47	-0.4	-1.2	-0.5	-1.2	60	55	NO	NO	NO	NO	NO
31.1	19065	1 MCBURNEY STREET NAREMBURN	Ground	E	51	47	51	45	52	47	51	46	-0.4	-1.3	-0.5	-1.3	60	55	NO	NO	NO	NO	NO
31.1	19066	11 MCBURNEY STREET NAREMBURN	Ground	W	73	67	72	66	74	67	72	66	-0.8	-0.7	-1.2	-0.7	60	55	NO	NO	NO	NO	NO
31.1	19066	11 MCBURNEY STREET NAREMBURN	Ground	S	69	63	68	62	69	63	68	62	-0.8	-0.7	-1.0	-0.8	60	55	NO	NO	NO	NO	NO
31.1	19066	11 MCBURNEY STREET NAREMBURN	Ground	S	64	58	63	57	64	58	63	57	-0.9	-0.8	-1.1	-0.9	60	55	NO	NO	NO	NO	NO
31.1	19066	11 MCBURNEY STREET NAREMBURN	Ground	E	55	50	55	49	56	51	55	49	-0.5	-1.4	-0.6	-1.3	60	55	NO	NO	NO	NO	NO
31.1	19067	77A BROOK STREET NAREMBURN	Ground	SE	55	50	54	49	55	50	55	49	-0.5	-1.4	-0.6	-1.3	60	55	NO	NO	NO	NO	NO
31.1	19067	77A BROOK STREET NAREMBURN	Ground	N	61	54	60	54	61	55	60	54	-0.8	-0.7	-1.0	-0.7	60	55	NO	NO	NO	NO	NO
31.1	19067	77A BROOK STREET NAREMBURN	Ground	W	73	67	72	66	74	67	73	67	-0.9	-0.6	-1.1	-0.7	60	55	NO	NO	NO	NO	NO
31.1	19071	7 MCBURNEY STREET NAREMBURN	Ground	N	53	48	53	47	54	48	53	47	-0.6	-0.9	-0.7	-0.9	60	55	NO	NO	NO	NO	NO
31.1	19071	7 MCBURNEY STREET NAREMBURN	Ground	W	52	47	52	46	52	48	52	46	-0.5	-1.4	-0.5	-1.4	60	55	NO	NO	NO	NO	NO
31.1	19071	7 MCBURNEY STREET NAREMBURN	Ground	S	57	51	56	50	57	51	56	50	-0.7	-1.1	-0.9	-1.1	60	55	NO	NO	NO	NO	NO
31.1	19071	7 MCBURNEY STREET NAREMBURN	Ground	E	53	48	52	47	53	48	53	47	-0.5	-1.4	-0.5	-1.4	60	55	NO	NO	NO	NO	NO
31.1	19072	1A MCBURNEY STREET NAREMBURN	Ground	N	53	47	52	46	53	47	52	46	-0.6	-1.0	-0.7	-1.0	60	55	NO	NO	NO	NO	NO
31.1	19072	1A MCBURNEY STREET NAREMBURN	Ground	W	52	47	52	46	53	47	52	46	-0.5	-1.1	-0.7	-1.1	60	55	NO	NO	NO	NO	NO
31.1	19072	1A MCBURNEY STREET NAREMBURN	Ground	S	52	46	51	45	52	47	51	46	-0.5	-1.1	-0.4	-1.0	60	55	NO	NO	NO	NO	NO
31.1	19072	1A MCBURNEY STREET NAREMBURN	Ground	E	51	46	50	44	51	46	50	45	-0.5	-1.3	-0.5	-1.3	60	55	NO	NO	NO	NO	NO
31.1	19078	338A WEST STREET NAREMBURN	Ground	N	47	41	46	40	47	42	47	41	-0.5	-0.9	-0.5	-0.8	59	54	NO	NO	NO	NO	NO
31.1	19078	338A WEST STREET NAREMBURN	Ground	W	48	43	47	41	48	43	47	42	-0.6	-1.3	-0.6	-1.3	60	55	NO	NO	NO	NO	NO
31.1	19078	338A WEST STREET NAREMBURN	Ground	S	49	44	49	43	49	44	49	43	-0.3	-1.0	-0.4	-0.8	60	55	NO	NO	NO	NO	NO
31.1	19078	338A WEST STREET NAREMBURN	Ground	E	48	43	48	42	48	43	48	42	-0.3	-0.9	-0.2	-0.8	60	55	NO	NO	NO	NO	NO
31.1	19078	338A WEST STREET NAREMBURN	First	N	49	44	49	43	50	44	49	43	-0.4	-1.1	-0.5	-1.1	60	55	NO	NO	NO	NO	NO
31.1	19078	338A WEST STREET NAREMBURN	First	W	50	45	50	44	50	46	50	44	-0.5	-1.3	-0.6	-1.3	60	55	NO	NO	NO	NO	NO
31.1	19078	338A WEST STREET NAREMBURN	First	S	50	45	50	44	51	46	50	45	-0.4	-1.1	-0.3	-1.0	60	55	NO	NO	NO	NO	NO
31.1	19078	338A WEST STREET NAREMBURN	First	E	50	45	49	44	50	45	50	44	-0.3	-1.0	-0.3	-0.9	60	55	NO	NO	NO	NO	NO
31.1	19078	338A WEST STREET NAREMBURN	First	S	50	45	50	44	51	46	50	45	-0.4	-1.1	-0.3	-1.0	60	55	NO	NO	NO	NO	NO
31.1	19078	338A WEST STREET NAREMBURN	First	E	50	45	49	44	50	45	50	44	-0.3	-1.0	-0.3	-0.9	60	55	NO	NO	NO	NO	NO
31.1	19087	9 MCBURNEY STREET NAREMBURN	Ground	N	53	47	52	46	53	47	52	46	-0.6	-0.7	-0.8	-0.8	60	55	NO	NO	NO	NO	NO
31.1	19087	9 MCBURNEY STREET NAREMBURN	Ground	W	56	51	56	50	57	51	56	50	-0.7	-0.9	-0.8	-1.0	60	55	NO	NO	NO	NO	NO
31.1	19087	9 MCBURNEY STREET NAREMBURN	Ground	S	58	53	58	52	59	53	58	52	-0.8	-1.0	-1.0	-1.0	60	55	NO	NO	NO	NO	NO
31.1	19087	9 MCBURNEY STREET NAREMBURN	Ground	E	51	46	51	45	51	47	51	45	-0.5	-1.5	-0.4	-1.4	60	55	NO	NO	NO	NO	NO
31.1	19087	9 MCBURNEY STREET NAREMBURN	First	N	55	50	55	49	56	50	55	49	-0.5	-0.8	-0.8	-0.8	60	55	NO	NO	NO	NO	NO
31.1	19087	9 MCBURNEY STREET NAREMBURN	First	W	59	53	58	52	59	53	58	52	-0.7	-0.9	-0.9	-1.0	60	55	NO	NO	NO	NO	NO
31.1	19087	9 MCBURNEY STREET NAREMBURN	First	S	60	54	59	53	60	55	60	54	-0.7	-1.0	-0.9	-1.0	60	55	NO	NO	NO	NO	NO
31.1	19087	9 MCBURNEY STREET NAREMBURN	First	E	54	50	54	48	55	50	54	49	-0.6	-1.5	-0.5	-1.5	60	55	NO	NO	NO	NO	NO
31.1	19092	9 PARKES STREET NAREMBURN	Ground	N	52	46	51	45	53	47	52	46	-0.6	-1.0	-0.8	-1.0	60	55	NO	NO	NO	NO	NO
31.1	19092	9 PARKES STREET NAREMBURN	Ground	W	53	48	53	47	54	49	53	47	-0.6	-1.3	-0.6	-1.3	60	55	NO	NO	NO	NO	NO
31.1	19092	9 PARKES STREET NAREMBURN	Ground	S	51	46	51	45	52	47	51	46	-0.5	-1.2	-0.5	-1.1	60	55	NO	NO	NO	NO	NO
31.1	19092	9 PARKES STREET NAREMBURN	Ground	E	48	43	48	42	49	44	48	43	-0.4	-0.9	-0.4	-0.9	60	55	NO	NO	NO	NO	NO
31.1	19094	5 MCBURNEY STREET NAREMBURN	Ground	E	52	47	51	46	52	47	52	46	-0.5	-1.2	-0.6	-1.2	60	55	NO	NO	NO	NO	NO
31.1	19094	5 MCBURNEY STREET NAREMBURN	Ground	N	54	48	54	48	55	49	54	48	-0.6	-0.9	-0.8	-0.9	60	55	NO	NO	NO	NO	NO
31.1	19094	5 MCBURNEY STREET NAREMBURN	Ground	W	53	48	52	47	53	49	53	47	-0.5	-1.3	-0.5	-1.2	60	55	NO	NO	NO	NO	NO
31.1	19094	5 MCBURNEY STREET NAREMBURN	Ground	S	56	50	55	49	56	51	55	49	-0.7	-1.2	-0.8	-1.2	60	55	NO	NO	NO	NO	NO
31.1	19094	5 MCBURNEY STREET NAREMBURN	Ground	S	56	50	55	49	56	51	55	49	-0.7	-1.2	-0.8	-1.2	60	55	NO	NO	NO	NO	NO
31.1	19094	5 MCBURNEY STREET NAREMBURN	Ground	E	52	48	52	46	53	48	52	47	-0.5	-1.4	-0.5	-1.4	60	55	NO	NO	NO	NO	NO
31.1	19094	5 MCBURNEY STREET NAREMBURN	Ground	NE	52	47	52	46	53	47	52	46	-0.5	-1.0	-0.7	-1.0	60	55	NO	NO	NO	NO	NO
31.1	19094	5 MCBURNEY STREET NAREMBURN	Ground	E	51	46	51	45	51	46	51	45	-0.4	-1.1	-0.5	-1.0	60	55	NO	NO	NO	NO	NO
31.1	19095	7 MCBURNEY STREET NAREMBURN	Ground	N	54	48	54	48	55	49	54	48	-0.5	-0.9	-0.8	-0.9	60	55	NO	NO	NO	NO	NO
31.1	19095	7 MCBURNEY STREET NAREMBURN	Ground	W	53	47	52	46	53	48	53	47	-0.6	-0.9	-0.8	-0.9	60	55	NO	NO	NO	NO	NO
31.1	19095	7 MCBURNEY STREET NAREMBURN	Ground	S	52	48	52	46	53	48	52	47	-0.5	-1.4	-0.5	-1.3	60	55	NO	NO	NO	NO	NO
31.1	19095	7 MCBURNEY STREET NAREMBURN	Ground	E	52	47	51	45	52	47	51	46	-0.5	-1.2	-0.5	-1.2	60	55	NO	NO	NO	NO	NO
31.1	19123	79 BROOK STREET NAREMBURN	Ground	W	73	67	72	66	74	67	73	67	-0.9	-0.6	-1.1	-0.7	60	55	NO	NO	NO	NO	NO
31.1	19123	79 BROOK STREET NAREMBURN	Ground	S	60	54	60	54	61	55	60	54	-0.7	-0.7	-1.1	-0.7	60	55	NO	NO	NO	NO	NO
31.1	19123	79 BROOK STREET NAREMBURN	Ground	E	54	49	54	48	55	50	54	49	-0.5	-1.3	-0.5	-1.3	60	55	NO	NO	NO	NO	NO
31.1	19123	79 BROOK STREET NAREMBURN	Ground	N	53	48	53	47	54	48	53	47	-0.5	-0.9	-0.7	-0.9	60	55	NO	NO	NO	NO	NO
31.1	19124	79A BROOK STREET NAREMBURN	Ground	E	53	48	53	47	54	48	53	47	-0.5	-1.0	-0.7	-1.0	60	55	NO	NO	NO	NO	NO
31.1	19124	79A BROOK STREET NAREMBURN	Ground	N	62	56	62	55	63	56	62	56	-0.7	-0.7	-0.9	-0.8	60	55	NO	NO	NO	NO	NO

NCA	Receiver ID	Address	Floor Level	Facade	Opening Year 2027				Design Year 2037				Increase (Do Smthng - Do Nothing)				NCG project road noise criteria		Do noise levels exceed the cumulative limit with project roads adding ≥2dB to the total noise levels?		Is the contribution from the road project Acute?		Consider further treatment?
					Do Nothing		Do Smthng		Do Nothing		Do Smthng		Opening Year 2027		Design Year 2037								
					Day	Night	Day	Night	Day	Night	Day	Night	Day	Night	Day	Night	Day	Night	Day	Night	$L_{Aeq,15hr}$ ≥ 65dB	$L_{Aeq,9hr}$ ≥ 60dB	
31.1	19124	79A BROOK STREET NAREMBURN	Ground	W	73	67	73	66	74	67	73	67	-0.8	-0.7	-1.1	-0.7	60	55	NO	NO	NO	NO	NO
31.1	19133	20 GRAFTON AVENUE NAREMBURN	Ground	N	51	45	50	44	51	46	51	45	-0.6	-1.0	-0.7	-1.0	60	55	NO	NO	NO	NO	NO
31.1	19133	20 GRAFTON AVENUE NAREMBURN	Ground	E	49	43	48	42	49	44	49	43	-0.4	-0.9	-0.3	-0.8	60	55	NO	NO	NO	NO	NO
31.1	19163	9 PARKES STREET NAREMBURN	Ground	W	51	46	51	45	52	46	51	45	-0.5	-1.1	-0.6	-1.1	60	55	NO	NO	NO	NO	NO
31.1	19163	9 PARKES STREET NAREMBURN	Ground	N	51	45	50	44	51	46	51	45	-0.5	-1.0	-0.6	-1.0	60	55	NO	NO	NO	NO	NO
31.1	19163	9 PARKES STREET NAREMBURN	Ground	E	49	44	48	43	49	44	49	43	-0.4	-1.1	-0.5	-1.1	60	55	NO	NO	NO	NO	NO
31.1	19163	9 PARKES STREET NAREMBURN	Ground	N	51	46	51	45	52	46	51	45	-0.5	-1.0	-0.6	-1.0	60	55	NO	NO	NO	NO	NO
31.1	19164	81 BROOK STREET NAREMBURN	Ground	N	54	48	53	47	54	48	53	47	-0.6	-0.8	-0.7	-0.8	60	55	NO	NO	NO	NO	NO
31.1	19164	81 BROOK STREET NAREMBURN	Ground	E	53	48	53	47	54	48	53	47	-0.6	-1.0	-0.7	-1.0	60	55	NO	NO	NO	NO	NO
31.1	19164	81 BROOK STREET NAREMBURN	Ground	N	66	59	65	59	66	60	65	59	-0.8	-0.7	-1.0	-0.8	60	55	NO	NO	NO	NO	NO
31.1	19164	81 BROOK STREET NAREMBURN	Ground	W	73	66	72	66	73	67	72	66	-0.8	-0.7	-1.1	-0.8	60	55	NO	NO	NO	NO	NO
31.1	19164	81 BROOK STREET NAREMBURN	Ground	S	61	55	61	54	62	55	61	55	-0.7	-0.7	-0.9	-0.7	60	55	NO	NO	NO	NO	NO
31.1	19164	81 BROOK STREET NAREMBURN	Ground	E	54	48	53	47	54	49	53	47	-0.6	-1.1	-0.7	-1.1	60	55	NO	NO	NO	NO	NO
31.1	19165	4 GRAFTON AVENUE NAREMBURN	Ground	N	48	43	48	42	49	44	48	43	-0.5	-1.1	-0.6	-1.1	60	55	NO	NO	NO	NO	NO
31.1	19165	4 GRAFTON AVENUE NAREMBURN	Ground	W	48	43	47	42	48	43	48	42	-0.5	-1.4	-0.4	-1.3	60	55	NO	NO	NO	NO	NO
31.1	19165	4 GRAFTON AVENUE NAREMBURN	Ground	S	49	44	49	43	50	45	49	44	-0.4	-1.2	-0.4	-1.2	60	55	NO	NO	NO	NO	NO
31.1	19165	4 GRAFTON AVENUE NAREMBURN	Ground	E	48	43	48	42	48	44	48	42	-0.4	-1.4	-0.4	-1.3	60	55	NO	NO	NO	NO	NO
31.1	19168	2 GRAFTON AVENUE NAREMBURN	Ground	N	47	42	47	41	47	42	47	41	-0.5	-0.9	-0.6	-0.9	59	54	NO	NO	NO	NO	NO
31.1	19168	2 GRAFTON AVENUE NAREMBURN	Ground	W	48	43	47	42	48	44	48	42	-0.4	-1.4	-0.4	-1.4	60	55	NO	NO	NO	NO	NO
31.1	19168	2 GRAFTON AVENUE NAREMBURN	Ground	S	50	45	49	44	50	45	50	44	-0.2	-1.1	-0.2	-1.0	60	55	NO	NO	NO	NO	NO
31.1	19168	2 GRAFTON AVENUE NAREMBURN	Ground	E	48	42	47	41	48	43	48	42	-0.3	-1.0	-0.2	-0.7	60	55	NO	NO	NO	NO	NO
31.1	19168	2 GRAFTON AVENUE NAREMBURN	First	N	49	44	49	43	50	44	49	43	-0.5	-1.1	-0.6	-1.0	60	55	NO	NO	NO	NO	NO
31.1	19168	2 GRAFTON AVENUE NAREMBURN	First	W	50	45	50	44	50	46	50	44	-0.4	-1.3	-0.5	-1.3	60	55	NO	NO	NO	NO	NO
31.1	19168	2 GRAFTON AVENUE NAREMBURN	First	S	51	46	51	45	51	47	51	46	-0.3	-1.1	-0.2	-1.1	60	55	NO	NO	NO	NO	NO
31.1	19168	2 GRAFTON AVENUE NAREMBURN	First	E	49	44	49	43	50	45	49	44	-0.3	-1.1	-0.3	-0.9	60	55	NO	NO	NO	NO	NO
31.1	19182	8 GRAFTON AVENUE NAREMBURN	Ground	S	50	45	50	44	50	45	50	44	-0.4	-1.1	-0.3	-1.0	60	55	NO	NO	NO	NO	NO
31.1	19182	8 GRAFTON AVENUE NAREMBURN	Ground	E	49	44	48	43	49	44	49	43	-0.5	-1.2	-0.4	-1.1	60	55	NO	NO	NO	NO	NO
31.1	19182	8 GRAFTON AVENUE NAREMBURN	Ground	N	50	45	50	44	51	45	50	44	-0.6	-1.0	-0.7	-1.0	60	55	NO	NO	NO	NO	NO
31.1	19183	8A GRAFTON AVENUE NAREMBURN	Ground	N	50	45	49	43	51	45	50	44	-0.6	-1.1	-0.8	-1.0	60	55	NO	NO	NO	NO	NO
31.1	19183	8A GRAFTON AVENUE NAREMBURN	Ground	W	49	44	49	43	50	45	49	44	-0.5	-1.4	-0.5	-1.3	60	55	NO	NO	NO	NO	NO
31.1	19183	8A GRAFTON AVENUE NAREMBURN	Ground	S	50	45	50	44	51	46	50	44	-0.5	-1.1	-0.4	-1.1	60	55	NO	NO	NO	NO	NO
31.1	19198	10 GRAFTON AVENUE NAREMBURN	Ground	S	50	45	49	44	50	45	50	44	-0.4	-1.1	-0.4	-1.1	60	55	NO	NO	NO	NO	NO
31.1	19198	10 GRAFTON AVENUE NAREMBURN	Ground	E	49	44	48	43	49	44	49	43	-0.4	-1.2	-0.4	-1.2	60	55	NO	NO	NO	NO	NO
31.1	19198	10 GRAFTON AVENUE NAREMBURN	Ground	N	50	45	49	43	50	45	50	44	-0.6	-1.1	-0.7	-1.1	60	55	NO	NO	NO	NO	NO
31.1	19198	10 GRAFTON AVENUE NAREMBURN	Ground	W	47	43	47	41	48	43	47	42	-0.5	-1.3	-0.4	-1.3	60	55	NO	NO	NO	NO	NO
31.1	19201	32A GRAFTON AVENUE NAREMBURN	Ground	N	53	47	53	47	54	48	53	47	-0.6	-0.9	-0.8	-0.9	60	55	NO	NO	NO	NO	NO
31.1	19201	32A GRAFTON AVENUE NAREMBURN	Ground	W	53	47	52	46	53	48	52	47	-0.6	-1.0	-0.7	-1.0	60	55	NO	NO	NO	NO	NO
31.1	19201	32A GRAFTON AVENUE NAREMBURN	Ground	N	52	47	52	46	53	47	52	46	-0.5	-0.9	-0.7	-0.9	60	55	NO	NO	NO	NO	NO
31.1	19201	32A GRAFTON AVENUE NAREMBURN	Ground	W	52	46	51	45	52	47	51	46	-0.5	-0.9	-0.7	-1.0	60	55	NO	NO	NO	NO	NO
31.1	19201	32A GRAFTON AVENUE NAREMBURN	Ground	S	52	47	51	46	52	47	52	46	-0.5	-1.0	-0.6	-1.0	60	55	NO	NO	NO	NO	NO
31.1	19201	32A GRAFTON AVENUE NAREMBURN	Ground	W	52	47	52	46	53	47	52	46	-0.5	-1.1	-0.7	-1.1	60	55	NO	NO	NO	NO	NO
31.1	19201	32A GRAFTON AVENUE NAREMBURN	Ground	S	52	47	52	46	52	47	52	46	-0.5	-1.0	-0.6	-1.0	60	55	NO	NO	NO	NO	NO
31.1	19201	32A GRAFTON AVENUE NAREMBURN	Ground	E	51	46	51	45	52	47	51	46	-0.5	-1.1	-0.5	-1.1	60	55	NO	NO	NO	NO	NO
31.1	19206	6 GRAFTON AVENUE NAREMBURN	Ground	E	49	44	48	43	49	44	49	43	-0.4	-1.2	-0.4	-1.1	60	55	NO	NO	NO	NO	NO
31.1	19206	6 GRAFTON AVENUE NAREMBURN	Ground	N	48	43	48	42	49	44	48	42	-0.4	-1.2	-0.5	-1.1	60	55	NO	NO	NO	NO	NO
31.1	19206	6 GRAFTON AVENUE NAREMBURN	Ground	E	48	43	48	42	49	44	48	43	-0.4	-1.2	-0.4	-1.1	60	55	NO	NO	NO	NO	NO
31.1	19206	6 GRAFTON AVENUE NAREMBURN	Ground	S	50	45	50	44	50	45	50	44	-0.4	-1.0	-0.3	-0.9	60	55	NO	NO	NO	NO	NO
31.1	19206	6 GRAFTON AVENUE NAREMBURN	Ground	E	49	44	49	43	49	45	49	43	-0.4	-1.2	-0.3	-1.1	60	55	NO	NO	NO	NO	NO
31.1	19207	6A GRAFTON AVENUE NAREMBURN	Ground	NE	50	44	49	43	50	45	50	44	-0.5	-1.0	-0.6	-0.9	60	55	NO	NO	NO	NO	NO
31.1	19207	6A GRAFTON AVENUE NAREMBURN	Ground	W	48	43	47	42	48	44	48	42	-0.4	-1.3	-0.4	-1.3	60	55	NO	NO	NO	NO	NO
31.1	19207	6A GRAFTON AVENUE NAREMBURN	Ground	S	49	44	48	43	49	44	49	43	-0.4	-1.2	-0.5	-1.1	60	55	NO	NO	NO	NO	NO
31.1	19211	12 GRAFTON AVENUE NAREMBURN	Ground	N	49	44	49	43	50	44	49	43	-0.5	-1.0	-0.6	-1.0	60	55	NO	NO	NO	NO	NO
31.1	19211	12 GRAFTON AVENUE NAREMBURN	Ground	W	48	43	48	42	49	44	48	43	-0.5	-1.3	-0.4	-1.2	60	55	NO	NO	NO	NO	NO
31.1	19211	12 GRAFTON AVENUE NAREMBURN	Ground	S	49	44	48	43	49	44	49	43	-0.4	-1.2	-0.5	-1.2	60	55	NO	NO	NO	NO	NO
31.1	19211	12 GRAFTON AVENUE NAREMBURN	Ground	SE	48	44	48	42	49	44	48	43	-0.4	-1.3	-0.5	-1.2	60	55	NO	NO	NO	NO	NO
31.1	19211	12 GRAFTON AVENUE NAREMBURN	Ground	S	49	44	48	43	49	44	49	43	-0.5	-1.4	-0.5	-1.2	60	55	NO	NO	NO	NO	NO
31.1	19211	12 GRAFTON AVENUE NAREMBURN	Ground	E	48	44	48	42	49	44	48	43	-0.5	-1.4	-0.4	-1.3	60	55	NO	NO	NO	NO	NO
31.1	19229	14 GRAFTON AVENUE NAREMBURN	Ground	E	48	44	48	42	49	44	48	43	-0.4	-1.2	-0.4	-1.2	60	55	NO	NO	NO	NO	NO
31.1	19229	14 GRAFTON AVENUE NAREMBURN	Ground	N	49	44	48	42	49	44	49	43	-0.4	-1.1	-0.5	-1.0	60	55	NO	NO	NO	NO	NO
31.1	19229	14 GRAFTON AVENUE NAREMBURN	Ground	S	49	44	49	43	49	44	49	43	-0.4	-1.2	-0.5	-1.2	60	55	NO	NO	NO	NO	NO
31.1	19229	14 GRAFTON AVENUE NAREMBURN	Ground	E	48	44	48	42	49	44	48	43	-0.4	-1.2	-0.4	-1.2	60	55	NO	NO	NO	NO	NO
31.1	19230	14A GRAFTON AVENUE NAREMBURN	Ground	E	48	43	48	42	49	44	48	43	-0.4	-1.1	-0.4	-1.1	60	55	NO	NO	NO	NO	NO

NCA	Receiver ID	Address	Floor Level	Facade	Opening Year 2027				Design Year 2037				Increase (Do Smthng - Do Nothing)				NCG project road noise criteria		Do noise levels exceed the cumulative limit with project roads adding ≥2dB to the total noise levels?		Is the contribution from the road project Acute?		Consider further treatment?
					Do Nothing		Do Smthng		Do Nothing		Do Smthng		Opening Year 2027		Design Year 2037								
					Day	Night	Day	Night	Day	Night	Day	Night	Day	Night	Day	Night	Day	Night	Day	Night	$L_{Aeq,15hr}$ ≥ 65dB	$L_{Aeq,9hr}$ ≥ 60dB	
31.1	19230	14A GRAFTON AVENUE NAREMBURN	Ground	W	47	43	47	41	48	43	47	42	-0.4	-1.3	-0.4	-1.3	60	55	NO	NO	NO	NO	NO
31.1	19230	14A GRAFTON AVENUE NAREMBURN	Ground	S	49	44	48	43	49	44	49	43	-0.5	-1.1	-0.5	-1.1	60	55	NO	NO	NO	NO	NO
31.1	19240	16A GRAFTON AVENUE NAREMBURN	Ground	N	49	44	49	43	50	44	49	43	-0.5	-1.0	-0.6	-1.0	60	55	NO	NO	NO	NO	NO
31.1	19240	16A GRAFTON AVENUE NAREMBURN	Ground	W	48	43	48	42	49	44	48	43	-0.5	-1.0	-0.4	-1.0	60	55	NO	NO	NO	NO	NO
31.1	19240	16A GRAFTON AVENUE NAREMBURN	Ground	S	48	43	48	42	49	44	48	43	-0.4	-0.9	-0.5	-0.9	60	55	NO	NO	NO	NO	NO
31.1	19241	16 GRAFTON AVENUE NAREMBURN	Ground	E	49	43	48	42	49	44	48	43	-0.5	-1.0	-0.4	-0.9	60	55	NO	NO	NO	NO	NO
31.1	19241	16 GRAFTON AVENUE NAREMBURN	Ground	S	49	44	49	43	49	44	49	43	-0.5	-1.1	-0.4	-1.0	60	55	NO	NO	NO	NO	NO
31.1	19241	16 GRAFTON AVENUE NAREMBURN	Ground	E	49	44	48	42	49	44	48	43	-0.4	-1.2	-0.4	-1.1	60	55	NO	NO	NO	NO	NO
31.1	19241	16 GRAFTON AVENUE NAREMBURN	Ground	N	50	45	50	44	51	45	50	44	-0.5	-1.0	-0.7	-1.0	60	55	NO	NO	NO	NO	NO
31.1	19243	22 GRAFTON AVENUE NAREMBURN	Ground	N	51	46	51	45	52	46	51	45	-0.6	-1.0	-0.7	-1.0	60	55	NO	NO	NO	NO	NO
31.1	19243	22 GRAFTON AVENUE NAREMBURN	Ground	W	50	45	49	44	50	45	50	44	-0.5	-1.1	-0.6	-1.1	60	55	NO	NO	NO	NO	NO
31.1	19243	22 GRAFTON AVENUE NAREMBURN	Ground	S	48	43	48	42	49	43	48	42	-0.5	-0.8	-0.6	-0.8	60	55	NO	NO	NO	NO	NO
31.1	19243	22 GRAFTON AVENUE NAREMBURN	Ground	E	49	44	49	43	50	44	49	44	-0.4	-1.0	-0.4	-0.9	60	55	NO	NO	NO	NO	NO
31.1	19244	83 BROOK STREET NAREMBURN	Ground	N	70	63	69	63	70	64	69	63	-0.8	-0.7	-1.1	-0.7	60	55	NO	NO	NO	NO	NO
31.1	19244	83 BROOK STREET NAREMBURN	Ground	W	73	66	72	66	73	67	72	66	-0.9	-0.7	-1.1	-0.8	60	55	NO	NO	NO	NO	NO
31.1	19244	83 BROOK STREET NAREMBURN	Ground	S	64	57	63	57	64	58	63	57	-0.7	-0.7	-1.0	-0.8	60	55	NO	NO	NO	NO	NO
31.1	19244	83 BROOK STREET NAREMBURN	Ground	E	51	46	51	45	52	46	51	45	-0.6	-1.0	-0.7	-1.0	60	55	NO	NO	NO	NO	NO
31.1	19244	83 BROOK STREET NAREMBURN	Ground	N	60	54	59	53	61	54	60	53	-0.8	-0.8	-1.0	-0.9	60	55	NO	NO	NO	NO	NO
31.1	19244	83 BROOK STREET NAREMBURN	First	N	72	65	71	65	72	66	71	65	-0.8	-0.7	-1.0	-0.8	60	55	NO	NO	NO	NO	NO
31.1	19244	83 BROOK STREET NAREMBURN	First	W	74	67	73	67	74	68	73	67	-0.8	-0.7	-1.1	-0.8	60	55	NO	NO	NO	NO	NO
31.1	19244	83 BROOK STREET NAREMBURN	First	S	65	59	64	58	66	59	65	58	-0.7	-0.7	-0.9	-0.9	60	55	NO	NO	NO	NO	NO
31.1	19244	83 BROOK STREET NAREMBURN	First	E	56	50	56	49	57	51	56	50	-0.6	-0.9	-0.8	-0.9	60	55	NO	NO	NO	NO	NO
31.1	19244	83 BROOK STREET NAREMBURN	First	N	64	58	63	57	65	58	64	57	-0.8	-0.8	-1.0	-0.8	60	55	NO	NO	NO	NO	NO
31.1	19252	30 GRAFTON AVENUE NAREMBURN	Ground	NE	53	47	52	46	53	47	53	47	-0.5	-0.9	-0.7	-0.9	60	55	NO	NO	NO	NO	NO
31.1	19252	30 GRAFTON AVENUE NAREMBURN	Ground	W	50	45	50	44	51	46	50	45	-0.5	-1.1	-0.6	-1.1	60	55	NO	NO	NO	NO	NO
31.1	19252	30 GRAFTON AVENUE NAREMBURN	Ground	E	51	46	50	45	51	46	51	45	-0.4	-1.1	-0.5	-1.1	60	55	NO	NO	NO	NO	NO
31.1	19255	24 GRAFTON AVENUE NAREMBURN	Ground	N	52	47	52	46	53	47	52	46	-0.6	-0.9	-0.8	-0.9	60	55	NO	NO	NO	NO	NO
31.1	19255	24 GRAFTON AVENUE NAREMBURN	Ground	W	46	41	46	40	46	42	46	40	-0.5	-1.3	-0.4	-1.3	58	54	NO	NO	NO	NO	NO
31.1	19255	24 GRAFTON AVENUE NAREMBURN	Ground	S	49	44	49	43	50	45	49	44	-0.4	-1.2	-0.5	-1.1	60	55	NO	NO	NO	NO	NO
31.1	19255	24 GRAFTON AVENUE NAREMBURN	Ground	E	50	45	50	44	51	46	50	45	-0.5	-1.1	-0.4	-1.1	60	55	NO	NO	NO	NO	NO
31.1	19262	20 GRAFTON AVENUE NAREMBURN	Ground	W	48	43	48	42	48	43	48	42	-0.4	-1.1	-0.5	-1.1	60	55	NO	NO	NO	NO	NO
31.1	19262	20 GRAFTON AVENUE NAREMBURN	Ground	S	49	44	49	43	49	44	49	43	-0.4	-1.0	-0.5	-0.9	60	55	NO	NO	NO	NO	NO
31.1	19262	20 GRAFTON AVENUE NAREMBURN	Ground	E	49	44	48	43	49	44	49	43	-0.4	-1.0	-0.4	-0.9	60	55	NO	NO	NO	NO	NO
31.1	19262	20 GRAFTON AVENUE NAREMBURN	Ground	N	51	45	50	44	51	46	51	45	-0.6	-1.0	-0.7	-1.0	60	55	NO	NO	NO	NO	NO
31.1	19262	20 GRAFTON AVENUE NAREMBURN	Ground	W	47	42	47	41	47	43	47	41	-0.4	-1.1	-0.4	-1.1	59	55	NO	NO	NO	NO	NO
31.1	19264	26 GRAFTON AVENUE NAREMBURN	Ground	N	52	46	51	45	52	46	51	45	-0.6	-0.7	-0.8	-0.8	60	55	NO	NO	NO	NO	NO
31.1	19264	26 GRAFTON AVENUE NAREMBURN	Ground	W	48	43	48	42	49	44	48	43	-0.5	-1.2	-0.4	-1.2	60	55	NO	NO	NO	NO	NO
31.1	19264	26 GRAFTON AVENUE NAREMBURN	Ground	S	50	45	49	43	50	45	49	44	-0.4	-1.2	-0.5	-1.2	60	55	NO	NO	NO	NO	NO
31.1	19264	26 GRAFTON AVENUE NAREMBURN	Ground	E	47	42	47	41	48	43	47	42	-0.5	-1.3	-0.5	-1.2	60	55	NO	NO	NO	NO	NO
31.1	19264	26 GRAFTON AVENUE NAREMBURN	First	N	55	49	54	48	55	49	54	48	-0.6	-0.9	-0.8	-0.9	60	55	NO	NO	NO	NO	NO
31.1	19264	26 GRAFTON AVENUE NAREMBURN	First	W	52	47	51	45	52	47	52	46	-0.5	-1.2	-0.6	-1.2	60	55	NO	NO	NO	NO	NO
31.1	19264	26 GRAFTON AVENUE NAREMBURN	First	S	52	47	51	45	52	47	52	46	-0.4	-1.1	-0.5	-1.1	60	55	NO	NO	NO	NO	NO
31.1	19264	26 GRAFTON AVENUE NAREMBURN	First	E	51	46	50	44	51	46	51	45	-0.4	-1.2	-0.5	-1.1	60	55	NO	NO	NO	NO	NO
31.1	19276	30A GRAFTON AVENUE NAREMBURN	Ground	N	54	48	53	47	54	48	53	47	-0.6	-0.9	-0.7	-0.9	60	55	NO	NO	NO	NO	NO
31.1	19276	30A GRAFTON AVENUE NAREMBURN	Ground	W	52	47	52	46	53	47	52	46	-0.5	-1.0	-0.6	-1.0	60	55	NO	NO	NO	NO	NO
31.1	19276	30A GRAFTON AVENUE NAREMBURN	Ground	S	51	46	51	45	51	46	51	45	-0.5	-1.1	-0.5	-1.0	60	55	NO	NO	NO	NO	NO
31.1	19276	30A GRAFTON AVENUE NAREMBURN	Ground	SE	51	46	50	45	51	46	51	45	-0.5	-1.1	-0.5	-1.1	60	55	NO	NO	NO	NO	NO
31.1	19276	30A GRAFTON AVENUE NAREMBURN	Ground	E	51	46	50	44	51	46	51	45	-0.5	-1.2	-0.5	-1.2	60	55	NO	NO	NO	NO	NO
31.1	19281	28 GRAFTON AVENUE NAREMBURN	Ground	S	50	45	50	44	51	45	50	44	-0.5	-1.1	-0.5	-1.1	60	55	NO	NO	NO	NO	NO
31.1	19281	28 GRAFTON AVENUE NAREMBURN	Ground	SE	50	45	50	44	51	46	50	44	-0.4	-1.2	-0.5	-1.2	60	55	NO	NO	NO	NO	NO
31.1	19281	28 GRAFTON AVENUE NAREMBURN	Ground	E	50	45	50	44	51	46	50	44	-0.5	-1.2	-0.5	-1.2	60	55	NO	NO	NO	NO	NO
31.1	19281	28 GRAFTON AVENUE NAREMBURN	Ground	N	54	48	53	47	54	48	53	47	-0.6	-0.9	-0.8	-0.9	60	55	NO	NO	NO	NO	NO
31.1	19282	28A GRAFTON AVENUE NAREMBURN	Ground	N	53	47	53	46	54	48	53	47	-0.6	-0.9	-0.8	-0.9	60	55	NO	NO	NO	NO	NO
31.1	19282	28A GRAFTON AVENUE NAREMBURN	Ground	W	53	47	52	46	53	47	52	46	-0.6	-1.0	-0.7	-1.0	60	55	NO	NO	NO	NO	NO
31.1	19282	28A GRAFTON AVENUE NAREMBURN	Ground	SW	50	45	49	44	50	45	50	44	-0.5	-1.2	-0.4	-1.2	60	55	NO	NO	NO	NO	NO
31.1	19282	28A GRAFTON AVENUE NAREMBURN	Ground	S	51	46	50	44	51	46	51	45	-0.5	-1.1	-0.5	-1.1	60	55	NO	NO	NO	NO	NO
31.1	19282	28A GRAFTON AVENUE NAREMBURN	Ground	W	51	46	50	45	51	46	51	45	-0.5	-1.1	-0.6	-1.1	60	55	NO	NO	NO	NO	NO
31.1	19292	34A GRAFTON AVENUE NAREMBURN	Ground	N	54	47	53	47	54	48	53	47	-0.7	-0.8	-0.9	-0.9	60	55	NO	NO	NO	NO	NO
31.1	19292	34A GRAFTON AVENUE NAREMBURN	Ground	S	50	45	50	44	51	45	50	44	-0.5	-0.8	-0.6	-0.8	60	55	NO	NO	NO	NO	NO
31.1	19292	34A GRAFTON AVENUE NAREMBURN	First	N	57	51	57	50	58	52	57	51	-0.7	-0.8	-1.0	-0.8	60	55	NO	NO	NO	NO	NO
31.1	19292	34A GRAFTON AVENUE NAREMBURN	First	W	53	48	53	47	54	48	53	47	-0.5	-1.1	-0.7	-1.1	60	55	NO	NO	NO	NO	NO
31.1	19292	34A GRAFTON AVENUE NAREMBURN	First	S	54	48	53	47	54	49	54	48	-0.6	-1.0	-0.7	-1.0	60	55	NO	NO	NO	NO	NO

NCA	Receiver ID	Address	Floor Level	Facade	Opening Year 2027				Design Year 2037				Increase (Do Smthng - Do Nothing)				NCG project road noise criteria		Do noise levels exceed the cumulative limit with project roads adding ≥2dB to the total noise levels?		Is the contribution from the road project Acute?		Consider further treatment?
					Do Nothing		Do Smthng		Do Nothing		Do Smthng		Opening Year 2027		Design Year 2037								
					Day	Night	Day	Night	Day	Night	Day	Night	Day	Night	Day	Night	Day	Night	Day	Night	$L_{Aeq,15hr} \geq 65dB$	$L_{Aeq,9hr} \geq 60dB$	
31.1	19293	34B GRAFTON AVENUE NAREMBURN	Ground	S	51	45	50	44	51	46	51	45	-0.5	-1.0	-0.6	-1.0	60	55	NO	NO	NO	NO	NO
31.1	19293	34B GRAFTON AVENUE NAREMBURN	Ground	E	49	44	48	43	49	44	49	43	-0.5	-1.3	-0.5	-1.3	60	55	NO	NO	NO	NO	NO
31.1	19293	34B GRAFTON AVENUE NAREMBURN	Ground	N	55	49	55	48	56	49	55	49	-0.7	-0.8	-1.0	-0.8	60	55	NO	NO	NO	NO	NO
31.1	19293	34B GRAFTON AVENUE NAREMBURN	First	S	54	48	53	47	54	49	53	48	-0.5	-1.0	-0.7	-1.0	60	55	NO	NO	NO	NO	NO
31.1	19293	34B GRAFTON AVENUE NAREMBURN	First	E	52	47	52	46	53	47	52	46	-0.6	-1.2	-0.7	-1.2	60	55	NO	NO	NO	NO	NO
31.1	19293	34B GRAFTON AVENUE NAREMBURN	First	N	58	52	57	51	59	52	58	51	-0.7	-0.8	-0.9	-0.8	60	55	NO	NO	NO	NO	NO
31.1	19299	85 BROOK STREET NAREMBURN	Ground	N	62	56	61	55	63	56	62	55	-0.8	-0.8	-1.1	-0.8	60	55	NO	NO	NO	NO	NO
31.1	19299	85 BROOK STREET NAREMBURN	Ground	W	73	67	73	66	74	67	73	67	-0.8	-0.7	-1.2	-0.7	60	55	NO	NO	NO	NO	NO
31.1	19299	85 BROOK STREET NAREMBURN	Ground	S	59	53	59	52	60	53	59	53	-0.8	-0.8	-1.1	-0.8	60	55	NO	NO	NO	NO	NO
31.1	19299	85 BROOK STREET NAREMBURN	Ground	E	53	47	52	46	53	48	53	47	-0.6	-1.0	-0.7	-1.0	60	55	NO	NO	NO	NO	NO
31.1	19310	32 GRAFTON AVENUE NAREMBURN	Ground	N	57	51	57	50	58	51	57	50	-0.7	-0.8	-1.0	-0.9	60	55	NO	NO	NO	NO	NO
31.1	19310	32 GRAFTON AVENUE NAREMBURN	Ground	W	53	47	53	47	54	48	53	47	-0.7	-0.9	-0.9	-1.0	60	55	NO	NO	NO	NO	NO
31.1	19310	32 GRAFTON AVENUE NAREMBURN	Ground	SW	50	45	50	44	51	46	50	44	-0.4	-1.1	-0.5	-1.1	60	55	NO	NO	NO	NO	NO
31.1	19310	32 GRAFTON AVENUE NAREMBURN	Ground	S	51	46	51	45	52	46	51	45	-0.4	-1.0	-0.5	-1.0	60	55	NO	NO	NO	NO	NO
31.1	19310	32 GRAFTON AVENUE NAREMBURN	Ground	E	51	46	51	45	52	46	51	45	-0.5	-1.1	-0.6	-1.1	60	55	NO	NO	NO	NO	NO
31.1	19328	1 GRAFTON AVENUE NAREMBURN	Ground	N	47	41	46	40	47	42	47	41	-0.4	-0.8	-0.5	-0.7	59	54	NO	NO	NO	NO	NO
31.1	19328	1 GRAFTON AVENUE NAREMBURN	Ground	W	47	42	46	41	47	43	47	41	-0.4	-1.4	-0.4	-1.3	59	55	NO	NO	NO	NO	NO
31.1	19328	1 GRAFTON AVENUE NAREMBURN	Ground	S	49	44	49	43	50	45	49	44	-0.3	-1.0	-0.2	-0.9	60	55	NO	NO	NO	NO	NO
31.1	19328	1 GRAFTON AVENUE NAREMBURN	Ground	E	48	42	47	41	48	43	48	42	-0.2	-0.8	-0.1	-0.7	60	55	NO	NO	NO	NO	NO
31.1	19328	1 GRAFTON AVENUE NAREMBURN	First	N	50	44	49	43	50	45	50	44	-0.5	-0.9	-0.6	-0.9	60	55	NO	NO	NO	NO	NO
31.1	19328	1 GRAFTON AVENUE NAREMBURN	First	W	50	45	49	44	50	45	50	44	-0.5	-1.2	-0.5	-1.2	60	55	NO	NO	NO	NO	NO
31.1	19328	1 GRAFTON AVENUE NAREMBURN	First	S	50	45	50	44	51	46	50	45	-0.3	-1.1	-0.3	-1.0	60	55	NO	NO	NO	NO	NO
31.1	19328	1 GRAFTON AVENUE NAREMBURN	First	E	49	44	49	43	50	44	49	44	-0.2	-1.0	-0.2	-0.8	60	55	NO	NO	NO	NO	NO
31.1	19346	9 GRAFTON AVENUE NAREMBURN	Ground	N	49	43	49	43	50	44	49	43	-0.6	-0.8	-0.8	-0.8	60	55	NO	NO	NO	NO	NO
31.1	19346	9 GRAFTON AVENUE NAREMBURN	Ground	W	47	42	46	41	47	43	47	41	-0.4	-1.3	-0.4	-1.2	59	55	NO	NO	NO	NO	NO
31.1	19346	9 GRAFTON AVENUE NAREMBURN	Ground	S	49	44	48	43	49	44	49	43	-0.5	-1.2	-0.4	-1.1	60	55	NO	NO	NO	NO	NO
31.1	19346	9 GRAFTON AVENUE NAREMBURN	First	N	52	46	51	45	53	47	52	46	-0.7	-0.8	-0.9	-0.9	60	55	NO	NO	NO	NO	NO
31.1	19346	9 GRAFTON AVENUE NAREMBURN	First	W	50	45	49	43	50	45	49	44	-0.5	-1.3	-0.4	-1.3	60	55	NO	NO	NO	NO	NO
31.1	19346	9 GRAFTON AVENUE NAREMBURN	First	S	50	45	50	44	51	46	50	45	-0.4	-1.3	-0.4	-1.2	60	55	NO	NO	NO	NO	NO
31.1	19346	9 GRAFTON AVENUE NAREMBURN	First	E	49	44	49	43	50	45	49	44	-0.3	-1.1	-0.4	-1.0	60	55	NO	NO	NO	NO	NO
31.1	19351	3 GRAFTON AVENUE NAREMBURN	Ground	N	48	43	47	42	48	43	48	42	-0.5	-1.1	-0.4	-1.0	60	55	NO	NO	NO	NO	NO
31.1	19351	3 GRAFTON AVENUE NAREMBURN	Ground	W	45	41	45	39	46	41	45	40	-0.4	-1.2	-0.4	-1.1	58	53	NO	NO	NO	NO	NO
31.1	19351	3 GRAFTON AVENUE NAREMBURN	Ground	S	50	45	49	43	50	45	50	44	-0.4	-1.1	-0.3	-1.0	60	55	NO	NO	NO	NO	NO
31.1	19351	3 GRAFTON AVENUE NAREMBURN	Ground	E	48	43	47	42	48	43	47	42	-0.4	-1.3	-0.4	-1.2	60	55	NO	NO	NO	NO	NO
31.1	19366	87 BROOK STREET NAREMBURN	Ground	W	74	68	73	67	75	68	73	67	-0.9	-0.6	-1.2	-0.8	60	55	NO	NO	NO	NO	NO
31.1	19366	87 BROOK STREET NAREMBURN	Ground	S	60	54	59	53	61	54	60	53	-0.8	-0.8	-1.0	-0.8	60	55	NO	NO	NO	NO	NO
31.1	19366	87 BROOK STREET NAREMBURN	Ground	E	54	48	53	47	54	49	54	48	-0.5	-1.0	-0.7	-1.1	60	55	NO	NO	NO	NO	NO
31.1	19366	87 BROOK STREET NAREMBURN	Ground	N	57	50	56	50	57	51	56	50	-0.6	-0.8	-0.9	-0.8	60	55	NO	NO	NO	NO	NO
31.1	19367	89 BROOK STREET NAREMBURN	Ground	E	55	49	54	48	55	49	54	48	-0.7	-0.9	-0.8	-0.9	60	55	NO	NO	NO	NO	NO
31.1	19367	89 BROOK STREET NAREMBURN	Ground	N	67	61	67	60	68	61	67	61	-0.8	-0.8	-1.1	-0.9	60	55	NO	NO	NO	NO	NO
31.1	19367	89 BROOK STREET NAREMBURN	Ground	W	74	68	73	67	75	68	74	68	-0.8	-0.7	-1.2	-0.7	60	55	NO	NO	NO	NO	NO
31.1	19370	17 GRAFTON AVENUE NAREMBURN	Ground	N	50	44	49	43	50	45	49	44	-0.6	-0.9	-0.7	-0.9	60	55	NO	NO	NO	NO	NO
31.1	19370	17 GRAFTON AVENUE NAREMBURN	Ground	W	49	44	48	43	49	44	49	43	-0.4	-1.2	-0.4	-1.2	60	55	NO	NO	NO	NO	NO
31.1	19370	17 GRAFTON AVENUE NAREMBURN	Ground	S	49	44	49	43	50	45	49	44	-0.5	-1.2	-0.5	-1.1	60	55	NO	NO	NO	NO	NO
31.1	19370	17 GRAFTON AVENUE NAREMBURN	Ground	E	48	43	47	42	48	43	48	42	-0.5	-1.2	-0.4	-1.2	60	55	NO	NO	NO	NO	NO
31.1	19374	13 GRAFTON AVENUE NAREMBURN	Ground	N	51	45	51	45	52	46	51	45	-0.6	-0.7	-0.9	-0.8	60	55	NO	NO	NO	NO	NO
31.1	19374	13 GRAFTON AVENUE NAREMBURN	Ground	S	50	45	49	43	50	45	50	44	-0.5	-1.1	-0.5	-1.1	60	55	NO	NO	NO	NO	NO
31.1	19374	13 GRAFTON AVENUE NAREMBURN	First	N	53	47	53	47	54	48	53	47	-0.7	-0.8	-1.0	-0.8	60	55	NO	NO	NO	NO	NO
31.1	19374	13 GRAFTON AVENUE NAREMBURN	First	S	51	46	51	45	52	46	51	45	-0.5	-1.2	-0.6	-1.1	60	55	NO	NO	NO	NO	NO
31.1	19375	11 GRAFTON AVENUE NAREMBURN	Ground	S	50	45	49	43	50	45	50	44	-0.5	-1.2	-0.5	-1.1	60	55	NO	NO	NO	NO	NO
31.1	19375	11 GRAFTON AVENUE NAREMBURN	Ground	E	48	43	47	42	48	43	48	42	-0.5	-1.3	-0.4	-1.3	60	55	NO	NO	NO	NO	NO
31.1	19375	11 GRAFTON AVENUE NAREMBURN	Ground	N	52	46	51	45	52	46	51	45	-0.6	-0.8	-0.8	-0.8	60	55	NO	NO	NO	NO	NO
31.1	19380	15 GRAFTON AVENUE NAREMBURN	Ground	S	48	43	47	42	48	43	48	42	-0.4	-1.2	-0.5	-1.1	60	55	NO	NO	NO	NO	NO
31.1	19380	15 GRAFTON AVENUE NAREMBURN	Ground	N	52	46	51	45	52	46	51	45	-0.6	-0.7	-0.9	-0.7	60	55	NO	NO	NO	NO	NO
31.1	19380	15 GRAFTON AVENUE NAREMBURN	First	S	50	45	50	44	51	46	50	45	-0.5	-1.3	-0.6	-1.2	60	55	NO	NO	NO	NO	NO
31.1	19380	15 GRAFTON AVENUE NAREMBURN	First	N	54	47	53	47	54	48	53	47	-0.7	-0.7	-0.9	-0.7	60	55	NO	NO	NO	NO	NO
31.1	19381	15A GRAFTON AVENUE NAREMBURN	Ground	N	52	46	51	45	52	46	51	45	-0.7	-0.7	-0.9	-0.8	60	55	NO	NO	NO	NO	NO
31.1	19381	15A GRAFTON AVENUE NAREMBURN	Ground	W	46	42	46	40	47	42	46	41	-0.4	-1.3	-0.5	-1.2	59	54	NO	NO	NO	NO	NO
31.1	19381	15A GRAFTON AVENUE NAREMBURN	Ground	S	48	43	47	42	48	43	48	42	-0.5	-1.1	-0.4	-1.1	60	55	NO	NO	NO	NO	NO
31.1	19381	15A GRAFTON AVENUE NAREMBURN	First	N	54	48	53	47	54	48	53	47	-0.7	-0.8	-1.0	-0.8	60	55	NO	NO	NO	NO	NO
31.1	19381	15A GRAFTON AVENUE NAREMBURN	First	W	51	46	50	45	51	46	51	45	-0.6	-1.1	-0.6	-1.1	60	55	NO	NO	NO	NO	NO
31.1	19381	15A GRAFTON AVENUE NAREMBURN	First	S	51	46	50	44	51	46	51	45	-0.5	-1.2	-0.6	-1.2	60	55	NO	NO	NO	NO	NO

NCA	Receiver ID	Address	Floor Level	Facade	Opening Year 2027				Design Year 2037				Increase (Do Smthng - Do Nothing)				NCG project road noise criteria		Do noise levels exceed the cumulative limit with project roads adding ≥2dB to the total noise levels?		Is the contribution from the road project Acute?		Consider further treatment?
					Do Nothing		Do Smthng		Do Nothing		Do Smthng		Opening Year 2027		Design Year 2037								
					Day	Night	Day	Night	Day	Night	Day	Night	Day	Night	Day	Night	Day	Night	Day	Night	$L_{Aeq,15hr} \geq 65dB$	$L_{Aeq,9hr} \geq 60dB$	
31.1	19392	23 GRAFTON AVENUE NAREMBURN	Ground	N	52	46	51	45	52	46	52	45	-0.6	-0.8	-0.9	-0.8	60	55	NO	NO	NO	NO	NO
31.1	19392	23 GRAFTON AVENUE NAREMBURN	Ground	W	49	44	49	43	50	44	49	43	-0.5	-1.0	-0.6	-1.0	60	55	NO	NO	NO	NO	NO
31.1	19392	23 GRAFTON AVENUE NAREMBURN	Ground	E	47	42	46	41	47	42	47	41	-0.4	-1.2	-0.3	-1.1	59	54	NO	NO	NO	NO	NO
31.1	19392	23 GRAFTON AVENUE NAREMBURN	First	N	54	48	53	47	55	48	54	48	-0.6	-0.7	-0.9	-0.8	60	55	NO	NO	NO	NO	NO
31.1	19392	23 GRAFTON AVENUE NAREMBURN	First	W	53	47	52	46	53	48	53	47	-0.6	-0.9	-0.8	-1.0	60	55	NO	NO	NO	NO	NO
31.1	19392	23 GRAFTON AVENUE NAREMBURN	First	S	51	45	50	44	51	46	50	45	-0.5	-0.9	-0.6	-0.9	60	55	NO	NO	NO	NO	NO
31.1	19392	23 GRAFTON AVENUE NAREMBURN	First	E	49	44	49	43	49	44	49	43	-0.3	-1.1	-0.4	-1.0	60	55	NO	NO	NO	NO	NO
31.1	19393	5 GRAFTON AVENUE NAREMBURN	Ground	E	48	43	47	42	48	43	48	42	-0.4	-1.3	-0.4	-1.2	60	55	NO	NO	NO	NO	NO
31.1	19393	5 GRAFTON AVENUE NAREMBURN	Ground	N	51	45	51	45	52	46	51	45	-0.5	-0.8	-0.7	-0.8	60	55	NO	NO	NO	NO	NO
31.1	19394	7 GRAFTON AVENUE NAREMBURN	Ground	N	51	45	51	45	52	46	51	45	-0.5	-0.9	-0.8	-0.9	60	55	NO	NO	NO	NO	NO
31.1	19394	7 GRAFTON AVENUE NAREMBURN	Ground	S	49	44	48	42	49	44	48	43	-0.5	-1.4	-0.4	-1.3	60	55	NO	NO	NO	NO	NO
31.1	19411	19 GRAFTON AVENUE NAREMBURN	Ground	N	52	46	51	45	52	46	51	45	-0.6	-0.9	-0.9	-0.9	60	55	NO	NO	NO	NO	NO
31.1	19411	19 GRAFTON AVENUE NAREMBURN	Ground	W	49	44	48	43	49	44	49	43	-0.4	-1.2	-0.4	-1.1	60	55	NO	NO	NO	NO	NO
31.1	19411	19 GRAFTON AVENUE NAREMBURN	Ground	S	49	44	49	43	49	44	49	43	-0.4	-1.1	-0.5	-1.1	60	55	NO	NO	NO	NO	NO
31.1	19411	19 GRAFTON AVENUE NAREMBURN	Ground	E	48	43	48	42	49	44	48	43	-0.4	-1.2	-0.4	-1.2	60	55	NO	NO	NO	NO	NO
31.1	19416	29 GRAFTON AVENUE NAREMBURN	Ground	N	52	46	52	45	53	47	52	46	-0.7	-0.8	-0.9	-0.8	60	55	NO	NO	NO	NO	NO
31.1	19416	29 GRAFTON AVENUE NAREMBURN	Ground	W	44	40	44	38	45	40	44	39	-0.5	-1.4	-0.5	-1.4	57	52	NO	NO	NO	NO	NO
31.1	19416	29 GRAFTON AVENUE NAREMBURN	Ground	E	46	41	46	40	47	42	46	41	-0.4	-1.1	-0.4	-1.0	59	54	NO	NO	NO	NO	NO
31.1	19416	29 GRAFTON AVENUE NAREMBURN	First	N	54	48	54	48	55	49	54	48	-0.7	-0.8	-0.9	-0.9	60	55	NO	NO	NO	NO	NO
31.1	19416	29 GRAFTON AVENUE NAREMBURN	First	W	47	42	47	41	47	43	47	42	-0.5	-1.4	-0.4	-1.3	59	55	NO	NO	NO	NO	NO
31.1	19416	29 GRAFTON AVENUE NAREMBURN	First	S	51	46	50	44	51	46	51	45	-0.6	-1.1	-0.7	-1.1	60	55	NO	NO	NO	NO	NO
31.1	19416	29 GRAFTON AVENUE NAREMBURN	First	E	49	44	49	43	50	45	49	44	-0.4	-1.0	-0.4	-1.0	60	55	NO	NO	NO	NO	NO
31.1	19418	31 GRAFTON AVENUE NAREMBURN	Ground	E	49	44	49	43	50	44	49	43	-0.7	-1.0	-0.9	-1.0	60	55	NO	NO	NO	NO	NO
31.1	19418	31 GRAFTON AVENUE NAREMBURN	Ground	N	53	47	52	46	53	47	52	46	-0.6	-0.8	-0.9	-0.8	60	55	NO	NO	NO	NO	NO
31.1	19418	31 GRAFTON AVENUE NAREMBURN	Ground	W	45	40	45	39	46	41	45	40	-0.5	-1.2	-0.5	-1.2	58	53	NO	NO	NO	NO	NO
31.1	19418	31 GRAFTON AVENUE NAREMBURN	Ground	E	47	42	46	41	47	43	47	41	-0.5	-1.4	-0.4	-1.3	59	55	NO	NO	NO	NO	NO
31.1	19418	31 GRAFTON AVENUE NAREMBURN	First	E	52	46	51	45	52	47	52	46	-0.6	-1.0	-0.7	-1.0	60	55	NO	NO	NO	NO	NO
31.1	19418	31 GRAFTON AVENUE NAREMBURN	First	N	55	49	54	48	56	49	55	48	-0.6	-0.8	-0.9	-0.8	60	55	NO	NO	NO	NO	NO
31.1	19418	31 GRAFTON AVENUE NAREMBURN	First	W	49	44	48	43	49	44	49	43	-0.5	-1.3	-0.5	-1.3	60	55	NO	NO	NO	NO	NO
31.1	19418	31 GRAFTON AVENUE NAREMBURN	First	S	52	46	51	45	52	47	52	46	-0.6	-1.1	-0.7	-1.1	60	55	NO	NO	NO	NO	NO
31.1	19418	31 GRAFTON AVENUE NAREMBURN	First	E	50	45	49	44	50	45	50	44	-0.4	-1.2	-0.4	-1.1	60	55	NO	NO	NO	NO	NO
31.1	19419	25 GRAFTON AVENUE NAREMBURN	Ground	N	52	46	52	45	53	47	52	46	-0.6	-0.8	-0.9	-0.8	60	55	NO	NO	NO	NO	NO
31.1	19419	25 GRAFTON AVENUE NAREMBURN	Ground	W	47	42	47	41	48	43	47	42	-0.5	-1.1	-0.5	-1.1	60	55	NO	NO	NO	NO	NO
31.1	19419	25 GRAFTON AVENUE NAREMBURN	Ground	S	48	42	47	41	48	43	47	42	-0.4	-1.1	-0.5	-1.0	60	55	NO	NO	NO	NO	NO
31.1	19419	25 GRAFTON AVENUE NAREMBURN	Ground	E	47	42	47	41	48	43	47	42	-0.4	-1.0	-0.5	-1.0	60	55	NO	NO	NO	NO	NO
31.1	19425	21 GRAFTON AVENUE NAREMBURN	Ground	N	52	46	51	45	52	46	52	46	-0.5	-0.8	-0.8	-0.8	60	55	NO	NO	NO	NO	NO
31.1	19425	21 GRAFTON AVENUE NAREMBURN	Ground	W	52	46	52	45	53	47	52	46	-0.7	-0.9	-0.9	-0.9	60	55	NO	NO	NO	NO	NO
31.1	19425	21 GRAFTON AVENUE NAREMBURN	Ground	S	48	43	48	42	48	43	48	42	-0.4	-1.2	-0.4	-1.1	60	55	NO	NO	NO	NO	NO
31.1	19425	21 GRAFTON AVENUE NAREMBURN	Ground	E	48	43	48	42	49	44	48	43	-0.4	-1.2	-0.4	-1.2	60	55	NO	NO	NO	NO	NO
31.1	19435	35 GRAFTON AVENUE NAREMBURN	Ground	N	52	46	51	45	52	46	51	45	-0.5	-0.7	-0.8	-0.8	60	55	NO	NO	NO	NO	NO
31.1	19435	35 GRAFTON AVENUE NAREMBURN	Ground	W	50	45	50	44	50	45	50	44	-0.5	-1.0	-0.5	-1.0	60	55	NO	NO	NO	NO	NO
31.1	19435	35 GRAFTON AVENUE NAREMBURN	Ground	S	52	46	52	45	53	47	52	46	-0.6	-1.0	-0.7	-1.0	60	55	NO	NO	NO	NO	NO
31.1	19435	35 GRAFTON AVENUE NAREMBURN	Ground	E	47	42	47	41	48	43	47	42	-0.5	-1.3	-0.4	-1.3	60	55	NO	NO	NO	NO	NO
31.1	19435	35 GRAFTON AVENUE NAREMBURN	Ground	S	48	43	47	42	48	43	48	42	-0.5	-1.3	-0.5	-1.2	60	55	NO	NO	NO	NO	NO
31.1	19435	35 GRAFTON AVENUE NAREMBURN	Ground	E	47	42	46	40	47	42	46	41	-0.5	-1.3	-0.5	-1.2	59	54	NO	NO	NO	NO	NO
31.1	19435	35 GRAFTON AVENUE NAREMBURN	First	N	56	50	55	49	57	50	56	49	-0.6	-0.7	-0.8	-0.8	60	55	NO	NO	NO	NO	NO
31.1	19435	35 GRAFTON AVENUE NAREMBURN	First	W	54	49	54	48	55	49	54	48	-0.5	-0.9	-0.7	-1.0	60	55	NO	NO	NO	NO	NO
31.1	19435	35 GRAFTON AVENUE NAREMBURN	First	S	54	48	53	47	54	48	53	47	-0.6	-0.9	-0.7	-0.9	60	55	NO	NO	NO	NO	NO
31.1	19435	35 GRAFTON AVENUE NAREMBURN	First	E	50	45	50	44	51	46	50	44	-0.5	-1.2	-0.5	-1.2	60	55	NO	NO	NO	NO	NO
31.1	19435	35 GRAFTON AVENUE NAREMBURN	First	S	51	46	50	45	51	46	51	45	-0.5	-1.2	-0.5	-1.2	60	55	NO	NO	NO	NO	NO
31.1	19435	35 GRAFTON AVENUE NAREMBURN	First	E	50	45	50	44	50	45	50	44	-0.5	-1.2	-0.5	-1.2	60	55	NO	NO	NO	NO	NO
31.1	19436	27 GRAFTON AVENUE NAREMBURN	Ground	N	52	46	51	45	52	46	51	45	-0.6	-0.8	-0.9	-0.9	60	55	NO	NO	NO	NO	NO
31.1	19436	27 GRAFTON AVENUE NAREMBURN	Ground	W	43	39	43	37	44	39	43	38	-0.5	-1.3	-0.5	-1.2	56	51	NO	NO	NO	NO	NO
31.1	19436	27 GRAFTON AVENUE NAREMBURN	Ground	S	46	41	46	40	46	41	46	40	-0.4	-1.2	-0.5	-1.0	58	53	NO	NO	NO	NO	NO
31.1	19436	27 GRAFTON AVENUE NAREMBURN	Ground	E	48	43	47	42	48	43	48	42	-0.5	-1.1	-0.5	-1.1	60	55	NO	NO	NO	NO	NO
31.1	19440	33 GRAFTON AVENUE NAREMBURN	Ground	N	53	47	53	46	54	47	53	47	-0.6	-0.8	-0.8	-0.8	60	55	NO	NO	NO	NO	NO
31.1	19440	33 GRAFTON AVENUE NAREMBURN	Ground	W	46	41	45	40	46	41	46	40	-0.5	-1.3	-0.4	-1.3	58	53	NO	NO	NO	NO	NO
31.1	19440	33 GRAFTON AVENUE NAREMBURN	Ground	S	51	46	51	45	52	46	51	45	-0.6	-1.0	-0.7	-1.0	60	55	NO	NO	NO	NO	NO
31.1	19440	33 GRAFTON AVENUE NAREMBURN	Ground	E	47	43	47	41	48	43	47	42	-0.4	-1.4	-0.5	-1.3	60	55	NO	NO	NO	NO	NO
31.1	19440	33 GRAFTON AVENUE NAREMBURN	First	N	56	50	56	49	57	51	56	50	-0.6	-0.7	-0.9	-0.7	60	55	NO	NO	NO	NO	NO
31.1	19440	33 GRAFTON AVENUE NAREMBURN	First	W	48	44	48	42	49	44	48	43	-0.5	-1.4	-0.5	-1.3	60	55	NO	NO	NO	NO	NO
31.1	19440	33 GRAFTON AVENUE NAREMBURN	First	S	53	47	52	46	53	48	53	47	-0.6	-0.9	-0.7	-1.0	60	55	NO	NO	NO	NO	NO

NCA	Receiver ID	Address	Floor Level	Facade	Opening Year 2027				Design Year 2037				Increase (Do Smthng - Do Nothing)				NCG project road noise criteria		Do noise levels exceed the cumulative limit with project roads adding ≥2dB to the total noise levels?		Is the contribution from the road project Acute?		Consider further treatment?
					Do Nothing		Do Smthng		Do Nothing		Do Smthng		Opening Year 2027		Design Year 2037								
					Day	Night	Day	Night	Day	Night	Day	Night	Day	Night	Day	Night	Day	Night	Day	Night	$L_{Aeq,15hr}$ ≥ 65dB	$L_{Aeq,9hr}$ ≥ 60dB	
31.1	19440	33 GRAFTON AVENUE NAREMBURN	First	E	50	45	50	44	51	46	50	45	-0.4	-1.2	-0.4	-1.1	60	55	NO	NO	NO	NO	NO
31.1	19450	45 GRAFTON AVENUE NAREMBURN	Ground	N	49	44	49	43	50	44	49	43	-0.5	-0.8	-0.7	-0.8	60	55	NO	NO	NO	NO	NO
31.1	19450	45 GRAFTON AVENUE NAREMBURN	Ground	E	50	44	49	43	50	45	50	44	-0.6	-0.9	-0.7	-0.9	60	55	NO	NO	NO	NO	NO
31.1	19450	45 GRAFTON AVENUE NAREMBURN	Ground	N	62	55	61	55	62	56	61	55	-0.5	-0.4	-0.9	-0.4	60	55	NO	NO	NO	NO	NO
31.1	19450	45 GRAFTON AVENUE NAREMBURN	Ground	W	56	49	55	49	56	50	55	49	-0.6	-0.6	-1.0	-0.6	60	55	NO	NO	NO	NO	NO
31.1	19450	45 GRAFTON AVENUE NAREMBURN	Ground	S	58	52	57	50	59	52	57	51	-1.3	-1.3	-1.5	-1.4	60	55	NO	NO	NO	NO	NO
31.1	19450	45 GRAFTON AVENUE NAREMBURN	Ground	E	51	46	51	45	52	46	51	45	-0.5	-1.0	-0.7	-1.0	60	55	NO	NO	NO	NO	NO
31.1	19450	45 GRAFTON AVENUE NAREMBURN	First	N	54	48	53	47	54	48	54	47	-0.6	-0.9	-0.8	-0.9	60	55	NO	NO	NO	NO	NO
31.1	19450	45 GRAFTON AVENUE NAREMBURN	First	E	55	49	54	48	55	49	54	48	-0.6	-0.9	-0.8	-0.9	60	55	NO	NO	NO	NO	NO
31.1	19450	45 GRAFTON AVENUE NAREMBURN	First	N	65	58	64	58	65	59	64	58	-0.6	-0.5	-0.9	-0.6	60	55	NO	NO	NO	NO	NO
31.1	19450	45 GRAFTON AVENUE NAREMBURN	First	W	61	54	60	54	61	55	60	54	-0.6	-0.6	-0.9	-0.7	60	55	NO	NO	NO	NO	NO
31.1	19450	45 GRAFTON AVENUE NAREMBURN	First	S	61	54	60	53	61	55	60	54	-0.8	-0.9	-1.1	-1.1	60	55	NO	NO	NO	NO	NO
31.1	19450	45 GRAFTON AVENUE NAREMBURN	First	E	55	49	54	48	55	50	55	49	-0.6	-0.9	-0.8	-1.0	60	55	NO	NO	NO	NO	NO
31.1	19453	43 GRAFTON AVENUE NAREMBURN	Ground	N	51	46	51	45	52	46	51	45	-0.5	-0.9	-0.7	-0.9	60	55	NO	NO	NO	NO	NO
31.1	19453	43 GRAFTON AVENUE NAREMBURN	Ground	E	52	46	51	45	52	47	51	46	-0.5	-1.0	-0.6	-1.0	60	55	NO	NO	NO	NO	NO
31.1	19453	43 GRAFTON AVENUE NAREMBURN	Ground	N	59	53	58	52	60	53	59	52	-0.6	-0.5	-0.9	-0.5	60	55	NO	NO	NO	NO	NO
31.1	19453	43 GRAFTON AVENUE NAREMBURN	Ground	W	52	46	51	45	52	46	51	45	-0.6	-0.9	-0.9	-0.9	60	55	NO	NO	NO	NO	NO
31.1	19453	43 GRAFTON AVENUE NAREMBURN	Ground	S	54	48	54	47	55	49	54	48	-0.8	-0.9	-1.1	-1.0	60	55	NO	NO	NO	NO	NO
31.1	19453	43 GRAFTON AVENUE NAREMBURN	Ground	E	51	46	51	45	52	46	51	45	-0.5	-1.0	-0.6	-1.0	60	55	NO	NO	NO	NO	NO
31.1	19459	1 REMAH CLOSE NAREMBURN	Ground	E	51	46	51	45	51	46	51	45	-0.4	-1.0	-0.5	-1.0	60	55	NO	NO	NO	NO	NO
31.1	19459	1 REMAH CLOSE NAREMBURN	Ground	N	57	51	57	50	58	51	57	51	-0.5	-0.5	-0.8	-0.6	60	55	NO	NO	NO	NO	NO
31.1	19459	1 REMAH CLOSE NAREMBURN	Ground	W	51	46	51	45	52	46	51	45	-0.5	-1.0	-0.7	-1.0	60	55	NO	NO	NO	NO	NO
31.1	19459	1 REMAH CLOSE NAREMBURN	Ground	S	54	48	53	47	54	48	53	47	-0.9	-1.1	-1.1	-1.2	60	55	NO	NO	NO	NO	NO
31.1	19459	1 REMAH CLOSE NAREMBURN	Ground	E	51	46	50	45	51	46	51	45	-0.5	-1.0	-0.6	-1.0	60	55	NO	NO	NO	NO	NO
31.1	19461	47 GRAFTON AVENUE NAREMBURN	Ground	N	59	53	58	52	59	53	58	52	-0.7	-0.7	-0.9	-0.7	60	55	NO	NO	NO	NO	NO
31.1	19461	47 GRAFTON AVENUE NAREMBURN	Ground	E	60	53	59	53	60	54	59	53	-0.6	-0.6	-0.9	-0.7	60	55	NO	NO	NO	NO	NO
31.1	19461	47 GRAFTON AVENUE NAREMBURN	Ground	N	67	60	66	60	67	61	66	60	-0.7	-0.4	-1.0	-0.5	60	55	NO	NO	NO	NO	NO
31.1	19461	47 GRAFTON AVENUE NAREMBURN	Ground	W	67	60	66	59	67	61	66	60	-1.1	-0.8	-1.5	-0.8	60	55	NO	NO	NO	NO	NO
31.1	19461	47 GRAFTON AVENUE NAREMBURN	Ground	S	64	58	63	57	65	58	63	57	-0.9	-0.9	-1.2	-1.0	60	55	NO	NO	NO	NO	NO
31.1	19461	47 GRAFTON AVENUE NAREMBURN	Ground	E	58	51	57	51	58	52	57	51	-0.6	-0.6	-0.8	-0.7	60	55	NO	NO	NO	NO	NO
31.1	19462	2 REMAH CLOSE NAREMBURN	Ground	N	54	48	53	47	54	48	54	48	-0.6	-0.8	-0.8	-0.8	60	55	NO	NO	NO	NO	NO
31.1	19462	2 REMAH CLOSE NAREMBURN	Ground	W	55	49	55	49	56	50	55	49	-0.6	-0.7	-0.8	-0.8	60	55	NO	NO	NO	NO	NO
31.1	19462	2 REMAH CLOSE NAREMBURN	Ground	NW	53	47	52	46	53	47	52	46	-0.6	-0.8	-0.8	-0.8	60	55	NO	NO	NO	NO	NO
31.1	19462	2 REMAH CLOSE NAREMBURN	Ground	SW	52	46	51	45	52	47	52	46	-0.6	-1.0	-0.7	-1.0	60	55	NO	NO	NO	NO	NO
31.1	19462	2 REMAH CLOSE NAREMBURN	Ground	E	50	45	49	44	50	45	50	44	-0.5	-1.2	-0.6	-1.1	60	55	NO	NO	NO	NO	NO
31.1	19462	2 REMAH CLOSE NAREMBURN	Ground	N	50	45	50	44	50	45	50	44	-0.4	-1.0	-0.5	-0.9	60	55	NO	NO	NO	NO	NO
31.1	19462	2 REMAH CLOSE NAREMBURN	Ground	SE	50	45	50	44	50	45	50	44	-0.5	-1.0	-0.6	-1.0	60	55	NO	NO	NO	NO	NO
31.1	19462	2 REMAH CLOSE NAREMBURN	Ground	NE	51	46	51	45	52	46	51	45	-0.6	-1.0	-0.7	-1.0	60	55	NO	NO	NO	NO	NO
31.1	19462	2 REMAH CLOSE NAREMBURN	Ground	E	49	44	49	43	50	44	49	43	-0.5	-1.0	-0.6	-1.0	60	55	NO	NO	NO	NO	NO
31.1	19462	2 REMAH CLOSE NAREMBURN	Ground	E	50	45	49	44	50	45	50	44	-0.5	-1.0	-0.6	-1.0	60	55	NO	NO	NO	NO	NO
31.1	19517	4 DAWSON STREET NAREMBURN	Ground	S	50	44	49	43	50	45	49	44	-0.5	-1.2	-0.5	-1.2	60	55	NO	NO	NO	NO	NO
31.1	19517	4 DAWSON STREET NAREMBURN	Ground	SE	47	42	46	41	47	43	47	41	-0.5	-1.6	-0.4	-1.5	59	55	NO	NO	NO	NO	NO
31.1	19517	4 DAWSON STREET NAREMBURN	Ground	E	45	40	44	39	45	40	45	39	-0.4	-1.3	-0.3	-1.3	57	52	NO	NO	NO	NO	NO
31.1	19517	4 DAWSON STREET NAREMBURN	Ground	NE	47	41	46	40	47	42	47	41	-0.5	-0.9	-0.7	-1.0	59	54	NO	NO	NO	NO	NO
31.1	19517	4 DAWSON STREET NAREMBURN	Ground	N	48	42	47	41	48	42	47	42	-0.5	-0.8	-0.6	-0.8	60	54	NO	NO	NO	NO	NO
31.1	19517	4 DAWSON STREET NAREMBURN	First	S	51	46	50	45	51	46	51	45	-0.5	-1.1	-0.6	-1.1	60	55	NO	NO	NO	NO	NO
31.1	19517	4 DAWSON STREET NAREMBURN	First	SE	49	44	48	43	49	44	49	43	-0.5	-1.4	-0.4	-1.4	60	55	NO	NO	NO	NO	NO
31.1	19517	4 DAWSON STREET NAREMBURN	First	E	47	43	47	41	48	43	47	42	-0.4	-1.3	-0.4	-1.2	60	55	NO	NO	NO	NO	NO
31.1	19517	4 DAWSON STREET NAREMBURN	First	NE	51	45	50	44	51	45	50	44	-0.5	-0.9	-0.7	-0.9	60	55	NO	NO	NO	NO	NO
31.1	19517	4 DAWSON STREET NAREMBURN	First	N	53	47	52	46	53	47	52	46	-0.6	-0.8	-0.9	-0.8	60	55	NO	NO	NO	NO	NO
31.1	19518	4A DAWSON STREET NAREMBURN	Ground	N	46	41	46	40	47	42	46	41	-0.4	-0.9	-0.5	-0.9	59	54	NO	NO	NO	NO	NO
31.1	19518	4A DAWSON STREET NAREMBURN	Ground	W	47	42	47	41	47	43	47	42	-0.4	-1.3	-0.4	-1.2	59	55	NO	NO	NO	NO	NO
31.1	19518	4A DAWSON STREET NAREMBURN	Ground	S	50	45	50	44	51	45	50	44	-0.4	-1.1	-0.5	-1.0	60	55	NO	NO	NO	NO	NO
31.1	19518	4A DAWSON STREET NAREMBURN	First	N	52	46	52	46	53	47	52	46	-0.6	-0.8	-0.8	-0.8	60	55	NO	NO	NO	NO	NO
31.1	19518	4A DAWSON STREET NAREMBURN	First	W	52	47	52	46	53	47	52	46	-0.5	-1.0	-0.7	-1.0	60	55	NO	NO	NO	NO	NO
31.1	19518	4A DAWSON STREET NAREMBURN	First	S	52	47	52	46	53	47	52	46	-0.5	-0.9	-0.6	-0.9	60	55	NO	NO	NO	NO	NO
31.1	19519	2 DAWSON STREET NAREMBURN	Ground	N	50	44	49	43	50	44	49	43	-0.5	-0.5	-0.7	-0.6	60	55	NO	NO	NO	NO	NO
31.1	19519	2 DAWSON STREET NAREMBURN	Ground	W	44	40	44	38	45	40	44	39	-0.5	-1.4	-0.4	-1.3	57	52	NO	NO	NO	NO	NO
31.1	19519	2 DAWSON STREET NAREMBURN	Ground	S	51	45	50	44	51	46	51	45	-0.4	-0.9	-0.4	-0.8	60	55	NO	NO	NO	NO	NO
31.1	19519	2 DAWSON STREET NAREMBURN	Ground	E	47	42	47	41	48	42	47	42	-0.3	-0.8	-0.3	-0.6	60	54	NO	NO	NO	NO	NO
31.1	19519	2 DAWSON STREET NAREMBURN	First	N	52	46	52	46	53	47	52	46	-0.4	-0.7	-0.8	-0.8	60	55	NO	NO	NO	NO	NO
31.1	19519	2 DAWSON STREET NAREMBURN	First	W	47	42	46	41	47	42	47	41	-0.4	-1.3	-0.4	-1.2	59	54	NO	NO	NO	NO	NO

NCA	Receiver ID	Address	Floor Level	Facade	Opening Year 2027				Design Year 2037				Increase (Do Smthng - Do Nothing)				NCG project road noise criteria		Do noise levels exceed the cumulative limit with project roads adding ≥2dB to the total noise levels?		Is the contribution from the road project Acute?		Consider further treatment?
					Do Nothing		Do Smthng		Do Nothing		Do Smthng		Opening Year 2027		Design Year 2037								
					Day	Night	Day	Night	Day	Night	Day	Night	Day	Night	Day	Night	Day	Night	Day	Night	$L_{Aeq,15hr}$ ≥ 65dB	$L_{Aeq,9hr}$ ≥ 60dB	
31.1	19519	2 DAWSON STREET NAREMBURN	First	S	51	46	51	45	52	46	51	46	-0.4	-0.9	-0.4	-0.9	60	55	NO	NO	NO	NO	NO
31.1	19519	2 DAWSON STREET NAREMBURN	First	E	49	44	49	43	49	44	49	43	-0.3	-0.9	-0.3	-0.8	60	55	NO	NO	NO	NO	NO
31.1	19525	30A DAWSON STREET NAREMBURN	Ground	N	50	45	50	44	51	45	50	44	-0.5	-0.9	-0.8	-0.9	60	55	NO	NO	NO	NO	NO
31.1	19525	30A DAWSON STREET NAREMBURN	Ground	E	48	43	47	42	48	43	48	42	-0.4	-0.9	-0.5	-0.9	60	55	NO	NO	NO	NO	NO
31.1	19546	5 REMAH CLOSE NAREMBURN	Ground	N	56	50	55	49	56	50	55	49	-0.5	-0.6	-0.9	-0.7	60	55	NO	NO	NO	NO	NO
31.1	19546	5 REMAH CLOSE NAREMBURN	Ground	W	55	49	55	48	56	49	55	49	-0.4	-0.6	-0.7	-0.6	60	55	NO	NO	NO	NO	NO
31.1	19546	5 REMAH CLOSE NAREMBURN	Ground	S	52	47	52	46	53	47	52	46	-0.5	-0.9	-0.6	-0.9	60	55	NO	NO	NO	NO	NO
31.1	19546	5 REMAH CLOSE NAREMBURN	Ground	W	55	49	55	49	56	50	55	49	-0.6	-0.7	-0.8	-0.7	60	55	NO	NO	NO	NO	NO
31.1	19546	5 REMAH CLOSE NAREMBURN	Ground	S	55	49	55	49	56	50	55	49	-0.5	-0.5	-0.8	-0.5	60	55	NO	NO	NO	NO	NO
31.1	19546	5 REMAH CLOSE NAREMBURN	Ground	E	51	46	50	45	51	46	51	45	-0.5	-1.0	-0.6	-1.0	60	55	NO	NO	NO	NO	NO
31.1	19548	3 REMAH CLOSE NAREMBURN	Ground	NE	53	47	53	47	54	48	53	47	-0.6	-0.8	-0.8	-0.8	60	55	NO	NO	NO	NO	NO
31.1	19548	3 REMAH CLOSE NAREMBURN	Ground	SW	54	48	54	47	55	48	54	48	-0.6	-0.7	-0.8	-0.8	60	55	NO	NO	NO	NO	NO
31.1	19548	3 REMAH CLOSE NAREMBURN	Ground	SW	54	48	54	47	55	48	54	48	-0.6	-0.7	-0.8	-0.8	60	55	NO	NO	NO	NO	NO
31.1	19548	3 REMAH CLOSE NAREMBURN	Ground	W	55	49	54	48	55	49	54	48	-0.6	-0.8	-0.9	-0.8	60	55	NO	NO	NO	NO	NO
31.1	19548	3 REMAH CLOSE NAREMBURN	Ground	S	52	46	52	46	53	47	52	46	-0.6	-0.8	-0.8	-0.8	60	55	NO	NO	NO	NO	NO
31.1	19548	3 REMAH CLOSE NAREMBURN	Ground	W	52	46	52	46	53	47	52	46	-0.5	-0.8	-0.6	-0.9	60	55	NO	NO	NO	NO	NO
31.1	19548	3 REMAH CLOSE NAREMBURN	Ground	S	51	45	51	45	52	46	51	45	-0.5	-0.9	-0.7	-0.9	60	55	NO	NO	NO	NO	NO
31.1	19548	3 REMAH CLOSE NAREMBURN	Ground	E	50	45	50	44	50	45	50	44	-0.5	-1.0	-0.5	-1.0	60	55	NO	NO	NO	NO	NO
31.1	19558	8 DAWSON STREET NAREMBURN	Ground	N	52	46	52	46	53	47	52	46	-0.4	-0.6	-0.8	-0.6	60	55	NO	NO	NO	NO	NO
31.1	19558	8 DAWSON STREET NAREMBURN	Ground	W	46	41	46	40	46	42	46	41	-0.4	-1.2	-0.4	-1.1	58	54	NO	NO	NO	NO	NO
31.1	19558	8 DAWSON STREET NAREMBURN	Ground	S	50	45	49	44	50	45	50	44	-0.4	-1.0	-0.4	-1.0	60	55	NO	NO	NO	NO	NO
31.1	19559	6 DAWSON STREET NAREMBURN	Ground	N	52	46	51	45	52	46	52	46	-0.5	-0.6	-0.8	-0.6	60	55	NO	NO	NO	NO	NO
31.1	19559	6 DAWSON STREET NAREMBURN	Ground	S	50	45	50	44	51	45	50	44	-0.4	-1.0	-0.4	-1.0	60	55	NO	NO	NO	NO	NO
31.1	19559	6 DAWSON STREET NAREMBURN	Ground	E	47	42	47	41	47	43	47	42	-0.4	-1.2	-0.4	-1.2	59	55	NO	NO	NO	NO	NO
31.1	19564	12 DAWSON STREET NAREMBURN	Ground	N	52	46	52	46	53	47	52	46	-0.5	-0.6	-0.8	-0.7	60	55	NO	NO	NO	NO	NO
31.1	19564	12 DAWSON STREET NAREMBURN	Ground	W	48	43	47	42	48	43	48	42	-0.4	-1.1	-0.4	-1.1	60	55	NO	NO	NO	NO	NO
31.1	19564	12 DAWSON STREET NAREMBURN	Ground	S	49	44	49	43	50	44	49	43	-0.5	-1.0	-0.5	-1.0	60	55	NO	NO	NO	NO	NO
31.1	19564	12 DAWSON STREET NAREMBURN	Ground	E	48	43	47	42	48	43	48	42	-0.4	-1.2	-0.4	-1.2	60	55	NO	NO	NO	NO	NO
31.1	19572	2A MARKET STREET EAST NAREMBURN	Ground	N	50	45	50	44	51	45	50	44	-0.5	-0.8	-0.7	-0.8	60	55	NO	NO	NO	NO	NO
31.1	19572	2A MARKET STREET EAST NAREMBURN	Ground	W	49	44	49	43	50	44	49	43	-0.5	-0.9	-0.7	-0.9	60	55	NO	NO	NO	NO	NO
31.1	19572	2A MARKET STREET EAST NAREMBURN	Ground	E	48	43	48	42	49	43	48	42	-0.4	-1.0	-0.5	-0.9	60	55	NO	NO	NO	NO	NO
31.1	19576	10 DAWSON STREET NAREMBURN	Ground	N	53	46	52	46	53	47	52	46	-0.5	-0.6	-0.7	-0.6	60	55	NO	NO	NO	NO	NO
31.1	19576	10 DAWSON STREET NAREMBURN	Ground	W	47	42	47	41	47	43	47	41	-0.4	-1.2	-0.4	-1.2	59	55	NO	NO	NO	NO	NO
31.1	19576	10 DAWSON STREET NAREMBURN	Ground	S	51	45	50	44	51	46	51	45	-0.4	-0.9	-0.5	-0.9	60	55	NO	NO	NO	NO	NO
31.1	19576	10 DAWSON STREET NAREMBURN	Ground	E	47	43	47	41	48	43	47	42	-0.4	-1.2	-0.4	-1.2	60	55	NO	NO	NO	NO	NO
31.1	19581	14 DAWSON STREET NAREMBURN	Ground	N	53	47	53	47	54	48	53	47	-0.5	-0.5	-0.8	-0.6	60	55	NO	NO	NO	NO	NO
31.1	19581	14 DAWSON STREET NAREMBURN	Ground	W	48	43	48	42	49	44	48	43	-0.4	-1.2	-0.4	-1.1	60	55	NO	NO	NO	NO	NO
31.1	19581	14 DAWSON STREET NAREMBURN	Ground	S	50	45	50	44	51	45	50	44	-0.5	-1.0	-0.6	-1.0	60	55	NO	NO	NO	NO	NO
31.1	19581	14 DAWSON STREET NAREMBURN	Ground	E	48	43	48	42	49	44	48	43	-0.3	-1.1	-0.4	-1.0	60	55	NO	NO	NO	NO	NO
31.1	19581	14 DAWSON STREET NAREMBURN	Ground	S	48	43	48	42	49	44	48	43	-0.4	-1.1	-0.3	-1.1	60	55	NO	NO	NO	NO	NO
31.1	19581	14 DAWSON STREET NAREMBURN	Ground	E	48	43	47	42	48	43	48	42	-0.4	-1.2	-0.4	-1.2	60	55	NO	NO	NO	NO	NO
31.1	19583	16 DAWSON STREET NAREMBURN	Ground	N	53	47	53	47	54	48	53	47	-0.5	-0.7	-0.9	-0.7	60	55	NO	NO	NO	NO	NO
31.1	19583	16 DAWSON STREET NAREMBURN	Ground	W	52	46	52	46	53	47	52	46	-0.5	-0.9	-0.9	-0.9	60	55	NO	NO	NO	NO	NO
31.1	19583	16 DAWSON STREET NAREMBURN	Ground	S	50	45	50	44	51	45	50	44	-0.5	-1.0	-0.6	-0.9	60	55	NO	NO	NO	NO	NO
31.1	19583	16 DAWSON STREET NAREMBURN	Ground	E	48	43	47	42	48	43	48	42	-0.4	-1.2	-0.4	-1.2	60	55	NO	NO	NO	NO	NO
31.1	19592	20 DAWSON STREET NAREMBURN	Ground	N	53	47	53	46	54	47	53	47	-0.6	-0.7	-0.9	-0.8	60	55	NO	NO	NO	NO	NO
31.1	19592	20 DAWSON STREET NAREMBURN	Ground	W	51	45	50	44	52	46	51	45	-0.6	-0.9	-0.8	-0.9	60	55	NO	NO	NO	NO	NO
31.1	19592	20 DAWSON STREET NAREMBURN	Ground	S	50	44	49	43	50	44	49	43	-0.6	-1.0	-0.7	-1.0	60	55	NO	NO	NO	NO	NO
31.1	19592	20 DAWSON STREET NAREMBURN	Ground	E	48	43	48	42	48	43	48	42	-0.4	-1.1	-0.4	-1.1	60	55	NO	NO	NO	NO	NO
31.1	19597	6 REMAH CLOSE NAREMBURN	Ground	N	65	59	65	58	66	59	65	59	-0.7	-0.5	-1.0	-0.6	60	55	NO	NO	NO	NO	NO
31.1	19597	6 REMAH CLOSE NAREMBURN	Ground	S	59	53	59	53	60	53	59	53	-0.6	-0.5	-0.9	-0.5	60	55	NO	NO	NO	NO	NO
31.1	19597	6 REMAH CLOSE NAREMBURN	Ground	E	53	47	52	46	53	47	52	46	-0.6	-1.0	-0.7	-1.0	60	55	NO	NO	NO	NO	NO
31.1	19601	24 DAWSON STREET NAREMBURN	Ground	N	52	46	52	45	53	46	52	46	-0.6	-0.5	-0.9	-0.6	60	55	NO	NO	NO	NO	NO
31.1	19601	24 DAWSON STREET NAREMBURN	Ground	W	50	44	50	44	51	45	50	44	-0.5	-0.8	-0.7	-0.8	60	55	NO	NO	NO	NO	NO
31.1	19601	24 DAWSON STREET NAREMBURN	Ground	S	48	42	47	42	48	43	48	42	-0.5	-0.9	-0.6	-0.9	60	55	NO	NO	NO	NO	NO
31.1	19601	24 DAWSON STREET NAREMBURN	Ground	E	45	41	45	39	46	41	45	40	-0.4	-1.2	-0.4	-1.1	58	53	NO	NO	NO	NO	NO
31.1	19601	24 DAWSON STREET NAREMBURN	First	N	54	48	53	47	54	48	54	47	-0.6	-0.6	-0.9	-0.6	60	55	NO	NO	NO	NO	NO
31.1	19601	24 DAWSON STREET NAREMBURN	First	W	54	47	53	47	54	48	53	47	-0.6	-0.7	-0.9	-0.7	60	55	NO	NO	NO	NO	NO
31.1	19601	24 DAWSON STREET NAREMBURN	First	S	50	44	49	43	50	45	50	44	-0.5	-0.9	-0.6	-0.9	60	55	NO	NO	NO	NO	NO
31.1	19601	24 DAWSON STREET NAREMBURN	First	E	48	43	48	42	49	43	48	43	-0.4	-1.0	-0.4	-0.9	60	55	NO	NO	NO	NO	NO
31.1	19611	28 DAWSON STREET NAREMBURN	Ground	N	52	46	51	45	53	46	52	46	-0.6	-0.7	-0.9	-0.8	60	55	NO	NO	NO	NO	NO
31.1	19611	28 DAWSON STREET NAREMBURN	Ground	S	48	43	48	42	49	43	48	42	-0.5	-0.9	-0.6	-0.9	60	55	NO	NO	NO	NO	NO

NCA	Receiver ID	Address	Floor Level	Facade	Opening Year 2027				Design Year 2037				Increase (Do Smthng - Do Nothing)				NCG project road noise criteria		Do noise levels exceed the cumulative limit with project roads adding ≥2dB to the total noise levels?		Is the contribution from the road project Acute?		Consider further treatment?
					Do Nothing		Do Smthng		Do Nothing		Do Smthng		Opening Year 2027		Design Year 2037								
					Day	Night	Day	Night	Day	Night	Day	Night	Day	Night	Day	Night	Day	Night	Day	Night	$L_{Aeq,15hr} \geq 65dB$	$L_{Aeq,9hr} \geq 60dB$	
31.1	19611	28 DAWSON STREET NAREMBURN	Ground	E	48	42	47	41	48	43	47	42	-0.5	-0.9	-0.5	-0.9	60	55	NO	NO	NO	NO	NO
31.1	19627	26 DAWSON STREET NAREMBURN	Ground	N	52	46	52	46	53	47	52	46	-0.6	-0.6	-0.9	-0.7	60	55	NO	NO	NO	NO	NO
31.1	19627	26 DAWSON STREET NAREMBURN	Ground	W	52	45	51	45	52	46	51	45	-0.6	-0.6	-0.9	-0.7	60	55	NO	NO	NO	NO	NO
31.1	19627	26 DAWSON STREET NAREMBURN	Ground	S	48	43	48	42	49	43	48	42	-0.5	-1.0	-0.6	-1.0	60	55	NO	NO	NO	NO	NO
31.1	19627	26 DAWSON STREET NAREMBURN	Ground	E	47	42	47	41	48	43	47	42	-0.5	-1.0	-0.5	-1.0	60	55	NO	NO	NO	NO	NO
31.1	19639	30 DAWSON STREET NAREMBURN	Ground	N	52	46	51	45	53	46	52	46	-0.6	-0.8	-0.9	-0.8	60	55	NO	NO	NO	NO	NO
31.1	19639	30 DAWSON STREET NAREMBURN	Ground	W	48	43	48	42	49	43	48	42	-0.5	-0.9	-0.7	-0.9	60	55	NO	NO	NO	NO	NO
31.1	19639	30 DAWSON STREET NAREMBURN	Ground	S	48	43	48	42	49	43	48	42	-0.5	-0.9	-0.6	-0.9	60	55	NO	NO	NO	NO	NO
31.1	19653	6 MARKET STREET EAST NAREMBURN	Ground	N	54	48	53	47	54	48	54	47	-0.5	-0.7	-0.8	-0.8	60	55	NO	NO	NO	NO	NO
31.1	19653	6 MARKET STREET EAST NAREMBURN	Ground	S	52	46	51	45	52	46	51	45	-0.5	-0.8	-0.8	-0.8	60	55	NO	NO	NO	NO	NO
31.1	19653	6 MARKET STREET EAST NAREMBURN	Ground	E	50	45	50	44	51	45	50	44	-0.5	-1.0	-0.6	-1.0	60	55	NO	NO	NO	NO	NO
31.1	19658	2 MARKET STREET EAST NAREMBURN	Ground	N	51	45	51	45	52	46	51	45	-0.6	-0.8	-0.8	-0.8	60	55	NO	NO	NO	NO	NO
31.1	19658	2 MARKET STREET EAST NAREMBURN	Ground	W	49	43	48	42	49	44	49	43	-0.5	-0.9	-0.6	-0.9	60	55	NO	NO	NO	NO	NO
31.1	19658	2 MARKET STREET EAST NAREMBURN	Ground	S	49	43	48	42	49	43	48	42	-0.5	-0.9	-0.7	-0.9	60	55	NO	NO	NO	NO	NO
31.1	19658	2 MARKET STREET EAST NAREMBURN	Ground	E	48	43	48	42	49	43	48	42	-0.4	-0.9	-0.5	-0.9	60	55	NO	NO	NO	NO	NO
31.1	19698	7 REMAH CLOSE NAREMBURN	Ground	N	65	58	64	58	65	59	64	58	-0.6	-0.5	-1.0	-0.5	60	55	NO	NO	NO	NO	NO
31.1	19698	7 REMAH CLOSE NAREMBURN	Ground	W	65	58	64	58	65	59	64	58	-0.6	-0.4	-1.1	-0.5	60	55	NO	NO	NO	NO	NO
31.1	19698	7 REMAH CLOSE NAREMBURN	Ground	S	58	52	58	52	59	52	58	52	-0.6	-0.5	-1.0	-0.5	60	55	NO	NO	NO	NO	NO
31.1	19698	7 REMAH CLOSE NAREMBURN	Ground	E	53	47	52	46	53	47	52	46	-0.5	-0.9	-0.6	-0.9	60	55	NO	NO	NO	NO	NO
31.1	19708	4 MARKET STREET EAST NAREMBURN	Ground	N	49	44	49	43	50	44	49	43	-0.5	-0.9	-0.6	-0.9	60	55	NO	NO	NO	NO	NO
31.1	19708	4 MARKET STREET EAST NAREMBURN	Ground	E	49	43	48	42	49	44	49	43	-0.5	-0.9	-0.6	-0.9	60	55	NO	NO	NO	NO	NO
31.1	19708	4 MARKET STREET EAST NAREMBURN	Ground	N	51	45	50	44	51	45	51	45	-0.5	-0.8	-0.8	-0.8	60	55	NO	NO	NO	NO	NO
31.1	19708	4 MARKET STREET EAST NAREMBURN	Ground	W	49	43	48	42	49	43	48	43	-0.5	-0.9	-0.7	-0.8	60	55	NO	NO	NO	NO	NO
31.1	19708	4 MARKET STREET EAST NAREMBURN	Ground	S	49	44	49	43	50	44	49	43	-0.5	-0.9	-0.7	-0.9	60	55	NO	NO	NO	NO	NO
31.1	19708	4 MARKET STREET EAST NAREMBURN	Ground	E	48	43	48	42	49	43	48	42	-0.5	-1.0	-0.6	-1.0	60	55	NO	NO	NO	NO	NO
31.1	19740	9 DAWSON STREET NAREMBURN	Ground	E	47	42	47	41	47	43	47	42	-0.4	-1.2	-0.3	-1.1	59	55	NO	NO	NO	NO	NO
31.1	19740	9 DAWSON STREET NAREMBURN	Ground	N	53	47	53	47	54	48	53	47	-0.6	-0.7	-0.9	-0.7	60	55	NO	NO	NO	NO	NO
31.1	19740	9 DAWSON STREET NAREMBURN	Ground	W	54	48	53	47	55	48	54	48	-0.7	-0.8	-0.9	-0.9	60	55	NO	NO	NO	NO	NO
31.1	19740	9 DAWSON STREET NAREMBURN	Ground	S	50	45	50	44	51	45	50	44	-0.5	-1.0	-0.6	-0.9	60	55	NO	NO	NO	NO	NO
31.1	19748	7 DAWSON STREET NAREMBURN	Ground	N	52	46	52	45	53	47	52	46	-0.6	-0.7	-0.9	-0.8	60	55	NO	NO	NO	NO	NO
31.1	19748	7 DAWSON STREET NAREMBURN	Ground	W	47	42	46	41	47	42	47	41	-0.4	-1.1	-0.4	-1.1	59	54	NO	NO	NO	NO	NO
31.1	19748	7 DAWSON STREET NAREMBURN	Ground	S	51	45	50	44	51	46	51	45	-0.5	-0.9	-0.6	-0.9	60	55	NO	NO	NO	NO	NO
31.1	19755	8 MARKET STREET EAST NAREMBURN	Ground	N	51	45	51	44	52	46	51	45	-0.5	-0.9	-0.7	-0.8	60	55	NO	NO	NO	NO	NO
31.1	19755	8 MARKET STREET EAST NAREMBURN	Ground	E	50	45	50	44	51	45	50	44	-0.5	-0.9	-0.6	-0.9	60	55	NO	NO	NO	NO	NO
31.1	19755	8 MARKET STREET EAST NAREMBURN	Ground	N	52	46	51	45	52	46	52	46	-0.4	-0.7	-0.6	-0.7	60	55	NO	NO	NO	NO	NO
31.1	19755	8 MARKET STREET EAST NAREMBURN	Ground	E	50	45	50	44	51	45	50	44	-0.4	-0.8	-0.5	-0.8	60	55	NO	NO	NO	NO	NO
31.1	19777	8 REMAH CLOSE NAREMBURN	Ground	N	64	57	63	57	64	58	63	57	-0.7	-0.4	-1.0	-0.5	60	55	NO	NO	NO	NO	NO
31.1	19777	8 REMAH CLOSE NAREMBURN	Ground	W	65	58	64	58	66	59	65	59	-0.6	-0.2	-1.0	-0.4	60	55	NO	NO	NO	NO	NO
31.1	19777	8 REMAH CLOSE NAREMBURN	Ground	S	59	53	59	53	60	53	59	53	-0.5	-0.3	-0.9	-0.4	60	55	NO	NO	NO	NO	NO
31.1	19777	8 REMAH CLOSE NAREMBURN	Ground	E	49	44	49	43	50	44	49	43	-0.5	-1.0	-0.6	-1.0	60	55	NO	NO	NO	NO	NO
31.1	19777	8 REMAH CLOSE NAREMBURN	First	N	66	59	65	59	66	59	65	59	-0.6	-0.5	-0.8	-0.5	60	55	NO	NO	NO	NO	NO
31.1	19777	8 REMAH CLOSE NAREMBURN	First	W	67	61	67	60	68	61	67	61	-0.6	-0.4	-0.9	-0.5	60	55	NO	NO	NO	NO	NO
31.1	19777	8 REMAH CLOSE NAREMBURN	First	S	62	55	61	55	62	56	61	55	-0.5	-0.5	-0.9	-0.5	60	55	NO	NO	NO	NO	NO
31.1	19777	8 REMAH CLOSE NAREMBURN	First	E	52	47	52	46	53	47	52	46	-0.5	-0.9	-0.6	-0.9	60	55	NO	NO	NO	NO	NO
31.1	19785	6A MARKET STREET EAST NAREMBURN	Ground	N	51	45	50	44	51	45	51	45	-0.5	-0.9	-0.7	-0.8	60	55	NO	NO	NO	NO	NO
31.1	19785	6A MARKET STREET EAST NAREMBURN	Ground	E	51	45	51	44	52	46	51	45	-0.5	-0.8	-0.7	-0.8	60	55	NO	NO	NO	NO	NO
31.1	19785	6A MARKET STREET EAST NAREMBURN	Ground	N	55	49	55	48	56	49	55	49	-0.6	-0.5	-1.0	-0.5	60	55	NO	NO	NO	NO	NO
31.1	19785	6A MARKET STREET EAST NAREMBURN	Ground	W	51	45	50	44	51	45	51	44	-0.5	-0.8	-0.8	-0.8	60	55	NO	NO	NO	NO	NO
31.1	19785	6A MARKET STREET EAST NAREMBURN	Ground	W	49	43	48	42	49	44	49	43	-0.5	-1.0	-0.6	-0.9	60	55	NO	NO	NO	NO	NO
31.1	19785	6A MARKET STREET EAST NAREMBURN	Ground	S	50	44	49	43	50	44	49	44	-0.5	-0.8	-0.7	-0.8	60	55	NO	NO	NO	NO	NO
31.1	19785	6A MARKET STREET EAST NAREMBURN	Ground	E	49	44	49	43	50	44	49	43	-0.5	-0.9	-0.6	-0.9	60	55	NO	NO	NO	NO	NO
31.1	19826	10 MARKET STREET EAST NAREMBURN	Ground	N	57	51	57	51	58	51	57	51	-0.6	-0.4	-1.0	-0.4	60	55	NO	NO	NO	NO	NO
31.1	19826	10 MARKET STREET EAST NAREMBURN	Ground	W	53	47	52	46	54	47	53	47	-0.6	-0.7	-0.8	-0.7	60	55	NO	NO	NO	NO	NO
31.1	19826	10 MARKET STREET EAST NAREMBURN	Ground	E	48	42	47	42	48	43	48	42	-0.4	-0.9	-0.4	-0.9	60	55	NO	NO	NO	NO	NO
31.1	19826	10 MARKET STREET EAST NAREMBURN	First	N	60	54	60	54	61	54	60	54	-0.6	-0.5	-1.1	-0.5	60	55	NO	NO	NO	NO	NO
31.1	19826	10 MARKET STREET EAST NAREMBURN	First	W	60	54	60	53	61	54	60	54	-0.5	-0.3	-1.0	-0.3	60	55	NO	NO	NO	NO	NO
31.1	19826	10 MARKET STREET EAST NAREMBURN	First	S	53	47	53	47	54	48	53	47	-0.4	-0.5	-0.6	-0.5	60	55	NO	NO	NO	NO	NO
31.1	19826	10 MARKET STREET EAST NAREMBURN	First	E	51	45	50	44	51	46	51	45	-0.6	-0.9	-0.6	-0.9	60	55	NO	NO	NO	NO	NO
31.1	19859	12 MARKET STREET EAST NAREMBURN	Ground	N	59	53	59	53	60	53	59	53	-0.7	-0.3	-1.1	-0.4	60	55	NO	NO	NO	NO	NO
31.1	19859	12 MARKET STREET EAST NAREMBURN	Ground	E	51	45	51	45	52	46	51	45	-0.6	-0.8	-0.7	-0.8	60	55	NO	NO	NO	NO	NO
31.2	17687	66 PALMER STREET CAMMERAY	Ground	N	50	45	50	44	50	46	50	44	-0.5	-1.3	-0.4	-1.2	60	55	NO	NO	NO	NO	NO
31.2	17687	66 PALMER STREET CAMMERAY	Ground	W	53	48	52	46	53	48	53	47	-0.5	-1.2	-0.4	-1.0	60	55	NO	NO	NO	NO	NO

NCA	Receiver ID	Address	Floor Level	Facade	Opening Year 2027				Design Year 2037				Increase (Do Smthng - Do Nothing)				NCG project road noise criteria		Do noise levels exceed the cumulative limit with project roads adding ≥2dB to the total noise levels?		Is the contribution from the road project Acute?		Consider further treatment?
					Do Nothing		Do Smthng		Do Nothing		Do Smthng		Opening Year 2027		Design Year 2037								
					Day	Night	Day	Night	Day	Night	Day	Night	Day	Night	Day	Night	Day	Night	Day	Night	$L_{Aeq,15hr} \geq 65dB$	$L_{Aeq,9hr} \geq 60dB$	
31.2	17687	66 PALMER STREET CAMMERAY	Ground	S	57	52	57	51	57	52	57	51	-0.3	-0.8	-0.2	-0.5	60	55	NO	NO	NO	NO	NO
31.2	17687	66 PALMER STREET CAMMERAY	Ground	E	51	46	51	45	52	47	51	45	-0.6	-1.5	-0.5	-1.4	60	55	NO	NO	NO	NO	NO
31.2	17717	54 PALMER STREET CAMMERAY	Ground	N	52	47	52	46	52	47	52	46	-0.3	-1.1	-0.3	-1.0	60	55	NO	NO	NO	NO	NO
31.2	17717	54 PALMER STREET CAMMERAY	Ground	W	51	46	50	45	51	46	51	45	-0.3	-1.3	-0.4	-1.1	60	55	NO	NO	NO	NO	NO
31.2	17717	54 PALMER STREET CAMMERAY	Ground	S	59	53	58	52	59	53	59	53	-0.1	-0.6	0.0	-0.4	60	55	NO	NO	NO	NO	NO
31.2	17717	54 PALMER STREET CAMMERAY	Ground	E	50	45	50	44	51	46	50	45	-0.4	-1.1	-0.3	-1.0	60	55	NO	NO	NO	NO	NO
31.2	17719	30 ABBOTT STREET CAMMERAY	Ground	N	50	46	50	44	51	46	50	45	-0.6	-1.6	-0.5	-1.6	60	55	NO	NO	NO	NO	NO
31.2	17719	30 ABBOTT STREET CAMMERAY	Ground	W	52	47	51	46	52	48	52	46	-0.6	-1.7	-0.5	-1.6	60	55	NO	NO	NO	NO	NO
31.2	17719	30 ABBOTT STREET CAMMERAY	Ground	S	53	49	53	47	54	49	53	48	-0.6	-1.6	-0.5	-1.5	60	55	NO	NO	NO	NO	NO
31.2	17719	30 ABBOTT STREET CAMMERAY	Ground	E	51	46	50	45	51	46	51	45	-0.4	-1.3	-0.3	-1.2	60	55	NO	NO	NO	NO	NO
31.2	17745	64 PALMER STREET CAMMERAY	Ground	N	61	55	61	55	61	55	61	55	0.0	-0.2	0.0	0.1	60	55	NO	NO	NO	NO	NO
31.2	17745	64 PALMER STREET CAMMERAY	Ground	W	50	45	50	44	51	46	50	45	-0.5	-1.3	-0.4	-1.1	60	55	NO	NO	NO	NO	NO
31.2	17745	64 PALMER STREET CAMMERAY	Ground	E	51	46	50	45	51	46	51	45	-0.5	-1.4	-0.4	-1.2	60	55	NO	NO	NO	NO	NO
31.2	17760	62 PALMER STREET CAMMERAY	Ground	N	66	59	66	59	66	60	66	60	0.0	-0.1	0.1	0.2	60	55	NO	NO	NO	NO	NO
31.2	17760	62 PALMER STREET CAMMERAY	Ground	W	72	66	72	66	73	66	73	66	0.0	-0.1	0.0	0.2	60	55	NO	NO	NO	NO	NO
31.2	17760	62 PALMER STREET CAMMERAY	Ground	S	63	57	63	57	63	57	64	57	0.2	0.0	0.3	0.3	60	55	NO	NO	NO	NO	NO
31.2	17760	62 PALMER STREET CAMMERAY	Ground	E	48	43	47	42	48	44	48	42	-0.7	-1.6	-0.6	-1.4	60	55	NO	NO	NO	NO	NO
31.2	17760	62 PALMER STREET CAMMERAY	First	N	67	60	67	60	67	60	67	61	0.1	-0.1	0.1	0.2	60	55	NO	NO	NO	NO	NO
31.2	17760	62 PALMER STREET CAMMERAY	First	W	73	66	73	66	73	67	73	67	0.0	-0.1	0.1	0.2	60	55	NO	NO	NO	NO	NO
31.2	17760	62 PALMER STREET CAMMERAY	First	S	66	59	66	59	66	60	66	60	0.1	-0.2	0.1	0.2	60	55	NO	NO	NO	NO	NO
31.2	17760	62 PALMER STREET CAMMERAY	First	E	50	45	50	44	51	46	50	45	-0.5	-1.4	-0.4	-1.2	60	55	NO	NO	NO	NO	NO
31.2	17760	62 PALMER STREET CAMMERAY	Second	N	67	61	67	60	67	61	67	61	0.0	-0.1	0.1	0.1	60	55	NO	NO	NO	NO	NO
31.2	17760	62 PALMER STREET CAMMERAY	Second	W	72	66	72	66	73	66	73	67	0.0	-0.2	0.1	0.2	60	55	NO	NO	NO	NO	NO
31.2	17760	62 PALMER STREET CAMMERAY	Second	S	66	60	66	60	67	61	67	61	0.0	-0.2	0.2	0.2	60	55	NO	NO	NO	NO	NO
31.2	17760	62 PALMER STREET CAMMERAY	Second	E	53	48	52	47	53	48	53	47	-0.5	-1.2	-0.4	-1.0	60	55	NO	NO	NO	NO	NO
31.2	17762	50 PALMER STREET CAMMERAY	Ground	N	52	47	51	46	52	47	52	46	-0.4	-1.3	-0.3	-1.2	60	55	NO	NO	NO	NO	NO
31.2	17762	50 PALMER STREET CAMMERAY	Ground	S	55	49	54	49	55	50	55	49	-0.2	-0.9	-0.1	-0.7	60	55	NO	NO	NO	NO	NO
31.2	17762	50 PALMER STREET CAMMERAY	Ground	E	49	44	48	42	49	44	48	43	-0.5	-1.5	-0.4	-1.5	60	55	NO	NO	NO	NO	NO
31.2	17769	52A PALMER STREET CAMMERAY	Ground	E	49	44	49	43	49	44	49	43	-0.2	-0.9	-0.2	-0.7	60	55	NO	NO	NO	NO	NO
31.2	17769	52A PALMER STREET CAMMERAY	Ground	N	53	48	52	46	53	48	52	47	-0.6	-1.4	-0.5	-1.3	60	55	NO	NO	NO	NO	NO
31.2	17769	52A PALMER STREET CAMMERAY	Ground	W	51	46	50	45	51	47	51	45	-0.5	-1.6	-0.4	-1.5	60	55	NO	NO	NO	NO	NO
31.2	17769	52A PALMER STREET CAMMERAY	Ground	S	56	51	56	50	56	51	56	51	-0.2	-0.9	-0.1	-0.7	60	55	NO	NO	NO	NO	NO
31.2	17769	52A PALMER STREET CAMMERAY	Ground	E	53	48	53	47	54	48	54	48	-0.2	-0.5	-0.1	-0.2	60	55	NO	NO	NO	NO	NO
31.2	17769	52A PALMER STREET CAMMERAY	First	E	52	46	51	45	52	47	52	46	-0.3	-1.0	-0.2	-0.8	60	55	NO	NO	NO	NO	NO
31.2	17769	52A PALMER STREET CAMMERAY	First	N	56	51	55	49	56	51	55	50	-0.4	-1.5	-0.5	-1.4	60	55	NO	NO	NO	NO	NO
31.2	17769	52A PALMER STREET CAMMERAY	First	W	55	51	55	49	56	51	55	50	-0.6	-1.8	-0.6	-1.7	60	55	NO	NO	NO	NO	NO
31.2	17769	52A PALMER STREET CAMMERAY	First	S	58	53	58	52	58	53	58	53	-0.2	-0.9	0.0	-0.6	60	55	NO	NO	NO	NO	NO
31.2	17769	52A PALMER STREET CAMMERAY	First	E	56	50	56	50	56	50	56	50	-0.1	-0.4	-0.1	-0.2	60	55	NO	NO	NO	NO	NO
31.2	17771	46 PALMER STREET CAMMERAY	Ground	N	51	46	51	45	52	47	51	46	-0.4	-1.4	-0.4	-1.3	60	55	NO	NO	NO	NO	NO
31.2	17771	46 PALMER STREET CAMMERAY	Ground	W	50	45	49	43	50	45	49	44	-0.5	-1.5	-0.4	-1.5	60	55	NO	NO	NO	NO	NO
31.2	17771	46 PALMER STREET CAMMERAY	Ground	S	53	49	53	47	54	50	53	48	-0.7	-1.8	-0.7	-1.8	60	55	NO	NO	NO	NO	NO
31.2	17779	48 PALMER STREET CAMMERAY	Ground	W	54	49	53	47	54	50	53	48	-0.7	-1.9	-0.6	-1.8	60	55	NO	NO	NO	NO	NO
31.2	17779	48 PALMER STREET CAMMERAY	Ground	S	55	50	54	49	55	50	55	49	-0.4	-1.3	-0.3	-1.1	60	55	NO	NO	NO	NO	NO
31.2	17779	48 PALMER STREET CAMMERAY	Ground	E	52	47	52	46	53	47	53	47	-0.1	-0.7	0.0	-0.4	60	55	NO	NO	NO	NO	NO
31.2	17779	48 PALMER STREET CAMMERAY	Ground	S	53	47	53	47	53	48	53	47	-0.1	-0.8	0.0	-0.6	60	55	NO	NO	NO	NO	NO
31.2	17779	48 PALMER STREET CAMMERAY	Ground	N	52	47	51	46	52	47	52	46	-0.4	-1.4	-0.4	-1.3	60	55	NO	NO	NO	NO	NO
31.2	17785	32 ABBOTT STREET CAMMERAY	Ground	N	50	46	50	44	51	46	50	45	-0.5	-1.6	-0.4	-1.5	60	55	NO	NO	NO	NO	NO
31.2	17785	32 ABBOTT STREET CAMMERAY	Ground	W	52	47	51	46	52	48	52	46	-0.5	-1.6	-0.5	-1.6	60	55	NO	NO	NO	NO	NO
31.2	17785	32 ABBOTT STREET CAMMERAY	Ground	S	49	44	48	43	49	44	49	43	-0.5	-1.4	-0.4	-1.3	60	55	NO	NO	NO	NO	NO
31.2	17785	32 ABBOTT STREET CAMMERAY	Ground	E	50	45	49	44	50	46	50	44	-0.6	-1.6	-0.5	-1.4	60	55	NO	NO	NO	NO	NO
31.2	17787	40 PALMER STREET CAMMERAY	Ground	N	49	44	48	43	49	44	49	43	-0.5	-1.3	-0.5	-1.2	60	55	NO	NO	NO	NO	NO
31.2	17787	40 PALMER STREET CAMMERAY	Ground	W	50	45	49	44	50	46	50	44	-0.5	-1.7	-0.4	-1.6	60	55	NO	NO	NO	NO	NO
31.2	17787	40 PALMER STREET CAMMERAY	Ground	S	52	48	52	46	53	48	52	47	-0.5	-1.6	-0.4	-1.5	60	55	NO	NO	NO	NO	NO
31.2	17787	40 PALMER STREET CAMMERAY	Ground	SE	48	44	48	42	49	44	48	43	-0.5	-1.6	-0.4	-1.5	60	55	NO	NO	NO	NO	NO
31.2	17787	40 PALMER STREET CAMMERAY	Ground	SW	49	44	48	43	49	45	49	43	-0.5	-1.7	-0.5	-1.7	60	55	NO	NO	NO	NO	NO
31.2	17787	40 PALMER STREET CAMMERAY	Ground	W	50	45	49	44	50	46	49	44	-0.5	-1.7	-0.4	-1.7	60	55	NO	NO	NO	NO	NO
31.2	17787	40 PALMER STREET CAMMERAY	Ground	S	52	48	52	46	52	48	52	47	-0.5	-1.6	-0.4	-1.6	60	55	NO	NO	NO	NO	NO
31.2	17787	40 PALMER STREET CAMMERAY	Ground	E	48	43	47	42	48	44	48	42	-0.6	-1.5	-0.5	-1.4	60	55	NO	NO	NO	NO	NO
31.2	17787	40 PALMER STREET CAMMERAY	Ground	N	49	44	48	43	49	44	49	43	-0.5	-1.4	-0.5	-1.3	60	55	NO	NO	NO	NO	NO
31.2	17787	40 PALMER STREET CAMMERAY	First	N	51	46	51	45	51	47	51	45	-0.5	-1.4	-0.5	-1.3	60	55	NO	NO	NO	NO	NO
31.2	17787	40 PALMER STREET CAMMERAY	First	W	54	50	54	48	55	50	54	49	-0.7	-1.9	-0.6	-1.8	60	55	NO	NO	NO	NO	NO
31.2	17787	40 PALMER STREET CAMMERAY	First	S	54	50	54	48	55	50	54	49	-0.6	-1.8	-0.5	-1.7	60	55	NO	NO	NO	NO	NO

NCA	Receiver ID	Address	Floor Level	Facade	Opening Year 2027				Design Year 2037				Increase (Do Smthng - Do Nothing)				NCG project road noise criteria		Do noise levels exceed the cumulative limit with project roads adding ≥2dB to the total noise levels?		Is the contribution from the road project Acute?		Consider further treatment?
					Do Nothing		Do Smthng		Do Nothing		Do Smthng		Opening Year 2027		Design Year 2037								
					Day	Night	Day	Night	Day	Night	Day	Night	Day	Night	Day	Night	Day	Night	Day	Night	$L_{Aeq,15hr}$ ≥ 65dB	$L_{Aeq,9hr}$ ≥ 60dB	
31.2	17787	40 PALMER STREET CAMMERAY	First	SE	51	46	50	44	51	46	50	45	-0.5	-1.5	-0.4	-1.5	60	55	NO	NO	NO	NO	NO
31.2	17787	40 PALMER STREET CAMMERAY	First	SW	51	47	50	45	51	47	51	45	-0.5	-1.6	-0.4	-1.6	60	55	NO	NO	NO	NO	NO
31.2	17787	40 PALMER STREET CAMMERAY	First	W	51	47	51	45	52	47	51	46	-0.5	-1.6	-0.4	-1.6	60	55	NO	NO	NO	NO	NO
31.2	17787	40 PALMER STREET CAMMERAY	First	S	54	50	54	48	54	50	54	49	-0.6	-1.7	-0.5	-1.6	60	55	NO	NO	NO	NO	NO
31.2	17787	40 PALMER STREET CAMMERAY	First	E	50	46	50	44	51	46	50	45	-0.5	-1.5	-0.4	-1.4	60	55	NO	NO	NO	NO	NO
31.2	17787	40 PALMER STREET CAMMERAY	First	N	51	47	51	45	52	47	51	46	-0.6	-1.5	-0.6	-1.5	60	55	NO	NO	NO	NO	NO
31.2	17789	522 MILLER STREET CAMMERAY	Ground	N	63	57	63	57	63	57	63	57	0.0	-0.1	0.1	0.2	60	55	NO	NO	NO	NO	NO
31.2	17789	522 MILLER STREET CAMMERAY	Ground	W	51	46	51	45	51	47	51	45	-0.4	-1.4	-0.3	-1.2	60	55	NO	NO	NO	NO	NO
31.2	17789	522 MILLER STREET CAMMERAY	Ground	S	61	56	61	55	62	56	62	56	0.0	-0.3	0.1	0.0	60	55	NO	NO	NO	NO	NO
31.2	17789	522 MILLER STREET CAMMERAY	Ground	E	73	67	73	67	73	67	73	67	0.0	-0.1	0.1	0.2	60	55	NO	NO	NO	NO	NO
31.2	17789	522 MILLER STREET CAMMERAY	First	N	66	59	65	59	66	59	66	60	-0.1	-0.2	0.1	0.1	60	55	NO	NO	NO	NO	NO
31.2	17789	522 MILLER STREET CAMMERAY	First	W	54	49	54	48	55	50	54	49	-0.4	-1.3	-0.4	-1.2	60	55	NO	NO	NO	NO	NO
31.2	17789	522 MILLER STREET CAMMERAY	First	S	67	61	67	61	67	61	67	61	0.0	-0.2	0.1	0.2	60	55	NO	NO	NO	NO	NO
31.2	17789	522 MILLER STREET CAMMERAY	First	E	74	67	74	67	74	68	74	68	0.0	-0.1	0.1	0.2	60	55	NO	NO	NO	NO	NO
31.2	17792	44 PALMER STREET CAMMERAY	Ground	N	51	46	51	45	51	47	51	45	-0.5	-1.5	-0.4	-1.4	60	55	NO	NO	NO	NO	NO
31.2	17792	44 PALMER STREET CAMMERAY	Ground	W	53	49	52	47	53	49	53	47	-0.5	-1.7	-0.5	-1.7	60	55	NO	NO	NO	NO	NO
31.2	17792	44 PALMER STREET CAMMERAY	Ground	S	54	49	53	47	54	49	53	48	-0.6	-1.6	-0.5	-1.5	60	55	NO	NO	NO	NO	NO
31.2	17792	44 PALMER STREET CAMMERAY	Ground	E	49	44	48	42	49	44	48	43	-0.6	-1.6	-0.5	-1.5	60	55	NO	NO	NO	NO	NO
31.2	17812	66 PALMER STREET CAMMERAY	Ground	E	47	42	47	41	47	42	47	41	-0.5	-1.3	-0.4	-1.2	59	54	NO	NO	NO	NO	NO
31.2	17812	66 PALMER STREET CAMMERAY	Ground	NE	47	41	46	40	47	42	47	41	-0.4	-1.1	-0.3	-0.9	59	54	NO	NO	NO	NO	NO
31.2	17812	66 PALMER STREET CAMMERAY	Ground	SE	47	41	46	40	47	42	46	41	-0.5	-1.3	-0.4	-1.1	59	54	NO	NO	NO	NO	NO
31.2	17812	66 PALMER STREET CAMMERAY	Ground	NE	55	49	55	48	55	49	55	49	-0.2	-0.3	-0.1	-0.1	60	55	NO	NO	NO	NO	NO
31.2	17812	66 PALMER STREET CAMMERAY	Ground	W	56	50	56	50	56	51	56	50	-0.2	-0.5	-0.1	-0.3	60	55	NO	NO	NO	NO	NO
31.2	17812	66 PALMER STREET CAMMERAY	Ground	S	48	43	47	41	48	43	48	42	-0.4	-1.3	-0.4	-1.1	60	55	NO	NO	NO	NO	NO
31.2	17812	66 PALMER STREET CAMMERAY	Ground	SE	47	43	47	41	48	43	47	42	-0.6	-1.5	-0.5	-1.4	60	55	NO	NO	NO	NO	NO
31.2	17812	66 PALMER STREET CAMMERAY	First	E	50	45	50	44	50	45	50	44	-0.4	-1.2	-0.3	-1.1	60	55	NO	NO	NO	NO	NO
31.2	17812	66 PALMER STREET CAMMERAY	First	NE	50	45	50	44	50	45	50	44	-0.5	-1.1	-0.3	-0.9	60	55	NO	NO	NO	NO	NO
31.2	17812	66 PALMER STREET CAMMERAY	First	SE	50	45	50	44	50	45	50	44	-0.5	-1.2	-0.3	-1.1	60	55	NO	NO	NO	NO	NO
31.2	17812	66 PALMER STREET CAMMERAY	First	NE	57	50	56	50	57	51	57	51	-0.2	-0.5	-0.2	-0.2	60	55	NO	NO	NO	NO	NO
31.2	17812	66 PALMER STREET CAMMERAY	First	W	58	52	58	51	58	52	58	52	-0.2	-0.5	-0.2	-0.3	60	55	NO	NO	NO	NO	NO
31.2	17812	66 PALMER STREET CAMMERAY	First	S	52	47	51	45	52	47	51	46	-0.5	-1.3	-0.4	-1.2	60	55	NO	NO	NO	NO	NO
31.2	17812	66 PALMER STREET CAMMERAY	First	SE	50	45	50	44	51	46	50	45	-0.5	-1.4	-0.4	-1.1	60	55	NO	NO	NO	NO	NO
31.2	17835	64 PALMER STREET CAMMERAY	Ground	N	59	52	59	52	59	53	59	53	0.0	-0.3	0.0	0.1	60	55	NO	NO	NO	NO	NO
31.2	17835	64 PALMER STREET CAMMERAY	Ground	W	62	55	62	55	62	56	62	56	0.0	-0.1	0.0	0.1	60	55	NO	NO	NO	NO	NO
31.2	17835	64 PALMER STREET CAMMERAY	Ground	S	56	50	56	50	57	51	57	50	-0.1	-0.4	0.0	-0.2	60	55	NO	NO	NO	NO	NO
31.2	17835	64 PALMER STREET CAMMERAY	Ground	E	48	43	47	41	48	43	48	42	-0.5	-1.3	-0.4	-1.2	60	55	NO	NO	NO	NO	NO
31.2	17835	64 PALMER STREET CAMMERAY	First	N	60	54	60	54	61	55	61	55	-0.1	-0.3	0.0	-0.1	60	55	NO	NO	NO	NO	NO
31.2	17835	64 PALMER STREET CAMMERAY	First	W	63	57	63	57	64	57	64	57	0.0	-0.2	0.0	0.0	60	55	NO	NO	NO	NO	NO
31.2	17835	64 PALMER STREET CAMMERAY	First	S	59	53	59	52	59	53	59	53	-0.1	-0.4	0.0	-0.1	60	55	NO	NO	NO	NO	NO
31.2	17835	64 PALMER STREET CAMMERAY	First	E	51	46	51	45	51	46	51	45	-0.5	-1.2	-0.4	-1.1	60	55	NO	NO	NO	NO	NO
31.2	17841	287 WEST STREET CAMMERAY	Ground	N	50	46	50	44	50	46	50	45	-0.4	-1.5	-0.5	-1.4	60	55	NO	NO	NO	NO	NO
31.2	17841	287 WEST STREET CAMMERAY	Ground	E	50	45	49	44	50	46	50	44	-0.4	-1.6	-0.3	-1.5	60	55	NO	NO	NO	NO	NO
31.2	17841	287 WEST STREET CAMMERAY	Ground	N	51	47	51	45	52	47	51	46	-0.5	-1.5	-0.4	-1.5	60	55	NO	NO	NO	NO	NO
31.2	17841	287 WEST STREET CAMMERAY	Ground	W	52	48	51	46	52	48	52	46	-0.5	-1.6	-0.4	-1.5	60	55	NO	NO	NO	NO	NO
31.2	17841	287 WEST STREET CAMMERAY	Ground	S	50	46	50	44	50	46	50	45	-0.5	-1.5	-0.4	-1.4	60	55	NO	NO	NO	NO	NO
31.2	17846	314 WEST STREET CAMMERAY	Ground	N	52	48	52	46	53	48	52	47	-0.4	-1.4	-0.4	-1.3	60	55	NO	NO	NO	NO	NO
31.2	17846	314 WEST STREET CAMMERAY	Ground	W	56	52	56	51	57	53	56	51	-0.5	-1.8	-0.5	-1.8	60	55	NO	NO	NO	NO	NO
31.2	17846	314 WEST STREET CAMMERAY	Ground	S	56	52	55	50	57	53	56	50	-1.0	-2.3	-0.9	-2.2	60	55	NO	NO	NO	NO	NO
31.2	17846	314 WEST STREET CAMMERAY	Ground	W	52	48	52	47	53	48	52	47	-0.5	-1.5	-0.4	-1.5	60	55	NO	NO	NO	NO	NO
31.2	17846	314 WEST STREET CAMMERAY	Ground	S	57	53	56	51	57	53	56	51	-0.7	-2.0	-0.6	-2.0	60	55	NO	NO	NO	NO	NO
31.2	17846	314 WEST STREET CAMMERAY	Ground	S	56	51	55	49	56	52	55	50	-0.8	-2.1	-0.7	-2.0	60	55	NO	NO	NO	NO	NO
31.2	17846	314 WEST STREET CAMMERAY	Ground	E	51	47	51	45	52	47	51	46	-0.4	-1.4	-0.4	-1.4	60	55	NO	NO	NO	NO	NO
31.2	17856	524 MILLER STREET CAMMERAY	Ground	N	58	52	58	52	58	52	58	52	-0.1	-0.3	0.0	-0.1	60	55	NO	NO	NO	NO	NO
31.2	17856	524 MILLER STREET CAMMERAY	Ground	W	54	49	53	47	54	49	54	48	-0.3	-1.4	-0.4	-1.3	60	55	NO	NO	NO	NO	NO
31.2	17856	524 MILLER STREET CAMMERAY	Ground	S	59	53	59	52	59	53	59	53	0.0	-0.2	0.0	0.1	60	55	NO	NO	NO	NO	NO
31.2	17856	524 MILLER STREET CAMMERAY	Ground	E	72	66	72	66	73	66	73	67	0.0	-0.1	0.2	0.3	60	55	NO	NO	NO	NO	NO
31.2	17870	34-36 ABBOTT STREET CAMMERAY	Ground	N	48	43	47	42	48	43	48	42	-0.4	-1.0	-0.3	-1.0	60	55	NO	NO	NO	NO	NO
31.2	17870	34-36 ABBOTT STREET CAMMERAY	Ground	W	53	49	52	47	53	49	53	47	-0.5	-1.7	-0.6	-1.6	60	55	NO	NO	NO	NO	NO
31.2	17870	34-36 ABBOTT STREET CAMMERAY	Ground	S	52	48	51	46	52	48	52	46	-0.5	-1.8	-0.4	-1.7	60	55	NO	NO	NO	NO	NO
31.2	17870	34-36 ABBOTT STREET CAMMERAY	Ground	E	47	42	47	41	48	43	47	42	-0.5	-1.4	-0.5	-1.3	60	55	NO	NO	NO	NO	NO
31.2	17870	34-36 ABBOTT STREET CAMMERAY	First	N	49	44	49	43	50	45	49	43	-0.4	-1.2	-0.5	-1.2	60	55	NO	NO	NO	NO	NO
31.2	17870	34-36 ABBOTT STREET CAMMERAY	First	W	55	51	54	49	55	51	55	49	-0.6	-1.9	-0.5	-1.8	60	55	NO	NO	NO	NO	NO

NCA	Receiver ID	Address	Floor Level	Facade	Opening Year 2027				Design Year 2037				Increase (Do Smthng - Do Nothing)				NCG project road noise criteria		Do noise levels exceed the cumulative limit with project roads adding ≥2dB to the total noise levels?		Is the contribution from the road project Acute?		Consider further treatment?
					Do Nothing		Do Smthng		Do Nothing		Do Smthng		Opening Year 2027		Design Year 2037								
					Day	Night	Day	Night	Day	Night	Day	Night	Day	Night	Day	Night	Day	Night	Day	Night	$L_{Aeq,15hr}$ ≥ 65dB	$L_{Aeq,9hr}$ ≥ 60dB	
31.2	17870	34-36 ABBOTT STREET CAMMERAY	First	S	54	50	53	48	54	50	54	48	-0.6	-1.8	-0.6	-1.8	60	55	NO	NO	NO	NO	NO
31.2	17870	34-36 ABBOTT STREET CAMMERAY	First	E	49	44	48	43	49	44	49	43	-0.5	-1.4	-0.4	-1.2	60	55	NO	NO	NO	NO	NO
31.2	17870	34-36 ABBOTT STREET CAMMERAY	Second	N	51	47	51	45	52	47	51	46	-0.5	-1.3	-0.4	-1.2	60	55	NO	NO	NO	NO	NO
31.2	17870	34-36 ABBOTT STREET CAMMERAY	Second	W	56	52	56	50	57	53	56	51	-0.7	-2.0	-0.6	-1.9	60	55	NO	NO	NO	NO	NO
31.2	17870	34-36 ABBOTT STREET CAMMERAY	Second	S	56	52	55	50	56	52	56	50	-0.6	-1.8	-0.5	-1.8	60	55	NO	NO	NO	NO	NO
31.2	17870	34-36 ABBOTT STREET CAMMERAY	Second	E	51	46	51	45	51	47	51	45	-0.5	-1.3	-0.4	-1.2	60	55	NO	NO	NO	NO	NO
31.2	17900	526 MILLER STREET CAMMERAY	Ground	N	57	51	57	51	58	52	58	51	0.0	-0.3	0.0	-0.1	60	55	NO	NO	NO	NO	NO
31.2	17900	526 MILLER STREET CAMMERAY	Ground	W	51	46	51	44	51	46	51	45	-0.3	-1.1	-0.3	-0.9	60	55	NO	NO	NO	NO	NO
31.2	17900	526 MILLER STREET CAMMERAY	Ground	S	56	50	56	50	57	51	57	50	-0.1	-0.3	0.0	-0.1	60	55	NO	NO	NO	NO	NO
31.2	17900	526 MILLER STREET CAMMERAY	Ground	E	72	66	72	66	72	66	73	67	0.0	-0.1	0.2	0.3	60	55	NO	NO	NO	NO	NO
31.2	17902	316 WEST STREET CAMMERAY	Ground	N	52	47	51	46	52	48	52	46	-0.4	-1.5	-0.4	-1.4	60	55	NO	NO	NO	NO	NO
31.2	17902	316 WEST STREET CAMMERAY	Ground	W	54	49	53	48	54	50	54	48	-0.4	-1.5	-0.4	-1.5	60	55	NO	NO	NO	NO	NO
31.2	17902	316 WEST STREET CAMMERAY	Ground	S	51	46	50	45	51	47	51	45	-0.3	-1.4	-0.3	-1.4	60	55	NO	NO	NO	NO	NO
31.2	17902	316 WEST STREET CAMMERAY	Ground	E	51	46	50	45	51	47	51	45	-0.4	-1.6	-0.5	-1.5	60	55	NO	NO	NO	NO	NO
31.2	17907	38 PALMER STREET CAMMERAY	Ground	N	52	48	52	46	53	48	52	47	-0.5	-1.5	-0.4	-1.5	60	55	NO	NO	NO	NO	NO
31.2	17907	38 PALMER STREET CAMMERAY	Ground	W	52	47	51	46	52	48	51	46	-0.5	-1.6	-0.4	-1.6	60	55	NO	NO	NO	NO	NO
31.2	17907	38 PALMER STREET CAMMERAY	Ground	S	55	50	54	49	55	51	55	49	-0.5	-1.7	-0.5	-1.6	60	55	NO	NO	NO	NO	NO
31.2	17907	38 PALMER STREET CAMMERAY	Ground	E	51	47	51	45	51	47	51	46	-0.4	-1.5	-0.4	-1.4	60	55	NO	NO	NO	NO	NO
31.2	17915	36 PALMER STREET CAMMERAY	Ground	N	52	48	52	46	53	48	52	47	-0.5	-1.5	-0.5	-1.5	60	55	NO	NO	NO	NO	NO
31.2	17915	36 PALMER STREET CAMMERAY	Ground	W	51	47	51	45	52	47	51	46	-0.4	-1.6	-0.3	-1.6	60	55	NO	NO	NO	NO	NO
31.2	17915	36 PALMER STREET CAMMERAY	Ground	S	58	54	57	52	58	54	57	52	-0.8	-2.1	-0.7	-2.0	60	55	NO	NO	NO	NO	NO
31.2	17915	36 PALMER STREET CAMMERAY	Ground	E	51	47	51	45	51	47	51	46	-0.4	-1.6	-0.4	-1.5	60	55	NO	NO	NO	NO	NO
31.2	17928	28 PALMER STREET CAMMERAY	Ground	N	53	49	52	47	53	49	53	47	-0.5	-1.6	-0.5	-1.5	60	55	NO	NO	NO	NO	NO
31.2	17928	28 PALMER STREET CAMMERAY	Ground	S	60	55	59	53	60	56	59	54	-0.8	-2.1	-0.8	-2.1	60	55	NO	NO	NO	NO	NO
31.2	17928	28 PALMER STREET CAMMERAY	Ground	E	52	48	52	46	52	48	52	47	-0.4	-1.6	-0.3	-1.5	60	55	NO	NO	NO	NO	NO
31.2	17936	34 PALMER STREET CAMMERAY	Ground	N	52	48	52	46	53	48	52	47	-0.5	-1.5	-0.5	-1.4	60	55	NO	NO	NO	NO	NO
31.2	17936	34 PALMER STREET CAMMERAY	Ground	W	51	47	51	45	51	47	51	46	-0.5	-1.6	-0.4	-1.6	60	55	NO	NO	NO	NO	NO
31.2	17936	34 PALMER STREET CAMMERAY	Ground	S	53	49	53	47	54	49	53	48	-0.4	-1.5	-0.4	-1.5	60	55	NO	NO	NO	NO	NO
31.2	17936	34 PALMER STREET CAMMERAY	Ground	E	51	47	51	45	51	47	51	46	-0.4	-1.6	-0.3	-1.5	60	55	NO	NO	NO	NO	NO
31.2	17943	32 PALMER STREET CAMMERAY	Ground	S	59	55	58	53	59	55	58	53	-0.9	-2.2	-0.8	-2.1	60	55	NO	NO	NO	NO	NO
31.2	17943	32 PALMER STREET CAMMERAY	Ground	E	52	47	51	46	52	48	51	46	-0.5	-1.6	-0.4	-1.6	60	55	NO	NO	NO	NO	NO
31.2	17943	32 PALMER STREET CAMMERAY	Ground	N	54	49	53	47	54	50	53	48	-0.6	-1.7	-0.5	-1.6	60	55	NO	NO	NO	NO	NO
31.2	17943	32 PALMER STREET CAMMERAY	Ground	E	52	47	51	46	52	48	51	46	-0.5	-1.6	-0.4	-1.6	60	55	NO	NO	NO	NO	NO
31.2	17943	32 PALMER STREET CAMMERAY	Ground	N	54	49	53	47	54	50	53	48	-0.6	-1.7	-0.5	-1.6	60	55	NO	NO	NO	NO	NO
31.2	17945	548 MILLER STREET CAMMERAY	Ground	N	59	53	59	53	59	53	59	53	0.0	-0.2	0.0	0.1	60	55	NO	NO	NO	NO	NO
31.2	17945	548 MILLER STREET CAMMERAY	Ground	W	52	47	51	45	52	47	51	46	-0.4	-1.5	-0.5	-1.4	60	55	NO	NO	NO	NO	NO
31.2	17945	548 MILLER STREET CAMMERAY	Ground	S	55	49	55	49	56	50	56	50	0.0	-0.3	0.1	0.0	60	55	NO	NO	NO	NO	NO
31.2	17945	548 MILLER STREET CAMMERAY	Ground	E	72	66	72	66	73	66	73	67	0.0	-0.1	0.2	0.3	60	55	NO	NO	NO	NO	NO
31.2	17945	548 MILLER STREET CAMMERAY	First	N	63	56	62	56	63	57	63	57	-0.1	-0.2	0.0	0.0	60	55	NO	NO	NO	NO	NO
31.2	17945	548 MILLER STREET CAMMERAY	First	W	54	49	54	48	55	50	54	48	-0.6	-1.5	-0.5	-1.4	60	55	NO	NO	NO	NO	NO
31.2	17945	548 MILLER STREET CAMMERAY	First	S	58	52	58	51	58	52	58	52	-0.1	-0.3	0.1	-0.1	60	55	NO	NO	NO	NO	NO
31.2	17945	548 MILLER STREET CAMMERAY	First	E	73	67	73	66	73	67	73	67	0.1	-0.1	0.1	0.2	60	55	NO	NO	NO	NO	NO
31.2	17946	22 PALMER STREET CAMMERAY	Ground	N	54	49	53	48	54	50	54	48	-0.6	-1.6	-0.5	-1.6	60	55	NO	NO	NO	NO	NO
31.2	17946	22 PALMER STREET CAMMERAY	Ground	S	60	56	59	54	60	56	60	54	-0.7	-2.0	-0.6	-2.0	60	55	NO	NO	NO	NO	NO
31.2	17946	22 PALMER STREET CAMMERAY	Ground	E	52	48	51	46	52	48	52	46	-0.5	-1.6	-0.4	-1.6	60	55	NO	NO	NO	NO	NO
31.2	17959	33 ABBOTT STREET CAMMERAY	Ground	E	48	43	48	42	48	43	48	42	-0.3	-1.0	-0.3	-0.8	60	55	NO	NO	NO	NO	NO
31.2	17959	33 ABBOTT STREET CAMMERAY	Ground	N	50	45	50	44	51	45	50	44	-0.3	-0.9	-0.3	-0.8	60	55	NO	NO	NO	NO	NO
31.2	17959	33 ABBOTT STREET CAMMERAY	Ground	W	53	48	52	47	53	49	53	47	-0.5	-1.6	-0.5	-1.6	60	55	NO	NO	NO	NO	NO
31.2	17959	33 ABBOTT STREET CAMMERAY	Ground	S	52	47	51	46	52	48	52	46	-0.4	-1.6	-0.3	-1.5	60	55	NO	NO	NO	NO	NO
31.2	17959	33 ABBOTT STREET CAMMERAY	Ground	SW	47	43	47	41	48	43	47	42	-0.5	-1.6	-0.4	-1.4	60	55	NO	NO	NO	NO	NO
31.2	17959	33 ABBOTT STREET CAMMERAY	Ground	SW	51	46	50	45	51	47	50	45	-0.5	-1.7	-0.4	-1.7	60	55	NO	NO	NO	NO	NO
31.2	17959	33 ABBOTT STREET CAMMERAY	Ground	S	51	47	51	45	52	47	51	46	-0.5	-1.6	-0.4	-1.5	60	55	NO	NO	NO	NO	NO
31.2	17959	33 ABBOTT STREET CAMMERAY	Ground	E	47	43	47	41	48	43	47	42	-0.4	-1.4	-0.4	-1.2	60	55	NO	NO	NO	NO	NO
31.2	17959	33 ABBOTT STREET CAMMERAY	Ground	SW	51	46	50	45	51	47	51	45	-0.4	-1.6	-0.4	-1.5	60	55	NO	NO	NO	NO	NO
31.2	17959	33 ABBOTT STREET CAMMERAY	Ground	E	47	42	47	41	47	42	47	41	-0.5	-1.3	-0.4	-1.2	59	54	NO	NO	NO	NO	NO
31.2	17959	33 ABBOTT STREET CAMMERAY	Ground	S	47	42	47	41	47	43	47	41	-0.4	-1.3	-0.3	-1.2	59	55	NO	NO	NO	NO	NO
31.2	17959	33 ABBOTT STREET CAMMERAY	Ground	N	50	44	49	43	50	45	50	44	-0.3	-0.9	-0.3	-0.8	60	55	NO	NO	NO	NO	NO
31.2	17959	33 ABBOTT STREET CAMMERAY	Ground	W	47	42	47	41	47	42	47	41	-0.4	-1.3	-0.5	-1.1	59	54	NO	NO	NO	NO	NO
31.2	17959	33 ABBOTT STREET CAMMERAY	Ground	N	46	41	46	40	47	42	46	41	-0.4	-1.3	-0.4	-1.2	59	54	NO	NO	NO	NO	NO
31.2	17959	33 ABBOTT STREET CAMMERAY	Ground	E	47	41	46	40	47	42	46	41	-0.5	-1.2	-0.4	-1.1	59	54	NO	NO	NO	NO	NO
31.2	17959	33 ABBOTT STREET CAMMERAY	Ground	N	49	44	49	43	50	44	49	43	-0.4	-1.0	-0.4	-0.9	60	55	NO	NO	NO	NO	NO
31.2	17959	33 ABBOTT STREET CAMMERAY	Ground	NW	48	43	47	41	48	43	48	42	-0.4	-1.2	-0.4	-1.1	60	55	NO	NO	NO	NO	NO
31.2	17959	33 ABBOTT STREET CAMMERAY	Ground	N	47	42	46	41	47	42	47	41	-0.4	-1.1	-0.4	-1.0	59	54	NO	NO	NO	NO	NO
31.2	17959	33 ABBOTT STREET CAMMERAY	Ground	E	47	42	47	41	48	42	47	41	-0.4	-1.1	-0.3	-1.0	60	54	NO	NO	NO	NO	NO

NCA	Receiver ID	Address	Floor Level	Facade	Opening Year 2027				Design Year 2037				Increase (Do Smthng - Do Nothing)				NCG project road noise criteria		Do noise levels exceed the cumulative limit with project roads adding ≥2dB to the total noise levels?		Is the contribution from the road project Acute?		Consider further treatment?
					Do Nothing		Do Smthng		Do Nothing		Do Smthng		Opening Year 2027		Design Year 2037								
					Day	Night	Day	Night	Day	Night	Day	Night	Day	Night	Day	Night	Day	Night	Day	Night	$L_{Aeq,15hr}$ ≥ 65dB	$L_{Aeq,9hr}$ ≥ 60dB	
31.2	17959	33 ABBOTT STREET CAMMERAY	Ground	N	49	44	49	43	50	44	49	43	-0.5	-1.0	-0.3	-0.7	60	55	NO	NO	NO	NO	NO
31.2	17959	33 ABBOTT STREET CAMMERAY	First	E	52	47	52	46	52	47	52	46	-0.3	-1.0	-0.2	-0.7	60	55	NO	NO	NO	NO	NO
31.2	17959	33 ABBOTT STREET CAMMERAY	First	N	53	48	53	47	54	48	53	47	-0.2	-0.8	-0.3	-0.7	60	55	NO	NO	NO	NO	NO
31.2	17959	33 ABBOTT STREET CAMMERAY	First	W	54	50	54	48	55	50	54	49	-0.6	-1.6	-0.5	-1.5	60	55	NO	NO	NO	NO	NO
31.2	17959	33 ABBOTT STREET CAMMERAY	First	S	53	49	53	47	54	49	53	48	-0.4	-1.5	-0.3	-1.4	60	55	NO	NO	NO	NO	NO
31.2	17959	33 ABBOTT STREET CAMMERAY	First	SW	50	45	49	43	50	45	50	44	-0.5	-1.4	-0.4	-1.3	60	55	NO	NO	NO	NO	NO
31.2	17959	33 ABBOTT STREET CAMMERAY	First	SW	52	48	52	46	53	48	52	47	-0.4	-1.6	-0.4	-1.5	60	55	NO	NO	NO	NO	NO
31.2	17959	33 ABBOTT STREET CAMMERAY	First	S	53	48	52	47	53	49	53	47	-0.5	-1.6	-0.4	-1.5	60	55	NO	NO	NO	NO	NO
31.2	17959	33 ABBOTT STREET CAMMERAY	First	E	50	45	49	44	50	45	50	44	-0.4	-1.3	-0.4	-1.2	60	55	NO	NO	NO	NO	NO
31.2	17959	33 ABBOTT STREET CAMMERAY	First	SW	53	48	52	46	53	48	53	47	-0.4	-1.6	-0.3	-1.5	60	55	NO	NO	NO	NO	NO
31.2	17959	33 ABBOTT STREET CAMMERAY	First	E	50	45	50	44	50	45	50	44	-0.4	-1.2	-0.3	-1.1	60	55	NO	NO	NO	NO	NO
31.2	17959	33 ABBOTT STREET CAMMERAY	First	S	50	45	50	44	50	45	50	44	-0.4	-1.2	-0.3	-1.1	60	55	NO	NO	NO	NO	NO
31.2	17959	33 ABBOTT STREET CAMMERAY	First	W	52	47	51	46	52	48	52	46	-0.4	-1.4	-0.3	-1.3	60	55	NO	NO	NO	NO	NO
31.2	17959	33 ABBOTT STREET CAMMERAY	First	S	53	48	53	47	53	49	53	47	-0.4	-1.4	-0.4	-1.3	60	55	NO	NO	NO	NO	NO
31.2	17959	33 ABBOTT STREET CAMMERAY	First	E	51	46	51	45	51	46	51	45	-0.3	-1.0	-0.3	-0.8	60	55	NO	NO	NO	NO	NO
31.2	17959	33 ABBOTT STREET CAMMERAY	First	N	53	48	53	47	53	48	53	47	-0.3	-1.0	-0.2	-0.8	60	55	NO	NO	NO	NO	NO
31.2	17959	33 ABBOTT STREET CAMMERAY	First	W	51	45	50	44	51	46	50	45	-0.4	-1.3	-0.4	-1.2	60	55	NO	NO	NO	NO	NO
31.2	17959	33 ABBOTT STREET CAMMERAY	First	N	50	45	49	44	50	45	50	44	-0.4	-1.1	-0.3	-1.0	60	55	NO	NO	NO	NO	NO
31.2	17959	33 ABBOTT STREET CAMMERAY	First	E	50	45	50	44	50	45	50	44	-0.4	-1.2	-0.3	-1.0	60	55	NO	NO	NO	NO	NO
31.2	17959	33 ABBOTT STREET CAMMERAY	First	N	52	47	52	46	53	47	52	46	-0.4	-1.1	-0.5	-1.0	60	55	NO	NO	NO	NO	NO
31.2	17959	33 ABBOTT STREET CAMMERAY	First	NW	52	47	51	45	52	47	52	46	-0.5	-1.1	-0.4	-1.0	60	55	NO	NO	NO	NO	NO
31.2	17959	33 ABBOTT STREET CAMMERAY	First	N	51	45	50	44	51	46	51	45	-0.4	-1.1	-0.3	-0.9	60	55	NO	NO	NO	NO	NO
31.2	17959	33 ABBOTT STREET CAMMERAY	First	E	51	46	51	45	51	46	51	45	-0.4	-1.1	-0.3	-0.9	60	55	NO	NO	NO	NO	NO
31.2	17959	33 ABBOTT STREET CAMMERAY	First	N	53	48	53	47	54	48	53	47	-0.3	-0.9	-0.3	-0.8	60	55	NO	NO	NO	NO	NO
31.2	17963	318 WEST STREET CAMMERAY	Ground	E	50	46	50	44	51	46	50	45	-0.4	-1.6	-0.4	-1.5	60	55	NO	NO	NO	NO	NO
31.2	17963	318 WEST STREET CAMMERAY	Ground	N	51	46	50	45	51	47	51	45	-0.5	-1.6	-0.4	-1.5	60	55	NO	NO	NO	NO	NO
31.2	17963	318 WEST STREET CAMMERAY	Ground	E	50	46	50	44	51	46	50	45	-0.5	-1.5	-0.4	-1.5	60	55	NO	NO	NO	NO	NO
31.2	17963	318 WEST STREET CAMMERAY	Ground	N	52	48	52	46	52	48	52	47	-0.5	-1.5	-0.4	-1.5	60	55	NO	NO	NO	NO	NO
31.2	17963	318 WEST STREET CAMMERAY	Ground	W	53	49	53	47	54	50	53	48	-0.5	-1.7	-0.5	-1.6	60	55	NO	NO	NO	NO	NO
31.2	17963	318 WEST STREET CAMMERAY	Ground	S	49	44	49	43	49	45	49	43	-0.4	-1.3	-0.4	-1.3	60	55	NO	NO	NO	NO	NO
31.2	17968	26 PALMER STREET CAMMERAY	Ground	N	53	48	52	47	53	49	53	47	-0.5	-1.5	-0.5	-1.5	60	55	NO	NO	NO	NO	NO
31.2	17970	24 PALMER STREET CAMMERAY	Ground	N	54	50	54	48	54	50	54	49	-0.6	-1.8	-0.5	-1.7	60	55	NO	NO	NO	NO	NO
31.2	17970	24 PALMER STREET CAMMERAY	Ground	W	51	47	51	45	51	47	51	46	-0.4	-1.6	-0.4	-1.5	60	55	NO	NO	NO	NO	NO
31.2	17970	24 PALMER STREET CAMMERAY	Ground	S	56	52	56	50	57	52	56	51	-0.6	-1.7	-0.5	-1.7	60	55	NO	NO	NO	NO	NO
31.2	17973	37 ABBOTT STREET CAMMERAY	Ground	N	52	46	52	46	52	47	52	46	-0.3	-0.9	-0.3	-0.8	60	55	NO	NO	NO	NO	NO
31.2	17973	37 ABBOTT STREET CAMMERAY	Ground	W	51	46	51	45	51	46	51	45	-0.5	-1.2	-0.4	-1.1	60	55	NO	NO	NO	NO	NO
31.2	17973	37 ABBOTT STREET CAMMERAY	Ground	S	50	45	50	44	51	46	50	45	-0.4	-1.2	-0.4	-1.1	60	55	NO	NO	NO	NO	NO
31.2	17973	37 ABBOTT STREET CAMMERAY	Ground	E	50	45	50	44	50	45	50	44	-0.3	-1.2	-0.2	-0.9	60	55	NO	NO	NO	NO	NO
31.2	17979	18 PALMER STREET CAMMERAY	Ground	N	53	49	52	47	53	49	53	47	-0.6	-1.6	-0.5	-1.6	60	55	NO	NO	NO	NO	NO
31.2	17979	18 PALMER STREET CAMMERAY	Ground	W	54	49	53	48	54	50	54	48	-0.5	-1.6	-0.4	-1.6	60	55	NO	NO	NO	NO	NO
31.2	17979	18 PALMER STREET CAMMERAY	Ground	S	59	55	58	53	59	55	59	53	-0.8	-2.0	-0.8	-2.1	60	55	NO	NO	NO	NO	NO
31.2	17979	18 PALMER STREET CAMMERAY	Ground	E	52	48	51	46	52	48	52	46	-0.5	-1.6	-0.4	-1.6	60	55	NO	NO	NO	NO	NO
31.2	17984	38-40 ABBOTT STREET CAMMERAY	Ground	N	48	42	47	41	48	43	48	42	-0.5	-1.0	-0.4	-0.9	60	55	NO	NO	NO	NO	NO
31.2	17984	38-40 ABBOTT STREET CAMMERAY	Ground	W	54	49	53	48	54	50	53	48	-0.6	-1.8	-0.5	-1.7	60	55	NO	NO	NO	NO	NO
31.2	17984	38-40 ABBOTT STREET CAMMERAY	Ground	S	53	49	52	47	53	49	52	47	-0.7	-2.0	-0.7	-1.9	60	55	NO	NO	NO	NO	NO
31.2	17984	38-40 ABBOTT STREET CAMMERAY	Ground	E	47	42	47	41	47	42	47	41	-0.4	-1.3	-0.3	-1.1	59	54	NO	NO	NO	NO	NO
31.2	17984	38-40 ABBOTT STREET CAMMERAY	First	N	50	44	49	44	50	45	50	44	-0.4	-0.9	-0.5	-0.8	60	55	NO	NO	NO	NO	NO
31.2	17984	38-40 ABBOTT STREET CAMMERAY	First	W	56	52	55	50	57	52	56	50	-0.8	-2.1	-0.8	-2.0	60	55	NO	NO	NO	NO	NO
31.2	17984	38-40 ABBOTT STREET CAMMERAY	First	S	55	51	54	49	55	51	55	49	-0.7	-2.0	-0.7	-2.1	60	55	NO	NO	NO	NO	NO
31.2	17984	38-40 ABBOTT STREET CAMMERAY	First	E	49	44	48	42	49	44	49	43	-0.4	-1.2	-0.3	-1.1	60	55	NO	NO	NO	NO	NO
31.2	17984	38-40 ABBOTT STREET CAMMERAY	Second	N	52	47	51	45	52	47	52	46	-0.5	-1.2	-0.5	-1.1	60	55	NO	NO	NO	NO	NO
31.2	17984	38-40 ABBOTT STREET CAMMERAY	Second	W	57	53	56	51	57	53	56	51	-0.7	-2.1	-0.7	-2.0	60	55	NO	NO	NO	NO	NO
31.2	17984	38-40 ABBOTT STREET CAMMERAY	Second	S	56	52	55	50	56	52	56	50	-0.7	-2.0	-0.7	-1.9	60	55	NO	NO	NO	NO	NO
31.2	17984	38-40 ABBOTT STREET CAMMERAY	Second	E	51	46	50	44	51	46	51	45	-0.4	-1.3	-0.4	-1.1	60	55	NO	NO	NO	NO	NO
31.2	17986	37A ABBOTT STREET CAMMERAY	Ground	N	51	46	51	45	51	46	51	45	-0.3	-1.2	-0.3	-1.0	60	55	NO	NO	NO	NO	NO
31.2	17986	37A ABBOTT STREET CAMMERAY	Ground	W	51	46	51	45	51	47	51	45	-0.4	-1.5	-0.4	-1.4	60	55	NO	NO	NO	NO	NO
31.2	17986	37A ABBOTT STREET CAMMERAY	Ground	S	49	44	49	43	49	44	49	43	-0.3	-1.1	-0.3	-1.0	60	55	NO	NO	NO	NO	NO
31.2	17986	37A ABBOTT STREET CAMMERAY	Ground	E	50	45	50	44	51	45	50	44	-0.3	-1.1	-0.3	-1.0	60	55	NO	NO	NO	NO	NO
31.2	17988	16 PALMER STREET CAMMERAY	Ground	N	53	48	52	47	53	49	53	47	-0.5	-1.6	-0.6	-1.6	60	55	NO	NO	NO	NO	NO
31.2	17988	16 PALMER STREET CAMMERAY	Ground	S	59	55	58	52	59	55	58	53	-0.7	-2.1	-0.7	-2.0	60	55	NO	NO	NO	NO	NO
31.2	17988	16 PALMER STREET CAMMERAY	Ground	E	52	48	52	46	53	48	52	47	-0.5	-1.6	-0.4	-1.5	60	55	NO	NO	NO	NO	NO
31.2	17994	550 MILLER STREET CAMMERAY	Ground	N	58	52	58	52	58	52	58	52	-0.1	-0.3	0.0	-0.1	60	55	NO	NO	NO	NO	NO

NCA	Receiver ID	Address	Floor Level	Facade	Opening Year 2027				Design Year 2037				Increase (Do Smthng - Do Nothing)				NCG project road noise criteria		Do noise levels exceed the cumulative limit with project roads adding ≥2dB to the total noise levels?		Is the contribution from the road project Acute?		Consider further treatment?
					Do Nothing		Do Smthng		Do Nothing		Do Smthng		Opening Year 2027		Design Year 2037								
					Day	Night	Day	Night	Day	Night	Day	Night	Day	Night	Day	Night	Day	Night	Day	Night	$L_{Aeq,15hr} \geq 65dB$	$L_{Aeq,9hr} \geq 60dB$	
31.2	17994	550 MILLER STREET CAMMERAY	Ground	W	51	46	51	45	51	46	51	45	-0.3	-1.0	-0.2	-0.9	60	55	NO	NO	NO	NO	NO
31.2	17994	550 MILLER STREET CAMMERAY	Ground	S	59	53	59	52	59	53	59	53	0.0	-0.2	0.1	0.2	60	55	NO	NO	NO	NO	NO
31.2	17994	550 MILLER STREET CAMMERAY	Ground	E	72	66	72	65	72	66	72	66	0.0	-0.2	0.1	0.2	60	55	NO	NO	NO	NO	NO
31.2	18001	12 PALMER STREET CAMMERAY	Ground	N	53	48	52	47	53	49	53	47	-0.5	-1.6	-0.5	-1.6	60	55	NO	NO	NO	NO	NO
31.2	18001	12 PALMER STREET CAMMERAY	Ground	W	58	54	57	52	58	54	57	52	-0.8	-2.1	-0.8	-2.1	60	55	NO	NO	NO	NO	NO
31.2	18001	12 PALMER STREET CAMMERAY	Ground	S	59	54	58	53	59	55	58	53	-0.8	-1.9	-0.7	-2.0	60	55	NO	NO	NO	NO	NO
31.2	18002	20 PALMER STREET CAMMERAY	Ground	N	54	49	53	48	54	50	53	48	-0.6	-1.8	-0.6	-1.7	60	55	NO	NO	NO	NO	NO
31.2	18002	20 PALMER STREET CAMMERAY	Ground	S	59	55	58	53	60	56	59	53	-0.9	-2.3	-0.9	-2.2	60	55	NO	NO	NO	NO	NO
31.2	18010	550 MILLER STREET CAMMERAY	Ground	N	52	46	52	46	53	47	52	46	-0.2	-0.6	-0.2	-0.4	60	55	NO	NO	NO	NO	NO
31.2	18010	550 MILLER STREET CAMMERAY	Ground	W	51	47	51	45	52	47	51	46	-0.5	-1.5	-0.5	-1.4	60	55	NO	NO	NO	NO	NO
31.2	18010	550 MILLER STREET CAMMERAY	Ground	S	52	47	52	46	52	47	52	46	-0.3	-1.1	-0.2	-1.0	60	55	NO	NO	NO	NO	NO
31.2	18010	550 MILLER STREET CAMMERAY	Ground	E	50	44	50	44	50	45	50	44	-0.3	-0.8	-0.2	-0.5	60	55	NO	NO	NO	NO	NO
31.2	18010	550 MILLER STREET CAMMERAY	First	N	56	50	56	50	57	51	56	50	-0.2	-0.6	-0.1	-0.3	60	55	NO	NO	NO	NO	NO
31.2	18010	550 MILLER STREET CAMMERAY	First	W	54	49	53	47	54	49	53	48	-0.5	-1.3	-0.5	-1.3	60	55	NO	NO	NO	NO	NO
31.2	18010	550 MILLER STREET CAMMERAY	First	S	55	49	55	49	55	50	55	49	-0.2	-0.9	-0.2	-0.8	60	55	NO	NO	NO	NO	NO
31.2	18010	550 MILLER STREET CAMMERAY	First	E	55	49	54	48	55	49	55	49	-0.2	-0.6	-0.2	-0.3	60	55	NO	NO	NO	NO	NO
31.2	18013	295 WEST STREET CAMMERAY	Ground	E	46	42	46	40	47	42	46	41	-0.5	-1.7	-0.5	-1.6	59	54	NO	NO	NO	NO	NO
31.2	18013	295 WEST STREET CAMMERAY	Ground	N	48	43	47	42	48	43	48	42	-0.4	-1.3	-0.4	-1.2	60	55	NO	NO	NO	NO	NO
31.2	18013	295 WEST STREET CAMMERAY	Ground	S	50	45	49	44	50	46	50	44	-0.5	-1.6	-0.4	-1.5	60	55	NO	NO	NO	NO	NO
31.2	18013	295 WEST STREET CAMMERAY	Ground	W	50	46	50	44	50	46	50	45	-0.5	-1.6	-0.4	-1.5	60	55	NO	NO	NO	NO	NO
31.2	18013	295 WEST STREET CAMMERAY	Ground	E	46	42	46	40	47	42	46	40	-0.6	-1.5	-0.5	-1.5	59	54	NO	NO	NO	NO	NO
31.2	18013	295 WEST STREET CAMMERAY	First	E	49	45	49	43	49	45	49	43	-0.5	-1.6	-0.4	-1.6	60	55	NO	NO	NO	NO	NO
31.2	18013	295 WEST STREET CAMMERAY	First	N	50	46	50	44	51	46	50	45	-0.4	-1.4	-0.3	-1.4	60	55	NO	NO	NO	NO	NO
31.2	18013	295 WEST STREET CAMMERAY	First	S	52	48	52	47	53	49	52	47	-0.4	-1.6	-0.3	-1.5	60	55	NO	NO	NO	NO	NO
31.2	18013	295 WEST STREET CAMMERAY	First	W	53	48	52	47	53	49	52	47	-0.5	-1.6	-0.5	-1.6	60	55	NO	NO	NO	NO	NO
31.2	18013	295 WEST STREET CAMMERAY	First	S	52	48	52	46	52	48	52	47	-0.4	-1.6	-0.4	-1.5	60	55	NO	NO	NO	NO	NO
31.2	18013	295 WEST STREET CAMMERAY	First	E	50	45	49	44	50	45	49	44	-0.5	-1.5	-0.5	-1.5	60	55	NO	NO	NO	NO	NO
31.2	18014	14 PALMER STREET CAMMERAY	Ground	S	57	53	56	51	57	53	56	51	-0.7	-2.0	-0.6	-1.9	60	55	NO	NO	NO	NO	NO
31.2	18014	14 PALMER STREET CAMMERAY	Ground	N	53	48	52	47	53	49	53	47	-0.6	-1.7	-0.5	-1.6	60	55	NO	NO	NO	NO	NO
31.2	18019	320 WEST STREET CAMMERAY	Ground	W	54	49	53	48	54	50	54	48	-0.6	-1.8	-0.5	-1.7	60	55	NO	NO	NO	NO	NO
31.2	18019	320 WEST STREET CAMMERAY	Ground	S	52	48	52	46	52	48	52	47	-0.5	-1.6	-0.4	-1.5	60	55	NO	NO	NO	NO	NO
31.2	18019	320 WEST STREET CAMMERAY	Ground	W	52	48	52	46	53	48	52	47	-0.4	-1.6	-0.5	-1.6	60	55	NO	NO	NO	NO	NO
31.2	18019	320 WEST STREET CAMMERAY	Ground	S	50	45	49	44	50	46	50	44	-0.4	-1.5	-0.4	-1.4	60	55	NO	NO	NO	NO	NO
31.2	18019	320 WEST STREET CAMMERAY	Ground	E	50	46	50	44	50	46	50	45	-0.5	-1.5	-0.4	-1.4	60	55	NO	NO	NO	NO	NO
31.2	18019	320 WEST STREET CAMMERAY	Ground	N	51	47	51	45	51	47	51	45	-0.5	-1.6	-0.5	-1.5	60	55	NO	NO	NO	NO	NO
31.2	18024	295 WEST STREET CAMMERAY	Ground	E	46	41	45	40	46	42	46	40	-0.5	-1.6	-0.5	-1.5	58	54	NO	NO	NO	NO	NO
31.2	18024	295 WEST STREET CAMMERAY	Ground	N	48	43	48	42	49	44	48	43	-0.5	-1.2	-0.5	-1.2	60	55	NO	NO	NO	NO	NO
31.2	18024	295 WEST STREET CAMMERAY	Ground	W	52	47	51	46	52	48	52	46	-0.5	-1.6	-0.5	-1.5	60	55	NO	NO	NO	NO	NO
31.2	18024	295 WEST STREET CAMMERAY	Ground	E	47	42	46	41	47	43	47	41	-0.5	-1.6	-0.4	-1.5	59	55	NO	NO	NO	NO	NO
31.2	18024	295 WEST STREET CAMMERAY	Ground	S	47	43	47	41	48	43	47	42	-0.5	-1.6	-0.5	-1.6	60	55	NO	NO	NO	NO	NO
31.2	18024	295 WEST STREET CAMMERAY	First	E	49	45	49	43	49	45	49	43	-0.5	-1.5	-0.4	-1.5	60	55	NO	NO	NO	NO	NO
31.2	18024	295 WEST STREET CAMMERAY	First	N	51	46	50	45	51	47	51	45	-0.4	-1.4	-0.5	-1.4	60	55	NO	NO	NO	NO	NO
31.2	18024	295 WEST STREET CAMMERAY	First	W	53	49	53	47	54	49	53	48	-0.6	-1.7	-0.5	-1.7	60	55	NO	NO	NO	NO	NO
31.2	18024	295 WEST STREET CAMMERAY	First	S	51	47	51	45	52	47	51	46	-0.5	-1.6	-0.4	-1.5	60	55	NO	NO	NO	NO	NO
31.2	18024	295 WEST STREET CAMMERAY	First	E	50	45	49	44	50	45	49	44	-0.5	-1.5	-0.4	-1.5	60	55	NO	NO	NO	NO	NO
31.2	18024	295 WEST STREET CAMMERAY	First	S	50	46	50	44	51	46	50	45	-0.5	-1.5	-0.4	-1.5	60	55	NO	NO	NO	NO	NO
31.2	18032	80 BELLEVUE STREET CAMMERAY	Ground	E	50	45	49	43	50	45	50	44	-0.6	-1.6	-0.5	-1.4	60	55	NO	NO	NO	NO	NO
31.2	18032	80 BELLEVUE STREET CAMMERAY	Ground	N	52	47	52	46	53	47	52	46	-0.4	-0.9	-0.4	-0.7	60	55	NO	NO	NO	NO	NO
31.2	18032	80 BELLEVUE STREET CAMMERAY	Ground	W	57	52	57	51	58	52	57	51	-0.3	-0.9	-0.3	-0.7	60	55	NO	NO	NO	NO	NO
31.2	18032	80 BELLEVUE STREET CAMMERAY	Ground	S	51	46	50	44	51	46	51	45	-0.5	-1.3	-0.5	-1.2	60	55	NO	NO	NO	NO	NO
31.2	18058	39 ABBOTT STREET CAMMERAY	Ground	W	52	48	52	46	53	48	52	47	-0.6	-1.5	-0.6	-1.5	60	55	NO	NO	NO	NO	NO
31.2	18058	39 ABBOTT STREET CAMMERAY	Ground	S	51	46	51	45	51	46	51	45	-0.3	-1.2	-0.4	-1.1	60	55	NO	NO	NO	NO	NO
31.2	18058	39 ABBOTT STREET CAMMERAY	Ground	E	51	45	50	44	51	46	51	45	-0.3	-1.0	-0.2	-0.9	60	55	NO	NO	NO	NO	NO
31.2	18059	41 ABBOTT STREET CAMMERAY	Ground	E	51	45	51	44	51	46	51	45	-0.3	-1.0	-0.3	-0.8	60	55	NO	NO	NO	NO	NO
31.2	18059	41 ABBOTT STREET CAMMERAY	Ground	N	51	46	50	45	51	46	51	45	-0.4	-1.2	-0.3	-1.0	60	55	NO	NO	NO	NO	NO
31.2	18059	41 ABBOTT STREET CAMMERAY	Ground	W	53	48	52	47	53	49	53	47	-0.5	-1.6	-0.6	-1.5	60	55	NO	NO	NO	NO	NO
31.2	18061	554 MILLER STREET CAMMERAY	Ground	E	72	66	72	66	73	66	73	67	-0.1	-0.2	0.0	0.1	60	55	NO	NO	NO	NO	NO
31.2	18061	554 MILLER STREET CAMMERAY	Ground	W	53	48	52	46	53	48	53	47	-0.4	-1.2	-0.3	-1.1	60	55	NO	NO	NO	NO	NO
31.2	18062	552 MILLER STREET CAMMERAY	Ground	W	52	47	52	45	52	47	52	46	-0.2	-1.1	-0.3	-0.9	60	55	NO	NO	NO	NO	NO
31.2	18062	552 MILLER STREET CAMMERAY	Ground	S	56	49	55	49	56	50	56	50	-0.1	-0.4	0.0	-0.1	60	55	NO	NO	NO	NO	NO
31.2	18062	552 MILLER STREET CAMMERAY	Ground	E	72	66	72	66	72	66	73	66	-0.1	-0.1	0.1	0.2	60	55	NO	NO	NO	NO	NO
31.2	18087	324 WEST STREET CAMMERAY	Ground	E	50	45	49	44	50	46	50	44	-0.5	-1.5	-0.4	-1.5	60	55	NO	NO	NO	NO	NO

NCA	Receiver ID	Address	Floor Level	Facade	Opening Year 2027				Design Year 2037				Increase (Do Smthng - Do Nothing)				NCG project road noise criteria		Do noise levels exceed the cumulative limit with project roads adding ≥2dB to the total noise levels?		Is the contribution from the road project Acute?		Consider further treatment?
					Do Nothing		Do Smthng		Do Nothing		Do Smthng		Opening Year 2027		Design Year 2037								
					Day	Night	Day	Night	Day	Night	Day	Night	Day	Night	Day	Night	Day	Night	Day	Night	$L_{Aeq,15hr}$ ≥ 65dB	$L_{Aeq,9hr}$ ≥ 60dB	
31.2	18087	324 WEST STREET CAMMERAY	Ground	N	51	46	50	45	51	47	51	45	-0.5	-1.5	-0.5	-1.4	60	55	NO	NO	NO	NO	NO
31.2	18087	324 WEST STREET CAMMERAY	Ground	W	52	47	51	46	52	48	52	46	-0.5	-1.6	-0.4	-1.6	60	55	NO	NO	NO	NO	NO
31.2	18088	322 WEST STREET CAMMERAY	Ground	SW	53	49	52	47	53	49	53	47	-0.5	-1.7	-0.4	-1.6	60	55	NO	NO	NO	NO	NO
31.2	18088	322 WEST STREET CAMMERAY	Ground	S	49	44	48	43	49	45	49	43	-0.5	-1.4	-0.4	-1.3	60	55	NO	NO	NO	NO	NO
31.2	18088	322 WEST STREET CAMMERAY	Ground	E	50	45	49	44	50	46	50	44	-0.5	-1.5	-0.4	-1.5	60	55	NO	NO	NO	NO	NO
31.2	18089	42 ABBOTT STREET CAMMERAY	Ground	S	54	50	54	48	54	50	54	49	-0.5	-1.7	-0.4	-1.7	60	55	NO	NO	NO	NO	NO
31.2	18089	42 ABBOTT STREET CAMMERAY	Ground	W	53	49	52	47	53	49	53	48	-0.6	-1.7	-0.5	-1.7	60	55	NO	NO	NO	NO	NO
31.2	18089	42 ABBOTT STREET CAMMERAY	Ground	N	53	48	52	47	53	49	53	47	-0.5	-1.7	-0.5	-1.7	60	55	NO	NO	NO	NO	NO
31.2	18089	42 ABBOTT STREET CAMMERAY	Ground	W	53	49	53	47	54	49	53	48	-0.5	-1.7	-0.5	-1.7	60	55	NO	NO	NO	NO	NO
31.2	18089	42 ABBOTT STREET CAMMERAY	Ground	S	47	42	47	41	48	43	47	42	-0.4	-1.1	-0.4	-0.9	60	55	NO	NO	NO	NO	NO
31.2	18089	42 ABBOTT STREET CAMMERAY	Ground	E	49	44	48	42	49	44	49	43	-0.4	-1.3	-0.3	-1.2	60	55	NO	NO	NO	NO	NO
31.2	18089	42 ABBOTT STREET CAMMERAY	Ground	S	49	44	49	43	49	45	49	43	-0.5	-1.3	-0.4	-1.2	60	55	NO	NO	NO	NO	NO
31.2	18089	42 ABBOTT STREET CAMMERAY	Ground	E	50	45	49	43	50	45	50	44	-0.4	-1.3	-0.4	-1.2	60	55	NO	NO	NO	NO	NO
31.2	18090	44 ABBOTT STREET CAMMERAY	Ground	W	53	49	53	47	54	49	53	48	-0.6	-1.7	-0.6	-1.6	60	55	NO	NO	NO	NO	NO
31.2	18090	44 ABBOTT STREET CAMMERAY	Ground	E	50	45	49	43	50	45	50	44	-0.4	-1.3	-0.3	-1.2	60	55	NO	NO	NO	NO	NO
31.2	18101	82 BELLEVUE STREET CAMMERAY	Ground	E	50	45	49	43	50	45	49	44	-0.7	-1.6	-0.6	-1.4	60	55	NO	NO	NO	NO	NO
31.2	18101	82 BELLEVUE STREET CAMMERAY	Ground	N	53	47	53	47	54	48	53	47	-0.4	-0.9	-0.4	-0.5	60	55	NO	NO	NO	NO	NO
31.2	18101	82 BELLEVUE STREET CAMMERAY	Ground	W	58	52	58	51	58	53	58	52	-0.5	-0.9	-0.5	-0.7	60	55	NO	NO	NO	NO	NO
31.2	18101	82 BELLEVUE STREET CAMMERAY	Ground	S	52	47	52	46	53	47	52	46	-0.5	-1.0	-0.5	-0.8	60	55	NO	NO	NO	NO	NO
31.2	18102	556 MILLER STREET CAMMERAY	Ground	N	65	59	65	59	66	59	66	59	-0.1	-0.2	0.0	0.1	60	55	NO	NO	NO	NO	NO
31.2	18102	556 MILLER STREET CAMMERAY	Ground	W	52	48	52	46	53	48	52	47	-0.4	-1.3	-0.3	-1.1	60	55	NO	NO	NO	NO	NO
31.2	18102	556 MILLER STREET CAMMERAY	Ground	E	72	65	72	65	72	66	72	66	-0.1	-0.2	-0.1	0.1	60	55	NO	NO	NO	NO	NO
31.2	18105	297 WEST STREET CAMMERAY	Ground	N	48	43	47	42	48	43	48	42	-0.4	-0.9	-0.5	-0.9	60	55	NO	NO	NO	NO	NO
31.2	18105	297 WEST STREET CAMMERAY	Ground	W	53	49	53	47	54	49	53	48	-0.6	-1.7	-0.6	-1.8	60	55	NO	NO	NO	NO	NO
31.2	18105	297 WEST STREET CAMMERAY	Ground	S	49	44	48	43	49	45	48	43	-0.5	-1.6	-0.4	-1.5	60	55	NO	NO	NO	NO	NO
31.2	18105	297 WEST STREET CAMMERAY	First	N	49	44	49	43	49	44	49	43	-0.4	-1.0	-0.5	-0.9	60	55	NO	NO	NO	NO	NO
31.2	18105	297 WEST STREET CAMMERAY	First	W	55	51	55	49	56	52	55	50	-0.8	-2.1	-0.7	-2.0	60	55	NO	NO	NO	NO	NO
31.2	18105	297 WEST STREET CAMMERAY	First	S	51	47	51	45	52	47	51	46	-0.5	-1.7	-0.4	-1.7	60	55	NO	NO	NO	NO	NO
31.2	18105	297 WEST STREET CAMMERAY	First	E	47	43	47	41	48	43	47	42	-0.4	-1.4	-0.3	-1.3	60	55	NO	NO	NO	NO	NO
31.2	18105	297 WEST STREET CAMMERAY	Second	N	51	46	51	45	51	47	51	45	-0.5	-1.3	-0.5	-1.2	60	55	NO	NO	NO	NO	NO
31.2	18105	297 WEST STREET CAMMERAY	Second	W	57	53	56	50	57	53	56	51	-0.9	-2.2	-0.8	-2.1	60	55	NO	NO	NO	NO	NO
31.2	18105	297 WEST STREET CAMMERAY	Second	S	54	50	54	48	55	51	54	49	-0.5	-1.8	-0.4	-1.7	60	55	NO	NO	NO	NO	NO
31.2	18105	297 WEST STREET CAMMERAY	Second	E	50	45	49	44	50	45	50	44	-0.4	-1.5	-0.3	-1.4	60	55	NO	NO	NO	NO	NO
31.2	18110	5 BRIDGEVIEW AVENUE CAMMERAY	Ground	S	53	49	53	47	54	50	53	48	-0.5	-1.8	-0.4	-1.7	60	55	NO	NO	NO	NO	NO
31.2	18110	5 BRIDGEVIEW AVENUE CAMMERAY	Ground	N	51	46	50	45	51	47	51	45	-0.6	-1.4	-0.6	-1.4	60	55	NO	NO	NO	NO	NO
31.2	18115	7 BRIDGEVIEW AVENUE CAMMERAY	Ground	N	49	44	49	43	50	45	49	44	-0.6	-1.2	-0.6	-1.1	60	55	NO	NO	NO	NO	NO
31.2	18115	7 BRIDGEVIEW AVENUE CAMMERAY	Ground	SW	55	51	54	49	55	51	55	49	-0.7	-2.0	-0.6	-2.0	60	55	NO	NO	NO	NO	NO
31.2	18115	7 BRIDGEVIEW AVENUE CAMMERAY	Ground	SE	52	48	52	46	52	48	52	47	-0.3	-1.6	-0.3	-1.5	60	55	NO	NO	NO	NO	NO
31.2	18115	7 BRIDGEVIEW AVENUE CAMMERAY	First	N	52	47	51	46	52	48	52	46	-0.4	-1.3	-0.5	-1.3	60	55	NO	NO	NO	NO	NO
31.2	18115	7 BRIDGEVIEW AVENUE CAMMERAY	First	SW	58	54	57	52	58	54	57	52	-0.8	-2.1	-0.7	-2.1	60	55	NO	NO	NO	NO	NO
31.2	18115	7 BRIDGEVIEW AVENUE CAMMERAY	First	SE	54	50	54	48	55	50	54	49	-0.2	-1.5	-0.2	-1.4	60	55	NO	NO	NO	NO	NO
31.2	18116	3 BRIDGEVIEW AVENUE CAMMERAY	Ground	N	52	47	51	46	52	48	52	46	-0.6	-1.4	-0.5	-1.4	60	55	NO	NO	NO	NO	NO
31.2	18116	3 BRIDGEVIEW AVENUE CAMMERAY	Ground	W	51	46	50	45	51	47	50	45	-0.4	-1.5	-0.4	-1.4	60	55	NO	NO	NO	NO	NO
31.2	18116	3 BRIDGEVIEW AVENUE CAMMERAY	Ground	E	51	46	50	45	51	47	51	45	-0.4	-1.5	-0.4	-1.4	60	55	NO	NO	NO	NO	NO
31.2	18116	3 BRIDGEVIEW AVENUE CAMMERAY	Ground	N	51	46	50	45	51	47	51	45	-0.4	-1.5	-0.4	-1.5	60	55	NO	NO	NO	NO	NO
31.2	18116	3 BRIDGEVIEW AVENUE CAMMERAY	Ground	E	51	46	50	45	51	47	51	45	-0.5	-1.6	-0.4	-1.5	60	55	NO	NO	NO	NO	NO
31.2	18116	3 BRIDGEVIEW AVENUE CAMMERAY	Ground	S	52	47	51	46	52	48	52	46	-0.5	-1.6	-0.4	-1.5	60	55	NO	NO	NO	NO	NO
31.2	18116	3 BRIDGEVIEW AVENUE CAMMERAY	Ground	E	50	46	50	44	51	46	50	45	-0.5	-1.6	-0.4	-1.5	60	55	NO	NO	NO	NO	NO
31.2	18117	11 VALE STREET CAMMERAY	Ground	N	57	51	57	50	57	51	57	51	-0.2	-0.4	-0.1	-0.2	60	55	NO	NO	NO	NO	NO
31.2	18117	11 VALE STREET CAMMERAY	Ground	W	51	46	50	45	51	46	51	45	-0.4	-1.4	-0.4	-1.3	60	55	NO	NO	NO	NO	NO
31.2	18117	11 VALE STREET CAMMERAY	Ground	S	51	46	50	44	51	46	51	45	-0.4	-1.2	-0.3	-1.1	60	55	NO	NO	NO	NO	NO
31.2	18118	13 VALE STREET CAMMERAY	Ground	S	51	46	51	45	52	47	51	46	-0.4	-1.2	-0.3	-1.1	60	55	NO	NO	NO	NO	NO
31.2	18118	13 VALE STREET CAMMERAY	Ground	E	51	46	51	45	51	46	51	45	-0.3	-1.0	-0.2	-0.8	60	55	NO	NO	NO	NO	NO
31.2	18118	13 VALE STREET CAMMERAY	Ground	N	58	52	58	51	58	52	58	52	-0.2	-0.3	-0.1	-0.1	60	55	NO	NO	NO	NO	NO
31.2	18121	15 BRIDGEVIEW AVENUE CAMMERAY	Ground	N	50	45	49	43	50	45	49	44	-0.6	-1.4	-0.6	-1.3	60	55	NO	NO	NO	NO	NO
31.2	18121	15 BRIDGEVIEW AVENUE CAMMERAY	Ground	S	56	52	55	50	57	53	56	50	-0.9	-2.3	-0.8	-2.2	60	55	NO	NO	NO	NO	NO
31.2	18121	15 BRIDGEVIEW AVENUE CAMMERAY	First	N	52	47	52	46	52	48	52	46	-0.5	-1.5	-0.5	-1.4	60	55	NO	NO	NO	NO	NO
31.2	18121	15 BRIDGEVIEW AVENUE CAMMERAY	First	S	59	54	58	52	59	55	58	53	-0.8	-2.2	-0.7	-2.1	60	55	NO	NO	NO	NO	NO
31.2	18124	1 BRIDGEVIEW AVENUE CAMMERAY	Ground	W	51	47	51	45	52	47	51	46	-0.5	-1.7	-0.5	-1.7	60	55	NO	NO	NO	NO	NO
31.2	18124	1 BRIDGEVIEW AVENUE CAMMERAY	Ground	S	52	48	52	46	52	48	52	47	-0.4	-1.6	-0.4	-1.6	60	55	NO	NO	NO	NO	NO
31.2	18124	1 BRIDGEVIEW AVENUE CAMMERAY	Ground	E	50	46	50	44	51	46	50	45	-0.5	-1.6	-0.4	-1.5	60	55	NO	NO	NO	NO	NO
31.2	18124	1 BRIDGEVIEW AVENUE CAMMERAY	Ground	NE	51	46	50	44	51	46	50	45	-0.6	-1.4	-0.6	-1.4	60	55	NO	NO	NO	NO	NO

NCA	Receiver ID	Address	Floor Level	Facade	Opening Year 2027				Design Year 2037				Increase (Do Smthng - Do Nothing)				NCG project road noise criteria		Do noise levels exceed the cumulative limit with project roads adding ≥2dB to the total noise levels?		Is the contribution from the road project Acute?		Consider further treatment?
					Do Nothing		Do Smthng		Do Nothing		Do Smthng		Opening Year 2027		Design Year 2037								
					Day	Night	Day	Night	Day	Night	Day	Night	Day	Night	Day	Night	Day	Night	Day	Night	$L_{Aeq,15hr}$ ≥ 65dB	$L_{Aeq,9hr}$ ≥ 60dB	
31.2	18124	1 BRIDGEVIEW AVENUE CAMMERAY	Ground	N	52	47	51	46	52	48	52	46	-0.6	-1.5	-0.5	-1.5	60	55	NO	NO	NO	NO	NO
31.2	18124	1 BRIDGEVIEW AVENUE CAMMERAY	Ground	W	48	44	48	42	49	44	48	43	-0.5	-1.5	-0.4	-1.4	60	55	NO	NO	NO	NO	NO
31.2	18125	13 BRIDGEVIEW AVENUE CAMMERAY	Ground	N	51	47	51	45	52	47	51	46	-0.5	-1.4	-0.5	-1.4	60	55	NO	NO	NO	NO	NO
31.2	18125	13 BRIDGEVIEW AVENUE CAMMERAY	Ground	S	55	51	55	49	56	52	55	50	-0.7	-2.0	-0.7	-1.9	60	55	NO	NO	NO	NO	NO
31.2	18125	13 BRIDGEVIEW AVENUE CAMMERAY	Ground	E	51	47	51	45	51	47	51	46	-0.4	-1.6	-0.5	-1.5	60	55	NO	NO	NO	NO	NO
31.2	18131	17 BRIDGEVIEW AVENUE CAMMERAY	Ground	N	52	47	51	46	52	48	52	46	-0.5	-1.5	-0.6	-1.5	60	55	NO	NO	NO	NO	NO
31.2	18131	17 BRIDGEVIEW AVENUE CAMMERAY	Ground	W	52	48	51	46	52	48	52	46	-0.5	-1.5	-0.4	-1.5	60	55	NO	NO	NO	NO	NO
31.2	18131	17 BRIDGEVIEW AVENUE CAMMERAY	Ground	S	57	53	56	51	57	53	56	51	-1.0	-2.3	-0.9	-2.3	60	55	NO	NO	NO	NO	NO
31.2	18133	43 ABBOTT STREET CAMMERAY	Ground	W	52	48	52	46	53	48	52	47	-0.6	-1.5	-0.5	-1.5	60	55	NO	NO	NO	NO	NO
31.2	18133	43 ABBOTT STREET CAMMERAY	Ground	N	52	48	52	46	53	48	52	47	-0.5	-1.4	-0.5	-1.4	60	55	NO	NO	NO	NO	NO
31.2	18133	43 ABBOTT STREET CAMMERAY	Ground	W	53	48	52	46	53	48	52	47	-0.6	-1.6	-0.6	-1.5	60	55	NO	NO	NO	NO	NO
31.2	18133	43 ABBOTT STREET CAMMERAY	Ground	S	50	45	49	44	50	45	50	44	-0.4	-1.2	-0.3	-1.1	60	55	NO	NO	NO	NO	NO
31.2	18133	43 ABBOTT STREET CAMMERAY	Ground	E	50	45	50	44	50	45	50	44	-0.3	-1.1	-0.3	-1.0	60	55	NO	NO	NO	NO	NO
31.2	18133	43 ABBOTT STREET CAMMERAY	Ground	S	50	45	50	44	51	46	50	45	-0.3	-1.2	-0.3	-1.1	60	55	NO	NO	NO	NO	NO
31.2	18134	45 ABBOTT STREET CAMMERAY	Ground	N	55	49	55	49	55	50	55	49	-0.2	-0.6	-0.2	-0.3	60	55	NO	NO	NO	NO	NO
31.2	18134	45 ABBOTT STREET CAMMERAY	Ground	W	53	48	52	47	53	49	53	47	-0.5	-1.5	-0.5	-1.4	60	55	NO	NO	NO	NO	NO
31.2	18134	45 ABBOTT STREET CAMMERAY	Ground	E	49	44	49	43	49	45	49	43	-0.4	-1.4	-0.4	-1.3	60	55	NO	NO	NO	NO	NO
31.2	18138	19 BRIDGEVIEW AVENUE CAMMERAY	Ground	N	52	47	51	46	52	48	52	46	-0.6	-1.6	-0.5	-1.5	60	55	NO	NO	NO	NO	NO
31.2	18138	19 BRIDGEVIEW AVENUE CAMMERAY	Ground	W	53	49	53	48	54	50	53	48	-0.4	-1.6	-0.4	-1.6	60	55	NO	NO	NO	NO	NO
31.2	18138	19 BRIDGEVIEW AVENUE CAMMERAY	Ground	S	57	53	56	51	57	53	56	51	-0.8	-2.0	-0.7	-2.0	60	55	NO	NO	NO	NO	NO
31.2	18138	19 BRIDGEVIEW AVENUE CAMMERAY	Ground	E	51	47	51	46	52	48	51	46	-0.5	-1.6	-0.5	-1.6	60	55	NO	NO	NO	NO	NO
31.2	18139	46 ABBOTT STREET CAMMERAY	Ground	E	50	45	49	44	50	45	50	44	-0.4	-1.3	-0.3	-1.2	60	55	NO	NO	NO	NO	NO
31.2	18140	9 BRIDGEVIEW AVENUE CAMMERAY	Ground	NE	49	44	48	43	49	44	49	43	-0.6	-1.2	-0.7	-1.2	60	55	NO	NO	NO	NO	NO
31.2	18140	9 BRIDGEVIEW AVENUE CAMMERAY	Ground	W	48	44	48	42	48	44	48	43	-0.4	-1.6	-0.4	-1.6	60	55	NO	NO	NO	NO	NO
31.2	18140	9 BRIDGEVIEW AVENUE CAMMERAY	Ground	S	55	51	54	49	55	51	55	49	-0.8	-2.1	-0.7	-2.0	60	55	NO	NO	NO	NO	NO
31.2	18140	9 BRIDGEVIEW AVENUE CAMMERAY	First	NE	51	47	51	45	52	47	51	46	-0.5	-1.5	-0.4	-1.4	60	55	NO	NO	NO	NO	NO
31.2	18140	9 BRIDGEVIEW AVENUE CAMMERAY	First	W	51	47	51	46	52	48	51	46	-0.4	-1.6	-0.3	-1.5	60	55	NO	NO	NO	NO	NO
31.2	18140	9 BRIDGEVIEW AVENUE CAMMERAY	First	S	58	54	57	52	58	54	58	52	-0.7	-2.1	-0.6	-2.0	60	55	NO	NO	NO	NO	NO
31.2	18150	11 BRIDGEVIEW AVENUE CAMMERAY	Ground	W	51	46	50	45	51	47	51	45	-0.4	-1.5	-0.4	-1.5	60	55	NO	NO	NO	NO	NO
31.2	18150	11 BRIDGEVIEW AVENUE CAMMERAY	Ground	S	54	50	53	48	54	50	54	48	-0.5	-1.7	-0.4	-1.6	60	55	NO	NO	NO	NO	NO
31.2	18150	11 BRIDGEVIEW AVENUE CAMMERAY	Ground	E	48	44	47	42	48	44	48	42	-0.5	-1.6	-0.4	-1.6	60	55	NO	NO	NO	NO	NO
31.2	18150	11 BRIDGEVIEW AVENUE CAMMERAY	Ground	N	51	46	50	45	51	46	50	45	-0.6	-1.5	-0.7	-1.4	60	55	NO	NO	NO	NO	NO
31.2	18150	11 BRIDGEVIEW AVENUE CAMMERAY	Ground	E	48	44	47	42	48	44	48	42	-0.5	-1.6	-0.4	-1.6	60	55	NO	NO	NO	NO	NO
31.2	18150	11 BRIDGEVIEW AVENUE CAMMERAY	Ground	N	51	46	50	45	51	46	50	45	-0.6	-1.5	-0.7	-1.4	60	55	NO	NO	NO	NO	NO
31.2	18150	11 BRIDGEVIEW AVENUE CAMMERAY	Ground	NW	52	48	52	46	52	48	52	47	-0.5	-1.6	-0.5	-1.5	60	55	NO	NO	NO	NO	NO
31.2	18150	11 BRIDGEVIEW AVENUE CAMMERAY	First	W	56	52	55	50	56	52	56	50	-0.4	-1.7	-0.4	-1.6	60	55	NO	NO	NO	NO	NO
31.2	18150	11 BRIDGEVIEW AVENUE CAMMERAY	First	S	58	54	57	52	58	54	58	52	-0.6	-2.0	-0.6	-2.0	60	55	NO	NO	NO	NO	NO
31.2	18150	11 BRIDGEVIEW AVENUE CAMMERAY	First	E	51	47	51	45	52	47	51	46	-0.4	-1.6	-0.4	-1.5	60	55	NO	NO	NO	NO	NO
31.2	18150	11 BRIDGEVIEW AVENUE CAMMERAY	First	N	53	49	53	47	54	49	53	48	-0.7	-1.8	-0.7	-1.7	60	55	NO	NO	NO	NO	NO
31.2	18150	11 BRIDGEVIEW AVENUE CAMMERAY	First	NW	55	51	55	49	55	51	55	50	-0.4	-1.6	-0.4	-1.6	60	55	NO	NO	NO	NO	NO
31.2	18152	328 WEST STREET CAMMERAY	Ground	E	48	43	47	42	48	44	48	42	-0.5	-1.5	-0.4	-1.4	60	55	NO	NO	NO	NO	NO
31.2	18152	328 WEST STREET CAMMERAY	Ground	N	49	44	48	43	49	44	49	43	-0.6	-1.2	-0.6	-1.1	60	55	NO	NO	NO	NO	NO
31.2	18152	328 WEST STREET CAMMERAY	Ground	W	52	47	51	46	52	48	52	46	-0.5	-1.5	-0.6	-1.5	60	55	NO	NO	NO	NO	NO
31.2	18152	328 WEST STREET CAMMERAY	First	E	50	46	50	44	50	46	50	45	-0.5	-1.5	-0.4	-1.4	60	55	NO	NO	NO	NO	NO
31.2	18152	328 WEST STREET CAMMERAY	First	N	51	46	50	45	51	47	51	45	-0.6	-1.3	-0.5	-1.3	60	55	NO	NO	NO	NO	NO
31.2	18152	328 WEST STREET CAMMERAY	First	W	54	49	53	48	54	50	53	48	-0.5	-1.7	-0.5	-1.6	60	55	NO	NO	NO	NO	NO
31.2	18153	326 WEST STREET CAMMERAY	Ground	NW	52	48	52	46	52	48	52	46	-0.5	-1.6	-0.5	-1.5	60	55	NO	NO	NO	NO	NO
31.2	18153	326 WEST STREET CAMMERAY	Ground	S	49	45	49	43	50	45	49	44	-0.5	-1.5	-0.4	-1.4	60	55	NO	NO	NO	NO	NO
31.2	18153	326 WEST STREET CAMMERAY	Ground	E	50	45	49	44	50	46	50	44	-0.5	-1.6	-0.4	-1.5	60	55	NO	NO	NO	NO	NO
31.2	18173	21 BRIDGEVIEW AVENUE CAMMERAY	Ground	N	49	45	49	43	50	45	49	44	-0.5	-1.3	-0.5	-1.3	60	55	NO	NO	NO	NO	NO
31.2	18173	21 BRIDGEVIEW AVENUE CAMMERAY	Ground	NW	52	48	52	46	53	48	52	47	-0.8	-1.8	-0.7	-1.9	60	55	NO	NO	NO	NO	NO
31.2	18173	21 BRIDGEVIEW AVENUE CAMMERAY	Ground	N	49	45	49	43	50	45	49	44	-0.5	-1.4	-0.5	-1.4	60	55	NO	NO	NO	NO	NO
31.2	18173	21 BRIDGEVIEW AVENUE CAMMERAY	Ground	W	52	47	51	46	52	48	51	46	-0.7	-1.8	-0.7	-1.8	60	55	NO	NO	NO	NO	NO
31.2	18173	21 BRIDGEVIEW AVENUE CAMMERAY	Ground	N	49	45	49	43	50	45	49	44	-0.5	-1.4	-0.6	-1.4	60	55	NO	NO	NO	NO	NO
31.2	18173	21 BRIDGEVIEW AVENUE CAMMERAY	Ground	W	56	52	55	50	56	52	56	50	-0.5	-1.7	-0.4	-1.8	60	55	NO	NO	NO	NO	NO
31.2	18173	21 BRIDGEVIEW AVENUE CAMMERAY	Ground	S	55	51	55	49	56	52	55	50	-0.7	-2.0	-0.7	-2.0	60	55	NO	NO	NO	NO	NO
31.2	18173	21 BRIDGEVIEW AVENUE CAMMERAY	Ground	E	49	45	49	43	49	45	49	43	-0.4	-1.6	-0.5	-1.6	60	55	NO	NO	NO	NO	NO
31.2	18173	21 BRIDGEVIEW AVENUE CAMMERAY	Ground	S	49	45	49	43	49	45	49	44	-0.4	-1.5	-0.4	-1.6	60	55	NO	NO	NO	NO	NO
31.2	18173	21 BRIDGEVIEW AVENUE CAMMERAY	Ground	E	49	45	48	43	50	45	49	43	-1.2	-2.4	-1.1	-2.3	60	55	NO	NO	NO	NO	NO
31.2	18173	21 BRIDGEVIEW AVENUE CAMMERAY	First	N	52	47	51	46	52	48	52	46	-0.5	-1.6	-0.4	-1.5	60	55	NO	NO	NO	NO	NO
31.2	18173	21 BRIDGEVIEW AVENUE CAMMERAY	First	NW	55	51	54	49	55	51	55	49	-0.7	-2.0	-0.6	-1.9	60	55	NO	NO	NO	NO	NO
31.2	18173	21 BRIDGEVIEW AVENUE CAMMERAY	First	N	52	47	51	46	52	48	52	46	-0.5	-1.5	-0.5	-1.4	60	55	NO	NO	NO	NO	NO
31.2	18173	21 BRIDGEVIEW AVENUE CAMMERAY	First	W	55	50	54	48	55	51	54	49	-0.7	-1.8	-0.6	-1.9	60	55	NO	NO	NO	NO	NO
31.2	18173	21 BRIDGEVIEW AVENUE CAMMERAY	First	N	52	48	52	46	53	48	52	47	-0.5	-1.6	-0.5	-1.6	60	55	NO	NO	NO	NO	NO

NCA	Receiver ID	Address	Floor Level	Facade	Opening Year 2027				Design Year 2037				Increase (Do Smthng - Do Nothing)				NCG project road noise criteria		Do noise levels exceed the cumulative limit with project roads adding ≥2dB to the total noise levels?		Is the contribution from the road project Acute?		Consider further treatment?
					Do Nothing		Do Smthng		Do Nothing		Do Smthng		Opening Year 2027		Design Year 2037								
					Day	Night	Day	Night	Day	Night	Day	Night	Day	Night	Day	Night	Day	Night	Day	Night	$L_{Aeq,15hr}$ ≥ 65dB	$L_{Aeq,9hr}$ ≥ 60dB	
31.2	18173	21 BRIDGEVIEW AVENUE CAMMERAY	First	W	57	53	57	51	58	54	57	52	-0.5	-1.9	-0.5	-1.8	60	55	NO	NO	NO	NO	NO
31.2	18173	21 BRIDGEVIEW AVENUE CAMMERAY	First	S	57	53	57	51	58	54	57	52	-0.8	-2.0	-0.7	-2.0	60	55	NO	NO	NO	NO	NO
31.2	18173	21 BRIDGEVIEW AVENUE CAMMERAY	First	E	52	48	51	46	52	48	52	46	-0.4	-1.6	-0.4	-1.5	60	55	NO	NO	NO	NO	NO
31.2	18173	21 BRIDGEVIEW AVENUE CAMMERAY	First	S	52	48	52	46	52	48	52	47	-0.4	-1.6	-0.4	-1.5	60	55	NO	NO	NO	NO	NO
31.2	18173	21 BRIDGEVIEW AVENUE CAMMERAY	First	E	52	48	52	46	52	48	52	47	-0.4	-1.6	-0.4	-1.5	60	55	NO	NO	NO	NO	NO
31.2	18174	301 WEST STREET CAMMERAY	Ground	W	52	48	52	46	53	48	52	47	-0.5	-1.5	-0.4	-1.6	60	55	NO	NO	NO	NO	NO
31.2	18174	301 WEST STREET CAMMERAY	Ground	S	51	47	51	45	52	47	51	46	-0.5	-1.7	-0.4	-1.6	60	55	NO	NO	NO	NO	NO
31.2	18174	301 WEST STREET CAMMERAY	Ground	E	47	42	47	41	47	43	47	41	-0.4	-1.3	-0.3	-1.2	59	55	NO	NO	NO	NO	NO
31.2	18174	301 WEST STREET CAMMERAY	Ground	N	49	44	49	43	49	45	49	43	-0.4	-1.4	-0.3	-1.4	60	55	NO	NO	NO	NO	NO
31.2	18175	3 VALE STREET CAMMERAY	Ground	N	50	45	50	44	51	46	50	44	-0.5	-1.3	-0.5	-1.3	60	55	NO	NO	NO	NO	NO
31.2	18175	3 VALE STREET CAMMERAY	Ground	W	53	49	53	47	54	50	53	48	-0.7	-2.0	-0.6	-1.9	60	55	NO	NO	NO	NO	NO
31.2	18175	3 VALE STREET CAMMERAY	Ground	N	52	47	51	46	52	48	52	46	-0.6	-1.7	-0.5	-1.6	60	55	NO	NO	NO	NO	NO
31.2	18175	3 VALE STREET CAMMERAY	Ground	W	52	47	51	45	52	47	51	46	-0.5	-1.5	-0.5	-1.4	60	55	NO	NO	NO	NO	NO
31.2	18175	3 VALE STREET CAMMERAY	Ground	S	51	47	50	45	51	47	51	45	-0.5	-1.6	-0.4	-1.5	60	55	NO	NO	NO	NO	NO
31.2	18178	48 ABBOTT STREET CAMMERAY	Ground	N	52	47	51	46	52	47	52	46	-0.5	-1.1	-0.5	-0.9	60	55	NO	NO	NO	NO	NO
31.2	18178	48 ABBOTT STREET CAMMERAY	Ground	W	52	48	52	46	53	48	52	47	-0.5	-1.5	-0.4	-1.5	60	55	NO	NO	NO	NO	NO
31.2	18178	48 ABBOTT STREET CAMMERAY	Ground	E	51	46	50	44	51	46	51	45	-0.3	-1.1	-0.2	-0.9	60	55	NO	NO	NO	NO	NO
31.2	18187	303A WEST STREET CAMMERAY	Ground	N	49	44	49	43	49	44	49	43	-0.5	-1.1	-0.6	-1.0	60	55	NO	NO	NO	NO	NO
31.2	18187	303A WEST STREET CAMMERAY	Ground	W	53	49	53	47	53	49	53	48	-0.6	-1.8	-0.5	-1.7	60	55	NO	NO	NO	NO	NO
31.2	18187	303A WEST STREET CAMMERAY	Ground	S	53	49	52	47	53	49	53	47	-0.6	-1.8	-0.5	-1.7	60	55	NO	NO	NO	NO	NO
31.2	18187	303A WEST STREET CAMMERAY	Ground	E	47	42	46	41	47	43	47	41	-0.5	-1.4	-0.4	-1.3	59	55	NO	NO	NO	NO	NO
31.2	18187	303A WEST STREET CAMMERAY	First	N	51	46	51	45	51	46	51	45	-0.6	-1.3	-0.5	-1.1	60	55	NO	NO	NO	NO	NO
31.2	18187	303A WEST STREET CAMMERAY	First	W	55	51	55	49	56	52	55	50	-0.7	-1.9	-0.7	-1.9	60	55	NO	NO	NO	NO	NO
31.2	18187	303A WEST STREET CAMMERAY	First	S	55	50	54	48	55	51	54	49	-0.7	-2.0	-0.6	-1.9	60	55	NO	NO	NO	NO	NO
31.2	18187	303A WEST STREET CAMMERAY	First	E	50	45	49	43	50	45	50	44	-0.4	-1.4	-0.3	-1.3	60	55	NO	NO	NO	NO	NO
31.2	18208	303A WEST STREET CAMMERAY	Ground	W	53	48	52	47	53	49	53	47	-0.6	-1.7	-0.5	-1.7	60	55	NO	NO	NO	NO	NO
31.2	18208	303A WEST STREET CAMMERAY	Ground	S	49	44	48	43	49	45	49	43	-0.5	-1.4	-0.4	-1.4	60	55	NO	NO	NO	NO	NO
31.2	18208	303A WEST STREET CAMMERAY	Ground	E	49	44	48	43	49	45	49	43	-0.4	-1.5	-0.4	-1.4	60	55	NO	NO	NO	NO	NO
31.2	18208	303A WEST STREET CAMMERAY	Ground	S	49	45	49	43	49	45	49	43	-0.5	-1.6	-0.4	-1.5	60	55	NO	NO	NO	NO	NO
31.2	18208	303A WEST STREET CAMMERAY	Ground	W	49	45	49	43	50	45	49	44	-0.4	-1.5	-0.3	-1.4	60	55	NO	NO	NO	NO	NO
31.2	18208	303A WEST STREET CAMMERAY	Ground	S	50	46	50	44	50	46	50	45	-0.5	-1.5	-0.4	-1.4	60	55	NO	NO	NO	NO	NO
31.2	18208	303A WEST STREET CAMMERAY	Ground	N	51	46	50	44	51	46	51	45	-0.5	-1.3	-0.4	-1.2	60	55	NO	NO	NO	NO	NO
31.2	18208	303A WEST STREET CAMMERAY	Ground	S	50	46	50	44	50	46	50	45	-0.5	-1.5	-0.4	-1.4	60	55	NO	NO	NO	NO	NO
31.2	18208	303A WEST STREET CAMMERAY	Ground	N	51	46	50	44	51	46	51	45	-0.5	-1.3	-0.4	-1.2	60	55	NO	NO	NO	NO	NO
31.2	18226	84A BELLEVUE STREET CAMMERAY	Ground	NW	51	45	51	44	51	45	51	45	-0.3	-0.7	-0.2	-0.4	60	55	NO	NO	NO	NO	NO
31.2	18226	84A BELLEVUE STREET CAMMERAY	Ground	N	54	48	54	48	55	48	54	48	-0.2	-0.3	-0.1	-0.1	60	55	NO	NO	NO	NO	NO
31.2	18226	84A BELLEVUE STREET CAMMERAY	Ground	W	59	53	59	52	59	53	59	53	-0.3	-0.7	-0.3	-0.5	60	55	NO	NO	NO	NO	NO
31.2	18226	84A BELLEVUE STREET CAMMERAY	Ground	E	46	41	44	39	46	41	45	39	-1.5	-2.3	-1.4	-2.2	58	53	NO	NO	NO	NO	NO
31.2	18226	84A BELLEVUE STREET CAMMERAY	First	NW	53	47	52	46	53	47	53	47	-0.4	-0.8	-0.3	-0.5	60	55	NO	NO	NO	NO	NO
31.2	18226	84A BELLEVUE STREET CAMMERAY	First	N	55	49	55	49	56	50	55	49	-0.2	-0.5	-0.1	-0.2	60	55	NO	NO	NO	NO	NO
31.2	18226	84A BELLEVUE STREET CAMMERAY	First	W	60	54	59	53	60	54	60	54	-0.4	-0.8	-0.3	-0.6	60	55	NO	NO	NO	NO	NO
31.2	18226	84A BELLEVUE STREET CAMMERAY	First	E	49	44	49	43	50	45	49	44	-0.6	-1.4	-0.5	-1.2	60	55	NO	NO	NO	NO	NO
31.2	18227	84 BELLEVUE STREET CAMMERAY	Ground	W	58	52	58	52	58	53	58	52	-0.2	-0.8	-0.2	-0.6	60	55	NO	NO	NO	NO	NO
31.2	18227	84 BELLEVUE STREET CAMMERAY	Ground	S	55	49	55	48	55	50	55	49	-0.4	-1.0	-0.4	-0.7	60	55	NO	NO	NO	NO	NO
31.2	18227	84 BELLEVUE STREET CAMMERAY	Ground	SE	49	44	48	42	49	44	49	43	-0.7	-1.6	-0.6	-1.5	60	55	NO	NO	NO	NO	NO
31.2	18228	86 BELLEVUE STREET CAMMERAY	Ground	N	51	45	50	44	51	45	51	45	-0.2	-0.5	-0.2	-0.2	60	55	NO	NO	NO	NO	NO
31.2	18228	86 BELLEVUE STREET CAMMERAY	Ground	W	59	53	58	52	59	53	59	53	-0.3	-0.8	-0.2	-0.5	60	55	NO	NO	NO	NO	NO
31.2	18228	86 BELLEVUE STREET CAMMERAY	Ground	S	50	44	50	44	50	45	50	44	-0.1	-0.5	-0.1	-0.2	60	55	NO	NO	NO	NO	NO
31.2	18228	86 BELLEVUE STREET CAMMERAY	Ground	E	48	43	47	41	48	43	47	42	-0.9	-1.7	-0.8	-1.5	60	55	NO	NO	NO	NO	NO
31.2	18228	86 BELLEVUE STREET CAMMERAY	First	N	52	47	52	46	53	47	52	47	-0.4	-0.7	-0.3	-0.4	60	55	NO	NO	NO	NO	NO
31.2	18228	86 BELLEVUE STREET CAMMERAY	First	W	59	54	59	53	60	54	59	53	-0.3	-0.8	-0.3	-0.6	60	55	NO	NO	NO	NO	NO
31.2	18228	86 BELLEVUE STREET CAMMERAY	First	S	52	46	52	46	52	47	52	46	-0.2	-0.7	-0.2	-0.4	60	55	NO	NO	NO	NO	NO
31.2	18228	86 BELLEVUE STREET CAMMERAY	First	E	50	45	49	43	50	45	50	44	-0.6	-1.5	-0.5	-1.3	60	55	NO	NO	NO	NO	NO
31.2	18233	18 VALE STREET CAMMERAY	Ground	N	52	47	52	46	53	47	53	47	-0.2	-0.7	-0.2	-0.4	60	55	NO	NO	NO	NO	NO
31.2	18233	18 VALE STREET CAMMERAY	Ground	E	53	47	52	46	53	47	53	47	-0.2	-0.7	-0.2	-0.5	60	55	NO	NO	NO	NO	NO
31.2	18233	18 VALE STREET CAMMERAY	Ground	N	52	46	51	45	52	46	52	46	-0.2	-0.7	-0.2	-0.4	60	55	NO	NO	NO	NO	NO
31.2	18233	18 VALE STREET CAMMERAY	Ground	W	52	48	52	46	52	48	52	47	-0.4	-1.5	-0.3	-1.4	60	55	NO	NO	NO	NO	NO
31.2	18233	18 VALE STREET CAMMERAY	Ground	S	59	53	59	53	60	54	59	53	-0.2	-0.5	-0.2	-0.2	60	55	NO	NO	NO	NO	NO
31.2	18233	18 VALE STREET CAMMERAY	Ground	E	61	55	61	54	61	55	61	55	-0.2	-0.3	-0.1	0.1	60	55	NO	NO	NO	NO	NO
31.2	18246	562 MILLER STREET CAMMERAY	Ground	E	70	64	70	64	70	64	71	64	-0.1	-0.2	0.1	0.1	60	55	NO	NO	NO	NO	NO
31.2	18246	562 MILLER STREET CAMMERAY	Ground	N	64	57	64	57	64	58	64	58	0.0	-0.2	0.0	0.2	60	55	NO	NO	NO	NO	NO
31.2	18246	562 MILLER STREET CAMMERAY	Ground	W	52	46	51	45	52	47	52	46	-0.3	-1.0	-0.3	-0.9	60	55	NO	NO	NO	NO	NO
31.2	18247	560 MILLER STREET CAMMERAY	Ground	W	52	46	51	45	52	47	52	46	-0.3	-0.9	-0.3	-0.8	60	55	NO	NO	NO	NO	NO
31.2	18247	560 MILLER STREET CAMMERAY	Ground	S	64	58	64	58	64	58	64	58	-0.2	-0.4	0.0	0.0	60	55	NO	NO	NO	NO	NO

NCA	Receiver ID	Address	Floor Level	Facade	Opening Year 2027				Design Year 2037				Increase (Do Smthng - Do Nothing)				NCG project road noise criteria		Do noise levels exceed the cumulative limit with project roads adding ≥2dB to the total noise levels?		Is the contribution from the road project Acute?		Consider further treatment?
					Do Nothing		Do Smthng		Do Nothing		Do Smthng		Opening Year 2027		Design Year 2037								
					Day	Night	Day	Night	Day	Night	Day	Night	Day	Night	Day	Night	Day	Night	Day	Night	$L_{Aeq,15hr}$ ≥ 65dB	$L_{Aeq,9hr}$ ≥ 60dB	
31.2	18247	560 MILLER STREET CAMMERAY	Ground	E	70	64	70	64	71	65	71	65	-0.1	-0.2	0.1	0.1	60	55	NO	NO	NO	NO	NO
31.2	18264	88 BELLEVUE STREET CAMMERAY	Ground	N	53	46	52	46	53	47	53	46	-0.3	-0.6	-0.4	-0.4	60	55	NO	NO	NO	NO	NO
31.2	18264	88 BELLEVUE STREET CAMMERAY	Ground	NW	58	52	58	52	58	53	58	52	-0.2	-0.7	-0.1	-0.5	60	55	NO	NO	NO	NO	NO
31.2	18264	88 BELLEVUE STREET CAMMERAY	Ground	S	50	44	50	44	50	44	50	44	0.0	-0.3	0.0	0.0	60	55	NO	NO	NO	NO	NO
31.2	18264	88 BELLEVUE STREET CAMMERAY	Ground	E	46	41	45	39	46	41	46	40	-0.6	-1.4	-0.5	-1.2	58	53	NO	NO	NO	NO	NO
31.2	18264	88 BELLEVUE STREET CAMMERAY	First	N	54	48	54	47	54	49	54	48	-0.4	-0.8	-0.4	-0.5	60	55	NO	NO	NO	NO	NO
31.2	18264	88 BELLEVUE STREET CAMMERAY	First	NW	59	53	58	52	59	53	59	53	-0.2	-0.8	-0.1	-0.5	60	55	NO	NO	NO	NO	NO
31.2	18264	88 BELLEVUE STREET CAMMERAY	First	S	52	46	51	45	52	46	52	46	-0.2	-0.6	-0.1	-0.3	60	55	NO	NO	NO	NO	NO
31.2	18264	88 BELLEVUE STREET CAMMERAY	First	E	49	44	49	43	49	44	49	43	-0.6	-1.4	-0.5	-1.2	60	55	NO	NO	NO	NO	NO
31.2	18270	562 MILLER STREET CAMMERAY	Ground	N	57	50	56	50	57	51	57	51	-0.1	-0.3	0.0	0.0	60	55	NO	NO	NO	NO	NO
31.2	18270	562 MILLER STREET CAMMERAY	Ground	W	49	43	49	42	49	44	49	43	-0.4	-0.9	-0.3	-0.7	60	55	NO	NO	NO	NO	NO
31.2	18270	562 MILLER STREET CAMMERAY	Ground	S	52	46	51	45	52	46	52	46	-0.3	-0.6	-0.2	-0.4	60	55	NO	NO	NO	NO	NO
31.2	18270	562 MILLER STREET CAMMERAY	Ground	E	56	50	56	50	57	51	56	50	-0.2	-0.4	-0.1	-0.1	60	55	NO	NO	NO	NO	NO
31.2	18281	49 ABBOTT STREET CAMMERAY	Ground	N	50	44	49	43	50	44	49	43	-0.5	-0.8	-0.4	-0.5	60	55	NO	NO	NO	NO	NO
31.2	18281	49 ABBOTT STREET CAMMERAY	Ground	W	53	49	52	47	53	49	53	47	-0.7	-1.8	-0.6	-1.7	60	55	NO	NO	NO	NO	NO
31.2	18281	49 ABBOTT STREET CAMMERAY	Ground	S	54	49	54	48	55	49	54	48	-0.3	-1.0	-0.3	-0.9	60	55	NO	NO	NO	NO	NO
31.2	18281	49 ABBOTT STREET CAMMERAY	Ground	E	49	43	49	42	49	44	49	43	-0.2	-0.8	-0.2	-0.4	60	55	NO	NO	NO	NO	NO
31.2	18281	49 ABBOTT STREET CAMMERAY	First	N	52	46	51	45	52	46	51	46	-0.5	-0.6	-0.5	-0.5	60	55	NO	NO	NO	NO	NO
31.2	18281	49 ABBOTT STREET CAMMERAY	First	W	55	50	54	48	55	51	54	49	-0.8	-1.8	-0.7	-1.8	60	55	NO	NO	NO	NO	NO
31.2	18281	49 ABBOTT STREET CAMMERAY	First	S	56	51	56	50	56	51	56	50	-0.3	-1.1	-0.2	-1.0	60	55	NO	NO	NO	NO	NO
31.2	18281	49 ABBOTT STREET CAMMERAY	First	E	53	47	53	47	53	47	53	47	-0.1	-0.5	-0.1	-0.2	60	55	NO	NO	NO	NO	NO
31.2	18281	49 ABBOTT STREET CAMMERAY	Second	N	55	49	54	48	55	49	55	49	-0.4	-0.7	-0.3	-0.5	60	55	NO	NO	NO	NO	NO
31.2	18281	49 ABBOTT STREET CAMMERAY	Second	W	56	51	55	49	56	52	55	50	-0.7	-1.8	-0.7	-1.8	60	55	NO	NO	NO	NO	NO
31.2	18281	49 ABBOTT STREET CAMMERAY	Second	S	58	52	57	51	58	53	58	52	-0.3	-1.1	-0.2	-0.9	60	55	NO	NO	NO	NO	NO
31.2	18281	49 ABBOTT STREET CAMMERAY	Second	E	59	53	59	53	60	53	60	53	-0.2	-0.3	0.0	0.0	60	55	NO	NO	NO	NO	NO
31.2	18299	50 ABBOTT STREET CAMMERAY	Ground	W	54	50	54	48	54	50	54	49	-0.6	-1.7	-0.5	-1.8	60	55	NO	NO	NO	NO	NO
31.2	18299	50 ABBOTT STREET CAMMERAY	Ground	S	54	49	53	47	54	50	53	48	-0.5	-1.7	-0.4	-1.6	60	55	NO	NO	NO	NO	NO
31.2	18299	50 ABBOTT STREET CAMMERAY	Ground	E	50	45	49	43	50	45	50	44	-0.4	-1.2	-0.3	-1.1	60	55	NO	NO	NO	NO	NO
31.2	18300	50A ABBOTT STREET CAMMERAY	Ground	E	49	44	49	43	50	45	49	44	-0.4	-1.3	-0.3	-1.2	60	55	NO	NO	NO	NO	NO
31.2	18300	50A ABBOTT STREET CAMMERAY	Ground	N	49	45	49	43	50	45	49	44	-0.4	-1.3	-0.4	-1.2	60	55	NO	NO	NO	NO	NO
31.2	18300	50A ABBOTT STREET CAMMERAY	Ground	W	54	50	53	48	54	50	54	48	-0.6	-1.8	-0.5	-1.8	60	55	NO	NO	NO	NO	NO
31.2	18334	1-11 CAMBRIDGE STREET CAMMERAY	Ground	N	61	55	61	55	61	55	61	55	0.0	-0.1	0.0	0.3	60	55	NO	NO	NO	NO	NO
31.2	18334	1-11 CAMBRIDGE STREET CAMMERAY	Ground	W	48	43	48	42	49	44	48	43	-0.4	-1.2	-0.5	-1.2	60	55	NO	NO	NO	NO	NO
31.2	18334	1-11 CAMBRIDGE STREET CAMMERAY	Ground	S	58	52	58	52	59	53	59	53	-0.1	-0.3	0.1	0.0	60	55	NO	NO	NO	NO	NO
31.2	18334	1-11 CAMBRIDGE STREET CAMMERAY	Ground	E	68	61	68	61	68	62	68	62	0.0	-0.1	0.0	0.2	60	55	NO	NO	NO	NO	NO
31.2	18334	1-11 CAMBRIDGE STREET CAMMERAY	First	N	62	56	62	56	63	57	63	57	0.0	-0.2	0.0	0.1	60	55	NO	NO	NO	NO	NO
31.2	18334	1-11 CAMBRIDGE STREET CAMMERAY	First	W	51	46	51	45	52	46	51	45	-0.4	-1.1	-0.5	-1.0	60	55	NO	NO	NO	NO	NO
31.2	18334	1-11 CAMBRIDGE STREET CAMMERAY	First	S	60	54	60	54	60	54	60	54	0.0	-0.3	0.1	0.0	60	55	NO	NO	NO	NO	NO
31.2	18334	1-11 CAMBRIDGE STREET CAMMERAY	First	E	69	63	69	63	70	63	70	64	-0.1	-0.2	0.1	0.2	60	55	NO	NO	NO	NO	NO
31.2	18340	52A ABBOTT STREET CAMMERAY	Ground	E	50	45	49	44	50	45	50	44	-0.3	-1.2	-0.2	-1.0	60	55	NO	NO	NO	NO	NO
31.2	18340	52A ABBOTT STREET CAMMERAY	Ground	N	49	44	49	43	50	45	49	44	-0.4	-1.2	-0.3	-1.1	60	55	NO	NO	NO	NO	NO
31.2	18340	52A ABBOTT STREET CAMMERAY	Ground	W	51	47	51	45	52	47	51	46	-0.5	-1.5	-0.5	-1.5	60	55	NO	NO	NO	NO	NO
31.2	18341	52 ABBOTT STREET CAMMERAY	Ground	W	52	48	52	46	53	48	52	47	-0.5	-1.7	-0.5	-1.6	60	55	NO	NO	NO	NO	NO
31.2	18341	52 ABBOTT STREET CAMMERAY	Ground	S	48	43	48	42	49	44	48	43	-0.4	-1.2	-0.3	-1.2	60	55	NO	NO	NO	NO	NO
31.2	18341	52 ABBOTT STREET CAMMERAY	Ground	E	50	45	49	43	50	45	50	44	-0.3	-1.2	-0.3	-1.0	60	55	NO	NO	NO	NO	NO
31.2	18351	15 CAMBRIDGE STREET CAMMERAY	Ground	N	54	47	54	47	54	48	54	48	0.0	-0.1	0.1	0.2	60	55	NO	NO	NO	NO	NO
31.2	18351	15 CAMBRIDGE STREET CAMMERAY	Ground	W	52	47	51	46	52	48	51	46	-0.5	-1.6	-0.6	-1.5	60	55	NO	NO	NO	NO	NO
31.2	18351	15 CAMBRIDGE STREET CAMMERAY	Ground	S	52	47	52	46	52	47	52	46	-0.2	-0.9	-0.1	-0.8	60	55	NO	NO	NO	NO	NO
31.2	18351	15 CAMBRIDGE STREET CAMMERAY	Ground	E	50	44	50	43	50	44	50	44	-0.2	-0.6	-0.1	-0.2	60	55	NO	NO	NO	NO	NO
31.2	18351	15 CAMBRIDGE STREET CAMMERAY	First	N	55	49	55	49	55	49	55	49	0.1	0.0	0.2	0.2	60	55	NO	NO	NO	NO	NO
31.2	18351	15 CAMBRIDGE STREET CAMMERAY	First	W	54	50	53	48	54	50	54	48	-0.6	-1.8	-0.6	-1.7	60	55	NO	NO	NO	NO	NO
31.2	18351	15 CAMBRIDGE STREET CAMMERAY	First	S	54	49	54	48	55	49	54	49	-0.3	-1.2	-0.2	-0.9	60	55	NO	NO	NO	NO	NO
31.2	18351	15 CAMBRIDGE STREET CAMMERAY	First	E	52	46	52	46	53	47	53	47	-0.2	-0.5	-0.1	-0.2	60	55	NO	NO	NO	NO	NO
31.2	18351	15 CAMBRIDGE STREET CAMMERAY	Second	N	56	50	56	50	57	51	57	51	0.1	-0.2	0.1	0.0	60	55	NO	NO	NO	NO	NO
31.2	18351	15 CAMBRIDGE STREET CAMMERAY	Second	W	55	51	54	49	55	51	55	49	-0.6	-1.8	-0.7	-1.8	60	55	NO	NO	NO	NO	NO
31.2	18351	15 CAMBRIDGE STREET CAMMERAY	Second	S	56	51	55	49	56	51	56	50	-0.5	-1.3	-0.4	-1.2	60	55	NO	NO	NO	NO	NO
31.2	18351	15 CAMBRIDGE STREET CAMMERAY	Second	E	56	50	56	49	56	50	56	50	-0.2	-0.5	-0.2	-0.2	60	55	NO	NO	NO	NO	NO
31.2	18361	20 PINE STREET CAMMERAY	Ground	N	56	50	56	50	57	51	56	50	-0.5	-0.5	-0.4	-0.2	60	55	NO	NO	NO	NO	NO
31.2	18361	20 PINE STREET CAMMERAY	Ground	S	56	50	55	49	56	51	56	50	-0.3	-1.1	-0.3	-0.9	60	55	NO	NO	NO	NO	NO
31.2	18361	20 PINE STREET CAMMERAY	First	N	58	51	57	51	58	52	57	51	-0.5	-0.5	-0.3	-0.2	60	55	NO	NO	NO	NO	NO
31.2	18361	20 PINE STREET CAMMERAY	First	W	59	53	58	52	59	53	59	53	-0.3	-0.7	-0.2	-0.6	60	55	NO	NO	NO	NO	NO
31.2	18361	20 PINE STREET CAMMERAY	First	S	57	52	57	51	57	52	57	51	-0.2	-0.9	-0.2	-0.7	60	55	NO	NO	NO	NO	NO

NCA	Receiver ID	Address	Floor Level	Facade	Opening Year 2027				Design Year 2037				Increase (Do Smthng - Do Nothing)				NCG project road noise criteria		Do noise levels exceed the cumulative limit with project roads adding ≥2dB to the total noise levels?		Is the contribution from the road project Acute?		Consider further treatment?
					Do Nothing		Do Smthng		Do Nothing		Do Smthng		Opening Year 2027		Design Year 2037								
					Day	Night	Day	Night	Day	Night	Day	Night	Day	Night	Day	Night	Day	Night	Day	Night	$L_{Aeq,15hr}$ ≥ 65dB	$L_{Aeq,9hr}$ ≥ 60dB	
31.2	18362	18 PINE STREET CAMMERAY	Ground	N	57	51	57	51	58	52	57	51	-0.5	-0.5	-0.3	-0.2	60	55	NO	NO	NO	NO	NO
31.2	18362	18 PINE STREET CAMMERAY	Ground	S	56	50	55	49	56	51	56	50	-0.3	-1.1	-0.2	-0.9	60	55	NO	NO	NO	NO	NO
31.2	18365	22 PINE STREET CAMMERAY	Ground	N	57	51	56	50	57	51	57	51	-0.3	-0.5	-0.3	-0.2	60	55	NO	NO	NO	NO	NO
31.2	18365	22 PINE STREET CAMMERAY	Ground	S	54	49	54	48	54	49	54	48	-0.2	-1.1	-0.2	-1.0	60	55	NO	NO	NO	NO	NO
31.2	18365	22 PINE STREET CAMMERAY	Ground	E	50	44	49	43	50	45	49	44	-0.6	-1.2	-0.4	-1.0	60	55	NO	NO	NO	NO	NO
31.2	18366	16 PINE STREET CAMMERAY	Ground	N	58	52	58	52	58	52	58	52	-0.4	-0.4	-0.2	-0.1	60	55	NO	NO	NO	NO	NO
31.2	18366	16 PINE STREET CAMMERAY	Ground	S	56	50	56	49	56	50	56	50	-0.2	-0.7	-0.1	-0.4	60	55	NO	NO	NO	NO	NO
31.2	18371	14 PINE STREET CAMMERAY	Ground	N	59	53	59	53	59	53	59	53	-0.3	-0.4	-0.3	0.0	60	55	NO	NO	NO	NO	NO
31.2	18371	14 PINE STREET CAMMERAY	Ground	S	58	52	58	51	58	52	58	52	-0.1	-0.6	-0.1	-0.3	60	55	NO	NO	NO	NO	NO
31.2	18371	14 PINE STREET CAMMERAY	Ground	E	48	43	48	42	49	43	48	42	-0.6	-1.3	-0.5	-1.0	60	55	NO	NO	NO	NO	NO
31.2	18376	54 ABBOTT STREET CAMMERAY	Ground	N	51	46	51	45	51	46	51	45	-0.2	-0.9	-0.1	-0.6	60	55	NO	NO	NO	NO	NO
31.2	18376	54 ABBOTT STREET CAMMERAY	Ground	W	51	46	50	45	51	46	51	45	-0.4	-1.5	-0.4	-1.5	60	55	NO	NO	NO	NO	NO
31.2	18376	54 ABBOTT STREET CAMMERAY	Ground	S	48	43	47	41	48	43	47	42	-0.4	-1.2	-0.4	-1.1	60	55	NO	NO	NO	NO	NO
31.2	18376	54 ABBOTT STREET CAMMERAY	Ground	E	50	45	50	44	50	45	50	44	-0.3	-1.0	-0.2	-0.8	60	55	NO	NO	NO	NO	NO
31.2	18377	12 PINE STREET CAMMERAY	Ground	N	60	54	60	53	60	54	60	54	-0.3	-0.3	-0.2	0.1	60	55	NO	NO	NO	NO	NO
31.2	18377	12 PINE STREET CAMMERAY	Ground	W	51	45	50	44	51	46	51	45	-0.4	-0.8	-0.3	-0.6	60	55	NO	NO	NO	NO	NO
31.2	18377	12 PINE STREET CAMMERAY	Ground	S	56	50	56	50	57	51	56	50	-0.2	-0.6	-0.2	-0.4	60	55	NO	NO	NO	NO	NO
31.2	18377	12 PINE STREET CAMMERAY	First	N	61	55	61	54	61	55	61	55	-0.3	-0.3	-0.2	0.0	60	55	NO	NO	NO	NO	NO
31.2	18377	12 PINE STREET CAMMERAY	First	W	60	54	60	53	60	54	60	54	-0.1	-0.3	-0.1	-0.1	60	55	NO	NO	NO	NO	NO
31.2	18377	12 PINE STREET CAMMERAY	First	S	59	53	59	52	59	53	59	53	-0.1	-0.5	-0.1	-0.2	60	55	NO	NO	NO	NO	NO
31.2	18382	6 VALE STREET CAMMERAY	Ground	N	48	43	48	42	49	43	48	42	-0.5	-1.0	-0.7	-1.0	60	55	NO	NO	NO	NO	NO
31.2	18382	6 VALE STREET CAMMERAY	Ground	W	54	49	53	47	54	50	53	48	-0.8	-2.0	-0.7	-1.9	60	55	NO	NO	NO	NO	NO
31.2	18382	6 VALE STREET CAMMERAY	Ground	S	53	49	52	47	53	49	53	47	-0.6	-1.9	-0.6	-1.8	60	55	NO	NO	NO	NO	NO
31.2	18382	6 VALE STREET CAMMERAY	Ground	E	46	41	45	40	46	42	46	40	-0.4	-1.6	-0.5	-1.5	58	54	NO	NO	NO	NO	NO
31.2	18382	6 VALE STREET CAMMERAY	First	N	50	45	49	44	50	45	50	44	-0.6	-1.2	-0.5	-1.2	60	55	NO	NO	NO	NO	NO
31.2	18382	6 VALE STREET CAMMERAY	First	W	55	50	54	48	55	51	54	49	-0.8	-2.0	-0.7	-2.1	60	55	NO	NO	NO	NO	NO
31.2	18382	6 VALE STREET CAMMERAY	First	S	54	50	53	48	55	50	54	48	-0.7	-1.9	-0.7	-1.9	60	55	NO	NO	NO	NO	NO
31.2	18382	6 VALE STREET CAMMERAY	First	E	49	44	48	43	49	45	48	43	-0.5	-1.6	-0.4	-1.5	60	55	NO	NO	NO	NO	NO
31.2	18384	24-26 MARKS STREET CAMMERAY	Ground	N	47	43	47	41	48	43	47	42	-0.5	-1.3	-0.5	-1.3	60	55	NO	NO	NO	NO	NO
31.2	18384	24-26 MARKS STREET CAMMERAY	Ground	W	52	47	51	46	52	48	52	46	-0.5	-1.7	-0.4	-1.7	60	55	NO	NO	NO	NO	NO
31.2	18384	24-26 MARKS STREET CAMMERAY	Ground	S	52	47	51	46	52	48	51	46	-0.6	-1.7	-0.5	-1.7	60	55	NO	NO	NO	NO	NO
31.2	18384	24-26 MARKS STREET CAMMERAY	Ground	E	48	43	47	42	48	44	48	42	-0.5	-1.5	-0.4	-1.5	60	55	NO	NO	NO	NO	NO
31.2	18384	24-26 MARKS STREET CAMMERAY	First	N	50	45	49	44	50	46	50	44	-0.6	-1.5	-0.5	-1.5	60	55	NO	NO	NO	NO	NO
31.2	18384	24-26 MARKS STREET CAMMERAY	First	W	53	49	52	47	53	49	53	47	-0.5	-1.7	-0.5	-1.7	60	55	NO	NO	NO	NO	NO
31.2	18384	24-26 MARKS STREET CAMMERAY	First	S	53	48	52	47	53	49	53	47	-0.5	-1.7	-0.5	-1.7	60	55	NO	NO	NO	NO	NO
31.2	18384	24-26 MARKS STREET CAMMERAY	First	E	50	46	50	44	50	46	50	45	-0.4	-1.5	-0.4	-1.5	60	55	NO	NO	NO	NO	NO
31.2	18385	10 PINE STREET CAMMERAY	Ground	N	62	55	61	55	62	56	62	56	-0.2	-0.2	-0.2	0.1	60	55	NO	NO	NO	NO	NO
31.2	18385	10 PINE STREET CAMMERAY	Ground	S	57	51	57	50	57	51	57	51	-0.1	-0.5	-0.1	-0.3	60	55	NO	NO	NO	NO	NO
31.2	18385	10 PINE STREET CAMMERAY	Ground	E	49	44	49	43	49	44	49	43	-0.4	-0.9	-0.3	-0.7	60	55	NO	NO	NO	NO	NO
31.2	18392	8 PINE STREET CAMMERAY	Ground	N	63	57	63	57	63	57	63	57	-0.2	-0.1	0.0	0.2	60	55	NO	NO	NO	NO	NO
31.2	18392	8 PINE STREET CAMMERAY	Ground	W	55	48	55	48	55	49	55	49	0.0	-0.1	0.0	0.1	60	55	NO	NO	NO	NO	NO
31.2	18392	8 PINE STREET CAMMERAY	Ground	S	54	48	54	47	54	48	54	48	-0.3	-0.7	-0.1	-0.4	60	55	NO	NO	NO	NO	NO
31.2	18398	6 PINE STREET CAMMERAY	Ground	N	66	59	66	59	66	60	66	60	-0.2	-0.1	-0.1	0.2	60	55	NO	NO	NO	NO	NO
31.2	18398	6 PINE STREET CAMMERAY	Ground	W	67	61	67	61	67	61	67	61	-0.1	-0.1	0.1	0.2	60	55	NO	NO	NO	NO	NO
31.2	18398	6 PINE STREET CAMMERAY	Ground	N	65	59	65	59	66	59	66	59	0.0	-0.1	0.0	0.3	60	55	NO	NO	NO	NO	NO
31.2	18398	6 PINE STREET CAMMERAY	Ground	W	67	61	67	61	68	61	68	62	0.1	-0.1	0.1	0.3	60	55	NO	NO	NO	NO	NO
31.2	18398	6 PINE STREET CAMMERAY	Ground	E	53	47	53	47	53	47	53	47	-0.1	-0.2	-0.1	0.1	60	55	NO	NO	NO	NO	NO
31.2	18398	6 PINE STREET CAMMERAY	First	N	66	60	66	60	67	60	67	60	-0.3	-0.1	-0.1	0.2	60	55	NO	NO	NO	NO	NO
31.2	18398	6 PINE STREET CAMMERAY	First	W	68	61	68	61	68	62	68	62	-0.1	-0.1	0.1	0.2	60	55	NO	NO	NO	NO	NO
31.2	18398	6 PINE STREET CAMMERAY	First	N	66	60	66	60	66	60	66	60	0.0	-0.1	0.1	0.2	60	55	NO	NO	NO	NO	NO
31.2	18398	6 PINE STREET CAMMERAY	First	W	68	62	68	62	69	62	69	62	0.0	-0.1	0.1	0.2	60	55	NO	NO	NO	NO	NO
31.2	18398	6 PINE STREET CAMMERAY	First	S	63	57	63	57	64	57	64	57	-0.1	-0.3	0.0	0.1	60	55	NO	NO	NO	NO	NO
31.2	18398	6 PINE STREET CAMMERAY	First	E	55	49	55	49	55	49	55	49	0.0	-0.3	0.0	0.1	60	55	NO	NO	NO	NO	NO
31.2	18420	14 VALE STREET CAMMERAY	Ground	N	49	44	49	43	49	44	49	43	-0.5	-1.3	-0.6	-1.1	60	55	NO	NO	NO	NO	NO
31.2	18420	14 VALE STREET CAMMERAY	Ground	W	47	42	47	41	47	43	47	41	-0.4	-1.5	-0.4	-1.4	59	55	NO	NO	NO	NO	NO
31.2	18420	14 VALE STREET CAMMERAY	Ground	S	47	42	47	41	48	43	47	42	-0.5	-1.4	-0.4	-1.3	60	55	NO	NO	NO	NO	NO
31.2	18421	16 VALE STREET CAMMERAY	Ground	S	49	44	48	42	49	44	49	43	-0.5	-1.4	-0.4	-1.3	60	55	NO	NO	NO	NO	NO
31.2	18421	16 VALE STREET CAMMERAY	Ground	E	49	44	49	43	49	45	49	43	-0.4	-1.4	-0.3	-1.3	60	55	NO	NO	NO	NO	NO
31.2	18421	16 VALE STREET CAMMERAY	Ground	N	49	44	49	43	50	45	49	43	-0.5	-1.3	-0.5	-1.3	60	55	NO	NO	NO	NO	NO
31.2	18427	30 MARKS STREET CAMMERAY	Ground	E	47	42	46	41	47	42	47	41	-0.4	-1.4	-0.4	-1.3	59	54	NO	NO	NO	NO	NO
31.2	18427	30 MARKS STREET CAMMERAY	Ground	SE	48	43	47	42	48	44	48	42	-0.5	-1.5	-0.4	-1.4	60	55	NO	NO	NO	NO	NO
31.2	18427	30 MARKS STREET CAMMERAY	Ground	E	46	42	46	40	47	42	46	41	-0.5	-1.4	-0.4	-1.3	59	54	NO	NO	NO	NO	NO

NCA	Receiver ID	Address	Floor Level	Facade	Opening Year 2027				Design Year 2037				Increase (Do Smthng - Do Nothing)				NCG project road noise criteria		Do noise levels exceed the cumulative limit with project roads adding ≥2dB to the total noise levels?		Is the contribution from the road project Acute?		Consider further treatment?
					Do Nothing		Do Smthng		Do Nothing		Do Smthng		Opening Year 2027		Design Year 2037								
					Day	Night	Day	Night	Day	Night	Day	Night	Day	Night	Day	Night	Day	Night	Day	Night	$L_{Aeq,15hr}$ ≥ 65dB	$L_{Aeq,9hr}$ ≥ 60dB	
31.2	18427	30 MARKS STREET CAMMERAY	Ground	NW	46	41	46	40	46	42	46	41	-0.5	-1.4	-0.4	-1.3	58	54	NO	NO	NO	NO	NO
31.2	18427	30 MARKS STREET CAMMERAY	Ground	NE	46	41	46	40	46	42	46	40	-0.4	-1.4	-0.5	-1.4	58	54	NO	NO	NO	NO	NO
31.2	18427	30 MARKS STREET CAMMERAY	Ground	N	47	42	47	41	48	43	47	42	-0.5	-1.2	-0.5	-1.2	60	55	NO	NO	NO	NO	NO
31.2	18427	30 MARKS STREET CAMMERAY	Ground	NW	46	41	45	40	46	42	46	40	-0.5	-1.4	-0.5	-1.3	58	54	NO	NO	NO	NO	NO
31.2	18427	30 MARKS STREET CAMMERAY	Ground	E	46	41	45	40	46	42	46	40	-0.5	-1.5	-0.4	-1.4	58	54	NO	NO	NO	NO	NO
31.2	18427	30 MARKS STREET CAMMERAY	Ground	N	47	43	47	41	48	43	47	42	-0.6	-1.4	-0.6	-1.3	60	55	NO	NO	NO	NO	NO
31.2	18427	30 MARKS STREET CAMMERAY	Ground	NW	46	42	46	40	47	42	46	41	-0.5	-1.6	-0.5	-1.5	59	54	NO	NO	NO	NO	NO
31.2	18427	30 MARKS STREET CAMMERAY	Ground	W	49	45	48	43	49	45	49	43	-0.5	-1.7	-0.4	-1.6	60	55	NO	NO	NO	NO	NO
31.2	18427	30 MARKS STREET CAMMERAY	Ground	SE	50	46	50	44	50	46	50	45	-0.5	-1.7	-0.4	-1.7	60	55	NO	NO	NO	NO	NO
31.2	18427	30 MARKS STREET CAMMERAY	Ground	SW	49	45	48	43	49	45	49	43	-0.5	-1.6	-0.5	-1.6	60	55	NO	NO	NO	NO	NO
31.2	18427	30 MARKS STREET CAMMERAY	Ground	N	49	45	48	43	49	45	49	43	-0.5	-1.6	-0.4	-1.6	60	55	NO	NO	NO	NO	NO
31.2	18427	30 MARKS STREET CAMMERAY	Ground	W	49	44	48	43	49	45	48	43	-0.5	-1.6	-0.5	-1.5	60	55	NO	NO	NO	NO	NO
31.2	18427	30 MARKS STREET CAMMERAY	Ground	N	48	43	47	42	48	44	48	42	-0.5	-1.4	-0.5	-1.4	60	55	NO	NO	NO	NO	NO
31.2	18427	30 MARKS STREET CAMMERAY	Ground	W	51	47	50	45	51	47	51	45	-0.6	-1.8	-0.5	-1.7	60	55	NO	NO	NO	NO	NO
31.2	18427	30 MARKS STREET CAMMERAY	Ground	SW	51	46	50	45	51	47	50	45	-0.5	-1.6	-0.6	-1.7	60	55	NO	NO	NO	NO	NO
31.2	18427	30 MARKS STREET CAMMERAY	Ground	SE	50	46	50	44	50	46	50	45	-0.5	-1.7	-0.5	-1.7	60	55	NO	NO	NO	NO	NO
31.2	18427	30 MARKS STREET CAMMERAY	First	E	49	45	49	43	49	45	49	44	-0.4	-1.5	-0.4	-1.4	60	55	NO	NO	NO	NO	NO
31.2	18427	30 MARKS STREET CAMMERAY	First	SE	50	46	50	44	51	46	50	45	-0.4	-1.5	-0.5	-1.5	60	55	NO	NO	NO	NO	NO
31.2	18427	30 MARKS STREET CAMMERAY	First	E	49	44	48	43	49	45	49	43	-0.5	-1.4	-0.4	-1.4	60	55	NO	NO	NO	NO	NO
31.2	18427	30 MARKS STREET CAMMERAY	First	NW	49	45	49	43	50	45	49	44	-0.5	-1.5	-0.4	-1.5	60	55	NO	NO	NO	NO	NO
31.2	18427	30 MARKS STREET CAMMERAY	First	NE	49	44	48	43	49	45	49	43	-0.4	-1.5	-0.4	-1.4	60	55	NO	NO	NO	NO	NO
31.2	18427	30 MARKS STREET CAMMERAY	First	N	50	45	49	43	50	45	49	44	-0.6	-1.5	-0.5	-1.4	60	55	NO	NO	NO	NO	NO
31.2	18427	30 MARKS STREET CAMMERAY	First	NW	49	45	49	43	50	45	49	44	-0.4	-1.4	-0.5	-1.5	60	55	NO	NO	NO	NO	NO
31.2	18427	30 MARKS STREET CAMMERAY	First	E	49	44	49	43	49	45	49	43	-0.4	-1.5	-0.5	-1.4	60	55	NO	NO	NO	NO	NO
31.2	18427	30 MARKS STREET CAMMERAY	First	N	50	46	50	44	51	46	50	45	-0.5	-1.6	-0.6	-1.5	60	55	NO	NO	NO	NO	NO
31.2	18427	30 MARKS STREET CAMMERAY	First	NW	49	44	48	43	49	45	49	43	-0.5	-1.6	-0.4	-1.5	60	55	NO	NO	NO	NO	NO
31.2	18427	30 MARKS STREET CAMMERAY	First	W	52	47	51	46	52	48	51	46	-0.5	-1.7	-0.4	-1.7	60	55	NO	NO	NO	NO	NO
31.2	18427	30 MARKS STREET CAMMERAY	First	SE	52	48	51	46	52	48	52	46	-0.5	-1.7	-0.5	-1.7	60	55	NO	NO	NO	NO	NO
31.2	18427	30 MARKS STREET CAMMERAY	First	SW	52	47	51	46	52	48	51	46	-0.6	-1.7	-0.5	-1.7	60	55	NO	NO	NO	NO	NO
31.2	18427	30 MARKS STREET CAMMERAY	First	N	51	47	51	45	52	48	51	46	-0.5	-1.7	-0.5	-1.6	60	55	NO	NO	NO	NO	NO
31.2	18427	30 MARKS STREET CAMMERAY	First	W	51	47	51	45	51	47	51	45	-0.6	-1.7	-0.5	-1.7	60	55	NO	NO	NO	NO	NO
31.2	18427	30 MARKS STREET CAMMERAY	First	N	50	46	50	44	51	46	50	45	-0.5	-1.5	-0.5	-1.5	60	55	NO	NO	NO	NO	NO
31.2	18427	30 MARKS STREET CAMMERAY	First	W	51	47	51	45	51	47	51	45	-0.6	-1.7	-0.5	-1.7	60	55	NO	NO	NO	NO	NO
31.2	18427	30 MARKS STREET CAMMERAY	First	N	50	46	50	44	51	46	50	45	-0.5	-1.5	-0.5	-1.5	60	55	NO	NO	NO	NO	NO
31.2	18427	30 MARKS STREET CAMMERAY	First	W	52	48	51	46	52	48	52	46	-0.6	-1.8	-0.6	-1.7	60	55	NO	NO	NO	NO	NO
31.2	18427	30 MARKS STREET CAMMERAY	First	SW	52	47	51	46	52	48	52	46	-0.6	-1.7	-0.5	-1.7	60	55	NO	NO	NO	NO	NO
31.2	18427	30 MARKS STREET CAMMERAY	First	SE	51	47	51	45	52	48	51	46	-0.6	-1.7	-0.5	-1.7	60	55	NO	NO	NO	NO	NO
31.2	18430	28 MARKS STREET CAMMERAY	Ground	N	47	42	47	41	48	43	47	42	-0.5	-1.3	-0.6	-1.2	60	55	NO	NO	NO	NO	NO
31.2	18430	28 MARKS STREET CAMMERAY	Ground	W	48	44	48	42	49	44	48	43	-0.5	-1.6	-0.5	-1.6	60	55	NO	NO	NO	NO	NO
31.2	18430	28 MARKS STREET CAMMERAY	Ground	E	47	42	46	41	47	43	47	41	-0.5	-1.5	-0.4	-1.5	59	55	NO	NO	NO	NO	NO
31.2	18430	28 MARKS STREET CAMMERAY	First	N	50	45	49	44	50	46	50	44	-0.5	-1.4	-0.6	-1.4	60	55	NO	NO	NO	NO	NO
31.2	18430	28 MARKS STREET CAMMERAY	First	W	51	46	50	45	51	47	51	45	-0.5	-1.7	-0.5	-1.6	60	55	NO	NO	NO	NO	NO
31.2	18430	28 MARKS STREET CAMMERAY	First	S	52	48	52	46	53	48	52	47	-0.5	-1.7	-0.4	-1.6	60	55	NO	NO	NO	NO	NO
31.2	18430	28 MARKS STREET CAMMERAY	First	E	49	45	49	44	50	45	49	44	-0.4	-1.5	-0.5	-1.5	60	55	NO	NO	NO	NO	NO
31.2	18434	8 VALE STREET CAMMERAY	Ground	N	48	42	47	41	48	42	47	42	-0.6	-0.9	-0.6	-0.8	60	54	NO	NO	NO	NO	NO
31.2	18434	8 VALE STREET CAMMERAY	Ground	W	51	46	50	45	51	46	51	45	-0.5	-1.5	-0.5	-1.4	60	55	NO	NO	NO	NO	NO
31.2	18434	8 VALE STREET CAMMERAY	Ground	N	48	44	48	42	49	44	48	43	-0.4	-1.4	-0.4	-1.4	60	55	NO	NO	NO	NO	NO
31.2	18434	8 VALE STREET CAMMERAY	Ground	W	49	45	49	43	49	45	49	44	-0.5	-1.6	-0.4	-1.5	60	55	NO	NO	NO	NO	NO
31.2	18434	8 VALE STREET CAMMERAY	Ground	S	53	49	52	47	53	49	53	47	-0.6	-1.9	-0.5	-1.8	60	55	NO	NO	NO	NO	NO
31.2	18434	8 VALE STREET CAMMERAY	Ground	E	45	40	45	39	45	41	45	39	-0.5	-1.3	-0.4	-1.2	57	53	NO	NO	NO	NO	NO
31.2	18434	8 VALE STREET CAMMERAY	Ground	E	46	41	45	39	46	41	46	40	-0.4	-1.3	-0.3	-1.1	58	53	NO	NO	NO	NO	NO
31.2	18434	8 VALE STREET CAMMERAY	First	N	49	43	48	42	49	44	49	43	-0.6	-0.9	-0.6	-0.9	60	55	NO	NO	NO	NO	NO
31.2	18434	8 VALE STREET CAMMERAY	First	W	53	49	52	47	53	49	53	47	-0.5	-1.6	-0.5	-1.5	60	55	NO	NO	NO	NO	NO
31.2	18434	8 VALE STREET CAMMERAY	First	N	52	48	51	46	52	48	52	46	-0.5	-1.7	-0.5	-1.6	60	55	NO	NO	NO	NO	NO
31.2	18434	8 VALE STREET CAMMERAY	First	W	52	48	52	46	53	48	52	47	-0.5	-1.6	-0.4	-1.7	60	55	NO	NO	NO	NO	NO
31.2	18434	8 VALE STREET CAMMERAY	First	S	54	50	53	48	54	50	54	48	-0.6	-1.9	-0.6	-1.8	60	55	NO	NO	NO	NO	NO
31.2	18434	8 VALE STREET CAMMERAY	First	E	47	42	47	41	48	43	47	42	-0.4	-1.2	-0.3	-1.1	60	55	NO	NO	NO	NO	NO
31.2	18434	8 VALE STREET CAMMERAY	First	E	48	43	47	41	48	43	48	42	-0.3	-1.2	-0.3	-1.0	60	55	NO	NO	NO	NO	NO
31.2	18434	8 VALE STREET CAMMERAY	Second	N	51	46	50	45	51	46	51	45	-0.5	-1.1	-0.5	-1.0	60	55	NO	NO	NO	NO	NO
31.2	18434	8 VALE STREET CAMMERAY	Second	W	56	51	55	49	56	52	55	50	-0.7	-2.1	-0.6	-2.0	60	55	NO	NO	NO	NO	NO
31.2	18434	8 VALE STREET CAMMERAY	Second	N	55	51	55	49	56	52	55	50	-0.7	-2.0	-0.7	-2.0	60	55	NO	NO	NO	NO	NO
31.2	18434	8 VALE STREET CAMMERAY	Second	W	56	51	55	49	56	52	55	50	-0.7	-2.0	-0.7	-2.0	60	55	NO	NO	NO	NO	NO
31.2	18434	8 VALE STREET CAMMERAY	Second	S	55	51	55	49	56	52	55	50	-0.7	-1.9	-0.6	-1.8	60	55	NO	NO	NO	NO	NO
31.2	18434	8 VALE STREET CAMMERAY	Second	E	50	45	50	44	50	45	50	44	-0.4	-1.2	-0.4	-1.1	60	55	NO	NO	NO	NO	NO

NCA	Receiver ID	Address	Floor Level	Facade	Opening Year 2027				Design Year 2037				Increase (Do Smthng - Do Nothing)				NCG project road noise criteria		Do noise levels exceed the cumulative limit with project roads adding ≥2dB to the total noise levels?		Is the contribution from the road project Acute?		Consider further treatment?
					Do Nothing		Do Smthng		Do Nothing		Do Smthng		Opening Year 2027		Design Year 2037								
					Day	Night	Day	Night	Day	Night	Day	Night	Day	Night	Day	Night	Day	Night	Day	Night	$L_{Aeq,15hr}$ ≥ 65dB	$L_{Aeq,9hr}$ ≥ 60dB	
31.2	18434	8 VALE STREET CAMMERAY	Second	E	51	45	50	44	51	46	51	45	-0.3	-1.1	-0.2	-0.8	60	55	NO	NO	NO	NO	NO
31.2	18447	24-26 MARKS STREET CAMMERAY	Ground	N	47	42	47	41	48	43	47	42	-0.5	-1.3	-0.6	-1.2	60	55	NO	NO	NO	NO	NO
31.2	18447	24-26 MARKS STREET CAMMERAY	Ground	W	51	46	50	45	51	47	50	45	-0.5	-1.6	-0.5	-1.6	60	55	NO	NO	NO	NO	NO
31.2	18447	24-26 MARKS STREET CAMMERAY	Ground	S	50	46	50	44	50	46	50	44	-0.4	-1.5	-0.5	-1.5	60	55	NO	NO	NO	NO	NO
31.2	18447	24-26 MARKS STREET CAMMERAY	Ground	E	47	43	47	41	48	43	47	42	-0.5	-1.6	-0.5	-1.5	60	55	NO	NO	NO	NO	NO
31.2	18447	24-26 MARKS STREET CAMMERAY	First	N	50	45	49	44	50	46	50	44	-0.6	-1.4	-0.5	-1.4	60	55	NO	NO	NO	NO	NO
31.2	18447	24-26 MARKS STREET CAMMERAY	First	W	53	49	53	47	53	49	53	48	-0.5	-1.8	-0.4	-1.7	60	55	NO	NO	NO	NO	NO
31.2	18447	24-26 MARKS STREET CAMMERAY	First	S	53	48	52	47	53	49	52	47	-0.5	-1.6	-0.5	-1.6	60	55	NO	NO	NO	NO	NO
31.2	18447	24-26 MARKS STREET CAMMERAY	First	E	50	46	50	44	50	46	50	44	-0.5	-1.5	-0.4	-1.5	60	55	NO	NO	NO	NO	NO
31.2	18460	56 ABBOTT STREET CAMMERAY	Ground	N	50	44	49	43	50	44	50	44	-0.2	-0.6	-0.2	-0.4	60	55	NO	NO	NO	NO	NO
31.2	18460	56 ABBOTT STREET CAMMERAY	Ground	W	50	46	50	44	51	46	50	45	-0.6	-1.5	-0.6	-1.4	60	55	NO	NO	NO	NO	NO
31.2	18460	56 ABBOTT STREET CAMMERAY	Ground	S	51	46	50	45	51	46	51	45	-0.3	-1.3	-0.2	-1.1	60	55	NO	NO	NO	NO	NO
31.2	18460	56 ABBOTT STREET CAMMERAY	Ground	E	50	44	50	44	50	45	50	45	-0.1	-0.5	0.0	-0.3	60	55	NO	NO	NO	NO	NO
31.2	18460	56 ABBOTT STREET CAMMERAY	First	N	51	46	51	45	52	46	51	46	-0.3	-0.9	-0.3	-0.7	60	55	NO	NO	NO	NO	NO
31.2	18460	56 ABBOTT STREET CAMMERAY	First	W	52	47	51	46	52	47	52	46	-0.5	-1.4	-0.5	-1.3	60	55	NO	NO	NO	NO	NO
31.2	18460	56 ABBOTT STREET CAMMERAY	First	S	52	48	52	46	53	48	52	47	-0.4	-1.3	-0.3	-1.2	60	55	NO	NO	NO	NO	NO
31.2	18460	56 ABBOTT STREET CAMMERAY	First	E	52	46	52	45	52	46	52	46	-0.1	-0.7	0.0	-0.4	60	55	NO	NO	NO	NO	NO
31.2	18470	2 CAMBRIDGE STREET CAMMERAY	Ground	N	61	55	61	55	62	56	61	56	-0.3	-0.3	-0.2	0.0	60	55	NO	NO	NO	NO	NO
31.2	18470	2 CAMBRIDGE STREET CAMMERAY	Ground	W	49	44	49	43	49	44	49	43	-0.4	-1.2	-0.3	-1.0	60	55	NO	NO	NO	NO	NO
31.2	18470	2 CAMBRIDGE STREET CAMMERAY	Ground	S	61	56	62	56	62	56	62	56	0.2	0.0	0.4	0.3	60	55	NO	NO	NO	NO	NO
31.2	18470	2 CAMBRIDGE STREET CAMMERAY	Ground	E	66	60	66	60	66	60	66	60	0.0	-0.1	0.2	0.2	60	55	NO	NO	NO	NO	NO
31.2	18470	2 CAMBRIDGE STREET CAMMERAY	First	N	64	57	63	57	64	58	64	58	-0.3	-0.2	-0.1	0.1	60	55	NO	NO	NO	NO	NO
31.2	18470	2 CAMBRIDGE STREET CAMMERAY	First	W	53	47	52	46	53	48	53	47	-0.4	-1.1	-0.4	-0.9	60	55	NO	NO	NO	NO	NO
31.2	18470	2 CAMBRIDGE STREET CAMMERAY	First	S	65	59	65	59	65	59	66	60	0.1	-0.1	0.2	0.3	60	55	NO	NO	NO	NO	NO
31.2	18470	2 CAMBRIDGE STREET CAMMERAY	First	E	68	62	68	62	69	63	69	63	0.0	-0.1	0.1	0.2	60	55	NO	NO	NO	NO	NO
31.2	18475	4 CAMBRIDGE STREET CAMMERAY	Ground	N	58	52	58	52	59	53	58	52	-0.4	-0.5	-0.3	-0.2	60	55	NO	NO	NO	NO	NO
31.2	18475	4 CAMBRIDGE STREET CAMMERAY	Ground	W	49	43	49	42	49	44	49	43	-0.2	-0.8	-0.2	-0.6	60	55	NO	NO	NO	NO	NO
31.2	18475	4 CAMBRIDGE STREET CAMMERAY	Ground	S	59	54	60	54	60	54	60	54	0.2	0.0	0.3	0.3	60	55	NO	NO	NO	NO	NO
31.2	18475	4 CAMBRIDGE STREET CAMMERAY	Ground	E	48	43	48	42	49	44	48	43	-0.3	-1.1	-0.2	-1.0	60	55	NO	NO	NO	NO	NO
31.2	18480	6 CAMBRIDGE STREET CAMMERAY	Ground	N	56	49	55	49	56	50	56	50	-0.3	-0.3	-0.1	0.0	60	55	NO	NO	NO	NO	NO
31.2	18480	6 CAMBRIDGE STREET CAMMERAY	Ground	W	47	42	46	40	47	42	47	41	-0.4	-1.3	-0.3	-1.2	59	54	NO	NO	NO	NO	NO
31.2	18480	6 CAMBRIDGE STREET CAMMERAY	Ground	S	57	51	57	51	57	52	58	52	0.2	-0.2	0.2	0.1	60	55	NO	NO	NO	NO	NO
31.2	18480	6 CAMBRIDGE STREET CAMMERAY	Ground	E	49	43	48	42	49	43	49	43	-0.3	-0.8	-0.1	-0.5	60	55	NO	NO	NO	NO	NO
31.2	18480	6 CAMBRIDGE STREET CAMMERAY	First	N	57	51	57	51	57	51	57	51	-0.2	-0.3	-0.2	0.0	60	55	NO	NO	NO	NO	NO
31.2	18480	6 CAMBRIDGE STREET CAMMERAY	First	W	50	45	49	44	50	45	50	44	-0.4	-1.2	-0.3	-1.1	60	55	NO	NO	NO	NO	NO
31.2	18480	6 CAMBRIDGE STREET CAMMERAY	First	S	59	53	59	53	59	53	59	53	0.1	-0.3	0.2	0.0	60	55	NO	NO	NO	NO	NO
31.2	18480	6 CAMBRIDGE STREET CAMMERAY	First	E	57	51	56	50	57	51	57	51	-0.1	-0.3	0.0	0.0	60	55	NO	NO	NO	NO	NO
31.2	18526	8 CAMBRIDGE STREET CAMMERAY	Ground	N	52	46	52	46	53	47	52	46	-0.4	-0.5	-0.3	-0.2	60	55	NO	NO	NO	NO	NO
31.2	18526	8 CAMBRIDGE STREET CAMMERAY	Ground	W	45	40	45	39	45	41	45	39	-0.5	-1.5	-0.4	-1.5	57	53	NO	NO	NO	NO	NO
31.2	18526	8 CAMBRIDGE STREET CAMMERAY	Ground	E	44	39	43	38	44	39	44	38	-0.4	-1.2	-0.4	-1.0	56	51	NO	NO	NO	NO	NO
31.2	18526	8 CAMBRIDGE STREET CAMMERAY	First	N	54	48	53	47	54	48	54	48	-0.5	-0.5	-0.4	-0.2	60	55	NO	NO	NO	NO	NO
31.2	18526	8 CAMBRIDGE STREET CAMMERAY	First	W	48	43	47	42	48	43	48	42	-0.5	-1.4	-0.4	-1.3	60	55	NO	NO	NO	NO	NO
31.2	18526	8 CAMBRIDGE STREET CAMMERAY	First	S	55	49	55	49	55	50	55	49	-0.1	-0.7	0.0	-0.4	60	55	NO	NO	NO	NO	NO
31.2	18526	8 CAMBRIDGE STREET CAMMERAY	First	E	46	41	46	40	47	42	46	41	-0.4	-1.1	-0.3	-1.0	59	54	NO	NO	NO	NO	NO
31.2	18526	8 CAMBRIDGE STREET CAMMERAY	Second	N	55	49	55	49	55	49	55	49	-0.4	-0.5	-0.3	-0.3	60	55	NO	NO	NO	NO	NO
31.2	18526	8 CAMBRIDGE STREET CAMMERAY	Second	W	51	46	50	44	51	46	51	45	-0.4	-1.4	-0.4	-1.3	60	55	NO	NO	NO	NO	NO
31.2	18526	8 CAMBRIDGE STREET CAMMERAY	Second	S	56	51	56	50	56	51	56	50	0.0	-0.7	0.0	-0.4	60	55	NO	NO	NO	NO	NO
31.2	18526	8 CAMBRIDGE STREET CAMMERAY	Second	E	50	44	49	43	50	45	50	44	-0.3	-1.0	-0.2	-0.7	60	55	NO	NO	NO	NO	NO
31.2	18529	2 VALE STREET CAMMERAY	Ground	E	47	43	47	41	48	43	47	42	-0.4	-1.4	-0.4	-1.3	60	55	NO	NO	NO	NO	NO
31.2	18529	2 VALE STREET CAMMERAY	Ground	N	50	46	50	44	51	46	50	45	-0.6	-1.6	-0.6	-1.6	60	55	NO	NO	NO	NO	NO
31.2	18529	2 VALE STREET CAMMERAY	Ground	W	49	45	49	43	50	45	49	44	-0.5	-1.4	-0.4	-1.4	60	55	NO	NO	NO	NO	NO
31.2	18529	2 VALE STREET CAMMERAY	Ground	N	49	44	48	43	49	44	49	43	-0.5	-1.3	-0.4	-1.2	60	55	NO	NO	NO	NO	NO
31.2	18529	2 VALE STREET CAMMERAY	Ground	W	52	47	51	45	52	48	51	46	-0.7	-1.8	-0.6	-1.7	60	55	NO	NO	NO	NO	NO
31.2	18529	2 VALE STREET CAMMERAY	Ground	S	49	44	48	43	49	44	48	43	-0.5	-1.5	-0.4	-1.5	60	55	NO	NO	NO	NO	NO
31.2	18529	2 VALE STREET CAMMERAY	Ground	E	48	43	47	41	48	43	47	42	-0.5	-1.5	-0.4	-1.4	60	55	NO	NO	NO	NO	NO
31.2	18532	12 CAMBRIDGE STREET CAMMERAY	Ground	N	48	43	47	42	48	43	48	42	-0.5	-1.0	-0.4	-0.8	60	55	NO	NO	NO	NO	NO
31.2	18532	12 CAMBRIDGE STREET CAMMERAY	Ground	W	49	44	48	43	49	44	49	43	-0.5	-1.2	-0.4	-1.2	60	55	NO	NO	NO	NO	NO
31.2	18532	12 CAMBRIDGE STREET CAMMERAY	Ground	S	47	42	46	41	47	43	47	41	-0.5	-1.6	-0.4	-1.5	59	55	NO	NO	NO	NO	NO
31.2	18532	12 CAMBRIDGE STREET CAMMERAY	Ground	N	48	42	47	41	48	42	48	42	-0.5	-0.7	-0.4	-0.5	60	54	NO	NO	NO	NO	NO
31.2	18532	12 CAMBRIDGE STREET CAMMERAY	First	N	50	45	50	44	51	45	50	44	-0.5	-0.9	-0.5	-0.8	60	55	NO	NO	NO	NO	NO
31.2	18532	12 CAMBRIDGE STREET CAMMERAY	First	W	50	45	50	44	51	46	50	44	-0.4	-1.3	-0.5	-1.3	60	55	NO	NO	NO	NO	NO
31.2	18532	12 CAMBRIDGE STREET CAMMERAY	First	S	52	47	52	46	52	47	52	46	-0.3	-0.9	-0.2	-0.7	60	55	NO	NO	NO	NO	NO

NCA	Receiver ID	Address	Floor Level	Facade	Opening Year 2027				Design Year 2037				Increase (Do Smthng - Do Nothing)				NCG project road noise criteria		Do noise levels exceed the cumulative limit with project roads adding ≥2dB to the total noise levels?		Is the contribution from the road project Acute?		Consider further treatment?
					Do Nothing		Do Smthng		Do Nothing		Do Smthng		Opening Year 2027		Design Year 2037								
					Day	Night	Day	Night	Day	Night	Day	Night	Day	Night	Day	Night	Day	Night	Day	Night	$L_{Aeq,15hr} \geq 65dB$	$L_{Aeq,9hr} \geq 60dB$	
31.2	18532	12 CAMBRIDGE STREET CAMMERAY	First	SE	51	46	51	45	52	46	52	46	-0.2	-0.7	-0.1	-0.6	60	55	NO	NO	NO	NO	NO
31.2	18532	12 CAMBRIDGE STREET CAMMERAY	First	S	49	44	48	43	49	45	49	43	-0.5	-1.5	-0.4	-1.4	60	55	NO	NO	NO	NO	NO
31.2	18532	12 CAMBRIDGE STREET CAMMERAY	First	W	49	45	49	43	49	45	49	44	-0.4	-1.6	-0.4	-1.5	60	55	NO	NO	NO	NO	NO
31.2	18532	12 CAMBRIDGE STREET CAMMERAY	First	S	53	48	53	47	54	48	53	48	-0.2	-0.9	-0.1	-0.6	60	55	NO	NO	NO	NO	NO
31.2	18532	12 CAMBRIDGE STREET CAMMERAY	First	E	46	41	46	40	47	42	46	41	-0.3	-1.1	-0.3	-0.9	59	54	NO	NO	NO	NO	NO
31.2	18532	12 CAMBRIDGE STREET CAMMERAY	First	N	50	44	50	44	51	45	50	44	-0.4	-0.7	-0.5	-0.5	60	55	NO	NO	NO	NO	NO
31.2	18532	12 CAMBRIDGE STREET CAMMERAY	Second	N	52	46	51	45	52	47	52	46	-0.5	-1.0	-0.5	-0.9	60	55	NO	NO	NO	NO	NO
31.2	18532	12 CAMBRIDGE STREET CAMMERAY	Second	W	52	47	51	45	52	47	52	46	-0.5	-1.3	-0.4	-1.2	60	55	NO	NO	NO	NO	NO
31.2	18532	12 CAMBRIDGE STREET CAMMERAY	Second	S	53	48	53	47	54	48	53	48	-0.2	-0.9	-0.1	-0.6	60	55	NO	NO	NO	NO	NO
31.2	18532	12 CAMBRIDGE STREET CAMMERAY	Second	SE	53	47	52	46	53	47	53	47	-0.2	-0.7	-0.1	-0.5	60	55	NO	NO	NO	NO	NO
31.2	18532	12 CAMBRIDGE STREET CAMMERAY	Second	S	51	46	51	45	51	47	51	45	-0.3	-1.3	-0.3	-1.3	60	55	NO	NO	NO	NO	NO
31.2	18532	12 CAMBRIDGE STREET CAMMERAY	Second	W	51	46	50	45	51	47	51	45	-0.5	-1.5	-0.4	-1.4	60	55	NO	NO	NO	NO	NO
31.2	18532	12 CAMBRIDGE STREET CAMMERAY	Second	S	54	49	54	48	55	49	55	49	-0.1	-0.8	-0.1	-0.6	60	55	NO	NO	NO	NO	NO
31.2	18532	12 CAMBRIDGE STREET CAMMERAY	Second	E	49	44	49	43	50	44	49	44	-0.3	-1.0	-0.2	-0.8	60	55	NO	NO	NO	NO	NO
31.2	18532	12 CAMBRIDGE STREET CAMMERAY	Second	N	52	46	52	45	52	47	52	46	-0.5	-0.9	-0.5	-0.7	60	55	NO	NO	NO	NO	NO
31.2	18540	1A PINE STREET CAMMERAY	Ground	W	56	50	56	50	57	51	57	51	-0.1	-0.3	0.0	0.0	60	55	NO	NO	NO	NO	NO
31.2	18540	1A PINE STREET CAMMERAY	First	W	59	53	59	53	59	53	59	53	-0.2	-0.3	-0.1	0.0	60	55	NO	NO	NO	NO	NO
31.2	18540	1A PINE STREET CAMMERAY	First	S	55	49	55	48	55	49	55	49	-0.2	-0.6	-0.1	-0.4	60	55	NO	NO	NO	NO	NO
31.2	18541	491 MILLER STREET CAMMERAY	Ground	NW	70	63	70	63	70	64	70	64	-0.2	-0.1	-0.1	0.3	60	55	NO	NO	NO	NO	NO
31.2	18541	491 MILLER STREET CAMMERAY	Ground	NW	67	60	67	60	67	61	67	61	-0.1	-0.1	-0.1	0.3	60	55	NO	NO	NO	NO	NO
31.2	18541	491 MILLER STREET CAMMERAY	Ground	NW	69	62	69	62	69	63	69	63	-0.2	0.0	-0.1	0.2	60	55	NO	NO	NO	NO	NO
31.2	18541	491 MILLER STREET CAMMERAY	Ground	S	63	56	62	56	63	57	63	57	-0.2	-0.3	-0.2	0.0	60	55	NO	NO	NO	NO	NO
31.2	18541	491 MILLER STREET CAMMERAY	Ground	SE	51	45	51	45	51	46	51	45	-0.3	-0.7	-0.2	-0.4	60	55	NO	NO	NO	NO	NO
31.2	18541	491 MILLER STREET CAMMERAY	Ground	NE	58	51	58	51	58	52	58	52	0.2	0.1	0.2	0.4	60	55	NO	NO	NO	NO	NO
31.2	18565	2A CAMBRIDGE STREET CAMMERAY	Ground	W	46	41	46	40	46	41	46	40	-0.4	-1.1	-0.3	-0.9	58	53	NO	NO	NO	NO	NO
31.2	18565	2A CAMBRIDGE STREET CAMMERAY	Ground	W	45	40	45	39	46	40	45	39	-0.3	-0.9	-0.3	-0.8	58	52	NO	NO	NO	NO	NO
31.2	18565	2A CAMBRIDGE STREET CAMMERAY	Ground	N	48	42	47	41	48	42	48	42	-0.4	-0.9	-0.5	-0.8	60	54	NO	NO	NO	NO	NO
31.2	18565	2A CAMBRIDGE STREET CAMMERAY	First	W	49	43	48	42	49	44	49	43	-0.4	-0.9	-0.3	-0.8	60	55	NO	NO	NO	NO	NO
31.2	18565	2A CAMBRIDGE STREET CAMMERAY	First	W	48	42	48	42	48	43	48	42	-0.4	-0.8	-0.4	-0.7	60	55	NO	NO	NO	NO	NO
31.2	18565	2A CAMBRIDGE STREET CAMMERAY	First	N	50	45	50	44	51	45	50	44	-0.4	-0.9	-0.3	-0.8	60	55	NO	NO	NO	NO	NO
31.2	18569	493 MILLER STREET CAMMERAY	Ground	NE	65	58	64	58	65	59	64	58	-1.2	-0.8	-1.1	-0.5	60	55	NO	NO	NO	NO	NO
31.2	18569	493 MILLER STREET CAMMERAY	Ground	NW	72	65	71	65	72	65	72	66	-0.4	-0.2	-0.3	0.2	60	55	NO	NO	NO	NO	NO
31.2	18569	493 MILLER STREET CAMMERAY	Ground	SW	59	52	59	52	59	53	59	53	0.2	0.1	0.3	0.5	60	55	NO	NO	NO	NO	NO
31.2	18569	493 MILLER STREET CAMMERAY	Ground	SE	52	46	51	45	52	46	52	46	-0.4	-0.7	-0.2	-0.3	60	55	NO	NO	NO	NO	NO
31.2	18576	562A MILLER STREET CAMMERAY	Ground	NE	60	54	60	54	61	55	60	55	-0.3	-0.2	-0.1	0.1	60	55	NO	NO	NO	NO	NO
31.2	18576	562A MILLER STREET CAMMERAY	Ground	NW	50	45	50	44	51	45	50	44	-0.5	-1.0	-0.5	-1.0	60	55	NO	NO	NO	NO	NO
31.2	18576	562A MILLER STREET CAMMERAY	Ground	SW	60	54	60	54	61	55	61	55	-0.1	-0.3	0.1	0.0	60	55	NO	NO	NO	NO	NO
31.2	18576	562A MILLER STREET CAMMERAY	Ground	SE	64	58	64	58	64	59	64	59	-0.3	-0.3	-0.1	0.0	60	55	NO	NO	NO	NO	NO
31.2	18576	562A MILLER STREET CAMMERAY	First	NE	64	57	63	57	64	58	64	58	-0.4	-0.2	-0.2	0.1	60	55	NO	NO	NO	NO	NO
31.2	18576	562A MILLER STREET CAMMERAY	First	NW	52	46	51	45	52	47	51	46	-0.4	-1.2	-0.5	-1.1	60	55	NO	NO	NO	NO	NO
31.2	18576	562A MILLER STREET CAMMERAY	First	SW	63	57	63	56	63	57	63	57	0.0	-0.2	0.1	0.1	60	55	NO	NO	NO	NO	NO
31.2	18576	562A MILLER STREET CAMMERAY	First	SE	68	62	68	62	69	63	69	63	-0.2	-0.2	-0.1	0.2	60	55	NO	NO	NO	NO	NO
31.2	18576	562A MILLER STREET CAMMERAY	Second	NE	66	60	66	60	67	60	66	60	-0.3	-0.2	-0.3	0.2	60	55	NO	NO	NO	NO	NO
31.2	18576	562A MILLER STREET CAMMERAY	Second	NW	54	49	53	48	54	49	54	48	-0.7	-1.3	-0.6	-1.2	60	55	NO	NO	NO	NO	NO
31.2	18576	562A MILLER STREET CAMMERAY	Second	SW	64	58	64	57	64	58	64	58	0.0	-0.2	0.1	0.0	60	55	NO	NO	NO	NO	NO
31.2	18576	562A MILLER STREET CAMMERAY	Second	SE	69	63	69	63	70	63	70	64	-0.2	-0.1	-0.1	0.2	60	55	NO	NO	NO	NO	NO
31.2	18578	2 VALE STREET CAMMERAY	Ground	E	45	40	44	38	45	40	45	39	-0.4	-1.3	-0.4	-1.2	57	52	NO	NO	NO	NO	NO
31.2	18578	2 VALE STREET CAMMERAY	Ground	N	47	42	46	41	47	42	47	41	-0.4	-1.1	-0.5	-1.0	59	54	NO	NO	NO	NO	NO
31.2	18578	2 VALE STREET CAMMERAY	Ground	W	49	44	48	43	49	44	48	43	-0.5	-1.4	-0.4	-1.4	60	55	NO	NO	NO	NO	NO
31.2	18578	2 VALE STREET CAMMERAY	First	S	47	42	47	41	47	43	47	41	-0.4	-1.2	-0.4	-1.2	59	55	NO	NO	NO	NO	NO
31.2	18578	2 VALE STREET CAMMERAY	First	E	47	42	47	41	48	43	47	42	-0.4	-1.3	-0.3	-1.2	60	55	NO	NO	NO	NO	NO
31.2	18578	2 VALE STREET CAMMERAY	First	N	49	44	48	43	49	44	49	43	-0.4	-1.3	-0.4	-1.3	60	55	NO	NO	NO	NO	NO
31.2	18578	2 VALE STREET CAMMERAY	First	W	51	46	50	45	51	47	51	45	-0.5	-1.6	-0.4	-1.5	60	55	NO	NO	NO	NO	NO
31.2	18578	2 VALE STREET CAMMERAY	First	S	51	46	50	44	51	47	50	45	-0.9	-2.0	-0.8	-1.9	60	55	NO	NO	NO	NO	NO
31.2	18579	12 CAMBRIDGE STREET CAMMERAY	Ground	N	46	41	46	40	47	41	46	40	-0.5	-0.8	-0.5	-0.8	59	53	NO	NO	NO	NO	NO
31.2	18579	12 CAMBRIDGE STREET CAMMERAY	Ground	W	49	44	48	43	49	45	49	43	-0.7	-1.6	-0.6	-1.6	60	55	NO	NO	NO	NO	NO
31.2	18579	12 CAMBRIDGE STREET CAMMERAY	Ground	S	45	40	45	39	45	40	45	39	-0.4	-1.1	-0.5	-1.0	57	52	NO	NO	NO	NO	NO
31.2	18579	12 CAMBRIDGE STREET CAMMERAY	Ground	SE	42	36	41	35	42	37	41	36	-0.4	-1.0	-0.4	-0.8	54	49	NO	NO	NO	NO	NO
31.2	18579	12 CAMBRIDGE STREET CAMMERAY	Ground	N	46	41	46	40	47	41	46	40	-0.5	-0.9	-0.6	-0.8	59	53	NO	NO	NO	NO	NO
31.2	18579	12 CAMBRIDGE STREET CAMMERAY	First	N	48	42	47	41	48	43	48	42	-0.5	-0.9	-0.5	-0.9	60	55	NO	NO	NO	NO	NO
31.2	18579	12 CAMBRIDGE STREET CAMMERAY	First	W	50	46	50	44	51	46	50	44	-0.8	-1.8	-0.7	-1.8	60	55	NO	NO	NO	NO	NO
31.2	18579	12 CAMBRIDGE STREET CAMMERAY	First	S	46	41	45	40	46	41	46	40	-0.5	-1.1	-0.5	-1.0	58	53	NO	NO	NO	NO	NO

NCA	Receiver ID	Address	Floor Level	Facade	Opening Year 2027				Design Year 2037				Increase (Do Smthng - Do Nothing)				NCG project road noise criteria		Do noise levels exceed the cumulative limit with project roads adding ≥2dB to the total noise levels?		Is the contribution from the road project Acute?		Consider further treatment?
					Do Nothing		Do Smthng		Do Nothing		Do Smthng		Opening Year 2027		Design Year 2037								
					Day	Night	Day	Night	Day	Night	Day	Night	Day	Night	Day	Night	Day	Night	Day	Night	$L_{Aeq,15hr}$ ≥ 65dB	$L_{Aeq,9hr}$ ≥ 60dB	
31.2	18579	12 CAMBRIDGE STREET CAMMERAY	First	SE	44	39	44	38	44	39	44	38	-0.5	-0.9	-0.4	-0.7	56	51	NO	NO	NO	NO	NO
31.2	18579	12 CAMBRIDGE STREET CAMMERAY	First	S	44	39	44	38	44	39	44	38	-0.4	-0.9	-0.3	-0.8	56	51	NO	NO	NO	NO	NO
31.2	18579	12 CAMBRIDGE STREET CAMMERAY	First	E	46	41	46	40	46	41	46	40	-0.4	-1.0	-0.3	-0.9	58	53	NO	NO	NO	NO	NO
31.2	18579	12 CAMBRIDGE STREET CAMMERAY	First	N	48	43	48	42	49	43	48	42	-0.5	-0.9	-0.5	-0.7	60	55	NO	NO	NO	NO	NO
31.2	18579	12 CAMBRIDGE STREET CAMMERAY	Second	N	50	45	49	43	50	45	50	44	-0.4	-1.1	-0.5	-1.0	60	55	NO	NO	NO	NO	NO
31.2	18579	12 CAMBRIDGE STREET CAMMERAY	Second	W	52	47	51	45	52	47	51	46	-0.8	-1.9	-0.8	-1.8	60	55	NO	NO	NO	NO	NO
31.2	18579	12 CAMBRIDGE STREET CAMMERAY	Second	S	47	42	47	41	47	42	47	41	-0.4	-1.0	-0.5	-0.9	59	54	NO	NO	NO	NO	NO
31.2	18579	12 CAMBRIDGE STREET CAMMERAY	Second	SE	47	41	46	40	47	42	47	41	-0.4	-0.8	-0.3	-0.6	59	54	NO	NO	NO	NO	NO
31.2	18579	12 CAMBRIDGE STREET CAMMERAY	Second	S	46	41	46	40	47	41	46	41	-0.4	-0.9	-0.4	-0.7	59	53	NO	NO	NO	NO	NO
31.2	18579	12 CAMBRIDGE STREET CAMMERAY	Second	E	51	45	51	45	51	46	51	45	-0.4	-0.7	-0.3	-0.5	60	55	NO	NO	NO	NO	NO
31.2	18579	12 CAMBRIDGE STREET CAMMERAY	Second	N	52	46	52	46	52	47	52	46	-0.3	-0.6	-0.4	-0.5	60	55	NO	NO	NO	NO	NO
31.2	18584	8 CAMBRIDGE STREET CAMMERAY	Ground	N	46	40	45	39	46	41	46	40	-0.5	-0.9	-0.5	-0.8	58	53	NO	NO	NO	NO	NO
31.2	18584	8 CAMBRIDGE STREET CAMMERAY	Ground	E	43	38	43	37	43	38	43	37	-0.3	-1.0	-0.3	-0.8	55	50	NO	NO	NO	NO	NO
31.2	18584	8 CAMBRIDGE STREET CAMMERAY	Ground	N	46	40	46	39	46	41	46	40	-0.4	-0.8	-0.5	-0.7	58	53	NO	NO	NO	NO	NO
31.2	18584	8 CAMBRIDGE STREET CAMMERAY	First	N	47	42	47	41	48	42	47	41	-0.5	-1.0	-0.5	-0.9	60	54	NO	NO	NO	NO	NO
31.2	18584	8 CAMBRIDGE STREET CAMMERAY	First	W	45	40	45	39	45	40	45	39	-0.4	-1.2	-0.5	-1.1	57	52	NO	NO	NO	NO	NO
31.2	18584	8 CAMBRIDGE STREET CAMMERAY	First	E	45	40	45	39	45	40	45	39	-0.3	-0.9	-0.2	-0.8	57	52	NO	NO	NO	NO	NO
31.2	18584	8 CAMBRIDGE STREET CAMMERAY	First	N	48	42	47	41	48	42	48	42	-0.5	-0.9	-0.4	-0.7	60	54	NO	NO	NO	NO	NO
31.2	18584	8 CAMBRIDGE STREET CAMMERAY	Second	N	50	44	49	43	50	45	49	44	-0.4	-1.0	-0.4	-0.9	60	55	NO	NO	NO	NO	NO
31.2	18584	8 CAMBRIDGE STREET CAMMERAY	Second	W	47	42	47	41	48	43	47	41	-0.4	-1.1	-0.4	-1.1	60	55	NO	NO	NO	NO	NO
31.2	18584	8 CAMBRIDGE STREET CAMMERAY	Second	S	48	42	48	41	48	42	48	42	-0.2	-0.5	-0.2	-0.2	60	54	NO	NO	NO	NO	NO
31.2	18584	8 CAMBRIDGE STREET CAMMERAY	Second	E	48	42	47	41	48	43	48	42	-0.3	-0.8	-0.2	-0.7	60	55	NO	NO	NO	NO	NO
31.2	18584	8 CAMBRIDGE STREET CAMMERAY	Second	N	50	44	49	43	50	45	50	44	-0.4	-1.0	-0.4	-0.8	60	55	NO	NO	NO	NO	NO
31.2	18618	564 MILLER STREET CAMMERAY	Ground	NE	54	48	54	48	54	48	54	48	-0.3	-0.2	-0.1	0.0	60	55	NO	NO	NO	NO	NO
31.2	18618	564 MILLER STREET CAMMERAY	Ground	NW	51	46	51	45	51	46	51	45	-0.3	-1.0	-0.4	-0.9	60	55	NO	NO	NO	NO	NO
31.2	18618	564 MILLER STREET CAMMERAY	Ground	SW	56	50	55	49	56	50	55	50	-0.4	-0.4	-0.3	-0.1	60	55	NO	NO	NO	NO	NO
31.2	18618	564 MILLER STREET CAMMERAY	First	NE	57	51	57	51	57	51	57	51	-0.3	-0.3	-0.2	0.0	60	55	NO	NO	NO	NO	NO
31.2	18618	564 MILLER STREET CAMMERAY	First	NW	53	48	53	47	53	48	53	47	-0.4	-1.0	-0.3	-0.8	60	55	NO	NO	NO	NO	NO
31.2	18618	564 MILLER STREET CAMMERAY	First	SW	58	52	58	52	58	52	58	52	-0.4	-0.3	-0.3	0.0	60	55	NO	NO	NO	NO	NO
31.2	18618	564 MILLER STREET CAMMERAY	First	SE	69	63	69	63	69	63	69	63	-0.2	-0.1	-0.1	0.2	60	55	NO	NO	NO	NO	NO
31.2	18642	564A MILLER STREET CAMMERAY	Ground	NE	61	55	61	55	61	55	62	56	0.0	-0.1	0.2	0.3	60	55	NO	NO	NO	NO	NO
31.2	18642	564A MILLER STREET CAMMERAY	Ground	NW	51	46	51	45	52	46	51	45	-0.6	-1.1	-0.6	-1.0	60	55	NO	NO	NO	NO	NO
31.2	18642	564A MILLER STREET CAMMERAY	Ground	SW	54	48	53	47	54	48	54	48	-0.2	-0.2	0.0	0.1	60	55	NO	NO	NO	NO	NO
31.2	18642	564A MILLER STREET CAMMERAY	Ground	SE	63	57	63	57	63	57	63	57	-0.3	-0.2	0.0	0.1	60	55	NO	NO	NO	NO	NO
31.2	18642	564A MILLER STREET CAMMERAY	First	NE	64	58	64	58	65	58	65	59	-0.1	0.0	0.1	0.4	60	55	NO	NO	NO	NO	NO
31.2	18642	564A MILLER STREET CAMMERAY	First	NW	53	48	53	47	54	48	53	47	-0.5	-1.0	-0.4	-0.9	60	55	NO	NO	NO	NO	NO
31.2	18642	564A MILLER STREET CAMMERAY	First	SW	57	51	56	50	57	51	57	51	-0.2	-0.2	-0.1	0.1	60	55	NO	NO	NO	NO	NO
31.2	18642	564A MILLER STREET CAMMERAY	First	SE	70	64	70	64	70	64	70	64	-0.2	-0.1	-0.1	0.2	60	55	NO	NO	NO	NO	NO
31.2	18696	566 MILLER STREET CAMMERAY	Ground	SW	54	48	54	48	54	48	54	48	-0.2	-0.5	-0.1	-0.3	60	55	NO	NO	NO	NO	NO
31.2	18696	566 MILLER STREET CAMMERAY	Ground	SE	49	43	48	42	49	43	49	43	-0.3	-0.6	-0.2	-0.3	60	55	NO	NO	NO	NO	NO
31.2	18696	566 MILLER STREET CAMMERAY	Ground	E	61	55	60	54	61	55	61	55	-0.5	-0.5	-0.3	-0.2	60	55	NO	NO	NO	NO	NO
31.2	18696	566 MILLER STREET CAMMERAY	First	SW	57	51	57	50	57	51	57	51	-0.2	-0.4	-0.1	-0.1	60	55	NO	NO	NO	NO	NO
31.2	18696	566 MILLER STREET CAMMERAY	First	SE	53	47	52	46	53	47	53	47	-0.3	-0.6	-0.2	-0.3	60	55	NO	NO	NO	NO	NO
31.2	18696	566 MILLER STREET CAMMERAY	First	E	67	60	67	60	67	61	67	61	-0.3	-0.1	-0.1	0.2	60	55	NO	NO	NO	NO	NO
31.2	37827	30 PALMER STREET CAMMERAY	Ground	N	53	49	53	47	54	49	53	48	-0.6	-1.7	-0.5	-1.7	60	55	NO	NO	NO	NO	NO
31.2	37827	30 PALMER STREET CAMMERAY	Ground	W	52	47	51	46	52	48	52	46	-0.4	-1.6	-0.3	-1.5	60	55	NO	NO	NO	NO	NO
31.2	37827	30 PALMER STREET CAMMERAY	Ground	S	59	55	58	53	59	55	59	53	-0.8	-2.1	-0.8	-2.2	60	55	NO	NO	NO	NO	NO
31.2	37828	28A MARKS STREET CAMMERAY	Ground	W	49	44	48	43	49	45	49	43	-0.6	-1.5	-0.5	-1.5	60	55	NO	NO	NO	NO	NO
31.2	37828	28A MARKS STREET CAMMERAY	Ground	S	51	47	50	45	51	47	51	45	-0.5	-1.6	-0.5	-1.6	60	55	NO	NO	NO	NO	NO
31.2	37828	28A MARKS STREET CAMMERAY	Ground	E	49	45	49	43	50	45	49	44	-0.5	-1.5	-0.4	-1.6	60	55	NO	NO	NO	NO	NO
31.3	18041	6 PALMER STREET NAREMBURN	Ground	N	50	46	50	44	50	46	50	44	-0.5	-1.5	-0.4	-1.6	60	55	NO	NO	NO	NO	NO
31.3	18041	6 PALMER STREET NAREMBURN	Ground	W	60	56	59	53	60	56	59	54	-1.2	-2.5	-1.0	-2.4	60	55	NO	NO	NO	NO	NO
31.3	18041	6 PALMER STREET NAREMBURN	Ground	S	63	59	62	57	64	60	63	57	-1.1	-2.2	-1.0	-2.2	60	55	NO	NO	NO	NO	NO
31.3	18041	6 PALMER STREET NAREMBURN	Ground	E	54	50	54	48	55	51	54	49	-0.5	-1.8	-0.4	-1.7	60	55	NO	NO	NO	NO	NO
31.3	18041	6 PALMER STREET NAREMBURN	First	N	53	49	53	47	54	50	53	48	-0.5	-1.7	-0.4	-1.7	60	55	NO	NO	NO	NO	NO
31.3	18041	6 PALMER STREET NAREMBURN	First	W	63	59	62	56	64	59	62	57	-1.3	-2.5	-1.2	-2.5	60	55	NO	NO	NO	NO	NO
31.3	18041	6 PALMER STREET NAREMBURN	First	S	65	61	64	59	66	62	65	59	-1.0	-2.2	-1.0	-2.2	60	55	YES	NO	NO	NO	YES
31.3	18041	6 PALMER STREET NAREMBURN	First	E	57	53	57	51	58	54	57	52	-0.5	-1.7	-0.4	-1.7	60	55	NO	NO	NO	NO	NO
31.3	18082	6 PALMER STREET NAREMBURN	Ground	N	50	45	49	44	50	46	50	44	-0.5	-1.5	-0.4	-1.4	60	55	NO	NO	NO	NO	NO
31.3	18082	6 PALMER STREET NAREMBURN	Ground	W	56	52	56	51	57	53	56	51	-0.4	-1.6	-0.3	-1.7	60	55	NO	NO	NO	NO	NO
31.3	18082	6 PALMER STREET NAREMBURN	Ground	S	61	57	60	55	62	57	61	55	-0.8	-2.0	-0.8	-2.1	60	55	NO	NO	NO	NO	NO
31.3	18082	6 PALMER STREET NAREMBURN	Ground	E	52	48	52	47	53	49	52	47	-0.5	-1.6	-0.4	-1.6	60	55	NO	NO	NO	NO	NO

NCA	Receiver ID	Address	Floor Level	Facade	Opening Year 2027				Design Year 2037				Increase (Do Smthng - Do Nothing)				NCG project road noise criteria		Do noise levels exceed the cumulative limit with project roads adding ≥2dB to the total noise levels?		Is the contribution from the road project Acute?		Consider further treatment?
					Do Nothing		Do Smthng		Do Nothing		Do Smthng		Opening Year 2027		Design Year 2037								
					Day	Night	Day	Night	Day	Night	Day	Night	Day	Night	Day	Night	Day	Night	Day	Night	$L_{Aeq,15hr} \geq 65dB$	$L_{Aeq,9hr} \geq 60dB$	
31.3	18082	6 PALMER STREET NAREMBURN	First	N	53	49	52	47	53	49	53	47	-0.5	-1.6	-0.4	-1.6	60	55	NO	NO	NO	NO	NO
31.3	18082	6 PALMER STREET NAREMBURN	First	W	59	55	59	53	60	56	59	54	-0.6	-2.0	-0.5	-1.9	60	55	NO	NO	NO	NO	NO
31.3	18082	6 PALMER STREET NAREMBURN	First	S	63	59	62	57	63	59	63	57	-0.8	-2.0	-0.7	-2.0	60	55	NO	NO	NO	NO	NO
31.3	18082	6 PALMER STREET NAREMBURN	First	E	55	51	55	49	55	51	55	50	-0.5	-1.7	-0.4	-1.7	60	55	NO	NO	NO	NO	NO
31.3	18147	1A DONNELLY ROAD NAREMBURN	Ground	N	65	59	64	59	66	60	64	59	-0.9	-0.7	-1.2	-0.7	60	55	NO	NO	NO	NO	NO
31.3	18147	1A DONNELLY ROAD NAREMBURN	Ground	W	64	60	62	57	64	60	62	57	-2.0	-3.3	-1.9	-3.3	60	55	NO	NO	NO	NO	NO
31.3	18147	1A DONNELLY ROAD NAREMBURN	Ground	S	73	69	72	67	74	69	73	67	-1.2	-2.3	-1.1	-2.2	60	55	YES	YES	YES	YES	YES
31.3	18148	1 DONNELLY ROAD NAREMBURN	Ground	S	74	69	73	68	75	70	73	68	-1.1	-1.8	-1.1	-1.8	60	55	YES	YES	YES	YES	YES
31.3	18148	1 DONNELLY ROAD NAREMBURN	Ground	E	75	70	74	69	76	70	75	69	-1.0	-0.9	-1.2	-1.0	60	55	NO	NO	YES	YES	YES
31.3	18148	1 DONNELLY ROAD NAREMBURN	Ground	N	69	63	68	63	70	64	69	63	-1.0	-0.7	-1.2	-0.8	60	55	NO	NO	NO	NO	NO
31.3	18181	3 DONNELLY ROAD NAREMBURN	Ground	W	66	62	64	59	66	62	65	60	-1.5	-2.9	-1.4	-2.9	60	55	YES	YES	YES	NO	YES
31.3	18181	3 DONNELLY ROAD NAREMBURN	Ground	S	74	70	73	68	75	71	74	68	-1.1	-2.4	-1.0	-2.4	60	55	YES	YES	YES	YES	YES
31.3	18181	3 DONNELLY ROAD NAREMBURN	Ground	E	64	60	63	57	65	61	63	58	-1.6	-2.9	-1.6	-2.9	60	55	NO	NO	NO	NO	NO
31.3	18182	5 DONNELLY ROAD NAREMBURN	Ground	W	67	63	66	60	67	63	66	61	-1.1	-2.4	-1.0	-2.4	60	55	YES	YES	YES	YES	YES
31.3	18182	5 DONNELLY ROAD NAREMBURN	Ground	S	74	70	73	68	75	71	74	68	-1.1	-2.5	-1.0	-2.4	60	55	YES	YES	YES	YES	YES
31.3	18182	5 DONNELLY ROAD NAREMBURN	Ground	E	66	62	65	59	67	63	65	60	-1.7	-3.0	-1.6	-3.1	60	55	YES	YES	YES	YES	YES
31.3	18182	5 DONNELLY ROAD NAREMBURN	Ground	N	57	52	57	51	58	53	57	52	-0.6	-0.8	-0.8	-0.8	60	55	NO	NO	NO	NO	NO
31.3	18182	5 DONNELLY ROAD NAREMBURN	Ground	W	63	59	62	57	63	59	63	57	-0.8	-2.2	-0.7	-2.2	60	55	NO	NO	NO	NO	NO
31.3	18182	5 DONNELLY ROAD NAREMBURN	First	W	69	65	68	63	69	65	69	63	-0.8	-2.2	-0.7	-2.2	60	55	YES	YES	YES	YES	YES
31.3	18182	5 DONNELLY ROAD NAREMBURN	First	S	76	72	75	70	76	72	76	70	-0.7	-2.0	-0.6	-2.0	60	55	YES	YES	YES	YES	YES
31.3	18182	5 DONNELLY ROAD NAREMBURN	First	E	70	66	69	63	70	66	69	64	-1.1	-2.5	-1.0	-2.4	60	55	YES	YES	YES	YES	YES
31.3	18182	5 DONNELLY ROAD NAREMBURN	First	N	63	57	62	57	63	58	62	57	-0.6	-0.8	-0.8	-0.8	60	55	NO	NO	NO	NO	NO
31.3	18182	5 DONNELLY ROAD NAREMBURN	First	W	65	61	64	59	65	62	65	60	-0.6	-1.9	-0.5	-2.0	60	55	YES	YES	YES	NO	YES
31.3	18198	6 PALMER STREET NAREMBURN	Ground	N	50	45	49	44	50	45	50	44	-0.4	-1.4	-0.5	-1.3	60	55	NO	NO	NO	NO	NO
31.3	18198	6 PALMER STREET NAREMBURN	Ground	W	55	51	55	49	55	51	55	50	-0.5	-1.7	-0.4	-1.6	60	55	NO	NO	NO	NO	NO
31.3	18198	6 PALMER STREET NAREMBURN	Ground	S	51	46	50	45	51	47	50	45	-0.5	-1.6	-0.4	-1.5	60	55	NO	NO	NO	NO	NO
31.3	18198	6 PALMER STREET NAREMBURN	Ground	E	53	48	52	47	53	49	52	47	-0.5	-1.7	-0.4	-1.6	60	55	NO	NO	NO	NO	NO
31.3	18198	6 PALMER STREET NAREMBURN	First	N	52	48	52	47	53	48	52	47	-0.4	-1.4	-0.5	-1.4	60	55	NO	NO	NO	NO	NO
31.3	18198	6 PALMER STREET NAREMBURN	First	W	58	54	58	52	58	54	58	53	-0.4	-1.7	-0.4	-1.7	60	55	NO	NO	NO	NO	NO
31.3	18198	6 PALMER STREET NAREMBURN	First	S	54	50	54	48	55	51	54	49	-0.5	-1.6	-0.4	-1.6	60	55	NO	NO	NO	NO	NO
31.3	18198	6 PALMER STREET NAREMBURN	First	E	55	51	55	49	55	51	55	50	-0.4	-1.5	-0.4	-1.6	60	55	NO	NO	NO	NO	NO
31.3	18216	6 PALMER STREET NAREMBURN	Ground	N	49	45	49	43	50	45	49	44	-0.5	-1.5	-0.5	-1.4	60	55	NO	NO	NO	NO	NO
31.3	18198	6 PALMER STREET NAREMBURN	First	E	55	51	55	49	55	51	55	50	-0.4	-1.5	-0.4	-1.6	60	55	NO	NO	NO	NO	NO
31.3	18216	6 PALMER STREET NAREMBURN	Ground	N	49	45	49	43	50	45	49	44	-0.5	-1.5	-0.5	-1.4	60	55	NO	NO	NO	NO	NO
31.3	18216	6 PALMER STREET NAREMBURN	Ground	W	56	52	56	51	57	53	56	51	-0.5	-1.8	-0.3	-1.8	60	55	NO	NO	NO	NO	NO
31.3	18216	6 PALMER STREET NAREMBURN	Ground	S	55	51	54	49	55	51	55	49	-0.4	-1.7	-0.4	-1.7	60	55	NO	NO	NO	NO	NO
31.3	18216	6 PALMER STREET NAREMBURN	Ground	E	54	50	54	48	54	50	54	49	-0.5	-1.7	-0.4	-1.6	60	55	NO	NO	NO	NO	NO
31.3	18216	6 PALMER STREET NAREMBURN	First	N	52	48	51	46	52	48	52	46	-0.6	-1.6	-0.5	-1.5	60	55	NO	NO	NO	NO	NO
31.3	18216	6 PALMER STREET NAREMBURN	First	W	60	56	59	54	60	56	60	54	-0.5	-1.9	-0.4	-1.9	60	55	NO	NO	NO	NO	NO
31.3	18216	6 PALMER STREET NAREMBURN	First	S	60	56	60	54	61	57	60	55	-0.6	-2.0	-0.5	-2.0	60	55	NO	NO	NO	NO	NO
31.3	18216	6 PALMER STREET NAREMBURN	First	E	57	53	57	51	58	54	57	52	-0.5	-1.7	-0.4	-1.7	60	55	NO	NO	NO	NO	NO
31.3	18252	4 HAMILTON AVENUE NAREMBURN	Ground	W	55	51	55	49	55	51	55	50	-0.5	-1.7	-0.5	-1.6	60	55	NO	NO	NO	NO	NO
31.3	18252	4 HAMILTON AVENUE NAREMBURN	Ground	SW	55	51	55	49	56	52	55	50	-0.5	-1.7	-0.4	-1.6	60	55	NO	NO	NO	NO	NO
31.3	18252	4 HAMILTON AVENUE NAREMBURN	Ground	S	51	47	51	45	52	47	51	46	-0.5	-1.5	-0.5	-1.5	60	55	NO	NO	NO	NO	NO
31.3	18252	4 HAMILTON AVENUE NAREMBURN	Ground	E	54	50	54	48	54	50	54	49	-0.5	-1.6	-0.4	-1.6	60	55	NO	NO	NO	NO	NO
31.3	18252	4 HAMILTON AVENUE NAREMBURN	Ground	S	55	50	54	49	55	51	55	49	-0.5	-1.6	-0.4	-1.6	60	55	NO	NO	NO	NO	NO
31.3	18253	4A HAMILTON AVENUE NAREMBURN	Ground	E	55	51	55	50	56	52	55	50	-0.4	-1.6	-0.4	-1.6	60	55	NO	NO	NO	NO	NO
31.3	18253	4A HAMILTON AVENUE NAREMBURN	Ground	N	52	47	51	46	52	48	52	46	-0.5	-1.4	-0.4	-1.5	60	55	NO	NO	NO	NO	NO
31.3	18253	4A HAMILTON AVENUE NAREMBURN	Ground	NW	54	50	53	48	54	50	54	48	-0.5	-1.8	-0.5	-1.7	60	55	NO	NO	NO	NO	NO
31.3	18253	4A HAMILTON AVENUE NAREMBURN	Ground	W	55	51	55	50	56	52	55	50	-0.5	-1.7	-0.4	-1.7	60	55	NO	NO	NO	NO	NO
31.3	18302	6A HAMILTON AVENUE NAREMBURN	Ground	E	54	50	54	48	55	50	54	49	-0.5	-1.5	-0.4	-1.5	60	55	NO	NO	NO	NO	NO
31.3	18302	6A HAMILTON AVENUE NAREMBURN	Ground	N	52	47	51	46	52	48	52	46	-0.5	-1.5	-0.4	-1.4	60	55	NO	NO	NO	NO	NO
31.3	18302	6A HAMILTON AVENUE NAREMBURN	Ground	W	55	51	55	49	56	52	55	50	-0.4	-1.6	-0.3	-1.7	60	55	NO	NO	NO	NO	NO
31.3	18303	6 HAMILTON AVENUE NAREMBURN	Ground	W	54	50	54	48	54	50	54	49	-0.4	-1.6	-0.4	-1.5	60	55	NO	NO	NO	NO	NO
31.3	18303	6 HAMILTON AVENUE NAREMBURN	Ground	S	52	48	52	46	53	48	52	47	-0.5	-1.5	-0.5	-1.5	60	55	NO	NO	NO	NO	NO
31.3	18303	6 HAMILTON AVENUE NAREMBURN	Ground	E	54	49	53	48	54	50	54	48	-0.5	-1.6	-0.4	-1.5	60	55	NO	NO	NO	NO	NO
31.3	18310	6A HAMILTON AVENUE NAREMBURN	Ground	E	57	53	57	51	58	54	57	52	-0.5	-1.9	-0.5	-1.9	60	55	NO	NO	NO	NO	NO
31.3	18310	6A HAMILTON AVENUE NAREMBURN	Ground	N	52	47	51	46	52	48	51	46	-0.5	-1.5	-0.5	-1.4	60	55	NO	NO	NO	NO	NO
31.3	18310	6A HAMILTON AVENUE NAREMBURN	Ground	W	55	50	54	49	55	51	54	49	-0.5	-1.6	-0.4	-1.6	60	55	NO	NO	NO	NO	NO
31.3	18311	6 HAMILTON AVENUE NAREMBURN	Ground	W	55	51	54	49	55	51	55	49	-0.5	-1.6	-0.4	-1.5	60	55	NO	NO	NO	NO	NO
31.3	18311	6 HAMILTON AVENUE NAREMBURN	Ground	S	57	53	57	51	57	53	57	52	-0.5	-1.8	-0.4	-1.7	60	55	NO	NO	NO	NO	NO
31.3	18311	6 HAMILTON AVENUE NAREMBURN	Ground	E	58	54	57	52	58	54	58	53	-0.4	-1.7	-0.4	-1.7	60	55	NO	NO	NO	NO	NO
31.3	18346	8A HAMILTON AVENUE NAREMBURN	Ground	E	54	50	54	49	55	50	54	49	-0.4	-1.5	-0.4	-1.4	60	55	NO	NO	NO	NO	NO
31.3	18346	8A HAMILTON AVENUE NAREMBURN	Ground	N	52	47	51	46	52	48	52	46	-0.5	-1.4	-0.4	-1.3	60	55	NO	NO	NO	NO	NO

NCA	Receiver ID	Address	Floor Level	Facade	Opening Year 2027				Design Year 2037				Increase (Do Smthng - Do Nothing)				NCG project road noise criteria		Do noise levels exceed the cumulative limit with project roads adding ≥2dB to the total noise levels?		Is the contribution from the road project Acute?		Consider further treatment?
					Do Nothing		Do Smthng		Do Nothing		Do Smthng		Opening Year 2027		Design Year 2037								
					Day	Night	Day	Night	Day	Night	Day	Night	Day	Night	Day	Night	Day	Night	Day	Night	$L_{Aeq,15hr} \geq 65dB$	$L_{Aeq,9hr} \geq 60dB$	
31.3	18347	8 HAMILTON AVENUE NAREMBURN	Ground	S	57	53	56	51	57	53	57	51	-0.5	-1.9	-0.5	-1.8	60	55	NO	NO	NO	NO	NO
31.3	18347	8 HAMILTON AVENUE NAREMBURN	Ground	E	55	50	54	49	55	51	55	49	-0.4	-1.6	-0.4	-1.6	60	55	NO	NO	NO	NO	NO
31.3	18347	8 HAMILTON AVENUE NAREMBURN	First	W	59	55	58	53	59	55	59	53	-0.3	-1.7	-0.3	-1.7	60	55	NO	NO	NO	NO	NO
31.3	18347	8 HAMILTON AVENUE NAREMBURN	First	S	60	56	60	54	61	57	60	55	-0.7	-2.0	-0.6	-1.9	60	55	NO	NO	NO	NO	NO
31.3	18347	8 HAMILTON AVENUE NAREMBURN	First	E	60	56	59	54	60	56	60	54	-0.7	-2.2	-0.7	-2.1	60	55	NO	NO	NO	NO	NO
31.3	18358	2 MERRENBURN AVENUE NAREMBURN	Ground	E	74	69	74	68	75	69	74	68	-0.9	-0.8	-1.3	-0.9	60	55	NO	NO	NO	NO	NO
31.3	18358	2 MERRENBURN AVENUE NAREMBURN	Ground	N	70	63	69	63	70	63	69	63	-0.8	-0.5	-1.0	-0.6	60	55	NO	NO	NO	NO	NO
31.3	18358	2 MERRENBURN AVENUE NAREMBURN	Ground	W	64	59	63	57	64	60	63	58	-0.8	-2.0	-0.7	-1.9	60	55	NO	NO	NO	NO	NO
31.3	18358	2 MERRENBURN AVENUE NAREMBURN	Ground	S	66	61	65	60	66	62	65	60	-0.8	-1.6	-0.8	-1.7	60	55	YES	YES	NO	NO	YES
31.3	18358	2 MERRENBURN AVENUE NAREMBURN	Ground	W	63	59	63	57	64	59	63	58	-0.5	-1.7	-0.4	-1.6	60	55	NO	NO	NO	NO	NO
31.3	18358	2 MERRENBURN AVENUE NAREMBURN	Ground	S	71	65	70	64	71	65	70	64	-1.0	-1.0	-1.1	-1.0	60	55	NO	NO	NO	NO	NO
31.3	18358	2 MERRENBURN AVENUE NAREMBURN	Ground	E	75	69	74	68	75	69	74	68	-1.0	-0.8	-1.2	-0.9	60	55	NO	NO	NO	NO	NO
31.3	18370	4 MERRENBURN AVENUE NAREMBURN	Ground	N	68	60	67	60	68	61	67	60	-0.6	-0.2	-0.7	-0.4	60	55	NO	NO	NO	NO	NO
31.3	18370	4 MERRENBURN AVENUE NAREMBURN	Ground	W	61	56	60	55	61	57	61	55	-0.6	-1.7	-0.5	-1.7	60	55	NO	NO	NO	NO	NO
31.3	18370	4 MERRENBURN AVENUE NAREMBURN	Ground	S	69	64	68	63	69	65	68	63	-0.7	-1.7	-0.7	-1.8	60	55	YES	YES	YES	YES	YES
31.3	18370	4 MERRENBURN AVENUE NAREMBURN	Ground	E	66	62	65	60	66	62	66	60	-0.6	-1.9	-0.6	-1.8	60	55	YES	YES	YES	YES	YES
31.3	18381	6 MERRENBURN AVENUE NAREMBURN	Ground	N	66	59	66	59	67	59	66	59	-0.5	-0.1	-0.6	-0.3	60	55	NO	NO	NO	NO	NO
31.3	18381	6 MERRENBURN AVENUE NAREMBURN	Ground	W	60	56	60	55	61	56	61	55	-0.2	-1.1	-0.1	-1.1	60	55	NO	NO	NO	NO	NO
31.3	18381	6 MERRENBURN AVENUE NAREMBURN	Ground	SW	67	62	66	61	67	63	66	61	-0.6	-1.8	-0.6	-1.8	60	55	YES	YES	YES	YES	YES
31.3	18381	6 MERRENBURN AVENUE NAREMBURN	Ground	S	67	63	67	61	68	63	67	62	-0.6	-1.7	-0.6	-1.7	60	55	YES	YES	YES	YES	YES
31.3	18381	6 MERRENBURN AVENUE NAREMBURN	Ground	E	67	62	66	61	67	63	67	61	-0.5	-1.8	-0.5	-1.7	60	55	YES	YES	YES	YES	YES
31.3	18381	6 MERRENBURN AVENUE NAREMBURN	Ground	S	67	62	66	61	67	63	66	61	-0.6	-1.8	-0.5	-1.8	60	55	YES	YES	YES	YES	YES
31.3	18381	6 MERRENBURN AVENUE NAREMBURN	Ground	E	60	56	60	54	60	56	60	54	-0.6	-1.7	-0.6	-1.7	60	55	NO	NO	NO	NO	NO
31.3	18383	10 HAMILTON AVENUE NAREMBURN	Ground	N	52	47	51	46	52	47	52	46	-0.4	-1.3	-0.4	-1.3	60	55	NO	NO	NO	NO	NO
31.3	18383	10 HAMILTON AVENUE NAREMBURN	Ground	S	53	48	52	47	53	49	53	47	-0.5	-1.5	-0.4	-1.4	60	55	NO	NO	NO	NO	NO
31.3	18383	10 HAMILTON AVENUE NAREMBURN	Ground	E	56	52	56	50	56	52	56	51	-0.3	-1.6	-0.3	-1.5	60	55	NO	NO	NO	NO	NO
31.3	18383	10 HAMILTON AVENUE NAREMBURN	Ground	S	57	53	57	51	57	53	57	52	-0.3	-1.6	-0.3	-1.6	60	55	NO	NO	NO	NO	NO
31.3	18383	10 HAMILTON AVENUE NAREMBURN	Ground	E	56	52	56	50	57	53	56	51	-0.5	-1.7	-0.5	-1.7	60	55	NO	NO	NO	NO	NO
31.3	18396	8 MERRENBURN AVENUE NAREMBURN	Ground	S	66	62	65	60	66	62	66	60	-0.6	-1.9	-0.6	-1.8	60	55	YES	YES	YES	YES	YES
31.3	18396	8 MERRENBURN AVENUE NAREMBURN	Ground	E	62	57	61	55	62	57	61	56	-0.7	-1.8	-0.7	-1.8	60	55	NO	NO	NO	NO	NO
31.3	18396	8 MERRENBURN AVENUE NAREMBURN	Ground	N	66	59	66	59	66	59	66	59	-0.5	0.0	-0.6	-0.3	60	55	NO	NO	NO	NO	NO
31.3	18397	8A MERRENBURN AVENUE NAREMBURN	Ground	N	66	59	66	59	66	59	66	59	-0.4	-0.1	-0.6	-0.2	60	55	NO	NO	NO	NO	NO
31.3	18397	8A MERRENBURN AVENUE NAREMBURN	Ground	W	58	54	58	53	59	54	59	53	0.1	-0.9	0.1	-0.8	60	55	NO	NO	NO	NO	NO
31.3	18397	8A MERRENBURN AVENUE NAREMBURN	Ground	S	67	63	66	61	67	63	67	61	-0.6	-1.8	-0.5	-1.7	60	55	YES	YES	YES	YES	YES
31.3	18400	10 MERRENBURN AVENUE NAREMBURN	Ground	N	66	59	65	58	66	59	65	59	-0.5	-0.2	-0.7	-0.3	60	55	NO	NO	NO	NO	NO
31.3	18400	10 MERRENBURN AVENUE NAREMBURN	Ground	W	62	57	62	56	62	58	62	57	-0.1	-1.0	0.0	-0.9	60	55	NO	NO	NO	NO	NO
31.3	18400	10 MERRENBURN AVENUE NAREMBURN	Ground	S	67	62	66	61	67	63	67	62	-0.3	-1.2	-0.2	-1.1	60	55	YES	YES	YES	YES	YES
31.3	18400	10 MERRENBURN AVENUE NAREMBURN	Ground	E	58	54	58	53	59	54	59	53	0.1	-0.9	0.1	-0.9	60	55	NO	NO	NO	NO	NO
31.3	18405	14 MERRENBURN AVENUE NAREMBURN	Ground	N	64	58	64	58	64	58	64	58	-0.2	-0.3	-0.2	-0.4	60	55	NO	NO	NO	NO	NO
31.3	18405	14 MERRENBURN AVENUE NAREMBURN	Ground	W	67	62	67	61	67	63	67	62	0.0	-0.9	0.1	-0.8	60	55	YES	YES	YES	YES	YES
31.3	18405	14 MERRENBURN AVENUE NAREMBURN	Ground	S	71	67	71	66	71	67	71	66	0.1	-1.0	0.2	-0.9	60	55	YES	YES	YES	YES	YES
31.3	18405	14 MERRENBURN AVENUE NAREMBURN	Ground	W	73	69	73	68	73	69	73	68	0.1	-0.9	0.2	-0.8	60	55	YES	YES	YES	YES	YES
31.3	18405	14 MERRENBURN AVENUE NAREMBURN	Ground	S	74	70	74	69	75	71	75	70	0.0	-1.1	0.1	-1.0	60	55	YES	YES	YES	YES	YES
31.3	18405	14 MERRENBURN AVENUE NAREMBURN	Ground	E	61	56	61	55	61	57	61	56	-0.2	-0.9	-0.1	-0.9	60	55	NO	NO	NO	NO	NO
31.3	18405	14 MERRENBURN AVENUE NAREMBURN	Ground	N	64	58	64	57	64	58	64	58	-0.2	-0.3	-0.2	-0.4	60	55	NO	NO	NO	NO	NO
31.3	18414	12 MERRENBURN AVENUE NAREMBURN	Ground	S	71	67	70	65	71	67	71	66	-0.3	-1.4	-0.2	-1.3	60	55	YES	YES	YES	YES	YES
31.3	18414	12 MERRENBURN AVENUE NAREMBURN	Ground	E	63	59	62	57	63	59	63	57	-0.4	-1.6	-0.3	-1.6	60	55	NO	NO	NO	NO	NO
31.3	18414	12 MERRENBURN AVENUE NAREMBURN	Ground	S	60	55	60	54	60	56	60	55	0.1	-1.0	0.1	-0.9	60	55	NO	NO	NO	NO	NO
31.3	18414	12 MERRENBURN AVENUE NAREMBURN	Ground	N	66	59	66	59	66	59	66	59	-0.5	-0.1	-0.5	-0.3	60	55	NO	NO	NO	NO	NO
31.3	18414	12 MERRENBURN AVENUE NAREMBURN	Ground	W	61	56	61	55	61	57	61	56	-0.1	-0.9	0.0	-0.8	60	55	NO	NO	NO	NO	NO
31.3	18419	12 HAMILTON AVENUE NAREMBURN	Ground	N	50	45	49	43	50	45	49	44	-0.6	-1.2	-0.5	-1.1	60	55	NO	NO	NO	NO	NO
31.3	18419	12 HAMILTON AVENUE NAREMBURN	Ground	W	53	49	53	47	54	49	53	48	-0.4	-1.5	-0.5	-1.4	60	55	NO	NO	NO	NO	NO
31.3	18419	12 HAMILTON AVENUE NAREMBURN	Ground	S	53	49	53	47	54	49	53	48	-0.4	-1.5	-0.4	-1.4	60	55	NO	NO	NO	NO	NO
31.3	18419	12 HAMILTON AVENUE NAREMBURN	Ground	E	52	48	52	47	53	48	52	47	-0.4	-1.4	-0.3	-1.4	60	55	NO	NO	NO	NO	NO
31.3	18419	12 HAMILTON AVENUE NAREMBURN	First	N	53	48	52	47	53	48	52	47	-0.6	-1.2	-0.5	-1.1	60	55	NO	NO	NO	NO	NO
31.3	18419	12 HAMILTON AVENUE NAREMBURN	First	W	56	52	56	50	56	52	56	51	-0.3	-1.5	-0.3	-1.4	60	55	NO	NO	NO	NO	NO
31.3	18419	12 HAMILTON AVENUE NAREMBURN	First	S	58	54	58	52	59	54	58	53	-0.6	-1.9	-0.5	-1.8	60	55	NO	NO	NO	NO	NO
31.3	18419	12 HAMILTON AVENUE NAREMBURN	First	E	56	52	56	50	57	53	56	51	-0.5	-1.7	-0.4	-1.7	60	55	NO	NO	NO	NO	NO
31.3	18465	14 HAMILTON AVENUE NAREMBURN	Ground	E	52	48	52	46	53	48	52	47	-0.4	-1.3	-0.4	-1.2	60	55	NO	NO	NO	NO	NO
31.3	18465	14 HAMILTON AVENUE NAREMBURN	Ground	N	52	47	52	46	52	48	52	47	-0.5	-1.2	-0.4	-1.2	60	55	NO	NO	NO	NO	NO
31.3	18465	14 HAMILTON AVENUE NAREMBURN	Ground	NW	54	49	53	48	54	50	54	48	-0.5	-1.5	-0.5	-1.5	60	55	NO	NO	NO	NO	NO
31.3	18465	14 HAMILTON AVENUE NAREMBURN	Ground	S	50	45	50	44	51	46	50	44	-0.6	-1.2	-0.6	-1.2	60	55	NO	NO	NO	NO	NO

NCA	Receiver ID	Address	Floor Level	Facade	Opening Year 2027				Design Year 2037				Increase (Do Smthng - Do Nothing)				NCG project road noise criteria		Do noise levels exceed the cumulative limit with project roads adding ≥2dB to the total noise levels?		Is the contribution from the road project Acute?		Consider further treatment?
					Do Nothing		Do Smthng		Do Nothing		Do Smthng		Opening Year 2027		Design Year 2037								
					Day	Night	Day	Night	Day	Night	Day	Night	Day	Night	Day	Night	Day	Night	Day	Night	$L_{Aeq,15hr} \geq 65dB$	$L_{Aeq,9hr} \geq 60dB$	
31.3	18465	14 HAMILTON AVENUE NAREMBURN	Ground	E	53	48	52	47	53	49	53	47	-0.4	-1.5	-0.4	-1.4	60	55	NO	NO	NO	NO	NO
31.3	18487	4B MARKS STREET NAREMBURN	Ground	N	52	47	52	46	53	47	52	46	-0.6	-0.9	-0.7	-0.9	60	55	NO	NO	NO	NO	NO
31.3	18487	4B MARKS STREET NAREMBURN	Ground	W	59	54	58	52	59	55	58	53	-0.9	-2.1	-0.9	-2.1	60	55	NO	NO	NO	NO	NO
31.3	18487	4B MARKS STREET NAREMBURN	Ground	W	59	55	59	53	60	56	59	54	-0.8	-2.2	-0.7	-2.1	60	55	NO	NO	NO	NO	NO
31.3	18487	4B MARKS STREET NAREMBURN	Ground	S	60	56	59	54	60	56	60	54	-0.7	-2.0	-0.6	-2.0	60	55	NO	NO	NO	NO	NO
31.3	18487	4B MARKS STREET NAREMBURN	First	N	56	50	55	49	56	51	55	50	-0.7	-0.9	-0.9	-1.0	60	55	NO	NO	NO	NO	NO
31.3	18487	4B MARKS STREET NAREMBURN	First	W	60	55	59	53	60	56	59	54	-0.9	-2.0	-0.8	-1.9	60	55	NO	NO	NO	NO	NO
31.3	18487	4B MARKS STREET NAREMBURN	First	W	60	56	60	54	61	57	60	55	-0.8	-2.0	-0.8	-2.0	60	55	NO	NO	NO	NO	NO
31.3	18487	4B MARKS STREET NAREMBURN	First	S	61	57	60	55	61	57	61	55	-0.7	-2.0	-0.6	-2.0	60	55	NO	NO	NO	NO	NO
31.3	18488	4A MARKS STREET NAREMBURN	Ground	S	57	52	56	51	57	53	57	51	-0.5	-1.7	-0.4	-1.6	60	55	NO	NO	NO	NO	NO
31.3	18488	4A MARKS STREET NAREMBURN	Ground	E	54	49	53	48	54	50	54	48	-0.4	-1.5	-0.3	-1.5	60	55	NO	NO	NO	NO	NO
31.3	18488	4A MARKS STREET NAREMBURN	Ground	N	52	46	51	45	52	47	51	46	-0.6	-0.9	-0.7	-1.0	60	55	NO	NO	NO	NO	NO
31.3	18488	4A MARKS STREET NAREMBURN	First	S	61	57	60	55	61	57	61	55	-0.6	-1.9	-0.6	-2.0	60	55	NO	NO	NO	NO	NO
31.3	18488	4A MARKS STREET NAREMBURN	First	E	57	52	56	51	57	53	56	51	-0.5	-1.6	-0.4	-1.6	60	55	NO	NO	NO	NO	NO
31.3	18488	4A MARKS STREET NAREMBURN	First	N	55	50	55	49	56	50	55	49	-0.6	-0.9	-0.8	-1.0	60	55	NO	NO	NO	NO	NO
31.3	18499	2A PALMER STREET NAREMBURN	Ground	W	68	63	67	61	69	63	68	62	-1.1	-1.3	-1.3	-1.3	60	55	NO	NO	NO	NO	NO
31.3	18499	2A PALMER STREET NAREMBURN	Ground	S	71	67	70	65	72	67	71	65	-1.0	-2.1	-1.0	-2.0	60	55	YES	YES	YES	YES	YES
31.3	18499	2A PALMER STREET NAREMBURN	Ground	E	60	56	59	54	60	56	59	54	-1.0	-2.4	-0.9	-2.3	60	55	NO	NO	NO	NO	NO
31.3	18499	2A PALMER STREET NAREMBURN	First	W	74	68	72	67	74	68	73	67	-1.1	-1.0	-1.3	-1.1	60	55	NO	NO	NO	NO	NO
31.3	18499	2A PALMER STREET NAREMBURN	First	S	72	68	71	66	72	68	72	66	-0.9	-2.1	-0.8	-2.0	60	55	YES	YES	YES	YES	YES
31.3	18499	2A PALMER STREET NAREMBURN	First	E	61	57	60	54	61	57	60	55	-0.9	-2.3	-0.8	-2.2	60	55	NO	NO	NO	NO	NO
31.3	18499	2A PALMER STREET NAREMBURN	Second	N	61	55	60	54	62	55	61	55	-0.8	-0.6	-1.0	-0.7	60	55	NO	NO	NO	NO	NO
31.3	18499	2A PALMER STREET NAREMBURN	Second	W	74	68	73	67	75	69	74	68	-1.0	-0.9	-1.2	-1.0	60	55	NO	NO	YES	YES	YES
31.3	18499	2A PALMER STREET NAREMBURN	Second	S	72	68	72	66	73	69	72	67	-0.8	-2.0	-0.8	-2.0	60	55	YES	YES	YES	YES	YES
31.3	18499	2A PALMER STREET NAREMBURN	Second	E	62	58	61	55	62	58	61	56	-0.8	-2.1	-0.7	-2.1	60	55	NO	NO	NO	NO	NO
31.3	18517	16 HAMILTON AVENUE NAREMBURN	Ground	N	53	48	52	47	53	48	53	47	-0.4	-0.9	-0.4	-1.0	60	55	NO	NO	NO	NO	NO
31.3	18517	16 HAMILTON AVENUE NAREMBURN	Ground	S	53	48	53	47	53	49	53	47	-0.4	-1.2	-0.4	-1.2	60	55	NO	NO	NO	NO	NO
31.3	18517	16 HAMILTON AVENUE NAREMBURN	Ground	E	54	50	54	48	54	50	54	49	-0.4	-1.5	-0.4	-1.4	60	55	NO	NO	NO	NO	NO
31.3	18550	2 MARKS STREET NAREMBURN	Ground	N	66	60	65	59	67	60	65	60	-0.8	-0.5	-1.2	-0.6	60	55	NO	NO	NO	NO	NO
31.3	18550	2 MARKS STREET NAREMBURN	Ground	W	74	68	73	67	74	68	73	67	-0.9	-0.6	-1.2	-0.6	60	55	NO	NO	NO	NO	NO
31.3	18550	2 MARKS STREET NAREMBURN	Ground	S	66	60	65	59	66	60	65	59	-0.9	-0.7	-1.1	-0.7	60	55	NO	NO	NO	NO	NO
31.3	18550	2 MARKS STREET NAREMBURN	Ground	E	54	50	54	48	54	50	54	49	-0.4	-1.4	-0.5	-1.4	60	55	NO	NO	NO	NO	NO
31.3	18550	2 MARKS STREET NAREMBURN	First	N	68	61	67	61	68	62	67	61	-0.9	-0.6	-1.1	-0.7	60	55	NO	NO	NO	NO	NO
31.3	18550	2 MARKS STREET NAREMBURN	First	W	75	69	74	68	75	69	74	68	-0.9	-0.6	-1.2	-0.7	60	55	NO	NO	NO	NO	NO
31.3	18550	2 MARKS STREET NAREMBURN	First	S	68	62	67	61	68	63	67	62	-0.8	-0.8	-1.0	-0.9	60	55	NO	NO	NO	NO	NO
31.3	18550	2 MARKS STREET NAREMBURN	First	E	59	54	58	53	59	55	59	53	-0.5	-1.5	-0.4	-1.5	60	55	NO	NO	NO	NO	NO
31.3	18552	7 MERRENBURN AVENUE NAREMBURN	Ground	N	56	51	55	50	56	51	56	50	-0.4	-0.9	-0.4	-0.9	60	55	NO	NO	NO	NO	NO
31.3	18552	7 MERRENBURN AVENUE NAREMBURN	Ground	W	57	52	57	51	57	52	57	51	-0.2	-0.9	-0.2	-0.9	60	55	NO	NO	NO	NO	NO
31.3	18552	7 MERRENBURN AVENUE NAREMBURN	Ground	S	67	61	67	61	68	62	67	61	-0.5	-0.5	-0.6	-0.7	60	55	NO	YES	NO	NO	YES
31.3	18552	7 MERRENBURN AVENUE NAREMBURN	Ground	E	61	56	61	55	62	57	61	55	-0.4	-1.3	-0.4	-1.3	60	55	NO	NO	NO	NO	NO
31.3	18557	1 MERRENBURN AVENUE NAREMBURN	Ground	N	67	61	67	60	68	61	67	61	-0.7	-0.6	-1.0	-0.7	60	55	NO	NO	NO	NO	NO
31.3	18557	1 MERRENBURN AVENUE NAREMBURN	Ground	W	59	54	58	53	59	55	59	53	-0.9	-1.9	-0.8	-1.9	60	55	NO	NO	NO	NO	NO
31.3	18557	1 MERRENBURN AVENUE NAREMBURN	Ground	S	71	65	71	64	72	66	71	65	-0.7	-0.7	-0.9	-0.8	60	55	NO	NO	NO	NO	NO
31.3	18557	1 MERRENBURN AVENUE NAREMBURN	Ground	E	75	69	74	68	75	69	75	68	-0.7	-0.7	-0.9	-0.7	60	55	NO	NO	NO	NO	NO
31.3	18563	3 MERRENBURN AVENUE NAREMBURN	Ground	N	61	55	60	54	61	55	60	54	-0.6	-0.6	-0.9	-0.8	60	55	NO	NO	NO	NO	NO
31.3	18563	3 MERRENBURN AVENUE NAREMBURN	Ground	W	58	53	58	52	59	54	58	53	-0.4	-1.3	-0.4	-1.3	60	55	NO	NO	NO	NO	NO
31.3	18563	3 MERRENBURN AVENUE NAREMBURN	Ground	S	69	62	68	62	69	63	68	62	-0.6	-0.6	-0.7	-0.7	60	55	NO	NO	NO	NO	NO
31.3	18563	3 MERRENBURN AVENUE NAREMBURN	Ground	E	60	55	59	53	60	55	59	54	-0.8	-1.9	-0.9	-1.9	60	55	NO	NO	NO	NO	NO
31.3	18573	13 MERRENBURN AVENUE NAREMBURN	Ground	N	56	51	56	50	56	52	56	51	-0.2	-0.9	-0.2	-0.9	60	55	NO	NO	NO	NO	NO
31.3	18573	13 MERRENBURN AVENUE NAREMBURN	Ground	W	60	55	59	54	60	55	60	54	-0.4	-0.9	-0.2	-0.9	60	55	NO	NO	NO	NO	NO
31.3	18573	13 MERRENBURN AVENUE NAREMBURN	Ground	S	68	62	67	61	68	62	68	61	-0.4	-0.6	-0.4	-0.7	60	55	YES	YES	NO	NO	YES
31.3	18573	13 MERRENBURN AVENUE NAREMBURN	Ground	E	60	54	59	54	60	55	60	54	-0.2	-0.8	-0.2	-0.9	60	55	NO	NO	NO	NO	NO
31.3	18574	9 MERRENBURN AVENUE NAREMBURN	Ground	N	57	52	56	51	57	52	57	51	-0.5	-0.9	-0.5	-0.9	60	55	NO	NO	NO	NO	NO
31.3	18574	9 MERRENBURN AVENUE NAREMBURN	Ground	W	58	53	58	53	59	54	59	53	-0.2	-0.8	-0.2	-0.8	60	55	NO	NO	NO	NO	NO
31.3	18574	9 MERRENBURN AVENUE NAREMBURN	Ground	S	67	61	67	61	68	62	67	61	-0.5	-0.6	-0.4	-0.7	60	55	NO	YES	NO	NO	YES
31.3	18574	9 MERRENBURN AVENUE NAREMBURN	Ground	E	57	52	57	51	57	52	57	52	-0.2	-0.9	-0.2	-0.9	60	55	NO	NO	NO	NO	NO
31.3	18585	11 MERRENBURN AVENUE NAREMBURN	Ground	N	56	51	56	50	56	52	56	51	-0.4	-0.9	-0.4	-0.9	60	55	NO	NO	NO	NO	NO
31.3	18585	11 MERRENBURN AVENUE NAREMBURN	Ground	W	59	54	59	53	59	55	59	54	-0.2	-0.8	-0.2	-0.8	60	55	NO	NO	NO	NO	NO
31.3	18585	11 MERRENBURN AVENUE NAREMBURN	Ground	S	67	61	67	61	68	62	67	61	-0.4	-0.6	-0.4	-0.6	60	55	YES	YES	NO	NO	YES
31.3	18585	11 MERRENBURN AVENUE NAREMBURN	Ground	E	58	53	58	52	59	54	58	53	-0.2	-0.9	-0.2	-0.9	60	55	NO	NO	NO	NO	NO
31.3	18589	6 DODDS STREET NAREMBURN	Ground	E	60	55	60	54	61	55	60	54	-0.7	-1.1	-0.9	-1.1	60	55	NO	NO	NO	NO	NO
31.3	18589	6 DODDS STREET NAREMBURN	Ground	N	60	54	59	53	60	54	59	53	-0.6	-0.7	-0.8	-0.8	60	55	NO	NO	NO	NO	NO

NCA	Receiver ID	Address	Floor Level	Facade	Opening Year 2027				Design Year 2037				Increase (Do Smthng - Do Nothing)				NCG project road noise criteria		Do noise levels exceed the cumulative limit with project roads adding ≥2dB to the total noise levels?		Is the contribution from the road project Acute?		Consider further treatment?
					Do Nothing		Do Smthng		Do Nothing		Do Smthng		Opening Year 2027		Design Year 2037								
					Day	Night	Day	Night	Day	Night	Day	Night	Day	Night	Day	Night	Day	Night	Day	Night	$L_{Aeq,15hr}$ ≥ 65dB	$L_{Aeq,9hr}$ ≥ 60dB	
31.3	18589	6 DODDS STREET NAREMBURN	Ground	W	58	53	57	52	58	53	58	52	-0.3	-1.0	-0.2	-1.0	60	55	NO	NO	NO	NO	NO
31.3	18590	5 MERRENBURN AVENUE NAREMBURN	Ground	W	59	54	59	53	60	54	59	53	-0.3	-0.9	-0.3	-0.9	60	55	NO	NO	NO	NO	NO
31.3	18590	5 MERRENBURN AVENUE NAREMBURN	Ground	S	68	62	68	61	68	62	68	61	-0.5	-0.5	-0.6	-0.6	60	55	NO	NO	NO	NO	NO
31.3	18590	5 MERRENBURN AVENUE NAREMBURN	Ground	E	60	55	59	53	60	55	60	54	-0.6	-1.4	-0.6	-1.5	60	55	NO	NO	NO	NO	NO
31.3	18602	18 DODDS STREET NAREMBURN	Ground	N	57	53	57	52	58	53	57	52	-0.2	-0.9	-0.1	-0.8	60	55	NO	NO	NO	NO	NO
31.3	18602	18 DODDS STREET NAREMBURN	Ground	W	62	57	62	57	62	58	62	57	0.1	-0.7	0.2	-0.7	60	55	NO	NO	NO	NO	NO
31.3	18602	18 DODDS STREET NAREMBURN	Ground	S	69	64	69	63	69	65	69	64	-0.1	-0.9	0.0	-0.8	60	55	YES	YES	YES	YES	YES
31.3	18602	18 DODDS STREET NAREMBURN	Ground	E	61	56	60	55	61	56	61	55	-0.4	-1.1	-0.3	-1.1	60	55	NO	NO	NO	NO	NO
31.3	18612	19 MERRENBURN AVENUE NAREMBURN	Ground	N	58	54	58	53	59	54	59	53	-0.1	-0.8	-0.1	-0.7	60	55	NO	NO	NO	NO	NO
31.3	18612	19 MERRENBURN AVENUE NAREMBURN	Ground	W	66	61	66	61	66	62	66	61	0.0	-0.7	0.2	-0.7	60	55	YES	YES	YES	YES	YES
31.3	18612	19 MERRENBURN AVENUE NAREMBURN	Ground	S	71	67	71	66	72	67	72	66	-0.2	-1.1	-0.2	-1.0	60	55	YES	YES	YES	YES	YES
31.3	18612	19 MERRENBURN AVENUE NAREMBURN	Ground	E	64	59	64	58	64	59	64	59	0.0	-0.8	0.1	-0.7	60	55	NO	NO	NO	NO	NO
31.3	18622	15 MERRENBURN AVENUE NAREMBURN	Ground	N	56	51	56	50	56	52	56	51	-0.2	-0.9	-0.1	-0.9	60	55	NO	NO	NO	NO	NO
31.3	18622	15 MERRENBURN AVENUE NAREMBURN	Ground	W	60	55	60	54	60	56	60	55	-0.3	-1.0	-0.2	-1.0	60	55	NO	NO	NO	NO	NO
31.3	18622	15 MERRENBURN AVENUE NAREMBURN	Ground	S	69	63	68	62	69	64	68	63	-0.4	-0.9	-0.4	-0.9	60	55	YES	YES	YES	YES	YES
31.3	18622	15 MERRENBURN AVENUE NAREMBURN	Ground	E	59	54	58	53	59	54	59	53	-0.3	-0.9	-0.3	-0.9	60	55	NO	NO	NO	NO	NO
31.3	18700	18 DODDS STREET NAREMBURN	Ground	W	61	56	60	55	61	56	61	56	-0.1	-0.9	-0.1	-0.8	60	55	NO	NO	NO	NO	NO
31.3	18700	18 DODDS STREET NAREMBURN	Ground	NW	60	55	60	54	60	56	60	55	-0.2	-0.8	-0.1	-0.8	60	55	NO	NO	NO	NO	NO
31.3	18700	18 DODDS STREET NAREMBURN	Ground	S	60	55	60	55	60	56	60	55	-0.2	-0.9	-0.1	-0.9	60	55	NO	NO	NO	NO	NO
31.3	18700	18 DODDS STREET NAREMBURN	Ground	E	59	54	59	53	59	55	59	54	-0.2	-1.1	-0.1	-1.0	60	55	NO	NO	NO	NO	NO
31.3	18700	18 DODDS STREET NAREMBURN	Ground	S	59	54	59	53	59	55	59	54	-0.2	-1.0	-0.1	-1.0	60	55	NO	NO	NO	NO	NO
31.3	18700	18 DODDS STREET NAREMBURN	Ground	E	59	54	58	53	59	55	59	54	-0.3	-1.1	-0.3	-1.0	60	55	NO	NO	NO	NO	NO
31.3	18700	18 DODDS STREET NAREMBURN	Ground	N	56	52	56	51	57	52	56	51	-0.3	-0.9	-0.2	-0.9	60	55	NO	NO	NO	NO	NO
31.3	18700	18 DODDS STREET NAREMBURN	Ground	E	56	51	56	51	56	52	56	51	-0.2	-0.9	-0.2	-0.8	60	55	NO	NO	NO	NO	NO
31.3	18700	18 DODDS STREET NAREMBURN	Ground	N	57	52	57	51	57	53	57	52	-0.2	-0.8	-0.1	-0.8	60	55	NO	NO	NO	NO	NO
31.3	18735	14 RHODES AVENUE NAREMBURN	Ground	N	55	50	54	49	55	50	55	49	-0.4	-0.9	-0.3	-0.9	60	55	NO	NO	NO	NO	NO
31.3	18735	14 RHODES AVENUE NAREMBURN	Ground	W	56	52	56	51	57	52	56	51	-0.3	-1.1	-0.2	-1.0	60	55	NO	NO	NO	NO	NO
31.3	18735	14 RHODES AVENUE NAREMBURN	Ground	S	58	53	58	52	58	54	58	53	-0.4	-1.1	-0.4	-1.1	60	55	NO	NO	NO	NO	NO
31.3	18759	20 RHODES AVENUE NAREMBURN	Ground	S	59	54	58	53	59	54	59	53	-0.4	-1.0	-0.3	-1.0	60	55	NO	NO	NO	NO	NO
31.3	18759	20 RHODES AVENUE NAREMBURN	Ground	N	55	50	54	49	55	51	55	50	-0.3	-1.0	-0.2	-1.0	60	55	NO	NO	NO	NO	NO
31.3	18759	20 RHODES AVENUE NAREMBURN	Ground	W	57	52	57	51	57	53	57	52	-0.2	-1.0	-0.1	-0.9	60	55	NO	NO	NO	NO	NO
31.3	18768	11 DODDS STREET NAREMBURN	Ground	N	55	50	55	49	56	51	55	50	-0.6	-1.0	-0.6	-0.9	60	55	NO	NO	NO	NO	NO
31.3	18768	11 DODDS STREET NAREMBURN	Ground	W	56	51	55	50	56	51	56	50	-0.3	-1.0	-0.2	-1.0	60	55	NO	NO	NO	NO	NO
31.3	18768	11 DODDS STREET NAREMBURN	Ground	S	59	54	58	53	59	54	58	53	-0.4	-1.2	-0.5	-1.1	60	55	NO	NO	NO	NO	NO
31.3	18768	11 DODDS STREET NAREMBURN	Ground	E	58	53	58	52	58	54	58	52	-0.5	-1.2	-0.6	-1.2	60	55	NO	NO	NO	NO	NO
31.3	18809	2 RHODES AVENUE NAREMBURN	Ground	S	71	65	71	64	72	66	71	65	-0.6	-0.8	-0.9	-0.8	60	55	NO	NO	NO	NO	NO
31.3	18809	2 RHODES AVENUE NAREMBURN	Ground	E	76	70	75	69	77	70	76	69	-0.7	-0.9	-0.9	-0.9	60	55	NO	NO	NO	NO	NO
31.3	18809	2 RHODES AVENUE NAREMBURN	Ground	N	70	64	69	63	71	64	70	63	-0.7	-0.7	-1.0	-0.8	60	55	NO	NO	NO	NO	NO
31.3	18810	4 RHODES AVENUE NAREMBURN	Ground	N	67	60	66	59	67	61	66	60	-0.7	-0.8	-1.0	-0.8	60	55	NO	NO	NO	NO	NO
31.3	18810	4 RHODES AVENUE NAREMBURN	Ground	W	56	51	55	49	56	51	55	50	-0.6	-1.3	-0.7	-1.3	60	55	NO	NO	NO	NO	NO
31.3	18810	4 RHODES AVENUE NAREMBURN	Ground	S	68	62	68	61	69	63	68	62	-0.7	-0.7	-0.9	-0.9	60	55	NO	NO	NO	NO	NO
31.3	18815	6 RHODES AVENUE NAREMBURN	Ground	N	63	57	63	56	64	58	63	57	-0.8	-0.7	-1.0	-0.8	60	55	NO	NO	NO	NO	NO
31.3	18815	6 RHODES AVENUE NAREMBURN	Ground	W	55	50	54	49	55	51	55	49	-0.6	-1.3	-0.6	-1.3	60	55	NO	NO	NO	NO	NO
31.3	18815	6 RHODES AVENUE NAREMBURN	Ground	S	65	59	65	58	66	60	65	59	-0.7	-0.8	-0.9	-0.8	60	55	NO	NO	NO	NO	NO
31.3	18816	4A RHODES AVENUE NAREMBURN	Ground	S	67	60	66	60	67	61	66	60	-0.6	-0.7	-0.9	-0.7	60	55	NO	NO	NO	NO	NO
31.3	18816	4A RHODES AVENUE NAREMBURN	Ground	E	56	51	55	50	56	51	56	50	-0.5	-1.2	-0.6	-1.3	60	55	NO	NO	NO	NO	NO
31.3	18816	4A RHODES AVENUE NAREMBURN	Ground	N	64	58	64	57	65	59	64	58	-0.7	-0.7	-1.0	-0.8	60	55	NO	NO	NO	NO	NO
31.3	18825	6A RHODES AVENUE NAREMBURN	Ground	S	62	56	61	55	62	57	61	56	-0.6	-1.1	-0.8	-1.1	60	55	NO	NO	NO	NO	NO
31.3	18825	6A RHODES AVENUE NAREMBURN	Ground	E	55	50	55	49	55	51	55	49	-0.5	-1.3	-0.6	-1.3	60	55	NO	NO	NO	NO	NO
31.3	18825	6A RHODES AVENUE NAREMBURN	Ground	N	61	55	61	55	62	56	61	55	-0.7	-0.8	-1.0	-0.8	60	55	NO	NO	NO	NO	NO
31.3	18825	6A RHODES AVENUE NAREMBURN	Ground	W	55	50	54	49	55	50	55	49	-0.4	-1.3	-0.5	-1.2	60	55	NO	NO	NO	NO	NO
31.3	18836	10 RHODES AVENUE NAREMBURN	Ground	N	56	51	56	50	57	51	56	50	-0.6	-0.9	-0.8	-0.9	60	55	NO	NO	NO	NO	NO
31.3	18836	10 RHODES AVENUE NAREMBURN	Ground	W	54	49	54	48	54	50	54	49	-0.4	-1.1	-0.3	-1.1	60	55	NO	NO	NO	NO	NO
31.3	18836	10 RHODES AVENUE NAREMBURN	Ground	S	59	54	58	52	59	54	58	53	-0.6	-1.1	-0.6	-1.1	60	55	NO	NO	NO	NO	NO
31.3	18836	10 RHODES AVENUE NAREMBURN	Ground	E	56	51	55	50	56	51	55	50	-0.5	-1.4	-0.4	-1.4	60	55	NO	NO	NO	NO	NO
31.3	18840	8 RHODES AVENUE NAREMBURN	Ground	S	58	53	57	52	58	54	58	52	-0.5	-1.3	-0.4	-1.2	60	55	NO	NO	NO	NO	NO
31.3	18840	8 RHODES AVENUE NAREMBURN	Ground	E	55	50	54	49	55	51	55	49	-0.5	-1.2	-0.5	-1.3	60	55	NO	NO	NO	NO	NO
31.3	18840	8 RHODES AVENUE NAREMBURN	Ground	N	60	54	59	53	60	54	59	53	-0.7	-0.7	-0.9	-0.8	60	55	NO	NO	NO	NO	NO
31.3	18840	8 RHODES AVENUE NAREMBURN	Ground	W	55	50	54	49	55	50	55	49	-0.5	-1.3	-0.4	-1.3	60	55	NO	NO	NO	NO	NO
31.3	18856	12 RHODES AVENUE NAREMBURN	Ground	N	57	51	56	50	57	52	56	51	-0.7	-0.9	-0.8	-0.9	60	55	NO	NO	NO	NO	NO
31.3	18856	12 RHODES AVENUE NAREMBURN	Ground	S	57	52	56	51	57	52	57	51	-0.4	-1.2	-0.3	-1.1	60	55	NO	NO	NO	NO	NO
31.3	18856	12 RHODES AVENUE NAREMBURN	Ground	W	56	52	56	51	57	52	56	51	-0.3	-1.2	-0.4	-1.2	60	55	NO	NO	NO	NO	NO

NCA	Receiver ID	Address	Floor Level	Facade	Opening Year 2027				Design Year 2037				Increase (Do Smthng - Do Nothing)				NCG project road noise criteria		Do noise levels exceed the cumulative limit with project roads adding ≥2dB to the total noise levels?		Is the contribution from the road project Acute?		Consider further treatment?
					Do Nothing		Do Smthng		Do Nothing		Do Smthng		Opening Year 2027		Design Year 2037								
					Day	Night	Day	Night	Day	Night	Day	Night	Day	Night	Day	Night	Day	Night	Day	Night	$L_{Aeq,15hr} \geq 65dB$	$L_{Aeq,9hr} \geq 60dB$	
31.3	18856	12 RHODES AVENUE NAREMBURN	Ground	S	58	53	57	52	58	54	58	52	-0.4	-1.4	-0.4	-1.3	60	55	NO	NO	NO	NO	NO
31.3	18856	12 RHODES AVENUE NAREMBURN	Ground	E	54	49	54	48	54	50	54	49	-0.3	-1.0	-0.2	-1.0	60	55	NO	NO	NO	NO	NO
31.3	18861	12A RHODES AVENUE NAREMBURN	Ground	N	56	51	56	50	57	51	56	50	-0.6	-0.9	-0.7	-0.9	60	55	NO	NO	NO	NO	NO
31.3	18861	12A RHODES AVENUE NAREMBURN	Ground	W	55	50	54	49	55	50	55	49	-0.3	-1.1	-0.2	-1.0	60	55	NO	NO	NO	NO	NO
31.3	18861	12A RHODES AVENUE NAREMBURN	Ground	S	57	52	57	51	57	53	57	52	-0.4	-1.1	-0.3	-1.1	60	55	NO	NO	NO	NO	NO
31.3	18861	12A RHODES AVENUE NAREMBURN	Ground	E	56	51	55	50	56	51	56	50	-0.5	-1.2	-0.4	-1.2	60	55	NO	NO	NO	NO	NO
31.3	18866	14 RHODES AVENUE NAREMBURN	Ground	W	57	52	57	51	57	53	57	52	-0.3	-1.1	-0.3	-1.0	60	55	NO	NO	NO	NO	NO
31.3	18866	14 RHODES AVENUE NAREMBURN	Ground	S	57	52	57	51	57	53	57	52	-0.4	-1.1	-0.4	-1.1	60	55	NO	NO	NO	NO	NO
31.3	18866	14 RHODES AVENUE NAREMBURN	Ground	E	54	50	54	49	55	50	54	49	-0.3	-1.1	-0.2	-1.0	60	55	NO	NO	NO	NO	NO
31.3	18866	14 RHODES AVENUE NAREMBURN	Ground	N	56	51	55	50	56	51	56	50	-0.6	-0.9	-0.7	-0.9	60	55	NO	NO	NO	NO	NO
31.3	18869	18 RHODES AVENUE NAREMBURN	Ground	N	55	50	54	49	55	50	55	49	-0.4	-1.0	-0.3	-0.8	60	55	NO	NO	NO	NO	NO
31.3	18869	18 RHODES AVENUE NAREMBURN	Ground	S	57	53	57	51	57	53	57	52	-0.4	-1.2	-0.3	-1.1	60	55	NO	NO	NO	NO	NO
31.3	18869	18 RHODES AVENUE NAREMBURN	Ground	E	57	52	56	51	57	52	57	51	-0.4	-1.2	-0.3	-1.2	60	55	NO	NO	NO	NO	NO
31.3	18870	20 RHODES AVENUE NAREMBURN	Ground	N	55	50	55	49	56	51	55	50	-0.4	-0.9	-0.4	-0.8	60	55	NO	NO	NO	NO	NO
31.3	18870	20 RHODES AVENUE NAREMBURN	Ground	W	56	51	56	51	56	52	56	51	-0.3	-0.9	-0.3	-0.9	60	55	NO	NO	NO	NO	NO
31.3	18871	16 RHODES AVENUE NAREMBURN	Ground	N	56	51	55	50	56	51	56	50	-0.5	-0.9	-0.6	-0.9	60	55	NO	NO	NO	NO	NO
31.3	18871	16 RHODES AVENUE NAREMBURN	Ground	S	57	52	56	51	57	53	57	52	-0.3	-1.2	-0.3	-1.1	60	55	NO	NO	NO	NO	NO
31.3	18880	24 RHODES AVENUE NAREMBURN	Ground	N	56	51	55	50	56	51	56	50	-0.3	-0.8	-0.3	-0.8	60	55	NO	NO	NO	NO	NO
31.3	18880	24 RHODES AVENUE NAREMBURN	Ground	W	53	48	53	47	53	49	53	48	-0.3	-1.0	-0.2	-1.0	60	55	NO	NO	NO	NO	NO
31.3	18880	24 RHODES AVENUE NAREMBURN	Ground	S	58	53	58	52	58	54	58	53	-0.3	-1.0	-0.2	-0.9	60	55	NO	NO	NO	NO	NO
31.3	18881	22 RHODES AVENUE NAREMBURN	Ground	S	58	53	58	52	58	54	58	53	-0.3	-1.0	-0.2	-1.0	60	55	NO	NO	NO	NO	NO
31.3	18881	22 RHODES AVENUE NAREMBURN	Ground	E	56	52	56	51	57	52	56	51	-0.3	-1.1	-0.2	-1.0	60	55	NO	NO	NO	NO	NO
31.3	18881	22 RHODES AVENUE NAREMBURN	Ground	N	56	51	55	50	56	51	56	50	-0.3	-0.8	-0.4	-0.8	60	55	NO	NO	NO	NO	NO
31.3	18882	26A RHODES AVENUE NAREMBURN	Ground	N	55	50	54	49	55	50	55	50	-0.3	-0.7	-0.2	-0.6	60	55	NO	NO	NO	NO	NO
31.3	18882	26A RHODES AVENUE NAREMBURN	Ground	W	56	51	55	50	56	51	56	51	-0.2	-0.8	-0.1	-0.8	60	55	NO	NO	NO	NO	NO
31.3	18882	26A RHODES AVENUE NAREMBURN	Ground	S	58	53	58	52	58	54	58	53	-0.3	-1.0	-0.2	-1.0	60	55	NO	NO	NO	NO	NO
31.3	18882	26A RHODES AVENUE NAREMBURN	First	N	57	52	57	52	58	53	57	52	-0.3	-0.8	-0.3	-0.7	60	55	NO	NO	NO	NO	NO
31.3	18882	26A RHODES AVENUE NAREMBURN	First	W	59	55	59	54	60	55	59	54	-0.2	-0.8	-0.1	-0.8	60	55	NO	NO	NO	NO	NO
31.3	18882	26A RHODES AVENUE NAREMBURN	First	S	62	58	62	56	62	58	62	57	-0.4	-1.4	-0.3	-1.3	60	55	NO	NO	NO	NO	NO
31.3	18883	26 RHODES AVENUE NAREMBURN	Ground	S	58	54	58	52	58	54	58	53	-0.3	-1.2	-0.2	-1.1	60	55	NO	NO	NO	NO	NO
31.3	18883	26 RHODES AVENUE NAREMBURN	Ground	SE	56	51	56	50	56	52	56	51	-0.2	-0.9	-0.1	-0.9	60	55	NO	NO	NO	NO	NO
31.3	18883	26 RHODES AVENUE NAREMBURN	Ground	E	53	48	52	47	53	48	53	47	-0.2	-1.0	-0.1	-0.9	60	55	NO	NO	NO	NO	NO
31.3	18883	26 RHODES AVENUE NAREMBURN	Ground	N	55	50	54	49	55	50	55	49	-0.3	-0.7	-0.3	-0.7	60	55	NO	NO	NO	NO	NO
31.3	18883	26 RHODES AVENUE NAREMBURN	First	S	62	58	62	56	62	58	62	57	-0.4	-1.4	-0.3	-1.4	60	55	NO	NO	NO	NO	NO
31.3	18883	26 RHODES AVENUE NAREMBURN	First	SE	61	56	60	55	61	57	61	55	-0.4	-1.4	-0.4	-1.3	60	55	NO	NO	NO	NO	NO
31.3	18883	26 RHODES AVENUE NAREMBURN	First	E	59	55	59	53	59	55	59	54	-0.4	-1.4	-0.4	-1.3	60	55	NO	NO	NO	NO	NO
31.3	18883	26 RHODES AVENUE NAREMBURN	First	N	57	52	57	51	57	52	57	52	-0.3	-0.7	-0.2	-0.7	60	55	NO	NO	NO	NO	NO
31.3	18894	28 RHODES AVENUE NAREMBURN	Ground	N	56	51	56	51	57	52	56	51	-0.4	-0.8	-0.3	-0.7	60	55	NO	NO	NO	NO	NO
31.3	18894	28 RHODES AVENUE NAREMBURN	Ground	W	58	53	58	52	58	54	58	53	-0.3	-0.8	-0.1	-0.8	60	55	NO	NO	NO	NO	NO
31.3	18894	28 RHODES AVENUE NAREMBURN	Ground	S	59	54	59	53	59	55	59	54	-0.2	-0.9	-0.2	-0.9	60	55	NO	NO	NO	NO	NO
31.3	18894	28 RHODES AVENUE NAREMBURN	Ground	E	56	51	56	50	56	52	56	51	-0.1	-0.9	-0.1	-0.9	60	55	NO	NO	NO	NO	NO
31.3	18906	30 RHODES AVENUE NAREMBURN	Ground	N	57	52	57	51	57	53	57	52	-0.3	-0.8	-0.3	-0.8	60	55	NO	NO	NO	NO	NO
31.3	18906	30 RHODES AVENUE NAREMBURN	Ground	W	57	52	57	51	57	53	57	52	-0.1	-0.8	0.0	-0.7	60	55	NO	NO	NO	NO	NO
31.3	18906	30 RHODES AVENUE NAREMBURN	Ground	S	62	58	62	56	62	58	62	57	-0.3	-1.1	-0.2	-1.0	60	55	NO	NO	NO	NO	NO
31.3	18906	30 RHODES AVENUE NAREMBURN	Ground	E	58	53	58	52	58	54	58	53	-0.2	-0.9	-0.1	-0.8	60	55	NO	NO	NO	NO	NO
31.3	18913	32 RHODES AVENUE NAREMBURN	Ground	N	58	53	57	52	58	53	58	52	-0.3	-0.8	-0.2	-0.7	60	55	NO	NO	NO	NO	NO
31.3	18913	32 RHODES AVENUE NAREMBURN	Ground	W	60	56	60	55	61	56	61	55	-0.2	-0.8	-0.1	-0.8	60	55	NO	NO	NO	NO	NO
31.3	18913	32 RHODES AVENUE NAREMBURN	Ground	S	62	57	62	56	62	58	62	57	-0.2	-1.0	-0.1	-1.0	60	55	NO	NO	NO	NO	NO
31.3	18913	32 RHODES AVENUE NAREMBURN	Ground	E	56	52	56	51	57	52	57	51	-0.2	-0.8	-0.1	-0.8	60	55	NO	NO	NO	NO	NO
31.3	18958	1 RHODES AVENUE NAREMBURN	Ground	N	70	64	70	63	71	64	70	63	-0.7	-0.8	-1.0	-0.9	60	55	NO	NO	NO	NO	NO
31.3	18958	1 RHODES AVENUE NAREMBURN	Ground	W	55	50	55	49	56	50	55	49	-0.6	-1.0	-0.7	-1.0	60	55	NO	NO	NO	NO	NO
31.3	18958	1 RHODES AVENUE NAREMBURN	Ground	N	61	54	60	53	61	55	60	54	-0.8	-0.9	-1.0	-1.0	60	55	NO	NO	NO	NO	NO
31.3	18958	1 RHODES AVENUE NAREMBURN	Ground	W	54	49	53	48	54	49	54	48	-0.6	-1.3	-0.8	-1.3	60	55	NO	NO	NO	NO	NO
31.3	18958	1 RHODES AVENUE NAREMBURN	Ground	S	67	61	67	60	68	61	67	61	-0.8	-0.8	-1.0	-0.9	60	55	NO	NO	NO	NO	NO
31.3	18958	1 RHODES AVENUE NAREMBURN	Ground	SE	71	65	70	64	71	65	70	64	-0.7	-0.8	-1.0	-0.9	60	55	NO	NO	NO	NO	NO
31.3	18958	1 RHODES AVENUE NAREMBURN	Ground	S	72	65	71	64	72	66	71	65	-0.7	-0.8	-0.9	-0.9	60	55	NO	NO	NO	NO	NO
31.3	18958	1 RHODES AVENUE NAREMBURN	Ground	E	76	69	75	69	76	70	76	69	-0.6	-0.8	-0.8	-0.9	60	55	NO	NO	NO	NO	NO
31.3	18987	11 RHODES AVENUE NAREMBURN	Ground	N	54	49	53	48	54	49	54	48	-0.4	-0.9	-0.4	-0.9	60	55	NO	NO	NO	NO	NO
31.3	18987	11 RHODES AVENUE NAREMBURN	Ground	W	55	50	54	49	55	50	55	49	-0.4	-1.0	-0.3	-1.0	60	55	NO	NO	NO	NO	NO
31.3	18987	11 RHODES AVENUE NAREMBURN	Ground	S	57	52	57	51	58	53	57	52	-0.5	-1.1	-0.6	-1.1	60	55	NO	NO	NO	NO	NO
31.3	18987	11 RHODES AVENUE NAREMBURN	Ground	E	56	51	55	50	56	51	55	50	-0.5	-1.2	-0.5	-1.3	60	55	NO	NO	NO	NO	NO
31.3	18993	3 RHODES AVENUE NAREMBURN	Ground	N	58	52	57	51	58	52	57	51	-0.8	-0.7	-1.0	-0.8	60	55	NO	NO	NO	NO	NO

NCA	Receiver ID	Address	Floor Level	Facade	Opening Year 2027				Design Year 2037				Increase (Do Smthng - Do Nothing)				NCG project road noise criteria		Do noise levels exceed the cumulative limit with project roads adding ≥2dB to the total noise levels?		Is the contribution from the road project Acute?		Consider further treatment?
					Do Nothing		Do Smthng		Do Nothing		Do Smthng		Opening Year 2027		Design Year 2037								
					Day	Night	Day	Night	Day	Night	Day	Night	Day	Night	Day	Night	Day	Night	Day	Night	$L_{Aeq,15hr}$ ≥ 65dB	$L_{Aeq,9hr}$ ≥ 60dB	
31.3	18993	3 RHODES AVENUE NAREMBURN	Ground	W	52	47	51	46	52	47	52	46	-0.5	-1.4	-0.4	-1.3	60	55	NO	NO	NO	NO	NO
31.3	18993	3 RHODES AVENUE NAREMBURN	Ground	S	62	56	61	55	62	56	61	55	-0.8	-1.0	-1.0	-1.0	60	55	NO	NO	NO	NO	NO
31.3	18993	3 RHODES AVENUE NAREMBURN	Ground	E	60	54	59	53	60	54	59	53	-0.8	-1.0	-1.0	-1.0	60	55	NO	NO	NO	NO	NO
31.3	18993	3 RHODES AVENUE NAREMBURN	First	N	60	54	59	53	60	54	59	53	-0.8	-0.8	-1.0	-0.8	60	55	NO	NO	NO	NO	NO
31.3	18993	3 RHODES AVENUE NAREMBURN	First	W	55	50	54	49	55	51	55	49	-0.6	-1.3	-0.6	-1.3	60	55	NO	NO	NO	NO	NO
31.3	18993	3 RHODES AVENUE NAREMBURN	First	S	64	58	63	57	64	58	63	57	-0.7	-1.1	-0.9	-1.1	60	55	NO	NO	NO	NO	NO
31.3	18993	3 RHODES AVENUE NAREMBURN	First	E	63	58	63	57	64	58	63	57	-0.8	-1.0	-1.0	-1.1	60	55	NO	NO	NO	NO	NO
31.3	19003	5 RHODES AVENUE NAREMBURN	Ground	N	54	49	54	48	55	49	54	48	-0.6	-0.8	-0.7	-0.8	60	55	NO	NO	NO	NO	NO
31.3	19003	5 RHODES AVENUE NAREMBURN	Ground	W	53	49	53	48	54	49	53	48	-0.3	-1.2	-0.3	-1.2	60	55	NO	NO	NO	NO	NO
31.3	19003	5 RHODES AVENUE NAREMBURN	Ground	S	60	55	60	54	61	55	60	54	-0.7	-1.0	-0.9	-1.0	60	55	NO	NO	NO	NO	NO
31.3	19003	5 RHODES AVENUE NAREMBURN	Ground	E	53	48	52	47	53	49	53	47	-0.5	-1.5	-0.6	-1.4	60	55	NO	NO	NO	NO	NO
31.3	19003	5 RHODES AVENUE NAREMBURN	First	N	57	51	56	50	57	51	56	51	-0.5	-0.8	-0.7	-0.8	60	55	NO	NO	NO	NO	NO
31.3	19003	5 RHODES AVENUE NAREMBURN	First	W	56	52	56	51	57	52	56	51	-0.5	-1.1	-0.4	-1.1	60	55	NO	NO	NO	NO	NO
31.3	19003	5 RHODES AVENUE NAREMBURN	First	S	62	57	62	56	63	57	62	56	-0.6	-1.2	-0.8	-1.2	60	55	NO	NO	NO	NO	NO
31.3	19003	5 RHODES AVENUE NAREMBURN	First	E	57	52	56	51	57	52	57	51	-0.5	-1.4	-0.5	-1.3	60	55	NO	NO	NO	NO	NO
31.3	19037	9 RHODES AVENUE NAREMBURN	Ground	E	53	48	53	47	53	48	53	47	-0.3	-1.1	-0.4	-1.0	60	55	NO	NO	NO	NO	NO
31.3	19037	9 RHODES AVENUE NAREMBURN	Ground	N	55	49	54	48	55	50	54	49	-0.6	-0.8	-0.6	-0.8	60	55	NO	NO	NO	NO	NO
31.3	19037	9 RHODES AVENUE NAREMBURN	Ground	W	54	49	53	48	54	49	54	48	-0.3	-1.0	-0.4	-0.9	60	55	NO	NO	NO	NO	NO
31.3	19037	9 RHODES AVENUE NAREMBURN	Ground	N	54	49	53	48	54	49	54	48	-0.4	-0.9	-0.4	-0.8	60	55	NO	NO	NO	NO	NO
31.3	19037	9 RHODES AVENUE NAREMBURN	Ground	W	55	50	54	49	55	50	55	49	-0.4	-1.0	-0.3	-0.9	60	55	NO	NO	NO	NO	NO
31.3	19037	9 RHODES AVENUE NAREMBURN	Ground	S	58	53	57	52	58	53	58	52	-0.7	-1.1	-0.7	-1.2	60	55	NO	NO	NO	NO	NO
31.3	19037	9 RHODES AVENUE NAREMBURN	Ground	E	54	50	54	49	55	50	54	49	-0.5	-1.2	-0.4	-1.2	60	55	NO	NO	NO	NO	NO
31.3	19038	7 RHODES AVENUE NAREMBURN	Ground	S	54	50	54	48	55	50	54	49	-0.4	-1.1	-0.4	-1.1	60	55	NO	NO	NO	NO	NO
31.3	19038	7 RHODES AVENUE NAREMBURN	Ground	W	55	50	54	49	55	51	55	49	-0.4	-1.3	-0.4	-1.2	60	55	NO	NO	NO	NO	NO
31.3	19038	7 RHODES AVENUE NAREMBURN	Ground	S	59	54	58	53	60	54	59	53	-0.8	-1.2	-0.9	-1.2	60	55	NO	NO	NO	NO	NO
31.3	19038	7 RHODES AVENUE NAREMBURN	Ground	E	54	49	53	48	54	49	54	48	-0.4	-1.3	-0.4	-1.2	60	55	NO	NO	NO	NO	NO
31.3	19038	7 RHODES AVENUE NAREMBURN	Ground	N	54	48	53	47	54	49	53	48	-0.6	-1.0	-0.7	-1.0	60	55	NO	NO	NO	NO	NO
31.3	19038	7 RHODES AVENUE NAREMBURN	Ground	E	55	49	54	48	55	50	54	49	-0.7	-1.0	-0.7	-1.0	60	55	NO	NO	NO	NO	NO
31.3	19038	7 RHODES AVENUE NAREMBURN	Ground	N	55	50	55	49	56	50	55	49	-0.5	-0.8	-0.7	-0.8	60	55	NO	NO	NO	NO	NO
31.3	19038	7 RHODES AVENUE NAREMBURN	Ground	W	52	48	52	46	53	48	52	47	-0.4	-1.1	-0.4	-1.1	60	55	NO	NO	NO	NO	NO
31.3	19052	13 RHODES AVENUE NAREMBURN	Ground	N	53	48	52	47	53	48	53	47	-0.4	-1.0	-0.5	-1.0	60	55	NO	NO	NO	NO	NO
31.3	19052	13 RHODES AVENUE NAREMBURN	Ground	E	54	49	53	48	54	49	54	48	-0.4	-1.1	-0.4	-1.0	60	55	NO	NO	NO	NO	NO
31.3	19052	13 RHODES AVENUE NAREMBURN	Ground	N	53	48	53	47	53	48	53	48	-0.5	-0.9	-0.4	-0.9	60	55	NO	NO	NO	NO	NO
31.3	19052	13 RHODES AVENUE NAREMBURN	Ground	E	53	48	53	47	54	49	53	48	-0.4	-1.0	-0.5	-1.0	60	55	NO	NO	NO	NO	NO
31.3	19052	13 RHODES AVENUE NAREMBURN	Ground	N	54	49	54	48	54	49	54	49	-0.3	-0.8	-0.4	-0.8	60	55	NO	NO	NO	NO	NO
31.3	19052	13 RHODES AVENUE NAREMBURN	Ground	W	54	50	54	49	55	50	54	49	-0.3	-1.0	-0.2	-0.9	60	55	NO	NO	NO	NO	NO
31.3	19052	13 RHODES AVENUE NAREMBURN	Ground	S	57	52	57	51	57	53	57	51	-0.5	-1.1	-0.5	-1.1	60	55	NO	NO	NO	NO	NO
31.3	19052	13 RHODES AVENUE NAREMBURN	Ground	SE	55	50	54	49	55	51	55	49	-0.4	-1.2	-0.3	-1.2	60	55	NO	NO	NO	NO	NO
31.3	19056	15 RHODES AVENUE NAREMBURN	Ground	W	56	51	55	50	56	52	56	51	-0.4	-1.2	-0.3	-1.1	60	55	NO	NO	NO	NO	NO
31.3	19056	15 RHODES AVENUE NAREMBURN	Ground	S	57	52	57	51	57	53	57	52	-0.5	-1.1	-0.5	-1.0	60	55	NO	NO	NO	NO	NO
31.3	19056	15 RHODES AVENUE NAREMBURN	Ground	E	54	50	54	48	55	50	54	49	-0.3	-1.2	-0.4	-1.1	60	55	NO	NO	NO	NO	NO
31.3	19056	15 RHODES AVENUE NAREMBURN	Ground	N	53	48	53	48	54	49	53	48	-0.4	-0.9	-0.4	-0.9	60	55	NO	NO	NO	NO	NO
31.3	19062	23 RHODES AVENUE NAREMBURN	Ground	E	54	49	54	48	54	50	54	49	-0.3	-0.9	-0.2	-0.9	60	55	NO	NO	NO	NO	NO
31.3	19062	23 RHODES AVENUE NAREMBURN	Ground	N	54	49	54	48	54	49	54	49	-0.3	-0.8	-0.2	-0.7	60	55	NO	NO	NO	NO	NO
31.3	19062	23 RHODES AVENUE NAREMBURN	Ground	S	55	51	55	50	56	51	55	50	-0.3	-1.0	-0.2	-1.0	60	55	NO	NO	NO	NO	NO
31.3	19062	23 RHODES AVENUE NAREMBURN	Ground	W	55	51	55	50	56	51	55	50	-0.3	-0.9	-0.2	-0.8	60	55	NO	NO	NO	NO	NO
31.3	19062	23 RHODES AVENUE NAREMBURN	Ground	S	57	52	56	51	57	52	56	51	-0.4	-1.1	-0.4	-1.0	60	55	NO	NO	NO	NO	NO
31.3	19062	23 RHODES AVENUE NAREMBURN	Ground	E	55	51	55	50	56	51	55	50	-0.4	-1.1	-0.3	-1.1	60	55	NO	NO	NO	NO	NO
31.3	19073	31 RHODES AVENUE NAREMBURN	Ground	NE	55	50	55	50	55	51	55	50	-0.2	-0.7	-0.1	-0.6	60	55	NO	NO	NO	NO	NO
31.3	19073	31 RHODES AVENUE NAREMBURN	Ground	N	56	51	55	50	56	51	56	50	-0.3	-0.7	-0.2	-0.6	60	55	NO	NO	NO	NO	NO
31.3	19073	31 RHODES AVENUE NAREMBURN	Ground	W	55	51	55	50	55	51	55	50	-0.2	-0.9	-0.1	-0.9	60	55	NO	NO	NO	NO	NO
31.3	19073	31 RHODES AVENUE NAREMBURN	Ground	S	57	52	57	51	57	53	57	52	-0.4	-1.0	-0.3	-0.9	60	55	NO	NO	NO	NO	NO
31.3	19073	31 RHODES AVENUE NAREMBURN	Ground	E	55	50	54	49	55	50	55	49	-0.2	-0.9	-0.2	-0.9	60	55	NO	NO	NO	NO	NO
31.3	19075	11A RHODES AVENUE NAREMBURN	Ground	E	55	50	54	49	55	50	55	49	-0.5	-1.2	-0.5	-1.2	60	55	NO	NO	NO	NO	NO
31.3	19075	11A RHODES AVENUE NAREMBURN	Ground	S	55	50	54	49	55	51	55	49	-0.4	-1.1	-0.4	-1.1	60	55	NO	NO	NO	NO	NO
31.3	19075	11A RHODES AVENUE NAREMBURN	Ground	E	55	50	54	49	55	50	54	49	-0.5	-1.1	-0.6	-1.1	60	55	NO	NO	NO	NO	NO
31.3	19075	11A RHODES AVENUE NAREMBURN	Ground	N	54	49	53	48	54	49	54	48	-0.4	-0.8	-0.4	-0.7	60	55	NO	NO	NO	NO	NO
31.3	19075	11A RHODES AVENUE NAREMBURN	Ground	W	55	50	54	49	55	50	55	49	-0.3	-0.9	-0.2	-0.8	60	55	NO	NO	NO	NO	NO
31.3	19076	29 RHODES AVENUE NAREMBURN	Ground	N	55	50	55	50	56	51	55	50	-0.3	-0.7	-0.2	-0.7	60	55	NO	NO	NO	NO	NO
31.3	19076	29 RHODES AVENUE NAREMBURN	Ground	W	55	50	55	49	55	51	55	50	-0.3	-0.9	-0.3	-0.9	60	55	NO	NO	NO	NO	NO
31.3	19076	29 RHODES AVENUE NAREMBURN	Ground	S	57	52	56	51	57	52	57	51	-0.4	-0.9	-0.4	-0.9	60	55	NO	NO	NO	NO	NO
31.3	19077	27 RHODES AVENUE NAREMBURN	Ground	S	56	52	56	51	57	52	56	51	-0.4	-1.0	-0.4	-0.9	60	55	NO	NO	NO	NO	NO

NCA	Receiver ID	Address	Floor Level	Facade	Opening Year 2027				Design Year 2037				Increase (Do Smthng - Do Nothing)				NCG project road noise criteria		Do noise levels exceed the cumulative limit with project roads adding ≥2dB to the total noise levels?		Is the contribution from the road project Acute?		Consider further treatment?
					Do Nothing		Do Smthng		Do Nothing		Do Smthng		Opening Year 2027		Design Year 2037								
					Day	Night	Day	Night	Day	Night	Day	Night	Day	Night	Day	Night	Day	Night	Day	Night	$L_{Aeq,15hr}$ ≥ 65dB	$L_{Aeq,9hr}$ ≥ 60dB	
31.3	19077	27 RHODES AVENUE NAREMBURN	Ground	E	54	49	53	48	54	49	54	49	-0.3	-0.9	-0.2	-0.8	60	55	NO	NO	NO	NO	NO
31.3	19077	27 RHODES AVENUE NAREMBURN	Ground	N	55	50	55	50	55	51	55	50	-0.2	-0.7	-0.2	-0.7	60	55	NO	NO	NO	NO	NO
31.3	19080	19 RHODES AVENUE NAREMBURN	Ground	S	56	51	55	50	56	51	56	50	-0.4	-1.0	-0.3	-1.0	60	55	NO	NO	NO	NO	NO
31.3	19080	19 RHODES AVENUE NAREMBURN	Ground	W	56	51	55	50	56	52	56	51	-0.3	-1.0	-0.3	-1.0	60	55	NO	NO	NO	NO	NO
31.3	19080	19 RHODES AVENUE NAREMBURN	Ground	S	57	52	57	51	57	53	57	52	-0.5	-1.0	-0.4	-1.0	60	55	NO	NO	NO	NO	NO
31.3	19080	19 RHODES AVENUE NAREMBURN	Ground	E	54	49	53	48	54	49	54	48	-0.3	-1.0	-0.2	-1.0	60	55	NO	NO	NO	NO	NO
31.3	19080	19 RHODES AVENUE NAREMBURN	Ground	N	54	49	54	48	54	50	54	49	-0.3	-0.7	-0.3	-0.7	60	55	NO	NO	NO	NO	NO
31.3	19081	21 RHODES AVENUE NAREMBURN	Ground	W	55	50	54	49	55	50	55	49	-0.3	-0.8	-0.2	-0.7	60	55	NO	NO	NO	NO	NO
31.3	19081	21 RHODES AVENUE NAREMBURN	Ground	NE	54	49	54	49	55	50	54	49	-0.2	-0.8	-0.3	-0.7	60	55	NO	NO	NO	NO	NO
31.3	19081	21 RHODES AVENUE NAREMBURN	Ground	W	54	49	54	49	54	50	54	49	-0.2	-0.9	-0.1	-0.9	60	55	NO	NO	NO	NO	NO
31.3	19081	21 RHODES AVENUE NAREMBURN	Ground	S	56	52	56	50	56	52	56	51	-0.4	-1.1	-0.3	-1.1	60	55	NO	NO	NO	NO	NO
31.3	19083	25 RHODES AVENUE NAREMBURN	Ground	S	56	52	56	51	57	52	56	51	-0.4	-1.0	-0.3	-1.0	60	55	NO	NO	NO	NO	NO
31.3	19083	25 RHODES AVENUE NAREMBURN	Ground	N	55	50	55	49	55	50	55	50	-0.3	-0.7	-0.2	-0.6	60	55	NO	NO	NO	NO	NO
31.3	19083	25 RHODES AVENUE NAREMBURN	Ground	W	53	49	53	48	54	49	54	48	-0.3	-0.9	-0.2	-0.8	60	55	NO	NO	NO	NO	NO
31.3	19084	41 RHODES AVENUE NAREMBURN	Ground	N	59	54	58	53	59	54	59	54	-0.2	-0.6	-0.1	-0.5	60	55	NO	NO	NO	NO	NO
31.3	19084	41 RHODES AVENUE NAREMBURN	Ground	W	59	54	58	53	59	54	59	54	-0.2	-0.8	-0.1	-0.8	60	55	NO	NO	NO	NO	NO
31.3	19084	41 RHODES AVENUE NAREMBURN	Ground	S	60	55	60	54	60	56	60	55	-0.3	-0.9	-0.2	-0.9	60	55	NO	NO	NO	NO	NO
31.3	19084	41 RHODES AVENUE NAREMBURN	Ground	E	57	52	57	52	57	53	57	52	-0.3	-0.8	-0.2	-0.8	60	55	NO	NO	NO	NO	NO
31.3	19086	33 RHODES AVENUE NAREMBURN	Ground	N	56	51	56	50	56	52	56	51	-0.2	-0.7	-0.1	-0.6	60	55	NO	NO	NO	NO	NO
31.3	19086	33 RHODES AVENUE NAREMBURN	Ground	W	56	51	55	50	56	51	56	51	-0.3	-0.9	-0.2	-0.8	60	55	NO	NO	NO	NO	NO
31.3	19086	33 RHODES AVENUE NAREMBURN	Ground	S	57	53	57	52	58	53	57	52	-0.4	-1.0	-0.3	-0.9	60	55	NO	NO	NO	NO	NO
31.3	19086	33 RHODES AVENUE NAREMBURN	Ground	E	54	50	54	49	55	50	55	49	-0.2	-0.8	-0.2	-0.8	60	55	NO	NO	NO	NO	NO
31.3	19096	35 RHODES AVENUE NAREMBURN	Ground	S	58	53	58	52	58	54	58	53	-0.4	-1.0	-0.3	-0.9	60	55	NO	NO	NO	NO	NO
31.3	19096	35 RHODES AVENUE NAREMBURN	Ground	E	55	50	55	50	55	51	55	50	-0.2	-0.9	-0.1	-0.8	60	55	NO	NO	NO	NO	NO
31.3	19096	35 RHODES AVENUE NAREMBURN	Ground	N	56	51	56	50	56	52	56	51	-0.3	-0.7	-0.2	-0.7	60	55	NO	NO	NO	NO	NO
31.3	19097	37 RHODES AVENUE NAREMBURN	Ground	N	56	51	56	51	57	52	56	51	-0.2	-0.6	-0.1	-0.5	60	55	NO	NO	NO	NO	NO
31.3	19097	37 RHODES AVENUE NAREMBURN	Ground	W	56	52	56	51	57	52	57	51	-0.3	-0.8	-0.2	-0.8	60	55	NO	NO	NO	NO	NO
31.3	19097	37 RHODES AVENUE NAREMBURN	Ground	S	58	54	58	53	59	54	58	53	-0.4	-0.9	-0.3	-0.9	60	55	NO	NO	NO	NO	NO
31.3	19099	4 SLADE STREET NAREMBURN	Ground	E	65	59	64	58	66	59	65	58	-0.8	-0.8	-1.0	-0.9	60	55	NO	NO	NO	NO	NO
31.3	19099	4 SLADE STREET NAREMBURN	Ground	N	61	54	60	54	61	55	60	54	-0.7	-0.8	-1.0	-0.9	60	55	NO	NO	NO	NO	NO
31.3	19099	4 SLADE STREET NAREMBURN	Ground	W	54	49	54	48	54	49	54	48	-0.4	-1.0	-0.5	-0.9	60	55	NO	NO	NO	NO	NO
31.3	19099	4 SLADE STREET NAREMBURN	Ground	S	55	50	55	49	56	51	55	50	-0.6	-1.0	-0.7	-1.0	60	55	NO	NO	NO	NO	NO
31.3	19100	48 BROOK STREET NAREMBURN	Ground	S	55	50	54	49	55	50	55	49	-0.5	-1.0	-0.6	-1.0	60	55	NO	NO	NO	NO	NO
31.3	19100	48 BROOK STREET NAREMBURN	Ground	W	55	50	54	49	55	50	55	49	-0.5	-1.0	-0.6	-1.0	60	55	NO	NO	NO	NO	NO
31.3	19100	48 BROOK STREET NAREMBURN	Ground	S	66	60	66	59	67	60	66	60	-0.8	-0.8	-1.1	-0.8	60	55	NO	NO	NO	NO	NO
31.3	19100	48 BROOK STREET NAREMBURN	Ground	E	76	69	75	68	76	70	75	69	-0.6	-0.8	-0.9	-0.9	60	55	NO	NO	NO	NO	NO
31.3	19100	48 BROOK STREET NAREMBURN	Ground	N	72	65	71	64	72	66	71	65	-0.7	-0.9	-1.0	-0.9	60	55	NO	NO	NO	NO	NO
31.3	19100	48 BROOK STREET NAREMBURN	Ground	E	72	66	72	65	73	66	72	65	-0.7	-0.8	-0.9	-0.9	60	55	NO	NO	NO	NO	NO
31.3	19100	48 BROOK STREET NAREMBURN	Ground	N	67	60	66	60	67	61	66	60	-0.7	-0.8	-1.0	-0.8	60	55	NO	NO	NO	NO	NO
31.3	19100	48 BROOK STREET NAREMBURN	Ground	W	55	50	54	49	55	50	55	49	-0.5	-1.1	-0.6	-1.1	60	55	NO	NO	NO	NO	NO
31.3	19101	39 RHODES AVENUE NAREMBURN	Ground	N	57	52	57	51	57	52	57	52	-0.2	-0.6	-0.1	-0.6	60	55	NO	NO	NO	NO	NO
31.3	19101	39 RHODES AVENUE NAREMBURN	Ground	W	58	53	58	52	58	54	58	53	-0.3	-0.9	-0.2	-0.8	60	55	NO	NO	NO	NO	NO
31.3	19101	39 RHODES AVENUE NAREMBURN	Ground	S	59	54	59	53	59	55	59	54	-0.4	-0.9	-0.3	-0.8	60	55	NO	NO	NO	NO	NO
31.3	19101	39 RHODES AVENUE NAREMBURN	Ground	E	56	51	55	50	56	51	56	51	-0.3	-0.9	-0.2	-0.8	60	55	NO	NO	NO	NO	NO
31.3	19102	17 RHODES AVENUE NAREMBURN	Ground	N	54	49	54	48	54	50	54	49	-0.3	-0.8	-0.2	-0.7	60	55	NO	NO	NO	NO	NO
31.3	19102	17 RHODES AVENUE NAREMBURN	Ground	W	53	49	53	48	54	49	53	48	-0.3	-0.9	-0.2	-0.9	60	55	NO	NO	NO	NO	NO
31.3	19102	17 RHODES AVENUE NAREMBURN	Ground	S	54	49	54	48	54	50	54	49	-0.3	-1.0	-0.3	-0.9	60	55	NO	NO	NO	NO	NO
31.3	19102	17 RHODES AVENUE NAREMBURN	Ground	W	54	49	54	48	54	50	54	49	-0.3	-0.9	-0.2	-0.9	60	55	NO	NO	NO	NO	NO
31.3	19102	17 RHODES AVENUE NAREMBURN	Ground	N	53	49	53	48	54	49	53	48	-0.4	-0.9	-0.3	-0.9	60	55	NO	NO	NO	NO	NO
31.3	19102	17 RHODES AVENUE NAREMBURN	Ground	W	54	49	54	48	54	50	54	49	-0.3	-1.0	-0.2	-1.0	60	55	NO	NO	NO	NO	NO
31.3	19102	17 RHODES AVENUE NAREMBURN	Ground	S	57	52	56	51	57	53	57	51	-0.5	-1.1	-0.5	-1.1	60	55	NO	NO	NO	NO	NO
31.3	19102	17 RHODES AVENUE NAREMBURN	Ground	E	55	51	55	50	56	51	55	50	-0.4	-1.2	-0.3	-1.1	60	55	NO	NO	NO	NO	NO
31.3	19102	17 RHODES AVENUE NAREMBURN	Ground	E	55	51	55	49	55	51	55	50	-0.4	-1.2	-0.3	-1.1	60	55	NO	NO	NO	NO	NO
31.3	19109	43 RHODES AVENUE NAREMBURN	Ground	N	60	55	60	55	60	56	60	55	-0.1	-0.5	0.0	-0.4	60	55	NO	NO	NO	NO	NO
31.3	19109	43 RHODES AVENUE NAREMBURN	Ground	W	64	59	64	59	64	60	64	59	-0.2	-0.6	0.0	-0.5	60	55	NO	NO	NO	NO	NO
31.3	19109	43 RHODES AVENUE NAREMBURN	Ground	S	61	57	61	56	62	57	61	56	-0.3	-0.9	-0.2	-0.9	60	55	NO	NO	NO	NO	NO
31.3	19109	43 RHODES AVENUE NAREMBURN	Ground	E	57	53	57	52	58	53	58	52	-0.3	-0.8	-0.2	-0.7	60	55	NO	NO	NO	NO	NO
31.3	19120	8A SLADE STREET NAREMBURN	Ground	N	53	48	53	47	54	48	53	48	-0.4	-0.8	-0.5	-0.8	60	55	NO	NO	NO	NO	NO
31.3	19120	8A SLADE STREET NAREMBURN	Ground	W	53	48	53	47	54	49	53	48	-0.4	-1.1	-0.3	-1.0	60	55	NO	NO	NO	NO	NO
31.3	19120	8A SLADE STREET NAREMBURN	Ground	S	54	50	54	48	55	50	54	49	-0.4	-1.1	-0.5	-1.0	60	55	NO	NO	NO	NO	NO
31.3	19120	8A SLADE STREET NAREMBURN	Ground	E	54	49	54	48	55	49	54	48	-0.5	-1.0	-0.6	-1.0	60	55	NO	NO	NO	NO	NO
31.3	19169	2 SLADE STREET NAREMBURN	Ground	N	67	61	67	60	68	61	67	60	-0.7	-0.8	-1.0	-0.9	60	55	NO	NO	NO	NO	NO

NCA	Receiver ID	Address	Floor Level	Facade	Opening Year 2027				Design Year 2037				Increase (Do Smthng - Do Nothing)				NCG project road noise criteria		Do noise levels exceed the cumulative limit with project roads adding ≥2dB to the total noise levels?		Is the contribution from the road project Acute?		Consider further treatment?
					Do Nothing		Do Smthng		Do Nothing		Do Smthng		Opening Year 2027		Design Year 2037								
					Day	Night	Day	Night	Day	Night	Day	Night	Day	Night	Day	Night	Day	Night	Day	Night	$L_{Aeq,15hr}$ ≥ 65dB	$L_{Aeq,9hr}$ ≥ 60dB	
31.3	19169	2 SLADE STREET NAREMBURN	Ground	W	54	49	54	48	55	49	54	48	-0.5	-1.0	-0.6	-0.9	60	55	NO	NO	NO	NO	NO
31.3	19169	2 SLADE STREET NAREMBURN	Ground	S	66	60	66	59	67	60	66	60	-0.7	-0.8	-1.0	-0.8	60	55	NO	NO	NO	NO	NO
31.3	19169	2 SLADE STREET NAREMBURN	Ground	E	74	67	73	66	74	68	73	67	-0.6	-0.9	-0.9	-0.8	60	55	NO	NO	NO	NO	NO
31.3	19169	2 SLADE STREET NAREMBURN	Ground	NE	72	65	71	65	72	66	72	65	-0.6	-0.8	-0.9	-0.9	60	55	NO	NO	NO	NO	NO
31.3	19178	6 SLADE STREET NAREMBURN	Ground	N	59	53	58	52	59	53	58	52	-0.7	-0.8	-0.9	-0.8	60	55	NO	NO	NO	NO	NO
31.3	19178	6 SLADE STREET NAREMBURN	Ground	W	52	47	52	46	52	48	52	47	-0.3	-1.0	-0.3	-0.9	60	55	NO	NO	NO	NO	NO
31.3	19178	6 SLADE STREET NAREMBURN	Ground	S	55	49	54	48	55	50	55	49	-0.5	-1.0	-0.6	-0.9	60	55	NO	NO	NO	NO	NO
31.3	19178	6 SLADE STREET NAREMBURN	Ground	E	54	49	53	47	54	49	54	48	-0.6	-1.1	-0.8	-1.1	60	55	NO	NO	NO	NO	NO
31.3	19178	6 SLADE STREET NAREMBURN	First	N	60	54	60	53	61	55	60	54	-0.6	-0.7	-0.8	-0.8	60	55	NO	NO	NO	NO	NO
31.3	19178	6 SLADE STREET NAREMBURN	First	W	55	50	55	49	55	50	55	50	-0.3	-0.8	-0.3	-0.8	60	55	NO	NO	NO	NO	NO
31.3	19178	6 SLADE STREET NAREMBURN	First	S	57	51	56	50	57	52	57	51	-0.6	-1.0	-0.6	-1.0	60	55	NO	NO	NO	NO	NO
31.3	19178	6 SLADE STREET NAREMBURN	First	E	58	52	57	51	59	53	58	52	-0.7	-1.0	-0.9	-1.0	60	55	NO	NO	NO	NO	NO
31.3	19184	4 SLADE STREET NAREMBURN	Ground	N	63	57	63	56	64	57	63	57	-0.7	-0.7	-1.0	-0.8	60	55	NO	NO	NO	NO	NO
31.3	19184	4 SLADE STREET NAREMBURN	Ground	W	53	47	52	46	53	48	52	47	-0.5	-1.1	-0.6	-1.1	60	55	NO	NO	NO	NO	NO
31.3	19184	4 SLADE STREET NAREMBURN	Ground	S	58	52	57	51	58	52	57	51	-0.6	-0.8	-0.8	-0.9	60	55	NO	NO	NO	NO	NO
31.3	19184	4 SLADE STREET NAREMBURN	Ground	E	57	51	56	50	57	52	57	51	-0.7	-1.0	-0.8	-1.0	60	55	NO	NO	NO	NO	NO
31.3	19204	8 SLADE STREET NAREMBURN	Ground	N	58	52	58	52	59	53	58	52	-0.7	-0.8	-0.9	-0.8	60	55	NO	NO	NO	NO	NO
31.3	19204	8 SLADE STREET NAREMBURN	Ground	W	53	48	53	47	54	49	53	48	-0.4	-1.1	-0.4	-1.1	60	55	NO	NO	NO	NO	NO
31.3	19204	8 SLADE STREET NAREMBURN	Ground	S	54	49	53	48	54	49	54	48	-0.4	-1.0	-0.3	-1.0	60	55	NO	NO	NO	NO	NO
31.3	19204	8 SLADE STREET NAREMBURN	Ground	E	52	47	52	46	52	47	52	46	-0.3	-1.0	-0.4	-1.0	60	55	NO	NO	NO	NO	NO
31.3	19217	10 SLADE STREET NAREMBURN	Ground	S	54	49	53	48	54	49	54	48	-0.4	-1.0	-0.3	-1.0	60	55	NO	NO	NO	NO	NO
31.3	19217	10 SLADE STREET NAREMBURN	Ground	W	54	49	53	48	54	49	54	48	-0.4	-1.1	-0.4	-1.0	60	55	NO	NO	NO	NO	NO
31.3	19217	10 SLADE STREET NAREMBURN	Ground	S	54	49	53	48	54	49	54	48	-0.4	-1.0	-0.4	-0.9	60	55	NO	NO	NO	NO	NO
31.3	19217	10 SLADE STREET NAREMBURN	Ground	W	54	49	54	48	54	50	54	49	-0.3	-0.9	-0.2	-0.9	60	55	NO	NO	NO	NO	NO
31.3	19217	10 SLADE STREET NAREMBURN	Ground	S	54	50	54	48	55	50	54	49	-0.5	-1.1	-0.4	-1.0	60	55	NO	NO	NO	NO	NO
31.3	19217	10 SLADE STREET NAREMBURN	Ground	E	53	48	53	47	54	49	53	48	-0.4	-1.1	-0.5	-1.1	60	55	NO	NO	NO	NO	NO
31.3	19217	10 SLADE STREET NAREMBURN	Ground	SE	54	49	53	48	54	49	54	48	-0.5	-1.1	-0.5	-1.0	60	55	NO	NO	NO	NO	NO
31.3	19217	10 SLADE STREET NAREMBURN	Ground	N	57	51	56	50	57	52	57	51	-0.6	-0.8	-0.8	-0.8	60	55	NO	NO	NO	NO	NO
31.3	19217	10 SLADE STREET NAREMBURN	Ground	W	53	48	52	47	53	48	53	47	-0.4	-1.1	-0.3	-1.0	60	55	NO	NO	NO	NO	NO
31.3	19231	12 SLADE STREET NAREMBURN	Ground	N	56	50	55	50	56	51	56	50	-0.5	-0.7	-0.7	-0.7	60	55	NO	NO	NO	NO	NO
31.3	19231	12 SLADE STREET NAREMBURN	Ground	W	54	50	54	49	55	50	54	49	-0.3	-1.0	-0.4	-1.0	60	55	NO	NO	NO	NO	NO
31.3	19231	12 SLADE STREET NAREMBURN	Ground	S	55	50	54	49	55	50	55	49	-0.4	-1.0	-0.4	-1.0	60	55	NO	NO	NO	NO	NO
31.3	19231	12 SLADE STREET NAREMBURN	Ground	E	54	49	53	48	54	49	54	48	-0.4	-1.1	-0.4	-1.1	60	55	NO	NO	NO	NO	NO
31.3	19245	18 SLADE STREET NAREMBURN	Ground	S	54	50	54	49	55	50	54	49	-0.4	-1.0	-0.3	-0.9	60	55	NO	NO	NO	NO	NO
31.3	19245	18 SLADE STREET NAREMBURN	Ground	E	53	49	53	48	54	49	53	48	-0.3	-1.1	-0.4	-1.0	60	55	NO	NO	NO	NO	NO
31.3	19245	18 SLADE STREET NAREMBURN	Ground	N	55	50	55	49	56	50	55	50	-0.3	-0.6	-0.2	-0.5	60	55	NO	NO	NO	NO	NO
31.3	19249	20 SLADE STREET NAREMBURN	Ground	N	55	50	55	50	56	51	56	50	-0.3	-0.5	-0.2	-0.5	60	55	NO	NO	NO	NO	NO
31.3	19249	20 SLADE STREET NAREMBURN	Ground	W	53	49	53	48	54	49	53	48	-0.2	-0.9	-0.2	-0.8	60	55	NO	NO	NO	NO	NO
31.3	19249	20 SLADE STREET NAREMBURN	Ground	S	55	50	54	49	55	50	55	49	-0.4	-1.0	-0.3	-0.9	60	55	NO	NO	NO	NO	NO
31.3	19249	20 SLADE STREET NAREMBURN	Ground	E	54	49	54	48	54	50	54	49	-0.4	-1.1	-0.4	-1.0	60	55	NO	NO	NO	NO	NO
31.3	19259	20B SLADE STREET NAREMBURN	Ground	N	55	50	55	49	55	50	55	50	-0.2	-0.5	-0.2	-0.6	60	55	NO	NO	NO	NO	NO
31.3	19259	20B SLADE STREET NAREMBURN	Ground	W	53	48	53	48	53	49	53	48	-0.3	-0.9	-0.2	-0.9	60	55	NO	NO	NO	NO	NO
31.3	19259	20B SLADE STREET NAREMBURN	Ground	S	55	50	54	49	55	50	55	49	-0.3	-1.0	-0.3	-0.9	60	55	NO	NO	NO	NO	NO
31.3	19260	20A SLADE STREET NAREMBURN	Ground	S	54	49	54	48	54	50	54	49	-0.4	-0.9	-0.3	-0.8	60	55	NO	NO	NO	NO	NO
31.3	19260	20A SLADE STREET NAREMBURN	Ground	E	53	48	53	47	53	49	53	48	-0.3	-0.9	-0.3	-0.9	60	55	NO	NO	NO	NO	NO
31.3	19260	20A SLADE STREET NAREMBURN	Ground	N	55	50	55	50	56	51	56	50	-0.2	-0.5	-0.1	-0.4	60	55	NO	NO	NO	NO	NO
31.3	19275	22 SLADE STREET NAREMBURN	Ground	N	56	51	56	50	56	51	56	51	-0.2	-0.5	-0.1	-0.4	60	55	NO	NO	NO	NO	NO
31.3	19275	22 SLADE STREET NAREMBURN	Ground	W	53	48	53	47	53	49	53	48	-0.3	-0.9	-0.2	-0.8	60	55	NO	NO	NO	NO	NO
31.3	19275	22 SLADE STREET NAREMBURN	Ground	S	55	50	54	49	55	50	55	49	-0.4	-0.9	-0.3	-0.8	60	55	NO	NO	NO	NO	NO
31.3	19275	22 SLADE STREET NAREMBURN	Ground	E	53	48	52	47	53	48	53	48	-0.3	-0.9	-0.2	-0.9	60	55	NO	NO	NO	NO	NO
31.3	19279	24 SLADE STREET NAREMBURN	Ground	S	55	50	54	49	55	50	55	49	-0.4	-0.9	-0.3	-0.9	60	55	NO	NO	NO	NO	NO
31.3	19279	24 SLADE STREET NAREMBURN	Ground	E	53	48	53	47	53	48	53	48	-0.3	-0.9	-0.3	-0.8	60	55	NO	NO	NO	NO	NO
31.3	19279	24 SLADE STREET NAREMBURN	Ground	N	56	51	56	51	56	51	56	51	-0.2	-0.4	-0.1	-0.4	60	55	NO	NO	NO	NO	NO
31.3	19279	24 SLADE STREET NAREMBURN	Ground	W	53	48	53	48	53	49	53	48	-0.3	-0.8	-0.2	-0.7	60	55	NO	NO	NO	NO	NO
31.3	19280	26 SLADE STREET NAREMBURN	Ground	N	53	48	52	47	53	48	53	47	-0.3	-0.8	-0.2	-0.8	60	55	NO	NO	NO	NO	NO
31.3	19280	26 SLADE STREET NAREMBURN	Ground	E	53	48	53	48	54	49	53	48	-0.3	-0.9	-0.3	-0.9	60	55	NO	NO	NO	NO	NO
31.3	19280	26 SLADE STREET NAREMBURN	Ground	N	55	50	55	50	56	51	56	50	-0.1	-0.5	-0.1	-0.4	60	55	NO	NO	NO	NO	NO
31.3	19280	26 SLADE STREET NAREMBURN	Ground	W	54	49	53	48	54	49	54	48	-0.3	-0.8	-0.2	-0.7	60	55	NO	NO	NO	NO	NO
31.3	19280	26 SLADE STREET NAREMBURN	Ground	S	55	50	55	49	55	51	55	50	-0.4	-0.9	-0.3	-0.9	60	55	NO	NO	NO	NO	NO
31.3	19280	26 SLADE STREET NAREMBURN	Ground	W	55	50	55	50	56	51	55	50	-0.3	-0.7	-0.2	-0.7	60	55	NO	NO	NO	NO	NO
31.3	19280	26 SLADE STREET NAREMBURN	Ground	S	55	51	55	50	56	51	55	50	-0.4	-0.9	-0.3	-0.8	60	55	NO	NO	NO	NO	NO
31.3	19297	28 SLADE STREET NAREMBURN	Ground	N	56	51	56	51	57	52	57	52	-0.1	-0.4	-0.1	-0.3	60	55	NO	NO	NO	NO	NO

NCA	Receiver ID	Address	Floor Level	Facade	Opening Year 2027				Design Year 2037				Increase (Do Smthng - Do Nothing)				NCG project road noise criteria		Do noise levels exceed the cumulative limit with project roads adding ≥2dB to the total noise levels?		Is the contribution from the road project Acute?		Consider further treatment?
					Do Nothing		Do Smthng		Do Nothing		Do Smthng		Opening Year 2027		Design Year 2037								
					Day	Night	Day	Night	Day	Night	Day	Night	Day	Night	Day	Night	Day	Night	Day	Night	$L_{Aeq,15hr} \geq 65dB$	$L_{Aeq,9hr} \geq 60dB$	
31.3	19297	28 SLADE STREET NAREMBURN	Ground	W	54	49	54	48	54	50	54	49	-0.2	-0.8	-0.2	-0.8	60	55	NO	NO	NO	NO	NO
31.3	19297	28 SLADE STREET NAREMBURN	Ground	S	55	50	55	49	55	51	55	50	-0.4	-0.9	-0.3	-0.8	60	55	NO	NO	NO	NO	NO
31.3	19297	28 SLADE STREET NAREMBURN	Ground	E	52	48	52	47	53	48	53	47	-0.3	-0.9	-0.2	-0.8	60	55	NO	NO	NO	NO	NO
31.3	19301	30 SLADE STREET NAREMBURN	Ground	N	57	52	57	52	57	52	57	52	0.0	-0.2	0.1	-0.2	60	55	NO	NO	NO	NO	NO
31.3	19301	30 SLADE STREET NAREMBURN	Ground	S	55	51	55	50	56	51	55	50	-0.3	-0.8	-0.3	-0.8	60	55	NO	NO	NO	NO	NO
31.3	19301	30 SLADE STREET NAREMBURN	Ground	E	53	49	53	48	54	49	54	48	-0.3	-0.8	-0.2	-0.7	60	55	NO	NO	NO	NO	NO
31.3	19304	46 SLADE STREET NAREMBURN	Ground	N	55	50	55	49	55	50	55	50	-0.2	-0.5	-0.1	-0.4	60	55	NO	NO	NO	NO	NO
31.3	19304	46 SLADE STREET NAREMBURN	Ground	W	58	54	58	53	59	54	59	53	-0.2	-0.5	-0.1	-0.5	60	55	NO	NO	NO	NO	NO
31.3	19304	46 SLADE STREET NAREMBURN	Ground	S	58	53	58	53	58	54	58	53	-0.4	-0.7	-0.3	-0.7	60	55	NO	NO	NO	NO	NO
31.3	19304	46 SLADE STREET NAREMBURN	Ground	E	55	50	54	49	55	50	55	50	-0.3	-0.8	-0.2	-0.8	60	55	NO	NO	NO	NO	NO
31.3	19304	46 SLADE STREET NAREMBURN	First	N	59	54	58	53	59	54	59	54	-0.1	-0.5	0.0	-0.4	60	55	NO	NO	NO	NO	NO
31.3	19304	46 SLADE STREET NAREMBURN	First	W	65	60	65	60	66	61	66	60	-0.1	-0.3	0.1	-0.3	60	55	NO	NO	NO	NO	NO
31.3	19304	46 SLADE STREET NAREMBURN	First	S	61	57	61	56	62	57	61	56	-0.5	-0.7	-0.5	-0.7	60	55	NO	NO	NO	NO	NO
31.3	19304	46 SLADE STREET NAREMBURN	First	E	58	53	57	52	58	53	58	52	-0.3	-0.8	-0.2	-0.8	60	55	NO	NO	NO	NO	NO
31.3	19311	32 SLADE STREET NAREMBURN	Ground	N	57	52	57	52	57	52	57	52	0.0	-0.3	0.1	-0.2	60	55	NO	NO	NO	NO	NO
31.3	19311	32 SLADE STREET NAREMBURN	Ground	W	53	49	53	48	54	49	53	48	-0.2	-0.7	-0.2	-0.7	60	55	NO	NO	NO	NO	NO
31.3	19311	32 SLADE STREET NAREMBURN	Ground	S	55	50	55	50	55	51	55	50	-0.3	-0.8	-0.2	-0.8	60	55	NO	NO	NO	NO	NO
31.3	19319	36 SLADE STREET NAREMBURN	Ground	N	58	53	58	53	58	53	58	53	0.0	-0.2	0.0	-0.2	60	55	NO	NO	NO	NO	NO
31.3	19319	36 SLADE STREET NAREMBURN	Ground	W	56	51	55	50	56	51	56	51	-0.2	-0.7	-0.2	-0.6	60	55	NO	NO	NO	NO	NO
31.3	19319	36 SLADE STREET NAREMBURN	Ground	S	56	51	56	50	56	51	56	51	-0.3	-0.8	-0.3	-0.7	60	55	NO	NO	NO	NO	NO
31.3	19320	34 SLADE STREET NAREMBURN	Ground	S	56	51	55	50	56	51	56	51	-0.3	-0.8	-0.3	-0.7	60	55	NO	NO	NO	NO	NO
31.3	19320	34 SLADE STREET NAREMBURN	Ground	E	53	49	53	48	54	49	54	48	-0.2	-0.8	-0.1	-0.7	60	55	NO	NO	NO	NO	NO
31.3	19320	34 SLADE STREET NAREMBURN	Ground	N	58	53	57	52	58	53	58	53	-0.1	-0.3	0.0	-0.2	60	55	NO	NO	NO	NO	NO
31.3	19321	38 SLADE STREET NAREMBURN	Ground	N	56	51	56	51	56	52	56	51	-0.1	-0.5	0.0	-0.4	60	55	NO	NO	NO	NO	NO
31.3	19321	38 SLADE STREET NAREMBURN	Ground	W	55	50	55	49	55	50	55	50	-0.2	-0.7	-0.2	-0.6	60	55	NO	NO	NO	NO	NO
31.3	19321	38 SLADE STREET NAREMBURN	Ground	S	57	52	56	51	57	52	57	52	-0.3	-0.7	-0.2	-0.7	60	55	NO	NO	NO	NO	NO
31.3	19321	38 SLADE STREET NAREMBURN	Ground	SE	55	50	55	49	55	51	55	50	-0.3	-0.8	-0.2	-0.7	60	55	NO	NO	NO	NO	NO
31.3	19321	38 SLADE STREET NAREMBURN	Ground	S	55	50	55	50	56	51	55	50	-0.3	-0.7	-0.2	-0.7	60	55	NO	NO	NO	NO	NO
31.3	19321	38 SLADE STREET NAREMBURN	Ground	E	54	49	54	49	54	50	54	49	-0.2	-0.8	-0.1	-0.7	60	55	NO	NO	NO	NO	NO
31.3	19327	44 SLADE STREET NAREMBURN	Ground	N	58	53	58	53	59	54	59	54	0.1	-0.1	0.2	0.0	60	55	NO	NO	NO	NO	NO
31.3	19327	44 SLADE STREET NAREMBURN	Ground	W	56	51	56	50	56	51	56	51	-0.3	-0.7	-0.2	-0.7	60	55	NO	NO	NO	NO	NO
31.3	19327	44 SLADE STREET NAREMBURN	Ground	S	57	53	57	52	58	53	57	52	-0.4	-0.7	-0.3	-0.7	60	55	NO	NO	NO	NO	NO
31.3	19327	44 SLADE STREET NAREMBURN	Ground	E	55	50	54	49	55	50	55	50	-0.2	-0.6	-0.1	-0.6	60	55	NO	NO	NO	NO	NO
31.3	19336	40 SLADE STREET NAREMBURN	Ground	N	59	54	59	54	59	54	59	54	-0.1	-0.2	0.0	-0.1	60	55	NO	NO	NO	NO	NO
31.3	19336	40 SLADE STREET NAREMBURN	Ground	W	55	50	54	49	55	50	55	50	-0.2	-0.7	-0.1	-0.7	60	55	NO	NO	NO	NO	NO
31.3	19336	40 SLADE STREET NAREMBURN	Ground	S	57	52	57	52	57	53	57	52	-0.4	-0.7	-0.2	-0.6	60	55	NO	NO	NO	NO	NO
31.3	19336	40 SLADE STREET NAREMBURN	Ground	E	54	49	54	49	54	50	54	49	-0.2	-0.7	-0.2	-0.6	60	55	NO	NO	NO	NO	NO
31.3	19343	42 SLADE STREET NAREMBURN	Ground	N	59	54	59	54	60	55	60	55	0.0	-0.1	0.1	0.0	60	55	NO	NO	NO	NO	NO
31.3	19343	42 SLADE STREET NAREMBURN	Ground	W	55	50	55	49	55	50	55	50	-0.2	-0.7	-0.1	-0.7	60	55	NO	NO	NO	NO	NO
31.3	19343	42 SLADE STREET NAREMBURN	Ground	S	58	53	57	52	58	53	58	52	-0.4	-0.7	-0.3	-0.7	60	55	NO	NO	NO	NO	NO
31.3	19343	42 SLADE STREET NAREMBURN	Ground	E	54	50	54	49	55	50	55	49	-0.2	-0.7	-0.1	-0.7	60	55	NO	NO	NO	NO	NO
31.3	19353	46 SLADE STREET NAREMBURN	Ground	N	62	57	62	57	62	57	62	57	0.0	0.1	0.2	0.2	60	55	NO	NO	NO	NO	NO
31.3	19353	46 SLADE STREET NAREMBURN	Ground	W	57	52	57	51	57	52	57	52	-0.1	-0.5	-0.1	-0.3	60	55	NO	NO	NO	NO	NO
31.3	19353	46 SLADE STREET NAREMBURN	Ground	S	54	49	53	48	54	49	54	49	-0.3	-0.6	-0.2	-0.4	60	55	NO	NO	NO	NO	NO
31.3	19353	46 SLADE STREET NAREMBURN	Ground	E	53	48	53	48	53	49	53	48	-0.3	-0.8	-0.2	-0.7	60	55	NO	NO	NO	NO	NO
31.3	19353	46 SLADE STREET NAREMBURN	First	N	63	58	63	58	64	59	64	59	0.1	0.0	0.2	0.1	60	55	NO	NO	NO	NO	NO
31.3	19353	46 SLADE STREET NAREMBURN	First	W	62	57	62	57	63	58	63	57	-0.1	-0.4	0.0	-0.3	60	55	NO	NO	NO	NO	NO
31.3	19353	46 SLADE STREET NAREMBURN	First	S	57	52	57	51	57	52	57	52	-0.3	-0.5	-0.2	-0.5	60	55	NO	NO	NO	NO	NO
31.3	19353	46 SLADE STREET NAREMBURN	First	E	56	52	56	51	57	52	57	51	-0.3	-0.7	-0.2	-0.7	60	55	NO	NO	NO	NO	NO
31.3	19361	48 SLADE STREET NAREMBURN	Ground	S	60	55	59	54	60	55	60	55	-0.3	-0.6	-0.1	-0.5	60	55	NO	NO	NO	NO	NO
31.3	19361	48 SLADE STREET NAREMBURN	Ground	E	56	52	56	51	57	52	57	51	-0.2	-0.5	-0.1	-0.5	60	55	NO	NO	NO	NO	NO
31.3	19361	48 SLADE STREET NAREMBURN	Ground	N	64	59	64	59	64	59	64	59	0.1	0.1	0.2	0.2	60	55	NO	NO	NO	NO	NO
31.3	19362	50 SLADE STREET NAREMBURN	Ground	N	65	60	65	60	65	60	65	60	0.0	0.1	0.2	0.1	60	55	NO	NO	NO	NO	NO
31.3	19362	50 SLADE STREET NAREMBURN	Ground	W	67	62	67	62	67	62	67	62	0.1	-0.1	0.1	0.0	60	55	NO	NO	NO	NO	NO
31.3	19362	50 SLADE STREET NAREMBURN	Ground	S	60	55	60	54	60	55	60	55	-0.2	-0.4	0.0	-0.4	60	55	NO	NO	NO	NO	NO
31.3	19365	1 SLADE STREET NAREMBURN	Ground	S	68	61	67	61	68	62	67	61	-0.7	-0.8	-1.0	-0.9	60	55	NO	NO	NO	NO	NO
31.3	19365	1 SLADE STREET NAREMBURN	Ground	E	72	65	71	64	72	66	71	65	-0.6	-0.9	-0.9	-0.9	60	55	NO	NO	NO	NO	NO
31.3	19365	1 SLADE STREET NAREMBURN	Ground	S	72	65	71	65	72	66	72	65	-0.6	-0.9	-0.9	-0.9	60	55	NO	NO	NO	NO	NO
31.3	19365	1 SLADE STREET NAREMBURN	Ground	E	75	68	74	67	75	69	74	68	-0.6	-0.9	-0.9	-1.0	60	55	NO	NO	NO	NO	NO
31.3	19365	1 SLADE STREET NAREMBURN	Ground	N	70	64	69	63	71	64	70	63	-0.6	-0.8	-1.0	-0.9	60	55	NO	NO	NO	NO	NO
31.3	19365	1 SLADE STREET NAREMBURN	Ground	W	52	46	51	45	52	47	51	46	-0.4	-1.0	-0.5	-1.0	60	55	NO	NO	NO	NO	NO
31.3	19365	1 SLADE STREET NAREMBURN	First	S	69	63	68	62	70	63	69	62	-0.6	-0.8	-0.9	-0.8	60	55	NO	NO	NO	NO	NO

NCA	Receiver ID	Address	Floor Level	Facade	Opening Year 2027				Design Year 2037				Increase (Do Smthng - Do Nothing)				NCG project road noise criteria		Do noise levels exceed the cumulative limit with project roads adding ≥2dB to the total noise levels?		Is the contribution from the road project Acute?		Consider further treatment?
					Do Nothing		Do Smthng		Do Nothing		Do Smthng		Opening Year 2027		Design Year 2037								
					Day	Night	Day	Night	Day	Night	Day	Night	Day	Night	Day	Night	Day	Night	Day	Night	$L_{Aeq,15hr}$ ≥ 65dB	$L_{Aeq,9hr}$ ≥ 60dB	
31.3	19365	1 SLADE STREET NAREMBURN	First	E	72	66	72	65	73	66	72	65	-0.6	-0.8	-0.9	-0.9	60	55	NO	NO	NO	NO	NO
31.3	19365	1 SLADE STREET NAREMBURN	First	S	72	66	72	65	73	66	72	65	-0.6	-0.8	-0.9	-0.9	60	55	NO	NO	NO	NO	NO
31.3	19365	1 SLADE STREET NAREMBURN	First	E	75	68	74	67	75	69	74	68	-0.6	-0.9	-0.8	-0.9	60	55	NO	NO	NO	NO	NO
31.3	19365	1 SLADE STREET NAREMBURN	First	N	71	64	70	63	71	64	70	64	-0.7	-0.9	-0.9	-0.8	60	55	NO	NO	NO	NO	NO
31.3	19365	1 SLADE STREET NAREMBURN	First	W	55	50	54	49	55	50	55	49	-0.5	-0.9	-0.4	-0.9	60	55	NO	NO	NO	NO	NO
31.3	19372	3 SLADE STREET NAREMBURN	Ground	N	58	52	57	51	58	52	57	51	-0.7	-0.9	-0.9	-0.8	60	55	NO	NO	NO	NO	NO
31.3	19372	3 SLADE STREET NAREMBURN	Ground	W	53	48	53	47	53	48	53	47	-0.5	-0.9	-0.5	-0.9	60	55	NO	NO	NO	NO	NO
31.3	19372	3 SLADE STREET NAREMBURN	Ground	S	64	58	63	57	65	58	64	57	-0.6	-0.8	-0.9	-0.8	60	55	NO	NO	NO	NO	NO
31.3	19372	3 SLADE STREET NAREMBURN	Ground	E	52	47	52	46	53	48	52	47	-0.4	-1.0	-0.5	-1.0	60	55	NO	NO	NO	NO	NO
31.3	19377	5 SLADE STREET NAREMBURN	Ground	N	54	48	53	47	54	49	54	48	-0.6	-0.8	-0.7	-0.8	60	55	NO	NO	NO	NO	NO
31.3	19377	5 SLADE STREET NAREMBURN	Ground	E	55	49	55	49	56	50	55	49	-0.7	-0.9	-0.8	-0.9	60	55	NO	NO	NO	NO	NO
31.3	19377	5 SLADE STREET NAREMBURN	Ground	N	55	50	55	49	56	50	55	49	-0.7	-0.9	-0.9	-0.9	60	55	NO	NO	NO	NO	NO
31.3	19377	5 SLADE STREET NAREMBURN	Ground	W	53	47	52	46	53	48	52	47	-0.5	-1.0	-0.5	-0.9	60	55	NO	NO	NO	NO	NO
31.3	19377	5 SLADE STREET NAREMBURN	Ground	S	60	54	59	53	60	54	60	53	-0.7	-0.8	-0.9	-0.8	60	55	NO	NO	NO	NO	NO
31.3	19377	5 SLADE STREET NAREMBURN	Ground	E	54	49	54	48	55	49	54	48	-0.5	-1.0	-0.6	-1.0	60	55	NO	NO	NO	NO	NO
31.3	19407	9 SLADE STREET NAREMBURN	Ground	N	54	49	54	48	55	49	54	48	-0.6	-0.8	-0.7	-0.9	60	55	NO	NO	NO	NO	NO
31.3	19407	9 SLADE STREET NAREMBURN	Ground	W	52	47	52	46	52	47	52	46	-0.4	-1.0	-0.5	-1.0	60	55	NO	NO	NO	NO	NO
31.3	19407	9 SLADE STREET NAREMBURN	Ground	S	58	52	58	52	59	53	58	52	-0.6	-0.8	-0.8	-0.8	60	55	NO	NO	NO	NO	NO
31.3	19408	7 SLADE STREET NAREMBURN	Ground	S	59	53	59	52	60	54	59	53	-0.6	-0.8	-0.8	-0.8	60	55	NO	NO	NO	NO	NO
31.3	19408	7 SLADE STREET NAREMBURN	Ground	E	53	48	53	47	54	48	53	48	-0.5	-1.0	-0.6	-0.9	60	55	NO	NO	NO	NO	NO
31.3	19408	7 SLADE STREET NAREMBURN	Ground	N	56	50	55	49	56	50	56	50	-0.5	-0.8	-0.7	-0.7	60	55	NO	NO	NO	NO	NO
31.3	19426	21 SLADE STREET NAREMBURN	Ground	S	54	49	54	48	55	50	54	49	-0.4	-1.0	-0.4	-0.8	60	55	NO	NO	NO	NO	NO
31.3	19426	21 SLADE STREET NAREMBURN	Ground	E	52	47	52	46	53	48	52	47	-0.4	-1.0	-0.4	-0.9	60	55	NO	NO	NO	NO	NO
31.3	19426	21 SLADE STREET NAREMBURN	Ground	N	54	48	53	48	54	49	54	48	-0.4	-0.6	-0.3	-0.6	60	55	NO	NO	NO	NO	NO
31.3	19427	21A SLADE STREET NAREMBURN	Ground	N	54	49	53	48	54	49	54	48	-0.3	-0.7	-0.3	-0.6	60	55	NO	NO	NO	NO	NO
31.3	19427	21A SLADE STREET NAREMBURN	Ground	W	54	49	54	48	54	49	54	49	-0.3	-0.7	-0.3	-0.7	60	55	NO	NO	NO	NO	NO
31.3	19427	21A SLADE STREET NAREMBURN	Ground	S	55	50	54	49	55	50	55	49	-0.4	-0.9	-0.3	-0.9	60	55	NO	NO	NO	NO	NO
31.3	19428	13 SLADE STREET NAREMBURN	Ground	N	54	49	54	48	55	49	54	49	-0.4	-0.7	-0.6	-0.7	60	55	NO	NO	NO	NO	NO
31.3	19428	13 SLADE STREET NAREMBURN	Ground	NW	53	48	53	47	53	48	53	47	-0.3	-0.8	-0.4	-0.8	60	55	NO	NO	NO	NO	NO
31.3	19428	13 SLADE STREET NAREMBURN	Ground	W	52	47	51	45	52	47	51	46	-0.5	-1.1	-0.5	-1.1	60	55	NO	NO	NO	NO	NO
31.3	19428	13 SLADE STREET NAREMBURN	Ground	S	57	51	56	50	57	51	56	50	-0.6	-1.0	-0.8	-1.0	60	55	NO	NO	NO	NO	NO
31.3	19429	11 SLADE STREET NAREMBURN	Ground	S	58	52	57	51	58	52	57	51	-0.6	-0.8	-0.8	-0.8	60	55	NO	NO	NO	NO	NO
31.3	19428	13 SLADE STREET NAREMBURN	Ground	S	57	51	56	50	57	51	56	50	-0.6	-1.0	-0.8	-1.0	60	55	NO	NO	NO	NO	NO
31.3	19429	11 SLADE STREET NAREMBURN	Ground	S	58	52	57	51	58	52	57	51	-0.6	-0.8	-0.8	-0.8	60	55	NO	NO	NO	NO	NO
31.3	19429	11 SLADE STREET NAREMBURN	Ground	E	53	48	52	46	53	48	53	47	-0.5	-1.1	-0.4	-1.0	60	55	NO	NO	NO	NO	NO
31.3	19429	11 SLADE STREET NAREMBURN	Ground	N	55	50	55	49	56	50	55	49	-0.5	-0.7	-0.6	-0.7	60	55	NO	NO	NO	NO	NO
31.3	19438	15 SLADE STREET NAREMBURN	Ground	E	53	48	52	47	53	48	53	47	-0.5	-1.2	-0.6	-1.1	60	55	NO	NO	NO	NO	NO
31.3	19438	15 SLADE STREET NAREMBURN	Ground	N	54	49	54	48	55	49	54	48	-0.4	-0.7	-0.4	-0.7	60	55	NO	NO	NO	NO	NO
31.3	19438	15 SLADE STREET NAREMBURN	Ground	W	52	47	52	46	53	48	52	47	-0.3	-0.9	-0.4	-0.9	60	55	NO	NO	NO	NO	NO
31.3	19438	15 SLADE STREET NAREMBURN	Ground	S	54	49	53	48	54	49	54	48	-0.4	-1.0	-0.4	-0.9	60	55	NO	NO	NO	NO	NO
31.3	19438	15 SLADE STREET NAREMBURN	Ground	W	54	49	53	48	54	49	54	48	-0.4	-0.9	-0.3	-0.9	60	55	NO	NO	NO	NO	NO
31.3	19438	15 SLADE STREET NAREMBURN	Ground	S	57	51	56	50	57	52	57	51	-0.6	-0.8	-0.7	-0.9	60	55	NO	NO	NO	NO	NO
31.3	19438	15 SLADE STREET NAREMBURN	Ground	E	57	51	56	50	57	51	56	50	-0.7	-0.9	-0.9	-0.9	60	55	NO	NO	NO	NO	NO
31.3	19443	19 SLADE STREET NAREMBURN	Ground	N	54	49	54	48	54	49	54	48	-0.4	-0.7	-0.4	-0.7	60	55	NO	NO	NO	NO	NO
31.3	19443	19 SLADE STREET NAREMBURN	Ground	W	52	47	51	46	52	47	52	46	-0.4	-1.0	-0.3	-0.9	60	55	NO	NO	NO	NO	NO
31.3	19443	19 SLADE STREET NAREMBURN	Ground	S	56	50	55	50	56	51	56	50	-0.5	-0.8	-0.6	-0.8	60	55	NO	NO	NO	NO	NO
31.3	19444	17 SLADE STREET NAREMBURN	Ground	S	56	50	55	50	56	51	56	50	-0.5	-0.9	-0.6	-0.9	60	55	NO	NO	NO	NO	NO
31.3	19444	17 SLADE STREET NAREMBURN	Ground	E	52	47	52	46	52	48	52	47	-0.4	-1.0	-0.3	-1.0	60	55	NO	NO	NO	NO	NO
31.3	19444	17 SLADE STREET NAREMBURN	Ground	N	54	49	54	48	54	49	54	48	-0.3	-0.7	-0.4	-0.7	60	55	NO	NO	NO	NO	NO
31.3	19448	23 SLADE STREET NAREMBURN	Ground	E	53	48	53	47	54	49	53	48	-0.4	-1.0	-0.5	-0.9	60	55	NO	NO	NO	NO	NO
31.3	19448	23 SLADE STREET NAREMBURN	Ground	N	52	47	52	47	53	48	52	47	-0.3	-0.8	-0.4	-0.8	60	55	NO	NO	NO	NO	NO
31.3	19448	23 SLADE STREET NAREMBURN	Ground	E	52	47	52	46	53	48	52	47	-0.3	-0.8	-0.4	-0.8	60	55	NO	NO	NO	NO	NO
31.3	19448	23 SLADE STREET NAREMBURN	Ground	N	54	49	54	48	54	49	54	49	-0.2	-0.6	-0.2	-0.5	60	55	NO	NO	NO	NO	NO
31.3	19448	23 SLADE STREET NAREMBURN	Ground	W	53	48	52	47	53	48	53	47	-0.3	-0.8	-0.2	-0.8	60	55	NO	NO	NO	NO	NO
31.3	19448	23 SLADE STREET NAREMBURN	Ground	S	55	50	54	49	55	50	55	49	-0.4	-0.8	-0.3	-0.8	60	55	NO	NO	NO	NO	NO
31.3	19448	23 SLADE STREET NAREMBURN	Ground	E	53	48	53	47	54	49	53	48	-0.5	-1.0	-0.4	-1.0	60	55	NO	NO	NO	NO	NO
31.3	19455	50 BROOK STREET NAREMBURN	Ground	N	60	54	60	53	61	54	60	54	-0.7	-0.8	-0.9	-0.9	60	55	NO	NO	NO	NO	NO
31.3	19455	50 BROOK STREET NAREMBURN	Ground	W	53	48	53	47	54	48	53	48	-0.5	-0.9	-0.5	-0.8	60	55	NO	NO	NO	NO	NO
31.3	19455	50 BROOK STREET NAREMBURN	Ground	S	54	48	53	47	54	49	54	48	-0.5	-0.8	-0.6	-0.8	60	55	NO	NO	NO	NO	NO
31.3	19455	50 BROOK STREET NAREMBURN	Ground	W	53	48	53	47	54	48	53	48	-0.4	-0.7	-0.5	-0.7	60	55	NO	NO	NO	NO	NO
31.3	19455	50 BROOK STREET NAREMBURN	Ground	S	60	54	60	53	61	54	60	53	-0.7	-0.8	-0.9	-0.8	60	55	NO	NO	NO	NO	NO
31.3	19455	50 BROOK STREET NAREMBURN	Ground	E	73	66	72	65	73	66	72	65	-0.6	-0.8	-0.9	-0.9	60	55	NO	NO	NO	NO	NO
31.3	19456	25 SLADE STREET NAREMBURN	Ground	S	55	50	54	49	55	50	55	49	-0.4	-0.8	-0.4	-0.8	60	55	NO	NO	NO	NO	NO
31.3	19456	25 SLADE STREET NAREMBURN	Ground	N	52	47	51	46	52	47	52	46	-0.4	-0.8	-0.3	-0.8	60	55	NO	NO	NO	NO	NO

NCA	Receiver ID	Address	Floor Level	Facade	Opening Year 2027				Design Year 2037				Increase (Do Smthng - Do Nothing)				NCG project road noise criteria		Do noise levels exceed the cumulative limit with project roads adding ≥2dB to the total noise levels?		Is the contribution from the road project Acute?		Consider further treatment?
					Do Nothing		Do Smthng		Do Nothing		Do Smthng		Opening Year 2027		Design Year 2037								
					Day	Night	Day	Night	Day	Night	Day	Night	Day	Night	Day	Night	Day	Night	Day	Night	$L_{Aeq,15hr}$ ≥ 65dB	$L_{Aeq,9hr}$ ≥ 60dB	
31.3	19456	25 SLADE STREET NAREMBURN	Ground	E	52	47	52	46	52	48	52	47	-0.3	-0.9	-0.3	-0.8	60	55	NO	NO	NO	NO	NO
31.3	19456	25 SLADE STREET NAREMBURN	Ground	N	54	49	54	49	54	50	54	49	-0.2	-0.6	-0.1	-0.5	60	55	NO	NO	NO	NO	NO
31.3	19456	25 SLADE STREET NAREMBURN	Ground	W	52	48	52	47	53	48	53	47	-0.3	-0.8	-0.2	-0.8	60	55	NO	NO	NO	NO	NO
31.3	19456	25 SLADE STREET NAREMBURN	Ground	W	52	47	52	47	53	48	52	47	-0.3	-0.9	-0.2	-0.8	60	55	NO	NO	NO	NO	NO
31.3	19472	31 SLADE STREET NAREMBURN	Ground	N	54	49	54	49	55	50	55	49	-0.1	-0.5	0.0	-0.4	60	55	NO	NO	NO	NO	NO
31.3	19472	31 SLADE STREET NAREMBURN	Ground	W	54	49	53	48	54	49	54	48	-0.2	-0.6	-0.2	-0.6	60	55	NO	NO	NO	NO	NO
31.3	19472	31 SLADE STREET NAREMBURN	Ground	S	55	50	55	49	55	51	55	50	-0.4	-0.7	-0.3	-0.7	60	55	NO	NO	NO	NO	NO
31.3	19472	31 SLADE STREET NAREMBURN	Ground	E	52	47	52	46	52	48	52	47	-0.3	-0.8	-0.2	-0.8	60	55	NO	NO	NO	NO	NO
31.3	19477	43-45 SLADE STREET NAREMBURN	Ground	N	56	51	56	51	56	51	56	51	-0.1	-0.4	0.0	-0.3	60	55	NO	NO	NO	NO	NO
31.3	19477	43-45 SLADE STREET NAREMBURN	Ground	W	57	52	57	52	57	52	57	52	-0.1	-0.4	0.0	-0.4	60	55	NO	NO	NO	NO	NO
31.3	19477	43-45 SLADE STREET NAREMBURN	Ground	S	58	53	57	52	58	53	58	53	-0.2	-0.4	-0.1	-0.3	60	55	NO	NO	NO	NO	NO
31.3	19477	43-45 SLADE STREET NAREMBURN	Ground	E	54	49	54	48	54	49	54	49	-0.3	-0.7	-0.2	-0.6	60	55	NO	NO	NO	NO	NO
31.3	19477	43-45 SLADE STREET NAREMBURN	Ground	N	56	51	55	50	56	51	56	51	-0.1	-0.4	0.0	-0.3	60	55	NO	NO	NO	NO	NO
31.3	19477	43-45 SLADE STREET NAREMBURN	Ground	W	55	51	55	50	56	51	56	51	-0.1	-0.4	0.0	-0.4	60	55	NO	NO	NO	NO	NO
31.3	19477	43-45 SLADE STREET NAREMBURN	Ground	N	55	50	54	49	55	50	55	50	-0.1	-0.5	-0.1	-0.4	60	55	NO	NO	NO	NO	NO
31.3	19477	43-45 SLADE STREET NAREMBURN	Ground	E	54	49	54	49	54	50	54	49	-0.1	-0.6	-0.1	-0.5	60	55	NO	NO	NO	NO	NO
31.3	19483	37 SLADE STREET NAREMBURN	Ground	N	55	50	55	49	55	50	55	50	-0.1	-0.5	0.0	-0.5	60	55	NO	NO	NO	NO	NO
31.3	19483	37 SLADE STREET NAREMBURN	Ground	W	55	50	55	49	55	50	55	50	-0.1	-0.5	0.0	-0.4	60	55	NO	NO	NO	NO	NO
31.3	19483	37 SLADE STREET NAREMBURN	Ground	N	54	49	54	48	54	49	54	49	-0.1	-0.5	-0.1	-0.5	60	55	NO	NO	NO	NO	NO
31.3	19483	37 SLADE STREET NAREMBURN	Ground	W	53	48	53	47	53	48	53	48	-0.2	-0.7	-0.1	-0.7	60	55	NO	NO	NO	NO	NO
31.3	19483	37 SLADE STREET NAREMBURN	Ground	S	56	51	55	50	56	51	56	51	-0.3	-0.6	-0.2	-0.6	60	55	NO	NO	NO	NO	NO
31.3	19483	37 SLADE STREET NAREMBURN	Ground	E	52	47	52	47	52	48	52	47	-0.2	-0.7	-0.1	-0.7	60	55	NO	NO	NO	NO	NO
31.3	19486	29 SLADE STREET NAREMBURN	Ground	NE	54	49	53	48	54	49	54	49	-0.2	-0.6	-0.2	-0.5	60	55	NO	NO	NO	NO	NO
31.3	19486	29 SLADE STREET NAREMBURN	Ground	S	55	50	55	49	55	50	55	50	-0.3	-0.7	-0.3	-0.7	60	55	NO	NO	NO	NO	NO
31.3	19487	29A SLADE STREET NAREMBURN	Ground	NE	54	49	53	48	54	49	54	48	-0.2	-0.6	-0.2	-0.6	60	55	NO	NO	NO	NO	NO
31.3	19487	29A SLADE STREET NAREMBURN	Ground	W	52	48	52	47	53	48	53	47	-0.3	-0.8	-0.2	-0.8	60	55	NO	NO	NO	NO	NO
31.3	19487	29A SLADE STREET NAREMBURN	Ground	S	55	50	55	49	55	50	55	50	-0.3	-0.7	-0.2	-0.7	60	55	NO	NO	NO	NO	NO
31.3	19488	27 SLADE STREET NAREMBURN	Ground	E	52	47	51	46	52	47	52	46	-0.3	-0.9	-0.3	-0.8	60	55	NO	NO	NO	NO	NO
31.3	19488	27 SLADE STREET NAREMBURN	Ground	N	54	49	54	48	54	49	54	49	-0.2	-0.6	-0.1	-0.5	60	55	NO	NO	NO	NO	NO
31.3	19488	27 SLADE STREET NAREMBURN	Ground	W	52	47	51	46	52	47	52	47	-0.3	-0.9	-0.2	-0.8	60	55	NO	NO	NO	NO	NO
31.3	19488	27 SLADE STREET NAREMBURN	Ground	S	55	50	55	49	55	50	55	50	-0.3	-0.7	-0.3	-0.7	60	55	NO	NO	NO	NO	NO
31.3	19488	27 SLADE STREET NAREMBURN	Ground	E	52	47	52	46	52	47	52	47	-0.3	-0.8	-0.2	-0.8	60	55	NO	NO	NO	NO	NO
31.3	19490	23 SLADE STREET NAREMBURN	Ground	N	53	48	53	47	53	48	53	48	-0.2	-0.7	-0.2	-0.6	60	55	NO	NO	NO	NO	NO
31.3	19490	23 SLADE STREET NAREMBURN	Ground	W	54	49	54	49	54	50	54	49	-0.2	-0.7	-0.1	-0.6	60	55	NO	NO	NO	NO	NO
31.3	19490	23 SLADE STREET NAREMBURN	Ground	S	53	48	53	48	54	49	54	48	-0.3	-0.7	-0.3	-0.7	60	55	NO	NO	NO	NO	NO
31.3	19490	23 SLADE STREET NAREMBURN	Ground	E	53	48	53	47	53	48	53	47	-0.5	-1.0	-0.5	-1.0	60	55	NO	NO	NO	NO	NO
31.3	19490	23 SLADE STREET NAREMBURN	Ground	S	53	48	53	47	54	49	53	48	-0.5	-1.0	-0.4	-0.9	60	55	NO	NO	NO	NO	NO
31.3	19490	23 SLADE STREET NAREMBURN	Ground	E	53	48	53	47	53	49	53	48	-0.5	-1.1	-0.4	-1.0	60	55	NO	NO	NO	NO	NO
31.3	19493	33 SLADE STREET NAREMBURN	Ground	S	55	50	55	50	56	51	55	50	-0.3	-0.6	-0.2	-0.6	60	55	NO	NO	NO	NO	NO
31.3	19493	33 SLADE STREET NAREMBURN	Ground	E	52	48	52	47	53	48	53	47	-0.3	-0.8	-0.2	-0.8	60	55	NO	NO	NO	NO	NO
31.3	19493	33 SLADE STREET NAREMBURN	Ground	N	53	48	53	47	53	48	53	48	-0.2	-0.7	-0.1	-0.5	60	55	NO	NO	NO	NO	NO
31.3	19493	33 SLADE STREET NAREMBURN	Ground	E	53	48	53	47	53	48	53	48	-0.3	-0.7	-0.2	-0.7	60	55	NO	NO	NO	NO	NO
31.3	19494	35 SLADE STREET NAREMBURN	Ground	N	55	50	54	49	55	50	55	50	-0.2	-0.5	-0.1	-0.4	60	55	NO	NO	NO	NO	NO
31.3	19494	35 SLADE STREET NAREMBURN	Ground	W	53	48	52	47	53	48	53	47	-0.2	-0.7	-0.1	-0.7	60	55	NO	NO	NO	NO	NO
31.3	19494	35 SLADE STREET NAREMBURN	Ground	S	55	51	55	50	56	51	56	50	-0.3	-0.7	-0.2	-0.5	60	55	NO	NO	NO	NO	NO
31.3	19495	52 BROOK STREET NAREMBURN	Ground	N	60	54	60	53	61	54	60	54	-0.5	-0.8	-0.8	-0.9	60	55	NO	NO	NO	NO	NO
31.3	19495	52 BROOK STREET NAREMBURN	Ground	W	53	48	53	47	54	48	53	48	-0.4	-0.8	-0.5	-0.8	60	55	NO	NO	NO	NO	NO
31.3	19495	52 BROOK STREET NAREMBURN	Ground	S	60	54	60	53	61	54	60	54	-0.7	-0.8	-0.9	-0.9	60	55	NO	NO	NO	NO	NO
31.3	19495	52 BROOK STREET NAREMBURN	Ground	E	72	66	72	65	73	66	72	65	-0.7	-0.9	-0.9	-0.8	60	55	NO	NO	NO	NO	NO
31.3	19500	39 SLADE STREET NAREMBURN	Ground	S	56	51	56	50	56	51	56	51	-0.3	-0.6	-0.2	-0.6	60	55	NO	NO	NO	NO	NO
31.3	19500	39 SLADE STREET NAREMBURN	Ground	E	53	48	52	47	53	48	53	48	-0.2	-0.7	-0.1	-0.6	60	55	NO	NO	NO	NO	NO
31.3	19500	39 SLADE STREET NAREMBURN	Ground	N	54	49	54	48	54	49	54	49	-0.2	-0.5	-0.2	-0.5	60	55	NO	NO	NO	NO	NO
31.3	19501	41 SLADE STREET NAREMBURN	Ground	E	53	48	53	47	53	48	53	48	-0.2	-0.7	-0.2	-0.6	60	55	NO	NO	NO	NO	NO
31.3	19501	41 SLADE STREET NAREMBURN	Ground	N	55	50	55	50	56	51	56	50	-0.1	-0.5	0.0	-0.4	60	55	NO	NO	NO	NO	NO
31.3	19501	41 SLADE STREET NAREMBURN	Ground	W	56	51	56	51	56	52	56	51	-0.2	-0.6	-0.1	-0.5	60	55	NO	NO	NO	NO	NO
31.3	19501	41 SLADE STREET NAREMBURN	Ground	S	56	51	56	51	56	52	56	51	-0.3	-0.6	-0.2	-0.5	60	55	NO	NO	NO	NO	NO
31.3	19509	47 SLADE STREET NAREMBURN	Ground	W	57	52	57	51	57	52	57	52	0.0	-0.3	0.1	-0.4	60	55	NO	NO	NO	NO	NO
31.3	19509	47 SLADE STREET NAREMBURN	Ground	N	56	51	56	51	57	52	57	51	-0.1	-0.4	0.0	-0.3	60	55	NO	NO	NO	NO	NO
31.3	19509	47 SLADE STREET NAREMBURN	Ground	W	55	50	55	49	55	50	55	50	-0.2	-0.5	-0.1	-0.5	60	55	NO	NO	NO	NO	NO
31.3	19509	47 SLADE STREET NAREMBURN	Ground	S	59	54	59	54	59	54	59	54	-0.3	-0.3	-0.1	-0.2	60	55	NO	NO	NO	NO	NO
31.3	19509	47 SLADE STREET NAREMBURN	Ground	E	55	50	54	49	55	50	55	50	-0.2	-0.6	-0.1	-0.6	60	55	NO	NO	NO	NO	NO
31.3	19511	51 SLADE STREET NAREMBURN	Ground	NE	57	52	57	51	57	52	57	52	-0.1	-0.3	0.1	-0.2	60	55	NO	NO	NO	NO	NO

NCA	Receiver ID	Address	Floor Level	Facade	Opening Year 2027				Design Year 2037				Increase (Do Smthng - Do Nothing)				NCG project road noise criteria		Do noise levels exceed the cumulative limit with project roads adding ≥2dB to the total noise levels?		Is the contribution from the road project Acute?		Consider further treatment?
					Do Nothing		Do Smthng		Do Nothing		Do Smthng		Opening Year 2027		Design Year 2037								
					Day	Night	Day	Night	Day	Night	Day	Night	Day	Night	Day	Night	Day	Night	Day	Night	$L_{Aeq,15hr}$ ≥ 65dB	$L_{Aeq,9hr}$ ≥ 60dB	
31.3	19511	51 SLADE STREET NAREMBURN	Ground	W	57	52	57	52	58	53	57	52	-0.2	-0.5	-0.1	-0.4	60	55	NO	NO	NO	NO	NO
31.3	19511	51 SLADE STREET NAREMBURN	Ground	S	65	60	65	60	65	60	65	60	-0.1	0.2	0.1	0.2	60	55	NO	NO	NO	NO	NO
31.3	19511	51 SLADE STREET NAREMBURN	Ground	E	56	51	56	51	56	52	56	51	-0.2	-0.4	-0.1	-0.4	60	55	NO	NO	NO	NO	NO
31.3	19524	49 SLADE STREET NAREMBURN	Ground	S	57	52	57	52	58	53	58	52	-0.2	-0.5	-0.1	-0.4	60	55	NO	NO	NO	NO	NO
31.3	19524	49 SLADE STREET NAREMBURN	Ground	E	52	48	52	47	53	48	53	47	-0.2	-0.6	-0.1	-0.6	60	55	NO	NO	NO	NO	NO
31.3	19524	49 SLADE STREET NAREMBURN	Ground	N	56	51	56	51	57	52	57	52	0.0	-0.3	0.1	-0.2	60	55	NO	NO	NO	NO	NO
31.3	19524	49 SLADE STREET NAREMBURN	First	S	61	56	60	55	61	56	61	56	-0.3	-0.4	-0.2	-0.4	60	55	NO	NO	NO	NO	NO
31.3	19524	49 SLADE STREET NAREMBURN	First	E	56	51	55	50	56	51	56	51	-0.2	-0.6	-0.1	-0.6	60	55	NO	NO	NO	NO	NO
31.3	19524	49 SLADE STREET NAREMBURN	First	N	59	54	59	54	59	55	60	54	0.1	-0.3	0.2	-0.2	60	55	NO	NO	NO	NO	NO
31.3	19524	49 SLADE STREET NAREMBURN	First	W	62	57	62	57	62	57	62	57	-0.2	-0.4	-0.2	-0.3	60	55	NO	NO	NO	NO	NO
31.3	19539	1 CENTRAL STREET NAREMBURN	Ground	NE	52	47	51	46	52	47	52	47	-0.1	-0.4	0.0	-0.3	60	55	NO	NO	NO	NO	NO
31.3	19539	1 CENTRAL STREET NAREMBURN	Ground	N	67	61	67	62	67	62	67	62	-0.1	0.2	0.2	0.3	60	55	NO	NO	NO	NO	NO
31.3	19539	1 CENTRAL STREET NAREMBURN	Ground	W	73	68	73	68	73	68	73	68	0.0	0.5	0.3	0.5	60	55	NO	NO	NO	NO	NO
31.3	19539	1 CENTRAL STREET NAREMBURN	Ground	S	71	66	71	66	71	66	71	66	0.0	0.3	0.2	0.4	60	55	NO	NO	NO	NO	NO
31.3	19539	1 CENTRAL STREET NAREMBURN	Ground	W	71	66	71	66	71	66	71	67	0.0	0.3	0.1	0.3	60	55	NO	NO	NO	NO	NO
31.3	19539	1 CENTRAL STREET NAREMBURN	Ground	S	69	64	69	64	69	64	69	65	0.0	0.2	0.1	0.2	60	55	NO	NO	NO	NO	NO
31.3	19539	1 CENTRAL STREET NAREMBURN	First	NE	55	50	55	49	55	50	55	50	-0.1	-0.3	0.1	-0.3	60	55	NO	NO	NO	NO	NO
31.3	19539	1 CENTRAL STREET NAREMBURN	First	N	68	63	68	63	69	63	69	64	0.0	0.2	0.2	0.2	60	55	NO	NO	NO	NO	NO
31.3	19539	1 CENTRAL STREET NAREMBURN	First	W	74	69	74	70	75	70	75	70	0.0	0.3	0.1	0.3	60	55	NO	NO	NO	NO	NO
31.3	19539	1 CENTRAL STREET NAREMBURN	First	S	73	67	72	68	73	68	73	68	-0.1	0.1	0.0	0.2	60	55	NO	NO	NO	NO	NO
31.3	19539	1 CENTRAL STREET NAREMBURN	First	W	73	68	73	68	73	68	73	68	-0.2	0.2	0.0	0.2	60	55	NO	NO	NO	NO	NO
31.3	19539	1 CENTRAL STREET NAREMBURN	First	S	71	66	71	66	71	66	71	66	-0.2	0.1	0.0	0.1	60	55	NO	NO	NO	NO	NO
31.3	19539	1 CENTRAL STREET NAREMBURN	Second	NE	60	55	60	54	60	55	60	55	0.0	-0.4	0.1	-0.3	60	55	NO	NO	NO	NO	NO
31.3	19539	1 CENTRAL STREET NAREMBURN	Second	N	70	65	70	65	70	65	70	65	0.1	0.1	0.2	0.2	60	55	NO	NO	NO	NO	NO
31.3	19539	1 CENTRAL STREET NAREMBURN	Second	W	76	70	75	70	76	71	76	71	-0.1	0.1	0.1	0.1	60	55	NO	NO	NO	NO	NO
31.3	19539	1 CENTRAL STREET NAREMBURN	Second	S	74	69	73	69	74	69	74	69	-0.2	0.0	-0.1	0.0	60	55	NO	NO	NO	NO	NO
31.3	19539	1 CENTRAL STREET NAREMBURN	Second	W	74	69	74	69	74	69	74	69	-0.2	0.0	0.0	0.0	60	55	NO	NO	NO	NO	NO
31.3	19539	1 CENTRAL STREET NAREMBURN	Second	S	72	67	72	67	73	68	73	68	-0.2	-0.1	-0.2	0.0	60	55	NO	NO	NO	NO	NO
31.3	19539	1 CENTRAL STREET NAREMBURN	Second	E	62	57	61	56	62	57	61	56	-0.7	-0.6	-0.5	-0.5	60	55	NO	NO	NO	NO	NO
31.3	19550	1 ADOLPHUS STREET NAREMBURN	Ground	S	54	48	53	47	54	49	53	48	-0.5	-0.9	-0.5	-0.9	60	55	NO	NO	NO	NO	NO
31.3	19550	1 ADOLPHUS STREET NAREMBURN	Ground	E	54	49	54	48	55	49	54	48	-0.6	-1.0	-0.7	-1.0	60	55	NO	NO	NO	NO	NO
31.3	19550	1 ADOLPHUS STREET NAREMBURN	Ground	E	54	48	53	47	54	49	54	48	-0.5	-0.9	-0.7	-0.9	60	55	NO	NO	NO	NO	NO
31.3	19550	1 ADOLPHUS STREET NAREMBURN	Ground	N	53	48	53	47	54	48	53	48	-0.4	-0.7	-0.5	-0.7	60	55	NO	NO	NO	NO	NO
31.3	19550	1 ADOLPHUS STREET NAREMBURN	Ground	W	52	47	52	46	52	47	52	47	-0.3	-0.8	-0.4	-0.8	60	55	NO	NO	NO	NO	NO
31.3	19550	1 ADOLPHUS STREET NAREMBURN	Ground	N	52	46	51	46	52	47	52	46	-0.3	-0.8	-0.4	-0.7	60	55	NO	NO	NO	NO	NO
31.3	19550	1 ADOLPHUS STREET NAREMBURN	Ground	E	52	47	52	46	52	47	52	46	-0.5	-0.9	-0.5	-0.9	60	55	NO	NO	NO	NO	NO
31.3	19550	1 ADOLPHUS STREET NAREMBURN	Ground	N	52	47	52	46	53	47	52	47	-0.3	-0.7	-0.4	-0.7	60	55	NO	NO	NO	NO	NO
31.3	19550	1 ADOLPHUS STREET NAREMBURN	Ground	W	53	49	53	48	54	49	54	48	-0.3	-0.7	-0.2	-0.7	60	55	NO	NO	NO	NO	NO
31.3	19553	54 BROOK STREET NAREMBURN	Ground	N	60	54	60	53	61	54	60	53	-0.4	-0.7	-0.7	-0.8	60	55	NO	NO	NO	NO	NO
31.3	19553	54 BROOK STREET NAREMBURN	Ground	W	52	47	52	46	53	47	52	46	-0.5	-0.9	-0.6	-0.9	60	55	NO	NO	NO	NO	NO
31.3	19553	54 BROOK STREET NAREMBURN	Ground	S	57	51	56	50	57	51	57	50	-0.6	-0.8	-0.9	-0.8	60	55	NO	NO	NO	NO	NO
31.3	19553	54 BROOK STREET NAREMBURN	Ground	E	71	64	70	63	71	65	70	64	-0.5	-0.8	-0.9	-0.9	60	55	NO	NO	NO	NO	NO
31.3	19561	53 SLADE STREET NAREMBURN	Ground	W	58	53	58	53	59	54	59	54	0.0	-0.1	0.1	0.0	60	55	NO	NO	NO	NO	NO
31.3	19561	53 SLADE STREET NAREMBURN	Ground	N	54	49	54	49	54	49	54	49	-0.1	-0.4	-0.1	-0.4	60	55	NO	NO	NO	NO	NO
31.3	19561	53 SLADE STREET NAREMBURN	Ground	S	63	58	63	58	64	59	63	59	-0.2	0.1	-0.1	0.0	60	55	NO	NO	NO	NO	NO
31.3	19561	53 SLADE STREET NAREMBURN	Ground	W	65	60	64	60	65	60	65	60	-0.3	-0.1	-0.1	-0.1	60	55	NO	NO	NO	NO	NO
31.3	19561	53 SLADE STREET NAREMBURN	Ground	S	65	60	65	60	65	61	66	61	-0.1	0.1	0.1	0.1	60	55	NO	NO	NO	NO	NO
31.3	19561	53 SLADE STREET NAREMBURN	Ground	E	56	51	55	50	56	51	56	51	-0.2	-0.4	0.0	-0.4	60	55	NO	NO	NO	NO	NO
31.3	19561	53 SLADE STREET NAREMBURN	Ground	N	56	51	56	51	57	52	57	51	0.0	-0.3	0.0	-0.2	60	55	NO	NO	NO	NO	NO
31.3	19561	53 SLADE STREET NAREMBURN	Ground	W	56	51	56	51	56	52	56	51	-0.1	-0.4	0.0	-0.3	60	55	NO	NO	NO	NO	NO
31.3	19567	54 BROOK STREET NAREMBURN	Ground	N	55	49	55	48	56	50	55	49	-0.4	-0.7	-0.6	-0.7	60	55	NO	NO	NO	NO	NO
31.3	19567	54 BROOK STREET NAREMBURN	Ground	W	53	47	52	47	53	48	53	47	-0.4	-0.8	-0.3	-0.7	60	55	NO	NO	NO	NO	NO
31.3	19567	54 BROOK STREET NAREMBURN	Ground	S	55	49	54	48	55	50	55	49	-0.5	-0.8	-0.6	-0.8	60	55	NO	NO	NO	NO	NO
31.3	19567	54 BROOK STREET NAREMBURN	Ground	E	55	49	54	48	55	50	55	49	-0.5	-0.9	-0.7	-0.9	60	55	NO	NO	NO	NO	NO
31.3	19573	43-45 SLADE STREET NAREMBURN	Ground	N	56	51	56	51	56	52	56	51	0.0	-0.3	0.1	-0.3	60	55	NO	NO	NO	NO	NO
31.3	19573	43-45 SLADE STREET NAREMBURN	Ground	W	57	52	56	51	57	52	57	52	-0.1	-0.4	0.0	-0.3	60	55	NO	NO	NO	NO	NO
31.3	19573	43-45 SLADE STREET NAREMBURN	Ground	S	56	51	56	50	56	51	56	51	-0.2	-0.5	-0.1	-0.5	60	55	NO	NO	NO	NO	NO
31.3	19573	43-45 SLADE STREET NAREMBURN	Ground	S	55	50	55	50	55	50	55	50	-0.2	-0.5	-0.1	-0.5	60	55	NO	NO	NO	NO	NO
31.3	19573	43-45 SLADE STREET NAREMBURN	Ground	SE	53	49	53	48	54	49	54	48	-0.2	-0.7	-0.1	-0.6	60	55	NO	NO	NO	NO	NO
31.3	19573	43-45 SLADE STREET NAREMBURN	Ground	S	55	50	55	50	56	51	55	50	-0.2	-0.6	-0.2	-0.5	60	55	NO	NO	NO	NO	NO
31.3	19573	43-45 SLADE STREET NAREMBURN	Ground	E	54	49	53	48	54	49	54	48	-0.3	-0.7	-0.2	-0.7	60	55	NO	NO	NO	NO	NO
31.3	19577	2A ADOLPHUS STREET NAREMBURN	Ground	N	54	49	53	48	54	49	54	49	-0.2	-0.5	-0.1	-0.4	60	55	NO	NO	NO	NO	NO

NCA	Receiver ID	Address	Floor Level	Facade	Opening Year 2027				Design Year 2037				Increase (Do Smthng - Do Nothing)				NCG project road noise criteria		Do noise levels exceed the cumulative limit with project roads adding ≥2dB to the total noise levels?		Is the contribution from the road project Acute?		Consider further treatment?
					Do Nothing		Do Smthng		Do Nothing		Do Smthng		Opening Year 2027		Design Year 2037								
					Day	Night	Day	Night	Day	Night	Day	Night	Day	Night	Day	Night	Day	Night	Day	Night	$L_{Aeq,15hr}$ ≥ 65dB	$L_{Aeq,9hr}$ ≥ 60dB	
31.3	19577	2A ADOLPHUS STREET NAREMBURN	Ground	W	54	49	54	48	54	49	54	49	-0.1	-0.5	0.0	-0.4	60	55	NO	NO	NO	NO	NO
31.3	19577	2A ADOLPHUS STREET NAREMBURN	Ground	E	52	47	52	46	53	48	52	47	-0.4	-0.9	-0.4	-0.9	60	55	NO	NO	NO	NO	NO
31.3	19577	2A ADOLPHUS STREET NAREMBURN	Ground	S	53	48	52	47	53	48	53	47	-0.5	-1.0	-0.4	-0.9	60	55	NO	NO	NO	NO	NO
31.3	19577	2A ADOLPHUS STREET NAREMBURN	Ground	E	53	48	52	47	53	48	53	47	-0.4	-1.0	-0.4	-0.9	60	55	NO	NO	NO	NO	NO
31.3	19578	2 ADOLPHUS STREET NAREMBURN	Ground	N	54	49	54	48	54	49	54	49	-0.1	-0.5	0.0	-0.4	60	55	NO	NO	NO	NO	NO
31.3	19578	2 ADOLPHUS STREET NAREMBURN	Ground	W	54	50	54	49	55	50	55	49	-0.2	-0.6	-0.1	-0.6	60	55	NO	NO	NO	NO	NO
31.3	19578	2 ADOLPHUS STREET NAREMBURN	Ground	S	54	49	53	48	54	49	54	48	-0.3	-0.8	-0.3	-0.7	60	55	NO	NO	NO	NO	NO
31.3	19578	2 ADOLPHUS STREET NAREMBURN	Ground	W	53	48	53	48	54	49	53	48	-0.2	-0.7	-0.2	-0.6	60	55	NO	NO	NO	NO	NO
31.3	19578	2 ADOLPHUS STREET NAREMBURN	Ground	S	52	47	52	47	53	48	52	47	-0.3	-0.6	-0.2	-0.6	60	55	NO	NO	NO	NO	NO
31.3	19578	2 ADOLPHUS STREET NAREMBURN	Ground	E	53	48	52	47	53	48	53	47	-0.4	-1.0	-0.4	-0.9	60	55	NO	NO	NO	NO	NO
31.3	19578	2 ADOLPHUS STREET NAREMBURN	Ground	N	52	47	52	46	52	47	52	47	-0.3	-0.8	-0.4	-0.7	60	55	NO	NO	NO	NO	NO
31.3	19578	2 ADOLPHUS STREET NAREMBURN	Ground	SE	52	47	52	46	53	48	52	47	-0.5	-0.9	-0.4	-0.8	60	55	NO	NO	NO	NO	NO
31.3	19591	3 ADOLPHUS STREET NAREMBURN	Ground	N	53	47	52	46	53	47	52	47	-0.4	-0.7	-0.5	-0.7	60	55	NO	NO	NO	NO	NO
31.3	19591	3 ADOLPHUS STREET NAREMBURN	Ground	E	52	47	52	46	53	47	52	46	-0.5	-0.8	-0.5	-0.8	60	55	NO	NO	NO	NO	NO
31.3	19591	3 ADOLPHUS STREET NAREMBURN	Ground	N	53	48	53	47	53	48	53	47	-0.3	-0.6	-0.3	-0.6	60	55	NO	NO	NO	NO	NO
31.3	19591	3 ADOLPHUS STREET NAREMBURN	Ground	W	53	48	53	48	54	49	53	48	-0.3	-0.7	-0.2	-0.6	60	55	NO	NO	NO	NO	NO
31.3	19591	3 ADOLPHUS STREET NAREMBURN	Ground	S	52	46	51	46	52	47	52	46	-0.4	-0.7	-0.4	-0.7	60	55	NO	NO	NO	NO	NO
31.3	19591	3 ADOLPHUS STREET NAREMBURN	Ground	E	53	48	53	47	54	48	53	47	-0.5	-0.9	-0.7	-0.9	60	55	NO	NO	NO	NO	NO
31.3	19593	1A PROBATE STREET NAREMBURN	Ground	N	54	49	54	49	54	50	54	49	-0.1	-0.5	-0.1	-0.4	60	55	NO	NO	NO	NO	NO
31.3	19593	1A PROBATE STREET NAREMBURN	Ground	W	55	50	54	49	55	50	55	50	-0.1	-0.5	0.0	-0.5	60	55	NO	NO	NO	NO	NO
31.3	19593	1A PROBATE STREET NAREMBURN	Ground	S	53	48	53	47	53	49	53	48	-0.3	-0.7	-0.3	-0.6	60	55	NO	NO	NO	NO	NO
31.3	19593	1A PROBATE STREET NAREMBURN	Ground	E	53	48	52	47	53	48	53	47	-0.4	-0.8	-0.3	-0.8	60	55	NO	NO	NO	NO	NO
31.3	19604	56 BROOK STREET NAREMBURN	Ground	N	57	51	56	50	57	51	57	50	-0.4	-0.7	-0.7	-0.8	60	55	NO	NO	NO	NO	NO
31.3	19604	56 BROOK STREET NAREMBURN	Ground	W	52	46	51	45	52	47	52	46	-0.5	-1.0	-0.6	-1.0	60	55	NO	NO	NO	NO	NO
31.3	19604	56 BROOK STREET NAREMBURN	Ground	S	59	52	58	52	59	53	59	52	-0.4	-0.7	-0.7	-0.8	60	55	NO	NO	NO	NO	NO
31.3	19604	56 BROOK STREET NAREMBURN	Ground	E	71	64	70	63	71	64	70	63	-0.6	-0.8	-0.8	-0.9	60	55	NO	NO	NO	NO	NO
31.3	19605	49 SLADE STREET NAREMBURN	Ground	N	56	51	56	51	56	51	56	51	0.1	-0.3	0.2	-0.2	60	55	NO	NO	NO	NO	NO
31.3	19605	49 SLADE STREET NAREMBURN	Ground	W	57	52	57	52	57	52	57	52	-0.1	-0.3	0.0	-0.2	60	55	NO	NO	NO	NO	NO
31.3	19605	49 SLADE STREET NAREMBURN	Ground	S	56	51	56	50	56	51	56	51	-0.1	-0.4	0.0	-0.3	60	55	NO	NO	NO	NO	NO
31.3	19605	49 SLADE STREET NAREMBURN	Ground	W	56	51	56	51	56	51	56	51	0.0	-0.4	0.2	-0.3	60	55	NO	NO	NO	NO	NO
31.3	19605	49 SLADE STREET NAREMBURN	Ground	S	56	51	56	50	56	51	56	51	0.0	-0.4	0.1	-0.3	60	55	NO	NO	NO	NO	NO
31.3	19605	49 SLADE STREET NAREMBURN	Ground	E	52	47	52	47	53	48	52	47	-0.3	-0.7	-0.2	-0.6	60	55	NO	NO	NO	NO	NO
31.3	19605	49 SLADE STREET NAREMBURN	First	N	58	53	58	53	59	54	59	54	0.1	-0.3	0.2	-0.2	60	55	NO	NO	NO	NO	NO
31.3	19605	49 SLADE STREET NAREMBURN	First	W	60	55	60	55	60	55	60	55	0.0	-0.3	0.2	-0.2	60	55	NO	NO	NO	NO	NO
31.3	19605	49 SLADE STREET NAREMBURN	First	S	58	53	58	53	58	53	58	53	-0.1	-0.4	0.0	-0.4	60	55	NO	NO	NO	NO	NO
31.3	19605	49 SLADE STREET NAREMBURN	First	W	58	53	58	53	58	54	59	53	0.1	-0.3	0.2	-0.2	60	55	NO	NO	NO	NO	NO
31.3	19605	49 SLADE STREET NAREMBURN	First	S	58	53	58	52	58	53	58	53	0.0	-0.4	0.1	-0.3	60	55	NO	NO	NO	NO	NO
31.3	19605	49 SLADE STREET NAREMBURN	First	E	55	50	55	50	55	51	55	50	-0.2	-0.5	-0.1	-0.5	60	55	NO	NO	NO	NO	NO
31.3	19620	4 ADOLPHUS STREET NAREMBURN	Ground	N	53	48	53	47	53	48	53	48	-0.2	-0.6	-0.2	-0.5	60	55	NO	NO	NO	NO	NO
31.3	19620	4 ADOLPHUS STREET NAREMBURN	Ground	W	54	49	54	48	54	49	54	49	-0.2	-0.6	-0.1	-0.5	60	55	NO	NO	NO	NO	NO
31.3	19620	4 ADOLPHUS STREET NAREMBURN	Ground	E	52	47	52	46	53	48	52	47	-0.5	-0.9	-0.4	-0.9	60	55	NO	NO	NO	NO	NO
31.3	19625	56 BROOK STREET NAREMBURN	Ground	W	52	47	52	46	53	47	52	46	-0.4	-0.8	-0.5	-0.8	60	55	NO	NO	NO	NO	NO
31.3	19625	56 BROOK STREET NAREMBURN	Ground	S	54	48	54	48	55	49	54	48	-0.4	-0.7	-0.7	-0.8	60	55	NO	NO	NO	NO	NO
31.3	19625	56 BROOK STREET NAREMBURN	Ground	E	55	49	55	49	56	50	55	49	-0.5	-0.8	-0.7	-0.9	60	55	NO	NO	NO	NO	NO
31.3	19625	56 BROOK STREET NAREMBURN	Ground	N	55	49	54	48	55	49	55	49	-0.4	-0.7	-0.7	-0.8	60	55	NO	NO	NO	NO	NO
31.3	19636	3 CENTRAL STREET NAREMBURN	Ground	N	59	54	59	54	59	54	60	54	0.0	0.0	0.2	0.0	60	55	NO	NO	NO	NO	NO
31.3	19636	3 CENTRAL STREET NAREMBURN	Ground	W	69	63	69	64	69	64	69	64	0.0	0.3	0.2	0.3	60	55	NO	NO	NO	NO	NO
31.3	19636	3 CENTRAL STREET NAREMBURN	Ground	NW	70	65	70	65	70	65	70	65	0.0	0.4	0.2	0.4	60	55	NO	NO	NO	NO	NO
31.3	19636	3 CENTRAL STREET NAREMBURN	Ground	S	66	60	65	61	66	61	66	61	-0.1	0.3	0.2	0.3	60	55	NO	NO	NO	NO	NO
31.3	19636	3 CENTRAL STREET NAREMBURN	Ground	E	54	49	54	48	54	49	54	49	-0.1	-0.5	-0.1	-0.4	60	55	NO	NO	NO	NO	NO
31.3	19636	3 CENTRAL STREET NAREMBURN	First	N	62	56	62	56	62	57	62	57	0.1	0.0	0.3	0.0	60	55	NO	NO	NO	NO	NO
31.3	19636	3 CENTRAL STREET NAREMBURN	First	W	70	65	70	65	70	65	70	65	-0.1	0.3	0.2	0.3	60	55	NO	NO	NO	NO	NO
31.3	19636	3 CENTRAL STREET NAREMBURN	First	NW	71	66	71	66	72	66	72	67	0.0	0.3	0.1	0.4	60	55	NO	NO	NO	NO	NO
31.3	19636	3 CENTRAL STREET NAREMBURN	First	S	67	62	67	62	67	62	67	62	0.0	0.2	0.2	0.3	60	55	NO	NO	NO	NO	NO
31.3	19636	3 CENTRAL STREET NAREMBURN	First	E	57	52	57	52	57	52	57	52	0.0	-0.3	0.1	-0.3	60	55	NO	NO	NO	NO	NO
31.3	19637	5 ADOLPHUS STREET NAREMBURN	Ground	N	51	46	51	46	52	47	51	46	-0.3	-0.7	-0.3	-0.7	60	55	NO	NO	NO	NO	NO
31.3	19637	5 ADOLPHUS STREET NAREMBURN	Ground	W	53	48	53	48	54	49	54	48	-0.2	-0.7	-0.1	-0.6	60	55	NO	NO	NO	NO	NO
31.3	19637	5 ADOLPHUS STREET NAREMBURN	Ground	S	53	47	52	47	53	48	53	47	-0.3	-0.7	-0.4	-0.6	60	55	NO	NO	NO	NO	NO
31.3	19637	5 ADOLPHUS STREET NAREMBURN	Ground	E	53	48	53	47	54	48	53	47	-0.5	-0.9	-0.6	-0.9	60	55	NO	NO	NO	NO	NO
31.3	19637	5 ADOLPHUS STREET NAREMBURN	Ground	N	52	47	52	46	53	47	52	47	-0.4	-0.7	-0.4	-0.6	60	55	NO	NO	NO	NO	NO
31.3	19640	1 PROBATE STREET NAREMBURN	Ground	W	55	50	55	50	56	51	56	50	-0.1	-0.4	0.0	-0.4	60	55	NO	NO	NO	NO	NO
31.3	19640	1 PROBATE STREET NAREMBURN	Ground	S	54	49	54	49	55	50	54	49	-0.2	-0.7	-0.2	-0.5	60	55	NO	NO	NO	NO	NO

NCA	Receiver ID	Address	Floor Level	Facade	Opening Year 2027				Design Year 2037				Increase (Do Smthng - Do Nothing)				NCG project road noise criteria		Do noise levels exceed the cumulative limit with project roads adding ≥2dB to the total noise levels?		Is the contribution from the road project Acute?		Consider further treatment?
					Do Nothing		Do Smthng		Do Nothing		Do Smthng		Opening Year 2027		Design Year 2037								
					Day	Night	Day	Night	Day	Night	Day	Night	Day	Night	Day	Night	Day	Night	Day	Night	$L_{Aeq,15hr}$ ≥ 65dB	$L_{Aeq,9hr}$ ≥ 60dB	
31.3	19640	1 PROBATE STREET NAREMBURN	Ground	E	52	48	52	47	53	48	53	47	-0.3	-0.8	-0.3	-0.7	60	55	NO	NO	NO	NO	NO
31.3	19641	3 PROBATE STREET NAREMBURN	Ground	E	53	48	52	47	53	48	53	47	-0.3	-0.8	-0.3	-0.7	60	55	NO	NO	NO	NO	NO
31.3	19641	3 PROBATE STREET NAREMBURN	Ground	N	54	49	54	48	54	49	54	49	-0.2	-0.5	-0.1	-0.4	60	55	NO	NO	NO	NO	NO
31.3	19641	3 PROBATE STREET NAREMBURN	Ground	W	55	50	55	50	56	51	56	50	-0.1	-0.5	0.0	-0.4	60	55	NO	NO	NO	NO	NO
31.3	19655	7 ADOLPHUS STREET NAREMBURN	Ground	N	52	46	51	46	52	47	52	46	-0.3	-0.7	-0.4	-0.6	60	55	NO	NO	NO	NO	NO
31.3	19655	7 ADOLPHUS STREET NAREMBURN	Ground	W	53	48	53	47	53	48	53	48	-0.2	-0.6	-0.2	-0.6	60	55	NO	NO	NO	NO	NO
31.3	19655	7 ADOLPHUS STREET NAREMBURN	Ground	S	51	46	51	45	51	46	51	45	-0.3	-0.7	-0.3	-0.7	60	55	NO	NO	NO	NO	NO
31.3	19655	7 ADOLPHUS STREET NAREMBURN	Ground	E	53	48	53	47	54	48	53	47	-0.5	-0.9	-0.6	-0.9	60	55	NO	NO	NO	NO	NO
31.3	19656	58 BROOK STREET NAREMBURN	Ground	NW	52	47	52	46	53	47	52	46	-0.5	-0.9	-0.6	-0.8	60	55	NO	NO	NO	NO	NO
31.3	19656	58 BROOK STREET NAREMBURN	Ground	N	58	52	58	51	59	52	58	52	-0.6	-0.8	-0.8	-0.8	60	55	NO	NO	NO	NO	NO
31.3	19656	58 BROOK STREET NAREMBURN	Ground	W	52	47	52	46	53	47	52	46	-0.4	-0.9	-0.5	-0.9	60	55	NO	NO	NO	NO	NO
31.3	19656	58 BROOK STREET NAREMBURN	Ground	S	53	48	53	47	54	48	53	47	-0.4	-0.8	-0.6	-0.7	60	55	NO	NO	NO	NO	NO
31.3	19656	58 BROOK STREET NAREMBURN	Ground	W	53	47	52	46	53	48	53	47	-0.5	-0.7	-0.6	-0.7	60	55	NO	NO	NO	NO	NO
31.3	19656	58 BROOK STREET NAREMBURN	Ground	S	59	53	59	52	59	53	59	52	-0.4	-0.7	-0.7	-0.8	60	55	NO	NO	NO	NO	NO
31.3	19656	58 BROOK STREET NAREMBURN	Ground	E	72	65	71	64	72	65	71	64	-0.6	-0.8	-0.8	-0.9	60	55	NO	NO	NO	NO	NO
31.3	19656	58 BROOK STREET NAREMBURN	Ground	N	63	56	62	55	63	57	62	56	-0.4	-0.7	-0.8	-0.8	60	55	NO	NO	NO	NO	NO
31.3	19656	58 BROOK STREET NAREMBURN	Ground	E	53	47	52	46	53	47	53	47	-0.5	-0.8	-0.6	-0.8	60	55	NO	NO	NO	NO	NO
31.3	19668	2 PROBATE STREET NAREMBURN	Ground	N	53	48	53	48	53	49	54	48	0.0	-0.3	0.1	-0.3	60	55	NO	NO	NO	NO	NO
31.3	19668	2 PROBATE STREET NAREMBURN	Ground	W	56	51	56	51	56	51	56	51	0.0	-0.3	0.1	-0.2	60	55	NO	NO	NO	NO	NO
31.3	19668	2 PROBATE STREET NAREMBURN	Ground	S	55	50	55	49	55	50	55	50	-0.1	-0.5	0.0	-0.4	60	55	NO	NO	NO	NO	NO
31.3	19668	2 PROBATE STREET NAREMBURN	Ground	E	51	46	51	46	52	47	51	46	-0.3	-0.8	-0.3	-0.8	60	55	NO	NO	NO	NO	NO
31.3	19668	2 PROBATE STREET NAREMBURN	First	N	57	52	57	51	57	52	57	52	0.1	-0.3	0.2	-0.2	60	55	NO	NO	NO	NO	NO
31.3	19668	2 PROBATE STREET NAREMBURN	First	W	59	54	59	53	59	54	59	54	0.1	-0.3	0.2	-0.2	60	55	NO	NO	NO	NO	NO
31.3	19668	2 PROBATE STREET NAREMBURN	First	S	56	51	56	51	57	52	57	51	-0.1	-0.5	0.0	-0.4	60	55	NO	NO	NO	NO	NO
31.3	19668	2 PROBATE STREET NAREMBURN	First	E	54	49	54	48	54	49	54	49	-0.2	-0.7	-0.1	-0.6	60	55	NO	NO	NO	NO	NO
31.3	19673	6 ADOLPHUS STREET NAREMBURN	Ground	W	54	49	54	49	55	50	55	49	-0.1	-0.5	0.0	-0.5	60	55	NO	NO	NO	NO	NO
31.3	19673	6 ADOLPHUS STREET NAREMBURN	Ground	S	52	47	52	47	53	48	53	47	-0.3	-0.6	-0.2	-0.6	60	55	NO	NO	NO	NO	NO
31.3	19673	6 ADOLPHUS STREET NAREMBURN	Ground	E	53	48	52	47	53	48	53	47	-0.5	-1.0	-0.4	-1.0	60	55	NO	NO	NO	NO	NO
31.3	19674	6A ADOLPHUS STREET NAREMBURN	Ground	E	53	47	52	47	53	48	52	47	-0.4	-0.9	-0.5	-0.9	60	55	NO	NO	NO	NO	NO
31.3	19674	6A ADOLPHUS STREET NAREMBURN	Ground	N	52	47	52	47	53	48	53	47	-0.2	-0.6	-0.1	-0.5	60	55	NO	NO	NO	NO	NO
31.3	19674	6A ADOLPHUS STREET NAREMBURN	Ground	W	54	49	54	49	54	50	54	49	-0.1	-0.5	0.0	-0.5	60	55	NO	NO	NO	NO	NO
31.3	19675	5 PROBATE STREET NAREMBURN	Ground	N	53	48	53	48	54	49	54	48	-0.1	-0.5	0.0	-0.4	60	55	NO	NO	NO	NO	NO
31.3	19675	5 PROBATE STREET NAREMBURN	Ground	W	55	50	55	50	55	50	55	50	-0.1	-0.5	0.0	-0.4	60	55	NO	NO	NO	NO	NO
31.3	19675	5 PROBATE STREET NAREMBURN	Ground	S	53	48	53	47	53	48	53	48	-0.1	-0.6	-0.1	-0.5	60	55	NO	NO	NO	NO	NO
31.3	19675	5 PROBATE STREET NAREMBURN	Ground	E	52	47	52	47	53	48	52	47	-0.4	-0.8	-0.3	-0.7	60	55	NO	NO	NO	NO	NO
31.3	19675	5 PROBATE STREET NAREMBURN	Ground	N	53	48	52	47	53	48	53	48	-0.1	-0.6	-0.1	-0.5	60	55	NO	NO	NO	NO	NO
31.3	19675	5 PROBATE STREET NAREMBURN	Ground	E	52	47	52	46	52	47	52	47	-0.2	-0.7	-0.2	-0.6	60	55	NO	NO	NO	NO	NO
31.3	19676	9 ADOLPHUS STREET NAREMBURN	Ground	W	52	47	52	47	53	48	53	47	-0.2	-0.7	-0.1	-0.6	60	55	NO	NO	NO	NO	NO
31.3	19676	9 ADOLPHUS STREET NAREMBURN	Ground	S	51	45	50	45	51	46	51	45	-0.3	-0.7	-0.4	-0.7	60	55	NO	NO	NO	NO	NO
31.3	19676	9 ADOLPHUS STREET NAREMBURN	Ground	E	54	48	53	47	54	49	54	48	-0.5	-0.8	-0.7	-0.8	60	55	NO	NO	NO	NO	NO
31.3	19680	2 PROBATE STREET NAREMBURN	Ground	N	55	50	54	49	55	50	55	50	-0.1	-0.4	0.1	-0.3	60	55	NO	NO	NO	NO	NO
31.3	19680	2 PROBATE STREET NAREMBURN	Ground	W	56	51	56	50	56	51	56	51	0.0	-0.4	0.1	-0.3	60	55	NO	NO	NO	NO	NO
31.3	19680	2 PROBATE STREET NAREMBURN	Ground	S	56	51	56	51	57	52	57	52	0.0	-0.4	0.0	-0.3	60	55	NO	NO	NO	NO	NO
31.3	19680	2 PROBATE STREET NAREMBURN	Ground	E	54	49	53	48	54	49	54	49	-0.1	-0.5	0.0	-0.4	60	55	NO	NO	NO	NO	NO
31.3	19680	2 PROBATE STREET NAREMBURN	Ground	N	55	50	55	50	55	50	55	50	0.0	-0.4	0.0	-0.3	60	55	NO	NO	NO	NO	NO
31.3	19688	17 ADOLPHUS STREET NAREMBURN	Ground	N	52	47	52	46	53	47	52	46	-0.4	-0.7	-0.5	-0.7	60	55	NO	NO	NO	NO	NO
31.3	19688	17 ADOLPHUS STREET NAREMBURN	Ground	S	54	48	53	47	54	48	54	48	-0.5	-0.7	-0.6	-0.7	60	55	NO	NO	NO	NO	NO
31.3	19688	17 ADOLPHUS STREET NAREMBURN	Ground	E	57	51	57	50	58	51	57	51	-0.5	-0.8	-0.8	-0.8	60	55	NO	NO	NO	NO	NO
31.3	19696	11 ADOLPHUS STREET NAREMBURN	Ground	W	53	48	53	48	54	49	53	48	-0.2	-0.7	-0.2	-0.6	60	55	NO	NO	NO	NO	NO
31.3	19696	11 ADOLPHUS STREET NAREMBURN	Ground	E	53	48	53	47	54	48	53	47	-0.5	-0.8	-0.7	-0.8	60	55	NO	NO	NO	NO	NO
31.3	19696	11 ADOLPHUS STREET NAREMBURN	Ground	N	53	47	53	47	53	48	53	47	-0.3	-0.6	-0.4	-0.5	60	55	NO	NO	NO	NO	NO
31.3	19701	2A CENTRAL STREET NAREMBURN	Ground	SE	68	62	68	63	68	63	68	63	-0.1	0.5	0.2	0.6	60	55	NO	NO	NO	NO	NO
31.3	19701	2A CENTRAL STREET NAREMBURN	Ground	NE	59	54	60	55	59	55	60	55	0.4	0.6	0.6	0.6	60	55	NO	NO	NO	NO	NO
31.3	19701	2A CENTRAL STREET NAREMBURN	Ground	NW	67	62	67	62	67	62	67	62	0.0	0.3	0.1	0.3	60	55	NO	NO	NO	NO	NO
31.3	19701	2A CENTRAL STREET NAREMBURN	Ground	W	78	72	77	73	78	73	78	73	-0.2	0.5	0.1	0.5	60	55	NO	NO	NO	NO	NO
31.3	19701	2A CENTRAL STREET NAREMBURN	Ground	SW	77	72	77	72	77	72	77	73	-0.1	0.5	0.2	0.6	60	55	NO	NO	NO	NO	NO
31.3	19701	2A CENTRAL STREET NAREMBURN	Ground	SE	73	68	73	69	74	68	74	69	-0.1	0.4	0.2	0.5	60	55	NO	NO	NO	NO	NO
31.3	19701	2A CENTRAL STREET NAREMBURN	First	SE	69	64	69	64	69	64	70	65	-0.2	0.4	0.1	0.5	60	55	NO	NO	NO	NO	NO
31.3	19701	2A CENTRAL STREET NAREMBURN	First	NE	62	57	62	57	62	57	62	57	0.0	0.0	0.1	0.0	60	55	NO	NO	NO	NO	NO
31.3	19701	2A CENTRAL STREET NAREMBURN	First	NW	69	64	69	64	69	64	69	64	0.0	0.2	0.2	0.2	60	55	NO	NO	NO	NO	NO
31.3	19701	2A CENTRAL STREET NAREMBURN	First	W	79	73	79	74	79	74	79	74	-0.1	0.3	0.2	0.3	60	55	NO	NO	NO	NO	NO
31.3	19701	2A CENTRAL STREET NAREMBURN	First	SW	78	73	78	73	79	73	79	74	-0.1	0.3	0.2	0.3	60	55	NO	NO	NO	NO	NO

NCA	Receiver ID	Address	Floor Level	Facade	Opening Year 2027				Design Year 2037				Increase (Do Smthng - Do Nothing)				NCG project road noise criteria		Do noise levels exceed the cumulative limit with project roads adding ≥2dB to the total noise levels?		Is the contribution from the road project Acute?		Consider further treatment?
					Do Nothing		Do Smthng		Do Nothing		Do Smthng		Opening Year 2027		Design Year 2037								
					Day	Night	Day	Night	Day	Night	Day	Night	Day	Night	Day	Night	Day	Night	Day	Night	$L_{Aeq,15hr}$ ≥ 65dB	$L_{Aeq,9hr}$ ≥ 60dB	
31.3	19701	2A CENTRAL STREET NAREMBURN	First	SE	75	70	75	70	75	70	75	70	-0.1	0.3	0.1	0.3	60	55	NO	NO	NO	NO	NO
31.3	19702	60 BROOK STREET NAREMBURN	Ground	N	68	61	67	60	68	62	67	61	-0.6	-0.9	-0.9	-0.9	60	55	NO	NO	NO	NO	NO
31.3	19702	60 BROOK STREET NAREMBURN	Ground	W	51	45	50	45	51	46	51	45	-0.4	-0.8	-0.5	-0.8	60	55	NO	NO	NO	NO	NO
31.3	19702	60 BROOK STREET NAREMBURN	Ground	S	63	56	62	55	63	57	63	56	-0.4	-0.7	-0.7	-0.8	60	55	NO	NO	NO	NO	NO
31.3	19702	60 BROOK STREET NAREMBURN	Ground	E	72	65	71	64	72	65	71	64	-0.5	-0.8	-0.8	-0.9	60	55	NO	NO	NO	NO	NO
31.3	19702	60 BROOK STREET NAREMBURN	First	N	68	62	68	61	69	62	68	61	-0.7	-0.9	-0.9	-1.0	60	55	NO	NO	NO	NO	NO
31.3	19702	60 BROOK STREET NAREMBURN	First	W	54	48	53	47	54	49	54	48	-0.5	-0.8	-0.6	-0.8	60	55	NO	NO	NO	NO	NO
31.3	19702	60 BROOK STREET NAREMBURN	First	S	64	58	64	57	65	58	64	57	-0.4	-0.7	-0.8	-0.8	60	55	NO	NO	NO	NO	NO
31.3	19702	60 BROOK STREET NAREMBURN	First	E	72	65	71	65	73	66	72	65	-0.6	-0.9	-0.8	-1.0	60	55	NO	NO	NO	NO	NO
31.3	19709	9 PROBATE STREET NAREMBURN	Ground	W	53	48	53	48	53	49	53	48	-0.1	-0.5	0.0	-0.4	60	55	NO	NO	NO	NO	NO
31.3	19709	9 PROBATE STREET NAREMBURN	Ground	S	52	48	52	47	53	48	53	47	-0.2	-0.6	-0.1	-0.6	60	55	NO	NO	NO	NO	NO
31.3	19709	9 PROBATE STREET NAREMBURN	Ground	E	51	46	50	45	51	46	51	45	-0.5	-1.0	-0.4	-1.0	60	55	NO	NO	NO	NO	NO
31.3	19709	9 PROBATE STREET NAREMBURN	First	W	56	51	56	51	56	51	56	51	0.0	-0.4	0.1	-0.3	60	55	NO	NO	NO	NO	NO
31.3	19709	9 PROBATE STREET NAREMBURN	First	S	55	50	54	49	55	50	55	49	-0.2	-0.6	-0.2	-0.6	60	55	NO	NO	NO	NO	NO
31.3	19709	9 PROBATE STREET NAREMBURN	First	E	53	48	53	47	53	48	53	48	-0.3	-0.9	-0.3	-0.8	60	55	NO	NO	NO	NO	NO
31.3	19717	4 PROBATE STREET NAREMBURN	Ground	E	54	49	54	49	54	49	54	49	-0.1	-0.5	0.0	-0.4	60	55	NO	NO	NO	NO	NO
31.3	19717	4 PROBATE STREET NAREMBURN	Ground	N	56	51	56	51	56	52	56	51	0.0	-0.4	0.1	-0.3	60	55	NO	NO	NO	NO	NO
31.3	19717	4 PROBATE STREET NAREMBURN	Ground	W	57	52	57	52	58	53	58	53	0.0	-0.4	0.1	-0.3	60	55	NO	NO	NO	NO	NO
31.3	19721	4 PROBATE STREET NAREMBURN	Ground	N	55	50	55	50	55	50	55	50	0.0	-0.4	0.1	-0.3	60	55	NO	NO	NO	NO	NO
31.3	19721	4 PROBATE STREET NAREMBURN	Ground	W	56	51	56	51	56	51	56	51	0.1	-0.3	0.2	-0.2	60	55	NO	NO	NO	NO	NO
31.3	19721	4 PROBATE STREET NAREMBURN	Ground	N	56	51	56	50	56	51	56	51	-0.1	-0.3	0.0	-0.3	60	55	NO	NO	NO	NO	NO
31.3	19721	4 PROBATE STREET NAREMBURN	Ground	W	56	51	56	51	57	52	57	52	-0.1	-0.3	0.1	-0.2	60	55	NO	NO	NO	NO	NO
31.3	19721	4 PROBATE STREET NAREMBURN	Ground	S	54	49	54	49	54	49	54	49	0.0	-0.3	0.1	-0.2	60	55	NO	NO	NO	NO	NO
31.3	19721	4 PROBATE STREET NAREMBURN	Ground	E	52	47	52	47	53	48	53	47	-0.1	-0.5	-0.1	-0.4	60	55	NO	NO	NO	NO	NO
31.3	19721	4 PROBATE STREET NAREMBURN	Ground	S	54	49	54	48	54	49	54	49	-0.1	-0.5	-0.1	-0.4	60	55	NO	NO	NO	NO	NO
31.3	19721	4 PROBATE STREET NAREMBURN	Ground	E	53	48	53	48	53	49	53	48	-0.2	-0.7	-0.1	-0.6	60	55	NO	NO	NO	NO	NO
31.3	19722	15 ADOLPHUS STREET NAREMBURN	Ground	N	56	50	56	49	57	50	56	50	-0.5	-0.7	-0.9	-0.8	60	55	NO	NO	NO	NO	NO
31.3	19722	15 ADOLPHUS STREET NAREMBURN	Ground	E	58	52	57	51	58	52	58	51	-0.5	-0.7	-0.8	-0.8	60	55	NO	NO	NO	NO	NO
31.3	19722	15 ADOLPHUS STREET NAREMBURN	Ground	N	59	53	58	52	59	53	59	52	-0.5	-0.6	-0.7	-0.7	60	55	NO	NO	NO	NO	NO
31.3	19722	15 ADOLPHUS STREET NAREMBURN	Ground	W	52	47	52	46	53	47	52	47	-0.3	-0.7	-0.4	-0.7	60	55	NO	NO	NO	NO	NO
31.3	19722	15 ADOLPHUS STREET NAREMBURN	Ground	S	53	48	53	47	54	48	53	47	-0.4	-0.8	-0.5	-0.8	60	55	NO	NO	NO	NO	NO
31.3	19725	8 ADOLPHUS STREET NAREMBURN	Ground	W	54	49	54	49	54	50	54	49	-0.1	-0.5	0.0	-0.5	60	55	NO	NO	NO	NO	NO
31.3	19725	8 ADOLPHUS STREET NAREMBURN	Ground	S	52	47	52	46	52	47	52	47	-0.2	-0.6	-0.2	-0.5	60	55	NO	NO	NO	NO	NO
31.3	19725	8 ADOLPHUS STREET NAREMBURN	Ground	E	52	47	52	46	53	48	52	47	-0.4	-1.0	-0.5	-0.9	60	55	NO	NO	NO	NO	NO
31.3	19726	8A ADOLPHUS STREET NAREMBURN	Ground	E	52	47	52	46	53	48	52	47	-0.5	-0.9	-0.4	-0.9	60	55	NO	NO	NO	NO	NO
31.3	19726	8A ADOLPHUS STREET NAREMBURN	Ground	N	52	47	52	47	53	48	53	47	-0.2	-0.6	-0.2	-0.5	60	55	NO	NO	NO	NO	NO
31.3	19726	8A ADOLPHUS STREET NAREMBURN	Ground	W	54	49	54	48	54	49	54	49	-0.1	-0.5	0.0	-0.4	60	55	NO	NO	NO	NO	NO
31.3	19737	11 PROBATE STREET NAREMBURN	Ground	N	52	47	52	47	53	48	52	47	-0.1	-0.5	-0.1	-0.4	60	55	NO	NO	NO	NO	NO
31.3	19737	11 PROBATE STREET NAREMBURN	Ground	W	53	48	53	47	53	48	53	48	-0.1	-0.5	0.0	-0.4	60	55	NO	NO	NO	NO	NO
31.3	19737	11 PROBATE STREET NAREMBURN	Ground	E	52	47	52	47	53	48	52	47	-0.3	-0.7	-0.3	-0.7	60	55	NO	NO	NO	NO	NO
31.3	19744	2A CENTRAL STREET NAREMBURN	Ground	NE	56	51	56	51	56	52	57	52	0.2	0.0	0.3	0.1	60	55	NO	NO	NO	NO	NO
31.3	19744	2A CENTRAL STREET NAREMBURN	Ground	NW	64	59	64	59	65	59	65	60	-0.2	0.2	0.0	0.2	60	55	NO	NO	NO	NO	NO
31.3	19744	2A CENTRAL STREET NAREMBURN	Ground	SW	78	72	77	73	78	72	78	73	-0.2	0.4	0.0	0.4	60	55	NO	NO	NO	NO	NO
31.3	19744	2A CENTRAL STREET NAREMBURN	Ground	SE	65	60	65	60	65	60	66	61	0.0	0.3	0.2	0.3	60	55	NO	NO	NO	NO	NO
31.3	19744	2A CENTRAL STREET NAREMBURN	First	NE	60	55	60	55	60	55	60	55	0.0	-0.2	0.2	-0.1	60	55	NO	NO	NO	NO	NO
31.3	19744	2A CENTRAL STREET NAREMBURN	First	NW	66	61	66	61	67	61	67	62	-0.2	0.1	0.0	0.1	60	55	NO	NO	NO	NO	NO
31.3	19744	2A CENTRAL STREET NAREMBURN	First	SW	79	73	78	73	79	74	79	74	-0.1	0.2	0.1	0.3	60	55	NO	NO	NO	NO	NO
31.3	19744	2A CENTRAL STREET NAREMBURN	First	SE	67	62	67	62	68	63	68	63	0.1	0.1	0.2	0.2	60	55	NO	NO	NO	NO	NO
31.3	19750	13 ADOLPHUS STREET NAREMBURN	Ground	N	54	48	53	47	54	48	54	48	-0.5	-0.7	-0.7	-0.7	60	55	NO	NO	NO	NO	NO
31.3	19750	13 ADOLPHUS STREET NAREMBURN	Ground	E	54	48	54	47	55	49	54	48	-0.5	-0.7	-0.6	-0.7	60	55	NO	NO	NO	NO	NO
31.3	19750	13 ADOLPHUS STREET NAREMBURN	Ground	N	54	48	54	48	55	49	54	48	-0.3	-0.6	-0.5	-0.5	60	55	NO	NO	NO	NO	NO
31.3	19750	13 ADOLPHUS STREET NAREMBURN	Ground	W	53	48	53	47	53	48	53	48	-0.2	-0.6	-0.2	-0.5	60	55	NO	NO	NO	NO	NO
31.3	19750	13 ADOLPHUS STREET NAREMBURN	Ground	SW	53	48	53	47	53	48	53	48	-0.2	-0.6	-0.2	-0.5	60	55	NO	NO	NO	NO	NO
31.3	19750	13 ADOLPHUS STREET NAREMBURN	Ground	S	52	46	51	46	52	47	52	46	-0.2	-0.6	-0.3	-0.5	60	55	NO	NO	NO	NO	NO
31.3	19750	13 ADOLPHUS STREET NAREMBURN	Ground	S	53	47	53	47	53	48	53	47	-0.3	-0.6	-0.5	-0.6	60	55	NO	NO	NO	NO	NO
31.3	19750	13 ADOLPHUS STREET NAREMBURN	Ground	E	54	48	54	47	54	49	54	48	-0.4	-0.8	-0.6	-0.8	60	55	NO	NO	NO	NO	NO
31.3	19753	6 PROBATE STREET NAREMBURN	Ground	N	54	49	54	49	54	49	54	49	-0.1	-0.4	0.0	-0.3	60	55	NO	NO	NO	NO	NO
31.3	19753	6 PROBATE STREET NAREMBURN	Ground	W	56	52	57	51	57	52	57	52	0.1	-0.3	0.1	-0.2	60	55	NO	NO	NO	NO	NO
31.3	19753	6 PROBATE STREET NAREMBURN	Ground	E	53	48	53	48	53	49	53	48	-0.2	-0.6	-0.1	-0.6	60	55	NO	NO	NO	NO	NO
31.3	19762	13 PROBATE STREET NAREMBURN	Ground	N	52	47	52	47	52	47	52	47	-0.2	-0.5	-0.1	-0.5	60	55	NO	NO	NO	NO	NO
31.3	19762	13 PROBATE STREET NAREMBURN	Ground	W	52	47	52	47	53	48	52	47	-0.2	-0.5	-0.1	-0.5	60	55	NO	NO	NO	NO	NO
31.3	19762	13 PROBATE STREET NAREMBURN	Ground	S	52	47	52	46	52	47	52	47	-0.2	-0.5	-0.1	-0.4	60	55	NO	NO	NO	NO	NO

NCA	Receiver ID	Address	Floor Level	Facade	Opening Year 2027				Design Year 2037				Increase (Do Smthng - Do Nothing)				NCG project road noise criteria		Do noise levels exceed the cumulative limit with project roads adding ≥2dB to the total noise levels?		Is the contribution from the road project Acute?		Consider further treatment?
					Do Nothing		Do Smthng		Do Nothing		Do Smthng		Opening Year 2027		Design Year 2037								
					Day	Night	Day	Night	Day	Night	Day	Night	Day	Night	Day	Night	Day	Night	Day	Night	$L_{Aeq,15hr}$ ≥ 65dB	$L_{Aeq,9hr}$ ≥ 60dB	
31.3	19762	13 PROBATE STREET NAREMBURN	Ground	E	52	47	52	46	52	47	52	47	-0.3	-0.7	-0.2	-0.7	60	55	NO	NO	NO	NO	NO
31.3	19769	10 ADOLPHUS STREET NAREMBURN	Ground	N	52	47	52	46	53	47	52	47	-0.3	-0.6	-0.2	-0.6	60	55	NO	NO	NO	NO	NO
31.3	19769	10 ADOLPHUS STREET NAREMBURN	Ground	E	52	46	51	46	52	47	52	46	-0.3	-0.8	-0.4	-0.7	60	55	NO	NO	NO	NO	NO
31.3	19769	10 ADOLPHUS STREET NAREMBURN	Ground	N	53	48	53	47	53	48	53	48	-0.2	-0.5	-0.1	-0.5	60	55	NO	NO	NO	NO	NO
31.3	19769	10 ADOLPHUS STREET NAREMBURN	Ground	W	54	49	54	48	54	49	54	49	-0.1	-0.5	0.0	-0.4	60	55	NO	NO	NO	NO	NO
31.3	19769	10 ADOLPHUS STREET NAREMBURN	Ground	S	52	47	52	46	52	47	52	47	-0.2	-0.6	-0.1	-0.6	60	55	NO	NO	NO	NO	NO
31.3	19769	10 ADOLPHUS STREET NAREMBURN	Ground	E	52	47	52	46	53	47	52	47	-0.4	-0.8	-0.4	-0.8	60	55	NO	NO	NO	NO	NO
31.3	19776	2B CENTRAL STREET NAREMBURN	Ground	NE	55	50	55	50	55	50	55	50	0.0	-0.2	0.1	-0.1	60	55	NO	NO	NO	NO	NO
31.3	19776	2B CENTRAL STREET NAREMBURN	Ground	NW	65	60	65	60	65	60	65	60	-0.2	0.3	0.0	0.3	60	55	NO	NO	NO	NO	NO
31.3	19776	2B CENTRAL STREET NAREMBURN	Ground	SW	78	72	77	73	78	73	78	73	-0.3	0.3	0.0	0.3	60	55	NO	NO	NO	NO	NO
31.3	19776	2B CENTRAL STREET NAREMBURN	Ground	SE	65	60	65	60	65	60	65	60	-0.3	0.2	0.0	0.3	60	55	NO	NO	NO	NO	NO
31.3	19776	2B CENTRAL STREET NAREMBURN	First	NE	59	54	59	54	59	54	59	54	0.1	-0.2	0.1	-0.2	60	55	NO	NO	NO	NO	NO
31.3	19776	2B CENTRAL STREET NAREMBURN	First	NW	68	63	68	63	68	63	69	64	0.0	0.0	0.1	0.1	60	55	NO	NO	NO	NO	NO
31.3	19776	2B CENTRAL STREET NAREMBURN	First	SW	79	73	79	74	79	74	79	74	-0.1	0.1	0.1	0.2	60	55	NO	NO	NO	NO	NO
31.3	19776	2B CENTRAL STREET NAREMBURN	First	SE	67	61	66	61	67	62	67	62	-0.2	0.1	0.0	0.1	60	55	NO	NO	NO	NO	NO
31.3	19778	8 PROBATE STREET NAREMBURN	Ground	N	54	49	54	49	54	50	54	49	-0.1	-0.5	0.0	-0.4	60	55	NO	NO	NO	NO	NO
31.3	19778	8 PROBATE STREET NAREMBURN	Ground	W	56	51	56	51	57	52	57	51	0.0	-0.4	0.1	-0.3	60	55	NO	NO	NO	NO	NO
31.3	19778	8 PROBATE STREET NAREMBURN	Ground	S	54	49	54	48	54	49	54	49	0.0	-0.4	0.0	-0.4	60	55	NO	NO	NO	NO	NO
31.3	19778	8 PROBATE STREET NAREMBURN	Ground	E	53	48	53	47	53	48	53	48	-0.2	-0.6	-0.2	-0.6	60	55	NO	NO	NO	NO	NO
31.3	19782	15 PROBATE STREET NAREMBURN	Ground	N	53	48	53	47	53	48	53	48	-0.1	-0.5	-0.1	-0.4	60	55	NO	NO	NO	NO	NO
31.3	19782	15 PROBATE STREET NAREMBURN	Ground	W	53	48	53	48	54	49	54	48	-0.1	-0.5	0.0	-0.4	60	55	NO	NO	NO	NO	NO
31.3	19782	15 PROBATE STREET NAREMBURN	Ground	S	51	46	51	46	52	47	52	46	-0.1	-0.6	0.0	-0.5	60	55	NO	NO	NO	NO	NO
31.3	19782	15 PROBATE STREET NAREMBURN	Ground	E	52	47	52	46	52	47	52	47	-0.3	-0.7	-0.3	-0.7	60	55	NO	NO	NO	NO	NO
31.3	19797	11A CENTRAL STREET NAREMBURN	Ground	N	56	51	56	51	56	52	57	51	0.1	-0.3	0.2	-0.2	60	55	NO	NO	NO	NO	NO
31.3	19797	11A CENTRAL STREET NAREMBURN	Ground	W	57	52	57	52	57	52	57	52	0.1	-0.3	0.2	-0.2	60	55	NO	NO	NO	NO	NO
31.3	19797	11A CENTRAL STREET NAREMBURN	Ground	N	57	52	57	51	57	52	57	52	0.0	-0.3	0.1	-0.2	60	55	NO	NO	NO	NO	NO
31.3	19797	11A CENTRAL STREET NAREMBURN	Ground	W	58	53	58	52	58	53	58	53	0.0	-0.3	0.1	-0.2	60	55	NO	NO	NO	NO	NO
31.3	19797	11A CENTRAL STREET NAREMBURN	Ground	S	57	52	57	52	57	52	57	52	0.0	-0.3	0.1	-0.3	60	55	NO	NO	NO	NO	NO
31.3	19797	11A CENTRAL STREET NAREMBURN	Ground	E	54	49	54	49	55	50	55	49	-0.1	-0.5	0.0	-0.4	60	55	NO	NO	NO	NO	NO
31.3	19801	10 PROBATE STREET NAREMBURN	Ground	N	53	48	53	48	53	49	53	48	-0.1	-0.5	0.0	-0.4	60	55	NO	NO	NO	NO	NO
31.3	19801	10 PROBATE STREET NAREMBURN	Ground	W	56	51	56	51	56	51	56	51	0.0	-0.4	0.1	-0.3	60	55	NO	NO	NO	NO	NO
31.3	19801	10 PROBATE STREET NAREMBURN	Ground	S	54	49	54	48	54	49	54	49	0.0	-0.4	0.0	-0.4	60	55	NO	NO	NO	NO	NO
31.3	19801	10 PROBATE STREET NAREMBURN	Ground	E	53	48	53	47	53	48	53	48	-0.2	-0.6	-0.1	-0.5	60	55	NO	NO	NO	NO	NO
31.3	19810	12 ADOLPHUS STREET NAREMBURN	Ground	W	53	48	53	48	53	49	53	48	-0.1	-0.6	-0.1	-0.5	60	55	NO	NO	NO	NO	NO
31.3	19810	12 ADOLPHUS STREET NAREMBURN	Ground	S	53	48	53	47	53	48	53	48	-0.2	-0.7	-0.3	-0.6	60	55	NO	NO	NO	NO	NO
31.3	19810	12 ADOLPHUS STREET NAREMBURN	Ground	E	53	47	52	46	53	48	53	47	-0.4	-0.9	-0.6	-0.8	60	55	NO	NO	NO	NO	NO
31.3	19811	14 ADOLPHUS STREET NAREMBURN	Ground	E	53	47	52	46	53	48	52	47	-0.4	-0.9	-0.5	-0.9	60	55	NO	NO	NO	NO	NO
31.3	19811	14 ADOLPHUS STREET NAREMBURN	Ground	N	53	48	53	47	53	48	53	48	-0.2	-0.5	-0.2	-0.5	60	55	NO	NO	NO	NO	NO
31.3	19811	14 ADOLPHUS STREET NAREMBURN	Ground	W	53	48	53	48	54	49	53	48	-0.1	-0.5	-0.1	-0.5	60	55	NO	NO	NO	NO	NO
31.3	19813	11 CENTRAL STREET NAREMBURN	Ground	E	55	50	55	50	55	51	56	50	0.0	-0.4	0.1	-0.3	60	55	NO	NO	NO	NO	NO
31.3	19813	11 CENTRAL STREET NAREMBURN	Ground	N	57	52	58	52	58	53	58	53	0.1	-0.2	0.3	-0.1	60	55	NO	NO	NO	NO	NO
31.3	19813	11 CENTRAL STREET NAREMBURN	Ground	W	63	58	63	58	63	58	63	58	-0.1	0.2	0.1	0.2	60	55	NO	NO	NO	NO	NO
31.3	19813	11 CENTRAL STREET NAREMBURN	Ground	S	56	51	56	51	56	52	57	51	0.0	-0.2	0.1	-0.2	60	55	NO	NO	NO	NO	NO
31.3	19820	17 PROBATE STREET NAREMBURN	Ground	N	52	47	52	46	52	47	52	47	-0.2	-0.6	-0.2	-0.5	60	55	NO	NO	NO	NO	NO
31.3	19820	17 PROBATE STREET NAREMBURN	Ground	E	52	46	51	46	52	47	52	46	-0.3	-0.6	-0.2	-0.6	60	55	NO	NO	NO	NO	NO
31.3	19820	17 PROBATE STREET NAREMBURN	Ground	N	53	48	53	47	53	48	53	48	-0.1	-0.5	0.0	-0.4	60	55	NO	NO	NO	NO	NO
31.3	19820	17 PROBATE STREET NAREMBURN	Ground	W	54	50	54	49	55	50	55	50	0.0	-0.4	0.1	-0.3	60	55	NO	NO	NO	NO	NO
31.3	19820	17 PROBATE STREET NAREMBURN	Ground	S	52	47	52	47	52	47	52	47	-0.1	-0.4	0.0	-0.4	60	55	NO	NO	NO	NO	NO
31.3	19820	17 PROBATE STREET NAREMBURN	Ground	E	52	47	52	46	52	47	52	47	-0.3	-0.7	-0.3	-0.7	60	55	NO	NO	NO	NO	NO
31.3	19823	2C CENTRAL STREET NAREMBURN	Ground	NW	62	57	62	57	62	57	62	57	0.0	0.2	0.1	0.1	60	55	NO	NO	NO	NO	NO
31.3	19823	2C CENTRAL STREET NAREMBURN	Ground	W	76	70	75	71	76	71	76	71	-0.2	0.3	0.1	0.4	60	55	NO	NO	NO	NO	NO
31.3	19823	2C CENTRAL STREET NAREMBURN	Ground	S	74	68	74	69	74	69	74	69	-0.1	0.3	0.0	0.3	60	55	NO	NO	NO	NO	NO
31.3	19823	2C CENTRAL STREET NAREMBURN	Ground	SE	61	55	60	55	61	56	61	56	-0.1	0.0	0.1	0.1	60	55	NO	NO	NO	NO	NO
31.3	19823	2C CENTRAL STREET NAREMBURN	Ground	NE	58	53	58	52	58	53	58	53	0.1	-0.2	0.2	-0.2	60	55	NO	NO	NO	NO	NO
31.3	19847	19 PROBATE STREET NAREMBURN	Ground	W	53	48	53	48	54	49	54	48	-0.1	-0.5	0.0	-0.4	60	55	NO	NO	NO	NO	NO
31.3	19847	19 PROBATE STREET NAREMBURN	Ground	N	53	48	53	48	54	49	54	48	-0.1	-0.4	0.0	-0.3	60	55	NO	NO	NO	NO	NO
31.3	19847	19 PROBATE STREET NAREMBURN	Ground	W	54	49	54	49	54	50	55	49	0.0	-0.4	0.1	-0.4	60	55	NO	NO	NO	NO	NO
31.3	19847	19 PROBATE STREET NAREMBURN	Ground	S	52	47	52	46	52	47	52	47	-0.1	-0.5	0.0	-0.4	60	55	NO	NO	NO	NO	NO
31.3	19847	19 PROBATE STREET NAREMBURN	Ground	E	52	47	52	46	52	47	52	47	-0.3	-0.8	-0.2	-0.7	60	55	NO	NO	NO	NO	NO
31.3	19847	19 PROBATE STREET NAREMBURN	Ground	N	53	48	53	47	53	48	53	48	-0.1	-0.5	-0.1	-0.4	60	55	NO	NO	NO	NO	NO
31.3	19853	13 CENTRAL STREET NAREMBURN	Ground	W	57	52	57	52	58	53	58	53	0.0	-0.3	0.1	-0.2	60	55	NO	NO	NO	NO	NO
31.3	19853	13 CENTRAL STREET NAREMBURN	Ground	S	57	52	57	52	57	52	57	52	0.0	-0.3	0.0	-0.2	60	55	NO	NO	NO	NO	NO

NCA	Receiver ID	Address	Floor Level	Facade	Opening Year 2027				Design Year 2037				Increase (Do Smthng - Do Nothing)				NCG project road noise criteria		Do noise levels exceed the cumulative limit with project roads adding ≥2dB to the total noise levels?		Is the contribution from the road project Acute?		Consider further treatment?
					Do Nothing		Do Smthng		Do Nothing		Do Smthng		Opening Year 2027		Design Year 2037								
					Day	Night	Day	Night	Day	Night	Day	Night	Day	Night	Day	Night	Day	Night	Day	Night	$L_{Aeq,15hr}$ ≥ 65dB	$L_{Aeq,9hr}$ ≥ 60dB	
31.3	19853	13 CENTRAL STREET NAREMBURN	Ground	E	54	49	54	49	55	50	55	49	-0.1	-0.4	0.0	-0.3	60	55	NO	NO	NO	NO	NO
31.3	19860	12 PROBATE STREET NAREMBURN	Ground	W	56	51	56	51	56	51	56	51	-0.1	-0.3	0.0	-0.2	60	55	NO	NO	NO	NO	NO
31.3	19860	12 PROBATE STREET NAREMBURN	Ground	S	53	48	53	47	53	48	53	48	0.0	-0.4	0.0	-0.3	60	55	NO	NO	NO	NO	NO
31.3	19860	12 PROBATE STREET NAREMBURN	Ground	E	53	48	53	47	53	48	53	48	-0.2	-0.6	-0.2	-0.5	60	55	NO	NO	NO	NO	NO
31.3	19861	14 PROBATE STREET NAREMBURN	Ground	E	53	48	53	47	53	48	53	48	-0.2	-0.5	-0.1	-0.5	60	55	NO	NO	NO	NO	NO
31.3	19861	14 PROBATE STREET NAREMBURN	Ground	N	53	48	53	48	53	49	53	48	0.0	-0.4	0.1	-0.3	60	55	NO	NO	NO	NO	NO
31.3	19861	14 PROBATE STREET NAREMBURN	Ground	W	56	51	56	51	56	52	56	51	0.0	-0.4	0.1	-0.3	60	55	NO	NO	NO	NO	NO
31.3	19879	13 CENTRAL STREET NAREMBURN	Ground	N	56	51	56	51	56	51	56	51	0.1	-0.2	0.2	-0.2	60	55	NO	NO	NO	NO	NO
31.3	19879	13 CENTRAL STREET NAREMBURN	Ground	W	62	56	62	56	62	57	62	57	0.0	0.1	0.1	0.1	60	55	NO	NO	NO	NO	NO
31.3	19879	13 CENTRAL STREET NAREMBURN	Ground	S	58	53	58	53	58	53	58	53	0.1	-0.3	0.2	-0.2	60	55	NO	NO	NO	NO	NO
31.3	19879	13 CENTRAL STREET NAREMBURN	Ground	E	56	51	55	50	56	51	56	51	-0.1	-0.4	0.0	-0.4	60	55	NO	NO	NO	NO	NO
31.3	19879	13 CENTRAL STREET NAREMBURN	Ground	S	57	52	57	51	57	52	57	52	0.0	-0.3	0.0	-0.2	60	55	NO	NO	NO	NO	NO
31.3	19879	13 CENTRAL STREET NAREMBURN	Ground	E	55	50	55	50	55	50	55	50	0.0	-0.4	0.1	-0.3	60	55	NO	NO	NO	NO	NO
31.3	19890	259 WILLOUGHBY ROAD NAREMBURN	Ground	NW	63	58	63	58	63	58	63	58	0.1	0.1	0.2	0.2	60	55	NO	NO	NO	NO	NO
31.3	19890	259 WILLOUGHBY ROAD NAREMBURN	Ground	SW	77	71	77	72	77	72	77	72	-0.2	0.3	0.1	0.4	60	55	NO	NO	NO	NO	NO
31.3	19890	259 WILLOUGHBY ROAD NAREMBURN	Ground	SE	63	58	63	58	63	58	63	58	0.0	0.1	0.2	0.2	60	55	NO	NO	NO	NO	NO
31.3	19890	259 WILLOUGHBY ROAD NAREMBURN	Ground	NE	58	53	58	53	58	53	58	53	0.0	-0.2	0.2	-0.1	60	55	NO	NO	NO	NO	NO
31.3	19890	259 WILLOUGHBY ROAD NAREMBURN	Ground	SE	59	54	59	54	59	54	59	54	0.1	-0.2	0.2	-0.2	60	55	NO	NO	NO	NO	NO
31.3	19890	259 WILLOUGHBY ROAD NAREMBURN	Ground	NE	58	53	58	52	58	53	58	53	0.0	-0.3	0.1	-0.1	60	55	NO	NO	NO	NO	NO
31.3	19891	261 WILLOUGHBY ROAD NAREMBURN	Ground	NE	57	53	58	52	58	53	58	53	0.1	-0.2	0.2	-0.2	60	55	NO	NO	NO	NO	NO
31.3	19891	261 WILLOUGHBY ROAD NAREMBURN	Ground	NW	59	54	59	54	60	55	60	55	0.1	-0.2	0.2	-0.1	60	55	NO	NO	NO	NO	NO
31.3	19891	261 WILLOUGHBY ROAD NAREMBURN	Ground	NE	59	54	59	54	59	54	59	54	0.1	-0.2	0.2	-0.1	60	55	NO	NO	NO	NO	NO
31.3	19891	261 WILLOUGHBY ROAD NAREMBURN	Ground	NW	62	57	62	57	63	58	63	58	0.0	0.0	0.2	0.1	60	55	NO	NO	NO	NO	NO
31.3	19891	261 WILLOUGHBY ROAD NAREMBURN	Ground	SW	77	72	77	72	77	72	77	72	-0.1	0.3	0.2	0.3	60	55	NO	NO	NO	NO	NO
31.3	19892	16 PROBATE STREET NAREMBURN	Ground	E	53	48	53	47	53	48	53	48	-0.3	-0.6	-0.2	-0.6	60	55	NO	NO	NO	NO	NO
31.3	19892	16 PROBATE STREET NAREMBURN	Ground	N	54	49	54	49	55	50	55	49	0.0	-0.4	0.1	-0.3	60	55	NO	NO	NO	NO	NO
31.3	19892	16 PROBATE STREET NAREMBURN	Ground	W	56	51	56	51	56	51	56	51	-0.1	-0.3	0.1	-0.2	60	55	NO	NO	NO	NO	NO
31.3	19892	16 PROBATE STREET NAREMBURN	Ground	S	53	48	53	47	53	48	53	48	-0.1	-0.4	0.0	-0.3	60	55	NO	NO	NO	NO	NO
31.3	19913	15 CENTRAL STREET NAREMBURN	Ground	N	56	51	56	50	56	51	56	51	0.0	-0.3	0.1	-0.2	60	55	NO	NO	NO	NO	NO
31.3	19913	15 CENTRAL STREET NAREMBURN	Ground	W	57	52	57	52	57	53	58	52	0.1	-0.3	0.2	-0.2	60	55	NO	NO	NO	NO	NO
31.3	19913	15 CENTRAL STREET NAREMBURN	Ground	E	54	49	54	49	54	50	54	49	-0.1	-0.4	0.0	-0.4	60	55	NO	NO	NO	NO	NO
31.3	19922	15 CENTRAL STREET NAREMBURN	Ground	N	57	52	57	52	57	52	57	52	0.1	-0.2	0.2	-0.2	60	55	NO	NO	NO	NO	NO
31.3	19922	15 CENTRAL STREET NAREMBURN	Ground	W	61	56	61	56	61	56	62	56	0.0	0.0	0.2	0.1	60	55	NO	NO	NO	NO	NO
31.3	19922	15 CENTRAL STREET NAREMBURN	Ground	S	57	52	57	52	57	52	57	52	0.1	-0.2	0.1	-0.1	60	55	NO	NO	NO	NO	NO
31.3	19922	15 CENTRAL STREET NAREMBURN	Ground	E	55	50	55	50	55	50	55	50	-0.1	-0.4	0.0	-0.4	60	55	NO	NO	NO	NO	NO
31.3	19931	58 MARKET STREET NAREMBURN	Ground	W	55	50	55	50	55	50	55	50	0.0	-0.4	0.1	-0.3	60	55	NO	NO	NO	NO	NO
31.3	19931	58 MARKET STREET NAREMBURN	Ground	S	53	48	53	48	54	49	54	48	0.0	-0.5	0.1	-0.4	60	55	NO	NO	NO	NO	NO
31.3	19931	58 MARKET STREET NAREMBURN	Ground	E	52	47	52	47	52	48	52	47	-0.1	-0.6	-0.1	-0.5	60	55	NO	NO	NO	NO	NO
31.3	19934	34 MARKET STREET NAREMBURN	Ground	N	54	48	54	48	54	49	54	48	-0.4	-0.6	-0.5	-0.5	60	55	NO	NO	NO	NO	NO
31.3	19934	34 MARKET STREET NAREMBURN	Ground	S	53	48	52	47	53	48	53	47	-0.3	-0.6	-0.2	-0.6	60	55	NO	NO	NO	NO	NO
31.3	19934	34 MARKET STREET NAREMBURN	Ground	E	52	46	51	46	52	47	52	46	-0.4	-0.8	-0.4	-0.8	60	55	NO	NO	NO	NO	NO
31.3	19934	34 MARKET STREET NAREMBURN	Ground	S	52	47	52	46	52	47	52	46	-0.3	-0.8	-0.4	-0.7	60	55	NO	NO	NO	NO	NO
31.3	19934	34 MARKET STREET NAREMBURN	Ground	E	53	47	52	46	53	48	53	47	-0.4	-0.8	-0.6	-0.8	60	55	NO	NO	NO	NO	NO
31.3	19935	44 MARKET STREET NAREMBURN	Ground	S	51	46	51	46	52	47	51	46	-0.3	-0.7	-0.4	-0.7	60	55	NO	NO	NO	NO	NO
31.3	19935	44 MARKET STREET NAREMBURN	Ground	E	49	44	49	43	50	45	49	44	-0.4	-0.9	-0.4	-0.9	60	55	NO	NO	NO	NO	NO
31.3	19935	44 MARKET STREET NAREMBURN	Ground	N	51	46	51	46	52	47	52	46	-0.2	-0.4	-0.1	-0.4	60	55	NO	NO	NO	NO	NO
31.3	19935	44 MARKET STREET NAREMBURN	First	S	53	48	53	47	53	48	53	48	-0.3	-0.7	-0.2	-0.7	60	55	NO	NO	NO	NO	NO
31.3	19935	44 MARKET STREET NAREMBURN	First	E	52	47	52	46	53	47	52	47	-0.4	-0.7	-0.4	-0.7	60	55	NO	NO	NO	NO	NO
31.3	19935	44 MARKET STREET NAREMBURN	First	N	54	49	54	48	54	49	54	49	-0.2	-0.4	-0.2	-0.4	60	55	NO	NO	NO	NO	NO
31.3	19936	44A MARKET STREET NAREMBURN	Ground	N	51	46	51	46	52	47	52	46	-0.1	-0.4	-0.1	-0.4	60	55	NO	NO	NO	NO	NO
31.3	19936	44A MARKET STREET NAREMBURN	Ground	NW	51	46	51	46	52	47	51	46	-0.1	-0.4	-0.1	-0.4	60	55	NO	NO	NO	NO	NO
31.3	19936	44A MARKET STREET NAREMBURN	Ground	W	52	47	52	46	52	47	52	47	-0.1	-0.6	0.0	-0.5	60	55	NO	NO	NO	NO	NO
31.3	19936	44A MARKET STREET NAREMBURN	Ground	S	53	48	53	47	53	48	53	48	-0.2	-0.6	-0.1	-0.5	60	55	NO	NO	NO	NO	NO
31.3	19936	44A MARKET STREET NAREMBURN	First	N	54	48	53	48	54	49	54	48	-0.2	-0.3	-0.1	-0.3	60	55	NO	NO	NO	NO	NO
31.3	19936	44A MARKET STREET NAREMBURN	First	NW	54	49	54	48	54	49	54	49	-0.1	-0.4	0.0	-0.3	60	55	NO	NO	NO	NO	NO
31.3	19936	44A MARKET STREET NAREMBURN	First	W	54	49	54	48	54	49	54	49	-0.1	-0.4	-0.1	-0.4	60	55	NO	NO	NO	NO	NO
31.3	19936	44A MARKET STREET NAREMBURN	First	S	54	49	54	48	54	49	54	49	-0.1	-0.6	-0.2	-0.5	60	55	NO	NO	NO	NO	NO
31.3	19938	64 MARKET STREET NAREMBURN	Ground	S	55	50	55	50	56	51	56	51	0.0	-0.3	0.0	-0.3	60	55	NO	NO	NO	NO	NO
31.3	19938	64 MARKET STREET NAREMBURN	Ground	E	54	49	54	49	54	49	54	49	-0.1	-0.4	0.0	-0.4	60	55	NO	NO	NO	NO	NO
31.3	19938	64 MARKET STREET NAREMBURN	Ground	N	55	50	55	49	55	50	55	50	0.0	-0.3	0.2	-0.2	60	55	NO	NO	NO	NO	NO
31.3	19938	64 MARKET STREET NAREMBURN	Ground	W	57	52	57	51	57	52	57	52	0.1	-0.3	0.1	-0.2	60	55	NO	NO	NO	NO	NO
31.3	19948	36 MARKET STREET NAREMBURN	Ground	N	54	48	53	48	54	48	54	48	-0.3	-0.5	-0.4	-0.5	60	55	NO	NO	NO	NO	NO

NCA	Receiver ID	Address	Floor Level	Facade	Opening Year 2027				Design Year 2037				Increase (Do Smthng - Do Nothing)				NCG project road noise criteria		Do noise levels exceed the cumulative limit with project roads adding ≥2dB to the total noise levels?		Is the contribution from the road project Acute?		Consider further treatment?
					Do Nothing		Do Smthng		Do Nothing		Do Smthng		Opening Year 2027		Design Year 2037								
					Day	Night	Day	Night	Day	Night	Day	Night	Day	Night	Day	Night	Day	Night	Day	Night	$L_{Aeq,15hr}$ ≥ 65dB	$L_{Aeq,9hr}$ ≥ 60dB	
31.3	19948	36 MARKET STREET NAREMBURN	Ground	W	51	46	51	45	51	46	51	46	-0.2	-0.7	-0.3	-0.7	60	55	NO	NO	NO	NO	NO
31.3	19948	36 MARKET STREET NAREMBURN	Ground	S	52	47	52	47	52	48	52	47	-0.2	-0.6	-0.2	-0.6	60	55	NO	NO	NO	NO	NO
31.3	19957	261A WILLOUGHBY ROAD NAREMBURN	Ground	SW	77	72	77	72	77	72	77	72	-0.1	0.4	0.2	0.4	60	55	NO	NO	NO	NO	NO
31.3	19957	261A WILLOUGHBY ROAD NAREMBURN	Ground	SE	61	56	61	56	61	56	62	57	0.1	0.1	0.2	0.2	60	55	NO	NO	NO	NO	NO
31.3	19957	261A WILLOUGHBY ROAD NAREMBURN	Ground	NE	58	53	58	53	58	53	58	53	0.1	-0.2	0.2	-0.1	60	55	NO	NO	NO	NO	NO
31.3	19958	263 WILLOUGHBY ROAD NAREMBURN	Ground	SE	58	53	58	53	59	54	59	54	0.0	-0.1	0.2	-0.1	60	55	NO	NO	NO	NO	NO
31.3	19958	263 WILLOUGHBY ROAD NAREMBURN	Ground	E	58	53	58	53	58	54	59	54	0.0	-0.2	0.2	-0.1	60	55	NO	NO	NO	NO	NO
31.3	19958	263 WILLOUGHBY ROAD NAREMBURN	Ground	N	65	60	65	60	66	61	66	61	0.1	0.0	0.2	0.0	60	55	NO	NO	NO	NO	NO
31.3	19958	263 WILLOUGHBY ROAD NAREMBURN	Ground	SW	77	72	77	72	77	72	77	72	-0.2	0.3	0.1	0.3	60	55	NO	NO	NO	NO	NO
31.3	19959	38 MARKET STREET NAREMBURN	Ground	S	52	47	52	47	53	48	52	47	-0.2	-0.6	-0.2	-0.6	60	55	NO	NO	NO	NO	NO
31.3	19959	38 MARKET STREET NAREMBURN	Ground	E	51	46	51	45	51	46	51	46	-0.3	-0.8	-0.3	-0.8	60	55	NO	NO	NO	NO	NO
31.3	19959	38 MARKET STREET NAREMBURN	Ground	N	54	48	53	48	54	49	54	48	-0.3	-0.5	-0.3	-0.5	60	55	NO	NO	NO	NO	NO
31.3	19960	40 MARKET STREET NAREMBURN	Ground	N	53	48	53	47	54	48	53	48	-0.3	-0.5	-0.2	-0.4	60	55	NO	NO	NO	NO	NO
31.3	19960	40 MARKET STREET NAREMBURN	Ground	W	50	45	50	45	51	46	51	45	-0.2	-0.6	-0.2	-0.7	60	55	NO	NO	NO	NO	NO
31.3	19960	40 MARKET STREET NAREMBURN	Ground	S	52	47	52	46	52	47	52	47	-0.2	-0.6	-0.3	-0.6	60	55	NO	NO	NO	NO	NO
31.3	19965	42 MARKET STREET NAREMBURN	Ground	S	52	47	51	46	52	47	52	46	-0.3	-0.7	-0.3	-0.6	60	55	NO	NO	NO	NO	NO
31.3	19965	42 MARKET STREET NAREMBURN	Ground	E	50	45	50	45	51	46	51	45	-0.1	-0.6	-0.2	-0.6	60	55	NO	NO	NO	NO	NO
31.3	19965	42 MARKET STREET NAREMBURN	Ground	N	53	48	53	47	54	48	53	48	-0.2	-0.5	-0.2	-0.5	60	55	NO	NO	NO	NO	NO
31.3	19965	42 MARKET STREET NAREMBURN	Ground	W	50	45	49	44	50	45	50	44	-0.2	-0.7	-0.3	-0.6	60	55	NO	NO	NO	NO	NO
31.3	19981	46 MARKET STREET NAREMBURN	Ground	S	53	48	52	47	53	48	53	48	-0.1	-0.6	0.0	-0.5	60	55	NO	NO	NO	NO	NO
31.3	19981	46 MARKET STREET NAREMBURN	Ground	E	50	45	50	45	51	46	50	45	-0.2	-0.5	-0.1	-0.5	60	55	NO	NO	NO	NO	NO
31.3	19981	46 MARKET STREET NAREMBURN	Ground	N	53	48	53	47	53	48	53	48	-0.2	-0.5	-0.1	-0.4	60	55	NO	NO	NO	NO	NO
31.3	19982	48 MARKET STREET NAREMBURN	Ground	N	53	48	53	47	53	48	53	48	-0.1	-0.4	-0.1	-0.4	60	55	NO	NO	NO	NO	NO
31.3	19982	48 MARKET STREET NAREMBURN	Ground	W	51	46	51	45	51	46	51	46	-0.2	-0.6	-0.1	-0.6	60	55	NO	NO	NO	NO	NO
31.3	19982	48 MARKET STREET NAREMBURN	Ground	S	52	47	52	47	53	48	53	47	-0.2	-0.6	-0.1	-0.5	60	55	NO	NO	NO	NO	NO
31.3	19991	50 MARKET STREET NAREMBURN	Ground	W	51	46	50	45	51	46	51	45	-0.2	-0.6	-0.1	-0.6	60	55	NO	NO	NO	NO	NO
31.3	19991	50 MARKET STREET NAREMBURN	Ground	S	53	48	53	47	53	48	53	48	-0.1	-0.5	-0.1	-0.4	60	55	NO	NO	NO	NO	NO
31.3	19991	50 MARKET STREET NAREMBURN	Ground	E	51	46	51	46	52	47	51	46	-0.2	-0.8	-0.3	-0.7	60	55	NO	NO	NO	NO	NO
31.3	19991	50 MARKET STREET NAREMBURN	Ground	N	53	48	53	47	53	48	53	48	-0.2	-0.5	-0.1	-0.4	60	55	NO	NO	NO	NO	NO
31.3	19991	50 MARKET STREET NAREMBURN	Ground	W	53	48	53	47	53	48	53	48	-0.1	-0.5	0.0	-0.4	60	55	NO	NO	NO	NO	NO
31.3	19993	58 MARKET STREET NAREMBURN	Ground	E	50	45	50	44	51	46	50	45	-0.3	-0.8	-0.3	-0.7	60	55	NO	NO	NO	NO	NO
31.3	19993	58 MARKET STREET NAREMBURN	Ground	N	52	47	52	47	53	48	53	47	-0.1	-0.3	0.0	-0.3	60	55	NO	NO	NO	NO	NO
31.3	19993	58 MARKET STREET NAREMBURN	Ground	W	53	48	53	47	53	48	53	48	-0.1	-0.3	0.0	-0.3	60	55	NO	NO	NO	NO	NO
31.3	19993	58 MARKET STREET NAREMBURN	First	E	53	48	53	47	53	48	53	48	-0.3	-0.6	-0.2	-0.5	60	55	NO	NO	NO	NO	NO
31.3	19993	58 MARKET STREET NAREMBURN	First	N	55	50	55	50	55	51	56	50	0.0	-0.2	0.1	-0.3	60	55	NO	NO	NO	NO	NO
31.3	19993	58 MARKET STREET NAREMBURN	First	W	57	52	57	51	57	52	57	52	0.1	-0.3	0.1	-0.2	60	55	NO	NO	NO	NO	NO
31.3	19996	17 CENTRAL STREET NAREMBURN	Ground	W	61	56	61	56	61	56	61	56	0.0	0.0	0.1	0.0	60	55	NO	NO	NO	NO	NO
31.3	19996	17 CENTRAL STREET NAREMBURN	Ground	S	57	52	57	52	58	53	58	53	0.1	-0.3	0.2	-0.2	60	55	NO	NO	NO	NO	NO
31.3	19996	17 CENTRAL STREET NAREMBURN	Ground	E	55	50	55	49	55	50	55	50	-0.1	-0.4	0.0	-0.3	60	55	NO	NO	NO	NO	NO
31.3	19997	19 CENTRAL STREET NAREMBURN	Ground	N	54	49	54	49	55	50	55	50	0.0	-0.3	0.0	-0.3	60	55	NO	NO	NO	NO	NO
31.3	19997	19 CENTRAL STREET NAREMBURN	Ground	E	54	49	54	49	55	50	55	49	-0.1	-0.4	0.0	-0.3	60	55	NO	NO	NO	NO	NO
31.3	19997	19 CENTRAL STREET NAREMBURN	Ground	N	56	51	56	51	56	51	56	51	0.1	-0.2	0.2	-0.2	60	55	NO	NO	NO	NO	NO
31.3	19997	19 CENTRAL STREET NAREMBURN	Ground	W	61	55	60	55	61	56	61	56	-0.1	0.0	0.1	0.1	60	55	NO	NO	NO	NO	NO
31.3	20003	265 WILLOUGHBY ROAD NAREMBURN	Ground	W	77	72	77	72	77	72	77	72	-0.2	0.4	0.0	0.4	60	55	NO	NO	NO	NO	NO
31.3	20003	265 WILLOUGHBY ROAD NAREMBURN	Ground	S	65	60	65	60	65	60	66	60	0.1	0.0	0.3	0.0	60	55	NO	NO	NO	NO	NO
31.3	20003	265 WILLOUGHBY ROAD NAREMBURN	Ground	NE	58	53	58	53	58	53	58	53	0.0	-0.1	0.1	-0.1	60	55	NO	NO	NO	NO	NO
31.3	20003	265 WILLOUGHBY ROAD NAREMBURN	Ground	N	60	55	60	55	60	55	60	55	0.0	0.0	0.2	0.0	60	55	NO	NO	NO	NO	NO
31.3	20009	52 MARKET STREET NAREMBURN	Ground	W	50	45	50	45	50	46	50	45	-0.2	-0.7	-0.1	-0.6	60	55	NO	NO	NO	NO	NO
31.3	20009	52 MARKET STREET NAREMBURN	Ground	S	53	48	53	47	53	48	53	48	-0.1	-0.5	-0.1	-0.5	60	55	NO	NO	NO	NO	NO
31.3	20009	52 MARKET STREET NAREMBURN	Ground	E	52	47	51	46	52	47	52	46	-0.2	-0.6	-0.2	-0.6	60	55	NO	NO	NO	NO	NO
31.3	20009	52 MARKET STREET NAREMBURN	Ground	N	53	48	53	48	53	48	53	48	-0.1	-0.5	-0.1	-0.4	60	55	NO	NO	NO	NO	NO
31.3	20014	54 MARKET STREET NAREMBURN	Ground	W	53	48	53	47	53	48	53	48	-0.1	-0.5	0.0	-0.4	60	55	NO	NO	NO	NO	NO
31.3	20014	54 MARKET STREET NAREMBURN	Ground	S	53	48	53	48	54	49	54	48	-0.2	-0.5	-0.1	-0.5	60	55	NO	NO	NO	NO	NO
31.3	20014	54 MARKET STREET NAREMBURN	Ground	E	52	47	52	46	52	47	52	47	-0.2	-0.7	-0.2	-0.6	60	55	NO	NO	NO	NO	NO
31.3	20014	54 MARKET STREET NAREMBURN	Ground	N	53	48	53	48	54	49	53	48	-0.2	-0.4	-0.1	-0.4	60	55	NO	NO	NO	NO	NO
31.3	20021	56 MARKET STREET NAREMBURN	Ground	N	54	49	54	48	54	49	54	49	-0.1	-0.4	0.0	-0.3	60	55	NO	NO	NO	NO	NO
31.3	20021	56 MARKET STREET NAREMBURN	Ground	W	50	45	50	44	50	45	50	45	-0.2	-0.6	-0.1	-0.6	60	55	NO	NO	NO	NO	NO
31.3	20021	56 MARKET STREET NAREMBURN	Ground	S	53	48	53	47	53	48	53	48	-0.1	-0.5	-0.1	-0.4	60	55	NO	NO	NO	NO	NO
31.3	20021	56 MARKET STREET NAREMBURN	Ground	E	53	48	52	47	53	48	53	47	-0.2	-0.6	-0.1	-0.5	60	55	NO	NO	NO	NO	NO
31.3	20045	60A MARKET STREET NAREMBURN	Ground	S	55	50	55	50	55	50	55	50	-0.1	-0.4	0.0	-0.3	60	55	NO	NO	NO	NO	NO
31.3	20045	60A MARKET STREET NAREMBURN	Ground	E	52	47	52	47	52	48	52	47	-0.1	-0.4	0.1	-0.3	60	55	NO	NO	NO	NO	NO
31.3	20045	60A MARKET STREET NAREMBURN	Ground	N	54	49	54	49	55	50	55	49	-0.1	-0.3	0.0	-0.3	60	55	NO	NO	NO	NO	NO

NCA	Receiver ID	Address	Floor Level	Facade	Opening Year 2027				Design Year 2037				Increase (Do Smthng - Do Nothing)				NCG project road noise criteria		Do noise levels exceed the cumulative limit with project roads adding ≥2dB to the total noise levels?		Is the contribution from the road project Acute?		Consider further treatment?
					Do Nothing		Do Smthng		Do Nothing		Do Smthng		Opening Year 2027		Design Year 2037								
					Day	Night	Day	Night	Day	Night	Day	Night	Day	Night	Day	Night	Day	Night	Day	Night	$L_{Aeq,15hr}$ ≥ 65dB	$L_{Aeq,9hr}$ ≥ 60dB	
31.3	20046	60 MARKET STREET NAREMBURN	Ground	N	54	49	54	49	55	50	55	49	-0.1	-0.4	0.0	-0.3	60	55	NO	NO	NO	NO	NO
31.3	20046	60 MARKET STREET NAREMBURN	Ground	W	56	51	56	50	56	51	56	51	0.1	-0.3	0.1	-0.2	60	55	NO	NO	NO	NO	NO
31.3	20046	60 MARKET STREET NAREMBURN	Ground	S	56	51	55	50	56	51	56	51	-0.1	-0.3	0.0	-0.3	60	55	NO	NO	NO	NO	NO
31.3	20052	2 CENTRAL STREET NAREMBURN	Ground	NE	56	51	56	51	56	51	56	51	0.1	-0.3	0.2	-0.2	60	55	NO	NO	NO	NO	NO
31.3	20052	2 CENTRAL STREET NAREMBURN	Ground	SE	57	52	57	51	57	52	57	52	0.0	-0.2	0.1	-0.1	60	55	NO	NO	NO	NO	NO
31.3	20052	2 CENTRAL STREET NAREMBURN	Ground	NE	56	51	56	51	56	52	57	51	0.1	-0.3	0.2	-0.2	60	55	NO	NO	NO	NO	NO
31.3	20052	2 CENTRAL STREET NAREMBURN	Ground	NW	57	52	57	52	57	53	58	52	0.1	-0.2	0.3	-0.1	60	55	NO	NO	NO	NO	NO
31.3	20052	2 CENTRAL STREET NAREMBURN	Ground	SW	61	56	61	56	61	57	62	56	0.1	-0.2	0.2	-0.2	60	55	NO	NO	NO	NO	NO
31.3	20052	2 CENTRAL STREET NAREMBURN	Ground	SE	60	55	60	55	61	56	61	56	0.0	0.0	0.1	0.0	60	55	NO	NO	NO	NO	NO
31.3	20059	267 WILLOUGHBY ROAD NAREMBURN	Ground	NW	61	56	61	56	61	56	61	56	0.0	0.0	0.2	0.0	60	55	NO	NO	NO	NO	NO
31.3	20059	267 WILLOUGHBY ROAD NAREMBURN	Ground	SW	77	72	77	72	77	72	77	72	-0.2	0.3	0.0	0.4	60	55	NO	NO	NO	NO	NO
31.3	20059	267 WILLOUGHBY ROAD NAREMBURN	Ground	SE	61	56	61	56	62	57	62	57	0.0	0.1	0.2	0.1	60	55	NO	NO	NO	NO	NO
31.3	20059	267 WILLOUGHBY ROAD NAREMBURN	Ground	SE	60	55	60	55	60	56	61	55	0.1	-0.1	0.3	-0.1	60	55	NO	NO	NO	NO	NO
31.3	20059	267 WILLOUGHBY ROAD NAREMBURN	Ground	NE	58	53	58	53	58	53	58	53	0.0	-0.1	0.1	-0.1	60	55	NO	NO	NO	NO	NO
31.3	20059	267 WILLOUGHBY ROAD NAREMBURN	Ground	NW	59	54	59	54	59	55	60	55	0.1	-0.2	0.2	-0.1	60	55	NO	NO	NO	NO	NO
31.3	20059	267 WILLOUGHBY ROAD NAREMBURN	Ground	E	58	53	58	53	58	53	58	53	0.1	-0.1	0.1	-0.1	60	55	NO	NO	NO	NO	NO
31.3	20068	23 CENTRAL STREET NAREMBURN	Ground	E	54	49	54	49	55	50	55	49	-0.1	-0.4	0.0	-0.3	60	55	NO	NO	NO	NO	NO
31.3	20068	23 CENTRAL STREET NAREMBURN	Ground	N	55	50	55	50	55	51	56	50	0.0	-0.3	0.2	-0.2	60	55	NO	NO	NO	NO	NO
31.3	20068	23 CENTRAL STREET NAREMBURN	Ground	W	60	55	60	55	60	55	60	55	0.0	0.0	0.1	0.0	60	55	NO	NO	NO	NO	NO
31.3	20069	21 CENTRAL STREET NAREMBURN	Ground	W	60	55	60	55	60	55	61	55	0.0	0.0	0.1	0.0	60	55	NO	NO	NO	NO	NO
31.3	20069	21 CENTRAL STREET NAREMBURN	Ground	S	56	51	56	51	56	52	57	51	0.1	-0.3	0.2	-0.2	60	55	NO	NO	NO	NO	NO
31.3	20069	21 CENTRAL STREET NAREMBURN	Ground	E	55	50	54	49	55	50	55	50	-0.1	-0.4	0.0	-0.3	60	55	NO	NO	NO	NO	NO
31.3	20072	64 MARKET STREET NAREMBURN	Ground	W	57	52	57	51	57	52	57	52	0.1	-0.3	0.1	-0.2	60	55	NO	NO	NO	NO	NO
31.3	20072	64 MARKET STREET NAREMBURN	Ground	S	56	51	56	51	56	52	57	51	0.0	-0.3	0.1	-0.2	60	55	NO	NO	NO	NO	NO
31.3	20072	64 MARKET STREET NAREMBURN	Ground	E	53	49	53	48	54	49	54	49	-0.1	-0.5	0.0	-0.4	60	55	NO	NO	NO	NO	NO
31.3	20072	64 MARKET STREET NAREMBURN	Ground	N	55	50	55	50	55	51	56	50	0.0	-0.3	0.1	-0.2	60	55	NO	NO	NO	NO	NO
31.3	20072	64 MARKET STREET NAREMBURN	Ground	W	56	51	56	51	57	52	57	52	0.1	-0.3	0.1	-0.2	60	55	NO	NO	NO	NO	NO
31.3	20073	62 MARKET STREET NAREMBURN	Ground	N	55	50	55	49	55	50	55	50	0.0	-0.3	0.1	-0.3	60	55	NO	NO	NO	NO	NO
31.3	20073	62 MARKET STREET NAREMBURN	Ground	W	56	51	56	50	56	51	56	51	0.0	-0.4	0.1	-0.3	60	55	NO	NO	NO	NO	NO
31.3	20073	62 MARKET STREET NAREMBURN	Ground	S	56	51	55	50	56	51	56	51	-0.1	-0.4	0.0	-0.3	60	55	NO	NO	NO	NO	NO
31.3	20073	62 MARKET STREET NAREMBURN	Ground	E	52	48	52	47	53	48	53	48	0.0	-0.4	0.0	-0.3	60	55	NO	NO	NO	NO	NO
31.3	20088	25 CENTRAL STREET NAREMBURN	Ground	E	53	48	53	48	54	49	54	49	0.0	-0.3	0.1	-0.2	60	55	NO	NO	NO	NO	NO
31.3	20088	25 CENTRAL STREET NAREMBURN	Ground	N	56	51	56	51	56	52	57	51	0.1	-0.3	0.2	-0.2	60	55	NO	NO	NO	NO	NO
31.3	20088	25 CENTRAL STREET NAREMBURN	Ground	W	56	51	56	51	57	52	57	52	0.1	-0.3	0.2	-0.2	60	55	NO	NO	NO	NO	NO
31.3	20088	25 CENTRAL STREET NAREMBURN	Ground	S	56	51	56	51	56	52	56	51	0.0	-0.4	0.1	-0.3	60	55	NO	NO	NO	NO	NO
31.3	20100	269 WILLOUGHBY ROAD NAREMBURN	Ground	NE	58	53	58	53	58	53	58	53	0.0	-0.1	0.2	-0.1	60	55	NO	NO	NO	NO	NO
31.3	20100	269 WILLOUGHBY ROAD NAREMBURN	Ground	NW	60	55	60	55	61	56	61	56	0.0	0.1	0.1	0.1	60	55	NO	NO	NO	NO	NO
31.3	20100	269 WILLOUGHBY ROAD NAREMBURN	Ground	SW	77	72	77	72	77	72	77	72	-0.2	0.4	0.1	0.5	60	55	NO	NO	NO	NO	NO
31.3	20100	269 WILLOUGHBY ROAD NAREMBURN	Ground	SE	60	55	60	55	60	55	60	55	0.0	0.0	0.1	0.0	60	55	NO	NO	NO	NO	NO
31.3	20104	4 CENTRAL STREET NAREMBURN	Ground	W	61	56	61	55	61	56	61	56	0.2	-0.2	0.3	-0.1	60	55	NO	NO	NO	NO	NO
31.3	20104	4 CENTRAL STREET NAREMBURN	Ground	SE	57	52	57	52	57	52	57	52	0.1	-0.2	0.2	-0.1	60	55	NO	NO	NO	NO	NO
31.3	20104	4 CENTRAL STREET NAREMBURN	Ground	NE	56	51	56	50	56	51	56	51	0.0	-0.2	0.1	-0.2	60	55	NO	NO	NO	NO	NO
31.3	20104	4 CENTRAL STREET NAREMBURN	Ground	NW	57	52	57	51	57	52	57	52	0.1	-0.3	0.2	-0.2	60	55	NO	NO	NO	NO	NO
31.3	20118	25 CENTRAL STREET NAREMBURN	Ground	N	56	51	56	51	57	52	57	52	0.0	-0.3	0.1	-0.3	60	55	NO	NO	NO	NO	NO
31.3	20118	25 CENTRAL STREET NAREMBURN	Ground	W	60	54	60	54	60	55	60	55	0.0	0.0	0.1	0.0	60	55	NO	NO	NO	NO	NO
31.3	20118	25 CENTRAL STREET NAREMBURN	Ground	S	55	50	55	50	55	51	56	51	0.1	-0.2	0.3	-0.1	60	55	NO	NO	NO	NO	NO
31.3	20118	25 CENTRAL STREET NAREMBURN	Ground	E	54	49	54	49	54	50	54	49	0.0	-0.4	0.1	-0.3	60	55	NO	NO	NO	NO	NO
31.3	20141	271 WILLOUGHBY ROAD NAREMBURN	Ground	NE	58	53	58	53	58	53	58	53	0.0	-0.1	0.1	-0.1	60	55	NO	NO	NO	NO	NO
31.3	20141	271 WILLOUGHBY ROAD NAREMBURN	Ground	NW	59	54	59	54	59	55	60	55	0.1	-0.1	0.2	-0.1	60	55	NO	NO	NO	NO	NO
31.3	20141	271 WILLOUGHBY ROAD NAREMBURN	Ground	NE	58	53	58	53	58	53	58	53	0.1	-0.1	0.2	0.0	60	55	NO	NO	NO	NO	NO
31.3	20141	271 WILLOUGHBY ROAD NAREMBURN	Ground	NW	62	57	62	57	62	57	62	57	0.1	0.1	0.3	0.2	60	55	NO	NO	NO	NO	NO
31.3	20141	271 WILLOUGHBY ROAD NAREMBURN	Ground	SW	77	72	77	72	77	72	77	72	-0.2	0.4	0.1	0.4	60	55	NO	NO	NO	NO	NO
31.3	20156	6 CENTRAL STREET NAREMBURN	Ground	SW	60	55	60	55	60	56	61	55	0.1	-0.3	0.2	-0.2	60	55	NO	NO	NO	NO	NO
31.3	20156	6 CENTRAL STREET NAREMBURN	Ground	SE	56	51	56	51	56	51	56	51	0.0	-0.2	0.2	-0.1	60	55	NO	NO	NO	NO	NO
31.3	20156	6 CENTRAL STREET NAREMBURN	Ground	E	55	50	55	50	56	51	56	51	0.0	-0.2	0.1	-0.1	60	55	NO	NO	NO	NO	NO
31.3	20190	273 WILLOUGHBY ROAD NAREMBURN	Ground	SW	77	71	77	72	77	72	77	72	-0.3	0.4	0.0	0.4	60	55	NO	NO	NO	NO	NO
31.3	20190	273 WILLOUGHBY ROAD NAREMBURN	Ground	SE	59	54	59	54	60	55	60	55	0.1	0.0	0.2	0.0	60	55	NO	NO	NO	NO	NO
31.3	20190	273 WILLOUGHBY ROAD NAREMBURN	Ground	NE	58	53	58	53	58	53	58	53	0.0	-0.1	0.2	0.0	60	55	NO	NO	NO	NO	NO
31.3	20190	273 WILLOUGHBY ROAD NAREMBURN	Ground	NW	59	54	59	54	59	54	59	54	0.1	-0.1	0.2	0.0	60	55	NO	NO	NO	NO	NO
31.3	20190	273 WILLOUGHBY ROAD NAREMBURN	Ground	NE	58	53	58	53	58	53	58	53	0.0	-0.1	0.2	-0.1	60	55	NO	NO	NO	NO	NO
31.3	20190	273 WILLOUGHBY ROAD NAREMBURN	Ground	NW	61	56	61	56	61	56	61	56	0.1	0.0	0.2	0.0	60	55	NO	NO	NO	NO	NO
31.3	20215	8 CENTRAL STREET NAREMBURN	Ground	SW	59	54	59	54	60	55	60	55	0.1	-0.1	0.2	-0.1	60	55	NO	NO	NO	NO	NO

NCA	Receiver ID	Address	Floor Level	Facade	Opening Year 2027				Design Year 2037				Increase (Do Smthng - Do Nothing)				NCG project road noise criteria		Do noise levels exceed the cumulative limit with project roads adding ≥2dB to the total noise levels?		Is the contribution from the road project Acute?		Consider further treatment?
					Do Nothing		Do Smthng		Do Nothing		Do Smthng		Opening Year 2027		Design Year 2037								
					Day	Night	Day	Night	Day	Night	Day	Night	Day	Night	Day	Night	Day	Night	Day	Night	$L_{Aeq,15hr}$ ≥ 65dB	$L_{Aeq,9hr}$ ≥ 60dB	
31.3	20215	8 CENTRAL STREET NAREMBURN	Ground	NE	55	50	55	50	55	50	55	50	0.0	-0.2	0.1	-0.2	60	55	NO	NO	NO	NO	NO
31.3	20215	8 CENTRAL STREET NAREMBURN	Ground	NW	56	51	56	50	56	51	56	51	0.1	-0.3	0.2	-0.2	60	55	NO	NO	NO	NO	NO
31.3	20224	275 WILLOUGHBY ROAD NAREMBURN	Ground	SW	77	71	76	72	77	71	77	72	-0.2	0.5	0.0	0.4	60	55	NO	NO	NO	NO	NO
31.3	20224	275 WILLOUGHBY ROAD NAREMBURN	Ground	SE	60	55	60	55	60	55	61	56	0.1	0.1	0.2	0.1	60	55	NO	NO	NO	NO	NO
31.3	20224	275 WILLOUGHBY ROAD NAREMBURN	Ground	NE	58	53	58	53	58	53	58	53	0.1	-0.1	0.1	0.0	60	55	NO	NO	NO	NO	NO
31.3	20224	275 WILLOUGHBY ROAD NAREMBURN	Ground	NW	60	55	61	55	61	56	61	56	0.1	0.1	0.3	0.1	60	55	NO	NO	NO	NO	NO
31.3	20277	10 CENTRAL STREET NAREMBURN	Ground	SW	59	55	60	54	60	55	60	55	0.1	-0.2	0.2	-0.2	60	55	NO	NO	NO	NO	NO
31.3	20277	10 CENTRAL STREET NAREMBURN	Ground	SE	55	50	55	50	55	50	55	50	0.1	-0.3	0.2	-0.2	60	55	NO	NO	NO	NO	NO
31.3	20277	10 CENTRAL STREET NAREMBURN	Ground	E	55	50	55	49	55	50	55	50	-0.1	-0.3	0.1	-0.2	60	55	NO	NO	NO	NO	NO
31.3	20277	10 CENTRAL STREET NAREMBURN	Ground	NW	58	53	58	53	59	54	59	53	0.0	-0.2	0.1	-0.3	60	55	NO	NO	NO	NO	NO
31.3	20282	277 WILLOUGHBY ROAD NAREMBURN	Ground	SW	77	71	76	72	77	71	77	72	-0.2	0.5	0.0	0.4	60	55	NO	NO	NO	NO	NO
31.3	20282	277 WILLOUGHBY ROAD NAREMBURN	Ground	SE	59	54	60	54	60	55	60	55	0.1	0.0	0.3	0.1	60	55	NO	NO	NO	NO	NO
31.3	20282	277 WILLOUGHBY ROAD NAREMBURN	Ground	NE	58	53	58	53	58	53	58	53	0.0	-0.1	0.2	-0.1	60	55	NO	NO	NO	NO	NO
31.3	20319	279 WILLOUGHBY ROAD NAREMBURN	Ground	SE	58	53	58	53	59	54	59	54	0.1	-0.1	0.2	-0.1	60	55	NO	NO	NO	NO	NO
31.3	20319	279 WILLOUGHBY ROAD NAREMBURN	Ground	NE	58	53	58	53	59	54	59	54	-0.1	-0.1	0.0	0.0	60	55	NO	NO	NO	NO	NO
31.3	20319	279 WILLOUGHBY ROAD NAREMBURN	Ground	NW	59	54	59	54	59	54	59	54	0.1	-0.1	0.2	-0.1	60	55	NO	NO	NO	NO	NO
31.3	20319	279 WILLOUGHBY ROAD NAREMBURN	Ground	NE	58	53	58	53	58	53	58	53	0.0	-0.1	0.1	-0.1	60	55	NO	NO	NO	NO	NO
31.3	20319	279 WILLOUGHBY ROAD NAREMBURN	Ground	NW	60	55	60	55	61	56	61	56	0.0	0.1	0.1	0.1	60	55	NO	NO	NO	NO	NO
31.3	20319	279 WILLOUGHBY ROAD NAREMBURN	Ground	SW	76	71	76	71	76	71	76	72	-0.3	0.4	0.0	0.4	60	55	NO	NO	NO	NO	NO
31.3	20319	279 WILLOUGHBY ROAD NAREMBURN	Ground	S	60	55	60	55	61	56	61	56	0.1	0.0	0.2	0.1	60	55	NO	NO	NO	NO	NO
31.3	20345	281 WILLOUGHBY ROAD NAREMBURN	Ground	SW	77	71	77	72	77	72	77	72	-0.2	0.3	0.0	0.4	60	55	NO	NO	NO	NO	NO
31.3	20345	281 WILLOUGHBY ROAD NAREMBURN	Ground	SE	59	54	59	54	59	54	59	54	0.0	0.0	0.2	0.0	60	55	NO	NO	NO	NO	NO
31.3	20345	281 WILLOUGHBY ROAD NAREMBURN	Ground	E	54	49	54	49	55	50	55	50	0.0	-0.1	0.1	-0.1	60	55	NO	NO	NO	NO	NO
31.3	20345	281 WILLOUGHBY ROAD NAREMBURN	Ground	N	60	55	60	55	61	56	60	55	-0.2	-0.2	-0.1	-0.2	60	55	NO	NO	NO	NO	NO
31.3	20345	281 WILLOUGHBY ROAD NAREMBURN	First	SW	77	72	77	72	77	72	77	72	-0.2	0.3	0.0	0.3	60	55	NO	NO	NO	NO	NO
31.3	20345	281 WILLOUGHBY ROAD NAREMBURN	First	SE	64	59	64	59	64	59	64	59	-0.1	0.1	0.0	0.1	60	55	NO	NO	NO	NO	NO
31.3	20345	281 WILLOUGHBY ROAD NAREMBURN	First	E	59	54	59	54	59	54	59	54	-0.1	-0.1	0.1	-0.1	60	55	NO	NO	NO	NO	NO
31.3	20345	281 WILLOUGHBY ROAD NAREMBURN	First	N	66	61	66	61	67	62	67	62	0.0	-0.2	0.1	-0.2	60	55	NO	NO	NO	NO	NO
31.3	20368	12 CENTRAL STREET NAREMBURN	Ground	SE	57	52	57	51	57	52	57	52	0.1	-0.2	0.2	-0.1	60	55	NO	NO	NO	NO	NO
31.3	20368	12 CENTRAL STREET NAREMBURN	Ground	SW	57	52	57	51	57	52	57	52	0.1	-0.2	0.1	-0.1	60	55	NO	NO	NO	NO	NO
31.3	20368	12 CENTRAL STREET NAREMBURN	Ground	SE	56	51	56	50	56	51	56	51	0.1	-0.3	0.2	-0.2	60	55	NO	NO	NO	NO	NO
31.3	20368	12 CENTRAL STREET NAREMBURN	Ground	NE	55	50	55	49	55	50	55	50	0.0	-0.3	0.1	-0.2	60	55	NO	NO	NO	NO	NO
31.3	20368	12 CENTRAL STREET NAREMBURN	Ground	SE	55	50	55	50	55	50	55	50	0.0	-0.2	0.1	-0.2	60	55	NO	NO	NO	NO	NO
31.3	20368	12 CENTRAL STREET NAREMBURN	Ground	NE	54	49	54	49	54	50	55	49	0.0	-0.3	0.1	-0.3	60	55	NO	NO	NO	NO	NO
31.3	20368	12 CENTRAL STREET NAREMBURN	Ground	NW	59	54	59	54	59	54	59	54	0.2	-0.2	0.3	-0.1	60	55	NO	NO	NO	NO	NO
31.3	20368	12 CENTRAL STREET NAREMBURN	Ground	SW	59	54	59	53	59	54	59	54	0.1	-0.2	0.2	-0.1	60	55	NO	NO	NO	NO	NO
31.3	20376	6 APEX STREET NAREMBURN	Ground	NE	56	51	56	51	56	52	57	51	0.0	-0.1	0.1	-0.1	60	55	NO	NO	NO	NO	NO
31.3	20376	6 APEX STREET NAREMBURN	Ground	NW	62	57	62	57	62	57	62	57	0.1	-0.2	0.2	-0.1	60	55	NO	NO	NO	NO	NO
31.3	20376	6 APEX STREET NAREMBURN	Ground	SW	61	56	61	56	61	56	61	56	0.0	-0.1	0.1	-0.1	60	55	NO	NO	NO	NO	NO
31.3	20376	6 APEX STREET NAREMBURN	Ground	SE	58	53	58	53	59	54	59	54	0.1	-0.2	0.2	-0.1	60	55	NO	NO	NO	NO	NO
31.3	20390	4 APEX STREET NAREMBURN	Ground	SW	56	51	56	51	56	51	56	51	0.0	-0.2	0.1	-0.1	60	55	NO	NO	NO	NO	NO
31.3	20390	4 APEX STREET NAREMBURN	Ground	S	58	53	58	53	58	53	58	53	0.1	-0.2	0.2	-0.1	60	55	NO	NO	NO	NO	NO
31.3	20390	4 APEX STREET NAREMBURN	Ground	E	56	51	56	51	57	52	57	52	0.0	-0.2	0.1	-0.1	60	55	NO	NO	NO	NO	NO
31.3	20390	4 APEX STREET NAREMBURN	Ground	SE	56	51	56	51	57	52	57	52	0.0	-0.2	0.1	-0.1	60	55	NO	NO	NO	NO	NO
31.3	20390	4 APEX STREET NAREMBURN	Ground	E	56	51	56	51	56	51	56	51	0.0	-0.2	0.2	-0.2	60	55	NO	NO	NO	NO	NO
31.3	20390	4 APEX STREET NAREMBURN	Ground	N	62	57	63	57	63	58	63	58	0.3	-0.2	0.3	-0.1	60	55	NO	NO	NO	NO	NO
31.3	20404	2 APEX STREET NAREMBURN	Ground	SE	57	52	57	52	57	53	58	52	0.1	-0.2	0.2	-0.2	60	55	NO	NO	NO	NO	NO
31.3	20404	2 APEX STREET NAREMBURN	Ground	NE	56	51	56	50	56	51	56	51	0.0	-0.1	0.1	-0.1	60	55	NO	NO	NO	NO	NO
31.3	20404	2 APEX STREET NAREMBURN	Ground	NW	61	56	61	56	61	57	62	56	0.1	-0.3	0.2	-0.2	60	55	NO	NO	NO	NO	NO
31.3	20404	2 APEX STREET NAREMBURN	Ground	SW	57	52	57	52	57	52	57	52	0.0	-0.2	0.1	-0.1	60	55	NO	NO	NO	NO	NO
31.3	20429	283 WILLOUGHBY ROAD NAREMBURN	Ground	NE	58	53	58	53	59	54	59	54	-0.1	0.1	0.1	0.0	60	55	NO	NO	NO	NO	NO
31.3	20429	283 WILLOUGHBY ROAD NAREMBURN	Ground	NW	60	55	60	55	60	56	61	55	0.0	-0.1	0.2	-0.1	60	55	NO	NO	NO	NO	NO
31.3	20429	283 WILLOUGHBY ROAD NAREMBURN	Ground	SW	77	72	77	72	77	72	77	72	-0.3	0.3	-0.1	0.3	60	55	NO	NO	NO	NO	NO
31.3	20429	283 WILLOUGHBY ROAD NAREMBURN	Ground	SE	58	53	58	53	59	54	59	54	0.0	-0.1	0.1	-0.1	60	55	NO	NO	NO	NO	NO
31.3	20451	285 WILLOUGHBY ROAD NAREMBURN	Ground	NE	58	53	58	53	59	54	59	54	0.0	-0.1	0.1	0.0	60	55	NO	NO	NO	NO	NO
31.3	20451	285 WILLOUGHBY ROAD NAREMBURN	Ground	NW	62	57	62	57	62	57	62	57	-0.2	-0.1	0.0	0.0	60	55	NO	NO	NO	NO	NO
31.3	20451	285 WILLOUGHBY ROAD NAREMBURN	Ground	W	77	72	77	72	77	72	77	72	-0.3	0.3	0.0	0.4	60	55	NO	NO	NO	NO	NO
31.3	20451	285 WILLOUGHBY ROAD NAREMBURN	Ground	SE	60	55	60	55	60	55	60	55	0.0	-0.1	0.1	0.0	60	55	NO	NO	NO	NO	NO
31.3	20465	14 CENTRAL STREET NAREMBURN	Ground	NE	51	46	51	45	51	46	51	46	-0.1	-0.5	-0.1	-0.4	60	55	NO	NO	NO	NO	NO
31.3	20465	14 CENTRAL STREET NAREMBURN	Ground	SE	51	46	51	46	52	47	52	47	-0.1	-0.4	0.0	-0.3	60	55	NO	NO	NO	NO	NO
31.3	20465	14 CENTRAL STREET NAREMBURN	Ground	NE	52	47	52	47	53	48	52	47	-0.3	-0.4	-0.2	-0.3	60	55	NO	NO	NO	NO	NO
31.3	20465	14 CENTRAL STREET NAREMBURN	Ground	NW	55	50	55	49	55	50	55	50	0.0	-0.2	0.2	-0.1	60	55	NO	NO	NO	NO	NO

NCA	Receiver ID	Address	Floor Level	Facade	Opening Year 2027				Design Year 2037				Increase (Do Smthng - Do Nothing)				NCG project road noise criteria		Do noise levels exceed the cumulative limit with project roads adding ≥2dB to the total noise levels?		Is the contribution from the road project Acute?		Consider further treatment?
					Do Nothing		Do Smthng		Do Nothing		Do Smthng		Opening Year 2027		Design Year 2037								
					Day	Night	Day	Night	Day	Night	Day	Night	Day	Night	Day	Night	Day	Night	Day	Night	$L_{Aeq,15hr}$ ≥ 65dB	$L_{Aeq,9hr}$ ≥ 60dB	
31.3	20465	14 CENTRAL STREET NAREMBURN	Ground	SW	58	53	58	53	58	53	58	53	0.1	-0.2	0.2	-0.1	60	55	NO	NO	NO	NO	NO
31.3	20465	14 CENTRAL STREET NAREMBURN	Ground	SE	54	49	54	49	54	49	55	49	0.1	-0.2	0.2	-0.1	60	55	NO	NO	NO	NO	NO
31.3	20465	14 CENTRAL STREET NAREMBURN	First	NE	54	49	54	49	54	50	54	49	0.0	-0.3	0.0	-0.3	60	55	NO	NO	NO	NO	NO
31.3	20465	14 CENTRAL STREET NAREMBURN	First	SE	55	50	55	50	55	50	55	50	0.0	-0.3	0.1	-0.3	60	55	NO	NO	NO	NO	NO
31.3	20465	14 CENTRAL STREET NAREMBURN	First	NE	57	52	57	52	57	52	57	52	-0.3	-0.1	-0.1	0.0	60	55	NO	NO	NO	NO	NO
31.3	20465	14 CENTRAL STREET NAREMBURN	First	NW	59	54	59	54	60	55	60	55	0.0	-0.1	0.2	-0.1	60	55	NO	NO	NO	NO	NO
31.3	20465	14 CENTRAL STREET NAREMBURN	First	SW	61	56	61	56	61	57	62	57	0.2	-0.2	0.3	-0.1	60	55	NO	NO	NO	NO	NO
31.3	20465	14 CENTRAL STREET NAREMBURN	First	SE	57	52	57	52	57	52	57	52	0.1	-0.2	0.2	-0.2	60	55	NO	NO	NO	NO	NO
31.3	20491	287 WILLOUGHBY ROAD NAREMBURN	Ground	NE	58	53	58	53	59	54	59	54	-0.1	0.0	0.0	0.0	60	55	NO	NO	NO	NO	NO
31.3	20491	287 WILLOUGHBY ROAD NAREMBURN	Ground	NW	62	57	62	57	63	58	63	58	-0.2	0.0	0.0	0.1	60	55	NO	NO	NO	NO	NO
31.3	20491	287 WILLOUGHBY ROAD NAREMBURN	Ground	SW	77	72	77	72	77	72	77	72	-0.4	0.3	0.0	0.4	60	55	NO	NO	NO	NO	NO
31.3	20491	287 WILLOUGHBY ROAD NAREMBURN	Ground	SE	61	55	60	55	61	56	61	56	-0.1	-0.1	0.0	0.0	60	55	NO	NO	NO	NO	NO
31.3	20491	287 WILLOUGHBY ROAD NAREMBURN	Ground	NE	58	53	58	53	58	54	59	54	-0.1	0.0	0.1	0.0	60	55	NO	NO	NO	NO	NO
31.3	20512	16 CENTRAL STREET NAREMBURN	Ground	NW	57	52	57	52	57	52	57	52	0.0	-0.2	0.0	-0.2	60	55	NO	NO	NO	NO	NO
31.3	20512	16 CENTRAL STREET NAREMBURN	Ground	W	57	52	57	52	57	53	58	52	0.0	-0.2	0.2	-0.1	60	55	NO	NO	NO	NO	NO
31.3	20512	16 CENTRAL STREET NAREMBURN	Ground	SE	53	48	53	48	53	49	54	48	0.1	-0.2	0.2	-0.2	60	55	NO	NO	NO	NO	NO
31.3	20512	16 CENTRAL STREET NAREMBURN	Ground	NE	54	49	54	49	54	49	54	49	0.0	-0.2	0.0	-0.1	60	55	NO	NO	NO	NO	NO
31.3	20526	289 WILLOUGHBY ROAD NAREMBURN	Ground	SW	77	72	77	72	77	72	77	73	-0.4	0.3	-0.1	0.3	60	55	NO	NO	NO	NO	NO
31.3	20526	289 WILLOUGHBY ROAD NAREMBURN	Ground	SE	61	56	61	56	61	56	61	56	-0.1	0.0	0.1	0.0	60	55	NO	NO	NO	NO	NO
31.3	20526	289 WILLOUGHBY ROAD NAREMBURN	Ground	NE	55	50	55	49	55	50	55	50	-0.2	-0.2	0.0	-0.2	60	55	NO	NO	NO	NO	NO
31.3	20526	289 WILLOUGHBY ROAD NAREMBURN	First	SW	78	72	77	72	78	73	78	73	-0.3	0.2	-0.1	0.2	60	55	NO	NO	NO	NO	NO
31.3	20526	289 WILLOUGHBY ROAD NAREMBURN	First	SE	65	60	65	60	66	61	66	61	-0.2	0.1	0.0	0.0	60	55	NO	NO	NO	NO	NO
31.3	20526	289 WILLOUGHBY ROAD NAREMBURN	First	NE	60	55	60	55	60	55	60	55	-0.2	0.1	-0.1	0.0	60	55	NO	NO	NO	NO	NO
31.3	20526	289 WILLOUGHBY ROAD NAREMBURN	First	NW	70	65	70	64	70	65	70	65	0.1	-0.2	0.2	-0.1	60	55	NO	NO	NO	NO	NO
31.3	20571	291 WILLOUGHBY ROAD NAREMBURN	Ground	SW	77	72	77	72	77	72	77	73	-0.3	0.2	-0.1	0.3	60	55	NO	NO	NO	NO	NO
31.3	20571	291 WILLOUGHBY ROAD NAREMBURN	Ground	NE	58	53	58	53	58	53	58	53	0.0	-0.1	0.1	-0.1	60	55	NO	NO	NO	NO	NO
31.3	20571	291 WILLOUGHBY ROAD NAREMBURN	Ground	NW	63	58	63	58	63	58	63	58	-0.1	0.2	0.1	0.1	60	55	NO	NO	NO	NO	NO
31.3	20577	42 GARLAND ROAD NAREMBURN	Ground	SE	56	51	56	51	57	52	57	52	0.1	-0.2	0.2	-0.2	60	55	NO	NO	NO	NO	NO
31.3	20577	42 GARLAND ROAD NAREMBURN	Ground	NW	57	52	57	52	57	52	57	52	-0.1	-0.2	0.0	-0.1	60	55	NO	NO	NO	NO	NO
31.3	20577	42 GARLAND ROAD NAREMBURN	Ground	SW	57	52	57	52	57	52	57	52	0.0	-0.2	0.2	-0.1	60	55	NO	NO	NO	NO	NO
31.3	20577	42 GARLAND ROAD NAREMBURN	First	SE	58	53	58	53	59	54	59	54	0.0	-0.2	0.1	-0.1	60	55	NO	NO	NO	NO	NO
31.3	20577	42 GARLAND ROAD NAREMBURN	First	NW	64	59	64	59	64	59	65	59	0.1	-0.1	0.2	-0.1	60	55	NO	NO	NO	NO	NO
31.3	20577	42 GARLAND ROAD NAREMBURN	First	SW	61	56	61	55	61	56	61	56	-0.1	-0.1	0.1	-0.1	60	55	NO	NO	NO	NO	NO
31.3	20583	5 APEX STREET NAREMBURN	Ground	NE	56	51	56	51	57	52	57	52	0.0	-0.1	0.1	0.0	60	55	NO	NO	NO	NO	NO
31.3	20583	5 APEX STREET NAREMBURN	Ground	NW	65	60	65	59	65	60	65	60	0.2	-0.2	0.3	-0.1	60	55	NO	NO	NO	NO	NO
31.3	20583	5 APEX STREET NAREMBURN	Ground	SW	62	57	62	57	62	57	62	57	0.1	-0.1	0.1	0.0	60	55	NO	NO	NO	NO	NO
31.3	20583	5 APEX STREET NAREMBURN	Ground	SE	58	53	58	53	58	54	59	53	0.1	-0.2	0.2	-0.1	60	55	NO	NO	NO	NO	NO
31.3	20589	3 APEX STREET NAREMBURN	Ground	SE	57	52	57	52	57	52	57	52	0.1	-0.2	0.2	-0.1	60	55	NO	NO	NO	NO	NO
31.3	20589	3 APEX STREET NAREMBURN	Ground	E	52	47	52	47	53	48	53	48	-0.1	-0.2	0.0	-0.2	60	55	NO	NO	NO	NO	NO
31.3	20589	3 APEX STREET NAREMBURN	Ground	NW	63	58	63	57	63	58	63	58	0.1	-0.2	0.2	-0.1	60	55	NO	NO	NO	NO	NO
31.3	20589	3 APEX STREET NAREMBURN	Ground	SW	57	52	57	52	57	52	57	52	0.0	-0.1	0.1	0.0	60	55	NO	NO	NO	NO	NO
31.3	20589	3 APEX STREET NAREMBURN	First	SE	59	54	59	54	60	55	60	55	0.1	-0.3	0.2	-0.2	60	55	NO	NO	NO	NO	NO
31.3	20589	3 APEX STREET NAREMBURN	First	E	57	52	57	52	57	52	57	52	-0.1	0.0	0.0	0.0	60	55	NO	NO	NO	NO	NO
31.3	20589	3 APEX STREET NAREMBURN	First	NW	67	62	67	62	67	63	68	62	0.0	-0.3	0.1	-0.2	60	55	NO	NO	NO	NO	NO
31.3	20589	3 APEX STREET NAREMBURN	First	SW	64	59	64	59	65	60	65	60	0.0	-0.2	0.1	-0.1	60	55	NO	NO	NO	NO	NO
31.3	20591	1 APEX STREET NAREMBURN	Ground	SE	57	52	57	51	57	52	57	52	0.1	-0.2	0.2	-0.1	60	55	NO	NO	NO	NO	NO
31.3	20591	1 APEX STREET NAREMBURN	Ground	NE	55	50	55	50	56	51	56	51	0.0	-0.1	0.1	-0.1	60	55	NO	NO	NO	NO	NO
31.3	20591	1 APEX STREET NAREMBURN	Ground	N	61	56	61	56	61	56	61	56	0.2	-0.2	0.3	-0.1	60	55	NO	NO	NO	NO	NO
31.3	20591	1 APEX STREET NAREMBURN	Ground	NE	56	51	56	51	57	52	57	52	-0.3	-0.2	-0.1	-0.1	60	55	NO	NO	NO	NO	NO
31.3	20591	1 APEX STREET NAREMBURN	Ground	N	61	56	62	56	62	57	62	57	0.2	-0.1	0.3	-0.1	60	55	NO	NO	NO	NO	NO
31.3	20591	1 APEX STREET NAREMBURN	Ground	SW	55	50	54	49	55	50	55	50	-0.1	-0.1	0.0	0.0	60	55	NO	NO	NO	NO	NO
31.3	20610	293 WILLOUGHBY ROAD NAREMBURN	Ground	E	58	53	58	53	58	53	58	53	0.0	-0.1	0.1	0.0	60	55	NO	NO	NO	NO	NO
31.3	20610	293 WILLOUGHBY ROAD NAREMBURN	Ground	NW	63	58	63	58	63	58	63	58	-0.1	0.0	0.1	0.1	60	55	NO	NO	NO	NO	NO
31.3	20610	293 WILLOUGHBY ROAD NAREMBURN	Ground	W	77	72	77	72	77	72	77	73	-0.3	0.3	-0.1	0.3	60	55	NO	NO	NO	NO	NO
31.3	20610	293 WILLOUGHBY ROAD NAREMBURN	Ground	SE	62	57	62	57	62	57	62	57	0.0	0.1	0.1	0.2	60	55	NO	NO	NO	NO	NO
31.3	20617	42 GARLAND ROAD NAREMBURN	Ground	SW	56	51	56	51	56	51	56	51	0.0	-0.2	0.1	-0.1	60	55	NO	NO	NO	NO	NO
31.3	20617	42 GARLAND ROAD NAREMBURN	Ground	SE	56	51	56	50	56	51	56	51	0.1	-0.3	0.2	-0.2	60	55	NO	NO	NO	NO	NO
31.3	20617	42 GARLAND ROAD NAREMBURN	Ground	NE	55	50	55	50	55	50	55	50	-0.1	0.0	-0.1	0.0	60	55	NO	NO	NO	NO	NO
31.3	20632	44 GARLAND ROAD NAREMBURN	Ground	E	56	50	55	50	56	51	56	51	-0.2	0.0	0.0	0.0	60	55	NO	NO	NO	NO	NO
31.3	20632	44 GARLAND ROAD NAREMBURN	Ground	NW	58	53	58	53	58	53	58	53	-0.1	0.0	0.1	0.1	60	55	NO	NO	NO	NO	NO
31.3	20632	44 GARLAND ROAD NAREMBURN	Ground	NE	55	50	55	50	56	51	56	51	-0.1	-0.1	0.0	-0.1	60	55	NO	NO	NO	NO	NO
31.3	20632	44 GARLAND ROAD NAREMBURN	Ground	NW	56	51	56	51	56	52	57	51	0.1	-0.3	0.2	-0.2	60	55	NO	NO	NO	NO	NO

NCA	Receiver ID	Address	Floor Level	Facade	Opening Year 2027				Design Year 2037				Increase (Do Smthng - Do Nothing)				NCG project road noise criteria		Do noise levels exceed the cumulative limit with project roads adding ≥2dB to the total noise levels?		Is the contribution from the road project Acute?		Consider further treatment?
					Do Nothing		Do Smthng		Do Nothing		Do Smthng		Opening Year 2027		Design Year 2037								
					Day	Night	Day	Night	Day	Night	Day	Night	Day	Night	Day	Night	Day	Night	Day	Night	$L_{Aeq,15hr}$ ≥ 65dB	$L_{Aeq,9hr}$ ≥ 60dB	
31.3	20632	44 GARLAND ROAD NAREMBURN	Ground	SW	61	56	62	56	62	57	62	57	0.2	-0.3	0.3	-0.2	60	55	NO	NO	NO	NO	NO
31.3	20654	46 GARLAND ROAD NAREMBURN	Ground	NE	56	51	56	51	56	51	56	51	-0.2	0.0	0.0	0.0	60	55	NO	NO	NO	NO	NO
31.3	20654	46 GARLAND ROAD NAREMBURN	Ground	NW	56	51	56	51	57	52	57	52	-0.1	-0.1	0.0	-0.1	60	55	NO	NO	NO	NO	NO
31.3	20654	46 GARLAND ROAD NAREMBURN	Ground	SW	60	55	60	55	60	55	60	55	0.0	-0.2	0.2	-0.1	60	55	NO	NO	NO	NO	NO
31.3	20654	46 GARLAND ROAD NAREMBURN	Ground	SE	55	50	55	50	55	50	55	50	0.1	-0.2	0.2	-0.1	60	55	NO	NO	NO	NO	NO
31.3	20671	46 GARLAND ROAD NAREMBURN	Ground	SE	59	54	59	54	59	54	59	54	0.1	-0.2	0.2	-0.1	60	55	NO	NO	NO	NO	NO
31.3	20671	46 GARLAND ROAD NAREMBURN	Ground	SW	59	54	59	54	60	55	60	55	0.1	-0.1	0.2	-0.2	60	55	NO	NO	NO	NO	NO
31.3	20671	46 GARLAND ROAD NAREMBURN	Ground	NE	56	51	56	51	56	51	56	51	-0.2	0.0	0.0	0.0	60	55	NO	NO	NO	NO	NO
31.3	20671	46 GARLAND ROAD NAREMBURN	Ground	NW	57	52	57	52	58	53	58	53	-0.2	-0.1	0.0	0.0	60	55	NO	NO	NO	NO	NO
31.3	20671	46 GARLAND ROAD NAREMBURN	Ground	NE	56	51	56	51	56	51	56	51	-0.1	0.0	0.0	0.1	60	55	NO	NO	NO	NO	NO
31.3	20671	46 GARLAND ROAD NAREMBURN	Ground	NW	57	53	58	52	58	53	58	53	0.1	-0.2	0.2	-0.1	60	55	NO	NO	NO	NO	NO
31.3	20671	46 GARLAND ROAD NAREMBURN	Ground	SW	59	54	59	54	60	55	60	55	0.1	-0.2	0.2	-0.2	60	55	NO	NO	NO	NO	NO
31.3	20672	295 WILLOUGHBY ROAD NAREMBURN	Ground	SW	77	72	77	73	77	72	78	73	-0.1	0.6	0.2	0.6	60	55	NO	NO	NO	NO	NO
31.3	20672	295 WILLOUGHBY ROAD NAREMBURN	Ground	SE	62	56	61	56	62	57	62	57	-0.2	0.0	0.0	0.1	60	55	NO	NO	NO	NO	NO
31.3	20672	295 WILLOUGHBY ROAD NAREMBURN	Ground	NE	59	54	59	53	59	54	59	54	-0.1	-0.1	0.0	-0.1	60	55	NO	NO	NO	NO	NO
31.3	20673	297 WILLOUGHBY ROAD NAREMBURN	Ground	N	60	55	60	55	60	55	60	55	-0.1	0.0	0.1	0.1	60	55	NO	NO	NO	NO	NO
31.3	20673	297 WILLOUGHBY ROAD NAREMBURN	Ground	NE	59	54	59	54	60	55	60	55	0.0	0.0	0.1	0.0	60	55	NO	NO	NO	NO	NO
31.3	20673	297 WILLOUGHBY ROAD NAREMBURN	Ground	NW	63	58	64	59	64	59	64	59	0.2	0.3	0.4	0.4	60	55	NO	NO	NO	NO	NO
31.3	20673	297 WILLOUGHBY ROAD NAREMBURN	Ground	SW	77	72	77	73	77	72	78	73	0.0	0.7	0.2	0.6	60	55	NO	NO	NO	NO	NO
31.3	20698	299 WILLOUGHBY ROAD NAREMBURN	Ground	NE	59	54	59	54	60	55	60	55	-0.1	0.0	0.1	0.1	60	55	NO	NO	NO	NO	NO
31.3	20698	299 WILLOUGHBY ROAD NAREMBURN	Ground	NW	64	59	64	59	64	59	64	59	0.1	0.4	0.3	0.3	60	55	NO	NO	NO	NO	NO
31.3	20698	299 WILLOUGHBY ROAD NAREMBURN	Ground	SW	77	71	77	72	77	72	77	73	0.1	0.8	0.4	0.8	60	55	NO	NO	NO	NO	NO
31.3	20698	299 WILLOUGHBY ROAD NAREMBURN	Ground	SE	62	57	62	57	62	57	62	57	0.2	0.5	0.4	0.6	60	55	NO	NO	NO	NO	NO
31.3	20704	48 GARLAND ROAD NAREMBURN	Ground	NE	56	51	56	51	56	51	56	51	-0.1	0.0	0.1	0.0	60	55	NO	NO	NO	NO	NO
31.3	20704	48 GARLAND ROAD NAREMBURN	Ground	NW	57	52	57	52	57	52	57	52	0.0	-0.2	0.2	-0.1	60	55	NO	NO	NO	NO	NO
31.3	20704	48 GARLAND ROAD NAREMBURN	Ground	SW	61	56	61	56	61	57	62	57	0.1	-0.2	0.2	-0.1	60	55	NO	NO	NO	NO	NO
31.3	20704	48 GARLAND ROAD NAREMBURN	Ground	SE	57	52	57	52	58	53	58	53	0.0	-0.2	0.1	-0.1	60	55	NO	NO	NO	NO	NO
31.3	20728	50 GARLAND ROAD NAREMBURN	Ground	NE	57	51	56	51	57	52	57	52	-0.1	0.0	0.0	0.1	60	55	NO	NO	NO	NO	NO
31.3	20728	50 GARLAND ROAD NAREMBURN	Ground	NW	59	54	59	54	59	54	59	54	0.1	-0.1	0.2	-0.1	60	55	NO	NO	NO	NO	NO
31.3	20728	50 GARLAND ROAD NAREMBURN	Ground	SW	62	57	62	57	62	57	62	57	0.1	-0.2	0.2	-0.1	60	55	NO	NO	NO	NO	NO
31.3	20728	50 GARLAND ROAD NAREMBURN	Ground	SE	56	51	56	51	56	52	57	52	0.1	-0.1	0.2	-0.1	60	55	NO	NO	NO	NO	NO
31.3	20736	301 WILLOUGHBY ROAD NAREMBURN	Ground	NE	59	54	59	54	59	54	59	54	0.0	-0.1	0.2	-0.1	60	55	NO	NO	NO	NO	NO
31.3	20736	301 WILLOUGHBY ROAD NAREMBURN	Ground	NW	64	59	64	59	64	59	65	60	0.2	0.3	0.3	0.4	60	55	NO	NO	NO	NO	NO
31.3	20736	301 WILLOUGHBY ROAD NAREMBURN	Ground	SW	77	71	77	72	77	72	77	72	0.1	0.7	0.4	0.8	60	55	NO	NO	NO	NO	NO
31.3	20736	301 WILLOUGHBY ROAD NAREMBURN	Ground	SE	63	58	63	58	63	58	63	58	0.2	0.5	0.4	0.5	60	55	NO	NO	NO	NO	NO
31.3	20743	49 GARLAND ROAD NAREMBURN	Ground	W	52	47	52	47	52	48	53	47	0.0	-0.3	0.2	-0.2	60	55	NO	NO	NO	NO	NO
31.3	20743	49 GARLAND ROAD NAREMBURN	Ground	S	54	50	55	49	55	50	55	50	0.1	-0.3	0.1	-0.2	60	55	NO	NO	NO	NO	NO
31.3	20743	49 GARLAND ROAD NAREMBURN	Ground	E	49	44	49	43	49	44	49	44	-0.1	-0.5	0.0	-0.4	60	55	NO	NO	NO	NO	NO
31.3	20743	49 GARLAND ROAD NAREMBURN	Ground	N	54	49	54	48	54	49	54	49	-0.1	-0.3	0.0	-0.2	60	55	NO	NO	NO	NO	NO
31.3	20743	49 GARLAND ROAD NAREMBURN	Ground	W	51	46	51	46	52	47	52	47	0.0	-0.2	0.0	-0.2	60	55	NO	NO	NO	NO	NO
31.3	20743	49 GARLAND ROAD NAREMBURN	First	W	55	50	55	49	55	50	55	50	0.0	-0.2	0.1	-0.2	60	55	NO	NO	NO	NO	NO
31.3	20743	49 GARLAND ROAD NAREMBURN	First	S	56	51	56	51	56	51	56	51	0.1	-0.3	0.1	-0.3	60	55	NO	NO	NO	NO	NO
31.3	20743	49 GARLAND ROAD NAREMBURN	First	E	52	47	52	47	53	48	53	47	-0.1	-0.4	0.0	-0.3	60	55	NO	NO	NO	NO	NO
31.3	20743	49 GARLAND ROAD NAREMBURN	First	N	58	53	58	53	58	53	58	53	-0.1	-0.2	0.1	-0.1	60	55	NO	NO	NO	NO	NO
31.3	20743	49 GARLAND ROAD NAREMBURN	First	W	55	50	55	50	56	51	56	51	0.0	-0.1	0.0	0.0	60	55	NO	NO	NO	NO	NO
31.3	20746	51-55 GARLAND ROAD NAREMBURN	Ground	N	53	48	53	48	54	49	53	48	-0.1	-0.3	-0.1	-0.3	60	55	NO	NO	NO	NO	NO
31.3	20746	51-55 GARLAND ROAD NAREMBURN	Ground	W	56	51	56	51	56	51	56	51	0.0	-0.2	0.2	-0.1	60	55	NO	NO	NO	NO	NO
31.3	20746	51-55 GARLAND ROAD NAREMBURN	Ground	S	55	50	55	50	56	51	56	51	0.1	-0.3	0.2	-0.2	60	55	NO	NO	NO	NO	NO
31.3	20746	51-55 GARLAND ROAD NAREMBURN	Ground	E	50	45	50	44	50	45	50	45	-0.1	-0.4	-0.1	-0.3	60	55	NO	NO	NO	NO	NO
31.3	20746	51-55 GARLAND ROAD NAREMBURN	First	N	58	53	59	53	59	54	59	54	0.1	-0.2	0.1	-0.1	60	55	NO	NO	NO	NO	NO
31.3	20746	51-55 GARLAND ROAD NAREMBURN	First	W	61	56	61	56	61	56	61	56	0.1	-0.2	0.2	-0.1	60	55	NO	NO	NO	NO	NO
31.3	20746	51-55 GARLAND ROAD NAREMBURN	First	S	57	52	57	51	57	52	57	52	0.0	-0.3	0.1	-0.2	60	55	NO	NO	NO	NO	NO
31.3	20746	51-55 GARLAND ROAD NAREMBURN	First	E	53	48	53	47	53	48	53	48	-0.1	-0.3	0.0	-0.3	60	55	NO	NO	NO	NO	NO
31.3	20750	52 GARLAND ROAD NAREMBURN	Ground	NE	57	52	57	52	57	52	57	52	-0.1	0.0	0.0	0.1	60	55	NO	NO	NO	NO	NO
31.3	20750	52 GARLAND ROAD NAREMBURN	Ground	N	61	56	60	55	61	56	60	55	-1.2	-0.7	-0.9	-0.7	60	55	NO	NO	NO	NO	NO
31.3	20750	52 GARLAND ROAD NAREMBURN	Ground	NE	58	53	58	53	59	54	59	54	-0.3	0.1	-0.1	0.1	60	55	NO	NO	NO	NO	NO
31.3	20750	52 GARLAND ROAD NAREMBURN	Ground	N	66	61	66	60	66	61	66	61	-0.4	-0.4	-0.2	-0.4	60	55	NO	NO	NO	NO	NO
31.3	20750	52 GARLAND ROAD NAREMBURN	Ground	NW	65	60	65	60	65	60	65	60	-0.2	-0.2	0.0	-0.2	60	55	NO	NO	NO	NO	NO
31.3	20750	52 GARLAND ROAD NAREMBURN	Ground	SW	64	59	64	59	64	59	64	59	0.0	-0.1	0.1	-0.1	60	55	NO	NO	NO	NO	NO
31.3	20750	52 GARLAND ROAD NAREMBURN	Ground	SE	60	55	60	55	60	55	60	55	0.1	-0.1	0.3	-0.1	60	55	NO	NO	NO	NO	NO
31.3	20767	51-55 GARLAND ROAD NAREMBURN	Ground	S	56	51	56	51	57	52	57	52	0.1	-0.3	0.2	-0.2	60	55	NO	NO	NO	NO	NO
31.3	20767	51-55 GARLAND ROAD NAREMBURN	Ground	E	53	48	53	48	54	49	54	49	0.0	-0.2	0.1	-0.2	60	55	NO	NO	NO	NO	NO

NCA	Receiver ID	Address	Floor Level	Facade	Opening Year 2027				Design Year 2037				Increase (Do Smthng - Do Nothing)				NCG project road noise criteria		Do noise levels exceed the cumulative limit with project roads adding ≥2dB to the total noise levels?		Is the contribution from the road project Acute?		Consider further treatment?
					Do Nothing		Do Smthng		Do Nothing		Do Smthng		Opening Year 2027		Design Year 2037								
					Day	Night	Day	Night	Day	Night	Day	Night	Day	Night	Day	Night	Day	Night	Day	Night	$L_{Aeq,15hr}$ ≥ 65dB	$L_{Aeq,9hr}$ ≥ 60dB	
31.3	20767	51-55 GARLAND ROAD NAREMBURN	Ground	W	56	51	56	51	56	52	57	51	0.0	-0.3	0.1	-0.2	60	55	NO	NO	NO	NO	NO
31.3	20802	305 WILLOUGHBY ROAD NAREMBURN	Ground	N	62	57	62	57	62	57	62	57	-0.3	0.1	-0.2	0.2	60	55	NO	NO	NO	NO	NO
31.3	20802	305 WILLOUGHBY ROAD NAREMBURN	Ground	NE	62	57	62	57	62	57	62	58	-0.4	0.2	-0.2	0.2	60	55	NO	NO	NO	NO	NO
31.3	20802	305 WILLOUGHBY ROAD NAREMBURN	Ground	W	76	71	76	71	76	71	76	71	0.0	0.4	0.2	0.5	60	55	NO	NO	NO	NO	NO
31.3	20803	303 WILLOUGHBY ROAD NAREMBURN	Ground	SW	76	71	76	71	76	71	76	72	0.0	0.6	0.3	0.6	60	55	NO	NO	NO	NO	NO
31.3	20803	303 WILLOUGHBY ROAD NAREMBURN	Ground	SE	62	57	62	57	62	57	63	58	0.1	0.3	0.3	0.3	60	55	NO	NO	NO	NO	NO
31.3	20803	303 WILLOUGHBY ROAD NAREMBURN	Ground	NE	62	57	62	57	62	57	62	57	-0.5	0.1	-0.3	0.1	60	55	NO	NO	NO	NO	NO
31.3	20808	57 GARLAND ROAD NAREMBURN	Ground	W	53	48	53	48	54	49	54	49	0.0	-0.2	0.1	-0.2	60	55	NO	NO	NO	NO	NO
31.3	20808	57 GARLAND ROAD NAREMBURN	Ground	S	55	50	55	50	55	50	55	50	0.1	-0.3	0.2	-0.2	60	55	NO	NO	NO	NO	NO
31.3	20808	57 GARLAND ROAD NAREMBURN	Ground	E	53	48	53	48	54	49	54	49	0.0	-0.2	0.1	-0.2	60	55	NO	NO	NO	NO	NO
31.3	20808	57 GARLAND ROAD NAREMBURN	Ground	N	56	51	56	51	56	51	56	51	-0.2	0.0	-0.1	0.0	60	55	NO	NO	NO	NO	NO
31.3	20829	59 GARLAND ROAD NAREMBURN	Ground	S	60	55	60	55	61	56	61	55	0.2	-0.3	0.2	-0.2	60	55	NO	NO	NO	NO	NO
31.3	20829	59 GARLAND ROAD NAREMBURN	Ground	E	54	49	54	49	54	49	54	49	0.0	-0.2	0.1	-0.1	60	55	NO	NO	NO	NO	NO
31.3	20829	59 GARLAND ROAD NAREMBURN	Ground	N	57	52	56	51	57	52	57	52	-0.2	-0.1	0.0	-0.1	60	55	NO	NO	NO	NO	NO
31.3	20829	59 GARLAND ROAD NAREMBURN	Ground	W	54	49	54	49	55	50	55	50	0.0	-0.3	0.1	-0.2	60	55	NO	NO	NO	NO	NO
31.3	20832	307 WILLOUGHBY ROAD NAREMBURN	Ground	NE	63	57	62	57	63	57	62	57	-0.8	0.1	-0.6	0.1	60	55	NO	NO	NO	NO	NO
31.3	20832	307 WILLOUGHBY ROAD NAREMBURN	Ground	SW	75	69	74	70	75	70	75	70	-0.1	0.4	0.1	0.4	60	55	NO	NO	NO	NO	NO
31.3	20832	307 WILLOUGHBY ROAD NAREMBURN	First	NE	64	59	63	59	64	59	64	59	-0.7	-0.1	-0.5	0.0	60	55	NO	NO	NO	NO	NO
31.3	20832	307 WILLOUGHBY ROAD NAREMBURN	First	NW	70	65	70	65	70	65	70	65	0.0	-0.2	0.1	-0.2	60	55	NO	NO	NO	NO	NO
31.3	20832	307 WILLOUGHBY ROAD NAREMBURN	First	SW	76	71	76	71	76	71	76	71	-0.2	0.3	0.1	0.3	60	55	NO	NO	NO	NO	NO
31.3	20861	61 GARLAND ROAD NAREMBURN	Ground	N	59	54	59	54	59	54	59	54	-0.2	0.0	-0.1	0.1	60	55	NO	NO	NO	NO	NO
31.3	20861	61 GARLAND ROAD NAREMBURN	Ground	W	60	55	60	54	60	55	60	55	0.0	-0.2	0.1	-0.2	60	55	NO	NO	NO	NO	NO
31.3	20861	61 GARLAND ROAD NAREMBURN	Ground	S	60	55	60	55	60	55	60	55	0.0	-0.4	0.1	-0.3	60	55	NO	NO	NO	NO	NO
31.3	20861	61 GARLAND ROAD NAREMBURN	Ground	E	54	49	54	49	54	49	54	49	0.0	-0.2	0.2	-0.2	60	55	NO	NO	NO	NO	NO
31.3	20869	51-55 GARLAND ROAD NAREMBURN	Ground	N	55	50	55	50	55	50	55	50	-0.1	-0.3	0.0	-0.3	60	55	NO	NO	NO	NO	NO
31.3	20869	51-55 GARLAND ROAD NAREMBURN	Ground	W	56	51	56	51	56	51	56	51	-0.1	-0.1	0.0	-0.1	60	55	NO	NO	NO	NO	NO
31.3	20869	51-55 GARLAND ROAD NAREMBURN	Ground	E	49	44	49	44	50	45	50	44	-0.1	-0.4	0.0	-0.3	60	55	NO	NO	NO	NO	NO
31.3	20869	51-55 GARLAND ROAD NAREMBURN	First	N	59	54	59	54	60	55	60	55	0.1	-0.2	0.1	-0.1	60	55	NO	NO	NO	NO	NO
31.3	20869	51-55 GARLAND ROAD NAREMBURN	First	W	60	55	60	55	60	55	60	55	-0.1	-0.1	0.1	-0.1	60	55	NO	NO	NO	NO	NO
31.3	20869	51-55 GARLAND ROAD NAREMBURN	First	S	53	48	53	48	53	49	53	48	-0.1	-0.3	0.1	-0.3	60	55	NO	NO	NO	NO	NO
31.3	20869	51-55 GARLAND ROAD NAREMBURN	First	E	53	48	53	48	53	49	53	48	0.0	-0.3	0.0	-0.2	60	55	NO	NO	NO	NO	NO
31.3	20921	69 GARLAND ROAD NAREMBURN	Ground	N	58	53	58	53	58	53	58	53	0.0	-0.2	0.1	-0.1	60	55	NO	NO	NO	NO	NO
31.3	20921	69 GARLAND ROAD NAREMBURN	Ground	W	63	58	63	58	63	58	63	58	0.1	-0.1	0.2	0.0	60	55	NO	NO	NO	NO	NO
31.3	20921	69 GARLAND ROAD NAREMBURN	Ground	S	65	61	66	60	66	61	66	61	0.1	-0.3	0.2	-0.2	60	55	NO	NO	NO	NO	NO
31.3	20922	65 GARLAND ROAD NAREMBURN	Ground	N	57	52	57	52	57	53	57	52	-0.2	-0.2	-0.1	-0.2	60	55	NO	NO	NO	NO	NO
31.3	20922	65 GARLAND ROAD NAREMBURN	Ground	S	65	60	65	59	65	60	65	60	-0.2	-0.5	-0.1	-0.4	60	55	NO	NO	NO	NO	NO
31.3	20922	65 GARLAND ROAD NAREMBURN	Ground	E	55	50	55	50	55	50	55	50	0.0	-0.2	0.1	-0.1	60	55	NO	NO	NO	NO	NO
31.3	20923	63 GARLAND ROAD NAREMBURN	Ground	S	59	54	59	54	59	54	59	54	0.1	-0.3	0.2	-0.2	60	55	NO	NO	NO	NO	NO
31.3	20923	63 GARLAND ROAD NAREMBURN	Ground	E	55	50	55	49	55	50	55	50	0.0	-0.2	0.1	-0.2	60	55	NO	NO	NO	NO	NO
31.3	20923	63 GARLAND ROAD NAREMBURN	Ground	N	59	54	59	54	59	54	59	54	-0.3	0.0	-0.1	0.0	60	55	NO	NO	NO	NO	NO
31.3	20923	63 GARLAND ROAD NAREMBURN	Ground	W	56	51	55	50	56	51	56	51	-0.1	-0.3	0.1	-0.2	60	55	NO	NO	NO	NO	NO
31.3	20938	51-55 GARLAND ROAD NAREMBURN	Ground	N	56	51	56	51	57	52	57	52	-0.1	-0.3	0.0	-0.2	60	55	NO	NO	NO	NO	NO
31.3	20938	51-55 GARLAND ROAD NAREMBURN	Ground	W	55	50	55	50	55	50	55	50	-0.2	-0.1	0.0	-0.1	60	55	NO	NO	NO	NO	NO
31.3	20938	51-55 GARLAND ROAD NAREMBURN	Ground	SW	54	49	54	49	54	49	54	49	-0.1	-0.2	0.1	0.0	60	55	NO	NO	NO	NO	NO
31.3	20938	51-55 GARLAND ROAD NAREMBURN	Ground	W	54	49	54	49	54	49	54	49	-0.1	-0.1	0.1	-0.1	60	55	NO	NO	NO	NO	NO
31.3	20938	51-55 GARLAND ROAD NAREMBURN	Ground	N	54	49	53	48	54	49	54	49	-0.1	-0.2	0.0	-0.2	60	55	NO	NO	NO	NO	NO
31.3	20938	51-55 GARLAND ROAD NAREMBURN	Ground	W	52	47	52	47	53	48	53	48	0.0	-0.3	0.1	-0.2	60	55	NO	NO	NO	NO	NO
31.3	20938	51-55 GARLAND ROAD NAREMBURN	Ground	N	50	45	50	44	50	45	50	45	-0.2	-0.3	0.0	-0.2	60	55	NO	NO	NO	NO	NO
31.3	20938	51-55 GARLAND ROAD NAREMBURN	Ground	S	50	45	50	45	50	45	50	45	0.0	-0.3	0.1	-0.3	60	55	NO	NO	NO	NO	NO
31.3	20938	51-55 GARLAND ROAD NAREMBURN	Ground	SE	50	45	50	44	50	45	50	45	0.0	-0.3	0.1	-0.3	60	55	NO	NO	NO	NO	NO
31.3	20938	51-55 GARLAND ROAD NAREMBURN	Ground	NE	48	43	48	43	49	44	48	43	-0.1	-0.4	-0.1	-0.4	60	55	NO	NO	NO	NO	NO
31.3	20938	51-55 GARLAND ROAD NAREMBURN	Ground	S	48	43	48	43	49	44	49	44	-0.1	-0.4	-0.1	-0.3	60	55	NO	NO	NO	NO	NO
31.3	20938	51-55 GARLAND ROAD NAREMBURN	Ground	E	48	43	48	43	49	44	49	43	-0.2	-0.4	-0.1	-0.4	60	55	NO	NO	NO	NO	NO
31.3	20938	51-55 GARLAND ROAD NAREMBURN	Ground	NE	51	45	50	45	51	46	51	45	-0.3	-0.1	-0.3	-0.2	60	55	NO	NO	NO	NO	NO
31.3	20938	51-55 GARLAND ROAD NAREMBURN	First	N	60	54	59	54	60	55	60	55	-0.1	-0.2	0.0	-0.2	60	55	NO	NO	NO	NO	NO
31.3	20938	51-55 GARLAND ROAD NAREMBURN	First	W	58	53	58	53	58	53	58	53	-0.1	0.0	0.0	0.0	60	55	NO	NO	NO	NO	NO
31.3	20938	51-55 GARLAND ROAD NAREMBURN	First	SW	57	52	57	52	57	52	57	52	-0.1	-0.1	0.0	-0.1	60	55	NO	NO	NO	NO	NO
31.3	20938	51-55 GARLAND ROAD NAREMBURN	First	W	57	52	57	52	57	52	57	52	-0.1	-0.1	0.0	-0.1	60	55	NO	NO	NO	NO	NO
31.3	20938	51-55 GARLAND ROAD NAREMBURN	First	N	57	51	56	51	57	52	57	52	-0.1	-0.1	0.1	-0.1	60	55	NO	NO	NO	NO	NO
31.3	20938	51-55 GARLAND ROAD NAREMBURN	First	W	56	51	56	50	56	51	56	51	0.0	-0.2	0.1	-0.1	60	55	NO	NO	NO	NO	NO
31.3	20938	51-55 GARLAND ROAD NAREMBURN	First	N	54	49	54	48	54	49	54	49	-0.1	-0.3	0.0	-0.2	60	55	NO	NO	NO	NO	NO
31.3	20938	51-55 GARLAND ROAD NAREMBURN	First	W	52	47	52	47	53	48	53	48	0.0	-0.2	0.1	-0.2	60	55	NO	NO	NO	NO	NO

NCA	Receiver ID	Address	Floor Level	Facade	Opening Year 2027				Design Year 2037				Increase (Do Smthng - Do Nothing)				NCG project road noise criteria		Do noise levels exceed the cumulative limit with project roads adding ≥2dB to the total noise levels?		Is the contribution from the road project Acute?		Consider further treatment?
					Do Nothing		Do Smthng		Do Nothing		Do Smthng		Opening Year 2027		Design Year 2037								
					Day	Night	Day	Night	Day	Night	Day	Night	Day	Night	Day	Night	Day	Night	Day	Night	$L_{Aeq,15hr}$ ≥ 65dB	$L_{Aeq,9hr}$ ≥ 60dB	
31.3	20938	51-55 GARLAND ROAD NAREMBURN	First	S	53	48	53	48	54	49	54	49	0.0	-0.3	0.1	-0.3	60	55	NO	NO	NO	NO	NO
31.3	20938	51-55 GARLAND ROAD NAREMBURN	First	E	52	47	52	47	52	47	52	47	0.0	-0.3	0.1	-0.2	60	55	NO	NO	NO	NO	NO
31.3	20938	51-55 GARLAND ROAD NAREMBURN	First	S	53	48	53	48	53	48	53	48	0.0	-0.2	0.1	-0.2	60	55	NO	NO	NO	NO	NO
31.3	20938	51-55 GARLAND ROAD NAREMBURN	First	SW	53	48	53	48	54	49	54	49	0.1	-0.3	0.1	-0.2	60	55	NO	NO	NO	NO	NO
31.3	20938	51-55 GARLAND ROAD NAREMBURN	First	SE	53	48	53	47	53	48	53	48	0.0	-0.3	0.1	-0.2	60	55	NO	NO	NO	NO	NO
31.3	20938	51-55 GARLAND ROAD NAREMBURN	First	NE	52	47	52	46	52	47	52	47	-0.1	-0.4	0.0	-0.3	60	55	NO	NO	NO	NO	NO
31.3	20938	51-55 GARLAND ROAD NAREMBURN	First	S	52	47	52	47	52	47	52	47	-0.1	-0.4	0.0	-0.3	60	55	NO	NO	NO	NO	NO
31.3	20938	51-55 GARLAND ROAD NAREMBURN	First	E	52	47	52	46	52	47	52	47	-0.1	-0.4	0.0	-0.3	60	55	NO	NO	NO	NO	NO
31.3	20938	51-55 GARLAND ROAD NAREMBURN	First	NE	55	49	54	49	55	50	55	50	-0.3	0.0	-0.2	0.0	60	55	NO	NO	NO	NO	NO
31.3	20947	51-55 GARLAND ROAD NAREMBURN	Ground	N	55	50	54	49	55	50	55	50	-0.3	-0.3	-0.1	-0.2	60	55	NO	NO	NO	NO	NO
31.3	20947	51-55 GARLAND ROAD NAREMBURN	Ground	W	56	51	56	51	56	51	56	51	0.0	-0.2	0.0	-0.1	60	55	NO	NO	NO	NO	NO
31.3	20947	51-55 GARLAND ROAD NAREMBURN	Ground	S	52	47	52	47	53	48	52	47	-0.2	-0.5	-0.1	-0.4	60	55	NO	NO	NO	NO	NO
31.3	20947	51-55 GARLAND ROAD NAREMBURN	Ground	E	49	44	49	44	49	45	49	44	-0.1	-0.4	0.0	-0.3	60	55	NO	NO	NO	NO	NO
31.3	20947	51-55 GARLAND ROAD NAREMBURN	First	N	59	54	59	54	60	55	60	54	-0.1	-0.2	0.0	-0.1	60	55	NO	NO	NO	NO	NO
31.3	20947	51-55 GARLAND ROAD NAREMBURN	First	W	60	55	60	55	60	55	60	55	-0.1	-0.1	0.1	0.0	60	55	NO	NO	NO	NO	NO
31.3	20947	51-55 GARLAND ROAD NAREMBURN	First	S	55	50	55	50	55	50	55	50	-0.1	-0.4	0.0	-0.3	60	55	NO	NO	NO	NO	NO
31.3	20947	51-55 GARLAND ROAD NAREMBURN	First	E	52	47	52	47	53	48	53	48	0.0	-0.3	0.1	-0.2	60	55	NO	NO	NO	NO	NO
31.3	20948	1 GAZA ROAD NAREMBURN	Ground	NE	54	49	54	49	54	49	54	49	-0.1	-0.3	-0.1	-0.1	60	55	NO	NO	NO	NO	NO
31.3	20948	1 GAZA ROAD NAREMBURN	Ground	NW	60	55	60	55	60	55	60	55	-0.1	-0.3	0.0	-0.1	60	55	NO	NO	NO	NO	NO
31.3	20948	1 GAZA ROAD NAREMBURN	Ground	SW	57	52	57	52	58	53	57	52	-0.3	-0.4	-0.2	-0.3	60	55	NO	NO	NO	NO	NO
31.3	20948	1 GAZA ROAD NAREMBURN	Ground	SE	53	48	53	48	54	49	54	49	0.0	-0.2	0.1	-0.1	60	55	NO	NO	NO	NO	NO
31.3	20960	67 GARLAND ROAD NAREMBURN	Ground	S	60	55	60	55	60	55	60	55	0.1	-0.3	0.2	-0.2	60	55	NO	NO	NO	NO	NO
31.3	20960	67 GARLAND ROAD NAREMBURN	Ground	N	60	55	60	55	61	55	60	56	-0.5	0.1	-0.3	0.2	60	55	NO	NO	NO	NO	NO
31.3	20960	67 GARLAND ROAD NAREMBURN	Ground	W	58	53	57	52	58	53	58	53	-0.1	-0.3	0.1	-0.3	60	55	NO	NO	NO	NO	NO
31.3	20972	69 GARLAND ROAD NAREMBURN	Ground	S	56	51	56	51	56	51	56	51	0.0	-0.2	0.1	-0.1	60	55	NO	NO	NO	NO	NO
31.3	20972	69 GARLAND ROAD NAREMBURN	Ground	E	52	47	52	47	52	47	52	47	-0.1	-0.3	0.1	-0.2	60	55	NO	NO	NO	NO	NO
31.3	20972	69 GARLAND ROAD NAREMBURN	Ground	N	61	56	61	56	62	56	61	56	-0.7	-0.1	-0.5	0.0	60	55	NO	NO	NO	NO	NO
31.3	20972	69 GARLAND ROAD NAREMBURN	Ground	W	52	47	52	47	53	48	53	48	-0.1	-0.3	0.1	-0.2	60	55	NO	NO	NO	NO	NO
31.3	20972	69 GARLAND ROAD NAREMBURN	First	S	61	56	61	56	61	57	62	56	0.0	-0.2	0.2	-0.1	60	55	NO	NO	NO	NO	NO
31.3	20972	69 GARLAND ROAD NAREMBURN	First	E	56	51	56	50	56	51	56	51	0.0	-0.2	0.1	-0.1	60	55	NO	NO	NO	NO	NO
31.3	20972	69 GARLAND ROAD NAREMBURN	First	N	64	59	64	59	64	59	64	59	-0.5	-0.1	-0.3	-0.1	60	55	NO	NO	NO	NO	NO
31.3	20972	69 GARLAND ROAD NAREMBURN	First	W	57	52	57	52	57	52	57	52	-0.1	-0.2	0.1	-0.2	60	55	NO	NO	NO	NO	NO
31.3	20976	71 GARLAND ROAD NAREMBURN	Ground	N	61	55	60	55	61	55	60	56	-0.6	0.2	-0.3	0.2	60	55	NO	NO	NO	NO	NO
31.3	20976	71 GARLAND ROAD NAREMBURN	Ground	W	57	52	57	52	57	52	57	52	0.0	-0.2	0.1	-0.1	60	55	NO	NO	NO	NO	NO
31.3	20976	71 GARLAND ROAD NAREMBURN	Ground	S	57	52	57	52	58	53	58	52	-0.1	-0.4	0.1	-0.3	60	55	NO	NO	NO	NO	NO
31.3	20976	71 GARLAND ROAD NAREMBURN	Ground	E	52	47	52	47	52	48	52	47	-0.1	-0.3	0.1	-0.2	60	55	NO	NO	NO	NO	NO
31.3	20976	71 GARLAND ROAD NAREMBURN	First	N	64	59	63	58	64	59	64	59	-0.5	-0.3	-0.3	-0.2	60	55	NO	NO	NO	NO	NO
31.3	20976	71 GARLAND ROAD NAREMBURN	First	W	65	60	65	60	66	61	66	61	0.0	-0.1	0.2	0.0	60	55	NO	NO	NO	NO	NO
31.3	20976	71 GARLAND ROAD NAREMBURN	First	S	64	59	64	59	64	59	65	59	0.2	-0.2	0.3	-0.1	60	55	NO	NO	NO	NO	NO
31.3	20976	71 GARLAND ROAD NAREMBURN	First	E	56	51	56	51	56	51	56	51	0.0	-0.2	0.1	-0.1	60	55	NO	NO	NO	NO	NO
31.3	20994	73 GARLAND ROAD NAREMBURN	Ground	S	62	57	62	57	63	58	63	58	0.0	-0.1	0.2	0.0	60	55	NO	NO	NO	NO	NO
31.3	20994	73 GARLAND ROAD NAREMBURN	Ground	E	56	51	56	51	56	52	56	51	0.0	-0.2	0.1	-0.2	60	55	NO	NO	NO	NO	NO
31.3	20994	73 GARLAND ROAD NAREMBURN	Ground	N	62	57	62	57	63	57	62	57	-0.7	0.0	-0.5	0.0	60	55	NO	NO	NO	NO	NO
31.3	20995	73A GARLAND ROAD NAREMBURN	Ground	N	61	56	61	56	61	56	61	56	-0.4	0.2	-0.1	0.2	60	55	NO	NO	NO	NO	NO
31.3	20995	73A GARLAND ROAD NAREMBURN	Ground	W	58	53	58	53	59	54	59	54	0.0	-0.2	0.0	-0.1	60	55	NO	NO	NO	NO	NO
31.3	20995	73A GARLAND ROAD NAREMBURN	Ground	S	63	58	64	58	64	59	64	59	0.1	0.0	0.4	0.1	60	55	NO	NO	NO	NO	NO
31.3	20996	3 GAZA ROAD NAREMBURN	Ground	NE	54	49	54	49	55	50	54	49	-0.2	-0.1	-0.1	-0.1	60	55	NO	NO	NO	NO	NO
31.3	20996	3 GAZA ROAD NAREMBURN	Ground	NW	58	53	58	53	58	53	58	53	-0.2	-0.1	0.0	0.0	60	55	NO	NO	NO	NO	NO
31.3	20996	3 GAZA ROAD NAREMBURN	Ground	SW	58	53	58	52	58	53	58	53	-0.1	-0.2	0.0	0.0	60	55	NO	NO	NO	NO	NO
31.3	20996	3 GAZA ROAD NAREMBURN	Ground	NW	57	52	57	52	58	53	58	53	-0.1	-0.2	0.0	-0.1	60	55	NO	NO	NO	NO	NO
31.3	20996	3 GAZA ROAD NAREMBURN	Ground	SE	53	48	53	48	53	48	53	48	-0.1	-0.3	0.1	-0.2	60	55	NO	NO	NO	NO	NO
31.3	20996	3 GAZA ROAD NAREMBURN	Ground	NE	54	49	53	48	54	49	54	49	-0.2	-0.2	0.0	-0.2	60	55	NO	NO	NO	NO	NO
31.3	21011	75 GARLAND ROAD NAREMBURN	Ground	S	67	62	66	61	67	62	67	61	-0.8	-0.7	-0.4	-0.6	60	55	NO	NO	NO	NO	NO
31.3	21011	75 GARLAND ROAD NAREMBURN	Ground	E	57	52	57	52	57	53	58	52	-0.1	-0.2	0.1	-0.2	60	55	NO	NO	NO	NO	NO
31.3	21011	75 GARLAND ROAD NAREMBURN	Ground	N	66	60	65	60	66	61	65	60	-0.8	-0.4	-0.5	-0.4	60	55	NO	NO	NO	NO	NO
31.3	21015	2 GAZA ROAD NAREMBURN	Ground	NE	55	50	55	50	55	51	55	50	-0.2	-0.1	0.0	-0.1	60	55	NO	NO	NO	NO	NO
31.3	21015	2 GAZA ROAD NAREMBURN	Ground	NW	64	59	64	59	64	59	64	59	-0.5	-0.4	-0.3	-0.2	60	55	NO	NO	NO	NO	NO
31.3	21015	2 GAZA ROAD NAREMBURN	Ground	SW	61	55	60	55	61	56	60	55	-0.6	-0.6	-0.5	-0.6	60	55	NO	NO	NO	NO	NO
31.3	21015	2 GAZA ROAD NAREMBURN	Ground	SE	55	50	55	49	55	50	55	50	0.0	-0.3	0.1	-0.2	60	55	NO	NO	NO	NO	NO
31.3	21019	77 GARLAND ROAD NAREMBURN	Ground	N	67	62	66	61	67	62	66	61	-1.3	-0.9	-1.1	-0.9	60	55	NO	NO	NO	NO	NO
31.3	21019	77 GARLAND ROAD NAREMBURN	Ground	W	59	54	58	53	59	54	59	54	-0.4	-0.4	-0.1	-0.3	60	55	NO	NO	NO	NO	NO
31.3	21019	77 GARLAND ROAD NAREMBURN	Ground	SW	68	63	67	62	68	63	67	62	-1.0	-0.8	-0.7	-0.8	60	55	NO	NO	NO	NO	NO

NCA	Receiver ID	Address	Floor Level	Facade	Opening Year 2027				Design Year 2037				Increase (Do Smthng - Do Nothing)				NCG project road noise criteria		Do noise levels exceed the cumulative limit with project roads adding ≥2dB to the total noise levels?		Is the contribution from the road project Acute?		Consider further treatment?
					Do Nothing		Do Smthng		Do Nothing		Do Smthng		Opening Year 2027		Design Year 2037								
					Day	Night	Day	Night	Day	Night	Day	Night	Day	Night	Day	Night	Day	Night	Day	Night	$L_{Aeq,15hr}$ ≥ 65dB	$L_{Aeq,9hr}$ ≥ 60dB	
31.3	21019	77 GARLAND ROAD NAREMBURN	First	N	69	63	67	63	69	64	68	63	-1.2	-0.7	-0.9	-0.6	60	55	NO	NO	NO	NO	NO
31.3	21019	77 GARLAND ROAD NAREMBURN	First	W	71	65	70	65	71	66	70	65	-0.9	-0.6	-0.6	-0.6	60	55	NO	NO	NO	NO	NO
31.3	21019	77 GARLAND ROAD NAREMBURN	First	SW	70	64	69	64	70	65	69	64	-1.0	-0.8	-0.7	-0.8	60	55	NO	NO	NO	NO	NO
31.3	21023	79 GARLAND ROAD NAREMBURN	Ground	S	69	63	67	62	69	64	68	63	-1.1	-0.8	-0.8	-0.7	60	55	NO	NO	NO	NO	NO
31.3	21023	79 GARLAND ROAD NAREMBURN	Ground	E	57	52	57	52	58	53	58	53	-0.3	-0.4	-0.1	-0.2	60	55	NO	NO	NO	NO	NO
31.3	21023	79 GARLAND ROAD NAREMBURN	Ground	N	69	64	67	62	69	64	67	62	-2.2	-1.5	-1.8	-1.6	60	55	NO	NO	NO	NO	NO
31.3	21023	79 GARLAND ROAD NAREMBURN	Ground	W	71	66	70	65	71	66	70	65	-1.7	-1.2	-1.3	-1.1	60	55	NO	NO	NO	NO	NO
31.3	21027	51-55 GARLAND ROAD NAREMBURN	Ground	N	55	50	55	50	55	50	55	50	-0.3	0.3	-0.1	0.3	60	55	NO	NO	NO	NO	NO
31.3	21027	51-55 GARLAND ROAD NAREMBURN	Ground	W	48	43	48	43	49	44	49	43	0.0	-0.3	0.1	-0.3	60	55	NO	NO	NO	NO	NO
31.3	21027	51-55 GARLAND ROAD NAREMBURN	Ground	S	52	47	51	46	52	47	52	47	-0.2	-0.4	-0.1	-0.3	60	55	NO	NO	NO	NO	NO
31.3	21027	51-55 GARLAND ROAD NAREMBURN	Ground	E	48	43	48	43	49	44	49	44	-0.1	-0.3	0.0	-0.3	60	55	NO	NO	NO	NO	NO
31.3	21027	51-55 GARLAND ROAD NAREMBURN	Ground	S	49	44	49	44	50	45	50	44	0.0	-0.4	0.1	-0.3	60	55	NO	NO	NO	NO	NO
31.3	21027	51-55 GARLAND ROAD NAREMBURN	Ground	W	50	45	50	45	50	45	50	45	0.0	-0.3	0.0	-0.2	60	55	NO	NO	NO	NO	NO
31.3	21027	51-55 GARLAND ROAD NAREMBURN	Ground	S	52	47	52	47	52	48	52	47	-0.1	-0.4	0.0	-0.3	60	55	NO	NO	NO	NO	NO
31.3	21027	51-55 GARLAND ROAD NAREMBURN	Ground	E	48	43	48	43	48	43	48	43	-0.1	-0.4	-0.1	-0.3	60	55	NO	NO	NO	NO	NO
31.3	21027	51-55 GARLAND ROAD NAREMBURN	Ground	E	49	43	49	43	49	44	49	43	-0.2	-0.4	-0.2	-0.4	60	55	NO	NO	NO	NO	NO
31.3	21027	51-55 GARLAND ROAD NAREMBURN	Ground	SE	49	44	49	44	50	44	49	44	-0.2	-0.3	-0.2	-0.3	60	55	NO	NO	NO	NO	NO
31.3	21027	51-55 GARLAND ROAD NAREMBURN	Ground	NE	54	48	53	48	54	48	54	49	-0.3	0.4	-0.2	0.4	60	55	NO	NO	NO	NO	NO
31.3	21027	51-55 GARLAND ROAD NAREMBURN	First	N	57	52	57	52	57	52	57	52	-0.2	0.1	-0.1	0.1	60	55	NO	NO	NO	NO	NO
31.3	21027	51-55 GARLAND ROAD NAREMBURN	First	W	52	47	52	47	52	48	53	47	0.0	-0.3	0.1	-0.3	60	55	NO	NO	NO	NO	NO
31.3	21027	51-55 GARLAND ROAD NAREMBURN	First	S	54	49	54	49	55	50	55	49	-0.1	-0.4	-0.1	-0.3	60	55	NO	NO	NO	NO	NO
31.3	21027	51-55 GARLAND ROAD NAREMBURN	First	E	52	47	52	46	52	47	52	47	0.0	-0.3	0.0	-0.2	60	55	NO	NO	NO	NO	NO
31.3	21027	51-55 GARLAND ROAD NAREMBURN	First	S	53	48	53	47	53	48	53	48	0.0	-0.3	0.1	-0.2	60	55	NO	NO	NO	NO	NO
31.3	21027	51-55 GARLAND ROAD NAREMBURN	First	W	53	48	53	48	53	48	53	48	0.0	-0.2	0.0	-0.2	60	55	NO	NO	NO	NO	NO
31.3	21027	51-55 GARLAND ROAD NAREMBURN	First	S	54	49	54	49	55	50	55	50	-0.1	-0.4	0.1	-0.3	60	55	NO	NO	NO	NO	NO
31.3	21027	51-55 GARLAND ROAD NAREMBURN	First	E	52	46	52	46	52	47	52	47	-0.1	-0.3	-0.1	-0.3	60	55	NO	NO	NO	NO	NO
31.3	21027	51-55 GARLAND ROAD NAREMBURN	First	E	52	47	52	47	53	47	52	47	-0.1	-0.4	-0.2	-0.3	60	55	NO	NO	NO	NO	NO
31.3	21027	51-55 GARLAND ROAD NAREMBURN	First	SE	53	48	53	47	53	48	53	48	-0.1	-0.4	-0.2	-0.3	60	55	NO	NO	NO	NO	NO
31.3	21027	51-55 GARLAND ROAD NAREMBURN	First	NE	55	50	55	50	55	50	55	50	-0.2	0.1	-0.1	0.1	60	55	NO	NO	NO	NO	NO
31.3	21032	5 GAZA ROAD NAREMBURN	Ground	NE	53	48	53	48	54	49	54	48	-0.2	-0.2	0.0	-0.2	60	55	NO	NO	NO	NO	NO
31.3	21032	5 GAZA ROAD NAREMBURN	Ground	NW	58	53	58	53	59	54	59	54	-0.2	0.0	-0.1	0.0	60	55	NO	NO	NO	NO	NO
31.3	21032	5 GAZA ROAD NAREMBURN	Ground	SW	52	47	52	47	52	47	52	47	-0.2	-0.2	0.0	-0.1	60	55	NO	NO	NO	NO	NO
31.3	21032	5 GAZA ROAD NAREMBURN	Ground	SE	53	48	53	48	54	49	54	48	0.0	-0.2	0.1	-0.2	60	55	NO	NO	NO	NO	NO
31.3	21038	51-55 GARLAND ROAD NAREMBURN	Ground	N	55	49	54	49	55	49	55	50	-0.3	0.3	-0.1	0.3	60	55	NO	NO	NO	NO	NO
31.3	21038	51-55 GARLAND ROAD NAREMBURN	Ground	W	54	49	54	49	54	49	54	49	-0.1	-0.1	0.1	0.0	60	55	NO	NO	NO	NO	NO
31.3	21038	51-55 GARLAND ROAD NAREMBURN	Ground	E	48	43	48	43	49	44	49	44	0.0	-0.3	0.1	-0.2	60	55	NO	NO	NO	NO	NO
31.3	21038	51-55 GARLAND ROAD NAREMBURN	First	N	57	52	57	52	57	52	57	52	-0.3	0.1	-0.2	0.2	60	55	NO	NO	NO	NO	NO
31.3	21038	51-55 GARLAND ROAD NAREMBURN	First	W	57	52	57	52	57	52	57	52	-0.1	0.0	0.1	0.0	60	55	NO	NO	NO	NO	NO
31.3	21038	51-55 GARLAND ROAD NAREMBURN	First	S	54	49	54	49	55	50	55	50	-0.1	-0.3	0.0	-0.2	60	55	NO	NO	NO	NO	NO
31.3	21038	51-55 GARLAND ROAD NAREMBURN	First	E	52	47	52	47	52	47	52	47	0.0	-0.2	0.1	-0.2	60	55	NO	NO	NO	NO	NO
31.3	21054	4 GAZA ROAD NAREMBURN	Ground	E	54	49	54	49	55	50	55	49	0.0	-0.3	0.0	-0.2	60	55	NO	NO	NO	NO	NO
31.3	21054	4 GAZA ROAD NAREMBURN	Ground	NE	56	51	56	51	56	51	56	51	-0.2	-0.1	-0.1	0.0	60	55	NO	NO	NO	NO	NO
31.3	21054	4 GAZA ROAD NAREMBURN	Ground	NW	64	58	63	58	64	59	63	58	-0.5	-0.4	-0.3	-0.3	60	55	NO	NO	NO	NO	NO
31.3	21054	4 GAZA ROAD NAREMBURN	Ground	SW	54	49	54	49	54	49	54	49	-0.2	-0.1	-0.1	0.0	60	55	NO	NO	NO	NO	NO
31.3	21085	7 GAZA ROAD NAREMBURN	Ground	NE	55	49	54	50	55	50	55	50	-0.4	0.3	-0.2	0.4	60	55	NO	NO	NO	NO	NO
31.3	21085	7 GAZA ROAD NAREMBURN	Ground	NW	58	53	58	53	58	53	58	54	-0.1	0.1	0.0	0.1	60	55	NO	NO	NO	NO	NO
31.3	21085	7 GAZA ROAD NAREMBURN	Ground	SW	51	46	51	46	51	46	51	46	-0.2	0.0	-0.1	-0.1	60	55	NO	NO	NO	NO	NO
31.3	21085	7 GAZA ROAD NAREMBURN	Ground	SE	50	45	50	45	51	46	51	46	0.0	-0.3	0.1	-0.2	60	55	NO	NO	NO	NO	NO
31.3	21085	7 GAZA ROAD NAREMBURN	First	NE	58	52	57	52	58	52	58	53	-0.4	0.3	-0.1	0.3	60	55	NO	NO	NO	NO	NO
31.3	21085	7 GAZA ROAD NAREMBURN	First	NW	61	56	61	56	61	56	61	56	-0.2	-0.1	-0.1	-0.1	60	55	NO	NO	NO	NO	NO
31.3	21085	7 GAZA ROAD NAREMBURN	First	SW	55	50	55	50	55	50	55	50	-0.2	-0.2	0.0	-0.1	60	55	NO	NO	NO	NO	NO
31.3	21085	7 GAZA ROAD NAREMBURN	First	SE	53	48	53	48	54	49	54	49	0.0	-0.2	0.1	-0.2	60	55	NO	NO	NO	NO	NO
31.3	21099	6 GAZA ROAD NAREMBURN	Ground	SW	53	48	53	47	53	48	53	48	-0.2	-0.2	-0.1	-0.1	60	55	NO	NO	NO	NO	NO
31.3	21099	6 GAZA ROAD NAREMBURN	Ground	E	54	49	54	49	54	49	54	49	0.0	-0.3	0.0	-0.2	60	55	NO	NO	NO	NO	NO
31.3	21099	6 GAZA ROAD NAREMBURN	Ground	NE	58	52	57	53	58	53	58	53	-0.2	0.3	-0.1	0.3	60	55	NO	NO	NO	NO	NO
31.3	21099	6 GAZA ROAD NAREMBURN	Ground	NW	62	57	61	56	62	57	62	57	-0.3	-0.1	-0.2	-0.1	60	55	NO	NO	NO	NO	NO
31.3	21099	6 GAZA ROAD NAREMBURN	Ground	SW	54	49	54	49	55	50	55	50	-0.2	0.1	-0.1	0.1	60	55	NO	NO	NO	NO	NO
31.3	21126	71A GARLAND ROAD NAREMBURN	Ground	S	63	58	62	57	63	58	62	57	-1.0	-0.9	-0.7	-0.8	60	55	NO	NO	NO	NO	NO
31.3	21126	71A GARLAND ROAD NAREMBURN	Ground	E	55	50	55	49	55	50	55	50	-0.1	-0.3	0.0	-0.2	60	55	NO	NO	NO	NO	NO
31.3	21126	71A GARLAND ROAD NAREMBURN	Ground	N	62	57	62	57	62	57	62	57	-0.4	-0.2	-0.3	-0.1	60	55	NO	NO	NO	NO	NO
31.3	21126	71A GARLAND ROAD NAREMBURN	Ground	W	65	60	64	59	65	60	64	59	-1.3	-0.8	-0.9	-0.8	60	55	NO	NO	NO	NO	NO
31.3	21131	9 GAZA ROAD NAREMBURN	Ground	NE	55	50	55	50	56	50	56	51	-0.2	0.2	-0.1	0.3	60	55	NO	NO	NO	NO	NO

NCA	Receiver ID	Address	Floor Level	Facade	Opening Year 2027				Design Year 2037				Increase (Do Smthng - Do Nothing)				NCG project road noise criteria		Do noise levels exceed the cumulative limit with project roads adding ≥2dB to the total noise levels?		Is the contribution from the road project Acute?		Consider further treatment?
					Do Nothing		Do Smthng		Do Nothing		Do Smthng		Opening Year 2027		Design Year 2037								
					Day	Night	Day	Night	Day	Night	Day	Night	Day	Night	Day	Night	Day	Night	Day	Night	$L_{Aeq,15hr}$ ≥ 65dB	$L_{Aeq,9hr}$ ≥ 60dB	
31.3	21131	9 GAZA ROAD NAREMBURN	Ground	NW	58	53	58	53	58	53	58	53	-0.1	0.1	0.0	0.1	60	55	NO	NO	NO	NO	NO
31.3	21131	9 GAZA ROAD NAREMBURN	Ground	SE	51	46	51	46	51	46	51	46	-0.1	-0.3	0.0	-0.2	60	55	NO	NO	NO	NO	NO
31.3	21167	8 GAZA ROAD NAREMBURN	Ground	NE	55	50	55	50	55	50	55	50	-0.3	-0.1	0.0	0.0	60	55	NO	NO	NO	NO	NO
31.3	21167	8 GAZA ROAD NAREMBURN	Ground	NW	62	56	61	56	62	57	62	57	-0.5	-0.3	-0.3	-0.3	60	55	NO	NO	NO	NO	NO
31.3	21167	8 GAZA ROAD NAREMBURN	Ground	SW	56	51	56	51	56	51	56	51	-0.5	-0.3	-0.3	-0.3	60	55	NO	NO	NO	NO	NO
31.3	21167	8 GAZA ROAD NAREMBURN	Ground	SE	53	48	53	47	53	48	53	48	-0.1	-0.3	0.0	-0.2	60	55	NO	NO	NO	NO	NO
31.3	21185	11 GAZA ROAD NAREMBURN	Ground	NE	54	49	54	49	54	49	54	49	-0.2	0.0	0.0	0.0	60	55	NO	NO	NO	NO	NO
31.3	21185	11 GAZA ROAD NAREMBURN	Ground	NW	56	51	56	51	56	51	56	51	-0.1	-0.1	0.0	-0.1	60	55	NO	NO	NO	NO	NO
31.3	21185	11 GAZA ROAD NAREMBURN	Ground	SW	50	45	50	45	50	45	50	45	-0.2	0.0	-0.1	0.0	60	55	NO	NO	NO	NO	NO
31.3	21185	11 GAZA ROAD NAREMBURN	Ground	SE	52	47	52	46	52	47	52	47	-0.1	-0.3	0.0	-0.2	60	55	NO	NO	NO	NO	NO
31.3	21210	10 GAZA ROAD NAREMBURN	Ground	NW	61	56	60	55	61	56	60	55	-1.3	-1.0	-1.0	-0.9	60	55	NO	NO	NO	NO	NO
31.3	21210	10 GAZA ROAD NAREMBURN	Ground	SE	53	48	53	48	53	48	53	48	-0.1	-0.3	0.0	-0.2	60	55	NO	NO	NO	NO	NO
31.3	21210	10 GAZA ROAD NAREMBURN	Ground	N	55	50	55	50	55	50	55	50	-0.2	0.0	0.0	0.0	60	55	NO	NO	NO	NO	NO
32.1	17967	18 NORTHCOTE STREET NAREMBURN	Ground	NE	46	42	46	41	47	42	47	42	0.0	-0.6	0.1	-0.5	59	54	NO	NO	NO	NO	NO
32.1	17967	18 NORTHCOTE STREET NAREMBURN	Ground	SE	45	40	45	39	45	41	45	40	-0.2	-0.7	-0.1	-0.7	57	53	NO	NO	NO	NO	NO
32.1	17967	18 NORTHCOTE STREET NAREMBURN	First	NE	49	44	49	44	49	45	49	44	0.0	-0.5	0.1	-0.4	60	55	NO	NO	NO	NO	NO
32.1	17967	18 NORTHCOTE STREET NAREMBURN	First	SE	46	41	46	40	46	41	46	41	-0.2	-0.6	0.0	-0.6	58	53	NO	NO	NO	NO	NO
32.1	17967	18 NORTHCOTE STREET NAREMBURN	Second	NE	51	46	51	45	51	46	51	46	0.1	-0.4	0.2	-0.3	60	55	NO	NO	NO	NO	NO
32.1	17967	18 NORTHCOTE STREET NAREMBURN	Second	SE	47	42	47	41	47	42	47	42	-0.2	-0.6	-0.1	-0.5	59	54	NO	NO	NO	NO	NO
32.1	17967	18 NORTHCOTE STREET NAREMBURN	Third	NE	51	46	51	46	51	47	52	46	0.1	-0.4	0.2	-0.3	60	55	NO	NO	NO	NO	NO
32.1	17967	18 NORTHCOTE STREET NAREMBURN	Third	SE	48	43	48	43	49	44	49	43	-0.1	-0.5	0.0	-0.5	60	55	NO	NO	NO	NO	NO
32.1	18030	18 NORTHCOTE STREET NAREMBURN	Ground	NE	50	45	50	44	50	45	50	45	0.1	-0.3	0.2	-0.3	60	55	NO	NO	NO	NO	NO
32.1	18030	18 NORTHCOTE STREET NAREMBURN	Ground	NW	49	44	49	44	49	45	50	44	0.2	-0.2	0.3	-0.1	60	55	NO	NO	NO	NO	NO
32.1	18030	18 NORTHCOTE STREET NAREMBURN	Ground	NE	49	44	49	44	49	45	50	44	0.1	-0.3	0.3	-0.2	60	55	NO	NO	NO	NO	NO
32.1	18030	18 NORTHCOTE STREET NAREMBURN	First	NE	50	45	50	45	50	46	51	45	0.1	-0.4	0.2	-0.3	60	55	NO	NO	NO	NO	NO
32.1	18030	18 NORTHCOTE STREET NAREMBURN	First	NW	50	45	50	45	50	45	50	45	0.2	-0.2	0.3	-0.1	60	55	NO	NO	NO	NO	NO
32.1	18030	18 NORTHCOTE STREET NAREMBURN	First	NE	50	45	50	45	50	45	50	45	0.2	-0.2	0.3	-0.1	60	55	NO	NO	NO	NO	NO
32.1	18030	18 NORTHCOTE STREET NAREMBURN	Second	NE	51	46	51	45	51	46	51	46	0.1	-0.4	0.2	-0.3	60	55	NO	NO	NO	NO	NO
32.1	18030	18 NORTHCOTE STREET NAREMBURN	Second	NW	50	45	50	45	50	46	51	45	0.2	-0.2	0.3	-0.1	60	55	NO	NO	NO	NO	NO
32.1	18030	18 NORTHCOTE STREET NAREMBURN	Second	NE	50	45	50	45	50	46	51	45	0.1	-0.3	0.2	-0.2	60	55	NO	NO	NO	NO	NO
32.1	18030	18 NORTHCOTE STREET NAREMBURN	Third	NE	51	46	51	46	51	46	51	46	0.1	-0.4	0.2	-0.3	60	55	NO	NO	NO	NO	NO
32.1	18030	18 NORTHCOTE STREET NAREMBURN	Third	NW	51	46	51	45	51	46	51	46	0.2	-0.2	0.3	-0.2	60	55	NO	NO	NO	NO	NO
32.1	18030	18 NORTHCOTE STREET NAREMBURN	Third	NE	51	46	51	45	51	46	51	46	0.1	-0.3	0.2	-0.2	60	55	NO	NO	NO	NO	NO
32.1	18112	30 NORTHCOTE STREET NAREMBURN	Ground	NE	49	44	49	44	50	45	50	44	0.1	-0.4	0.1	-0.3	60	55	NO	NO	NO	NO	NO
32.1	18112	30 NORTHCOTE STREET NAREMBURN	Ground	NW	49	44	49	44	49	45	50	44	0.1	-0.3	0.2	-0.3	60	55	NO	NO	NO	NO	NO
32.1	18112	30 NORTHCOTE STREET NAREMBURN	Ground	SW	46	41	46	41	46	42	47	41	0.0	-0.6	0.1	-0.5	58	54	NO	NO	NO	NO	NO
32.1	18112	30 NORTHCOTE STREET NAREMBURN	Ground	SE	47	42	47	42	48	43	48	42	0.0	-0.5	0.1	-0.4	60	55	NO	NO	NO	NO	NO
32.1	18123	26-28 NORTHCOTE STREET NAREMBURN	Ground	NE	49	44	49	43	49	44	49	44	0.1	-0.5	0.2	-0.4	60	55	NO	NO	NO	NO	NO
32.1	18123	26-28 NORTHCOTE STREET NAREMBURN	Ground	NW	49	44	49	44	49	45	50	45	0.2	-0.2	0.3	-0.2	60	55	NO	NO	NO	NO	NO
32.1	18123	26-28 NORTHCOTE STREET NAREMBURN	Ground	SW	41	36	41	35	41	36	41	36	-0.1	-0.8	0.0	-0.6	53	48	NO	NO	NO	NO	NO
32.1	18123	26-28 NORTHCOTE STREET NAREMBURN	First	NE	50	45	50	45	51	46	51	45	0.0	-0.4	0.1	-0.3	60	55	NO	NO	NO	NO	NO
32.1	18123	26-28 NORTHCOTE STREET NAREMBURN	First	NW	50	45	50	45	50	45	50	45	0.1	-0.3	0.2	-0.2	60	55	NO	NO	NO	NO	NO
32.1	18123	26-28 NORTHCOTE STREET NAREMBURN	First	SW	43	38	43	37	43	38	43	38	0.0	-0.7	0.1	-0.5	55	50	NO	NO	NO	NO	NO
32.1	18123	26-28 NORTHCOTE STREET NAREMBURN	First	SE	46	41	46	41	47	42	47	41	-0.1	-0.6	-0.1	-0.6	59	54	NO	NO	NO	NO	NO
32.1	18123	26-28 NORTHCOTE STREET NAREMBURN	Second	NE	51	46	51	46	51	46	51	46	0.1	-0.3	0.2	-0.3	60	55	NO	NO	NO	NO	NO
32.1	18123	26-28 NORTHCOTE STREET NAREMBURN	Second	NW	50	46	51	45	51	46	51	46	0.1	-0.4	0.2	-0.3	60	55	NO	NO	NO	NO	NO
32.1	18123	26-28 NORTHCOTE STREET NAREMBURN	Second	SW	46	41	46	41	46	42	46	41	0.1	-0.6	0.2	-0.5	58	54	NO	NO	NO	NO	NO
32.1	18123	26-28 NORTHCOTE STREET NAREMBURN	Second	SE	48	43	48	42	48	43	48	43	-0.1	-0.5	0.0	-0.5	60	55	NO	NO	NO	NO	NO
32.1	18278	32-34 NORTHCOTE STREET NAREMBURN	Ground	NE	45	41	45	40	46	41	46	41	0.0	-0.6	0.1	-0.5	58	53	NO	NO	NO	NO	NO
32.1	18278	32-34 NORTHCOTE STREET NAREMBURN	Ground	NW	49	44	49	44	50	45	50	45	0.1	-0.3	0.2	-0.2	60	55	NO	NO	NO	NO	NO
32.1	18278	32-34 NORTHCOTE STREET NAREMBURN	Ground	SW	47	42	47	41	47	42	47	42	0.1	-0.6	0.2	-0.4	59	54	NO	NO	NO	NO	NO
32.1	18278	32-34 NORTHCOTE STREET NAREMBURN	Ground	SW	46	42	46	41	47	42	47	41	-0.1	-0.6	0.0	-0.5	59	54	NO	NO	NO	NO	NO
32.1	18278	32-34 NORTHCOTE STREET NAREMBURN	Ground	NE	48	43	48	42	48	43	48	43	0.1	-0.4	0.2	-0.3	60	55	NO	NO	NO	NO	NO
32.1	18294	36 NORTHCOTE STREET NAREMBURN	Ground	SW	47	42	47	41	47	42	47	42	0.0	-0.6	0.1	-0.5	59	54	NO	NO	NO	NO	NO
32.1	18294	36 NORTHCOTE STREET NAREMBURN	Ground	SE	48	43	48	42	48	43	48	43	0.0	-0.5	0.1	-0.4	60	55	NO	NO	NO	NO	NO
32.1	18294	36 NORTHCOTE STREET NAREMBURN	Ground	NE	47	43	47	42	48	43	48	43	0.1	-0.5	0.1	-0.4	60	55	NO	NO	NO	NO	NO
32.1	18295	1A WATERS ROAD NAREMBURN	Ground	NE	45	40	45	39	45	40	45	40	-0.1	-0.7	0.0	-0.6	57	52	NO	NO	NO	NO	NO
32.1	18295	1A WATERS ROAD NAREMBURN	Ground	NW	49	44	49	44	49	45	50	44	0.1	-0.3	0.2	-0.3	60	55	NO	NO	NO	NO	NO
32.1	18295	1A WATERS ROAD NAREMBURN	Ground	NE	49	45	49	44	50	45	50	45	0.0	-0.4	0.1	-0.3	60	55	NO	NO	NO	NO	NO
32.1	18295	1A WATERS ROAD NAREMBURN	Ground	NW	49	44	49	44	50	45	50	45	0.1	-0.3	0.2	-0.3	60	55	NO	NO	NO	NO	NO
32.1	18295	1A WATERS ROAD NAREMBURN	Ground	SW	43	39	43	38	44	39	44	39	0.0	-0.6	0.1	-0.5	56	51	NO	NO	NO	NO	NO
32.1	18295	1A WATERS ROAD NAREMBURN	First	NE	49	44	49	43	49	44	49	44	0.1	-0.5	0.2	-0.4	60	55	NO	NO	NO	NO	NO

NCA	Receiver ID	Address	Floor Level	Facade	Opening Year 2027				Design Year 2037				Increase (Do Smthng - Do Nothing)				NCG project road noise criteria		Do noise levels exceed the cumulative limit with project roads adding ≥2dB to the total noise levels?		Is the contribution from the road project Acute?		Consider further treatment?
					Do Nothing		Do Smthng		Do Nothing		Do Smthng		Opening Year 2027		Design Year 2037								
					Day	Night	Day	Night	Day	Night	Day	Night	Day	Night	Day	Night	Day	Night	Day	Night	$L_{Aeq,15hr} \geq 65dB$	$L_{Aeq,9hr} \geq 60dB$	
32.1	18295	1A WATERS ROAD NAREMBURN	First	NW	50	45	50	45	51	46	51	46	0.2	-0.3	0.2	-0.2	60	55	NO	NO	NO	NO	NO
32.1	18295	1A WATERS ROAD NAREMBURN	First	NE	51	46	51	45	51	46	51	46	0.1	-0.3	0.2	-0.3	60	55	NO	NO	NO	NO	NO
32.1	18295	1A WATERS ROAD NAREMBURN	First	NW	50	45	50	45	51	46	51	46	0.1	-0.3	0.2	-0.3	60	55	NO	NO	NO	NO	NO
32.1	18295	1A WATERS ROAD NAREMBURN	First	SW	47	42	47	41	47	42	47	42	0.0	-0.6	0.1	-0.5	59	54	NO	NO	NO	NO	NO
32.1	18318	38 NORTHCOTE STREET NAREMBURN	Ground	NW	50	45	50	45	50	46	51	45	0.1	-0.3	0.2	-0.2	60	55	NO	NO	NO	NO	NO
32.1	18318	38 NORTHCOTE STREET NAREMBURN	Ground	SW	47	42	47	41	47	42	47	42	0.0	-0.6	0.1	-0.5	59	54	NO	NO	NO	NO	NO
32.1	18318	38 NORTHCOTE STREET NAREMBURN	Ground	NE	48	43	48	42	48	43	48	43	0.0	-0.4	0.1	-0.5	60	55	NO	NO	NO	NO	NO
32.1	18318	38 NORTHCOTE STREET NAREMBURN	Ground	NE	47	42	47	42	48	43	48	42	0.0	-0.6	0.1	-0.5	60	55	NO	NO	NO	NO	NO
32.1	18355	40 NORTHCOTE STREET NAREMBURN	Ground	NW	50	45	50	45	50	45	50	45	0.1	-0.3	0.2	-0.2	60	55	NO	NO	NO	NO	NO
32.1	18355	40 NORTHCOTE STREET NAREMBURN	Ground	SW	47	42	47	41	47	42	47	42	0.0	-0.6	0.0	-0.5	59	54	NO	NO	NO	NO	NO
32.1	18355	40 NORTHCOTE STREET NAREMBURN	Ground	SE	47	42	47	42	48	43	48	42	0.0	-0.5	0.0	-0.4	60	55	NO	NO	NO	NO	NO
32.1	18356	42 NORTHCOTE STREET NAREMBURN	Ground	SE	47	42	47	42	47	43	48	42	0.0	-0.4	0.1	-0.3	59	55	NO	NO	NO	NO	NO
32.1	18356	42 NORTHCOTE STREET NAREMBURN	Ground	NE	44	39	44	38	44	39	44	39	0.0	-0.6	0.1	-0.5	56	51	NO	NO	NO	NO	NO
32.1	18356	42 NORTHCOTE STREET NAREMBURN	Ground	NW	50	45	50	45	50	46	51	45	0.1	-0.3	0.2	-0.2	60	55	NO	NO	NO	NO	NO
32.1	18356	42 NORTHCOTE STREET NAREMBURN	First	SE	49	44	49	44	49	44	49	44	0.0	-0.3	0.1	-0.2	60	55	NO	NO	NO	NO	NO
32.1	18356	42 NORTHCOTE STREET NAREMBURN	First	NE	47	42	47	42	47	42	47	42	0.0	-0.5	0.1	-0.4	59	54	NO	NO	NO	NO	NO
32.1	18356	42 NORTHCOTE STREET NAREMBURN	First	NW	51	46	51	46	51	47	52	46	0.1	-0.3	0.2	-0.2	60	55	NO	NO	NO	NO	NO
32.1	18394	44 NORTHCOTE STREET NAREMBURN	Ground	NE	46	41	46	40	46	41	46	41	0.0	-0.5	0.1	-0.4	58	53	NO	NO	NO	NO	NO
32.1	18394	44 NORTHCOTE STREET NAREMBURN	Ground	NW	50	45	50	45	50	46	51	45	0.2	-0.2	0.3	-0.2	60	55	NO	NO	NO	NO	NO
32.1	18394	44 NORTHCOTE STREET NAREMBURN	Ground	SW	44	39	44	38	44	39	44	39	0.0	-0.7	0.1	-0.6	56	51	NO	NO	NO	NO	NO
32.1	18394	44 NORTHCOTE STREET NAREMBURN	Ground	SE	47	42	47	42	48	43	48	42	0.0	-0.4	0.1	-0.4	60	55	NO	NO	NO	NO	NO
32.1	18394	44 NORTHCOTE STREET NAREMBURN	First	NE	51	46	51	46	51	46	51	46	0.1	-0.3	0.2	-0.2	60	55	NO	NO	NO	NO	NO
32.1	18394	44 NORTHCOTE STREET NAREMBURN	First	NW	51	46	51	46	51	47	52	46	0.1	-0.3	0.2	-0.2	60	55	NO	NO	NO	NO	NO
32.1	18394	44 NORTHCOTE STREET NAREMBURN	First	SW	47	42	47	42	47	43	47	42	0.0	-0.6	0.1	-0.5	59	55	NO	NO	NO	NO	NO
32.1	18394	44 NORTHCOTE STREET NAREMBURN	First	SE	49	44	49	44	49	44	49	44	0.0	-0.4	0.1	-0.3	60	55	NO	NO	NO	NO	NO
32.1	18406	46 NORTHCOTE STREET NAREMBURN	Ground	NE	49	44	49	43	49	44	49	44	0.0	-0.4	0.1	-0.4	60	55	NO	NO	NO	NO	NO
32.1	18406	46 NORTHCOTE STREET NAREMBURN	Ground	NW	50	46	51	45	51	46	51	46	0.1	-0.3	0.2	-0.2	60	55	NO	NO	NO	NO	NO
32.1	18406	46 NORTHCOTE STREET NAREMBURN	Ground	SW	47	42	47	42	47	43	47	42	0.0	-0.6	0.1	-0.5	59	55	NO	NO	NO	NO	NO
32.1	18406	46 NORTHCOTE STREET NAREMBURN	Ground	SE	48	43	48	42	48	43	48	43	0.0	-0.5	0.1	-0.4	60	55	NO	NO	NO	NO	NO
32.1	18406	46 NORTHCOTE STREET NAREMBURN	Ground	SW	47	42	47	42	48	43	48	42	0.0	-0.5	0.1	-0.4	60	55	NO	NO	NO	NO	NO
32.1	18406	46 NORTHCOTE STREET NAREMBURN	Ground	SE	49	44	49	44	49	44	49	44	0.0	-0.3	0.2	-0.3	60	55	NO	NO	NO	NO	NO
32.1	18406	46 NORTHCOTE STREET NAREMBURN	Ground	NE	49	44	49	43	49	44	49	44	0.1	-0.4	0.2	-0.3	60	55	NO	NO	NO	NO	NO
32.1	18406	46 NORTHCOTE STREET NAREMBURN	Ground	SE	49	44	49	44	49	44	49	44	0.0	-0.3	0.2	-0.3	60	55	NO	NO	NO	NO	NO
32.1	18406	46 NORTHCOTE STREET NAREMBURN	Ground	NE	49	44	49	43	49	44	49	44	0.1	-0.4	0.2	-0.3	60	55	NO	NO	NO	NO	NO
32.1	18442	4 WATERS ROAD NAREMBURN	Ground	NE	46	41	46	40	46	41	46	41	-0.1	-0.6	0.0	-0.5	58	53	NO	NO	NO	NO	NO
32.1	18442	4 WATERS ROAD NAREMBURN	Ground	NW	47	42	47	42	47	43	47	42	0.1	-0.4	0.1	-0.3	59	55	NO	NO	NO	NO	NO
32.1	18442	4 WATERS ROAD NAREMBURN	Ground	SE	48	43	48	43	48	43	48	43	0.0	-0.3	0.1	-0.3	60	55	NO	NO	NO	NO	NO
32.1	18442	4 WATERS ROAD NAREMBURN	Ground	NE	47	43	47	42	48	43	48	43	0.0	-0.5	0.1	-0.4	60	55	NO	NO	NO	NO	NO
32.1	18442	4 WATERS ROAD NAREMBURN	First	NE	50	45	50	45	51	46	51	46	0.1	-0.4	0.1	-0.3	60	55	NO	NO	NO	NO	NO
32.1	18442	4 WATERS ROAD NAREMBURN	First	NW	50	45	50	45	51	46	51	46	0.1	-0.3	0.2	-0.2	60	55	NO	NO	NO	NO	NO
32.1	18442	4 WATERS ROAD NAREMBURN	First	SE	50	45	50	44	50	45	50	45	0.0	-0.4	0.1	-0.3	60	55	NO	NO	NO	NO	NO
32.1	18442	4 WATERS ROAD NAREMBURN	First	NE	51	46	51	46	51	46	51	46	0.0	-0.4	0.1	-0.3	60	55	NO	NO	NO	NO	NO
32.1	18443	4A WATERS ROAD NAREMBURN	Ground	NW	48	43	48	42	48	43	48	43	0.1	-0.4	0.2	-0.3	60	55	NO	NO	NO	NO	NO
32.1	18443	4A WATERS ROAD NAREMBURN	Ground	SW	44	39	44	38	44	39	44	39	-0.1	-0.6	0.0	-0.6	56	51	NO	NO	NO	NO	NO
32.1	18443	4A WATERS ROAD NAREMBURN	Ground	SE	47	42	47	42	47	43	48	42	-0.1	-0.4	0.1	-0.4	59	55	NO	NO	NO	NO	NO
32.1	18443	4A WATERS ROAD NAREMBURN	First	NW	50	45	50	45	50	46	50	45	0.1	-0.4	0.2	-0.3	60	55	NO	NO	NO	NO	NO
32.1	18443	4A WATERS ROAD NAREMBURN	First	SW	47	42	47	41	47	42	47	42	0.0	-0.6	0.1	-0.5	59	54	NO	NO	NO	NO	NO
32.1	18443	4A WATERS ROAD NAREMBURN	First	SE	49	44	49	44	49	44	49	44	0.0	-0.3	0.1	-0.3	60	55	NO	NO	NO	NO	NO
32.1	18449	48A NORTHCOTE STREET NAREMBURN	Ground	NE	50	45	50	45	50	45	50	45	0.1	-0.4	0.2	-0.3	60	55	NO	NO	NO	NO	NO
32.1	18449	48A NORTHCOTE STREET NAREMBURN	Ground	NW	50	45	50	44	50	45	50	45	0.1	-0.4	0.1	-0.3	60	55	NO	NO	NO	NO	NO
32.1	18449	48A NORTHCOTE STREET NAREMBURN	Ground	SW	47	42	47	42	47	43	48	42	0.0	-0.5	0.1	-0.5	59	55	NO	NO	NO	NO	NO
32.1	18449	48A NORTHCOTE STREET NAREMBURN	Ground	SE	49	44	49	43	49	44	49	44	0.0	-0.3	0.1	-0.3	60	55	NO	NO	NO	NO	NO
32.1	18490	6 WATERS ROAD NAREMBURN	Ground	N	49	44	49	44	49	45	50	44	0.0	-0.4	0.1	-0.3	60	55	NO	NO	NO	NO	NO
32.1	18490	6 WATERS ROAD NAREMBURN	Ground	W	47	42	47	42	47	43	48	42	0.0	-0.4	0.1	-0.4	59	55	NO	NO	NO	NO	NO
32.1	18490	6 WATERS ROAD NAREMBURN	Ground	S	47	42	47	41	47	42	47	42	0.0	-0.4	0.1	-0.4	59	54	NO	NO	NO	NO	NO
32.1	18490	6 WATERS ROAD NAREMBURN	Ground	W	47	42	47	41	47	42	47	42	0.0	-0.5	0.1	-0.4	59	54	NO	NO	NO	NO	NO
32.1	18490	6 WATERS ROAD NAREMBURN	Ground	SW	47	42	47	41	47	42	47	42	0.0	-0.6	0.1	-0.5	59	54	NO	NO	NO	NO	NO
32.1	18490	6 WATERS ROAD NAREMBURN	Ground	S	47	42	47	42	47	42	47	42	0.0	-0.5	0.1	-0.4	59	54	NO	NO	NO	NO	NO
32.1	18490	6 WATERS ROAD NAREMBURN	Ground	E	49	44	49	43	49	44	49	44	0.0	-0.4	0.1	-0.4	60	55	NO	NO	NO	NO	NO
32.1	18490	6 WATERS ROAD NAREMBURN	Ground	S	48	43	48	42	48	43	48	43	0.0	-0.5	0.1	-0.4	60	55	NO	NO	NO	NO	NO
32.1	18490	6 WATERS ROAD NAREMBURN	Ground	E	51	46	51	46	52	47	52	46	0.1	-0.2	0.2	-0.2	60	55	NO	NO	NO	NO	NO
32.1	18490	6 WATERS ROAD NAREMBURN	Ground	N	50	45	50	45	50	46	51	45	0.1	-0.3	0.2	-0.3	60	55	NO	NO	NO	NO	NO
32.1	18494	15A HERBERT STREET NAREMBURN	Ground	N	40	35	40	35	40	35	40	35	0.0	-0.4	0.0	-0.3	52	47	NO	NO	NO	NO	NO
32.1	18494	15A HERBERT STREET NAREMBURN	Ground	E	38	33	38	32	38	33	38	33	0.0	-0.5	0.1	-0.4	50	45	NO	NO	NO	NO	NO

NCA	Receiver ID	Address	Floor Level	Facade	Opening Year 2027				Design Year 2037				Increase (Do Smthng - Do Nothing)				NCG project road noise criteria		Do noise levels exceed the cumulative limit with project roads adding ≥2dB to the total noise levels?		Is the contribution from the road project Acute?		Consider further treatment?
					Do Nothing		Do Smthng		Do Nothing		Do Smthng		Opening Year 2027		Design Year 2037								
					Day	Night	Day	Night	Day	Night	Day	Night	Day	Night	Day	Night	Day	Night	Day	Night	$L_{Aeq,15hr} \geq 65dB$	$L_{Aeq,9hr} \geq 60dB$	
32.1	18494	15A HERBERT STREET NAREMBURN	Ground	S	41	36	41	35	41	36	41	36	0.1	-0.5	0.1	-0.5	53	48	NO	NO	NO	NO	NO
32.1	18494	15A HERBERT STREET NAREMBURN	Ground	E	49	44	49	44	49	44	49	44	0.1	-0.3	0.2	-0.2	60	55	NO	NO	NO	NO	NO
32.1	18494	15A HERBERT STREET NAREMBURN	Ground	N	49	44	49	44	49	45	50	44	0.1	-0.4	0.1	-0.3	60	55	NO	NO	NO	NO	NO
32.1	18494	15A HERBERT STREET NAREMBURN	Ground	W	45	40	45	40	46	41	45	40	-0.5	-0.5	-0.5	-0.4	58	53	NO	NO	NO	NO	NO
32.1	18494	15A HERBERT STREET NAREMBURN	Ground	W	37	32	37	31	37	32	37	32	-0.3	-0.4	-0.3	-0.4	49	44	NO	NO	NO	NO	NO
32.1	18494	15A HERBERT STREET NAREMBURN	First	N	40	35	40	35	40	36	40	35	0.0	-0.3	0.1	-0.3	52	48	NO	NO	NO	NO	NO
32.1	18494	15A HERBERT STREET NAREMBURN	First	E	38	33	38	33	38	33	38	33	-0.1	-0.5	0.1	-0.4	50	45	NO	NO	NO	NO	NO
32.1	18494	15A HERBERT STREET NAREMBURN	First	S	41	36	41	36	41	36	41	36	0.0	-0.5	0.1	-0.5	53	48	NO	NO	NO	NO	NO
32.1	18494	15A HERBERT STREET NAREMBURN	First	E	50	45	50	44	50	45	50	45	0.1	-0.3	0.2	-0.2	60	55	NO	NO	NO	NO	NO
32.1	18494	15A HERBERT STREET NAREMBURN	First	N	50	45	50	45	50	45	50	45	0.1	-0.3	0.2	-0.2	60	55	NO	NO	NO	NO	NO
32.1	18494	15A HERBERT STREET NAREMBURN	First	W	46	41	46	41	46	42	46	41	-0.5	-0.4	-0.5	-0.5	58	54	NO	NO	NO	NO	NO
32.1	18494	15A HERBERT STREET NAREMBURN	First	W	37	32	37	32	38	33	37	32	-0.4	-0.5	-0.4	-0.3	50	45	NO	NO	NO	NO	NO
32.1	18494	15A HERBERT STREET NAREMBURN	Second	N	40	36	41	35	41	36	41	36	0.1	-0.3	0.1	-0.3	53	48	NO	NO	NO	NO	NO
32.1	18494	15A HERBERT STREET NAREMBURN	Second	E	38	34	38	33	39	34	39	34	0.0	-0.5	0.0	-0.4	51	46	NO	NO	NO	NO	NO
32.1	18494	15A HERBERT STREET NAREMBURN	Second	S	41	36	41	36	42	37	42	36	0.0	-0.5	0.1	-0.5	54	49	NO	NO	NO	NO	NO
32.1	18494	15A HERBERT STREET NAREMBURN	Second	E	50	45	50	45	50	46	51	45	0.1	-0.3	0.2	-0.2	60	55	NO	NO	NO	NO	NO
32.1	18494	15A HERBERT STREET NAREMBURN	Second	N	50	46	51	45	51	46	51	46	0.1	-0.3	0.2	-0.2	60	55	NO	NO	NO	NO	NO
32.1	18494	15A HERBERT STREET NAREMBURN	Second	W	47	42	46	41	47	42	47	42	-0.6	-0.5	-0.6	-0.4	59	54	NO	NO	NO	NO	NO
32.1	18494	15A HERBERT STREET NAREMBURN	Second	W	38	33	38	32	38	33	38	33	-0.5	-0.4	-0.5	-0.4	50	45	NO	NO	NO	NO	NO
32.1	18494	15A HERBERT STREET NAREMBURN	Third	N	41	36	41	36	42	37	42	36	0.0	-0.4	0.1	-0.3	54	49	NO	NO	NO	NO	NO
32.1	18494	15A HERBERT STREET NAREMBURN	Third	E	40	35	40	34	40	35	40	35	0.0	-0.5	0.1	-0.4	52	47	NO	NO	NO	NO	NO
32.1	18494	15A HERBERT STREET NAREMBURN	Third	S	42	37	42	36	42	37	42	37	0.0	-0.6	0.0	-0.4	54	49	NO	NO	NO	NO	NO
32.1	18494	15A HERBERT STREET NAREMBURN	Third	E	51	46	51	46	51	46	51	46	0.1	-0.2	0.2	-0.2	60	55	NO	NO	NO	NO	NO
32.1	18494	15A HERBERT STREET NAREMBURN	Third	N	51	46	51	46	51	47	52	46	0.0	-0.3	0.2	-0.3	60	55	NO	NO	NO	NO	NO
32.1	18494	15A HERBERT STREET NAREMBURN	Third	W	48	42	47	42	48	43	47	42	-0.5	-0.5	-0.5	-0.4	60	55	NO	NO	NO	NO	NO
32.1	18494	15A HERBERT STREET NAREMBURN	Third	W	39	34	39	34	40	35	39	34	-0.4	-0.5	-0.4	-0.4	52	47	NO	NO	NO	NO	NO
32.1	18494	15A HERBERT STREET NAREMBURN	Fourth	N	42	38	42	37	43	38	43	38	-0.1	-0.5	0.0	-0.3	55	50	NO	NO	NO	NO	NO
32.1	18494	15A HERBERT STREET NAREMBURN	Fourth	E	41	36	41	36	41	37	41	36	0.0	-0.5	0.0	-0.4	53	49	NO	NO	NO	NO	NO
32.1	18494	15A HERBERT STREET NAREMBURN	Fourth	S	43	38	43	37	43	38	43	38	0.0	-0.5	0.1	-0.5	55	50	NO	NO	NO	NO	NO
32.1	18494	15A HERBERT STREET NAREMBURN	Fourth	E	52	47	52	46	52	47	52	47	0.1	-0.3	0.2	-0.2	60	55	NO	NO	NO	NO	NO
32.1	18494	15A HERBERT STREET NAREMBURN	Fourth	N	52	47	52	47	52	47	52	47	0.1	-0.3	0.1	-0.2	60	55	NO	NO	NO	NO	NO
32.1	18494	15A HERBERT STREET NAREMBURN	Fourth	W	48	43	48	42	48	43	48	43	-0.5	-0.5	-0.5	-0.4	60	55	NO	NO	NO	NO	NO
32.1	18494	15A HERBERT STREET NAREMBURN	Fourth	W	48	43	48	42	48	43	48	43	-0.5	-0.5	-0.5	-0.4	60	55	NO	NO	NO	NO	NO
32.1	18494	15A HERBERT STREET NAREMBURN	Fourth	W	41	36	40	35	41	36	41	36	-0.3	-0.5	-0.3	-0.4	53	48	NO	NO	NO	NO	NO
32.1	18494	15A HERBERT STREET NAREMBURN	Fifth	N	44	39	44	39	45	40	45	39	0.0	-0.4	0.1	-0.5	57	52	NO	NO	NO	NO	NO
32.1	18494	15A HERBERT STREET NAREMBURN	Fifth	E	44	39	43	38	44	39	44	39	-0.1	-0.6	0.0	-0.5	56	51	NO	NO	NO	NO	NO
32.1	18494	15A HERBERT STREET NAREMBURN	Fifth	S	44	39	44	39	45	40	45	39	0.0	-0.5	0.1	-0.5	57	52	NO	NO	NO	NO	NO
32.1	18494	15A HERBERT STREET NAREMBURN	Fifth	E	52	47	52	47	52	48	53	47	0.2	-0.2	0.2	-0.1	60	55	NO	NO	NO	NO	NO
32.1	18494	15A HERBERT STREET NAREMBURN	Fifth	N	52	47	52	47	53	48	53	48	0.0	-0.3	0.2	-0.3	60	55	NO	NO	NO	NO	NO
32.1	18494	15A HERBERT STREET NAREMBURN	Fifth	W	49	44	48	43	49	44	49	44	-0.5	-0.5	-0.5	-0.4	60	55	NO	NO	NO	NO	NO
32.1	18494	15A HERBERT STREET NAREMBURN	Fifth	W	43	38	43	37	43	38	43	38	-0.3	-0.6	-0.2	-0.4	55	50	NO	NO	NO	NO	NO
32.1	18494	15A HERBERT STREET NAREMBURN	Sixth	N	47	43	48	42	48	43	48	43	0.1	-0.5	0.0	-0.4	60	55	NO	NO	NO	NO	NO
32.1	18494	15A HERBERT STREET NAREMBURN	Sixth	E	47	42	47	42	47	43	47	42	0.0	-0.5	0.1	-0.4	59	55	NO	NO	NO	NO	NO
32.1	18494	15A HERBERT STREET NAREMBURN	Sixth	S	47	42	47	42	47	43	47	42	0.0	-0.5	0.0	-0.4	59	55	NO	NO	NO	NO	NO
32.1	18494	15A HERBERT STREET NAREMBURN	Sixth	E	53	48	53	47	53	48	53	48	0.1	-0.3	0.2	-0.2	60	55	NO	NO	NO	NO	NO
32.1	18494	15A HERBERT STREET NAREMBURN	Sixth	N	53	48	53	48	53	48	53	48	0.0	-0.4	0.1	-0.3	60	55	NO	NO	NO	NO	NO
32.1	18494	15A HERBERT STREET NAREMBURN	Sixth	W	50	45	50	45	50	46	50	45	-0.4	-0.4	-0.3	-0.4	60	55	NO	NO	NO	NO	NO
32.1	18494	15A HERBERT STREET NAREMBURN	Sixth	W	46	41	46	41	47	42	47	41	-0.1	-0.5	0.0	-0.5	59	54	NO	NO	NO	NO	NO
32.1	18510	48A NORTHCOTE STREET NAREMBURN	Ground	NE	51	46	51	46	51	46	51	46	0.2	-0.2	0.3	-0.3	60	55	NO	NO	NO	NO	NO
32.1	18510	48A NORTHCOTE STREET NAREMBURN	Ground	NW	50	45	50	45	50	46	51	45	0.1	-0.3	0.2	-0.3	60	55	NO	NO	NO	NO	NO
32.1	18510	48A NORTHCOTE STREET NAREMBURN	Ground	SW	47	42	47	42	47	43	48	42	0.1	-0.5	0.2	-0.4	59	55	NO	NO	NO	NO	NO
32.1	18510	48A NORTHCOTE STREET NAREMBURN	Ground	SE	49	44	49	44	49	44	49	44	0.1	-0.3	0.2	-0.2	60	55	NO	NO	NO	NO	NO
32.1	18558	52 NORTHCOTE STREET NAREMBURN	Ground	NE	47	42	47	42	47	43	47	42	0.0	-0.6	0.1	-0.5	59	55	NO	NO	NO	NO	NO
32.1	18558	52 NORTHCOTE STREET NAREMBURN	Ground	NW	51	46	51	46	52	47	52	47	0.1	-0.3	0.2	-0.2	60	55	NO	NO	NO	NO	NO
32.1	18558	52 NORTHCOTE STREET NAREMBURN	Ground	SE	49	44	49	43	49	44	49	44	0.0	-0.4	0.1	-0.3	60	55	NO	NO	NO	NO	NO
32.1	18558	52 NORTHCOTE STREET NAREMBURN	Ground	NE	47	42	47	42	47	43	47	42	0.0	-0.6	0.1	-0.5	59	55	NO	NO	NO	NO	NO
32.1	18559	50 NORTHCOTE STREET NAREMBURN	Ground	NW	51	46	51	46	51	47	52	46	0.1	-0.3	0.2	-0.2	60	55	NO	NO	NO	NO	NO
32.1	18559	50 NORTHCOTE STREET NAREMBURN	Ground	SW	48	43	48	42	48	43	48	43	0.0	-0.5	0.1	-0.4	60	55	NO	NO	NO	NO	NO
32.1	18559	50 NORTHCOTE STREET NAREMBURN	Ground	SE	49	44	49	43	49	44	49	44	0.0	-0.4	0.1	-0.3	60	55	NO	NO	NO	NO	NO
32.1	18571	54 NORTHCOTE STREET NAREMBURN	Ground	NE	48	43	48	42	48	43	48	43	0.0	-0.5	0.1	-0.5	60	55	NO	NO	NO	NO	NO
32.1	18571	54 NORTHCOTE STREET NAREMBURN	Ground	NW	50	45	50	45	50	46	51	45	0.1	-0.3	0.2	-0.2	60	55	NO	NO	NO	NO	NO
32.1	18571	54 NORTHCOTE STREET NAREMBURN	Ground	SW	48	43	48	43	48	43	48	43	0.1	-0.5	0.2	-0.4	60	55	NO	NO	NO	NO	NO
32.1	18571	54 NORTHCOTE STREET NAREMBURN	Ground	SE	48	43	48	43	48	44	49	43	0.0	-0.5	0.1	-0.4	60	55	NO	NO	NO	NO	NO

NCA	Receiver ID	Address	Floor Level	Facade	Opening Year 2027				Design Year 2037				Increase (Do Smthng - Do Nothing)				NCG project road noise criteria		Do noise levels exceed the cumulative limit with project roads adding ≥2dB to the total noise levels?		Is the contribution from the road project Acute?		Consider further treatment?
					Do Nothing		Do Smthng		Do Nothing		Do Smthng		Opening Year 2027		Design Year 2037								
					Day	Night	Day	Night	Day	Night	Day	Night	Day	Night	Day	Night	Day	Night	Day	Night	$L_{Aeq,15hr} \geq 65dB$	$L_{Aeq,9hr} \geq 60dB$	
32.1	18583	50 NORTHCOTE STREET NAREMBURN	Ground	NE	51	46	51	46	51	47	52	46	0.1	-0.2	0.2	-0.2	60	55	NO	NO	NO	NO	NO
32.1	18583	50 NORTHCOTE STREET NAREMBURN	Ground	NW	51	46	51	46	51	46	51	46	0.2	-0.2	0.2	-0.2	60	55	NO	NO	NO	NO	NO
32.1	18583	50 NORTHCOTE STREET NAREMBURN	Ground	SW	48	43	48	42	48	43	48	43	0.0	-0.5	0.1	-0.4	60	55	NO	NO	NO	NO	NO
32.1	18583	50 NORTHCOTE STREET NAREMBURN	Ground	SE	50	45	50	45	51	46	51	46	0.1	-0.3	0.2	-0.2	60	55	NO	NO	NO	NO	NO
32.1	18586	8 WATERS ROAD NAREMBURN	Ground	NW	48	43	48	43	49	44	49	43	0.1	-0.4	0.2	-0.4	60	55	NO	NO	NO	NO	NO
32.1	18586	8 WATERS ROAD NAREMBURN	Ground	S	47	43	47	42	48	43	48	42	0.0	-0.5	0.0	-0.5	60	55	NO	NO	NO	NO	NO
32.1	18586	8 WATERS ROAD NAREMBURN	Ground	E	48	43	48	43	49	44	49	43	-0.1	-0.5	0.0	-0.4	60	55	NO	NO	NO	NO	NO
32.1	18586	8 WATERS ROAD NAREMBURN	Ground	S	48	43	48	42	48	43	48	43	-0.1	-0.5	0.0	-0.4	60	55	NO	NO	NO	NO	NO
32.1	18586	8 WATERS ROAD NAREMBURN	Ground	E	51	46	51	46	51	47	52	46	0.0	-0.3	0.1	-0.2	60	55	NO	NO	NO	NO	NO
32.1	18587	10 WATERS ROAD NAREMBURN	Ground	E	51	46	51	46	51	47	52	46	0.0	-0.3	0.1	-0.2	60	55	NO	NO	NO	NO	NO
32.1	18587	10 WATERS ROAD NAREMBURN	Ground	N	51	46	51	46	51	46	51	46	0.0	-0.4	0.1	-0.3	60	55	NO	NO	NO	NO	NO
32.1	18587	10 WATERS ROAD NAREMBURN	Ground	W	47	42	47	42	48	43	48	43	0.0	-0.4	0.1	-0.3	60	55	NO	NO	NO	NO	NO
32.1	18591	8 TALUS STREET NAREMBURN	Ground	E	51	46	51	46	51	46	51	46	0.1	-0.3	0.2	-0.3	60	55	NO	NO	NO	NO	NO
32.1	18591	8 TALUS STREET NAREMBURN	Ground	N	51	46	51	46	51	47	52	46	0.1	-0.3	0.2	-0.2	60	55	NO	NO	NO	NO	NO
32.1	18591	8 TALUS STREET NAREMBURN	Ground	W	48	43	48	42	48	43	48	43	0.1	-0.4	0.1	-0.4	60	55	NO	NO	NO	NO	NO
32.1	18591	8 TALUS STREET NAREMBURN	Ground	S	48	43	48	42	48	43	48	43	0.0	-0.6	0.1	-0.5	60	55	NO	NO	NO	NO	NO
32.1	18591	8 TALUS STREET NAREMBURN	Ground	SE	51	46	51	46	51	46	51	46	0.0	-0.4	0.1	-0.3	60	55	NO	NO	NO	NO	NO
32.1	18592	14 TALUS STREET NAREMBURN	Ground	N	49	44	49	44	50	45	50	45	0.1	-0.3	0.2	-0.2	60	55	NO	NO	NO	NO	NO
32.1	18592	14 TALUS STREET NAREMBURN	Ground	W	45	40	45	40	45	41	46	40	0.1	-0.7	0.2	-0.5	57	53	NO	NO	NO	NO	NO
32.1	18592	14 TALUS STREET NAREMBURN	Ground	S	44	39	44	38	44	39	44	39	-0.1	-0.8	0.0	-0.7	56	51	NO	NO	NO	NO	NO
32.1	18592	14 TALUS STREET NAREMBURN	Ground	E	47	42	47	42	48	43	48	42	0.0	-0.4	0.1	-0.4	60	55	NO	NO	NO	NO	NO
32.1	18592	14 TALUS STREET NAREMBURN	First	N	51	46	51	46	51	46	51	46	0.1	-0.3	0.2	-0.3	60	55	NO	NO	NO	NO	NO
32.1	18592	14 TALUS STREET NAREMBURN	First	W	47	42	47	41	47	42	47	42	0.1	-0.5	0.2	-0.5	59	54	NO	NO	NO	NO	NO
32.1	18592	14 TALUS STREET NAREMBURN	First	S	45	40	45	40	46	41	46	40	-0.1	-0.7	0.0	-0.7	58	53	NO	NO	NO	NO	NO
32.1	18592	14 TALUS STREET NAREMBURN	First	E	50	45	50	45	51	46	51	46	0.1	-0.4	0.2	-0.3	60	55	NO	NO	NO	NO	NO
32.1	18592	14 TALUS STREET NAREMBURN	Second	N	52	47	52	47	52	48	53	47	0.1	-0.3	0.2	-0.2	60	55	NO	NO	NO	NO	NO
32.1	18592	14 TALUS STREET NAREMBURN	Second	W	49	44	49	43	49	44	49	44	0.1	-0.5	0.2	-0.4	60	55	NO	NO	NO	NO	NO
32.1	18592	14 TALUS STREET NAREMBURN	Second	S	48	43	48	42	48	43	48	43	0.0	-0.6	0.1	-0.6	60	55	NO	NO	NO	NO	NO
32.1	18592	14 TALUS STREET NAREMBURN	Second	E	52	47	52	46	52	47	52	47	0.1	-0.3	0.2	-0.3	60	55	NO	NO	NO	NO	NO
32.1	18598	56 NORTHCOTE STREET NAREMBURN	Ground	NE	43	39	43	38	44	39	44	39	0.0	-0.7	0.1	-0.5	56	51	NO	NO	NO	NO	NO
32.1	18598	56 NORTHCOTE STREET NAREMBURN	Ground	NW	51	46	51	46	51	46	51	46	0.2	-0.2	0.2	-0.1	60	55	NO	NO	NO	NO	NO
32.1	18598	56 NORTHCOTE STREET NAREMBURN	Ground	SW	47	43	48	42	48	43	48	43	0.1	-0.5	0.2	-0.4	60	55	NO	NO	NO	NO	NO
32.1	18598	56 NORTHCOTE STREET NAREMBURN	Ground	SE	46	42	46	41	47	42	47	41	-0.1	-0.6	0.0	-0.6	59	54	NO	NO	NO	NO	NO
32.1	18603	12 TALUS STREET NAREMBURN	Ground	N	51	46	51	45	51	46	51	46	0.0	-0.4	0.1	-0.3	60	55	NO	NO	NO	NO	NO
32.1	18603	12 TALUS STREET NAREMBURN	Ground	W	48	43	48	42	48	43	48	43	0.1	-0.4	0.2	-0.3	60	55	NO	NO	NO	NO	NO
32.1	18603	12 TALUS STREET NAREMBURN	Ground	S	48	43	48	42	48	43	48	43	0.0	-0.5	0.0	-0.5	60	55	NO	NO	NO	NO	NO
32.1	18604	10 TALUS STREET NAREMBURN	Ground	S	48	43	48	42	48	43	48	43	0.0	-0.5	0.1	-0.5	60	55	NO	NO	NO	NO	NO
32.1	18604	10 TALUS STREET NAREMBURN	Ground	E	50	45	50	44	50	45	50	45	0.0	-0.4	0.1	-0.3	60	55	NO	NO	NO	NO	NO
32.1	18604	10 TALUS STREET NAREMBURN	Ground	N	51	46	51	45	51	46	51	46	0.1	-0.3	0.1	-0.3	60	55	NO	NO	NO	NO	NO
32.1	18617	58 NORTHCOTE STREET NAREMBURN	Ground	NE	47	42	47	42	47	42	47	42	0.1	-0.5	0.2	-0.4	59	54	NO	NO	NO	NO	NO
32.1	18617	58 NORTHCOTE STREET NAREMBURN	Ground	NW	49	44	49	44	49	44	49	44	0.1	-0.4	0.2	-0.3	60	55	NO	NO	NO	NO	NO
32.1	18617	58 NORTHCOTE STREET NAREMBURN	Ground	SW	45	40	45	39	45	40	45	40	0.0	-0.6	0.0	-0.5	57	52	NO	NO	NO	NO	NO
32.1	18617	58 NORTHCOTE STREET NAREMBURN	Ground	S	46	41	46	40	46	41	46	41	-0.1	-0.7	-0.1	-0.6	58	53	NO	NO	NO	NO	NO
32.1	18617	58 NORTHCOTE STREET NAREMBURN	First	NE	51	46	51	45	51	46	51	46	0.1	-0.4	0.2	-0.3	60	55	NO	NO	NO	NO	NO
32.1	18617	58 NORTHCOTE STREET NAREMBURN	First	NW	51	46	51	46	52	47	52	47	0.1	-0.3	0.2	-0.2	60	55	NO	NO	NO	NO	NO
32.1	18617	58 NORTHCOTE STREET NAREMBURN	First	SW	48	43	48	43	49	44	49	43	0.0	-0.5	0.1	-0.4	60	55	NO	NO	NO	NO	NO
32.1	18617	58 NORTHCOTE STREET NAREMBURN	First	S	48	43	48	43	49	44	49	43	0.0	-0.5	0.1	-0.5	60	55	NO	NO	NO	NO	NO
32.1	18617	58 NORTHCOTE STREET NAREMBURN	First	SE	51	46	51	45	51	46	51	46	0.0	-0.3	0.1	-0.2	60	55	NO	NO	NO	NO	NO
32.1	18658	60 NORTHCOTE STREET NAREMBURN	Ground	NW	51	46	51	46	51	46	51	46	0.1	-0.2	0.2	-0.1	60	55	NO	NO	NO	NO	NO
32.1	18658	60 NORTHCOTE STREET NAREMBURN	Ground	SW	45	40	45	40	45	41	45	40	-0.1	-0.6	0.0	-0.5	57	53	NO	NO	NO	NO	NO
32.1	18658	60 NORTHCOTE STREET NAREMBURN	Ground	SW	45	40	45	40	45	41	45	40	0.0	-0.6	0.1	-0.5	57	53	NO	NO	NO	NO	NO
32.1	18658	60 NORTHCOTE STREET NAREMBURN	First	NW	52	47	52	47	53	48	53	48	0.2	-0.2	0.3	-0.1	60	55	NO	NO	NO	NO	NO
32.1	18658	60 NORTHCOTE STREET NAREMBURN	First	SW	48	44	48	43	49	44	49	43	0.0	-0.6	0.1	-0.5	60	55	NO	NO	NO	NO	NO
32.1	18658	60 NORTHCOTE STREET NAREMBURN	First	SW	49	44	49	43	49	44	49	44	0.1	-0.5	0.2	-0.4	60	55	NO	NO	NO	NO	NO
32.1	18658	60 NORTHCOTE STREET NAREMBURN	First	SE	48	43	48	43	49	44	49	43	0.0	-0.5	0.1	-0.4	60	55	NO	NO	NO	NO	NO
32.1	18659	60A NORTHCOTE STREET NAREMBURN	Ground	NE	51	47	52	46	52	47	52	47	0.1	-0.3	0.1	-0.3	60	55	NO	NO	NO	NO	NO
32.1	18659	60A NORTHCOTE STREET NAREMBURN	Ground	NW	51	46	52	46	52	47	52	47	0.1	-0.2	0.2	-0.2	60	55	NO	NO	NO	NO	NO
32.1	18659	60A NORTHCOTE STREET NAREMBURN	Ground	NE	50	45	50	45	50	46	50	45	0.1	-0.3	0.2	-0.3	60	55	NO	NO	NO	NO	NO
32.1	18659	60A NORTHCOTE STREET NAREMBURN	First	NE	53	48	53	48	53	49	54	48	0.1	-0.2	0.2	-0.2	60	55	NO	NO	NO	NO	NO
32.1	18659	60A NORTHCOTE STREET NAREMBURN	First	NW	53	48	53	48	53	48	53	48	0.2	-0.2	0.3	-0.1	60	55	NO	NO	NO	NO	NO
32.1	18659	60A NORTHCOTE STREET NAREMBURN	First	SE	49	44	49	44	50	45	50	44	0.0	-0.4	0.1	-0.4	60	55	NO	NO	NO	NO	NO
32.1	18659	60A NORTHCOTE STREET NAREMBURN	First	NE	52	47	52	47	52	47	52	47	0.1	-0.3	0.2	-0.2	60	55	NO	NO	NO	NO	NO

NCA	Receiver ID	Address	Floor Level	Facade	Opening Year 2027				Design Year 2037				Increase (Do Smthng - Do Nothing)				NCG project road noise criteria		Do noise levels exceed the cumulative limit with project roads adding ≥2dB to the total noise levels?		Is the contribution from the road project Acute?		Consider further treatment?
					Do Nothing		Do Smthng		Do Nothing		Do Smthng		Opening Year 2027		Design Year 2037								
					Day	Night	Day	Night	Day	Night	Day	Night	Day	Night	Day	Night	Day	Night	Day	Night	$L_{Aeq,15hr}$ ≥ 65dB	$L_{Aeq,9hr}$ ≥ 60dB	
32.1	18693	34 DALLEYS ROAD NAREMBURN	Ground	NE	53	48	53	48	53	48	53	48	0.1	-0.2	0.2	-0.2	60	55	NO	NO	NO	NO	NO
32.1	18693	34 DALLEYS ROAD NAREMBURN	Ground	NW	52	47	52	47	53	48	53	48	0.1	-0.3	0.2	-0.2	60	55	NO	NO	NO	NO	NO
32.1	18693	34 DALLEYS ROAD NAREMBURN	Ground	SW	48	44	49	43	49	44	49	44	0.1	-0.5	0.2	-0.4	60	55	NO	NO	NO	NO	NO
32.1	18693	34 DALLEYS ROAD NAREMBURN	Ground	SE	50	45	50	45	50	45	50	45	0.1	-0.3	0.2	-0.3	60	55	NO	NO	NO	NO	NO
32.1	18714	3 WATERS ROAD NAREMBURN	Ground	SE	50	45	50	45	50	45	50	45	0.0	-0.3	0.1	-0.2	60	55	NO	NO	NO	NO	NO
32.1	18714	3 WATERS ROAD NAREMBURN	Ground	N	48	43	48	42	48	43	48	43	0.0	-0.5	0.1	-0.4	60	55	NO	NO	NO	NO	NO
32.1	18715	1 WATERS ROAD NAREMBURN	Ground	W	48	43	48	43	48	43	48	43	0.1	-0.4	0.2	-0.3	60	55	NO	NO	NO	NO	NO
32.1	18715	1 WATERS ROAD NAREMBURN	Ground	S	47	43	48	42	48	43	48	43	0.1	-0.4	0.1	-0.3	60	55	NO	NO	NO	NO	NO
32.1	18715	1 WATERS ROAD NAREMBURN	Ground	E	50	46	51	45	51	46	51	46	0.1	-0.3	0.2	-0.2	60	55	NO	NO	NO	NO	NO
32.1	18743	15 TALUS STREET NAREMBURN	Ground	NE	49	44	49	43	49	44	49	44	0.0	-0.5	0.1	-0.5	60	55	NO	NO	NO	NO	NO
32.1	18743	15 TALUS STREET NAREMBURN	Ground	NW	48	43	48	42	48	43	48	43	0.1	-0.5	0.2	-0.4	60	55	NO	NO	NO	NO	NO
32.1	18743	15 TALUS STREET NAREMBURN	Ground	SW	47	42	47	42	47	43	47	42	0.0	-0.5	0.1	-0.5	59	55	NO	NO	NO	NO	NO
32.1	18743	15 TALUS STREET NAREMBURN	Ground	SE	49	44	49	43	49	44	49	44	0.0	-0.4	0.1	-0.3	60	55	NO	NO	NO	NO	NO
32.1	18747	36 DALLEYS ROAD NAREMBURN	Ground	NE	53	48	53	48	53	48	53	48	0.1	-0.2	0.2	-0.1	60	55	NO	NO	NO	NO	NO
32.1	18747	36 DALLEYS ROAD NAREMBURN	Ground	NW	52	47	52	47	52	47	52	47	0.1	-0.3	0.2	-0.2	60	55	NO	NO	NO	NO	NO
32.1	18747	36 DALLEYS ROAD NAREMBURN	Ground	SW	48	43	48	43	49	44	49	43	0.0	-0.5	0.1	-0.4	60	55	NO	NO	NO	NO	NO
32.1	18747	36 DALLEYS ROAD NAREMBURN	Ground	SE	49	44	49	43	49	44	49	44	0.1	-0.3	0.2	-0.2	60	55	NO	NO	NO	NO	NO
32.1	18765	5 WATERS ROAD NAREMBURN	Ground	E	51	46	51	46	51	46	51	46	0.1	-0.3	0.2	-0.2	60	55	NO	NO	NO	NO	NO
32.1	18765	5 WATERS ROAD NAREMBURN	Ground	N	48	43	48	43	48	44	49	43	0.0	-0.5	0.1	-0.4	60	55	NO	NO	NO	NO	NO
32.1	18765	5 WATERS ROAD NAREMBURN	Ground	S	48	43	48	42	48	43	48	43	0.0	-0.4	0.1	-0.4	60	55	NO	NO	NO	NO	NO
32.1	18790	38 DALLEYS ROAD NAREMBURN	Ground	NE	52	47	52	47	52	48	53	47	0.1	-0.3	0.2	-0.2	60	55	NO	NO	NO	NO	NO
32.1	18790	38 DALLEYS ROAD NAREMBURN	Ground	NW	49	44	49	44	50	45	50	45	0.1	-0.4	0.1	-0.3	60	55	NO	NO	NO	NO	NO
32.1	18790	38 DALLEYS ROAD NAREMBURN	Ground	SW	48	44	48	43	49	44	49	44	0.1	-0.5	0.2	-0.4	60	55	NO	NO	NO	NO	NO
32.1	18790	38 DALLEYS ROAD NAREMBURN	Ground	SE	49	44	49	44	50	45	50	45	0.1	-0.3	0.2	-0.2	60	55	NO	NO	NO	NO	NO
32.1	18804	40 DALLEYS ROAD NAREMBURN	Ground	NE	52	47	52	47	52	48	53	47	0.1	-0.2	0.2	-0.2	60	55	NO	NO	NO	NO	NO
32.1	18804	40 DALLEYS ROAD NAREMBURN	Ground	NW	50	45	50	45	50	46	51	45	0.1	-0.3	0.2	-0.3	60	55	NO	NO	NO	NO	NO
32.1	18804	40 DALLEYS ROAD NAREMBURN	Ground	SW	48	43	48	43	49	44	49	44	0.1	-0.4	0.1	-0.4	60	55	NO	NO	NO	NO	NO
32.1	18804	40 DALLEYS ROAD NAREMBURN	Ground	SE	49	44	49	44	49	44	49	44	0.1	-0.3	0.2	-0.2	60	55	NO	NO	NO	NO	NO
32.1	18807	56 DALLEYS ROAD NAREMBURN	Ground	N	48	43	48	42	48	43	48	43	0.0	-0.5	0.1	-0.4	60	55	NO	NO	NO	NO	NO
32.1	18807	56 DALLEYS ROAD NAREMBURN	Ground	S	46	41	46	40	46	41	46	41	-0.1	-0.7	0.0	-0.6	58	53	NO	NO	NO	NO	NO
32.1	18807	56 DALLEYS ROAD NAREMBURN	Ground	E	52	47	52	46	52	47	52	47	0.1	-0.2	0.2	-0.2	60	55	NO	NO	NO	NO	NO
32.1	18807	56 DALLEYS ROAD NAREMBURN	First	N	51	46	51	46	51	46	51	46	0.1	-0.4	0.1	-0.3	60	55	NO	NO	NO	NO	NO
32.1	18807	56 DALLEYS ROAD NAREMBURN	Ground	E	52	47	52	46	52	47	52	47	0.1	-0.2	0.2	-0.2	60	55	NO	NO	NO	NO	NO
32.1	18807	56 DALLEYS ROAD NAREMBURN	First	N	51	46	51	46	51	46	51	46	0.1	-0.4	0.1	-0.3	60	55	NO	NO	NO	NO	NO
32.1	18807	56 DALLEYS ROAD NAREMBURN	First	W	48	44	49	43	49	44	49	44	0.1	-0.4	0.2	-0.3	60	55	NO	NO	NO	NO	NO
32.1	18807	56 DALLEYS ROAD NAREMBURN	First	S	48	43	48	43	48	44	49	43	0.0	-0.5	0.1	-0.4	60	55	NO	NO	NO	NO	NO
32.1	18807	56 DALLEYS ROAD NAREMBURN	First	E	53	48	53	47	53	48	53	48	0.1	-0.2	0.3	-0.2	60	55	NO	NO	NO	NO	NO
32.1	18819	7 WATERS ROAD NAREMBURN	Ground	N	48	43	48	43	48	44	49	43	0.0	-0.4	0.1	-0.3	60	55	NO	NO	NO	NO	NO
32.1	18819	7 WATERS ROAD NAREMBURN	Ground	S	48	43	48	43	48	43	48	43	0.0	-0.5	0.1	-0.4	60	55	NO	NO	NO	NO	NO
32.1	18819	7 WATERS ROAD NAREMBURN	Ground	E	51	46	51	46	51	47	52	46	0.0	-0.3	0.1	-0.3	60	55	NO	NO	NO	NO	NO
32.1	18826	13B TALUS STREET NAREMBURN	Ground	NE	50	45	50	45	50	46	51	45	0.1	-0.4	0.2	-0.3	60	55	NO	NO	NO	NO	NO
32.1	18826	13B TALUS STREET NAREMBURN	Ground	SE	50	45	50	44	50	45	50	45	0.0	-0.4	0.1	-0.4	60	55	NO	NO	NO	NO	NO
32.1	18826	13B TALUS STREET NAREMBURN	Ground	NE	50	45	50	45	50	46	50	45	0.1	-0.5	0.2	-0.4	60	55	NO	NO	NO	NO	NO
32.1	18826	13B TALUS STREET NAREMBURN	Ground	NW	50	45	50	44	50	45	50	45	0.0	-0.4	0.1	-0.3	60	55	NO	NO	NO	NO	NO
32.1	18826	13B TALUS STREET NAREMBURN	Ground	SW	48	43	47	42	48	43	48	43	-0.1	-0.6	0.0	-0.6	60	55	NO	NO	NO	NO	NO
32.1	18826	13B TALUS STREET NAREMBURN	Ground	SE	47	42	47	42	47	43	47	42	0.0	-0.5	0.1	-0.5	59	55	NO	NO	NO	NO	NO
32.1	18826	13B TALUS STREET NAREMBURN	Ground	SW	47	42	47	42	47	43	48	42	0.0	-0.5	0.1	-0.5	59	55	NO	NO	NO	NO	NO
32.1	18826	13B TALUS STREET NAREMBURN	Ground	SE	49	44	49	44	49	45	50	44	0.0	-0.3	0.1	-0.4	60	55	NO	NO	NO	NO	NO
32.1	18830	56 DALLEYS ROAD NAREMBURN	Ground	N	49	45	50	44	50	45	50	45	0.1	-0.3	0.2	-0.2	60	55	NO	NO	NO	NO	NO
32.1	18830	56 DALLEYS ROAD NAREMBURN	Ground	S	46	41	46	40	46	41	46	41	-0.2	-0.7	-0.1	-0.7	58	53	NO	NO	NO	NO	NO
32.1	18830	56 DALLEYS ROAD NAREMBURN	Ground	E	51	46	51	46	51	47	51	46	0.0	-0.3	0.1	-0.3	60	55	NO	NO	NO	NO	NO
32.1	18830	56 DALLEYS ROAD NAREMBURN	First	N	52	47	52	47	52	47	52	47	0.1	-0.3	0.2	-0.2	60	55	NO	NO	NO	NO	NO
32.1	18830	56 DALLEYS ROAD NAREMBURN	First	W	49	44	49	44	50	45	50	44	0.1	-0.4	0.2	-0.4	60	55	NO	NO	NO	NO	NO
32.1	18830	56 DALLEYS ROAD NAREMBURN	First	S	48	43	48	43	49	44	49	43	-0.1	-0.6	0.0	-0.5	60	55	NO	NO	NO	NO	NO
32.1	18830	56 DALLEYS ROAD NAREMBURN	First	E	53	48	53	48	53	48	53	48	0.1	-0.3	0.2	-0.2	60	55	NO	NO	NO	NO	NO
32.1	18837	60 DALLEYS ROAD NAREMBURN	Ground	N	51	46	51	46	52	47	52	47	0.0	-0.4	0.1	-0.3	60	55	NO	NO	NO	NO	NO
32.1	18837	60 DALLEYS ROAD NAREMBURN	Ground	W	49	44	49	44	50	45	50	44	0.1	-0.5	0.2	-0.4	60	55	NO	NO	NO	NO	NO
32.1	18837	60 DALLEYS ROAD NAREMBURN	Ground	E	51	46	51	46	51	47	52	46	0.1	-0.3	0.2	-0.2	60	55	NO	NO	NO	NO	NO
32.1	18858	44 DALLEYS ROAD NAREMBURN	Ground	NE	52	47	52	46	52	47	52	47	0.1	-0.3	0.2	-0.2	60	55	NO	NO	NO	NO	NO
32.1	18858	44 DALLEYS ROAD NAREMBURN	Ground	NW	51	46	51	46	52	47	52	47	0.1	-0.3	0.2	-0.2	60	55	NO	NO	NO	NO	NO
32.1	18858	44 DALLEYS ROAD NAREMBURN	Ground	SW	48	43	48	43	49	44	49	44	0.1	-0.4	0.1	-0.3	60	55	NO	NO	NO	NO	NO
32.1	18858	44 DALLEYS ROAD NAREMBURN	Ground	SE	48	43	48	43	49	44	49	44	0.1	-0.3	0.2	-0.3	60	55	NO	NO	NO	NO	NO
32.1	18859	42 DALLEYS ROAD NAREMBURN	Ground	SE	50	45	50	45	51	46	51	46	0.1	-0.2	0.1	-0.2	60	55	NO	NO	NO	NO	NO
32.1	18859	42 DALLEYS ROAD NAREMBURN	Ground	NE	52	47	52	47	52	47	52	47	0.1	-0.3	0.2	-0.2	60	55	NO	NO	NO	NO	NO

NCA	Receiver ID	Address	Floor Level	Facade	Opening Year 2027				Design Year 2037				Increase (Do Smthng - Do Nothing)				NCG project road noise criteria		Do noise levels exceed the cumulative limit with project roads adding ≥2dB to the total noise levels?		Is the contribution from the road project Acute?		Consider further treatment?
					Do Nothing		Do Smthng		Do Nothing		Do Smthng		Opening Year 2027		Design Year 2037								
					Day	Night	Day	Night	Day	Night	Day	Night	Day	Night	Day	Night	Day	Night	Day	Night	$L_{Aeq,15hr}$ ≥ 65dB	$L_{Aeq,9hr}$ ≥ 60dB	
32.1	18859	42 DALLEYS ROAD NAREMBURN	Ground	E	52	47	52	47	52	47	52	47	0.1	-0.2	0.2	-0.2	60	55	NO	NO	NO	NO	NO
32.1	18859	42 DALLEYS ROAD NAREMBURN	Ground	NW	50	45	50	44	50	45	50	45	0.1	-0.3	0.2	-0.2	60	55	NO	NO	NO	NO	NO
32.1	18859	42 DALLEYS ROAD NAREMBURN	Ground	SW	48	43	48	43	49	44	49	44	0.1	-0.4	0.2	-0.3	60	55	NO	NO	NO	NO	NO
32.1	18859	42 DALLEYS ROAD NAREMBURN	Ground	SE	49	44	49	44	49	44	49	44	0.1	-0.3	0.2	-0.2	60	55	NO	NO	NO	NO	NO
32.1	18867	9 WATERS ROAD NAREMBURN	Ground	N	45	40	45	40	46	41	46	40	-0.1	-0.6	0.0	-0.6	58	53	NO	NO	NO	NO	NO
32.1	18867	9 WATERS ROAD NAREMBURN	Ground	S	48	43	48	43	49	44	49	43	0.0	-0.5	0.1	-0.4	60	55	NO	NO	NO	NO	NO
32.1	18867	9 WATERS ROAD NAREMBURN	Ground	E	49	44	49	43	49	44	49	44	0.0	-0.4	0.1	-0.3	60	55	NO	NO	NO	NO	NO
32.1	18867	9 WATERS ROAD NAREMBURN	Ground	S	48	44	49	43	49	44	49	44	0.1	-0.4	0.1	-0.3	60	55	NO	NO	NO	NO	NO
32.1	18867	9 WATERS ROAD NAREMBURN	Ground	E	49	44	49	44	49	44	49	44	0.0	-0.3	0.1	-0.2	60	55	NO	NO	NO	NO	NO
32.1	18867	9 WATERS ROAD NAREMBURN	Ground	N	46	41	46	40	46	41	46	41	-0.1	-0.6	0.0	-0.5	58	53	NO	NO	NO	NO	NO
32.1	18868	11 TALUS STREET NAREMBURN	Ground	S	48	43	48	42	48	43	48	43	0.0	-0.6	0.0	-0.5	60	55	NO	NO	NO	NO	NO
32.1	18868	11 TALUS STREET NAREMBURN	Ground	W	49	44	49	44	49	45	50	44	0.1	-0.5	0.2	-0.4	60	55	NO	NO	NO	NO	NO
32.1	18868	11 TALUS STREET NAREMBURN	Ground	S	48	43	48	43	48	44	48	43	-0.1	-0.6	-0.1	-0.5	60	55	NO	NO	NO	NO	NO
32.1	18868	11 TALUS STREET NAREMBURN	Ground	E	48	43	48	42	48	43	48	43	0.1	-0.6	0.1	-0.5	60	55	NO	NO	NO	NO	NO
32.1	18868	11 TALUS STREET NAREMBURN	Ground	SW	48	43	48	42	48	43	48	43	0.0	-0.6	0.0	-0.5	60	55	NO	NO	NO	NO	NO
32.1	18868	11 TALUS STREET NAREMBURN	Ground	SE	51	46	51	46	51	46	51	46	0.0	-0.3	0.1	-0.3	60	55	NO	NO	NO	NO	NO
32.1	18868	11 TALUS STREET NAREMBURN	Ground	E	51	46	51	46	52	47	52	47	0.0	-0.3	0.1	-0.3	60	55	NO	NO	NO	NO	NO
32.1	18868	11 TALUS STREET NAREMBURN	Ground	N	51	46	51	46	51	46	51	46	0.1	-0.4	0.1	-0.3	60	55	NO	NO	NO	NO	NO
32.1	18868	11 TALUS STREET NAREMBURN	Ground	W	49	44	49	44	49	44	49	44	0.1	-0.5	0.2	-0.4	60	55	NO	NO	NO	NO	NO
32.1	18874	46 DALLEYS ROAD NAREMBURN	Ground	NE	51	46	51	46	51	47	52	46	0.0	-0.3	0.1	-0.2	60	55	NO	NO	NO	NO	NO
32.1	18874	46 DALLEYS ROAD NAREMBURN	Ground	NW	51	46	51	46	52	47	52	47	0.1	-0.2	0.2	-0.2	60	55	NO	NO	NO	NO	NO
32.1	18874	46 DALLEYS ROAD NAREMBURN	Ground	NE	52	47	52	46	52	47	52	47	0.1	-0.3	0.2	-0.2	60	55	NO	NO	NO	NO	NO
32.1	18874	46 DALLEYS ROAD NAREMBURN	Ground	NW	52	47	52	46	52	47	52	47	0.1	-0.3	0.2	-0.2	60	55	NO	NO	NO	NO	NO
32.1	18874	46 DALLEYS ROAD NAREMBURN	Ground	SW	48	43	48	43	49	44	49	44	0.0	-0.4	0.1	-0.3	60	55	NO	NO	NO	NO	NO
32.1	18874	46 DALLEYS ROAD NAREMBURN	Ground	W	49	45	50	44	50	45	50	45	0.1	-0.4	0.1	-0.3	60	55	NO	NO	NO	NO	NO
32.1	18874	46 DALLEYS ROAD NAREMBURN	Ground	SW	48	43	48	43	49	44	49	43	0.0	-0.4	0.1	-0.3	60	55	NO	NO	NO	NO	NO
32.1	18874	46 DALLEYS ROAD NAREMBURN	Ground	SE	48	44	48	43	49	44	49	44	0.1	-0.4	0.2	-0.3	60	55	NO	NO	NO	NO	NO
32.1	18902	48 DALLEYS ROAD NAREMBURN	Ground	N	51	47	52	46	52	47	52	47	0.1	-0.3	0.2	-0.2	60	55	NO	NO	NO	NO	NO
32.1	18902	48 DALLEYS ROAD NAREMBURN	Ground	S	46	41	46	40	46	41	46	41	-0.1	-0.6	0.0	-0.5	58	53	NO	NO	NO	NO	NO
32.1	18902	48 DALLEYS ROAD NAREMBURN	Ground	E	52	47	52	46	52	47	52	47	0.1	-0.2	0.2	-0.1	60	55	NO	NO	NO	NO	NO
32.1	18902	48 DALLEYS ROAD NAREMBURN	First	N	53	48	53	47	53	48	53	48	0.1	-0.2	0.2	-0.2	60	55	NO	NO	NO	NO	NO
32.1	18902	48 DALLEYS ROAD NAREMBURN	First	W	50	45	50	44	50	45	50	45	0.1	-0.4	0.2	-0.4	60	55	NO	NO	NO	NO	NO
32.1	18902	48 DALLEYS ROAD NAREMBURN	First	S	48	44	48	43	49	44	49	44	0.0	-0.5	0.1	-0.4	60	55	NO	NO	NO	NO	NO
32.1	18902	48 DALLEYS ROAD NAREMBURN	First	E	53	48	53	48	53	49	54	48	0.2	-0.1	0.3	-0.2	60	55	NO	NO	NO	NO	NO
32.1	18904	74-76 DALLEYS ROAD NAREMBURN	Ground	SE	48	43	48	43	49	44	49	44	0.0	-0.4	0.1	-0.3	60	55	NO	NO	NO	NO	NO
32.1	18904	74-76 DALLEYS ROAD NAREMBURN	Ground	W	48	44	48	43	49	44	49	44	-0.1	-0.6	0.0	-0.4	60	55	NO	NO	NO	NO	NO
32.1	18904	74-76 DALLEYS ROAD NAREMBURN	Ground	SW	47	42	47	42	48	43	48	42	-0.1	-0.6	0.0	-0.5	60	55	NO	NO	NO	NO	NO
32.1	18904	74-76 DALLEYS ROAD NAREMBURN	Ground	NW	48	44	49	43	49	44	49	44	0.1	-0.5	0.1	-0.4	60	55	NO	NO	NO	NO	NO
32.1	18904	74-76 DALLEYS ROAD NAREMBURN	Ground	SW	47	42	47	42	48	43	48	42	0.0	-0.5	0.1	-0.5	60	55	NO	NO	NO	NO	NO
32.1	18904	74-76 DALLEYS ROAD NAREMBURN	Ground	SE	48	43	48	43	49	44	49	44	0.0	-0.4	0.1	-0.4	60	55	NO	NO	NO	NO	NO
32.1	18904	74-76 DALLEYS ROAD NAREMBURN	Ground	NE	49	44	49	44	49	44	49	44	0.0	-0.4	0.1	-0.4	60	55	NO	NO	NO	NO	NO
32.1	18904	74-76 DALLEYS ROAD NAREMBURN	Ground	SE	48	43	48	43	49	44	49	43	0.0	-0.5	0.1	-0.4	60	55	NO	NO	NO	NO	NO
32.1	18904	74-76 DALLEYS ROAD NAREMBURN	Ground	NE	50	45	50	44	50	45	50	45	0.1	-0.5	0.2	-0.4	60	55	NO	NO	NO	NO	NO
32.1	18904	74-76 DALLEYS ROAD NAREMBURN	Ground	NW	50	45	50	45	50	45	50	45	0.1	-0.4	0.2	-0.3	60	55	NO	NO	NO	NO	NO
32.1	18904	74-76 DALLEYS ROAD NAREMBURN	Ground	NE	49	45	49	44	50	45	50	45	0.0	-0.4	0.1	-0.4	60	55	NO	NO	NO	NO	NO
32.1	18910	52-54 DALLEYS ROAD NAREMBURN	Ground	N	52	47	52	46	52	47	52	47	0.1	-0.3	0.2	-0.2	60	55	NO	NO	NO	NO	NO
32.1	18910	52-54 DALLEYS ROAD NAREMBURN	Ground	S	46	41	46	40	46	41	46	41	-0.2	-0.7	-0.1	-0.6	58	53	NO	NO	NO	NO	NO
32.1	18910	52-54 DALLEYS ROAD NAREMBURN	Ground	E	52	47	52	47	52	47	52	47	0.1	-0.2	0.1	-0.2	60	55	NO	NO	NO	NO	NO
32.1	18910	52-54 DALLEYS ROAD NAREMBURN	First	N	53	48	53	48	53	48	53	48	0.1	-0.3	0.2	-0.2	60	55	NO	NO	NO	NO	NO
32.1	18910	52-54 DALLEYS ROAD NAREMBURN	First	W	48	44	48	43	49	44	49	44	0.1	-0.5	0.2	-0.3	60	55	NO	NO	NO	NO	NO
32.1	18910	52-54 DALLEYS ROAD NAREMBURN	First	S	48	43	48	43	49	44	49	43	0.0	-0.6	0.0	-0.5	60	55	NO	NO	NO	NO	NO
32.1	18910	52-54 DALLEYS ROAD NAREMBURN	First	E	53	48	53	48	53	48	53	48	0.0	-0.2	0.2	-0.2	60	55	NO	NO	NO	NO	NO
32.1	18911	52-54 DALLEYS ROAD NAREMBURN	Ground	N	52	47	52	46	52	47	52	47	0.1	-0.3	0.2	-0.2	60	55	NO	NO	NO	NO	NO
32.1	18911	52-54 DALLEYS ROAD NAREMBURN	Ground	W	47	42	47	42	48	43	48	42	0.1	-0.4	0.2	-0.4	60	55	NO	NO	NO	NO	NO
32.1	18911	52-54 DALLEYS ROAD NAREMBURN	Ground	S	46	41	46	40	46	41	46	41	-0.1	-0.7	0.0	-0.6	58	53	NO	NO	NO	NO	NO
32.1	18911	52-54 DALLEYS ROAD NAREMBURN	Ground	E	49	44	49	44	50	45	50	44	0.0	-0.4	0.1	-0.3	60	55	NO	NO	NO	NO	NO
32.1	18911	52-54 DALLEYS ROAD NAREMBURN	First	N	53	48	53	48	53	48	53	48	0.0	-0.3	0.2	-0.2	60	55	NO	NO	NO	NO	NO
32.1	18911	52-54 DALLEYS ROAD NAREMBURN	First	W	49	45	50	44	50	45	50	45	0.1	-0.4	0.2	-0.3	60	55	NO	NO	NO	NO	NO
32.1	18911	52-54 DALLEYS ROAD NAREMBURN	First	S	49	44	49	43	49	44	49	44	0.0	-0.5	0.1	-0.4	60	55	NO	NO	NO	NO	NO
32.1	18911	52-54 DALLEYS ROAD NAREMBURN	First	E	53	48	53	48	53	48	53	48	0.1	-0.2	0.3	-0.1	60	55	NO	NO	NO	NO	NO
32.1	18927	60 DALLEYS ROAD NAREMBURN	Ground	N	53	48	53	48	53	48	53	48	0.1	-0.3	0.2	-0.2	60	55	NO	NO	NO	NO	NO
32.1	18927	60 DALLEYS ROAD NAREMBURN	Ground	W	48	43	48	43	49	44	49	44	0.1	-0.4	0.2	-0.3	60	55	NO	NO	NO	NO	NO

NCA	Receiver ID	Address	Floor Level	Facade	Opening Year 2027				Design Year 2037				Increase (Do Smthng - Do Nothing)				NCG project road noise criteria		Do noise levels exceed the cumulative limit with project roads adding ≥2dB to the total noise levels?		Is the contribution from the road project Acute?		Consider further treatment?
					Do Nothing		Do Smthng		Do Nothing		Do Smthng		Opening Year 2027		Design Year 2037								
					Day	Night	Day	Night	Day	Night	Day	Night	Day	Night	Day	Night	Day	Night	Day	Night	$L_{Aeq,15hr} \geq 65dB$	$L_{Aeq,9hr} \geq 60dB$	
32.1	18927	60 DALLEYS ROAD NAREMBURN	Ground	S	49	44	49	43	49	44	49	44	0.0	-0.5	0.1	-0.4	60	55	NO	NO	NO	NO	NO
32.1	18927	60 DALLEYS ROAD NAREMBURN	Ground	E	51	47	52	46	52	47	52	47	0.1	-0.3	0.2	-0.3	60	55	NO	NO	NO	NO	NO
32.1	18928	62 NORTHCOTE STREET NAREMBURN	Ground	N	51	46	51	46	51	46	51	46	0.1	-0.3	0.2	-0.2	60	55	NO	NO	NO	NO	NO
32.1	18928	62 NORTHCOTE STREET NAREMBURN	Ground	W	51	46	51	46	51	46	51	46	0.0	-0.4	0.1	-0.3	60	55	NO	NO	NO	NO	NO
32.1	18928	62 NORTHCOTE STREET NAREMBURN	Ground	S	49	44	49	43	49	44	49	44	0.1	-0.4	0.2	-0.3	60	55	NO	NO	NO	NO	NO
32.1	18928	62 NORTHCOTE STREET NAREMBURN	Ground	E	53	48	53	48	53	49	54	48	0.1	-0.1	0.2	-0.1	60	55	NO	NO	NO	NO	NO
32.1	18929	56 DALLEYS ROAD NAREMBURN	Ground	E	51	47	52	46	52	47	52	47	0.1	-0.3	0.2	-0.2	60	55	NO	NO	NO	NO	NO
32.1	18929	56 DALLEYS ROAD NAREMBURN	Ground	N	52	47	52	47	52	48	53	48	0.2	-0.2	0.2	-0.1	60	55	NO	NO	NO	NO	NO
32.1	18929	56 DALLEYS ROAD NAREMBURN	Ground	S	46	41	46	40	46	41	46	41	-0.1	-0.7	-0.1	-0.6	58	53	NO	NO	NO	NO	NO
32.1	18929	56 DALLEYS ROAD NAREMBURN	Ground	E	50	45	50	45	50	46	50	45	0.0	-0.4	0.1	-0.3	60	55	NO	NO	NO	NO	NO
32.1	18929	56 DALLEYS ROAD NAREMBURN	First	E	53	48	53	48	53	49	54	48	0.1	-0.3	0.2	-0.2	60	55	NO	NO	NO	NO	NO
32.1	18929	56 DALLEYS ROAD NAREMBURN	First	N	53	48	53	48	54	49	54	49	0.1	-0.3	0.2	-0.2	60	55	NO	NO	NO	NO	NO
32.1	18929	56 DALLEYS ROAD NAREMBURN	First	W	49	44	49	44	50	45	50	45	0.1	-0.4	0.2	-0.3	60	55	NO	NO	NO	NO	NO
32.1	18929	56 DALLEYS ROAD NAREMBURN	First	S	48	43	48	43	49	44	49	43	0.0	-0.5	0.1	-0.4	60	55	NO	NO	NO	NO	NO
32.1	18929	56 DALLEYS ROAD NAREMBURN	First	E	53	48	53	47	53	48	53	48	0.1	-0.3	0.1	-0.3	60	55	NO	NO	NO	NO	NO
32.1	18930	72A DALLEYS ROAD NAREMBURN	Ground	NW	52	47	52	46	52	47	52	47	0.0	-0.4	0.1	-0.3	60	55	NO	NO	NO	NO	NO
32.1	18930	72A DALLEYS ROAD NAREMBURN	Ground	SW	48	44	48	43	49	44	49	44	0.0	-0.5	0.1	-0.5	60	55	NO	NO	NO	NO	NO
32.1	18930	72A DALLEYS ROAD NAREMBURN	Ground	SE	47	43	47	42	48	43	48	43	0.0	-0.5	0.0	-0.5	60	55	NO	NO	NO	NO	NO
32.1	18931	72 DALLEYS ROAD NAREMBURN	Ground	NE	48	43	48	42	48	43	48	43	0.0	-0.6	0.1	-0.5	60	55	NO	NO	NO	NO	NO
32.1	18931	72 DALLEYS ROAD NAREMBURN	Ground	NW	52	47	52	46	52	47	52	47	0.0	-0.4	0.0	-0.4	60	55	NO	NO	NO	NO	NO
32.1	18931	72 DALLEYS ROAD NAREMBURN	Ground	SE	49	44	49	43	49	44	49	44	0.0	-0.5	0.0	-0.4	60	55	NO	NO	NO	NO	NO
32.1	18941	62 DALLEYS ROAD NAREMBURN	Ground	N	53	48	53	48	53	48	53	48	0.1	-0.2	0.2	-0.2	60	55	NO	NO	NO	NO	NO
32.1	18941	62 DALLEYS ROAD NAREMBURN	Ground	W	50	45	50	45	50	45	50	45	0.1	-0.5	0.2	-0.4	60	55	NO	NO	NO	NO	NO
32.1	18941	62 DALLEYS ROAD NAREMBURN	Ground	S	48	43	48	43	48	44	48	43	0.0	-0.6	0.1	-0.4	60	55	NO	NO	NO	NO	NO
32.1	18941	62 DALLEYS ROAD NAREMBURN	Ground	W	48	44	49	43	49	44	49	44	0.1	-0.5	0.1	-0.5	60	55	NO	NO	NO	NO	NO
32.1	18941	62 DALLEYS ROAD NAREMBURN	Ground	SW	49	44	49	43	49	44	49	44	0.0	-0.6	0.0	-0.6	60	55	NO	NO	NO	NO	NO
32.1	18941	62 DALLEYS ROAD NAREMBURN	Ground	S	49	44	48	43	49	44	49	44	-0.1	-0.6	0.0	-0.5	60	55	NO	NO	NO	NO	NO
32.1	18941	62 DALLEYS ROAD NAREMBURN	Ground	E	49	44	49	44	50	45	50	45	0.1	-0.4	0.2	-0.3	60	55	NO	NO	NO	NO	NO
32.1	18945	70 DALLEYS ROAD NAREMBURN	Ground	E	50	45	50	45	50	46	50	45	-0.1	-0.5	0.0	-0.4	60	55	NO	NO	NO	NO	NO
32.1	18945	70 DALLEYS ROAD NAREMBURN	Ground	S	49	44	49	44	50	45	50	44	-0.1	-0.5	0.0	-0.4	60	55	NO	NO	NO	NO	NO
32.1	18945	70 DALLEYS ROAD NAREMBURN	Ground	E	49	45	49	44	50	45	50	45	0.1	-0.4	0.2	-0.3	60	55	NO	NO	NO	NO	NO
32.1	18945	70 DALLEYS ROAD NAREMBURN	Ground	N	52	48	53	47	53	48	53	48	0.1	-0.3	0.1	-0.2	60	55	NO	NO	NO	NO	NO
32.1	18945	70 DALLEYS ROAD NAREMBURN	Ground	E	49	45	49	44	50	45	50	45	0.1	-0.4	0.2	-0.3	60	55	NO	NO	NO	NO	NO
32.1	18945	70 DALLEYS ROAD NAREMBURN	Ground	N	52	48	53	47	53	48	53	48	0.1	-0.3	0.1	-0.2	60	55	NO	NO	NO	NO	NO
32.1	18946	70A DALLEYS ROAD NAREMBURN	Ground	N	52	47	52	47	53	48	53	48	0.1	-0.3	0.1	-0.2	60	55	NO	NO	NO	NO	NO
32.1	18946	70A DALLEYS ROAD NAREMBURN	Ground	W	48	43	48	43	48	44	49	43	0.1	-0.5	0.2	-0.4	60	55	NO	NO	NO	NO	NO
32.1	18946	70A DALLEYS ROAD NAREMBURN	Ground	S	49	45	49	44	50	45	50	45	-0.1	-0.5	0.0	-0.4	60	55	NO	NO	NO	NO	NO
32.1	18950	68 DALLEYS ROAD NAREMBURN	Ground	S	49	44	48	43	49	44	49	44	-0.2	-0.6	-0.1	-0.5	60	55	NO	NO	NO	NO	NO
32.1	18950	68 DALLEYS ROAD NAREMBURN	Ground	E	47	42	47	42	47	43	47	42	0.0	-0.5	0.1	-0.4	59	55	NO	NO	NO	NO	NO
32.1	18950	68 DALLEYS ROAD NAREMBURN	Ground	N	53	48	53	48	53	48	53	48	0.1	-0.3	0.2	-0.2	60	55	NO	NO	NO	NO	NO
32.1	18951	68A DALLEYS ROAD NAREMBURN	Ground	N	53	48	53	47	53	48	53	48	0.1	-0.3	0.1	-0.2	60	55	NO	NO	NO	NO	NO
32.1	18951	68A DALLEYS ROAD NAREMBURN	Ground	W	49	44	49	44	49	45	50	44	0.1	-0.5	0.2	-0.5	60	55	NO	NO	NO	NO	NO
32.1	18951	68A DALLEYS ROAD NAREMBURN	Ground	S	48	43	48	43	49	44	49	43	-0.1	-0.6	0.0	-0.5	60	55	NO	NO	NO	NO	NO
32.1	18954	66 DALLEYS ROAD NAREMBURN	Ground	S	48	43	48	43	48	44	48	43	0.0	-0.5	0.1	-0.4	60	55	NO	NO	NO	NO	NO
32.1	18954	66 DALLEYS ROAD NAREMBURN	Ground	E	49	44	49	44	49	45	49	44	0.1	-0.4	0.2	-0.3	60	55	NO	NO	NO	NO	NO
32.1	18954	66 DALLEYS ROAD NAREMBURN	Ground	N	53	48	53	48	53	48	53	48	0.0	-0.4	0.1	-0.3	60	55	NO	NO	NO	NO	NO
32.1	18954	66 DALLEYS ROAD NAREMBURN	Ground	W	48	43	48	43	48	43	48	43	0.1	-0.4	0.1	-0.3	60	55	NO	NO	NO	NO	NO
32.1	18954	66 DALLEYS ROAD NAREMBURN	Ground	S	48	43	48	43	49	44	49	43	-0.1	-0.6	0.0	-0.5	60	55	NO	NO	NO	NO	NO
32.1	18966	4 BERRY AVENUE NAREMBURN	Ground	W	49	44	49	43	49	44	49	44	0.1	-0.4	0.2	-0.4	60	55	NO	NO	NO	NO	NO
32.1	18966	4 BERRY AVENUE NAREMBURN	Ground	S	48	43	48	43	48	44	48	43	-0.1	-0.6	0.0	-0.5	60	55	NO	NO	NO	NO	NO
32.1	18966	4 BERRY AVENUE NAREMBURN	Ground	E	52	47	52	47	52	47	52	47	0.1	-0.4	0.1	-0.3	60	55	NO	NO	NO	NO	NO
32.1	18966	4 BERRY AVENUE NAREMBURN	Ground	S	49	44	48	43	49	44	49	44	-0.1	-0.6	0.0	-0.5	60	55	NO	NO	NO	NO	NO
32.1	18966	4 BERRY AVENUE NAREMBURN	Ground	E	53	48	53	48	53	48	53	48	0.0	-0.2	0.1	-0.2	60	55	NO	NO	NO	NO	NO
32.1	18966	4 BERRY AVENUE NAREMBURN	Ground	N	53	48	53	48	53	49	54	48	0.1	-0.3	0.2	-0.3	60	55	NO	NO	NO	NO	NO
32.1	18966	4 BERRY AVENUE NAREMBURN	Ground	W	51	46	51	45	51	46	51	46	0.1	-0.4	0.2	-0.4	60	55	NO	NO	NO	NO	NO
32.1	18968	64 NORTHCOTE STREET NAREMBURN	Ground	N	50	45	50	44	50	45	50	45	0.0	-0.3	0.1	-0.3	60	55	NO	NO	NO	NO	NO
32.1	18968	64 NORTHCOTE STREET NAREMBURN	Ground	W	52	47	52	46	52	47	52	47	0.1	-0.3	0.2	-0.2	60	55	NO	NO	NO	NO	NO
32.1	18968	64 NORTHCOTE STREET NAREMBURN	Ground	S	49	44	49	44	49	44	49	44	0.0	-0.3	0.1	-0.3	60	55	NO	NO	NO	NO	NO
32.1	18968	64 NORTHCOTE STREET NAREMBURN	Ground	E	53	48	53	48	53	49	54	48	0.1	-0.2	0.2	-0.2	60	55	NO	NO	NO	NO	NO
32.1	18975	37 DALLEYS ROAD NAREMBURN	Ground	N	52	47	53	47	53	48	53	48	0.1	-0.2	0.2	-0.2	60	55	NO	NO	NO	NO	NO
32.1	18975	37 DALLEYS ROAD NAREMBURN	Ground	S	49	44	49	43	49	44	49	44	0.0	-0.4	0.1	-0.3	60	55	NO	NO	NO	NO	NO
32.1	18975	37 DALLEYS ROAD NAREMBURN	Ground	E	51	46	51	46	51	47	52	46	0.0	-0.2	0.2	-0.2	60	55	NO	NO	NO	NO	NO
32.1	18982	37 DALLEYS ROAD NAREMBURN	Ground	N	50	45	50	45	50	45	50	45	0.1	-0.3	0.2	-0.3	60	55	NO	NO	NO	NO	NO
32.1	18982	37 DALLEYS ROAD NAREMBURN	Ground	W	50	45	50	45	50	46	51	45	0.1	-0.3	0.2	-0.2	60	55	NO	NO	NO	NO	NO

NCA	Receiver ID	Address	Floor Level	Facade	Opening Year 2027				Design Year 2037				Increase (Do Smthng - Do Nothing)				NCG project road noise criteria		Do noise levels exceed the cumulative limit with project roads adding ≥2dB to the total noise levels?		Is the contribution from the road project Acute?		Consider further treatment?
					Do Nothing		Do Smthng		Do Nothing		Do Smthng		Opening Year 2027		Design Year 2037								
					Day	Night	Day	Night	Day	Night	Day	Night	Day	Night	Day	Night	Day	Night	Day	Night	$L_{Aeq,15hr} \geq 65dB$	$L_{Aeq,9hr} \geq 60dB$	
32.1	18982	37 DALLEYS ROAD NAREMBURN	Ground	S	49	44	49	43	49	44	49	44	0.1	-0.4	0.2	-0.3	60	55	NO	NO	NO	NO	NO
32.1	19002	66 NORTHCOTE STREET NAREMBURN	Ground	N	52	47	52	47	52	47	52	47	0.1	-0.3	0.2	-0.2	60	55	NO	NO	NO	NO	NO
32.1	19002	66 NORTHCOTE STREET NAREMBURN	Ground	W	52	47	52	47	52	47	52	47	0.1	-0.3	0.2	-0.2	60	55	NO	NO	NO	NO	NO
32.1	19002	66 NORTHCOTE STREET NAREMBURN	Ground	S	49	44	49	44	49	44	49	44	0.1	-0.3	0.2	-0.3	60	55	NO	NO	NO	NO	NO
32.1	19002	66 NORTHCOTE STREET NAREMBURN	Ground	E	53	48	53	48	54	49	54	49	0.1	-0.2	0.2	-0.2	60	55	NO	NO	NO	NO	NO
32.1	19025	37 DALLEYS ROAD NAREMBURN	Ground	N	52	47	52	47	53	48	53	48	0.1	-0.2	0.2	-0.2	60	55	NO	NO	NO	NO	NO
32.1	19025	37 DALLEYS ROAD NAREMBURN	Ground	W	50	45	50	45	50	46	51	45	0.1	-0.3	0.1	-0.2	60	55	NO	NO	NO	NO	NO
32.1	19025	37 DALLEYS ROAD NAREMBURN	Ground	S	49	44	49	43	49	44	49	44	0.1	-0.4	0.2	-0.3	60	55	NO	NO	NO	NO	NO
32.1	19025	37 DALLEYS ROAD NAREMBURN	Ground	E	52	47	52	46	52	47	52	47	0.1	-0.3	0.2	-0.2	60	55	NO	NO	NO	NO	NO
32.1	19029	15 WATERS ROAD NAREMBURN	Ground	N	51	46	51	46	51	46	51	46	0.1	-0.2	0.2	-0.2	60	55	NO	NO	NO	NO	NO
32.1	19029	15 WATERS ROAD NAREMBURN	Ground	E	50	45	50	45	50	45	50	45	0.1	-0.2	0.2	-0.2	60	55	NO	NO	NO	NO	NO
32.1	19029	15 WATERS ROAD NAREMBURN	Ground	W	46	41	46	41	46	42	46	41	0.1	-0.5	0.2	-0.4	58	54	NO	NO	NO	NO	NO
32.1	19029	15 WATERS ROAD NAREMBURN	Ground	S	46	41	46	41	46	41	46	41	0.0	-0.5	0.1	-0.4	58	53	NO	NO	NO	NO	NO
32.1	19029	15 WATERS ROAD NAREMBURN	Ground	SE	45	40	45	40	46	41	46	41	0.0	-0.4	0.1	-0.4	58	53	NO	NO	NO	NO	NO
32.1	19029	15 WATERS ROAD NAREMBURN	Ground	W	46	41	46	40	46	41	46	41	0.0	-0.5	0.1	-0.4	58	53	NO	NO	NO	NO	NO
32.1	19029	15 WATERS ROAD NAREMBURN	Ground	S	47	42	47	41	47	42	47	42	0.0	-0.4	0.1	-0.4	59	54	NO	NO	NO	NO	NO
32.1	19029	15 WATERS ROAD NAREMBURN	Ground	E	52	47	52	47	52	47	52	47	0.1	-0.2	0.2	-0.2	60	55	NO	NO	NO	NO	NO
32.1	19029	15 WATERS ROAD NAREMBURN	First	N	53	48	53	48	54	49	54	49	0.2	-0.2	0.3	-0.1	60	55	NO	NO	NO	NO	NO
32.1	19029	15 WATERS ROAD NAREMBURN	First	E	52	48	53	47	53	48	53	48	0.1	-0.2	0.2	-0.2	60	55	NO	NO	NO	NO	NO
32.1	19029	15 WATERS ROAD NAREMBURN	First	N	52	47	52	47	52	47	52	47	0.1	-0.2	0.2	-0.2	60	55	NO	NO	NO	NO	NO
32.1	19029	15 WATERS ROAD NAREMBURN	First	W	50	45	50	45	50	46	50	45	0.1	-0.3	0.2	-0.3	60	55	NO	NO	NO	NO	NO
32.1	19029	15 WATERS ROAD NAREMBURN	First	S	49	44	49	43	49	44	49	44	0.1	-0.4	0.2	-0.3	60	55	NO	NO	NO	NO	NO
32.1	19029	15 WATERS ROAD NAREMBURN	First	W	49	44	49	44	50	45	50	44	0.0	-0.4	0.1	-0.3	60	55	NO	NO	NO	NO	NO
32.1	19029	15 WATERS ROAD NAREMBURN	First	S	49	44	49	44	49	44	49	44	0.0	-0.3	0.1	-0.2	60	55	NO	NO	NO	NO	NO
32.1	19029	15 WATERS ROAD NAREMBURN	First	SE	49	44	49	44	49	44	49	44	0.0	-0.4	0.1	-0.3	60	55	NO	NO	NO	NO	NO
32.1	19029	15 WATERS ROAD NAREMBURN	First	W	49	44	49	44	50	45	50	44	0.1	-0.4	0.1	-0.3	60	55	NO	NO	NO	NO	NO
32.1	19029	15 WATERS ROAD NAREMBURN	First	S	49	44	49	44	49	44	49	44	0.0	-0.3	0.1	-0.2	60	55	NO	NO	NO	NO	NO
32.1	19029	15 WATERS ROAD NAREMBURN	First	E	53	48	53	48	53	49	54	48	0.2	-0.2	0.3	-0.1	60	55	NO	NO	NO	NO	NO
32.1	19035	68 NORTHCOTE STREET NAREMBURN	Ground	N	52	47	52	46	52	47	52	47	0.2	-0.3	0.3	-0.2	60	55	NO	NO	NO	NO	NO
32.1	19035	68 NORTHCOTE STREET NAREMBURN	Ground	W	52	47	52	47	52	48	53	47	0.1	-0.3	0.2	-0.2	60	55	NO	NO	NO	NO	NO
32.1	19035	68 NORTHCOTE STREET NAREMBURN	Ground	S	49	44	49	44	49	45	50	44	0.1	-0.3	0.2	-0.3	60	55	NO	NO	NO	NO	NO
32.1	19035	68 NORTHCOTE STREET NAREMBURN	Ground	E	53	48	53	48	53	49	54	48	0.2	-0.2	0.3	-0.1	60	55	NO	NO	NO	NO	NO
32.1	19035	68 NORTHCOTE STREET NAREMBURN	Ground	N	51	46	51	45	51	46	51	46	0.0	-0.3	0.1	-0.2	60	55	NO	NO	NO	NO	NO
32.1	19035	68 NORTHCOTE STREET NAREMBURN	Ground	E	50	45	50	45	51	46	51	46	0.1	-0.3	0.2	-0.2	60	55	NO	NO	NO	NO	NO
32.1	19042	43 DALLEYS ROAD NAREMBURN	Ground	N	52	47	52	47	52	47	52	47	0.1	-0.3	0.2	-0.2	60	55	NO	NO	NO	NO	NO
32.1	19042	43 DALLEYS ROAD NAREMBURN	Ground	W	49	44	49	43	49	44	49	44	0.0	-0.4	0.1	-0.3	60	55	NO	NO	NO	NO	NO
32.1	19042	43 DALLEYS ROAD NAREMBURN	Ground	S	49	44	49	43	49	44	49	44	0.0	-0.4	0.1	-0.3	60	55	NO	NO	NO	NO	NO
32.1	19042	43 DALLEYS ROAD NAREMBURN	Ground	E	52	47	52	47	52	47	52	47	0.1	-0.2	0.1	-0.1	60	55	NO	NO	NO	NO	NO
32.1	19045	45 DALLEYS ROAD NAREMBURN	Ground	N	52	47	52	46	52	47	52	47	0.1	-0.3	0.2	-0.2	60	55	NO	NO	NO	NO	NO
32.1	19045	45 DALLEYS ROAD NAREMBURN	Ground	S	49	44	49	43	49	44	49	44	0.0	-0.4	0.1	-0.3	60	55	NO	NO	NO	NO	NO
32.1	19045	45 DALLEYS ROAD NAREMBURN	Ground	E	49	45	49	44	50	45	50	45	0.1	-0.5	0.2	-0.4	60	55	NO	NO	NO	NO	NO
32.1	19046	47 DALLEYS ROAD NAREMBURN	Ground	N	52	47	52	47	52	48	53	47	0.0	-0.2	0.1	-0.2	60	55	NO	NO	NO	NO	NO
32.1	19046	47 DALLEYS ROAD NAREMBURN	Ground	W	49	44	49	43	49	44	49	44	0.0	-0.4	0.1	-0.3	60	55	NO	NO	NO	NO	NO
32.1	19046	47 DALLEYS ROAD NAREMBURN	Ground	S	49	44	49	43	49	44	49	44	0.0	-0.5	0.1	-0.4	60	55	NO	NO	NO	NO	NO
32.1	19051	53 DALLEYS ROAD NAREMBURN	Ground	N	52	47	52	47	52	48	53	47	0.1	-0.3	0.2	-0.2	60	55	NO	NO	NO	NO	NO
32.1	19051	53 DALLEYS ROAD NAREMBURN	Ground	W	46	41	46	40	46	41	46	41	0.0	-0.5	0.1	-0.4	58	53	NO	NO	NO	NO	NO
32.1	19051	53 DALLEYS ROAD NAREMBURN	Ground	S	46	41	46	41	47	42	47	41	-0.1	-0.5	0.0	-0.5	59	54	NO	NO	NO	NO	NO
32.1	19051	53 DALLEYS ROAD NAREMBURN	First	N	54	49	54	49	54	49	54	49	0.1	-0.2	0.2	-0.2	60	55	NO	NO	NO	NO	NO
32.1	19051	53 DALLEYS ROAD NAREMBURN	First	W	49	45	50	44	50	45	50	45	0.1	-0.5	0.2	-0.3	60	55	NO	NO	NO	NO	NO
32.1	19051	53 DALLEYS ROAD NAREMBURN	First	S	49	44	49	44	49	45	50	44	0.1	-0.5	0.1	-0.4	60	55	NO	NO	NO	NO	NO
32.1	19051	53 DALLEYS ROAD NAREMBURN	First	E	54	49	54	48	54	49	54	49	0.1	-0.2	0.2	-0.2	60	55	NO	NO	NO	NO	NO
32.1	19053	49 DALLEYS ROAD NAREMBURN	Ground	N	53	48	53	47	53	48	53	48	0.1	-0.3	0.2	-0.2	60	55	NO	NO	NO	NO	NO
32.1	19053	49 DALLEYS ROAD NAREMBURN	Ground	S	49	44	49	44	50	45	50	45	0.0	-0.3	0.1	-0.2	60	55	NO	NO	NO	NO	NO
32.1	19053	49 DALLEYS ROAD NAREMBURN	Ground	E	50	46	51	45	51	46	51	46	0.1	-0.3	0.2	-0.2	60	55	NO	NO	NO	NO	NO
32.1	19057	51 DALLEYS ROAD NAREMBURN	Ground	N	52	47	52	47	53	48	53	48	0.0	-0.2	0.1	-0.2	60	55	NO	NO	NO	NO	NO
32.1	19057	51 DALLEYS ROAD NAREMBURN	Ground	S	49	44	49	44	49	44	49	44	0.0	-0.4	0.1	-0.4	60	55	NO	NO	NO	NO	NO
32.1	19057	51 DALLEYS ROAD NAREMBURN	Ground	E	50	45	50	45	50	45	50	45	0.0	-0.3	0.1	-0.2	60	55	NO	NO	NO	NO	NO
32.1	19057	51 DALLEYS ROAD NAREMBURN	Ground	S	49	44	49	43	49	44	49	44	0.1	-0.4	0.1	-0.3	60	55	NO	NO	NO	NO	NO
32.1	19059	55 DALLEYS ROAD NAREMBURN	Ground	E	47	42	47	42	47	43	47	42	0.1	-0.4	0.2	-0.3	59	55	NO	NO	NO	NO	NO
32.1	19059	55 DALLEYS ROAD NAREMBURN	Ground	N	52	47	52	47	52	47	52	47	0.1	-0.2	0.2	-0.1	60	55	NO	NO	NO	NO	NO
32.1	19059	55 DALLEYS ROAD NAREMBURN	Ground	W	50	45	50	44	50	45	50	45	0.1	-0.3	0.2	-0.3	60	55	NO	NO	NO	NO	NO
32.1	19059	55 DALLEYS ROAD NAREMBURN	Ground	S	49	44	49	44	49	44	49	44	0.0	-0.5	0.1	-0.4	60	55	NO	NO	NO	NO	NO

NCA	Receiver ID	Address	Floor Level	Facade	Opening Year 2027				Design Year 2037				Increase (Do Smthng - Do Nothing)				NCG project road noise criteria		Do noise levels exceed the cumulative limit with project roads adding ≥2dB to the total noise levels?		Is the contribution from the road project Acute?		Consider further treatment?
					Do Nothing		Do Smthng		Do Nothing		Do Smthng		Opening Year 2027		Design Year 2037								
					Day	Night	Day	Night	Day	Night	Day	Night	Day	Night	Day	Night	Day	Night	Day	Night	$L_{Aeq,15hr} \geq 65dB$	$L_{Aeq,9hr} \geq 60dB$	
32.1	19059	55 DALLEYS ROAD NAREMBURN	Ground	E	47	42	47	42	47	42	47	42	0.1	-0.4	0.1	-0.4	59	54	NO	NO	NO	NO	NO
32.1	19061	70 NORTHCOTE STREET NAREMBURN	Ground	N	51	46	51	45	51	46	51	46	0.0	-0.3	0.1	-0.2	60	55	NO	NO	NO	NO	NO
32.1	19061	70 NORTHCOTE STREET NAREMBURN	Ground	W	51	46	51	46	52	47	52	47	0.1	-0.3	0.2	-0.2	60	55	NO	NO	NO	NO	NO
32.1	19061	70 NORTHCOTE STREET NAREMBURN	Ground	S	49	44	49	44	50	45	50	44	0.0	-0.3	0.1	-0.3	60	55	NO	NO	NO	NO	NO
32.1	19061	70 NORTHCOTE STREET NAREMBURN	Ground	E	53	48	54	48	54	49	54	49	0.1	-0.2	0.2	-0.2	60	55	NO	NO	NO	NO	NO
32.1	19063	17A WATERS ROAD NAREMBURN	Ground	N	52	47	52	47	53	48	53	48	0.1	-0.2	0.1	-0.1	60	55	NO	NO	NO	NO	NO
32.1	19063	17A WATERS ROAD NAREMBURN	Ground	NW	52	47	52	47	52	47	52	47	0.1	-0.2	0.2	-0.2	60	55	NO	NO	NO	NO	NO
32.1	19063	17A WATERS ROAD NAREMBURN	Ground	W	49	44	49	44	49	44	49	44	0.1	-0.3	0.2	-0.2	60	55	NO	NO	NO	NO	NO
32.1	19063	17A WATERS ROAD NAREMBURN	Ground	S	49	44	49	43	49	44	49	44	0.0	-0.4	0.1	-0.3	60	55	NO	NO	NO	NO	NO
32.1	19063	17A WATERS ROAD NAREMBURN	Ground	E	52	47	52	47	52	48	53	47	0.1	-0.2	0.1	-0.1	60	55	NO	NO	NO	NO	NO
32.1	19088	17 WATERS ROAD NAREMBURN	Ground	E	53	48	53	48	53	48	53	48	0.2	-0.1	0.3	-0.1	60	55	NO	NO	NO	NO	NO
32.1	19088	17 WATERS ROAD NAREMBURN	Ground	N	49	44	49	44	49	44	49	44	0.0	-0.3	0.1	-0.2	60	55	NO	NO	NO	NO	NO
32.1	19088	17 WATERS ROAD NAREMBURN	Ground	W	49	45	50	44	50	45	50	45	0.1	-0.4	0.1	-0.3	60	55	NO	NO	NO	NO	NO
32.1	19088	17 WATERS ROAD NAREMBURN	Ground	S	49	44	49	44	49	44	49	44	0.1	-0.4	0.1	-0.3	60	55	NO	NO	NO	NO	NO
32.1	19103	72 NORTHCOTE STREET NAREMBURN	Ground	N	51	46	51	46	52	47	52	47	0.1	-0.3	0.2	-0.2	60	55	NO	NO	NO	NO	NO
32.1	19103	72 NORTHCOTE STREET NAREMBURN	Ground	W	52	47	52	46	52	47	52	47	0.1	-0.3	0.2	-0.2	60	55	NO	NO	NO	NO	NO
32.1	19103	72 NORTHCOTE STREET NAREMBURN	Ground	S	49	44	49	44	50	45	50	45	0.0	-0.3	0.1	-0.2	60	55	NO	NO	NO	NO	NO
32.1	19103	72 NORTHCOTE STREET NAREMBURN	Ground	E	53	48	53	48	53	49	54	48	0.1	-0.2	0.2	-0.2	60	55	NO	NO	NO	NO	NO
32.1	19112	12 WATERS ROAD NAREMBURN	Ground	E	53	48	53	47	53	48	53	48	0.1	-0.2	0.2	-0.1	60	55	NO	NO	NO	NO	NO
32.1	19112	12 WATERS ROAD NAREMBURN	Ground	N	48	43	48	43	48	43	48	43	0.1	-0.4	0.1	-0.3	60	55	NO	NO	NO	NO	NO
32.1	19112	12 WATERS ROAD NAREMBURN	Ground	W	49	45	50	44	50	45	50	45	0.1	-0.4	0.2	-0.4	60	55	NO	NO	NO	NO	NO
32.1	19112	12 WATERS ROAD NAREMBURN	Ground	S	49	44	49	44	49	44	49	44	0.0	-0.4	0.1	-0.3	60	55	NO	NO	NO	NO	NO
32.1	19127	1 STATION STREET NAREMBURN	Ground	S	49	44	49	43	49	44	49	44	0.1	-0.4	0.0	-0.3	60	55	NO	NO	NO	NO	NO
32.1	19127	1 STATION STREET NAREMBURN	Ground	S	49	44	49	44	50	45	50	44	0.0	-0.5	0.1	-0.4	60	55	NO	NO	NO	NO	NO
32.1	19127	1 STATION STREET NAREMBURN	Ground	E	54	49	54	48	54	49	54	49	0.1	-0.2	0.2	-0.2	60	55	NO	NO	NO	NO	NO
32.1	19127	1 STATION STREET NAREMBURN	Ground	N	48	43	48	43	48	43	48	43	0.0	-0.4	0.1	-0.4	60	55	NO	NO	NO	NO	NO
32.1	19127	1 STATION STREET NAREMBURN	Ground	S	49	44	49	44	50	45	50	44	0.1	-0.4	0.2	-0.3	60	55	NO	NO	NO	NO	NO
32.1	19138	14 WATERS ROAD NAREMBURN	Ground	E	53	48	53	48	53	48	53	48	0.1	-0.2	0.3	-0.1	60	55	NO	NO	NO	NO	NO
32.1	19138	14 WATERS ROAD NAREMBURN	Ground	N	48	44	48	43	49	44	49	44	0.0	-0.4	0.1	-0.3	60	55	NO	NO	NO	NO	NO
32.1	19138	14 WATERS ROAD NAREMBURN	Ground	W	49	45	49	44	50	45	50	45	0.0	-0.4	0.1	-0.3	60	55	NO	NO	NO	NO	NO
32.1	19138	14 WATERS ROAD NAREMBURN	Ground	S	49	44	49	44	49	45	50	44	0.1	-0.4	0.1	-0.3	60	55	NO	NO	NO	NO	NO
32.1	19139	19 WATERS ROAD NAREMBURN	Ground	N	49	44	49	44	49	44	49	44	0.0	-0.3	0.1	-0.2	60	55	NO	NO	NO	NO	NO
32.1	19139	19 WATERS ROAD NAREMBURN	Ground	W	49	44	49	44	49	44	49	44	0.1	-0.3	0.2	-0.3	60	55	NO	NO	NO	NO	NO
32.1	19139	19 WATERS ROAD NAREMBURN	Ground	S	46	41	46	41	47	42	47	41	0.0	-0.5	0.0	-0.4	59	54	NO	NO	NO	NO	NO
32.1	19139	19 WATERS ROAD NAREMBURN	Ground	SE	52	47	52	47	52	47	52	47	0.2	-0.1	0.3	0.0	60	55	NO	NO	NO	NO	NO
32.1	19139	19 WATERS ROAD NAREMBURN	Ground	SE	53	48	53	48	53	49	54	48	0.1	-0.2	0.3	-0.1	60	55	NO	NO	NO	NO	NO
32.1	19139	19 WATERS ROAD NAREMBURN	Ground	N	51	46	51	45	51	46	51	46	0.0	-0.2	0.2	-0.2	60	55	NO	NO	NO	NO	NO
32.1	19139	19 WATERS ROAD NAREMBURN	First	N	53	48	53	47	53	48	53	48	0.1	-0.3	0.2	-0.2	60	55	NO	NO	NO	NO	NO
32.1	19139	19 WATERS ROAD NAREMBURN	First	W	51	46	51	46	51	47	52	46	0.1	-0.3	0.2	-0.2	60	55	NO	NO	NO	NO	NO
32.1	19139	19 WATERS ROAD NAREMBURN	First	S	49	44	49	44	50	45	50	44	0.0	-0.4	0.1	-0.3	60	55	NO	NO	NO	NO	NO
32.1	19139	19 WATERS ROAD NAREMBURN	First	SE	53	48	53	48	53	48	53	48	0.1	-0.2	0.2	-0.1	60	55	NO	NO	NO	NO	NO
32.1	19139	19 WATERS ROAD NAREMBURN	First	SE	54	49	54	49	54	49	55	49	0.1	-0.2	0.2	-0.1	60	55	NO	NO	NO	NO	NO
32.1	19139	19 WATERS ROAD NAREMBURN	First	N	53	48	53	48	53	48	53	48	0.1	-0.3	0.2	-0.2	60	55	NO	NO	NO	NO	NO
32.1	19144	74 NORTHCOTE STREET NAREMBURN	Ground	SE	52	47	52	47	52	48	53	47	0.1	-0.2	0.2	-0.1	60	55	NO	NO	NO	NO	NO
32.1	19144	74 NORTHCOTE STREET NAREMBURN	Ground	NE	51	46	51	46	52	47	52	47	0.1	-0.3	0.2	-0.2	60	55	NO	NO	NO	NO	NO
32.1	19144	74 NORTHCOTE STREET NAREMBURN	Ground	NW	52	47	52	47	52	48	53	47	0.2	-0.3	0.3	-0.2	60	55	NO	NO	NO	NO	NO
32.1	19144	74 NORTHCOTE STREET NAREMBURN	Ground	SW	49	45	49	44	50	45	50	45	0.0	-0.4	0.1	-0.3	60	55	NO	NO	NO	NO	NO
32.1	19156	3 STATION STREET NAREMBURN	Ground	N	49	44	49	43	49	44	49	44	0.0	-0.5	0.0	-0.4	60	55	NO	NO	NO	NO	NO
32.1	19156	3 STATION STREET NAREMBURN	Ground	S	49	44	49	44	49	44	49	44	0.1	-0.4	0.1	-0.3	60	55	NO	NO	NO	NO	NO
32.1	19156	3 STATION STREET NAREMBURN	Ground	E	54	49	54	48	54	49	54	49	0.1	-0.2	0.2	-0.2	60	55	NO	NO	NO	NO	NO
32.1	19187	76 NORTHCOTE STREET NAREMBURN	Ground	NE	49	44	49	44	50	45	50	45	0.0	-0.4	0.1	-0.3	60	55	NO	NO	NO	NO	NO
32.1	19187	76 NORTHCOTE STREET NAREMBURN	Ground	NW	53	48	53	48	54	49	54	49	0.1	-0.3	0.2	-0.2	60	55	NO	NO	NO	NO	NO
32.1	19187	76 NORTHCOTE STREET NAREMBURN	Ground	SW	50	45	50	44	50	45	50	45	0.0	-0.3	0.1	-0.3	60	55	NO	NO	NO	NO	NO
32.1	19187	76 NORTHCOTE STREET NAREMBURN	Ground	SE	53	48	53	48	54	49	54	49	0.0	-0.3	0.2	-0.2	60	55	NO	NO	NO	NO	NO
32.1	19194	5 STATION STREET NAREMBURN	Ground	E	51	46	51	46	51	46	51	46	0.0	-0.3	0.1	-0.2	60	55	NO	NO	NO	NO	NO
32.1	19194	5 STATION STREET NAREMBURN	Ground	S	50	45	50	45	50	45	50	45	0.0	-0.3	0.1	-0.3	60	55	NO	NO	NO	NO	NO
32.1	19194	5 STATION STREET NAREMBURN	Ground	E	54	49	54	48	54	49	54	49	0.1	-0.2	0.2	-0.1	60	55	NO	NO	NO	NO	NO
32.1	19194	5 STATION STREET NAREMBURN	Ground	N	48	43	48	43	49	44	49	43	0.0	-0.4	0.1	-0.3	60	55	NO	NO	NO	NO	NO
32.1	19194	5 STATION STREET NAREMBURN	Ground	S	49	44	49	44	50	45	50	44	0.0	-0.5	0.1	-0.4	60	55	NO	NO	NO	NO	NO
32.1	19195	18 WATERS ROAD NAREMBURN	Ground	E	53	48	53	48	54	49	54	49	0.0	-0.2	0.2	-0.1	60	55	NO	NO	NO	NO	NO
32.1	19195	18 WATERS ROAD NAREMBURN	Ground	N	49	44	49	44	49	44	49	44	0.1	-0.3	0.1	-0.2	60	55	NO	NO	NO	NO	NO
32.1	19195	18 WATERS ROAD NAREMBURN	Ground	W	50	45	50	44	50	45	50	45	0.1	-0.4	0.2	-0.3	60	55	NO	NO	NO	NO	NO

NCA	Receiver ID	Address	Floor Level	Facade	Opening Year 2027				Design Year 2037				Increase (Do Smthng - Do Nothing)				NCG project road noise criteria		Do noise levels exceed the cumulative limit with project roads adding ≥2dB to the total noise levels?		Is the contribution from the road project Acute?		Consider further treatment?
					Do Nothing		Do Smthng		Do Nothing		Do Smthng		Opening Year 2027		Design Year 2037								
					Day	Night	Day	Night	Day	Night	Day	Night	Day	Night	Day	Night	Day	Night	Day	Night	$L_{Aeq,15hr}$ ≥ 65dB	$L_{Aeq,9hr}$ ≥ 60dB	
32.1	19196	16 WATERS ROAD NAREMBURN	Ground	W	50	45	50	44	50	45	50	45	0.1	-0.4	0.2	-0.4	60	55	NO	NO	NO	NO	NO
32.1	19196	16 WATERS ROAD NAREMBURN	Ground	S	49	44	49	44	50	45	50	44	0.1	-0.4	0.2	-0.3	60	55	NO	NO	NO	NO	NO
32.1	19196	16 WATERS ROAD NAREMBURN	Ground	E	53	48	53	48	53	49	54	48	0.1	-0.2	0.2	-0.2	60	55	NO	NO	NO	NO	NO
32.1	19205	21 WATERS ROAD NAREMBURN	Ground	N	50	45	50	44	50	45	50	45	0.1	-0.4	0.2	-0.3	60	55	NO	NO	NO	NO	NO
32.1	19205	21 WATERS ROAD NAREMBURN	Ground	W	50	46	51	45	51	46	51	46	0.2	-0.4	0.2	-0.3	60	55	NO	NO	NO	NO	NO
32.1	19205	21 WATERS ROAD NAREMBURN	Ground	N	51	46	51	46	51	47	52	46	0.1	-0.3	0.2	-0.2	60	55	NO	NO	NO	NO	NO
32.1	19205	21 WATERS ROAD NAREMBURN	Ground	W	51	46	51	45	51	46	51	46	0.1	-0.4	0.2	-0.3	60	55	NO	NO	NO	NO	NO
32.1	19205	21 WATERS ROAD NAREMBURN	Ground	S	49	45	50	44	50	45	50	45	0.1	-0.4	0.1	-0.3	60	55	NO	NO	NO	NO	NO
32.1	19205	21 WATERS ROAD NAREMBURN	Ground	E	51	46	51	46	51	47	52	46	0.1	-0.2	0.1	-0.1	60	55	NO	NO	NO	NO	NO
32.1	19213	78 NORTHCOTE STREET NAREMBURN	Ground	NE	49	44	49	44	49	45	49	44	0.0	-0.4	0.1	-0.3	60	55	NO	NO	NO	NO	NO
32.1	19213	78 NORTHCOTE STREET NAREMBURN	Ground	NW	52	47	52	46	52	47	52	47	0.1	-0.3	0.2	-0.2	60	55	NO	NO	NO	NO	NO
32.1	19213	78 NORTHCOTE STREET NAREMBURN	Ground	SW	50	45	50	45	50	45	50	45	0.1	-0.3	0.2	-0.2	60	55	NO	NO	NO	NO	NO
32.1	19213	78 NORTHCOTE STREET NAREMBURN	Ground	SE	53	48	53	48	53	48	53	48	0.1	-0.2	0.1	-0.2	60	55	NO	NO	NO	NO	NO
32.1	19242	7 STATION STREET NAREMBURN	Ground	E	54	49	54	48	54	49	54	49	0.0	-0.2	0.2	-0.2	60	55	NO	NO	NO	NO	NO
32.1	19242	7 STATION STREET NAREMBURN	Ground	N	49	44	49	44	49	44	49	44	0.0	-0.4	0.1	-0.3	60	55	NO	NO	NO	NO	NO
32.1	19242	7 STATION STREET NAREMBURN	Ground	S	49	44	49	44	50	45	50	45	0.0	-0.4	0.1	-0.3	60	55	NO	NO	NO	NO	NO
32.1	19256	20 WATERS ROAD NAREMBURN	Ground	W	50	45	50	44	50	45	50	45	0.1	-0.4	0.2	-0.3	60	55	NO	NO	NO	NO	NO
32.1	19256	20 WATERS ROAD NAREMBURN	Ground	S	50	45	50	44	50	45	50	45	0.0	-0.3	0.1	-0.3	60	55	NO	NO	NO	NO	NO
32.1	19256	20 WATERS ROAD NAREMBURN	Ground	E	54	49	54	49	54	49	54	49	0.1	-0.2	0.2	-0.1	60	55	NO	NO	NO	NO	NO
32.1	19257	22 WATERS ROAD NAREMBURN	Ground	E	54	49	54	49	54	49	54	49	0.1	-0.2	0.2	-0.2	60	55	NO	NO	NO	NO	NO
32.1	19257	22 WATERS ROAD NAREMBURN	Ground	N	49	44	49	44	50	45	50	45	0.0	-0.4	0.1	-0.3	60	55	NO	NO	NO	NO	NO
32.1	19257	22 WATERS ROAD NAREMBURN	Ground	W	50	45	50	45	50	45	50	45	0.1	-0.3	0.2	-0.2	60	55	NO	NO	NO	NO	NO
32.1	19263	80 NORTHCOTE STREET NAREMBURN	Ground	NW	52	47	52	47	53	48	53	48	0.1	-0.3	0.2	-0.2	60	55	NO	NO	NO	NO	NO
32.1	19263	80 NORTHCOTE STREET NAREMBURN	Ground	SW	47	42	47	42	48	43	48	42	-0.1	-0.5	0.0	-0.4	60	55	NO	NO	NO	NO	NO
32.1	19263	80 NORTHCOTE STREET NAREMBURN	Ground	SE	51	46	51	46	51	46	51	46	0.0	-0.3	0.1	-0.2	60	55	NO	NO	NO	NO	NO
32.1	19263	80 NORTHCOTE STREET NAREMBURN	Ground	NE	49	44	49	44	49	45	49	44	0.0	-0.4	0.1	-0.3	60	55	NO	NO	NO	NO	NO
32.1	19263	80 NORTHCOTE STREET NAREMBURN	First	NW	54	49	55	49	55	50	55	50	0.1	-0.2	0.2	-0.2	60	55	NO	NO	NO	NO	NO
32.1	19263	80 NORTHCOTE STREET NAREMBURN	First	SW	50	45	50	45	50	46	51	45	0.1	-0.4	0.2	-0.3	60	55	NO	NO	NO	NO	NO
32.1	19263	80 NORTHCOTE STREET NAREMBURN	First	SE	54	49	54	49	54	49	54	49	0.1	-0.2	0.2	-0.1	60	55	NO	NO	NO	NO	NO
32.1	19263	80 NORTHCOTE STREET NAREMBURN	First	NE	54	49	54	49	54	49	54	49	0.1	-0.3	0.2	-0.2	60	55	NO	NO	NO	NO	NO
32.1	19277	9 STATION STREET NAREMBURN	Ground	N	50	45	50	44	50	45	50	45	0.0	-0.5	0.1	-0.4	60	55	NO	NO	NO	NO	NO
32.1	19277	9 STATION STREET NAREMBURN	Ground	S	50	45	50	44	50	45	50	45	0.0	-0.4	0.1	-0.3	60	55	NO	NO	NO	NO	NO
32.1	19277	9 STATION STREET NAREMBURN	Ground	E	53	48	54	48	54	49	54	49	0.2	-0.1	0.2	0.0	60	55	NO	NO	NO	NO	NO
32.1	19287	82 NORTHCOTE STREET NAREMBURN	Ground	NW	53	48	54	48	54	49	54	49	0.1	-0.2	0.2	-0.2	60	55	NO	NO	NO	NO	NO
32.1	19287	82 NORTHCOTE STREET NAREMBURN	Ground	SW	50	45	50	45	51	46	51	45	-0.1	-0.4	0.0	-0.3	60	55	NO	NO	NO	NO	NO
32.1	19287	82 NORTHCOTE STREET NAREMBURN	Ground	SE	54	49	54	49	54	49	54	49	0.1	-0.2	0.2	-0.2	60	55	NO	NO	NO	NO	NO
32.1	19290	27 WATERS ROAD NAREMBURN	Ground	NE	47	42	47	41	47	42	47	42	0.1	-0.5	0.2	-0.4	59	54	NO	NO	NO	NO	NO
32.1	19290	27 WATERS ROAD NAREMBURN	Ground	SE	52	47	52	47	53	48	53	48	0.1	-0.1	0.2	-0.1	60	55	NO	NO	NO	NO	NO
32.1	19290	27 WATERS ROAD NAREMBURN	Ground	NE	51	46	51	46	52	47	52	47	0.0	-0.2	0.2	-0.2	60	55	NO	NO	NO	NO	NO
32.1	19290	27 WATERS ROAD NAREMBURN	First	NE	50	45	50	45	50	45	50	45	0.1	-0.3	0.2	-0.2	60	55	NO	NO	NO	NO	NO
32.1	19290	27 WATERS ROAD NAREMBURN	First	NW	52	47	52	47	52	47	52	47	0.1	-0.3	0.2	-0.2	60	55	NO	NO	NO	NO	NO
32.1	19290	27 WATERS ROAD NAREMBURN	First	SE	53	48	54	48	54	49	54	49	0.1	-0.1	0.2	-0.1	60	55	NO	NO	NO	NO	NO
32.1	19290	27 WATERS ROAD NAREMBURN	First	NE	53	48	53	48	53	48	53	48	0.1	-0.2	0.2	-0.2	60	55	NO	NO	NO	NO	NO
32.1	19291	27A WATERS ROAD NAREMBURN	Ground	SW	47	42	47	41	47	42	47	42	0.1	-0.4	0.2	-0.4	59	54	NO	NO	NO	NO	NO
32.1	19291	27A WATERS ROAD NAREMBURN	Ground	SE	50	45	50	45	50	45	50	45	0.0	-0.2	0.1	-0.1	60	55	NO	NO	NO	NO	NO
32.1	19291	27A WATERS ROAD NAREMBURN	First	NW	53	48	53	47	53	48	53	48	0.1	-0.3	0.2	-0.2	60	55	NO	NO	NO	NO	NO
32.1	19291	27A WATERS ROAD NAREMBURN	First	SW	50	45	50	45	50	45	50	45	0.1	-0.3	0.2	-0.3	60	55	NO	NO	NO	NO	NO
32.1	19291	27A WATERS ROAD NAREMBURN	First	SE	52	47	52	47	52	47	52	47	0.1	-0.1	0.2	-0.1	60	55	NO	NO	NO	NO	NO
32.1	19326	84 NORTHCOTE STREET NAREMBURN	Ground	NW	53	48	53	48	53	49	54	48	0.1	-0.3	0.2	-0.2	60	55	NO	NO	NO	NO	NO
32.1	19326	84 NORTHCOTE STREET NAREMBURN	Ground	SE	53	48	53	47	53	48	53	48	0.0	-0.3	0.1	-0.3	60	55	NO	NO	NO	NO	NO
32.1	19333	24 WATERS ROAD NAREMBURN	Ground	W	50	45	50	45	51	46	51	45	0.1	-0.4	0.2	-0.3	60	55	NO	NO	NO	NO	NO
32.1	19333	24 WATERS ROAD NAREMBURN	Ground	S	50	45	50	45	50	45	50	45	0.0	-0.3	0.1	-0.2	60	55	NO	NO	NO	NO	NO
32.1	19333	24 WATERS ROAD NAREMBURN	Ground	E	55	50	55	49	55	50	55	50	0.1	-0.2	0.2	-0.1	60	55	NO	NO	NO	NO	NO
32.1	19334	26 WATERS ROAD NAREMBURN	Ground	E	55	50	55	50	55	50	55	50	0.1	-0.2	0.2	-0.1	60	55	NO	NO	NO	NO	NO
32.1	19334	26 WATERS ROAD NAREMBURN	Ground	N	50	45	50	45	51	46	51	45	0.0	-0.3	0.1	-0.3	60	55	NO	NO	NO	NO	NO
32.1	19348	1 NOLAN CRESCENT NAREMBURN	Ground	E	55	50	55	50	55	50	55	50	0.2	-0.2	0.3	-0.1	60	55	NO	NO	NO	NO	NO
32.1	19348	1 NOLAN CRESCENT NAREMBURN	Ground	N	54	49	54	48	54	49	54	49	0.1	-0.2	0.2	-0.2	60	55	NO	NO	NO	NO	NO
32.1	19348	1 NOLAN CRESCENT NAREMBURN	Ground	W	51	46	51	45	51	46	51	46	0.1	-0.4	0.2	-0.4	60	55	NO	NO	NO	NO	NO
32.1	19349	11 STATION STREET NAREMBURN	Ground	W	49	44	49	44	49	45	50	44	0.1	-0.5	0.1	-0.3	60	55	NO	NO	NO	NO	NO
32.1	19349	11 STATION STREET NAREMBURN	Ground	S	47	42	47	42	47	42	47	42	-0.2	-0.5	-0.1	-0.5	59	54	NO	NO	NO	NO	NO
32.1	19349	11 STATION STREET NAREMBURN	Ground	E	54	49	54	49	55	50	55	50	0.0	-0.2	0.2	-0.1	60	55	NO	NO	NO	NO	NO
32.1	19349	11 STATION STREET NAREMBURN	First	W	52	47	52	47	52	47	52	47	0.1	-0.4	0.2	-0.3	60	55	NO	NO	NO	NO	NO

NCA	Receiver ID	Address	Floor Level	Facade	Opening Year 2027				Design Year 2037				Increase (Do Smthng - Do Nothing)				NCG project road noise criteria		Do noise levels exceed the cumulative limit with project roads adding ≥2dB to the total noise levels?		Is the contribution from the road project Acute?		Consider further treatment?
					Do Nothing		Do Smthng		Do Nothing		Do Smthng		Opening Year 2027		Design Year 2037								
					Day	Night	Day	Night	Day	Night	Day	Night	Day	Night	Day	Night	Day	Night	Day	Night	$L_{Aeq,15hr}$ ≥ 65dB	$L_{Aeq,9hr}$ ≥ 60dB	
32.1	19349	11 STATION STREET NAREMBURN	First	S	50	45	50	45	50	45	50	45	0.0	-0.5	0.1	-0.4	60	55	NO	NO	NO	NO	NO
32.1	19349	11 STATION STREET NAREMBURN	First	E	56	51	56	51	56	52	57	52	0.1	-0.1	0.2	0.0	60	55	NO	NO	NO	NO	NO
32.1	19355	29 WATERS ROAD NAREMBURN	Ground	SW	47	42	47	42	47	42	47	42	0.0	-0.4	0.1	-0.4	59	54	NO	NO	NO	NO	NO
32.1	19355	29 WATERS ROAD NAREMBURN	Ground	SE	52	47	52	47	52	47	53	47	0.1	-0.1	0.2	-0.1	60	55	NO	NO	NO	NO	NO
32.1	19355	29 WATERS ROAD NAREMBURN	First	NW	53	48	53	48	53	49	54	48	0.1	-0.3	0.2	-0.2	60	55	NO	NO	NO	NO	NO
32.1	19355	29 WATERS ROAD NAREMBURN	First	SW	50	45	50	45	50	46	51	45	0.1	-0.3	0.2	-0.2	60	55	NO	NO	NO	NO	NO
32.1	19355	29 WATERS ROAD NAREMBURN	First	SE	54	49	54	48	54	49	54	49	0.1	-0.2	0.2	-0.1	60	55	NO	NO	NO	NO	NO
32.1	19356	29A WATERS ROAD NAREMBURN	Ground	SE	54	49	54	49	54	49	55	49	0.3	-0.1	0.4	0.0	60	55	NO	NO	NO	NO	NO
32.1	19356	29A WATERS ROAD NAREMBURN	Ground	NE	53	48	53	48	53	48	53	48	0.1	-0.2	0.2	-0.1	60	55	NO	NO	NO	NO	NO
32.1	19356	29A WATERS ROAD NAREMBURN	First	SE	55	50	55	50	55	50	56	50	0.3	-0.1	0.4	0.0	60	55	NO	NO	NO	NO	NO
32.1	19356	29A WATERS ROAD NAREMBURN	First	NE	55	50	55	49	55	50	55	50	0.1	-0.2	0.2	-0.2	60	55	NO	NO	NO	NO	NO
32.1	19356	29A WATERS ROAD NAREMBURN	First	NW	52	47	52	47	52	47	52	47	0.1	-0.3	0.2	-0.2	60	55	NO	NO	NO	NO	NO
32.1	19378	86 NORTHCOTE STREET NAREMBURN	Ground	SE	54	50	55	49	55	50	55	50	0.1	-0.3	0.2	-0.2	60	55	NO	NO	NO	NO	NO
32.1	19378	86 NORTHCOTE STREET NAREMBURN	Ground	NE	54	49	54	49	55	50	55	50	0.1	-0.2	0.2	-0.2	60	55	NO	NO	NO	NO	NO
32.1	19378	86 NORTHCOTE STREET NAREMBURN	Ground	SE	54	49	54	49	54	49	54	49	0.1	-0.3	0.2	-0.2	60	55	NO	NO	NO	NO	NO
32.1	19378	86 NORTHCOTE STREET NAREMBURN	Ground	NW	55	50	55	49	55	50	55	50	0.1	-0.2	0.2	-0.1	60	55	NO	NO	NO	NO	NO
32.1	19378	86 NORTHCOTE STREET NAREMBURN	Ground	SW	51	46	51	46	51	46	51	46	0.0	-0.4	0.1	-0.3	60	55	NO	NO	NO	NO	NO
32.1	19378	86 NORTHCOTE STREET NAREMBURN	Ground	W	51	47	51	46	52	47	52	47	0.0	-0.4	0.1	-0.3	60	55	NO	NO	NO	NO	NO
32.1	19395	28 WATERS ROAD NAREMBURN	Ground	N	56	51	56	51	56	51	56	51	0.1	-0.3	0.2	-0.2	60	55	NO	NO	NO	NO	NO
32.1	19395	28 WATERS ROAD NAREMBURN	Ground	W	52	47	52	46	52	47	52	47	0.1	-0.3	0.2	-0.2	60	55	NO	NO	NO	NO	NO
32.1	19395	28 WATERS ROAD NAREMBURN	Ground	S	50	45	50	45	51	46	51	46	0.0	-0.3	0.1	-0.3	60	55	NO	NO	NO	NO	NO
32.1	19395	28 WATERS ROAD NAREMBURN	Ground	E	55	50	55	49	55	50	55	50	0.1	-0.3	0.2	-0.2	60	55	NO	NO	NO	NO	NO
32.1	19396	28 WATERS ROAD NAREMBURN	Ground	N	56	51	56	50	56	51	56	51	0.1	-0.1	0.2	-0.1	60	55	NO	NO	NO	NO	NO
32.1	19396	28 WATERS ROAD NAREMBURN	Ground	W	51	46	51	46	51	46	51	46	0.1	-0.3	0.2	-0.2	60	55	NO	NO	NO	NO	NO
32.1	19396	28 WATERS ROAD NAREMBURN	Ground	S	50	45	50	45	50	46	50	45	0.0	-0.4	0.1	-0.3	60	55	NO	NO	NO	NO	NO
32.1	19396	28 WATERS ROAD NAREMBURN	Ground	E	55	50	55	50	56	51	56	51	0.0	-0.2	0.2	-0.2	60	55	NO	NO	NO	NO	NO
32.1	19406	88 NORTHCOTE STREET NAREMBURN	Ground	NE	51	46	51	46	51	46	51	46	0.0	-0.4	0.1	-0.3	60	55	NO	NO	NO	NO	NO
32.1	19406	88 NORTHCOTE STREET NAREMBURN	Ground	NW	54	49	54	49	54	50	55	49	0.1	-0.3	0.2	-0.2	60	55	NO	NO	NO	NO	NO
32.1	19406	88 NORTHCOTE STREET NAREMBURN	Ground	SE	54	49	54	49	54	50	55	49	0.0	-0.3	0.2	-0.2	60	55	NO	NO	NO	NO	NO
32.1	19412	31 WATERS ROAD NAREMBURN	Ground	NW	52	47	52	47	53	48	53	48	0.1	-0.3	0.2	-0.3	60	55	NO	NO	NO	NO	NO
32.1	19412	31 WATERS ROAD NAREMBURN	Ground	SW	50	45	50	45	50	46	51	45	0.1	-0.3	0.1	-0.3	60	55	NO	NO	NO	NO	NO
32.1	19412	31 WATERS ROAD NAREMBURN	Ground	SE	54	49	54	49	54	49	55	49	0.1	-0.1	0.2	-0.1	60	55	NO	NO	NO	NO	NO
32.1	19412	31 WATERS ROAD NAREMBURN	Ground	NE	52	47	52	47	52	47	52	47	0.0	-0.3	0.1	-0.2	60	55	NO	NO	NO	NO	NO
32.1	19431	90 NORTHCOTE STREET NAREMBURN	Ground	NE	52	47	52	46	52	47	52	47	0.0	-0.4	0.1	-0.3	60	55	NO	NO	NO	NO	NO
32.1	19431	90 NORTHCOTE STREET NAREMBURN	Ground	NW	54	49	54	48	54	49	54	49	0.1	-0.3	0.2	-0.2	60	55	NO	NO	NO	NO	NO
32.1	19431	90 NORTHCOTE STREET NAREMBURN	Ground	SW	51	46	51	46	51	47	51	46	-0.1	-0.5	0.0	-0.4	60	55	NO	NO	NO	NO	NO
32.1	19431	90 NORTHCOTE STREET NAREMBURN	Ground	SE	54	49	54	49	54	49	54	49	0.0	-0.3	0.1	-0.2	60	55	NO	NO	NO	NO	NO
32.1	19442	33 WATERS ROAD NAREMBURN	Ground	S	50	45	50	45	51	46	51	46	0.0	-0.4	0.1	-0.3	60	55	NO	NO	NO	NO	NO
32.1	19442	33 WATERS ROAD NAREMBURN	Ground	E	56	51	56	51	56	51	57	51	0.1	-0.2	0.3	-0.1	60	55	NO	NO	NO	NO	NO
32.1	19442	33 WATERS ROAD NAREMBURN	Ground	NE	56	51	57	51	57	52	57	52	0.2	-0.1	0.3	0.0	60	55	NO	NO	NO	NO	NO
32.1	19442	33 WATERS ROAD NAREMBURN	Ground	N	56	51	56	51	56	51	56	51	0.2	-0.2	0.3	-0.1	60	55	NO	NO	NO	NO	NO
32.1	19442	33 WATERS ROAD NAREMBURN	Ground	E	53	48	53	48	53	49	54	48	0.2	-0.2	0.3	-0.1	60	55	NO	NO	NO	NO	NO
32.1	19442	33 WATERS ROAD NAREMBURN	Ground	N	50	46	51	45	51	46	51	46	0.1	-0.3	0.2	-0.2	60	55	NO	NO	NO	NO	NO
32.1	19458	92 NORTHCOTE STREET NAREMBURN	Ground	NW	54	50	55	49	55	50	55	50	0.1	-0.3	0.2	-0.2	60	55	NO	NO	NO	NO	NO
32.1	19458	92 NORTHCOTE STREET NAREMBURN	Ground	SW	52	47	52	47	52	47	52	47	0.1	-0.3	0.2	-0.2	60	55	NO	NO	NO	NO	NO
32.1	19458	92 NORTHCOTE STREET NAREMBURN	Ground	SW	51	46	51	46	52	47	52	47	0.0	-0.4	0.1	-0.3	60	55	NO	NO	NO	NO	NO
32.1	19458	92 NORTHCOTE STREET NAREMBURN	Ground	SE	52	47	52	47	53	48	53	47	-0.1	-0.3	0.0	-0.3	60	55	NO	NO	NO	NO	NO
32.1	19458	92 NORTHCOTE STREET NAREMBURN	Ground	SW	52	47	52	46	52	47	52	47	-0.1	-0.3	0.0	-0.3	60	55	NO	NO	NO	NO	NO
32.1	19458	92 NORTHCOTE STREET NAREMBURN	Ground	NE	50	45	50	45	51	46	51	45	0.0	-0.4	0.1	-0.3	60	55	NO	NO	NO	NO	NO
32.1	19458	92 NORTHCOTE STREET NAREMBURN	Ground	NE	50	45	50	45	51	46	51	46	0.0	-0.4	0.1	-0.3	60	55	NO	NO	NO	NO	NO
32.1	19464	35 WATERS ROAD NAREMBURN	Ground	N	48	44	48	43	49	44	49	44	0.0	-0.4	0.1	-0.4	60	55	NO	NO	NO	NO	NO
32.1	19464	35 WATERS ROAD NAREMBURN	Ground	S	51	46	51	45	51	46	51	46	0.0	-0.4	0.1	-0.3	60	55	NO	NO	NO	NO	NO
32.1	19464	35 WATERS ROAD NAREMBURN	Ground	E	54	49	54	49	54	49	54	49	0.0	-0.3	0.2	-0.2	60	55	NO	NO	NO	NO	NO
32.1	19479	94 NORTHCOTE STREET NAREMBURN	Ground	E	55	51	56	50	56	51	56	51	0.1	-0.2	0.2	-0.1	60	55	NO	NO	NO	NO	NO
32.1	19479	94 NORTHCOTE STREET NAREMBURN	Ground	NE	55	50	55	50	56	51	56	51	0.1	-0.2	0.2	-0.1	60	55	NO	NO	NO	NO	NO
32.1	19479	94 NORTHCOTE STREET NAREMBURN	Ground	SE	55	50	55	50	55	51	56	50	0.1	-0.2	0.1	-0.1	60	55	NO	NO	NO	NO	NO
32.1	19479	94 NORTHCOTE STREET NAREMBURN	Ground	NE	52	47	52	46	52	47	52	47	0.0	-0.4	0.1	-0.3	60	55	NO	NO	NO	NO	NO
32.1	19479	94 NORTHCOTE STREET NAREMBURN	Ground	NW	54	49	54	49	55	50	55	50	0.0	-0.4	0.1	-0.2	60	55	NO	NO	NO	NO	NO
32.1	19479	94 NORTHCOTE STREET NAREMBURN	Ground	SW	52	47	52	46	52	47	52	47	0.0	-0.4	0.1	-0.3	60	55	NO	NO	NO	NO	NO
32.1	19496	13 STATION STREET NAREMBURN	Ground	NE	55	50	55	49	55	50	55	50	0.1	-0.3	0.2	-0.2	60	55	NO	NO	NO	NO	NO
32.1	19496	13 STATION STREET NAREMBURN	Ground	NW	53	48	54	48	54	49	54	49	0.2	-0.2	0.3	-0.2	60	55	NO	NO	NO	NO	NO
32.1	19496	13 STATION STREET NAREMBURN	Ground	SW	47	42	47	42	48	43	48	43	0.1	-0.5	0.2	-0.3	60	55	NO	NO	NO	NO	NO

NCA	Receiver ID	Address	Floor Level	Facade	Opening Year 2027				Design Year 2037				Increase (Do Smthng - Do Nothing)				NCG project road noise criteria		Do noise levels exceed the cumulative limit with project roads adding ≥2dB to the total noise levels?		Is the contribution from the road project Acute?		Consider further treatment?
					Do Nothing		Do Smthng		Do Nothing		Do Smthng		Opening Year 2027		Design Year 2037								
					Day	Night	Day	Night	Day	Night	Day	Night	Day	Night	Day	Night	Day	Night	Day	Night	$L_{Aeq,15hr} \geq 65dB$	$L_{Aeq,9hr} \geq 60dB$	
32.1	19496	13 STATION STREET NAREMBURN	Ground	NW	51	46	51	45	51	46	51	46	0.1	-0.3	0.2	-0.2	60	55	NO	NO	NO	NO	NO
32.1	19496	13 STATION STREET NAREMBURN	Ground	SE	52	47	52	47	52	47	53	47	0.0	-0.1	0.2	0.0	60	55	NO	NO	NO	NO	NO
32.1	19496	13 STATION STREET NAREMBURN	Ground	NE	52	47	52	46	52	47	52	47	0.1	-0.1	0.1	0.0	60	55	NO	NO	NO	NO	NO
32.1	19496	13 STATION STREET NAREMBURN	Ground	SE	52	47	52	47	52	47	52	47	0.0	0.0	0.2	0.0	60	55	NO	NO	NO	NO	NO
32.1	19496	13 STATION STREET NAREMBURN	First	NE	58	53	58	53	58	53	58	53	0.1	-0.1	0.2	-0.1	60	55	NO	NO	NO	NO	NO
32.1	19496	13 STATION STREET NAREMBURN	First	NW	57	52	57	52	57	52	57	52	0.1	-0.3	0.2	-0.2	60	55	NO	NO	NO	NO	NO
32.1	19496	13 STATION STREET NAREMBURN	First	SW	52	47	52	46	52	47	52	47	0.2	-0.4	0.3	-0.3	60	55	NO	NO	NO	NO	NO
32.1	19496	13 STATION STREET NAREMBURN	First	NW	54	49	54	49	55	50	55	50	0.2	-0.3	0.3	-0.2	60	55	NO	NO	NO	NO	NO
32.1	19496	13 STATION STREET NAREMBURN	First	SW	51	46	51	46	51	47	51	46	0.1	-0.5	0.1	-0.3	60	55	NO	NO	NO	NO	NO
32.1	19496	13 STATION STREET NAREMBURN	First	SE	54	49	54	49	54	49	54	49	0.1	-0.1	0.2	-0.1	60	55	NO	NO	NO	NO	NO
32.1	19496	13 STATION STREET NAREMBURN	First	NE	53	48	53	48	53	48	54	48	0.0	-0.1	0.2	0.0	60	55	NO	NO	NO	NO	NO
32.1	19496	13 STATION STREET NAREMBURN	First	SE	54	49	54	48	54	49	54	49	0.0	-0.2	0.2	-0.1	60	55	NO	NO	NO	NO	NO
32.1	19502	37 WATERS ROAD NAREMBURN	Ground	N	46	41	46	41	46	41	46	41	0.0	-0.4	0.0	-0.4	58	53	NO	NO	NO	NO	NO
32.1	19502	37 WATERS ROAD NAREMBURN	Ground	S	48	43	48	42	48	43	48	43	0.0	-0.5	0.1	-0.4	60	55	NO	NO	NO	NO	NO
32.1	19502	37 WATERS ROAD NAREMBURN	Ground	E	57	52	57	51	57	52	57	52	0.0	-0.2	0.2	-0.1	60	55	NO	NO	NO	NO	NO
32.1	19502	37 WATERS ROAD NAREMBURN	First	N	49	44	49	44	49	44	49	44	0.0	-0.4	0.1	-0.3	60	55	NO	NO	NO	NO	NO
32.1	19502	37 WATERS ROAD NAREMBURN	First	W	53	48	53	47	53	48	53	48	0.1	-0.3	0.2	-0.2	60	55	NO	NO	NO	NO	NO
32.1	19502	37 WATERS ROAD NAREMBURN	First	S	51	46	51	46	51	47	52	46	0.1	-0.3	0.2	-0.2	60	55	NO	NO	NO	NO	NO
32.1	19502	37 WATERS ROAD NAREMBURN	First	E	57	52	57	52	58	53	58	53	0.1	-0.1	0.2	-0.1	60	55	NO	NO	NO	NO	NO
32.1	19520	96 NORTHCOTE STREET NAREMBURN	Ground	SE	54	50	55	49	55	50	55	50	0.1	-0.3	0.1	-0.2	60	55	NO	NO	NO	NO	NO
32.1	19520	96 NORTHCOTE STREET NAREMBURN	Ground	NE	51	46	51	46	51	47	52	46	0.0	-0.4	0.1	-0.3	60	55	NO	NO	NO	NO	NO
32.1	19520	96 NORTHCOTE STREET NAREMBURN	Ground	NW	55	50	55	50	55	50	55	50	0.1	-0.3	0.2	-0.2	60	55	NO	NO	NO	NO	NO
32.1	19520	96 NORTHCOTE STREET NAREMBURN	Ground	SW	52	47	52	46	52	47	52	47	0.0	-0.4	0.1	-0.3	60	55	NO	NO	NO	NO	NO
32.1	19521	13 STATION STREET NAREMBURN	Ground	SW	50	45	50	45	51	46	51	46	0.1	-0.3	0.2	-0.2	60	55	NO	NO	NO	NO	NO
32.1	19521	13 STATION STREET NAREMBURN	Ground	SE	54	49	54	49	54	50	55	49	0.1	-0.2	0.2	-0.1	60	55	NO	NO	NO	NO	NO
32.1	19521	13 STATION STREET NAREMBURN	Ground	NE	55	50	55	50	56	51	56	51	0.1	-0.2	0.2	-0.1	60	55	NO	NO	NO	NO	NO
32.1	19521	13 STATION STREET NAREMBURN	Ground	NW	52	47	52	47	52	48	53	47	0.2	-0.2	0.3	-0.2	60	55	NO	NO	NO	NO	NO
32.1	19537	39 WATERS ROAD NAREMBURN	Ground	N	51	46	51	46	51	47	52	46	0.1	-0.3	0.2	-0.2	60	55	NO	NO	NO	NO	NO
32.1	19537	39 WATERS ROAD NAREMBURN	Ground	W	51	46	51	46	51	46	51	46	0.1	-0.4	0.2	-0.2	60	55	NO	NO	NO	NO	NO
32.1	19537	39 WATERS ROAD NAREMBURN	Ground	S	48	43	48	43	48	43	48	43	0.0	-0.4	0.0	-0.3	60	55	NO	NO	NO	NO	NO
32.1	19537	39 WATERS ROAD NAREMBURN	Ground	E	57	52	57	51	57	52	57	52	0.1	-0.2	0.2	0.0	60	55	NO	NO	NO	NO	NO
32.1	19537	39 WATERS ROAD NAREMBURN	First	N	58	53	58	52	58	53	58	53	0.1	-0.3	0.2	-0.2	60	55	NO	NO	NO	NO	NO
32.1	19537	39 WATERS ROAD NAREMBURN	First	W	53	48	53	48	54	49	54	49	0.1	-0.3	0.2	-0.2	60	55	NO	NO	NO	NO	NO
32.1	19537	39 WATERS ROAD NAREMBURN	First	S	51	46	51	46	52	47	52	47	0.1	-0.3	0.1	-0.2	60	55	NO	NO	NO	NO	NO
32.1	19537	39 WATERS ROAD NAREMBURN	First	E	58	53	58	53	58	53	58	53	0.1	-0.1	0.2	-0.1	60	55	NO	NO	NO	NO	NO
32.1	19557	15 STATION STREET NAREMBURN	Ground	NE	52	47	52	47	53	48	53	48	0.1	-0.3	0.2	-0.2	60	55	NO	NO	NO	NO	NO
32.1	19557	15 STATION STREET NAREMBURN	Ground	NW	54	49	54	49	55	50	55	50	0.1	-0.3	0.2	-0.2	60	55	NO	NO	NO	NO	NO
32.1	19557	15 STATION STREET NAREMBURN	Ground	SW	48	43	48	43	49	44	49	43	0.1	-0.6	0.1	-0.5	60	55	NO	NO	NO	NO	NO
32.1	19557	15 STATION STREET NAREMBURN	Ground	SE	50	45	50	45	50	45	50	45	0.1	-0.3	0.2	-0.2	60	55	NO	NO	NO	NO	NO
32.1	19557	15 STATION STREET NAREMBURN	First	NE	56	51	56	51	56	51	56	51	0.2	-0.2	0.2	-0.1	60	55	NO	NO	NO	NO	NO
32.1	19557	15 STATION STREET NAREMBURN	First	NW	56	51	56	51	56	52	57	51	0.1	-0.3	0.2	-0.2	60	55	NO	NO	NO	NO	NO
32.1	19557	15 STATION STREET NAREMBURN	First	SW	51	46	51	46	51	47	52	46	0.1	-0.5	0.2	-0.4	60	55	NO	NO	NO	NO	NO
32.1	19557	15 STATION STREET NAREMBURN	First	SE	53	48	53	48	53	48	53	48	0.1	-0.3	0.2	-0.2	60	55	NO	NO	NO	NO	NO
32.1	19560	98 NORTHCOTE STREET NAREMBURN	Ground	SE	54	49	54	49	54	49	54	49	0.0	-0.2	0.1	-0.3	60	55	NO	NO	NO	NO	NO
32.1	19560	98 NORTHCOTE STREET NAREMBURN	Ground	NE	52	47	52	47	52	48	52	47	-0.1	-0.3	0.1	-0.3	60	55	NO	NO	NO	NO	NO
32.1	19560	98 NORTHCOTE STREET NAREMBURN	Ground	NW	55	50	55	49	55	50	55	50	0.0	-0.3	0.1	-0.2	60	55	NO	NO	NO	NO	NO
32.1	19560	98 NORTHCOTE STREET NAREMBURN	Ground	SW	52	47	52	47	52	47	52	47	0.0	-0.3	0.1	-0.2	60	55	NO	NO	NO	NO	NO
32.1	19568	32 WATERS ROAD NAREMBURN	Ground	N	52	47	52	47	52	48	53	47	0.2	-0.2	0.3	-0.1	60	55	NO	NO	NO	NO	NO
32.1	19568	32 WATERS ROAD NAREMBURN	Ground	W	49	44	49	44	50	45	50	44	0.2	-0.4	0.2	-0.4	60	55	NO	NO	NO	NO	NO
32.1	19568	32 WATERS ROAD NAREMBURN	Ground	S	49	44	49	44	49	44	49	44	-0.1	-0.3	0.1	-0.2	60	55	NO	NO	NO	NO	NO
32.1	19568	32 WATERS ROAD NAREMBURN	Ground	E	56	51	57	51	57	52	57	52	0.2	0.0	0.3	0.0	60	55	NO	NO	NO	NO	NO
32.1	19568	32 WATERS ROAD NAREMBURN	Ground	N	56	51	56	51	56	51	57	51	0.2	-0.2	0.3	-0.1	60	55	NO	NO	NO	NO	NO
32.1	19568	32 WATERS ROAD NAREMBURN	Ground	E	55	50	55	50	56	51	56	51	0.2	-0.2	0.3	-0.1	60	55	NO	NO	NO	NO	NO
32.1	19568	32 WATERS ROAD NAREMBURN	First	N	56	51	56	51	56	51	56	51	0.1	-0.3	0.2	-0.2	60	55	NO	NO	NO	NO	NO
32.1	19568	32 WATERS ROAD NAREMBURN	First	W	53	48	53	47	53	48	53	48	0.2	-0.4	0.3	-0.3	60	55	NO	NO	NO	NO	NO
32.1	19568	32 WATERS ROAD NAREMBURN	First	S	52	47	52	46	52	47	52	47	0.0	-0.2	0.2	-0.2	60	55	NO	NO	NO	NO	NO
32.1	19568	32 WATERS ROAD NAREMBURN	First	E	58	53	58	52	58	53	58	53	0.1	-0.1	0.3	0.0	60	55	NO	NO	NO	NO	NO
32.1	19568	32 WATERS ROAD NAREMBURN	First	N	57	52	58	52	58	53	58	53	0.1	-0.2	0.2	-0.2	60	55	NO	NO	NO	NO	NO
32.1	19568	32 WATERS ROAD NAREMBURN	First	E	57	52	57	52	57	52	58	52	0.1	-0.1	0.2	-0.1	60	55	NO	NO	NO	NO	NO
32.1	19571	17 STATION STREET NAREMBURN	Ground	NE	56	51	56	50	56	51	56	51	0.1	-0.3	0.2	-0.2	60	55	NO	NO	NO	NO	NO
32.1	19571	17 STATION STREET NAREMBURN	Ground	NW	55	50	55	49	55	50	55	50	0.1	-0.3	0.2	-0.2	60	55	NO	NO	NO	NO	NO
32.1	19571	17 STATION STREET NAREMBURN	Ground	SW	51	46	51	46	51	47	52	46	0.1	-0.4	0.2	-0.4	60	55	NO	NO	NO	NO	NO

NCA	Receiver ID	Address	Floor Level	Facade	Opening Year 2027				Design Year 2037				Increase (Do Smthng - Do Nothing)				NCG project road noise criteria		Do noise levels exceed the cumulative limit with project roads adding ≥2dB to the total noise levels?		Is the contribution from the road project Acute?		Consider further treatment?
					Do Nothing		Do Smthng		Do Nothing		Do Smthng		Opening Year 2027		Design Year 2037								
					Day	Night	Day	Night	Day	Night	Day	Night	Day	Night	Day	Night	Day	Night	Day	Night	$L_{Aeq,15hr}$ ≥ 65dB	$L_{Aeq,9hr}$ ≥ 60dB	
32.1	19571	17 STATION STREET NAREMBURN	Ground	SE	53	48	53	48	53	48	53	48	0.2	-0.3	0.3	-0.1	60	55	NO	NO	NO	NO	NO
32.1	19586	41 WATERS ROAD NAREMBURN	Ground	N	53	48	53	48	54	49	54	49	0.1	-0.2	0.2	-0.1	60	55	NO	NO	NO	NO	NO
32.1	19586	41 WATERS ROAD NAREMBURN	Ground	S	51	46	51	46	51	46	51	46	0.1	-0.3	0.2	-0.2	60	55	NO	NO	NO	NO	NO
32.1	19586	41 WATERS ROAD NAREMBURN	Ground	E	57	52	57	52	58	53	58	53	0.1	-0.1	0.2	-0.1	60	55	NO	NO	NO	NO	NO
32.1	19602	15 STATION STREET NAREMBURN	Ground	NE	55	50	55	50	55	51	56	50	0.1	-0.2	0.2	-0.2	60	55	NO	NO	NO	NO	NO
32.1	19602	15 STATION STREET NAREMBURN	Ground	NW	55	50	55	49	55	50	55	50	0.1	-0.2	0.2	-0.1	60	55	NO	NO	NO	NO	NO
32.1	19602	15 STATION STREET NAREMBURN	Ground	SW	48	43	48	43	48	44	49	43	0.1	-0.5	0.2	-0.4	60	55	NO	NO	NO	NO	NO
32.1	19602	15 STATION STREET NAREMBURN	Ground	SE	52	47	52	47	52	47	52	47	0.1	-0.2	0.1	-0.1	60	55	NO	NO	NO	NO	NO
32.1	19602	15 STATION STREET NAREMBURN	First	NE	57	52	57	52	57	53	58	52	0.1	-0.1	0.3	-0.1	60	55	NO	NO	NO	NO	NO
32.1	19602	15 STATION STREET NAREMBURN	First	NW	56	52	57	51	57	52	57	52	0.2	-0.2	0.3	-0.2	60	55	NO	NO	NO	NO	NO
32.1	19602	15 STATION STREET NAREMBURN	First	SW	51	46	51	46	51	47	51	46	0.1	-0.3	0.2	-0.3	60	55	NO	NO	NO	NO	NO
32.1	19602	15 STATION STREET NAREMBURN	First	SE	54	49	55	49	55	50	55	50	0.1	-0.2	0.2	-0.1	60	55	NO	NO	NO	NO	NO
32.1	19608	100 NORTHCOTE STREET NAREMBURN	Ground	SE	55	50	55	50	55	51	55	50	0.0	-0.2	0.1	-0.2	60	55	NO	NO	NO	NO	NO
32.1	19608	100 NORTHCOTE STREET NAREMBURN	Ground	NE	51	47	51	46	52	47	52	47	0.0	-0.4	0.1	-0.3	60	55	NO	NO	NO	NO	NO
32.1	19608	100 NORTHCOTE STREET NAREMBURN	Ground	NW	56	51	56	51	57	52	57	52	0.1	-0.1	0.3	-0.1	60	55	NO	NO	NO	NO	NO
32.1	19613	43 WATERS ROAD NAREMBURN	Ground	N	51	46	50	45	51	46	51	46	-0.1	-0.3	-0.1	-0.3	60	55	NO	NO	NO	NO	NO
32.1	19613	43 WATERS ROAD NAREMBURN	Ground	S	52	47	52	47	52	47	52	47	0.0	-0.4	0.1	-0.3	60	55	NO	NO	NO	NO	NO
32.1	19613	43 WATERS ROAD NAREMBURN	Ground	E	57	52	57	52	57	53	58	53	0.2	-0.1	0.3	-0.1	60	55	NO	NO	NO	NO	NO
32.1	19638	102 NORTHCOTE STREET NAREMBURN	Ground	SE	56	51	56	51	56	51	56	51	0.1	-0.2	0.2	-0.1	60	55	NO	NO	NO	NO	NO
32.1	19638	102 NORTHCOTE STREET NAREMBURN	Ground	NE	57	52	57	52	57	52	58	52	0.2	-0.2	0.3	-0.1	60	55	NO	NO	NO	NO	NO
32.1	19638	102 NORTHCOTE STREET NAREMBURN	Ground	NW	57	52	57	52	57	52	58	52	0.2	-0.2	0.3	-0.1	60	55	NO	NO	NO	NO	NO
32.1	19638	102 NORTHCOTE STREET NAREMBURN	Ground	SW	52	47	52	47	53	48	53	48	0.0	-0.4	0.1	-0.3	60	55	NO	NO	NO	NO	NO
32.1	19644	32 WATERS ROAD NAREMBURN	Ground	NW	53	48	53	48	53	49	54	48	0.1	-0.3	0.2	-0.2	60	55	NO	NO	NO	NO	NO
32.1	19644	32 WATERS ROAD NAREMBURN	Ground	SW	49	44	49	43	49	44	49	44	0.2	-0.4	0.3	-0.3	60	55	NO	NO	NO	NO	NO
32.1	19644	32 WATERS ROAD NAREMBURN	Ground	SE	50	46	51	45	51	46	51	46	0.1	-0.2	0.2	-0.1	60	55	NO	NO	NO	NO	NO
32.1	19644	32 WATERS ROAD NAREMBURN	Ground	E	52	47	52	47	52	47	52	47	0.1	-0.3	0.2	-0.2	60	55	NO	NO	NO	NO	NO
32.1	19644	32 WATERS ROAD NAREMBURN	Ground	NW	52	47	52	47	53	48	53	48	0.1	-0.3	0.2	-0.2	60	55	NO	NO	NO	NO	NO
32.1	19644	32 WATERS ROAD NAREMBURN	Ground	NE	53	48	53	47	53	48	53	48	0.2	-0.2	0.3	-0.2	60	55	NO	NO	NO	NO	NO
32.1	19644	32 WATERS ROAD NAREMBURN	First	NW	56	51	56	51	56	51	56	51	0.1	-0.3	0.2	-0.2	60	55	NO	NO	NO	NO	NO
32.1	19644	32 WATERS ROAD NAREMBURN	First	SW	51	47	52	46	52	47	52	47	0.2	-0.4	0.3	-0.2	60	55	NO	NO	NO	NO	NO
32.1	19644	32 WATERS ROAD NAREMBURN	First	SE	54	49	54	49	54	49	54	49	0.1	-0.2	0.2	-0.2	60	55	NO	NO	NO	NO	NO
32.1	19644	32 WATERS ROAD NAREMBURN	First	E	56	51	56	51	56	51	56	51	0.1	-0.2	0.2	-0.2	60	55	NO	NO	NO	NO	NO
32.1	19644	32 WATERS ROAD NAREMBURN	First	NW	56	51	56	51	57	52	57	52	0.1	-0.3	0.2	-0.2	60	55	NO	NO	NO	NO	NO
32.1	19644	32 WATERS ROAD NAREMBURN	First	NE	56	51	56	51	57	52	57	52	0.1	-0.3	0.2	-0.2	60	55	NO	NO	NO	NO	NO
32.1	19646	32 WATERS ROAD NAREMBURN	Ground	NW	52	47	52	47	52	47	52	47	0.2	-0.2	0.3	-0.1	60	55	NO	NO	NO	NO	NO
32.1	19646	32 WATERS ROAD NAREMBURN	Ground	SW	48	43	48	43	48	44	48	43	0.1	-0.4	0.2	-0.3	60	55	NO	NO	NO	NO	NO
32.1	19646	32 WATERS ROAD NAREMBURN	Ground	SE	55	50	55	50	55	50	55	50	0.1	-0.1	0.2	-0.2	60	55	NO	NO	NO	NO	NO
32.1	19646	32 WATERS ROAD NAREMBURN	Ground	E	57	52	57	52	57	52	58	52	0.1	-0.1	0.3	-0.1	60	55	NO	NO	NO	NO	NO
32.1	19646	32 WATERS ROAD NAREMBURN	Ground	NW	57	52	57	51	57	52	57	52	0.2	-0.1	0.3	-0.1	60	55	NO	NO	NO	NO	NO
32.1	19646	32 WATERS ROAD NAREMBURN	Ground	NE	56	52	57	51	57	52	57	52	0.2	-0.2	0.3	-0.1	60	55	NO	NO	NO	NO	NO
32.1	19646	32 WATERS ROAD NAREMBURN	First	NW	54	49	54	49	54	49	55	49	0.2	-0.3	0.3	-0.1	60	55	NO	NO	NO	NO	NO
32.1	19646	32 WATERS ROAD NAREMBURN	First	SW	51	46	51	46	52	47	52	47	0.1	-0.3	0.2	-0.2	60	55	NO	NO	NO	NO	NO
32.1	19646	32 WATERS ROAD NAREMBURN	First	SE	56	51	56	51	56	51	56	51	0.2	-0.1	0.3	-0.1	60	55	NO	NO	NO	NO	NO
32.1	19646	32 WATERS ROAD NAREMBURN	First	E	58	53	58	53	58	54	59	53	0.2	-0.1	0.3	-0.1	60	55	NO	NO	NO	NO	NO
32.1	19646	32 WATERS ROAD NAREMBURN	First	NW	58	53	58	53	58	53	59	53	0.3	-0.1	0.4	0.0	60	55	NO	NO	NO	NO	NO
32.1	19646	32 WATERS ROAD NAREMBURN	First	NE	58	53	58	53	58	53	59	53	0.2	-0.2	0.3	-0.2	60	55	NO	NO	NO	NO	NO
32.1	19660	45 WATERS ROAD NAREMBURN	Ground	S	50	45	50	45	51	46	51	46	-0.1	-0.3	-0.1	-0.3	60	55	NO	NO	NO	NO	NO
32.1	19660	45 WATERS ROAD NAREMBURN	Ground	E	58	53	58	52	58	53	58	53	0.2	-0.2	0.3	-0.1	60	55	NO	NO	NO	NO	NO
32.1	19660	45 WATERS ROAD NAREMBURN	Ground	N	52	47	52	47	52	48	53	47	0.0	-0.4	0.1	-0.3	60	55	NO	NO	NO	NO	NO
32.1	19660	45 WATERS ROAD NAREMBURN	First	S	53	48	53	48	53	48	53	48	-0.1	-0.3	0.1	-0.2	60	55	NO	NO	NO	NO	NO
32.1	19660	45 WATERS ROAD NAREMBURN	First	E	58	53	59	53	59	54	59	54	0.2	-0.1	0.3	-0.1	60	55	NO	NO	NO	NO	NO
32.1	19660	45 WATERS ROAD NAREMBURN	First	N	58	53	59	53	59	54	59	54	0.2	-0.1	0.3	-0.1	60	55	NO	NO	NO	NO	NO
32.1	19660	45 WATERS ROAD NAREMBURN	First	W	53	49	54	48	54	49	54	49	0.2	-0.4	0.3	-0.2	60	55	NO	NO	NO	NO	NO
32.1	19661	43 WATERS ROAD NAREMBURN	Ground	W	53	48	53	47	53	48	53	48	0.2	-0.4	0.3	-0.2	60	55	NO	NO	NO	NO	NO
32.1	19661	43 WATERS ROAD NAREMBURN	Ground	S	52	47	52	47	52	47	52	47	0.0	-0.3	0.1	-0.2	60	55	NO	NO	NO	NO	NO
32.1	19661	43 WATERS ROAD NAREMBURN	Ground	E	52	47	52	47	52	48	53	47	0.1	-0.3	0.2	-0.3	60	55	NO	NO	NO	NO	NO
32.1	19662	19 STATION STREET NAREMBURN	Ground	NE	55	51	56	50	56	51	56	51	0.1	-0.3	0.2	-0.2	60	55	NO	NO	NO	NO	NO
32.1	19662	19 STATION STREET NAREMBURN	Ground	NW	53	49	54	48	54	49	54	49	0.1	-0.3	0.1	-0.2	60	55	NO	NO	NO	NO	NO
32.1	19662	19 STATION STREET NAREMBURN	Ground	SW	51	46	51	46	51	46	51	46	0.1	-0.4	0.2	-0.3	60	55	NO	NO	NO	NO	NO
32.1	19662	19 STATION STREET NAREMBURN	Ground	SE	54	49	54	49	54	49	55	49	0.2	-0.2	0.3	-0.1	60	55	NO	NO	NO	NO	NO
32.1	19663	17 STATION STREET NAREMBURN	Ground	NE	56	51	56	51	56	51	56	51	0.1	-0.3	0.2	-0.2	60	55	NO	NO	NO	NO	NO
32.1	19663	17 STATION STREET NAREMBURN	Ground	NW	55	50	55	49	55	50	55	50	0.2	-0.2	0.3	-0.2	60	55	NO	NO	NO	NO	NO

NCA	Receiver ID	Address	Floor Level	Facade	Opening Year 2027				Design Year 2037				Increase (Do Smthng - Do Nothing)				NCG project road noise criteria		Do noise levels exceed the cumulative limit with project roads adding ≥2dB to the total noise levels?		Is the contribution from the road project Acute?		Consider further treatment?
					Do Nothing		Do Smthng		Do Nothing		Do Smthng		Opening Year 2027		Design Year 2037								
					Day	Night	Day	Night	Day	Night	Day	Night	Day	Night	Day	Night	Day	Night	Day	Night	$L_{Aeq,15hr}$ ≥ 65dB	$L_{Aeq,9hr}$ ≥ 60dB	
32.1	19663	17 STATION STREET NAREMBURN	Ground	SE	54	49	54	49	54	49	54	49	0.2	-0.3	0.3	-0.2	60	55	NO	NO	NO	NO	NO
32.1	19678	2A DARGAN STREET NAREMBURN	Ground	E	57	52	57	52	57	52	57	52	0.1	-0.2	0.2	-0.2	60	55	NO	NO	NO	NO	NO
32.1	19678	2A DARGAN STREET NAREMBURN	Ground	N	56	52	57	51	57	52	57	52	0.1	-0.2	0.2	-0.1	60	55	NO	NO	NO	NO	NO
32.1	19678	2A DARGAN STREET NAREMBURN	Ground	S	52	48	52	47	53	48	53	48	0.0	-0.4	0.1	-0.3	60	55	NO	NO	NO	NO	NO
32.1	19682	32 WATERS ROAD NAREMBURN	Ground	N	53	48	53	48	53	49	54	48	0.0	-0.2	0.1	-0.3	60	55	NO	NO	NO	NO	NO
32.1	19682	32 WATERS ROAD NAREMBURN	Ground	W	49	45	50	44	50	45	50	45	0.2	-0.4	0.2	-0.3	60	55	NO	NO	NO	NO	NO
32.1	19682	32 WATERS ROAD NAREMBURN	Ground	S	47	42	47	42	48	43	48	43	0.0	-0.4	0.1	-0.3	60	55	NO	NO	NO	NO	NO
32.1	19682	32 WATERS ROAD NAREMBURN	Ground	E	52	47	52	47	52	47	52	47	0.0	-0.2	0.1	-0.2	60	55	NO	NO	NO	NO	NO
32.1	19682	32 WATERS ROAD NAREMBURN	Ground	N	51	46	51	45	51	46	51	46	0.1	-0.3	0.2	-0.2	60	55	NO	NO	NO	NO	NO
32.1	19682	32 WATERS ROAD NAREMBURN	Ground	E	50	46	51	45	51	46	51	46	0.2	-0.4	0.2	-0.2	60	55	NO	NO	NO	NO	NO
32.1	19682	32 WATERS ROAD NAREMBURN	First	N	56	51	56	51	56	52	57	51	0.1	-0.3	0.2	-0.2	60	55	NO	NO	NO	NO	NO
32.1	19682	32 WATERS ROAD NAREMBURN	First	W	53	48	53	48	53	49	54	48	0.1	-0.3	0.2	-0.3	60	55	NO	NO	NO	NO	NO
32.1	19682	32 WATERS ROAD NAREMBURN	First	S	51	46	51	46	51	47	52	46	0.1	-0.3	0.2	-0.2	60	55	NO	NO	NO	NO	NO
32.1	19682	32 WATERS ROAD NAREMBURN	First	E	56	51	56	51	56	51	56	51	0.1	-0.2	0.2	-0.1	60	55	NO	NO	NO	NO	NO
32.1	19682	32 WATERS ROAD NAREMBURN	First	N	56	51	56	50	56	51	56	51	0.1	-0.3	0.2	-0.2	60	55	NO	NO	NO	NO	NO
32.1	19682	32 WATERS ROAD NAREMBURN	First	E	56	51	56	51	56	51	56	51	0.1	-0.2	0.2	-0.1	60	55	NO	NO	NO	NO	NO
32.1	19691	47 WATERS ROAD NAREMBURN	Ground	N	54	49	54	49	54	49	54	49	0.1	-0.2	0.2	-0.1	60	55	NO	NO	NO	NO	NO
32.1	19691	47 WATERS ROAD NAREMBURN	Ground	W	53	48	53	48	53	48	53	48	0.2	-0.2	0.3	-0.2	60	55	NO	NO	NO	NO	NO
32.1	19691	47 WATERS ROAD NAREMBURN	Ground	S	52	47	52	46	52	47	52	47	0.1	-0.3	0.2	-0.2	60	55	NO	NO	NO	NO	NO
32.1	19691	47 WATERS ROAD NAREMBURN	Ground	E	56	51	56	51	56	52	57	52	0.1	-0.2	0.2	-0.1	60	55	NO	NO	NO	NO	NO
32.1	19713	104 NORTHCOTE STREET NAREMBURN	Ground	NE	53	48	53	48	54	49	54	49	0.1	-0.3	0.2	-0.2	60	55	NO	NO	NO	NO	NO
32.1	19713	104 NORTHCOTE STREET NAREMBURN	Ground	NW	58	53	58	53	58	53	58	53	0.2	-0.2	0.3	-0.2	60	55	NO	NO	NO	NO	NO
32.1	19713	104 NORTHCOTE STREET NAREMBURN	Ground	SW	53	48	53	48	54	49	54	49	0.1	-0.3	0.2	-0.2	60	55	NO	NO	NO	NO	NO
32.1	19713	104 NORTHCOTE STREET NAREMBURN	Ground	SE	55	50	55	50	56	51	56	51	0.1	-0.3	0.2	-0.2	60	55	NO	NO	NO	NO	NO
32.1	19720	32 WATERS ROAD NAREMBURN	Ground	NW	56	51	56	51	56	51	56	51	0.1	-0.2	0.2	-0.2	60	55	NO	NO	NO	NO	NO
32.1	19720	32 WATERS ROAD NAREMBURN	Ground	SW	48	43	48	43	48	43	48	43	0.1	-0.4	0.1	-0.3	60	55	NO	NO	NO	NO	NO
32.1	19720	32 WATERS ROAD NAREMBURN	Ground	SE	55	50	55	50	56	51	56	51	0.2	-0.2	0.3	-0.1	60	55	NO	NO	NO	NO	NO
32.1	19720	32 WATERS ROAD NAREMBURN	Ground	E	57	52	57	52	57	53	58	53	0.2	-0.2	0.3	-0.1	60	55	NO	NO	NO	NO	NO
32.1	19720	32 WATERS ROAD NAREMBURN	Ground	NW	57	52	57	52	57	52	57	52	0.2	-0.2	0.3	-0.1	60	55	NO	NO	NO	NO	NO
32.1	19720	32 WATERS ROAD NAREMBURN	Ground	NE	57	52	57	52	57	52	58	52	0.2	-0.2	0.3	-0.1	60	55	NO	NO	NO	NO	NO
32.1	19720	32 WATERS ROAD NAREMBURN	First	NW	57	52	57	52	58	53	58	53	0.2	-0.2	0.3	-0.1	60	55	NO	NO	NO	NO	NO
32.1	19720	32 WATERS ROAD NAREMBURN	First	SW	52	47	52	46	52	47	52	47	0.1	-0.3	0.3	-0.2	60	55	NO	NO	NO	NO	NO
32.1	19720	32 WATERS ROAD NAREMBURN	First	SE	56	51	57	51	57	52	57	52	0.2	-0.2	0.3	-0.1	60	55	NO	NO	NO	NO	NO
32.1	19720	32 WATERS ROAD NAREMBURN	First	E	58	53	58	53	58	54	59	53	0.2	-0.1	0.2	-0.1	60	55	NO	NO	NO	NO	NO
32.1	19720	32 WATERS ROAD NAREMBURN	First	NW	58	53	58	53	58	53	58	53	0.2	-0.2	0.3	-0.1	60	55	NO	NO	NO	NO	NO
32.1	19720	32 WATERS ROAD NAREMBURN	First	NE	58	53	58	53	58	54	59	53	0.1	-0.1	0.2	-0.1	60	55	NO	NO	NO	NO	NO
32.1	19728	19 STATION STREET NAREMBURN	Ground	NE	55	50	55	50	55	51	56	50	0.1	-0.3	0.2	-0.2	60	55	NO	NO	NO	NO	NO
32.1	19728	19 STATION STREET NAREMBURN	Ground	SE	54	49	54	49	55	50	55	50	0.1	-0.2	0.2	-0.2	60	55	NO	NO	NO	NO	NO
32.1	19728	19 STATION STREET NAREMBURN	Ground	NE	55	50	56	50	56	51	56	51	0.1	-0.2	0.2	-0.2	60	55	NO	NO	NO	NO	NO
32.1	19728	19 STATION STREET NAREMBURN	Ground	NW	53	48	53	48	53	48	53	48	0.0	-0.2	0.1	-0.2	60	55	NO	NO	NO	NO	NO
32.1	19728	19 STATION STREET NAREMBURN	Ground	SE	54	49	54	49	54	49	54	49	0.3	-0.2	0.4	-0.1	60	55	NO	NO	NO	NO	NO
32.1	19730	21-23 STATION STREET NAREMBURN	Ground	NE	52	47	52	46	52	47	52	47	0.1	-0.2	0.2	-0.2	60	55	NO	NO	NO	NO	NO
32.1	19730	21-23 STATION STREET NAREMBURN	Ground	NW	53	48	53	47	53	48	53	48	0.1	-0.4	0.2	-0.2	60	55	NO	NO	NO	NO	NO
32.1	19730	21-23 STATION STREET NAREMBURN	Ground	SW	49	44	49	43	49	44	49	44	0.1	-0.6	0.1	-0.5	60	55	NO	NO	NO	NO	NO
32.1	19730	21-23 STATION STREET NAREMBURN	Ground	SE	53	48	53	48	53	48	53	48	0.2	-0.2	0.3	-0.2	60	55	NO	NO	NO	NO	NO
32.1	19730	21-23 STATION STREET NAREMBURN	First	NE	55	51	56	50	56	51	56	51	0.1	-0.3	0.2	-0.2	60	55	NO	NO	NO	NO	NO
32.1	19730	21-23 STATION STREET NAREMBURN	First	NW	55	50	55	50	55	50	55	50	0.1	-0.3	0.2	-0.2	60	55	NO	NO	NO	NO	NO
32.1	19730	21-23 STATION STREET NAREMBURN	First	SW	51	47	52	46	52	47	52	47	0.1	-0.4	0.2	-0.4	60	55	NO	NO	NO	NO	NO
32.1	19730	21-23 STATION STREET NAREMBURN	First	SE	55	50	55	50	55	51	56	50	0.2	-0.2	0.2	-0.1	60	55	NO	NO	NO	NO	NO
32.1	19735	49 WATERS ROAD NAREMBURN	Ground	S	53	48	53	47	53	48	53	48	0.0	-0.3	0.2	-0.2	60	55	NO	NO	NO	NO	NO
32.1	19735	49 WATERS ROAD NAREMBURN	Ground	E	57	52	57	52	57	52	58	52	0.2	-0.2	0.3	-0.1	60	55	NO	NO	NO	NO	NO
32.1	19735	49 WATERS ROAD NAREMBURN	Ground	N	55	50	55	50	55	50	55	50	0.1	-0.2	0.2	-0.2	60	55	NO	NO	NO	NO	NO
32.1	19735	49 WATERS ROAD NAREMBURN	Ground	W	53	48	53	48	53	48	53	48	0.1	-0.3	0.2	-0.2	60	55	NO	NO	NO	NO	NO
32.1	19735	49 WATERS ROAD NAREMBURN	Ground	S	52	47	52	47	52	48	53	47	0.0	-0.4	0.1	-0.3	60	55	NO	NO	NO	NO	NO
32.1	19742	106 NORTHCOTE STREET NAREMBURN	Ground	SE	56	51	56	51	56	52	57	51	0.1	-0.2	0.2	-0.1	60	55	NO	NO	NO	NO	NO
32.1	19742	106 NORTHCOTE STREET NAREMBURN	Ground	NE	55	50	55	49	55	50	55	50	0.1	-0.3	0.1	-0.2	60	55	NO	NO	NO	NO	NO
32.1	19742	106 NORTHCOTE STREET NAREMBURN	Ground	NW	58	53	58	53	58	53	58	53	0.1	-0.3	0.2	-0.1	60	55	NO	NO	NO	NO	NO
32.1	19742	106 NORTHCOTE STREET NAREMBURN	Ground	SW	54	49	54	48	54	49	54	49	0.1	-0.3	0.2	-0.2	60	55	NO	NO	NO	NO	NO
32.1	19761	2 DARGAN STREET NAREMBURN	Ground	N	52	47	52	47	52	48	52	47	0.0	-0.4	0.0	-0.3	60	55	NO	NO	NO	NO	NO
32.1	19761	2 DARGAN STREET NAREMBURN	Ground	W	53	48	53	47	53	48	53	48	0.0	-0.4	0.1	-0.3	60	55	NO	NO	NO	NO	NO
32.1	19761	2 DARGAN STREET NAREMBURN	Ground	S	53	48	53	48	53	48	53	48	0.0	-0.3	0.1	-0.3	60	55	NO	NO	NO	NO	NO
32.1	19761	2 DARGAN STREET NAREMBURN	Ground	E	57	52	57	52	57	52	57	52	0.1	-0.2	0.2	-0.1	60	55	NO	NO	NO	NO	NO

NCA	Receiver ID	Address	Floor Level	Facade	Opening Year 2027				Design Year 2037				Increase (Do Smthng - Do Nothing)				NCG project road noise criteria		Do noise levels exceed the cumulative limit with project roads adding ≥2dB to the total noise levels?		Is the contribution from the road project Acute?		Consider further treatment?
					Do Nothing		Do Smthng		Do Nothing		Do Smthng		Opening Year 2027		Design Year 2037								
					Day	Night	Day	Night	Day	Night	Day	Night	Day	Night	Day	Night	Day	Night	Day	Night	$L_{Aeq,15hr}$ ≥ 65dB	$L_{Aeq,9hr}$ ≥ 60dB	
32.1	19771	108 NORTHCOTE STREET NAREMBURN	Ground	SE	55	50	55	50	55	51	56	50	0.1	-0.2	0.2	-0.2	60	55	NO	NO	NO	NO	NO
32.1	19771	108 NORTHCOTE STREET NAREMBURN	Ground	SW	54	49	54	49	55	50	55	50	0.1	-0.3	0.2	-0.2	60	55	NO	NO	NO	NO	NO
32.1	19771	108 NORTHCOTE STREET NAREMBURN	Ground	SE	58	53	58	53	58	53	58	53	0.1	-0.2	0.2	-0.1	60	55	NO	NO	NO	NO	NO
32.1	19771	108 NORTHCOTE STREET NAREMBURN	Ground	NE	56	51	56	51	56	51	56	51	0.2	-0.2	0.3	-0.1	60	55	NO	NO	NO	NO	NO
32.1	19771	108 NORTHCOTE STREET NAREMBURN	Ground	NW	57	52	57	52	57	53	58	52	0.2	-0.2	0.2	-0.2	60	55	NO	NO	NO	NO	NO
32.1	19771	108 NORTHCOTE STREET NAREMBURN	Ground	SW	54	49	54	49	54	50	54	49	0.0	-0.2	0.1	-0.3	60	55	NO	NO	NO	NO	NO
32.1	19772	40 WATERS ROAD NAREMBURN	Ground	N	57	52	57	52	57	53	58	53	0.2	-0.2	0.3	-0.1	60	55	NO	NO	NO	NO	NO
32.1	19772	40 WATERS ROAD NAREMBURN	Ground	W	51	46	51	45	51	46	51	46	0.1	-0.4	0.2	-0.2	60	55	NO	NO	NO	NO	NO
32.1	19772	40 WATERS ROAD NAREMBURN	Ground	N	52	47	52	47	52	47	52	47	0.0	-0.4	0.1	-0.3	60	55	NO	NO	NO	NO	NO
32.1	19772	40 WATERS ROAD NAREMBURN	Ground	W	50	45	50	45	50	45	50	45	0.1	-0.4	0.2	-0.3	60	55	NO	NO	NO	NO	NO
32.1	19772	40 WATERS ROAD NAREMBURN	Ground	N	51	46	51	46	51	47	52	46	0.0	-0.4	0.1	-0.3	60	55	NO	NO	NO	NO	NO
32.1	19772	40 WATERS ROAD NAREMBURN	Ground	W	50	45	50	44	50	45	50	45	0.1	-0.4	0.1	-0.3	60	55	NO	NO	NO	NO	NO
32.1	19772	40 WATERS ROAD NAREMBURN	Ground	N	51	46	51	46	51	46	51	46	0.0	-0.4	0.1	-0.3	60	55	NO	NO	NO	NO	NO
32.1	19772	40 WATERS ROAD NAREMBURN	Ground	W	49	45	50	44	50	45	50	45	0.1	-0.4	0.2	-0.4	60	55	NO	NO	NO	NO	NO
32.1	19772	40 WATERS ROAD NAREMBURN	Ground	N	50	46	50	45	51	46	51	46	0.0	-0.4	0.1	-0.3	60	55	NO	NO	NO	NO	NO
32.1	19772	40 WATERS ROAD NAREMBURN	Ground	S	48	43	48	43	48	44	49	43	0.1	-0.3	0.2	-0.2	60	55	NO	NO	NO	NO	NO
32.1	19772	40 WATERS ROAD NAREMBURN	Ground	E	50	45	50	45	50	45	50	45	0.1	-0.3	0.2	-0.2	60	55	NO	NO	NO	NO	NO
32.1	19772	40 WATERS ROAD NAREMBURN	Ground	S	48	43	48	43	49	44	49	44	0.0	-0.3	0.1	-0.3	60	55	NO	NO	NO	NO	NO
32.1	19772	40 WATERS ROAD NAREMBURN	Ground	E	50	45	50	45	51	46	51	46	0.1	-0.2	0.2	-0.2	60	55	NO	NO	NO	NO	NO
32.1	19772	40 WATERS ROAD NAREMBURN	Ground	S	48	44	48	43	49	44	49	44	0.0	-0.4	0.1	-0.3	60	55	NO	NO	NO	NO	NO
32.1	19772	40 WATERS ROAD NAREMBURN	Ground	E	51	46	51	46	52	47	52	47	0.1	-0.3	0.2	-0.2	60	55	NO	NO	NO	NO	NO
32.1	19772	40 WATERS ROAD NAREMBURN	Ground	S	50	45	50	45	50	45	50	45	0.0	-0.2	0.1	-0.1	60	55	NO	NO	NO	NO	NO
32.1	19772	40 WATERS ROAD NAREMBURN	Ground	E	57	52	57	52	57	52	57	52	0.1	-0.2	0.2	-0.1	60	55	NO	NO	NO	NO	NO
32.1	19772	40 WATERS ROAD NAREMBURN	First	N	58	53	59	53	59	54	59	54	0.2	-0.2	0.3	-0.1	60	55	NO	NO	NO	NO	NO
32.1	19772	40 WATERS ROAD NAREMBURN	First	W	54	49	54	49	54	50	55	49	0.2	-0.3	0.3	-0.2	60	55	NO	NO	NO	NO	NO
32.1	19772	40 WATERS ROAD NAREMBURN	First	N	55	50	55	50	55	50	55	50	0.1	-0.3	0.2	-0.2	60	55	NO	NO	NO	NO	NO
32.1	19772	40 WATERS ROAD NAREMBURN	First	W	54	49	54	48	54	49	54	49	0.1	-0.3	0.2	-0.3	60	55	NO	NO	NO	NO	NO
32.1	19772	40 WATERS ROAD NAREMBURN	First	N	55	50	55	49	55	50	55	50	0.1	-0.3	0.2	-0.2	60	55	NO	NO	NO	NO	NO
32.1	19772	40 WATERS ROAD NAREMBURN	First	W	53	49	54	48	54	49	54	49	0.1	-0.4	0.2	-0.3	60	55	NO	NO	NO	NO	NO
32.1	19772	40 WATERS ROAD NAREMBURN	First	N	54	49	54	49	55	50	55	50	0.0	-0.4	0.1	-0.3	60	55	NO	NO	NO	NO	NO
32.1	19772	40 WATERS ROAD NAREMBURN	First	W	53	48	53	48	53	49	54	48	0.1	-0.4	0.2	-0.2	60	55	NO	NO	NO	NO	NO
32.1	19772	40 WATERS ROAD NAREMBURN	First	N	54	49	54	49	54	50	54	49	0.1	-0.3	0.2	-0.3	60	55	NO	NO	NO	NO	NO
32.1	19772	40 WATERS ROAD NAREMBURN	First	W	53	48	53	48	53	48	53	48	0.2	-0.3	0.2	-0.2	60	55	NO	NO	NO	NO	NO
32.1	19772	40 WATERS ROAD NAREMBURN	First	S	51	46	51	46	52	47	52	47	0.1	-0.3	0.2	-0.2	60	55	NO	NO	NO	NO	NO
32.1	19772	40 WATERS ROAD NAREMBURN	First	E	53	48	53	48	53	48	53	48	0.2	-0.2	0.3	-0.1	60	55	NO	NO	NO	NO	NO
32.1	19772	40 WATERS ROAD NAREMBURN	First	S	51	47	52	46	52	47	52	47	0.1	-0.3	0.2	-0.2	60	55	NO	NO	NO	NO	NO
32.1	19772	40 WATERS ROAD NAREMBURN	First	E	53	48	53	48	53	48	53	48	0.1	-0.2	0.2	-0.1	60	55	NO	NO	NO	NO	NO
32.1	19772	40 WATERS ROAD NAREMBURN	First	S	52	47	52	47	52	47	52	47	0.1	-0.3	0.2	-0.2	60	55	NO	NO	NO	NO	NO
32.1	19772	40 WATERS ROAD NAREMBURN	First	E	53	48	53	48	54	49	54	49	0.1	-0.3	0.2	-0.2	60	55	NO	NO	NO	NO	NO
32.1	19772	40 WATERS ROAD NAREMBURN	First	S	52	47	52	47	52	47	52	47	0.1	-0.2	0.2	-0.2	60	55	NO	NO	NO	NO	NO
32.1	19772	40 WATERS ROAD NAREMBURN	First	E	54	49	54	49	54	49	54	49	0.1	-0.1	0.2	-0.2	60	55	NO	NO	NO	NO	NO
32.1	19772	40 WATERS ROAD NAREMBURN	First	S	52	47	52	47	53	48	53	48	0.1	-0.2	0.1	-0.1	60	55	NO	NO	NO	NO	NO
32.1	19772	40 WATERS ROAD NAREMBURN	First	E	58	53	58	53	58	53	58	53	0.1	-0.2	0.3	-0.1	60	55	NO	NO	NO	NO	NO
32.1	19775	51 WATERS ROAD NAREMBURN	Ground	N	55	50	55	50	55	51	56	51	0.1	-0.2	0.2	-0.1	60	55	NO	NO	NO	NO	NO
32.1	19775	51 WATERS ROAD NAREMBURN	Ground	S	53	48	53	47	53	48	53	48	0.0	-0.4	0.1	-0.3	60	55	NO	NO	NO	NO	NO
32.1	19775	51 WATERS ROAD NAREMBURN	Ground	E	55	50	55	50	55	51	55	50	0.1	-0.2	0.1	-0.2	60	55	NO	NO	NO	NO	NO
32.1	19794	21-23 STATION STREET NAREMBURN	Ground	NW	53	48	53	48	53	49	54	48	0.1	-0.3	0.2	-0.2	60	55	NO	NO	NO	NO	NO
32.1	19794	21-23 STATION STREET NAREMBURN	Ground	SW	48	43	48	42	48	43	48	43	0.1	-0.5	0.2	-0.3	60	55	NO	NO	NO	NO	NO
32.1	19794	21-23 STATION STREET NAREMBURN	Ground	SE	50	45	51	45	51	46	51	46	0.1	-0.2	0.2	-0.2	60	55	NO	NO	NO	NO	NO
32.1	19794	21-23 STATION STREET NAREMBURN	Ground	SW	47	42	47	41	47	42	47	42	0.1	-0.5	0.1	-0.4	59	54	NO	NO	NO	NO	NO
32.1	19794	21-23 STATION STREET NAREMBURN	Ground	SE	54	49	54	49	54	49	54	49	0.1	-0.1	0.2	-0.1	60	55	NO	NO	NO	NO	NO
32.1	19794	21-23 STATION STREET NAREMBURN	Ground	NE	56	51	57	51	57	52	57	52	0.1	-0.2	0.2	-0.2	60	55	NO	NO	NO	NO	NO
32.1	19794	21-23 STATION STREET NAREMBURN	First	NW	55	50	55	50	55	51	56	50	0.1	-0.3	0.2	-0.2	60	55	NO	NO	NO	NO	NO
32.1	19794	21-23 STATION STREET NAREMBURN	First	SW	51	46	51	46	51	47	52	46	0.1	-0.5	0.2	-0.3	60	55	NO	NO	NO	NO	NO
32.1	19794	21-23 STATION STREET NAREMBURN	First	SE	53	48	53	48	53	49	54	49	0.2	-0.2	0.2	-0.1	60	55	NO	NO	NO	NO	NO
32.1	19794	21-23 STATION STREET NAREMBURN	First	SW	50	45	50	45	51	46	51	46	0.1	-0.3	0.2	-0.3	60	55	NO	NO	NO	NO	NO
32.1	19794	21-23 STATION STREET NAREMBURN	First	SE	56	51	56	51	56	51	56	51	0.1	-0.1	0.3	0.0	60	55	NO	NO	NO	NO	NO
32.1	19794	21-23 STATION STREET NAREMBURN	First	NE	58	53	58	53	58	53	58	53	0.1	-0.2	0.3	-0.2	60	55	NO	NO	NO	NO	NO
32.1	19799	110 NORTHCOTE STREET NAREMBURN	Ground	SE	57	52	57	52	57	53	58	52	0.1	-0.3	0.2	-0.2	60	55	NO	NO	NO	NO	NO
32.1	19799	110 NORTHCOTE STREET NAREMBURN	Ground	NE	56	51	56	50	56	51	56	51	0.1	-0.3	0.2	-0.2	60	55	NO	NO	NO	NO	NO
32.1	19799	110 NORTHCOTE STREET NAREMBURN	Ground	W	58	53	58	52	58	53	58	53	0.1	-0.3	0.2	-0.2	60	55	NO	NO	NO	NO	NO
32.1	19799	110 NORTHCOTE STREET NAREMBURN	Ground	SW	54	49	54	49	55	50	55	50	0.1	-0.3	0.2	-0.2	60	55	NO	NO	NO	NO	NO

NCA	Receiver ID	Address	Floor Level	Facade	Opening Year 2027				Design Year 2037				Increase (Do Smthng - Do Nothing)				NCG project road noise criteria		Do noise levels exceed the cumulative limit with project roads adding ≥2dB to the total noise levels?		Is the contribution from the road project Acute?		Consider further treatment?
					Do Nothing		Do Smthng		Do Nothing		Do Smthng		Opening Year 2027		Design Year 2037								
					Day	Night	Day	Night	Day	Night	Day	Night	Day	Night	Day	Night	Day	Night	Day	Night	$L_{Aeq,15hr} \geq 65dB$	$L_{Aeq,9hr} \geq 60dB$	
32.1	19802	4 DARGAN STREET NAREMBURN	Ground	N	52	47	52	46	52	47	52	47	0.0	-0.4	0.1	-0.3	60	55	NO	NO	NO	NO	NO
32.1	19802	4 DARGAN STREET NAREMBURN	Ground	W	53	48	53	48	53	49	53	48	0.1	-0.3	0.2	-0.3	60	55	NO	NO	NO	NO	NO
32.1	19802	4 DARGAN STREET NAREMBURN	Ground	S	53	48	53	48	53	49	53	48	-0.1	-0.3	0.1	-0.2	60	55	NO	NO	NO	NO	NO
32.1	19802	4 DARGAN STREET NAREMBURN	Ground	E	58	53	58	53	58	53	58	53	0.1	-0.2	0.2	-0.1	60	55	NO	NO	NO	NO	NO
32.1	19835	112 NORTHCOTE STREET NAREMBURN	Ground	SW	55	50	55	50	55	50	55	50	0.2	-0.2	0.3	-0.2	60	55	NO	NO	NO	NO	NO
32.1	19835	112 NORTHCOTE STREET NAREMBURN	Ground	SE	58	53	58	53	58	53	58	53	0.1	-0.2	0.2	-0.2	60	55	NO	NO	NO	NO	NO
32.1	19835	112 NORTHCOTE STREET NAREMBURN	Ground	NE	55	50	55	50	55	50	55	50	0.1	-0.2	0.2	-0.1	60	55	NO	NO	NO	NO	NO
32.1	19835	112 NORTHCOTE STREET NAREMBURN	Ground	NW	58	53	58	53	58	53	58	53	0.1	-0.3	0.2	-0.2	60	55	NO	NO	NO	NO	NO
32.1	19835	112 NORTHCOTE STREET NAREMBURN	Ground	SW	55	50	55	50	55	50	55	50	0.1	-0.3	0.2	-0.2	60	55	NO	NO	NO	NO	NO
32.1	19837	1A DARGAN STREET NAREMBURN	Ground	E	58	53	58	53	58	54	59	54	0.2	-0.2	0.3	-0.1	60	55	NO	NO	NO	NO	NO
32.1	19837	1A DARGAN STREET NAREMBURN	Ground	N	57	52	57	51	57	52	57	52	0.1	-0.3	0.2	-0.2	60	55	NO	NO	NO	NO	NO
32.1	19837	1A DARGAN STREET NAREMBURN	Ground	W	54	49	54	49	54	50	55	49	0.1	-0.3	0.2	-0.2	60	55	NO	NO	NO	NO	NO
32.1	19837	1A DARGAN STREET NAREMBURN	Ground	N	55	50	55	49	55	50	55	50	0.0	-0.3	0.1	-0.2	60	55	NO	NO	NO	NO	NO
32.1	19837	1A DARGAN STREET NAREMBURN	Ground	W	53	48	53	48	53	49	54	48	0.1	-0.3	0.2	-0.3	60	55	NO	NO	NO	NO	NO
32.1	19837	1A DARGAN STREET NAREMBURN	Ground	S	54	49	54	49	54	49	54	49	0.1	-0.3	0.1	-0.2	60	55	NO	NO	NO	NO	NO
32.1	19837	1A DARGAN STREET NAREMBURN	Ground	E	55	51	56	50	56	51	56	51	0.1	-0.2	0.2	-0.2	60	55	NO	NO	NO	NO	NO
32.1	19837	1A DARGAN STREET NAREMBURN	Ground	S	54	49	54	49	55	50	55	50	0.0	-0.2	0.1	-0.2	60	55	NO	NO	NO	NO	NO
32.1	19839	79B PARK ROAD NAREMBURN	Ground	NE	55	50	55	50	55	51	56	50	0.2	-0.4	0.3	-0.2	60	55	NO	NO	NO	NO	NO
32.1	19839	79B PARK ROAD NAREMBURN	Ground	NW	54	49	54	49	54	50	55	49	0.1	-0.5	0.2	-0.4	60	55	NO	NO	NO	NO	NO
32.1	19839	79B PARK ROAD NAREMBURN	Ground	W	53	49	54	48	54	49	54	49	0.3	-0.5	0.4	-0.3	60	55	NO	NO	NO	NO	NO
32.1	19840	79A PARK ROAD NAREMBURN	Ground	W	54	49	54	48	54	49	54	49	0.4	-0.4	0.4	-0.3	60	55	NO	NO	NO	NO	NO
32.1	19840	79A PARK ROAD NAREMBURN	Ground	SW	52	48	52	47	53	48	53	48	0.1	-0.7	0.2	-0.5	60	55	NO	NO	NO	NO	NO
32.1	19840	79A PARK ROAD NAREMBURN	Ground	SE	53	48	53	48	53	48	53	48	0.0	-0.3	0.1	-0.2	60	55	NO	NO	NO	NO	NO
32.1	19840	79A PARK ROAD NAREMBURN	Ground	NE	54	50	55	49	55	50	55	50	0.2	-0.3	0.2	-0.2	60	55	NO	NO	NO	NO	NO
32.1	19843	77 PARK ROAD NAREMBURN	Ground	NW	53	49	53	48	54	49	54	49	0.1	-0.4	0.3	-0.3	60	55	NO	NO	NO	NO	NO
32.1	19843	77 PARK ROAD NAREMBURN	Ground	NE	54	49	54	49	54	50	54	49	0.1	-0.5	0.2	-0.4	60	55	NO	NO	NO	NO	NO
32.1	19843	77 PARK ROAD NAREMBURN	Ground	NW	55	51	55	50	56	51	56	51	0.1	-0.4	0.3	-0.4	60	55	NO	NO	NO	NO	NO
32.1	19843	77 PARK ROAD NAREMBURN	Ground	NE	55	50	55	50	56	51	56	51	0.1	-0.5	0.2	-0.3	60	55	NO	NO	NO	NO	NO
32.1	19843	77 PARK ROAD NAREMBURN	Ground	NW	55	51	56	50	56	51	56	51	0.2	-0.4	0.3	-0.3	60	55	NO	NO	NO	NO	NO
32.1	19843	77 PARK ROAD NAREMBURN	Ground	SW	51	47	51	46	52	47	52	47	0.1	-0.7	0.2	-0.5	60	55	NO	NO	NO	NO	NO
32.1	19843	77 PARK ROAD NAREMBURN	Ground	SE	53	48	53	48	53	49	53	48	0.0	-0.4	0.0	-0.3	60	55	NO	NO	NO	NO	NO
32.1	19843	77 PARK ROAD NAREMBURN	Ground	NE	50	45	50	45	51	46	51	45	0.2	-0.5	0.2	-0.4	60	55	NO	NO	NO	NO	NO
32.1	19845	44 WATERS ROAD NAREMBURN	Ground	NE	55	50	55	50	55	50	55	50	0.2	-0.1	0.3	-0.1	60	55	NO	NO	NO	NO	NO
32.1	19845	44 WATERS ROAD NAREMBURN	Ground	SE	55	50	55	50	55	50	56	50	0.3	-0.1	0.4	0.0	60	55	NO	NO	NO	NO	NO
32.1	19845	44 WATERS ROAD NAREMBURN	Ground	NE	57	52	57	52	57	52	57	52	0.2	-0.2	0.2	-0.1	60	55	NO	NO	NO	NO	NO
32.1	19845	44 WATERS ROAD NAREMBURN	Ground	NW	52	47	52	47	52	48	52	47	0.1	-0.3	0.2	-0.3	60	55	NO	NO	NO	NO	NO
32.1	19845	44 WATERS ROAD NAREMBURN	Ground	SE	53	48	53	48	53	48	53	48	0.2	-0.2	0.3	-0.2	60	55	NO	NO	NO	NO	NO
32.1	19845	44 WATERS ROAD NAREMBURN	First	NE	57	52	57	52	57	52	57	52	0.3	-0.1	0.3	-0.1	60	55	NO	NO	NO	NO	NO
32.1	19845	44 WATERS ROAD NAREMBURN	First	SE	57	52	57	52	57	52	57	52	0.2	-0.1	0.3	-0.1	60	55	NO	NO	NO	NO	NO
32.1	19845	44 WATERS ROAD NAREMBURN	First	NE	58	53	59	53	59	54	59	54	0.2	-0.2	0.3	-0.1	60	55	NO	NO	NO	NO	NO
32.1	19845	44 WATERS ROAD NAREMBURN	First	NW	55	50	55	49	55	50	55	50	0.1	-0.3	0.2	-0.2	60	55	NO	NO	NO	NO	NO
32.1	19845	44 WATERS ROAD NAREMBURN	First	SW	51	46	51	46	51	46	51	46	0.2	-0.4	0.2	-0.2	60	55	NO	NO	NO	NO	NO
32.1	19845	44 WATERS ROAD NAREMBURN	First	SE	55	50	56	50	56	51	56	51	0.2	-0.3	0.3	-0.1	60	55	NO	NO	NO	NO	NO
32.1	19848	6 DARGAN STREET NAREMBURN	Ground	E	59	54	59	53	59	54	59	54	0.1	-0.1	0.2	0.0	60	55	NO	NO	NO	NO	NO
32.1	19848	6 DARGAN STREET NAREMBURN	Ground	N	53	48	53	48	53	48	53	48	-0.1	-0.3	0.0	-0.3	60	55	NO	NO	NO	NO	NO
32.1	19848	6 DARGAN STREET NAREMBURN	Ground	W	54	49	54	48	54	49	54	49	0.0	-0.4	0.1	-0.3	60	55	NO	NO	NO	NO	NO
32.1	19848	6 DARGAN STREET NAREMBURN	Ground	S	53	48	53	48	53	49	54	48	0.0	-0.3	0.1	-0.3	60	55	NO	NO	NO	NO	NO
32.1	19858	1 DARGAN STREET NAREMBURN	Ground	SE	57	52	57	52	57	53	58	52	0.1	-0.2	0.2	-0.1	60	55	NO	NO	NO	NO	NO
32.1	19858	1 DARGAN STREET NAREMBURN	Ground	N	55	50	55	50	55	51	55	50	0.0	-0.3	0.1	-0.2	60	55	NO	NO	NO	NO	NO
32.1	19858	1 DARGAN STREET NAREMBURN	Ground	W	55	50	55	50	55	50	55	50	0.0	-0.3	0.1	-0.3	60	55	NO	NO	NO	NO	NO
32.1	19858	1 DARGAN STREET NAREMBURN	Ground	S	53	48	53	48	54	49	54	49	0.0	-0.3	0.1	-0.2	60	55	NO	NO	NO	NO	NO
32.1	19858	1 DARGAN STREET NAREMBURN	Ground	W	54	49	54	48	54	49	54	49	0.1	-0.3	0.2	-0.3	60	55	NO	NO	NO	NO	NO
32.1	19858	1 DARGAN STREET NAREMBURN	Ground	S	54	49	54	49	55	50	55	50	0.0	-0.2	0.1	-0.2	60	55	NO	NO	NO	NO	NO
32.1	19858	1 DARGAN STREET NAREMBURN	Ground	SE	57	52	57	51	57	52	57	52	0.2	-0.2	0.2	-0.1	60	55	NO	NO	NO	NO	NO
32.1	19872	114 NORTHCOTE STREET NAREMBURN	Ground	SE	58	54	59	53	59	54	59	54	0.1	-0.2	0.2	-0.1	60	55	NO	NO	NO	NO	NO
32.1	19872	114 NORTHCOTE STREET NAREMBURN	Ground	NE	58	53	58	53	58	53	58	53	0.1	-0.2	0.2	-0.1	60	55	NO	NO	NO	NO	NO
32.1	19872	114 NORTHCOTE STREET NAREMBURN	Ground	NW	58	53	58	53	58	53	58	53	0.1	-0.3	0.2	-0.2	60	55	NO	NO	NO	NO	NO
32.1	19872	114 NORTHCOTE STREET NAREMBURN	Ground	SW	55	50	55	50	55	51	56	51	0.1	-0.2	0.2	-0.1	60	55	NO	NO	NO	NO	NO
32.1	19880	38-40 PARK ROAD NAREMBURN	Ground	NW	52	47	52	47	52	47	52	47	0.2	-0.4	0.3	-0.3	60	55	NO	NO	NO	NO	NO
32.1	19880	38-40 PARK ROAD NAREMBURN	Ground	SW	48	43	48	42	48	43	48	43	0.2	-0.5	0.2	-0.4	60	55	NO	NO	NO	NO	NO
32.1	19880	38-40 PARK ROAD NAREMBURN	Ground	SE	54	49	54	49	54	49	54	49	0.1	-0.3	0.2	-0.2	60	55	NO	NO	NO	NO	NO
32.1	19880	38-40 PARK ROAD NAREMBURN	Ground	NE	54	50	55	49	55	50	55	50	0.1	-0.2	0.2	-0.2	60	55	NO	NO	NO	NO	NO

NCA	Receiver ID	Address	Floor Level	Facade	Opening Year 2027				Design Year 2037				Increase (Do Smthng - Do Nothing)				NCG project road noise criteria		Do noise levels exceed the cumulative limit with project roads adding ≥2dB to the total noise levels?		Is the contribution from the road project Acute?		Consider further treatment?
					Do Nothing		Do Smthng		Do Nothing		Do Smthng		Opening Year 2027		Design Year 2037								
					Day	Night	Day	Night	Day	Night	Day	Night	Day	Night	Day	Night	Day	Night	Day	Night	$L_{Aeq,15hr}$ ≥ 65dB	$L_{Aeq,9hr}$ ≥ 60dB	
32.1	19880	38-40 PARK ROAD NAREMBURN	First	NW	55	50	55	50	55	50	55	50	0.2	-0.2	0.3	-0.2	60	55	NO	NO	NO	NO	NO
32.1	19880	38-40 PARK ROAD NAREMBURN	First	SW	51	47	51	46	52	47	52	47	0.1	-0.5	0.2	-0.3	60	55	NO	NO	NO	NO	NO
32.1	19880	38-40 PARK ROAD NAREMBURN	First	SE	56	51	56	50	56	51	56	51	0.2	-0.2	0.3	-0.2	60	55	NO	NO	NO	NO	NO
32.1	19880	38-40 PARK ROAD NAREMBURN	First	NE	56	52	57	51	57	52	57	52	0.2	-0.2	0.3	-0.1	60	55	NO	NO	NO	NO	NO
32.1	19881	75 PARK ROAD NAREMBURN	Ground	NE	51	47	51	46	52	47	52	47	0.1	-0.6	0.2	-0.5	60	55	NO	NO	NO	NO	NO
32.1	19881	75 PARK ROAD NAREMBURN	Ground	NW	55	51	56	50	56	51	56	51	0.3	-0.3	0.4	-0.2	60	55	NO	NO	NO	NO	NO
32.1	19881	75 PARK ROAD NAREMBURN	Ground	SW	50	45	50	45	51	46	51	46	0.2	-0.3	0.3	-0.2	60	55	NO	NO	NO	NO	NO
32.1	19881	75 PARK ROAD NAREMBURN	Ground	SE	53	48	53	48	53	49	54	48	0.0	-0.3	0.1	-0.2	60	55	NO	NO	NO	NO	NO
32.1	19881	75 PARK ROAD NAREMBURN	Ground	NE	51	46	51	45	51	46	51	46	0.2	-0.4	0.3	-0.3	60	55	NO	NO	NO	NO	NO
32.1	19888	36 PARK ROAD NAREMBURN	Ground	NE	52	47	52	47	52	47	52	47	0.0	-0.3	0.1	-0.2	60	55	NO	NO	NO	NO	NO
32.1	19888	36 PARK ROAD NAREMBURN	Ground	NW	51	46	51	46	52	47	52	47	0.1	-0.3	0.2	-0.3	60	55	NO	NO	NO	NO	NO
32.1	19888	36 PARK ROAD NAREMBURN	Ground	SW	51	46	51	46	51	47	52	46	0.1	-0.3	0.2	-0.3	60	55	NO	NO	NO	NO	NO
32.1	19888	36 PARK ROAD NAREMBURN	Ground	SE	55	50	55	50	55	50	55	50	0.1	-0.2	0.2	-0.1	60	55	NO	NO	NO	NO	NO
32.1	19896	8 DARGAN STREET NAREMBURN	Ground	E	59	54	59	54	59	54	60	54	0.2	-0.1	0.3	0.0	60	55	NO	NO	NO	NO	NO
32.1	19896	8 DARGAN STREET NAREMBURN	Ground	N	54	49	54	49	54	49	54	49	0.1	-0.3	0.1	-0.2	60	55	NO	NO	NO	NO	NO
32.1	19896	8 DARGAN STREET NAREMBURN	Ground	W	54	49	54	49	54	50	54	49	0.0	-0.4	0.1	-0.3	60	55	NO	NO	NO	NO	NO
32.1	19896	8 DARGAN STREET NAREMBURN	Ground	S	54	49	53	48	54	49	54	49	-0.1	-0.3	0.1	-0.2	60	55	NO	NO	NO	NO	NO
32.1	19899	73 PARK ROAD NAREMBURN	Ground	NE	52	48	53	47	53	48	53	48	0.2	-0.4	0.2	-0.4	60	55	NO	NO	NO	NO	NO
32.1	19899	73 PARK ROAD NAREMBURN	Ground	NW	55	50	55	50	56	51	56	51	0.1	-0.5	0.2	-0.3	60	55	NO	NO	NO	NO	NO
32.1	19899	73 PARK ROAD NAREMBURN	Ground	SW	51	46	51	45	51	46	51	46	0.2	-0.4	0.2	-0.3	60	55	NO	NO	NO	NO	NO
32.1	19899	73 PARK ROAD NAREMBURN	Ground	SE	53	48	53	48	54	49	54	49	0.0	-0.3	0.1	-0.2	60	55	NO	NO	NO	NO	NO
32.1	19907	48 WATERS ROAD NAREMBURN	Ground	NE	57	52	57	51	57	52	57	52	0.1	-0.3	0.2	-0.2	60	55	NO	NO	NO	NO	NO
32.1	19907	48 WATERS ROAD NAREMBURN	Ground	NW	51	46	51	46	51	46	51	46	0.1	-0.3	0.2	-0.2	60	55	NO	NO	NO	NO	NO
32.1	19907	48 WATERS ROAD NAREMBURN	Ground	SW	51	46	51	46	51	47	52	46	0.1	-0.3	0.2	-0.2	60	55	NO	NO	NO	NO	NO
32.1	19907	48 WATERS ROAD NAREMBURN	Ground	SE	53	48	53	48	54	49	54	49	0.1	-0.3	0.2	-0.2	60	55	NO	NO	NO	NO	NO
32.1	19917	116 NORTHCOTE STREET NAREMBURN	Ground	SE	58	53	58	53	58	53	58	53	0.1	-0.1	0.2	-0.1	60	55	NO	NO	NO	NO	NO
32.1	19917	116 NORTHCOTE STREET NAREMBURN	Ground	NE	55	50	55	50	56	51	56	51	0.1	-0.2	0.2	-0.2	60	55	NO	NO	NO	NO	NO
32.1	19917	116 NORTHCOTE STREET NAREMBURN	Ground	NW	59	54	59	53	59	54	59	54	0.2	-0.2	0.2	-0.1	60	55	NO	NO	NO	NO	NO
32.1	19917	116 NORTHCOTE STREET NAREMBURN	Ground	SW	56	51	56	50	56	51	56	51	0.1	-0.3	0.2	-0.2	60	55	NO	NO	NO	NO	NO
32.1	19924	3 DARGAN STREET NAREMBURN	Ground	S	56	51	56	51	56	51	56	51	0.1	-0.1	0.2	-0.2	60	55	NO	NO	NO	NO	NO
32.1	19924	3 DARGAN STREET NAREMBURN	Ground	E	59	54	59	54	59	55	60	54	0.1	-0.2	0.2	-0.2	60	55	NO	NO	NO	NO	NO
32.1	19924	3 DARGAN STREET NAREMBURN	Ground	N	55	50	55	50	55	51	55	50	0.1	-0.2	0.2	-0.2	60	55	NO	NO	NO	NO	NO
32.1	19924	3 DARGAN STREET NAREMBURN	Ground	E	55	51	56	50	56	51	56	51	0.1	-0.3	0.2	-0.2	60	55	NO	NO	NO	NO	NO
32.1	19924	3 DARGAN STREET NAREMBURN	Ground	W	54	50	54	49	55	50	55	50	0.0	-0.4	0.1	-0.3	60	55	NO	NO	NO	NO	NO
32.1	19924	3 DARGAN STREET NAREMBURN	Ground	N	55	50	55	50	55	50	55	50	0.1	-0.3	0.2	-0.3	60	55	NO	NO	NO	NO	NO
32.1	19924	3 DARGAN STREET NAREMBURN	Ground	W	55	50	55	49	55	50	55	50	0.1	-0.3	0.2	-0.3	60	55	NO	NO	NO	NO	NO
32.1	19924	3 DARGAN STREET NAREMBURN	Ground	S	54	49	54	49	54	50	55	49	0.0	-0.2	0.2	-0.1	60	55	NO	NO	NO	NO	NO
32.1	19926	53 WATERS ROAD NAREMBURN	Ground	E	57	52	57	52	57	52	57	52	0.1	-0.2	0.2	-0.2	60	55	NO	NO	NO	NO	NO
32.1	19926	53 WATERS ROAD NAREMBURN	Ground	SE	56	51	56	51	56	51	56	51	0.1	-0.2	0.2	-0.1	60	55	NO	NO	NO	NO	NO
32.1	19926	53 WATERS ROAD NAREMBURN	Ground	NE	57	52	57	52	57	52	57	52	0.1	-0.2	0.2	-0.1	60	55	NO	NO	NO	NO	NO
32.1	19926	53 WATERS ROAD NAREMBURN	Ground	NW	53	48	53	47	53	48	53	48	0.1	-0.3	0.2	-0.2	60	55	NO	NO	NO	NO	NO
32.1	19926	53 WATERS ROAD NAREMBURN	Ground	SW	53	48	53	47	53	48	53	48	0.1	-0.4	0.1	-0.3	60	55	NO	NO	NO	NO	NO
32.1	19926	53 WATERS ROAD NAREMBURN	Ground	S	53	49	54	48	54	49	54	49	0.1	-0.3	0.2	-0.2	60	55	NO	NO	NO	NO	NO
32.1	19926	53 WATERS ROAD NAREMBURN	Ground	SE	56	51	56	51	56	51	56	51	0.1	-0.1	0.2	-0.1	60	55	NO	NO	NO	NO	NO
32.1	19928	36 PARK ROAD NAREMBURN	Ground	SE	52	47	52	47	52	47	52	47	0.1	-0.4	0.1	-0.3	60	55	NO	NO	NO	NO	NO
32.1	19928	36 PARK ROAD NAREMBURN	Ground	NE	52	47	52	46	52	47	52	47	0.2	-0.4	0.3	-0.3	60	55	NO	NO	NO	NO	NO
32.1	19928	36 PARK ROAD NAREMBURN	Ground	NW	50	45	50	45	51	46	51	46	0.0	-0.4	0.1	-0.3	60	55	NO	NO	NO	NO	NO
32.1	19928	36 PARK ROAD NAREMBURN	Ground	SW	51	46	51	46	51	47	52	46	0.1	-0.4	0.2	-0.2	60	55	NO	NO	NO	NO	NO
32.1	19932	50 WATERS ROAD NAREMBURN	Ground	NE	57	52	57	52	57	53	58	53	0.2	-0.2	0.3	-0.1	60	55	NO	NO	NO	NO	NO
32.1	19932	50 WATERS ROAD NAREMBURN	Ground	NW	54	49	54	49	54	49	54	49	0.1	-0.3	0.2	-0.2	60	55	NO	NO	NO	NO	NO
32.1	19932	50 WATERS ROAD NAREMBURN	Ground	SW	50	46	51	45	51	46	51	46	0.1	-0.4	0.2	-0.2	60	55	NO	NO	NO	NO	NO
32.1	19932	50 WATERS ROAD NAREMBURN	Ground	SE	53	48	53	48	53	48	53	48	0.1	-0.3	0.2	-0.2	60	55	NO	NO	NO	NO	NO
32.1	19942	10 DARGAN STREET NAREMBURN	Ground	E	59	54	60	54	60	55	60	55	0.2	-0.1	0.3	-0.1	60	55	NO	NO	NO	NO	NO
32.1	19942	10 DARGAN STREET NAREMBURN	Ground	N	54	49	54	49	54	50	55	49	0.0	-0.3	0.1	-0.2	60	55	NO	NO	NO	NO	NO
32.1	19942	10 DARGAN STREET NAREMBURN	Ground	W	54	49	54	49	54	50	55	49	0.1	-0.4	0.2	-0.3	60	55	NO	NO	NO	NO	NO
32.1	19942	10 DARGAN STREET NAREMBURN	Ground	S	54	49	54	49	54	49	54	49	0.0	-0.3	0.2	-0.2	60	55	NO	NO	NO	NO	NO
32.1	19947	118 NORTHCOTE STREET NAREMBURN	Ground	SE	59	54	59	53	59	54	59	54	0.2	-0.2	0.2	-0.2	60	55	NO	NO	NO	NO	NO
32.1	19947	118 NORTHCOTE STREET NAREMBURN	Ground	NE	56	51	57	51	57	52	57	52	0.2	-0.2	0.3	-0.1	60	55	NO	NO	NO	NO	NO
32.1	19947	118 NORTHCOTE STREET NAREMBURN	Ground	NW	59	54	59	53	59	54	59	54	0.2	-0.3	0.2	-0.2	60	55	NO	NO	NO	NO	NO
32.1	19947	118 NORTHCOTE STREET NAREMBURN	Ground	SW	56	51	56	51	56	51	56	51	0.1	-0.2	0.2	-0.1	60	55	NO	NO	NO	NO	NO
32.1	19950	38-40 PARK ROAD NAREMBURN	Ground	NE	55	50	55	50	55	50	55	50	0.2	-0.2	0.3	-0.1	60	55	NO	NO	NO	NO	NO
32.1	19950	38-40 PARK ROAD NAREMBURN	Ground	NW	55	50	55	50	55	50	55	50	0.1	-0.4	0.2	-0.2	60	55	NO	NO	NO	NO	NO

NCA	Receiver ID	Address	Floor Level	Facade	Opening Year 2027				Design Year 2037				Increase (Do Smthng - Do Nothing)				NCG project road noise criteria		Do noise levels exceed the cumulative limit with project roads adding ≥2dB to the total noise levels?		Is the contribution from the road project Acute?		Consider further treatment?
					Do Nothing		Do Smthng		Do Nothing		Do Smthng		Opening Year 2027		Design Year 2037								
					Day	Night	Day	Night	Day	Night	Day	Night	Day	Night	Day	Night	Day	Night	Day	Night	$L_{Aeq,15hr} \geq 65dB$	$L_{Aeq,9hr} \geq 60dB$	
32.1	19950	38-40 PARK ROAD NAREMBURN	Ground	W	53	49	54	48	54	49	54	49	0.2	-0.4	0.3	-0.3	60	55	NO	NO	NO	NO	NO
32.1	19950	38-40 PARK ROAD NAREMBURN	Ground	SW	49	45	50	44	50	45	50	45	0.1	-0.6	0.2	-0.5	60	55	NO	NO	NO	NO	NO
32.1	19950	38-40 PARK ROAD NAREMBURN	Ground	SE	50	45	50	45	51	46	51	46	0.0	-0.3	0.1	-0.3	60	55	NO	NO	NO	NO	NO
32.1	19950	38-40 PARK ROAD NAREMBURN	Ground	NE	52	47	52	47	52	48	53	47	0.1	-0.3	0.2	-0.2	60	55	NO	NO	NO	NO	NO
32.1	19950	38-40 PARK ROAD NAREMBURN	Ground	SE	52	47	52	47	52	47	53	47	0.1	-0.1	0.2	-0.1	60	55	NO	NO	NO	NO	NO
32.1	19950	38-40 PARK ROAD NAREMBURN	First	NE	58	53	58	52	58	53	58	53	0.2	-0.2	0.3	-0.1	60	55	NO	NO	NO	NO	NO
32.1	19950	38-40 PARK ROAD NAREMBURN	First	NW	57	52	57	52	57	53	57	52	0.1	-0.4	0.1	-0.3	60	55	NO	NO	NO	NO	NO
32.1	19950	38-40 PARK ROAD NAREMBURN	First	W	56	51	56	50	56	51	56	51	0.2	-0.4	0.3	-0.2	60	55	NO	NO	NO	NO	NO
32.1	19950	38-40 PARK ROAD NAREMBURN	First	SW	52	47	52	47	53	48	53	48	0.1	-0.5	0.2	-0.3	60	55	NO	NO	NO	NO	NO
32.1	19950	38-40 PARK ROAD NAREMBURN	First	SE	54	49	54	48	54	49	54	49	0.1	-0.3	0.2	-0.2	60	55	NO	NO	NO	NO	NO
32.1	19950	38-40 PARK ROAD NAREMBURN	First	NE	55	50	55	50	55	51	56	50	0.1	-0.3	0.2	-0.3	60	55	NO	NO	NO	NO	NO
32.1	19950	38-40 PARK ROAD NAREMBURN	First	SE	55	50	55	50	55	50	55	50	0.1	-0.2	0.2	-0.2	60	55	NO	NO	NO	NO	NO
32.1	19951	69 PARK ROAD NAREMBURN	Ground	SW	51	46	51	46	51	47	51	46	0.1	-0.5	0.2	-0.3	60	55	NO	NO	NO	NO	NO
32.1	19951	69 PARK ROAD NAREMBURN	Ground	SE	53	48	53	48	53	49	54	48	0.1	-0.3	0.2	-0.2	60	55	NO	NO	NO	NO	NO
32.1	19951	69 PARK ROAD NAREMBURN	Ground	NE	53	48	53	48	53	48	53	48	0.2	-0.3	0.3	-0.3	60	55	NO	NO	NO	NO	NO
32.1	19951	69 PARK ROAD NAREMBURN	Ground	NW	55	50	55	50	55	51	56	50	0.2	-0.4	0.3	-0.4	60	55	NO	NO	NO	NO	NO
32.1	19951	69 PARK ROAD NAREMBURN	Ground	SW	52	48	52	47	53	48	53	48	0.2	-0.5	0.2	-0.3	60	55	NO	NO	NO	NO	NO
32.1	19962	56 WATERS ROAD NAREMBURN	Ground	SE	55	50	55	50	56	51	56	51	0.1	-0.2	0.2	-0.1	60	55	NO	NO	NO	NO	NO
32.1	19962	56 WATERS ROAD NAREMBURN	Ground	NE	55	50	55	50	55	51	56	51	0.2	-0.2	0.3	-0.1	60	55	NO	NO	NO	NO	NO
32.1	19962	56 WATERS ROAD NAREMBURN	Ground	NW	54	49	54	49	54	50	55	49	0.2	-0.2	0.3	-0.2	60	55	NO	NO	NO	NO	NO
32.1	19962	56 WATERS ROAD NAREMBURN	Ground	SW	51	46	51	46	52	47	52	47	0.2	-0.4	0.2	-0.2	60	55	NO	NO	NO	NO	NO
32.1	19969	1 FRANCIS STREET NAREMBURN	Ground	NE	56	52	57	51	57	52	57	52	0.2	-0.5	0.2	-0.4	60	55	NO	NO	NO	NO	NO
32.1	19969	1 FRANCIS STREET NAREMBURN	Ground	NW	57	52	57	52	57	53	58	52	0.1	-0.5	0.3	-0.4	60	55	NO	NO	NO	NO	NO
32.1	19969	1 FRANCIS STREET NAREMBURN	Ground	SW	53	48	53	48	53	49	53	48	0.1	-0.8	0.2	-0.6	60	55	NO	NO	NO	NO	NO
32.1	19969	1 FRANCIS STREET NAREMBURN	Ground	NW	54	49	54	48	54	50	54	49	0.0	-0.9	0.0	-0.7	60	55	NO	NO	NO	NO	NO
32.1	19969	1 FRANCIS STREET NAREMBURN	Ground	SW	54	50	55	49	55	50	55	50	0.3	-0.5	0.4	-0.3	60	55	NO	NO	NO	NO	NO
32.1	19969	1 FRANCIS STREET NAREMBURN	Ground	NW	54	50	55	49	55	50	55	50	0.3	-0.5	0.3	-0.3	60	55	NO	NO	NO	NO	NO
32.1	19969	1 FRANCIS STREET NAREMBURN	Ground	SW	52	48	52	47	53	48	53	48	0.0	-0.9	0.1	-0.6	60	55	NO	NO	NO	NO	NO
32.1	19969	1 FRANCIS STREET NAREMBURN	Ground	NW	53	48	53	48	53	49	54	48	0.1	-0.8	0.1	-0.6	60	55	NO	NO	NO	NO	NO
32.1	19969	1 FRANCIS STREET NAREMBURN	Ground	SW	54	49	54	48	54	49	54	49	0.3	-0.6	0.3	-0.4	60	55	NO	NO	NO	NO	NO
32.1	19969	1 FRANCIS STREET NAREMBURN	Ground	SE	53	48	53	48	53	48	53	48	0.1	-0.4	0.2	-0.3	60	55	NO	NO	NO	NO	NO
32.1	19969	1 FRANCIS STREET NAREMBURN	Ground	E	56	51	56	51	56	51	56	51	0.2	-0.4	0.3	-0.2	60	55	NO	NO	NO	NO	NO
32.1	19969	1 FRANCIS STREET NAREMBURN	Ground	SE	53	48	53	48	53	48	53	48	0.1	-0.4	0.2	-0.3	60	55	NO	NO	NO	NO	NO
32.1	19969	1 FRANCIS STREET NAREMBURN	Ground	E	56	51	56	51	56	51	56	51	0.2	-0.4	0.3	-0.2	60	55	NO	NO	NO	NO	NO
32.1	19977	55A WATERS ROAD NAREMBURN	Ground	NE	57	53	58	52	58	53	58	53	0.1	-0.2	0.2	-0.1	60	55	NO	NO	NO	NO	NO
32.1	19977	55A WATERS ROAD NAREMBURN	Ground	SW	52	47	52	46	52	47	52	47	0.0	-0.4	0.1	-0.4	60	55	NO	NO	NO	NO	NO
32.1	19977	55A WATERS ROAD NAREMBURN	Ground	SE	54	49	54	49	54	50	55	49	0.1	-0.3	0.2	-0.2	60	55	NO	NO	NO	NO	NO
32.1	19983	5 DARGAN STREET NAREMBURN	Ground	E	59	54	60	54	60	55	60	55	0.1	-0.2	0.2	-0.2	60	55	NO	NO	NO	NO	NO
32.1	19983	5 DARGAN STREET NAREMBURN	Ground	N	56	52	57	51	57	52	57	52	0.1	-0.3	0.2	-0.2	60	55	NO	NO	NO	NO	NO
32.1	19983	5 DARGAN STREET NAREMBURN	Ground	W	55	50	55	50	55	51	56	50	0.1	-0.3	0.2	-0.2	60	55	NO	NO	NO	NO	NO
32.1	19983	5 DARGAN STREET NAREMBURN	Ground	S	54	49	55	49	55	50	55	50	0.1	-0.2	0.1	-0.2	60	55	NO	NO	NO	NO	NO
32.1	19984	36A PARK ROAD NAREMBURN	Ground	SE	53	48	53	48	53	49	54	48	0.1	-0.3	0.2	-0.2	60	55	NO	NO	NO	NO	NO
32.1	19984	36A PARK ROAD NAREMBURN	Ground	NE	53	48	53	47	53	48	53	48	0.2	-0.3	0.2	-0.2	60	55	NO	NO	NO	NO	NO
32.1	19984	36A PARK ROAD NAREMBURN	Ground	SE	51	46	51	46	52	47	52	47	0.1	-0.3	0.2	-0.2	60	55	NO	NO	NO	NO	NO
32.1	19984	36A PARK ROAD NAREMBURN	Ground	NE	52	47	52	47	52	47	52	47	0.2	-0.4	0.3	-0.3	60	55	NO	NO	NO	NO	NO
32.1	19984	36A PARK ROAD NAREMBURN	Ground	NW	55	50	55	50	55	51	56	50	0.1	-0.3	0.2	-0.3	60	55	NO	NO	NO	NO	NO
32.1	19984	36A PARK ROAD NAREMBURN	Ground	SW	52	47	52	47	53	48	53	48	0.2	-0.4	0.3	-0.4	60	55	NO	NO	NO	NO	NO
32.1	19984	36A PARK ROAD NAREMBURN	Ground	NW	53	48	53	47	53	48	53	48	0.2	-0.4	0.2	-0.3	60	55	NO	NO	NO	NO	NO
32.1	19984	36A PARK ROAD NAREMBURN	Ground	SW	51	46	51	46	51	47	52	46	0.2	-0.3	0.3	-0.3	60	55	NO	NO	NO	NO	NO
32.1	19985	120 NORTHCOTE STREET NAREMBURN	Ground	SE	59	54	59	54	59	55	60	55	0.2	-0.2	0.3	-0.1	60	55	NO	NO	NO	NO	NO
32.1	19985	120 NORTHCOTE STREET NAREMBURN	Ground	NE	56	51	56	51	57	52	57	52	0.1	-0.2	0.2	-0.1	60	55	NO	NO	NO	NO	NO
32.1	19985	120 NORTHCOTE STREET NAREMBURN	Ground	NW	60	55	60	55	60	55	60	55	0.2	-0.2	0.3	-0.2	60	55	NO	NO	NO	NO	NO
32.1	19985	120 NORTHCOTE STREET NAREMBURN	Ground	SW	56	51	56	51	57	52	57	52	0.2	-0.2	0.2	-0.2	60	55	NO	NO	NO	NO	NO
32.1	19992	34 PARK ROAD NAREMBURN	Ground	NE	54	49	54	49	55	50	55	50	0.1	-0.3	0.2	-0.2	60	55	NO	NO	NO	NO	NO
32.1	19992	34 PARK ROAD NAREMBURN	Ground	NW	50	45	50	45	51	46	51	45	0.1	-0.4	0.1	-0.3	60	55	NO	NO	NO	NO	NO
32.1	19992	34 PARK ROAD NAREMBURN	Ground	SW	48	44	49	43	49	44	49	44	0.1	-0.4	0.2	-0.4	60	55	NO	NO	NO	NO	NO
32.1	19992	34 PARK ROAD NAREMBURN	Ground	SE	54	49	54	48	54	49	54	49	0.2	-0.2	0.3	-0.1	60	55	NO	NO	NO	NO	NO
32.1	19992	34 PARK ROAD NAREMBURN	First	NE	58	53	58	53	58	54	59	53	0.1	-0.1	0.2	-0.1	60	55	NO	NO	NO	NO	NO
32.1	19992	34 PARK ROAD NAREMBURN	First	NW	54	49	54	48	54	49	54	49	0.0	-0.4	0.1	-0.3	60	55	NO	NO	NO	NO	NO
32.1	19992	34 PARK ROAD NAREMBURN	First	SW	52	47	52	47	52	47	52	47	0.2	-0.4	0.3	-0.2	60	55	NO	NO	NO	NO	NO
32.1	19992	34 PARK ROAD NAREMBURN	First	SE	56	51	57	51	57	52	57	52	0.2	-0.2	0.3	-0.1	60	55	NO	NO	NO	NO	NO
32.1	20000	67 PARK ROAD NAREMBURN	Ground	NW	55	51	56	50	56	51	56	51	0.1	-0.4	0.2	-0.3	60	55	NO	NO	NO	NO	NO
32.1	20000	67 PARK ROAD NAREMBURN	Ground	SW	51	46	51	46	52	47	52	47	0.2	-0.4	0.2	-0.3	60	55	NO	NO	NO	NO	NO
32.1	20000	67 PARK ROAD NAREMBURN	Ground	SE	54	49	54	49	54	50	54	49	-0.1	-0.4	0.0	-0.3	60	55	NO	NO	NO	NO	NO

NCA	Receiver ID	Address	Floor Level	Facade	Opening Year 2027				Design Year 2037				Increase (Do Smthng - Do Nothing)				NCG project road noise criteria		Do noise levels exceed the cumulative limit with project roads adding ≥2dB to the total noise levels?		Is the contribution from the road project Acute?		Consider further treatment?
					Do Nothing		Do Smthng		Do Nothing		Do Smthng		Opening Year 2027		Design Year 2037								
					Day	Night	Day	Night	Day	Night	Day	Night	Day	Night	Day	Night	Day	Night	Day	Night	$L_{Aeq,15hr} \geq 65dB$	$L_{Aeq,9hr} \geq 60dB$	
32.1	20000	67 PARK ROAD NAREMBURN	Ground	NE	55	50	55	49	55	50	55	50	0.0	-0.4	0.1	-0.3	60	55	NO	NO	NO	NO	NO
32.1	20000	67 PARK ROAD NAREMBURN	Ground	SE	54	49	54	49	54	49	54	49	0.0	-0.4	0.1	-0.3	60	55	NO	NO	NO	NO	NO
32.1	20000	67 PARK ROAD NAREMBURN	Ground	NE	53	48	53	48	53	48	53	48	0.2	-0.3	0.2	-0.3	60	55	NO	NO	NO	NO	NO
32.1	20000	67 PARK ROAD NAREMBURN	Ground	NW	55	50	55	50	55	51	56	50	0.1	-0.4	0.3	-0.3	60	55	NO	NO	NO	NO	NO
32.1	20000	67 PARK ROAD NAREMBURN	Ground	NE	55	50	55	50	56	51	56	51	0.2	-0.4	0.3	-0.2	60	55	NO	NO	NO	NO	NO
32.1	20008	12 DARGAN STREET NAREMBURN	Ground	N	55	50	55	50	56	51	56	51	0.1	-0.3	0.2	-0.2	60	55	NO	NO	NO	NO	NO
32.1	20008	12 DARGAN STREET NAREMBURN	Ground	W	55	50	55	49	55	50	55	50	0.1	-0.4	0.1	-0.3	60	55	NO	NO	NO	NO	NO
32.1	20008	12 DARGAN STREET NAREMBURN	Ground	S	53	48	53	48	54	49	54	49	0.0	-0.4	0.1	-0.3	60	55	NO	NO	NO	NO	NO
32.1	20008	12 DARGAN STREET NAREMBURN	Ground	W	54	49	54	48	54	49	54	49	0.1	-0.3	0.2	-0.3	60	55	NO	NO	NO	NO	NO
32.1	20008	12 DARGAN STREET NAREMBURN	Ground	S	54	49	54	49	55	50	55	50	0.0	-0.3	0.2	-0.2	60	55	NO	NO	NO	NO	NO
32.1	20008	12 DARGAN STREET NAREMBURN	Ground	E	60	55	60	55	60	55	60	55	0.2	-0.1	0.3	-0.1	60	55	NO	NO	NO	NO	NO
32.1	20010	122 NORTHCOTE STREET NAREMBURN	Ground	SE	60	55	61	55	61	56	61	56	0.2	-0.3	0.2	-0.3	60	55	NO	NO	NO	NO	NO
32.1	20010	122 NORTHCOTE STREET NAREMBURN	Ground	NE	59	54	59	54	60	55	60	55	0.3	-0.2	0.2	-0.1	60	55	NO	NO	NO	NO	NO
32.1	20010	122 NORTHCOTE STREET NAREMBURN	Ground	NW	59	55	60	54	60	55	60	55	0.2	-0.2	0.3	-0.2	60	55	NO	NO	NO	NO	NO
32.1	20010	122 NORTHCOTE STREET NAREMBURN	Ground	SW	56	52	57	51	57	52	57	52	0.2	-0.1	0.2	-0.1	60	55	NO	NO	NO	NO	NO
32.1	20022	36 PARK ROAD NAREMBURN	Ground	NE	51	47	52	46	52	47	52	47	0.2	-0.4	0.3	-0.2	60	55	NO	NO	NO	NO	NO
32.1	20022	36 PARK ROAD NAREMBURN	Ground	NW	55	50	55	50	55	50	55	50	0.1	-0.4	0.2	-0.3	60	55	NO	NO	NO	NO	NO
32.1	20022	36 PARK ROAD NAREMBURN	Ground	SW	50	45	50	44	50	45	50	45	0.2	-0.4	0.2	-0.4	60	55	NO	NO	NO	NO	NO
32.1	20022	36 PARK ROAD NAREMBURN	Ground	SE	51	46	51	46	51	47	52	46	0.1	-0.3	0.2	-0.2	60	55	NO	NO	NO	NO	NO
32.1	20022	36 PARK ROAD NAREMBURN	First	NE	56	51	56	51	56	51	56	51	0.2	-0.2	0.3	-0.1	60	55	NO	NO	NO	NO	NO
32.1	20022	36 PARK ROAD NAREMBURN	First	NW	57	52	57	52	57	53	58	52	0.1	-0.4	0.2	-0.2	60	55	NO	NO	NO	NO	NO
32.1	20022	36 PARK ROAD NAREMBURN	First	SW	53	48	53	47	53	48	53	48	0.1	-0.4	0.2	-0.3	60	55	NO	NO	NO	NO	NO
32.1	20022	36 PARK ROAD NAREMBURN	First	SE	55	50	55	49	55	50	55	50	0.1	-0.2	0.2	-0.2	60	55	NO	NO	NO	NO	NO
32.1	20023	54 WATERS ROAD NAREMBURN	Ground	NW	53	48	53	48	53	49	54	48	0.1	-0.3	0.2	-0.2	60	55	NO	NO	NO	NO	NO
32.1	20023	54 WATERS ROAD NAREMBURN	Ground	SW	51	47	51	46	52	47	52	47	0.1	-0.4	0.2	-0.3	60	55	NO	NO	NO	NO	NO
32.1	20023	54 WATERS ROAD NAREMBURN	Ground	NW	52	47	52	47	52	48	53	47	0.1	-0.4	0.2	-0.2	60	55	NO	NO	NO	NO	NO
32.1	20023	54 WATERS ROAD NAREMBURN	Ground	SW	52	47	52	46	52	47	52	47	0.1	-0.3	0.2	-0.2	60	55	NO	NO	NO	NO	NO
32.1	20023	54 WATERS ROAD NAREMBURN	Ground	SE	55	50	55	50	56	51	56	51	0.2	-0.2	0.3	-0.2	60	55	NO	NO	NO	NO	NO
32.1	20023	54 WATERS ROAD NAREMBURN	Ground	NE	55	50	55	50	55	51	56	50	0.2	-0.2	0.3	-0.1	60	55	NO	NO	NO	NO	NO
32.1	20023	54 WATERS ROAD NAREMBURN	Ground	S	55	50	56	50	56	51	56	51	0.2	-0.2	0.3	-0.1	60	55	NO	NO	NO	NO	NO
32.1	20023	54 WATERS ROAD NAREMBURN	Ground	NE	57	53	58	52	58	53	58	53	0.1	-0.3	0.2	-0.2	60	55	NO	NO	NO	NO	NO
32.1	20031	7 DARGAN STREET NAREMBURN	Ground	E	60	55	60	55	60	55	60	55	0.2	-0.2	0.3	-0.1	60	55	NO	NO	NO	NO	NO
32.1	20031	7 DARGAN STREET NAREMBURN	Ground	N	60	55	60	55	60	55	60	55	0.2	-0.2	0.2	-0.2	60	55	NO	NO	NO	NO	NO
32.1	20031	7 DARGAN STREET NAREMBURN	Ground	W	55	50	55	50	55	50	55	50	0.1	-0.3	0.2	-0.2	60	55	NO	NO	NO	NO	NO
32.1	20031	7 DARGAN STREET NAREMBURN	Ground	S	55	50	55	50	55	51	56	50	0.1	-0.3	0.2	-0.2	60	55	NO	NO	NO	NO	NO
32.1	20033	57 WATERS ROAD NAREMBURN	Ground	SE	58	53	58	53	58	54	59	54	0.2	-0.2	0.2	-0.1	60	55	NO	NO	NO	NO	NO
32.1	20033	57 WATERS ROAD NAREMBURN	Ground	NE	59	54	59	54	59	55	60	54	0.2	-0.1	0.3	-0.1	60	55	NO	NO	NO	NO	NO
32.1	20033	57 WATERS ROAD NAREMBURN	Ground	NW	55	51	55	50	56	51	56	51	0.0	-0.3	0.1	-0.2	60	55	NO	NO	NO	NO	NO
32.1	20033	57 WATERS ROAD NAREMBURN	Ground	SW	53	48	53	48	53	48	53	48	0.1	-0.3	0.2	-0.3	60	55	NO	NO	NO	NO	NO
32.1	20043	7 DARGAN STREET NAREMBURN	Ground	E	58	53	58	53	58	53	58	53	0.2	-0.2	0.3	-0.2	60	55	NO	NO	NO	NO	NO
32.1	20043	7 DARGAN STREET NAREMBURN	Ground	W	56	51	56	51	56	51	56	51	0.1	-0.3	0.2	-0.2	60	55	NO	NO	NO	NO	NO
32.1	20043	7 DARGAN STREET NAREMBURN	Ground	S	55	50	55	50	55	50	55	50	0.1	-0.3	0.2	-0.2	60	55	NO	NO	NO	NO	NO
32.1	20049	65 PARK ROAD NAREMBURN	Ground	SW	52	47	52	46	52	47	52	47	0.2	-0.3	0.3	-0.3	60	55	NO	NO	NO	NO	NO
32.1	20049	65 PARK ROAD NAREMBURN	Ground	SE	54	49	54	48	54	49	54	49	0.0	-0.4	0.1	-0.3	60	55	NO	NO	NO	NO	NO
32.1	20049	65 PARK ROAD NAREMBURN	Ground	NE	57	52	57	52	57	52	57	52	0.2	-0.2	0.3	-0.2	60	55	NO	NO	NO	NO	NO
32.1	20061	71 PARK ROAD NAREMBURN	Ground	NW	54	50	55	49	55	50	55	50	0.2	-0.4	0.2	-0.4	60	55	NO	NO	NO	NO	NO
32.1	20061	71 PARK ROAD NAREMBURN	Ground	SW	52	48	52	47	53	48	53	48	0.2	-0.5	0.2	-0.3	60	55	NO	NO	NO	NO	NO
32.1	20061	71 PARK ROAD NAREMBURN	Ground	SE	52	47	52	47	52	48	53	47	0.1	-0.4	0.2	-0.3	60	55	NO	NO	NO	NO	NO
32.1	20061	71 PARK ROAD NAREMBURN	Ground	NE	54	49	54	48	54	49	54	49	0.2	-0.4	0.3	-0.3	60	55	NO	NO	NO	NO	NO
32.1	20063	14 DARGAN STREET NAREMBURN	Ground	N	55	50	55	49	55	50	55	50	0.1	-0.3	0.2	-0.2	60	55	NO	NO	NO	NO	NO
32.1	20063	14 DARGAN STREET NAREMBURN	Ground	W	54	49	54	49	55	50	55	50	0.1	-0.4	0.2	-0.3	60	55	NO	NO	NO	NO	NO
32.1	20063	14 DARGAN STREET NAREMBURN	Ground	S	54	49	54	49	55	50	55	50	0.1	-0.3	0.2	-0.2	60	55	NO	NO	NO	NO	NO
32.1	20063	14 DARGAN STREET NAREMBURN	Ground	E	60	55	60	55	60	55	61	55	0.2	-0.2	0.3	-0.1	60	55	NO	NO	NO	NO	NO
32.1	20075	59 WATERS ROAD NAREMBURN	Ground	NE	58	53	58	53	58	53	58	53	0.1	-0.2	0.2	-0.1	60	55	NO	NO	NO	NO	NO
32.1	20075	59 WATERS ROAD NAREMBURN	Ground	NW	55	50	55	50	55	50	55	50	0.1	-0.2	0.2	-0.2	60	55	NO	NO	NO	NO	NO
32.1	20075	59 WATERS ROAD NAREMBURN	Ground	SW	53	48	53	48	53	49	54	48	0.1	-0.4	0.2	-0.3	60	55	NO	NO	NO	NO	NO
32.1	20075	59 WATERS ROAD NAREMBURN	Ground	SE	56	51	56	51	56	52	57	51	0.1	-0.2	0.2	-0.2	60	55	NO	NO	NO	NO	NO
32.1	20077	124 NORTHCOTE STREET NAREMBURN	Ground	N	60	55	60	55	60	56	61	55	0.2	-0.2	0.3	-0.2	60	55	NO	NO	NO	NO	NO
32.1	20077	124 NORTHCOTE STREET NAREMBURN	Ground	NW	60	55	60	54	60	55	60	55	0.1	-0.3	0.2	-0.1	60	55	NO	NO	NO	NO	NO
32.1	20077	124 NORTHCOTE STREET NAREMBURN	Ground	SW	57	52	57	52	57	52	57	52	0.2	-0.1	0.3	-0.1	60	55	NO	NO	NO	NO	NO
32.1	20077	124 NORTHCOTE STREET NAREMBURN	Ground	SE	61	56	61	56	61	56	61	56	0.2	-0.3	0.2	-0.3	60	55	NO	NO	NO	NO	NO
32.1	20078	126 NORTHCOTE STREET NAREMBURN	Ground	E	62	57	62	56	62	57	62	57	0.2	-0.3	0.2	-0.2	60	55	NO	NO	NO	NO	NO

NCA	Receiver ID	Address	Floor Level	Facade	Opening Year 2027				Design Year 2037				Increase (Do Smthng - Do Nothing)				NCG project road noise criteria		Do noise levels exceed the cumulative limit with project roads adding ≥2dB to the total noise levels?		Is the contribution from the road project Acute?		Consider further treatment?
					Do Nothing		Do Smthng		Do Nothing		Do Smthng		Opening Year 2027		Design Year 2037								
					Day	Night	Day	Night	Day	Night	Day	Night	Day	Night	Day	Night	Day	Night	Day	Night	$L_{Aeq,15hr} \geq 65dB$	$L_{Aeq,9hr} \geq 60dB$	
32.1	20078	126 NORTHCOTE STREET NAREMBURN	Ground	N	58	53	58	53	58	53	58	53	0.1	-0.2	0.2	-0.1	60	55	NO	NO	NO	NO	NO
32.1	20078	126 NORTHCOTE STREET NAREMBURN	Ground	W	60	55	60	54	60	55	60	55	0.2	-0.2	0.2	-0.1	60	55	NO	NO	NO	NO	NO
32.1	20078	126 NORTHCOTE STREET NAREMBURN	Ground	SW	57	52	57	52	57	52	57	52	0.1	-0.2	0.2	-0.1	60	55	NO	NO	NO	NO	NO
32.1	20081	56 WATERS ROAD NAREMBURN	Ground	NW	52	47	52	46	52	47	52	47	0.0	-0.3	0.1	-0.2	60	55	NO	NO	NO	NO	NO
32.1	20081	56 WATERS ROAD NAREMBURN	Ground	W	51	46	51	46	51	47	51	46	0.1	-0.4	0.2	-0.3	60	55	NO	NO	NO	NO	NO
32.1	20081	56 WATERS ROAD NAREMBURN	Ground	S	53	48	53	48	53	48	53	48	0.1	-0.3	0.2	-0.2	60	55	NO	NO	NO	NO	NO
32.1	20081	56 WATERS ROAD NAREMBURN	Ground	SE	54	49	54	49	54	50	55	50	0.2	-0.2	0.3	-0.2	60	55	NO	NO	NO	NO	NO
32.1	20081	56 WATERS ROAD NAREMBURN	Ground	NE	58	53	58	53	58	53	58	53	0.2	-0.2	0.3	-0.1	60	55	NO	NO	NO	NO	NO
32.1	20101	34 PARK ROAD NAREMBURN	Ground	NE	53	48	53	48	53	48	54	48	0.2	-0.2	0.3	-0.1	60	55	NO	NO	NO	NO	NO
32.1	20101	34 PARK ROAD NAREMBURN	Ground	NW	55	50	55	50	55	51	55	50	0.1	-0.3	0.2	-0.3	60	55	NO	NO	NO	NO	NO
32.1	20101	34 PARK ROAD NAREMBURN	Ground	SW	49	45	50	44	50	45	50	45	0.1	-0.5	0.2	-0.3	60	55	NO	NO	NO	NO	NO
32.1	20101	34 PARK ROAD NAREMBURN	Ground	SE	52	47	52	47	52	47	52	47	0.2	-0.2	0.3	-0.2	60	55	NO	NO	NO	NO	NO
32.1	20101	34 PARK ROAD NAREMBURN	First	NE	57	52	57	52	57	52	57	52	0.2	-0.3	0.3	-0.1	60	55	NO	NO	NO	NO	NO
32.1	20101	34 PARK ROAD NAREMBURN	First	NW	57	52	57	52	58	53	58	53	0.1	-0.3	0.2	-0.2	60	55	NO	NO	NO	NO	NO
32.1	20101	34 PARK ROAD NAREMBURN	First	SW	53	48	53	47	53	48	53	48	0.1	-0.4	0.3	-0.3	60	55	NO	NO	NO	NO	NO
32.1	20101	34 PARK ROAD NAREMBURN	First	SE	55	50	55	50	55	51	56	50	0.1	-0.3	0.2	-0.2	60	55	NO	NO	NO	NO	NO
32.1	20103	18A STATION STREET NAREMBURN	Ground	NE	54	49	54	48	54	49	54	49	0.1	-0.5	0.2	-0.3	60	55	NO	NO	NO	NO	NO
32.1	20103	18A STATION STREET NAREMBURN	Ground	NW	58	53	58	53	58	53	58	53	0.3	-0.3	0.4	-0.2	60	55	NO	NO	NO	NO	NO
32.1	20103	18A STATION STREET NAREMBURN	Ground	SW	52	48	53	47	53	48	53	48	0.1	-0.5	0.2	-0.3	60	55	NO	NO	NO	NO	NO
32.1	20103	18A STATION STREET NAREMBURN	Ground	SE	53	48	53	48	53	48	53	48	0.0	-0.4	0.1	-0.3	60	55	NO	NO	NO	NO	NO
32.1	20107	128 NORTHCOTE STREET NAREMBURN	Ground	E	62	57	62	57	62	58	63	57	0.2	-0.3	0.2	-0.2	60	55	NO	NO	NO	NO	NO
32.1	20107	128 NORTHCOTE STREET NAREMBURN	Ground	N	58	53	58	53	59	54	59	54	0.2	-0.2	0.2	-0.1	60	55	NO	NO	NO	NO	NO
32.1	20107	128 NORTHCOTE STREET NAREMBURN	Ground	W	59	54	59	54	59	54	59	54	0.2	-0.2	0.3	-0.1	60	55	NO	NO	NO	NO	NO
32.1	20107	128 NORTHCOTE STREET NAREMBURN	Ground	S	58	53	58	53	58	53	58	53	0.2	-0.2	0.3	-0.1	60	55	NO	NO	NO	NO	NO
32.1	20109	63 PARK ROAD NAREMBURN	Ground	NE	56	51	56	51	56	52	57	51	0.1	-0.4	0.3	-0.3	60	55	NO	NO	NO	NO	NO
32.1	20109	63 PARK ROAD NAREMBURN	Ground	NW	56	52	57	51	57	52	57	52	0.2	-0.4	0.3	-0.3	60	55	NO	NO	NO	NO	NO
32.1	20109	63 PARK ROAD NAREMBURN	Ground	SW	53	48	53	48	54	49	54	48	0.2	-0.5	0.2	-0.4	60	55	NO	NO	NO	NO	NO
32.1	20109	63 PARK ROAD NAREMBURN	Ground	SE	54	49	54	49	54	49	54	49	0.1	-0.3	0.2	-0.2	60	55	NO	NO	NO	NO	NO
32.1	20109	63 PARK ROAD NAREMBURN	Ground	NE	51	46	51	46	52	47	52	47	0.2	-0.4	0.3	-0.2	60	55	NO	NO	NO	NO	NO
32.1	20113	9 DARGAN STREET NAREMBURN	Ground	E	60	55	60	55	60	56	61	56	0.2	-0.2	0.3	-0.1	60	55	NO	NO	NO	NO	NO
32.1	20113	9 DARGAN STREET NAREMBURN	Ground	N	56	51	56	51	57	52	57	52	0.1	-0.3	0.2	-0.2	60	55	NO	NO	NO	NO	NO
32.1	20113	9 DARGAN STREET NAREMBURN	Ground	W	56	51	56	51	56	52	57	51	0.1	-0.3	0.2	-0.2	60	55	NO	NO	NO	NO	NO
32.1	20113	9 DARGAN STREET NAREMBURN	Ground	S	55	50	55	50	56	51	56	51	0.1	-0.2	0.2	-0.2	60	55	NO	NO	NO	NO	NO
32.1	20119	16A DARGAN STREET NAREMBURN	Ground	N	55	50	55	50	55	51	56	51	0.1	-0.3	0.2	-0.1	60	55	NO	NO	NO	NO	NO
32.1	20119	16A DARGAN STREET NAREMBURN	Ground	S	55	50	55	49	55	50	55	50	0.0	-0.3	0.1	-0.2	60	55	NO	NO	NO	NO	NO
32.1	20119	16A DARGAN STREET NAREMBURN	Ground	E	60	55	60	55	61	56	61	56	0.2	-0.1	0.3	-0.1	60	55	NO	NO	NO	NO	NO
32.1	20123	61 PARK ROAD NAREMBURN	Ground	NE	54	49	54	49	54	50	55	49	0.1	-0.3	0.2	-0.3	60	55	NO	NO	NO	NO	NO
32.1	20123	61 PARK ROAD NAREMBURN	Ground	NW	56	51	56	51	57	52	57	52	0.2	-0.3	0.2	-0.3	60	55	NO	NO	NO	NO	NO
32.1	20123	61 PARK ROAD NAREMBURN	Ground	SW	51	47	52	46	52	47	52	47	0.2	-0.3	0.3	-0.2	60	55	NO	NO	NO	NO	NO
32.1	20123	61 PARK ROAD NAREMBURN	Ground	SE	53	48	53	48	53	49	54	48	0.1	-0.4	0.2	-0.3	60	55	NO	NO	NO	NO	NO
32.1	20128	58 WATERS ROAD NAREMBURN	Ground	NE	58	53	58	53	58	53	58	53	0.2	-0.2	0.3	-0.2	60	55	NO	NO	NO	NO	NO
32.1	20128	58 WATERS ROAD NAREMBURN	Ground	NW	52	47	52	47	53	48	53	48	0.0	-0.4	0.1	-0.3	60	55	NO	NO	NO	NO	NO
32.1	20128	58 WATERS ROAD NAREMBURN	Ground	SW	48	44	49	43	49	44	49	44	0.2	-0.4	0.3	-0.3	60	55	NO	NO	NO	NO	NO
32.1	20128	58 WATERS ROAD NAREMBURN	Ground	SE	51	46	51	46	51	47	52	46	0.1	-0.3	0.2	-0.2	60	55	NO	NO	NO	NO	NO
32.1	20128	58 WATERS ROAD NAREMBURN	First	NE	60	55	60	55	60	55	60	55	0.2	-0.2	0.2	-0.2	60	55	NO	NO	NO	NO	NO
32.1	20128	58 WATERS ROAD NAREMBURN	First	NW	55	50	55	50	56	51	56	51	0.0	-0.3	0.1	-0.2	60	55	NO	NO	NO	NO	NO
32.1	20128	58 WATERS ROAD NAREMBURN	First	SW	52	47	52	47	52	48	53	47	0.2	-0.3	0.2	-0.2	60	55	NO	NO	NO	NO	NO
32.1	20128	58 WATERS ROAD NAREMBURN	First	SE	56	51	56	51	56	52	57	51	0.1	-0.2	0.2	-0.1	60	55	NO	NO	NO	NO	NO
32.1	20134	18 STATION STREET NAREMBURN	Ground	NW	58	53	58	53	58	54	59	53	0.2	-0.3	0.3	-0.2	60	55	NO	NO	NO	NO	NO
32.1	20134	18 STATION STREET NAREMBURN	Ground	SW	52	47	52	47	52	47	52	47	0.1	-0.4	0.3	-0.3	60	55	NO	NO	NO	NO	NO
32.1	20134	18 STATION STREET NAREMBURN	Ground	SE	54	49	54	48	54	49	54	49	0.1	-0.4	0.2	-0.2	60	55	NO	NO	NO	NO	NO
32.1	20134	18 STATION STREET NAREMBURN	Ground	NE	58	53	58	53	58	53	58	53	0.3	-0.3	0.3	-0.1	60	55	NO	NO	NO	NO	NO
32.1	20137	5 FRANCIS STREET NAREMBURN	Ground	NE	57	53	58	52	58	53	58	53	0.3	-0.3	0.3	-0.2	60	55	NO	NO	NO	NO	NO
32.1	20137	5 FRANCIS STREET NAREMBURN	Ground	NW	56	51	57	51	57	52	57	52	0.3	-0.3	0.4	-0.3	60	55	NO	NO	NO	NO	NO
32.1	20137	5 FRANCIS STREET NAREMBURN	Ground	SW	55	50	55	49	55	51	55	50	0.1	-0.7	0.2	-0.6	60	55	NO	NO	NO	NO	NO
32.1	20138	3 FRANCIS STREET NAREMBURN	Ground	SW	54	49	54	49	54	50	55	49	0.1	-0.7	0.2	-0.5	60	55	NO	NO	NO	NO	NO
32.1	20138	3 FRANCIS STREET NAREMBURN	Ground	SE	53	48	53	48	53	49	54	48	0.1	-0.5	0.2	-0.3	60	55	NO	NO	NO	NO	NO
32.1	20138	3 FRANCIS STREET NAREMBURN	Ground	NE	57	53	58	52	58	53	58	53	0.2	-0.3	0.3	-0.3	60	55	NO	NO	NO	NO	NO
32.1	20138	3 FRANCIS STREET NAREMBURN	Ground	N	58	53	58	53	58	53	58	53	0.2	-0.4	0.3	-0.3	60	55	NO	NO	NO	NO	NO
32.1	20151	16A DARGAN STREET NAREMBURN	Ground	W	56	51	56	50	56	51	56	51	0.2	-0.3	0.3	-0.3	60	55	NO	NO	NO	NO	NO
32.1	20151	16A DARGAN STREET NAREMBURN	Ground	S	55	50	55	50	55	51	56	51	0.1	-0.2	0.2	-0.1	60	55	NO	NO	NO	NO	NO
32.1	20151	16A DARGAN STREET NAREMBURN	Ground	E	59	54	60	54	60	55	60	55	0.2	-0.2	0.2	-0.1	60	55	NO	NO	NO	NO	NO

NCA	Receiver ID	Address	Floor Level	Facade	Opening Year 2027				Design Year 2037				Increase (Do Smthng - Do Nothing)				NCG project road noise criteria		Do noise levels exceed the cumulative limit with project roads adding ≥2dB to the total noise levels?		Is the contribution from the road project Acute?		Consider further treatment?
					Do Nothing		Do Smthng		Do Nothing		Do Smthng		Opening Year 2027		Design Year 2037								
					Day	Night	Day	Night	Day	Night	Day	Night	Day	Night	Day	Night	Day	Night	Day	Night	$L_{Aeq,15hr}$ ≥ 65dB	$L_{Aeq,9hr}$ ≥ 60dB	
32.1	20154	130 NORTHCOTE STREET NAREMBURN	Ground	W	60	55	60	55	60	55	61	55	0.3	-0.2	0.4	-0.1	60	55	NO	NO	NO	NO	NO
32.1	20154	130 NORTHCOTE STREET NAREMBURN	Ground	S	58	54	59	53	59	54	59	54	0.2	-0.1	0.3	-0.1	60	55	NO	NO	NO	NO	NO
32.1	20154	130 NORTHCOTE STREET NAREMBURN	Ground	E	62	57	62	57	62	57	62	57	0.2	-0.2	0.3	-0.1	60	55	NO	NO	NO	NO	NO
32.1	20154	130 NORTHCOTE STREET NAREMBURN	Ground	S	61	56	61	56	61	56	61	56	0.2	-0.2	0.3	-0.1	60	55	NO	NO	NO	NO	NO
32.1	20154	130 NORTHCOTE STREET NAREMBURN	Ground	NE	64	59	64	59	65	60	65	60	0.2	-0.3	0.2	-0.3	60	55	NO	NO	NO	NO	NO
32.1	20162	59 PARK ROAD NAREMBURN	Ground	NE	52	47	52	47	52	47	52	47	0.2	-0.4	0.2	-0.2	60	55	NO	NO	NO	NO	NO
32.1	20162	59 PARK ROAD NAREMBURN	Ground	NW	56	51	56	51	56	52	57	51	0.1	-0.3	0.3	-0.3	60	55	NO	NO	NO	NO	NO
32.1	20162	59 PARK ROAD NAREMBURN	Ground	SW	52	48	53	47	53	48	53	48	0.2	-0.4	0.3	-0.3	60	55	NO	NO	NO	NO	NO
32.1	20162	59 PARK ROAD NAREMBURN	Ground	SE	54	49	54	49	55	50	55	49	0.0	-0.3	0.1	-0.3	60	55	NO	NO	NO	NO	NO
32.1	20164	59A WATERS ROAD NAREMBURN	Ground	NW	57	52	57	52	58	53	58	53	0.1	-0.3	0.2	-0.3	60	55	NO	NO	NO	NO	NO
32.1	20164	59A WATERS ROAD NAREMBURN	Ground	NE	57	52	57	52	57	53	58	52	0.1	-0.3	0.2	-0.2	60	55	NO	NO	NO	NO	NO
32.1	20164	59A WATERS ROAD NAREMBURN	Ground	NW	56	51	56	51	56	52	57	51	0.1	-0.3	0.2	-0.2	60	55	NO	NO	NO	NO	NO
32.1	20164	59A WATERS ROAD NAREMBURN	Ground	SW	53	49	54	48	54	49	54	49	0.2	-0.4	0.2	-0.2	60	55	NO	NO	NO	NO	NO
32.1	20164	59A WATERS ROAD NAREMBURN	Ground	SE	55	50	55	50	56	51	56	51	0.1	-0.2	0.2	-0.2	60	55	NO	NO	NO	NO	NO
32.1	20164	59A WATERS ROAD NAREMBURN	Ground	SW	53	49	54	48	54	49	54	49	0.1	-0.4	0.1	-0.3	60	55	NO	NO	NO	NO	NO
32.1	20164	59A WATERS ROAD NAREMBURN	Ground	E	59	54	59	54	59	54	59	54	0.0	-0.2	0.2	-0.1	60	55	NO	NO	NO	NO	NO
32.1	20164	59A WATERS ROAD NAREMBURN	Ground	NE	60	56	61	55	61	56	61	56	0.2	-0.2	0.3	-0.2	60	55	NO	NO	NO	NO	NO
32.1	20164	59A WATERS ROAD NAREMBURN	Ground	N	61	56	61	55	61	56	61	56	0.2	-0.2	0.3	-0.2	60	55	NO	NO	NO	NO	NO
32.1	20165	57 PARK ROAD NAREMBURN	Ground	NW	57	52	57	52	57	53	58	52	0.2	-0.3	0.3	-0.3	60	55	NO	NO	NO	NO	NO
32.1	20165	57 PARK ROAD NAREMBURN	Ground	SW	52	47	52	46	52	47	52	47	0.1	-0.3	0.3	-0.3	60	55	NO	NO	NO	NO	NO
32.1	20165	57 PARK ROAD NAREMBURN	Ground	SE	55	50	55	49	55	50	55	50	-0.1	-0.3	0.0	-0.2	60	55	NO	NO	NO	NO	NO
32.1	20165	57 PARK ROAD NAREMBURN	Ground	NE	54	49	54	49	54	50	55	49	0.1	-0.3	0.2	-0.2	60	55	NO	NO	NO	NO	NO
32.1	20165	57 PARK ROAD NAREMBURN	Ground	NW	55	50	55	50	55	51	56	50	0.1	-0.3	0.2	-0.3	60	55	NO	NO	NO	NO	NO
32.1	20165	57 PARK ROAD NAREMBURN	Ground	NE	56	51	56	51	56	52	57	51	0.2	-0.4	0.3	-0.2	60	55	NO	NO	NO	NO	NO
32.1	20173	30 PARK ROAD NAREMBURN	Ground	SE	55	50	55	50	55	50	55	50	0.1	-0.2	0.2	-0.2	60	55	NO	NO	NO	NO	NO
32.1	20173	30 PARK ROAD NAREMBURN	Ground	NE	57	52	57	52	57	53	58	53	0.1	-0.3	0.2	-0.2	60	55	NO	NO	NO	NO	NO
32.1	20173	30 PARK ROAD NAREMBURN	Ground	NW	56	51	56	50	56	51	56	51	0.1	-0.4	0.2	-0.3	60	55	NO	NO	NO	NO	NO
32.1	20173	30 PARK ROAD NAREMBURN	Ground	SW	51	47	51	46	52	47	52	47	0.1	-0.4	0.2	-0.3	60	55	NO	NO	NO	NO	NO
32.1	20173	30 PARK ROAD NAREMBURN	First	SE	59	54	59	54	59	55	60	55	0.1	-0.2	0.2	-0.1	60	55	NO	NO	NO	NO	NO
32.1	20173	30 PARK ROAD NAREMBURN	First	NE	61	57	62	56	62	57	62	57	0.2	-0.2	0.3	-0.2	60	55	NO	NO	NO	NO	NO
32.1	20173	30 PARK ROAD NAREMBURN	First	NW	59	54	59	54	60	55	60	55	0.1	-0.3	0.2	-0.2	60	55	NO	NO	NO	NO	NO
32.1	20173	30 PARK ROAD NAREMBURN	First	SW	54	50	55	49	55	50	55	50	0.2	-0.4	0.3	-0.2	60	55	NO	NO	NO	NO	NO
32.1	20178	18 DARGAN STREET NAREMBURN	Ground	N	56	51	56	50	56	51	56	51	0.2	-0.2	0.2	-0.2	60	55	NO	NO	NO	NO	NO
32.1	20178	18 DARGAN STREET NAREMBURN	Ground	W	55	50	55	50	55	50	55	50	0.1	-0.3	0.2	-0.2	60	55	NO	NO	NO	NO	NO
32.1	20178	18 DARGAN STREET NAREMBURN	Ground	S	55	50	55	50	55	50	55	50	0.1	-0.3	0.2	-0.2	60	55	NO	NO	NO	NO	NO
32.1	20178	18 DARGAN STREET NAREMBURN	Ground	E	60	56	61	55	61	56	61	56	0.2	-0.1	0.3	-0.1	60	55	NO	NO	NO	NO	NO
32.1	20181	11 DARGAN STREET NAREMBURN	Ground	E	60	55	60	55	61	56	61	56	0.2	-0.2	0.3	-0.1	60	55	NO	NO	NO	NO	NO
32.1	20181	11 DARGAN STREET NAREMBURN	Ground	N	57	52	57	52	57	53	58	53	0.1	-0.2	0.2	-0.1	60	55	NO	NO	NO	NO	NO
32.1	20181	11 DARGAN STREET NAREMBURN	Ground	W	56	51	56	51	57	52	57	52	0.1	-0.4	0.1	-0.2	60	55	NO	NO	NO	NO	NO
32.1	20181	11 DARGAN STREET NAREMBURN	Ground	S	56	51	56	51	56	51	56	51	0.2	-0.2	0.3	-0.1	60	55	NO	NO	NO	NO	NO
32.1	20188	61 WATERS ROAD NAREMBURN	Ground	NE	60	55	60	55	60	55	60	55	0.2	-0.2	0.3	-0.1	60	55	NO	NO	NO	NO	NO
32.1	20188	61 WATERS ROAD NAREMBURN	Ground	NW	56	51	56	51	56	51	56	51	0.1	-0.3	0.2	-0.2	60	55	NO	NO	NO	NO	NO
32.1	20188	61 WATERS ROAD NAREMBURN	Ground	SW	52	47	52	47	53	48	53	48	0.1	-0.4	0.2	-0.3	60	55	NO	NO	NO	NO	NO
32.1	20188	61 WATERS ROAD NAREMBURN	Ground	SE	55	50	55	49	55	50	55	50	0.1	-0.3	0.2	-0.2	60	55	NO	NO	NO	NO	NO
32.1	20194	132 NORTHCOTE STREET NAREMBURN	Ground	N	59	54	59	54	59	55	60	54	0.2	-0.2	0.3	-0.1	60	55	NO	NO	NO	NO	NO
32.1	20194	132 NORTHCOTE STREET NAREMBURN	Ground	W	59	54	59	54	60	55	60	55	0.2	-0.2	0.2	-0.1	60	55	NO	NO	NO	NO	NO
32.1	20194	132 NORTHCOTE STREET NAREMBURN	Ground	S	58	53	58	53	59	54	59	54	0.2	-0.2	0.3	-0.1	60	55	NO	NO	NO	NO	NO
32.1	20202	60 WATERS ROAD NAREMBURN	Ground	NE	59	54	59	54	59	55	60	54	0.1	-0.3	0.2	-0.2	60	55	NO	NO	NO	NO	NO
32.1	20202	60 WATERS ROAD NAREMBURN	Ground	NW	57	52	57	52	58	53	58	52	-0.1	-0.5	0.0	-0.4	60	55	NO	NO	NO	NO	NO
32.1	20202	60 WATERS ROAD NAREMBURN	Ground	SE	52	47	52	47	53	48	53	48	0.1	-0.2	0.2	-0.2	60	55	NO	NO	NO	NO	NO
32.1	20202	60 WATERS ROAD NAREMBURN	First	NE	61	57	62	56	62	57	62	57	0.1	-0.3	0.2	-0.3	60	55	NO	NO	NO	NO	NO
32.1	20202	60 WATERS ROAD NAREMBURN	First	NW	59	54	59	54	60	55	60	55	0.0	-0.4	0.1	-0.3	60	55	NO	NO	NO	NO	NO
32.1	20202	60 WATERS ROAD NAREMBURN	First	SW	53	48	53	48	54	49	54	49	0.2	-0.4	0.3	-0.3	60	55	NO	NO	NO	NO	NO
32.1	20202	60 WATERS ROAD NAREMBURN	First	SE	55	50	55	50	56	51	56	51	0.2	-0.2	0.2	-0.1	60	55	NO	NO	NO	NO	NO
32.1	20209	55 PARK ROAD NAREMBURN	Ground	NE	51	46	51	46	52	47	52	47	0.1	-0.4	0.2	-0.3	60	55	NO	NO	NO	NO	NO
32.1	20209	55 PARK ROAD NAREMBURN	Ground	NW	57	52	57	52	58	53	58	53	0.2	-0.3	0.2	-0.3	60	55	NO	NO	NO	NO	NO
32.1	20209	55 PARK ROAD NAREMBURN	Ground	SW	53	48	53	48	54	49	54	48	0.2	-0.4	0.2	-0.4	60	55	NO	NO	NO	NO	NO
32.1	20209	55 PARK ROAD NAREMBURN	Ground	SE	53	48	53	48	53	48	53	48	0.1	-0.3	0.2	-0.3	60	55	NO	NO	NO	NO	NO
32.1	20219	59 PARK ROAD NAREMBURN	Ground	NE	55	50	55	50	55	51	56	50	0.2	-0.4	0.3	-0.2	60	55	NO	NO	NO	NO	NO
32.1	20219	59 PARK ROAD NAREMBURN	Ground	NW	58	53	58	53	58	54	59	53	0.2	-0.3	0.3	-0.2	60	55	NO	NO	NO	NO	NO
32.1	20219	59 PARK ROAD NAREMBURN	Ground	SW	54	49	54	49	54	50	55	49	0.2	-0.4	0.3	-0.3	60	55	NO	NO	NO	NO	NO
32.1	20219	59 PARK ROAD NAREMBURN	Ground	SE	53	49	54	48	54	49	54	49	0.2	-0.4	0.3	-0.3	60	55	NO	NO	NO	NO	NO

NCA	Receiver ID	Address	Floor Level	Facade	Opening Year 2027				Design Year 2037				Increase (Do Smthng - Do Nothing)				NCG project road noise criteria		Do noise levels exceed the cumulative limit with project roads adding ≥2dB to the total noise levels?		Is the contribution from the road project Acute?		Consider further treatment?
					Do Nothing		Do Smthng		Do Nothing		Do Smthng		Opening Year 2027		Design Year 2037								
					Day	Night	Day	Night	Day	Night	Day	Night	Day	Night	Day	Night	Day	Night	Day	Night	$L_{Aeq,15hr}$ ≥ 65dB	$L_{Aeq,9hr}$ ≥ 60dB	
32.1	20220	134 NORTHCOTE STREET NAREMBURN	Ground	N	61	56	61	56	61	56	61	56	0.2	-0.2	0.3	-0.2	60	55	NO	NO	NO	NO	NO
32.1	20220	134 NORTHCOTE STREET NAREMBURN	Ground	W	60	55	60	55	60	55	60	55	0.2	-0.2	0.2	-0.1	60	55	NO	NO	NO	NO	NO
32.1	20220	134 NORTHCOTE STREET NAREMBURN	Ground	S	60	55	61	55	61	56	61	56	0.3	-0.1	0.3	-0.1	60	55	NO	NO	NO	NO	NO
32.1	20220	134 NORTHCOTE STREET NAREMBURN	Ground	E	65	60	65	60	65	60	65	60	0.1	-0.3	0.2	-0.2	60	55	NO	NO	NO	NO	NO
32.1	20221	7 FRANCIS STREET NAREMBURN	Ground	NE	58	53	58	53	58	53	58	53	0.2	-0.3	0.2	-0.2	60	55	NO	NO	NO	NO	NO
32.1	20221	7 FRANCIS STREET NAREMBURN	Ground	NW	58	53	58	52	58	53	58	53	0.2	-0.4	0.3	-0.3	60	55	NO	NO	NO	NO	NO
32.1	20221	7 FRANCIS STREET NAREMBURN	Ground	SW	55	50	55	50	55	51	56	50	0.1	-0.6	0.2	-0.5	60	55	NO	NO	NO	NO	NO
32.1	20221	7 FRANCIS STREET NAREMBURN	Ground	NW	57	53	57	52	58	53	58	52	-0.1	-0.8	0.0	-0.6	60	55	NO	NO	NO	NO	NO
32.1	20221	7 FRANCIS STREET NAREMBURN	Ground	SW	55	50	55	50	55	51	56	50	0.2	-0.6	0.3	-0.5	60	55	NO	NO	NO	NO	NO
32.1	20221	7 FRANCIS STREET NAREMBURN	Ground	SE	53	49	54	48	54	49	54	49	0.1	-0.4	0.2	-0.3	60	55	NO	NO	NO	NO	NO
32.1	20226	13 DARGAN STREET NAREMBURN	Ground	W	56	51	56	51	56	51	56	51	0.1	-0.3	0.2	-0.2	60	55	NO	NO	NO	NO	NO
32.1	20226	13 DARGAN STREET NAREMBURN	Ground	S	56	51	56	51	56	51	56	51	0.2	-0.2	0.3	-0.2	60	55	NO	NO	NO	NO	NO
32.1	20226	13 DARGAN STREET NAREMBURN	Ground	E	61	56	61	55	61	56	61	56	0.2	-0.1	0.3	-0.1	60	55	NO	NO	NO	NO	NO
32.1	20227	13A DARGAN STREET NAREMBURN	Ground	E	61	56	61	56	61	56	61	56	0.2	-0.1	0.3	-0.1	60	55	NO	NO	NO	NO	NO
32.1	20227	13A DARGAN STREET NAREMBURN	Ground	N	59	54	59	53	59	54	59	54	0.2	-0.2	0.2	-0.2	60	55	NO	NO	NO	NO	NO
32.1	20227	13A DARGAN STREET NAREMBURN	Ground	W	56	51	56	51	56	51	56	51	0.1	-0.4	0.1	-0.3	60	55	NO	NO	NO	NO	NO
32.1	20227	13A DARGAN STREET NAREMBURN	First	E	62	58	63	57	63	58	63	58	0.3	-0.2	0.4	-0.1	60	55	NO	NO	NO	NO	NO
32.1	20227	13A DARGAN STREET NAREMBURN	First	N	62	57	62	57	62	58	63	57	0.1	-0.2	0.2	-0.2	60	55	NO	NO	NO	NO	NO
32.1	20227	13A DARGAN STREET NAREMBURN	First	W	58	54	59	53	59	54	59	54	0.1	-0.3	0.2	-0.2	60	55	NO	NO	NO	NO	NO
32.1	20236	53 PARK ROAD NAREMBURN	Ground	NE	54	49	54	49	54	50	55	49	0.2	-0.4	0.3	-0.2	60	55	NO	NO	NO	NO	NO
32.1	20236	53 PARK ROAD NAREMBURN	Ground	NW	57	52	57	51	57	52	57	52	0.2	-0.4	0.3	-0.3	60	55	NO	NO	NO	NO	NO
32.1	20236	53 PARK ROAD NAREMBURN	Ground	SW	52	47	52	47	52	47	52	47	0.1	-0.3	0.2	-0.3	60	55	NO	NO	NO	NO	NO
32.1	20236	53 PARK ROAD NAREMBURN	Ground	SE	55	50	55	50	56	51	56	50	-0.2	-0.4	0.0	-0.3	60	55	NO	NO	NO	NO	NO
32.1	20238	20 DARGAN STREET NAREMBURN	Ground	S	56	51	56	50	56	51	56	51	0.1	-0.2	0.2	-0.1	60	55	NO	NO	NO	NO	NO
32.1	20238	20 DARGAN STREET NAREMBURN	Ground	E	61	56	61	56	62	57	62	57	0.2	-0.1	0.3	-0.1	60	55	NO	NO	NO	NO	NO
32.1	20238	20 DARGAN STREET NAREMBURN	Ground	N	57	52	57	52	57	52	57	52	0.2	-0.2	0.3	-0.1	60	55	NO	NO	NO	NO	NO
32.1	20241	26 PARK ROAD NAREMBURN	Ground	NE	59	54	59	54	60	55	60	55	0.2	-0.2	0.3	-0.1	60	55	NO	NO	NO	NO	NO
32.1	20241	26 PARK ROAD NAREMBURN	Ground	NW	57	52	57	52	57	52	57	52	0.0	-0.3	0.1	-0.2	60	55	NO	NO	NO	NO	NO
32.1	20241	26 PARK ROAD NAREMBURN	Ground	SW	54	49	54	49	54	49	54	49	0.1	-0.3	0.2	-0.3	60	55	NO	NO	NO	NO	NO
32.1	20241	26 PARK ROAD NAREMBURN	Ground	SE	57	52	57	52	57	52	57	52	0.1	-0.2	0.2	-0.1	60	55	NO	NO	NO	NO	NO
32.1	20244	20 DARGAN STREET NAREMBURN	Ground	N	60	55	60	55	61	56	61	56	0.1	-0.3	0.2	-0.2	60	55	NO	NO	NO	NO	NO
32.1	20244	20 DARGAN STREET NAREMBURN	Ground	W	57	52	57	52	58	53	58	52	0.1	-0.5	0.1	-0.3	60	55	NO	NO	NO	NO	NO
32.1	20244	20 DARGAN STREET NAREMBURN	Ground	S	56	51	56	51	56	51	56	51	0.2	-0.2	0.1	-0.2	60	55	NO	NO	NO	NO	NO
32.1	20245	20A STATION STREET NAREMBURN	Ground	E	58	53	58	53	58	53	59	53	0.4	-0.1	0.4	0.0	60	55	NO	NO	NO	NO	NO
32.1	20245	20A STATION STREET NAREMBURN	Ground	NE	59	54	59	54	59	55	60	55	0.4	-0.2	0.4	0.0	60	55	NO	NO	NO	NO	NO
32.1	20245	20A STATION STREET NAREMBURN	Ground	NW	57	52	57	52	57	53	58	52	0.1	-0.4	0.2	-0.4	60	55	NO	NO	NO	NO	NO
32.1	20245	20A STATION STREET NAREMBURN	Ground	SW	54	50	55	49	55	50	55	50	0.2	-0.5	0.2	-0.3	60	55	NO	NO	NO	NO	NO
32.1	20245	20A STATION STREET NAREMBURN	Ground	NW	54	50	54	49	55	50	55	50	0.0	-0.5	0.1	-0.4	60	55	NO	NO	NO	NO	NO
32.1	20245	20A STATION STREET NAREMBURN	Ground	NE	55	50	55	50	55	51	56	50	0.3	-0.3	0.3	-0.2	60	55	NO	NO	NO	NO	NO
32.1	20245	20A STATION STREET NAREMBURN	Ground	NW	58	53	58	52	58	53	58	53	0.1	-0.5	0.2	-0.3	60	55	NO	NO	NO	NO	NO
32.1	20245	20A STATION STREET NAREMBURN	Ground	SW	54	49	54	49	54	50	55	50	0.2	-0.4	0.3	-0.3	60	55	NO	NO	NO	NO	NO
32.1	20245	20A STATION STREET NAREMBURN	Ground	SE	50	46	50	45	51	46	51	46	0.1	-0.6	0.1	-0.4	60	55	NO	NO	NO	NO	NO
32.1	20246	20 STATION STREET NAREMBURN	Ground	SW	53	48	53	47	53	48	53	48	0.2	-0.5	0.2	-0.4	60	55	NO	NO	NO	NO	NO
32.1	20246	20 STATION STREET NAREMBURN	Ground	SE	54	49	54	49	54	50	55	49	0.1	-0.4	0.2	-0.3	60	55	NO	NO	NO	NO	NO
32.1	20246	20 STATION STREET NAREMBURN	Ground	NE	59	54	59	54	59	54	59	54	0.4	-0.2	0.4	0.0	60	55	NO	NO	NO	NO	NO
32.1	20246	20 STATION STREET NAREMBURN	Ground	N	58	53	59	53	58	54	59	54	0.4	-0.1	0.5	0.0	60	55	NO	NO	NO	NO	NO
32.1	20254	57 PARK ROAD NAREMBURN	Ground	SE	54	49	54	49	54	50	55	49	0.1	-0.3	0.2	-0.3	60	55	NO	NO	NO	NO	NO
32.1	20254	57 PARK ROAD NAREMBURN	Ground	NE	58	53	58	52	58	53	58	53	0.1	-0.3	0.2	-0.3	60	55	NO	NO	NO	NO	NO
32.1	20254	57 PARK ROAD NAREMBURN	Ground	NW	58	53	58	53	58	54	59	53	0.2	-0.3	0.2	-0.3	60	55	NO	NO	NO	NO	NO
32.1	20254	57 PARK ROAD NAREMBURN	Ground	SW	54	49	54	49	54	49	54	49	0.2	-0.4	0.3	-0.2	60	55	NO	NO	NO	NO	NO
32.1	20264	134 NORTHCOTE STREET NAREMBURN	Ground	N	62	57	62	57	62	58	63	57	0.2	-0.3	0.2	-0.2	60	55	NO	NO	NO	NO	NO
32.1	20264	134 NORTHCOTE STREET NAREMBURN	Ground	W	60	55	61	55	61	56	61	56	0.2	-0.2	0.3	-0.1	60	55	NO	NO	NO	NO	NO
32.1	20264	134 NORTHCOTE STREET NAREMBURN	Ground	S	60	56	61	55	61	56	61	56	0.2	-0.2	0.3	-0.2	60	55	NO	NO	NO	NO	NO
32.1	20264	134 NORTHCOTE STREET NAREMBURN	Ground	E	65	60	65	60	66	61	66	61	0.1	-0.4	0.2	-0.2	60	55	NO	NO	NO	NO	NO
32.1	20272	27 STATION STREET NAREMBURN	Ground	NE	59	54	59	54	59	54	59	54	0.2	-0.2	0.3	-0.2	60	55	NO	NO	NO	NO	NO
32.1	20272	27 STATION STREET NAREMBURN	Ground	NW	54	49	54	49	54	49	54	49	0.1	-0.4	0.2	-0.3	60	55	NO	NO	NO	NO	NO
32.1	20272	27 STATION STREET NAREMBURN	Ground	SW	55	50	55	49	55	50	55	50	0.3	-0.4	0.3	-0.2	60	55	NO	NO	NO	NO	NO
32.1	20272	27 STATION STREET NAREMBURN	Ground	SE	53	49	54	48	54	49	54	49	0.1	-0.4	0.2	-0.3	60	55	NO	NO	NO	NO	NO
32.1	20287	22 PARK ROAD NAREMBURN	Ground	NE	60	55	60	55	60	56	61	56	0.2	-0.2	0.3	-0.1	60	55	NO	NO	NO	NO	NO
32.1	20287	22 PARK ROAD NAREMBURN	Ground	NW	58	54	58	53	59	54	59	54	0.0	-0.3	0.1	-0.3	60	55	NO	NO	NO	NO	NO
32.1	20287	22 PARK ROAD NAREMBURN	Ground	SW	55	50	55	50	55	50	55	50	0.1	-0.3	0.2	-0.2	60	55	NO	NO	NO	NO	NO
32.1	20287	22 PARK ROAD NAREMBURN	Ground	SE	58	53	58	53	58	53	58	53	0.1	-0.2	0.2	-0.1	60	55	NO	NO	NO	NO	NO

NCA	Receiver ID	Address	Floor Level	Facade	Opening Year 2027				Design Year 2037				Increase (Do Smthng - Do Nothing)				NCG project road noise criteria		Do noise levels exceed the cumulative limit with project roads adding ≥2dB to the total noise levels?		Is the contribution from the road project Acute?		Consider further treatment?
					Do Nothing		Do Smthng		Do Nothing		Do Smthng		Opening Year 2027		Design Year 2037								
					Day	Night	Day	Night	Day	Night	Day	Night	Day	Night	Day	Night	Day	Night	Day	Night	$L_{Aeq,15hr}$ ≥ 65dB	$L_{Aeq,9hr}$ ≥ 60dB	
32.1	20292	15 DARGAN STREET NAREMBURN	Ground	E	61	56	61	56	61	56	61	56	0.2	-0.2	0.3	-0.1	60	55	NO	NO	NO	NO	NO
32.1	20292	15 DARGAN STREET NAREMBURN	Ground	N	60	56	61	55	61	56	61	56	0.2	-0.2	0.3	-0.2	60	55	NO	NO	NO	NO	NO
32.1	20292	15 DARGAN STREET NAREMBURN	Ground	W	58	53	58	52	58	53	58	53	0.1	-0.3	0.2	-0.3	60	55	NO	NO	NO	NO	NO
32.1	20292	15 DARGAN STREET NAREMBURN	Ground	S	57	52	57	52	57	52	57	52	0.2	-0.2	0.3	-0.1	60	55	NO	NO	NO	NO	NO
32.1	20297	30 PARK ROAD NAREMBURN	Ground	NE	54	49	54	49	54	50	55	50	0.2	-0.3	0.3	-0.2	60	55	NO	NO	NO	NO	NO
32.1	20297	30 PARK ROAD NAREMBURN	Ground	NW	61	56	61	56	61	57	61	56	0.0	-0.4	0.1	-0.3	60	55	NO	NO	NO	NO	NO
32.1	20297	30 PARK ROAD NAREMBURN	Ground	SW	54	50	55	49	55	50	55	50	0.2	-0.4	0.3	-0.2	60	55	NO	NO	NO	NO	NO
32.1	20297	30 PARK ROAD NAREMBURN	Ground	SE	55	50	55	50	56	51	56	51	0.1	-0.3	0.2	-0.2	60	55	NO	NO	NO	NO	NO
32.1	20298	22 DARGAN STREET NAREMBURN	Ground	N	56	51	56	51	56	51	56	51	0.1	-0.2	0.2	-0.1	60	55	NO	NO	NO	NO	NO
32.1	20298	22 DARGAN STREET NAREMBURN	Ground	W	56	52	57	51	57	52	57	52	0.2	-0.3	0.2	-0.2	60	55	NO	NO	NO	NO	NO
32.1	20298	22 DARGAN STREET NAREMBURN	Ground	S	56	51	56	51	56	51	57	51	0.2	-0.2	0.3	-0.1	60	55	NO	NO	NO	NO	NO
32.1	20298	22 DARGAN STREET NAREMBURN	Ground	E	61	56	62	56	62	57	62	57	0.2	-0.2	0.3	-0.1	60	55	NO	NO	NO	NO	NO
32.1	20313	134 NORTHCOTE STREET NAREMBURN	Ground	S	61	56	61	56	61	56	61	56	0.2	-0.2	0.3	-0.2	60	55	NO	NO	NO	NO	NO
32.1	20313	134 NORTHCOTE STREET NAREMBURN	Ground	E	65	60	65	60	66	61	66	60	0.1	-0.3	0.2	-0.3	60	55	NO	NO	NO	NO	NO
32.1	20313	134 NORTHCOTE STREET NAREMBURN	Ground	N	60	55	60	55	60	56	61	55	0.2	-0.3	0.2	-0.2	60	55	NO	NO	NO	NO	NO
32.1	20313	134 NORTHCOTE STREET NAREMBURN	Ground	W	61	56	61	56	61	56	61	56	0.2	-0.2	0.3	-0.1	60	55	NO	NO	NO	NO	NO
32.1	20316	49 PARK ROAD NAREMBURN	Ground	NE	56	51	56	51	56	51	56	51	0.2	-0.3	0.3	-0.2	60	55	NO	NO	NO	NO	NO
32.1	20316	49 PARK ROAD NAREMBURN	Ground	NW	58	53	58	53	59	54	59	54	0.1	-0.4	0.2	-0.3	60	55	NO	NO	NO	NO	NO
32.1	20316	49 PARK ROAD NAREMBURN	Ground	SW	53	49	54	48	54	49	54	49	0.2	-0.4	0.2	-0.3	60	55	NO	NO	NO	NO	NO
32.1	20316	49 PARK ROAD NAREMBURN	Ground	SE	56	51	56	51	56	52	57	51	0.0	-0.3	0.1	-0.3	60	55	NO	NO	NO	NO	NO
32.1	20318	22 STATION STREET NAREMBURN	Ground	NW	56	51	56	51	56	52	57	51	0.2	-0.3	0.2	-0.3	60	55	NO	NO	NO	NO	NO
32.1	20318	22 STATION STREET NAREMBURN	Ground	SW	54	49	54	49	54	50	55	49	0.1	-0.6	0.2	-0.4	60	55	NO	NO	NO	NO	NO
32.1	20318	22 STATION STREET NAREMBURN	Ground	NW	55	51	56	50	56	51	56	51	0.2	-0.4	0.3	-0.3	60	55	NO	NO	NO	NO	NO
32.1	20318	22 STATION STREET NAREMBURN	Ground	SW	54	49	54	49	54	49	54	49	0.2	-0.5	0.2	-0.4	60	55	NO	NO	NO	NO	NO
32.1	20318	22 STATION STREET NAREMBURN	Ground	SE	53	48	53	47	53	48	53	48	0.0	-0.4	0.1	-0.4	60	55	NO	NO	NO	NO	NO
32.1	20318	22 STATION STREET NAREMBURN	Ground	E	58	54	59	53	59	54	59	54	0.3	-0.3	0.4	-0.1	60	55	NO	NO	NO	NO	NO
32.1	20318	22 STATION STREET NAREMBURN	Ground	NW	58	54	59	53	59	54	59	54	0.3	-0.3	0.3	-0.1	60	55	NO	NO	NO	NO	NO
32.1	20318	22 STATION STREET NAREMBURN	Ground	NE	59	54	59	54	59	54	59	54	0.3	-0.2	0.4	-0.2	60	55	NO	NO	NO	NO	NO
32.1	20324	29 STATION STREET NAREMBURN	Ground	SW	55	50	55	50	55	51	55	50	0.2	-0.4	0.3	-0.3	60	55	NO	NO	NO	NO	NO
32.1	20324	29 STATION STREET NAREMBURN	Ground	SE	53	48	53	48	53	48	53	48	0.1	-0.4	0.2	-0.3	60	55	NO	NO	NO	NO	NO
32.1	20324	29 STATION STREET NAREMBURN	Ground	NE	60	55	60	55	60	55	60	55	0.2	-0.2	0.3	-0.2	60	55	NO	NO	NO	NO	NO
32.1	20324	29 STATION STREET NAREMBURN	Ground	NW	53	49	54	48	54	49	54	49	0.1	-0.4	0.2	-0.3	60	55	NO	NO	NO	NO	NO
32.1	20324	29 STATION STREET NAREMBURN	Ground	NE	60	55	60	55	60	55	60	55	0.2	-0.2	0.3	-0.2	60	55	NO	NO	NO	NO	NO
32.1	20324	29 STATION STREET NAREMBURN	Ground	NW	53	49	54	48	54	49	54	49	0.1	-0.4	0.2	-0.3	60	55	NO	NO	NO	NO	NO
32.1	20335	20A PARK ROAD NAREMBURN	Ground	NE	63	58	63	58	63	58	63	58	0.1	-0.2	0.2	-0.2	60	55	NO	NO	NO	NO	NO
32.1	20335	20A PARK ROAD NAREMBURN	Ground	NW	62	57	62	57	62	58	63	57	0.1	-0.3	0.2	-0.2	60	55	NO	NO	NO	NO	NO
32.1	20335	20A PARK ROAD NAREMBURN	Ground	NE	62	57	62	57	62	58	63	57	0.2	-0.2	0.3	-0.1	60	55	NO	NO	NO	NO	NO
32.1	20335	20A PARK ROAD NAREMBURN	Ground	NW	58	54	58	53	59	54	59	54	0.0	-0.3	0.1	-0.2	60	55	NO	NO	NO	NO	NO
32.1	20335	20A PARK ROAD NAREMBURN	Ground	SW	56	51	56	50	56	51	56	51	0.2	-0.2	0.3	-0.2	60	55	NO	NO	NO	NO	NO
32.1	20336	20 DARGAN STREET NAREMBURN	Ground	SW	55	50	55	50	56	51	56	51	0.2	-0.2	0.3	-0.2	60	55	NO	NO	NO	NO	NO
32.1	20336	20 DARGAN STREET NAREMBURN	Ground	SE	59	54	60	54	60	55	60	55	0.1	-0.1	0.2	-0.2	60	55	NO	NO	NO	NO	NO
32.1	20336	20 DARGAN STREET NAREMBURN	Ground	E	60	55	61	55	61	56	61	56	0.3	-0.1	0.4	-0.1	60	55	NO	NO	NO	NO	NO
32.1	20338	9 FRANCIS STREET NAREMBURN	Ground	SW	55	50	55	50	55	51	56	50	0.2	-0.6	0.2	-0.5	60	55	NO	NO	NO	NO	NO
32.1	20338	9 FRANCIS STREET NAREMBURN	Ground	SE	54	49	54	49	54	49	54	49	0.1	-0.4	0.2	-0.2	60	55	NO	NO	NO	NO	NO
32.1	20338	9 FRANCIS STREET NAREMBURN	Ground	NE	57	52	57	51	57	52	57	52	0.2	-0.4	0.3	-0.2	60	55	NO	NO	NO	NO	NO
32.1	20339	9A FRANCIS STREET NAREMBURN	Ground	SE	55	50	55	50	55	50	55	50	0.2	-0.3	0.2	-0.3	60	55	NO	NO	NO	NO	NO
32.1	20339	9A FRANCIS STREET NAREMBURN	Ground	NE	58	53	58	53	58	53	58	53	0.3	-0.3	0.4	-0.1	60	55	NO	NO	NO	NO	NO
32.1	20339	9A FRANCIS STREET NAREMBURN	Ground	N	57	52	57	52	57	52	57	52	0.2	-0.4	0.3	-0.2	60	55	NO	NO	NO	NO	NO
32.1	20339	9A FRANCIS STREET NAREMBURN	Ground	NW	56	51	56	50	56	51	56	51	0.2	-0.3	0.4	-0.3	60	55	NO	NO	NO	NO	NO
32.1	20339	9A FRANCIS STREET NAREMBURN	Ground	SW	56	51	56	51	56	52	57	51	0.1	-0.6	0.2	-0.4	60	55	NO	NO	NO	NO	NO
32.1	20341	4 RUTH STREET NAREMBURN	Ground	S	56	51	56	51	56	52	57	51	0.2	-0.2	0.3	-0.1	60	55	NO	NO	NO	NO	NO
32.1	20341	4 RUTH STREET NAREMBURN	Ground	E	60	55	60	55	60	55	60	55	0.2	-0.2	0.3	-0.2	60	55	NO	NO	NO	NO	NO
32.1	20341	4 RUTH STREET NAREMBURN	Ground	N	63	58	63	58	63	58	63	58	0.3	-0.1	0.4	-0.1	60	55	NO	NO	NO	NO	NO
32.1	20341	4 RUTH STREET NAREMBURN	Ground	W	56	51	56	51	56	52	57	51	0.2	-0.2	0.3	-0.2	60	55	NO	NO	NO	NO	NO
32.1	20341	4 RUTH STREET NAREMBURN	First	S	59	54	59	54	59	55	60	55	0.3	-0.1	0.4	-0.1	60	55	NO	NO	NO	NO	NO
32.1	20341	4 RUTH STREET NAREMBURN	First	E	63	58	63	58	63	58	63	58	0.2	-0.2	0.3	-0.2	60	55	NO	NO	NO	NO	NO
32.1	20341	4 RUTH STREET NAREMBURN	First	N	64	59	65	59	65	60	65	60	0.3	-0.1	0.4	-0.1	60	55	NO	NO	NO	NO	NO
32.1	20341	4 RUTH STREET NAREMBURN	First	W	59	54	59	54	59	55	60	55	0.3	-0.3	0.3	-0.1	60	55	NO	NO	NO	NO	NO
32.1	20346	28 PARK ROAD NAREMBURN	Ground	NW	62	57	62	56	62	57	62	57	0.1	-0.4	0.2	-0.2	60	55	NO	NO	NO	NO	NO
32.1	20346	28 PARK ROAD NAREMBURN	Ground	SW	53	48	54	48	54	49	54	49	0.2	-0.3	0.3	-0.2	60	55	NO	NO	NO	NO	NO
32.1	20346	28 PARK ROAD NAREMBURN	Ground	SE	57	52	57	51	57	52	57	52	0.1	-0.2	0.2	-0.1	60	55	NO	NO	NO	NO	NO
32.1	20347	26 PARK ROAD NAREMBURN	Ground	SE	56	51	56	51	57	52	57	52	0.0	-0.3	0.1	-0.2	60	55	NO	NO	NO	NO	NO
32.1	20347	26 PARK ROAD NAREMBURN	Ground	NE	57	52	57	52	57	52	57	52	0.2	-0.2	0.3	-0.2	60	55	NO	NO	NO	NO	NO
32.1	20347	26 PARK ROAD NAREMBURN	Ground	N	62	57	62	57	63	58	63	58	0.1	-0.3	0.2	-0.2	60	55	NO	NO	NO	NO	NO

NCA	Receiver ID	Address	Floor Level	Facade	Opening Year 2027				Design Year 2037				Increase (Do Smthng - Do Nothing)				NCG project road noise criteria		Do noise levels exceed the cumulative limit with project roads adding ≥2dB to the total noise levels?		Is the contribution from the road project Acute?		Consider further treatment?
					Do Nothing		Do Smthng		Do Nothing		Do Smthng		Opening Year 2027		Design Year 2037								
					Day	Night	Day	Night	Day	Night	Day	Night	Day	Night	Day	Night	Day	Night	Day	Night	$L_{Aeq,15hr}$ ≥ 65dB	$L_{Aeq,9hr}$ ≥ 60dB	
32.1	20349	51 PARK ROAD NAREMBURN	Ground	NW	54	49	54	49	54	50	55	49	0.1	-0.3	0.3	-0.3	60	55	NO	NO	NO	NO	NO
32.1	20349	51 PARK ROAD NAREMBURN	Ground	E	54	49	54	49	54	50	55	49	0.2	-0.4	0.3	-0.3	60	55	NO	NO	NO	NO	NO
32.1	20349	51 PARK ROAD NAREMBURN	Ground	NW	55	50	55	50	55	51	56	50	0.2	-0.3	0.3	-0.2	60	55	NO	NO	NO	NO	NO
32.1	20349	51 PARK ROAD NAREMBURN	Ground	NE	56	51	56	51	56	51	56	51	0.2	-0.3	0.3	-0.1	60	55	NO	NO	NO	NO	NO
32.1	20349	51 PARK ROAD NAREMBURN	Ground	SE	56	51	56	51	56	52	57	51	0.1	-0.3	0.2	-0.3	60	55	NO	NO	NO	NO	NO
32.1	20349	51 PARK ROAD NAREMBURN	Ground	NE	57	52	57	52	57	53	58	52	0.3	-0.3	0.3	-0.2	60	55	NO	NO	NO	NO	NO
32.1	20349	51 PARK ROAD NAREMBURN	Ground	NW	59	54	59	54	59	54	59	54	0.2	-0.4	0.2	-0.3	60	55	NO	NO	NO	NO	NO
32.1	20349	51 PARK ROAD NAREMBURN	Ground	SW	53	49	54	48	54	49	54	49	0.2	-0.4	0.2	-0.3	60	55	NO	NO	NO	NO	NO
32.1	20349	51 PARK ROAD NAREMBURN	Ground	SE	56	51	56	50	56	51	56	51	-0.1	-0.4	0.0	-0.3	60	55	NO	NO	NO	NO	NO
32.1	20349	51 PARK ROAD NAREMBURN	Ground	NE	52	47	52	47	52	48	52	47	0.1	-0.3	0.2	-0.3	60	55	NO	NO	NO	NO	NO
32.1	20356	47 PARK ROAD NAREMBURN	Ground	NW	59	54	59	54	59	55	60	54	0.2	-0.3	0.2	-0.2	60	55	NO	NO	NO	NO	NO
32.1	20356	47 PARK ROAD NAREMBURN	Ground	SW	53	49	54	48	54	49	54	49	0.2	-0.3	0.3	-0.2	60	55	NO	NO	NO	NO	NO
32.1	20356	47 PARK ROAD NAREMBURN	Ground	SE	56	51	56	51	57	52	57	52	0.1	-0.2	0.2	-0.1	60	55	NO	NO	NO	NO	NO
32.1	20356	47 PARK ROAD NAREMBURN	Ground	NE	60	55	61	55	61	56	61	56	0.2	-0.2	0.3	-0.1	60	55	NO	NO	NO	NO	NO
32.1	20356	47 PARK ROAD NAREMBURN	Ground	NW	60	55	61	55	61	56	61	56	0.2	-0.3	0.3	-0.2	60	55	NO	NO	NO	NO	NO
32.1	20356	47 PARK ROAD NAREMBURN	Ground	NE	61	56	61	56	61	57	62	56	0.2	-0.3	0.3	-0.2	60	55	NO	NO	NO	NO	NO
32.1	20361	24 DARGAN STREET NAREMBURN	Ground	N	57	52	57	52	57	53	58	53	0.1	-0.3	0.2	-0.1	60	55	NO	NO	NO	NO	NO
32.1	20361	24 DARGAN STREET NAREMBURN	Ground	W	57	53	58	52	58	53	58	53	0.2	-0.3	0.3	-0.2	60	55	NO	NO	NO	NO	NO
32.1	20361	24 DARGAN STREET NAREMBURN	Ground	S	56	51	56	51	56	52	57	51	0.2	-0.2	0.3	-0.2	60	55	NO	NO	NO	NO	NO
32.1	20361	24 DARGAN STREET NAREMBURN	Ground	E	61	57	62	56	62	57	62	57	0.2	-0.2	0.3	-0.1	60	55	NO	NO	NO	NO	NO
32.1	20372	31 STATION STREET NAREMBURN	Ground	E	58	53	59	53	59	54	59	54	0.3	-0.1	0.5	-0.1	60	55	NO	NO	NO	NO	NO
32.1	20372	31 STATION STREET NAREMBURN	Ground	NW	56	51	56	51	56	52	57	51	0.2	-0.3	0.2	-0.3	60	55	NO	NO	NO	NO	NO
32.1	20372	31 STATION STREET NAREMBURN	Ground	SW	55	50	55	50	55	51	55	50	0.1	-0.4	0.2	-0.4	60	55	NO	NO	NO	NO	NO
32.1	20372	31 STATION STREET NAREMBURN	Ground	SE	53	48	53	48	53	48	53	48	0.1	-0.4	0.3	-0.3	60	55	NO	NO	NO	NO	NO
32.1	20377	17 DARGAN STREET NAREMBURN	Ground	N	61	56	61	56	61	57	62	57	0.3	-0.1	0.4	-0.1	60	55	NO	NO	NO	NO	NO
32.1	20377	17 DARGAN STREET NAREMBURN	Ground	E	61	56	61	56	61	56	62	56	0.3	-0.2	0.4	-0.1	60	55	NO	NO	NO	NO	NO
32.1	20377	17 DARGAN STREET NAREMBURN	Ground	N	55	50	55	50	55	51	56	50	0.2	-0.2	0.3	-0.2	60	55	NO	NO	NO	NO	NO
32.1	20377	17 DARGAN STREET NAREMBURN	Ground	S	58	53	58	53	58	53	58	53	0.2	-0.2	0.3	-0.2	60	55	NO	NO	NO	NO	NO
32.1	20377	17 DARGAN STREET NAREMBURN	Ground	E	61	56	62	56	62	57	62	57	0.3	-0.1	0.3	-0.1	60	55	NO	NO	NO	NO	NO
32.1	20378	134 NORTHCOTE STREET NAREMBURN	Ground	N	66	61	67	61	67	62	67	62	0.3	-0.2	0.3	-0.2	60	55	NO	NO	NO	NO	NO
32.1	20378	134 NORTHCOTE STREET NAREMBURN	Ground	W	62	57	62	57	62	57	62	57	0.2	-0.2	0.3	-0.1	60	55	NO	NO	NO	NO	NO
32.1	20378	134 NORTHCOTE STREET NAREMBURN	Ground	S	61	57	62	56	62	57	62	57	0.1	-0.3	0.2	-0.2	60	55	NO	NO	NO	NO	NO
32.1	20378	134 NORTHCOTE STREET NAREMBURN	Ground	E	66	61	66	61	67	62	67	62	0.1	-0.4	0.3	-0.2	60	55	NO	NO	NO	NO	NO
32.1	20386	24 PARK ROAD NAREMBURN	Ground	NE	58	53	58	53	59	54	59	54	0.3	-0.2	0.3	-0.1	60	55	NO	NO	NO	NO	NO
32.1	20386	24 PARK ROAD NAREMBURN	Ground	NW	63	58	63	58	63	58	63	58	0.2	-0.3	0.3	-0.2	60	55	NO	NO	NO	NO	NO
32.1	20386	24 PARK ROAD NAREMBURN	Ground	SW	55	50	55	50	55	50	55	50	0.2	-0.2	0.3	-0.1	60	55	NO	NO	NO	NO	NO
32.1	20386	24 PARK ROAD NAREMBURN	Ground	SE	58	53	58	52	58	53	58	53	0.1	-0.1	0.2	0.0	60	55	NO	NO	NO	NO	NO
32.1	20414	24 STATION STREET NAREMBURN	Ground	SW	54	49	54	49	54	50	55	49	0.3	-0.3	0.3	-0.2	60	55	NO	NO	NO	NO	NO
32.1	20414	24 STATION STREET NAREMBURN	Ground	SE	53	49	53	48	54	49	54	49	0.1	-0.4	0.2	-0.3	60	55	NO	NO	NO	NO	NO
32.1	20414	24 STATION STREET NAREMBURN	Ground	NE	59	54	60	54	60	55	60	55	0.3	-0.1	0.4	-0.1	60	55	NO	NO	NO	NO	NO
32.1	20414	24 STATION STREET NAREMBURN	Ground	NW	57	53	57	52	58	53	58	53	0.2	-0.5	0.2	-0.3	60	55	NO	NO	NO	NO	NO
32.1	20414	24 STATION STREET NAREMBURN	Ground	SW	55	50	55	50	55	51	56	50	0.1	-0.5	0.2	-0.4	60	55	NO	NO	NO	NO	NO
32.1	20414	24 STATION STREET NAREMBURN	Ground	NW	56	51	56	51	57	52	57	52	0.1	-0.5	0.2	-0.3	60	55	NO	NO	NO	NO	NO
32.1	20419	26 DARGAN STREET NAREMBURN	Ground	N	57	53	58	52	58	53	58	53	0.2	-0.2	0.2	-0.2	60	55	NO	NO	NO	NO	NO
32.1	20419	26 DARGAN STREET NAREMBURN	Ground	W	57	53	58	52	58	53	58	53	0.3	-0.2	0.3	-0.1	60	55	NO	NO	NO	NO	NO
32.1	20419	26 DARGAN STREET NAREMBURN	Ground	S	57	52	57	52	57	52	57	52	0.2	-0.2	0.3	-0.2	60	55	NO	NO	NO	NO	NO
32.1	20419	26 DARGAN STREET NAREMBURN	Ground	E	61	57	62	56	62	57	62	57	0.2	-0.2	0.3	-0.1	60	55	NO	NO	NO	NO	NO
32.1	20424	33 STATION STREET NAREMBURN	Ground	NE	60	55	61	55	61	56	61	56	0.4	-0.1	0.5	0.0	60	55	NO	NO	NO	NO	NO
32.1	20424	33 STATION STREET NAREMBURN	Ground	NW	53	48	53	47	53	48	53	48	0.1	-0.5	0.2	-0.3	60	55	NO	NO	NO	NO	NO
32.1	20424	33 STATION STREET NAREMBURN	Ground	SW	55	50	55	49	55	50	55	50	0.1	-0.5	0.2	-0.4	60	55	NO	NO	NO	NO	NO
32.1	20424	33 STATION STREET NAREMBURN	Ground	SE	53	49	54	48	54	49	54	49	0.1	-0.5	0.2	-0.3	60	55	NO	NO	NO	NO	NO
32.1	20426	22 PARK ROAD NAREMBURN	Ground	NE	62	57	62	57	62	58	63	58	0.2	-0.2	0.3	-0.2	60	55	NO	NO	NO	NO	NO
32.1	20426	22 PARK ROAD NAREMBURN	Ground	NW	63	58	63	58	64	59	64	59	0.2	-0.3	0.2	-0.2	60	55	NO	NO	NO	NO	NO
32.1	20426	22 PARK ROAD NAREMBURN	Ground	SW	55	50	55	50	55	50	55	50	0.2	-0.3	0.2	-0.2	60	55	NO	NO	NO	NO	NO
32.1	20426	22 PARK ROAD NAREMBURN	Ground	SE	59	54	59	54	59	54	59	54	0.2	-0.2	0.3	-0.1	60	55	NO	NO	NO	NO	NO
32.1	20427	11A FRANCIS STREET NAREMBURN	Ground	NW	57	52	57	51	57	52	57	52	0.2	-0.4	0.3	-0.4	60	55	NO	NO	NO	NO	NO
32.1	20427	11A FRANCIS STREET NAREMBURN	Ground	SW	55	50	55	49	55	50	55	50	-0.1	-0.8	0.0	-0.7	60	55	NO	NO	NO	NO	NO
32.1	20427	11A FRANCIS STREET NAREMBURN	Ground	SE	53	49	54	48	54	49	54	49	0.1	-0.4	0.2	-0.3	60	55	NO	NO	NO	NO	NO
32.1	20427	11A FRANCIS STREET NAREMBURN	Ground	E	56	51	56	51	57	52	57	52	0.2	-0.3	0.3	-0.2	60	55	NO	NO	NO	NO	NO
32.1	20427	11A FRANCIS STREET NAREMBURN	Ground	NW	57	52	58	52	58	53	58	53	0.4	-0.2	0.5	0.0	60	55	NO	NO	NO	NO	NO
32.1	20427	11A FRANCIS STREET NAREMBURN	Ground	NE	58	53	58	53	58	54	59	53	0.3	-0.3	0.4	-0.1	60	55	NO	NO	NO	NO	NO
32.1	20431	19 DARGAN STREET NAREMBURN	Ground	E	62	57	62	57	62	57	63	57	0.2	-0.2	0.3	-0.2	60	55	NO	NO	NO	NO	NO

NCA	Receiver ID	Address	Floor Level	Facade	Opening Year 2027				Design Year 2037				Increase (Do Smthng - Do Nothing)				NCG project road noise criteria		Do noise levels exceed the cumulative limit with project roads adding ≥2dB to the total noise levels?		Is the contribution from the road project Acute?		Consider further treatment?
					Do Nothing		Do Smthng		Do Nothing		Do Smthng		Opening Year 2027		Design Year 2037								
					Day	Night	Day	Night	Day	Night	Day	Night	Day	Night	Day	Night	Day	Night	Day	Night	$L_{Aeq,15hr} \geq 65dB$	$L_{Aeq,9hr} \geq 60dB$	
32.1	20431	19 DARGAN STREET NAREMBURN	Ground	N	62	57	62	57	62	58	63	58	0.3	-0.2	0.4	-0.2	60	55	NO	NO	NO	NO	NO
32.1	20431	19 DARGAN STREET NAREMBURN	Ground	E	61	56	62	56	62	57	62	57	0.2	-0.2	0.4	-0.2	60	55	NO	NO	NO	NO	NO
32.1	20431	19 DARGAN STREET NAREMBURN	Ground	N	61	56	62	56	62	57	62	57	0.3	-0.2	0.4	-0.2	60	55	NO	NO	NO	NO	NO
32.1	20431	19 DARGAN STREET NAREMBURN	Ground	S	55	50	55	50	56	51	56	51	0.2	-0.2	0.2	-0.2	60	55	NO	NO	NO	NO	NO
32.1	20431	19 DARGAN STREET NAREMBURN	First	E	63	58	64	58	64	59	64	59	0.2	-0.2	0.3	-0.2	60	55	NO	NO	NO	NO	NO
32.1	20431	19 DARGAN STREET NAREMBURN	First	N	64	59	64	59	64	59	64	59	0.3	-0.2	0.4	-0.2	60	55	NO	NO	NO	NO	NO
32.1	20431	19 DARGAN STREET NAREMBURN	First	E	63	58	63	58	63	58	63	58	0.2	-0.1	0.3	-0.1	60	55	NO	NO	NO	NO	NO
32.1	20431	19 DARGAN STREET NAREMBURN	First	N	63	58	63	58	63	58	63	58	0.2	-0.1	0.3	-0.1	60	55	NO	NO	NO	NO	NO
32.1	20431	19 DARGAN STREET NAREMBURN	First	W	60	55	60	55	60	55	61	55	0.2	-0.3	0.3	-0.2	60	55	NO	NO	NO	NO	NO
32.1	20431	19 DARGAN STREET NAREMBURN	First	S	59	54	59	54	59	55	60	55	0.2	-0.2	0.3	-0.1	60	55	NO	NO	NO	NO	NO
32.1	20442	45 PARK ROAD NAREMBURN	Ground	NE	57	52	57	52	57	53	58	52	0.2	-0.3	0.3	-0.2	60	55	NO	NO	NO	NO	NO
32.1	20442	45 PARK ROAD NAREMBURN	Ground	NW	57	52	57	52	57	52	57	52	0.2	-0.4	0.3	-0.2	60	55	NO	NO	NO	NO	NO
32.1	20442	45 PARK ROAD NAREMBURN	Ground	SW	56	51	56	50	56	51	56	51	0.2	-0.4	0.3	-0.2	60	55	NO	NO	NO	NO	NO
32.1	20442	45 PARK ROAD NAREMBURN	Ground	SE	57	52	57	52	57	53	58	52	0.2	-0.2	0.3	-0.2	60	55	NO	NO	NO	NO	NO
32.1	20448	35 STATION STREET NAREMBURN	Ground	SW	55	51	56	50	56	51	56	51	0.4	-0.3	0.4	-0.2	60	55	NO	NO	NO	NO	NO
32.1	20448	35 STATION STREET NAREMBURN	Ground	SE	53	48	53	48	53	48	53	48	0.1	-0.5	0.2	-0.3	60	55	NO	NO	NO	NO	NO
32.1	20448	35 STATION STREET NAREMBURN	Ground	NE	58	54	59	53	59	54	59	54	0.2	-0.3	0.2	-0.3	60	55	NO	NO	NO	NO	NO
32.1	20448	35 STATION STREET NAREMBURN	Ground	NW	55	51	56	50	56	51	56	51	0.2	-0.4	0.3	-0.3	60	55	NO	NO	NO	NO	NO
32.1	20480	20 PARK ROAD NAREMBURN	Ground	NE	60	55	60	55	60	55	61	55	0.3	-0.1	0.4	0.0	60	55	NO	NO	NO	NO	NO
32.1	20480	20 PARK ROAD NAREMBURN	Ground	NW	64	59	64	59	65	60	65	59	0.0	-0.3	0.1	-0.3	60	55	NO	NO	NO	NO	NO
32.1	20480	20 PARK ROAD NAREMBURN	Ground	SW	56	51	56	51	56	52	57	51	0.2	-0.2	0.3	-0.1	60	55	NO	NO	NO	NO	NO
32.1	20480	20 PARK ROAD NAREMBURN	Ground	SE	60	55	60	55	60	56	61	56	0.2	-0.2	0.3	-0.1	60	55	NO	NO	NO	NO	NO
32.1	20482	28 DARGAN STREET NAREMBURN	Ground	W	57	52	57	52	57	53	58	52	0.2	-0.2	0.3	-0.2	60	55	NO	NO	NO	NO	NO
32.1	20482	28 DARGAN STREET NAREMBURN	Ground	S	57	52	57	52	57	53	58	53	0.1	-0.2	0.2	-0.2	60	55	NO	NO	NO	NO	NO
32.1	20482	28 DARGAN STREET NAREMBURN	Ground	E	62	57	62	57	62	58	63	57	0.1	-0.2	0.2	-0.2	60	55	NO	NO	NO	NO	NO
32.1	20486	2 GRANDVIEW STREET NAREMBURN	Ground	N	58	53	59	53	59	54	59	54	0.2	-0.3	0.3	-0.2	60	55	NO	NO	NO	NO	NO
32.1	20486	2 GRANDVIEW STREET NAREMBURN	Ground	SW	55	50	55	50	55	51	56	50	0.3	-0.2	0.3	-0.2	60	55	NO	NO	NO	NO	NO
32.1	20486	2 GRANDVIEW STREET NAREMBURN	Ground	NW	56	51	56	51	56	51	56	51	0.3	-0.3	0.3	-0.2	60	55	NO	NO	NO	NO	NO
32.1	20486	2 GRANDVIEW STREET NAREMBURN	Ground	NE	56	51	56	51	56	52	57	51	0.2	-0.3	0.3	-0.2	60	55	NO	NO	NO	NO	NO
32.1	20492	4A GRANDVIEW STREET NAREMBURN	Ground	NW	56	51	56	50	56	51	56	51	0.1	-0.3	0.2	-0.3	60	55	NO	NO	NO	NO	NO
32.1	20492	4A GRANDVIEW STREET NAREMBURN	Ground	SW	56	51	56	51	57	52	57	52	0.2	-0.3	0.3	-0.2	60	55	NO	NO	NO	NO	NO
32.1	20492	4A GRANDVIEW STREET NAREMBURN	Ground	NW	56	51	56	51	57	52	57	52	0.2	-0.3	0.3	-0.2	60	55	NO	NO	NO	NO	NO
32.1	20492	4A GRANDVIEW STREET NAREMBURN	Ground	NE	57	52	57	52	57	52	58	52	0.3	-0.3	0.4	-0.1	60	55	NO	NO	NO	NO	NO
32.1	20492	4A GRANDVIEW STREET NAREMBURN	Ground	NW	53	48	53	48	54	49	54	49	0.1	-0.4	0.2	-0.2	60	55	NO	NO	NO	NO	NO
32.1	20492	4A GRANDVIEW STREET NAREMBURN	Ground	SW	54	49	54	49	55	50	55	50	0.2	-0.4	0.3	-0.3	60	55	NO	NO	NO	NO	NO
32.1	20492	4A GRANDVIEW STREET NAREMBURN	Ground	SE	55	50	55	49	55	50	55	50	0.0	-0.4	0.1	-0.3	60	55	NO	NO	NO	NO	NO
32.1	20493	4 GRANDVIEW STREET NAREMBURN	Ground	SE	55	50	55	50	56	51	56	51	0.1	-0.3	0.2	-0.2	60	55	NO	NO	NO	NO	NO
32.1	20493	4 GRANDVIEW STREET NAREMBURN	Ground	NE	55	50	55	50	55	51	56	50	0.2	-0.4	0.3	-0.2	60	55	NO	NO	NO	NO	NO
32.1	20493	4 GRANDVIEW STREET NAREMBURN	Ground	N	56	51	56	51	57	52	57	52	0.2	-0.3	0.2	-0.2	60	55	NO	NO	NO	NO	NO
32.1	20497	41 PARK ROAD NAREMBURN	Ground	NE	61	56	61	56	61	57	62	57	0.3	-0.1	0.4	0.0	60	55	NO	NO	NO	NO	NO
32.1	20497	41 PARK ROAD NAREMBURN	Ground	NW	63	58	63	58	63	58	64	58	0.2	-0.3	0.3	-0.1	60	55	NO	NO	NO	NO	NO
32.1	20497	41 PARK ROAD NAREMBURN	Ground	SW	54	49	54	48	54	49	54	49	0.2	-0.3	0.3	-0.3	60	55	NO	NO	NO	NO	NO
32.1	20497	41 PARK ROAD NAREMBURN	Ground	SE	58	53	58	53	59	54	59	54	-0.1	-0.4	0.0	-0.3	60	55	NO	NO	NO	NO	NO
32.1	20505	26 STATION STREET NAREMBURN	Ground	NE	59	54	59	54	60	55	60	55	0.3	-0.3	0.3	-0.2	60	55	NO	NO	NO	NO	NO
32.1	20505	26 STATION STREET NAREMBURN	Ground	NW	59	54	60	54	60	55	60	55	0.3	-0.3	0.4	-0.2	60	55	NO	NO	NO	NO	NO
32.1	20505	26 STATION STREET NAREMBURN	Ground	NE	60	55	60	55	60	55	61	55	0.3	-0.2	0.4	-0.1	60	55	NO	NO	NO	NO	NO
32.1	20505	26 STATION STREET NAREMBURN	Ground	NW	56	52	56	51	57	52	57	52	0.1	-0.4	0.3	-0.3	60	55	NO	NO	NO	NO	NO
32.1	20505	26 STATION STREET NAREMBURN	Ground	SW	55	51	56	50	56	51	56	51	0.2	-0.4	0.3	-0.4	60	55	NO	NO	NO	NO	NO
32.1	20505	26 STATION STREET NAREMBURN	Ground	NW	56	52	57	51	57	52	57	52	0.2	-0.4	0.3	-0.2	60	55	NO	NO	NO	NO	NO
32.1	20505	26 STATION STREET NAREMBURN	Ground	SW	55	50	55	49	55	50	55	50	0.1	-0.4	0.3	-0.3	60	55	NO	NO	NO	NO	NO
32.1	20505	26 STATION STREET NAREMBURN	Ground	SE	53	48	53	48	53	48	53	48	0.1	-0.5	0.2	-0.3	60	55	NO	NO	NO	NO	NO
32.1	20509	28A STATION STREET NAREMBURN	Ground	NE	59	54	59	54	59	54	59	54	0.2	-0.3	0.3	-0.3	60	55	NO	NO	NO	NO	NO
32.1	20509	28A STATION STREET NAREMBURN	Ground	NW	60	55	60	54	60	55	60	55	0.1	-0.5	0.2	-0.4	60	55	NO	NO	NO	NO	NO
32.1	20509	28A STATION STREET NAREMBURN	Ground	SW	57	52	57	52	57	53	58	52	0.2	-0.4	0.3	-0.4	60	55	NO	NO	NO	NO	NO
32.1	20509	28A STATION STREET NAREMBURN	Ground	NW	58	53	58	53	58	53	58	53	0.2	-0.5	0.2	-0.4	60	55	NO	NO	NO	NO	NO
32.1	20509	28A STATION STREET NAREMBURN	Ground	SW	56	51	56	51	56	51	56	51	0.2	-0.4	0.3	-0.4	60	55	NO	NO	NO	NO	NO
32.1	20509	28A STATION STREET NAREMBURN	Ground	NW	57	52	57	51	57	52	57	52	0.0	-0.6	0.1	-0.6	60	55	NO	NO	NO	NO	NO
32.1	20509	28A STATION STREET NAREMBURN	Ground	SW	57	52	57	52	58	53	58	53	0.2	-0.4	0.3	-0.4	60	55	NO	NO	NO	NO	NO

NCA	Receiver ID	Address	Floor Level	Facade	Opening Year 2027				Design Year 2037				Increase (Do Smthng - Do Nothing)				NCG project road noise criteria		Do noise levels exceed the cumulative limit with project roads adding ≥2dB to the total noise levels?		Is the contribution from the road project Acute?		Consider further treatment?
					Do Nothing		Do Smthng		Do Nothing		Do Smthng		Opening Year 2027		Design Year 2037								
					Day	Night	Day	Night	Day	Night	Day	Night	Day	Night	Day	Night	Day	Night	Day	Night	$L_{Aeq,15hr}$ ≥ 65dB	$L_{Aeq,9hr}$ ≥ 60dB	
32.1	20509	28A STATION STREET NAREMBURN	Ground	SE	54	49	54	49	54	50	54	49	0.1	-0.5	0.2	-0.3	60	55	NO	NO	NO	NO	NO
32.1	20509	28A STATION STREET NAREMBURN	Ground	NE	58	53	58	53	58	53	58	53	0.2	-0.3	0.3	-0.3	60	55	NO	NO	NO	NO	NO
32.1	20514	37 STATION STREET NAREMBURN	Ground	NW	56	51	56	50	56	51	56	51	0.2	-0.4	0.2	-0.3	60	55	NO	NO	NO	NO	NO
32.1	20514	37 STATION STREET NAREMBURN	Ground	SW	56	51	56	51	56	51	56	51	0.3	-0.4	0.3	-0.3	60	55	NO	NO	NO	NO	NO
32.1	20514	37 STATION STREET NAREMBURN	Ground	SE	54	50	55	49	55	50	55	50	0.2	-0.3	0.2	-0.2	60	55	NO	NO	NO	NO	NO
32.1	20514	37 STATION STREET NAREMBURN	Ground	NE	60	55	60	55	60	56	61	56	0.4	-0.2	0.5	-0.1	60	55	NO	NO	NO	NO	NO
32.1	20516	18 PARK ROAD NAREMBURN	Ground	SE	60	55	60	55	60	55	60	55	0.2	-0.1	0.3	-0.1	60	55	NO	NO	NO	NO	NO
32.1	20516	18 PARK ROAD NAREMBURN	Ground	NE	64	59	64	59	64	60	65	59	0.1	-0.3	0.3	-0.3	60	55	NO	NO	NO	NO	NO
32.1	20516	18 PARK ROAD NAREMBURN	Ground	NW	65	60	65	59	65	60	65	60	0.0	-0.3	0.1	-0.3	60	55	NO	NO	NO	NO	NO
32.1	20516	18 PARK ROAD NAREMBURN	Ground	SW	57	52	57	52	57	53	58	52	0.2	-0.2	0.3	-0.2	60	55	NO	NO	NO	NO	NO
32.1	20519	43 PARK ROAD NAREMBURN	Ground	NE	64	59	64	59	64	60	65	59	0.2	-0.3	0.3	-0.2	60	55	NO	NO	NO	NO	NO
32.1	20519	43 PARK ROAD NAREMBURN	Ground	NW	64	59	64	58	64	59	64	59	0.2	-0.3	0.3	-0.2	60	55	NO	NO	NO	NO	NO
32.1	20519	43 PARK ROAD NAREMBURN	Ground	SW	53	48	53	48	53	49	54	48	0.1	-0.3	0.2	-0.3	60	55	NO	NO	NO	NO	NO
32.1	20519	43 PARK ROAD NAREMBURN	Ground	SE	58	53	58	53	59	54	59	54	-0.2	-0.4	0.0	-0.3	60	55	NO	NO	NO	NO	NO
32.1	20519	43 PARK ROAD NAREMBURN	Ground	NE	54	49	54	48	54	49	54	49	0.1	-0.4	0.3	-0.2	60	55	NO	NO	NO	NO	NO
32.1	20520	43A PARK ROAD NAREMBURN	Ground	NW	63	58	63	58	63	59	64	58	0.2	-0.4	0.2	-0.2	60	55	NO	NO	NO	NO	NO
32.1	20520	43A PARK ROAD NAREMBURN	Ground	SW	54	49	54	49	54	50	55	49	0.2	-0.3	0.2	-0.2	60	55	NO	NO	NO	NO	NO
32.1	20520	43A PARK ROAD NAREMBURN	Ground	S	56	51	56	51	56	52	57	51	0.1	-0.2	0.2	-0.1	60	55	NO	NO	NO	NO	NO
32.1	20529	30 DARGAN STREET NAREMBURN	Ground	N	64	59	64	59	65	60	65	59	0.1	-0.3	0.2	-0.3	60	55	NO	NO	NO	NO	NO
32.1	20529	30 DARGAN STREET NAREMBURN	Ground	W	62	57	62	56	62	58	62	57	-0.2	-0.6	-0.1	-0.6	60	55	NO	NO	NO	NO	NO
32.1	20529	30 DARGAN STREET NAREMBURN	Ground	N	62	57	61	56	62	57	62	57	-0.1	-0.6	-0.1	-0.5	60	55	NO	NO	NO	NO	NO
32.1	20529	30 DARGAN STREET NAREMBURN	Ground	W	57	52	57	52	58	53	58	53	0.2	-0.2	0.3	-0.1	60	55	NO	NO	NO	NO	NO
32.1	20529	30 DARGAN STREET NAREMBURN	Ground	E	62	57	62	57	62	57	62	57	0.2	-0.2	0.3	-0.1	60	55	NO	NO	NO	NO	NO
32.1	20532	4 GRANDVIEW STREET NAREMBURN	Ground	E	60	55	61	55	60	56	61	56	0.4	-0.1	0.5	0.0	60	55	NO	NO	NO	NO	NO
32.1	20532	4 GRANDVIEW STREET NAREMBURN	Ground	NW	60	56	61	56	61	56	61	56	0.6	0.1	0.7	0.1	60	55	NO	NO	NO	NO	NO
32.1	20532	4 GRANDVIEW STREET NAREMBURN	Ground	SW	55	50	55	50	55	50	55	50	0.2	-0.3	0.3	-0.3	60	55	NO	NO	NO	NO	NO
32.1	20532	4 GRANDVIEW STREET NAREMBURN	Ground	SE	57	52	57	52	57	53	57	52	0.1	-0.3	0.2	-0.3	60	55	NO	NO	NO	NO	NO
32.1	20533	39 PARK ROAD NAREMBURN	Ground	NE	61	56	61	56	61	57	62	57	0.3	-0.2	0.4	-0.1	60	55	NO	NO	NO	NO	NO
32.1	20533	39 PARK ROAD NAREMBURN	Ground	NW	62	57	62	57	62	57	62	57	0.4	-0.1	0.4	0.0	60	55	NO	NO	NO	NO	NO
32.1	20533	39 PARK ROAD NAREMBURN	Ground	SW	56	51	56	51	56	51	56	51	0.3	-0.2	0.3	-0.1	60	55	NO	NO	NO	NO	NO
32.1	20533	39 PARK ROAD NAREMBURN	Ground	SE	58	53	58	53	59	54	59	54	0.0	-0.2	0.1	-0.3	60	55	NO	NO	NO	NO	NO
32.1	20533	39 PARK ROAD NAREMBURN	Ground	NE	61	56	61	55	61	56	61	56	0.2	-0.3	0.3	-0.1	60	55	NO	NO	NO	NO	NO
32.1	20551	16 PARK ROAD NAREMBURN	Ground	NW	64	59	65	59	65	60	65	60	0.2	-0.3	0.3	-0.2	60	55	NO	NO	NO	NO	NO
32.1	20551	16 PARK ROAD NAREMBURN	Ground	NE	64	59	64	59	64	60	65	59	0.1	-0.4	0.2	-0.2	60	55	NO	NO	NO	NO	NO
32.1	20551	16 PARK ROAD NAREMBURN	Ground	NW	64	59	64	59	64	60	64	59	-0.1	-0.5	0.0	-0.5	60	55	NO	NO	NO	NO	NO
32.1	20551	16 PARK ROAD NAREMBURN	Ground	E	59	54	59	54	60	55	60	55	0.2	-0.2	0.3	-0.2	60	55	NO	NO	NO	NO	NO
32.1	20551	16 PARK ROAD NAREMBURN	Ground	SE	58	54	59	53	59	54	59	54	0.2	-0.2	0.3	-0.1	60	55	NO	NO	NO	NO	NO
32.1	20551	16 PARK ROAD NAREMBURN	Ground	NE	64	59	64	58	64	59	64	59	0.1	-0.4	0.1	-0.3	60	55	NO	NO	NO	NO	NO
32.1	20553	6 GRANDVIEW STREET NAREMBURN	Ground	NE	60	55	60	55	60	55	60	55	0.3	-0.1	0.4	0.0	60	55	NO	NO	NO	NO	NO
32.1	20553	6 GRANDVIEW STREET NAREMBURN	Ground	NW	57	52	57	51	57	52	57	52	0.1	-0.5	0.1	-0.4	60	55	NO	NO	NO	NO	NO
32.1	20553	6 GRANDVIEW STREET NAREMBURN	Ground	SW	56	51	56	51	56	51	56	51	0.3	-0.3	0.4	-0.3	60	55	NO	NO	NO	NO	NO
32.1	20553	6 GRANDVIEW STREET NAREMBURN	Ground	SE	55	50	55	49	55	50	55	50	0.1	-0.3	0.2	-0.3	60	55	NO	NO	NO	NO	NO
32.1	20554	28 STATION STREET NAREMBURN	Ground	NW	56	51	56	51	56	51	56	51	0.2	-0.3	0.4	-0.3	60	55	NO	NO	NO	NO	NO
32.1	20554	28 STATION STREET NAREMBURN	Ground	SW	54	50	55	49	55	50	55	50	0.3	-0.4	0.3	-0.2	60	55	NO	NO	NO	NO	NO
32.1	20554	28 STATION STREET NAREMBURN	Ground	SE	53	49	54	48	54	49	54	49	0.2	-0.5	0.2	-0.3	60	55	NO	NO	NO	NO	NO
32.1	20554	28 STATION STREET NAREMBURN	Ground	NE	60	55	60	55	60	55	61	55	0.4	-0.2	0.5	0.0	60	55	NO	NO	NO	NO	NO
32.1	20554	28 STATION STREET NAREMBURN	Ground	N	61	56	61	56	61	56	62	56	0.4	-0.2	0.4	-0.1	60	55	NO	NO	NO	NO	NO
32.1	20557	39 STATION STREET NAREMBURN	Ground	SE	55	50	55	50	55	51	56	50	0.1	-0.4	0.2	-0.3	60	55	NO	NO	NO	NO	NO
32.1	20557	39 STATION STREET NAREMBURN	Ground	NE	61	56	61	56	61	56	61	56	0.4	-0.1	0.5	0.0	60	55	NO	NO	NO	NO	NO
32.1	20557	39 STATION STREET NAREMBURN	Ground	NW	56	51	56	51	56	52	57	51	0.2	-0.3	0.3	-0.2	60	55	NO	NO	NO	NO	NO
32.1	20557	39 STATION STREET NAREMBURN	Ground	SW	56	51	56	50	56	51	56	51	0.2	-0.4	0.3	-0.2	60	55	NO	NO	NO	NO	NO
32.1	20557	39 STATION STREET NAREMBURN	Ground	SE	54	49	54	48	54	49	54	49	0.1	-0.4	0.2	-0.3	60	55	NO	NO	NO	NO	NO
32.1	20576	2 RUTH STREET NAREMBURN	Ground	N	65	60	65	60	66	61	66	60	0.1	-0.4	0.2	-0.3	60	55	NO	NO	NO	NO	NO
32.1	20576	2 RUTH STREET NAREMBURN	Ground	W	63	58	63	58	64	59	64	58	0.1	-0.4	0.2	-0.4	60	55	NO	NO	NO	NO	NO
32.1	20576	2 RUTH STREET NAREMBURN	Ground	S	56	52	57	51	57	52	57	52	0.2	-0.2	0.2	-0.1	60	55	NO	NO	NO	NO	NO
32.1	20576	2 RUTH STREET NAREMBURN	First	E	63	58	64	58	64	59	64	59	0.1	-0.1	0.3	0.0	60	55	NO	NO	NO	NO	NO
32.1	20576	2 RUTH STREET NAREMBURN	First	N	66	61	66	61	67	62	67	62	0.1	-0.4	0.2	-0.2	60	55	NO	NO	NO	NO	NO
32.1	20576	2 RUTH STREET NAREMBURN	First	W	64	59	64	59	65	60	65	60	0.2	-0.4	0.2	-0.3	60	55	NO	NO	NO	NO	NO
32.1	20576	2 RUTH STREET NAREMBURN	First	S	61	56	61	56	61	56	61	56	0.2	-0.1	0.3	-0.1	60	55	NO	NO	NO	NO	NO
32.1	20582	41 STATION STREET NAREMBURN	Ground	SW	56	51	56	51	56	52	57	51	0.1	-0.4	0.3	-0.4	60	55	NO	NO	NO	NO	NO
32.1	20582	41 STATION STREET NAREMBURN	Ground	SE	54	49	54	49	55	50	55	50	0.1	-0.4	0.2	-0.3	60	55	NO	NO	NO	NO	NO
32.1	20582	41 STATION STREET NAREMBURN	Ground	NE	60	55	60	55	60	55	60	55	0.3	-0.2	0.5	-0.1	60	55	NO	NO	NO	NO	NO

NCA	Receiver ID	Address	Floor Level	Facade	Opening Year 2027				Design Year 2037				Increase (Do Smthng - Do Nothing)				NCG project road noise criteria		Do noise levels exceed the cumulative limit with project roads adding ≥2dB to the total noise levels?		Is the contribution from the road project Acute?		Consider further treatment?
					Do Nothing		Do Smthng		Do Nothing		Do Smthng		Opening Year 2027		Design Year 2037								
					Day	Night	Day	Night	Day	Night	Day	Night	Day	Night	Day	Night	Day	Night	Day	Night	$L_{Aeq,15hr} \geq 65dB$	$L_{Aeq,9hr} \geq 60dB$	
32.1	20582	41 STATION STREET NAREMBURN	Ground	NW	55	50	55	50	56	51	56	51	0.2	-0.4	0.2	-0.3	60	55	NO	NO	NO	NO	NO
32.1	20597	30 STATION STREET NAREMBURN	Ground	NW	60	55	60	55	60	55	60	55	0.4	-0.2	0.4	-0.1	60	55	NO	NO	NO	NO	NO
32.1	20597	30 STATION STREET NAREMBURN	Ground	W	57	52	57	51	57	52	57	52	0.1	-0.5	0.3	-0.3	60	55	NO	NO	NO	NO	NO
32.1	20597	30 STATION STREET NAREMBURN	Ground	SE	53	48	53	48	54	49	54	49	0.2	-0.4	0.3	-0.3	60	55	NO	NO	NO	NO	NO
32.1	20597	30 STATION STREET NAREMBURN	Ground	SW	53	49	54	48	54	49	54	49	0.1	-0.5	0.2	-0.4	60	55	NO	NO	NO	NO	NO
32.1	20597	30 STATION STREET NAREMBURN	Ground	SE	55	50	55	50	55	51	56	50	0.2	-0.4	0.3	-0.2	60	55	NO	NO	NO	NO	NO
32.1	20597	30 STATION STREET NAREMBURN	Ground	NE	62	57	62	57	62	57	63	57	0.4	-0.1	0.5	-0.1	60	55	NO	NO	NO	NO	NO
32.1	20600	1 GRANDVIEW STREET NAREMBURN	Ground	SE	59	54	59	54	59	54	59	54	0.1	-0.3	0.2	-0.2	60	55	NO	NO	NO	NO	NO
32.1	20600	1 GRANDVIEW STREET NAREMBURN	Ground	NE	65	60	65	60	65	60	65	60	0.2	-0.1	0.3	-0.1	60	55	NO	NO	NO	NO	NO
32.1	20600	1 GRANDVIEW STREET NAREMBURN	Ground	W	57	52	57	52	58	53	58	53	0.1	-0.3	0.2	-0.3	60	55	NO	NO	NO	NO	NO
32.1	20600	1 GRANDVIEW STREET NAREMBURN	Ground	SE	57	52	57	52	57	53	57	52	-0.1	-0.3	0.0	-0.3	60	55	NO	NO	NO	NO	NO
32.1	20601	1A GRANDVIEW STREET NAREMBURN	Ground	NE	64	59	65	59	65	60	65	60	0.3	-0.2	0.4	-0.1	60	55	NO	NO	NO	NO	NO
32.1	20601	1A GRANDVIEW STREET NAREMBURN	Ground	NW	60	55	60	55	60	56	61	55	0.0	-0.4	0.2	-0.3	60	55	NO	NO	NO	NO	NO
32.1	20603	8 GRANDVIEW STREET NAREMBURN	Ground	NE	62	57	63	57	63	58	63	58	0.5	-0.1	0.5	0.1	60	55	NO	NO	NO	NO	NO
32.1	20603	8 GRANDVIEW STREET NAREMBURN	Ground	NW	55	50	55	50	56	51	56	51	0.2	-0.3	0.3	-0.2	60	55	NO	NO	NO	NO	NO
32.1	20603	8 GRANDVIEW STREET NAREMBURN	Ground	SW	56	52	57	51	57	52	57	52	0.2	-0.4	0.3	-0.2	60	55	NO	NO	NO	NO	NO
32.1	20603	8 GRANDVIEW STREET NAREMBURN	Ground	SE	54	49	54	49	55	50	55	50	0.1	-0.3	0.2	-0.3	60	55	NO	NO	NO	NO	NO
32.1	20604	37 PARK ROAD NAREMBURN	Ground	NW	63	58	63	58	63	58	64	58	0.3	-0.2	0.4	-0.1	60	55	NO	NO	NO	NO	NO
32.1	20604	37 PARK ROAD NAREMBURN	Ground	NE	64	59	64	59	64	60	65	59	0.2	-0.3	0.2	-0.3	60	55	NO	NO	NO	NO	NO
32.1	20604	37 PARK ROAD NAREMBURN	Ground	NW	64	59	65	59	65	60	65	60	0.2	-0.3	0.3	-0.3	60	55	NO	NO	NO	NO	NO
32.1	20604	37 PARK ROAD NAREMBURN	Ground	SW	58	53	59	53	58	54	59	54	0.4	0.0	0.5	0.0	60	55	NO	NO	NO	NO	NO
32.1	20604	37 PARK ROAD NAREMBURN	Ground	SE	55	50	55	50	55	51	55	50	0.0	-0.4	0.1	-0.2	60	55	NO	NO	NO	NO	NO
32.1	20604	37 PARK ROAD NAREMBURN	Ground	SW	54	49	54	49	54	50	55	49	0.1	-0.4	0.2	-0.2	60	55	NO	NO	NO	NO	NO
32.1	20604	37 PARK ROAD NAREMBURN	Ground	NW	55	51	55	50	56	51	56	51	0.1	-0.4	0.1	-0.3	60	55	NO	NO	NO	NO	NO
32.1	20604	37 PARK ROAD NAREMBURN	Ground	NE	59	55	60	54	60	55	60	55	0.1	-0.3	0.2	-0.2	60	55	NO	NO	NO	NO	NO
32.1	20604	37 PARK ROAD NAREMBURN	Ground	SE	58	53	58	53	58	53	58	53	0.1	-0.3	0.2	-0.2	60	55	NO	NO	NO	NO	NO
32.1	20604	37 PARK ROAD NAREMBURN	Ground	NE	59	54	59	54	59	54	60	54	0.3	-0.1	0.4	-0.1	60	55	NO	NO	NO	NO	NO
32.1	20626	43 STATION STREET NAREMBURN	Ground	NE	61	56	62	56	62	57	62	57	0.5	-0.1	0.5	0.0	60	55	NO	NO	NO	NO	NO
32.1	20626	43 STATION STREET NAREMBURN	Ground	NW	56	51	56	51	56	52	57	51	0.2	-0.3	0.2	-0.3	60	55	NO	NO	NO	NO	NO
32.1	20626	43 STATION STREET NAREMBURN	Ground	SW	55	50	55	50	55	51	56	50	0.2	-0.5	0.2	-0.3	60	55	NO	NO	NO	NO	NO
32.1	20626	43 STATION STREET NAREMBURN	Ground	NW	57	52	57	51	57	52	57	52	0.2	-0.4	0.3	-0.3	60	55	NO	NO	NO	NO	NO
32.1	20626	43 STATION STREET NAREMBURN	Ground	SW	56	52	57	51	57	52	57	52	0.3	-0.3	0.3	-0.3	60	55	NO	NO	NO	NO	NO
32.1	20626	43 STATION STREET NAREMBURN	Ground	S	54	49	54	49	54	49	54	49	0.2	-0.4	0.2	-0.3	60	55	NO	NO	NO	NO	NO
32.1	20626	43 STATION STREET NAREMBURN	Ground	SE	54	50	55	49	55	50	55	50	0.2	-0.4	0.2	-0.3	60	55	NO	NO	NO	NO	NO
32.1	20634	10 GRANDVIEW STREET NAREMBURN	Ground	NE	62	57	63	57	63	58	63	58	0.6	0.0	0.6	0.1	60	55	NO	NO	NO	NO	NO
32.1	20634	10 GRANDVIEW STREET NAREMBURN	Ground	NW	55	50	55	50	56	51	56	51	0.2	-0.3	0.2	-0.2	60	55	NO	NO	NO	NO	NO
32.1	20634	10 GRANDVIEW STREET NAREMBURN	Ground	SW	56	51	56	51	56	52	56	51	0.1	-0.5	0.2	-0.3	60	55	NO	NO	NO	NO	NO
32.1	20634	10 GRANDVIEW STREET NAREMBURN	Ground	SE	54	49	54	49	54	50	54	49	0.1	-0.4	0.2	-0.3	60	55	NO	NO	NO	NO	NO
32.1	20636	12 GRANDVIEW STREET NAREMBURN	Ground	NW	56	51	56	51	56	51	56	51	0.2	-0.5	0.2	-0.4	60	55	NO	NO	NO	NO	NO
32.1	20636	12 GRANDVIEW STREET NAREMBURN	Ground	SW	59	54	59	53	59	54	59	54	0.2	-0.3	0.3	-0.2	60	55	NO	NO	NO	NO	NO
32.1	20636	12 GRANDVIEW STREET NAREMBURN	Ground	SE	54	49	54	49	54	50	55	49	0.1	-0.4	0.2	-0.4	60	55	NO	NO	NO	NO	NO
32.1	20639	35 PARK ROAD NAREMBURN	Ground	NW	65	60	65	60	65	60	65	60	0.1	-0.4	0.3	-0.3	60	55	NO	NO	NO	NO	NO
32.1	20639	35 PARK ROAD NAREMBURN	Ground	SW	59	55	60	55	60	55	60	55	0.5	0.0	0.6	0.0	60	55	NO	NO	NO	NO	NO
32.1	20639	35 PARK ROAD NAREMBURN	Ground	SW	58	53	59	53	59	54	59	54	0.5	-0.1	0.5	0.1	60	55	NO	NO	NO	NO	NO
32.1	20639	35 PARK ROAD NAREMBURN	Ground	SW	55	50	56	50	56	51	56	51	0.3	-0.2	0.4	-0.1	60	55	NO	NO	NO	NO	NO
32.1	20639	35 PARK ROAD NAREMBURN	Ground	NE	60	55	60	55	60	56	61	55	0.3	-0.1	0.5	-0.1	60	55	NO	NO	NO	NO	NO
32.1	20639	35 PARK ROAD NAREMBURN	Ground	NW	65	60	65	60	65	61	66	60	0.2	-0.2	0.3	-0.2	60	55	NO	NO	NO	NO	NO
32.1	20639	35 PARK ROAD NAREMBURN	Ground	NE	65	60	65	60	65	61	66	60	0.2	-0.2	0.3	-0.2	60	55	NO	NO	NO	NO	NO
32.1	20650	3 GRANDVIEW STREET NAREMBURN	Ground	NE	65	60	65	60	65	60	65	60	0.2	-0.2	0.3	-0.2	60	55	NO	NO	NO	NO	NO
32.1	20650	3 GRANDVIEW STREET NAREMBURN	Ground	NW	56	51	56	51	57	52	57	52	0.2	-0.2	0.3	-0.2	60	55	NO	NO	NO	NO	NO
32.1	20650	3 GRANDVIEW STREET NAREMBURN	Ground	SE	58	53	58	52	58	53	58	53	-0.1	-0.3	0.0	-0.3	60	55	NO	NO	NO	NO	NO
32.1	20652	5-7 RUTH STREET NAREMBURN	First	SE	61	56	61	56	61	57	62	57	0.3	-0.1	0.4	-0.1	60	55	NO	NO	NO	NO	NO
32.1	20652	5-7 RUTH STREET NAREMBURN	First	NE	70	65	70	65	70	65	70	65	0.2	-0.2	0.3	-0.2	60	55	NO	NO	NO	NO	NO
32.1	20652	5-7 RUTH STREET NAREMBURN	First	NW	64	59	64	59	65	60	65	60	0.1	-0.2	0.2	-0.2	60	55	NO	NO	NO	NO	NO
32.1	20652	5-7 RUTH STREET NAREMBURN	First	W	59	54	59	54	59	55	60	54	0.1	-0.2	0.2	-0.1	60	55	NO	NO	NO	NO	NO
32.1	20652	5-7 RUTH STREET NAREMBURN	First	S	62	58	63	57	63	58	63	58	0.3	-0.2	0.3	-0.1	60	55	NO	NO	NO	NO	NO
32.1	20652	5-7 RUTH STREET NAREMBURN	First	E	68	63	68	63	68	63	68	63	0.4	-0.1	0.4	-0.1	60	55	NO	NO	NO	NO	NO
32.1	20652	5-7 RUTH STREET NAREMBURN	First	N	68	63	68	63	68	63	68	63	0.3	-0.2	0.3	-0.2	60	55	NO	NO	NO	NO	NO
32.1	20652	5-7 RUTH STREET NAREMBURN	First	W	58	54	59	53	59	54	59	54	0.2	-0.3	0.2	-0.2	60	55	NO	NO	NO	NO	NO
32.1	20652	5-7 RUTH STREET NAREMBURN	First	N	59	54	59	54	59	55	60	55	0.2	-0.2	0.3	-0.1	60	55	NO	NO	NO	NO	NO
32.1	20652	5-7 RUTH STREET NAREMBURN	Second	SE	65	60	65	60	65	61	66	61	0.3	-0.1	0.4	-0.1	60	55	NO	NO	NO	NO	NO
32.1	20652	5-7 RUTH STREET NAREMBURN	Second	NE	76	71	77	71	77	72	77	72	0.3	-0.1	0.4	-0.1	60	55	NO	NO	NO	NO	NO

NCA	Receiver ID	Address	Floor Level	Facade	Opening Year 2027				Design Year 2037				Increase (Do Smthng - Do Nothing)				NCG project road noise criteria		Do noise levels exceed the cumulative limit with project roads adding ≥2dB to the total noise levels?		Is the contribution from the road project Acute?		Consider further treatment?
					Do Nothing		Do Smthng		Do Nothing		Do Smthng		Opening Year 2027		Design Year 2037								
					Day	Night	Day	Night	Day	Night	Day	Night	Day	Night	Day	Night	Day	Night	Day	Night	$L_{Aeq,15hr}$ ≥ 65dB	$L_{Aeq,9hr}$ ≥ 60dB	
32.1	20652	5-7 RUTH STREET NAREMBURN	Second	NW	68	63	68	63	68	63	68	63	0.1	-0.2	0.1	-0.1	60	55	NO	NO	NO	NO	NO
32.1	20652	5-7 RUTH STREET NAREMBURN	Second	W	63	58	63	58	63	58	63	58	0.0	-0.1	0.2	-0.1	60	55	NO	NO	NO	NO	NO
32.1	20652	5-7 RUTH STREET NAREMBURN	Second	S	65	60	65	60	65	61	66	60	0.3	-0.2	0.3	-0.1	60	55	NO	NO	NO	NO	NO
32.1	20652	5-7 RUTH STREET NAREMBURN	Second	E	72	67	73	67	73	68	73	68	0.3	0.0	0.4	0.0	60	55	NO	NO	NO	NO	NO
32.1	20652	5-7 RUTH STREET NAREMBURN	Second	N	74	70	75	69	75	70	75	70	0.3	-0.1	0.4	0.0	60	55	NO	NO	NO	NO	NO
32.1	20652	5-7 RUTH STREET NAREMBURN	Second	W	63	58	63	57	63	58	63	58	0.1	-0.3	0.2	-0.3	60	55	NO	NO	NO	NO	NO
32.1	20652	5-7 RUTH STREET NAREMBURN	Second	N	63	58	63	58	63	58	64	58	0.2	-0.2	0.3	-0.1	60	55	NO	NO	NO	NO	NO
32.1	20655	33 PARK ROAD NAREMBURN	Ground	NE	61	56	61	56	61	57	62	57	0.3	-0.1	0.4	-0.1	60	55	NO	NO	NO	NO	NO
32.1	20655	33 PARK ROAD NAREMBURN	Ground	NW	65	60	65	60	66	61	66	61	0.2	-0.3	0.2	-0.3	60	55	NO	NO	NO	NO	NO
32.1	20655	33 PARK ROAD NAREMBURN	Ground	SW	56	51	57	51	57	52	57	52	0.3	-0.1	0.4	-0.1	60	55	NO	NO	NO	NO	NO
32.1	20655	33 PARK ROAD NAREMBURN	Ground	SE	59	54	59	54	60	55	60	54	0.0	-0.2	0.0	-0.2	60	55	NO	NO	NO	NO	NO
32.1	20658	9-11 RUTH STREET NAREMBURN	First	N	67	62	67	62	67	63	68	62	0.1	-0.2	0.2	-0.2	60	55	NO	NO	NO	NO	NO
32.1	20658	9-11 RUTH STREET NAREMBURN	First	NW	63	58	63	58	63	58	63	58	0.2	-0.2	0.3	-0.1	60	55	NO	NO	NO	NO	NO
32.1	20658	9-11 RUTH STREET NAREMBURN	First	SW	55	50	55	50	55	51	56	50	0.2	-0.2	0.3	-0.2	60	55	NO	NO	NO	NO	NO
32.1	20658	9-11 RUTH STREET NAREMBURN	First	W	56	51	56	51	56	51	56	51	0.2	-0.3	0.3	-0.2	60	55	NO	NO	NO	NO	NO
32.1	20658	9-11 RUTH STREET NAREMBURN	First	NE	58	53	58	52	58	53	58	53	0.2	-0.4	0.2	-0.2	60	55	NO	NO	NO	NO	NO
32.1	20658	9-11 RUTH STREET NAREMBURN	First	NW	59	54	59	54	60	55	60	55	0.1	-0.2	0.2	-0.1	60	55	NO	NO	NO	NO	NO
32.1	20658	9-11 RUTH STREET NAREMBURN	First	SW	58	53	59	53	59	54	59	54	0.2	-0.3	0.3	-0.2	60	55	NO	NO	NO	NO	NO
32.1	20658	9-11 RUTH STREET NAREMBURN	First	SE	62	57	62	57	62	57	62	57	0.1	-0.3	0.1	-0.2	60	55	NO	NO	NO	NO	NO
32.1	20658	9-11 RUTH STREET NAREMBURN	Second	N	70	65	70	65	71	66	71	66	0.1	-0.1	0.2	-0.1	60	55	NO	NO	NO	NO	NO
32.1	20658	9-11 RUTH STREET NAREMBURN	Second	NW	66	61	66	61	66	61	66	61	0.1	-0.2	0.2	-0.2	60	55	NO	NO	NO	NO	NO
32.1	20658	9-11 RUTH STREET NAREMBURN	Second	SW	60	55	60	54	60	55	60	55	0.2	-0.2	0.3	-0.2	60	55	NO	NO	NO	NO	NO
32.1	20658	9-11 RUTH STREET NAREMBURN	Second	W	60	55	60	55	61	56	61	56	0.2	-0.3	0.3	-0.2	60	55	NO	NO	NO	NO	NO
32.1	20658	9-11 RUTH STREET NAREMBURN	Second	NE	62	57	62	57	62	57	62	57	0.2	-0.3	0.2	-0.2	60	55	NO	NO	NO	NO	NO
32.1	20658	9-11 RUTH STREET NAREMBURN	Second	NW	63	58	63	58	63	58	63	58	0.2	-0.2	0.3	-0.1	60	55	NO	NO	NO	NO	NO
32.1	20658	9-11 RUTH STREET NAREMBURN	Second	SW	61	56	61	56	61	56	61	56	0.1	-0.2	0.2	-0.2	60	55	NO	NO	NO	NO	NO
32.1	20658	9-11 RUTH STREET NAREMBURN	Second	SE	65	60	65	60	65	60	65	60	-0.1	-0.3	0.1	-0.2	60	55	NO	NO	NO	NO	NO
32.1	20662	45 STATION STREET NAREMBURN	Ground	NE	61	56	61	56	61	57	62	57	0.4	-0.1	0.5	0.0	60	55	NO	NO	NO	NO	NO
32.1	20662	45 STATION STREET NAREMBURN	Ground	NW	56	51	56	50	56	51	56	51	0.2	-0.3	0.2	-0.3	60	55	NO	NO	NO	NO	NO
32.1	20662	45 STATION STREET NAREMBURN	Ground	SW	56	52	57	51	57	52	57	52	0.2	-0.4	0.3	-0.3	60	55	NO	NO	NO	NO	NO
32.1	20662	45 STATION STREET NAREMBURN	Ground	S	54	49	54	49	54	50	55	50	0.2	-0.4	0.3	-0.2	60	55	NO	NO	NO	NO	NO
32.1	20662	45 STATION STREET NAREMBURN	Ground	SE	54	49	54	49	55	50	55	50	0.2	-0.4	0.2	-0.3	60	55	NO	NO	NO	NO	NO
32.1	20665	32 STATION STREET NAREMBURN	Ground	NE	63	58	63	58	63	59	64	59	0.5	-0.1	0.5	0.0	60	55	NO	NO	NO	NO	NO
32.1	20665	32 STATION STREET NAREMBURN	Ground	NW	63	58	63	58	63	58	64	58	0.4	-0.2	0.5	-0.1	60	55	NO	NO	NO	NO	NO
32.1	20665	32 STATION STREET NAREMBURN	Ground	SW	57	53	57	52	58	53	58	52	-0.2	-0.9	-0.2	-0.7	60	55	NO	NO	NO	NO	NO
32.1	20665	32 STATION STREET NAREMBURN	Ground	SE	56	51	56	50	56	51	56	51	0.2	-0.4	0.3	-0.3	60	55	NO	NO	NO	NO	NO
32.1	20670	12 GRANDVIEW STREET NAREMBURN	Ground	NE	62	57	63	57	63	58	63	58	0.5	0.0	0.6	0.0	60	55	NO	NO	NO	NO	NO
32.1	20670	12 GRANDVIEW STREET NAREMBURN	Ground	NW	54	50	55	49	55	50	55	50	0.1	-0.3	0.2	-0.3	60	55	NO	NO	NO	NO	NO
32.1	20670	12 GRANDVIEW STREET NAREMBURN	Ground	SE	54	49	54	49	54	50	55	50	0.2	-0.4	0.3	-0.2	60	55	NO	NO	NO	NO	NO
32.1	20679	31 PARK ROAD NAREMBURN	Ground	NE	60	55	61	55	61	56	61	56	0.3	-0.1	0.4	0.0	60	55	NO	NO	NO	NO	NO
32.1	20679	31 PARK ROAD NAREMBURN	Ground	NW	65	60	65	60	66	61	66	61	0.1	-0.4	0.2	-0.3	60	55	NO	NO	NO	NO	NO
32.1	20679	31 PARK ROAD NAREMBURN	Ground	SW	57	52	57	51	57	52	57	52	0.3	-0.3	0.3	-0.1	60	55	NO	NO	NO	NO	NO
32.1	20679	31 PARK ROAD NAREMBURN	Ground	SE	59	54	59	54	59	55	59	54	0.0	-0.3	0.1	-0.2	60	55	NO	NO	NO	NO	NO
32.1	20679	31 PARK ROAD NAREMBURN	Ground	NE	60	55	60	55	61	56	61	56	0.1	-0.3	0.2	-0.2	60	55	NO	NO	NO	NO	NO
32.1	20679	31 PARK ROAD NAREMBURN	Ground	NE	59	54	59	53	59	54	59	54	0.1	-0.3	0.2	-0.2	60	55	NO	NO	NO	NO	NO
32.1	20681	47 STATION STREET NAREMBURN	Ground	NE	61	56	61	55	61	56	61	56	0.2	-0.2	0.3	-0.2	60	55	NO	NO	NO	NO	NO
32.1	20681	47 STATION STREET NAREMBURN	Ground	NW	54	49	54	49	55	50	55	50	0.2	-0.3	0.2	-0.3	60	55	NO	NO	NO	NO	NO
32.1	20681	47 STATION STREET NAREMBURN	Ground	SW	56	51	56	50	56	51	56	51	0.1	-0.5	0.2	-0.4	60	55	NO	NO	NO	NO	NO
32.1	20681	47 STATION STREET NAREMBURN	Ground	SE	54	49	54	49	54	50	54	49	0.1	-0.3	0.2	-0.3	60	55	NO	NO	NO	NO	NO
32.1	20681	47 STATION STREET NAREMBURN	First	NE	64	59	65	59	65	60	65	60	0.5	0.0	0.6	0.0	60	55	NO	NO	NO	NO	NO
32.1	20681	47 STATION STREET NAREMBURN	First	NW	59	54	60	54	59	55	60	55	0.5	-0.1	0.6	0.0	60	55	NO	NO	NO	NO	NO
32.1	20681	47 STATION STREET NAREMBURN	First	SW	57	53	57	52	58	53	58	53	0.0	-0.5	0.2	-0.5	60	55	NO	NO	NO	NO	NO
32.1	20681	47 STATION STREET NAREMBURN	First	SE	57	52	57	52	57	53	58	53	0.2	-0.4	0.3	-0.2	60	55	NO	NO	NO	NO	NO
32.1	20687	14 GRANDVIEW STREET NAREMBURN	Ground	NW	59	54	59	54	59	54	59	54	0.2	-0.4	0.3	-0.2	60	55	NO	NO	NO	NO	NO
32.1	20687	14 GRANDVIEW STREET NAREMBURN	Ground	NE	58	53	58	53	58	54	59	53	0.2	-0.4	0.2	-0.3	60	55	NO	NO	NO	NO	NO
32.1	20687	14 GRANDVIEW STREET NAREMBURN	Ground	W	57	52	57	52	57	52	57	52	0.1	-0.5	0.2	-0.3	60	55	NO	NO	NO	NO	NO
32.1	20687	14 GRANDVIEW STREET NAREMBURN	Ground	SE	52	47	52	47	52	47	52	47	0.1	-0.4	0.1	-0.3	60	55	NO	NO	NO	NO	NO
32.1	20687	14 GRANDVIEW STREET NAREMBURN	Ground	NE	62	57	62	57	62	57	63	58	0.5	0.0	0.6	0.1	60	55	NO	NO	NO	NO	NO
32.1	20687	14 GRANDVIEW STREET NAREMBURN	First	NW	64	59	65	59	64	60	65	60	0.4	-0.1	0.5	0.0	60	55	NO	NO	NO	NO	NO
32.1	20687	14 GRANDVIEW STREET NAREMBURN	First	NE	64	59	64	59	64	60	65	59	0.4	-0.1	0.4	-0.1	60	55	NO	NO	NO	NO	NO
32.1	20687	14 GRANDVIEW STREET NAREMBURN	First	NW	64	59	64	59	64	60	65	59	0.4	-0.2	0.4	-0.1	60	55	NO	NO	NO	NO	NO
32.1	20687	14 GRANDVIEW STREET NAREMBURN	First	W	61	56	62	56	62	57	62	57	0.5	0.0	0.5	0.0	60	55	NO	NO	NO	NO	NO

NCA	Receiver ID	Address	Floor Level	Facade	Opening Year 2027				Design Year 2037				Increase (Do Smthng - Do Nothing)				NCG project road noise criteria		Do noise levels exceed the cumulative limit with project roads adding ≥2dB to the total noise levels?		Is the contribution from the road project Acute?		Consider further treatment?
					Do Nothing		Do Smthng		Do Nothing		Do Smthng		Opening Year 2027		Design Year 2037								
					Day	Night	Day	Night	Day	Night	Day	Night	Day	Night	Day	Night	Day	Night	Day	Night	$L_{Aeq,15hr}$ ≥ 65dB	$L_{Aeq,9hr}$ ≥ 60dB	
32.1	20687	14 GRANDVIEW STREET NAREMBURN	First	SE	56	51	56	51	57	52	57	51	0.1	-0.4	0.1	-0.3	60	55	NO	NO	NO	NO	NO
32.1	20687	14 GRANDVIEW STREET NAREMBURN	First	NE	64	59	65	59	64	60	65	60	0.4	0.0	0.5	0.0	60	55	NO	NO	NO	NO	NO
32.1	20700	5 GRANDVIEW STREET NAREMBURN	Ground	NE	64	59	64	58	64	59	64	59	0.0	-0.4	0.2	-0.3	60	55	NO	NO	NO	NO	NO
32.1	20700	5 GRANDVIEW STREET NAREMBURN	Ground	SE	63	58	63	58	63	58	63	58	0.0	-0.3	0.2	-0.4	60	55	NO	NO	NO	NO	NO
32.1	20700	5 GRANDVIEW STREET NAREMBURN	Ground	NE	66	61	66	60	66	61	66	61	0.3	-0.2	0.4	0.0	60	55	NO	NO	NO	NO	NO
32.1	20700	5 GRANDVIEW STREET NAREMBURN	Ground	NW	63	59	64	58	64	59	64	59	0.4	-0.2	0.4	-0.1	60	55	NO	NO	NO	NO	NO
32.1	20700	5 GRANDVIEW STREET NAREMBURN	Ground	SE	55	50	55	50	55	50	55	50	0.1	-0.3	0.2	-0.2	60	55	NO	NO	NO	NO	NO
32.1	20700	5 GRANDVIEW STREET NAREMBURN	First	NE	64	59	64	59	65	60	65	59	0.0	-0.4	0.1	-0.3	60	55	NO	NO	NO	NO	NO
32.1	20700	5 GRANDVIEW STREET NAREMBURN	First	SE	63	58	64	58	64	59	64	59	0.1	-0.3	0.2	-0.3	60	55	NO	NO	NO	NO	NO
32.1	20700	5 GRANDVIEW STREET NAREMBURN	First	NE	66	61	66	61	67	62	67	62	0.3	-0.2	0.3	-0.2	60	55	NO	NO	NO	NO	NO
32.1	20700	5 GRANDVIEW STREET NAREMBURN	First	NW	65	60	65	59	65	60	65	60	0.2	-0.3	0.3	-0.2	60	55	NO	NO	NO	NO	NO
32.1	20700	5 GRANDVIEW STREET NAREMBURN	First	SW	59	54	59	54	59	54	60	54	0.3	-0.2	0.4	-0.1	60	55	NO	NO	NO	NO	NO
32.1	20700	5 GRANDVIEW STREET NAREMBURN	First	SE	59	54	59	53	59	54	59	54	0.2	-0.3	0.3	-0.2	60	55	NO	NO	NO	NO	NO
32.1	20703	27 PARK ROAD NAREMBURN	Ground	NW	66	61	66	61	66	61	66	61	0.0	-0.4	0.2	-0.4	60	55	NO	NO	NO	NO	NO
32.1	20703	27 PARK ROAD NAREMBURN	Ground	SW	57	53	58	52	58	53	58	53	0.4	-0.2	0.4	0.0	60	55	NO	NO	NO	NO	NO
32.1	20703	27 PARK ROAD NAREMBURN	Ground	SE	59	54	59	54	60	55	60	55	0.1	-0.2	0.2	-0.1	60	55	NO	NO	NO	NO	NO
32.1	20703	27 PARK ROAD NAREMBURN	Ground	NE	66	61	66	61	66	61	66	61	0.1	-0.3	0.2	-0.3	60	55	NO	NO	NO	NO	NO
32.1	20703	27 PARK ROAD NAREMBURN	Ground	NW	66	61	66	61	66	62	67	61	0.0	-0.4	0.2	-0.4	60	55	NO	NO	NO	NO	NO
32.1	20703	27 PARK ROAD NAREMBURN	Ground	NE	66	61	66	61	66	61	67	61	0.0	-0.4	0.2	-0.3	60	55	NO	NO	NO	NO	NO
32.1	20713	47 STATION STREET NAREMBURN	Ground	NE	62	57	63	57	62	58	63	58	0.5	0.0	0.6	0.0	60	55	NO	NO	NO	NO	NO
32.1	20713	47 STATION STREET NAREMBURN	Ground	NW	62	57	63	57	62	58	63	58	0.5	0.0	0.6	0.1	60	55	NO	NO	NO	NO	NO
32.1	20713	47 STATION STREET NAREMBURN	Ground	SW	56	51	56	51	56	52	57	51	0.2	-0.4	0.3	-0.3	60	55	NO	NO	NO	NO	NO
32.1	20713	47 STATION STREET NAREMBURN	Ground	SE	53	48	53	48	53	48	53	48	0.2	-0.4	0.2	-0.3	60	55	NO	NO	NO	NO	NO
32.1	20713	47 STATION STREET NAREMBURN	First	NE	65	60	65	60	65	60	66	60	0.5	0.0	0.6	0.1	60	55	NO	NO	NO	NO	NO
32.1	20713	47 STATION STREET NAREMBURN	First	NW	64	59	65	59	65	60	65	60	0.5	0.0	0.6	0.0	60	55	NO	NO	NO	NO	NO
32.1	20713	47 STATION STREET NAREMBURN	First	SW	58	53	58	53	58	53	58	53	0.3	-0.3	0.3	-0.2	60	55	NO	NO	NO	NO	NO
32.1	20713	47 STATION STREET NAREMBURN	First	SE	57	52	57	52	58	53	58	53	0.2	-0.3	0.2	-0.3	60	55	NO	NO	NO	NO	NO
32.1	20715	3A GRANDVIEW STREET NAREMBURN	Ground	NE	65	60	65	60	65	61	66	60	0.2	-0.3	0.3	-0.2	60	55	NO	NO	NO	NO	NO
32.1	20715	3A GRANDVIEW STREET NAREMBURN	Ground	NW	64	59	64	59	64	60	65	59	0.2	-0.3	0.2	-0.3	60	55	NO	NO	NO	NO	NO
32.1	20715	3A GRANDVIEW STREET NAREMBURN	Ground	SE	59	54	60	54	60	55	60	55	0.1	-0.2	0.2	-0.2	60	55	NO	NO	NO	NO	NO
32.1	20717	29 PARK ROAD NAREMBURN	Ground	NE	60	55	60	55	60	55	60	55	0.3	-0.1	0.4	-0.1	60	55	NO	NO	NO	NO	NO
32.1	20717	29 PARK ROAD NAREMBURN	Ground	NW	66	61	66	60	66	61	66	61	0.1	-0.4	0.2	-0.4	60	55	NO	NO	NO	NO	NO
32.1	20717	29 PARK ROAD NAREMBURN	Ground	SW	57	52	57	52	57	52	58	52	0.4	-0.1	0.5	-0.1	60	55	NO	NO	NO	NO	NO
32.1	20717	29 PARK ROAD NAREMBURN	Ground	SE	59	55	60	54	60	55	60	55	0.1	-0.3	0.2	-0.2	60	55	NO	NO	NO	NO	NO
32.1	20725	7 GRANDVIEW STREET NAREMBURN	Ground	NE	65	61	66	60	66	61	66	61	0.3	-0.2	0.4	-0.1	60	55	NO	NO	NO	NO	NO
32.1	20725	7 GRANDVIEW STREET NAREMBURN	Ground	N	65	60	66	60	65	61	66	61	0.4	-0.1	0.5	-0.1	60	55	NO	NO	NO	NO	NO
32.1	20725	7 GRANDVIEW STREET NAREMBURN	Ground	W	58	53	58	53	59	54	59	54	0.3	-0.3	0.3	-0.2	60	55	NO	NO	NO	NO	NO
32.1	20725	7 GRANDVIEW STREET NAREMBURN	Ground	SW	57	53	58	52	58	53	58	53	0.2	-0.4	0.3	-0.2	60	55	NO	NO	NO	NO	NO
32.1	20725	7 GRANDVIEW STREET NAREMBURN	Ground	SE	59	54	59	54	60	55	60	54	0.1	-0.5	0.2	-0.4	60	55	NO	NO	NO	NO	NO
32.1	20725	7 GRANDVIEW STREET NAREMBURN	Ground	NE	63	58	63	57	63	58	63	58	0.1	-0.4	0.1	-0.4	60	55	NO	NO	NO	NO	NO
32.1	20725	7 GRANDVIEW STREET NAREMBURN	Ground	SE	62	58	63	57	63	58	63	58	0.1	-0.4	0.1	-0.4	60	55	NO	NO	NO	NO	NO
32.1	20730	13-15 RUTH STREET NAREMBURN	Ground	SE	62	57	62	57	62	58	63	58	0.1	-0.1	0.2	-0.1	60	55	NO	NO	NO	NO	NO
32.1	20730	13-15 RUTH STREET NAREMBURN	Ground	NE	62	57	62	57	62	58	63	57	0.1	-0.3	0.2	-0.2	60	55	NO	NO	NO	NO	NO
32.1	20730	13-15 RUTH STREET NAREMBURN	Ground	NW	62	57	63	57	63	58	63	58	0.2	-0.2	0.3	-0.1	60	55	NO	NO	NO	NO	NO
32.1	20730	13-15 RUTH STREET NAREMBURN	Ground	SE	56	51	56	50	56	51	56	51	0.1	-0.2	0.2	-0.2	60	55	NO	NO	NO	NO	NO
32.1	20730	13-15 RUTH STREET NAREMBURN	Ground	SW	54	49	54	49	54	49	54	49	0.1	-0.3	0.2	-0.3	60	55	NO	NO	NO	NO	NO
32.1	20730	13-15 RUTH STREET NAREMBURN	Ground	SE	56	51	56	51	56	51	56	51	0.2	-0.2	0.3	-0.2	60	55	NO	NO	NO	NO	NO
32.1	20730	13-15 RUTH STREET NAREMBURN	Ground	NE	62	57	62	57	62	58	63	57	0.0	-0.3	0.1	-0.2	60	55	NO	NO	NO	NO	NO
32.1	20730	13-15 RUTH STREET NAREMBURN	First	SE	65	60	65	59	65	60	65	60	0.1	-0.1	0.1	-0.1	60	55	NO	NO	NO	NO	NO
32.1	20730	13-15 RUTH STREET NAREMBURN	First	NE	66	62	67	61	67	62	67	62	0.1	-0.3	0.2	-0.2	60	55	NO	NO	NO	NO	NO
32.1	20730	13-15 RUTH STREET NAREMBURN	First	NW	65	60	65	59	65	60	65	60	0.1	-0.2	0.2	-0.2	60	55	NO	NO	NO	NO	NO
32.1	20730	13-15 RUTH STREET NAREMBURN	First	SW	61	56	61	56	62	57	62	57	0.2	-0.3	0.4	-0.2	60	55	NO	NO	NO	NO	NO
32.1	20730	13-15 RUTH STREET NAREMBURN	First	S	60	55	60	55	60	56	61	55	0.2	-0.2	0.3	-0.2	60	55	NO	NO	NO	NO	NO
32.1	20730	13-15 RUTH STREET NAREMBURN	First	SE	59	54	59	54	60	55	60	55	0.2	-0.2	0.2	-0.2	60	55	NO	NO	NO	NO	NO
32.1	20730	13-15 RUTH STREET NAREMBURN	First	SW	58	53	58	53	58	54	59	53	0.2	-0.3	0.3	-0.2	60	55	NO	NO	NO	NO	NO
32.1	20730	13-15 RUTH STREET NAREMBURN	First	SE	59	54	60	54	60	55	60	55	0.2	-0.2	0.3	-0.1	60	55	NO	NO	NO	NO	NO
32.1	20730	13-15 RUTH STREET NAREMBURN	First	NE	65	60	65	60	65	60	65	60	0.0	-0.2	0.1	-0.1	60	55	NO	NO	NO	NO	NO
32.1	20739	16 GRANDVIEW STREET NAREMBURN	Ground	NE	63	58	63	58	63	58	64	58	0.5	0.0	0.6	0.1	60	55	NO	NO	NO	NO	NO
32.1	20739	16 GRANDVIEW STREET NAREMBURN	Ground	NW	59	54	59	53	59	54	59	54	0.1	-0.3	0.2	-0.3	60	55	NO	NO	NO	NO	NO
32.1	20739	16 GRANDVIEW STREET NAREMBURN	Ground	SW	58	53	58	53	58	53	59	53	0.3	-0.3	0.4	-0.1	60	55	NO	NO	NO	NO	NO
32.1	20739	16 GRANDVIEW STREET NAREMBURN	Ground	NW	59	54	59	54	60	55	60	55	0.2	-0.4	0.3	-0.3	60	55	NO	NO	NO	NO	NO
32.1	20739	16 GRANDVIEW STREET NAREMBURN	Ground	SW	57	53	58	52	58	53	58	53	0.3	-0.3	0.3	-0.2	60	55	NO	NO	NO	NO	NO

NCA	Receiver ID	Address	Floor Level	Facade	Opening Year 2027				Design Year 2037				Increase (Do Smthng - Do Nothing)				NCG project road noise criteria		Do noise levels exceed the cumulative limit with project roads adding ≥2dB to the total noise levels?		Is the contribution from the road project Acute?		Consider further treatment?
					Do Nothing		Do Smthng		Do Nothing		Do Smthng		Opening Year 2027		Design Year 2037								
					Day	Night	Day	Night	Day	Night	Day	Night	Day	Night	Day	Night	Day	Night	Day	Night	$L_{Aeq,15hr} \geq 65dB$	$L_{Aeq,9hr} \geq 60dB$	
32.1	20759	13 FRANCIS STREET NAREMBURN	Ground	NE	61	56	62	56	62	57	62	57	0.4	-0.2	0.4	0.0	60	55	NO	NO	NO	NO	NO
32.1	20759	13 FRANCIS STREET NAREMBURN	Ground	NW	61	56	61	56	61	56	62	56	0.5	-0.1	0.5	-0.1	60	55	NO	NO	NO	NO	NO
32.1	20759	13 FRANCIS STREET NAREMBURN	Ground	SW	58	53	59	53	58	54	59	54	0.5	-0.1	0.6	-0.1	60	55	NO	NO	NO	NO	NO
32.1	20759	13 FRANCIS STREET NAREMBURN	Ground	SE	58	53	58	52	58	53	58	53	0.2	-0.3	0.3	-0.2	60	55	NO	NO	NO	NO	NO
32.1	20760	49 STATION STREET NAREMBURN	Ground	NE	59	54	60	54	60	55	60	55	0.3	-0.3	0.4	-0.1	60	55	NO	NO	NO	NO	NO
32.1	20760	49 STATION STREET NAREMBURN	Ground	NW	63	58	63	58	63	58	63	58	0.4	-0.2	0.4	-0.1	60	55	NO	NO	NO	NO	NO
32.1	20760	49 STATION STREET NAREMBURN	Ground	SW	56	51	56	51	56	52	57	51	0.3	-0.3	0.3	-0.2	60	55	NO	NO	NO	NO	NO
32.1	20760	49 STATION STREET NAREMBURN	Ground	SE	59	55	60	54	60	55	60	55	0.4	-0.1	0.5	0.0	60	55	NO	NO	NO	NO	NO
32.1	20763	2 OLYMPIA ROAD NAREMBURN	Ground	SE	61	56	61	56	61	56	61	56	0.2	-0.2	0.3	-0.1	60	55	NO	NO	NO	NO	NO
32.1	20763	2 OLYMPIA ROAD NAREMBURN	Ground	NE	66	61	66	60	66	61	66	61	0.1	-0.4	0.1	-0.3	60	55	NO	NO	NO	NO	NO
32.1	20763	2 OLYMPIA ROAD NAREMBURN	Ground	NW	62	57	62	57	63	58	63	58	0.2	-0.4	0.2	-0.2	60	55	NO	NO	NO	NO	NO
32.1	20763	2 OLYMPIA ROAD NAREMBURN	Ground	SW	57	52	57	52	57	52	57	52	0.2	-0.3	0.3	-0.2	60	55	NO	NO	NO	NO	NO
32.1	20763	2 OLYMPIA ROAD NAREMBURN	Ground	SE	59	54	59	54	60	55	60	55	0.1	-0.3	0.2	-0.2	60	55	NO	NO	NO	NO	NO
32.1	20764	18 GRANDVIEW STREET NAREMBURN	Ground	SW	59	54	59	53	59	54	59	54	0.2	-0.3	0.2	-0.3	60	55	NO	NO	NO	NO	NO
32.1	20764	18 GRANDVIEW STREET NAREMBURN	Ground	SE	54	49	54	49	54	50	55	50	0.2	-0.2	0.3	-0.2	60	55	NO	NO	NO	NO	NO
32.1	20764	18 GRANDVIEW STREET NAREMBURN	Ground	NE	57	52	57	52	57	52	57	52	0.2	-0.3	0.2	-0.2	60	55	NO	NO	NO	NO	NO
32.1	20764	18 GRANDVIEW STREET NAREMBURN	Ground	SE	56	52	57	51	57	52	57	52	0.1	-0.4	0.2	-0.2	60	55	NO	NO	NO	NO	NO
32.1	20764	18 GRANDVIEW STREET NAREMBURN	Ground	NE	63	58	63	58	63	58	64	59	0.6	0.1	0.7	0.2	60	55	NO	NO	NO	NO	NO
32.1	20764	18 GRANDVIEW STREET NAREMBURN	Ground	NW	62	57	62	57	62	58	63	57	0.3	-0.2	0.3	-0.2	60	55	NO	NO	NO	NO	NO
32.1	20770	12 PARK ROAD NAREMBURN	Ground	NW	65	60	65	60	65	61	66	60	0.3	-0.2	0.3	-0.2	60	55	NO	NO	NO	NO	NO
32.1	20770	12 PARK ROAD NAREMBURN	Ground	SW	57	52	57	52	58	53	58	53	0.2	-0.3	0.3	-0.3	60	55	NO	NO	NO	NO	NO
32.1	20770	12 PARK ROAD NAREMBURN	Ground	SE	61	56	61	56	61	57	62	57	0.1	-0.2	0.2	-0.1	60	55	NO	NO	NO	NO	NO
32.1	20770	12 PARK ROAD NAREMBURN	Ground	NE	63	58	63	58	63	59	64	59	0.3	-0.2	0.4	-0.2	60	55	NO	NO	NO	NO	NO
32.1	20770	12 PARK ROAD NAREMBURN	First	NW	68	63	68	63	68	63	68	63	0.1	-0.3	0.2	-0.3	60	55	NO	NO	NO	NO	NO
32.1	20770	12 PARK ROAD NAREMBURN	First	SW	61	56	61	56	61	57	62	56	0.2	-0.3	0.3	-0.3	60	55	NO	NO	NO	NO	NO
32.1	20770	12 PARK ROAD NAREMBURN	First	SE	65	60	65	60	65	61	66	60	0.1	-0.2	0.1	-0.1	60	55	NO	NO	NO	NO	NO
32.1	20770	12 PARK ROAD NAREMBURN	First	NE	69	64	69	64	69	64	70	64	0.2	-0.1	0.3	-0.1	60	55	NO	NO	NO	NO	NO
32.1	20779	6 BROWN LANE NAREMBURN	Ground	NE	61	56	61	56	61	57	62	57	0.4	-0.1	0.5	-0.1	60	55	NO	NO	NO	NO	NO
32.1	20779	6 BROWN LANE NAREMBURN	Ground	NW	61	56	61	56	61	57	62	57	0.5	-0.1	0.5	-0.1	60	55	NO	NO	NO	NO	NO
32.1	20779	6 BROWN LANE NAREMBURN	Ground	SW	56	52	57	51	57	52	57	52	0.3	-0.3	0.4	-0.3	60	55	NO	NO	NO	NO	NO
32.1	20779	6 BROWN LANE NAREMBURN	Ground	NW	57	52	57	52	57	53	58	52	0.2	-0.4	0.3	-0.2	60	55	NO	NO	NO	NO	NO
32.1	20779	6 BROWN LANE NAREMBURN	Ground	SE	56	51	56	51	56	51	56	51	0.2	-0.4	0.3	-0.2	60	55	NO	NO	NO	NO	NO
32.1	20790	10A PARK ROAD NAREMBURN	Ground	NW	66	61	66	61	66	62	67	61	0.3	-0.2	0.3	-0.2	60	55	NO	NO	NO	NO	NO
32.1	20790	10A PARK ROAD NAREMBURN	Ground	SW	61	56	61	56	62	57	62	57	0.1	-0.3	0.2	-0.2	60	55	NO	NO	NO	NO	NO
32.1	20790	10A PARK ROAD NAREMBURN	Ground	SE	63	58	63	58	64	59	64	59	0.2	-0.2	0.3	-0.2	60	55	NO	NO	NO	NO	NO
32.1	20791	10 PARK ROAD NAREMBURN	Ground	SE	64	59	64	59	65	60	65	60	0.3	-0.3	0.3	-0.1	60	55	NO	NO	NO	NO	NO
32.1	20791	10 PARK ROAD NAREMBURN	Ground	NE	67	62	67	62	67	63	68	62	0.3	-0.2	0.3	-0.2	60	55	NO	NO	NO	NO	NO
32.1	20791	10 PARK ROAD NAREMBURN	Ground	NW	67	62	67	62	67	63	68	62	0.3	-0.2	0.3	-0.1	60	55	NO	NO	NO	NO	NO
32.1	20806	26 OLYMPIA ROAD NAREMBURN	Ground	NE	59	54	59	54	59	54	59	54	0.1	-0.3	0.2	-0.3	60	55	NO	NO	NO	NO	NO
32.1	20806	26 OLYMPIA ROAD NAREMBURN	Ground	NW	60	55	60	54	60	55	60	55	0.3	-0.3	0.4	-0.1	60	55	NO	NO	NO	NO	NO
32.1	20806	26 OLYMPIA ROAD NAREMBURN	Ground	SW	62	57	62	57	62	57	62	57	0.4	-0.1	0.5	-0.1	60	55	NO	NO	NO	NO	NO
32.1	20806	26 OLYMPIA ROAD NAREMBURN	Ground	E	59	55	60	54	60	55	60	55	0.2	-0.2	0.3	-0.2	60	55	NO	NO	NO	NO	NO
32.1	20807	20 GRANDVIEW STREET NAREMBURN	Ground	NW	59	55	60	54	60	55	60	55	0.3	-0.3	0.4	-0.2	60	55	NO	NO	NO	NO	NO
32.1	20807	20 GRANDVIEW STREET NAREMBURN	Ground	SW	58	53	58	52	58	53	58	53	0.3	-0.3	0.3	-0.2	60	55	NO	NO	NO	NO	NO
32.1	20807	20 GRANDVIEW STREET NAREMBURN	Ground	SE	55	50	55	50	55	50	55	50	0.2	-0.2	0.3	-0.2	60	55	NO	NO	NO	NO	NO
32.1	20807	20 GRANDVIEW STREET NAREMBURN	Ground	E	62	57	63	57	63	58	63	58	0.6	0.1	0.8	0.1	60	55	NO	NO	NO	NO	NO
32.1	20807	20 GRANDVIEW STREET NAREMBURN	Ground	NW	63	58	63	58	63	58	64	58	0.5	-0.1	0.6	0.0	60	55	NO	NO	NO	NO	NO
32.1	20809	4 OLYMPIA ROAD NAREMBURN	Ground	SE	59	54	59	54	59	54	60	54	0.2	-0.3	0.3	-0.1	60	55	NO	NO	NO	NO	NO
32.1	20809	4 OLYMPIA ROAD NAREMBURN	Ground	NE	65	60	65	59	65	60	65	60	-0.1	-0.6	0.1	-0.4	60	55	NO	NO	NO	NO	NO
32.1	20809	4 OLYMPIA ROAD NAREMBURN	Ground	SE	64	59	64	59	64	60	65	59	0.0	-0.5	0.1	-0.4	60	55	NO	NO	NO	NO	NO
32.1	20810	6 OLYMPIA ROAD NAREMBURN	Ground	N	65	60	65	60	65	60	65	60	0.2	-0.3	0.3	-0.2	60	55	NO	NO	NO	NO	NO
32.1	20810	6 OLYMPIA ROAD NAREMBURN	Ground	NW	61	56	61	56	61	56	61	56	0.2	-0.4	0.2	-0.2	60	55	NO	NO	NO	NO	NO
32.1	20811	51 STATION STREET NAREMBURN	Ground	NW	62	58	63	57	63	58	63	58	0.3	-0.3	0.4	-0.1	60	55	NO	NO	NO	NO	NO
32.1	20811	51 STATION STREET NAREMBURN	Ground	SW	55	50	56	50	56	51	56	51	0.4	-0.2	0.4	0.0	60	55	NO	NO	NO	NO	NO
32.1	20811	51 STATION STREET NAREMBURN	Ground	SE	59	55	60	54	60	55	60	55	0.4	-0.1	0.5	0.0	60	55	NO	NO	NO	NO	NO
32.1	20811	51 STATION STREET NAREMBURN	Ground	NE	59	54	59	54	59	55	60	54	0.3	-0.2	0.3	-0.2	60	55	NO	NO	NO	NO	NO
32.1	20811	51 STATION STREET NAREMBURN	Ground	SE	59	54	59	54	59	54	60	54	0.3	-0.2	0.4	-0.1	60	55	NO	NO	NO	NO	NO
32.1	20811	51 STATION STREET NAREMBURN	Ground	NE	61	56	61	56	61	56	62	56	0.3	-0.3	0.4	-0.1	60	55	NO	NO	NO	NO	NO
32.1	20820	22A GRANDVIEW STREET NAREMBURN	Ground	N	61	56	61	56	61	56	61	56	0.3	-0.3	0.4	-0.2	60	55	NO	NO	NO	NO	NO
32.1	20820	22A GRANDVIEW STREET NAREMBURN	Ground	W	60	55	60	55	60	56	61	56	0.3	-0.2	0.4	-0.1	60	55	NO	NO	NO	NO	NO
32.1	20820	22A GRANDVIEW STREET NAREMBURN	Ground	S	55	50	55	50	55	51	56	51	0.3	-0.3	0.4	-0.1	60	55	NO	NO	NO	NO	NO
32.1	20820	22A GRANDVIEW STREET NAREMBURN	Ground	E	59	55	60	54	60	55	60	55	0.4	-0.2	0.5	-0.1	60	55	NO	NO	NO	NO	NO

NCA	Receiver ID	Address	Floor Level	Facade	Opening Year 2027				Design Year 2037				Increase (Do Smthng - Do Nothing)				NCG project road noise criteria		Do noise levels exceed the cumulative limit with project roads adding ≥2dB to the total noise levels?		Is the contribution from the road project Acute?		Consider further treatment?
					Do Nothing		Do Smthng		Do Nothing		Do Smthng		Opening Year 2027		Design Year 2037								
					Day	Night	Day	Night	Day	Night	Day	Night	Day	Night	Day	Night	Day	Night	Day	Night	$L_{Aeq,15hr}$ ≥ 65dB	$L_{Aeq,9hr}$ ≥ 60dB	
32.1	20835	1 OLYMPIA ROAD NAREMBURN	Ground	N	66	61	66	60	66	61	66	61	-0.1	-0.5	0.0	-0.5	60	55	NO	NO	NO	NO	NO
32.1	20835	1 OLYMPIA ROAD NAREMBURN	Ground	W	64	59	64	58	64	59	64	59	-0.3	-0.7	-0.1	-0.6	60	55	NO	NO	NO	NO	NO
32.1	20835	1 OLYMPIA ROAD NAREMBURN	Ground	S	58	53	58	53	58	53	58	53	0.1	-0.3	0.2	-0.3	60	55	NO	NO	NO	NO	NO
32.1	20835	1 OLYMPIA ROAD NAREMBURN	Ground	E	65	60	65	59	65	60	65	60	0.0	-0.5	0.0	-0.5	60	55	NO	NO	NO	NO	NO
32.1	20837	8 OLYMPIA ROAD NAREMBURN	Ground	SW	56	51	56	51	57	52	57	52	0.1	-0.3	0.2	-0.1	60	55	NO	NO	NO	NO	NO
32.1	20837	8 OLYMPIA ROAD NAREMBURN	Ground	SE	62	57	62	57	63	58	63	57	0.0	-0.5	0.0	-0.4	60	55	NO	NO	NO	NO	NO
32.1	20837	8 OLYMPIA ROAD NAREMBURN	Ground	NE	66	61	66	61	66	61	66	61	0.1	-0.4	0.1	-0.4	60	55	NO	NO	NO	NO	NO
32.1	20837	8 OLYMPIA ROAD NAREMBURN	Ground	NW	60	55	60	55	61	56	61	55	0.1	-0.4	0.1	-0.3	60	55	NO	NO	NO	NO	NO
32.1	20841	22 GRANDVIEW STREET NAREMBURN	Ground	NW	64	59	65	59	64	60	65	60	0.6	0.0	0.6	0.1	60	55	NO	NO	NO	NO	NO
32.1	20841	22 GRANDVIEW STREET NAREMBURN	Ground	SW	58	53	58	53	58	54	59	54	0.3	-0.3	0.4	-0.1	60	55	NO	NO	NO	NO	NO
32.1	20841	22 GRANDVIEW STREET NAREMBURN	Ground	SE	55	50	55	50	55	50	55	50	0.2	-0.3	0.2	-0.3	60	55	NO	NO	NO	NO	NO
32.1	20841	22 GRANDVIEW STREET NAREMBURN	Ground	SW	55	50	55	50	55	50	55	50	0.2	-0.3	0.3	-0.2	60	55	NO	NO	NO	NO	NO
32.1	20841	22 GRANDVIEW STREET NAREMBURN	Ground	SE	56	51	57	51	57	52	57	52	0.2	-0.3	0.3	-0.3	60	55	NO	NO	NO	NO	NO
32.1	20841	22 GRANDVIEW STREET NAREMBURN	Ground	NE	61	56	61	56	61	56	62	56	0.3	-0.3	0.4	-0.1	60	55	NO	NO	NO	NO	NO
32.1	20841	22 GRANDVIEW STREET NAREMBURN	Ground	SE	60	55	60	55	61	56	61	56	0.1	-0.4	0.3	-0.3	60	55	NO	NO	NO	NO	NO
32.1	20841	22 GRANDVIEW STREET NAREMBURN	Ground	NE	65	60	66	60	66	61	66	61	0.5	0.0	0.5	0.0	60	55	NO	NO	NO	NO	NO
32.1	20844	1 OLYMPIA ROAD NAREMBURN	Ground	N	65	60	65	60	66	61	66	60	-0.1	-0.6	0.0	-0.5	60	55	NO	NO	NO	NO	NO
32.1	20844	1 OLYMPIA ROAD NAREMBURN	Ground	W	64	59	64	58	64	59	64	59	-0.2	-0.7	-0.2	-0.6	60	55	NO	NO	NO	NO	NO
32.1	20844	1 OLYMPIA ROAD NAREMBURN	Ground	S	55	50	55	50	55	51	56	50	0.1	-0.3	0.2	-0.2	60	55	NO	NO	NO	NO	NO
32.1	20844	1 OLYMPIA ROAD NAREMBURN	Ground	E	61	56	61	55	62	57	61	56	-0.5	-1.0	-0.4	-0.9	60	55	NO	NO	NO	NO	NO
32.1	20844	1 OLYMPIA ROAD NAREMBURN	First	N	67	62	67	61	67	62	67	62	0.0	-0.5	0.1	-0.4	60	55	NO	NO	NO	NO	NO
32.1	20844	1 OLYMPIA ROAD NAREMBURN	First	W	65	60	65	60	66	61	66	60	-0.1	-0.6	0.0	-0.5	60	55	NO	NO	NO	NO	NO
32.1	20844	1 OLYMPIA ROAD NAREMBURN	First	S	58	53	58	53	59	54	59	54	0.2	-0.2	0.3	-0.2	60	55	NO	NO	NO	NO	NO
32.1	20844	1 OLYMPIA ROAD NAREMBURN	First	E	63	58	63	57	63	58	63	58	-0.3	-0.8	-0.2	-0.6	60	55	NO	NO	NO	NO	NO
32.1	20870	3 OLYMPIA ROAD NAREMBURN	Ground	NE	66	61	66	60	66	61	66	61	-0.1	-0.6	-0.1	-0.5	60	55	NO	NO	NO	NO	NO
32.1	20870	3 OLYMPIA ROAD NAREMBURN	Ground	NW	63	58	63	57	64	59	63	58	-0.2	-0.7	-0.2	-0.6	60	55	NO	NO	NO	NO	NO
32.1	20870	3 OLYMPIA ROAD NAREMBURN	Ground	SW	56	51	56	50	56	51	56	51	0.1	-0.3	0.2	-0.2	60	55	NO	NO	NO	NO	NO
32.1	20870	3 OLYMPIA ROAD NAREMBURN	Ground	SE	61	56	61	56	62	57	62	56	0.2	-0.3	0.3	-0.2	60	55	NO	NO	NO	NO	NO
32.1	20870	3 OLYMPIA ROAD NAREMBURN	First	NE	67	62	67	61	67	62	67	62	-0.1	-0.5	0.1	-0.4	60	55	NO	NO	NO	NO	NO
32.1	20870	3 OLYMPIA ROAD NAREMBURN	First	NW	65	60	65	59	65	60	65	60	-0.1	-0.6	0.0	-0.5	60	55	NO	NO	NO	NO	NO
32.1	20870	3 OLYMPIA ROAD NAREMBURN	First	SW	59	54	59	53	59	54	59	54	0.1	-0.3	0.2	-0.2	60	55	NO	NO	NO	NO	NO
32.1	20870	3 OLYMPIA ROAD NAREMBURN	First	SE	63	58	63	58	63	58	64	58	0.3	-0.3	0.3	-0.1	60	55	NO	NO	NO	NO	NO
32.1	20872	26 OLYMPIA ROAD NAREMBURN	Ground	NE	64	59	65	59	65	60	65	60	0.6	0.0	0.7	0.2	60	55	NO	NO	NO	NO	NO
32.1	20872	26 OLYMPIA ROAD NAREMBURN	Ground	N	66	61	66	61	66	62	67	61	0.4	-0.1	0.5	-0.1	60	55	NO	NO	NO	NO	NO
32.1	20872	26 OLYMPIA ROAD NAREMBURN	Ground	W	63	58	64	58	64	59	64	59	0.6	0.0	0.7	0.1	60	55	NO	NO	NO	NO	NO
32.1	20872	26 OLYMPIA ROAD NAREMBURN	Ground	S	53	48	53	47	53	48	53	48	0.2	-0.4	0.2	-0.3	60	55	NO	NO	NO	NO	NO
32.1	20872	26 OLYMPIA ROAD NAREMBURN	Ground	E	57	52	58	52	57	52	58	53	0.7	0.1	0.7	0.2	60	55	NO	NO	NO	NO	NO
32.1	20872	26 OLYMPIA ROAD NAREMBURN	First	NE	66	61	66	61	66	61	67	61	0.6	0.1	0.7	0.1	60	55	NO	NO	NO	NO	NO
32.1	20872	26 OLYMPIA ROAD NAREMBURN	First	N	67	62	67	62	67	62	68	62	0.4	0.0	0.5	0.0	60	55	NO	NO	NO	NO	NO
32.1	20872	26 OLYMPIA ROAD NAREMBURN	First	W	64	59	65	59	65	60	65	60	0.6	0.0	0.7	0.2	60	55	NO	NO	NO	NO	NO
32.1	20872	26 OLYMPIA ROAD NAREMBURN	First	S	57	52	57	51	57	52	57	52	0.2	-0.3	0.2	-0.2	60	55	NO	NO	NO	NO	NO
32.1	20872	26 OLYMPIA ROAD NAREMBURN	First	E	61	56	61	56	61	56	61	56	0.4	-0.1	0.5	0.0	60	55	NO	NO	NO	NO	NO
32.1	20874	24 OLYMPIA ROAD NAREMBURN	Ground	E	57	52	58	52	58	53	58	53	0.6	0.0	0.7	0.2	60	55	NO	NO	NO	NO	NO
32.1	20874	24 OLYMPIA ROAD NAREMBURN	Ground	N	66	61	67	61	67	62	67	62	0.5	0.0	0.5	0.0	60	55	NO	NO	NO	NO	NO
32.1	20874	24 OLYMPIA ROAD NAREMBURN	Ground	W	57	52	57	52	57	52	57	52	0.5	0.0	0.6	0.1	60	55	NO	NO	NO	NO	NO
32.1	20874	24 OLYMPIA ROAD NAREMBURN	Ground	S	56	51	56	51	57	52	57	52	0.2	-0.2	0.3	-0.2	60	55	NO	NO	NO	NO	NO
32.1	20875	22B GRANDVIEW STREET NAREMBURN	Ground	NE	63	58	63	58	63	58	64	58	0.4	-0.1	0.4	0.0	60	55	NO	NO	NO	NO	NO
32.1	20875	22B GRANDVIEW STREET NAREMBURN	Ground	W	59	54	60	54	60	55	60	55	0.6	0.0	0.7	0.1	60	55	NO	NO	NO	NO	NO
32.1	20875	22B GRANDVIEW STREET NAREMBURN	Ground	S	55	51	56	50	56	51	56	51	0.2	-0.3	0.3	-0.2	60	55	NO	NO	NO	NO	NO
32.1	20875	22B GRANDVIEW STREET NAREMBURN	Ground	E	61	56	62	56	62	57	62	57	0.5	0.0	0.5	0.0	60	55	NO	NO	NO	NO	NO
32.1	20876	23-25 PARK ROAD NAREMBURN	First	NE	64	59	64	59	64	59	64	59	0.1	-0.3	0.2	-0.3	60	55	NO	NO	NO	NO	NO
32.1	20876	23-25 PARK ROAD NAREMBURN	First	NW	60	56	61	55	61	56	61	56	0.1	-0.4	0.1	-0.3	60	55	NO	NO	NO	NO	NO
32.1	20876	23-25 PARK ROAD NAREMBURN	First	SW	60	55	60	55	60	55	60	55	0.2	-0.3	0.3	-0.2	60	55	NO	NO	NO	NO	NO
32.1	20876	23-25 PARK ROAD NAREMBURN	First	SE	63	58	63	57	63	58	63	58	0.1	-0.2	0.3	-0.1	60	55	NO	NO	NO	NO	NO
32.1	20876	23-25 PARK ROAD NAREMBURN	Second	NE	69	64	69	64	70	65	70	65	0.1	-0.3	0.2	-0.3	60	55	NO	NO	NO	NO	NO
32.1	20876	23-25 PARK ROAD NAREMBURN	Second	NW	65	61	66	60	66	61	66	61	0.1	-0.4	0.2	-0.3	60	55	NO	NO	NO	NO	NO
32.1	20876	23-25 PARK ROAD NAREMBURN	Second	SW	63	58	63	58	63	58	63	58	0.3	-0.3	0.3	-0.2	60	55	NO	NO	NO	NO	NO
32.1	20876	23-25 PARK ROAD NAREMBURN	Second	SE	65	60	65	60	66	61	66	61	0.0	-0.1	0.2	-0.1	60	55	NO	NO	NO	NO	NO
32.1	20877	10-10A OLYMPIA ROAD NAREMBURN	Ground	E	62	57	62	57	63	58	63	57	0.0	-0.5	0.0	-0.5	60	55	NO	NO	NO	NO	NO
32.1	20877	10-10A OLYMPIA ROAD NAREMBURN	Ground	N	66	61	66	61	66	61	67	61	0.4	-0.2	0.4	-0.1	60	55	NO	NO	NO	NO	NO
32.1	20877	10-10A OLYMPIA ROAD NAREMBURN	Ground	W	60	55	60	55	60	56	61	56	0.4	-0.2	0.4	-0.2	60	55	NO	NO	NO	NO	NO
32.1	20877	10-10A OLYMPIA ROAD NAREMBURN	Ground	S	56	51	56	51	57	52	57	52	0.2	-0.3	0.3	-0.2	60	55	NO	NO	NO	NO	NO

NCA	Receiver ID	Address	Floor Level	Facade	Opening Year 2027				Design Year 2037				Increase (Do Smthng - Do Nothing)				NCG project road noise criteria		Do noise levels exceed the cumulative limit with project roads adding ≥2dB to the total noise levels?		Is the contribution from the road project Acute?		Consider further treatment?
					Do Nothing		Do Smthng		Do Nothing		Do Smthng		Opening Year 2027		Design Year 2037								
					Day	Night	Day	Night	Day	Night	Day	Night	Day	Night	Day	Night	Day	Night	Day	Night	$L_{Aeq,15hr} \geq 65dB$	$L_{Aeq,9hr} \geq 60dB$	
32.1	20879	22 OLYMPIA ROAD NAREMBURN	Ground	E	57	52	58	52	57	53	58	53	0.5	0.0	0.5	0.0	60	55	NO	NO	NO	NO	NO
32.1	20879	22 OLYMPIA ROAD NAREMBURN	Ground	N	66	61	67	61	67	62	67	62	0.5	-0.1	0.5	0.0	60	55	NO	NO	NO	NO	NO
32.1	20879	22 OLYMPIA ROAD NAREMBURN	Ground	W	58	53	58	53	58	53	59	53	0.6	0.1	0.7	0.1	60	55	NO	NO	NO	NO	NO
32.1	20879	22 OLYMPIA ROAD NAREMBURN	Ground	S	55	50	55	50	55	51	56	50	0.0	-0.3	0.1	-0.2	60	55	NO	NO	NO	NO	NO
32.1	20879	22 OLYMPIA ROAD NAREMBURN	First	E	64	59	64	59	64	60	65	60	0.4	-0.1	0.3	-0.1	60	55	NO	NO	NO	NO	NO
32.1	20879	22 OLYMPIA ROAD NAREMBURN	First	N	67	62	68	62	68	63	68	63	0.5	0.0	0.6	0.1	60	55	NO	NO	NO	NO	NO
32.1	20879	22 OLYMPIA ROAD NAREMBURN	First	W	62	57	63	57	62	58	63	58	0.6	0.1	0.8	0.2	60	55	NO	NO	NO	NO	NO
32.1	20879	22 OLYMPIA ROAD NAREMBURN	First	S	58	53	58	53	59	54	59	54	0.1	-0.3	0.2	-0.2	60	55	NO	NO	NO	NO	NO
32.1	20880	20 OLYMPIA ROAD NAREMBURN	Ground	E	60	55	60	55	60	55	61	55	0.5	0.0	0.6	0.1	60	55	NO	NO	NO	NO	NO
32.1	20880	20 OLYMPIA ROAD NAREMBURN	Ground	N	66	61	67	61	67	62	67	62	0.4	-0.2	0.5	-0.1	60	55	NO	NO	NO	NO	NO
32.1	20880	20 OLYMPIA ROAD NAREMBURN	Ground	W	57	52	58	52	57	53	58	53	0.5	0.0	0.6	0.1	60	55	NO	NO	NO	NO	NO
32.1	20880	20 OLYMPIA ROAD NAREMBURN	Ground	S	57	52	57	52	57	53	58	52	0.1	-0.3	0.2	-0.2	60	55	NO	NO	NO	NO	NO
32.1	20882	18 OLYMPIA ROAD NAREMBURN	Ground	E	60	55	60	55	60	56	61	56	0.4	-0.1	0.5	0.0	60	55	NO	NO	NO	NO	NO
32.1	20882	18 OLYMPIA ROAD NAREMBURN	Ground	N	66	62	67	61	67	62	67	62	0.3	-0.2	0.4	-0.2	60	55	NO	NO	NO	NO	NO
32.1	20882	18 OLYMPIA ROAD NAREMBURN	Ground	W	58	54	59	54	59	54	59	54	0.5	0.0	0.6	0.1	60	55	NO	NO	NO	NO	NO
32.1	20882	18 OLYMPIA ROAD NAREMBURN	Ground	S	57	52	58	52	58	53	58	53	0.2	-0.2	0.2	-0.2	60	55	NO	NO	NO	NO	NO
32.1	20888	14 OLYMPIA ROAD NAREMBURN	Ground	E	60	55	60	55	60	55	60	55	0.4	-0.2	0.5	0.0	60	55	NO	NO	NO	NO	NO
32.1	20888	14 OLYMPIA ROAD NAREMBURN	Ground	N	66	61	67	61	67	62	67	62	0.2	-0.2	0.4	-0.1	60	55	NO	NO	NO	NO	NO
32.1	20888	14 OLYMPIA ROAD NAREMBURN	Ground	W	58	53	59	53	58	54	59	54	0.5	0.0	0.6	0.1	60	55	NO	NO	NO	NO	NO
32.1	20888	14 OLYMPIA ROAD NAREMBURN	Ground	S	58	53	58	53	58	54	59	53	0.1	-0.3	0.2	-0.2	60	55	NO	NO	NO	NO	NO
32.1	20888	14 OLYMPIA ROAD NAREMBURN	Ground	E	59	54	59	54	60	55	60	55	0.2	-0.2	0.3	-0.1	60	55	NO	NO	NO	NO	NO
32.1	20888	14 OLYMPIA ROAD NAREMBURN	Ground	S	59	54	59	54	59	55	60	54	0.1	-0.3	0.2	-0.2	60	55	NO	NO	NO	NO	NO
32.1	20890	16 OLYMPIA ROAD NAREMBURN	Ground	E	62	57	62	57	62	57	63	57	0.5	0.0	0.6	0.1	60	55	NO	NO	NO	NO	NO
32.1	20890	16 OLYMPIA ROAD NAREMBURN	Ground	N	66	61	67	61	67	62	67	62	0.3	-0.1	0.4	-0.1	60	55	NO	NO	NO	NO	NO
32.1	20890	16 OLYMPIA ROAD NAREMBURN	Ground	W	58	53	58	53	58	53	58	53	0.4	-0.1	0.5	0.0	60	55	NO	NO	NO	NO	NO
32.1	20890	16 OLYMPIA ROAD NAREMBURN	Ground	S	57	52	58	52	58	53	58	53	0.2	-0.3	0.3	-0.1	60	55	NO	NO	NO	NO	NO
32.1	20890	16 OLYMPIA ROAD NAREMBURN	Ground	E	59	54	59	54	59	54	60	54	0.4	-0.1	0.5	0.0	60	55	NO	NO	NO	NO	NO
32.1	20893	12 OLYMPIA ROAD NAREMBURN	Ground	E	64	59	64	59	64	60	65	59	0.1	-0.4	0.2	-0.3	60	55	NO	NO	NO	NO	NO
32.1	20893	12 OLYMPIA ROAD NAREMBURN	Ground	N	66	61	66	60	66	61	66	61	0.2	-0.2	0.3	-0.2	60	55	NO	NO	NO	NO	NO
32.1	20893	12 OLYMPIA ROAD NAREMBURN	Ground	W	57	52	57	52	57	52	57	52	0.2	-0.3	0.2	-0.2	60	55	NO	NO	NO	NO	NO
32.1	20893	12 OLYMPIA ROAD NAREMBURN	Ground	S	57	52	57	52	57	52	57	52	0.1	-0.3	0.2	-0.2	60	55	NO	NO	NO	NO	NO
32.1	20893	12 OLYMPIA ROAD NAREMBURN	Ground	E	60	55	61	55	61	56	61	56	0.4	-0.2	0.4	-0.1	60	55	NO	NO	NO	NO	NO
32.1	20893	12 OLYMPIA ROAD NAREMBURN	Ground	S	57	52	57	52	57	52	57	52	0.1	-0.3	0.2	-0.2	60	55	NO	NO	NO	NO	NO
32.1	20893	12 OLYMPIA ROAD NAREMBURN	Ground	E	60	55	61	55	61	56	61	56	0.4	-0.2	0.4	-0.1	60	55	NO	NO	NO	NO	NO
32.1	20899	53 STATION STREET NAREMBURN	Ground	E	61	57	62	57	62	57	62	57	0.5	0.0	0.5	0.0	60	55	NO	NO	NO	NO	NO
32.1	20899	53 STATION STREET NAREMBURN	Ground	NE	60	55	61	55	61	56	61	56	0.3	-0.2	0.4	-0.2	60	55	NO	NO	NO	NO	NO
32.1	20899	53 STATION STREET NAREMBURN	Ground	NW	61	56	61	56	61	57	62	56	0.3	-0.3	0.4	-0.1	60	55	NO	NO	NO	NO	NO
32.1	20899	53 STATION STREET NAREMBURN	Ground	SW	56	52	57	51	57	52	57	52	0.2	-0.4	0.3	-0.2	60	55	NO	NO	NO	NO	NO
32.1	20899	53 STATION STREET NAREMBURN	Ground	SE	60	55	60	55	60	55	61	55	0.4	-0.1	0.5	-0.1	60	55	NO	NO	NO	NO	NO
32.1	20906	17 FRANCIS STREET NAREMBURN	Ground	NE	57	52	57	52	57	52	57	52	0.3	-0.3	0.4	-0.1	60	55	NO	NO	NO	NO	NO
32.1	20906	17 FRANCIS STREET NAREMBURN	Ground	SE	56	51	56	51	57	52	57	52	0.3	-0.4	0.3	-0.2	60	55	NO	NO	NO	NO	NO
32.1	20906	17 FRANCIS STREET NAREMBURN	Ground	NE	60	55	60	55	60	55	60	55	0.3	-0.2	0.3	-0.2	60	55	NO	NO	NO	NO	NO
32.1	20906	17 FRANCIS STREET NAREMBURN	Ground	NW	62	57	62	57	62	57	62	57	0.3	-0.2	0.4	-0.2	60	55	NO	NO	NO	NO	NO
32.1	20906	17 FRANCIS STREET NAREMBURN	Ground	SW	61	56	61	56	61	56	61	56	0.3	-0.3	0.3	-0.2	60	55	NO	NO	NO	NO	NO
32.1	20906	17 FRANCIS STREET NAREMBURN	Ground	NW	61	56	62	56	62	57	62	57	0.4	-0.2	0.5	-0.1	60	55	NO	NO	NO	NO	NO
32.1	20906	17 FRANCIS STREET NAREMBURN	Ground	SW	60	55	60	55	61	56	61	55	0.2	-0.4	0.2	-0.4	60	55	NO	NO	NO	NO	NO
32.1	20907	15 FRANCIS STREET NAREMBURN	Ground	SW	60	55	60	55	60	56	61	55	0.3	-0.2	0.4	-0.1	60	55	NO	NO	NO	NO	NO
32.1	20907	15 FRANCIS STREET NAREMBURN	Ground	S	56	51	56	51	56	52	57	51	0.3	-0.3	0.3	-0.2	60	55	NO	NO	NO	NO	NO
32.1	20907	15 FRANCIS STREET NAREMBURN	Ground	NE	59	54	59	54	59	55	60	55	0.3	-0.3	0.4	-0.1	60	55	NO	NO	NO	NO	NO
32.1	20911	22C GRANDVIEW STREET NAREMBURN	Ground	NE	63	58	64	58	64	59	64	59	0.4	-0.2	0.4	0.0	60	55	NO	NO	NO	NO	NO
32.1	20911	22C GRANDVIEW STREET NAREMBURN	Ground	E	62	58	63	58	63	58	63	58	0.5	0.0	0.5	0.0	60	55	NO	NO	NO	NO	NO
32.1	20911	22C GRANDVIEW STREET NAREMBURN	Ground	N	64	59	64	59	64	59	65	59	0.5	0.0	0.6	0.0	60	55	NO	NO	NO	NO	NO
32.1	20911	22C GRANDVIEW STREET NAREMBURN	Ground	W	60	55	60	55	60	56	61	56	0.4	-0.2	0.4	0.0	60	55	NO	NO	NO	NO	NO
32.1	20911	22C GRANDVIEW STREET NAREMBURN	Ground	SW	56	51	56	51	56	52	57	51	0.3	-0.3	0.4	-0.2	60	55	NO	NO	NO	NO	NO
32.1	20911	22C GRANDVIEW STREET NAREMBURN	Ground	E	55	50	55	50	56	51	56	51	0.2	-0.2	0.3	-0.2	60	55	NO	NO	NO	NO	NO
32.1	20911	22C GRANDVIEW STREET NAREMBURN	Ground	S	55	51	56	50	56	51	56	51	0.3	-0.2	0.3	-0.2	60	55	NO	NO	NO	NO	NO
32.1	20911	22C GRANDVIEW STREET NAREMBURN	Ground	E	57	52	58	52	58	53	58	53	0.6	0.0	0.7	0.1	60	55	NO	NO	NO	NO	NO
32.1	20920	5 OLYMPIA ROAD NAREMBURN	Ground	NE	66	61	66	60	66	61	66	61	-0.1	-0.5	0.0	-0.5	60	55	NO	NO	NO	NO	NO
32.1	20920	5 OLYMPIA ROAD NAREMBURN	Ground	NW	62	57	61	56	62	57	62	56	-0.3	-0.7	-0.2	-0.7	60	55	NO	NO	NO	NO	NO
32.1	20920	5 OLYMPIA ROAD NAREMBURN	Ground	SW	55	50	55	50	55	51	56	50	0.1	-0.3	0.2	-0.3	60	55	NO	NO	NO	NO	NO
32.1	20920	5 OLYMPIA ROAD NAREMBURN	Ground	SE	61	56	61	55	61	56	61	56	0.1	-0.4	0.2	-0.3	60	55	NO	NO	NO	NO	NO
32.1	20920	5 OLYMPIA ROAD NAREMBURN	First	NE	67	62	67	62	68	63	68	62	-0.1	-0.5	0.0	-0.4	60	55	NO	NO	NO	NO	NO
32.1	20920	5 OLYMPIA ROAD NAREMBURN	First	NW	63	58	63	58	64	59	64	58	-0.2	-0.6	-0.1	-0.6	60	55	NO	NO	NO	NO	NO
32.1	20920	5 OLYMPIA ROAD NAREMBURN	First	SW	59	54	59	53	59	54	59	54	0.1	-0.3	0.2	-0.2	60	55	NO	NO	NO	NO	NO

NCA	Receiver ID	Address	Floor Level	Facade	Opening Year 2027				Design Year 2037				Increase (Do Smthng - Do Nothing)				NCG project road noise criteria		Do noise levels exceed the cumulative limit with project roads adding ≥2dB to the total noise levels?		Is the contribution from the road project Acute?		Consider further treatment?
					Do Nothing		Do Smthng		Do Nothing		Do Smthng		Opening Year 2027		Design Year 2037								
					Day	Night	Day	Night	Day	Night	Day	Night	Day	Night	Day	Night	Day	Night	Day	Night	$L_{Aeq,15hr}$ ≥ 65dB	$L_{Aeq,9hr}$ ≥ 60dB	
32.1	20920	5 OLYMPIA ROAD NAREMBURN	First	SE	63	58	63	58	63	58	63	58	0.2	-0.3	0.2	-0.3	60	55	NO	NO	NO	NO	NO
32.1	20937	24 GRANDVIEW STREET NAREMBURN	Ground	N	61	56	62	56	62	57	62	57	0.5	-0.1	0.5	0.0	60	55	NO	NO	NO	NO	NO
32.1	20937	24 GRANDVIEW STREET NAREMBURN	Ground	W	61	56	61	56	61	56	62	56	0.5	-0.1	0.6	0.0	60	55	NO	NO	NO	NO	NO
32.1	20937	24 GRANDVIEW STREET NAREMBURN	Ground	S	56	51	56	51	57	52	57	52	0.3	-0.3	0.3	-0.2	60	55	NO	NO	NO	NO	NO
32.1	20937	24 GRANDVIEW STREET NAREMBURN	Ground	W	56	52	57	51	57	52	57	52	0.3	-0.3	0.4	-0.2	60	55	NO	NO	NO	NO	NO
32.1	20937	24 GRANDVIEW STREET NAREMBURN	Ground	S	56	51	56	51	56	52	57	51	0.3	-0.2	0.4	-0.1	60	55	NO	NO	NO	NO	NO
32.1	20937	24 GRANDVIEW STREET NAREMBURN	Ground	E	61	56	62	56	62	57	62	57	0.4	-0.1	0.5	0.0	60	55	NO	NO	NO	NO	NO
32.1	20937	24 GRANDVIEW STREET NAREMBURN	Ground	N	61	56	61	56	61	56	62	56	0.3	-0.2	0.4	-0.1	60	55	NO	NO	NO	NO	NO
32.1	20941	55 STATION STREET NAREMBURN	Ground	NE	63	59	64	58	64	59	64	59	0.3	-0.2	0.4	-0.2	60	55	NO	NO	NO	NO	NO
32.1	20941	55 STATION STREET NAREMBURN	Ground	NW	65	60	65	60	65	60	65	60	0.5	-0.1	0.5	-0.1	60	55	NO	NO	NO	NO	NO
32.1	20941	55 STATION STREET NAREMBURN	Ground	SW	56	51	56	51	56	51	56	51	0.3	-0.3	0.4	-0.1	60	55	NO	NO	NO	NO	NO
32.1	20941	55 STATION STREET NAREMBURN	Ground	SE	60	55	60	55	60	55	61	55	0.3	-0.2	0.4	-0.1	60	55	NO	NO	NO	NO	NO
32.1	20946	7 OLYMPIA ROAD NAREMBURN	Ground	NE	66	61	66	60	66	61	66	61	-0.2	-0.6	-0.1	-0.6	60	55	NO	NO	NO	NO	NO
32.1	20946	7 OLYMPIA ROAD NAREMBURN	Ground	NW	63	58	63	58	64	59	63	58	-0.3	-0.7	-0.3	-0.7	60	55	NO	NO	NO	NO	NO
32.1	20946	7 OLYMPIA ROAD NAREMBURN	Ground	SW	54	49	54	49	54	49	54	49	0.1	-0.4	0.2	-0.2	60	55	NO	NO	NO	NO	NO
32.1	20946	7 OLYMPIA ROAD NAREMBURN	Ground	NW	55	50	55	49	55	50	55	50	0.1	-0.4	0.2	-0.2	60	55	NO	NO	NO	NO	NO
32.1	20946	7 OLYMPIA ROAD NAREMBURN	Ground	SW	55	50	55	50	55	51	56	50	0.1	-0.3	0.2	-0.2	60	55	NO	NO	NO	NO	NO
32.1	20946	7 OLYMPIA ROAD NAREMBURN	Ground	SE	61	56	61	56	62	57	62	56	-0.1	-0.6	-0.1	-0.5	60	55	NO	NO	NO	NO	NO
32.1	20946	7 OLYMPIA ROAD NAREMBURN	First	NE	67	62	67	62	68	63	68	62	-0.1	-0.6	0.0	-0.5	60	55	NO	NO	NO	NO	NO
32.1	20946	7 OLYMPIA ROAD NAREMBURN	First	NW	65	60	65	59	65	61	65	60	-0.2	-0.6	-0.1	-0.5	60	55	NO	NO	NO	NO	NO
32.1	20946	7 OLYMPIA ROAD NAREMBURN	First	SW	58	53	58	53	58	54	59	53	0.1	-0.3	0.2	-0.2	60	55	NO	NO	NO	NO	NO
32.1	20946	7 OLYMPIA ROAD NAREMBURN	First	NW	59	54	59	54	59	55	60	54	0.2	-0.4	0.2	-0.2	60	55	NO	NO	NO	NO	NO
32.1	20946	7 OLYMPIA ROAD NAREMBURN	First	SW	59	54	59	53	59	54	59	54	0.2	-0.3	0.3	-0.2	60	55	NO	NO	NO	NO	NO
32.1	20946	7 OLYMPIA ROAD NAREMBURN	First	SE	63	58	63	58	64	59	64	58	-0.1	-0.5	0.0	-0.4	60	55	NO	NO	NO	NO	NO
32.1	20949	34-38 STATION STREET NAREMBURN	Ground	SE	54	49	54	49	54	50	55	49	0.3	-0.3	0.3	-0.3	60	55	NO	NO	NO	NO	NO
32.1	20949	34-38 STATION STREET NAREMBURN	Ground	NE	58	53	58	53	58	53	58	53	0.2	-0.4	0.3	-0.2	60	55	NO	NO	NO	NO	NO
32.1	20949	34-38 STATION STREET NAREMBURN	Ground	NW	60	56	61	55	61	56	61	56	0.4	-0.2	0.4	-0.2	60	55	NO	NO	NO	NO	NO
32.1	20949	34-38 STATION STREET NAREMBURN	Ground	E	62	57	63	57	63	58	63	58	0.6	0.1	0.6	0.2	60	55	NO	NO	NO	NO	NO
32.1	20949	34-38 STATION STREET NAREMBURN	Ground	NW	60	55	61	55	61	56	61	56	0.5	-0.1	0.6	0.1	60	55	NO	NO	NO	NO	NO
32.1	20949	34-38 STATION STREET NAREMBURN	Ground	NE	59	54	60	54	60	55	60	55	0.4	-0.1	0.5	-0.1	60	55	NO	NO	NO	NO	NO
32.1	20949	34-38 STATION STREET NAREMBURN	Ground	NW	56	51	56	51	56	51	56	51	0.3	-0.3	0.4	-0.2	60	55	NO	NO	NO	NO	NO
32.1	20949	34-38 STATION STREET NAREMBURN	Ground	NE	55	51	56	50	56	51	56	51	0.3	-0.3	0.4	-0.2	60	55	NO	NO	NO	NO	NO
32.1	20949	34-38 STATION STREET NAREMBURN	First	SE	59	54	59	54	59	55	60	55	0.3	-0.3	0.4	-0.1	60	55	NO	NO	NO	NO	NO
32.1	20949	34-38 STATION STREET NAREMBURN	First	NE	62	57	62	57	62	57	63	57	0.4	-0.2	0.4	-0.1	60	55	NO	NO	NO	NO	NO
32.1	20949	34-38 STATION STREET NAREMBURN	First	NW	63	58	64	58	64	59	64	59	0.4	-0.2	0.5	-0.1	60	55	NO	NO	NO	NO	NO
32.1	20949	34-38 STATION STREET NAREMBURN	First	SW	60	55	60	55	60	56	61	55	0.4	-0.2	0.4	-0.1	60	55	NO	NO	NO	NO	NO
32.1	20949	34-38 STATION STREET NAREMBURN	First	SE	59	54	60	54	60	55	60	55	0.3	-0.2	0.4	-0.2	60	55	NO	NO	NO	NO	NO
32.1	20949	34-38 STATION STREET NAREMBURN	First	E	64	59	64	59	64	59	65	59	0.6	0.0	0.7	0.1	60	55	NO	NO	NO	NO	NO
32.1	20949	34-38 STATION STREET NAREMBURN	First	NW	63	58	63	58	63	58	63	58	0.4	-0.1	0.5	0.0	60	55	NO	NO	NO	NO	NO
32.1	20949	34-38 STATION STREET NAREMBURN	First	NE	62	57	62	57	62	58	63	57	0.3	-0.2	0.4	-0.1	60	55	NO	NO	NO	NO	NO
32.1	20949	34-38 STATION STREET NAREMBURN	First	NW	60	55	60	55	60	56	61	56	0.3	-0.3	0.4	-0.1	60	55	NO	NO	NO	NO	NO
32.1	20949	34-38 STATION STREET NAREMBURN	First	NE	60	55	60	55	60	56	61	55	0.3	-0.2	0.4	-0.2	60	55	NO	NO	NO	NO	NO
32.1	20950	19 PARK ROAD NAREMBURN	Ground	SW	56	51	56	51	57	52	57	52	0.1	-0.3	0.2	-0.2	60	55	NO	NO	NO	NO	NO
32.1	20950	19 PARK ROAD NAREMBURN	Ground	SE	64	59	65	59	65	60	65	60	0.2	-0.2	0.4	-0.1	60	55	NO	NO	NO	NO	NO
32.1	20950	19 PARK ROAD NAREMBURN	Ground	NE	66	61	67	61	67	62	67	62	0.2	-0.3	0.2	-0.3	60	55	NO	NO	NO	NO	NO
32.1	20950	19 PARK ROAD NAREMBURN	Ground	NW	72	67	72	67	72	68	73	67	0.1	-0.4	0.2	-0.3	60	55	NO	NO	NO	NO	NO
32.1	20950	19 PARK ROAD NAREMBURN	Ground	NE	72	67	72	67	72	67	72	67	0.1	-0.4	0.1	-0.3	60	55	NO	NO	NO	NO	NO
32.1	20950	19 PARK ROAD NAREMBURN	First	SW	60	56	61	55	61	56	61	56	0.1	-0.3	0.2	-0.2	60	55	NO	NO	NO	NO	NO
32.1	20950	19 PARK ROAD NAREMBURN	First	SE	68	63	68	62	68	63	68	63	0.1	-0.2	0.4	-0.1	60	55	NO	NO	NO	NO	NO
32.1	20950	19 PARK ROAD NAREMBURN	First	NE	69	64	69	64	70	65	70	65	0.1	-0.4	0.2	-0.2	60	55	NO	NO	NO	NO	NO
32.1	20950	19 PARK ROAD NAREMBURN	First	NW	76	71	76	70	76	71	76	71	0.2	-0.4	0.2	-0.3	60	55	NO	NO	NO	NO	NO
32.1	20950	19 PARK ROAD NAREMBURN	First	NE	75	70	75	70	76	71	76	71	0.1	-0.4	0.2	-0.3	60	55	NO	NO	NO	NO	NO
32.1	20951	21 PARK ROAD NAREMBURN	Ground	NW	71	66	71	66	72	67	72	66	0.1	-0.4	0.1	-0.4	60	55	NO	NO	NO	NO	NO
32.1	20951	21 PARK ROAD NAREMBURN	Ground	SW	61	56	61	56	61	57	62	56	0.3	-0.2	0.3	-0.2	60	55	NO	NO	NO	NO	NO
32.1	20951	21 PARK ROAD NAREMBURN	Ground	SE	58	53	58	53	58	53	58	53	0.1	-0.3	0.2	-0.2	60	55	NO	NO	NO	NO	NO
32.1	20951	21 PARK ROAD NAREMBURN	First	NW	74	70	75	69	75	70	75	70	0.1	-0.4	0.1	-0.4	60	55	NO	NO	NO	NO	NO
32.1	20951	21 PARK ROAD NAREMBURN	First	SW	63	59	64	58	64	59	64	59	0.2	-0.2	0.3	-0.2	60	55	NO	NO	NO	NO	NO
32.1	20951	21 PARK ROAD NAREMBURN	First	SE	62	57	62	56	62	57	62	57	0.2	-0.3	0.2	-0.2	60	55	NO	NO	NO	NO	NO
32.1	20956	17 PARK ROAD NAREMBURN	Ground	NE	71	66	71	65	71	66	71	66	0.2	-0.3	0.3	-0.2	60	55	NO	NO	NO	NO	NO
32.1	20956	17 PARK ROAD NAREMBURN	Ground	NW	72	67	72	67	72	68	73	67	0.2	-0.3	0.2	-0.2	60	55	NO	NO	NO	NO	NO
32.1	20956	17 PARK ROAD NAREMBURN	Ground	SW	66	61	67	61	67	62	67	62	0.3	-0.2	0.4	-0.1	60	55	NO	NO	NO	NO	NO
32.1	20956	17 PARK ROAD NAREMBURN	Ground	SE	60	55	60	55	60	56	61	55	0.1	-0.3	0.2	-0.2	60	55	NO	NO	NO	NO	NO

NCA	Receiver ID	Address	Floor Level	Facade	Opening Year 2027				Design Year 2037				Increase (Do Smthng - Do Nothing)				NCG project road noise criteria		Do noise levels exceed the cumulative limit with project roads adding ≥2dB to the total noise levels?		Is the contribution from the road project Acute?		Consider further treatment?
					Do Nothing		Do Smthng		Do Nothing		Do Smthng		Opening Year 2027		Design Year 2037								
					Day	Night	Day	Night	Day	Night	Day	Night	Day	Night	Day	Night	Day	Night	Day	Night	$L_{Aeq,15hr} \geq 65dB$	$L_{Aeq,9hr} \geq 60dB$	
32.1	20956	17 PARK ROAD NAREMBURN	First	NE	82	77	82	76	82	77	82	77	0.2	-0.4	0.3	-0.2	60	55	NO	NO	NO	NO	NO
32.1	20956	17 PARK ROAD NAREMBURN	First	NW	78	73	78	73	78	74	79	73	0.2	-0.4	0.2	-0.3	60	55	NO	NO	NO	NO	NO
32.1	20956	17 PARK ROAD NAREMBURN	First	SW	69	64	69	64	69	64	70	64	0.3	-0.3	0.3	-0.2	60	55	NO	NO	NO	NO	NO
32.1	20956	17 PARK ROAD NAREMBURN	First	SE	68	63	68	63	68	64	69	63	0.2	-0.2	0.3	-0.2	60	55	NO	NO	NO	NO	NO
32.1	20957	23-25 PARK ROAD NAREMBURN	First	NE	72	67	72	67	72	68	73	67	0.0	-0.4	0.2	-0.4	60	55	NO	NO	NO	NO	NO
32.1	20957	23-25 PARK ROAD NAREMBURN	First	NW	70	65	70	65	71	66	71	65	0.1	-0.4	0.2	-0.3	60	55	NO	NO	NO	NO	NO
32.1	20957	23-25 PARK ROAD NAREMBURN	First	SW	61	56	61	56	61	56	61	56	0.1	-0.3	0.3	-0.3	60	55	NO	NO	NO	NO	NO
32.1	20957	23-25 PARK ROAD NAREMBURN	First	SE	58	53	58	52	58	53	58	53	0.0	-0.4	0.1	-0.3	60	55	NO	NO	NO	NO	NO
32.1	20957	23-25 PARK ROAD NAREMBURN	Second	NE	75	70	75	69	75	70	75	70	0.0	-0.5	0.1	-0.5	60	55	NO	NO	NO	NO	NO
32.1	20957	23-25 PARK ROAD NAREMBURN	Second	NW	72	67	72	67	73	68	73	67	0.1	-0.4	0.2	-0.3	60	55	NO	NO	NO	NO	NO
32.1	20957	23-25 PARK ROAD NAREMBURN	Second	SW	63	58	63	58	63	58	63	58	0.1	-0.3	0.3	-0.3	60	55	NO	NO	NO	NO	NO
32.1	20957	23-25 PARK ROAD NAREMBURN	Second	SE	61	56	61	56	61	57	61	56	0.1	-0.3	0.1	-0.2	60	55	NO	NO	NO	NO	NO
32.1	20981	19 FRANCIS STREET NAREMBURN	Ground	E	58	54	59	53	59	54	59	54	0.3	-0.3	0.4	-0.2	60	55	NO	NO	NO	NO	NO
32.1	20981	19 FRANCIS STREET NAREMBURN	Ground	S	58	53	58	53	58	53	58	53	0.3	-0.4	0.3	-0.2	60	55	NO	NO	NO	NO	NO
32.1	20981	19 FRANCIS STREET NAREMBURN	Ground	E	60	55	60	55	60	56	61	56	0.3	-0.3	0.4	-0.1	60	55	NO	NO	NO	NO	NO
32.1	20981	19 FRANCIS STREET NAREMBURN	Ground	N	63	58	63	58	63	58	63	58	0.3	-0.3	0.4	-0.1	60	55	NO	NO	NO	NO	NO
32.1	20981	19 FRANCIS STREET NAREMBURN	Ground	W	60	56	61	55	61	56	61	56	0.3	-0.3	0.3	-0.2	60	55	NO	NO	NO	NO	NO
32.1	20981	19 FRANCIS STREET NAREMBURN	Ground	S	57	52	57	52	57	53	58	52	0.2	-0.3	0.4	-0.2	60	55	NO	NO	NO	NO	NO
32.1	21003	57 STATION STREET NAREMBURN	Ground	E	63	58	63	58	63	58	64	58	0.5	0.0	0.6	0.0	60	55	NO	NO	NO	NO	NO
32.1	21003	57 STATION STREET NAREMBURN	Ground	N	63	59	64	59	64	59	64	59	0.5	-0.1	0.5	0.0	60	55	NO	NO	NO	NO	NO
32.1	21003	57 STATION STREET NAREMBURN	Ground	E	62	57	63	57	63	58	63	58	0.6	0.0	0.6	0.1	60	55	NO	NO	NO	NO	NO
32.1	21003	57 STATION STREET NAREMBURN	Ground	N	59	55	60	54	60	55	60	55	0.3	-0.2	0.3	-0.2	60	55	NO	NO	NO	NO	NO
32.1	21003	57 STATION STREET NAREMBURN	Ground	W	61	56	61	56	61	56	61	56	0.3	-0.2	0.5	-0.1	60	55	NO	NO	NO	NO	NO
32.1	21003	57 STATION STREET NAREMBURN	Ground	S	56	51	57	51	57	52	57	52	0.3	-0.2	0.4	-0.1	60	55	NO	NO	NO	NO	NO
32.1	21003	57 STATION STREET NAREMBURN	Ground	E	61	56	61	56	61	56	62	57	0.5	0.0	0.6	0.2	60	55	NO	NO	NO	NO	NO
32.1	21012	34-38 STATION STREET NAREMBURN	Ground	NW	61	56	61	56	61	57	62	56	0.3	-0.2	0.4	-0.2	60	55	NO	NO	NO	NO	NO
32.1	21012	34-38 STATION STREET NAREMBURN	Ground	SW	58	53	58	52	58	53	58	53	0.2	-0.3	0.4	-0.2	60	55	NO	NO	NO	NO	NO
32.1	21012	34-38 STATION STREET NAREMBURN	Ground	NW	58	53	58	53	58	54	59	53	0.3	-0.3	0.4	-0.3	60	55	NO	NO	NO	NO	NO
32.1	21012	34-38 STATION STREET NAREMBURN	Ground	SW	54	49	54	49	54	50	55	49	0.3	-0.3	0.3	-0.2	60	55	NO	NO	NO	NO	NO
32.1	21012	34-38 STATION STREET NAREMBURN	Ground	SE	58	53	58	53	58	54	59	54	0.4	-0.1	0.5	-0.1	60	55	NO	NO	NO	NO	NO
32.1	21012	34-38 STATION STREET NAREMBURN	Ground	E	65	60	66	60	66	61	66	61	0.6	0.0	0.6	0.1	60	55	NO	NO	NO	NO	NO
32.1	21012	34-38 STATION STREET NAREMBURN	Ground	NE	62	57	62	57	62	57	62	57	0.4	-0.2	0.5	0.0	60	55	NO	NO	NO	NO	NO
32.1	21012	34-38 STATION STREET NAREMBURN	First	NW	64	59	64	59	64	60	65	59	0.3	-0.2	0.4	-0.1	60	55	NO	NO	NO	NO	NO
32.1	21012	34-38 STATION STREET NAREMBURN	First	SW	61	56	61	56	61	57	62	56	0.2	-0.3	0.3	-0.3	60	55	NO	NO	NO	NO	NO
32.1	21012	34-38 STATION STREET NAREMBURN	First	NW	61	56	61	56	61	57	62	57	0.3	-0.3	0.4	-0.1	60	55	NO	NO	NO	NO	NO
32.1	21012	34-38 STATION STREET NAREMBURN	First	SW	58	53	58	53	59	54	59	54	0.3	-0.2	0.4	-0.2	60	55	NO	NO	NO	NO	NO
32.1	21012	34-38 STATION STREET NAREMBURN	First	SE	61	56	61	55	61	56	61	56	0.3	-0.3	0.3	-0.1	60	55	NO	NO	NO	NO	NO
32.1	21012	34-38 STATION STREET NAREMBURN	First	E	66	62	67	62	67	62	67	62	0.6	0.0	0.6	0.0	60	55	NO	NO	NO	NO	NO
32.1	21012	34-38 STATION STREET NAREMBURN	First	NE	64	59	64	59	64	59	64	59	0.5	-0.1	0.6	0.0	60	55	NO	NO	NO	NO	NO
32.1	21020	24A GRANDVIEW STREET NAREMBURN	Ground	N	59	54	59	54	59	55	60	55	0.3	-0.3	0.4	-0.1	60	55	NO	NO	NO	NO	NO
32.1	21020	24A GRANDVIEW STREET NAREMBURN	Ground	W	60	55	61	55	61	56	61	56	0.4	-0.2	0.5	-0.2	60	55	NO	NO	NO	NO	NO
32.1	21020	24A GRANDVIEW STREET NAREMBURN	Ground	S	57	52	57	52	57	52	58	52	0.3	-0.3	0.4	-0.1	60	55	NO	NO	NO	NO	NO
32.1	21020	24A GRANDVIEW STREET NAREMBURN	Ground	E	61	56	62	56	61	57	62	57	0.6	0.0	0.7	0.1	60	55	NO	NO	NO	NO	NO
32.1	21033	23 OLYMPIA ROAD NAREMBURN	Ground	E	61	56	61	56	61	56	61	56	0.2	-0.2	0.2	-0.2	60	55	NO	NO	NO	NO	NO
32.1	21033	23 OLYMPIA ROAD NAREMBURN	Ground	N	57	52	57	52	58	53	58	53	0.1	-0.3	0.2	-0.3	60	55	NO	NO	NO	NO	NO
32.1	21033	23 OLYMPIA ROAD NAREMBURN	Ground	W	58	53	59	53	59	54	59	54	0.3	-0.2	0.4	-0.1	60	55	NO	NO	NO	NO	NO
32.1	21033	23 OLYMPIA ROAD NAREMBURN	Ground	S	59	54	59	54	59	55	60	54	0.1	-0.3	0.2	-0.2	60	55	NO	NO	NO	NO	NO
32.1	21047	11 GRANDVIEW STREET NAREMBURN	Ground	SE	57	52	57	52	57	52	58	52	0.3	-0.3	0.4	-0.2	60	55	NO	NO	NO	NO	NO
32.1	21047	11 GRANDVIEW STREET NAREMBURN	Ground	NE	63	58	64	58	64	59	64	59	0.6	0.0	0.7	0.2	60	55	NO	NO	NO	NO	NO
32.1	21047	11 GRANDVIEW STREET NAREMBURN	Ground	NW	62	57	62	57	62	57	63	57	0.6	-0.1	0.6	0.1	60	55	NO	NO	NO	NO	NO
32.1	21047	11 GRANDVIEW STREET NAREMBURN	Ground	SW	60	55	60	55	60	56	61	56	0.3	-0.2	0.4	-0.2	60	55	NO	NO	NO	NO	NO
32.1	21052	59 STATION STREET NAREMBURN	Ground	N	62	57	63	57	63	58	63	58	0.3	-0.2	0.4	-0.2	60	55	NO	NO	NO	NO	NO
32.1	21052	59 STATION STREET NAREMBURN	Ground	W	66	61	66	61	66	62	67	62	0.3	-0.1	0.4	-0.1	60	55	NO	NO	NO	NO	NO
32.1	21052	59 STATION STREET NAREMBURN	Ground	S	57	52	57	52	57	53	58	53	0.3	-0.3	0.4	-0.1	60	55	NO	NO	NO	NO	NO
32.1	21052	59 STATION STREET NAREMBURN	Ground	E	61	56	61	56	61	56	62	57	0.5	0.0	0.6	0.1	60	55	NO	NO	NO	NO	NO
32.1	21057	29 OLYMPIA ROAD NAREMBURN	Ground	N	64	59	65	59	65	60	65	60	0.5	0.0	0.6	0.1	60	55	NO	NO	NO	NO	NO
32.1	21057	29 OLYMPIA ROAD NAREMBURN	Ground	W	59	54	60	54	60	55	60	55	0.4	-0.1	0.5	-0.1	60	55	NO	NO	NO	NO	NO
32.1	21057	29 OLYMPIA ROAD NAREMBURN	Ground	S	58	53	58	53	58	54	59	53	0.2	-0.3	0.2	-0.2	60	55	NO	NO	NO	NO	NO
32.1	21057	29 OLYMPIA ROAD NAREMBURN	Ground	E	59	54	60	54	60	55	60	55	0.4	-0.1	0.5	-0.1	60	55	NO	NO	NO	NO	NO
32.1	21070	25 OLYMPIA ROAD NAREMBURN	Ground	N	63	58	63	58	63	58	64	59	0.6	0.1	0.7	0.1	60	55	NO	NO	NO	NO	NO
32.1	21070	25 OLYMPIA ROAD NAREMBURN	Ground	W	60	55	61	55	61	56	61	56	0.5	0.0	0.5	0.0	60	55	NO	NO	NO	NO	NO
32.1	21070	25 OLYMPIA ROAD NAREMBURN	Ground	E	57	52	58	52	58	53	58	53	0.3	-0.2	0.4	-0.2	60	55	NO	NO	NO	NO	NO

NCA	Receiver ID	Address	Floor Level	Facade	Opening Year 2027				Design Year 2037				Increase (Do Smthng - Do Nothing)				NCG project road noise criteria		Do noise levels exceed the cumulative limit with project roads adding ≥2dB to the total noise levels?		Is the contribution from the road project Acute?		Consider further treatment?
					Do Nothing		Do Smthng		Do Nothing		Do Smthng		Opening Year 2027		Design Year 2037								
					Day	Night	Day	Night	Day	Night	Day	Night	Day	Night	Day	Night	Day	Night	Day	Night	$L_{Aeq,15hr} \geq 65dB$	$L_{Aeq,9hr} \geq 60dB$	
32.1	21073	1 CHELMSFORD AVENUE NAREMBURN	Ground	NW	67	62	67	62	67	63	68	62	0.3	-0.3	0.4	-0.2	60	55	NO	NO	NO	NO	NO
32.1	21073	1 CHELMSFORD AVENUE NAREMBURN	Ground	SW	63	58	63	57	63	58	63	58	0.3	-0.3	0.3	-0.2	60	55	NO	NO	NO	NO	NO
32.1	21073	1 CHELMSFORD AVENUE NAREMBURN	Ground	SE	59	54	59	54	59	55	60	54	0.3	-0.3	0.3	-0.2	60	55	NO	NO	NO	NO	NO
32.1	21074	3 CHELMSFORD AVENUE NAREMBURN	Ground	SE	59	54	59	54	59	54	59	54	0.2	-0.3	0.3	-0.2	60	55	NO	NO	NO	NO	NO
32.1	21074	3 CHELMSFORD AVENUE NAREMBURN	Ground	NE	64	59	64	59	64	60	65	59	0.3	-0.2	0.4	-0.2	60	55	NO	NO	NO	NO	NO
32.1	21074	3 CHELMSFORD AVENUE NAREMBURN	Ground	NW	68	63	68	62	68	63	68	63	0.3	-0.3	0.4	-0.1	60	55	NO	NO	NO	NO	NO
32.1	21076	9-11 OLYMPIA ROAD NAREMBURN	Ground	SE	66	61	66	60	66	61	66	61	-0.3	-0.7	-0.1	-0.6	60	55	NO	NO	NO	NO	NO
32.1	21076	9-11 OLYMPIA ROAD NAREMBURN	Ground	NE	66	61	66	61	67	62	66	61	-0.1	-0.6	-0.1	-0.5	60	55	NO	NO	NO	NO	NO
32.1	21076	9-11 OLYMPIA ROAD NAREMBURN	Ground	NW	61	56	62	56	62	57	62	57	0.1	-0.3	0.3	-0.3	60	55	NO	NO	NO	NO	NO
32.1	21076	9-11 OLYMPIA ROAD NAREMBURN	Ground	SW	55	50	56	50	56	51	56	51	0.2	-0.3	0.3	-0.2	60	55	NO	NO	NO	NO	NO
32.1	21076	9-11 OLYMPIA ROAD NAREMBURN	Ground	NW	57	52	57	52	57	52	57	52	0.3	-0.3	0.3	-0.2	60	55	NO	NO	NO	NO	NO
32.1	21076	9-11 OLYMPIA ROAD NAREMBURN	Ground	NE	57	53	58	52	58	53	58	53	0.2	-0.3	0.2	-0.3	60	55	NO	NO	NO	NO	NO
32.1	21076	9-11 OLYMPIA ROAD NAREMBURN	Ground	NW	59	54	59	53	59	54	59	54	0.1	-0.4	0.2	-0.3	60	55	NO	NO	NO	NO	NO
32.1	21076	9-11 OLYMPIA ROAD NAREMBURN	Ground	NW	54	49	55	49	55	50	55	50	0.2	-0.3	0.3	-0.2	60	55	NO	NO	NO	NO	NO
32.1	21076	9-11 OLYMPIA ROAD NAREMBURN	Ground	NW	58	53	58	53	59	54	59	53	0.2	-0.4	0.2	-0.3	60	55	NO	NO	NO	NO	NO
32.1	21076	9-11 OLYMPIA ROAD NAREMBURN	Ground	SE	62	57	62	57	63	58	63	57	-0.1	-0.5	0.0	-0.4	60	55	NO	NO	NO	NO	NO
32.1	21076	9-11 OLYMPIA ROAD NAREMBURN	Ground	SE	64	59	63	58	64	59	64	59	-0.2	-0.6	0.0	-0.4	60	55	NO	NO	NO	NO	NO
32.1	21076	9-11 OLYMPIA ROAD NAREMBURN	Ground	E	67	62	66	61	67	62	67	61	-0.2	-0.7	-0.1	-0.5	60	55	NO	NO	NO	NO	NO
32.1	21076	9-11 OLYMPIA ROAD NAREMBURN	Ground	NE	66	61	66	61	67	62	67	61	-0.2	-0.6	-0.2	-0.6	60	55	NO	NO	NO	NO	NO
32.1	21076	9-11 OLYMPIA ROAD NAREMBURN	First	SE	68	63	68	62	68	63	68	63	-0.2	-0.7	-0.2	-0.6	60	55	NO	NO	NO	NO	NO
32.1	21076	9-11 OLYMPIA ROAD NAREMBURN	First	NE	68	63	68	63	69	64	69	63	-0.1	-0.5	0.0	-0.5	60	55	NO	NO	NO	NO	NO
32.1	21076	9-11 OLYMPIA ROAD NAREMBURN	First	NW	64	59	64	59	65	60	65	59	0.2	-0.3	0.3	-0.2	60	55	NO	NO	NO	NO	NO
32.1	21076	9-11 OLYMPIA ROAD NAREMBURN	First	SW	59	54	60	54	60	55	60	55	0.2	-0.3	0.3	-0.2	60	55	NO	NO	NO	NO	NO
32.1	21076	9-11 OLYMPIA ROAD NAREMBURN	First	NW	61	56	61	55	61	56	61	56	0.3	-0.3	0.3	-0.2	60	55	NO	NO	NO	NO	NO
32.1	21076	9-11 OLYMPIA ROAD NAREMBURN	First	NE	61	56	61	56	62	57	62	57	0.2	-0.4	0.2	-0.2	60	55	NO	NO	NO	NO	NO
32.1	21076	9-11 OLYMPIA ROAD NAREMBURN	First	NW	62	57	62	57	62	57	62	57	0.1	-0.5	0.2	-0.3	60	55	NO	NO	NO	NO	NO
32.1	21076	9-11 OLYMPIA ROAD NAREMBURN	First	NW	59	54	59	53	59	54	59	54	0.2	-0.4	0.3	-0.2	60	55	NO	NO	NO	NO	NO
32.1	21076	9-11 OLYMPIA ROAD NAREMBURN	First	NW	62	57	62	56	62	57	62	57	0.2	-0.4	0.2	-0.3	60	55	NO	NO	NO	NO	NO
32.1	21076	9-11 OLYMPIA ROAD NAREMBURN	First	SW	59	54	59	54	59	54	59	54	0.2	-0.2	0.3	-0.2	60	55	NO	NO	NO	NO	NO
32.1	21076	9-11 OLYMPIA ROAD NAREMBURN	First	S	58	53	58	53	58	54	59	53	0.2	-0.4	0.3	-0.3	60	55	NO	NO	NO	NO	NO
32.1	21076	9-11 OLYMPIA ROAD NAREMBURN	First	W	58	53	58	53	58	54	59	53	0.2	-0.3	0.3	-0.3	60	55	NO	NO	NO	NO	NO
32.1	21076	9-11 OLYMPIA ROAD NAREMBURN	First	SW	59	54	59	54	59	55	60	54	0.3	-0.2	0.3	-0.1	60	55	NO	NO	NO	NO	NO
32.1	21076	9-11 OLYMPIA ROAD NAREMBURN	First	SE	64	59	64	59	65	60	65	59	0.0	-0.4	0.1	-0.4	60	55	NO	NO	NO	NO	NO
32.1	21076	9-11 OLYMPIA ROAD NAREMBURN	First	SE	65	60	65	60	66	61	66	61	0.0	-0.5	0.0	-0.3	60	55	NO	NO	NO	NO	NO
32.1	21076	9-11 OLYMPIA ROAD NAREMBURN	First	E	68	63	68	63	69	64	69	63	-0.2	-0.7	-0.1	-0.6	60	55	NO	NO	NO	NO	NO
32.1	21076	9-11 OLYMPIA ROAD NAREMBURN	First	NE	68	63	68	62	69	64	68	63	-0.3	-0.7	-0.2	-0.6	60	55	NO	NO	NO	NO	NO
32.1	21080	17 OLYMPIA ROAD NAREMBURN	Ground	N	63	58	63	58	63	59	64	59	0.4	-0.2	0.4	-0.1	60	55	NO	NO	NO	NO	NO
32.1	21080	17 OLYMPIA ROAD NAREMBURN	Ground	W	58	53	58	53	58	53	58	53	0.2	-0.3	0.3	-0.2	60	55	NO	NO	NO	NO	NO
32.1	21080	17 OLYMPIA ROAD NAREMBURN	Ground	S	59	54	59	54	59	54	59	54	0.2	-0.3	0.3	-0.2	60	55	NO	NO	NO	NO	NO
32.1	21080	17 OLYMPIA ROAD NAREMBURN	Ground	E	60	55	61	55	61	56	61	56	0.4	-0.1	0.4	-0.1	60	55	NO	NO	NO	NO	NO
32.1	21080	17 OLYMPIA ROAD NAREMBURN	Ground	N	63	58	63	58	63	58	64	58	0.5	0.0	0.5	0.0	60	55	NO	NO	NO	NO	NO
32.1	21082	13 GRANDVIEW STREET NAREMBURN	Ground	NE	63	58	63	58	63	58	64	59	0.6	0.0	0.6	0.1	60	55	NO	NO	NO	NO	NO
32.1	21082	13 GRANDVIEW STREET NAREMBURN	Ground	NW	63	59	64	58	64	59	64	59	0.5	-0.1	0.5	0.0	60	55	NO	NO	NO	NO	NO
32.1	21082	13 GRANDVIEW STREET NAREMBURN	Ground	NE	63	58	63	58	63	59	64	59	0.5	-0.1	0.5	0.0	60	55	NO	NO	NO	NO	NO
32.1	21082	13 GRANDVIEW STREET NAREMBURN	Ground	NW	62	57	63	57	62	58	63	58	0.4	-0.1	0.5	-0.1	60	55	NO	NO	NO	NO	NO
32.1	21082	13 GRANDVIEW STREET NAREMBURN	Ground	W	63	58	64	58	64	59	64	59	0.4	-0.1	0.5	0.0	60	55	NO	NO	NO	NO	NO
32.1	21082	13 GRANDVIEW STREET NAREMBURN	Ground	SW	62	58	63	57	63	58	63	58	0.3	-0.2	0.5	-0.1	60	55	NO	NO	NO	NO	NO
32.1	21082	13 GRANDVIEW STREET NAREMBURN	Ground	SE	58	53	58	53	58	53	59	53	0.4	-0.1	0.5	0.0	60	55	NO	NO	NO	NO	NO
32.1	21083	27 OLYMPIA ROAD NAREMBURN	Ground	N	64	59	65	59	65	60	65	60	0.5	0.0	0.6	0.0	60	55	NO	NO	NO	NO	NO
32.1	21083	27 OLYMPIA ROAD NAREMBURN	Ground	W	59	54	59	54	59	54	60	54	0.4	-0.1	0.5	0.0	60	55	NO	NO	NO	NO	NO
32.1	21083	27 OLYMPIA ROAD NAREMBURN	Ground	E	60	55	60	55	60	55	61	56	0.6	0.0	0.6	0.1	60	55	NO	NO	NO	NO	NO
32.1	21083	27 OLYMPIA ROAD NAREMBURN	Ground	NE	63	58	64	59	64	59	64	59	0.6	0.1	0.7	0.1	60	55	NO	NO	NO	NO	NO
32.1	21084	21 OLYMPIA ROAD NAREMBURN	Ground	E	59	54	60	54	60	55	60	55	0.5	-0.1	0.5	0.1	60	55	NO	NO	NO	NO	NO
32.1	21084	21 OLYMPIA ROAD NAREMBURN	Ground	N	62	57	63	57	63	58	63	58	0.6	0.0	0.7	0.1	60	55	NO	NO	NO	NO	NO
32.1	21084	21 OLYMPIA ROAD NAREMBURN	Ground	W	58	54	59	54	59	54	59	54	0.5	0.0	0.6	0.1	60	55	NO	NO	NO	NO	NO
32.1	21084	21 OLYMPIA ROAD NAREMBURN	Ground	S	59	54	59	53	59	54	59	54	0.1	-0.3	0.2	-0.3	60	55	NO	NO	NO	NO	NO
32.1	21087	31 OLYMPIA ROAD NAREMBURN	Ground	E	62	58	63	58	63	58	63	58	0.5	0.0	0.6	0.0	60	55	NO	NO	NO	NO	NO
32.1	21087	31 OLYMPIA ROAD NAREMBURN	Ground	N	65	60	65	60	65	60	66	60	0.5	-0.1	0.6	0.1	60	55	NO	NO	NO	NO	NO
32.1	21087	31 OLYMPIA ROAD NAREMBURN	Ground	W	62	57	63	57	62	58	63	58	0.5	-0.1	0.6	0.0	60	55	NO	NO	NO	NO	NO
32.1	21087	31 OLYMPIA ROAD NAREMBURN	Ground	E	59	54	59	54	59	55	60	55	0.4	-0.1	0.5	-0.1	60	55	NO	NO	NO	NO	NO
32.1	21095	40 STATION STREET NAREMBURN	Ground	E	68	63	69	63	69	64	69	64	0.5	0.0	0.6	0.0	60	55	NO	NO	NO	NO	NO
32.1	21095	40 STATION STREET NAREMBURN	Ground	NW	66	61	66	61	66	62	67	62	0.5	0.0	0.6	0.1	60	55	NO	NO	NO	NO	NO

NCA	Receiver ID	Address	Floor Level	Facade	Opening Year 2027				Design Year 2037				Increase (Do Smthng - Do Nothing)				NCG project road noise criteria		Do noise levels exceed the cumulative limit with project roads adding ≥2dB to the total noise levels?		Is the contribution from the road project Acute?		Consider further treatment?
					Do Nothing		Do Smthng		Do Nothing		Do Smthng		Opening Year 2027		Design Year 2037								
					Day	Night	Day	Night	Day	Night	Day	Night	Day	Night	Day	Night	Day	Night	Day	Night	$L_{Aeq,15hr}$ ≥ 65dB	$L_{Aeq,9hr}$ ≥ 60dB	
32.1	21095	40 STATION STREET NAREMBURN	Ground	SW	58	53	58	53	58	53	58	53	0.3	-0.3	0.3	-0.1	60	55	NO	NO	NO	NO	NO
32.1	21095	40 STATION STREET NAREMBURN	Ground	S	58	53	58	53	58	54	59	53	0.3	-0.2	0.4	-0.2	60	55	NO	NO	NO	NO	NO
32.1	21095	40 STATION STREET NAREMBURN	First	E	70	65	70	65	70	65	70	65	0.4	-0.1	0.5	0.0	60	55	NO	NO	NO	NO	NO
32.1	21095	40 STATION STREET NAREMBURN	First	NW	68	63	68	63	68	63	69	63	0.5	-0.1	0.5	0.1	60	55	NO	NO	NO	NO	NO
32.1	21095	40 STATION STREET NAREMBURN	First	SW	61	56	61	56	61	56	62	56	0.3	-0.2	0.4	-0.2	60	55	NO	NO	NO	NO	NO
32.1	21095	40 STATION STREET NAREMBURN	First	S	60	56	61	55	61	56	61	56	0.3	-0.2	0.4	-0.1	60	55	NO	NO	NO	NO	NO
32.1	21097	13 OLYMPIA ROAD NAREMBURN	Ground	NE	61	56	62	56	62	57	62	57	0.3	-0.2	0.3	-0.2	60	55	NO	NO	NO	NO	NO
32.1	21097	13 OLYMPIA ROAD NAREMBURN	Ground	NW	59	54	59	54	59	54	59	54	0.2	-0.4	0.2	-0.3	60	55	NO	NO	NO	NO	NO
32.1	21097	13 OLYMPIA ROAD NAREMBURN	Ground	SE	60	55	60	55	61	56	61	55	0.1	-0.5	0.1	-0.3	60	55	NO	NO	NO	NO	NO
32.1	21097	13 OLYMPIA ROAD NAREMBURN	First	NE	67	62	67	62	67	62	67	62	0.2	-0.3	0.3	-0.3	60	55	NO	NO	NO	NO	NO
32.1	21097	13 OLYMPIA ROAD NAREMBURN	First	NW	62	57	62	57	62	58	63	57	0.2	-0.3	0.3	-0.3	60	55	NO	NO	NO	NO	NO
32.1	21097	13 OLYMPIA ROAD NAREMBURN	First	SW	59	54	59	54	60	55	60	55	0.2	-0.3	0.3	-0.2	60	55	NO	NO	NO	NO	NO
32.1	21097	13 OLYMPIA ROAD NAREMBURN	First	SE	64	59	64	58	64	59	64	59	0.0	-0.5	0.0	-0.5	60	55	NO	NO	NO	NO	NO
32.1	21106	5 CHELMSFORD AVENUE NAREMBURN	Ground	NW	68	63	68	63	68	64	69	63	0.3	-0.3	0.4	-0.1	60	55	NO	NO	NO	NO	NO
32.1	21106	5 CHELMSFORD AVENUE NAREMBURN	Ground	SW	60	56	61	55	61	56	61	56	0.3	-0.3	0.4	-0.1	60	55	NO	NO	NO	NO	NO
32.1	21106	5 CHELMSFORD AVENUE NAREMBURN	Ground	SE	53	48	53	48	53	49	54	48	0.2	-0.3	0.3	-0.2	60	55	NO	NO	NO	NO	NO
32.1	21106	5 CHELMSFORD AVENUE NAREMBURN	Ground	NE	59	54	59	54	59	55	60	55	0.3	-0.3	0.4	-0.2	60	55	NO	NO	NO	NO	NO
32.1	21106	5 CHELMSFORD AVENUE NAREMBURN	Ground	NW	62	57	62	57	62	57	63	57	0.5	-0.1	0.5	-0.1	60	55	NO	NO	NO	NO	NO
32.1	21106	5 CHELMSFORD AVENUE NAREMBURN	Ground	NE	62	57	62	57	62	58	63	57	0.3	-0.2	0.5	-0.1	60	55	NO	NO	NO	NO	NO
32.1	21106	5 CHELMSFORD AVENUE NAREMBURN	First	NW	72	67	72	67	72	67	72	67	0.3	-0.2	0.4	-0.2	60	55	NO	NO	NO	NO	NO
32.1	21106	5 CHELMSFORD AVENUE NAREMBURN	First	SW	63	59	64	58	64	59	64	59	0.4	-0.2	0.4	-0.1	60	55	NO	NO	NO	NO	NO
32.1	21106	5 CHELMSFORD AVENUE NAREMBURN	First	SE	57	52	57	52	57	53	58	52	0.2	-0.3	0.2	-0.3	60	55	NO	NO	NO	NO	NO
32.1	21106	5 CHELMSFORD AVENUE NAREMBURN	First	NE	61	57	62	56	62	57	62	57	0.4	-0.2	0.4	-0.2	60	55	NO	NO	NO	NO	NO
32.1	21106	5 CHELMSFORD AVENUE NAREMBURN	First	NW	64	59	64	59	64	59	64	59	0.4	-0.2	0.4	0.0	60	55	NO	NO	NO	NO	NO
32.1	21106	5 CHELMSFORD AVENUE NAREMBURN	First	NE	65	60	65	60	65	60	65	60	0.4	-0.2	0.4	-0.1	60	55	NO	NO	NO	NO	NO
32.1	21123	23 OLYMPIA ROAD NAREMBURN	Ground	E	60	56	61	55	61	56	61	56	0.5	-0.1	0.5	0.0	60	55	NO	NO	NO	NO	NO
32.1	21123	23 OLYMPIA ROAD NAREMBURN	Ground	N	64	59	65	59	64	60	65	60	0.5	0.0	0.7	0.0	60	55	NO	NO	NO	NO	NO
32.1	21123	23 OLYMPIA ROAD NAREMBURN	Ground	W	60	56	61	55	61	56	61	56	0.5	-0.1	0.5	0.0	60	55	NO	NO	NO	NO	NO
32.1	21123	23 OLYMPIA ROAD NAREMBURN	Ground	S	54	50	55	49	55	50	55	50	0.2	-0.4	0.3	-0.3	60	55	NO	NO	NO	NO	NO
32.1	21123	23 OLYMPIA ROAD NAREMBURN	First	E	64	59	64	59	64	59	65	59	0.5	0.0	0.6	0.1	60	55	NO	NO	NO	NO	NO
32.1	21123	23 OLYMPIA ROAD NAREMBURN	First	N	66	61	67	61	66	62	67	62	0.6	0.0	0.7	0.2	60	55	NO	NO	NO	NO	NO
32.1	21123	23 OLYMPIA ROAD NAREMBURN	First	W	63	58	64	58	63	59	64	59	0.6	0.1	0.6	0.1	60	55	NO	NO	NO	NO	NO
32.1	21123	23 OLYMPIA ROAD NAREMBURN	First	S	59	54	59	54	59	54	59	54	0.2	-0.3	0.2	-0.2	60	55	NO	NO	NO	NO	NO
32.1	21132	15 OLYMPIA ROAD NAREMBURN	Ground	N	65	60	65	59	65	60	65	60	0.3	-0.2	0.3	-0.1	60	55	NO	NO	NO	NO	NO
32.1	21132	15 OLYMPIA ROAD NAREMBURN	Ground	NW	65	60	65	59	65	60	65	60	0.3	-0.2	0.4	-0.1	60	55	NO	NO	NO	NO	NO
32.1	21132	15 OLYMPIA ROAD NAREMBURN	Ground	W	62	57	63	57	63	58	63	58	0.6	0.0	0.6	0.0	60	55	NO	NO	NO	NO	NO
32.1	21132	15 OLYMPIA ROAD NAREMBURN	Ground	S	55	50	55	50	55	50	55	50	0.2	-0.3	0.3	-0.2	60	55	NO	NO	NO	NO	NO
32.1	21132	15 OLYMPIA ROAD NAREMBURN	Ground	W	58	53	58	53	58	53	58	53	0.4	-0.1	0.5	-0.1	60	55	NO	NO	NO	NO	NO
32.1	21132	15 OLYMPIA ROAD NAREMBURN	Ground	E	59	54	59	54	60	55	60	54	0.1	-0.4	0.2	-0.3	60	55	NO	NO	NO	NO	NO
32.1	21132	15 OLYMPIA ROAD NAREMBURN	First	N	67	62	67	62	68	63	68	62	0.2	-0.3	0.3	-0.3	60	55	NO	NO	NO	NO	NO
32.1	21132	15 OLYMPIA ROAD NAREMBURN	First	NW	67	62	67	62	67	62	67	62	0.2	-0.3	0.3	-0.3	60	55	NO	NO	NO	NO	NO
32.1	21132	15 OLYMPIA ROAD NAREMBURN	First	W	64	59	65	59	64	60	65	60	0.6	0.0	0.6	0.0	60	55	NO	NO	NO	NO	NO
32.1	21132	15 OLYMPIA ROAD NAREMBURN	First	S	59	54	59	54	59	55	60	54	0.2	-0.3	0.3	-0.3	60	55	NO	NO	NO	NO	NO
32.1	21132	15 OLYMPIA ROAD NAREMBURN	First	W	61	56	61	56	61	57	62	57	0.4	-0.2	0.4	-0.1	60	55	NO	NO	NO	NO	NO
32.1	21132	15 OLYMPIA ROAD NAREMBURN	First	S	59	54	59	54	59	54	59	54	0.2	-0.4	0.3	-0.2	60	55	NO	NO	NO	NO	NO
32.1	21132	15 OLYMPIA ROAD NAREMBURN	First	E	63	58	63	57	63	58	63	58	0.1	-0.4	0.2	-0.4	60	55	NO	NO	NO	NO	NO
32.1	21135	61 STATION STREET NAREMBURN	Ground	NW	67	62	67	62	67	62	67	62	0.4	-0.2	0.4	-0.2	60	55	NO	NO	NO	NO	NO
32.1	21135	61 STATION STREET NAREMBURN	Ground	S	58	53	58	53	58	53	59	53	0.3	-0.3	0.4	-0.1	60	55	NO	NO	NO	NO	NO
32.1	21135	61 STATION STREET NAREMBURN	Ground	E	62	57	63	57	63	58	63	58	0.6	0.1	0.6	0.1	60	55	NO	NO	NO	NO	NO
32.1	21136	61A STATION STREET NAREMBURN	Ground	SE	63	58	63	58	63	58	63	58	0.5	0.0	0.6	0.0	60	55	NO	NO	NO	NO	NO
32.1	21136	61A STATION STREET NAREMBURN	Ground	N	69	64	69	64	69	64	70	64	0.5	-0.1	0.5	0.0	60	55	NO	NO	NO	NO	NO
32.1	21136	61A STATION STREET NAREMBURN	Ground	W	66	62	67	61	67	62	67	62	0.3	-0.2	0.4	-0.1	60	55	NO	NO	NO	NO	NO
32.1	21157	29A OLYMPIA ROAD NAREMBURN	Ground	E	59	54	60	54	60	55	60	55	0.4	-0.1	0.5	-0.1	60	55	NO	NO	NO	NO	NO
32.1	21157	29A OLYMPIA ROAD NAREMBURN	Ground	N	64	59	65	59	65	60	65	60	0.5	0.0	0.5	0.0	60	55	NO	NO	NO	NO	NO
32.1	21157	29A OLYMPIA ROAD NAREMBURN	Ground	W	58	53	59	53	59	54	59	54	0.3	-0.2	0.4	-0.1	60	55	NO	NO	NO	NO	NO
32.1	21157	29A OLYMPIA ROAD NAREMBURN	Ground	S	58	53	58	53	58	53	58	53	0.2	-0.2	0.3	-0.2	60	55	NO	NO	NO	NO	NO
32.1	21165	27A OLYMPIA ROAD NAREMBURN	Ground	N	64	59	65	59	64	60	65	60	0.5	-0.1	0.5	-0.1	60	55	NO	NO	NO	NO	NO
32.1	21165	27A OLYMPIA ROAD NAREMBURN	Ground	W	58	53	58	53	58	54	59	54	0.3	-0.2	0.3	-0.1	60	55	NO	NO	NO	NO	NO
32.1	21165	27A OLYMPIA ROAD NAREMBURN	Ground	E	60	55	60	55	60	55	60	55	0.4	-0.2	0.4	-0.1	60	55	NO	NO	NO	NO	NO
32.1	21166	31A OLYMPIA ROAD NAREMBURN	Ground	E	58	54	59	53	59	54	59	54	0.4	-0.1	0.5	0.0	60	55	NO	NO	NO	NO	NO
32.1	21166	31A OLYMPIA ROAD NAREMBURN	Ground	N	65	60	65	60	65	60	65	60	0.4	-0.1	0.5	0.0	60	55	NO	NO	NO	NO	NO
32.1	21166	31A OLYMPIA ROAD NAREMBURN	Ground	W	61	56	61	56	61	56	62	56	0.5	0.0	0.6	0.1	60	55	NO	NO	NO	NO	NO

NCA	Receiver ID	Address	Floor Level	Facade	Opening Year 2027				Design Year 2037				Increase (Do Smthng - Do Nothing)				NCG project road noise criteria		Do noise levels exceed the cumulative limit with project roads adding ≥2dB to the total noise levels?		Is the contribution from the road project Acute?		Consider further treatment?
					Do Nothing		Do Smthng		Do Nothing		Do Smthng		Opening Year 2027		Design Year 2037								
					Day	Night	Day	Night	Day	Night	Day	Night	Day	Night	Day	Night	Day	Night	Day	Night	$L_{Aeq,15hr} \geq 65dB$	$L_{Aeq,9hr} \geq 60dB$	
32.1	21166	31A OLYMPIA ROAD NAREMBURN	Ground	S	58	53	58	53	58	53	59	53	0.3	-0.3	0.3	-0.1	60	55	NO	NO	NO	NO	NO
32.1	21171	25A OLYMPIA ROAD NAREMBURN	Ground	N	64	59	65	59	65	60	65	60	0.4	-0.1	0.5	0.0	60	55	NO	NO	NO	NO	NO
32.1	21171	25A OLYMPIA ROAD NAREMBURN	Ground	W	60	55	61	55	61	56	61	56	0.3	-0.2	0.4	0.0	60	55	NO	NO	NO	NO	NO
32.1	21171	25A OLYMPIA ROAD NAREMBURN	Ground	SW	59	54	59	54	59	54	60	54	0.4	-0.2	0.4	-0.1	60	55	NO	NO	NO	NO	NO
32.1	21171	25A OLYMPIA ROAD NAREMBURN	Ground	E	62	57	62	57	62	57	63	57	0.4	0.0	0.6	0.0	60	55	NO	NO	NO	NO	NO
32.1	21175	40 STATION STREET NAREMBURN	Ground	E	56	51	56	51	56	52	57	52	0.3	-0.3	0.4	-0.2	60	55	NO	NO	NO	NO	NO
32.1	21175	40 STATION STREET NAREMBURN	Ground	NE	62	57	62	57	62	57	62	57	0.3	-0.2	0.4	-0.2	60	55	NO	NO	NO	NO	NO
32.1	21175	40 STATION STREET NAREMBURN	Ground	NW	69	64	69	64	70	65	70	65	0.3	-0.2	0.4	-0.2	60	55	NO	NO	NO	NO	NO
32.1	21175	40 STATION STREET NAREMBURN	Ground	SW	63	58	63	58	63	59	64	58	0.3	-0.2	0.4	-0.2	60	55	NO	NO	NO	NO	NO
32.1	21175	40 STATION STREET NAREMBURN	Ground	S	59	54	59	54	60	55	60	55	0.3	-0.3	0.4	-0.1	60	55	NO	NO	NO	NO	NO
32.1	21175	40 STATION STREET NAREMBURN	Ground	SE	58	53	58	52	58	53	58	53	0.2	-0.3	0.3	-0.2	60	55	NO	NO	NO	NO	NO
32.1	21175	40 STATION STREET NAREMBURN	First	E	61	56	61	56	61	56	61	56	0.3	-0.2	0.4	-0.2	60	55	NO	NO	NO	NO	NO
32.1	21175	40 STATION STREET NAREMBURN	First	NE	65	61	66	60	66	61	66	61	0.4	-0.2	0.4	-0.1	60	55	NO	NO	NO	NO	NO
32.1	21175	40 STATION STREET NAREMBURN	First	NW	73	68	73	68	73	69	74	68	0.4	-0.2	0.4	-0.1	60	55	NO	NO	NO	NO	NO
32.1	21175	40 STATION STREET NAREMBURN	First	SW	66	61	67	61	67	62	67	62	0.3	-0.2	0.4	-0.2	60	55	NO	NO	NO	NO	NO
32.1	21175	40 STATION STREET NAREMBURN	First	S	62	57	63	57	63	58	63	58	0.3	-0.1	0.4	-0.1	60	55	NO	NO	NO	NO	NO
32.1	21175	40 STATION STREET NAREMBURN	First	SE	61	56	61	56	61	57	62	56	0.3	-0.2	0.4	-0.2	60	55	NO	NO	NO	NO	NO
32.1	21177	15 GRANDVIEW STREET NAREMBURN	Ground	SE	59	54	59	54	59	54	59	54	0.2	-0.2	0.3	-0.2	60	55	NO	NO	NO	NO	NO
32.1	21177	15 GRANDVIEW STREET NAREMBURN	Ground	S	59	54	59	53	59	54	59	54	0.2	-0.2	0.3	-0.2	60	55	NO	NO	NO	NO	NO
32.1	21177	15 GRANDVIEW STREET NAREMBURN	Ground	E	61	57	62	56	62	57	62	57	0.4	-0.2	0.4	-0.1	60	55	NO	NO	NO	NO	NO
32.1	21177	15 GRANDVIEW STREET NAREMBURN	Ground	N	65	60	66	60	65	61	66	61	0.5	-0.1	0.5	0.0	60	55	NO	NO	NO	NO	NO
32.1	21177	15 GRANDVIEW STREET NAREMBURN	Ground	W	63	58	63	58	63	58	64	58	0.5	0.0	0.6	0.1	60	55	NO	NO	NO	NO	NO
32.1	21177	15 GRANDVIEW STREET NAREMBURN	Ground	NW	62	57	62	57	62	57	63	58	0.6	0.0	0.7	0.1	60	55	NO	NO	NO	NO	NO
32.1	21177	15 GRANDVIEW STREET NAREMBURN	Ground	NE	62	57	63	57	63	58	63	58	0.6	0.0	0.7	0.1	60	55	NO	NO	NO	NO	NO
32.1	21177	15 GRANDVIEW STREET NAREMBURN	Ground	NW	62	57	63	57	63	58	63	58	0.4	-0.1	0.5	0.0	60	55	NO	NO	NO	NO	NO
32.1	21177	15 GRANDVIEW STREET NAREMBURN	Ground	SW	62	57	62	57	62	58	63	58	0.3	-0.2	0.4	-0.1	60	55	NO	NO	NO	NO	NO
32.1	21177	15 GRANDVIEW STREET NAREMBURN	Ground	SE	59	54	59	54	59	55	60	54	0.3	-0.2	0.4	-0.2	60	55	NO	NO	NO	NO	NO
32.1	21180	13 OLYMPIA ROAD NAREMBURN	Ground	N	65	60	65	60	65	60	65	60	0.0	-0.4	0.1	-0.4	60	55	NO	NO	NO	NO	NO
32.1	21180	13 OLYMPIA ROAD NAREMBURN	Ground	W	62	57	63	57	63	58	63	58	0.4	-0.2	0.4	-0.1	60	55	NO	NO	NO	NO	NO
32.1	21180	13 OLYMPIA ROAD NAREMBURN	Ground	S	57	52	57	52	57	52	57	52	0.3	-0.2	0.4	-0.2	60	55	NO	NO	NO	NO	NO
32.1	21180	13 OLYMPIA ROAD NAREMBURN	Ground	SW	57	52	57	52	57	52	57	52	0.3	-0.3	0.3	-0.1	60	55	NO	NO	NO	NO	NO
32.1	21180	13 OLYMPIA ROAD NAREMBURN	Ground	SE	64	59	64	58	64	59	64	59	-0.3	-0.7	-0.1	-0.5	60	55	NO	NO	NO	NO	NO
32.1	21180	13 OLYMPIA ROAD NAREMBURN	Ground	NE	65	60	65	60	66	61	66	60	0.0	-0.4	0.0	-0.4	60	55	NO	NO	NO	NO	NO
32.1	21180	13 OLYMPIA ROAD NAREMBURN	First	N	67	62	67	61	67	62	67	62	0.0	-0.5	0.1	-0.3	60	55	NO	NO	NO	NO	NO
32.1	21180	13 OLYMPIA ROAD NAREMBURN	First	W	64	59	64	59	64	60	65	60	0.4	-0.2	0.4	-0.1	60	55	NO	NO	NO	NO	NO
32.1	21180	13 OLYMPIA ROAD NAREMBURN	First	S	60	56	61	55	61	56	61	56	0.2	-0.3	0.2	-0.2	60	55	NO	NO	NO	NO	NO
32.1	21180	13 OLYMPIA ROAD NAREMBURN	First	SW	60	56	61	55	61	56	61	56	0.3	-0.2	0.4	-0.2	60	55	NO	NO	NO	NO	NO
32.1	21180	13 OLYMPIA ROAD NAREMBURN	First	SE	66	61	66	61	67	62	67	61	-0.2	-0.6	-0.1	-0.6	60	55	NO	NO	NO	NO	NO
32.1	21180	13 OLYMPIA ROAD NAREMBURN	First	NE	67	62	67	62	68	63	68	62	0.0	-0.4	0.0	-0.4	60	55	NO	NO	NO	NO	NO
32.1	21182	21A OLYMPIA ROAD NAREMBURN	Ground	E	60	55	61	55	61	56	61	56	0.5	0.0	0.5	0.0	60	55	NO	NO	NO	NO	NO
32.1	21182	21A OLYMPIA ROAD NAREMBURN	Ground	N	65	60	65	60	65	61	66	60	0.3	-0.2	0.4	-0.1	60	55	NO	NO	NO	NO	NO
32.1	21182	21A OLYMPIA ROAD NAREMBURN	Ground	W	62	57	62	57	62	58	63	58	0.5	-0.1	0.6	0.0	60	55	NO	NO	NO	NO	NO
32.1	21182	21A OLYMPIA ROAD NAREMBURN	Ground	S	57	52	57	52	57	53	58	52	0.2	-0.2	0.4	-0.2	60	55	NO	NO	NO	NO	NO
32.1	21183	19 OLYMPIA ROAD NAREMBURN	Ground	E	63	58	63	58	63	59	64	58	0.4	-0.2	0.4	-0.2	60	55	NO	NO	NO	NO	NO
32.1	21183	19 OLYMPIA ROAD NAREMBURN	Ground	N	66	61	66	61	66	62	67	61	0.3	-0.2	0.4	-0.1	60	55	NO	NO	NO	NO	NO
32.1	21183	19 OLYMPIA ROAD NAREMBURN	Ground	W	60	55	61	55	60	56	61	56	0.5	0.0	0.7	0.1	60	55	NO	NO	NO	NO	NO
32.1	21183	19 OLYMPIA ROAD NAREMBURN	First	E	65	60	65	60	65	61	66	60	0.3	-0.2	0.4	-0.2	60	55	NO	NO	NO	NO	NO
32.1	21183	19 OLYMPIA ROAD NAREMBURN	First	N	68	63	68	63	68	63	69	63	0.3	-0.2	0.4	-0.1	60	55	NO	NO	NO	NO	NO
32.1	21183	19 OLYMPIA ROAD NAREMBURN	First	W	63	58	64	58	63	58	64	59	0.6	0.1	0.7	0.2	60	55	NO	NO	NO	NO	NO
32.1	21183	19 OLYMPIA ROAD NAREMBURN	First	S	60	55	60	54	60	55	60	55	0.2	-0.3	0.3	-0.2	60	55	NO	NO	NO	NO	NO
32.1	21188	40 STATION STREET NAREMBURN	Ground	NE	60	55	60	54	60	55	60	55	0.2	-0.3	0.4	-0.2	60	55	NO	NO	NO	NO	NO
32.1	21188	40 STATION STREET NAREMBURN	Ground	NW	70	65	70	65	70	66	71	65	0.3	-0.2	0.5	-0.1	60	55	NO	NO	NO	NO	NO
32.1	21188	40 STATION STREET NAREMBURN	Ground	SW	58	53	59	53	59	54	59	54	0.4	-0.3	0.4	-0.1	60	55	NO	NO	NO	NO	NO
32.1	21188	40 STATION STREET NAREMBURN	Ground	SE	59	54	59	54	59	54	60	54	0.3	-0.2	0.4	-0.1	60	55	NO	NO	NO	NO	NO
32.1	21188	40 STATION STREET NAREMBURN	First	NE	64	59	64	58	64	59	64	59	0.3	-0.3	0.4	-0.1	60	55	NO	NO	NO	NO	NO
32.1	21188	40 STATION STREET NAREMBURN	First	NW	73	69	74	68	74	69	74	69	0.3	-0.2	0.4	-0.2	60	55	NO	NO	NO	NO	NO
32.1	21188	40 STATION STREET NAREMBURN	First	SW	62	57	62	57	62	57	62	57	0.3	-0.2	0.4	-0.2	60	55	NO	NO	NO	NO	NO
32.1	21188	40 STATION STREET NAREMBURN	First	SE	62	57	62	57	62	57	63	57	0.3	-0.2	0.5	-0.1	60	55	NO	NO	NO	NO	NO
32.1	21202	17 GRANDVIEW STREET NAREMBURN	Ground	NE	64	59	65	59	64	60	65	60	0.5	-0.1	0.6	0.1	60	55	NO	NO	NO	NO	NO
32.1	21202	17 GRANDVIEW STREET NAREMBURN	Ground	NW	65	60	66	60	66	61	66	61	0.5	-0.1	0.5	0.0	60	55	NO	NO	NO	NO	NO
32.1	21202	17 GRANDVIEW STREET NAREMBURN	Ground	SW	64	59	64	59	64	59	65	59	0.4	-0.1	0.4	-0.1	60	55	NO	NO	NO	NO	NO
32.1	21202	17 GRANDVIEW STREET NAREMBURN	Ground	SE	59	54	60	54	60	55	60	55	0.3	-0.2	0.4	-0.1	60	55	NO	NO	NO	NO	NO

NCA	Receiver ID	Address	Floor Level	Facade	Opening Year 2027				Design Year 2037				Increase (Do Smthng - Do Nothing)				NCG project road noise criteria		Do noise levels exceed the cumulative limit with project roads adding ≥2dB to the total noise levels?		Is the contribution from the road project Acute?		Consider further treatment?
					Do Nothing		Do Smthng		Do Nothing		Do Smthng		Opening Year 2027		Design Year 2037								
					Day	Night	Day	Night	Day	Night	Day	Night	Day	Night	Day	Night	Day	Night	Day	Night	$L_{Aeq,15hr} \geq 65dB$	$L_{Aeq,9hr} \geq 60dB$	
32.1	21204	40 STATION STREET NAREMBURN	Ground	NE	68	63	68	63	68	63	69	63	0.4	0.0	0.5	0.0	60	55	NO	NO	NO	NO	NO
32.1	21204	40 STATION STREET NAREMBURN	Ground	SE	68	63	68	63	68	63	69	63	0.5	-0.1	0.5	0.0	60	55	NO	NO	NO	NO	NO
32.1	21204	40 STATION STREET NAREMBURN	Ground	NE	71	66	71	66	71	67	72	67	0.4	-0.1	0.4	-0.1	60	55	NO	NO	NO	NO	NO
32.1	21204	40 STATION STREET NAREMBURN	Ground	NW	71	66	71	66	71	66	72	66	0.3	-0.2	0.4	-0.1	60	55	NO	NO	NO	NO	NO
32.1	21204	40 STATION STREET NAREMBURN	Ground	SW	58	53	58	53	58	54	59	53	0.3	-0.3	0.4	-0.1	60	55	NO	NO	NO	NO	NO
32.1	21204	40 STATION STREET NAREMBURN	Ground	SE	63	58	63	58	63	58	64	58	0.5	0.1	0.7	0.1	60	55	NO	NO	NO	NO	NO
32.1	21204	40 STATION STREET NAREMBURN	First	NE	69	65	70	64	70	65	70	65	0.4	-0.2	0.5	0.0	60	55	NO	NO	NO	NO	NO
32.1	21204	40 STATION STREET NAREMBURN	First	SE	69	65	70	64	70	65	70	65	0.3	-0.1	0.4	-0.1	60	55	NO	NO	NO	NO	NO
32.1	21204	40 STATION STREET NAREMBURN	First	NE	74	69	74	69	74	69	74	69	0.4	-0.2	0.4	-0.1	60	55	NO	NO	NO	NO	NO
32.1	21204	40 STATION STREET NAREMBURN	First	NW	74	69	75	69	75	70	75	70	0.3	-0.2	0.4	-0.1	60	55	NO	NO	NO	NO	NO
32.1	21204	40 STATION STREET NAREMBURN	First	SW	62	57	62	57	62	57	62	57	0.4	-0.2	0.4	-0.1	60	55	NO	NO	NO	NO	NO
32.1	21204	40 STATION STREET NAREMBURN	First	SE	65	60	66	60	65	60	66	61	0.6	0.0	0.7	0.2	60	55	NO	NO	NO	NO	NO
36.1	8248	18A WALTER STREET WILLOUGHBY	Ground	N	61	56	61	56	61	56	61	56	0.1	-0.3	0.2	-0.1	60	55	NO	NO	NO	NO	NO
36.1	8248	18A WALTER STREET WILLOUGHBY	Ground	W	66	61	66	61	66	62	67	61	0.2	-0.4	0.2	-0.3	60	55	NO	NO	NO	NO	NO
36.1	8248	18A WALTER STREET WILLOUGHBY	Ground	S	75	70	75	69	75	70	75	70	0.2	-0.3	0.2	-0.3	60	55	NO	NO	NO	NO	NO
36.1	8248	18A WALTER STREET WILLOUGHBY	Ground	E	64	59	64	59	65	60	65	59	-0.1	-0.6	0.0	-0.5	60	55	NO	NO	NO	NO	NO
36.1	21244	2A WALTER STREET WILLOUGHBY	Ground	N	68	63	68	63	69	63	68	64	-0.6	0.4	-0.4	0.4	60	55	NO	NO	NO	NO	NO
36.1	21244	2A WALTER STREET WILLOUGHBY	Ground	W	63	58	63	57	63	58	63	58	0.0	-0.3	0.2	-0.2	60	55	NO	NO	NO	NO	NO
36.1	21244	2A WALTER STREET WILLOUGHBY	Ground	S	71	66	70	65	71	66	70	65	-0.8	-0.5	-0.6	-0.5	60	55	NO	NO	NO	NO	NO
36.1	21244	2A WALTER STREET WILLOUGHBY	Ground	E	75	69	74	69	75	70	74	69	-1.4	-0.3	-1.0	-0.3	60	55	NO	NO	NO	NO	NO
36.1	21257	4 WALTER STREET WILLOUGHBY	Ground	N	62	57	62	57	62	57	62	57	-0.4	0.1	-0.2	0.1	60	55	NO	NO	NO	NO	NO
36.1	21257	4 WALTER STREET WILLOUGHBY	Ground	E	64	59	64	59	64	59	64	59	-0.6	0.1	-0.3	0.1	60	55	NO	NO	NO	NO	NO
36.1	21257	4 WALTER STREET WILLOUGHBY	Ground	N	65	59	64	60	65	60	65	60	-0.5	0.3	-0.2	0.4	60	55	NO	NO	NO	NO	NO
36.1	21257	4 WALTER STREET WILLOUGHBY	Ground	W	61	56	61	56	61	56	61	56	0.0	-0.3	0.1	-0.2	60	55	NO	NO	NO	NO	NO
36.1	21257	4 WALTER STREET WILLOUGHBY	Ground	S	71	65	70	65	71	66	70	65	-0.8	-0.7	-0.5	-0.7	60	55	NO	NO	NO	NO	NO
36.1	21257	4 WALTER STREET WILLOUGHBY	Ground	E	64	59	64	59	65	60	65	59	0.0	-0.3	0.1	-0.2	60	55	NO	NO	NO	NO	NO
36.1	21265	8 WALTER STREET WILLOUGHBY	Ground	N	62	57	62	57	63	57	62	58	-0.3	0.1	-0.2	0.2	60	55	NO	NO	NO	NO	NO
36.1	21265	8 WALTER STREET WILLOUGHBY	Ground	W	63	58	63	58	63	58	64	58	0.2	-0.3	0.3	-0.1	60	55	NO	NO	NO	NO	NO
36.1	21265	8 WALTER STREET WILLOUGHBY	Ground	S	72	66	71	66	72	67	72	66	-0.4	-0.4	-0.2	-0.4	60	55	NO	NO	NO	NO	NO
36.1	21266	6 WALTER STREET WILLOUGHBY	Ground	S	71	66	71	65	71	66	71	66	-0.5	-0.5	-0.3	-0.4	60	55	NO	NO	NO	NO	NO
36.1	21266	6 WALTER STREET WILLOUGHBY	Ground	E	61	56	61	56	62	57	62	57	0.0	-0.3	0.2	-0.2	60	55	NO	NO	NO	NO	NO
36.1	21266	6 WALTER STREET WILLOUGHBY	Ground	N	63	58	62	58	63	58	63	58	-0.5	0.1	-0.3	0.2	60	55	NO	NO	NO	NO	NO
36.1	21279	14 WALTER STREET WILLOUGHBY	Ground	N	60	55	60	55	60	55	60	55	-0.1	-0.3	0.0	-0.2	60	55	NO	NO	NO	NO	NO
36.1	21279	14 WALTER STREET WILLOUGHBY	Ground	W	66	61	66	60	66	61	66	61	0.1	-0.5	0.2	-0.3	60	55	NO	NO	NO	NO	NO
36.1	21279	14 WALTER STREET WILLOUGHBY	Ground	S	73	69	74	68	74	69	74	69	0.2	-0.3	0.3	-0.2	60	55	NO	NO	NO	NO	NO
36.1	21279	14 WALTER STREET WILLOUGHBY	Ground	E	68	63	68	63	68	63	68	63	0.2	-0.3	0.4	-0.2	60	55	NO	NO	NO	NO	NO
36.1	21283	12 WALTER STREET WILLOUGHBY	Ground	N	61	55	60	55	61	56	61	56	-0.2	-0.1	-0.1	0.0	60	55	NO	NO	NO	NO	NO
36.1	21283	12 WALTER STREET WILLOUGHBY	Ground	W	67	62	67	61	67	62	67	62	0.0	-0.5	0.1	-0.4	60	55	NO	NO	NO	NO	NO
36.1	21283	12 WALTER STREET WILLOUGHBY	Ground	S	73	68	73	68	74	69	74	68	0.0	-0.4	0.1	-0.2	60	55	NO	NO	NO	NO	NO
36.1	21284	10 WALTER STREET WILLOUGHBY	Ground	S	72	67	72	66	72	67	72	67	-0.2	-0.4	0.0	-0.3	60	55	NO	NO	NO	NO	NO
36.1	21284	10 WALTER STREET WILLOUGHBY	Ground	E	64	59	64	58	64	59	64	59	0.1	-0.3	0.2	-0.2	60	55	NO	NO	NO	NO	NO
36.1	21291	16 WALTER STREET WILLOUGHBY	Ground	N	60	55	60	55	61	56	61	55	-0.1	-0.3	0.0	-0.2	60	55	NO	NO	NO	NO	NO
36.1	21291	16 WALTER STREET WILLOUGHBY	Ground	W	63	58	63	57	63	58	63	58	0.1	-0.5	0.1	-0.4	60	55	NO	NO	NO	NO	NO
36.1	21291	16 WALTER STREET WILLOUGHBY	Ground	S	73	68	73	68	74	69	74	69	0.2	-0.3	0.3	-0.2	60	55	NO	NO	NO	NO	NO
36.1	21291	16 WALTER STREET WILLOUGHBY	Ground	E	65	60	65	59	65	60	65	60	-0.1	-0.6	0.0	-0.4	60	55	NO	NO	NO	NO	NO
36.1	21372	450 WILLOUGHBY ROAD WILLOUGHBY	Ground	N	61	56	61	56	61	56	61	56	-0.3	0.3	-0.1	0.4	60	55	NO	NO	NO	NO	NO
36.1	21372	450 WILLOUGHBY ROAD WILLOUGHBY	Ground	W	61	56	61	56	62	57	62	57	0.1	-0.3	0.2	-0.2	60	55	NO	NO	NO	NO	NO
36.1	21372	450 WILLOUGHBY ROAD WILLOUGHBY	Ground	S	69	63	68	63	69	64	68	64	-0.5	0.0	-0.3	0.0	60	55	NO	NO	NO	NO	NO
36.1	21372	450 WILLOUGHBY ROAD WILLOUGHBY	Ground	E	75	69	74	70	75	69	74	70	-0.7	0.4	-0.4	0.4	60	55	NO	NO	NO	NO	NO
36.1	21405	452 WILLOUGHBY ROAD WILLOUGHBY	Ground	N	61	56	61	56	61	56	61	56	-0.2	0.5	0.0	0.5	60	55	NO	NO	NO	NO	NO
36.1	21405	452 WILLOUGHBY ROAD WILLOUGHBY	Ground	W	59	54	59	54	59	55	60	54	-0.1	-0.3	0.1	-0.2	60	55	NO	NO	NO	NO	NO
36.1	21405	452 WILLOUGHBY ROAD WILLOUGHBY	Ground	S	61	56	61	56	61	56	61	56	-0.3	0.4	-0.1	0.4	60	55	NO	NO	NO	NO	NO
36.1	21405	452 WILLOUGHBY ROAD WILLOUGHBY	Ground	E	75	69	74	70	75	69	74	70	-0.6	0.5	-0.3	0.5	60	55	NO	NO	NO	NO	NO
36.1	21417	3 WALTER STREET WILLOUGHBY	Ground	S	66	61	66	61	66	61	66	61	-0.2	-0.2	0.0	-0.1	60	55	NO	NO	NO	NO	NO
36.1	21417	3 WALTER STREET WILLOUGHBY	Ground	N	58	52	57	52	58	53	58	53	-0.2	0.1	0.0	0.1	60	55	NO	NO	NO	NO	NO
36.1	21421	1 WALTER STREET WILLOUGHBY	Ground	W	63	58	63	58	63	59	64	58	0.1	-0.4	0.3	-0.3	60	55	NO	NO	NO	NO	NO
36.1	21421	1 WALTER STREET WILLOUGHBY	Ground	S	66	61	66	61	66	61	66	61	-0.3	-0.2	-0.1	-0.1	60	55	NO	NO	NO	NO	NO
36.1	21421	1 WALTER STREET WILLOUGHBY	Ground	E	63	58	63	58	63	58	63	58	0.0	-0.2	0.1	-0.1	60	55	NO	NO	NO	NO	NO
36.1	21421	1 WALTER STREET WILLOUGHBY	Ground	N	57	52	57	52	58	53	58	53	-0.2	0.1	0.0	0.1	60	55	NO	NO	NO	NO	NO
36.1	21434	9 WALTER STREET WILLOUGHBY	Ground	N	58	53	58	53	58	53	58	53	-0.2	0.1	0.0	0.2	60	55	NO	NO	NO	NO	NO
36.1	21434	9 WALTER STREET WILLOUGHBY	Ground	W	56	51	56	50	56	51	56	51	0.0	-0.4	0.1	-0.3	60	55	NO	NO	NO	NO	NO
36.1	21434	9 WALTER STREET WILLOUGHBY	Ground	S	68	63	68	63	68	63	68	63	-0.2	-0.3	0.1	-0.2	60	55	NO	NO	NO	NO	NO

NCA	Receiver ID	Address	Floor Level	Facade	Opening Year 2027				Design Year 2037				Increase (Do Smthng - Do Nothing)				NCG project road noise criteria		Do noise levels exceed the cumulative limit with project roads adding ≥2dB to the total noise levels?		Is the contribution from the road project Acute?		Consider further treatment?
					Do Nothing		Do Smthng		Do Nothing		Do Smthng		Opening Year 2027		Design Year 2037								
					Day	Night	Day	Night	Day	Night	Day	Night	Day	Night	Day	Night	Day	Night	Day	Night	$L_{Aeq,15hr} \geq 65dB$	$L_{Aeq,9hr} \geq 60dB$	
36.1	21435	454 WILLOUGHBY ROAD WILLOUGHBY	Ground	N	62	56	61	57	62	56	61	57	-0.4	0.5	-0.1	0.5	60	55	NO	NO	NO	NO	NO
36.1	21435	454 WILLOUGHBY ROAD WILLOUGHBY	Ground	W	58	53	58	53	59	54	59	54	-0.1	-0.2	0.0	-0.1	60	55	NO	NO	NO	NO	NO
36.1	21435	454 WILLOUGHBY ROAD WILLOUGHBY	Ground	S	62	57	62	57	62	57	62	57	-0.3	0.6	0.0	0.6	60	55	NO	NO	NO	NO	NO
36.1	21435	454 WILLOUGHBY ROAD WILLOUGHBY	Ground	E	75	69	74	70	75	69	74	70	-0.5	0.6	-0.3	0.5	60	55	NO	NO	NO	NO	NO
36.1	21439	7 WALTER STREET WILLOUGHBY	Ground	S	68	63	68	63	68	63	68	63	-0.1	-0.3	0.1	-0.2	60	55	NO	NO	NO	NO	NO
36.1	21439	7 WALTER STREET WILLOUGHBY	Ground	E	63	58	63	58	63	58	63	58	-0.1	-0.3	0.1	-0.1	60	55	NO	NO	NO	NO	NO
36.1	21439	7 WALTER STREET WILLOUGHBY	Ground	N	57	52	57	52	58	53	58	53	-0.2	0.0	0.1	0.1	60	55	NO	NO	NO	NO	NO
36.1	21460	17 WALTER STREET WILLOUGHBY	Ground	N	56	51	56	51	56	51	56	51	0.1	-0.3	0.2	-0.2	60	55	NO	NO	NO	NO	NO
36.1	21460	17 WALTER STREET WILLOUGHBY	Ground	W	61	56	61	55	61	56	61	56	0.0	-0.6	0.0	-0.4	60	55	NO	NO	NO	NO	NO
36.1	21460	17 WALTER STREET WILLOUGHBY	Ground	S	69	65	70	64	70	65	70	65	0.2	-0.3	0.3	-0.2	60	55	NO	NO	NO	NO	NO
36.1	21460	17 WALTER STREET WILLOUGHBY	Ground	E	61	56	61	56	61	56	61	56	0.0	-0.4	0.2	-0.3	60	55	NO	NO	NO	NO	NO
36.1	21464	15 WALTER STREET WILLOUGHBY	Ground	N	55	51	55	50	56	51	56	51	0.0	-0.4	0.1	-0.3	60	55	NO	NO	NO	NO	NO
36.1	21464	15 WALTER STREET WILLOUGHBY	Ground	W	61	56	61	55	61	56	61	56	0.0	-0.5	0.0	-0.4	60	55	NO	NO	NO	NO	NO
36.1	21464	15 WALTER STREET WILLOUGHBY	Ground	S	69	64	70	64	70	65	70	65	0.1	-0.3	0.2	-0.2	60	55	NO	NO	NO	NO	NO
36.1	21464	15 WALTER STREET WILLOUGHBY	Ground	E	59	54	59	53	59	54	59	54	0.1	-0.4	0.2	-0.2	60	55	NO	NO	NO	NO	NO
36.1	21480	5 WALTER STREET WILLOUGHBY	Ground	N	59	54	59	54	59	54	60	55	-0.1	0.5	0.2	0.5	60	55	NO	NO	NO	NO	NO
36.1	21480	5 WALTER STREET WILLOUGHBY	Ground	W	57	52	57	52	57	53	58	52	0.0	-0.3	0.1	-0.2	60	55	NO	NO	NO	NO	NO
36.1	21480	5 WALTER STREET WILLOUGHBY	Ground	S	66	61	66	61	66	61	66	61	0.0	-0.1	0.2	0.0	60	55	NO	NO	NO	NO	NO
36.1	21485	21 WALTER STREET WILLOUGHBY	Ground	N	55	50	55	50	56	51	56	51	0.1	-0.3	0.2	-0.2	60	55	NO	NO	NO	NO	NO
36.1	21485	21 WALTER STREET WILLOUGHBY	Ground	S	70	66	71	65	71	66	71	66	0.2	-0.3	0.2	-0.2	60	55	NO	NO	NO	NO	NO
36.1	21485	21 WALTER STREET WILLOUGHBY	Ground	E	60	55	60	54	60	55	60	55	-0.2	-0.8	-0.1	-0.6	60	55	NO	NO	NO	NO	NO
36.1	21493	23 WALTER STREET WILLOUGHBY	First	N	56	51	56	51	57	52	57	52	0.1	-0.2	0.2	-0.2	60	55	NO	NO	NO	NO	NO
36.1	21493	23 WALTER STREET WILLOUGHBY	First	S	72	67	73	67	73	68	73	68	0.1	-0.3	0.2	-0.3	60	55	NO	NO	NO	NO	NO
36.1	21494	19 WALTER STREET WILLOUGHBY	Ground	N	53	48	53	47	53	48	53	48	0.0	-0.2	0.1	-0.2	60	55	NO	NO	NO	NO	NO
36.1	21494	19 WALTER STREET WILLOUGHBY	Ground	W	58	53	58	53	59	54	59	53	-0.2	-0.6	0.0	-0.6	60	55	NO	NO	NO	NO	NO
36.1	21494	19 WALTER STREET WILLOUGHBY	Ground	S	70	65	70	64	70	65	70	65	0.1	-0.4	0.2	-0.3	60	55	NO	NO	NO	NO	NO
36.1	21494	19 WALTER STREET WILLOUGHBY	Ground	E	61	56	61	55	61	56	61	56	-0.1	-0.5	0.0	-0.4	60	55	NO	NO	NO	NO	NO
36.1	21494	19 WALTER STREET WILLOUGHBY	First	N	57	52	57	52	57	52	57	52	0.0	-0.2	0.1	-0.1	60	55	NO	NO	NO	NO	NO
36.1	21494	19 WALTER STREET WILLOUGHBY	First	W	63	58	62	57	63	58	63	58	-0.1	-0.5	0.1	-0.5	60	55	NO	NO	NO	NO	NO
36.1	21494	19 WALTER STREET WILLOUGHBY	First	S	71	67	72	66	72	67	72	67	0.2	-0.4	0.2	-0.2	60	55	NO	NO	NO	NO	NO
36.1	21494	19 WALTER STREET WILLOUGHBY	First	E	67	62	67	62	68	63	68	63	0.1	-0.3	0.2	-0.2	60	55	NO	NO	NO	NO	NO
36.1	21501	11A WALTER STREET WILLOUGHBY	Ground	N	58	52	58	53	58	53	58	53	-0.1	0.3	0.0	0.3	60	55	NO	NO	NO	NO	NO
36.1	21501	11A WALTER STREET WILLOUGHBY	Ground	W	55	50	55	50	56	51	56	50	0.0	-0.4	0.1	-0.3	60	55	NO	NO	NO	NO	NO
36.1	21501	11A WALTER STREET WILLOUGHBY	Ground	S	69	64	69	64	69	65	70	64	0.1	-0.3	0.2	-0.2	60	55	NO	NO	NO	NO	NO
36.1	21502	11 WALTER STREET WILLOUGHBY	Ground	S	64	59	64	59	64	59	64	59	0.1	-0.4	0.2	-0.3	60	55	NO	NO	NO	NO	NO
36.1	21502	11 WALTER STREET WILLOUGHBY	Ground	W	64	59	64	59	64	60	65	59	0.2	-0.4	0.2	-0.3	60	55	NO	NO	NO	NO	NO
36.1	21502	11 WALTER STREET WILLOUGHBY	Ground	S	69	64	69	64	69	65	69	64	-0.1	-0.4	0.0	-0.3	60	55	NO	NO	NO	NO	NO
36.1	21502	11 WALTER STREET WILLOUGHBY	Ground	E	57	52	57	52	58	53	58	53	-0.1	-0.4	0.0	-0.3	60	55	NO	NO	NO	NO	NO
36.1	21502	11 WALTER STREET WILLOUGHBY	Ground	N	57	52	57	52	58	52	58	53	-0.1	0.1	0.0	0.2	60	55	NO	NO	NO	NO	NO
36.1	21508	25 WALTER STREET WILLOUGHBY	Ground	N	52	47	52	47	52	47	52	47	0.1	-0.2	0.2	-0.1	60	55	NO	NO	NO	NO	NO
36.1	21508	25 WALTER STREET WILLOUGHBY	Ground	S	71	66	71	65	71	66	71	66	0.1	-0.3	0.3	-0.3	60	55	NO	NO	NO	NO	NO
36.1	21508	25 WALTER STREET WILLOUGHBY	First	N	56	51	56	50	56	51	56	51	0.0	-0.3	0.1	-0.2	60	55	NO	NO	NO	NO	NO
36.1	21508	25 WALTER STREET WILLOUGHBY	First	S	73	68	73	67	73	68	73	68	0.1	-0.4	0.2	-0.3	60	55	NO	NO	NO	NO	NO
36.1	21513	458 WILLOUGHBY ROAD WILLOUGHBY	Ground	E	74	69	74	70	74	69	74	70	-0.4	0.6	-0.3	0.6	60	55	NO	NO	NO	NO	NO
36.1	21513	458 WILLOUGHBY ROAD WILLOUGHBY	Ground	W	59	54	59	54	59	55	60	54	0.0	-0.3	0.1	-0.2	60	55	NO	NO	NO	NO	NO
36.1	21514	456 WILLOUGHBY ROAD WILLOUGHBY	Ground	S	59	54	59	54	60	55	60	54	0.0	-0.3	0.1	-0.2	60	55	NO	NO	NO	NO	NO
36.1	21514	456 WILLOUGHBY ROAD WILLOUGHBY	Ground	W	59	54	59	54	60	55	60	55	0.0	-0.2	0.1	-0.2	60	55	NO	NO	NO	NO	NO
36.1	21514	456 WILLOUGHBY ROAD WILLOUGHBY	Ground	S	59	54	59	55	60	54	59	55	-0.3	0.4	-0.2	0.3	60	55	NO	NO	NO	NO	NO
36.1	21514	456 WILLOUGHBY ROAD WILLOUGHBY	Ground	E	75	70	75	70	75	70	75	71	-0.6	0.5	-0.3	0.5	60	55	NO	NO	NO	NO	NO
36.1	21514	456 WILLOUGHBY ROAD WILLOUGHBY	Ground	N	74	68	73	69	74	68	73	69	-0.4	0.6	-0.3	0.7	60	55	NO	NO	NO	NO	NO
36.1	21521	13A WALTER STREET WILLOUGHBY	Ground	N	55	50	55	50	56	50	56	51	-0.3	0.3	0.0	0.4	60	55	NO	NO	NO	NO	NO
36.1	21521	13A WALTER STREET WILLOUGHBY	Ground	W	57	53	58	52	58	53	58	53	0.2	-0.4	0.2	-0.2	60	55	NO	NO	NO	NO	NO
36.1	21521	13A WALTER STREET WILLOUGHBY	Ground	S	69	65	70	64	70	65	70	65	0.1	-0.4	0.2	-0.3	60	55	NO	NO	NO	NO	NO
36.1	21521	13A WALTER STREET WILLOUGHBY	First	N	59	53	59	54	59	54	59	54	-0.1	0.2	0.0	0.3	60	55	NO	NO	NO	NO	NO
36.1	21521	13A WALTER STREET WILLOUGHBY	First	W	61	56	61	56	62	57	62	56	0.0	-0.5	0.1	-0.3	60	55	NO	NO	NO	NO	NO
36.1	21521	13A WALTER STREET WILLOUGHBY	First	S	71	66	71	66	71	66	71	66	0.0	-0.4	0.1	-0.2	60	55	NO	NO	NO	NO	NO
36.1	21522	13 WALTER STREET WILLOUGHBY	Ground	E	58	53	58	53	58	53	58	53	-0.2	0.2	0.1	0.2	60	55	NO	NO	NO	NO	NO
36.1	21522	13 WALTER STREET WILLOUGHBY	Ground	N	56	51	56	51	56	51	56	52	-0.2	0.4	0.0	0.4	60	55	NO	NO	NO	NO	NO
36.1	21522	13 WALTER STREET WILLOUGHBY	Ground	S	69	64	69	64	70	65	70	65	0.1	-0.2	0.3	-0.2	60	55	NO	NO	NO	NO	NO
36.1	21522	13 WALTER STREET WILLOUGHBY	Ground	E	56	51	56	51	56	51	56	51	0.0	-0.3	0.1	-0.2	60	55	NO	NO	NO	NO	NO
36.1	21522	13 WALTER STREET WILLOUGHBY	First	E	67	62	67	61	67	62	67	62	-0.1	-0.2	0.0	-0.2	60	55	NO	NO	NO	NO	NO
36.1	21522	13 WALTER STREET WILLOUGHBY	First	N	59	54	59	54	59	54	59	54	-0.2	0.2	-0.1	0.3	60	55	NO	NO	NO	NO	NO

NCA	Receiver ID	Address	Floor Level	Facade	Opening Year 2027				Design Year 2037				Increase (Do Smthng - Do Nothing)				NCG project road noise criteria		Do noise levels exceed the cumulative limit with project roads adding ≥2dB to the total noise levels?		Is the contribution from the road project Acute?		Consider further treatment?
					Do Nothing		Do Smthng		Do Nothing		Do Smthng		Opening Year 2027		Design Year 2037								
					Day	Night	Day	Night	Day	Night	Day	Night	Day	Night	Day	Night	Day	Night	Day	Night	$L_{Aeq,15hr}$ ≥ 65dB	$L_{Aeq,9hr}$ ≥ 60dB	
36.1	21522	13 WALTER STREET WILLOUGHBY	First	S	71	66	71	66	71	66	71	66	0.1	-0.2	0.3	-0.2	60	55	NO	NO	NO	NO	NO
36.1	21522	13 WALTER STREET WILLOUGHBY	First	E	67	62	67	62	67	63	67	62	-0.1	-0.3	0.1	-0.2	60	55	NO	NO	NO	NO	NO
36.1	21561	460 WILLOUGHBY ROAD WILLOUGHBY	Ground	N	68	62	67	63	68	63	68	63	-0.5	0.5	-0.2	0.5	60	55	NO	NO	NO	NO	NO
36.1	21561	460 WILLOUGHBY ROAD WILLOUGHBY	Ground	W	59	54	59	53	59	54	59	54	-0.1	-0.1	0.0	-0.1	60	55	NO	NO	NO	NO	NO
36.1	21561	460 WILLOUGHBY ROAD WILLOUGHBY	Ground	E	75	70	75	70	75	70	75	70	-0.6	0.5	-0.4	0.5	60	55	NO	NO	NO	NO	NO
36.1	21563	27 WALTER STREET WILLOUGHBY	First	E	55	50	55	50	56	51	56	51	0.0	-0.3	0.1	-0.3	60	55	NO	NO	NO	NO	NO
36.1	21563	27 WALTER STREET WILLOUGHBY	First	N	52	47	52	47	52	47	52	47	0.1	-0.3	0.2	-0.2	60	55	NO	NO	NO	NO	NO
36.1	21563	27 WALTER STREET WILLOUGHBY	First	W	59	54	59	53	59	54	59	54	0.1	-0.5	0.2	-0.3	60	55	NO	NO	NO	NO	NO
36.1	21563	27 WALTER STREET WILLOUGHBY	First	S	72	67	72	67	72	68	73	67	0.2	-0.3	0.3	-0.3	60	55	NO	NO	NO	NO	NO
36.1	21563	27 WALTER STREET WILLOUGHBY	Second	E	61	56	61	56	62	57	62	57	0.0	-0.3	0.2	-0.3	60	55	NO	NO	NO	NO	NO
36.1	21563	27 WALTER STREET WILLOUGHBY	Second	N	56	51	56	51	56	51	56	51	0.1	-0.3	0.3	-0.2	60	55	NO	NO	NO	NO	NO
36.1	21563	27 WALTER STREET WILLOUGHBY	Second	W	61	56	62	56	62	57	62	57	0.2	-0.4	0.3	-0.2	60	55	NO	NO	NO	NO	NO
36.1	21563	27 WALTER STREET WILLOUGHBY	Second	S	74	69	74	68	74	69	74	69	0.1	-0.4	0.2	-0.3	60	55	NO	NO	NO	NO	NO
36.1	21574	29B WALTER STREET WILLOUGHBY	First	N	52	47	52	47	52	47	52	47	0.1	-0.3	0.2	-0.2	60	55	NO	NO	NO	NO	NO
36.1	21574	29B WALTER STREET WILLOUGHBY	First	W	59	54	60	54	60	55	60	55	0.2	-0.3	0.4	-0.3	60	55	NO	NO	NO	NO	NO
36.1	21574	29B WALTER STREET WILLOUGHBY	First	S	72	67	72	67	73	68	73	67	0.1	-0.4	0.2	-0.4	60	55	NO	NO	NO	NO	NO
36.1	21574	29B WALTER STREET WILLOUGHBY	Second	N	56	51	56	51	56	51	56	51	0.2	-0.3	0.2	-0.3	60	55	NO	NO	NO	NO	NO
36.1	21574	29B WALTER STREET WILLOUGHBY	Second	W	62	57	62	57	62	58	63	57	0.1	-0.4	0.3	-0.3	60	55	NO	NO	NO	NO	NO
36.1	21574	29B WALTER STREET WILLOUGHBY	Second	S	74	69	74	69	74	70	75	69	0.2	-0.4	0.3	-0.2	60	55	NO	NO	NO	NO	NO
36.1	21575	29 WALTER STREET WILLOUGHBY	First	E	56	52	57	51	57	52	57	52	0.1	-0.5	0.2	-0.3	60	55	NO	NO	NO	NO	NO
36.1	21575	29 WALTER STREET WILLOUGHBY	First	N	52	47	52	46	52	47	52	47	0.1	-0.3	0.3	-0.2	60	55	NO	NO	NO	NO	NO
36.1	21575	29 WALTER STREET WILLOUGHBY	First	S	72	67	72	66	72	67	72	67	0.2	-0.3	0.3	-0.2	60	55	NO	NO	NO	NO	NO
36.1	21575	29 WALTER STREET WILLOUGHBY	First	E	64	59	64	58	64	59	65	59	0.2	-0.4	0.3	-0.2	60	55	NO	NO	NO	NO	NO
36.1	21575	29 WALTER STREET WILLOUGHBY	Second	E	59	54	59	54	59	55	60	54	0.1	-0.4	0.2	-0.4	60	55	NO	NO	NO	NO	NO
36.1	21575	29 WALTER STREET WILLOUGHBY	Second	N	56	51	56	50	56	51	56	51	0.1	-0.3	0.2	-0.2	60	55	NO	NO	NO	NO	NO
36.1	21575	29 WALTER STREET WILLOUGHBY	Second	S	74	69	74	68	74	69	74	69	0.1	-0.4	0.2	-0.3	60	55	NO	NO	NO	NO	NO
36.1	21575	29 WALTER STREET WILLOUGHBY	Second	E	66	61	66	61	66	62	67	61	0.2	-0.4	0.3	-0.2	60	55	NO	NO	NO	NO	NO
36.1	21579	5 WALTER STREET WILLOUGHBY	Ground	S	59	54	59	54	59	54	59	54	-0.2	-0.2	0.0	-0.2	60	55	NO	NO	NO	NO	NO
36.1	21579	5 WALTER STREET WILLOUGHBY	Ground	E	63	58	63	58	64	58	64	59	-0.3	0.2	0.0	0.3	60	55	NO	NO	NO	NO	NO
36.1	21579	5 WALTER STREET WILLOUGHBY	Ground	N	61	56	61	57	62	56	61	57	-0.3	0.4	-0.1	0.4	60	55	NO	NO	NO	NO	NO
36.1	21579	5 WALTER STREET WILLOUGHBY	Ground	W	57	52	57	52	57	52	57	52	0.0	-0.3	0.1	-0.2	60	55	NO	NO	NO	NO	NO
36.1	21601	31 WALTER STREET WILLOUGHBY	Ground	S	68	63	68	62	68	63	68	63	0.2	-0.2	0.4	-0.2	60	55	NO	NO	NO	NO	NO
36.1	21601	31 WALTER STREET WILLOUGHBY	Ground	E	55	50	56	50	56	51	56	51	0.2	-0.3	0.3	-0.2	60	55	NO	NO	NO	NO	NO
36.1	21601	31 WALTER STREET WILLOUGHBY	Ground	W	62	57	62	57	62	57	62	57	0.4	-0.2	0.5	0.0	60	55	NO	NO	NO	NO	NO
36.1	21601	31 WALTER STREET WILLOUGHBY	First	S	70	65	71	65	71	66	71	66	0.3	-0.2	0.4	-0.2	60	55	NO	NO	NO	NO	NO
36.1	21601	31 WALTER STREET WILLOUGHBY	First	E	57	52	57	52	58	53	58	53	0.2	-0.4	0.3	-0.2	60	55	NO	NO	NO	NO	NO
36.1	21601	31 WALTER STREET WILLOUGHBY	First	N	51	47	52	46	52	47	52	47	0.1	-0.3	0.2	-0.2	60	55	NO	NO	NO	NO	NO
36.1	21601	31 WALTER STREET WILLOUGHBY	First	W	64	59	64	59	64	59	64	59	0.5	-0.1	0.5	-0.1	60	55	NO	NO	NO	NO	NO
36.1	21601	31 WALTER STREET WILLOUGHBY	Second	S	73	68	73	68	73	68	74	68	0.2	-0.3	0.3	-0.2	60	55	NO	NO	NO	NO	NO
36.1	21601	31 WALTER STREET WILLOUGHBY	Second	E	60	55	60	54	60	55	60	55	0.2	-0.4	0.3	-0.3	60	55	NO	NO	NO	NO	NO
36.1	21601	31 WALTER STREET WILLOUGHBY	Second	N	55	50	56	50	56	51	56	51	0.2	-0.3	0.3	-0.2	60	55	NO	NO	NO	NO	NO
36.1	21601	31 WALTER STREET WILLOUGHBY	Second	W	67	62	67	62	67	62	68	62	0.3	-0.3	0.5	-0.2	60	55	NO	NO	NO	NO	NO
36.1	21776	2 ARTARMON ROAD WILLOUGHBY	Ground	N	55	49	55	50	55	50	55	50	-0.2	0.7	0.1	0.8	60	55	NO	NO	NO	NO	NO
36.1	21776	2 ARTARMON ROAD WILLOUGHBY	Ground	S	61	56	61	56	61	56	61	56	-0.2	0.1	0.0	0.1	60	55	NO	NO	NO	NO	NO
36.1	21776	2 ARTARMON ROAD WILLOUGHBY	Ground	E	65	60	65	60	65	60	65	60	0.0	0.2	0.1	0.2	60	55	NO	NO	NO	NO	NO
36.1	21776	2 ARTARMON ROAD WILLOUGHBY	First	N	56	50	55	51	56	50	56	51	-0.2	0.7	0.0	0.7	60	55	NO	NO	NO	NO	NO
36.1	21776	2 ARTARMON ROAD WILLOUGHBY	First	W	54	49	54	48	54	49	54	49	0.0	-0.5	0.1	-0.4	60	55	NO	NO	NO	NO	NO
36.1	21776	2 ARTARMON ROAD WILLOUGHBY	First	S	65	60	65	60	66	61	66	61	-0.1	-0.2	0.1	-0.1	60	55	NO	NO	NO	NO	NO
36.1	21776	2 ARTARMON ROAD WILLOUGHBY	First	E	66	61	66	61	66	61	66	61	-0.2	0.1	0.0	0.1	60	55	NO	NO	NO	NO	NO
36.1	21776	2 ARTARMON ROAD WILLOUGHBY	Second	N	56	51	56	52	56	51	56	52	-0.2	0.7	0.0	0.7	60	55	NO	NO	NO	NO	NO
36.1	21776	2 ARTARMON ROAD WILLOUGHBY	Second	W	55	50	55	50	55	50	56	50	0.0	-0.4	0.2	-0.3	60	55	NO	NO	NO	NO	NO
36.1	21776	2 ARTARMON ROAD WILLOUGHBY	Second	S	67	62	67	62	67	62	67	62	-0.1	-0.2	0.1	-0.2	60	55	NO	NO	NO	NO	NO
36.1	21776	2 ARTARMON ROAD WILLOUGHBY	Second	E	67	62	67	62	67	62	67	62	-0.3	0.0	-0.1	0.1	60	55	NO	NO	NO	NO	NO
36.1	21776	2 ARTARMON ROAD WILLOUGHBY	Third	N	57	52	57	53	58	52	58	53	-0.2	0.5	0.0	0.5	60	55	NO	NO	NO	NO	NO
36.1	21776	2 ARTARMON ROAD WILLOUGHBY	Third	W	57	52	57	51	57	52	57	52	0.0	-0.4	0.2	-0.3	60	55	NO	NO	NO	NO	NO
36.1	21776	2 ARTARMON ROAD WILLOUGHBY	Third	S	68	63	67	62	68	63	68	63	-0.1	-0.2	0.0	-0.2	60	55	NO	NO	NO	NO	NO
36.1	21776	2 ARTARMON ROAD WILLOUGHBY	Third	E	68	62	67	62	68	63	68	63	-0.2	-0.1	0.0	0.0	60	55	NO	NO	NO	NO	NO
36.1	21806	2 ARTARMON ROAD WILLOUGHBY	Ground	N	50	45	50	45	50	45	50	46	-0.1	0.7	0.1	0.7	60	55	NO	NO	NO	NO	NO
36.1	21806	2 ARTARMON ROAD WILLOUGHBY	Ground	S	59	54	59	53	59	54	59	54	-0.3	-0.3	-0.1	-0.2	60	55	NO	NO	NO	NO	NO
36.1	21806	2 ARTARMON ROAD WILLOUGHBY	Ground	SE	63	58	63	58	63	58	63	58	-0.2	-0.2	0.0	-0.2	60	55	NO	NO	NO	NO	NO
36.1	21806	2 ARTARMON ROAD WILLOUGHBY	Ground	S	64	59	64	59	65	60	65	60	-0.1	-0.2	0.0	-0.2	60	55	NO	NO	NO	NO	NO
36.1	21806	2 ARTARMON ROAD WILLOUGHBY	Ground	E	64	59	64	59	65	60	65	60	0.0	-0.2	0.1	-0.1	60	55	NO	NO	NO	NO	NO

NCA	Receiver ID	Address	Floor Level	Facade	Opening Year 2027				Design Year 2037				Increase (Do Smthng - Do Nothing)				NCG project road noise criteria		Do noise levels exceed the cumulative limit with project roads adding ≥2dB to the total noise levels?		Is the contribution from the road project Acute?		Consider further treatment?
					Do Nothing		Do Smthng		Do Nothing		Do Smthng		Opening Year 2027		Design Year 2037								
					Day	Night	Day	Night	Day	Night	Day	Night	Day	Night	Day	Night	Day	Night	Day	Night	$L_{Aeq,15hr} \geq 65dB$	$L_{Aeq,9hr} \geq 60dB$	
36.1	21806	2 ARTARMON ROAD WILLOUGHBY	Ground	N	45	40	45	40	45	40	45	40	-0.2	0.1	0.1	0.2	57	52	NO	NO	NO	NO	NO
36.1	21806	2 ARTARMON ROAD WILLOUGHBY	Ground	E	49	44	49	45	49	44	50	45	0.0	0.7	0.2	0.7	60	55	NO	NO	NO	NO	NO
36.1	21806	2 ARTARMON ROAD WILLOUGHBY	First	N	51	45	51	46	51	46	51	46	-0.1	0.7	0.1	0.7	60	55	NO	NO	NO	NO	NO
36.1	21806	2 ARTARMON ROAD WILLOUGHBY	First	W	55	50	55	50	55	51	56	50	0.0	-0.6	0.1	-0.4	60	55	NO	NO	NO	NO	NO
36.1	21806	2 ARTARMON ROAD WILLOUGHBY	First	S	62	57	62	57	62	58	62	57	-0.4	-0.5	-0.2	-0.4	60	55	NO	NO	NO	NO	NO
36.1	21806	2 ARTARMON ROAD WILLOUGHBY	First	SE	65	60	65	60	66	61	66	61	-0.1	-0.3	0.0	-0.3	60	55	NO	NO	NO	NO	NO
36.1	21806	2 ARTARMON ROAD WILLOUGHBY	First	S	66	61	66	61	66	61	66	61	-0.1	-0.3	0.1	-0.2	60	55	NO	NO	NO	NO	NO
36.1	21806	2 ARTARMON ROAD WILLOUGHBY	First	E	65	60	65	60	66	61	66	61	0.0	-0.3	0.2	-0.2	60	55	NO	NO	NO	NO	NO
36.1	21806	2 ARTARMON ROAD WILLOUGHBY	First	N	46	41	46	41	46	41	46	41	-0.1	0.2	0.0	0.3	58	53	NO	NO	NO	NO	NO
36.1	21806	2 ARTARMON ROAD WILLOUGHBY	First	E	50	45	50	45	50	45	50	45	-0.1	0.7	0.1	0.7	60	55	NO	NO	NO	NO	NO
36.1	21806	2 ARTARMON ROAD WILLOUGHBY	Second	N	51	46	51	46	51	46	51	47	-0.2	0.6	0.1	0.7	60	55	NO	NO	NO	NO	NO
36.1	21806	2 ARTARMON ROAD WILLOUGHBY	Second	W	56	51	56	51	57	52	57	51	-0.1	-0.6	0.1	-0.4	60	55	NO	NO	NO	NO	NO
36.1	21806	2 ARTARMON ROAD WILLOUGHBY	Second	S	66	61	66	61	67	62	66	61	-0.2	-0.4	-0.1	-0.3	60	55	NO	NO	NO	NO	NO
36.1	21806	2 ARTARMON ROAD WILLOUGHBY	Second	SE	66	61	66	61	67	62	67	61	-0.1	-0.3	0.0	-0.3	60	55	NO	NO	NO	NO	NO
36.1	21806	2 ARTARMON ROAD WILLOUGHBY	Second	S	67	62	67	62	67	62	67	62	-0.1	-0.3	0.0	-0.2	60	55	NO	NO	NO	NO	NO
36.1	21806	2 ARTARMON ROAD WILLOUGHBY	Second	E	66	61	66	61	66	62	66	61	0.0	-0.3	0.1	-0.2	60	55	NO	NO	NO	NO	NO
36.1	21806	2 ARTARMON ROAD WILLOUGHBY	Second	N	47	42	47	42	47	42	47	42	-0.1	0.2	0.0	0.2	59	54	NO	NO	NO	NO	NO
36.1	21806	2 ARTARMON ROAD WILLOUGHBY	Second	E	51	45	51	46	51	46	51	46	-0.1	0.7	0.1	0.6	60	55	NO	NO	NO	NO	NO
36.1	21806	2 ARTARMON ROAD WILLOUGHBY	Third	N	52	46	52	47	52	47	52	47	-0.2	0.6	0.0	0.6	60	55	NO	NO	NO	NO	NO
36.1	21806	2 ARTARMON ROAD WILLOUGHBY	Third	W	58	53	58	52	58	53	58	53	0.0	-0.6	0.0	-0.5	60	55	NO	NO	NO	NO	NO
36.1	21806	2 ARTARMON ROAD WILLOUGHBY	Third	S	68	63	68	62	68	63	68	63	-0.1	-0.4	0.0	-0.4	60	55	NO	NO	NO	NO	NO
36.1	21806	2 ARTARMON ROAD WILLOUGHBY	Third	SE	67	62	67	62	68	63	68	62	-0.1	-0.3	0.1	-0.2	60	55	NO	NO	NO	NO	NO
36.1	21806	2 ARTARMON ROAD WILLOUGHBY	Third	S	68	63	68	62	68	63	68	63	-0.1	-0.4	0.1	-0.3	60	55	NO	NO	NO	NO	NO
36.1	21806	2 ARTARMON ROAD WILLOUGHBY	Third	E	67	62	67	61	67	62	67	62	0.0	-0.2	0.1	-0.2	60	55	NO	NO	NO	NO	NO
36.1	21806	2 ARTARMON ROAD WILLOUGHBY	Third	N	49	44	49	44	49	44	49	45	-0.1	0.2	0.0	0.2	60	55	NO	NO	NO	NO	NO
36.1	21806	2 ARTARMON ROAD WILLOUGHBY	Third	E	52	47	52	47	52	47	52	47	-0.2	0.5	0.0	0.6	60	55	NO	NO	NO	NO	NO
36.1	21806	2 ARTARMON ROAD WILLOUGHBY	Fourth	N	53	48	53	48	53	48	53	48	-0.1	0.4	0.0	0.5	60	55	NO	NO	NO	NO	NO
36.1	21806	2 ARTARMON ROAD WILLOUGHBY	Fourth	W	59	54	59	54	60	55	60	54	-0.1	-0.6	-0.1	-0.5	60	55	NO	NO	NO	NO	NO
36.1	21806	2 ARTARMON ROAD WILLOUGHBY	Fourth	S	69	64	69	64	69	64	69	64	0.0	-0.4	0.1	-0.3	60	55	NO	NO	NO	NO	NO
36.1	21806	2 ARTARMON ROAD WILLOUGHBY	Fourth	SE	68	63	68	63	68	63	68	63	-0.1	-0.4	0.1	-0.2	60	55	NO	NO	NO	NO	NO
36.1	21806	2 ARTARMON ROAD WILLOUGHBY	Fourth	S	68	63	68	63	68	64	68	63	-0.1	-0.4	0.1	-0.3	60	55	NO	NO	NO	NO	NO
36.1	21806	2 ARTARMON ROAD WILLOUGHBY	Fourth	E	67	62	67	62	67	62	67	62	0.0	-0.2	0.1	-0.2	60	55	NO	NO	NO	NO	NO
36.1	21806	2 ARTARMON ROAD WILLOUGHBY	Fourth	N	52	47	52	47	52	47	52	47	-0.1	0.3	0.0	0.3	60	55	NO	NO	NO	NO	NO
36.1	21806	2 ARTARMON ROAD WILLOUGHBY	Fourth	E	54	48	53	49	54	48	54	49	-0.2	0.4	0.0	0.4	60	55	NO	NO	NO	NO	NO
36.1	21806	2 ARTARMON ROAD WILLOUGHBY	Fifth	N	55	50	55	50	55	50	55	50	-0.1	0.2	0.1	0.2	60	55	NO	NO	NO	NO	NO
36.1	21806	2 ARTARMON ROAD WILLOUGHBY	Fifth	W	62	57	61	56	62	57	62	57	-0.1	-0.6	0.1	-0.5	60	55	NO	NO	NO	NO	NO
36.1	21806	2 ARTARMON ROAD WILLOUGHBY	Fifth	S	70	65	70	65	70	65	70	65	0.0	-0.4	0.1	-0.3	60	55	NO	NO	NO	NO	NO
36.1	21806	2 ARTARMON ROAD WILLOUGHBY	Fifth	SE	68	63	68	63	69	64	69	64	-0.1	-0.4	0.0	-0.3	60	55	NO	NO	NO	NO	NO
36.1	21806	2 ARTARMON ROAD WILLOUGHBY	Fifth	S	69	64	69	63	69	64	69	64	-0.1	-0.4	0.0	-0.3	60	55	NO	NO	NO	NO	NO
36.1	21806	2 ARTARMON ROAD WILLOUGHBY	Fifth	E	68	63	68	62	68	63	68	63	0.0	-0.2	0.1	-0.1	60	55	NO	NO	NO	NO	NO
36.1	21806	2 ARTARMON ROAD WILLOUGHBY	Fifth	N	56	50	55	51	56	51	56	51	-0.1	0.2	0.1	0.3	60	55	NO	NO	NO	NO	NO
36.1	21806	2 ARTARMON ROAD WILLOUGHBY	Fifth	E	56	51	56	51	56	51	56	52	-0.2	0.2	0.1	0.3	60	55	NO	NO	NO	NO	NO
36.1	21937	2 ARTARMON ROAD WILLOUGHBY	Ground	N	45	40	45	40	45	40	45	40	-0.2	-0.1	0.0	0.0	57	52	NO	NO	NO	NO	NO
36.1	21937	2 ARTARMON ROAD WILLOUGHBY	Ground	S	60	54	59	55	60	54	59	55	-0.4	0.5	-0.3	0.6	60	55	NO	NO	NO	NO	NO
36.1	21937	2 ARTARMON ROAD WILLOUGHBY	Ground	E	63	58	63	58	63	58	63	58	-0.3	-0.2	-0.1	-0.1	60	55	NO	NO	NO	NO	NO
36.1	21937	2 ARTARMON ROAD WILLOUGHBY	First	N	46	41	46	41	47	42	47	42	-0.2	0.0	0.0	0.0	59	54	NO	NO	NO	NO	NO
36.1	21937	2 ARTARMON ROAD WILLOUGHBY	First	W	50	45	50	45	51	46	51	45	-0.1	-0.6	0.0	-0.4	60	55	NO	NO	NO	NO	NO
36.1	21937	2 ARTARMON ROAD WILLOUGHBY	First	S	60	55	60	55	60	55	60	56	-0.5	0.5	-0.2	0.5	60	55	NO	NO	NO	NO	NO
36.1	21937	2 ARTARMON ROAD WILLOUGHBY	First	E	64	59	64	59	64	59	64	59	-0.3	-0.2	-0.1	-0.1	60	55	NO	NO	NO	NO	NO
36.1	21937	2 ARTARMON ROAD WILLOUGHBY	Second	N	49	44	49	44	49	44	49	44	-0.1	0.0	0.1	0.0	60	55	NO	NO	NO	NO	NO
36.1	21937	2 ARTARMON ROAD WILLOUGHBY	Second	W	52	47	52	47	53	48	53	47	-0.1	-0.5	0.0	-0.4	60	55	NO	NO	NO	NO	NO
36.1	21937	2 ARTARMON ROAD WILLOUGHBY	Second	S	61	56	61	56	61	56	61	56	-0.5	0.4	-0.2	0.4	60	55	NO	NO	NO	NO	NO
36.1	21937	2 ARTARMON ROAD WILLOUGHBY	Second	E	65	60	65	60	65	60	65	60	-0.3	-0.3	-0.1	-0.2	60	55	NO	NO	NO	NO	NO
36.1	21937	2 ARTARMON ROAD WILLOUGHBY	Third	N	52	47	52	47	52	47	52	47	-0.1	-0.1	0.0	0.0	60	55	NO	NO	NO	NO	NO
36.1	21937	2 ARTARMON ROAD WILLOUGHBY	Third	W	54	49	54	49	55	50	55	49	-0.1	-0.4	0.0	-0.3	60	55	NO	NO	NO	NO	NO
36.1	21937	2 ARTARMON ROAD WILLOUGHBY	Third	S	62	57	62	57	62	57	62	57	-0.4	0.3	-0.2	0.4	60	55	NO	NO	NO	NO	NO
36.1	21937	2 ARTARMON ROAD WILLOUGHBY	Third	E	66	60	65	60	66	61	66	61	-0.4	-0.2	-0.2	-0.2	60	55	NO	NO	NO	NO	NO
36.1	22009	2 ARTARMON ROAD WILLOUGHBY	Ground	N	43	38	43	38	43	38	43	38	-0.1	-0.1	0.1	-0.1	55	50	NO	NO	NO	NO	NO
36.1	22009	2 ARTARMON ROAD WILLOUGHBY	Ground	W	51	46	51	45	51	46	51	46	0.0	-0.5	0.1	-0.4	60	55	NO	NO	NO	NO	NO
36.1	22009	2 ARTARMON ROAD WILLOUGHBY	Ground	W	49	44	49	44	49	45	50	44	0.1	-0.4	0.2	-0.3	60	55	NO	NO	NO	NO	NO
36.1	22009	2 ARTARMON ROAD WILLOUGHBY	Ground	W	50	45	50	44	50	45	50	45	0.1	-0.4	0.1	-0.4	60	55	NO	NO	NO	NO	NO
36.1	22009	2 ARTARMON ROAD WILLOUGHBY	Ground	S	52	46	51	46	52	47	52	47	-0.3	0.2	-0.2	0.2	60	55	NO	NO	NO	NO	NO

NCA	Receiver ID	Address	Floor Level	Facade	Opening Year 2027				Design Year 2037				Increase (Do Smthng - Do Nothing)				NCG project road noise criteria		Do noise levels exceed the cumulative limit with project roads adding ≥2dB to the total noise levels?		Is the contribution from the road project Acute?		Consider further treatment?
					Do Nothing		Do Smthng		Do Nothing		Do Smthng		Opening Year 2027		Design Year 2037								
					Day	Night	Day	Night	Day	Night	Day	Night	Day	Night	Day	Night	Day	Night	Day	Night	$L_{Aeq,15hr} \geq 65dB$	$L_{Aeq,9hr} \geq 60dB$	
36.1	22009	2 ARTARMON ROAD WILLOUGHBY	Ground	S	52	47	52	47	52	47	52	47	-0.4	0.3	-0.2	0.3	60	55	NO	NO	NO	NO	NO
36.1	22009	2 ARTARMON ROAD WILLOUGHBY	Ground	SE	54	48	53	48	54	49	54	49	-0.2	0.0	0.0	0.0	60	55	NO	NO	NO	NO	NO
36.1	22009	2 ARTARMON ROAD WILLOUGHBY	Ground	S	52	47	52	47	52	47	52	47	-0.1	-0.3	0.0	-0.2	60	55	NO	NO	NO	NO	NO
36.1	22009	2 ARTARMON ROAD WILLOUGHBY	Ground	E	50	45	50	45	51	46	51	46	-0.1	-0.3	0.0	-0.2	60	55	NO	NO	NO	NO	NO
36.1	22009	2 ARTARMON ROAD WILLOUGHBY	Ground	N	44	39	44	39	44	39	44	39	-0.1	0.1	0.0	0.1	56	51	NO	NO	NO	NO	NO
36.1	22009	2 ARTARMON ROAD WILLOUGHBY	Ground	NE	44	39	44	39	44	39	44	39	-0.1	0.2	0.0	0.2	56	51	NO	NO	NO	NO	NO
36.1	22009	2 ARTARMON ROAD WILLOUGHBY	First	N	43	38	43	38	43	38	43	38	-0.1	0.0	0.1	0.0	55	50	NO	NO	NO	NO	NO
36.1	22009	2 ARTARMON ROAD WILLOUGHBY	First	W	51	46	51	46	52	47	52	46	-0.1	-0.5	0.1	-0.4	60	55	NO	NO	NO	NO	NO
36.1	22009	2 ARTARMON ROAD WILLOUGHBY	First	W	50	45	50	45	50	45	50	45	0.1	-0.4	0.1	-0.4	60	55	NO	NO	NO	NO	NO
36.1	22009	2 ARTARMON ROAD WILLOUGHBY	First	W	50	46	51	45	51	46	51	46	0.1	-0.4	0.1	-0.4	60	55	NO	NO	NO	NO	NO
36.1	22009	2 ARTARMON ROAD WILLOUGHBY	First	S	52	47	52	47	53	47	52	48	-0.3	0.2	-0.2	0.2	60	55	NO	NO	NO	NO	NO
36.1	22009	2 ARTARMON ROAD WILLOUGHBY	First	S	53	48	53	48	53	48	53	49	-0.4	0.2	-0.2	0.3	60	55	NO	NO	NO	NO	NO
36.1	22009	2 ARTARMON ROAD WILLOUGHBY	First	SE	56	50	56	50	56	51	56	51	0.0	-0.1	0.2	-0.1	60	55	NO	NO	NO	NO	NO
36.1	22009	2 ARTARMON ROAD WILLOUGHBY	First	S	54	49	54	49	54	49	54	49	0.0	-0.3	0.1	-0.2	60	55	NO	NO	NO	NO	NO
36.1	22009	2 ARTARMON ROAD WILLOUGHBY	First	E	52	47	52	47	53	48	53	48	0.0	-0.2	0.1	-0.2	60	55	NO	NO	NO	NO	NO
36.1	22009	2 ARTARMON ROAD WILLOUGHBY	First	N	45	39	44	40	45	40	45	40	-0.2	0.1	0.0	0.2	57	52	NO	NO	NO	NO	NO
36.1	22009	2 ARTARMON ROAD WILLOUGHBY	First	NE	45	39	45	40	45	40	45	40	-0.2	0.2	0.0	0.3	57	52	NO	NO	NO	NO	NO
36.1	22009	2 ARTARMON ROAD WILLOUGHBY	Second	N	44	39	44	39	44	39	44	39	-0.2	-0.1	0.0	0.0	56	51	NO	NO	NO	NO	NO
36.1	22009	2 ARTARMON ROAD WILLOUGHBY	Second	W	52	47	52	47	53	48	53	47	-0.1	-0.5	0.1	-0.5	60	55	NO	NO	NO	NO	NO
36.1	22009	2 ARTARMON ROAD WILLOUGHBY	Second	W	51	46	51	46	51	47	51	46	-0.1	-0.6	0.1	-0.4	60	55	NO	NO	NO	NO	NO
36.1	22009	2 ARTARMON ROAD WILLOUGHBY	Second	W	52	47	52	46	52	47	52	47	0.1	-0.5	0.1	-0.4	60	55	NO	NO	NO	NO	NO
36.1	22009	2 ARTARMON ROAD WILLOUGHBY	Second	S	53	48	53	48	53	48	53	48	-0.2	0.1	-0.1	0.2	60	55	NO	NO	NO	NO	NO
36.1	22009	2 ARTARMON ROAD WILLOUGHBY	Second	S	56	50	55	51	56	51	56	51	-0.2	0.1	-0.1	0.1	60	55	NO	NO	NO	NO	NO
36.1	22009	2 ARTARMON ROAD WILLOUGHBY	Second	SE	58	53	58	53	59	54	59	54	0.1	-0.2	0.2	-0.1	60	55	NO	NO	NO	NO	NO
36.1	22009	2 ARTARMON ROAD WILLOUGHBY	Second	S	57	52	57	52	57	52	57	52	0.0	-0.2	0.1	-0.2	60	55	NO	NO	NO	NO	NO
36.1	22009	2 ARTARMON ROAD WILLOUGHBY	Second	E	56	51	56	50	56	51	56	51	-0.1	-0.3	0.1	-0.1	60	55	NO	NO	NO	NO	NO
36.1	22009	2 ARTARMON ROAD WILLOUGHBY	Second	N	46	40	46	41	46	41	46	41	-0.1	0.2	0.0	0.2	58	53	NO	NO	NO	NO	NO
36.1	22009	2 ARTARMON ROAD WILLOUGHBY	Second	NE	46	41	46	41	46	41	46	41	-0.2	0.2	0.0	0.3	58	53	NO	NO	NO	NO	NO
36.1	22009	2 ARTARMON ROAD WILLOUGHBY	Third	N	46	41	46	41	46	41	46	41	-0.1	-0.1	0.1	0.0	58	53	NO	NO	NO	NO	NO
36.1	22009	2 ARTARMON ROAD WILLOUGHBY	Third	W	53	48	53	48	54	49	54	48	-0.1	-0.5	0.1	-0.4	60	55	NO	NO	NO	NO	NO
36.1	22009	2 ARTARMON ROAD WILLOUGHBY	Third	W	52	47	52	47	53	48	53	47	-0.1	-0.5	0.1	-0.4	60	55	NO	NO	NO	NO	NO
36.1	22009	2 ARTARMON ROAD WILLOUGHBY	Third	W	53	48	53	47	53	48	53	48	0.0	-0.6	0.1	-0.4	60	55	NO	NO	NO	NO	NO
36.1	22009	2 ARTARMON ROAD WILLOUGHBY	Third	S	54	49	54	49	55	49	55	50	-0.3	0.1	-0.1	0.2	60	55	NO	NO	NO	NO	NO
36.1	22009	2 ARTARMON ROAD WILLOUGHBY	Third	S	62	57	62	57	62	57	62	57	0.0	-0.1	0.1	0.0	60	55	NO	NO	NO	NO	NO
36.1	22009	2 ARTARMON ROAD WILLOUGHBY	Third	SE	64	59	64	58	64	59	64	59	0.0	-0.2	0.2	0.0	60	55	NO	NO	NO	NO	NO
36.1	22009	2 ARTARMON ROAD WILLOUGHBY	Third	S	63	58	63	58	63	59	64	58	0.0	-0.2	0.1	-0.2	60	55	NO	NO	NO	NO	NO
36.1	22009	2 ARTARMON ROAD WILLOUGHBY	Third	E	62	57	62	57	62	57	62	57	0.0	-0.2	0.1	-0.1	60	55	NO	NO	NO	NO	NO
36.1	22009	2 ARTARMON ROAD WILLOUGHBY	Third	N	47	42	47	42	48	42	48	43	-0.1	0.1	0.0	0.2	60	54	NO	NO	NO	NO	NO
36.1	22009	2 ARTARMON ROAD WILLOUGHBY	Third	NE	48	43	48	43	48	43	48	43	-0.1	0.1	0.0	0.2	60	55	NO	NO	NO	NO	NO
36.1	22009	2 ARTARMON ROAD WILLOUGHBY	Fourth	N	48	43	48	43	48	43	48	43	0.0	-0.1	0.1	-0.1	60	55	NO	NO	NO	NO	NO
36.1	22009	2 ARTARMON ROAD WILLOUGHBY	Fourth	W	55	50	55	49	55	50	55	50	0.0	-0.5	0.1	-0.4	60	55	NO	NO	NO	NO	NO
36.1	22009	2 ARTARMON ROAD WILLOUGHBY	Fourth	W	54	49	54	48	54	49	54	49	0.0	-0.5	0.1	-0.4	60	55	NO	NO	NO	NO	NO
36.1	22009	2 ARTARMON ROAD WILLOUGHBY	Fourth	W	54	49	54	49	55	50	55	49	-0.1	-0.5	0.1	-0.5	60	55	NO	NO	NO	NO	NO
36.1	22009	2 ARTARMON ROAD WILLOUGHBY	Fourth	S	56	51	56	51	56	51	56	51	-0.2	0.0	0.0	0.1	60	55	NO	NO	NO	NO	NO
36.1	22009	2 ARTARMON ROAD WILLOUGHBY	Fourth	S	63	58	63	58	64	59	64	59	-0.2	-0.1	0.0	-0.1	60	55	NO	NO	NO	NO	NO
36.1	22009	2 ARTARMON ROAD WILLOUGHBY	Fourth	SE	65	60	65	60	66	61	66	61	0.0	-0.2	0.1	-0.1	60	55	NO	NO	NO	NO	NO
36.1	22009	2 ARTARMON ROAD WILLOUGHBY	Fourth	S	65	60	65	60	66	61	66	61	0.0	-0.2	0.1	-0.1	60	55	NO	NO	NO	NO	NO
36.1	22009	2 ARTARMON ROAD WILLOUGHBY	Fourth	E	64	59	64	59	65	60	65	60	0.0	-0.2	0.1	-0.1	60	55	NO	NO	NO	NO	NO
36.1	22009	2 ARTARMON ROAD WILLOUGHBY	Fourth	N	49	44	49	44	50	45	50	45	-0.1	0.1	0.0	0.1	60	55	NO	NO	NO	NO	NO
36.1	22009	2 ARTARMON ROAD WILLOUGHBY	Fourth	NE	50	45	50	45	50	45	50	45	-0.1	0.0	0.0	0.1	60	55	NO	NO	NO	NO	NO
36.1	22009	2 ARTARMON ROAD WILLOUGHBY	Fifth	N	52	47	52	46	52	47	52	47	0.0	-0.2	0.1	-0.1	60	55	NO	NO	NO	NO	NO
36.1	22009	2 ARTARMON ROAD WILLOUGHBY	Fifth	W	56	51	56	51	57	52	57	51	0.0	-0.5	0.1	-0.4	60	55	NO	NO	NO	NO	NO
36.1	22009	2 ARTARMON ROAD WILLOUGHBY	Fifth	W	56	51	56	50	56	51	56	51	0.0	-0.5	0.0	-0.4	60	55	NO	NO	NO	NO	NO
36.1	22009	2 ARTARMON ROAD WILLOUGHBY	Fifth	W	56	51	56	51	56	52	57	51	0.0	-0.5	0.1	-0.4	60	55	NO	NO	NO	NO	NO
36.1	22009	2 ARTARMON ROAD WILLOUGHBY	Fifth	S	58	53	58	53	58	53	58	53	-0.1	0.0	0.0	0.1	60	55	NO	NO	NO	NO	NO
36.1	22009	2 ARTARMON ROAD WILLOUGHBY	Fifth	S	64	59	64	59	64	60	64	59	-0.2	-0.1	-0.1	-0.1	60	55	NO	NO	NO	NO	NO
36.1	22009	2 ARTARMON ROAD WILLOUGHBY	Fifth	SE	66	61	66	61	66	62	67	61	-0.1	-0.3	0.1	-0.2	60	55	NO	NO	NO	NO	NO
36.1	22009	2 ARTARMON ROAD WILLOUGHBY	Fifth	S	67	61	66	61	67	62	67	62	-0.1	-0.2	0.1	-0.1	60	55	NO	NO	NO	NO	NO
36.1	22009	2 ARTARMON ROAD WILLOUGHBY	Fifth	E	66	61	66	61	66	61	66	61	-0.1	-0.3	0.1	-0.1	60	55	NO	NO	NO	NO	NO
36.1	22009	2 ARTARMON ROAD WILLOUGHBY	Fifth	N	52	47	52	47	53	48	53	48	0.0	0.0	0.1	0.0	60	55	NO	NO	NO	NO	NO
36.1	22009	2 ARTARMON ROAD WILLOUGHBY	Fifth	NE	53	48	53	48	53	48	53	48	0.0	-0.1	0.1	0.0	60	55	NO	NO	NO	NO	NO
36.1	22102	2 ARTARMON ROAD WILLOUGHBY	Ground	E	70	65	69	65	70	65	70	65	-0.6	0.5	-0.3	0.5	60	55	NO	NO	NO	NO	NO

NCA	Receiver ID	Address	Floor Level	Facade	Opening Year 2027				Design Year 2037				Increase (Do Smthng - Do Nothing)				NCG project road noise criteria		Do noise levels exceed the cumulative limit with project roads adding ≥2dB to the total noise levels?		Is the contribution from the road project Acute?		Consider further treatment?
					Do Nothing		Do Smthng		Do Nothing		Do Smthng		Opening Year 2027		Design Year 2037								
					Day	Night	Day	Night	Day	Night	Day	Night	Day	Night	Day	Night	Day	Night	Day	Night	$L_{Aeq,15hr}$ ≥ 65dB	$L_{Aeq,9hr}$ ≥ 60dB	
36.1	22102	2 ARTARMON ROAD WILLOUGHBY	Ground	E	72	66	71	67	72	67	72	67	-0.5	0.5	-0.2	0.6	60	55	NO	NO	NO	NO	NO
36.1	22102	2 ARTARMON ROAD WILLOUGHBY	Ground	N	65	60	65	60	65	60	65	61	-0.3	0.7	-0.1	0.8	60	55	NO	NO	NO	NO	NO
36.1	22102	2 ARTARMON ROAD WILLOUGHBY	Ground	S	46	41	46	41	47	42	47	42	-0.1	0.0	0.0	0.1	59	54	NO	NO	NO	NO	NO
36.1	22102	2 ARTARMON ROAD WILLOUGHBY	Ground	S	46	41	46	41	46	41	46	41	-0.2	0.0	0.0	0.0	58	53	NO	NO	NO	NO	NO
36.1	22102	2 ARTARMON ROAD WILLOUGHBY	Ground	W	51	47	51	46	52	47	52	47	0.0	-0.4	0.1	-0.3	60	55	NO	NO	NO	NO	NO
36.1	22102	2 ARTARMON ROAD WILLOUGHBY	Ground	SW	47	41	46	41	47	42	47	42	-0.1	0.0	0.0	0.1	59	54	NO	NO	NO	NO	NO
36.1	22102	2 ARTARMON ROAD WILLOUGHBY	Ground	SW	46	41	46	41	47	42	47	42	-0.2	0.0	0.0	0.0	59	54	NO	NO	NO	NO	NO
36.1	22102	2 ARTARMON ROAD WILLOUGHBY	Ground	W	52	47	52	47	52	47	52	47	0.0	-0.4	0.1	-0.3	60	55	NO	NO	NO	NO	NO
36.1	22102	2 ARTARMON ROAD WILLOUGHBY	Ground	SW	47	42	47	42	47	42	47	42	-0.1	0.0	0.0	0.1	59	54	NO	NO	NO	NO	NO
36.1	22102	2 ARTARMON ROAD WILLOUGHBY	Ground	SW	47	42	46	42	47	42	47	42	-0.2	0.0	0.0	0.0	59	54	NO	NO	NO	NO	NO
36.1	22102	2 ARTARMON ROAD WILLOUGHBY	Ground	W	52	47	52	47	53	48	53	48	-0.1	-0.4	0.0	-0.4	60	55	NO	NO	NO	NO	NO
36.1	22102	2 ARTARMON ROAD WILLOUGHBY	Ground	S	66	61	66	61	66	61	66	62	-0.3	0.4	0.0	0.5	60	55	NO	NO	NO	NO	NO
36.1	22102	2 ARTARMON ROAD WILLOUGHBY	Ground	E	69	63	68	64	69	63	69	64	-0.2	0.7	0.0	0.7	60	55	NO	NO	NO	NO	NO
36.1	22102	2 ARTARMON ROAD WILLOUGHBY	Ground	S	69	63	69	64	69	64	69	64	-0.3	0.7	0.0	0.7	60	55	NO	NO	NO	NO	NO
36.1	22102	2 ARTARMON ROAD WILLOUGHBY	Ground	E	72	67	72	67	72	67	72	68	-0.6	0.4	-0.3	0.5	60	55	NO	NO	NO	NO	NO
36.1	22102	2 ARTARMON ROAD WILLOUGHBY	First	E	71	66	70	66	71	66	71	66	-0.7	0.4	-0.4	0.4	60	55	NO	NO	NO	NO	NO
36.1	22102	2 ARTARMON ROAD WILLOUGHBY	First	E	73	67	72	68	73	68	73	68	-0.6	0.4	-0.3	0.5	60	55	NO	NO	NO	NO	NO
36.1	22102	2 ARTARMON ROAD WILLOUGHBY	First	N	66	61	66	62	66	61	66	62	-0.3	0.8	-0.1	0.8	60	55	NO	NO	NO	NO	NO
36.1	22102	2 ARTARMON ROAD WILLOUGHBY	First	W	52	47	52	47	53	48	53	48	0.0	-0.3	0.1	-0.2	60	55	NO	NO	NO	NO	NO
36.1	22102	2 ARTARMON ROAD WILLOUGHBY	First	S	49	44	49	44	49	44	49	44	-0.2	0.0	0.0	0.1	60	55	NO	NO	NO	NO	NO
36.1	22102	2 ARTARMON ROAD WILLOUGHBY	First	S	49	44	49	44	49	44	49	44	-0.2	0.0	-0.1	0.0	60	55	NO	NO	NO	NO	NO
36.1	22102	2 ARTARMON ROAD WILLOUGHBY	First	W	53	48	53	48	53	48	53	48	0.0	-0.3	0.1	-0.2	60	55	NO	NO	NO	NO	NO
36.1	22102	2 ARTARMON ROAD WILLOUGHBY	First	SW	49	44	49	44	49	44	49	44	-0.1	0.0	0.0	0.1	60	55	NO	NO	NO	NO	NO
36.1	22102	2 ARTARMON ROAD WILLOUGHBY	First	SW	49	44	49	44	49	44	49	44	-0.2	0.0	0.0	0.1	60	55	NO	NO	NO	NO	NO
36.1	22102	2 ARTARMON ROAD WILLOUGHBY	First	W	53	48	53	48	54	49	54	48	0.0	-0.3	0.1	-0.2	60	55	NO	NO	NO	NO	NO
36.1	22102	2 ARTARMON ROAD WILLOUGHBY	First	SW	49	44	49	44	50	45	50	45	-0.2	0.0	0.0	0.0	60	55	NO	NO	NO	NO	NO
36.1	22102	2 ARTARMON ROAD WILLOUGHBY	First	SW	49	44	49	44	49	44	49	44	-0.1	0.0	0.0	0.1	60	55	NO	NO	NO	NO	NO
36.1	22102	2 ARTARMON ROAD WILLOUGHBY	First	W	54	49	54	49	54	49	54	49	0.0	-0.4	0.1	-0.3	60	55	NO	NO	NO	NO	NO
36.1	22102	2 ARTARMON ROAD WILLOUGHBY	First	S	68	62	67	63	68	62	68	63	-0.3	0.4	-0.1	0.4	60	55	NO	NO	NO	NO	NO
36.1	22102	2 ARTARMON ROAD WILLOUGHBY	First	E	70	64	69	65	70	64	70	65	-0.3	0.6	-0.1	0.6	60	55	NO	NO	NO	NO	NO
36.1	22102	2 ARTARMON ROAD WILLOUGHBY	First	S	70	64	69	65	70	65	70	65	-0.3	0.6	-0.1	0.6	60	55	NO	NO	NO	NO	NO
36.1	22102	2 ARTARMON ROAD WILLOUGHBY	First	E	73	68	72	68	73	68	73	68	-0.7	0.4	-0.4	0.4	60	55	NO	NO	NO	NO	NO
36.1	22102	2 ARTARMON ROAD WILLOUGHBY	Second	E	71	66	70	66	71	66	71	66	-0.7	0.4	-0.4	0.4	60	55	NO	NO	NO	NO	NO
36.1	22102	2 ARTARMON ROAD WILLOUGHBY	Second	E	73	67	72	68	73	68	73	68	-0.6	0.4	-0.4	0.5	60	55	NO	NO	NO	NO	NO
36.1	22102	2 ARTARMON ROAD WILLOUGHBY	Second	N	67	61	67	62	67	62	67	62	-0.4	0.8	-0.1	0.8	60	55	NO	NO	NO	NO	NO
36.1	22102	2 ARTARMON ROAD WILLOUGHBY	Second	W	55	50	55	49	55	50	55	50	0.0	-0.2	0.1	-0.1	60	55	NO	NO	NO	NO	NO
36.1	22102	2 ARTARMON ROAD WILLOUGHBY	Second	S	53	47	52	47	53	48	53	48	-0.1	0.0	0.0	0.1	60	55	NO	NO	NO	NO	NO
36.1	22102	2 ARTARMON ROAD WILLOUGHBY	Second	S	52	47	52	47	53	48	53	48	-0.2	0.0	-0.1	0.1	60	55	NO	NO	NO	NO	NO
36.1	22102	2 ARTARMON ROAD WILLOUGHBY	Second	W	55	50	55	50	55	50	56	50	0.1	-0.1	0.2	-0.1	60	55	NO	NO	NO	NO	NO
36.1	22102	2 ARTARMON ROAD WILLOUGHBY	Second	SW	53	48	53	48	53	48	53	48	-0.1	0.0	0.0	0.1	60	55	NO	NO	NO	NO	NO
36.1	22102	2 ARTARMON ROAD WILLOUGHBY	Second	SW	53	48	53	48	53	48	53	48	-0.2	0.0	-0.1	0.0	60	55	NO	NO	NO	NO	NO
36.1	22102	2 ARTARMON ROAD WILLOUGHBY	Second	W	55	50	56	50	56	51	56	51	0.1	-0.2	0.2	-0.1	60	55	NO	NO	NO	NO	NO
36.1	22102	2 ARTARMON ROAD WILLOUGHBY	Second	SW	53	48	53	48	53	48	53	48	-0.2	0.0	0.0	0.0	60	55	NO	NO	NO	NO	NO
36.1	22102	2 ARTARMON ROAD WILLOUGHBY	Second	SW	53	48	53	48	53	48	53	48	-0.1	0.0	0.0	0.1	60	55	NO	NO	NO	NO	NO
36.1	22102	2 ARTARMON ROAD WILLOUGHBY	Second	W	56	51	56	51	56	51	56	51	0.0	-0.3	0.1	-0.1	60	55	NO	NO	NO	NO	NO
36.1	22102	2 ARTARMON ROAD WILLOUGHBY	Second	S	68	63	68	63	68	63	68	64	-0.3	0.3	-0.1	0.4	60	55	NO	NO	NO	NO	NO
36.1	22102	2 ARTARMON ROAD WILLOUGHBY	Second	E	70	65	70	65	70	65	70	65	-0.3	0.5	-0.1	0.6	60	55	NO	NO	NO	NO	NO
36.1	22102	2 ARTARMON ROAD WILLOUGHBY	Second	S	70	65	70	65	70	65	70	66	-0.3	0.5	-0.1	0.6	60	55	NO	NO	NO	NO	NO
36.1	22102	2 ARTARMON ROAD WILLOUGHBY	Second	E	73	68	72	68	73	68	73	68	-0.6	0.4	-0.3	0.5	60	55	NO	NO	NO	NO	NO
36.1	22123	2 ARTARMON ROAD WILLOUGHBY	Ground	N	58	52	57	53	58	52	58	53	-0.1	0.9	0.1	0.9	60	55	NO	NO	NO	NO	NO
36.1	22123	2 ARTARMON ROAD WILLOUGHBY	Ground	S	50	45	50	45	50	45	50	45	-0.3	0.4	-0.1	0.3	60	55	NO	NO	NO	NO	NO
36.1	22123	2 ARTARMON ROAD WILLOUGHBY	Ground	E	58	53	58	52	58	53	58	53	0.2	-0.2	0.3	-0.1	60	55	NO	NO	NO	NO	NO
36.1	22123	2 ARTARMON ROAD WILLOUGHBY	First	N	59	53	59	54	59	54	59	54	-0.2	0.8	-0.1	0.7	60	55	NO	NO	NO	NO	NO
36.1	22123	2 ARTARMON ROAD WILLOUGHBY	First	W	49	44	49	44	50	45	50	44	-0.1	-0.5	0.1	-0.4	60	55	NO	NO	NO	NO	NO
36.1	22123	2 ARTARMON ROAD WILLOUGHBY	First	S	52	46	51	47	52	47	52	47	-0.2	0.3	-0.1	0.3	60	55	NO	NO	NO	NO	NO
36.1	22123	2 ARTARMON ROAD WILLOUGHBY	First	E	59	54	59	54	59	54	60	54	0.2	-0.2	0.3	-0.1	60	55	NO	NO	NO	NO	NO
36.1	22123	2 ARTARMON ROAD WILLOUGHBY	Second	N	60	54	59	55	60	54	59	55	-0.3	0.8	-0.1	0.7	60	55	NO	NO	NO	NO	NO
36.1	22123	2 ARTARMON ROAD WILLOUGHBY	Second	W	51	46	51	46	51	46	51	46	-0.2	-0.5	0.0	-0.4	60	55	NO	NO	NO	NO	NO
36.1	22123	2 ARTARMON ROAD WILLOUGHBY	Second	S	54	48	53	48	54	49	54	49	-0.2	0.2	0.0	0.3	60	55	NO	NO	NO	NO	NO
36.1	22123	2 ARTARMON ROAD WILLOUGHBY	Second	E	61	56	61	56	61	56	62	56	0.1	-0.2	0.2	-0.1	60	55	NO	NO	NO	NO	NO
36.1	22123	2 ARTARMON ROAD WILLOUGHBY	Third	N	60	55	60	55	60	55	60	56	-0.3	0.7	-0.1	0.7	60	55	NO	NO	NO	NO	NO
36.1	22123	2 ARTARMON ROAD WILLOUGHBY	Third	W	53	48	53	48	53	49	54	48	-0.1	-0.3	0.1	-0.2	60	55	NO	NO	NO	NO	NO

NCA	Receiver ID	Address	Floor Level	Facade	Opening Year 2027				Design Year 2037				Increase (Do Smthng - Do Nothing)				NCG project road noise criteria		Do noise levels exceed the cumulative limit with project roads adding ≥2dB to the total noise levels?		Is the contribution from the road project Acute?		Consider further treatment?
					Do Nothing		Do Smthng		Do Nothing		Do Smthng		Opening Year 2027		Design Year 2037								
					Day	Night	Day	Night	Day	Night	Day	Night	Day	Night	Day	Night	Day	Night	Day	Night	$L_{Aeq,15hr} \geq 65dB$	$L_{Aeq,9hr} \geq 60dB$	
36.1	22123	2 ARTARMON ROAD WILLOUGHBY	Third	S	57	51	56	51	57	52	57	52	-0.1	0.0	0.1	0.1	60	55	NO	NO	NO	NO	NO
36.1	22123	2 ARTARMON ROAD WILLOUGHBY	Third	E	63	58	63	58	63	58	63	58	0.1	-0.2	0.2	0.0	60	55	NO	NO	NO	NO	NO
37.1	19803	32 MARKET STREET NAREMBURN	Ground	N	53	47	52	47	53	48	53	47	-0.3	-0.6	-0.4	-0.6	60	55	NO	NO	NO	NO	NO
37.1	19803	32 MARKET STREET NAREMBURN	Ground	W	52	47	52	46	52	47	52	47	-0.3	-0.6	-0.2	-0.6	60	55	NO	NO	NO	NO	NO
37.1	19803	32 MARKET STREET NAREMBURN	Ground	S	53	48	53	47	53	48	53	47	-0.4	-0.7	-0.5	-0.7	60	55	NO	NO	NO	NO	NO
37.1	19832	22 MARKET STREET NAREMBURN	Ground	S	58	52	58	51	59	52	58	51	-0.7	-0.8	-0.9	-0.8	60	55	NO	NO	NO	NO	NO
37.1	19832	22 MARKET STREET NAREMBURN	Ground	E	65	58	64	57	65	58	64	58	-0.6	-0.8	-0.9	-0.9	60	55	NO	NO	NO	NO	NO
37.1	19832	22 MARKET STREET NAREMBURN	Ground	N	62	55	61	55	62	56	62	55	-0.5	-0.7	-0.8	-0.7	60	55	NO	NO	NO	NO	NO
37.1	19832	22 MARKET STREET NAREMBURN	First	S	61	55	60	54	62	55	61	54	-0.7	-0.9	-1.0	-1.0	60	55	NO	NO	NO	NO	NO
37.1	19832	22 MARKET STREET NAREMBURN	First	E	66	59	65	58	66	59	65	59	-0.6	-0.8	-0.9	-0.9	60	55	NO	NO	NO	NO	NO
37.1	19832	22 MARKET STREET NAREMBURN	First	N	63	57	63	56	64	57	63	56	-0.5	-0.7	-0.8	-0.7	60	55	NO	NO	NO	NO	NO
37.1	19833	24 MARKET STREET NAREMBURN	Ground	E	61	55	61	54	62	55	61	54	-0.5	-0.7	-0.8	-0.8	60	55	NO	NO	NO	NO	NO
37.1	19833	24 MARKET STREET NAREMBURN	Ground	N	61	54	60	53	61	54	60	54	-0.5	-0.7	-0.8	-0.7	60	55	NO	NO	NO	NO	NO
37.1	19833	24 MARKET STREET NAREMBURN	Ground	W	50	45	49	44	50	45	50	44	-0.3	-0.7	-0.3	-0.6	60	55	NO	NO	NO	NO	NO
37.1	19833	24 MARKET STREET NAREMBURN	First	E	63	56	62	56	63	57	63	56	-0.6	-0.8	-0.8	-0.7	60	55	NO	NO	NO	NO	NO
37.1	19833	24 MARKET STREET NAREMBURN	First	N	62	56	62	55	63	56	62	56	-0.5	-0.7	-0.8	-0.7	60	55	NO	NO	NO	NO	NO
37.1	19833	24 MARKET STREET NAREMBURN	First	W	52	47	52	46	53	47	52	47	-0.3	-0.7	-0.4	-0.7	60	55	NO	NO	NO	NO	NO
37.1	19833	24 MARKET STREET NAREMBURN	First	S	58	52	57	51	59	52	58	51	-0.7	-0.9	-0.9	-0.8	60	55	NO	NO	NO	NO	NO
37.1	19852	26 MARKET STREET NAREMBURN	Ground	N	58	52	57	51	58	52	58	51	-0.5	-0.7	-0.7	-0.8	60	55	NO	NO	NO	NO	NO
37.1	19852	26 MARKET STREET NAREMBURN	Ground	W	50	45	50	44	51	45	50	45	-0.4	-0.8	-0.5	-0.8	60	55	NO	NO	NO	NO	NO
37.1	19852	26 MARKET STREET NAREMBURN	Ground	E	52	46	51	45	52	47	52	46	-0.4	-0.7	-0.5	-0.8	60	55	NO	NO	NO	NO	NO
37.1	19873	18 MARKET STREET NAREMBURN	Ground	N	65	59	65	58	66	59	65	58	-0.5	-0.8	-0.9	-0.9	60	55	NO	NO	NO	NO	NO
37.1	19873	18 MARKET STREET NAREMBURN	Ground	E	68	62	68	61	69	62	68	61	-0.3	-0.5	-0.6	-0.6	60	55	NO	NO	NO	NO	NO
37.1	19875	20 MARKET STREET NAREMBURN	Ground	N	62	56	62	55	63	56	62	55	-0.6	-0.8	-0.8	-0.8	60	55	NO	NO	NO	NO	NO
37.1	19875	20 MARKET STREET NAREMBURN	Ground	W	51	46	51	45	52	46	51	45	-0.5	-0.8	-0.6	-0.8	60	55	NO	NO	NO	NO	NO
37.1	19875	20 MARKET STREET NAREMBURN	Ground	S	60	54	60	53	61	54	60	53	-0.6	-0.8	-0.9	-0.8	60	55	NO	NO	NO	NO	NO
37.1	19875	20 MARKET STREET NAREMBURN	Ground	E	57	51	56	50	57	51	57	50	-0.5	-0.8	-0.7	-0.7	60	55	NO	NO	NO	NO	NO
37.1	19910	32 MARKET STREET NAREMBURN	Ground	N	54	48	53	47	54	48	54	48	-0.4	-0.6	-0.6	-0.6	60	55	NO	NO	NO	NO	NO
37.1	19910	32 MARKET STREET NAREMBURN	Ground	W	51	46	51	45	51	46	51	46	-0.2	-0.5	-0.1	-0.4	60	55	NO	NO	NO	NO	NO
37.1	19910	32 MARKET STREET NAREMBURN	Ground	S	52	46	51	46	52	47	52	46	-0.3	-0.8	-0.4	-0.7	60	55	NO	NO	NO	NO	NO
37.1	19910	32 MARKET STREET NAREMBURN	Ground	E	50	45	50	44	51	45	50	44	-0.4	-0.9	-0.6	-0.9	60	55	NO	NO	NO	NO	NO
37.1	19910	32 MARKET STREET NAREMBURN	First	N	57	51	56	50	57	51	57	50	-0.3	-0.6	-0.6	-0.6	60	55	NO	NO	NO	NO	NO
37.1	19910	32 MARKET STREET NAREMBURN	First	W	53	48	52	47	53	48	53	47	-0.2	-0.5	-0.1	-0.5	60	55	NO	NO	NO	NO	NO
37.1	19910	32 MARKET STREET NAREMBURN	First	S	53	48	53	47	54	48	53	48	-0.4	-0.7	-0.4	-0.7	60	55	NO	NO	NO	NO	NO
37.1	19910	32 MARKET STREET NAREMBURN	First	E	56	50	56	49	57	51	56	50	-0.5	-0.8	-0.7	-0.8	60	55	NO	NO	NO	NO	NO
37.1	19911	28 MARKET STREET NAREMBURN	Ground	S	51	46	51	45	52	47	51	46	-0.3	-0.8	-0.4	-0.8	60	55	NO	NO	NO	NO	NO
37.1	19911	28 MARKET STREET NAREMBURN	Ground	E	53	47	53	47	54	48	53	47	-0.4	-0.8	-0.6	-0.7	60	55	NO	NO	NO	NO	NO
37.1	19911	28 MARKET STREET NAREMBURN	Ground	N	58	52	58	52	59	53	58	52	-0.5	-0.6	-0.7	-0.7	60	55	NO	NO	NO	NO	NO
37.1	19912	30 MARKET STREET NAREMBURN	Ground	N	57	51	57	50	58	51	57	51	-0.5	-0.6	-0.7	-0.7	60	55	NO	NO	NO	NO	NO
37.1	19912	30 MARKET STREET NAREMBURN	Ground	W	49	43	48	42	49	44	49	43	-0.5	-1.0	-0.6	-1.0	60	55	NO	NO	NO	NO	NO
37.1	19912	30 MARKET STREET NAREMBURN	Ground	S	51	46	51	45	52	46	51	46	-0.3	-0.6	-0.4	-0.6	60	55	NO	NO	NO	NO	NO
37.1	20055	21 MARKET STREET NAREMBURN	Ground	N	57	51	57	50	58	51	57	51	-0.3	-0.6	-0.6	-0.7	60	55	NO	NO	NO	NO	NO
37.1	20055	21 MARKET STREET NAREMBURN	Ground	W	49	44	49	43	50	44	49	43	-0.4	-0.7	-0.5	-0.7	60	55	NO	NO	NO	NO	NO
37.1	20055	21 MARKET STREET NAREMBURN	Ground	S	52	46	51	45	52	46	51	45	-0.5	-0.7	-0.6	-0.7	60	55	NO	NO	NO	NO	NO
37.1	20055	21 MARKET STREET NAREMBURN	Ground	W	50	45	50	44	50	45	50	44	-0.4	-0.7	-0.4	-0.7	60	55	NO	NO	NO	NO	NO
37.1	20055	21 MARKET STREET NAREMBURN	Ground	S	57	51	57	50	58	51	57	51	-0.5	-0.7	-0.7	-0.7	60	55	NO	NO	NO	NO	NO
37.1	20055	21 MARKET STREET NAREMBURN	Ground	E	56	50	55	49	56	50	56	49	-0.3	-0.6	-0.6	-0.7	60	55	NO	NO	NO	NO	NO
37.1	20056	15A MARKET STREET NAREMBURN	Ground	S	58	52	58	51	59	52	59	52	-0.1	-0.3	-0.4	-0.3	60	55	NO	NO	NO	NO	NO
37.1	20056	15A MARKET STREET NAREMBURN	Ground	W	56	50	56	49	57	50	56	49	-0.4	-0.6	-0.7	-0.7	60	55	NO	NO	NO	NO	NO
37.1	20056	15A MARKET STREET NAREMBURN	Ground	S	66	59	66	58	66	59	66	59	-0.4	-0.7	-0.7	-0.7	60	55	NO	NO	NO	NO	NO
37.1	20056	15A MARKET STREET NAREMBURN	Ground	E	70	63	70	63	71	64	70	63	-0.4	-0.7	-0.8	-0.7	60	55	NO	NO	NO	NO	NO
37.1	20056	15A MARKET STREET NAREMBURN	Ground	N	69	62	68	61	69	62	68	61	-0.6	-1.0	-1.0	-1.0	60	55	NO	NO	NO	NO	NO
37.1	20056	15A MARKET STREET NAREMBURN	First	S	61	54	61	54	61	55	61	54	-0.2	-0.4	-0.5	-0.4	60	55	NO	NO	NO	NO	NO
37.1	20056	15A MARKET STREET NAREMBURN	First	W	58	52	58	51	59	52	58	52	-0.4	-0.6	-0.7	-0.6	60	55	NO	NO	NO	NO	NO
37.1	20056	15A MARKET STREET NAREMBURN	First	S	68	62	68	61	69	62	68	61	-0.5	-0.7	-0.7	-0.7	60	55	NO	NO	NO	NO	NO
37.1	20056	15A MARKET STREET NAREMBURN	First	E	72	65	71	64	72	65	71	65	-0.6	-0.8	-0.9	-0.9	60	55	NO	NO	NO	NO	NO
37.1	20056	15A MARKET STREET NAREMBURN	First	N	69	62	68	62	70	63	69	62	-0.6	-0.9	-1.0	-1.0	60	55	NO	NO	NO	NO	NO
37.1	20057	15B MARKET STREET NAREMBURN	Ground	N	63	56	63	56	63	57	63	56	-0.4	-0.7	-0.7	-0.8	60	55	NO	NO	NO	NO	NO
37.1	20057	15B MARKET STREET NAREMBURN	Ground	W	52	46	52	45	53	46	52	46	-0.6	-0.8	-0.8	-0.8	60	55	NO	NO	NO	NO	NO
37.1	20057	15B MARKET STREET NAREMBURN	Ground	S	62	55	62	55	63	56	62	55	-0.3	-0.5	-0.7	-0.5	60	55	NO	NO	NO	NO	NO
37.1	20057	15B MARKET STREET NAREMBURN	Ground	E	61	55	61	54	62	55	61	54	-0.3	-0.5	-0.7	-0.5	60	55	NO	NO	NO	NO	NO
37.1	20057	15B MARKET STREET NAREMBURN	Ground	S	61	54	60	53	61	54	60	54	-0.3	-0.4	-0.7	-0.5	60	55	NO	NO	NO	NO	NO

NCA	Receiver ID	Address	Floor Level	Facade	Opening Year 2027				Design Year 2037				Increase (Do Smthng - Do Nothing)				NCG project road noise criteria		Do noise levels exceed the cumulative limit with project roads adding ≥2dB to the total noise levels?		Is the contribution from the road project Acute?		Consider further treatment?
					Do Nothing		Do Smthng		Do Nothing		Do Smthng		Opening Year 2027		Design Year 2037								
					Day	Night	Day	Night	Day	Night	Day	Night	Day	Night	Day	Night	Day	Night	Day	Night	$L_{Aeq,15hr} \geq 65dB$	$L_{Aeq,9hr} \geq 60dB$	
37.1	20057	15B MARKET STREET NAREMBURN	First	N	64	57	63	56	64	57	63	57	-0.4	-0.7	-0.7	-0.8	60	55	NO	NO	NO	NO	NO
37.1	20057	15B MARKET STREET NAREMBURN	First	W	54	48	54	48	55	49	54	48	-0.6	-0.7	-0.8	-0.8	60	55	NO	NO	NO	NO	NO
37.1	20057	15B MARKET STREET NAREMBURN	First	S	64	57	63	57	64	57	64	57	-0.2	-0.5	-0.6	-0.5	60	55	NO	NO	NO	NO	NO
37.1	20057	15B MARKET STREET NAREMBURN	First	E	63	57	63	56	64	57	63	57	-0.3	-0.4	-0.5	-0.5	60	55	NO	NO	NO	NO	NO
37.1	20057	15B MARKET STREET NAREMBURN	First	S	63	56	62	56	63	56	63	56	-0.2	-0.3	-0.5	-0.4	60	55	NO	NO	NO	NO	NO
37.1	20083	17A MARKET STREET NAREMBURN	Ground	S	51	45	50	44	51	45	51	45	-0.4	-0.8	-0.5	-0.8	60	55	NO	NO	NO	NO	NO
37.1	20083	17A MARKET STREET NAREMBURN	Ground	E	58	52	58	51	59	52	58	51	-0.5	-0.8	-0.8	-0.8	60	55	NO	NO	NO	NO	NO
37.1	20083	17A MARKET STREET NAREMBURN	Ground	NE	64	58	64	57	65	58	64	57	-0.6	-0.8	-0.8	-0.9	60	55	NO	NO	NO	NO	NO
37.1	20083	17A MARKET STREET NAREMBURN	First	S	55	49	55	48	56	50	55	49	-0.4	-0.7	-0.6	-0.7	60	55	NO	NO	NO	NO	NO
37.1	20083	17A MARKET STREET NAREMBURN	First	E	59	53	59	52	60	53	59	52	-0.5	-0.8	-0.8	-0.8	60	55	NO	NO	NO	NO	NO
37.1	20083	17A MARKET STREET NAREMBURN	First	NE	65	58	64	58	66	59	65	58	-0.6	-0.8	-0.9	-0.9	60	55	NO	NO	NO	NO	NO
37.1	20084	17B MARKET STREET NAREMBURN	Ground	E	64	57	63	57	65	58	64	57	-0.6	-0.8	-0.8	-0.9	60	55	NO	NO	NO	NO	NO
37.1	20084	17B MARKET STREET NAREMBURN	Ground	N	64	57	63	56	64	58	63	57	-0.6	-0.8	-0.8	-0.9	60	55	NO	NO	NO	NO	NO
37.1	20084	17B MARKET STREET NAREMBURN	Ground	W	47	42	47	41	48	42	47	41	-0.4	-0.8	-0.6	-0.8	60	54	NO	NO	NO	NO	NO
37.1	20084	17B MARKET STREET NAREMBURN	First	E	65	58	64	57	65	58	64	58	-0.5	-0.8	-0.9	-0.8	60	55	NO	NO	NO	NO	NO
37.1	20084	17B MARKET STREET NAREMBURN	First	N	64	58	64	57	65	58	64	57	-0.6	-0.8	-0.9	-0.9	60	55	NO	NO	NO	NO	NO
37.1	20084	17B MARKET STREET NAREMBURN	First	W	51	45	50	44	51	45	50	44	-0.4	-0.8	-0.7	-0.8	60	55	NO	NO	NO	NO	NO
37.1	20084	17B MARKET STREET NAREMBURN	First	S	58	52	58	51	58	52	58	51	-0.3	-0.6	-0.6	-0.6	60	55	NO	NO	NO	NO	NO
37.1	20092	19B MARKET STREET NAREMBURN	Ground	W	49	44	49	43	50	44	49	44	-0.4	-0.7	-0.5	-0.6	60	55	NO	NO	NO	NO	NO
37.1	20092	19B MARKET STREET NAREMBURN	Ground	N	53	47	52	46	53	47	52	46	-0.6	-0.7	-0.8	-0.8	60	55	NO	NO	NO	NO	NO
37.1	20092	19B MARKET STREET NAREMBURN	Ground	W	47	42	47	41	48	42	47	42	-0.3	-0.8	-0.4	-0.8	60	54	NO	NO	NO	NO	NO
37.1	20092	19B MARKET STREET NAREMBURN	First	W	52	46	52	46	53	47	52	46	-0.4	-0.7	-0.5	-0.7	60	55	NO	NO	NO	NO	NO
37.1	20092	19B MARKET STREET NAREMBURN	First	N	55	49	54	48	55	49	54	48	-0.6	-0.7	-0.8	-0.8	60	55	NO	NO	NO	NO	NO
37.1	20092	19B MARKET STREET NAREMBURN	First	W	50	45	50	44	51	45	50	44	-0.4	-0.7	-0.5	-0.7	60	55	NO	NO	NO	NO	NO
37.1	20092	19B MARKET STREET NAREMBURN	First	S	58	52	58	51	58	52	58	51	-0.4	-0.6	-0.7	-0.7	60	55	NO	NO	NO	NO	NO
37.1	20093	19A MARKET STREET NAREMBURN	Ground	S	57	50	56	50	57	51	57	50	-0.2	-0.4	-0.4	-0.5	60	55	NO	NO	NO	NO	NO
37.1	20093	19A MARKET STREET NAREMBURN	Ground	E	48	43	48	42	49	43	48	42	-0.4	-0.8	-0.5	-0.8	60	55	NO	NO	NO	NO	NO
37.1	20093	19A MARKET STREET NAREMBURN	Ground	N	63	56	62	55	63	56	62	56	-0.5	-0.8	-0.8	-0.8	60	55	NO	NO	NO	NO	NO
37.1	20093	19A MARKET STREET NAREMBURN	First	S	58	52	58	51	59	52	58	52	-0.4	-0.6	-0.6	-0.6	60	55	NO	NO	NO	NO	NO
37.1	20093	19A MARKET STREET NAREMBURN	First	E	53	47	52	46	53	47	53	46	-0.5	-0.8	-0.7	-0.8	60	55	NO	NO	NO	NO	NO
37.1	20093	19A MARKET STREET NAREMBURN	First	N	63	57	63	56	64	57	63	56	-0.5	-0.7	-0.9	-0.8	60	55	NO	NO	NO	NO	NO
37.1	20097	33 MARKET STREET NAREMBURN	Ground	N	50	45	50	44	50	45	50	45	-0.3	-0.5	-0.3	-0.5	60	55	NO	NO	NO	NO	NO
37.1	20097	33 MARKET STREET NAREMBURN	Ground	W	51	46	51	46	51	46	51	46	-0.2	-0.5	-0.1	-0.4	60	55	NO	NO	NO	NO	NO
37.1	20097	33 MARKET STREET NAREMBURN	Ground	S	53	47	52	47	53	48	53	47	-0.2	-0.6	-0.3	-0.5	60	55	NO	NO	NO	NO	NO
37.1	20097	33 MARKET STREET NAREMBURN	First	N	54	49	54	48	55	49	54	49	-0.3	-0.5	-0.4	-0.4	60	55	NO	NO	NO	NO	NO
37.1	20097	33 MARKET STREET NAREMBURN	First	W	53	48	53	47	53	48	53	48	-0.1	-0.5	0.0	-0.4	60	55	NO	NO	NO	NO	NO
37.1	20097	33 MARKET STREET NAREMBURN	First	S	55	49	54	49	55	50	55	49	-0.2	-0.6	-0.3	-0.5	60	55	NO	NO	NO	NO	NO
37.1	20102	25 MARKET STREET NAREMBURN	Ground	S	56	50	56	49	57	50	56	50	-0.5	-0.7	-0.7	-0.6	60	55	NO	NO	NO	NO	NO
37.1	20102	25 MARKET STREET NAREMBURN	Ground	E	58	52	57	51	59	52	58	51	-0.6	-0.6	-0.8	-0.7	60	55	NO	NO	NO	NO	NO
37.1	20102	25 MARKET STREET NAREMBURN	Ground	N	54	48	54	48	55	49	54	48	-0.4	-0.6	-0.6	-0.6	60	55	NO	NO	NO	NO	NO
37.1	20102	25 MARKET STREET NAREMBURN	Ground	W	50	45	50	44	51	45	50	45	-0.3	-0.7	-0.3	-0.6	60	55	NO	NO	NO	NO	NO
37.1	20126	31 MARKET STREET NAREMBURN	Ground	E	49	44	49	44	50	45	49	44	-0.2	-0.6	-0.2	-0.5	60	55	NO	NO	NO	NO	NO
37.1	20126	31 MARKET STREET NAREMBURN	Ground	N	52	46	51	46	52	47	52	46	-0.3	-0.5	-0.2	-0.5	60	55	NO	NO	NO	NO	NO
37.1	20126	31 MARKET STREET NAREMBURN	Ground	S	54	48	53	47	54	48	54	48	-0.3	-0.6	-0.4	-0.6	60	55	NO	NO	NO	NO	NO
37.1	20127	29 MARKET STREET NAREMBURN	Ground	S	54	48	54	48	55	49	54	48	-0.4	-0.6	-0.5	-0.6	60	55	NO	NO	NO	NO	NO
37.1	20127	29 MARKET STREET NAREMBURN	Ground	N	53	47	52	47	53	48	53	47	-0.2	-0.4	-0.2	-0.4	60	55	NO	NO	NO	NO	NO
37.1	20153	23 MARKET STREET NAREMBURN	Ground	N	53	47	53	46	54	48	53	47	-0.5	-0.7	-0.7	-0.7	60	55	NO	NO	NO	NO	NO
37.1	20153	23 MARKET STREET NAREMBURN	Ground	E	58	52	58	51	59	52	58	51	-0.4	-0.6	-0.6	-0.6	60	55	NO	NO	NO	NO	NO
37.1	20153	23 MARKET STREET NAREMBURN	Ground	N	59	53	59	52	60	53	59	52	-0.5	-0.7	-0.7	-0.8	60	55	NO	NO	NO	NO	NO
37.1	20153	23 MARKET STREET NAREMBURN	Ground	E	60	53	59	52	60	54	59	53	-0.5	-0.7	-0.7	-0.8	60	55	NO	NO	NO	NO	NO
37.1	20153	23 MARKET STREET NAREMBURN	Ground	N	59	53	58	52	59	53	59	52	-0.5	-0.7	-0.7	-0.7	60	55	NO	NO	NO	NO	NO
37.1	20153	23 MARKET STREET NAREMBURN	Ground	E	54	48	54	47	55	48	54	48	-0.5	-0.6	-0.7	-0.7	60	55	NO	NO	NO	NO	NO
37.1	20155	27 MARKET STREET NAREMBURN	Ground	N	56	50	56	49	56	50	56	50	-0.4	-0.5	-0.6	-0.5	60	55	NO	NO	NO	NO	NO
37.1	20155	27 MARKET STREET NAREMBURN	Ground	NW	52	47	51	46	52	47	52	46	-0.2	-0.5	-0.1	-0.4	60	55	NO	NO	NO	NO	NO
37.1	20155	27 MARKET STREET NAREMBURN	Ground	W	49	43	48	43	49	44	49	43	-0.4	-0.8	-0.4	-0.8	60	55	NO	NO	NO	NO	NO
37.1	20155	27 MARKET STREET NAREMBURN	Ground	S	50	45	50	44	51	45	50	45	-0.3	-0.7	-0.3	-0.6	60	55	NO	NO	NO	NO	NO
37.1	20155	27 MARKET STREET NAREMBURN	Ground	W	50	45	50	44	50	45	50	45	-0.3	-0.6	-0.3	-0.6	60	55	NO	NO	NO	NO	NO
37.1	20155	27 MARKET STREET NAREMBURN	Ground	N	50	45	50	44	50	45	50	44	-0.3	-0.6	-0.3	-0.6	60	55	NO	NO	NO	NO	NO
37.1	20155	27 MARKET STREET NAREMBURN	Ground	S	54	48	54	47	55	48	54	48	-0.5	-0.6	-0.7	-0.6	60	55	NO	NO	NO	NO	NO
37.1	20155	27 MARKET STREET NAREMBURN	Ground	E	52	47	52	46	53	47	52	46	-0.4	-0.7	-0.5	-0.8	60	55	NO	NO	NO	NO	NO
37.1	20158	35 MARKET STREET NAREMBURN	Ground	N	51	46	51	45	52	46	51	46	-0.3	-0.5	-0.3	-0.4	60	55	NO	NO	NO	NO	NO
37.1	20158	35 MARKET STREET NAREMBURN	Ground	W	50	45	50	44	50	45	50	45	-0.2	-0.6	-0.2	-0.6	60	55	NO	NO	NO	NO	NO

NCA	Receiver ID	Address	Floor Level	Facade	Opening Year 2027				Design Year 2037				Increase (Do Smthng - Do Nothing)				NCG project road noise criteria		Do noise levels exceed the cumulative limit with project roads adding ≥2dB to the total noise levels?		Is the contribution from the road project Acute?		Consider further treatment?
					Do Nothing		Do Smthng		Do Nothing		Do Smthng		Opening Year 2027		Design Year 2037								
					Day	Night	Day	Night	Day	Night	Day	Night	Day	Night	Day	Night	Day	Night	Day	Night	$L_{Aeq,15hr}$ ≥ 65dB	$L_{Aeq,9hr}$ ≥ 60dB	
37.1	20158	35 MARKET STREET NAREMBURN	Ground	S	52	46	51	46	52	47	52	46	-0.3	-0.6	-0.2	-0.6	60	55	NO	NO	NO	NO	NO
37.1	20158	35 MARKET STREET NAREMBURN	Ground	E	51	45	50	45	51	46	51	45	-0.3	-0.7	-0.4	-0.6	60	55	NO	NO	NO	NO	NO
37.1	20179	41 MARKET STREET NAREMBURN	Ground	S	52	47	52	46	52	47	52	47	-0.2	-0.4	-0.1	-0.4	60	55	NO	NO	NO	NO	NO
37.1	20179	41 MARKET STREET NAREMBURN	Ground	E	49	44	49	44	50	45	50	44	-0.1	-0.5	0.0	-0.4	60	55	NO	NO	NO	NO	NO
37.1	20179	41 MARKET STREET NAREMBURN	Ground	N	52	47	52	46	52	47	52	47	-0.1	-0.4	0.0	-0.4	60	55	NO	NO	NO	NO	NO
37.1	20179	41 MARKET STREET NAREMBURN	Ground	W	52	47	52	47	52	48	52	47	-0.1	-0.5	-0.1	-0.4	60	55	NO	NO	NO	NO	NO
37.1	20182	37 MARKET STREET NAREMBURN	Ground	S	51	45	50	45	51	46	51	45	-0.3	-0.7	-0.4	-0.7	60	55	NO	NO	NO	NO	NO
37.1	20182	37 MARKET STREET NAREMBURN	Ground	E	50	45	50	44	50	45	50	45	-0.2	-0.6	-0.1	-0.6	60	55	NO	NO	NO	NO	NO
37.1	20182	37 MARKET STREET NAREMBURN	Ground	N	52	47	52	47	53	47	52	47	-0.2	-0.4	-0.2	-0.4	60	55	NO	NO	NO	NO	NO
37.1	20182	37 MARKET STREET NAREMBURN	Ground	W	46	41	46	40	46	42	46	41	-0.3	-0.7	-0.2	-0.6	58	54	NO	NO	NO	NO	NO
37.1	20183	39 MARKET STREET NAREMBURN	Ground	E	46	41	46	40	46	41	46	41	-0.2	-0.7	-0.3	-0.6	58	53	NO	NO	NO	NO	NO
37.1	20183	39 MARKET STREET NAREMBURN	Ground	N	51	46	51	45	51	46	51	46	-0.1	-0.3	-0.1	-0.3	60	55	NO	NO	NO	NO	NO
37.1	20183	39 MARKET STREET NAREMBURN	Ground	W	52	47	52	46	52	47	52	47	0.0	-0.4	0.1	-0.3	60	55	NO	NO	NO	NO	NO
37.1	20183	39 MARKET STREET NAREMBURN	Ground	S	52	47	52	46	52	47	52	47	-0.1	-0.5	0.0	-0.4	60	55	NO	NO	NO	NO	NO
37.1	20183	39 MARKET STREET NAREMBURN	Ground	W	52	47	52	46	52	47	52	47	-0.1	-0.5	0.0	-0.4	60	55	NO	NO	NO	NO	NO
37.1	20183	39 MARKET STREET NAREMBURN	Ground	S	53	47	52	47	53	48	53	47	-0.2	-0.5	-0.1	-0.4	60	55	NO	NO	NO	NO	NO
37.1	20183	39 MARKET STREET NAREMBURN	Ground	E	50	45	50	44	50	45	50	44	-0.4	-0.8	-0.4	-0.7	60	55	NO	NO	NO	NO	NO
37.1	20183	39 MARKET STREET NAREMBURN	First	E	50	44	49	44	50	45	50	44	-0.3	-0.7	-0.2	-0.6	60	55	NO	NO	NO	NO	NO
37.1	20183	39 MARKET STREET NAREMBURN	First	N	53	48	53	48	53	48	53	48	-0.1	-0.4	-0.1	-0.4	60	55	NO	NO	NO	NO	NO
37.1	20183	39 MARKET STREET NAREMBURN	First	W	53	48	53	48	54	49	54	48	-0.1	-0.3	0.0	-0.3	60	55	NO	NO	NO	NO	NO
37.1	20183	39 MARKET STREET NAREMBURN	First	S	53	48	53	48	53	48	53	48	-0.1	-0.5	-0.1	-0.5	60	55	NO	NO	NO	NO	NO
37.1	20183	39 MARKET STREET NAREMBURN	First	W	53	48	53	47	53	48	53	48	-0.1	-0.5	0.0	-0.4	60	55	NO	NO	NO	NO	NO
37.1	20183	39 MARKET STREET NAREMBURN	First	S	54	49	54	48	54	49	54	49	-0.2	-0.6	-0.3	-0.5	60	55	NO	NO	NO	NO	NO
37.1	20183	39 MARKET STREET NAREMBURN	First	E	53	47	52	46	53	48	53	47	-0.4	-0.7	-0.4	-0.7	60	55	NO	NO	NO	NO	NO
37.1	20184	1 KING STREET NAREMBURN	Ground	W	52	47	52	47	53	48	52	47	-0.1	-0.4	-0.1	-0.4	60	55	NO	NO	NO	NO	NO
37.1	20184	1 KING STREET NAREMBURN	Ground	S	52	47	52	47	53	48	53	47	-0.1	-0.5	0.0	-0.5	60	55	NO	NO	NO	NO	NO
37.1	20184	1 KING STREET NAREMBURN	Ground	E	51	46	51	45	51	46	51	46	-0.3	-0.6	-0.2	-0.6	60	55	NO	NO	NO	NO	NO
37.1	20185	3 KING STREET NAREMBURN	Ground	E	51	46	51	45	51	46	51	46	-0.2	-0.6	-0.2	-0.5	60	55	NO	NO	NO	NO	NO
37.1	20185	3 KING STREET NAREMBURN	Ground	N	52	46	51	46	52	47	52	46	-0.1	-0.4	-0.1	-0.4	60	55	NO	NO	NO	NO	NO
37.1	20185	3 KING STREET NAREMBURN	Ground	W	52	47	52	47	52	47	52	47	-0.1	-0.4	0.0	-0.3	60	55	NO	NO	NO	NO	NO
37.1	20193	33A MARKET STREET NAREMBURN	Ground	N	54	48	54	48	55	49	54	48	-0.4	-0.5	-0.5	-0.4	60	55	NO	NO	NO	NO	NO
37.1	20193	33A MARKET STREET NAREMBURN	Ground	W	52	46	51	46	52	47	52	46	-0.2	-0.4	-0.1	-0.4	60	55	NO	NO	NO	NO	NO
37.1	20193	33A MARKET STREET NAREMBURN	Ground	S	51	46	51	45	51	46	51	46	-0.2	-0.4	-0.2	-0.4	60	55	NO	NO	NO	NO	NO
37.1	20193	33A MARKET STREET NAREMBURN	Ground	W	51	45	50	45	51	46	51	45	-0.2	-0.5	-0.1	-0.4	60	55	NO	NO	NO	NO	NO
37.1	20193	33A MARKET STREET NAREMBURN	Ground	S	49	44	49	43	49	44	49	44	-0.1	-0.5	-0.2	-0.4	60	55	NO	NO	NO	NO	NO
37.1	20193	33A MARKET STREET NAREMBURN	Ground	E	51	45	51	45	51	46	51	45	-0.3	-0.6	-0.4	-0.6	60	55	NO	NO	NO	NO	NO
37.1	20248	5 KING STREET NAREMBURN	Ground	E	51	46	51	45	51	46	51	46	-0.2	-0.6	-0.2	-0.6	60	55	NO	NO	NO	NO	NO
37.1	20248	5 KING STREET NAREMBURN	Ground	N	51	46	51	46	51	46	51	46	-0.1	-0.5	0.0	-0.4	60	55	NO	NO	NO	NO	NO
37.1	20248	5 KING STREET NAREMBURN	Ground	W	52	47	52	47	52	47	52	47	-0.1	-0.4	0.0	-0.3	60	55	NO	NO	NO	NO	NO
37.1	20248	5 KING STREET NAREMBURN	Ground	S	52	47	52	46	52	47	52	47	-0.1	-0.4	0.0	-0.4	60	55	NO	NO	NO	NO	NO
37.1	20250	45 MARKET STREET NAREMBURN	Ground	N	53	48	53	47	53	48	53	48	-0.1	-0.4	-0.1	-0.4	60	55	NO	NO	NO	NO	NO
37.1	20250	45 MARKET STREET NAREMBURN	Ground	W	51	46	50	45	51	46	51	46	-0.1	-0.6	-0.1	-0.5	60	55	NO	NO	NO	NO	NO
37.1	20250	45 MARKET STREET NAREMBURN	Ground	E	52	47	52	46	52	47	52	47	-0.2	-0.6	-0.3	-0.5	60	55	NO	NO	NO	NO	NO
37.1	20256	27 CENTRAL STREET NAREMBURN	Ground	N	50	45	50	45	50	45	50	45	-0.1	-0.4	-0.1	-0.3	60	55	NO	NO	NO	NO	NO
37.1	20256	27 CENTRAL STREET NAREMBURN	Ground	E	50	45	50	45	50	45	50	45	-0.1	-0.4	0.0	-0.3	60	55	NO	NO	NO	NO	NO
37.1	20256	27 CENTRAL STREET NAREMBURN	Ground	N	54	49	54	48	54	49	54	49	0.1	-0.3	0.2	-0.2	60	55	NO	NO	NO	NO	NO
37.1	20256	27 CENTRAL STREET NAREMBURN	Ground	W	59	54	59	53	59	54	59	54	0.0	-0.2	0.1	-0.1	60	55	NO	NO	NO	NO	NO
37.1	20256	27 CENTRAL STREET NAREMBURN	Ground	S	56	51	56	51	56	52	57	51	0.1	-0.3	0.2	-0.2	60	55	NO	NO	NO	NO	NO
37.1	20256	27 CENTRAL STREET NAREMBURN	Ground	E	52	47	52	47	53	48	53	47	-0.2	-0.5	-0.1	-0.5	60	55	NO	NO	NO	NO	NO
37.1	20256	27 CENTRAL STREET NAREMBURN	First	N	54	49	54	48	54	49	54	49	-0.1	-0.3	0.0	-0.2	60	55	NO	NO	NO	NO	NO
37.1	20256	27 CENTRAL STREET NAREMBURN	First	E	54	49	54	48	54	49	54	49	-0.1	-0.3	0.0	-0.2	60	55	NO	NO	NO	NO	NO
37.1	20256	27 CENTRAL STREET NAREMBURN	First	N	58	53	58	53	58	53	58	53	0.1	-0.1	0.2	0.0	60	55	NO	NO	NO	NO	NO
37.1	20256	27 CENTRAL STREET NAREMBURN	First	W	62	57	62	56	62	57	62	57	0.0	-0.2	0.1	-0.2	60	55	NO	NO	NO	NO	NO
37.1	20256	27 CENTRAL STREET NAREMBURN	First	S	58	53	58	52	58	53	58	53	0.1	-0.3	0.2	-0.2	60	55	NO	NO	NO	NO	NO
37.1	20256	27 CENTRAL STREET NAREMBURN	First	E	55	50	55	50	55	50	55	50	-0.1	-0.4	-0.1	-0.4	60	55	NO	NO	NO	NO	NO
37.1	20273	47A MARKET STREET NAREMBURN	Ground	E	52	46	51	46	52	47	52	46	-0.2	-0.4	-0.1	-0.5	60	55	NO	NO	NO	NO	NO
37.1	20273	47A MARKET STREET NAREMBURN	Ground	N	54	49	54	48	54	49	54	49	-0.1	-0.4	0.0	-0.3	60	55	NO	NO	NO	NO	NO
37.1	20273	47A MARKET STREET NAREMBURN	Ground	W	51	46	51	46	52	47	52	46	-0.1	-0.5	0.0	-0.5	60	55	NO	NO	NO	NO	NO
37.1	20273	47A MARKET STREET NAREMBURN	Ground	S	53	48	53	48	53	48	53	48	-0.2	-0.4	-0.1	-0.4	60	55	NO	NO	NO	NO	NO
37.1	20274	47 MARKET STREET NAREMBURN	Ground	S	54	49	54	48	54	49	54	49	-0.1	-0.4	-0.1	-0.4	60	55	NO	NO	NO	NO	NO
37.1	20274	47 MARKET STREET NAREMBURN	Ground	E	52	47	52	46	52	47	52	47	-0.2	-0.6	-0.2	-0.5	60	55	NO	NO	NO	NO	NO
37.1	20274	47 MARKET STREET NAREMBURN	Ground	N	53	47	52	47	53	48	53	47	-0.1	-0.4	0.0	-0.4	60	55	NO	NO	NO	NO	NO

NCA	Receiver ID	Address	Floor Level	Facade	Opening Year 2027				Design Year 2037				Increase (Do Smthng - Do Nothing)				NCG project road noise criteria		Do noise levels exceed the cumulative limit with project roads adding ≥2dB to the total noise levels?		Is the contribution from the road project Acute?		Consider further treatment?
					Do Nothing		Do Smthng		Do Nothing		Do Smthng		Opening Year 2027		Design Year 2037								
					Day	Night	Day	Night	Day	Night	Day	Night	Day	Night	Day	Night	Day	Night	Day	Night	$L_{Aeq,15hr} \geq 65dB$	$L_{Aeq,9hr} \geq 60dB$	
37.1	20279	51 MARKET STREET NAREMBURN	Ground	S	54	49	54	48	54	49	54	49	-0.1	-0.4	0.0	-0.4	60	55	NO	NO	NO	NO	NO
37.1	20279	51 MARKET STREET NAREMBURN	Ground	E	52	47	52	47	52	48	52	47	-0.2	-0.5	-0.1	-0.4	60	55	NO	NO	NO	NO	NO
37.1	20279	51 MARKET STREET NAREMBURN	Ground	N	55	50	55	49	55	50	55	50	-0.1	-0.3	0.0	-0.3	60	55	NO	NO	NO	NO	NO
37.1	20280	51A MARKET STREET NAREMBURN	Ground	N	54	49	54	49	54	49	54	49	-0.1	-0.3	0.0	-0.3	60	55	NO	NO	NO	NO	NO
37.1	20280	51A MARKET STREET NAREMBURN	Ground	W	51	46	51	45	51	46	51	46	-0.1	-0.5	0.0	-0.4	60	55	NO	NO	NO	NO	NO
37.1	20280	51A MARKET STREET NAREMBURN	Ground	S	54	49	54	48	54	49	54	49	-0.1	-0.4	0.0	-0.3	60	55	NO	NO	NO	NO	NO
37.1	20283	53 MARKET STREET NAREMBURN	Ground	N	54	49	53	48	54	49	54	49	-0.2	-0.3	-0.1	-0.3	60	55	NO	NO	NO	NO	NO
37.1	20283	53 MARKET STREET NAREMBURN	Ground	S	55	50	55	49	55	50	55	50	0.0	-0.3	0.1	-0.3	60	55	NO	NO	NO	NO	NO
37.1	20283	53 MARKET STREET NAREMBURN	Ground	E	52	47	52	47	52	47	52	47	-0.1	-0.5	0.0	-0.4	60	55	NO	NO	NO	NO	NO
37.1	20285	49A MARKET STREET NAREMBURN	Ground	W	54	49	54	49	55	50	55	50	-0.1	-0.3	0.0	-0.2	60	55	NO	NO	NO	NO	NO
37.1	20285	49A MARKET STREET NAREMBURN	Ground	N	53	48	53	48	53	48	53	48	-0.1	-0.3	0.0	-0.3	60	55	NO	NO	NO	NO	NO
37.1	20285	49A MARKET STREET NAREMBURN	Ground	W	52	48	52	47	53	48	53	48	-0.1	-0.4	0.0	-0.4	60	55	NO	NO	NO	NO	NO
37.1	20285	49A MARKET STREET NAREMBURN	Ground	S	54	49	54	49	55	50	55	50	-0.1	-0.4	0.0	-0.3	60	55	NO	NO	NO	NO	NO
37.1	20285	49A MARKET STREET NAREMBURN	Ground	E	52	47	52	47	53	48	53	47	-0.1	-0.5	-0.1	-0.4	60	55	NO	NO	NO	NO	NO
37.1	20285	49A MARKET STREET NAREMBURN	Ground	SW	53	48	53	47	53	48	53	48	-0.1	-0.5	0.0	-0.4	60	55	NO	NO	NO	NO	NO
37.1	20286	49 MARKET STREET NAREMBURN	Ground	W	53	48	53	48	54	49	54	48	-0.1	-0.4	0.0	-0.3	60	55	NO	NO	NO	NO	NO
37.1	20286	49 MARKET STREET NAREMBURN	Ground	S	54	49	54	49	55	50	55	49	-0.1	-0.4	0.0	-0.4	60	55	NO	NO	NO	NO	NO
37.1	20286	49 MARKET STREET NAREMBURN	Ground	E	52	47	52	47	52	47	52	47	-0.1	-0.5	-0.1	-0.5	60	55	NO	NO	NO	NO	NO
37.1	20286	49 MARKET STREET NAREMBURN	Ground	N	55	49	54	49	55	50	55	50	-0.1	-0.3	-0.1	-0.3	60	55	NO	NO	NO	NO	NO
37.1	20293	59 MARKET STREET NAREMBURN	Ground	S	55	50	55	50	56	51	56	50	0.0	-0.4	0.1	-0.3	60	55	NO	NO	NO	NO	NO
37.1	20293	59 MARKET STREET NAREMBURN	Ground	E	52	48	52	47	53	48	53	48	0.0	-0.4	0.0	-0.3	60	55	NO	NO	NO	NO	NO
37.1	20293	59 MARKET STREET NAREMBURN	Ground	N	55	50	55	50	55	50	55	50	0.0	-0.2	0.1	-0.2	60	55	NO	NO	NO	NO	NO
37.1	20293	59 MARKET STREET NAREMBURN	Ground	W	56	51	56	50	56	51	56	51	0.0	-0.3	0.2	-0.2	60	55	NO	NO	NO	NO	NO
37.1	20296	55 MARKET STREET NAREMBURN	Ground	S	55	50	55	50	55	51	55	50	0.0	-0.3	0.1	-0.3	60	55	NO	NO	NO	NO	NO
37.1	20296	55 MARKET STREET NAREMBURN	Ground	N	53	48	53	48	54	49	54	48	-0.1	-0.4	0.0	-0.3	60	55	NO	NO	NO	NO	NO
37.1	20299	7 KING STREET NAREMBURN	Ground	N	50	45	50	45	50	45	50	45	-0.1	-0.4	-0.2	-0.4	60	55	NO	NO	NO	NO	NO
37.1	20299	7 KING STREET NAREMBURN	Ground	W	52	47	51	46	52	47	52	47	-0.1	-0.3	0.0	-0.3	60	55	NO	NO	NO	NO	NO
37.1	20299	7 KING STREET NAREMBURN	Ground	S	50	45	50	45	50	45	50	45	-0.1	-0.5	0.0	-0.4	60	55	NO	NO	NO	NO	NO
37.1	20299	7 KING STREET NAREMBURN	Ground	E	49	44	49	43	50	44	49	44	-0.3	-0.8	-0.4	-0.8	60	55	NO	NO	NO	NO	NO
37.1	20299	7 KING STREET NAREMBURN	First	N	53	48	53	47	53	48	53	48	-0.2	-0.4	-0.2	-0.4	60	55	NO	NO	NO	NO	NO
37.1	20299	7 KING STREET NAREMBURN	First	W	53	48	53	48	53	48	53	48	0.0	-0.4	0.0	-0.4	60	55	NO	NO	NO	NO	NO
37.1	20299	7 KING STREET NAREMBURN	First	S	53	48	53	47	53	48	53	48	-0.1	-0.4	-0.1	-0.4	60	55	NO	NO	NO	NO	NO
37.1	20299	7 KING STREET NAREMBURN	First	E	51	46	51	46	52	47	51	46	-0.3	-0.6	-0.3	-0.6	60	55	NO	NO	NO	NO	NO
37.1	20330	4 GARLAND ROAD NAREMBURN	Ground	N	62	56	62	55	63	56	62	56	-0.4	-0.5	-0.6	-0.6	60	55	NO	NO	NO	NO	NO
37.1	20330	4 GARLAND ROAD NAREMBURN	Ground	W	49	43	48	43	49	44	49	43	-0.3	-0.7	-0.4	-0.7	60	55	NO	NO	NO	NO	NO
37.1	20330	4 GARLAND ROAD NAREMBURN	Ground	S	64	58	64	57	65	58	64	57	-0.5	-0.7	-0.8	-0.8	60	55	NO	NO	NO	NO	NO
37.1	20330	4 GARLAND ROAD NAREMBURN	Ground	E	67	61	67	60	68	61	67	60	-0.5	-0.7	-0.7	-0.8	60	55	NO	NO	NO	NO	NO
37.1	20330	4 GARLAND ROAD NAREMBURN	First	N	64	58	64	57	65	58	64	58	-0.4	-0.6	-0.8	-0.7	60	55	NO	NO	NO	NO	NO
37.1	20330	4 GARLAND ROAD NAREMBURN	First	W	52	46	51	45	52	46	52	46	-0.4	-0.6	-0.4	-0.7	60	55	NO	NO	NO	NO	NO
37.1	20330	4 GARLAND ROAD NAREMBURN	First	S	65	58	64	57	65	58	64	58	-0.5	-0.8	-0.8	-0.8	60	55	NO	NO	NO	NO	NO
37.1	20330	4 GARLAND ROAD NAREMBURN	First	E	68	61	67	61	68	62	68	61	-0.5	-0.8	-0.8	-0.7	60	55	NO	NO	NO	NO	NO
37.1	20333	57 MARKET STREET NAREMBURN	Ground	N	56	51	56	50	56	51	56	51	0.0	-0.3	0.0	-0.3	60	55	NO	NO	NO	NO	NO
37.1	20333	57 MARKET STREET NAREMBURN	Ground	W	51	47	51	46	52	47	52	47	-0.1	-0.5	0.0	-0.4	60	55	NO	NO	NO	NO	NO
37.1	20333	57 MARKET STREET NAREMBURN	Ground	SW	55	50	55	50	55	51	56	50	0.0	-0.3	0.1	-0.3	60	55	NO	NO	NO	NO	NO
37.1	20351	31B CENTRAL STREET NAREMBURN	Ground	E	54	49	53	48	54	49	54	49	-0.1	-0.4	0.0	-0.3	60	55	NO	NO	NO	NO	NO
37.1	20351	31B CENTRAL STREET NAREMBURN	Ground	N	54	49	54	48	54	49	54	49	0.0	-0.4	0.1	-0.3	60	55	NO	NO	NO	NO	NO
37.1	20351	31B CENTRAL STREET NAREMBURN	Ground	E	53	48	53	48	53	49	53	48	0.0	-0.3	0.0	-0.3	60	55	NO	NO	NO	NO	NO
37.1	20351	31B CENTRAL STREET NAREMBURN	Ground	N	54	49	54	49	54	50	55	49	0.1	-0.3	0.2	-0.2	60	55	NO	NO	NO	NO	NO
37.1	20351	31B CENTRAL STREET NAREMBURN	Ground	W	58	53	58	53	58	53	58	53	0.0	-0.1	0.1	0.0	60	55	NO	NO	NO	NO	NO
37.1	20352	29 CENTRAL STREET NAREMBURN	Ground	W	58	53	58	53	58	53	58	53	0.0	-0.2	0.1	-0.1	60	55	NO	NO	NO	NO	NO
37.1	20352	29 CENTRAL STREET NAREMBURN	Ground	S	53	49	54	48	54	49	54	49	0.1	-0.3	0.2	-0.2	60	55	NO	NO	NO	NO	NO
37.1	20352	29 CENTRAL STREET NAREMBURN	Ground	SE	53	48	53	48	53	48	53	48	-0.1	-0.4	0.0	-0.3	60	55	NO	NO	NO	NO	NO
37.1	20352	29 CENTRAL STREET NAREMBURN	Ground	E	53	48	53	48	54	49	54	49	-0.1	-0.4	0.0	-0.3	60	55	NO	NO	NO	NO	NO
37.1	20353	6 GARLAND ROAD NAREMBURN	Ground	W	50	44	49	43	50	45	50	44	-0.5	-0.8	-0.5	-0.8	60	55	NO	NO	NO	NO	NO
37.1	20353	6 GARLAND ROAD NAREMBURN	Ground	S	62	55	61	55	62	56	62	55	-0.6	-0.8	-0.8	-0.8	60	55	NO	NO	NO	NO	NO
37.1	20353	6 GARLAND ROAD NAREMBURN	Ground	E	59	53	59	52	60	53	59	52	-0.7	-0.9	-1.0	-0.9	60	55	NO	NO	NO	NO	NO
37.1	20353	6 GARLAND ROAD NAREMBURN	Ground	N	59	52	58	52	59	53	59	52	-0.4	-0.6	-0.7	-0.7	60	55	NO	NO	NO	NO	NO
37.1	20353	6 GARLAND ROAD NAREMBURN	Ground	W	51	45	51	45	51	46	51	45	-0.3	-0.6	-0.4	-0.6	60	55	NO	NO	NO	NO	NO
37.1	20355	8A GARLAND ROAD NAREMBURN	Ground	W	50	45	50	44	51	45	50	45	-0.3	-0.6	-0.4	-0.6	60	55	NO	NO	NO	NO	NO
37.1	20355	8A GARLAND ROAD NAREMBURN	Ground	S	60	53	59	53	60	54	59	53	-0.5	-0.8	-0.8	-0.8	60	55	NO	NO	NO	NO	NO
37.1	20355	8A GARLAND ROAD NAREMBURN	Ground	E	60	54	60	53	61	54	60	53	-0.6	-0.7	-0.8	-0.8	60	55	NO	NO	NO	NO	NO
37.1	20355	8A GARLAND ROAD NAREMBURN	Ground	S	60	54	60	53	61	54	60	54	-0.5	-0.8	-0.9	-0.8	60	55	NO	NO	NO	NO	NO

NCA	Receiver ID	Address	Floor Level	Facade	Opening Year 2027				Design Year 2037				Increase (Do Smthng - Do Nothing)				NCG project road noise criteria		Do noise levels exceed the cumulative limit with project roads adding ≥2dB to the total noise levels?		Is the contribution from the road project Acute?		Consider further treatment?
					Do Nothing		Do Smthng		Do Nothing		Do Smthng		Opening Year 2027		Design Year 2037								
					Day	Night	Day	Night	Day	Night	Day	Night	Day	Night	Day	Night	Day	Night	Day	Night	$L_{Aeq,15hr}$ ≥ 65dB	$L_{Aeq,9hr}$ ≥ 60dB	
37.1	20355	8A GARLAND ROAD NAREMBURN	Ground	E	61	54	60	54	61	55	61	54	-0.5	-0.8	-0.9	-0.8	60	55	NO	NO	NO	NO	NO
37.1	20355	8A GARLAND ROAD NAREMBURN	Ground	S	61	54	60	54	61	55	61	54	-0.6	-0.7	-0.8	-0.8	60	55	NO	NO	NO	NO	NO
37.1	20355	8A GARLAND ROAD NAREMBURN	Ground	E	53	47	53	46	53	47	53	47	-0.5	-0.7	-0.6	-0.7	60	55	NO	NO	NO	NO	NO
37.1	20355	8A GARLAND ROAD NAREMBURN	Ground	N	52	46	52	46	52	47	52	46	-0.4	-0.6	-0.5	-0.6	60	55	NO	NO	NO	NO	NO
37.1	20355	8A GARLAND ROAD NAREMBURN	Ground	E	53	47	52	46	53	47	53	46	-0.5	-0.7	-0.7	-0.7	60	55	NO	NO	NO	NO	NO
37.1	20355	8A GARLAND ROAD NAREMBURN	Ground	N	55	49	54	48	55	49	55	49	-0.4	-0.5	-0.6	-0.5	60	55	NO	NO	NO	NO	NO
37.1	20355	8A GARLAND ROAD NAREMBURN	Ground	W	50	45	50	44	50	45	50	44	-0.4	-0.7	-0.5	-0.7	60	55	NO	NO	NO	NO	NO
37.1	20363	10 GARLAND ROAD NAREMBURN	Ground	W	51	46	51	45	51	46	51	45	-0.3	-0.7	-0.4	-0.5	60	55	NO	NO	NO	NO	NO
37.1	20363	10 GARLAND ROAD NAREMBURN	Ground	SE	53	47	53	47	54	48	53	47	-0.4	-0.7	-0.6	-0.7	60	55	NO	NO	NO	NO	NO
37.1	20363	10 GARLAND ROAD NAREMBURN	Ground	E	52	46	51	45	52	46	52	46	-0.4	-0.8	-0.6	-0.7	60	55	NO	NO	NO	NO	NO
37.1	20363	10 GARLAND ROAD NAREMBURN	Ground	N	52	46	51	45	52	46	52	46	-0.5	-0.7	-0.6	-0.7	60	55	NO	NO	NO	NO	NO
37.1	20363	10 GARLAND ROAD NAREMBURN	Ground	E	53	47	52	46	53	47	53	47	-0.4	-0.7	-0.6	-0.7	60	55	NO	NO	NO	NO	NO
37.1	20363	10 GARLAND ROAD NAREMBURN	Ground	N	54	48	54	48	55	48	54	48	-0.4	-0.5	-0.6	-0.5	60	55	NO	NO	NO	NO	NO
37.1	20363	10 GARLAND ROAD NAREMBURN	Ground	W	50	44	49	43	50	45	50	44	-0.3	-0.7	-0.4	-0.6	60	55	NO	NO	NO	NO	NO
37.1	20382	12 GARLAND ROAD NAREMBURN	Ground	N	52	46	52	45	52	47	52	46	-0.4	-0.7	-0.6	-0.7	60	55	NO	NO	NO	NO	NO
37.1	20382	12 GARLAND ROAD NAREMBURN	Ground	E	53	47	53	46	54	48	53	47	-0.5	-0.7	-0.7	-0.8	60	55	NO	NO	NO	NO	NO
37.1	20382	12 GARLAND ROAD NAREMBURN	Ground	N	54	48	53	47	54	48	54	48	-0.4	-0.5	-0.5	-0.5	60	55	NO	NO	NO	NO	NO
37.1	20382	12 GARLAND ROAD NAREMBURN	Ground	W	49	44	49	43	49	44	49	43	-0.3	-0.7	-0.4	-0.7	60	55	NO	NO	NO	NO	NO
37.1	20382	12 GARLAND ROAD NAREMBURN	Ground	S	54	48	53	47	54	48	54	48	-0.4	-0.6	-0.6	-0.6	60	55	NO	NO	NO	NO	NO
37.1	20382	12 GARLAND ROAD NAREMBURN	Ground	E	53	47	53	47	54	48	53	47	-0.4	-0.7	-0.6	-0.7	60	55	NO	NO	NO	NO	NO
37.1	20382	12 GARLAND ROAD NAREMBURN	Ground	S	54	48	53	47	54	48	54	48	-0.4	-0.7	-0.6	-0.7	60	55	NO	NO	NO	NO	NO
37.1	20382	12 GARLAND ROAD NAREMBURN	Ground	E	52	47	52	46	53	47	52	46	-0.4	-0.7	-0.6	-0.8	60	55	NO	NO	NO	NO	NO
37.1	20385	14 GARLAND ROAD NAREMBURN	Ground	N	53	47	53	47	53	48	53	47	-0.4	-0.5	-0.5	-0.5	60	55	NO	NO	NO	NO	NO
37.1	20385	14 GARLAND ROAD NAREMBURN	Ground	W	48	43	48	42	49	43	48	43	-0.3	-0.8	-0.4	-0.8	60	55	NO	NO	NO	NO	NO
37.1	20385	14 GARLAND ROAD NAREMBURN	Ground	S	54	48	53	47	54	48	54	48	-0.5	-0.6	-0.6	-0.6	60	55	NO	NO	NO	NO	NO
37.1	20385	14 GARLAND ROAD NAREMBURN	Ground	E	50	45	50	44	50	45	50	44	-0.3	-0.7	-0.4	-0.7	60	55	NO	NO	NO	NO	NO
37.1	20385	14 GARLAND ROAD NAREMBURN	Ground	S	50	45	50	44	51	45	50	44	-0.4	-0.7	-0.5	-0.7	60	55	NO	NO	NO	NO	NO
37.1	20385	14 GARLAND ROAD NAREMBURN	Ground	E	50	45	50	44	50	45	50	44	-0.3	-0.7	-0.4	-0.7	60	55	NO	NO	NO	NO	NO
37.1	20402	16 GARLAND ROAD NAREMBURN	Ground	N	51	46	51	45	52	46	51	46	-0.4	-0.4	-0.5	-0.4	60	55	NO	NO	NO	NO	NO
37.1	20402	16 GARLAND ROAD NAREMBURN	Ground	W	49	45	49	44	50	45	50	45	0.0	-0.5	0.0	-0.3	60	55	NO	NO	NO	NO	NO
37.1	20402	16 GARLAND ROAD NAREMBURN	Ground	S	52	46	52	46	52	47	52	46	-0.2	-0.5	-0.3	-0.5	60	55	NO	NO	NO	NO	NO
37.1	20402	16 GARLAND ROAD NAREMBURN	Ground	E	48	42	47	42	48	43	48	42	-0.3	-0.8	-0.4	-0.8	60	55	NO	NO	NO	NO	NO
37.1	20402	16 GARLAND ROAD NAREMBURN	First	N	54	48	53	48	54	48	54	48	-0.3	-0.4	-0.4	-0.3	60	55	NO	NO	NO	NO	NO
37.1	20402	16 GARLAND ROAD NAREMBURN	First	W	52	47	52	47	53	48	53	47	-0.2	-0.4	-0.1	-0.4	60	55	NO	NO	NO	NO	NO
37.1	20402	16 GARLAND ROAD NAREMBURN	First	S	54	49	54	48	55	49	54	48	-0.3	-0.6	-0.5	-0.6	60	55	NO	NO	NO	NO	NO
37.1	20402	16 GARLAND ROAD NAREMBURN	First	E	54	48	53	47	54	48	53	47	-0.5	-0.7	-0.6	-0.7	60	55	NO	NO	NO	NO	NO
37.1	20409	33 CENTRAL STREET NAREMBURN	Ground	S	54	49	54	49	54	50	54	49	0.0	-0.3	0.1	-0.3	60	55	NO	NO	NO	NO	NO
37.1	20409	33 CENTRAL STREET NAREMBURN	Ground	E	53	48	53	48	53	48	53	48	-0.1	-0.4	0.0	-0.3	60	55	NO	NO	NO	NO	NO
37.1	20409	33 CENTRAL STREET NAREMBURN	Ground	N	54	49	54	49	54	50	55	49	0.0	-0.3	0.1	-0.3	60	55	NO	NO	NO	NO	NO
37.1	20409	33 CENTRAL STREET NAREMBURN	Ground	W	57	52	57	52	57	52	57	52	-0.1	-0.2	0.1	-0.1	60	55	NO	NO	NO	NO	NO
37.1	20417	18 GARLAND ROAD NAREMBURN	Ground	N	52	47	52	46	52	47	52	47	-0.2	-0.4	-0.3	-0.4	60	55	NO	NO	NO	NO	NO
37.1	20417	18 GARLAND ROAD NAREMBURN	Ground	W	49	44	49	44	50	45	50	44	-0.2	-0.6	-0.2	-0.5	60	55	NO	NO	NO	NO	NO
37.1	20417	18 GARLAND ROAD NAREMBURN	Ground	S	52	46	51	46	52	47	52	46	-0.3	-0.5	-0.3	-0.5	60	55	NO	NO	NO	NO	NO
37.1	20417	18 GARLAND ROAD NAREMBURN	Ground	E	49	44	49	43	49	44	49	44	-0.2	-0.6	-0.2	-0.6	60	55	NO	NO	NO	NO	NO
37.1	20434	18A GARLAND ROAD NAREMBURN	Ground	S	52	46	52	46	52	47	52	46	-0.2	-0.5	-0.3	-0.4	60	55	NO	NO	NO	NO	NO
37.1	20434	18A GARLAND ROAD NAREMBURN	Ground	E	49	44	49	44	50	45	50	44	-0.2	-0.6	-0.3	-0.6	60	55	NO	NO	NO	NO	NO
37.1	20434	18A GARLAND ROAD NAREMBURN	Ground	N	52	47	52	46	52	47	52	47	-0.2	-0.4	-0.2	-0.4	60	55	NO	NO	NO	NO	NO
37.1	20435	20 GARLAND ROAD NAREMBURN	Ground	N	52	46	52	46	52	47	52	46	-0.2	-0.4	-0.2	-0.4	60	55	NO	NO	NO	NO	NO
37.1	20435	20 GARLAND ROAD NAREMBURN	Ground	W	49	44	49	44	50	45	49	44	-0.2	-0.6	-0.1	-0.5	60	55	NO	NO	NO	NO	NO
37.1	20435	20 GARLAND ROAD NAREMBURN	Ground	S	51	46	51	45	52	46	51	46	-0.2	-0.5	-0.3	-0.5	60	55	NO	NO	NO	NO	NO
37.1	20440	30 GARLAND ROAD NAREMBURN	Ground	S	52	47	52	47	53	48	52	47	0.0	-0.3	-0.1	-0.4	60	55	NO	NO	NO	NO	NO
37.1	20440	30 GARLAND ROAD NAREMBURN	Ground	E	52	46	51	46	52	47	52	46	-0.2	-0.6	-0.2	-0.5	60	55	NO	NO	NO	NO	NO
37.1	20440	30 GARLAND ROAD NAREMBURN	Ground	N	55	50	55	50	55	51	55	50	0.0	-0.4	0.0	-0.4	60	55	NO	NO	NO	NO	NO
37.1	20440	30 GARLAND ROAD NAREMBURN	Ground	W	49	44	49	44	50	45	49	44	-0.2	-0.5	-0.1	-0.5	60	55	NO	NO	NO	NO	NO
37.1	20447	20A GARLAND ROAD NAREMBURN	Ground	S	51	45	50	45	51	46	51	45	-0.2	-0.5	-0.1	-0.4	60	55	NO	NO	NO	NO	NO
37.1	20447	20A GARLAND ROAD NAREMBURN	Ground	W	50	45	50	45	51	46	51	45	-0.1	-0.5	-0.1	-0.3	60	55	NO	NO	NO	NO	NO
37.1	20447	20A GARLAND ROAD NAREMBURN	Ground	S	51	46	51	45	51	46	51	46	-0.2	-0.5	-0.2	-0.5	60	55	NO	NO	NO	NO	NO
37.1	20447	20A GARLAND ROAD NAREMBURN	Ground	E	49	44	49	43	49	44	49	44	-0.2	-0.5	-0.1	-0.5	60	55	NO	NO	NO	NO	NO
37.1	20447	20A GARLAND ROAD NAREMBURN	Ground	N	51	46	51	46	52	46	51	46	-0.2	-0.5	-0.1	-0.4	60	55	NO	NO	NO	NO	NO
37.1	20447	20A GARLAND ROAD NAREMBURN	Ground	NW	50	45	50	45	51	46	51	45	-0.1	-0.5	-0.1	-0.4	60	55	NO	NO	NO	NO	NO
37.1	20450	32 GARLAND ROAD NAREMBURN	Ground	S	53	48	53	48	54	49	54	48	-0.1	-0.4	0.0	-0.3	60	55	NO	NO	NO	NO	NO
37.1	20450	32 GARLAND ROAD NAREMBURN	Ground	E	51	46	51	45	51	46	51	46	-0.1	-0.5	-0.1	-0.4	60	55	NO	NO	NO	NO	NO

NCA	Receiver ID	Address	Floor Level	Facade	Opening Year 2027				Design Year 2037				Increase (Do Smthng - Do Nothing)				NCG project road noise criteria		Do noise levels exceed the cumulative limit with project roads adding ≥2dB to the total noise levels?		Is the contribution from the road project Acute?		Consider further treatment?
					Do Nothing		Do Smthng		Do Nothing		Do Smthng		Opening Year 2027		Design Year 2037								
					Day	Night	Day	Night	Day	Night	Day	Night	Day	Night	Day	Night	Day	Night	Day	Night	$L_{Aeq,15hr}$ ≥ 65dB	$L_{Aeq,9hr}$ ≥ 60dB	
37.1	20450	32 GARLAND ROAD NAREMBURN	Ground	N	55	50	55	50	55	50	55	50	-0.1	-0.3	0.0	-0.3	60	55	NO	NO	NO	NO	NO
37.1	20450	32 GARLAND ROAD NAREMBURN	Ground	W	51	46	51	45	51	46	51	46	-0.1	-0.5	0.0	-0.5	60	55	NO	NO	NO	NO	NO
37.1	20453	35 CENTRAL STREET NAREMBURN	Ground	N	54	49	54	49	54	50	55	49	0.1	-0.3	0.2	-0.2	60	55	NO	NO	NO	NO	NO
37.1	20453	35 CENTRAL STREET NAREMBURN	Ground	W	57	52	57	52	58	53	58	53	-0.1	-0.1	0.1	0.0	60	55	NO	NO	NO	NO	NO
37.1	20453	35 CENTRAL STREET NAREMBURN	Ground	W	57	52	56	51	57	52	57	52	-0.1	-0.1	0.1	0.0	60	55	NO	NO	NO	NO	NO
37.1	20453	35 CENTRAL STREET NAREMBURN	Ground	S	52	47	52	47	53	48	53	47	0.0	-0.3	0.1	-0.2	60	55	NO	NO	NO	NO	NO
37.1	20453	35 CENTRAL STREET NAREMBURN	Ground	SE	53	48	53	48	54	49	54	48	-0.1	-0.4	0.0	-0.3	60	55	NO	NO	NO	NO	NO
37.1	20462	34 GARLAND ROAD NAREMBURN	Ground	N	54	49	54	48	54	49	54	49	-0.2	-0.4	-0.1	-0.3	60	55	NO	NO	NO	NO	NO
37.1	20462	34 GARLAND ROAD NAREMBURN	Ground	W	52	47	52	47	52	47	52	47	-0.1	-0.4	0.0	-0.3	60	55	NO	NO	NO	NO	NO
37.1	20462	34 GARLAND ROAD NAREMBURN	Ground	S	53	48	53	48	53	48	53	48	-0.1	-0.4	0.0	-0.3	60	55	NO	NO	NO	NO	NO
37.1	20462	34 GARLAND ROAD NAREMBURN	Ground	E	51	46	51	46	51	46	51	46	-0.1	-0.5	0.0	-0.4	60	55	NO	NO	NO	NO	NO
37.1	20469	22 GARLAND ROAD NAREMBURN	Ground	N	52	47	52	46	52	47	52	47	-0.1	-0.4	-0.1	-0.4	60	55	NO	NO	NO	NO	NO
37.1	20469	22 GARLAND ROAD NAREMBURN	Ground	W	51	45	50	45	51	46	51	46	-0.1	-0.4	-0.1	-0.3	60	55	NO	NO	NO	NO	NO
37.1	20469	22 GARLAND ROAD NAREMBURN	Ground	N	50	45	50	45	51	46	50	45	-0.2	-0.5	-0.2	-0.4	60	55	NO	NO	NO	NO	NO
37.1	20469	22 GARLAND ROAD NAREMBURN	Ground	W	49	44	49	43	49	44	49	44	-0.2	-0.6	-0.2	-0.5	60	55	NO	NO	NO	NO	NO
37.1	20469	22 GARLAND ROAD NAREMBURN	Ground	E	49	44	49	43	49	44	49	44	-0.1	-0.5	-0.1	-0.5	60	55	NO	NO	NO	NO	NO
37.1	20471	36 GARLAND ROAD NAREMBURN	Ground	N	54	49	54	49	55	50	55	49	-0.1	-0.3	0.0	-0.2	60	55	NO	NO	NO	NO	NO
37.1	20471	36 GARLAND ROAD NAREMBURN	Ground	W	52	47	52	46	52	47	52	47	-0.1	-0.5	0.0	-0.4	60	55	NO	NO	NO	NO	NO
37.1	20471	36 GARLAND ROAD NAREMBURN	Ground	S	54	49	54	48	54	49	54	49	0.0	-0.4	0.1	-0.3	60	55	NO	NO	NO	NO	NO
37.1	20471	36 GARLAND ROAD NAREMBURN	Ground	E	52	47	52	46	52	47	52	47	-0.2	-0.5	-0.1	-0.5	60	55	NO	NO	NO	NO	NO
37.1	20471	36 GARLAND ROAD NAREMBURN	Ground	N	52	47	52	46	52	47	52	47	-0.1	-0.4	0.0	-0.4	60	55	NO	NO	NO	NO	NO
37.1	20471	36 GARLAND ROAD NAREMBURN	Ground	S	52	47	52	47	52	48	52	47	-0.1	-0.5	0.0	-0.4	60	55	NO	NO	NO	NO	NO
37.1	20471	36 GARLAND ROAD NAREMBURN	Ground	E	51	46	51	46	52	47	52	46	-0.1	-0.5	0.0	-0.5	60	55	NO	NO	NO	NO	NO
37.1	20473	26 GARLAND ROAD NAREMBURN	Ground	N	52	47	52	46	52	47	52	47	-0.2	-0.4	-0.1	-0.3	60	55	NO	NO	NO	NO	NO
37.1	20473	26 GARLAND ROAD NAREMBURN	Ground	W	47	42	47	42	48	43	48	42	-0.3	-0.8	-0.3	-0.7	60	55	NO	NO	NO	NO	NO
37.1	20473	26 GARLAND ROAD NAREMBURN	Ground	S	50	45	50	45	51	46	50	45	-0.2	-0.5	-0.2	-0.4	60	55	NO	NO	NO	NO	NO
37.1	20473	26 GARLAND ROAD NAREMBURN	Ground	E	50	45	50	44	50	45	50	45	-0.1	-0.5	-0.2	-0.5	60	55	NO	NO	NO	NO	NO
37.1	20476	24 GARLAND ROAD NAREMBURN	Ground	N	52	47	52	46	52	47	52	47	-0.2	-0.4	-0.1	-0.4	60	55	NO	NO	NO	NO	NO
37.1	20476	24 GARLAND ROAD NAREMBURN	Ground	W	52	46	51	46	52	47	52	47	-0.1	-0.3	0.0	-0.3	60	55	NO	NO	NO	NO	NO
37.1	20476	24 GARLAND ROAD NAREMBURN	Ground	N	52	46	51	46	52	47	52	46	-0.2	-0.4	-0.1	-0.4	60	55	NO	NO	NO	NO	NO
37.1	20476	24 GARLAND ROAD NAREMBURN	Ground	W	49	44	49	44	49	44	49	44	-0.1	-0.5	-0.2	-0.5	60	55	NO	NO	NO	NO	NO
37.1	20476	24 GARLAND ROAD NAREMBURN	Ground	S	51	46	51	45	51	46	51	46	-0.1	-0.5	-0.2	-0.4	60	55	NO	NO	NO	NO	NO
37.1	20476	24 GARLAND ROAD NAREMBURN	Ground	E	50	45	50	44	50	45	50	45	-0.2	-0.5	-0.2	-0.4	60	55	NO	NO	NO	NO	NO
37.1	20476	24 GARLAND ROAD NAREMBURN	Ground	S	50	45	50	44	50	45	50	45	-0.2	-0.6	-0.2	-0.5	60	55	NO	NO	NO	NO	NO
37.1	20476	24 GARLAND ROAD NAREMBURN	Ground	E	49	44	49	44	50	45	50	44	-0.1	-0.5	-0.2	-0.5	60	55	NO	NO	NO	NO	NO
37.1	20481	28 GARLAND ROAD NAREMBURN	Ground	N	52	47	52	46	52	47	52	47	-0.1	-0.3	0.0	-0.3	60	55	NO	NO	NO	NO	NO
37.1	20481	28 GARLAND ROAD NAREMBURN	Ground	W	53	48	52	47	53	48	53	48	-0.1	-0.3	0.1	-0.2	60	55	NO	NO	NO	NO	NO
37.1	20481	28 GARLAND ROAD NAREMBURN	Ground	S	51	46	51	46	52	47	52	46	-0.1	-0.4	0.0	-0.4	60	55	NO	NO	NO	NO	NO
37.1	20481	28 GARLAND ROAD NAREMBURN	Ground	E	48	43	48	42	48	43	48	43	-0.3	-0.7	-0.2	-0.7	60	55	NO	NO	NO	NO	NO
37.1	20481	28 GARLAND ROAD NAREMBURN	First	N	54	49	54	48	54	49	54	49	0.0	-0.3	0.0	-0.2	60	55	NO	NO	NO	NO	NO
37.1	20481	28 GARLAND ROAD NAREMBURN	First	W	55	50	55	50	55	51	56	50	0.0	-0.4	0.1	-0.3	60	55	NO	NO	NO	NO	NO
37.1	20481	28 GARLAND ROAD NAREMBURN	First	S	53	48	53	47	53	48	53	48	-0.1	-0.4	-0.1	-0.4	60	55	NO	NO	NO	NO	NO
37.1	20481	28 GARLAND ROAD NAREMBURN	First	E	51	46	51	45	52	46	51	46	-0.3	-0.6	-0.3	-0.6	60	55	NO	NO	NO	NO	NO
37.1	20484	38 GARLAND ROAD NAREMBURN	Ground	N	55	50	55	49	55	50	55	50	-0.1	-0.3	0.0	-0.3	60	55	NO	NO	NO	NO	NO
37.1	20484	38 GARLAND ROAD NAREMBURN	Ground	W	52	47	51	46	52	47	52	47	-0.1	-0.4	0.0	-0.3	60	55	NO	NO	NO	NO	NO
37.1	20484	38 GARLAND ROAD NAREMBURN	Ground	SW	54	49	54	48	54	49	54	49	-0.1	-0.3	0.0	-0.3	60	55	NO	NO	NO	NO	NO
37.1	20484	38 GARLAND ROAD NAREMBURN	Ground	S	53	48	53	48	54	49	54	48	0.0	-0.3	0.1	-0.3	60	55	NO	NO	NO	NO	NO
37.1	20487	40G GARLAND ROAD NAREMBURN	Ground	W	55	50	55	49	55	50	55	50	-0.1	-0.3	0.1	-0.2	60	55	NO	NO	NO	NO	NO
37.1	20487	40G GARLAND ROAD NAREMBURN	Ground	S	54	49	54	49	55	50	55	49	0.0	-0.3	0.1	-0.2	60	55	NO	NO	NO	NO	NO
37.1	20487	40G GARLAND ROAD NAREMBURN	Ground	E	53	48	53	47	53	48	53	48	-0.1	-0.4	0.0	-0.3	60	55	NO	NO	NO	NO	NO
37.1	20487	40G GARLAND ROAD NAREMBURN	Ground	S	53	48	53	48	53	48	53	48	-0.1	-0.4	0.0	-0.3	60	55	NO	NO	NO	NO	NO
37.1	20487	40G GARLAND ROAD NAREMBURN	Ground	E	52	47	52	47	52	47	52	47	-0.1	-0.5	0.0	-0.4	60	55	NO	NO	NO	NO	NO
37.1	20487	40G GARLAND ROAD NAREMBURN	Ground	N	55	50	55	50	55	50	55	50	0.0	-0.3	0.0	-0.2	60	55	NO	NO	NO	NO	NO
37.1	20487	40G GARLAND ROAD NAREMBURN	Ground	W	56	51	56	50	56	51	56	51	0.1	-0.3	0.1	-0.2	60	55	NO	NO	NO	NO	NO
37.1	20496	37 CENTRAL STREET NAREMBURN	Ground	W	57	52	57	52	57	53	58	53	0.0	-0.2	0.2	-0.1	60	55	NO	NO	NO	NO	NO
37.1	20496	37 CENTRAL STREET NAREMBURN	Ground	S	53	48	52	47	53	48	53	48	-0.1	-0.3	0.1	-0.2	60	55	NO	NO	NO	NO	NO
37.1	20496	37 CENTRAL STREET NAREMBURN	Ground	E	53	48	53	47	53	48	53	48	0.0	-0.3	0.0	-0.3	60	55	NO	NO	NO	NO	NO
37.1	20496	37 CENTRAL STREET NAREMBURN	Ground	N	53	48	53	47	53	48	53	48	0.0	-0.3	0.1	-0.2	60	55	NO	NO	NO	NO	NO
37.1	20496	37 CENTRAL STREET NAREMBURN	Ground	E	52	47	52	47	53	48	53	48	0.0	-0.3	0.0	-0.3	60	55	NO	NO	NO	NO	NO
37.1	20496	37 CENTRAL STREET NAREMBURN	Ground	N	54	49	54	49	54	49	54	49	0.1	-0.3	0.2	-0.2	60	55	NO	NO	NO	NO	NO
37.1	20546	39 CENTRAL STREET NAREMBURN	Ground	N	55	50	55	49	55	50	55	50	0.0	-0.2	0.1	-0.2	60	55	NO	NO	NO	NO	NO
37.1	20546	39 CENTRAL STREET NAREMBURN	Ground	W	58	53	58	52	58	53	58	53	-0.3	-0.4	-0.2	-0.3	60	55	NO	NO	NO	NO	NO

NCA	Receiver ID	Address	Floor Level	Facade	Opening Year 2027				Design Year 2037				Increase (Do Smthng - Do Nothing)				NCG project road noise criteria		Do noise levels exceed the cumulative limit with project roads adding ≥2dB to the total noise levels?		Is the contribution from the road project Acute?		Consider further treatment?
					Do Nothing		Do Smthng		Do Nothing		Do Smthng		Opening Year 2027		Design Year 2037								
					Day	Night	Day	Night	Day	Night	Day	Night	Day	Night	Day	Night	Day	Night	Day	Night	$L_{Aeq,15hr}$ ≥ 65dB	$L_{Aeq,9hr}$ ≥ 60dB	
37.1	20546	39 CENTRAL STREET NAREMBURN	Ground	S	57	52	57	51	57	52	57	52	0.1	-0.2	0.1	-0.1	60	55	NO	NO	NO	NO	NO
37.1	20546	39 CENTRAL STREET NAREMBURN	Ground	W	57	52	57	51	57	52	57	52	-0.3	-0.5	-0.1	-0.4	60	55	NO	NO	NO	NO	NO
37.1	20546	39 CENTRAL STREET NAREMBURN	Ground	S	53	48	53	47	53	48	53	48	0.0	-0.3	0.1	-0.2	60	55	NO	NO	NO	NO	NO
37.1	20546	39 CENTRAL STREET NAREMBURN	Ground	E	53	48	52	47	53	48	53	48	-0.1	-0.4	0.0	-0.4	60	55	NO	NO	NO	NO	NO
37.1	20588	41 CENTRAL STREET NAREMBURN	Ground	E	52	47	52	47	53	48	53	47	0.0	-0.3	0.0	-0.3	60	55	NO	NO	NO	NO	NO
37.1	20588	41 CENTRAL STREET NAREMBURN	Ground	N	61	56	61	55	61	56	61	56	0.0	-0.3	0.1	-0.3	60	55	NO	NO	NO	NO	NO
37.1	20588	41 CENTRAL STREET NAREMBURN	Ground	W	60	55	60	55	60	56	60	55	-0.1	-0.3	0.1	-0.3	60	55	NO	NO	NO	NO	NO
37.1	20588	41 CENTRAL STREET NAREMBURN	Ground	S	53	49	54	48	54	49	54	49	0.1	-0.3	0.2	-0.2	60	55	NO	NO	NO	NO	NO
37.1	20588	41 CENTRAL STREET NAREMBURN	Ground	E	52	47	52	47	53	48	53	47	-0.1	-0.4	0.0	-0.3	60	55	NO	NO	NO	NO	NO
37.1	20588	41 CENTRAL STREET NAREMBURN	Ground	S	53	48	53	47	53	48	53	48	0.0	-0.3	0.1	-0.2	60	55	NO	NO	NO	NO	NO
37.1	20588	41 CENTRAL STREET NAREMBURN	Ground	E	52	47	52	47	52	48	52	47	-0.1	-0.3	0.0	-0.2	60	55	NO	NO	NO	NO	NO
37.1	20588	41 CENTRAL STREET NAREMBURN	Ground	N	60	55	60	55	60	56	61	55	0.0	-0.3	0.1	-0.3	60	55	NO	NO	NO	NO	NO
37.1	20592	13 GARLAND ROAD NAREMBURN	Ground	E	52	46	51	45	53	47	52	46	-0.7	-0.8	-1.0	-0.9	60	55	NO	NO	NO	NO	NO
37.1	20592	13 GARLAND ROAD NAREMBURN	Ground	N	55	49	55	48	56	49	55	49	-0.7	-0.7	-1.1	-0.8	60	55	NO	NO	NO	NO	NO
37.1	20592	13 GARLAND ROAD NAREMBURN	Ground	W	46	41	46	40	46	41	46	40	-0.4	-0.7	-0.4	-0.7	58	53	NO	NO	NO	NO	NO
37.1	20592	13 GARLAND ROAD NAREMBURN	Ground	S	51	45	51	45	51	46	51	45	-0.3	-0.6	-0.4	-0.6	60	55	NO	NO	NO	NO	NO
37.1	20592	13 GARLAND ROAD NAREMBURN	Ground	W	50	45	50	44	50	45	50	45	-0.2	-0.5	-0.2	-0.5	60	55	NO	NO	NO	NO	NO
37.1	20592	13 GARLAND ROAD NAREMBURN	Ground	S	56	50	56	49	57	50	56	50	-0.5	-0.7	-0.8	-0.7	60	55	NO	NO	NO	NO	NO
37.1	20592	13 GARLAND ROAD NAREMBURN	Ground	E	57	51	56	50	58	51	57	50	-0.6	-0.7	-0.9	-0.8	60	55	NO	NO	NO	NO	NO
37.1	20592	13 GARLAND ROAD NAREMBURN	First	E	56	50	55	49	56	50	55	49	-0.9	-1.0	-1.1	-1.0	60	55	NO	NO	NO	NO	NO
37.1	20592	13 GARLAND ROAD NAREMBURN	First	N	58	51	57	51	58	52	57	51	-0.7	-0.7	-1.0	-0.8	60	55	NO	NO	NO	NO	NO
37.1	20592	13 GARLAND ROAD NAREMBURN	First	W	49	44	49	43	50	44	49	44	-0.3	-0.7	-0.4	-0.7	60	55	NO	NO	NO	NO	NO
37.1	20592	13 GARLAND ROAD NAREMBURN	First	S	54	48	53	47	54	48	54	48	-0.3	-0.6	-0.5	-0.6	60	55	NO	NO	NO	NO	NO
37.1	20592	13 GARLAND ROAD NAREMBURN	First	W	52	47	52	46	53	47	52	46	-0.3	-0.6	-0.4	-0.6	60	55	NO	NO	NO	NO	NO
37.1	20592	13 GARLAND ROAD NAREMBURN	First	S	59	52	58	52	59	53	59	52	-0.4	-0.6	-0.7	-0.7	60	55	NO	NO	NO	NO	NO
37.1	20592	13 GARLAND ROAD NAREMBURN	First	E	60	53	59	53	60	54	59	53	-0.5	-0.7	-0.9	-0.7	60	55	NO	NO	NO	NO	NO
37.1	20619	15 GARLAND ROAD NAREMBURN	Ground	W	56	50	56	50	57	51	56	50	-0.7	-0.6	-0.9	-0.6	60	55	NO	NO	NO	NO	NO
37.1	20619	15 GARLAND ROAD NAREMBURN	Ground	N	57	51	56	50	58	51	57	51	-0.7	-0.6	-1.0	-0.7	60	55	NO	NO	NO	NO	NO
37.1	20619	15 GARLAND ROAD NAREMBURN	Ground	W	48	43	48	43	49	44	49	43	-0.1	-0.5	-0.2	-0.5	60	55	NO	NO	NO	NO	NO
37.1	20619	15 GARLAND ROAD NAREMBURN	Ground	S	53	47	53	47	54	48	53	47	-0.3	-0.5	-0.5	-0.5	60	55	NO	NO	NO	NO	NO
37.1	20619	15 GARLAND ROAD NAREMBURN	Ground	E	46	40	45	40	46	41	46	40	-0.2	-0.6	-0.3	-0.7	58	53	NO	NO	NO	NO	NO
37.1	20619	15 GARLAND ROAD NAREMBURN	First	W	57	51	57	51	58	52	57	51	-0.6	-0.6	-0.9	-0.6	60	55	NO	NO	NO	NO	NO
37.1	20619	15 GARLAND ROAD NAREMBURN	First	N	59	53	58	52	60	53	59	53	-0.6	-0.6	-0.9	-0.6	60	55	NO	NO	NO	NO	NO
37.1	20619	15 GARLAND ROAD NAREMBURN	First	W	51	46	51	46	52	47	52	46	-0.2	-0.4	-0.2	-0.4	60	55	NO	NO	NO	NO	NO
37.1	20619	15 GARLAND ROAD NAREMBURN	First	S	56	50	56	49	57	50	56	50	-0.4	-0.6	-0.6	-0.6	60	55	NO	NO	NO	NO	NO
37.1	20619	15 GARLAND ROAD NAREMBURN	First	E	49	44	49	43	49	44	49	43	-0.3	-0.6	-0.3	-0.6	60	55	NO	NO	NO	NO	NO
37.1	20627	5-11 GARLAND ROAD NAREMBURN	Ground	E	71	65	70	64	72	65	70	64	-0.8	-0.8	-1.1	-0.9	60	55	NO	NO	NO	NO	NO
37.1	20627	5-11 GARLAND ROAD NAREMBURN	Ground	N	68	61	67	61	68	62	67	61	-0.7	-0.8	-1.1	-0.9	60	55	NO	NO	NO	NO	NO
37.1	20627	5-11 GARLAND ROAD NAREMBURN	Ground	W	58	52	58	51	59	53	58	52	-0.7	-0.8	-1.1	-0.8	60	55	NO	NO	NO	NO	NO
37.1	20627	5-11 GARLAND ROAD NAREMBURN	Ground	SW	48	43	48	42	49	43	48	43	-0.3	-0.5	-0.5	-0.5	60	55	NO	NO	NO	NO	NO
37.1	20627	5-11 GARLAND ROAD NAREMBURN	Ground	W	48	42	47	42	48	42	48	42	-0.3	-0.5	-0.4	-0.5	60	54	NO	NO	NO	NO	NO
37.1	20627	5-11 GARLAND ROAD NAREMBURN	Ground	N	50	44	49	43	50	44	49	44	-0.6	-0.6	-0.9	-0.7	60	55	NO	NO	NO	NO	NO
37.1	20627	5-11 GARLAND ROAD NAREMBURN	Ground	E	67	61	67	60	68	61	67	60	-0.6	-0.7	-0.9	-0.8	60	55	NO	NO	NO	NO	NO
37.1	20627	5-11 GARLAND ROAD NAREMBURN	Ground	S	67	61	66	60	68	61	67	60	-0.6	-0.7	-1.0	-0.8	60	55	NO	NO	NO	NO	NO
37.1	20627	5-11 GARLAND ROAD NAREMBURN	Ground	E	70	64	69	63	71	64	70	63	-0.7	-0.8	-1.1	-0.9	60	55	NO	NO	NO	NO	NO
37.1	20627	5-11 GARLAND ROAD NAREMBURN	First	E	71	64	70	64	71	65	70	64	-0.7	-0.7	-1.0	-0.8	60	55	NO	NO	NO	NO	NO
37.1	20627	5-11 GARLAND ROAD NAREMBURN	First	N	68	61	67	61	68	62	67	61	-0.7	-0.8	-1.1	-0.9	60	55	NO	NO	NO	NO	NO
37.1	20627	5-11 GARLAND ROAD NAREMBURN	First	W	59	53	58	52	59	53	58	52	-0.7	-0.7	-1.0	-0.8	60	55	NO	NO	NO	NO	NO
37.1	20627	5-11 GARLAND ROAD NAREMBURN	First	SW	52	46	51	45	52	46	52	46	-0.3	-0.7	-0.5	-0.7	60	55	NO	NO	NO	NO	NO
37.1	20627	5-11 GARLAND ROAD NAREMBURN	First	W	51	46	51	45	52	46	51	45	-0.4	-0.7	-0.6	-0.7	60	55	NO	NO	NO	NO	NO
37.1	20627	5-11 GARLAND ROAD NAREMBURN	First	N	57	51	56	50	58	51	57	51	-0.7	-0.7	-1.0	-0.8	60	55	NO	NO	NO	NO	NO
37.1	20627	5-11 GARLAND ROAD NAREMBURN	First	W	55	48	54	48	55	49	54	48	-0.7	-0.7	-0.9	-0.8	60	55	NO	NO	NO	NO	NO
37.1	20627	5-11 GARLAND ROAD NAREMBURN	First	S	64	58	63	57	65	58	64	57	-0.6	-0.7	-0.9	-0.8	60	55	NO	NO	NO	NO	NO
37.1	20627	5-11 GARLAND ROAD NAREMBURN	First	E	68	62	67	61	69	62	68	61	-0.6	-0.7	-0.9	-0.8	60	55	NO	NO	NO	NO	NO
37.1	20627	5-11 GARLAND ROAD NAREMBURN	First	S	67	61	67	60	68	61	67	61	-0.6	-0.8	-0.9	-0.8	60	55	NO	NO	NO	NO	NO
37.1	20627	5-11 GARLAND ROAD NAREMBURN	First	E	70	64	69	63	71	64	70	63	-0.7	-0.7	-1.1	-0.8	60	55	NO	NO	NO	NO	NO
37.1	20629	19 GARLAND ROAD NAREMBURN	Ground	E	51	45	50	45	51	46	51	45	-0.5	-0.7	-0.6	-0.7	60	55	NO	NO	NO	NO	NO
37.1	20629	19 GARLAND ROAD NAREMBURN	Ground	N	57	51	56	50	57	51	57	51	-0.6	-0.6	-0.8	-0.7	60	55	NO	NO	NO	NO	NO
37.1	20629	19 GARLAND ROAD NAREMBURN	Ground	W	50	44	49	44	50	45	50	44	-0.3	-0.6	-0.2	-0.5	60	55	NO	NO	NO	NO	NO
37.1	20629	19 GARLAND ROAD NAREMBURN	Ground	S	52	47	52	46	53	47	52	46	-0.3	-0.5	-0.4	-0.5	60	55	NO	NO	NO	NO	NO
37.1	20630	17 GARLAND ROAD NAREMBURN	Ground	S	53	47	53	47	53	48	53	47	-0.4	-0.5	-0.5	-0.5	60	55	NO	NO	NO	NO	NO
37.1	20630	17 GARLAND ROAD NAREMBURN	Ground	E	51	46	51	45	52	46	51	46	-0.5	-0.6	-0.7	-0.6	60	55	NO	NO	NO	NO	NO

NCA	Receiver ID	Address	Floor Level	Facade	Opening Year 2027				Design Year 2037				Increase (Do Smthng - Do Nothing)				NCG project road noise criteria		Do noise levels exceed the cumulative limit with project roads adding ≥2dB to the total noise levels?		Is the contribution from the road project Acute?		Consider further treatment?
					Do Nothing		Do Smthng		Do Nothing		Do Smthng		Opening Year 2027		Design Year 2037								
					Day	Night	Day	Night	Day	Night	Day	Night	Day	Night	Day	Night	Day	Night	Day	Night	$L_{Aeq,15hr}$ ≥ 65dB	$L_{Aeq,9hr}$ ≥ 60dB	
37.1	20630	17 GARLAND ROAD NAREMBURN	Ground	N	58	51	57	51	58	52	57	51	-0.7	-0.6	-0.9	-0.6	60	55	NO	NO	NO	NO	NO
37.1	20631	17A GARLAND ROAD NAREMBURN	Ground	N	57	51	57	51	58	52	57	51	-0.6	-0.6	-0.9	-0.7	60	55	NO	NO	NO	NO	NO
37.1	20631	17A GARLAND ROAD NAREMBURN	Ground	W	50	45	50	44	50	45	50	44	-0.3	-0.5	-0.2	-0.5	60	55	NO	NO	NO	NO	NO
37.1	20631	17A GARLAND ROAD NAREMBURN	Ground	N	49	44	49	43	50	44	49	44	-0.2	-0.6	-0.3	-0.5	60	55	NO	NO	NO	NO	NO
37.1	20631	17A GARLAND ROAD NAREMBURN	Ground	S	52	47	52	46	53	47	52	47	-0.3	-0.5	-0.4	-0.5	60	55	NO	NO	NO	NO	NO
37.1	20638	21 GARLAND ROAD NAREMBURN	Ground	N	56	50	55	49	56	50	55	49	-0.6	-0.7	-0.9	-0.8	60	55	NO	NO	NO	NO	NO
37.1	20638	21 GARLAND ROAD NAREMBURN	Ground	W	49	44	48	43	49	44	49	43	-0.2	-0.7	-0.3	-0.6	60	55	NO	NO	NO	NO	NO
37.1	20638	21 GARLAND ROAD NAREMBURN	Ground	S	52	46	51	46	52	46	52	46	-0.3	-0.5	-0.3	-0.5	60	55	NO	NO	NO	NO	NO
37.1	20638	21 GARLAND ROAD NAREMBURN	Ground	E	49	44	49	43	49	44	49	44	-0.3	-0.6	-0.3	-0.5	60	55	NO	NO	NO	NO	NO
37.1	20647	5-11 GARLAND ROAD NAREMBURN	Ground	N	64	58	63	57	64	58	63	57	-0.7	-0.8	-1.1	-0.8	60	55	NO	NO	NO	NO	NO
37.1	20647	5-11 GARLAND ROAD NAREMBURN	Ground	W	51	45	50	44	51	45	50	45	-0.6	-0.6	-0.8	-0.7	60	55	NO	NO	NO	NO	NO
37.1	20647	5-11 GARLAND ROAD NAREMBURN	Ground	S	55	49	55	49	56	50	55	49	-0.5	-0.6	-0.7	-0.7	60	55	NO	NO	NO	NO	NO
37.1	20647	5-11 GARLAND ROAD NAREMBURN	Ground	E	53	47	53	46	54	48	53	47	-0.6	-0.8	-0.9	-0.8	60	55	NO	NO	NO	NO	NO
37.1	20647	5-11 GARLAND ROAD NAREMBURN	Ground	S	52	46	52	45	53	47	52	46	-0.6	-0.8	-0.9	-0.8	60	55	NO	NO	NO	NO	NO
37.1	20647	5-11 GARLAND ROAD NAREMBURN	Ground	E	57	50	56	50	57	51	56	50	-0.7	-0.7	-1.1	-0.8	60	55	NO	NO	NO	NO	NO
37.1	20647	5-11 GARLAND ROAD NAREMBURN	Ground	S	48	42	47	41	48	42	47	42	-0.4	-0.6	-0.6	-0.6	60	54	NO	NO	NO	NO	NO
37.1	20647	5-11 GARLAND ROAD NAREMBURN	Ground	NE	47	41	47	41	48	42	47	41	-0.5	-0.7	-0.6	-0.7	60	54	NO	NO	NO	NO	NO
37.1	20647	5-11 GARLAND ROAD NAREMBURN	Ground	E	63	57	62	56	63	57	62	56	-0.8	-0.8	-1.1	-0.9	60	55	NO	NO	NO	NO	NO
37.1	20647	5-11 GARLAND ROAD NAREMBURN	First	N	64	58	64	57	65	58	64	58	-0.7	-0.7	-1.1	-0.8	60	55	NO	NO	NO	NO	NO
37.1	20647	5-11 GARLAND ROAD NAREMBURN	First	W	54	48	53	48	55	49	54	48	-0.7	-0.7	-0.9	-0.7	60	55	NO	NO	NO	NO	NO
37.1	20647	5-11 GARLAND ROAD NAREMBURN	First	S	60	54	60	53	61	54	60	54	-0.5	-0.7	-0.9	-0.7	60	55	NO	NO	NO	NO	NO
37.1	20647	5-11 GARLAND ROAD NAREMBURN	First	E	58	52	58	51	59	52	58	52	-0.7	-0.7	-1.0	-0.8	60	55	NO	NO	NO	NO	NO
37.1	20647	5-11 GARLAND ROAD NAREMBURN	First	S	57	50	56	50	57	51	56	50	-0.7	-0.8	-1.0	-0.8	60	55	NO	NO	NO	NO	NO
37.1	20647	5-11 GARLAND ROAD NAREMBURN	First	E	59	53	58	52	60	53	59	52	-0.7	-0.7	-1.0	-0.9	60	55	NO	NO	NO	NO	NO
37.1	20647	5-11 GARLAND ROAD NAREMBURN	First	S	51	45	51	45	51	46	51	45	-0.4	-0.6	-0.6	-0.6	60	55	NO	NO	NO	NO	NO
37.1	20647	5-11 GARLAND ROAD NAREMBURN	First	NE	50	45	50	44	51	45	50	44	-0.5	-0.7	-0.7	-0.7	60	55	NO	NO	NO	NO	NO
37.1	20647	5-11 GARLAND ROAD NAREMBURN	First	E	63	57	63	56	64	57	63	57	-0.7	-0.8	-1.1	-0.8	60	55	NO	NO	NO	NO	NO
37.1	20660	21A GARLAND ROAD NAREMBURN	Ground	W	51	45	50	45	51	46	51	45	-0.2	-0.5	-0.1	-0.5	60	55	NO	NO	NO	NO	NO
37.1	20660	21A GARLAND ROAD NAREMBURN	Ground	S	52	46	51	46	52	47	52	46	-0.3	-0.5	-0.2	-0.5	60	55	NO	NO	NO	NO	NO
37.1	20660	21A GARLAND ROAD NAREMBURN	Ground	E	49	44	49	43	49	44	49	44	-0.3	-0.6	-0.2	-0.6	60	55	NO	NO	NO	NO	NO
37.1	20660	21A GARLAND ROAD NAREMBURN	Ground	NW	56	50	56	50	57	51	56	50	-0.5	-0.5	-0.8	-0.5	60	55	NO	NO	NO	NO	NO
37.1	20661	21B GARLAND ROAD NAREMBURN	Ground	N	54	48	53	47	54	48	53	48	-0.6	-0.6	-0.8	-0.7	60	55	NO	NO	NO	NO	NO
37.1	20661	21B GARLAND ROAD NAREMBURN	Ground	W	49	43	48	43	49	44	49	43	-0.3	-0.6	-0.2	-0.6	60	55	NO	NO	NO	NO	NO
37.1	20661	21B GARLAND ROAD NAREMBURN	Ground	S	50	45	50	45	51	46	51	45	-0.1	-0.4	-0.1	-0.4	60	55	NO	NO	NO	NO	NO
37.1	20680	23-25 GARLAND ROAD NAREMBURN	Ground	N	51	46	51	45	52	46	51	46	-0.4	-0.5	-0.5	-0.5	60	55	NO	NO	NO	NO	NO
37.1	20680	23-25 GARLAND ROAD NAREMBURN	Ground	W	49	44	49	44	50	45	50	45	0.0	-0.3	0.0	-0.2	60	55	NO	NO	NO	NO	NO
37.1	20680	23-25 GARLAND ROAD NAREMBURN	Ground	S	50	45	50	45	51	46	51	45	-0.1	-0.4	-0.2	-0.4	60	55	NO	NO	NO	NO	NO
37.1	20680	23-25 GARLAND ROAD NAREMBURN	Ground	E	47	42	47	41	48	43	47	42	-0.3	-0.7	-0.4	-0.7	60	55	NO	NO	NO	NO	NO
37.1	20680	23-25 GARLAND ROAD NAREMBURN	First	N	56	50	55	49	56	50	55	50	-0.4	-0.4	-0.6	-0.5	60	55	NO	NO	NO	NO	NO
37.1	20680	23-25 GARLAND ROAD NAREMBURN	First	W	51	46	51	46	52	47	52	46	-0.1	-0.4	0.0	-0.2	60	55	NO	NO	NO	NO	NO
37.1	20680	23-25 GARLAND ROAD NAREMBURN	First	S	52	46	52	46	52	47	52	46	-0.1	-0.5	-0.2	-0.5	60	55	NO	NO	NO	NO	NO
37.1	20680	23-25 GARLAND ROAD NAREMBURN	First	E	51	46	51	45	52	46	51	45	-0.4	-0.6	-0.5	-0.6	60	55	NO	NO	NO	NO	NO
37.1	20684	35 GARLAND ROAD NAREMBURN	Ground	N	52	46	51	46	52	47	52	47	-0.2	-0.3	-0.1	-0.2	60	55	NO	NO	NO	NO	NO
37.1	20684	35 GARLAND ROAD NAREMBURN	Ground	W	50	45	50	45	51	46	51	45	-0.1	-0.4	0.0	-0.3	60	55	NO	NO	NO	NO	NO
37.1	20684	35 GARLAND ROAD NAREMBURN	Ground	S	52	47	52	47	53	48	53	47	-0.1	-0.4	0.0	-0.3	60	55	NO	NO	NO	NO	NO
37.1	20684	35 GARLAND ROAD NAREMBURN	Ground	E	50	45	50	44	50	45	50	45	-0.2	-0.5	-0.1	-0.4	60	55	NO	NO	NO	NO	NO
37.1	20686	37 GARLAND ROAD NAREMBURN	Ground	N	52	47	52	47	52	47	52	47	-0.2	-0.3	-0.2	-0.3	60	55	NO	NO	NO	NO	NO
37.1	20686	37 GARLAND ROAD NAREMBURN	Ground	S	53	48	53	48	53	48	53	48	-0.1	-0.3	0.0	-0.3	60	55	NO	NO	NO	NO	NO
37.1	20686	37 GARLAND ROAD NAREMBURN	Ground	E	51	46	50	45	51	46	51	45	-0.1	-0.5	-0.2	-0.5	60	55	NO	NO	NO	NO	NO
37.1	20692	27 GARLAND ROAD NAREMBURN	Ground	N	51	45	50	45	51	46	51	45	-0.2	-0.4	-0.3	-0.4	60	55	NO	NO	NO	NO	NO
37.1	20692	27 GARLAND ROAD NAREMBURN	Ground	W	48	43	48	42	48	43	48	43	-0.2	-0.6	-0.2	-0.5	60	55	NO	NO	NO	NO	NO
37.1	20692	27 GARLAND ROAD NAREMBURN	Ground	E	49	44	48	43	49	44	49	44	-0.1	-0.4	0.0	-0.3	60	55	NO	NO	NO	NO	NO
37.1	20705	39 GARLAND ROAD NAREMBURN	Ground	W	50	45	50	45	51	46	51	45	0.0	-0.4	0.0	-0.4	60	55	NO	NO	NO	NO	NO
37.1	20705	39 GARLAND ROAD NAREMBURN	Ground	S	53	48	53	48	53	48	53	48	-0.1	-0.4	0.0	-0.3	60	55	NO	NO	NO	NO	NO
37.1	20705	39 GARLAND ROAD NAREMBURN	Ground	N	52	47	52	47	53	48	53	47	-0.1	-0.3	-0.1	-0.3	60	55	NO	NO	NO	NO	NO
37.1	20705	39 GARLAND ROAD NAREMBURN	Ground	W	51	46	51	46	51	46	51	46	0.0	-0.3	0.0	-0.4	60	55	NO	NO	NO	NO	NO
37.1	20706	33 GARLAND ROAD NAREMBURN	Ground	E	50	45	50	44	50	45	50	45	-0.2	-0.5	-0.3	-0.4	60	55	NO	NO	NO	NO	NO
37.1	20706	33 GARLAND ROAD NAREMBURN	Ground	N	52	47	52	46	52	47	52	47	-0.2	-0.4	-0.2	-0.3	60	55	NO	NO	NO	NO	NO
37.1	20706	33 GARLAND ROAD NAREMBURN	Ground	W	48	43	48	43	49	44	48	43	-0.1	-0.5	-0.2	-0.5	60	55	NO	NO	NO	NO	NO
37.1	20706	33 GARLAND ROAD NAREMBURN	Ground	S	52	47	52	46	52	47	52	47	-0.2	-0.4	-0.1	-0.4	60	55	NO	NO	NO	NO	NO
37.1	20707	31 GARLAND ROAD NAREMBURN	Ground	S	52	46	51	46	52	47	52	46	-0.1	-0.4	0.0	-0.4	60	55	NO	NO	NO	NO	NO
37.1	20707	31 GARLAND ROAD NAREMBURN	Ground	E	49	43	48	43	49	44	49	43	-0.3	-0.7	-0.5	-0.6	60	55	NO	NO	NO	NO	NO

NCA	Receiver ID	Address	Floor Level	Facade	Opening Year 2027				Design Year 2037				Increase (Do Smthng - Do Nothing)				NCG project road noise criteria		Do noise levels exceed the cumulative limit with project roads adding ≥2dB to the total noise levels?		Is the contribution from the road project Acute?		Consider further treatment?
					Do Nothing		Do Smthng		Do Nothing		Do Smthng		Opening Year 2027		Design Year 2037								
					Day	Night	Day	Night	Day	Night	Day	Night	Day	Night	Day	Night	Day	Night	Day	Night	$L_{Aeq,15hr}$ ≥ 65dB	$L_{Aeq,9hr}$ ≥ 60dB	
37.1	20707	31 GARLAND ROAD NAREMBURN	Ground	N	50	44	49	44	50	45	50	44	-0.3	-0.4	-0.2	-0.4	60	55	NO	NO	NO	NO	NO
37.1	20707	31 GARLAND ROAD NAREMBURN	First	S	53	47	52	47	53	48	53	47	-0.2	-0.4	-0.1	-0.4	60	55	NO	NO	NO	NO	NO
37.1	20707	31 GARLAND ROAD NAREMBURN	First	E	51	46	51	45	52	46	51	46	-0.3	-0.5	-0.4	-0.5	60	55	NO	NO	NO	NO	NO
37.1	20707	31 GARLAND ROAD NAREMBURN	First	N	53	48	53	48	54	48	53	48	-0.3	-0.3	-0.3	-0.3	60	55	NO	NO	NO	NO	NO
37.1	20710	29A GARLAND ROAD NAREMBURN	Ground	N	52	47	52	46	52	47	52	47	-0.2	-0.4	-0.1	-0.3	60	55	NO	NO	NO	NO	NO
37.1	20710	29A GARLAND ROAD NAREMBURN	Ground	W	47	42	47	41	47	42	47	42	-0.2	-0.6	-0.3	-0.6	59	54	NO	NO	NO	NO	NO
37.1	20711	29 GARLAND ROAD NAREMBURN	Ground	S	51	45	50	45	51	46	51	45	-0.1	-0.4	-0.1	-0.3	60	55	NO	NO	NO	NO	NO
37.1	20711	29 GARLAND ROAD NAREMBURN	Ground	E	50	44	49	44	50	45	50	44	-0.2	-0.5	-0.2	-0.5	60	55	NO	NO	NO	NO	NO
37.1	20711	29 GARLAND ROAD NAREMBURN	Ground	N	52	47	52	46	52	47	52	47	-0.2	-0.4	-0.2	-0.3	60	55	NO	NO	NO	NO	NO
37.1	20726	43 GARLAND ROAD NAREMBURN	Ground	N	51	46	51	46	52	47	52	47	0.0	-0.4	-0.1	-0.3	60	55	NO	NO	NO	NO	NO
37.1	20726	43 GARLAND ROAD NAREMBURN	Ground	E	51	46	51	46	52	47	52	46	-0.1	-0.4	-0.1	-0.3	60	55	NO	NO	NO	NO	NO
37.1	20726	43 GARLAND ROAD NAREMBURN	Ground	N	52	47	52	47	53	48	52	47	-0.1	-0.3	-0.1	-0.3	60	55	NO	NO	NO	NO	NO
37.1	20726	43 GARLAND ROAD NAREMBURN	Ground	W	52	47	52	47	52	47	52	47	-0.1	-0.3	0.0	-0.2	60	55	NO	NO	NO	NO	NO
37.1	20726	43 GARLAND ROAD NAREMBURN	Ground	S	53	48	53	48	54	49	54	48	-0.1	-0.3	0.0	-0.3	60	55	NO	NO	NO	NO	NO
37.1	20726	43 GARLAND ROAD NAREMBURN	Ground	E	51	46	51	46	52	47	52	46	-0.1	-0.4	0.0	-0.4	60	55	NO	NO	NO	NO	NO
37.1	20735	41 GARLAND ROAD NAREMBURN	Ground	N	53	48	53	47	53	48	53	48	-0.1	-0.3	-0.1	-0.3	60	55	NO	NO	NO	NO	NO
37.1	20735	41 GARLAND ROAD NAREMBURN	Ground	W	53	48	53	48	53	48	53	48	-0.1	-0.3	0.0	-0.2	60	55	NO	NO	NO	NO	NO
37.1	20735	41 GARLAND ROAD NAREMBURN	Ground	S	52	47	52	47	53	48	53	47	0.0	-0.3	0.0	-0.3	60	55	NO	NO	NO	NO	NO
37.1	20735	41 GARLAND ROAD NAREMBURN	Ground	W	52	47	52	47	53	48	53	48	0.0	-0.3	0.1	-0.3	60	55	NO	NO	NO	NO	NO
37.1	20735	41 GARLAND ROAD NAREMBURN	Ground	S	53	48	53	48	54	49	54	49	-0.1	-0.4	0.0	-0.3	60	55	NO	NO	NO	NO	NO
37.1	20735	41 GARLAND ROAD NAREMBURN	Ground	E	51	46	51	45	51	46	51	46	0.0	-0.5	0.0	-0.4	60	55	NO	NO	NO	NO	NO
37.1	20769	47 GARLAND ROAD NAREMBURN	Ground	N	53	48	53	47	53	48	53	48	-0.1	-0.3	-0.1	-0.2	60	55	NO	NO	NO	NO	NO
37.1	20769	47 GARLAND ROAD NAREMBURN	Ground	W	49	44	49	44	49	45	50	44	-0.1	-0.3	0.1	-0.3	60	55	NO	NO	NO	NO	NO
37.1	20769	47 GARLAND ROAD NAREMBURN	Ground	E	49	44	48	43	49	44	49	43	-0.2	-0.6	-0.1	-0.5	60	55	NO	NO	NO	NO	NO
37.1	20769	47 GARLAND ROAD NAREMBURN	First	N	56	51	56	51	57	52	56	51	-0.1	-0.2	-0.1	-0.2	60	55	NO	NO	NO	NO	NO
37.1	20769	47 GARLAND ROAD NAREMBURN	First	W	52	47	52	47	53	48	53	48	0.0	-0.4	0.1	-0.3	60	55	NO	NO	NO	NO	NO
37.1	20769	47 GARLAND ROAD NAREMBURN	First	S	55	50	55	50	55	50	55	50	0.0	-0.3	0.1	-0.2	60	55	NO	NO	NO	NO	NO
37.1	20769	47 GARLAND ROAD NAREMBURN	First	E	52	47	52	46	52	47	52	47	-0.1	-0.4	0.0	-0.4	60	55	NO	NO	NO	NO	NO
37.1	20785	23-25 GARLAND ROAD NAREMBURN	Ground	N	57	50	56	50	57	51	56	50	-0.7	-0.6	-0.9	-0.7	60	55	NO	NO	NO	NO	NO
37.1	20785	23-25 GARLAND ROAD NAREMBURN	Ground	W	45	40	45	40	46	41	46	40	-0.2	-0.5	-0.1	-0.4	58	53	NO	NO	NO	NO	NO
37.1	20785	23-25 GARLAND ROAD NAREMBURN	Ground	E	55	49	54	48	55	49	54	48	-0.7	-0.7	-1.0	-0.8	60	55	NO	NO	NO	NO	NO
37.1	20785	23-25 GARLAND ROAD NAREMBURN	First	N	57	51	57	51	58	52	57	51	-0.6	-0.6	-0.8	-0.6	60	55	NO	NO	NO	NO	NO
37.1	20785	23-25 GARLAND ROAD NAREMBURN	First	W	49	43	48	43	49	44	49	43	-0.2	-0.4	-0.1	-0.4	60	55	NO	NO	NO	NO	NO
37.1	20785	23-25 GARLAND ROAD NAREMBURN	First	S	49	44	49	43	49	44	49	44	-0.2	-0.4	-0.2	-0.4	60	55	NO	NO	NO	NO	NO
37.1	20785	23-25 GARLAND ROAD NAREMBURN	First	E	56	50	56	50	57	51	56	50	-0.7	-0.7	-0.9	-0.7	60	55	NO	NO	NO	NO	NO
37.1	20787	23-25 GARLAND ROAD NAREMBURN	Ground	N	55	49	54	48	55	49	54	48	-0.7	-0.6	-1.0	-0.7	60	55	NO	NO	NO	NO	NO
37.1	20787	23-25 GARLAND ROAD NAREMBURN	Ground	W	48	43	47	42	48	43	48	43	-0.2	-0.4	-0.1	-0.3	60	55	NO	NO	NO	NO	NO
37.1	20787	23-25 GARLAND ROAD NAREMBURN	Ground	E	45	40	45	40	46	41	46	40	-0.2	-0.6	-0.1	-0.5	58	53	NO	NO	NO	NO	NO
37.1	20787	23-25 GARLAND ROAD NAREMBURN	First	N	56	50	55	49	56	50	56	50	-0.6	-0.5	-0.8	-0.6	60	55	NO	NO	NO	NO	NO
37.1	20787	23-25 GARLAND ROAD NAREMBURN	First	W	50	45	50	45	51	46	51	45	-0.1	-0.3	0.0	-0.3	60	55	NO	NO	NO	NO	NO
37.1	20787	23-25 GARLAND ROAD NAREMBURN	First	S	50	45	50	44	50	45	50	45	-0.1	-0.4	-0.1	-0.3	60	55	NO	NO	NO	NO	NO
37.1	20787	23-25 GARLAND ROAD NAREMBURN	First	E	49	44	49	43	49	44	49	44	-0.3	-0.5	-0.2	-0.4	60	55	NO	NO	NO	NO	NO
37.1	20792	35 GARLAND ROAD NAREMBURN	Ground	N	54	48	53	48	54	49	54	48	-0.3	-0.3	-0.3	-0.2	60	55	NO	NO	NO	NO	NO
37.1	20792	35 GARLAND ROAD NAREMBURN	Ground	W	52	47	52	47	52	47	52	47	0.0	-0.3	0.0	-0.2	60	55	NO	NO	NO	NO	NO
37.1	20792	35 GARLAND ROAD NAREMBURN	Ground	S	51	46	51	46	52	47	51	46	-0.2	-0.4	-0.1	-0.4	60	55	NO	NO	NO	NO	NO
37.1	20792	35 GARLAND ROAD NAREMBURN	Ground	E	51	45	50	45	51	46	51	45	-0.3	-0.5	-0.2	-0.5	60	55	NO	NO	NO	NO	NO
37.1	20817	31A GARLAND ROAD NAREMBURN	Ground	N	55	49	54	49	55	50	55	49	-0.4	-0.2	-0.5	-0.3	60	55	NO	NO	NO	NO	NO
37.1	20817	31A GARLAND ROAD NAREMBURN	Ground	W	52	47	52	47	52	47	52	47	-0.1	-0.1	-0.1	0.0	60	55	NO	NO	NO	NO	NO
37.1	20817	31A GARLAND ROAD NAREMBURN	Ground	S	51	45	50	45	51	46	51	45	-0.1	-0.3	-0.1	-0.3	60	55	NO	NO	NO	NO	NO
37.1	20817	31A GARLAND ROAD NAREMBURN	Ground	E	50	45	50	44	51	45	50	45	-0.3	-0.5	-0.4	-0.5	60	55	NO	NO	NO	NO	NO
37.1	20825	27A GARLAND ROAD NAREMBURN	Ground	E	49	44	49	43	49	44	49	44	-0.2	-0.4	-0.1	-0.4	60	55	NO	NO	NO	NO	NO
37.1	20825	27A GARLAND ROAD NAREMBURN	Ground	N	56	50	56	50	57	51	56	50	-0.5	-0.5	-0.7	-0.4	60	55	NO	NO	NO	NO	NO
37.1	20825	27A GARLAND ROAD NAREMBURN	Ground	W	50	45	50	44	50	45	50	45	-0.1	-0.4	0.0	-0.3	60	55	NO	NO	NO	NO	NO
37.1	20825	27A GARLAND ROAD NAREMBURN	Ground	S	49	44	49	44	50	45	50	44	-0.2	-0.4	-0.1	-0.4	60	55	NO	NO	NO	NO	NO
37.1	20830	45A GARLAND ROAD NAREMBURN	Ground	N	52	47	52	47	53	48	53	48	-0.1	-0.4	0.0	-0.3	60	55	NO	NO	NO	NO	NO
37.1	20830	45A GARLAND ROAD NAREMBURN	Ground	W	53	48	53	47	53	48	53	48	-0.1	-0.3	0.1	-0.3	60	55	NO	NO	NO	NO	NO
37.1	20830	45A GARLAND ROAD NAREMBURN	Ground	S	52	47	52	47	53	48	53	47	0.0	-0.3	0.1	-0.3	60	55	NO	NO	NO	NO	NO
37.1	20830	45A GARLAND ROAD NAREMBURN	Ground	E	51	46	51	46	52	47	51	46	-0.1	-0.4	-0.1	-0.4	60	55	NO	NO	NO	NO	NO
37.1	20854	41A GARLAND ROAD NAREMBURN	Ground	N	54	48	54	48	54	49	54	48	-0.3	-0.4	-0.3	-0.4	60	55	NO	NO	NO	NO	NO
37.1	20854	41A GARLAND ROAD NAREMBURN	Ground	W	53	48	53	48	53	48	53	48	0.0	-0.3	0.1	-0.2	60	55	NO	NO	NO	NO	NO
37.1	20854	41A GARLAND ROAD NAREMBURN	Ground	E	52	47	52	46	53	47	52	47	-0.4	-0.5	-0.4	-0.5	60	55	NO	NO	NO	NO	NO
37.1	20915	45A GARLAND ROAD NAREMBURN	Ground	N	53	48	53	48	53	48	53	48	-0.4	0.1	-0.2	0.1	60	55	NO	NO	NO	NO	NO

NCA	Receiver ID	Address	Floor Level	Facade	Opening Year 2027				Design Year 2037				Increase (Do Smthng - Do Nothing)				NCG project road noise criteria		Do noise levels exceed the cumulative limit with project roads adding ≥2dB to the total noise levels?		Is the contribution from the road project Acute?		Consider further treatment?
					Do Nothing		Do Smthng		Do Nothing		Do Smthng		Opening Year 2027		Design Year 2037								
					Day	Night	Day	Night	Day	Night	Day	Night	Day	Night	Day	Night	Day	Night	Day	Night	$L_{Aeq,15hr} \geq 65dB$	$L_{Aeq,9hr} \geq 60dB$	
37.1	20915	45A GARLAND ROAD NAREMBURN	Ground	W	52	47	52	47	52	47	52	47	0.0	-0.3	0.1	-0.2	60	55	NO	NO	NO	NO	NO
37.1	20915	45A GARLAND ROAD NAREMBURN	Ground	S	51	46	51	45	51	46	51	46	0.0	-0.3	0.0	-0.2	60	55	NO	NO	NO	NO	NO
37.1	20915	45A GARLAND ROAD NAREMBURN	Ground	E	49	43	48	43	49	44	49	43	-0.2	-0.5	-0.1	-0.4	60	55	NO	NO	NO	NO	NO
37.1	20915	45A GARLAND ROAD NAREMBURN	First	N	56	51	56	51	56	51	56	51	-0.2	0.0	-0.1	0.0	60	55	NO	NO	NO	NO	NO
37.1	20915	45A GARLAND ROAD NAREMBURN	First	W	55	50	55	50	55	51	56	51	-0.1	-0.1	0.1	0.0	60	55	NO	NO	NO	NO	NO
37.1	20915	45A GARLAND ROAD NAREMBURN	First	S	54	49	54	49	54	49	54	49	0.0	-0.3	0.0	-0.3	60	55	NO	NO	NO	NO	NO
37.1	20915	45A GARLAND ROAD NAREMBURN	First	E	52	46	51	46	52	47	52	47	-0.2	-0.4	-0.1	-0.3	60	55	NO	NO	NO	NO	NO
37.1	20929	47 GARLAND ROAD NAREMBURN	Ground	N	55	50	55	50	55	50	55	50	-0.1	-0.1	-0.1	0.0	60	55	NO	NO	NO	NO	NO
37.1	20929	47 GARLAND ROAD NAREMBURN	Ground	W	50	45	50	44	50	45	50	45	-0.1	-0.3	0.0	-0.2	60	55	NO	NO	NO	NO	NO
37.1	20929	47 GARLAND ROAD NAREMBURN	Ground	E	50	46	50	45	51	46	51	46	0.0	-0.3	0.1	-0.2	60	55	NO	NO	NO	NO	NO
37.1	20935	43A GARLAND ROAD NAREMBURN	Ground	S	49	44	49	44	50	45	50	44	-0.1	-0.4	0.0	-0.4	60	55	NO	NO	NO	NO	NO
37.1	20935	43A GARLAND ROAD NAREMBURN	Ground	W	50	45	50	45	51	46	51	45	-0.1	-0.4	0.0	-0.3	60	55	NO	NO	NO	NO	NO
37.1	20935	43A GARLAND ROAD NAREMBURN	Ground	E	50	45	50	45	51	46	51	46	0.0	-0.3	0.1	-0.2	60	55	NO	NO	NO	NO	NO
37.1	20935	43A GARLAND ROAD NAREMBURN	Ground	NE	52	47	52	46	53	47	52	47	-0.3	-0.4	-0.4	-0.4	60	55	NO	NO	NO	NO	NO
37.1	20935	43A GARLAND ROAD NAREMBURN	Ground	E	53	47	52	47	53	48	53	47	-0.3	-0.5	-0.4	-0.5	60	55	NO	NO	NO	NO	NO
37.1	20935	43A GARLAND ROAD NAREMBURN	Ground	N	57	51	56	51	57	52	57	52	-0.3	-0.2	-0.2	-0.2	60	55	NO	NO	NO	NO	NO
37.1	20935	43A GARLAND ROAD NAREMBURN	Ground	W	53	48	53	48	53	48	53	48	-0.4	0.1	-0.2	0.1	60	55	NO	NO	NO	NO	NO
30.1	8325	CNR HUME AND CLARKE ST CROWS NEST	Ground	N	47	43	47	41	48	43	47	42	-0.4	-1.3	-0.3	-1.2	50	-	NO	NO	NO	NO	NO
30.1	8325	CNR HUME AND CLARKE ST CROWS NEST	Ground	W	46	41	46	40	46	41	46	40	-0.4	-1.3	-0.3	-1.2	50	-	NO	NO	NO	NO	NO
30.1	8325	CNR HUME AND CLARKE ST CROWS NEST	Ground	S	46	41	46	40	47	41	46	40	-0.5	-1.3	-0.3	-1.2	50	-	NO	NO	NO	NO	NO
30.1	8325	CNR HUME AND CLARKE ST CROWS NEST	Ground	E	47	42	47	41	48	42	47	41	-0.4	-1.2	-0.3	-1.1	50	-	NO	NO	NO	NO	NO
30.1	15823	2 ERNEST PLACE CROWS NEST	Ground	NE	47	42	46	41	47	42	47	41	-0.5	-1.5	-0.5	-1.5	45	45	NO	NO	NO	NO	NO
30.1	15823	2 ERNEST PLACE CROWS NEST	Ground	E	48	43	47	41	48	43	47	42	-0.6	-1.3	-0.6	-1.3	45	45	NO	NO	NO	NO	NO
30.1	15823	2 ERNEST PLACE CROWS NEST	Ground	N	43	38	43	37	44	39	43	37	-0.6	-1.4	-0.6	-1.3	45	45	NO	NO	NO	NO	NO
30.1	15823	2 ERNEST PLACE CROWS NEST	Ground	W	45	39	45	39	46	40	46	39	-0.2	-0.7	-0.1	-0.5	45	45	NO	NO	NO	NO	NO
30.1	15823	2 ERNEST PLACE CROWS NEST	Ground	SW	44	37	43	37	44	38	44	37	-0.5	-0.9	-0.4	-0.8	45	45	NO	NO	NO	NO	NO
30.1	16633	96 ATCHISON STREET CROWS NEST	Ground	S	53	47	52	46	53	47	53	47	-0.6	-1.0	-0.5	-0.9	50	-	NO	NO	NO	NO	NO
30.1	16633	96 ATCHISON STREET CROWS NEST	Ground	E	50	45	50	44	51	46	50	45	-0.4	-1.1	-0.3	-1.1	50	-	NO	NO	NO	NO	NO
30.1	16633	96 ATCHISON STREET CROWS NEST	Ground	N	55	50	54	48	55	50	55	49	-0.6	-1.4	-0.4	-1.5	50	-	YES	NO	NO	NO	YES
30.1	16633	96 ATCHISON STREET CROWS NEST	Ground	W	52	47	52	46	52	47	52	46	-0.5	-1.1	-0.3	-1.0	50	-	NO	NO	NO	NO	NO
30.1	16633	96 ATCHISON STREET CROWS NEST	Ground	N	53	48	52	46	53	48	53	47	-0.4	-1.2	-0.3	-1.1	50	-	NO	NO	NO	NO	NO
30.2	18329	43 DONNELLY ROAD NAREMBURN	Ground	W	64	57	63	57	64	57	64	57	-0.5	0.0	-0.5	0.2	50	-	NO	NO	NO	NO	NO
30.2	18329	43 DONNELLY ROAD NAREMBURN	Ground	N	65	58	65	58	65	58	65	59	-0.5	0.0	-0.5	0.2	50	-	NO	NO	NO	NO	NO
30.2	18329	43 DONNELLY ROAD NAREMBURN	Ground	W	68	62	68	62	69	62	68	62	-0.4	0.1	-0.5	0.4	50	-	NO	NO	NO	NO	NO
30.2	18329	43 DONNELLY ROAD NAREMBURN	Ground	S	64	57	63	57	64	57	64	58	-0.4	-0.2	-0.3	0.1	50	-	NO	NO	NO	NO	NO
30.2	18329	43 DONNELLY ROAD NAREMBURN	Ground	W	62	55	61	55	62	55	62	55	-0.3	0.1	-0.3	0.4	50	-	NO	NO	NO	NO	NO
30.2	18329	43 DONNELLY ROAD NAREMBURN	Ground	S	63	57	62	56	63	58	63	57	-0.6	-0.9	-0.4	-0.8	50	-	YES	NO	NO	NO	YES
30.2	18329	43 DONNELLY ROAD NAREMBURN	Ground	S	59	53	59	53	59	53	59	53	-0.3	-0.1	-0.2	0.0	50	-	NO	NO	NO	NO	NO
30.2	18329	43 DONNELLY ROAD NAREMBURN	Ground	W	59	52	58	52	59	52	59	52	-0.3	-0.1	-0.2	0.1	50	-	NO	NO	NO	NO	NO
30.2	18329	43 DONNELLY ROAD NAREMBURN	Ground	S	62	57	62	56	63	58	62	57	-0.6	-1.3	-0.5	-1.2	50	-	YES	NO	NO	NO	YES
30.2	18329	43 DONNELLY ROAD NAREMBURN	Ground	E	60	56	60	55	61	57	60	55	-0.5	-1.7	-0.4	-1.6	50	-	YES	NO	NO	NO	YES
30.2	18329	43 DONNELLY ROAD NAREMBURN	Ground	N	59	53	59	53	59	54	59	53	-0.2	-0.4	-0.1	-0.3	50	-	YES	NO	NO	NO	YES
30.2	18329	43 DONNELLY ROAD NAREMBURN	Ground	W	56	50	56	50	56	51	56	50	-0.3	-0.4	-0.2	-0.3	50	-	NO	NO	NO	NO	NO
30.2	18329	43 DONNELLY ROAD NAREMBURN	Ground	N	55	49	54	49	55	50	55	49	-0.2	-0.6	0.0	-0.6	50	-	YES	NO	NO	NO	YES
30.2	18329	43 DONNELLY ROAD NAREMBURN	Ground	E	55	50	55	49	55	50	55	49	-0.2	-0.7	-0.1	-0.7	50	-	YES	NO	NO	NO	YES
30.2	18329	43 DONNELLY ROAD NAREMBURN	Ground	N	60	54	60	54	60	54	60	54	-0.4	-0.2	-0.4	0.0	50	-	NO	NO	NO	NO	NO
30.2	18484	43 DONNELLY ROAD NAREMBURN	Ground	N	63	56	62	56	63	56	63	56	-0.3	0.1	-0.4	0.1	50	-	NO	NO	NO	NO	NO
30.2	18484	43 DONNELLY ROAD NAREMBURN	Ground	S	57	52	57	51	57	52	57	51	-0.3	-0.8	-0.2	-0.7	50	-	YES	NO	NO	NO	YES
30.2	18484	43 DONNELLY ROAD NAREMBURN	Ground	E	55	49	55	49	55	50	55	49	-0.2	-0.4	-0.1	-0.4	50	-	YES	NO	NO	NO	YES
30.2	18489	43 DONNELLY ROAD NAREMBURN	Ground	N	63	56	63	57	64	57	63	57	-0.4	0.2	-0.4	0.1	50	-	NO	NO	NO	NO	NO
30.2	18489	43 DONNELLY ROAD NAREMBURN	Ground	W	53	48	53	47	53	48	53	47	-0.2	-0.6	-0.1	-0.7	50	-	NO	NO	NO	NO	NO
30.2	18489	43 DONNELLY ROAD NAREMBURN	Ground	S	53	48	53	47	53	48	53	48	-0.2	-0.8	-0.1	-0.8	50	-	NO	NO	NO	NO	NO
30.2	18505	43 DONNELLY ROAD NAREMBURN	Ground	N	65	58	65	58	65	58	65	59	-0.4	0.2	-0.4	0.3	50	-	NO	NO	NO	NO	NO
30.2	18505	43 DONNELLY ROAD NAREMBURN	Ground	W	70	63	70	63	70	63	70	63	-0.4	0.2	-0.5	0.4	50	-	NO	NO	NO	NO	NO
30.2	18505	43 DONNELLY ROAD NAREMBURN	Ground	S	64	57	63	57	64	57	63	57	-0.5	0.1	-0.5	0.3	50	-	NO	NO	NO	NO	NO
30.2	18505	43 DONNELLY ROAD NAREMBURN	Ground	E	53	48	53	47	53	49	53	48	-0.2	-0.9	-0.1	-0.9	50	-	NO	NO	NO	NO	NO
30.2	18505	43 DONNELLY ROAD NAREMBURN	First	N	66	59	66	59	66	59	66	60	-0.4	0.3	-0.4	0.3	50	-	NO	NO	NO	NO	NO
30.2	18505	43 DONNELLY ROAD NAREMBURN	First	W	71	64	70	64	71	64	70	64	-0.5	0.2	-0.6	0.4	50	-	NO	NO	NO	NO	NO
30.2	18505	43 DONNELLY ROAD NAREMBURN	First	S	65	58	64	58	65	58	65	58	-0.5	0.0	-0.5	0.2	50	-	NO	NO	NO	NO	NO
30.2	18505	43 DONNELLY ROAD NAREMBURN	First	E	57	52	56	51	57	52	57	51	-0.3	-1.1	-0.3	-1.1	50	-	YES	NO	NO	NO	YES
30.2	18505	43 DONNELLY ROAD NAREMBURN	Second	N	67	60	66	60	67	60	66	60	-0.3	0.2	-0.4	0.3	50	-	NO	NO	NO	NO	NO
30.2	18505	43 DONNELLY ROAD NAREMBURN	Second	W	70	63	70	64	71	64	70	64	-0.5	0.1	-0.5	0.3	50	-	NO	NO	NO	NO	NO

NCA	Receiver ID	Address	Floor Level	Facade	Opening Year 2027				Design Year 2037				Increase (Do Smthng - Do Nothing)				NCG project road noise criteria		Do noise levels exceed the cumulative limit with project roads adding ≥2dB to the total noise levels?		Is the contribution from the road project Acute?		Consider further treatment?
					Do Nothing		Do Smthng		Do Nothing		Do Smthng		Opening Year 2027		Design Year 2037								
					Day	Night	Day	Night	Day	Night	Day	Night	Day	Night	Day	Night	Day	Night	Day	Night	$L_{Aeq,15hr} \geq 65dB$	$L_{Aeq,9hr} \geq 60dB$	
30.2	18505	43 DONNELLY ROAD NAREMBURN	Second	S	66	59	65	59	66	59	65	59	-0.5	0.0	-0.5	0.1	50	-	NO	NO	NO	NO	NO
30.2	18505	43 DONNELLY ROAD NAREMBURN	Second	E	60	55	60	54	60	56	60	54	-0.3	-1.1	-0.3	-1.1	50	-	YES	NO	NO	NO	YES
30.3	48805	6 MASSEY STREET CAMMERAY	Ground	S	62	57	61	56	62	58	62	56	-0.4	-1.6	-0.3	-1.6	50	-	YES	NO	NO	NO	YES
30.3	48805	6 MASSEY STREET CAMMERAY	Ground	E	60	55	59	54	60	56	60	54	-0.4	-1.7	-0.3	-1.7	50	-	YES	NO	NO	NO	YES
30.3	48805	6 MASSEY STREET CAMMERAY	Ground	N	65	60	64	58	65	61	64	59	-1.0	-2.0	-0.9	-2.1	50	-	YES	NO	NO	NO	YES
30.3	48805	6 MASSEY STREET CAMMERAY	Ground	W	64	59	63	58	64	59	64	58	-0.5	-1.5	-0.5	-1.5	50	-	YES	NO	NO	NO	YES
31.3	18237	7 DONNELLY ROAD NAREMBURN	Ground	W	60	56	61	55	61	57	61	56	0.3	-0.8	0.4	-0.7	50	-	YES	NO	NO	NO	YES
31.3	18237	7 DONNELLY ROAD NAREMBURN	Ground	S	63	59	63	58	64	60	63	58	-0.5	-1.7	-0.4	-1.8	50	-	YES	NO	NO	NO	YES
31.3	18237	7 DONNELLY ROAD NAREMBURN	Ground	W	63	59	63	58	63	59	63	58	0.1	-1.2	0.2	-1.1	50	-	YES	NO	NO	NO	YES
31.3	18237	7 DONNELLY ROAD NAREMBURN	Ground	S	73	69	72	67	73	69	72	67	-0.7	-2.0	-0.6	-2.0	50	-	YES	NO	YES	YES	YES
31.3	18237	7 DONNELLY ROAD NAREMBURN	Ground	E	67	63	66	61	68	64	67	61	-1.2	-2.6	-1.1	-2.7	50	-	YES	NO	YES	YES	YES
31.3	18237	7 DONNELLY ROAD NAREMBURN	Ground	S	64	61	64	58	65	61	64	59	-0.9	-2.3	-0.8	-2.3	50	-	YES	NO	NO	NO	YES
31.3	18237	7 DONNELLY ROAD NAREMBURN	Ground	E	63	59	62	57	63	59	63	57	-0.7	-1.6	-0.7	-1.6	50	-	YES	NO	NO	NO	YES
32.1	18832	9 TALUS STREET NAREMBURN	Ground	W	49	44	49	44	50	45	50	45	0.1	-0.4	0.1	-0.4	50	-	NO	NO	NO	NO	NO
32.1	18832	9 TALUS STREET NAREMBURN	Ground	S	48	43	48	43	48	44	48	43	0.0	-0.6	0.0	-0.5	50	-	NO	NO	NO	NO	NO
32.1	18832	9 TALUS STREET NAREMBURN	Ground	E	50	45	50	45	50	45	50	45	0.1	-0.4	0.2	-0.3	50	-	NO	NO	NO	NO	NO
32.1	18838	9 TALUS STREET NAREMBURN	Ground	N	48	44	49	43	49	44	49	44	0.1	-0.5	0.2	-0.3	50	-	NO	NO	NO	NO	NO
32.1	18838	9 TALUS STREET NAREMBURN	Ground	W	48	43	48	43	48	44	48	43	0.1	-0.4	0.1	-0.3	50	-	NO	NO	NO	NO	NO
32.1	18838	9 TALUS STREET NAREMBURN	Ground	S	48	43	48	43	48	44	48	43	0.0	-0.5	0.0	-0.4	50	-	NO	NO	NO	NO	NO
32.1	18838	9 TALUS STREET NAREMBURN	Ground	E	51	46	51	45	51	46	51	46	0.1	-0.4	0.1	-0.3	50	-	NO	NO	NO	NO	NO
32.1	18838	9 TALUS STREET NAREMBURN	Ground	N	51	46	51	46	52	47	52	47	0.1	-0.3	0.2	-0.2	50	-	NO	NO	NO	NO	NO
32.1	18838	9 TALUS STREET NAREMBURN	Ground	E	51	46	51	46	51	46	51	46	0.0	-0.4	0.1	-0.3	50	-	NO	NO	NO	NO	NO
36.1	22219	2 ARTARMON ROAD WILLOUGHBY	Ground	N	49	44	49	45	49	44	49	45	0.0	0.9	0.2	0.9	50	-	NO	NO	NO	NO	NO
36.1	22219	2 ARTARMON ROAD WILLOUGHBY	Ground	W	45	41	46	40	46	41	46	41	0.2	-0.4	0.2	-0.2	50	-	NO	NO	NO	NO	NO
36.1	22219	2 ARTARMON ROAD WILLOUGHBY	Ground	S	46	41	46	41	47	42	46	41	-0.2	0.0	-0.1	-0.1	50	-	NO	NO	NO	NO	NO
36.1	22219	2 ARTARMON ROAD WILLOUGHBY	Ground	SE	50	45	49	44	50	45	50	45	-0.2	-0.3	0.0	-0.2	50	-	NO	NO	NO	NO	NO
36.1	22219	2 ARTARMON ROAD WILLOUGHBY	Ground	S	50	45	50	45	50	45	50	45	0.0	-0.3	0.1	-0.2	50	-	NO	NO	NO	NO	NO
36.1	22219	2 ARTARMON ROAD WILLOUGHBY	Ground	E	56	50	56	51	56	51	56	51	-0.2	0.7	0.0	0.7	50	-	NO	NO	NO	NO	NO
36.1	22219	2 ARTARMON ROAD WILLOUGHBY	Ground	N	55	50	55	50	55	50	55	51	-0.2	0.8	0.1	0.9	50	-	NO	NO	NO	NO	NO
36.1	22219	2 ARTARMON ROAD WILLOUGHBY	Ground	E	54	48	53	49	54	48	54	49	-0.2	0.8	0.0	0.8	50	-	NO	NO	NO	NO	NO
36.1	22219	2 ARTARMON ROAD WILLOUGHBY	First	N	52	46	52	47	52	47	52	47	-0.2	0.8	0.0	0.8	50	-	NO	NO	NO	NO	NO
36.1	22219	2 ARTARMON ROAD WILLOUGHBY	First	W	46	42	47	41	47	42	47	42	0.2	-0.4	0.2	-0.3	50	-	NO	NO	NO	NO	NO
36.1	22219	2 ARTARMON ROAD WILLOUGHBY	First	S	49	43	48	43	49	44	49	44	-0.2	-0.2	0.0	-0.1	50	-	NO	NO	NO	NO	NO
36.1	22219	2 ARTARMON ROAD WILLOUGHBY	First	SE	52	47	51	46	52	47	52	47	-0.1	-0.3	0.0	-0.2	50	-	NO	NO	NO	NO	NO
36.1	22219	2 ARTARMON ROAD WILLOUGHBY	First	S	52	47	52	47	52	47	52	47	-0.1	-0.3	0.1	-0.2	50	-	NO	NO	NO	NO	NO
36.1	22219	2 ARTARMON ROAD WILLOUGHBY	First	E	57	52	57	52	57	52	57	52	-0.2	0.5	0.0	0.6	50	-	NO	NO	NO	NO	NO
36.1	22219	2 ARTARMON ROAD WILLOUGHBY	First	N	57	51	56	52	57	51	57	52	-0.3	0.8	0.0	0.8	50	-	NO	NO	NO	NO	NO
36.1	22219	2 ARTARMON ROAD WILLOUGHBY	First	E	56	51	56	51	56	51	56	52	-0.3	0.8	0.0	0.7	50	-	NO	NO	NO	NO	NO
36.1	22219	2 ARTARMON ROAD WILLOUGHBY	Second	N	52	47	52	48	52	47	52	48	-0.3	0.7	0.0	0.7	50	-	NO	NO	NO	NO	NO
36.1	22219	2 ARTARMON ROAD WILLOUGHBY	Second	W	48	43	48	42	48	43	48	43	0.1	-0.4	0.2	-0.2	50	-	NO	NO	NO	NO	NO
36.1	22219	2 ARTARMON ROAD WILLOUGHBY	Second	S	52	47	52	47	52	47	52	47	-0.2	-0.2	0.0	-0.2	50	-	NO	NO	NO	NO	NO
36.1	22219	2 ARTARMON ROAD WILLOUGHBY	Second	SE	54	49	54	49	55	50	55	50	-0.1	-0.3	0.0	-0.2	50	-	NO	NO	NO	NO	NO
36.1	22219	2 ARTARMON ROAD WILLOUGHBY	Second	S	55	50	55	49	55	50	55	50	0.0	-0.3	0.0	-0.2	50	-	NO	NO	NO	NO	NO
36.1	22219	2 ARTARMON ROAD WILLOUGHBY	Second	E	58	53	58	53	58	53	58	53	-0.3	0.5	-0.1	0.5	50	-	NO	NO	NO	NO	NO
36.1	22219	2 ARTARMON ROAD WILLOUGHBY	Second	N	57	52	57	52	57	52	57	53	-0.3	0.7	-0.1	0.8	50	-	NO	NO	NO	NO	NO
36.1	22219	2 ARTARMON ROAD WILLOUGHBY	Second	E	57	51	56	52	57	51	57	52	-0.3	0.8	0.0	0.7	50	-	NO	NO	NO	NO	NO
36.1	22219	2 ARTARMON ROAD WILLOUGHBY	Third	N	53	47	52	48	53	48	53	48	-0.3	0.7	-0.1	0.7	50	-	NO	NO	NO	NO	NO
36.1	22219	2 ARTARMON ROAD WILLOUGHBY	Third	W	49	44	49	44	49	44	49	44	0.1	-0.4	0.2	-0.2	50	-	NO	NO	NO	NO	NO
36.1	22219	2 ARTARMON ROAD WILLOUGHBY	Third	S	59	54	59	54	59	55	60	54	0.0	-0.2	0.1	-0.1	50	-	NO	NO	NO	NO	NO
36.1	22219	2 ARTARMON ROAD WILLOUGHBY	Third	SE	60	55	60	55	60	56	61	55	0.0	-0.3	0.2	-0.1	50	-	NO	NO	NO	NO	NO
36.1	22219	2 ARTARMON ROAD WILLOUGHBY	Third	S	60	55	60	55	60	56	61	55	-0.1	-0.3	0.1	-0.2	50	-	NO	NO	NO	NO	NO
36.1	22219	2 ARTARMON ROAD WILLOUGHBY	Third	E	61	56	61	56	61	56	61	56	-0.1	0.1	0.0	0.1	50	-	NO	NO	NO	NO	NO
36.1	22219	2 ARTARMON ROAD WILLOUGHBY	Third	N	57	52	57	53	57	52	57	53	-0.4	0.7	-0.1	0.7	50	-	NO	NO	NO	NO	NO
36.1	22219	2 ARTARMON ROAD WILLOUGHBY	Third	E	57	52	57	52	57	52	57	52	-0.4	0.7	-0.1	0.7	50	-	NO	NO	NO	NO	NO
36.1	22219	2 ARTARMON ROAD WILLOUGHBY	Fourth	N	53	48	53	48	53	48	53	49	-0.3	0.7	-0.1	0.7	50	-	NO	NO	NO	NO	NO
36.1	22219	2 ARTARMON ROAD WILLOUGHBY	Fourth	W	51	46	51	45	51	46	51	46	0.2	-0.4	0.3	-0.3	50	-	NO	NO	NO	NO	NO
36.1	22219	2 ARTARMON ROAD WILLOUGHBY	Fourth	S	61	56	61	56	61	57	61	56	-0.2	-0.2	0.0	-0.2	50	-	NO	NO	NO	NO	NO
36.1	22219	2 ARTARMON ROAD WILLOUGHBY	Fourth	SE	63	58	63	58	63	58	63	58	0.0	-0.2	0.1	-0.1	50	-	NO	NO	NO	NO	NO
36.1	22219	2 ARTARMON ROAD WILLOUGHBY	Fourth	S	63	58	63	58	63	58	63	58	-0.1	-0.3	0.1	-0.1	50	-	NO	NO	NO	NO	NO
36.1	22219	2 ARTARMON ROAD WILLOUGHBY	Fourth	E	64	59	63	59	64	59	64	59	-0.2	0.0	0.0	0.1	50	-	NO	NO	NO	NO	NO
36.1	22219	2 ARTARMON ROAD WILLOUGHBY	Fourth	N	58	52	57	53	58	52	58	53	-0.3	0.7	0.0	0.8	50	-	NO	NO	NO	NO	NO
36.1	22219	2 ARTARMON ROAD WILLOUGHBY	Fourth	E	57	52	57	53	57	52	57	53	-0.4	0.7	-0.1	0.7	50	-	NO	NO	NO	NO	NO

NCA	Receiver ID	Address	Floor Level	Facade	Opening Year 2027				Design Year 2037				Increase (Do Smthng - Do Nothing)				NCG project road noise criteria		Do noise levels exceed the cumulative limit with project roads adding ≥2dB to the total noise levels?		Is the contribution from the road project Acute?		Consider further treatment?
					Do Nothing		Do Smthng		Do Nothing		Do Smthng		Opening Year 2027		Design Year 2037								
					Day	Night	Day	Night	Day	Night	Day	Night	Day	Night	Day	Night	Day	Night	Day	Night	$L_{Aeq,15hr} \geq 65dB$	$L_{Aeq,9hr} \geq 60dB$	
36.1	22219	2 ARTARMON ROAD WILLOUGHBY	Fifth	N	54	48	53	49	54	49	54	49	-0.3	0.6	0.0	0.6	50	-	NO	NO	NO	NO	NO
36.1	22219	2 ARTARMON ROAD WILLOUGHBY	Fifth	W	53	48	53	47	53	48	53	48	0.2	-0.4	0.3	-0.3	50	-	NO	NO	NO	NO	NO
36.1	22219	2 ARTARMON ROAD WILLOUGHBY	Fifth	S	62	57	62	57	63	58	62	57	-0.3	-0.2	-0.1	-0.2	50	-	NO	NO	NO	NO	NO
36.1	22219	2 ARTARMON ROAD WILLOUGHBY	Fifth	SE	64	59	64	59	65	60	64	59	-0.2	-0.3	-0.1	-0.3	50	-	NO	NO	NO	NO	NO
36.1	22219	2 ARTARMON ROAD WILLOUGHBY	Fifth	S	64	59	64	59	65	60	65	60	-0.2	-0.2	0.0	-0.2	50	-	NO	NO	NO	NO	NO
36.1	22219	2 ARTARMON ROAD WILLOUGHBY	Fifth	E	65	60	65	60	65	60	65	60	-0.2	0.0	-0.1	0.0	50	-	NO	NO	NO	NO	NO
36.1	22219	2 ARTARMON ROAD WILLOUGHBY	Fifth	N	58	53	58	53	58	53	58	53	-0.3	0.6	0.0	0.7	50	-	NO	NO	NO	NO	NO
36.1	22219	2 ARTARMON ROAD WILLOUGHBY	Fifth	E	58	52	57	53	58	52	58	53	-0.3	0.6	-0.1	0.7	50	-	NO	NO	NO	NO	NO
36.1	22219	2 ARTARMON ROAD WILLOUGHBY	Sixth	N	55	50	55	50	55	50	55	50	-0.1	0.4	0.0	0.5	50	-	NO	NO	NO	NO	NO
36.1	22219	2 ARTARMON ROAD WILLOUGHBY	Sixth	W	56	51	56	51	56	52	57	51	0.1	-0.5	0.1	-0.5	50	-	NO	NO	NO	NO	NO
36.1	22219	2 ARTARMON ROAD WILLOUGHBY	Sixth	S	64	59	63	58	64	59	64	59	-0.2	-0.3	0.0	-0.2	50	-	NO	NO	NO	NO	NO
36.1	22219	2 ARTARMON ROAD WILLOUGHBY	Sixth	SE	65	60	65	60	65	61	65	60	-0.2	-0.2	0.0	-0.2	50	-	NO	NO	NO	NO	NO
36.1	22219	2 ARTARMON ROAD WILLOUGHBY	Sixth	S	65	60	65	60	65	61	65	60	-0.2	-0.2	0.0	-0.2	50	-	NO	NO	NO	NO	NO
36.1	22219	2 ARTARMON ROAD WILLOUGHBY	Sixth	E	65	60	65	60	66	61	66	61	-0.2	-0.1	0.0	0.0	50	-	NO	NO	NO	NO	NO
36.1	22219	2 ARTARMON ROAD WILLOUGHBY	Sixth	N	58	53	58	54	59	53	58	54	-0.3	0.6	-0.1	0.7	50	-	NO	NO	NO	NO	NO
36.1	22219	2 ARTARMON ROAD WILLOUGHBY	Sixth	E	58	53	58	53	58	53	58	54	-0.3	0.5	0.0	0.5	50	-	NO	NO	NO	NO	NO
28.1	16658	CAMMERAY ROAD CAMMERAY	Ground	E	47	42	46	40	47	43	46	41	-1.0	-1.7	-0.9	-1.6	50	-	NO	NO	NO	NO	NO
28.1	16658	CAMMERAY ROAD CAMMERAY	Ground	N	48	44	47	42	49	44	48	42	-1.0	-1.8	-0.9	-1.7	50	-	NO	NO	NO	NO	NO
28.1	16658	CAMMERAY ROAD CAMMERAY	Ground	W	55	50	54	48	56	51	55	49	-1.1	-2.0	-1.1	-1.9	50	-	YES	NO	NO	NO	YES
28.1	16658	CAMMERAY ROAD CAMMERAY	Ground	S	55	50	54	48	56	51	55	49	-1.2	-2.1	-1.1	-2.0	50	-	YES	NO	NO	NO	YES
30.2	18390	250 WILLOUGHBY ROAD NAREMBURN	Ground	W	51	46	51	45	51	46	51	46	-0.2	-0.6	-0.2	-0.6	50	-	NO	NO	NO	NO	NO
30.2	18390	250 WILLOUGHBY ROAD NAREMBURN	Ground	N	52	47	52	46	52	47	52	47	-0.3	-0.6	-0.2	-0.6	50	-	NO	NO	NO	NO	NO
30.2	18390	250 WILLOUGHBY ROAD NAREMBURN	Ground	W	51	46	50	45	51	46	51	45	-0.2	-0.7	-0.1	-0.6	50	-	NO	NO	NO	NO	NO
30.2	18390	250 WILLOUGHBY ROAD NAREMBURN	Ground	SW	52	46	51	46	52	47	52	46	-0.2	-0.7	-0.2	-0.6	50	-	NO	NO	NO	NO	NO
30.2	18390	250 WILLOUGHBY ROAD NAREMBURN	Ground	W	51	46	51	46	52	47	52	46	-0.2	-0.6	-0.1	-0.6	50	-	NO	NO	NO	NO	NO
30.2	18390	250 WILLOUGHBY ROAD NAREMBURN	Ground	S	61	54	61	54	61	55	61	55	-0.3	-0.1	-0.3	0.1	50	-	NO	NO	NO	NO	NO
30.2	18390	250 WILLOUGHBY ROAD NAREMBURN	Ground	W	58	52	58	52	59	52	58	52	-0.3	0.0	-0.2	0.1	50	-	NO	NO	NO	NO	NO
30.2	18390	250 WILLOUGHBY ROAD NAREMBURN	Ground	S	67	60	66	60	67	60	67	60	-0.4	0.1	-0.4	0.3	50	-	NO	NO	NO	NO	NO
30.2	18390	250 WILLOUGHBY ROAD NAREMBURN	Ground	E	70	64	70	64	71	64	70	64	-0.5	0.1	-0.5	0.3	50	-	NO	NO	NO	NO	NO
30.2	18390	250 WILLOUGHBY ROAD NAREMBURN	Ground	N	60	53	59	53	60	53	59	53	-0.5	0.0	-0.5	0.1	50	-	NO	NO	NO	NO	NO
31.2	17748	68 PALMER STREET CAMMERAY	Ground	N	48	43	47	42	48	44	48	42	-0.6	-1.5	-0.5	-1.4	50	-	NO	NO	NO	NO	NO
31.2	17748	68 PALMER STREET CAMMERAY	Ground	W	48	43	47	41	48	43	48	42	-0.5	-1.6	-0.4	-1.4	50	-	NO	NO	NO	NO	NO
31.2	17748	68 PALMER STREET CAMMERAY	Ground	S	45	40	45	39	46	41	45	40	-0.5	-1.3	-0.4	-1.1	50	-	NO	NO	NO	NO	NO
31.2	17748	68 PALMER STREET CAMMERAY	Ground	E	47	42	47	41	47	43	47	41	-0.5	-1.4	-0.4	-1.3	50	-	NO	NO	NO	NO	NO
31.2	17803	68 PALMER STREET CAMMERAY	Ground	W	48	44	48	42	49	44	48	43	-0.6	-1.6	-0.5	-1.5	50	-	NO	NO	NO	NO	NO
31.2	17803	68 PALMER STREET CAMMERAY	Ground	S	51	46	50	44	51	46	50	45	-0.7	-1.6	-0.6	-1.5	50	-	NO	NO	NO	NO	NO
31.2	17803	68 PALMER STREET CAMMERAY	Ground	E	51	46	50	45	51	47	51	45	-0.8	-1.6	-0.6	-1.5	50	-	NO	NO	NO	NO	NO
31.2	17864	68 PALMER STREET CAMMERAY	Ground	W	50	44	49	43	50	45	49	44	-0.5	-1.2	-0.4	-1.0	50	-	NO	NO	NO	NO	NO
31.2	17864	68 PALMER STREET CAMMERAY	Ground	E	51	46	50	44	51	46	50	45	-0.7	-1.6	-0.6	-1.5	50	-	NO	NO	NO	NO	NO
31.2	17905	68 PALMER STREET CAMMERAY	Ground	NE	49	43	49	42	49	43	49	43	-0.2	-0.5	-0.2	-0.3	50	-	NO	NO	NO	NO	NO
31.2	17905	68 PALMER STREET CAMMERAY	Ground	NW	50	45	49	44	50	45	50	44	-0.4	-1.2	-0.3	-1.1	50	-	NO	NO	NO	NO	NO
31.2	17905	68 PALMER STREET CAMMERAY	Ground	SW	55	49	54	48	55	49	55	49	-0.2	-0.8	-0.2	-0.6	50	-	NO	NO	NO	NO	NO
31.2	17905	68 PALMER STREET CAMMERAY	Ground	NW	53	47	53	47	54	48	54	47	-0.2	-0.5	-0.2	-0.3	50	-	NO	NO	NO	NO	NO
31.2	17905	68 PALMER STREET CAMMERAY	Ground	N	54	47	53	47	54	48	54	47	-0.3	-0.5	-0.2	-0.2	50	-	NO	NO	NO	NO	NO
31.2	17905	68 PALMER STREET CAMMERAY	Ground	W	51	46	50	44	51	46	51	45	-0.4	-1.3	-0.3	-1.0	50	-	NO	NO	NO	NO	NO
31.2	17905	68 PALMER STREET CAMMERAY	Ground	S	52	47	51	45	52	47	52	46	-0.7	-1.5	-0.6	-1.4	50	-	NO	NO	NO	NO	NO
31.2	17905	68 PALMER STREET CAMMERAY	Ground	W	52	47	52	46	52	47	52	46	-0.5	-1.4	-0.4	-1.2	50	-	NO	NO	NO	NO	NO
31.2	17905	68 PALMER STREET CAMMERAY	Ground	S	54	49	53	47	54	49	54	48	-0.5	-1.2	-0.4	-1.1	50	-	NO	NO	NO	NO	NO
31.2	17905	68 PALMER STREET CAMMERAY	Ground	W	54	49	53	48	54	49	54	48	-0.5	-1.2	-0.4	-1.0	50	-	NO	NO	NO	NO	NO
31.2	17905	68 PALMER STREET CAMMERAY	Ground	N	45	40	44	38	45	40	45	39	-0.5	-1.2	-0.4	-1.1	50	-	NO	NO	NO	NO	NO
31.2	17905	68 PALMER STREET CAMMERAY	Ground	NW	47	42	46	40	47	42	46	41	-0.5	-1.4	-0.4	-1.3	50	-	NO	NO	NO	NO	NO
31.2	17905	68 PALMER STREET CAMMERAY	Ground	W	47	42	46	41	47	43	47	41	-0.6	-1.5	-0.5	-1.4	50	-	NO	NO	NO	NO	NO
31.2	17905	68 PALMER STREET CAMMERAY	Ground	S	46	41	45	40	46	42	46	40	-0.5	-1.5	-0.4	-1.4	50	-	NO	NO	NO	NO	NO
31.2	17905	68 PALMER STREET CAMMERAY	Ground	N	45	39	44	38	45	40	44	39	-0.5	-1.3	-0.5	-1.2	50	-	NO	NO	NO	NO	NO
31.2	17905	68 PALMER STREET CAMMERAY	Ground	E	45	40	44	38	45	40	45	39	-0.7	-1.6	-0.6	-1.5	50	-	NO	NO	NO	NO	NO
31.2	17905	68 PALMER STREET CAMMERAY	Ground	S	46	42	46	40	47	42	46	40	-0.7	-1.6	-0.6	-1.5	50	-	NO	NO	NO	NO	NO
31.2	17905	68 PALMER STREET CAMMERAY	Ground	SW	47	42	46	40	47	43	47	41	-0.7	-1.7	-0.6	-1.5	50	-	NO	NO	NO	NO	NO
31.2	17905	68 PALMER STREET CAMMERAY	Ground	SE	47	42	46	40	47	42	46	41	-0.7	-1.6	-0.6	-1.5	50	-	NO	NO	NO	NO	NO
31.2	17905	68 PALMER STREET CAMMERAY	First	NE	50	45	50	44	51	45	51	45	-0.2	-0.6	-0.1	-0.3	50	-	NO	NO	NO	NO	NO
31.2	17905	68 PALMER STREET CAMMERAY	First	NW	53	48	53	47	54	49	53	48	-0.4	-1.3	-0.3	-1.1	50	-	NO	NO	NO	NO	NO
31.2	17905	68 PALMER STREET CAMMERAY	First	SW	56	51	56	50	57	51	56	50	-0.4	-1.1	-0.4	-0.9	50	-	NO	NO	NO	NO	NO
31.2	17905	68 PALMER STREET CAMMERAY	First	NW	55	49	55	48	55	49	55	49	-0.3	-0.7	-0.2	-0.5	50	-	NO	NO	NO	NO	NO

NCA	Receiver ID	Address	Floor Level	Facade	Opening Year 2027				Design Year 2037				Increase (Do Smthng - Do Nothing)				NCG project road noise criteria		Do noise levels exceed the cumulative limit with project roads adding ≥2dB to the total noise levels?		Is the contribution from the road project Acute?		Consider further treatment?
					Do Nothing		Do Smthng		Do Nothing		Do Smthng		Opening Year 2027		Design Year 2037								
					Day	Night	Day	Night	Day	Night	Day	Night	Day	Night	Day	Night	Day	Night	Day	Night	$L_{Aeq,15hr}$ ≥ 65dB	$L_{Aeq,9hr}$ ≥ 60dB	
31.2	17905	68 PALMER STREET CAMMERAY	First	N	55	49	55	48	55	49	55	49	-0.2	-0.6	-0.3	-0.3	50	-	NO	NO	NO	NO	NO
31.2	17905	68 PALMER STREET CAMMERAY	First	W	55	49	54	48	55	50	55	49	-0.3	-1.0	-0.3	-0.8	50	-	YES	NO	NO	NO	YES
31.2	17905	68 PALMER STREET CAMMERAY	First	S	55	50	54	48	55	50	55	49	-0.5	-1.3	-0.4	-1.1	50	-	YES	NO	NO	NO	YES
31.2	17905	68 PALMER STREET CAMMERAY	First	W	55	50	55	49	56	50	55	49	-0.5	-1.2	-0.4	-1.0	50	-	YES	NO	NO	NO	YES
31.2	17905	68 PALMER STREET CAMMERAY	First	S	56	51	56	50	57	52	56	51	-0.5	-1.3	-0.4	-1.0	50	-	YES	NO	NO	NO	YES
31.2	17905	68 PALMER STREET CAMMERAY	First	W	56	51	56	50	56	51	56	50	-0.4	-1.1	-0.3	-1.0	50	-	YES	NO	NO	NO	YES
31.2	17905	68 PALMER STREET CAMMERAY	First	S	56	51	56	50	56	52	56	50	-0.6	-1.4	-0.5	-1.2	50	-	YES	NO	NO	NO	YES
31.2	17905	68 PALMER STREET CAMMERAY	First	E	54	49	53	47	54	49	53	47	-1.1	-2.0	-1.0	-2.0	50	-	NO	NO	NO	NO	NO
31.2	17905	68 PALMER STREET CAMMERAY	First	N	47	42	47	41	47	42	47	41	-0.5	-1.2	-0.4	-1.1	50	-	NO	NO	NO	NO	NO
31.2	17905	68 PALMER STREET CAMMERAY	First	NW	49	44	48	43	49	44	49	43	-0.5	-1.4	-0.4	-1.2	50	-	NO	NO	NO	NO	NO
31.2	17905	68 PALMER STREET CAMMERAY	First	W	49	45	49	43	50	45	49	44	-0.5	-1.5	-0.4	-1.4	50	-	NO	NO	NO	NO	NO
31.2	17905	68 PALMER STREET CAMMERAY	First	S	49	44	48	42	49	44	48	43	-0.6	-1.5	-0.5	-1.4	50	-	NO	NO	NO	NO	NO
31.2	17905	68 PALMER STREET CAMMERAY	First	W	48	43	48	42	48	44	48	42	-0.6	-1.5	-0.5	-1.3	50	-	NO	NO	NO	NO	NO
31.2	17905	68 PALMER STREET CAMMERAY	First	N	47	42	47	41	47	42	47	41	-0.5	-1.3	-0.5	-1.2	50	-	NO	NO	NO	NO	NO
31.2	17905	68 PALMER STREET CAMMERAY	First	E	48	43	47	41	48	43	47	42	-0.7	-1.5	-0.6	-1.4	50	-	NO	NO	NO	NO	NO
31.2	17905	68 PALMER STREET CAMMERAY	First	S	49	44	48	42	49	44	48	43	-0.8	-1.7	-0.7	-1.6	50	-	NO	NO	NO	NO	NO
31.2	17905	68 PALMER STREET CAMMERAY	First	SW	49	45	49	43	50	45	49	43	-0.8	-1.7	-0.7	-1.6	50	-	NO	NO	NO	NO	NO
31.2	17905	68 PALMER STREET CAMMERAY	First	SE	49	44	48	43	49	45	49	43	-0.7	-1.6	-0.6	-1.5	50	-	NO	NO	NO	NO	NO
31.2	17905	68 PALMER STREET CAMMERAY	Second	NE	52	47	52	46	53	47	52	47	-0.3	-0.8	-0.2	-0.5	50	-	NO	NO	NO	NO	NO
31.2	17905	68 PALMER STREET CAMMERAY	Second	NW	57	52	57	51	57	52	57	51	-0.4	-1.2	-0.4	-1.1	50	-	YES	NO	NO	NO	YES
31.2	17905	68 PALMER STREET CAMMERAY	Second	SW	58	52	57	51	58	53	58	52	-0.4	-1.2	-0.3	-0.9	50	-	NO	NO	NO	NO	NO
31.2	17905	68 PALMER STREET CAMMERAY	Second	NW	57	51	56	50	57	52	57	51	-0.4	-1.0	-0.4	-0.8	50	-	NO	NO	NO	NO	NO
31.2	17905	68 PALMER STREET CAMMERAY	Second	N	57	51	57	50	57	51	57	51	-0.2	-0.7	-0.2	-0.6	50	-	NO	NO	NO	NO	NO
31.2	17905	68 PALMER STREET CAMMERAY	Second	W	58	53	58	52	59	53	58	53	-0.3	-0.8	-0.2	-0.6	50	-	NO	NO	NO	NO	NO
31.2	17905	68 PALMER STREET CAMMERAY	Second	S	58	53	58	52	58	53	58	52	-0.4	-1.0	-0.4	-0.7	50	-	NO	NO	NO	NO	NO
31.2	17905	68 PALMER STREET CAMMERAY	Second	W	58	53	58	52	59	53	59	53	-0.3	-1.0	-0.2	-0.7	50	-	NO	NO	NO	NO	NO
31.2	17905	68 PALMER STREET CAMMERAY	Second	S	59	54	59	53	60	55	59	53	-0.5	-1.4	-0.4	-1.2	50	-	YES	NO	NO	NO	YES
31.2	17905	68 PALMER STREET CAMMERAY	Second	W	58	52	57	51	58	53	58	52	-0.4	-1.0	-0.3	-0.8	50	-	YES	NO	NO	NO	YES
31.2	17905	68 PALMER STREET CAMMERAY	Second	S	59	54	58	52	59	54	59	53	-0.7	-1.5	-0.6	-1.4	50	-	YES	NO	NO	NO	YES
31.2	17905	68 PALMER STREET CAMMERAY	Second	E	57	53	56	51	58	53	57	51	-1.2	-2.1	-1.1	-2.0	50	-	YES	NO	NO	NO	YES
31.2	17905	68 PALMER STREET CAMMERAY	Second	N	50	45	50	44	51	46	50	44	-0.6	-1.5	-0.5	-1.2	50	-	NO	NO	NO	NO	NO
31.2	17905	68 PALMER STREET CAMMERAY	Second	NW	52	47	51	45	52	47	52	46	-0.5	-1.4	-0.4	-1.3	50	-	NO	NO	NO	NO	NO
31.2	17905	68 PALMER STREET CAMMERAY	Second	W	52	48	52	46	53	48	52	47	-0.7	-1.5	-0.6	-1.4	50	-	NO	NO	NO	NO	NO
31.2	17905	68 PALMER STREET CAMMERAY	Second	S	52	47	51	46	52	48	52	46	-0.7	-1.5	-0.6	-1.4	50	-	NO	NO	NO	NO	NO
31.2	17905	68 PALMER STREET CAMMERAY	Second	W	52	47	51	45	52	47	51	46	-0.6	-1.5	-0.5	-1.4	50	-	NO	NO	NO	NO	NO
31.2	17905	68 PALMER STREET CAMMERAY	Second	N	51	46	50	44	51	46	50	45	-0.6	-1.4	-0.5	-1.2	50	-	NO	NO	NO	NO	NO
31.2	17905	68 PALMER STREET CAMMERAY	Second	E	51	46	50	45	51	47	51	45	-0.7	-1.5	-0.6	-1.4	50	-	NO	NO	NO	NO	NO
31.2	17905	68 PALMER STREET CAMMERAY	Second	S	52	47	51	45	52	47	52	46	-0.7	-1.5	-0.6	-1.4	50	-	NO	NO	NO	NO	NO
31.2	17905	68 PALMER STREET CAMMERAY	Second	SW	52	47	52	46	53	48	52	46	-0.7	-1.6	-0.6	-1.4	50	-	NO	NO	NO	NO	NO
31.2	17905	68 PALMER STREET CAMMERAY	Second	SE	52	47	51	45	52	47	51	46	-0.7	-1.5	-0.6	-1.4	50	-	NO	NO	NO	NO	NO
31.2	17913	68 PALMER STREET CAMMERAY	Ground	W	53	47	53	46	53	47	53	47	-0.2	-0.7	-0.3	-0.4	50	-	NO	NO	NO	NO	NO
31.2	17913	68 PALMER STREET CAMMERAY	Ground	E	50	45	50	44	51	46	50	44	-0.6	-1.6	-0.5	-1.5	50	-	NO	NO	NO	NO	NO
31.2	17931	68 PALMER STREET CAMMERAY	Ground	N	58	52	58	52	58	52	58	52	-0.1	-0.3	0.0	-0.1	50	-	NO	NO	NO	NO	NO
31.2	17931	68 PALMER STREET CAMMERAY	Ground	W	67	61	67	60	67	61	67	61	0.1	-0.1	0.1	0.2	50	-	NO	NO	NO	NO	NO
31.2	17931	68 PALMER STREET CAMMERAY	Ground	S	62	55	62	55	62	56	62	56	0.0	-0.1	0.1	0.1	50	-	NO	NO	NO	NO	NO
31.2	17960	68 PALMER STREET CAMMERAY	Ground	E	47	42	46	40	47	42	47	41	-0.4	-1.2	-0.4	-1.0	50	-	NO	NO	NO	NO	NO
31.2	17960	68 PALMER STREET CAMMERAY	Ground	N	54	47	53	47	54	48	54	47	-0.2	-0.6	-0.2	-0.4	50	-	NO	NO	NO	NO	NO
31.2	17960	68 PALMER STREET CAMMERAY	Ground	S	57	51	57	50	57	51	57	51	0.0	-0.4	0.1	-0.1	50	-	NO	NO	NO	NO	NO
31.2	17960	68 PALMER STREET CAMMERAY	Ground	E	46	41	46	40	47	42	46	41	-0.4	-1.2	-0.3	-1.0	50	-	NO	NO	NO	NO	NO
31.2	17960	68 PALMER STREET CAMMERAY	First	E	50	45	49	43	50	45	50	44	-0.4	-1.1	-0.3	-0.9	50	-	NO	NO	NO	NO	NO
31.2	17960	68 PALMER STREET CAMMERAY	First	N	56	50	56	49	56	50	56	50	-0.2	-0.5	-0.1	-0.3	50	-	NO	NO	NO	NO	NO
31.2	17960	68 PALMER STREET CAMMERAY	First	W	63	57	63	57	63	57	63	57	-0.1	-0.3	0.0	0.0	50	-	NO	NO	NO	NO	NO
31.2	17960	68 PALMER STREET CAMMERAY	First	S	60	54	60	53	60	54	60	54	0.0	-0.3	0.1	-0.1	50	-	NO	NO	NO	NO	NO
31.2	17960	68 PALMER STREET CAMMERAY	First	E	50	44	49	43	50	45	50	44	-0.4	-1.2	-0.3	-0.9	50	-	NO	NO	NO	NO	NO
31.2	17971	68 PALMER STREET CAMMERAY	Ground	N	51	46	51	45	51	46	51	45	-0.4	-1.2	-0.5	-1.1	50	-	NO	NO	NO	NO	NO
31.2	17971	68 PALMER STREET CAMMERAY	Ground	W	55	49	55	49	55	50	55	49	-0.4	-0.8	-0.4	-0.7	50	-	NO	NO	NO	NO	NO
31.2	17971	68 PALMER STREET CAMMERAY	Ground	E	50	45	49	44	50	46	50	44	-0.7	-1.6	-0.6	-1.5	50	-	NO	NO	NO	NO	NO
31.2	17978	68 PALMER STREET CAMMERAY	Ground	N	68	62	68	61	68	62	68	62	-0.1	-0.3	-0.1	0.1	50	-	NO	NO	NO	NO	NO
31.2	17978	68 PALMER STREET CAMMERAY	Ground	W	73	66	73	66	73	66	73	66	0.0	-0.1	0.0	0.2	50	-	NO	NO	NO	NO	NO
31.2	17978	68 PALMER STREET CAMMERAY	Ground	S	67	60	67	60	67	61	67	61	0.0	-0.1	0.1	0.2	50	-	NO	NO	NO	NO	NO
31.2	17978	68 PALMER STREET CAMMERAY	Ground	E	53	47	53	46	53	47	53	47	-0.2	-0.6	-0.1	-0.4	50	-	NO	NO	NO	NO	NO
31.2	17982	68 PALMER STREET CAMMERAY	Ground	NE	50	44	50	43	50	44	50	44	-0.2	-0.5	-0.2	-0.2	50	-	NO	NO	NO	NO	NO

NCA	Receiver ID	Address	Floor Level	Facade	Opening Year 2027				Design Year 2037				Increase (Do Smthng - Do Nothing)				NCG project road noise criteria		Do noise levels exceed the cumulative limit with project roads adding ≥2dB to the total noise levels?		Is the contribution from the road project Acute?		Consider further treatment?
					Do Nothing		Do Smthng		Do Nothing		Do Smthng		Opening Year 2027		Design Year 2037								
					Day	Night	Day	Night	Day	Night	Day	Night	Day	Night	Day	Night	Day	Night	Day	Night	$L_{Aeq,15hr}$ ≥ 65dB	$L_{Aeq,9hr}$ ≥ 60dB	
31.2	17982	68 PALMER STREET CAMMERAY	Ground	NW	53	48	53	47	54	48	53	47	-0.2	-0.8	-0.2	-0.5	50	-	NO	NO	NO	NO	NO
31.2	17982	68 PALMER STREET CAMMERAY	Ground	SW	50	45	50	44	51	45	50	44	-0.3	-1.1	-0.3	-1.0	50	-	NO	NO	NO	NO	NO
31.2	17982	68 PALMER STREET CAMMERAY	Ground	SE	44	39	43	37	44	39	43	38	-0.6	-1.5	-0.5	-1.4	50	-	NO	NO	NO	NO	NO
31.2	17982	68 PALMER STREET CAMMERAY	First	NE	52	46	52	45	52	46	52	46	-0.2	-0.5	-0.1	-0.3	50	-	NO	NO	NO	NO	NO
31.2	17982	68 PALMER STREET CAMMERAY	First	NW	56	51	56	50	57	51	56	50	-0.3	-0.8	-0.3	-0.6	50	-	NO	NO	NO	NO	NO
31.2	17982	68 PALMER STREET CAMMERAY	First	SW	53	48	53	47	54	49	53	48	-0.4	-1.2	-0.3	-1.1	50	-	NO	NO	NO	NO	NO
31.2	17982	68 PALMER STREET CAMMERAY	First	SE	46	41	46	40	47	42	46	40	-0.5	-1.4	-0.4	-1.3	50	-	NO	NO	NO	NO	NO
31.2	17982	68 PALMER STREET CAMMERAY	Second	NE	54	48	54	48	54	48	54	48	-0.2	-0.5	-0.1	-0.2	50	-	NO	NO	NO	NO	NO
31.2	17982	68 PALMER STREET CAMMERAY	Second	NW	59	53	59	53	60	54	59	53	-0.3	-0.7	-0.2	-0.6	50	-	NO	NO	NO	NO	NO
31.2	17982	68 PALMER STREET CAMMERAY	Second	SW	57	52	56	50	57	52	57	51	-0.5	-1.2	-0.4	-1.0	50	-	YES	NO	NO	NO	YES
31.2	17982	68 PALMER STREET CAMMERAY	Second	SE	49	44	49	43	49	44	49	43	-0.5	-1.3	-0.4	-1.1	50	-	NO	NO	NO	NO	NO
31.2	18045	68 PALMER STREET CAMMERAY	Ground	N	66	60	66	60	67	60	67	60	-0.2	-0.2	0.0	0.0	50	-	NO	NO	NO	NO	NO
31.2	18045	68 PALMER STREET CAMMERAY	Ground	W	70	63	70	63	70	64	70	64	-0.1	-0.2	0.0	0.2	50	-	NO	NO	NO	NO	NO
31.2	18045	68 PALMER STREET CAMMERAY	Ground	S	61	55	61	55	61	55	61	55	-0.1	-0.3	0.0	0.0	50	-	NO	NO	NO	NO	NO
31.2	18045	68 PALMER STREET CAMMERAY	Ground	E	55	49	55	49	55	50	55	49	-0.2	-0.4	0.0	-0.2	50	-	NO	NO	NO	NO	NO
31.2	18056	68 PALMER STREET CAMMERAY	Ground	N	62	55	62	55	62	56	62	56	-0.1	-0.2	0.0	0.1	50	-	NO	NO	NO	NO	NO
31.2	18056	68 PALMER STREET CAMMERAY	Ground	W	64	57	64	57	64	58	64	58	-0.1	-0.3	0.0	0.1	50	-	NO	NO	NO	NO	NO
31.2	18056	68 PALMER STREET CAMMERAY	Ground	N	63	57	63	57	64	57	64	57	-0.1	-0.2	0.0	0.1	50	-	NO	NO	NO	NO	NO
31.2	18056	68 PALMER STREET CAMMERAY	Ground	W	57	51	57	50	57	51	57	51	-0.1	-0.4	0.0	0.0	50	-	NO	NO	NO	NO	NO
31.2	18056	68 PALMER STREET CAMMERAY	Ground	S	53	47	53	47	54	48	53	47	-0.3	-0.7	-0.2	-0.5	50	-	NO	NO	NO	NO	NO
31.2	18056	68 PALMER STREET CAMMERAY	Ground	E	47	42	46	40	47	42	47	41	-0.4	-1.2	-0.4	-1.0	50	-	NO	NO	NO	NO	NO
31.2	18056	68 PALMER STREET CAMMERAY	Ground	N	50	44	49	43	50	44	50	44	-0.1	-0.6	-0.1	-0.4	50	-	NO	NO	NO	NO	NO
31.2	18056	68 PALMER STREET CAMMERAY	Ground	E	49	43	48	42	49	43	49	43	-0.3	-0.7	-0.2	-0.5	50	-	NO	NO	NO	NO	NO
31.2	18056	68 PALMER STREET CAMMERAY	First	N	63	57	63	57	64	57	64	57	-0.1	-0.2	0.0	0.1	50	-	NO	NO	NO	NO	NO
31.2	18056	68 PALMER STREET CAMMERAY	First	W	65	59	65	58	65	59	65	59	-0.2	-0.3	-0.1	0.0	50	-	NO	NO	NO	NO	NO
31.2	18056	68 PALMER STREET CAMMERAY	First	N	65	58	65	58	65	59	65	59	-0.1	-0.2	0.0	0.1	50	-	NO	NO	NO	NO	NO
31.2	18056	68 PALMER STREET CAMMERAY	First	W	62	56	62	56	62	56	62	56	0.0	-0.4	0.0	0.0	50	-	NO	NO	NO	NO	NO
31.2	18056	68 PALMER STREET CAMMERAY	First	S	56	50	56	49	56	50	56	50	-0.2	-0.7	-0.2	-0.4	50	-	NO	NO	NO	NO	NO
31.2	18056	68 PALMER STREET CAMMERAY	First	E	50	45	50	44	50	45	50	44	-0.4	-1.0	-0.3	-0.9	50	-	NO	NO	NO	NO	NO
31.2	18056	68 PALMER STREET CAMMERAY	First	N	53	47	53	47	53	48	53	47	-0.2	-0.6	-0.1	-0.4	50	-	NO	NO	NO	NO	NO
31.2	18056	68 PALMER STREET CAMMERAY	First	E	52	46	52	45	52	47	52	46	-0.2	-0.8	-0.1	-0.6	50	-	NO	NO	NO	NO	NO
31.2	18070	68 PALMER STREET CAMMERAY	Ground	N	60	54	60	53	60	54	60	54	-0.1	-0.4	-0.1	-0.1	50	-	NO	NO	NO	NO	NO
31.2	18070	68 PALMER STREET CAMMERAY	Ground	W	60	54	60	53	60	54	60	54	-0.1	-0.2	0.0	0.0	50	-	NO	NO	NO	NO	NO
31.2	18070	68 PALMER STREET CAMMERAY	Ground	S	49	43	48	42	49	44	49	43	-0.4	-1.1	-0.3	-0.9	50	-	NO	NO	NO	NO	NO
31.2	18070	68 PALMER STREET CAMMERAY	Ground	E	50	44	49	43	50	45	50	44	-0.4	-1.0	-0.3	-0.9	50	-	NO	NO	NO	NO	NO
31.3	19763	7-9 CENTRAL STREET NAREMBURN	Ground	N	61	55	61	55	61	56	61	56	0.0	0.0	0.1	0.1	50	-	NO	NO	NO	NO	NO
31.3	19763	7-9 CENTRAL STREET NAREMBURN	Ground	W	64	59	64	59	64	59	64	59	-0.1	0.3	0.2	0.3	50	-	NO	NO	NO	NO	NO
31.3	19763	7-9 CENTRAL STREET NAREMBURN	Ground	SW	65	59	65	60	65	60	65	60	0.0	0.2	0.1	0.3	50	-	NO	NO	NO	NO	NO
31.3	19763	7-9 CENTRAL STREET NAREMBURN	Ground	W	65	60	65	60	65	60	65	60	0.0	0.3	0.2	0.3	50	-	NO	NO	NO	NO	NO
31.3	19763	7-9 CENTRAL STREET NAREMBURN	Ground	S	60	55	60	55	60	55	60	55	0.0	0.0	0.2	0.0	50	-	NO	NO	NO	NO	NO
31.3	19763	7-9 CENTRAL STREET NAREMBURN	Ground	E	55	50	54	49	55	50	55	50	-0.1	-0.3	0.0	-0.3	50	-	NO	NO	NO	NO	NO
31.3	19763	7-9 CENTRAL STREET NAREMBURN	Ground	NE	55	50	55	50	55	50	55	50	0.0	-0.4	0.1	-0.3	50	-	NO	NO	NO	NO	NO
31.3	19763	7-9 CENTRAL STREET NAREMBURN	Ground	N	55	50	55	50	56	51	56	51	0.0	-0.3	0.1	-0.3	50	-	NO	NO	NO	NO	NO
31.3	19763	7-9 CENTRAL STREET NAREMBURN	Ground	E	55	50	55	50	55	50	55	50	0.0	-0.4	0.1	-0.3	50	-	NO	NO	NO	NO	NO
31.3	19763	7-9 CENTRAL STREET NAREMBURN	Ground	N	56	51	56	51	56	51	56	51	0.0	-0.3	0.1	-0.2	50	-	NO	NO	NO	NO	NO
24.1	15724	51 HOLTERMANN STREET CROWS NEST	Ground	N	53	48	53	47	54	49	53	48	-0.5	-1.3	-0.4	-1.3	50	50	NO	NO	NO	NO	NO
24.1	15724	51 HOLTERMANN STREET CROWS NEST	Ground	W	50	46	50	44	51	46	50	45	-0.3	-1.3	-0.3	-1.3	50	50	NO	NO	NO	NO	NO
24.1	15724	51 HOLTERMANN STREET CROWS NEST	Ground	S	49	44	49	43	50	45	49	44	-0.5	-1.2	-0.3	-1.1	50	50	NO	NO	NO	NO	NO
24.1	15724	51 HOLTERMANN STREET CROWS NEST	Ground	W	50	45	49	44	50	45	50	44	-0.4	-1.3	-0.4	-1.2	50	50	NO	NO	NO	NO	NO
24.1	15724	51 HOLTERMANN STREET CROWS NEST	Ground	S	50	45	49	43	50	45	50	44	-0.4	-1.3	-0.3	-1.2	50	50	NO	NO	NO	NO	NO
24.1	15729	49 HOLTERMANN STREET CROWS NEST	Ground	N	52	48	52	46	53	48	52	47	-0.5	-1.4	-0.4	-1.4	50	50	NO	NO	NO	NO	NO
24.1	15729	49 HOLTERMANN STREET CROWS NEST	Ground	W	49	44	49	43	49	44	49	43	-0.3	-1.1	-0.2	-1.0	50	50	NO	NO	NO	NO	NO
24.1	15729	49 HOLTERMANN STREET CROWS NEST	Ground	S	47	42	47	41	48	42	47	42	-0.3	-0.8	-0.3	-0.8	50	50	NO	NO	NO	NO	NO
24.1	15729	49 HOLTERMANN STREET CROWS NEST	Ground	E	51	46	50	45	51	47	51	45	-0.5	-1.6	-0.4	-1.6	50	50	NO	NO	NO	NO	NO
24.1	15729	49 HOLTERMANN STREET CROWS NEST	First	N	54	49	53	48	54	50	54	48	-0.4	-1.3	-0.4	-1.4	50	50	NO	NO	NO	NO	NO
24.1	15729	49 HOLTERMANN STREET CROWS NEST	First	W	51	46	51	45	52	47	51	46	-0.4	-1.1	-0.2	-1.1	50	50	NO	NO	NO	NO	NO
24.1	15729	49 HOLTERMANN STREET CROWS NEST	First	S	50	45	50	44	50	45	50	44	-0.4	-1.0	-0.3	-1.0	50	50	NO	NO	NO	NO	NO
24.1	15729	49 HOLTERMANN STREET CROWS NEST	First	E	53	48	52	47	53	49	53	47	-0.5	-1.5	-0.4	-1.5	50	50	NO	NO	NO	NO	NO
28.1	17135	5 CARTER STREET CAMMERAY	Ground	S	61	56	59	53	61	57	59	54	-2.4	-3.4	-2.3	-3.3	50	50	YES	NO	NO	NO	YES
28.1	17135	5 CARTER STREET CAMMERAY	Ground	E	59	54	56	50	59	55	56	51	-3.1	-4.0	-2.9	-3.9	50	50	YES	NO	NO	NO	YES
28.1	17135	5 CARTER STREET CAMMERAY	Ground	N	47	43	47	41	48	43	47	41	-0.7	-1.6	-0.6	-1.5	50	50	NO	NO	NO	NO	NO
28.1	17135	5 CARTER STREET CAMMERAY	Ground	W	56	51	54	48	56	52	54	49	-2.2	-3.3	-2.1	-3.2	50	50	NO	NO	NO	NO	NO

NCA	Receiver ID	Address	Floor Level	Facade	Opening Year 2027				Design Year 2037				Increase (Do Smthng - Do Nothing)				NCG project road noise criteria		Do noise levels exceed the cumulative limit with project roads adding ≥2dB to the total noise levels?		Is the contribution from the road project Acute?		Consider further treatment?
					Do Nothing		Do Smthng		Do Nothing		Do Smthng		Opening Year 2027		Design Year 2037								
					Day	Night	Day	Night	Day	Night	Day	Night	Day	Night	Day	Night	Day	Night	Day	Night	$L_{Aeq,15hr} \geq 65dB$	$L_{Aeq,9hr} \geq 60dB$	
28.1	17135	5 CARTER STREET CAMMERAY	First	S	62	57	59	53	62	57	60	54	-2.3	-3.4	-2.3	-3.3	50	50	YES	NO	NO	NO	YES
28.1	17135	5 CARTER STREET CAMMERAY	First	E	60	56	58	52	61	56	58	52	-2.7	-3.7	-2.6	-3.6	50	50	YES	NO	NO	NO	YES
28.1	17135	5 CARTER STREET CAMMERAY	First	N	50	45	49	44	50	46	50	44	-0.8	-1.7	-0.7	-1.6	50	50	NO	NO	NO	NO	NO
28.1	17135	5 CARTER STREET CAMMERAY	First	W	57	52	55	49	57	53	55	50	-2.0	-3.1	-1.9	-3.0	50	50	YES	NO	NO	NO	YES
30.1	15644	63 WILLOUGHBY ROAD CROWS NEST	Ground	N	49	44	49	43	50	44	50	43	0.1	-0.7	0.2	-0.5	50	50	NO	NO	NO	NO	NO
30.1	15644	63 WILLOUGHBY ROAD CROWS NEST	Ground	W	58	51	59	52	59	51	60	53	1.2	1.1	1.2	1.8	50	50	NO	NO	NO	NO	NO
30.1	15644	63 WILLOUGHBY ROAD CROWS NEST	Ground	S	49	43	50	43	50	42	51	43	0.7	0.3	0.7	0.9	50	50	NO	NO	NO	NO	NO
30.1	15644	63 WILLOUGHBY ROAD CROWS NEST	Ground	E	46	41	45	40	46	41	46	40	-0.4	-1.1	-0.4	-1.1	50	50	NO	NO	NO	NO	NO
30.1	15644	63 WILLOUGHBY ROAD CROWS NEST	First	N	51	46	51	45	52	46	52	45	0.1	-0.8	0.2	-0.6	50	50	NO	NO	NO	NO	NO
30.1	15644	63 WILLOUGHBY ROAD CROWS NEST	First	W	58	52	60	52	59	51	60	53	1.1	0.9	1.1	1.6	50	50	NO	NO	NO	NO	NO
30.1	15644	63 WILLOUGHBY ROAD CROWS NEST	First	S	51	45	52	45	52	45	52	45	0.8	0.2	0.8	0.6	50	50	NO	NO	NO	NO	NO
30.1	15644	63 WILLOUGHBY ROAD CROWS NEST	First	E	48	43	48	42	48	43	48	42	-0.5	-1.2	-0.3	-1.2	50	50	NO	NO	NO	NO	NO
30.1	15974	8 HOLTERMANN STREET CROWS NEST	Ground	W	46	41	46	40	46	41	46	40	-0.5	-1.2	-0.3	-1.1	50	50	NO	NO	NO	NO	NO
30.1	15974	8 HOLTERMANN STREET CROWS NEST	Ground	S	50	44	50	44	51	44	50	44	-0.8	-0.6	-0.7	-0.5	50	50	NO	NO	NO	NO	NO
30.1	15974	8 HOLTERMANN STREET CROWS NEST	Ground	E	48	43	48	42	48	44	48	42	-0.5	-1.4	-0.4	-1.4	50	50	NO	NO	NO	NO	NO
30.1	15974	8 HOLTERMANN STREET CROWS NEST	First	W	49	44	49	43	50	45	49	43	-0.4	-1.2	-0.4	-1.2	50	50	NO	NO	NO	NO	NO
30.1	15974	8 HOLTERMANN STREET CROWS NEST	First	S	52	46	52	46	53	47	52	46	-0.8	-0.8	-0.7	-0.7	50	50	NO	NO	NO	NO	NO
30.1	15974	8 HOLTERMANN STREET CROWS NEST	First	E	52	47	51	45	52	47	52	46	-0.5	-1.5	-0.5	-1.5	50	50	NO	NO	NO	NO	NO
30.1	15999	8 HOLTERMANN STREET CROWS NEST	Ground	N	49	44	48	42	49	44	49	43	-0.5	-1.4	-0.4	-1.4	50	50	NO	NO	NO	NO	NO
30.1	15999	8 HOLTERMANN STREET CROWS NEST	Ground	W	46	41	46	40	47	42	46	40	-0.5	-1.2	-0.4	-1.1	50	50	NO	NO	NO	NO	NO
30.1	15999	8 HOLTERMANN STREET CROWS NEST	Ground	E	49	44	48	43	49	44	49	43	-0.6	-1.5	-0.5	-1.4	50	50	NO	NO	NO	NO	NO
30.1	15999	8 HOLTERMANN STREET CROWS NEST	First	N	51	46	51	45	51	47	51	45	-0.5	-1.4	-0.4	-1.4	50	50	NO	NO	NO	NO	NO
30.1	15999	8 HOLTERMANN STREET CROWS NEST	First	W	49	44	49	43	50	45	49	43	-0.5	-1.2	-0.4	-1.2	50	50	NO	NO	NO	NO	NO
30.1	15999	8 HOLTERMANN STREET CROWS NEST	First	E	51	46	51	45	52	47	51	45	-0.5	-1.5	-0.5	-1.5	50	50	NO	NO	NO	NO	NO
30.1	16021	6 HOLTERMANN STREET CROWS NEST	Ground	N	48	43	48	42	49	44	48	42	-0.6	-1.4	-0.6	-1.4	50	50	NO	NO	NO	NO	NO
30.1	16021	6 HOLTERMANN STREET CROWS NEST	Ground	E	49	44	48	42	49	44	48	43	-0.6	-1.6	-0.5	-1.5	50	50	NO	NO	NO	NO	NO
30.1	16037	6 HOLTERMANN STREET CROWS NEST	Ground	N	48	43	48	42	48	43	48	42	-0.6	-1.3	-0.5	-1.2	50	50	NO	NO	NO	NO	NO
30.1	16037	6 HOLTERMANN STREET CROWS NEST	Ground	W	47	42	47	41	48	42	47	41	-0.5	-0.9	-0.4	-0.9	50	50	NO	NO	NO	NO	NO
30.1	16037	6 HOLTERMANN STREET CROWS NEST	Ground	S	50	43	49	43	50	44	49	43	-0.6	-0.5	-0.5	-0.4	50	50	NO	NO	NO	NO	NO
30.1	16037	6 HOLTERMANN STREET CROWS NEST	Ground	E	46	41	45	40	46	41	46	40	-0.5	-1.2	-0.3	-1.2	50	50	NO	NO	NO	NO	NO
30.1	16037	6 HOLTERMANN STREET CROWS NEST	First	N	51	46	50	44	51	46	51	45	-0.6	-1.3	-0.5	-1.2	50	50	NO	NO	NO	NO	NO
30.1	16037	6 HOLTERMANN STREET CROWS NEST	First	W	50	45	50	44	50	45	50	44	-0.4	-0.9	-0.4	-0.9	50	50	NO	NO	NO	NO	NO
30.1	16037	6 HOLTERMANN STREET CROWS NEST	First	S	52	46	51	45	52	46	51	45	-0.6	-0.8	-0.6	-0.7	50	50	NO	NO	NO	NO	NO
30.1	16037	6 HOLTERMANN STREET CROWS NEST	First	E	49	44	48	43	49	44	49	43	-0.5	-1.2	-0.3	-1.2	50	50	NO	NO	NO	NO	NO
30.1	16279	124 ALEXANDER STREET CROWS NEST	Ground	W	51	46	51	45	51	47	51	45	-0.5	-1.2	-0.4	-1.3	50	50	NO	NO	NO	NO	NO
30.1	16279	124 ALEXANDER STREET CROWS NEST	Ground	S	53	47	52	46	53	48	53	47	-0.7	-0.8	-0.7	-0.9	50	50	NO	NO	NO	NO	NO
30.1	16279	124 ALEXANDER STREET CROWS NEST	Ground	E	67	60	66	60	67	61	66	60	-0.7	-0.1	-0.8	-0.4	50	50	NO	NO	NO	NO	NO
30.1	16291	124 ALEXANDER STREET CROWS NEST	Ground	W	52	47	52	46	53	47	53	46	-0.4	-0.8	-0.4	-0.9	50	50	NO	NO	NO	NO	NO
30.1	16291	124 ALEXANDER STREET CROWS NEST	Ground	S	52	46	52	45	53	47	52	46	-0.6	-0.9	-0.6	-1.0	50	50	NO	NO	NO	NO	NO
30.1	16291	124 ALEXANDER STREET CROWS NEST	Ground	E	51	45	50	44	51	46	51	45	-0.3	-1.0	-0.3	-1.0	50	50	NO	NO	NO	NO	NO
30.1	16291	124 ALEXANDER STREET CROWS NEST	Ground	N	54	49	53	48	54	49	54	48	-0.5	-1.4	-0.4	-1.4	50	50	NO	NO	NO	NO	NO
30.2	18758	205 WILLOUGHBY ROAD NAREMBURN	Ground	N	57	52	57	52	58	53	58	52	-0.1	-0.5	-0.1	-0.4	50	50	YES	NO	NO	NO	YES
30.2	18758	205 WILLOUGHBY ROAD NAREMBURN	Ground	W	61	55	61	55	61	55	61	56	-0.4	0.1	-0.3	0.3	50	50	NO	NO	NO	NO	NO
30.2	18758	205 WILLOUGHBY ROAD NAREMBURN	Ground	N	65	59	64	59	65	59	65	59	-0.4	0.3	-0.3	0.5	50	50	NO	NO	NO	NO	NO
30.2	18758	205 WILLOUGHBY ROAD NAREMBURN	Ground	W	70	63	70	64	70	64	70	64	-0.4	0.4	-0.4	0.5	50	50	NO	NO	NO	NO	NO
30.2	18758	205 WILLOUGHBY ROAD NAREMBURN	Ground	S	68	61	67	61	68	61	67	61	-0.4	0.2	-0.4	0.2	50	50	NO	NO	NO	NO	NO
30.2	18758	205 WILLOUGHBY ROAD NAREMBURN	Ground	W	64	57	64	57	64	57	64	57	-0.3	0.2	-0.4	0.2	50	50	NO	NO	NO	NO	NO
30.2	18758	205 WILLOUGHBY ROAD NAREMBURN	Ground	SE	64	57	64	58	65	58	64	58	-0.3	0.2	-0.4	0.2	50	50	NO	NO	NO	NO	NO
30.2	18758	205 WILLOUGHBY ROAD NAREMBURN	Ground	S	66	59	66	60	67	60	66	60	-0.3	0.1	-0.3	0.1	50	50	NO	NO	NO	NO	NO
30.2	18758	205 WILLOUGHBY ROAD NAREMBURN	Ground	E	59	54	59	53	59	54	59	54	-0.1	-0.6	-0.1	-0.6	50	50	YES	NO	NO	NO	YES
26.1	14526	313 ERNEST STREET NEUTRAL BAY	Ground	N	70	63	69	62	71	63	70	63	-1.1	-0.9	-1.1	-0.4	60	55	NO	NO	NO	NO	NO
26.1	14526	313 ERNEST STREET NEUTRAL BAY	Ground	W	58	51	57	51	59	51	58	51	-0.9	-0.8	-0.9	-0.3	60	55	NO	NO	NO	NO	NO
26.1	14526	313 ERNEST STREET NEUTRAL BAY	Ground	S	53	48	51	46	53	48	52	46	-1.3	-1.8	-1.4	-1.4	60	55	NO	NO	NO	NO	NO
26.1	14526	313 ERNEST STREET NEUTRAL BAY	Ground	E	58	51	57	50	59	51	58	51	-1.1	-0.8	-1.1	-0.4	60	55	NO	NO	NO	NO	NO
26.1	14526	313 ERNEST STREET NEUTRAL BAY	First	N	71	64	70	63	72	64	71	64	-0.9	-0.9	-0.9	-0.4	60	55	NO	NO	NO	NO	NO
26.1	14526	313 ERNEST STREET NEUTRAL BAY	First	W	60	54	59	53	61	54	60	53	-1.0	-0.9	-1.0	-0.5	60	55	NO	NO	NO	NO	NO
26.1	14526	313 ERNEST STREET NEUTRAL BAY	First	S	56	51	55	49	56	51	55	49	-1.4	-1.8	-1.4	-1.4	60	55	NO	NO	NO	NO	NO
26.1	14526	313 ERNEST STREET NEUTRAL BAY	First	E	61	54	60	53	61	54	60	54	-0.8	-0.8	-0.8	-0.3	60	55	NO	NO	NO	NO	NO
21.2	12450	168 WALKER STREET NORTH SYDNEY	Ground	N	53	47	54	48	54	47	55	49	0.6	1.0	1.0	1.4	60	55	NO	NO	NO	NO	NO
21.2	12450	168 WALKER STREET NORTH SYDNEY	Ground	W	59	52	59	53	59	53	60	53	0.3	1.1	0.3	0.5	60	55	NO	NO	NO	NO	NO
21.2	12450	168 WALKER STREET NORTH SYDNEY	Ground	S	65	58	65	59	65	59	66	59	0.2	0.5	0.2	0.2	60	55	NO	NO	NO	NO	NO
21.2	12450	168 WALKER STREET NORTH SYDNEY	Ground	E	64	58	65	59	65	58	66	60	0.9	1.2	1.2	1.7	60	55	NO	NO	NO	NO	NO

NCA	Receiver ID	Address	Floor Level	Facade	Opening Year 2027				Design Year 2037				Increase (Do Smthng - Do Nothing)				NCG project road noise criteria		Do noise levels exceed the cumulative limit with project roads adding ≥2dB to the total noise levels?		Is the contribution from the road project Acute?		Consider further treatment?
					Do Nothing		Do Smthng		Do Nothing		Do Smthng		Opening Year 2027		Design Year 2037								
					Day	Night	Day	Night	Day	Night	Day	Night	Day	Night	Day	Night	Day	Night	Day	Night	$L_{Aeq,15hr}$ ≥ 65dB	$L_{Aeq,9hr}$ ≥ 60dB	
21.2	12450	168 WALKER STREET NORTH SYDNEY	First	N	55	48	55	49	55	49	56	50	0.6	0.9	1.0	1.3	60	55	NO	NO	NO	NO	NO
21.2	12450	168 WALKER STREET NORTH SYDNEY	First	W	60	52	60	53	60	53	60	54	0.2	1.1	0.3	0.5	60	55	NO	NO	NO	NO	NO
21.2	12450	168 WALKER STREET NORTH SYDNEY	First	S	65	59	66	59	66	60	66	60	0.1	0.3	0.1	-0.1	60	55	NO	NO	NO	NO	NO
21.2	12450	168 WALKER STREET NORTH SYDNEY	First	E	65	59	66	60	66	59	67	61	0.9	1.1	1.2	1.6	60	55	NO	NO	NO	NO	NO
21.2	12450	168 WALKER STREET NORTH SYDNEY	Second	N	56	50	56	50	57	50	57	51	0.4	0.7	0.8	1.0	60	55	NO	NO	NO	NO	NO
21.2	12450	168 WALKER STREET NORTH SYDNEY	Second	W	60	53	60	54	60	54	61	54	0.2	1.1	0.3	0.4	60	55	NO	NO	NO	NO	NO
21.2	12450	168 WALKER STREET NORTH SYDNEY	Second	S	66	60	66	60	66	61	66	60	-0.1	-0.2	-0.1	-0.4	60	55	NO	NO	NO	NO	NO
21.2	12450	168 WALKER STREET NORTH SYDNEY	Second	E	65	60	66	60	66	60	67	61	0.8	0.9	1.0	1.4	60	55	NO	NO	NO	NO	NO
21.2	12450	168 WALKER STREET NORTH SYDNEY	Third	N	57	51	57	51	58	52	58	52	0.2	0.2	0.5	0.4	60	55	NO	NO	NO	NO	NO
21.2	12450	168 WALKER STREET NORTH SYDNEY	Third	W	60	53	60	54	60	54	61	54	0.2	1.0	0.2	0.4	60	55	NO	NO	NO	NO	NO
21.2	12450	168 WALKER STREET NORTH SYDNEY	Third	S	66	60	66	60	67	61	66	60	-0.4	-0.7	-0.3	-0.8	60	55	NO	NO	NO	NO	NO
21.2	12450	168 WALKER STREET NORTH SYDNEY	Third	E	66	60	66	61	66	61	67	61	0.5	0.4	0.8	0.8	60	55	NO	NO	NO	NO	NO
21.2	12450	168 WALKER STREET NORTH SYDNEY	Fourth	N	58	53	58	52	59	53	59	53	-0.3	-0.6	0.0	-0.3	60	55	NO	NO	NO	NO	NO
21.2	12450	168 WALKER STREET NORTH SYDNEY	Fourth	W	60	53	60	54	60	54	61	54	0.2	1.1	0.3	0.5	60	55	NO	NO	NO	NO	NO
21.2	12450	168 WALKER STREET NORTH SYDNEY	Fourth	S	66	61	66	60	67	61	66	60	-0.5	-1.0	-0.5	-1.0	60	55	NO	NO	NO	NO	NO
21.2	12450	168 WALKER STREET NORTH SYDNEY	Fourth	E	66	61	66	61	67	61	67	62	0.1	-0.2	0.4	0.3	60	55	NO	NO	NO	NO	NO
21.2	12450	168 WALKER STREET NORTH SYDNEY	Fifth	N	59	54	59	53	60	54	60	54	-0.5	-0.9	-0.2	-0.7	60	55	NO	NO	NO	NO	NO
21.2	12450	168 WALKER STREET NORTH SYDNEY	Fifth	W	60	53	60	54	61	54	61	54	0.2	1.0	0.3	0.5	60	55	NO	NO	NO	NO	NO
21.2	12450	168 WALKER STREET NORTH SYDNEY	Fifth	S	67	61	66	60	67	62	66	60	-0.7	-1.3	-0.6	-1.4	60	55	NO	NO	NO	NO	NO
21.2	12450	168 WALKER STREET NORTH SYDNEY	Fifth	E	67	62	67	61	67	62	67	62	-0.1	-0.6	0.2	-0.3	60	55	NO	NO	NO	NO	NO
21.2	12450	168 WALKER STREET NORTH SYDNEY	Sixth	N	60	55	59	54	61	55	60	54	-0.7	-1.0	-0.4	-0.9	60	55	NO	NO	NO	NO	NO
21.2	12450	168 WALKER STREET NORTH SYDNEY	Sixth	W	60	53	60	54	61	54	61	54	0.3	1.1	0.3	0.5	60	55	NO	NO	NO	NO	NO
21.2	12450	168 WALKER STREET NORTH SYDNEY	Sixth	S	67	61	66	60	67	62	66	61	-0.8	-1.5	-0.8	-1.5	60	55	NO	YES	NO	NO	YES
21.2	12450	168 WALKER STREET NORTH SYDNEY	Sixth	E	67	62	67	61	67	62	67	62	-0.3	-0.9	0.0	-0.5	60	55	NO	YES	NO	NO	YES
21.2	12450	168 WALKER STREET NORTH SYDNEY	Seventh	N	61	56	60	55	62	56	61	55	-0.9	-1.4	-0.7	-1.2	60	55	NO	NO	NO	NO	NO
21.2	12450	168 WALKER STREET NORTH SYDNEY	Seventh	W	60	53	60	54	61	54	61	54	0.3	1.1	0.3	0.5	60	55	NO	NO	NO	NO	NO
21.2	12450	168 WALKER STREET NORTH SYDNEY	Seventh	S	67	62	66	60	67	62	66	61	-0.9	-1.7	-0.8	-1.6	60	55	NO	YES	NO	NO	YES
21.2	12450	168 WALKER STREET NORTH SYDNEY	Seventh	E	67	62	67	61	68	63	67	62	-0.5	-1.2	-0.3	-0.8	60	55	YES	YES	NO	NO	YES
21.2	12450	168 WALKER STREET NORTH SYDNEY	Eighth	N	62	57	61	56	63	58	62	56	-1.2	-1.7	-1.0	-1.5	60	55	NO	NO	NO	NO	NO
21.2	12450	168 WALKER STREET NORTH SYDNEY	Eighth	W	60	53	60	54	60	54	61	54	0.2	1.0	0.3	0.5	60	55	NO	NO	NO	NO	NO
21.2	12450	168 WALKER STREET NORTH SYDNEY	Eighth	S	67	62	66	60	67	62	66	61	-1.0	-1.8	-0.9	-1.7	60	55	YES	YES	NO	NO	YES
21.2	12450	168 WALKER STREET NORTH SYDNEY	Eighth	E	67	63	67	61	68	63	67	62	-0.6	-1.4	-0.4	-1.1	60	55	YES	YES	NO	NO	YES
21.2	12450	168 WALKER STREET NORTH SYDNEY	Ninth	N	63	58	62	56	64	59	63	57	-1.5	-1.9	-1.2	-1.8	60	55	NO	NO	NO	NO	NO
21.2	12450	168 WALKER STREET NORTH SYDNEY	Ninth	W	60	52	60	53	60	54	61	54	0.3	1.1	0.3	0.4	60	55	NO	NO	NO	NO	NO
21.2	12450	168 WALKER STREET NORTH SYDNEY	Ninth	S	67	62	66	60	67	62	66	61	-1.0	-1.8	-0.9	-1.8	60	55	YES	YES	NO	NO	YES
21.2	12450	168 WALKER STREET NORTH SYDNEY	Ninth	E	68	63	67	61	68	63	67	62	-0.8	-1.5	-0.6	-1.3	60	55	YES	YES	NO	NO	YES
21.2	12450	168 WALKER STREET NORTH SYDNEY	Tenth	N	64	59	62	57	64	59	63	57	-1.6	-2.1	-1.4	-2.0	60	55	NO	NO	NO	NO	NO
21.2	12450	168 WALKER STREET NORTH SYDNEY	Tenth	W	60	52	60	53	60	53	60	54	0.2	1.0	0.3	0.5	60	55	NO	NO	NO	NO	NO
21.2	12450	168 WALKER STREET NORTH SYDNEY	Tenth	S	67	62	66	60	67	62	66	61	-1.0	-1.9	-0.9	-1.9	60	55	YES	YES	NO	NO	YES
21.2	12450	168 WALKER STREET NORTH SYDNEY	Tenth	E	68	63	67	61	68	63	67	62	-0.9	-1.6	-0.7	-1.4	60	55	YES	YES	NO	NO	YES
21.2	12450	168 WALKER STREET NORTH SYDNEY	Eleventh	N	64	59	63	57	65	60	63	58	-1.6	-2.1	-1.4	-2.0	60	55	NO	NO	NO	NO	NO
21.2	12450	168 WALKER STREET NORTH SYDNEY	Eleventh	W	60	52	60	53	60	53	60	54	0.2	1.1	0.2	0.5	60	55	NO	NO	NO	NO	NO
21.2	12450	168 WALKER STREET NORTH SYDNEY	Eleventh	S	67	62	66	60	67	62	66	61	-1.0	-1.8	-0.9	-1.8	60	55	YES	YES	NO	NO	YES
21.2	12450	168 WALKER STREET NORTH SYDNEY	Eleventh	E	68	63	67	61	68	64	68	62	-0.9	-1.7	-0.8	-1.5	60	55	YES	YES	YES	YES	YES
21.2	12450	168 WALKER STREET NORTH SYDNEY	Twelfth	N	65	60	63	58	65	60	64	58	-1.6	-2.1	-1.4	-2.0	60	55	NO	NO	NO	NO	NO
21.2	12450	168 WALKER STREET NORTH SYDNEY	Twelfth	W	59	52	60	53	60	53	60	54	0.2	1.0	0.3	0.5	60	55	NO	NO	NO	NO	NO
21.2	12450	168 WALKER STREET NORTH SYDNEY	Twelfth	S	67	62	66	60	67	63	66	61	-1.0	-1.9	-0.9	-1.9	60	55	YES	YES	NO	NO	YES
21.2	12450	168 WALKER STREET NORTH SYDNEY	Twelfth	E	68	63	67	62	69	64	68	62	-1.0	-1.8	-0.9	-1.6	60	55	YES	YES	YES	YES	YES
21.2	12450	168 WALKER STREET NORTH SYDNEY	Thirteenth	N	65	60	63	58	65	60	64	58	-1.7	-2.2	-1.5	-2.0	60	55	NO	NO	NO	NO	NO
21.2	12450	168 WALKER STREET NORTH SYDNEY	Thirteenth	W	59	52	59	53	60	53	60	53	0.2	1.0	0.2	0.5	60	55	NO	NO	NO	NO	NO
21.2	12450	168 WALKER STREET NORTH SYDNEY	Thirteenth	S	67	62	66	60	67	63	66	61	-1.1	-2.0	-1.0	-1.9	60	55	YES	YES	NO	NO	YES
21.2	12450	168 WALKER STREET NORTH SYDNEY	Thirteenth	E	68	64	67	62	69	64	68	62	-1.1	-1.9	-1.0	-1.8	60	55	YES	YES	YES	YES	YES
21.2	12450	168 WALKER STREET NORTH SYDNEY	Fourteenth	N	65	60	63	58	66	61	64	59	-1.7	-2.2	-1.6	-2.1	60	55	NO	NO	NO	NO	NO
21.2	12450	168 WALKER STREET NORTH SYDNEY	Fourteenth	W	59	52	59	53	60	53	60	53	0.2	1.0	0.3	0.4	60	55	NO	NO	NO	NO	NO
21.2	12450	168 WALKER STREET NORTH SYDNEY	Fourteenth	S	67	62	66	60	67	63	66	61	-1.0	-2.0	-1.0	-2.0	60	55	YES	YES	NO	NO	YES
21.2	12450	168 WALKER STREET NORTH SYDNEY	Fourteenth	E	69	64	68	62	69	65	68	63	-1.1	-1.9	-1.0	-1.8	60	55	YES	YES	YES	YES	YES
21.2	12450	168 WALKER STREET NORTH SYDNEY	Fifteenth	N	65	61	64	58	66	61	64	59	-1.7	-2.2	-1.5	-2.2	60	55	NO	NO	NO	NO	NO
21.2	12450	168 WALKER STREET NORTH SYDNEY	Fifteenth	W	59	52	59	53	59	53	60	53	0.2	1.0	0.3	0.5	60	55	NO	NO	NO	NO	NO
21.2	12450	168 WALKER STREET NORTH SYDNEY	Fifteenth	S	67	62	66	60	67	63	66	61	-1.1	-2.1	-1.0	-2.0	60	55	YES	YES	NO	NO	YES
21.2	12450	168 WALKER STREET NORTH SYDNEY	Fifteenth	E	69	65	68	63	70	65	69	63	-1.2	-2.0	-1.1	-1.9	60	55	YES	YES	YES	YES	YES
21.2	12450	168 WALKER STREET NORTH SYDNEY	Sixteenth	N	66	61	64	59	66	61	65	59	-1.7	-2.2	-1.6	-2.1	60	55	YES	NO	NO	NO	YES
21.2	12450	168 WALKER STREET NORTH SYDNEY	Sixteenth	W	59	51	59	52	59	52	60	53	0.3	1.0	0.3	0.6	60	55	NO	NO	NO	NO	NO

NCA	Receiver ID	Address	Floor Level	Facade	Opening Year 2027				Design Year 2037				Increase (Do Smthng - Do Nothing)				NCG project road noise criteria		Do noise levels exceed the cumulative limit with project roads adding ≥2dB to the total noise levels?		Is the contribution from the road project Acute?		Consider further treatment?
					Do Nothing		Do Smthng		Do Nothing		Do Smthng		Opening Year 2027		Design Year 2037								
					Day	Night	Day	Night	Day	Night	Day	Night	Day	Night	Day	Night	Day	Night	Day	Night	$L_{Aeq,15hr}$ ≥ 65dB	$L_{Aeq,9hr}$ ≥ 60dB	
21.2	12450	168 WALKER STREET NORTH SYDNEY	Sixteenth	S	67	63	66	61	68	63	66	61	-1.1	-2.0	-1.1	-2.0	60	55	YES	YES	NO	NO	YES
21.2	12450	168 WALKER STREET NORTH SYDNEY	Sixteenth	E	70	66	69	63	70	66	69	64	-1.3	-2.2	-1.2	-2.1	60	55	YES	YES	YES	YES	YES
21.2	12450	168 WALKER STREET NORTH SYDNEY	Seventeenth	N	66	61	64	59	66	61	65	59	-1.7	-2.2	-1.5	-2.1	60	55	YES	NO	NO	NO	YES
21.2	12450	168 WALKER STREET NORTH SYDNEY	Seventeenth	W	59	51	59	52	59	52	60	53	0.3	1.1	0.3	0.5	60	55	NO	NO	NO	NO	NO
21.2	12450	168 WALKER STREET NORTH SYDNEY	Seventeenth	S	67	63	66	61	68	63	67	61	-1.2	-2.2	-1.2	-2.1	60	55	YES	YES	YES	NO	YES
21.2	12450	168 WALKER STREET NORTH SYDNEY	Seventeenth	E	71	66	69	64	71	67	70	64	-1.4	-2.3	-1.4	-2.2	60	55	YES	YES	YES	YES	YES
21.2	12450	168 WALKER STREET NORTH SYDNEY	Eighteenth	N	66	61	65	59	67	62	65	60	-1.7	-2.2	-1.6	-2.2	60	55	YES	YES	NO	NO	YES
21.2	12450	168 WALKER STREET NORTH SYDNEY	Eighteenth	W	59	51	59	52	59	52	60	53	0.3	1.1	0.3	0.6	60	55	NO	NO	NO	NO	NO
21.2	12450	168 WALKER STREET NORTH SYDNEY	Eighteenth	S	68	63	66	61	68	64	67	61	-1.3	-2.2	-1.3	-2.2	60	55	YES	YES	YES	YES	YES
21.2	12450	168 WALKER STREET NORTH SYDNEY	Eighteenth	E	71	67	69	64	71	67	70	65	-1.5	-2.3	-1.5	-2.3	60	55	YES	YES	YES	YES	YES
21.2	12450	168 WALKER STREET NORTH SYDNEY	Nineteenth	N	66	62	65	59	67	62	65	60	-1.7	-2.3	-1.5	-2.2	60	55	YES	YES	NO	NO	YES
21.2	12450	168 WALKER STREET NORTH SYDNEY	Nineteenth	W	59	51	59	52	59	52	60	53	0.3	1.1	0.4	0.7	60	55	NO	NO	NO	NO	NO
21.2	12450	168 WALKER STREET NORTH SYDNEY	Nineteenth	S	68	63	66	61	68	64	67	61	-1.3	-2.3	-1.3	-2.3	60	55	YES	YES	YES	YES	YES
21.2	12450	168 WALKER STREET NORTH SYDNEY	Nineteenth	E	71	67	70	65	72	67	70	65	-1.5	-2.4	-1.5	-2.4	60	55	YES	YES	YES	YES	YES
21.2	12450	168 WALKER STREET NORTH SYDNEY	Twentieth	N	67	62	65	60	67	62	66	60	-1.7	-2.2	-1.6	-2.2	60	55	YES	YES	YES	NO	YES
21.2	12450	168 WALKER STREET NORTH SYDNEY	Twentieth	W	59	51	59	52	59	52	60	53	0.3	1.0	0.4	0.7	60	55	NO	NO	NO	NO	NO
21.2	12450	168 WALKER STREET NORTH SYDNEY	Twentieth	S	68	64	67	61	68	64	67	62	-1.4	-2.4	-1.3	-2.3	60	55	YES	YES	YES	YES	YES
21.2	12450	168 WALKER STREET NORTH SYDNEY	Twentieth	E	72	67	70	65	72	68	70	65	-1.7	-2.4	-1.7	-2.4	60	55	YES	YES	YES	YES	YES
21.2	12450	168 WALKER STREET NORTH SYDNEY	Twenty-first	N	67	62	65	60	67	63	66	60	-1.7	-2.3	-1.6	-2.2	60	55	YES	YES	YES	YES	YES
21.2	12450	168 WALKER STREET NORTH SYDNEY	Twenty-first	W	59	51	59	52	59	52	60	53	0.3	0.9	0.4	0.6	60	55	NO	NO	NO	NO	NO
21.2	12450	168 WALKER STREET NORTH SYDNEY	Twenty-first	S	68	64	67	61	68	64	67	62	-1.4	-2.4	-1.4	-2.4	60	55	YES	YES	YES	YES	YES
21.2	12450	168 WALKER STREET NORTH SYDNEY	Twenty-first	E	72	67	70	65	72	68	70	65	-1.7	-2.5	-1.6	-2.5	60	55	YES	YES	YES	YES	YES
21.2	12450	168 WALKER STREET NORTH SYDNEY	venty-secor	N	67	62	65	60	68	63	66	61	-1.8	-2.3	-1.7	-2.3	60	55	YES	YES	YES	YES	YES
21.2	12450	168 WALKER STREET NORTH SYDNEY	venty-secor	W	59	52	59	53	60	53	60	53	0.2	0.5	0.2	0.3	60	55	NO	NO	NO	NO	NO
21.2	12450	168 WALKER STREET NORTH SYDNEY	venty-secor	S	68	64	67	61	69	64	67	62	-1.5	-2.4	-1.4	-2.4	60	55	YES	YES	YES	YES	YES
21.2	12450	168 WALKER STREET NORTH SYDNEY	venty-secor	E	72	68	70	65	72	68	71	65	-1.7	-2.6	-1.7	-2.6	60	55	YES	YES	YES	YES	YES
30.2	48817	31-33 DONNELLY ROAD NAREMBURN	Ground	N	63	58	63	57	63	59	63	58	-0.1	-0.9	0.0	-0.8	60	55	NO	NO	NO	NO	NO
30.2	48817	31-33 DONNELLY ROAD NAREMBURN	Ground	W	59	54	59	53	59	55	59	54	-0.1	-0.9	-0.1	-0.9	60	55	NO	NO	NO	NO	NO
30.2	48817	31-33 DONNELLY ROAD NAREMBURN	Ground	S	60	55	59	54	60	56	60	55	-0.1	-0.9	0.0	-1.0	60	55	NO	NO	NO	NO	NO
30.2	48817	31-33 DONNELLY ROAD NAREMBURN	Ground	E	67	62	66	61	67	63	66	61	-0.7	-1.8	-0.6	-1.7	60	55	YES	YES	YES	YES	YES

Predicted L_{Aeq} Traffic Noise Levels (no mitigation) - Rozelle Interchange, dB(A)

NCA	Receiver ID	Address	Floor Level	Facade	Opening Year 2027				Design Year 2037				Increase (Do Smthng - Do Nothing)				NCG project road noise criteria		Do noise levels exceed the cumulative limit with project roads adding ≥2dB to the total noise levels?		Is the contribution from the road project Acute?		Consider further treatment?
					Do Nothing		Do Smthng		Do Nothing		Do Smthng		Opening Year 2027		Design Year 2037								
					Day	Night	Day	Night	Day	Night	Day	Night	Day	Night	Day	Night	Day	Night	Day	Night	$L_{Aeq,15hr}$ ≥ 65dB	$L_{Aeq,9hr}$ ≥ 60dB	
1.2	36167	66 WHITE STREET LILYFIELD	Ground	S	39	34	39	35	39	35	40	36	0.8	0.9	0.9	1.1	51	47	NO	NO	NO	NO	NO
1.2	36167	66 WHITE STREET LILYFIELD	Ground	E	43	39	44	40	43	39	45	40	1.1	1.2	1.4	1.4	55	51	NO	NO	NO	NO	NO
1.2	36167	66 WHITE STREET LILYFIELD	Ground	N	36	31	37	32	36	32	37	33	0.9	0.9	1.0	1.2	48	44	NO	NO	NO	NO	NO
1.2	36167	66 WHITE STREET LILYFIELD	Ground	W	37	33	38	34	37	33	38	34	0.8	0.9	0.9	1.1	49	45	NO	NO	NO	NO	NO
1.2	36169	64 WHITE STREET LILYFIELD	Ground	E	45	41	46	42	46	41	47	43	1.0	1.1	1.2	1.4	58	53	NO	NO	NO	NO	NO
1.2	36169	64 WHITE STREET LILYFIELD	Ground	N	38	34	39	35	39	35	40	36	0.8	0.9	1.0	1.1	51	47	NO	NO	NO	NO	NO
1.2	36169	64 WHITE STREET LILYFIELD	Ground	W	39	35	40	36	40	35	41	36	0.8	0.8	0.9	1.1	52	47	NO	NO	NO	NO	NO
1.2	36170	62 WHITE STREET LILYFIELD	Ground	N	40	36	41	37	41	36	41	37	0.8	0.8	0.8	1.0	53	48	NO	NO	NO	NO	NO
1.2	36170	62 WHITE STREET LILYFIELD	Ground	W	41	37	42	38	41	37	42	38	0.7	0.8	0.9	1.1	53	49	NO	NO	NO	NO	NO
1.2	36170	62 WHITE STREET LILYFIELD	Ground	E	46	42	47	43	47	42	48	43	1.0	1.2	1.2	1.4	59	54	NO	NO	NO	NO	NO
1.2	36172	60 WHITE STREET LILYFIELD	Ground	S	42	37	42	38	42	38	43	39	0.8	0.8	0.9	1.1	54	50	NO	NO	NO	NO	NO
1.2	36172	60 WHITE STREET LILYFIELD	Ground	E	46	42	47	43	47	42	48	43	1.0	1.1	1.1	1.3	59	54	NO	NO	NO	NO	NO
1.2	36172	60 WHITE STREET LILYFIELD	Ground	W	41	37	42	38	42	37	42	38	0.8	0.8	0.9	1.0	54	49	NO	NO	NO	NO	NO
1.2	36174	58 WHITE STREET LILYFIELD	Ground	N	42	37	42	38	42	38	43	39	0.7	0.8	0.9	1.1	54	50	NO	NO	NO	NO	NO
1.2	36174	58 WHITE STREET LILYFIELD	Ground	W	42	38	42	38	42	38	43	39	0.7	0.7	0.9	1.0	54	50	NO	NO	NO	NO	NO
1.2	36176	56 WHITE STREET LILYFIELD	Ground	NW	42	38	43	39	42	38	43	39	0.8	0.8	0.9	1.1	54	50	NO	NO	NO	NO	NO
1.2	36176	56 WHITE STREET LILYFIELD	Ground	SW	42	38	42	38	42	38	43	39	0.8	0.8	0.9	1.1	54	50	NO	NO	NO	NO	NO
1.2	36176	56 WHITE STREET LILYFIELD	Ground	E	46	42	47	43	47	42	48	44	0.9	1.0	1.1	1.3	59	54	NO	NO	NO	NO	NO
1.2	36178	54 WHITE STREET LILYFIELD	Ground	W	43	39	44	40	43	39	44	40	0.8	0.8	0.9	1.1	55	51	NO	NO	NO	NO	NO
1.2	36178	54 WHITE STREET LILYFIELD	Ground	N	43	39	44	40	44	39	44	40	0.8	0.8	0.9	1.1	56	51	NO	NO	NO	NO	NO
1.2	36178	54 WHITE STREET LILYFIELD	Ground	NE	43	39	44	40	43	39	44	40	0.8	0.8	0.9	1.1	55	51	NO	NO	NO	NO	NO
1.2	36178	54 WHITE STREET LILYFIELD	Ground	W	42	38	43	39	42	38	43	39	0.8	0.8	1.0	1.1	54	50	NO	NO	NO	NO	NO
1.2	36178	54 WHITE STREET LILYFIELD	Ground	S	42	38	43	39	42	38	43	39	0.8	0.9	0.9	1.1	54	50	NO	NO	NO	NO	NO
1.2	36178	54 WHITE STREET LILYFIELD	Ground	E	47	42	48	43	47	43	48	44	0.9	1.0	1.1	1.3	59	55	NO	NO	NO	NO	NO
1.2	36180	59 WHITE STREET LILYFIELD	Ground	E	46	41	47	42	46	42	47	43	0.9	0.9	1.0	1.2	58	54	NO	NO	NO	NO	NO
1.2	36180	59 WHITE STREET LILYFIELD	Ground	N	43	39	44	39	43	39	44	40	0.8	0.8	0.9	1.2	55	51	NO	NO	NO	NO	NO
1.2	36180	59 WHITE STREET LILYFIELD	Ground	S	42	38	43	39	43	38	44	39	0.8	0.8	0.9	1.0	55	50	NO	NO	NO	NO	NO
1.2	36182	55 WHITE STREET LILYFIELD	First	S	42	38	43	39	42	38	43	39	0.8	0.9	0.9	1.1	54	50	NO	NO	NO	NO	NO
1.2	36182	55 WHITE STREET LILYFIELD	First	E	47	43	48	44	48	43	49	44	1.0	1.1	1.2	1.3	60	55	NO	NO	NO	NO	NO
1.2	36182	55 WHITE STREET LILYFIELD	First	N	47	43	48	44	48	43	49	45	0.9	1.1	1.1	1.3	60	55	NO	NO	NO	NO	NO
1.2	36182	55 WHITE STREET LILYFIELD	First	N	47	43	48	44	48	43	49	45	0.9	1.0	1.1	1.3	60	55	NO	NO	NO	NO	NO
1.2	36182	55 WHITE STREET LILYFIELD	First	W	47	43	48	44	47	43	49	44	1.0	1.0	1.1	1.3	59	55	NO	NO	NO	NO	NO
1.2	36182	55 WHITE STREET LILYFIELD	Ground	S	38	34	39	35	39	34	40	35	0.9	0.9	1.0	1.1	51	46	NO	NO	NO	NO	NO
1.2	36182	55 WHITE STREET LILYFIELD	Ground	E	45	41	46	42	46	41	47	43	1.0	1.0	1.1	1.3	58	53	NO	NO	NO	NO	NO
1.2	36182	55 WHITE STREET LILYFIELD	Ground	N	46	41	47	42	46	42	47	43	1.0	1.0	1.1	1.3	58	54	NO	NO	NO	NO	NO
1.2	36182	55 WHITE STREET LILYFIELD	Ground	N	46	41	47	42	46	42	47	43	0.9	1.0	1.1	1.2	58	54	NO	NO	NO	NO	NO
1.2	36182	55 WHITE STREET LILYFIELD	Ground	W	45	41	46	42	45	41	47	42	0.9	0.9	1.1	1.3	57	53	NO	NO	NO	NO	NO
1.2	36184	53 WHITE STREET LILYFIELD	First	N	44	40	45	41	44	40	45	41	0.8	0.8	0.9	1.1	56	52	NO	NO	NO	NO	NO
1.2	36184	53 WHITE STREET LILYFIELD	First	W	47	43	48	44	48	43	49	44	0.9	1.0	1.1	1.3	60	55	NO	NO	NO	NO	NO
1.2	36184	53 WHITE STREET LILYFIELD	First	S	42	38	43	38	42	38	43	39	0.9	0.8	1.0	1.1	54	50	NO	NO	NO	NO	NO
1.2	36184	53 WHITE STREET LILYFIELD	First	E	44	40	45	41	45	40	46	41	0.8	0.9	1.0	1.2	57	52	NO	NO	NO	NO	NO
1.2	36184	53 WHITE STREET LILYFIELD	Ground	N	41	37	42	38	42	37	43	38	0.8	0.7	0.9	1.0	54	49	NO	NO	NO	NO	NO
1.2	36184	53 WHITE STREET LILYFIELD	Ground	W	46	41	47	42	46	42	47	43	1.0	0.9	1.1	1.3	58	54	NO	NO	NO	NO	NO
1.2	36184	53 WHITE STREET LILYFIELD	Ground	S	38	34	39	35	38	34	39	35	0.9	0.9	1.0	1.2	50	46	NO	NO	NO	NO	NO
1.2	36184	53 WHITE STREET LILYFIELD	Ground	E	40	36	41	37	41	36	42	38	0.9	0.9	1.0	1.2	53	48	NO	NO	NO	NO	NO
1.2	36450	1 GLADSTONE STREET LILYFIELD	Ground	S	41	37	42	38	42	37	43	39	0.9	0.9	0.9	1.1	54	49	NO	NO	NO	NO	NO
1.2	36450	1 GLADSTONE STREET LILYFIELD	Ground	E	48	44	49	45	49	44	50	46	1.0	1.1	1.2	1.3	60	55	NO	NO	NO	NO	NO
1.2	36450	1 GLADSTONE STREET LILYFIELD	Ground	N	37	32	38	33	37	32	38	34	1.0	1.0	1.0	1.2	49	44	NO	NO	NO	NO	NO
1.2	36476	3 GLADSTONE STREET LILYFIELD	First	E	47	43	48	44	48	43	49	44	0.9	0.9	0.9	1.1	60	55	NO	NO	NO	NO	NO
1.2	36476	3 GLADSTONE STREET LILYFIELD	First	N	47	43	48	44	48	43	49	45	0.8	0.8	1.0	1.2	60	55	NO	NO	NO	NO	NO
1.2	36476	3 GLADSTONE STREET LILYFIELD	First	W	45	41	46	42	46	41	46	42	0.7	0.7	0.8	1.0	58	53	NO	NO	NO	NO	NO
1.2	36476	3 GLADSTONE STREET LILYFIELD	First	S	39	34	39	35	39	35	40	36	0.8	0.9	1.0	1.1	51	47	NO	NO	NO	NO	NO
1.2	36476	3 GLADSTONE STREET LILYFIELD	Second	E	50	45	51	46	50	46	51	47	0.9	1.0	1.0	1.2	60	55	NO	NO	NO	NO	NO
1.2	36476	3 GLADSTONE STREET LILYFIELD	Second	N	50	46	51	46	50	46	51	47	0.9	0.9	1.0	1.2	60	55	NO	NO	NO	NO	NO
1.2	36476	3 GLADSTONE STREET LILYFIELD	Second	W	47	43	48	44	47	43	48	44	0.7	0.8	0.8	1.0	59	55	NO	NO	NO	NO	NO
1.2	36476	3 GLADSTONE STREET LILYFIELD	Second	S	42	38	43	39	43	38	44	39	0.7	0.8	0.9	1.1	55	50	NO	NO	NO	NO	NO
1.2	36476	3 GLADSTONE STREET LILYFIELD	Ground	E	45	41	46	42	46	41	47	42	0.7	0.7	0.9	1.1	58	53	NO	NO	NO	NO	NO
1.2	36476	3 GLADSTONE STREET LILYFIELD	Ground	N	45	41	46	42	46	41	47	42	0.8	0.9	1.0	1.2	58	53	NO	NO	NO	NO	NO
1.2	36476	3 GLADSTONE STREET LILYFIELD	Ground	S	36	32	37	33	37	32	38	33	1.0	1.0	1.1	1.2	49	44	NO	NO	NO	NO	NO
1.2	36577	22B GLADSTONE STREET LILYFIELD	Ground	E	49	44	49	45	49	45	50	46	0.9	0.8	1.0	1.2	60	55	NO	NO	NO	NO	NO

NCA	Receiver ID	Address	Floor Level	Facade	Opening Year 2027				Design Year 2037				Increase (Do Smthng - Do Nothing)				NCG project road noise criteria		Do noise levels exceed the cumulative limit with project roads adding ≥2dB to the total noise levels?		Is the contribution from the road project Acute?		Consider further treatment?
					Do Nothing		Do Smthng		Do Nothing		Do Smthng		Opening Year 2027		Design Year 2037								
					Day	Night	Day	Night	Day	Night	Day	Night	Day	Night	Day	Night	Day	Night	Day	Night	$L_{Aeq,15hr}$ ≥ 65dB	$L_{Aeq,9hr}$ ≥ 60dB	
1.2	36577	22B GLADSTONE STREET LILYFIELD	Ground	N	41	37	42	38	41	37	42	38	0.7	0.8	0.9	1.0	53	49	NO	NO	NO	NO	NO
1.2	36578	22A GLADSTONE STREET LILYFIELD	First	N	50	46	51	47	51	46	52	47	0.7	0.8	0.9	1.1	60	55	NO	NO	NO	NO	NO
1.2	36578	22A GLADSTONE STREET LILYFIELD	First	S	43	39	44	40	43	39	44	40	0.8	0.8	0.9	1.1	55	51	NO	NO	NO	NO	NO
1.2	36578	22A GLADSTONE STREET LILYFIELD	First	E	44	40	45	41	44	40	45	41	0.8	0.8	0.9	1.1	56	52	NO	NO	NO	NO	NO
1.2	36578	22A GLADSTONE STREET LILYFIELD	First	S	43	39	44	40	44	39	44	40	0.7	0.7	0.8	1.0	56	51	NO	NO	NO	NO	NO
1.2	36578	22A GLADSTONE STREET LILYFIELD	Ground	S	39	35	40	36	40	35	41	36	0.8	0.9	1.0	1.2	52	47	NO	NO	NO	NO	NO
1.2	36578	22A GLADSTONE STREET LILYFIELD	Ground	E	40	36	41	36	40	36	41	37	0.9	0.8	1.0	1.1	52	48	NO	NO	NO	NO	NO
1.2	36578	22A GLADSTONE STREET LILYFIELD	Ground	S	39	35	40	36	40	35	41	36	0.9	0.9	1.0	1.2	52	47	NO	NO	NO	NO	NO
1.2	36590	69 WHITE STREET LILYFIELD	Ground	S	43	39	44	40	44	39	44	40	0.8	0.8	0.9	1.1	56	51	NO	NO	NO	NO	NO
1.2	36590	69 WHITE STREET LILYFIELD	Ground	E	47	43	48	43	47	43	48	44	0.9	0.9	1.0	1.2	59	55	NO	NO	NO	NO	NO
1.2	36590	69 WHITE STREET LILYFIELD	Ground	N	41	37	42	37	41	37	42	38	0.8	0.8	0.9	1.1	53	49	NO	NO	NO	NO	NO
1.2	36590	69 WHITE STREET LILYFIELD	Ground	W	45	41	46	41	45	41	46	42	0.8	0.8	0.9	1.0	57	53	NO	NO	NO	NO	NO
1.2	36590	69 WHITE STREET LILYFIELD	Ground	S	43	38	43	39	43	39	44	40	0.8	0.8	0.9	1.1	55	51	NO	NO	NO	NO	NO
1.2	36601	24 GLADSTONE STREET LILYFIELD	Ground	E	50	45	50	46	50	46	51	47	0.8	0.9	1.0	1.1	60	55	NO	NO	NO	NO	NO
1.2	36601	24 GLADSTONE STREET LILYFIELD	Ground	W	44	40	44	40	44	40	45	41	0.6	0.7	0.8	1.0	56	52	NO	NO	NO	NO	NO
1.2	36601	24 GLADSTONE STREET LILYFIELD	Ground	N	45	41	45	41	45	41	46	42	0.6	0.6	0.8	1.0	57	53	NO	NO	NO	NO	NO
1.2	36601	24 GLADSTONE STREET LILYFIELD	Ground	W	46	42	47	43	47	43	48	44	0.6	0.6	0.8	1.0	59	55	NO	NO	NO	NO	NO
1.2	36601	24 GLADSTONE STREET LILYFIELD	Ground	S	43	39	44	40	43	39	44	40	0.8	0.8	0.8	1.1	55	51	NO	NO	NO	NO	NO
1.2	36616	71 WHITE STREET LILYFIELD	First	E	48	44	49	45	49	44	50	45	1.0	1.0	1.1	1.3	60	55	NO	NO	NO	NO	NO
1.2	36616	71 WHITE STREET LILYFIELD	First	N	48	44	49	45	48	44	49	45	0.9	0.9	1.0	1.2	60	55	NO	NO	NO	NO	NO
1.2	36616	71 WHITE STREET LILYFIELD	First	W	48	44	49	45	48	44	49	45	0.8	0.8	0.9	1.1	60	55	NO	NO	NO	NO	NO
1.2	36616	71 WHITE STREET LILYFIELD	First	S	43	39	44	40	44	39	44	40	0.8	0.8	0.9	1.1	56	51	NO	NO	NO	NO	NO
1.2	36616	71 WHITE STREET LILYFIELD	Ground	E	45	41	46	42	46	41	47	43	1.1	1.1	1.2	1.5	58	53	NO	NO	NO	NO	NO
1.2	36616	71 WHITE STREET LILYFIELD	Ground	N	45	41	45	41	45	41	46	42	0.8	0.8	0.9	1.1	57	53	NO	NO	NO	NO	NO
1.2	36616	71 WHITE STREET LILYFIELD	Ground	W	46	42	47	43	47	42	48	43	0.8	0.8	0.9	1.1	59	54	NO	NO	NO	NO	NO
1.2	36616	71 WHITE STREET LILYFIELD	Ground	S	40	35	40	36	40	36	41	37	0.9	0.8	1.0	1.1	52	48	NO	NO	NO	NO	NO
1.2	36629	26 GLADSTONE STREET LILYFIELD	Ground	E	51	46	51	47	51	47	52	48	0.8	0.9	0.9	1.1	60	55	NO	NO	NO	NO	NO
1.2	36629	26 GLADSTONE STREET LILYFIELD	Ground	N	45	41	46	42	46	41	46	42	0.7	0.7	0.8	1.0	58	53	NO	NO	NO	NO	NO
1.2	36629	26 GLADSTONE STREET LILYFIELD	Ground	W	47	43	48	44	48	44	48	45	0.7	0.7	0.8	1.0	60	55	NO	NO	NO	NO	NO
1.2	36629	26 GLADSTONE STREET LILYFIELD	Ground	N	48	44	49	45	48	44	49	45	0.7	0.8	0.8	1.1	60	55	NO	NO	NO	NO	NO
1.2	36629	26 GLADSTONE STREET LILYFIELD	Ground	W	48	44	48	44	48	44	49	45	0.6	0.7	0.8	1.0	60	55	NO	NO	NO	NO	NO
1.2	36629	26 GLADSTONE STREET LILYFIELD	Ground	N	48	44	49	45	48	44	49	45	0.7	0.8	0.8	1.1	60	55	NO	NO	NO	NO	NO
1.2	36629	26 GLADSTONE STREET LILYFIELD	Ground	W	48	44	48	44	48	44	49	45	0.6	0.7	0.8	1.0	60	55	NO	NO	NO	NO	NO
1.2	36639	27 STARLING STREET LILYFIELD	Ground	E	51	47	52	48	52	47	53	48	0.8	1.0	1.0	1.2	60	55	NO	NO	NO	NO	NO
1.2	36639	27 STARLING STREET LILYFIELD	Ground	N	46	42	47	43	46	42	47	43	0.7	0.8	0.8	1.1	58	54	NO	NO	NO	NO	NO
1.2	36639	27 STARLING STREET LILYFIELD	Ground	E	45	41	46	42	46	41	47	42	0.7	0.7	0.9	1.0	58	53	NO	NO	NO	NO	NO
1.2	36649	12 BRENAN STREET LILYFIELD	First	W	46	42	47	43	46	42	47	43	0.7	0.7	0.8	1.0	58	54	NO	NO	NO	NO	NO
1.2	36649	12 BRENAN STREET LILYFIELD	First	S	40	36	41	36	40	36	41	37	0.8	0.8	1.0	1.1	52	48	NO	NO	NO	NO	NO
1.2	36649	12 BRENAN STREET LILYFIELD	First	E	40	36	41	37	40	36	41	37	0.9	0.9	1.1	1.2	52	48	NO	NO	NO	NO	NO
1.2	36649	12 BRENAN STREET LILYFIELD	First	S	40	35	41	36	40	36	41	37	0.9	0.9	1.0	1.2	52	48	NO	NO	NO	NO	NO
1.2	36649	12 BRENAN STREET LILYFIELD	First	E	48	44	49	45	49	44	50	46	1.1	1.2	1.2	1.5	60	55	NO	NO	NO	NO	NO
1.2	36649	12 BRENAN STREET LILYFIELD	First	N	49	44	50	45	49	45	50	46	1.1	1.1	1.2	1.4	60	55	NO	NO	NO	NO	NO
1.2	36649	12 BRENAN STREET LILYFIELD	Second	W	48	44	49	45	48	44	49	45	0.7	0.8	0.9	1.1	60	55	NO	NO	NO	NO	NO
1.2	36649	12 BRENAN STREET LILYFIELD	Second	S	44	39	44	40	44	40	45	41	0.8	0.8	0.9	1.0	56	52	NO	NO	NO	NO	NO
1.2	36649	12 BRENAN STREET LILYFIELD	Second	E	44	40	45	40	44	40	45	41	0.8	0.8	0.9	1.1	56	52	NO	NO	NO	NO	NO
1.2	36649	12 BRENAN STREET LILYFIELD	Second	S	43	39	44	40	44	40	45	41	0.8	0.8	0.9	1.1	56	52	NO	NO	NO	NO	NO
1.2	36649	12 BRENAN STREET LILYFIELD	Second	E	50	45	51	46	50	45	51	47	1.0	1.1	1.2	1.4	60	55	NO	NO	NO	NO	NO
1.2	36649	12 BRENAN STREET LILYFIELD	Second	N	50	46	51	47	50	46	52	47	1.0	1.0	1.2	1.3	60	55	NO	NO	NO	NO	NO
1.2	36649	12 BRENAN STREET LILYFIELD	Ground	W	45	40	45	41	45	41	46	42	0.6	0.7	0.8	1.0	57	53	NO	NO	NO	NO	NO
1.2	36649	12 BRENAN STREET LILYFIELD	Ground	S	37	33	38	34	38	33	39	35	1.0	1.0	1.1	1.2	50	45	NO	NO	NO	NO	NO
1.2	36649	12 BRENAN STREET LILYFIELD	Ground	E	38	33	39	34	38	34	39	35	1.0	1.0	1.1	1.2	50	46	NO	NO	NO	NO	NO
1.2	36649	12 BRENAN STREET LILYFIELD	Ground	S	37	33	38	34	38	33	39	35	1.0	1.0	1.1	1.2	50	45	NO	NO	NO	NO	NO
1.2	36649	12 BRENAN STREET LILYFIELD	Ground	E	47	43	48	44	48	43	49	44	1.1	1.2	1.2	1.5	60	55	NO	NO	NO	NO	NO
1.2	36649	12 BRENAN STREET LILYFIELD	Ground	N	47	43	49	44	48	43	49	45	1.1	1.2	1.2	1.4	60	55	NO	NO	NO	NO	NO
1.2	36658	28 GLADSTONE STREET LILYFIELD	Ground	W	47	43	48	44	48	44	48	45	0.7	0.7	0.7	1.0	60	55	NO	NO	NO	NO	NO
1.2	36658	28 GLADSTONE STREET LILYFIELD	Ground	S	44	39	44	40	44	40	45	41	0.7	0.7	0.8	1.0	56	52	NO	NO	NO	NO	NO
1.2	36658	28 GLADSTONE STREET LILYFIELD	Ground	E	49	45	50	46	49	45	50	46	0.8	0.8	0.9	1.2	60	55	NO	NO	NO	NO	NO
1.2	36658	28 GLADSTONE STREET LILYFIELD	Ground	N	48	44	49	45	48	44	49	45	0.7	0.8	0.8	1.1	60	55	NO	NO	NO	NO	NO
1.2	36673	29 STARLING STREET LILYFIELD	Ground	S	44	39	44	40	44	40	45	41	0.7	0.7	0.8	1.0	56	52	NO	NO	NO	NO	NO
1.2	36673	29 STARLING STREET LILYFIELD	Ground	E	54	50	55	51	55	50	55	51	0.8	0.9	0.9	1.2	60	55	NO	NO	NO	NO	NO
1.2	36684	30 GLADSTONE STREET LILYFIELD	Ground	S	44	40	45	41	44	40	45	41	0.7	0.8	0.8	1.1	56	52	NO	NO	NO	NO	NO
1.2	36684	30 GLADSTONE STREET LILYFIELD	Ground	E	49	45	50	45	49	45	50	46	0.8	0.9	1.0	1.1	60	55	NO	NO	NO	NO	NO
1.2	36684	30 GLADSTONE STREET LILYFIELD	Ground	W	47	43	48	44	48	44	49	45	0.6	0.6	0.8	0.9	60	55	NO	NO	NO	NO	NO
1.2	36686	12 BRENAN STREET LILYFIELD	First	W	46	42	47	43	46	42	47	43	0.7	0.7	0.8	0.9	58	54	NO	NO	NO	NO	NO

NCA	Receiver ID	Address	Floor Level	Facade	Opening Year 2027				Design Year 2037				Increase (Do Smthng - Do Nothing)				NCG project road noise criteria		Do noise levels exceed the cumulative limit with project roads adding ≥2dB to the total noise levels?		Is the contribution from the road project Acute?		Consider further treatment?
					Do Nothing		Do Smthng		Do Nothing		Do Smthng		Opening Year 2027		Design Year 2037								
					Day	Night	Day	Night	Day	Night	Day	Night	Day	Night	Day	Night	Day	Night	Day	Night	$L_{Aeq,15hr}$ ≥ 65dB	$L_{Aeq,9hr}$ ≥ 60dB	
1.2	36686	12 BRENAN STREET LILYFIELD	First	E	49	44	50	45	49	45	50	46	1.0	1.2	1.2	1.4	60	55	NO	NO	NO	NO	NO
1.2	36686	12 BRENAN STREET LILYFIELD	First	N	49	44	50	46	49	45	51	46	1.0	1.2	1.2	1.4	60	55	NO	NO	NO	NO	NO
1.2	36686	12 BRENAN STREET LILYFIELD	Second	W	48	44	49	45	48	44	49	45	0.7	0.8	0.9	1.0	60	55	NO	NO	NO	NO	NO
1.2	36686	12 BRENAN STREET LILYFIELD	Second	E	50	46	51	47	50	46	52	47	1.0	1.1	1.2	1.4	60	55	NO	NO	NO	NO	NO
1.2	36686	12 BRENAN STREET LILYFIELD	Second	N	50	46	51	47	51	46	52	47	1.0	1.1	1.2	1.3	60	55	NO	NO	NO	NO	NO
1.2	36686	12 BRENAN STREET LILYFIELD	Ground	W	44	40	45	41	45	40	45	41	0.6	0.6	0.8	0.9	57	52	NO	NO	NO	NO	NO
1.2	36686	12 BRENAN STREET LILYFIELD	Ground	E	48	43	49	44	48	43	49	45	1.1	1.2	1.2	1.4	60	55	NO	NO	NO	NO	NO
1.2	36686	12 BRENAN STREET LILYFIELD	Ground	N	48	43	49	44	48	44	49	45	1.1	1.2	1.2	1.4	60	55	NO	NO	NO	NO	NO
1.2	36693	31 STARLING STREET LILYFIELD	Ground	N	45	41	46	42	45	41	46	42	0.7	0.6	0.8	0.9	57	53	NO	NO	NO	NO	NO
1.2	36693	31 STARLING STREET LILYFIELD	Ground	W	48	44	48	44	48	44	49	45	0.5	0.6	0.7	0.8	60	55	NO	NO	NO	NO	NO
1.2	36693	31 STARLING STREET LILYFIELD	Ground	E	54	50	55	51	55	50	55	51	0.8	0.8	0.8	1.1	60	55	NO	NO	NO	NO	NO
1.2	36717	72A WHITE STREET LILYFIELD	First	E	52	47	53	48	52	48	53	49	1.0	1.0	1.0	1.3	60	55	NO	NO	NO	NO	NO
1.2	36717	72A WHITE STREET LILYFIELD	First	N	52	48	53	49	52	48	53	49	0.9	1.0	1.0	1.2	60	55	NO	NO	NO	NO	NO
1.2	36717	72A WHITE STREET LILYFIELD	First	W	48	43	48	44	48	43	49	45	0.8	0.9	1.0	1.2	60	55	NO	NO	NO	NO	NO
1.2	36717	72A WHITE STREET LILYFIELD	Ground	E	48	44	49	45	49	44	50	45	0.9	1.0	1.0	1.3	60	55	NO	NO	NO	NO	NO
1.2	36717	72A WHITE STREET LILYFIELD	Ground	N	46	41	46	42	46	42	47	43	0.7	0.8	0.9	1.0	58	54	NO	NO	NO	NO	NO
1.2	36717	72A WHITE STREET LILYFIELD	Ground	W	45	40	45	41	45	41	46	42	0.7	0.8	0.8	1.0	57	53	NO	NO	NO	NO	NO
1.2	36718	72 WHITE STREET LILYFIELD	First	W	45	41	46	42	46	41	46	42	0.7	0.8	0.9	1.1	58	53	NO	NO	NO	NO	NO
1.2	36718	72 WHITE STREET LILYFIELD	First	S	44	39	44	40	44	40	45	41	0.8	0.8	0.8	1.1	56	52	NO	NO	NO	NO	NO
1.2	36718	72 WHITE STREET LILYFIELD	First	E	51	47	52	48	52	47	53	49	1.0	1.0	1.0	1.3	60	55	NO	NO	NO	NO	NO
1.2	36718	72 WHITE STREET LILYFIELD	Ground	W	43	39	43	39	43	39	44	40	0.7	0.7	0.9	1.1	55	51	NO	NO	NO	NO	NO
1.2	36718	72 WHITE STREET LILYFIELD	Ground	S	40	36	41	37	40	36	41	37	0.8	0.8	0.9	1.1	52	48	NO	NO	NO	NO	NO
1.2	36718	72 WHITE STREET LILYFIELD	Ground	E	48	44	49	45	49	44	50	46	1.0	1.0	1.1	1.3	60	55	NO	NO	NO	NO	NO
1.2	36719	32 GLADSTONE STREET LILYFIELD	Ground	N	46	42	47	43	46	42	47	43	0.7	0.7	0.8	1.0	58	54	NO	NO	NO	NO	NO
1.2	36719	32 GLADSTONE STREET LILYFIELD	Ground	W	47	43	47	43	47	43	48	44	0.6	0.6	0.7	1.0	59	55	NO	NO	NO	NO	NO
1.2	36719	32 GLADSTONE STREET LILYFIELD	Ground	E	49	44	50	45	49	45	50	46	0.9	0.9	1.0	1.1	60	55	NO	NO	NO	NO	NO
1.2	36728	12 BRENAN STREET LILYFIELD	First	N	49	45	50	45	49	45	50	46	0.9	0.9	1.0	1.1	60	55	NO	NO	NO	NO	NO
1.2	36728	12 BRENAN STREET LILYFIELD	First	W	48	44	49	44	48	44	49	45	0.7	0.8	0.9	1.1	60	55	NO	NO	NO	NO	NO
1.2	36728	12 BRENAN STREET LILYFIELD	First	S	44	39	44	40	44	40	45	41	0.7	0.8	0.9	1.1	56	52	NO	NO	NO	NO	NO
1.2	36728	12 BRENAN STREET LILYFIELD	First	E	48	44	49	45	49	44	50	46	1.0	1.1	1.1	1.3	60	55	NO	NO	NO	NO	NO
1.2	36728	12 BRENAN STREET LILYFIELD	Ground	N	46	41	46	42	46	42	47	43	0.7	0.8	0.9	1.0	58	54	NO	NO	NO	NO	NO
1.2	36728	12 BRENAN STREET LILYFIELD	First	E	48	44	49	45	49	44	50	46	1.0	1.1	1.1	1.3	60	55	NO	NO	NO	NO	NO
1.2	36728	12 BRENAN STREET LILYFIELD	Ground	N	46	41	46	42	46	42	47	43	0.7	0.8	0.9	1.0	58	54	NO	NO	NO	NO	NO
1.2	36728	12 BRENAN STREET LILYFIELD	Ground	W	46	42	47	43	47	42	47	43	0.7	0.7	0.8	1.0	59	54	NO	NO	NO	NO	NO
1.2	36728	12 BRENAN STREET LILYFIELD	Ground	S	40	36	41	37	40	36	41	37	0.9	0.8	1.0	1.1	52	48	NO	NO	NO	NO	NO
1.2	36728	12 BRENAN STREET LILYFIELD	Ground	E	45	41	46	42	46	41	47	43	1.0	1.1	1.2	1.5	58	53	NO	NO	NO	NO	NO
1.2	36737	33 STARLING STREET LILYFIELD	Ground	N	44	40	45	41	45	40	45	41	0.6	0.7	0.8	1.0	57	52	NO	NO	NO	NO	NO
1.2	36737	33 STARLING STREET LILYFIELD	Ground	W	49	45	50	46	50	45	50	46	0.6	0.7	0.7	0.9	60	55	NO	NO	NO	NO	NO
1.2	36737	33 STARLING STREET LILYFIELD	Ground	S	44	40	45	41	44	40	45	41	0.7	0.7	0.8	1.0	56	52	NO	NO	NO	NO	NO
1.2	36737	33 STARLING STREET LILYFIELD	Ground	E	55	51	56	51	55	51	56	52	0.7	0.7	0.9	1.1	60	55	NO	NO	NO	NO	NO
1.2	36753	74 WHITE STREET LILYFIELD	Ground	E	49	45	50	46	50	45	51	46	0.9	0.9	1.1	1.2	60	55	NO	NO	NO	NO	NO
1.2	36753	74 WHITE STREET LILYFIELD	Ground	N	45	41	46	42	46	42	47	43	0.8	0.8	0.9	1.1	58	54	NO	NO	NO	NO	NO
1.2	36753	74 WHITE STREET LILYFIELD	Ground	S	44	40	45	40	44	40	45	41	0.7	0.7	0.9	1.0	56	52	NO	NO	NO	NO	NO
1.2	36770	34 GLADSTONE STREET LILYFIELD	Ground	N	47	43	47	43	47	43	48	44	0.7	0.7	0.8	1.0	59	55	NO	NO	NO	NO	NO
1.2	36770	34 GLADSTONE STREET LILYFIELD	Ground	W	47	43	48	44	48	44	48	45	0.7	0.7	0.7	1.0	60	55	NO	NO	NO	NO	NO
1.2	36770	34 GLADSTONE STREET LILYFIELD	Ground	N	48	44	48	44	48	44	49	45	0.7	0.7	0.8	1.1	60	55	NO	NO	NO	NO	NO
1.2	36770	34 GLADSTONE STREET LILYFIELD	Ground	W	48	44	49	45	48	44	49	45	0.7	0.7	0.8	0.9	60	55	NO	NO	NO	NO	NO
1.2	36770	34 GLADSTONE STREET LILYFIELD	Ground	S	44	40	45	41	45	41	46	42	0.7	0.7	0.7	1.0	57	53	NO	NO	NO	NO	NO
1.2	36770	34 GLADSTONE STREET LILYFIELD	Ground	S	44	40	45	41	45	41	46	42	0.7	0.8	0.8	1.0	57	53	NO	NO	NO	NO	NO
1.2	36770	34 GLADSTONE STREET LILYFIELD	Ground	E	50	45	51	46	50	46	51	47	0.9	0.9	1.0	1.2	60	55	NO	NO	NO	NO	NO
1.2	36771	11 GLADSTONE STREET LILYFIELD	Ground	E	54	49	54	50	54	49	55	50	0.8	0.9	0.8	1.1	60	55	NO	NO	NO	NO	NO
1.2	36771	11 GLADSTONE STREET LILYFIELD	Ground	N	43	39	44	40	43	39	44	40	0.8	0.8	0.8	1.0	55	51	NO	NO	NO	NO	NO
1.2	36772	5 GLADSTONE STREET LILYFIELD	First	N	53	49	54	49	53	49	54	50	0.6	0.6	0.7	1.0	60	55	NO	NO	NO	NO	NO
1.2	36772	5 GLADSTONE STREET LILYFIELD	First	W	50	46	50	46	50	46	51	47	0.7	0.6	0.7	0.9	60	55	NO	NO	NO	NO	NO
1.2	36772	5 GLADSTONE STREET LILYFIELD	First	S	44	40	45	41	45	41	46	42	0.7	0.7	0.8	1.0	57	53	NO	NO	NO	NO	NO
1.2	36772	5 GLADSTONE STREET LILYFIELD	First	W	47	43	47	43	47	43	48	44	0.6	0.6	0.8	0.9	59	55	NO	NO	NO	NO	NO
1.2	36772	5 GLADSTONE STREET LILYFIELD	First	N	48	44	49	45	49	44	49	45	0.7	0.7	0.8	1.0	60	55	NO	NO	NO	NO	NO
1.2	36772	5 GLADSTONE STREET LILYFIELD	First	W	49	45	50	46	49	45	50	46	0.7	0.7	0.9	1.0	60	55	NO	NO	NO	NO	NO
1.2	36772	5 GLADSTONE STREET LILYFIELD	First	E	54	50	55	50	55	50	55	51	0.7	0.9	0.9	1.1	60	55	NO	NO	NO	NO	NO
1.2	36772	5 GLADSTONE STREET LILYFIELD	First	N	55	51	56	51	55	51	56	52	0.7	0.8	0.8	1.1	60	55	NO	NO	NO	NO	NO
1.2	36772	5 GLADSTONE STREET LILYFIELD	Ground	W	48	44	48	44	48	44	49	45	0.6	0.7	0.7	0.9	60	55	NO	NO	NO	NO	NO
1.2	36772	5 GLADSTONE STREET LILYFIELD	Ground	W	43	39	43	39	43	39	44	40	0.6	0.6	0.7	0.9	55	51	NO	NO	NO	NO	NO
1.2	36772	5 GLADSTONE STREET LILYFIELD	Ground	N	45	41	46	42	46	41	46	42	0.6	0.7	0.8	1.0	58	53	NO	NO	NO	NO	NO
1.2	36772	5 GLADSTONE STREET LILYFIELD	Ground	E	53	48	54	49	54	49	54	50	0.8	1.0	0.9	1.2	60	55	NO	NO	NO	NO	NO

NCA	Receiver ID	Address	Floor Level	Facade	Opening Year 2027				Design Year 2037				Increase (Do Smthng - Do Nothing)				NCG project road noise criteria		Do noise levels exceed the cumulative limit with project roads adding ≥2dB to the total noise levels?		Is the contribution from the road project Acute?		Consider further treatment?
					Do Nothing		Do Smthng		Do Nothing		Do Smthng		Opening Year 2027		Design Year 2037								
					Day	Night	Day	Night	Day	Night	Day	Night	Day	Night	Day	Night	Day	Night	Day	Night	$L_{Aeq,15hr}$ ≥ 65dB	$L_{Aeq,9hr}$ ≥ 60dB	
1.2	36773	68-70 WHITE STREET LILYFIELD	First	W	41	37	42	38	41	37	42	38	0.6	0.6	0.8	0.9	53	49	NO	NO	NO	NO	NO
1.2	36773	68-70 WHITE STREET LILYFIELD	First	S	39	35	40	36	40	36	41	37	0.8	0.9	0.9	1.1	52	48	NO	NO	NO	NO	NO
1.2	36773	68-70 WHITE STREET LILYFIELD	First	E	40	36	41	37	41	37	42	38	0.8	0.8	0.9	1.1	53	49	NO	NO	NO	NO	NO
1.2	36773	68-70 WHITE STREET LILYFIELD	First	W	41	37	41	37	41	37	42	38	0.7	0.7	0.8	1.0	53	49	NO	NO	NO	NO	NO
1.2	36773	68-70 WHITE STREET LILYFIELD	First	S	39	35	40	36	40	35	41	37	0.8	0.8	0.9	1.1	52	47	NO	NO	NO	NO	NO
1.2	36773	68-70 WHITE STREET LILYFIELD	First	E	51	46	52	47	51	47	52	48	1.0	1.1	1.1	1.4	60	55	NO	NO	NO	NO	NO
1.2	36773	68-70 WHITE STREET LILYFIELD	First	N	48	44	49	45	49	44	50	46	0.8	0.9	0.9	1.1	60	55	NO	NO	NO	NO	NO
1.2	36773	68-70 WHITE STREET LILYFIELD	Second	W	47	43	47	43	47	43	48	44	0.7	0.7	0.8	0.9	59	55	NO	NO	NO	NO	NO
1.2	36773	68-70 WHITE STREET LILYFIELD	Second	W	45	41	45	41	45	41	46	42	0.7	0.6	0.7	0.9	57	53	NO	NO	NO	NO	NO
1.2	36773	68-70 WHITE STREET LILYFIELD	Second	S	43	39	44	40	44	39	44	40	0.8	0.8	0.9	1.1	56	51	NO	NO	NO	NO	NO
1.2	36773	68-70 WHITE STREET LILYFIELD	Second	E	45	41	46	42	45	41	46	42	0.8	0.8	0.9	1.1	57	53	NO	NO	NO	NO	NO
1.2	36773	68-70 WHITE STREET LILYFIELD	Second	W	45	41	46	42	45	41	46	42	0.7	0.7	0.8	1.0	57	53	NO	NO	NO	NO	NO
1.2	36773	68-70 WHITE STREET LILYFIELD	Second	S	43	39	44	40	44	39	44	40	0.8	0.7	0.9	1.0	56	51	NO	NO	NO	NO	NO
1.2	36773	68-70 WHITE STREET LILYFIELD	Second	E	52	47	53	48	52	48	53	49	0.9	1.1	1.1	1.3	60	55	NO	NO	NO	NO	NO
1.2	36773	68-70 WHITE STREET LILYFIELD	Second	N	53	49	54	50	54	49	55	50	0.8	0.9	1.0	1.2	60	55	NO	NO	NO	NO	NO
1.2	36773	68-70 WHITE STREET LILYFIELD	Ground	W	39	35	39	35	39	35	40	36	0.6	0.6	0.7	0.9	51	47	NO	NO	NO	NO	NO
1.2	36773	68-70 WHITE STREET LILYFIELD	Ground	S	37	33	38	34	37	33	38	34	0.9	0.9	1.0	1.1	49	45	NO	NO	NO	NO	NO
1.2	36773	68-70 WHITE STREET LILYFIELD	Ground	E	38	33	38	34	38	34	39	35	0.7	0.7	0.9	1.0	50	46	NO	NO	NO	NO	NO
1.2	36773	68-70 WHITE STREET LILYFIELD	Ground	W	38	34	38	34	38	34	39	35	0.7	0.7	0.8	1.0	50	46	NO	NO	NO	NO	NO
1.2	36773	68-70 WHITE STREET LILYFIELD	Ground	S	37	33	38	34	38	33	39	34	1.0	1.0	1.0	1.2	50	45	NO	NO	NO	NO	NO
1.2	36773	68-70 WHITE STREET LILYFIELD	Ground	E	49	45	50	46	50	45	51	46	1.0	1.1	1.2	1.4	60	55	NO	NO	NO	NO	NO
1.2	36773	68-70 WHITE STREET LILYFIELD	Ground	N	43	38	43	39	43	39	44	40	0.7	0.8	0.9	1.0	55	51	NO	NO	NO	NO	NO
1.2	36775	35 STARLING STREET LILYFIELD	Ground	N	45	41	45	41	45	41	46	42	0.7	0.7	0.7	0.9	57	53	NO	NO	NO	NO	NO
1.2	36775	35 STARLING STREET LILYFIELD	Ground	W	49	45	50	46	50	46	50	46	0.6	0.6	0.7	0.9	60	55	NO	NO	NO	NO	NO
1.2	36775	35 STARLING STREET LILYFIELD	Ground	S	44	40	45	41	45	41	45	41	0.7	0.7	0.7	0.9	57	53	NO	NO	NO	NO	NO
1.2	36775	35 STARLING STREET LILYFIELD	Ground	E	56	51	57	52	56	52	57	53	0.7	0.8	0.8	1.1	60	55	NO	NO	NO	NO	NO
1.2	36775	35 STARLING STREET LILYFIELD	Ground	N	44	40	45	41	45	40	45	41	0.6	0.7	0.8	1.0	57	52	NO	NO	NO	NO	NO
1.2	36788	76 WHITE STREET LILYFIELD	Ground	E	49	45	50	46	50	45	51	46	0.9	1.0	1.0	1.2	60	55	NO	NO	NO	NO	NO
1.2	36788	76 WHITE STREET LILYFIELD	Ground	W	45	41	46	42	46	41	47	42	0.7	0.8	0.9	1.0	58	53	NO	NO	NO	NO	NO
1.2	36788	76 WHITE STREET LILYFIELD	Ground	S	44	40	45	41	44	40	45	41	0.8	0.8	0.9	1.1	56	52	NO	NO	NO	NO	NO
1.2	36791	36 STARLING STREET LILYFIELD	Ground	E	50	46	51	47	51	47	52	48	0.8	0.8	0.9	1.1	60	55	NO	NO	NO	NO	NO
1.2	36791	36 STARLING STREET LILYFIELD	Ground	N	47	43	48	44	48	44	48	44	0.5	0.6	0.7	0.8	60	55	NO	NO	NO	NO	NO
1.2	36800	37 STARLING STREET LILYFIELD	Ground	N	45	41	45	41	45	41	46	42	0.6	0.7	0.8	1.0	57	53	NO	NO	NO	NO	NO
1.2	36800	37 STARLING STREET LILYFIELD	Ground	W	50	46	51	47	50	46	51	47	0.6	0.6	0.7	0.9	60	55	NO	NO	NO	NO	NO
1.2	36800	37 STARLING STREET LILYFIELD	Ground	S	45	41	45	41	45	41	46	42	0.7	0.7	0.7	1.0	57	53	NO	NO	NO	NO	NO
1.2	36800	37 STARLING STREET LILYFIELD	Ground	E	56	52	57	52	56	52	57	53	0.8	0.8	0.9	1.1	60	55	NO	NO	NO	NO	NO
1.2	36801	12 BRENAN STREET LILYFIELD	First	E	49	45	50	46	50	45	51	46	1.1	1.1	1.2	1.4	60	55	NO	NO	NO	NO	NO
1.2	36801	12 BRENAN STREET LILYFIELD	First	NE	45	41	46	42	45	41	46	42	0.8	0.7	0.8	1.0	57	53	NO	NO	NO	NO	NO
1.2	36801	12 BRENAN STREET LILYFIELD	First	W	48	44	49	45	49	44	49	45	0.7	0.7	0.8	1.0	60	55	NO	NO	NO	NO	NO
1.2	36801	12 BRENAN STREET LILYFIELD	Second	E	51	46	52	47	51	46	52	48	1.0	1.1	1.2	1.4	60	55	NO	NO	NO	NO	NO
1.2	36801	12 BRENAN STREET LILYFIELD	Second	NE	53	48	54	49	53	49	54	50	0.9	1.0	1.1	1.3	60	55	NO	NO	NO	NO	NO
1.2	36801	12 BRENAN STREET LILYFIELD	Second	W	50	46	51	47	50	46	51	47	0.8	0.8	0.9	1.0	60	55	NO	NO	NO	NO	NO
1.2	36801	12 BRENAN STREET LILYFIELD	Ground	E	48	43	49	45	48	44	50	45	1.1	1.2	1.2	1.4	60	55	NO	NO	NO	NO	NO
1.2	36801	12 BRENAN STREET LILYFIELD	Ground	NE	41	37	42	38	41	37	42	38	0.8	0.8	0.9	1.1	53	49	NO	NO	NO	NO	NO
1.2	36801	12 BRENAN STREET LILYFIELD	Ground	W	46	42	47	43	47	43	48	44	0.6	0.7	0.8	1.0	59	55	NO	NO	NO	NO	NO
1.2	36811	38 GLADSTONE STREET LILYFIELD	Ground	E	54	50	55	51	55	50	56	52	0.8	0.9	1.0	1.2	60	55	NO	NO	NO	NO	NO
1.2	36811	38 GLADSTONE STREET LILYFIELD	Ground	N	48	44	48	44	48	44	49	45	0.7	0.7	0.8	1.0	60	55	NO	NO	NO	NO	NO
1.2	36812	36 GLADSTONE STREET LILYFIELD	Ground	W	48	44	49	45	49	44	49	45	0.6	0.7	0.8	1.0	60	55	NO	NO	NO	NO	NO
1.2	36812	36 GLADSTONE STREET LILYFIELD	Ground	S	45	41	46	42	45	41	46	42	0.7	0.7	0.8	1.0	57	53	NO	NO	NO	NO	NO
1.2	36812	36 GLADSTONE STREET LILYFIELD	Ground	E	53	48	54	49	53	49	54	50	0.9	1.0	1.1	1.2	60	55	NO	NO	NO	NO	NO
1.2	36815	38 STARLING STREET LILYFIELD	Ground	E	51	47	52	48	51	47	52	48	0.8	0.8	1.0	1.1	60	55	NO	NO	NO	NO	NO
1.2	36815	38 STARLING STREET LILYFIELD	Ground	N	45	41	46	42	45	41	46	42	0.6	0.6	0.7	0.9	57	53	NO	NO	NO	NO	NO
1.2	36815	38 STARLING STREET LILYFIELD	Ground	W	48	44	49	45	48	44	49	45	0.5	0.6	0.6	0.9	60	55	NO	NO	NO	NO	NO
1.2	36815	38 STARLING STREET LILYFIELD	Ground	S	45	41	45	41	45	41	46	42	0.6	0.6	0.7	0.9	57	53	NO	NO	NO	NO	NO
1.2	36833	15 GLADSTONE STREET LILYFIELD	First	E	56	51	57	52	56	52	57	53	0.6	0.8	0.8	1.1	60	55	NO	NO	NO	NO	NO
1.2	36833	15 GLADSTONE STREET LILYFIELD	First	N	46	42	47	43	47	43	48	44	0.7	0.7	0.8	1.0	59	55	NO	NO	NO	NO	NO
1.2	36833	15 GLADSTONE STREET LILYFIELD	First	W	51	47	52	48	51	47	52	48	0.7	0.6	0.7	0.9	60	55	NO	NO	NO	NO	NO
1.2	36833	15 GLADSTONE STREET LILYFIELD	Ground	E	54	50	55	50	54	50	55	51	0.7	0.8	0.8	1.1	60	55	NO	NO	NO	NO	NO
1.2	36833	15 GLADSTONE STREET LILYFIELD	Ground	N	42	38	43	38	42	38	43	39	0.7	0.7	0.8	1.0	54	50	NO	NO	NO	NO	NO
1.2	36833	15 GLADSTONE STREET LILYFIELD	Ground	W	49	45	50	46	49	45	50	46	0.7	0.6	0.8	1.0	60	55	NO	NO	NO	NO	NO
1.2	36834	13 GLADSTONE STREET LILYFIELD	Ground	W	49	45	49	45	49	45	50	46	0.6	0.7	0.8	0.9	60	55	NO	NO	NO	NO	NO
1.2	36834	13 GLADSTONE STREET LILYFIELD	Ground	S	44	40	45	41	45	41	46	42	0.7	0.7	0.9	1.0	57	53	NO	NO	NO	NO	NO

NCA	Receiver ID	Address	Floor Level	Facade	Opening Year 2027				Design Year 2037				Increase (Do Smthng - Do Nothing)				NCG project road noise criteria		Do noise levels exceed the cumulative limit with project roads adding ≥2dB to the total noise levels?		Is the contribution from the road project Acute?		Consider further treatment?
					Do Nothing		Do Smthng		Do Nothing		Do Smthng		Opening Year 2027		Design Year 2037								
					Day	Night	Day	Night	Day	Night	Day	Night	Day	Night	Day	Night	Day	Night	Day	Night	$L_{Aeq,15hr}$ ≥ 65dB	$L_{Aeq,9hr}$ ≥ 60dB	
1.2	36834	13 GLADSTONE STREET LILYFIELD	Ground	E	54	50	55	50	55	50	55	51	0.7	0.8	0.9	1.1	60	55	NO	NO	NO	NO	NO
1.2	36839	39 STARLING STREET LILYFIELD	Ground	W	50	46	51	47	50	46	51	47	0.6	0.6	0.7	0.9	60	55	NO	NO	NO	NO	NO
1.2	36839	39 STARLING STREET LILYFIELD	Ground	S	45	41	46	42	45	41	46	42	0.6	0.6	0.8	0.9	57	53	NO	NO	NO	NO	NO
1.2	36839	39 STARLING STREET LILYFIELD	Ground	E	45	41	46	42	46	42	46	43	0.7	0.7	0.7	1.0	58	54	NO	NO	NO	NO	NO
1.2	36839	39 STARLING STREET LILYFIELD	Ground	S	45	41	46	42	45	41	46	42	0.7	0.7	0.7	0.9	57	53	NO	NO	NO	NO	NO
1.2	36839	39 STARLING STREET LILYFIELD	Ground	E	56	52	57	53	57	52	58	53	0.7	0.7	0.8	1.1	60	55	NO	NO	NO	NO	NO
1.2	36839	39 STARLING STREET LILYFIELD	Ground	N	46	42	47	43	46	42	47	43	0.6	0.6	0.8	0.9	58	54	NO	NO	NO	NO	NO
1.2	36851	40 STARLING STREET LILYFIELD	Ground	N	47	44	48	44	48	44	49	45	0.6	0.6	0.7	0.9	60	55	NO	NO	NO	NO	NO
1.2	36851	40 STARLING STREET LILYFIELD	Ground	W	50	46	51	47	51	47	51	47	0.4	0.5	0.6	0.8	60	55	NO	NO	NO	NO	NO
1.2	36851	40 STARLING STREET LILYFIELD	Ground	S	45	41	46	42	45	41	46	42	0.6	0.6	0.7	0.9	57	53	NO	NO	NO	NO	NO
1.2	36851	40 STARLING STREET LILYFIELD	Ground	E	52	48	53	49	52	48	53	49	0.9	0.9	1.0	1.1	60	55	NO	NO	NO	NO	NO
1.2	36851	40 STARLING STREET LILYFIELD	Ground	N	53	49	54	50	54	49	55	50	0.7	0.9	0.9	1.1	60	55	NO	NO	NO	NO	NO
1.2	36852	40 GLADSTONE STREET LILYFIELD	Ground	W	50	46	50	46	50	46	51	47	0.7	0.7	0.7	0.9	60	55	NO	NO	NO	NO	NO
1.2	36852	40 GLADSTONE STREET LILYFIELD	Ground	S	45	41	46	42	46	41	46	42	0.7	0.7	0.8	1.0	58	53	NO	NO	NO	NO	NO
1.2	36852	40 GLADSTONE STREET LILYFIELD	Ground	E	56	52	57	52	57	52	57	53	0.8	0.8	0.9	1.1	60	55	NO	NO	NO	NO	NO
1.2	36865	17 GLADSTONE STREET LILYFIELD	First	E	56	51	57	52	56	52	57	53	0.7	0.8	0.8	1.0	60	55	NO	NO	NO	NO	NO
1.2	36865	17 GLADSTONE STREET LILYFIELD	First	N	57	53	58	54	58	53	59	54	0.7	0.8	0.9	1.0	60	55	NO	NO	NO	NO	NO
1.2	36865	17 GLADSTONE STREET LILYFIELD	First	W	52	48	52	48	52	48	53	49	0.7	0.7	0.8	1.0	60	55	NO	NO	NO	NO	NO
1.2	36865	17 GLADSTONE STREET LILYFIELD	First	S	45	41	46	42	46	42	46	42	0.7	0.6	0.8	0.9	58	54	NO	NO	NO	NO	NO
1.2	36865	17 GLADSTONE STREET LILYFIELD	Ground	E	49	45	50	46	49	45	50	46	0.8	0.9	1.0	1.1	60	55	NO	NO	NO	NO	NO
1.2	36865	17 GLADSTONE STREET LILYFIELD	Ground	W	50	46	51	46	50	46	51	47	0.6	0.6	0.8	0.9	60	55	NO	NO	NO	NO	NO
1.2	36865	17 GLADSTONE STREET LILYFIELD	Ground	S	41	37	42	38	42	37	42	38	0.7	0.7	0.8	1.0	54	49	NO	NO	NO	NO	NO
1.2	36866	43 STARLING STREET LILYFIELD	Ground	N	46	42	47	43	47	42	47	43	0.6	0.6	0.8	0.9	59	54	NO	NO	NO	NO	NO
1.2	36866	43 STARLING STREET LILYFIELD	Ground	W	52	48	53	48	52	48	53	49	0.7	0.6	0.7	0.9	60	55	NO	NO	NO	NO	NO
1.2	36866	43 STARLING STREET LILYFIELD	Ground	E	55	51	56	52	56	51	56	52	0.8	0.8	0.8	1.1	60	55	NO	NO	NO	NO	NO
1.2	36867	41 STARLING STREET LILYFIELD	Ground	W	52	48	52	48	52	48	53	49	0.6	0.6	0.7	0.9	60	55	NO	NO	NO	NO	NO
1.2	36867	41 STARLING STREET LILYFIELD	Ground	S	45	41	46	42	46	41	46	42	0.7	0.7	0.7	0.9	58	53	NO	NO	NO	NO	NO
1.2	36867	41 STARLING STREET LILYFIELD	Ground	E	56	52	57	53	57	52	57	53	0.7	0.7	0.8	1.1	60	55	NO	NO	NO	NO	NO
1.2	36880	42 GLADSTONE STREET LILYFIELD	Ground	E	57	52	57	53	57	52	58	53	0.7	0.9	0.9	1.1	60	55	NO	NO	NO	NO	NO
1.2	36880	42 GLADSTONE STREET LILYFIELD	Ground	N	48	44	49	45	49	45	49	45	0.6	0.6	0.8	0.9	60	55	NO	NO	NO	NO	NO
1.2	36880	42 GLADSTONE STREET LILYFIELD	Ground	W	50	46	50	46	50	46	51	47	0.6	0.6	0.7	0.9	60	55	NO	NO	NO	NO	NO
1.2	36880	42 GLADSTONE STREET LILYFIELD	Ground	N	48	44	49	45	49	45	49	45	0.6	0.6	0.8	0.9	60	55	NO	NO	NO	NO	NO
1.2	36880	42 GLADSTONE STREET LILYFIELD	Ground	W	50	46	50	46	50	46	51	47	0.6	0.6	0.7	0.9	60	55	NO	NO	NO	NO	NO
1.2	36880	42 GLADSTONE STREET LILYFIELD	Ground	N	50	46	51	47	51	46	51	47	0.6	0.6	0.7	0.9	60	55	NO	NO	NO	NO	NO
1.2	36880	42 GLADSTONE STREET LILYFIELD	Ground	W	51	47	51	47	51	47	52	48	0.6	0.7	0.8	0.9	60	55	NO	NO	NO	NO	NO
1.2	36882	12 BRENAN STREET LILYFIELD	First	W	49	45	50	46	50	45	50	46	0.8	0.7	0.8	1.0	60	55	NO	NO	NO	NO	NO
1.2	36882	12 BRENAN STREET LILYFIELD	First	S	45	41	46	42	45	41	46	42	0.8	0.8	0.8	1.1	57	53	NO	NO	NO	NO	NO
1.2	36882	12 BRENAN STREET LILYFIELD	First	E	50	46	51	47	50	46	52	47	1.0	1.1	1.2	1.4	60	55	NO	NO	NO	NO	NO
1.2	36882	12 BRENAN STREET LILYFIELD	Ground	W	47	43	47	43	47	43	48	44	0.7	0.7	0.7	1.0	59	55	NO	NO	NO	NO	NO
1.2	36882	12 BRENAN STREET LILYFIELD	Ground	S	41	37	42	38	41	37	42	38	0.8	0.8	0.9	1.1	53	49	NO	NO	NO	NO	NO
1.2	36882	12 BRENAN STREET LILYFIELD	Ground	E	48	44	49	45	49	44	50	46	1.2	1.2	1.3	1.5	60	55	NO	NO	NO	NO	NO
1.2	36891	78 WHITE STREET LILYFIELD	Ground	E	46	42	47	43	46	42	47	43	0.8	0.8	0.9	1.1	58	54	NO	NO	NO	NO	NO
1.2	36891	78 WHITE STREET LILYFIELD	Ground	S	45	41	46	42	45	41	46	42	0.7	0.8	0.8	1.1	57	53	NO	NO	NO	NO	NO
1.2	36891	78 WHITE STREET LILYFIELD	Ground	E	49	45	50	46	49	45	50	46	0.9	0.9	1.0	1.2	60	55	NO	NO	NO	NO	NO
1.2	36892	80-82 WHITE STREET LILYFIELD	Ground	E	50	46	51	47	51	46	52	47	0.8	1.0	1.0	1.2	60	55	NO	NO	NO	NO	NO
1.2	36892	80-82 WHITE STREET LILYFIELD	Ground	N	49	45	50	46	50	46	51	47	0.8	0.8	0.9	1.1	60	55	NO	NO	NO	NO	NO
1.2	36893	42 STARLING STREET LILYFIELD	Ground	W	51	47	51	47	51	47	52	48	0.4	0.5	0.6	0.8	60	55	NO	NO	NO	NO	NO
1.2	36893	42 STARLING STREET LILYFIELD	Ground	S	46	42	46	42	46	42	47	43	0.6	0.6	0.7	0.9	58	54	NO	NO	NO	NO	NO
1.2	36893	42 STARLING STREET LILYFIELD	Ground	E	52	48	53	49	53	48	53	49	0.7	0.8	0.8	1.1	60	55	NO	NO	NO	NO	NO
1.2	36901	19 GLADSTONE STREET LILYFIELD	Ground	E	47	43	47	43	47	43	48	44	0.8	0.8	0.9	1.1	59	55	NO	NO	NO	NO	NO
1.2	36901	19 GLADSTONE STREET LILYFIELD	Ground	N	45	41	46	42	45	41	46	42	0.6	0.6	0.7	1.0	57	53	NO	NO	NO	NO	NO
1.2	36901	19 GLADSTONE STREET LILYFIELD	Ground	W	51	46	51	47	51	47	52	48	0.7	0.7	0.8	0.9	60	55	NO	NO	NO	NO	NO
1.2	36913	45 STARLING STREET LILYFIELD	Ground	W	52	48	52	48	52	48	53	49	0.6	0.7	0.8	0.9	60	55	NO	NO	NO	NO	NO
1.2	36913	45 STARLING STREET LILYFIELD	Ground	S	46	42	46	42	46	42	47	43	0.7	0.7	0.7	1.0	58	54	NO	NO	NO	NO	NO
1.2	36913	45 STARLING STREET LILYFIELD	Ground	E	54	50	55	51	55	50	56	51	0.9	0.9	0.9	1.1	60	55	NO	NO	NO	NO	NO
1.2	36913	45 STARLING STREET LILYFIELD	Ground	N	47	43	47	43	47	43	48	44	0.6	0.6	0.8	0.9	59	55	NO	NO	NO	NO	NO
1.2	36914	41 PERCIVAL STREET LILYFIELD	Ground	N	47	43	47	43	47	43	48	44	0.6	0.6	0.7	0.9	59	55	NO	NO	NO	NO	NO
1.2	36914	41 PERCIVAL STREET LILYFIELD	Ground	E	51	47	52	47	51	47	52	48	0.7	0.7	0.9	1.0	60	55	NO	NO	NO	NO	NO
1.2	36929	44 STARLING STREET LILYFIELD	Ground	E	54	50	55	51	55	50	56	51	0.8	0.8	0.9	1.1	60	55	NO	NO	NO	NO	NO
1.2	36929	44 STARLING STREET LILYFIELD	Ground	N	49	45	50	46	49	45	50	46	0.6	0.6	0.7	0.9	60	55	NO	NO	NO	NO	NO
1.2	36929	44 STARLING STREET LILYFIELD	Ground	W	50	46	51	47	50	46	51	47	0.5	0.6	0.6	0.8	60	55	NO	NO	NO	NO	NO
1.2	36937	84 WHITE STREET LILYFIELD	First	W	52	48	53	48	52	48	53	49	0.7	0.7	0.8	0.9	60	55	NO	NO	NO	NO	NO
1.2	36937	84 WHITE STREET LILYFIELD	First	S	46	42	47	43	46	42	47	43	0.7	0.7	0.8	1.0	58	54	NO	NO	NO	NO	NO
1.2	36937	84 WHITE STREET LILYFIELD	First	E	56	51	56	52	56	51	57	52	0.8	0.9	0.8	1.0	60	55	NO	NO	NO	NO	NO

NCA	Receiver ID	Address	Floor Level	Facade	Opening Year 2027				Design Year 2037				Increase (Do Smthng - Do Nothing)				NCG project road noise criteria		Do noise levels exceed the cumulative limit with project roads adding ≥2dB to the total noise levels?		Is the contribution from the road project Acute?		Consider further treatment?
					Do Nothing		Do Smthng		Do Nothing		Do Smthng		Opening Year 2027		Design Year 2037								
					Day	Night	Day	Night	Day	Night	Day	Night	Day	Night	Day	Night	Day	Night	Day	Night	$L_{Aeq,15hr}$ ≥ 65dB	$L_{Aeq,9hr}$ ≥ 60dB	
1.2	36937	84 WHITE STREET LILYFIELD	First	N	57	52	58	53	57	53	58	54	0.7	0.8	0.8	1.1	60	55	NO	NO	NO	NO	NO
1.2	36937	84 WHITE STREET LILYFIELD	Ground	S	42	38	43	39	42	38	43	39	0.8	0.8	0.8	1.1	54	50	NO	NO	NO	NO	NO
1.2	36937	84 WHITE STREET LILYFIELD	Ground	E	53	49	54	49	53	49	54	50	0.8	0.8	0.8	1.1	60	55	NO	NO	NO	NO	NO
1.2	36937	84 WHITE STREET LILYFIELD	Ground	N	53	49	54	50	54	49	55	50	0.8	0.8	0.9	1.2	60	55	NO	NO	NO	NO	NO
1.2	36945	47 STARLING STREET LILYFIELD	Ground	E	58	54	59	54	58	54	59	55	0.7	0.8	0.9	1.0	60	55	NO	NO	NO	NO	NO
1.2	36945	47 STARLING STREET LILYFIELD	Ground	N	47	43	48	44	47	43	48	44	0.6	0.6	0.7	0.9	59	55	NO	NO	NO	NO	NO
1.2	36945	47 STARLING STREET LILYFIELD	Ground	W	52	48	53	49	53	48	53	49	0.6	0.6	0.7	0.9	60	55	NO	NO	NO	NO	NO
1.2	36945	47 STARLING STREET LILYFIELD	Ground	S	46	42	47	43	46	42	47	43	0.6	0.6	0.7	0.9	58	54	NO	NO	NO	NO	NO
1.2	36948	43 PERCIVAL STREET LILYFIELD	Ground	S	46	42	47	43	47	42	47	43	0.6	0.6	0.6	0.9	59	54	NO	NO	NO	NO	NO
1.2	36948	43 PERCIVAL STREET LILYFIELD	Ground	E	50	46	50	46	50	46	51	47	0.6	0.6	0.7	0.9	60	55	NO	NO	NO	NO	NO
1.2	36951	44 GLADSTONE STREET LILYFIELD	Ground	W	49	45	50	46	49	45	50	46	0.6	0.7	0.7	0.9	60	55	NO	NO	NO	NO	NO
1.2	36951	44 GLADSTONE STREET LILYFIELD	Ground	S	46	42	47	43	46	42	47	43	0.7	0.7	0.7	1.0	58	54	NO	NO	NO	NO	NO
1.2	36951	44 GLADSTONE STREET LILYFIELD	Ground	E	57	52	57	53	57	53	58	54	0.7	0.8	0.9	1.1	60	55	NO	NO	NO	NO	NO
1.2	36952	46 GLADSTONE STREET LILYFIELD	Ground	E	57	52	57	53	57	53	58	54	0.8	0.8	0.8	1.1	60	55	NO	NO	NO	NO	NO
1.2	36952	46 GLADSTONE STREET LILYFIELD	Ground	W	51	47	52	48	52	47	52	48	0.7	0.7	0.8	1.0	60	55	NO	NO	NO	NO	NO
1.2	36960	86 WHITE STREET LILYFIELD	Ground	E	51	47	52	47	51	47	52	48	0.9	0.9	1.0	1.2	60	55	NO	NO	NO	NO	NO
1.2	36960	86 WHITE STREET LILYFIELD	Ground	N	46	42	46	42	46	42	47	43	0.7	0.7	0.8	1.0	58	54	NO	NO	NO	NO	NO
1.2	36960	86 WHITE STREET LILYFIELD	Ground	W	48	44	49	45	48	44	49	45	0.7	0.7	0.8	1.0	60	55	NO	NO	NO	NO	NO
1.2	36960	86 WHITE STREET LILYFIELD	Ground	S	46	42	47	43	47	42	47	43	0.7	0.7	0.8	1.0	59	54	NO	NO	NO	NO	NO
1.2	36966	48 GLADSTONE STREET LILYFIELD	Ground	E	57	52	58	53	57	53	58	54	0.8	0.8	0.9	1.1	60	55	NO	NO	NO	NO	NO
1.2	36967	46 STARLING STREET LILYFIELD	Ground	N	50	46	50	46	50	46	51	47	0.6	0.6	0.7	0.9	60	55	NO	NO	NO	NO	NO
1.2	36967	46 STARLING STREET LILYFIELD	Ground	NW	52	48	52	48	52	48	52	49	0.5	0.5	0.6	0.9	60	55	NO	NO	NO	NO	NO
1.2	36967	46 STARLING STREET LILYFIELD	Ground	S	46	42	47	43	47	42	47	43	0.6	0.6	0.6	0.9	59	54	NO	NO	NO	NO	NO
1.2	36967	46 STARLING STREET LILYFIELD	Ground	E	54	50	55	51	55	50	55	51	0.8	0.9	0.9	1.1	60	55	NO	NO	NO	NO	NO
1.2	36973	45 PERCIVAL STREET LILYFIELD	Ground	N	50	47	51	47	51	47	51	48	0.6	0.6	0.6	0.8	60	55	NO	NO	NO	NO	NO
1.2	36973	45 PERCIVAL STREET LILYFIELD	Ground	W	52	48	52	48	52	48	53	49	0.5	0.5	0.6	0.8	60	55	NO	NO	NO	NO	NO
1.2	36973	45 PERCIVAL STREET LILYFIELD	Ground	E	52	48	53	49	53	49	54	50	0.7	0.7	0.7	1.0	60	55	NO	NO	NO	NO	NO
1.2	36979	49 STARLING STREET LILYFIELD	Ground	N	49	45	50	46	50	45	50	46	0.6	0.6	0.7	0.9	60	55	NO	NO	NO	NO	NO
1.2	36979	49 STARLING STREET LILYFIELD	Ground	W	53	49	53	49	53	49	54	50	0.6	0.7	0.7	0.9	60	55	NO	NO	NO	NO	NO
1.2	36979	49 STARLING STREET LILYFIELD	Ground	S	46	42	47	43	47	43	47	43	0.6	0.6	0.7	0.9	59	55	NO	NO	NO	NO	NO
1.2	36979	49 STARLING STREET LILYFIELD	Ground	E	58	54	59	55	59	54	59	55	0.7	0.7	0.8	1.1	60	55	NO	NO	NO	NO	NO
1.2	36979	49 STARLING STREET LILYFIELD	Ground	S	46	42	47	43	47	43	47	43	0.6	0.6	0.7	0.9	59	55	NO	NO	NO	NO	NO
1.2	36979	49 STARLING STREET LILYFIELD	Ground	E	58	54	59	55	59	54	59	55	0.7	0.7	0.8	1.1	60	55	NO	NO	NO	NO	NO
1.2	36983	21 GLADSTONE STREET LILYFIELD	Ground	E	54	49	55	50	54	50	55	51	0.9	1.0	1.0	1.2	60	55	NO	NO	NO	NO	NO
1.2	36983	21 GLADSTONE STREET LILYFIELD	Ground	N	56	52	57	52	56	52	57	53	0.8	0.8	0.9	1.1	60	55	NO	NO	NO	NO	NO
1.2	36983	21 GLADSTONE STREET LILYFIELD	Ground	W	52	48	52	48	52	48	53	49	0.7	0.7	0.8	0.9	60	55	NO	NO	NO	NO	NO
1.2	36983	21 GLADSTONE STREET LILYFIELD	Ground	S	46	42	47	43	47	42	47	43	0.7	0.7	0.8	0.9	59	54	NO	NO	NO	NO	NO
1.2	36985	12 BRENAN STREET LILYFIELD	First	N	47	43	48	44	48	43	48	44	0.7	0.7	0.8	1.0	60	55	NO	NO	NO	NO	NO
1.2	36985	12 BRENAN STREET LILYFIELD	First	W	51	47	52	48	52	47	52	48	0.7	0.7	0.9	1.0	60	55	NO	NO	NO	NO	NO
1.2	36985	12 BRENAN STREET LILYFIELD	First	W	51	46	51	47	51	47	52	48	0.8	0.8	0.9	1.0	60	55	NO	NO	NO	NO	NO
1.2	36985	12 BRENAN STREET LILYFIELD	First	S	46	42	46	42	46	42	47	43	0.7	0.7	0.8	1.0	58	54	NO	NO	NO	NO	NO
1.2	36985	12 BRENAN STREET LILYFIELD	First	W	49	45	50	46	49	45	50	46	0.7	0.8	0.9	1.1	60	55	NO	NO	NO	NO	NO
1.2	36985	12 BRENAN STREET LILYFIELD	First	S	44	40	45	41	45	41	46	42	0.8	0.8	0.9	1.1	57	53	NO	NO	NO	NO	NO
1.2	36985	12 BRENAN STREET LILYFIELD	First	E	46	42	47	43	46	42	47	43	0.8	0.8	1.0	1.1	58	54	NO	NO	NO	NO	NO
1.2	36985	12 BRENAN STREET LILYFIELD	First	S	45	41	45	41	45	41	46	42	0.7	0.7	0.8	1.0	57	53	NO	NO	NO	NO	NO
1.2	36985	12 BRENAN STREET LILYFIELD	First	E	49	45	50	46	49	45	51	46	0.9	0.9	1.1	1.2	60	55	NO	NO	NO	NO	NO
1.2	36985	12 BRENAN STREET LILYFIELD	First	N	47	43	47	43	47	43	48	44	0.8	0.8	0.8	1.1	59	55	NO	NO	NO	NO	NO
1.2	36985	12 BRENAN STREET LILYFIELD	First	E	45	41	46	42	46	42	47	43	0.8	0.8	0.9	1.1	58	54	NO	NO	NO	NO	NO
1.2	36985	12 BRENAN STREET LILYFIELD	First	S	45	41	46	42	46	41	46	42	0.7	0.7	0.8	1.0	58	53	NO	NO	NO	NO	NO
1.2	36985	12 BRENAN STREET LILYFIELD	First	E	49	45	50	46	50	45	51	47	0.8	1.0	1.0	1.2	60	55	NO	NO	NO	NO	NO
1.2	36985	12 BRENAN STREET LILYFIELD	First	S	45	41	46	42	46	41	46	42	0.8	0.8	0.8	1.1	58	53	NO	NO	NO	NO	NO
1.2	36985	12 BRENAN STREET LILYFIELD	First	N	45	41	46	42	46	41	46	42	0.7	0.7	0.9	1.0	58	53	NO	NO	NO	NO	NO
1.2	36985	12 BRENAN STREET LILYFIELD	First	E	50	45	51	46	50	46	51	47	0.9	0.9	1.0	1.3	60	55	NO	NO	NO	NO	NO
1.2	36985	12 BRENAN STREET LILYFIELD	First	N	46	42	47	43	47	42	47	43	0.7	0.7	0.9	1.0	59	54	NO	NO	NO	NO	NO
1.2	36985	12 BRENAN STREET LILYFIELD	First	S	46	42	46	42	46	42	47	43	0.8	0.8	0.8	1.0	58	54	NO	NO	NO	NO	NO
1.2	36985	12 BRENAN STREET LILYFIELD	First	E	50	46	51	47	50	46	51	47	0.9	0.9	1.0	1.2	60	55	NO	NO	NO	NO	NO
1.2	36985	12 BRENAN STREET LILYFIELD	First	N	46	42	47	43	47	43	48	44	0.7	0.7	0.8	1.0	59	55	NO	NO	NO	NO	NO
1.2	36985	12 BRENAN STREET LILYFIELD	First	S	46	42	47	43	46	42	47	43	0.7	0.7	0.8	1.0	58	54	NO	NO	NO	NO	NO
1.2	36985	12 BRENAN STREET LILYFIELD	First	E	50	46	51	47	51	46	52	47	0.9	0.9	1.0	1.2	60	55	NO	NO	NO	NO	NO
1.2	36985	12 BRENAN STREET LILYFIELD	First	N	48	44	49	45	48	44	49	45	0.7	0.7	0.8	1.0	60	55	NO	NO	NO	NO	NO
1.2	36985	12 BRENAN STREET LILYFIELD	First	E	47	43	47	43	47	43	48	44	0.7	0.7	0.9	1.0	59	55	NO	NO	NO	NO	NO
1.2	36985	12 BRENAN STREET LILYFIELD	First	S	46	42	47	43	47	42	48	43	0.7	0.7	0.8	1.0	59	54	NO	NO	NO	NO	NO
1.2	36985	12 BRENAN STREET LILYFIELD	First	E	50	45	50	46	50	46	51	47	0.9	0.9	1.0	1.2	60	55	NO	NO	NO	NO	NO
1.2	36985	12 BRENAN STREET LILYFIELD	Ground	N	43	39	44	40	43	39	44	40	0.7	0.7	0.8	1.0	55	51	NO	NO	NO	NO	NO

NCA	Receiver ID	Address	Floor Level	Facade	Opening Year 2027				Design Year 2037				Increase (Do Smthng - Do Nothing)				NCG project road noise criteria		Do noise levels exceed the cumulative limit with project roads adding ≥2dB to the total noise levels?		Is the contribution from the road project Acute?		Consider further treatment?
					Do Nothing		Do Smthng		Do Nothing		Do Smthng		Opening Year 2027		Design Year 2037								
					Day	Night	Day	Night	Day	Night	Day	Night	Day	Night	Day	Night	Day	Night	Day	Night	$L_{Aeq,15hr}$ ≥ 65dB	$L_{Aeq,9hr}$ ≥ 60dB	
1.2	36985	12 BRENAN STREET LILYFIELD	Ground	W	50	45	50	46	50	46	51	47	0.7	0.7	0.8	0.9	60	55	NO	NO	NO	NO	NO
1.2	36985	12 BRENAN STREET LILYFIELD	Ground	W	49	45	50	45	49	45	50	46	0.8	0.8	0.8	1.0	60	55	NO	NO	NO	NO	NO
1.2	36985	12 BRENAN STREET LILYFIELD	Ground	S	42	38	43	39	43	38	43	39	0.6	0.7	0.7	1.0	55	50	NO	NO	NO	NO	NO
1.2	36985	12 BRENAN STREET LILYFIELD	Ground	W	47	43	48	44	47	43	48	44	0.7	0.7	0.8	1.0	59	55	NO	NO	NO	NO	NO
1.2	36985	12 BRENAN STREET LILYFIELD	Ground	S	41	37	42	37	41	37	42	38	0.7	0.8	0.9	1.1	53	49	NO	NO	NO	NO	NO
1.2	36985	12 BRENAN STREET LILYFIELD	Ground	E	42	38	43	39	42	38	43	39	0.8	0.9	0.9	1.1	54	50	NO	NO	NO	NO	NO
1.2	36985	12 BRENAN STREET LILYFIELD	Ground	S	41	37	42	37	41	37	42	38	0.8	0.7	0.9	1.0	53	49	NO	NO	NO	NO	NO
1.2	36985	12 BRENAN STREET LILYFIELD	Ground	E	46	42	47	43	47	42	48	43	0.9	1.0	1.1	1.3	59	54	NO	NO	NO	NO	NO
1.2	36985	12 BRENAN STREET LILYFIELD	Ground	N	42	38	43	39	43	39	44	40	0.8	0.8	0.9	1.1	55	51	NO	NO	NO	NO	NO
1.2	36985	12 BRENAN STREET LILYFIELD	Ground	E	41	37	42	38	42	38	43	39	0.8	0.8	0.9	1.1	54	50	NO	NO	NO	NO	NO
1.2	36985	12 BRENAN STREET LILYFIELD	Ground	S	41	37	42	38	42	37	42	38	0.8	0.8	0.8	1.1	54	49	NO	NO	NO	NO	NO
1.2	36985	12 BRENAN STREET LILYFIELD	Ground	E	47	42	47	43	47	43	48	44	0.9	0.9	1.0	1.2	59	55	NO	NO	NO	NO	NO
1.2	36985	12 BRENAN STREET LILYFIELD	Ground	S	41	37	42	38	42	37	43	39	0.8	0.8	0.9	1.1	54	49	NO	NO	NO	NO	NO
1.2	36985	12 BRENAN STREET LILYFIELD	Ground	N	41	37	42	38	42	37	43	39	0.8	0.8	0.9	1.1	54	49	NO	NO	NO	NO	NO
1.2	36985	12 BRENAN STREET LILYFIELD	Ground	E	47	42	47	43	47	43	48	44	0.9	1.0	1.1	1.2	59	55	NO	NO	NO	NO	NO
1.2	36985	12 BRENAN STREET LILYFIELD	Ground	N	42	38	43	39	43	38	43	39	0.8	0.8	0.8	1.0	55	50	NO	NO	NO	NO	NO
1.2	36985	12 BRENAN STREET LILYFIELD	Ground	S	42	38	43	38	42	38	43	39	0.8	0.8	0.9	1.1	54	50	NO	NO	NO	NO	NO
1.2	36985	12 BRENAN STREET LILYFIELD	Ground	E	47	42	48	43	47	43	48	44	0.9	1.0	1.0	1.2	59	55	NO	NO	NO	NO	NO
1.2	36985	12 BRENAN STREET LILYFIELD	Ground	N	42	38	43	39	43	38	44	39	0.7	0.8	0.9	1.0	55	50	NO	NO	NO	NO	NO
1.2	36985	12 BRENAN STREET LILYFIELD	Ground	S	42	38	43	39	42	38	43	39	0.7	0.7	0.9	1.0	54	50	NO	NO	NO	NO	NO
1.2	36985	12 BRENAN STREET LILYFIELD	Ground	E	47	42	48	43	47	43	48	44	1.0	0.9	1.1	1.3	59	55	NO	NO	NO	NO	NO
1.2	36985	12 BRENAN STREET LILYFIELD	Ground	N	44	40	44	40	44	40	45	41	0.7	0.8	0.9	1.1	56	52	NO	NO	NO	NO	NO
1.2	36985	12 BRENAN STREET LILYFIELD	Ground	E	43	38	43	39	43	39	44	40	0.7	0.8	0.9	1.0	55	51	NO	NO	NO	NO	NO
1.2	36985	12 BRENAN STREET LILYFIELD	Ground	S	42	38	43	39	43	38	44	39	0.7	0.8	0.9	1.0	55	50	NO	NO	NO	NO	NO
1.2	36985	12 BRENAN STREET LILYFIELD	Ground	E	45	41	46	42	46	41	47	42	1.0	1.0	1.1	1.3	58	53	NO	NO	NO	NO	NO
1.2	36990	50 GLADSTONE STREET LILYFIELD	First	W	53	49	54	50	53	49	54	50	0.7	0.7	0.7	0.9	60	55	NO	NO	NO	NO	NO
1.2	36990	50 GLADSTONE STREET LILYFIELD	First	E	58	54	59	54	58	54	59	55	0.7	0.8	0.9	1.1	60	55	NO	NO	NO	NO	NO
1.2	36990	50 GLADSTONE STREET LILYFIELD	Ground	W	50	46	51	47	51	47	51	47	0.6	0.6	0.7	0.9	60	55	NO	NO	NO	NO	NO
1.2	36990	50 GLADSTONE STREET LILYFIELD	Ground	E	57	52	57	53	57	53	58	54	0.8	0.8	0.9	1.1	60	55	NO	NO	NO	NO	NO
1.2	36992	12 BRENAN STREET LILYFIELD	First	E	51	46	52	47	51	47	52	48	1.0	1.0	1.1	1.3	60	55	NO	NO	NO	NO	NO
1.2	36992	12 BRENAN STREET LILYFIELD	First	W	51	46	51	47	51	47	52	48	0.8	0.7	0.9	1.0	60	55	NO	NO	NO	NO	NO
1.2	36992	12 BRENAN STREET LILYFIELD	First	W	51	46	52	47	51	47	52	48	1.0	1.0	1.1	1.3	60	55	NO	NO	NO	NO	NO
1.2	36992	12 BRENAN STREET LILYFIELD	First	W	51	46	51	47	51	47	52	48	0.8	0.7	0.9	1.0	60	55	NO	NO	NO	NO	NO
1.2	36992	12 BRENAN STREET LILYFIELD	First	SW	48	44	49	45	49	44	49	45	0.6	0.7	0.8	1.0	60	55	NO	NO	NO	NO	NO
1.2	36992	12 BRENAN STREET LILYFIELD	First	NW	48	44	49	45	49	45	50	46	0.6	0.7	0.8	1.0	60	55	NO	NO	NO	NO	NO
1.2	36992	12 BRENAN STREET LILYFIELD	First	N	49	45	50	46	50	46	51	47	0.8	0.7	0.8	1.0	60	55	NO	NO	NO	NO	NO
1.2	36992	12 BRENAN STREET LILYFIELD	First	W	50	46	51	47	51	46	52	47	0.7	0.7	0.9	1.0	60	55	NO	NO	NO	NO	NO
1.2	36992	12 BRENAN STREET LILYFIELD	First	S	47	43	47	43	47	43	48	44	0.7	0.7	0.8	0.9	59	55	NO	NO	NO	NO	NO
1.2	36992	12 BRENAN STREET LILYFIELD	First	W	48	43	48	44	48	44	49	45	0.7	0.7	0.8	1.0	60	55	NO	NO	NO	NO	NO
1.2	36992	12 BRENAN STREET LILYFIELD	First	N	49	45	49	45	49	45	50	46	0.7	0.7	0.8	1.0	60	55	NO	NO	NO	NO	NO
1.2	36992	12 BRENAN STREET LILYFIELD	First	W	50	46	51	46	50	46	51	47	0.7	0.7	0.9	1.1	60	55	NO	NO	NO	NO	NO
1.2	36992	12 BRENAN STREET LILYFIELD	First	SW	47	43	48	44	47	43	48	44	0.7	0.7	0.8	1.0	59	55	NO	NO	NO	NO	NO
1.2	36992	12 BRENAN STREET LILYFIELD	Ground	E	49	45	50	46	50	45	51	46	1.2	1.2	1.2	1.4	60	55	NO	NO	NO	NO	NO
1.2	36992	12 BRENAN STREET LILYFIELD	Ground	W	48	44	49	45	48	44	49	45	0.7	0.7	0.8	1.0	60	55	NO	NO	NO	NO	NO
1.2	36992	12 BRENAN STREET LILYFIELD	Ground	SW	45	41	45	41	45	41	46	42	0.6	0.6	0.8	0.9	57	53	NO	NO	NO	NO	NO
1.2	36992	12 BRENAN STREET LILYFIELD	Ground	NW	45	41	46	42	45	41	46	42	0.7	0.7	0.8	0.9	57	53	NO	NO	NO	NO	NO
1.2	36992	12 BRENAN STREET LILYFIELD	Ground	N	47	43	48	44	47	43	48	44	0.7	0.6	0.8	0.9	59	55	NO	NO	NO	NO	NO
1.2	36992	12 BRENAN STREET LILYFIELD	Ground	W	48	44	48	44	48	44	49	45	0.7	0.8	0.8	1.1	60	55	NO	NO	NO	NO	NO
1.2	36992	12 BRENAN STREET LILYFIELD	Ground	S	43	39	44	40	43	39	44	40	0.7	0.6	0.7	0.9	55	51	NO	NO	NO	NO	NO
1.2	36992	12 BRENAN STREET LILYFIELD	Ground	W	44	40	44	40	44	40	45	41	0.6	0.7	0.8	1.0	56	52	NO	NO	NO	NO	NO
1.2	36992	12 BRENAN STREET LILYFIELD	Ground	N	45	41	46	42	45	41	46	42	0.6	0.7	0.8	1.0	57	53	NO	NO	NO	NO	NO
1.2	36992	12 BRENAN STREET LILYFIELD	Ground	W	47	43	48	44	48	44	49	45	0.7	0.7	0.9	1.0	60	55	NO	NO	NO	NO	NO
1.2	36992	12 BRENAN STREET LILYFIELD	Ground	SW	44	39	44	40	44	40	45	41	0.6	0.7	0.7	1.0	56	52	NO	NO	NO	NO	NO
1.2	36995	48 STARLING STREET LILYFIELD	Ground	W	51	47	51	47	51	47	52	48	0.4	0.5	0.5	0.8	60	55	NO	NO	NO	NO	NO
1.2	36995	48 STARLING STREET LILYFIELD	Ground	S	47	43	48	44	47	43	48	44	0.5	0.6	0.6	0.9	59	55	NO	NO	NO	NO	NO
1.2	36995	48 STARLING STREET LILYFIELD	Ground	E	54	50	55	51	55	50	55	51	0.8	0.8	0.9	1.0	60	55	NO	NO	NO	NO	NO
1.2	37010	51 STARLING STREET LILYFIELD	Ground	W	53	49	54	50	54	49	54	50	0.6	0.6	0.7	0.9	60	55	NO	NO	NO	NO	NO
1.2	37010	51 STARLING STREET LILYFIELD	Ground	S	47	43	47	43	47	43	48	44	0.6	0.6	0.7	0.9	59	55	NO	NO	NO	NO	NO
1.2	37010	51 STARLING STREET LILYFIELD	Ground	E	58	53	58	54	58	54	59	55	0.6	0.7	0.8	1.1	60	55	NO	NO	NO	NO	NO
1.2	37011	88 WHITE STREET LILYFIELD	First	S	47	43	47	43	47	43	48	44	0.7	0.7	0.7	1.0	59	55	NO	NO	NO	NO	NO
1.2	37011	88 WHITE STREET LILYFIELD	First	E	53	49	54	50	54	49	55	50	0.8	0.8	0.9	1.2	60	55	NO	NO	NO	NO	NO
1.2	37011	88 WHITE STREET LILYFIELD	First	N	55	51	56	52	55	51	56	52	0.8	0.8	0.9	1.1	60	55	NO	NO	NO	NO	NO
1.2	37011	88 WHITE STREET LILYFIELD	First	W	53	49	54	50	54	49	54	50	0.8	0.8	0.9	1.0	60	55	NO	NO	NO	NO	NO
1.2	37011	88 WHITE STREET LILYFIELD	First	S	47	43	48	44	48	43	48	44	0.7	0.7	0.7	1.0	60	55	NO	NO	NO	NO	NO

NCA	Receiver ID	Address	Floor Level	Facade	Opening Year 2027				Design Year 2037				Increase (Do Smthng - Do Nothing)				NCG project road noise criteria		Do noise levels exceed the cumulative limit with project roads adding ≥2dB to the total noise levels?		Is the contribution from the road project Acute?		Consider further treatment?
					Do Nothing		Do Smthng		Do Nothing		Do Smthng		Opening Year 2027		Design Year 2037								
					Day	Night	Day	Night	Day	Night	Day	Night	Day	Night	Day	Night	Day	Night	Day	Night	$L_{Aeq,15hr}$ ≥ 65dB	$L_{Aeq,9hr}$ ≥ 60dB	
1.2	37011	88 WHITE STREET LILYFIELD	Ground	S	43	39	43	39	43	39	44	40	0.7	0.7	0.9	1.0	55	51	NO	NO	NO	NO	NO
1.2	37011	88 WHITE STREET LILYFIELD	Ground	E	50	46	51	47	50	46	51	47	0.9	0.9	1.1	1.2	60	55	NO	NO	NO	NO	NO
1.2	37011	88 WHITE STREET LILYFIELD	Ground	N	52	48	53	49	52	48	53	49	0.8	0.8	0.9	1.0	60	55	NO	NO	NO	NO	NO
1.2	37011	88 WHITE STREET LILYFIELD	Ground	W	51	46	51	47	51	47	52	48	0.7	0.8	0.9	1.0	60	55	NO	NO	NO	NO	NO
1.2	37011	88 WHITE STREET LILYFIELD	Ground	S	44	39	44	40	44	40	45	41	0.6	0.7	0.8	1.0	56	52	NO	NO	NO	NO	NO
1.2	37012	47 PERCIVAL STREET LILYFIELD	Ground	N	48	44	49	45	48	44	49	45	0.5	0.6	0.6	0.9	60	55	NO	NO	NO	NO	NO
1.2	37012	47 PERCIVAL STREET LILYFIELD	Ground	W	53	49	53	49	53	49	54	50	0.4	0.5	0.6	0.7	60	55	NO	NO	NO	NO	NO
1.2	37012	47 PERCIVAL STREET LILYFIELD	Ground	S	47	43	48	44	47	43	48	44	0.6	0.5	0.7	0.9	59	55	NO	NO	NO	NO	NO
1.2	37012	47 PERCIVAL STREET LILYFIELD	Ground	E	52	48	53	49	53	49	53	49	0.6	0.6	0.7	0.9	60	55	NO	NO	NO	NO	NO
1.2	37016	50 STARLING STREET LILYFIELD	Ground	E	56	52	57	52	56	52	57	53	0.8	0.7	0.9	1.1	60	55	NO	NO	NO	NO	NO
1.2	37016	50 STARLING STREET LILYFIELD	Ground	N	50	46	50	47	50	46	51	47	0.6	0.6	0.6	0.8	60	55	NO	NO	NO	NO	NO
1.2	37016	50 STARLING STREET LILYFIELD	Ground	W	51	47	51	47	51	47	52	48	0.5	0.5	0.6	0.8	60	55	NO	NO	NO	NO	NO
1.2	37024	52 GLADSTONE STREET LILYFIELD	Ground	E	57	53	58	54	58	53	59	54	0.8	0.9	0.9	1.1	60	55	NO	NO	NO	NO	NO
1.2	37024	52 GLADSTONE STREET LILYFIELD	Ground	N	52	48	53	49	53	48	53	49	0.7	0.7	0.7	1.0	60	55	NO	NO	NO	NO	NO
1.2	37024	52 GLADSTONE STREET LILYFIELD	Ground	W	53	49	54	50	53	49	54	50	0.6	0.7	0.8	0.9	60	55	NO	NO	NO	NO	NO
1.2	37024	52 GLADSTONE STREET LILYFIELD	Ground	N	54	50	55	51	54	50	55	51	0.7	0.8	0.8	1.0	60	55	NO	NO	NO	NO	NO
1.2	37024	52 GLADSTONE STREET LILYFIELD	Ground	W	53	49	53	49	53	49	54	50	0.7	0.6	0.7	0.9	60	55	NO	NO	NO	NO	NO
1.2	37035	23 GLADSTONE STREET LILYFIELD	Ground	W	50	46	51	47	51	47	51	47	0.7	0.6	0.8	0.9	60	55	NO	NO	NO	NO	NO
1.2	37035	23 GLADSTONE STREET LILYFIELD	Ground	S	47	43	48	44	47	43	48	44	0.7	0.6	0.8	1.0	59	55	NO	NO	NO	NO	NO
1.2	37035	23 GLADSTONE STREET LILYFIELD	Ground	E	53	49	54	49	53	49	54	50	0.8	0.9	0.9	1.1	60	55	NO	NO	NO	NO	NO
1.2	37036	25 GLADSTONE STREET LILYFIELD	Ground	E	53	49	54	50	54	49	55	50	0.9	0.9	1.0	1.1	60	55	NO	NO	NO	NO	NO
1.2	37036	25 GLADSTONE STREET LILYFIELD	Ground	W	50	46	51	47	50	46	51	47	0.7	0.7	0.8	0.9	60	55	NO	NO	NO	NO	NO
1.2	37040	12 BRENAN STREET LILYFIELD	First	N	49	45	49	45	49	45	50	46	0.6	0.7	0.8	0.9	60	55	NO	NO	NO	NO	NO
1.2	37040	12 BRENAN STREET LILYFIELD	First	W	51	47	51	47	51	47	52	48	0.7	0.7	0.8	1.0	60	55	NO	NO	NO	NO	NO
1.2	37040	12 BRENAN STREET LILYFIELD	First	S	47	43	48	44	48	44	49	45	0.7	0.7	0.8	1.0	60	55	NO	NO	NO	NO	NO
1.2	37040	12 BRENAN STREET LILYFIELD	First	W	49	45	49	45	49	45	50	46	0.7	0.7	0.8	1.0	60	55	NO	NO	NO	NO	NO
1.2	37040	12 BRENAN STREET LILYFIELD	First	E	52	48	53	49	53	48	54	50	1.0	1.0	1.1	1.3	60	55	NO	NO	NO	NO	NO
1.2	37040	12 BRENAN STREET LILYFIELD	Ground	N	45	41	46	42	45	41	46	42	0.7	0.6	0.8	0.9	57	53	NO	NO	NO	NO	NO
1.2	37040	12 BRENAN STREET LILYFIELD	Ground	W	48	44	49	45	49	44	49	45	0.6	0.7	0.8	1.0	60	55	NO	NO	NO	NO	NO
1.2	37040	12 BRENAN STREET LILYFIELD	Ground	S	43	39	44	40	44	40	45	41	0.7	0.6	0.7	0.9	56	52	NO	NO	NO	NO	NO
1.2	37040	12 BRENAN STREET LILYFIELD	Ground	W	45	41	45	41	45	41	46	42	0.7	0.7	0.7	1.0	57	53	NO	NO	NO	NO	NO
1.2	37040	12 BRENAN STREET LILYFIELD	Ground	S	43	39	44	40	44	40	45	41	0.7	0.6	0.7	0.9	56	52	NO	NO	NO	NO	NO
1.2	37040	12 BRENAN STREET LILYFIELD	Ground	W	45	41	45	41	45	41	46	42	0.7	0.7	0.7	1.0	57	53	NO	NO	NO	NO	NO
1.2	37040	12 BRENAN STREET LILYFIELD	Ground	E	51	46	52	48	51	47	53	48	1.1	1.1	1.2	1.4	60	55	NO	NO	NO	NO	NO
1.2	37046	49 PERCIVAL STREET LILYFIELD	Ground	N	49	45	49	45	49	45	50	46	0.5	0.6	0.6	0.9	60	55	NO	NO	NO	NO	NO
1.2	37046	49 PERCIVAL STREET LILYFIELD	Ground	W	53	49	54	50	54	49	54	50	0.5	0.5	0.6	0.8	60	55	NO	NO	NO	NO	NO
1.2	37046	49 PERCIVAL STREET LILYFIELD	Ground	S	48	44	48	44	48	44	49	45	0.5	0.6	0.6	0.9	60	55	NO	NO	NO	NO	NO
1.2	37046	49 PERCIVAL STREET LILYFIELD	Ground	E	53	49	54	50	53	49	54	50	0.5	0.6	0.7	0.9	60	55	NO	NO	NO	NO	NO
1.2	37047	53 STARLING STREET LILYFIELD	Ground	W	54	50	54	50	54	50	55	51	0.6	0.6	0.7	0.9	60	55	NO	NO	NO	NO	NO
1.2	37047	53 STARLING STREET LILYFIELD	Ground	E	58	54	59	55	59	54	60	55	0.8	0.7	0.9	1.1	60	55	NO	NO	NO	NO	NO
1.2	37052	90 WHITE STREET LILYFIELD	Ground	N	51	46	51	47	51	47	52	48	0.8	0.9	0.9	1.1	60	55	NO	NO	NO	NO	NO
1.2	37052	90 WHITE STREET LILYFIELD	Ground	E	50	46	51	47	50	46	51	47	0.8	0.8	0.9	1.1	60	55	NO	NO	NO	NO	NO
1.2	37052	90 WHITE STREET LILYFIELD	Ground	N	51	47	51	47	51	47	52	48	0.7	0.7	0.8	1.0	60	55	NO	NO	NO	NO	NO
1.2	37052	90 WHITE STREET LILYFIELD	Ground	W	51	47	51	47	51	47	52	48	0.7	0.7	0.8	1.0	60	55	NO	NO	NO	NO	NO
1.2	37052	90 WHITE STREET LILYFIELD	Ground	S	47	43	48	44	47	43	48	44	0.7	0.6	0.8	1.0	59	55	NO	NO	NO	NO	NO
1.2	37052	90 WHITE STREET LILYFIELD	Ground	E	51	46	52	47	51	47	52	48	0.9	0.9	1.0	1.2	60	55	NO	NO	NO	NO	NO
1.2	37056	12 BRENAN STREET LILYFIELD	First	W	52	48	53	49	53	48	54	49	0.7	0.7	0.9	1.0	60	55	NO	NO	NO	NO	NO
1.2	37056	12 BRENAN STREET LILYFIELD	First	S	47	42	47	43	47	43	48	44	0.7	0.7	0.8	1.0	59	55	NO	NO	NO	NO	NO
1.2	37056	12 BRENAN STREET LILYFIELD	First	E	50	46	51	47	51	46	52	47	0.8	0.9	1.0	1.2	60	55	NO	NO	NO	NO	NO
1.2	37056	12 BRENAN STREET LILYFIELD	First	N	48	44	49	45	49	44	49	45	0.8	0.8	0.8	1.1	60	55	NO	NO	NO	NO	NO
1.2	37056	12 BRENAN STREET LILYFIELD	First	E	47	43	48	44	48	43	48	44	0.8	0.8	0.8	1.1	60	55	NO	NO	NO	NO	NO
1.2	37056	12 BRENAN STREET LILYFIELD	First	S	47	43	48	44	47	43	48	44	0.7	0.7	0.8	1.0	59	55	NO	NO	NO	NO	NO
1.2	37056	12 BRENAN STREET LILYFIELD	First	E	51	46	51	47	51	47	52	48	0.8	0.9	1.0	1.1	60	55	NO	NO	NO	NO	NO
1.2	37056	12 BRENAN STREET LILYFIELD	First	N	47	43	48	44	48	43	48	44	0.7	0.7	0.8	1.0	60	55	NO	NO	NO	NO	NO
1.2	37056	12 BRENAN STREET LILYFIELD	Ground	W	50	46	51	47	51	47	52	48	0.7	0.7	0.8	1.0	60	55	NO	NO	NO	NO	NO
1.2	37056	12 BRENAN STREET LILYFIELD	Ground	S	43	39	43	39	43	39	44	40	0.6	0.7	0.8	1.0	55	51	NO	NO	NO	NO	NO
1.2	37056	12 BRENAN STREET LILYFIELD	Ground	E	47	42	48	43	47	43	48	44	0.9	1.0	1.0	1.2	59	55	NO	NO	NO	NO	NO
1.2	37056	12 BRENAN STREET LILYFIELD	Ground	N	44	40	45	41	44	40	45	41	0.7	0.8	0.9	1.0	56	52	NO	NO	NO	NO	NO
1.2	37056	12 BRENAN STREET LILYFIELD	Ground	E	43	39	44	40	43	39	44	40	0.7	0.7	0.9	1.0	55	51	NO	NO	NO	NO	NO
1.2	37056	12 BRENAN STREET LILYFIELD	Ground	S	43	39	44	40	43	39	44	40	0.8	0.8	0.8	1.1	55	51	NO	NO	NO	NO	NO
1.2	37056	12 BRENAN STREET LILYFIELD	Ground	E	47	43	48	44	48	43	49	44	0.9	0.9	1.0	1.1	60	55	NO	NO	NO	NO	NO
1.2	37056	12 BRENAN STREET LILYFIELD	Ground	N	43	39	44	40	44	39	44	40	0.7	0.8	0.8	1.1	56	51	NO	NO	NO	NO	NO
1.2	37058	52 STARLING STREET LILYFIELD	Ground	N	51	47	51	47	51	47	52	48	0.4	0.5	0.5	0.8	60	55	NO	NO	NO	NO	NO
1.2	37058	52 STARLING STREET LILYFIELD	Ground	W	53	49	53	49	53	49	54	50	0.4	0.5	0.6	0.8	60	55	NO	NO	NO	NO	NO

NCA	Receiver ID	Address	Floor Level	Facade	Opening Year 2027				Design Year 2037				Increase (Do Smthng - Do Nothing)				NCG project road noise criteria		Do noise levels exceed the cumulative limit with project roads adding ≥2dB to the total noise levels?		Is the contribution from the road project Acute?		Consider further treatment?
					Do Nothing		Do Smthng		Do Nothing		Do Smthng		Opening Year 2027		Design Year 2037								
					Day	Night	Day	Night	Day	Night	Day	Night	Day	Night	Day	Night	Day	Night	Day	Night	$L_{Aeq,15hr}$ ≥ 65dB	$L_{Aeq,9hr}$ ≥ 60dB	
1.2	37058	52 STARLING STREET LILYFIELD	Ground	S	48	44	48	44	48	44	49	45	0.6	0.6	0.6	0.9	60	55	NO	NO	NO	NO	NO
1.2	37058	52 STARLING STREET LILYFIELD	Ground	E	58	54	59	55	58	54	59	55	0.8	0.8	0.9	1.0	60	55	NO	NO	NO	NO	NO
1.2	37058	52 STARLING STREET LILYFIELD	Ground	NE	47	43	47	43	47	43	48	44	0.6	0.6	0.7	0.9	59	55	NO	NO	NO	NO	NO
1.2	37058	52 STARLING STREET LILYFIELD	Ground	N	47	43	47	43	47	43	48	44	0.5	0.6	0.6	0.8	59	55	NO	NO	NO	NO	NO
1.2	37062	54 GLADSTONE STREET LILYFIELD	Ground	S	47	43	48	44	48	44	48	45	0.7	0.7	0.8	1.0	60	55	NO	NO	NO	NO	NO
1.2	37062	54 GLADSTONE STREET LILYFIELD	Ground	E	57	52	58	53	57	53	58	54	0.8	0.8	0.9	1.2	60	55	NO	NO	NO	NO	NO
1.2	37074	51 PERCIVAL STREET LILYFIELD	Ground	W	54	50	55	50	54	50	55	51	0.5	0.5	0.5	0.8	60	55	NO	NO	NO	NO	NO
1.2	37074	51 PERCIVAL STREET LILYFIELD	Ground	S	48	44	49	45	49	44	49	45	0.5	0.5	0.6	0.9	60	55	NO	NO	NO	NO	NO
1.2	37074	51 PERCIVAL STREET LILYFIELD	Ground	E	54	50	54	50	54	50	55	51	0.6	0.6	0.7	0.9	60	55	NO	NO	NO	NO	NO
1.2	37074	51 PERCIVAL STREET LILYFIELD	Ground	N	52	48	52	48	52	48	53	49	0.6	0.7	0.8	1.0	60	55	NO	NO	NO	NO	NO
1.2	37074	51 PERCIVAL STREET LILYFIELD	Ground	NE	51	47	51	47	51	47	52	48	0.5	0.5	0.6	0.8	60	55	NO	NO	NO	NO	NO
1.2	37074	51 PERCIVAL STREET LILYFIELD	Ground	W	51	47	51	47	51	47	52	48	0.5	0.5	0.6	0.9	60	55	NO	NO	NO	NO	NO
1.2	37074	51 PERCIVAL STREET LILYFIELD	Ground	N	50	46	51	47	50	46	51	47	0.5	0.5	0.6	0.9	60	55	NO	NO	NO	NO	NO
1.2	37075	55 STARLING STREET LILYFIELD	Ground	N	59	55	60	56	60	55	60	56	0.7	0.8	0.8	1.1	60	55	NO	NO	NO	NO	NO
1.2	37075	55 STARLING STREET LILYFIELD	Ground	E	53	49	54	50	54	50	54	50	0.5	0.5	0.5	0.8	60	55	NO	NO	NO	NO	NO
1.2	37075	55 STARLING STREET LILYFIELD	Ground	N	51	47	52	48	51	47	52	48	0.6	0.6	0.7	0.9	60	55	NO	NO	NO	NO	NO
1.2	37075	55 STARLING STREET LILYFIELD	Ground	W	54	50	55	51	54	50	55	51	0.7	0.6	0.7	0.9	60	55	NO	NO	NO	NO	NO
1.2	37075	55 STARLING STREET LILYFIELD	Ground	E	58	54	59	55	59	54	59	55	0.7	0.8	0.8	1.0	60	55	NO	NO	NO	NO	NO
1.2	37087	27 GLADSTONE STREET LILYFIELD	Ground	N	55	51	56	52	55	51	56	52	0.8	0.8	0.9	1.1	60	55	NO	NO	NO	NO	NO
1.2	37087	27 GLADSTONE STREET LILYFIELD	Ground	W	52	48	53	49	53	48	54	49	0.8	0.7	0.9	1.0	60	55	NO	NO	NO	NO	NO
1.2	37087	27 GLADSTONE STREET LILYFIELD	Ground	S	48	44	49	45	48	44	49	45	0.7	0.7	0.8	1.0	60	55	NO	NO	NO	NO	NO
1.2	37087	27 GLADSTONE STREET LILYFIELD	Ground	W	50	46	51	47	50	46	51	47	0.7	0.7	0.8	1.0	60	55	NO	NO	NO	NO	NO
1.2	37087	27 GLADSTONE STREET LILYFIELD	Ground	E	54	49	55	50	54	50	55	51	0.8	0.9	1.0	1.2	60	55	NO	NO	NO	NO	NO
1.2	37087	27 GLADSTONE STREET LILYFIELD	Ground	N	53	48	53	49	53	49	54	50	0.7	0.7	0.8	1.0	60	55	NO	NO	NO	NO	NO
1.2	37087	27 GLADSTONE STREET LILYFIELD	Ground	W	53	49	54	50	54	49	54	50	0.8	0.7	0.8	1.0	60	55	NO	NO	NO	NO	NO
1.2	37087	27 GLADSTONE STREET LILYFIELD	Ground	N	53	49	54	49	53	49	54	50	0.8	0.8	0.9	1.1	60	55	NO	NO	NO	NO	NO
1.2	37087	27 GLADSTONE STREET LILYFIELD	Ground	E	53	49	54	50	54	49	55	50	0.9	0.9	1.0	1.1	60	55	NO	NO	NO	NO	NO
1.2	37089	92 WHITE STREET LILYFIELD	Ground	E	51	47	52	48	51	47	52	48	0.8	0.8	0.9	1.1	60	55	NO	NO	NO	NO	NO
1.2	37089	92 WHITE STREET LILYFIELD	Ground	N	50	46	51	47	51	46	51	47	0.7	0.7	0.8	1.0	60	55	NO	NO	NO	NO	NO
1.2	37089	92 WHITE STREET LILYFIELD	Ground	W	51	47	51	47	51	47	52	48	0.7	0.7	0.7	1.0	60	55	NO	NO	NO	NO	NO
1.2	37089	92 WHITE STREET LILYFIELD	Ground	S	48	44	48	44	48	44	49	45	0.7	0.7	0.8	1.0	60	55	NO	NO	NO	NO	NO
1.2	37091	54 STARLING STREET LILYFIELD	First	W	54	50	55	51	55	50	55	51	0.4	0.5	0.5	0.7	60	55	NO	NO	NO	NO	NO
1.2	37091	54 STARLING STREET LILYFIELD	First	S	48	44	49	45	49	44	49	45	0.5	0.6	0.6	0.8	60	55	NO	NO	NO	NO	NO
1.2	37091	54 STARLING STREET LILYFIELD	First	E	60	56	61	57	61	56	61	57	0.7	0.7	0.8	1.0	60	55	NO	NO	NO	NO	NO
1.2	37091	54 STARLING STREET LILYFIELD	First	N	62	58	62	58	62	58	63	59	0.7	0.7	0.7	0.9	60	55	NO	NO	NO	NO	NO
1.2	37091	54 STARLING STREET LILYFIELD	First	N	53	49	53	49	53	49	54	50	0.5	0.6	0.6	0.8	60	55	NO	NO	NO	NO	NO
1.2	37091	54 STARLING STREET LILYFIELD	Ground	W	51	47	51	47	51	47	52	48	0.4	0.5	0.6	0.8	60	55	NO	NO	NO	NO	NO
1.2	37091	54 STARLING STREET LILYFIELD	Ground	S	44	40	45	41	44	40	45	41	0.6	0.6	0.7	0.9	56	52	NO	NO	NO	NO	NO
1.2	37091	54 STARLING STREET LILYFIELD	Ground	E	59	54	59	55	59	55	60	56	0.7	0.8	0.8	1.0	60	55	NO	NO	NO	NO	NO
1.2	37091	54 STARLING STREET LILYFIELD	Ground	N	58	54	59	55	59	54	60	55	0.7	0.7	0.8	1.0	60	55	NO	NO	NO	NO	NO
1.2	37091	54 STARLING STREET LILYFIELD	Ground	N	49	45	49	45	49	45	49	46	0.5	0.5	0.6	0.8	60	55	NO	NO	NO	NO	NO
1.2	37099	57 STARLING STREET LILYFIELD	Ground	N	59	54	59	55	59	55	60	56	0.7	0.8	0.8	0.9	60	55	NO	NO	NO	NO	NO
1.2	37099	57 STARLING STREET LILYFIELD	Ground	W	56	52	56	52	56	52	57	53	0.6	0.7	0.8	0.9	60	55	NO	NO	NO	NO	NO
1.2	37099	57 STARLING STREET LILYFIELD	Ground	S	48	44	49	45	49	44	49	45	0.6	0.6	0.7	0.9	60	55	NO	NO	NO	NO	NO
1.2	37099	57 STARLING STREET LILYFIELD	Ground	E	59	55	60	55	59	55	60	56	0.8	0.7	0.9	1.1	60	55	NO	NO	NO	NO	NO
1.2	37099	57 STARLING STREET LILYFIELD	Ground	N	60	55	60	56	60	56	61	57	0.7	0.7	0.8	1.0	60	55	NO	NO	NO	NO	NO
1.2	37099	57 STARLING STREET LILYFIELD	Ground	NE	59	55	60	56	60	55	61	56	0.7	0.7	0.8	1.0	60	55	NO	NO	NO	NO	NO
1.2	37130	29 GLADSTONE STREET LILYFIELD	Ground	N	54	50	54	50	54	50	55	51	0.7	0.7	0.9	1.0	60	55	NO	NO	NO	NO	NO
1.2	37130	29 GLADSTONE STREET LILYFIELD	Ground	W	53	49	53	49	53	49	54	50	0.7	0.7	0.8	0.9	60	55	NO	NO	NO	NO	NO
1.2	37130	29 GLADSTONE STREET LILYFIELD	Ground	N	53	48	53	49	53	49	54	50	0.7	0.8	0.8	1.0	60	55	NO	NO	NO	NO	NO
1.2	37130	29 GLADSTONE STREET LILYFIELD	Ground	W	53	49	53	49	53	49	54	50	0.7	0.7	0.8	1.0	60	55	NO	NO	NO	NO	NO
1.2	37130	29 GLADSTONE STREET LILYFIELD	Ground	S	48	44	49	45	49	44	49	45	0.6	0.6	0.8	1.0	60	55	NO	NO	NO	NO	NO
1.2	37130	29 GLADSTONE STREET LILYFIELD	Ground	E	52	48	53	49	53	48	53	49	0.8	0.8	0.9	1.1	60	55	NO	NO	NO	NO	NO
1.2	37132	94 WHITE STREET LILYFIELD	Ground	E	51	47	52	48	52	47	53	49	0.9	0.8	1.0	1.2	60	55	NO	NO	NO	NO	NO
1.2	37132	94 WHITE STREET LILYFIELD	Ground	N	52	48	53	49	53	48	53	49	0.7	0.8	0.9	1.0	60	55	NO	NO	NO	NO	NO
1.2	37132	94 WHITE STREET LILYFIELD	Ground	W	52	48	52	48	52	48	53	49	0.7	0.7	0.8	1.0	60	55	NO	NO	NO	NO	NO
1.2	37132	94 WHITE STREET LILYFIELD	Ground	S	48	44	49	45	49	45	50	46	0.7	0.7	0.8	1.0	60	55	NO	NO	NO	NO	NO
1.2	37142	12 BRENAN STREET LILYFIELD	First	E	50	46	51	47	51	46	52	48	0.9	0.9	1.0	1.1	60	55	NO	NO	NO	NO	NO
1.2	37142	12 BRENAN STREET LILYFIELD	First	N	48	44	48	44	48	44	49	45	0.7	0.7	0.8	1.0	60	55	NO	NO	NO	NO	NO
1.2	37142	12 BRENAN STREET LILYFIELD	First	S	47	43	48	44	48	44	49	45	0.7	0.7	0.9	1.0	60	55	NO	NO	NO	NO	NO
1.2	37142	12 BRENAN STREET LILYFIELD	First	E	51	46	51	47	51	47	52	48	0.8	0.9	1.0	1.2	60	55	NO	NO	NO	NO	NO
1.2	37142	12 BRENAN STREET LILYFIELD	First	N	48	44	49	45	49	44	49	45	0.8	0.7	0.8	1.0	60	55	NO	NO	NO	NO	NO

NCA	Receiver ID	Address	Floor Level	Facade	Opening Year 2027				Design Year 2037				Increase (Do Smthng - Do Nothing)				NCG project road noise criteria		Do noise levels exceed the cumulative limit with project roads adding ≥2dB to the total noise levels?		Is the contribution from the road project Acute?		Consider further treatment?
					Do Nothing		Do Smthng		Do Nothing		Do Smthng		Opening Year 2027		Design Year 2037								
					Day	Night	Day	Night	Day	Night	Day	Night	Day	Night	Day	Night	Day	Night	Day	Night	$L_{Aeq,15hr}$ ≥ 65dB	$L_{Aeq,9hr}$ ≥ 60dB	
1.2	37142	12 BRENAN STREET LILYFIELD	First	S	48	44	49	44	48	44	49	45	0.7	0.7	0.8	1.0	60	55	NO	NO	NO	NO	NO
1.2	37142	12 BRENAN STREET LILYFIELD	First	E	51	47	52	47	51	47	52	48	0.7	0.9	1.0	1.1	60	55	NO	NO	NO	NO	NO
1.2	37142	12 BRENAN STREET LILYFIELD	First	N	54	50	55	50	54	50	55	51	0.8	0.8	0.9	1.0	60	55	NO	NO	NO	NO	NO
1.2	37142	12 BRENAN STREET LILYFIELD	First	W	54	50	54	50	54	50	55	51	0.7	0.7	0.9	1.0	60	55	NO	NO	NO	NO	NO
1.2	37142	12 BRENAN STREET LILYFIELD	Ground	E	47	43	48	44	47	43	48	44	0.8	1.0	1.0	1.2	59	55	NO	NO	NO	NO	NO
1.2	37142	12 BRENAN STREET LILYFIELD	Ground	N	44	40	44	40	44	40	45	41	0.8	0.7	0.8	1.0	56	52	NO	NO	NO	NO	NO
1.2	37142	12 BRENAN STREET LILYFIELD	Ground	S	43	39	44	40	44	40	45	41	0.7	0.8	0.8	1.0	56	52	NO	NO	NO	NO	NO
1.2	37142	12 BRENAN STREET LILYFIELD	Ground	E	47	43	48	43	47	43	48	44	0.9	0.9	1.0	1.3	59	55	NO	NO	NO	NO	NO
1.2	37142	12 BRENAN STREET LILYFIELD	Ground	N	44	40	45	41	44	40	45	41	0.7	0.7	0.8	1.0	56	52	NO	NO	NO	NO	NO
1.2	37142	12 BRENAN STREET LILYFIELD	Ground	S	44	40	45	40	44	40	45	41	0.7	0.7	0.8	1.0	56	52	NO	NO	NO	NO	NO
1.2	37142	12 BRENAN STREET LILYFIELD	Ground	E	47	43	48	44	47	43	48	44	0.8	0.9	0.9	1.1	59	55	NO	NO	NO	NO	NO
1.2	37142	12 BRENAN STREET LILYFIELD	Ground	N	51	47	52	48	52	47	52	48	0.7	0.7	0.9	1.0	60	55	NO	NO	NO	NO	NO
1.2	37142	12 BRENAN STREET LILYFIELD	Ground	W	52	48	53	49	52	48	53	49	0.8	0.7	0.8	1.0	60	55	NO	NO	NO	NO	NO
1.2	37147	12 BRENAN STREET LILYFIELD	First	E	53	48	54	49	53	49	54	50	1.0	1.0	1.0	1.3	60	55	NO	NO	NO	NO	NO
1.2	37147	12 BRENAN STREET LILYFIELD	First	N	53	49	54	50	54	49	54	50	0.5	0.6	0.6	0.8	60	55	NO	NO	NO	NO	NO
1.2	37147	12 BRENAN STREET LILYFIELD	First	W	53	48	53	49	53	49	54	50	0.7	0.7	0.9	1.0	60	55	NO	NO	NO	NO	NO
1.2	37147	12 BRENAN STREET LILYFIELD	First	N	51	47	52	48	51	47	52	48	0.7	0.7	0.8	1.0	60	55	NO	NO	NO	NO	NO
1.2	37147	12 BRENAN STREET LILYFIELD	First	SW	51	47	52	48	52	47	52	48	0.7	0.7	0.8	0.9	60	55	NO	NO	NO	NO	NO
1.2	37147	12 BRENAN STREET LILYFIELD	First	W	52	48	53	49	53	48	53	49	0.7	0.8	0.9	1.1	60	55	NO	NO	NO	NO	NO
1.2	37147	12 BRENAN STREET LILYFIELD	First	S	49	45	49	45	49	45	50	46	0.7	0.7	0.7	0.9	60	55	NO	NO	NO	NO	NO
1.2	37147	12 BRENAN STREET LILYFIELD	First	NW	50	46	51	46	50	46	51	47	0.7	0.7	0.8	1.0	60	55	NO	NO	NO	NO	NO
1.2	37147	12 BRENAN STREET LILYFIELD	First	S	49	45	49	45	49	45	50	46	0.7	0.7	0.7	0.9	60	55	NO	NO	NO	NO	NO
1.2	37147	12 BRENAN STREET LILYFIELD	First	W	49	45	50	46	50	46	51	47	0.7	0.7	0.8	0.9	60	55	NO	NO	NO	NO	NO
1.2	37147	12 BRENAN STREET LILYFIELD	First	N	50	46	51	47	51	46	51	47	0.8	0.7	0.8	1.0	60	55	NO	NO	NO	NO	NO
1.2	37147	12 BRENAN STREET LILYFIELD	First	W	51	47	52	48	51	47	52	48	0.7	0.7	0.8	1.0	60	55	NO	NO	NO	NO	NO
1.2	37147	12 BRENAN STREET LILYFIELD	First	S	48	44	49	45	48	44	49	45	0.7	0.7	0.7	1.0	60	55	NO	NO	NO	NO	NO
1.2	37147	12 BRENAN STREET LILYFIELD	Ground	E	51	47	52	48	52	47	53	48	1.0	1.1	1.2	1.4	60	55	NO	NO	NO	NO	NO
1.2	37147	12 BRENAN STREET LILYFIELD	Ground	N	51	46	51	47	51	47	51	47	0.4	0.4	0.4	0.7	60	55	NO	NO	NO	NO	NO
1.2	37147	12 BRENAN STREET LILYFIELD	Ground	W	50	46	50	46	50	46	51	47	0.7	0.7	0.7	1.0	60	55	NO	NO	NO	NO	NO
1.2	37147	12 BRENAN STREET LILYFIELD	Ground	N	48	44	49	45	49	45	49	45	0.7	0.7	0.7	0.9	60	55	NO	NO	NO	NO	NO
1.2	37147	12 BRENAN STREET LILYFIELD	Ground	SW	49	45	49	45	49	45	50	46	0.7	0.7	0.7	0.9	60	55	NO	NO	NO	NO	NO
1.2	37147	12 BRENAN STREET LILYFIELD	Ground	W	50	46	51	47	50	46	51	47	0.7	0.8	0.9	1.0	60	55	NO	NO	NO	NO	NO
1.2	37147	12 BRENAN STREET LILYFIELD	Ground	S	45	41	45	41	45	41	46	42	0.6	0.6	0.8	1.0	57	53	NO	NO	NO	NO	NO
1.2	37147	12 BRENAN STREET LILYFIELD	Ground	NW	46	42	47	43	47	42	47	43	0.7	0.7	0.7	1.0	59	54	NO	NO	NO	NO	NO
1.2	37147	12 BRENAN STREET LILYFIELD	Ground	S	45	41	45	41	45	41	46	42	0.6	0.6	0.8	0.9	57	53	NO	NO	NO	NO	NO
1.2	37147	12 BRENAN STREET LILYFIELD	Ground	W	46	42	46	42	46	42	47	43	0.7	0.7	0.8	1.0	58	54	NO	NO	NO	NO	NO
1.2	37147	12 BRENAN STREET LILYFIELD	Ground	N	47	43	48	44	47	43	48	44	0.7	0.7	0.7	1.0	59	55	NO	NO	NO	NO	NO
1.2	37147	12 BRENAN STREET LILYFIELD	Ground	W	48	44	49	45	49	44	49	45	0.7	0.7	0.8	1.0	60	55	NO	NO	NO	NO	NO
1.2	37147	12 BRENAN STREET LILYFIELD	Ground	S	44	40	45	41	44	40	45	41	0.7	0.6	0.8	0.9	56	52	NO	NO	NO	NO	NO
1.2	37211	58 GLADSTONE STREET LILYFIELD	First	S	48	44	49	45	49	44	49	45	0.7	0.6	0.7	1.0	60	55	NO	NO	NO	NO	NO
1.2	37211	58 GLADSTONE STREET LILYFIELD	First	E	58	54	59	55	59	54	60	55	0.7	0.8	0.8	1.1	60	55	NO	NO	NO	NO	NO
1.2	37211	58 GLADSTONE STREET LILYFIELD	First	N	60	55	60	56	60	56	61	57	0.7	0.8	0.8	1.0	60	55	NO	NO	NO	NO	NO
1.2	37211	58 GLADSTONE STREET LILYFIELD	First	W	54	50	55	51	54	50	55	51	0.6	0.7	0.7	0.9	60	55	NO	NO	NO	NO	NO
1.2	37211	58 GLADSTONE STREET LILYFIELD	Ground	S	44	40	45	41	45	40	45	41	0.7	0.7	0.8	0.9	57	52	NO	NO	NO	NO	NO
1.2	37211	58 GLADSTONE STREET LILYFIELD	Ground	E	55	51	56	52	56	51	57	52	0.8	0.9	0.9	1.1	60	55	NO	NO	NO	NO	NO
1.2	37211	58 GLADSTONE STREET LILYFIELD	Ground	N	54	50	55	51	54	50	55	51	0.8	0.7	0.8	1.0	60	55	NO	NO	NO	NO	NO
1.2	37211	58 GLADSTONE STREET LILYFIELD	Ground	W	51	47	52	48	52	47	52	48	0.7	0.7	0.8	0.9	60	55	NO	NO	NO	NO	NO
1.2	37213	56 GLADSTONE STREET LILYFIELD	Ground	NW	51	47	51	47	51	47	52	48	0.6	0.6	0.7	0.9	60	55	NO	NO	NO	NO	NO
1.2	37213	56 GLADSTONE STREET LILYFIELD	Ground	E	55	51	56	51	55	51	56	52	0.8	0.8	0.9	1.2	60	55	NO	NO	NO	NO	NO
1.2	37898	61 WHITE STREET LILYFIELD	Ground	NW	45	41	46	41	45	41	46	42	0.8	0.8	0.9	1.2	57	53	NO	NO	NO	NO	NO
1.2	37898	61 WHITE STREET LILYFIELD	Ground	S	42	38	43	39	43	38	44	40	0.8	0.8	0.9	1.1	55	50	NO	NO	NO	NO	NO
1.2	37898	61 WHITE STREET LILYFIELD	Ground	E	43	39	44	40	44	39	45	41	0.8	0.8	0.9	1.2	56	51	NO	NO	NO	NO	NO
1.2	37898	61 WHITE STREET LILYFIELD	Ground	S	43	38	43	39	43	39	44	40	0.8	0.8	0.9	1.1	55	51	NO	NO	NO	NO	NO
1.2	37899	63 WHITE STREET LILYFIELD	Ground	E	45	41	46	42	45	41	46	42	0.9	0.9	1.0	1.1	57	53	NO	NO	NO	NO	NO
1.2	37899	63 WHITE STREET LILYFIELD	Ground	N	43	39	44	40	44	39	45	40	0.9	0.8	1.0	1.1	56	51	NO	NO	NO	NO	NO
1.2	37899	63 WHITE STREET LILYFIELD	Ground	W	45	41	46	41	45	41	46	42	0.8	0.8	0.9	1.1	57	53	NO	NO	NO	NO	NO
1.2	37900	67 WHITE STREET LILYFIELD	Ground	E	46	42	47	43	47	42	48	43	0.9	0.9	1.0	1.2	59	54	NO	NO	NO	NO	NO
1.2	37900	67 WHITE STREET LILYFIELD	Ground	N	42	38	43	39	43	38	44	40	0.7	0.8	0.9	1.1	55	50	NO	NO	NO	NO	NO
1.2	37900	67 WHITE STREET LILYFIELD	Ground	W	45	41	46	41	45	41	46	42	0.8	0.9	1.0	1.1	57	53	NO	NO	NO	NO	NO
1.2	37901	65 WHITE STREET LILYFIELD	Ground	E	46	42	47	43	46	42	48	43	0.9	1.0	1.1	1.2	58	54	NO	NO	NO	NO	NO
1.2	37901	65 WHITE STREET LILYFIELD	Ground	W	45	40	46	41	45	41	46	42	0.8	0.9	0.9	1.1	57	53	NO	NO	NO	NO	NO
1.2	37901	65 WHITE STREET LILYFIELD	Ground	S	42	38	43	39	43	39	44	40	0.8	0.9	0.9	1.1	55	51	NO	NO	NO	NO	NO

NCA	Receiver ID	Address	Floor Level	Facade	Opening Year 2027				Design Year 2037				Increase (Do Smthng - Do Nothing)				NCG project road noise criteria		Do noise levels exceed the cumulative limit with project roads adding ≥2dB to the total noise levels?		Is the contribution from the road project Acute?		Consider further treatment?
					Do Nothing		Do Smthng		Do Nothing		Do Smthng		Opening Year 2027		Design Year 2037								
					Day	Night	Day	Night	Day	Night	Day	Night	Day	Night	Day	Night	Day	Night	Day	Night	$L_{Aeq,15hr}$ ≥ 65dB	$L_{Aeq,9hr}$ ≥ 60dB	
1.3	35746	227 ANNANDALE STREET ANNANDALE	Ground	W	44	39	45	40	44	40	45	41	0.9	0.9	1.1	1.3	56	52	NO	NO	NO	NO	NO
1.3	35746	227 ANNANDALE STREET ANNANDALE	Ground	S	42	38	44	39	43	38	45	40	1.6	1.5	1.7	1.6	55	50	NO	NO	NO	NO	NO
1.3	35746	227 ANNANDALE STREET ANNANDALE	Ground	E	42	37	43	38	42	37	43	39	1.3	1.2	1.3	1.4	54	49	NO	NO	NO	NO	NO
1.3	35747	279 ANNANDALE STREET ANNANDALE	Ground	S	45	40	47	42	46	41	47	42	1.4	1.4	1.4	1.5	58	53	NO	NO	NO	NO	NO
1.3	35747	279 ANNANDALE STREET ANNANDALE	Ground	E	47	42	48	43	47	42	49	44	1.3	1.2	1.4	1.4	59	54	NO	NO	NO	NO	NO
1.3	35747	279 ANNANDALE STREET ANNANDALE	Ground	N	44	39	45	40	44	39	45	41	1.1	1.1	1.2	1.3	56	51	NO	NO	NO	NO	NO
1.3	35747	279 ANNANDALE STREET ANNANDALE	Ground	W	46	42	47	43	47	42	48	43	0.9	0.8	0.9	1.1	59	54	NO	NO	NO	NO	NO
1.3	35747	279 ANNANDALE STREET ANNANDALE	Ground	S	44	39	45	40	44	39	45	41	1.1	1.0	1.2	1.2	56	51	NO	NO	NO	NO	NO
1.3	35751	313 ANNANDALE STREET ANNANDALE	Ground	N	44	40	45	41	45	40	46	41	1.1	1.1	1.2	1.3	57	52	NO	NO	NO	NO	NO
1.3	35751	313 ANNANDALE STREET ANNANDALE	Ground	W	46	41	46	42	46	41	47	43	0.9	0.9	1.0	1.2	58	53	NO	NO	NO	NO	NO
1.3	35751	313 ANNANDALE STREET ANNANDALE	Ground	E	45	40	46	41	46	41	47	42	1.0	1.0	1.0	1.1	58	53	NO	NO	NO	NO	NO
1.3	35777	17 PIPER STREET ANNANDALE	Ground	S	45	40	47	42	46	41	48	43	1.9	1.8	2.0	1.8	58	53	NO	NO	NO	NO	NO
1.3	35777	17 PIPER STREET ANNANDALE	Ground	E	42	37	43	38	42	38	44	39	1.3	1.3	1.4	1.4	54	50	NO	NO	NO	NO	NO
1.3	35777	17 PIPER STREET ANNANDALE	Ground	NE	45	40	46	42	46	41	47	42	1.5	1.4	1.6	1.5	58	53	NO	NO	NO	NO	NO
1.3	35778	19 PIPER STREET ANNANDALE	Ground	N	45	40	46	42	46	41	47	42	1.4	1.4	1.5	1.5	58	53	NO	NO	NO	NO	NO
1.3	35778	19 PIPER STREET ANNANDALE	Ground	W	44	39	45	40	44	40	46	41	1.1	1.0	1.2	1.3	56	52	NO	NO	NO	NO	NO
1.3	35778	19 PIPER STREET ANNANDALE	Ground	S	45	40	47	42	46	41	48	42	1.9	1.8	2.0	1.8	58	53	NO	NO	NO	NO	NO
1.3	35787	229 ANNANDALE STREET ANNANDALE	Ground	W	44	40	45	41	44	40	46	41	0.9	0.9	1.1	1.2	56	52	NO	NO	NO	NO	NO
1.3	35787	229 ANNANDALE STREET ANNANDALE	Ground	SE	42	37	43	38	42	37	43	39	1.3	1.3	1.4	1.5	54	49	NO	NO	NO	NO	NO
1.3	35788	231 ANNANDALE STREET ANNANDALE	Ground	E	41	37	43	38	42	37	43	39	1.3	1.3	1.4	1.5	54	49	NO	NO	NO	NO	NO
1.3	35788	231 ANNANDALE STREET ANNANDALE	Ground	N	39	34	40	35	39	35	41	36	1.3	1.3	1.4	1.4	51	47	NO	NO	NO	NO	NO
1.3	35788	231 ANNANDALE STREET ANNANDALE	Ground	W	44	40	45	41	45	40	46	41	1.0	1.0	1.0	1.2	57	52	NO	NO	NO	NO	NO
1.3	35814	235 ANNANDALE STREET ANNANDALE	Ground	E	42	37	43	39	43	38	44	39	1.4	1.4	1.5	1.5	55	50	NO	NO	NO	NO	NO
1.3	35814	235 ANNANDALE STREET ANNANDALE	Ground	N	39	35	41	36	40	35	41	37	1.3	1.3	1.5	1.5	52	47	NO	NO	NO	NO	NO
1.3	35814	235 ANNANDALE STREET ANNANDALE	Ground	W	45	40	45	41	45	40	46	42	0.9	0.9	1.1	1.2	57	52	NO	NO	NO	NO	NO
1.3	35815	233 ANNANDALE STREET ANNANDALE	Ground	W	44	40	45	41	45	40	46	42	0.9	1.0	1.0	1.2	57	52	NO	NO	NO	NO	NO
1.3	35815	233 ANNANDALE STREET ANNANDALE	Ground	S	41	36	42	38	42	37	43	38	1.2	1.2	1.4	1.4	54	49	NO	NO	NO	NO	NO
1.3	35815	233 ANNANDALE STREET ANNANDALE	Ground	E	42	37	43	39	43	38	44	39	1.3	1.3	1.4	1.4	55	50	NO	NO	NO	NO	NO
1.3	35851	237 ANNANDALE STREET ANNANDALE	Ground	W	45	40	46	41	45	41	46	42	0.9	1.0	1.1	1.2	57	53	NO	NO	NO	NO	NO
1.3	35851	237 ANNANDALE STREET ANNANDALE	Ground	S	41	37	43	38	42	37	43	38	1.2	1.3	1.4	1.4	54	49	NO	NO	NO	NO	NO
1.3	35851	237 ANNANDALE STREET ANNANDALE	Ground	E	43	39	45	40	44	39	46	41	1.5	1.5	1.5	1.6	56	51	NO	NO	NO	NO	NO
1.3	35851	237 ANNANDALE STREET ANNANDALE	Ground	NE	43	39	45	40	44	39	45	41	1.3	1.2	1.4	1.5	56	51	NO	NO	NO	NO	NO
1.3	35852	239 ANNANDALE STREET ANNANDALE	Ground	E	42	37	44	39	43	38	44	39	1.4	1.4	1.5	1.5	55	50	NO	NO	NO	NO	NO
1.3	35852	239 ANNANDALE STREET ANNANDALE	Ground	N	39	35	41	36	40	35	41	37	1.3	1.3	1.4	1.5	52	47	NO	NO	NO	NO	NO
1.3	35852	239 ANNANDALE STREET ANNANDALE	Ground	W	45	40	46	41	45	41	46	42	1.0	1.0	1.0	1.2	57	53	NO	NO	NO	NO	NO
1.3	35871	260 ANNANDALE STREET ANNANDALE	Ground	W	45	40	45	41	45	41	46	42	0.8	0.9	1.0	1.2	57	53	NO	NO	NO	NO	NO
1.3	35871	260 ANNANDALE STREET ANNANDALE	Ground	E	41	36	42	38	41	37	43	38	1.2	1.3	1.3	1.4	53	49	NO	NO	NO	NO	NO
1.3	35872	264A ANNANDALE STREET ANNANDALE	Ground	W	45	41	46	42	46	41	47	42	0.9	0.9	1.0	1.1	58	53	NO	NO	NO	NO	NO
1.3	35872	264A ANNANDALE STREET ANNANDALE	Ground	E	42	37	43	38	42	38	44	39	1.1	1.2	1.3	1.4	54	50	NO	NO	NO	NO	NO
1.3	35873	264 ANNANDALE STREET ANNANDALE	Ground	N	44	40	45	41	45	40	46	42	0.8	0.9	1.0	1.2	57	52	NO	NO	NO	NO	NO
1.3	35873	264 ANNANDALE STREET ANNANDALE	Ground	W	45	40	46	41	45	41	46	42	0.8	0.9	1.0	1.2	57	53	NO	NO	NO	NO	NO
1.3	35874	262A ANNANDALE STREET ANNANDALE	First	W	46	41	47	42	46	42	47	43	0.9	0.9	1.0	1.2	58	54	NO	NO	NO	NO	NO
1.3	35874	262A ANNANDALE STREET ANNANDALE	First	SW	41	36	42	38	41	37	43	38	1.2	1.2	1.3	1.4	53	49	NO	NO	NO	NO	NO
1.3	35874	262A ANNANDALE STREET ANNANDALE	First	E	42	38	44	39	43	38	44	40	1.2	1.2	1.3	1.4	55	50	NO	NO	NO	NO	NO
1.3	35874	262A ANNANDALE STREET ANNANDALE	Ground	W	42	38	43	39	43	38	44	39	0.9	0.9	0.9	1.1	55	50	NO	NO	NO	NO	NO
1.3	35874	262A ANNANDALE STREET ANNANDALE	Ground	E	40	36	42	37	41	36	42	38	1.3	1.3	1.4	1.5	53	48	NO	NO	NO	NO	NO
1.3	35875	258 ANNANDALE STREET ANNANDALE	First	NW	45	41	46	42	46	41	47	42	0.9	1.0	1.0	1.2	58	53	NO	NO	NO	NO	NO
1.3	35875	258 ANNANDALE STREET ANNANDALE	First	S	41	37	43	38	42	37	43	38	1.4	1.3	1.4	1.5	54	49	NO	NO	NO	NO	NO
1.3	35875	258 ANNANDALE STREET ANNANDALE	First	E	42	37	43	39	43	38	44	39	1.3	1.3	1.3	1.4	55	50	NO	NO	NO	NO	NO
1.3	35875	258 ANNANDALE STREET ANNANDALE	Ground	NW	41	36	41	37	41	36	42	38	0.8	1.0	1.0	1.2	53	48	NO	NO	NO	NO	NO
1.3	35875	258 ANNANDALE STREET ANNANDALE	Ground	S	38	33	40	35	39	34	40	35	1.5	1.4	1.6	1.5	51	46	NO	NO	NO	NO	NO
1.3	35875	258 ANNANDALE STREET ANNANDALE	Ground	E	40	35	41	36	40	35	42	37	1.4	1.5	1.5	1.6	52	47	NO	NO	NO	NO	NO
1.3	35877	311 YOUNG STREET ANNANDALE	Ground	W	45	41	46	41	45	41	46	42	0.9	0.9	1.0	1.1	57	53	NO	NO	NO	NO	NO
1.3	35877	311 YOUNG STREET ANNANDALE	Ground	S	41	36	42	37	41	37	42	38	1.1	1.0	1.2	1.3	53	49	NO	NO	NO	NO	NO
1.3	35877	311 YOUNG STREET ANNANDALE	Ground	E	41	37	42	38	41	37	43	38	1.0	1.0	1.1	1.2	53	49	NO	NO	NO	NO	NO
1.3	35877	311 YOUNG STREET ANNANDALE	Ground	S	41	36	42	37	41	37	42	38	0.9	1.0	1.1	1.2	53	49	NO	NO	NO	NO	NO
1.3	35878	313 YOUNG STREET ANNANDALE	Ground	W	45	41	46	42	45	41	46	42	0.9	0.9	1.0	1.1	57	53	NO	NO	NO	NO	NO
1.3	35878	313 YOUNG STREET ANNANDALE	Ground	E	41	36	42	37	41	37	42	38	1.0	1.0	1.1	1.3	53	49	NO	NO	NO	NO	NO
1.3	35889	315 YOUNG STREET ANNANDALE	Ground	E	42	37	43	38	42	37	43	39	1.0	1.1	1.2	1.4	54	49	NO	NO	NO	NO	NO
1.3	35889	315 YOUNG STREET ANNANDALE	Ground	N	39	35	40	36	40	35	41	36	1.0	1.0	1.1	1.2	52	47	NO	NO	NO	NO	NO
1.3	35889	315 YOUNG STREET ANNANDALE	Ground	W	45	41	46	42	45	41	46	42	0.9	0.9	1.0	1.1	57	53	NO	NO	NO	NO	NO
1.3	35897	241 ANNANDALE STREET ANNANDALE	Ground	W	45	41	46	42	45	41	47	42	0.9	0.9	1.1	1.2	57	53	NO	NO	NO	NO	NO

NCA	Receiver ID	Address	Floor Level	Facade	Opening Year 2027				Design Year 2037				Increase (Do Smthng - Do Nothing)				NCG project road noise criteria		Do noise levels exceed the cumulative limit with project roads adding ≥2dB to the total noise levels?		Is the contribution from the road project Acute?		Consider further treatment?
					Do Nothing		Do Smthng		Do Nothing		Do Smthng		Opening Year 2027		Design Year 2037								
					Day	Night	Day	Night	Day	Night	Day	Night	Day	Night	Day	Night	Day	Night	Day	Night	$L_{Aeq,15hr}$ ≥ 65dB	$L_{Aeq,9hr}$ ≥ 60dB	
1.3	35897	241 ANNANDALE STREET ANNANDALE	Ground	S	41	37	43	38	42	37	43	39	1.3	1.2	1.3	1.4	54	49	NO	NO	NO	NO	NO
1.3	35897	241 ANNANDALE STREET ANNANDALE	Ground	E	43	38	44	40	44	39	45	40	1.3	1.3	1.4	1.5	56	51	NO	NO	NO	NO	NO
1.3	35897	241 ANNANDALE STREET ANNANDALE	Ground	NE	44	39	45	40	44	39	46	41	1.3	1.3	1.4	1.5	56	51	NO	NO	NO	NO	NO
1.3	35898	243 ANNANDALE STREET ANNANDALE	Ground	E	43	38	45	40	44	39	45	40	1.4	1.4	1.5	1.5	56	51	NO	NO	NO	NO	NO
1.3	35898	243 ANNANDALE STREET ANNANDALE	Ground	N	43	39	44	40	44	39	45	40	1.3	1.2	1.4	1.5	56	51	NO	NO	NO	NO	NO
1.3	35898	243 ANNANDALE STREET ANNANDALE	Ground	N	40	36	42	37	41	36	42	37	1.3	1.3	1.4	1.5	53	48	NO	NO	NO	NO	NO
1.3	35898	243 ANNANDALE STREET ANNANDALE	Ground	W	45	41	46	42	46	41	47	42	0.9	1.0	1.1	1.2	58	53	NO	NO	NO	NO	NO
1.3	35899	266 ANNANDALE STREET ANNANDALE	Ground	E	42	37	43	38	42	37	43	39	1.2	1.2	1.3	1.4	54	49	NO	NO	NO	NO	NO
1.3	35899	266 ANNANDALE STREET ANNANDALE	Ground	W	46	41	46	42	46	41	47	43	0.8	0.9	1.0	1.2	58	53	NO	NO	NO	NO	NO
1.3	35921	268 ANNANDALE STREET ANNANDALE	Ground	E	42	37	43	39	43	38	44	39	1.2	1.2	1.2	1.3	55	50	NO	NO	NO	NO	NO
1.3	35921	268 ANNANDALE STREET ANNANDALE	Ground	W	46	41	47	42	46	42	47	43	0.9	0.9	1.0	1.2	58	54	NO	NO	NO	NO	NO
1.3	35923	245 ANNANDALE STREET ANNANDALE	Ground	S	42	37	43	39	43	38	44	39	1.3	1.4	1.4	1.5	55	50	NO	NO	NO	NO	NO
1.3	35923	245 ANNANDALE STREET ANNANDALE	Ground	E	43	38	45	40	44	39	45	40	1.3	1.4	1.4	1.6	56	51	NO	NO	NO	NO	NO
1.3	35923	245 ANNANDALE STREET ANNANDALE	Ground	W	45	41	46	42	46	41	47	42	0.9	0.9	1.1	1.1	58	53	NO	NO	NO	NO	NO
1.3	35923	245 ANNANDALE STREET ANNANDALE	Ground	S	41	37	42	38	42	37	43	38	1.2	1.1	1.2	1.3	54	49	NO	NO	NO	NO	NO
1.3	35945	270 ANNANDALE STREET ANNANDALE	Ground	N	43	39	44	40	44	39	45	41	0.9	0.9	1.0	1.1	56	51	NO	NO	NO	NO	NO
1.3	35945	270 ANNANDALE STREET ANNANDALE	Ground	NW	45	41	46	42	46	41	47	42	0.9	0.9	1.0	1.2	58	53	NO	NO	NO	NO	NO
1.3	35945	270 ANNANDALE STREET ANNANDALE	Ground	SE	42	37	43	38	42	38	44	39	1.2	1.2	1.2	1.3	54	50	NO	NO	NO	NO	NO
1.3	35946	317 YOUNG STREET ANNANDALE	Ground	NW	45	41	46	42	46	41	47	42	0.9	0.9	1.0	1.1	58	53	NO	NO	NO	NO	NO
1.3	35946	317 YOUNG STREET ANNANDALE	Ground	S	41	36	42	37	41	36	42	38	1.0	1.0	1.1	1.2	53	48	NO	NO	NO	NO	NO
1.3	35946	317 YOUNG STREET ANNANDALE	Ground	SE	41	36	42	37	41	36	42	38	1.0	1.1	1.1	1.3	53	48	NO	NO	NO	NO	NO
1.3	35947	319 YOUNG STREET ANNANDALE	Ground	E	41	37	42	38	41	37	43	38	1.0	1.0	1.1	1.3	53	49	NO	NO	NO	NO	NO
1.3	35947	319 YOUNG STREET ANNANDALE	Ground	NE	41	37	42	38	42	37	43	39	1.0	0.9	1.1	1.3	54	49	NO	NO	NO	NO	NO
1.3	35947	319 YOUNG STREET ANNANDALE	Ground	W	45	41	46	42	46	41	47	42	0.8	0.9	1.0	1.2	58	53	NO	NO	NO	NO	NO
1.3	35950	247 ANNANDALE STREET ANNANDALE	Ground	E	43	38	44	40	44	39	45	40	1.4	1.4	1.5	1.5	56	51	NO	NO	NO	NO	NO
1.3	35950	247 ANNANDALE STREET ANNANDALE	Ground	W	45	41	46	42	46	41	47	43	0.9	0.9	1.1	1.2	58	53	NO	NO	NO	NO	NO
1.3	35965	272 ANNANDALE STREET ANNANDALE	Ground	E	42	38	43	39	43	38	44	39	1.2	1.2	1.3	1.4	55	50	NO	NO	NO	NO	NO
1.3	35965	272 ANNANDALE STREET ANNANDALE	Ground	W	43	38	44	39	43	39	44	40	0.9	0.9	1.0	1.1	55	51	NO	NO	NO	NO	NO
1.3	35975	249 ANNANDALE STREET ANNANDALE	Ground	E	44	39	45	41	45	40	46	41	1.3	1.3	1.3	1.5	57	52	NO	NO	NO	NO	NO
1.3	35975	249 ANNANDALE STREET ANNANDALE	Ground	N	43	39	45	40	44	39	45	40	1.2	1.2	1.2	1.3	56	51	NO	NO	NO	NO	NO
1.3	35975	249 ANNANDALE STREET ANNANDALE	Ground	W	45	41	46	42	46	41	47	42	1.0	1.0	1.0	1.2	58	53	NO	NO	NO	NO	NO
1.3	35975	249 ANNANDALE STREET ANNANDALE	Ground	N	43	39	45	40	44	39	45	40	1.2	1.2	1.2	1.3	56	51	NO	NO	NO	NO	NO
1.3	35975	249 ANNANDALE STREET ANNANDALE	Ground	W	45	41	46	42	46	41	47	42	1.0	1.0	1.0	1.2	58	53	NO	NO	NO	NO	NO
1.3	35976	321 YOUNG STREET ANNANDALE	Ground	W	46	41	46	42	46	42	47	43	0.8	0.9	1.0	1.2	58	54	NO	NO	NO	NO	NO
1.3	35976	321 YOUNG STREET ANNANDALE	Ground	S	41	36	42	37	41	37	42	38	1.0	1.0	1.2	1.2	53	49	NO	NO	NO	NO	NO
1.3	35976	321 YOUNG STREET ANNANDALE	Ground	SE	41	36	42	37	41	37	42	38	1.0	1.1	1.1	1.3	53	49	NO	NO	NO	NO	NO
1.3	35976	321 YOUNG STREET ANNANDALE	Ground	S	41	36	42	37	41	37	42	38	0.9	1.0	1.1	1.2	53	49	NO	NO	NO	NO	NO
1.3	35978	214 JOHNSTON STREET ANNANDALE	Ground	N	49	44	51	46	50	44	52	46	1.9	1.7	1.9	1.8	60	55	NO	NO	NO	NO	NO*
1.3	35978	214 JOHNSTON STREET ANNANDALE	Ground	W	45	41	47	42	46	41	47	43	1.3	1.3	1.4	1.4	58	53	NO	NO	NO	NO	NO*
1.3	35978	214 JOHNSTON STREET ANNANDALE	Ground	E	46	41	48	43	47	42	49	43	1.7	1.6	1.7	1.7	59	54	NO	NO	NO	NO	NO*
1.3	35987	350 YOUNG STREET ANNANDALE	Ground	W	45	41	46	42	46	41	47	42	0.8	0.9	0.9	1.1	58	53	NO	NO	NO	NO	NO
1.3	35987	350 YOUNG STREET ANNANDALE	Ground	S	41	36	41	37	41	36	42	38	0.9	1.0	1.1	1.2	53	48	NO	NO	NO	NO	NO
1.3	35987	350 YOUNG STREET ANNANDALE	Ground	NW	41	37	42	38	41	37	42	38	0.9	0.9	1.0	1.2	53	49	NO	NO	NO	NO	NO
1.3	35987	350 YOUNG STREET ANNANDALE	Ground	N	42	38	43	39	43	38	44	39	0.9	0.9	1.0	1.2	55	50	NO	NO	NO	NO	NO
1.3	35987	350 YOUNG STREET ANNANDALE	Ground	E	42	37	43	38	42	38	43	39	1.1	1.1	1.2	1.3	54	50	NO	NO	NO	NO	NO
1.3	35988	346 YOUNG STREET ANNANDALE	First	W	46	41	47	42	46	42	47	43	0.9	1.0	1.0	1.3	58	54	NO	NO	NO	NO	NO
1.3	35988	346 YOUNG STREET ANNANDALE	First	S	41	36	42	37	41	36	42	38	1.1	1.0	1.2	1.3	53	48	NO	NO	NO	NO	NO
1.3	35988	346 YOUNG STREET ANNANDALE	First	SE	42	37	43	39	42	38	44	39	1.1	1.1	1.2	1.4	54	50	NO	NO	NO	NO	NO
1.3	35988	346 YOUNG STREET ANNANDALE	Ground	W	45	41	46	42	45	41	46	42	0.8	0.9	0.9	1.2	57	53	NO	NO	NO	NO	NO
1.3	35988	346 YOUNG STREET ANNANDALE	Ground	S	37	33	38	34	38	33	39	34	1.1	1.1	1.2	1.4	50	45	NO	NO	NO	NO	NO
1.3	35988	346 YOUNG STREET ANNANDALE	Ground	SE	40	35	41	36	40	36	42	37	1.2	1.3	1.4	1.5	52	48	NO	NO	NO	NO	NO
1.3	35989	352 YOUNG STREET ANNANDALE	Ground	E	42	37	43	38	42	38	43	39	1.1	1.0	1.2	1.3	54	50	NO	NO	NO	NO	NO
1.3	35989	352 YOUNG STREET ANNANDALE	Ground	N	40	35	41	36	40	36	41	37	0.9	1.0	1.1	1.2	52	48	NO	NO	NO	NO	NO
1.3	35989	352 YOUNG STREET ANNANDALE	Ground	W	46	41	46	42	46	42	47	43	0.9	0.9	1.1	1.2	58	54	NO	NO	NO	NO	NO
1.3	35997	21 PIPER STREET ANNANDALE	Ground	S	41	36	41	37	41	37	42	38	0.9	0.9	1.1	1.2	53	49	NO	NO	NO	NO	NO
1.3	35997	21 PIPER STREET ANNANDALE	Ground	E	42	38	43	39	43	38	44	40	1.1	1.1	1.3	1.4	55	50	NO	NO	NO	NO	NO
1.3	35997	21 PIPER STREET ANNANDALE	Ground	N	45	41	46	42	45	41	46	42	0.9	1.0	1.1	1.2	57	53	NO	NO	NO	NO	NO
1.3	35999	23 PIPER STREET ANNANDALE	Ground	N	45	41	46	42	46	41	47	42	0.9	1.0	1.1	1.3	58	53	NO	NO	NO	NO	NO
1.3	35999	23 PIPER STREET ANNANDALE	Ground	S	41	36	41	37	41	37	42	38	0.9	1.0	1.1	1.2	53	49	NO	NO	NO	NO	NO
1.3	36003	274 ANNANDALE STREET ANNANDALE	Ground	NW	45	40	46	41	45	41	46	42	0.8	0.9	1.0	1.1	57	53	NO	NO	NO	NO	NO
1.3	36003	274 ANNANDALE STREET ANNANDALE	Ground	E	42	38	43	39	43	38	44	39	1.2	1.2	1.3	1.4	55	50	NO	NO	NO	NO	NO
1.3	36022	276 ANNANDALE STREET ANNANDALE	Ground	W	44	40	45	40	44	40	45	41	0.8	0.9	1.0	1.1	56	52	NO	NO	NO	NO	NO
1.3	36022	276 ANNANDALE STREET ANNANDALE	Ground	E	42	38	44	39	43	38	44	40	1.2	1.2	1.3	1.4	55	50	NO	NO	NO	NO	NO
1.3	36028	354 YOUNG STREET ANNANDALE	Ground	E	42	37	43	38	42	37	43	39	1.1	1.1	1.2	1.4	54	49	NO	NO	NO	NO	NO

NCA	Receiver ID	Address	Floor Level	Facade	Opening Year 2027				Design Year 2037				Increase (Do Smthng - Do Nothing)				NCG project road noise criteria		Do noise levels exceed the cumulative limit with project roads adding ≥2dB to the total noise levels?		Is the contribution from the road project Acute?		Consider further treatment?
					Do Nothing		Do Smthng		Do Nothing		Do Smthng		Opening Year 2027		Design Year 2037								
					Day	Night	Day	Night	Day	Night	Day	Night	Day	Night	Day	Night	Day	Night	Day	Night	$L_{Aeq,15hr}$ ≥ 65dB	$L_{Aeq,9hr}$ ≥ 60dB	
1.3	36028	354 YOUNG STREET ANNANDALE	Ground	N	41	37	42	38	42	37	43	38	1.0	0.9	1.0	1.2	54	49	NO	NO	NO	NO	NO
1.3	36028	354 YOUNG STREET ANNANDALE	Ground	W	45	41	46	42	46	41	47	42	0.8	1.0	1.0	1.2	58	53	NO	NO	NO	NO	NO
1.3	36028	354 YOUNG STREET ANNANDALE	Ground	S	41	36	42	37	41	37	42	38	0.9	1.0	1.1	1.2	53	49	NO	NO	NO	NO	NO
1.3	36035	218 JOHNSTON STREET ANNANDALE	First	W	47	42	48	43	47	42	48	44	1.2	1.1	1.3	1.3	59	54	NO	NO	NO	NO	NO*
1.3	36035	218 JOHNSTON STREET ANNANDALE	First	E	66	61	68	63	67	62	69	64	2.0	2.1	2.1	2.0	60	55	NO	NO	NO	NO	YES*
1.3	36035	218 JOHNSTON STREET ANNANDALE	Ground	W	44	40	45	41	45	40	46	41	1.1	1.0	1.2	1.3	57	52	NO	NO	NO	NO	NO*
1.3	36035	218 JOHNSTON STREET ANNANDALE	Ground	E	65	60	68	63	66	61	68	63	2.2	2.1	2.1	2.1	60	55	NO	NO	NO	NO	YES*
1.3	36036	216 JOHNSTON STREET ANNANDALE	Ground	W	45	40	46	41	45	41	47	42	1.2	1.2	1.3	1.3	57	53	NO	NO	NO	NO	NO*
1.3	36036	216 JOHNSTON STREET ANNANDALE	Ground	S	49	44	51	46	50	45	52	47	1.9	1.8	1.9	1.8	60	55	NO	NO	NO	NO	NO*
1.3	36036	216 JOHNSTON STREET ANNANDALE	Ground	E	65	60	67	62	66	61	68	63	2.1	2.1	2.2	2.1	60	55	NO	NO	NO	NO	YES*
1.3	36040	253 ANNANDALE STREET ANNANDALE	Ground	E	44	39	45	41	45	40	46	41	1.3	1.4	1.4	1.5	57	52	NO	NO	NO	NO	NO
1.3	36040	253 ANNANDALE STREET ANNANDALE	Ground	N	41	36	42	37	41	37	43	38	1.2	1.2	1.4	1.4	53	49	NO	NO	NO	NO	NO
1.3	36040	253 ANNANDALE STREET ANNANDALE	Ground	W	45	41	46	42	46	41	47	42	0.9	1.0	1.1	1.3	58	53	NO	NO	NO	NO	NO
1.3	36041	251 ANNANDALE STREET ANNANDALE	Ground	W	45	41	46	42	46	41	47	42	0.9	1.0	1.0	1.2	58	53	NO	NO	NO	NO	NO
1.3	36041	251 ANNANDALE STREET ANNANDALE	Ground	S	42	38	43	39	43	38	44	39	1.2	1.3	1.4	1.4	55	50	NO	NO	NO	NO	NO
1.3	36041	251 ANNANDALE STREET ANNANDALE	Ground	S	43	38	44	39	43	38	45	40	1.4	1.3	1.5	1.4	55	50	NO	NO	NO	NO	NO
1.3	36041	251 ANNANDALE STREET ANNANDALE	Ground	E	44	39	45	41	45	40	46	41	1.3	1.3	1.4	1.5	57	52	NO	NO	NO	NO	NO
1.3	36041	251 ANNANDALE STREET ANNANDALE	Ground	N	45	40	46	41	45	40	47	42	1.3	1.3	1.3	1.4	57	52	NO	NO	NO	NO	NO
1.3	36056	325 YOUNG STREET ANNANDALE	Ground	W	46	42	47	43	46	42	47	43	0.9	0.9	1.0	1.2	58	54	NO	NO	NO	NO	NO
1.3	36056	325 YOUNG STREET ANNANDALE	Ground	NE	43	38	44	39	43	39	44	40	1.0	1.0	1.1	1.2	55	51	NO	NO	NO	NO	NO
1.3	36056	325 YOUNG STREET ANNANDALE	Ground	E	42	37	43	38	42	38	43	39	1.0	1.0	1.2	1.3	54	50	NO	NO	NO	NO	NO
1.3	36057	329 YOUNG STREET ANNANDALE	Ground	W	46	42	47	43	47	42	48	43	0.9	0.9	1.0	1.2	59	54	NO	NO	NO	NO	NO
1.3	36057	329 YOUNG STREET ANNANDALE	Ground	E	42	38	43	39	43	38	44	40	1.0	1.1	1.2	1.3	55	50	NO	NO	NO	NO	NO
1.3	36058	323 YOUNG STREET ANNANDALE	Ground	W	46	41	47	42	46	42	47	43	0.9	1.0	1.0	1.2	58	54	NO	NO	NO	NO	NO
1.3	36058	323 YOUNG STREET ANNANDALE	Ground	E	41	36	42	37	41	37	42	38	1.0	1.0	1.1	1.2	53	49	NO	NO	NO	NO	NO
1.3	36061	220 JOHNSTON STREET ANNANDALE	Ground	N	49	44	51	46	50	45	52	47	1.9	1.9	2.0	1.9	60	55	NO	NO	NO	NO	NO*
1.3	36061	220 JOHNSTON STREET ANNANDALE	Ground	W	45	41	47	42	46	41	47	43	1.3	1.3	1.4	1.4	58	53	NO	NO	NO	NO	NO*
1.3	36061	220 JOHNSTON STREET ANNANDALE	Ground	E	65	60	67	62	65	60	68	62	2.1	2.1	2.2	2.1	60	55	NO	NO	NO	NO	YES*
1.3	36066	354A YOUNG STREET ANNANDALE	Ground	W	46	42	47	43	46	42	47	43	0.8	0.9	1.0	1.2	58	54	NO	NO	NO	NO	NO
1.3	36066	354A YOUNG STREET ANNANDALE	Ground	S	41	37	42	38	41	37	43	38	0.9	1.0	1.1	1.2	53	49	NO	NO	NO	NO	NO
1.3	36066	354A YOUNG STREET ANNANDALE	Ground	E	41	37	42	38	42	37	43	39	1.0	1.1	1.1	1.3	54	49	NO	NO	NO	NO	NO
1.3	36071	278 ANNANDALE STREET ANNANDALE	Ground	E	42	38	44	39	43	38	44	39	1.2	1.2	1.4	1.4	55	50	NO	NO	NO	NO	NO
1.3	36071	278 ANNANDALE STREET ANNANDALE	Ground	N	47	43	48	44	48	43	49	44	0.9	1.0	1.1	1.2	60	55	NO	NO	NO	NO	NO
1.3	36071	278 ANNANDALE STREET ANNANDALE	Ground	W	47	43	48	44	48	43	49	44	0.8	0.9	1.0	1.2	60	55	NO	NO	NO	NO	NO
1.3	36077	31 PIPER STREET ANNANDALE	Ground	E	43	38	43	39	43	39	44	40	0.9	1.0	1.0	1.2	55	51	NO	NO	NO	NO	NO
1.3	36077	31 PIPER STREET ANNANDALE	Ground	N	45	40	46	41	45	41	46	42	1.0	1.0	1.1	1.3	57	53	NO	NO	NO	NO	NO
1.3	36077	31 PIPER STREET ANNANDALE	Ground	S	40	36	41	37	41	36	42	37	0.9	0.9	1.0	1.2	53	48	NO	NO	NO	NO	NO
1.3	36077	31 PIPER STREET ANNANDALE	Ground	E	42	37	43	38	42	38	43	39	1.0	1.1	1.1	1.3	54	50	NO	NO	NO	NO	NO
1.3	36078	25 PIPER STREET ANNANDALE	Ground	E	44	39	45	40	44	40	45	41	1.0	1.1	1.2	1.3	56	52	NO	NO	NO	NO	NO
1.3	36078	25 PIPER STREET ANNANDALE	Ground	N	45	41	46	42	46	41	47	42	0.9	0.9	1.1	1.3	58	53	NO	NO	NO	NO	NO
1.3	36078	25 PIPER STREET ANNANDALE	Ground	S	40	36	41	37	41	36	42	37	0.9	0.9	1.0	1.1	53	48	NO	NO	NO	NO	NO
1.3	36079	29 PIPER STREET ANNANDALE	Ground	E	44	39	45	40	44	40	45	41	1.0	1.0	1.1	1.3	56	52	NO	NO	NO	NO	NO
1.3	36079	29 PIPER STREET ANNANDALE	Ground	N	44	39	45	40	44	40	45	41	0.9	0.9	1.0	1.2	56	52	NO	NO	NO	NO	NO
1.3	36079	29 PIPER STREET ANNANDALE	Ground	W	41	37	43	38	42	37	43	39	1.2	1.2	1.2	1.5	54	49	NO	NO	NO	NO	NO
1.3	36079	29 PIPER STREET ANNANDALE	Ground	S	41	36	42	37	41	37	42	38	0.9	0.9	1.0	1.1	53	49	NO	NO	NO	NO	NO
1.3	36080	33 PIPER STREET ANNANDALE	Ground	N	44	39	45	40	44	40	45	41	0.9	1.0	1.0	1.2	56	52	NO	NO	NO	NO	NO
1.3	36080	33 PIPER STREET ANNANDALE	Ground	W	45	40	46	41	45	41	46	42	0.9	0.9	1.1	1.2	57	53	NO	NO	NO	NO	NO
1.3	36080	33 PIPER STREET ANNANDALE	Ground	S	41	36	41	37	41	37	42	38	0.9	0.9	1.0	1.1	53	49	NO	NO	NO	NO	NO
1.3	36081	27 PIPER STREET ANNANDALE	Ground	N	45	40	46	41	45	41	46	42	0.9	1.0	1.1	1.3	57	53	NO	NO	NO	NO	NO
1.3	36081	27 PIPER STREET ANNANDALE	Ground	S	40	36	41	37	41	36	42	37	0.9	0.9	1.0	1.1	53	48	NO	NO	NO	NO	NO
1.3	36088	222 JOHNSTON STREET ANNANDALE	First	SW	53	48	55	50	54	49	56	50	2.0	1.9	2.0	1.9	60	55	NO	NO	NO	NO	NO*
1.3	36088	222 JOHNSTON STREET ANNANDALE	First	E	67	62	69	64	67	62	70	64	2.1	2.0	2.1	2.1	60	55	NO	NO	NO	NO	YES*
1.3	36088	222 JOHNSTON STREET ANNANDALE	Ground	SW	51	46	53	48	52	47	54	49	2.0	2.0	2.1	1.9	60	55	NO	NO	NO	NO	NO*
1.3	36088	222 JOHNSTON STREET ANNANDALE	Ground	E	66	61	68	63	67	62	69	64	2.2	2.1	2.2	2.0	60	55	NO	NO	NO	NO	YES*
1.3	36089	224 JOHNSTON STREET ANNANDALE	First	N	52	47	54	49	53	48	55	49	1.8	1.8	1.9	1.7	60	55	NO	NO	NO	NO	NO*
1.3	36089	224 JOHNSTON STREET ANNANDALE	First	W	47	42	48	43	47	42	49	44	1.3	1.2	1.4	1.4	59	54	NO	NO	NO	NO	NO*
1.3	36089	224 JOHNSTON STREET ANNANDALE	First	E	67	62	69	64	67	62	70	64	2.1	2.0	2.2	2.0	60	55	NO	NO	NO	NO	YES*
1.3	36089	224 JOHNSTON STREET ANNANDALE	First	N	57	52	59	54	58	52	60	54	2.0	1.9	2.1	1.8	60	55	NO	NO	NO	NO	NO*
1.3	36089	224 JOHNSTON STREET ANNANDALE	Ground	N	47	42	49	44	48	43	50	45	1.8	1.7	1.8	1.7	60	55	NO	NO	NO	NO	NO*
1.3	36089	224 JOHNSTON STREET ANNANDALE	Ground	W	44	40	46	41	45	40	46	42	1.1	1.1	1.2	1.3	57	52	NO	NO	NO	NO	NO*
1.3	36089	224 JOHNSTON STREET ANNANDALE	Ground	E	66	61	68	63	67	61	69	63	2.2	2.1	2.2	2.0	60	55	NO	NO	NO	NO	YES*
1.3	36094	255 ANNANDALE STREET ANNANDALE	Ground	W	45	41	46	42	46	41	47	43	1.0	1.0	1.1	1.2	58	53	NO	NO	NO	NO	NO

NCA	Receiver ID	Address	Floor Level	Facade	Opening Year 2027				Design Year 2037				Increase (Do Smthng - Do Nothing)				NCG project road noise criteria		Do noise levels exceed the cumulative limit with project roads adding ≥2dB to the total noise levels?		Is the contribution from the road project Acute?		Consider further treatment?
					Do Nothing		Do Smthng		Do Nothing		Do Smthng		Opening Year 2027		Design Year 2037								
					Day	Night	Day	Night	Day	Night	Day	Night	Day	Night	Day	Night	Day	Night	Day	Night	$L_{Aeq,15hr}$ ≥ 65dB	$L_{Aeq,9hr}$ ≥ 60dB	
1.3	36094	255 ANNANDALE STREET ANNANDALE	Ground	S	42	38	43	39	43	38	44	39	1.2	1.2	1.3	1.4	55	50	NO	NO	NO	NO	NO
1.3	36094	255 ANNANDALE STREET ANNANDALE	Ground	E	44	39	45	40	45	40	46	41	1.4	1.4	1.5	1.5	57	52	NO	NO	NO	NO	NO
1.3	36094	255 ANNANDALE STREET ANNANDALE	Ground	S	43	38	45	40	44	39	45	40	1.3	1.3	1.4	1.5	56	51	NO	NO	NO	NO	NO
1.3	36095	257 ANNANDALE STREET ANNANDALE	Ground	E	45	40	46	41	45	40	47	42	1.3	1.3	1.4	1.4	57	52	NO	NO	NO	NO	NO
1.3	36095	257 ANNANDALE STREET ANNANDALE	Ground	N	42	38	44	39	43	38	44	39	1.3	1.3	1.4	1.4	55	50	NO	NO	NO	NO	NO
1.3	36095	257 ANNANDALE STREET ANNANDALE	Ground	W	46	41	47	42	46	42	47	43	1.0	1.0	1.0	1.2	58	54	NO	NO	NO	NO	NO
1.3	36099	331 YOUNG STREET ANNANDALE	Ground	W	46	42	47	43	47	42	48	43	0.8	0.9	1.0	1.1	59	54	NO	NO	NO	NO	NO
1.3	36099	331 YOUNG STREET ANNANDALE	Ground	E	42	37	43	38	42	38	43	39	1.0	1.0	1.1	1.3	54	50	NO	NO	NO	NO	NO
1.3	36100	333 YOUNG STREET ANNANDALE	Ground	W	47	42	47	43	47	42	48	44	0.9	1.0	1.0	1.2	59	54	NO	NO	NO	NO	NO
1.3	36100	333 YOUNG STREET ANNANDALE	Ground	E	42	38	43	39	42	38	44	39	1.0	1.0	1.2	1.3	54	50	NO	NO	NO	NO	NO
1.3	36100	333 YOUNG STREET ANNANDALE	Ground	N	41	36	42	37	41	37	42	38	1.0	1.0	1.1	1.2	53	49	NO	NO	NO	NO	NO
1.3	36102	356 YOUNG STREET ANNANDALE	Ground	W	46	42	47	43	46	42	47	43	0.9	1.0	1.0	1.2	58	54	NO	NO	NO	NO	NO
1.3	36102	356 YOUNG STREET ANNANDALE	Ground	E	41	36	42	38	41	37	43	38	1.1	1.1	1.2	1.4	53	49	NO	NO	NO	NO	NO
1.3	36110	358 YOUNG STREET ANNANDALE	First	W	44	39	44	40	44	40	45	41	0.8	0.8	0.9	1.1	56	52	NO	NO	NO	NO	NO
1.3	36110	358 YOUNG STREET ANNANDALE	First	E	43	39	44	40	43	39	45	40	1.1	1.1	1.2	1.3	55	51	NO	NO	NO	NO	NO
1.3	36110	358 YOUNG STREET ANNANDALE	Ground	W	41	37	42	37	41	37	42	38	0.8	0.7	0.8	1.0	53	49	NO	NO	NO	NO	NO
1.3	36110	358 YOUNG STREET ANNANDALE	Ground	E	40	36	41	37	41	36	42	38	1.3	1.3	1.3	1.5	53	48	NO	NO	NO	NO	NO
1.3	36128	226 JOHNSTON STREET ANNANDALE	Ground	N	51	46	53	48	52	47	54	49	1.9	1.8	1.9	1.8	60	55	NO	NO	NO	NO	NO*
1.3	36128	226 JOHNSTON STREET ANNANDALE	Ground	W	46	41	47	42	46	42	48	43	1.3	1.2	1.4	1.4	58	54	NO	NO	NO	NO	NO*
1.3	36128	226 JOHNSTON STREET ANNANDALE	Ground	S	45	40	46	42	46	40	47	42	1.6	1.5	1.6	1.6	58	52	NO	NO	NO	NO	NO*
1.3	36128	226 JOHNSTON STREET ANNANDALE	Ground	E	65	60	67	62	65	60	68	62	2.1	2.0	2.2	2.0	60	55	NO	NO	NO	NO	YES*
1.3	36131	335 YOUNG STREET ANNANDALE	Ground	NW	47	42	47	43	47	43	48	44	0.8	0.9	1.0	1.1	59	55	NO	NO	NO	NO	NO
1.3	36131	335 YOUNG STREET ANNANDALE	Ground	S	41	37	42	38	41	37	43	38	0.9	1.0	1.1	1.2	53	49	NO	NO	NO	NO	NO
1.3	36131	335 YOUNG STREET ANNANDALE	Ground	E	43	39	44	40	43	39	45	40	1.0	1.0	1.2	1.3	55	51	NO	NO	NO	NO	NO
1.3	36131	335 YOUNG STREET ANNANDALE	Ground	NE	46	42	47	43	47	42	48	43	0.9	0.9	1.0	1.1	59	54	NO	NO	NO	NO	NO
1.3	36139	261 ANNANDALE STREET ANNANDALE	Ground	E	44	39	45	40	44	39	46	41	1.3	1.2	1.4	1.4	56	51	NO	NO	NO	NO	NO
1.3	36139	261 ANNANDALE STREET ANNANDALE	Ground	N	40	35	41	36	40	35	42	37	1.4	1.4	1.5	1.5	52	47	NO	NO	NO	NO	NO
1.3	36139	261 ANNANDALE STREET ANNANDALE	Ground	W	45	41	46	42	46	41	47	43	0.9	1.0	1.1	1.2	58	53	NO	NO	NO	NO	NO
1.3	36140	259 ANNANDALE STREET ANNANDALE	Ground	W	46	41	47	42	46	42	47	43	1.0	1.0	1.0	1.2	58	54	NO	NO	NO	NO	NO
1.3	36140	259 ANNANDALE STREET ANNANDALE	Ground	S	43	38	44	39	43	38	45	40	1.2	1.2	1.3	1.4	55	50	NO	NO	NO	NO	NO
1.3	36140	259 ANNANDALE STREET ANNANDALE	Ground	E	44	39	45	41	45	40	46	41	1.3	1.3	1.4	1.4	57	52	NO	NO	NO	NO	NO
1.3	36179	263 ANNANDALE STREET ANNANDALE	First	E	45	41	47	42	46	41	47	42	1.2	1.3	1.3	1.4	58	53	NO	NO	NO	NO	NO
1.3	36179	263 ANNANDALE STREET ANNANDALE	First	N	47	43	48	44	48	43	49	44	1.0	1.0	1.1	1.2	60	55	NO	NO	NO	NO	NO
1.3	36179	263 ANNANDALE STREET ANNANDALE	First	W	47	42	48	43	47	43	48	44	0.8	0.9	1.0	1.2	59	55	NO	NO	NO	NO	NO
1.3	36179	263 ANNANDALE STREET ANNANDALE	First	S	43	39	45	40	44	39	45	41	1.3	1.2	1.4	1.5	56	51	NO	NO	NO	NO	NO
1.3	36179	263 ANNANDALE STREET ANNANDALE	Ground	E	43	38	44	39	44	38	45	40	1.2	1.2	1.3	1.3	56	50	NO	NO	NO	NO	NO
1.3	36179	263 ANNANDALE STREET ANNANDALE	Ground	N	42	37	43	38	42	38	44	39	1.1	1.2	1.3	1.3	54	50	NO	NO	NO	NO	NO
1.3	36179	263 ANNANDALE STREET ANNANDALE	Ground	W	45	41	46	42	46	41	47	42	0.8	0.8	0.9	1.1	58	53	NO	NO	NO	NO	NO
1.3	36179	263 ANNANDALE STREET ANNANDALE	Ground	S	40	35	41	36	40	35	42	37	1.4	1.3	1.5	1.4	52	47	NO	NO	NO	NO	NO
1.3	36195	280 ANNANDALE STREET ANNANDALE	First	N	47	42	47	43	47	43	48	44	0.8	0.9	1.0	1.1	59	55	NO	NO	NO	NO	NO
1.3	36195	280 ANNANDALE STREET ANNANDALE	First	W	48	44	49	45	49	44	50	45	0.9	1.0	1.0	1.1	60	55	NO	NO	NO	NO	NO
1.3	36195	280 ANNANDALE STREET ANNANDALE	First	S	42	38	43	39	43	38	44	39	1.2	1.1	1.3	1.3	55	50	NO	NO	NO	NO	NO
1.3	36195	280 ANNANDALE STREET ANNANDALE	First	E	44	39	45	40	44	39	45	41	1.2	1.2	1.3	1.4	56	51	NO	NO	NO	NO	NO
1.3	36195	280 ANNANDALE STREET ANNANDALE	Ground	N	45	41	46	42	46	41	47	42	0.7	0.7	0.9	1.0	58	53	NO	NO	NO	NO	NO
1.3	36195	280 ANNANDALE STREET ANNANDALE	Ground	W	47	43	48	44	48	43	49	44	0.8	1.0	1.0	1.2	60	55	NO	NO	NO	NO	NO
1.3	36195	280 ANNANDALE STREET ANNANDALE	Ground	S	39	34	40	35	39	35	41	36	1.3	1.2	1.4	1.4	51	47	NO	NO	NO	NO	NO
1.3	36195	280 ANNANDALE STREET ANNANDALE	Ground	E	41	37	43	38	42	37	43	38	1.2	1.2	1.3	1.3	54	49	NO	NO	NO	NO	NO
1.3	36197	282 ANNANDALE STREET ANNANDALE	First	NW	48	44	49	45	49	44	50	45	0.8	0.9	1.0	1.2	60	55	NO	NO	NO	NO	NO
1.3	36197	282 ANNANDALE STREET ANNANDALE	First	SW	45	41	46	42	46	41	47	42	0.8	0.9	1.0	1.1	58	53	NO	NO	NO	NO	NO
1.3	36197	282 ANNANDALE STREET ANNANDALE	First	E	44	39	45	40	44	40	46	41	1.2	1.2	1.3	1.3	56	52	NO	NO	NO	NO	NO
1.3	36197	282 ANNANDALE STREET ANNANDALE	Ground	NW	47	42	48	43	47	43	48	44	0.8	0.9	1.0	1.1	59	55	NO	NO	NO	NO	NO
1.3	36197	282 ANNANDALE STREET ANNANDALE	Ground	SW	44	40	45	41	44	40	45	41	0.8	0.7	0.9	1.0	56	52	NO	NO	NO	NO	NO
1.3	36197	282 ANNANDALE STREET ANNANDALE	Ground	E	42	37	43	38	43	38	44	39	1.2	1.3	1.3	1.4	55	50	NO	NO	NO	NO	NO
1.3	36204	366 YOUNG STREET ANNANDALE	First	E	44	40	45	41	45	40	46	41	1.0	1.0	1.1	1.3	57	52	NO	NO	NO	NO	NO
1.3	36204	366 YOUNG STREET ANNANDALE	First	N	47	43	48	44	48	43	49	44	0.9	0.9	1.0	1.2	60	55	NO	NO	NO	NO	NO
1.3	36204	366 YOUNG STREET ANNANDALE	First	W	47	43	48	44	48	43	49	44	0.9	0.9	1.0	1.2	60	55	NO	NO	NO	NO	NO
1.3	36204	366 YOUNG STREET ANNANDALE	Ground	E	42	38	43	39	43	38	44	40	1.1	1.2	1.2	1.4	55	50	NO	NO	NO	NO	NO
1.3	36204	366 YOUNG STREET ANNANDALE	Ground	N	47	42	47	43	47	42	48	44	0.8	0.9	1.0	1.2	59	54	NO	NO	NO	NO	NO
1.3	36204	366 YOUNG STREET ANNANDALE	Ground	W	46	42	47	43	47	42	48	44	0.9	0.9	0.9	1.2	59	54	NO	NO	NO	NO	NO
1.3	36205	362 YOUNG STREET ANNANDALE	First	W	47	43	48	44	47	43	48	44	0.9	1.0	1.0	1.2	59	55	NO	NO	NO	NO	NO
1.3	36205	362 YOUNG STREET ANNANDALE	First	E	42	38	44	39	43	38	44	40	1.1	1.1	1.2	1.4	55	50	NO	NO	NO	NO	NO
1.3	36205	362 YOUNG STREET ANNANDALE	Ground	W	46	42	47	43	46	42	47	43	0.9	0.9	1.0	1.2	58	54	NO	NO	NO	NO	NO

NCA	Receiver ID	Address	Floor Level	Facade	Opening Year 2027				Design Year 2037				Increase (Do Smthng - Do Nothing)				NCG project road noise criteria		Do noise levels exceed the cumulative limit with project roads adding ≥2dB to the total noise levels?		Is the contribution from the road project Acute?		Consider further treatment?
					Do Nothing		Do Smthng		Do Nothing		Do Smthng		Opening Year 2027		Design Year 2037								
					Day	Night	Day	Night	Day	Night	Day	Night	Day	Night	Day	Night	Day	Night	Day	Night	$L_{Aeq,15hr}$ ≥ 65dB	$L_{Aeq,9hr}$ ≥ 60dB	
1.3	36205	362 YOUNG STREET ANNANDALE	Ground	E	40	35	41	36	40	36	42	37	1.2	1.2	1.3	1.5	52	48	NO	NO	NO	NO	NO
1.3	36206	360 YOUNG STREET ANNANDALE	First	W	47	43	48	43	47	43	48	44	0.8	0.9	1.0	1.2	59	55	NO	NO	NO	NO	NO
1.3	36206	360 YOUNG STREET ANNANDALE	First	E	42	38	43	39	43	38	44	40	1.1	1.1	1.2	1.4	55	50	NO	NO	NO	NO	NO
1.3	36206	360 YOUNG STREET ANNANDALE	Ground	W	46	42	47	42	46	42	47	43	0.8	0.9	1.0	1.1	58	54	NO	NO	NO	NO	NO
1.3	36206	360 YOUNG STREET ANNANDALE	Ground	E	40	35	41	36	40	35	41	37	1.2	1.2	1.3	1.4	52	47	NO	NO	NO	NO	NO
1.3	36207	364 YOUNG STREET ANNANDALE	First	W	47	43	48	44	47	43	48	44	0.9	1.0	1.0	1.2	59	55	NO	NO	NO	NO	NO
1.3	36207	364 YOUNG STREET ANNANDALE	First	E	42	38	44	39	43	38	44	40	1.1	1.1	1.2	1.3	55	50	NO	NO	NO	NO	NO
1.3	36207	364 YOUNG STREET ANNANDALE	Ground	W	46	42	47	43	47	42	48	43	0.9	0.9	1.0	1.2	59	54	NO	NO	NO	NO	NO
1.3	36207	364 YOUNG STREET ANNANDALE	Ground	E	40	36	41	37	41	36	42	37	1.3	1.2	1.4	1.5	53	48	NO	NO	NO	NO	NO
1.3	36216	3 HUTCHINSON STREET ANNANDALE	First	N	51	47	52	48	52	47	53	48	0.8	0.9	1.0	1.1	60	55	NO	NO	NO	NO	NO
1.3	36216	3 HUTCHINSON STREET ANNANDALE	First	W	51	47	52	48	51	47	52	48	0.8	0.9	1.0	1.2	60	55	NO	NO	NO	NO	NO
1.3	36216	3 HUTCHINSON STREET ANNANDALE	First	SW	46	42	47	43	47	42	48	44	0.7	0.8	0.9	1.1	59	54	NO	NO	NO	NO	NO
1.3	36216	3 HUTCHINSON STREET ANNANDALE	Ground	N	50	46	51	47	51	46	52	47	0.9	0.9	1.0	1.1	60	55	NO	NO	NO	NO	NO
1.3	36216	3 HUTCHINSON STREET ANNANDALE	Ground	W	48	43	49	44	48	44	49	45	0.9	0.9	1.0	1.3	60	55	NO	NO	NO	NO	NO
1.3	36216	3 HUTCHINSON STREET ANNANDALE	Ground	SW	43	39	44	40	43	39	44	40	0.8	0.8	0.8	1.1	55	51	NO	NO	NO	NO	NO
1.3	36218	3 HUTCHINSON STREET ANNANDALE	First	NE	51	47	52	48	52	47	53	48	0.9	0.9	1.0	1.1	60	55	NO	NO	NO	NO	NO
1.3	36218	3 HUTCHINSON STREET ANNANDALE	First	SW	46	42	46	42	46	42	47	43	0.8	0.7	0.9	1.0	58	54	NO	NO	NO	NO	NO
1.3	36218	3 HUTCHINSON STREET ANNANDALE	Ground	NE	50	46	51	47	51	46	52	47	0.8	0.9	1.0	1.1	60	55	NO	NO	NO	NO	NO
1.3	36218	3 HUTCHINSON STREET ANNANDALE	Ground	SW	42	38	43	38	42	38	43	39	0.8	0.8	0.8	1.1	54	50	NO	NO	NO	NO	NO
1.3	36220	3 HUTCHINSON STREET ANNANDALE	First	N	51	47	52	48	52	47	53	48	0.8	0.9	1.0	1.1	60	55	NO	NO	NO	NO	NO
1.3	36220	3 HUTCHINSON STREET ANNANDALE	First	S	46	42	46	42	46	42	47	43	0.7	0.7	0.9	1.0	58	54	NO	NO	NO	NO	NO
1.3	36220	3 HUTCHINSON STREET ANNANDALE	Ground	N	50	46	51	47	50	46	51	47	0.8	0.8	0.9	1.2	60	55	NO	NO	NO	NO	NO
1.3	36220	3 HUTCHINSON STREET ANNANDALE	Ground	S	42	38	43	39	42	38	43	39	0.7	0.7	0.8	1.0	54	50	NO	NO	NO	NO	NO
1.3	36222	3 HUTCHINSON STREET ANNANDALE	First	NE	51	47	52	48	51	47	52	48	0.8	0.9	1.0	1.1	60	55	NO	NO	NO	NO	NO
1.3	36222	3 HUTCHINSON STREET ANNANDALE	First	SW	46	42	47	43	47	42	48	43	0.7	0.7	0.9	1.0	59	54	NO	NO	NO	NO	NO
1.3	36222	3 HUTCHINSON STREET ANNANDALE	Ground	NE	50	45	51	46	50	46	51	47	0.8	0.9	0.9	1.1	60	55	NO	NO	NO	NO	NO
1.3	36222	3 HUTCHINSON STREET ANNANDALE	Ground	SW	43	39	43	39	43	39	44	40	0.8	0.7	0.9	1.0	55	51	NO	NO	NO	NO	NO
1.3	36224	3 HUTCHINSON STREET ANNANDALE	First	NE	51	46	52	47	51	47	52	48	0.8	0.9	0.9	1.1	60	55	NO	NO	NO	NO	NO
1.3	36224	3 HUTCHINSON STREET ANNANDALE	First	S	45	41	46	42	46	42	47	43	0.8	0.8	0.9	1.0	58	54	NO	NO	NO	NO	NO
1.3	36224	3 HUTCHINSON STREET ANNANDALE	Ground	NE	49	45	50	46	50	45	51	46	0.8	0.9	1.0	1.1	60	55	NO	NO	NO	NO	NO
1.3	36224	3 HUTCHINSON STREET ANNANDALE	Ground	S	42	38	43	39	43	38	43	39	0.8	0.7	0.9	1.0	55	50	NO	NO	NO	NO	NO
1.3	36225	267A PIPER LANE ANNANDALE	First	SE	47	42	49	44	48	43	50	44	1.7	1.6	1.8	1.7	60	55	NO	NO	NO	NO	NO
1.3	36225	267A PIPER LANE ANNANDALE	First	N	49	44	50	45	49	44	51	46	1.3	1.3	1.4	1.4	60	55	NO	NO	NO	NO	NO
1.3	36225	267A PIPER LANE ANNANDALE	First	W	47	42	48	43	47	43	48	44	0.8	0.9	1.0	1.1	59	55	NO	NO	NO	NO	NO
1.3	36225	267A PIPER LANE ANNANDALE	First	SW	45	40	46	41	45	40	47	42	1.1	1.1	1.3	1.2	57	52	NO	NO	NO	NO	NO
1.3	36225	267A PIPER LANE ANNANDALE	First	N	45	41	46	42	46	41	47	42	1.1	1.1	1.1	1.3	58	53	NO	NO	NO	NO	NO
1.3	36225	267A PIPER LANE ANNANDALE	First	W	47	42	47	43	47	42	48	44	0.9	0.9	1.0	1.2	59	54	NO	NO	NO	NO	NO
1.3	36225	267A PIPER LANE ANNANDALE	First	SW	45	40	46	41	45	40	47	42	1.3	1.2	1.4	1.4	57	52	NO	NO	NO	NO	NO
1.3	36225	267A PIPER LANE ANNANDALE	Ground	SE	45	40	46	41	46	40	47	42	1.6	1.6	1.7	1.6	58	52	NO	NO	NO	NO	NO
1.3	36225	267A PIPER LANE ANNANDALE	Ground	N	47	42	48	43	47	42	49	44	1.3	1.2	1.4	1.3	59	54	NO	NO	NO	NO	NO
1.3	36225	267A PIPER LANE ANNANDALE	Ground	W	45	40	45	41	45	40	46	41	0.8	0.8	0.9	1.0	57	52	NO	NO	NO	NO	NO
1.3	36225	267A PIPER LANE ANNANDALE	Ground	SW	41	37	42	38	42	37	43	38	1.1	1.0	1.2	1.2	54	49	NO	NO	NO	NO	NO
1.3	36225	267A PIPER LANE ANNANDALE	Ground	N	42	37	43	38	42	38	43	39	1.0	1.0	1.1	1.2	54	50	NO	NO	NO	NO	NO
1.3	36225	267A PIPER LANE ANNANDALE	Ground	W	44	40	45	41	45	40	46	41	0.9	0.9	1.0	1.1	57	52	NO	NO	NO	NO	NO
1.3	36225	267A PIPER LANE ANNANDALE	Ground	SW	41	36	42	37	41	37	43	38	1.2	1.1	1.3	1.3	53	49	NO	NO	NO	NO	NO
1.3	36226	3 HUTCHINSON STREET ANNANDALE	First	N	50	46	51	47	51	46	52	47	0.9	1.0	1.0	1.3	60	55	NO	NO	NO	NO	NO
1.3	36226	3 HUTCHINSON STREET ANNANDALE	First	W	47	43	48	44	48	43	49	45	0.9	1.0	1.1	1.3	60	55	NO	NO	NO	NO	NO
1.3	36226	3 HUTCHINSON STREET ANNANDALE	First	S	45	41	46	42	45	41	46	42	0.7	0.8	0.8	1.1	57	53	NO	NO	NO	NO	NO
1.3	36226	3 HUTCHINSON STREET ANNANDALE	Ground	N	47	43	48	44	48	43	49	45	1.0	1.0	1.1	1.3	60	55	NO	NO	NO	NO	NO
1.3	36226	3 HUTCHINSON STREET ANNANDALE	Ground	W	44	40	45	41	44	40	46	41	1.1	1.2	1.3	1.5	56	52	NO	NO	NO	NO	NO
1.3	36226	3 HUTCHINSON STREET ANNANDALE	Ground	S	41	37	42	38	41	37	42	38	0.9	0.8	0.9	1.1	53	49	NO	NO	NO	NO	NO
1.3	36228	3 HUTCHINSON STREET ANNANDALE	First	NE	50	45	50	46	50	46	51	47	0.8	0.9	0.9	1.2	60	55	NO	NO	NO	NO	NO
1.3	36228	3 HUTCHINSON STREET ANNANDALE	First	SW	45	41	46	42	46	41	47	42	0.8	0.7	0.8	1.0	58	53	NO	NO	NO	NO	NO
1.3	36228	3 HUTCHINSON STREET ANNANDALE	Ground	NE	47	42	47	43	47	43	48	44	0.7	0.7	0.9	1.1	59	55	NO	NO	NO	NO	NO
1.3	36228	3 HUTCHINSON STREET ANNANDALE	Ground	SW	41	37	42	38	42	37	43	38	0.8	0.8	0.9	1.0	54	49	NO	NO	NO	NO	NO
1.3	36230	3 HUTCHINSON STREET ANNANDALE	First	NE	49	45	50	46	49	45	50	46	0.8	0.8	0.9	1.2	60	55	NO	NO	NO	NO	NO
1.3	36230	3 HUTCHINSON STREET ANNANDALE	First	SW	46	42	46	42	46	42	47	43	0.7	0.7	0.8	1.0	58	54	NO	NO	NO	NO	NO
1.3	36230	3 HUTCHINSON STREET ANNANDALE	Ground	NE	46	41	46	42	46	42	47	43	0.7	0.8	0.9	1.1	58	54	NO	NO	NO	NO	NO
1.3	36230	3 HUTCHINSON STREET ANNANDALE	Ground	SW	42	38	43	38	42	38	43	39	0.8	0.8	0.9	1.0	54	50	NO	NO	NO	NO	NO
1.3	36232	3 HUTCHINSON STREET ANNANDALE	First	N	48	44	49	45	49	44	50	46	0.8	0.8	0.9	1.1	60	55	NO	NO	NO	NO	NO
1.3	36232	3 HUTCHINSON STREET ANNANDALE	First	SW	46	42	47	43	47	42	47	43	0.8	0.7	0.8	1.0	59	54	NO	NO	NO	NO	NO
1.3	36232	3 HUTCHINSON STREET ANNANDALE	Ground	N	45	41	46	42	46	41	46	42	0.7	0.7	0.8	1.0	58	53	NO	NO	NO	NO	NO

NCA	Receiver ID	Address	Floor Level	Facade	Opening Year 2027				Design Year 2037				Increase (Do Smthng - Do Nothing)				NCG project road noise criteria		Do noise levels exceed the cumulative limit with project roads adding ≥2dB to the total noise levels?		Is the contribution from the road project Acute?		Consider further treatment?
					Do Nothing		Do Smthng		Do Nothing		Do Smthng		Opening Year 2027		Design Year 2037								
					Day	Night	Day	Night	Day	Night	Day	Night	Day	Night	Day	Night	Day	Night	Day	Night	$L_{Aeq,15hr}$ ≥ 65dB	$L_{Aeq,9hr}$ ≥ 60dB	
1.3	36232	3 HUTCHINSON STREET ANNANDALE	Ground	SW	42	38	43	39	43	38	44	40	0.7	0.8	0.9	1.1	55	50	NO	NO	NO	NO	NO
1.3	36234	3 HUTCHINSON STREET ANNANDALE	First	NE	48	44	49	45	49	44	50	45	0.8	0.9	0.9	1.1	60	55	NO	NO	NO	NO	NO
1.3	36234	3 HUTCHINSON STREET ANNANDALE	First	S	44	40	45	41	45	40	46	41	0.8	0.8	0.9	1.0	57	52	NO	NO	NO	NO	NO
1.3	36234	3 HUTCHINSON STREET ANNANDALE	Ground	NE	45	41	46	42	46	41	46	42	0.7	0.7	0.8	1.0	58	53	NO	NO	NO	NO	NO
1.3	36234	3 HUTCHINSON STREET ANNANDALE	Ground	S	41	36	41	37	41	37	42	38	0.9	0.8	1.0	1.1	53	49	NO	NO	NO	NO	NO
1.3	36236	3 HUTCHINSON STREET ANNANDALE	First	N	48	44	49	45	49	44	50	45	0.8	0.8	0.9	1.1	60	55	NO	NO	NO	NO	NO
1.3	36236	3 HUTCHINSON STREET ANNANDALE	First	S	46	41	46	42	46	42	47	43	0.8	0.7	0.9	1.0	58	54	NO	NO	NO	NO	NO
1.3	36236	3 HUTCHINSON STREET ANNANDALE	Ground	N	45	41	46	42	46	41	46	42	0.8	0.7	0.8	1.0	58	53	NO	NO	NO	NO	NO
1.3	36236	3 HUTCHINSON STREET ANNANDALE	Ground	S	42	38	43	39	43	38	44	39	0.8	0.8	0.9	1.1	55	50	NO	NO	NO	NO	NO
1.3	36237	3 HUTCHINSON STREET ANNANDALE	First	SE	46	42	47	43	46	42	48	43	1.1	1.1	1.2	1.4	58	54	NO	NO	NO	NO	NO
1.3	36237	3 HUTCHINSON STREET ANNANDALE	First	W	52	47	52	48	52	48	53	49	0.8	0.9	0.9	1.1	60	55	NO	NO	NO	NO	NO
1.3	36237	3 HUTCHINSON STREET ANNANDALE	Ground	SE	43	39	45	40	44	39	45	41	1.2	1.2	1.4	1.5	56	51	NO	NO	NO	NO	NO
1.3	36237	3 HUTCHINSON STREET ANNANDALE	Ground	W	50	46	51	47	51	46	52	47	0.7	0.9	0.9	1.1	60	55	NO	NO	NO	NO	NO
1.3	36239	3 HUTCHINSON STREET ANNANDALE	First	E	46	42	47	43	47	42	48	44	1.0	1.0	1.2	1.3	59	54	NO	NO	NO	NO	NO
1.3	36239	3 HUTCHINSON STREET ANNANDALE	First	NW	52	47	53	48	52	48	53	49	0.9	0.9	1.0	1.2	60	55	NO	NO	NO	NO	NO
1.3	36239	3 HUTCHINSON STREET ANNANDALE	Ground	E	43	39	44	40	44	39	45	41	1.1	1.1	1.3	1.4	56	51	NO	NO	NO	NO	NO
1.3	36239	3 HUTCHINSON STREET ANNANDALE	Ground	NW	50	46	51	47	51	46	52	47	0.8	0.9	0.9	1.1	60	55	NO	NO	NO	NO	NO
1.3	36242	230 JOHNSTON STREET ANNANDALE	Ground	NW	46	42	48	43	47	42	48	43	1.4	1.3	1.5	1.4	59	54	NO	NO	NO	NO	NO*
1.3	36242	230 JOHNSTON STREET ANNANDALE	Ground	E	65	60	67	62	66	61	68	63	2.1	2.1	2.2	2.0	60	55	NO	NO	NO	NO	YES*
1.3	36243	232 JOHNSTON STREET ANNANDALE	Ground	E	65	60	67	62	66	61	68	63	2.2	2.1	2.1	2.1	60	55	NO	NO	NO	NO	YES*
1.3	36243	232 JOHNSTON STREET ANNANDALE	Ground	W	46	42	48	43	47	42	48	43	1.4	1.3	1.5	1.5	59	54	NO	NO	NO	NO	NO*
1.3	36243	232 JOHNSTON STREET ANNANDALE	Ground	NE	47	42	48	43	47	42	49	44	1.4	1.4	1.5	1.5	59	54	NO	NO	NO	NO	NO*
1.3	36243	232 JOHNSTON STREET ANNANDALE	Ground	W	46	41	47	43	47	42	48	43	1.3	1.3	1.4	1.5	59	54	NO	NO	NO	NO	NO*
1.3	36244	228 JOHNSTON STREET ANNANDALE	Ground	W	46	41	47	43	47	42	48	43	1.3	1.3	1.3	1.4	59	54	NO	NO	NO	NO	NO*
1.3	36244	228 JOHNSTON STREET ANNANDALE	Ground	S	50	45	52	47	51	46	53	48	2.0	1.9	2.0	1.8	60	55	NO	NO	NO	NO	NO*
1.3	36244	228 JOHNSTON STREET ANNANDALE	Ground	SE	65	60	67	62	66	60	68	62	2.2	2.1	2.2	2.1	60	55	NO	NO	NO	NO	YES*
1.3	36250	265 ANNANDALE STREET ANNANDALE	Ground	W	46	41	47	42	46	42	47	43	0.9	0.9	1.0	1.1	58	54	NO	NO	NO	NO	NO
1.3	36250	265 ANNANDALE STREET ANNANDALE	Ground	S	43	38	44	39	43	38	44	40	1.1	1.1	1.2	1.3	55	50	NO	NO	NO	NO	NO
1.3	36250	265 ANNANDALE STREET ANNANDALE	Ground	E	44	39	45	40	44	39	46	41	1.2	1.2	1.2	1.4	56	51	NO	NO	NO	NO	NO
1.3	36250	265 ANNANDALE STREET ANNANDALE	Ground	NE	44	40	46	41	45	40	46	41	1.1	1.2	1.3	1.3	57	52	NO	NO	NO	NO	NO
1.3	36251	265A ANNANDALE STREET ANNANDALE	Ground	E	44	39	45	40	44	39	46	41	1.3	1.3	1.3	1.4	56	51	NO	NO	NO	NO	NO
1.3	36251	265A ANNANDALE STREET ANNANDALE	Ground	W	46	41	47	42	46	42	47	43	0.9	0.9	1.0	1.1	58	54	NO	NO	NO	NO	NO
1.3	36252	284 ANNANDALE STREET ANNANDALE	Ground	W	48	43	49	44	48	44	49	45	0.8	0.9	1.0	1.2	60	55	NO	NO	NO	NO	NO
1.3	36252	284 ANNANDALE STREET ANNANDALE	Ground	E	43	39	44	40	44	39	45	40	1.1	1.1	1.2	1.3	56	51	NO	NO	NO	NO	NO
1.3	36253	286 ANNANDALE STREET ANNANDALE	Ground	E	43	39	44	40	44	39	45	40	1.1	1.1	1.2	1.4	56	51	NO	NO	NO	NO	NO
1.3	36253	286 ANNANDALE STREET ANNANDALE	Ground	N	42	38	43	39	43	38	44	39	1.0	1.1	1.2	1.3	55	50	NO	NO	NO	NO	NO
1.3	36253	286 ANNANDALE STREET ANNANDALE	Ground	W	48	43	49	44	48	44	49	45	0.9	1.0	1.0	1.2	60	55	NO	NO	NO	NO	NO
1.3	36261	1 HUDSON STREET ANNANDALE	Ground	S	41	37	42	38	42	37	43	38	0.9	0.9	1.0	1.1	54	49	NO	NO	NO	NO	NO
1.3	36261	1 HUDSON STREET ANNANDALE	Ground	E	42	38	43	39	43	38	44	40	1.0	1.1	1.2	1.4	55	50	NO	NO	NO	NO	NO
1.3	36261	1 HUDSON STREET ANNANDALE	Ground	N	46	42	47	43	47	42	48	44	0.9	0.9	1.0	1.2	59	54	NO	NO	NO	NO	NO
1.3	36262	3 HUDSON STREET ANNANDALE	Ground	N	46	42	47	43	47	42	48	44	0.9	0.9	1.0	1.2	59	54	NO	NO	NO	NO	NO
1.3	36262	3 HUDSON STREET ANNANDALE	Ground	S	41	37	42	38	42	37	43	39	0.9	0.8	1.0	1.2	54	49	NO	NO	NO	NO	NO
1.3	36263	5 HUDSON STREET ANNANDALE	Ground	N	46	42	47	43	47	42	48	44	0.9	0.9	1.1	1.2	59	54	NO	NO	NO	NO	NO
1.3	36263	5 HUDSON STREET ANNANDALE	Ground	W	44	40	45	41	45	40	46	42	1.0	1.0	1.1	1.3	57	52	NO	NO	NO	NO	NO
1.3	36263	5 HUDSON STREET ANNANDALE	Ground	S	41	37	42	38	42	37	43	38	0.9	0.9	1.0	1.2	54	49	NO	NO	NO	NO	NO
1.3	36265	337 YOUNG STREET ANNANDALE	Ground	N	42	38	43	38	42	38	43	39	1.0	0.9	1.0	1.1	54	50	NO	NO	NO	NO	NO
1.3	36265	337 YOUNG STREET ANNANDALE	Ground	W	47	43	48	44	48	43	48	44	0.9	0.9	0.9	1.1	60	55	NO	NO	NO	NO	NO
1.3	36265	337 YOUNG STREET ANNANDALE	Ground	S	42	37	43	38	42	38	43	39	0.9	0.9	1.1	1.1	54	50	NO	NO	NO	NO	NO
1.3	36265	337 YOUNG STREET ANNANDALE	Ground	E	42	38	43	39	43	38	44	39	1.0	1.0	1.0	1.3	55	50	NO	NO	NO	NO	NO
1.3	36269	267 ANNANDALE STREET ANNANDALE	Ground	E	44	40	45	41	45	40	46	41	1.2	1.2	1.3	1.4	57	52	NO	NO	NO	NO	NO
1.3	36269	267 ANNANDALE STREET ANNANDALE	Ground	N	45	40	46	42	46	41	47	42	1.2	1.2	1.3	1.4	58	53	NO	NO	NO	NO	NO
1.3	36269	267 ANNANDALE STREET ANNANDALE	Ground	N	43	38	44	39	43	39	45	40	1.2	1.2	1.3	1.3	55	51	NO	NO	NO	NO	NO
1.3	36269	267 ANNANDALE STREET ANNANDALE	Ground	W	45	40	46	41	45	41	46	42	0.9	0.9	1.0	1.2	57	53	NO	NO	NO	NO	NO
1.3	36269	267 ANNANDALE STREET ANNANDALE	Ground	N	46	42	47	43	46	42	48	43	1.0	1.0	1.1	1.2	58	54	NO	NO	NO	NO	NO
1.3	36269	267 ANNANDALE STREET ANNANDALE	Ground	W	46	41	47	42	46	42	47	43	0.9	0.9	1.0	1.1	58	54	NO	NO	NO	NO	NO
1.3	36276	7 HUDSON STREET ANNANDALE	Ground	W	42	38	43	39	43	38	44	40	1.1	1.1	1.3	1.4	55	50	NO	NO	NO	NO	NO
1.3	36276	7 HUDSON STREET ANNANDALE	Ground	S	41	37	42	38	42	37	43	38	0.9	0.9	1.0	1.1	54	49	NO	NO	NO	NO	NO
1.3	36276	7 HUDSON STREET ANNANDALE	Ground	E	43	39	44	40	43	39	44	40	1.0	1.1	1.1	1.3	55	51	NO	NO	NO	NO	NO
1.3	36276	7 HUDSON STREET ANNANDALE	Ground	N	46	42	47	43	47	42	48	44	1.0	0.9	1.0	1.2	59	54	NO	NO	NO	NO	NO
1.3	36281	9 HUDSON STREET ANNANDALE	Ground	S	41	37	42	38	42	37	43	38	0.9	0.9	0.9	1.1	54	49	NO	NO	NO	NO	NO
1.3	36281	9 HUDSON STREET ANNANDALE	Ground	E	43	38	44	39	43	39	44	40	1.0	1.1	1.1	1.4	55	51	NO	NO	NO	NO	NO
1.3	36281	9 HUDSON STREET ANNANDALE	Ground	N	46	42	47	43	47	42	48	44	1.0	1.0	1.0	1.2	59	54	NO	NO	NO	NO	NO

NCA	Receiver ID	Address	Floor Level	Facade	Opening Year 2027				Design Year 2037				Increase (Do Smthng - Do Nothing)				NCG project road noise criteria		Do noise levels exceed the cumulative limit with project roads adding ≥2dB to the total noise levels?		Is the contribution from the road project Acute?		Consider further treatment?
					Do Nothing		Do Smthng		Do Nothing		Do Smthng		Opening Year 2027		Design Year 2037								
					Day	Night	Day	Night	Day	Night	Day	Night	Day	Night	Day	Night	Day	Night	Day	Night	$L_{Aeq,15hr}$ ≥ 65dB	$L_{Aeq,9hr}$ ≥ 60dB	
1.3	36281	9 HUDSON STREET ANNANDALE	Ground	W	41	37	42	38	42	37	43	39	1.1	1.2	1.3	1.4	54	49	NO	NO	NO	NO	NO
1.3	36297	11 HUDSON STREET ANNANDALE	Ground	S	41	37	42	38	42	37	43	38	0.8	0.8	1.0	1.1	54	49	NO	NO	NO	NO	NO
1.3	36297	11 HUDSON STREET ANNANDALE	Ground	E	42	38	43	39	43	38	44	40	1.0	1.0	1.1	1.4	55	50	NO	NO	NO	NO	NO
1.3	36297	11 HUDSON STREET ANNANDALE	Ground	N	46	42	47	43	47	42	48	44	0.9	1.0	1.1	1.3	59	54	NO	NO	NO	NO	NO
1.3	36298	290 ANNANDALE STREET ANNANDALE	Ground	E	43	39	45	40	44	39	45	40	1.1	1.1	1.2	1.3	56	51	NO	NO	NO	NO	NO
1.3	36298	290 ANNANDALE STREET ANNANDALE	Ground	N	43	38	44	39	43	39	44	40	1.0	1.0	1.1	1.3	55	51	NO	NO	NO	NO	NO
1.3	36298	290 ANNANDALE STREET ANNANDALE	Ground	W	48	44	49	45	49	44	50	45	0.9	1.0	1.0	1.2	60	55	NO	NO	NO	NO	NO
1.3	36299	288 ANNANDALE STREET ANNANDALE	Ground	W	48	44	49	45	49	44	50	45	0.9	0.9	1.0	1.2	60	55	NO	NO	NO	NO	NO
1.3	36299	288 ANNANDALE STREET ANNANDALE	Ground	S	42	38	43	39	43	38	44	39	1.0	1.0	1.1	1.2	55	50	NO	NO	NO	NO	NO
1.3	36299	288 ANNANDALE STREET ANNANDALE	Ground	E	43	39	44	40	44	39	45	40	1.0	1.1	1.2	1.3	56	51	NO	NO	NO	NO	NO
1.3	36302	13 HUDSON STREET ANNANDALE	Ground	N	46	42	47	43	47	42	48	44	1.0	1.0	1.0	1.2	59	54	NO	NO	NO	NO	NO
1.3	36302	13 HUDSON STREET ANNANDALE	Ground	W	46	42	47	43	47	42	48	43	0.9	1.0	1.0	1.2	59	54	NO	NO	NO	NO	NO
1.3	36302	13 HUDSON STREET ANNANDALE	Ground	S	41	37	42	38	42	37	43	38	0.8	0.9	0.9	1.1	54	49	NO	NO	NO	NO	NO
1.3	36307	339 YOUNG STREET ANNANDALE	Ground	W	47	43	48	44	48	43	49	44	0.9	0.9	1.0	1.2	60	55	NO	NO	NO	NO	NO
1.3	36307	339 YOUNG STREET ANNANDALE	Ground	S	42	38	43	38	42	38	43	39	0.9	0.9	1.0	1.2	54	50	NO	NO	NO	NO	NO
1.3	36307	339 YOUNG STREET ANNANDALE	Ground	SE	42	38	43	39	43	38	44	39	1.0	1.0	1.1	1.2	55	50	NO	NO	NO	NO	NO
1.3	36308	341 YOUNG STREET ANNANDALE	Ground	E	43	38	44	39	43	38	44	40	1.0	1.0	1.2	1.3	55	50	NO	NO	NO	NO	NO
1.3	36308	341 YOUNG STREET ANNANDALE	Ground	NE	44	40	45	41	44	40	45	41	0.9	0.9	1.0	1.2	56	52	NO	NO	NO	NO	NO
1.3	36308	341 YOUNG STREET ANNANDALE	Ground	N	42	38	43	39	43	38	44	39	0.9	0.9	1.0	1.2	55	50	NO	NO	NO	NO	NO
1.3	36308	341 YOUNG STREET ANNANDALE	Ground	W	47	43	48	44	48	43	49	44	0.9	0.9	0.9	1.1	60	55	NO	NO	NO	NO	NO
1.3	36314	292 ANNANDALE STREET ANNANDALE	Ground	N	41	36	42	37	41	36	43	38	1.2	1.2	1.4	1.3	53	48	NO	NO	NO	NO	NO
1.3	36314	292 ANNANDALE STREET ANNANDALE	Ground	W	48	44	49	45	48	44	50	45	0.9	1.0	1.1	1.1	60	55	NO	NO	NO	NO	NO
1.3	36314	292 ANNANDALE STREET ANNANDALE	Ground	S	43	38	44	39	43	39	44	40	1.1	1.1	1.2	1.3	55	51	NO	NO	NO	NO	NO
1.3	36314	292 ANNANDALE STREET ANNANDALE	Ground	E	43	39	44	40	44	39	45	40	1.1	1.1	1.2	1.2	56	51	NO	NO	NO	NO	NO
1.3	36315	271 ANNANDALE STREET ANNANDALE	Ground	NE	43	38	44	40	44	39	45	40	1.1	1.2	1.2	1.3	56	51	NO	NO	NO	NO	NO
1.3	36315	271 ANNANDALE STREET ANNANDALE	Ground	W	43	39	44	40	44	39	45	40	1.1	1.1	1.2	1.3	56	51	NO	NO	NO	NO	NO
1.3	36315	271 ANNANDALE STREET ANNANDALE	Ground	NE	46	42	47	43	47	42	48	43	1.1	1.1	1.2	1.3	59	54	NO	NO	NO	NO	NO
1.3	36315	271 ANNANDALE STREET ANNANDALE	Ground	W	46	41	47	42	46	42	47	43	0.9	0.9	1.0	1.1	58	54	NO	NO	NO	NO	NO
1.3	36315	271 ANNANDALE STREET ANNANDALE	Ground	E	45	40	47	42	46	41	47	42	1.6	1.5	1.6	1.6	58	53	NO	NO	NO	NO	NO
1.3	36315	271 ANNANDALE STREET ANNANDALE	Ground	N	45	40	46	42	46	41	47	42	1.3	1.2	1.3	1.4	58	53	NO	NO	NO	NO	NO
1.3	36316	269 ANNANDALE STREET ANNANDALE	Ground	W	46	41	47	42	46	42	47	43	0.8	0.9	1.0	1.2	58	54	NO	NO	NO	NO	NO
1.3	36315	271 ANNANDALE STREET ANNANDALE	Ground	N	45	40	46	42	46	41	47	42	1.3	1.2	1.3	1.4	58	53	NO	NO	NO	NO	NO
1.3	36316	269 ANNANDALE STREET ANNANDALE	Ground	S	44	39	45	40	44	39	46	41	1.2	1.1	1.3	1.4	56	51	NO	NO	NO	NO	NO
1.3	36316	269 ANNANDALE STREET ANNANDALE	Ground	SE	45	40	47	42	46	41	47	42	1.5	1.5	1.5	1.5	58	53	NO	NO	NO	NO	NO
1.3	36342	345 YOUNG STREET ANNANDALE	Ground	E	42	38	43	39	43	38	44	40	1.0	1.0	1.0	1.3	55	50	NO	NO	NO	NO	NO
1.3	36342	345 YOUNG STREET ANNANDALE	Ground	N	43	38	43	39	43	39	44	40	0.8	0.8	1.0	1.2	55	51	NO	NO	NO	NO	NO
1.3	36342	345 YOUNG STREET ANNANDALE	Ground	NW	47	43	48	44	48	43	49	44	0.9	0.9	0.9	1.1	60	55	NO	NO	NO	NO	NO
1.3	36343	343 YOUNG STREET ANNANDALE	Ground	NW	47	43	48	44	48	43	49	44	0.9	0.9	1.0	1.2	60	55	NO	NO	NO	NO	NO
1.3	36343	343 YOUNG STREET ANNANDALE	Ground	S	42	38	43	39	43	38	44	39	0.9	0.9	1.0	1.1	55	50	NO	NO	NO	NO	NO
1.3	36343	343 YOUNG STREET ANNANDALE	Ground	E	42	38	43	39	43	38	44	39	1.0	0.9	1.0	1.3	55	50	NO	NO	NO	NO	NO
1.3	36343	343 YOUNG STREET ANNANDALE	Ground	S	42	38	43	38	42	38	43	39	0.9	0.9	1.0	1.1	54	50	NO	NO	NO	NO	NO
1.3	36344	376 YOUNG STREET ANNANDALE	Ground	W	47	43	48	44	47	43	48	44	0.9	0.9	1.0	1.1	59	55	NO	NO	NO	NO	NO
1.3	36344	376 YOUNG STREET ANNANDALE	Ground	S	42	38	43	39	43	38	44	39	0.9	0.9	1.0	1.1	55	50	NO	NO	NO	NO	NO
1.3	36344	376 YOUNG STREET ANNANDALE	Ground	E	43	38	44	39	43	39	44	40	1.0	1.1	1.2	1.3	55	51	NO	NO	NO	NO	NO
1.3	36349	242 JOHNSTON STREET ANNANDALE	First	N	55	50	57	52	55	50	57	52	2.0	1.9	2.0	2.0	60	55	NO	NO	NO	NO	NO*
1.3	36349	242 JOHNSTON STREET ANNANDALE	First	S	62	57	64	59	62	57	65	59	2.1	2.0	2.2	2.0	60	55	NO	NO	NO	NO	YES*
1.3	36349	242 JOHNSTON STREET ANNANDALE	First	E	66	61	68	63	67	62	69	64	2.2	2.1	2.1	2.1	60	55	NO	NO	NO	NO	YES*
1.3	36349	242 JOHNSTON STREET ANNANDALE	Ground	N	53	48	55	50	54	49	56	51	2.1	2.1	2.1	2.0	60	55	NO	NO	NO	NO	NO*
1.3	36349	242 JOHNSTON STREET ANNANDALE	Ground	S	60	55	62	57	61	55	63	57	2.2	2.0	2.1	2.0	60	55	NO	NO	NO	NO	YES*
1.3	36349	242 JOHNSTON STREET ANNANDALE	Ground	E	65	60	67	62	65	60	68	62	2.3	2.1	2.2	2.0	60	55	NO	NO	NO	NO	YES*
1.3	36352	242 JOHNSTON STREET ANNANDALE	Ground	N	46	41	47	43	47	41	48	43	1.5	1.5	1.5	1.6	59	53	NO	NO	NO	NO	NO*
1.3	36352	242 JOHNSTON STREET ANNANDALE	Ground	W	45	40	46	41	46	40	47	42	1.4	1.4	1.5	1.5	58	52	NO	NO	NO	NO	NO*
1.3	36352	242 JOHNSTON STREET ANNANDALE	Ground	S	55	50	57	51	55	50	57	52	2.0	1.9	2.0	1.9	60	55	NO	NO	NO	NO	NO*
1.3	36354	273 ANNANDALE STREET ANNANDALE	First	E	46	41	47	42	46	41	48	43	1.1	1.1	1.2	1.3	58	53	NO	NO	NO	NO	NO
1.3	36354	273 ANNANDALE STREET ANNANDALE	First	N	48	43	49	44	49	44	50	45	1.0	1.0	1.1	1.1	60	55	NO	NO	NO	NO	NO
1.3	36354	273 ANNANDALE STREET ANNANDALE	First	W	47	43	48	44	48	43	49	44	0.9	0.9	0.9	1.1	60	55	NO	NO	NO	NO	NO
1.3	36354	273 ANNANDALE STREET ANNANDALE	First	S	45	40	46	41	46	40	47	42	1.5	1.3	1.5	1.5	58	52	NO	NO	NO	NO	NO
1.3	36354	273 ANNANDALE STREET ANNANDALE	First	E	47	42	49	44	48	43	50	44	1.5	1.4	1.5	1.4	60	55	NO	NO	NO	NO	NO
1.3	36354	273 ANNANDALE STREET ANNANDALE	First	N	48	43	49	44	48	43	50	44	1.3	1.3	1.4	1.4	60	55	NO	NO	NO	NO	NO
1.3	36354	273 ANNANDALE STREET ANNANDALE	First	E	47	42	49	44	48	43	49	44	1.4	1.3	1.5	1.4	60	55	NO	NO	NO	NO	NO
1.3	36354	273 ANNANDALE STREET ANNANDALE	First	N	48	43	49	44	48	43	49	45	1.0	1.0	1.1	1.1	60	55	NO	NO	NO	NO	NO
1.3	36354	273 ANNANDALE STREET ANNANDALE	Ground	E	43	39	45	40	44	39	45	40	1.1	1.2	1.2	1.3	56	51	NO	NO	NO	NO	NO
1.3	36354	273 ANNANDALE STREET ANNANDALE	Ground	N	46	41	47	42	46	42	47	43	1.0	1.0	1.1	1.2	58	54	NO	NO	NO	NO	NO

NCA	Receiver ID	Address	Floor Level	Facade	Opening Year 2027				Design Year 2037				Increase (Do Smthng - Do Nothing)				NCG project road noise criteria		Do noise levels exceed the cumulative limit with project roads adding ≥2dB to the total noise levels?		Is the contribution from the road project Acute?		Consider further treatment?
					Do Nothing		Do Smthng		Do Nothing		Do Smthng		Opening Year 2027		Design Year 2037								
					Day	Night	Day	Night	Day	Night	Day	Night	Day	Night	Day	Night	Day	Night	Day	Night	$L_{Aeq,15hr}$ ≥ 65dB	$L_{Aeq,9hr}$ ≥ 60dB	
1.3	36354	273 ANNANDALE STREET ANNANDALE	Ground	W	46	42	47	43	47	42	47	43	0.8	0.8	0.9	1.1	59	54	NO	NO	NO	NO	NO
1.3	36354	273 ANNANDALE STREET ANNANDALE	Ground	S	42	37	44	39	43	38	44	39	1.5	1.4	1.6	1.5	55	50	NO	NO	NO	NO	NO
1.3	36354	273 ANNANDALE STREET ANNANDALE	Ground	E	45	40	46	41	46	40	47	42	1.3	1.3	1.3	1.3	58	52	NO	NO	NO	NO	NO
1.3	36354	273 ANNANDALE STREET ANNANDALE	Ground	N	45	40	47	42	46	41	47	42	1.3	1.2	1.3	1.3	58	53	NO	NO	NO	NO	NO
1.3	36354	273 ANNANDALE STREET ANNANDALE	Ground	E	45	40	46	41	45	40	47	42	1.4	1.4	1.4	1.5	57	52	NO	NO	NO	NO	NO
1.3	36354	273 ANNANDALE STREET ANNANDALE	Ground	N	46	41	47	42	46	41	47	43	1.0	1.0	1.1	1.2	58	53	NO	NO	NO	NO	NO
1.3	36355	1/236 JOHNSTON STREET ANNANDALE	First	SW	48	43	50	45	49	43	51	45	1.9	1.8	1.9	1.8	60	55	NO	NO	NO	NO	NO*
1.3	36355	1/236 JOHNSTON STREET ANNANDALE	First	SE	63	58	65	60	64	58	66	60	2.1	2.0	2.0	2.0	60	55	NO	NO	NO	NO	YES*
1.3	36355	1/236 JOHNSTON STREET ANNANDALE	First	NE	62	57	64	59	63	58	65	60	2.0	2.0	2.1	2.0	60	55	NO	NO	NO	NO	YES*
1.3	36355	1/236 JOHNSTON STREET ANNANDALE	Second	SW	56	50	58	52	56	51	58	53	1.9	1.9	2.0	1.8	60	55	NO	NO	NO	NO	NO*
1.3	36355	1/236 JOHNSTON STREET ANNANDALE	Second	SE	64	59	66	61	65	60	67	62	2.1	2.0	2.0	2.0	60	55	NO	NO	NO	NO	YES*
1.3	36355	1/236 JOHNSTON STREET ANNANDALE	Second	NE	63	58	65	60	64	58	66	60	1.9	1.9	2.0	1.9	60	55	NO	NO	NO	NO	NO*
1.3	36355	1/236 JOHNSTON STREET ANNANDALE	Ground	SW	43	38	45	40	44	39	45	40	1.8	1.7	1.8	1.7	56	51	NO	NO	NO	NO	NO*
1.3	36355	1/236 JOHNSTON STREET ANNANDALE	Ground	SE	62	57	64	59	63	57	65	59	2.1	2.1	2.1	2.0	60	55	NO	NO	NO	NO	YES*
1.3	36355	1/236 JOHNSTON STREET ANNANDALE	Ground	NE	61	56	63	58	62	57	64	59	2.0	2.0	2.1	2.0	60	55	NO	NO	NO	NO	YES*
1.3	36360	296 ANNANDALE STREET ANNANDALE	First	E	44	40	46	41	45	40	46	41	1.2	1.2	1.2	1.3	57	52	NO	NO	NO	NO	NO
1.3	36360	296 ANNANDALE STREET ANNANDALE	First	N	49	44	49	45	49	44	50	46	0.9	1.0	1.0	1.2	60	55	NO	NO	NO	NO	NO
1.3	36360	296 ANNANDALE STREET ANNANDALE	First	W	49	45	50	45	49	45	50	46	0.8	0.9	1.0	1.1	60	55	NO	NO	NO	NO	NO
1.3	36360	296 ANNANDALE STREET ANNANDALE	Ground	E	42	37	43	39	43	38	44	39	1.3	1.4	1.4	1.5	55	50	NO	NO	NO	NO	NO
1.3	36360	296 ANNANDALE STREET ANNANDALE	Ground	N	43	39	44	40	43	39	45	40	1.0	1.0	1.1	1.2	55	51	NO	NO	NO	NO	NO
1.3	36360	296 ANNANDALE STREET ANNANDALE	Ground	W	48	44	49	45	49	44	50	45	0.8	0.8	1.0	1.1	60	55	NO	NO	NO	NO	NO
1.3	36361	294 ANNANDALE STREET ANNANDALE	First	S	44	39	45	40	44	40	45	41	0.9	1.0	1.1	1.2	56	52	NO	NO	NO	NO	NO
1.3	36361	294 ANNANDALE STREET ANNANDALE	First	W	44	40	45	41	45	40	46	41	0.8	0.9	1.0	1.1	57	52	NO	NO	NO	NO	NO
1.3	36361	294 ANNANDALE STREET ANNANDALE	First	NE	44	40	45	41	45	40	46	41	0.9	0.9	0.9	1.1	57	52	NO	NO	NO	NO	NO
1.3	36361	294 ANNANDALE STREET ANNANDALE	First	W	48	44	49	45	49	44	50	45	0.8	0.9	1.0	1.1	60	55	NO	NO	NO	NO	NO
1.3	36361	294 ANNANDALE STREET ANNANDALE	First	S	43	38	44	40	44	39	45	40	1.2	1.2	1.2	1.3	56	51	NO	NO	NO	NO	NO
1.3	36361	294 ANNANDALE STREET ANNANDALE	First	E	44	40	45	41	45	40	46	41	1.1	1.1	1.2	1.3	57	52	NO	NO	NO	NO	NO
1.3	36361	294 ANNANDALE STREET ANNANDALE	Ground	S	41	36	42	37	41	37	42	38	0.8	0.9	1.0	1.1	53	49	NO	NO	NO	NO	NO
1.3	36361	294 ANNANDALE STREET ANNANDALE	Ground	W	41	37	42	38	42	37	43	38	0.8	0.8	0.8	1.0	54	49	NO	NO	NO	NO	NO
1.3	36361	294 ANNANDALE STREET ANNANDALE	Ground	NE	42	38	43	38	42	38	43	39	0.8	0.7	0.9	1.0	54	50	NO	NO	NO	NO	NO
1.3	36361	294 ANNANDALE STREET ANNANDALE	Ground	W	47	43	48	44	48	43	49	44	0.8	0.9	1.0	1.1	60	55	NO	NO	NO	NO	NO
1.3	36361	294 ANNANDALE STREET ANNANDALE	Ground	S	40	35	41	36	40	35	42	37	1.3	1.3	1.4	1.5	52	47	NO	NO	NO	NO	NO
1.3	36361	294 ANNANDALE STREET ANNANDALE	Ground	E	42	37	43	38	42	37	44	39	1.3	1.2	1.4	1.4	54	49	NO	NO	NO	NO	NO
1.3	36367	298 ANNANDALE STREET ANNANDALE	Ground	N	39	35	40	36	40	35	41	36	1.2	1.2	1.4	1.4	52	47	NO	NO	NO	NO	NO
1.3	36367	298 ANNANDALE STREET ANNANDALE	Ground	S	43	38	44	39	43	39	44	40	1.1	1.0	1.2	1.2	55	51	NO	NO	NO	NO	NO
1.3	36367	298 ANNANDALE STREET ANNANDALE	Ground	E	43	38	44	39	43	38	45	40	1.2	1.3	1.4	1.4	55	50	NO	NO	NO	NO	NO
1.3	36371	378 YOUNG STREET ANNANDALE	Ground	E	43	39	44	40	43	39	44	40	1.0	1.0	1.1	1.2	55	51	NO	NO	NO	NO	NO
1.3	36371	378 YOUNG STREET ANNANDALE	Ground	N	42	38	43	39	43	38	44	40	0.9	0.8	0.9	1.2	55	50	NO	NO	NO	NO	NO
1.3	36371	378 YOUNG STREET ANNANDALE	Ground	W	44	40	45	41	45	40	46	41	0.8	0.9	1.0	1.1	57	52	NO	NO	NO	NO	NO
1.3	36371	378 YOUNG STREET ANNANDALE	Ground	N	45	41	46	42	46	41	47	42	0.8	0.9	1.0	1.1	58	53	NO	NO	NO	NO	NO
1.3	36371	378 YOUNG STREET ANNANDALE	Ground	W	46	42	47	43	47	42	48	43	0.9	0.8	1.0	1.1	59	54	NO	NO	NO	NO	NO
1.3	36375	244 JOHNSTON STREET ANNANDALE	First	NE	59	54	61	56	60	54	62	56	2.0	2.0	2.1	2.0	60	55	NO	NO	NO	NO	YES*
1.3	36375	244 JOHNSTON STREET ANNANDALE	First	NW	47	42	48	44	48	43	49	44	1.4	1.4	1.5	1.5	60	55	NO	NO	NO	NO	NO*
1.3	36375	244 JOHNSTON STREET ANNANDALE	First	S	54	49	56	51	55	50	57	52	1.9	2.0	2.0	1.9	60	55	NO	NO	NO	NO	NO*
1.3	36375	244 JOHNSTON STREET ANNANDALE	First	E	66	61	68	63	67	62	69	64	2.1	2.1	2.2	2.1	60	55	NO	NO	NO	NO	YES*
1.3	36375	244 JOHNSTON STREET ANNANDALE	Ground	NE	58	53	60	55	59	53	61	55	2.1	2.0	2.1	2.0	60	55	NO	NO	NO	NO	YES*
1.3	36375	244 JOHNSTON STREET ANNANDALE	Ground	NW	44	39	45	41	45	40	46	41	1.3	1.3	1.4	1.4	57	52	NO	NO	NO	NO	NO*
1.3	36375	244 JOHNSTON STREET ANNANDALE	Ground	S	53	48	55	50	54	48	56	50	2.1	2.0	2.1	2.0	60	55	NO	NO	NO	NO	NO*
1.3	36375	244 JOHNSTON STREET ANNANDALE	Ground	E	64	59	67	62	65	60	67	62	2.3	2.2	2.3	2.1	60	55	NO	NO	NO	NO	YES*
1.3	36388	300 ANNANDALE STREET ANNANDALE	First	E	44	39	45	41	45	40	46	41	1.2	1.3	1.4	1.4	57	52	NO	NO	NO	NO	NO
1.3	36388	300 ANNANDALE STREET ANNANDALE	First	N	42	38	43	39	43	38	44	39	1.1	1.0	1.2	1.3	55	50	NO	NO	NO	NO	NO
1.3	36388	300 ANNANDALE STREET ANNANDALE	First	W	49	45	50	45	49	45	50	46	0.8	0.9	1.0	1.1	60	55	NO	NO	NO	NO	NO
1.3	36388	300 ANNANDALE STREET ANNANDALE	First	S	44	39	45	40	44	39	45	41	1.1	1.1	1.2	1.2	56	51	NO	NO	NO	NO	NO
1.3	36388	300 ANNANDALE STREET ANNANDALE	Ground	E	41	37	43	38	42	37	44	39	1.4	1.4	1.6	1.6	54	49	NO	NO	NO	NO	NO
1.3	36388	300 ANNANDALE STREET ANNANDALE	Ground	N	39	34	40	35	39	34	40	36	1.1	1.1	1.2	1.3	51	46	NO	NO	NO	NO	NO
1.3	36388	300 ANNANDALE STREET ANNANDALE	Ground	W	48	44	49	44	48	44	49	45	0.8	0.9	1.0	1.1	60	55	NO	NO	NO	NO	NO
1.3	36388	300 ANNANDALE STREET ANNANDALE	Ground	S	40	35	41	37	41	36	42	37	1.1	1.1	1.2	1.2	53	48	NO	NO	NO	NO	NO
1.3	36395	349 YOUNG STREET ANNANDALE	Ground	E	43	39	44	40	43	39	44	40	0.9	1.0	1.1	1.2	55	51	NO	NO	NO	NO	NO
1.3	36395	349 YOUNG STREET ANNANDALE	Ground	N	42	38	43	38	42	38	43	39	0.9	0.9	1.0	1.2	54	50	NO	NO	NO	NO	NO
1.3	36395	349 YOUNG STREET ANNANDALE	Ground	W	46	41	46	42	46	42	47	43	0.8	0.8	0.9	1.1	58	54	NO	NO	NO	NO	NO
1.3	36395	349 YOUNG STREET ANNANDALE	Ground	N	46	42	47	43	47	42	48	43	0.7	0.8	1.0	1.1	59	54	NO	NO	NO	NO	NO
1.3	36395	349 YOUNG STREET ANNANDALE	Ground	W	47	43	48	44	47	43	48	44	0.8	0.9	0.9	1.1	59	55	NO	NO	NO	NO	NO

NCA	Receiver ID	Address	Floor Level	Facade	Opening Year 2027				Design Year 2037				Increase (Do Smthng - Do Nothing)				NCG project road noise criteria		Do noise levels exceed the cumulative limit with project roads adding ≥2dB to the total noise levels?		Is the contribution from the road project Acute?		Consider further treatment?
					Do Nothing		Do Smthng		Do Nothing		Do Smthng		Opening Year 2027		Design Year 2037								
					Day	Night	Day	Night	Day	Night	Day	Night	Day	Night	Day	Night	Day	Night	Day	Night	$L_{Aeq,15hr}$ ≥ 65dB	$L_{Aeq,9hr}$ ≥ 60dB	
1.3	36396	347 YOUNG STREET ANNANDALE	Ground	W	47	43	48	44	47	43	48	44	0.9	0.9	1.0	1.1	59	55	NO	NO	NO	NO	NO
1.3	36396	347 YOUNG STREET ANNANDALE	Ground	S	42	38	43	39	43	38	44	39	0.8	0.9	1.0	1.2	55	50	NO	NO	NO	NO	NO
1.3	36401	275 ANNANDALE STREET ANNANDALE	Ground	E	46	41	48	43	47	42	48	43	1.3	1.3	1.4	1.4	59	54	NO	NO	NO	NO	NO
1.3	36401	275 ANNANDALE STREET ANNANDALE	Ground	W	46	41	47	42	46	42	47	43	0.9	0.9	1.0	1.1	58	54	NO	NO	NO	NO	NO
1.3	36401	275 ANNANDALE STREET ANNANDALE	Ground	S	44	39	45	41	45	40	46	41	1.2	1.2	1.4	1.3	57	52	NO	NO	NO	NO	NO
1.3	36419	380 YOUNG STREET ANNANDALE	Ground	E	43	39	44	40	43	39	44	40	1.0	1.0	1.2	1.3	55	51	NO	NO	NO	NO	NO
1.3	36419	380 YOUNG STREET ANNANDALE	Ground	W	47	43	48	44	48	43	49	45	0.8	0.9	0.9	1.2	60	55	NO	NO	NO	NO	NO
1.3	36419	380 YOUNG STREET ANNANDALE	Ground	S	42	38	43	39	43	38	44	40	0.8	0.9	1.0	1.2	55	50	NO	NO	NO	NO	NO
1.3	36420	302 ANNANDALE STREET ANNANDALE	First	E	45	40	46	42	46	41	47	42	1.1	1.2	1.3	1.4	58	53	NO	NO	NO	NO	NO
1.3	36420	302 ANNANDALE STREET ANNANDALE	First	N	48	44	49	45	49	44	50	45	0.9	0.9	1.0	1.1	60	55	NO	NO	NO	NO	NO
1.3	36420	302 ANNANDALE STREET ANNANDALE	First	W	49	45	50	45	50	45	50	46	0.8	0.9	0.9	1.2	60	55	NO	NO	NO	NO	NO
1.3	36420	302 ANNANDALE STREET ANNANDALE	Ground	E	43	39	45	40	44	39	45	40	1.2	1.2	1.3	1.3	56	51	NO	NO	NO	NO	NO
1.3	36420	302 ANNANDALE STREET ANNANDALE	Ground	N	47	43	48	44	47	43	48	44	0.9	0.9	1.0	1.1	59	55	NO	NO	NO	NO	NO
1.3	36420	302 ANNANDALE STREET ANNANDALE	Ground	W	48	43	49	44	48	44	49	45	0.8	0.8	0.9	1.1	60	55	NO	NO	NO	NO	NO
1.3	36423	277 ANNANDALE STREET ANNANDALE	Ground	E	46	41	48	43	47	42	48	43	1.3	1.3	1.4	1.4	59	54	NO	NO	NO	NO	NO
1.3	36423	277 ANNANDALE STREET ANNANDALE	Ground	N	43	38	44	39	43	38	45	40	1.2	1.1	1.3	1.3	55	50	NO	NO	NO	NO	NO
1.3	36423	277 ANNANDALE STREET ANNANDALE	Ground	W	46	42	47	42	46	42	47	43	0.9	0.9	1.0	1.1	58	54	NO	NO	NO	NO	NO
1.3	36424	8A PIPER LANE ANNANDALE	Ground	NE	47	42	48	43	47	42	49	44	1.3	1.4	1.4	1.5	59	54	NO	NO	NO	NO	NO
1.3	36424	8A PIPER LANE ANNANDALE	Ground	W	45	41	46	42	46	41	47	42	1.1	1.1	1.2	1.3	58	53	NO	NO	NO	NO	NO
1.3	36424	8A PIPER LANE ANNANDALE	Ground	S	49	44	51	46	50	45	52	47	1.8	1.7	1.9	1.8	60	55	NO	NO	NO	NO	NO
1.3	36424	8A PIPER LANE ANNANDALE	Ground	E	47	42	49	44	48	43	50	44	1.6	1.6	1.7	1.7	60	55	NO	NO	NO	NO	NO
1.3	36424	8A PIPER LANE ANNANDALE	Ground	N	46	41	48	43	47	42	49	44	1.8	1.8	1.8	1.7	59	54	NO	NO	NO	NO	NO
1.3	36430	382 YOUNG STREET ANNANDALE	Ground	E	43	39	44	40	44	39	45	41	1.0	1.0	1.2	1.3	56	51	NO	NO	NO	NO	NO
1.3	36430	382 YOUNG STREET ANNANDALE	Ground	W	47	43	48	44	48	43	49	45	0.9	0.9	1.0	1.1	60	55	NO	NO	NO	NO	NO
1.3	36440	353 YOUNG STREET ANNANDALE	Ground	E	43	38	44	39	43	39	44	40	0.9	1.0	1.1	1.2	55	51	NO	NO	NO	NO	NO
1.3	36440	353 YOUNG STREET ANNANDALE	Ground	N	41	37	42	38	42	37	43	38	0.9	0.9	1.0	1.1	54	49	NO	NO	NO	NO	NO
1.3	36440	353 YOUNG STREET ANNANDALE	Ground	W	47	43	48	44	47	43	48	44	0.8	0.8	0.9	1.2	59	55	NO	NO	NO	NO	NO
1.3	36441	351 YOUNG STREET ANNANDALE	Ground	W	47	43	48	44	47	43	48	44	0.8	0.8	0.9	1.2	59	55	NO	NO	NO	NO	NO
1.3	36441	351 YOUNG STREET ANNANDALE	Ground	S	42	38	43	39	43	38	44	40	0.9	0.9	0.9	1.1	55	50	NO	NO	NO	NO	NO
1.3	36441	351 YOUNG STREET ANNANDALE	Ground	E	42	38	43	39	43	38	44	40	0.9	1.0	1.0	1.2	55	50	NO	NO	NO	NO	NO
1.3	36449	8A PIPER LANE ANNANDALE	First	NW	46	42	47	43	47	42	48	43	1.0	1.1	1.2	1.3	59	54	NO	NO	NO	NO	NO
1.3	36449	8A PIPER LANE ANNANDALE	First	S	48	43	50	45	49	44	51	45	1.7	1.6	1.7	1.6	60	55	NO	NO	NO	NO	NO
1.3	36449	8A PIPER LANE ANNANDALE	First	E	51	46	53	48	52	46	54	48	1.8	1.8	1.9	1.8	60	55	NO	NO	NO	NO	NO
1.3	36449	8A PIPER LANE ANNANDALE	First	N	48	43	49	44	48	43	50	45	1.3	1.4	1.4	1.5	60	55	NO	NO	NO	NO	NO
1.3	36449	8A PIPER LANE ANNANDALE	Ground	NW	44	40	45	41	45	40	46	41	1.0	1.0	1.1	1.2	57	52	NO	NO	NO	NO	NO
1.3	36449	8A PIPER LANE ANNANDALE	Ground	S	46	41	48	43	46	41	48	43	1.8	1.7	1.8	1.7	58	53	NO	NO	NO	NO	NO
1.3	36449	8A PIPER LANE ANNANDALE	Ground	E	49	44	51	46	50	45	52	46	1.9	1.8	1.9	1.8	60	55	NO	NO	NO	NO	NO
1.3	36449	8A PIPER LANE ANNANDALE	Ground	N	45	40	46	42	46	41	47	42	1.3	1.2	1.4	1.5	58	53	NO	NO	NO	NO	NO
1.3	36457	277A ANNANDALE STREET ANNANDALE	Ground	E	46	41	47	42	47	42	48	43	1.2	1.2	1.3	1.3	59	54	NO	NO	NO	NO	NO
1.3	36457	277A ANNANDALE STREET ANNANDALE	Ground	W	46	42	47	43	47	42	48	43	0.8	0.9	1.0	1.1	59	54	NO	NO	NO	NO	NO
1.3	36457	277A ANNANDALE STREET ANNANDALE	Ground	S	44	39	45	40	44	39	45	41	1.0	1.1	1.2	1.2	56	51	NO	NO	NO	NO	NO
1.3	36463	384 YOUNG STREET ANNANDALE	Ground	W	48	43	48	44	48	43	49	45	0.8	0.8	1.0	1.2	60	55	NO	NO	NO	NO	NO
1.3	36463	384 YOUNG STREET ANNANDALE	Ground	E	43	39	44	40	44	39	45	40	1.0	1.0	1.1	1.3	56	51	NO	NO	NO	NO	NO
1.3	36464	386 YOUNG STREET ANNANDALE	Ground	E	43	39	44	40	43	39	45	40	1.0	1.0	1.1	1.2	55	51	NO	NO	NO	NO	NO
1.3	36464	386 YOUNG STREET ANNANDALE	Ground	NW	48	43	48	44	48	44	49	45	0.8	0.9	0.9	1.2	60	55	NO	NO	NO	NO	NO
1.3	36492	355A YOUNG STREET ANNANDALE	Ground	W	47	43	48	44	48	43	49	44	0.8	0.9	1.0	1.1	60	55	NO	NO	NO	NO	NO
1.3	36492	355A YOUNG STREET ANNANDALE	Ground	E	43	38	43	39	43	38	44	40	0.9	0.9	1.1	1.2	55	50	NO	NO	NO	NO	NO
1.3	36493	355B YOUNG STREET ANNANDALE	Ground	E	42	37	43	38	42	38	43	39	1.0	0.9	1.0	1.1	54	50	NO	NO	NO	NO	NO
1.3	36493	355B YOUNG STREET ANNANDALE	Ground	N	44	39	44	40	44	40	45	41	0.8	0.8	0.9	1.1	56	52	NO	NO	NO	NO	NO
1.3	36493	355B YOUNG STREET ANNANDALE	Ground	W	47	43	48	44	48	43	49	44	0.8	0.9	1.0	1.1	60	55	NO	NO	NO	NO	NO
1.3	36494	355 YOUNG STREET ANNANDALE	Ground	W	47	43	48	44	47	43	48	44	0.8	0.8	1.0	1.1	59	55	NO	NO	NO	NO	NO
1.3	36494	355 YOUNG STREET ANNANDALE	Ground	SW	44	39	44	40	44	40	45	41	0.7	0.8	0.8	1.1	56	52	NO	NO	NO	NO	NO
1.3	36494	355 YOUNG STREET ANNANDALE	Ground	S	43	38	43	39	43	38	44	40	0.8	0.9	0.9	1.1	55	50	NO	NO	NO	NO	NO
1.3	36494	355 YOUNG STREET ANNANDALE	Ground	E	43	38	44	39	43	39	44	40	1.0	1.0	1.0	1.2	55	51	NO	NO	NO	NO	NO
1.3	36495	390 YOUNG STREET ANNANDALE	Ground	E	43	39	44	40	43	39	44	40	0.9	1.0	1.1	1.2	55	51	NO	NO	NO	NO	NO
1.3	36495	390 YOUNG STREET ANNANDALE	Ground	N	41	37	42	38	42	37	42	38	0.9	0.9	0.9	1.1	54	49	NO	NO	NO	NO	NO
1.3	36495	390 YOUNG STREET ANNANDALE	Ground	W	48	43	49	44	48	44	49	45	0.8	0.9	1.0	1.1	60	55	NO	NO	NO	NO	NO
1.3	36496	388 YOUNG STREET ANNANDALE	Ground	W	48	43	49	44	48	44	49	45	0.9	0.9	1.0	1.1	60	55	NO	NO	NO	NO	NO
1.3	36496	388 YOUNG STREET ANNANDALE	Ground	E	43	39	44	40	44	39	45	40	1.0	1.0	1.1	1.3	56	51	NO	NO	NO	NO	NO
1.3	36498	84 ROSE STREET ANNANDALE	Ground	N	50	46	52	47	51	46	53	48	2.1	1.9	2.1	2.0	60	55	NO	NO	NO	NO	NO
1.3	36498	84 ROSE STREET ANNANDALE	Ground	W	45	40	46	41	45	41	47	42	1.2	1.1	1.3	1.4	57	53	NO	NO	NO	NO	NO
1.3	36498	84 ROSE STREET ANNANDALE	Ground	S	43	38	44	39	43	39	44	40	0.9	1.0	1.0	1.2	55	51	NO	NO	NO	NO	NO

NCA	Receiver ID	Address	Floor Level	Facade	Opening Year 2027				Design Year 2037				Increase (Do Smthng - Do Nothing)				NCG project road noise criteria		Do noise levels exceed the cumulative limit with project roads adding ≥2dB to the total noise levels?		Is the contribution from the road project Acute?		Consider further treatment?
					Do Nothing		Do Smthng		Do Nothing		Do Smthng		Opening Year 2027		Design Year 2037								
					Day	Night	Day	Night	Day	Night	Day	Night	Day	Night	Day	Night	Day	Night	Day	Night	$L_{Aeq,15hr}$ ≥ 65dB	$L_{Aeq,9hr}$ ≥ 60dB	
1.3	36498	84 ROSE STREET ANNANDALE	Ground	E	45	40	47	42	46	41	47	42	1.5	1.5	1.6	1.5	58	53	NO	NO	NO	NO	NO
1.3	36499	82 ROSE STREET ANNANDALE	Ground	N	55	50	57	52	55	50	58	52	2.2	2.0	2.1	2.0	60	55	NO	NO	NO	NO	NO
1.3	36499	82 ROSE STREET ANNANDALE	Ground	W	45	40	46	41	45	41	47	42	1.4	1.3	1.4	1.5	57	53	NO	NO	NO	NO	NO
1.3	36499	82 ROSE STREET ANNANDALE	Ground	E	43	38	44	39	43	38	45	40	1.2	1.2	1.4	1.4	55	50	NO	NO	NO	NO	NO
1.3	36500	281 ANNANDALE STREET ANNANDALE	Ground	E	47	43	49	44	48	43	50	45	1.5	1.5	1.7	1.6	60	55	NO	NO	NO	NO	NO
1.3	36500	281 ANNANDALE STREET ANNANDALE	Ground	W	46	42	47	43	47	42	48	43	0.8	0.9	1.0	1.1	59	54	NO	NO	NO	NO	NO
1.3	36500	281 ANNANDALE STREET ANNANDALE	Ground	S	44	39	45	40	44	40	46	41	1.1	1.1	1.2	1.2	56	52	NO	NO	NO	NO	NO
1.3	36512	304 ANNANDALE STREET ANNANDALE	First	NW	50	45	51	46	50	46	51	47	0.8	0.9	0.9	1.2	60	55	NO	NO	NO	NO	NO
1.3	36512	304 ANNANDALE STREET ANNANDALE	First	S	44	39	45	40	44	40	46	41	1.1	1.0	1.2	1.3	56	52	NO	NO	NO	NO	NO
1.3	36512	304 ANNANDALE STREET ANNANDALE	First	E	45	41	47	42	46	41	47	42	1.1	1.1	1.2	1.3	58	53	NO	NO	NO	NO	NO
1.3	36512	304 ANNANDALE STREET ANNANDALE	Ground	NW	48	44	49	45	49	44	50	45	0.8	0.9	0.9	1.1	60	55	NO	NO	NO	NO	NO
1.3	36512	304 ANNANDALE STREET ANNANDALE	Ground	S	41	36	42	37	41	37	43	38	1.2	1.1	1.3	1.3	53	49	NO	NO	NO	NO	NO
1.3	36512	304 ANNANDALE STREET ANNANDALE	Ground	E	44	39	45	40	44	39	45	41	1.1	1.1	1.2	1.3	56	51	NO	NO	NO	NO	NO
1.3	36513	283 ANNANDALE STREET ANNANDALE	Ground	E	47	42	49	44	48	43	49	44	1.5	1.4	1.6	1.5	60	55	NO	NO	NO	NO	NO
1.3	36513	283 ANNANDALE STREET ANNANDALE	Ground	N	43	38	44	39	43	39	45	40	1.1	1.1	1.3	1.3	55	51	NO	NO	NO	NO	NO
1.3	36513	283 ANNANDALE STREET ANNANDALE	Ground	W	46	42	47	43	46	42	47	43	0.8	1.0	1.0	1.2	58	54	NO	NO	NO	NO	NO
1.3	36521	394 YOUNG STREET ANNANDALE	Ground	W	47	43	48	44	47	43	48	44	0.8	0.8	1.0	1.0	59	55	NO	NO	NO	NO	NO
1.3	36521	394 YOUNG STREET ANNANDALE	Ground	SE	43	39	44	40	43	39	45	40	1.0	1.0	1.1	1.3	55	51	NO	NO	NO	NO	NO
1.3	36536	306 ANNANDALE STREET ANNANDALE	Ground	S	46	41	46	42	46	42	47	43	0.8	0.8	1.0	1.1	58	54	NO	NO	NO	NO	NO
1.3	36536	306 ANNANDALE STREET ANNANDALE	Ground	W	46	42	47	43	47	42	47	43	0.8	0.8	0.9	1.1	59	54	NO	NO	NO	NO	NO
1.3	36536	306 ANNANDALE STREET ANNANDALE	Ground	E	45	40	46	41	45	40	46	42	1.1	1.0	1.1	1.3	57	52	NO	NO	NO	NO	NO
1.3	36537	308 ANNANDALE STREET ANNANDALE	Ground	E	45	40	46	41	45	41	47	42	1.1	1.1	1.2	1.2	57	53	NO	NO	NO	NO	NO
1.3	36537	308 ANNANDALE STREET ANNANDALE	Ground	N	43	38	44	39	43	39	44	40	1.0	1.0	1.1	1.1	55	51	NO	NO	NO	NO	NO
1.3	36537	308 ANNANDALE STREET ANNANDALE	Ground	W	49	45	50	46	50	45	51	46	0.8	0.9	1.0	1.1	60	55	NO	NO	NO	NO	NO
1.3	36541	396 YOUNG STREET ANNANDALE	Ground	E	43	39	44	40	44	39	45	41	0.9	1.0	1.1	1.3	56	51	NO	NO	NO	NO	NO
1.3	36541	396 YOUNG STREET ANNANDALE	Ground	N	48	43	49	44	48	44	49	45	0.9	0.9	1.0	1.1	60	55	NO	NO	NO	NO	NO
1.3	36541	396 YOUNG STREET ANNANDALE	Ground	W	48	44	49	45	48	44	49	45	0.8	0.8	0.9	1.2	60	55	NO	NO	NO	NO	NO
1.3	36548	357 YOUNG STREET ANNANDALE	Ground	N	43	39	44	40	44	39	45	41	0.8	0.9	1.0	1.2	56	51	NO	NO	NO	NO	NO
1.3	36548	357 YOUNG STREET ANNANDALE	Ground	SE	43	38	44	39	43	39	44	40	0.9	1.0	1.0	1.2	55	51	NO	NO	NO	NO	NO
1.3	36548	357 YOUNG STREET ANNANDALE	Ground	N	45	41	46	42	45	41	46	42	0.8	0.9	0.9	1.1	57	53	NO	NO	NO	NO	NO
1.3	36548	357 YOUNG STREET ANNANDALE	Ground	W	45	40	46	41	45	41	47	42	0.8	0.8	1.0	1.1	58	54	NO	NO	NO	NO	NO
1.3	36548	357 YOUNG STREET ANNANDALE	Ground	S	43	38	44	39	43	39	44	40	0.9	0.8	1.0	1.2	55	51	NO	NO	NO	NO	NO
1.3	36548	357 YOUNG STREET ANNANDALE	Ground	SW	43	39	44	40	44	39	45	40	0.8	0.8	0.9	1.0	56	51	NO	NO	NO	NO	NO
1.3	36549	357C YOUNG STREET ANNANDALE	Ground	NE	43	38	44	39	43	39	44	40	0.9	0.9	1.0	1.1	55	51	NO	NO	NO	NO	NO
1.3	36549	357C YOUNG STREET ANNANDALE	Ground	S	44	40	45	41	45	40	45	41	0.8	0.8	0.9	1.0	57	52	NO	NO	NO	NO	NO
1.3	36549	357C YOUNG STREET ANNANDALE	Ground	W	45	40	45	41	45	41	46	42	0.8	0.8	0.9	1.1	57	53	NO	NO	NO	NO	NO
1.3	36550	357D YOUNG STREET ANNANDALE	Ground	N	40	36	41	37	41	36	42	37	0.8	0.8	1.0	1.1	53	48	NO	NO	NO	NO	NO
1.3	36550	357D YOUNG STREET ANNANDALE	Ground	NE	43	38	43	39	43	39	44	40	0.7	0.8	0.8	1.0	55	51	NO	NO	NO	NO	NO
1.3	36550	357D YOUNG STREET ANNANDALE	Ground	W	47	43	48	43	47	43	48	44	0.8	0.8	1.0	1.1	59	55	NO	NO	NO	NO	NO
1.3	36550	357D YOUNG STREET ANNANDALE	Ground	S	43	38	44	39	43	39	44	40	0.9	1.0	1.0	1.2	55	51	NO	NO	NO	NO	NO
1.3	36551	357B YOUNG STREET ANNANDALE	Ground	W	46	42	47	43	47	42	47	43	0.8	0.8	0.9	1.0	59	54	NO	NO	NO	NO	NO
1.3	36551	357B YOUNG STREET ANNANDALE	Ground	N	46	42	47	43	47	42	48	43	0.8	0.8	1.0	1.1	59	54	NO	NO	NO	NO	NO
1.3	36551	357B YOUNG STREET ANNANDALE	Ground	S	43	38	44	39	43	39	44	40	0.9	0.9	0.9	1.2	55	51	NO	NO	NO	NO	NO
1.3	36551	357B YOUNG STREET ANNANDALE	Ground	E	43	38	44	39	43	38	44	40	0.9	0.9	1.0	1.2	55	50	NO	NO	NO	NO	NO
1.3	36551	357B YOUNG STREET ANNANDALE	Ground	S	43	38	43	39	43	38	44	40	0.9	0.8	0.9	1.2	55	50	NO	NO	NO	NO	NO
1.3	36558	310 ANNANDALE STREET ANNANDALE	Ground	N	44	40	45	41	44	40	46	41	0.9	1.0	1.1	1.2	56	52	NO	NO	NO	NO	NO
1.3	36558	310 ANNANDALE STREET ANNANDALE	Ground	W	49	45	50	46	50	45	50	46	0.9	0.9	0.9	1.1	60	55	NO	NO	NO	NO	NO
1.3	36558	310 ANNANDALE STREET ANNANDALE	Ground	S	44	39	45	40	44	40	45	41	0.9	1.0	1.1	1.2	56	52	NO	NO	NO	NO	NO
1.3	36558	310 ANNANDALE STREET ANNANDALE	Ground	E	45	40	46	41	45	40	46	42	1.1	1.1	1.2	1.3	57	52	NO	NO	NO	NO	NO
1.3	36562	359A YOUNG STREET ANNANDALE	First	N	46	42	47	43	47	42	48	43	0.8	0.8	0.9	1.0	59	54	NO	NO	NO	NO	NO
1.3	36562	359A YOUNG STREET ANNANDALE	First	W	48	44	49	45	49	44	50	45	0.7	0.8	0.9	1.1	60	55	NO	NO	NO	NO	NO
1.3	36562	359A YOUNG STREET ANNANDALE	First	S	43	39	44	40	44	39	45	41	0.9	0.8	0.9	1.1	56	51	NO	NO	NO	NO	NO
1.3	36562	359A YOUNG STREET ANNANDALE	First	E	44	39	45	40	44	40	45	41	0.9	0.9	1.1	1.1	56	52	NO	NO	NO	NO	NO
1.3	36562	359A YOUNG STREET ANNANDALE	Ground	N	43	39	44	40	44	39	45	40	0.8	0.8	0.9	1.1	56	51	NO	NO	NO	NO	NO
1.3	36562	359A YOUNG STREET ANNANDALE	Ground	W	47	42	47	43	47	43	48	44	0.8	0.8	0.9	1.1	59	55	NO	NO	NO	NO	NO
1.3	36562	359A YOUNG STREET ANNANDALE	Ground	S	40	36	41	37	41	36	42	37	1.0	0.9	1.0	1.1	53	48	NO	NO	NO	NO	NO
1.3	36562	359A YOUNG STREET ANNANDALE	Ground	E	41	37	42	38	42	37	43	38	1.0	1.0	1.1	1.2	54	49	NO	NO	NO	NO	NO
1.3	36571	285 ANNANDALE STREET ANNANDALE	Ground	W	46	42	47	43	47	42	48	43	0.8	0.9	1.0	1.1	59	54	NO	NO	NO	NO	NO
1.3	36571	285 ANNANDALE STREET ANNANDALE	Ground	S	44	39	45	40	44	40	45	41	1.0	1.0	1.1	1.2	56	52	NO	NO	NO	NO	NO
1.3	36571	285 ANNANDALE STREET ANNANDALE	Ground	E	47	42	48	43	47	42	48	43	1.2	1.2	1.3	1.3	59	54	NO	NO	NO	NO	NO
1.3	36572	289 ANNANDALE STREET ANNANDALE	Ground	N	47	42	48	43	47	42	48	43	1.1	1.1	1.2	1.2	59	54	NO	NO	NO	NO	NO
1.3	36572	289 ANNANDALE STREET ANNANDALE	Ground	E	47	42	48	43	47	42	48	44	1.2	1.3	1.3	1.4	59	54	NO	NO	NO	NO	NO

NCA	Receiver ID	Address	Floor Level	Facade	Opening Year 2027				Design Year 2037				Increase (Do Smthng - Do Nothing)				NCG project road noise criteria		Do noise levels exceed the cumulative limit with project roads adding ≥2dB to the total noise levels?		Is the contribution from the road project Acute?		Consider further treatment?
					Do Nothing		Do Smthng		Do Nothing		Do Smthng		Opening Year 2027		Design Year 2037								
					Day	Night	Day	Night	Day	Night	Day	Night	Day	Night	Day	Night	Day	Night	Day	Night	$L_{Aeq,15hr}$ ≥ 65dB	$L_{Aeq,9hr}$ ≥ 60dB	
1.3	36572	289 ANNANDALE STREET ANNANDALE	Ground	N	48	43	49	45	48	44	50	45	1.5	1.4	1.5	1.5	60	55	NO	NO	NO	NO	NO
1.3	36572	289 ANNANDALE STREET ANNANDALE	Ground	E	48	43	49	44	48	43	50	45	1.6	1.6	1.7	1.6	60	55	NO	NO	NO	NO	NO
1.3	36572	289 ANNANDALE STREET ANNANDALE	Ground	N	49	44	50	46	50	45	51	46	1.4	1.3	1.5	1.6	60	55	NO	NO	NO	NO	NO
1.3	36572	289 ANNANDALE STREET ANNANDALE	Ground	W	47	42	47	43	47	42	48	44	0.8	0.9	0.9	1.1	59	54	NO	NO	NO	NO	NO
1.3	36573	287 ANNANDALE STREET ANNANDALE	Ground	W	46	42	47	43	47	42	48	43	0.8	0.9	0.9	1.1	59	54	NO	NO	NO	NO	NO
1.3	36573	287 ANNANDALE STREET ANNANDALE	Ground	E	46	42	48	43	47	42	48	43	1.2	1.2	1.3	1.3	59	54	NO	NO	NO	NO	NO
1.3	36579	310A ANNANDALE STREET ANNANDALE	Ground	W	49	45	50	45	49	45	50	46	0.8	0.9	1.0	1.1	60	55	NO	NO	NO	NO	NO
1.3	36579	310A ANNANDALE STREET ANNANDALE	Ground	SW	45	40	46	41	45	41	46	42	0.9	0.9	1.0	1.1	57	53	NO	NO	NO	NO	NO
1.3	36579	310A ANNANDALE STREET ANNANDALE	Ground	E	44	40	45	41	45	40	46	41	1.1	1.2	1.3	1.3	57	52	NO	NO	NO	NO	NO
1.3	36589	359B YOUNG STREET ANNANDALE	First	N	48	44	49	45	49	44	50	45	0.8	0.9	0.9	1.1	60	55	NO	NO	NO	NO	NO
1.3	36589	359B YOUNG STREET ANNANDALE	First	W	49	44	49	45	49	45	50	46	0.7	0.8	0.9	1.1	60	55	NO	NO	NO	NO	NO
1.3	36589	359B YOUNG STREET ANNANDALE	First	S	44	39	44	40	44	40	45	41	0.9	0.8	1.0	1.1	56	52	NO	NO	NO	NO	NO
1.3	36589	359B YOUNG STREET ANNANDALE	First	E	44	39	45	40	44	40	45	41	0.9	1.0	1.0	1.2	56	52	NO	NO	NO	NO	NO
1.3	36589	359B YOUNG STREET ANNANDALE	Ground	N	45	41	46	42	45	41	46	42	0.8	0.8	0.9	1.1	57	53	NO	NO	NO	NO	NO
1.3	36589	359B YOUNG STREET ANNANDALE	Ground	W	47	43	48	44	47	43	48	44	0.8	0.8	0.9	1.1	59	55	NO	NO	NO	NO	NO
1.3	36589	359B YOUNG STREET ANNANDALE	Ground	S	40	36	41	37	41	36	42	37	0.9	1.0	1.0	1.2	53	48	NO	NO	NO	NO	NO
1.3	36589	359B YOUNG STREET ANNANDALE	Ground	E	41	37	42	38	42	37	43	38	1.0	1.0	1.1	1.3	54	49	NO	NO	NO	NO	NO
1.3	36597	312 ANNANDALE STREET ANNANDALE	Ground	SE	45	40	46	41	45	40	46	42	0.9	1.0	1.1	1.1	57	52	NO	NO	NO	NO	NO
1.3	36597	312 ANNANDALE STREET ANNANDALE	Ground	N	45	41	46	42	46	41	47	42	0.9	0.8	1.0	1.0	58	53	NO	NO	NO	NO	NO
1.3	36597	312 ANNANDALE STREET ANNANDALE	Ground	W	49	45	50	46	50	45	51	46	0.8	0.9	0.9	1.1	60	55	NO	NO	NO	NO	NO
1.3	36607	359C YOUNG STREET ANNANDALE	Ground	N	40	36	41	37	41	36	42	37	0.9	0.9	1.0	1.2	53	48	NO	NO	NO	NO	NO
1.3	36607	359C YOUNG STREET ANNANDALE	Ground	W	47	43	48	44	48	43	49	44	0.8	0.8	0.9	1.1	60	55	NO	NO	NO	NO	NO
1.3	36607	359C YOUNG STREET ANNANDALE	Ground	S	44	39	44	40	44	39	45	41	0.8	0.8	0.9	1.1	56	51	NO	NO	NO	NO	NO
1.3	36607	359C YOUNG STREET ANNANDALE	Ground	E	42	38	43	39	43	38	44	39	0.8	0.8	1.0	1.1	55	50	NO	NO	NO	NO	NO
1.3	36610	314 ANNANDALE STREET ANNANDALE	First	NE	50	45	51	46	50	46	51	47	1.0	1.0	1.1	1.2	60	55	NO	NO	NO	NO	NO
1.3	36610	314 ANNANDALE STREET ANNANDALE	First	W	50	45	51	46	50	46	51	47	0.8	0.9	0.9	1.1	60	55	NO	NO	NO	NO	NO
1.3	36610	314 ANNANDALE STREET ANNANDALE	First	SW	47	42	47	43	47	42	48	43	0.9	0.9	1.1	1.1	59	54	NO	NO	NO	NO	NO
1.3	36610	314 ANNANDALE STREET ANNANDALE	First	E	46	42	47	43	47	42	48	43	1.1	1.2	1.2	1.3	59	54	NO	NO	NO	NO	NO
1.3	36610	314 ANNANDALE STREET ANNANDALE	Ground	NE	47	42	48	43	47	43	48	44	1.0	1.0	1.0	1.2	59	55	NO	NO	NO	NO	NO
1.3	36610	314 ANNANDALE STREET ANNANDALE	Ground	W	49	45	50	46	49	45	50	46	0.8	0.8	0.9	1.1	60	55	NO	NO	NO	NO	NO
1.3	36610	314 ANNANDALE STREET ANNANDALE	Ground	SW	45	40	45	41	45	40	46	42	0.9	0.9	1.0	1.1	57	52	NO	NO	NO	NO	NO
1.3	36610	314 ANNANDALE STREET ANNANDALE	Ground	E	45	40	46	41	45	40	46	41	1.1	1.2	1.3	1.3	57	52	NO	NO	NO	NO	NO
1.3	36611	400 YOUNG STREET ANNANDALE	Ground	E	43	38	44	39	43	39	44	40	1.0	1.0	1.2	1.3	55	51	NO	NO	NO	NO	NO
1.3	36611	400 YOUNG STREET ANNANDALE	Ground	W	48	44	49	45	49	44	50	45	0.9	0.8	1.0	1.1	60	55	NO	NO	NO	NO	NO
1.3	36612	398 YOUNG STREET ANNANDALE	Ground	N	48	44	49	45	48	44	49	45	0.8	0.8	1.0	1.1	60	55	NO	NO	NO	NO	NO
1.3	36612	398 YOUNG STREET ANNANDALE	Ground	W	48	44	49	45	49	44	50	45	0.8	0.9	1.0	1.1	60	55	NO	NO	NO	NO	NO
1.3	36612	398 YOUNG STREET ANNANDALE	Ground	S	43	39	44	40	44	39	45	41	0.8	0.9	1.0	1.1	56	51	NO	NO	NO	NO	NO
1.3	36630	402 YOUNG STREET ANNANDALE	First	E	45	40	46	41	45	41	46	42	0.9	1.0	1.1	1.3	57	53	NO	NO	NO	NO	NO
1.3	36630	402 YOUNG STREET ANNANDALE	First	W	49	45	50	46	50	45	51	47	0.8	0.9	1.0	1.2	60	55	NO	NO	NO	NO	NO
1.3	36630	402 YOUNG STREET ANNANDALE	Ground	E	42	38	43	39	43	38	44	39	1.1	1.2	1.2	1.3	55	50	NO	NO	NO	NO	NO
1.3	36630	402 YOUNG STREET ANNANDALE	Ground	W	47	43	48	44	48	43	48	44	0.8	0.8	0.9	1.0	60	55	NO	NO	NO	NO	NO
1.3	36632	359D YOUNG STREET ANNANDALE	First	N	48	44	49	45	49	44	49	45	0.8	0.9	0.9	1.1	60	55	NO	NO	NO	NO	NO
1.3	36632	359D YOUNG STREET ANNANDALE	First	W	49	44	49	45	49	45	50	46	0.7	0.8	0.9	1.1	60	55	NO	NO	NO	NO	NO
1.3	36632	359D YOUNG STREET ANNANDALE	First	S	44	40	45	41	45	40	45	41	0.9	0.9	0.9	1.1	57	52	NO	NO	NO	NO	NO
1.3	36632	359D YOUNG STREET ANNANDALE	First	E	44	39	45	40	44	40	45	41	0.9	0.9	1.0	1.2	56	52	NO	NO	NO	NO	NO
1.3	36632	359D YOUNG STREET ANNANDALE	Ground	N	46	42	47	42	46	42	47	43	0.7	0.8	0.8	1.0	58	54	NO	NO	NO	NO	NO
1.3	36632	359D YOUNG STREET ANNANDALE	Ground	W	47	43	48	44	48	43	48	44	0.7	0.8	0.8	1.0	60	55	NO	NO	NO	NO	NO
1.3	36632	359D YOUNG STREET ANNANDALE	Ground	S	41	37	42	38	42	37	42	38	0.9	0.8	0.9	1.0	54	49	NO	NO	NO	NO	NO
1.3	36632	359D YOUNG STREET ANNANDALE	Ground	E	41	37	42	38	42	37	43	38	1.0	1.0	1.1	1.2	54	49	NO	NO	NO	NO	NO
1.3	36642	404 YOUNG STREET ANNANDALE	Ground	E	44	39	44	40	44	39	45	41	0.9	1.0	1.0	1.2	56	51	NO	NO	NO	NO	NO
1.3	36642	404 YOUNG STREET ANNANDALE	Ground	W	48	44	49	45	49	44	50	46	0.8	0.8	0.9	1.1	60	55	NO	NO	NO	NO	NO
1.3	36652	316 ANNANDALE STREET ANNANDALE	Ground	N	44	40	45	41	45	40	46	41	1.1	1.0	1.2	1.2	57	52	NO	NO	NO	NO	NO
1.3	36652	316 ANNANDALE STREET ANNANDALE	Ground	NW	49	45	50	45	49	45	50	46	0.8	0.8	1.0	1.1	60	55	NO	NO	NO	NO	NO
1.3	36652	316 ANNANDALE STREET ANNANDALE	Ground	W	49	45	50	45	49	45	50	46	0.8	0.9	1.0	1.1	60	55	NO	NO	NO	NO	NO
1.3	36652	316 ANNANDALE STREET ANNANDALE	Ground	S	45	41	46	42	46	41	47	43	1.0	0.9	1.1	1.2	58	53	NO	NO	NO	NO	NO
1.3	36652	316 ANNANDALE STREET ANNANDALE	Ground	E	46	41	47	43	47	42	48	43	1.3	1.2	1.3	1.4	59	54	NO	NO	NO	NO	NO
1.3	36652	316 ANNANDALE STREET ANNANDALE	Ground	N	44	40	45	41	45	40	46	41	1.1	1.1	1.3	1.3	57	52	NO	NO	NO	NO	NO
1.3	36656	359E YOUNG STREET ANNANDALE	Ground	N	43	39	44	40	44	39	45	40	0.8	0.8	0.9	1.1	56	51	NO	NO	NO	NO	NO
1.3	36656	359E YOUNG STREET ANNANDALE	Ground	W	47	43	48	44	47	43	48	44	0.8	0.8	0.9	1.1	59	55	NO	NO	NO	NO	NO
1.3	36656	359E YOUNG STREET ANNANDALE	Ground	S	44	40	45	40	44	40	45	41	0.8	0.8	0.9	1.0	56	52	NO	NO	NO	NO	NO
1.3	36656	359E YOUNG STREET ANNANDALE	Ground	E	43	39	44	40	44	39	45	40	0.9	0.9	1.0	1.2	56	51	NO	NO	NO	NO	NO
1.3	36664	406 YOUNG STREET ANNANDALE	Ground	N	43	39	44	40	43	39	44	40	0.9	0.9	0.9	1.1	55	51	NO	NO	NO	NO	NO

NCA	Receiver ID	Address	Floor Level	Facade	Opening Year 2027				Design Year 2037				Increase (Do Smthng - Do Nothing)				NCG project road noise criteria		Do noise levels exceed the cumulative limit with project roads adding ≥2dB to the total noise levels?		Is the contribution from the road project Acute?		Consider further treatment?
					Do Nothing		Do Smthng		Do Nothing		Do Smthng		Opening Year 2027		Design Year 2037								
					Day	Night	Day	Night	Day	Night	Day	Night	Day	Night	Day	Night	Day	Night	Day	Night	$L_{Aeq,15hr}$ ≥ 65dB	$L_{Aeq,9hr}$ ≥ 60dB	
1.3	36664	406 YOUNG STREET ANNANDALE	Ground	W	48	43	48	44	48	44	49	45	0.8	0.8	0.9	1.1	60	55	NO	NO	NO	NO	NO
1.3	36664	406 YOUNG STREET ANNANDALE	Ground	E	44	39	45	40	44	40	45	41	0.9	0.9	1.1	1.2	56	52	NO	NO	NO	NO	NO
1.3	36683	361 YOUNG STREET ANNANDALE	Ground	E	43	39	44	40	44	39	45	40	0.9	1.0	1.0	1.2	56	51	NO	NO	NO	NO	NO
1.3	36683	361 YOUNG STREET ANNANDALE	Ground	N	43	38	44	39	43	39	44	40	0.8	0.8	0.9	1.1	55	51	NO	NO	NO	NO	NO
1.3	36683	361 YOUNG STREET ANNANDALE	Ground	W	48	43	48	44	48	43	49	45	0.7	0.8	0.8	1.1	60	55	NO	NO	NO	NO	NO
1.3	36683	361 YOUNG STREET ANNANDALE	Ground	S	44	40	45	41	44	40	45	41	0.8	0.8	0.9	1.1	56	52	NO	NO	NO	NO	NO
1.3	36685	318 ANNANDALE STREET ANNANDALE	Ground	N	49	45	50	46	50	45	51	46	0.8	0.8	1.0	1.1	60	55	NO	NO	NO	NO	NO
1.3	36685	318 ANNANDALE STREET ANNANDALE	Ground	W	49	45	50	46	50	45	51	46	0.8	0.8	1.0	1.1	60	55	NO	NO	NO	NO	NO
1.3	36685	318 ANNANDALE STREET ANNANDALE	Ground	S	46	41	47	42	46	42	47	43	1.0	1.0	1.2	1.2	58	54	NO	NO	NO	NO	NO
1.3	36685	318 ANNANDALE STREET ANNANDALE	Ground	E	46	41	47	43	47	42	48	43	1.2	1.2	1.3	1.3	59	54	NO	NO	NO	NO	NO
1.3	36702	408 YOUNG STREET ANNANDALE	Ground	S	44	40	45	40	44	40	45	41	0.8	0.8	0.9	1.1	56	52	NO	NO	NO	NO	NO
1.3	36702	408 YOUNG STREET ANNANDALE	Ground	E	43	39	44	40	43	39	44	40	0.9	0.9	0.9	1.1	55	51	NO	NO	NO	NO	NO
1.3	36702	408 YOUNG STREET ANNANDALE	Ground	N	41	36	41	37	41	36	42	38	0.8	0.8	0.9	1.1	53	48	NO	NO	NO	NO	NO
1.3	36702	408 YOUNG STREET ANNANDALE	Ground	W	48	43	48	44	48	44	49	45	0.7	0.8	0.9	1.1	60	55	NO	NO	NO	NO	NO
1.3	36702	408 YOUNG STREET ANNANDALE	Ground	S	45	41	46	42	46	41	46	42	0.7	0.8	0.8	1.0	58	53	NO	NO	NO	NO	NO
1.3	36705	363 YOUNG STREET ANNANDALE	Ground	S	44	40	45	40	44	40	45	41	0.7	0.8	0.9	1.1	56	52	NO	NO	NO	NO	NO
1.3	36705	363 YOUNG STREET ANNANDALE	Ground	E	43	39	44	40	44	39	45	41	0.8	0.9	1.0	1.2	56	51	NO	NO	NO	NO	NO
1.3	36705	363 YOUNG STREET ANNANDALE	Ground	N	45	40	45	41	45	41	46	42	0.7	0.8	0.8	1.1	57	53	NO	NO	NO	NO	NO
1.3	36705	363 YOUNG STREET ANNANDALE	Ground	W	47	43	48	44	48	43	49	44	0.8	0.8	0.9	1.0	60	55	NO	NO	NO	NO	NO
1.3	36707	252 JOHNSTON STREET ANNANDALE	First	NE	48	43	49	44	48	43	50	45	1.8	1.6	1.9	1.7	60	55	NO	NO	NO	NO	NO*
1.3	36707	252 JOHNSTON STREET ANNANDALE	First	W	44	39	45	40	44	40	45	41	0.7	0.7	0.8	1.0	56	52	NO	NO	NO	NO	NO*
1.3	36707	252 JOHNSTON STREET ANNANDALE	First	S	54	49	56	51	55	49	57	51	2.1	2.0	2.0	2.0	60	55	NO	NO	NO	NO	NO*
1.3	36707	252 JOHNSTON STREET ANNANDALE	First	W	49	44	51	46	50	44	52	46	1.9	1.9	2.0	1.8	60	55	NO	NO	NO	NO	NO*
1.3	36707	252 JOHNSTON STREET ANNANDALE	First	S	61	56	63	58	61	56	64	58	2.1	2.0	2.2	2.0	60	55	NO	NO	NO	NO	YES*
1.3	36707	252 JOHNSTON STREET ANNANDALE	First	E	65	60	67	62	66	61	68	63	2.2	2.1	2.3	2.2	60	55	NO	NO	NO	NO	YES*
1.3	36707	252 JOHNSTON STREET ANNANDALE	First	N	62	58	65	60	63	58	65	60	2.3	2.1	2.3	2.2	60	55	NO	NO	NO	NO	YES*
1.3	36707	252 JOHNSTON STREET ANNANDALE	First	NW	58	53	60	55	58	53	61	56	2.3	2.1	2.3	2.1	60	55	NO	NO	NO	NO	YES*
1.3	36707	252 JOHNSTON STREET ANNANDALE	First	NW	52	48	54	50	53	48	55	50	2.2	2.0	2.2	2.1	60	55	NO	NO	NO	NO	NO*
1.3	36707	252 JOHNSTON STREET ANNANDALE	First	N	53	49	56	51	54	49	56	51	2.2	2.0	2.3	2.1	60	55	NO	NO	NO	NO	NO*
1.3	36707	252 JOHNSTON STREET ANNANDALE	First	E	54	50	57	52	55	50	57	52	2.3	2.0	2.2	2.1	60	55	NO	NO	NO	NO	NO*
1.3	36707	252 JOHNSTON STREET ANNANDALE	First	S	55	50	57	52	56	51	58	53	2.3	2.0	2.3	2.1	60	55	NO	NO	NO	NO	NO*
1.3	36707	252 JOHNSTON STREET ANNANDALE	First	SE	58	53	60	55	58	53	61	55	2.3	2.1	2.3	2.1	60	55	NO	NO	NO	NO	YES*
1.3	36707	252 JOHNSTON STREET ANNANDALE	First	N	50	45	52	47	50	45	52	47	2.0	1.9	2.1	1.9	60	55	NO	NO	NO	NO	NO*
1.3	36707	252 JOHNSTON STREET ANNANDALE	Second	NE	49	45	51	46	50	45	52	47	1.6	1.6	1.8	1.7	60	55	NO	NO	NO	NO	NO*
1.3	36707	252 JOHNSTON STREET ANNANDALE	Second	W	46	41	47	42	46	42	47	43	0.8	0.7	0.8	1.0	58	54	NO	NO	NO	NO	NO*
1.3	36707	252 JOHNSTON STREET ANNANDALE	Second	S	55	50	57	51	55	50	57	52	2.0	1.9	2.0	1.9	60	55	NO	NO	NO	NO	NO*
1.3	36707	252 JOHNSTON STREET ANNANDALE	Second	W	52	47	54	48	52	47	54	49	1.9	1.8	1.9	1.8	60	55	NO	NO	NO	NO	NO*
1.3	36707	252 JOHNSTON STREET ANNANDALE	Second	S	61	56	63	58	62	57	64	59	2.1	2.1	2.2	2.1	60	55	NO	NO	NO	NO	YES*
1.3	36707	252 JOHNSTON STREET ANNANDALE	Second	E	65	60	67	63	66	61	68	63	2.2	2.1	2.3	2.1	60	55	NO	NO	NO	NO	YES*
1.3	36707	252 JOHNSTON STREET ANNANDALE	Second	N	63	58	65	60	63	58	66	60	2.2	2.0	2.2	2.0	60	55	NO	NO	NO	NO	YES*
1.3	36707	252 JOHNSTON STREET ANNANDALE	Second	NW	58	53	60	55	59	54	61	56	2.3	2.1	2.3	2.1	60	55	NO	NO	NO	NO	YES*
1.3	36707	252 JOHNSTON STREET ANNANDALE	Second	NW	53	48	55	50	54	49	56	51	2.1	1.9	2.1	2.0	60	55	NO	NO	NO	NO	NO*
1.3	36707	252 JOHNSTON STREET ANNANDALE	Second	N	54	49	56	51	55	50	57	52	2.2	2.0	2.2	2.0	60	55	NO	NO	NO	NO	NO*
1.3	36707	252 JOHNSTON STREET ANNANDALE	Second	E	55	50	57	52	56	51	58	53	2.2	2.1	2.3	2.0	60	55	NO	NO	NO	NO	NO*
1.3	36707	252 JOHNSTON STREET ANNANDALE	Second	S	55	51	58	53	56	51	58	53	2.2	2.0	2.2	2.1	60	55	NO	NO	NO	NO	NO*
1.3	36707	252 JOHNSTON STREET ANNANDALE	Second	SE	58	53	60	55	59	54	61	56	2.3	2.0	2.3	2.1	60	55	NO	NO	NO	NO	YES*
1.3	36707	252 JOHNSTON STREET ANNANDALE	Second	N	51	46	53	48	52	47	54	49	1.9	1.8	2.0	1.9	60	55	NO	NO	NO	NO	NO*
1.3	36707	252 JOHNSTON STREET ANNANDALE	Third	NE	51	46	52	48	51	46	53	48	1.5	1.5	1.6	1.6	60	55	NO	NO	NO	NO	NO*
1.3	36707	252 JOHNSTON STREET ANNANDALE	Third	W	48	43	49	44	48	44	49	45	0.8	0.8	0.9	1.0	60	55	NO	NO	NO	NO	NO*
1.3	36707	252 JOHNSTON STREET ANNANDALE	Third	S	55	50	57	52	56	51	58	53	2.0	1.8	2.0	1.9	60	55	NO	NO	NO	NO	NO*
1.3	36707	252 JOHNSTON STREET ANNANDALE	Third	W	54	49	56	51	55	50	57	51	1.9	1.7	2.0	1.8	60	55	NO	NO	NO	NO	NO*
1.3	36707	252 JOHNSTON STREET ANNANDALE	Third	S	62	57	64	59	62	57	64	59	2.1	2.0	2.1	2.0	60	55	NO	NO	NO	NO	YES*
1.3	36707	252 JOHNSTON STREET ANNANDALE	Third	E	65	60	67	62	66	61	68	63	2.2	2.0	2.1	2.1	60	55	NO	NO	NO	NO	YES*
1.3	36707	252 JOHNSTON STREET ANNANDALE	Third	N	63	58	65	60	63	58	65	60	2.2	2.0	2.2	2.1	60	55	NO	NO	NO	NO	YES*
1.3	36707	252 JOHNSTON STREET ANNANDALE	Third	NW	58	54	60	56	59	54	61	56	2.2	2.0	2.2	2.1	60	55	NO	NO	NO	NO	YES*
1.3	36707	252 JOHNSTON STREET ANNANDALE	Third	NW	54	49	56	51	54	49	56	51	2.0	1.8	2.1	2.0	60	55	NO	NO	NO	NO	NO*
1.3	36707	252 JOHNSTON STREET ANNANDALE	Third	N	55	50	57	52	55	50	58	53	2.1	1.9	2.1	2.1	60	55	NO	NO	NO	NO	NO*
1.3	36707	252 JOHNSTON STREET ANNANDALE	Third	E	56	51	58	53	56	51	58	53	2.1	2.0	2.1	2.0	60	55	NO	NO	NO	NO	NO*
1.3	36707	252 JOHNSTON STREET ANNANDALE	Third	S	56	51	58	53	57	52	59	54	2.1	2.0	2.2	2.1	60	55	NO	NO	NO	NO	NO*
1.3	36707	252 JOHNSTON STREET ANNANDALE	Third	SE	59	54	61	56	59	54	62	56	2.2	2.1	2.3	2.1	60	55	NO	NO	NO	NO	YES*
1.3	36707	252 JOHNSTON STREET ANNANDALE	Third	N	52	47	54	49	53	48	55	50	1.8	1.8	1.9	1.8	60	55	NO	NO	NO	NO	NO*
1.3	36707	252 JOHNSTON STREET ANNANDALE	Ground	W	42	38	43	39	43	38	44	39	0.7	0.8	0.9	1.0	55	50	NO	NO	NO	NO	NO*

NCA	Receiver ID	Address	Floor Level	Facade	Opening Year 2027				Design Year 2037				Increase (Do Smthng - Do Nothing)				NCG project road noise criteria		Do noise levels exceed the cumulative limit with project roads adding ≥2dB to the total noise levels?		Is the contribution from the road project Acute?		Consider further treatment?
					Do Nothing		Do Smthng		Do Nothing		Do Smthng		Opening Year 2027		Design Year 2037								
					Day	Night	Day	Night	Day	Night	Day	Night	Day	Night	Day	Night	Day	Night	Day	Night	$L_{Aeq,15hr}$ ≥ 65dB	$L_{Aeq,9hr}$ ≥ 60dB	
1.3	36707	252 JOHNSTON STREET ANNANDALE	Ground	S	53	48	55	50	54	48	56	50	2.1	2.0	2.1	2.0	60	55	NO	NO	NO	NO	NO*
1.3	36707	252 JOHNSTON STREET ANNANDALE	Ground	W	48	43	50	45	48	43	50	45	1.9	1.9	2.0	1.9	60	55	NO	NO	NO	NO	NO*
1.3	36707	252 JOHNSTON STREET ANNANDALE	Ground	S	60	55	62	57	61	56	63	58	2.2	2.1	2.3	2.1	60	55	NO	NO	NO	NO	YES*
1.3	36707	252 JOHNSTON STREET ANNANDALE	Ground	E	65	60	67	62	65	60	68	62	2.3	2.1	2.3	2.1	60	55	NO	NO	NO	NO	YES*
1.3	36707	252 JOHNSTON STREET ANNANDALE	Ground	N	62	57	64	59	62	57	65	60	2.3	2.1	2.3	2.2	60	55	NO	NO	NO	NO	YES*
1.3	36707	252 JOHNSTON STREET ANNANDALE	Ground	NW	56	52	59	54	57	52	60	54	2.4	2.1	2.3	2.2	60	55	NO	NO	NO	NO	NO*
1.3	36707	252 JOHNSTON STREET ANNANDALE	Ground	NW	50	45	52	47	51	46	53	48	2.3	2.0	2.3	2.1	60	55	NO	NO	NO	NO	NO*
1.3	36707	252 JOHNSTON STREET ANNANDALE	Ground	N	52	47	54	49	53	48	55	50	2.3	2.1	2.3	2.1	60	55	NO	NO	NO	NO	NO*
1.3	36707	252 JOHNSTON STREET ANNANDALE	Ground	E	53	48	55	50	53	48	56	51	2.3	2.1	2.4	2.2	60	55	NO	NO	NO	NO	NO*
1.3	36707	252 JOHNSTON STREET ANNANDALE	Ground	S	53	49	56	51	54	49	56	51	2.3	2.1	2.4	2.2	60	55	NO	NO	NO	NO	NO*
1.3	36707	252 JOHNSTON STREET ANNANDALE	Ground	SE	56	51	58	53	57	52	59	54	2.3	2.1	2.4	2.2	60	55	NO	NO	NO	NO	NO*
1.3	36707	252 JOHNSTON STREET ANNANDALE	Ground	N	47	42	49	44	48	43	50	44	2.0	1.8	2.1	1.9	60	55	NO	NO	NO	NO	NO*
1.3	36724	297 ANNANDALE STREET ANNANDALE	Ground	W	47	43	48	44	48	43	48	44	0.8	0.8	0.8	1.0	60	55	NO	NO	NO	NO	NO
1.3	36724	297 ANNANDALE STREET ANNANDALE	Ground	S	46	41	47	42	46	42	47	43	0.8	0.8	0.9	1.0	58	54	NO	NO	NO	NO	NO
1.3	36725	299 ANNANDALE STREET ANNANDALE	Ground	NW	46	42	47	43	46	42	47	43	0.8	0.9	1.0	1.1	58	54	NO	NO	NO	NO	NO
1.3	36741	301 ANNANDALE STREET ANNANDALE	Ground	W	46	41	46	42	46	41	47	43	0.9	0.9	1.0	1.2	58	53	NO	NO	NO	NO	NO
1.3	36741	301 ANNANDALE STREET ANNANDALE	Ground	E	45	40	46	41	45	40	46	42	1.0	1.1	1.2	1.2	57	52	NO	NO	NO	NO	NO
1.3	36745	365 YOUNG STREET ANNANDALE	Ground	N	43	38	44	39	43	39	44	40	0.8	0.8	0.8	1.0	55	51	NO	NO	NO	NO	NO
1.3	36745	365 YOUNG STREET ANNANDALE	Ground	W	48	44	49	45	49	44	49	45	0.8	0.8	0.9	1.0	60	55	NO	NO	NO	NO	NO
1.3	36745	365 YOUNG STREET ANNANDALE	Ground	S	45	41	46	41	45	41	46	42	0.8	0.7	0.9	1.0	57	53	NO	NO	NO	NO	NO
1.3	36745	365 YOUNG STREET ANNANDALE	Ground	E	44	39	44	40	44	39	45	41	0.9	1.0	1.0	1.2	56	51	NO	NO	NO	NO	NO
1.3	36751	418 YOUNG STREET ANNANDALE	Ground	E	43	38	44	39	43	39	44	40	0.8	0.9	1.0	1.1	55	51	NO	NO	NO	NO	NO
1.3	36751	418 YOUNG STREET ANNANDALE	Ground	N	43	39	44	40	44	39	45	40	0.8	0.8	0.9	1.0	56	51	NO	NO	NO	NO	NO
1.3	36751	418 YOUNG STREET ANNANDALE	Ground	W	48	44	49	44	48	44	49	45	0.8	0.9	0.9	1.2	60	55	NO	NO	NO	NO	NO
1.3	36752	416 YOUNG STREET ANNANDALE	First	S	47	42	47	43	47	43	48	44	0.7	0.7	0.8	1.0	59	55	NO	NO	NO	NO	NO
1.3	36752	416 YOUNG STREET ANNANDALE	First	NW	47	43	48	44	47	43	48	44	0.7	0.7	0.9	1.0	59	55	NO	NO	NO	NO	NO
1.3	36752	416 YOUNG STREET ANNANDALE	First	SW	46	42	47	43	46	42	47	43	0.8	0.8	0.9	1.1	58	54	NO	NO	NO	NO	NO
1.3	36752	416 YOUNG STREET ANNANDALE	First	E	45	40	46	41	45	41	46	42	1.0	1.0	1.0	1.2	57	53	NO	NO	NO	NO	NO
1.3	36752	416 YOUNG STREET ANNANDALE	Ground	S	43	39	44	40	43	39	44	40	0.7	0.7	0.8	1.0	55	51	NO	NO	NO	NO	NO
1.3	36752	416 YOUNG STREET ANNANDALE	Ground	NW	44	40	44	40	44	40	45	41	0.7	0.7	0.8	1.0	56	52	NO	NO	NO	NO	NO
1.3	36752	416 YOUNG STREET ANNANDALE	Ground	SW	43	39	44	40	44	39	44	40	0.7	0.7	0.8	1.0	56	51	NO	NO	NO	NO	NO
1.3	36752	416 YOUNG STREET ANNANDALE	Ground	E	42	37	43	38	42	38	43	39	0.9	1.0	1.1	1.2	54	50	NO	NO	NO	NO	NO
1.3	36774	367 YOUNG STREET ANNANDALE	Ground	E	44	39	45	40	44	40	45	41	0.9	0.9	1.0	1.1	56	52	NO	NO	NO	NO	NO
1.3	36774	367 YOUNG STREET ANNANDALE	Ground	N	48	44	49	45	48	44	49	45	0.7	0.8	0.9	1.0	60	55	NO	NO	NO	NO	NO
1.3	36774	367 YOUNG STREET ANNANDALE	Ground	W	48	44	49	45	49	44	50	45	0.8	0.8	0.9	1.0	60	55	NO	NO	NO	NO	NO
1.3	36774	367 YOUNG STREET ANNANDALE	Ground	S	45	41	46	42	45	41	46	42	0.7	0.8	0.8	1.1	57	53	NO	NO	NO	NO	NO
1.3	36780	303 ANNANDALE STREET ANNANDALE	Ground	W	45	41	46	42	46	41	47	42	0.9	0.9	0.9	1.1	58	53	NO	NO	NO	NO	NO
1.3	36780	303 ANNANDALE STREET ANNANDALE	Ground	SE	46	41	46	42	46	41	47	42	0.7	0.8	0.8	0.9	58	53	NO	NO	NO	NO	NO
1.3	36781	305 ANNANDALE STREET ANNANDALE	Ground	E	46	41	47	42	46	41	47	43	0.9	0.9	1.0	1.1	58	53	NO	NO	NO	NO	NO
1.3	36781	305 ANNANDALE STREET ANNANDALE	Ground	N	43	38	44	39	43	38	44	40	1.0	1.0	1.1	1.2	55	50	NO	NO	NO	NO	NO
1.3	36781	305 ANNANDALE STREET ANNANDALE	Ground	W	45	41	46	42	46	41	47	42	0.9	0.9	1.0	1.2	58	53	NO	NO	NO	NO	NO
1.3	36784	420 YOUNG STREET ANNANDALE	First	SW	46	42	47	43	47	42	48	43	0.8	0.8	0.9	1.0	59	54	NO	NO	NO	NO	NO
1.3	36784	420 YOUNG STREET ANNANDALE	First	E	45	40	45	41	45	40	46	42	0.9	1.0	1.1	1.2	57	52	NO	NO	NO	NO	NO
1.3	36784	420 YOUNG STREET ANNANDALE	Ground	SW	44	39	44	40	44	40	45	41	0.7	0.7	0.9	1.0	56	52	NO	NO	NO	NO	NO
1.3	36784	420 YOUNG STREET ANNANDALE	Ground	E	42	37	43	38	42	38	43	39	1.0	1.0	1.1	1.2	54	50	NO	NO	NO	NO	NO
1.3	36785	422 YOUNG STREET ANNANDALE	First	E	45	41	46	42	45	41	46	42	0.9	1.0	1.1	1.3	57	53	NO	NO	NO	NO	NO
1.3	36785	422 YOUNG STREET ANNANDALE	Ground	E	42	38	43	39	43	38	44	39	1.0	1.1	1.2	1.3	55	50	NO	NO	NO	NO	NO
1.3	36786	307 ANNANDALE STREET ANNANDALE	Ground	NW	44	39	44	40	44	39	45	40	0.8	0.8	0.9	0.9	56	51	NO	NO	NO	NO	NO
1.3	36786	307 ANNANDALE STREET ANNANDALE	Ground	E	46	41	47	42	46	41	47	42	0.9	0.9	1.0	1.0	58	53	NO	NO	NO	NO	NO
1.3	36786	307 ANNANDALE STREET ANNANDALE	Ground	N	45	40	46	41	45	40	46	42	0.9	0.9	1.0	1.1	57	52	NO	NO	NO	NO	NO
1.3	36792	258 JOHNSTON STREET ANNANDALE	First	W	45	41	46	41	46	41	46	42	0.8	0.8	0.9	1.1	58	53	NO	NO	NO	NO	NO*
1.3	36792	258 JOHNSTON STREET ANNANDALE	First	N	43	38	44	39	43	39	44	40	1.0	1.0	1.0	1.2	55	51	NO	NO	NO	NO	NO*
1.3	36792	258 JOHNSTON STREET ANNANDALE	First	S	42	38	43	39	42	38	44	39	1.1	1.0	1.2	1.2	54	50	NO	NO	NO	NO	NO*
1.3	36792	258 JOHNSTON STREET ANNANDALE	First	W	45	41	46	41	45	41	46	42	0.8	0.8	0.9	1.1	57	53	NO	NO	NO	NO	NO*
1.3	36792	258 JOHNSTON STREET ANNANDALE	First	S	51	46	53	48	52	47	54	49	2.1	1.9	2.2	2.0	60	55	NO	NO	NO	NO	NO*
1.3	36792	258 JOHNSTON STREET ANNANDALE	First	E	54	49	56	51	54	49	57	52	2.2	2.0	2.2	2.1	60	55	NO	NO	NO	NO	NO*
1.3	36792	258 JOHNSTON STREET ANNANDALE	First	S	52	47	54	49	53	48	55	50	2.2	2.0	2.2	2.1	60	55	NO	NO	NO	NO	NO*
1.3	36792	258 JOHNSTON STREET ANNANDALE	First	S	52	47	54	49	53	48	55	50	2.2	2.0	2.2	2.1	60	55	NO	NO	NO	NO	NO*
1.3	36792	258 JOHNSTON STREET ANNANDALE	First	S	42	37	43	38	42	37	44	39	1.4	1.4	1.5	1.4	54	49	NO	NO	NO	NO	NO*
1.3	36792	258 JOHNSTON STREET ANNANDALE	First	W	44	39	45	40	44	39	45	41	1.2	1.2	1.3	1.3	56	51	NO	NO	NO	NO	NO*
1.3	36792	258 JOHNSTON STREET ANNANDALE	First	S	61	56	63	58	62	57	64	59	2.2	2.1	2.3	2.1	60	55	NO	NO	NO	NO	YES*
1.3	36792	258 JOHNSTON STREET ANNANDALE	First	E	65	61	68	63	66	61	68	63	2.3	2.0	2.3	2.1	60	55	NO	NO	NO	NO	YES*

NCA	Receiver ID	Address	Floor Level	Facade	Opening Year 2027				Design Year 2037				Increase (Do Smthng - Do Nothing)				NCG project road noise criteria		Do noise levels exceed the cumulative limit with project roads adding ≥2dB to the total noise levels?		Is the contribution from the road project Acute?		Consider further treatment?
					Do Nothing		Do Smthng		Do Nothing		Do Smthng		Opening Year 2027		Design Year 2037								
					Day	Night	Day	Night	Day	Night	Day	Night	Day	Night	Day	Night	Day	Night	Day	Night	$L_{Aeq,15hr}$ ≥ 65dB	$L_{Aeq,9hr}$ ≥ 60dB	
1.3	36792	258 JOHNSTON STREET ANNANDALE	First	N	53	48	55	50	53	48	56	51	2.2	2.0	2.2	2.1	60	55	NO	NO	NO	NO	NO*
1.3	36792	258 JOHNSTON STREET ANNANDALE	Second	W	47	42	48	43	47	43	48	44	0.8	0.9	1.0	1.1	59	55	NO	NO	NO	NO	NO*
1.3	36792	258 JOHNSTON STREET ANNANDALE	Second	N	46	41	47	42	46	42	47	43	1.0	1.0	1.1	1.2	58	54	NO	NO	NO	NO	NO*
1.3	36792	258 JOHNSTON STREET ANNANDALE	Second	S	45	41	46	42	46	41	47	42	1.1	1.1	1.2	1.3	58	53	NO	NO	NO	NO	NO*
1.3	36792	258 JOHNSTON STREET ANNANDALE	Second	W	47	42	48	43	47	43	48	44	0.9	0.9	1.0	1.1	59	55	NO	NO	NO	NO	NO*
1.3	36792	258 JOHNSTON STREET ANNANDALE	Second	S	52	47	54	49	53	48	55	50	2.0	1.8	2.0	2.0	60	55	NO	NO	NO	NO	NO*
1.3	36792	258 JOHNSTON STREET ANNANDALE	Second	E	54	50	57	52	55	50	57	52	2.1	2.0	2.2	2.0	60	55	NO	NO	NO	NO	NO*
1.3	36792	258 JOHNSTON STREET ANNANDALE	Second	S	53	48	55	50	53	48	56	50	2.1	2.0	2.1	2.0	60	55	NO	NO	NO	NO	NO*
1.3	36792	258 JOHNSTON STREET ANNANDALE	Second	S	53	48	55	50	54	49	56	51	2.1	1.9	2.1	2.0	60	55	NO	NO	NO	NO	NO*
1.3	36792	258 JOHNSTON STREET ANNANDALE	Second	S	45	41	47	42	46	41	47	43	1.4	1.4	1.4	1.5	58	53	NO	NO	NO	NO	NO*
1.3	36792	258 JOHNSTON STREET ANNANDALE	Second	W	47	42	48	43	47	43	49	44	1.3	1.3	1.3	1.4	59	55	NO	NO	NO	NO	NO*
1.3	36792	258 JOHNSTON STREET ANNANDALE	Second	S	61	56	63	58	62	57	64	59	2.2	2.0	2.3	2.1	60	55	NO	NO	NO	NO	YES*
1.3	36792	258 JOHNSTON STREET ANNANDALE	Second	E	65	61	68	63	66	61	68	63	2.2	2.1	2.2	2.1	60	55	NO	NO	NO	NO	YES*
1.3	36792	258 JOHNSTON STREET ANNANDALE	Second	N	54	49	56	51	54	49	56	51	2.1	2.0	2.1	2.1	60	55	NO	NO	NO	NO	NO*
1.3	36792	258 JOHNSTON STREET ANNANDALE	Ground	W	43	39	44	40	44	39	45	40	0.8	0.9	0.9	1.1	56	51	NO	NO	NO	NO	NO*
1.3	36792	258 JOHNSTON STREET ANNANDALE	Ground	N	41	36	41	37	41	36	42	38	0.9	1.0	1.1	1.2	53	48	NO	NO	NO	NO	NO*
1.3	36792	258 JOHNSTON STREET ANNANDALE	Ground	S	40	35	41	36	40	35	41	37	1.1	1.0	1.2	1.2	52	47	NO	NO	NO	NO	NO*
1.3	36792	258 JOHNSTON STREET ANNANDALE	Ground	W	43	39	44	40	44	39	45	40	0.8	0.9	1.0	1.1	56	51	NO	NO	NO	NO	NO*
1.3	36792	258 JOHNSTON STREET ANNANDALE	Ground	S	49	44	51	46	50	45	52	47	2.2	2.0	2.3	2.0	60	55	NO	NO	NO	NO	NO*
1.3	36792	258 JOHNSTON STREET ANNANDALE	Ground	E	52	48	55	50	53	48	55	50	2.3	2.1	2.3	2.1	60	55	NO	NO	NO	NO	NO*
1.3	36792	258 JOHNSTON STREET ANNANDALE	Ground	S	51	46	53	48	51	46	54	48	2.3	2.1	2.3	2.1	60	55	NO	NO	NO	NO	NO*
1.3	36792	258 JOHNSTON STREET ANNANDALE	Ground	S	51	46	53	48	52	47	54	49	2.2	2.1	2.3	2.1	60	55	NO	NO	NO	NO	NO*
1.3	36792	258 JOHNSTON STREET ANNANDALE	Ground	S	39	34	41	36	40	35	41	36	1.5	1.4	1.5	1.5	52	47	NO	NO	NO	NO	NO*
1.3	36792	258 JOHNSTON STREET ANNANDALE	Ground	W	41	36	42	37	41	37	43	38	1.2	1.2	1.3	1.3	53	49	NO	NO	NO	NO	NO*
1.3	36792	258 JOHNSTON STREET ANNANDALE	Ground	S	60	56	63	58	61	56	63	58	2.3	2.1	2.3	2.2	60	55	NO	NO	NO	NO	YES*
1.3	36792	258 JOHNSTON STREET ANNANDALE	Ground	E	65	60	67	62	66	61	68	63	2.3	2.1	2.3	2.1	60	55	NO	NO	NO	NO	YES*
1.3	36792	258 JOHNSTON STREET ANNANDALE	Ground	N	51	47	54	49	52	47	54	49	2.2	2.1	2.3	2.2	60	55	NO	NO	NO	NO	NO*
1.3	36794	307 ANNANDALE STREET ANNANDALE	Ground	N	42	38	43	39	43	38	44	39	1.0	1.0	1.1	1.2	55	50	NO	NO	NO	NO	NO
1.3	36794	307 ANNANDALE STREET ANNANDALE	Ground	W	45	41	46	42	46	41	47	43	1.0	1.0	1.1	1.3	58	53	NO	NO	NO	NO	NO
1.3	36794	307 ANNANDALE STREET ANNANDALE	Ground	S	45	40	46	41	45	41	46	42	0.9	1.0	1.1	1.2	57	53	NO	NO	NO	NO	NO
1.3	36794	307 ANNANDALE STREET ANNANDALE	Ground	E	45	40	45	41	45	40	46	41	0.7	0.7	0.8	0.9	57	52	NO	NO	NO	NO	NO
1.3	36796	424A YOUNG STREET ANNANDALE	Ground	W	48	44	49	44	48	44	49	45	0.8	0.9	0.9	1.1	60	55	NO	NO	NO	NO	NO
1.3	36796	424A YOUNG STREET ANNANDALE	Ground	E	44	40	45	40	44	40	45	41	0.9	0.9	1.0	1.3	56	52	NO	NO	NO	NO	NO
1.3	36824	309 ANNANDALE STREET ANNANDALE	First	N	48	44	49	44	48	44	49	45	0.7	0.8	0.9	1.0	60	55	NO	NO	NO	NO	NO
1.3	36824	309 ANNANDALE STREET ANNANDALE	First	W	48	44	49	45	48	44	49	45	0.8	0.9	0.9	1.1	60	55	NO	NO	NO	NO	NO
1.3	36824	309 ANNANDALE STREET ANNANDALE	First	S	47	42	48	43	47	43	49	44	1.0	1.1	1.1	1.2	59	55	NO	NO	NO	NO	NO
1.3	36824	309 ANNANDALE STREET ANNANDALE	First	E	47	43	48	44	48	43	49	44	0.9	0.9	1.0	1.0	60	55	NO	NO	NO	NO	NO
1.3	36824	309 ANNANDALE STREET ANNANDALE	Ground	N	44	40	45	41	45	40	46	41	0.8	0.9	0.9	1.1	57	52	NO	NO	NO	NO	NO
1.3	36824	309 ANNANDALE STREET ANNANDALE	Ground	W	46	42	47	42	46	42	47	43	0.8	0.8	0.8	1.0	58	54	NO	NO	NO	NO	NO
1.3	36824	309 ANNANDALE STREET ANNANDALE	Ground	S	43	39	44	40	43	39	45	40	1.0	1.0	1.1	1.2	55	51	NO	NO	NO	NO	NO
1.3	36824	309 ANNANDALE STREET ANNANDALE	Ground	E	44	39	45	40	45	40	46	41	1.0	1.0	1.0	1.2	57	52	NO	NO	NO	NO	NO
1.3	36828	426 YOUNG STREET ANNANDALE	Ground	E	44	40	45	41	45	40	46	42	0.9	0.9	1.0	1.2	57	52	NO	NO	NO	NO	NO
1.3	36828	426 YOUNG STREET ANNANDALE	Ground	N	49	45	50	45	49	45	50	46	0.8	0.8	0.9	1.1	60	55	NO	NO	NO	NO	NO
1.3	36828	426 YOUNG STREET ANNANDALE	Ground	W	49	45	50	46	50	45	51	46	0.8	0.8	0.9	1.0	60	55	NO	NO	NO	NO	NO
1.3	36829	3 HUTCHINSON STREET ANNANDALE	First	S	44	40	45	41	45	40	46	41	0.8	0.8	1.0	1.1	57	52	NO	NO	NO	NO	NO
1.3	36829	3 HUTCHINSON STREET ANNANDALE	First	E	45	41	46	42	45	41	47	42	0.9	1.0	1.1	1.3	57	53	NO	NO	NO	NO	NO
1.3	36829	3 HUTCHINSON STREET ANNANDALE	First	NE	48	44	49	45	49	44	50	45	0.8	0.8	0.9	1.1	60	55	NO	NO	NO	NO	NO
1.3	36829	3 HUTCHINSON STREET ANNANDALE	Ground	S	40	36	41	37	41	36	42	38	0.9	0.9	1.0	1.1	53	48	NO	NO	NO	NO	NO
1.3	36829	3 HUTCHINSON STREET ANNANDALE	Ground	E	42	38	43	39	42	38	44	39	1.0	1.0	1.2	1.3	54	50	NO	NO	NO	NO	NO
1.3	36829	3 HUTCHINSON STREET ANNANDALE	Ground	NE	45	41	46	42	46	41	47	42	0.8	0.8	0.9	1.1	58	53	NO	NO	NO	NO	NO
1.3	36847	311 ANNANDALE STREET ANNANDALE	Ground	W	46	41	46	42	46	42	47	43	0.8	0.8	0.9	1.1	58	54	NO	NO	NO	NO	NO
1.3	36847	311 ANNANDALE STREET ANNANDALE	Ground	S	45	40	45	41	45	40	46	42	0.8	0.9	0.9	1.1	57	52	NO	NO	NO	NO	NO
1.3	36847	311 ANNANDALE STREET ANNANDALE	Ground	E	45	40	46	41	46	41	47	42	1.0	1.0	1.1	1.2	58	53	NO	NO	NO	NO	NO
1.3	36854	260 JOHNSTON STREET ANNANDALE	First	W	45	40	45	41	45	41	46	42	0.8	0.9	1.0	1.1	57	53	NO	NO	NO	NO	NO*
1.3	36854	260 JOHNSTON STREET ANNANDALE	First	N	45	41	46	42	46	41	47	42	0.8	0.9	0.9	1.1	58	53	NO	NO	NO	NO	NO*
1.3	36854	260 JOHNSTON STREET ANNANDALE	First	W	45	41	46	41	46	41	46	42	0.8	0.7	0.8	1.1	58	53	NO	NO	NO	NO	NO*
1.3	36854	260 JOHNSTON STREET ANNANDALE	First	S	53	49	56	51	54	49	56	51	2.2	2.1	2.3	2.1	60	55	NO	NO	NO	NO	NO*
1.3	36854	260 JOHNSTON STREET ANNANDALE	First	E	65	60	67	63	66	61	68	63	2.2	2.1	2.2	2.1	60	55	NO	NO	NO	NO	YES*
1.3	36854	260 JOHNSTON STREET ANNANDALE	First	N	52	47	54	49	52	47	54	49	2.1	2.0	2.2	2.0	60	55	NO	NO	NO	NO	NO*
1.3	36854	260 JOHNSTON STREET ANNANDALE	Second	W	46	42	47	43	47	42	48	43	0.8	0.8	0.9	1.1	59	54	NO	NO	NO	NO	NO*
1.3	36854	260 JOHNSTON STREET ANNANDALE	Second	N	47	42	48	43	47	43	48	44	0.8	0.8	0.9	1.1	59	55	NO	NO	NO	NO	NO*
1.3	36854	260 JOHNSTON STREET ANNANDALE	Second	W	47	42	47	43	47	43	48	44	0.7	0.8	0.9	1.0	59	55	NO	NO	NO	NO	NO*

NCA	Receiver ID	Address	Floor Level	Facade	Opening Year 2027				Design Year 2037				Increase (Do Smthng - Do Nothing)				NCG project road noise criteria		Do noise levels exceed the cumulative limit with project roads adding ≥2dB to the total noise levels?		Is the contribution from the road project Acute?		Consider further treatment?
					Do Nothing		Do Smthng		Do Nothing		Do Smthng		Opening Year 2027		Design Year 2037								
					Day	Night	Day	Night	Day	Night	Day	Night	Day	Night	Day	Night	Day	Night	Day	Night	$L_{Aeq,15hr}$ ≥ 65dB	$L_{Aeq,9hr}$ ≥ 60dB	
1.3	36854	260 JOHNSTON STREET ANNANDALE	Second	S	54	49	56	51	55	50	57	52	2.2	2.0	2.2	2.1	60	55	NO	NO	NO	NO	NO*
1.3	36854	260 JOHNSTON STREET ANNANDALE	Second	E	65	60	67	62	66	61	68	63	2.2	2.1	2.3	2.1	60	55	NO	NO	NO	NO	YES*
1.3	36854	260 JOHNSTON STREET ANNANDALE	Second	N	53	48	55	50	53	48	55	50	2.0	1.9	2.0	2.0	60	55	NO	NO	NO	NO	NO*
1.3	36854	260 JOHNSTON STREET ANNANDALE	Third	W	48	44	49	45	49	44	50	45	0.8	0.9	1.0	1.1	60	55	NO	NO	NO	NO	NO*
1.3	36854	260 JOHNSTON STREET ANNANDALE	Third	N	49	44	49	45	49	44	50	45	0.8	0.9	0.9	1.1	60	55	NO	NO	NO	NO	NO*
1.3	36854	260 JOHNSTON STREET ANNANDALE	Third	W	49	44	49	45	49	44	50	45	0.7	0.8	0.9	1.0	60	55	NO	NO	NO	NO	NO*
1.3	36854	260 JOHNSTON STREET ANNANDALE	Third	S	55	50	57	52	55	51	58	53	2.1	1.9	2.2	2.0	60	55	NO	NO	NO	NO	NO*
1.3	36854	260 JOHNSTON STREET ANNANDALE	Third	E	65	60	67	62	66	61	68	63	2.2	2.1	2.1	2.1	60	55	NO	NO	NO	NO	YES*
1.3	36854	260 JOHNSTON STREET ANNANDALE	Third	N	54	49	55	51	54	49	56	51	1.8	1.7	1.8	1.8	60	55	NO	NO	NO	NO	NO*
1.3	36854	260 JOHNSTON STREET ANNANDALE	Ground	W	43	39	44	39	43	39	44	40	0.9	0.9	1.0	1.2	55	51	NO	NO	NO	NO	NO*
1.3	36854	260 JOHNSTON STREET ANNANDALE	Ground	N	43	39	44	40	44	39	45	40	0.8	0.9	0.9	1.1	56	51	NO	NO	NO	NO	NO*
1.3	36854	260 JOHNSTON STREET ANNANDALE	Ground	W	43	39	44	40	44	39	45	40	0.8	0.8	0.9	1.1	56	51	NO	NO	NO	NO	NO*
1.3	36854	260 JOHNSTON STREET ANNANDALE	Ground	S	53	48	55	50	53	48	56	51	2.2	2.0	2.3	2.1	60	55	NO	NO	NO	NO	NO*
1.3	36854	260 JOHNSTON STREET ANNANDALE	Ground	E	65	60	67	62	65	60	68	63	2.2	2.1	2.3	2.2	60	55	NO	NO	NO	NO	YES*
1.3	36854	260 JOHNSTON STREET ANNANDALE	Ground	N	48	44	50	45	49	44	51	46	2.1	1.9	2.2	2.0	60	55	NO	NO	NO	NO	NO*
1.3	36875	3 HUTCHINSON STREET ANNANDALE	First	S	45	41	46	41	45	41	46	42	0.8	0.8	0.9	1.1	57	53	NO	NO	NO	NO	NO
1.3	36875	3 HUTCHINSON STREET ANNANDALE	First	E	45	41	46	42	45	41	47	42	0.9	1.0	1.1	1.2	57	53	NO	NO	NO	NO	NO
1.3	36875	3 HUTCHINSON STREET ANNANDALE	First	N	50	46	51	47	51	46	52	48	0.9	0.9	1.0	1.1	60	55	NO	NO	NO	NO	NO
1.3	36875	3 HUTCHINSON STREET ANNANDALE	Ground	S	41	37	42	38	42	37	43	38	0.8	0.8	0.9	1.1	54	49	NO	NO	NO	NO	NO
1.3	36875	3 HUTCHINSON STREET ANNANDALE	Ground	E	42	38	43	39	43	38	44	39	1.1	1.1	1.2	1.4	55	50	NO	NO	NO	NO	NO
1.3	36875	3 HUTCHINSON STREET ANNANDALE	Ground	N	49	45	50	46	50	45	50	46	0.8	0.8	0.9	1.1	60	55	NO	NO	NO	NO	NO
1.3	36912	317 ANNANDALE STREET ANNANDALE	Ground	NE	45	40	46	41	45	41	46	42	0.9	1.0	1.0	1.1	57	53	NO	NO	NO	NO	NO
1.3	36912	317 ANNANDALE STREET ANNANDALE	Ground	NW	44	39	45	40	44	40	45	41	0.8	0.8	0.9	1.0	56	52	NO	NO	NO	NO	NO
1.3	36912	317 ANNANDALE STREET ANNANDALE	Ground	E	46	42	47	43	47	42	48	43	0.6	0.7	0.6	0.7	59	54	NO	NO	NO	NO	NO
1.3	36915	262 JOHNSTON STREET ANNANDALE	First	W	45	41	46	42	46	41	47	42	0.9	1.0	1.0	1.1	58	53	NO	NO	NO	NO	NO*
1.3	36915	262 JOHNSTON STREET ANNANDALE	First	S	52	48	54	50	53	48	55	50	2.0	2.0	2.1	2.0	60	55	NO	NO	NO	NO	NO*
1.3	36915	262 JOHNSTON STREET ANNANDALE	First	E	65	61	67	63	66	61	68	63	2.2	2.0	2.3	2.1	60	55	NO	NO	NO	NO	YES*
1.3	36915	262 JOHNSTON STREET ANNANDALE	First	N	52	48	54	50	53	48	55	50	2.1	1.9	2.2	2.1	60	55	NO	NO	NO	NO	NO*
1.3	36915	262 JOHNSTON STREET ANNANDALE	Second	W	47	43	48	44	48	43	49	44	0.9	1.0	1.0	1.2	60	55	NO	NO	NO	NO	NO*
1.3	36915	262 JOHNSTON STREET ANNANDALE	Second	S	53	48	55	50	54	49	56	51	1.9	1.9	2.0	2.0	60	55	NO	NO	NO	NO	NO*
1.3	36915	262 JOHNSTON STREET ANNANDALE	Second	E	65	60	67	62	66	61	68	63	2.2	2.0	2.2	2.1	60	55	NO	NO	NO	NO	YES*
1.3	36915	262 JOHNSTON STREET ANNANDALE	Second	N	53	49	55	50	54	49	56	51	2.0	1.8	2.0	2.0	60	55	NO	NO	NO	NO	NO*
1.3	36915	262 JOHNSTON STREET ANNANDALE	Ground	W	43	39	44	40	44	39	45	40	1.0	1.0	1.1	1.2	56	51	NO	NO	NO	NO	NO*
1.3	36915	262 JOHNSTON STREET ANNANDALE	Ground	S	50	45	52	47	51	46	53	48	2.2	2.0	2.2	2.0	60	55	NO	NO	NO	NO	NO*
1.3	36915	262 JOHNSTON STREET ANNANDALE	Ground	E	65	60	67	62	66	61	68	63	2.3	2.1	2.2	2.1	60	55	NO	NO	NO	NO	YES*
1.3	36915	262 JOHNSTON STREET ANNANDALE	Ground	N	50	45	52	47	51	46	53	48	2.2	2.0	2.3	2.1	60	55	NO	NO	NO	NO	NO*
1.3	36916	315 ANNANDALE STREET ANNANDALE	Ground	W	46	42	47	43	47	42	48	43	0.8	0.9	0.9	1.1	59	54	NO	NO	NO	NO	NO
1.3	36916	315 ANNANDALE STREET ANNANDALE	Ground	S	45	41	46	42	46	41	47	42	1.1	1.1	1.2	1.3	58	53	NO	NO	NO	NO	NO
1.3	36916	315 ANNANDALE STREET ANNANDALE	Ground	E	46	42	47	43	47	42	48	43	0.7	0.8	0.8	0.9	59	54	NO	NO	NO	NO	NO
1.3	36919	3 HUTCHINSON STREET ANNANDALE	First	E	48	44	49	45	48	44	49	45	1.0	1.0	1.1	1.2	60	55	NO	NO	NO	NO	NO
1.3	36919	3 HUTCHINSON STREET ANNANDALE	First	NE	47	43	48	44	47	43	48	44	1.0	1.0	1.2	1.3	59	55	NO	NO	NO	NO	NO
1.3	36919	3 HUTCHINSON STREET ANNANDALE	First	NW	49	45	50	46	50	45	51	46	0.7	0.7	0.8	1.0	60	55	NO	NO	NO	NO	NO
1.3	36919	3 HUTCHINSON STREET ANNANDALE	Ground	E	44	40	45	41	44	40	46	41	1.0	1.0	1.1	1.3	56	52	NO	NO	NO	NO	NO
1.3	36919	3 HUTCHINSON STREET ANNANDALE	Ground	NE	44	40	45	41	45	40	46	42	1.1	1.2	1.2	1.4	57	52	NO	NO	NO	NO	NO
1.3	36919	3 HUTCHINSON STREET ANNANDALE	Ground	NW	48	43	48	44	48	44	49	45	0.7	0.7	0.8	1.0	60	55	NO	NO	NO	NO	NO
1.3	36935	317 ANNANDALE STREET ANNANDALE	Ground	N	45	40	46	41	45	41	46	42	1.0	1.0	1.0	1.3	57	53	NO	NO	NO	NO	NO
1.3	36935	317 ANNANDALE STREET ANNANDALE	Ground	W	46	42	47	43	47	42	48	43	0.8	0.9	1.0	1.2	59	54	NO	NO	NO	NO	NO
1.3	36935	317 ANNANDALE STREET ANNANDALE	Ground	E	45	40	45	41	45	40	46	41	0.6	0.7	0.7	0.9	57	52	NO	NO	NO	NO	NO
1.3	36963	319 ANNANDALE STREET ANNANDALE	Ground	W	47	42	47	43	47	42	48	44	0.9	0.9	0.9	1.2	59	54	NO	NO	NO	NO	NO
1.3	36963	319 ANNANDALE STREET ANNANDALE	Ground	S	45	40	46	41	45	40	46	42	1.0	0.9	1.0	1.2	57	52	NO	NO	NO	NO	NO
1.3	36963	319 ANNANDALE STREET ANNANDALE	Ground	E	47	42	47	43	47	42	48	43	0.8	0.8	0.9	1.0	59	54	NO	NO	NO	NO	NO
1.3	36968	264 JOHNSTON STREET ANNANDALE	First	NW	45	41	46	42	45	41	46	42	0.9	0.9	1.0	1.1	57	53	NO	NO	NO	NO	NO*
1.3	36968	264 JOHNSTON STREET ANNANDALE	First	S	53	48	55	50	54	49	56	51	2.1	1.9	2.1	2.0	60	55	NO	NO	NO	NO	NO*
1.3	36968	264 JOHNSTON STREET ANNANDALE	First	E	65	60	67	62	65	60	68	63	2.2	2.1	2.3	2.1	60	55	NO	NO	NO	NO	YES*
1.3	36968	264 JOHNSTON STREET ANNANDALE	First	N	50	45	52	47	50	46	52	47	1.8	1.7	1.9	1.8	60	55	NO	NO	NO	NO	NO*
1.3	36968	264 JOHNSTON STREET ANNANDALE	Second	NW	47	43	48	44	48	43	49	44	1.0	1.0	1.1	1.3	60	55	NO	NO	NO	NO	NO*
1.3	36968	264 JOHNSTON STREET ANNANDALE	Second	S	54	49	56	51	55	50	57	52	2.0	1.9	2.0	1.9	60	55	NO	NO	NO	NO	NO*
1.3	36968	264 JOHNSTON STREET ANNANDALE	Second	E	65	60	67	62	65	60	68	62	2.1	2.0	2.2	2.1	60	55	NO	NO	NO	NO	YES*
1.3	36968	264 JOHNSTON STREET ANNANDALE	Second	N	51	47	53	48	52	47	54	49	1.7	1.7	1.8	1.7	60	55	NO	NO	NO	NO	NO*
1.3	36968	264 JOHNSTON STREET ANNANDALE	Ground	NW	43	38	44	39	43	39	44	40	0.9	0.9	0.9	1.1	55	51	NO	NO	NO	NO	NO*
1.3	36968	264 JOHNSTON STREET ANNANDALE	Ground	S	51	47	54	49	52	47	54	49	2.2	2.0	2.2	2.1	60	55	NO	NO	NO	NO	NO*
1.3	36968	264 JOHNSTON STREET ANNANDALE	Ground	E	64	60	67	62	65	60	67	62	2.3	2.0	2.3	2.1	60	55	NO	NO	NO	NO	YES*

NCA	Receiver ID	Address	Floor Level	Facade	Opening Year 2027				Design Year 2037				Increase (Do Smthng - Do Nothing)				NCG project road noise criteria		Do noise levels exceed the cumulative limit with project roads adding ≥2dB to the total noise levels?		Is the contribution from the road project Acute?		Consider further treatment?
					Do Nothing		Do Smthng		Do Nothing		Do Smthng		Opening Year 2027		Design Year 2037								
					Day	Night	Day	Night	Day	Night	Day	Night	Day	Night	Day	Night	Day	Night	Day	Night	$L_{Aeq,15hr}$ ≥ 65dB	$L_{Aeq,9hr}$ ≥ 60dB	
1.3	36968	264 JOHNSTON STREET ANNANDALE	Ground	N	48	44	50	45	49	44	51	46	1.9	1.8	2.0	1.8	60	55	NO	NO	NO	NO	NO*
1.3	36984	321 ANNANDALE STREET ANNANDALE	First	N	43	39	44	40	44	39	45	40	0.9	0.9	1.0	1.2	56	51	NO	NO	NO	NO	NO
1.3	36984	321 ANNANDALE STREET ANNANDALE	First	W	49	44	49	45	49	45	50	46	0.8	0.8	0.9	1.1	60	55	NO	NO	NO	NO	NO
1.3	36984	321 ANNANDALE STREET ANNANDALE	First	S	47	43	48	44	48	43	49	44	0.9	1.0	1.1	1.2	60	55	NO	NO	NO	NO	NO
1.3	36984	321 ANNANDALE STREET ANNANDALE	First	E	47	43	48	43	48	43	49	44	0.6	0.5	0.6	0.7	60	55	NO	NO	NO	NO	NO
1.3	36984	321 ANNANDALE STREET ANNANDALE	Ground	N	40	36	41	37	41	36	42	37	1.0	1.0	1.0	1.1	53	48	NO	NO	NO	NO	NO
1.3	36984	321 ANNANDALE STREET ANNANDALE	Ground	W	47	42	48	43	47	43	48	44	0.8	0.9	1.0	1.2	59	55	NO	NO	NO	NO	NO
1.3	36984	321 ANNANDALE STREET ANNANDALE	Ground	E	44	39	45	40	45	40	46	41	0.8	0.9	0.9	1.0	57	52	NO	NO	NO	NO	NO
1.3	37007	323 ANNANDALE STREET ANNANDALE	First	N	49	45	50	45	50	45	50	46	0.7	0.8	0.8	1.0	60	55	NO	NO	NO	NO	NO
1.3	37007	323 ANNANDALE STREET ANNANDALE	First	W	49	45	50	46	50	45	50	46	0.6	0.7	0.7	0.9	60	55	NO	NO	NO	NO	NO
1.3	37007	323 ANNANDALE STREET ANNANDALE	First	S	44	39	45	40	44	39	45	41	0.9	1.0	1.1	1.2	56	51	NO	NO	NO	NO	NO
1.3	37007	323 ANNANDALE STREET ANNANDALE	First	E	48	43	48	43	48	43	49	44	0.4	0.5	0.5	0.7	60	55	NO	NO	NO	NO	NO
1.3	37007	323 ANNANDALE STREET ANNANDALE	Second	N	51	47	52	48	52	47	53	48	0.6	0.7	0.7	0.9	60	55	NO	NO	NO	NO	NO
1.3	37007	323 ANNANDALE STREET ANNANDALE	Second	W	51	47	52	48	52	47	53	48	0.5	0.6	0.7	0.8	60	55	NO	NO	NO	NO	NO
1.3	37007	323 ANNANDALE STREET ANNANDALE	Second	S	48	44	49	45	49	44	50	45	0.9	0.9	1.0	1.1	60	55	NO	NO	NO	NO	NO
1.3	37007	323 ANNANDALE STREET ANNANDALE	Second	E	51	47	51	47	52	47	52	47	0.2	0.3	0.3	0.4	60	55	NO	NO	NO	NO	NO
1.3	37007	323 ANNANDALE STREET ANNANDALE	Ground	N	46	41	46	42	46	41	47	43	0.8	0.8	0.8	1.1	58	53	NO	NO	NO	NO	NO
1.3	37007	323 ANNANDALE STREET ANNANDALE	Ground	W	48	43	48	44	48	43	49	44	0.7	0.8	0.8	1.0	60	55	NO	NO	NO	NO	NO
1.3	37007	323 ANNANDALE STREET ANNANDALE	Ground	S	41	36	42	37	41	37	42	38	0.9	0.9	1.0	1.1	53	49	NO	NO	NO	NO	NO
1.3	37007	323 ANNANDALE STREET ANNANDALE	Ground	E	44	40	45	40	45	40	46	41	0.7	0.8	0.8	0.9	57	52	NO	NO	NO	NO	NO
1.3	37031	266 JOHNSTON STREET ANNANDALE	First	SW	45	40	46	42	46	41	47	42	1.2	1.4	1.3	1.4	58	53	NO	NO	NO	NO	NO*
1.3	37031	266 JOHNSTON STREET ANNANDALE	First	W	45	41	47	42	46	41	47	42	1.3	1.3	1.3	1.4	58	53	NO	NO	NO	NO	NO*
1.3	37031	266 JOHNSTON STREET ANNANDALE	First	S	53	48	55	50	54	49	56	51	2.0	1.9	2.1	2.0	60	55	NO	NO	NO	NO	NO*
1.3	37031	266 JOHNSTON STREET ANNANDALE	First	E	64	59	66	61	65	60	67	62	2.2	2.1	2.3	2.1	60	55	NO	NO	NO	NO	YES*
1.3	37031	266 JOHNSTON STREET ANNANDALE	First	NE	54	50	57	52	55	50	57	52	2.1	2.0	2.1	2.1	60	55	NO	NO	NO	NO	NO*
1.3	37031	266 JOHNSTON STREET ANNANDALE	First	W	44	39	45	40	44	40	46	41	1.2	1.3	1.3	1.4	56	52	NO	NO	NO	NO	NO*
1.3	37031	266 JOHNSTON STREET ANNANDALE	Ground	SW	42	37	43	38	42	38	44	39	1.3	1.3	1.4	1.5	54	50	NO	NO	NO	NO	NO*
1.3	37031	266 JOHNSTON STREET ANNANDALE	Ground	W	42	38	43	39	43	38	44	39	1.2	1.2	1.2	1.4	55	50	NO	NO	NO	NO	NO*
1.3	37031	266 JOHNSTON STREET ANNANDALE	Ground	S	52	48	54	50	53	48	55	50	2.1	2.0	2.2	2.1	60	55	NO	NO	NO	NO	NO*
1.3	37031	266 JOHNSTON STREET ANNANDALE	Ground	E	63	59	66	61	64	59	66	61	2.3	2.1	2.3	2.2	60	55	NO	NO	NO	NO	YES*
1.3	37031	266 JOHNSTON STREET ANNANDALE	Ground	NE	53	48	55	50	54	49	56	51	2.2	2.0	2.3	2.1	60	55	NO	NO	NO	NO	NO*
1.3	37031	266 JOHNSTON STREET ANNANDALE	Ground	W	41	37	42	38	42	37	43	38	1.1	1.2	1.3	1.4	54	49	NO	NO	NO	NO	NO*
1.3	37041	325 ANNANDALE STREET ANNANDALE	Ground	N	46	42	47	43	47	42	48	43	0.9	0.9	0.9	1.1	59	54	NO	NO	NO	NO	NO
1.3	37041	325 ANNANDALE STREET ANNANDALE	Ground	W	48	44	49	44	48	44	49	45	0.7	0.8	0.8	1.0	60	55	NO	NO	NO	NO	NO
1.3	37041	325 ANNANDALE STREET ANNANDALE	Ground	S	45	41	46	42	46	41	47	42	0.7	0.8	0.9	1.1	58	53	NO	NO	NO	NO	NO
1.3	37041	325 ANNANDALE STREET ANNANDALE	Ground	E	47	42	48	43	47	42	48	43	0.8	0.8	0.9	1.0	59	54	NO	NO	NO	NO	NO
1.3	37043	20 PIPER LANE ANNANDALE	First	E	45	41	47	42	46	41	47	42	1.2	1.4	1.3	1.4	58	53	NO	NO	NO	NO	NO
1.3	37043	20 PIPER LANE ANNANDALE	First	N	47	42	48	43	47	42	49	44	1.3	1.3	1.3	1.5	59	54	NO	NO	NO	NO	NO
1.3	37043	20 PIPER LANE ANNANDALE	First	W	48	44	49	44	49	44	49	45	0.6	0.7	0.7	0.9	60	55	NO	NO	NO	NO	NO
1.3	37043	20 PIPER LANE ANNANDALE	First	S	47	43	48	44	48	43	49	44	1.1	1.1	1.3	1.4	60	55	NO	NO	NO	NO	NO
1.3	37043	20 PIPER LANE ANNANDALE	Ground	E	43	38	44	39	43	38	45	40	1.2	1.4	1.3	1.5	55	50	NO	NO	NO	NO	NO
1.3	37043	20 PIPER LANE ANNANDALE	Ground	N	45	40	46	41	45	41	47	42	1.2	1.3	1.4	1.5	57	53	NO	NO	NO	NO	NO
1.3	37043	20 PIPER LANE ANNANDALE	Ground	W	46	42	47	43	47	42	48	43	0.6	0.7	0.7	1.0	59	54	NO	NO	NO	NO	NO
1.3	37043	20 PIPER LANE ANNANDALE	Ground	S	45	40	46	41	45	40	47	42	1.4	1.3	1.4	1.4	57	52	NO	NO	NO	NO	NO
1.3	37064	327 ANNANDALE STREET ANNANDALE	Ground	W	48	44	49	44	49	44	49	45	0.8	0.8	0.8	1.1	60	55	NO	NO	NO	NO	NO
1.3	37064	327 ANNANDALE STREET ANNANDALE	Ground	S	46	42	47	43	47	42	48	43	0.8	0.9	0.9	1.1	59	54	NO	NO	NO	NO	NO
1.3	37064	327 ANNANDALE STREET ANNANDALE	Ground	E	45	40	46	41	46	41	47	42	0.9	1.1	1.1	1.2	58	53	NO	NO	NO	NO	NO
1.3	37084	329 ANNANDALE STREET ANNANDALE	Ground	W	48	43	49	44	48	44	49	45	0.8	0.9	0.9	1.1	60	55	NO	NO	NO	NO	NO
1.3	37084	329 ANNANDALE STREET ANNANDALE	Ground	E	46	41	47	42	46	42	47	43	0.8	0.8	0.9	1.1	58	54	NO	NO	NO	NO	NO
1.3	37111	331 ANNANDALE STREET ANNANDALE	First	W	51	46	51	47	51	46	52	47	0.6	0.7	0.7	0.9	60	55	NO	NO	NO	NO	NO
1.3	37111	331 ANNANDALE STREET ANNANDALE	First	E	50	45	50	45	50	45	50	46	0.3	0.4	0.3	0.4	60	55	NO	NO	NO	NO	NO
1.3	37111	331 ANNANDALE STREET ANNANDALE	Ground	W	48	44	49	45	49	44	49	45	0.7	0.7	0.7	1.0	60	55	NO	NO	NO	NO	NO
1.3	37111	331 ANNANDALE STREET ANNANDALE	Ground	E	46	41	46	42	46	41	47	42	0.5	0.6	0.5	0.7	58	53	NO	NO	NO	NO	NO
1.3	37133	333 ANNANDALE STREET ANNANDALE	Ground	W	49	44	49	45	49	44	50	45	0.7	0.7	0.8	1.0	60	55	NO	NO	NO	NO	NO
1.3	37133	333 ANNANDALE STREET ANNANDALE	Ground	E	46	42	47	43	47	42	48	43	0.9	0.9	0.9	1.1	59	54	NO	NO	NO	NO	NO
1.3	37152	335 ANNANDALE STREET ANNANDALE	Ground	N	45	40	45	41	45	40	46	41	0.8	0.9	0.9	1.1	57	52	NO	NO	NO	NO	NO
1.3	37152	335 ANNANDALE STREET ANNANDALE	Ground	W	49	44	49	45	49	45	50	46	0.6	0.8	0.8	1.0	60	55	NO	NO	NO	NO	NO
1.3	37152	335 ANNANDALE STREET ANNANDALE	Ground	E	46	42	47	43	47	42	48	43	0.7	0.9	0.8	1.0	59	54	NO	NO	NO	NO	NO
1.3	37168	337 ANNANDALE STREET ANNANDALE	Ground	S	45	41	46	42	46	41	47	42	0.8	0.9	0.9	1.0	58	53	NO	NO	NO	NO	NO
1.3	37168	337 ANNANDALE STREET ANNANDALE	Ground	E	49	45	49	45	49	45	50	45	0.2	0.3	0.3	0.4	60	55	NO	NO	NO	NO	NO
1.3	37168	337 ANNANDALE STREET ANNANDALE	Ground	N	45	40	46	41	45	41	46	42	0.8	0.9	0.9	1.1	57	53	NO	NO	NO	NO	NO
1.3	37168	337 ANNANDALE STREET ANNANDALE	Ground	W	49	44	49	45	49	45	50	46	0.7	0.8	0.8	1.0	60	55	NO	NO	NO	NO	NO

NCA	Receiver ID	Address	Floor Level	Facade	Opening Year 2027				Design Year 2037				Increase (Do Smthng - Do Nothing)				NCG project road noise criteria		Do noise levels exceed the cumulative limit with project roads adding ≥2dB to the total noise levels?		Is the contribution from the road project Acute?		Consider further treatment?
					Do Nothing		Do Smthng		Do Nothing		Do Smthng		Opening Year 2027		Design Year 2037								
					Day	Night	Day	Night	Day	Night	Day	Night	Day	Night	Day	Night	Day	Night	Day	Night	$L_{Aeq,15hr}$ ≥ 65dB	$L_{Aeq,9hr}$ ≥ 60dB	
1.3	37191	268 JOHNSTON STREET ANNANDALE	First	N	54	49	55	50	54	49	56	51	1.7	1.6	1.8	1.6	60	55	NO	NO	NO	NO	NO*
1.3	37191	268 JOHNSTON STREET ANNANDALE	First	E	50	45	50	46	50	45	51	46	0.7	0.7	0.8	0.8	60	55	NO	NO	NO	NO	NO*
1.3	37191	268 JOHNSTON STREET ANNANDALE	First	N	52	47	53	48	52	47	53	48	1.1	1.1	1.2	1.2	60	55	NO	NO	NO	NO	NO*
1.3	37191	268 JOHNSTON STREET ANNANDALE	First	W	46	41	46	42	46	41	47	42	0.6	0.6	0.6	0.8	58	53	NO	NO	NO	NO	NO*
1.3	37191	268 JOHNSTON STREET ANNANDALE	First	S	52	47	54	49	53	48	55	50	2.1	2.0	2.2	2.0	60	55	NO	NO	NO	NO	NO*
1.3	37191	268 JOHNSTON STREET ANNANDALE	First	E	65	60	67	62	65	60	68	63	2.2	2.1	2.3	2.1	60	55	NO	NO	NO	NO	YES*
1.3	37191	268 JOHNSTON STREET ANNANDALE	First	S	63	58	66	61	64	59	66	61	2.3	2.1	2.2	2.1	60	55	NO	NO	NO	NO	YES*
1.3	37191	268 JOHNSTON STREET ANNANDALE	First	E	66	62	69	64	67	62	69	64	2.1	2.0	2.2	2.1	60	55	NO	NO	NO	NO	YES*
1.3	37191	268 JOHNSTON STREET ANNANDALE	First	NE	64	59	66	61	65	60	67	62	2.1	1.9	2.1	2.0	60	55	NO	NO	NO	NO	YES*
1.3	37191	268 JOHNSTON STREET ANNANDALE	Second	N	56	52	57	53	57	52	58	53	1.2	1.1	1.3	1.2	60	55	NO	NO	NO	NO	NO*
1.3	37191	268 JOHNSTON STREET ANNANDALE	Second	E	55	50	55	50	55	50	56	51	0.5	0.6	0.6	0.6	60	55	NO	NO	NO	NO	NO*
1.3	37191	268 JOHNSTON STREET ANNANDALE	Second	N	56	52	57	52	57	52	58	53	0.7	0.6	0.7	0.6	60	55	NO	NO	NO	NO	NO*
1.3	37191	268 JOHNSTON STREET ANNANDALE	Second	W	47	43	48	43	48	43	48	44	0.5	0.6	0.6	0.8	60	55	NO	NO	NO	NO	NO*
1.3	37191	268 JOHNSTON STREET ANNANDALE	Second	S	53	49	56	51	54	49	56	51	2.1	2.0	2.1	2.0	60	55	NO	NO	NO	NO	NO*
1.3	37191	268 JOHNSTON STREET ANNANDALE	Second	E	65	60	67	62	65	60	68	62	2.2	2.1	2.2	2.1	60	55	NO	NO	NO	NO	YES*
1.3	37191	268 JOHNSTON STREET ANNANDALE	Second	S	63	58	65	60	64	59	66	61	2.3	2.1	2.2	2.2	60	55	NO	NO	NO	NO	YES*
1.3	37191	268 JOHNSTON STREET ANNANDALE	Second	E	66	61	68	63	67	62	69	64	2.2	2.0	2.1	2.1	60	55	NO	NO	NO	NO	YES*
1.3	37191	268 JOHNSTON STREET ANNANDALE	Second	NE	64	59	66	61	65	60	67	62	2.0	1.9	2.1	1.9	60	55	NO	NO	NO	NO	YES*
1.3	37191	268 JOHNSTON STREET ANNANDALE	Third	N	59	54	60	55	59	54	61	56	1.3	1.2	1.4	1.3	60	55	NO	NO	NO	NO	NO*
1.3	37191	268 JOHNSTON STREET ANNANDALE	Third	E	58	53	59	54	58	53	59	54	1.0	1.0	1.1	1.0	60	55	NO	NO	NO	NO	NO*
1.3	37191	268 JOHNSTON STREET ANNANDALE	Third	N	57	53	58	54	58	53	59	54	0.8	0.8	0.9	0.8	60	55	NO	NO	NO	NO	NO*
1.3	37191	268 JOHNSTON STREET ANNANDALE	Third	W	49	45	50	45	50	45	50	46	0.5	0.6	0.5	0.8	60	55	NO	NO	NO	NO	NO*
1.3	37191	268 JOHNSTON STREET ANNANDALE	Third	S	54	50	56	51	55	50	57	52	1.9	1.9	2.0	2.0	60	55	NO	NO	NO	NO	NO*
1.3	37191	268 JOHNSTON STREET ANNANDALE	Third	E	64	59	67	62	65	60	67	62	2.2	2.1	2.2	2.1	60	55	NO	NO	NO	NO	YES*
1.3	37191	268 JOHNSTON STREET ANNANDALE	Third	S	63	58	65	60	64	59	66	61	2.2	2.0	2.2	2.1	60	55	NO	NO	NO	NO	YES*
1.3	37191	268 JOHNSTON STREET ANNANDALE	Third	E	66	61	68	63	67	62	69	64	2.1	1.9	2.1	2.0	60	55	NO	NO	NO	NO	YES*
1.3	37191	268 JOHNSTON STREET ANNANDALE	Third	NE	64	59	66	61	65	60	67	61	2.0	1.8	2.0	1.8	60	55	NO	NO	NO	NO	NO*
1.3	37191	268 JOHNSTON STREET ANNANDALE	Fourth	N	60	56	62	57	61	56	63	57	1.5	1.4	1.6	1.5	60	55	NO	NO	NO	NO	NO*
1.3	37191	268 JOHNSTON STREET ANNANDALE	Fourth	E	59	54	60	56	60	55	61	56	1.3	1.3	1.3	1.3	60	55	NO	NO	NO	NO	NO*
1.3	37191	268 JOHNSTON STREET ANNANDALE	Fourth	N	58	54	59	55	59	54	60	55	0.9	0.9	0.9	0.9	60	55	NO	NO	NO	NO	NO*
1.3	37191	268 JOHNSTON STREET ANNANDALE	Fourth	W	52	48	52	48	52	48	53	48	0.3	0.5	0.4	0.7	60	55	NO	NO	NO	NO	NO*
1.3	37191	268 JOHNSTON STREET ANNANDALE	Fourth	S	55	50	57	52	56	51	58	53	1.8	1.8	1.9	1.9	60	55	NO	NO	NO	NO	NO*
1.3	37191	268 JOHNSTON STREET ANNANDALE	Fourth	E	64	59	66	61	65	60	67	62	2.2	2.0	2.2	2.1	60	55	NO	NO	NO	NO	YES*
1.3	37191	268 JOHNSTON STREET ANNANDALE	Fourth	S	63	58	65	60	63	58	66	60	2.2	2.0	2.1	2.0	60	55	NO	NO	NO	NO	YES*
1.3	37191	268 JOHNSTON STREET ANNANDALE	Fourth	E	66	61	68	63	66	61	68	63	2.0	1.9	2.0	2.0	60	55	NO	NO	NO	NO	NO*
1.3	37191	268 JOHNSTON STREET ANNANDALE	Fourth	NE	64	59	66	61	64	59	66	61	1.8	1.8	1.9	1.8	60	55	NO	NO	NO	NO	NO*
1.3	37191	268 JOHNSTON STREET ANNANDALE	Ground	N	50	45	52	47	51	46	53	48	2.0	1.8	2.0	1.8	60	55	NO	NO	NO	NO	NO*
1.3	37191	268 JOHNSTON STREET ANNANDALE	Ground	E	46	41	47	42	46	41	47	42	0.7	0.8	0.7	0.9	58	53	NO	NO	NO	NO	NO*
1.3	37191	268 JOHNSTON STREET ANNANDALE	Ground	N	48	43	49	44	49	44	50	45	1.3	1.3	1.4	1.4	60	55	NO	NO	NO	NO	NO*
1.3	37191	268 JOHNSTON STREET ANNANDALE	Ground	S	46	42	48	43	47	42	49	44	2.0	1.9	2.0	2.0	59	54	NO	NO	NO	NO	NO*
1.3	37191	268 JOHNSTON STREET ANNANDALE	Ground	E	64	60	67	62	65	60	67	62	2.3	2.1	2.3	2.2	60	55	NO	NO	NO	NO	YES*
1.3	37191	268 JOHNSTON STREET ANNANDALE	Ground	S	63	58	65	60	64	59	66	61	2.3	2.1	2.3	2.2	60	55	NO	NO	NO	NO	YES*
1.3	37191	268 JOHNSTON STREET ANNANDALE	Ground	E	67	62	69	64	67	62	70	64	2.2	2.1	2.3	2.1	60	55	NO	NO	NO	NO	YES*
1.3	37191	268 JOHNSTON STREET ANNANDALE	Ground	NE	64	59	66	61	64	59	66	61	2.1	2.0	2.2	2.1	60	55	NO	NO	NO	NO	YES*
1.3	37197	339 ANNANDALE STREET ANNANDALE	Ground	N	47	42	47	43	47	42	48	44	0.8	0.9	0.9	1.1	59	54	NO	NO	NO	NO	NO
1.3	37197	339 ANNANDALE STREET ANNANDALE	Ground	W	49	44	50	45	49	45	50	46	0.7	0.8	0.8	1.0	60	55	NO	NO	NO	NO	NO
1.3	37197	339 ANNANDALE STREET ANNANDALE	Ground	S	46	41	46	42	46	41	47	42	0.8	0.9	0.9	1.1	58	53	NO	NO	NO	NO	NO
1.3	37197	339 ANNANDALE STREET ANNANDALE	Ground	E	48	43	48	44	48	44	49	44	0.5	0.5	0.5	0.7	60	55	NO	NO	NO	NO	NO
1.3	37229	341 ANNANDALE STREET ANNANDALE	Ground	N	45	41	46	42	46	41	47	42	0.9	0.9	0.9	1.1	58	53	NO	NO	NO	NO	NO
1.3	37229	341 ANNANDALE STREET ANNANDALE	Ground	W	49	45	50	45	50	45	50	46	0.6	0.7	0.8	1.0	60	55	NO	NO	NO	NO	NO
1.3	37229	341 ANNANDALE STREET ANNANDALE	Ground	S	46	42	47	42	47	42	47	43	0.8	0.9	0.8	1.1	59	54	NO	NO	NO	NO	NO
1.3	37229	341 ANNANDALE STREET ANNANDALE	Ground	E	48	43	48	44	48	43	49	44	0.6	0.6	0.7	0.8	60	55	NO	NO	NO	NO	NO
1.3	37245	272 JOHNSTON STREET ANNANDALE	First	N	61	56	63	58	62	57	64	59	2.1	1.9	2.0	2.0	60	55	NO	NO	NO	NO	YES*
1.3	37245	272 JOHNSTON STREET ANNANDALE	First	W	51	46	51	47	51	47	52	47	0.6	0.6	0.6	0.7	60	55	NO	NO	NO	NO	NO*
1.3	37245	272 JOHNSTON STREET ANNANDALE	First	N	53	49	55	50	54	49	55	50	1.2	1.2	1.3	1.2	60	55	NO	NO	NO	NO	NO*
1.3	37245	272 JOHNSTON STREET ANNANDALE	First	NW	53	48	53	49	53	48	54	49	0.5	0.6	0.6	0.6	60	55	NO	NO	NO	NO	NO*
1.3	37245	272 JOHNSTON STREET ANNANDALE	First	N	55	51	56	51	56	51	57	52	0.7	0.7	0.8	0.8	60	55	NO	NO	NO	NO	NO*
1.3	37245	272 JOHNSTON STREET ANNANDALE	First	W	51	46	51	47	51	47	51	47	0.0	0.1	0.0	0.2	60	55	NO	NO	NO	NO	NO*
1.3	37245	272 JOHNSTON STREET ANNANDALE	First	S	52	47	54	49	53	48	55	50	2.0	1.8	2.1	1.9	60	55	NO	NO	NO	NO	NO*
1.3	37245	272 JOHNSTON STREET ANNANDALE	First	E	64	59	66	61	65	60	67	62	2.2	2.0	2.2	2.1	60	55	NO	NO	NO	NO	YES*
1.3	37245	272 JOHNSTON STREET ANNANDALE	Ground	N	61	56	63	58	61	56	64	58	2.1	2.0	2.2	2.1	60	55	NO	NO	NO	NO	YES*
1.3	37245	272 JOHNSTON STREET ANNANDALE	Ground	W	48	44	49	44	49	44	49	45	0.5	0.6	0.6	0.8	60	55	NO	NO	NO	NO	NO*

NCA	Receiver ID	Address	Floor Level	Facade	Opening Year 2027				Design Year 2037				Increase (Do Smthng - Do Nothing)				NCG project road noise criteria		Do noise levels exceed the cumulative limit with project roads adding ≥2dB to the total noise levels?		Is the contribution from the road project Acute?		Consider further treatment?
					Do Nothing		Do Smthng		Do Nothing		Do Smthng		Opening Year 2027		Design Year 2037								
					Day	Night	Day	Night	Day	Night	Day	Night	Day	Night	Day	Night	Day	Night	Day	Night	$L_{Aeq,15hr}$ ≥ 65dB	$L_{Aeq,9hr}$ ≥ 60dB	
1.3	37245	272 JOHNSTON STREET ANNANDALE	Ground	N	52	47	53	48	52	47	54	49	1.5	1.3	1.6	1.5	60	55	NO	NO	NO	NO	NO*
1.3	37245	272 JOHNSTON STREET ANNANDALE	Ground	NW	50	46	51	46	51	46	52	47	0.6	0.7	0.7	0.8	60	55	NO	NO	NO	NO	NO*
1.3	37245	272 JOHNSTON STREET ANNANDALE	Ground	E	63	59	66	61	64	59	66	61	2.2	2.0	2.3	2.1	60	55	NO	NO	NO	NO	YES*
1.3	37250	343 ANNANDALE STREET ANNANDALE	Ground	NW	49	45	50	45	50	45	50	46	0.7	0.7	0.8	1.0	60	55	NO	NO	NO	NO	NO
1.3	37250	343 ANNANDALE STREET ANNANDALE	Ground	S	46	41	47	42	46	42	47	43	0.8	0.9	1.0	1.1	58	54	NO	NO	NO	NO	NO
1.3	37250	343 ANNANDALE STREET ANNANDALE	Ground	E	48	43	49	44	49	44	49	44	0.5	0.6	0.6	0.7	60	55	NO	NO	NO	NO	NO
1.3	37253	272 JOHNSTON STREET ANNANDALE	First	N	56	51	57	52	56	52	57	52	0.6	0.6	0.7	0.7	60	55	NO	NO	NO	NO	NO*
1.3	37253	272 JOHNSTON STREET ANNANDALE	First	W	51	46	51	46	51	46	51	47	0.2	0.2	0.2	0.4	60	55	NO	NO	NO	NO	NO*
1.3	37253	272 JOHNSTON STREET ANNANDALE	First	S	48	43	50	45	49	44	50	45	1.8	1.6	1.8	1.7	60	55	NO	NO	NO	NO	NO*
1.3	37253	272 JOHNSTON STREET ANNANDALE	First	E	55	50	55	51	56	51	56	51	0.4	0.4	0.5	0.5	60	55	NO	NO	NO	NO	NO*
1.3	37253	272 JOHNSTON STREET ANNANDALE	Second	N	57	53	58	53	58	53	58	54	0.6	0.6	0.7	0.7	60	55	NO	NO	NO	NO	NO*
1.3	37253	272 JOHNSTON STREET ANNANDALE	Second	W	53	48	53	49	53	49	54	49	0.2	0.3	0.2	0.4	60	55	NO	NO	NO	NO	NO*
1.3	37253	272 JOHNSTON STREET ANNANDALE	Second	S	51	46	52	47	51	46	53	48	1.7	1.6	1.7	1.6	60	55	NO	NO	NO	NO	NO*
1.3	37253	272 JOHNSTON STREET ANNANDALE	Second	E	57	53	58	53	58	53	59	54	0.8	0.8	0.9	0.8	60	55	NO	NO	NO	NO	NO*
1.3	37253	272 JOHNSTON STREET ANNANDALE	Ground	N	53	49	54	49	54	49	55	50	0.8	0.8	0.9	0.9	60	55	NO	NO	NO	NO	NO*
1.3	37253	272 JOHNSTON STREET ANNANDALE	Ground	W	48	43	48	43	48	44	48	44	0.1	0.3	0.2	0.4	60	55	NO	NO	NO	NO	NO*
1.3	37253	272 JOHNSTON STREET ANNANDALE	Ground	S	45	41	47	42	46	41	48	43	1.7	1.6	1.9	1.7	58	53	NO	NO	NO	NO	NO*
1.3	37253	272 JOHNSTON STREET ANNANDALE	Ground	E	52	47	52	47	52	47	52	48	0.3	0.3	0.4	0.4	60	55	NO	NO	NO	NO	NO*
1.3	37274	345 ANNANDALE STREET ANNANDALE	First	E	52	48	52	48	53	48	53	48	0.1	0.2	0.1	0.3	60	55	NO	NO	NO	NO	NO
1.3	37274	345 ANNANDALE STREET ANNANDALE	First	N	47	43	48	44	48	43	49	44	1.0	1.1	1.1	1.2	60	55	NO	NO	NO	NO	NO
1.3	37274	345 ANNANDALE STREET ANNANDALE	First	NE	46	42	47	43	47	42	48	43	1.0	1.1	1.1	1.3	59	54	NO	NO	NO	NO	NO
1.3	37274	345 ANNANDALE STREET ANNANDALE	First	E	46	41	47	42	46	41	47	43	1.0	1.1	1.0	1.3	58	53	NO	NO	NO	NO	NO
1.3	37274	345 ANNANDALE STREET ANNANDALE	First	N	48	44	49	45	48	44	49	45	0.8	0.9	1.0	1.1	60	55	NO	NO	NO	NO	NO
1.3	37274	345 ANNANDALE STREET ANNANDALE	First	W	52	47	52	48	52	48	53	48	0.5	0.6	0.6	0.8	60	55	NO	NO	NO	NO	NO
1.3	37274	345 ANNANDALE STREET ANNANDALE	Ground	E	48	44	49	44	49	44	49	44	0.2	0.4	0.3	0.4	60	55	NO	NO	NO	NO	NO
1.3	37274	345 ANNANDALE STREET ANNANDALE	Ground	N	45	40	46	41	45	40	46	42	1.0	1.2	1.2	1.3	57	52	NO	NO	NO	NO	NO
1.3	37274	345 ANNANDALE STREET ANNANDALE	Ground	NE	43	38	44	40	44	39	45	40	1.1	1.2	1.1	1.4	56	51	NO	NO	NO	NO	NO
1.3	37274	345 ANNANDALE STREET ANNANDALE	Ground	E	43	38	44	39	43	38	44	40	1.0	1.1	1.2	1.3	55	50	NO	NO	NO	NO	NO
1.3	37274	345 ANNANDALE STREET ANNANDALE	Ground	N	46	42	47	42	46	42	47	43	0.9	0.9	0.9	1.2	58	54	NO	NO	NO	NO	NO
1.3	37274	345 ANNANDALE STREET ANNANDALE	Ground	W	49	45	50	46	50	45	51	46	0.6	0.7	0.7	0.9	60	55	NO	NO	NO	NO	NO
1.3	37283	1 WEYNTON STREET ANNANDALE	Ground	S	45	41	46	42	46	41	47	42	0.9	0.9	1.0	1.0	58	53	NO	NO	NO	NO	NO
1.3	37274	345 ANNANDALE STREET ANNANDALE	Ground	W	49	45	50	46	50	45	51	46	0.6	0.7	0.7	0.9	60	55	NO	NO	NO	NO	NO
1.3	37283	1 WEYNTON STREET ANNANDALE	Ground	S	45	41	46	42	46	41	47	42	0.9	0.9	1.0	1.0	58	53	NO	NO	NO	NO	NO
1.3	37283	1 WEYNTON STREET ANNANDALE	Ground	E	53	48	53	49	53	48	54	49	0.6	0.6	0.7	0.7	60	55	NO	NO	NO	NO	NO
1.3	37283	1 WEYNTON STREET ANNANDALE	Ground	N	53	48	54	49	54	49	55	50	1.1	1.1	1.1	1.1	60	55	NO	NO	NO	NO	NO
1.3	37283	1 WEYNTON STREET ANNANDALE	Ground	W	45	41	46	41	46	41	46	42	0.5	0.6	0.5	0.7	58	53	NO	NO	NO	NO	NO
1.3	37290	5 WEYNTON STREET ANNANDALE	First	N	55	50	56	51	56	51	56	51	0.6	0.6	0.6	0.7	60	55	NO	NO	NO	NO	NO
1.3	37290	5 WEYNTON STREET ANNANDALE	First	W	50	46	51	46	51	46	51	46	0.3	0.5	0.4	0.5	60	55	NO	NO	NO	NO	NO
1.3	37290	5 WEYNTON STREET ANNANDALE	First	S	46	42	47	43	47	42	48	43	0.9	0.9	0.9	1.1	59	54	NO	NO	NO	NO	NO
1.3	37290	5 WEYNTON STREET ANNANDALE	Ground	N	52	47	53	48	53	48	54	49	1.0	1.1	1.1	1.2	60	55	NO	NO	NO	NO	NO
1.3	37290	5 WEYNTON STREET ANNANDALE	Ground	W	47	42	47	43	47	43	48	43	0.5	0.6	0.5	0.7	59	55	NO	NO	NO	NO	NO
1.3	37290	5 WEYNTON STREET ANNANDALE	Ground	S	43	39	44	40	44	39	45	40	1.0	1.0	1.1	1.2	56	51	NO	NO	NO	NO	NO
1.3	37291	3 WEYNTON STREET ANNANDALE	First	SE	53	49	53	49	54	49	54	49	0.2	0.2	0.1	0.3	60	55	NO	NO	NO	NO	NO
1.3	37291	3 WEYNTON STREET ANNANDALE	First	E	55	50	55	50	55	50	55	51	0.1	0.3	0.2	0.3	60	55	NO	NO	NO	NO	NO
1.3	37291	3 WEYNTON STREET ANNANDALE	First	N	56	51	56	52	56	51	57	52	0.5	0.5	0.6	0.7	60	55	NO	NO	NO	NO	NO
1.3	37291	3 WEYNTON STREET ANNANDALE	Ground	SE	46	42	47	42	47	42	47	43	0.4	0.5	0.5	0.7	59	54	NO	NO	NO	NO	NO
1.3	37291	3 WEYNTON STREET ANNANDALE	Ground	N	53	48	54	49	53	48	54	49	1.0	1.0	1.1	1.2	60	55	NO	NO	NO	NO	NO
1.3	37304	347 ANNANDALE STREET ANNANDALE	First	NE	54	50	55	50	55	50	55	51	0.4	0.5	0.5	0.5	60	55	NO	NO	NO	NO	NO
1.3	37304	347 ANNANDALE STREET ANNANDALE	First	NW	52	48	53	48	53	48	53	49	0.4	0.5	0.5	0.7	60	55	NO	NO	NO	NO	NO
1.3	37304	347 ANNANDALE STREET ANNANDALE	First	S	45	40	46	41	45	41	46	42	0.9	0.9	0.9	1.1	57	53	NO	NO	NO	NO	NO
1.3	37304	347 ANNANDALE STREET ANNANDALE	First	E	53	49	53	49	54	49	54	49	-0.1	0.1	0.0	0.1	60	55	NO	NO	NO	NO	NO
1.3	37304	347 ANNANDALE STREET ANNANDALE	First	N	55	50	55	51	55	51	56	51	0.3	0.4	0.4	0.5	60	55	NO	NO	NO	NO	NO
1.3	37304	347 ANNANDALE STREET ANNANDALE	Second	NE	57	52	57	53	57	53	58	53	0.3	0.4	0.4	0.5	60	55	NO	NO	NO	NO	NO
1.3	37304	347 ANNANDALE STREET ANNANDALE	Second	NW	55	50	55	51	55	51	56	51	0.4	0.5	0.4	0.7	60	55	NO	NO	NO	NO	NO
1.3	37304	347 ANNANDALE STREET ANNANDALE	Second	S	48	44	49	45	49	44	50	45	0.8	0.9	1.0	1.0	60	55	NO	NO	NO	NO	NO
1.3	37304	347 ANNANDALE STREET ANNANDALE	Second	E	56	51	56	52	56	52	56	52	0.0	0.1	0.0	0.2	60	55	NO	NO	NO	NO	NO
1.3	37304	347 ANNANDALE STREET ANNANDALE	Second	N	57	52	57	53	57	53	58	53	0.3	0.3	0.3	0.5	60	55	NO	NO	NO	NO	NO
1.3	37304	347 ANNANDALE STREET ANNANDALE	Ground	NE	51	46	52	47	51	47	52	48	0.8	0.8	0.9	1.0	60	55	NO	NO	NO	NO	NO
1.3	37304	347 ANNANDALE STREET ANNANDALE	Ground	NW	50	45	50	46	50	46	51	46	0.5	0.6	0.6	0.9	60	55	NO	NO	NO	NO	NO
1.3	37304	347 ANNANDALE STREET ANNANDALE	Ground	S	42	38	43	39	43	38	44	39	0.8	0.9	1.0	1.2	55	50	NO	NO	NO	NO	NO
1.3	37304	347 ANNANDALE STREET ANNANDALE	Ground	E	49	45	49	45	50	45	50	45	0.1	0.2	0.1	0.3	60	55	NO	NO	NO	NO	NO
1.3	37304	347 ANNANDALE STREET ANNANDALE	Ground	N	51	47	52	47	52	47	53	48	0.7	0.8	0.8	0.9	60	55	NO	NO	NO	NO	NO
1.3	37712	246 JOHNSTON STREET ANNANDALE	First	W	47	42	48	43	47	42	49	44	1.5	1.4	1.6	1.5	59	54	NO	NO	NO	NO	NO*
1.3	37712	246 JOHNSTON STREET ANNANDALE	First	S	58	53	60	55	59	53	61	55	2.0	2.0	2.1	1.9	60	55	NO	NO	NO	NO	YES*

NCA	Receiver ID	Address	Floor Level	Facade	Opening Year 2027				Design Year 2037				Increase (Do Smthng - Do Nothing)				NCG project road noise criteria		Do noise levels exceed the cumulative limit with project roads adding ≥2dB to the total noise levels?		Is the contribution from the road project Acute?		Consider further treatment?
					Do Nothing		Do Smthng		Do Nothing		Do Smthng		Opening Year 2027		Design Year 2037								
					Day	Night	Day	Night	Day	Night	Day	Night	Day	Night	Day	Night	Day	Night	Day	Night	$L_{Aeq,15hr}$ ≥ 65dB	$L_{Aeq,9hr}$ ≥ 60dB	
1.3	37712	246 JOHNSTON STREET ANNANDALE	First	SE	65	60	67	62	66	61	68	63	2.1	2.0	2.1	2.0	60	55	NO	NO	NO	NO	YES*
1.3	37712	246 JOHNSTON STREET ANNANDALE	First	S	65	60	68	62	66	61	68	63	2.2	2.1	2.1	2.1	60	55	NO	NO	NO	NO	YES*
1.3	37712	246 JOHNSTON STREET ANNANDALE	Ground	W	43	38	44	40	43	38	45	40	1.5	1.5	1.6	1.6	55	50	NO	NO	NO	NO	NO*
1.3	37712	246 JOHNSTON STREET ANNANDALE	Ground	S	57	52	59	54	58	52	60	54	2.1	2.1	2.1	2.0	60	55	NO	NO	NO	NO	NO*
1.3	37712	246 JOHNSTON STREET ANNANDALE	Ground	SE	64	59	66	61	64	59	67	61	2.2	2.2	2.2	2.1	60	55	NO	NO	NO	NO	YES*
1.3	37712	246 JOHNSTON STREET ANNANDALE	Ground	S	64	59	67	61	65	60	67	62	2.2	2.1	2.2	2.1	60	55	NO	NO	NO	NO	YES*
1.3	38006	234 JOHNSTON STREET ANNANDALE	Ground	E	65	60	67	62	65	60	68	62	2.2	2.1	2.2	2.1	60	55	NO	NO	NO	NO	YES*
1.3	38006	234 JOHNSTON STREET ANNANDALE	Ground	N	59	54	61	56	60	55	62	57	2.1	1.9	2.1	2.0	60	55	NO	NO	NO	NO	YES*
1.3	38006	234 JOHNSTON STREET ANNANDALE	Ground	W	45	41	47	42	46	41	48	43	1.4	1.4	1.5	1.5	58	53	NO	NO	NO	NO	NO*
1.3	38148	7/236 JOHNSTON STREET ANNANDALE	First	E	51	46	53	48	52	46	54	48	1.8	1.8	1.8	1.8	60	55	NO	NO	NO	NO	NO*
1.3	38148	7/236 JOHNSTON STREET ANNANDALE	First	NW	46	42	47	43	47	42	48	43	1.0	1.0	1.1	1.2	59	54	NO	NO	NO	NO	NO*
1.3	38148	7/236 JOHNSTON STREET ANNANDALE	First	SW	46	42	48	43	47	42	48	43	1.4	1.3	1.4	1.4	59	54	NO	NO	NO	NO	NO*
1.3	38148	7/236 JOHNSTON STREET ANNANDALE	Second	E	52	47	54	49	53	48	55	49	1.8	1.8	1.8	1.8	60	55	NO	NO	NO	NO	NO*
1.3	38148	7/236 JOHNSTON STREET ANNANDALE	Second	NW	48	43	49	45	49	44	50	45	1.1	1.2	1.3	1.3	60	55	NO	NO	NO	NO	NO*
1.3	38148	7/236 JOHNSTON STREET ANNANDALE	Second	SW	48	44	50	45	49	44	51	46	1.4	1.4	1.5	1.5	60	55	NO	NO	NO	NO	NO*
1.3	38148	7/236 JOHNSTON STREET ANNANDALE	Ground	E	50	45	52	47	51	45	52	47	1.8	1.7	1.9	1.8	60	55	NO	NO	NO	NO	NO*
1.3	38148	7/236 JOHNSTON STREET ANNANDALE	Ground	NW	44	40	45	41	45	40	46	41	1.0	0.9	1.1	1.1	57	52	NO	NO	NO	NO	NO*
1.3	38148	7/236 JOHNSTON STREET ANNANDALE	Ground	SW	44	39	45	41	45	40	46	41	1.4	1.3	1.5	1.5	57	52	NO	NO	NO	NO	NO*
1.3	38149	2/236 JOHNSTON STREET ANNANDALE	First	SW	47	42	49	44	48	42	50	44	1.9	1.8	1.9	1.8	60	54	NO	NO	NO	NO	NO*
1.3	38149	2/236 JOHNSTON STREET ANNANDALE	First	NE	56	51	58	53	57	52	59	54	2.0	1.9	2.0	1.8	60	55	NO	NO	NO	NO	NO*
1.3	38149	2/236 JOHNSTON STREET ANNANDALE	Second	SW	53	47	55	49	53	48	55	50	1.9	1.9	2.1	1.8	60	55	NO	NO	NO	NO	NO*
1.3	38149	2/236 JOHNSTON STREET ANNANDALE	Second	NE	58	53	60	55	59	53	61	55	1.9	1.9	2.0	1.8	60	55	NO	NO	NO	NO	NO*
1.3	38149	2/236 JOHNSTON STREET ANNANDALE	Ground	SW	42	37	44	39	43	38	45	39	1.8	1.7	1.8	1.8	55	50	NO	NO	NO	NO	NO*
1.3	38149	2/236 JOHNSTON STREET ANNANDALE	Ground	NE	55	50	57	52	56	51	58	53	2.0	1.9	2.0	1.9	60	55	NO	NO	NO	NO	NO*
1.3	38150	3/236 JOHNSTON STREET ANNANDALE	First	SW	47	42	49	43	47	42	49	44	1.9	1.8	1.9	1.8	59	54	NO	NO	NO	NO	NO*
1.3	38150	3/236 JOHNSTON STREET ANNANDALE	First	NE	55	50	57	51	55	50	57	52	1.9	1.9	1.9	1.8	60	55	NO	NO	NO	NO	NO*
1.3	38150	3/236 JOHNSTON STREET ANNANDALE	Second	SW	51	46	53	48	52	47	54	48	1.9	1.8	2.0	1.8	60	55	NO	NO	NO	NO	NO*
1.3	38150	3/236 JOHNSTON STREET ANNANDALE	Second	NE	56	51	58	53	57	51	59	53	1.9	1.9	2.0	1.8	60	55	NO	NO	NO	NO	NO*
1.3	38150	3/236 JOHNSTON STREET ANNANDALE	Ground	SW	43	38	45	39	43	38	45	40	1.8	1.7	1.9	1.8	55	50	NO	NO	NO	NO	NO*
1.3	38150	3/236 JOHNSTON STREET ANNANDALE	Ground	NE	53	48	55	50	54	49	56	51	1.9	1.9	2.0	1.8	60	55	NO	NO	NO	NO	NO*
1.3	38151	4/236 JOHNSTON STREET ANNANDALE	First	SW	46	41	48	43	47	42	49	43	1.9	1.8	1.9	1.8	59	54	NO	NO	NO	NO	NO*
1.3	38151	4/236 JOHNSTON STREET ANNANDALE	First	NE	53	48	55	50	54	48	55	50	1.8	1.8	1.9	1.8	60	55	NO	NO	NO	NO	NO*
1.3	38151	4/236 JOHNSTON STREET ANNANDALE	Second	SW	50	45	52	47	51	46	53	47	1.9	1.7	2.0	1.7	60	55	NO	NO	NO	NO	NO*
1.3	38151	4/236 JOHNSTON STREET ANNANDALE	Second	NE	54	49	56	51	55	50	57	51	1.9	1.8	1.9	1.8	60	55	NO	NO	NO	NO	NO*
1.3	38151	4/236 JOHNSTON STREET ANNANDALE	Ground	SW	43	38	45	40	44	39	46	40	1.9	1.8	1.9	1.8	56	51	NO	NO	NO	NO	NO*
1.3	38151	4/236 JOHNSTON STREET ANNANDALE	Ground	NE	52	47	54	48	52	47	54	49	1.9	1.8	1.9	1.9	60	55	NO	NO	NO	NO	NO*
1.3	38152	5/236 JOHNSTON STREET ANNANDALE	First	SW	46	42	48	43	47	42	49	44	1.6	1.5	1.8	1.6	59	54	NO	NO	NO	NO	NO*
1.3	38152	5/236 JOHNSTON STREET ANNANDALE	First	NE	52	47	54	49	53	47	54	49	1.8	1.8	1.8	1.7	60	55	NO	NO	NO	NO	NO*
1.3	38152	5/236 JOHNSTON STREET ANNANDALE	Second	SW	50	45	51	46	50	45	52	47	1.7	1.6	1.8	1.7	60	55	NO	NO	NO	NO	NO*
1.3	38152	5/236 JOHNSTON STREET ANNANDALE	Second	NE	53	48	55	50	54	49	56	50	1.8	1.7	1.9	1.8	60	55	NO	NO	NO	NO	NO*
1.3	38152	5/236 JOHNSTON STREET ANNANDALE	Ground	SW	44	39	46	41	45	40	46	41	1.7	1.5	1.7	1.6	57	52	NO	NO	NO	NO	NO*
1.3	38152	5/236 JOHNSTON STREET ANNANDALE	Ground	NE	51	46	53	47	51	46	53	48	1.8	1.7	1.9	1.8	60	55	NO	NO	NO	NO	NO*
1.3	38153	6/236 JOHNSTON STREET ANNANDALE	First	SW	46	42	48	43	47	42	49	43	1.5	1.4	1.6	1.5	59	54	NO	NO	NO	NO	NO*
1.3	38153	6/236 JOHNSTON STREET ANNANDALE	First	NE	47	42	48	43	47	42	49	44	1.4	1.5	1.6	1.5	59	54	NO	NO	NO	NO	NO*
1.3	38153	6/236 JOHNSTON STREET ANNANDALE	Second	SW	49	44	51	46	50	45	51	46	1.6	1.5	1.7	1.6	60	55	NO	NO	NO	NO	NO*
1.3	38153	6/236 JOHNSTON STREET ANNANDALE	Second	NE	49	44	51	46	50	45	51	46	1.6	1.5	1.7	1.6	60	55	NO	NO	NO	NO	NO*
1.3	38153	6/236 JOHNSTON STREET ANNANDALE	Ground	SW	44	39	46	41	45	40	46	41	1.5	1.4	1.6	1.5	57	52	NO	NO	NO	NO	NO*
1.3	38153	6/236 JOHNSTON STREET ANNANDALE	Ground	NE	45	40	46	42	46	41	47	42	1.4	1.4	1.4	1.5	58	53	NO	NO	NO	NO	NO*
1.3	43713	214 JOHNSTON STREET ANNANDALE	Ground	E	65	60	67	62	65	60	67	62	2.2	2.1	2.1	2.0	60	55	NO	NO	NO	NO	YES*
1.3	43713	214 JOHNSTON STREET ANNANDALE	Ground	N	55	50	57	52	56	51	58	53	2.1	2.0	2.0	2.0	60	55	NO	NO	NO	NO	NO*
1.3	43713	214 JOHNSTON STREET ANNANDALE	Ground	NW	45	40	47	42	46	41	47	42	1.6	1.6	1.6	1.6	58	53	NO	NO	NO	NO	NO*
1.3	43713	214 JOHNSTON STREET ANNANDALE	Ground	S	56	51	59	53	57	52	59	54	2.1	2.0	2.0	1.9	60	55	NO	NO	NO	NO	NO*
1.3	48743	270 JOHNSTON STREET ANNANDALE	First	N	59	54	61	56	60	55	62	57	2.1	1.9	2.1	1.9	60	55	NO	NO	NO	NO	YES*
1.3	48743	270 JOHNSTON STREET ANNANDALE	First	W	47	42	48	43	48	43	48	44	0.6	0.7	0.6	0.7	60	55	NO	NO	NO	NO	NO*
1.3	48743	270 JOHNSTON STREET ANNANDALE	First	S	55	50	57	52	55	50	58	52	2.1	2.0	2.2	2.0	60	55	NO	NO	NO	NO	NO*
1.3	48743	270 JOHNSTON STREET ANNANDALE	First	E	65	60	67	62	66	61	68	63	2.1	2.0	2.2	2.0	60	55	NO	NO	NO	NO	YES*
1.3	48743	270 JOHNSTON STREET ANNANDALE	Ground	E	59	54	61	56	59	54	61	56	2.1	1.9	2.1	1.9	60	55	NO	NO	NO	NO	YES*
1.3	35744	196-212 JOHNSTON STREET ANNANDALE	First	N	60	55	62	57	61	55	63	57	2.1	2.0	2.1	2.0	50	-	NO	NO	NO	NO	YES*
1.3	35744	196-212 JOHNSTON STREET ANNANDALE	First	W	46	41	47	43	47	42	48	43	1.4	1.3	1.5	1.5	50	-	NO	NO	NO	NO	NO*
1.3	35744	196-212 JOHNSTON STREET ANNANDALE	First	N	46	41	48	43	47	42	48	43	1.4	1.4	1.6	1.5	50	-	NO	NO	NO	NO	NO*
1.3	35744	196-212 JOHNSTON STREET ANNANDALE	First	SE	45	40	46	41	46	40	47	42	1.6	1.6	1.7	1.6	50	-	NO	NO	NO	NO	NO*
1.3	35744	196-212 JOHNSTON STREET ANNANDALE	First	N	48	43	49	44	48	43	50	45	1.5	1.4	1.6	1.5	50	-	NO	NO	NO	NO	NO*

NCA	Receiver ID	Address	Floor Level	Facade	Opening Year 2027				Design Year 2037				Increase (Do Smthng - Do Nothing)				NCG project road noise criteria		Do noise levels exceed the cumulative limit with project roads adding ≥2dB to the total noise levels?		Is the contribution from the road project Acute?		Consider further treatment?
					Do Nothing		Do Smthng		Do Nothing		Do Smthng		Opening Year 2027		Design Year 2037								
					Day	Night	Day	Night	Day	Night	Day	Night	Day	Night	Day	Night	Day	Night	Day	Night	$L_{Aeq,15hr}$ ≥ 65dB	$L_{Aeq,9hr}$ ≥ 60dB	
1.3	35744	196-212 JOHNSTON STREET ANNANDALE	First	W	45	41	46	42	46	41	47	42	1.1	1.1	1.2	1.3	50	-	NO	NO	NO	NO	NO*
1.3	35744	196-212 JOHNSTON STREET ANNANDALE	First	S	54	49	56	51	54	49	56	51	2.2	2.1	2.2	2.1	50	-	NO	NO	NO	NO	YES*
1.3	35744	196-212 JOHNSTON STREET ANNANDALE	First	E	66	62	69	64	67	62	69	64	2.2	2.1	2.2	2.1	50	-	NO	NO	NO	NO	YES*
1.3	35744	196-212 JOHNSTON STREET ANNANDALE	Ground	N	59	54	61	56	60	54	62	56	2.1	2.1	2.2	2.0	50	-	NO	NO	NO	NO	YES*
1.3	35744	196-212 JOHNSTON STREET ANNANDALE	Ground	W	44	39	45	40	44	39	45	41	1.3	1.3	1.3	1.4	50	-	NO	NO	NO	NO	NO*
1.3	35744	196-212 JOHNSTON STREET ANNANDALE	Ground	N	44	39	45	40	44	39	46	41	1.4	1.4	1.5	1.5	50	-	NO	NO	NO	NO	NO*
1.3	35744	196-212 JOHNSTON STREET ANNANDALE	Ground	SE	42	37	44	39	43	38	45	40	1.7	1.7	1.7	1.7	50	-	NO	NO	NO	NO	NO*
1.3	35744	196-212 JOHNSTON STREET ANNANDALE	Ground	N	46	42	48	43	47	42	48	43	1.5	1.4	1.6	1.5	50	-	NO	NO	NO	NO	NO*
1.3	35744	196-212 JOHNSTON STREET ANNANDALE	Ground	W	44	39	45	40	44	40	45	41	0.9	0.9	1.1	1.2	50	-	NO	NO	NO	NO	NO*
1.3	35744	196-212 JOHNSTON STREET ANNANDALE	Ground	S	52	48	55	50	53	48	55	50	2.2	2.1	2.2	2.1	50	-	NO	NO	NO	NO	YES*
1.3	35744	196-212 JOHNSTON STREET ANNANDALE	Ground	E	66	61	68	63	67	61	69	64	2.3	2.1	2.2	2.2	50	-	NO	NO	NO	NO	YES*
1.3	35904	196-212 JOHNSTON STREET ANNANDALE	First	N	64	59	66	61	65	60	67	62	2.0	2.0	2.1	2.0	50	-	NO	NO	NO	NO	YES*
1.3	35904	196-212 JOHNSTON STREET ANNANDALE	First	NW	46	41	47	42	46	42	48	43	1.2	1.2	1.3	1.3	50	-	NO	NO	NO	NO	NO*
1.3	35904	196-212 JOHNSTON STREET ANNANDALE	First	N	46	42	48	43	47	42	48	43	1.2	1.3	1.3	1.4	50	-	NO	NO	NO	NO	NO*
1.3	35904	196-212 JOHNSTON STREET ANNANDALE	First	W	45	41	47	42	46	41	47	43	1.1	1.1	1.2	1.3	50	-	NO	NO	NO	NO	NO*
1.3	35904	196-212 JOHNSTON STREET ANNANDALE	First	W	45	41	46	42	46	41	47	42	1.0	1.1	1.1	1.3	50	-	NO	NO	NO	NO	NO*
1.3	35904	196-212 JOHNSTON STREET ANNANDALE	First	SW	54	49	56	51	55	49	57	51	2.0	2.0	2.1	2.0	50	-	NO	NO	NO	NO	YES*
1.3	35904	196-212 JOHNSTON STREET ANNANDALE	First	W	42	37	44	39	43	38	45	39	1.7	1.7	1.8	1.7	50	-	NO	NO	NO	NO	NO*
1.3	35904	196-212 JOHNSTON STREET ANNANDALE	First	S	63	58	65	60	64	59	66	61	2.2	2.1	2.1	2.1	50	-	NO	NO	NO	NO	YES*
1.3	35904	196-212 JOHNSTON STREET ANNANDALE	First	E	68	63	70	65	69	63	71	66	2.2	2.2	2.2	2.1	50	-	NO	NO	NO	NO	YES*
1.3	35904	196-212 JOHNSTON STREET ANNANDALE	Second	N	64	59	66	61	65	60	67	62	2.0	1.9	2.1	1.9	50	-	NO	NO	NO	NO	YES*
1.3	35904	196-212 JOHNSTON STREET ANNANDALE	Second	NW	49	44	50	45	49	44	51	46	1.5	1.5	1.6	1.6	50	-	NO	NO	NO	NO	NO*
1.3	35904	196-212 JOHNSTON STREET ANNANDALE	Second	N	50	45	51	46	50	45	52	47	1.5	1.5	1.7	1.6	50	-	NO	NO	NO	NO	NO*
1.3	35904	196-212 JOHNSTON STREET ANNANDALE	Second	W	48	43	49	44	48	43	50	45	1.4	1.3	1.4	1.5	50	-	NO	NO	NO	NO	NO*
1.3	35904	196-212 JOHNSTON STREET ANNANDALE	Second	W	47	42	48	44	48	43	49	44	1.3	1.3	1.4	1.4	50	-	NO	NO	NO	NO	NO*
1.3	35904	196-212 JOHNSTON STREET ANNANDALE	Second	SW	55	50	57	52	56	50	58	52	2.0	1.9	2.0	2.0	50	-	NO	NO	NO	NO	NO*
1.3	35904	196-212 JOHNSTON STREET ANNANDALE	Second	W	46	41	48	43	47	42	49	44	1.8	1.7	1.9	1.8	50	-	NO	NO	NO	NO	NO*
1.3	35904	196-212 JOHNSTON STREET ANNANDALE	Second	S	63	58	65	60	64	58	66	61	2.1	2.1	2.1	2.1	50	-	NO	NO	NO	NO	YES*
1.3	35904	196-212 JOHNSTON STREET ANNANDALE	Second	E	68	63	70	65	68	63	70	65	2.2	2.1	2.1	2.0	50	-	NO	NO	NO	NO	YES*
1.3	35904	196-212 JOHNSTON STREET ANNANDALE	Ground	N	63	58	65	60	64	59	66	61	2.1	2.0	2.2	2.0	50	-	NO	NO	NO	NO	YES*
1.3	35904	196-212 JOHNSTON STREET ANNANDALE	Ground	NW	44	39	45	40	44	40	45	41	1.1	1.0	1.2	1.3	50	-	NO	NO	NO	NO	NO*
1.3	35904	196-212 JOHNSTON STREET ANNANDALE	Ground	N	63	58	65	60	64	59	66	61	2.1	2.0	2.2	2.0	50	-	NO	NO	NO	NO	YES*
1.3	35904	196-212 JOHNSTON STREET ANNANDALE	Ground	NW	44	39	45	40	44	40	45	41	1.1	1.0	1.2	1.3	50	-	NO	NO	NO	NO	NO*
1.3	35904	196-212 JOHNSTON STREET ANNANDALE	Ground	N	44	39	45	41	44	40	46	41	1.2	1.2	1.3	1.4	50	-	NO	NO	NO	NO	NO*
1.3	35904	196-212 JOHNSTON STREET ANNANDALE	Ground	W	43	39	44	40	44	39	45	40	1.1	1.0	1.2	1.2	50	-	NO	NO	NO	NO	NO*
1.3	35904	196-212 JOHNSTON STREET ANNANDALE	Ground	W	44	39	45	40	44	39	45	41	1.0	1.0	1.2	1.2	50	-	NO	NO	NO	NO	NO*
1.3	35904	196-212 JOHNSTON STREET ANNANDALE	Ground	SW	53	48	55	50	54	48	56	50	2.0	2.0	2.1	2.0	50	-	NO	NO	NO	NO	YES*
1.3	35904	196-212 JOHNSTON STREET ANNANDALE	Ground	W	39	35	41	36	40	35	42	37	1.7	1.6	1.8	1.7	50	-	NO	NO	NO	NO	NO*
1.3	35904	196-212 JOHNSTON STREET ANNANDALE	Ground	S	62	57	64	59	63	58	65	60	2.2	2.2	2.2	2.1	50	-	NO	NO	NO	NO	YES*
1.3	35904	196-212 JOHNSTON STREET ANNANDALE	Ground	E	67	63	70	65	68	63	70	65	2.3	2.2	2.2	2.2	50	-	NO	NO	NO	NO	YES*
1.3	35982	196-212 JOHNSTON STREET ANNANDALE	Ground	N	46	41	47	43	47	42	48	43	1.3	1.3	1.4	1.5	50	-	NO	NO	NO	NO	NO*
1.3	35982	196-212 JOHNSTON STREET ANNANDALE	Ground	W	45	40	46	42	45	41	47	42	1.1	1.1	1.2	1.3	50	-	NO	NO	NO	NO	NO*
1.3	35982	196-212 JOHNSTON STREET ANNANDALE	Ground	S	46	41	48	43	47	42	49	44	1.8	1.7	1.8	1.8	50	-	NO	NO	NO	NO	NO*
1.3	35982	196-212 JOHNSTON STREET ANNANDALE	Ground	E	53	48	55	50	54	48	56	50	2.0	2.0	2.0	1.9	50	-	NO	NO	NO	NO	NO*
1.3	35982	196-212 JOHNSTON STREET ANNANDALE	Ground	S	53	48	55	50	54	49	56	51	2.0	1.9	2.0	2.0	50	-	NO	NO	NO	NO	NO*
1.3	35982	196-212 JOHNSTON STREET ANNANDALE	Ground	E	54	49	56	50	54	49	56	51	2.0	1.9	2.0	1.9	50	-	NO	NO	NO	NO	NO*
1.3	35982	196-212 JOHNSTON STREET ANNANDALE	Ground	N	45	40	46	42	46	41	47	42	1.3	1.3	1.4	1.5	50	-	NO	NO	NO	NO	NO*
1.3	35982	196-212 JOHNSTON STREET ANNANDALE	Ground	E	46	41	47	42	46	41	48	43	1.6	1.6	1.7	1.6	50	-	NO	NO	NO	NO	NO*
1.3	35982	196-212 JOHNSTON STREET ANNANDALE	Ground	S	43	38	44	40	44	39	45	40	1.5	1.4	1.6	1.5	50	-	NO	NO	NO	NO	NO*
1.3	35982	196-212 JOHNSTON STREET ANNANDALE	Ground	E	49	44	51	46	50	45	52	47	2.0	2.0	2.0	2.0	50	-	NO	NO	NO	NO	NO*
1.3	36429	HUDSON STREET ANNANDALE	Ground	NE	47	43	48	44	48	43	49	44	0.9	0.9	1.0	1.2	60	-	NO	NO	NO	NO	NO
1.3	36429	HUDSON STREET ANNANDALE	Ground	W	47	43	48	44	47	43	48	44	0.8	1.0	1.0	1.2	60	-	NO	NO	NO	NO	NO
1.3	36429	HUDSON STREET ANNANDALE	Ground	S	42	38	43	39	42	38	43	39	0.9	0.9	1.0	1.2	60	-	NO	NO	NO	NO	NO
1.3	36429	HUDSON STREET ANNANDALE	Ground	E	43	38	44	39	43	39	44	40	1.1	1.1	1.1	1.3	60	-	NO	NO	NO	NO	NO
1.4	35588	221 ANNANDALE STREET ANNANDALE	First	N	44	40	45	41	45	40	46	41	1.0	1.0	1.1	1.2	57	52	NO	NO	NO	NO	NO
1.4	35588	221 ANNANDALE STREET ANNANDALE	First	W	44	39	45	40	44	40	45	41	0.9	1.0	1.1	1.2	56	52	NO	NO	NO	NO	NO
1.4	35588	221 ANNANDALE STREET ANNANDALE	First	E	40	36	42	37	41	36	42	37	1.2	1.2	1.2	1.4	53	48	NO	NO	NO	NO	NO
1.4	35588	221 ANNANDALE STREET ANNANDALE	First	SW	40	36	41	37	41	36	42	37	1.0	1.0	1.1	1.2	53	48	NO	NO	NO	NO	NO
1.4	35588	221 ANNANDALE STREET ANNANDALE	First	N	42	38	44	39	43	38	44	40	1.1	1.0	1.2	1.3	55	50	NO	NO	NO	NO	NO
1.4	35588	221 ANNANDALE STREET ANNANDALE	First	N	43	39	44	40	44	39	45	40	1.0	1.0	1.1	1.2	56	51	NO	NO	NO	NO	NO
1.4	35588	221 ANNANDALE STREET ANNANDALE	Ground	N	43	38	44	39	43	39	44	40	1.0	0.9	1.0	1.2	55	51	NO	NO	NO	NO	NO
1.4	35588	221 ANNANDALE STREET ANNANDALE	Ground	W	43	38	43	39	43	39	44	40	0.8	0.9	1.0	1.1	55	51	NO	NO	NO	NO	NO
1.4	35588	221 ANNANDALE STREET ANNANDALE	Ground	E	37	32	38	33	37	32	39	34	1.2	1.3	1.3	1.4	49	44	NO	NO	NO	NO	NO
1.4	35588	221 ANNANDALE STREET ANNANDALE	Ground	SW	36	32	37	33	37	32	38	34	1.1	1.0	1.2	1.3	49	44	NO	NO	NO	NO	NO

NCA	Receiver ID	Address	Floor Level	Facade	Opening Year 2027				Design Year 2037				Increase (Do Smthng - Do Nothing)				NCG project road noise criteria		Do noise levels exceed the cumulative limit with project roads adding ≥2dB to the total noise levels?		Is the contribution from the road project Acute?		Consider further treatment?
					Do Nothing		Do Smthng		Do Nothing		Do Smthng		Opening Year 2027		Design Year 2037								
					Day	Night	Day	Night	Day	Night	Day	Night	Day	Night	Day	Night	Day	Night	Day	Night	$L_{Aeq,15hr}$ ≥ 65dB	$L_{Aeq,9hr}$ ≥ 60dB	
1.4	35588	221 ANNANDALE STREET ANNANDALE	Ground	N	40	35	41	37	41	36	42	37	1.1	1.1	1.2	1.4	53	48	NO	NO	NO	NO	NO
1.4	35588	221 ANNANDALE STREET ANNANDALE	Ground	N	41	37	42	38	42	37	43	38	1.0	1.0	1.1	1.2	54	49	NO	NO	NO	NO	NO
1.4	35594	242 ANNANDALE STREET ANNANDALE	Ground	E	40	36	41	37	41	36	42	37	1.2	1.2	1.3	1.4	53	48	NO	NO	NO	NO	NO
1.4	35594	242 ANNANDALE STREET ANNANDALE	Ground	N	38	33	39	34	38	34	39	35	1.0	1.1	1.1	1.3	50	46	NO	NO	NO	NO	NO
1.4	35595	2 GILLIES STREET ANNANDALE	Ground	E	40	35	41	37	40	36	42	37	1.1	1.1	1.2	1.4	52	48	NO	NO	NO	NO	NO
1.4	35616	244 ANNANDALE STREET ANNANDALE	Ground	E	40	36	41	37	41	36	42	38	1.1	1.1	1.3	1.4	53	48	NO	NO	NO	NO	NO
1.4	35616	244 ANNANDALE STREET ANNANDALE	Ground	N	40	36	41	37	41	36	42	37	1.0	1.1	1.2	1.3	53	48	NO	NO	NO	NO	NO
1.4	35616	244 ANNANDALE STREET ANNANDALE	Ground	W	44	39	45	40	44	40	45	41	0.9	1.0	1.1	1.2	56	52	NO	NO	NO	NO	NO
1.4	35616	244 ANNANDALE STREET ANNANDALE	Ground	S	39	34	40	36	39	35	41	36	1.0	1.1	1.2	1.3	51	47	NO	NO	NO	NO	NO
1.4	35631	248 ANNANDALE STREET ANNANDALE	Ground	E	40	36	42	37	41	36	42	38	1.1	1.2	1.3	1.4	53	48	NO	NO	NO	NO	NO
1.4	35631	248 ANNANDALE STREET ANNANDALE	Ground	N	44	39	44	40	44	39	45	41	0.9	0.9	1.1	1.2	56	51	NO	NO	NO	NO	NO
1.4	35631	248 ANNANDALE STREET ANNANDALE	Ground	W	44	39	45	40	44	40	45	41	0.9	1.0	1.1	1.2	56	52	NO	NO	NO	NO	NO
1.4	35632	246 ANNANDALE STREET ANNANDALE	Ground	W	44	39	45	40	44	40	45	41	0.9	1.0	1.0	1.2	56	52	NO	NO	NO	NO	NO
1.4	35632	246 ANNANDALE STREET ANNANDALE	Ground	S	39	35	40	36	40	35	41	36	1.0	1.1	1.2	1.3	52	47	NO	NO	NO	NO	NO
1.4	35632	246 ANNANDALE STREET ANNANDALE	Ground	E	40	36	41	37	41	36	42	37	1.2	1.2	1.2	1.3	53	48	NO	NO	NO	NO	NO
1.4	35657	6 PIPER STREET ANNANDALE	Ground	N	46	41	48	43	47	42	48	43	1.6	1.5	1.7	1.6	59	54	NO	NO	NO	NO	NO
1.4	35657	6 PIPER STREET ANNANDALE	Ground	S	39	35	41	36	40	35	41	37	1.1	1.1	1.2	1.4	52	47	NO	NO	NO	NO	NO
1.4	35658	12 PIPER STREET ANNANDALE	Ground	N	45	40	47	42	46	41	47	42	1.5	1.4	1.5	1.5	58	53	NO	NO	NO	NO	NO
1.4	35658	12 PIPER STREET ANNANDALE	Ground	SW	40	35	41	36	40	36	42	37	1.2	1.1	1.3	1.4	52	48	NO	NO	NO	NO	NO
1.4	35659	14 PIPER STREET ANNANDALE	Ground	N	45	40	46	42	45	41	47	42	1.4	1.4	1.5	1.5	57	53	NO	NO	NO	NO	NO
1.4	35659	14 PIPER STREET ANNANDALE	Ground	S	39	34	40	35	39	35	41	36	1.3	1.3	1.4	1.4	51	47	NO	NO	NO	NO	NO
1.4	35660	2A PIPER STREET ANNANDALE	Ground	E	41	37	43	38	42	37	43	38	1.4	1.4	1.5	1.5	54	49	NO	NO	NO	NO	NO
1.4	35660	2A PIPER STREET ANNANDALE	Ground	N	47	42	48	43	47	42	49	44	1.7	1.5	1.8	1.6	59	54	NO	NO	NO	NO	NO
1.4	35661	8 PIPER STREET ANNANDALE	Ground	N	46	41	47	42	46	41	48	43	1.5	1.5	1.6	1.6	58	53	NO	NO	NO	NO	NO
1.4	35661	8 PIPER STREET ANNANDALE	Ground	W	39	35	41	36	40	35	41	37	1.2	1.3	1.3	1.4	52	47	NO	NO	NO	NO	NO
1.4	35661	8 PIPER STREET ANNANDALE	Ground	S	40	35	41	37	40	36	42	37	1.1	1.1	1.2	1.3	52	48	NO	NO	NO	NO	NO
1.4	35662	16 PIPER STREET ANNANDALE	First	N	46	41	47	43	47	42	48	43	1.4	1.4	1.5	1.5	59	54	NO	NO	NO	NO	NO
1.4	35662	16 PIPER STREET ANNANDALE	First	W	43	38	44	39	43	39	44	40	1.0	1.0	1.1	1.3	55	51	NO	NO	NO	NO	NO
1.4	35662	16 PIPER STREET ANNANDALE	First	S	40	36	42	37	41	36	42	38	1.2	1.1	1.2	1.3	53	48	NO	NO	NO	NO	NO
1.4	35662	16 PIPER STREET ANNANDALE	Ground	N	45	40	46	41	45	41	47	42	1.4	1.3	1.5	1.4	57	53	NO	NO	NO	NO	NO
1.4	35662	16 PIPER STREET ANNANDALE	Ground	W	39	35	40	36	40	35	41	36	1.0	1.1	1.1	1.3	52	47	NO	NO	NO	NO	NO
1.4	35662	16 PIPER STREET ANNANDALE	Ground	S	37	32	38	33	37	32	39	34	1.2	1.2	1.3	1.4	49	44	NO	NO	NO	NO	NO
1.4	35663	10 PIPER STREET ANNANDALE	Ground	N	45	41	47	42	46	41	47	43	1.4	1.4	1.6	1.5	58	53	NO	NO	NO	NO	NO
1.4	35663	10 PIPER STREET ANNANDALE	Ground	SW	40	35	41	37	40	36	42	37	1.2	1.1	1.3	1.4	52	48	NO	NO	NO	NO	NO
1.4	35663	10 PIPER STREET ANNANDALE	Ground	SE	40	35	41	36	40	36	42	37	1.1	1.1	1.2	1.3	52	48	NO	NO	NO	NO	NO
1.4	35664	4 PIPER STREET ANNANDALE	First	N	48	43	49	45	48	43	50	45	1.6	1.6	1.8	1.6	60	55	NO	NO	NO	NO	NO
1.4	35664	4 PIPER STREET ANNANDALE	First	W	44	39	45	40	44	40	45	41	1.0	1.0	1.1	1.2	56	52	NO	NO	NO	NO	NO
1.4	35664	4 PIPER STREET ANNANDALE	First	SW	42	37	43	38	42	37	43	39	1.0	1.0	1.1	1.2	54	49	NO	NO	NO	NO	NO
1.4	35664	4 PIPER STREET ANNANDALE	Ground	N	46	42	48	43	47	42	49	44	1.6	1.5	1.7	1.6	59	54	NO	NO	NO	NO	NO
1.4	35664	4 PIPER STREET ANNANDALE	Ground	W	39	34	40	35	39	34	40	36	1.0	1.1	1.2	1.3	51	46	NO	NO	NO	NO	NO
1.4	35664	4 PIPER STREET ANNANDALE	Ground	SW	39	35	40	36	39	35	40	36	0.9	0.9	1.0	1.1	51	47	NO	NO	NO	NO	NO
1.4	35670	225 ANNANDALE STREET ANNANDALE	First	E	41	36	42	38	41	37	43	38	1.3	1.3	1.3	1.4	53	49	NO	NO	NO	NO	NO
1.4	35670	225 ANNANDALE STREET ANNANDALE	First	N	41	37	42	38	42	37	43	38	1.1	1.1	1.2	1.4	54	49	NO	NO	NO	NO	NO
1.4	35670	225 ANNANDALE STREET ANNANDALE	First	SE	40	36	42	37	41	36	42	38	1.1	1.2	1.2	1.3	53	48	NO	NO	NO	NO	NO
1.4	35670	225 ANNANDALE STREET ANNANDALE	First	NE	45	41	47	42	46	41	47	43	1.4	1.3	1.4	1.5	58	53	NO	NO	NO	NO	NO
1.4	35670	225 ANNANDALE STREET ANNANDALE	First	W	44	39	45	40	44	40	45	41	0.9	1.0	1.0	1.2	56	52	NO	NO	NO	NO	NO
1.4	35670	225 ANNANDALE STREET ANNANDALE	First	S	39	35	41	36	40	35	41	37	1.1	1.2	1.2	1.3	52	47	NO	NO	NO	NO	NO
1.4	35670	225 ANNANDALE STREET ANNANDALE	Ground	E	38	34	40	35	39	34	40	35	1.3	1.2	1.4	1.5	51	46	NO	NO	NO	NO	NO
1.4	35670	225 ANNANDALE STREET ANNANDALE	Ground	N	38	33	39	34	38	33	39	35	1.1	1.1	1.2	1.3	50	45	NO	NO	NO	NO	NO
1.4	35670	225 ANNANDALE STREET ANNANDALE	Ground	SE	37	33	38	34	38	33	39	34	1.1	1.2	1.3	1.3	50	45	NO	NO	NO	NO	NO
1.4	35670	225 ANNANDALE STREET ANNANDALE	Ground	NE	44	40	45	41	45	40	46	41	1.4	1.3	1.4	1.5	57	52	NO	NO	NO	NO	NO
1.4	35670	225 ANNANDALE STREET ANNANDALE	Ground	W	43	38	44	39	43	39	44	40	0.8	0.9	0.9	1.1	55	51	NO	NO	NO	NO	NO
1.4	35670	225 ANNANDALE STREET ANNANDALE	Ground	S	36	31	37	32	36	32	38	33	1.2	1.2	1.3	1.3	48	44	NO	NO	NO	NO	NO
1.4	35699	301 YOUNG STREET ANNANDALE	Ground	E	40	36	42	37	41	36	42	38	1.1	1.1	1.2	1.3	53	48	NO	NO	NO	NO	NO
1.4	35701	303 YOUNG STREET ANNANDALE	Ground	N	43	39	44	40	43	39	44	40	0.9	1.0	1.1	1.2	55	51	NO	NO	NO	NO	NO
1.4	35701	303 YOUNG STREET ANNANDALE	Ground	E	41	37	43	38	42	37	43	39	1.1	1.1	1.2	1.4	54	49	NO	NO	NO	NO	NO
1.4	35717	20 PIPER STREET ANNANDALE	Ground	N	44	40	45	41	45	40	46	41	1.1	1.1	1.2	1.3	57	52	NO	NO	NO	NO	NO
1.4	35717	20 PIPER STREET ANNANDALE	Ground	S	40	36	41	37	40	36	42	37	1.1	1.0	1.2	1.2	52	48	NO	NO	NO	NO	NO
1.4	35718	256 ANNANDALE STREET ANNANDALE	Ground	S	40	35	41	36	40	35	41	37	1.1	1.1	1.2	1.3	52	47	NO	NO	NO	NO	NO
1.4	35718	256 ANNANDALE STREET ANNANDALE	Ground	E	41	37	42	38	42	37	43	38	1.2	1.2	1.3	1.4	54	49	NO	NO	NO	NO	NO
1.4	35718	256 ANNANDALE STREET ANNANDALE	Ground	N	43	39	45	40	44	39	45	41	1.2	1.1	1.3	1.3	56	51	NO	NO	NO	NO	NO
1.4	35730	20 PIPER STREET ANNANDALE	Ground	SW	40	36	41	37	41	36	42	38	1.0	0.9	1.0	1.2	53	48	NO	NO	NO	NO	NO

NCA	Receiver ID	Address	Floor Level	Facade	Opening Year 2027				Design Year 2037				Increase (Do Smthng - Do Nothing)				NCG project road noise criteria		Do noise levels exceed the cumulative limit with project roads adding ≥2dB to the total noise levels?		Is the contribution from the road project Acute?		Consider further treatment?
					Do Nothing		Do Smthng		Do Nothing		Do Smthng		Opening Year 2027		Design Year 2037								
					Day	Night	Day	Night	Day	Night	Day	Night	Day	Night	Day	Night	Day	Night	Day	Night	$L_{Aeq,15hr}$ ≥ 65dB	$L_{Aeq,9hr}$ ≥ 60dB	
1.4	35730	20 PIPER STREET ANNANDALE	Ground	S	40	35	41	36	40	35	41	37	1.1	1.1	1.2	1.3	52	47	NO	NO	NO	NO	NO
1.4	35730	20 PIPER STREET ANNANDALE	Ground	N	44	40	45	41	45	40	46	41	1.1	1.0	1.1	1.3	57	52	NO	NO	NO	NO	NO
1.4	35731	22 PIPER STREET ANNANDALE	Ground	N	44	40	45	41	45	40	46	41	1.0	1.0	1.1	1.3	57	52	NO	NO	NO	NO	NO
1.4	35731	22 PIPER STREET ANNANDALE	Ground	W	44	40	45	41	45	40	46	41	0.9	0.9	1.0	1.1	57	52	NO	NO	NO	NO	NO
1.4	35731	22 PIPER STREET ANNANDALE	Ground	N	44	40	45	41	45	40	46	41	0.9	1.0	1.1	1.2	57	52	NO	NO	NO	NO	NO
1.4	35731	22 PIPER STREET ANNANDALE	Ground	W	44	39	45	40	44	40	45	41	0.9	1.0	1.1	1.2	56	52	NO	NO	NO	NO	NO
1.4	35731	22 PIPER STREET ANNANDALE	Ground	S	40	35	41	36	40	36	41	37	1.0	1.0	1.1	1.2	52	48	NO	NO	NO	NO	NO
1.4	35759	307 YOUNG STREET ANNANDALE	Ground	W	44	40	45	41	44	40	45	41	0.9	1.0	1.0	1.2	56	52	NO	NO	NO	NO	NO
1.4	35759	307 YOUNG STREET ANNANDALE	Ground	S	40	35	41	36	40	35	41	37	0.9	1.1	1.1	1.3	52	47	NO	NO	NO	NO	NO
1.4	35759	307 YOUNG STREET ANNANDALE	Ground	E	41	36	42	38	41	37	43	38	1.1	1.2	1.3	1.3	53	49	NO	NO	NO	NO	NO
1.4	35786	309 YOUNG STREET ANNANDALE	Ground	E	41	37	42	38	42	37	43	39	1.1	1.1	1.2	1.4	54	49	NO	NO	NO	NO	NO
1.4	35786	309 YOUNG STREET ANNANDALE	Ground	NE	44	40	45	41	45	40	46	41	1.0	1.0	1.2	1.3	57	52	NO	NO	NO	NO	NO
1.4	35786	309 YOUNG STREET ANNANDALE	Ground	NW	44	40	45	41	44	40	45	41	0.9	0.9	1.0	1.2	56	52	NO	NO	NO	NO	NO
1.4	35809	342 YOUNG STREET ANNANDALE	First	E	43	38	44	40	43	39	45	40	1.1	1.2	1.3	1.3	55	51	NO	NO	NO	NO	NO
1.4	35809	342 YOUNG STREET ANNANDALE	First	W	45	41	46	42	46	41	47	43	0.9	1.0	1.0	1.3	58	53	NO	NO	NO	NO	NO
1.4	35809	342 YOUNG STREET ANNANDALE	Ground	E	40	36	41	37	41	36	42	37	1.2	1.2	1.3	1.4	53	48	NO	NO	NO	NO	NO
1.4	35809	342 YOUNG STREET ANNANDALE	Ground	W	45	40	45	41	45	40	46	42	0.8	1.0	1.0	1.2	57	52	NO	NO	NO	NO	NO
1.4	35810	340 YOUNG STREET ANNANDALE	Ground	E	39	35	40	36	40	35	41	36	1.1	1.1	1.2	1.3	52	47	NO	NO	NO	NO	NO
1.4	35825	344 YOUNG STREET ANNANDALE	Ground	E	41	37	42	38	42	37	43	39	1.1	1.1	1.2	1.4	54	49	NO	NO	NO	NO	NO
1.4	35825	344 YOUNG STREET ANNANDALE	Ground	N	43	39	44	40	44	39	45	40	0.9	0.9	1.1	1.1	56	51	NO	NO	NO	NO	NO
1.4	35825	344 YOUNG STREET ANNANDALE	Ground	W	45	40	46	41	45	41	46	42	0.9	0.9	1.1	1.3	57	53	NO	NO	NO	NO	NO
1.5	35691	195 JOHNSTON STREET ANNANDALE	First	E	46	41	48	43	47	42	49	44	1.7	1.8	1.8	1.8	59	54	NO	NO	NO	NO	NO*
1.5	35691	195 JOHNSTON STREET ANNANDALE	First	NE	48	43	50	45	49	44	51	46	1.8	1.9	1.9	1.9	60	55	NO	NO	NO	NO	NO*
1.5	35691	195 JOHNSTON STREET ANNANDALE	First	E	47	42	49	44	48	43	50	45	1.8	1.8	1.9	1.8	60	55	NO	NO	NO	NO	NO*
1.5	35691	195 JOHNSTON STREET ANNANDALE	First	N	57	52	59	54	57	52	59	54	2.0	2.0	2.1	2.0	60	55	NO	NO	NO	NO	NO*
1.5	35691	195 JOHNSTON STREET ANNANDALE	First	W	67	62	69	64	68	62	70	64	1.9	1.8	1.9	1.8	60	55	NO	NO	NO	NO	NO*
1.5	35691	195 JOHNSTON STREET ANNANDALE	Ground	E	43	38	45	40	44	38	45	40	1.6	1.6	1.6	1.7	56	50	NO	NO	NO	NO	NO*
1.5	35691	195 JOHNSTON STREET ANNANDALE	Ground	NE	44	40	46	41	45	40	47	42	1.7	1.7	1.7	1.7	57	52	NO	NO	NO	NO	NO*
1.5	35691	195 JOHNSTON STREET ANNANDALE	Ground	E	43	38	45	40	44	38	45	40	1.7	1.7	1.7	1.7	56	50	NO	NO	NO	NO	NO*
1.5	35691	195 JOHNSTON STREET ANNANDALE	Ground	N	54	49	56	51	55	50	57	52	1.9	1.9	2.0	1.9	60	55	NO	NO	NO	NO	NO*
1.5	35691	195 JOHNSTON STREET ANNANDALE	Ground	W	67	62	69	64	68	62	70	64	1.9	1.8	1.9	1.8	60	55	NO	NO	NO	NO	NO*
1.5	35692	193 JOHNSTON STREET ANNANDALE	First	W	67	62	69	64	68	62	70	64	1.8	1.9	2.0	1.8	60	55	NO	NO	NO	NO	NO*
1.5	35692	193 JOHNSTON STREET ANNANDALE	First	NE	44	39	46	41	45	40	47	42	1.7	1.7	1.8	1.8	57	52	NO	NO	NO	NO	NO*
1.5	35692	193 JOHNSTON STREET ANNANDALE	First	NE	44	39	46	41	45	40	47	42	1.7	1.7	1.8	1.8	57	52	NO	NO	NO	NO	NO*
1.5	35692	193 JOHNSTON STREET ANNANDALE	Ground	W	67	62	69	63	68	62	70	64	1.8	1.8	2.0	1.8	60	55	NO	NO	NO	NO	NO*
1.5	35692	193 JOHNSTON STREET ANNANDALE	Ground	NE	40	35	42	37	41	36	43	38	1.8	1.7	1.8	1.8	53	48	NO	NO	NO	NO	NO*
1.5	35692	193 JOHNSTON STREET ANNANDALE	Ground	NE	40	35	42	37	41	36	43	38	1.8	1.7	1.8	1.8	53	48	NO	NO	NO	NO	NO*
1.5	35693	191 JOHNSTON STREET ANNANDALE	First	W	67	61	69	63	67	62	69	64	1.9	1.9	1.9	1.8	60	55	NO	NO	NO	NO	NO*
1.5	35693	191 JOHNSTON STREET ANNANDALE	Ground	W	67	61	68	63	67	62	69	64	1.9	1.9	2.0	1.8	60	55	NO	NO	NO	NO	NO*
1.5	35710	79 VIEW STREET ANNANDALE	Ground	N	45	40	46	42	46	41	47	42	1.4	1.5	1.5	1.6	58	53	NO	NO	NO	NO	NO
1.5	35710	79 VIEW STREET ANNANDALE	Ground	W	46	41	48	43	47	42	48	43	1.4	1.4	1.5	1.5	59	54	NO	NO	NO	NO	NO
1.5	35710	79 VIEW STREET ANNANDALE	Ground	N	45	40	46	41	45	40	47	42	1.4	1.4	1.5	1.5	57	52	NO	NO	NO	NO	NO
1.5	35720	226A TRAFALGAR STREET ANNANDALE	Ground	N	45	41	47	42	46	41	47	42	1.2	1.3	1.2	1.4	58	53	NO	NO	NO	NO	NO
1.5	35720	226A TRAFALGAR STREET ANNANDALE	Ground	NW	45	40	46	42	46	41	47	42	1.2	1.3	1.3	1.5	58	53	NO	NO	NO	NO	NO
1.5	35720	226A TRAFALGAR STREET ANNANDALE	Ground	NE	42	37	43	39	42	38	44	39	1.4	1.5	1.5	1.5	54	50	NO	NO	NO	NO	NO
1.5	35732	228 TRAFALGAR STREET ANNANDALE	Ground	W	45	41	47	42	46	41	47	42	1.3	1.3	1.3	1.4	58	53	NO	NO	NO	NO	NO
1.5	35732	228 TRAFALGAR STREET ANNANDALE	Ground	N	40	36	42	37	41	36	43	38	1.5	1.5	1.5	1.6	53	48	NO	NO	NO	NO	NO
1.5	35748	83 VIEW STREET ANNANDALE	Ground	N	42	38	44	39	43	38	45	40	1.6	1.5	1.7	1.7	55	50	NO	NO	NO	NO	NO
1.5	35748	83 VIEW STREET ANNANDALE	Ground	W	47	42	48	43	47	42	49	44	1.3	1.4	1.4	1.5	59	54	NO	NO	NO	NO	NO
1.5	35748	83 VIEW STREET ANNANDALE	Ground	S	42	38	44	39	43	38	45	40	1.6	1.6	1.6	1.7	55	50	NO	NO	NO	NO	NO
1.5	35748	83 VIEW STREET ANNANDALE	Ground	E	42	37	43	39	43	38	44	39	1.3	1.4	1.3	1.6	55	50	NO	NO	NO	NO	NO
1.5	35748	83 VIEW STREET ANNANDALE	Ground	N	42	37	43	38	42	37	44	39	1.5	1.6	1.6	1.6	54	49	NO	NO	NO	NO	NO
1.5	35754	98 VIEW STREET ANNANDALE	Ground	S	45	40	47	42	46	41	47	42	1.8	1.8	1.9	1.8	58	53	NO	NO	NO	NO	NO
1.5	35754	98 VIEW STREET ANNANDALE	Ground	W	46	41	48	43	47	42	49	44	1.7	1.6	1.8	1.7	59	54	NO	NO	NO	NO	NO
1.5	35754	98 VIEW STREET ANNANDALE	Ground	E	43	38	45	40	44	39	46	40	1.4	1.6	1.5	1.6	56	51	NO	NO	NO	NO	NO
1.5	35756	100 VIEW STREET ANNANDALE	Ground	NW	47	43	49	44	48	43	50	45	1.8	1.7	1.8	1.8	60	55	NO	NO	NO	NO	NO
1.5	35756	100 VIEW STREET ANNANDALE	Ground	NW	47	42	49	44	48	43	50	45	1.8	1.7	1.8	1.8	60	55	NO	NO	NO	NO	NO
1.5	35756	100 VIEW STREET ANNANDALE	Ground	E	43	38	45	40	44	39	45	40	1.4	1.5	1.5	1.7	56	51	NO	NO	NO	NO	NO
1.5	35758	102 VIEW STREET ANNANDALE	Ground	E	42	37	44	39	43	38	45	40	1.5	1.6	1.6	1.7	55	50	NO	NO	NO	NO	NO
1.5	35758	102 VIEW STREET ANNANDALE	Ground	NE	45	40	47	42	45	40	47	42	2.0	1.9	2.0	1.9	57	52	NO	NO	NO	NO	NO
1.5	35758	102 VIEW STREET ANNANDALE	Ground	NW	48	43	50	45	48	43	50	45	1.8	1.7	1.8	1.8	60	55	NO	NO	NO	NO	NO
1.5	35762	230 TRAFALGAR STREET ANNANDALE	Ground	W	45	40	46	42	46	41	47	42	1.3	1.3	1.4	1.5	58	53	NO	NO	NO	NO	NO

NCA	Receiver ID	Address	Floor Level	Facade	Opening Year 2027				Design Year 2037				Increase (Do Smthng - Do Nothing)				NCG project road noise criteria		Do noise levels exceed the cumulative limit with project roads adding ≥2dB to the total noise levels?		Is the contribution from the road project Acute?		Consider further treatment?
					Do Nothing		Do Smthng		Do Nothing		Do Smthng		Opening Year 2027		Design Year 2037								
					Day	Night	Day	Night	Day	Night	Day	Night	Day	Night	Day	Night	Day	Night	Day	Night	$L_{Aeq,15hr}$ ≥ 65dB	$L_{Aeq,9hr}$ ≥ 60dB	
1.5	35762	230 TRAFALGAR STREET ANNANDALE	Ground	E	43	38	44	39	43	38	44	40	1.1	1.4	1.1	1.5	55	50	NO	NO	NO	NO	NO
1.5	35767	237 TRAFALGAR STREET ANNANDALE	First	NE	42	37	43	38	42	37	44	39	1.3	1.3	1.3	1.4	54	49	NO	NO	NO	NO	NO
1.5	35767	237 TRAFALGAR STREET ANNANDALE	First	W	49	44	50	45	50	45	51	46	0.9	1.3	0.9	1.3	60	55	NO	NO	NO	NO	NO
1.5	35767	237 TRAFALGAR STREET ANNANDALE	Ground	NE	38	33	39	34	38	33	40	35	1.3	1.4	1.4	1.5	50	45	NO	NO	NO	NO	NO
1.5	35767	237 TRAFALGAR STREET ANNANDALE	Ground	W	48	43	49	44	49	43	50	45	0.9	1.1	0.9	1.3	60	55	NO	NO	NO	NO	NO
1.5	35779	85 VIEW STREET ANNANDALE	Ground	N	45	40	46	41	45	40	47	42	1.5	1.4	1.5	1.6	57	52	NO	NO	NO	NO	NO
1.5	35779	85 VIEW STREET ANNANDALE	Ground	W	47	43	49	44	48	43	49	44	1.3	1.4	1.4	1.4	60	55	NO	NO	NO	NO	NO
1.5	35779	85 VIEW STREET ANNANDALE	Ground	S	42	37	44	39	43	38	44	39	1.5	1.4	1.5	1.5	55	50	NO	NO	NO	NO	NO
1.5	35779	85 VIEW STREET ANNANDALE	Ground	E	42	37	43	39	43	38	44	39	1.3	1.4	1.4	1.6	55	50	NO	NO	NO	NO	NO
1.5	35781	232 TRAFALGAR STREET ANNANDALE	Ground	N	42	37	43	38	42	37	44	39	1.4	1.5	1.5	1.5	54	49	NO	NO	NO	NO	NO
1.5	35781	232 TRAFALGAR STREET ANNANDALE	Ground	W	45	40	46	41	45	40	47	42	1.4	1.5	1.5	1.5	57	52	NO	NO	NO	NO	NO
1.5	35781	232 TRAFALGAR STREET ANNANDALE	Ground	E	43	38	44	39	44	38	45	40	1.0	1.3	1.1	1.4	56	50	NO	NO	NO	NO	NO
1.5	35782	201 JOHNSTON STREET ANNANDALE	Ground	E	45	40	47	42	46	41	48	42	1.6	1.7	1.7	1.7	58	53	NO	NO	NO	NO	NO*
1.5	35782	201 JOHNSTON STREET ANNANDALE	Ground	N	54	49	56	50	54	49	56	51	2.0	1.9	2.1	1.9	60	55	NO	NO	NO	NO	NO*
1.5	35782	201 JOHNSTON STREET ANNANDALE	Ground	W	67	62	69	64	68	62	70	64	1.8	1.8	2.0	1.8	60	55	NO	NO	NO	NO	NO*
1.5	35783	197 JOHNSTON STREET ANNANDALE	Ground	W	67	62	69	64	68	62	70	64	1.9	1.8	1.9	1.8	60	55	NO	NO	NO	NO	NO*
1.5	35783	197 JOHNSTON STREET ANNANDALE	Ground	S	52	47	54	49	52	47	54	49	2.0	1.9	2.0	1.9	60	55	NO	NO	NO	NO	NO*
1.5	35783	197 JOHNSTON STREET ANNANDALE	Ground	E	45	40	46	41	45	40	47	42	1.7	1.6	1.7	1.7	57	52	NO	NO	NO	NO	NO*
1.5	35784	199 JOHNSTON STREET ANNANDALE	Ground	W	67	62	69	64	68	62	70	64	1.8	1.9	2.0	1.8	60	55	NO	NO	NO	NO	NO*
1.5	35784	199 JOHNSTON STREET ANNANDALE	Ground	E	45	40	47	42	46	41	47	42	1.7	1.7	1.7	1.7	58	53	NO	NO	NO	NO	NO*
1.5	35785	239 TRAFALGAR STREET ANNANDALE	First	NE	42	37	43	39	43	38	44	39	1.3	1.4	1.3	1.4	55	50	NO	NO	NO	NO	NO
1.5	35785	239 TRAFALGAR STREET ANNANDALE	First	W	49	44	50	45	50	45	51	46	0.9	1.1	0.9	1.2	60	55	NO	NO	NO	NO	NO
1.5	35785	239 TRAFALGAR STREET ANNANDALE	First	S	41	37	43	38	42	37	43	38	1.3	1.4	1.3	1.4	54	49	NO	NO	NO	NO	NO
1.5	35785	239 TRAFALGAR STREET ANNANDALE	Ground	NE	38	33	39	35	39	34	40	35	1.3	1.4	1.3	1.5	51	46	NO	NO	NO	NO	NO
1.5	35785	239 TRAFALGAR STREET ANNANDALE	Ground	W	48	43	49	44	49	44	50	45	0.8	1.1	0.8	1.2	60	55	NO	NO	NO	NO	NO
1.5	35785	239 TRAFALGAR STREET ANNANDALE	Ground	S	38	33	39	34	38	33	40	35	1.3	1.4	1.3	1.5	50	45	NO	NO	NO	NO	NO
1.5	35793	104 VIEW STREET ANNANDALE	First	SW	48	43	50	45	48	43	50	45	1.9	1.9	2.1	1.9	60	55	NO	NO	NO	NO	NO
1.5	35793	104 VIEW STREET ANNANDALE	First	E	45	39	46	41	45	40	47	42	1.3	1.6	1.4	1.6	57	52	NO	NO	NO	NO	NO
1.5	35793	104 VIEW STREET ANNANDALE	Ground	SW	45	40	47	42	45	40	47	42	2.0	2.0	2.0	1.9	57	52	NO	NO	NO	NO	NO
1.5	35793	104 VIEW STREET ANNANDALE	Ground	E	42	36	43	38	43	37	44	39	1.1	1.6	1.2	1.7	55	49	NO	NO	NO	NO	NO
1.5	35794	106 VIEW STREET ANNANDALE	First	NW	51	46	53	48	51	46	53	48	2.0	1.9	2.0	1.9	60	55	NO	NO	NO	NO	NO
1.5	35794	106 VIEW STREET ANNANDALE	First	E	45	40	46	41	45	40	47	42	1.3	1.6	1.3	1.6	57	52	NO	NO	NO	NO	NO
1.5	35794	106 VIEW STREET ANNANDALE	Ground	NW	48	43	50	45	49	44	50	45	1.8	1.7	1.8	1.8	60	55	NO	NO	NO	NO	NO
1.5	35794	106 VIEW STREET ANNANDALE	Ground	E	42	36	43	38	43	37	44	39	1.2	1.6	1.2	1.6	55	49	NO	NO	NO	NO	NO
1.5	35795	108 VIEW STREET ANNANDALE	First	W	50	46	52	47	51	46	53	48	2.0	1.9	2.0	1.9	60	55	NO	NO	NO	NO	NO
1.5	35795	108 VIEW STREET ANNANDALE	First	E	45	40	46	41	46	40	47	42	1.3	1.5	1.4	1.6	58	52	NO	NO	NO	NO	NO
1.5	35795	108 VIEW STREET ANNANDALE	Ground	W	48	43	50	45	48	43	50	45	1.8	1.7	1.9	1.8	60	55	NO	NO	NO	NO	NO
1.5	35795	108 VIEW STREET ANNANDALE	Ground	E	42	36	43	38	43	37	44	39	1.2	1.6	1.1	1.6	55	49	NO	NO	NO	NO	NO
1.5	35802	241 TRAFALGAR STREET ANNANDALE	First	W	49	44	50	45	50	44	51	46	0.9	1.1	0.9	1.2	60	55	NO	NO	NO	NO	NO
1.5	35802	241 TRAFALGAR STREET ANNANDALE	First	S	41	37	43	38	42	37	43	39	1.3	1.3	1.4	1.5	54	49	NO	NO	NO	NO	NO
1.5	35802	241 TRAFALGAR STREET ANNANDALE	First	E	43	38	44	39	44	39	45	40	0.8	1.1	0.9	1.1	56	51	NO	NO	NO	NO	NO
1.5	35802	241 TRAFALGAR STREET ANNANDALE	Ground	W	45	40	46	41	45	41	47	42	1.3	1.3	1.3	1.4	57	53	NO	NO	NO	NO	NO
1.5	35802	241 TRAFALGAR STREET ANNANDALE	Ground	S	38	33	39	34	38	33	40	35	1.3	1.4	1.4	1.5	50	45	NO	NO	NO	NO	NO
1.5	35802	241 TRAFALGAR STREET ANNANDALE	Ground	E	39	34	40	35	40	35	41	36	0.8	1.1	0.9	1.2	52	47	NO	NO	NO	NO	NO
1.5	35804	234 TRAFALGAR STREET ANNANDALE	Ground	NW	45	40	46	42	45	41	47	42	1.4	1.4	1.4	1.5	57	53	NO	NO	NO	NO	NO
1.5	35804	234 TRAFALGAR STREET ANNANDALE	Ground	SW	42	37	43	39	43	38	44	39	1.4	1.4	1.4	1.5	55	50	NO	NO	NO	NO	NO
1.5	35804	234 TRAFALGAR STREET ANNANDALE	Ground	SE	42	37	43	38	42	37	44	39	1.1	1.3	1.2	1.5	54	49	NO	NO	NO	NO	NO
1.5	35813	288 NELSON STREET ANNANDALE	Ground	W	43	38	44	39	43	38	44	40	1.0	1.1	1.1	1.3	55	50	NO	NO	NO	NO	NO
1.5	35816	112 VIEW STREET ANNANDALE	First	W	52	47	54	49	53	48	55	50	2.0	1.9	2.0	1.9	60	55	NO	NO	NO	NO	NO
1.5	35816	112 VIEW STREET ANNANDALE	First	S	45	41	47	42	46	41	48	43	1.9	1.8	1.9	1.9	58	53	NO	NO	NO	NO	NO
1.5	35816	112 VIEW STREET ANNANDALE	First	E	46	41	47	42	47	41	48	43	1.2	1.4	1.3	1.5	59	53	NO	NO	NO	NO	NO
1.5	35816	112 VIEW STREET ANNANDALE	Ground	W	49	44	51	46	50	44	51	46	1.8	1.8	1.9	1.8	60	55	NO	NO	NO	NO	NO
1.5	35816	112 VIEW STREET ANNANDALE	Ground	S	42	37	44	39	43	38	45	39	1.9	1.8	1.9	1.8	55	50	NO	NO	NO	NO	NO
1.5	35816	112 VIEW STREET ANNANDALE	Ground	E	43	38	44	39	44	38	45	40	1.1	1.5	1.0	1.5	56	50	NO	NO	NO	NO	NO
1.5	35819	87 VIEW STREET ANNANDALE	First	NW	50	45	51	46	50	45	52	47	1.4	1.5	1.5	1.6	60	55	NO	NO	NO	NO	NO
1.5	35819	87 VIEW STREET ANNANDALE	First	W	48	43	50	45	48	43	50	45	1.9	1.8	1.9	1.8	60	55	NO	NO	NO	NO	NO
1.5	35819	87 VIEW STREET ANNANDALE	First	S	44	39	45	40	44	39	46	41	1.7	1.6	1.7	1.7	56	51	NO	NO	NO	NO	NO
1.5	35819	87 VIEW STREET ANNANDALE	First	E	45	40	46	41	46	41	47	42	0.8	1.1	0.8	1.1	58	53	NO	NO	NO	NO	NO
1.5	35819	87 VIEW STREET ANNANDALE	First	N	49	44	50	45	49	44	51	46	1.4	1.4	1.5	1.5	60	55	NO	NO	NO	NO	NO
1.5	35819	87 VIEW STREET ANNANDALE	Ground	NW	48	43	49	45	49	44	50	45	1.3	1.3	1.4	1.5	60	55	NO	NO	NO	NO	NO
1.5	35819	87 VIEW STREET ANNANDALE	Ground	W	46	41	48	43	47	42	48	44	1.8	1.6	1.8	1.7	59	54	NO	NO	NO	NO	NO
1.5	35819	87 VIEW STREET ANNANDALE	Ground	S	41	36	43	38	42	37	44	38	1.8	1.8	1.8	1.7	54	49	NO	NO	NO	NO	NO

NCA	Receiver ID	Address	Floor Level	Facade	Opening Year 2027				Design Year 2037				Increase (Do Smthng - Do Nothing)				NCG project road noise criteria		Do noise levels exceed the cumulative limit with project roads adding ≥2dB to the total noise levels?		Is the contribution from the road project Acute?		Consider further treatment?
					Do Nothing		Do Smthng		Do Nothing		Do Smthng		Opening Year 2027		Design Year 2037								
					Day	Night	Day	Night	Day	Night	Day	Night	Day	Night	Day	Night	Day	Night	Day	Night	$L_{Aeq,15hr}$ ≥ 65dB	$L_{Aeq,9hr}$ ≥ 60dB	
1.5	35819	87 VIEW STREET ANNANDALE	Ground	E	40	35	41	36	41	36	42	37	1.0	1.4	1.0	1.5	53	48	NO	NO	NO	NO	NO
1.5	35819	87 VIEW STREET ANNANDALE	Ground	N	43	38	44	39	43	38	45	40	1.4	1.4	1.5	1.6	55	50	NO	NO	NO	NO	NO
1.5	35827	234A TRAFALGAR STREET ANNANDALE	Ground	W	46	41	47	43	47	42	48	43	1.2	1.3	1.2	1.4	59	54	NO	NO	NO	NO	NO
1.5	35827	234A TRAFALGAR STREET ANNANDALE	Ground	E	44	38	45	40	44	39	45	40	1.1	1.4	1.1	1.4	56	51	NO	NO	NO	NO	NO
1.5	35831	290 NELSON STREET ANNANDALE	Ground	NW	44	39	44	40	44	39	45	40	0.8	1.0	0.9	1.2	56	51	NO	NO	NO	NO	NO
1.5	35831	290 NELSON STREET ANNANDALE	Ground	N	42	37	42	38	42	37	43	38	0.9	1.2	1.1	1.2	54	49	NO	NO	NO	NO	NO
1.5	35832	112A VIEW STREET ANNANDALE	Ground	NW	49	44	51	46	49	44	51	46	1.8	1.7	1.8	1.8	60	55	NO	NO	NO	NO	NO
1.5	35832	112A VIEW STREET ANNANDALE	Ground	E	45	40	46	41	45	40	47	42	1.3	1.5	1.3	1.6	57	52	NO	NO	NO	NO	NO
1.5	35832	112A VIEW STREET ANNANDALE	Ground	N	46	41	48	43	47	42	49	44	1.8	1.8	1.9	1.8	59	54	NO	NO	NO	NO	NO
1.5	35834	245 TRAFALGAR STREET ANNANDALE	Ground	W	49	44	50	45	50	45	51	46	0.7	1.0	0.7	1.1	60	55	NO	NO	NO	NO	NO
1.5	35834	245 TRAFALGAR STREET ANNANDALE	Ground	E	41	36	42	37	42	37	43	38	1.1	1.3	1.1	1.3	54	49	NO	NO	NO	NO	NO
1.5	35835	243 TRAFALGAR STREET ANNANDALE	Ground	W	49	44	50	45	50	44	50	46	0.7	1.1	0.8	1.2	60	55	NO	NO	NO	NO	NO
1.5	35835	243 TRAFALGAR STREET ANNANDALE	Ground	E	41	36	42	38	42	37	43	38	1.0	1.2	1.0	1.3	54	49	NO	NO	NO	NO	NO
1.5	35838	249 TRAFALGAR STREET ANNANDALE	Ground	E	42	37	43	38	43	38	44	39	0.9	1.1	0.9	1.2	55	50	NO	NO	NO	NO	NO
1.5	35838	249 TRAFALGAR STREET ANNANDALE	Ground	W	43	38	44	40	44	39	45	40	0.9	1.1	1.0	1.2	56	51	NO	NO	NO	NO	NO
1.5	35838	249 TRAFALGAR STREET ANNANDALE	Ground	S	41	36	42	38	42	37	43	38	1.2	1.3	1.3	1.5	54	49	NO	NO	NO	NO	NO
1.5	35838	249 TRAFALGAR STREET ANNANDALE	Ground	SE	41	36	42	38	42	37	43	38	0.9	1.3	1.0	1.4	54	49	NO	NO	NO	NO	NO
1.5	35839	87A VIEW STREET ANNANDALE	Ground	N	43	38	45	40	44	39	45	40	1.5	1.5	1.6	1.6	56	51	NO	NO	NO	NO	NO
1.5	35839	87A VIEW STREET ANNANDALE	Ground	W	48	44	50	45	49	44	50	45	1.3	1.3	1.3	1.4	60	55	NO	NO	NO	NO	NO
1.5	35839	87A VIEW STREET ANNANDALE	Ground	S	42	38	44	39	43	38	45	40	1.4	1.4	1.5	1.6	55	50	NO	NO	NO	NO	NO
1.5	35839	87A VIEW STREET ANNANDALE	Ground	E	44	39	45	40	44	39	46	41	1.1	1.2	1.1	1.3	56	51	NO	NO	NO	NO	NO
1.5	35841	236 TRAFALGAR STREET ANNANDALE	Ground	N	42	37	43	39	43	38	44	39	1.4	1.4	1.5	1.6	55	50	NO	NO	NO	NO	NO
1.5	35841	236 TRAFALGAR STREET ANNANDALE	Ground	W	45	41	47	42	46	41	48	43	1.4	1.4	1.5	1.5	58	53	NO	NO	NO	NO	NO
1.5	35841	236 TRAFALGAR STREET ANNANDALE	Ground	E	44	39	45	40	45	39	46	41	1.0	1.4	1.0	1.4	57	51	NO	NO	NO	NO	NO
1.5	35841	236 TRAFALGAR STREET ANNANDALE	Ground	NE	41	36	43	38	42	37	43	38	1.4	1.4	1.4	1.6	54	49	NO	NO	NO	NO	NO
1.5	35843	205 JOHNSTON STREET ANNANDALE	Ground	E	46	41	48	43	47	41	48	43	1.6	1.6	1.7	1.7	59	53	NO	NO	NO	NO	NO*
1.5	35843	205 JOHNSTON STREET ANNANDALE	Ground	N	53	48	55	50	54	48	56	50	1.9	1.8	1.9	1.8	60	55	NO	NO	NO	NO	NO*
1.5	35843	205 JOHNSTON STREET ANNANDALE	Ground	W	67	62	69	64	68	62	70	64	1.8	1.8	1.9	1.8	60	55	NO	NO	NO	NO	NO*
1.5	35844	203 JOHNSTON STREET ANNANDALE	Ground	W	67	62	69	64	68	62	70	64	1.8	1.8	1.9	1.8	60	55	NO	NO	NO	NO	NO*
1.5	35844	203 JOHNSTON STREET ANNANDALE	Ground	S	54	49	56	51	55	50	57	52	2.0	2.0	2.0	1.9	60	55	NO	NO	NO	NO	NO*
1.5	35844	203 JOHNSTON STREET ANNANDALE	Ground	E	46	40	47	42	46	41	48	43	1.6	1.7	1.7	1.7	58	53	NO	NO	NO	NO	NO*
1.5	35844	203 JOHNSTON STREET ANNANDALE	Ground	N	46	41	48	43	47	42	49	43	1.7	1.8	1.8	1.7	59	54	NO	NO	NO	NO	NO*
1.5	35844	203 JOHNSTON STREET ANNANDALE	Ground	S	46	41	48	43	47	42	49	43	1.8	1.8	1.8	1.8	59	54	NO	NO	NO	NO	NO*
1.5	35850	294 NELSON STREET ANNANDALE	Ground	N	40	35	41	36	40	35	41	37	1.1	1.2	1.1	1.3	52	47	NO	NO	NO	NO	NO
1.5	35850	294 NELSON STREET ANNANDALE	Ground	E	39	34	40	35	39	34	40	36	1.0	1.2	1.1	1.4	51	46	NO	NO	NO	NO	NO
1.5	35853	247 TRAFALGAR STREET ANNANDALE	Ground	N	38	33	39	35	39	34	40	35	1.4	1.5	1.5	1.6	51	46	NO	NO	NO	NO	NO
1.5	35853	247 TRAFALGAR STREET ANNANDALE	Ground	W	50	44	50	45	50	45	51	46	0.6	1.0	0.7	1.0	60	55	NO	NO	NO	NO	NO
1.5	35853	247 TRAFALGAR STREET ANNANDALE	Ground	E	40	35	41	37	41	36	42	37	1.1	1.3	1.2	1.4	53	48	NO	NO	NO	NO	NO
1.5	35854	238 TRAFALGAR STREET ANNANDALE	Ground	N	44	39	45	40	44	39	46	41	1.4	1.4	1.5	1.5	56	51	NO	NO	NO	NO	NO
1.5	35854	238 TRAFALGAR STREET ANNANDALE	Ground	NW	48	43	49	44	48	43	50	45	1.1	1.2	1.1	1.2	60	55	NO	NO	NO	NO	NO
1.5	35854	238 TRAFALGAR STREET ANNANDALE	Ground	S	42	38	44	39	43	38	44	39	1.3	1.3	1.4	1.5	55	50	NO	NO	NO	NO	NO
1.5	35854	238 TRAFALGAR STREET ANNANDALE	Ground	E	43	38	44	39	43	38	45	40	1.0	1.4	1.1	1.4	55	50	NO	NO	NO	NO	NO
1.5	35855	317 NELSON STREET ANNANDALE	Ground	W	44	39	45	40	45	40	45	41	0.5	0.8	0.5	0.9	57	52	NO	NO	NO	NO	NO
1.5	35858	114 VIEW STREET ANNANDALE	Ground	W	48	43	50	45	49	44	50	45	1.6	1.6	1.8	1.7	60	55	NO	NO	NO	NO	NO
1.5	35858	114 VIEW STREET ANNANDALE	Ground	S	46	41	48	43	47	42	49	43	1.8	1.7	1.8	1.8	59	54	NO	NO	NO	NO	NO
1.5	35858	114 VIEW STREET ANNANDALE	Ground	E	45	40	46	41	46	40	47	42	1.3	1.6	1.3	1.6	58	52	NO	NO	NO	NO	NO
1.5	35859	89 VIEW STREET ANNANDALE	Ground	N	44	39	46	41	45	40	46	41	1.5	1.5	1.6	1.6	57	52	NO	NO	NO	NO	NO
1.5	35859	89 VIEW STREET ANNANDALE	Ground	NW	49	44	50	45	49	44	51	46	1.3	1.4	1.4	1.4	60	55	NO	NO	NO	NO	NO
1.5	35859	89 VIEW STREET ANNANDALE	Ground	SW	43	38	44	39	43	38	45	40	1.5	1.4	1.4	1.5	55	50	NO	NO	NO	NO	NO
1.5	35859	89 VIEW STREET ANNANDALE	Ground	E	44	39	45	40	45	40	46	41	1.0	1.1	1.0	1.3	57	52	NO	NO	NO	NO	NO
1.5	35859	89 VIEW STREET ANNANDALE	Ground	NE	44	39	45	40	44	39	46	41	1.3	1.4	1.3	1.5	56	51	NO	NO	NO	NO	NO
1.5	35869	319 NELSON STREET ANNANDALE	Ground	N	37	32	38	33	37	32	38	33	1.0	1.2	1.1	1.3	49	44	NO	NO	NO	NO	NO
1.5	35869	319 NELSON STREET ANNANDALE	Ground	W	45	40	46	41	46	41	46	41	0.4	0.7	0.5	0.8	58	53	NO	NO	NO	NO	NO
1.5	35870	116 VIEW STREET ANNANDALE	Ground	W	48	43	49	44	48	43	50	45	1.7	1.6	1.7	1.7	60	55	NO	NO	NO	NO	NO
1.5	35870	116 VIEW STREET ANNANDALE	Ground	E	45	40	46	41	46	40	47	42	1.3	1.6	1.3	1.6	58	52	NO	NO	NO	NO	NO
1.5	35870	116 VIEW STREET ANNANDALE	Ground	N	46	41	47	43	46	41	48	43	1.7	1.7	1.8	1.7	58	53	NO	NO	NO	NO	NO
1.5	35876	296 NELSON STREET ANNANDALE	First	N	47	42	47	43	47	42	48	43	0.6	0.8	0.7	0.9	59	54	NO	NO	NO	NO	NO
1.5	35876	296 NELSON STREET ANNANDALE	First	W	47	42	47	43	47	42	48	43	0.7	0.8	0.8	0.9	59	54	NO	NO	NO	NO	NO
1.5	35876	296 NELSON STREET ANNANDALE	First	E	46	41	46	42	47	42	47	42	0.2	0.4	0.2	0.5	59	54	NO	NO	NO	NO	NO
1.5	35876	296 NELSON STREET ANNANDALE	Ground	N	40	35	41	36	41	36	42	37	0.9	1.2	1.1	1.3	53	48	NO	NO	NO	NO	NO
1.5	35876	296 NELSON STREET ANNANDALE	Ground	W	44	39	44	40	44	39	45	40	0.7	0.9	0.7	1.0	56	51	NO	NO	NO	NO	NO
1.5	35876	296 NELSON STREET ANNANDALE	Ground	E	43	38	43	38	43	38	44	39	0.3	0.6	0.3	0.7	55	50	NO	NO	NO	NO	NO

NCA	Receiver ID	Address	Floor Level	Facade	Opening Year 2027				Design Year 2037				Increase (Do Smthng - Do Nothing)				NCG project road noise criteria		Do noise levels exceed the cumulative limit with project roads adding ≥2dB to the total noise levels?		Is the contribution from the road project Acute?		Consider further treatment?
					Do Nothing		Do Smthng		Do Nothing		Do Smthng		Opening Year 2027		Design Year 2037								
					Day	Night	Day	Night	Day	Night	Day	Night	Day	Night	Day	Night	Day	Night	Day	Night	$L_{Aeq,15hr}$ ≥ 65dB	$L_{Aeq,9hr}$ ≥ 60dB	
1.5	35879	207 JOHNSTON STREET ANNANDALE	Ground	N	55	50	57	52	56	51	58	52	1.9	1.8	1.9	1.8	60	55	NO	NO	NO	NO	NO*
1.5	35879	207 JOHNSTON STREET ANNANDALE	Ground	W	67	62	69	64	68	62	70	64	1.8	1.7	1.9	1.8	60	55	NO	NO	NO	NO	NO*
1.5	35879	207 JOHNSTON STREET ANNANDALE	Ground	S	52	47	54	49	53	47	55	49	1.8	1.8	1.9	1.8	60	55	NO	NO	NO	NO	NO*
1.5	35879	207 JOHNSTON STREET ANNANDALE	Ground	E	46	41	47	42	46	41	48	43	1.6	1.6	1.7	1.6	58	53	NO	NO	NO	NO	NO*
1.5	35880	240 TRAFALGAR STREET ANNANDALE	Ground	NW	46	42	47	43	47	42	48	43	1.2	1.1	1.2	1.3	59	54	NO	NO	NO	NO	NO
1.5	35880	240 TRAFALGAR STREET ANNANDALE	Ground	S	42	38	44	39	43	38	44	40	1.3	1.3	1.4	1.5	55	50	NO	NO	NO	NO	NO
1.5	35880	240 TRAFALGAR STREET ANNANDALE	Ground	SE	42	37	43	39	43	38	44	39	1.2	1.5	1.2	1.5	55	50	NO	NO	NO	NO	NO
1.5	35880	240 TRAFALGAR STREET ANNANDALE	Ground	NE	39	34	41	36	40	35	41	36	1.6	1.6	1.7	1.7	52	47	NO	NO	NO	NO	NO
1.5	35885	91 VIEW STREET ANNANDALE	Ground	N	46	42	48	43	47	42	48	43	1.4	1.3	1.5	1.5	59	54	NO	NO	NO	NO	NO
1.5	35885	91 VIEW STREET ANNANDALE	Ground	W	49	44	50	45	50	45	51	46	1.2	1.3	1.3	1.3	60	55	NO	NO	NO	NO	NO
1.5	35885	91 VIEW STREET ANNANDALE	Ground	S	43	38	45	40	44	39	45	40	1.4	1.5	1.5	1.6	56	51	NO	NO	NO	NO	NO
1.5	35885	91 VIEW STREET ANNANDALE	Ground	E	44	39	45	40	44	39	46	41	1.1	1.2	1.2	1.3	56	51	NO	NO	NO	NO	NO
1.5	35891	253 TRAFALGAR STREET ANNANDALE	Ground	E	43	38	43	39	43	38	44	39	0.7	1.1	0.8	1.2	55	50	NO	NO	NO	NO	NO
1.5	35891	253 TRAFALGAR STREET ANNANDALE	Ground	N	42	37	43	38	42	37	44	39	1.2	1.3	1.2	1.4	54	49	NO	NO	NO	NO	NO
1.5	35891	253 TRAFALGAR STREET ANNANDALE	Ground	W	46	41	46	42	46	41	47	42	0.5	0.7	0.5	0.8	58	53	NO	NO	NO	NO	NO
1.5	35892	251 TRAFALGAR STREET ANNANDALE	Ground	W	44	39	45	40	44	39	45	40	1.0	1.1	1.1	1.2	56	51	NO	NO	NO	NO	NO
1.5	35892	251 TRAFALGAR STREET ANNANDALE	Ground	SW	42	37	43	38	42	37	44	39	1.1	1.2	1.2	1.3	54	49	NO	NO	NO	NO	NO
1.5	35892	251 TRAFALGAR STREET ANNANDALE	Ground	E	42	37	43	38	43	38	44	39	0.9	1.1	0.8	1.2	55	50	NO	NO	NO	NO	NO
1.5	35894	249 TRAFALGAR STREET ANNANDALE	First	W	51	46	51	47	51	46	52	47	0.7	1.0	0.8	1.0	60	55	NO	NO	NO	NO	NO
1.5	35894	249 TRAFALGAR STREET ANNANDALE	First	S	42	37	44	39	43	38	44	39	1.3	1.4	1.4	1.5	55	50	NO	NO	NO	NO	NO
1.5	35894	249 TRAFALGAR STREET ANNANDALE	First	E	43	38	44	39	44	39	44	40	0.7	1.0	0.8	1.1	56	51	NO	NO	NO	NO	NO
1.5	35894	249 TRAFALGAR STREET ANNANDALE	Ground	W	50	45	50	46	50	45	51	46	0.6	0.9	0.7	1.0	60	55	NO	NO	NO	NO	NO
1.5	35894	249 TRAFALGAR STREET ANNANDALE	Ground	S	38	33	39	35	39	34	40	35	1.2	1.3	1.3	1.5	51	46	NO	NO	NO	NO	NO
1.5	35894	249 TRAFALGAR STREET ANNANDALE	Ground	E	40	34	40	36	40	35	41	36	0.8	1.3	0.8	1.3	52	47	NO	NO	NO	NO	NO
1.5	35902	118 VIEW STREET ANNANDALE	Ground	W	51	46	53	48	52	47	54	49	1.8	1.8	1.9	1.7	60	55	NO	NO	NO	NO	NO
1.5	35902	118 VIEW STREET ANNANDALE	Ground	S	45	40	46	41	45	40	47	42	1.7	1.7	1.8	1.7	57	52	NO	NO	NO	NO	NO
1.5	35902	118 VIEW STREET ANNANDALE	Ground	E	43	38	44	39	44	38	45	40	1.5	1.6	1.5	1.7	56	50	NO	NO	NO	NO	NO
1.5	35903	242 TRAFALGAR STREET ANNANDALE	First	N	43	38	44	40	44	39	45	40	1.4	1.4	1.5	1.6	56	51	NO	NO	NO	NO	NO
1.5	35903	242 TRAFALGAR STREET ANNANDALE	First	W	51	46	52	47	51	46	52	47	1.0	1.2	1.1	1.2	60	55	NO	NO	NO	NO	NO
1.5	35903	242 TRAFALGAR STREET ANNANDALE	First	E	44	39	45	40	45	39	46	41	1.0	1.3	1.0	1.4	57	51	NO	NO	NO	NO	NO
1.5	35903	242 TRAFALGAR STREET ANNANDALE	Ground	N	39	35	41	36	40	35	42	37	1.5	1.5	1.6	1.6	52	47	NO	NO	NO	NO	NO
1.5	35903	242 TRAFALGAR STREET ANNANDALE	Ground	W	49	44	49	45	49	44	50	45	0.9	0.9	0.9	1.0	60	55	NO	NO	NO	NO	NO
1.5	35903	242 TRAFALGAR STREET ANNANDALE	Ground	E	41	35	42	37	42	36	43	38	1.0	1.5	1.0	1.5	54	48	NO	NO	NO	NO	NO
1.5	35905	298 NELSON STREET ANNANDALE	Ground	N	44	40	45	41	45	40	46	41	0.8	1.0	1.0	1.2	57	52	NO	NO	NO	NO	NO
1.5	35905	298 NELSON STREET ANNANDALE	Ground	W	45	40	45	41	45	40	46	41	0.8	1.0	0.8	1.0	57	52	NO	NO	NO	NO	NO
1.5	35905	298 NELSON STREET ANNANDALE	Ground	S	41	36	42	37	42	37	43	38	1.0	1.1	1.0	1.2	54	49	NO	NO	NO	NO	NO
1.5	35905	298 NELSON STREET ANNANDALE	Ground	E	43	38	44	39	44	39	44	40	0.5	0.8	0.5	0.9	56	51	NO	NO	NO	NO	NO
1.5	35906	321 NELSON STREET ANNANDALE	First	W	48	43	48	44	48	43	49	44	0.4	0.7	0.4	0.8	60	55	NO	NO	NO	NO	NO
1.5	35906	321 NELSON STREET ANNANDALE	Ground	W	46	41	46	42	46	41	47	42	0.4	0.7	0.4	0.7	58	53	NO	NO	NO	NO	NO
1.5	35907	323 NELSON STREET ANNANDALE	First	N	48	43	49	44	49	44	49	44	0.3	0.5	0.3	0.5	60	55	NO	NO	NO	NO	NO
1.5	35907	323 NELSON STREET ANNANDALE	First	W	48	43	49	44	49	44	49	44	0.3	0.7	0.3	0.7	60	55	NO	NO	NO	NO	NO
1.5	35907	323 NELSON STREET ANNANDALE	Ground	N	41	36	42	37	42	37	42	38	0.7	1.0	0.8	1.1	54	49	NO	NO	NO	NO	NO
1.5	35907	323 NELSON STREET ANNANDALE	Ground	W	46	41	47	42	47	42	47	43	0.4	0.7	0.4	0.7	59	54	NO	NO	NO	NO	NO
1.5	35909	255 TRAFALGAR STREET ANNANDALE	Ground	N	45	40	46	41	45	40	46	41	0.9	1.0	1.0	1.2	57	52	NO	NO	NO	NO	NO
1.5	35909	255 TRAFALGAR STREET ANNANDALE	Ground	W	46	41	47	42	47	42	47	43	0.7	0.8	0.7	0.9	59	54	NO	NO	NO	NO	NO
1.5	35909	255 TRAFALGAR STREET ANNANDALE	Ground	S	42	37	43	38	42	37	43	39	1.1	1.2	1.1	1.4	54	49	NO	NO	NO	NO	NO
1.5	35909	255 TRAFALGAR STREET ANNANDALE	Ground	E	44	39	44	40	44	39	45	40	0.6	0.9	0.7	0.9	56	51	NO	NO	NO	NO	NO
1.5	35909	255 TRAFALGAR STREET ANNANDALE	Ground	N	45	40	46	41	45	40	46	42	0.9	1.0	0.9	1.2	57	52	NO	NO	NO	NO	NO
1.5	35910	120 VIEW STREET ANNANDALE	First	NE	51	47	53	48	52	47	54	49	1.7	1.7	1.8	1.7	60	55	NO	NO	NO	NO	NO
1.5	35910	120 VIEW STREET ANNANDALE	First	W	52	47	54	49	53	48	54	49	1.9	1.8	1.9	1.8	60	55	NO	NO	NO	NO	NO
1.5	35910	120 VIEW STREET ANNANDALE	First	E	48	43	49	45	49	44	50	45	1.2	1.3	1.3	1.4	60	55	NO	NO	NO	NO	NO
1.5	35910	120 VIEW STREET ANNANDALE	First	N	51	46	53	48	52	47	53	48	1.6	1.6	1.7	1.6	60	55	NO	NO	NO	NO	NO
1.5	35910	120 VIEW STREET ANNANDALE	Ground	NE	47	42	48	44	48	42	49	44	1.6	1.5	1.6	1.6	60	54	NO	NO	NO	NO	NO
1.5	35910	120 VIEW STREET ANNANDALE	Ground	W	48	44	50	45	49	44	51	46	1.7	1.6	1.7	1.7	60	55	NO	NO	NO	NO	NO
1.5	35910	120 VIEW STREET ANNANDALE	Ground	E	45	40	46	41	46	40	46	41	0.9	1.2	0.9	1.3	58	52	NO	NO	NO	NO	NO
1.5	35910	120 VIEW STREET ANNANDALE	Ground	N	46	42	48	43	47	42	49	44	1.5	1.5	1.6	1.6	59	54	NO	NO	NO	NO	NO
1.5	35913	244 TRAFALGAR STREET ANNANDALE	First	N	50	46	51	47	51	46	52	47	0.8	1.0	0.9	1.1	60	55	NO	NO	NO	NO	NO
1.5	35913	244 TRAFALGAR STREET ANNANDALE	First	W	50	45	51	46	51	46	52	47	1.0	1.0	1.0	1.1	60	55	NO	NO	NO	NO	NO
1.5	35913	244 TRAFALGAR STREET ANNANDALE	First	SW	43	38	44	39	43	38	45	40	1.3	1.4	1.4	1.5	55	50	NO	NO	NO	NO	NO
1.5	35913	244 TRAFALGAR STREET ANNANDALE	First	E	48	43	48	44	49	43	49	44	0.5	0.9	0.5	0.9	60	55	NO	NO	NO	NO	NO
1.5	35913	244 TRAFALGAR STREET ANNANDALE	Ground	N	44	40	46	41	45	40	46	41	1.4	1.4	1.4	1.5	57	52	NO	NO	NO	NO	NO
1.5	35913	244 TRAFALGAR STREET ANNANDALE	Ground	W	46	41	47	43	47	42	48	43	1.4	1.3	1.4	1.5	59	54	NO	NO	NO	NO	NO

NCA	Receiver ID	Address	Floor Level	Facade	Opening Year 2027				Design Year 2037				Increase (Do Smthng - Do Nothing)				NCG project road noise criteria		Do noise levels exceed the cumulative limit with project roads adding ≥2dB to the total noise levels?		Is the contribution from the road project Acute?		Consider further treatment?
					Do Nothing		Do Smthng		Do Nothing		Do Smthng		Opening Year 2027		Design Year 2037								
					Day	Night	Day	Night	Day	Night	Day	Night	Day	Night	Day	Night	Day	Night	Day	Night	$L_{Aeq,15hr}$ ≥ 65dB	$L_{Aeq,9hr}$ ≥ 60dB	
1.5	35913	244 TRAFALGAR STREET ANNANDALE	Ground	SW	39	35	41	36	40	35	41	37	1.4	1.3	1.4	1.5	52	47	NO	NO	NO	NO	NO
1.5	35913	244 TRAFALGAR STREET ANNANDALE	Ground	E	44	39	45	40	45	39	46	41	0.7	1.2	0.7	1.3	57	51	NO	NO	NO	NO	NO
1.5	35914	251 TRAFALGAR STREET ANNANDALE	Ground	N	41	37	43	38	42	37	43	39	1.3	1.3	1.3	1.4	54	49	NO	NO	NO	NO	NO
1.5	35914	251 TRAFALGAR STREET ANNANDALE	Ground	W	50	45	51	46	51	45	51	46	0.6	0.9	0.7	1.0	60	55	NO	NO	NO	NO	NO
1.5	35914	251 TRAFALGAR STREET ANNANDALE	Ground	E	42	37	43	38	43	38	44	39	0.9	1.2	1.0	1.3	55	50	NO	NO	NO	NO	NO
1.5	35929	95 VIEW STREET ANNANDALE	Ground	SE	43	38	44	40	44	39	45	40	1.2	1.5	1.2	1.5	56	51	NO	NO	NO	NO	NO
1.5	35929	95 VIEW STREET ANNANDALE	Ground	N	44	39	45	40	44	39	46	41	1.5	1.5	1.5	1.6	56	51	NO	NO	NO	NO	NO
1.5	35929	95 VIEW STREET ANNANDALE	Ground	W	49	44	50	46	50	45	51	46	1.2	1.2	1.2	1.3	60	55	NO	NO	NO	NO	NO
1.5	35929	95 VIEW STREET ANNANDALE	Ground	S	44	39	45	40	44	39	46	41	1.5	1.5	1.6	1.6	56	51	NO	NO	NO	NO	NO
1.5	35934	209 JOHNSTON STREET ANNANDALE	Ground	W	66	60	68	62	66	61	68	63	1.9	1.8	1.9	1.8	60	55	NO	NO	NO	NO	NO*
1.5	35934	209 JOHNSTON STREET ANNANDALE	Ground	S	54	49	56	50	55	49	56	51	1.9	1.8	1.9	1.8	60	55	NO	NO	NO	NO	NO*
1.5	35934	209 JOHNSTON STREET ANNANDALE	Ground	SW	50	45	52	47	51	46	53	47	1.9	1.9	1.9	1.8	60	55	NO	NO	NO	NO	NO*
1.5	35934	209 JOHNSTON STREET ANNANDALE	Ground	E	46	41	47	43	47	42	48	43	1.4	1.4	1.4	1.5	59	54	NO	NO	NO	NO	NO*
1.5	35935	211 JOHNSTON STREET ANNANDALE	Ground	NE	55	50	57	52	56	50	58	52	1.9	1.8	1.9	1.9	60	55	NO	NO	NO	NO	NO*
1.5	35935	211 JOHNSTON STREET ANNANDALE	Ground	W	69	63	70	65	69	64	71	65	1.8	1.7	1.8	1.7	60	55	NO	NO	NO	NO	NO*
1.5	35935	211 JOHNSTON STREET ANNANDALE	Ground	SW	65	60	67	62	66	61	68	62	1.8	1.8	2.0	1.8	60	55	NO	NO	NO	NO	NO*
1.5	35935	211 JOHNSTON STREET ANNANDALE	Ground	E	46	41	48	43	47	42	48	43	1.4	1.4	1.5	1.5	59	54	NO	NO	NO	NO	NO*
1.5	35942	253 TRAFALGAR STREET ANNANDALE	Ground	N	39	34	40	35	39	34	41	36	1.4	1.5	1.5	1.6	51	46	NO	NO	NO	NO	NO
1.5	35942	253 TRAFALGAR STREET ANNANDALE	Ground	W	51	46	52	47	52	47	52	47	0.5	0.9	0.6	0.9	60	55	NO	NO	NO	NO	NO
1.5	35942	253 TRAFALGAR STREET ANNANDALE	Ground	S	42	37	43	38	42	38	44	39	1.1	1.2	1.2	1.3	54	50	NO	NO	NO	NO	NO
1.5	35942	253 TRAFALGAR STREET ANNANDALE	Ground	E	41	36	42	37	42	37	43	38	1.1	1.3	1.2	1.4	54	49	NO	NO	NO	NO	NO
1.5	35948	325 NELSON STREET ANNANDALE	Ground	W	47	42	47	42	47	42	48	43	0.3	0.6	0.4	0.6	59	54	NO	NO	NO	NO	NO
1.5	35948	325 NELSON STREET ANNANDALE	Ground	S	41	36	41	37	41	36	42	37	0.8	1.0	0.8	1.2	53	48	NO	NO	NO	NO	NO
1.5	35948	325 NELSON STREET ANNANDALE	Ground	E	42	37	42	38	42	37	43	38	0.6	0.9	0.6	0.9	54	49	NO	NO	NO	NO	NO
1.5	35949	327 NELSON STREET ANNANDALE	Ground	E	44	39	44	39	44	39	44	40	0.3	0.5	0.4	0.6	56	51	NO	NO	NO	NO	NO
1.5	35949	327 NELSON STREET ANNANDALE	Ground	W	47	42	48	43	48	43	48	44	0.3	0.6	0.3	0.6	60	55	NO	NO	NO	NO	NO
1.5	35953	246 TRAFALGAR STREET ANNANDALE	Ground	N	44	39	45	41	45	40	46	41	1.2	1.3	1.4	1.5	57	52	NO	NO	NO	NO	NO
1.5	35953	246 TRAFALGAR STREET ANNANDALE	Ground	W	45	41	47	42	46	41	47	43	1.4	1.4	1.4	1.5	58	53	NO	NO	NO	NO	NO
1.5	35953	246 TRAFALGAR STREET ANNANDALE	Ground	S	42	38	44	39	43	38	44	39	1.2	1.3	1.3	1.4	55	50	NO	NO	NO	NO	NO
1.5	35953	246 TRAFALGAR STREET ANNANDALE	Ground	E	46	40	46	41	46	41	47	42	0.8	1.2	0.8	1.2	58	53	NO	NO	NO	NO	NO
1.5	35964	3 TRAFALGAR LANE ANNANDALE	Ground	N	43	38	44	39	44	39	45	40	1.0	1.2	1.2	1.3	56	51	NO	NO	NO	NO	NO
1.5	35964	3 TRAFALGAR LANE ANNANDALE	Ground	W	45	40	46	41	46	41	47	42	0.9	1.0	0.9	1.2	58	53	NO	NO	NO	NO	NO
1.5	35964	3 TRAFALGAR LANE ANNANDALE	Ground	S	42	37	43	38	43	38	44	39	1.1	1.3	1.2	1.3	55	50	NO	NO	NO	NO	NO
1.5	35964	3 TRAFALGAR LANE ANNANDALE	Ground	E	43	38	44	39	44	39	45	40	0.7	1.0	0.7	1.1	56	51	NO	NO	NO	NO	NO
1.5	35966	122 VIEW STREET ANNANDALE	Ground	W	51	46	53	48	52	46	53	48	1.9	1.8	1.9	1.8	60	55	NO	NO	NO	NO	NO
1.5	35966	122 VIEW STREET ANNANDALE	Ground	S	44	39	45	41	45	39	46	41	1.5	1.5	1.6	1.6	57	51	NO	NO	NO	NO	NO
1.5	35966	122 VIEW STREET ANNANDALE	Ground	E	45	40	46	42	46	41	47	42	1.2	1.4	1.2	1.5	58	53	NO	NO	NO	NO	NO
1.5	35966	122 VIEW STREET ANNANDALE	Ground	N	45	40	47	42	46	41	48	43	1.7	1.6	1.7	1.7	58	53	NO	NO	NO	NO	NO
1.5	35967	255 TRAFALGAR STREET ANNANDALE	First	W	46	41	48	43	47	42	48	43	1.5	1.5	1.6	1.5	59	54	NO	NO	NO	NO	NO
1.5	35967	255 TRAFALGAR STREET ANNANDALE	First	S	43	38	44	39	43	39	45	40	1.4	1.4	1.4	1.4	55	51	NO	NO	NO	NO	NO
1.5	35967	255 TRAFALGAR STREET ANNANDALE	First	E	51	46	51	46	52	46	52	47	0.4	0.9	0.4	0.9	60	55	NO	NO	NO	NO	NO
1.5	35967	255 TRAFALGAR STREET ANNANDALE	Ground	W	44	40	46	41	45	40	46	41	1.5	1.4	1.6	1.5	57	52	NO	NO	NO	NO	NO
1.5	35967	255 TRAFALGAR STREET ANNANDALE	Ground	S	39	34	40	35	40	35	41	36	1.2	1.3	1.3	1.5	52	47	NO	NO	NO	NO	NO
1.5	35967	255 TRAFALGAR STREET ANNANDALE	Ground	E	44	40	45	40	45	40	45	41	0.3	0.5	0.2	0.6	57	52	NO	NO	NO	NO	NO
1.5	35968	97 VIEW STREET ANNANDALE	Ground	N	45	40	46	41	45	40	47	42	1.5	1.5	1.5	1.6	57	52	NO	NO	NO	NO	NO
1.5	35968	97 VIEW STREET ANNANDALE	Ground	W	49	45	50	46	50	45	51	46	1.1	1.1	1.2	1.2	60	55	NO	NO	NO	NO	NO
1.5	35968	97 VIEW STREET ANNANDALE	Ground	S	43	38	44	40	44	39	45	40	1.4	1.4	1.5	1.5	56	51	NO	NO	NO	NO	NO
1.5	35968	97 VIEW STREET ANNANDALE	Ground	NE	44	40	46	41	45	40	46	41	1.2	1.3	1.3	1.4	57	52	NO	NO	NO	NO	NO
1.5	35968	97 VIEW STREET ANNANDALE	Ground	E	43	38	44	40	44	39	45	40	1.2	1.2	1.2	1.4	56	51	NO	NO	NO	NO	NO
1.5	35968	97 VIEW STREET ANNANDALE	Ground	N	44	39	45	40	44	39	46	41	1.4	1.4	1.5	1.5	56	51	NO	NO	NO	NO	NO
1.5	35983	329 NELSON STREET ANNANDALE	Ground	W	48	43	48	44	48	43	49	44	0.3	0.6	0.3	0.6	60	55	NO	NO	NO	NO	NO
1.5	35983	329 NELSON STREET ANNANDALE	Ground	SE	41	36	41	37	41	36	42	37	0.7	1.1	0.7	1.2	53	48	NO	NO	NO	NO	NO
1.5	35984	331 NELSON STREET ANNANDALE	Ground	E	46	40	46	41	46	41	47	42	0.4	0.8	0.5	0.9	58	53	NO	NO	NO	NO	NO
1.5	35984	331 NELSON STREET ANNANDALE	Ground	N	47	42	48	43	48	43	48	43	0.3	0.6	0.4	0.7	60	55	NO	NO	NO	NO	NO
1.5	35984	331 NELSON STREET ANNANDALE	Ground	W	48	43	49	44	49	44	49	44	0.3	0.6	0.3	0.7	60	55	NO	NO	NO	NO	NO
1.5	35985	213 JOHNSTON STREET ANNANDALE	First	W	67	61	69	63	67	62	69	64	1.9	1.8	1.9	1.8	60	55	NO	NO	NO	NO	NO*
1.5	35985	213 JOHNSTON STREET ANNANDALE	First	S	55	50	57	52	56	51	58	53	2.0	1.9	2.0	1.8	60	55	NO	NO	NO	NO	NO*
1.5	35985	213 JOHNSTON STREET ANNANDALE	First	E	47	42	48	43	48	43	49	44	1.2	1.4	1.2	1.4	60	55	NO	NO	NO	NO	NO*
1.5	35985	213 JOHNSTON STREET ANNANDALE	Ground	W	66	61	68	63	67	61	69	63	1.8	1.8	1.9	1.8	60	55	NO	NO	NO	NO	NO*
1.5	35985	213 JOHNSTON STREET ANNANDALE	Ground	S	54	49	56	51	55	49	57	51	2.0	1.9	2.0	1.9	60	55	NO	NO	NO	NO	NO*
1.5	35985	213 JOHNSTON STREET ANNANDALE	Ground	E	43	38	45	40	44	39	45	40	1.2	1.4	1.3	1.5	56	51	NO	NO	NO	NO	NO*
1.5	35986	215 JOHNSTON STREET ANNANDALE	First	E	49	44	51	46	50	45	52	47	1.5	1.5	1.7	1.6	60	55	NO	NO	NO	NO	NO*

NCA	Receiver ID	Address	Floor Level	Facade	Opening Year 2027				Design Year 2037				Increase (Do Smthng - Do Nothing)				NCG project road noise criteria		Do noise levels exceed the cumulative limit with project roads adding ≥2dB to the total noise levels?		Is the contribution from the road project Acute?		Consider further treatment?
					Do Nothing		Do Smthng		Do Nothing		Do Smthng		Opening Year 2027		Design Year 2037								
					Day	Night	Day	Night	Day	Night	Day	Night	Day	Night	Day	Night	Day	Night	Day	Night	$L_{Aeq,15hr}$ ≥ 65dB	$L_{Aeq,9hr}$ ≥ 60dB	
1.5	35986	215 JOHNSTON STREET ANNANDALE	First	N	58	53	60	55	59	54	61	56	1.9	1.9	1.9	1.8	60	55	NO	NO	NO	NO	NO*
1.5	35986	215 JOHNSTON STREET ANNANDALE	First	W	67	62	69	63	68	62	69	64	1.8	1.8	1.9	1.7	60	55	NO	NO	NO	NO	NO*
1.5	35986	215 JOHNSTON STREET ANNANDALE	Ground	E	44	39	45	41	45	40	46	41	1.2	1.4	1.2	1.4	57	52	NO	NO	NO	NO	NO*
1.5	35986	215 JOHNSTON STREET ANNANDALE	Ground	N	57	51	58	53	57	52	59	54	1.9	1.8	1.9	1.8	60	55	NO	NO	NO	NO	NO*
1.5	35986	215 JOHNSTON STREET ANNANDALE	Ground	W	66	61	68	63	67	61	69	63	1.8	1.8	2.0	1.7	60	55	NO	NO	NO	NO	NO*
1.5	35993	257 TRAFALGAR STREET ANNANDALE	First	N	43	38	44	39	43	38	45	40	1.3	1.3	1.3	1.5	55	50	NO	NO	NO	NO	NO
1.5	35993	257 TRAFALGAR STREET ANNANDALE	First	W	53	47	53	48	53	48	54	49	0.7	1.1	0.7	1.1	60	55	NO	NO	NO	NO	NO
1.5	35993	257 TRAFALGAR STREET ANNANDALE	First	E	52	46	52	47	52	47	53	48	0.4	0.9	0.5	0.9	60	55	NO	NO	NO	NO	NO
1.5	35993	257 TRAFALGAR STREET ANNANDALE	Ground	N	39	34	40	36	40	35	41	36	1.3	1.3	1.4	1.5	52	47	NO	NO	NO	NO	NO
1.5	35993	257 TRAFALGAR STREET ANNANDALE	Ground	W	52	47	52	47	52	47	53	48	0.5	0.9	0.6	1.0	60	55	NO	NO	NO	NO	NO
1.5	35993	257 TRAFALGAR STREET ANNANDALE	Ground	E	45	40	45	40	45	40	46	41	0.3	0.6	0.4	0.8	57	52	NO	NO	NO	NO	NO
1.5	36001	126 VIEW STREET ANNANDALE	Ground	W	49	44	51	46	50	45	52	47	1.8	1.7	1.8	1.8	60	55	NO	NO	NO	NO	NO
1.5	36001	126 VIEW STREET ANNANDALE	Ground	S	45	40	46	41	45	40	47	42	1.5	1.5	1.6	1.6	57	52	NO	NO	NO	NO	NO
1.5	36001	126 VIEW STREET ANNANDALE	Ground	E	46	41	47	42	47	42	48	43	1.0	1.3	1.1	1.3	59	54	NO	NO	NO	NO	NO
1.5	36007	248 TRAFALGAR STREET ANNANDALE	Ground	W	49	44	49	45	49	44	50	45	0.6	0.7	0.7	0.8	60	55	NO	NO	NO	NO	NO
1.5	36007	248 TRAFALGAR STREET ANNANDALE	Ground	S	43	38	45	40	44	39	45	40	1.5	1.4	1.4	1.6	56	51	NO	NO	NO	NO	NO
1.5	36007	248 TRAFALGAR STREET ANNANDALE	Ground	SW	43	38	44	40	44	39	45	40	1.3	1.3	1.4	1.4	56	51	NO	NO	NO	NO	NO
1.5	36007	248 TRAFALGAR STREET ANNANDALE	Ground	E	46	40	47	42	46	41	47	42	0.8	1.3	0.8	1.3	58	53	NO	NO	NO	NO	NO
1.5	36008	250 TRAFALGAR STREET ANNANDALE	Ground	NW	49	44	49	44	49	44	50	45	0.6	0.7	0.6	0.8	60	55	NO	NO	NO	NO	NO
1.5	36008	250 TRAFALGAR STREET ANNANDALE	Ground	E	46	40	46	41	46	41	47	42	0.8	1.2	0.8	1.3	58	53	NO	NO	NO	NO	NO
1.5	36009	99 VIEW STREET ANNANDALE	Ground	NW	47	43	49	44	48	43	50	45	1.8	1.6	1.9	1.8	60	55	NO	NO	NO	NO	NO
1.5	36009	99 VIEW STREET ANNANDALE	Ground	S	44	39	45	40	44	39	46	41	1.3	1.4	1.4	1.5	56	51	NO	NO	NO	NO	NO
1.5	36009	99 VIEW STREET ANNANDALE	Ground	N	41	36	43	38	42	37	44	39	1.7	1.7	1.8	1.8	54	49	NO	NO	NO	NO	NO
1.5	36015	12 ROSE STREET ANNANDALE	Ground	N	53	47	53	48	54	48	54	49	0.5	1.0	0.5	1.0	60	55	NO	NO	NO	NO	NO
1.5	36015	12 ROSE STREET ANNANDALE	Ground	W	42	36	42	38	42	37	43	38	0.9	1.2	0.8	1.2	54	49	NO	NO	NO	NO	NO
1.5	36015	12 ROSE STREET ANNANDALE	Ground	S	42	38	44	39	43	38	44	39	1.1	1.2	1.2	1.3	55	50	NO	NO	NO	NO	NO
1.5	36015	12 ROSE STREET ANNANDALE	Ground	E	38	33	39	34	38	33	39	35	0.9	1.2	0.9	1.3	50	45	NO	NO	NO	NO	NO
1.5	36016	10 ROSE STREET ANNANDALE	First	SE	42	37	43	39	43	38	44	39	0.8	1.1	0.8	1.2	55	50	NO	NO	NO	NO	NO
1.5	36016	10 ROSE STREET ANNANDALE	First	SW	42	37	43	39	43	38	44	39	1.0	1.2	1.1	1.3	55	50	NO	NO	NO	NO	NO
1.5	36016	10 ROSE STREET ANNANDALE	First	E	48	43	48	43	48	43	48	44	0.1	0.4	0.2	0.3	60	55	NO	NO	NO	NO	NO
1.5	36016	10 ROSE STREET ANNANDALE	First	NE	53	48	54	49	54	49	55	50	0.5	1.1	0.5	1.0	60	55	NO	NO	NO	NO	NO
1.5	36016	10 ROSE STREET ANNANDALE	First	NW	54	48	54	49	54	49	55	50	0.4	1.0	0.5	1.0	60	55	NO	NO	NO	NO	NO
1.5	36016	10 ROSE STREET ANNANDALE	Ground	SE	38	33	39	34	39	33	39	35	0.8	1.1	0.9	1.2	51	45	NO	NO	NO	NO	NO
1.5	36016	10 ROSE STREET ANNANDALE	Ground	SW	38	33	39	35	39	34	40	35	1.1	1.2	1.1	1.4	51	46	NO	NO	NO	NO	NO
1.5	36016	10 ROSE STREET ANNANDALE	Ground	E	46	42	46	42	47	42	47	42	-0.1	0.1	-0.1	0.1	59	54	NO	NO	NO	NO	NO
1.5	36016	10 ROSE STREET ANNANDALE	Ground	NE	52	47	53	48	53	47	53	48	0.5	1.0	0.6	1.0	60	55	NO	NO	NO	NO	NO
1.5	36016	10 ROSE STREET ANNANDALE	Ground	NW	53	47	53	48	53	48	54	49	0.5	1.0	0.5	1.0	60	55	NO	NO	NO	NO	NO
1.5	36019	2 ROSE STREET ANNANDALE	Ground	N	45	40	46	41	46	40	46	42	0.7	1.0	0.7	1.1	58	52	NO	NO	NO	NO	NO
1.5	36019	2 ROSE STREET ANNANDALE	Ground	W	40	34	40	36	40	35	41	36	0.7	1.1	0.8	1.1	52	47	NO	NO	NO	NO	NO
1.5	36019	2 ROSE STREET ANNANDALE	Ground	S	40	35	41	36	41	36	42	37	0.8	1.1	0.8	1.1	53	48	NO	NO	NO	NO	NO
1.5	36019	2 ROSE STREET ANNANDALE	Ground	E	44	38	44	40	44	39	45	40	0.7	1.2	0.7	1.3	56	51	NO	NO	NO	NO	NO
1.5	36021	259 TRAFALGAR STREET ANNANDALE	First	NE	53	48	53	49	54	48	54	49	0.6	1.0	0.6	1.1	60	55	NO	NO	NO	NO	NO
1.5	36021	259 TRAFALGAR STREET ANNANDALE	First	W	53	48	53	49	53	48	54	49	0.7	1.0	0.7	1.0	60	55	NO	NO	NO	NO	NO
1.5	36021	259 TRAFALGAR STREET ANNANDALE	First	S	43	38	44	39	43	38	45	40	1.2	1.2	1.3	1.4	55	50	NO	NO	NO	NO	NO
1.5	36021	259 TRAFALGAR STREET ANNANDALE	First	E	52	47	52	48	53	47	53	48	0.5	1.0	0.5	0.9	60	55	NO	NO	NO	NO	NO
1.5	36021	259 TRAFALGAR STREET ANNANDALE	Ground	NE	44	39	45	40	44	39	45	40	1.0	1.1	1.0	1.3	56	51	NO	NO	NO	NO	NO
1.5	36021	259 TRAFALGAR STREET ANNANDALE	Ground	W	52	47	52	48	53	47	53	48	0.6	0.9	0.6	0.9	60	55	NO	NO	NO	NO	NO
1.5	36021	259 TRAFALGAR STREET ANNANDALE	Ground	S	39	35	41	36	40	35	41	36	1.3	1.3	1.3	1.4	52	47	NO	NO	NO	NO	NO
1.5	36021	259 TRAFALGAR STREET ANNANDALE	Ground	E	43	38	44	39	44	39	45	40	0.4	0.8	0.5	0.9	56	51	NO	NO	NO	NO	NO
1.5	36024	128 VIEW STREET ANNANDALE	Ground	W	49	44	50	45	49	44	51	46	1.4	1.4	1.5	1.4	60	55	NO	NO	NO	NO	NO
1.5	36024	128 VIEW STREET ANNANDALE	Ground	E	47	42	48	43	47	42	48	43	0.9	1.1	1.0	1.1	59	54	NO	NO	NO	NO	NO
1.5	36025	252 TRAFALGAR STREET ANNANDALE	Ground	NW	50	45	51	46	51	46	52	47	0.6	0.8	0.6	0.9	60	55	NO	NO	NO	NO	NO
1.5	36025	252 TRAFALGAR STREET ANNANDALE	Ground	E	45	39	45	41	45	40	46	41	0.9	1.2	1.0	1.3	57	52	NO	NO	NO	NO	NO
1.5	36025	252 TRAFALGAR STREET ANNANDALE	Ground	N	42	38	44	39	43	38	44	40	1.3	1.3	1.4	1.5	55	50	NO	NO	NO	NO	NO
1.5	36027	4 ROSE STREET ANNANDALE	Ground	NE	47	43	48	43	48	43	49	44	0.6	0.7	0.6	0.9	60	55	NO	NO	NO	NO	NO
1.5	36027	4 ROSE STREET ANNANDALE	Ground	S	40	35	41	36	41	36	42	37	0.9	1.1	0.9	1.1	53	48	NO	NO	NO	NO	NO
1.5	36027	4 ROSE STREET ANNANDALE	Ground	E	42	37	43	38	43	38	44	39	0.6	1.0	0.7	1.1	55	50	NO	NO	NO	NO	NO
1.5	36038	6 ROSE STREET ANNANDALE	Ground	N	50	45	50	45	50	45	51	46	0.3	0.5	0.4	0.6	60	55	NO	NO	NO	NO	NO
1.5	36038	6 ROSE STREET ANNANDALE	Ground	W	39	33	39	35	39	34	40	35	0.8	1.3	0.9	1.3	51	46	NO	NO	NO	NO	NO
1.5	36038	6 ROSE STREET ANNANDALE	Ground	S	40	35	41	36	41	36	42	37	0.8	1.1	0.9	1.2	53	48	NO	NO	NO	NO	NO
1.5	36038	6 ROSE STREET ANNANDALE	Ground	E	42	37	43	38	43	38	44	39	0.6	1.0	0.7	1.1	55	50	NO	NO	NO	NO	NO
1.5	36042	130 VIEW STREET ANNANDALE	Ground	N	46	41	48	43	47	42	49	43	1.8	1.8	1.8	1.8	59	54	NO	NO	NO	NO	NO

NCA	Receiver ID	Address	Floor Level	Facade	Opening Year 2027				Design Year 2037				Increase (Do Smthng - Do Nothing)				NCG project road noise criteria		Do noise levels exceed the cumulative limit with project roads adding ≥2dB to the total noise levels?		Is the contribution from the road project Acute?		Consider further treatment?
					Do Nothing		Do Smthng		Do Nothing		Do Smthng		Opening Year 2027		Design Year 2037								
					Day	Night	Day	Night	Day	Night	Day	Night	Day	Night	Day	Night	Day	Night	Day	Night	$L_{Aeq,15hr}$ ≥ 65dB	$L_{Aeq,9hr}$ ≥ 60dB	
1.5	36042	130 VIEW STREET ANNANDALE	Ground	W	49	45	51	46	50	45	52	46	1.5	1.4	1.5	1.5	60	55	NO	NO	NO	NO	NO
1.5	36042	130 VIEW STREET ANNANDALE	Ground	E	48	43	48	44	48	43	49	44	0.7	0.9	0.8	0.9	60	55	NO	NO	NO	NO	NO
1.5	36043	254 TRAFALGAR STREET ANNANDALE	Ground	W	51	46	51	47	51	46	52	47	0.6	0.8	0.7	0.8	60	55	NO	NO	NO	NO	NO
1.5	36043	254 TRAFALGAR STREET ANNANDALE	Ground	S	43	38	44	39	44	39	45	40	1.2	1.3	1.2	1.4	56	51	NO	NO	NO	NO	NO
1.5	36043	254 TRAFALGAR STREET ANNANDALE	Ground	E	46	41	47	42	47	41	48	43	0.8	1.4	0.9	1.4	59	53	NO	NO	NO	NO	NO
1.5	36044	261 TRAFALGAR STREET ANNANDALE	Ground	N	51	46	51	46	51	46	52	47	0.4	0.7	0.5	0.7	60	55	NO	NO	NO	NO	NO
1.5	36044	261 TRAFALGAR STREET ANNANDALE	Ground	W	52	47	53	48	53	47	53	48	0.6	0.9	0.6	0.9	60	55	NO	NO	NO	NO	NO
1.5	36044	261 TRAFALGAR STREET ANNANDALE	Ground	S	42	37	43	38	43	38	44	39	1.0	1.1	1.0	1.2	55	50	NO	NO	NO	NO	NO
1.5	36045	101 VIEW STREET ANNANDALE	First	W	52	47	53	48	52	47	54	49	1.2	1.2	1.3	1.3	60	55	NO	NO	NO	NO	NO
1.5	36045	101 VIEW STREET ANNANDALE	First	S	45	40	47	42	46	41	47	42	1.7	1.6	1.7	1.7	58	53	NO	NO	NO	NO	NO
1.5	36045	101 VIEW STREET ANNANDALE	First	E	44	39	45	40	44	39	45	41	1.2	1.3	1.2	1.4	56	51	NO	NO	NO	NO	NO
1.5	36045	101 VIEW STREET ANNANDALE	Ground	W	50	45	51	46	51	46	52	47	1.1	1.0	1.1	1.1	60	55	NO	NO	NO	NO	NO
1.5	36045	101 VIEW STREET ANNANDALE	Ground	S	41	36	43	38	42	37	43	38	1.5	1.5	1.6	1.6	54	49	NO	NO	NO	NO	NO
1.5	36045	101 VIEW STREET ANNANDALE	Ground	E	39	34	40	36	40	35	41	36	1.2	1.3	1.3	1.5	52	47	NO	NO	NO	NO	NO
1.5	36046	103 VIEW STREET ANNANDALE	First	NE	45	40	46	42	46	41	47	42	1.4	1.5	1.5	1.5	58	53	NO	NO	NO	NO	NO
1.5	36046	103 VIEW STREET ANNANDALE	First	W	52	47	53	48	53	48	54	49	1.2	1.2	1.3	1.3	60	55	NO	NO	NO	NO	NO
1.5	36046	103 VIEW STREET ANNANDALE	First	SE	50	45	50	45	50	45	51	46	0.3	0.6	0.4	0.6	60	55	NO	NO	NO	NO	NO
1.5	36046	103 VIEW STREET ANNANDALE	Ground	NE	41	36	43	38	42	37	43	38	1.4	1.4	1.5	1.5	54	49	NO	NO	NO	NO	NO
1.5	36046	103 VIEW STREET ANNANDALE	Ground	W	50	46	51	47	51	46	52	47	1.1	1.0	1.1	1.1	60	55	NO	NO	NO	NO	NO
1.5	36046	103 VIEW STREET ANNANDALE	Ground	SE	44	39	45	40	45	40	46	41	0.5	0.8	0.5	0.9	57	52	NO	NO	NO	NO	NO
1.5	36047	8 ROSE STREET ANNANDALE	First	N	51	46	52	47	52	47	52	48	0.4	0.7	0.4	0.8	60	55	NO	NO	NO	NO	NO
1.5	36047	8 ROSE STREET ANNANDALE	First	W	51	46	51	46	51	46	52	47	0.3	0.6	0.3	0.6	60	55	NO	NO	NO	NO	NO
1.5	36047	8 ROSE STREET ANNANDALE	First	S	41	36	42	37	42	36	42	38	0.7	1.1	0.8	1.2	54	48	NO	NO	NO	NO	NO
1.5	36047	8 ROSE STREET ANNANDALE	First	E	43	38	44	39	44	39	45	40	0.7	1.2	0.8	1.2	56	51	NO	NO	NO	NO	NO
1.5	36047	8 ROSE STREET ANNANDALE	Ground	N	50	45	50	45	50	45	51	46	0.3	0.6	0.4	0.5	60	55	NO	NO	NO	NO	NO
1.5	36047	8 ROSE STREET ANNANDALE	Ground	W	48	43	48	44	49	44	49	44	0.3	0.5	0.3	0.5	60	55	NO	NO	NO	NO	NO
1.5	36047	8 ROSE STREET ANNANDALE	Ground	E	40	34	40	36	40	35	41	36	0.7	1.2	0.8	1.3	52	47	NO	NO	NO	NO	NO
1.5	36048	14 ROSE STREET ANNANDALE	First	N	54	49	55	50	55	49	56	51	0.5	1.1	0.5	1.1	60	55	NO	NO	NO	NO	NO
1.5	36048	14 ROSE STREET ANNANDALE	First	E	48	43	48	43	48	43	49	44	0.2	0.5	0.2	0.6	60	55	NO	NO	NO	NO	NO
1.5	36048	14 ROSE STREET ANNANDALE	Ground	N	53	48	54	49	54	49	55	50	0.5	1.0	0.5	1.0	60	55	NO	NO	NO	NO	NO
1.5	36048	14 ROSE STREET ANNANDALE	Ground	E	46	42	46	42	47	42	47	42	0.1	0.4	0.1	0.3	59	54	NO	NO	NO	NO	NO
1.5	36053	219 JOHNSTON STREET ANNANDALE	Ground	W	66	61	68	63	67	62	69	63	1.9	1.8	1.9	1.8	60	55	NO	NO	NO	NO	NO*
1.5	36053	219 JOHNSTON STREET ANNANDALE	Ground	S	56	51	58	53	57	51	59	53	1.9	1.9	2.0	1.9	60	55	NO	NO	NO	NO	NO*
1.5	36053	219 JOHNSTON STREET ANNANDALE	Ground	SE	46	41	47	42	46	41	48	43	1.4	1.6	1.6	1.6	58	53	NO	NO	NO	NO	NO*
1.5	36053	219 JOHNSTON STREET ANNANDALE	Ground	N	52	47	54	49	53	47	55	49	1.8	1.8	1.9	1.8	60	55	NO	NO	NO	NO	NO*
1.5	36064	256 TRAFALGAR STREET ANNANDALE	Ground	N	41	36	42	37	41	36	43	38	1.6	1.6	1.6	1.6	53	48	NO	NO	NO	NO	NO
1.5	36064	256 TRAFALGAR STREET ANNANDALE	Ground	W	46	41	47	43	46	41	48	43	1.7	1.6	1.8	1.7	58	53	NO	NO	NO	NO	NO
1.5	36072	132 VIEW STREET ANNANDALE	Ground	E	48	43	49	44	48	43	49	44	0.6	0.8	0.8	0.9	60	55	NO	NO	NO	NO	NO
1.5	36072	132 VIEW STREET ANNANDALE	Ground	W	50	45	51	46	50	45	52	47	1.5	1.5	1.5	1.5	60	55	NO	NO	NO	NO	NO
1.5	36072	132 VIEW STREET ANNANDALE	Ground	S	46	41	48	43	47	41	48	43	1.7	1.7	1.7	1.7	59	53	NO	NO	NO	NO	NO
1.5	36075	105 VIEW STREET ANNANDALE	First	N	52	47	53	48	52	47	53	48	1.1	1.2	1.2	1.2	60	55	NO	NO	NO	NO	NO
1.5	36075	105 VIEW STREET ANNANDALE	First	W	52	47	54	49	53	48	54	49	1.2	1.3	1.3	1.3	60	55	NO	NO	NO	NO	NO
1.5	36075	105 VIEW STREET ANNANDALE	First	S	44	39	46	41	45	40	46	41	1.4	1.4	1.5	1.5	57	52	NO	NO	NO	NO	NO
1.5	36075	105 VIEW STREET ANNANDALE	First	E	50	45	50	45	50	45	51	46	0.4	0.6	0.5	0.7	60	55	NO	NO	NO	NO	NO
1.5	36075	105 VIEW STREET ANNANDALE	Ground	N	44	40	46	41	45	40	46	41	1.3	1.4	1.4	1.5	57	52	NO	NO	NO	NO	NO
1.5	36075	105 VIEW STREET ANNANDALE	Ground	W	51	46	52	47	51	46	52	47	1.1	1.1	1.1	1.1	60	55	NO	NO	NO	NO	NO
1.5	36075	105 VIEW STREET ANNANDALE	Ground	S	41	36	42	37	41	36	43	38	1.4	1.4	1.5	1.5	53	48	NO	NO	NO	NO	NO
1.5	36075	105 VIEW STREET ANNANDALE	Ground	E	43	38	44	39	44	39	45	40	0.7	1.0	0.7	1.1	56	51	NO	NO	NO	NO	NO
1.5	36086	221 JOHNSTON STREET ANNANDALE	Ground	N	54	49	56	50	55	49	56	51	1.8	1.8	1.8	1.8	60	55	NO	NO	NO	NO	NO*
1.5	36086	221 JOHNSTON STREET ANNANDALE	Ground	W	68	63	70	65	69	63	71	65	1.7	1.7	1.9	1.7	60	55	NO	NO	NO	NO	NO*
1.5	36086	221 JOHNSTON STREET ANNANDALE	Ground	S	51	46	53	48	52	47	54	49	1.9	1.8	1.9	1.8	60	55	NO	NO	NO	NO	NO*
1.5	36086	221 JOHNSTON STREET ANNANDALE	Ground	E	47	42	48	44	48	43	49	44	1.2	1.2	1.3	1.3	60	55	NO	NO	NO	NO	NO*
1.5	36090	258 TRAFALGAR STREET ANNANDALE	First	N	51	46	52	47	52	47	53	48	1.1	1.1	1.1	1.2	60	55	NO	NO	NO	NO	NO
1.5	36090	258 TRAFALGAR STREET ANNANDALE	First	W	53	48	54	49	53	48	54	49	1.0	1.2	1.1	1.2	60	55	NO	NO	NO	NO	NO
1.5	36090	258 TRAFALGAR STREET ANNANDALE	First	S	45	40	47	42	46	41	47	42	1.6	1.6	1.6	1.6	58	53	NO	NO	NO	NO	NO
1.5	36090	258 TRAFALGAR STREET ANNANDALE	First	E	50	45	50	46	51	45	51	46	0.4	0.7	0.4	0.8	60	55	NO	NO	NO	NO	NO
1.5	36090	258 TRAFALGAR STREET ANNANDALE	Ground	W	51	46	52	47	52	47	52	48	0.6	0.9	0.7	0.9	60	55	NO	NO	NO	NO	NO
1.5	36090	258 TRAFALGAR STREET ANNANDALE	Ground	S	41	36	42	38	42	37	43	38	1.4	1.4	1.5	1.5	54	49	NO	NO	NO	NO	NO
1.5	36090	258 TRAFALGAR STREET ANNANDALE	Ground	E	47	41	47	42	48	42	48	43	0.5	1.2	0.6	1.2	60	54	NO	NO	NO	NO	NO
1.5	36092	134 VIEW STREET ANNANDALE	Ground	W	49	44	51	46	50	45	51	46	1.5	1.5	1.6	1.6	60	55	NO	NO	NO	NO	NO
1.5	36092	134 VIEW STREET ANNANDALE	Ground	E	48	43	49	44	48	43	49	44	0.7	0.9	0.7	1.0	60	55	NO	NO	NO	NO	NO
1.5	36092	134 VIEW STREET ANNANDALE	Ground	NE	45	40	46	41	45	40	47	42	1.5	1.5	1.7	1.6	57	52	NO	NO	NO	NO	NO

NCA	Receiver ID	Address	Floor Level	Facade	Opening Year 2027				Design Year 2037				Increase (Do Smthng - Do Nothing)				NCG project road noise criteria		Do noise levels exceed the cumulative limit with project roads adding ≥2dB to the total noise levels?		Is the contribution from the road project Acute?		Consider further treatment?
					Do Nothing		Do Smthng		Do Nothing		Do Smthng		Opening Year 2027		Design Year 2037								
					Day	Night	Day	Night	Day	Night	Day	Night	Day	Night	Day	Night	Day	Night	Day	Night	$L_{Aeq,15hr}$ ≥ 65dB	$L_{Aeq,9hr}$ ≥ 60dB	
1.5	36104	18 ROSE STREET ANNANDALE	First	N	54	49	55	50	55	50	56	51	0.6	1.2	0.6	1.1	60	55	NO	NO	NO	NO	NO
1.5	36104	18 ROSE STREET ANNANDALE	First	S	43	38	44	39	43	38	44	40	0.9	1.2	1.1	1.2	55	50	NO	NO	NO	NO	NO
1.5	36104	18 ROSE STREET ANNANDALE	First	E	49	44	50	45	50	45	51	46	0.4	1.0	0.4	1.0	60	55	NO	NO	NO	NO	NO
1.5	36104	18 ROSE STREET ANNANDALE	Ground	N	52	47	53	48	53	48	53	48	0.5	0.8	0.5	0.8	60	55	NO	NO	NO	NO	NO
1.5	36104	18 ROSE STREET ANNANDALE	Ground	S	38	34	39	35	39	34	40	35	1.0	1.1	1.0	1.3	51	46	NO	NO	NO	NO	NO
1.5	36104	18 ROSE STREET ANNANDALE	Ground	E	48	43	49	44	49	44	49	45	0.3	0.9	0.4	0.9	60	55	NO	NO	NO	NO	NO
1.5	36106	107 VIEW STREET ANNANDALE	Ground	NE	46	41	48	43	47	42	48	43	1.4	1.4	1.4	1.5	59	54	NO	NO	NO	NO	NO
1.5	36106	107 VIEW STREET ANNANDALE	Ground	NW	50	46	52	47	51	46	52	47	1.4	1.3	1.4	1.3	60	55	NO	NO	NO	NO	NO
1.5	36106	107 VIEW STREET ANNANDALE	Ground	S	44	39	45	40	44	39	46	41	1.3	1.3	1.4	1.5	56	51	NO	NO	NO	NO	NO
1.5	36106	107 VIEW STREET ANNANDALE	Ground	E	45	40	46	41	46	40	46	42	0.8	1.0	0.9	1.1	58	52	NO	NO	NO	NO	NO
1.5	36108	20 ROSE STREET ANNANDALE	Ground	N	53	48	54	49	54	48	54	49	0.5	1.0	0.6	1.1	60	55	NO	NO	NO	NO	NO
1.5	36108	20 ROSE STREET ANNANDALE	Ground	NW	53	47	53	48	53	48	54	49	0.5	1.0	0.5	1.0	60	55	NO	NO	NO	NO	NO
1.5	36108	20 ROSE STREET ANNANDALE	Ground	W	48	44	49	44	49	44	49	44	0.2	0.2	0.1	0.3	60	55	NO	NO	NO	NO	NO
1.5	36108	20 ROSE STREET ANNANDALE	Ground	NE	48	43	48	43	48	43	48	44	0.3	0.4	0.2	0.4	60	55	NO	NO	NO	NO	NO
1.5	36108	20 ROSE STREET ANNANDALE	Ground	W	45	40	46	41	46	41	47	42	0.8	1.1	0.7	1.2	58	53	NO	NO	NO	NO	NO
1.5	36108	20 ROSE STREET ANNANDALE	Ground	SW	43	38	44	39	43	38	44	39	1.1	1.2	1.1	1.3	55	50	NO	NO	NO	NO	NO
1.5	36108	20 ROSE STREET ANNANDALE	Ground	E	43	38	44	39	44	39	44	40	0.7	1.0	0.7	1.1	56	51	NO	NO	NO	NO	NO
1.5	36113	136 VIEW STREET ANNANDALE	Ground	N	45	40	47	42	46	41	47	42	1.7	1.6	1.7	1.6	58	53	NO	NO	NO	NO	NO
1.5	36113	136 VIEW STREET ANNANDALE	Ground	W	49	44	51	46	50	45	52	46	1.7	1.6	1.7	1.7	60	55	NO	NO	NO	NO	NO
1.5	36113	136 VIEW STREET ANNANDALE	Ground	E	48	43	49	44	49	44	49	44	0.7	0.9	0.7	0.9	60	55	NO	NO	NO	NO	NO
1.5	36116	223 JOHNSTON STREET ANNANDALE	Ground	E	46	41	48	43	47	42	49	43	1.5	1.5	1.5	1.5	59	54	NO	NO	NO	NO	NO*
1.5	36116	223 JOHNSTON STREET ANNANDALE	Ground	W	68	62	70	64	69	63	70	65	1.8	1.7	1.9	1.7	60	55	NO	NO	NO	NO	NO*
1.5	36116	223 JOHNSTON STREET ANNANDALE	Ground	S	54	49	56	51	55	49	57	51	1.9	1.8	1.9	1.8	60	55	NO	NO	NO	NO	NO*
1.5	36119	260 TRAFALGAR STREET ANNANDALE	Ground	W	51	47	52	47	52	47	53	48	0.7	0.9	0.8	1.0	60	55	NO	NO	NO	NO	NO
1.5	36119	260 TRAFALGAR STREET ANNANDALE	Ground	E	47	42	48	43	48	42	49	44	0.7	1.3	0.8	1.3	60	54	NO	NO	NO	NO	NO
1.5	36124	22 ROSE STREET ANNANDALE	Ground	E	49	43	49	44	49	44	50	45	0.4	1.0	0.5	1.1	60	55	NO	NO	NO	NO	NO
1.5	36124	22 ROSE STREET ANNANDALE	Ground	N	53	48	54	49	54	48	54	49	0.6	1.0	0.6	1.0	60	55	NO	NO	NO	NO	NO
1.5	36124	22 ROSE STREET ANNANDALE	Ground	W	40	34	40	36	40	35	41	36	0.8	1.4	0.9	1.4	52	47	NO	NO	NO	NO	NO
1.5	36124	22 ROSE STREET ANNANDALE	Ground	E	45	40	46	41	46	40	47	42	0.8	1.2	0.8	1.3	58	52	NO	NO	NO	NO	NO
1.5	36129	24 ROSE STREET ANNANDALE	First	N	55	49	55	50	55	50	56	51	0.7	1.2	0.7	1.2	60	55	NO	NO	NO	NO	NO
1.5	36129	24 ROSE STREET ANNANDALE	First	W	42	37	43	39	43	38	44	39	0.9	1.2	0.9	1.3	55	50	NO	NO	NO	NO	NO
1.5	36129	24 ROSE STREET ANNANDALE	First	S	44	39	45	41	45	40	46	41	1.3	1.4	1.4	1.4	57	52	NO	NO	NO	NO	NO
1.5	36129	24 ROSE STREET ANNANDALE	First	E	44	39	45	40	45	40	46	41	0.8	1.1	0.8	1.2	57	52	NO	NO	NO	NO	NO
1.5	36129	24 ROSE STREET ANNANDALE	Ground	N	53	47	53	48	53	48	54	49	0.6	0.9	0.6	0.9	60	55	NO	NO	NO	NO	NO
1.5	36129	24 ROSE STREET ANNANDALE	Ground	W	39	34	40	35	39	34	40	36	0.9	1.2	0.9	1.4	51	46	NO	NO	NO	NO	NO
1.5	36129	24 ROSE STREET ANNANDALE	Ground	E	40	34	40	36	40	35	41	36	0.8	1.1	0.8	1.2	52	47	NO	NO	NO	NO	NO
1.5	36132	109A VIEW STREET ANNANDALE	Ground	N	47	42	48	43	47	42	49	44	1.5	1.4	1.5	1.5	59	54	NO	NO	NO	NO	NO
1.5	36132	109A VIEW STREET ANNANDALE	Ground	W	51	46	52	48	52	47	53	48	1.2	1.1	1.2	1.2	60	55	NO	NO	NO	NO	NO
1.5	36132	109A VIEW STREET ANNANDALE	Ground	S	44	39	45	41	45	40	46	41	1.4	1.4	1.5	1.5	57	52	NO	NO	NO	NO	NO
1.5	36132	109A VIEW STREET ANNANDALE	Ground	E	50	45	51	46	51	46	51	46	0.4	0.6	0.4	0.6	60	55	NO	NO	NO	NO	NO
1.5	36134	262 TRAFALGAR STREET ANNANDALE	Ground	N	42	37	44	39	43	38	45	40	1.6	1.6	1.6	1.7	55	50	NO	NO	NO	NO	NO
1.5	36134	262 TRAFALGAR STREET ANNANDALE	Ground	W	52	47	52	48	52	47	53	48	0.8	1.0	0.8	1.0	60	55	NO	NO	NO	NO	NO
1.5	36134	262 TRAFALGAR STREET ANNANDALE	Ground	E	48	42	48	44	48	43	49	44	0.7	1.3	0.7	1.3	60	55	NO	NO	NO	NO	NO
1.5	36134	262 TRAFALGAR STREET ANNANDALE	Ground	N	42	37	44	39	43	38	44	39	1.4	1.5	1.5	1.5	55	50	NO	NO	NO	NO	NO
1.5	36138	138 VIEW STREET ANNANDALE	Ground	E	48	43	49	44	49	44	49	45	0.7	0.9	0.7	0.9	60	55	NO	NO	NO	NO	NO
1.5	36138	138 VIEW STREET ANNANDALE	Ground	N	46	41	48	43	47	42	49	44	1.5	1.6	1.7	1.6	59	54	NO	NO	NO	NO	NO
1.5	36138	138 VIEW STREET ANNANDALE	Ground	NW	49	44	50	45	49	44	51	46	1.5	1.5	1.6	1.6	60	55	NO	NO	NO	NO	NO
1.5	36138	138 VIEW STREET ANNANDALE	Ground	N	48	43	49	45	49	44	50	45	1.4	1.4	1.5	1.5	60	55	NO	NO	NO	NO	NO
1.5	36138	138 VIEW STREET ANNANDALE	Ground	W	47	42	48	43	48	43	49	44	1.3	1.3	1.3	1.3	60	55	NO	NO	NO	NO	NO
1.5	36138	138 VIEW STREET ANNANDALE	Ground	S	45	40	46	41	45	40	47	42	1.5	1.5	1.5	1.6	57	52	NO	NO	NO	NO	NO
1.5	36141	26 ROSE STREET ANNANDALE	First	N	55	49	55	50	55	50	56	51	0.7	1.2	0.6	1.1	60	55	NO	NO	NO	NO	NO
1.5	36141	26 ROSE STREET ANNANDALE	First	W	43	38	44	39	44	39	45	40	0.8	1.2	0.9	1.3	56	51	NO	NO	NO	NO	NO
1.5	36141	26 ROSE STREET ANNANDALE	First	S	44	39	45	40	44	39	45	41	1.2	1.4	1.3	1.4	56	51	NO	NO	NO	NO	NO
1.5	36141	26 ROSE STREET ANNANDALE	First	E	43	38	44	39	44	39	44	40	0.8	1.0	0.8	1.0	56	51	NO	NO	NO	NO	NO
1.5	36141	26 ROSE STREET ANNANDALE	Ground	N	52	47	53	48	53	48	53	48	0.5	0.8	0.5	0.9	60	55	NO	NO	NO	NO	NO
1.5	36141	26 ROSE STREET ANNANDALE	Ground	W	39	34	40	35	40	35	41	36	0.9	1.3	0.9	1.3	52	47	NO	NO	NO	NO	NO
1.5	36141	26 ROSE STREET ANNANDALE	Ground	S	40	35	42	37	41	36	42	37	1.4	1.5	1.5	1.5	53	48	NO	NO	NO	NO	NO
1.5	36141	26 ROSE STREET ANNANDALE	Ground	E	39	34	40	35	40	35	41	36	0.8	1.0	0.9	1.1	52	47	NO	NO	NO	NO	NO
1.5	36143	225 JOHNSTON STREET ANNANDALE	Ground	N	53	48	55	50	54	48	56	50	1.8	1.8	1.9	1.8	60	55	NO	NO	NO	NO	NO*
1.5	36143	225 JOHNSTON STREET ANNANDALE	Ground	W	68	62	69	64	68	63	70	64	1.8	1.7	1.8	1.8	60	55	NO	NO	NO	NO	NO*
1.5	36143	225 JOHNSTON STREET ANNANDALE	Ground	E	47	42	48	43	47	42	49	44	1.3	1.3	1.3	1.4	59	54	NO	NO	NO	NO	NO*
1.5	36146	28 ROSE STREET ANNANDALE	First	N	54	49	55	50	55	50	56	51	0.7	1.1	0.7	1.2	60	55	NO	NO	NO	NO	NO

NCA	Receiver ID	Address	Floor Level	Facade	Opening Year 2027				Design Year 2037				Increase (Do Smthng - Do Nothing)				NCG project road noise criteria		Do noise levels exceed the cumulative limit with project roads adding ≥2dB to the total noise levels?		Is the contribution from the road project Acute?		Consider further treatment?
					Do Nothing		Do Smthng		Do Nothing		Do Smthng		Opening Year 2027		Design Year 2037								
					Day	Night	Day	Night	Day	Night	Day	Night	Day	Night	Day	Night	Day	Night	Day	Night	$L_{Aeq,15hr}$ ≥ 65dB	$L_{Aeq,9hr}$ ≥ 60dB	
1.5	36146	28 ROSE STREET ANNANDALE	First	W	52	47	52	48	52	47	53	48	0.6	0.8	0.6	0.9	60	55	NO	NO	NO	NO	NO
1.5	36146	28 ROSE STREET ANNANDALE	First	W	50	46	51	46	51	46	52	47	0.5	0.7	0.5	0.7	60	55	NO	NO	NO	NO	NO
1.5	36146	28 ROSE STREET ANNANDALE	First	S	44	39	45	41	45	40	46	41	1.3	1.3	1.3	1.5	57	52	NO	NO	NO	NO	NO
1.5	36146	28 ROSE STREET ANNANDALE	First	E	45	40	45	41	45	40	46	41	0.5	0.8	0.6	0.8	57	52	NO	NO	NO	NO	NO
1.5	36146	28 ROSE STREET ANNANDALE	Ground	N	51	46	52	47	52	47	53	48	0.5	0.8	0.6	0.8	60	55	NO	NO	NO	NO	NO
1.5	36146	28 ROSE STREET ANNANDALE	Ground	W	46	42	46	42	47	42	47	42	0.3	0.4	0.3	0.5	59	54	NO	NO	NO	NO	NO
1.5	36146	28 ROSE STREET ANNANDALE	Ground	W	42	37	43	38	43	37	43	39	0.9	1.1	0.9	1.3	55	49	NO	NO	NO	NO	NO
1.5	36146	28 ROSE STREET ANNANDALE	Ground	S	41	36	42	37	41	36	43	38	1.3	1.4	1.4	1.5	53	48	NO	NO	NO	NO	NO
1.5	36146	28 ROSE STREET ANNANDALE	Ground	E	41	37	42	37	42	37	42	38	0.5	0.8	0.5	0.8	54	49	NO	NO	NO	NO	NO
1.5	36151	30 ROSE STREET ANNANDALE	Ground	N	52	47	52	47	52	47	53	48	0.5	0.8	0.6	0.9	60	55	NO	NO	NO	NO	NO
1.5	36151	30 ROSE STREET ANNANDALE	Ground	W	44	39	45	40	44	39	45	40	0.9	1.1	0.8	1.2	56	51	NO	NO	NO	NO	NO
1.5	36151	30 ROSE STREET ANNANDALE	Ground	E	44	39	44	40	44	39	45	40	0.6	0.8	0.7	0.8	56	51	NO	NO	NO	NO	NO
1.5	36153	264 TRAFALGAR STREET ANNANDALE	First	NE	53	48	54	49	54	48	55	50	1.0	1.2	1.0	1.2	60	55	NO	NO	NO	NO	NO
1.5	36153	264 TRAFALGAR STREET ANNANDALE	First	W	53	48	54	49	54	49	55	50	1.1	1.1	1.0	1.1	60	55	NO	NO	NO	NO	NO
1.5	36153	264 TRAFALGAR STREET ANNANDALE	First	S	45	40	47	42	46	41	47	42	1.5	1.5	1.6	1.7	58	53	NO	NO	NO	NO	NO
1.5	36153	264 TRAFALGAR STREET ANNANDALE	First	E	47	42	48	43	48	42	49	44	0.7	1.1	0.7	1.1	60	54	NO	NO	NO	NO	NO
1.5	36153	264 TRAFALGAR STREET ANNANDALE	First	N	47	42	48	44	48	42	49	44	1.4	1.5	1.5	1.6	60	54	NO	NO	NO	NO	NO
1.5	36153	264 TRAFALGAR STREET ANNANDALE	First	NW	50	45	52	47	51	46	52	47	1.7	1.6	1.7	1.7	60	55	NO	NO	NO	NO	NO
1.5	36153	264 TRAFALGAR STREET ANNANDALE	Ground	NE	51	46	52	47	52	47	53	48	0.8	0.9	0.8	0.9	60	55	NO	NO	NO	NO	NO
1.5	36153	264 TRAFALGAR STREET ANNANDALE	Ground	W	52	47	52	47	52	47	53	48	0.7	0.9	0.8	0.9	60	55	NO	NO	NO	NO	NO
1.5	36153	264 TRAFALGAR STREET ANNANDALE	Ground	S	41	36	42	37	41	36	43	38	1.4	1.5	1.5	1.5	53	48	NO	NO	NO	NO	NO
1.5	36153	264 TRAFALGAR STREET ANNANDALE	Ground	E	44	39	45	40	45	39	46	41	0.7	1.5	0.8	1.5	57	51	NO	NO	NO	NO	NO
1.5	36153	264 TRAFALGAR STREET ANNANDALE	Ground	N	43	38	44	39	43	38	45	40	1.6	1.6	1.7	1.6	55	50	NO	NO	NO	NO	NO
1.5	36153	264 TRAFALGAR STREET ANNANDALE	Ground	NW	47	43	49	44	48	43	50	45	1.8	1.7	1.9	1.7	60	55	NO	NO	NO	NO	NO
1.5	36154	109 VIEW STREET ANNANDALE	Ground	N	47	42	49	44	48	43	50	44	1.5	1.5	1.6	1.6	60	55	NO	NO	NO	NO	NO
1.5	36154	109 VIEW STREET ANNANDALE	Ground	W	51	47	53	48	52	47	53	48	1.2	1.1	1.2	1.2	60	55	NO	NO	NO	NO	NO
1.5	36154	109 VIEW STREET ANNANDALE	Ground	S	45	40	47	42	46	41	47	42	1.5	1.6	1.5	1.6	58	53	NO	NO	NO	NO	NO
1.5	36154	109 VIEW STREET ANNANDALE	Ground	E	46	41	47	42	47	42	48	43	0.7	1.0	0.8	1.1	59	54	NO	NO	NO	NO	NO
1.5	36161	32 ROSE STREET ANNANDALE	Ground	N	51	46	52	47	52	46	52	47	0.6	0.8	0.6	0.8	60	55	NO	NO	NO	NO	NO
1.5	36161	32 ROSE STREET ANNANDALE	Ground	S	43	38	44	39	43	38	45	40	1.1	1.3	1.1	1.3	55	50	NO	NO	NO	NO	NO
1.5	36161	32 ROSE STREET ANNANDALE	Ground	E	45	41	46	41	46	41	46	42	0.3	0.4	0.4	0.6	58	53	NO	NO	NO	NO	NO
1.5	36171	227 JOHNSTON STREET ANNANDALE	Ground	SW	53	48	55	50	54	49	56	50	1.9	1.7	1.9	1.8	60	55	NO	NO	NO	NO	NO*
1.5	36171	227 JOHNSTON STREET ANNANDALE	Ground	E	48	43	49	44	48	43	49	44	1.2	1.2	1.3	1.3	60	55	NO	NO	NO	NO	NO*
1.5	36171	227 JOHNSTON STREET ANNANDALE	Ground	W	67	62	69	64	68	63	70	64	1.8	1.8	1.9	1.7	60	55	NO	NO	NO	NO	NO*
1.5	36173	34 ROSE STREET ANNANDALE	Ground	NE	51	46	51	47	52	47	52	47	0.4	0.7	0.5	0.7	60	55	NO	NO	NO	NO	NO
1.5	36173	34 ROSE STREET ANNANDALE	Ground	S	43	39	45	40	44	39	45	40	1.2	1.3	1.2	1.4	56	51	NO	NO	NO	NO	NO
1.5	36177	142 VIEW STREET ANNANDALE	Ground	E	46	41	47	42	47	42	48	43	1.1	1.2	1.2	1.4	59	54	NO	NO	NO	NO	NO
1.5	36177	142 VIEW STREET ANNANDALE	Ground	N	52	47	54	48	52	47	54	49	1.8	1.7	1.8	1.6	60	55	NO	NO	NO	NO	NO
1.5	36177	142 VIEW STREET ANNANDALE	Ground	W	50	45	52	47	51	46	53	47	1.6	1.6	1.6	1.6	60	55	NO	NO	NO	NO	NO
1.5	36177	142 VIEW STREET ANNANDALE	Ground	S	47	42	49	44	48	43	50	44	1.7	1.7	1.7	1.7	60	55	NO	NO	NO	NO	NO
1.5	36191	111A VIEW STREET ANNANDALE	Ground	N	49	44	51	46	50	44	51	46	1.7	1.7	1.8	1.7	60	55	NO	NO	NO	NO	NO
1.5	36191	111A VIEW STREET ANNANDALE	Ground	W	51	46	52	47	51	46	53	48	1.2	1.1	1.3	1.2	60	55	NO	NO	NO	NO	NO
1.5	36191	111A VIEW STREET ANNANDALE	Ground	S	45	40	47	42	46	41	48	42	1.5	1.5	1.5	1.5	58	53	NO	NO	NO	NO	NO
1.5	36191	111A VIEW STREET ANNANDALE	Ground	E	49	44	50	45	50	45	50	45	0.3	0.6	0.4	0.6	60	55	NO	NO	NO	NO	NO
1.5	36191	111A VIEW STREET ANNANDALE	Ground	N	46	42	48	43	47	42	49	44	1.4	1.5	1.5	1.5	59	54	NO	NO	NO	NO	NO
1.5	36201	36 ROSE STREET ANNANDALE	Ground	N	54	48	54	49	54	49	55	50	0.6	1.0	0.6	1.1	60	55	NO	NO	NO	NO	NO
1.5	36201	36 ROSE STREET ANNANDALE	Ground	W	53	47	53	48	53	48	54	49	0.5	0.9	0.5	0.9	60	55	NO	NO	NO	NO	NO
1.5	36211	229 JOHNSTON STREET ANNANDALE	Ground	E	48	43	49	44	48	43	50	45	1.3	1.4	1.3	1.4	60	55	NO	NO	NO	NO	NO*
1.5	36211	229 JOHNSTON STREET ANNANDALE	Ground	N	54	49	56	50	55	49	56	51	1.8	1.7	1.9	1.8	60	55	NO	NO	NO	NO	NO*
1.5	36211	229 JOHNSTON STREET ANNANDALE	Ground	W	67	62	69	64	68	62	70	64	1.8	1.8	1.9	1.7	60	55	NO	NO	NO	NO	NO*
1.5	36215	266 TRAFALGAR STREET ANNANDALE	First	W	53	48	54	49	54	48	55	50	1.0	1.1	1.0	1.1	60	55	NO	NO	NO	NO	NO
1.5	36215	266 TRAFALGAR STREET ANNANDALE	First	W	50	45	51	47	50	45	52	47	1.6	1.6	1.8	1.6	60	55	NO	NO	NO	NO	NO
1.5	36215	266 TRAFALGAR STREET ANNANDALE	First	S	44	39	45	40	44	39	45	41	1.1	1.2	1.3	1.3	56	51	NO	NO	NO	NO	NO
1.5	36215	266 TRAFALGAR STREET ANNANDALE	First	E	52	47	53	48	53	47	53	48	0.4	0.9	0.5	0.9	60	55	NO	NO	NO	NO	NO
1.5	36215	266 TRAFALGAR STREET ANNANDALE	First	NE	49	43	49	45	49	44	50	45	0.8	1.3	0.7	1.3	60	55	NO	NO	NO	NO	NO
1.5	36215	266 TRAFALGAR STREET ANNANDALE	Ground	W	51	46	52	47	51	46	52	47	1.0	1.0	1.0	1.1	60	55	NO	NO	NO	NO	NO
1.5	36215	266 TRAFALGAR STREET ANNANDALE	Ground	W	47	43	49	44	48	43	50	45	1.6	1.4	1.7	1.5	60	55	NO	NO	NO	NO	NO
1.5	36215	266 TRAFALGAR STREET ANNANDALE	Ground	S	40	36	42	37	41	36	42	37	1.2	1.2	1.2	1.4	53	48	NO	NO	NO	NO	NO
1.5	36215	266 TRAFALGAR STREET ANNANDALE	Ground	E	50	45	50	45	51	45	51	46	0.3	0.8	0.3	0.8	60	55	NO	NO	NO	NO	NO
1.5	36215	266 TRAFALGAR STREET ANNANDALE	Ground	NE	44	39	45	40	45	39	46	41	0.8	1.4	0.8	1.4	57	51	NO	NO	NO	NO	NO
1.5	36229	113 VIEW STREET ANNANDALE	Ground	N	46	41	47	42	46	41	48	43	1.4	1.4	1.4	1.5	58	53	NO	NO	NO	NO	NO
1.5	36229	113 VIEW STREET ANNANDALE	Ground	W	50	46	52	47	51	46	52	47	1.1	1.1	1.2	1.2	60	55	NO	NO	NO	NO	NO

NCA	Receiver ID	Address	Floor Level	Facade	Opening Year 2027				Design Year 2037				Increase (Do Smthng - Do Nothing)				NCG project road noise criteria		Do noise levels exceed the cumulative limit with project roads adding ≥2dB to the total noise levels?		Is the contribution from the road project Acute?		Consider further treatment?
					Do Nothing		Do Smthng		Do Nothing		Do Smthng		Opening Year 2027		Design Year 2037								
					Day	Night	Day	Night	Day	Night	Day	Night	Day	Night	Day	Night	Day	Night	Day	Night	$L_{Aeq,15hr}$ ≥ 65dB	$L_{Aeq,9hr}$ ≥ 60dB	
1.5	36229	113 VIEW STREET ANNANDALE	Ground	S	44	40	46	41	45	40	46	41	1.4	1.4	1.5	1.5	57	52	NO	NO	NO	NO	NO
1.5	36229	113 VIEW STREET ANNANDALE	Ground	E	46	41	46	42	46	41	47	42	0.9	1.1	1.0	1.2	58	53	NO	NO	NO	NO	NO
1.5	36229	113 VIEW STREET ANNANDALE	Ground	N	45	40	46	41	45	40	47	42	1.3	1.3	1.3	1.4	57	52	NO	NO	NO	NO	NO
1.5	36233	144 VIEW STREET ANNANDALE	Ground	E	48	43	49	44	49	44	49	45	0.7	0.8	0.7	0.9	60	55	NO	NO	NO	NO	NO
1.5	36233	144 VIEW STREET ANNANDALE	Ground	N	50	45	52	47	50	45	52	47	1.9	1.8	2.0	1.7	60	55	NO	NO	NO	NO	NO
1.5	36233	144 VIEW STREET ANNANDALE	Ground	W	52	47	54	49	53	48	55	50	1.9	1.8	1.9	1.7	60	55	NO	NO	NO	NO	NO
1.5	36233	144 VIEW STREET ANNANDALE	Ground	S	50	44	51	46	50	45	52	47	1.8	1.7	1.9	1.7	60	55	NO	NO	NO	NO	NO
1.5	36249	231 JOHNSTON STREET ANNANDALE	Ground	SE	47	42	49	44	48	42	49	44	1.4	1.6	1.5	1.6	60	54	NO	NO	NO	NO	NO*
1.5	36249	231 JOHNSTON STREET ANNANDALE	Ground	N	59	54	61	56	60	54	62	56	1.9	1.8	2.0	1.8	60	55	NO	NO	NO	NO	NO*
1.5	36249	231 JOHNSTON STREET ANNANDALE	Ground	W	67	62	69	63	68	62	70	64	1.9	1.8	1.9	1.7	60	55	NO	NO	NO	NO	NO*
1.5	36249	231 JOHNSTON STREET ANNANDALE	Ground	S	53	48	55	50	54	48	56	50	1.8	1.8	2.0	1.8	60	55	NO	NO	NO	NO	NO*
1.5	36255	266A TRAFALGAR STREET ANNANDALE	First	N	53	48	54	49	53	48	54	49	0.7	0.9	0.8	1.0	60	55	NO	NO	NO	NO	NO
1.5	36255	266A TRAFALGAR STREET ANNANDALE	First	W	53	48	54	49	54	48	55	50	0.9	1.1	1.0	1.1	60	55	NO	NO	NO	NO	NO
1.5	36255	266A TRAFALGAR STREET ANNANDALE	First	E	52	47	53	48	53	48	53	48	0.4	0.8	0.3	0.8	60	55	NO	NO	NO	NO	NO
1.5	36255	266A TRAFALGAR STREET ANNANDALE	Ground	N	46	41	47	42	47	42	48	43	1.1	1.2	1.2	1.4	59	54	NO	NO	NO	NO	NO
1.5	36255	266A TRAFALGAR STREET ANNANDALE	Ground	W	48	44	50	45	49	44	50	45	1.3	1.3	1.3	1.3	60	55	NO	NO	NO	NO	NO
1.5	36255	266A TRAFALGAR STREET ANNANDALE	Ground	E	46	40	46	41	46	41	47	42	0.5	0.8	0.4	0.9	58	53	NO	NO	NO	NO	NO
1.5	36268	146 VIEW STREET ANNANDALE	Ground	E	48	43	49	44	48	43	49	44	0.7	0.8	0.8	0.9	60	55	NO	NO	NO	NO	NO
1.5	36268	146 VIEW STREET ANNANDALE	Ground	W	52	47	54	48	52	47	54	49	1.9	1.8	2.0	1.7	60	55	NO	NO	NO	NO	NO
1.5	36268	146 VIEW STREET ANNANDALE	Ground	SW	50	45	52	46	50	45	52	47	1.9	1.8	2.0	1.8	60	55	NO	NO	NO	NO	NO
1.5	36271	117 VIEW STREET ANNANDALE	Ground	W	50	45	51	46	50	45	51	46	1.0	1.0	1.2	1.1	60	55	NO	NO	NO	NO	NO
1.5	36271	117 VIEW STREET ANNANDALE	Ground	E	45	40	46	42	46	41	47	42	0.9	1.2	0.9	1.2	58	53	NO	NO	NO	NO	NO
1.5	36271	117 VIEW STREET ANNANDALE	Ground	NE	44	39	45	40	45	40	46	41	1.2	1.3	1.2	1.4	57	52	NO	NO	NO	NO	NO
1.5	36272	115 VIEW STREET ANNANDALE	Ground	W	50	45	51	46	51	46	52	47	1.1	1.1	1.2	1.1	60	55	NO	NO	NO	NO	NO
1.5	36272	115 VIEW STREET ANNANDALE	Ground	S	44	39	45	40	44	39	46	41	1.2	1.3	1.3	1.4	56	51	NO	NO	NO	NO	NO
1.5	36272	115 VIEW STREET ANNANDALE	Ground	E	46	41	47	42	47	42	47	43	0.8	1.0	0.8	1.1	59	54	NO	NO	NO	NO	NO
1.5	36277	268A TRAFALGAR STREET ANNANDALE	Ground	N	49	44	51	46	50	45	51	46	1.2	1.3	1.3	1.4	60	55	NO	NO	NO	NO	NO
1.5	36277	268A TRAFALGAR STREET ANNANDALE	Ground	W	50	45	51	46	50	46	51	46	0.7	0.8	0.8	0.9	60	55	NO	NO	NO	NO	NO
1.5	36277	268A TRAFALGAR STREET ANNANDALE	Ground	SW	44	39	45	41	45	40	46	41	1.2	1.3	1.3	1.4	57	52	NO	NO	NO	NO	NO
1.5	36277	268A TRAFALGAR STREET ANNANDALE	Ground	E	49	44	50	45	50	45	51	46	0.5	1.1	0.6	1.1	60	55	NO	NO	NO	NO	NO
1.5	36283	17 ROSE STREET ANNANDALE	First	N	56	50	57	52	57	51	57	52	0.6	1.2	0.5	1.2	60	55	NO	NO	NO	NO	NO
1.5	36283	17 ROSE STREET ANNANDALE	First	S	45	40	46	41	45	40	47	42	1.3	1.4	1.4	1.5	57	52	NO	NO	NO	NO	NO
1.5	36283	17 ROSE STREET ANNANDALE	Ground	N	52	46	52	47	52	47	53	48	0.5	0.9	0.4	0.9	60	55	NO	NO	NO	NO	NO
1.5	36284	11 ROSE STREET ANNANDALE	Ground	N	55	49	55	50	56	50	56	51	0.5	1.2	0.6	1.2	60	55	NO	NO	NO	NO	NO
1.5	36285	15 ROSE STREET ANNANDALE	Ground	N	52	47	53	48	53	48	53	48	0.5	1.0	0.5	0.9	60	55	NO	NO	NO	NO	NO
1.5	36286	13 ROSE STREET ANNANDALE	Ground	N	55	49	55	50	55	50	56	51	0.6	1.2	0.6	1.2	60	55	NO	NO	NO	NO	NO
1.5	36287	19 ROSE STREET ANNANDALE	Ground	N	53	48	54	49	54	48	54	49	0.6	1.1	0.6	1.1	60	55	NO	NO	NO	NO	NO
1.5	36287	19 ROSE STREET ANNANDALE	Ground	W	54	48	54	49	54	49	55	50	0.5	1.0	0.5	1.1	60	55	NO	NO	NO	NO	NO
1.5	36288	7 ROSE STREET ANNANDALE	Ground	N	53	48	54	49	54	49	55	50	0.4	1.0	0.6	1.0	60	55	NO	NO	NO	NO	NO
1.5	36289	5 ROSE STREET ANNANDALE	First	N	56	51	57	52	57	51	58	53	0.6	1.3	0.6	1.3	60	55	NO	NO	NO	NO	NO
1.5	36289	5 ROSE STREET ANNANDALE	First	S	44	39	45	40	45	39	46	41	1.1	1.4	1.2	1.5	57	51	NO	NO	NO	NO	NO
1.5	36289	5 ROSE STREET ANNANDALE	Ground	N	53	47	53	48	54	48	54	49	0.5	1.0	0.5	0.9	60	55	NO	NO	NO	NO	NO
1.5	36290	9 ROSE STREET ANNANDALE	Ground	N	54	48	54	49	54	49	55	50	0.5	1.0	0.5	1.0	60	55	NO	NO	NO	NO	NO
1.5	36290	9 ROSE STREET ANNANDALE	Ground	S	44	38	45	40	44	39	45	40	1.0	1.3	1.1	1.4	56	51	NO	NO	NO	NO	NO
1.5	36291	1 ROSE STREET ANNANDALE	First	S	44	39	45	40	44	39	45	41	1.1	1.4	1.1	1.4	56	51	NO	NO	NO	NO	NO
1.5	36291	1 ROSE STREET ANNANDALE	First	E	49	43	50	45	50	44	51	46	0.8	1.7	0.8	1.6	60	55	NO	NO	NO	NO	NO
1.5	36291	1 ROSE STREET ANNANDALE	First	N	56	51	57	52	57	51	58	53	0.6	1.4	0.6	1.3	60	55	NO	NO	NO	NO	NO
1.5	36291	1 ROSE STREET ANNANDALE	Ground	S	40	35	41	37	41	36	42	37	1.2	1.3	1.2	1.4	53	48	NO	NO	NO	NO	NO
1.5	36291	1 ROSE STREET ANNANDALE	Ground	E	48	42	49	44	49	43	50	45	0.8	1.9	0.8	1.8	60	55	NO	NO	NO	NO	NO
1.5	36291	1 ROSE STREET ANNANDALE	Ground	N	52	46	52	47	52	47	53	48	0.4	0.9	0.5	1.0	60	55	NO	NO	NO	NO	NO
1.5	36292	3 ROSE STREET ANNANDALE	First	N	57	51	57	52	57	52	58	53	0.6	1.4	0.6	1.3	60	55	NO	NO	NO	NO	NO
1.5	36292	3 ROSE STREET ANNANDALE	First	S	44	39	45	40	44	39	46	41	1.1	1.3	1.2	1.4	56	51	NO	NO	NO	NO	NO
1.5	36292	3 ROSE STREET ANNANDALE	Ground	N	52	47	53	48	53	47	53	48	0.5	0.9	0.5	0.9	60	55	NO	NO	NO	NO	NO
1.5	36296	119 VIEW STREET ANNANDALE	Ground	N	44	40	46	41	45	40	46	41	1.2	1.3	1.3	1.4	57	52	NO	NO	NO	NO	NO
1.5	36296	119 VIEW STREET ANNANDALE	Ground	W	49	45	50	46	50	45	51	46	1.1	1.0	1.1	1.1	60	55	NO	NO	NO	NO	NO
1.5	36296	119 VIEW STREET ANNANDALE	Ground	E	47	42	47	43	47	42	48	43	0.6	0.8	0.7	0.9	59	54	NO	NO	NO	NO	NO
1.5	36301	21 ROSE STREET ANNANDALE	First	N	56	50	57	52	57	51	57	52	0.5	1.3	0.6	1.2	60	55	NO	NO	NO	NO	NO
1.5	36301	21 ROSE STREET ANNANDALE	First	S	45	40	46	42	46	41	47	42	1.4	1.5	1.4	1.6	58	53	NO	NO	NO	NO	NO
1.5	36301	21 ROSE STREET ANNANDALE	First	E	53	47	53	48	54	48	54	49	0.4	1.0	0.4	0.9	60	55	NO	NO	NO	NO	NO
1.5	36301	21 ROSE STREET ANNANDALE	First	N	56	50	56	51	56	51	57	52	0.6	1.2	0.5	1.1	60	55	NO	NO	NO	NO	NO
1.5	36301	21 ROSE STREET ANNANDALE	Ground	N	50	45	51	46	51	46	52	47	0.6	1.0	0.5	1.0	60	55	NO	NO	NO	NO	NO
1.5	36301	21 ROSE STREET ANNANDALE	Ground	E	51	45	51	46	52	46	52	47	0.4	1.1	0.5	1.1	60	55	NO	NO	NO	NO	NO

NCA	Receiver ID	Address	Floor Level	Facade	Opening Year 2027				Design Year 2037				Increase (Do Smthng - Do Nothing)				NCG project road noise criteria		Do noise levels exceed the cumulative limit with project roads adding ≥2dB to the total noise levels?		Is the contribution from the road project Acute?		Consider further treatment?
					Do Nothing		Do Smthng		Do Nothing		Do Smthng		Opening Year 2027		Design Year 2037								
					Day	Night	Day	Night	Day	Night	Day	Night	Day	Night	Day	Night	Day	Night	Day	Night	$L_{Aeq,15hr}$ ≥ 65dB	$L_{Aeq,9hr}$ ≥ 60dB	
1.5	36301	21 ROSE STREET ANNANDALE	Ground	N	50	45	51	46	51	46	51	47	0.3	0.8	0.4	0.8	60	55	NO	NO	NO	NO	NO
1.5	36304	148 VIEW STREET ANNANDALE	Ground	E	48	43	49	44	48	43	49	44	0.8	1.0	0.9	1.1	60	55	NO	NO	NO	NO	NO
1.5	36304	148 VIEW STREET ANNANDALE	Ground	N	46	41	48	43	47	42	48	43	1.5	1.5	1.6	1.6	59	54	NO	NO	NO	NO	NO
1.5	36304	148 VIEW STREET ANNANDALE	Ground	W	50	45	52	47	51	45	53	47	1.7	1.6	1.8	1.7	60	55	NO	NO	NO	NO	NO
1.5	36304	148 VIEW STREET ANNANDALE	Ground	S	50	45	52	46	50	45	52	47	2.0	1.9	2.1	1.8	60	55	NO	NO	NO	NO	NO
1.5	36305	148 VIEW STREET ANNANDALE	Ground	SW	47	42	49	44	48	43	50	44	1.8	1.6	1.9	1.7	60	55	NO	NO	NO	NO	NO
1.5	36305	148 VIEW STREET ANNANDALE	Ground	E	48	43	49	44	49	43	49	45	0.8	1.0	0.9	1.1	60	55	NO	NO	NO	NO	NO
1.5	36305	148 VIEW STREET ANNANDALE	Ground	N	46	41	48	43	47	42	48	43	1.5	1.5	1.5	1.6	59	54	NO	NO	NO	NO	NO
1.5	36305	148 VIEW STREET ANNANDALE	Ground	W	50	45	52	47	51	46	53	47	1.8	1.6	1.8	1.6	60	55	NO	NO	NO	NO	NO
1.5	36317	121 VIEW STREET ANNANDALE	Ground	N	50	45	51	46	50	45	52	47	1.5	1.4	1.5	1.4	60	55	NO	NO	NO	NO	NO
1.5	36317	121 VIEW STREET ANNANDALE	Ground	W	50	46	52	47	51	46	52	47	1.3	1.2	1.4	1.3	60	55	NO	NO	NO	NO	NO
1.5	36317	121 VIEW STREET ANNANDALE	Ground	S	44	39	45	40	44	39	46	41	1.1	1.3	1.2	1.4	56	51	NO	NO	NO	NO	NO
1.5	36317	121 VIEW STREET ANNANDALE	Ground	E	47	42	47	43	47	42	48	43	0.7	0.9	0.7	1.0	59	54	NO	NO	NO	NO	NO
1.5	36320	150 VIEW STREET ANNANDALE	Ground	SW	44	40	46	41	45	40	47	42	1.4	1.5	1.5	1.5	57	52	NO	NO	NO	NO	NO
1.5	36320	150 VIEW STREET ANNANDALE	Ground	E	47	42	48	43	47	42	48	43	1.0	1.2	1.0	1.2	59	54	NO	NO	NO	NO	NO
1.5	36320	150 VIEW STREET ANNANDALE	Ground	N	46	41	47	42	46	41	48	43	1.4	1.5	1.5	1.6	58	53	NO	NO	NO	NO	NO
1.5	36320	150 VIEW STREET ANNANDALE	Ground	W	47	42	49	44	48	43	49	44	1.5	1.4	1.5	1.5	60	55	NO	NO	NO	NO	NO
1.5	36325	23 ROSE STREET ANNANDALE	First	N	56	50	56	51	56	51	57	52	0.6	1.3	0.6	1.2	60	55	NO	NO	NO	NO	NO
1.5	36325	23 ROSE STREET ANNANDALE	First	W	54	49	55	50	55	50	56	51	0.6	1.1	0.5	1.1	60	55	NO	NO	NO	NO	NO
1.5	36325	23 ROSE STREET ANNANDALE	First	S	46	41	48	43	47	42	48	43	1.5	1.6	1.6	1.7	59	54	NO	NO	NO	NO	NO
1.5	36325	23 ROSE STREET ANNANDALE	First	E	45	40	45	41	45	40	46	41	0.7	1.0	0.7	1.1	57	52	NO	NO	NO	NO	NO
1.5	36325	23 ROSE STREET ANNANDALE	Ground	N	49	44	50	45	50	45	50	45	0.5	0.8	0.5	0.8	60	55	NO	NO	NO	NO	NO
1.5	36325	23 ROSE STREET ANNANDALE	Ground	W	53	48	54	49	54	48	54	49	0.5	1.0	0.5	1.0	60	55	NO	NO	NO	NO	NO
1.5	36325	23 ROSE STREET ANNANDALE	Ground	S	42	37	43	39	43	37	44	39	1.4	1.5	1.5	1.6	55	49	NO	NO	NO	NO	NO
1.5	36325	23 ROSE STREET ANNANDALE	Ground	E	41	36	41	37	41	36	42	37	0.7	1.1	0.8	1.2	53	48	NO	NO	NO	NO	NO
1.5	36335	6 WILLIAM STREET ANNANDALE	Ground	NW	52	46	52	47	53	47	53	48	0.5	1.0	0.4	1.0	60	55	NO	NO	NO	NO	NO
1.5	36335	6 WILLIAM STREET ANNANDALE	Ground	S	44	39	45	40	44	39	45	40	0.9	1.3	0.9	1.3	56	51	NO	NO	NO	NO	NO
1.5	36335	6 WILLIAM STREET ANNANDALE	Ground	SE	51	45	51	46	51	46	52	47	0.8	1.6	0.8	1.5	60	55	NO	NO	NO	NO	NO
1.5	36335	6 WILLIAM STREET ANNANDALE	Ground	E	53	47	53	48	53	48	54	49	0.6	1.6	0.6	1.4	60	55	NO	NO	NO	NO	NO
1.5	36335	6 WILLIAM STREET ANNANDALE	Ground	N	49	44	50	45	50	44	50	45	0.7	1.1	0.7	1.2	60	55	NO	NO	NO	NO	NO
1.5	36338	7 WILLIAM STREET ANNANDALE	Ground	W	56	50	57	52	57	51	58	53	0.6	1.4	0.7	1.4	60	55	NO	NO	NO	NO	NO
1.5	36338	7 WILLIAM STREET ANNANDALE	Ground	S	45	40	46	41	46	40	47	42	0.9	1.4	0.9	1.4	58	52	NO	NO	NO	NO	NO
1.5	36338	7 WILLIAM STREET ANNANDALE	Ground	E	55	49	56	51	56	50	56	51	0.6	1.5	0.6	1.4	60	55	NO	NO	NO	NO	NO
1.5	36368	36A ROSE STREET ANNANDALE	Ground	N	53	48	55	50	54	49	56	50	1.9	1.7	1.9	1.7	60	55	NO	NO	NO	NO	NO
1.5	36368	36A ROSE STREET ANNANDALE	Ground	W	44	39	46	41	45	40	46	41	1.2	1.3	1.3	1.4	57	52	NO	NO	NO	NO	NO
1.5	36368	36A ROSE STREET ANNANDALE	Ground	S	44	39	46	41	45	40	46	41	1.4	1.5	1.5	1.5	57	52	NO	NO	NO	NO	NO
1.5	36369	152A VIEW STREET ANNANDALE	Ground	E	48	43	48	44	48	43	49	44	0.7	0.9	0.8	0.9	60	55	NO	NO	NO	NO	NO
1.5	36369	152A VIEW STREET ANNANDALE	Ground	N	52	47	54	49	53	48	55	49	1.8	1.7	1.9	1.7	60	55	NO	NO	NO	NO	NO
1.5	36369	152A VIEW STREET ANNANDALE	Ground	S	44	39	46	41	45	40	46	41	1.4	1.5	1.5	1.5	57	52	NO	NO	NO	NO	NO
1.5	36376	4 WILLIAM STREET ANNANDALE	Ground	W	51	45	51	47	52	46	52	47	0.6	1.1	0.6	1.1	60	55	NO	NO	NO	NO	NO
1.5	36376	4 WILLIAM STREET ANNANDALE	Ground	S	45	40	46	41	46	40	47	42	0.9	1.4	1.0	1.4	58	52	NO	NO	NO	NO	NO
1.5	36376	4 WILLIAM STREET ANNANDALE	Ground	SE	54	48	55	50	55	49	55	50	0.6	1.5	0.6	1.4	60	55	NO	NO	NO	NO	NO
1.5	36376	4 WILLIAM STREET ANNANDALE	Ground	NE	48	42	48	43	48	43	49	44	0.7	1.3	0.8	1.3	60	55	NO	NO	NO	NO	NO
1.5	36377	5 WILLIAM STREET ANNANDALE	Ground	E	52	46	53	48	53	47	53	48	0.7	1.5	0.7	1.5	60	55	NO	NO	NO	NO	NO
1.5	36377	5 WILLIAM STREET ANNANDALE	Ground	N	55	50	56	51	56	50	57	52	0.7	1.5	0.7	1.4	60	55	NO	NO	NO	NO	NO
1.5	36377	5 WILLIAM STREET ANNANDALE	Ground	W	58	52	58	53	58	52	59	54	0.7	1.6	0.7	1.5	60	55	NO	NO	NO	NO	NO
1.5	36382	233 JOHNSTON STREET ANNANDALE	Ground	N	56	50	58	52	56	51	58	53	1.9	1.8	2.0	1.7	60	55	NO	NO	NO	NO	NO*
1.5	36382	233 JOHNSTON STREET ANNANDALE	Ground	E	46	41	47	43	47	42	48	43	1.2	1.3	1.3	1.4	59	54	NO	NO	NO	NO	NO*
1.5	36391	272 TRAFALGAR STREET ANNANDALE	Ground	E	49	44	50	45	50	44	51	46	0.8	1.5	0.8	1.5	60	55	NO	NO	NO	NO	NO
1.5	36391	272 TRAFALGAR STREET ANNANDALE	Ground	N	42	37	43	38	42	37	44	39	1.3	1.4	1.4	1.5	54	49	NO	NO	NO	NO	NO
1.5	36391	272 TRAFALGAR STREET ANNANDALE	Ground	NW	49	44	49	44	49	44	50	45	0.2	0.4	0.2	0.5	60	55	NO	NO	NO	NO	NO
1.5	36392	268 TRAFALGAR STREET ANNANDALE	First	W	47	43	49	44	48	43	49	44	1.1	1.2	1.2	1.3	60	55	NO	NO	NO	NO	NO
1.5	36392	268 TRAFALGAR STREET ANNANDALE	First	S	47	42	49	44	48	43	50	45	1.7	1.7	1.7	1.7	60	55	NO	NO	NO	NO	NO
1.5	36392	268 TRAFALGAR STREET ANNANDALE	First	SE	51	46	52	47	52	46	52	47	0.5	1.2	0.5	1.1	60	55	NO	NO	NO	NO	NO
1.5	36392	268 TRAFALGAR STREET ANNANDALE	Ground	W	45	40	46	41	46	41	47	42	1.2	1.2	1.2	1.3	58	53	NO	NO	NO	NO	NO
1.5	36392	268 TRAFALGAR STREET ANNANDALE	Ground	S	46	41	48	43	47	41	49	43	1.8	1.8	1.9	1.8	59	53	NO	NO	NO	NO	NO
1.5	36392	268 TRAFALGAR STREET ANNANDALE	Ground	SE	49	44	50	45	50	44	51	46	0.6	1.3	0.6	1.3	60	55	NO	NO	NO	NO	NO
1.5	36393	270 TRAFALGAR STREET ANNANDALE	First	N	48	43	49	44	49	44	50	45	0.8	1.1	0.9	1.2	60	55	NO	NO	NO	NO	NO
1.5	36393	270 TRAFALGAR STREET ANNANDALE	First	W	49	43	49	44	49	44	50	45	0.8	1.0	0.8	1.0	60	55	NO	NO	NO	NO	NO
1.5	36393	270 TRAFALGAR STREET ANNANDALE	First	E	51	46	52	47	52	46	53	48	0.5	1.1	0.6	1.2	60	55	NO	NO	NO	NO	NO
1.5	36393	270 TRAFALGAR STREET ANNANDALE	Ground	W	46	41	47	42	47	42	47	42	0.6	0.8	0.6	0.8	59	54	NO	NO	NO	NO	NO
1.5	36393	270 TRAFALGAR STREET ANNANDALE	Ground	E	50	44	50	45	50	45	51	46	0.6	1.4	0.7	1.3	60	55	NO	NO	NO	NO	NO

NCA	Receiver ID	Address	Floor Level	Facade	Opening Year 2027				Design Year 2037				Increase (Do Smthng - Do Nothing)				NCG project road noise criteria		Do noise levels exceed the cumulative limit with project roads adding ≥2dB to the total noise levels?		Is the contribution from the road project Acute?		Consider further treatment?
					Do Nothing		Do Smthng		Do Nothing		Do Smthng		Opening Year 2027		Design Year 2037								
					Day	Night	Day	Night	Day	Night	Day	Night	Day	Night	Day	Night	Day	Night	Day	Night	$L_{Aeq,15hr}$ ≥ 65dB	$L_{Aeq,9hr}$ ≥ 60dB	
1.5	36408	2 WILLIAM STREET ANNANDALE	Ground	N	51	46	52	47	52	46	52	48	0.5	1.1	0.5	1.1	60	55	NO	NO	NO	NO	NO
1.5	36408	2 WILLIAM STREET ANNANDALE	Ground	W	52	47	53	48	53	47	54	49	0.7	1.4	0.7	1.4	60	55	NO	NO	NO	NO	NO
1.5	36408	2 WILLIAM STREET ANNANDALE	Ground	E	55	49	55	50	56	50	56	51	0.6	1.5	0.6	1.5	60	55	NO	NO	NO	NO	NO
1.5	36409	304 NELSON STREET ANNANDALE	Ground	W	55	49	56	51	56	50	57	52	0.7	1.6	0.7	1.6	60	55	NO	NO	NO	NO	NO
1.5	36409	304 NELSON STREET ANNANDALE	Ground	E	54	48	55	50	55	49	56	51	0.8	2.0	0.9	1.9	60	55	NO	NO	NO	NO	NO
1.5	36410	310 NELSON STREET ANNANDALE	Ground	W	58	52	59	54	59	53	60	55	0.8	1.8	0.7	1.7	60	55	NO	NO	NO	NO	NO
1.5	36410	310 NELSON STREET ANNANDALE	Ground	E	59	52	59	54	59	53	60	55	0.9	2.3	1.0	2.1	60	55	NO	NO	NO	NO	NO
1.5	36411	302 NELSON STREET ANNANDALE	Ground	W	55	49	55	50	55	50	56	51	0.6	1.5	0.6	1.4	60	55	NO	NO	NO	NO	NO
1.5	36411	302 NELSON STREET ANNANDALE	Ground	E	53	47	54	49	54	48	55	50	0.8	2.0	0.8	1.9	60	55	NO	NO	NO	NO	NO
1.5	36412	314 NELSON STREET ANNANDALE	Ground	E	66	60	67	62	67	61	68	63	1.0	2.4	1.0	2.3	60	55	NO	NO	NO	NO	YES
1.5	36412	314 NELSON STREET ANNANDALE	Ground	NE	71	64	71	66	71	65	72	67	0.9	2.1	0.9	1.9	60	55	NO	NO	NO	NO	YES
1.5	36412	314 NELSON STREET ANNANDALE	Ground	N	70	63	70	65	70	64	71	66	0.8	1.9	0.8	1.8	60	55	NO	NO	NO	NO	NO
1.5	36412	314 NELSON STREET ANNANDALE	Ground	W	64	58	65	59	65	59	65	60	0.7	1.8	0.7	1.7	60	55	NO	NO	NO	NO	NO
1.5	36413	312 NELSON STREET ANNANDALE	Ground	W	60	54	61	56	61	55	62	57	0.7	1.8	0.8	1.7	60	55	NO	NO	NO	NO	NO
1.5	36413	312 NELSON STREET ANNANDALE	Ground	E	61	55	62	57	62	56	63	58	1.0	2.2	1.0	2.1	60	55	NO	NO	NO	NO	YES
1.5	36414	308 NELSON STREET ANNANDALE	Ground	W	57	51	57	52	57	51	58	53	0.8	1.7	0.8	1.6	60	55	NO	NO	NO	NO	NO
1.5	36414	308 NELSON STREET ANNANDALE	Ground	E	57	50	58	53	58	51	58	53	0.9	2.1	0.9	2.1	60	55	NO	NO	NO	NO	NO
1.5	36415	300 NELSON STREET ANNANDALE	Ground	W	54	48	55	50	55	49	55	50	0.6	1.4	0.6	1.3	60	55	NO	NO	NO	NO	NO
1.5	36415	300 NELSON STREET ANNANDALE	Ground	S	45	39	45	41	45	40	46	41	0.8	1.3	0.9	1.4	57	52	NO	NO	NO	NO	NO
1.5	36415	300 NELSON STREET ANNANDALE	Ground	E	52	46	53	48	53	47	54	49	0.8	1.8	0.8	1.8	60	55	NO	NO	NO	NO	NO
1.5	36416	306 NELSON STREET ANNANDALE	Ground	W	56	50	56	51	57	51	57	52	0.7	1.6	0.8	1.5	60	55	NO	NO	NO	NO	NO
1.5	36416	306 NELSON STREET ANNANDALE	Ground	E	55	49	56	51	56	50	57	52	0.9	2.0	0.9	2.0	60	55	NO	NO	NO	NO	NO
1.5	36434	274 TRAFALGAR STREET ANNANDALE	First	W	51	46	51	46	51	46	52	47	0.4	0.6	0.5	0.6	60	55	NO	NO	NO	NO	NO
1.5	36434	274 TRAFALGAR STREET ANNANDALE	First	S	45	40	46	41	45	40	47	42	1.3	1.5	1.3	1.5	57	52	NO	NO	NO	NO	NO
1.5	36434	274 TRAFALGAR STREET ANNANDALE	First	E	52	46	52	47	52	47	53	48	0.5	1.2	0.6	1.2	60	55	NO	NO	NO	NO	NO
1.5	36434	274 TRAFALGAR STREET ANNANDALE	Ground	W	48	43	49	44	49	44	49	45	0.5	0.6	0.5	0.7	60	55	NO	NO	NO	NO	NO
1.5	36434	274 TRAFALGAR STREET ANNANDALE	Ground	S	41	36	42	37	42	36	43	38	1.2	1.4	1.2	1.4	54	48	NO	NO	NO	NO	NO
1.5	36434	274 TRAFALGAR STREET ANNANDALE	Ground	E	50	44	51	46	51	45	51	46	0.5	1.3	0.6	1.3	60	55	NO	NO	NO	NO	NO
1.5	36435	276 TRAFALGAR STREET ANNANDALE	First	E	53	48	54	49	54	48	54	49	0.4	1.1	0.4	1.0	60	55	NO	NO	NO	NO	NO
1.5	36435	276 TRAFALGAR STREET ANNANDALE	First	N	52	47	52	48	53	47	53	48	0.5	0.8	0.5	0.8	60	55	NO	NO	NO	NO	NO
1.5	36435	276 TRAFALGAR STREET ANNANDALE	First	W	51	46	51	47	51	46	52	47	0.5	0.7	0.5	0.7	60	55	NO	NO	NO	NO	NO
1.5	36435	276 TRAFALGAR STREET ANNANDALE	First	N	52	47	52	48	53	47	53	48	0.5	0.8	0.5	0.8	60	55	NO	NO	NO	NO	NO
1.5	36435	276 TRAFALGAR STREET ANNANDALE	First	W	51	46	51	47	51	46	52	47	0.5	0.7	0.5	0.7	60	55	NO	NO	NO	NO	NO
1.5	36435	276 TRAFALGAR STREET ANNANDALE	Ground	E	51	45	52	47	52	46	52	47	0.5	1.2	0.6	1.2	60	55	NO	NO	NO	NO	NO
1.5	36435	276 TRAFALGAR STREET ANNANDALE	Ground	N	47	42	48	43	48	43	49	44	0.8	1.1	0.8	1.2	60	55	NO	NO	NO	NO	NO
1.5	36435	276 TRAFALGAR STREET ANNANDALE	Ground	W	47	42	48	43	48	43	49	44	0.7	0.9	0.8	1.0	60	55	NO	NO	NO	NO	NO
1.5	36442	37 ROSE STREET ANNANDALE	First	N	51	46	52	47	52	46	53	48	0.9	1.0	1.0	1.1	60	55	NO	NO	NO	NO	NO
1.5	36442	37 ROSE STREET ANNANDALE	First	W	50	46	51	47	51	46	52	47	1.0	1.0	1.1	1.1	60	55	NO	NO	NO	NO	NO
1.5	36442	37 ROSE STREET ANNANDALE	First	S	49	44	51	46	50	44	52	46	1.9	1.8	1.9	1.8	60	55	NO	NO	NO	NO	NO
1.5	36442	37 ROSE STREET ANNANDALE	Ground	N	47	42	48	43	47	42	49	44	1.2	1.3	1.2	1.4	59	54	NO	NO	NO	NO	NO
1.5	36442	37 ROSE STREET ANNANDALE	Ground	W	48	44	49	44	49	44	50	45	0.9	0.8	0.9	0.9	60	55	NO	NO	NO	NO	NO
1.5	36442	37 ROSE STREET ANNANDALE	Ground	S	48	43	50	44	48	43	50	45	1.9	1.8	2.0	1.8	60	55	NO	NO	NO	NO	NO
1.5	36443	35 ROSE STREET ANNANDALE	First	N	50	45	51	46	51	46	52	47	0.6	0.7	0.6	0.8	60	55	NO	NO	NO	NO	NO
1.5	36443	35 ROSE STREET ANNANDALE	First	S	49	44	50	45	49	44	51	46	1.8	1.7	1.9	1.7	60	55	NO	NO	NO	NO	NO
1.5	36443	35 ROSE STREET ANNANDALE	Ground	N	46	41	47	42	47	41	48	43	1.0	1.2	1.0	1.3	59	53	NO	NO	NO	NO	NO
1.5	36443	35 ROSE STREET ANNANDALE	Ground	S	47	42	49	44	48	43	50	45	1.9	1.8	2.0	1.8	60	55	NO	NO	NO	NO	NO
1.5	36444	31 ROSE STREET ANNANDALE	First	N	51	46	51	47	51	46	52	47	0.5	0.8	0.6	0.8	60	55	NO	NO	NO	NO	NO
1.5	36444	31 ROSE STREET ANNANDALE	First	S	48	43	50	45	49	44	51	45	1.8	1.7	1.8	1.7	60	55	NO	NO	NO	NO	NO
1.5	36444	31 ROSE STREET ANNANDALE	Ground	N	46	41	47	42	47	42	48	43	0.8	1.2	0.9	1.2	59	54	NO	NO	NO	NO	NO
1.5	36444	31 ROSE STREET ANNANDALE	Ground	S	47	42	49	44	48	42	50	44	1.9	1.8	2.0	1.7	60	54	NO	NO	NO	NO	NO
1.5	36445	33 ROSE STREET ANNANDALE	First	N	51	46	51	46	51	46	52	47	0.6	0.8	0.6	0.8	60	55	NO	NO	NO	NO	NO
1.5	36445	33 ROSE STREET ANNANDALE	First	S	48	43	50	45	49	44	51	46	1.8	1.7	1.9	1.7	60	55	NO	NO	NO	NO	NO
1.5	36445	33 ROSE STREET ANNANDALE	Ground	N	46	41	47	42	47	41	47	43	1.0	1.2	0.9	1.2	59	53	NO	NO	NO	NO	NO
1.5	36445	33 ROSE STREET ANNANDALE	Ground	S	47	42	49	44	48	43	50	44	1.9	1.8	2.0	1.8	60	55	NO	NO	NO	NO	NO
1.5	36446	29 ROSE STREET ANNANDALE	First	N	51	46	52	47	52	47	52	47	0.4	0.7	0.5	0.8	60	55	NO	NO	NO	NO	NO
1.5	36446	29 ROSE STREET ANNANDALE	First	S	48	43	50	45	49	44	51	45	1.7	1.7	1.8	1.7	60	55	NO	NO	NO	NO	NO
1.5	36446	29 ROSE STREET ANNANDALE	Ground	N	47	41	47	43	47	42	48	43	0.8	1.1	0.9	1.2	59	54	NO	NO	NO	NO	NO
1.5	36446	29 ROSE STREET ANNANDALE	Ground	S	47	42	49	43	47	42	49	44	1.9	1.8	1.9	1.8	59	54	NO	NO	NO	NO	NO
1.5	36447	27 ROSE STREET ANNANDALE	First	N	51	46	52	47	52	47	52	48	0.5	0.8	0.5	0.7	60	55	NO	NO	NO	NO	NO
1.5	36447	27 ROSE STREET ANNANDALE	First	S	48	43	50	45	49	43	50	45	1.8	1.7	1.8	1.7	60	55	NO	NO	NO	NO	NO
1.5	36447	27 ROSE STREET ANNANDALE	First	E	49	44	49	45	50	45	50	45	0.4	0.7	0.4	0.7	60	55	NO	NO	NO	NO	NO
1.5	36447	27 ROSE STREET ANNANDALE	Ground	N	49	44	49	45	50	45	50	45	0.5	0.7	0.5	0.7	60	55	NO	NO	NO	NO	NO
1.5	36447	27 ROSE STREET ANNANDALE	Ground	S	47	41	48	43	47	42	49	44	1.8	1.8	1.9	1.8	59	54	NO	NO	NO	NO	NO
1.5	36447	27 ROSE STREET ANNANDALE	Ground	E	47	42	47	43	47	42	48	43	0.2	0.5	0.3	0.6	59	54	NO	NO	NO	NO	NO

NCA	Receiver ID	Address	Floor Level	Facade	Opening Year 2027				Design Year 2037				Increase (Do Smthng - Do Nothing)				NCG project road noise criteria		Do noise levels exceed the cumulative limit with project roads adding ≥2dB to the total noise levels?		Is the contribution from the road project Acute?		Consider further treatment?
					Do Nothing		Do Smthng		Do Nothing		Do Smthng		Opening Year 2027		Design Year 2037								
					Day	Night	Day	Night	Day	Night	Day	Night	Day	Night	Day	Night	Day	Night	Day	Night	$L_{Aeq,15hr}$ ≥ 65dB	$L_{Aeq,9hr}$ ≥ 60dB	
1.5	36451	267 TRAFALGAR STREET ANNANDALE	Ground	SE	52	46	52	47	52	46	53	48	0.7	1.6	0.7	1.6	60	55	NO	NO	NO	NO	NO
1.5	36451	267 TRAFALGAR STREET ANNANDALE	Ground	N	44	39	45	41	45	40	46	41	1.0	1.4	1.0	1.5	57	52	NO	NO	NO	NO	NO
1.5	36451	267 TRAFALGAR STREET ANNANDALE	Ground	W	55	49	55	50	55	50	56	51	0.7	1.4	0.6	1.4	60	55	NO	NO	NO	NO	NO
1.5	36452	265 TRAFALGAR STREET ANNANDALE	Ground	W	54	48	55	50	55	49	55	50	0.7	1.4	0.6	1.3	60	55	NO	NO	NO	NO	NO
1.5	36452	265 TRAFALGAR STREET ANNANDALE	Ground	S	43	38	44	39	44	38	45	40	0.9	1.4	1.0	1.4	56	50	NO	NO	NO	NO	NO
1.5	36452	265 TRAFALGAR STREET ANNANDALE	Ground	E	51	45	51	46	52	46	52	47	0.7	1.5	0.7	1.5	60	55	NO	NO	NO	NO	NO
1.5	36453	263 TRAFALGAR STREET ANNANDALE	Ground	W	53	48	54	49	54	48	55	50	0.6	1.2	0.6	1.2	60	55	NO	NO	NO	NO	NO
1.5	36453	263 TRAFALGAR STREET ANNANDALE	Ground	S	40	35	42	37	41	36	42	37	1.4	1.4	1.5	1.5	53	48	NO	NO	NO	NO	NO
1.5	36453	263 TRAFALGAR STREET ANNANDALE	Ground	E	49	43	49	45	50	44	50	45	0.5	1.2	0.5	1.2	60	55	NO	NO	NO	NO	NO
1.5	36453	263 TRAFALGAR STREET ANNANDALE	Ground	N	48	42	48	43	48	43	49	44	0.7	1.1	0.8	1.2	60	55	NO	NO	NO	NO	NO
1.5	36453	263 TRAFALGAR STREET ANNANDALE	Ground	E	46	40	46	41	46	41	47	42	0.8	1.3	0.8	1.3	58	53	NO	NO	NO	NO	NO
1.5	36453	263 TRAFALGAR STREET ANNANDALE	Ground	S	45	40	46	41	46	40	46	42	0.9	1.3	0.9	1.4	58	52	NO	NO	NO	NO	NO
1.5	36454	23 ROSE STREET ANNANDALE	First	N	56	50	57	52	57	51	58	53	0.7	1.5	0.7	1.4	60	55	NO	NO	NO	NO	NO
1.5	36454	23 ROSE STREET ANNANDALE	First	S	45	40	46	42	46	41	47	42	1.2	1.4	1.3	1.5	58	53	NO	NO	NO	NO	NO
1.5	36454	23 ROSE STREET ANNANDALE	First	W	46	41	46	42	46	41	47	42	0.7	1.0	0.7	1.1	58	53	NO	NO	NO	NO	NO
1.5	36454	23 ROSE STREET ANNANDALE	First	S	46	41	47	42	46	41	48	43	1.4	1.6	1.4	1.6	58	53	NO	NO	NO	NO	NO
1.5	36454	23 ROSE STREET ANNANDALE	First	NE	55	49	55	51	56	50	56	51	0.5	1.2	0.6	1.2	60	55	NO	NO	NO	NO	NO
1.5	36454	23 ROSE STREET ANNANDALE	Ground	S	42	37	43	38	42	37	44	39	1.3	1.4	1.3	1.5	54	49	NO	NO	NO	NO	NO
1.5	36454	23 ROSE STREET ANNANDALE	Ground	W	41	36	42	37	42	37	43	38	0.8	1.0	0.8	1.1	54	49	NO	NO	NO	NO	NO
1.5	36454	23 ROSE STREET ANNANDALE	Ground	NE	47	42	48	43	48	42	49	44	0.7	1.2	0.8	1.2	60	54	NO	NO	NO	NO	NO
1.5	36468	1 WILLIAM STREET ANNANDALE	Ground	E	66	60	67	62	67	61	68	62	0.8	1.8	0.8	1.7	60	55	NO	NO	NO	NO	NO
1.5	36468	1 WILLIAM STREET ANNANDALE	Ground	NE	72	65	72	67	73	66	73	68	0.8	2.0	0.8	1.9	60	55	NO	NO	NO	NO	NO
1.5	36468	1 WILLIAM STREET ANNANDALE	Ground	W	66	59	66	61	67	60	67	62	0.8	1.8	0.7	1.8	60	55	NO	NO	NO	NO	NO
1.5	36469	3 WILLIAM STREET ANNANDALE	Ground	W	61	54	61	56	61	55	62	57	0.7	1.8	0.7	1.6	60	55	NO	NO	NO	NO	NO
1.5	36469	3 WILLIAM STREET ANNANDALE	Ground	S	47	41	48	43	48	42	49	44	0.8	1.5	0.8	1.5	60	54	NO	NO	NO	NO	NO
1.5	36469	3 WILLIAM STREET ANNANDALE	Ground	E	60	54	61	56	61	55	62	57	0.8	1.8	0.7	1.8	60	55	NO	NO	NO	NO	NO
1.5	36474	123 VIEW STREET ANNANDALE	Ground	E	48	43	48	44	48	43	49	44	0.6	0.8	0.6	0.9	60	55	NO	NO	NO	NO	NO
1.5	36474	123 VIEW STREET ANNANDALE	Ground	W	48	43	49	44	48	43	49	44	0.9	0.9	0.9	1.0	60	55	NO	NO	NO	NO	NO
1.5	36474	123 VIEW STREET ANNANDALE	Ground	S	44	39	46	41	45	40	46	41	1.2	1.4	1.3	1.4	57	52	NO	NO	NO	NO	NO
1.5	36477	280 TRAFALGAR STREET ANNANDALE	Ground	E	46	41	47	42	47	41	47	43	0.8	1.2	0.8	1.2	59	53	NO	NO	NO	NO	NO
1.5	36477	280 TRAFALGAR STREET ANNANDALE	Ground	W	46	41	47	42	47	41	47	43	0.8	1.2	0.8	1.1	60	55	NO	NO	NO	NO	NO
1.5	36477	280 TRAFALGAR STREET ANNANDALE	Ground	W	47	42	48	43	48	43	49	44	0.9	1.0	0.8	1.1	60	55	NO	NO	NO	NO	NO
1.5	36477	280 TRAFALGAR STREET ANNANDALE	Ground	S	45	40	46	41	45	40	47	42	1.1	1.4	1.3	1.5	57	52	NO	NO	NO	NO	NO
1.5	36478	154 VIEW STREET ANNANDALE	Ground	W	48	42	49	44	48	43	50	45	1.6	1.6	1.7	1.6	60	55	NO	NO	NO	NO	NO
1.5	36478	154 VIEW STREET ANNANDALE	Ground	S	51	46	53	48	52	47	54	48	1.9	1.7	2.0	1.7	60	55	NO	NO	NO	NO	NO
1.5	36478	154 VIEW STREET ANNANDALE	Ground	E	48	43	48	44	48	43	49	44	0.8	0.9	0.8	0.9	60	55	NO	NO	NO	NO	NO
1.5	36479	156 VIEW STREET ANNANDALE	Ground	N	45	40	46	41	45	40	47	42	1.5	1.5	1.5	1.5	57	52	NO	NO	NO	NO	NO
1.5	36479	156 VIEW STREET ANNANDALE	Ground	W	45	40	46	41	46	40	47	42	1.4	1.4	1.4	1.5	58	52	NO	NO	NO	NO	NO
1.5	36479	156 VIEW STREET ANNANDALE	Ground	E	48	43	48	44	48	43	49	44	0.7	0.9	0.8	1.0	60	55	NO	NO	NO	NO	NO
1.5	36479	156 VIEW STREET ANNANDALE	Ground	N	45	40	46	41	45	40	47	42	1.4	1.5	1.5	1.6	57	52	NO	NO	NO	NO	NO
1.5	36490	2 THE CRESCENT ANNANDALE	Ground	S	47	41	48	43	48	42	49	44	0.9	1.6	0.9	1.6	60	54	NO	NO	NO	NO	NO*
1.5	36490	2 THE CRESCENT ANNANDALE	Ground	E	62	55	62	57	62	56	63	58	0.7	1.9	0.8	1.7	60	55	NO	NO	NO	NO	NO*
1.5	36490	2 THE CRESCENT ANNANDALE	Ground	N	69	62	70	64	70	63	70	65	0.8	1.9	0.8	1.8	60	55	NO	NO	NO	NO	NO*
1.5	36491	125 VIEW STREET ANNANDALE	Ground	E	46	41	47	42	47	42	48	43	0.8	1.2	0.9	1.2	59	54	NO	NO	NO	NO	NO
1.5	36491	125 VIEW STREET ANNANDALE	Ground	W	48	43	49	44	49	44	50	45	0.7	0.8	0.8	0.9	60	55	NO	NO	NO	NO	NO
1.5	36504	282 TRAFALGAR STREET ANNANDALE	Ground	E	52	46	53	48	53	47	53	48	0.7	1.5	0.7	1.4	60	55	NO	NO	NO	NO	NO
1.5	36504	282 TRAFALGAR STREET ANNANDALE	Ground	N	45	40	46	41	45	40	47	42	1.1	1.3	1.1	1.4	57	52	NO	NO	NO	NO	NO
1.5	36504	282 TRAFALGAR STREET ANNANDALE	Ground	W	49	44	49	44	49	44	50	45	0.6	0.8	0.6	0.8	60	55	NO	NO	NO	NO	NO
1.5	36510	127 VIEW STREET ANNANDALE	Ground	E	47	42	48	43	48	43	49	44	0.6	1.0	0.7	1.0	60	55	NO	NO	NO	NO	NO
1.5	36510	127 VIEW STREET ANNANDALE	Ground	W	48	43	49	44	48	44	49	44	0.7	0.8	0.9	0.9	60	55	NO	NO	NO	NO	NO
1.5	36511	4 THE CRESCENT ANNANDALE	Ground	N	69	63	70	65	70	64	71	66	0.8	2.0	0.8	1.8	60	55	NO	NO	NO	NO	NO*
1.5	36511	4 THE CRESCENT ANNANDALE	Ground	S	47	41	48	43	48	42	48	43	0.8	1.5	0.9	1.5	60	54	NO	NO	NO	NO	NO*
1.5	36517	284 TRAFALGAR STREET ANNANDALE	Ground	E	52	46	53	48	53	47	54	49	0.7	1.6	0.7	1.5	60	55	NO	NO	NO	NO	NO
1.5	36517	284 TRAFALGAR STREET ANNANDALE	Ground	W	46	41	47	43	47	42	48	43	1.1	1.3	1.1	1.3	59	54	NO	NO	NO	NO	NO
1.5	36517	284 TRAFALGAR STREET ANNANDALE	Ground	S	44	39	45	41	45	40	46	41	1.0	1.3	1.0	1.4	57	52	NO	NO	NO	NO	NO
1.5	36519	158 VIEW STREET ANNANDALE	Ground	W	44	39	46	41	45	40	46	41	1.2	1.4	1.3	1.4	57	52	NO	NO	NO	NO	NO
1.5	36519	158 VIEW STREET ANNANDALE	Ground	S	44	39	46	41	45	40	46	41	1.4	1.4	1.4	1.5	57	52	NO	NO	NO	NO	NO
1.5	36519	158 VIEW STREET ANNANDALE	Ground	E	48	43	48	44	48	43	49	44	0.7	0.9	0.8	1.0	60	55	NO	NO	NO	NO	NO
1.5	36520	160 VIEW STREET ANNANDALE	Ground	E	48	43	48	44	48	43	49	44	0.7	0.9	0.7	1.0	60	55	NO	NO	NO	NO	NO
1.5	36520	160 VIEW STREET ANNANDALE	Ground	N	45	40	46	42	46	41	47	42	1.2	1.4	1.2	1.4	58	53	NO	NO	NO	NO	NO
1.5	36520	160 VIEW STREET ANNANDALE	Ground	W	44	39	45	41	45	40	46	41	1.2	1.4	1.3	1.4	57	52	NO	NO	NO	NO	NO
1.5	36522	6 THE CRESCENT ANNANDALE	Ground	N	69	63	70	65	70	64	71	66	0.8	2.0	0.8	1.8	60	55	NO	NO	NO	NO	NO*
1.5	36522	6 THE CRESCENT ANNANDALE	Ground	S	47	41	47	43	47	42	48	43	0.9	1.5	0.9	1.5	59	54	NO	NO	NO	NO	NO*

NCA	Receiver ID	Address	Floor Level	Facade	Opening Year 2027				Design Year 2037				Increase (Do Smthng - Do Nothing)				NCG project road noise criteria		Do noise levels exceed the cumulative limit with project roads adding ≥2dB to the total noise levels?		Is the contribution from the road project Acute?		Consider further treatment?
					Do Nothing		Do Smthng		Do Nothing		Do Smthng		Opening Year 2027		Design Year 2037								
					Day	Night	Day	Night	Day	Night	Day	Night	Day	Night	Day	Night	Day	Night	Day	Night	$L_{Aeq,15hr}$ ≥ 65dB	$L_{Aeq,9hr}$ ≥ 60dB	
1.5	36528	129 VIEW STREET ANNANDALE	Ground	E	46	41	47	42	47	42	48	43	0.8	1.1	0.9	1.1	59	54	NO	NO	NO	NO	NO
1.5	36528	129 VIEW STREET ANNANDALE	Ground	N	45	40	46	41	46	40	47	42	1.1	1.4	1.1	1.4	58	52	NO	NO	NO	NO	NO
1.5	36528	129 VIEW STREET ANNANDALE	Ground	W	48	43	49	44	49	44	49	44	0.8	0.8	0.8	0.9	60	55	NO	NO	NO	NO	NO
1.5	36535	8 THE CRESCENT ANNANDALE	Ground	N	69	63	70	65	70	64	71	66	0.7	1.9	0.8	1.9	60	55	NO	NO	NO	NO	NO*
1.5	36535	8 THE CRESCENT ANNANDALE	Ground	W	58	51	58	53	58	52	59	54	0.7	1.8	0.7	1.7	60	55	NO	NO	NO	NO	NO*
1.5	36535	8 THE CRESCENT ANNANDALE	Ground	S	46	41	47	42	47	41	48	43	0.9	1.5	0.9	1.5	59	53	NO	NO	NO	NO	NO*
1.5	36538	162 VIEW STREET ANNANDALE	Ground	W	43	38	45	40	44	39	45	40	1.2	1.5	1.3	1.4	56	51	NO	NO	NO	NO	NO
1.5	36538	162 VIEW STREET ANNANDALE	Ground	S	44	39	46	41	45	40	46	41	1.3	1.5	1.4	1.5	57	52	NO	NO	NO	NO	NO
1.5	36538	162 VIEW STREET ANNANDALE	Ground	E	47	42	48	43	48	43	49	44	0.8	1.0	0.8	1.0	60	55	NO	NO	NO	NO	NO
1.5	36553	131 VIEW STREET ANNANDALE	Ground	N	44	39	45	40	45	39	46	41	1.2	1.3	1.2	1.4	57	51	NO	NO	NO	NO	NO
1.5	36553	131 VIEW STREET ANNANDALE	Ground	W	48	43	49	44	48	43	49	44	0.7	0.9	0.8	1.0	60	55	NO	NO	NO	NO	NO
1.5	36553	131 VIEW STREET ANNANDALE	Ground	S	44	39	46	41	45	40	46	41	1.1	1.4	1.1	1.4	57	52	NO	NO	NO	NO	NO
1.5	36553	131 VIEW STREET ANNANDALE	Ground	E	49	44	49	44	49	44	50	45	0.4	0.7	0.5	0.8	60	55	NO	NO	NO	NO	NO
1.5	36556	288 TRAFALGAR STREET ANNANDALE	Ground	E	53	47	54	49	54	48	55	50	0.8	1.7	0.8	1.6	60	55	NO	NO	NO	NO	NO
1.5	36556	288 TRAFALGAR STREET ANNANDALE	Ground	W	48	43	49	44	49	44	49	44	0.6	0.8	0.6	0.9	60	55	NO	NO	NO	NO	NO
1.5	36557	286 TRAFALGAR STREET ANNANDALE	Ground	W	48	43	49	44	49	44	49	44	0.6	0.8	0.6	0.8	60	55	NO	NO	NO	NO	NO
1.5	36557	286 TRAFALGAR STREET ANNANDALE	Ground	E	53	47	54	49	54	48	54	49	0.7	1.6	0.7	1.5	60	55	NO	NO	NO	NO	NO
1.5	36563	133 VIEW STREET ANNANDALE	Ground	E	48	43	49	44	49	44	50	45	0.5	0.8	0.6	0.8	60	55	NO	NO	NO	NO	NO
1.5	36563	133 VIEW STREET ANNANDALE	Ground	W	48	43	49	44	48	43	49	44	0.7	0.8	0.8	0.9	60	55	NO	NO	NO	NO	NO
1.5	36563	133 VIEW STREET ANNANDALE	Ground	S	44	39	45	41	45	40	46	41	1.0	1.3	1.1	1.4	57	52	NO	NO	NO	NO	NO
1.5	36568	166 VIEW STREET ANNANDALE	Ground	E	47	42	48	43	48	43	49	44	0.7	1.1	0.8	1.1	60	55	NO	NO	NO	NO	NO
1.5	36568	166 VIEW STREET ANNANDALE	Ground	W	42	37	43	39	43	38	44	39	1.1	1.3	1.1	1.4	55	50	NO	NO	NO	NO	NO
1.5	36569	164 VIEW STREET ANNANDALE	Ground	W	43	38	44	39	43	38	45	40	1.1	1.3	1.2	1.4	55	50	NO	NO	NO	NO	NO
1.5	36569	164 VIEW STREET ANNANDALE	Ground	E	47	42	48	43	48	43	49	44	0.7	1.0	0.8	1.0	60	55	NO	NO	NO	NO	NO
1.5	36583	135 VIEW STREET ANNANDALE	Ground	E	48	42	48	43	48	43	49	44	0.7	1.1	0.8	1.2	60	55	NO	NO	NO	NO	NO
1.5	36583	135 VIEW STREET ANNANDALE	Ground	W	48	43	49	44	49	44	49	45	0.7	0.9	0.7	0.9	60	55	NO	NO	NO	NO	NO
1.5	36588	168 VIEW STREET ANNANDALE	Ground	E	47	42	48	43	48	43	49	44	0.8	1.1	0.9	1.2	60	55	NO	NO	NO	NO	NO
1.5	36588	168 VIEW STREET ANNANDALE	Ground	W	42	37	43	38	43	37	44	39	1.1	1.4	1.1	1.4	55	49	NO	NO	NO	NO	NO
1.5	36596	137 VIEW STREET ANNANDALE	Ground	SE	47	41	48	43	47	42	48	43	0.9	1.4	0.9	1.3	59	54	NO	NO	NO	NO	NO
1.5	36596	137 VIEW STREET ANNANDALE	Ground	W	48	43	49	44	49	44	49	45	0.7	0.9	0.8	0.9	60	55	NO	NO	NO	NO	NO
1.5	36602	170 VIEW STREET ANNANDALE	Ground	E	48	43	49	44	49	44	49	44	0.7	0.9	0.7	0.9	60	55	NO	NO	NO	NO	NO
1.5	36602	170 VIEW STREET ANNANDALE	Ground	W	42	37	43	38	43	37	44	39	1.1	1.4	1.1	1.4	55	49	NO	NO	NO	NO	NO
1.5	36605	139 VIEW STREET ANNANDALE	Ground	E	48	43	49	44	49	44	50	45	0.6	1.0	0.6	1.0	60	55	NO	NO	NO	NO	NO
1.5	36605	139 VIEW STREET ANNANDALE	Ground	W	48	43	48	44	48	43	49	44	0.7	1.0	0.8	1.0	60	55	NO	NO	NO	NO	NO
1.5	36613	296 TRAFALGAR STREET ANNANDALE	Ground	E	57	51	58	52	58	52	58	53	0.7	1.8	0.8	1.7	60	55	NO	NO	NO	NO	NO
1.5	36613	296 TRAFALGAR STREET ANNANDALE	Ground	W	48	43	49	44	49	43	49	44	0.6	0.9	0.7	0.9	60	55	NO	NO	NO	NO	NO
1.5	36614	292 TRAFALGAR STREET ANNANDALE	Ground	NW	47	41	48	43	47	42	48	43	0.9	1.3	1.0	1.3	59	54	NO	NO	NO	NO	NO
1.5	36614	292 TRAFALGAR STREET ANNANDALE	Ground	E	55	49	56	51	56	50	56	51	0.7	1.7	0.7	1.6	60	55	NO	NO	NO	NO	NO
1.5	36615	294 TRAFALGAR STREET ANNANDALE	Ground	NW	48	43	49	44	49	44	50	45	0.6	0.9	0.7	0.9	60	55	NO	NO	NO	NO	NO
1.5	36615	294 TRAFALGAR STREET ANNANDALE	Ground	E	56	50	57	51	57	51	57	52	0.8	1.7	0.7	1.7	60	55	NO	NO	NO	NO	NO
1.5	36624	269 TRAFALGAR STREET ANNANDALE	First	E	68	62	69	64	69	63	70	64	0.8	1.9	0.8	1.8	60	55	NO	NO	NO	NO	NO
1.5	36624	269 TRAFALGAR STREET ANNANDALE	First	NE	70	64	71	66	71	65	72	67	0.8	1.9	0.8	1.8	60	55	NO	NO	NO	NO	NO
1.5	36624	269 TRAFALGAR STREET ANNANDALE	First	E	70	64	71	66	71	65	72	67	0.8	1.9	0.8	1.8	60	55	NO	NO	NO	NO	NO
1.5	36624	269 TRAFALGAR STREET ANNANDALE	First	N	69	63	70	65	70	64	71	65	0.8	1.9	0.8	1.8	60	55	NO	NO	NO	NO	NO
1.5	36624	269 TRAFALGAR STREET ANNANDALE	First	W	63	57	64	59	64	58	65	60	0.7	1.8	0.8	1.7	60	55	NO	NO	NO	NO	NO
1.5	36624	269 TRAFALGAR STREET ANNANDALE	First	S	48	42	49	44	48	43	50	44	1.1	1.6	1.1	1.6	60	55	NO	NO	NO	NO	NO
1.5	36624	269 TRAFALGAR STREET ANNANDALE	First	W	59	52	59	54	59	53	60	55	0.7	1.7	0.7	1.6	60	55	NO	NO	NO	NO	NO
1.5	36624	269 TRAFALGAR STREET ANNANDALE	First	S	45	40	46	41	46	40	47	42	0.9	1.4	1.0	1.4	58	52	NO	NO	NO	NO	NO
1.5	36624	269 TRAFALGAR STREET ANNANDALE	First	E	57	51	58	53	58	52	59	54	0.7	1.8	0.7	1.7	60	55	NO	NO	NO	NO	NO
1.5	36624	269 TRAFALGAR STREET ANNANDALE	Ground	E	68	62	69	64	69	63	70	64	0.8	2.0	0.8	1.8	60	55	NO	NO	NO	NO	NO
1.5	36624	269 TRAFALGAR STREET ANNANDALE	Ground	NE	71	64	72	66	72	65	72	67	0.8	2.0	0.8	1.9	60	55	NO	NO	NO	NO	NO
1.5	36624	269 TRAFALGAR STREET ANNANDALE	Ground	E	71	64	71	66	71	65	72	67	0.7	2.0	0.8	1.9	60	55	NO	NO	NO	NO	NO
1.5	36624	269 TRAFALGAR STREET ANNANDALE	Ground	N	69	63	70	65	70	64	71	66	0.8	2.0	0.8	1.8	60	55	NO	NO	NO	NO	NO
1.5	36624	269 TRAFALGAR STREET ANNANDALE	Ground	W	63	56	63	58	64	57	64	59	0.7	1.9	0.7	1.7	60	55	NO	NO	NO	NO	NO
1.5	36624	269 TRAFALGAR STREET ANNANDALE	Ground	S	45	39	46	41	45	40	47	42	1.3	1.7	1.3	1.7	57	52	NO	NO	NO	NO	NO
1.5	36624	269 TRAFALGAR STREET ANNANDALE	Ground	W	58	52	59	54	59	53	60	54	0.8	1.7	0.8	1.6	60	55	NO	NO	NO	NO	NO
1.5	36624	269 TRAFALGAR STREET ANNANDALE	Ground	E	55	49	56	51	56	50	57	52	0.8	1.8	0.8	1.7	60	55	NO	NO	NO	NO	NO
1.5	36628	141 VIEW STREET ANNANDALE	Ground	E	48	43	49	44	49	44	50	45	0.7	1.1	0.7	1.1	60	55	NO	NO	NO	NO	NO
1.5	36628	141 VIEW STREET ANNANDALE	Ground	W	47	42	48	43	48	43	49	44	0.8	1.0	0.8	1.0	60	55	NO	NO	NO	NO	NO
1.5	36633	172 VIEW STREET ANNANDALE	First	W	44	39	45	41	45	40	46	41	1.0	1.2	1.1	1.2	57	52	NO	NO	NO	NO	NO
1.5	36633	172 VIEW STREET ANNANDALE	First	E	50	45	50	45	50	45	51	46	0.5	0.9	0.7	0.9	60	55	NO	NO	NO	NO	NO
1.5	36633	172 VIEW STREET ANNANDALE	Ground	W	42	37	43	38	43	38	44	39	1.0	1.2	1.0	1.2	55	50	NO	NO	NO	NO	NO

NCA	Receiver ID	Address	Floor Level	Facade	Opening Year 2027				Design Year 2037				Increase (Do Smthng - Do Nothing)				NCG project road noise criteria		Do noise levels exceed the cumulative limit with project roads adding ≥2dB to the total noise levels?		Is the contribution from the road project Acute?		Consider further treatment?
					Do Nothing		Do Smthng		Do Nothing		Do Smthng		Opening Year 2027		Design Year 2037								
					Day	Night	Day	Night	Day	Night	Day	Night	Day	Night	Day	Night	Day	Night	Day	Night	$L_{Aeq,15hr}$ ≥ 65dB	$L_{Aeq,9hr}$ ≥ 60dB	
1.5	36633	172 VIEW STREET ANNANDALE	Ground	E	47	42	48	43	48	43	49	44	0.5	0.9	0.6	0.9	60	55	NO	NO	NO	NO	NO
1.5	36634	174 VIEW STREET ANNANDALE	Ground	E	48	43	49	44	49	43	49	44	0.6	1.0	0.7	1.0	60	55	NO	NO	NO	NO	NO
1.5	36634	174 VIEW STREET ANNANDALE	Ground	W	43	38	44	39	43	38	44	39	0.9	1.2	1.0	1.3	55	50	NO	NO	NO	NO	NO
1.5	36640	143 VIEW STREET ANNANDALE	Ground	E	48	43	49	44	49	43	49	44	0.7	1.2	0.8	1.3	60	55	NO	NO	NO	NO	NO
1.5	36640	143 VIEW STREET ANNANDALE	Ground	N	44	39	46	41	45	40	46	41	1.2	1.4	1.2	1.5	57	52	NO	NO	NO	NO	NO
1.5	36640	143 VIEW STREET ANNANDALE	Ground	W	48	43	48	44	48	43	49	44	0.7	0.9	0.7	1.0	60	55	NO	NO	NO	NO	NO
1.5	36641	1 THE CRESCENT ANNANDALE	First	NW	63	57	64	58	64	58	64	59	0.6	1.6	0.6	1.5	60	55	NO	NO	NO	NO	NO*
1.5	36641	1 THE CRESCENT ANNANDALE	First	SW	71	65	72	66	72	66	72	67	0.7	1.7	0.7	1.5	60	55	NO	NO	NO	NO	NO*
1.5	36641	1 THE CRESCENT ANNANDALE	First	S	68	62	69	63	69	63	69	64	0.7	1.6	0.6	1.5	60	55	NO	NO	NO	NO	NO*
1.5	36641	1 THE CRESCENT ANNANDALE	First	SE	56	50	57	52	57	51	58	52	0.6	1.6	0.7	1.5	60	55	NO	NO	NO	NO	NO*
1.5	36641	1 THE CRESCENT ANNANDALE	First	NE	55	50	55	50	55	50	55	51	0.0	0.4	0.1	0.5	60	55	NO	NO	NO	NO	NO*
1.5	36641	1 THE CRESCENT ANNANDALE	Ground	NW	62	56	63	57	63	57	63	58	0.7	1.6	0.7	1.5	60	55	NO	NO	NO	NO	NO*
1.5	36641	1 THE CRESCENT ANNANDALE	Ground	SW	71	65	72	66	72	66	73	67	0.6	1.6	0.6	1.4	60	55	NO	NO	NO	NO	NO*
1.5	36641	1 THE CRESCENT ANNANDALE	Ground	S	68	61	68	63	69	62	69	64	0.6	1.6	0.6	1.4	60	55	NO	NO	NO	NO	NO*
1.5	36641	1 THE CRESCENT ANNANDALE	Ground	SE	55	49	56	50	56	50	56	51	0.6	1.6	0.6	1.5	60	55	NO	NO	NO	NO	NO*
1.5	36641	1 THE CRESCENT ANNANDALE	Ground	NE	54	49	54	49	54	50	54	50	0.0	0.2	0.0	0.2	60	55	NO	NO	NO	NO	NO*
1.5	36645	298 TRAFALGAR STREET ANNANDALE	Ground	W	48	43	49	44	49	44	49	45	0.6	0.9	0.7	0.9	60	55	NO	NO	NO	NO	NO
1.5	36645	298 TRAFALGAR STREET ANNANDALE	Ground	E	57	51	58	53	58	52	59	54	0.7	1.9	0.8	1.7	60	55	NO	NO	NO	NO	NO
1.5	36645	298 TRAFALGAR STREET ANNANDALE	Ground	S	43	38	44	39	44	38	45	40	1.1	1.6	1.1	1.6	56	50	NO	NO	NO	NO	NO
1.5	36645	298 TRAFALGAR STREET ANNANDALE	Ground	N	44	38	45	40	44	39	45	40	1.1	1.5	1.1	1.5	56	51	NO	NO	NO	NO	NO
1.5	36646	300 TRAFALGAR STREET ANNANDALE	First	E	62	56	63	57	63	57	63	58	0.7	1.8	0.7	1.7	60	55	NO	NO	NO	NO	NO
1.5	36646	300 TRAFALGAR STREET ANNANDALE	First	W	51	46	51	47	52	46	52	47	0.5	0.9	0.6	0.9	60	55	NO	NO	NO	NO	NO
1.5	36646	300 TRAFALGAR STREET ANNANDALE	First	S	47	42	48	43	48	42	49	44	1.1	1.5	1.2	1.6	60	54	NO	NO	NO	NO	NO
1.5	36646	300 TRAFALGAR STREET ANNANDALE	Ground	E	61	55	61	56	62	55	62	57	0.7	1.8	0.7	1.7	60	55	NO	NO	NO	NO	NO
1.5	36646	300 TRAFALGAR STREET ANNANDALE	Ground	W	46	41	47	43	47	42	48	43	0.9	1.2	0.9	1.2	59	54	NO	NO	NO	NO	NO
1.5	36646	300 TRAFALGAR STREET ANNANDALE	Ground	S	43	38	44	39	44	39	45	40	1.0	1.5	1.0	1.6	56	51	NO	NO	NO	NO	NO
1.5	36669	178 VIEW STREET ANNANDALE	Ground	E	49	44	50	45	50	44	50	45	0.7	1.0	0.7	1.0	60	55	NO	NO	NO	NO	NO
1.5	36669	178 VIEW STREET ANNANDALE	Ground	W	44	39	45	40	44	39	46	41	1.1	1.3	1.1	1.4	56	51	NO	NO	NO	NO	NO
1.5	36670	176 VIEW STREET ANNANDALE	Ground	W	43	38	44	39	44	38	45	40	0.9	1.3	0.9	1.3	56	50	NO	NO	NO	NO	NO
1.5	36670	176 VIEW STREET ANNANDALE	Ground	E	49	43	49	44	49	44	50	45	0.7	1.0	0.7	1.0	60	55	NO	NO	NO	NO	NO
1.5	36671	302 TRAFALGAR STREET ANNANDALE	Ground	N	52	46	53	48	53	47	53	48	0.8	1.8	0.8	1.7	60	55	NO	NO	NO	NO	NO
1.5	36671	302 TRAFALGAR STREET ANNANDALE	Ground	W	49	43	49	44	49	44	50	45	0.6	1.0	0.7	1.1	60	55	NO	NO	NO	NO	NO
1.5	36671	302 TRAFALGAR STREET ANNANDALE	Ground	E	61	54	61	56	61	55	62	57	0.8	1.8	0.7	1.8	60	55	NO	NO	NO	NO	NO
1.5	36677	147 VIEW STREET ANNANDALE	Ground	E	50	44	50	45	50	45	51	46	0.7	1.3	0.8	1.3	60	55	NO	NO	NO	NO	NO
1.5	36677	147 VIEW STREET ANNANDALE	Ground	W	48	43	49	44	49	44	50	45	0.6	0.9	0.7	0.9	60	55	NO	NO	NO	NO	NO
1.5	36678	145 VIEW STREET ANNANDALE	Ground	W	48	43	49	44	49	44	49	45	0.7	0.9	0.7	0.9	60	55	NO	NO	NO	NO	NO
1.5	36678	145 VIEW STREET ANNANDALE	Ground	S	46	40	47	42	46	41	47	43	1.0	1.4	1.1	1.5	58	53	NO	NO	NO	NO	NO
1.5	36678	145 VIEW STREET ANNANDALE	Ground	E	49	43	50	45	50	44	50	45	0.7	1.2	0.7	1.2	60	55	NO	NO	NO	NO	NO
1.5	36680	180 VIEW STREET ANNANDALE	Ground	E	49	44	50	45	50	44	50	46	0.7	1.0	0.6	1.1	60	55	NO	NO	NO	NO	NO
1.5	36680	180 VIEW STREET ANNANDALE	Ground	W	44	39	46	41	45	40	46	41	1.3	1.5	1.3	1.5	57	52	NO	NO	NO	NO	NO
1.5	36694	149 VIEW STREET ANNANDALE	Ground	E	50	44	50	45	50	45	51	46	0.7	1.4	0.8	1.5	60	55	NO	NO	NO	NO	NO
1.5	36694	149 VIEW STREET ANNANDALE	Ground	W	48	43	49	44	49	44	50	45	0.6	0.9	0.7	0.9	60	55	NO	NO	NO	NO	NO
1.5	36695	235 JOHNSTON STREET ANNANDALE	First	E	48	43	49	45	49	44	50	45	1.0	1.4	1.0	1.4	60	55	NO	NO	NO	NO	NO*
1.5	36695	235 JOHNSTON STREET ANNANDALE	First	W	64	59	66	61	65	59	67	61	2.2	2.0	2.2	2.0	60	55	NO	NO	NO	NO	YES*
1.5	36695	235 JOHNSTON STREET ANNANDALE	Ground	E	46	40	47	42	47	41	48	43	0.9	1.4	1.0	1.5	59	53	NO	NO	NO	NO	NO*
1.5	36696	233A JOHNSTON STREET ANNANDALE	First	W	67	62	69	64	67	62	70	64	2.1	1.9	2.2	2.0	60	55	NO	NO	NO	NO	YES*
1.5	36696	233A JOHNSTON STREET ANNANDALE	First	E	48	43	49	44	49	43	50	45	0.8	1.3	0.8	1.4	60	55	NO	NO	NO	NO	NO*
1.5	36696	233A JOHNSTON STREET ANNANDALE	Second	W	67	62	69	64	68	63	70	65	2.1	2.0	2.1	2.0	60	55	NO	NO	NO	NO	YES*
1.5	36696	233A JOHNSTON STREET ANNANDALE	Second	S	55	50	57	52	55	50	58	52	2.4	2.2	2.4	2.1	60	55	NO	NO	NO	NO	NO*
1.5	36696	233A JOHNSTON STREET ANNANDALE	Second	E	50	45	51	46	51	46	52	47	0.9	1.3	0.9	1.3	60	55	NO	NO	NO	NO	NO*
1.5	36696	233A JOHNSTON STREET ANNANDALE	Second	N	59	54	61	56	59	54	62	56	2.2	2.1	2.3	2.0	60	55	NO	NO	NO	NO	YES*
1.5	36696	233A JOHNSTON STREET ANNANDALE	Ground	E	46	40	47	42	47	41	48	43	0.8	1.4	0.8	1.4	59	53	NO	NO	NO	NO	NO*
1.5	36703	306 TRAFALGAR STREET ANNANDALE	Ground	E	66	60	67	61	67	61	67	62	0.7	1.9	0.8	1.7	60	55	NO	NO	NO	NO	NO
1.5	36703	306 TRAFALGAR STREET ANNANDALE	Ground	W	49	44	50	45	50	44	50	46	0.6	1.1	0.7	1.1	60	55	NO	NO	NO	NO	NO
1.5	36704	304 TRAFALGAR STREET ANNANDALE	Ground	NW	49	44	50	45	50	44	50	45	0.6	1.1	0.6	1.1	60	55	NO	NO	NO	NO	NO
1.5	36704	304 TRAFALGAR STREET ANNANDALE	Ground	S	54	47	54	49	54	48	55	50	0.8	1.8	0.8	1.7	60	55	NO	NO	NO	NO	NO
1.5	36704	304 TRAFALGAR STREET ANNANDALE	Ground	E	65	58	66	60	66	59	66	61	0.8	1.9	0.8	1.8	60	55	NO	NO	NO	NO	NO
1.5	36716	182 VIEW STREET ANNANDALE	Ground	N	45	40	46	41	45	40	47	42	1.4	1.5	1.4	1.6	57	52	NO	NO	NO	NO	NO
1.5	36716	182 VIEW STREET ANNANDALE	Ground	E	50	45	51	46	51	46	51	47	0.6	1.0	0.6	1.0	60	55	NO	NO	NO	NO	NO
1.5	36722	151 VIEW STREET ANNANDALE	Ground	E	51	45	51	46	51	46	52	47	0.6	1.3	0.7	1.3	60	55	NO	NO	NO	NO	NO
1.5	36722	151 VIEW STREET ANNANDALE	Ground	W	48	43	49	44	49	43	49	44	0.7	1.0	0.7	1.0	60	55	NO	NO	NO	NO	NO
1.5	36726	237 JOHNSTON STREET ANNANDALE	Ground	E	48	43	49	44	49	43	50	45	1.2	1.5	1.2	1.5	60	55	NO	NO	NO	NO	NO*

NCA	Receiver ID	Address	Floor Level	Facade	Opening Year 2027				Design Year 2037				Increase (Do Smthng - Do Nothing)				NCG project road noise criteria		Do noise levels exceed the cumulative limit with project roads adding ≥2dB to the total noise levels?		Is the contribution from the road project Acute?		Consider further treatment?
					Do Nothing		Do Smthng		Do Nothing		Do Smthng		Opening Year 2027		Design Year 2037								
					Day	Night	Day	Night	Day	Night	Day	Night	Day	Night	Day	Night	Day	Night	Day	Night	$L_{Aeq,15hr}$ ≥ 65dB	$L_{Aeq,9hr}$ ≥ 60dB	
1.5	36726	237 JOHNSTON STREET ANNANDALE	Ground	W	59	55	62	57	60	55	63	57	2.3	2.0	2.4	2.1	60	55	NO	NO	NO	NO	YES*
1.5	36734	308 TRAFALGAR STREET ANNANDALE	Ground	N	62	56	63	58	63	57	64	59	0.8	1.9	0.8	1.8	60	55	NO	NO	NO	NO	NO
1.5	36734	308 TRAFALGAR STREET ANNANDALE	Ground	W	49	44	50	45	50	44	51	46	0.7	1.2	0.7	1.3	60	55	NO	NO	NO	NO	NO
1.5	36734	308 TRAFALGAR STREET ANNANDALE	Ground	E	69	63	70	65	70	64	71	66	0.8	2.0	0.8	1.9	60	55	NO	NO	NO	NO	NO
1.5	36742	153 VIEW STREET ANNANDALE	Ground	E	51	45	52	47	52	46	52	47	0.7	1.4	0.7	1.3	60	55	NO	NO	NO	NO	NO
1.5	36742	153 VIEW STREET ANNANDALE	Ground	W	48	43	49	44	49	43	49	45	0.7	1.0	0.8	1.1	60	55	NO	NO	NO	NO	NO
1.5	36743	239 JOHNSTON STREET ANNANDALE	Ground	E	48	43	49	44	49	44	50	45	1.1	1.5	1.2	1.5	60	55	NO	NO	NO	NO	NO*
1.5	36743	239 JOHNSTON STREET ANNANDALE	Ground	W	59	54	61	56	59	54	62	56	2.1	2.0	2.2	2.0	60	55	NO	NO	NO	NO	YES*
1.5	36746	184 VIEW STREET ANNANDALE	Ground	S	46	41	47	42	46	41	48	43	1.2	1.5	1.3	1.6	58	53	NO	NO	NO	NO	NO
1.5	36746	184 VIEW STREET ANNANDALE	Ground	E	51	45	51	46	51	46	52	47	0.7	1.1	0.7	1.1	60	55	NO	NO	NO	NO	NO
1.5	36747	186 VIEW STREET ANNANDALE	Ground	E	51	46	52	47	52	46	52	47	0.7	1.1	0.7	1.1	60	55	NO	NO	NO	NO	NO
1.5	36747	186 VIEW STREET ANNANDALE	Ground	N	47	42	48	43	48	42	49	44	1.2	1.6	1.2	1.6	60	54	NO	NO	NO	NO	NO
1.5	36747	186 VIEW STREET ANNANDALE	Ground	N	46	41	48	43	47	42	48	43	1.4	1.6	1.4	1.7	59	54	NO	NO	NO	NO	NO
1.5	36763	241 JOHNSTON STREET ANNANDALE	Ground	E	48	43	50	45	49	44	50	45	1.2	1.5	1.2	1.6	60	55	NO	NO	NO	NO	NO*
1.5	36763	241 JOHNSTON STREET ANNANDALE	Ground	W	65	60	67	62	66	61	68	63	2.2	2.0	2.3	2.1	60	55	NO	NO	NO	NO	YES*
1.5	36769	155 VIEW STREET ANNANDALE	Ground	E	52	47	53	48	53	47	54	49	0.7	1.5	0.7	1.4	60	55	NO	NO	NO	NO	NO
1.5	36769	155 VIEW STREET ANNANDALE	Ground	N	54	48	55	50	55	49	55	50	0.7	1.6	0.7	1.6	60	55	NO	NO	NO	NO	NO
1.5	36776	20 THE CRESCENT ANNANDALE	Ground	W	49	43	49	44	49	44	50	45	0.8	1.4	0.7	1.4	60	55	NO	NO	NO	NO	NO*
1.5	36776	20 THE CRESCENT ANNANDALE	Ground	S	63	57	64	59	64	58	65	60	0.8	1.9	0.8	1.9	60	55	NO	NO	NO	NO	NO*
1.5	36776	20 THE CRESCENT ANNANDALE	Ground	E	72	65	72	67	72	66	73	68	0.8	2.1	0.8	2.0	60	55	NO	NO	NO	NO	YES*
1.5	36797	243 JOHNSTON STREET ANNANDALE	Ground	N	51	46	53	48	51	46	53	48	1.8	1.9	1.9	1.9	60	55	NO	NO	NO	NO	NO*
1.5	36797	243 JOHNSTON STREET ANNANDALE	Ground	W	65	60	67	62	66	61	68	63	2.2	2.0	2.2	2.1	60	55	NO	NO	NO	NO	YES*
1.5	36797	243 JOHNSTON STREET ANNANDALE	Ground	E	49	43	50	45	50	44	51	46	1.3	1.6	1.2	1.7	60	55	NO	NO	NO	NO	NO*
1.5	36798	190 VIEW STREET ANNANDALE	Ground	E	52	47	53	48	53	47	53	48	0.6	1.1	0.6	1.1	60	55	NO	NO	NO	NO	NO
1.5	36798	190 VIEW STREET ANNANDALE	Ground	N	50	44	51	46	51	45	51	46	0.9	1.3	0.9	1.4	60	55	NO	NO	NO	NO	NO
1.5	36798	190 VIEW STREET ANNANDALE	Ground	W	45	39	46	41	45	40	47	42	1.5	1.7	1.5	1.8	57	52	NO	NO	NO	NO	NO
1.5	36799	188 VIEW STREET ANNANDALE	Ground	N	45	40	47	42	46	41	47	42	1.4	1.7	1.4	1.7	58	53	NO	NO	NO	NO	NO
1.5	36799	188 VIEW STREET ANNANDALE	Ground	W	45	40	47	42	46	41	48	42	1.6	1.7	1.7	1.7	58	53	NO	NO	NO	NO	NO
1.5	36799	188 VIEW STREET ANNANDALE	Ground	S	47	42	48	43	48	42	49	44	1.2	1.6	1.3	1.6	60	54	NO	NO	NO	NO	NO
1.5	36799	188 VIEW STREET ANNANDALE	Ground	E	52	46	52	48	52	47	53	48	0.6	1.2	0.6	1.2	60	55	NO	NO	NO	NO	NO
1.5	36805	22 THE CRESCENT ANNANDALE	Ground	E	70	64	71	66	71	65	72	67	0.8	2.0	0.8	1.8	60	55	NO	NO	NO	NO	NO*
1.5	36805	22 THE CRESCENT ANNANDALE	Ground	W	48	43	49	44	49	43	50	45	0.8	1.4	0.8	1.4	60	55	NO	NO	NO	NO	NO*
1.5	36807	157 VIEW STREET ANNANDALE	Ground	N	52	47	52	48	53	47	53	48	0.5	1.0	0.5	1.0	60	55	NO	NO	NO	NO	NO
1.5	36807	157 VIEW STREET ANNANDALE	Ground	S	53	47	54	49	54	48	55	50	0.9	1.8	0.9	1.7	60	55	NO	NO	NO	NO	NO
1.5	36807	157 VIEW STREET ANNANDALE	Ground	E	49	43	49	44	49	44	50	45	0.8	1.5	0.9	1.5	60	55	NO	NO	NO	NO	NO
1.5	36807	157 VIEW STREET ANNANDALE	Ground	S	48	42	49	44	48	43	49	44	1.0	1.5	1.0	1.5	60	55	NO	NO	NO	NO	NO
1.5	36807	157 VIEW STREET ANNANDALE	Ground	W	48	43	49	44	49	43	50	45	1.0	1.3	1.0	1.4	60	55	NO	NO	NO	NO	NO
1.5	36807	157 VIEW STREET ANNANDALE	Ground	S	56	50	57	52	57	51	58	53	0.8	1.9	0.8	1.8	60	55	NO	NO	NO	NO	NO
1.5	36807	157 VIEW STREET ANNANDALE	Ground	E	53	47	54	49	54	48	55	50	0.6	1.4	0.6	1.3	60	55	NO	NO	NO	NO	NO
1.5	36835	24 THE CRESCENT ANNANDALE	Ground	W	49	43	49	44	49	44	50	45	0.8	1.3	0.8	1.4	60	55	NO	NO	NO	NO	NO*
1.5	36835	24 THE CRESCENT ANNANDALE	Ground	E	69	63	70	65	70	64	71	66	0.8	2.0	0.8	1.9	60	55	NO	NO	NO	NO	NO*
1.5	36841	245 JOHNSTON STREET ANNANDALE	Ground	S	49	43	50	45	49	44	51	46	1.5	1.7	1.5	1.7	60	55	NO	NO	NO	NO	NO*
1.5	36841	245 JOHNSTON STREET ANNANDALE	Ground	E	48	42	49	44	49	43	50	45	1.2	1.8	1.2	1.8	60	55	NO	NO	NO	NO	NO*
1.5	36841	245 JOHNSTON STREET ANNANDALE	Ground	N	52	48	55	49	53	48	55	50	2.2	1.9	2.1	2.0	60	55	NO	NO	NO	NO	NO*
1.5	36841	245 JOHNSTON STREET ANNANDALE	Ground	W	65	60	67	62	66	60	68	62	2.2	2.0	2.2	2.1	60	55	NO	NO	NO	NO	YES*
1.5	36853	26 THE CRESCENT ANNANDALE	Ground	W	48	43	49	44	49	44	50	45	0.9	1.3	0.9	1.3	60	55	NO	NO	NO	NO	NO*
1.5	36853	26 THE CRESCENT ANNANDALE	Ground	E	71	64	71	66	71	65	72	67	0.8	2.0	0.8	1.8	60	55	NO	NO	NO	NO	NO*
1.5	36877	249 JOHNSTON STREET ANNANDALE	First	E	55	49	55	50	56	50	56	51	0.5	1.1	0.6	1.0	60	55	NO	NO	NO	NO	NO*
1.5	36877	249 JOHNSTON STREET ANNANDALE	First	N	52	47	53	48	52	47	54	49	1.6	1.6	1.6	1.7	60	55	NO	NO	NO	NO	NO*
1.5	36877	249 JOHNSTON STREET ANNANDALE	First	W	63	58	65	60	64	59	66	61	2.1	2.0	2.2	2.0	60	55	NO	NO	NO	NO	YES*
1.5	36877	249 JOHNSTON STREET ANNANDALE	Ground	E	52	47	53	48	53	48	54	49	0.5	1.1	0.6	1.1	60	55	NO	NO	NO	NO	NO*
1.5	36877	249 JOHNSTON STREET ANNANDALE	Ground	N	47	42	49	44	48	43	50	45	1.7	1.7	1.8	1.7	60	55	NO	NO	NO	NO	NO*
1.5	36878	247 JOHNSTON STREET ANNANDALE	First	W	64	59	66	61	64	59	67	61	2.2	2.0	2.2	2.0	60	55	NO	NO	NO	NO	YES*
1.5	36878	247 JOHNSTON STREET ANNANDALE	First	S	52	47	54	49	53	47	54	49	1.7	2.0	1.8	2.0	60	55	NO	NO	NO	NO	NO*
1.5	36878	247 JOHNSTON STREET ANNANDALE	First	E	54	48	54	49	55	49	55	50	0.5	1.1	0.6	1.1	60	55	NO	NO	NO	NO	NO*
1.5	36878	247 JOHNSTON STREET ANNANDALE	Second	W	65	60	67	62	66	61	68	63	2.2	2.0	2.1	2.0	60	55	NO	NO	NO	NO	YES*
1.5	36878	247 JOHNSTON STREET ANNANDALE	Second	S	56	51	58	53	57	52	59	54	2.1	2.1	2.1	2.1	60	55	NO	NO	NO	NO	NO*
1.5	36878	247 JOHNSTON STREET ANNANDALE	Second	E	56	50	56	52	57	51	57	52	0.5	1.1	0.5	1.0	60	55	NO	NO	NO	NO	NO*
1.5	36878	247 JOHNSTON STREET ANNANDALE	Ground	S	48	43	50	45	49	43	50	45	1.9	2.0	1.8	2.0	60	55	NO	NO	NO	NO	NO*
1.5	36878	247 JOHNSTON STREET ANNANDALE	Ground	E	52	46	52	47	52	47	53	48	0.6	1.3	0.6	1.3	60	55	NO	NO	NO	NO	NO*
1.5	36881	28 THE CRESCENT ANNANDALE	Ground	W	48	43	49	44	49	44	50	45	0.8	1.3	0.9	1.3	60	55	NO	NO	NO	NO	NO*
1.5	36881	28 THE CRESCENT ANNANDALE	Ground	E	71	65	72	67	72	66	73	68	0.8	1.9	0.8	1.9	60	55	NO	NO	NO	NO	NO*

NCA	Receiver ID	Address	Floor Level	Facade	Opening Year 2027				Design Year 2037				Increase (Do Smthng - Do Nothing)				NCG project road noise criteria		Do noise levels exceed the cumulative limit with project roads adding ≥2dB to the total noise levels?		Is the contribution from the road project Acute?		Consider further treatment?
					Do Nothing		Do Smthng		Do Nothing		Do Smthng		Opening Year 2027		Design Year 2037								
					Day	Night	Day	Night	Day	Night	Day	Night	Day	Night	Day	Night	Day	Night	Day	Night	$L_{Aeq,15hr}$ ≥ 65dB	$L_{Aeq,9hr}$ ≥ 60dB	
1.5	36895	192 VIEW STREET ANNANDALE	Ground	S	51	45	51	46	51	46	52	47	0.9	1.5	0.9	1.4	60	55	NO	NO	NO	NO	NO
1.5	36895	192 VIEW STREET ANNANDALE	Ground	E	55	49	56	51	56	50	57	51	0.6	1.3	0.7	1.3	60	55	NO	NO	NO	NO	NO
1.5	36896	194 VIEW STREET ANNANDALE	Ground	E	56	50	56	51	57	51	57	52	0.6	1.3	0.6	1.3	60	55	NO	NO	NO	NO	NO
1.5	36922	30 THE CRESCENT ANNANDALE	Ground	W	49	44	50	45	50	44	50	45	0.7	1.1	0.7	1.2	60	55	NO	NO	NO	NO	NO*
1.5	36922	30 THE CRESCENT ANNANDALE	Ground	E	70	64	71	66	71	65	72	67	0.8	1.9	0.8	1.8	60	55	NO	NO	NO	NO	NO*
1.5	36927	196 VIEW STREET ANNANDALE	Ground	W	48	43	48	44	48	43	49	44	0.7	0.7	0.7	0.9	60	55	NO	NO	NO	NO	NO
1.5	36927	196 VIEW STREET ANNANDALE	Ground	E	55	50	56	51	56	50	57	52	0.7	1.5	0.6	1.4	60	55	NO	NO	NO	NO	NO
1.5	36944	198 VIEW STREET ANNANDALE	Ground	W	48	43	48	44	48	43	49	44	0.6	0.8	0.7	0.9	60	55	NO	NO	NO	NO	NO
1.5	36944	198 VIEW STREET ANNANDALE	Ground	E	56	51	57	52	57	51	58	53	0.6	1.4	0.7	1.3	60	55	NO	NO	NO	NO	NO
1.5	36956	32 THE CRESCENT ANNANDALE	Ground	W	50	45	50	46	50	45	51	46	0.5	1.0	0.6	1.0	60	55	NO	NO	NO	NO	NO*
1.5	36956	32 THE CRESCENT ANNANDALE	Ground	E	69	63	70	65	70	64	70	65	0.8	2.0	0.7	1.8	60	55	NO	NO	NO	NO	NO*
1.5	36957	34 THE CRESCENT ANNANDALE	Ground	E	71	64	71	66	71	65	72	67	0.8	2.0	0.8	1.9	60	55	NO	NO	NO	NO	NO*
1.5	36957	34 THE CRESCENT ANNANDALE	Ground	W	49	44	50	45	50	45	51	46	0.7	1.2	0.7	1.2	60	55	NO	NO	NO	NO	NO*
1.5	36964	200 VIEW STREET ANNANDALE	Ground	N	46	41	47	43	47	42	48	43	1.1	1.5	1.2	1.5	59	54	NO	NO	NO	NO	NO
1.5	36964	200 VIEW STREET ANNANDALE	Ground	W	47	42	48	43	48	43	49	44	0.8	1.0	0.8	1.0	60	55	NO	NO	NO	NO	NO
1.5	36964	200 VIEW STREET ANNANDALE	Ground	E	57	51	57	52	57	52	58	53	0.7	1.5	0.6	1.5	60	55	NO	NO	NO	NO	NO
1.5	36976	36 THE CRESCENT ANNANDALE	Ground	E	70	64	71	66	71	65	72	67	0.8	2.0	0.9	1.9	60	55	NO	NO	NO	NO	NO*
1.5	36976	36 THE CRESCENT ANNANDALE	Ground	W	49	43	50	45	49	44	50	45	0.8	1.4	0.8	1.4	60	55	NO	NO	NO	NO	NO*
1.5	36999	38 THE CRESCENT ANNANDALE	Ground	E	70	63	71	65	71	64	71	66	0.8	2.0	0.8	1.8	60	55	NO	NO	NO	NO	NO*
1.5	36999	38 THE CRESCENT ANNANDALE	Ground	W	49	43	49	45	49	44	50	45	0.8	1.4	0.8	1.3	60	55	NO	NO	NO	NO	NO*
1.5	37001	204 VIEW STREET ANNANDALE	Ground	E	58	52	58	53	58	53	59	54	0.6	1.4	0.6	1.3	60	55	NO	NO	NO	NO	NO
1.5	37001	204 VIEW STREET ANNANDALE	Ground	N	47	41	48	43	47	42	48	43	1.1	1.4	1.2	1.5	59	54	NO	NO	NO	NO	NO
1.5	37001	204 VIEW STREET ANNANDALE	Ground	W	48	44	49	44	49	44	50	45	0.6	0.8	0.6	0.8	60	55	NO	NO	NO	NO	NO
1.5	37002	202 VIEW STREET ANNANDALE	Ground	W	48	43	49	44	49	44	49	45	0.6	0.8	0.7	0.8	60	55	NO	NO	NO	NO	NO
1.5	37002	202 VIEW STREET ANNANDALE	Ground	S	47	42	48	43	48	42	49	44	1.1	1.4	1.1	1.4	60	54	NO	NO	NO	NO	NO
1.5	37002	202 VIEW STREET ANNANDALE	Ground	E	57	52	58	53	58	52	59	54	0.7	1.4	0.6	1.4	60	55	NO	NO	NO	NO	NO
1.5	37018	251 JOHNSTON STREET ANNANDALE	First	W	67	62	69	63	67	62	69	64	2.0	1.9	2.2	2.0	60	55	NO	NO	NO	NO	YES*
1.5	37018	251 JOHNSTON STREET ANNANDALE	First	SE	54	49	55	50	55	49	55	50	0.6	1.0	0.6	1.1	60	55	NO	NO	NO	NO	NO*
1.5	37018	251 JOHNSTON STREET ANNANDALE	Ground	W	65	60	67	62	66	61	68	63	2.2	2.0	2.2	2.0	60	55	NO	NO	NO	NO	YES*
1.5	37018	251 JOHNSTON STREET ANNANDALE	Ground	SE	50	45	50	46	51	46	51	46	0.4	0.8	0.4	0.8	60	55	NO	NO	NO	NO	NO*
1.5	37019	257 JOHNSTON STREET ANNANDALE	Ground	E	51	46	52	47	52	47	52	47	0.5	0.8	0.5	0.8	60	55	NO	NO	NO	NO	NO*
1.5	37019	257 JOHNSTON STREET ANNANDALE	Ground	N	50	45	52	47	51	46	53	48	2.0	1.9	2.1	1.9	60	55	NO	NO	NO	NO	NO*
1.5	37019	257 JOHNSTON STREET ANNANDALE	Ground	W	62	57	65	59	63	58	66	60	2.4	2.0	2.4	2.1	60	55	NO	NO	NO	NO	YES*
1.5	37020	255 JOHNSTON STREET ANNANDALE	Ground	W	66	61	68	63	66	61	68	63	2.1	2.0	2.2	2.0	60	55	NO	NO	NO	NO	YES*
1.5	37020	255 JOHNSTON STREET ANNANDALE	Ground	SE	51	46	52	47	52	47	52	47	0.5	0.8	0.6	0.9	60	55	NO	NO	NO	NO	NO*
1.5	37021	251A JOHNSTON STREET ANNANDALE	Ground	NW	65	60	67	62	66	61	68	63	2.1	1.9	2.2	2.0	60	55	NO	NO	NO	NO	YES*
1.5	37021	251A JOHNSTON STREET ANNANDALE	Ground	S	51	46	53	48	51	46	53	48	2.0	1.9	1.9	1.8	60	55	NO	NO	NO	NO	NO*
1.5	37021	251A JOHNSTON STREET ANNANDALE	Ground	E	51	46	51	47	51	46	52	47	0.6	0.9	0.7	1.0	60	55	NO	NO	NO	NO	NO*
1.5	37022	251B JOHNSTON STREET ANNANDALE	Ground	W	65	60	67	62	66	61	68	63	2.1	1.9	2.2	2.0	60	55	NO	NO	NO	NO	YES*
1.5	37022	251B JOHNSTON STREET ANNANDALE	Ground	E	50	45	51	46	51	46	52	47	0.7	0.9	0.7	1.0	60	55	NO	NO	NO	NO	NO*
1.5	37023	253 JOHNSTON STREET ANNANDALE	First	W	67	62	69	63	67	62	69	64	2.0	1.9	2.1	2.0	60	55	NO	NO	NO	NO	YES*
1.5	37023	253 JOHNSTON STREET ANNANDALE	First	E	55	49	55	50	55	50	56	51	0.5	1.1	0.6	1.1	60	55	NO	NO	NO	NO	NO*
1.5	37023	253 JOHNSTON STREET ANNANDALE	Ground	W	65	60	67	62	66	60	68	62	2.1	1.9	2.2	2.0	60	55	NO	NO	NO	NO	YES*
1.5	37023	253 JOHNSTON STREET ANNANDALE	Ground	E	50	45	51	46	51	46	51	47	0.4	0.8	0.4	0.8	60	55	NO	NO	NO	NO	NO*
1.5	37032	40 THE CRESCENT ANNANDALE	Ground	E	70	64	71	66	71	65	72	67	0.8	2.0	0.8	1.9	60	55	NO	NO	NO	NO	NO*
1.5	37032	40 THE CRESCENT ANNANDALE	Ground	NW	49	44	50	45	50	44	51	46	0.8	1.3	0.8	1.3	60	55	NO	NO	NO	NO	NO*
1.5	37032	40 THE CRESCENT ANNANDALE	Ground	N	50	44	50	46	50	45	51	46	0.7	1.3	0.7	1.2	60	55	NO	NO	NO	NO	NO*
1.5	37032	40 THE CRESCENT ANNANDALE	Ground	W	54	48	55	50	55	49	55	50	0.6	1.3	0.6	1.3	60	55	NO	NO	NO	NO	NO*
1.5	37048	208 VIEW STREET ANNANDALE	Ground	E	58	53	59	54	59	53	60	55	0.5	1.3	0.6	1.4	60	55	NO	NO	NO	NO	NO
1.5	37048	208 VIEW STREET ANNANDALE	Ground	W	48	43	48	44	48	43	49	44	0.8	1.1	0.9	1.1	60	55	NO	NO	NO	NO	NO
1.5	37049	206 VIEW STREET ANNANDALE	Ground	W	48	43	49	44	49	44	49	45	0.7	0.8	0.7	1.0	60	55	NO	NO	NO	NO	NO
1.5	37049	206 VIEW STREET ANNANDALE	Ground	S	47	42	48	43	48	42	49	44	1.0	1.3	1.0	1.5	60	54	NO	NO	NO	NO	NO
1.5	37049	206 VIEW STREET ANNANDALE	Ground	E	58	52	59	54	59	53	59	54	0.6	1.3	0.6	1.3	60	55	NO	NO	NO	NO	NO
1.5	37057	259 JOHNSTON STREET ANNANDALE	First	W	64	59	66	61	65	59	67	61	2.1	2.0	2.2	2.0	60	55	NO	NO	NO	NO	YES*
1.5	37057	259 JOHNSTON STREET ANNANDALE	First	S	55	50	57	52	55	50	57	52	2.1	1.9	2.0	2.0	60	55	NO	NO	NO	NO	NO*
1.5	37057	259 JOHNSTON STREET ANNANDALE	First	E	55	50	55	51	56	50	56	51	0.5	1.0	0.5	1.0	60	55	NO	NO	NO	NO	NO*
1.5	37057	259 JOHNSTON STREET ANNANDALE	Ground	W	62	57	64	59	63	58	65	60	2.2	1.9	2.3	2.0	60	55	NO	NO	NO	NO	YES*
1.5	37057	259 JOHNSTON STREET ANNANDALE	Ground	S	50	45	52	47	51	46	53	48	2.0	1.9	2.0	2.0	60	55	NO	NO	NO	NO	NO*
1.5	37057	259 JOHNSTON STREET ANNANDALE	Ground	E	51	46	51	46	51	46	52	47	0.3	0.7	0.4	0.7	60	55	NO	NO	NO	NO	NO*
1.5	37063	42 THE CRESCENT ANNANDALE	Ground	E	71	64	72	66	72	65	72	67	0.9	2.0	0.8	1.9	60	55	NO	NO	NO	NO	NO*
1.5	37063	42 THE CRESCENT ANNANDALE	Ground	N	57	51	58	53	58	52	59	54	0.8	1.9	0.8	1.7	60	55	NO	NO	NO	NO	NO*
1.5	37063	42 THE CRESCENT ANNANDALE	Ground	W	54	49	55	50	55	49	56	51	0.7	1.5	0.7	1.5	60	55	NO	NO	NO	NO	NO*

NCA	Receiver ID	Address	Floor Level	Facade	Opening Year 2027				Design Year 2037				Increase (Do Smthng - Do Nothing)				NCG project road noise criteria		Do noise levels exceed the cumulative limit with project roads adding ≥2dB to the total noise levels?		Is the contribution from the road project Acute?		Consider further treatment?
					Do Nothing		Do Smthng		Do Nothing		Do Smthng		Opening Year 2027		Design Year 2037								
					Day	Night	Day	Night	Day	Night	Day	Night	Day	Night	Day	Night	Day	Night	Day	Night	$L_{Aeq,15hr}$ ≥ 65dB	$L_{Aeq,9hr}$ ≥ 60dB	
1.5	37063	42 THE CRESCENT ANNANDALE	Ground	N	55	49	55	50	56	50	56	51	0.7	1.5	0.7	1.4	60	55	NO	NO	NO	NO	NO*
1.5	37063	42 THE CRESCENT ANNANDALE	Ground	W	55	49	56	51	56	50	56	51	0.6	1.4	0.7	1.3	60	55	NO	NO	NO	NO	NO*
1.5	37068	210 VIEW STREET ANNANDALE	Ground	W	49	44	50	45	50	45	50	45	0.6	0.8	0.6	0.8	60	55	NO	NO	NO	NO	NO
1.5	37068	210 VIEW STREET ANNANDALE	Ground	E	59	53	59	54	59	54	60	55	0.5	1.3	0.6	1.3	60	55	NO	NO	NO	NO	NO
1.5	37102	263 JOHNSTON STREET ANNANDALE	First	W	67	62	69	64	68	63	70	65	2.1	1.9	2.1	1.9	60	55	NO	NO	NO	NO	YES*
1.5	37102	263 JOHNSTON STREET ANNANDALE	First	E	55	50	55	51	55	50	56	51	0.4	0.8	0.4	0.8	60	55	NO	NO	NO	NO	NO*
1.5	37102	263 JOHNSTON STREET ANNANDALE	Ground	W	66	61	68	63	67	61	69	63	2.1	1.9	2.1	2.0	60	55	NO	NO	NO	NO	YES*
1.5	37102	263 JOHNSTON STREET ANNANDALE	Ground	E	51	46	51	46	51	46	52	47	0.3	0.6	0.4	0.6	60	55	NO	NO	NO	NO	NO*
1.5	37103	265 JOHNSTON STREET ANNANDALE	Ground	NW	65	60	67	62	66	61	68	63	2.1	2.0	2.2	2.0	60	55	NO	NO	NO	NO	YES*
1.5	37103	265 JOHNSTON STREET ANNANDALE	Ground	E	52	47	52	47	52	47	53	48	0.4	0.6	0.5	0.7	60	55	NO	NO	NO	NO	NO*
1.5	37103	265 JOHNSTON STREET ANNANDALE	Ground	N	51	46	52	47	51	46	53	48	1.8	1.8	1.8	1.8	60	55	NO	NO	NO	NO	NO*
1.5	37105	214 VIEW STREET ANNANDALE	First	E	60	54	61	56	61	55	62	57	0.6	1.5	0.6	1.4	60	55	NO	NO	NO	NO	NO
1.5	37105	214 VIEW STREET ANNANDALE	First	N	50	44	51	46	50	45	51	46	1.1	1.5	1.1	1.5	60	55	NO	NO	NO	NO	NO
1.5	37105	214 VIEW STREET ANNANDALE	First	W	53	48	54	49	53	48	54	49	1.0	1.1	1.1	1.2	60	55	NO	NO	NO	NO	NO
1.5	37105	214 VIEW STREET ANNANDALE	Ground	E	59	53	60	54	60	54	60	55	0.6	1.3	0.6	1.3	60	55	NO	NO	NO	NO	NO
1.5	37105	214 VIEW STREET ANNANDALE	Ground	N	46	41	47	42	47	42	48	43	1.1	1.6	1.1	1.6	59	54	NO	NO	NO	NO	NO
1.5	37105	214 VIEW STREET ANNANDALE	Ground	W	50	45	51	46	50	45	52	47	1.3	1.2	1.3	1.4	60	55	NO	NO	NO	NO	NO
1.5	37106	212 VIEW STREET ANNANDALE	Ground	W	50	45	51	46	50	45	51	46	1.0	1.1	1.0	1.2	60	55	NO	NO	NO	NO	NO
1.5	37106	212 VIEW STREET ANNANDALE	Ground	E	59	53	59	54	60	54	60	55	0.6	1.4	0.6	1.3	60	55	NO	NO	NO	NO	NO
1.5	37107	44 THE CRESCENT ANNANDALE	Ground	E	70	64	71	66	71	65	72	67	0.8	2.0	0.8	1.8	60	55	NO	NO	NO	NO	NO*
1.5	37107	44 THE CRESCENT ANNANDALE	Ground	N	61	55	62	57	62	56	63	57	0.7	1.9	0.8	1.7	60	55	NO	NO	NO	NO	NO*
1.5	37107	44 THE CRESCENT ANNANDALE	Ground	W	56	50	57	52	57	51	58	53	0.8	1.6	0.7	1.6	60	55	NO	NO	NO	NO	NO*
1.5	37107	44 THE CRESCENT ANNANDALE	Ground	S	56	50	57	52	57	51	58	52	0.8	1.9	0.8	1.7	60	55	NO	NO	NO	NO	NO*
1.5	37135	269 JOHNSTON STREET ANNANDALE	Ground	E	51	46	52	47	52	47	52	47	0.5	0.7	0.6	0.7	60	55	NO	NO	NO	NO	NO*
1.5	37135	269 JOHNSTON STREET ANNANDALE	Ground	N	51	46	53	48	52	47	54	48	1.8	1.7	1.9	1.8	60	55	NO	NO	NO	NO	NO*
1.5	37135	269 JOHNSTON STREET ANNANDALE	Ground	W	66	61	68	63	67	62	69	64	2.1	1.9	2.1	2.0	60	55	NO	NO	NO	NO	YES*
1.5	37136	267 JOHNSTON STREET ANNANDALE	Ground	W	66	61	68	63	67	62	69	64	2.1	1.9	2.1	1.9	60	55	NO	NO	NO	NO	YES*
1.5	37136	267 JOHNSTON STREET ANNANDALE	Ground	S	50	45	52	47	51	46	53	48	1.7	1.6	1.8	1.7	60	55	NO	NO	NO	NO	NO*
1.5	37136	267 JOHNSTON STREET ANNANDALE	Ground	E	51	46	52	47	52	47	52	48	0.5	0.7	0.5	0.7	60	55	NO	NO	NO	NO	NO*
1.5	37137	218 VIEW STREET ANNANDALE	First	E	61	55	62	57	62	56	62	57	0.6	1.4	0.6	1.4	60	55	NO	NO	NO	NO	NO
1.5	37137	218 VIEW STREET ANNANDALE	First	W	52	47	53	48	53	47	54	49	1.5	1.6	1.6	1.6	60	55	NO	NO	NO	NO	NO
1.5	37137	218 VIEW STREET ANNANDALE	Ground	E	60	54	60	55	60	55	61	56	0.6	1.4	0.6	1.3	60	55	NO	NO	NO	NO	NO
1.5	37137	218 VIEW STREET ANNANDALE	Ground	W	49	45	51	46	50	45	52	47	1.8	1.6	1.8	1.7	60	55	NO	NO	NO	NO	NO
1.5	37138	216 VIEW STREET ANNANDALE	First	W	53	48	54	49	53	48	55	49	1.3	1.4	1.4	1.4	60	55	NO	NO	NO	NO	NO
1.5	37138	216 VIEW STREET ANNANDALE	First	S	49	44	50	45	50	44	51	46	1.1	1.4	1.0	1.5	60	55	NO	NO	NO	NO	NO
1.5	37138	216 VIEW STREET ANNANDALE	First	E	61	55	61	56	61	55	62	57	0.6	1.5	0.6	1.4	60	55	NO	NO	NO	NO	NO
1.5	37138	216 VIEW STREET ANNANDALE	Ground	W	50	45	52	47	51	46	52	47	1.5	1.5	1.6	1.6	60	55	NO	NO	NO	NO	NO
1.5	37138	216 VIEW STREET ANNANDALE	Ground	S	46	41	47	42	47	41	48	43	1.0	1.6	1.0	1.6	59	53	NO	NO	NO	NO	NO
1.5	37138	216 VIEW STREET ANNANDALE	Ground	E	59	53	60	55	60	54	61	56	0.6	1.4	0.6	1.4	60	55	NO	NO	NO	NO	NO
1.5	37158	220 VIEW STREET ANNANDALE	First	N	50	45	51	46	51	46	52	47	1.0	1.5	1.1	1.6	60	55	NO	NO	NO	NO	NO
1.5	37158	220 VIEW STREET ANNANDALE	First	W	54	49	56	51	55	50	56	51	1.5	1.5	1.7	1.6	60	55	NO	NO	NO	NO	NO
1.5	37158	220 VIEW STREET ANNANDALE	First	E	62	56	62	57	62	57	63	58	0.6	1.5	0.6	1.4	60	55	NO	NO	NO	NO	NO
1.5	37158	220 VIEW STREET ANNANDALE	Ground	N	47	41	48	43	48	42	49	44	1.1	1.6	1.2	1.5	60	54	NO	NO	NO	NO	NO
1.5	37158	220 VIEW STREET ANNANDALE	Ground	W	52	47	54	49	53	48	55	49	1.7	1.7	1.8	1.7	60	55	NO	NO	NO	NO	NO
1.5	37158	220 VIEW STREET ANNANDALE	Ground	E	60	55	61	56	61	55	62	57	0.6	1.5	0.6	1.4	60	55	NO	NO	NO	NO	NO
1.5	37163	46 THE CRESCENT ANNANDALE	Ground	E	71	65	72	67	72	66	73	68	0.9	2.0	0.9	1.9	60	55	NO	NO	NO	NO	NO*
1.5	37163	46 THE CRESCENT ANNANDALE	Ground	W	60	54	61	56	61	55	62	57	0.7	1.7	0.7	1.6	60	55	NO	NO	NO	NO	NO*
1.5	37163	46 THE CRESCENT ANNANDALE	Ground	S	60	53	60	55	60	54	61	56	0.7	1.8	0.8	1.7	60	55	NO	NO	NO	NO	NO*
1.5	37163	46 THE CRESCENT ANNANDALE	Ground	E	71	65	72	67	72	66	73	68	0.8	2.1	0.8	1.9	60	55	NO	NO	NO	NO	YES*
1.5	37169	271 JOHNSTON STREET ANNANDALE	Ground	W	66	61	68	63	67	61	69	63	2.1	1.9	2.2	2.0	60	55	NO	NO	NO	NO	YES*
1.5	37169	271 JOHNSTON STREET ANNANDALE	Ground	S	51	46	52	47	51	46	53	48	1.8	1.7	1.8	1.7	60	55	NO	NO	NO	NO	NO*
1.5	37169	271 JOHNSTON STREET ANNANDALE	Ground	E	51	46	51	46	51	46	52	47	0.5	0.6	0.5	0.7	60	55	NO	NO	NO	NO	NO*
1.5	37170	273 JOHNSTON STREET ANNANDALE	First	E	56	51	56	52	56	51	57	52	0.4	0.6	0.5	0.5	60	55	NO	NO	NO	NO	NO*
1.5	37170	273 JOHNSTON STREET ANNANDALE	First	W	67	62	69	64	68	63	70	65	1.9	1.8	2.1	1.8	60	55	NO	NO	NO	NO	YES*
1.5	37170	273 JOHNSTON STREET ANNANDALE	Ground	E	52	47	52	48	52	47	53	48	0.7	0.8	0.8	0.9	60	55	NO	NO	NO	NO	NO*
1.5	37170	273 JOHNSTON STREET ANNANDALE	Ground	W	63	58	66	60	64	59	66	61	2.2	1.9	2.3	1.9	60	55	NO	NO	NO	NO	YES*
1.5	37183	222 VIEW STREET ANNANDALE	First	N	61	55	62	57	62	56	63	58	1.0	1.6	1.0	1.6	60	55	NO	NO	NO	NO	NO
1.5	37183	222 VIEW STREET ANNANDALE	First	W	56	51	58	53	57	52	59	54	1.8	1.7	1.8	1.7	60	55	NO	NO	NO	NO	NO
1.5	37183	222 VIEW STREET ANNANDALE	First	S	49	44	50	45	50	45	51	46	1.1	1.5	1.1	1.5	60	55	NO	NO	NO	NO	NO
1.5	37183	222 VIEW STREET ANNANDALE	First	E	62	56	63	58	63	57	63	58	0.7	1.5	0.6	1.5	60	55	NO	NO	NO	NO	NO
1.5	37183	222 VIEW STREET ANNANDALE	Ground	N	60	54	61	56	60	55	61	56	1.0	1.7	1.0	1.6	60	55	NO	NO	NO	NO	NO
1.5	37183	222 VIEW STREET ANNANDALE	Ground	W	54	49	56	51	55	50	57	52	1.8	1.8	1.9	1.8	60	55	NO	NO	NO	NO	NO

NCA	Receiver ID	Address	Floor Level	Facade	Opening Year 2027				Design Year 2037				Increase (Do Smthng - Do Nothing)				NCG project road noise criteria		Do noise levels exceed the cumulative limit with project roads adding ≥2dB to the total noise levels?		Is the contribution from the road project Acute?		Consider further treatment?
					Do Nothing		Do Smthng		Do Nothing		Do Smthng		Opening Year 2027		Design Year 2037								
					Day	Night	Day	Night	Day	Night	Day	Night	Day	Night	Day	Night	Day	Night	Day	Night	$L_{Aeq,15hr}$ ≥ 65dB	$L_{Aeq,9hr}$ ≥ 60dB	
1.5	37183	222 VIEW STREET ANNANDALE	Ground	S	46	41	47	42	47	41	48	43	1.1	1.6	1.2	1.5	59	53	NO	NO	NO	NO	NO
1.5	37183	222 VIEW STREET ANNANDALE	Ground	E	61	55	61	56	62	56	62	57	0.6	1.6	0.6	1.6	60	55	NO	NO	NO	NO	NO
1.5	37190	275 JOHNSTON STREET ANNANDALE	First	W	67	62	69	64	68	63	70	65	2.0	1.8	2.1	1.9	60	55	NO	NO	NO	NO	YES*
1.5	37190	275 JOHNSTON STREET ANNANDALE	First	E	57	52	57	52	57	52	58	53	0.4	0.7	0.4	0.7	60	55	NO	NO	NO	NO	NO*
1.5	37190	275 JOHNSTON STREET ANNANDALE	Ground	W	66	61	68	63	67	61	69	63	2.0	1.9	2.1	1.9	60	55	NO	NO	NO	NO	YES*
1.5	37190	275 JOHNSTON STREET ANNANDALE	Ground	E	53	48	54	49	54	48	54	49	0.5	0.9	0.6	0.9	60	55	NO	NO	NO	NO	NO*
1.5	37215	277 JOHNSTON STREET ANNANDALE	First	N	63	58	65	60	64	59	66	60	1.7	1.7	1.7	1.7	60	55	NO	NO	NO	NO	NO*
1.5	37215	277 JOHNSTON STREET ANNANDALE	First	W	67	62	69	64	68	63	70	64	2.0	1.8	2.1	1.8	60	55	NO	NO	NO	NO	YES*
1.5	37215	277 JOHNSTON STREET ANNANDALE	First	E	58	53	59	54	59	53	59	54	0.5	1.1	0.6	1.2	60	55	NO	NO	NO	NO	NO*
1.5	37215	277 JOHNSTON STREET ANNANDALE	Ground	N	62	57	64	59	63	57	65	59	1.8	1.8	1.8	1.8	60	55	NO	NO	NO	NO	NO*
1.5	37215	277 JOHNSTON STREET ANNANDALE	Ground	W	65	60	67	62	66	61	68	63	2.1	1.9	2.1	2.0	60	55	NO	NO	NO	NO	YES*
1.5	37215	277 JOHNSTON STREET ANNANDALE	Ground	E	56	50	57	52	57	51	57	52	0.7	1.5	0.7	1.4	60	55	NO	NO	NO	NO	NO*
1.5	37902	290 TRAFALGAR STREET ANNANDALE	Ground	W	48	43	49	44	49	44	49	44	0.6	0.8	0.6	0.9	60	55	NO	NO	NO	NO	NO
1.5	37902	290 TRAFALGAR STREET ANNANDALE	Ground	E	54	48	55	50	55	49	56	51	0.8	1.7	0.7	1.6	60	55	NO	NO	NO	NO	NO
1.5	38015	41 ROSE STREET ANNANDALE	Ground	S	55	49	57	51	55	50	57	52	1.9	1.7	2.0	1.7	60	55	NO	NO	NO	NO	NO
1.5	38015	41 ROSE STREET ANNANDALE	Ground	N	44	38	45	40	44	39	46	41	1.3	1.5	1.3	1.6	56	51	NO	NO	NO	NO	NO
1.5	38016	39 ROSE STREET ANNANDALE	Ground	S	53	48	55	50	54	49	56	50	2.0	1.7	2.0	1.7	60	55	NO	NO	NO	NO	NO
1.5	38016	39 ROSE STREET ANNANDALE	Ground	E	46	41	47	42	46	41	48	42	1.3	1.4	1.4	1.4	58	53	NO	NO	NO	NO	NO
1.5	38016	39 ROSE STREET ANNANDALE	Ground	N	45	40	46	41	46	40	47	42	1.3	1.5	1.3	1.5	58	52	NO	NO	NO	NO	NO
1.5	38247	333A NELSON STREET ANNANDALE	Ground	S	42	37	43	38	43	38	44	39	0.8	1.2	0.9	1.3	55	50	NO	NO	NO	NO	NO
1.5	38247	333A NELSON STREET ANNANDALE	Ground	E	43	38	43	39	43	39	44	39	0.2	0.5	0.3	0.5	55	51	NO	NO	NO	NO	NO
1.5	38247	333A NELSON STREET ANNANDALE	Ground	NW	51	45	51	46	51	46	52	47	0.4	0.9	0.4	0.9	60	55	NO	NO	NO	NO	NO
1.5	38248	333 NELSON STREET ANNANDALE	First	E	45	40	45	40	45	40	45	41	0.1	0.3	0.2	0.5	57	52	NO	NO	NO	NO	NO
1.5	38248	333 NELSON STREET ANNANDALE	First	N	51	45	51	46	51	46	52	47	0.4	0.9	0.5	0.9	60	55	NO	NO	NO	NO	NO
1.5	38248	333 NELSON STREET ANNANDALE	First	W	52	47	53	48	53	47	53	48	0.5	1.0	0.5	1.0	60	55	NO	NO	NO	NO	NO
1.5	38248	333 NELSON STREET ANNANDALE	Ground	E	39	34	39	35	39	34	40	35	0.5	0.7	0.5	0.8	51	46	NO	NO	NO	NO	NO
1.5	38248	333 NELSON STREET ANNANDALE	Ground	N	45	40	45	41	45	40	46	41	0.6	1.0	0.7	1.1	57	52	NO	NO	NO	NO	NO
1.5	38248	333 NELSON STREET ANNANDALE	Ground	W	48	42	48	43	48	43	49	44	0.6	0.9	0.6	1.0	60	55	NO	NO	NO	NO	NO
1.5	38249	335 NELSON STREET ANNANDALE	Ground	S	42	37	43	38	43	38	44	39	0.7	1.1	0.8	1.2	55	50	NO	NO	NO	NO	NO
1.5	38249	335 NELSON STREET ANNANDALE	Ground	E	46	42	46	42	47	42	47	42	-0.1	0.2	0.0	0.1	59	54	NO	NO	NO	NO	NO
1.5	38249	335 NELSON STREET ANNANDALE	Ground	N	42	37	43	38	42	37	43	38	0.8	1.1	0.8	1.2	54	49	NO	NO	NO	NO	NO
1.5	38249	335 NELSON STREET ANNANDALE	Ground	NW	51	46	52	47	52	46	53	48	0.7	1.3	0.6	1.3	60	55	NO	NO	NO	NO	NO
1.5	38250	337 NELSON STREET ANNANDALE	Ground	S	43	38	44	39	43	38	44	39	0.8	1.2	0.8	1.2	55	50	NO	NO	NO	NO	NO
1.5	38250	337 NELSON STREET ANNANDALE	Ground	E	42	37	43	38	43	38	44	39	0.6	1.0	0.6	1.1	55	50	NO	NO	NO	NO	NO
1.5	38250	337 NELSON STREET ANNANDALE	Ground	N	40	35	41	36	41	36	42	37	0.9	1.3	0.9	1.3	53	48	NO	NO	NO	NO	NO
1.5	38250	337 NELSON STREET ANNANDALE	Ground	NW	53	47	54	49	54	48	54	49	0.7	1.5	0.6	1.4	60	55	NO	NO	NO	NO	NO
1.5	38251	339 NELSON STREET ANNANDALE	First	S	43	38	44	39	44	39	45	40	0.9	1.3	0.9	1.3	56	51	NO	NO	NO	NO	NO
1.5	38251	339 NELSON STREET ANNANDALE	First	SE	48	44	48	44	49	44	49	44	-0.1	0.0	-0.2	0.0	60	55	NO	NO	NO	NO	NO
1.5	38251	339 NELSON STREET ANNANDALE	First	E	55	49	55	50	55	50	56	51	0.5	1.2	0.5	1.2	60	55	NO	NO	NO	NO	NO
1.5	38251	339 NELSON STREET ANNANDALE	First	N	58	52	58	53	58	53	59	54	0.7	1.7	0.7	1.6	60	55	NO	NO	NO	NO	NO
1.5	38251	339 NELSON STREET ANNANDALE	First	W	56	50	57	52	57	51	58	52	0.7	1.6	0.7	1.5	60	55	NO	NO	NO	NO	NO
1.5	38251	339 NELSON STREET ANNANDALE	Ground	S	40	34	40	36	40	35	41	36	0.9	1.2	0.9	1.4	52	47	NO	NO	NO	NO	NO
1.5	38251	339 NELSON STREET ANNANDALE	Ground	SE	47	43	47	42	47	43	47	43	-0.3	-0.2	-0.4	-0.2	59	55	NO	NO	NO	NO	NO
1.5	38251	339 NELSON STREET ANNANDALE	Ground	E	54	48	54	49	54	49	55	50	0.5	1.2	0.5	1.3	60	55	NO	NO	NO	NO	NO
1.5	38251	339 NELSON STREET ANNANDALE	Ground	N	56	50	57	52	57	51	58	53	0.8	1.7	0.7	1.6	60	55	NO	NO	NO	NO	NO
1.5	38251	339 NELSON STREET ANNANDALE	Ground	W	54	48	55	50	55	49	56	51	0.8	1.7	0.7	1.6	60	55	NO	NO	NO	NO	NO
1.5	48742	233A JOHNSTON STREET ANNANDALE	First	W	66	61	68	63	67	62	69	64	2.1	1.9	2.1	2.0	60	55	NO	NO	NO	NO	YES*
1.5	48742	233A JOHNSTON STREET ANNANDALE	First	W	66	61	68	63	67	62	69	64	2.0	1.8	2.1	1.9	60	55	NO	NO	NO	NO	YES*
1.5	48742	233A JOHNSTON STREET ANNANDALE	First	S	61	56	63	58	62	57	64	59	2.0	1.8	2.1	1.8	60	55	NO	NO	NO	NO	YES*
1.5	48742	233A JOHNSTON STREET ANNANDALE	First	E	48	43	49	44	49	43	50	45	1.3	1.5	1.4	1.5	60	55	NO	NO	NO	NO	NO*
1.5	48742	233A JOHNSTON STREET ANNANDALE	First	S	48	43	49	44	48	43	50	45	1.8	1.7	1.8	1.8	60	55	NO	NO	NO	NO	NO*
1.5	48742	233A JOHNSTON STREET ANNANDALE	First	E	48	43	49	44	49	43	50	45	1.3	1.5	1.2	1.5	60	55	NO	NO	NO	NO	NO*
1.5	48742	233A JOHNSTON STREET ANNANDALE	Ground	W	64	59	66	61	65	59	67	61	2.0	1.9	2.1	1.8	60	55	NO	NO	NO	NO	YES*
1.5	48742	233A JOHNSTON STREET ANNANDALE	Ground	S	59	54	61	56	60	55	62	56	1.9	1.8	2.0	1.7	60	55	NO	NO	NO	NO	NO*
1.5	48742	233A JOHNSTON STREET ANNANDALE	Ground	S	44	39	46	41	45	40	46	41	1.7	1.6	1.7	1.7	57	52	NO	NO	NO	NO	NO*
1.5	48742	233A JOHNSTON STREET ANNANDALE	Ground	E	45	40	46	41	46	40	47	42	1.1	1.5	1.1	1.6	58	52	NO	NO	NO	NO	NO*
1.5	37279	279 JOHNSTON STREET ANNANDALE	First	E	54	49	56	50	55	49	56	51	1.2	1.6	1.2	1.7	50	-	NO	NO	NO	NO	NO*
1.5	37279	279 JOHNSTON STREET ANNANDALE	First	N	62	57	64	59	63	57	65	59	1.9	1.8	2.0	1.8	50	-	NO	NO	NO	NO	NO*
1.5	37279	279 JOHNSTON STREET ANNANDALE	First	W	61	56	63	58	62	57	64	59	2.1	2.0	2.2	2.0	50	-	NO	NO	NO	NO	YES*
1.5	37279	279 JOHNSTON STREET ANNANDALE	First	S	59	52	59	54	59	53	60	55	0.8	1.9	0.8	1.7	50	-	NO	NO	NO	NO	NO*
1.5	37279	279 JOHNSTON STREET ANNANDALE	Ground	E	52	46	53	48	52	47	54	48	1.2	1.7	1.2	1.7	50	-	NO	NO	NO	NO	NO*
1.5	37279	279 JOHNSTON STREET ANNANDALE	Ground	N	60	55	62	57	60	55	62	57	2.0	1.8	2.0	1.8	50	-	NO	NO	NO	NO	NO*

NCA	Receiver ID	Address	Floor Level	Facade	Opening Year 2027				Design Year 2037				Increase (Do Smthng - Do Nothing)				NCG project road noise criteria		Do noise levels exceed the cumulative limit with project roads adding ≥2dB to the total noise levels?		Is the contribution from the road project Acute?		Consider further treatment?
					Do Nothing		Do Smthng		Do Nothing		Do Smthng		Opening Year 2027		Design Year 2037								
					Day	Night	Day	Night	Day	Night	Day	Night	Day	Night	Day	Night	Day	Night	Day	Night	$L_{Aeq,15hr}$ ≥ 65dB	$L_{Aeq,9hr}$ ≥ 60dB	
1.5	37279	279 JOHNSTON STREET ANNANDALE	Ground	W	59	54	61	56	59	54	62	56	2.2	2.0	2.3	2.0	50	-	NO	NO	NO	NO	YES*
1.5	37279	279 JOHNSTON STREET ANNANDALE	Ground	S	57	50	57	52	57	51	58	53	0.9	1.9	0.9	1.7	50	-	NO	NO	NO	NO	NO*
1.5	37310	279 JOHNSTON STREET ANNANDALE	First	E	65	59	66	60	66	60	66	61	0.7	1.7	0.8	1.6	50	-	NO	NO	NO	NO	NO*
1.5	37310	279 JOHNSTON STREET ANNANDALE	First	N	61	56	62	57	62	56	63	58	1.5	1.4	1.5	1.4	50	-	NO	NO	NO	NO	NO*
1.5	37310	279 JOHNSTON STREET ANNANDALE	First	W	57	52	59	54	58	52	60	54	2.0	1.9	2.0	1.9	50	-	NO	NO	NO	NO	NO*
1.5	37310	279 JOHNSTON STREET ANNANDALE	First	S	62	56	63	57	63	57	63	58	0.8	1.8	0.8	1.8	50	-	NO	NO	NO	NO	NO*
1.5	37310	279 JOHNSTON STREET ANNANDALE	Ground	E	63	57	64	59	64	58	65	60	0.8	1.7	0.8	1.7	50	-	NO	NO	NO	NO	NO*
1.5	37310	279 JOHNSTON STREET ANNANDALE	Ground	N	59	54	60	55	59	54	61	56	1.7	1.6	1.7	1.6	50	-	NO	NO	NO	NO	NO*
1.5	37310	279 JOHNSTON STREET ANNANDALE	Ground	W	55	50	57	52	56	51	58	53	2.1	1.9	2.1	2.0	50	-	NO	NO	NO	NO	YES*
1.5	37310	279 JOHNSTON STREET ANNANDALE	Ground	S	61	55	62	56	62	56	62	57	0.8	1.8	0.8	1.8	50	-	NO	NO	NO	NO	NO*
1.5	37389	279 JOHNSTON STREET ANNANDALE	Ground	N	57	52	59	54	58	53	60	55	1.9	1.9	2.0	1.8	50	-	NO	NO	NO	NO	NO*
1.5	37389	279 JOHNSTON STREET ANNANDALE	Ground	W	63	57	65	59	63	58	65	60	2.0	1.8	2.2	1.9	50	-	NO	NO	NO	NO	YES*
1.5	37389	279 JOHNSTON STREET ANNANDALE	Ground	S	59	54	61	56	60	55	62	57	2.2	2.0	2.2	2.0	50	-	NO	NO	NO	NO	YES*
1.5	37389	279 JOHNSTON STREET ANNANDALE	Ground	E	57	51	58	53	58	52	58	53	0.6	1.1	0.6	1.1	50	-	NO	NO	NO	NO	NO*
1.5	37399	279 JOHNSTON STREET ANNANDALE	Ground	N	60	54	61	56	61	55	62	57	1.1	1.7	1.1	1.6	50	-	NO	NO	NO	NO	NO*
1.5	37399	279 JOHNSTON STREET ANNANDALE	Ground	W	56	51	58	53	57	52	59	53	1.7	1.7	1.8	1.7	50	-	NO	NO	NO	NO	NO*
1.5	37399	279 JOHNSTON STREET ANNANDALE	Ground	S	63	57	64	59	64	58	65	59	1.0	1.9	1.0	1.8	50	-	NO	NO	NO	NO	NO*
1.5	37399	279 JOHNSTON STREET ANNANDALE	Ground	E	70	64	71	66	71	65	72	67	0.8	1.9	0.8	1.9	50	-	NO	NO	NO	NO	NO*
1.5	37414	279 JOHNSTON STREET ANNANDALE	Ground	N	61	56	63	57	62	56	63	58	1.8	1.6	1.8	1.7	50	-	NO	NO	NO	NO	NO*
1.5	37414	279 JOHNSTON STREET ANNANDALE	Ground	W	63	58	65	60	64	58	66	60	2.0	1.9	2.1	1.9	50	-	NO	NO	NO	NO	YES*
1.5	37414	279 JOHNSTON STREET ANNANDALE	Ground	S	57	52	59	54	58	52	60	54	2.0	1.9	2.0	2.0	50	-	NO	NO	NO	NO	NO*
1.5	37414	279 JOHNSTON STREET ANNANDALE	Ground	E	56	51	57	52	57	51	57	52	0.5	1.0	0.6	1.0	50	-	NO	NO	NO	NO	NO*
1.5	37515	279 JOHNSTON STREET ANNANDALE	Ground	E	69	63	70	65	70	64	71	66	0.8	2.0	0.8	1.8	50	-	NO	NO	NO	NO	NO*
1.5	37515	279 JOHNSTON STREET ANNANDALE	Ground	NE	69	63	70	65	69	63	70	65	1.1	2.0	1.1	2.0	50	-	NO	NO	NO	NO	NO*
1.5	37515	279 JOHNSTON STREET ANNANDALE	Ground	S	58	52	60	54	58	53	60	55	1.9	1.8	2.0	1.9	50	-	NO	NO	NO	NO	NO*
1.5	37515	279 JOHNSTON STREET ANNANDALE	Ground	W	57	52	59	54	58	52	60	54	1.7	1.7	1.8	1.8	50	-	NO	NO	NO	NO	NO*
1.5	37515	279 JOHNSTON STREET ANNANDALE	Ground	S	67	61	68	63	68	62	69	64	0.8	1.9	0.8	1.9	50	-	NO	NO	NO	NO	NO*
1.5	37515	279 JOHNSTON STREET ANNANDALE	Ground	E	73	66	74	68	73	67	74	69	0.9	2.1	0.9	1.9	50	-	NO	NO	NO	NO	NO*
1.5	37515	279 JOHNSTON STREET ANNANDALE	Ground	E	72	66	73	68	73	67	74	69	0.8	2.0	0.8	1.9	50	-	NO	NO	NO	NO	NO*
1.5	37515	279 JOHNSTON STREET ANNANDALE	Ground	N	68	62	69	64	69	63	70	65	0.8	1.9	0.8	1.9	50	-	NO	NO	NO	NO	NO*
2.1	36372	14 ARCADIA ROAD GLEBE	First	NW	48	43	48	43	48	43	48	44	0.0	0.2	0.1	0.3	60	55	NO	NO	NO	NO	NO
2.1	36372	14 ARCADIA ROAD GLEBE	Second	NW	51	46	51	46	51	46	51	47	0.0	0.2	0.1	0.3	60	55	NO	NO	NO	NO	NO
2.1	36372	14 ARCADIA ROAD GLEBE	Ground	NW	45	41	45	41	46	41	46	41	0.1	0.3	0.1	0.4	58	53	NO	NO	NO	NO	NO
2.1	36373	12 ARCADIA ROAD GLEBE	First	NE	42	38	43	38	43	38	43	39	0.3	0.4	0.4	0.6	55	50	NO	NO	NO	NO	NO
2.1	36373	12 ARCADIA ROAD GLEBE	First	NW	48	43	48	43	48	43	48	44	0.0	0.2	0.1	0.3	60	55	NO	NO	NO	NO	NO
2.1	36373	12 ARCADIA ROAD GLEBE	Second	NE	46	41	46	42	47	42	47	42	0.3	0.3	0.4	0.5	59	54	NO	NO	NO	NO	NO
2.1	36373	12 ARCADIA ROAD GLEBE	Second	NW	51	46	51	46	51	46	51	47	0.0	0.2	0.1	0.4	60	55	NO	NO	NO	NO	NO
2.1	36373	12 ARCADIA ROAD GLEBE	Ground	NE	40	35	40	36	41	36	41	36	0.3	0.5	0.4	0.6	53	48	NO	NO	NO	NO	NO
2.1	36373	12 ARCADIA ROAD GLEBE	Ground	NW	45	41	45	41	46	41	46	41	0.1	0.2	0.1	0.3	58	53	NO	NO	NO	NO	NO
2.1	36374	10 ARCADIA ROAD GLEBE	First	NE	42	37	42	37	42	38	42	38	-0.3	-0.2	-0.3	-0.1	54	50	NO	NO	NO	NO	NO
2.1	36374	10 ARCADIA ROAD GLEBE	First	NW	48	43	48	44	48	44	48	44	0.0	0.1	0.1	0.2	60	55	NO	NO	NO	NO	NO
2.1	36374	10 ARCADIA ROAD GLEBE	Second	NE	47	42	46	42	47	43	47	42	-0.4	-0.3	-0.4	-0.2	59	55	NO	NO	NO	NO	NO
2.1	36374	10 ARCADIA ROAD GLEBE	Second	NW	51	46	51	47	52	47	52	47	0.0	0.2	0.0	0.2	60	55	NO	NO	NO	NO	NO
2.1	36374	10 ARCADIA ROAD GLEBE	Ground	NE	39	34	39	34	39	35	39	35	-0.3	-0.1	-0.3	-0.1	51	47	NO	NO	NO	NO	NO
2.1	36374	10 ARCADIA ROAD GLEBE	Ground	NW	45	41	45	41	46	41	46	41	0.0	0.2	0.1	0.2	58	53	NO	NO	NO	NO	NO
2.1	36394	8 ARCADIA ROAD GLEBE	First	NE	43	38	43	38	43	39	43	39	-0.1	0.0	-0.1	0.0	55	51	NO	NO	NO	NO	NO
2.1	36394	8 ARCADIA ROAD GLEBE	First	NW	48	43	48	43	48	43	48	44	0.2	0.3	0.2	0.4	60	55	NO	NO	NO	NO	NO
2.1	36394	8 ARCADIA ROAD GLEBE	First	SW	43	38	43	38	43	39	43	39	-0.3	-0.2	-0.3	-0.1	55	51	NO	NO	NO	NO	NO
2.1	36394	8 ARCADIA ROAD GLEBE	Ground	NE	40	35	40	35	40	36	40	36	-0.2	-0.1	-0.2	0.0	52	48	NO	NO	NO	NO	NO
2.1	36394	8 ARCADIA ROAD GLEBE	Ground	NW	45	40	45	41	45	41	46	41	0.1	0.3	0.2	0.3	57	53	NO	NO	NO	NO	NO
2.1	36394	8 ARCADIA ROAD GLEBE	Ground	SW	39	35	39	35	40	35	40	35	-0.3	-0.2	-0.3	0.0	52	47	NO	NO	NO	NO	NO
2.1	36405	6 ARCADIA ROAD GLEBE	First	NE	43	39	43	39	44	39	44	39	-0.3	-0.1	-0.3	-0.1	56	51	NO	NO	NO	NO	NO
2.1	36405	6 ARCADIA ROAD GLEBE	First	NW	47	42	47	43	47	43	48	43	0.2	0.4	0.3	0.4	59	55	NO	NO	NO	NO	NO
2.1	36405	6 ARCADIA ROAD GLEBE	Ground	NE	41	36	40	36	41	37	41	36	-0.3	-0.3	-0.4	-0.2	53	49	NO	NO	NO	NO	NO
2.1	36405	6 ARCADIA ROAD GLEBE	Ground	NW	45	40	45	40	45	40	45	41	0.2	0.3	0.3	0.4	57	52	NO	NO	NO	NO	NO
2.1	36437	2A ARCADIA ROAD GLEBE	Ground	NE	39	35	39	35	40	35	40	35	-0.1	0.0	-0.1	0.1	52	47	NO	NO	NO	NO	NO
2.1	36437	2A ARCADIA ROAD GLEBE	Ground	NE	39	34	39	34	39	35	39	35	0.0	0.1	0.1	0.2	51	47	NO	NO	NO	NO	NO
2.1	36438	4 ARCADIA ROAD GLEBE	Ground	SW	41	37	42	37	42	37	42	38	0.3	0.4	0.3	0.5	54	49	NO	NO	NO	NO	NO
2.1	36438	4 ARCADIA ROAD GLEBE	Ground	N	42	37	42	38	42	38	43	38	0.3	0.5	0.4	0.5	54	50	NO	NO	NO	NO	NO
2.1	36438	4 ARCADIA ROAD GLEBE	Ground	SW	41	37	41	37	42	37	41	37	-0.3	-0.1	-0.3	-0.1	54	49	NO	NO	NO	NO	NO
2.1	36497	4A AVENUE ROAD GLEBE	First	N	41	36	41	36	41	37	41	37	-0.2	0.0	-0.1	0.0	53	49	NO	NO	NO	NO	NO
2.1	36497	4A AVENUE ROAD GLEBE	First	NW	40	36	40	36	41	36	41	36	-0.1	0.1	-0.1	0.1	53	48	NO	NO	NO	NO	NO

NCA	Receiver ID	Address	Floor Level	Facade	Opening Year 2027				Design Year 2037				Increase (Do Smthng - Do Nothing)				NCG project road noise criteria		Do noise levels exceed the cumulative limit with project roads adding ≥2dB to the total noise levels?		Is the contribution from the road project Acute?		Consider further treatment?
					Do Nothing		Do Smthng		Do Nothing		Do Smthng		Opening Year 2027		Design Year 2037								
					Day	Night	Day	Night	Day	Night	Day	Night	Day	Night	Day	Night	Day	Night	Day	Night	$L_{Aeq,15hr}$ ≥ 65dB	$L_{Aeq,9hr}$ ≥ 60dB	
2.1	36497	4A AVENUE ROAD GLEBE	First	W	43	38	43	38	43	38	43	39	0.2	0.3	0.2	0.3	55	50	NO	NO	NO	NO	NO
2.1	36497	4A AVENUE ROAD GLEBE	First	SW	42	38	43	38	43	38	44	39	0.7	0.9	0.7	1.0	55	50	NO	NO	NO	NO	NO
2.1	36497	4A AVENUE ROAD GLEBE	Second	N	45	41	45	41	46	41	46	41	-0.3	0.0	-0.2	0.0	58	53	NO	NO	NO	NO	NO
2.1	36497	4A AVENUE ROAD GLEBE	Second	NW	45	41	45	41	45	41	45	41	-0.1	0.0	-0.1	0.0	57	53	NO	NO	NO	NO	NO
2.1	36497	4A AVENUE ROAD GLEBE	Second	W	47	42	46	42	47	42	47	42	-0.1	0.1	-0.1	0.1	59	54	NO	NO	NO	NO	NO
2.1	36497	4A AVENUE ROAD GLEBE	Second	SW	46	41	46	41	46	41	47	42	0.4	0.7	0.5	0.8	58	53	NO	NO	NO	NO	NO
2.1	36497	4A AVENUE ROAD GLEBE	Ground	N	37	33	37	33	38	33	38	33	-0.2	-0.1	-0.2	0.0	50	45	NO	NO	NO	NO	NO
2.1	36497	4A AVENUE ROAD GLEBE	Ground	NW	37	32	37	33	37	33	37	33	0.0	0.1	0.0	0.2	49	45	NO	NO	NO	NO	NO
2.1	36497	4A AVENUE ROAD GLEBE	Ground	W	40	35	40	35	40	35	40	36	0.2	0.3	0.3	0.4	52	47	NO	NO	NO	NO	NO
2.1	36497	4A AVENUE ROAD GLEBE	Ground	SW	39	34	39	35	39	34	40	35	0.5	0.6	0.4	0.7	51	46	NO	NO	NO	NO	NO
2.1	36709	42 VICTORIA ROAD GLEBE	Ground	NW	55	51	55	51	56	51	56	51	-0.2	0.0	-0.1	0.1	60	55	NO	NO	NO	NO	NO
2.1	36709	42 VICTORIA ROAD GLEBE	Ground	SE	41	36	41	37	41	37	42	37	0.1	0.4	0.2	0.4	53	49	NO	NO	NO	NO	NO
2.1	36710	44 VICTORIA ROAD GLEBE	Ground	NW	56	51	56	51	56	51	56	51	-0.1	0.1	-0.1	0.0	60	55	NO	NO	NO	NO	NO
2.1	36710	44 VICTORIA ROAD GLEBE	Ground	SW	50	45	50	46	51	46	51	46	0.4	0.6	0.4	0.7	60	55	NO	NO	NO	NO	NO
2.1	36710	44 VICTORIA ROAD GLEBE	Ground	SE	42	37	42	37	42	38	42	38	0.0	0.1	0.0	0.2	54	50	NO	NO	NO	NO	NO
2.1	36711	34 VICTORIA ROAD GLEBE	Ground	SE	42	37	42	38	42	38	42	38	0.0	0.2	0.0	0.2	54	50	NO	NO	NO	NO	NO
2.1	36711	34 VICTORIA ROAD GLEBE	Ground	NW	55	50	55	51	56	51	55	51	-0.2	0.1	-0.1	0.1	60	55	NO	NO	NO	NO	NO
2.1	36712	40 VICTORIA ROAD GLEBE	First	NW	56	51	56	51	56	52	56	52	-0.2	0.0	-0.1	0.1	60	55	NO	NO	NO	NO	NO
2.1	36712	40 VICTORIA ROAD GLEBE	First	SE	43	38	43	39	44	39	44	39	0.3	0.5	0.4	0.6	56	51	NO	NO	NO	NO	NO
2.1	36712	40 VICTORIA ROAD GLEBE	Ground	NW	55	51	55	51	56	51	56	51	-0.1	0.1	-0.2	0.1	60	55	NO	NO	NO	NO	NO
2.1	36712	40 VICTORIA ROAD GLEBE	Ground	SE	38	34	39	34	39	34	39	35	0.2	0.4	0.3	0.5	51	46	NO	NO	NO	NO	NO
2.1	36713	38 VICTORIA ROAD GLEBE	Ground	NW	56	51	55	51	56	51	56	51	-0.2	0.0	-0.1	0.1	60	55	NO	NO	NO	NO	NO
2.1	36713	38 VICTORIA ROAD GLEBE	Ground	S	42	37	42	37	42	37	42	38	0.0	0.2	0.0	0.3	54	49	NO	NO	NO	NO	NO
2.1	36714	36 VICTORIA ROAD GLEBE	Ground	NW	55	51	55	51	56	51	56	51	-0.1	0.1	0.0	0.1	60	55	NO	NO	NO	NO	NO
2.1	36714	36 VICTORIA ROAD GLEBE	Ground	SE	42	38	42	38	42	38	43	38	0.1	0.2	0.1	0.3	54	50	NO	NO	NO	NO	NO
2.1	36714	36 VICTORIA ROAD GLEBE	Ground	NE	43	38	43	38	43	39	43	39	-0.1	0.1	-0.1	0.1	55	51	NO	NO	NO	NO	NO
2.1	36759	26 VICTORIA ROAD GLEBE	Ground	SE	42	37	42	38	42	38	42	38	-0.1	0.2	0.0	0.2	54	50	NO	NO	NO	NO	NO
2.1	36759	26 VICTORIA ROAD GLEBE	Ground	NW	54	50	54	50	55	50	55	50	-0.1	0.2	-0.1	0.2	60	55	NO	NO	NO	NO	NO
2.1	36760	28 VICTORIA ROAD GLEBE	Ground	NW	55	50	55	50	55	50	55	51	0.0	0.2	0.0	0.2	60	55	NO	NO	NO	NO	NO
2.1	36760	28 VICTORIA ROAD GLEBE	Ground	SE	42	37	42	38	42	38	42	38	0.0	0.2	0.1	0.2	54	50	NO	NO	NO	NO	NO
2.1	36760	28 VICTORIA ROAD GLEBE	Ground	NE	43	39	43	39	44	39	44	39	-0.1	0.0	-0.1	0.0	56	51	NO	NO	NO	NO	NO
2.1	36761	32 VICTORIA ROAD GLEBE	Ground	NW	55	50	55	50	56	51	55	51	-0.1	0.1	-0.1	0.1	60	55	NO	NO	NO	NO	NO
2.1	36761	32 VICTORIA ROAD GLEBE	Ground	SE	42	37	42	38	42	38	42	38	0.0	0.2	0.1	0.2	54	50	NO	NO	NO	NO	NO
2.1	36761	32 VICTORIA ROAD GLEBE	Ground	SW	43	38	43	38	43	39	43	39	0.1	0.2	0.0	0.3	55	51	NO	NO	NO	NO	NO
2.1	36762	30 VICTORIA ROAD GLEBE	Ground	NW	55	50	55	50	55	50	55	51	-0.1	0.0	0.0	0.2	60	55	NO	NO	NO	NO	NO
2.1	36762	30 VICTORIA ROAD GLEBE	Ground	SE	42	37	42	38	42	38	43	38	0.0	0.2	0.1	0.2	54	50	NO	NO	NO	NO	NO
2.1	36816	24 VICTORIA ROAD GLEBE	Ground	NW	55	50	55	50	55	50	55	50	-0.1	0.2	0.0	0.2	60	55	NO	NO	NO	NO	NO
2.1	36816	24 VICTORIA ROAD GLEBE	Ground	SE	42	37	42	38	42	38	42	38	-0.1	0.2	0.0	0.3	54	50	NO	NO	NO	NO	NO
2.1	36817	14 VICTORIA ROAD GLEBE	Ground	SE	42	38	42	38	43	38	43	38	0.0	0.2	0.0	0.2	55	50	NO	NO	NO	NO	NO
2.1	36817	14 VICTORIA ROAD GLEBE	Ground	NE	44	39	44	39	44	40	44	40	-0.1	0.1	0.0	0.2	56	52	NO	NO	NO	NO	NO
2.1	36817	14 VICTORIA ROAD GLEBE	Ground	NW	54	49	54	50	55	50	55	50	0.0	0.2	0.1	0.2	60	55	NO	NO	NO	NO	NO
2.1	36818	22 VICTORIA ROAD GLEBE	Ground	NW	54	50	54	50	55	50	55	50	0.0	0.1	0.0	0.2	60	55	NO	NO	NO	NO	NO
2.1	36818	22 VICTORIA ROAD GLEBE	Ground	SE	42	38	42	38	42	38	42	38	0.0	0.1	0.0	0.2	54	50	NO	NO	NO	NO	NO
2.1	36819	18 VICTORIA ROAD GLEBE	Ground	NW	55	50	55	50	55	50	55	51	-0.1	0.2	0.0	0.2	60	55	NO	NO	NO	NO	NO
2.1	36819	18 VICTORIA ROAD GLEBE	Ground	SE	42	38	42	38	42	38	42	38	0.0	0.1	0.0	0.2	54	50	NO	NO	NO	NO	NO
2.1	36820	20 VICTORIA ROAD GLEBE	Ground	NW	55	50	54	50	55	50	55	50	-0.1	0.2	-0.1	0.2	60	55	NO	NO	NO	NO	NO
2.1	36820	20 VICTORIA ROAD GLEBE	Ground	SE	42	38	42	38	42	38	43	38	0.0	0.2	0.1	0.2	54	50	NO	NO	NO	NO	NO
2.1	36821	16 VICTORIA ROAD GLEBE	Ground	NW	55	50	55	50	55	50	55	50	0.0	0.1	0.0	0.2	60	55	NO	NO	NO	NO	NO
2.1	36821	16 VICTORIA ROAD GLEBE	Ground	SE	42	38	42	38	43	38	43	38	-0.1	0.1	0.0	0.1	55	50	NO	NO	NO	NO	NO
2.1	36821	16 VICTORIA ROAD GLEBE	Ground	SW	43	39	43	39	44	39	44	39	0.0	0.2	0.1	0.3	56	51	NO	NO	NO	NO	NO
2.1	36859	12 VICTORIA ROAD GLEBE	Ground	NW	54	50	54	50	55	50	55	50	-0.1	0.1	0.0	0.2	60	55	NO	NO	NO	NO	NO
2.1	36859	12 VICTORIA ROAD GLEBE	Ground	SW	46	41	46	41	46	42	46	42	-0.1	0.0	-0.2	0.2	58	54	NO	NO	NO	NO	NO
2.1	36859	12 VICTORIA ROAD GLEBE	Ground	SE	42	37	42	38	42	38	42	38	-0.1	0.1	-0.1	0.2	54	50	NO	NO	NO	NO	NO
2.1	36860	10 VICTORIA ROAD GLEBE	Ground	NW	54	49	54	50	55	50	55	50	-0.1	0.1	-0.1	0.1	60	55	NO	NO	NO	NO	NO
2.1	36860	10 VICTORIA ROAD GLEBE	Ground	SE	42	38	42	38	42	38	42	38	-0.1	0.1	-0.1	0.1	54	50	NO	NO	NO	NO	NO
2.1	36886	8 VICTORIA ROAD GLEBE	Ground	NW	53	48	53	48	53	48	53	49	-0.2	0.1	-0.1	0.1	60	55	NO	NO	NO	NO	NO
2.1	36886	8 VICTORIA ROAD GLEBE	Ground	SE	42	38	42	38	42	38	42	38	-0.1	0.1	-0.1	0.1	54	50	NO	NO	NO	NO	NO
2.1	36924	6 VICTORIA ROAD GLEBE	Ground	SE	42	37	42	37	42	38	42	38	-0.1	0.0	-0.1	0.1	54	50	NO	NO	NO	NO	NO
2.1	36924	6 VICTORIA ROAD GLEBE	Ground	NE	50	45	49	45	50	46	50	45	-0.5	-0.3	-0.4	-0.2	60	55	NO	NO	NO	NO	NO
2.1	36924	6 VICTORIA ROAD GLEBE	Ground	NW	53	48	53	48	54	49	53	49	-0.2	0.0	-0.1	0.0	60	55	NO	NO	NO	NO	NO
2.1	36943	6 AVENUE ROAD GLEBE	Ground	NW	56	51	55	51	56	52	56	51	-0.4	-0.2	-0.3	-0.2	60	55	NO	NO	NO	NO	NO
2.1	36943	6 AVENUE ROAD GLEBE	Ground	W	53	48	52	48	53	48	53	48	-0.3	-0.1	-0.3	-0.1	60	55	NO	NO	NO	NO	NO

NCA	Receiver ID	Address	Floor Level	Facade	Opening Year 2027				Design Year 2037				Increase (Do Smthng - Do Nothing)				NCG project road noise criteria		Do noise levels exceed the cumulative limit with project roads adding ≥2dB to the total noise levels?		Is the contribution from the road project Acute?		Consider further treatment?
					Do Nothing		Do Smthng		Do Nothing		Do Smthng		Opening Year 2027		Design Year 2037								
					Day	Night	Day	Night	Day	Night	Day	Night	Day	Night	Day	Night	Day	Night	Day	Night	$L_{Aeq,15hr}$ ≥ 65dB	$L_{Aeq,9hr}$ ≥ 60dB	
2.1	36943	6 AVENUE ROAD GLEBE	Ground	SE	42	37	41	37	42	37	42	37	-0.2	0.0	-0.2	0.0	54	49	NO	NO	NO	NO	NO
2.1	36943	6 AVENUE ROAD GLEBE	Ground	NE	55	50	54	50	55	51	55	50	-0.5	-0.2	-0.5	-0.4	60	55	NO	NO	NO	NO	NO
2.1	36982	2 VICTORIA ROAD GLEBE	First	SE	38	33	38	34	38	34	38	34	-0.1	0.1	-0.1	0.1	50	46	NO	NO	NO	NO	NO
2.1	36982	2 VICTORIA ROAD GLEBE	First	NE	56	51	55	51	56	51	55	51	-0.5	-0.3	-0.5	-0.3	60	55	NO	NO	NO	NO	NO
2.1	36982	2 VICTORIA ROAD GLEBE	First	NW	57	52	57	52	57	53	57	52	-0.2	-0.1	-0.2	-0.2	60	55	NO	NO	NO	NO	NO
2.1	36982	2 VICTORIA ROAD GLEBE	First	SW	50	45	51	46	51	46	51	47	0.5	0.7	0.5	0.8	60	55	NO	NO	NO	NO	NO
2.1	36982	2 VICTORIA ROAD GLEBE	First	SW	50	46	51	46	51	46	51	47	0.4	0.6	0.4	0.7	60	55	NO	NO	NO	NO	NO
2.1	36982	2 VICTORIA ROAD GLEBE	First	SE	38	33	38	33	38	34	38	34	-0.1	0.1	-0.1	0.1	50	46	NO	NO	NO	NO	NO
2.1	36982	2 VICTORIA ROAD GLEBE	First	NE	54	50	53	49	54	50	53	49	-0.7	-0.4	-0.6	-0.5	60	55	NO	NO	NO	NO	NO
2.1	36982	2 VICTORIA ROAD GLEBE	Second	SE	42	38	42	38	43	38	42	38	-0.1	0.0	-0.1	0.0	55	50	NO	NO	NO	NO	NO
2.1	36982	2 VICTORIA ROAD GLEBE	Second	NE	56	52	56	52	57	52	56	52	-0.5	-0.3	-0.6	-0.3	60	55	NO	NO	NO	NO	NO
2.1	36982	2 VICTORIA ROAD GLEBE	Second	NW	57	53	57	53	58	53	57	53	-0.3	-0.2	-0.3	-0.1	60	55	NO	NO	NO	NO	NO
2.1	36982	2 VICTORIA ROAD GLEBE	Second	SW	51	46	52	47	52	47	52	47	0.4	0.6	0.5	0.8	60	55	NO	NO	NO	NO	NO
2.1	36982	2 VICTORIA ROAD GLEBE	Second	SW	51	46	52	47	52	47	52	48	0.4	0.6	0.4	0.7	60	55	NO	NO	NO	NO	NO
2.1	36982	2 VICTORIA ROAD GLEBE	Second	SE	42	38	42	38	42	38	42	38	-0.2	0.0	-0.1	0.1	54	50	NO	NO	NO	NO	NO
2.1	36982	2 VICTORIA ROAD GLEBE	Second	NE	55	51	55	51	55	51	55	51	-0.6	-0.3	-0.7	-0.4	60	55	NO	NO	NO	NO	NO
2.1	36982	2 VICTORIA ROAD GLEBE	Ground	SE	35	31	35	31	36	31	35	31	-0.1	0.0	-0.1	0.1	48	43	NO	NO	NO	NO	NO
2.1	36982	2 VICTORIA ROAD GLEBE	Ground	NE	53	49	53	49	54	49	53	49	-0.5	-0.3	-0.5	-0.3	60	55	NO	NO	NO	NO	NO
2.1	36982	2 VICTORIA ROAD GLEBE	Ground	NW	53	49	53	49	54	49	53	49	-0.3	-0.1	-0.3	-0.1	60	55	NO	NO	NO	NO	NO
2.1	36982	2 VICTORIA ROAD GLEBE	Ground	SW	49	45	50	45	50	45	51	46	0.4	0.6	0.5	0.8	60	55	NO	NO	NO	NO	NO
2.1	36982	2 VICTORIA ROAD GLEBE	Ground	SW	49	44	49	45	50	45	50	45	0.3	0.4	0.3	0.6	60	55	NO	NO	NO	NO	NO
2.1	36982	2 VICTORIA ROAD GLEBE	Ground	SE	35	31	35	31	35	31	35	31	-0.1	0.0	-0.1	0.1	47	43	NO	NO	NO	NO	NO
2.1	36982	2 VICTORIA ROAD GLEBE	Ground	NE	51	47	50	46	51	47	51	46	-0.6	-0.4	-0.6	-0.4	60	55	NO	NO	NO	NO	NO
2.1	37008	5 ALEXANDRA LANE GLEBE	First	SE	43	38	43	39	44	39	44	39	0.1	0.3	0.1	0.4	56	51	NO	NO	NO	NO	NO
2.1	37008	5 ALEXANDRA LANE GLEBE	First	NE	52	48	52	48	53	48	53	48	-0.4	-0.2	-0.3	-0.3	60	55	NO	NO	NO	NO	NO
2.1	37008	5 ALEXANDRA LANE GLEBE	First	NW	56	51	56	51	57	52	56	52	-0.1	0.0	-0.2	0.1	60	55	NO	NO	NO	NO	NO
2.1	37008	5 ALEXANDRA LANE GLEBE	First	SW	52	47	52	47	52	47	53	48	0.4	0.6	0.4	0.7	60	55	NO	NO	NO	NO	NO
2.1	37008	5 ALEXANDRA LANE GLEBE	Ground	SE	39	34	39	35	40	35	40	35	0.1	0.5	0.2	0.6	52	47	NO	NO	NO	NO	NO
2.1	37008	5 ALEXANDRA LANE GLEBE	Ground	NE	50	45	50	45	50	45	50	45	-0.2	-0.1	-0.3	-0.1	60	55	NO	NO	NO	NO	NO
2.1	37008	5 ALEXANDRA LANE GLEBE	Ground	NW	55	50	55	50	56	51	55	51	-0.1	0.1	-0.1	0.1	60	55	NO	NO	NO	NO	NO
2.1	37008	5 ALEXANDRA LANE GLEBE	Ground	SW	51	46	51	47	52	46	52	47	0.4	0.6	0.5	0.7	60	55	NO	NO	NO	NO	NO
2.1	37008	5 ALEXANDRA LANE GLEBE	Ground	NW	55	50	55	50	56	51	55	51	-0.1	0.1	-0.1	0.1	60	55	NO	NO	NO	NO	NO
2.1	37008	5 ALEXANDRA LANE GLEBE	Ground	SW	51	46	51	47	52	46	52	47	0.4	0.6	0.5	0.7	60	55	NO	NO	NO	NO	NO
2.1	37030	27 AVENUE ROAD GLEBE	Ground	SW	50	45	50	46	50	46	51	46	0.2	0.3	0.3	0.5	60	55	NO	NO	NO	NO	NO
2.1	37039	3 VICTORIA ROAD GLEBE	Ground	SW	47	43	47	43	48	43	48	43	-0.3	-0.1	-0.2	0.0	60	55	NO	NO	NO	NO	NO
2.1	37039	3 VICTORIA ROAD GLEBE	Ground	SE	43	38	42	38	43	38	43	39	-0.1	0.1	0.0	0.2	55	50	NO	NO	NO	NO	NO
2.1	37039	3 VICTORIA ROAD GLEBE	Ground	NE	49	45	49	45	50	45	49	45	-0.4	-0.2	-0.4	-0.2	60	55	NO	NO	NO	NO	NO
2.1	37039	3 VICTORIA ROAD GLEBE	Ground	NW	55	50	55	50	55	50	55	50	0.0	0.1	0.0	0.2	60	55	NO	NO	NO	NO	NO
2.1	37070	27B AVENUE ROAD GLEBE	Ground	NW	44	39	43	39	44	40	44	40	-0.2	-0.1	-0.2	0.0	56	52	NO	NO	NO	NO	NO
2.1	37070	27B AVENUE ROAD GLEBE	Ground	W	49	45	49	45	50	45	50	45	0.2	0.3	0.3	0.4	60	55	NO	NO	NO	NO	NO
2.1	37071	27A AVENUE ROAD GLEBE	Ground	SW	50	45	50	45	50	45	51	46	0.2	0.3	0.3	0.5	60	55	NO	NO	NO	NO	NO
2.1	37081	2 ALEXANDRA ROAD GLEBE	Ground	SW	51	46	51	46	51	46	52	47	0.4	0.4	0.4	0.6	60	55	NO	NO	NO	NO	NO
2.1	37081	2 ALEXANDRA ROAD GLEBE	Ground	SE	43	38	42	38	43	38	43	39	-0.1	0.0	-0.1	0.2	55	50	NO	NO	NO	NO	NO
2.1	37081	2 ALEXANDRA ROAD GLEBE	Ground	NE	53	49	53	49	54	49	53	49	-0.4	-0.2	-0.5	-0.3	60	55	NO	NO	NO	NO	NO
2.1	37081	2 ALEXANDRA ROAD GLEBE	Ground	NW	43	39	43	39	43	39	43	39	-0.1	0.1	-0.1	0.1	55	51	NO	NO	NO	NO	NO
2.1	37109	29 AVENUE ROAD GLEBE	Ground	NE	52	48	52	47	53	48	52	48	-0.4	-0.3	-0.4	-0.3	60	55	NO	NO	NO	NO	NO
2.1	37109	29 AVENUE ROAD GLEBE	Ground	SW	49	44	49	45	50	45	50	45	0.3	0.3	0.3	0.4	60	55	NO	NO	NO	NO	NO
2.1	37109	29 AVENUE ROAD GLEBE	Ground	SE	42	37	42	37	42	38	42	38	-0.2	-0.1	-0.2	0.0	54	50	NO	NO	NO	NO	NO
2.1	37114	4 ALEXANDRA ROAD GLEBE	Ground	SW	50	45	51	46	51	46	52	47	0.4	0.7	0.5	0.8	60	55	NO	NO	NO	NO	NO
2.1	37114	4 ALEXANDRA ROAD GLEBE	Ground	SE	43	38	43	38	43	39	43	39	-0.1	0.0	-0.1	0.1	55	51	NO	NO	NO	NO	NO
2.1	37114	4 ALEXANDRA ROAD GLEBE	Ground	NE	53	49	53	49	54	49	53	49	-0.4	-0.2	-0.4	-0.3	60	55	NO	NO	NO	NO	NO
2.1	37114	4 ALEXANDRA ROAD GLEBE	Ground	NW	43	38	42	38	43	38	43	39	-0.2	0.0	0.0	0.1	55	50	NO	NO	NO	NO	NO
2.1	37129	6 ALEXANDRA ROAD GLEBE	Ground	NE	53	49	53	49	54	49	53	49	-0.4	-0.2	-0.4	-0.3	60	55	NO	NO	NO	NO	NO
2.1	37129	6 ALEXANDRA ROAD GLEBE	Ground	SW	52	47	52	47	52	47	53	48	0.3	0.5	0.3	0.7	60	55	NO	NO	NO	NO	NO
2.1	37129	6 ALEXANDRA ROAD GLEBE	Ground	SE	43	38	43	38	43	39	43	39	-0.1	0.0	-0.1	0.1	55	51	NO	NO	NO	NO	NO
2.1	37139	29A AVENUE ROAD GLEBE	Ground	SW	51	46	51	46	52	47	52	47	0.1	0.1	0.0	0.2	60	55	NO	NO	NO	NO	NO
2.1	37139	29A AVENUE ROAD GLEBE	Ground	NE	52	48	52	47	53	48	52	48	-0.5	-0.2	-0.5	-0.3	60	55	NO	NO	NO	NO	NO
2.1	37140	29B AVENUE ROAD GLEBE	Ground	NE	52	48	52	48	53	48	52	48	-0.4	-0.2	-0.5	-0.3	60	55	NO	NO	NO	NO	NO
2.1	37140	29B AVENUE ROAD GLEBE	Ground	NW	42	38	42	38	42	38	42	38	-0.2	0.0	-0.1	0.0	54	50	NO	NO	NO	NO	NO
2.1	37140	29B AVENUE ROAD GLEBE	Ground	SW	51	46	51	46	52	47	52	47	-0.1	0.2	0.0	0.1	60	55	NO	NO	NO	NO	NO
2.1	37148	8 ALEXANDRA ROAD GLEBE	Ground	NE	53	49	53	49	54	49	53	49	-0.3	-0.2	-0.4	-0.3	60	55	NO	NO	NO	NO	NO
2.1	37148	8 ALEXANDRA ROAD GLEBE	Ground	SW	50	45	51	46	51	46	52	47	0.6	0.8	0.6	0.9	60	55	NO	NO	NO	NO	NO
2.1	37167	10 ALEXANDRA ROAD GLEBE	Ground	SW	49	44	50	45	50	45	50	46	0.4	0.7	0.5	0.7	60	55	NO	NO	NO	NO	NO
2.1	37167	10 ALEXANDRA ROAD GLEBE	Ground	NE	53	49	53	49	54	49	53	49	-0.3	-0.2	-0.4	-0.3	60	55	NO	NO	NO	NO	NO

NCA	Receiver ID	Address	Floor Level	Facade	Opening Year 2027				Design Year 2037				Increase (Do Smthng - Do Nothing)				NCG project road noise criteria		Do noise levels exceed the cumulative limit with project roads adding ≥2dB to the total noise levels?		Is the contribution from the road project Acute?		Consider further treatment?
					Do Nothing		Do Smthng		Do Nothing		Do Smthng		Opening Year 2027		Design Year 2037								
					Day	Night	Day	Night	Day	Night	Day	Night	Day	Night	Day	Night	Day	Night	Day	Night	$L_{Aeq,15hr}$ ≥ 65dB	$L_{Aeq,9hr}$ ≥ 60dB	
2.1	37176	3 ALEXANDRA ROAD GLEBE	Ground	NE	48	43	47	43	48	43	47	43	-0.5	-0.3	-0.5	-0.3	60	55	NO	NO	NO	NO	NO
2.1	37176	3 ALEXANDRA ROAD GLEBE	Ground	SW	49	45	50	45	50	45	50	45	0.2	0.3	0.2	0.4	60	55	NO	NO	NO	NO	NO
2.1	37177	1 ALEXANDRA ROAD GLEBE	Ground	SW	49	45	50	45	50	45	50	45	0.3	0.4	0.3	0.5	60	55	NO	NO	NO	NO	NO
2.1	37177	1 ALEXANDRA ROAD GLEBE	Ground	SE	43	38	42	38	43	38	43	39	-0.2	0.0	-0.2	0.1	55	50	NO	NO	NO	NO	NO
2.1	37177	1 ALEXANDRA ROAD GLEBE	Ground	NE	52	48	52	48	53	48	52	48	-0.5	-0.3	-0.6	-0.3	60	55	NO	NO	NO	NO	NO
2.1	37185	31 AVENUE ROAD GLEBE	Ground	SW	50	45	50	45	50	45	50	46	0.0	0.2	0.0	0.2	60	55	NO	NO	NO	NO	NO
2.1	37185	31 AVENUE ROAD GLEBE	Ground	SE	42	38	42	38	43	38	42	38	-0.3	0.0	-0.2	0.0	55	50	NO	NO	NO	NO	NO
2.1	37185	31 AVENUE ROAD GLEBE	Ground	NE	53	48	52	48	53	49	53	48	-0.5	-0.3	-0.5	-0.3	60	55	NO	NO	NO	NO	NO
2.1	37186	33 AVENUE ROAD GLEBE	Ground	NE	53	49	53	48	54	49	53	49	-0.4	-0.3	-0.5	-0.3	60	55	NO	NO	NO	NO	NO
2.1	37186	33 AVENUE ROAD GLEBE	Ground	NW	54	49	53	49	54	50	54	50	-0.4	-0.1	-0.3	-0.1	60	55	NO	NO	NO	NO	NO
2.1	37186	33 AVENUE ROAD GLEBE	Ground	SW	51	46	50	46	51	46	51	46	-0.1	0.0	0.0	0.0	60	55	NO	NO	NO	NO	NO
2.1	37196	5 ALEXANDRA ROAD GLEBE	Ground	N	55	51	55	51	56	51	55	51	-0.4	-0.2	-0.5	-0.3	60	55	NO	NO	NO	NO	NO
2.1	37196	5 ALEXANDRA ROAD GLEBE	Ground	SW	49	44	49	45	50	45	50	45	0.2	0.3	0.2	0.4	60	55	NO	NO	NO	NO	NO
2.1	37196	5 ALEXANDRA ROAD GLEBE	Ground	NE	55	50	54	50	55	51	55	50	-0.5	-0.3	-0.5	-0.4	60	55	NO	NO	NO	NO	NO
2.1	37199	12 ALEXANDRA ROAD GLEBE	Ground	SW	47	43	48	43	48	43	48	44	0.3	0.4	0.3	0.5	60	55	NO	NO	NO	NO	NO
2.1	37199	12 ALEXANDRA ROAD GLEBE	Ground	NE	54	49	53	49	54	49	54	49	-0.4	-0.3	-0.4	-0.3	60	55	NO	NO	NO	NO	NO
2.1	37218	7 ALEXANDRA ROAD GLEBE	Ground	NE	55	51	54	50	55	51	55	51	-0.6	-0.3	-0.5	-0.4	60	55	NO	NO	NO	NO	NO
2.1	37218	7 ALEXANDRA ROAD GLEBE	Ground	SW	49	45	49	45	50	45	50	45	0.2	0.3	0.2	0.4	60	55	NO	NO	NO	NO	NO
2.1	37219	35 ALLEN STREET GLEBE	Ground	W	48	43	48	43	48	44	48	44	-0.2	-0.1	-0.1	0.0	60	55	NO	NO	NO	NO	NO
2.1	37219	35 ALLEN STREET GLEBE	Ground	NW	43	38	43	38	43	39	43	39	-0.3	-0.1	-0.3	0.0	55	51	NO	NO	NO	NO	NO
2.1	37241	9 ALEXANDRA ROAD GLEBE	Ground	NE	55	50	54	50	55	51	54	50	-0.5	-0.3	-0.5	-0.4	60	55	NO	NO	NO	NO	NO
2.1	37241	9 ALEXANDRA ROAD GLEBE	Ground	SW	50	45	50	45	50	45	50	46	0.1	0.2	0.1	0.3	60	55	NO	NO	NO	NO	NO
2.1	37249	37 ALLEN STREET GLEBE	Ground	SW	52	48	52	48	53	48	53	48	-0.1	0.0	-0.1	0.0	60	55	NO	NO	NO	NO	NO
2.1	37249	37 ALLEN STREET GLEBE	Ground	NW	43	39	43	39	44	39	43	39	-0.3	0.0	-0.2	0.0	56	51	NO	NO	NO	NO	NO
2.1	37258	18 ALEXANDRA ROAD GLEBE	Ground	NE	55	51	55	51	56	51	55	51	-0.4	-0.2	-0.5	-0.3	60	55	NO	NO	NO	NO	NO
2.1	37258	18 ALEXANDRA ROAD GLEBE	Ground	NW	40	35	40	36	41	36	41	36	0.0	0.2	0.0	0.2	53	48	NO	NO	NO	NO	NO
2.1	37258	18 ALEXANDRA ROAD GLEBE	Ground	SW	51	46	52	47	52	47	52	48	0.4	0.7	0.5	0.8	60	55	NO	NO	NO	NO	NO
2.1	37259	16 ALEXANDRA ROAD GLEBE	Ground	NE	55	51	55	50	55	51	55	51	-0.4	-0.2	-0.5	-0.3	60	55	NO	NO	NO	NO	NO
2.1	37259	16 ALEXANDRA ROAD GLEBE	Ground	SW	52	47	52	47	52	47	53	48	0.4	0.6	0.5	0.8	60	55	NO	NO	NO	NO	NO
2.1	37260	14 ALEXANDRA ROAD GLEBE	Ground	SW	52	47	53	48	53	48	53	48	0.3	0.5	0.3	0.6	60	55	NO	NO	NO	NO	NO
2.1	37260	14 ALEXANDRA ROAD GLEBE	Ground	NE	54	50	54	49	54	50	54	50	-0.5	-0.2	-0.4	-0.3	60	55	NO	NO	NO	NO	NO
2.1	37260	14 ALEXANDRA ROAD GLEBE	Ground	SW	52	47	53	48	53	48	53	48	0.3	0.5	0.3	0.6	60	55	NO	NO	NO	NO	NO
2.1	37260	14 ALEXANDRA ROAD GLEBE	Ground	NE	54	50	54	49	54	50	54	50	-0.5	-0.2	-0.4	-0.3	60	55	NO	NO	NO	NO	NO
2.1	37263	11 ALEXANDRA ROAD GLEBE	Ground	NE	55	51	55	50	55	51	55	51	-0.5	-0.3	-0.5	-0.3	60	55	NO	NO	NO	NO	NO
2.1	37263	11 ALEXANDRA ROAD GLEBE	Ground	SW	50	45	50	45	50	46	50	46	0.0	0.2	0.0	0.3	60	55	NO	NO	NO	NO	NO
2.1	37271	39 ALLEN STREET GLEBE	Ground	NE	46	41	45	41	46	41	45	41	-0.5	-0.2	-0.5	-0.3	58	53	NO	NO	NO	NO	NO
2.1	37271	39 ALLEN STREET GLEBE	Ground	NW	53	48	53	48	53	49	53	49	-0.1	0.0	-0.1	0.0	60	55	NO	NO	NO	NO	NO
2.1	37271	39 ALLEN STREET GLEBE	Ground	SW	52	48	52	48	53	48	53	48	-0.1	0.0	-0.2	0.0	60	55	NO	NO	NO	NO	NO
2.1	37271	39 ALLEN STREET GLEBE	Ground	SE	42	38	42	38	43	38	42	38	-0.2	-0.1	-0.2	0.0	55	50	NO	NO	NO	NO	NO
2.1	37275	20 ALEXANDRA ROAD GLEBE	First	NE	56	52	56	52	57	52	56	52	-0.5	-0.3	-0.5	-0.3	60	55	NO	NO	NO	NO	NO
2.1	37275	20 ALEXANDRA ROAD GLEBE	First	NW	45	40	45	40	45	40	45	41	0.2	0.4	0.2	0.5	57	52	NO	NO	NO	NO	NO
2.1	37275	20 ALEXANDRA ROAD GLEBE	First	SW	54	49	54	49	55	50	55	50	0.2	0.3	0.2	0.5	60	55	NO	NO	NO	NO	NO
2.1	37275	20 ALEXANDRA ROAD GLEBE	First	SE	44	39	44	39	44	39	44	40	0.0	0.1	0.0	0.2	56	51	NO	NO	NO	NO	NO
2.1	37275	20 ALEXANDRA ROAD GLEBE	Ground	NE	56	52	56	51	56	52	56	52	-0.5	-0.3	-0.5	-0.3	60	55	NO	NO	NO	NO	NO
2.1	37275	20 ALEXANDRA ROAD GLEBE	Ground	NW	42	37	42	38	42	37	43	38	0.4	0.7	0.4	0.7	54	49	NO	NO	NO	NO	NO
2.1	37275	20 ALEXANDRA ROAD GLEBE	Ground	SW	54	49	54	49	54	49	54	50	0.2	0.4	0.3	0.5	60	55	NO	NO	NO	NO	NO
2.1	37275	20 ALEXANDRA ROAD GLEBE	Ground	SE	40	35	40	35	40	35	40	36	0.0	0.2	0.0	0.2	52	47	NO	NO	NO	NO	NO
2.1	37280	13 ALEXANDRA ROAD GLEBE	Ground	NE	55	51	54	50	55	51	55	50	-0.5	-0.3	-0.5	-0.3	60	55	NO	NO	NO	NO	NO
2.1	37280	13 ALEXANDRA ROAD GLEBE	Ground	SW	50	46	50	46	51	46	51	46	-0.1	0.1	-0.1	0.2	60	55	NO	NO	NO	NO	NO
2.1	37281	15 ALEXANDRA ROAD GLEBE	Ground	NE	55	50	54	50	55	50	54	50	-0.6	-0.4	-0.6	-0.3	60	55	NO	NO	NO	NO	NO
2.1	37281	15 ALEXANDRA ROAD GLEBE	Ground	SW	51	46	50	46	51	46	51	46	-0.1	0.0	0.0	0.2	60	55	NO	NO	NO	NO	NO
2.1	37298	17 ALEXANDRA ROAD GLEBE	Ground	NE	54	50	54	50	55	50	54	50	-0.6	-0.3	-0.6	-0.3	60	55	NO	NO	NO	NO	NO
2.1	37298	17 ALEXANDRA ROAD GLEBE	Ground	SW	51	46	51	46	51	47	51	47	-0.1	-0.1	0.0	0.1	60	55	NO	NO	NO	NO	NO
2.1	37301	22 ALEXANDRA ROAD GLEBE	First	NE	57	52	56	52	57	53	57	52	-0.5	-0.3	-0.5	-0.3	60	55	NO	NO	NO	NO	NO
2.1	37301	22 ALEXANDRA ROAD GLEBE	First	NW	58	53	58	53	58	54	58	54	-0.3	-0.1	-0.2	-0.1	60	55	NO	NO	NO	NO	NO
2.1	37301	22 ALEXANDRA ROAD GLEBE	First	NW	58	53	58	53	58	54	58	54	-0.2	-0.1	-0.2	-0.1	60	55	NO	NO	NO	NO	NO
2.1	37301	22 ALEXANDRA ROAD GLEBE	First	SW	53	48	53	49	54	49	54	49	0.3	0.5	0.4	0.6	60	55	NO	NO	NO	NO	NO
2.1	37301	22 ALEXANDRA ROAD GLEBE	First	SE	40	35	40	36	40	36	41	36	0.0	0.3	0.1	0.4	52	48	NO	NO	NO	NO	NO
2.1	37301	22 ALEXANDRA ROAD GLEBE	Second	NE	57	53	57	53	58	53	57	53	-0.5	-0.3	-0.5	-0.3	60	55	NO	NO	NO	NO	NO
2.1	37301	22 ALEXANDRA ROAD GLEBE	Second	NW	58	54	58	54	59	54	58	54	-0.3	-0.1	-0.3	-0.1	60	55	NO	NO	NO	NO	NO
2.1	37301	22 ALEXANDRA ROAD GLEBE	Second	NW	58	54	58	54	59	54	58	54	-0.3	-0.1	-0.2	-0.1	60	55	NO	NO	NO	NO	NO
2.1	37301	22 ALEXANDRA ROAD GLEBE	Second	SW	54	49	54	49	54	49	54	50	0.3	0.5	0.4	0.6	60	55	NO	NO	NO	NO	NO
2.1	37301	22 ALEXANDRA ROAD GLEBE	Second	SE	44	39	44	40	44	40	44	40	0.0	0.2	0.0	0.2	56	52	NO	NO	NO	NO	NO
2.1	37301	22 ALEXANDRA ROAD GLEBE	Ground	NE	57	52	56	52	57	52	56	52	-0.5	-0.3	-0.5	-0.4	60	55	NO	NO	NO	NO	NO

NCA	Receiver ID	Address	Floor Level	Facade	Opening Year 2027				Design Year 2037				Increase (Do Smthng - Do Nothing)				NCG project road noise criteria		Do noise levels exceed the cumulative limit with project roads adding ≥2dB to the total noise levels?		Is the contribution from the road project Acute?		Consider further treatment?
					Do Nothing		Do Smthng		Do Nothing		Do Smthng		Opening Year 2027		Design Year 2037								
					Day	Night	Day	Night	Day	Night	Day	Night	Day	Night	Day	Night	Day	Night	Day	Night	$L_{Aeq,15hr}$ ≥ 65dB	$L_{Aeq,9hr}$ ≥ 60dB	
2.1	37301	22 ALEXANDRA ROAD GLEBE	Ground	NW	58	53	57	53	58	53	58	53	-0.3	-0.1	-0.3	-0.2	60	55	NO	NO	NO	NO	NO
2.1	37301	22 ALEXANDRA ROAD GLEBE	Ground	NW	58	53	57	53	58	53	58	53	-0.3	-0.1	-0.3	-0.1	60	55	NO	NO	NO	NO	NO
2.1	37301	22 ALEXANDRA ROAD GLEBE	Ground	SW	53	48	53	48	53	48	54	49	0.3	0.5	0.3	0.6	60	55	NO	NO	NO	NO	NO
2.1	37301	22 ALEXANDRA ROAD GLEBE	Ground	SE	38	33	38	33	38	33	38	34	0.1	0.4	0.1	0.5	50	45	NO	NO	NO	NO	NO
2.1	37312	19 ALEXANDRA ROAD GLEBE	Ground	SW	51	47	52	47	52	47	52	48	0.1	0.3	0.2	0.4	60	55	NO	NO	NO	NO	NO
2.1	37312	19 ALEXANDRA ROAD GLEBE	Ground	NE	51	47	51	47	52	47	51	47	-0.6	-0.4	-0.6	-0.3	60	55	NO	NO	NO	NO	NO
2.1	37329	21 ALEXANDRA ROAD GLEBE	Ground	SW	52	47	52	47	52	48	52	48	0.1	0.2	0.1	0.3	60	55	NO	NO	NO	NO	NO
2.1	37329	21 ALEXANDRA ROAD GLEBE	Ground	NE	48	44	48	43	48	44	48	44	-0.5	-0.3	-0.5	-0.3	60	55	NO	NO	NO	NO	NO
2.1	37347	23 ALEXANDRA ROAD GLEBE	Ground	NE	50	46	50	46	51	46	50	46	-0.5	-0.4	-0.5	-0.4	60	55	NO	NO	NO	NO	NO
2.1	37347	23 ALEXANDRA ROAD GLEBE	Ground	NW	51	46	52	47	52	47	52	47	0.4	0.5	0.4	0.6	60	55	NO	NO	NO	NO	NO
2.1	37347	23 ALEXANDRA ROAD GLEBE	Ground	SW	54	49	54	49	54	49	54	49	0.0	0.1	0.1	0.2	60	55	NO	NO	NO	NO	NO
2.1	37348	1A EDWARD STREET GLEBE	First	SW	54	49	54	49	55	50	55	50	0.1	0.2	0.1	0.3	60	55	NO	NO	NO	NO	NO
2.1	37348	1A EDWARD STREET GLEBE	First	SE	43	38	43	38	43	39	43	39	-0.3	-0.1	-0.2	0.0	55	51	NO	NO	NO	NO	NO
2.1	37348	1A EDWARD STREET GLEBE	First	E	44	40	44	40	44	40	44	40	-0.4	-0.2	-0.4	-0.3	56	52	NO	NO	NO	NO	NO
2.1	37348	1A EDWARD STREET GLEBE	First	N	51	47	51	47	52	47	51	47	-0.3	-0.2	-0.4	-0.3	60	55	NO	NO	NO	NO	NO
2.1	37348	1A EDWARD STREET GLEBE	Ground	SW	53	48	53	49	54	49	54	49	0.1	0.2	0.1	0.3	60	55	NO	NO	NO	NO	NO
2.1	37348	1A EDWARD STREET GLEBE	Ground	SE	39	34	39	34	39	35	39	35	-0.3	0.0	-0.2	0.0	51	47	NO	NO	NO	NO	NO
2.1	37348	1A EDWARD STREET GLEBE	Ground	E	42	37	41	37	42	38	42	37	-0.5	-0.3	-0.5	-0.3	54	50	NO	NO	NO	NO	NO
2.1	37348	1A EDWARD STREET GLEBE	Ground	N	47	42	46	42	47	42	46	42	-0.5	-0.3	-0.4	-0.3	59	54	NO	NO	NO	NO	NO
2.1	37374	1C EDWARD STREET GLEBE	First	E	46	42	45	41	46	42	46	42	-0.5	-0.2	-0.5	-0.2	58	54	NO	NO	NO	NO	NO
2.1	37374	1C EDWARD STREET GLEBE	First	N	54	49	54	49	54	49	54	50	0.1	0.2	0.1	0.2	60	55	NO	NO	NO	NO	NO
2.1	37374	1C EDWARD STREET GLEBE	First	NW	55	50	55	51	56	51	55	51	0.0	0.1	-0.1	0.1	60	55	NO	NO	NO	NO	NO
2.1	37374	1C EDWARD STREET GLEBE	First	SW	55	50	55	50	55	50	55	50	0.0	0.2	0.0	0.2	60	55	NO	NO	NO	NO	NO
2.1	37374	1C EDWARD STREET GLEBE	Ground	E	43	39	43	39	44	39	43	39	-0.5	-0.3	-0.5	-0.3	56	51	NO	NO	NO	NO	NO
2.1	37374	1C EDWARD STREET GLEBE	Ground	N	48	44	48	44	48	44	48	44	-0.3	0.0	-0.3	0.0	60	55	NO	NO	NO	NO	NO
2.1	37374	1C EDWARD STREET GLEBE	Ground	NW	48	44	48	44	49	44	49	44	-0.2	0.0	-0.2	0.0	60	55	NO	NO	NO	NO	NO
2.1	37374	1C EDWARD STREET GLEBE	Ground	SW	53	49	54	49	54	49	54	49	0.2	0.2	0.1	0.3	60	55	NO	NO	NO	NO	NO
2.1	37375	1B EDWARD STREET GLEBE	First	E	47	42	46	42	47	43	46	42	-0.4	-0.2	-0.5	-0.3	59	55	NO	NO	NO	NO	NO
2.1	37375	1B EDWARD STREET GLEBE	First	N	46	42	46	42	47	42	46	42	-0.4	-0.3	-0.4	-0.2	59	54	NO	NO	NO	NO	NO
2.1	37375	1B EDWARD STREET GLEBE	First	SW	54	49	54	50	55	50	55	50	0.1	0.2	0.1	0.2	60	55	NO	NO	NO	NO	NO
2.1	37375	1B EDWARD STREET GLEBE	Ground	E	43	39	43	39	43	39	43	39	-0.5	-0.2	-0.5	-0.3	55	51	NO	NO	NO	NO	NO
2.1	37375	1B EDWARD STREET GLEBE	Ground	N	44	39	43	39	44	40	43	39	-0.5	-0.3	-0.5	-0.3	56	52	NO	NO	NO	NO	NO
2.1	37375	1B EDWARD STREET GLEBE	Ground	SW	53	48	53	49	54	49	54	49	0.1	0.2	0.2	0.3	60	55	NO	NO	NO	NO	NO
2.1	37402	25 ALEXANDRA ROAD GLEBE	First	NE	56	52	56	52	57	52	56	52	-0.5	-0.3	-0.5	-0.4	60	55	NO	NO	NO	NO	NO
2.1	37402	25 ALEXANDRA ROAD GLEBE	First	NW	58	53	57	53	58	53	58	53	-0.3	-0.1	-0.3	-0.1	60	55	NO	NO	NO	NO	NO
2.1	37402	25 ALEXANDRA ROAD GLEBE	First	W	57	53	57	53	58	53	58	53	-0.2	0.0	-0.2	-0.1	60	55	NO	NO	NO	NO	NO
2.1	37402	25 ALEXANDRA ROAD GLEBE	First	SW	55	50	55	50	55	50	55	51	0.0	0.2	0.1	0.2	60	55	NO	NO	NO	NO	NO
2.1	37402	25 ALEXANDRA ROAD GLEBE	First	SE	41	36	41	37	42	37	42	37	0.2	0.5	0.3	0.6	54	49	NO	NO	NO	NO	NO
2.1	37402	25 ALEXANDRA ROAD GLEBE	Second	NE	57	52	56	52	57	53	57	52	-0.5	-0.3	-0.5	-0.3	60	55	NO	NO	NO	NO	NO
2.1	37402	25 ALEXANDRA ROAD GLEBE	Second	NW	58	54	58	53	58	54	58	54	-0.3	-0.1	-0.3	-0.1	60	55	NO	NO	NO	NO	NO
2.1	37402	25 ALEXANDRA ROAD GLEBE	Second	W	58	53	58	53	58	54	58	54	-0.3	-0.1	-0.3	0.0	60	55	NO	NO	NO	NO	NO
2.1	37402	25 ALEXANDRA ROAD GLEBE	Second	SW	55	50	55	51	56	51	56	51	0.0	0.1	0.1	0.2	60	55	NO	NO	NO	NO	NO
2.1	37402	25 ALEXANDRA ROAD GLEBE	Second	SE	45	40	45	40	45	40	45	41	0.0	0.2	0.1	0.3	57	52	NO	NO	NO	NO	NO
2.1	37402	25 ALEXANDRA ROAD GLEBE	Ground	NE	56	51	55	51	56	52	56	51	-0.5	-0.3	-0.5	-0.3	60	55	NO	NO	NO	NO	NO
2.1	37402	25 ALEXANDRA ROAD GLEBE	Ground	NW	57	53	57	53	58	53	57	53	-0.3	-0.1	-0.3	-0.1	60	55	NO	NO	NO	NO	NO
2.1	37402	25 ALEXANDRA ROAD GLEBE	Ground	W	57	53	57	53	57	53	57	53	-0.2	-0.1	-0.2	-0.1	60	55	NO	NO	NO	NO	NO
2.1	37402	25 ALEXANDRA ROAD GLEBE	Ground	SW	54	50	54	50	55	50	55	50	0.0	0.1	0.0	0.2	60	55	NO	NO	NO	NO	NO
2.1	37402	25 ALEXANDRA ROAD GLEBE	Ground	SE	39	34	39	35	40	34	40	35	0.4	0.7	0.4	0.7	52	46	NO	NO	NO	NO	NO
2.1	37420	40 EGLINTON ROAD GLEBE	Ground	NW	57	52	57	52	57	53	57	53	-0.2	-0.1	-0.2	-0.1	60	55	NO	NO	NO	NO	NO
2.1	37420	40 EGLINTON ROAD GLEBE	Ground	SW	53	48	52	48	53	48	53	48	-0.3	-0.2	-0.2	-0.1	60	55	NO	NO	NO	NO	NO
2.1	37420	40 EGLINTON ROAD GLEBE	Ground	SE	44	39	44	39	44	40	44	40	-0.3	0.0	-0.2	0.0	56	52	NO	NO	NO	NO	NO
2.1	37421	38 EGLINTON ROAD GLEBE	Ground	SE	44	39	44	39	44	40	44	40	-0.2	-0.1	-0.2	-0.1	56	52	NO	NO	NO	NO	NO
2.1	37421	38 EGLINTON ROAD GLEBE	Ground	NW	57	52	57	52	57	53	57	53	-0.2	0.0	-0.2	-0.1	60	55	NO	NO	NO	NO	NO
2.1	37435	34 EGLINTON ROAD GLEBE	Ground	SE	44	39	44	39	44	40	44	40	-0.2	0.0	-0.2	0.0	56	52	NO	NO	NO	NO	NO
2.1	37435	34 EGLINTON ROAD GLEBE	Ground	NE	50	45	50	45	51	46	50	45	-0.3	-0.1	-0.2	-0.2	60	55	NO	NO	NO	NO	NO
2.1	37435	34 EGLINTON ROAD GLEBE	Ground	NW	57	52	56	52	57	52	57	52	-0.2	-0.1	-0.2	0.0	60	55	NO	NO	NO	NO	NO
2.1	37436	36 EGLINTON ROAD GLEBE	Ground	NW	57	52	56	52	57	52	57	52	-0.3	-0.1	-0.2	0.0	60	55	NO	NO	NO	NO	NO
2.1	37436	36 EGLINTON ROAD GLEBE	Ground	SE	44	39	44	39	44	40	44	40	-0.1	0.0	-0.1	0.0	56	52	NO	NO	NO	NO	NO
2.1	37441	11 EDWARD STREET GLEBE	Ground	NE	51	47	51	46	51	47	51	47	-0.4	-0.3	-0.5	-0.3	60	55	NO	NO	NO	NO	NO
2.1	37441	11 EDWARD STREET GLEBE	Ground	NW	54	50	54	50	55	50	55	50	0.0	0.1	0.0	0.2	60	55	NO	NO	NO	NO	NO
2.1	37441	11 EDWARD STREET GLEBE	Ground	SW	54	50	54	50	55	50	55	50	0.0	0.2	0.1	0.2	60	55	NO	NO	NO	NO	NO
2.1	37442	3 EDWARD STREET GLEBE	Ground	NE	44	39	43	39	44	40	44	39	-0.3	-0.1	-0.3	-0.2	56	52	NO	NO	NO	NO	NO

NCA	Receiver ID	Address	Floor Level	Facade	Opening Year 2027				Design Year 2037				Increase (Do Smthng - Do Nothing)				NCG project road noise criteria		Do noise levels exceed the cumulative limit with project roads adding ≥2dB to the total noise levels?		Is the contribution from the road project Acute?		Consider further treatment?
					Do Nothing		Do Smthng		Do Nothing		Do Smthng		Opening Year 2027		Design Year 2037								
					Day	Night	Day	Night	Day	Night	Day	Night	Day	Night	Day	Night	Day	Night	Day	Night	$L_{Aeq,15hr}$ ≥ 65dB	$L_{Aeq,9hr}$ ≥ 60dB	
2.1	37442	3 EDWARD STREET GLEBE	Ground	SW	54	49	54	49	54	50	55	50	0.1	0.2	0.2	0.3	60	55	NO	NO	NO	NO	NO
2.1	37443	7 EDWARD STREET GLEBE	Ground	NE	51	47	51	46	51	47	51	47	-0.5	-0.3	-0.4	-0.3	60	55	NO	NO	NO	NO	NO
2.1	37443	7 EDWARD STREET GLEBE	Ground	SW	54	49	54	50	55	50	55	50	0.0	0.1	0.1	0.2	60	55	NO	NO	NO	NO	NO
2.1	37444	5 EDWARD STREET GLEBE	Ground	NE	49	45	48	44	49	45	49	45	-0.5	-0.3	-0.5	-0.3	60	55	NO	NO	NO	NO	NO
2.1	37444	5 EDWARD STREET GLEBE	Ground	SW	54	49	54	49	55	50	55	50	0.0	0.2	0.1	0.3	60	55	NO	NO	NO	NO	NO
2.1	37445	1 EDWARD STREET GLEBE	Ground	SW	53	49	53	49	54	49	54	49	0.1	0.2	0.2	0.3	60	55	NO	NO	NO	NO	NO
2.1	37445	1 EDWARD STREET GLEBE	Ground	SE	43	39	43	39	43	39	43	39	-0.2	0.0	-0.2	0.0	55	51	NO	NO	NO	NO	NO
2.1	37445	1 EDWARD STREET GLEBE	Ground	NE	46	42	46	42	47	42	46	42	-0.5	-0.2	-0.5	-0.3	59	54	NO	NO	NO	NO	NO
2.1	37446	9 EDWARD STREET GLEBE	Ground	NE	51	47	51	47	52	47	51	47	-0.5	-0.3	-0.4	-0.3	60	55	NO	NO	NO	NO	NO
2.1	37446	9 EDWARD STREET GLEBE	Ground	SW	54	49	54	50	55	50	55	50	0.1	0.2	0.1	0.2	60	55	NO	NO	NO	NO	NO
2.1	37450	32 EGLINTON ROAD GLEBE	Ground	NW	56	52	56	52	57	52	57	52	-0.2	0.0	-0.1	0.0	60	55	NO	NO	NO	NO	NO
2.1	37450	32 EGLINTON ROAD GLEBE	Ground	SW	51	46	50	46	51	46	51	46	-0.3	-0.2	-0.3	-0.2	60	55	NO	NO	NO	NO	NO
2.1	37450	32 EGLINTON ROAD GLEBE	Ground	SE	44	39	44	39	44	40	44	40	-0.1	0.0	-0.1	0.1	56	52	NO	NO	NO	NO	NO
2.1	37451	30 EGLINTON ROAD GLEBE	Ground	SE	44	39	44	39	44	40	44	40	-0.2	0.0	-0.2	0.0	56	52	NO	NO	NO	NO	NO
2.1	37451	30 EGLINTON ROAD GLEBE	Ground	NW	56	52	56	52	57	52	57	52	-0.1	0.0	-0.1	0.0	60	55	NO	NO	NO	NO	NO
2.1	37461	1-5 PENDRILL STREET GLEBE	First	SW	54	49	54	49	54	49	55	50	0.1	0.2	0.2	0.3	60	55	NO	NO	NO	NO	NO
2.1	37461	1-5 PENDRILL STREET GLEBE	First	SE	42	38	42	38	42	38	42	38	-0.1	0.1	-0.1	0.1	54	50	NO	NO	NO	NO	NO
2.1	37461	1-5 PENDRILL STREET GLEBE	First	NE	40	35	39	35	40	36	40	35	-0.3	-0.2	-0.3	-0.1	52	48	NO	NO	NO	NO	NO
2.1	37461	1-5 PENDRILL STREET GLEBE	First	NW	38	33	39	34	39	34	39	34	0.3	0.6	0.4	0.6	51	46	NO	NO	NO	NO	NO
2.1	37461	1-5 PENDRILL STREET GLEBE	Ground	SW	52	47	52	48	53	48	53	48	0.1	0.2	0.0	0.2	60	55	NO	NO	NO	NO	NO
2.1	37461	1-5 PENDRILL STREET GLEBE	Ground	SE	39	35	39	35	40	35	39	35	-0.3	0.0	-0.2	0.0	52	47	NO	NO	NO	NO	NO
2.1	37461	1-5 PENDRILL STREET GLEBE	Ground	NE	37	33	37	33	38	33	37	33	-0.3	-0.2	-0.3	-0.1	50	45	NO	NO	NO	NO	NO
2.1	37461	1-5 PENDRILL STREET GLEBE	Ground	NW	36	31	37	32	37	32	37	32	0.4	0.6	0.5	0.6	49	44	NO	NO	NO	NO	NO
2.1	37472	28 EGLINTON ROAD GLEBE	Ground	NW	56	52	56	52	57	52	57	52	-0.1	0.0	-0.1	0.1	60	55	NO	NO	NO	NO	NO
2.1	37472	28 EGLINTON ROAD GLEBE	Ground	SE	44	39	44	39	44	40	44	40	-0.2	-0.1	-0.2	0.0	56	52	NO	NO	NO	NO	NO
2.1	37473	26 EGLINTON ROAD GLEBE	Ground	SE	44	39	44	39	44	40	44	40	-0.2	0.0	-0.2	0.0	56	52	NO	NO	NO	NO	NO
2.1	37473	26 EGLINTON ROAD GLEBE	Ground	NW	56	52	56	52	57	52	56	52	-0.1	0.0	-0.1	0.0	60	55	NO	NO	NO	NO	NO
2.1	37481	24 EGLINTON ROAD GLEBE	Ground	SE	44	39	44	39	44	40	44	40	-0.3	0.0	-0.2	0.0	56	52	NO	NO	NO	NO	NO
2.1	37481	24 EGLINTON ROAD GLEBE	Ground	NW	56	51	56	51	56	52	56	52	0.0	0.0	-0.1	0.1	60	55	NO	NO	NO	NO	NO
2.1	37493	20 EGLINTON ROAD GLEBE	Ground	NW	56	51	56	51	56	51	56	52	0.0	0.1	0.0	0.1	60	55	NO	NO	NO	NO	NO
2.1	37493	20 EGLINTON ROAD GLEBE	Ground	SE	44	39	44	39	44	40	44	40	-0.3	0.0	-0.3	0.0	56	52	NO	NO	NO	NO	NO
2.1	37494	22 EGLINTON ROAD GLEBE	Ground	NW	56	51	56	51	56	52	56	52	-0.1	0.0	0.0	0.1	60	55	NO	NO	NO	NO	NO
2.1	37494	22 EGLINTON ROAD GLEBE	Ground	SE	44	40	44	40	45	40	44	40	-0.3	-0.1	-0.3	-0.1	57	52	NO	NO	NO	NO	NO
2.1	37538	8 EGLINTON ROAD GLEBE	Ground	NW	55	50	55	50	55	50	55	51	-0.1	0.2	0.1	0.2	60	55	NO	NO	NO	NO	NO
2.1	37538	8 EGLINTON ROAD GLEBE	Ground	SE	44	40	44	40	44	40	44	40	-0.2	0.0	-0.2	0.0	56	52	NO	NO	NO	NO	NO
2.1	37538	8 EGLINTON ROAD GLEBE	Ground	NE	44	40	44	40	45	40	44	40	-0.3	-0.2	-0.3	-0.2	57	52	NO	NO	NO	NO	NO
2.1	37539	12 EGLINTON ROAD GLEBE	Ground	NW	55	51	55	51	56	51	56	51	0.0	0.1	0.0	0.1	60	55	NO	NO	NO	NO	NO
2.1	37539	12 EGLINTON ROAD GLEBE	Ground	SE	44	40	44	40	45	40	44	40	-0.1	0.0	-0.1	0.0	57	52	NO	NO	NO	NO	NO
2.1	37539	12 EGLINTON ROAD GLEBE	Ground	NE	44	40	44	40	45	40	44	40	-0.3	-0.1	-0.3	-0.1	57	52	NO	NO	NO	NO	NO
2.1	37540	16 EGLINTON ROAD GLEBE	Ground	NW	56	51	56	51	56	51	56	51	-0.1	0.0	-0.1	0.1	60	55	NO	NO	NO	NO	NO
2.1	37540	16 EGLINTON ROAD GLEBE	Ground	NE	44	40	44	40	45	40	44	40	-0.4	-0.2	-0.3	-0.1	57	52	NO	NO	NO	NO	NO
2.1	37540	16 EGLINTON ROAD GLEBE	Ground	SE	44	39	44	39	44	40	44	40	-0.2	-0.1	-0.3	-0.1	56	52	NO	NO	NO	NO	NO
2.1	37540	16 EGLINTON ROAD GLEBE	Ground	NE	44	39	43	39	44	39	44	39	-0.2	-0.1	-0.2	0.0	56	51	NO	NO	NO	NO	NO
2.1	37541	6 EGLINTON ROAD GLEBE	Ground	NW	55	50	55	50	55	51	55	51	0.1	0.1	0.1	0.2	60	55	NO	NO	NO	NO	NO
2.1	37541	6 EGLINTON ROAD GLEBE	Ground	SE	44	40	44	39	44	40	44	40	-0.2	-0.1	-0.3	-0.1	56	52	NO	NO	NO	NO	NO
2.1	37542	14 EGLINTON ROAD GLEBE	Ground	NW	56	51	56	51	56	51	56	51	-0.1	0.1	-0.1	0.1	60	55	NO	NO	NO	NO	NO
2.1	37542	14 EGLINTON ROAD GLEBE	Ground	SE	44	40	44	40	44	40	44	40	-0.2	0.0	-0.2	0.0	56	52	NO	NO	NO	NO	NO
2.1	37542	14 EGLINTON ROAD GLEBE	Ground	SW	45	40	45	40	45	41	45	41	-0.2	0.0	-0.2	0.1	57	53	NO	NO	NO	NO	NO
2.1	37543	10 EGLINTON ROAD GLEBE	Ground	NW	55	50	55	50	55	51	55	51	0.0	0.2	0.1	0.2	60	55	NO	NO	NO	NO	NO
2.1	37543	10 EGLINTON ROAD GLEBE	Ground	SE	44	40	44	40	45	40	44	40	-0.2	0.0	-0.1	0.1	57	52	NO	NO	NO	NO	NO
2.1	37544	4 EGLINTON ROAD GLEBE	Ground	SE	44	40	44	39	44	40	44	40	-0.2	-0.1	-0.2	-0.1	56	52	NO	NO	NO	NO	NO
2.1	37544	4 EGLINTON ROAD GLEBE	Ground	NE	46	42	46	41	46	42	46	42	-0.4	-0.2	-0.3	-0.2	58	54	NO	NO	NO	NO	NO
2.1	37544	4 EGLINTON ROAD GLEBE	Ground	NE	45	41	45	41	46	41	45	41	-0.4	-0.2	-0.4	-0.2	58	53	NO	NO	NO	NO	NO
2.1	37544	4 EGLINTON ROAD GLEBE	Ground	NW	55	50	55	51	56	51	56	51	0.0	0.1	0.1	0.1	60	55	NO	NO	NO	NO	NO
2.1	37545	18 EGLINTON ROAD GLEBE	Ground	NW	56	51	56	51	56	51	56	52	0.0	0.1	-0.1	0.2	60	55	NO	NO	NO	NO	NO
2.1	37545	18 EGLINTON ROAD GLEBE	Ground	SW	48	44	48	44	48	44	48	44	-0.4	-0.1	-0.4	-0.1	60	55	NO	NO	NO	NO	NO
2.1	37545	18 EGLINTON ROAD GLEBE	Ground	S	44	40	44	40	45	40	45	40	0.0	0.1	0.0	0.2	57	52	NO	NO	NO	NO	NO
2.1	37561	2 EGLINTON ROAD GLEBE	Ground	SW	46	42	46	42	47	42	46	42	-0.3	-0.1	-0.4	-0.2	59	54	NO	NO	NO	NO	NO
2.1	37561	2 EGLINTON ROAD GLEBE	Ground	SE	44	40	44	39	44	40	44	40	-0.4	-0.2	-0.3	-0.1	56	52	NO	NO	NO	NO	NO
2.1	37561	2 EGLINTON ROAD GLEBE	Ground	NE	49	44	48	44	49	45	49	44	-0.5	-0.2	-0.5	-0.3	60	55	NO	NO	NO	NO	NO
2.1	37561	2 EGLINTON ROAD GLEBE	Ground	NW	55	50	55	50	55	51	55	51	0.1	0.2	0.0	0.3	60	55	NO	NO	NO	NO	NO
2.1	37561	2 EGLINTON ROAD GLEBE	Ground	SW	46	41	45	41	46	42	46	42	-0.4	-0.2	-0.4	-0.2	58	54	NO	NO	NO	NO	NO

NCA	Receiver ID	Address	Floor Level	Facade	Opening Year 2027				Design Year 2037				Increase (Do Smthng - Do Nothing)				NCG project road noise criteria		Do noise levels exceed the cumulative limit with project roads adding ≥2dB to the total noise levels?		Is the contribution from the road project Acute?		Consider further treatment?
					Do Nothing		Do Smthng		Do Nothing		Do Smthng		Opening Year 2027		Design Year 2037								
					Day	Night	Day	Night	Day	Night	Day	Night	Day	Night	Day	Night	Day	Night	Day	Night	$L_{Aeq,15hr}$ ≥ 65dB	$L_{Aeq,9hr}$ ≥ 60dB	
2.1	37571	274-276 GLEBE POINT ROAD GLEBE	First	SE	36	32	36	32	37	32	36	32	-0.4	-0.2	-0.3	-0.1	49	44	NO	NO	NO	NO	NO
2.1	37571	274-276 GLEBE POINT ROAD GLEBE	First	NE	52	48	51	47	52	48	52	48	-0.6	-0.3	-0.7	-0.3	60	55	NO	NO	NO	NO	NO
2.1	37571	274-276 GLEBE POINT ROAD GLEBE	First	NW	52	47	52	48	53	48	53	48	0.3	0.4	0.3	0.5	60	55	NO	NO	NO	NO	NO
2.1	37571	274-276 GLEBE POINT ROAD GLEBE	First	SW	55	50	55	51	56	51	56	51	0.1	0.2	0.1	0.2	60	55	NO	NO	NO	NO	NO
2.1	37571	274-276 GLEBE POINT ROAD GLEBE	First	NW	56	52	56	52	57	52	57	52	-0.2	0.0	-0.1	0.0	60	55	NO	NO	NO	NO	NO
2.1	37571	274-276 GLEBE POINT ROAD GLEBE	First	SW	55	50	55	50	55	50	55	50	0.1	0.2	0.1	0.3	60	55	NO	NO	NO	NO	NO
2.1	37571	274-276 GLEBE POINT ROAD GLEBE	First	SE	37	32	37	33	38	33	37	33	-0.1	0.1	-0.1	0.2	50	45	NO	NO	NO	NO	NO
2.1	37571	274-276 GLEBE POINT ROAD GLEBE	First	SE	37	32	36	32	37	32	37	32	-0.2	0.1	-0.1	0.1	49	44	NO	NO	NO	NO	NO
2.1	37571	274-276 GLEBE POINT ROAD GLEBE	Second	SE	39	35	39	35	40	35	39	35	-0.4	-0.2	-0.3	-0.1	52	47	NO	NO	NO	NO	NO
2.1	37571	274-276 GLEBE POINT ROAD GLEBE	Second	NE	53	49	53	49	53	49	53	49	-0.6	-0.3	-0.6	-0.4	60	55	NO	NO	NO	NO	NO
2.1	37571	274-276 GLEBE POINT ROAD GLEBE	Second	NW	55	51	55	51	56	51	55	51	-0.1	0.0	-0.1	0.1	60	55	NO	NO	NO	NO	NO
2.1	37571	274-276 GLEBE POINT ROAD GLEBE	Second	SW	56	51	56	51	56	51	56	51	0.0	0.2	0.0	0.2	60	55	NO	NO	NO	NO	NO
2.1	37571	274-276 GLEBE POINT ROAD GLEBE	Second	NW	58	53	57	53	58	53	58	53	-0.2	0.0	-0.2	-0.1	60	55	NO	NO	NO	NO	NO
2.1	37571	274-276 GLEBE POINT ROAD GLEBE	Second	SW	55	50	55	50	55	50	55	51	0.1	0.3	0.2	0.3	60	55	NO	NO	NO	NO	NO
2.1	37571	274-276 GLEBE POINT ROAD GLEBE	Second	SE	40	35	39	35	40	35	40	35	-0.2	0.0	-0.2	0.0	52	47	NO	NO	NO	NO	NO
2.1	37571	274-276 GLEBE POINT ROAD GLEBE	Second	SE	39	34	39	34	39	35	39	35	-0.2	0.0	-0.2	0.0	51	47	NO	NO	NO	NO	NO
2.1	37571	274-276 GLEBE POINT ROAD GLEBE	Third	SE	44	39	43	39	44	39	44	39	-0.4	-0.1	-0.3	-0.1	56	51	NO	NO	NO	NO	NO
2.1	37571	274-276 GLEBE POINT ROAD GLEBE	Third	NE	55	51	54	50	55	51	54	50	-0.6	-0.4	-0.7	-0.4	60	55	NO	NO	NO	NO	NO
2.1	37571	274-276 GLEBE POINT ROAD GLEBE	Third	NW	58	54	58	54	59	54	59	54	-0.3	-0.1	-0.2	-0.1	60	55	NO	NO	NO	NO	NO
2.1	37571	274-276 GLEBE POINT ROAD GLEBE	Third	SW	56	51	56	51	56	52	56	52	0.0	0.2	0.1	0.2	60	55	NO	NO	NO	NO	NO
2.1	37571	274-276 GLEBE POINT ROAD GLEBE	Third	NW	59	54	58	54	59	55	59	54	-0.3	-0.1	-0.3	-0.1	60	55	NO	NO	NO	NO	NO
2.1	37571	274-276 GLEBE POINT ROAD GLEBE	Third	SW	55	50	55	51	56	51	56	51	0.1	0.3	0.1	0.3	60	55	NO	NO	NO	NO	NO
2.1	37571	274-276 GLEBE POINT ROAD GLEBE	Third	SE	44	39	43	39	44	39	44	39	-0.2	-0.1	-0.2	-0.1	56	51	NO	NO	NO	NO	NO
2.1	37571	274-276 GLEBE POINT ROAD GLEBE	Third	SE	43	38	43	38	43	39	43	39	-0.3	-0.1	-0.2	-0.1	55	51	NO	NO	NO	NO	NO
2.1	37571	274-276 GLEBE POINT ROAD GLEBE	Third	SE	44	39	43	39	44	39	44	39	-0.3	-0.1	-0.3	0.0	56	51	NO	NO	NO	NO	NO
2.1	37571	274-276 GLEBE POINT ROAD GLEBE	Ground	NE	51	47	51	47	52	47	51	47	-0.6	-0.3	-0.6	-0.4	60	55	NO	NO	NO	NO	NO
2.1	37571	274-276 GLEBE POINT ROAD GLEBE	Ground	NW	45	41	45	41	45	41	45	41	-0.3	-0.1	-0.3	-0.1	57	53	NO	NO	NO	NO	NO
2.1	37571	274-276 GLEBE POINT ROAD GLEBE	Ground	SW	54	49	54	50	55	50	55	50	0.1	0.3	0.1	0.2	60	55	NO	NO	NO	NO	NO
2.1	37571	274-276 GLEBE POINT ROAD GLEBE	Ground	NW	55	50	55	50	55	51	55	51	-0.1	0.1	0.0	0.1	60	55	NO	NO	NO	NO	NO
2.1	37571	274-276 GLEBE POINT ROAD GLEBE	Ground	SW	54	49	54	50	55	50	55	50	0.2	0.2	0.1	0.3	60	55	NO	NO	NO	NO	NO
2.1	37571	274-276 GLEBE POINT ROAD GLEBE	Ground	SE	35	30	35	30	35	31	35	31	-0.2	0.1	-0.1	0.1	47	43	NO	NO	NO	NO	NO
2.1	37571	274-276 GLEBE POINT ROAD GLEBE	Ground	SW	54	49	54	50	55	50	55	50	0.2	0.2	0.1	0.3	60	55	NO	NO	NO	NO	NO
2.1	37571	274-276 GLEBE POINT ROAD GLEBE	Ground	SE	35	30	35	30	35	31	35	31	-0.2	0.1	-0.1	0.1	47	43	NO	NO	NO	NO	NO
2.1	37571	274-276 GLEBE POINT ROAD GLEBE	Ground	SE	35	30	34	30	35	30	35	30	-0.2	0.0	-0.2	0.1	47	42	NO	NO	NO	NO	NO
2.1	37572	272 GLEBE POINT ROAD GLEBE	First	S	44	39	44	39	44	40	44	40	-0.1	0.0	-0.1	0.1	56	52	NO	NO	NO	NO	NO
2.1	37572	272 GLEBE POINT ROAD GLEBE	First	SE	43	39	43	39	43	39	43	39	-0.4	-0.2	-0.4	-0.2	55	51	NO	NO	NO	NO	NO
2.1	37572	272 GLEBE POINT ROAD GLEBE	First	NE	45	41	45	41	46	41	45	41	-0.6	-0.4	-0.6	-0.3	58	53	NO	NO	NO	NO	NO
2.1	37572	272 GLEBE POINT ROAD GLEBE	First	SW	40	36	40	36	41	36	41	36	-0.1	0.1	-0.1	0.2	53	48	NO	NO	NO	NO	NO
2.1	37572	272 GLEBE POINT ROAD GLEBE	First	NW	42	37	42	37	42	38	42	38	-0.2	0.1	-0.1	0.1	54	50	NO	NO	NO	NO	NO
2.1	37572	272 GLEBE POINT ROAD GLEBE	First	SW	43	39	43	39	44	39	43	39	-0.1	0.1	-0.1	0.1	56	51	NO	NO	NO	NO	NO
2.1	37572	272 GLEBE POINT ROAD GLEBE	Ground	S	40	35	39	35	40	35	40	35	-0.1	0.0	-0.1	0.1	52	47	NO	NO	NO	NO	NO
2.1	37572	272 GLEBE POINT ROAD GLEBE	Ground	SE	39	35	39	35	39	35	39	35	-0.3	-0.2	-0.4	-0.2	51	47	NO	NO	NO	NO	NO
2.1	37572	272 GLEBE POINT ROAD GLEBE	Ground	NE	42	38	42	37	42	38	42	38	-0.6	-0.4	-0.6	-0.4	54	50	NO	NO	NO	NO	NO
2.1	37572	272 GLEBE POINT ROAD GLEBE	Ground	SW	38	33	38	33	38	34	38	34	-0.1	0.1	-0.1	0.2	50	46	NO	NO	NO	NO	NO
2.1	37572	272 GLEBE POINT ROAD GLEBE	Ground	NW	39	34	39	34	39	35	39	35	-0.2	0.0	-0.2	0.0	51	47	NO	NO	NO	NO	NO
2.1	37572	272 GLEBE POINT ROAD GLEBE	Ground	SW	40	35	40	35	40	36	40	36	-0.2	0.0	-0.1	0.1	52	48	NO	NO	NO	NO	NO
2.1	37585	441 GLEBE POINT ROAD GLEBE	First	SW	51	46	50	46	51	46	51	46	-0.3	-0.1	-0.3	-0.2	60	55	NO	NO	NO	NO	NO
2.1	37585	441 GLEBE POINT ROAD GLEBE	Second	SW	52	48	52	48	53	48	53	48	-0.3	-0.2	-0.4	-0.2	60	55	NO	NO	NO	NO	NO
2.1	37585	441 GLEBE POINT ROAD GLEBE	Ground	SW	49	44	48	44	49	44	49	44	-0.3	-0.2	-0.4	-0.2	60	55	NO	NO	NO	NO	NO
2.1	37586	445 GLEBE POINT ROAD GLEBE	First	NE	57	53	57	53	58	53	57	53	-0.6	-0.5	-0.7	-0.5	60	55	NO	NO	NO	NO	NO
2.1	37586	445 GLEBE POINT ROAD GLEBE	First	NW	44	40	44	39	44	40	44	40	-0.4	-0.2	-0.4	-0.2	56	52	NO	NO	NO	NO	NO
2.1	37586	445 GLEBE POINT ROAD GLEBE	First	SW	51	46	51	46	52	47	51	47	-0.2	-0.2	-0.3	-0.1	60	55	NO	NO	NO	NO	NO
2.1	37586	445 GLEBE POINT ROAD GLEBE	Second	NE	58	54	57	53	58	54	58	54	-0.7	-0.4	-0.6	-0.4	60	55	NO	NO	NO	NO	NO
2.1	37586	445 GLEBE POINT ROAD GLEBE	Second	NW	57	52	56	52	57	53	57	52	-0.5	-0.4	-0.6	-0.3	60	55	NO	NO	NO	NO	NO
2.1	37586	445 GLEBE POINT ROAD GLEBE	Second	SW	53	48	53	48	53	49	53	49	-0.3	-0.2	-0.2	-0.1	60	55	NO	NO	NO	NO	NO
2.1	37586	445 GLEBE POINT ROAD GLEBE	Ground	NE	56	52	56	52	57	52	56	52	-0.7	-0.5	-0.7	-0.5	60	55	NO	NO	NO	NO	NO
2.1	37586	445 GLEBE POINT ROAD GLEBE	Ground	NW	40	35	39	35	40	35	39	35	-0.4	-0.2	-0.4	-0.2	52	47	NO	NO	NO	NO	NO
2.1	37586	445 GLEBE POINT ROAD GLEBE	Ground	SW	49	44	49	44	49	45	49	44	-0.3	-0.1	-0.3	-0.2	60	55	NO	NO	NO	NO	NO
2.1	37589	443 GLEBE POINT ROAD GLEBE	First	SW	51	46	51	46	51	46	51	46	-0.2	-0.2	-0.3	-0.1	60	55	NO	NO	NO	NO	NO
2.1	37589	443 GLEBE POINT ROAD GLEBE	Second	SW	53	48	53	48	53	49	53	48	-0.2	0.0	-0.2	-0.1	60	55	NO	NO	NO	NO	NO
2.1	37589	443 GLEBE POINT ROAD GLEBE	Ground	SW	49	44	48	44	49	44	49	44	-0.3	-0.2	-0.3	-0.1	60	55	NO	NO	NO	NO	NO
2.1	37596	1 NORTHCOTE ROAD GLEBE	Ground	SW	55	50	55	50	55	50	55	51	0.1	0.2	0.2	0.3	60	55	NO	NO	NO	NO	NO
2.1	37596	1 NORTHCOTE ROAD GLEBE	Ground	SE	45	40	45	40	45	41	45	41	-0.2	0.0	-0.2	0.0	57	53	NO	NO	NO	NO	NO
2.1	37596	1 NORTHCOTE ROAD GLEBE	Ground	NE	48	43	47	43	48	44	48	43	-0.5	-0.2	-0.5	-0.3	60	55	NO	NO	NO	NO	NO

NCA	Receiver ID	Address	Floor Level	Facade	Opening Year 2027				Design Year 2037				Increase (Do Smthng - Do Nothing)				NCG project road noise criteria		Do noise levels exceed the cumulative limit with project roads adding ≥2dB to the total noise levels?		Is the contribution from the road project Acute?		Consider further treatment?
					Do Nothing		Do Smthng		Do Nothing		Do Smthng		Opening Year 2027		Design Year 2037								
					Day	Night	Day	Night	Day	Night	Day	Night	Day	Night	Day	Night	Day	Night	Day	Night	$L_{Aeq,15hr}$ ≥ 65dB	$L_{Aeq,9hr}$ ≥ 60dB	
2.1	37596	1 NORTHCOTE ROAD GLEBE	Ground	NW	45	41	45	41	45	41	45	41	-0.2	0.0	-0.2	0.0	57	53	NO	NO	NO	NO	NO
2.1	37603	284 GLEBE POINT ROAD GLEBE	First	NE	56	52	55	51	56	52	56	52	-0.6	-0.4	-0.6	-0.4	60	55	NO	NO	NO	NO	NO
2.1	37603	284 GLEBE POINT ROAD GLEBE	First	NW	45	40	45	40	45	40	45	41	0.0	0.3	0.0	0.4	57	52	NO	NO	NO	NO	NO
2.1	37603	284 GLEBE POINT ROAD GLEBE	First	SE	44	39	44	39	44	39	44	40	-0.1	0.1	-0.1	0.2	56	51	NO	NO	NO	NO	NO
2.1	37603	284 GLEBE POINT ROAD GLEBE	Ground	NE	56	51	55	51	56	52	55	51	-0.6	-0.4	-0.6	-0.4	60	55	NO	NO	NO	NO	NO
2.1	37603	284 GLEBE POINT ROAD GLEBE	Ground	NW	41	36	41	36	41	37	41	37	0.0	0.2	0.1	0.3	53	49	NO	NO	NO	NO	NO
2.1	37603	284 GLEBE POINT ROAD GLEBE	Ground	SE	40	35	40	35	40	36	40	36	-0.1	0.1	-0.1	0.2	52	48	NO	NO	NO	NO	NO
2.1	37604	280 GLEBE POINT ROAD GLEBE	First	NE	55	51	54	50	55	51	55	51	-0.6	-0.3	-0.6	-0.4	60	55	NO	NO	NO	NO	NO
2.1	37604	280 GLEBE POINT ROAD GLEBE	First	SE	46	41	46	41	46	41	46	42	0.2	0.5	0.3	0.5	58	53	NO	NO	NO	NO	NO
2.1	37604	280 GLEBE POINT ROAD GLEBE	First	SE	44	40	44	40	45	40	44	40	-0.2	0.0	-0.2	0.0	57	52	NO	NO	NO	NO	NO
2.1	37604	280 GLEBE POINT ROAD GLEBE	Ground	NE	55	50	54	50	55	51	54	50	-0.6	-0.3	-0.6	-0.4	60	55	NO	NO	NO	NO	NO
2.1	37604	280 GLEBE POINT ROAD GLEBE	Ground	SE	43	38	43	38	43	38	44	39	0.5	0.8	0.5	0.8	55	50	NO	NO	NO	NO	NO
2.1	37604	280 GLEBE POINT ROAD GLEBE	Ground	SE	40	36	40	36	41	36	41	36	-0.2	0.1	-0.1	0.1	53	48	NO	NO	NO	NO	NO
2.1	37605	286 GLEBE POINT ROAD GLEBE	First	NE	57	52	56	52	57	53	56	52	-0.6	-0.3	-0.6	-0.4	60	55	NO	NO	NO	NO	NO
2.1	37605	286 GLEBE POINT ROAD GLEBE	First	NW	58	53	57	53	58	54	58	54	-0.3	-0.1	-0.3	-0.1	60	55	NO	NO	NO	NO	NO
2.1	37605	286 GLEBE POINT ROAD GLEBE	First	SW	55	51	55	51	56	51	56	51	0.0	0.2	0.1	0.2	60	55	NO	NO	NO	NO	NO
2.1	37605	286 GLEBE POINT ROAD GLEBE	Second	NE	58	53	57	53	58	54	58	53	-0.6	-0.3	-0.6	-0.4	60	55	NO	NO	NO	NO	NO
2.1	37605	286 GLEBE POINT ROAD GLEBE	Second	NW	59	55	59	55	60	55	59	55	-0.3	-0.2	-0.4	-0.2	60	55	NO	NO	NO	NO	NO
2.1	37605	286 GLEBE POINT ROAD GLEBE	Second	SW	56	51	56	52	57	52	57	52	0.0	0.1	0.0	0.2	60	55	NO	NO	NO	NO	NO
2.1	37605	286 GLEBE POINT ROAD GLEBE	Ground	NE	56	52	55	51	56	52	56	52	-0.6	-0.4	-0.7	-0.4	60	55	NO	NO	NO	NO	NO
2.1	37605	286 GLEBE POINT ROAD GLEBE	Ground	NW	56	51	55	51	56	52	56	51	-0.3	-0.2	-0.4	-0.2	60	55	NO	NO	NO	NO	NO
2.1	37605	286 GLEBE POINT ROAD GLEBE	Ground	SW	54	49	54	50	55	50	55	50	0.1	0.3	0.2	0.3	60	55	NO	NO	NO	NO	NO
2.1	37606	282 GLEBE POINT ROAD GLEBE	First	NE	55	51	55	51	56	51	55	51	-0.6	-0.3	-0.6	-0.4	60	55	NO	NO	NO	NO	NO
2.1	37606	282 GLEBE POINT ROAD GLEBE	First	SW	55	50	55	50	55	51	56	51	0.0	0.3	0.1	0.3	60	55	NO	NO	NO	NO	NO
2.1	37606	282 GLEBE POINT ROAD GLEBE	Ground	NE	55	51	54	50	55	51	55	51	-0.6	-0.4	-0.7	-0.4	60	55	NO	NO	NO	NO	NO
2.1	37606	282 GLEBE POINT ROAD GLEBE	Ground	SW	53	48	53	48	53	49	53	49	-0.1	0.0	-0.1	0.0	60	55	NO	NO	NO	NO	NO
2.1	37609	3 NORTHCOTE ROAD GLEBE	Ground	SW	55	50	55	50	55	51	55	51	0.1	0.2	0.1	0.3	60	55	NO	NO	NO	NO	NO
2.1	37609	3 NORTHCOTE ROAD GLEBE	Ground	SE	45	40	45	40	45	41	45	41	-0.2	0.0	-0.2	0.0	57	53	NO	NO	NO	NO	NO
2.1	37609	3 NORTHCOTE ROAD GLEBE	Ground	NE	47	43	47	42	47	43	47	43	-0.4	-0.3	-0.4	-0.2	59	55	NO	NO	NO	NO	NO
2.1	37609	3 NORTHCOTE ROAD GLEBE	Ground	NW	45	40	44	40	45	40	45	40	-0.2	0.0	-0.2	0.0	57	52	NO	NO	NO	NO	NO
2.1	37610	447-449 GLEBE POINT ROAD GLEBE	First	NW	53	48	53	48	53	49	54	49	0.1	0.3	0.2	0.3	60	55	NO	NO	NO	NO	NO
2.1	37609	3 NORTHCOTE ROAD GLEBE	Ground	NW	45	40	44	40	45	40	45	40	-0.2	0.0	-0.2	0.0	57	52	NO	NO	NO	NO	NO
2.1	37610	447-449 GLEBE POINT ROAD GLEBE	First	NW	53	48	53	48	53	49	54	49	0.1	0.3	0.2	0.3	60	55	NO	NO	NO	NO	NO
2.1	37610	447-449 GLEBE POINT ROAD GLEBE	First	SW	52	47	52	47	52	48	52	47	-0.3	-0.1	-0.3	-0.2	60	55	NO	NO	NO	NO	NO
2.1	37610	447-449 GLEBE POINT ROAD GLEBE	First	SE	44	39	43	39	44	39	44	39	-0.4	-0.2	-0.4	-0.2	56	51	NO	NO	NO	NO	NO
2.1	37610	447-449 GLEBE POINT ROAD GLEBE	First	NE	53	49	53	48	53	49	53	49	-0.6	-0.4	-0.7	-0.5	60	55	NO	NO	NO	NO	NO
2.1	37610	447-449 GLEBE POINT ROAD GLEBE	First	SE	44	39	43	39	44	40	44	39	-0.4	-0.2	-0.4	-0.2	56	52	NO	NO	NO	NO	NO
2.1	37610	447-449 GLEBE POINT ROAD GLEBE	First	NE	54	49	53	49	54	50	53	49	-0.6	-0.4	-0.7	-0.5	60	55	NO	NO	NO	NO	NO
2.1	37610	447-449 GLEBE POINT ROAD GLEBE	Ground	NW	51	46	51	46	51	47	51	47	-0.1	0.0	-0.2	0.0	60	55	NO	NO	NO	NO	NO
2.1	37610	447-449 GLEBE POINT ROAD GLEBE	Ground	SW	49	45	49	45	50	45	50	45	-0.2	-0.2	-0.3	-0.1	60	55	NO	NO	NO	NO	NO
2.1	37610	447-449 GLEBE POINT ROAD GLEBE	Ground	SE	39	35	39	35	40	35	39	35	-0.4	-0.2	-0.4	-0.2	52	47	NO	NO	NO	NO	NO
2.1	37610	447-449 GLEBE POINT ROAD GLEBE	Ground	NE	52	48	51	47	52	48	52	48	-0.7	-0.4	-0.7	-0.4	60	55	NO	NO	NO	NO	NO
2.1	37610	447-449 GLEBE POINT ROAD GLEBE	Ground	SE	40	35	39	35	40	35	39	35	-0.4	-0.2	-0.4	-0.3	52	47	NO	NO	NO	NO	NO
2.1	37610	447-449 GLEBE POINT ROAD GLEBE	Ground	NE	50	45	49	45	50	46	49	45	-0.7	-0.4	-0.6	-0.5	60	55	NO	NO	NO	NO	NO
2.1	37619	5 NORTHCOTE ROAD GLEBE	Ground	NW	45	40	45	40	45	41	45	41	-0.3	-0.1	-0.2	-0.1	57	53	NO	NO	NO	NO	NO
2.1	37619	5 NORTHCOTE ROAD GLEBE	Ground	SW	55	50	55	50	56	51	56	51	0.2	0.2	0.1	0.3	60	55	NO	NO	NO	NO	NO
2.1	37619	5 NORTHCOTE ROAD GLEBE	Ground	SE	45	41	45	41	45	41	45	41	-0.2	0.0	-0.2	0.0	57	53	NO	NO	NO	NO	NO
2.1	37619	5 NORTHCOTE ROAD GLEBE	Ground	NE	47	43	46	42	47	43	47	43	-0.5	-0.3	-0.5	-0.2	59	55	NO	NO	NO	NO	NO
2.1	37619	5 NORTHCOTE ROAD GLEBE	Ground	NW	48	43	47	43	48	44	48	43	-0.3	-0.2	-0.4	-0.2	60	55	NO	NO	NO	NO	NO
2.1	37619	5 NORTHCOTE ROAD GLEBE	Ground	NE	48	43	47	43	48	44	48	43	-0.5	-0.2	-0.4	-0.3	60	55	NO	NO	NO	NO	NO
2.1	37625	4 MARY STREET GLEBE	First	SW	49	44	48	44	49	45	49	44	-0.4	-0.2	-0.4	-0.3	60	55	NO	NO	NO	NO	NO
2.1	37625	4 MARY STREET GLEBE	First	NW	53	49	52	48	53	49	53	48	-0.5	-0.4	-0.6	-0.4	60	55	NO	NO	NO	NO	NO
2.1	37625	4 MARY STREET GLEBE	First	NW	59	54	58	54	59	55	58	54	-0.6	-0.4	-0.7	-0.5	60	55	NO	NO	NO	NO	NO
2.1	37625	4 MARY STREET GLEBE	Ground	SW	46	42	46	41	46	42	46	42	-0.5	-0.3	-0.5	-0.2	58	54	NO	NO	NO	NO	NO
2.1	37625	4 MARY STREET GLEBE	Ground	NW	52	48	51	47	52	48	52	47	-0.6	-0.4	-0.6	-0.4	60	55	NO	NO	NO	NO	NO
2.1	37625	4 MARY STREET GLEBE	Ground	NW	58	54	58	54	59	54	58	54	-0.6	-0.5	-0.7	-0.5	60	55	NO	NO	NO	NO	NO
2.1	37633	7 NORTHCOTE ROAD GLEBE	Ground	NW	48	43	48	43	48	44	48	44	-0.2	-0.1	-0.2	-0.1	60	55	NO	NO	NO	NO	NO
2.1	37633	7 NORTHCOTE ROAD GLEBE	Ground	SW	55	50	55	51	56	51	56	51	0.1	0.3	0.2	0.4	60	55	NO	NO	NO	NO	NO
2.1	37633	7 NORTHCOTE ROAD GLEBE	Ground	SE	45	41	45	40	45	41	45	41	-0.3	-0.2	-0.2	-0.1	57	53	NO	NO	NO	NO	NO
2.1	37636	288 GLEBE POINT ROAD GLEBE	Ground	SW	53	48	53	48	53	48	54	49	0.4	0.5	0.5	0.7	60	55	NO	NO	NO	NO	NO
2.1	37636	288 GLEBE POINT ROAD GLEBE	Ground	SE	45	40	45	40	45	41	45	41	-0.2	0.0	-0.2	0.0	57	53	NO	NO	NO	NO	NO
2.1	37636	288 GLEBE POINT ROAD GLEBE	Ground	NE	58	54	58	54	59	54	58	54	-0.6	-0.4	-0.7	-0.5	60	55	NO	NO	NO	NO	NO
2.1	37643	9 NORTHCOTE ROAD GLEBE	Ground	SW	55	51	55	51	56	51	56	51	0.1	0.2	0.2	0.3	60	55	NO	NO	NO	NO	NO
2.1	37643	9 NORTHCOTE ROAD GLEBE	Ground	W	52	47	53	48	53	48	53	49	0.6	0.7	0.7	0.8	60	55	NO	NO	NO	NO	NO

NCA	Receiver ID	Address	Floor Level	Facade	Opening Year 2027				Design Year 2037				Increase (Do Smthng - Do Nothing)				NCG project road noise criteria		Do noise levels exceed the cumulative limit with project roads adding ≥2dB to the total noise levels?		Is the contribution from the road project Acute?		Consider further treatment?
					Do Nothing		Do Smthng		Do Nothing		Do Smthng		Opening Year 2027		Design Year 2037								
					Day	Night	Day	Night	Day	Night	Day	Night	Day	Night	Day	Night	Day	Night	Day	Night	$L_{Aeq,15hr}$ ≥ 65dB	$L_{Aeq,9hr}$ ≥ 60dB	
2.1	37643	9 NORTHCOTE ROAD GLEBE	Ground	SE	45	41	45	41	46	41	46	41	-0.2	0.0	-0.2	-0.1	58	53	NO	NO	NO	NO	NO
2.1	37643	9 NORTHCOTE ROAD GLEBE	Ground	NW	45	40	44	40	45	40	45	40	-0.2	0.1	-0.1	0.1	57	52	NO	NO	NO	NO	NO
2.1	37649	11 NORTHCOTE ROAD GLEBE	Ground	SW	56	51	56	51	56	51	56	52	0.1	0.2	0.1	0.3	60	55	NO	NO	NO	NO	NO
2.1	37649	11 NORTHCOTE ROAD GLEBE	Ground	SW	54	50	55	50	55	50	55	51	0.3	0.4	0.4	0.5	60	55	NO	NO	NO	NO	NO
2.1	37649	11 NORTHCOTE ROAD GLEBE	Ground	SE	46	41	45	41	46	41	46	41	-0.2	0.1	-0.2	0.0	58	53	NO	NO	NO	NO	NO
2.1	37650	451-459 GLEBE POINT ROAD GLEBE	First	SE	37	33	37	33	38	33	38	33	-0.2	0.0	-0.2	0.0	50	45	NO	NO	NO	NO	NO
2.1	37650	451-459 GLEBE POINT ROAD GLEBE	First	NE	38	34	38	33	38	34	38	34	-0.4	-0.3	-0.4	-0.2	50	46	NO	NO	NO	NO	NO
2.1	37650	451-459 GLEBE POINT ROAD GLEBE	First	SE	37	33	37	33	37	33	37	33	-0.4	-0.2	-0.4	-0.2	49	45	NO	NO	NO	NO	NO
2.1	37650	451-459 GLEBE POINT ROAD GLEBE	First	NE	56	52	56	52	56	52	56	52	-0.6	-0.4	-0.6	-0.5	60	55	NO	NO	NO	NO	NO
2.1	37650	451-459 GLEBE POINT ROAD GLEBE	First	NW	46	42	46	42	47	42	46	42	-0.2	0.0	-0.2	0.0	59	54	NO	NO	NO	NO	NO
2.1	37650	451-459 GLEBE POINT ROAD GLEBE	First	SW	53	48	53	48	53	48	53	48	-0.2	0.0	-0.2	0.0	60	55	NO	NO	NO	NO	NO
2.1	37650	451-459 GLEBE POINT ROAD GLEBE	First	SE	40	35	41	36	41	36	41	37	0.4	0.8	0.4	0.8	53	48	NO	NO	NO	NO	NO
2.1	37650	451-459 GLEBE POINT ROAD GLEBE	First	NW	42	37	43	38	43	37	43	38	0.7	1.1	0.7	1.1	55	49	NO	NO	NO	NO	NO
2.1	37650	451-459 GLEBE POINT ROAD GLEBE	First	SW	52	48	52	48	53	48	53	48	-0.1	0.0	-0.1	0.0	60	55	NO	NO	NO	NO	NO
2.1	37650	451-459 GLEBE POINT ROAD GLEBE	First	SE	38	33	38	33	38	34	38	34	-0.1	0.1	0.0	0.2	50	46	NO	NO	NO	NO	NO
2.1	37650	451-459 GLEBE POINT ROAD GLEBE	Second	SE	40	36	40	36	41	36	40	36	-0.2	0.0	-0.2	0.0	53	48	NO	NO	NO	NO	NO
2.1	37650	451-459 GLEBE POINT ROAD GLEBE	Second	NE	41	37	40	36	41	37	41	37	-0.5	-0.3	-0.4	-0.3	53	49	NO	NO	NO	NO	NO
2.1	37650	451-459 GLEBE POINT ROAD GLEBE	Second	SE	40	35	39	35	40	36	40	36	-0.4	-0.2	-0.3	-0.2	52	48	NO	NO	NO	NO	NO
2.1	37650	451-459 GLEBE POINT ROAD GLEBE	Second	NE	59	55	58	54	59	55	59	55	-0.7	-0.4	-0.7	-0.5	60	55	NO	NO	NO	NO	NO
2.1	37650	451-459 GLEBE POINT ROAD GLEBE	Second	NW	51	47	51	47	52	47	51	47	-0.3	-0.1	-0.3	-0.1	60	55	NO	NO	NO	NO	NO
2.1	37650	451-459 GLEBE POINT ROAD GLEBE	Second	SW	54	50	54	50	55	50	55	50	0.1	0.3	0.1	0.3	60	55	NO	NO	NO	NO	NO
2.1	37650	451-459 GLEBE POINT ROAD GLEBE	Second	SE	42	37	42	38	43	38	43	38	0.2	0.5	0.2	0.6	55	50	NO	NO	NO	NO	NO
2.1	37650	451-459 GLEBE POINT ROAD GLEBE	Second	NW	44	39	44	39	44	39	45	40	0.5	0.9	0.5	0.8	56	51	NO	NO	NO	NO	NO
2.1	37650	451-459 GLEBE POINT ROAD GLEBE	Second	SW	54	49	54	49	54	49	54	50	0.1	0.3	0.1	0.3	60	55	NO	NO	NO	NO	NO
2.1	37650	451-459 GLEBE POINT ROAD GLEBE	Second	SE	41	36	40	36	41	36	41	36	-0.1	0.1	0.0	0.2	53	48	NO	NO	NO	NO	NO
2.1	37650	451-459 GLEBE POINT ROAD GLEBE	Third	SE	44	40	44	40	45	40	44	40	-0.3	-0.1	-0.3	0.0	57	52	NO	NO	NO	NO	NO
2.1	37650	451-459 GLEBE POINT ROAD GLEBE	Third	NE	46	41	45	41	46	41	45	41	-0.5	-0.3	-0.5	-0.3	58	53	NO	NO	NO	NO	NO
2.1	37650	451-459 GLEBE POINT ROAD GLEBE	Third	SE	44	40	44	40	44	40	44	40	-0.4	-0.2	-0.4	-0.1	56	52	NO	NO	NO	NO	NO
2.1	37650	451-459 GLEBE POINT ROAD GLEBE	Third	NE	59	55	59	55	59	55	59	55	-0.6	-0.4	-0.7	-0.4	60	55	NO	NO	NO	NO	NO
2.1	37650	451-459 GLEBE POINT ROAD GLEBE	Third	NW	59	54	58	54	59	55	59	54	-0.4	-0.2	-0.3	-0.2	60	55	NO	NO	NO	NO	NO
2.1	37650	451-459 GLEBE POINT ROAD GLEBE	Third	SW	56	51	56	51	56	51	56	52	0.1	0.3	0.1	0.3	60	55	NO	NO	NO	NO	NO
2.1	37650	451-459 GLEBE POINT ROAD GLEBE	Third	SE	45	41	45	41	46	41	46	41	-0.1	0.1	-0.1	0.2	58	53	NO	NO	NO	NO	NO
2.1	37650	451-459 GLEBE POINT ROAD GLEBE	Third	NW	46	42	47	42	47	42	47	42	0.1	0.3	0.1	0.3	59	54	NO	NO	NO	NO	NO
2.1	37650	451-459 GLEBE POINT ROAD GLEBE	Third	SW	55	50	55	51	55	51	56	51	0.1	0.2	0.1	0.3	60	55	NO	NO	NO	NO	NO
2.1	37650	451-459 GLEBE POINT ROAD GLEBE	Third	SE	45	40	44	40	45	40	45	40	-0.2	0.0	-0.1	0.1	57	52	NO	NO	NO	NO	NO
2.1	37650	451-459 GLEBE POINT ROAD GLEBE	Ground	SE	35	31	35	31	36	31	36	31	-0.2	0.0	-0.2	0.0	48	43	NO	NO	NO	NO	NO
2.1	37650	451-459 GLEBE POINT ROAD GLEBE	Ground	NE	36	31	35	31	36	32	36	31	-0.4	-0.3	-0.4	-0.2	48	44	NO	NO	NO	NO	NO
2.1	37650	451-459 GLEBE POINT ROAD GLEBE	Ground	SE	35	31	35	30	35	31	35	31	-0.4	-0.2	-0.4	-0.2	47	43	NO	NO	NO	NO	NO
2.1	37650	451-459 GLEBE POINT ROAD GLEBE	Ground	NE	52	48	52	48	53	48	52	48	-0.6	-0.3	-0.6	-0.3	60	55	NO	NO	NO	NO	NO
2.1	37650	451-459 GLEBE POINT ROAD GLEBE	Ground	NW	43	38	43	38	43	39	43	39	-0.2	0.0	-0.2	0.0	55	51	NO	NO	NO	NO	NO
2.1	37650	451-459 GLEBE POINT ROAD GLEBE	Ground	SW	51	47	51	47	52	47	52	47	-0.3	0.0	-0.2	-0.1	60	55	NO	NO	NO	NO	NO
2.1	37650	451-459 GLEBE POINT ROAD GLEBE	Ground	SE	39	34	39	34	39	34	40	35	0.4	0.9	0.5	0.9	51	46	NO	NO	NO	NO	NO
2.1	37650	451-459 GLEBE POINT ROAD GLEBE	Ground	NW	40	35	41	36	41	35	41	36	0.7	1.0	0.7	1.1	53	47	NO	NO	NO	NO	NO
2.1	37650	451-459 GLEBE POINT ROAD GLEBE	Ground	SW	51	46	50	46	51	46	51	46	-0.2	-0.1	-0.2	0.0	60	55	NO	NO	NO	NO	NO
2.1	37650	451-459 GLEBE POINT ROAD GLEBE	Ground	SE	36	31	36	31	36	32	36	32	0.0	0.2	0.0	0.1	48	44	NO	NO	NO	NO	NO
2.1	37657	292 GLEBE POINT ROAD GLEBE	Ground	NE	59	55	58	54	59	55	59	54	-0.7	-0.4	-0.6	-0.4	60	55	NO	NO	NO	NO	NO
2.1	37657	292 GLEBE POINT ROAD GLEBE	Ground	SW	55	51	55	51	56	51	56	51	0.1	0.2	0.2	0.3	60	55	NO	NO	NO	NO	NO
2.1	37658	290 GLEBE POINT ROAD GLEBE	First	NE	59	55	58	54	59	55	59	55	-0.7	-0.4	-0.6	-0.5	60	55	NO	NO	NO	NO	NO
2.1	37658	290 GLEBE POINT ROAD GLEBE	First	NW	55	51	55	50	55	51	55	51	-0.4	-0.2	-0.4	-0.3	60	55	NO	NO	NO	NO	NO
2.1	37658	290 GLEBE POINT ROAD GLEBE	First	SW	53	48	53	49	53	48	54	49	0.5	0.6	0.6	0.7	60	55	NO	NO	NO	NO	NO
2.1	37658	290 GLEBE POINT ROAD GLEBE	Ground	NE	59	55	58	54	59	55	58	54	-0.6	-0.5	-0.7	-0.5	60	55	NO	NO	NO	NO	NO
2.1	37658	290 GLEBE POINT ROAD GLEBE	Ground	SW	48	43	49	44	49	44	49	45	0.5	0.8	0.6	0.8	60	55	NO	NO	NO	NO	NO
2.1	37659	292A GLEBE POINT ROAD GLEBE	Ground	NE	59	55	58	54	59	55	59	55	-0.6	-0.4	-0.7	-0.4	60	55	NO	NO	NO	NO	NO
2.1	37659	292A GLEBE POINT ROAD GLEBE	Ground	SW	55	51	56	51	56	51	56	52	0.2	0.3	0.2	0.4	60	55	NO	NO	NO	NO	NO
2.1	37665	294 GLEBE POINT ROAD GLEBE	First	NW	46	41	45	41	46	42	46	42	-0.3	-0.1	-0.3	-0.1	58	54	NO	NO	NO	NO	NO
2.1	37665	294 GLEBE POINT ROAD GLEBE	First	SW	56	51	56	51	56	51	56	52	0.1	0.3	0.2	0.3	60	55	NO	NO	NO	NO	NO
2.1	37665	294 GLEBE POINT ROAD GLEBE	First	NE	59	55	59	55	60	55	59	55	-0.6	-0.5	-0.7	-0.5	60	55	NO	NO	NO	NO	NO
2.1	37665	294 GLEBE POINT ROAD GLEBE	Ground	NW	41	37	41	37	42	37	42	37	-0.2	0.0	-0.2	0.0	54	49	NO	NO	NO	NO	NO
2.1	37665	294 GLEBE POINT ROAD GLEBE	Ground	SW	55	50	55	51	56	51	56	51	0.2	0.4	0.2	0.5	60	55	NO	NO	NO	NO	NO
2.1	37665	294 GLEBE POINT ROAD GLEBE	Ground	NE	59	55	58	54	59	55	59	54	-0.7	-0.4	-0.7	-0.5	60	55	NO	NO	NO	NO	NO
2.1	37670	13 NORTHCOTE ROAD GLEBE	Ground	SW	55	50	55	51	56	51	56	51	0.2	0.3	0.2	0.4	60	55	NO	NO	NO	NO	NO
2.1	37670	13 NORTHCOTE ROAD GLEBE	Ground	SE	46	41	45	41	46	41	46	41	-0.3	-0.1	-0.3	0.0	58	53	NO	NO	NO	NO	NO

NCA	Receiver ID	Address	Floor Level	Facade	Opening Year 2027				Design Year 2037				Increase (Do Smthng - Do Nothing)				NCG project road noise criteria		Do noise levels exceed the cumulative limit with project roads adding ≥2dB to the total noise levels?		Is the contribution from the road project Acute?		Consider further treatment?
					Do Nothing		Do Smthng		Do Nothing		Do Smthng		Opening Year 2027		Design Year 2037								
					Day	Night	Day	Night	Day	Night	Day	Night	Day	Night	Day	Night	Day	Night	Day	Night	$L_{Aeq,15hr}$ ≥ 65dB	$L_{Aeq,9hr}$ ≥ 60dB	
2.1	37671	15 NORTHCOTE ROAD GLEBE	Ground	NE	54	50	54	50	55	50	54	50	-0.4	-0.3	-0.4	-0.3	60	55	NO	NO	NO	NO	NO
2.1	37671	15 NORTHCOTE ROAD GLEBE	Ground	NW	59	54	59	54	59	55	59	55	-0.2	-0.1	-0.2	-0.1	60	55	NO	NO	NO	NO	NO
2.1	37671	15 NORTHCOTE ROAD GLEBE	Ground	SW	56	51	56	51	56	51	56	52	0.2	0.3	0.2	0.3	60	55	NO	NO	NO	NO	NO
2.1	37674	300 GLEBE POINT ROAD GLEBE	First	NW	46	41	45	41	46	42	46	41	-0.3	-0.1	-0.3	-0.1	58	54	NO	NO	NO	NO	NO
2.1	37674	300 GLEBE POINT ROAD GLEBE	First	SW	55	51	55	51	56	51	56	51	0.2	0.3	0.3	0.4	60	55	NO	NO	NO	NO	NO
2.1	37674	300 GLEBE POINT ROAD GLEBE	First	SE	45	41	45	41	46	41	46	41	-0.3	-0.1	-0.2	-0.1	58	53	NO	NO	NO	NO	NO
2.1	37674	300 GLEBE POINT ROAD GLEBE	First	NE	59	55	59	55	60	55	59	55	-0.6	-0.4	-0.7	-0.4	60	55	NO	NO	NO	NO	NO
2.1	37674	300 GLEBE POINT ROAD GLEBE	Ground	NW	41	37	41	37	42	37	42	37	-0.2	0.0	-0.2	0.0	54	49	NO	NO	NO	NO	NO
2.1	37674	300 GLEBE POINT ROAD GLEBE	Ground	SW	54	49	54	50	55	50	55	50	0.3	0.5	0.3	0.5	60	55	NO	NO	NO	NO	NO
2.1	37674	300 GLEBE POINT ROAD GLEBE	Ground	SE	41	37	41	37	42	37	42	37	-0.2	0.1	-0.2	0.0	54	49	NO	NO	NO	NO	NO
2.1	37674	300 GLEBE POINT ROAD GLEBE	Ground	NE	59	55	58	54	59	55	58	54	-0.6	-0.4	-0.7	-0.4	60	55	NO	NO	NO	NO	NO
2.1	37675	451-459 GLEBE POINT ROAD GLEBE	First	NE	59	55	58	54	59	55	59	55	-0.7	-0.4	-0.7	-0.4	60	55	NO	NO	NO	NO	NO
2.1	37675	451-459 GLEBE POINT ROAD GLEBE	First	NW	60	55	59	55	60	56	59	55	-0.6	-0.4	-0.6	-0.5	60	55	NO	NO	NO	NO	NO
2.1	37675	451-459 GLEBE POINT ROAD GLEBE	First	SW	47	43	46	42	47	43	47	43	-0.5	-0.2	-0.6	-0.3	59	55	NO	NO	NO	NO	NO
2.1	37675	451-459 GLEBE POINT ROAD GLEBE	First	SE	40	35	39	35	40	36	40	35	-0.5	-0.3	-0.5	-0.3	52	48	NO	NO	NO	NO	NO
2.1	37675	451-459 GLEBE POINT ROAD GLEBE	Second	NE	59	55	59	55	60	55	59	55	-0.6	-0.4	-0.7	-0.4	60	55	NO	NO	NO	NO	NO
2.1	37675	451-459 GLEBE POINT ROAD GLEBE	Second	NW	60	56	59	55	60	56	60	56	-0.6	-0.4	-0.6	-0.5	60	55	NO	NO	NO	NO	NO
2.1	37675	451-459 GLEBE POINT ROAD GLEBE	Second	SW	49	45	49	45	50	45	49	45	-0.5	-0.2	-0.6	-0.3	60	55	NO	NO	NO	NO	NO
2.1	37675	451-459 GLEBE POINT ROAD GLEBE	Second	SE	44	40	43	39	44	40	44	40	-0.5	-0.3	-0.6	-0.4	56	52	NO	NO	NO	NO	NO
2.1	37675	451-459 GLEBE POINT ROAD GLEBE	Ground	NE	59	54	58	54	59	55	58	54	-0.7	-0.4	-0.7	-0.5	60	55	NO	NO	NO	NO	NO
2.1	37675	451-459 GLEBE POINT ROAD GLEBE	Ground	NW	58	54	58	53	58	54	58	54	-0.6	-0.4	-0.7	-0.5	60	55	NO	NO	NO	NO	NO
2.1	37675	451-459 GLEBE POINT ROAD GLEBE	Ground	SW	44	40	44	40	44	40	44	40	-0.6	-0.3	-0.5	-0.3	56	52	NO	NO	NO	NO	NO
2.1	37675	451-459 GLEBE POINT ROAD GLEBE	Ground	SE	37	33	37	33	37	33	37	33	-0.5	-0.3	-0.5	-0.3	49	45	NO	NO	NO	NO	NO
2.1	37679	451-459 GLEBE POINT ROAD GLEBE	First	NW	60	56	60	56	61	56	60	56	-0.6	-0.4	-0.6	-0.4	60	55	NO	NO	NO	NO	NO
2.1	37679	451-459 GLEBE POINT ROAD GLEBE	First	SW	55	50	54	50	55	51	55	50	-0.3	-0.1	-0.3	-0.2	60	55	NO	NO	NO	NO	NO
2.1	37679	451-459 GLEBE POINT ROAD GLEBE	First	SE	42	37	42	37	42	37	42	37	0.0	0.2	0.1	0.2	54	49	NO	NO	NO	NO	NO
2.1	37679	451-459 GLEBE POINT ROAD GLEBE	First	NW	43	38	43	38	43	38	43	39	0.2	0.4	0.2	0.4	55	50	NO	NO	NO	NO	NO
2.1	37679	451-459 GLEBE POINT ROAD GLEBE	First	SW	53	48	53	48	53	49	53	48	-0.3	-0.1	-0.2	-0.1	60	55	NO	NO	NO	NO	NO
2.1	37679	451-459 GLEBE POINT ROAD GLEBE	First	SE	40	36	40	36	41	36	40	36	-0.4	-0.2	-0.4	-0.1	53	48	NO	NO	NO	NO	NO
2.1	37679	451-459 GLEBE POINT ROAD GLEBE	First	NE	60	55	59	55	60	56	59	55	-0.7	-0.4	-0.6	-0.5	60	55	NO	NO	NO	NO	NO
2.1	37679	451-459 GLEBE POINT ROAD GLEBE	Second	NW	61	56	60	56	61	57	61	56	-0.5	-0.2	-0.4	-0.2	60	55	NO	NO	NO	NO	NO
2.1	37679	451-459 GLEBE POINT ROAD GLEBE	First	NE	60	55	59	55	60	56	59	55	-0.7	-0.4	-0.6	-0.5	60	55	NO	NO	NO	NO	NO
2.1	37679	451-459 GLEBE POINT ROAD GLEBE	Second	NW	61	56	60	56	61	57	61	56	-0.5	-0.2	-0.4	-0.2	60	55	NO	NO	NO	NO	NO
2.1	37679	451-459 GLEBE POINT ROAD GLEBE	Second	SW	56	51	56	52	56	52	56	52	0.0	0.2	0.0	0.2	60	55	NO	NO	NO	NO	NO
2.1	37679	451-459 GLEBE POINT ROAD GLEBE	Second	SE	45	41	45	41	46	41	46	41	-0.1	0.1	-0.1	0.2	58	53	NO	NO	NO	NO	NO
2.1	37679	451-459 GLEBE POINT ROAD GLEBE	Second	NW	47	42	47	42	47	42	47	43	0.0	0.2	0.1	0.3	59	54	NO	NO	NO	NO	NO
2.1	37679	451-459 GLEBE POINT ROAD GLEBE	Second	SW	54	50	54	50	55	50	55	50	0.1	0.2	0.1	0.2	60	55	NO	NO	NO	NO	NO
2.1	37679	451-459 GLEBE POINT ROAD GLEBE	Second	SE	45	40	44	40	45	41	45	40	-0.4	-0.2	-0.4	-0.2	57	53	NO	NO	NO	NO	NO
2.1	37679	451-459 GLEBE POINT ROAD GLEBE	Second	NE	60	55	59	55	60	56	59	55	-0.7	-0.4	-0.6	-0.4	60	55	NO	NO	NO	NO	NO
2.1	37679	451-459 GLEBE POINT ROAD GLEBE	Ground	NW	60	56	60	55	60	56	60	56	-0.6	-0.4	-0.6	-0.4	60	55	NO	NO	NO	NO	NO
2.1	37679	451-459 GLEBE POINT ROAD GLEBE	Ground	SW	54	49	54	49	54	50	54	50	-0.4	-0.1	-0.4	-0.3	60	55	NO	NO	NO	NO	NO
2.1	37679	451-459 GLEBE POINT ROAD GLEBE	Ground	SE	39	34	39	34	39	34	39	35	0.0	0.2	0.1	0.3	51	46	NO	NO	NO	NO	NO
2.1	37679	451-459 GLEBE POINT ROAD GLEBE	Ground	NW	40	35	40	35	40	35	40	36	0.1	0.4	0.2	0.4	52	47	NO	NO	NO	NO	NO
2.1	37679	451-459 GLEBE POINT ROAD GLEBE	Ground	SW	52	47	51	47	52	47	52	47	-0.3	-0.1	-0.3	-0.2	60	55	NO	NO	NO	NO	NO
2.1	37679	451-459 GLEBE POINT ROAD GLEBE	Ground	SE	38	33	37	33	38	34	38	33	-0.4	-0.1	-0.3	-0.1	50	46	NO	NO	NO	NO	NO
2.1	37679	451-459 GLEBE POINT ROAD GLEBE	Ground	NE	59	55	59	55	60	55	59	55	-0.6	-0.4	-0.7	-0.4	60	55	NO	NO	NO	NO	NO
2.1	37681	298 GLEBE POINT ROAD GLEBE	First	NW	47	42	46	42	47	42	47	42	-0.3	-0.1	-0.3	0.0	59	54	NO	NO	NO	NO	NO
2.1	37681	298 GLEBE POINT ROAD GLEBE	First	SW	55	50	55	50	55	50	56	51	0.3	0.4	0.4	0.5	60	55	NO	NO	NO	NO	NO
2.1	37681	298 GLEBE POINT ROAD GLEBE	First	SE	46	41	45	41	46	41	46	41	-0.3	-0.1	-0.2	-0.1	58	53	NO	NO	NO	NO	NO
2.1	37681	298 GLEBE POINT ROAD GLEBE	First	NE	60	55	59	55	60	56	59	55	-0.6	-0.4	-0.7	-0.4	60	55	NO	NO	NO	NO	NO
2.1	37681	298 GLEBE POINT ROAD GLEBE	Ground	NW	42	38	42	38	43	38	42	38	-0.2	0.0	-0.2	0.0	55	50	NO	NO	NO	NO	NO
2.1	37681	298 GLEBE POINT ROAD GLEBE	Ground	SW	54	49	54	50	54	49	55	50	0.4	0.5	0.4	0.6	60	55	NO	NO	NO	NO	NO
2.1	37681	298 GLEBE POINT ROAD GLEBE	Ground	SE	42	37	42	37	42	37	42	38	-0.1	0.1	-0.1	0.1	54	49	NO	NO	NO	NO	NO
2.1	37681	298 GLEBE POINT ROAD GLEBE	Ground	NE	59	55	58	54	59	55	58	54	-0.6	-0.4	-0.7	-0.4	60	55	NO	NO	NO	NO	NO
2.1	37687	296 GLEBE POINT ROAD GLEBE	First	NW	48	44	48	44	49	44	48	44	-0.3	-0.2	-0.3	-0.2	60	55	NO	NO	NO	NO	NO
2.1	37687	296 GLEBE POINT ROAD GLEBE	First	SW	53	48	53	49	53	49	54	49	0.6	0.7	0.7	0.9	60	55	NO	NO	NO	NO	NO
2.1	37687	296 GLEBE POINT ROAD GLEBE	First	SE	46	41	46	41	46	42	46	42	-0.2	0.0	-0.2	0.0	58	54	NO	NO	NO	NO	NO
2.1	37687	296 GLEBE POINT ROAD GLEBE	First	NE	60	56	59	55	60	56	59	55	-0.7	-0.3	-0.6	-0.3	60	55	NO	NO	NO	NO	NO
2.1	37687	296 GLEBE POINT ROAD GLEBE	Ground	NW	43	39	43	39	44	39	43	39	-0.2	0.0	-0.1	0.0	56	51	NO	NO	NO	NO	NO
2.1	37687	296 GLEBE POINT ROAD GLEBE	Ground	SW	52	47	52	48	52	47	53	48	0.8	0.9	1.0	1.1	60	55	NO	NO	NO	NO	NO
2.1	37687	296 GLEBE POINT ROAD GLEBE	Ground	SE	42	37	42	37	42	38	42	38	-0.2	0.0	-0.1	0.0	54	50	NO	NO	NO	NO	NO
2.1	37687	296 GLEBE POINT ROAD GLEBE	Ground	NE	59	54	58	54	59	55	58	54	-0.7	-0.4	-0.7	-0.5	60	55	NO	NO	NO	NO	NO
2.1	37688	302 GLEBE POINT ROAD GLEBE	First	NW	47	43	47	43	47	43	47	43	-0.3	0.0	-0.2	-0.1	59	55	NO	NO	NO	NO	NO
2.1	37688	302 GLEBE POINT ROAD GLEBE	First	SW	56	52	56	52	57	52	57	52	0.1	0.3	0.1	0.4	60	55	NO	NO	NO	NO	NO

NCA	Receiver ID	Address	Floor Level	Facade	Opening Year 2027				Design Year 2037				Increase (Do Smthng - Do Nothing)				NCG project road noise criteria		Do noise levels exceed the cumulative limit with project roads adding ≥2dB to the total noise levels?		Is the contribution from the road project Acute?		Consider further treatment?
					Do Nothing		Do Smthng		Do Nothing		Do Smthng		Opening Year 2027		Design Year 2037								
					Day	Night	Day	Night	Day	Night	Day	Night	Day	Night	Day	Night	Day	Night	Day	Night	$L_{Aeq,15hr}$ ≥ 65dB	$L_{Aeq,9hr}$ ≥ 60dB	
2.1	37688	302 GLEBE POINT ROAD GLEBE	First	SE	46	42	46	42	46	42	46	42	-0.2	0.0	-0.2	0.0	58	54	NO	NO	NO	NO	NO
2.1	37688	302 GLEBE POINT ROAD GLEBE	First	NE	60	56	59	55	60	56	59	55	-0.6	-0.4	-0.7	-0.4	60	55	NO	NO	NO	NO	NO
2.1	37688	302 GLEBE POINT ROAD GLEBE	Ground	NW	43	38	43	39	43	39	43	39	-0.1	0.2	0.0	0.3	55	51	NO	NO	NO	NO	NO
2.1	37688	302 GLEBE POINT ROAD GLEBE	Ground	SW	56	51	56	51	56	52	57	52	0.1	0.3	0.2	0.3	60	55	NO	NO	NO	NO	NO
2.1	37688	302 GLEBE POINT ROAD GLEBE	Ground	SE	42	38	42	38	43	38	43	38	-0.1	0.1	-0.1	0.2	55	50	NO	NO	NO	NO	NO
2.1	37688	302 GLEBE POINT ROAD GLEBE	Ground	NE	58	54	57	53	58	54	57	53	-0.6	-0.4	-0.7	-0.4	60	55	NO	NO	NO	NO	NO
2.1	37692	304 GLEBE POINT ROAD GLEBE	First	NW	47	42	47	42	47	43	47	43	-0.3	-0.1	-0.2	-0.1	59	55	NO	NO	NO	NO	NO
2.1	37692	304 GLEBE POINT ROAD GLEBE	First	SW	53	48	53	49	53	48	54	49	0.6	0.6	0.7	0.9	60	55	NO	NO	NO	NO	NO
2.1	37692	304 GLEBE POINT ROAD GLEBE	First	SE	46	42	46	42	47	42	46	42	-0.2	-0.1	-0.2	-0.1	59	54	NO	NO	NO	NO	NO
2.1	37692	304 GLEBE POINT ROAD GLEBE	First	NE	60	56	59	55	60	56	60	55	-0.7	-0.4	-0.6	-0.4	60	55	NO	NO	NO	NO	NO
2.1	37692	304 GLEBE POINT ROAD GLEBE	Ground	NW	43	38	42	38	43	38	43	38	-0.2	0.1	-0.2	0.1	55	50	NO	NO	NO	NO	NO
2.1	37692	304 GLEBE POINT ROAD GLEBE	Ground	SW	52	47	52	48	52	47	53	48	0.8	0.9	0.9	1.1	60	55	NO	NO	NO	NO	NO
2.1	37692	304 GLEBE POINT ROAD GLEBE	Ground	SE	42	38	42	38	43	38	43	38	-0.1	0.1	-0.1	0.2	55	50	NO	NO	NO	NO	NO
2.1	37692	304 GLEBE POINT ROAD GLEBE	Ground	NE	58	54	57	54	58	54	58	54	-0.7	-0.3	-0.6	-0.4	60	55	NO	NO	NO	NO	NO
2.1	37694	306 GLEBE POINT ROAD GLEBE	First	SW	56	52	56	52	57	52	57	52	0.1	0.2	0.2	0.2	60	55	NO	NO	NO	NO	NO
2.1	37694	306 GLEBE POINT ROAD GLEBE	First	SE	46	42	46	42	47	42	46	42	-0.3	-0.2	-0.4	-0.2	59	54	NO	NO	NO	NO	NO
2.1	37694	306 GLEBE POINT ROAD GLEBE	First	NE	60	56	59	55	60	56	59	55	-0.6	-0.4	-0.7	-0.4	60	55	NO	NO	NO	NO	NO
2.1	37694	306 GLEBE POINT ROAD GLEBE	Ground	SW	56	51	56	51	56	52	57	52	0.1	0.2	0.2	0.3	60	55	NO	NO	NO	NO	NO
2.1	37694	306 GLEBE POINT ROAD GLEBE	Ground	SE	42	38	42	38	43	38	42	38	-0.3	-0.1	-0.2	-0.1	55	50	NO	NO	NO	NO	NO
2.1	37694	306 GLEBE POINT ROAD GLEBE	Ground	NE	58	54	58	54	58	54	58	54	-0.7	-0.3	-0.6	-0.5	60	55	NO	NO	NO	NO	NO
2.1	37695	308 GLEBE POINT ROAD GLEBE	First	NE	60	56	59	55	60	56	60	55	-0.7	-0.4	-0.6	-0.5	60	55	NO	NO	NO	NO	NO
2.1	37695	308 GLEBE POINT ROAD GLEBE	First	NW	47	42	47	42	47	43	47	43	-0.2	0.0	-0.2	0.0	59	55	NO	NO	NO	NO	NO
2.1	37695	308 GLEBE POINT ROAD GLEBE	First	SW	56	52	57	52	57	52	57	52	0.1	0.2	0.1	0.3	60	55	NO	NO	NO	NO	NO
2.1	37695	308 GLEBE POINT ROAD GLEBE	Ground	NE	58	54	58	54	59	54	58	54	-0.6	-0.4	-0.7	-0.4	60	55	NO	NO	NO	NO	NO
2.1	37695	308 GLEBE POINT ROAD GLEBE	Ground	NW	43	38	43	38	43	39	43	39	-0.1	0.2	-0.1	0.2	55	51	NO	NO	NO	NO	NO
2.1	37695	308 GLEBE POINT ROAD GLEBE	Ground	SW	56	51	56	52	57	52	57	52	0.1	0.2	0.1	0.3	60	55	NO	NO	NO	NO	NO
2.1	37698	312 GLEBE POINT ROAD GLEBE	First	NE	61	56	60	56	61	57	61	56	-0.6	-0.3	-0.6	-0.4	60	55	NO	NO	NO	NO	NO
2.1	37698	312 GLEBE POINT ROAD GLEBE	First	NW	62	57	61	57	62	57	61	57	-0.4	-0.2	-0.4	-0.2	60	55	NO	NO	NO	NO	NO
2.1	37698	312 GLEBE POINT ROAD GLEBE	First	SW	57	53	57	53	58	53	58	53	0.0	0.2	0.0	0.2	60	55	NO	NO	NO	NO	NO
2.1	37698	312 GLEBE POINT ROAD GLEBE	Ground	NE	60	56	60	56	61	56	60	56	-0.6	-0.4	-0.6	-0.4	60	55	NO	NO	NO	NO	NO
2.1	37698	312 GLEBE POINT ROAD GLEBE	Ground	NW	61	57	61	57	62	57	61	57	-0.5	-0.2	-0.4	-0.3	60	55	NO	NO	NO	NO	NO
2.1	37698	312 GLEBE POINT ROAD GLEBE	Ground	SW	57	52	57	52	57	53	57	53	0.0	0.2	0.0	0.2	60	55	NO	NO	NO	NO	NO
2.1	37699	310 GLEBE POINT ROAD GLEBE	First	SW	56	52	57	52	57	52	57	52	0.1	0.2	0.2	0.2	60	55	NO	NO	NO	NO	NO
2.1	37699	310 GLEBE POINT ROAD GLEBE	First	SE	47	42	46	42	47	42	47	42	-0.3	-0.1	-0.3	-0.1	59	54	NO	NO	NO	NO	NO
2.1	37699	310 GLEBE POINT ROAD GLEBE	First	NE	60	56	59	55	60	56	60	55	-0.6	-0.4	-0.7	-0.5	60	55	NO	NO	NO	NO	NO
2.1	37699	310 GLEBE POINT ROAD GLEBE	Ground	SW	56	51	56	51	56	52	57	52	0.1	0.2	0.2	0.3	60	55	NO	NO	NO	NO	NO
2.1	37699	310 GLEBE POINT ROAD GLEBE	Ground	SE	43	38	42	38	43	38	43	38	-0.2	0.1	-0.2	0.0	55	50	NO	NO	NO	NO	NO
2.1	37699	310 GLEBE POINT ROAD GLEBE	Ground	NE	59	55	58	54	59	55	59	55	-0.6	-0.3	-0.7	-0.5	60	55	NO	NO	NO	NO	NO
2.1	37705	501 GLEBE POINT ROAD GLEBE	First	NE	61	57	61	57	62	57	61	57	-0.6	-0.4	-0.6	-0.5	60	55	NO	NO	NO	NO	NO
2.1	37705	501 GLEBE POINT ROAD GLEBE	First	NW	46	42	46	41	46	42	46	42	-0.5	-0.3	-0.5	-0.3	58	54	NO	NO	NO	NO	NO
2.1	37705	501 GLEBE POINT ROAD GLEBE	First	NE	60	56	59	55	60	56	60	56	-0.7	-0.4	-0.7	-0.4	60	55	NO	NO	NO	NO	NO
2.1	37705	501 GLEBE POINT ROAD GLEBE	First	E	57	53	57	53	58	53	57	53	-0.7	-0.4	-0.7	-0.5	60	55	NO	NO	NO	NO	NO
2.1	37705	501 GLEBE POINT ROAD GLEBE	First	N	61	57	60	56	61	57	61	57	-0.6	-0.4	-0.7	-0.5	60	55	NO	NO	NO	NO	NO
2.1	37705	501 GLEBE POINT ROAD GLEBE	First	E	59	55	58	54	59	55	59	54	-0.7	-0.5	-0.7	-0.6	60	55	NO	NO	NO	NO	NO
2.1	37705	501 GLEBE POINT ROAD GLEBE	First	NW	60	56	59	55	60	56	60	55	-0.7	-0.5	-0.7	-0.5	60	55	NO	NO	NO	NO	NO
2.1	37705	501 GLEBE POINT ROAD GLEBE	First	N	61	57	61	57	62	57	61	57	-0.6	-0.4	-0.6	-0.5	60	55	NO	NO	NO	NO	NO
2.1	37705	501 GLEBE POINT ROAD GLEBE	First	NW	62	57	61	57	62	58	62	57	-0.5	-0.3	-0.5	-0.3	60	55	NO	NO	NO	NO	NO
2.1	37705	501 GLEBE POINT ROAD GLEBE	First	SW	55	50	55	50	55	51	55	51	-0.1	0.0	-0.1	0.1	60	55	NO	NO	NO	NO	NO
2.1	37705	501 GLEBE POINT ROAD GLEBE	First	NE	52	48	52	47	52	48	52	48	-0.6	-0.4	-0.6	-0.5	60	55	NO	NO	NO	NO	NO
2.1	37705	501 GLEBE POINT ROAD GLEBE	First	S	47	42	46	42	47	42	47	42	-0.3	-0.1	-0.4	-0.2	59	54	NO	NO	NO	NO	NO
2.1	37705	501 GLEBE POINT ROAD GLEBE	First	SW	48	43	47	43	48	44	48	43	-0.3	-0.1	-0.2	-0.1	60	55	NO	NO	NO	NO	NO
2.1	37705	501 GLEBE POINT ROAD GLEBE	First	NW	48	44	48	44	49	44	48	44	-0.3	-0.2	-0.2	-0.1	60	55	NO	NO	NO	NO	NO
2.1	37705	501 GLEBE POINT ROAD GLEBE	First	SW	49	44	49	44	49	45	49	45	-0.3	-0.2	-0.3	-0.2	60	55	NO	NO	NO	NO	NO
2.1	37705	501 GLEBE POINT ROAD GLEBE	First	SW	50	45	49	45	50	45	49	45	-0.4	-0.3	-0.4	-0.2	60	55	NO	NO	NO	NO	NO
2.1	37705	501 GLEBE POINT ROAD GLEBE	First	SW	49	45	49	45	50	45	49	45	-0.4	-0.2	-0.4	-0.2	60	55	NO	NO	NO	NO	NO
2.1	37705	501 GLEBE POINT ROAD GLEBE	First	NW	50	46	50	46	50	46	50	46	-0.4	-0.2	-0.4	-0.3	60	55	NO	NO	NO	NO	NO
2.1	37705	501 GLEBE POINT ROAD GLEBE	First	S	47	42	46	42	47	43	47	42	-0.4	-0.2	-0.3	-0.1	59	55	NO	NO	NO	NO	NO
2.1	37705	501 GLEBE POINT ROAD GLEBE	First	SW	49	44	48	44	49	45	49	44	-0.4	-0.3	-0.4	-0.2	60	55	NO	NO	NO	NO	NO
2.1	37705	501 GLEBE POINT ROAD GLEBE	First	SE	45	41	45	41	45	41	45	41	-0.4	-0.2	-0.4	-0.3	57	53	NO	NO	NO	NO	NO
2.1	37705	501 GLEBE POINT ROAD GLEBE	First	NE	52	48	51	47	52	48	52	48	-0.6	-0.4	-0.6	-0.4	60	55	NO	NO	NO	NO	NO
2.1	37705	501 GLEBE POINT ROAD GLEBE	First	SE	45	41	45	41	46	41	45	41	-0.4	-0.2	-0.4	-0.2	58	53	NO	NO	NO	NO	NO
2.1	37705	501 GLEBE POINT ROAD GLEBE	First	NE	60	55	59	55	60	56	59	55	-0.7	-0.4	-0.6	-0.5	60	55	NO	NO	NO	NO	NO

NCA	Receiver ID	Address	Floor Level	Facade	Opening Year 2027				Design Year 2037				Increase (Do Smthng - Do Nothing)				NCG project road noise criteria		Do noise levels exceed the cumulative limit with project roads adding ≥2dB to the total noise levels?		Is the contribution from the road project Acute?		Consider further treatment?
					Do Nothing		Do Smthng		Do Nothing		Do Smthng		Opening Year 2027		Design Year 2037								
					Day	Night	Day	Night	Day	Night	Day	Night	Day	Night	Day	Night	Day	Night	Day	Night	$L_{Aeq,15hr}$ ≥ 65dB	$L_{Aeq,9hr}$ ≥ 60dB	
2.1	37705	501 GLEBE POINT ROAD GLEBE	First	SE	45	41	45	41	45	41	45	41	-0.4	-0.2	-0.4	-0.3	57	53	NO	NO	NO	NO	NO
2.1	37705	501 GLEBE POINT ROAD GLEBE	First	N	45	41	45	41	46	41	45	41	-0.5	-0.2	-0.4	-0.3	58	53	NO	NO	NO	NO	NO
2.1	37705	501 GLEBE POINT ROAD GLEBE	First	NE	60	56	59	55	60	56	60	56	-0.6	-0.4	-0.7	-0.4	60	55	NO	NO	NO	NO	NO
2.1	37705	501 GLEBE POINT ROAD GLEBE	First	SE	44	40	44	40	44	40	44	40	-0.5	-0.2	-0.4	-0.3	56	52	NO	NO	NO	NO	NO
2.1	37705	501 GLEBE POINT ROAD GLEBE	Ground	NE	61	57	60	56	61	57	61	57	-0.7	-0.4	-0.7	-0.4	60	55	NO	NO	NO	NO	NO
2.1	37705	501 GLEBE POINT ROAD GLEBE	Ground	NW	42	37	41	37	42	38	42	37	-0.5	-0.3	-0.5	-0.3	54	50	NO	NO	NO	NO	NO
2.1	37705	501 GLEBE POINT ROAD GLEBE	Ground	NE	60	56	59	55	60	56	59	55	-0.6	-0.5	-0.7	-0.5	60	55	NO	NO	NO	NO	NO
2.1	37705	501 GLEBE POINT ROAD GLEBE	Ground	E	57	53	56	52	57	53	57	53	-0.7	-0.4	-0.7	-0.5	60	55	NO	NO	NO	NO	NO
2.1	37705	501 GLEBE POINT ROAD GLEBE	Ground	N	61	57	60	56	61	57	60	56	-0.7	-0.4	-0.7	-0.4	60	55	NO	NO	NO	NO	NO
2.1	37705	501 GLEBE POINT ROAD GLEBE	Ground	E	59	55	58	54	59	55	58	54	-0.7	-0.5	-0.8	-0.5	60	55	NO	NO	NO	NO	NO
2.1	37705	501 GLEBE POINT ROAD GLEBE	Ground	NW	60	56	59	55	60	56	59	55	-0.6	-0.5	-0.7	-0.5	60	55	NO	NO	NO	NO	NO
2.1	37705	501 GLEBE POINT ROAD GLEBE	Ground	N	61	57	60	56	61	57	61	57	-0.6	-0.4	-0.6	-0.4	60	55	NO	NO	NO	NO	NO
2.1	37705	501 GLEBE POINT ROAD GLEBE	Ground	NW	61	57	61	57	62	57	61	57	-0.5	-0.3	-0.5	-0.3	60	55	NO	NO	NO	NO	NO
2.1	37705	501 GLEBE POINT ROAD GLEBE	Ground	S	42	38	42	38	43	38	42	38	-0.3	-0.1	-0.4	-0.1	55	50	NO	NO	NO	NO	NO
2.1	37705	501 GLEBE POINT ROAD GLEBE	Ground	SW	44	39	43	39	44	39	44	39	-0.3	-0.1	-0.2	0.0	56	51	NO	NO	NO	NO	NO
2.1	37705	501 GLEBE POINT ROAD GLEBE	Ground	NW	44	40	44	40	45	40	45	40	-0.2	-0.1	-0.2	0.0	57	52	NO	NO	NO	NO	NO
2.1	37705	501 GLEBE POINT ROAD GLEBE	Ground	SW	45	41	45	41	46	41	45	41	-0.3	-0.2	-0.3	-0.1	58	53	NO	NO	NO	NO	NO
2.1	37705	501 GLEBE POINT ROAD GLEBE	Ground	SW	46	42	46	41	46	42	46	42	-0.3	-0.1	-0.4	-0.1	58	54	NO	NO	NO	NO	NO
2.1	37705	501 GLEBE POINT ROAD GLEBE	Ground	SW	46	42	46	42	47	42	46	42	-0.3	-0.2	-0.4	-0.2	59	54	NO	NO	NO	NO	NO
2.1	37705	501 GLEBE POINT ROAD GLEBE	Ground	NW	46	42	46	42	47	42	46	42	-0.4	-0.2	-0.4	-0.3	59	54	NO	NO	NO	NO	NO
2.1	37705	501 GLEBE POINT ROAD GLEBE	Ground	S	43	38	42	38	43	39	43	39	-0.3	-0.1	-0.3	0.0	55	51	NO	NO	NO	NO	NO
2.1	37705	501 GLEBE POINT ROAD GLEBE	Ground	SW	45	41	45	41	46	41	45	41	-0.4	-0.2	-0.3	-0.2	58	53	NO	NO	NO	NO	NO
2.1	37705	501 GLEBE POINT ROAD GLEBE	Ground	SE	41	37	41	36	41	37	41	37	-0.4	-0.2	-0.3	-0.2	53	49	NO	NO	NO	NO	NO
2.1	37705	501 GLEBE POINT ROAD GLEBE	Ground	NE	51	47	50	46	51	47	50	46	-0.7	-0.4	-0.6	-0.4	60	55	NO	NO	NO	NO	NO
2.1	37705	501 GLEBE POINT ROAD GLEBE	Ground	SE	41	37	41	36	41	37	41	37	-0.5	-0.2	-0.4	-0.3	53	49	NO	NO	NO	NO	NO
2.1	37705	501 GLEBE POINT ROAD GLEBE	Ground	NE	59	55	59	55	60	55	59	55	-0.7	-0.4	-0.7	-0.4	60	55	NO	NO	NO	NO	NO
2.1	37705	501 GLEBE POINT ROAD GLEBE	Ground	SE	41	37	41	36	41	37	41	37	-0.5	-0.2	-0.5	-0.3	53	49	NO	NO	NO	NO	NO
2.1	37705	501 GLEBE POINT ROAD GLEBE	Ground	N	41	37	41	37	42	37	41	37	-0.5	-0.3	-0.5	-0.3	54	49	NO	NO	NO	NO	NO
2.1	37705	501 GLEBE POINT ROAD GLEBE	Ground	NE	60	56	59	55	60	56	59	55	-0.6	-0.5	-0.7	-0.5	60	55	NO	NO	NO	NO	NO
2.1	37705	501 GLEBE POINT ROAD GLEBE	Ground	SE	40	36	40	36	41	36	40	36	-0.4	-0.3	-0.4	-0.2	53	48	NO	NO	NO	NO	NO
2.1	37880	278 GLEBE POINT ROAD GLEBE	Ground	NE	54	50	53	50	54	50	54	50	-0.6	-0.3	-0.6	-0.4	60	55	NO	NO	NO	NO	NO
2.1	37880	278 GLEBE POINT ROAD GLEBE	Ground	NW	40	35	40	35	40	35	40	36	-0.1	0.1	0.0	0.2	52	47	NO	NO	NO	NO	NO
2.1	37880	278 GLEBE POINT ROAD GLEBE	Ground	SW	51	47	51	47	52	47	52	47	0.2	0.4	0.1	0.5	60	55	NO	NO	NO	NO	NO
2.1	37880	278 GLEBE POINT ROAD GLEBE	Ground	NW	52	47	52	47	52	48	52	48	0.1	0.2	0.1	0.4	60	55	NO	NO	NO	NO	NO
2.1	37880	278 GLEBE POINT ROAD GLEBE	Ground	SW	54	50	54	50	55	50	55	50	-0.1	0.0	0.0	0.0	60	55	NO	NO	NO	NO	NO
2.1	37880	278 GLEBE POINT ROAD GLEBE	Ground	SE	44	39	44	39	44	40	44	40	-0.3	-0.2	-0.3	-0.2	56	52	NO	NO	NO	NO	NO
2.1	36466	4A AVENUE ROAD GLEBE	First	NW	55	50	54	50	55	50	55	50	-0.1	0.1	0.0	0.1	50	-	NO	NO	NO	NO	NO
2.1	36466	4A AVENUE ROAD GLEBE	First	W	55	50	55	50	55	50	55	50	-0.1	0.1	0.0	0.1	50	-	NO	NO	NO	NO	NO
2.1	36466	4A AVENUE ROAD GLEBE	First	SW	50	45	51	46	51	45	51	46	0.5	0.9	0.6	1.0	50	-	NO	NO	NO	NO	NO
2.1	36466	4A AVENUE ROAD GLEBE	First	SW	49	44	50	45	50	44	51	46	0.7	1.1	0.7	1.2	50	-	NO	NO	NO	NO	NO
2.1	36466	4A AVENUE ROAD GLEBE	First	SE	40	36	40	36	41	36	41	36	0.0	0.2	0.1	0.2	50	-	NO	NO	NO	NO	NO
2.1	36466	4A AVENUE ROAD GLEBE	First	NE	44	39	44	39	44	40	44	40	-0.2	-0.1	-0.2	-0.1	50	-	NO	NO	NO	NO	NO
2.1	36466	4A AVENUE ROAD GLEBE	Ground	NW	53	48	53	48	53	48	53	49	0.1	0.3	0.2	0.4	50	-	NO	NO	NO	NO	NO
2.1	36466	4A AVENUE ROAD GLEBE	Ground	W	53	48	53	48	53	49	54	49	0.0	0.3	0.1	0.3	50	-	NO	NO	NO	NO	NO
2.1	36466	4A AVENUE ROAD GLEBE	Ground	SW	50	44	50	45	50	45	51	46	0.6	0.9	0.7	1.1	50	-	NO	NO	NO	NO	NO
2.1	36466	4A AVENUE ROAD GLEBE	Ground	SW	48	43	49	44	49	44	50	45	0.8	1.3	0.9	1.4	50	-	NO	NO	NO	NO	NO
2.1	36466	4A AVENUE ROAD GLEBE	Ground	SE	36	32	36	32	37	32	37	32	-0.1	0.1	0.0	0.2	50	-	NO	NO	NO	NO	NO
2.1	36466	4A AVENUE ROAD GLEBE	Ground	NE	41	36	40	36	41	37	41	37	-0.3	-0.1	-0.3	-0.1	50	-	NO	NO	NO	NO	NO
2.1	36564	4A AVENUE ROAD GLEBE	First	E	42	38	42	38	42	38	42	38	-0.1	0.0	-0.1	0.0	50	-	NO	NO	NO	NO	NO
2.1	36564	4A AVENUE ROAD GLEBE	First	SE	41	37	41	37	42	37	42	37	0.0	0.1	0.0	0.2	50	-	NO	NO	NO	NO	NO
2.1	36564	4A AVENUE ROAD GLEBE	First	SW	44	39	44	40	44	40	45	40	0.2	0.3	0.3	0.5	50	-	NO	NO	NO	NO	NO
2.1	36564	4A AVENUE ROAD GLEBE	First	SE	41	36	40	36	41	36	41	37	-0.1	0.1	0.0	0.2	50	-	NO	NO	NO	NO	NO
2.1	36564	4A AVENUE ROAD GLEBE	First	NE	43	38	42	38	43	38	43	38	-0.2	-0.1	-0.2	0.0	50	-	NO	NO	NO	NO	NO
2.1	36564	4A AVENUE ROAD GLEBE	First	NW	42	37	42	37	42	37	42	38	-0.1	0.1	0.0	0.2	50	-	NO	NO	NO	NO	NO
2.1	36564	4A AVENUE ROAD GLEBE	First	SE	41	36	41	37	41	37	41	37	0.0	0.1	0.0	0.1	50	-	NO	NO	NO	NO	NO
2.1	36564	4A AVENUE ROAD GLEBE	First	NE	45	41	45	41	46	41	45	41	-0.4	-0.3	-0.4	-0.2	50	-	NO	NO	NO	NO	NO
2.1	36564	4A AVENUE ROAD GLEBE	First	NW	47	43	48	43	48	43	48	44	0.3	0.5	0.3	0.6	50	-	NO	NO	NO	NO	NO
2.1	36564	4A AVENUE ROAD GLEBE	First	NW	51	46	51	47	52	47	52	47	0.4	0.6	0.4	0.7	50	-	NO	NO	NO	NO	NO
2.1	36564	4A AVENUE ROAD GLEBE	First	NE	53	48	53	48	54	49	53	49	-0.1	0.0	-0.1	0.1	50	-	NO	NO	NO	NO	NO
2.1	36564	4A AVENUE ROAD GLEBE	First	NW	54	49	54	49	54	50	55	50	0.1	0.2	0.1	0.3	50	-	NO	NO	NO	NO	NO
2.1	36564	4A AVENUE ROAD GLEBE	Ground	E	38	33	37	33	38	33	38	34	-0.1	0.0	-0.1	0.1	50	-	NO	NO	NO	NO	NO
2.1	36564	4A AVENUE ROAD GLEBE	Ground	SE	37	32	37	33	37	33	37	33	-0.1	0.1	0.0	0.2	50	-	NO	NO	NO	NO	NO

NCA	Receiver ID	Address	Floor Level	Facade	Opening Year 2027				Design Year 2037				Increase (Do Smthng - Do Nothing)				NCG project road noise criteria		Do noise levels exceed the cumulative limit with project roads adding ≥2dB to the total noise levels?		Is the contribution from the road project Acute?		Consider further treatment?
					Do Nothing		Do Smthng		Do Nothing		Do Smthng		Opening Year 2027		Design Year 2037								
					Day	Night	Day	Night	Day	Night	Day	Night	Day	Night	Day	Night	Day	Night	Day	Night	$L_{Aeq,15hr}$ ≥ 65dB	$L_{Aeq,9hr}$ ≥ 60dB	
2.1	36564	4A AVENUE ROAD GLEBE	Ground	SW	40	36	41	36	41	36	41	37	0.3	0.5	0.4	0.6	50	-	NO	NO	NO	NO	NO
2.1	36564	4A AVENUE ROAD GLEBE	Ground	SE	36	32	36	32	37	32	37	32	0.0	0.1	0.0	0.1	50	-	NO	NO	NO	NO	NO
2.1	36564	4A AVENUE ROAD GLEBE	Ground	NW	37	33	37	33	38	33	38	33	0.0	0.1	0.0	0.2	50	-	NO	NO	NO	NO	NO
2.1	36564	4A AVENUE ROAD GLEBE	Ground	SE	37	32	37	32	37	32	37	33	0.0	0.1	0.0	0.1	50	-	NO	NO	NO	NO	NO
2.1	36564	4A AVENUE ROAD GLEBE	Ground	NW	45	40	45	41	46	41	46	41	0.4	0.6	0.4	0.6	50	-	NO	NO	NO	NO	NO
2.1	36564	4A AVENUE ROAD GLEBE	Ground	NW	50	45	51	46	51	46	51	47	0.4	0.6	0.5	0.7	50	-	NO	NO	NO	NO	NO
2.1	36564	4A AVENUE ROAD GLEBE	Ground	NE	53	48	53	48	53	48	53	49	0.0	0.0	0.0	0.1	50	-	NO	NO	NO	NO	NO
2.1	36564	4A AVENUE ROAD GLEBE	Ground	NW	54	49	54	49	54	49	54	50	0.1	0.2	0.2	0.3	50	-	NO	NO	NO	NO	NO
2.1	36574	4A AVENUE ROAD GLEBE	First	NW	36	31	36	31	36	32	36	32	-0.2	0.0	-0.1	0.0	50	-	NO	NO	NO	NO	NO
2.1	36574	4A AVENUE ROAD GLEBE	First	SW	39	34	39	34	39	34	39	35	0.0	0.1	0.0	0.2	50	-	NO	NO	NO	NO	NO
2.1	36574	4A AVENUE ROAD GLEBE	First	NW	40	35	39	35	40	35	40	35	-0.1	0.1	-0.1	0.1	50	-	NO	NO	NO	NO	NO
2.1	36574	4A AVENUE ROAD GLEBE	First	NE	39	35	39	34	39	35	39	35	-0.3	-0.2	-0.3	-0.1	50	-	NO	NO	NO	NO	NO
2.1	36574	4A AVENUE ROAD GLEBE	First	NW	39	34	39	34	39	35	39	35	-0.1	0.0	-0.1	0.1	50	-	NO	NO	NO	NO	NO
2.1	36574	4A AVENUE ROAD GLEBE	First	SW	39	34	38	34	39	35	39	35	-0.3	-0.2	-0.4	-0.1	50	-	NO	NO	NO	NO	NO
2.1	36574	4A AVENUE ROAD GLEBE	First	SE	36	32	36	32	37	32	37	32	-0.2	0.0	-0.1	0.1	50	-	NO	NO	NO	NO	NO
2.1	36574	4A AVENUE ROAD GLEBE	Second	NW	40	35	40	35	40	36	40	36	-0.1	0.0	-0.1	0.0	50	-	NO	NO	NO	NO	NO
2.1	36574	4A AVENUE ROAD GLEBE	Second	SW	43	39	43	39	43	39	43	39	-0.1	0.0	-0.1	0.0	50	-	NO	NO	NO	NO	NO
2.1	36574	4A AVENUE ROAD GLEBE	Second	NW	44	40	44	40	44	40	44	40	-0.2	0.0	-0.1	0.0	50	-	NO	NO	NO	NO	NO
2.1	36574	4A AVENUE ROAD GLEBE	Second	NE	44	39	43	39	44	39	44	39	-0.3	-0.2	-0.3	-0.2	50	-	NO	NO	NO	NO	NO
2.1	36574	4A AVENUE ROAD GLEBE	Second	NW	43	39	43	39	44	39	44	39	-0.2	0.0	-0.1	0.1	50	-	NO	NO	NO	NO	NO
2.1	36574	4A AVENUE ROAD GLEBE	Second	SW	43	39	43	38	43	39	43	39	-0.3	-0.2	-0.4	-0.1	50	-	NO	NO	NO	NO	NO
2.1	36574	4A AVENUE ROAD GLEBE	Second	SE	41	36	40	36	41	36	41	36	-0.1	0.1	-0.1	0.1	50	-	NO	NO	NO	NO	NO
2.1	36574	4A AVENUE ROAD GLEBE	Ground	NW	33	30	33	30	34	30	33	30	-0.1	0.0	-0.1	0.0	50	-	NO	NO	NO	NO	NO
2.1	36574	4A AVENUE ROAD GLEBE	Ground	SW	35	31	35	31	36	31	36	31	0.0	0.0	0.0	0.2	50	-	NO	NO	NO	NO	NO
2.1	36574	4A AVENUE ROAD GLEBE	Ground	NW	36	32	36	32	37	32	37	32	-0.1	0.1	-0.1	0.1	50	-	NO	NO	NO	NO	NO
2.1	36574	4A AVENUE ROAD GLEBE	Ground	NE	36	31	35	31	36	32	36	32	-0.3	-0.1	-0.3	-0.1	50	-	NO	NO	NO	NO	NO
2.1	36574	4A AVENUE ROAD GLEBE	Ground	NW	36	31	36	31	36	32	36	32	-0.1	0.0	-0.1	0.1	50	-	NO	NO	NO	NO	NO
2.1	36574	4A AVENUE ROAD GLEBE	Ground	SW	36	31	35	31	36	32	36	32	-0.4	-0.2	-0.3	-0.1	50	-	NO	NO	NO	NO	NO
2.1	36574	4A AVENUE ROAD GLEBE	Ground	SE	34	30	33	30	34	30	34	30	-0.2	0.0	-0.2	0.0	50	-	NO	NO	NO	NO	NO
2.1	36627	4A AVENUE ROAD GLEBE	First	S	36	32	36	32	37	32	37	32	-0.1	0.0	0.0	0.1	50	-	NO	NO	NO	NO	NO
2.1	36627	4A AVENUE ROAD GLEBE	First	SE	36	32	36	32	37	32	37	32	-0.1	0.0	-0.1	0.1	50	-	NO	NO	NO	NO	NO
2.1	36627	4A AVENUE ROAD GLEBE	First	W	37	33	37	32	37	33	37	33	-0.3	-0.1	-0.3	-0.1	50	-	NO	NO	NO	NO	NO
2.1	36627	4A AVENUE ROAD GLEBE	First	NW	49	44	49	44	49	45	49	45	-0.2	0.0	-0.1	0.0	50	-	NO	NO	NO	NO	NO
2.1	36627	4A AVENUE ROAD GLEBE	First	N	49	44	49	44	49	45	49	45	-0.2	-0.1	-0.3	0.0	50	-	NO	NO	NO	NO	NO
2.1	36627	4A AVENUE ROAD GLEBE	First	N	51	46	50	46	51	46	51	46	-0.4	-0.2	-0.3	-0.2	50	-	NO	NO	NO	NO	NO
2.1	36627	4A AVENUE ROAD GLEBE	First	NW	51	47	51	47	51	47	51	47	-0.3	-0.1	-0.2	-0.1	50	-	NO	NO	NO	NO	NO
2.1	36627	4A AVENUE ROAD GLEBE	First	SW	47	42	47	43	47	42	48	43	0.3	0.5	0.4	0.6	50	-	NO	NO	NO	NO	NO
2.1	36627	4A AVENUE ROAD GLEBE	First	NW	47	42	47	43	48	43	48	43	0.2	0.4	0.3	0.5	50	-	NO	NO	NO	NO	NO
2.1	36627	4A AVENUE ROAD GLEBE	First	SW	48	43	48	43	48	43	48	44	0.3	0.4	0.3	0.4	50	-	NO	NO	NO	NO	NO
2.1	36627	4A AVENUE ROAD GLEBE	First	SE	36	32	36	32	37	32	37	32	-0.1	0.1	0.0	0.2	50	-	NO	NO	NO	NO	NO
2.1	36627	4A AVENUE ROAD GLEBE	First	NE	40	36	40	35	40	36	40	36	-0.4	-0.2	-0.4	-0.2	50	-	NO	NO	NO	NO	NO
2.1	36627	4A AVENUE ROAD GLEBE	Second	S	41	36	41	36	41	37	41	37	-0.1	0.1	-0.1	0.1	50	-	NO	NO	NO	NO	NO
2.1	36627	4A AVENUE ROAD GLEBE	Second	SE	41	36	41	36	41	37	41	37	-0.1	0.0	-0.1	0.1	50	-	NO	NO	NO	NO	NO
2.1	36627	4A AVENUE ROAD GLEBE	Second	W	41	37	41	37	42	37	42	37	-0.3	-0.1	-0.3	-0.1	50	-	NO	NO	NO	NO	NO
2.1	36627	4A AVENUE ROAD GLEBE	Second	NW	52	48	52	48	53	48	53	48	-0.2	0.0	-0.2	0.0	50	-	NO	NO	NO	NO	NO
2.1	36627	4A AVENUE ROAD GLEBE	Second	N	52	48	52	48	53	48	52	48	-0.2	-0.1	-0.3	0.0	50	-	NO	NO	NO	NO	NO
2.1	36627	4A AVENUE ROAD GLEBE	Second	N	54	50	54	49	54	50	54	50	-0.4	-0.2	-0.4	-0.1	50	-	NO	NO	NO	NO	NO
2.1	36627	4A AVENUE ROAD GLEBE	Second	NW	54	50	54	50	55	50	54	50	-0.3	-0.1	-0.3	-0.1	50	-	NO	NO	NO	NO	NO
2.1	36627	4A AVENUE ROAD GLEBE	Second	SW	50	45	51	46	51	46	51	46	0.2	0.5	0.2	0.5	50	-	NO	NO	NO	NO	NO
2.1	36627	4A AVENUE ROAD GLEBE	Second	NW	51	46	51	46	51	46	51	47	0.1	0.3	0.2	0.4	50	-	NO	NO	NO	NO	NO
2.1	36627	4A AVENUE ROAD GLEBE	Second	SW	51	46	51	46	51	46	52	47	0.2	0.3	0.1	0.4	50	-	NO	NO	NO	NO	NO
2.1	36627	4A AVENUE ROAD GLEBE	Second	SE	41	36	41	36	41	36	41	37	-0.1	0.1	-0.1	0.1	50	-	NO	NO	NO	NO	NO
2.1	36627	4A AVENUE ROAD GLEBE	Second	NE	44	40	44	40	45	40	44	40	-0.4	-0.2	-0.4	-0.2	50	-	NO	NO	NO	NO	NO
2.1	36627	4A AVENUE ROAD GLEBE	Ground	S	34	30	34	30	34	30	34	30	-0.1	0.0	-0.1	0.0	50	-	NO	NO	NO	NO	NO
2.1	36627	4A AVENUE ROAD GLEBE	Ground	SE	34	30	34	30	34	30	34	30	-0.1	0.0	-0.1	0.0	50	-	NO	NO	NO	NO	NO
2.1	36627	4A AVENUE ROAD GLEBE	Ground	W	34	30	34	30	34	30	34	30	-0.2	0.0	-0.3	0.0	50	-	NO	NO	NO	NO	NO
2.1	36627	4A AVENUE ROAD GLEBE	Ground	NW	46	41	46	41	46	42	46	42	-0.1	0.0	-0.1	0.1	50	-	NO	NO	NO	NO	NO
2.1	36627	4A AVENUE ROAD GLEBE	Ground	N	46	41	46	41	46	42	46	42	-0.2	-0.1	-0.2	0.0	50	-	NO	NO	NO	NO	NO
2.1	36627	4A AVENUE ROAD GLEBE	Ground	N	47	43	47	43	48	43	47	43	-0.4	-0.2	-0.3	-0.1	50	-	NO	NO	NO	NO	NO
2.1	36627	4A AVENUE ROAD GLEBE	Ground	NW	48	43	48	43	48	44	48	44	-0.2	0.0	-0.1	0.1	50	-	NO	NO	NO	NO	NO
2.1	36627	4A AVENUE ROAD GLEBE	Ground	SW	44	39	44	39	44	39	45	40	0.3	0.4	0.4	0.6	50	-	NO	NO	NO	NO	NO
2.1	36627	4A AVENUE ROAD GLEBE	Ground	NW	44	40	44	40	45	40	45	40	0.2	0.3	0.3	0.5	50	-	NO	NO	NO	NO	NO

NCA	Receiver ID	Address	Floor Level	Facade	Opening Year 2027				Design Year 2037				Increase (Do Smthng - Do Nothing)				NCG project road noise criteria		Do noise levels exceed the cumulative limit with project roads adding ≥2dB to the total noise levels?		Is the contribution from the road project Acute?		Consider further treatment?
					Do Nothing		Do Smthng		Do Nothing		Do Smthng		Opening Year 2027		Design Year 2037								
					Day	Night	Day	Night	Day	Night	Day	Night	Day	Night	Day	Night	Day	Night	Day	Night	$L_{Aeq,15hr}$ ≥ 65dB	$L_{Aeq,9hr}$ ≥ 60dB	
2.1	36627	4A AVENUE ROAD GLEBE	Ground	SW	44	40	44	40	45	40	45	40	0.1	0.1	0.0	0.2	50	-	NO	NO	NO	NO	NO
2.1	36627	4A AVENUE ROAD GLEBE	Ground	SE	34	30	34	30	34	30	34	30	-0.1	0.0	-0.1	0.0	50	-	NO	NO	NO	NO	NO
2.1	36627	4A AVENUE ROAD GLEBE	Ground	NE	37	32	36	32	37	33	37	32	-0.3	-0.2	-0.3	-0.2	50	-	NO	NO	NO	NO	NO
2.1	36768	4A AVENUE ROAD GLEBE	First	NW	49	45	49	45	50	45	49	45	-0.4	-0.2	-0.3	-0.1	50	-	NO	NO	NO	NO	NO
2.1	36768	4A AVENUE ROAD GLEBE	First	SW	47	42	46	42	47	42	47	42	-0.1	-0.1	-0.1	0.1	50	-	NO	NO	NO	NO	NO
2.1	36768	4A AVENUE ROAD GLEBE	First	NW	48	44	48	44	49	44	48	44	-0.3	-0.2	-0.3	-0.1	50	-	NO	NO	NO	NO	NO
2.1	36768	4A AVENUE ROAD GLEBE	First	SW	46	41	46	42	46	42	46	42	-0.1	0.1	-0.1	0.1	50	-	NO	NO	NO	NO	NO
2.1	36768	4A AVENUE ROAD GLEBE	First	SE	37	33	37	33	38	33	38	33	0.0	0.2	0.1	0.2	50	-	NO	NO	NO	NO	NO
2.1	36768	4A AVENUE ROAD GLEBE	First	SW	40	36	41	36	41	36	41	37	0.3	0.5	0.4	0.5	50	-	NO	NO	NO	NO	NO
2.1	36768	4A AVENUE ROAD GLEBE	First	SE	37	32	37	32	37	33	37	33	-0.2	0.0	-0.1	0.0	50	-	NO	NO	NO	NO	NO
2.1	36768	4A AVENUE ROAD GLEBE	First	E	51	47	50	46	51	47	51	47	-0.6	-0.4	-0.6	-0.4	50	-	NO	NO	NO	NO	NO
2.1	36768	4A AVENUE ROAD GLEBE	First	NW	54	50	54	50	55	50	54	50	-0.6	-0.3	-0.6	-0.4	50	-	NO	NO	NO	NO	NO
2.1	36768	4A AVENUE ROAD GLEBE	First	NE	54	50	53	49	54	50	53	49	-0.6	-0.4	-0.7	-0.4	50	-	NO	NO	NO	NO	NO
2.1	36768	4A AVENUE ROAD GLEBE	Second	NW	56	51	55	51	56	52	56	51	-0.4	-0.2	-0.5	-0.3	50	-	NO	NO	NO	NO	NO
2.1	36768	4A AVENUE ROAD GLEBE	Second	SW	52	48	52	48	53	48	53	48	-0.2	-0.1	-0.2	-0.1	50	-	NO	NO	NO	NO	NO
2.1	36768	4A AVENUE ROAD GLEBE	Second	NW	54	50	54	50	55	50	54	50	-0.4	-0.2	-0.4	-0.2	50	-	NO	NO	NO	NO	NO
2.1	36768	4A AVENUE ROAD GLEBE	Second	SW	51	46	50	46	51	46	51	46	-0.2	-0.1	-0.1	0.0	50	-	NO	NO	NO	NO	NO
2.1	36768	4A AVENUE ROAD GLEBE	Second	SE	41	37	41	37	42	37	42	37	0.0	0.0	0.0	0.1	50	-	NO	NO	NO	NO	NO
2.1	36768	4A AVENUE ROAD GLEBE	Second	SW	44	40	44	40	45	40	45	40	0.1	0.3	0.2	0.4	50	-	NO	NO	NO	NO	NO
2.1	36768	4A AVENUE ROAD GLEBE	Second	SE	41	37	41	37	41	37	41	37	-0.2	0.0	-0.1	0.0	50	-	NO	NO	NO	NO	NO
2.1	36768	4A AVENUE ROAD GLEBE	Second	E	53	49	53	49	54	49	53	49	-0.6	-0.3	-0.7	-0.4	50	-	NO	NO	NO	NO	NO
2.1	36768	4A AVENUE ROAD GLEBE	Second	NW	55	51	55	51	56	51	55	51	-0.5	-0.3	-0.5	-0.4	50	-	NO	NO	NO	NO	NO
2.1	36768	4A AVENUE ROAD GLEBE	Second	NE	55	51	55	51	56	51	55	51	-0.5	-0.3	-0.5	-0.4	50	-	NO	NO	NO	NO	NO
2.1	36768	4A AVENUE ROAD GLEBE	Ground	NW	43	39	43	39	43	39	43	39	-0.2	0.0	-0.2	0.0	50	-	NO	NO	NO	NO	NO
2.1	36768	4A AVENUE ROAD GLEBE	Ground	SW	42	37	42	37	42	38	42	38	-0.1	0.1	0.0	0.1	50	-	NO	NO	NO	NO	NO
2.1	36768	4A AVENUE ROAD GLEBE	Ground	NW	44	39	43	39	44	40	44	39	-0.2	-0.1	-0.3	-0.1	50	-	NO	NO	NO	NO	NO
2.1	36768	4A AVENUE ROAD GLEBE	Ground	SW	42	38	42	38	43	38	43	38	-0.1	0.1	0.0	0.2	50	-	NO	NO	NO	NO	NO
2.1	36768	4A AVENUE ROAD GLEBE	Ground	SE	35	30	35	30	35	30	35	31	0.1	0.2	0.1	0.2	50	-	NO	NO	NO	NO	NO
2.1	36768	4A AVENUE ROAD GLEBE	Ground	SW	38	33	38	34	38	33	39	34	0.5	0.7	0.5	0.7	50	-	NO	NO	NO	NO	NO
2.1	36768	4A AVENUE ROAD GLEBE	Ground	SE	34	30	34	30	34	30	34	30	-0.2	0.0	-0.2	0.0	50	-	NO	NO	NO	NO	NO
2.1	36768	4A AVENUE ROAD GLEBE	Ground	E	46	42	45	41	46	42	46	41	-0.6	-0.4	-0.6	-0.4	50	-	NO	NO	NO	NO	NO
2.1	36768	4A AVENUE ROAD GLEBE	Ground	SE	34	30	34	30	34	30	34	30	-0.2	0.0	-0.2	0.0	50	-	NO	NO	NO	NO	NO
2.1	36768	4A AVENUE ROAD GLEBE	Ground	E	46	42	45	41	46	42	46	41	-0.6	-0.4	-0.6	-0.4	50	-	NO	NO	NO	NO	NO
2.1	36768	4A AVENUE ROAD GLEBE	Ground	NW	49	45	48	44	49	45	49	44	-0.6	-0.4	-0.7	-0.4	50	-	NO	NO	NO	NO	NO
2.1	36768	4A AVENUE ROAD GLEBE	Ground	NE	49	45	48	44	49	45	49	44	-0.6	-0.4	-0.6	-0.4	50	-	NO	NO	NO	NO	NO
2.1	36836	4A AVENUE ROAD GLEBE	Ground	NW	48	44	48	44	48	44	48	44	-0.3	-0.1	-0.3	-0.1	50	-	NO	NO	NO	NO	NO
2.1	36836	4A AVENUE ROAD GLEBE	Ground	SW	46	41	45	41	46	42	46	41	-0.2	-0.1	-0.3	-0.1	50	-	NO	NO	NO	NO	NO
2.1	36836	4A AVENUE ROAD GLEBE	Ground	SE	41	37	41	37	42	37	41	37	-0.2	-0.1	-0.2	-0.1	50	-	NO	NO	NO	NO	NO
2.1	36836	4A AVENUE ROAD GLEBE	Ground	SW	42	38	42	37	42	38	42	38	-0.2	-0.1	-0.2	0.0	50	-	NO	NO	NO	NO	NO
2.1	36836	4A AVENUE ROAD GLEBE	Ground	NW	43	38	42	38	43	38	43	38	-0.2	-0.1	-0.3	-0.1	50	-	NO	NO	NO	NO	NO
2.1	36836	4A AVENUE ROAD GLEBE	Ground	SW	43	39	43	39	44	39	44	39	-0.2	-0.1	-0.2	-0.1	50	-	NO	NO	NO	NO	NO
2.1	36843	4A AVENUE ROAD GLEBE	First	NE	53	49	53	48	54	49	53	49	-0.5	-0.3	-0.6	-0.3	50	-	NO	NO	NO	NO	NO
2.1	36843	4A AVENUE ROAD GLEBE	First	NW	56	51	55	51	56	52	56	51	-0.5	-0.3	-0.5	-0.3	50	-	NO	NO	NO	NO	NO
2.1	36843	4A AVENUE ROAD GLEBE	First	SW	42	38	42	38	43	38	42	38	-0.3	-0.2	-0.4	-0.1	50	-	NO	NO	NO	NO	NO
2.1	36843	4A AVENUE ROAD GLEBE	First	SE	41	37	41	37	42	37	42	37	-0.2	0.0	-0.1	0.1	50	-	NO	NO	NO	NO	NO
2.1	36843	4A AVENUE ROAD GLEBE	Ground	NE	44	40	43	39	44	40	44	40	-0.5	-0.3	-0.5	-0.2	50	-	NO	NO	NO	NO	NO
2.1	36843	4A AVENUE ROAD GLEBE	Ground	NW	55	51	55	50	55	51	55	51	-0.5	-0.3	-0.5	-0.4	50	-	NO	NO	NO	NO	NO
2.1	36843	4A AVENUE ROAD GLEBE	Ground	SW	38	34	38	34	39	34	39	34	-0.3	-0.1	-0.3	-0.1	50	-	NO	NO	NO	NO	NO
2.1	36843	4A AVENUE ROAD GLEBE	Ground	SE	37	33	37	33	37	33	37	33	-0.2	0.0	-0.1	0.1	50	-	NO	NO	NO	NO	NO
2.1	36850	4A AVENUE ROAD GLEBE	First	SE	37	33	37	33	38	33	38	33	-0.2	0.0	-0.1	0.1	50	-	NO	NO	NO	NO	NO
2.1	36850	4A AVENUE ROAD GLEBE	First	NE	56	51	55	51	56	52	55	51	-0.5	-0.4	-0.6	-0.3	50	-	NO	NO	NO	NO	NO
2.1	36850	4A AVENUE ROAD GLEBE	First	NW	56	52	56	52	57	52	57	52	-0.3	0.0	-0.2	0.0	50	-	NO	NO	NO	NO	NO
2.1	36850	4A AVENUE ROAD GLEBE	First	SW	51	46	51	46	51	46	52	47	0.5	0.8	0.5	0.9	50	-	NO	NO	NO	NO	NO
2.1	36850	4A AVENUE ROAD GLEBE	First	S	45	39	46	41	45	40	46	41	0.8	1.6	0.9	1.6	50	-	NO	NO	NO	NO	NO
2.1	36850	4A AVENUE ROAD GLEBE	First	E	39	34	38	34	39	34	39	34	-0.3	-0.1	-0.2	0.0	50	-	NO	NO	NO	NO	NO
2.1	36850	4A AVENUE ROAD GLEBE	First	SE	37	33	37	33	38	33	37	33	-0.1	0.1	-0.1	0.1	50	-	NO	NO	NO	NO	NO
2.1	36850	4A AVENUE ROAD GLEBE	First	SW	39	34	39	35	39	35	39	35	0.1	0.2	0.2	0.3	50	-	NO	NO	NO	NO	NO
2.1	36850	4A AVENUE ROAD GLEBE	First	SE	37	33	37	33	37	33	37	33	-0.1	0.1	-0.1	0.1	50	-	NO	NO	NO	NO	NO
2.1	36850	4A AVENUE ROAD GLEBE	First	NE	38	33	38	33	38	34	38	34	-0.2	0.0	-0.1	0.1	50	-	NO	NO	NO	NO	NO
2.1	36850	4A AVENUE ROAD GLEBE	First	SE	37	33	37	33	37	33	37	33	-0.2	0.0	-0.1	0.1	50	-	NO	NO	NO	NO	NO
2.1	36850	4A AVENUE ROAD GLEBE	First	NE	41	36	40	36	41	36	41	36	-0.4	-0.2	-0.3	-0.2	50	-	NO	NO	NO	NO	NO
2.1	36850	4A AVENUE ROAD GLEBE	First	NW	40	36	40	36	40	36	40	36	-0.2	0.0	-0.1	0.1	50	-	NO	NO	NO	NO	NO
2.1	36850	4A AVENUE ROAD GLEBE	First	NE	39	34	38	34	39	34	39	34	-0.2	0.0	-0.2	0.0	50	-	NO	NO	NO	NO	NO
2.1	36850	4A AVENUE ROAD GLEBE	Second	SE	42	37	41	37	42	37	42	37	-0.1	0.0	-0.1	0.0	50	-	NO	NO	NO	NO	NO

NCA	Receiver ID	Address	Floor Level	Facade	Opening Year 2027				Design Year 2037				Increase (Do Smthng - Do Nothing)				NCG project road noise criteria		Do noise levels exceed the cumulative limit with project roads adding ≥2dB to the total noise levels?		Is the contribution from the road project Acute?		Consider further treatment?
					Do Nothing		Do Smthng		Do Nothing		Do Smthng		Opening Year 2027		Design Year 2037								
					Day	Night	Day	Night	Day	Night	Day	Night	Day	Night	Day	Night	Day	Night	Day	Night	$L_{Aeq,15hr}$ ≥ 65dB	$L_{Aeq,9hr}$ ≥ 60dB	
2.1	36850	4A AVENUE ROAD GLEBE	Second	NE	56	52	55	51	56	52	56	52	-0.6	-0.3	-0.5	-0.4	50	-	NO	NO	NO	NO	NO
2.1	36850	4A AVENUE ROAD GLEBE	Second	NW	57	52	57	52	57	53	57	53	-0.2	-0.1	-0.2	0.0	50	-	NO	NO	NO	NO	NO
2.1	36850	4A AVENUE ROAD GLEBE	Second	SW	51	46	52	47	52	47	52	48	0.5	0.8	0.5	0.9	50	-	NO	NO	NO	NO	NO
2.1	36850	4A AVENUE ROAD GLEBE	Second	S	46	41	47	42	47	41	47	43	0.7	1.3	0.7	1.3	50	-	NO	NO	NO	NO	NO
2.1	36850	4A AVENUE ROAD GLEBE	Second	E	43	39	43	39	43	39	43	39	-0.3	-0.1	-0.3	0.0	50	-	NO	NO	NO	NO	NO
2.1	36850	4A AVENUE ROAD GLEBE	Second	SE	41	37	41	37	42	37	42	37	-0.1	0.0	0.0	0.1	50	-	NO	NO	NO	NO	NO
2.1	36850	4A AVENUE ROAD GLEBE	Second	SW	43	39	43	39	44	39	44	39	0.0	0.2	0.1	0.2	50	-	NO	NO	NO	NO	NO
2.1	36850	4A AVENUE ROAD GLEBE	Second	SE	41	37	41	37	42	37	42	37	-0.1	0.0	0.0	0.1	50	-	NO	NO	NO	NO	NO
2.1	36850	4A AVENUE ROAD GLEBE	Second	NE	42	38	42	38	43	38	43	38	-0.2	0.0	-0.2	0.0	50	-	NO	NO	NO	NO	NO
2.1	36850	4A AVENUE ROAD GLEBE	Second	SE	41	37	41	37	42	37	42	37	-0.1	0.0	-0.1	0.0	50	-	NO	NO	NO	NO	NO
2.1	36850	4A AVENUE ROAD GLEBE	Second	NE	46	42	46	41	46	42	46	42	-0.4	-0.3	-0.4	-0.2	50	-	NO	NO	NO	NO	NO
2.1	36850	4A AVENUE ROAD GLEBE	Second	NW	45	40	44	40	45	40	45	41	-0.2	0.0	-0.2	0.1	50	-	NO	NO	NO	NO	NO
2.1	36850	4A AVENUE ROAD GLEBE	Second	NE	43	39	43	39	44	39	43	39	-0.2	-0.1	-0.2	0.0	50	-	NO	NO	NO	NO	NO
2.1	36850	4A AVENUE ROAD GLEBE	Ground	SE	35	30	34	30	35	30	35	30	-0.1	0.1	-0.1	0.1	50	-	NO	NO	NO	NO	NO
2.1	36850	4A AVENUE ROAD GLEBE	Ground	NE	55	51	55	50	56	51	55	51	-0.5	-0.3	-0.6	-0.4	50	-	NO	NO	NO	NO	NO
2.1	36850	4A AVENUE ROAD GLEBE	Ground	NW	56	51	56	51	56	52	56	52	-0.2	-0.1	-0.2	0.0	50	-	NO	NO	NO	NO	NO
2.1	36850	4A AVENUE ROAD GLEBE	Ground	SW	50	45	51	46	51	46	52	47	0.6	0.8	0.6	0.9	50	-	NO	NO	NO	NO	NO
2.1	36850	4A AVENUE ROAD GLEBE	Ground	S	43	37	44	39	44	38	45	40	1.0	1.7	1.0	1.6	50	-	NO	NO	NO	NO	NO
2.1	36850	4A AVENUE ROAD GLEBE	Ground	E	36	31	35	31	36	31	36	31	-0.2	0.0	-0.2	0.0	50	-	NO	NO	NO	NO	NO
2.1	36850	4A AVENUE ROAD GLEBE	Ground	SE	34	30	34	30	35	30	35	30	-0.1	0.0	0.0	0.2	50	-	NO	NO	NO	NO	NO
2.1	36850	4A AVENUE ROAD GLEBE	Ground	NE	37	33	37	33	38	33	37	33	-0.3	-0.1	-0.4	-0.1	50	-	NO	NO	NO	NO	NO
2.1	36850	4A AVENUE ROAD GLEBE	Ground	NW	37	32	37	33	37	33	37	33	-0.2	0.1	-0.1	0.1	50	-	NO	NO	NO	NO	NO
2.1	36850	4A AVENUE ROAD GLEBE	Ground	NE	36	31	35	31	36	31	36	31	-0.2	-0.1	-0.2	0.1	50	-	NO	NO	NO	NO	NO
2.1	36897	4A AVENUE ROAD GLEBE	Ground	NE	54	50	54	49	55	50	54	50	-0.5	-0.3	-0.5	-0.3	50	-	NO	NO	NO	NO	NO
2.1	36897	4A AVENUE ROAD GLEBE	Ground	NW	47	42	46	42	47	43	47	43	-0.3	-0.1	-0.3	-0.1	50	-	NO	NO	NO	NO	NO
2.1	36897	4A AVENUE ROAD GLEBE	Ground	SW	42	38	42	38	43	38	42	38	-0.3	-0.3	-0.4	-0.2	50	-	NO	NO	NO	NO	NO
2.1	36897	4A AVENUE ROAD GLEBE	Ground	SE	41	37	41	37	42	37	42	37	-0.2	0.0	-0.2	0.0	50	-	NO	NO	NO	NO	NO
2.1	37382	JUBILEE PARK, EGLINTONRD GLEBE	Ground	NE	57	53	57	52	57	53	57	53	-0.5	-0.3	-0.6	-0.3	50	-	NO	NO	NO	NO	NO
2.1	37382	JUBILEE PARK, EGLINTONRD GLEBE	Ground	NW	58	54	58	53	58	54	58	54	-0.4	-0.2	-0.4	-0.1	50	-	NO	NO	NO	NO	NO
2.1	37382	JUBILEE PARK, EGLINTONRD GLEBE	Ground	SW	51	46	51	46	51	46	52	47	0.3	0.4	0.3	0.6	50	-	NO	NO	NO	NO	NO
2.1	37382	JUBILEE PARK, EGLINTONRD GLEBE	Ground	SE	45	41	45	40	45	41	45	41	-0.3	-0.1	-0.2	0.0	50	-	NO	NO	NO	NO	NO
2.1	37371	270 GLEBE POINT ROAD GLEBE	Ground	NE	45	41	45	40	45	41	45	41	-0.3	-0.1	-0.4	-0.1	57	53	NO	NO	NO	NO	NO
2.1	37371	270 GLEBE POINT ROAD GLEBE	Ground	NW	51	47	51	47	52	47	52	47	-0.2	0.0	-0.2	-0.1	60	55	NO	NO	NO	NO	NO
2.1	37371	270 GLEBE POINT ROAD GLEBE	Ground	SE	43	38	43	38	43	39	43	39	-0.3	-0.1	-0.2	-0.1	55	51	NO	NO	NO	NO	NO
2.1	37037	2 FEDERAL ROAD GLEBE	Ground	N	54	50	54	50	55	50	55	50	-0.2	-0.1	-0.3	-0.1	60	-	NO	NO	NO	NO	NO
2.1	37037	2 FEDERAL ROAD GLEBE	Ground	W	55	51	55	51	56	51	55	51	-0.2	0.0	-0.2	0.1	60	-	NO	NO	NO	NO	NO
2.1	37037	2 FEDERAL ROAD GLEBE	Ground	S	47	42	48	43	48	43	49	44	0.7	1.2	0.7	1.2	60	-	NO	NO	NO	NO	NO
2.1	37037	2 FEDERAL ROAD GLEBE	Ground	E	49	45	49	44	49	45	49	45	-0.6	-0.3	-0.5	-0.3	60	-	NO	NO	NO	NO	NO
2.1	37570	2-2A CHAPMAN ROAD ANNANDALE	Ground	N	59	55	59	55	60	55	59	55	-0.2	0.0	-0.1	0.1	55	-	NO	NO	NO	NO	NO
2.1	37570	2-2A CHAPMAN ROAD ANNANDALE	Ground	W	58	53	58	53	58	53	59	54	0.2	0.4	0.3	0.4	55	-	NO	NO	NO	NO	NO
2.1	37570	2-2A CHAPMAN ROAD ANNANDALE	Ground	S	51	45	52	47	51	46	52	47	0.8	1.3	0.9	1.3	55	-	NO	NO	NO	NO	NO
2.1	37570	2-2A CHAPMAN ROAD ANNANDALE	Ground	E	56	52	56	52	57	52	56	52	-0.6	-0.3	-0.6	-0.3	55	-	NO	NO	NO	NO	NO
2.1	37282	2 EDWARD STREET GLEBE	Ground	NE	54	50	54	49	55	50	54	50	-0.5	-0.3	-0.5	-0.3	50	50	NO	NO	NO	NO	NO
2.1	37282	2 EDWARD STREET GLEBE	Ground	NW	56	51	55	51	56	51	56	51	-0.3	-0.1	-0.3	-0.1	50	50	NO	NO	NO	NO	NO
2.1	37282	2 EDWARD STREET GLEBE	Ground	SW	52	47	52	47	52	48	52	48	-0.2	0.0	-0.2	-0.1	50	50	NO	NO	NO	NO	NO
2.1	37282	2 EDWARD STREET GLEBE	Ground	SE	43	38	43	38	43	39	43	39	-0.2	0.0	-0.2	0.0	50	50	NO	NO	NO	NO	NO
3.2	37044	50 PERCIVAL STREET LILYFIELD	Ground	E	54	50	54	50	54	50	55	51	0.4	0.6	0.6	0.8	60	55	NO	NO	NO	NO	NO
3.2	37072	52 PERCIVAL STREET LILYFIELD	Ground	E	55	50	55	51	55	51	55	51	0.4	0.5	0.6	0.8	60	55	NO	NO	NO	NO	NO
3.2	37072	52 PERCIVAL STREET LILYFIELD	Ground	N	50	46	50	46	50	46	51	47	0.5	0.6	0.5	0.8	60	55	NO	NO	NO	NO	NO
3.2	37097	54 PERCIVAL STREET LILYFIELD	Ground	N	48	44	48	44	48	44	48	45	0.6	0.5	0.6	0.9	60	55	NO	NO	NO	NO	NO
3.2	37097	54 PERCIVAL STREET LILYFIELD	Ground	W	54	50	54	50	54	50	55	51	0.5	0.5	0.6	0.8	60	55	NO	NO	NO	NO	NO
3.2	37097	54 PERCIVAL STREET LILYFIELD	Ground	E	56	52	56	52	56	52	57	53	0.4	0.5	0.6	0.8	60	55	NO	NO	NO	NO	NO
3.2	37128	56 PERCIVAL STREET LILYFIELD	First	E	60	56	61	57	61	56	61	57	0.5	0.6	0.7	0.8	60	55	NO	NO	NO	NO	NO
3.2	37128	56 PERCIVAL STREET LILYFIELD	First	N	65	61	66	62	66	61	66	62	0.4	0.5	0.6	0.8	60	55	NO	NO	NO	NO	NO
3.2	37128	56 PERCIVAL STREET LILYFIELD	First	W	64	60	65	61	65	61	65	61	0.4	0.5	0.5	0.7	60	55	NO	NO	NO	NO	NO
3.2	37128	56 PERCIVAL STREET LILYFIELD	First	N	66	62	67	62	66	62	67	63	0.5	0.5	0.5	0.7	60	55	NO	NO	NO	NO	NO
3.2	37128	56 PERCIVAL STREET LILYFIELD	First	W	65	61	66	61	66	61	66	62	0.4	0.4	0.5	0.7	60	55	NO	NO	NO	NO	NO
3.2	37128	56 PERCIVAL STREET LILYFIELD	First	S	53	49	53	50	53	49	54	50	0.6	0.6	0.7	0.8	60	55	NO	NO	NO	NO	NO
3.2	37128	56 PERCIVAL STREET LILYFIELD	Ground	E	57	53	58	53	57	53	58	54	0.5	0.5	0.7	0.8	60	55	NO	NO	NO	NO	NO
3.2	37128	56 PERCIVAL STREET LILYFIELD	Ground	N	57	53	58	54	58	54	58	54	0.5	0.5	0.6	0.8	60	55	NO	NO	NO	NO	NO
3.2	37128	56 PERCIVAL STREET LILYFIELD	Ground	W	61	57	62	57	61	57	62	58	0.4	0.5	0.6	0.8	60	55	NO	NO	NO	NO	NO
3.2	37128	56 PERCIVAL STREET LILYFIELD	Ground	N	62	58	62	58	62	58	63	59	0.4	0.5	0.6	0.8	60	55	NO	NO	NO	NO	NO

NCA	Receiver ID	Address	Floor Level	Facade	Opening Year 2027				Design Year 2037				Increase (Do Smthng - Do Nothing)				NCG project road noise criteria		Do noise levels exceed the cumulative limit with project roads adding ≥2dB to the total noise levels?		Is the contribution from the road project Acute?		Consider further treatment?
					Do Nothing		Do Smthng		Do Nothing		Do Smthng		Opening Year 2027		Design Year 2037								
					Day	Night	Day	Night	Day	Night	Day	Night	Day	Night	Day	Night	Day	Night	Day	Night	$L_{Aeq,15hr}$ ≥ 65dB	$L_{Aeq,9hr}$ ≥ 60dB	
3.2	37128	56 PERCIVAL STREET LILYFIELD	Ground	W	61	57	62	58	62	57	62	58	0.5	0.5	0.5	0.7	60	55	NO	NO	NO	NO	NO
3.2	37128	56 PERCIVAL STREET LILYFIELD	Ground	S	48	44	49	45	49	45	49	45	0.6	0.6	0.6	0.8	60	55	NO	NO	NO	NO	NO
3.2	37149	389 CATHERINE STREET LILYFIELD	Ground	E	57	53	58	54	58	53	58	54	0.5	0.5	0.6	0.8	60	55	NO	NO	NO	NO	NO
3.2	37150	60 BRENAN STREET LILYFIELD	Ground	E	60	55	60	56	60	56	61	56	0.6	0.7	0.7	0.8	60	55	NO	NO	NO	NO	NO
3.2	37150	60 BRENAN STREET LILYFIELD	Ground	N	64	59	64	60	64	60	64	60	0.5	0.6	0.6	0.8	60	55	NO	NO	NO	NO	NO
3.2	37157	46 BRENAN STREET LILYFIELD	First	S	49	45	50	46	49	45	50	46	0.5	0.6	0.6	0.9	60	55	NO	NO	NO	NO	NO
3.2	37157	46 BRENAN STREET LILYFIELD	First	E	61	57	62	58	62	57	62	58	0.6	0.7	0.8	1.0	60	55	NO	NO	NO	NO	NO
3.2	37157	46 BRENAN STREET LILYFIELD	First	N	65	61	66	62	66	61	66	62	0.5	0.6	0.6	0.8	60	55	NO	NO	NO	NO	NO
3.2	37157	46 BRENAN STREET LILYFIELD	First	W	58	54	59	55	59	54	59	55	0.4	0.5	0.6	0.7	60	55	NO	NO	NO	NO	NO
3.2	37157	46 BRENAN STREET LILYFIELD	Ground	E	53	49	54	50	54	49	54	50	0.5	0.6	0.6	0.9	60	55	NO	NO	NO	NO	NO
3.2	37157	46 BRENAN STREET LILYFIELD	Ground	N	64	59	64	60	64	60	65	61	0.6	0.6	0.7	0.9	60	55	NO	NO	NO	NO	NO
3.2	37157	46 BRENAN STREET LILYFIELD	Ground	W	53	49	54	49	53	49	54	50	0.5	0.4	0.5	0.7	60	55	NO	NO	NO	NO	NO
3.2	37159	40 BRENAN STREET LILYFIELD	First	S	49	46	50	46	50	46	50	47	0.5	0.5	0.6	0.9	60	55	NO	NO	NO	NO	NO
3.2	37159	40 BRENAN STREET LILYFIELD	First	W	50	46	51	47	50	46	51	47	0.6	0.5	0.7	0.8	60	55	NO	NO	NO	NO	NO
3.2	37159	40 BRENAN STREET LILYFIELD	First	S	49	45	50	46	50	45	50	46	0.5	0.6	0.6	0.8	60	55	NO	NO	NO	NO	NO
3.2	37159	40 BRENAN STREET LILYFIELD	First	E	61	57	62	58	62	57	62	58	0.8	0.7	0.8	1.0	60	55	NO	NO	NO	NO	NO
3.2	37159	40 BRENAN STREET LILYFIELD	First	N	63	59	64	60	64	59	64	60	0.6	0.7	0.8	0.9	60	55	NO	NO	NO	NO	NO
3.2	37159	40 BRENAN STREET LILYFIELD	First	W	58	53	58	54	58	54	59	54	0.5	0.6	0.6	0.8	60	55	NO	NO	NO	NO	NO
3.2	37159	40 BRENAN STREET LILYFIELD	Ground	S	46	42	46	42	46	42	46	43	0.5	0.5	0.6	0.9	58	54	NO	NO	NO	NO	NO
3.2	37159	40 BRENAN STREET LILYFIELD	Ground	W	46	42	47	43	47	43	47	43	0.5	0.6	0.6	0.8	59	55	NO	NO	NO	NO	NO
3.2	37159	40 BRENAN STREET LILYFIELD	Ground	S	45	42	46	42	46	42	46	43	0.6	0.6	0.6	0.8	58	54	NO	NO	NO	NO	NO
3.2	37159	40 BRENAN STREET LILYFIELD	Ground	E	56	52	57	52	56	52	57	53	0.7	0.8	0.9	1.0	60	55	NO	NO	NO	NO	NO
3.2	37159	40 BRENAN STREET LILYFIELD	Ground	N	60	55	60	56	60	56	61	57	0.6	0.7	0.7	0.9	60	55	NO	NO	NO	NO	NO
3.2	37160	42 BRENAN STREET LILYFIELD	Ground	E	54	50	55	51	54	50	55	51	0.7	0.7	0.8	0.9	60	55	NO	NO	NO	NO	NO
3.2	37160	42 BRENAN STREET LILYFIELD	Ground	W	55	51	55	51	55	51	56	52	0.6	0.6	0.7	0.9	60	55	NO	NO	NO	NO	NO
3.2	37160	42 BRENAN STREET LILYFIELD	Ground	N	62	58	63	59	63	58	63	59	0.6	0.6	0.7	0.9	60	55	NO	NO	NO	NO	NO
3.2	37160	42 BRENAN STREET LILYFIELD	Ground	W	53	49	54	50	53	49	54	50	0.5	0.5	0.6	0.8	60	55	NO	NO	NO	NO	NO
3.2	37160	42 BRENAN STREET LILYFIELD	Ground	S	48	44	49	45	48	44	49	45	0.6	0.5	0.6	0.8	60	55	NO	NO	NO	NO	NO
3.2	37161	48 BRENAN STREET LILYFIELD	Ground	E	53	48	53	49	53	49	53	49	0.5	0.5	0.5	0.8	60	55	NO	NO	NO	NO	NO
3.2	37161	48 BRENAN STREET LILYFIELD	Ground	N	63	59	64	59	63	59	64	60	0.5	0.6	0.7	0.9	60	55	NO	NO	NO	NO	NO
3.2	37161	48 BRENAN STREET LILYFIELD	Ground	W	58	54	58	54	58	54	59	55	0.4	0.5	0.6	0.8	60	55	NO	NO	NO	NO	NO
3.2	37161	48 BRENAN STREET LILYFIELD	Ground	N	63	59	64	59	63	59	64	60	0.5	0.6	0.7	0.9	60	55	NO	NO	NO	NO	NO
3.2	37161	48 BRENAN STREET LILYFIELD	Ground	W	58	54	58	54	58	54	59	55	0.4	0.5	0.6	0.8	60	55	NO	NO	NO	NO	NO
3.2	37161	48 BRENAN STREET LILYFIELD	Ground	S	50	46	51	47	51	47	51	47	0.5	0.5	0.6	0.8	60	55	NO	NO	NO	NO	NO
3.2	37161	48 BRENAN STREET LILYFIELD	Ground	SW	51	47	51	47	51	47	52	48	0.5	0.5	0.5	0.7	60	55	NO	NO	NO	NO	NO
3.2	37162	58 PERCIVAL STREET LILYFIELD	Ground	E	61	56	61	57	61	57	62	57	0.6	0.6	0.7	0.9	60	55	NO	NO	NO	NO	NO
3.2	37162	58 PERCIVAL STREET LILYFIELD	Ground	N	64	60	64	60	64	60	65	61	0.5	0.6	0.7	0.8	60	55	NO	NO	NO	NO	NO
3.2	37162	58 PERCIVAL STREET LILYFIELD	Ground	W	61	57	62	58	62	57	62	58	0.5	0.6	0.6	0.7	60	55	NO	NO	NO	NO	NO
3.2	37162	58 PERCIVAL STREET LILYFIELD	Ground	S	53	49	53	49	53	49	53	50	0.5	0.6	0.6	0.8	60	55	NO	NO	NO	NO	NO
3.2	37162	58 PERCIVAL STREET LILYFIELD	Ground	E	59	55	60	56	60	56	61	56	0.6	0.7	0.7	0.9	60	55	NO	NO	NO	NO	NO
3.2	37164	44 BRENAN STREET LILYFIELD	Ground	S	48	44	48	45	48	44	49	45	0.6	0.6	0.6	0.8	60	55	NO	NO	NO	NO	NO
3.2	37164	44 BRENAN STREET LILYFIELD	Ground	E	54	49	54	50	54	50	54	50	0.5	0.6	0.6	0.8	60	55	NO	NO	NO	NO	NO
3.2	37164	44 BRENAN STREET LILYFIELD	Ground	N	63	59	64	59	63	59	64	60	0.6	0.6	0.7	0.9	60	55	NO	NO	NO	NO	NO
3.2	37164	44 BRENAN STREET LILYFIELD	Ground	W	53	49	53	49	53	49	54	50	0.4	0.5	0.6	0.8	60	55	NO	NO	NO	NO	NO
3.2	37181	38 BRENAN STREET LILYFIELD	Ground	S	49	45	50	46	50	46	50	46	0.6	0.6	0.7	0.9	60	55	NO	NO	NO	NO	NO
3.2	37181	38 BRENAN STREET LILYFIELD	Ground	E	59	55	60	56	60	55	60	56	0.8	0.8	0.8	1.1	60	55	NO	NO	NO	NO	NO
3.2	37181	38 BRENAN STREET LILYFIELD	Ground	N	61	57	62	58	62	57	63	58	0.7	0.7	0.8	1.0	60	55	NO	NO	NO	NO	NO
3.2	37181	38 BRENAN STREET LILYFIELD	Ground	W	58	54	59	54	58	54	59	55	0.6	0.6	0.6	0.8	60	55	NO	NO	NO	NO	NO
3.2	37192	34 BRENAN STREET LILYFIELD	First	N	62	57	62	58	62	58	63	59	0.7	0.8	0.8	0.9	60	55	NO	NO	NO	NO	NO
3.2	37192	34 BRENAN STREET LILYFIELD	First	W	54	50	55	51	54	50	55	51	0.6	0.6	0.7	0.9	60	55	NO	NO	NO	NO	NO
3.2	37192	34 BRENAN STREET LILYFIELD	First	S	50	46	51	47	50	46	51	47	0.6	0.6	0.7	1.0	60	55	NO	NO	NO	NO	NO
3.2	37192	34 BRENAN STREET LILYFIELD	Ground	N	59	55	60	55	59	55	60	56	0.8	0.7	0.8	1.0	60	55	NO	NO	NO	NO	NO
3.2	37192	34 BRENAN STREET LILYFIELD	Ground	W	48	44	48	44	48	44	49	45	0.6	0.6	0.7	0.9	60	55	NO	NO	NO	NO	NO
3.2	37192	34 BRENAN STREET LILYFIELD	Ground	S	46	42	46	43	46	42	47	43	0.6	0.7	0.7	0.9	58	54	NO	NO	NO	NO	NO
3.2	37193	36 BRENAN STREET LILYFIELD	Ground	N	59	55	60	56	59	55	60	56	0.7	0.8	0.9	1.0	60	55	NO	NO	NO	NO	NO
3.2	37193	36 BRENAN STREET LILYFIELD	Ground	W	56	52	57	53	56	52	57	53	0.7	0.6	0.7	0.9	60	55	NO	NO	NO	NO	NO
3.2	37193	36 BRENAN STREET LILYFIELD	Ground	S	49	46	50	46	50	46	50	47	0.6	0.6	0.7	0.9	60	55	NO	NO	NO	NO	NO
3.2	37193	36 BRENAN STREET LILYFIELD	Ground	E	50	46	50	46	50	46	51	47	0.6	0.6	0.7	0.8	60	55	NO	NO	NO	NO	NO
3.2	37198	34 BRENAN STREET LILYFIELD	First	N	61	57	62	57	61	57	62	58	0.7	0.7	0.9	1.0	60	55	NO	NO	NO	NO	NO
3.2	37198	34 BRENAN STREET LILYFIELD	First	S	50	46	50	46	50	46	51	47	0.6	0.6	0.7	1.0	60	55	NO	NO	NO	NO	NO
3.2	37198	34 BRENAN STREET LILYFIELD	First	E	51	47	52	48	52	48	52	48	0.7	0.6	0.8	0.9	60	55	NO	NO	NO	NO	NO
3.2	37198	34 BRENAN STREET LILYFIELD	Ground	N	58	54	59	55	59	54	60	55	0.8	0.8	0.9	1.0	60	55	NO	NO	NO	NO	NO
3.2	37198	34 BRENAN STREET LILYFIELD	Ground	S	46	42	46	42	46	42	47	43	0.6	0.7	0.7	0.9	58	54	NO	NO	NO	NO	NO
3.2	37198	34 BRENAN STREET LILYFIELD	Ground	E	47	43	48	44	48	43	48	44	0.6	0.7	0.7	0.9	60	55	NO	NO	NO	NO	NO

NCA	Receiver ID	Address	Floor Level	Facade	Opening Year 2027				Design Year 2037				Increase (Do Smthng - Do Nothing)				NCG project road noise criteria		Do noise levels exceed the cumulative limit with project roads adding ≥2dB to the total noise levels?		Is the contribution from the road project Acute?		Consider further treatment?
					Do Nothing		Do Smthng		Do Nothing		Do Smthng		Opening Year 2027		Design Year 2037								
					Day	Night	Day	Night	Day	Night	Day	Night	Day	Night	Day	Night	Day	Night	Day	Night	$L_{Aeq,15hr}$ ≥ 65dB	$L_{Aeq,9hr}$ ≥ 60dB	
3.2	37202	30 BRENAN STREET LILYFIELD	First	E	58	54	59	55	59	54	59	55	0.7	0.8	0.9	1.0	60	55	NO	NO	NO	NO	NO
3.2	37202	30 BRENAN STREET LILYFIELD	First	N	60	56	61	57	61	56	62	57	0.7	0.7	0.9	1.0	60	55	NO	NO	NO	NO	NO
3.2	37202	30 BRENAN STREET LILYFIELD	First	W	50	46	51	47	50	46	51	47	0.7	0.6	0.8	0.9	60	55	NO	NO	NO	NO	NO
3.2	37202	30 BRENAN STREET LILYFIELD	First	S	50	46	50	47	50	46	51	47	0.6	0.6	0.7	0.9	60	55	NO	NO	NO	NO	NO
3.2	37202	30 BRENAN STREET LILYFIELD	First	E	58	54	59	55	58	54	59	55	0.8	0.8	0.9	1.0	60	55	NO	NO	NO	NO	NO
3.2	37202	30 BRENAN STREET LILYFIELD	Ground	N	58	54	59	55	58	54	59	55	0.8	0.7	0.8	1.0	60	55	NO	NO	NO	NO	NO
3.2	37202	30 BRENAN STREET LILYFIELD	Ground	W	46	42	47	43	47	43	47	44	0.7	0.7	0.7	0.9	59	55	NO	NO	NO	NO	NO
3.2	37202	30 BRENAN STREET LILYFIELD	Ground	S	46	42	47	43	46	42	47	43	0.6	0.6	0.7	0.9	58	54	NO	NO	NO	NO	NO
3.2	37202	30 BRENAN STREET LILYFIELD	Ground	E	51	47	52	48	51	47	52	48	0.7	0.8	0.9	1.1	60	55	NO	NO	NO	NO	NO
3.2	37203	28 BRENAN STREET LILYFIELD	Ground	N	58	53	58	54	58	54	59	55	0.8	0.7	0.8	1.0	60	55	NO	NO	NO	NO	NO
3.2	37203	28 BRENAN STREET LILYFIELD	Ground	W	51	47	52	48	52	48	53	49	0.7	0.7	0.9	1.0	60	55	NO	NO	NO	NO	NO
3.2	37203	28 BRENAN STREET LILYFIELD	Ground	S	49	45	49	46	49	45	50	46	0.6	0.7	0.8	1.0	60	55	NO	NO	NO	NO	NO
3.2	37203	28 BRENAN STREET LILYFIELD	Ground	E	51	47	52	48	51	47	52	48	0.7	0.7	0.8	1.0	60	55	NO	NO	NO	NO	NO
3.2	37210	26 BRENAN STREET LILYFIELD	Ground	N	58	54	59	54	58	54	59	55	0.8	0.8	0.9	1.0	60	55	NO	NO	NO	NO	NO
3.2	37210	26 BRENAN STREET LILYFIELD	Ground	W	52	48	52	48	52	48	53	49	0.7	0.7	0.8	0.9	60	55	NO	NO	NO	NO	NO
3.2	37210	26 BRENAN STREET LILYFIELD	Ground	S	50	46	50	46	50	46	51	47	0.6	0.7	0.7	0.9	60	55	NO	NO	NO	NO	NO
3.2	37210	26 BRENAN STREET LILYFIELD	Ground	W	51	47	52	48	51	47	52	48	0.7	0.6	0.8	1.0	60	55	NO	NO	NO	NO	NO
3.2	37210	26 BRENAN STREET LILYFIELD	Ground	N	52	48	52	48	52	48	53	49	0.7	0.7	0.8	0.9	60	55	NO	NO	NO	NO	NO
3.2	37212	24 BRENAN STREET LILYFIELD	Ground	E	54	50	55	51	55	50	56	52	0.8	0.8	1.0	1.1	60	55	NO	NO	NO	NO	NO
3.2	37212	24 BRENAN STREET LILYFIELD	Ground	N	58	54	59	54	58	54	59	55	0.8	0.8	0.9	1.0	60	55	NO	NO	NO	NO	NO
3.2	37217	22 BRENAN STREET LILYFIELD	Ground	N	57	52	57	53	57	53	58	54	0.8	0.7	0.8	1.0	60	55	NO	NO	NO	NO	NO
3.2	37217	22 BRENAN STREET LILYFIELD	Ground	W	55	51	55	51	55	51	56	52	0.7	0.7	0.9	1.0	60	55	NO	NO	NO	NO	NO
3.2	37217	22 BRENAN STREET LILYFIELD	Ground	S	50	46	50	46	50	46	51	47	0.7	0.6	0.7	1.0	60	55	NO	NO	NO	NO	NO
3.2	37217	22 BRENAN STREET LILYFIELD	Ground	E	52	48	53	49	52	48	53	49	0.7	0.7	0.9	0.9	60	55	NO	NO	NO	NO	NO
3.2	37224	12 BRENAN STREET LILYFIELD	First	N	58	53	58	54	58	54	59	55	0.7	0.8	0.9	1.0	60	55	NO	NO	NO	NO	NO
3.2	37224	12 BRENAN STREET LILYFIELD	First	W	55	51	56	52	55	51	56	52	0.7	0.7	0.9	1.0	60	55	NO	NO	NO	NO	NO
3.2	37224	12 BRENAN STREET LILYFIELD	First	S	52	47	52	48	52	48	53	49	0.7	0.7	0.8	0.9	60	55	NO	NO	NO	NO	NO
3.2	37224	12 BRENAN STREET LILYFIELD	First	E	49	45	50	46	50	46	51	47	0.7	0.7	0.9	1.0	60	55	NO	NO	NO	NO	NO
3.2	37224	12 BRENAN STREET LILYFIELD	Ground	N	56	52	57	53	57	52	58	53	0.8	0.8	0.9	1.0	60	55	NO	NO	NO	NO	NO
3.2	37224	12 BRENAN STREET LILYFIELD	Ground	W	53	49	54	50	54	49	54	50	0.7	0.7	0.8	0.9	60	55	NO	NO	NO	NO	NO
3.2	37224	12 BRENAN STREET LILYFIELD	Ground	S	48	44	49	45	49	44	49	45	0.7	0.7	0.7	0.9	60	55	NO	NO	NO	NO	NO
3.2	37224	12 BRENAN STREET LILYFIELD	Ground	W	53	49	54	50	54	49	54	50	0.7	0.7	0.8	0.9	60	55	NO	NO	NO	NO	NO
3.2	37224	12 BRENAN STREET LILYFIELD	Ground	S	48	44	49	45	49	44	49	45	0.7	0.7	0.7	0.9	60	55	NO	NO	NO	NO	NO
3.2	37224	12 BRENAN STREET LILYFIELD	Ground	E	45	41	46	42	46	42	47	43	0.7	0.8	0.8	1.0	58	54	NO	NO	NO	NO	NO
3.2	37225	18 BRENAN STREET LILYFIELD	Ground	S	50	46	51	47	50	46	51	47	0.7	0.7	0.8	1.0	60	55	NO	NO	NO	NO	NO
3.2	37225	18 BRENAN STREET LILYFIELD	Ground	E	52	48	52	48	52	48	53	49	0.7	0.7	0.8	1.0	60	55	NO	NO	NO	NO	NO
3.2	37225	18 BRENAN STREET LILYFIELD	Ground	N	56	52	57	53	56	52	57	53	0.8	0.8	0.8	1.0	60	55	NO	NO	NO	NO	NO
3.2	37228	12 BRENAN STREET LILYFIELD	First	N	58	53	58	54	58	53	59	55	0.8	0.7	0.9	1.1	60	55	NO	NO	NO	NO	NO
3.2	37228	12 BRENAN STREET LILYFIELD	First	S	49	45	50	46	50	45	50	46	0.7	0.7	0.7	1.0	60	55	NO	NO	NO	NO	NO
3.2	37228	12 BRENAN STREET LILYFIELD	First	E	49	45	50	46	50	45	51	46	0.7	0.7	0.9	1.0	60	55	NO	NO	NO	NO	NO
3.2	37228	12 BRENAN STREET LILYFIELD	Ground	N	56	52	57	53	57	52	58	53	0.8	0.8	0.9	1.0	60	55	NO	NO	NO	NO	NO
3.2	37228	12 BRENAN STREET LILYFIELD	Ground	S	45	41	46	42	45	41	46	42	0.7	0.7	0.8	1.0	57	53	NO	NO	NO	NO	NO
3.2	37228	12 BRENAN STREET LILYFIELD	Ground	E	45	41	46	42	46	41	46	42	0.7	0.8	0.8	1.1	58	53	NO	NO	NO	NO	NO
3.2	37231	20 BRENAN STREET LILYFIELD	Ground	N	56	52	57	53	57	52	58	53	0.8	0.7	0.9	1.0	60	55	NO	NO	NO	NO	NO
3.2	37231	20 BRENAN STREET LILYFIELD	Ground	W	51	47	52	48	52	47	52	48	0.7	0.7	0.8	0.9	60	55	NO	NO	NO	NO	NO
3.2	37231	20 BRENAN STREET LILYFIELD	Ground	S	49	45	50	46	50	46	51	47	0.7	0.7	0.8	1.0	60	55	NO	NO	NO	NO	NO
3.2	37235	12 BRENAN STREET LILYFIELD	First	N	58	53	58	54	58	53	59	55	0.8	0.8	0.9	1.1	60	55	NO	NO	NO	NO	NO
3.2	37235	12 BRENAN STREET LILYFIELD	First	S	49	45	50	46	49	45	50	46	0.7	0.7	0.7	1.0	60	55	NO	NO	NO	NO	NO
3.2	37235	12 BRENAN STREET LILYFIELD	First	E	49	45	50	46	50	45	51	47	0.7	0.8	0.9	1.1	60	55	NO	NO	NO	NO	NO
3.2	37235	12 BRENAN STREET LILYFIELD	Ground	N	56	52	57	53	57	52	58	53	0.7	0.8	0.8	1.0	60	55	NO	NO	NO	NO	NO
3.2	37235	12 BRENAN STREET LILYFIELD	Ground	S	45	41	46	42	45	41	46	42	0.7	0.8	0.8	1.0	57	53	NO	NO	NO	NO	NO
3.2	37235	12 BRENAN STREET LILYFIELD	Ground	E	46	41	46	42	46	42	47	43	0.7	0.7	0.8	1.0	58	54	NO	NO	NO	NO	NO
3.2	37237	16 BRENAN STREET LILYFIELD	Ground	S	50	46	51	47	51	47	52	48	0.6	0.6	0.8	0.9	60	55	NO	NO	NO	NO	NO
3.2	37237	16 BRENAN STREET LILYFIELD	Ground	E	51	47	51	47	51	47	52	48	0.7	0.7	0.9	1.0	60	55	NO	NO	NO	NO	NO
3.2	37237	16 BRENAN STREET LILYFIELD	Ground	N	56	52	57	53	57	52	57	53	0.8	0.8	0.8	1.0	60	55	NO	NO	NO	NO	NO
3.2	37237	16 BRENAN STREET LILYFIELD	Ground	W	52	48	53	49	52	48	53	49	0.8	0.7	0.8	1.0	60	55	NO	NO	NO	NO	NO
3.2	37238	12 BRENAN STREET LILYFIELD	First	N	58	53	58	54	58	53	59	54	0.7	0.8	0.9	1.0	60	55	NO	NO	NO	NO	NO
3.2	37238	12 BRENAN STREET LILYFIELD	First	S	49	45	50	46	49	45	50	46	0.7	0.7	0.7	1.0	60	55	NO	NO	NO	NO	NO
3.2	37238	12 BRENAN STREET LILYFIELD	First	E	49	44	49	45	49	45	50	46	0.7	0.7	0.8	1.0	60	55	NO	NO	NO	NO	NO
3.2	37238	12 BRENAN STREET LILYFIELD	Ground	N	56	52	57	53	57	52	58	53	0.8	0.8	0.9	1.0	60	55	NO	NO	NO	NO	NO
3.2	37238	12 BRENAN STREET LILYFIELD	Ground	S	45	41	45	41	45	41	46	42	0.7	0.8	0.9	1.1	57	53	NO	NO	NO	NO	NO
3.2	37238	12 BRENAN STREET LILYFIELD	Ground	E	44	40	45	41	45	41	46	42	0.7	0.7	0.8	1.0	57	53	NO	NO	NO	NO	NO
3.2	37240	12 BRENAN STREET LILYFIELD	First	W	48	44	48	44	48	44	49	45	0.7	0.7	0.9	1.0	60	55	NO	NO	NO	NO	NO
3.2	37240	12 BRENAN STREET LILYFIELD	First	S	49	45	50	45	49	45	50	46	0.7	0.7	0.8	1.0	60	55	NO	NO	NO	NO	NO

NCA	Receiver ID	Address	Floor Level	Facade	Opening Year 2027				Design Year 2037				Increase (Do Smthng - Do Nothing)				NCG project road noise criteria		Do noise levels exceed the cumulative limit with project roads adding ≥2dB to the total noise levels?		Is the contribution from the road project Acute?		Consider further treatment?
					Do Nothing		Do Smthng		Do Nothing		Do Smthng		Opening Year 2027		Design Year 2037								
					Day	Night	Day	Night	Day	Night	Day	Night	Day	Night	Day	Night	Day	Night	Day	Night	$L_{Aeq,15hr}$ ≥ 65dB	$L_{Aeq,9hr}$ ≥ 60dB	
3.2	37240	12 BRENAN STREET LILYFIELD	First	E	55	50	55	51	55	50	56	52	0.8	0.8	0.8	1.1	60	55	NO	NO	NO	NO	NO
3.2	37240	12 BRENAN STREET LILYFIELD	First	N	57	53	58	54	58	53	59	54	0.8	0.8	0.9	1.1	60	55	NO	NO	NO	NO	NO
3.2	37240	12 BRENAN STREET LILYFIELD	Ground	W	44	40	44	40	44	40	45	41	0.7	0.8	0.8	1.1	56	52	NO	NO	NO	NO	NO
3.2	37240	12 BRENAN STREET LILYFIELD	Ground	S	45	41	45	41	45	41	46	42	0.7	0.7	0.8	1.0	57	53	NO	NO	NO	NO	NO
3.2	37240	12 BRENAN STREET LILYFIELD	Ground	E	53	48	54	49	53	49	54	50	0.8	0.9	0.9	1.1	60	55	NO	NO	NO	NO	NO
3.2	37240	12 BRENAN STREET LILYFIELD	Ground	N	56	52	57	53	57	52	58	53	0.8	0.8	0.9	1.0	60	55	NO	NO	NO	NO	NO
3.2	37243	14 BRENAN STREET LILYFIELD	Ground	S	50	46	50	46	50	46	51	47	0.7	0.7	0.7	1.0	60	55	NO	NO	NO	NO	NO
3.2	37243	14 BRENAN STREET LILYFIELD	Ground	E	54	50	55	50	54	50	55	51	0.8	0.8	0.9	1.1	60	55	NO	NO	NO	NO	NO
3.2	37243	14 BRENAN STREET LILYFIELD	Ground	N	56	52	57	53	57	52	58	53	0.8	0.8	0.9	1.0	60	55	NO	NO	NO	NO	NO
3.2	37243	14 BRENAN STREET LILYFIELD	Ground	W	51	47	51	47	51	47	52	48	0.7	0.7	0.8	1.0	60	55	NO	NO	NO	NO	NO
3.3	35755	15 BAYVIEW CRESCENT ANNANDALE	Ground	NE	53	48	53	49	54	49	54	49	0.3	0.4	0.3	0.5	60	55	NO	NO	NO	NO	NO*
3.3	35755	15 BAYVIEW CRESCENT ANNANDALE	Ground	NW	51	46	51	47	51	46	52	47	0.2	0.4	0.4	0.5	60	55	NO	NO	NO	NO	NO*
3.3	35755	15 BAYVIEW CRESCENT ANNANDALE	Ground	SW	50	45	51	46	51	46	52	47	1.1	1.2	1.2	1.3	60	55	NO	NO	NO	NO	NO*
3.3	35755	15 BAYVIEW CRESCENT ANNANDALE	Ground	SE	50	45	50	46	51	46	51	46	0.4	0.5	0.5	0.7	60	55	NO	NO	NO	NO	NO*
3.3	35757	15 BAYVIEW CRESCENT ANNANDALE	Ground	SW	49	45	50	46	50	45	51	46	1.0	1.1	1.1	1.3	60	55	NO	NO	NO	NO	NO*
3.3	35757	15 BAYVIEW CRESCENT ANNANDALE	Ground	SE	52	47	52	48	53	48	53	48	0.3	0.5	0.4	0.6	60	55	NO	NO	NO	NO	NO*
3.3	35757	15 BAYVIEW CRESCENT ANNANDALE	Ground	NE	57	52	58	53	58	52	58	54	0.8	0.9	0.8	1.1	60	55	NO	NO	NO	NO	NO*
3.3	36787	320 ANNANDALE STREET ANNANDALE	Ground	S	47	42	47	43	47	42	48	44	0.9	0.9	1.0	1.1	59	54	NO	NO	NO	NO	NO
3.3	36787	320 ANNANDALE STREET ANNANDALE	Ground	E	45	40	46	41	45	41	46	42	0.7	0.8	0.8	0.9	57	53	NO	NO	NO	NO	NO
3.3	36790	320 ANNANDALE STREET ANNANDALE	Ground	N	49	44	49	45	49	45	50	46	0.7	0.8	0.9	1.1	60	55	NO	NO	NO	NO	NO
3.3	36790	320 ANNANDALE STREET ANNANDALE	Ground	W	48	44	49	44	48	44	49	45	0.8	0.9	0.9	1.1	60	55	NO	NO	NO	NO	NO
3.3	36790	320 ANNANDALE STREET ANNANDALE	Ground	S	47	43	48	43	47	43	48	44	0.8	0.9	1.0	1.0	59	55	NO	NO	NO	NO	NO
3.3	36826	322 ANNANDALE STREET ANNANDALE	First	W	50	46	51	46	50	46	51	47	0.8	0.8	0.8	1.0	60	55	NO	NO	NO	NO	NO
3.3	36826	322 ANNANDALE STREET ANNANDALE	First	E	46	42	47	43	47	42	48	43	0.7	0.8	0.8	0.9	59	54	NO	NO	NO	NO	NO
3.3	36826	322 ANNANDALE STREET ANNANDALE	Ground	W	48	44	49	44	48	44	49	45	0.7	0.7	0.9	1.1	60	55	NO	NO	NO	NO	NO
3.3	36826	322 ANNANDALE STREET ANNANDALE	Ground	E	44	40	45	40	45	40	46	41	0.6	0.8	0.8	0.8	57	52	NO	NO	NO	NO	NO
3.3	36827	324 ANNANDALE STREET ANNANDALE	First	E	47	42	47	43	47	42	48	43	0.7	0.8	0.8	0.9	59	54	NO	NO	NO	NO	NO
3.3	36827	324 ANNANDALE STREET ANNANDALE	First	W	50	46	51	46	50	46	51	47	0.7	0.7	0.9	1.0	60	55	NO	NO	NO	NO	NO
3.3	36827	324 ANNANDALE STREET ANNANDALE	Ground	E	45	40	45	41	45	40	46	41	0.7	0.7	0.8	0.9	57	52	NO	NO	NO	NO	NO
3.3	36846	1 BREILLAT STREET ANNANDALE	Ground	W	49	45	50	46	50	45	50	46	0.8	0.7	0.9	1.0	60	55	NO	NO	NO	NO	NO
3.3	36846	1 BREILLAT STREET ANNANDALE	Ground	S	47	43	48	43	47	43	48	44	0.8	0.8	0.9	1.0	59	55	NO	NO	NO	NO	NO
3.3	36846	1 BREILLAT STREET ANNANDALE	Ground	E	44	40	45	41	45	40	46	41	1.0	1.0	1.1	1.2	57	52	NO	NO	NO	NO	NO
3.3	36862	3 BREILLAT STREET ANNANDALE	Ground	NW	49	45	50	45	49	45	50	46	0.7	0.8	0.9	1.0	60	55	NO	NO	NO	NO	NO
3.3	36870	328 ANNANDALE STREET ANNANDALE	Ground	E	45	41	46	42	46	41	47	42	0.6	0.7	0.7	0.9	58	53	NO	NO	NO	NO	NO
3.3	36870	328 ANNANDALE STREET ANNANDALE	Ground	N	47	42	47	43	47	42	48	44	0.8	0.9	1.0	1.2	59	54	NO	NO	NO	NO	NO
3.3	36871	326 ANNANDALE STREET ANNANDALE	Ground	W	48	43	48	44	48	44	49	45	0.8	0.9	1.0	1.1	60	55	NO	NO	NO	NO	NO
3.3	36871	326 ANNANDALE STREET ANNANDALE	Ground	S	47	43	48	44	48	43	49	44	0.7	0.8	0.9	1.0	60	55	NO	NO	NO	NO	NO
3.3	36871	326 ANNANDALE STREET ANNANDALE	Ground	E	46	41	46	42	46	41	47	42	0.7	0.7	0.8	0.9	58	53	NO	NO	NO	NO	NO
3.3	36879	5 BREILLAT STREET ANNANDALE	Ground	W	49	44	49	45	49	45	50	46	0.8	0.8	0.9	1.1	60	55	NO	NO	NO	NO	NO
3.3	36899	332 ANNANDALE STREET ANNANDALE	First	E	46	41	47	42	47	42	48	43	0.9	0.9	1.0	1.0	59	54	NO	NO	NO	NO	NO
3.3	36899	332 ANNANDALE STREET ANNANDALE	First	N	48	43	49	44	48	44	49	45	0.7	0.8	0.8	1.0	60	55	NO	NO	NO	NO	NO
3.3	36899	332 ANNANDALE STREET ANNANDALE	First	W	50	46	51	47	51	46	52	47	0.7	0.8	0.8	1.0	60	55	NO	NO	NO	NO	NO
3.3	36899	332 ANNANDALE STREET ANNANDALE	First	S	48	44	49	45	49	44	50	45	0.8	0.8	0.9	1.1	60	55	NO	NO	NO	NO	NO
3.3	36899	332 ANNANDALE STREET ANNANDALE	Ground	E	43	39	44	40	44	39	45	40	1.0	1.0	1.0	1.1	56	51	NO	NO	NO	NO	NO
3.3	36899	332 ANNANDALE STREET ANNANDALE	Ground	N	45	41	46	42	46	41	46	42	0.7	0.7	0.8	0.9	58	53	NO	NO	NO	NO	NO
3.3	36899	332 ANNANDALE STREET ANNANDALE	Ground	W	48	44	49	45	49	44	50	45	0.7	0.8	0.8	1.0	60	55	NO	NO	NO	NO	NO
3.3	36899	332 ANNANDALE STREET ANNANDALE	Ground	S	44	40	45	41	45	40	46	41	0.9	0.9	1.0	1.1	57	52	NO	NO	NO	NO	NO
3.3	36900	7 BREILLAT STREET ANNANDALE	Ground	NE	44	40	45	40	44	40	45	41	0.8	0.8	0.9	1.0	56	52	NO	NO	NO	NO	NO
3.3	36900	7 BREILLAT STREET ANNANDALE	Ground	NW	49	44	49	45	49	45	50	46	0.7	0.8	0.9	1.0	60	55	NO	NO	NO	NO	NO
3.3	36911	2 BREILLAT STREET ANNANDALE	Ground	N	44	39	44	40	44	40	45	41	0.7	0.8	0.9	1.0	56	52	NO	NO	NO	NO	NO
3.3	36911	2 BREILLAT STREET ANNANDALE	Ground	W	47	43	48	44	48	43	49	44	0.9	0.9	1.1	1.2	60	55	NO	NO	NO	NO	NO
3.3	36911	2 BREILLAT STREET ANNANDALE	Ground	S	46	42	47	43	47	42	48	43	0.7	0.8	0.8	1.0	59	54	NO	NO	NO	NO	NO
3.3	36911	2 BREILLAT STREET ANNANDALE	Ground	E	44	40	45	41	44	40	45	41	0.8	0.9	0.9	1.1	56	52	NO	NO	NO	NO	NO
3.3	36934	4 BREILLAT STREET ANNANDALE	Ground	W	48	44	49	45	48	44	49	45	0.9	0.9	1.0	1.2	60	55	NO	NO	NO	NO	NO
3.3	36934	4 BREILLAT STREET ANNANDALE	Ground	S	45	41	46	42	46	41	47	43	0.8	0.8	0.9	1.1	58	53	NO	NO	NO	NO	NO
3.3	36934	4 BREILLAT STREET ANNANDALE	Ground	E	44	39	45	40	44	40	45	41	0.8	0.9	1.0	1.1	56	52	NO	NO	NO	NO	NO
3.3	36946	9 BREILLAT STREET ANNANDALE	Ground	NW	49	44	49	45	49	45	50	46	0.7	0.8	0.8	1.0	60	55	NO	NO	NO	NO	NO
3.3	36946	9 BREILLAT STREET ANNANDALE	Ground	E	44	40	45	41	45	40	46	42	0.9	0.9	1.0	1.2	57	52	NO	NO	NO	NO	NO
3.3	36947	11 BREILLAT STREET ANNANDALE	Ground	E	45	40	45	41	45	40	46	42	0.9	1.0	1.0	1.2	57	52	NO	NO	NO	NO	NO
3.3	36947	11 BREILLAT STREET ANNANDALE	Ground	W	49	45	50	46	50	45	50	46	0.7	0.8	0.9	1.0	60	55	NO	NO	NO	NO	NO
3.3	36950	334 ANNANDALE STREET ANNANDALE	First	E	47	43	48	43	48	43	48	44	0.6	0.7	0.7	0.9	60	55	NO	NO	NO	NO	NO
3.3	36950	334 ANNANDALE STREET ANNANDALE	First	S	49	45	50	46	50	45	51	46	0.7	0.7	0.9	0.9	60	55	NO	NO	NO	NO	NO

NCA	Receiver ID	Address	Floor Level	Facade	Opening Year 2027				Design Year 2037				Increase (Do Smthng - Do Nothing)				NCG project road noise criteria		Do noise levels exceed the cumulative limit with project roads adding ≥2dB to the total noise levels?		Is the contribution from the road project Acute?		Consider further treatment?
					Do Nothing		Do Smthng		Do Nothing		Do Smthng		Opening Year 2027		Design Year 2037								
					Day	Night	Day	Night	Day	Night	Day	Night	Day	Night	Day	Night	Day	Night	Day	Night	$L_{Aeq,15hr}$ ≥ 65dB	$L_{Aeq,9hr}$ ≥ 60dB	
3.3	36950	334 ANNANDALE STREET ANNANDALE	First	W	50	45	50	46	50	45	51	46	0.7	0.7	0.8	1.0	60	55	NO	NO	NO	NO	NO
3.3	36950	334 ANNANDALE STREET ANNANDALE	First	S	48	44	49	45	48	44	49	45	0.8	0.8	0.9	1.0	60	55	NO	NO	NO	NO	NO
3.3	36950	334 ANNANDALE STREET ANNANDALE	Ground	E	45	40	46	41	46	41	46	42	0.6	0.6	0.7	0.8	58	53	NO	NO	NO	NO	NO
3.3	36950	334 ANNANDALE STREET ANNANDALE	Ground	S	47	42	47	43	47	43	48	44	0.6	0.7	0.7	0.9	59	55	NO	NO	NO	NO	NO
3.3	36950	334 ANNANDALE STREET ANNANDALE	Ground	W	47	43	48	43	47	43	48	44	0.6	0.7	0.8	0.9	59	55	NO	NO	NO	NO	NO
3.3	36950	334 ANNANDALE STREET ANNANDALE	Ground	S	45	41	46	42	46	41	46	42	0.8	0.8	0.9	1.0	58	53	NO	NO	NO	NO	NO
3.3	36962	13 BREILLAT STREET ANNANDALE	Ground	NW	49	44	50	45	49	45	50	46	0.8	0.8	0.9	1.1	60	55	NO	NO	NO	NO	NO
3.3	36962	13 BREILLAT STREET ANNANDALE	Ground	E	45	40	45	41	45	41	46	42	0.8	0.9	0.9	1.1	57	53	NO	NO	NO	NO	NO
3.3	36970	336 ANNANDALE STREET ANNANDALE	Ground	NW	49	45	50	45	49	45	50	46	0.8	0.8	1.0	1.1	60	55	NO	NO	NO	NO	NO
3.3	36970	336 ANNANDALE STREET ANNANDALE	Ground	E	46	41	46	42	46	42	47	42	0.6	0.6	0.6	0.8	58	54	NO	NO	NO	NO	NO
3.3	36975	6 BREILLAT STREET ANNANDALE	First	SE	45	41	46	42	46	41	47	42	0.9	0.9	1.0	1.1	58	53	NO	NO	NO	NO	NO
3.3	36975	6 BREILLAT STREET ANNANDALE	First	N	47	43	48	43	47	43	48	44	0.7	0.7	0.9	1.0	59	55	NO	NO	NO	NO	NO
3.3	36975	6 BREILLAT STREET ANNANDALE	First	W	52	48	53	49	53	48	54	49	0.8	1.0	1.0	1.2	60	55	NO	NO	NO	NO	NO
3.3	36975	6 BREILLAT STREET ANNANDALE	First	S	48	44	49	45	48	44	49	45	0.7	0.8	0.9	1.0	60	55	NO	NO	NO	NO	NO
3.3	36975	6 BREILLAT STREET ANNANDALE	First	E	45	41	46	42	46	41	47	42	0.9	0.9	1.0	1.2	58	53	NO	NO	NO	NO	NO
3.3	36975	6 BREILLAT STREET ANNANDALE	Ground	SE	42	38	43	39	43	38	44	39	0.9	0.9	1.0	1.1	55	50	NO	NO	NO	NO	NO
3.3	36975	6 BREILLAT STREET ANNANDALE	Ground	N	43	39	44	40	44	39	45	40	0.6	0.7	0.8	1.0	56	51	NO	NO	NO	NO	NO
3.3	36975	6 BREILLAT STREET ANNANDALE	Ground	W	50	45	50	46	50	46	51	47	0.8	0.9	1.0	1.1	60	55	NO	NO	NO	NO	NO
3.3	36975	6 BREILLAT STREET ANNANDALE	Ground	S	45	41	45	41	45	41	46	42	0.6	0.7	0.8	1.0	57	53	NO	NO	NO	NO	NO
3.3	36975	6 BREILLAT STREET ANNANDALE	Ground	E	43	38	43	39	43	38	44	39	0.8	0.9	1.0	1.1	55	50	NO	NO	NO	NO	NO
3.3	36978	15 BREILLAT STREET ANNANDALE	Ground	E	44	40	45	41	45	40	46	42	0.9	0.9	1.0	1.2	57	52	NO	NO	NO	NO	NO
3.3	36978	15 BREILLAT STREET ANNANDALE	Ground	W	49	45	50	46	50	45	51	46	0.7	0.9	0.9	1.1	60	55	NO	NO	NO	NO	NO
3.3	36989	17 BREILLAT STREET ANNANDALE	Ground	E	46	41	46	42	46	41	47	43	0.8	0.8	0.9	1.1	58	53	NO	NO	NO	NO	NO
3.3	36989	17 BREILLAT STREET ANNANDALE	Ground	W	49	45	50	46	50	45	51	47	0.8	0.8	0.9	1.1	60	55	NO	NO	NO	NO	NO
3.3	36996	338 ANNANDALE STREET ANNANDALE	First	S	48	44	49	45	49	44	50	45	0.8	0.8	0.9	1.1	60	55	NO	NO	NO	NO	NO
3.3	36996	338 ANNANDALE STREET ANNANDALE	First	E	48	43	48	44	48	43	49	44	0.6	0.6	0.6	0.7	60	55	NO	NO	NO	NO	NO
3.3	36996	338 ANNANDALE STREET ANNANDALE	First	N	49	44	49	45	49	45	50	46	0.8	0.8	0.8	1.0	60	55	NO	NO	NO	NO	NO
3.3	36996	338 ANNANDALE STREET ANNANDALE	First	W	51	47	52	48	52	47	53	48	0.7	0.8	0.9	1.0	60	55	NO	NO	NO	NO	NO
3.3	36996	338 ANNANDALE STREET ANNANDALE	First	S	49	45	50	46	50	45	51	46	0.8	0.7	0.9	1.0	60	55	NO	NO	NO	NO	NO
3.3	36996	338 ANNANDALE STREET ANNANDALE	Ground	E	46	41	46	42	46	41	47	42	0.5	0.6	0.6	0.6	58	53	NO	NO	NO	NO	NO
3.3	36996	338 ANNANDALE STREET ANNANDALE	Ground	N	45	40	45	41	45	40	46	42	0.9	0.9	0.9	1.1	57	52	NO	NO	NO	NO	NO
3.3	36996	338 ANNANDALE STREET ANNANDALE	Ground	W	49	45	50	45	49	45	50	46	0.8	0.8	0.9	1.1	60	55	NO	NO	NO	NO	NO
3.3	37000	8 BREILLAT STREET ANNANDALE	First	N	47	42	47	43	47	43	48	44	0.7	0.8	0.8	1.0	59	55	NO	NO	NO	NO	NO
3.3	37000	8 BREILLAT STREET ANNANDALE	First	W	53	48	54	49	53	48	54	50	0.9	1.0	1.1	1.3	60	55	NO	NO	NO	NO	NO
3.3	37000	8 BREILLAT STREET ANNANDALE	First	S	48	44	49	44	48	44	49	45	0.7	0.8	0.8	1.0	60	55	NO	NO	NO	NO	NO
3.3	37000	8 BREILLAT STREET ANNANDALE	First	E	45	41	46	42	45	41	46	42	0.8	0.9	1.0	1.1	57	53	NO	NO	NO	NO	NO
3.3	37000	8 BREILLAT STREET ANNANDALE	Ground	N	44	40	45	41	45	40	46	41	0.8	0.7	0.9	1.0	57	52	NO	NO	NO	NO	NO
3.3	37000	8 BREILLAT STREET ANNANDALE	Ground	W	50	46	51	47	51	46	52	47	0.9	0.9	1.0	1.2	60	55	NO	NO	NO	NO	NO
3.3	37000	8 BREILLAT STREET ANNANDALE	Ground	S	44	40	45	41	45	40	45	41	0.7	0.7	0.8	1.0	57	52	NO	NO	NO	NO	NO
3.3	37000	8 BREILLAT STREET ANNANDALE	Ground	E	42	37	43	38	42	38	43	39	0.9	0.9	0.9	1.1	54	50	NO	NO	NO	NO	NO
3.3	37009	19 BREILLAT STREET ANNANDALE	Ground	E	46	41	46	42	46	41	47	43	0.8	0.9	1.0	1.1	58	53	NO	NO	NO	NO	NO
3.3	37009	19 BREILLAT STREET ANNANDALE	Ground	W	50	45	50	46	50	46	51	47	0.7	0.8	0.9	1.1	60	55	NO	NO	NO	NO	NO
3.3	37017	340 ANNANDALE STREET ANNANDALE	Ground	NE	44	40	45	41	45	40	46	41	0.8	0.8	0.9	1.0	57	52	NO	NO	NO	NO	NO
3.3	37017	340 ANNANDALE STREET ANNANDALE	Ground	W	49	45	50	45	49	45	50	46	0.8	0.9	0.9	1.1	60	55	NO	NO	NO	NO	NO
3.3	37017	340 ANNANDALE STREET ANNANDALE	Ground	S	45	40	45	41	45	40	46	42	0.8	0.9	0.9	1.1	57	52	NO	NO	NO	NO	NO
3.3	37017	340 ANNANDALE STREET ANNANDALE	Ground	E	46	42	47	42	47	42	47	43	0.5	0.5	0.6	0.7	59	54	NO	NO	NO	NO	NO
3.3	37017	340 ANNANDALE STREET ANNANDALE	Ground	N	44	39	45	40	44	40	45	41	0.8	0.8	0.9	1.0	56	52	NO	NO	NO	NO	NO
3.3	37027	10 BREILLAT STREET ANNANDALE	First	N	47	43	48	44	47	43	48	44	0.8	0.7	0.9	1.0	59	55	NO	NO	NO	NO	NO
3.3	37027	10 BREILLAT STREET ANNANDALE	First	W	53	49	54	49	53	49	54	50	0.9	0.9	1.0	1.2	60	55	NO	NO	NO	NO	NO
3.3	37027	10 BREILLAT STREET ANNANDALE	First	S	47	43	48	44	47	43	48	44	0.8	0.8	0.9	1.1	59	55	NO	NO	NO	NO	NO
3.3	37027	10 BREILLAT STREET ANNANDALE	First	E	46	41	46	42	46	41	47	43	0.8	0.8	0.9	1.1	58	53	NO	NO	NO	NO	NO
3.3	37027	10 BREILLAT STREET ANNANDALE	Ground	N	45	41	46	42	46	41	47	42	0.7	0.8	0.8	1.0	58	53	NO	NO	NO	NO	NO
3.3	37027	10 BREILLAT STREET ANNANDALE	Ground	W	51	47	52	48	52	47	53	49	0.8	0.9	1.0	1.2	60	55	NO	NO	NO	NO	NO
3.3	37027	10 BREILLAT STREET ANNANDALE	Ground	S	45	40	45	41	45	40	46	42	0.7	0.8	0.9	1.1	57	52	NO	NO	NO	NO	NO
3.3	37027	10 BREILLAT STREET ANNANDALE	Ground	E	43	38	44	39	43	39	44	40	0.8	0.9	0.8	1.0	55	51	NO	NO	NO	NO	NO
3.3	37028	21 BREILLAT STREET ANNANDALE	Ground	W	50	46	51	47	51	46	52	47	0.7	0.8	0.9	1.0	60	55	NO	NO	NO	NO	NO
3.3	37028	21 BREILLAT STREET ANNANDALE	Ground	E	45	41	46	42	46	41	47	42	0.7	0.9	0.9	1.1	58	53	NO	NO	NO	NO	NO
3.3	37045	12 BREILLAT STREET ANNANDALE	First	N	51	47	52	48	51	47	52	48	0.8	0.8	0.9	1.0	60	55	NO	NO	NO	NO	NO
3.3	37045	12 BREILLAT STREET ANNANDALE	First	W	53	48	53	49	53	49	54	50	0.7	0.8	0.9	1.1	60	55	NO	NO	NO	NO	NO
3.3	37045	12 BREILLAT STREET ANNANDALE	First	S	47	43	48	44	48	43	49	44	0.8	0.8	0.9	1.0	60	55	NO	NO	NO	NO	NO
3.3	37045	12 BREILLAT STREET ANNANDALE	First	E	46	42	47	42	46	42	47	43	0.9	0.9	0.9	1.1	58	54	NO	NO	NO	NO	NO
3.3	37045	12 BREILLAT STREET ANNANDALE	Ground	N	46	41	46	42	46	42	47	43	0.7	0.8	0.9	1.1	58	54	NO	NO	NO	NO	NO

NCA	Receiver ID	Address	Floor Level	Facade	Opening Year 2027				Design Year 2037				Increase (Do Smthng - Do Nothing)				NCG project road noise criteria		Do noise levels exceed the cumulative limit with project roads adding ≥2dB to the total noise levels?		Is the contribution from the road project Acute?		Consider further treatment?
					Do Nothing		Do Smthng		Do Nothing		Do Smthng		Opening Year 2027		Design Year 2037								
					Day	Night	Day	Night	Day	Night	Day	Night	Day	Night	Day	Night	Day	Night	Day	Night	$L_{Aeq,15hr}$ ≥ 65dB	$L_{Aeq,9hr}$ ≥ 60dB	
3.3	37045	12 BREILLAT STREET ANNANDALE	Ground	S	45	40	45	41	45	41	46	42	0.8	0.8	0.9	1.0	57	53	NO	NO	NO	NO	NO
3.3	37045	12 BREILLAT STREET ANNANDALE	Ground	E	43	39	44	40	44	39	45	40	0.9	1.0	1.0	1.1	56	51	NO	NO	NO	NO	NO
3.3	37050	56 PRITCHARD STREET ANNANDALE	First	N	51	47	52	48	52	47	52	48	0.8	0.8	0.9	1.0	60	55	NO	NO	NO	NO	NO*
3.3	37050	56 PRITCHARD STREET ANNANDALE	First	NW	52	48	53	49	53	48	54	49	0.9	0.9	1.0	1.1	60	55	NO	NO	NO	NO	NO*
3.3	37050	56 PRITCHARD STREET ANNANDALE	First	S	48	43	48	44	48	44	49	45	0.8	0.8	0.9	1.0	60	55	NO	NO	NO	NO	NO*
3.3	37050	56 PRITCHARD STREET ANNANDALE	First	E	46	41	46	42	46	42	47	43	0.9	0.9	1.0	1.2	58	54	NO	NO	NO	NO	NO*
3.3	37050	56 PRITCHARD STREET ANNANDALE	Ground	N	49	45	50	45	49	45	50	46	0.7	0.7	0.9	1.0	60	55	NO	NO	NO	NO	NO*
3.3	37050	56 PRITCHARD STREET ANNANDALE	Ground	NW	51	47	52	48	51	47	52	48	0.8	0.8	1.0	1.1	60	55	NO	NO	NO	NO	NO*
3.3	37050	56 PRITCHARD STREET ANNANDALE	Ground	S	45	41	46	42	46	41	46	42	0.7	0.7	0.8	1.0	58	53	NO	NO	NO	NO	NO*
3.3	37050	56 PRITCHARD STREET ANNANDALE	Ground	E	42	38	43	39	43	38	44	40	0.9	0.9	1.0	1.3	55	50	NO	NO	NO	NO	NO*
3.3	37051	23 BREILLAT STREET ANNANDALE	Ground	N	46	42	47	42	46	42	47	43	0.8	0.8	0.9	1.0	58	54	NO	NO	NO	NO	NO
3.3	37051	23 BREILLAT STREET ANNANDALE	Ground	SE	45	41	46	42	46	41	47	42	0.8	0.8	0.9	1.0	58	53	NO	NO	NO	NO	NO
3.3	37051	23 BREILLAT STREET ANNANDALE	Ground	S	45	41	46	42	46	41	47	42	0.9	0.9	0.9	1.1	58	53	NO	NO	NO	NO	NO
3.3	37053	342 ANNANDALE STREET ANNANDALE	First	NW	52	47	52	48	52	48	53	49	0.7	0.8	0.8	1.0	60	55	NO	NO	NO	NO	NO
3.3	37053	342 ANNANDALE STREET ANNANDALE	First	S	49	45	50	45	49	45	50	46	0.7	0.8	0.9	1.0	60	55	NO	NO	NO	NO	NO
3.3	37053	342 ANNANDALE STREET ANNANDALE	First	E	48	44	49	44	49	44	49	45	0.5	0.5	0.5	0.6	60	55	NO	NO	NO	NO	NO
3.3	37053	342 ANNANDALE STREET ANNANDALE	Ground	NW	49	45	50	45	49	45	50	46	0.7	0.7	0.8	1.0	60	55	NO	NO	NO	NO	NO
3.3	37053	342 ANNANDALE STREET ANNANDALE	Ground	S	44	40	45	41	45	40	45	41	0.8	0.9	0.9	1.1	57	52	NO	NO	NO	NO	NO
3.3	37053	342 ANNANDALE STREET ANNANDALE	Ground	E	46	41	46	42	47	42	47	42	0.3	0.4	0.4	0.5	59	54	NO	NO	NO	NO	NO
3.3	37059	23 BREILLAT STREET ANNANDALE	Ground	N	48	44	48	44	48	44	49	45	0.7	0.7	0.8	1.0	60	55	NO	NO	NO	NO	NO
3.3	37059	23 BREILLAT STREET ANNANDALE	Ground	W	50	46	51	47	51	46	52	47	0.7	0.8	0.9	1.0	60	55	NO	NO	NO	NO	NO
3.3	37067	14 BREILLAT STREET ANNANDALE	Ground	N	47	43	48	43	47	43	48	44	0.7	0.7	0.8	1.0	59	55	NO	NO	NO	NO	NO
3.3	37067	14 BREILLAT STREET ANNANDALE	Ground	S	46	42	47	42	46	42	47	43	0.7	0.8	0.8	1.0	58	54	NO	NO	NO	NO	NO
3.3	37067	14 BREILLAT STREET ANNANDALE	Ground	E	45	41	46	41	45	41	46	42	0.9	0.9	0.9	1.2	57	53	NO	NO	NO	NO	NO
3.3	37079	82 RAILWAY PARADE ANNANDALE	Ground	W	51	47	52	47	51	47	52	48	0.8	0.8	0.9	1.1	60	55	NO	NO	NO	NO	NO
3.3	37079	82 RAILWAY PARADE ANNANDALE	Ground	SW	48	44	49	45	48	44	49	45	0.8	0.7	0.8	1.0	60	55	NO	NO	NO	NO	NO
3.3	37079	82 RAILWAY PARADE ANNANDALE	Ground	E	47	43	48	44	47	43	48	44	0.9	1.0	1.0	1.2	59	55	NO	NO	NO	NO	NO
3.3	37080	50 PRITCHARD STREET ANNANDALE	Ground	N	44	40	45	41	45	41	46	42	0.8	0.9	0.9	1.1	57	53	NO	NO	NO	NO	NO*
3.3	37080	50 PRITCHARD STREET ANNANDALE	Ground	W	52	48	53	48	52	48	53	49	0.9	0.9	1.0	1.1	60	55	NO	NO	NO	NO	NO*
3.3	37080	50 PRITCHARD STREET ANNANDALE	Ground	SW	49	44	49	45	49	45	50	46	0.8	0.8	0.9	1.0	60	55	NO	NO	NO	NO	NO*
3.3	37080	50 PRITCHARD STREET ANNANDALE	Ground	SW	49	44	49	45	49	45	50	46	0.8	0.8	0.9	1.0	60	55	NO	NO	NO	NO	NO*
3.3	37080	50 PRITCHARD STREET ANNANDALE	Ground	E	45	41	46	42	45	41	46	42	0.9	0.9	1.0	1.2	57	53	NO	NO	NO	NO	NO*
3.3	37082	342A ANNANDALE STREET ANNANDALE	Ground	E	45	41	46	42	46	41	47	42	0.9	0.9	1.0	1.2	58	53	NO	NO	NO	NO	NO
3.3	37082	342A ANNANDALE STREET ANNANDALE	Ground	N	44	39	45	40	44	40	45	41	0.7	0.8	0.8	1.0	56	52	NO	NO	NO	NO	NO
3.3	37082	342A ANNANDALE STREET ANNANDALE	Ground	W	49	45	50	46	49	45	50	46	0.8	0.8	0.9	1.1	60	55	NO	NO	NO	NO	NO
3.3	37088	344 ANNANDALE STREET ANNANDALE	Ground	E	48	43	48	44	48	43	49	44	0.5	0.6	0.6	0.7	60	55	NO	NO	NO	NO	NO
3.3	37088	344 ANNANDALE STREET ANNANDALE	Ground	N	46	41	47	42	46	42	47	43	0.8	0.9	0.9	1.1	58	54	NO	NO	NO	NO	NO
3.3	37092	27 BREILLAT STREET ANNANDALE	Ground	E	45	41	46	42	46	41	47	42	0.9	0.9	1.0	1.1	58	53	NO	NO	NO	NO	NO
3.3	37092	27 BREILLAT STREET ANNANDALE	Ground	W	51	46	51	47	51	46	52	48	0.7	0.8	0.9	1.1	60	55	NO	NO	NO	NO	NO
3.3	37093	25 BREILLAT STREET ANNANDALE	Ground	W	50	46	51	47	51	46	51	47	0.7	0.8	0.8	1.1	60	55	NO	NO	NO	NO	NO
3.3	37093	25 BREILLAT STREET ANNANDALE	Ground	S	46	42	47	43	47	42	48	43	0.8	0.8	0.9	1.0	59	54	NO	NO	NO	NO	NO
3.3	37093	25 BREILLAT STREET ANNANDALE	Ground	E	46	41	46	42	46	42	47	43	0.8	0.8	0.9	1.0	58	54	NO	NO	NO	NO	NO
3.3	37096	16 BREILLAT STREET ANNANDALE	Ground	N	49	45	50	46	50	45	51	46	0.7	0.8	0.9	1.0	60	55	NO	NO	NO	NO	NO
3.3	37096	16 BREILLAT STREET ANNANDALE	Ground	W	52	48	53	49	53	48	54	49	0.8	0.9	0.9	1.1	60	55	NO	NO	NO	NO	NO
3.3	37096	16 BREILLAT STREET ANNANDALE	Ground	S	48	44	49	45	48	44	49	45	0.8	0.7	0.9	1.0	60	55	NO	NO	NO	NO	NO
3.3	37096	16 BREILLAT STREET ANNANDALE	Ground	E	45	41	46	42	46	41	47	42	0.8	0.8	0.8	1.1	58	53	NO	NO	NO	NO	NO
3.3	37117	346 ANNANDALE STREET ANNANDALE	Ground	SE	48	43	48	44	48	44	49	44	0.4	0.4	0.4	0.6	60	55	NO	NO	NO	NO	NO
3.3	37117	346 ANNANDALE STREET ANNANDALE	Ground	N	45	40	45	41	45	41	46	42	0.7	0.8	0.9	1.0	57	53	NO	NO	NO	NO	NO
3.3	37117	346 ANNANDALE STREET ANNANDALE	Ground	S	46	42	47	42	46	42	47	43	0.7	0.8	0.9	1.1	58	54	NO	NO	NO	NO	NO
3.3	37120	20 BREILLAT STREET ANNANDALE	Ground	N	47	43	48	43	47	43	48	44	0.7	0.7	0.9	1.0	59	55	NO	NO	NO	NO	NO
3.3	37120	20 BREILLAT STREET ANNANDALE	Ground	W	51	47	52	47	51	47	52	48	0.7	0.7	0.8	1.1	60	55	NO	NO	NO	NO	NO
3.3	37120	20 BREILLAT STREET ANNANDALE	Ground	S	48	44	49	45	49	44	50	45	0.8	0.7	0.9	1.0	60	55	NO	NO	NO	NO	NO
3.3	37120	20 BREILLAT STREET ANNANDALE	Ground	E	45	41	46	42	46	41	47	42	0.7	0.8	0.9	1.0	58	53	NO	NO	NO	NO	NO
3.3	37121	46 PRITCHARD STREET ANNANDALE	First	N	51	47	52	48	52	47	53	48	0.8	0.9	0.9	1.1	60	55	NO	NO	NO	NO	NO*
3.3	37121	46 PRITCHARD STREET ANNANDALE	First	W	54	49	55	50	54	50	55	51	0.8	1.0	1.0	1.2	60	55	NO	NO	NO	NO	NO*
3.3	37121	46 PRITCHARD STREET ANNANDALE	First	S	50	45	50	46	50	46	51	47	0.7	0.7	0.8	1.0	60	55	NO	NO	NO	NO	NO*
3.3	37121	46 PRITCHARD STREET ANNANDALE	First	E	47	42	47	43	47	43	48	44	0.9	1.0	1.0	1.2	59	55	NO	NO	NO	NO	NO*
3.3	37121	46 PRITCHARD STREET ANNANDALE	Ground	N	48	44	49	45	49	44	49	45	0.7	0.7	0.8	1.0	60	55	NO	NO	NO	NO	NO*
3.3	37121	46 PRITCHARD STREET ANNANDALE	Ground	W	52	48	53	49	53	48	54	49	0.9	0.9	1.0	1.1	60	55	NO	NO	NO	NO	NO*
3.3	37121	46 PRITCHARD STREET ANNANDALE	Ground	S	43	39	44	40	44	40	45	41	0.8	0.7	0.9	1.0	56	52	NO	NO	NO	NO	NO*
3.3	37121	46 PRITCHARD STREET ANNANDALE	Ground	E	43	39	44	40	44	39	45	41	0.9	1.0	1.0	1.2	56	51	NO	NO	NO	NO	NO*
3.3	37122	29 BREILLAT STREET ANNANDALE	Ground	W	49	45	50	46	50	45	51	46	0.8	0.8	0.9	1.2	60	55	NO	NO	NO	NO	NO
3.3	37122	29 BREILLAT STREET ANNANDALE	Ground	E	46	41	47	42	46	42	47	43	0.9	0.9	0.9	1.1	58	54	NO	NO	NO	NO	NO

NCA	Receiver ID	Address	Floor Level	Facade	Opening Year 2027				Design Year 2037				Increase (Do Smthng - Do Nothing)				NCG project road noise criteria		Do noise levels exceed the cumulative limit with project roads adding ≥2dB to the total noise levels?		Is the contribution from the road project Acute?		Consider further treatment?
					Do Nothing		Do Smthng		Do Nothing		Do Smthng		Opening Year 2027		Design Year 2037								
					Day	Night	Day	Night	Day	Night	Day	Night	Day	Night	Day	Night	Day	Night	Day	Night	$L_{Aeq,15hr}$ ≥ 65dB	$L_{Aeq,9hr}$ ≥ 60dB	
3.3	37124	82 RAILWAY PARADE ANNANDALE	Ground	W	52	47	52	48	52	48	53	49	0.8	0.8	0.9	1.0	60	55	NO	NO	NO	NO	NO
3.3	37124	82 RAILWAY PARADE ANNANDALE	Ground	S	47	43	48	43	47	43	48	44	0.7	0.7	0.8	1.0	59	55	NO	NO	NO	NO	NO
3.3	37124	82 RAILWAY PARADE ANNANDALE	Ground	E	47	43	48	44	47	43	48	44	0.9	0.8	1.0	1.1	59	55	NO	NO	NO	NO	NO
3.3	37124	82 RAILWAY PARADE ANNANDALE	Ground	NE	47	42	47	43	47	43	48	44	0.7	0.8	0.8	1.0	59	55	NO	NO	NO	NO	NO
3.3	37126	348 ANNANDALE STREET ANNANDALE	Ground	E	48	44	48	44	49	44	49	44	0.4	0.5	0.4	0.6	60	55	NO	NO	NO	NO	NO
3.3	37126	348 ANNANDALE STREET ANNANDALE	Ground	S	46	41	46	42	46	42	47	43	0.8	0.9	0.9	1.1	58	54	NO	NO	NO	NO	NO
3.3	37144	348 ANNANDALE STREET ANNANDALE	Ground	N	47	43	48	44	48	43	49	44	0.8	0.8	0.9	1.1	60	55	NO	NO	NO	NO	NO
3.3	37144	348 ANNANDALE STREET ANNANDALE	Ground	W	49	45	50	46	50	45	51	46	0.9	0.9	1.0	1.1	60	55	NO	NO	NO	NO	NO
3.3	37146	44 PRITCHARD STREET ANNANDALE	Ground	N	49	44	49	45	49	45	50	46	0.8	0.8	0.9	1.0	60	55	NO	NO	NO	NO	NO*
3.3	37146	44 PRITCHARD STREET ANNANDALE	Ground	W	53	49	54	50	53	49	54	50	0.9	0.9	1.0	1.1	60	55	NO	NO	NO	NO	NO*
3.3	37146	44 PRITCHARD STREET ANNANDALE	Ground	S	49	44	49	45	49	45	50	46	0.7	0.8	0.9	1.0	60	55	NO	NO	NO	NO	NO*
3.3	37146	44 PRITCHARD STREET ANNANDALE	Ground	N	48	43	48	44	48	44	49	45	0.8	0.8	0.9	1.1	60	55	NO	NO	NO	NO	NO*
3.3	37151	31 BREILLAT STREET ANNANDALE	Ground	NW	45	41	46	42	46	41	47	42	0.7	0.8	0.9	1.0	58	53	NO	NO	NO	NO	NO
3.3	37151	31 BREILLAT STREET ANNANDALE	Ground	N	46	41	46	42	46	42	47	43	0.7	0.8	0.8	1.0	58	54	NO	NO	NO	NO	NO
3.3	37151	31 BREILLAT STREET ANNANDALE	Ground	W	50	46	51	47	51	46	52	47	0.8	0.9	1.0	1.2	60	55	NO	NO	NO	NO	NO
3.3	37151	31 BREILLAT STREET ANNANDALE	Ground	E	46	42	47	42	46	42	47	43	0.9	0.9	0.9	1.1	58	54	NO	NO	NO	NO	NO
3.3	37151	31 BREILLAT STREET ANNANDALE	Ground	N	46	42	47	42	46	42	47	43	0.8	0.8	0.9	1.1	58	54	NO	NO	NO	NO	NO
3.3	37151	31 BREILLAT STREET ANNANDALE	Ground	E	44	40	45	41	45	40	46	41	0.8	0.8	0.9	1.0	57	52	NO	NO	NO	NO	NO
3.3	37153	80A RAILWAY PARADE ANNANDALE	Ground	W	51	47	52	48	52	47	53	49	0.7	0.9	0.9	1.1	60	55	NO	NO	NO	NO	NO
3.3	37153	80A RAILWAY PARADE ANNANDALE	Ground	S	47	43	48	44	48	43	48	44	0.8	0.7	0.8	1.0	60	55	NO	NO	NO	NO	NO
3.3	37153	80A RAILWAY PARADE ANNANDALE	Ground	E	47	43	48	43	47	43	48	44	0.8	0.9	0.9	1.1	59	55	NO	NO	NO	NO	NO
3.3	37154	22 BREILLAT STREET ANNANDALE	First	W	56	51	57	52	56	51	57	53	0.9	1.0	1.1	1.3	60	55	NO	NO	NO	NO	NO
3.3	37154	22 BREILLAT STREET ANNANDALE	First	S	51	47	52	47	51	47	52	48	0.7	0.7	0.8	0.9	60	55	NO	NO	NO	NO	NO
3.3	37154	22 BREILLAT STREET ANNANDALE	First	E	47	43	48	43	48	43	48	44	0.7	0.7	0.7	1.0	60	55	NO	NO	NO	NO	NO
3.3	37154	22 BREILLAT STREET ANNANDALE	Ground	W	53	49	54	50	54	49	55	50	0.8	0.9	1.0	1.2	60	55	NO	NO	NO	NO	NO
3.3	37154	22 BREILLAT STREET ANNANDALE	Ground	S	48	44	49	45	48	44	49	45	0.7	0.7	0.8	1.0	60	55	NO	NO	NO	NO	NO
3.3	37154	22 BREILLAT STREET ANNANDALE	Ground	E	45	40	45	41	45	40	46	41	0.6	0.7	0.7	0.9	57	52	NO	NO	NO	NO	NO
3.3	37155	24 BREILLAT STREET ANNANDALE	First	E	48	44	49	44	49	44	49	45	0.7	0.7	0.8	1.0	60	55	NO	NO	NO	NO	NO
3.3	37155	24 BREILLAT STREET ANNANDALE	First	N	56	51	57	52	56	52	57	53	0.9	1.0	1.1	1.2	60	55	NO	NO	NO	NO	NO
3.3	37155	24 BREILLAT STREET ANNANDALE	Ground	E	45	41	46	42	46	41	47	42	0.8	0.8	0.9	1.0	58	53	NO	NO	NO	NO	NO
3.3	37155	24 BREILLAT STREET ANNANDALE	Ground	N	53	49	54	50	54	49	55	50	0.8	1.0	1.0	1.3	60	55	NO	NO	NO	NO	NO
3.3	37165	350 ANNANDALE STREET ANNANDALE	Ground	E	48	43	48	44	48	44	49	44	0.3	0.4	0.3	0.5	60	55	NO	NO	NO	NO	NO
3.3	37165	350 ANNANDALE STREET ANNANDALE	Ground	N	44	39	44	40	44	39	45	41	0.8	0.9	1.0	1.1	56	51	NO	NO	NO	NO	NO
3.3	37165	350 ANNANDALE STREET ANNANDALE	Ground	NW	50	45	50	46	50	46	51	47	0.7	0.8	0.8	1.1	60	55	NO	NO	NO	NO	NO
3.3	37165	350 ANNANDALE STREET ANNANDALE	Ground	SW	48	43	48	44	48	44	49	45	0.8	0.8	0.9	1.0	60	55	NO	NO	NO	NO	NO
3.3	37165	350 ANNANDALE STREET ANNANDALE	Ground	S	45	41	46	42	46	41	47	42	0.9	0.9	1.0	1.1	58	53	NO	NO	NO	NO	NO
3.3	37180	35 BREILLAT STREET ANNANDALE	Ground	W	51	46	52	47	51	47	52	48	0.9	1.0	1.0	1.2	60	55	NO	NO	NO	NO	NO
3.3	37180	35 BREILLAT STREET ANNANDALE	Ground	S	47	42	47	43	47	43	48	44	0.8	0.8	0.8	1.1	59	55	NO	NO	NO	NO	NO
3.3	37180	35 BREILLAT STREET ANNANDALE	Ground	E	46	41	47	42	46	42	47	43	0.8	0.9	1.0	1.1	58	54	NO	NO	NO	NO	NO
3.3	37180	35 BREILLAT STREET ANNANDALE	Ground	S	46	41	46	42	46	42	47	43	0.8	0.9	0.9	1.1	58	54	NO	NO	NO	NO	NO
3.3	37180	35 BREILLAT STREET ANNANDALE	Ground	E	45	41	46	42	46	41	47	42	0.9	0.9	1.0	1.2	58	53	NO	NO	NO	NO	NO
3.3	37180	35 BREILLAT STREET ANNANDALE	Ground	N	46	42	47	43	47	42	47	43	0.7	0.8	0.8	1.0	59	54	NO	NO	NO	NO	NO
3.3	37182	26 BREILLAT STREET ANNANDALE	Ground	W	54	50	55	50	54	50	55	51	0.8	0.8	1.0	1.1	60	55	NO	NO	NO	NO	NO
3.3	37182	26 BREILLAT STREET ANNANDALE	Ground	E	47	42	47	43	47	42	48	43	0.7	0.8	0.8	1.0	59	54	NO	NO	NO	NO	NO
3.3	37184	42 PRITCHARD STREET ANNANDALE	Ground	N	45	41	46	42	46	41	46	42	0.7	0.8	0.8	1.1	58	53	NO	NO	NO	NO	NO*
3.3	37184	42 PRITCHARD STREET ANNANDALE	Ground	E	44	40	45	41	45	40	46	41	0.8	0.8	0.9	1.1	57	52	NO	NO	NO	NO	NO*
3.3	37184	42 PRITCHARD STREET ANNANDALE	Ground	N	50	46	51	47	51	46	51	47	0.7	0.7	0.8	1.0	60	55	NO	NO	NO	NO	NO*
3.3	37184	42 PRITCHARD STREET ANNANDALE	Ground	W	53	49	54	49	53	49	54	50	0.8	0.9	1.0	1.2	60	55	NO	NO	NO	NO	NO*
3.3	37184	42 PRITCHARD STREET ANNANDALE	Ground	S	48	44	49	45	49	44	50	45	0.8	0.8	0.9	1.1	60	55	NO	NO	NO	NO	NO*
3.3	37184	42 PRITCHARD STREET ANNANDALE	Ground	E	45	41	46	42	46	41	47	43	0.9	0.8	1.0	1.2	58	53	NO	NO	NO	NO	NO*
3.3	37188	80 RAILWAY PARADE ANNANDALE	Ground	N	49	45	50	46	49	45	50	46	0.7	0.8	0.9	1.0	60	55	NO	NO	NO	NO	NO
3.3	37188	80 RAILWAY PARADE ANNANDALE	Ground	W	52	48	53	49	53	48	54	49	0.8	0.8	0.9	1.1	60	55	NO	NO	NO	NO	NO
3.3	37188	80 RAILWAY PARADE ANNANDALE	Ground	E	46	42	47	43	47	42	48	43	0.8	0.8	0.9	1.2	59	54	NO	NO	NO	NO	NO
3.3	37188	80 RAILWAY PARADE ANNANDALE	Ground	NE	46	42	47	42	46	42	47	43	0.8	0.8	0.9	1.0	58	54	NO	NO	NO	NO	NO
3.3	37204	352 ANNANDALE STREET ANNANDALE	First	W	52	48	53	49	53	48	54	49	0.8	0.8	0.9	1.0	60	55	NO	NO	NO	NO	NO
3.3	37204	352 ANNANDALE STREET ANNANDALE	First	SW	49	45	50	46	49	45	50	46	0.8	0.7	0.9	1.0	60	55	NO	NO	NO	NO	NO
3.3	37204	352 ANNANDALE STREET ANNANDALE	First	E	50	46	50	46	51	46	51	46	0.2	0.3	0.2	0.4	60	55	NO	NO	NO	NO	NO
3.3	37204	352 ANNANDALE STREET ANNANDALE	Ground	W	49	45	50	46	49	45	50	46	0.9	0.9	0.9	1.2	60	55	NO	NO	NO	NO	NO
3.3	37204	352 ANNANDALE STREET ANNANDALE	Ground	SW	43	39	44	40	44	39	45	40	0.8	0.9	1.0	1.1	56	51	NO	NO	NO	NO	NO
3.3	37204	352 ANNANDALE STREET ANNANDALE	Ground	E	48	43	48	43	48	43	48	44	0.1	0.3	0.2	0.4	60	55	NO	NO	NO	NO	NO
3.3	37205	354 ANNANDALE STREET ANNANDALE	First	E	50	46	51	46	51	46	51	47	0.1	0.2	0.2	0.3	60	55	NO	NO	NO	NO	NO
3.3	37205	354 ANNANDALE STREET ANNANDALE	First	N	52	48	53	48	53	48	53	49	0.5	0.6	0.6	0.8	60	55	NO	NO	NO	NO	NO

NCA	Receiver ID	Address	Floor Level	Facade	Opening Year 2027				Design Year 2037				Increase (Do Smthng - Do Nothing)				NCG project road noise criteria		Do noise levels exceed the cumulative limit with project roads adding ≥2dB to the total noise levels?		Is the contribution from the road project Acute?		Consider further treatment?
					Do Nothing		Do Smthng		Do Nothing		Do Smthng		Opening Year 2027		Design Year 2037								
					Day	Night	Day	Night	Day	Night	Day	Night	Day	Night	Day	Night	Day	Night	Day	Night	$L_{Aeq,15hr}$ ≥ 65dB	$L_{Aeq,9hr}$ ≥ 60dB	
3.3	37205	354 ANNANDALE STREET ANNANDALE	First	NW	53	49	54	50	54	49	54	50	0.6	0.7	0.7	0.9	60	55	NO	NO	NO	NO	NO
3.3	37205	354 ANNANDALE STREET ANNANDALE	First	W	53	49	54	49	54	49	54	50	0.5	0.6	0.6	0.9	60	55	NO	NO	NO	NO	NO
3.3	37205	354 ANNANDALE STREET ANNANDALE	Ground	E	48	43	48	43	48	43	48	44	0.2	0.3	0.2	0.3	60	55	NO	NO	NO	NO	NO
3.3	37205	354 ANNANDALE STREET ANNANDALE	Ground	N	45	40	46	41	45	41	46	42	0.8	0.8	0.8	1.0	57	53	NO	NO	NO	NO	NO
3.3	37205	354 ANNANDALE STREET ANNANDALE	Ground	NW	48	43	48	44	48	44	49	45	0.8	0.7	0.9	1.0	60	55	NO	NO	NO	NO	NO
3.3	37205	354 ANNANDALE STREET ANNANDALE	Ground	W	49	45	50	46	50	45	50	46	0.7	0.8	0.8	1.0	60	55	NO	NO	NO	NO	NO
3.3	37206	28 BREILLAT STREET ANNANDALE	First	NW	56	52	57	53	57	52	58	53	0.8	1.0	1.0	1.2	60	55	NO	NO	NO	NO	NO
3.3	37206	28 BREILLAT STREET ANNANDALE	First	E	48	44	49	45	49	44	50	45	0.6	0.7	0.8	0.9	60	55	NO	NO	NO	NO	NO
3.3	37206	28 BREILLAT STREET ANNANDALE	First	NE	52	47	53	48	52	48	53	49	0.7	0.8	0.9	1.1	60	55	NO	NO	NO	NO	NO
3.3	37206	28 BREILLAT STREET ANNANDALE	Ground	NW	54	50	55	51	55	50	56	51	0.8	0.9	1.0	1.1	60	55	NO	NO	NO	NO	NO
3.3	37206	28 BREILLAT STREET ANNANDALE	Ground	E	45	41	46	41	46	41	47	42	0.8	0.8	0.9	1.0	58	53	NO	NO	NO	NO	NO
3.3	37206	28 BREILLAT STREET ANNANDALE	Ground	NE	46	41	47	42	46	42	47	43	0.8	0.8	0.9	1.1	58	54	NO	NO	NO	NO	NO
3.3	37207	67 PRITCHARD STREET ANNANDALE	Ground	SW	48	44	49	44	48	44	49	45	0.7	0.8	0.8	1.1	60	55	NO	NO	NO	NO	NO*
3.3	37207	67 PRITCHARD STREET ANNANDALE	Ground	SE	47	43	48	44	48	43	49	44	0.8	0.8	0.9	1.1	60	55	NO	NO	NO	NO	NO*
3.3	37208	37A BREILLAT LANE ANNANDALE	Ground	W	51	47	52	48	52	47	53	48	0.8	0.9	1.0	1.2	60	55	NO	NO	NO	NO	NO
3.3	37208	37A BREILLAT LANE ANNANDALE	Ground	SE	45	41	46	42	46	41	47	42	0.8	0.9	0.9	1.1	58	53	NO	NO	NO	NO	NO
3.3	37208	37A BREILLAT LANE ANNANDALE	Ground	N	48	43	49	44	48	44	49	45	0.8	0.8	0.9	1.1	60	55	NO	NO	NO	NO	NO
3.3	37214	38 PRITCHARD STREET ANNANDALE	Ground	S	50	46	51	46	50	46	51	47	0.7	0.8	0.9	1.0	60	55	NO	NO	NO	NO	NO*
3.3	37214	38 PRITCHARD STREET ANNANDALE	Ground	E	47	42	48	43	47	43	48	44	0.8	0.9	0.9	1.2	59	55	NO	NO	NO	NO	NO*
3.3	37226	38 PRITCHARD STREET ANNANDALE	First	W	56	52	57	53	57	52	58	53	0.8	0.9	1.0	1.2	60	55	NO	NO	NO	NO	NO*
3.3	37226	38 PRITCHARD STREET ANNANDALE	First	S	51	47	52	48	52	47	53	48	0.7	0.7	0.9	1.0	60	55	NO	NO	NO	NO	NO*
3.3	37226	38 PRITCHARD STREET ANNANDALE	Ground	W	54	50	55	51	55	50	56	51	0.9	0.9	1.1	1.2	60	55	NO	NO	NO	NO	NO*
3.3	37226	38 PRITCHARD STREET ANNANDALE	Ground	S	49	45	50	46	50	45	51	46	0.7	0.8	0.9	0.9	60	55	NO	NO	NO	NO	NO*
3.3	37227	30 BREILLAT STREET ANNANDALE	Ground	NW	54	50	55	51	55	50	56	52	0.8	0.9	0.9	1.2	60	55	NO	NO	NO	NO	NO
3.3	37227	30 BREILLAT STREET ANNANDALE	Ground	E	47	43	48	43	48	43	48	44	0.6	0.7	0.8	1.0	60	55	NO	NO	NO	NO	NO
3.3	37233	78 RAILWAY PARADE ANNANDALE	Ground	NW	53	49	54	49	53	49	54	50	0.7	0.8	0.9	1.1	60	55	NO	NO	NO	NO	NO
3.3	37233	78 RAILWAY PARADE ANNANDALE	Ground	SW	50	46	51	47	50	46	51	47	0.7	0.7	0.9	1.0	60	55	NO	NO	NO	NO	NO
3.3	37233	78 RAILWAY PARADE ANNANDALE	Ground	NE	49	45	50	46	50	45	51	46	0.9	0.9	1.0	1.1	60	55	NO	NO	NO	NO	NO
3.3	37234	39 BREILLAT STREET ANNANDALE	Ground	S	46	41	47	42	46	42	47	43	0.7	0.8	0.9	1.1	58	54	NO	NO	NO	NO	NO
3.3	37234	39 BREILLAT STREET ANNANDALE	Ground	E	48	43	48	44	48	44	49	44	0.6	0.7	0.8	0.9	60	55	NO	NO	NO	NO	NO
3.3	37234	39 BREILLAT STREET ANNANDALE	Ground	N	48	44	49	44	49	44	49	45	0.5	0.6	0.7	0.8	60	55	NO	NO	NO	NO	NO
3.3	37234	39 BREILLAT STREET ANNANDALE	Ground	E	48	43	48	44	48	44	49	44	0.6	0.7	0.8	0.9	60	55	NO	NO	NO	NO	NO
3.3	37234	39 BREILLAT STREET ANNANDALE	Ground	N	48	44	49	44	49	44	49	45	0.5	0.6	0.7	0.8	60	55	NO	NO	NO	NO	NO
3.3	37234	39 BREILLAT STREET ANNANDALE	Ground	E	46	42	47	43	47	42	48	43	0.7	0.7	0.7	0.9	59	54	NO	NO	NO	NO	NO
3.3	37234	39 BREILLAT STREET ANNANDALE	Ground	N	47	42	47	43	47	43	48	44	0.8	0.9	1.0	1.1	59	55	NO	NO	NO	NO	NO
3.3	37234	39 BREILLAT STREET ANNANDALE	Ground	W	48	44	49	45	49	44	50	45	0.6	0.7	0.8	1.0	60	55	NO	NO	NO	NO	NO
3.3	37234	39 BREILLAT STREET ANNANDALE	Ground	S	46	42	47	42	46	42	47	43	0.8	0.9	0.9	1.1	58	54	NO	NO	NO	NO	NO
3.3	37239	356 ANNANDALE STREET ANNANDALE	Ground	SE	49	44	49	44	49	44	49	45	0.3	0.4	0.4	0.6	60	55	NO	NO	NO	NO	NO
3.3	37239	356 ANNANDALE STREET ANNANDALE	Ground	NE	45	41	46	42	46	41	47	42	0.8	0.8	0.9	1.1	58	53	NO	NO	NO	NO	NO
3.3	37239	356 ANNANDALE STREET ANNANDALE	Ground	N	48	44	49	45	48	44	49	45	0.8	0.8	0.9	1.0	60	55	NO	NO	NO	NO	NO
3.3	37239	356 ANNANDALE STREET ANNANDALE	Ground	S	45	41	46	42	46	41	47	42	0.7	0.9	0.9	1.1	58	53	NO	NO	NO	NO	NO
3.3	37244	36 PRITCHARD STREET ANNANDALE	Ground	W	55	51	56	52	56	51	57	52	0.8	0.9	1.0	1.2	60	55	NO	NO	NO	NO	NO*
3.3	37244	36 PRITCHARD STREET ANNANDALE	Ground	S	46	41	47	42	46	42	47	43	0.8	0.9	0.9	1.1	58	54	NO	NO	NO	NO	NO*
3.3	37244	36 PRITCHARD STREET ANNANDALE	Ground	E	47	42	47	43	47	43	48	44	0.8	0.8	0.9	1.1	59	55	NO	NO	NO	NO	NO*
3.3	37247	39 BREILLAT STREET ANNANDALE	Ground	SE	45	41	46	41	45	41	46	42	0.8	0.9	1.0	1.1	57	53	NO	NO	NO	NO	NO
3.3	37247	39 BREILLAT STREET ANNANDALE	Ground	NW	51	47	52	48	52	47	53	49	0.9	1.0	1.1	1.2	60	55	NO	NO	NO	NO	NO
3.3	37247	39 BREILLAT STREET ANNANDALE	Ground	S	48	44	49	45	49	44	50	45	0.7	0.7	0.8	1.0	60	55	NO	NO	NO	NO	NO
3.3	37248	65 PRITCHARD STREET ANNANDALE	Ground	W	52	48	53	49	53	48	54	49	0.8	0.9	0.9	1.1	60	55	NO	NO	NO	NO	NO*
3.3	37248	65 PRITCHARD STREET ANNANDALE	Ground	E	47	43	48	44	48	43	49	44	0.9	0.9	1.0	1.2	60	55	NO	NO	NO	NO	NO*
3.3	37248	65 PRITCHARD STREET ANNANDALE	Ground	N	47	43	48	44	48	43	49	44	0.7	0.7	0.8	1.0	60	55	NO	NO	NO	NO	NO*
3.3	37251	32 BREILLAT STREET ANNANDALE	Ground	W	55	51	56	51	55	51	56	52	0.9	0.9	1.0	1.1	60	55	NO	NO	NO	NO	NO
3.3	37251	32 BREILLAT STREET ANNANDALE	Ground	E	47	43	48	43	48	43	48	44	0.7	0.7	0.7	0.9	60	55	NO	NO	NO	NO	NO
3.3	37252	34 BREILLAT STREET ANNANDALE	Ground	W	56	51	57	52	56	52	57	53	0.9	1.0	1.0	1.3	60	55	NO	NO	NO	NO	NO
3.3	37252	34 BREILLAT STREET ANNANDALE	Ground	SE	47	43	48	44	48	43	48	44	0.7	0.8	0.8	1.0	60	55	NO	NO	NO	NO	NO
3.3	37255	41A BREILLAT STREET ANNANDALE	Ground	W	52	48	53	49	52	48	53	49	1.0	0.9	1.0	1.3	60	55	NO	NO	NO	NO	NO
3.3	37255	41A BREILLAT STREET ANNANDALE	Ground	E	47	42	47	43	47	43	48	43	0.5	0.5	0.6	0.7	59	55	NO	NO	NO	NO	NO
3.3	37256	34 PRITCHARD STREET ANNANDALE	Ground	W	56	52	57	53	57	52	58	53	0.9	1.0	1.0	1.2	60	55	NO	NO	NO	NO	NO*
3.3	37256	34 PRITCHARD STREET ANNANDALE	Ground	E	47	42	47	43	47	42	48	44	0.8	0.9	0.9	1.1	59	54	NO	NO	NO	NO	NO*
3.3	37257	36 BREILLAT STREET ANNANDALE	Ground	W	56	51	56	52	56	51	57	53	0.8	0.8	0.9	1.1	60	55	NO	NO	NO	NO	NO
3.3	37257	36 BREILLAT STREET ANNANDALE	Ground	E	46	42	47	43	47	42	48	43	0.9	0.9	0.9	1.2	59	54	NO	NO	NO	NO	NO
3.3	37261	358 ANNANDALE STREET ANNANDALE	Ground	E	49	44	49	45	49	45	50	45	0.3	0.4	0.4	0.5	60	55	NO	NO	NO	NO	NO
3.3	37261	358 ANNANDALE STREET ANNANDALE	Ground	N	46	41	47	42	46	42	47	43	0.8	0.8	0.9	1.1	58	54	NO	NO	NO	NO	NO
3.3	37261	358 ANNANDALE STREET ANNANDALE	Ground	W	50	46	51	47	51	46	52	47	0.7	0.9	0.8	1.1	60	55	NO	NO	NO	NO	NO
3.3	37261	358 ANNANDALE STREET ANNANDALE	Ground	S	46	41	47	42	46	42	47	43	0.7	0.9	0.9	1.1	58	54	NO	NO	NO	NO	NO

NCA	Receiver ID	Address	Floor Level	Facade	Opening Year 2027				Design Year 2037				Increase (Do Smthng - Do Nothing)				NCG project road noise criteria		Do noise levels exceed the cumulative limit with project roads adding ≥2dB to the total noise levels?		Is the contribution from the road project Acute?		Consider further treatment?
					Do Nothing		Do Smthng		Do Nothing		Do Smthng		Opening Year 2027		Design Year 2037								
					Day	Night	Day	Night	Day	Night	Day	Night	Day	Night	Day	Night	Day	Night	Day	Night	$L_{Aeq,15hr}$ ≥ 65dB	$L_{Aeq,9hr}$ ≥ 60dB	
3.3	37262	76 RAILWAY PARADE ANNANDALE	Ground	W	54	49	54	50	54	50	55	51	0.8	0.8	0.9	1.1	60	55	NO	NO	NO	NO	NO
3.3	37262	76 RAILWAY PARADE ANNANDALE	Ground	S	51	46	51	47	51	47	52	48	0.7	0.7	0.9	1.0	60	55	NO	NO	NO	NO	NO
3.3	37262	76 RAILWAY PARADE ANNANDALE	Ground	E	48	44	49	45	48	44	49	45	0.9	0.9	1.0	1.1	60	55	NO	NO	NO	NO	NO
3.3	37265	63 PRITCHARD STREET ANNANDALE	First	N	52	48	53	49	52	48	53	49	0.7	0.8	0.9	1.0	60	55	NO	NO	NO	NO	NO*
3.3	37265	63 PRITCHARD STREET ANNANDALE	First	W	55	51	56	52	55	51	56	52	0.8	0.9	0.9	1.1	60	55	NO	NO	NO	NO	NO*
3.3	37265	63 PRITCHARD STREET ANNANDALE	First	S	52	48	53	48	52	48	53	49	0.7	0.7	0.9	1.0	60	55	NO	NO	NO	NO	NO*
3.3	37265	63 PRITCHARD STREET ANNANDALE	First	E	49	45	50	46	50	45	51	46	0.9	1.0	1.0	1.2	60	55	NO	NO	NO	NO	NO*
3.3	37265	63 PRITCHARD STREET ANNANDALE	Ground	N	49	45	50	46	50	46	51	47	0.7	0.8	0.8	1.0	60	55	NO	NO	NO	NO	NO*
3.3	37265	63 PRITCHARD STREET ANNANDALE	Ground	W	53	48	53	49	53	49	54	50	0.7	0.8	0.9	1.0	60	55	NO	NO	NO	NO	NO*
3.3	37265	63 PRITCHARD STREET ANNANDALE	Ground	S	48	44	49	44	48	44	49	45	0.8	0.7	0.8	1.0	60	55	NO	NO	NO	NO	NO*
3.3	37265	63 PRITCHARD STREET ANNANDALE	Ground	E	46	42	47	42	46	42	47	43	0.9	0.9	1.0	1.2	58	54	NO	NO	NO	NO	NO*
3.3	37268	360 ANNANDALE STREET ANNANDALE	Ground	E	49	44	49	45	49	45	50	45	0.3	0.4	0.4	0.6	60	55	NO	NO	NO	NO	NO
3.3	37268	360 ANNANDALE STREET ANNANDALE	Ground	W	50	46	51	47	51	46	51	47	0.7	0.8	0.9	1.1	60	55	NO	NO	NO	NO	NO
3.3	37268	360 ANNANDALE STREET ANNANDALE	Ground	S	46	42	47	43	47	42	48	43	0.7	0.9	0.9	1.1	59	54	NO	NO	NO	NO	NO
3.3	37269	38 BREILLAT STREET ANNANDALE	Ground	N	55	50	56	51	55	51	56	52	1.0	1.1	1.1	1.3	60	55	NO	NO	NO	NO	NO
3.3	37269	38 BREILLAT STREET ANNANDALE	Ground	W	56	52	57	53	57	52	58	53	0.9	1.1	1.1	1.3	60	55	NO	NO	NO	NO	NO
3.3	37269	38 BREILLAT STREET ANNANDALE	Ground	E	48	44	49	45	49	44	50	45	0.6	0.7	0.7	0.9	60	55	NO	NO	NO	NO	NO
3.3	37272	41 BREILLAT STREET ANNANDALE	First	W	56	52	57	53	56	52	58	53	0.9	1.0	1.1	1.2	60	55	NO	NO	NO	NO	NO
3.3	37272	41 BREILLAT STREET ANNANDALE	First	E	49	44	49	45	49	45	50	45	0.4	0.5	0.6	0.7	60	55	NO	NO	NO	NO	NO
3.3	37272	41 BREILLAT STREET ANNANDALE	Ground	W	52	48	53	49	53	48	54	49	1.0	1.0	1.1	1.3	60	55	NO	NO	NO	NO	NO
3.3	37272	41 BREILLAT STREET ANNANDALE	Ground	E	45	41	46	41	46	41	47	42	0.5	0.6	0.6	0.8	58	53	NO	NO	NO	NO	NO
3.3	37273	32 PRITCHARD STREET ANNANDALE	Ground	N	53	49	54	50	54	49	55	50	0.8	0.9	1.0	1.2	60	55	NO	NO	NO	NO	NO*
3.3	37273	32 PRITCHARD STREET ANNANDALE	Ground	NW	56	52	57	53	57	52	58	53	0.9	1.0	1.0	1.2	60	55	NO	NO	NO	NO	NO*
3.3	37273	32 PRITCHARD STREET ANNANDALE	Ground	E	46	42	47	43	47	42	48	44	0.9	0.9	0.9	1.1	59	54	NO	NO	NO	NO	NO*
3.3	37273	32 PRITCHARD STREET ANNANDALE	Ground	N	47	43	47	43	47	43	48	44	0.7	0.8	0.8	1.1	59	55	NO	NO	NO	NO	NO*
3.3	37276	362 ANNANDALE STREET ANNANDALE	Ground	W	50	45	50	46	50	46	51	47	0.8	1.0	1.0	1.2	60	55	NO	NO	NO	NO	NO
3.3	37276	362 ANNANDALE STREET ANNANDALE	Ground	E	49	44	49	45	49	45	50	45	0.3	0.4	0.4	0.5	60	55	NO	NO	NO	NO	NO
3.3	37278	43 BREILLAT STREET ANNANDALE	First	W	56	52	57	53	57	52	58	53	0.8	1.0	1.0	1.2	60	55	NO	NO	NO	NO	NO
3.3	37278	43 BREILLAT STREET ANNANDALE	First	E	50	45	51	46	50	46	51	47	0.9	1.0	1.0	1.1	60	55	NO	NO	NO	NO	NO
3.3	37278	43 BREILLAT STREET ANNANDALE	Ground	W	52	48	53	49	53	48	54	50	0.9	1.0	1.1	1.2	60	55	NO	NO	NO	NO	NO
3.3	37278	43 BREILLAT STREET ANNANDALE	Ground	E	45	40	46	41	46	41	47	42	0.9	1.0	1.0	1.1	58	53	NO	NO	NO	NO	NO
3.3	37287	40 BREILLAT STREET ANNANDALE	Ground	W	56	51	56	52	56	51	57	53	0.9	1.0	1.1	1.3	60	55	NO	NO	NO	NO	NO
3.3	37287	40 BREILLAT STREET ANNANDALE	Ground	E	49	44	49	45	49	45	50	45	0.6	0.8	0.8	0.9	60	55	NO	NO	NO	NO	NO
3.3	37288	45 BREILLAT STREET ANNANDALE	Ground	N	47	42	47	43	47	43	48	44	0.8	0.8	0.9	1.1	59	55	NO	NO	NO	NO	NO
3.3	37288	45 BREILLAT STREET ANNANDALE	Ground	W	52	48	53	49	53	48	54	50	1.0	1.0	1.1	1.3	60	55	NO	NO	NO	NO	NO
3.3	37288	45 BREILLAT STREET ANNANDALE	Ground	E	48	43	48	44	48	44	49	45	0.7	0.8	0.8	1.0	60	55	NO	NO	NO	NO	NO
3.3	37289	364 ANNANDALE STREET ANNANDALE	Ground	W	50	45	51	46	50	46	51	47	0.8	0.9	0.9	1.1	60	55	NO	NO	NO	NO	NO
3.3	37289	364 ANNANDALE STREET ANNANDALE	Ground	E	49	45	50	45	50	45	50	46	0.3	0.4	0.3	0.5	60	55	NO	NO	NO	NO	NO
3.3	37292	61 PRITCHARD STREET ANNANDALE	First	E	50	46	51	47	51	46	52	48	0.8	0.9	1.0	1.3	60	55	NO	NO	NO	NO	NO*
3.3	37292	61 PRITCHARD STREET ANNANDALE	First	N	54	50	55	51	55	50	56	51	0.9	0.9	1.0	1.2	60	55	NO	NO	NO	NO	NO*
3.3	37292	61 PRITCHARD STREET ANNANDALE	First	NW	55	50	56	51	55	51	56	52	0.9	1.0	1.1	1.2	60	55	NO	NO	NO	NO	NO*
3.3	37292	61 PRITCHARD STREET ANNANDALE	First	S	52	48	53	48	52	48	53	49	0.7	0.8	0.9	1.0	60	55	NO	NO	NO	NO	NO*
3.3	37292	61 PRITCHARD STREET ANNANDALE	First	E	50	45	51	46	50	46	51	47	0.8	0.9	1.0	1.3	60	55	NO	NO	NO	NO	NO*
3.3	37292	61 PRITCHARD STREET ANNANDALE	First	N	52	47	53	48	52	48	53	49	0.9	1.0	1.1	1.2	60	55	NO	NO	NO	NO	NO*
3.3	37292	61 PRITCHARD STREET ANNANDALE	Ground	E	45	41	46	42	46	41	47	42	0.8	0.9	1.0	1.2	58	53	NO	NO	NO	NO	NO*
3.3	37292	61 PRITCHARD STREET ANNANDALE	Ground	N	51	46	51	47	51	46	52	48	0.8	0.9	0.9	1.2	60	55	NO	NO	NO	NO	NO*
3.3	37292	61 PRITCHARD STREET ANNANDALE	Ground	NW	50	46	51	47	51	46	52	48	1.0	1.0	1.1	1.3	60	55	NO	NO	NO	NO	NO*
3.3	37292	61 PRITCHARD STREET ANNANDALE	Ground	S	49	45	50	46	50	45	51	46	0.7	0.7	0.8	1.0	60	55	NO	NO	NO	NO	NO*
3.3	37292	61 PRITCHARD STREET ANNANDALE	Ground	N	47	43	48	44	48	43	49	44	0.8	0.9	1.0	1.2	60	55	NO	NO	NO	NO	NO*
3.3	37295	30 PRITCHARD STREET ANNANDALE	Ground	W	57	52	58	53	57	53	58	54	0.9	1.0	1.0	1.3	60	55	NO	NO	NO	NO	NO*
3.3	37295	30 PRITCHARD STREET ANNANDALE	Ground	S	49	45	50	46	50	45	50	46	0.8	0.8	0.9	1.1	60	55	NO	NO	NO	NO	NO*
3.3	37295	30 PRITCHARD STREET ANNANDALE	Ground	E	46	42	47	43	47	42	47	43	0.8	0.9	0.9	1.1	59	54	NO	NO	NO	NO	NO*
3.3	37296	28 PRITCHARD STREET ANNANDALE	First	SE	49	45	51	46	50	45	51	47	1.2	1.2	1.3	1.4	60	55	NO	NO	NO	NO	NO*
3.3	37296	28 PRITCHARD STREET ANNANDALE	First	N	58	53	59	54	58	54	59	55	0.9	1.0	1.0	1.3	60	55	NO	NO	NO	NO	NO*
3.3	37296	28 PRITCHARD STREET ANNANDALE	First	W	58	53	59	54	58	54	59	55	0.7	0.9	0.9	1.2	60	55	NO	NO	NO	NO	NO*
3.3	37296	28 PRITCHARD STREET ANNANDALE	First	N	58	54	59	55	59	54	60	55	0.8	0.9	0.9	1.2	60	55	NO	NO	NO	NO	NO*
3.3	37296	28 PRITCHARD STREET ANNANDALE	Ground	SE	45	40	46	41	45	40	46	42	1.1	1.1	1.2	1.4	57	52	NO	NO	NO	NO	NO*
3.3	37296	28 PRITCHARD STREET ANNANDALE	Ground	N	55	51	56	52	56	51	57	52	0.9	1.1	1.1	1.3	60	55	NO	NO	NO	NO	NO*
3.3	37296	28 PRITCHARD STREET ANNANDALE	Ground	W	56	52	57	53	57	52	58	53	0.8	0.9	1.0	1.2	60	55	NO	NO	NO	NO	NO*
3.3	37296	28 PRITCHARD STREET ANNANDALE	Ground	N	56	52	57	53	57	52	58	53	0.8	0.9	0.9	1.1	60	55	NO	NO	NO	NO	NO*
3.3	37299	42 BREILLAT STREET ANNANDALE	First	N	55	51	56	52	56	51	57	52	0.8	0.9	1.0	1.2	60	55	NO	NO	NO	NO	NO
3.3	37299	42 BREILLAT STREET ANNANDALE	First	W	60	55	60	56	60	55	61	57	0.8	0.9	1.0	1.2	60	55	NO	NO	NO	NO	NO

NCA	Receiver ID	Address	Floor Level	Facade	Opening Year 2027				Design Year 2037				Increase (Do Smthng - Do Nothing)				NCG project road noise criteria		Do noise levels exceed the cumulative limit with project roads adding ≥2dB to the total noise levels?		Is the contribution from the road project Acute?		Consider further treatment?
					Do Nothing		Do Smthng		Do Nothing		Do Smthng		Opening Year 2027		Design Year 2037								
					Day	Night	Day	Night	Day	Night	Day	Night	Day	Night	Day	Night	Day	Night	Day	Night	$L_{Aeq,15hr}$ ≥ 65dB	$L_{Aeq,9hr}$ ≥ 60dB	
3.3	37299	42 BREILLAT STREET ANNANDALE	First	E	51	46	52	47	51	47	52	48	0.8	0.9	0.9	1.0	60	55	NO	NO	NO	NO	NO
3.3	37299	42 BREILLAT STREET ANNANDALE	Ground	N	47	42	47	43	47	42	48	44	0.7	0.8	0.9	1.1	59	54	NO	NO	NO	NO	NO
3.3	37299	42 BREILLAT STREET ANNANDALE	Ground	W	57	52	58	53	57	53	58	54	0.8	0.8	0.9	1.1	60	55	NO	NO	NO	NO	NO
3.3	37299	42 BREILLAT STREET ANNANDALE	Ground	E	48	43	48	44	48	43	49	44	0.6	0.6	0.7	0.8	60	55	NO	NO	NO	NO	NO
3.3	37300	366 ANNANDALE STREET ANNANDALE	Ground	W	50	46	51	47	51	46	51	47	0.8	0.9	0.9	1.1	60	55	NO	NO	NO	NO	NO
3.3	37300	366 ANNANDALE STREET ANNANDALE	Ground	E	49	45	50	45	50	45	50	46	0.3	0.4	0.3	0.5	60	55	NO	NO	NO	NO	NO
3.3	37308	47 BREILLAT STREET ANNANDALE	Ground	W	53	49	54	50	54	49	55	51	0.9	1.0	1.1	1.3	60	55	NO	NO	NO	NO	NO
3.3	37308	47 BREILLAT STREET ANNANDALE	Ground	S	47	43	48	44	47	43	48	44	0.7	0.9	0.9	1.1	59	55	NO	NO	NO	NO	NO
3.3	37308	47 BREILLAT STREET ANNANDALE	Ground	E	47	42	47	43	47	42	48	44	0.9	0.9	0.9	1.1	59	54	NO	NO	NO	NO	NO
3.3	37308	47 BREILLAT STREET ANNANDALE	Ground	S	46	42	47	43	47	42	48	43	0.8	0.9	0.9	1.1	59	54	NO	NO	NO	NO	NO
3.3	37308	47 BREILLAT STREET ANNANDALE	Ground	E	48	44	49	45	49	44	50	45	0.8	0.9	0.9	1.0	60	55	NO	NO	NO	NO	NO
3.3	37314	70-72 RAILWAY PARADE ANNANDALE	First	NE	55	51	56	52	56	51	57	52	1.0	1.1	1.0	1.3	60	55	NO	NO	NO	NO	NO
3.3	37314	70-72 RAILWAY PARADE ANNANDALE	First	NW	57	53	58	54	58	53	59	54	0.9	1.0	1.1	1.2	60	55	NO	NO	NO	NO	NO
3.3	37314	70-72 RAILWAY PARADE ANNANDALE	First	SW	53	49	54	50	54	49	55	50	0.7	0.8	0.9	1.0	60	55	NO	NO	NO	NO	NO
3.3	37314	70-72 RAILWAY PARADE ANNANDALE	First	SE	49	44	49	45	49	45	50	46	0.7	0.7	0.8	1.0	60	55	NO	NO	NO	NO	NO
3.3	37314	70-72 RAILWAY PARADE ANNANDALE	Ground	NE	52	47	53	48	52	48	53	49	0.9	1.0	1.0	1.3	60	55	NO	NO	NO	NO	NO
3.3	37314	70-72 RAILWAY PARADE ANNANDALE	Ground	NW	53	49	54	50	53	49	54	50	0.7	0.7	0.9	1.0	60	55	NO	NO	NO	NO	NO
3.3	37314	70-72 RAILWAY PARADE ANNANDALE	Ground	SW	51	47	52	48	52	47	53	48	0.7	0.7	0.8	1.0	60	55	NO	NO	NO	NO	NO
3.3	37314	70-72 RAILWAY PARADE ANNANDALE	Ground	SE	45	41	46	41	45	41	46	42	0.6	0.7	0.7	0.9	57	53	NO	NO	NO	NO	NO
3.3	37315	44 BREILLAT STREET ANNANDALE	Ground	S	47	42	48	43	47	43	48	44	0.8	0.8	0.8	1.1	59	55	NO	NO	NO	NO	NO
3.3	37315	44 BREILLAT STREET ANNANDALE	Ground	E	49	45	50	45	50	45	50	46	0.7	0.7	0.7	1.0	60	55	NO	NO	NO	NO	NO
3.3	37315	44 BREILLAT STREET ANNANDALE	Ground	N	48	44	49	44	48	44	49	45	0.8	0.8	0.8	1.0	60	55	NO	NO	NO	NO	NO
3.3	37315	44 BREILLAT STREET ANNANDALE	Ground	W	56	51	57	52	56	52	58	53	0.9	1.1	1.1	1.4	60	55	NO	NO	NO	NO	NO
3.3	37316	59 PRITCHARD STREET ANNANDALE	Ground	NE	49	45	50	46	50	45	51	46	0.7	0.7	0.8	1.1	60	55	NO	NO	NO	NO	NO*
3.3	37316	59 PRITCHARD STREET ANNANDALE	Ground	NW	56	52	57	53	57	52	58	53	0.9	0.9	1.0	1.2	60	55	NO	NO	NO	NO	NO*
3.3	37316	59 PRITCHARD STREET ANNANDALE	Ground	SW	50	46	51	47	51	46	52	47	0.7	0.8	0.9	1.1	60	55	NO	NO	NO	NO	NO*
3.3	37316	59 PRITCHARD STREET ANNANDALE	Ground	SE	48	44	49	44	48	44	49	45	0.8	0.8	0.9	1.1	60	55	NO	NO	NO	NO	NO*
3.3	37317	368 ANNANDALE STREET ANNANDALE	Ground	W	51	47	52	48	52	47	53	48	0.7	0.8	0.8	1.1	60	55	NO	NO	NO	NO	NO
3.3	37317	368 ANNANDALE STREET ANNANDALE	Ground	E	49	45	50	45	50	45	50	46	0.3	0.5	0.4	0.5	60	55	NO	NO	NO	NO	NO
3.3	37320	370 ANNANDALE STREET ANNANDALE	Ground	E	49	45	50	45	50	45	50	46	0.4	0.4	0.4	0.6	60	55	NO	NO	NO	NO	NO
3.3	37320	370 ANNANDALE STREET ANNANDALE	Ground	W	51	47	52	48	52	47	53	48	0.9	0.9	0.9	1.1	60	55	NO	NO	NO	NO	NO
3.3	37320	370 ANNANDALE STREET ANNANDALE	Ground	W	51	47	52	48	52	47	53	48	0.9	0.9	0.9	1.1	60	55	NO	NO	NO	NO	NO
3.3	37321	49 BREILLAT STREET ANNANDALE	Ground	NE	48	43	49	44	48	44	49	45	0.7	0.9	0.9	1.1	60	55	NO	NO	NO	NO	NO
3.3	37321	49 BREILLAT STREET ANNANDALE	Ground	W	53	49	54	50	54	49	55	51	1.0	1.1	1.1	1.4	60	55	NO	NO	NO	NO	NO
3.3	37321	49 BREILLAT STREET ANNANDALE	Ground	E	48	43	49	44	48	44	49	45	0.7	0.8	0.8	0.9	60	55	NO	NO	NO	NO	NO
3.3	37322	26 PRITCHARD STREET ANNANDALE	Ground	N	59	54	60	55	59	55	60	56	0.9	0.9	1.0	1.2	60	55	NO	NO	NO	NO	NO*
3.3	37322	26 PRITCHARD STREET ANNANDALE	Ground	W	59	54	60	55	59	55	60	56	0.8	1.0	1.0	1.2	60	55	NO	NO	NO	NO	NO*
3.3	37322	26 PRITCHARD STREET ANNANDALE	Ground	S	53	48	53	49	53	49	54	50	0.6	0.7	0.9	0.9	60	55	NO	NO	NO	NO	NO*
3.3	37322	26 PRITCHARD STREET ANNANDALE	Ground	E	50	46	51	47	51	46	52	48	1.1	1.1	1.3	1.4	60	55	NO	NO	NO	NO	NO*
3.3	37324	57 PRITCHARD STREET ANNANDALE	Ground	NW	57	53	58	54	58	53	59	54	0.9	1.0	1.0	1.1	60	55	NO	NO	NO	NO	NO*
3.3	37324	57 PRITCHARD STREET ANNANDALE	Ground	SW	51	47	52	47	51	47	52	48	0.9	0.9	0.9	1.1	60	55	NO	NO	NO	NO	NO*
3.3	37325	278 JOHNSTON STREET ANNANDALE	Ground	E	66	61	68	63	67	62	69	64	2.1	2.0	2.1	2.1	60	55	NO	NO	NO	NO	YES*
3.3	37326	276 JOHNSTON STREET ANNANDALE	First	N	55	51	56	51	56	51	57	52	0.7	0.7	0.8	0.8	60	55	NO	NO	NO	NO	NO*
3.3	37326	276 JOHNSTON STREET ANNANDALE	First	SW	45	41	46	42	46	41	47	42	1.1	1.2	1.2	1.4	58	53	NO	NO	NO	NO	NO*
3.3	37326	276 JOHNSTON STREET ANNANDALE	First	W	46	42	47	43	47	42	48	43	0.9	1.0	1.0	1.1	59	54	NO	NO	NO	NO	NO*
3.3	37326	276 JOHNSTON STREET ANNANDALE	First	SE	68	63	70	65	69	64	71	66	2.2	2.1	2.2	2.1	60	55	NO	NO	NO	NO	YES*
3.3	37326	276 JOHNSTON STREET ANNANDALE	Second	N	60	55	61	57	61	56	62	57	1.3	1.4	1.5	1.4	60	55	NO	NO	NO	NO	NO*
3.3	37326	276 JOHNSTON STREET ANNANDALE	Second	SW	48	44	49	45	49	44	50	45	1.1	1.1	1.1	1.3	60	55	NO	NO	NO	NO	NO*
3.3	37326	276 JOHNSTON STREET ANNANDALE	Second	W	49	44	50	45	50	45	51	46	0.8	1.0	1.0	1.1	60	55	NO	NO	NO	NO	NO*
3.3	37326	276 JOHNSTON STREET ANNANDALE	Second	SW	60	56	63	58	61	56	63	58	2.1	2.0	2.2	2.0	60	55	NO	NO	NO	NO	YES*
3.3	37326	276 JOHNSTON STREET ANNANDALE	Second	SE	68	63	70	65	68	63	70	65	2.1	2.0	2.1	2.0	60	55	NO	NO	NO	NO	YES*
3.3	37326	276 JOHNSTON STREET ANNANDALE	Ground	SE	68	63	70	65	69	64	71	66	2.3	2.0	2.2	2.1	60	55	NO	NO	NO	NO	YES*
3.3	37328	46 BREILLAT STREET ANNANDALE	Ground	N	54	50	54	50	54	50	55	51	0.6	0.6	0.8	0.9	60	55	NO	NO	NO	NO	NO
3.3	37328	46 BREILLAT STREET ANNANDALE	Ground	W	57	53	58	54	58	53	59	54	0.8	1.0	1.0	1.2	60	55	NO	NO	NO	NO	NO
3.3	37328	46 BREILLAT STREET ANNANDALE	Ground	S	49	44	49	45	49	44	50	45	0.7	0.8	0.8	1.0	60	55	NO	NO	NO	NO	NO
3.3	37328	46 BREILLAT STREET ANNANDALE	Ground	E	47	43	48	44	48	43	49	44	0.9	0.9	0.9	1.1	60	55	NO	NO	NO	NO	NO
3.3	37328	46 BREILLAT STREET ANNANDALE	Ground	NE	47	43	48	43	47	43	48	44	0.7	0.8	0.8	1.1	59	55	NO	NO	NO	NO	NO
3.3	37331	372 ANNANDALE STREET ANNANDALE	Ground	E	47	43	48	44	48	43	49	44	0.7	0.8	0.8	1.0	60	55	NO	NO	NO	NO	NO
3.3	37331	372 ANNANDALE STREET ANNANDALE	Ground	W	51	47	52	48	51	47	52	48	0.9	1.0	1.0	1.2	60	55	NO	NO	NO	NO	NO
3.3	37334	2 WEYNTON STREET ANNANDALE	Ground	S	54	49	56	51	55	50	57	52	2.0	1.9	2.0	1.9	60	55	NO	NO	NO	NO	NO
3.3	37334	2 WEYNTON STREET ANNANDALE	Ground	E	55	50	56	51	55	51	56	51	0.7	0.7	0.8	0.8	60	55	NO	NO	NO	NO	NO
3.3	37334	2 WEYNTON STREET ANNANDALE	Ground	N	54	49	54	50	54	50	55	50	0.4	0.5	0.5	0.5	60	55	NO	NO	NO	NO	NO
3.3	37334	2 WEYNTON STREET ANNANDALE	Ground	W	48	44	49	44	49	44	49	45	0.5	0.7	0.6	0.7	60	55	NO	NO	NO	NO	NO

NCA	Receiver ID	Address	Floor Level	Facade	Opening Year 2027				Design Year 2037				Increase (Do Smthng - Do Nothing)				NCG project road noise criteria		Do noise levels exceed the cumulative limit with project roads adding ≥2dB to the total noise levels?		Is the contribution from the road project Acute?		Consider further treatment?
					Do Nothing		Do Smthng		Do Nothing		Do Smthng		Opening Year 2027		Design Year 2037								
					Day	Night	Day	Night	Day	Night	Day	Night	Day	Night	Day	Night	Day	Night	Day	Night	$L_{Aeq,15hr}$ ≥ 65dB	$L_{Aeq,9hr}$ ≥ 60dB	
3.3	37335	55 PRITCHARD STREET ANNANDALE	Ground	NE	51	47	52	48	52	47	53	48	0.8	0.9	0.9	1.2	60	55	NO	NO	NO	NO	NO*
3.3	37335	55 PRITCHARD STREET ANNANDALE	Ground	NW	58	53	59	54	58	54	59	55	0.8	1.0	1.0	1.2	60	55	NO	NO	NO	NO	NO*
3.3	37338	51 BREILLAT STREET ANNANDALE	Ground	N	48	43	49	44	48	44	49	45	0.8	0.8	0.8	1.1	60	55	NO	NO	NO	NO	NO
3.3	37338	51 BREILLAT STREET ANNANDALE	Ground	W	53	48	54	49	53	49	54	50	1.0	1.2	1.2	1.5	60	55	NO	NO	NO	NO	NO
3.3	37338	51 BREILLAT STREET ANNANDALE	Ground	S	47	43	48	44	48	43	48	44	0.8	0.8	0.9	1.1	60	55	NO	NO	NO	NO	NO
3.3	37338	51 BREILLAT STREET ANNANDALE	Ground	E	48	43	48	44	48	43	49	44	0.7	0.8	0.8	1.0	60	55	NO	NO	NO	NO	NO
3.3	37339	374 ANNANDALE STREET ANNANDALE	Ground	E	51	46	51	47	51	47	52	47	0.3	0.4	0.4	0.5	60	55	NO	NO	NO	NO	NO
3.3	37339	374 ANNANDALE STREET ANNANDALE	Ground	N	50	45	50	46	50	45	51	46	0.8	0.8	0.9	1.1	60	55	NO	NO	NO	NO	NO
3.3	37340	48 BREILLAT STREET ANNANDALE	Ground	W	51	47	52	48	51	47	53	48	1.2	1.2	1.4	1.6	60	55	NO	NO	NO	NO	NO
3.3	37340	48 BREILLAT STREET ANNANDALE	Ground	SW	48	43	48	44	48	43	49	45	0.7	0.8	0.9	1.1	60	55	NO	NO	NO	NO	NO
3.3	37340	48 BREILLAT STREET ANNANDALE	Ground	E	50	45	50	46	50	46	51	46	0.6	0.7	0.7	0.9	60	55	NO	NO	NO	NO	NO
3.3	37342	68 RAILWAY PARADE ANNANDALE	Ground	NE	51	47	52	47	51	47	52	48	0.7	0.8	0.8	1.1	60	55	NO	NO	NO	NO	NO
3.3	37342	68 RAILWAY PARADE ANNANDALE	Ground	NW	56	52	57	53	57	52	58	53	0.9	0.9	1.0	1.2	60	55	NO	NO	NO	NO	NO
3.3	37342	68 RAILWAY PARADE ANNANDALE	Ground	SW	54	50	55	50	54	50	55	51	0.7	0.8	0.9	1.0	60	55	NO	NO	NO	NO	NO
3.3	37344	6 WEYNTON STREET ANNANDALE	Ground	S	51	46	53	48	52	47	54	49	1.7	1.6	1.8	1.7	60	55	NO	NO	NO	NO	NO
3.3	37344	6 WEYNTON STREET ANNANDALE	Ground	E	49	45	50	45	50	45	51	46	0.6	0.7	0.7	0.8	60	55	NO	NO	NO	NO	NO
3.3	37344	6 WEYNTON STREET ANNANDALE	Ground	N	52	48	53	48	53	48	53	49	0.5	0.5	0.5	0.6	60	55	NO	NO	NO	NO	NO
3.3	37345	8 WEYNTON STREET ANNANDALE	Ground	N	51	47	52	47	52	47	52	48	0.5	0.5	0.5	0.7	60	55	NO	NO	NO	NO	NO
3.3	37345	8 WEYNTON STREET ANNANDALE	Ground	S	51	46	52	47	51	46	53	48	1.7	1.6	1.7	1.7	60	55	NO	NO	NO	NO	NO
3.3	37346	4 WEYNTON STREET ANNANDALE	Ground	S	52	47	53	48	52	47	54	49	1.8	1.7	1.9	1.8	60	55	NO	NO	NO	NO	NO
3.3	37346	4 WEYNTON STREET ANNANDALE	Ground	E	50	45	50	45	50	45	51	46	0.5	0.7	0.6	0.8	60	55	NO	NO	NO	NO	NO
3.3	37346	4 WEYNTON STREET ANNANDALE	Ground	N	53	48	53	49	53	49	54	49	0.6	0.6	0.7	0.7	60	55	NO	NO	NO	NO	NO
3.3	37346	4 WEYNTON STREET ANNANDALE	Ground	W	51	46	51	47	51	47	52	47	0.3	0.3	0.4	0.4	60	55	NO	NO	NO	NO	NO
3.3	37346	4 WEYNTON STREET ANNANDALE	Ground	N	52	47	52	48	52	47	53	48	0.4	0.4	0.4	0.5	60	55	NO	NO	NO	NO	NO
3.3	37346	4 WEYNTON STREET ANNANDALE	Ground	W	47	43	48	43	48	43	48	44	0.6	0.6	0.7	0.7	60	55	NO	NO	NO	NO	NO
3.3	37352	10 WEYNTON STREET ANNANDALE	Ground	S	50	46	52	47	51	46	53	48	1.5	1.6	1.7	1.6	60	55	NO	NO	NO	NO	NO
3.3	37352	10 WEYNTON STREET ANNANDALE	Ground	N	52	47	53	48	52	48	53	48	0.6	0.7	0.7	0.8	60	55	NO	NO	NO	NO	NO
3.3	37352	10 WEYNTON STREET ANNANDALE	Ground	W	48	43	48	44	48	44	49	44	0.4	0.5	0.4	0.7	60	55	NO	NO	NO	NO	NO
3.3	37353	53 PRITCHARD STREET ANNANDALE	Ground	NW	58	54	59	55	59	54	60	56	0.9	0.9	1.0	1.2	60	55	NO	NO	NO	NO	NO*
3.3	37354	12 WEYNTON STREET ANNANDALE	Ground	S	50	45	51	47	51	46	52	47	1.4	1.4	1.6	1.6	60	55	NO	NO	NO	NO	NO
3.3	37354	12 WEYNTON STREET ANNANDALE	Ground	E	49	44	49	45	49	45	50	45	0.5	0.6	0.5	0.7	60	55	NO	NO	NO	NO	NO
3.3	37354	12 WEYNTON STREET ANNANDALE	Ground	N	52	47	52	48	52	48	53	48	0.6	0.6	0.7	0.8	60	55	NO	NO	NO	NO	NO
3.3	37355	282 JOHNSTON STREET ANNANDALE	Ground	E	67	62	69	64	68	63	70	65	2.1	2.0	2.2	2.1	60	55	NO	NO	NO	NO	YES*
3.3	37356	280 JOHNSTON STREET ANNANDALE	Ground	E	67	62	69	64	68	63	70	65	2.1	2.0	2.2	2.1	60	55	NO	NO	NO	NO	YES*
3.3	37357	284 JOHNSTON STREET ANNANDALE	Ground	E	67	62	69	64	68	63	70	65	2.2	2.0	2.2	2.1	60	55	NO	NO	NO	NO	YES*
3.3	37359	50 BREILLAT STREET ANNANDALE	Ground	N	51	47	52	47	51	47	52	48	0.7	0.9	0.9	1.1	60	55	NO	NO	NO	NO	NO
3.3	37359	50 BREILLAT STREET ANNANDALE	Ground	W	58	53	59	54	58	54	59	55	0.8	0.9	1.0	1.2	60	55	NO	NO	NO	NO	NO
3.3	37359	50 BREILLAT STREET ANNANDALE	Ground	N	57	52	58	53	57	53	59	54	0.9	1.1	1.1	1.4	60	55	NO	NO	NO	NO	NO
3.3	37359	50 BREILLAT STREET ANNANDALE	Ground	W	59	55	60	56	60	55	61	57	0.9	1.0	0.9	1.2	60	55	NO	NO	NO	NO	NO
3.3	37359	50 BREILLAT STREET ANNANDALE	Ground	E	48	44	49	45	49	44	50	45	0.8	0.9	0.9	1.1	60	55	NO	NO	NO	NO	NO
3.3	37360	55 BREILLAT STREET ANNANDALE	Ground	W	55	51	56	52	55	51	57	52	1.1	1.2	1.3	1.5	60	55	NO	NO	NO	NO	NO
3.3	37360	55 BREILLAT STREET ANNANDALE	Ground	E	47	43	48	44	48	43	49	44	0.8	0.9	0.9	1.1	60	55	NO	NO	NO	NO	NO
3.3	37361	53 BREILLAT STREET ANNANDALE	Ground	W	54	50	55	51	55	50	56	52	1.1	1.1	1.2	1.4	60	55	NO	NO	NO	NO	NO
3.3	37361	53 BREILLAT STREET ANNANDALE	Ground	S	48	43	48	44	48	44	49	45	0.7	0.8	0.9	1.1	60	55	NO	NO	NO	NO	NO
3.3	37361	53 BREILLAT STREET ANNANDALE	Ground	E	48	43	48	44	48	43	49	44	0.7	0.8	0.9	1.0	60	55	NO	NO	NO	NO	NO
3.3	37363	66 RAILWAY PARADE ANNANDALE	Ground	NE	51	47	52	48	51	47	52	48	0.8	0.8	0.9	1.0	60	55	NO	NO	NO	NO	NO
3.3	37363	66 RAILWAY PARADE ANNANDALE	Ground	NW	56	52	57	53	57	52	58	53	0.8	0.9	1.0	1.1	60	55	NO	NO	NO	NO	NO
3.3	37363	66 RAILWAY PARADE ANNANDALE	Ground	SW	54	50	55	51	54	50	55	51	0.7	0.8	0.8	1.0	60	55	NO	NO	NO	NO	NO
3.3	37364	376 ANNANDALE STREET ANNANDALE	Ground	W	51	46	52	48	51	47	53	48	1.4	1.4	1.6	1.7	60	55	NO	NO	NO	NO	NO
3.3	37364	376 ANNANDALE STREET ANNANDALE	Ground	S	49	44	50	45	49	45	50	46	0.8	0.9	0.9	1.1	60	55	NO	NO	NO	NO	NO
3.3	37364	376 ANNANDALE STREET ANNANDALE	Ground	S	47	42	47	43	47	42	48	43	0.8	0.9	0.8	1.1	59	54	NO	NO	NO	NO	NO
3.3	37364	376 ANNANDALE STREET ANNANDALE	Ground	W	47	43	48	44	48	43	48	44	0.8	0.9	0.9	1.1	60	55	NO	NO	NO	NO	NO
3.3	37364	376 ANNANDALE STREET ANNANDALE	Ground	S	48	43	49	44	48	44	49	45	0.8	0.9	0.9	1.2	60	55	NO	NO	NO	NO	NO
3.3	37364	376 ANNANDALE STREET ANNANDALE	Ground	E	52	48	53	48	53	48	53	48	0.3	0.3	0.3	0.4	60	55	NO	NO	NO	NO	NO
3.3	37366	51 PRITCHARD STREET ANNANDALE	Ground	SE	49	44	49	45	49	45	50	46	0.7	0.7	0.8	1.0	60	55	NO	NO	NO	NO	NO*
3.3	37366	51 PRITCHARD STREET ANNANDALE	Ground	NE	51	46	52	47	52	47	53	48	1.1	1.2	1.2	1.5	60	55	NO	NO	NO	NO	NO*
3.3	37366	51 PRITCHARD STREET ANNANDALE	Ground	NW	60	55	60	56	60	55	61	57	0.9	1.0	1.0	1.3	60	55	NO	NO	NO	NO	NO*
3.3	37366	51 PRITCHARD STREET ANNANDALE	Ground	SE	49	44	49	45	49	45	50	46	0.6	0.7	0.7	1.0	60	55	NO	NO	NO	NO	NO*
3.3	37367	57 BREILLAT STREET ANNANDALE	Ground	W	55	51	56	52	56	51	57	53	1.2	1.3	1.4	1.6	60	55	NO	NO	NO	NO	NO
3.3	37367	57 BREILLAT STREET ANNANDALE	Ground	E	47	42	48	43	47	43	48	44	0.8	0.9	1.0	1.2	59	55	NO	NO	NO	NO	NO
3.3	37368	16 WEYNTON STREET ANNANDALE	Ground	N	52	47	52	48	52	47	53	48	0.5	0.6	0.6	0.8	60	55	NO	NO	NO	NO	NO
3.3	37368	16 WEYNTON STREET ANNANDALE	Ground	S	49	45	51	46	50	45	51	46	1.4	1.3	1.4	1.5	60	55	NO	NO	NO	NO	NO

NCA	Receiver ID	Address	Floor Level	Facade	Opening Year 2027				Design Year 2037				Increase (Do Smthng - Do Nothing)				NCG project road noise criteria		Do noise levels exceed the cumulative limit with project roads adding ≥2dB to the total noise levels?		Is the contribution from the road project Acute?		Consider further treatment?
					Do Nothing		Do Smthng		Do Nothing		Do Smthng		Opening Year 2027		Design Year 2037								
					Day	Night	Day	Night	Day	Night	Day	Night	Day	Night	Day	Night	Day	Night	Day	Night	$L_{Aeq,15hr}$ ≥ 65dB	$L_{Aeq,9hr}$ ≥ 60dB	
3.3	37369	18 WEYNTON STREET ANNANDALE	Ground	N	52	47	52	48	52	47	53	48	0.6	0.6	0.6	0.8	60	55	NO	NO	NO	NO	NO
3.3	37369	18 WEYNTON STREET ANNANDALE	Ground	W	47	42	47	43	47	42	48	43	0.5	0.7	0.5	0.7	59	54	NO	NO	NO	NO	NO
3.3	37369	18 WEYNTON STREET ANNANDALE	Ground	S	49	44	50	45	49	45	51	46	1.2	1.3	1.3	1.4	60	55	NO	NO	NO	NO	NO
3.3	37370	14 WEYNTON STREET ANNANDALE	Ground	N	52	47	52	48	52	48	53	48	0.5	0.6	0.6	0.8	60	55	NO	NO	NO	NO	NO
3.3	37370	14 WEYNTON STREET ANNANDALE	Ground	S	50	45	51	46	50	45	52	47	1.4	1.4	1.5	1.5	60	55	NO	NO	NO	NO	NO
3.3	37380	59 BREILLAT STREET ANNANDALE	Ground	N	49	45	50	46	50	45	51	46	0.9	0.9	1.0	1.2	60	55	NO	NO	NO	NO	NO
3.3	37380	59 BREILLAT STREET ANNANDALE	Ground	W	55	51	56	52	56	51	57	53	1.3	1.4	1.5	1.7	60	55	NO	NO	NO	NO	NO
3.3	37380	59 BREILLAT STREET ANNANDALE	Ground	E	46	42	47	43	47	42	48	43	1.0	1.0	1.0	1.2	59	54	NO	NO	NO	NO	NO
3.3	37381	378 ANNANDALE STREET ANNANDALE	Ground	W	49	45	50	46	49	45	51	47	1.3	1.3	1.4	1.6	60	55	NO	NO	NO	NO	NO
3.3	37381	378 ANNANDALE STREET ANNANDALE	Ground	E	52	47	52	47	52	48	53	48	0.1	0.3	0.2	0.4	60	55	NO	NO	NO	NO	NO
3.3	37383	49 PRITCHARD STREET ANNANDALE	Ground	SE	49	45	50	46	50	45	50	46	0.8	0.8	0.8	1.0	60	55	NO	NO	NO	NO	NO*
3.3	37383	49 PRITCHARD STREET ANNANDALE	Ground	NE	56	52	57	53	57	52	58	53	0.9	1.1	1.1	1.3	60	55	NO	NO	NO	NO	NO*
3.3	37383	49 PRITCHARD STREET ANNANDALE	Ground	NW	59	55	60	56	60	55	61	57	0.9	1.0	1.0	1.2	60	55	NO	NO	NO	NO	NO*
3.3	37383	49 PRITCHARD STREET ANNANDALE	Ground	SW	51	46	52	47	51	47	52	48	0.9	1.0	0.9	1.3	60	55	NO	NO	NO	NO	NO*
3.3	37383	49 PRITCHARD STREET ANNANDALE	Ground	SE	49	45	50	45	49	45	50	46	0.6	0.7	0.7	1.0	60	55	NO	NO	NO	NO	NO*
3.3	37384	20 WEYNTON STREET ANNANDALE	Ground	E	47	42	48	43	47	43	48	44	0.7	0.8	0.8	1.0	59	55	NO	NO	NO	NO	NO
3.3	37384	20 WEYNTON STREET ANNANDALE	Ground	N	52	47	52	48	52	47	53	48	0.6	0.7	0.6	0.8	60	55	NO	NO	NO	NO	NO
3.3	37384	20 WEYNTON STREET ANNANDALE	Ground	S	49	44	50	45	49	44	51	46	1.1	1.2	1.3	1.3	60	55	NO	NO	NO	NO	NO
3.3	37385	22 WEYNTON STREET ANNANDALE	Ground	N	51	46	51	47	51	47	52	47	0.5	0.6	0.5	0.7	60	55	NO	NO	NO	NO	NO
3.3	37385	22 WEYNTON STREET ANNANDALE	Ground	W	47	42	47	43	47	43	48	43	0.5	0.7	0.5	0.8	59	55	NO	NO	NO	NO	NO
3.3	37385	22 WEYNTON STREET ANNANDALE	Ground	S	48	44	50	45	49	44	50	46	1.1	1.1	1.2	1.3	60	55	NO	NO	NO	NO	NO
3.3	37387	284A JOHNSTON STREET ANNANDALE	Ground	E	63	58	65	60	64	59	66	61	1.9	1.8	1.9	1.9	60	55	NO	NO	NO	NO	NO*
3.3	37387	284A JOHNSTON STREET ANNANDALE	Ground	NE	60	55	62	57	61	56	63	58	1.9	1.9	1.9	1.9	60	55	NO	NO	NO	NO	NO*
3.3	37387	284A JOHNSTON STREET ANNANDALE	Ground	W	50	45	50	46	50	45	51	46	0.6	0.6	0.7	0.7	60	55	NO	NO	NO	NO	NO*
3.3	37390	64 RAILWAY PARADE ANNANDALE	Ground	NE	51	47	52	48	51	47	52	48	0.8	0.8	0.9	1.1	60	55	NO	NO	NO	NO	NO
3.3	37390	64 RAILWAY PARADE ANNANDALE	Ground	NW	56	52	57	53	57	52	58	53	0.8	0.9	1.0	1.2	60	55	NO	NO	NO	NO	NO
3.3	37390	64 RAILWAY PARADE ANNANDALE	Ground	SW	54	50	55	51	55	50	56	51	0.8	0.8	0.9	1.1	60	55	NO	NO	NO	NO	NO
3.3	37394	52 BREILLAT STREET ANNANDALE	Ground	W	57	52	58	53	57	52	58	54	0.9	1.2	1.1	1.4	60	55	NO	NO	NO	NO	NO
3.3	37394	52 BREILLAT STREET ANNANDALE	Ground	S	51	47	52	48	51	47	52	48	0.7	0.7	0.9	1.0	60	55	NO	NO	NO	NO	NO
3.3	37394	52 BREILLAT STREET ANNANDALE	Ground	E	51	46	51	47	51	46	52	47	0.5	0.6	0.6	0.7	60	55	NO	NO	NO	NO	NO
3.3	37394	52 BREILLAT STREET ANNANDALE	Ground	N	48	44	49	44	48	44	49	45	0.7	0.9	0.9	1.1	60	55	NO	NO	NO	NO	NO
3.3	37395	380 ANNANDALE STREET ANNANDALE	First	N	54	50	55	50	55	50	55	51	0.6	0.7	0.7	0.9	60	55	NO	NO	NO	NO	NO
3.3	37395	380 ANNANDALE STREET ANNANDALE	First	W	54	49	55	51	54	50	56	52	1.5	1.6	1.8	1.9	60	55	NO	NO	NO	NO	NO
3.3	37395	380 ANNANDALE STREET ANNANDALE	First	E	55	50	55	50	55	50	55	51	0.2	0.2	0.2	0.3	60	55	NO	NO	NO	NO	NO
3.3	37395	380 ANNANDALE STREET ANNANDALE	Ground	N	51	46	51	47	51	46	52	47	0.6	0.7	0.7	1.0	60	55	NO	NO	NO	NO	NO
3.3	37395	380 ANNANDALE STREET ANNANDALE	Ground	W	50	46	52	48	51	46	53	48	1.5	1.6	1.8	1.9	60	55	NO	NO	NO	NO	NO
3.3	37395	380 ANNANDALE STREET ANNANDALE	Ground	E	52	48	53	48	53	48	53	48	0.2	0.2	0.2	0.4	60	55	NO	NO	NO	NO	NO
3.3	37400	24 WEYNTON STREET ANNANDALE	Ground	S	48	44	49	45	49	44	50	45	1.0	1.1	1.2	1.3	60	55	NO	NO	NO	NO	NO
3.3	37400	24 WEYNTON STREET ANNANDALE	Ground	E	47	43	48	43	48	43	48	44	0.6	0.7	0.7	1.0	60	55	NO	NO	NO	NO	NO
3.3	37400	24 WEYNTON STREET ANNANDALE	Ground	N	51	47	52	48	52	47	53	48	0.7	0.8	0.7	1.0	60	55	NO	NO	NO	NO	NO
3.3	37403	26 WEYNTON STREET ANNANDALE	Ground	N	52	47	52	48	52	47	53	49	0.8	1.0	1.0	1.1	60	55	NO	NO	NO	NO	NO
3.3	37403	26 WEYNTON STREET ANNANDALE	Ground	W	51	46	52	47	51	47	52	48	0.9	1.0	1.1	1.3	60	55	NO	NO	NO	NO	NO
3.3	37403	26 WEYNTON STREET ANNANDALE	Ground	S	48	43	48	44	48	43	49	44	0.8	0.9	0.8	1.1	60	55	NO	NO	NO	NO	NO
3.3	37404	61 BREILLAT STREET ANNANDALE	First	W	60	55	61	56	60	55	61	57	1.1	1.2	1.3	1.5	60	55	NO	NO	NO	NO	NO
3.3	37404	61 BREILLAT STREET ANNANDALE	First	S	50	46	51	47	51	46	52	47	0.7	0.8	0.9	1.1	60	55	NO	NO	NO	NO	NO
3.3	37404	61 BREILLAT STREET ANNANDALE	First	E	51	47	52	47	52	47	53	48	0.5	0.6	0.7	0.9	60	55	NO	NO	NO	NO	NO
3.3	37404	61 BREILLAT STREET ANNANDALE	Ground	W	56	52	57	53	57	52	58	54	1.3	1.3	1.4	1.6	60	55	NO	NO	NO	NO	NO
3.3	37404	61 BREILLAT STREET ANNANDALE	Ground	S	46	42	47	43	47	42	48	43	0.7	0.8	0.9	1.1	59	54	NO	NO	NO	NO	NO
3.3	37404	61 BREILLAT STREET ANNANDALE	Ground	E	49	44	49	45	49	44	50	45	0.6	0.6	0.8	0.9	60	55	NO	NO	NO	NO	NO
3.3	37407	1 KENTVILLE AVENUE ANNANDALE	Ground	N	56	51	57	52	56	51	58	53	1.4	1.4	1.4	1.5	60	55	NO	NO	NO	NO	NO
3.3	37407	1 KENTVILLE AVENUE ANNANDALE	Ground	W	48	43	49	44	49	44	49	45	0.7	0.7	0.7	0.8	60	55	NO	NO	NO	NO	NO
3.3	37407	1 KENTVILLE AVENUE ANNANDALE	Ground	S	48	44	50	45	49	44	50	45	1.2	1.3	1.2	1.4	60	55	NO	NO	NO	NO	NO
3.3	37407	1 KENTVILLE AVENUE ANNANDALE	Ground	SE	54	49	55	50	54	49	56	51	1.0	1.0	1.1	1.1	60	55	NO	NO	NO	NO	NO
3.3	37412	63 BREILLAT STREET ANNANDALE	Ground	W	58	53	59	54	58	53	59	55	1.2	1.3	1.4	1.6	60	55	NO	NO	NO	NO	NO
3.3	37412	63 BREILLAT STREET ANNANDALE	Ground	E	50	45	50	46	50	46	51	46	0.5	0.6	0.6	0.7	60	55	NO	NO	NO	NO	NO
3.3	37413	60 RAILWAY PARADE ANNANDALE	Ground	NW	58	54	59	55	59	54	60	55	1.1	1.1	1.1	1.3	60	55	NO	NO	NO	NO	NO
3.3	37413	60 RAILWAY PARADE ANNANDALE	Ground	SW	51	47	52	48	51	47	52	48	0.8	0.8	0.9	1.2	60	55	NO	NO	NO	NO	NO
3.3	37413	60 RAILWAY PARADE ANNANDALE	Ground	SE	49	45	50	46	50	45	51	46	0.9	0.9	1.0	1.2	60	55	NO	NO	NO	NO	NO
3.3	37415	45 PRITCHARD STREET ANNANDALE	Ground	NE	50	46	51	47	51	46	52	47	0.7	0.9	0.9	1.2	60	55	NO	NO	NO	NO	NO*
3.3	37415	45 PRITCHARD STREET ANNANDALE	Ground	NW	60	55	61	56	60	56	61	57	0.9	0.9	1.0	1.2	60	55	NO	NO	NO	NO	NO*
3.3	37415	45 PRITCHARD STREET ANNANDALE	Ground	SW	57	53	58	53	57	53	58	54	0.8	0.8	0.9	1.1	60	55	NO	NO	NO	NO	NO*
3.3	37415	45 PRITCHARD STREET ANNANDALE	Ground	SE	49	45	50	45	49	45	50	46	0.7	0.7	0.8	1.0	60	55	NO	NO	NO	NO	NO*

NCA	Receiver ID	Address	Floor Level	Facade	Opening Year 2027				Design Year 2037				Increase (Do Smthng - Do Nothing)				NCG project road noise criteria		Do noise levels exceed the cumulative limit with project roads adding ≥2dB to the total noise levels?		Is the contribution from the road project Acute?		Consider further treatment?
					Do Nothing		Do Smthng		Do Nothing		Do Smthng		Opening Year 2027		Design Year 2037								
					Day	Night	Day	Night	Day	Night	Day	Night	Day	Night	Day	Night	Day	Night	Day	Night	$L_{Aeq,15hr}$ ≥ 65dB	$L_{Aeq,9hr}$ ≥ 60dB	
3.3	37422	5 KENTVILLE AVENUE ANNANDALE	Ground	N	53	48	54	50	54	49	55	50	1.2	1.3	1.3	1.3	60	55	NO	NO	NO	NO	NO
3.3	37422	5 KENTVILLE AVENUE ANNANDALE	Ground	S	48	43	49	44	48	43	50	45	1.0	1.1	1.1	1.3	60	55	NO	NO	NO	NO	NO
3.3	37423	3 KENTVILLE AVENUE ANNANDALE	Ground	S	48	43	49	45	49	44	50	45	1.1	1.2	1.2	1.3	60	55	NO	NO	NO	NO	NO
3.3	37423	3 KENTVILLE AVENUE ANNANDALE	Ground	E	52	47	52	48	52	47	53	48	0.5	0.6	0.6	0.8	60	55	NO	NO	NO	NO	NO
3.3	37423	3 KENTVILLE AVENUE ANNANDALE	Ground	N	55	50	56	51	55	50	57	52	1.3	1.2	1.3	1.4	60	55	NO	NO	NO	NO	NO
3.3	37424	65 BREILLAT STREET ANNANDALE	Ground	W	58	53	59	54	58	54	59	55	1.2	1.3	1.4	1.5	60	55	NO	NO	NO	NO	NO
3.3	37424	65 BREILLAT STREET ANNANDALE	Ground	E	50	45	50	46	50	46	51	46	0.5	0.5	0.5	0.7	60	55	NO	NO	NO	NO	NO
3.3	37427	43 PRITCHARD STREET ANNANDALE	Ground	NE	50	45	51	46	50	46	51	47	0.8	0.9	0.8	1.2	60	55	NO	NO	NO	NO	NO*
3.3	37427	43 PRITCHARD STREET ANNANDALE	Ground	SW	50	46	51	47	50	46	51	47	0.8	0.9	1.0	1.2	60	55	NO	NO	NO	NO	NO*
3.3	37427	43 PRITCHARD STREET ANNANDALE	Ground	SE	49	44	49	45	49	45	50	46	0.7	0.7	0.8	0.9	60	55	NO	NO	NO	NO	NO*
3.3	37428	382 ANNANDALE STREET ANNANDALE	Ground	W	49	45	50	46	50	45	51	46	0.9	0.9	0.9	1.1	60	55	NO	NO	NO	NO	NO
3.3	37428	382 ANNANDALE STREET ANNANDALE	Ground	S	48	43	49	44	48	44	49	45	0.8	0.9	0.9	1.1	60	55	NO	NO	NO	NO	NO
3.3	37428	382 ANNANDALE STREET ANNANDALE	Ground	E	53	48	53	49	54	49	54	49	0.2	0.2	0.3	0.5	60	55	NO	NO	NO	NO	NO
3.3	37429	58 RAILWAY PARADE ANNANDALE	Ground	NE	50	46	51	47	51	46	52	47	0.8	0.9	1.0	1.2	60	55	NO	NO	NO	NO	NO
3.3	37429	58 RAILWAY PARADE ANNANDALE	Ground	NW	59	55	60	56	60	55	61	56	1.0	1.0	1.1	1.3	60	55	NO	NO	NO	NO	NO
3.3	37429	58 RAILWAY PARADE ANNANDALE	Ground	SE	49	45	50	46	50	45	51	46	0.9	0.9	1.0	1.2	60	55	NO	NO	NO	NO	NO
3.3	37430	54 BREILLAT STREET ANNANDALE	Ground	NW	61	57	62	58	62	57	63	58	0.9	1.0	1.0	1.2	60	55	NO	NO	NO	NO	NO
3.3	37430	54 BREILLAT STREET ANNANDALE	Ground	E	51	46	51	47	51	47	52	48	0.5	0.5	0.6	0.8	60	55	NO	NO	NO	NO	NO
3.3	37431	56 BREILLAT STREET ANNANDALE	Ground	E	51	47	52	47	52	47	52	48	0.4	0.5	0.5	0.7	60	55	NO	NO	NO	NO	NO
3.3	37431	56 BREILLAT STREET ANNANDALE	Ground	NE	57	53	58	54	57	53	59	55	1.4	1.5	1.5	1.8	60	55	NO	NO	NO	NO	NO
3.3	37431	56 BREILLAT STREET ANNANDALE	Ground	NW	61	56	62	57	61	57	62	58	0.9	1.0	1.0	1.3	60	55	NO	NO	NO	NO	NO
3.3	37431	56 BREILLAT STREET ANNANDALE	Ground	W	60	55	61	57	60	56	62	57	1.1	1.2	1.3	1.5	60	55	NO	NO	NO	NO	NO
3.3	37432	67 BREILLAT STREET ANNANDALE	Ground	N	45	41	46	42	46	41	47	42	0.9	0.9	0.9	1.1	58	53	NO	NO	NO	NO	NO
3.3	37432	67 BREILLAT STREET ANNANDALE	Ground	W	58	53	59	55	58	54	59	55	1.1	1.2	1.2	1.5	60	55	NO	NO	NO	NO	NO
3.3	37432	67 BREILLAT STREET ANNANDALE	Ground	E	50	46	50	46	51	46	51	46	0.3	0.4	0.5	0.6	60	55	NO	NO	NO	NO	NO
3.3	37434	7 KENTVILLE AVENUE ANNANDALE	First	E	55	50	55	50	55	50	56	51	0.4	0.5	0.5	0.5	60	55	NO	NO	NO	NO	NO
3.3	37434	7 KENTVILLE AVENUE ANNANDALE	First	N	56	51	57	52	56	52	57	52	0.7	0.8	0.9	0.9	60	55	NO	NO	NO	NO	NO
3.3	37434	7 KENTVILLE AVENUE ANNANDALE	First	S	49	45	51	46	50	45	51	46	1.1	1.3	1.2	1.3	60	55	NO	NO	NO	NO	NO
3.3	37434	7 KENTVILLE AVENUE ANNANDALE	Ground	N	54	49	55	50	54	49	55	50	1.1	1.2	1.2	1.3	60	55	NO	NO	NO	NO	NO
3.3	37434	7 KENTVILLE AVENUE ANNANDALE	Ground	S	46	41	47	43	47	42	48	43	1.3	1.4	1.3	1.5	59	54	NO	NO	NO	NO	NO
3.3	37437	384 ANNANDALE STREET ANNANDALE	Ground	W	52	48	54	50	53	48	55	50	1.5	1.6	1.7	1.8	60	55	NO	NO	NO	NO	NO
3.3	37437	384 ANNANDALE STREET ANNANDALE	Ground	E	53	49	53	49	54	49	54	49	0.2	0.2	0.2	0.4	60	55	NO	NO	NO	NO	NO
3.3	37438	47 PRITCHARD STREET ANNANDALE	Ground	NE	52	47	53	48	52	47	53	49	1.0	1.0	1.1	1.4	60	55	NO	NO	NO	NO	NO*
3.3	37438	47 PRITCHARD STREET ANNANDALE	Ground	SE	50	46	51	47	50	46	52	47	1.1	1.1	1.2	1.4	60	55	NO	NO	NO	NO	NO*
3.3	37438	47 PRITCHARD STREET ANNANDALE	Ground	NE	53	49	54	50	53	49	54	50	0.9	1.0	1.0	1.2	60	55	NO	NO	NO	NO	NO*
3.3	37438	47 PRITCHARD STREET ANNANDALE	Ground	NW	58	54	59	55	59	54	60	55	0.8	0.9	0.9	1.1	60	55	NO	NO	NO	NO	NO*
3.3	37438	47 PRITCHARD STREET ANNANDALE	Ground	SW	51	46	51	47	51	46	52	48	0.8	0.9	0.9	1.2	60	55	NO	NO	NO	NO	NO*
3.3	37438	47 PRITCHARD STREET ANNANDALE	Ground	E	49	45	50	46	50	45	51	46	0.9	0.9	1.0	1.2	60	55	NO	NO	NO	NO	NO*
3.3	37438	47 PRITCHARD STREET ANNANDALE	Ground	S	49	45	50	46	49	45	50	46	0.8	0.8	1.0	1.2	60	55	NO	NO	NO	NO	NO*
3.3	37439	11 KENTVILLE AVENUE ANNANDALE	Ground	N	53	49	54	49	54	49	55	50	0.6	0.7	0.7	0.7	60	55	NO	NO	NO	NO	NO
3.3	37439	11 KENTVILLE AVENUE ANNANDALE	Ground	W	48	43	48	43	48	43	49	44	0.4	0.5	0.5	0.7	60	55	NO	NO	NO	NO	NO
3.3	37439	11 KENTVILLE AVENUE ANNANDALE	Ground	S	48	43	49	45	49	44	50	45	1.0	1.2	1.1	1.3	60	55	NO	NO	NO	NO	NO
3.3	37440	9 KENTVILLE AVENUE ANNANDALE	Ground	S	48	44	50	45	49	44	50	45	1.1	1.2	1.2	1.4	60	55	NO	NO	NO	NO	NO
3.3	37440	9 KENTVILLE AVENUE ANNANDALE	Ground	N	54	49	54	50	54	49	55	50	0.7	0.7	0.7	0.8	60	55	NO	NO	NO	NO	NO
3.3	37447	41 PRITCHARD STREET ANNANDALE	First	NW	61	56	62	57	61	57	62	58	0.8	0.9	0.9	1.2	60	55	NO	NO	NO	NO	NO*
3.3	37447	41 PRITCHARD STREET ANNANDALE	First	SW	53	48	53	49	53	49	54	50	0.8	0.9	0.9	1.2	60	55	NO	NO	NO	NO	NO*
3.3	37447	41 PRITCHARD STREET ANNANDALE	First	SE	50	46	50	46	50	46	51	47	0.5	0.5	0.6	0.8	60	55	NO	NO	NO	NO	NO*
3.3	37447	41 PRITCHARD STREET ANNANDALE	First	NE	54	50	55	51	55	50	56	52	0.9	1.0	1.0	1.3	60	55	NO	NO	NO	NO	NO*
3.3	37447	41 PRITCHARD STREET ANNANDALE	Ground	NW	59	54	60	55	59	55	60	56	0.8	0.8	0.8	1.1	60	55	NO	NO	NO	NO	NO*
3.3	37447	41 PRITCHARD STREET ANNANDALE	Ground	SW	49	45	50	46	50	45	51	46	0.8	0.9	0.9	1.2	60	55	NO	NO	NO	NO	NO*
3.3	37447	41 PRITCHARD STREET ANNANDALE	Ground	NE	50	45	51	46	50	46	51	47	0.9	0.9	0.9	1.2	60	55	NO	NO	NO	NO	NO*
3.3	37448	386 ANNANDALE STREET ANNANDALE	First	E	55	50	55	51	56	51	56	51	0.1	0.3	0.3	0.4	60	55	NO	NO	NO	NO	NO
3.3	37448	386 ANNANDALE STREET ANNANDALE	First	N	54	50	55	51	55	50	55	51	0.8	0.9	0.9	1.2	60	55	NO	NO	NO	NO	NO
3.3	37448	386 ANNANDALE STREET ANNANDALE	First	W	57	53	59	54	58	53	59	55	1.4	1.4	1.5	1.7	60	55	NO	NO	NO	NO	NO
3.3	37448	386 ANNANDALE STREET ANNANDALE	Ground	E	53	49	54	49	54	49	54	49	0.1	0.2	0.1	0.3	60	55	NO	NO	NO	NO	NO
3.3	37448	386 ANNANDALE STREET ANNANDALE	Ground	N	48	44	49	45	49	44	50	45	0.8	0.9	0.9	1.1	60	55	NO	NO	NO	NO	NO
3.3	37448	386 ANNANDALE STREET ANNANDALE	Ground	W	53	48	54	50	53	49	55	51	1.4	1.5	1.6	1.8	60	55	NO	NO	NO	NO	NO
3.3	37459	71 BREILLAT STREET ANNANDALE	First	W	61	56	62	58	61	57	62	58	1.2	1.3	1.4	1.6	60	55	NO	NO	NO	NO	NO
3.3	37459	71 BREILLAT STREET ANNANDALE	First	E	54	49	54	49	54	49	54	50	0.0	0.1	0.1	0.3	60	55	NO	NO	NO	NO	NO
3.3	37459	71 BREILLAT STREET ANNANDALE	Ground	W	58	54	59	55	59	54	60	56	1.2	1.4	1.3	1.6	60	55	NO	NO	NO	NO	NO
3.3	37459	71 BREILLAT STREET ANNANDALE	Ground	E	49	45	50	45	50	45	50	46	0.2	0.2	0.2	0.4	60	55	NO	NO	NO	NO	NO
3.3	37460	69 BREILLAT STREET ANNANDALE	First	W	61	56	62	58	61	57	62	58	1.1	1.3	1.3	1.5	60	55	NO	NO	NO	NO	NO

NCA	Receiver ID	Address	Floor Level	Facade	Opening Year 2027				Design Year 2037				Increase (Do Smthng - Do Nothing)				NCG project road noise criteria		Do noise levels exceed the cumulative limit with project roads adding ≥2dB to the total noise levels?		Is the contribution from the road project Acute?		Consider further treatment?
					Do Nothing		Do Smthng		Do Nothing		Do Smthng		Opening Year 2027		Design Year 2037								
					Day	Night	Day	Night	Day	Night	Day	Night	Day	Night	Day	Night	Day	Night	Day	Night	$L_{Aeq,15hr}$ ≥ 65dB	$L_{Aeq,9hr}$ ≥ 60dB	
3.3	37460	69 BREILLAT STREET ANNANDALE	First	S	52	48	53	49	53	48	54	49	0.8	0.9	0.9	1.2	60	55	NO	NO	NO	NO	NO
3.3	37460	69 BREILLAT STREET ANNANDALE	First	E	52	48	53	48	53	48	53	49	0.1	0.2	0.1	0.3	60	55	NO	NO	NO	NO	NO
3.3	37460	69 BREILLAT STREET ANNANDALE	Ground	W	58	54	59	55	59	54	60	56	1.1	1.3	1.3	1.6	60	55	NO	NO	NO	NO	NO
3.3	37460	69 BREILLAT STREET ANNANDALE	Ground	S	47	43	48	44	48	43	49	44	0.9	1.2	0.9	1.4	60	55	NO	NO	NO	NO	NO
3.3	37460	69 BREILLAT STREET ANNANDALE	Ground	E	49	44	49	44	49	44	49	45	0.2	0.3	0.2	0.4	60	55	NO	NO	NO	NO	NO
3.3	37462	15 KENTVILLE AVENUE ANNANDALE	Ground	N	53	49	54	49	54	49	54	50	0.7	0.7	0.7	0.9	60	55	NO	NO	NO	NO	NO
3.3	37462	15 KENTVILLE AVENUE ANNANDALE	Ground	SW	48	43	49	44	49	44	50	45	0.9	1.0	1.1	1.2	60	55	NO	NO	NO	NO	NO
3.3	37463	13 KENTVILLE AVENUE ANNANDALE	Ground	S	48	44	49	45	49	44	50	45	1.0	1.1	1.1	1.3	60	55	NO	NO	NO	NO	NO
3.3	37463	13 KENTVILLE AVENUE ANNANDALE	Ground	E	48	44	49	44	49	44	49	45	0.5	0.7	0.6	0.8	60	55	NO	NO	NO	NO	NO
3.3	37463	13 KENTVILLE AVENUE ANNANDALE	Ground	N	54	49	54	50	54	50	55	50	0.4	0.5	0.5	0.6	60	55	NO	NO	NO	NO	NO
3.3	37464	17 KENTVILLE AVENUE ANNANDALE	Ground	N	53	48	53	49	53	48	53	49	0.3	0.5	0.4	0.5	60	55	NO	NO	NO	NO	NO
3.3	37464	17 KENTVILLE AVENUE ANNANDALE	Ground	SW	48	44	49	45	49	44	50	45	0.9	1.0	1.1	1.2	60	55	NO	NO	NO	NO	NO
3.3	37465	39 PRITCHARD STREET ANNANDALE	Ground	NE	50	46	51	47	51	46	52	47	0.9	0.9	0.9	1.2	60	55	NO	NO	NO	NO	NO*
3.3	37465	39 PRITCHARD STREET ANNANDALE	Ground	NW	59	55	60	56	60	55	60	56	0.8	0.9	0.9	1.1	60	55	NO	NO	NO	NO	NO*
3.3	37465	39 PRITCHARD STREET ANNANDALE	Ground	SW	51	47	52	48	52	47	53	48	0.8	0.9	0.9	1.2	60	55	NO	NO	NO	NO	NO*
3.3	37465	39 PRITCHARD STREET ANNANDALE	Ground	SE	49	44	49	45	49	45	50	46	0.6	0.8	0.8	1.0	60	55	NO	NO	NO	NO	NO*
3.3	37466	2 KENTVILLE AVENUE ANNANDALE	Ground	SW	61	56	63	58	62	57	64	59	2.2	2.1	2.1	2.2	60	55	NO	NO	NO	NO	YES
3.3	37466	2 KENTVILLE AVENUE ANNANDALE	Ground	E	66	61	68	63	67	62	69	64	2.0	2.0	2.1	2.1	60	55	NO	NO	NO	NO	YES
3.3	37466	2 KENTVILLE AVENUE ANNANDALE	Ground	N	63	58	65	60	64	59	66	61	1.8	1.8	1.8	1.9	60	55	NO	NO	NO	NO	NO
3.3	37467	388 ANNANDALE STREET ANNANDALE	Ground	E	54	49	54	49	54	49	54	50	0.1	0.2	0.1	0.3	60	55	NO	NO	NO	NO	NO
3.3	37467	388 ANNANDALE STREET ANNANDALE	Ground	W	53	49	55	50	54	49	55	51	1.3	1.4	1.5	1.7	60	55	NO	NO	NO	NO	NO
3.3	37467	388 ANNANDALE STREET ANNANDALE	Ground	S	47	43	48	43	48	43	48	44	0.8	0.9	0.9	1.2	60	55	NO	NO	NO	NO	NO
3.3	37470	19 KENTVILLE AVENUE ANNANDALE	Ground	N	53	48	53	49	53	49	54	49	0.4	0.5	0.5	0.7	60	55	NO	NO	NO	NO	NO
3.3	37470	19 KENTVILLE AVENUE ANNANDALE	Ground	S	48	44	49	45	49	44	50	45	0.9	1.1	1.0	1.2	60	55	NO	NO	NO	NO	NO
3.3	37471	21 KENTVILLE AVENUE ANNANDALE	Ground	N	53	48	53	49	53	48	54	49	0.6	0.7	0.7	1.0	60	55	NO	NO	NO	NO	NO
3.3	37471	21 KENTVILLE AVENUE ANNANDALE	Ground	S	48	43	49	44	49	44	50	45	0.9	1.0	1.0	1.2	60	55	NO	NO	NO	NO	NO
3.3	37474	54 RAILWAY PARADE ANNANDALE	Ground	NE	51	47	52	48	52	47	53	48	0.8	0.9	1.0	1.2	60	55	NO	NO	NO	NO	NO
3.3	37474	54 RAILWAY PARADE ANNANDALE	Ground	NW	60	56	61	57	60	56	61	57	1.0	0.9	1.0	1.3	60	55	NO	NO	NO	NO	NO
3.3	37474	54 RAILWAY PARADE ANNANDALE	Ground	SW	54	49	55	50	54	50	55	51	0.9	0.9	0.9	1.2	60	55	NO	NO	NO	NO	NO
3.3	37474	54 RAILWAY PARADE ANNANDALE	Ground	SE	49	45	50	46	50	45	51	46	0.9	1.0	1.0	1.2	60	55	NO	NO	NO	NO	NO
3.3	37474	54 RAILWAY PARADE ANNANDALE	Ground	SW	49	45	50	45	50	45	51	47	0.9	0.9	1.0	1.2	60	55	NO	NO	NO	NO	NO
3.3	37474	54 RAILWAY PARADE ANNANDALE	Ground	E	50	46	51	47	50	46	51	47	1.0	1.0	1.1	1.4	60	55	NO	NO	NO	NO	NO
3.3	37477	4 KENTVILLE AVENUE ANNANDALE	Ground	N	60	55	62	57	61	56	63	58	1.8	1.9	1.9	1.9	60	55	NO	NO	NO	NO	NO
3.3	37477	4 KENTVILLE AVENUE ANNANDALE	Ground	S	59	54	61	56	60	55	62	57	2.1	2.0	2.2	2.1	60	55	NO	NO	NO	NO	YES
3.3	37478	37 PRITCHARD STREET ANNANDALE	Ground	NE	50	46	51	47	51	46	51	47	0.9	0.9	0.9	1.1	60	55	NO	NO	NO	NO	NO*
3.3	37478	37 PRITCHARD STREET ANNANDALE	Ground	NW	59	55	60	55	59	55	60	56	0.7	0.7	0.8	1.0	60	55	NO	NO	NO	NO	NO*
3.3	37478	37 PRITCHARD STREET ANNANDALE	Ground	SW	50	46	51	47	50	46	51	47	0.9	1.0	1.0	1.3	60	55	NO	NO	NO	NO	NO*
3.3	37478	37 PRITCHARD STREET ANNANDALE	Ground	SE	49	44	49	45	49	45	50	45	0.7	0.7	0.8	0.9	60	55	NO	NO	NO	NO	NO*
3.3	37479	25 KENTVILLE AVENUE ANNANDALE	Ground	N	54	50	55	51	55	50	56	51	0.9	1.1	1.1	1.4	60	55	NO	NO	NO	NO	NO
3.3	37479	25 KENTVILLE AVENUE ANNANDALE	Ground	S	48	44	49	45	49	44	50	45	0.8	0.9	0.9	1.2	60	55	NO	NO	NO	NO	NO
3.3	37480	23 KENTVILLE AVENUE ANNANDALE	Ground	S	48	44	49	45	49	44	50	45	0.8	1.0	1.0	1.2	60	55	NO	NO	NO	NO	NO
3.3	37480	23 KENTVILLE AVENUE ANNANDALE	Ground	N	53	49	54	50	54	49	55	50	0.8	1.0	0.9	1.2	60	55	NO	NO	NO	NO	NO
3.3	37482	73 BREILLAT STREET ANNANDALE	First	W	62	58	63	59	63	58	64	59	1.0	1.0	1.2	1.3	60	55	NO	NO	NO	NO	NO
3.3	37482	73 BREILLAT STREET ANNANDALE	First	E	55	50	55	50	55	50	55	51	0.1	0.2	0.2	0.4	60	55	NO	NO	NO	NO	NO
3.3	37482	73 BREILLAT STREET ANNANDALE	First	N	60	56	61	56	60	56	61	57	0.8	0.9	1.0	1.2	60	55	NO	NO	NO	NO	NO
3.3	37482	73 BREILLAT STREET ANNANDALE	Ground	W	60	56	61	57	60	56	62	57	1.0	1.1	1.1	1.3	60	55	NO	NO	NO	NO	NO
3.3	37482	73 BREILLAT STREET ANNANDALE	Ground	E	50	46	51	46	51	46	51	47	0.2	0.3	0.3	0.5	60	55	NO	NO	NO	NO	NO
3.3	37482	73 BREILLAT STREET ANNANDALE	Ground	N	53	48	54	49	54	49	55	50	0.9	1.2	1.0	1.4	60	55	NO	NO	NO	NO	NO
3.3	37483	390 ANNANDALE STREET ANNANDALE	First	N	58	54	59	55	59	54	60	55	0.8	0.9	0.9	1.1	60	55	NO	NO	NO	NO	NO
3.3	37483	390 ANNANDALE STREET ANNANDALE	First	W	58	54	59	55	59	54	60	55	1.0	1.1	1.1	1.3	60	55	NO	NO	NO	NO	NO
3.3	37483	390 ANNANDALE STREET ANNANDALE	First	E	56	52	57	52	57	52	57	53	0.3	0.4	0.4	0.5	60	55	NO	NO	NO	NO	NO
3.3	37483	390 ANNANDALE STREET ANNANDALE	Ground	N	51	46	51	47	51	46	52	48	0.8	0.9	0.9	1.2	60	55	NO	NO	NO	NO	NO
3.3	37483	390 ANNANDALE STREET ANNANDALE	Ground	W	53	48	54	49	53	49	54	50	0.9	1.0	1.0	1.3	60	55	NO	NO	NO	NO	NO
3.3	37483	390 ANNANDALE STREET ANNANDALE	Ground	E	54	50	55	50	55	50	55	51	0.2	0.2	0.2	0.4	60	55	NO	NO	NO	NO	NO
3.3	37485	27 KENTVILLE AVENUE ANNANDALE	Ground	N	54	50	56	51	55	50	56	52	1.2	1.3	1.4	1.5	60	55	NO	NO	NO	NO	NO
3.3	37485	27 KENTVILLE AVENUE ANNANDALE	Ground	W	48	43	48	44	48	44	49	44	0.6	0.7	0.7	0.8	60	55	NO	NO	NO	NO	NO
3.3	37485	27 KENTVILLE AVENUE ANNANDALE	Ground	S	48	44	49	45	49	44	50	45	0.9	0.9	0.9	1.1	60	55	NO	NO	NO	NO	NO
3.3	37486	52 RAILWAY PARADE ANNANDALE	Ground	NE	51	46	51	47	51	46	52	48	0.8	1.0	1.0	1.2	60	55	NO	NO	NO	NO	NO
3.3	37486	52 RAILWAY PARADE ANNANDALE	Ground	NW	60	55	61	56	60	56	61	57	1.0	1.1	1.1	1.3	60	55	NO	NO	NO	NO	NO
3.3	37486	52 RAILWAY PARADE ANNANDALE	Ground	SW	52	47	53	48	52	48	53	49	0.9	0.9	1.0	1.2	60	55	NO	NO	NO	NO	NO
3.3	37486	52 RAILWAY PARADE ANNANDALE	Ground	SE	49	45	50	46	50	45	51	47	0.9	1.0	1.1	1.3	60	55	NO	NO	NO	NO	NO
3.3	37486	52 RAILWAY PARADE ANNANDALE	Ground	SW	50	46	51	47	51	46	52	48	0.9	0.9	1.0	1.2	60	55	NO	NO	NO	NO	NO

NCA	Receiver ID	Address	Floor Level	Facade	Opening Year 2027				Design Year 2037				Increase (Do Smthng - Do Nothing)				NCG project road noise criteria		Do noise levels exceed the cumulative limit with project roads adding ≥2dB to the total noise levels?		Is the contribution from the road project Acute?		Consider further treatment?
					Do Nothing		Do Smthng		Do Nothing		Do Smthng		Opening Year 2027		Design Year 2037								
					Day	Night	Day	Night	Day	Night	Day	Night	Day	Night	Day	Night	Day	Night	Day	Night	$L_{Aeq,15hr}$ ≥ 65dB	$L_{Aeq,9hr}$ ≥ 60dB	
3.3	37486	52 RAILWAY PARADE ANNANDALE	Ground	SE	49	45	50	46	49	45	50	46	1.0	1.1	1.1	1.3	60	55	NO	NO	NO	NO	NO
3.3	37489	29 KENTVILLE AVENUE ANNANDALE	Ground	N	55	51	56	52	55	51	57	52	1.2	1.3	1.4	1.6	60	55	NO	NO	NO	NO	NO
3.3	37489	29 KENTVILLE AVENUE ANNANDALE	Ground	W	55	50	55	51	55	50	56	52	0.9	1.0	1.1	1.3	60	55	NO	NO	NO	NO	NO
3.3	37489	29 KENTVILLE AVENUE ANNANDALE	Ground	S	48	43	49	44	48	44	49	45	0.8	0.9	0.9	1.2	60	55	NO	NO	NO	NO	NO
3.3	37489	29 KENTVILLE AVENUE ANNANDALE	Ground	E	47	43	48	43	48	43	49	44	0.7	0.8	0.8	1.1	60	55	NO	NO	NO	NO	NO
3.3	37492	35 PRITCHARD STREET ANNANDALE	First	NW	60	56	61	57	61	56	62	57	0.8	0.9	0.9	1.1	60	55	NO	NO	NO	NO	NO*
3.3	37492	35 PRITCHARD STREET ANNANDALE	First	SW	56	52	57	52	56	52	57	53	0.8	0.9	0.9	1.1	60	55	NO	NO	NO	NO	NO*
3.3	37492	35 PRITCHARD STREET ANNANDALE	First	SE	50	46	51	46	50	46	51	47	0.5	0.6	0.6	0.8	60	55	NO	NO	NO	NO	NO*
3.3	37492	35 PRITCHARD STREET ANNANDALE	Ground	NW	57	52	57	53	57	52	58	54	0.8	1.0	0.9	1.2	60	55	NO	NO	NO	NO	NO*
3.3	37492	35 PRITCHARD STREET ANNANDALE	Ground	SW	50	46	51	47	51	46	52	47	0.9	1.0	0.9	1.2	60	55	NO	NO	NO	NO	NO*
3.3	37492	35 PRITCHARD STREET ANNANDALE	Ground	SE	46	42	47	42	47	42	47	43	0.5	0.6	0.6	0.8	59	54	NO	NO	NO	NO	NO*
3.3	37496	392 ANNANDALE STREET ANNANDALE	Ground	W	55	51	56	52	56	51	57	53	1.2	1.3	1.3	1.6	60	55	NO	NO	NO	NO	NO
3.3	37496	392 ANNANDALE STREET ANNANDALE	Ground	S	48	44	49	45	49	44	50	45	0.8	0.9	0.9	1.1	60	55	NO	NO	NO	NO	NO
3.3	37496	392 ANNANDALE STREET ANNANDALE	Ground	E	55	50	55	51	56	51	56	51	0.2	0.2	0.2	0.4	60	55	NO	NO	NO	NO	NO
3.3	37497	6 KENTVILLE AVENUE ANNANDALE	Ground	N	57	52	59	54	58	53	60	54	1.6	1.7	1.7	1.8	60	55	NO	NO	NO	NO	NO
3.3	37497	6 KENTVILLE AVENUE ANNANDALE	Ground	S	57	52	59	54	57	52	60	54	2.0	1.9	2.1	2.0	60	55	NO	NO	NO	NO	NO
3.3	37498	10 KENTVILLE AVENUE ANNANDALE	Ground	N	54	49	55	50	55	49	56	51	1.0	1.0	1.1	1.2	60	55	NO	NO	NO	NO	NO
3.3	37498	10 KENTVILLE AVENUE ANNANDALE	Ground	W	48	43	49	44	49	44	49	45	0.6	0.7	0.6	0.8	60	55	NO	NO	NO	NO	NO
3.3	37498	10 KENTVILLE AVENUE ANNANDALE	Ground	S	54	50	56	51	55	50	57	52	1.9	1.8	2.0	1.9	60	55	NO	NO	NO	NO	NO
3.3	37499	8 KENTVILLE AVENUE ANNANDALE	Ground	NE	55	50	56	51	56	50	57	52	1.3	1.2	1.3	1.4	60	55	NO	NO	NO	NO	NO
3.3	37499	8 KENTVILLE AVENUE ANNANDALE	Ground	S	53	48	55	50	53	48	55	50	1.8	1.8	1.8	1.8	60	55	NO	NO	NO	NO	NO
3.3	37499	8 KENTVILLE AVENUE ANNANDALE	Ground	W	49	44	50	45	49	44	50	46	1.0	1.1	1.1	1.3	60	55	NO	NO	NO	NO	NO
3.3	37502	75 BREILLAT STREET ANNANDALE	Ground	N	53	48	54	49	53	48	54	50	1.0	1.3	1.1	1.5	60	55	NO	NO	NO	NO	NO
3.3	37502	75 BREILLAT STREET ANNANDALE	Ground	W	60	55	61	57	60	56	61	57	1.0	1.1	1.1	1.4	60	55	NO	NO	NO	NO	NO
3.3	37502	75 BREILLAT STREET ANNANDALE	Ground	S	53	48	54	50	54	49	55	50	1.0	1.3	1.1	1.4	60	55	NO	NO	NO	NO	NO
3.3	37503	50 RAILWAY PARADE ANNANDALE	First	NE	53	49	54	50	53	49	54	50	0.9	1.0	1.0	1.2	60	55	NO	NO	NO	NO	NO
3.3	37503	50 RAILWAY PARADE ANNANDALE	First	NW	61	57	62	58	62	57	63	58	0.9	0.9	1.0	1.1	60	55	NO	NO	NO	NO	NO
3.3	37503	50 RAILWAY PARADE ANNANDALE	First	SW	53	48	54	49	53	49	54	50	0.9	0.9	0.9	1.2	60	55	NO	NO	NO	NO	NO
3.3	37503	50 RAILWAY PARADE ANNANDALE	First	SE	49	45	50	46	50	45	51	47	1.0	1.0	1.1	1.3	60	55	NO	NO	NO	NO	NO
3.3	37503	50 RAILWAY PARADE ANNANDALE	Ground	NE	50	46	51	47	51	46	51	47	0.9	1.0	0.9	1.2	60	55	NO	NO	NO	NO	NO
3.3	37503	50 RAILWAY PARADE ANNANDALE	Ground	NW	59	55	60	56	60	55	61	56	0.9	0.9	1.0	1.2	60	55	NO	NO	NO	NO	NO
3.3	37503	50 RAILWAY PARADE ANNANDALE	Ground	SW	50	45	51	46	50	46	51	47	0.9	1.0	0.9	1.2	60	55	NO	NO	NO	NO	NO
3.3	37503	50 RAILWAY PARADE ANNANDALE	Ground	SE	46	41	46	42	46	41	47	43	0.9	1.0	1.1	1.3	58	53	NO	NO	NO	NO	NO
3.3	37506	394 ANNANDALE STREET ANNANDALE	Ground	W	53	49	54	50	54	49	55	50	0.8	1.0	1.0	1.3	60	55	NO	NO	NO	NO	NO
3.3	37506	394 ANNANDALE STREET ANNANDALE	Ground	E	56	51	56	51	56	51	56	52	0.2	0.3	0.3	0.4	60	55	NO	NO	NO	NO	NO
3.3	37509	12 KENTVILLE AVENUE ANNANDALE	First	S	52	47	54	49	53	48	55	50	1.6	1.7	1.6	1.7	60	55	NO	NO	NO	NO	NO
3.3	37509	12 KENTVILLE AVENUE ANNANDALE	First	E	57	52	57	53	57	53	58	53	0.4	0.5	0.4	0.5	60	55	NO	NO	NO	NO	NO
3.3	37509	12 KENTVILLE AVENUE ANNANDALE	First	N	58	53	58	54	58	54	59	54	0.3	0.4	0.4	0.4	60	55	NO	NO	NO	NO	NO
3.3	37509	12 KENTVILLE AVENUE ANNANDALE	Ground	S	48	43	49	45	49	44	50	45	1.5	1.5	1.5	1.6	60	55	NO	NO	NO	NO	NO
3.3	37509	12 KENTVILLE AVENUE ANNANDALE	Ground	E	49	44	49	45	49	44	50	45	0.5	0.8	0.6	0.8	60	55	NO	NO	NO	NO	NO
3.3	37509	12 KENTVILLE AVENUE ANNANDALE	Ground	N	54	49	55	50	54	50	55	50	0.7	0.7	0.8	0.8	60	55	NO	NO	NO	NO	NO
3.3	37510	14 KENTVILLE AVENUE ANNANDALE	First	N	57	53	58	53	58	53	58	53	0.2	0.3	0.2	0.2	60	55	NO	NO	NO	NO	NO
3.3	37510	14 KENTVILLE AVENUE ANNANDALE	First	W	51	46	51	46	51	46	51	47	0.2	0.3	0.3	0.4	60	55	NO	NO	NO	NO	NO
3.3	37510	14 KENTVILLE AVENUE ANNANDALE	First	S	53	48	55	50	54	49	56	51	1.7	1.7	1.8	1.8	60	55	NO	NO	NO	NO	NO
3.3	37510	14 KENTVILLE AVENUE ANNANDALE	Ground	N	53	48	54	49	54	49	54	49	0.5	0.5	0.5	0.6	60	55	NO	NO	NO	NO	NO
3.3	37510	14 KENTVILLE AVENUE ANNANDALE	Ground	W	46	41	46	42	47	42	47	42	0.4	0.4	0.4	0.6	59	54	NO	NO	NO	NO	NO
3.3	37510	14 KENTVILLE AVENUE ANNANDALE	Ground	S	51	46	53	48	52	47	54	49	1.9	1.8	1.9	1.9	60	55	NO	NO	NO	NO	NO
3.3	37513	48 RAILWAY PARADE ANNANDALE	First	NE	60	55	61	56	60	56	61	57	0.9	1.0	1.1	1.3	60	55	NO	NO	NO	NO	NO
3.3	37513	48 RAILWAY PARADE ANNANDALE	First	NW	61	57	62	58	62	57	63	58	0.9	1.0	1.0	1.2	60	55	NO	NO	NO	NO	NO
3.3	37513	48 RAILWAY PARADE ANNANDALE	First	SW	53	48	54	49	53	49	54	50	0.9	1.0	0.9	1.3	60	55	NO	NO	NO	NO	NO
3.3	37513	48 RAILWAY PARADE ANNANDALE	First	SE	49	45	50	46	49	45	50	46	0.9	1.0	1.0	1.2	60	55	NO	NO	NO	NO	NO
3.3	37513	48 RAILWAY PARADE ANNANDALE	Ground	NE	58	53	59	55	58	54	60	55	1.0	1.1	1.1	1.3	60	55	NO	NO	NO	NO	NO
3.3	37513	48 RAILWAY PARADE ANNANDALE	Ground	NW	59	55	60	56	60	55	61	56	1.0	1.0	1.0	1.2	60	55	NO	NO	NO	NO	NO
3.3	37513	48 RAILWAY PARADE ANNANDALE	Ground	SW	50	46	51	47	51	46	51	47	0.9	1.0	0.9	1.2	60	55	NO	NO	NO	NO	NO
3.3	37513	48 RAILWAY PARADE ANNANDALE	Ground	SE	45	41	46	42	45	41	46	42	0.9	1.0	1.0	1.2	57	53	NO	NO	NO	NO	NO
3.3	37514	396 ANNANDALE STREET ANNANDALE	Ground	N	56	52	57	53	57	52	57	53	0.4	0.6	0.6	0.8	60	55	NO	NO	NO	NO	NO
3.3	37514	396 ANNANDALE STREET ANNANDALE	Ground	W	55	51	57	52	56	51	57	53	1.1	1.2	1.3	1.5	60	55	NO	NO	NO	NO	NO
3.3	37514	396 ANNANDALE STREET ANNANDALE	Ground	E	56	51	56	52	57	52	57	52	0.1	0.2	0.2	0.4	60	55	NO	NO	NO	NO	NO
3.3	37517	33 PRITCHARD STREET ANNANDALE	First	NW	61	57	62	58	62	57	63	59	0.9	1.1	1.0	1.3	60	55	NO	NO	NO	NO	NO*
3.3	37517	33 PRITCHARD STREET ANNANDALE	First	SE	51	47	52	47	52	47	52	48	0.3	0.4	0.4	0.6	60	55	NO	NO	NO	NO	NO*
3.3	37517	33 PRITCHARD STREET ANNANDALE	Ground	NW	58	53	59	54	58	54	59	55	1.0	1.1	1.1	1.3	60	55	NO	NO	NO	NO	NO*
3.3	37517	33 PRITCHARD STREET ANNANDALE	Ground	SE	47	43	47	43	48	43	48	44	0.3	0.5	0.4	0.7	60	55	NO	NO	NO	NO	NO*

NCA	Receiver ID	Address	Floor Level	Facade	Opening Year 2027				Design Year 2037				Increase (Do Smthng - Do Nothing)				NCG project road noise criteria		Do noise levels exceed the cumulative limit with project roads adding ≥2dB to the total noise levels?		Is the contribution from the road project Acute?		Consider further treatment?
					Do Nothing		Do Smthng		Do Nothing		Do Smthng		Opening Year 2027		Design Year 2037								
					Day	Night	Day	Night	Day	Night	Day	Night	Day	Night	Day	Night	Day	Night	Day	Night	$L_{Aeq,15hr}$ ≥ 65dB	$L_{Aeq,9hr}$ ≥ 60dB	
3.3	37518	31 PRITCHARD STREET ANNANDALE	Ground	SE	49	45	50	46	50	45	50	46	0.6	0.7	0.7	0.9	60	55	NO	NO	NO	NO	NO*
3.3	37518	31 PRITCHARD STREET ANNANDALE	Ground	NE	52	48	53	49	53	48	54	50	1.0	1.0	1.0	1.3	60	55	NO	NO	NO	NO	NO*
3.3	37518	31 PRITCHARD STREET ANNANDALE	Ground	NW	58	54	59	55	59	54	60	56	1.0	1.2	1.2	1.4	60	55	NO	NO	NO	NO	NO*
3.3	37519	46 RAILWAY PARADE ANNANDALE	First	NE	58	54	59	55	58	54	60	55	1.0	1.1	1.2	1.4	60	55	NO	NO	NO	NO	NO
3.3	37519	46 RAILWAY PARADE ANNANDALE	First	NW	61	56	62	58	61	57	63	58	1.0	1.1	1.1	1.3	60	55	NO	NO	NO	NO	NO
3.3	37519	46 RAILWAY PARADE ANNANDALE	First	SW	53	49	54	50	53	49	54	50	0.8	0.8	0.9	1.1	60	55	NO	NO	NO	NO	NO
3.3	37519	46 RAILWAY PARADE ANNANDALE	First	NE	50	45	50	46	50	45	51	46	0.4	0.5	0.5	0.7	60	55	NO	NO	NO	NO	NO
3.3	37519	46 RAILWAY PARADE ANNANDALE	First	SE	49	44	49	45	49	45	50	45	0.3	0.4	0.4	0.6	60	55	NO	NO	NO	NO	NO
3.3	37519	46 RAILWAY PARADE ANNANDALE	Second	NE	60	55	61	56	60	56	61	57	1.1	1.1	1.2	1.4	60	55	NO	NO	NO	NO	NO
3.3	37519	46 RAILWAY PARADE ANNANDALE	Second	NW	63	59	64	60	64	59	65	61	0.9	1.0	1.0	1.3	60	55	NO	NO	NO	NO	NO
3.3	37519	46 RAILWAY PARADE ANNANDALE	Second	SW	60	55	61	56	60	56	61	57	0.8	1.1	1.0	1.2	60	55	NO	NO	NO	NO	NO
3.3	37519	46 RAILWAY PARADE ANNANDALE	Second	NE	53	49	53	49	53	49	54	50	0.5	0.6	0.6	0.8	60	55	NO	NO	NO	NO	NO
3.3	37519	46 RAILWAY PARADE ANNANDALE	Second	SE	52	48	53	48	53	48	53	49	0.4	0.4	0.4	0.6	60	55	NO	NO	NO	NO	NO
3.3	37519	46 RAILWAY PARADE ANNANDALE	Ground	NE	50	46	51	47	51	46	52	48	1.0	1.0	1.1	1.3	60	55	NO	NO	NO	NO	NO
3.3	37519	46 RAILWAY PARADE ANNANDALE	Ground	NW	59	55	60	56	60	55	61	57	1.0	1.0	1.1	1.3	60	55	NO	NO	NO	NO	NO
3.3	37519	46 RAILWAY PARADE ANNANDALE	Ground	SW	49	45	50	46	50	45	51	46	0.8	0.8	0.9	1.2	60	55	NO	NO	NO	NO	NO
3.3	37519	46 RAILWAY PARADE ANNANDALE	Ground	NE	47	43	47	43	47	43	48	43	0.4	0.5	0.5	0.6	59	55	NO	NO	NO	NO	NO
3.3	37519	46 RAILWAY PARADE ANNANDALE	Ground	SE	46	42	47	42	47	42	47	43	0.4	0.4	0.3	0.5	59	54	NO	NO	NO	NO	NO
3.3	37521	77 BREILLAT STREET ANNANDALE	Ground	N	58	54	59	54	59	54	59	55	0.7	0.9	0.9	1.1	60	55	NO	NO	NO	NO	NO
3.3	37521	77 BREILLAT STREET ANNANDALE	Ground	W	58	54	59	55	59	54	60	55	0.8	0.8	0.8	1.1	60	55	NO	NO	NO	NO	NO
3.3	37521	77 BREILLAT STREET ANNANDALE	Ground	E	51	47	53	49	52	47	54	49	1.7	1.7	2.0	2.0	60	55	NO	NO	NO	NO	NO
3.3	37523	29 PRITCHARD STREET ANNANDALE	Ground	SW	52	48	53	49	52	48	53	49	0.9	1.0	1.0	1.2	60	55	NO	NO	NO	NO	NO*
3.3	37523	29 PRITCHARD STREET ANNANDALE	Ground	SE	50	46	51	46	51	46	51	47	0.5	0.6	0.6	0.8	60	55	NO	NO	NO	NO	NO*
3.3	37524	18 KENTVILLE AVENUE ANNANDALE	First	N	58	53	58	53	58	54	58	54	0.0	0.0	0.0	0.1	60	55	NO	NO	NO	NO	NO
3.3	37524	18 KENTVILLE AVENUE ANNANDALE	First	W	52	47	52	48	53	48	53	48	0.3	0.4	0.3	0.6	60	55	NO	NO	NO	NO	NO
3.3	37524	18 KENTVILLE AVENUE ANNANDALE	First	S	53	48	54	49	53	48	55	50	1.6	1.6	1.7	1.7	60	55	NO	NO	NO	NO	NO
3.3	37524	18 KENTVILLE AVENUE ANNANDALE	Ground	N	54	49	54	49	54	49	54	50	0.2	0.3	0.2	0.4	60	55	NO	NO	NO	NO	NO
3.3	37524	18 KENTVILLE AVENUE ANNANDALE	Ground	W	47	42	47	43	47	43	48	43	0.4	0.5	0.4	0.7	59	55	NO	NO	NO	NO	NO
3.3	37524	18 KENTVILLE AVENUE ANNANDALE	Ground	S	49	44	51	46	50	45	52	47	1.6	1.6	1.7	1.7	60	55	NO	NO	NO	NO	NO
3.3	37525	16 KENTVILLE AVENUE ANNANDALE	First	S	53	48	55	50	54	49	56	50	1.6	1.7	1.8	1.8	60	55	NO	NO	NO	NO	NO
3.3	37525	16 KENTVILLE AVENUE ANNANDALE	First	E	50	45	50	46	50	46	51	46	0.5	0.6	0.6	0.8	60	55	NO	NO	NO	NO	NO
3.3	37525	16 KENTVILLE AVENUE ANNANDALE	First	N	58	54	58	54	59	54	59	54	0.1	0.2	0.2	0.3	60	55	NO	NO	NO	NO	NO
3.3	37525	16 KENTVILLE AVENUE ANNANDALE	Ground	S	51	46	53	48	52	47	54	49	1.8	1.8	1.9	1.9	60	55	NO	NO	NO	NO	NO
3.3	37525	16 KENTVILLE AVENUE ANNANDALE	Ground	E	46	41	46	42	46	42	47	42	0.5	0.6	0.5	0.8	58	54	NO	NO	NO	NO	NO
3.3	37525	16 KENTVILLE AVENUE ANNANDALE	Ground	N	54	50	55	50	55	50	55	51	0.4	0.4	0.5	0.6	60	55	NO	NO	NO	NO	NO
3.3	37527	44 RAILWAY PARADE ANNANDALE	Ground	NE	51	46	52	47	51	47	52	48	0.9	1.0	1.0	1.2	60	55	NO	NO	NO	NO	NO
3.3	37527	44 RAILWAY PARADE ANNANDALE	Ground	NW	60	55	61	56	60	56	61	57	1.0	1.1	1.1	1.3	60	55	NO	NO	NO	NO	NO
3.3	37527	44 RAILWAY PARADE ANNANDALE	Ground	SW	50	46	51	47	50	46	52	47	1.0	1.0	1.1	1.3	60	55	NO	NO	NO	NO	NO
3.3	37527	44 RAILWAY PARADE ANNANDALE	Ground	SE	49	44	49	45	49	45	50	46	0.7	0.8	0.8	1.0	60	55	NO	NO	NO	NO	NO
3.3	37533	22 KENTVILLE AVENUE ANNANDALE	Ground	N	56	51	56	51	56	51	56	52	-0.2	0.0	-0.1	0.1	60	55	NO	NO	NO	NO	NO
3.3	37533	22 KENTVILLE AVENUE ANNANDALE	Ground	S	51	46	53	48	52	47	53	48	1.4	1.5	1.6	1.6	60	55	NO	NO	NO	NO	NO
3.3	37534	20 KENTVILLE AVENUE ANNANDALE	Ground	S	51	46	53	48	52	47	53	48	1.4	1.5	1.6	1.6	60	55	NO	NO	NO	NO	NO
3.3	37534	20 KENTVILLE AVENUE ANNANDALE	Ground	E	48	43	48	44	48	44	49	44	0.5	0.5	0.5	0.8	60	55	NO	NO	NO	NO	NO
3.3	37534	20 KENTVILLE AVENUE ANNANDALE	Ground	N	54	50	55	50	55	50	55	51	0.2	0.3	0.3	0.4	60	55	NO	NO	NO	NO	NO
3.3	37536	20 PRITCHARD STREET ANNANDALE	Ground	N	57	53	58	54	58	53	59	55	1.1	1.2	1.3	1.5	60	55	NO	NO	NO	NO	NO*
3.3	37536	20 PRITCHARD STREET ANNANDALE	Ground	W	56	52	58	53	57	52	58	54	1.3	1.4	1.4	1.7	60	55	NO	NO	NO	NO	NO*
3.3	37536	20 PRITCHARD STREET ANNANDALE	Ground	S	48	44	49	45	48	44	49	45	0.9	1.0	1.0	1.2	60	55	NO	NO	NO	NO	NO*
3.3	37536	20 PRITCHARD STREET ANNANDALE	Ground	E	49	45	50	46	50	45	51	46	0.7	0.8	0.8	1.1	60	55	NO	NO	NO	NO	NO*
3.3	37547	42 RAILWAY PARADE ANNANDALE	First	NW	61	57	62	58	62	57	63	59	1.1	1.1	1.2	1.4	60	55	NO	NO	NO	NO	NO
3.3	37547	42 RAILWAY PARADE ANNANDALE	First	SW	56	51	57	52	56	52	57	53	0.8	0.9	1.0	1.2	60	55	NO	NO	NO	NO	NO
3.3	37547	42 RAILWAY PARADE ANNANDALE	First	SE	51	46	51	47	51	46	52	47	0.5	0.6	0.6	0.8	60	55	NO	NO	NO	NO	NO
3.3	37547	42 RAILWAY PARADE ANNANDALE	Ground	NW	60	55	61	56	60	56	61	57	1.1	1.1	1.2	1.4	60	55	NO	NO	NO	NO	NO
3.3	37547	42 RAILWAY PARADE ANNANDALE	Ground	SW	51	47	52	48	51	47	52	48	0.9	1.0	1.0	1.3	60	55	NO	NO	NO	NO	NO
3.3	37547	42 RAILWAY PARADE ANNANDALE	Ground	SE	47	43	48	43	47	43	48	44	0.5	0.6	0.6	0.8	59	55	NO	NO	NO	NO	NO
3.3	37550	27 PRITCHARD STREET ANNANDALE	Ground	NW	60	56	61	57	61	56	62	57	0.9	1.0	1.0	1.3	60	55	NO	NO	NO	NO	NO*
3.3	37550	27 PRITCHARD STREET ANNANDALE	Ground	SE	50	45	50	46	50	46	51	47	0.6	0.7	0.7	0.9	60	55	NO	NO	NO	NO	NO*
3.3	37551	32 KENTVILLE AVENUE ANNANDALE	First	E	50	45	50	46	50	46	51	46	0.3	0.5	0.4	0.6	60	55	NO	NO	NO	NO	NO
3.3	37551	32 KENTVILLE AVENUE ANNANDALE	First	N	59	54	59	54	59	54	59	55	0.0	0.1	0.1	0.2	60	55	NO	NO	NO	NO	NO
3.3	37551	32 KENTVILLE AVENUE ANNANDALE	First	W	55	50	55	50	55	50	55	51	0.3	0.4	0.3	0.7	60	55	NO	NO	NO	NO	NO
3.3	37551	32 KENTVILLE AVENUE ANNANDALE	First	S	51	47	53	48	52	47	53	49	1.1	1.1	1.1	1.4	60	55	NO	NO	NO	NO	NO
3.3	37551	32 KENTVILLE AVENUE ANNANDALE	Ground	E	46	41	46	42	46	42	47	42	0.4	0.4	0.5	0.7	58	54	NO	NO	NO	NO	NO
3.3	37551	32 KENTVILLE AVENUE ANNANDALE	Ground	N	55	51	55	51	56	51	56	51	0.1	0.2	0.1	0.3	60	55	NO	NO	NO	NO	NO

NCA	Receiver ID	Address	Floor Level	Facade	Opening Year 2027				Design Year 2037				Increase (Do Smthng - Do Nothing)				NCG project road noise criteria		Do noise levels exceed the cumulative limit with project roads adding ≥2dB to the total noise levels?		Is the contribution from the road project Acute?		Consider further treatment?
					Do Nothing		Do Smthng		Do Nothing		Do Smthng		Opening Year 2027		Design Year 2037								
					Day	Night	Day	Night	Day	Night	Day	Night	Day	Night	Day	Night	Day	Night	Day	Night	$L_{Aeq,15hr}$ ≥ 65dB	$L_{Aeq,9hr}$ ≥ 60dB	
3.3	37551	32 KENTVILLE AVENUE ANNANDALE	Ground	W	51	46	51	47	52	47	52	47	0.3	0.4	0.4	0.6	60	55	NO	NO	NO	NO	NO
3.3	37551	32 KENTVILLE AVENUE ANNANDALE	Ground	S	48	44	50	45	49	44	50	46	1.2	1.2	1.2	1.4	60	55	NO	NO	NO	NO	NO
3.3	37553	22A KENTVILLE AVENUE ANNANDALE	Ground	S	51	46	52	48	52	47	53	48	1.4	1.5	1.4	1.5	60	55	NO	NO	NO	NO	NO
3.3	37553	22A KENTVILLE AVENUE ANNANDALE	Ground	N	57	52	57	52	57	53	57	53	-0.1	0.0	0.0	0.1	60	55	NO	NO	NO	NO	NO
3.3	37554	28 KENTVILLE AVENUE ANNANDALE	First	E	55	50	55	50	55	50	55	51	0.0	0.1	0.0	0.2	60	55	NO	NO	NO	NO	NO
3.3	37554	28 KENTVILLE AVENUE ANNANDALE	First	NW	54	49	54	49	54	50	54	50	0.0	0.2	0.1	0.2	60	55	NO	NO	NO	NO	NO
3.3	37554	28 KENTVILLE AVENUE ANNANDALE	First	N	59	54	59	55	59	55	59	55	0.0	0.1	0.0	0.2	60	55	NO	NO	NO	NO	NO
3.3	37554	28 KENTVILLE AVENUE ANNANDALE	First	S	52	47	53	48	52	47	54	49	1.3	1.4	1.4	1.5	60	55	NO	NO	NO	NO	NO
3.3	37554	28 KENTVILLE AVENUE ANNANDALE	First	E	57	52	57	52	57	52	57	52	-0.1	0.1	-0.1	0.1	60	55	NO	NO	NO	NO	NO
3.3	37554	28 KENTVILLE AVENUE ANNANDALE	Ground	E	52	48	52	48	53	48	53	48	-0.1	0.0	-0.1	0.0	60	55	NO	NO	NO	NO	NO
3.3	37554	28 KENTVILLE AVENUE ANNANDALE	Ground	NW	51	46	51	46	52	47	52	47	-0.1	0.0	-0.1	0.1	60	55	NO	NO	NO	NO	NO
3.3	37554	28 KENTVILLE AVENUE ANNANDALE	Ground	N	57	52	57	52	57	53	57	53	-0.1	0.0	-0.1	0.1	60	55	NO	NO	NO	NO	NO
3.3	37554	28 KENTVILLE AVENUE ANNANDALE	Ground	S	49	44	50	46	50	45	51	46	1.4	1.4	1.4	1.6	60	55	NO	NO	NO	NO	NO
3.3	37555	30 KENTVILLE AVENUE ANNANDALE	First	N	59	54	59	54	59	54	59	55	0.0	0.2	0.1	0.3	60	55	NO	NO	NO	NO	NO
3.3	37555	30 KENTVILLE AVENUE ANNANDALE	First	W	50	45	50	46	50	46	51	46	0.2	0.4	0.3	0.5	60	55	NO	NO	NO	NO	NO
3.3	37555	30 KENTVILLE AVENUE ANNANDALE	First	S	51	47	53	48	52	47	53	49	1.2	1.3	1.3	1.4	60	55	NO	NO	NO	NO	NO
3.3	37555	30 KENTVILLE AVENUE ANNANDALE	Ground	N	56	51	56	51	56	52	56	52	-0.1	0.1	0.0	0.2	60	55	NO	NO	NO	NO	NO
3.3	37555	30 KENTVILLE AVENUE ANNANDALE	Ground	W	46	41	46	42	47	42	47	42	0.3	0.4	0.3	0.5	59	54	NO	NO	NO	NO	NO
3.3	37555	30 KENTVILLE AVENUE ANNANDALE	Ground	S	49	44	50	45	49	44	51	46	1.3	1.3	1.4	1.5	60	55	NO	NO	NO	NO	NO
3.3	37556	26 KENTVILLE AVENUE ANNANDALE	Ground	N	57	53	57	53	58	53	58	53	-0.2	0.0	-0.1	0.0	60	55	NO	NO	NO	NO	NO
3.3	37556	26 KENTVILLE AVENUE ANNANDALE	Ground	W	46	42	47	42	47	42	47	43	0.2	0.3	0.3	0.5	59	54	NO	NO	NO	NO	NO
3.3	37556	26 KENTVILLE AVENUE ANNANDALE	Ground	S	50	46	52	47	51	46	52	48	1.3	1.3	1.4	1.5	60	55	NO	NO	NO	NO	NO
3.3	37557	3 BAYVIEW CRESCENT ANNANDALE	First	NE	64	58	65	60	64	59	66	61	1.3	1.7	1.3	1.7	60	55	NO	NO	NO	NO	NO*
3.3	37557	3 BAYVIEW CRESCENT ANNANDALE	First	NW	53	49	54	49	54	49	54	50	0.3	0.4	0.4	0.6	60	55	NO	NO	NO	NO	NO*
3.3	37557	3 BAYVIEW CRESCENT ANNANDALE	First	SW	55	50	56	51	55	50	57	52	1.8	1.9	1.9	1.9	60	55	NO	NO	NO	NO	NO*
3.3	37557	3 BAYVIEW CRESCENT ANNANDALE	Ground	NE	63	57	64	59	63	58	65	60	1.5	1.8	1.5	1.8	60	55	NO	NO	NO	NO	NO*
3.3	37557	3 BAYVIEW CRESCENT ANNANDALE	Ground	NW	47	43	48	43	48	43	49	44	0.6	0.7	0.6	0.8	60	55	NO	NO	NO	NO	NO*
3.3	37557	3 BAYVIEW CRESCENT ANNANDALE	Ground	SW	52	47	54	49	53	47	54	49	1.9	1.9	1.9	1.9	60	55	NO	NO	NO	NO	NO*
3.3	37558	1 BAYVIEW CRESCENT ANNANDALE	Ground	SW	54	49	56	51	55	49	56	51	1.8	1.9	1.9	1.9	60	55	NO	NO	NO	NO	NO*
3.3	37558	1 BAYVIEW CRESCENT ANNANDALE	Ground	SE	65	60	67	62	66	61	68	63	1.8	2.0	1.9	2.0	60	55	NO	NO	NO	NO	NO*
3.3	37558	1 BAYVIEW CRESCENT ANNANDALE	Ground	NE	64	59	66	61	65	60	67	62	1.6	1.9	1.7	1.9	60	55	NO	NO	NO	NO	NO*
3.3	37564	40 RAILWAY PARADE ANNANDALE	First	NE	51	46	51	47	51	46	52	48	0.8	1.0	1.0	1.3	60	55	NO	NO	NO	NO	NO
3.3	37564	40 RAILWAY PARADE ANNANDALE	First	NW	62	58	63	59	63	58	64	59	1.0	1.0	1.0	1.2	60	55	NO	NO	NO	NO	NO
3.3	37564	40 RAILWAY PARADE ANNANDALE	First	SE	47	43	48	43	48	43	48	44	0.7	0.7	0.8	1.0	60	55	NO	NO	NO	NO	NO
3.3	37564	40 RAILWAY PARADE ANNANDALE	Second	NE	56	51	57	52	56	52	57	53	0.9	1.0	1.1	1.3	60	55	NO	NO	NO	NO	NO
3.3	37564	40 RAILWAY PARADE ANNANDALE	Second	NW	64	60	65	60	64	60	65	61	0.9	0.9	0.9	1.2	60	55	NO	NO	NO	NO	NO
3.3	37564	40 RAILWAY PARADE ANNANDALE	Second	SE	53	48	53	49	53	49	54	49	0.4	0.5	0.5	0.7	60	55	NO	NO	NO	NO	NO
3.3	37564	40 RAILWAY PARADE ANNANDALE	Ground	NE	49	44	49	45	49	44	50	46	0.9	1.0	1.0	1.3	60	55	NO	NO	NO	NO	NO
3.3	37564	40 RAILWAY PARADE ANNANDALE	Ground	NW	61	56	62	57	61	57	62	58	1.0	1.0	1.1	1.3	60	55	NO	NO	NO	NO	NO
3.3	37564	40 RAILWAY PARADE ANNANDALE	Ground	SE	44	40	45	40	44	40	45	41	0.8	0.9	0.9	1.1	56	52	NO	NO	NO	NO	NO
3.3	37565	25 PRITCHARD STREET ANNANDALE	Ground	NE	51	47	52	48	51	47	52	48	0.8	1.0	1.0	1.2	60	55	NO	NO	NO	NO	NO*
3.3	37565	25 PRITCHARD STREET ANNANDALE	Ground	NW	59	55	60	56	60	55	61	57	1.0	1.1	1.2	1.4	60	55	NO	NO	NO	NO	NO*
3.3	37565	25 PRITCHARD STREET ANNANDALE	Ground	SE	49	45	50	45	49	45	50	46	0.8	0.8	0.9	1.0	60	55	NO	NO	NO	NO	NO*
3.3	37566	18 PRITCHARD STREET ANNANDALE	Ground	W	51	47	52	48	52	47	53	49	1.0	1.0	1.2	1.3	60	55	NO	NO	NO	NO	NO*
3.3	37566	18 PRITCHARD STREET ANNANDALE	Ground	E	48	44	49	45	49	44	50	45	0.9	0.9	1.0	1.2	60	55	NO	NO	NO	NO	NO*
3.3	37566	18 PRITCHARD STREET ANNANDALE	Ground	N	60	56	61	56	61	56	61	57	0.6	0.6	0.7	0.9	60	55	NO	NO	NO	NO	NO*
3.3	37566	18 PRITCHARD STREET ANNANDALE	Ground	W	58	54	59	55	59	54	60	55	1.1	1.2	1.1	1.4	60	55	NO	NO	NO	NO	NO*
3.3	37568	5 BAYVIEW CRESCENT ANNANDALE	Ground	SW	53	48	54	49	53	48	55	50	1.6	1.6	1.7	1.7	60	55	NO	NO	NO	NO	NO*
3.3	37568	5 BAYVIEW CRESCENT ANNANDALE	Ground	SE	49	44	49	45	49	45	50	45	0.5	0.5	0.5	0.7	60	55	NO	NO	NO	NO	NO*
3.3	37568	5 BAYVIEW CRESCENT ANNANDALE	Ground	NE	61	56	62	57	62	56	63	58	1.4	1.9	1.4	1.8	60	55	NO	NO	NO	NO	NO*
3.3	37569	7 BAYVIEW CRESCENT ANNANDALE	Ground	NE	60	54	61	56	60	55	62	57	1.3	1.7	1.3	1.7	60	55	NO	NO	NO	NO	NO*
3.3	37569	7 BAYVIEW CRESCENT ANNANDALE	Ground	NW	49	44	49	45	49	44	50	45	0.7	0.9	0.8	1.1	60	55	NO	NO	NO	NO	NO*
3.3	37569	7 BAYVIEW CRESCENT ANNANDALE	Ground	SW	52	47	53	48	52	47	54	49	1.5	1.5	1.6	1.6	60	55	NO	NO	NO	NO	NO*
3.3	37569	7 BAYVIEW CRESCENT ANNANDALE	Ground	SE	52	47	54	49	53	48	55	50	1.5	1.6	1.6	1.7	60	55	NO	NO	NO	NO	NO*
3.3	37573	351 ANNANDALE STREET ANNANDALE	Ground	W	58	54	59	55	58	54	60	55	1.1	1.1	1.3	1.4	60	55	NO	NO	NO	NO	NO
3.3	37573	351 ANNANDALE STREET ANNANDALE	Ground	S	47	42	48	43	47	43	48	44	0.8	0.9	0.9	1.0	59	55	NO	NO	NO	NO	NO
3.3	37573	351 ANNANDALE STREET ANNANDALE	Ground	E	54	50	54	50	55	50	55	50	-0.1	0.0	-0.1	0.0	60	55	NO	NO	NO	NO	NO
3.3	37574	353 ANNANDALE STREET ANNANDALE	Ground	E	55	50	54	50	55	50	55	50	-0.2	0.0	-0.1	0.0	60	55	NO	NO	NO	NO	NO
3.3	37574	353 ANNANDALE STREET ANNANDALE	Ground	W	57	52	58	54	57	53	59	54	1.5	1.4	1.7	1.7	60	55	NO	NO	NO	NO	NO
3.3	37575	349 ANNANDALE STREET ANNANDALE	First	W	60	56	62	57	61	56	62	58	1.1	1.2	1.3	1.5	60	55	NO	NO	NO	NO	NO
3.3	37575	349 ANNANDALE STREET ANNANDALE	First	S	53	49	54	50	54	49	55	50	0.9	1.0	1.0	1.1	60	55	NO	NO	NO	NO	NO
3.3	37575	349 ANNANDALE STREET ANNANDALE	First	E	55	50	55	50	55	51	55	51	0.0	0.1	0.0	0.1	60	55	NO	NO	NO	NO	NO

NCA	Receiver ID	Address	Floor Level	Facade	Opening Year 2027				Design Year 2037				Increase (Do Smthng - Do Nothing)				NCG project road noise criteria		Do noise levels exceed the cumulative limit with project roads adding ≥2dB to the total noise levels?		Is the contribution from the road project Acute?		Consider further treatment?
					Do Nothing		Do Smthng		Do Nothing		Do Smthng		Opening Year 2027		Design Year 2037								
					Day	Night	Day	Night	Day	Night	Day	Night	Day	Night	Day	Night	Day	Night	Day	Night	$L_{Aeq,15hr}$ ≥ 65dB	$L_{Aeq,9hr}$ ≥ 60dB	
3.3	37575	349 ANNANDALE STREET ANNANDALE	Ground	W	58	54	59	55	58	54	60	55	1.0	1.0	1.2	1.3	60	55	NO	NO	NO	NO	NO
3.3	37575	349 ANNANDALE STREET ANNANDALE	Ground	S	49	45	50	46	50	45	51	46	1.0	1.1	1.1	1.2	60	55	NO	NO	NO	NO	NO
3.3	37575	349 ANNANDALE STREET ANNANDALE	Ground	E	48	43	48	43	48	43	49	44	0.5	0.7	0.6	0.8	60	55	NO	NO	NO	NO	NO
3.3	37579	16 PRITCHARD STREET ANNANDALE	Ground	E	58	54	58	54	59	54	59	54	0.0	0.0	0.0	0.2	60	55	NO	NO	NO	NO	NO*
3.3	37579	16 PRITCHARD STREET ANNANDALE	Ground	N	61	57	62	58	62	57	63	58	0.7	0.9	0.9	1.1	60	55	NO	NO	NO	NO	NO*
3.3	37579	16 PRITCHARD STREET ANNANDALE	Ground	W	52	47	52	48	52	47	53	48	0.7	0.8	0.8	1.0	60	55	NO	NO	NO	NO	NO*
3.3	37579	16 PRITCHARD STREET ANNANDALE	Ground	S	48	44	49	45	49	44	50	45	0.8	0.9	0.9	1.1	60	55	NO	NO	NO	NO	NO*
3.3	37580	38 RAILWAY PARADE ANNANDALE	First	NE	60	56	61	57	60	56	62	57	1.2	1.2	1.3	1.5	60	55	NO	NO	NO	NO	NO
3.3	37580	38 RAILWAY PARADE ANNANDALE	First	NW	63	58	64	59	63	59	64	60	0.9	1.0	1.1	1.3	60	55	NO	NO	NO	NO	NO
3.3	37580	38 RAILWAY PARADE ANNANDALE	First	SW	51	47	52	48	52	47	53	48	0.9	1.0	1.0	1.2	60	55	NO	NO	NO	NO	NO
3.3	37580	38 RAILWAY PARADE ANNANDALE	First	SE	50	46	51	47	51	46	52	47	0.6	0.7	0.8	1.0	60	55	NO	NO	NO	NO	NO
3.3	37580	38 RAILWAY PARADE ANNANDALE	First	E	57	53	58	54	58	53	59	55	1.0	1.0	1.0	1.3	60	55	NO	NO	NO	NO	NO
3.3	37580	38 RAILWAY PARADE ANNANDALE	Ground	NE	54	50	55	51	54	50	55	51	1.0	1.0	1.0	1.3	60	55	NO	NO	NO	NO	NO
3.3	37580	38 RAILWAY PARADE ANNANDALE	Ground	NW	61	57	62	58	62	57	63	59	0.9	1.0	1.1	1.3	60	55	NO	NO	NO	NO	NO
3.3	37580	38 RAILWAY PARADE ANNANDALE	Ground	SW	49	44	49	45	49	44	50	46	0.9	1.0	1.0	1.2	60	55	NO	NO	NO	NO	NO
3.3	37580	38 RAILWAY PARADE ANNANDALE	Ground	SE	47	42	47	43	47	43	48	44	0.7	0.8	0.8	1.0	59	55	NO	NO	NO	NO	NO
3.3	37580	38 RAILWAY PARADE ANNANDALE	Ground	E	51	47	52	48	52	47	53	48	0.9	1.0	1.1	1.2	60	55	NO	NO	NO	NO	NO
3.3	37581	9 BAYVIEW CRESCENT ANNANDALE	Ground	NW	52	47	52	48	52	47	52	48	0.2	0.4	0.3	0.5	60	55	NO	NO	NO	NO	NO*
3.3	37581	9 BAYVIEW CRESCENT ANNANDALE	Ground	SW	51	46	52	48	52	47	53	48	1.4	1.5	1.4	1.6	60	55	NO	NO	NO	NO	NO*
3.3	37581	9 BAYVIEW CRESCENT ANNANDALE	Ground	SE	50	45	50	46	50	45	51	46	0.6	0.8	0.7	0.9	60	55	NO	NO	NO	NO	NO*
3.3	37581	9 BAYVIEW CRESCENT ANNANDALE	Ground	NE	59	53	60	55	59	54	61	56	1.1	1.5	1.2	1.6	60	55	NO	NO	NO	NO	NO*
3.3	37581	9 BAYVIEW CRESCENT ANNANDALE	Ground	NW	50	45	50	46	50	45	51	46	0.6	0.7	0.6	0.8	60	55	NO	NO	NO	NO	NO*
3.3	37582	36 RAILWAY PARADE ANNANDALE	Ground	NE	53	49	54	50	54	49	55	50	1.0	1.0	1.0	1.3	60	55	NO	NO	NO	NO	NO
3.3	37582	36 RAILWAY PARADE ANNANDALE	Ground	NW	62	57	63	58	62	58	63	59	1.0	1.0	1.1	1.3	60	55	NO	NO	NO	NO	NO
3.3	37582	36 RAILWAY PARADE ANNANDALE	Ground	SW	54	49	55	50	54	49	55	51	1.0	1.0	1.1	1.3	60	55	NO	NO	NO	NO	NO
3.3	37582	36 RAILWAY PARADE ANNANDALE	Ground	SE	50	45	50	46	50	45	51	47	0.9	1.0	1.0	1.2	60	55	NO	NO	NO	NO	NO
3.3	37590	23 PRITCHARD STREET ANNANDALE	First	NE	57	52	58	53	57	53	58	54	0.9	1.0	1.0	1.3	60	55	NO	NO	NO	NO	NO*
3.3	37590	23 PRITCHARD STREET ANNANDALE	First	NW	63	58	64	59	63	59	64	60	1.0	1.1	1.1	1.3	60	55	NO	NO	NO	NO	NO*
3.3	37590	23 PRITCHARD STREET ANNANDALE	First	SW	55	51	56	52	55	51	56	52	0.9	1.0	1.0	1.2	60	55	NO	NO	NO	NO	NO*
3.3	37590	23 PRITCHARD STREET ANNANDALE	First	SE	50	46	51	46	51	46	51	47	0.7	0.8	0.8	1.1	60	55	NO	NO	NO	NO	NO*
3.3	37590	23 PRITCHARD STREET ANNANDALE	First	NE	51	46	52	47	51	47	52	48	0.9	1.0	1.1	1.2	60	55	NO	NO	NO	NO	NO*
3.3	37590	23 PRITCHARD STREET ANNANDALE	First	SE	50	45	50	46	50	45	51	47	0.9	0.9	0.9	1.2	60	55	NO	NO	NO	NO	NO*
3.3	37590	23 PRITCHARD STREET ANNANDALE	Ground	NE	54	50	55	50	54	50	55	51	0.8	0.9	1.0	1.2	60	55	NO	NO	NO	NO	NO*
3.3	37590	23 PRITCHARD STREET ANNANDALE	Ground	NW	60	55	61	57	60	56	61	57	1.1	1.3	1.3	1.5	60	55	NO	NO	NO	NO	NO*
3.3	37590	23 PRITCHARD STREET ANNANDALE	Ground	SW	51	46	51	47	51	47	52	48	0.9	1.0	1.0	1.2	60	55	NO	NO	NO	NO	NO*
3.3	37590	23 PRITCHARD STREET ANNANDALE	Ground	NE	46	42	47	43	47	42	48	43	0.9	1.0	1.0	1.3	59	54	NO	NO	NO	NO	NO*
3.3	37590	23 PRITCHARD STREET ANNANDALE	Ground	SE	45	41	46	42	46	41	47	42	0.9	1.0	1.0	1.2	58	53	NO	NO	NO	NO	NO*
3.3	37591	21 PRITCHARD STREET ANNANDALE	First	SE	49	45	50	46	50	45	51	46	0.9	1.0	1.1	1.2	60	55	NO	NO	NO	NO	NO*
3.3	37591	21 PRITCHARD STREET ANNANDALE	First	SW	50	46	51	47	51	46	52	47	0.9	1.0	1.1	1.3	60	55	NO	NO	NO	NO	NO*
3.3	37591	21 PRITCHARD STREET ANNANDALE	First	SE	51	46	51	47	51	46	52	47	0.6	0.6	0.7	0.9	60	55	NO	NO	NO	NO	NO*
3.3	37591	21 PRITCHARD STREET ANNANDALE	First	NE	55	51	56	52	55	51	56	52	0.9	0.9	1.0	1.2	60	55	NO	NO	NO	NO	NO*
3.3	37591	21 PRITCHARD STREET ANNANDALE	First	NW	63	59	64	60	64	59	65	60	0.9	1.0	1.1	1.3	60	55	NO	NO	NO	NO	NO*
3.3	37591	21 PRITCHARD STREET ANNANDALE	First	SW	57	53	58	54	57	53	58	54	0.8	0.9	1.0	1.2	60	55	NO	NO	NO	NO	NO*
3.3	37591	21 PRITCHARD STREET ANNANDALE	Ground	SE	45	41	46	42	45	41	46	42	0.9	1.0	1.0	1.2	57	53	NO	NO	NO	NO	NO*
3.3	37591	21 PRITCHARD STREET ANNANDALE	Ground	SW	46	41	47	42	46	42	47	43	0.9	1.0	1.1	1.3	58	54	NO	NO	NO	NO	NO*
3.3	37591	21 PRITCHARD STREET ANNANDALE	Ground	NE	54	50	55	50	54	50	55	51	0.8	0.9	0.9	1.2	60	55	NO	NO	NO	NO	NO*
3.3	37591	21 PRITCHARD STREET ANNANDALE	Ground	NW	61	57	62	58	62	57	63	58	1.1	1.2	1.1	1.4	60	55	NO	NO	NO	NO	NO*
3.3	37591	21 PRITCHARD STREET ANNANDALE	Ground	SW	56	51	56	52	56	51	57	53	0.8	1.0	0.9	1.2	60	55	NO	NO	NO	NO	NO*
3.3	37593	13 BAYVIEW CRESCENT ANNANDALE	Ground	NE	57	52	58	53	57	52	58	53	1.0	1.3	1.0	1.3	60	55	NO	NO	NO	NO	NO*
3.3	37593	13 BAYVIEW CRESCENT ANNANDALE	Ground	NW	52	47	52	48	52	48	53	48	0.2	0.4	0.3	0.5	60	55	NO	NO	NO	NO	NO*
3.3	37593	13 BAYVIEW CRESCENT ANNANDALE	Ground	SW	49	44	50	45	50	45	51	46	0.9	1.1	1.0	1.1	60	55	NO	NO	NO	NO	NO*
3.3	37594	11 BAYVIEW CRESCENT ANNANDALE	Ground	SW	49	44	50	45	50	45	51	46	0.9	1.0	1.0	1.2	60	55	NO	NO	NO	NO	NO*
3.3	37594	11 BAYVIEW CRESCENT ANNANDALE	Ground	SE	53	49	53	49	54	49	54	49	0.1	0.3	0.2	0.3	60	55	NO	NO	NO	NO	NO*
3.3	37594	11 BAYVIEW CRESCENT ANNANDALE	Ground	NE	58	53	59	54	59	53	60	55	1.0	1.3	1.1	1.4	60	55	NO	NO	NO	NO	NO*
3.3	37597	355 ANNANDALE STREET ANNANDALE	First	W	61	57	62	58	62	57	63	59	1.2	1.2	1.3	1.5	60	55	NO	NO	NO	NO	NO
3.3	37597	355 ANNANDALE STREET ANNANDALE	First	E	58	53	58	53	58	54	58	54	-0.2	-0.1	-0.2	0.0	60	55	NO	NO	NO	NO	NO
3.3	37597	355 ANNANDALE STREET ANNANDALE	Ground	W	59	55	60	56	59	55	61	56	1.1	1.1	1.2	1.4	60	55	NO	NO	NO	NO	NO
3.3	37597	355 ANNANDALE STREET ANNANDALE	Ground	E	55	50	54	50	55	50	55	50	-0.2	0.0	-0.2	0.0	60	55	NO	NO	NO	NO	NO
3.3	37598	357 ANNANDALE STREET ANNANDALE	Ground	E	55	51	55	51	56	51	56	51	-0.1	0.1	-0.1	0.1	60	55	NO	NO	NO	NO	NO
3.3	37598	357 ANNANDALE STREET ANNANDALE	Ground	W	59	54	60	56	59	55	61	56	1.2	1.2	1.4	1.5	60	55	NO	NO	NO	NO	NO
3.3	37601	34 RAILWAY PARADE ANNANDALE	First	NW	63	59	64	60	64	59	65	60	0.9	1.0	1.1	1.3	60	55	NO	NO	NO	NO	NO
3.3	37601	34 RAILWAY PARADE ANNANDALE	First	SW	57	52	58	53	57	53	58	54	0.9	1.1	1.0	1.2	60	55	NO	NO	NO	NO	NO

NCA	Receiver ID	Address	Floor Level	Facade	Opening Year 2027				Design Year 2037				Increase (Do Smthng - Do Nothing)				NCG project road noise criteria		Do noise levels exceed the cumulative limit with project roads adding ≥2dB to the total noise levels?		Is the contribution from the road project Acute?		Consider further treatment?
					Do Nothing		Do Smthng		Do Nothing		Do Smthng		Opening Year 2027		Design Year 2037								
					Day	Night	Day	Night	Day	Night	Day	Night	Day	Night	Day	Night	Day	Night	Day	Night	$L_{Aeq,15hr}$ ≥ 65dB	$L_{Aeq,9hr}$ ≥ 60dB	
3.3	37601	34 RAILWAY PARADE ANNANDALE	First	SE	52	47	52	48	52	47	53	48	0.6	0.7	0.6	0.9	60	55	NO	NO	NO	NO	NO
3.3	37601	34 RAILWAY PARADE ANNANDALE	Ground	NW	62	57	63	58	62	57	63	59	1.0	1.1	1.1	1.3	60	55	NO	NO	NO	NO	NO
3.3	37601	34 RAILWAY PARADE ANNANDALE	Ground	SW	53	49	54	50	54	49	55	50	1.0	1.1	1.1	1.3	60	55	NO	NO	NO	NO	NO
3.3	37601	34 RAILWAY PARADE ANNANDALE	Ground	SE	48	43	48	44	48	44	49	45	0.6	0.7	0.6	0.9	60	55	NO	NO	NO	NO	NO
3.3	37602	19 PRITCHARD STREET ANNANDALE	First	NE	61	57	62	58	61	57	62	58	0.9	0.9	1.0	1.2	60	55	NO	NO	NO	NO	NO*
3.3	37602	19 PRITCHARD STREET ANNANDALE	First	NW	64	59	64	60	64	59	65	61	0.8	0.9	1.0	1.2	60	55	NO	NO	NO	NO	NO*
3.3	37602	19 PRITCHARD STREET ANNANDALE	First	SW	55	50	56	51	55	51	56	52	0.9	0.9	1.0	1.2	60	55	NO	NO	NO	NO	NO*
3.3	37602	19 PRITCHARD STREET ANNANDALE	First	SE	52	48	52	48	52	48	53	49	0.3	0.4	0.4	0.6	60	55	NO	NO	NO	NO	NO*
3.3	37602	19 PRITCHARD STREET ANNANDALE	First	NE	53	49	54	50	54	49	54	50	0.6	0.5	0.6	0.9	60	55	NO	NO	NO	NO	NO*
3.3	37602	19 PRITCHARD STREET ANNANDALE	First	SE	51	46	52	47	51	47	52	48	0.6	0.7	0.6	0.9	60	55	NO	NO	NO	NO	NO*
3.3	37602	19 PRITCHARD STREET ANNANDALE	Ground	NE	59	54	59	55	59	54	60	56	0.9	1.0	1.0	1.3	60	55	NO	NO	NO	NO	NO*
3.3	37602	19 PRITCHARD STREET ANNANDALE	Ground	NW	62	57	62	58	62	57	63	59	0.8	1.0	1.0	1.2	60	55	NO	NO	NO	NO	NO*
3.3	37602	19 PRITCHARD STREET ANNANDALE	Ground	SW	54	49	55	50	54	50	55	51	0.8	1.0	1.0	1.3	60	55	NO	NO	NO	NO	NO*
3.3	37602	19 PRITCHARD STREET ANNANDALE	Ground	NE	49	44	49	45	49	44	50	45	0.6	0.6	0.8	0.9	60	55	NO	NO	NO	NO	NO*
3.3	37602	19 PRITCHARD STREET ANNANDALE	Ground	SE	47	42	48	43	47	43	48	44	0.7	0.7	0.8	1.0	59	55	NO	NO	NO	NO	NO*
3.3	37607	17 BAYVIEW CRESCENT ANNANDALE	Ground	NE	56	51	57	52	57	51	57	53	0.8	1.0	0.9	1.1	60	55	NO	NO	NO	NO	NO*
3.3	37607	17 BAYVIEW CRESCENT ANNANDALE	Ground	SW	49	44	50	45	50	45	51	46	0.9	1.0	1.0	1.2	60	55	NO	NO	NO	NO	NO*
3.3	37608	32 RAILWAY PARADE ANNANDALE	First	NE	60	56	61	57	61	56	62	57	1.2	1.2	1.2	1.5	60	55	NO	NO	NO	NO	NO
3.3	37608	32 RAILWAY PARADE ANNANDALE	First	NW	63	59	64	60	63	59	65	60	1.0	1.1	1.2	1.4	60	55	NO	NO	NO	NO	NO
3.3	37608	32 RAILWAY PARADE ANNANDALE	First	SW	55	50	56	51	55	50	56	52	1.0	1.0	1.0	1.3	60	55	NO	NO	NO	NO	NO
3.3	37608	32 RAILWAY PARADE ANNANDALE	First	SE	51	47	52	47	51	47	52	48	0.8	0.8	0.9	1.1	60	55	NO	NO	NO	NO	NO
3.3	37608	32 RAILWAY PARADE ANNANDALE	Ground	NE	55	51	56	52	56	51	57	52	1.0	1.0	1.0	1.3	60	55	NO	NO	NO	NO	NO
3.3	37608	32 RAILWAY PARADE ANNANDALE	Ground	NW	61	57	62	58	62	57	63	58	1.1	1.2	1.2	1.4	60	55	NO	NO	NO	NO	NO
3.3	37608	32 RAILWAY PARADE ANNANDALE	Ground	SW	53	48	54	49	53	49	54	50	1.0	1.0	1.0	1.3	60	55	NO	NO	NO	NO	NO
3.3	37608	32 RAILWAY PARADE ANNANDALE	Ground	SE	47	43	48	44	48	43	49	44	0.7	0.8	0.8	1.0	60	55	NO	NO	NO	NO	NO
3.3	37613	19 BAYVIEW CRESCENT ANNANDALE	Ground	NE	56	51	56	52	56	51	57	52	0.7	0.9	0.9	1.1	60	55	NO	NO	NO	NO	NO*
3.3	37613	19 BAYVIEW CRESCENT ANNANDALE	Ground	NW	49	44	49	45	49	45	50	45	0.5	0.7	0.5	0.7	60	55	NO	NO	NO	NO	NO*
3.3	37613	19 BAYVIEW CRESCENT ANNANDALE	Ground	SW	49	44	50	45	49	44	50	45	0.8	0.8	0.8	1.0	60	55	NO	NO	NO	NO	NO*
3.3	37614	359 ANNANDALE STREET ANNANDALE	Ground	W	61	56	62	57	61	57	62	58	1.1	1.0	1.2	1.3	60	55	NO	NO	NO	NO	NO
3.3	37614	359 ANNANDALE STREET ANNANDALE	Ground	S	50	46	51	47	51	46	52	47	0.8	0.9	0.9	1.2	60	55	NO	NO	NO	NO	NO
3.3	37614	359 ANNANDALE STREET ANNANDALE	Ground	E	55	51	55	51	56	51	56	51	-0.1	0.0	0.0	0.1	60	55	NO	NO	NO	NO	NO
3.3	37615	361 ANNANDALE STREET ANNANDALE	Ground	W	60	55	61	57	60	56	62	58	1.6	1.6	1.9	1.9	60	55	NO	NO	NO	NO	NO
3.3	37615	361 ANNANDALE STREET ANNANDALE	Ground	E	53	49	53	49	54	49	54	49	0.1	0.2	0.1	0.3	60	55	NO	NO	NO	NO	NO
3.3	37618	15 PRITCHARD STREET ANNANDALE	First	NW	63	58	64	59	63	59	64	60	0.8	0.8	0.9	1.1	60	55	NO	NO	NO	NO	NO*
3.3	37618	15 PRITCHARD STREET ANNANDALE	First	SW	59	55	60	56	60	55	61	56	0.9	1.0	0.9	1.2	60	55	NO	NO	NO	NO	NO*
3.3	37618	15 PRITCHARD STREET ANNANDALE	First	SE	50	45	50	46	50	45	51	47	0.9	0.9	0.9	1.1	60	55	NO	NO	NO	NO	NO*
3.3	37618	15 PRITCHARD STREET ANNANDALE	Ground	NW	59	54	59	55	59	54	60	56	0.9	0.9	1.0	1.2	60	55	NO	NO	NO	NO	NO*
3.3	37618	15 PRITCHARD STREET ANNANDALE	Ground	SW	56	52	57	53	57	52	58	53	0.9	1.0	1.0	1.2	60	55	NO	NO	NO	NO	NO*
3.3	37621	30 RAILWAY PARADE ANNANDALE	Ground	NE	56	52	57	53	57	52	58	53	1.0	1.1	1.1	1.3	60	55	NO	NO	NO	NO	NO
3.3	37621	30 RAILWAY PARADE ANNANDALE	Ground	NW	62	57	63	58	62	58	63	59	1.0	1.1	1.1	1.2	60	55	NO	NO	NO	NO	NO
3.3	37621	30 RAILWAY PARADE ANNANDALE	Ground	SW	57	52	58	54	57	53	58	54	1.0	1.1	1.1	1.3	60	55	NO	NO	NO	NO	NO
3.3	37621	30 RAILWAY PARADE ANNANDALE	Ground	SE	50	45	51	47	50	46	51	47	1.0	1.1	1.2	1.4	60	55	NO	NO	NO	NO	NO
3.3	37624	300 JOHNSTON STREET ANNANDALE	First	NE	68	63	69	64	69	63	70	65	0.9	1.3	1.0	1.4	60	55	NO	NO	NO	NO	NO*
3.3	37624	300 JOHNSTON STREET ANNANDALE	First	NW	60	55	61	56	61	55	61	57	0.7	1.0	0.8	1.1	60	55	NO	NO	NO	NO	NO*
3.3	37624	300 JOHNSTON STREET ANNANDALE	First	SW	58	53	60	55	58	53	60	55	1.9	1.9	1.9	2.0	60	55	NO	NO	NO	NO	NO*
3.3	37624	300 JOHNSTON STREET ANNANDALE	First	SE	67	62	69	64	68	62	69	64	1.6	2.1	1.6	2.1	60	55	NO	NO	NO	NO	YES*
3.3	37624	300 JOHNSTON STREET ANNANDALE	Ground	NE	67	62	68	63	68	62	69	64	1.0	1.4	1.0	1.4	60	55	NO	NO	NO	NO	NO*
3.3	37624	300 JOHNSTON STREET ANNANDALE	Ground	NW	56	51	56	52	57	52	57	52	0.3	0.4	0.3	0.6	60	55	NO	NO	NO	NO	NO*
3.3	37624	300 JOHNSTON STREET ANNANDALE	Ground	SW	55	50	57	52	55	50	57	52	1.9	2.0	2.0	2.0	60	55	NO	NO	NO	NO	NO*
3.3	37624	300 JOHNSTON STREET ANNANDALE	Ground	SE	66	61	68	63	67	61	68	63	1.7	2.1	1.6	2.1	60	55	NO	NO	NO	NO	YES*
3.3	37626	21 BAYVIEW CRESCENT ANNANDALE	Ground	SW	49	44	50	45	49	44	50	46	0.8	0.9	0.8	1.1	60	55	NO	NO	NO	NO	NO*
3.3	37626	21 BAYVIEW CRESCENT ANNANDALE	Ground	SE	50	45	50	46	50	45	51	46	0.4	0.5	0.5	0.7	60	55	NO	NO	NO	NO	NO*
3.3	37626	21 BAYVIEW CRESCENT ANNANDALE	Ground	NE	56	51	57	52	56	51	57	52	0.8	0.9	0.9	1.1	60	55	NO	NO	NO	NO	NO*
3.3	37627	23 BAYVIEW CRESCENT ANNANDALE	Ground	NE	56	52	57	52	57	52	58	53	0.6	0.7	0.8	0.9	60	55	NO	NO	NO	NO	NO*
3.3	37627	23 BAYVIEW CRESCENT ANNANDALE	Ground	NW	52	48	52	48	53	48	53	48	0.0	0.2	0.0	0.2	60	55	NO	NO	NO	NO	NO*
3.3	37627	23 BAYVIEW CRESCENT ANNANDALE	Ground	SW	48	44	49	44	49	44	50	45	0.7	0.9	0.8	1.1	60	55	NO	NO	NO	NO	NO*
3.3	37630	13 PRITCHARD STREET ANNANDALE	First	NW	63	59	64	60	64	59	65	61	1.0	1.0	1.2	1.3	60	55	NO	NO	NO	NO	NO*
3.3	37630	13 PRITCHARD STREET ANNANDALE	First	SE	51	46	51	47	51	46	52	47	0.6	0.7	0.7	0.9	60	55	NO	NO	NO	NO	NO*
3.3	37630	13 PRITCHARD STREET ANNANDALE	First	NE	55	51	57	52	56	51	57	53	1.1	1.1	1.1	1.4	60	55	NO	NO	NO	NO	NO*
3.3	37630	13 PRITCHARD STREET ANNANDALE	Ground	NE	55	50	57	52	55	51	57	53	1.9	2.1	2.2	2.4	60	55	NO	NO	NO	NO	NO*
3.3	37630	13 PRITCHARD STREET ANNANDALE	Ground	NW	59	55	61	56	60	55	61	57	1.1	1.2	1.3	1.5	60	55	NO	NO	NO	NO	NO*
3.3	37630	13 PRITCHARD STREET ANNANDALE	Ground	NE	51	47	52	48	52	47	53	48	1.0	1.0	1.0	1.3	60	55	NO	NO	NO	NO	NO*

NCA	Receiver ID	Address	Floor Level	Facade	Opening Year 2027				Design Year 2037				Increase (Do Smthng - Do Nothing)				NCG project road noise criteria		Do noise levels exceed the cumulative limit with project roads adding ≥2dB to the total noise levels?		Is the contribution from the road project Acute?		Consider further treatment?
					Do Nothing		Do Smthng		Do Nothing		Do Smthng		Opening Year 2027		Design Year 2037								
					Day	Night	Day	Night	Day	Night	Day	Night	Day	Night	Day	Night	Day	Night	Day	Night	$L_{Aeq,15hr}$ ≥ 65dB	$L_{Aeq,9hr}$ ≥ 60dB	
3.3	37632	26 RAILWAY PARADE ANNANDALE	Ground	NW	61	57	62	58	61	57	63	58	1.1	1.2	1.3	1.5	60	55	NO	NO	NO	NO	NO
3.3	37632	26 RAILWAY PARADE ANNANDALE	Ground	SW	56	52	57	53	56	52	57	53	1.0	1.0	1.1	1.3	60	55	NO	NO	NO	NO	NO
3.3	37632	26 RAILWAY PARADE ANNANDALE	Ground	SE	51	47	52	48	52	47	52	48	0.6	0.8	0.8	1.0	60	55	NO	NO	NO	NO	NO
3.3	37632	26 RAILWAY PARADE ANNANDALE	Ground	NE	52	48	53	48	53	48	53	49	0.5	0.6	0.6	0.8	60	55	NO	NO	NO	NO	NO
3.3	37637	12 PRITCHARD STREET ANNANDALE	First	N	62	58	63	59	63	58	63	59	0.8	0.9	0.9	1.1	60	55	NO	NO	NO	NO	NO*
3.3	37637	12 PRITCHARD STREET ANNANDALE	First	W	64	60	65	61	65	60	66	62	1.0	1.0	1.1	1.2	60	55	NO	NO	NO	NO	NO*
3.3	37637	12 PRITCHARD STREET ANNANDALE	First	E	60	55	59	55	60	55	60	55	-0.2	-0.1	-0.2	0.0	60	55	NO	NO	NO	NO	NO*
3.3	37637	12 PRITCHARD STREET ANNANDALE	Ground	N	57	52	59	55	57	53	60	55	2.1	2.3	2.4	2.6	60	55	NO	NO	NO	NO	NO*
3.3	37637	12 PRITCHARD STREET ANNANDALE	Ground	W	63	59	64	60	64	59	65	61	1.0	1.0	1.1	1.3	60	55	NO	NO	NO	NO	NO*
3.3	37637	12 PRITCHARD STREET ANNANDALE	Ground	E	55	51	55	51	56	51	55	51	-0.2	0.0	-0.2	0.0	60	55	NO	NO	NO	NO	NO*
3.3	37638	14 PRITCHARD STREET ANNANDALE	Ground	W	62	58	64	59	63	58	64	60	1.2	1.2	1.4	1.5	60	55	NO	NO	NO	NO	NO*
3.3	37638	14 PRITCHARD STREET ANNANDALE	Ground	E	56	51	56	51	56	52	56	52	-0.1	0.0	-0.2	0.0	60	55	NO	NO	NO	NO	NO*
3.3	37639	11 PRITCHARD STREET ANNANDALE	Ground	NE	52	48	54	50	53	48	54	50	1.4	1.6	1.6	2.0	60	55	NO	NO	NO	NO	NO*
3.3	37639	11 PRITCHARD STREET ANNANDALE	Ground	NW	61	57	62	58	61	57	63	59	1.3	1.4	1.6	1.7	60	55	NO	NO	NO	NO	NO*
3.3	37639	11 PRITCHARD STREET ANNANDALE	Ground	SW	53	48	54	50	53	49	54	50	1.1	1.2	1.2	1.5	60	55	NO	NO	NO	NO	NO*
3.3	37641	300 JOHNSTON STREET ANNANDALE	First	NE	67	62	68	63	68	63	69	64	0.8	1.2	0.9	1.3	60	55	NO	NO	NO	NO	NO*
3.3	37641	300 JOHNSTON STREET ANNANDALE	First	NW	59	54	59	55	59	54	60	55	0.4	0.6	0.5	0.8	60	55	NO	NO	NO	NO	NO*
3.3	37641	300 JOHNSTON STREET ANNANDALE	First	SW	54	49	55	50	54	49	56	51	1.7	1.7	1.9	2.0	60	55	NO	NO	NO	NO	NO*
3.3	37641	300 JOHNSTON STREET ANNANDALE	First	SE	60	55	61	56	60	55	61	56	0.7	1.0	0.8	1.1	60	55	NO	NO	NO	NO	NO*
3.3	37641	300 JOHNSTON STREET ANNANDALE	First	NE	68	62	69	64	68	63	69	64	0.9	1.2	0.9	1.3	60	55	NO	NO	NO	NO	NO*
3.3	37641	300 JOHNSTON STREET ANNANDALE	Ground	NE	64	59	65	60	65	60	66	61	0.7	0.8	0.7	1.0	60	55	NO	NO	NO	NO	NO*
3.3	37641	300 JOHNSTON STREET ANNANDALE	Ground	NW	57	52	57	53	58	53	58	53	0.1	0.3	0.1	0.3	60	55	NO	NO	NO	NO	NO*
3.3	37641	300 JOHNSTON STREET ANNANDALE	Ground	SW	51	46	52	47	51	46	53	48	1.7	1.8	1.8	1.9	60	55	NO	NO	NO	NO	NO*
3.3	37641	300 JOHNSTON STREET ANNANDALE	Ground	SE	58	53	58	54	58	53	59	54	0.5	0.7	0.6	0.8	60	55	NO	NO	NO	NO	NO*
3.3	37641	300 JOHNSTON STREET ANNANDALE	Ground	NE	67	61	67	63	67	62	68	63	0.9	1.3	0.9	1.3	60	55	NO	NO	NO	NO	NO*
3.3	37642	24 RAILWAY PARADE ANNANDALE	First	NE	56	51	56	52	56	51	57	52	0.6	0.8	0.7	0.9	60	55	NO	NO	NO	NO	NO
3.3	37642	24 RAILWAY PARADE ANNANDALE	First	NW	63	58	64	60	63	59	65	60	1.2	1.3	1.4	1.6	60	55	NO	NO	NO	NO	NO
3.3	37642	24 RAILWAY PARADE ANNANDALE	First	SE	53	49	54	49	54	49	54	50	0.3	0.5	0.5	0.6	60	55	NO	NO	NO	NO	NO
3.3	37642	24 RAILWAY PARADE ANNANDALE	Ground	NE	53	49	54	49	54	49	54	50	0.8	0.9	0.9	1.0	60	55	NO	NO	NO	NO	NO
3.3	37642	24 RAILWAY PARADE ANNANDALE	Ground	NW	61	57	62	58	62	57	63	59	1.2	1.2	1.3	1.5	60	55	NO	NO	NO	NO	NO
3.3	37642	24 RAILWAY PARADE ANNANDALE	Ground	SE	50	45	50	45	50	45	50	46	0.4	0.5	0.5	0.7	60	55	NO	NO	NO	NO	NO
3.3	37642	24 RAILWAY PARADE ANNANDALE	Ground	NW	61	57	62	58	62	57	63	59	1.2	1.2	1.3	1.5	60	55	NO	NO	NO	NO	NO
3.3	37642	24 RAILWAY PARADE ANNANDALE	Ground	SE	50	45	50	45	50	45	50	46	0.4	0.5	0.5	0.7	60	55	NO	NO	NO	NO	NO
3.3	37644	29 BAYVIEW CRESCENT ANNANDALE	First	SE	55	50	55	50	55	51	55	51	-0.1	0.1	-0.2	0.1	60	55	NO	NO	NO	NO	NO*
3.3	37644	29 BAYVIEW CRESCENT ANNANDALE	First	NE	62	57	62	58	62	57	63	58	0.6	0.6	0.6	0.8	60	55	NO	NO	NO	NO	NO*
3.3	37644	29 BAYVIEW CRESCENT ANNANDALE	First	NW	60	55	60	55	60	56	61	56	0.3	0.3	0.3	0.5	60	55	NO	NO	NO	NO	NO*
3.3	37644	29 BAYVIEW CRESCENT ANNANDALE	First	SW	51	47	52	48	52	47	53	48	1.1	1.1	1.2	1.4	60	55	NO	NO	NO	NO	NO*
3.3	37644	29 BAYVIEW CRESCENT ANNANDALE	Ground	SE	49	45	49	45	50	45	50	45	0.0	0.1	0.1	0.2	60	55	NO	NO	NO	NO	NO*
3.3	37644	29 BAYVIEW CRESCENT ANNANDALE	Ground	NE	59	54	60	55	59	55	60	56	0.8	0.8	0.9	1.1	60	55	NO	NO	NO	NO	NO*
3.3	37644	29 BAYVIEW CRESCENT ANNANDALE	Ground	NW	57	53	58	53	58	53	58	54	0.2	0.2	0.2	0.4	60	55	NO	NO	NO	NO	NO*
3.3	37644	29 BAYVIEW CRESCENT ANNANDALE	Ground	SW	47	43	48	44	48	43	49	45	1.0	1.1	1.2	1.4	60	55	NO	NO	NO	NO	NO*
3.3	37645	25 BAYVIEW CRESCENT ANNANDALE	Ground	SW	47	42	48	43	48	43	49	44	0.7	0.9	0.8	1.0	60	55	NO	NO	NO	NO	NO*
3.3	37645	25 BAYVIEW CRESCENT ANNANDALE	Ground	SE	49	45	50	45	50	45	50	46	0.3	0.5	0.4	0.7	60	55	NO	NO	NO	NO	NO*
3.3	37645	25 BAYVIEW CRESCENT ANNANDALE	Ground	NE	56	52	57	53	57	52	58	53	1.0	0.9	1.1	1.2	60	55	NO	NO	NO	NO	NO*
3.3	37645	25 BAYVIEW CRESCENT ANNANDALE	Ground	NW	47	43	47	43	47	43	48	43	0.2	0.3	0.2	0.4	59	55	NO	NO	NO	NO	NO*
3.3	37646	27 BAYVIEW CRESCENT ANNANDALE	First	NE	61	56	61	57	61	57	62	57	0.5	0.5	0.5	0.6	60	55	NO	NO	NO	NO	NO*
3.3	37646	27 BAYVIEW CRESCENT ANNANDALE	First	NW	54	49	54	49	54	50	54	50	-0.1	0.0	-0.1	0.1	60	55	NO	NO	NO	NO	NO*
3.3	37646	27 BAYVIEW CRESCENT ANNANDALE	First	SW	50	45	51	46	51	46	51	47	0.7	0.9	0.8	1.1	60	55	NO	NO	NO	NO	NO*
3.3	37646	27 BAYVIEW CRESCENT ANNANDALE	First	NW	52	48	53	49	53	48	54	49	0.6	0.7	0.7	1.0	60	55	NO	NO	NO	NO	NO*
3.3	37646	27 BAYVIEW CRESCENT ANNANDALE	First	SW	50	45	51	46	50	45	51	47	0.9	1.0	1.0	1.3	60	55	NO	NO	NO	NO	NO*
3.3	37646	27 BAYVIEW CRESCENT ANNANDALE	Ground	NE	57	53	58	54	58	53	59	54	0.8	0.8	1.0	1.0	60	55	NO	NO	NO	NO	NO*
3.3	37646	27 BAYVIEW CRESCENT ANNANDALE	Ground	NW	49	44	49	44	49	44	49	45	0.0	0.2	0.1	0.2	60	55	NO	NO	NO	NO	NO*
3.3	37646	27 BAYVIEW CRESCENT ANNANDALE	Ground	SW	46	41	47	42	47	42	47	43	0.8	0.9	0.9	1.2	59	54	NO	NO	NO	NO	NO*
3.3	37646	27 BAYVIEW CRESCENT ANNANDALE	Ground	NW	49	44	50	45	49	45	50	46	0.7	0.8	0.9	1.1	60	55	NO	NO	NO	NO	NO*
3.3	37648	9 PRITCHARD STREET ANNANDALE	First	E	61	56	62	57	61	57	62	58	0.6	0.7	0.8	0.9	60	55	NO	NO	NO	NO	NO*
3.3	37648	9 PRITCHARD STREET ANNANDALE	First	NE	63	59	64	60	64	59	65	60	0.9	0.9	1.0	1.2	60	55	NO	NO	NO	NO	NO*
3.3	37648	9 PRITCHARD STREET ANNANDALE	First	NW	64	60	65	61	65	60	66	61	1.0	1.0	1.1	1.3	60	55	NO	NO	NO	NO	NO*
3.3	37648	9 PRITCHARD STREET ANNANDALE	First	SW	54	49	55	51	54	50	56	52	1.6	1.7	1.7	2.0	60	55	NO	NO	NO	NO	NO*
3.3	37648	9 PRITCHARD STREET ANNANDALE	First	NE	55	50	58	54	55	51	59	54	2.9	3.1	3.3	3.6	60	55	NO	NO	NO	NO	NO*
3.3	37648	9 PRITCHARD STREET ANNANDALE	Ground	E	58	54	59	54	59	54	59	55	0.5	0.5	0.6	0.8	60	55	NO	NO	NO	NO	NO*
3.3	37648	9 PRITCHARD STREET ANNANDALE	Ground	NE	60	56	61	57	61	56	62	57	0.9	1.0	1.0	1.2	60	55	NO	NO	NO	NO	NO*
3.3	37648	9 PRITCHARD STREET ANNANDALE	Ground	NW	60	56	61	57	61	56	62	57	1.2	1.3	1.3	1.6	60	55	NO	NO	NO	NO	NO*
3.3	37648	9 PRITCHARD STREET ANNANDALE	Ground	SW	51	46	52	48	51	46	53	49	1.6	1.9	1.9	2.2	60	55	NO	NO	NO	NO	NO*
3.3	37651	22 RAILWAY PARADE ANNANDALE	First	NW	64	59	65	60	64	60	65	61	0.9	1.0	1.1	1.2	60	55	NO	NO	NO	NO	NO

NCA	Receiver ID	Address	Floor Level	Facade	Opening Year 2027				Design Year 2037				Increase (Do Smthng - Do Nothing)				NCG project road noise criteria		Do noise levels exceed the cumulative limit with project roads adding ≥2dB to the total noise levels?		Is the contribution from the road project Acute?		Consider further treatment?
					Do Nothing		Do Smthng		Do Nothing		Do Smthng		Opening Year 2027		Design Year 2037								
					Day	Night	Day	Night	Day	Night	Day	Night	Day	Night	Day	Night	Day	Night	Day	Night	$L_{Aeq,15hr}$ ≥ 65dB	$L_{Aeq,9hr}$ ≥ 60dB	
3.3	37651	22 RAILWAY PARADE ANNANDALE	First	SW	57	53	58	54	58	53	59	54	0.9	1.0	1.1	1.3	60	55	NO	NO	NO	NO	NO
3.3	37651	22 RAILWAY PARADE ANNANDALE	First	SE	50	46	51	46	51	46	51	47	0.4	0.5	0.5	0.7	60	55	NO	NO	NO	NO	NO
3.3	37651	22 RAILWAY PARADE ANNANDALE	First	NE	56	52	57	53	57	52	58	54	1.2	1.4	1.4	1.6	60	55	NO	NO	NO	NO	NO
3.3	37651	22 RAILWAY PARADE ANNANDALE	Second	NW	66	61	66	62	66	61	67	63	0.9	1.1	1.1	1.3	60	55	NO	NO	NO	NO	NO
3.3	37651	22 RAILWAY PARADE ANNANDALE	Second	SW	59	54	60	55	59	55	60	56	0.9	1.1	1.1	1.2	60	55	NO	NO	NO	NO	NO
3.3	37651	22 RAILWAY PARADE ANNANDALE	Second	SE	55	50	55	50	55	50	55	51	0.3	0.4	0.5	0.7	60	55	NO	NO	NO	NO	NO
3.3	37651	22 RAILWAY PARADE ANNANDALE	Second	NE	61	57	62	58	61	57	63	58	1.2	1.3	1.4	1.6	60	55	NO	NO	NO	NO	NO
3.3	37651	22 RAILWAY PARADE ANNANDALE	Ground	NW	61	57	62	58	62	57	63	59	1.0	1.0	1.1	1.3	60	55	NO	NO	NO	NO	NO
3.3	37651	22 RAILWAY PARADE ANNANDALE	Ground	SW	55	51	56	52	56	51	57	52	1.0	1.1	1.0	1.3	60	55	NO	NO	NO	NO	NO
3.3	37651	22 RAILWAY PARADE ANNANDALE	Ground	SE	47	42	47	43	47	42	48	43	0.6	0.7	0.7	1.0	59	54	NO	NO	NO	NO	NO
3.3	37651	22 RAILWAY PARADE ANNANDALE	Ground	NE	54	49	55	50	54	49	55	51	1.2	1.3	1.3	1.6	60	55	NO	NO	NO	NO	NO
3.3	37652	8 PRITCHARD STREET ANNANDALE	Ground	SE	54	49	54	49	54	50	54	50	0.0	0.2	0.0	0.2	60	55	NO	NO	NO	NO	NO*
3.3	37652	8 PRITCHARD STREET ANNANDALE	Ground	NW	64	60	65	61	65	60	66	62	0.9	1.0	1.1	1.3	60	55	NO	NO	NO	NO	NO*
3.3	37653	10 PRITCHARD STREET ANNANDALE	Ground	NW	64	60	65	61	65	60	66	61	1.0	0.9	1.1	1.3	60	55	NO	NO	NO	NO	NO*
3.3	37653	10 PRITCHARD STREET ANNANDALE	Ground	SW	55	50	56	52	55	51	57	53	1.7	2.0	1.9	2.3	60	55	NO	NO	NO	NO	NO*
3.3	37653	10 PRITCHARD STREET ANNANDALE	Ground	SE	54	50	54	50	55	50	54	50	0.0	0.1	-0.1	0.2	60	55	NO	NO	NO	NO	NO*
3.3	37654	300 JOHNSTON STREET ANNANDALE	First	NE	67	62	68	63	68	63	69	64	0.6	1.0	0.7	1.0	60	55	NO	NO	NO	NO	NO*
3.3	37654	300 JOHNSTON STREET ANNANDALE	First	NW	60	55	60	55	60	55	61	56	0.3	0.5	0.3	0.5	60	55	NO	NO	NO	NO	NO*
3.3	37654	300 JOHNSTON STREET ANNANDALE	First	SW	54	49	56	51	54	49	57	52	2.3	2.3	2.5	2.6	60	55	NO	NO	NO	NO	NO*
3.3	37654	300 JOHNSTON STREET ANNANDALE	First	SE	58	54	59	54	59	54	60	55	0.6	0.8	0.7	0.9	60	55	NO	NO	NO	NO	NO*
3.3	37654	300 JOHNSTON STREET ANNANDALE	First	NE	67	62	68	63	68	63	69	64	0.7	1.0	0.7	1.2	60	55	NO	NO	NO	NO	NO*
3.3	37654	300 JOHNSTON STREET ANNANDALE	Ground	NE	65	60	66	61	66	61	67	62	0.6	0.7	0.6	0.9	60	55	NO	NO	NO	NO	NO*
3.3	37654	300 JOHNSTON STREET ANNANDALE	Ground	NW	58	53	58	54	59	54	59	54	0.0	0.2	0.1	0.2	60	55	NO	NO	NO	NO	NO*
3.3	37654	300 JOHNSTON STREET ANNANDALE	Ground	SW	50	46	52	47	51	46	53	48	1.7	1.7	1.9	2.0	60	55	NO	NO	NO	NO	NO*
3.3	37654	300 JOHNSTON STREET ANNANDALE	Ground	SE	56	52	56	52	57	52	57	52	0.1	0.3	0.2	0.4	60	55	NO	NO	NO	NO	NO*
3.3	37654	300 JOHNSTON STREET ANNANDALE	Ground	NE	65	60	66	61	66	61	66	61	0.6	0.8	0.7	0.9	60	55	NO	NO	NO	NO	NO*
3.3	37655	5 PRITCHARD STREET ANNANDALE	Ground	SE	57	52	57	52	57	52	57	53	0.0	0.1	0.0	0.2	60	55	NO	NO	NO	NO	NO*
3.3	37655	5 PRITCHARD STREET ANNANDALE	Ground	NE	64	59	65	60	64	60	65	61	1.0	1.0	1.1	1.3	60	55	NO	NO	NO	NO	NO*
3.3	37655	5 PRITCHARD STREET ANNANDALE	Ground	NW	65	61	66	61	65	61	66	62	0.9	0.9	1.0	1.1	60	55	NO	NO	NO	NO	NO*
3.3	37656	7 PRITCHARD STREET ANNANDALE	Ground	NW	62	58	63	59	63	58	64	60	1.0	1.1	1.1	1.4	60	55	NO	NO	NO	NO	NO*
3.3	37656	7 PRITCHARD STREET ANNANDALE	Ground	SW	56	51	58	54	56	51	59	55	2.6	2.8	2.9	3.2	60	55	NO	NO	NO	NO	NO*
3.3	37656	7 PRITCHARD STREET ANNANDALE	Ground	SE	54	49	54	50	54	50	55	50	0.2	0.3	0.2	0.3	60	55	NO	NO	NO	NO	NO*
3.3	37661	20 RAILWAY PARADE ANNANDALE	First	NE	56	52	57	53	57	52	58	54	1.3	1.3	1.5	1.6	60	55	NO	NO	NO	NO	NO
3.3	37661	20 RAILWAY PARADE ANNANDALE	First	NW	64	60	65	61	65	60	66	61	1.0	0.9	1.0	1.3	60	55	NO	NO	NO	NO	NO
3.3	37661	20 RAILWAY PARADE ANNANDALE	First	SW	60	55	61	56	60	56	61	57	1.0	1.2	1.1	1.4	60	55	NO	NO	NO	NO	NO
3.3	37661	20 RAILWAY PARADE ANNANDALE	Ground	NE	52	48	53	49	53	48	54	50	1.3	1.4	1.4	1.7	60	55	NO	NO	NO	NO	NO
3.3	37661	20 RAILWAY PARADE ANNANDALE	Ground	NW	62	57	63	58	62	58	63	59	0.9	0.9	1.0	1.2	60	55	NO	NO	NO	NO	NO
3.3	37661	20 RAILWAY PARADE ANNANDALE	Ground	SW	58	53	59	54	58	53	59	55	1.1	1.1	1.1	1.4	60	55	NO	NO	NO	NO	NO
3.3	37663	6 PRITCHARD STREET ANNANDALE	Ground	NW	65	60	66	61	65	60	66	62	0.9	0.9	1.0	1.2	60	55	NO	NO	NO	NO	NO*
3.3	37663	6 PRITCHARD STREET ANNANDALE	Ground	SE	53	49	53	49	53	49	54	49	0.1	0.2	0.2	0.3	60	55	NO	NO	NO	NO	NO*
3.3	37664	4 PRITCHARD STREET ANNANDALE	Ground	SE	53	49	53	49	54	49	54	49	0.1	0.3	0.1	0.3	60	55	NO	NO	NO	NO	NO*
3.3	37664	4 PRITCHARD STREET ANNANDALE	Ground	NE	58	53	58	54	59	54	59	54	0.2	0.3	0.3	0.5	60	55	NO	NO	NO	NO	NO*
3.3	37664	4 PRITCHARD STREET ANNANDALE	Ground	SE	54	50	54	50	55	50	55	50	0.1	0.2	0.2	0.4	60	55	NO	NO	NO	NO	NO*
3.3	37664	4 PRITCHARD STREET ANNANDALE	Ground	NE	63	58	64	59	63	58	64	60	1.1	1.1	1.3	1.5	60	55	NO	NO	NO	NO	NO*
3.3	37664	4 PRITCHARD STREET ANNANDALE	Ground	NW	64	59	65	60	64	59	65	61	0.9	1.0	1.1	1.2	60	55	NO	NO	NO	NO	NO*
3.3	37664	4 PRITCHARD STREET ANNANDALE	Ground	NE	64	59	65	60	65	60	66	61	0.9	1.0	1.0	1.2	60	55	NO	NO	NO	NO	NO*
3.3	37664	4 PRITCHARD STREET ANNANDALE	Ground	NW	65	60	66	61	65	61	66	62	0.9	1.0	1.0	1.1	60	55	NO	NO	NO	NO	NO*
3.3	37667	18 RAILWAY PARADE ANNANDALE	Ground	NE	54	49	55	51	54	50	56	52	1.6	1.7	1.7	2.0	60	55	NO	NO	NO	NO	NO
3.3	37667	18 RAILWAY PARADE ANNANDALE	Ground	NW	63	59	64	59	63	59	64	60	0.9	0.8	1.0	1.2	60	55	NO	NO	NO	NO	NO
3.3	37667	18 RAILWAY PARADE ANNANDALE	Ground	SW	51	47	53	48	52	47	53	49	1.4	1.5	1.7	1.9	60	55	NO	NO	NO	NO	NO
3.3	37667	18 RAILWAY PARADE ANNANDALE	Ground	SE	49	45	50	46	49	45	51	47	1.4	1.4	1.6	1.8	60	55	NO	NO	NO	NO	NO
3.3	37673	300 JOHNSTON STREET ANNANDALE	First	NE	68	62	68	63	68	63	69	64	0.5	0.7	0.5	0.9	60	55	NO	NO	NO	NO	NO*
3.3	37673	300 JOHNSTON STREET ANNANDALE	First	NW	60	55	60	56	61	56	61	56	0.2	0.3	0.1	0.4	60	55	NO	NO	NO	NO	NO*
3.3	37673	300 JOHNSTON STREET ANNANDALE	First	SW	55	51	58	53	56	51	59	54	2.7	2.8	3.0	3.1	60	55	NO	NO	NO	NO	NO*
3.3	37673	300 JOHNSTON STREET ANNANDALE	First	SE	59	54	59	54	59	54	60	55	0.5	0.7	0.6	0.8	60	55	NO	NO	NO	NO	NO*
3.3	37673	300 JOHNSTON STREET ANNANDALE	Ground	NE	66	61	66	61	67	61	67	62	0.4	0.6	0.5	0.7	60	55	NO	NO	NO	NO	NO*
3.3	37673	300 JOHNSTON STREET ANNANDALE	Ground	NW	58	53	58	54	59	54	59	54	0.1	0.3	0.1	0.3	60	55	NO	NO	NO	NO	NO*
3.3	37673	300 JOHNSTON STREET ANNANDALE	Ground	SW	52	47	54	49	52	47	55	50	2.2	2.2	2.5	2.5	60	55	NO	NO	NO	NO	NO*
3.3	37673	300 JOHNSTON STREET ANNANDALE	Ground	SE	56	52	57	52	57	52	57	53	0.3	0.4	0.3	0.4	60	55	NO	NO	NO	NO	NO*
3.3	37676	16 RAILWAY PARADE ANNANDALE	Ground	NW	63	59	64	59	63	59	64	60	0.9	0.8	1.0	1.2	60	55	NO	NO	NO	NO	NO
3.3	37676	16 RAILWAY PARADE ANNANDALE	Ground	SW	53	49	55	50	54	49	55	51	1.4	1.4	1.5	1.7	60	55	NO	NO	NO	NO	NO
3.3	37676	16 RAILWAY PARADE ANNANDALE	Ground	S	51	46	52	47	51	47	52	48	1.0	1.1	1.2	1.4	60	55	NO	NO	NO	NO	NO

NCA	Receiver ID	Address	Floor Level	Facade	Opening Year 2027				Design Year 2037				Increase (Do Smthng - Do Nothing)				NCG project road noise criteria		Do noise levels exceed the cumulative limit with project roads adding ≥2dB to the total noise levels?		Is the contribution from the road project Acute?		Consider further treatment?
					Do Nothing		Do Smthng		Do Nothing		Do Smthng		Opening Year 2027		Design Year 2037								
					Day	Night	Day	Night	Day	Night	Day	Night	Day	Night	Day	Night	Day	Night	Day	Night	$L_{Aeq,15hr}$ ≥ 65dB	$L_{Aeq,9hr}$ ≥ 60dB	
3.3	37677	14 RAILWAY PARADE ANNANDALE	Ground	SE	50	45	51	47	50	46	52	47	1.1	1.1	1.2	1.4	60	55	NO	NO	NO	NO	NO
3.3	37677	14 RAILWAY PARADE ANNANDALE	Ground	NE	51	46	52	48	51	47	53	48	1.3	1.5	1.5	1.8	60	55	NO	NO	NO	NO	NO
3.3	37677	14 RAILWAY PARADE ANNANDALE	Ground	NW	63	59	64	60	63	59	64	60	1.0	0.8	1.0	1.2	60	55	NO	NO	NO	NO	NO
3.3	37680	33 BAYVIEW CRESCENT ANNANDALE	Ground	NE	61	56	62	58	61	57	63	59	1.8	1.7	2.0	2.1	60	55	NO	NO	NO	NO	YES*
3.3	37680	33 BAYVIEW CRESCENT ANNANDALE	Ground	NW	62	57	63	59	62	58	64	60	1.7	1.6	1.8	1.9	60	55	NO	NO	NO	NO	NO*
3.3	37680	33 BAYVIEW CRESCENT ANNANDALE	Ground	SW	53	49	55	51	53	49	56	51	2.0	2.1	2.3	2.4	60	55	NO	NO	NO	NO	NO*
3.3	37680	33 BAYVIEW CRESCENT ANNANDALE	Ground	SE	53	48	53	49	53	49	54	49	0.5	0.5	0.5	0.8	60	55	NO	NO	NO	NO	NO*
3.3	37682	12 RAILWAY PARADE ANNANDALE	First	NW	65	61	66	62	66	61	67	63	1.0	1.0	1.2	1.4	60	55	NO	NO	NO	NO	NO
3.3	37682	12 RAILWAY PARADE ANNANDALE	First	SW	57	53	58	54	58	53	59	55	1.2	1.3	1.3	1.6	60	55	NO	NO	NO	NO	NO
3.3	37682	12 RAILWAY PARADE ANNANDALE	Ground	NW	63	59	64	60	64	59	65	60	1.1	0.9	1.1	1.3	60	55	NO	NO	NO	NO	NO
3.3	37682	12 RAILWAY PARADE ANNANDALE	Ground	SW	50	46	52	47	51	46	52	48	1.4	1.4	1.6	1.7	60	55	NO	NO	NO	NO	NO
3.3	37683	10 RAILWAY PARADE ANNANDALE	First	SE	54	50	55	50	55	50	55	51	0.4	0.5	0.5	0.7	60	55	NO	NO	NO	NO	NO
3.3	37683	10 RAILWAY PARADE ANNANDALE	First	NE	63	59	65	60	64	59	65	61	1.3	1.2	1.5	1.6	60	55	NO	NO	NO	NO	NO
3.3	37683	10 RAILWAY PARADE ANNANDALE	First	NW	66	61	67	62	66	62	67	63	1.1	1.0	1.3	1.4	60	55	NO	NO	NO	NO	NO
3.3	37683	10 RAILWAY PARADE ANNANDALE	Ground	SE	48	44	49	45	49	44	50	45	0.8	0.8	0.8	1.0	60	55	NO	NO	NO	NO	NO
3.3	37683	10 RAILWAY PARADE ANNANDALE	Ground	NE	61	57	62	58	61	57	63	59	1.4	1.3	1.6	1.6	60	55	NO	NO	NO	NO	NO
3.3	37683	10 RAILWAY PARADE ANNANDALE	Ground	NW	63	59	64	60	64	59	65	61	1.2	1.0	1.2	1.4	60	55	NO	NO	NO	NO	NO
3.3	37686	300 JOHNSTON STREET ANNANDALE	First	NE	67	62	68	63	68	63	68	63	0.5	0.7	0.6	0.8	60	55	NO	NO	NO	NO	NO*
3.3	37686	300 JOHNSTON STREET ANNANDALE	First	NW	66	61	67	62	67	62	68	63	0.9	1.0	1.0	1.2	60	55	NO	NO	NO	NO	NO*
3.3	37686	300 JOHNSTON STREET ANNANDALE	First	SW	58	54	60	56	58	54	61	57	2.4	2.4	2.6	2.7	60	55	NO	NO	NO	NO	YES*
3.3	37686	300 JOHNSTON STREET ANNANDALE	First	SE	59	54	59	54	60	55	60	55	0.3	0.3	0.2	0.4	60	55	NO	NO	NO	NO	NO*
3.3	37686	300 JOHNSTON STREET ANNANDALE	Ground	NE	65	60	66	61	66	61	66	61	0.5	0.6	0.6	0.7	60	55	NO	NO	NO	NO	NO*
3.3	37686	300 JOHNSTON STREET ANNANDALE	Ground	NW	65	60	66	61	65	61	66	62	0.7	0.8	0.9	1.0	60	55	NO	NO	NO	NO	NO*
3.3	37686	300 JOHNSTON STREET ANNANDALE	Ground	SW	56	52	59	54	57	52	60	55	2.7	2.7	3.0	3.1	60	55	NO	NO	NO	NO	NO*
3.3	37686	300 JOHNSTON STREET ANNANDALE	Ground	SE	57	52	57	52	57	52	58	53	0.1	0.2	0.1	0.3	60	55	NO	NO	NO	NO	NO*
3.3	43911	31 BAYVIEW CRESCENT ANNANDALE	Ground	NE	60	56	62	57	61	56	62	58	1.5	1.6	1.6	1.9	60	55	NO	NO	NO	NO	NO*
3.3	43911	31 BAYVIEW CRESCENT ANNANDALE	Ground	NW	61	57	63	58	61	57	63	59	1.6	1.6	1.8	1.9	60	55	NO	NO	NO	NO	NO*
3.3	43911	31 BAYVIEW CRESCENT ANNANDALE	Ground	SW	58	53	60	56	58	54	61	56	2.4	2.4	2.6	2.7	60	55	NO	NO	NO	NO	YES*
3.3	43911	31 BAYVIEW CRESCENT ANNANDALE	Ground	SE	54	49	54	50	55	50	55	50	0.3	0.4	0.4	0.6	60	55	NO	NO	NO	NO	NO*
3.3	48744	274 JOHNSTON STREET ANNANDALE	Ground	S	59	54	61	56	60	55	62	57	2.2	2.0	2.3	2.1	60	55	NO	NO	NO	NO	YES*
3.3	48744	274 JOHNSTON STREET ANNANDALE	Ground	SE	65	60	67	62	66	61	68	63	2.3	2.1	2.4	2.2	60	55	NO	NO	NO	NO	YES*
3.3	48744	274 JOHNSTON STREET ANNANDALE	Ground	SE	65	60	67	62	66	61	68	63	2.3	2.1	2.4	2.2	60	55	NO	NO	NO	NO	YES*
3.3	37286	74 RAILWAY PARADE ANNANDALE	Ground	N	55	50	56	51	55	51	56	52	0.8	0.9	0.9	1.1	60	55	NO	NO	NO	NO	NO
3.3	37286	74 RAILWAY PARADE ANNANDALE	Ground	W	56	51	56	52	56	52	57	53	0.9	0.9	1.0	1.2	60	55	NO	NO	NO	NO	NO
3.3	37286	74 RAILWAY PARADE ANNANDALE	Ground	S	50	45	50	46	50	46	51	47	0.7	0.8	0.9	1.1	60	55	NO	NO	NO	NO	NO
3.3	37286	74 RAILWAY PARADE ANNANDALE	Ground	E	47	43	48	44	48	44	49	45	0.8	0.8	0.9	1.0	60	55	NO	NO	NO	NO	NO
3.3	37286	74 RAILWAY PARADE ANNANDALE	Ground	N	51	47	52	48	51	47	52	48	0.7	0.7	0.9	1.0	60	55	NO	NO	NO	NO	NO
4.1	29706	97-99 LILYFIELD ROAD LILYFIELD	First	S	61	57	62	58	62	58	62	58	0.5	0.5	0.6	0.8	60	55	NO	NO	NO	NO	NO
4.1	29706	97-99 LILYFIELD ROAD LILYFIELD	First	E	61	57	61	57	61	57	61	58	0.4	0.5	0.5	0.8	60	55	NO	NO	NO	NO	NO
4.1	29706	97-99 LILYFIELD ROAD LILYFIELD	First	N	35	31	36	31	35	31	36	32	0.6	0.6	0.7	0.9	47	43	NO	NO	NO	NO	NO
4.1	29706	97-99 LILYFIELD ROAD LILYFIELD	First	S	61	57	62	58	62	57	62	58	0.5	0.5	0.6	0.9	60	55	NO	NO	NO	NO	NO
4.1	29706	97-99 LILYFIELD ROAD LILYFIELD	First	E	61	57	61	57	61	57	62	58	0.5	0.5	0.6	0.8	60	55	NO	NO	NO	NO	NO
4.1	29706	97-99 LILYFIELD ROAD LILYFIELD	First	SW	60	56	60	56	60	56	61	57	0.5	0.5	0.6	0.8	60	55	NO	NO	NO	NO	NO
4.1	29706	97-99 LILYFIELD ROAD LILYFIELD	First	E	58	54	58	54	58	54	59	55	0.4	0.5	0.5	0.7	60	55	NO	NO	NO	NO	NO
4.1	29706	97-99 LILYFIELD ROAD LILYFIELD	First	S	55	51	55	51	55	51	55	52	0.4	0.5	0.5	0.7	60	55	NO	NO	NO	NO	NO
4.1	29706	97-99 LILYFIELD ROAD LILYFIELD	First	W	54	50	54	50	54	50	55	51	0.4	0.4	0.5	0.8	60	55	NO	NO	NO	NO	NO
4.1	29706	97-99 LILYFIELD ROAD LILYFIELD	First	S	62	58	62	58	62	58	63	59	0.5	0.6	0.6	0.8	60	55	NO	NO	NO	NO	NO
4.1	29706	97-99 LILYFIELD ROAD LILYFIELD	First	E	62	58	62	58	62	58	62	59	0.6	0.5	0.5	0.8	60	55	NO	NO	NO	NO	NO
4.1	29706	97-99 LILYFIELD ROAD LILYFIELD	Second	S	62	58	63	59	62	58	63	59	0.5	0.6	0.6	0.8	60	55	NO	NO	NO	NO	NO
4.1	29706	97-99 LILYFIELD ROAD LILYFIELD	Second	E	62	58	62	59	62	58	63	59	0.5	0.6	0.6	0.8	60	55	NO	NO	NO	NO	NO
4.1	29706	97-99 LILYFIELD ROAD LILYFIELD	Second	N	36	32	37	33	37	32	37	33	0.6	0.6	0.7	0.9	49	44	NO	NO	NO	NO	NO
4.1	29706	97-99 LILYFIELD ROAD LILYFIELD	Second	S	62	58	62	58	62	58	63	59	0.5	0.5	0.6	0.8	60	55	NO	NO	NO	NO	NO
4.1	29706	97-99 LILYFIELD ROAD LILYFIELD	Second	E	61	57	62	58	61	57	62	58	0.5	0.5	0.6	0.8	60	55	NO	NO	NO	NO	NO
4.1	29706	97-99 LILYFIELD ROAD LILYFIELD	Second	SW	60	56	61	57	61	57	61	57	0.4	0.4	0.5	0.8	60	55	NO	NO	NO	NO	NO
4.1	29706	97-99 LILYFIELD ROAD LILYFIELD	Second	E	58	54	59	55	59	55	59	55	0.5	0.5	0.5	0.7	60	55	NO	NO	NO	NO	NO
4.1	29706	97-99 LILYFIELD ROAD LILYFIELD	Second	S	55	51	55	52	55	51	56	52	0.5	0.5	0.5	0.7	60	55	NO	NO	NO	NO	NO
4.1	29706	97-99 LILYFIELD ROAD LILYFIELD	Second	W	54	50	55	51	54	50	55	51	0.5	0.4	0.6	0.8	60	55	NO	NO	NO	NO	NO
4.1	29706	97-99 LILYFIELD ROAD LILYFIELD	Second	S	62	58	63	59	63	59	63	59	0.5	0.5	0.6	0.9	60	55	NO	NO	NO	NO	NO
4.1	29706	97-99 LILYFIELD ROAD LILYFIELD	Second	E	62	58	63	59	63	58	63	59	0.5	0.5	0.6	0.9	60	55	NO	NO	NO	NO	NO
4.1	29706	97-99 LILYFIELD ROAD LILYFIELD	Third	S	62	58	63	59	63	59	63	59	0.5	0.5	0.6	0.8	60	55	NO	NO	NO	NO	NO
4.1	29706	97-99 LILYFIELD ROAD LILYFIELD	Third	E	62	58	63	59	63	58	63	59	0.5	0.6	0.6	0.8	60	55	NO	NO	NO	NO	NO
4.1	29706	97-99 LILYFIELD ROAD LILYFIELD	Third	N	38	34	39	35	39	34	39	35	0.6	0.6	0.7	0.9	51	46	NO	NO	NO	NO	NO
4.1	29706	97-99 LILYFIELD ROAD LILYFIELD	Third	S	62	58	63	59	62	58	63	59	0.5	0.6	0.6	0.8	60	55	NO	NO	NO	NO	NO

NCA	Receiver ID	Address	Floor Level	Facade	Opening Year 2027				Design Year 2037				Increase (Do Smthng - Do Nothing)				NCG project road noise criteria		Do noise levels exceed the cumulative limit with project roads adding ≥2dB to the total noise levels?		Is the contribution from the road project Acute?		Consider further treatment?
					Do Nothing		Do Smthng		Do Nothing		Do Smthng		Opening Year 2027		Design Year 2037								
					Day	Night	Day	Night	Day	Night	Day	Night	Day	Night	Day	Night	Day	Night	Day	Night	$L_{Aeq,15hr}$ ≥ 65dB	$L_{Aeq,9hr}$ ≥ 60dB	
4.1	29706	97-99 LILYFIELD ROAD LILYFIELD	Third	E	61	58	62	58	62	58	62	58	0.4	0.5	0.5	0.8	60	55	NO	NO	NO	NO	NO
4.1	29706	97-99 LILYFIELD ROAD LILYFIELD	Third	SW	61	57	61	57	61	57	61	58	0.5	0.5	0.5	0.7	60	55	NO	NO	NO	NO	NO
4.1	29706	97-99 LILYFIELD ROAD LILYFIELD	Third	E	59	55	59	55	59	55	59	56	0.4	0.5	0.5	0.7	60	55	NO	NO	NO	NO	NO
4.1	29706	97-99 LILYFIELD ROAD LILYFIELD	Third	S	55	51	56	52	56	52	56	52	0.4	0.5	0.5	0.7	60	55	NO	NO	NO	NO	NO
4.1	29706	97-99 LILYFIELD ROAD LILYFIELD	Third	W	54	51	55	51	55	51	55	51	0.4	0.4	0.5	0.8	60	55	NO	NO	NO	NO	NO
4.1	29706	97-99 LILYFIELD ROAD LILYFIELD	Third	S	63	59	63	59	63	59	63	60	0.4	0.5	0.5	0.8	60	55	NO	NO	NO	NO	NO
4.1	29706	97-99 LILYFIELD ROAD LILYFIELD	Third	E	63	59	63	59	63	59	63	60	0.5	0.5	0.6	0.8	60	55	NO	NO	NO	NO	NO
4.1	29706	97-99 LILYFIELD ROAD LILYFIELD	Fourth	S	63	59	63	59	63	59	63	60	0.5	0.5	0.6	0.9	60	55	NO	NO	NO	NO	NO
4.1	29706	97-99 LILYFIELD ROAD LILYFIELD	Fourth	E	62	58	63	59	63	59	63	59	0.5	0.5	0.6	0.8	60	55	NO	NO	NO	NO	NO
4.1	29706	97-99 LILYFIELD ROAD LILYFIELD	Fourth	N	41	36	41	37	41	37	42	38	0.6	0.6	0.7	0.9	53	49	NO	NO	NO	NO	NO
4.1	29706	97-99 LILYFIELD ROAD LILYFIELD	Fourth	S	62	58	63	59	63	58	63	59	0.5	0.5	0.6	0.8	60	55	NO	NO	NO	NO	NO
4.1	29706	97-99 LILYFIELD ROAD LILYFIELD	Fourth	E	62	58	62	58	62	58	62	59	0.5	0.5	0.6	0.8	60	55	NO	NO	NO	NO	NO
4.1	29706	97-99 LILYFIELD ROAD LILYFIELD	Fourth	SW	61	57	61	57	61	57	62	58	0.4	0.5	0.5	0.7	60	55	NO	NO	NO	NO	NO
4.1	29706	97-99 LILYFIELD ROAD LILYFIELD	Fourth	E	59	55	59	55	59	55	60	56	0.4	0.5	0.5	0.7	60	55	NO	NO	NO	NO	NO
4.1	29706	97-99 LILYFIELD ROAD LILYFIELD	Fourth	S	56	52	56	52	56	52	56	53	0.4	0.4	0.5	0.8	60	55	NO	NO	NO	NO	NO
4.1	29706	97-99 LILYFIELD ROAD LILYFIELD	Fourth	W	55	51	55	51	55	51	56	52	0.4	0.4	0.6	0.8	60	55	NO	NO	NO	NO	NO
4.1	29706	97-99 LILYFIELD ROAD LILYFIELD	Fourth	S	63	59	63	59	63	59	64	60	0.5	0.5	0.6	0.9	60	55	NO	NO	NO	NO	NO
4.1	29706	97-99 LILYFIELD ROAD LILYFIELD	Fourth	E	63	59	63	59	63	59	64	60	0.5	0.5	0.5	0.8	60	55	NO	NO	NO	NO	NO
4.1	29706	97-99 LILYFIELD ROAD LILYFIELD	Fifth	S	63	59	63	59	63	59	64	60	0.5	0.6	0.6	0.8	60	55	NO	NO	NO	NO	NO
4.1	29706	97-99 LILYFIELD ROAD LILYFIELD	Fifth	E	63	59	63	59	63	59	63	60	0.5	0.5	0.6	0.9	60	55	NO	NO	NO	NO	NO
4.1	29706	97-99 LILYFIELD ROAD LILYFIELD	Fifth	N	45	40	45	41	45	41	46	42	0.6	0.6	0.7	0.9	57	53	NO	NO	NO	NO	NO
4.1	29706	97-99 LILYFIELD ROAD LILYFIELD	Fifth	S	62	58	63	59	63	59	63	59	0.5	0.5	0.6	0.9	60	55	NO	NO	NO	NO	NO
4.1	29706	97-99 LILYFIELD ROAD LILYFIELD	Fifth	E	62	58	62	58	62	58	63	59	0.5	0.5	0.5	0.8	60	55	NO	NO	NO	NO	NO
4.1	29706	97-99 LILYFIELD ROAD LILYFIELD	Fifth	SW	61	57	61	57	61	57	62	58	0.4	0.4	0.5	0.8	60	55	NO	NO	NO	NO	NO
4.1	29706	97-99 LILYFIELD ROAD LILYFIELD	Fifth	E	59	55	59	56	59	55	60	56	0.4	0.4	0.5	0.8	60	55	NO	NO	NO	NO	NO
4.1	29706	97-99 LILYFIELD ROAD LILYFIELD	Fifth	S	56	52	56	52	56	52	57	53	0.4	0.4	0.5	0.8	60	55	NO	NO	NO	NO	NO
4.1	29706	97-99 LILYFIELD ROAD LILYFIELD	Fifth	W	55	51	56	52	55	51	56	52	0.5	0.5	0.6	0.8	60	55	NO	NO	NO	NO	NO
4.1	29706	97-99 LILYFIELD ROAD LILYFIELD	Fifth	S	63	59	63	60	63	59	64	60	0.5	0.6	0.6	0.8	60	55	NO	NO	NO	NO	NO
4.1	29706	97-99 LILYFIELD ROAD LILYFIELD	Fifth	E	63	59	63	59	63	59	64	60	0.5	0.6	0.6	0.8	60	55	NO	NO	NO	NO	NO
4.1	29706	97-99 LILYFIELD ROAD LILYFIELD	Ground	S	60	56	60	56	60	56	61	57	0.5	0.5	0.6	0.9	60	55	NO	NO	NO	NO	NO
4.1	29706	97-99 LILYFIELD ROAD LILYFIELD	Ground	E	59	55	59	55	59	55	60	56	0.5	0.5	0.6	0.8	60	55	NO	NO	NO	NO	NO
4.1	29706	97-99 LILYFIELD ROAD LILYFIELD	Ground	S	60	56	60	56	60	56	61	57	0.5	0.5	0.6	0.9	60	55	NO	NO	NO	NO	NO
4.1	29706	97-99 LILYFIELD ROAD LILYFIELD	Ground	E	59	55	59	56	60	56	60	56	0.5	0.5	0.5	0.8	60	55	NO	NO	NO	NO	NO
4.1	29706	97-99 LILYFIELD ROAD LILYFIELD	Ground	SW	59	55	59	55	59	55	59	56	0.5	0.5	0.6	0.8	60	55	NO	NO	NO	NO	NO
4.1	29706	97-99 LILYFIELD ROAD LILYFIELD	Ground	E	57	53	58	54	57	53	58	54	0.5	0.5	0.5	0.7	60	55	NO	NO	NO	NO	NO
4.1	29706	97-99 LILYFIELD ROAD LILYFIELD	Ground	S	54	50	55	51	54	50	55	51	0.5	0.5	0.5	0.7	60	55	NO	NO	NO	NO	NO
4.1	29706	97-99 LILYFIELD ROAD LILYFIELD	Ground	W	53	49	54	50	54	49	54	50	0.4	0.4	0.5	0.8	60	55	NO	NO	NO	NO	NO
4.1	29706	97-99 LILYFIELD ROAD LILYFIELD	Ground	S	61	57	61	57	61	57	61	58	0.5	0.5	0.6	0.8	60	55	NO	NO	NO	NO	NO
4.1	29706	97-99 LILYFIELD ROAD LILYFIELD	Ground	E	60	56	61	57	61	56	61	57	0.5	0.6	0.6	0.8	60	55	NO	NO	NO	NO	NO
4.1	29722	16 GARNET AVENUE LILYFIELD	Ground	E	42	38	42	38	42	38	43	39	0.7	0.7	0.7	1.0	54	50	NO	NO	NO	NO	NO
4.1	29722	16 GARNET AVENUE LILYFIELD	Ground	N	42	38	43	39	43	38	43	39	0.6	0.7	0.8	1.0	55	50	NO	NO	NO	NO	NO
4.1	29722	16 GARNET AVENUE LILYFIELD	Ground	W	42	38	42	38	42	38	43	39	0.6	0.6	0.7	0.9	54	50	NO	NO	NO	NO	NO
4.1	29722	16 GARNET AVENUE LILYFIELD	Ground	S	52	48	53	49	52	48	53	49	0.5	0.5	0.5	0.8	60	55	NO	NO	NO	NO	NO
4.1	29722	16 GARNET AVENUE LILYFIELD	Ground	NE	45	40	46	41	45	41	46	42	0.9	0.9	0.9	1.2	57	53	NO	NO	NO	NO	NO
4.1	29723	14 GARNET AVENUE LILYFIELD	First	E	50	46	51	47	50	46	51	47	0.6	0.6	0.7	0.9	60	55	NO	NO	NO	NO	NO
4.1	29723	14 GARNET AVENUE LILYFIELD	First	N	43	39	44	40	44	40	45	41	0.6	0.7	0.8	1.0	56	52	NO	NO	NO	NO	NO
4.1	29723	14 GARNET AVENUE LILYFIELD	Ground	E	43	39	44	40	44	40	44	41	0.6	0.6	0.7	1.0	56	52	NO	NO	NO	NO	NO
4.1	29723	14 GARNET AVENUE LILYFIELD	Ground	N	40	36	41	37	41	36	41	37	0.7	0.8	0.8	1.1	53	48	NO	NO	NO	NO	NO
4.1	29727	18 GARNET AVENUE LILYFIELD	Ground	E	40	36	41	37	40	36	41	37	0.6	0.6	0.7	0.9	52	48	NO	NO	NO	NO	NO
4.1	29727	18 GARNET AVENUE LILYFIELD	Ground	N	42	38	42	38	42	38	43	39	0.6	0.7	0.7	0.9	54	50	NO	NO	NO	NO	NO
4.1	29727	18 GARNET AVENUE LILYFIELD	Ground	W	41	37	42	38	41	37	42	38	0.7	0.7	0.7	0.9	53	49	NO	NO	NO	NO	NO
4.1	29727	18 GARNET AVENUE LILYFIELD	Ground	S	49	45	50	45	49	45	50	46	0.8	0.8	0.9	1.1	60	55	NO	NO	NO	NO	NO
4.1	29732	20 GARNET AVENUE LILYFIELD	First	W	42	38	42	38	42	38	43	39	0.6	0.6	0.7	0.9	54	50	NO	NO	NO	NO	NO
4.1	29732	20 GARNET AVENUE LILYFIELD	First	S	51	46	51	47	51	47	52	48	0.8	0.8	0.9	1.1	60	55	NO	NO	NO	NO	NO
4.1	29732	20 GARNET AVENUE LILYFIELD	First	E	53	49	54	50	54	49	54	50	0.7	0.8	0.9	1.1	60	55	NO	NO	NO	NO	NO
4.1	29732	20 GARNET AVENUE LILYFIELD	First	E	57	53	57	54	57	53	58	54	0.6	0.6	0.7	1.0	60	55	NO	NO	NO	NO	NO
4.1	29732	20 GARNET AVENUE LILYFIELD	First	N	45	41	46	41	45	41	46	42	0.7	0.7	0.8	1.0	57	53	NO	NO	NO	NO	NO
4.1	29732	20 GARNET AVENUE LILYFIELD	First	W	43	39	43	39	43	39	44	40	0.6	0.6	0.7	0.9	55	51	NO	NO	NO	NO	NO
4.1	29732	20 GARNET AVENUE LILYFIELD	Ground	W	39	35	40	36	39	35	40	36	0.6	0.6	0.7	0.9	51	47	NO	NO	NO	NO	NO
4.1	29732	20 GARNET AVENUE LILYFIELD	Ground	S	49	45	50	46	50	45	51	47	0.8	0.8	0.9	1.1	60	55	NO	NO	NO	NO	NO
4.1	29732	20 GARNET AVENUE LILYFIELD	Ground	E	52	48	53	49	52	48	53	49	0.7	0.7	0.8	1.0	60	55	NO	NO	NO	NO	NO
4.1	29732	20 GARNET AVENUE LILYFIELD	Ground	E	45	41	46	42	45	41	46	42	0.6	0.7	0.8	1.0	57	53	NO	NO	NO	NO	NO

NCA	Receiver ID	Address	Floor Level	Facade	Opening Year 2027				Design Year 2037				Increase (Do Smthng - Do Nothing)				NCG project road noise criteria		Do noise levels exceed the cumulative limit with project roads adding ≥2dB to the total noise levels?		Is the contribution from the road project Acute?		Consider further treatment?
					Do Nothing		Do Smthng		Do Nothing		Do Smthng		Opening Year 2027		Design Year 2037								
					Day	Night	Day	Night	Day	Night	Day	Night	Day	Night	Day	Night	Day	Night	Day	Night	$L_{Aeq,15hr}$ ≥ 65dB	$L_{Aeq,9hr}$ ≥ 60dB	
4.1	29732	20 GARNET AVENUE LILYFIELD	Ground	N	42	37	42	38	42	38	43	39	0.8	0.8	0.9	1.1	54	50	NO	NO	NO	NO	NO
4.1	29732	20 GARNET AVENUE LILYFIELD	Ground	W	39	35	40	36	39	35	40	36	0.6	0.6	0.7	0.9	51	47	NO	NO	NO	NO	NO
4.1	29733	22 GARNET AVENUE LILYFIELD	Ground	E	48	44	49	45	49	45	49	45	0.5	0.6	0.6	0.9	60	55	NO	NO	NO	NO	NO
4.1	29733	22 GARNET AVENUE LILYFIELD	Ground	N	43	39	44	40	44	39	44	40	0.6	0.7	0.8	1.0	56	51	NO	NO	NO	NO	NO
4.1	29733	22 GARNET AVENUE LILYFIELD	Ground	W	42	38	42	38	42	38	43	39	0.7	0.6	0.7	0.9	54	50	NO	NO	NO	NO	NO
4.1	29733	22 GARNET AVENUE LILYFIELD	Ground	S	53	49	53	49	53	49	54	50	0.7	0.7	0.8	1.0	60	55	NO	NO	NO	NO	NO
4.1	29734	24 GARNET AVENUE LILYFIELD	Ground	N	43	39	43	39	43	39	44	40	0.5	0.6	0.7	0.8	55	51	NO	NO	NO	NO	NO
4.1	29734	24 GARNET AVENUE LILYFIELD	Ground	W	43	39	43	39	43	39	44	40	0.6	0.6	0.6	0.9	55	51	NO	NO	NO	NO	NO
4.1	29734	24 GARNET AVENUE LILYFIELD	Ground	S	56	52	56	52	56	52	57	53	0.5	0.6	0.6	0.8	60	55	NO	NO	NO	NO	NO
4.1	29743	26 GARNET AVENUE LILYFIELD	First	S	60	56	60	56	60	56	61	57	0.5	0.6	0.6	0.8	60	55	NO	NO	NO	NO	NO
4.1	29743	26 GARNET AVENUE LILYFIELD	First	E	59	55	60	56	60	56	60	56	0.6	0.5	0.6	0.8	60	55	NO	NO	NO	NO	NO
4.1	29743	26 GARNET AVENUE LILYFIELD	First	N	45	40	45	41	45	41	46	42	0.6	0.7	0.8	1.0	57	53	NO	NO	NO	NO	NO
4.1	29743	26 GARNET AVENUE LILYFIELD	First	W	51	47	52	48	51	47	52	48	0.4	0.5	0.5	0.7	60	55	NO	NO	NO	NO	NO
4.1	29743	26 GARNET AVENUE LILYFIELD	Ground	S	58	54	58	54	58	54	59	55	0.5	0.5	0.6	0.8	60	55	NO	NO	NO	NO	NO
4.1	29743	26 GARNET AVENUE LILYFIELD	Ground	E	58	54	58	54	58	54	58	55	0.5	0.5	0.6	0.8	60	55	NO	NO	NO	NO	NO
4.1	29743	26 GARNET AVENUE LILYFIELD	Ground	N	41	37	42	38	42	37	42	38	0.6	0.7	0.8	1.1	54	49	NO	NO	NO	NO	NO
4.1	29743	26 GARNET AVENUE LILYFIELD	Ground	W	49	45	49	45	49	45	49	45	0.4	0.5	0.5	0.7	60	55	NO	NO	NO	NO	NO
4.1	29764	9 GARNET AVENUE LILYFIELD	Ground	SE	48	44	48	44	48	44	49	45	0.7	0.7	0.8	1.0	60	55	NO	NO	NO	NO	NO
4.1	29764	9 GARNET AVENUE LILYFIELD	Ground	E	45	41	45	41	45	41	46	42	0.6	0.6	0.7	1.0	57	53	NO	NO	NO	NO	NO
4.1	29764	9 GARNET AVENUE LILYFIELD	Ground	N	42	38	43	39	43	39	44	39	0.7	0.7	0.8	0.9	55	51	NO	NO	NO	NO	NO
4.1	29764	9 GARNET AVENUE LILYFIELD	Ground	NE	44	40	45	41	45	40	45	41	0.6	0.7	0.8	1.0	57	52	NO	NO	NO	NO	NO
4.1	29764	9 GARNET AVENUE LILYFIELD	Ground	N	44	40	44	40	44	40	45	41	0.7	0.7	0.8	1.0	56	52	NO	NO	NO	NO	NO
4.1	29776	11 GARNET AVENUE LILYFIELD	Ground	W	42	38	43	39	43	38	43	39	0.6	0.5	0.6	0.9	55	50	NO	NO	NO	NO	NO
4.1	29776	11 GARNET AVENUE LILYFIELD	Ground	S	49	45	50	46	49	45	50	46	0.7	0.7	0.7	1.0	60	55	NO	NO	NO	NO	NO
4.1	29776	11 GARNET AVENUE LILYFIELD	Ground	E	45	41	45	41	45	41	46	42	0.6	0.6	0.7	0.9	57	53	NO	NO	NO	NO	NO
4.1	29776	11 GARNET AVENUE LILYFIELD	Ground	N	43	39	44	40	44	39	45	40	0.7	0.7	0.9	1.1	56	51	NO	NO	NO	NO	NO
4.1	29776	11 GARNET AVENUE LILYFIELD	Ground	W	42	38	43	39	42	38	43	39	0.6	0.6	0.6	0.9	54	50	NO	NO	NO	NO	NO
4.1	29776	11 GARNET AVENUE LILYFIELD	Ground	N	42	38	42	38	42	38	43	39	0.6	0.6	0.7	0.9	54	50	NO	NO	NO	NO	NO
4.1	29776	11 GARNET AVENUE LILYFIELD	Ground	E	43	39	43	39	43	39	44	40	0.6	0.6	0.6	0.9	55	51	NO	NO	NO	NO	NO
4.1	29776	11 GARNET AVENUE LILYFIELD	Ground	N	42	38	43	39	42	38	43	39	0.6	0.7	0.8	1.0	54	50	NO	NO	NO	NO	NO
4.1	29776	11 GARNET AVENUE LILYFIELD	Ground	W	42	38	43	39	42	38	43	39	0.6	0.6	0.7	0.9	54	50	NO	NO	NO	NO	NO
4.1	29776	11 GARNET AVENUE LILYFIELD	Ground	N	42	38	43	39	42	38	43	39	0.6	0.7	0.8	1.0	54	50	NO	NO	NO	NO	NO
4.1	29776	11 GARNET AVENUE LILYFIELD	Ground	W	42	38	43	39	42	38	43	39	0.6	0.6	0.7	0.9	54	50	NO	NO	NO	NO	NO
4.1	29777	15 GARNET AVENUE LILYFIELD	Ground	NE	45	41	46	42	45	41	46	42	0.6	0.6	0.7	0.9	57	53	NO	NO	NO	NO	NO
4.1	29777	15 GARNET AVENUE LILYFIELD	Ground	NW	42	38	43	39	42	38	43	39	0.6	0.6	0.7	0.9	54	50	NO	NO	NO	NO	NO
4.1	29777	15 GARNET AVENUE LILYFIELD	Ground	W	42	38	43	39	43	38	43	39	0.6	0.6	0.7	0.9	55	50	NO	NO	NO	NO	NO
4.1	29777	15 GARNET AVENUE LILYFIELD	Ground	S	50	46	50	46	50	46	51	47	0.6	0.6	0.7	0.9	60	55	NO	NO	NO	NO	NO
4.1	29779	15 GARNET AVENUE LILYFIELD	Ground	S	51	47	51	47	51	47	52	48	0.6	0.6	0.7	0.9	60	55	NO	NO	NO	NO	NO
4.1	29779	15 GARNET AVENUE LILYFIELD	Ground	E	48	44	48	45	48	44	49	45	0.5	0.6	0.6	0.8	60	55	NO	NO	NO	NO	NO
4.1	29779	15 GARNET AVENUE LILYFIELD	Ground	N	44	39	44	40	44	40	45	41	0.6	0.7	0.7	1.0	56	52	NO	NO	NO	NO	NO
4.1	29779	15 GARNET AVENUE LILYFIELD	Ground	W	42	38	43	39	43	39	43	39	0.5	0.6	0.7	0.9	55	51	NO	NO	NO	NO	NO
4.1	29780	13 GARNET AVENUE LILYFIELD	Ground	S	49	45	50	46	50	46	51	47	0.7	0.7	0.7	1.0	60	55	NO	NO	NO	NO	NO
4.1	29780	13 GARNET AVENUE LILYFIELD	Ground	E	50	46	51	47	50	46	51	47	0.6	0.5	0.7	0.9	60	55	NO	NO	NO	NO	NO
4.1	29780	13 GARNET AVENUE LILYFIELD	Ground	S	48	44	49	45	49	45	49	45	0.5	0.5	0.6	0.8	60	55	NO	NO	NO	NO	NO
4.1	29780	13 GARNET AVENUE LILYFIELD	Ground	E	44	40	44	40	44	40	45	41	0.5	0.6	0.7	0.9	56	52	NO	NO	NO	NO	NO
4.1	29780	13 GARNET AVENUE LILYFIELD	Ground	NW	42	38	42	38	42	38	43	39	0.6	0.7	0.7	0.9	54	50	NO	NO	NO	NO	NO
4.1	29786	19 GARNET AVENUE LILYFIELD	Ground	S	53	49	54	50	53	49	54	50	0.6	0.6	0.7	0.8	60	55	NO	NO	NO	NO	NO
4.1	29786	19 GARNET AVENUE LILYFIELD	Ground	E	55	51	55	51	55	51	55	52	0.5	0.5	0.6	0.8	60	55	NO	NO	NO	NO	NO
4.1	29786	19 GARNET AVENUE LILYFIELD	Ground	N	44	39	44	40	44	40	45	41	0.6	0.7	0.7	0.9	56	52	NO	NO	NO	NO	NO
4.1	29787	17 GARNET AVENUE LILYFIELD	Ground	N	43	39	44	40	43	39	44	40	0.6	0.7	0.7	1.0	55	51	NO	NO	NO	NO	NO
4.1	29787	17 GARNET AVENUE LILYFIELD	Ground	E	45	41	45	41	45	41	46	42	0.6	0.6	0.7	0.9	57	53	NO	NO	NO	NO	NO
4.1	29787	17 GARNET AVENUE LILYFIELD	Ground	N	44	40	45	41	44	40	45	41	0.7	0.7	0.7	1.0	56	52	NO	NO	NO	NO	NO
4.1	29787	17 GARNET AVENUE LILYFIELD	Ground	SW	43	39	43	39	43	39	44	40	0.5	0.6	0.7	0.9	55	51	NO	NO	NO	NO	NO
4.1	29787	17 GARNET AVENUE LILYFIELD	Ground	S	53	49	54	50	53	49	54	50	0.7	0.6	0.8	0.9	60	55	NO	NO	NO	NO	NO
4.1	29801	8 JOSEPH STREET LILYFIELD	Ground	N	41	37	42	38	42	37	42	38	0.6	0.7	0.7	1.0	54	49	NO	NO	NO	NO	NO
4.1	29801	8 JOSEPH STREET LILYFIELD	Ground	E	42	38	43	39	43	38	43	39	0.7	0.6	0.7	0.9	55	50	NO	NO	NO	NO	NO
4.1	29801	8 JOSEPH STREET LILYFIELD	Ground	E	41	37	41	37	41	37	42	38	0.5	0.6	0.7	0.9	53	49	NO	NO	NO	NO	NO
4.1	29802	10 JOSEPH STREET LILYFIELD	Ground	SW	42	38	42	38	42	38	43	39	0.5	0.6	0.6	0.8	54	50	NO	NO	NO	NO	NO
4.1	29802	10 JOSEPH STREET LILYFIELD	Ground	S	47	43	48	44	48	43	48	44	0.7	0.7	0.7	1.0	60	55	NO	NO	NO	NO	NO
4.1	29802	10 JOSEPH STREET LILYFIELD	Ground	E	42	38	43	39	43	39	43	40	0.6	0.6	0.7	0.9	55	51	NO	NO	NO	NO	NO
4.1	29802	10 JOSEPH STREET LILYFIELD	Ground	N	41	37	42	38	41	37	42	38	0.6	0.7	0.7	1.0	53	49	NO	NO	NO	NO	NO
4.1	29806	14 JOSEPH STREET LILYFIELD	Ground	E	43	39	43	39	43	39	44	40	0.6	0.6	0.6	0.9	55	51	NO	NO	NO	NO	NO
4.1	29806	14 JOSEPH STREET LILYFIELD	Ground	N	42	37	42	38	42	38	43	39	0.6	0.6	0.7	0.9	54	50	NO	NO	NO	NO	NO
4.1	29806	14 JOSEPH STREET LILYFIELD	Ground	W	41	37	42	38	42	38	42	38	0.6	0.6	0.6	0.9	54	50	NO	NO	NO	NO	NO

NCA	Receiver ID	Address	Floor Level	Facade	Opening Year 2027				Design Year 2037				Increase (Do Smthng - Do Nothing)				NCG project road noise criteria		Do noise levels exceed the cumulative limit with project roads adding ≥2dB to the total noise levels?		Is the contribution from the road project Acute?		Consider further treatment?
					Do Nothing		Do Smthng		Do Nothing		Do Smthng		Opening Year 2027		Design Year 2037								
					Day	Night	Day	Night	Day	Night	Day	Night	Day	Night	Day	Night	Day	Night	Day	Night	$L_{Aeq,15hr}$ ≥ 65dB	$L_{Aeq,9hr}$ ≥ 60dB	
4.1	29806	14 JOSEPH STREET LILYFIELD	Ground	S	45	41	46	41	45	41	46	42	0.7	0.6	0.8	0.9	57	53	NO	NO	NO	NO	NO
4.1	29808	12 JOSEPH STREET LILYFIELD	Ground	E	44	40	45	41	45	41	45	41	0.6	0.6	0.6	0.9	57	53	NO	NO	NO	NO	NO
4.1	29808	12 JOSEPH STREET LILYFIELD	Ground	N	41	37	42	38	42	37	42	38	0.6	0.6	0.7	0.9	54	49	NO	NO	NO	NO	NO
4.1	29808	12 JOSEPH STREET LILYFIELD	Ground	W	41	37	42	38	42	38	42	38	0.6	0.6	0.7	0.9	54	50	NO	NO	NO	NO	NO
4.1	29808	12 JOSEPH STREET LILYFIELD	Ground	S	46	42	47	43	46	42	47	43	0.6	0.6	0.8	0.9	58	54	NO	NO	NO	NO	NO
4.1	29811	16 JOSEPH STREET LILYFIELD	Ground	SW	42	38	43	39	43	38	43	39	0.5	0.6	0.7	0.9	55	50	NO	NO	NO	NO	NO
4.1	29811	16 JOSEPH STREET LILYFIELD	Ground	S	46	42	47	43	46	42	47	43	0.6	0.6	0.7	0.9	58	54	NO	NO	NO	NO	NO
4.1	29811	16 JOSEPH STREET LILYFIELD	Ground	E	47	43	48	44	47	43	48	44	0.7	0.6	0.7	0.9	59	55	NO	NO	NO	NO	NO
4.1	29811	16 JOSEPH STREET LILYFIELD	Ground	S	48	44	49	45	49	45	50	46	0.7	0.7	0.7	0.9	60	55	NO	NO	NO	NO	NO
4.1	29811	16 JOSEPH STREET LILYFIELD	Ground	E	47	43	48	44	47	43	48	44	0.6	0.6	0.7	0.9	59	55	NO	NO	NO	NO	NO
4.1	29811	16 JOSEPH STREET LILYFIELD	Ground	N	42	38	42	38	42	38	43	39	0.6	0.6	0.7	0.9	54	50	NO	NO	NO	NO	NO
4.1	29811	16 JOSEPH STREET LILYFIELD	Ground	W	42	38	42	38	42	38	43	39	0.6	0.6	0.7	0.9	54	50	NO	NO	NO	NO	NO
4.1	29813	18 JOSEPH STREET LILYFIELD	Ground	S	48	44	49	45	48	44	49	45	0.6	0.6	0.7	0.9	60	55	NO	NO	NO	NO	NO
4.1	29813	18 JOSEPH STREET LILYFIELD	Ground	E	50	46	51	47	51	47	51	47	0.6	0.7	0.7	0.9	60	55	NO	NO	NO	NO	NO
4.1	29813	18 JOSEPH STREET LILYFIELD	Ground	E	50	46	50	46	50	46	50	47	0.5	0.6	0.6	0.9	60	55	NO	NO	NO	NO	NO
4.1	29813	18 JOSEPH STREET LILYFIELD	Ground	N	43	39	44	39	43	39	44	40	0.6	0.7	0.8	0.9	55	51	NO	NO	NO	NO	NO
4.1	29813	18 JOSEPH STREET LILYFIELD	Ground	E	45	41	46	42	46	41	46	42	0.6	0.7	0.7	1.0	58	53	NO	NO	NO	NO	NO
4.1	29813	18 JOSEPH STREET LILYFIELD	Ground	N	42	38	43	39	43	38	43	39	0.6	0.6	0.7	0.9	55	50	NO	NO	NO	NO	NO
4.1	29813	18 JOSEPH STREET LILYFIELD	Ground	W	42	38	42	39	42	38	43	39	0.5	0.6	0.7	0.9	54	50	NO	NO	NO	NO	NO
4.1	29816	20 JOSEPH STREET LILYFIELD	Ground	N	43	39	43	39	43	39	44	40	0.6	0.6	0.7	0.9	55	51	NO	NO	NO	NO	NO
4.1	29816	20 JOSEPH STREET LILYFIELD	Ground	W	42	38	43	39	43	39	43	40	0.6	0.6	0.7	0.9	55	51	NO	NO	NO	NO	NO
4.1	29816	20 JOSEPH STREET LILYFIELD	Ground	S	48	44	48	44	48	44	49	45	0.6	0.6	0.7	0.9	60	55	NO	NO	NO	NO	NO
4.1	29816	20 JOSEPH STREET LILYFIELD	Ground	E	47	43	47	43	47	43	48	44	0.6	0.5	0.6	0.9	59	55	NO	NO	NO	NO	NO
4.1	29826	22 JOSEPH STREET LILYFIELD	Ground	E	45	41	46	42	46	42	46	42	0.5	0.5	0.6	0.8	58	54	NO	NO	NO	NO	NO
4.1	29826	22 JOSEPH STREET LILYFIELD	Ground	N	43	38	43	39	43	39	44	40	0.6	0.6	0.7	0.9	55	51	NO	NO	NO	NO	NO
4.1	29826	22 JOSEPH STREET LILYFIELD	Ground	W	43	39	44	40	44	40	44	40	0.5	0.6	0.6	0.8	56	52	NO	NO	NO	NO	NO
4.1	29826	22 JOSEPH STREET LILYFIELD	Ground	S	48	44	49	45	49	45	49	45	0.5	0.6	0.6	0.8	60	55	NO	NO	NO	NO	NO
4.1	29838	24B JOSEPH STREET LILYFIELD	Ground	S	50	46	50	47	50	46	51	47	0.6	0.6	0.7	0.9	60	55	NO	NO	NO	NO	NO
4.1	29838	24B JOSEPH STREET LILYFIELD	Ground	E	53	49	53	49	53	49	54	50	0.5	0.5	0.6	0.8	60	55	NO	NO	NO	NO	NO
4.1	29838	24B JOSEPH STREET LILYFIELD	Ground	N	43	39	43	39	43	39	44	40	0.6	0.6	0.7	0.9	55	51	NO	NO	NO	NO	NO
4.1	29839	24A JOSEPH STREET LILYFIELD	Ground	N	43	39	43	39	43	39	44	40	0.6	0.6	0.6	0.9	55	51	NO	NO	NO	NO	NO
4.1	29839	24A JOSEPH STREET LILYFIELD	Ground	W	44	40	44	41	44	40	45	41	0.5	0.6	0.7	0.9	56	52	NO	NO	NO	NO	NO
4.1	29839	24A JOSEPH STREET LILYFIELD	Ground	S	48	44	48	44	48	44	49	45	0.6	0.6	0.7	0.9	60	55	NO	NO	NO	NO	NO
4.2	29702	93 LILYFIELD ROAD LILYFIELD	First	N	47	43	48	44	47	43	48	44	0.6	0.7	0.7	0.9	59	55	NO	NO	NO	NO	NO
4.2	29702	93 LILYFIELD ROAD LILYFIELD	First	SE	62	58	62	58	62	58	63	59	0.5	0.6	0.6	0.8	60	55	NO	NO	NO	NO	NO
4.2	29702	93 LILYFIELD ROAD LILYFIELD	Ground	N	43	39	43	39	43	39	44	40	0.6	0.7	0.7	1.0	55	51	NO	NO	NO	NO	NO
4.2	29702	93 LILYFIELD ROAD LILYFIELD	Ground	SE	59	55	59	55	59	55	60	56	0.6	0.5	0.6	0.9	60	55	NO	NO	NO	NO	NO
4.2	29703	95 LILYFIELD ROAD LILYFIELD	First	NW	46	42	47	43	47	42	47	43	0.6	0.6	0.7	0.9	59	54	NO	NO	NO	NO	NO
4.2	29703	95 LILYFIELD ROAD LILYFIELD	First	W	57	54	58	54	58	54	58	54	0.5	0.4	0.6	0.8	60	55	NO	NO	NO	NO	NO
4.2	29703	95 LILYFIELD ROAD LILYFIELD	First	S	62	58	62	58	62	58	63	59	0.5	0.5	0.6	0.8	60	55	NO	NO	NO	NO	NO
4.2	29703	95 LILYFIELD ROAD LILYFIELD	Ground	NW	42	38	43	39	42	38	43	39	0.6	0.7	0.7	1.0	54	50	NO	NO	NO	NO	NO
4.2	29703	95 LILYFIELD ROAD LILYFIELD	Ground	W	54	50	55	51	55	51	55	51	0.4	0.5	0.5	0.7	60	55	NO	NO	NO	NO	NO
4.2	29703	95 LILYFIELD ROAD LILYFIELD	Ground	S	58	54	59	55	59	55	59	55	0.6	0.5	0.6	0.9	60	55	NO	NO	NO	NO	NO
4.2	29711	91 LILYFIELD ROAD LILYFIELD	First	NW	46	42	47	43	47	43	47	43	0.6	0.6	0.7	0.9	59	55	NO	NO	NO	NO	NO
4.2	29711	91 LILYFIELD ROAD LILYFIELD	First	S	62	58	62	58	62	58	63	59	0.5	0.6	0.6	0.8	60	55	NO	NO	NO	NO	NO
4.2	29711	91 LILYFIELD ROAD LILYFIELD	Ground	NW	42	38	43	39	42	38	43	39	0.5	0.6	0.7	0.9	54	50	NO	NO	NO	NO	NO
4.2	29711	91 LILYFIELD ROAD LILYFIELD	Ground	S	59	55	60	56	59	55	60	56	0.6	0.6	0.6	0.9	60	55	NO	NO	NO	NO	NO
4.2	29712	89 LILYFIELD ROAD LILYFIELD	First	NW	46	42	47	43	47	43	47	44	0.6	0.6	0.6	0.9	59	55	NO	NO	NO	NO	NO
4.2	29712	89 LILYFIELD ROAD LILYFIELD	First	SE	62	58	63	59	62	58	63	59	0.6	0.6	0.7	0.9	60	55	NO	NO	NO	NO	NO
4.2	29712	89 LILYFIELD ROAD LILYFIELD	Ground	NW	42	38	43	39	43	38	43	39	0.6	0.6	0.6	0.9	55	50	NO	NO	NO	NO	NO
4.2	29712	89 LILYFIELD ROAD LILYFIELD	Ground	SE	60	56	60	56	60	56	61	57	0.6	0.6	0.7	0.9	60	55	NO	NO	NO	NO	NO
4.2	29721	33 HALLORAN STREET LILYFIELD	Ground	E	58	54	59	55	58	54	59	55	0.6	0.5	0.7	0.8	60	55	NO	NO	NO	NO	NO
4.2	29721	33 HALLORAN STREET LILYFIELD	Ground	SW	47	43	48	44	48	44	48	44	0.5	0.6	0.6	0.8	60	55	NO	NO	NO	NO	NO
4.2	29721	33 HALLORAN STREET LILYFIELD	Ground	S	46	42	47	43	47	43	47	43	0.6	0.6	0.7	0.9	59	55	NO	NO	NO	NO	NO
4.2	29736	25 HALLORAN STREET LILYFIELD	Ground	E	56	52	56	52	56	52	57	53	0.5	0.5	0.6	0.8	60	55	NO	NO	NO	NO	NO
4.2	29736	25 HALLORAN STREET LILYFIELD	Ground	NW	45	41	46	42	46	41	46	42	0.5	0.6	0.7	0.9	58	53	NO	NO	NO	NO	NO
4.2	29736	25 HALLORAN STREET LILYFIELD	Ground	W	47	43	48	44	48	43	48	44	0.5	0.6	0.6	0.8	60	55	NO	NO	NO	NO	NO
4.2	29737	27 HALLORAN STREET LILYFIELD	Ground	E	56	52	57	53	57	52	57	53	0.4	0.5	0.6	0.8	60	55	NO	NO	NO	NO	NO
4.2	29737	27 HALLORAN STREET LILYFIELD	Ground	W	47	43	47	43	47	43	48	44	0.5	0.5	0.6	0.9	59	55	NO	NO	NO	NO	NO
4.2	29738	29 HALLORAN STREET LILYFIELD	Ground	NE	57	53	57	53	57	53	58	54	0.5	0.5	0.6	0.8	60	55	NO	NO	NO	NO	NO
4.2	29738	29 HALLORAN STREET LILYFIELD	Ground	W	47	43	47	43	47	43	48	44	0.5	0.5	0.6	0.9	59	55	NO	NO	NO	NO	NO
4.2	29739	31 HALLORAN STREET LILYFIELD	Ground	E	57	53	58	54	58	54	58	54	0.5	0.6	0.6	0.8	60	55	NO	NO	NO	NO	NO

NCA	Receiver ID	Address	Floor Level	Facade	Opening Year 2027				Design Year 2037				Increase (Do Smthng - Do Nothing)				NCG project road noise criteria		Do noise levels exceed the cumulative limit with project roads adding ≥2dB to the total noise levels?		Is the contribution from the road project Acute?		Consider further treatment?
					Do Nothing		Do Smthng		Do Nothing		Do Smthng		Opening Year 2027		Design Year 2037								
					Day	Night	Day	Night	Day	Night	Day	Night	Day	Night	Day	Night	Day	Night	Day	Night	$L_{Aeq,15hr}$ ≥ 65dB	$L_{Aeq,9hr}$ ≥ 60dB	
4.2	29739	31 HALLORAN STREET LILYFIELD	Ground	W	47	43	47	43	47	43	48	44	0.5	0.5	0.6	0.8	59	55	NO	NO	NO	NO	NO
4.2	29740	79 JUSTIN STREET LILYFIELD	First	W	62	58	62	58	62	58	63	59	0.4	0.5	0.5	0.8	60	55	NO	NO	NO	NO	NO
4.2	29740	79 JUSTIN STREET LILYFIELD	First	S	63	59	64	60	64	59	64	60	0.5	0.5	0.6	0.8	60	55	NO	NO	NO	NO	NO
4.2	29740	79 JUSTIN STREET LILYFIELD	First	E	63	59	63	59	63	59	64	60	0.5	0.5	0.6	0.8	60	55	NO	NO	NO	NO	NO
4.2	29740	79 JUSTIN STREET LILYFIELD	First	NE	60	56	60	56	60	56	61	57	0.6	0.6	0.8	0.9	60	55	NO	NO	NO	NO	NO
4.2	29740	79 JUSTIN STREET LILYFIELD	Second	W	63	59	63	59	63	59	63	60	0.4	0.5	0.5	0.8	60	55	NO	NO	NO	NO	NO
4.2	29740	79 JUSTIN STREET LILYFIELD	Second	S	64	60	65	61	65	61	65	61	0.5	0.6	0.7	0.9	60	55	NO	NO	NO	NO	NO
4.2	29740	79 JUSTIN STREET LILYFIELD	Second	E	64	60	65	61	64	60	65	61	0.5	0.6	0.7	0.9	60	55	NO	NO	NO	NO	NO
4.2	29740	79 JUSTIN STREET LILYFIELD	Second	NE	62	58	62	58	62	58	63	59	0.6	0.7	0.8	0.9	60	55	NO	NO	NO	NO	NO
4.2	29740	79 JUSTIN STREET LILYFIELD	Ground	W	61	57	62	58	61	57	62	58	0.5	0.5	0.6	0.8	60	55	NO	NO	NO	NO	NO
4.2	29740	79 JUSTIN STREET LILYFIELD	Ground	S	62	58	63	59	63	58	63	59	0.5	0.5	0.6	0.8	60	55	NO	NO	NO	NO	NO
4.2	29740	79 JUSTIN STREET LILYFIELD	Ground	E	62	58	62	58	62	58	63	59	0.5	0.5	0.6	0.8	60	55	NO	NO	NO	NO	NO
4.2	29740	79 JUSTIN STREET LILYFIELD	Ground	NE	58	54	59	55	58	54	59	55	0.6	0.6	0.7	0.9	60	55	NO	NO	NO	NO	NO
4.2	29741	77 JUSTIN STREET LILYFIELD	First	E	59	55	60	56	59	55	60	56	0.6	0.6	0.7	0.9	60	55	NO	NO	NO	NO	NO
4.2	29741	77 JUSTIN STREET LILYFIELD	First	S	61	57	61	57	61	57	61	58	0.4	0.5	0.5	0.8	60	55	NO	NO	NO	NO	NO
4.2	29741	77 JUSTIN STREET LILYFIELD	First	SW	60	56	60	56	60	56	61	57	0.4	0.4	0.5	0.7	60	55	NO	NO	NO	NO	NO
4.2	29741	77 JUSTIN STREET LILYFIELD	Second	E	61	57	62	58	61	57	62	58	0.6	0.7	0.7	0.9	60	55	NO	NO	NO	NO	NO
4.2	29741	77 JUSTIN STREET LILYFIELD	Second	S	61	57	62	58	62	58	62	58	0.4	0.5	0.5	0.7	60	55	NO	NO	NO	NO	NO
4.2	29741	77 JUSTIN STREET LILYFIELD	Second	SW	61	57	61	57	61	57	62	58	0.4	0.5	0.5	0.7	60	55	NO	NO	NO	NO	NO
4.2	29741	77 JUSTIN STREET LILYFIELD	Ground	E	57	53	58	54	57	53	58	54	0.6	0.6	0.7	0.9	60	55	NO	NO	NO	NO	NO
4.2	29741	77 JUSTIN STREET LILYFIELD	Ground	S	60	56	60	56	60	56	61	57	0.4	0.5	0.5	0.7	60	55	NO	NO	NO	NO	NO
4.2	29741	77 JUSTIN STREET LILYFIELD	Ground	SW	59	55	59	56	59	55	60	56	0.4	0.5	0.5	0.7	60	55	NO	NO	NO	NO	NO
4.2	29742	75 JUSTIN STREET LILYFIELD	First	E	58	54	58	54	58	54	59	55	0.6	0.6	0.7	1.0	60	55	NO	NO	NO	NO	NO
4.2	29742	75 JUSTIN STREET LILYFIELD	First	NW	43	39	43	39	43	39	44	40	0.6	0.7	0.7	1.0	55	51	NO	NO	NO	NO	NO
4.2	29742	75 JUSTIN STREET LILYFIELD	First	W	43	39	44	40	44	40	44	40	0.5	0.5	0.6	0.8	56	52	NO	NO	NO	NO	NO
4.2	29742	75 JUSTIN STREET LILYFIELD	First	NW	43	39	43	39	43	39	44	40	0.6	0.6	0.6	0.9	55	51	NO	NO	NO	NO	NO
4.2	29742	75 JUSTIN STREET LILYFIELD	Second	E	60	56	60	57	60	56	61	57	0.6	0.6	0.7	0.9	60	55	NO	NO	NO	NO	NO
4.2	29742	75 JUSTIN STREET LILYFIELD	Second	NW	47	43	48	44	47	43	48	44	0.6	0.7	0.7	0.9	59	55	NO	NO	NO	NO	NO
4.2	29742	75 JUSTIN STREET LILYFIELD	Second	W	48	44	48	45	48	44	49	45	0.5	0.6	0.7	0.9	60	55	NO	NO	NO	NO	NO
4.2	29742	75 JUSTIN STREET LILYFIELD	Second	NW	47	43	48	44	48	43	48	44	0.6	0.6	0.7	0.9	60	55	NO	NO	NO	NO	NO
4.2	29742	75 JUSTIN STREET LILYFIELD	Ground	E	55	51	56	52	56	52	56	53	0.7	0.6	0.8	0.9	60	55	NO	NO	NO	NO	NO
4.2	29742	75 JUSTIN STREET LILYFIELD	Second	NW	47	43	48	44	48	43	48	44	0.6	0.6	0.7	0.9	60	55	NO	NO	NO	NO	NO
4.2	29742	75 JUSTIN STREET LILYFIELD	Ground	E	55	51	56	52	56	52	56	53	0.7	0.6	0.8	0.9	60	55	NO	NO	NO	NO	NO
4.2	29742	75 JUSTIN STREET LILYFIELD	Ground	NW	40	36	41	37	40	36	41	37	0.6	0.6	0.8	0.9	52	48	NO	NO	NO	NO	NO
4.2	29742	75 JUSTIN STREET LILYFIELD	Ground	W	41	36	41	37	41	37	41	38	0.5	0.6	0.6	0.9	53	49	NO	NO	NO	NO	NO
4.2	29742	75 JUSTIN STREET LILYFIELD	Ground	NW	40	36	41	37	40	36	41	37	0.5	0.6	0.7	0.9	52	48	NO	NO	NO	NO	NO
4.2	29747	62 JUSTIN STREET LILYFIELD	First	NE	61	57	62	58	61	57	62	58	0.6	0.6	0.7	0.9	60	55	NO	NO	NO	NO	NO
4.2	29747	62 JUSTIN STREET LILYFIELD	First	SW	62	58	62	58	62	58	63	59	0.5	0.5	0.6	0.8	60	55	NO	NO	NO	NO	NO
4.2	29747	62 JUSTIN STREET LILYFIELD	First	SE	64	60	64	60	64	60	65	61	0.6	0.5	0.6	0.9	60	55	NO	NO	NO	NO	NO
4.2	29747	62 JUSTIN STREET LILYFIELD	Second	NE	62	58	63	59	63	59	63	59	0.7	0.6	0.8	0.9	60	55	NO	NO	NO	NO	NO
4.2	29747	62 JUSTIN STREET LILYFIELD	Second	SW	63	59	63	59	63	59	64	60	0.5	0.5	0.6	0.8	60	55	NO	NO	NO	NO	NO
4.2	29747	62 JUSTIN STREET LILYFIELD	Second	SE	65	61	66	62	65	61	66	62	0.6	0.6	0.7	0.9	60	55	NO	NO	NO	NO	NO
4.2	29747	62 JUSTIN STREET LILYFIELD	Ground	NE	53	49	53	49	53	49	54	50	0.6	0.7	0.7	0.9	60	55	NO	NO	NO	NO	NO
4.2	29747	62 JUSTIN STREET LILYFIELD	Ground	SW	60	56	60	56	60	56	60	57	0.5	0.4	0.6	0.8	60	55	NO	NO	NO	NO	NO
4.2	29747	62 JUSTIN STREET LILYFIELD	Ground	SE	61	57	61	58	61	57	62	58	0.5	0.6	0.6	0.8	60	55	NO	NO	NO	NO	NO
4.2	29750	73 JUSTIN STREET LILYFIELD	First	E	56	52	57	53	56	52	57	53	0.6	0.6	0.7	1.0	60	55	NO	NO	NO	NO	NO
4.2	29750	73 JUSTIN STREET LILYFIELD	First	NW	43	39	43	39	43	39	44	40	0.6	0.6	0.6	0.9	55	51	NO	NO	NO	NO	NO
4.2	29750	73 JUSTIN STREET LILYFIELD	First	W	51	47	51	48	51	47	52	48	0.4	0.5	0.5	0.7	60	55	NO	NO	NO	NO	NO
4.2	29750	73 JUSTIN STREET LILYFIELD	First	S	42	38	43	39	42	38	43	39	0.6	0.6	0.7	0.9	54	50	NO	NO	NO	NO	NO
4.2	29750	73 JUSTIN STREET LILYFIELD	Second	E	59	55	59	55	59	55	60	56	0.7	0.6	0.8	0.9	60	55	NO	NO	NO	NO	NO
4.2	29750	73 JUSTIN STREET LILYFIELD	Second	NW	47	43	47	43	47	43	48	44	0.6	0.6	0.7	0.9	59	55	NO	NO	NO	NO	NO
4.2	29750	73 JUSTIN STREET LILYFIELD	Second	W	54	50	55	51	55	50	55	51	0.5	0.5	0.6	0.8	60	55	NO	NO	NO	NO	NO
4.2	29750	73 JUSTIN STREET LILYFIELD	Second	S	46	42	47	43	47	42	47	43	0.5	0.6	0.7	0.9	59	54	NO	NO	NO	NO	NO
4.2	29750	73 JUSTIN STREET LILYFIELD	Ground	E	53	49	54	50	54	50	54	50	0.6	0.6	0.7	0.9	60	55	NO	NO	NO	NO	NO
4.2	29750	73 JUSTIN STREET LILYFIELD	Ground	NW	40	36	40	36	40	36	41	37	0.6	0.6	0.7	0.9	52	48	NO	NO	NO	NO	NO
4.2	29750	73 JUSTIN STREET LILYFIELD	Ground	W	46	42	47	43	47	43	47	43	0.5	0.5	0.6	0.8	59	55	NO	NO	NO	NO	NO
4.2	29750	73 JUSTIN STREET LILYFIELD	Ground	S	40	36	40	36	40	36	41	37	0.5	0.6	0.7	0.9	52	48	NO	NO	NO	NO	NO
4.2	29752	21 HALLORAN STREET LILYFIELD	Ground	S	49	45	50	46	50	46	50	46	0.5	0.6	0.6	0.8	60	55	NO	NO	NO	NO	NO
4.2	29752	21 HALLORAN STREET LILYFIELD	Ground	E	55	51	56	52	56	51	56	52	0.5	0.5	0.5	0.8	60	55	NO	NO	NO	NO	NO
4.2	29752	21 HALLORAN STREET LILYFIELD	Ground	N	45	41	45	41	45	41	46	42	0.5	0.6	0.7	0.9	57	53	NO	NO	NO	NO	NO
4.2	29752	21 HALLORAN STREET LILYFIELD	Ground	W	48	44	48	44	48	44	49	45	0.4	0.5	0.5	0.8	60	55	NO	NO	NO	NO	NO
4.2	29752	21 HALLORAN STREET LILYFIELD	Ground	S	48	44	49	45	49	44	49	45	0.5	0.6	0.7	0.9	60	55	NO	NO	NO	NO	NO
4.2	29755	62 JUSTIN STREET LILYFIELD	First	NE	60	56	60	56	60	56	61	57	0.7	0.7	0.8	0.9	60	55	NO	NO	NO	NO	NO
4.2	29755	62 JUSTIN STREET LILYFIELD	First	SW	61	57	62	58	62	58	62	58	0.4	0.5	0.5	0.8	60	55	NO	NO	NO	NO	NO

NCA	Receiver ID	Address	Floor Level	Facade	Opening Year 2027				Design Year 2037				Increase (Do Smthng - Do Nothing)				NCG project road noise criteria		Do noise levels exceed the cumulative limit with project roads adding ≥2dB to the total noise levels?		Is the contribution from the road project Acute?		Consider further treatment?
					Do Nothing		Do Smthng		Do Nothing		Do Smthng		Opening Year 2027		Design Year 2037								
					Day	Night	Day	Night	Day	Night	Day	Night	Day	Night	Day	Night	Day	Night	Day	Night	$L_{Aeq,15hr}$ ≥ 65dB	$L_{Aeq,9hr}$ ≥ 60dB	
4.2	29755	62 JUSTIN STREET LILYFIELD	Second	NE	61	57	62	58	61	57	62	58	0.7	0.6	0.8	1.0	60	55	NO	NO	NO	NO	NO
4.2	29755	62 JUSTIN STREET LILYFIELD	Second	SW	62	58	62	58	62	58	63	59	0.4	0.5	0.5	0.8	60	55	NO	NO	NO	NO	NO
4.2	29755	62 JUSTIN STREET LILYFIELD	Ground	NE	58	55	59	55	59	55	60	56	0.7	0.6	0.8	0.9	60	55	NO	NO	NO	NO	NO
4.2	29755	62 JUSTIN STREET LILYFIELD	Ground	SW	60	56	60	56	60	56	61	57	0.4	0.4	0.5	0.8	60	55	NO	NO	NO	NO	NO
4.2	29757	71 JUSTIN STREET LILYFIELD	First	E	55	51	56	52	56	52	56	52	0.6	0.7	0.7	0.9	60	55	NO	NO	NO	NO	NO
4.2	29757	71 JUSTIN STREET LILYFIELD	First	NW	42	38	43	39	43	39	43	39	0.6	0.6	0.7	0.9	55	51	NO	NO	NO	NO	NO
4.2	29757	71 JUSTIN STREET LILYFIELD	First	W	52	48	53	49	53	49	53	49	0.5	0.5	0.5	0.7	60	55	NO	NO	NO	NO	NO
4.2	29757	71 JUSTIN STREET LILYFIELD	First	S	42	38	43	39	42	38	43	39	0.6	0.6	0.7	0.9	54	50	NO	NO	NO	NO	NO
4.2	29757	71 JUSTIN STREET LILYFIELD	Second	E	58	54	59	55	58	54	59	55	0.7	0.6	0.8	0.9	60	55	NO	NO	NO	NO	NO
4.2	29757	71 JUSTIN STREET LILYFIELD	Second	NW	47	43	47	43	47	43	48	44	0.6	0.6	0.7	0.9	59	55	NO	NO	NO	NO	NO
4.2	29757	71 JUSTIN STREET LILYFIELD	Second	W	55	51	56	52	55	51	56	52	0.4	0.5	0.5	0.7	60	55	NO	NO	NO	NO	NO
4.2	29757	71 JUSTIN STREET LILYFIELD	Second	S	46	42	47	43	46	42	47	43	0.6	0.6	0.7	0.9	58	54	NO	NO	NO	NO	NO
4.2	29757	71 JUSTIN STREET LILYFIELD	Ground	E	52	48	53	49	53	49	53	49	0.6	0.7	0.7	0.9	60	55	NO	NO	NO	NO	NO
4.2	29757	71 JUSTIN STREET LILYFIELD	Ground	NW	40	36	40	36	40	36	41	37	0.6	0.6	0.7	0.9	52	48	NO	NO	NO	NO	NO
4.2	29757	71 JUSTIN STREET LILYFIELD	Ground	W	48	44	48	44	48	44	49	45	0.5	0.5	0.5	0.7	60	55	NO	NO	NO	NO	NO
4.2	29757	71 JUSTIN STREET LILYFIELD	Ground	S	39	35	40	36	40	36	40	36	0.6	0.6	0.7	0.9	52	48	NO	NO	NO	NO	NO
4.2	29760	81 LILYFIELD ROAD LILYFIELD	First	S	65	61	65	61	65	61	66	62	0.6	0.6	0.8	0.9	60	55	NO	NO	NO	NO	NO
4.2	29760	81 LILYFIELD ROAD LILYFIELD	First	E	63	59	64	60	64	60	65	61	0.7	0.7	0.8	1.0	60	55	NO	NO	NO	NO	NO
4.2	29760	81 LILYFIELD ROAD LILYFIELD	First	N	50	45	50	46	50	46	51	47	0.8	0.8	0.8	1.0	60	55	NO	NO	NO	NO	NO
4.2	29760	81 LILYFIELD ROAD LILYFIELD	Ground	S	63	59	64	60	63	59	64	60	0.6	0.6	0.7	1.0	60	55	NO	NO	NO	NO	NO
4.2	29760	81 LILYFIELD ROAD LILYFIELD	Ground	E	62	59	63	59	63	59	63	60	0.6	0.6	0.7	1.0	60	55	NO	NO	NO	NO	NO
4.2	29760	81 LILYFIELD ROAD LILYFIELD	Ground	N	45	41	46	42	45	41	46	42	0.7	0.8	0.8	1.1	57	53	NO	NO	NO	NO	NO
4.2	29761	81A LILYFIELD ROAD LILYFIELD	First	N	49	45	50	46	50	46	51	47	0.7	0.8	0.8	1.0	60	55	NO	NO	NO	NO	NO
4.2	29761	81A LILYFIELD ROAD LILYFIELD	First	SW	62	58	62	58	62	58	63	59	0.6	0.5	0.6	0.8	60	55	NO	NO	NO	NO	NO
4.2	29761	81A LILYFIELD ROAD LILYFIELD	First	S	64	60	65	61	65	61	65	61	0.6	0.6	0.7	0.9	60	55	NO	NO	NO	NO	NO
4.2	29761	81A LILYFIELD ROAD LILYFIELD	Ground	N	45	41	46	42	45	41	46	42	0.7	0.8	0.8	1.0	57	53	NO	NO	NO	NO	NO
4.2	29761	81A LILYFIELD ROAD LILYFIELD	Ground	SW	59	55	60	56	60	56	60	56	0.6	0.6	0.7	0.8	60	55	NO	NO	NO	NO	NO
4.2	29761	81A LILYFIELD ROAD LILYFIELD	Ground	S	63	59	63	59	63	59	64	60	0.6	0.6	0.7	0.9	60	55	NO	NO	NO	NO	NO
4.2	29768	17 HALLORAN STREET LILYFIELD	Ground	SE	47	43	47	43	47	43	48	44	0.5	0.5	0.7	0.9	59	55	NO	NO	NO	NO	NO
4.2	29768	17 HALLORAN STREET LILYFIELD	Ground	NE	52	48	53	49	53	49	53	49	0.5	0.6	0.6	0.8	60	55	NO	NO	NO	NO	NO
4.2	29768	17 HALLORAN STREET LILYFIELD	Ground	N	45	41	45	41	45	41	46	42	0.5	0.6	0.7	0.9	57	53	NO	NO	NO	NO	NO
4.2	29768	17 HALLORAN STREET LILYFIELD	Ground	NE	52	48	53	49	53	49	53	49	0.5	0.6	0.6	0.8	60	55	NO	NO	NO	NO	NO
4.2	29768	17 HALLORAN STREET LILYFIELD	Ground	N	45	41	45	41	45	41	46	42	0.5	0.6	0.7	0.9	57	53	NO	NO	NO	NO	NO
4.2	29768	17 HALLORAN STREET LILYFIELD	Ground	W	48	44	49	45	48	44	49	45	0.5	0.5	0.6	0.8	60	55	NO	NO	NO	NO	NO
4.2	29768	17 HALLORAN STREET LILYFIELD	Ground	SE	44	40	45	41	45	41	45	41	0.6	0.6	0.7	0.9	57	53	NO	NO	NO	NO	NO
4.2	29771	34 HALLORAN STREET LILYFIELD	Ground	W	51	47	52	48	52	48	52	48	0.5	0.5	0.6	0.8	60	55	NO	NO	NO	NO	NO
4.2	29771	34 HALLORAN STREET LILYFIELD	Ground	S	44	40	44	40	44	40	45	41	0.6	0.6	0.7	1.0	56	52	NO	NO	NO	NO	NO
4.2	29771	34 HALLORAN STREET LILYFIELD	Ground	E	46	42	46	42	46	42	47	43	0.6	0.6	0.6	0.9	58	54	NO	NO	NO	NO	NO
4.2	29772	62 JUSTIN STREET LILYFIELD	First	E	59	55	59	55	59	55	60	56	0.7	0.6	0.8	1.0	60	55	NO	NO	NO	NO	NO
4.2	29772	62 JUSTIN STREET LILYFIELD	First	W	61	57	61	57	61	57	62	58	0.5	0.4	0.6	0.8	60	55	NO	NO	NO	NO	NO
4.2	29772	62 JUSTIN STREET LILYFIELD	Second	E	60	56	61	57	60	56	61	57	0.7	0.7	0.8	1.0	60	55	NO	NO	NO	NO	NO
4.2	29772	62 JUSTIN STREET LILYFIELD	Second	W	61	57	62	58	62	57	62	58	0.4	0.4	0.5	0.8	60	55	NO	NO	NO	NO	NO
4.2	29772	62 JUSTIN STREET LILYFIELD	Ground	E	57	53	58	54	58	54	58	55	0.7	0.7	0.8	0.9	60	55	NO	NO	NO	NO	NO
4.2	29772	62 JUSTIN STREET LILYFIELD	Ground	W	59	55	60	56	60	56	60	56	0.5	0.4	0.5	0.7	60	55	NO	NO	NO	NO	NO
4.2	29775	62 JUSTIN STREET LILYFIELD	First	E	57	54	58	54	58	54	58	55	0.6	0.6	0.7	1.0	60	55	NO	NO	NO	NO	NO
4.2	29775	62 JUSTIN STREET LILYFIELD	First	W	60	56	61	57	60	56	61	57	0.4	0.5	0.5	0.8	60	55	NO	NO	NO	NO	NO
4.2	29775	62 JUSTIN STREET LILYFIELD	Ground	E	56	52	57	53	56	52	57	53	0.6	0.6	0.7	1.0	60	55	NO	NO	NO	NO	NO
4.2	29775	62 JUSTIN STREET LILYFIELD	Ground	W	59	55	59	55	59	55	60	56	0.4	0.4	0.5	0.8	60	55	NO	NO	NO	NO	NO
4.2	29778	15 HALLORAN STREET LILYFIELD	Ground	NE	54	50	54	50	54	50	55	51	0.5	0.5	0.6	0.8	60	55	NO	NO	NO	NO	NO
4.2	29778	15 HALLORAN STREET LILYFIELD	Ground	NW	44	40	45	41	45	40	45	41	0.5	0.6	0.7	0.9	57	52	NO	NO	NO	NO	NO
4.2	29778	15 HALLORAN STREET LILYFIELD	Ground	W	46	42	47	43	47	43	47	43	0.5	0.5	0.6	0.8	59	55	NO	NO	NO	NO	NO
4.2	29778	15 HALLORAN STREET LILYFIELD	Ground	S	45	41	45	41	45	41	46	42	0.5	0.6	0.7	0.9	57	53	NO	NO	NO	NO	NO
4.2	29785	62 JUSTIN STREET LILYFIELD	First	E	57	53	57	54	57	53	58	54	0.7	0.7	0.8	0.9	60	55	NO	NO	NO	NO	NO
4.2	29785	62 JUSTIN STREET LILYFIELD	First	W	59	56	60	56	60	56	60	56	0.5	0.4	0.6	0.8	60	55	NO	NO	NO	NO	NO
4.2	29785	62 JUSTIN STREET LILYFIELD	Ground	E	55	51	56	52	55	51	56	52	0.6	0.6	0.8	1.0	60	55	NO	NO	NO	NO	NO
4.2	29785	62 JUSTIN STREET LILYFIELD	Ground	W	58	54	59	55	59	55	59	55	0.4	0.5	0.5	0.7	60	55	NO	NO	NO	NO	NO
4.2	29788	101 LAMB STREET LILYFIELD	First	SW	61	57	61	57	61	57	62	58	0.5	0.6	0.6	0.8	60	55	NO	NO	NO	NO	NO
4.2	29788	101 LAMB STREET LILYFIELD	First	SE	64	60	64	60	64	60	65	61	0.6	0.6	0.7	0.9	60	55	NO	NO	NO	NO	NO
4.2	29788	101 LAMB STREET LILYFIELD	First	E	61	57	62	58	61	57	62	58	0.7	0.6	0.8	0.9	60	55	NO	NO	NO	NO	NO
4.2	29788	101 LAMB STREET LILYFIELD	Ground	SW	54	50	54	50	54	50	55	51	0.6	0.6	0.7	0.8	60	55	NO	NO	NO	NO	NO
4.2	29788	101 LAMB STREET LILYFIELD	Ground	SE	61	57	61	57	61	57	62	58	0.7	0.6	0.8	0.9	60	55	NO	NO	NO	NO	NO
4.2	29789	99 LAMB STREET LILYFIELD	Ground	NE	58	54	58	54	58	54	59	55	0.7	0.6	0.7	0.9	60	55	NO	NO	NO	NO	NO
4.2	29789	99 LAMB STREET LILYFIELD	Ground	NW	47	43	48	44	47	43	48	44	0.6	0.6	0.7	0.9	59	55	NO	NO	NO	NO	NO
4.2	29789	99 LAMB STREET LILYFIELD	Ground	W	56	52	57	53	57	52	57	53	0.5	0.5	0.6	0.8	60	55	NO	NO	NO	NO	NO

NCA	Receiver ID	Address	Floor Level	Facade	Opening Year 2027				Design Year 2037				Increase (Do Smthng - Do Nothing)				NCG project road noise criteria		Do noise levels exceed the cumulative limit with project roads adding ≥2dB to the total noise levels?		Is the contribution from the road project Acute?		Consider further treatment?
					Do Nothing		Do Smthng		Do Nothing		Do Smthng		Opening Year 2027		Design Year 2037								
					Day	Night	Day	Night	Day	Night	Day	Night	Day	Night	Day	Night	Day	Night	Day	Night	$L_{Aeq,15hr}$ ≥ 65dB	$L_{Aeq,9hr}$ ≥ 60dB	
4.2	29789	99 LAMB STREET LILYFIELD	Ground	S	55	51	55	51	55	51	56	52	0.5	0.6	0.6	0.9	60	55	NO	NO	NO	NO	NO
4.2	29798	62 JUSTIN STREET LILYFIELD	First	N	46	42	47	43	47	42	47	43	0.6	0.6	0.7	0.9	59	54	NO	NO	NO	NO	NO
4.2	29798	62 JUSTIN STREET LILYFIELD	First	W	59	55	59	55	59	55	60	56	0.5	0.5	0.6	0.8	60	55	NO	NO	NO	NO	NO
4.2	29798	62 JUSTIN STREET LILYFIELD	First	E	56	52	57	53	56	52	57	53	0.6	0.7	0.7	0.9	60	55	NO	NO	NO	NO	NO
4.2	29798	62 JUSTIN STREET LILYFIELD	Ground	N	42	38	43	39	42	38	43	39	0.6	0.6	0.7	1.0	54	50	NO	NO	NO	NO	NO
4.2	29798	62 JUSTIN STREET LILYFIELD	Ground	W	57	53	58	54	58	54	58	54	0.4	0.5	0.6	0.8	60	55	NO	NO	NO	NO	NO
4.2	29798	62 JUSTIN STREET LILYFIELD	Ground	E	54	50	55	51	54	50	55	51	0.7	0.7	0.7	0.9	60	55	NO	NO	NO	NO	NO
4.2	29803	97 LAMB STREET LILYFIELD	Ground	W	57	53	57	53	57	53	57	54	0.4	0.5	0.5	0.8	60	55	NO	NO	NO	NO	NO
4.2	29803	97 LAMB STREET LILYFIELD	Ground	S	49	45	50	46	49	45	50	46	0.6	0.6	0.7	0.9	60	55	NO	NO	NO	NO	NO
4.2	29803	97 LAMB STREET LILYFIELD	Ground	NE	57	53	58	54	58	54	58	54	0.6	0.6	0.7	0.9	60	55	NO	NO	NO	NO	NO
4.2	29803	97 LAMB STREET LILYFIELD	Ground	NW	47	43	47	43	47	43	48	44	0.7	0.6	0.7	0.9	59	55	NO	NO	NO	NO	NO
4.2	29807	62 JUSTIN STREET LILYFIELD	First	NE	55	51	56	52	56	52	56	52	0.7	0.7	0.8	0.9	60	55	NO	NO	NO	NO	NO
4.2	29807	62 JUSTIN STREET LILYFIELD	First	SW	49	45	49	45	49	45	50	46	0.5	0.6	0.6	0.8	60	55	NO	NO	NO	NO	NO
4.2	29807	62 JUSTIN STREET LILYFIELD	Ground	NE	54	50	55	51	54	50	55	51	0.7	0.6	0.8	0.9	60	55	NO	NO	NO	NO	NO
4.2	29807	62 JUSTIN STREET LILYFIELD	Ground	SW	44	40	45	41	45	40	45	41	0.6	0.6	0.6	0.9	57	52	NO	NO	NO	NO	NO
4.2	29809	7 HALLORAN STREET LILYFIELD	Ground	E	53	49	53	49	53	49	53	50	0.4	0.5	0.5	0.8	60	55	NO	NO	NO	NO	NO
4.2	29809	7 HALLORAN STREET LILYFIELD	Ground	NW	44	40	44	40	44	40	45	41	0.6	0.6	0.7	0.9	56	52	NO	NO	NO	NO	NO
4.2	29809	7 HALLORAN STREET LILYFIELD	Ground	W	45	41	45	41	45	41	45	42	0.5	0.6	0.6	0.8	57	53	NO	NO	NO	NO	NO
4.2	29809	7 HALLORAN STREET LILYFIELD	Ground	NW	44	40	44	40	44	40	45	41	0.6	0.6	0.6	0.9	56	52	NO	NO	NO	NO	NO
4.2	29810	13 HALLORAN STREET LILYFIELD	Ground	NW	44	40	44	40	44	40	45	41	0.6	0.6	0.6	0.9	56	52	NO	NO	NO	NO	NO
4.2	29810	13 HALLORAN STREET LILYFIELD	Ground	S	50	46	50	46	50	46	51	47	0.5	0.5	0.6	0.9	60	55	NO	NO	NO	NO	NO
4.2	29810	13 HALLORAN STREET LILYFIELD	Ground	W	49	45	49	45	49	45	49	46	0.5	0.5	0.5	0.8	60	55	NO	NO	NO	NO	NO
4.2	29810	13 HALLORAN STREET LILYFIELD	Ground	S	47	43	48	44	47	43	48	44	0.6	0.5	0.6	0.9	59	55	NO	NO	NO	NO	NO
4.2	29810	13 HALLORAN STREET LILYFIELD	Ground	NE	53	49	53	50	53	49	54	50	0.5	0.5	0.6	0.8	60	55	NO	NO	NO	NO	NO
4.2	29812	82 LAMB STREET LILYFIELD	First	NE	53	49	54	50	53	49	54	50	0.9	0.9	1.0	1.2	60	55	NO	NO	NO	NO	NO
4.2	29812	82 LAMB STREET LILYFIELD	First	NW	47	43	48	44	48	43	48	44	0.7	0.7	0.7	1.0	60	55	NO	NO	NO	NO	NO
4.2	29812	82 LAMB STREET LILYFIELD	First	SW	60	56	61	57	61	56	61	57	0.4	0.5	0.5	0.8	60	55	NO	NO	NO	NO	NO
4.2	29812	82 LAMB STREET LILYFIELD	First	SE	56	52	56	52	56	52	57	53	0.5	0.6	0.6	0.9	60	55	NO	NO	NO	NO	NO
4.2	29812	82 LAMB STREET LILYFIELD	Ground	NE	48	44	49	45	48	44	49	45	0.8	0.9	1.0	1.1	60	55	NO	NO	NO	NO	NO
4.2	29812	82 LAMB STREET LILYFIELD	Ground	SW	60	56	60	56	60	56	61	57	0.5	0.5	0.6	0.8	60	55	NO	NO	NO	NO	NO
4.2	29812	82 LAMB STREET LILYFIELD	Ground	SE	52	48	52	48	52	48	53	49	0.5	0.5	0.7	0.8	60	55	NO	NO	NO	NO	NO
4.2	29812	82 LAMB STREET LILYFIELD	Ground	SW	60	56	60	56	60	56	61	57	0.5	0.5	0.6	0.8	60	55	NO	NO	NO	NO	NO
4.2	29812	82 LAMB STREET LILYFIELD	Ground	SE	52	48	52	48	52	48	53	49	0.5	0.5	0.7	0.8	60	55	NO	NO	NO	NO	NO
4.2	29814	95 LAMB STREET LILYFIELD	Ground	SW	57	53	57	53	57	53	57	54	0.4	0.5	0.5	0.8	60	55	NO	NO	NO	NO	NO
4.2	29814	95 LAMB STREET LILYFIELD	Ground	SE	47	43	48	44	48	44	48	44	0.6	0.6	0.7	0.9	60	55	NO	NO	NO	NO	NO
4.2	29814	95 LAMB STREET LILYFIELD	Ground	NE	53	49	53	49	53	49	54	50	0.7	0.6	0.8	1.0	60	55	NO	NO	NO	NO	NO
4.2	29814	95 LAMB STREET LILYFIELD	Ground	NW	46	42	47	43	47	43	48	44	0.6	0.6	0.7	0.9	59	55	NO	NO	NO	NO	NO
4.2	29817	59 JUSTIN STREET LILYFIELD	First	E	55	51	55	52	55	51	56	52	0.6	0.6	0.7	0.9	60	55	NO	NO	NO	NO	NO
4.2	29817	59 JUSTIN STREET LILYFIELD	First	W	53	49	54	50	54	50	54	50	0.4	0.5	0.5	0.8	60	55	NO	NO	NO	NO	NO
4.2	29817	59 JUSTIN STREET LILYFIELD	Second	E	57	53	57	53	57	53	58	54	0.6	0.6	0.7	0.9	60	55	NO	NO	NO	NO	NO
4.2	29817	59 JUSTIN STREET LILYFIELD	Second	W	56	52	56	52	56	52	57	53	0.4	0.4	0.5	0.8	60	55	NO	NO	NO	NO	NO
4.2	29817	59 JUSTIN STREET LILYFIELD	Second	SE	50	46	51	47	51	47	51	47	0.6	0.6	0.7	0.9	60	55	NO	NO	NO	NO	NO
4.2	29817	59 JUSTIN STREET LILYFIELD	Ground	E	53	49	54	50	53	49	54	50	0.6	0.6	0.7	0.9	60	55	NO	NO	NO	NO	NO
4.2	29817	59 JUSTIN STREET LILYFIELD	Ground	W	51	47	52	48	52	48	52	48	0.4	0.5	0.4	0.7	60	55	NO	NO	NO	NO	NO
4.2	29818	63 JUSTIN STREET LILYFIELD	First	E	52	48	52	48	52	48	53	49	0.6	0.7	0.7	0.9	60	55	NO	NO	NO	NO	NO
4.2	29818	63 JUSTIN STREET LILYFIELD	First	SW	55	51	55	51	55	51	55	52	0.4	0.5	0.5	0.8	60	55	NO	NO	NO	NO	NO
4.2	29818	63 JUSTIN STREET LILYFIELD	Second	E	56	52	57	53	56	52	57	53	0.6	0.6	0.7	1.0	60	55	NO	NO	NO	NO	NO
4.2	29818	63 JUSTIN STREET LILYFIELD	Second	SW	56	53	57	53	57	53	57	53	0.4	0.4	0.5	0.8	60	55	NO	NO	NO	NO	NO
4.2	29818	63 JUSTIN STREET LILYFIELD	Ground	E	49	45	49	45	49	45	50	46	0.7	0.7	0.8	0.9	60	55	NO	NO	NO	NO	NO
4.2	29818	63 JUSTIN STREET LILYFIELD	Ground	SW	52	48	53	49	52	48	53	49	0.4	0.5	0.5	0.8	60	55	NO	NO	NO	NO	NO
4.2	29819	65 JUSTIN STREET LILYFIELD	First	E	54	50	55	51	54	50	55	51	0.7	0.6	0.8	0.9	60	55	NO	NO	NO	NO	NO
4.2	29819	65 JUSTIN STREET LILYFIELD	First	SW	55	51	55	51	55	51	56	52	0.4	0.5	0.5	0.8	60	55	NO	NO	NO	NO	NO
4.2	29819	65 JUSTIN STREET LILYFIELD	Ground	E	51	47	52	48	52	47	52	48	0.7	0.7	0.8	1.0	60	55	NO	NO	NO	NO	NO
4.2	29819	65 JUSTIN STREET LILYFIELD	Ground	SW	52	48	53	49	52	48	53	49	0.4	0.5	0.5	0.8	60	55	NO	NO	NO	NO	NO
4.2	29820	69 JUSTIN STREET LILYFIELD	First	E	54	50	55	51	55	50	55	51	0.6	0.7	0.7	0.9	60	55	NO	NO	NO	NO	NO
4.2	29820	69 JUSTIN STREET LILYFIELD	First	SW	54	50	55	51	55	50	55	51	0.4	0.5	0.5	0.8	60	55	NO	NO	NO	NO	NO
4.2	29820	69 JUSTIN STREET LILYFIELD	First	S	42	38	42	38	42	38	43	39	0.6	0.6	0.7	0.9	54	50	NO	NO	NO	NO	NO
4.2	29820	69 JUSTIN STREET LILYFIELD	Ground	E	51	47	52	48	51	47	52	48	0.7	0.7	0.8	0.9	60	55	NO	NO	NO	NO	NO
4.2	29820	69 JUSTIN STREET LILYFIELD	Ground	SW	51	47	52	48	52	47	52	48	0.4	0.4	0.5	0.8	60	55	NO	NO	NO	NO	NO
4.2	29820	69 JUSTIN STREET LILYFIELD	Ground	S	39	35	40	36	40	35	40	36	0.6	0.6	0.6	0.9	52	47	NO	NO	NO	NO	NO
4.2	29821	61 JUSTIN STREET LILYFIELD	First	E	53	49	53	49	53	49	54	50	0.7	0.6	0.8	1.0	60	55	NO	NO	NO	NO	NO
4.2	29821	61 JUSTIN STREET LILYFIELD	First	SW	54	50	54	50	54	50	55	51	0.4	0.4	0.5	0.8	60	55	NO	NO	NO	NO	NO
4.2	29821	61 JUSTIN STREET LILYFIELD	Ground	E	50	46	51	47	50	46	51	47	0.7	0.7	0.8	0.9	60	55	NO	NO	NO	NO	NO
4.2	29821	61 JUSTIN STREET LILYFIELD	Ground	SW	51	47	52	48	52	48	52	48	0.4	0.5	0.5	0.8	60	55	NO	NO	NO	NO	NO

NCA	Receiver ID	Address	Floor Level	Facade	Opening Year 2027				Design Year 2037				Increase (Do Smthng - Do Nothing)				NCG project road noise criteria		Do noise levels exceed the cumulative limit with project roads adding ≥2dB to the total noise levels?		Is the contribution from the road project Acute?		Consider further treatment?
					Do Nothing		Do Smthng		Do Nothing		Do Smthng		Opening Year 2027		Design Year 2037								
					Day	Night	Day	Night	Day	Night	Day	Night	Day	Night	Day	Night	Day	Night	Day	Night	$L_{Aeq,15hr}$ ≥ 65dB	$L_{Aeq,9hr}$ ≥ 60dB	
4.2	29822	67 JUSTIN STREET LILYFIELD	First	E	55	51	55	51	55	51	56	52	0.6	0.7	0.7	0.9	60	55	NO	NO	NO	NO	NO
4.2	29822	67 JUSTIN STREET LILYFIELD	First	SW	55	51	56	52	56	51	56	52	0.4	0.4	0.5	0.8	60	55	NO	NO	NO	NO	NO
4.2	29822	67 JUSTIN STREET LILYFIELD	Second	E	58	54	58	54	58	54	59	55	0.7	0.6	0.7	0.9	60	55	NO	NO	NO	NO	NO
4.2	29822	67 JUSTIN STREET LILYFIELD	Second	SW	57	53	57	53	57	53	58	54	0.4	0.5	0.5	0.7	60	55	NO	NO	NO	NO	NO
4.2	29822	67 JUSTIN STREET LILYFIELD	Ground	E	52	48	52	48	52	48	53	49	0.7	0.6	0.8	1.0	60	55	NO	NO	NO	NO	NO
4.2	29822	67 JUSTIN STREET LILYFIELD	Ground	SW	52	49	53	49	53	49	53	49	0.4	0.4	0.5	0.7	60	55	NO	NO	NO	NO	NO
4.2	29823	57 JUSTIN STREET LILYFIELD	First	S	46	42	46	42	46	42	47	43	0.7	0.7	0.7	0.9	58	54	NO	NO	NO	NO	NO
4.2	29823	57 JUSTIN STREET LILYFIELD	First	E	55	51	55	51	55	51	56	52	0.6	0.6	0.7	0.8	60	55	NO	NO	NO	NO	NO
4.2	29823	57 JUSTIN STREET LILYFIELD	First	NW	45	41	46	42	45	41	46	42	0.5	0.6	0.7	0.9	57	53	NO	NO	NO	NO	NO
4.2	29823	57 JUSTIN STREET LILYFIELD	First	W	51	47	52	48	52	47	52	48	0.4	0.5	0.5	0.8	60	55	NO	NO	NO	NO	NO
4.2	29823	57 JUSTIN STREET LILYFIELD	First	W	53	49	54	50	54	49	54	50	0.4	0.5	0.5	0.7	60	55	NO	NO	NO	NO	NO
4.2	29823	57 JUSTIN STREET LILYFIELD	First	S	53	49	53	50	53	49	54	50	0.4	0.5	0.5	0.8	60	55	NO	NO	NO	NO	NO
4.2	29823	57 JUSTIN STREET LILYFIELD	Ground	S	44	39	44	40	44	40	45	41	0.6	0.7	0.8	1.0	56	52	NO	NO	NO	NO	NO
4.2	29823	57 JUSTIN STREET LILYFIELD	Ground	E	53	49	54	50	53	49	54	50	0.6	0.5	0.7	0.9	60	55	NO	NO	NO	NO	NO
4.2	29823	57 JUSTIN STREET LILYFIELD	Ground	NW	41	37	41	37	41	37	42	38	0.5	0.6	0.7	0.9	53	49	NO	NO	NO	NO	NO
4.2	29823	57 JUSTIN STREET LILYFIELD	Ground	W	48	44	49	45	49	44	49	45	0.4	0.4	0.5	0.8	60	55	NO	NO	NO	NO	NO
4.2	29823	57 JUSTIN STREET LILYFIELD	Ground	W	51	47	52	48	52	47	52	48	0.4	0.5	0.5	0.7	60	55	NO	NO	NO	NO	NO
4.2	29823	57 JUSTIN STREET LILYFIELD	Ground	S	51	47	51	48	51	47	52	48	0.4	0.4	0.5	0.8	60	55	NO	NO	NO	NO	NO
4.2	29824	5 HALLORAN STREET LILYFIELD	Ground	W	51	47	52	48	51	47	52	48	0.5	0.5	0.6	0.7	60	55	NO	NO	NO	NO	NO
4.2	29824	5 HALLORAN STREET LILYFIELD	Ground	S	50	46	50	46	50	46	51	47	0.5	0.5	0.6	0.9	60	55	NO	NO	NO	NO	NO
4.2	29824	5 HALLORAN STREET LILYFIELD	Ground	SE	46	42	47	43	46	42	47	43	0.6	0.6	0.7	0.9	58	54	NO	NO	NO	NO	NO
4.2	29824	5 HALLORAN STREET LILYFIELD	Ground	NE	49	45	50	46	49	45	50	46	0.5	0.6	0.6	0.8	60	55	NO	NO	NO	NO	NO
4.2	29824	5 HALLORAN STREET LILYFIELD	Ground	N	43	39	44	40	44	40	44	40	0.6	0.6	0.7	0.8	56	52	NO	NO	NO	NO	NO
4.2	29827	80A LAMB STREET LILYFIELD	Ground	E	49	45	50	46	50	46	51	47	0.7	0.7	0.8	1.0	60	55	NO	NO	NO	NO	NO
4.2	29827	80A LAMB STREET LILYFIELD	Ground	W	61	57	61	57	61	57	62	58	0.5	0.5	0.6	0.9	60	55	NO	NO	NO	NO	NO
4.2	29827	80A LAMB STREET LILYFIELD	Ground	S	53	49	53	50	53	49	54	50	0.4	0.5	0.6	0.8	60	55	NO	NO	NO	NO	NO
4.2	29828	77-79 LILYFIELD ROAD LILYFIELD	First	NW	44	40	44	40	44	40	45	41	0.6	0.6	0.7	0.9	56	52	NO	NO	NO	NO	NO
4.2	29828	77-79 LILYFIELD ROAD LILYFIELD	First	W	63	59	63	59	63	59	64	60	0.6	0.5	0.7	0.8	60	55	NO	NO	NO	NO	NO
4.2	29828	77-79 LILYFIELD ROAD LILYFIELD	First	S	65	61	66	62	66	61	66	62	0.6	0.7	0.8	1.0	60	55	NO	NO	NO	NO	NO
4.2	29828	77-79 LILYFIELD ROAD LILYFIELD	Second	NW	48	44	49	45	48	44	49	45	0.7	0.7	0.7	1.0	60	55	NO	NO	NO	NO	NO
4.2	29828	77-79 LILYFIELD ROAD LILYFIELD	Second	W	63	59	63	60	63	59	64	60	0.5	0.5	0.6	0.9	60	55	NO	NO	NO	NO	NO
4.2	29828	77-79 LILYFIELD ROAD LILYFIELD	Second	S	66	62	66	62	66	62	67	63	0.7	0.7	0.7	1.0	60	55	NO	NO	NO	NO	NO
4.2	29828	77-79 LILYFIELD ROAD LILYFIELD	Ground	NW	41	37	42	37	41	37	42	38	0.7	0.6	0.7	0.9	53	49	NO	NO	NO	NO	NO
4.2	29828	77-79 LILYFIELD ROAD LILYFIELD	Ground	W	62	58	63	59	63	58	63	59	0.5	0.5	0.6	0.9	60	55	NO	NO	NO	NO	NO
4.2	29828	77-79 LILYFIELD ROAD LILYFIELD	Ground	S	65	61	66	62	65	61	66	62	0.7	0.7	0.8	1.0	60	55	NO	NO	NO	NO	NO
4.2	29829	77-79 LILYFIELD ROAD LILYFIELD	First	NW	44	40	44	40	44	40	45	41	0.7	0.7	0.7	1.0	56	52	NO	NO	NO	NO	NO
4.2	29829	77-79 LILYFIELD ROAD LILYFIELD	First	SE	65	61	66	62	66	61	66	62	0.7	0.7	0.8	1.0	60	55	NO	NO	NO	NO	NO
4.2	29829	77-79 LILYFIELD ROAD LILYFIELD	Second	NW	48	44	49	45	48	44	49	45	0.6	0.7	0.8	1.0	60	55	NO	NO	NO	NO	NO
4.2	29829	77-79 LILYFIELD ROAD LILYFIELD	Second	SE	66	62	66	62	66	62	67	63	0.7	0.6	0.7	0.9	60	55	NO	NO	NO	NO	NO
4.2	29829	77-79 LILYFIELD ROAD LILYFIELD	Ground	NW	41	37	42	37	41	37	42	38	0.7	0.7	0.7	1.0	53	49	NO	NO	NO	NO	NO
4.2	29829	77-79 LILYFIELD ROAD LILYFIELD	Ground	SE	65	61	66	62	65	61	66	62	0.6	0.7	0.8	1.0	60	55	NO	NO	NO	NO	NO
4.2	29830	77-79 LILYFIELD ROAD LILYFIELD	First	NW	44	40	45	41	45	40	45	41	0.6	0.6	0.6	0.8	57	52	NO	NO	NO	NO	NO
4.2	29830	77-79 LILYFIELD ROAD LILYFIELD	First	SE	65	61	66	62	66	61	66	62	0.6	0.7	0.8	1.0	60	55	NO	NO	NO	NO	NO
4.2	29830	77-79 LILYFIELD ROAD LILYFIELD	Second	NW	49	45	49	45	49	45	50	46	0.5	0.5	0.5	0.8	60	55	NO	NO	NO	NO	NO
4.2	29830	77-79 LILYFIELD ROAD LILYFIELD	Second	SE	66	61	66	62	66	62	67	63	0.7	0.7	0.7	1.0	60	55	NO	NO	NO	NO	NO
4.2	29830	77-79 LILYFIELD ROAD LILYFIELD	Ground	NW	41	37	42	38	42	37	42	38	0.6	0.6	0.7	0.9	54	49	NO	NO	NO	NO	NO
4.2	29830	77-79 LILYFIELD ROAD LILYFIELD	Ground	SE	65	61	66	62	65	61	66	62	0.6	0.7	0.8	1.0	60	55	NO	NO	NO	NO	NO
4.2	29831	77-79 LILYFIELD ROAD LILYFIELD	First	SE	65	61	66	62	66	61	66	62	0.7	0.8	0.8	1.1	60	55	NO	NO	NO	NO	NO
4.2	29831	77-79 LILYFIELD ROAD LILYFIELD	First	NE	63	59	64	60	63	59	64	60	0.9	0.9	1.0	1.2	60	55	NO	NO	NO	NO	NO
4.2	29831	77-79 LILYFIELD ROAD LILYFIELD	First	N	52	48	54	49	53	48	54	50	1.3	1.3	1.4	1.7	60	55	NO	NO	NO	NO	NO
4.2	29831	77-79 LILYFIELD ROAD LILYFIELD	Second	SE	66	61	66	62	66	62	67	63	0.7	0.7	0.8	1.0	60	55	NO	NO	NO	NO	NO
4.2	29831	77-79 LILYFIELD ROAD LILYFIELD	Second	NE	63	59	64	60	64	59	65	60	0.9	0.9	0.9	1.1	60	55	NO	NO	NO	NO	NO
4.2	29831	77-79 LILYFIELD ROAD LILYFIELD	Second	N	54	50	55	51	54	50	56	51	1.0	1.2	1.2	1.4	60	55	NO	NO	NO	NO	NO
4.2	29831	77-79 LILYFIELD ROAD LILYFIELD	Ground	SE	65	61	66	62	65	61	66	62	0.8	0.8	0.8	1.1	60	55	NO	NO	NO	NO	NO
4.2	29831	77-79 LILYFIELD ROAD LILYFIELD	Ground	NE	63	58	64	59	63	59	64	60	0.9	0.9	1.0	1.2	60	55	NO	NO	NO	NO	NO
4.2	29831	77-79 LILYFIELD ROAD LILYFIELD	Ground	N	48	44	50	45	49	44	50	46	1.2	1.2	1.3	1.5	60	55	NO	NO	NO	NO	NO
4.2	29832	77-79 LILYFIELD ROAD LILYFIELD	First	NW	44	40	44	40	44	40	45	41	0.6	0.6	0.7	0.9	56	52	NO	NO	NO	NO	NO
4.2	29832	77-79 LILYFIELD ROAD LILYFIELD	First	SE	65	61	66	62	66	62	67	63	0.6	0.7	0.8	1.0	60	55	NO	NO	NO	NO	NO
4.2	29832	77-79 LILYFIELD ROAD LILYFIELD	Second	NW	48	44	49	45	48	44	49	45	0.7	0.7	0.7	1.0	60	55	NO	NO	NO	NO	NO
4.2	29832	77-79 LILYFIELD ROAD LILYFIELD	Second	SE	66	62	66	62	66	62	67	63	0.7	0.6	0.7	0.9	60	55	NO	NO	NO	NO	NO
4.2	29832	77-79 LILYFIELD ROAD LILYFIELD	Ground	NW	41	37	42	37	41	37	42	38	0.7	0.6	0.7	0.9	53	49	NO	NO	NO	NO	NO
4.2	29832	77-79 LILYFIELD ROAD LILYFIELD	Ground	SE	65	61	66	62	65	61	66	62	0.6	0.7	0.8	1.0	60	55	NO	NO	NO	NO	NO

NCA	Receiver ID	Address	Floor Level	Facade	Opening Year 2027				Design Year 2037				Increase (Do Smthng - Do Nothing)				NCG project road noise criteria		Do noise levels exceed the cumulative limit with project roads adding ≥2dB to the total noise levels?		Is the contribution from the road project Acute?		Consider further treatment?
					Do Nothing		Do Smthng		Do Nothing		Do Smthng		Opening Year 2027		Design Year 2037								
					Day	Night	Day	Night	Day	Night	Day	Night	Day	Night	Day	Night	Day	Night	Day	Night	$L_{Aeq,15hr}$ ≥ 65dB	$L_{Aeq,9hr}$ ≥ 60dB	
4.2	29836	62 JUSTIN STREET LILYFIELD	First	NE	54	50	55	51	55	51	55	52	0.6	0.6	0.7	1.0	60	55	NO	NO	NO	NO	NO
4.2	29836	62 JUSTIN STREET LILYFIELD	First	SW	47	43	48	44	48	44	48	44	0.5	0.6	0.7	0.8	60	55	NO	NO	NO	NO	NO
4.2	29836	62 JUSTIN STREET LILYFIELD	First	NW	46	42	46	42	46	42	47	43	0.6	0.7	0.7	0.9	58	54	NO	NO	NO	NO	NO
4.2	29836	62 JUSTIN STREET LILYFIELD	First	SW	58	54	58	54	58	54	59	55	0.5	0.5	0.6	0.8	60	55	NO	NO	NO	NO	NO
4.2	29836	62 JUSTIN STREET LILYFIELD	Ground	NE	53	49	54	50	53	49	54	50	0.6	0.6	0.7	1.0	60	55	NO	NO	NO	NO	NO
4.2	29836	62 JUSTIN STREET LILYFIELD	Ground	SW	43	39	43	39	43	39	44	40	0.6	0.6	0.6	0.9	55	51	NO	NO	NO	NO	NO
4.2	29836	62 JUSTIN STREET LILYFIELD	Ground	NW	42	38	42	38	42	38	43	39	0.6	0.7	0.7	1.0	54	50	NO	NO	NO	NO	NO
4.2	29836	62 JUSTIN STREET LILYFIELD	Ground	SW	56	52	57	53	57	53	57	53	0.4	0.5	0.5	0.8	60	55	NO	NO	NO	NO	NO
4.2	29841	93 LAMB STREET LILYFIELD	Ground	NW	48	44	49	45	49	45	49	45	0.5	0.6	0.6	0.8	60	55	NO	NO	NO	NO	NO
4.2	29841	93 LAMB STREET LILYFIELD	Ground	W	56	52	57	53	57	53	57	53	0.5	0.6	0.6	0.9	60	55	NO	NO	NO	NO	NO
4.2	29841	93 LAMB STREET LILYFIELD	Ground	S	48	44	49	45	48	44	49	45	0.6	0.6	0.7	0.9	60	55	NO	NO	NO	NO	NO
4.2	29841	93 LAMB STREET LILYFIELD	Ground	NE	53	49	54	50	53	49	54	50	0.6	0.7	0.7	0.9	60	55	NO	NO	NO	NO	NO
4.2	29841	93 LAMB STREET LILYFIELD	Ground	NW	46	42	47	43	47	42	47	43	0.6	0.7	0.7	1.0	59	54	NO	NO	NO	NO	NO
4.2	29843	62 JUSTIN STREET LILYFIELD	First	SW	52	48	53	49	53	49	53	49	0.4	0.5	0.5	0.8	60	55	NO	NO	NO	NO	NO
4.2	29843	62 JUSTIN STREET LILYFIELD	First	NE	54	50	54	50	54	50	55	51	0.7	0.6	0.8	0.9	60	55	NO	NO	NO	NO	NO
4.2	29843	62 JUSTIN STREET LILYFIELD	Ground	SW	50	46	51	47	50	46	51	47	0.4	0.5	0.5	0.8	60	55	NO	NO	NO	NO	NO
4.2	29843	62 JUSTIN STREET LILYFIELD	Ground	NE	53	49	53	49	53	49	54	50	0.6	0.6	0.7	1.0	60	55	NO	NO	NO	NO	NO
4.2	29847	55 JUSTIN STREET LILYFIELD	Ground	SW	46	42	46	42	46	42	47	43	0.5	0.6	0.7	0.8	58	54	NO	NO	NO	NO	NO
4.2	29847	55 JUSTIN STREET LILYFIELD	Ground	E	53	49	54	50	54	49	54	50	0.6	0.6	0.7	0.9	60	55	NO	NO	NO	NO	NO
4.2	29849	80 LAMB STREET LILYFIELD	Ground	E	51	47	51	47	51	47	52	48	0.7	0.7	0.7	0.9	60	55	NO	NO	NO	NO	NO
4.2	29849	80 LAMB STREET LILYFIELD	Ground	NW	47	43	47	43	47	43	48	44	0.6	0.7	0.8	1.0	59	55	NO	NO	NO	NO	NO
4.2	29849	80 LAMB STREET LILYFIELD	Ground	SW	60	56	60	56	60	56	61	57	0.5	0.5	0.6	0.9	60	55	NO	NO	NO	NO	NO
4.2	29850	1 HALLORAN STREET LILYFIELD	Ground	E	51	47	51	47	51	47	52	48	0.5	0.5	0.6	0.8	60	55	NO	NO	NO	NO	NO
4.2	29850	1 HALLORAN STREET LILYFIELD	Ground	N	43	39	44	40	44	39	44	40	0.5	0.6	0.7	0.9	56	51	NO	NO	NO	NO	NO
4.2	29850	1 HALLORAN STREET LILYFIELD	Ground	N	43	39	44	40	43	39	44	40	0.6	0.6	0.7	0.8	55	51	NO	NO	NO	NO	NO
4.2	29850	1 HALLORAN STREET LILYFIELD	Ground	W	50	46	51	47	51	47	51	47	0.4	0.5	0.5	0.8	60	55	NO	NO	NO	NO	NO
4.2	29851	3 HALLORAN STREET LILYFIELD	Ground	S	46	42	46	42	46	42	47	43	0.5	0.5	0.6	0.9	58	54	NO	NO	NO	NO	NO
4.2	29851	3 HALLORAN STREET LILYFIELD	Ground	SW	46	42	46	42	46	42	47	43	0.6	0.6	0.7	0.9	58	54	NO	NO	NO	NO	NO
4.2	29851	3 HALLORAN STREET LILYFIELD	Ground	E	50	46	51	47	51	47	51	47	0.5	0.5	0.6	0.8	60	55	NO	NO	NO	NO	NO
4.2	29851	3 HALLORAN STREET LILYFIELD	Ground	NE	51	47	51	47	51	47	52	48	0.5	0.5	0.6	0.8	60	55	NO	NO	NO	NO	NO
4.2	29861	62 JUSTIN STREET LILYFIELD	First	E	53	49	54	50	54	50	54	50	0.7	0.6	0.8	0.9	60	55	NO	NO	NO	NO	NO
4.2	29861	62 JUSTIN STREET LILYFIELD	First	W	54	50	54	50	54	50	54	51	0.4	0.5	0.5	0.8	60	55	NO	NO	NO	NO	NO
4.2	29861	62 JUSTIN STREET LILYFIELD	Ground	E	52	48	53	49	52	48	53	49	0.6	0.6	0.7	0.9	60	55	NO	NO	NO	NO	NO
4.2	29861	62 JUSTIN STREET LILYFIELD	Ground	W	52	48	53	49	53	48	53	49	0.4	0.4	0.5	0.7	60	55	NO	NO	NO	NO	NO
4.2	29866	87 RYAN STREET LILYFIELD	First	SW	53	49	54	50	53	49	54	50	0.6	0.6	0.7	0.9	60	55	NO	NO	NO	NO	NO
4.2	29866	87 RYAN STREET LILYFIELD	First	S	56	52	57	53	56	52	57	53	0.7	0.8	0.9	1.1	60	55	NO	NO	NO	NO	NO
4.2	29866	87 RYAN STREET LILYFIELD	First	E	51	47	52	48	52	47	52	48	0.7	0.7	0.8	1.0	60	55	NO	NO	NO	NO	NO
4.2	29866	87 RYAN STREET LILYFIELD	Second	SW	60	56	60	56	60	56	60	57	0.5	0.6	0.6	0.9	60	55	NO	NO	NO	NO	NO
4.2	29866	87 RYAN STREET LILYFIELD	Second	S	63	59	64	60	63	59	64	60	0.7	0.7	0.8	1.0	60	55	NO	NO	NO	NO	NO
4.2	29866	87 RYAN STREET LILYFIELD	Second	E	58	54	59	55	59	54	60	56	0.8	0.9	0.9	1.2	60	55	NO	NO	NO	NO	NO
4.2	29866	87 RYAN STREET LILYFIELD	Ground	SW	48	44	49	45	49	45	49	45	0.6	0.5	0.7	0.9	60	55	NO	NO	NO	NO	NO
4.2	29866	87 RYAN STREET LILYFIELD	Ground	S	51	47	52	48	52	47	53	49	1.1	1.3	1.3	1.6	60	55	NO	NO	NO	NO	NO
4.2	29866	87 RYAN STREET LILYFIELD	Ground	E	46	42	47	43	47	42	47	43	0.7	0.7	0.8	1.0	59	54	NO	NO	NO	NO	NO
4.2	29867	81 RYAN STREET LILYFIELD	Ground	E	49	45	50	46	50	46	50	47	0.6	0.6	0.7	0.9	60	55	NO	NO	NO	NO	NO
4.2	29867	81 RYAN STREET LILYFIELD	Ground	NW	49	45	49	45	50	45	50	46	0.2	0.3	0.3	0.6	60	55	NO	NO	NO	NO	NO
4.2	29867	81 RYAN STREET LILYFIELD	Ground	W	54	50	54	50	54	50	55	51	0.6	0.6	0.7	0.9	60	55	NO	NO	NO	NO	NO
4.2	29868	85 RYAN STREET LILYFIELD	First	E	52	48	53	49	52	48	53	49	0.6	0.6	0.7	0.9	60	55	NO	NO	NO	NO	NO
4.2	29868	85 RYAN STREET LILYFIELD	First	SW	55	51	56	52	55	51	56	52	0.6	0.6	0.7	0.8	60	55	NO	NO	NO	NO	NO
4.2	29868	85 RYAN STREET LILYFIELD	Ground	E	47	43	48	44	47	43	48	44	0.7	0.7	0.8	1.0	59	55	NO	NO	NO	NO	NO
4.2	29868	85 RYAN STREET LILYFIELD	Ground	SW	50	46	51	47	51	47	51	47	0.6	0.6	0.7	0.9	60	55	NO	NO	NO	NO	NO
4.2	29869	83 RYAN STREET LILYFIELD	Ground	E	49	45	49	45	49	45	50	46	0.6	0.6	0.7	0.9	60	55	NO	NO	NO	NO	NO
4.2	29869	83 RYAN STREET LILYFIELD	Ground	S	53	49	53	49	53	49	54	50	0.7	0.6	0.7	0.9	60	55	NO	NO	NO	NO	NO
4.2	29869	83 RYAN STREET LILYFIELD	Ground	SW	52	49	53	49	53	49	53	50	0.6	0.6	0.7	0.9	60	55	NO	NO	NO	NO	NO
4.2	29873	78 LAMB STREET LILYFIELD	Ground	NE	49	45	50	46	50	45	50	46	0.6	0.6	0.7	1.0	60	55	NO	NO	NO	NO	NO
4.2	29873	78 LAMB STREET LILYFIELD	Ground	NW	46	42	47	43	47	42	47	43	0.6	0.6	0.8	0.9	59	54	NO	NO	NO	NO	NO
4.2	29873	78 LAMB STREET LILYFIELD	Ground	SW	59	55	60	56	59	55	60	56	0.6	0.6	0.7	0.8	60	55	NO	NO	NO	NO	NO
4.2	29873	78 LAMB STREET LILYFIELD	Ground	S	48	44	49	45	48	44	49	45	0.6	0.7	0.8	1.0	60	55	NO	NO	NO	NO	NO
4.2	29875	91 LAMB STREET LILYFIELD	Ground	E	52	48	53	49	53	49	54	50	0.7	0.7	0.8	1.0	60	55	NO	NO	NO	NO	NO
4.2	29875	91 LAMB STREET LILYFIELD	Ground	NW	46	41	46	42	46	42	47	43	0.6	0.7	0.7	1.0	58	54	NO	NO	NO	NO	NO
4.2	29875	91 LAMB STREET LILYFIELD	Ground	W	50	46	51	47	50	46	51	47	0.5	0.5	0.6	0.8	60	55	NO	NO	NO	NO	NO
4.2	29875	91 LAMB STREET LILYFIELD	Ground	NW	46	42	47	43	47	42	47	43	0.6	0.6	0.7	0.9	59	54	NO	NO	NO	NO	NO
4.2	29876	91 LAMB STREET LILYFIELD	Ground	W	56	52	57	53	56	52	57	53	0.6	0.6	0.7	0.9	60	55	NO	NO	NO	NO	NO

NCA	Receiver ID	Address	Floor Level	Facade	Opening Year 2027				Design Year 2037				Increase (Do Smthng - Do Nothing)				NCG project road noise criteria		Do noise levels exceed the cumulative limit with project roads adding ≥2dB to the total noise levels?		Is the contribution from the road project Acute?		Consider further treatment?
					Do Nothing		Do Smthng		Do Nothing		Do Smthng		Opening Year 2027		Design Year 2037								
					Day	Night	Day	Night	Day	Night	Day	Night	Day	Night	Day	Night	Day	Night	Day	Night	$L_{Aeq,15hr}$ ≥ 65dB	$L_{Aeq,9hr}$ ≥ 60dB	
4.2	29876	91 LAMB STREET LILYFIELD	Ground	SE	45	41	46	41	45	41	46	42	0.6	0.6	0.8	0.9	57	53	NO	NO	NO	NO	NO
4.2	29878	96 RYAN STREET LILYFIELD	First	NE	64	59	65	60	64	60	65	61	0.9	1.0	1.0	1.3	60	55	NO	NO	NO	NO	NO
4.2	29878	96 RYAN STREET LILYFIELD	First	NW	48	44	49	45	49	44	49	45	0.7	0.7	0.8	0.9	60	55	NO	NO	NO	NO	NO
4.2	29878	96 RYAN STREET LILYFIELD	First	SW	63	59	63	59	63	59	64	60	0.5	0.6	0.6	0.9	60	55	NO	NO	NO	NO	NO
4.2	29878	96 RYAN STREET LILYFIELD	First	SE	65	61	66	62	66	61	67	63	0.8	0.8	0.9	1.1	60	55	NO	NO	NO	NO	NO
4.2	29878	96 RYAN STREET LILYFIELD	Ground	NE	63	59	64	60	64	59	65	61	0.9	1.0	1.0	1.3	60	55	NO	NO	NO	NO	NO
4.2	29878	96 RYAN STREET LILYFIELD	Ground	NW	44	40	44	40	44	40	45	41	0.6	0.7	0.7	1.0	56	52	NO	NO	NO	NO	NO
4.2	29878	96 RYAN STREET LILYFIELD	Ground	SW	62	58	63	59	63	59	63	59	0.6	0.6	0.7	0.9	60	55	NO	NO	NO	NO	NO
4.2	29878	96 RYAN STREET LILYFIELD	Ground	SE	65	61	66	62	65	61	66	62	0.7	0.9	0.9	1.1	60	55	NO	NO	NO	NO	NO
4.2	29881	62 JUSTIN STREET LILYFIELD	First	NE	53	49	53	49	53	49	54	50	0.7	0.6	0.8	0.9	60	55	NO	NO	NO	NO	NO
4.2	29881	62 JUSTIN STREET LILYFIELD	First	NW	45	41	45	41	45	41	46	42	0.6	0.7	0.7	0.9	57	53	NO	NO	NO	NO	NO
4.2	29881	62 JUSTIN STREET LILYFIELD	First	SW	54	50	54	50	54	50	54	50	0.4	0.5	0.5	0.7	60	55	NO	NO	NO	NO	NO
4.2	29881	62 JUSTIN STREET LILYFIELD	Ground	NW	41	37	41	37	41	37	42	38	0.6	0.6	0.7	0.9	53	49	NO	NO	NO	NO	NO
4.2	29881	62 JUSTIN STREET LILYFIELD	Ground	SW	52	48	53	49	53	49	53	49	0.3	0.5	0.4	0.8	60	55	NO	NO	NO	NO	NO
4.2	29883	87 RYAN STREET LILYFIELD	First	SW	50	46	51	47	51	47	51	47	0.6	0.7	0.7	0.9	60	55	NO	NO	NO	NO	NO
4.2	29883	87 RYAN STREET LILYFIELD	First	SE	58	54	59	55	59	54	60	56	0.8	0.9	0.9	1.2	60	55	NO	NO	NO	NO	NO
4.2	29883	87 RYAN STREET LILYFIELD	First	NE	62	57	63	58	62	58	63	59	0.8	0.9	1.0	1.2	60	55	NO	NO	NO	NO	NO
4.2	29883	87 RYAN STREET LILYFIELD	Second	SW	57	53	58	54	57	53	58	54	0.6	0.7	0.7	0.9	60	55	NO	NO	NO	NO	NO
4.2	29883	87 RYAN STREET LILYFIELD	Second	SE	63	59	64	60	63	59	64	60	0.7	0.8	0.8	1.1	60	55	NO	NO	NO	NO	NO
4.2	29883	87 RYAN STREET LILYFIELD	Second	NE	63	59	64	60	63	59	64	60	0.8	0.8	0.9	1.2	60	55	NO	NO	NO	NO	NO
4.2	29883	87 RYAN STREET LILYFIELD	Ground	SW	46	42	46	42	46	42	47	43	0.6	0.7	0.7	0.9	58	54	NO	NO	NO	NO	NO
4.2	29883	87 RYAN STREET LILYFIELD	Ground	SE	57	53	58	54	57	53	58	54	1.0	1.0	1.1	1.3	60	55	NO	NO	NO	NO	NO
4.2	29883	87 RYAN STREET LILYFIELD	Ground	NE	61	57	62	58	61	57	62	58	0.9	1.0	1.0	1.3	60	55	NO	NO	NO	NO	NO
4.2	29884	81 RYAN STREET LILYFIELD	First	NE	62	58	63	59	62	58	63	59	0.8	0.8	0.9	1.2	60	55	NO	NO	NO	NO	NO
4.2	29884	81 RYAN STREET LILYFIELD	First	NW	54	50	54	50	55	50	55	50	-0.1	0.0	0.0	0.1	60	55	NO	NO	NO	NO	NO
4.2	29884	81 RYAN STREET LILYFIELD	First	SW	52	48	53	49	53	49	53	49	0.6	0.6	0.7	0.9	60	55	NO	NO	NO	NO	NO
4.2	29884	81 RYAN STREET LILYFIELD	Ground	NE	60	56	61	57	61	56	62	58	0.8	0.8	1.0	1.1	60	55	NO	NO	NO	NO	NO
4.2	29884	81 RYAN STREET LILYFIELD	Ground	NW	48	44	48	44	49	44	49	45	0.2	0.2	0.2	0.4	60	55	NO	NO	NO	NO	NO
4.2	29884	81 RYAN STREET LILYFIELD	Ground	SW	48	44	48	44	48	44	49	45	0.6	0.7	0.7	0.9	60	55	NO	NO	NO	NO	NO
4.2	29885	85 RYAN STREET LILYFIELD	First	NE	62	58	63	59	63	58	63	59	0.8	0.9	0.9	1.1	60	55	NO	NO	NO	NO	NO
4.2	29885	85 RYAN STREET LILYFIELD	First	SW	52	48	52	48	52	48	53	49	0.7	0.6	0.8	0.9	60	55	NO	NO	NO	NO	NO
4.2	29885	85 RYAN STREET LILYFIELD	Second	NE	63	59	64	59	63	59	64	60	0.8	0.8	0.8	1.2	60	55	NO	NO	NO	NO	NO
4.2	29885	85 RYAN STREET LILYFIELD	Second	SW	57	54	58	54	58	54	58	55	0.7	0.6	0.7	0.9	60	55	NO	NO	NO	NO	NO
4.2	29885	85 RYAN STREET LILYFIELD	Ground	NE	61	57	62	57	61	57	62	58	0.9	0.9	1.0	1.2	60	55	NO	NO	NO	NO	NO
4.2	29885	85 RYAN STREET LILYFIELD	Ground	SW	47	43	48	44	47	43	48	44	0.7	0.6	0.8	0.9	59	55	NO	NO	NO	NO	NO
4.2	29886	83 RYAN STREET LILYFIELD	First	NE	62	58	63	59	63	58	63	59	0.8	0.8	0.9	1.2	60	55	NO	NO	NO	NO	NO
4.2	29886	83 RYAN STREET LILYFIELD	First	SW	52	48	53	49	52	48	53	49	0.7	0.6	0.8	1.0	60	55	NO	NO	NO	NO	NO
4.2	29886	83 RYAN STREET LILYFIELD	Ground	NE	61	56	61	57	61	57	62	58	0.9	0.9	0.9	1.2	60	55	NO	NO	NO	NO	NO
4.2	29886	83 RYAN STREET LILYFIELD	Ground	SW	47	43	48	44	48	44	48	44	0.6	0.6	0.7	0.9	60	55	NO	NO	NO	NO	NO
4.2	29887	76 LAMB STREET LILYFIELD	Ground	W	59	55	59	55	59	55	60	56	0.6	0.6	0.7	0.9	60	55	NO	NO	NO	NO	NO
4.2	29887	76 LAMB STREET LILYFIELD	Ground	S	45	41	46	42	46	41	46	42	0.6	0.6	0.7	0.9	58	53	NO	NO	NO	NO	NO
4.2	29889	94 RYAN STREET LILYFIELD	Ground	W	61	57	61	58	61	57	62	58	0.6	0.6	0.7	1.0	60	55	NO	NO	NO	NO	NO
4.2	29889	94 RYAN STREET LILYFIELD	Ground	S	54	50	54	50	54	50	55	51	0.5	0.6	0.6	0.9	60	55	NO	NO	NO	NO	NO
4.2	29889	94 RYAN STREET LILYFIELD	Ground	E	59	55	60	56	60	55	61	57	1.0	1.1	1.1	1.4	60	55	NO	NO	NO	NO	NO
4.2	29889	94 RYAN STREET LILYFIELD	Ground	NW	50	45	50	46	50	46	51	46	0.4	0.5	0.4	0.7	60	55	NO	NO	NO	NO	NO
4.2	29899	89 LAMB STREET LILYFIELD	Ground	W	52	48	52	48	52	48	53	49	0.5	0.5	0.6	0.8	60	55	NO	NO	NO	NO	NO
4.2	29899	89 LAMB STREET LILYFIELD	Ground	S	48	44	48	44	48	44	49	45	0.6	0.6	0.7	0.9	60	55	NO	NO	NO	NO	NO
4.2	29899	89 LAMB STREET LILYFIELD	Ground	NE	53	49	54	50	53	49	54	50	0.7	0.6	0.7	1.0	60	55	NO	NO	NO	NO	NO
4.2	29899	89 LAMB STREET LILYFIELD	Ground	NW	45	41	46	42	46	41	46	42	0.6	0.6	0.6	0.8	58	53	NO	NO	NO	NO	NO
4.2	29903	60 JUSTIN STREET LILYFIELD	First	W	56	52	56	52	56	52	56	53	0.4	0.5	0.5	0.8	60	55	NO	NO	NO	NO	NO
4.2	29903	60 JUSTIN STREET LILYFIELD	First	S	55	52	56	52	56	52	56	53	0.5	0.5	0.6	0.8	60	55	NO	NO	NO	NO	NO
4.2	29903	60 JUSTIN STREET LILYFIELD	First	E	54	50	55	51	54	50	55	51	0.6	0.6	0.7	0.9	60	55	NO	NO	NO	NO	NO
4.2	29903	60 JUSTIN STREET LILYFIELD	Ground	W	54	50	55	51	54	50	55	51	0.5	0.5	0.6	0.7	60	55	NO	NO	NO	NO	NO
4.2	29903	60 JUSTIN STREET LILYFIELD	Ground	S	47	43	47	44	47	43	48	44	0.5	0.6	0.7	0.9	59	55	NO	NO	NO	NO	NO
4.2	29903	60 JUSTIN STREET LILYFIELD	Ground	E	51	47	51	47	51	47	52	48	0.7	0.6	0.8	0.9	60	55	NO	NO	NO	NO	NO
4.2	29905	92 RYAN STREET LILYFIELD	Ground	NE	61	56	62	58	61	57	62	58	0.9	1.1	1.0	1.3	60	55	NO	NO	NO	NO	NO
4.2	29905	92 RYAN STREET LILYFIELD	Ground	SE	50	46	50	46	50	46	51	46	0.2	0.3	0.3	0.5	60	55	NO	NO	NO	NO	NO
4.2	29915	111 CECILY STREET LILYFIELD	First	SW	62	58	63	59	62	58	63	59	0.7	0.6	0.7	1.0	60	55	NO	NO	NO	NO	NO
4.2	29915	111 CECILY STREET LILYFIELD	First	SE	65	61	66	62	66	61	67	62	0.8	0.9	0.9	1.1	60	55	NO	NO	NO	NO	NO
4.2	29915	111 CECILY STREET LILYFIELD	First	NE	64	60	65	61	65	60	66	61	0.8	1.0	1.0	1.2	60	55	NO	NO	NO	NO	NO
4.2	29915	111 CECILY STREET LILYFIELD	First	NW	53	48	53	48	53	49	53	49	0.1	0.1	0.1	0.3	60	55	NO	NO	NO	NO	NO
4.2	29915	111 CECILY STREET LILYFIELD	Ground	SW	62	58	62	58	62	58	63	59	0.6	0.6	0.7	0.9	60	55	NO	NO	NO	NO	NO

NCA	Receiver ID	Address	Floor Level	Facade	Opening Year 2027				Design Year 2037				Increase (Do Smthng - Do Nothing)				NCG project road noise criteria		Do noise levels exceed the cumulative limit with project roads adding ≥2dB to the total noise levels?		Is the contribution from the road project Acute?		Consider further treatment?
					Do Nothing		Do Smthng		Do Nothing		Do Smthng		Opening Year 2027		Design Year 2037								
					Day	Night	Day	Night	Day	Night	Day	Night	Day	Night	Day	Night	Day	Night	Day	Night	$L_{Aeq,15hr}$ ≥ 65dB	$L_{Aeq,9hr}$ ≥ 60dB	
4.2	29915	111 CECILY STREET LILYFIELD	Ground	SE	65	61	66	62	65	61	66	62	0.8	0.8	0.9	1.2	60	55	NO	NO	NO	NO	NO
4.2	29915	111 CECILY STREET LILYFIELD	Ground	NE	64	59	65	60	64	60	65	61	0.8	1.0	1.0	1.3	60	55	NO	NO	NO	NO	NO
4.2	29915	111 CECILY STREET LILYFIELD	Ground	NW	51	46	51	46	51	47	51	47	-0.2	-0.1	-0.2	0.1	60	55	NO	NO	NO	NO	NO
4.2	29917	88 RYAN STREET LILYFIELD	Ground	E	61	56	61	57	61	56	62	58	0.9	1.0	1.0	1.3	60	55	NO	NO	NO	NO	NO
4.2	29917	88 RYAN STREET LILYFIELD	Ground	N	49	45	49	45	49	45	50	46	0.5	0.5	0.5	0.7	60	55	NO	NO	NO	NO	NO
4.2	29918	60 JUSTIN STREET LILYFIELD	Ground	E	52	48	53	49	53	49	53	49	0.7	0.6	0.8	0.9	60	55	NO	NO	NO	NO	NO
4.2	29918	60 JUSTIN STREET LILYFIELD	Ground	N	44	40	45	41	45	40	45	41	0.6	0.6	0.7	0.9	57	52	NO	NO	NO	NO	NO
4.2	29918	60 JUSTIN STREET LILYFIELD	Ground	W	54	50	54	50	54	50	55	51	0.4	0.5	0.5	0.8	60	55	NO	NO	NO	NO	NO
4.2	29923	85 LAMB STREET LILYFIELD	First	NE	53	49	54	50	54	49	54	50	0.6	0.6	0.7	0.9	60	55	NO	NO	NO	NO	NO
4.2	29923	85 LAMB STREET LILYFIELD	First	NW	45	41	46	42	46	41	46	42	0.6	0.6	0.7	0.9	58	53	NO	NO	NO	NO	NO
4.2	29923	85 LAMB STREET LILYFIELD	First	SW	58	54	58	54	58	54	58	55	0.6	0.5	0.6	0.8	60	55	NO	NO	NO	NO	NO
4.2	29923	85 LAMB STREET LILYFIELD	Ground	NE	52	48	53	49	53	48	53	49	0.6	0.6	0.7	1.0	60	55	NO	NO	NO	NO	NO
4.2	29923	85 LAMB STREET LILYFIELD	Ground	NW	41	37	42	38	42	37	42	38	0.5	0.6	0.6	0.9	54	49	NO	NO	NO	NO	NO
4.2	29923	85 LAMB STREET LILYFIELD	Ground	SW	55	51	55	51	55	51	56	52	0.5	0.5	0.6	0.8	60	55	NO	NO	NO	NO	NO
4.2	29924	87 LAMB STREET LILYFIELD	First	W	58	54	58	54	58	54	59	55	0.5	0.5	0.6	0.9	60	55	NO	NO	NO	NO	NO
4.2	29924	87 LAMB STREET LILYFIELD	First	SE	57	53	57	54	57	53	58	54	0.5	0.5	0.6	0.9	60	55	NO	NO	NO	NO	NO
4.2	29924	87 LAMB STREET LILYFIELD	First	NE	55	51	55	51	55	51	56	52	0.7	0.6	0.8	0.9	60	55	NO	NO	NO	NO	NO
4.2	29924	87 LAMB STREET LILYFIELD	Ground	W	54	50	55	51	55	51	55	51	0.5	0.6	0.6	0.8	60	55	NO	NO	NO	NO	NO
4.2	29924	87 LAMB STREET LILYFIELD	Ground	SE	51	47	51	47	51	47	52	48	0.6	0.5	0.7	0.9	60	55	NO	NO	NO	NO	NO
4.2	29924	87 LAMB STREET LILYFIELD	Ground	NE	53	49	54	50	53	49	54	50	0.7	0.7	0.8	0.9	60	55	NO	NO	NO	NO	NO
4.2	29926	86 RYAN STREET LILYFIELD	Ground	SW	58	54	58	54	58	54	59	55	0.6	0.6	0.7	1.0	60	55	NO	NO	NO	NO	NO
4.2	29926	86 RYAN STREET LILYFIELD	Ground	SE	55	51	55	51	55	51	56	52	0.5	0.5	0.6	0.8	60	55	NO	NO	NO	NO	NO
4.2	29926	86 RYAN STREET LILYFIELD	Ground	NE	58	53	58	54	58	54	59	55	0.8	0.9	0.8	1.2	60	55	NO	NO	NO	NO	NO
4.2	29928	58 JUSTIN STREET LILYFIELD	Ground	SE	48	44	49	45	48	44	49	45	0.5	0.5	0.6	0.8	60	55	NO	NO	NO	NO	NO
4.2	29928	58 JUSTIN STREET LILYFIELD	Ground	E	52	48	53	49	53	49	53	49	0.6	0.6	0.7	0.9	60	55	NO	NO	NO	NO	NO
4.2	29928	58 JUSTIN STREET LILYFIELD	Ground	W	55	51	55	51	55	51	55	52	0.5	0.5	0.6	0.8	60	55	NO	NO	NO	NO	NO
4.2	29928	58 JUSTIN STREET LILYFIELD	Ground	S	46	42	47	43	47	42	47	43	0.6	0.6	0.6	0.9	59	54	NO	NO	NO	NO	NO
4.2	29936	84 RYAN STREET LILYFIELD	Ground	SW	57	53	58	54	57	53	58	54	0.6	0.6	0.7	1.0	60	55	NO	NO	NO	NO	NO
4.2	29936	84 RYAN STREET LILYFIELD	Ground	NE	59	55	60	56	60	55	61	57	0.9	1.0	1.0	1.3	60	55	NO	NO	NO	NO	NO
4.2	29936	84 RYAN STREET LILYFIELD	Ground	NW	48	44	49	44	48	44	49	45	0.6	0.6	0.6	0.9	60	55	NO	NO	NO	NO	NO
4.2	29937	109 CECILY STREET LILYFIELD	Ground	W	55	51	56	52	55	51	56	52	0.7	0.6	0.8	1.0	60	55	NO	NO	NO	NO	NO
4.2	29937	109 CECILY STREET LILYFIELD	Ground	S	57	52	58	53	57	53	58	54	0.9	0.9	0.9	1.2	60	55	NO	NO	NO	NO	NO
4.2	29937	109 CECILY STREET LILYFIELD	Ground	E	63	59	64	60	63	59	64	60	0.9	1.0	1.1	1.3	60	55	NO	NO	NO	NO	NO
4.2	29937	109 CECILY STREET LILYFIELD	Ground	NW	50	45	50	46	50	45	50	46	0.4	0.6	0.5	0.8	60	55	NO	NO	NO	NO	NO
4.2	29941	56 JUSTIN STREET LILYFIELD	Ground	E	49	45	49	45	49	45	50	46	0.6	0.6	0.7	0.9	60	55	NO	NO	NO	NO	NO
4.2	29941	56 JUSTIN STREET LILYFIELD	Ground	NW	44	40	45	41	44	40	45	41	0.6	0.6	0.6	0.9	56	52	NO	NO	NO	NO	NO
4.2	29941	56 JUSTIN STREET LILYFIELD	Ground	W	55	51	55	51	55	51	56	52	0.4	0.5	0.5	0.8	60	55	NO	NO	NO	NO	NO
4.2	29944	70 LAMB STREET LILYFIELD	First	NE	50	46	51	47	51	47	51	47	0.7	0.6	0.7	0.9	60	55	NO	NO	NO	NO	NO
4.2	29944	70 LAMB STREET LILYFIELD	First	SW	59	55	59	55	59	55	60	56	0.5	0.6	0.6	0.8	60	55	NO	NO	NO	NO	NO
4.2	29944	70 LAMB STREET LILYFIELD	Ground	NE	47	43	48	44	47	43	48	44	0.7	0.6	0.8	0.9	59	55	NO	NO	NO	NO	NO
4.2	29944	70 LAMB STREET LILYFIELD	Ground	SW	57	53	58	54	58	54	58	54	0.5	0.5	0.6	0.9	60	55	NO	NO	NO	NO	NO
4.2	29945	74 LAMB STREET LILYFIELD	First	NE	51	47	52	48	51	47	52	48	0.7	0.7	0.7	1.0	60	55	NO	NO	NO	NO	NO
4.2	29945	74 LAMB STREET LILYFIELD	First	SW	59	55	60	56	60	56	60	56	0.6	0.5	0.6	0.8	60	55	NO	NO	NO	NO	NO
4.2	29945	74 LAMB STREET LILYFIELD	Ground	NE	47	43	48	44	48	43	48	44	0.6	0.7	0.8	1.0	60	55	NO	NO	NO	NO	NO
4.2	29945	74 LAMB STREET LILYFIELD	Ground	SW	58	54	58	54	58	54	59	55	0.5	0.5	0.6	0.9	60	55	NO	NO	NO	NO	NO
4.2	29946	74A LAMB STREET LILYFIELD	First	NE	53	49	53	49	53	49	54	50	0.7	0.7	0.8	1.0	60	55	NO	NO	NO	NO	NO
4.2	29946	74A LAMB STREET LILYFIELD	First	SW	60	56	60	56	60	56	61	57	0.5	0.5	0.6	0.9	60	55	NO	NO	NO	NO	NO
4.2	29946	74A LAMB STREET LILYFIELD	First	SE	57	54	58	54	58	54	58	55	0.6	0.6	0.7	0.8	60	55	NO	NO	NO	NO	NO
4.2	29946	74A LAMB STREET LILYFIELD	Second	NE	57	53	57	53	57	53	58	54	0.6	0.6	0.7	0.9	60	55	NO	NO	NO	NO	NO
4.2	29946	74A LAMB STREET LILYFIELD	Second	SW	61	57	61	57	61	57	62	58	0.6	0.6	0.7	0.8	60	55	NO	NO	NO	NO	NO
4.2	29946	74A LAMB STREET LILYFIELD	Second	SE	61	57	62	58	61	57	62	58	0.6	0.6	0.7	0.8	60	55	NO	NO	NO	NO	NO
4.2	29946	74A LAMB STREET LILYFIELD	Ground	NE	47	43	48	44	48	43	48	44	0.6	0.7	0.8	1.0	60	55	NO	NO	NO	NO	NO
4.2	29946	74A LAMB STREET LILYFIELD	Ground	SW	57	53	58	54	58	54	58	54	0.5	0.5	0.6	0.9	60	55	NO	NO	NO	NO	NO
4.2	29947	68 LAMB STREET LILYFIELD	First	NE	50	46	51	47	51	47	51	47	0.6	0.7	0.7	0.9	60	55	NO	NO	NO	NO	NO
4.2	29947	68 LAMB STREET LILYFIELD	First	SW	59	55	59	55	59	55	60	56	0.5	0.6	0.6	0.8	60	55	NO	NO	NO	NO	NO
4.2	29947	68 LAMB STREET LILYFIELD	Ground	NE	47	43	48	44	47	43	48	44	0.7	0.7	0.8	1.0	59	55	NO	NO	NO	NO	NO
4.2	29947	68 LAMB STREET LILYFIELD	Ground	SW	57	53	58	54	58	54	58	54	0.5	0.5	0.6	0.9	60	55	NO	NO	NO	NO	NO
4.2	29948	72A LAMB STREET LILYFIELD	First	NE	51	47	51	47	51	47	52	48	0.6	0.7	0.8	1.0	60	55	NO	NO	NO	NO	NO
4.2	29948	72A LAMB STREET LILYFIELD	First	SW	59	55	60	56	59	55	60	56	0.5	0.5	0.6	0.9	60	55	NO	NO	NO	NO	NO
4.2	29948	72A LAMB STREET LILYFIELD	Ground	NE	47	43	48	44	48	43	48	44	0.7	0.7	0.7	0.9	60	55	NO	NO	NO	NO	NO
4.2	29948	72A LAMB STREET LILYFIELD	Ground	SW	58	54	58	54	58	54	58	55	0.5	0.6	0.6	0.9	60	55	NO	NO	NO	NO	NO
4.2	29949	72 LAMB STREET LILYFIELD	First	NE	50	46	51	47	51	47	51	48	0.7	0.7	0.7	1.0	60	55	NO	NO	NO	NO	NO

NCA	Receiver ID	Address	Floor Level	Facade	Opening Year 2027				Design Year 2037				Increase (Do Smthng - Do Nothing)				NCG project road noise criteria		Do noise levels exceed the cumulative limit with project roads adding ≥2dB to the total noise levels?		Is the contribution from the road project Acute?		Consider further treatment?
					Do Nothing		Do Smthng		Do Nothing		Do Smthng		Opening Year 2027		Design Year 2037								
					Day	Night	Day	Night	Day	Night	Day	Night	Day	Night	Day	Night	Day	Night	Day	Night	$L_{Aeq,15hr}$ ≥ 65dB	$L_{Aeq,9hr}$ ≥ 60dB	
4.2	29949	72 LAMB STREET LILYFIELD	First	SW	59	55	59	56	59	55	60	56	0.5	0.5	0.6	0.9	60	55	NO	NO	NO	NO	NO
4.2	29949	72 LAMB STREET LILYFIELD	Ground	NE	47	43	48	44	48	43	48	44	0.7	0.7	0.7	0.9	60	55	NO	NO	NO	NO	NO
4.2	29949	72 LAMB STREET LILYFIELD	Ground	SW	57	53	58	54	58	54	58	54	0.6	0.5	0.6	0.9	60	55	NO	NO	NO	NO	NO
4.2	29950	66A LAMB STREET LILYFIELD	First	NE	50	46	51	47	51	47	52	47	0.6	0.6	0.8	0.9	60	55	NO	NO	NO	NO	NO
4.2	29950	66A LAMB STREET LILYFIELD	First	NW	46	42	47	42	46	42	47	43	0.6	0.6	0.7	0.9	58	54	NO	NO	NO	NO	NO
4.2	29950	66A LAMB STREET LILYFIELD	First	SW	59	55	59	55	59	55	59	56	0.5	0.5	0.6	0.9	60	55	NO	NO	NO	NO	NO
4.2	29950	66A LAMB STREET LILYFIELD	Ground	NE	47	43	48	44	47	43	48	44	0.7	0.6	0.8	0.9	59	55	NO	NO	NO	NO	NO
4.2	29950	66A LAMB STREET LILYFIELD	Ground	NW	42	37	42	38	42	38	43	39	0.6	0.6	0.6	0.9	54	50	NO	NO	NO	NO	NO
4.2	29950	66A LAMB STREET LILYFIELD	Ground	SW	57	53	58	54	58	53	58	54	0.5	0.5	0.6	0.9	60	55	NO	NO	NO	NO	NO
4.2	29952	82 RYAN STREET LILYFIELD	First	SW	58	54	58	54	58	54	59	55	0.6	0.7	0.7	0.9	60	55	NO	NO	NO	NO	NO
4.2	29952	82 RYAN STREET LILYFIELD	First	SE	62	57	62	58	62	58	63	59	0.7	0.8	0.8	1.1	60	55	NO	NO	NO	NO	NO
4.2	29952	82 RYAN STREET LILYFIELD	First	NE	62	57	62	58	62	58	63	59	0.8	0.9	0.9	1.2	60	55	NO	NO	NO	NO	NO
4.2	29952	82 RYAN STREET LILYFIELD	Ground	SW	56	52	57	53	56	52	57	53	0.6	0.7	0.8	0.9	60	55	NO	NO	NO	NO	NO
4.2	29952	82 RYAN STREET LILYFIELD	Ground	SE	48	44	49	45	49	44	49	45	0.6	0.6	0.7	0.9	60	55	NO	NO	NO	NO	NO
4.2	29952	82 RYAN STREET LILYFIELD	Ground	NE	57	52	58	53	57	53	58	54	1.0	1.0	1.0	1.3	60	55	NO	NO	NO	NO	NO
4.2	29957	83 LAMB STREET LILYFIELD	First	SW	54	51	55	51	55	51	55	51	0.5	0.5	0.5	0.7	60	55	NO	NO	NO	NO	NO
4.2	29957	83 LAMB STREET LILYFIELD	First	SE	46	42	47	42	46	42	47	43	0.6	0.6	0.7	0.9	58	54	NO	NO	NO	NO	NO
4.2	29957	83 LAMB STREET LILYFIELD	First	NE	52	48	53	49	52	48	53	49	0.6	0.6	0.7	1.0	60	55	NO	NO	NO	NO	NO
4.2	29957	83 LAMB STREET LILYFIELD	Ground	SW	52	48	52	48	52	48	53	49	0.5	0.5	0.6	0.7	60	55	NO	NO	NO	NO	NO
4.2	29957	83 LAMB STREET LILYFIELD	Ground	SE	42	37	42	38	42	38	43	38	0.6	0.6	0.6	0.9	54	50	NO	NO	NO	NO	NO
4.2	29957	83 LAMB STREET LILYFIELD	Ground	NE	50	46	51	47	51	47	51	47	0.6	0.6	0.7	0.9	60	55	NO	NO	NO	NO	NO
4.2	29958	81 LAMB STREET LILYFIELD	First	NE	52	48	53	49	53	48	53	49	0.6	0.6	0.7	1.0	60	55	NO	NO	NO	NO	NO
4.2	29958	81 LAMB STREET LILYFIELD	First	NW	45	41	46	41	45	41	46	42	0.6	0.6	0.6	0.8	57	53	NO	NO	NO	NO	NO
4.2	29958	81 LAMB STREET LILYFIELD	First	SW	56	52	56	52	56	52	56	53	0.4	0.5	0.5	0.8	60	55	NO	NO	NO	NO	NO
4.2	29958	81 LAMB STREET LILYFIELD	Ground	NE	51	47	52	48	51	47	52	48	0.6	0.6	0.7	0.9	60	55	NO	NO	NO	NO	NO
4.2	29958	81 LAMB STREET LILYFIELD	Ground	NW	41	37	42	37	41	37	42	38	0.6	0.6	0.7	0.9	53	49	NO	NO	NO	NO	NO
4.2	29958	81 LAMB STREET LILYFIELD	Ground	SW	53	49	54	50	54	50	54	50	0.5	0.5	0.6	0.7	60	55	NO	NO	NO	NO	NO
4.2	29959	73 RYAN STREET LILYFIELD	First	SW	56	52	57	53	57	53	57	53	0.6	0.6	0.7	0.9	60	55	NO	NO	NO	NO	NO
4.2	29959	73 RYAN STREET LILYFIELD	First	SE	57	53	58	54	58	53	58	54	0.2	0.3	0.3	0.5	60	55	NO	NO	NO	NO	NO
4.2	29959	73 RYAN STREET LILYFIELD	First	NE	62	58	63	59	62	58	63	59	0.8	0.9	1.0	1.1	60	55	NO	NO	NO	NO	NO
4.2	29959	73 RYAN STREET LILYFIELD	Ground	SW	49	45	49	45	49	45	50	46	0.6	0.6	0.7	0.9	60	55	NO	NO	NO	NO	NO
4.2	29959	73 RYAN STREET LILYFIELD	First	NE	62	58	63	59	62	58	63	59	0.8	0.9	1.0	1.1	60	55	NO	NO	NO	NO	NO
4.2	29959	73 RYAN STREET LILYFIELD	Ground	SW	49	45	49	45	49	45	50	46	0.6	0.6	0.7	0.9	60	55	NO	NO	NO	NO	NO
4.2	29959	73 RYAN STREET LILYFIELD	Ground	SE	52	48	52	48	53	48	53	49	0.0	0.0	0.1	0.3	60	55	NO	NO	NO	NO	NO
4.2	29959	73 RYAN STREET LILYFIELD	Ground	NE	60	56	61	57	61	56	62	57	0.8	0.9	1.0	1.2	60	55	NO	NO	NO	NO	NO
4.2	29961	56 JUSTIN STREET LILYFIELD	Ground	E	52	48	52	48	52	48	53	49	0.6	0.6	0.7	0.9	60	55	NO	NO	NO	NO	NO
4.2	29961	56 JUSTIN STREET LILYFIELD	Ground	NW	44	40	45	41	45	40	45	41	0.6	0.7	0.6	0.9	57	52	NO	NO	NO	NO	NO
4.2	29961	56 JUSTIN STREET LILYFIELD	Ground	W	49	45	50	46	49	45	50	46	0.6	0.6	0.6	0.9	60	55	NO	NO	NO	NO	NO
4.2	29961	56 JUSTIN STREET LILYFIELD	Ground	S	52	48	52	48	52	48	53	49	0.5	0.6	0.6	0.9	60	55	NO	NO	NO	NO	NO
4.2	29961	56 JUSTIN STREET LILYFIELD	Ground	W	52	48	53	49	52	48	53	49	0.6	0.5	0.7	0.9	60	55	NO	NO	NO	NO	NO
4.2	29968	105 CECILY STREET LILYFIELD	Ground	NE	61	57	62	58	62	57	63	58	1.0	1.1	1.1	1.4	60	55	NO	NO	NO	NO	NO
4.2	29968	105 CECILY STREET LILYFIELD	Ground	NW	48	44	49	45	49	44	49	45	0.6	0.6	0.7	0.9	60	55	NO	NO	NO	NO	NO
4.2	29969	107 CECILY STREET LILYFIELD	Ground	SW	57	53	58	54	57	53	58	54	0.7	0.6	0.8	1.0	60	55	NO	NO	NO	NO	NO
4.2	29969	107 CECILY STREET LILYFIELD	Ground	SE	50	46	51	46	51	46	51	47	0.3	0.4	0.3	0.6	60	55	NO	NO	NO	NO	NO
4.2	29969	107 CECILY STREET LILYFIELD	Ground	NE	62	57	63	58	62	58	63	59	0.9	1.0	1.1	1.3	60	55	NO	NO	NO	NO	NO
4.2	29971	80 RYAN STREET LILYFIELD	Ground	W	53	49	54	50	53	49	54	50	0.6	0.6	0.7	0.9	60	55	NO	NO	NO	NO	NO
4.2	29971	80 RYAN STREET LILYFIELD	Ground	E	58	54	59	55	59	54	60	56	0.9	0.9	1.0	1.2	60	55	NO	NO	NO	NO	NO
4.2	29972	54 JUSTIN STREET LILYFIELD	Ground	E	48	44	49	45	49	44	49	45	0.6	0.6	0.7	0.9	60	55	NO	NO	NO	NO	NO
4.2	29972	54 JUSTIN STREET LILYFIELD	Ground	NW	44	40	44	40	44	40	45	41	0.5	0.6	0.7	0.9	56	52	NO	NO	NO	NO	NO
4.2	29972	54 JUSTIN STREET LILYFIELD	Ground	W	55	51	55	52	55	51	56	52	0.4	0.5	0.5	0.8	60	55	NO	NO	NO	NO	NO
4.2	29972	54 JUSTIN STREET LILYFIELD	Ground	SE	48	44	49	45	49	45	49	45	0.5	0.6	0.7	0.8	60	55	NO	NO	NO	NO	NO
4.2	29975	66 LAMB STREET LILYFIELD	Ground	SW	57	53	58	54	58	53	58	54	0.5	0.6	0.6	0.8	60	55	NO	NO	NO	NO	NO
4.2	29975	66 LAMB STREET LILYFIELD	Ground	SE	43	38	43	39	43	39	44	39	0.6	0.6	0.6	0.8	55	51	NO	NO	NO	NO	NO
4.2	29975	66 LAMB STREET LILYFIELD	Ground	SE	46	42	47	43	47	42	47	43	0.6	0.7	0.8	0.9	59	54	NO	NO	NO	NO	NO
4.2	29975	66 LAMB STREET LILYFIELD	Ground	NE	48	44	48	44	48	44	49	45	0.6	0.7	0.8	0.9	60	55	NO	NO	NO	NO	NO
4.2	29976	142 CECILY STREET LILYFIELD	Ground	E	63	59	64	60	64	59	65	61	0.8	0.9	1.0	1.2	60	55	NO	NO	NO	NO	NO
4.2	29976	142 CECILY STREET LILYFIELD	Ground	W	62	57	63	58	62	58	63	59	0.8	0.9	0.9	1.2	60	55	NO	NO	NO	NO	NO
4.2	29976	142 CECILY STREET LILYFIELD	Ground	S	65	60	66	61	65	61	66	62	0.8	0.9	0.9	1.2	60	55	NO	NO	NO	NO	NO
4.2	29979	71 RYAN STREET LILYFIELD	Ground	E	55	51	56	52	56	52	57	53	0.6	0.6	0.8	0.9	60	55	NO	NO	NO	NO	NO
4.2	29979	71 RYAN STREET LILYFIELD	Ground	N	47	42	47	43	47	43	48	43	0.5	0.6	0.6	0.9	59	55	NO	NO	NO	NO	NO
4.2	29979	71 RYAN STREET LILYFIELD	Ground	W	49	45	49	45	49	45	50	46	0.6	0.6	0.7	1.0	60	55	NO	NO	NO	NO	NO
4.2	29979	71 RYAN STREET LILYFIELD	Ground	S	46	41	46	42	46	42	47	42	0.4	0.4	0.4	0.7	58	54	NO	NO	NO	NO	NO
4.2	29981	79 LAMB STREET LILYFIELD	Ground	W	55	51	56	52	56	51	56	52	0.5	0.6	0.6	0.8	60	55	NO	NO	NO	NO	NO
4.2	29981	79 LAMB STREET LILYFIELD	Ground	S	42	37	42	38	42	38	43	39	0.6	0.6	0.7	0.9	54	50	NO	NO	NO	NO	NO

NCA	Receiver ID	Address	Floor Level	Facade	Opening Year 2027				Design Year 2037				Increase (Do Smthng - Do Nothing)				NCG project road noise criteria		Do noise levels exceed the cumulative limit with project roads adding ≥2dB to the total noise levels?		Is the contribution from the road project Acute?		Consider further treatment?
					Do Nothing		Do Smthng		Do Nothing		Do Smthng		Opening Year 2027		Design Year 2037								
					Day	Night	Day	Night	Day	Night	Day	Night	Day	Night	Day	Night	Day	Night	Day	Night	$L_{Aeq,15hr}$ ≥ 65dB	$L_{Aeq,9hr}$ ≥ 60dB	
4.2	29981	79 LAMB STREET LILYFIELD	Ground	E	49	45	50	46	49	45	50	46	0.7	0.7	0.8	0.9	60	55	NO	NO	NO	NO	NO
4.2	29982	77 LAMB STREET LILYFIELD	Ground	E	51	47	52	48	52	47	52	48	0.6	0.6	0.7	0.9	60	55	NO	NO	NO	NO	NO
4.2	29982	77 LAMB STREET LILYFIELD	Ground	NW	44	40	45	41	45	40	45	41	0.5	0.7	0.7	0.9	57	52	NO	NO	NO	NO	NO
4.2	29982	77 LAMB STREET LILYFIELD	Ground	W	56	52	56	52	56	52	56	53	0.5	0.5	0.6	0.8	60	55	NO	NO	NO	NO	NO
4.2	29983	64 LAMB STREET LILYFIELD	Ground	E	47	43	48	44	48	43	48	44	0.6	0.6	0.7	0.9	60	55	NO	NO	NO	NO	NO
4.2	29983	64 LAMB STREET LILYFIELD	Ground	N	45	41	46	42	46	41	46	42	0.6	0.6	0.7	0.9	58	53	NO	NO	NO	NO	NO
4.2	29983	64 LAMB STREET LILYFIELD	Ground	W	57	53	57	53	57	53	58	54	0.6	0.5	0.6	0.8	60	55	NO	NO	NO	NO	NO
4.2	29985	78 RYAN STREET LILYFIELD	First	W	56	52	56	52	56	52	57	53	0.7	0.6	0.7	0.9	60	55	NO	NO	NO	NO	NO
4.2	29985	78 RYAN STREET LILYFIELD	First	S	58	54	59	55	59	54	60	55	0.8	0.8	0.9	1.2	60	55	NO	NO	NO	NO	NO
4.2	29985	78 RYAN STREET LILYFIELD	First	E	61	57	62	58	62	57	63	58	0.8	0.8	0.9	1.0	60	55	NO	NO	NO	NO	NO
4.2	29985	78 RYAN STREET LILYFIELD	First	NW	52	48	52	48	53	48	53	48	-0.2	0.0	-0.2	0.0	60	55	NO	NO	NO	NO	NO
4.2	29985	78 RYAN STREET LILYFIELD	Ground	W	55	51	55	52	55	51	56	52	0.6	0.7	0.7	0.9	60	55	NO	NO	NO	NO	NO
4.2	29985	78 RYAN STREET LILYFIELD	Ground	E	58	54	59	55	58	54	59	55	0.7	0.8	0.8	1.0	60	55	NO	NO	NO	NO	NO
4.2	29985	78 RYAN STREET LILYFIELD	Ground	NW	46	41	46	42	46	42	46	42	0.1	0.2	0.1	0.4	58	54	NO	NO	NO	NO	NO
4.2	29990	101-103 CECILY STREET LILYFIELD	Ground	SW	55	51	56	52	56	51	56	52	0.6	0.6	0.7	1.0	60	55	NO	NO	NO	NO	NO
4.2	29990	101-103 CECILY STREET LILYFIELD	Ground	S	55	51	56	52	55	51	56	52	0.7	0.8	0.9	1.1	60	55	NO	NO	NO	NO	NO
4.2	29990	101-103 CECILY STREET LILYFIELD	Ground	SW	55	51	56	52	55	51	56	52	0.8	0.8	0.8	1.1	60	55	NO	NO	NO	NO	NO
4.2	29990	101-103 CECILY STREET LILYFIELD	Ground	SE	58	54	59	54	58	54	59	55	0.8	0.8	0.9	1.0	60	55	NO	NO	NO	NO	NO
4.2	29990	101-103 CECILY STREET LILYFIELD	Ground	NE	59	55	60	56	60	55	61	57	0.9	1.0	1.1	1.3	60	55	NO	NO	NO	NO	NO
4.2	29990	101-103 CECILY STREET LILYFIELD	Ground	NW	49	45	49	45	49	45	50	45	0.4	0.5	0.4	0.6	60	55	NO	NO	NO	NO	NO
4.2	29992	62 LAMB STREET LILYFIELD	Ground	W	56	52	57	53	56	52	57	53	0.6	0.5	0.6	0.9	60	55	NO	NO	NO	NO	NO
4.2	29992	62 LAMB STREET LILYFIELD	Ground	S	45	41	45	41	45	41	46	42	0.6	0.6	0.6	0.9	57	53	NO	NO	NO	NO	NO
4.2	29992	62 LAMB STREET LILYFIELD	Ground	E	48	43	48	44	48	44	49	45	0.6	0.7	0.8	0.9	60	55	NO	NO	NO	NO	NO
4.2	29992	62 LAMB STREET LILYFIELD	Ground	NW	45	41	46	42	45	41	46	42	0.6	0.7	0.7	0.9	57	53	NO	NO	NO	NO	NO
4.2	29997	69 RYAN STREET LILYFIELD	Ground	W	47	43	48	44	48	44	48	45	0.6	0.7	0.7	1.0	60	55	NO	NO	NO	NO	NO
4.2	29997	69 RYAN STREET LILYFIELD	Ground	S	50	46	51	47	51	46	51	47	0.6	0.7	0.7	0.9	60	55	NO	NO	NO	NO	NO
4.2	29997	69 RYAN STREET LILYFIELD	Ground	E	54	50	55	51	55	51	55	51	0.6	0.7	0.7	0.9	60	55	NO	NO	NO	NO	NO
4.2	29997	69 RYAN STREET LILYFIELD	Ground	NW	46	42	47	42	46	42	47	43	0.6	0.6	0.7	0.9	58	54	NO	NO	NO	NO	NO
4.2	30002	76 RYAN STREET LILYFIELD	Ground	NE	51	46	50	46	51	46	51	47	-0.1	0.0	0.0	0.1	60	55	NO	NO	NO	NO	NO
4.2	30002	76 RYAN STREET LILYFIELD	Ground	S	51	46	51	47	51	47	51	47	0.0	0.2	0.1	0.3	60	55	NO	NO	NO	NO	NO
4.2	30002	76 RYAN STREET LILYFIELD	Ground	E	54	50	55	51	55	50	55	51	0.5	0.6	0.5	0.8	60	55	NO	NO	NO	NO	NO
4.2	30002	76 RYAN STREET LILYFIELD	Ground	S	51	46	51	47	51	47	51	47	0.0	0.2	0.1	0.3	60	55	NO	NO	NO	NO	NO
4.2	30002	76 RYAN STREET LILYFIELD	Ground	E	54	50	55	51	55	50	55	51	0.5	0.6	0.5	0.8	60	55	NO	NO	NO	NO	NO
4.2	30002	76 RYAN STREET LILYFIELD	Ground	N	48	44	48	44	48	44	49	45	0.3	0.4	0.4	0.6	60	55	NO	NO	NO	NO	NO
4.2	30002	76 RYAN STREET LILYFIELD	Ground	SW	54	50	55	51	55	51	55	51	0.7	0.6	0.8	0.9	60	55	NO	NO	NO	NO	NO
4.2	30002	76 RYAN STREET LILYFIELD	Ground	S	48	44	48	44	49	44	48	44	-0.1	0.0	-0.2	0.0	60	55	NO	NO	NO	NO	NO
4.2	30003	99 CECILY STREET LILYFIELD	First	SW	56	52	57	53	56	52	57	53	0.7	0.7	0.8	1.0	60	55	NO	NO	NO	NO	NO
4.2	30003	99 CECILY STREET LILYFIELD	First	SE	61	57	62	58	61	57	62	58	0.7	0.7	0.8	1.1	60	55	NO	NO	NO	NO	NO
4.2	30003	99 CECILY STREET LILYFIELD	First	NE	62	58	63	59	63	58	63	59	0.8	0.9	0.9	1.2	60	55	NO	NO	NO	NO	NO
4.2	30003	99 CECILY STREET LILYFIELD	First	NW	52	47	52	47	52	47	52	48	-0.1	0.1	0.0	0.2	60	55	NO	NO	NO	NO	NO
4.2	30003	99 CECILY STREET LILYFIELD	Ground	SW	49	45	49	45	49	45	50	46	0.6	0.7	0.8	1.0	60	55	NO	NO	NO	NO	NO
4.2	30003	99 CECILY STREET LILYFIELD	Ground	SE	51	47	51	47	52	47	52	48	0.2	0.2	0.2	0.5	60	55	NO	NO	NO	NO	NO
4.2	30003	99 CECILY STREET LILYFIELD	Ground	NE	60	56	61	57	61	56	62	57	0.9	1.1	1.1	1.3	60	55	NO	NO	NO	NO	NO
4.2	30003	99 CECILY STREET LILYFIELD	Ground	NW	45	41	46	41	46	41	46	42	0.2	0.4	0.3	0.5	58	53	NO	NO	NO	NO	NO
4.2	30006	138 CECILY STREET LILYFIELD	Ground	E	62	58	63	59	63	58	64	60	1.1	1.1	1.1	1.4	60	55	NO	NO	NO	NO	NO
4.2	30006	138 CECILY STREET LILYFIELD	Ground	SW	60	56	60	56	60	56	61	57	0.8	0.8	0.9	1.1	60	55	NO	NO	NO	NO	NO
4.2	30007	136 CECILY STREET LILYFIELD	Ground	E	61	57	62	58	62	57	63	58	0.9	1.1	1.0	1.2	60	55	NO	NO	NO	NO	NO
4.2	30007	136 CECILY STREET LILYFIELD	Ground	W	59	55	60	56	60	55	61	56	0.7	0.8	1.0	1.1	60	55	NO	NO	NO	NO	NO
4.2	30008	60 LAMB STREET LILYFIELD	Ground	E	45	41	46	42	45	41	46	42	0.6	0.7	0.8	0.9	57	53	NO	NO	NO	NO	NO
4.2	30008	60 LAMB STREET LILYFIELD	Ground	W	55	51	56	52	56	52	56	52	0.6	0.6	0.7	0.8	60	55	NO	NO	NO	NO	NO
4.2	30009	60A LAMB STREET LILYFIELD	First	W	57	53	58	54	58	53	58	54	0.5	0.5	0.6	0.9	60	55	NO	NO	NO	NO	NO
4.2	30009	60A LAMB STREET LILYFIELD	First	S	53	49	54	50	54	50	54	50	0.5	0.6	0.6	0.8	60	55	NO	NO	NO	NO	NO
4.2	30009	60A LAMB STREET LILYFIELD	First	E	50	46	51	46	50	46	51	47	0.7	0.7	0.7	0.9	60	55	NO	NO	NO	NO	NO
4.2	30009	60A LAMB STREET LILYFIELD	Ground	W	55	51	56	52	56	52	56	52	0.6	0.5	0.7	0.8	60	55	NO	NO	NO	NO	NO
4.2	30009	60A LAMB STREET LILYFIELD	Ground	S	45	41	45	41	45	41	46	42	0.6	0.7	0.7	0.9	57	53	NO	NO	NO	NO	NO
4.2	30009	60A LAMB STREET LILYFIELD	Ground	E	45	41	46	42	45	41	46	42	0.7	0.6	0.7	0.9	57	53	NO	NO	NO	NO	NO
4.2	30012	71 LAMB STREET LILYFIELD	Ground	E	51	47	52	48	51	47	52	48	0.6	0.6	0.7	0.9	60	55	NO	NO	NO	NO	NO
4.2	30012	71 LAMB STREET LILYFIELD	Ground	NW	44	40	45	41	45	40	45	41	0.6	0.6	0.6	0.9	57	52	NO	NO	NO	NO	NO
4.2	30012	71 LAMB STREET LILYFIELD	Ground	W	55	51	56	52	55	51	56	52	0.5	0.5	0.6	0.9	60	55	NO	NO	NO	NO	NO
4.2	30013	75 LAMB STREET LILYFIELD	Ground	W	55	52	56	52	56	52	56	53	0.5	0.5	0.6	0.9	60	55	NO	NO	NO	NO	NO
4.2	30013	75 LAMB STREET LILYFIELD	Ground	S	44	40	45	41	45	40	45	41	0.6	0.7	0.6	0.9	57	52	NO	NO	NO	NO	NO
4.2	30013	75 LAMB STREET LILYFIELD	Ground	E	51	47	52	48	51	47	52	48	0.6	0.6	0.7	0.9	60	55	NO	NO	NO	NO	NO
4.2	30019	67 RYAN STREET LILYFIELD	Ground	W	49	45	49	45	49	45	50	46	0.6	0.6	0.7	0.9	60	55	NO	NO	NO	NO	NO
4.2	30019	67 RYAN STREET LILYFIELD	Ground	S	49	44	49	45	49	45	50	45	0.5	0.5	0.6	0.8	60	55	NO	NO	NO	NO	NO

NCA	Receiver ID	Address	Floor Level	Facade	Opening Year 2027				Design Year 2037				Increase (Do Smthng - Do Nothing)				NCG project road noise criteria		Do noise levels exceed the cumulative limit with project roads adding ≥2dB to the total noise levels?		Is the contribution from the road project Acute?		Consider further treatment?
					Do Nothing		Do Smthng		Do Nothing		Do Smthng		Opening Year 2027		Design Year 2037								
					Day	Night	Day	Night	Day	Night	Day	Night	Day	Night	Day	Night	Day	Night	Day	Night	$L_{Aeq,15hr}$ ≥ 65dB	$L_{Aeq,9hr}$ ≥ 60dB	
4.2	30019	67 RYAN STREET LILYFIELD	Ground	E	54	50	55	51	54	50	55	51	0.6	0.7	0.7	1.0	60	55	NO	NO	NO	NO	NO
4.2	30024	134A CECILY STREET LILYFIELD	Ground	W	59	55	60	55	59	55	60	56	0.8	0.8	0.9	1.2	60	55	NO	NO	NO	NO	NO
4.2	30024	134A CECILY STREET LILYFIELD	Ground	E	58	53	58	54	58	54	59	55	0.9	0.9	0.9	1.3	60	55	NO	NO	NO	NO	NO
4.2	30025	134 CECILY STREET LILYFIELD	Ground	E	58	54	59	55	59	54	60	56	0.9	0.9	1.0	1.3	60	55	NO	NO	NO	NO	NO
4.2	30025	134 CECILY STREET LILYFIELD	Ground	N	48	44	49	44	48	44	49	45	0.7	0.7	0.8	1.0	60	55	NO	NO	NO	NO	NO
4.2	30025	134 CECILY STREET LILYFIELD	Ground	W	58	54	59	55	59	54	59	55	0.8	0.8	0.9	1.1	60	55	NO	NO	NO	NO	NO
4.2	30028	65 RYAN STREET LILYFIELD	Ground	NE	54	50	54	50	54	50	55	51	0.6	0.7	0.7	1.0	60	55	NO	NO	NO	NO	NO
4.2	30028	65 RYAN STREET LILYFIELD	Ground	SW	49	45	50	46	49	45	50	46	0.6	0.6	0.7	0.9	60	55	NO	NO	NO	NO	NO
4.2	30030	58 LAMB STREET LILYFIELD	Ground	E	46	41	46	42	46	42	47	43	0.6	0.6	0.7	1.0	58	54	NO	NO	NO	NO	NO
4.2	30030	58 LAMB STREET LILYFIELD	Ground	S	46	42	47	43	47	43	48	43	0.6	0.6	0.7	0.9	59	55	NO	NO	NO	NO	NO
4.2	30030	58 LAMB STREET LILYFIELD	Ground	E	47	43	48	44	48	44	49	45	0.6	0.7	0.8	1.0	60	55	NO	NO	NO	NO	NO
4.2	30030	58 LAMB STREET LILYFIELD	Ground	NW	45	40	45	41	45	41	46	42	0.6	0.6	0.7	0.9	57	53	NO	NO	NO	NO	NO
4.2	30030	58 LAMB STREET LILYFIELD	Ground	NE	45	41	46	42	46	41	46	42	0.6	0.6	0.8	0.9	58	53	NO	NO	NO	NO	NO
4.2	30030	58 LAMB STREET LILYFIELD	Ground	N	45	40	45	41	45	41	46	42	0.6	0.7	0.7	0.9	57	53	NO	NO	NO	NO	NO
4.2	30030	58 LAMB STREET LILYFIELD	Ground	W	55	51	55	52	55	51	56	52	0.5	0.6	0.6	0.9	60	55	NO	NO	NO	NO	NO
4.2	30034	75 LILYFIELD ROAD ROZELLE	First	N	48	44	49	45	49	44	50	45	0.8	0.8	0.9	1.0	60	55	NO	NO	NO	NO	NO
4.2	30034	75 LILYFIELD ROAD ROZELLE	First	SW	62	57	63	58	62	58	63	59	0.8	0.9	0.9	1.2	60	55	NO	NO	NO	NO	NO
4.2	30034	75 LILYFIELD ROAD ROZELLE	First	S	65	61	66	62	65	61	66	62	0.8	0.9	1.0	1.2	60	55	NO	NO	NO	NO	NO
4.2	30034	75 LILYFIELD ROAD ROZELLE	Ground	N	44	40	45	40	44	40	45	41	0.8	0.8	0.8	1.1	56	52	NO	NO	NO	NO	NO
4.2	30034	75 LILYFIELD ROAD ROZELLE	Ground	SW	61	57	62	58	62	57	62	58	0.8	0.9	0.9	1.2	60	55	NO	NO	NO	NO	NO
4.2	30034	75 LILYFIELD ROAD ROZELLE	Ground	S	64	60	65	61	65	60	66	62	0.9	0.9	0.9	1.2	60	55	NO	NO	NO	NO	NO
4.2	30035	97 CECILY STREET LILYFIELD	Ground	W	49	45	50	46	49	45	50	46	0.6	0.7	0.8	1.0	60	55	NO	NO	NO	NO	NO
4.2	30035	97 CECILY STREET LILYFIELD	Ground	SE	48	44	48	44	49	44	49	44	0.1	0.3	0.2	0.4	60	55	NO	NO	NO	NO	NO
4.2	30035	97 CECILY STREET LILYFIELD	Ground	NE	59	55	60	56	60	55	61	57	0.9	1.0	1.0	1.3	60	55	NO	NO	NO	NO	NO
4.2	30035	97 CECILY STREET LILYFIELD	Ground	NW	47	43	48	44	48	43	48	44	0.5	0.5	0.5	0.7	60	55	NO	NO	NO	NO	NO
4.2	30037	63 RYAN STREET LILYFIELD	Ground	SW	48	44	49	44	48	44	49	45	0.7	0.6	0.8	0.9	60	55	NO	NO	NO	NO	NO
4.2	30037	63 RYAN STREET LILYFIELD	Ground	NE	53	49	54	50	53	49	54	50	0.6	0.7	0.8	1.0	60	55	NO	NO	NO	NO	NO
4.2	30037	63 RYAN STREET LILYFIELD	Ground	NW	45	41	46	42	46	41	47	42	0.6	0.6	0.7	0.9	58	53	NO	NO	NO	NO	NO
4.2	30040	72 RYAN STREET LILYFIELD	Ground	E	55	51	56	52	56	51	57	53	0.8	0.9	0.9	1.1	60	55	NO	NO	NO	NO	NO
4.2	30040	72 RYAN STREET LILYFIELD	Ground	N	51	46	51	47	51	47	52	48	0.6	0.7	0.7	1.0	60	55	NO	NO	NO	NO	NO
4.2	30040	72 RYAN STREET LILYFIELD	Ground	NE	51	46	52	47	51	47	52	48	0.8	0.9	0.9	1.2	60	55	NO	NO	NO	NO	NO
4.2	30040	72 RYAN STREET LILYFIELD	Ground	SW	53	49	54	50	53	49	54	50	0.7	0.6	0.7	0.9	60	55	NO	NO	NO	NO	NO
4.2	30041	74 RYAN STREET LILYFIELD	Ground	SW	53	50	54	50	54	50	55	51	0.7	0.6	0.7	0.9	60	55	NO	NO	NO	NO	NO
4.2	30041	74 RYAN STREET LILYFIELD	Ground	SE	52	47	52	48	52	48	52	48	0.2	0.2	0.2	0.5	60	55	NO	NO	NO	NO	NO
4.2	30041	74 RYAN STREET LILYFIELD	Ground	NE	56	52	57	52	56	52	57	53	0.8	0.8	0.8	1.1	60	55	NO	NO	NO	NO	NO
4.2	30048	56 LAMB STREET LILYFIELD	First	NE	50	46	51	47	50	46	51	47	0.6	0.7	0.7	1.0	60	55	NO	NO	NO	NO	NO
4.2	30048	56 LAMB STREET LILYFIELD	First	SE	52	48	52	48	52	48	53	49	0.5	0.6	0.6	0.9	60	55	NO	NO	NO	NO	NO
4.2	30048	56 LAMB STREET LILYFIELD	First	NE	49	45	50	46	49	45	50	46	0.6	0.7	0.7	1.0	60	55	NO	NO	NO	NO	NO
4.2	30048	56 LAMB STREET LILYFIELD	First	NW	45	41	45	41	45	41	46	42	0.5	0.5	0.6	0.7	57	53	NO	NO	NO	NO	NO
4.2	30048	56 LAMB STREET LILYFIELD	First	SW	56	52	56	52	56	52	57	53	0.6	0.6	0.7	0.8	60	55	NO	NO	NO	NO	NO
4.2	30048	56 LAMB STREET LILYFIELD	Ground	NE	45	41	46	42	46	41	46	42	0.7	0.6	0.8	1.0	58	53	NO	NO	NO	NO	NO
4.2	30048	56 LAMB STREET LILYFIELD	Ground	SE	46	42	47	43	47	42	47	43	0.5	0.7	0.7	1.0	59	54	NO	NO	NO	NO	NO
4.2	30048	56 LAMB STREET LILYFIELD	Ground	NE	46	42	46	42	46	42	47	43	0.7	0.6	0.7	0.9	58	54	NO	NO	NO	NO	NO
4.2	30048	56 LAMB STREET LILYFIELD	Ground	NW	41	36	41	37	41	37	42	37	0.5	0.5	0.6	0.7	53	49	NO	NO	NO	NO	NO
4.2	30048	56 LAMB STREET LILYFIELD	Ground	SW	54	50	54	50	54	50	55	51	0.6	0.6	0.7	0.9	60	55	NO	NO	NO	NO	NO
4.2	30053	95 CECILY STREET LILYFIELD	Ground	W	50	46	50	46	50	46	51	47	0.7	0.7	0.8	1.0	60	55	NO	NO	NO	NO	NO
4.2	30053	95 CECILY STREET LILYFIELD	Ground	S	48	44	49	45	49	44	49	45	0.5	0.6	0.6	0.8	60	55	NO	NO	NO	NO	NO
4.2	30053	95 CECILY STREET LILYFIELD	Ground	E	59	55	60	56	60	55	61	56	0.9	1.0	1.0	1.3	60	55	NO	NO	NO	NO	NO
4.2	30053	95 CECILY STREET LILYFIELD	Ground	NW	49	44	49	45	49	44	49	45	0.2	0.4	0.3	0.6	60	55	NO	NO	NO	NO	NO
4.2	30055	132 CECILY STREET LILYFIELD	Ground	W	55	51	55	51	55	51	56	52	0.7	0.7	0.8	1.0	60	55	NO	NO	NO	NO	NO
4.2	30055	132 CECILY STREET LILYFIELD	Ground	SE	49	44	49	45	49	44	50	45	0.6	0.7	0.7	1.0	60	55	NO	NO	NO	NO	NO
4.2	30055	132 CECILY STREET LILYFIELD	Ground	E	59	55	60	56	60	55	61	57	0.9	1.1	1.0	1.3	60	55	NO	NO	NO	NO	NO
4.2	30056	130 CECILY STREET LILYFIELD	Ground	SE	47	43	48	44	48	43	49	44	0.7	0.8	0.9	1.1	60	55	NO	NO	NO	NO	NO
4.2	30056	130 CECILY STREET LILYFIELD	Ground	NE	51	47	52	48	52	47	53	48	0.8	0.9	0.9	1.1	60	55	NO	NO	NO	NO	NO
4.2	30056	130 CECILY STREET LILYFIELD	Ground	NW	47	43	48	44	48	43	49	44	0.6	0.7	0.7	0.9	60	55	NO	NO	NO	NO	NO
4.2	30056	130 CECILY STREET LILYFIELD	Ground	W	56	52	57	53	57	53	58	54	0.8	0.8	0.9	1.1	60	55	NO	NO	NO	NO	NO
4.2	30057	2 FOUCART STREET ROZELLE	First	SW	58	53	59	54	58	54	59	55	0.9	1.0	1.0	1.3	60	55	NO	NO	NO	NO	NO
4.2	30057	2 FOUCART STREET ROZELLE	First	SE	65	60	65	61	65	61	66	62	0.7	0.8	0.9	1.2	60	55	NO	NO	NO	NO	NO
4.2	30057	2 FOUCART STREET ROZELLE	First	NE	63	58	64	59	63	59	64	60	0.8	0.9	0.9	1.2	60	55	NO	NO	NO	NO	NO
4.2	30057	2 FOUCART STREET ROZELLE	Ground	SW	57	53	58	54	58	53	59	54	0.8	0.9	1.0	1.2	60	55	NO	NO	NO	NO	NO
4.2	30057	2 FOUCART STREET ROZELLE	Ground	SE	64	60	65	61	65	60	66	61	0.8	0.9	0.9	1.1	60	55	NO	NO	NO	NO	NO
4.2	30057	2 FOUCART STREET ROZELLE	Ground	NE	62	58	63	59	63	58	63	59	0.7	0.8	0.8	1.0	60	55	NO	NO	NO	NO	NO

NCA	Receiver ID	Address	Floor Level	Facade	Opening Year 2027				Design Year 2037				Increase (Do Smthng - Do Nothing)				NCG project road noise criteria		Do noise levels exceed the cumulative limit with project roads adding ≥2dB to the total noise levels?		Is the contribution from the road project Acute?		Consider further treatment?
					Do Nothing		Do Smthng		Do Nothing		Do Smthng		Opening Year 2027		Design Year 2037								
					Day	Night	Day	Night	Day	Night	Day	Night	Day	Night	Day	Night	Day	Night	Day	Night	$L_{Aeq,15hr}$ ≥ 65dB	$L_{Aeq,9hr}$ ≥ 60dB	
4.2	30072	93 CECILY STREET LILYFIELD	Ground	W	51	47	51	47	51	47	52	48	0.6	0.7	0.8	1.0	60	55	NO	NO	NO	NO	NO
4.2	30072	93 CECILY STREET LILYFIELD	Ground	S	49	44	49	45	49	44	49	45	0.4	0.5	0.5	0.7	60	55	NO	NO	NO	NO	NO
4.2	30072	93 CECILY STREET LILYFIELD	Ground	E	59	55	60	56	59	55	60	56	0.9	1.0	1.0	1.3	60	55	NO	NO	NO	NO	NO
4.2	30072	93 CECILY STREET LILYFIELD	Ground	NW	47	42	47	43	47	43	48	44	0.5	0.6	0.6	0.9	59	55	NO	NO	NO	NO	NO
4.2	30073	59A RYAN STREET LILYFIELD	First	NE	55	51	56	52	56	51	56	52	0.5	0.5	0.5	0.8	60	55	NO	NO	NO	NO	NO
4.2	30073	59A RYAN STREET LILYFIELD	First	NW	47	42	47	43	47	43	47	43	0.3	0.4	0.4	0.5	59	55	NO	NO	NO	NO	NO
4.2	30073	59A RYAN STREET LILYFIELD	First	SW	51	47	52	48	52	47	52	48	0.5	0.6	0.6	0.8	60	55	NO	NO	NO	NO	NO
4.2	30073	59A RYAN STREET LILYFIELD	First	SE	55	51	55	51	55	51	56	52	0.6	0.6	0.7	0.9	60	55	NO	NO	NO	NO	NO
4.2	30073	59A RYAN STREET LILYFIELD	Ground	NE	52	48	52	48	52	48	53	49	0.6	0.6	0.7	0.9	60	55	NO	NO	NO	NO	NO
4.2	30073	59A RYAN STREET LILYFIELD	Ground	NW	42	37	42	38	42	38	43	38	0.4	0.5	0.5	0.7	54	50	NO	NO	NO	NO	NO
4.2	30073	59A RYAN STREET LILYFIELD	Ground	SW	47	43	47	43	47	43	48	44	0.6	0.6	0.7	0.9	59	55	NO	NO	NO	NO	NO
4.2	30073	59A RYAN STREET LILYFIELD	Ground	SE	44	40	45	41	45	41	46	41	0.7	0.7	0.8	0.9	57	53	NO	NO	NO	NO	NO
4.2	30079	70 RYAN STREET LILYFIELD	Ground	W	53	49	53	49	53	49	54	50	0.6	0.7	0.7	0.9	60	55	NO	NO	NO	NO	NO
4.2	30079	70 RYAN STREET LILYFIELD	Ground	E	52	47	52	48	52	48	53	49	0.7	0.8	0.8	1.1	60	55	NO	NO	NO	NO	NO
4.2	30079	70 RYAN STREET LILYFIELD	Ground	SE	53	49	53	49	53	49	54	50	0.7	0.7	0.8	1.0	60	55	NO	NO	NO	NO	NO
4.2	30083	6 FOUCART STREET ROZELLE	Ground	NE	61	57	62	58	61	57	63	58	1.0	1.2	1.2	1.5	60	55	NO	NO	NO	NO	NO
4.2	30083	6 FOUCART STREET ROZELLE	Ground	NW	47	43	48	43	47	43	48	44	0.6	0.6	0.7	0.8	59	55	NO	NO	NO	NO	NO
4.2	30084	4 FOUCART STREET ROZELLE	First	W	55	51	56	52	55	51	56	52	0.7	0.7	0.8	1.0	60	55	NO	NO	NO	NO	NO
4.2	30084	4 FOUCART STREET ROZELLE	First	S	56	52	57	53	57	52	58	54	0.9	0.9	1.0	1.3	60	55	NO	NO	NO	NO	NO
4.2	30084	4 FOUCART STREET ROZELLE	First	NE	62	58	63	59	63	58	64	60	0.9	1.0	1.0	1.2	60	55	NO	NO	NO	NO	NO
4.2	30084	4 FOUCART STREET ROZELLE	Ground	W	53	49	53	49	53	49	54	50	0.7	0.7	0.8	1.0	60	55	NO	NO	NO	NO	NO
4.2	30084	4 FOUCART STREET ROZELLE	Ground	S	55	51	56	52	56	51	57	52	0.9	0.9	0.9	1.2	60	55	NO	NO	NO	NO	NO
4.2	30084	4 FOUCART STREET ROZELLE	Ground	NE	62	57	63	58	62	58	63	59	0.7	0.9	0.9	1.2	60	55	NO	NO	NO	NO	NO
4.2	30097	68 RYAN STREET LILYFIELD	Ground	E	50	45	50	46	50	45	51	46	0.5	0.6	0.6	0.9	60	55	NO	NO	NO	NO	NO
4.2	30097	68 RYAN STREET LILYFIELD	Ground	N	46	42	47	42	47	42	47	43	0.5	0.6	0.5	0.8	59	54	NO	NO	NO	NO	NO
4.2	30097	68 RYAN STREET LILYFIELD	Ground	W	52	48	53	49	52	48	53	49	0.6	0.6	0.7	1.0	60	55	NO	NO	NO	NO	NO
4.2	30102	91 CECILY STREET LILYFIELD	Ground	SW	51	47	52	48	51	47	52	48	0.6	0.7	0.7	1.0	60	55	NO	NO	NO	NO	NO
4.2	30102	91 CECILY STREET LILYFIELD	Ground	SE	47	43	47	43	47	43	48	44	0.6	0.7	0.8	1.0	59	55	NO	NO	NO	NO	NO
4.2	30102	91 CECILY STREET LILYFIELD	Ground	NE	59	54	60	55	59	55	60	56	1.0	1.1	1.0	1.3	60	55	NO	NO	NO	NO	NO
4.2	30103	57 RYAN STREET LILYFIELD	Ground	E	51	47	52	48	52	47	52	48	0.6	0.6	0.7	0.9	60	55	NO	NO	NO	NO	NO
4.2	30103	57 RYAN STREET LILYFIELD	Ground	NW	45	41	46	41	46	41	46	42	0.4	0.6	0.5	0.8	58	53	NO	NO	NO	NO	NO
4.2	30103	57 RYAN STREET LILYFIELD	Ground	W	48	43	48	44	48	44	48	45	0.5	0.6	0.6	0.9	60	55	NO	NO	NO	NO	NO
4.2	30103	57 RYAN STREET LILYFIELD	Ground	S	41	37	42	38	42	37	42	38	0.5	0.6	0.6	0.8	54	49	NO	NO	NO	NO	NO
4.2	30104	128 CECILY STREET LILYFIELD	Ground	E	55	51	56	51	55	51	56	52	0.8	0.9	0.9	1.2	60	55	NO	NO	NO	NO	NO
4.2	30104	128 CECILY STREET LILYFIELD	Ground	NW	47	43	48	44	48	43	48	44	0.5	0.7	0.6	0.9	60	55	NO	NO	NO	NO	NO
4.2	30104	128 CECILY STREET LILYFIELD	Ground	W	56	51	56	52	56	52	57	53	0.7	0.8	0.9	1.0	60	55	NO	NO	NO	NO	NO
4.2	30104	128 CECILY STREET LILYFIELD	Ground	SE	53	49	54	50	53	49	54	50	0.7	0.8	0.9	1.1	60	55	NO	NO	NO	NO	NO
4.2	30120	10 FOUCART STREET ROZELLE	Ground	E	59	55	60	56	59	55	60	56	1.0	1.1	1.1	1.3	60	55	NO	NO	NO	NO	NO
4.2	30120	10 FOUCART STREET ROZELLE	Ground	N	47	43	48	44	48	43	48	44	0.7	0.7	0.8	1.1	60	55	NO	NO	NO	NO	NO
4.2	30120	10 FOUCART STREET ROZELLE	Ground	W	57	52	58	53	57	53	58	54	0.9	0.9	0.9	1.2	60	55	NO	NO	NO	NO	NO
4.2	30120	10 FOUCART STREET ROZELLE	Ground	S	45	40	45	41	45	41	46	42	0.6	0.7	0.8	1.0	57	53	NO	NO	NO	NO	NO
4.2	30121	8 FOUCART STREET ROZELLE	First	NE	61	56	62	58	61	57	62	58	1.1	1.1	1.2	1.4	60	55	NO	NO	NO	NO	NO
4.2	30121	8 FOUCART STREET ROZELLE	First	NW	48	43	48	44	48	44	49	45	0.7	0.7	0.7	0.9	60	55	NO	NO	NO	NO	NO
4.2	30121	8 FOUCART STREET ROZELLE	First	SW	59	54	60	55	59	55	60	56	0.8	0.9	1.0	1.2	60	55	NO	NO	NO	NO	NO
4.2	30121	8 FOUCART STREET ROZELLE	First	SE	59	55	60	55	60	55	60	56	0.3	0.3	0.3	0.6	60	55	NO	NO	NO	NO	NO
4.2	30121	8 FOUCART STREET ROZELLE	Ground	NE	59	55	60	56	59	55	61	57	1.2	1.2	1.3	1.7	60	55	NO	NO	NO	NO	NO
4.2	30121	8 FOUCART STREET ROZELLE	Ground	NW	43	39	44	40	44	39	44	40	0.7	0.8	0.7	1.0	56	51	NO	NO	NO	NO	NO
4.2	30121	8 FOUCART STREET ROZELLE	Ground	SW	57	53	58	54	58	53	59	55	0.9	0.9	0.9	1.2	60	55	NO	NO	NO	NO	NO
4.2	30121	8 FOUCART STREET ROZELLE	Ground	SE	51	47	52	48	52	47	52	48	0.4	0.5	0.5	0.7	60	55	NO	NO	NO	NO	NO
4.2	30128	87 CECILY STREET LILYFIELD	Ground	E	58	53	58	54	58	53	59	55	0.9	1.0	1.0	1.3	60	55	NO	NO	NO	NO	NO
4.2	30128	87 CECILY STREET LILYFIELD	Ground	NW	46	42	46	42	46	42	47	43	0.6	0.7	0.7	0.9	58	54	NO	NO	NO	NO	NO
4.2	30128	87 CECILY STREET LILYFIELD	Ground	W	51	47	52	48	51	47	52	48	0.7	0.7	0.7	0.9	60	55	NO	NO	NO	NO	NO
4.2	30129	89 CECILY STREET LILYFIELD	Ground	W	52	48	52	48	52	48	53	49	0.6	0.7	0.7	1.0	60	55	NO	NO	NO	NO	NO
4.2	30129	89 CECILY STREET LILYFIELD	Ground	E	58	54	59	55	59	54	60	55	1.0	1.0	1.0	1.3	60	55	NO	NO	NO	NO	NO
4.2	30130	85 CECILY STREET LILYFIELD	Ground	NE	51	46	51	47	51	47	52	48	0.7	0.8	0.9	1.1	60	55	NO	NO	NO	NO	NO
4.2	30130	85 CECILY STREET LILYFIELD	Ground	NW	46	42	47	42	47	42	47	43	0.5	0.6	0.5	0.8	59	54	NO	NO	NO	NO	NO
4.2	30130	85 CECILY STREET LILYFIELD	Ground	SW	52	48	52	48	52	48	53	49	0.6	0.6	0.7	0.9	60	55	NO	NO	NO	NO	NO
4.2	30132	1 FOUCART STREET ROZELLE	Ground	NE	62	58	63	59	63	58	64	59	0.7	0.9	0.8	1.1	59	54	NO	NO	NO	NO	NO
4.2	30132	1 FOUCART STREET ROZELLE	Ground	SW	60	56	61	57	60	56	61	57	0.9	1.0	1.0	1.3	59	54	NO	NO	NO	NO	NO
4.2	30132	1 FOUCART STREET ROZELLE	Ground	SE	64	59	65	60	64	60	65	61	0.8	0.9	0.9	1.1	59	54	NO	NO	NO	NO	NO
4.2	30137	12 FOUCART STREET ROZELLE	Ground	NE	53	48	53	49	53	48	54	50	0.7	0.9	0.8	1.1	60	55	NO	NO	NO	NO	NO
4.2	30137	12 FOUCART STREET ROZELLE	Ground	NW	48	43	48	44	48	43	49	44	0.6	0.7	0.7	0.9	60	55	NO	NO	NO	NO	NO

NCA	Receiver ID	Address	Floor Level	Facade	Opening Year 2027				Design Year 2037				Increase (Do Smthng - Do Nothing)				NCG project road noise criteria		Do noise levels exceed the cumulative limit with project roads adding ≥2dB to the total noise levels?		Is the contribution from the road project Acute?		Consider further treatment?
					Do Nothing		Do Smthng		Do Nothing		Do Smthng		Opening Year 2027		Design Year 2037								
					Day	Night	Day	Night	Day	Night	Day	Night	Day	Night	Day	Night	Day	Night	Day	Night	$L_{Aeq,15hr}$ ≥ 65dB	$L_{Aeq,9hr}$ ≥ 60dB	
4.2	30137	12 FOUCART STREET ROZELLE	Ground	SW	51	47	52	47	51	47	52	48	0.7	0.7	0.8	1.0	60	55	NO	NO	NO	NO	NO
4.2	30137	12 FOUCART STREET ROZELLE	Ground	SE	52	47	52	48	52	48	53	49	0.7	0.8	0.8	1.0	60	55	NO	NO	NO	NO	NO
4.2	30143	126 CECILY STREET LILYFIELD	Ground	W	55	51	56	52	55	51	56	52	0.8	0.7	0.9	1.1	60	55	NO	NO	NO	NO	NO
4.2	30143	126 CECILY STREET LILYFIELD	Ground	S	55	51	56	52	55	51	56	52	0.7	0.8	0.8	1.1	60	55	NO	NO	NO	NO	NO
4.2	30143	126 CECILY STREET LILYFIELD	Ground	E	55	50	55	51	55	51	56	52	0.8	0.9	1.0	1.2	60	55	NO	NO	NO	NO	NO
4.2	30143	126 CECILY STREET LILYFIELD	Ground	NW	46	42	47	43	47	42	48	43	0.6	0.7	0.7	0.9	59	54	NO	NO	NO	NO	NO
4.2	30151	62 RYAN STREET LILYFIELD	Ground	N	49	45	50	45	50	45	50	46	0.5	0.6	0.7	0.9	60	55	NO	NO	NO	NO	NO
4.2	30151	62 RYAN STREET LILYFIELD	Ground	N	46	41	46	42	46	42	47	42	0.4	0.5	0.5	0.7	58	54	NO	NO	NO	NO	NO
4.2	30151	62 RYAN STREET LILYFIELD	Ground	SW	50	46	51	47	50	46	51	47	0.7	0.7	0.7	0.9	60	55	NO	NO	NO	NO	NO
4.2	30152	64 RYAN STREET LILYFIELD	Ground	SE	48	44	49	44	49	44	49	45	0.5	0.5	0.6	0.7	60	55	NO	NO	NO	NO	NO
4.2	30152	64 RYAN STREET LILYFIELD	Ground	W	51	47	51	47	51	47	52	48	0.6	0.6	0.7	1.0	60	55	NO	NO	NO	NO	NO
4.2	30153	66 RYAN STREET LILYFIELD	Ground	W	51	47	52	48	52	47	52	48	0.6	0.7	0.7	0.9	60	55	NO	NO	NO	NO	NO
4.2	30153	66 RYAN STREET LILYFIELD	Ground	S	47	43	48	44	48	43	48	44	0.5	0.6	0.5	0.7	60	55	NO	NO	NO	NO	NO
4.2	30153	66 RYAN STREET LILYFIELD	Ground	E	52	48	53	48	52	48	53	49	0.7	0.8	0.8	1.0	60	55	NO	NO	NO	NO	NO
4.2	30154	85 CECILY STREET LILYFIELD	Ground	W	49	45	49	45	49	45	50	46	0.7	0.7	0.7	1.0	60	55	NO	NO	NO	NO	NO
4.2	30154	85 CECILY STREET LILYFIELD	Ground	S	48	44	49	45	49	44	49	45	0.6	0.7	0.7	0.9	60	55	NO	NO	NO	NO	NO
4.2	30154	85 CECILY STREET LILYFIELD	Ground	E	58	53	59	54	58	54	59	55	1.0	1.1	1.0	1.3	60	55	NO	NO	NO	NO	NO
4.2	30154	85 CECILY STREET LILYFIELD	Ground	NW	46	41	46	42	46	42	47	43	0.5	0.6	0.6	0.8	58	54	NO	NO	NO	NO	NO
4.2	30155	5 FOUCART STREET ROZELLE	First	NE	59	55	60	55	60	55	60	56	0.5	0.4	0.6	0.6	59	54	NO	NO	NO	NO	NO
4.2	30155	5 FOUCART STREET ROZELLE	First	NW	55	51	55	50	55	51	55	51	-0.4	-0.2	-0.4	-0.2	59	54	NO	NO	NO	NO	NO
4.2	30155	5 FOUCART STREET ROZELLE	First	W	58	54	59	55	59	54	60	56	0.9	0.9	1.0	1.2	59	54	NO	NO	NO	NO	NO
4.2	30155	5 FOUCART STREET ROZELLE	Ground	NE	57	52	57	53	57	52	58	53	0.6	0.5	0.7	0.7	59	54	NO	NO	NO	NO	NO
4.2	30155	5 FOUCART STREET ROZELLE	Ground	NW	50	45	50	45	50	46	50	46	-0.3	-0.1	-0.3	-0.1	59	54	NO	NO	NO	NO	NO
4.2	30155	5 FOUCART STREET ROZELLE	Ground	W	57	53	58	54	58	53	59	55	0.9	0.9	1.0	1.3	59	54	NO	NO	NO	NO	NO
4.2	30156	3 FOUCART STREET ROZELLE	First	E	63	59	64	60	64	59	65	61	1.0	1.1	1.1	1.3	59	54	NO	NO	NO	NO	NO
4.2	30156	3 FOUCART STREET ROZELLE	First	W	60	56	61	57	61	56	61	57	0.9	0.9	0.9	1.2	59	54	NO	NO	NO	NO	NO
4.2	30156	3 FOUCART STREET ROZELLE	First	S	64	60	65	61	64	60	65	61	0.9	0.9	1.0	1.2	59	54	NO	NO	NO	NO	NO
4.2	30156	3 FOUCART STREET ROZELLE	First	SE	64	60	65	61	65	60	66	62	0.9	0.9	1.0	1.3	59	54	NO	NO	NO	NO	NO
4.2	30156	3 FOUCART STREET ROZELLE	Ground	E	63	59	64	60	63	59	64	60	0.9	1.0	1.0	1.2	59	54	NO	NO	NO	NO	NO
4.2	30156	3 FOUCART STREET ROZELLE	Ground	W	58	54	59	55	59	54	60	56	0.9	1.0	1.0	1.2	59	54	NO	NO	NO	NO	NO
4.2	30157	7 FOUCART STREET ROZELLE	First	SW	59	54	59	54	59	55	60	56	0.9	0.9	1.0	1.2	59	54	NO	NO	NO	NO	NO
4.2	30156	3 FOUCART STREET ROZELLE	Ground	W	58	54	59	55	59	54	60	56	0.9	1.0	1.0	1.2	59	54	NO	NO	NO	NO	NO
4.2	30157	7 FOUCART STREET ROZELLE	First	SW	59	54	59	55	59	55	60	56	0.9	0.9	1.0	1.2	59	54	NO	NO	NO	NO	NO
4.2	30157	7 FOUCART STREET ROZELLE	First	SE	48	44	49	44	48	44	49	45	0.7	0.8	0.8	1.0	59	54	NO	NO	NO	NO	NO
4.2	30157	7 FOUCART STREET ROZELLE	First	NE	57	53	57	53	58	53	57	53	-0.2	-0.1	-0.2	0.1	59	54	NO	NO	NO	NO	NO
4.2	30157	7 FOUCART STREET ROZELLE	Ground	SW	57	53	58	54	58	53	59	55	0.9	0.9	1.0	1.2	59	54	NO	NO	NO	NO	NO
4.2	30157	7 FOUCART STREET ROZELLE	Ground	SE	44	39	44	40	44	40	45	41	0.5	0.8	0.7	0.9	56	52	NO	NO	NO	NO	NO
4.2	30157	7 FOUCART STREET ROZELLE	Ground	NE	55	51	55	50	55	51	55	51	-0.3	-0.2	-0.4	-0.1	59	54	NO	NO	NO	NO	NO
4.2	30161	16 FOUCART STREET ROZELLE	First	SW	57	53	57	53	57	53	58	54	0.7	0.8	0.9	1.1	60	55	NO	NO	NO	NO	NO
4.2	30161	16 FOUCART STREET ROZELLE	First	SE	59	55	60	56	60	55	60	56	0.6	0.7	0.6	0.9	60	55	NO	NO	NO	NO	NO
4.2	30161	16 FOUCART STREET ROZELLE	First	NE	59	55	60	56	60	55	60	56	0.5	0.6	0.6	0.9	60	55	NO	NO	NO	NO	NO
4.2	30161	16 FOUCART STREET ROZELLE	Ground	SW	52	48	52	48	52	48	53	49	0.7	0.8	0.8	1.1	60	55	NO	NO	NO	NO	NO
4.2	30161	16 FOUCART STREET ROZELLE	Ground	SE	51	47	52	47	51	47	52	48	0.6	0.6	0.7	0.9	60	55	NO	NO	NO	NO	NO
4.2	30161	16 FOUCART STREET ROZELLE	Ground	NE	56	52	57	53	56	52	57	53	0.8	0.9	0.9	1.2	60	55	NO	NO	NO	NO	NO
4.2	30166	7 FOUCART STREET ROZELLE	Ground	E	55	51	57	53	56	51	58	53	2.0	1.9	1.8	2.2	59	54	NO	NO	NO	NO	NO
4.2	30166	7 FOUCART STREET ROZELLE	Ground	W	57	52	57	53	57	53	58	54	0.8	1.0	1.0	1.2	59	54	NO	NO	NO	NO	NO
4.2	30181	124 CECILY STREET LILYFIELD	Ground	W	54	50	55	51	55	50	56	51	0.8	0.7	0.9	1.1	60	55	NO	NO	NO	NO	NO
4.2	30181	124 CECILY STREET LILYFIELD	Ground	S	52	48	52	48	52	48	53	49	0.7	0.7	0.8	1.1	60	55	NO	NO	NO	NO	NO
4.2	30181	124 CECILY STREET LILYFIELD	Ground	E	54	50	55	50	54	50	55	51	0.9	0.9	0.9	1.2	60	55	NO	NO	NO	NO	NO
4.2	30181	124 CECILY STREET LILYFIELD	Ground	NW	47	42	47	43	47	43	48	43	0.5	0.5	0.5	0.7	59	55	NO	NO	NO	NO	NO
4.2	30184	16 FOUCART STREET ROZELLE	First	NE	56	52	56	52	56	52	56	52	0.0	0.1	0.1	0.3	60	55	NO	NO	NO	NO	NO
4.2	30184	16 FOUCART STREET ROZELLE	First	NW	54	49	53	49	54	49	54	50	-0.2	0.0	-0.1	0.1	60	55	NO	NO	NO	NO	NO
4.2	30184	16 FOUCART STREET ROZELLE	First	NE	54	50	55	50	55	50	55	51	0.4	0.4	0.5	0.6	60	55	NO	NO	NO	NO	NO
4.2	30184	16 FOUCART STREET ROZELLE	First	SW	57	53	58	54	57	53	58	54	0.8	0.9	0.9	1.2	60	55	NO	NO	NO	NO	NO
4.2	30184	16 FOUCART STREET ROZELLE	First	SE	58	54	59	55	58	54	59	55	0.8	0.8	0.9	1.2	60	55	NO	NO	NO	NO	NO
4.2	30184	16 FOUCART STREET ROZELLE	First	SW	58	54	59	54	58	54	59	55	0.8	0.8	0.9	1.1	60	55	NO	NO	NO	NO	NO
4.2	30184	16 FOUCART STREET ROZELLE	Ground	NE	49	44	49	45	49	45	50	45	0.3	0.4	0.3	0.6	60	55	NO	NO	NO	NO	NO
4.2	30184	16 FOUCART STREET ROZELLE	Ground	NW	47	42	47	42	47	43	47	43	0.1	0.2	0.1	0.3	59	55	NO	NO	NO	NO	NO
4.2	30184	16 FOUCART STREET ROZELLE	Ground	NE	49	44	49	44	49	44	49	45	0.3	0.4	0.5	0.7	60	55	NO	NO	NO	NO	NO
4.2	30184	16 FOUCART STREET ROZELLE	Ground	SW	55	51	56	52	55	51	56	52	0.9	0.9	1.0	1.2	60	55	NO	NO	NO	NO	NO
4.2	30184	16 FOUCART STREET ROZELLE	Ground	SE	55	51	56	52	55	51	56	52	0.8	0.9	0.9	1.1	60	55	NO	NO	NO	NO	NO
4.2	30184	16 FOUCART STREET ROZELLE	Ground	SW	54	50	55	51	55	50	56	52	0.8	0.8	0.9	1.2	60	55	NO	NO	NO	NO	NO
4.2	30185	9 FOUCART STREET ROZELLE	Ground	NW	48	44	49	44	49	44	49	45	0.4	0.6	0.5	0.8	60	55	NO	NO	NO	NO	NO
4.2	30185	9 FOUCART STREET ROZELLE	Ground	W	49	45	50	46	50	45	51	46	0.7	0.7	0.7	1.0	60	55	NO	NO	NO	NO	NO

NCA	Receiver ID	Address	Floor Level	Facade	Opening Year 2027				Design Year 2037				Increase (Do Smthng - Do Nothing)				NCG project road noise criteria		Do noise levels exceed the cumulative limit with project roads adding ≥2dB to the total noise levels?		Is the contribution from the road project Acute?		Consider further treatment?
					Do Nothing		Do Smthng		Do Nothing		Do Smthng		Opening Year 2027		Design Year 2037								
					Day	Night	Day	Night	Day	Night	Day	Night	Day	Night	Day	Night	Day	Night	Day	Night	$L_{Aeq,15hr} \geq 65dB$	$L_{Aeq,9hr} \geq 60dB$	
4.2	30185	9 FOUCART STREET ROZELLE	Ground	NE	59	54	60	56	59	55	60	56	1.2	1.2	1.3	1.5	60	55	NO	NO	NO	NO	NO
4.2	30185	9 FOUCART STREET ROZELLE	Ground	NW	50	45	50	46	50	46	51	46	0.3	0.3	0.3	0.5	60	55	NO	NO	NO	NO	NO
4.2	30190	83 CECILY STREET LILYFIELD	Ground	SW	49	45	50	46	49	45	50	46	0.6	0.7	0.7	1.0	60	55	NO	NO	NO	NO	NO
4.2	30190	83 CECILY STREET LILYFIELD	Ground	SE	46	42	46	42	46	42	47	43	0.6	0.6	0.7	1.0	58	54	NO	NO	NO	NO	NO
4.2	30190	83 CECILY STREET LILYFIELD	Ground	NE	57	52	58	54	57	53	58	54	1.0	1.1	1.1	1.4	60	55	NO	NO	NO	NO	NO
4.2	30191	81 CECILY STREET LILYFIELD	Ground	NE	56	52	57	53	56	52	57	53	0.9	1.0	1.0	1.2	60	55	NO	NO	NO	NO	NO
4.2	30191	81 CECILY STREET LILYFIELD	Ground	NW	45	41	46	42	46	41	46	42	0.5	0.6	0.6	0.8	58	53	NO	NO	NO	NO	NO
4.2	30191	81 CECILY STREET LILYFIELD	Ground	SW	49	45	50	46	50	45	50	46	0.6	0.6	0.7	0.9	60	55	NO	NO	NO	NO	NO
4.2	30193	16 FOUCART STREET ROZELLE	First	SW	49	45	50	46	49	45	50	46	0.7	0.7	0.8	1.0	60	55	NO	NO	NO	NO	NO
4.2	30193	16 FOUCART STREET ROZELLE	First	NE	58	54	59	55	58	54	59	55	0.8	0.8	1.0	1.1	60	55	NO	NO	NO	NO	NO
4.2	30193	16 FOUCART STREET ROZELLE	Ground	SW	45	41	45	41	45	41	46	42	0.6	0.7	0.8	1.0	57	53	NO	NO	NO	NO	NO
4.2	30193	16 FOUCART STREET ROZELLE	Ground	NE	54	50	55	51	55	50	56	52	0.9	0.9	0.9	1.2	60	55	NO	NO	NO	NO	NO
4.2	30199	122 CECILY STREET LILYFIELD	First	NE	57	53	58	54	58	53	58	54	0.6	0.7	0.6	0.9	60	55	NO	NO	NO	NO	NO
4.2	30199	122 CECILY STREET LILYFIELD	First	NW	46	42	47	42	47	42	47	43	0.5	0.6	0.7	0.9	59	54	NO	NO	NO	NO	NO
4.2	30199	122 CECILY STREET LILYFIELD	First	E	46	42	47	42	47	42	47	43	0.6	0.6	0.7	0.9	59	54	NO	NO	NO	NO	NO
4.2	30199	122 CECILY STREET LILYFIELD	First	NW	49	45	49	45	49	45	49	45	0.0	0.1	-0.1	0.2	60	55	NO	NO	NO	NO	NO
4.2	30199	122 CECILY STREET LILYFIELD	First	W	55	51	55	51	55	51	56	52	0.7	0.7	0.8	1.1	60	55	NO	NO	NO	NO	NO
4.2	30199	122 CECILY STREET LILYFIELD	Ground	NE	51	46	51	47	51	47	52	48	0.8	0.9	0.9	1.1	60	55	NO	NO	NO	NO	NO
4.2	30199	122 CECILY STREET LILYFIELD	Ground	NW	42	38	43	38	43	38	43	39	0.5	0.6	0.6	0.9	55	50	NO	NO	NO	NO	NO
4.2	30199	122 CECILY STREET LILYFIELD	Ground	E	42	38	43	38	43	38	43	39	0.6	0.6	0.6	0.9	55	50	NO	NO	NO	NO	NO
4.2	30199	122 CECILY STREET LILYFIELD	Ground	NW	43	38	43	39	43	39	43	39	0.3	0.4	0.4	0.6	55	51	NO	NO	NO	NO	NO
4.2	30199	122 CECILY STREET LILYFIELD	Ground	W	52	48	53	49	53	48	53	49	0.6	0.7	0.8	1.0	60	55	NO	NO	NO	NO	NO
4.2	30200	120A CECILY STREET LILYFIELD	Ground	S	48	44	49	45	49	44	49	45	0.7	0.7	0.7	1.0	60	55	NO	NO	NO	NO	NO
4.2	30200	120A CECILY STREET LILYFIELD	Ground	SE	48	43	48	44	48	43	48	44	0.4	0.5	0.5	0.7	60	55	NO	NO	NO	NO	NO
4.2	30200	120A CECILY STREET LILYFIELD	Ground	NE	54	49	54	50	54	50	55	51	0.7	0.8	0.8	1.0	60	55	NO	NO	NO	NO	NO
4.2	30205	2 HUTCHESON STREET ROZELLE	Ground	NE	60	56	61	57	61	56	62	57	0.6	0.6	0.8	0.8	59	54	NO	NO	NO	NO	NO
4.2	30205	2 HUTCHESON STREET ROZELLE	Ground	NW	48	43	48	44	48	44	49	45	0.7	0.9	0.9	1.1	59	54	NO	NO	NO	NO	NO
4.2	30205	2 HUTCHESON STREET ROZELLE	Ground	SW	62	57	62	58	62	58	63	59	0.8	1.0	0.9	1.2	59	54	NO	NO	NO	NO	NO
4.2	30205	2 HUTCHESON STREET ROZELLE	Ground	SE	64	59	64	60	64	60	65	61	0.6	0.7	0.7	1.0	59	54	NO	NO	NO	NO	NO
4.2	30207	16 FOUCART STREET ROZELLE	First	NE	58	53	59	54	58	54	59	55	0.8	0.9	1.0	1.2	60	55	NO	NO	NO	NO	NO
4.2	30207	16 FOUCART STREET ROZELLE	First	NW	48	43	48	44	48	43	49	44	0.4	0.5	0.5	0.7	60	55	NO	NO	NO	NO	NO
4.2	30207	16 FOUCART STREET ROZELLE	First	SW	53	49	53	49	53	49	54	50	0.6	0.7	0.8	1.0	60	55	NO	NO	NO	NO	NO
4.2	30207	16 FOUCART STREET ROZELLE	Ground	NE	55	50	56	51	55	51	56	52	0.8	0.9	0.9	1.2	60	55	NO	NO	NO	NO	NO
4.2	30207	16 FOUCART STREET ROZELLE	Ground	NW	43	39	44	39	44	39	44	40	0.4	0.5	0.4	0.7	56	51	NO	NO	NO	NO	NO
4.2	30207	16 FOUCART STREET ROZELLE	Ground	SW	48	44	49	45	48	44	49	45	0.6	0.7	0.8	1.0	60	55	NO	NO	NO	NO	NO
4.2	30215	11A FOUCART STREET ROZELLE	Ground	NE	57	53	58	54	57	53	58	54	0.8	0.9	1.0	1.2	60	55	NO	NO	NO	NO	NO
4.2	30215	11A FOUCART STREET ROZELLE	Ground	NW	48	43	48	44	48	44	49	44	0.4	0.6	0.6	0.8	60	55	NO	NO	NO	NO	NO
4.2	30215	11A FOUCART STREET ROZELLE	Ground	SW	55	51	56	52	55	51	56	52	0.9	0.9	1.0	1.1	60	55	NO	NO	NO	NO	NO
4.2	30216	11 FOUCART STREET ROZELLE	Ground	SW	55	51	56	52	56	51	57	52	0.9	0.9	1.0	1.2	60	55	NO	NO	NO	NO	NO
4.2	30216	11 FOUCART STREET ROZELLE	Ground	SE	51	47	52	48	52	47	52	48	0.4	0.5	0.4	0.7	60	55	NO	NO	NO	NO	NO
4.2	30216	11 FOUCART STREET ROZELLE	Ground	NE	57	53	58	54	58	53	59	55	0.9	1.1	1.1	1.4	60	55	NO	NO	NO	NO	NO
4.2	30217	118 CECILY STREET LILYFIELD	First	SW	55	51	56	52	56	51	57	52	0.7	0.8	0.9	1.1	60	55	NO	NO	NO	NO	NO
4.2	30217	118 CECILY STREET LILYFIELD	First	S	49	45	50	46	50	45	51	46	0.6	0.6	0.7	0.9	60	55	NO	NO	NO	NO	NO
4.2	30217	118 CECILY STREET LILYFIELD	First	E	56	52	57	52	57	52	57	53	0.1	0.2	0.2	0.4	60	55	NO	NO	NO	NO	NO
4.2	30217	118 CECILY STREET LILYFIELD	Ground	SW	53	49	54	50	54	49	54	50	0.8	0.7	0.9	1.1	60	55	NO	NO	NO	NO	NO
4.2	30217	118 CECILY STREET LILYFIELD	Ground	S	43	39	44	39	44	39	44	40	0.5	0.6	0.6	0.9	56	51	NO	NO	NO	NO	NO
4.2	30217	118 CECILY STREET LILYFIELD	Ground	E	50	45	50	46	50	46	51	46	0.2	0.4	0.3	0.5	60	55	NO	NO	NO	NO	NO
4.2	30223	4 HUTCHESON STREET ROZELLE	Ground	NE	60	56	61	56	61	56	61	57	0.6	0.6	0.7	1.0	59	54	NO	NO	NO	NO	NO
4.2	30223	4 HUTCHESON STREET ROZELLE	Ground	SW	60	56	61	57	60	56	61	57	0.9	1.0	1.0	1.3	59	54	NO	NO	NO	NO	NO
4.2	30223	4 HUTCHESON STREET ROZELLE	Ground	SE	58	53	58	54	58	54	59	55	0.7	0.7	0.8	1.0	59	54	NO	NO	NO	NO	NO
4.2	30235	20 FOUCART STREET ROZELLE	Ground	NW	48	43	48	44	48	44	49	45	0.4	0.5	0.4	0.7	60	55	NO	NO	NO	NO	NO
4.2	30235	20 FOUCART STREET ROZELLE	Ground	NE	49	45	50	45	50	45	50	46	0.6	0.6	0.6	0.9	60	55	NO	NO	NO	NO	NO
4.2	30235	20 FOUCART STREET ROZELLE	Ground	W	54	49	54	50	54	50	55	51	0.8	0.9	1.0	1.2	60	55	NO	NO	NO	NO	NO
4.2	30236	18 FOUCART STREET ROZELLE	Ground	NE	55	50	55	51	55	51	56	52	0.8	0.9	0.9	1.2	60	55	NO	NO	NO	NO	NO
4.2	30236	18 FOUCART STREET ROZELLE	Ground	SW	54	50	55	50	54	50	55	51	0.8	0.9	1.0	1.2	60	55	NO	NO	NO	NO	NO
4.2	30236	18 FOUCART STREET ROZELLE	Ground	SE	44	40	45	40	45	40	45	41	0.3	0.5	0.4	0.6	57	52	NO	NO	NO	NO	NO
4.2	30238	13 FOUCART STREET ROZELLE	Ground	W	54	50	55	51	54	50	55	51	0.9	0.9	1.0	1.2	60	55	NO	NO	NO	NO	NO
4.2	30238	13 FOUCART STREET ROZELLE	Ground	S	48	43	48	44	48	44	49	44	0.5	0.6	0.6	0.8	60	55	NO	NO	NO	NO	NO
4.2	30238	13 FOUCART STREET ROZELLE	Ground	E	56	52	57	53	56	52	57	53	0.8	1.0	1.0	1.3	60	55	NO	NO	NO	NO	NO
4.2	30243	116 CECILY STREET LILYFIELD	Ground	E	53	49	53	49	54	49	54	50	0.1	0.2	0.2	0.4	60	55	NO	NO	NO	NO	NO
4.2	30243	116 CECILY STREET LILYFIELD	Ground	NW	49	44	49	44	49	45	49	45	0.0	0.1	0.0	0.2	60	55	NO	NO	NO	NO	NO
4.2	30243	116 CECILY STREET LILYFIELD	Ground	W	50	46	51	47	50	46	51	47	0.6	0.6	0.7	0.9	60	55	NO	NO	NO	NO	NO

NCA	Receiver ID	Address	Floor Level	Facade	Opening Year 2027				Design Year 2037				Increase (Do Smthng - Do Nothing)				NCG project road noise criteria		Do noise levels exceed the cumulative limit with project roads adding ≥2dB to the total noise levels?		Is the contribution from the road project Acute?		Consider further treatment?
					Do Nothing		Do Smthng		Do Nothing		Do Smthng		Opening Year 2027		Design Year 2037								
					Day	Night	Day	Night	Day	Night	Day	Night	Day	Night	Day	Night	Day	Night	Day	Night	$L_{Aeq,15hr}$ ≥ 65dB	$L_{Aeq,9hr}$ ≥ 60dB	
4.2	30249	6 HUTCHESON STREET ROZELLE	Ground	NE	60	56	61	56	60	56	61	57	0.8	0.9	1.0	1.1	59	54	NO	NO	NO	NO	NO
4.2	30249	6 HUTCHESON STREET ROZELLE	Ground	SW	59	55	60	56	59	55	60	56	0.9	0.9	1.0	1.2	59	54	NO	NO	NO	NO	NO
4.2	30250	8 HUTCHESON STREET ROZELLE	Ground	NE	59	54	60	56	59	55	61	56	1.1	1.1	1.2	1.4	59	54	NO	NO	NO	NO	NO
4.2	30250	8 HUTCHESON STREET ROZELLE	Ground	SW	58	54	59	55	58	54	59	55	0.9	1.0	1.0	1.3	59	54	NO	NO	NO	NO	NO
4.2	30261	22 FOUCART STREET ROZELLE	Ground	NE	51	47	52	48	52	47	53	48	0.7	0.8	0.7	1.1	60	55	NO	NO	NO	NO	NO
4.2	30261	22 FOUCART STREET ROZELLE	Ground	W	48	43	48	44	48	44	49	45	0.7	0.7	0.8	0.9	60	55	NO	NO	NO	NO	NO
4.2	30269	10 HUTCHESON STREET ROZELLE	Ground	NE	56	52	57	53	57	52	58	54	1.4	1.4	1.6	1.6	60	55	NO	NO	NO	NO	NO
4.2	30269	10 HUTCHESON STREET ROZELLE	Ground	NW	47	43	48	43	47	43	48	44	0.7	0.7	0.8	1.1	59	55	NO	NO	NO	NO	NO
4.2	30269	10 HUTCHESON STREET ROZELLE	Ground	SW	56	51	56	52	56	52	57	53	0.9	0.9	1.0	1.3	60	55	NO	NO	NO	NO	NO
4.2	30277	1 HUTCHESON STREET ROZELLE	Ground	SW	60	56	61	57	60	56	61	57	0.9	1.0	1.0	1.2	59	54	NO	NO	NO	NO	NO
4.2	30277	1 HUTCHESON STREET ROZELLE	Ground	SE	63	59	63	59	63	59	64	60	0.6	0.6	0.7	1.0	59	54	NO	NO	NO	NO	NO
4.2	30277	1 HUTCHESON STREET ROZELLE	Ground	NE	60	56	61	57	61	56	61	57	0.5	0.6	0.6	0.8	59	54	NO	NO	NO	NO	NO
4.2	30277	1 HUTCHESON STREET ROZELLE	Ground	SE	62	58	63	58	62	58	63	59	0.6	0.6	0.7	0.9	59	54	NO	NO	NO	NO	NO
4.2	30277	1 HUTCHESON STREET ROZELLE	Ground	NE	57	53	58	54	58	53	59	55	1.0	1.0	1.1	1.3	59	54	NO	NO	NO	NO	NO
4.2	30284	15 FOUCART STREET ROZELLE	Ground	NE	54	49	55	50	54	50	55	51	0.9	1.0	0.9	1.2	60	55	NO	NO	NO	NO	NO
4.2	30284	15 FOUCART STREET ROZELLE	Ground	NW	47	42	47	43	47	42	48	43	0.6	0.7	0.7	1.0	59	54	NO	NO	NO	NO	NO
4.2	30284	15 FOUCART STREET ROZELLE	Ground	NW	46	42	47	43	47	42	48	43	0.6	0.8	0.7	1.0	59	54	NO	NO	NO	NO	NO
4.2	30284	15 FOUCART STREET ROZELLE	Ground	W	52	48	53	49	53	48	53	49	0.8	0.9	0.9	1.2	60	55	NO	NO	NO	NO	NO
4.2	30284	15 FOUCART STREET ROZELLE	Ground	NE	55	51	56	52	56	51	57	52	0.9	1.0	1.0	1.3	60	55	NO	NO	NO	NO	NO
4.2	30288	3 HUTCHESON STREET ROZELLE	Ground	NE	55	51	56	52	56	51	57	53	1.3	1.3	1.6	1.7	59	54	NO	NO	NO	NO	NO
4.2	30288	3 HUTCHESON STREET ROZELLE	Ground	NW	47	43	48	44	48	43	49	44	0.8	0.8	0.9	1.1	59	54	NO	NO	NO	NO	NO
4.2	30288	3 HUTCHESON STREET ROZELLE	Ground	SW	59	55	60	56	60	55	61	56	0.9	1.0	1.0	1.2	59	54	NO	NO	NO	NO	NO
4.2	30291	24 FOUCART STREET ROZELLE	Ground	NE	52	48	53	49	53	48	54	49	0.7	0.8	0.8	1.0	60	55	NO	NO	NO	NO	NO
4.2	30291	24 FOUCART STREET ROZELLE	Ground	SW	52	48	53	49	53	48	54	49	0.8	0.9	1.0	1.1	60	55	NO	NO	NO	NO	NO
4.2	30292	26 FOUCART STREET ROZELLE	Ground	NE	53	48	53	49	53	49	54	50	0.7	0.8	0.8	1.1	60	55	NO	NO	NO	NO	NO
4.2	30292	26 FOUCART STREET ROZELLE	Ground	NW	47	42	47	43	47	43	48	43	0.4	0.5	0.5	0.6	59	55	NO	NO	NO	NO	NO
4.2	30292	26 FOUCART STREET ROZELLE	Ground	SW	52	48	53	48	52	48	53	49	0.8	0.9	1.0	1.2	60	55	NO	NO	NO	NO	NO
4.2	30306	14 HUTCHESON STREET ROZELLE	First	NE	60	55	60	56	60	56	61	56	0.6	0.6	0.6	0.9	60	55	NO	NO	NO	NO	NO
4.2	30306	14 HUTCHESON STREET ROZELLE	First	SW	56	52	57	53	57	52	58	54	0.8	1.0	0.9	1.2	60	55	NO	NO	NO	NO	NO
4.2	30306	14 HUTCHESON STREET ROZELLE	Ground	NE	58	53	58	54	58	54	59	54	0.4	0.6	0.5	0.7	60	55	NO	NO	NO	NO	NO
4.2	30306	14 HUTCHESON STREET ROZELLE	Ground	SW	53	49	54	50	54	49	55	50	0.9	0.9	1.0	1.3	60	55	NO	NO	NO	NO	NO
4.2	30307	16 HUTCHESON STREET ROZELLE	First	NE	60	55	60	56	60	55	60	56	0.4	0.5	0.4	0.7	60	55	NO	NO	NO	NO	NO
4.2	30307	16 HUTCHESON STREET ROZELLE	First	NW	47	42	48	43	47	43	48	44	0.6	0.7	0.7	1.0	59	55	NO	NO	NO	NO	NO
4.2	30307	16 HUTCHESON STREET ROZELLE	First	SW	56	51	56	52	56	52	57	53	0.8	0.9	0.9	1.2	60	55	NO	NO	NO	NO	NO
4.2	30307	16 HUTCHESON STREET ROZELLE	Ground	NE	58	54	58	54	58	54	59	54	0.2	0.3	0.3	0.5	60	55	NO	NO	NO	NO	NO
4.2	30307	16 HUTCHESON STREET ROZELLE	Ground	NW	43	39	44	39	44	39	44	40	0.5	0.7	0.6	0.8	56	51	NO	NO	NO	NO	NO
4.2	30307	16 HUTCHESON STREET ROZELLE	Ground	SW	52	48	53	49	53	48	54	49	0.9	0.9	1.0	1.3	60	55	NO	NO	NO	NO	NO
4.2	30308	12 HUTCHESON STREET ROZELLE	First	SE	60	56	61	56	61	56	61	57	0.6	0.6	0.7	1.0	60	55	NO	NO	NO	NO	NO
4.2	30308	12 HUTCHESON STREET ROZELLE	First	NE	60	56	61	57	61	56	62	57	0.8	0.9	0.9	1.1	60	55	NO	NO	NO	NO	NO
4.2	30308	12 HUTCHESON STREET ROZELLE	First	SW	58	54	59	55	58	54	59	55	0.9	1.1	1.0	1.3	60	55	NO	NO	NO	NO	NO
4.2	30308	12 HUTCHESON STREET ROZELLE	Ground	SE	48	43	48	44	48	44	49	45	0.7	0.7	0.8	1.1	60	55	NO	NO	NO	NO	NO
4.2	30308	12 HUTCHESON STREET ROZELLE	Ground	NE	57	53	58	54	58	53	59	54	1.1	1.2	1.2	1.4	60	55	NO	NO	NO	NO	NO
4.2	30308	12 HUTCHESON STREET ROZELLE	Ground	SW	55	50	56	51	55	51	56	52	1.0	1.0	1.0	1.3	60	55	NO	NO	NO	NO	NO
4.2	30329	5 HUTCHESON STREET ROZELLE	First	SW	59	55	60	56	60	55	61	57	0.9	0.9	1.0	1.3	60	55	NO	NO	NO	NO	NO
4.2	30329	5 HUTCHESON STREET ROZELLE	First	SE	63	59	64	59	63	59	64	60	0.7	0.7	0.8	1.0	60	55	NO	NO	NO	NO	NO
4.2	30329	5 HUTCHESON STREET ROZELLE	First	NE	61	56	61	57	61	57	62	57	0.5	0.5	0.5	0.8	60	55	NO	NO	NO	NO	NO
4.2	30329	5 HUTCHESON STREET ROZELLE	Ground	SW	57	53	58	54	58	53	59	55	0.9	0.9	1.0	1.3	60	55	NO	NO	NO	NO	NO
4.2	30329	5 HUTCHESON STREET ROZELLE	Ground	SE	48	44	49	45	49	44	50	45	0.8	0.9	0.9	1.2	60	55	NO	NO	NO	NO	NO
4.2	30329	5 HUTCHESON STREET ROZELLE	Ground	NE	56	51	57	52	56	52	57	53	0.6	0.8	0.7	1.0	60	55	NO	NO	NO	NO	NO
4.2	30330	7 HUTCHESON STREET ROZELLE	Ground	NE	48	43	48	44	48	44	49	44	0.2	0.3	0.3	0.5	60	55	NO	NO	NO	NO	NO
4.2	30330	7 HUTCHESON STREET ROZELLE	Ground	NW	47	43	48	43	48	43	48	44	0.6	0.7	0.7	0.9	60	55	NO	NO	NO	NO	NO
4.2	30330	7 HUTCHESON STREET ROZELLE	Ground	SW	53	49	54	50	54	49	55	51	0.8	0.9	0.9	1.2	60	55	NO	NO	NO	NO	NO
4.2	30347	17 FOUCART STREET ROZELLE	Ground	SW	52	48	53	49	53	48	54	50	0.9	0.9	0.9	1.2	60	55	NO	NO	NO	NO	NO
4.2	30347	17 FOUCART STREET ROZELLE	Ground	SE	48	44	49	45	49	44	50	45	0.7	0.7	0.8	1.1	60	55	NO	NO	NO	NO	NO
4.2	30347	17 FOUCART STREET ROZELLE	Ground	E	56	51	55	51	56	52	56	51	-0.3	-0.2	-0.3	-0.1	60	55	NO	NO	NO	NO	NO
4.2	30347	17 FOUCART STREET ROZELLE	Ground	NE	53	49	54	49	54	49	54	50	0.2	0.3	0.2	0.6	60	55	NO	NO	NO	NO	NO
4.2	30347	17 FOUCART STREET ROZELLE	Ground	NW	46	42	47	42	47	42	47	43	0.6	0.7	0.7	1.0	59	54	NO	NO	NO	NO	NO
4.2	30348	10 ALBERT STREET ROZELLE	Ground	NE	48	43	48	44	48	44	49	45	0.7	0.8	0.8	1.0	60	55	NO	NO	NO	NO	NO
4.2	30348	10 ALBERT STREET ROZELLE	Ground	NW	46	42	47	42	47	42	47	43	0.5	0.7	0.7	0.9	59	54	NO	NO	NO	NO	NO
4.2	30348	10 ALBERT STREET ROZELLE	Ground	SE	51	46	51	47	51	47	52	48	0.7	0.8	0.8	1.0	60	55	NO	NO	NO	NO	NO
4.2	30348	10 ALBERT STREET ROZELLE	Ground	NE	50	45	50	46	50	46	51	47	0.8	0.9	0.8	1.1	60	55	NO	NO	NO	NO	NO
4.2	30349	19 FOUCART STREET ROZELLE	Ground	NW	46	42	47	42	47	42	47	43	0.6	0.7	0.7	0.9	59	54	NO	NO	NO	NO	NO

NCA	Receiver ID	Address	Floor Level	Facade	Opening Year 2027				Design Year 2037				Increase (Do Smthng - Do Nothing)				NCG project road noise criteria		Do noise levels exceed the cumulative limit with project roads adding ≥2dB to the total noise levels?		Is the contribution from the road project Acute?		Consider further treatment?
					Do Nothing		Do Smthng		Do Nothing		Do Smthng		Opening Year 2027		Design Year 2037								
					Day	Night	Day	Night	Day	Night	Day	Night	Day	Night	Day	Night	Day	Night	Day	Night	$L_{Aeq,15hr}$ ≥ 65dB	$L_{Aeq,9hr}$ ≥ 60dB	
4.2	30349	19 FOUCART STREET ROZELLE	Ground	SW	52	48	53	48	52	48	53	49	0.9	0.9	1.0	1.2	60	55	NO	NO	NO	NO	NO
4.2	30349	19 FOUCART STREET ROZELLE	Ground	SE	45	41	46	41	45	41	46	42	0.6	0.7	0.8	1.0	57	53	NO	NO	NO	NO	NO
4.2	30361	9 CASHMAN STREET ROZELLE	Ground	E	53	48	53	49	53	49	54	50	0.8	0.9	1.0	1.2	60	55	NO	NO	NO	NO	NO
4.2	30361	9 CASHMAN STREET ROZELLE	Ground	NE	52	48	53	49	53	48	54	49	0.7	0.8	0.9	1.1	60	55	NO	NO	NO	NO	NO
4.2	30361	9 CASHMAN STREET ROZELLE	Ground	NW	47	42	48	43	47	43	48	44	0.7	0.8	0.7	0.9	59	55	NO	NO	NO	NO	NO
4.2	30361	9 CASHMAN STREET ROZELLE	Ground	SW	46	41	46	42	46	42	47	42	0.5	0.6	0.5	0.8	58	54	NO	NO	NO	NO	NO
4.2	30365	115 DENISON STREET ROZELLE	First	E	61	57	62	58	62	57	63	58	0.7	0.8	0.9	1.0	59	54	NO	NO	NO	NO	NO
4.2	30365	115 DENISON STREET ROZELLE	First	SE	61	57	62	58	62	57	63	58	0.7	0.7	0.9	1.0	59	54	NO	NO	NO	NO	NO
4.2	30365	115 DENISON STREET ROZELLE	First	NE	60	56	61	56	61	56	61	57	0.7	0.6	0.8	0.9	59	54	NO	NO	NO	NO	NO
4.2	30365	115 DENISON STREET ROZELLE	First	W	48	44	49	44	48	44	49	45	0.9	0.9	1.0	1.2	59	54	NO	NO	NO	NO	NO
4.2	30365	115 DENISON STREET ROZELLE	First	N	47	43	48	44	48	43	49	44	0.8	0.9	0.9	1.1	59	54	NO	NO	NO	NO	NO
4.2	30365	115 DENISON STREET ROZELLE	Ground	E	59	55	60	56	60	55	61	56	1.0	1.0	1.2	1.3	59	54	NO	NO	NO	NO	NO
4.2	30365	115 DENISON STREET ROZELLE	Ground	SE	59	54	60	55	59	55	61	56	1.1	1.1	1.3	1.4	59	54	NO	NO	NO	NO	NO
4.2	30365	115 DENISON STREET ROZELLE	Ground	NE	57	53	58	54	57	53	59	54	1.3	1.2	1.5	1.5	59	54	NO	NO	NO	NO	NO
4.2	30365	115 DENISON STREET ROZELLE	Ground	W	43	39	44	40	44	39	45	40	1.0	1.0	1.0	1.2	56	51	NO	NO	NO	NO	NO
4.2	30378	8 ALBERT STREET ROZELLE	Ground	NW	46	42	47	42	47	42	47	43	0.6	0.7	0.7	0.9	59	54	NO	NO	NO	NO	NO
4.2	30378	8 ALBERT STREET ROZELLE	Ground	SW	49	45	50	46	50	45	51	47	0.8	0.8	0.9	1.2	60	55	NO	NO	NO	NO	NO
4.2	30378	8 ALBERT STREET ROZELLE	Ground	S	56	52	56	52	57	52	56	52	-0.3	-0.2	-0.3	-0.2	60	55	NO	NO	NO	NO	NO
4.2	30379	6 ALBERT STREET ROZELLE	Ground	E	56	52	56	52	57	52	56	52	-0.3	-0.2	-0.4	-0.2	60	55	NO	NO	NO	NO	NO
4.2	30379	6 ALBERT STREET ROZELLE	Ground	SE	57	52	57	52	57	53	57	53	-0.2	0.0	-0.1	0.1	60	55	NO	NO	NO	NO	NO
4.2	30379	6 ALBERT STREET ROZELLE	Ground	NE	57	53	57	53	58	53	57	53	-0.1	0.0	-0.1	0.2	60	55	NO	NO	NO	NO	NO
4.2	30379	6 ALBERT STREET ROZELLE	Ground	NW	46	42	47	42	47	42	47	43	0.5	0.7	0.7	0.9	59	54	NO	NO	NO	NO	NO
4.2	30380	7 CASHMAN STREET ROZELLE	Ground	NE	50	46	51	46	51	46	51	47	0.6	0.7	0.7	0.9	59	54	NO	NO	NO	NO	NO
4.2	30380	7 CASHMAN STREET ROZELLE	Ground	NW	47	42	47	43	47	43	48	44	0.7	0.8	0.7	1.0	59	54	NO	NO	NO	NO	NO
4.2	30380	7 CASHMAN STREET ROZELLE	Ground	SW	49	45	50	46	50	45	51	46	0.8	0.9	1.0	1.2	59	54	NO	NO	NO	NO	NO
4.2	30380	7 CASHMAN STREET ROZELLE	Ground	SE	50	46	51	46	51	46	51	47	0.3	0.4	0.3	0.7	59	54	NO	NO	NO	NO	NO
4.2	30381	113 DENISON STREET ROZELLE	Ground	NE	55	50	55	50	55	50	55	51	0.3	0.3	0.4	0.4	59	54	NO	NO	NO	NO	NO
4.2	30381	113 DENISON STREET ROZELLE	Ground	NW	47	43	48	43	47	43	48	44	0.7	0.8	0.9	1.0	59	54	NO	NO	NO	NO	NO
4.2	30381	113 DENISON STREET ROZELLE	Ground	SW	47	43	48	44	47	43	48	44	0.8	0.9	0.9	1.2	59	54	NO	NO	NO	NO	NO
4.2	30399	111 DENISON STREET ROZELLE	Ground	NE	56	52	57	53	56	52	58	53	1.2	1.1	1.3	1.3	59	54	NO	NO	NO	NO	NO
4.2	30399	111 DENISON STREET ROZELLE	Ground	NW	47	43	48	43	47	43	48	44	0.6	0.7	0.7	0.9	59	54	NO	NO	NO	NO	NO
4.2	30399	111 DENISON STREET ROZELLE	Ground	SW	47	43	48	44	48	43	49	44	0.8	0.8	0.9	1.1	59	54	NO	NO	NO	NO	NO
4.2	30399	111 DENISON STREET ROZELLE	Ground	NW	47	42	47	43	47	42	48	44	0.7	0.8	0.8	1.1	59	54	NO	NO	NO	NO	NO
4.2	30399	111 DENISON STREET ROZELLE	Ground	SE	48	44	49	45	49	44	50	45	0.6	0.7	0.8	1.0	59	54	NO	NO	NO	NO	NO
4.2	37717	69 LILYFIELD ROAD ROZELLE	First	W	52	47	53	48	52	48	53	49	0.9	0.9	1.0	1.2	59	54	NO	NO	NO	NO	NO
4.2	37717	69 LILYFIELD ROAD ROZELLE	First	SW	60	56	61	57	60	56	61	57	1.0	1.0	1.1	1.3	59	54	NO	NO	NO	NO	NO
4.2	37717	69 LILYFIELD ROAD ROZELLE	First	SE	63	59	64	59	63	59	64	60	0.7	0.7	0.7	0.9	59	54	NO	NO	NO	NO	NO
4.2	37717	69 LILYFIELD ROAD ROZELLE	First	E	61	57	62	58	62	57	63	58	0.7	0.8	0.9	1.0	59	54	NO	NO	NO	NO	NO
4.2	37717	69 LILYFIELD ROAD ROZELLE	First	S	61	57	62	57	62	57	62	58	0.8	0.8	0.8	1.0	59	54	NO	NO	NO	NO	NO
4.2	37717	69 LILYFIELD ROAD ROZELLE	Ground	SW	58	53	59	54	58	54	59	55	0.9	1.0	1.1	1.3	59	54	NO	NO	NO	NO	NO
4.2	37717	69 LILYFIELD ROAD ROZELLE	Ground	SE	61	56	62	57	61	57	62	58	0.8	0.8	0.8	1.1	59	54	NO	NO	NO	NO	NO
4.2	37717	69 LILYFIELD ROAD ROZELLE	Ground	E	59	55	60	56	60	55	61	56	0.9	0.9	1.0	1.1	59	54	NO	NO	NO	NO	NO
4.2	37717	69 LILYFIELD ROAD ROZELLE	Ground	S	59	55	60	56	60	55	61	56	0.9	1.0	1.1	1.1	59	54	NO	NO	NO	NO	NO
4.2	37905	73 LAMB STREET LILYFIELD	Ground	E	51	47	52	48	51	47	52	48	0.6	0.7	0.7	0.9	60	55	NO	NO	NO	NO	NO
4.2	37905	73 LAMB STREET LILYFIELD	Ground	S	44	40	45	41	44	40	45	41	0.5	0.6	0.7	0.9	56	52	NO	NO	NO	NO	NO
4.2	37934	140 CECILY STREET LILYFIELD	Ground	W	61	56	61	57	61	57	62	58	0.8	0.8	0.9	1.1	60	55	NO	NO	NO	NO	NO
4.2	37934	140 CECILY STREET LILYFIELD	Ground	E	63	59	64	60	63	59	65	60	1.0	1.0	1.1	1.3	60	55	NO	NO	NO	NO	NO
4.2	38234	75 LILYFIELD ROAD ROZELLE	First	SE	65	61	66	61	65	61	66	62	0.8	0.9	0.9	1.2	60	55	NO	NO	NO	NO	NO
4.2	38234	75 LILYFIELD ROAD ROZELLE	First	NE	63	59	64	60	63	59	64	60	0.9	1.0	0.9	1.2	60	55	NO	NO	NO	NO	NO
4.2	38234	75 LILYFIELD ROAD ROZELLE	First	N	48	44	49	45	49	44	49	45	0.7	0.9	0.8	1.1	60	55	NO	NO	NO	NO	NO
4.2	38234	75 LILYFIELD ROAD ROZELLE	Ground	SE	64	60	65	61	65	60	66	62	0.8	0.9	1.0	1.2	60	55	NO	NO	NO	NO	NO
4.2	38234	75 LILYFIELD ROAD ROZELLE	Ground	NE	62	58	63	59	63	58	64	60	0.9	0.9	1.0	1.3	60	55	NO	NO	NO	NO	NO
4.2	38234	75 LILYFIELD ROAD ROZELLE	Ground	N	44	40	45	40	44	40	45	41	0.8	0.8	0.8	1.0	56	52	NO	NO	NO	NO	NO
4.2	38235	73 RYAN STREET LILYFIELD	First	NE	59	55	60	56	60	55	61	56	0.8	0.9	1.0	1.2	60	55	NO	NO	NO	NO	NO
4.2	38235	73 RYAN STREET LILYFIELD	First	NW	50	46	50	46	50	46	50	46	0.0	0.1	0.1	0.3	60	55	NO	NO	NO	NO	NO
4.2	38235	73 RYAN STREET LILYFIELD	First	SW	53	49	54	50	54	50	54	51	0.5	0.6	0.6	0.9	60	55	NO	NO	NO	NO	NO
4.2	38235	73 RYAN STREET LILYFIELD	Ground	NE	57	52	57	53	57	53	58	54	0.7	0.7	0.8	1.0	60	55	NO	NO	NO	NO	NO
4.2	38235	73 RYAN STREET LILYFIELD	Ground	NW	44	39	44	40	44	39	44	40	0.4	0.4	0.5	0.6	56	51	NO	NO	NO	NO	NO
4.2	38235	73 RYAN STREET LILYFIELD	Ground	SW	48	44	48	44	48	44	49	45	0.6	0.7	0.7	0.9	60	55	NO	NO	NO	NO	NO
4.2	38236	73 RYAN STREET LILYFIELD	First	SW	55	51	56	52	56	52	56	52	0.5	0.6	0.6	0.9	60	55	NO	NO	NO	NO	NO
4.2	38236	73 RYAN STREET LILYFIELD	First	NE	62	57	63	58	62	58	63	59	0.8	0.9	0.9	1.1	60	55	NO	NO	NO	NO	NO
4.2	38236	73 RYAN STREET LILYFIELD	Ground	SW	49	45	49	45	49	45	50	46	0.6	0.6	0.7	0.9	60	55	NO	NO	NO	NO	NO

NCA	Receiver ID	Address	Floor Level	Facade	Opening Year 2027				Design Year 2037				Increase (Do Smthng - Do Nothing)				NCG project road noise criteria		Do noise levels exceed the cumulative limit with project roads adding ≥2dB to the total noise levels?		Is the contribution from the road project Acute?		Consider further treatment?
					Do Nothing		Do Smthng		Do Nothing		Do Smthng		Opening Year 2027		Design Year 2037								
					Day	Night	Day	Night	Day	Night	Day	Night	Day	Night	Day	Night	Day	Night	Day	Night	$L_{Aeq,15hr}$ ≥ 65dB	$L_{Aeq,9hr}$ ≥ 60dB	
4.2	38236	73 RYAN STREET LILYFIELD	Ground	NE	60	56	61	56	60	56	61	57	0.7	0.8	0.8	1.0	60	55	NO	NO	NO	NO	NO
4.2	38237	73 RYAN STREET LILYFIELD	First	SW	55	51	55	51	55	51	56	52	0.5	0.6	0.6	0.9	60	55	NO	NO	NO	NO	NO
4.2	38237	73 RYAN STREET LILYFIELD	First	NE	61	57	62	58	62	57	63	58	0.8	0.9	1.0	1.3	60	55	NO	NO	NO	NO	NO
4.2	38237	73 RYAN STREET LILYFIELD	Ground	SW	48	44	49	45	49	45	49	46	0.6	0.7	0.7	0.9	60	55	NO	NO	NO	NO	NO
4.2	38237	73 RYAN STREET LILYFIELD	Ground	NE	59	55	60	56	59	55	60	56	0.8	0.9	0.9	1.1	60	55	NO	NO	NO	NO	NO
4.2	38238	73 RYAN STREET LILYFIELD	First	SW	54	50	55	51	55	51	55	51	0.6	0.6	0.7	0.8	60	55	NO	NO	NO	NO	NO
4.2	38238	73 RYAN STREET LILYFIELD	First	NE	61	57	62	58	61	57	62	58	0.8	0.9	0.9	1.2	60	55	NO	NO	NO	NO	NO
4.2	38238	73 RYAN STREET LILYFIELD	Ground	SW	48	44	49	45	49	45	49	45	0.6	0.6	0.7	0.9	60	55	NO	NO	NO	NO	NO
4.2	38238	73 RYAN STREET LILYFIELD	Ground	NE	59	54	59	55	59	55	60	56	0.7	0.9	0.8	1.1	60	55	NO	NO	NO	NO	NO
4.2	38239	73 RYAN STREET LILYFIELD	First	SW	54	50	55	51	54	50	55	51	0.5	0.6	0.6	0.9	60	55	NO	NO	NO	NO	NO
4.2	38239	73 RYAN STREET LILYFIELD	First	NE	60	56	61	57	61	56	62	57	0.8	0.8	0.8	1.1	60	55	NO	NO	NO	NO	NO
4.2	38239	73 RYAN STREET LILYFIELD	Ground	SW	48	44	49	45	48	44	49	45	0.6	0.6	0.7	0.9	60	55	NO	NO	NO	NO	NO
4.2	38239	73 RYAN STREET LILYFIELD	Ground	NE	58	54	59	54	58	54	59	55	0.8	0.7	0.9	1.1	60	55	NO	NO	NO	NO	NO
4.2	38240	73 RYAN STREET LILYFIELD	First	SW	54	50	54	50	54	50	55	51	0.5	0.6	0.6	0.8	60	55	NO	NO	NO	NO	NO
4.2	38240	73 RYAN STREET LILYFIELD	First	NE	60	55	60	56	60	56	61	57	0.8	0.9	1.0	1.1	60	55	NO	NO	NO	NO	NO
4.2	38240	73 RYAN STREET LILYFIELD	Ground	SW	48	44	49	45	48	44	49	45	0.6	0.6	0.7	0.9	60	55	NO	NO	NO	NO	NO
4.2	38240	73 RYAN STREET LILYFIELD	Ground	NE	57	53	58	54	58	53	58	54	0.7	0.7	0.8	1.1	60	55	NO	NO	NO	NO	NO
4.3	30784	66 LILYFIELD ROAD ROZELLE	First	N	51	47	51	47	52	47	51	47	-0.1	0.0	-0.1	0.1	60	55	NO	NO	NO	NO	NO
4.3	30784	66 LILYFIELD ROAD ROZELLE	First	W	61	57	61	57	62	57	62	57	0.2	0.3	0.3	0.6	60	55	NO	NO	NO	NO	NO
4.3	30784	66 LILYFIELD ROAD ROZELLE	First	S	67	63	67	63	68	63	67	63	-0.3	-0.2	-0.4	-0.1	60	55	NO	NO	NO	NO	NO
4.3	30784	66 LILYFIELD ROAD ROZELLE	Ground	N	47	43	47	43	48	43	48	43	-0.1	0.0	-0.1	0.0	60	55	NO	NO	NO	NO	NO
4.3	30784	66 LILYFIELD ROAD ROZELLE	Ground	W	60	56	61	56	61	56	61	57	0.3	0.3	0.3	0.6	60	55	NO	NO	NO	NO	NO
4.3	30784	66 LILYFIELD ROAD ROZELLE	Ground	S	67	62	66	62	67	63	67	62	-0.3	-0.2	-0.3	-0.1	60	55	NO	NO	NO	NO	NO
4.3	30785	60 LILYFIELD ROAD ROZELLE	First	N	52	47	51	47	52	47	52	47	-0.2	-0.1	-0.3	-0.1	60	55	NO	NO	NO	NO	NO
4.3	30785	60 LILYFIELD ROAD ROZELLE	First	S	63	59	63	59	64	59	64	59	0.0	0.1	0.0	0.3	60	55	NO	NO	NO	NO	NO
4.3	30785	60 LILYFIELD ROAD ROZELLE	First	SW	63	59	63	59	64	59	64	59	0.1	0.1	0.1	0.4	60	55	NO	NO	NO	NO	NO
4.3	30785	60 LILYFIELD ROAD ROZELLE	Ground	N	48	43	48	43	48	43	48	43	-0.2	-0.1	-0.2	-0.1	60	55	NO	NO	NO	NO	NO
4.3	30785	60 LILYFIELD ROAD ROZELLE	Ground	S	63	58	63	58	63	58	63	59	0.0	0.1	0.0	0.3	60	55	NO	NO	NO	NO	NO
4.3	30785	60 LILYFIELD ROAD ROZELLE	Ground	SW	63	58	63	58	63	59	63	59	0.0	0.2	0.0	0.3	60	55	NO	NO	NO	NO	NO
4.3	30786	62 LILYFIELD ROAD ROZELLE	First	N	52	47	52	47	52	47	52	47	-0.2	-0.1	-0.3	-0.1	60	55	NO	NO	NO	NO	NO
4.3	30786	62 LILYFIELD ROAD ROZELLE	First	SE	65	60	64	60	65	60	65	60	-0.4	-0.2	-0.4	0.0	60	55	NO	NO	NO	NO	NO
4.3	30786	62 LILYFIELD ROAD ROZELLE	Ground	N	48	43	48	43	48	44	48	43	-0.2	-0.1	-0.2	-0.1	60	55	NO	NO	NO	NO	NO
4.3	30786	62 LILYFIELD ROAD ROZELLE	Ground	SE	64	60	64	60	65	60	64	60	-0.4	-0.2	-0.4	0.0	60	55	NO	NO	NO	NO	NO
4.3	30787	64 LILYFIELD ROAD ROZELLE	First	N	51	47	51	46	52	47	51	47	-0.2	-0.1	-0.2	0.0	60	55	NO	NO	NO	NO	NO
4.3	30787	64 LILYFIELD ROAD ROZELLE	First	S	67	63	67	63	68	63	68	63	-0.3	-0.2	-0.3	-0.1	60	55	NO	NO	NO	NO	NO
4.3	30787	64 LILYFIELD ROAD ROZELLE	First	E	66	61	65	61	66	61	66	61	-0.4	-0.3	-0.4	-0.2	60	55	NO	NO	NO	NO	NO
4.3	30787	64 LILYFIELD ROAD ROZELLE	Ground	N	47	43	47	43	48	43	48	43	-0.2	-0.1	-0.2	-0.1	60	55	NO	NO	NO	NO	NO
4.3	30787	64 LILYFIELD ROAD ROZELLE	Ground	S	67	63	67	62	67	63	67	63	-0.3	-0.2	-0.3	-0.1	60	55	NO	NO	NO	NO	NO
4.3	30787	64 LILYFIELD ROAD ROZELLE	Ground	E	65	61	65	60	66	61	65	61	-0.4	-0.3	-0.4	-0.2	60	55	NO	NO	NO	NO	NO
4.3	30788	58 LILYFIELD ROAD ROZELLE	First	N	52	47	51	47	52	47	52	47	-0.3	-0.1	-0.2	-0.1	60	55	NO	NO	NO	NO	NO
4.3	30788	58 LILYFIELD ROAD ROZELLE	First	S	68	64	68	63	68	64	68	64	-0.4	-0.2	-0.4	-0.1	60	55	NO	NO	NO	NO	NO
4.3	30788	58 LILYFIELD ROAD ROZELLE	Ground	N	48	43	48	43	48	44	48	43	-0.2	0.0	-0.2	-0.1	60	55	NO	NO	NO	NO	NO
4.3	30788	58 LILYFIELD ROAD ROZELLE	Ground	S	68	63	67	63	68	63	68	63	-0.4	-0.2	-0.3	-0.2	60	55	NO	NO	NO	NO	NO
4.3	30789	56 LILYFIELD ROAD ROZELLE	First	S	69	64	68	64	69	65	69	64	-0.4	-0.3	-0.4	-0.2	60	55	NO	NO	NO	NO	NO
4.3	30789	56 LILYFIELD ROAD ROZELLE	First	E	56	52	56	52	57	52	57	52	-0.2	-0.1	-0.2	0.0	60	55	NO	NO	NO	NO	NO
4.3	30789	56 LILYFIELD ROAD ROZELLE	First	N	52	48	52	48	53	48	52	48	-0.2	-0.1	-0.3	-0.1	60	55	NO	NO	NO	NO	NO
4.3	30789	56 LILYFIELD ROAD ROZELLE	Ground	S	68	64	68	63	68	64	68	64	-0.4	-0.3	-0.4	-0.2	60	55	NO	NO	NO	NO	NO
4.3	30789	56 LILYFIELD ROAD ROZELLE	Ground	E	53	49	53	49	54	49	53	49	0.0	0.0	-0.1	0.2	60	55	NO	NO	NO	NO	NO
4.3	30789	56 LILYFIELD ROAD ROZELLE	Ground	N	49	44	48	44	49	44	49	44	-0.2	-0.1	-0.2	-0.1	60	55	NO	NO	NO	NO	NO
4.3	30803	54 LILYFIELD ROAD ROZELLE	Ground	N	50	45	50	45	51	46	50	46	-0.2	-0.1	-0.2	-0.1	60	55	NO	NO	NO	NO	NO
4.3	30803	54 LILYFIELD ROAD ROZELLE	Ground	W	53	49	53	49	54	49	53	49	-0.3	-0.3	-0.3	-0.1	60	55	NO	NO	NO	NO	NO
4.3	30803	54 LILYFIELD ROAD ROZELLE	Ground	S	68	64	68	64	69	64	68	64	-0.4	-0.3	-0.4	-0.2	60	55	NO	NO	NO	NO	NO
4.3	30804	52 LILYFIELD ROAD ROZELLE	Ground	S	69	64	68	64	69	64	68	64	-0.4	-0.3	-0.4	-0.2	60	55	NO	NO	NO	NO	NO
4.3	30804	52 LILYFIELD ROAD ROZELLE	Ground	E	55	50	54	50	55	50	55	50	-0.2	-0.1	-0.2	0.0	60	55	NO	NO	NO	NO	NO
4.3	30804	52 LILYFIELD ROAD ROZELLE	Ground	N	50	45	50	45	50	45	50	46	-0.1	-0.1	-0.2	0.1	60	55	NO	NO	NO	NO	NO
4.3	30828	42 LILYFIELD ROAD ROZELLE	First	N	53	49	53	49	54	49	54	49	-0.3	-0.1	-0.3	-0.2	60	55	NO	NO	NO	NO	NO
4.3	30828	42 LILYFIELD ROAD ROZELLE	First	S	70	66	69	65	70	66	70	65	-0.5	-0.4	-0.4	-0.2	60	55	NO	NO	NO	NO	NO
4.3	30828	42 LILYFIELD ROAD ROZELLE	Ground	N	50	45	50	45	50	46	50	45	-0.2	-0.1	-0.2	-0.2	60	55	NO	NO	NO	NO	NO
4.3	30828	42 LILYFIELD ROAD ROZELLE	Ground	S	69	65	69	65	70	65	69	65	-0.5	-0.4	-0.5	-0.2	60	55	NO	NO	NO	NO	NO
4.3	30829	48 LILYFIELD ROAD ROZELLE	First	N	53	48	52	48	53	48	53	48	-0.2	-0.1	-0.3	-0.2	60	55	NO	NO	NO	NO	NO
4.3	30829	48 LILYFIELD ROAD ROZELLE	First	S	69	65	69	65	70	65	69	65	-0.4	-0.3	-0.4	-0.2	60	55	NO	NO	NO	NO	NO
4.3	30829	48 LILYFIELD ROAD ROZELLE	Ground	N	49	44	49	44	50	45	49	45	-0.2	0.0	-0.2	-0.2	60	55	NO	NO	NO	NO	NO

NCA	Receiver ID	Address	Floor Level	Facade	Opening Year 2027				Design Year 2037				Increase (Do Smthng - Do Nothing)				NCG project road noise criteria		Do noise levels exceed the cumulative limit with project roads adding ≥2dB to the total noise levels?		Is the contribution from the road project Acute?		Consider further treatment?
					Do Nothing		Do Smthng		Do Nothing		Do Smthng		Opening Year 2027		Design Year 2037								
					Day	Night	Day	Night	Day	Night	Day	Night	Day	Night	Day	Night	Day	Night	Day	Night	$L_{Aeq,15hr}$ ≥ 65dB	$L_{Aeq,9hr}$ ≥ 60dB	
4.3	30829	48 LILYFIELD ROAD ROZELLE	Ground	S	69	64	68	64	69	65	69	64	-0.4	-0.3	-0.4	-0.2	60	55	NO	NO	NO	NO	NO
4.3	30830	44 LILYFIELD ROAD ROZELLE	First	N	53	48	53	48	54	49	53	49	-0.3	-0.2	-0.2	-0.1	60	55	NO	NO	NO	NO	NO
4.3	30830	44 LILYFIELD ROAD ROZELLE	First	S	70	65	69	65	70	66	70	65	-0.5	-0.3	-0.5	-0.2	60	55	NO	NO	NO	NO	NO
4.3	30830	44 LILYFIELD ROAD ROZELLE	Ground	N	50	45	49	45	50	45	50	45	-0.2	-0.1	-0.2	-0.2	60	55	NO	NO	NO	NO	NO
4.3	30830	44 LILYFIELD ROAD ROZELLE	Ground	S	69	65	69	65	70	65	69	65	-0.5	-0.3	-0.5	-0.2	60	55	NO	NO	NO	NO	NO
4.3	30831	50 LILYFIELD ROAD ROZELLE	First	N	52	48	52	48	53	48	53	48	-0.2	-0.1	-0.3	-0.2	60	55	NO	NO	NO	NO	NO
4.3	30831	50 LILYFIELD ROAD ROZELLE	First	W	59	54	59	54	59	55	59	55	-0.1	0.0	-0.1	0.2	60	55	NO	NO	NO	NO	NO
4.3	30831	50 LILYFIELD ROAD ROZELLE	First	S	69	65	69	64	69	65	69	65	-0.5	-0.3	-0.5	-0.3	60	55	NO	NO	NO	NO	NO
4.3	30831	50 LILYFIELD ROAD ROZELLE	Ground	N	49	44	49	44	49	44	49	44	-0.2	-0.1	-0.2	-0.1	60	55	NO	NO	NO	NO	NO
4.3	30831	50 LILYFIELD ROAD ROZELLE	Ground	W	54	50	54	50	55	50	55	50	-0.1	-0.1	-0.2	0.1	60	55	NO	NO	NO	NO	NO
4.3	30831	50 LILYFIELD ROAD ROZELLE	Ground	S	69	64	68	64	69	64	68	64	-0.5	-0.3	-0.5	-0.2	60	55	NO	NO	NO	NO	NO
4.3	30832	40 LILYFIELD ROAD ROZELLE	First	S	70	66	69	65	70	66	70	65	-0.5	-0.4	-0.5	-0.3	60	55	NO	NO	NO	NO	NO
4.3	30832	40 LILYFIELD ROAD ROZELLE	First	E	62	57	61	57	62	58	62	57	-0.5	-0.3	-0.5	-0.3	60	55	NO	NO	NO	NO	NO
4.3	30832	40 LILYFIELD ROAD ROZELLE	First	N	54	50	54	49	55	50	54	50	-0.3	-0.2	-0.3	-0.2	60	55	NO	NO	NO	NO	NO
4.3	30832	40 LILYFIELD ROAD ROZELLE	Ground	S	69	65	69	65	70	65	69	65	-0.5	-0.4	-0.5	-0.2	60	55	NO	NO	NO	NO	NO
4.3	30832	40 LILYFIELD ROAD ROZELLE	Ground	E	58	54	58	54	59	54	58	54	-0.5	-0.3	-0.6	-0.2	60	55	NO	NO	NO	NO	NO
4.3	30832	40 LILYFIELD ROAD ROZELLE	Ground	N	51	46	51	46	51	47	51	46	-0.3	-0.2	-0.2	-0.2	60	55	NO	NO	NO	NO	NO
4.3	30833	46 LILYFIELD ROAD ROZELLE	First	N	53	48	53	48	53	49	53	48	-0.3	-0.2	-0.2	-0.1	60	55	NO	NO	NO	NO	NO
4.3	30833	46 LILYFIELD ROAD ROZELLE	First	S	70	65	69	65	70	65	69	65	-0.4	-0.3	-0.4	-0.2	60	55	NO	NO	NO	NO	NO
4.3	30833	46 LILYFIELD ROAD ROZELLE	Ground	N	49	45	49	44	50	45	50	45	-0.2	-0.1	-0.2	-0.2	60	55	NO	NO	NO	NO	NO
4.3	30833	46 LILYFIELD ROAD ROZELLE	Ground	S	69	65	69	64	69	65	69	65	-0.4	-0.3	-0.4	-0.2	60	55	NO	NO	NO	NO	NO
4.3	30839	38 LILYFIELD ROAD ROZELLE	Ground	S	68	64	68	63	68	64	68	64	-0.5	-0.3	-0.5	-0.2	60	55	NO	NO	NO	NO	NO
4.3	30839	38 LILYFIELD ROAD ROZELLE	Ground	N	53	48	52	48	53	48	53	48	-0.3	-0.2	-0.4	-0.2	60	55	NO	NO	NO	NO	NO
4.3	30839	38 LILYFIELD ROAD ROZELLE	Ground	W	58	54	58	53	59	54	58	54	-0.5	-0.4	-0.5	-0.2	60	55	NO	NO	NO	NO	NO
4.3	30887	30 LILYFIELD ROAD ROZELLE	First	N	55	51	55	50	56	51	56	51	-0.2	-0.1	-0.3	-0.2	60	55	NO	NO	NO	NO	NO
4.3	30887	30 LILYFIELD ROAD ROZELLE	First	S	72	67	71	67	72	67	71	67	-0.5	-0.4	-0.6	-0.3	60	55	NO	NO	NO	NO	NO
4.3	30887	30 LILYFIELD ROAD ROZELLE	First	E	70	65	69	65	70	65	69	65	-0.6	-0.4	-0.6	-0.4	60	55	NO	NO	NO	NO	NO
4.3	30887	30 LILYFIELD ROAD ROZELLE	Ground	S	71	67	71	66	71	67	71	67	-0.6	-0.4	-0.6	-0.3	60	55	NO	NO	NO	NO	NO
4.3	30887	30 LILYFIELD ROAD ROZELLE	Ground	E	69	65	68	64	69	65	69	64	-0.6	-0.5	-0.6	-0.4	60	55	NO	NO	NO	NO	NO
4.3	30888	26 LILYFIELD ROAD ROZELLE	Ground	S	73	68	72	68	73	68	72	68	-0.6	-0.4	-0.6	-0.4	60	55	NO	NO	NO	NO	NO
4.3	30888	26 LILYFIELD ROAD ROZELLE	Ground	E	71	67	71	67	72	67	71	67	-0.7	-0.4	-0.6	-0.4	60	55	NO	NO	NO	NO	NO
4.3	30889	34 LILYFIELD ROAD ROZELLE	Ground	SE	72	67	71	67	72	67	71	67	-0.6	-0.4	-0.5	-0.3	60	55	NO	NO	NO	NO	NO
4.3	30890	32 LILYFIELD ROAD ROZELLE	Ground	SE	71	67	71	67	72	67	71	67	-0.6	-0.4	-0.5	-0.3	60	55	NO	NO	NO	NO	NO
4.3	30891	36 LILYFIELD ROAD ROZELLE	Ground	S	71	67	71	67	72	67	71	67	-0.6	-0.3	-0.6	-0.4	60	55	NO	NO	NO	NO	NO
4.3	30892	28 LILYFIELD ROAD ROZELLE	Ground	N	55	50	54	50	55	50	55	50	-0.2	-0.1	-0.2	-0.2	60	55	NO	NO	NO	NO	NO
4.3	30892	28 LILYFIELD ROAD ROZELLE	Ground	S	68	64	68	64	69	64	68	64	-0.6	-0.4	-0.6	-0.3	60	55	NO	NO	NO	NO	NO
4.3	30893	24 LILYFIELD ROAD ROZELLE	Ground	N	58	53	57	53	58	53	58	53	-0.4	0.2	-0.4	0.1	60	55	NO	NO	NO	NO	NO
4.3	30893	24 LILYFIELD ROAD ROZELLE	Ground	S	70	66	70	65	70	66	70	66	-0.6	-0.5	-0.7	-0.4	60	55	NO	NO	NO	NO	NO
4.3	30893	24 LILYFIELD ROAD ROZELLE	Ground	SW	71	66	70	66	71	66	70	66	-0.6	-0.4	-0.6	-0.3	60	55	NO	NO	NO	NO	NO
4.3	30894	22 LILYFIELD ROAD ROZELLE	First	S	74	69	73	69	74	69	73	69	-0.6	-0.4	-0.6	-0.4	60	55	NO	NO	NO	NO	NO
4.3	30894	22 LILYFIELD ROAD ROZELLE	First	E	69	64	68	64	69	65	68	64	-0.5	-0.5	-0.6	-0.4	60	55	NO	NO	NO	NO	NO
4.3	30894	22 LILYFIELD ROAD ROZELLE	First	N	62	57	61	57	62	57	62	57	-0.4	-0.3	-0.4	-0.4	60	55	NO	NO	NO	NO	NO
4.3	30894	22 LILYFIELD ROAD ROZELLE	Ground	S	73	69	73	68	73	69	73	69	-0.7	-0.4	-0.6	-0.4	60	55	NO	NO	NO	NO	NO
4.3	30894	22 LILYFIELD ROAD ROZELLE	Ground	E	67	62	66	62	67	63	67	62	-0.5	-0.6	-0.6	-0.4	60	55	NO	NO	NO	NO	NO
4.3	30894	22 LILYFIELD ROAD ROZELLE	Ground	N	59	55	59	54	60	55	59	55	-0.4	-0.3	-0.4	-0.4	60	55	NO	NO	NO	NO	NO
4.3	30904	20 LILYFIELD ROAD ROZELLE	First	N	63	58	62	58	63	59	63	58	-0.5	-0.4	-0.5	-0.4	60	55	NO	NO	NO	NO	NO
4.3	30904	20 LILYFIELD ROAD ROZELLE	First	W	60	56	60	55	61	56	60	56	-0.6	-0.4	-0.6	-0.3	60	55	NO	NO	NO	NO	NO
4.3	30904	20 LILYFIELD ROAD ROZELLE	First	S	70	66	69	65	70	66	70	65	-0.6	-0.5	-0.6	-0.4	60	55	NO	NO	NO	NO	NO
4.3	30904	20 LILYFIELD ROAD ROZELLE	Ground	N	61	56	61	56	61	57	61	56	-0.4	-0.3	-0.4	-0.4	60	55	NO	NO	NO	NO	NO
4.3	30904	20 LILYFIELD ROAD ROZELLE	Ground	W	57	53	57	53	58	53	57	53	-0.5	-0.4	-0.5	-0.3	60	55	NO	NO	NO	NO	NO
4.3	30904	20 LILYFIELD ROAD ROZELLE	Ground	S	69	64	68	64	69	64	68	64	-0.5	-0.4	-0.6	-0.4	60	55	NO	NO	NO	NO	NO
4.3	30905	16 LILYFIELD ROAD ROZELLE	First	N	64	59	63	59	64	59	64	59	-0.4	-0.3	-0.5	-0.4	60	55	NO	NO	NO	NO	NO
4.3	30905	16 LILYFIELD ROAD ROZELLE	First	S	71	67	70	66	71	67	71	66	-0.6	-0.4	-0.6	-0.5	60	55	NO	NO	NO	NO	NO
4.3	30905	16 LILYFIELD ROAD ROZELLE	Ground	N	62	57	61	57	62	57	62	57	-0.4	-0.2	-0.4	-0.3	60	55	NO	NO	NO	NO	NO
4.3	30905	16 LILYFIELD ROAD ROZELLE	Ground	S	70	65	69	65	70	65	69	65	-0.5	-0.4	-0.6	-0.4	60	55	NO	NO	NO	NO	NO
4.3	30906	10 LILYFIELD ROAD ROZELLE	First	S	70	66	70	66	71	66	70	66	-0.6	-0.4	-0.5	-0.3	60	55	NO	NO	NO	NO	NO
4.3	30906	10 LILYFIELD ROAD ROZELLE	First	E	62	57	61	57	62	58	62	57	-0.6	-0.4	-0.6	-0.3	60	55	NO	NO	NO	NO	NO
4.3	30906	10 LILYFIELD ROAD ROZELLE	First	N	65	60	65	60	66	61	65	61	-0.3	-0.2	-0.4	-0.4	60	55	NO	NO	NO	NO	NO
4.3	30906	10 LILYFIELD ROAD ROZELLE	Ground	S	68	64	68	64	69	64	68	64	-0.5	-0.3	-0.5	-0.3	60	55	NO	NO	NO	NO	NO
4.3	30906	10 LILYFIELD ROAD ROZELLE	Ground	E	59	54	58	54	59	54	58	54	-0.5	-0.4	-0.5	-0.3	60	55	NO	NO	NO	NO	NO
4.3	30906	10 LILYFIELD ROAD ROZELLE	Ground	N	63	59	63	58	64	59	63	59	-0.4	-0.2	-0.4	-0.4	60	55	NO	NO	NO	NO	NO
4.3	30907	12 LILYFIELD ROAD ROZELLE	First	N	65	60	64	60	65	60	65	60	-0.4	-0.3	-0.4	-0.4	60	55	NO	NO	NO	NO	NO

NCA	Receiver ID	Address	Floor Level	Facade	Opening Year 2027				Design Year 2037				Increase (Do Smthng - Do Nothing)				NCG project road noise criteria		Do noise levels exceed the cumulative limit with project roads adding ≥2dB to the total noise levels?		Is the contribution from the road project Acute?		Consider further treatment?
					Do Nothing		Do Smthng		Do Nothing		Do Smthng		Opening Year 2027		Design Year 2037								
					Day	Night	Day	Night	Day	Night	Day	Night	Day	Night	Day	Night	Day	Night	Day	Night	$L_{Aeq,15hr}$ ≥ 65dB	$L_{Aeq,9hr}$ ≥ 60dB	
4.3	30907	12 LILYFIELD ROAD ROZELLE	First	S	71	67	70	66	71	67	71	66	-0.6	-0.4	-0.6	-0.4	60	55	NO	NO	NO	NO	NO
4.3	30907	12 LILYFIELD ROAD ROZELLE	Ground	N	63	58	62	58	63	58	63	58	-0.4	-0.2	-0.3	-0.4	60	55	NO	NO	NO	NO	NO
4.3	30907	12 LILYFIELD ROAD ROZELLE	Ground	S	69	65	69	64	70	65	69	65	-0.6	-0.4	-0.6	-0.3	60	55	NO	NO	NO	NO	NO
4.3	30908	14 LILYFIELD ROAD ROZELLE	First	N	64	59	64	59	64	60	64	59	-0.4	-0.3	-0.4	-0.4	60	55	NO	NO	NO	NO	NO
4.3	30908	14 LILYFIELD ROAD ROZELLE	First	S	71	67	71	66	71	67	71	67	-0.6	-0.4	-0.6	-0.4	60	55	NO	NO	NO	NO	NO
4.3	30908	14 LILYFIELD ROAD ROZELLE	Ground	N	62	57	62	57	62	58	62	57	-0.4	-0.2	-0.4	-0.4	60	55	NO	NO	NO	NO	NO
4.3	30908	14 LILYFIELD ROAD ROZELLE	Ground	S	70	65	69	65	70	65	69	65	-0.5	-0.4	-0.5	-0.4	60	55	NO	NO	NO	NO	NO
4.3	30909	18 LILYFIELD ROAD ROZELLE	First	N	63	59	63	58	64	59	63	59	-0.5	-0.3	-0.5	-0.4	60	55	NO	NO	NO	NO	NO
4.3	30909	18 LILYFIELD ROAD ROZELLE	First	SW	70	65	69	65	70	66	69	65	-0.6	-0.5	-0.6	-0.4	60	55	NO	NO	NO	NO	NO
4.3	30909	18 LILYFIELD ROAD ROZELLE	Ground	N	61	57	61	57	62	57	62	57	-0.4	-0.2	-0.4	-0.4	60	55	NO	NO	NO	NO	NO
4.3	30909	18 LILYFIELD ROAD ROZELLE	Ground	SW	68	64	68	63	69	64	68	64	-0.6	-0.5	-0.6	-0.4	60	55	NO	NO	NO	NO	NO
4.3	30914	8 LILYFIELD ROAD ROZELLE	First	S	75	70	74	70	75	70	74	70	-0.6	-0.4	-0.6	-0.4	60	55	NO	NO	NO	NO	NO
4.3	30914	8 LILYFIELD ROAD ROZELLE	First	E	70	65	69	65	70	65	70	65	-0.5	-0.3	-0.5	-0.3	60	55	NO	NO	NO	NO	NO
4.3	30914	8 LILYFIELD ROAD ROZELLE	First	N	67	62	67	62	67	63	67	62	-0.4	-0.3	-0.3	-0.4	60	55	NO	NO	NO	NO	NO
4.3	30914	8 LILYFIELD ROAD ROZELLE	First	W	66	62	66	61	66	62	66	61	-0.5	-0.4	-0.6	-0.4	60	55	NO	NO	NO	NO	NO
4.3	30914	8 LILYFIELD ROAD ROZELLE	Ground	S	73	69	73	69	74	69	73	69	-0.5	-0.3	-0.5	-0.4	60	55	NO	NO	NO	NO	NO
4.3	30914	8 LILYFIELD ROAD ROZELLE	Ground	E	60	55	59	55	60	55	60	55	-0.6	-0.4	-0.5	-0.4	60	55	NO	NO	NO	NO	NO
4.3	30914	8 LILYFIELD ROAD ROZELLE	Ground	N	64	60	64	59	65	60	65	60	-0.3	-0.2	-0.3	-0.3	60	55	NO	NO	NO	NO	NO
4.3	30914	8 LILYFIELD ROAD ROZELLE	Ground	W	63	59	63	58	64	59	63	59	-0.4	-0.3	-0.5	-0.2	60	55	NO	NO	NO	NO	NO
4.3	30915	6 LILYFIELD ROAD ROZELLE	Ground	E	68	63	67	63	68	63	68	63	-0.3	-0.2	-0.3	-0.3	60	55	NO	NO	NO	NO	NO
4.3	30915	6 LILYFIELD ROAD ROZELLE	Ground	W	57	52	56	52	57	53	57	52	-0.5	-0.3	-0.5	-0.4	60	55	NO	NO	NO	NO	NO
4.3	30915	6 LILYFIELD ROAD ROZELLE	Ground	S	75	70	74	70	75	71	75	70	-0.6	-0.4	-0.6	-0.5	60	55	NO	NO	NO	NO	NO
4.3	30920	41 LILYFIELD ROAD ROZELLE	Ground	N	47	43	47	43	48	43	48	43	-0.1	0.0	-0.1	0.1	60	55	NO	NO	NO	NO	NO
4.3	30920	41 LILYFIELD ROAD ROZELLE	Ground	W	56	52	57	53	57	52	58	53	0.7	0.8	0.8	1.0	60	55	NO	NO	NO	NO	NO
4.3	30920	41 LILYFIELD ROAD ROZELLE	Ground	S	61	56	61	56	61	57	61	57	0.1	0.2	0.3	0.4	60	55	NO	NO	NO	NO	NO
4.3	30920	41 LILYFIELD ROAD ROZELLE	Ground	E	57	53	57	53	58	53	58	53	-0.1	0.0	-0.1	0.2	60	55	NO	NO	NO	NO	NO
4.3	30948	37 LILYFIELD ROAD ROZELLE	First	N	49	45	49	45	50	45	49	45	-0.4	-0.2	-0.4	-0.2	60	55	NO	NO	NO	NO	NO
4.3	30948	37 LILYFIELD ROAD ROZELLE	First	W	51	46	51	46	51	46	51	47	-0.1	0.0	-0.2	0.1	60	55	NO	NO	NO	NO	NO
4.3	30948	37 LILYFIELD ROAD ROZELLE	First	S	63	59	63	59	64	59	64	59	0.0	0.0	0.0	0.2	60	55	NO	NO	NO	NO	NO
4.3	30948	37 LILYFIELD ROAD ROZELLE	First	E	54	50	54	50	55	50	55	50	-0.1	0.0	-0.1	0.2	60	55	NO	NO	NO	NO	NO
4.3	30948	37 LILYFIELD ROAD ROZELLE	Second	N	54	49	53	49	54	50	54	49	-0.4	-0.3	-0.5	-0.2	60	55	NO	NO	NO	NO	NO
4.3	30948	37 LILYFIELD ROAD ROZELLE	First	E	54	50	54	50	55	50	55	50	-0.1	0.0	-0.1	0.2	60	55	NO	NO	NO	NO	NO
4.3	30948	37 LILYFIELD ROAD ROZELLE	Second	N	54	49	53	49	54	50	54	49	-0.4	-0.3	-0.5	-0.2	60	55	NO	NO	NO	NO	NO
4.3	30948	37 LILYFIELD ROAD ROZELLE	Second	W	53	48	53	48	54	49	53	49	-0.2	-0.1	-0.2	0.0	60	55	NO	NO	NO	NO	NO
4.3	30948	37 LILYFIELD ROAD ROZELLE	Second	S	65	60	65	60	65	61	65	61	-0.2	0.0	-0.1	0.1	60	55	NO	NO	NO	NO	NO
4.3	30948	37 LILYFIELD ROAD ROZELLE	Second	E	60	55	59	55	60	55	60	55	-0.3	-0.2	-0.2	0.0	60	55	NO	NO	NO	NO	NO
4.3	30948	37 LILYFIELD ROAD ROZELLE	Ground	W	47	43	47	43	48	43	48	43	0.0	0.2	0.1	0.3	60	55	NO	NO	NO	NO	NO
4.3	30948	37 LILYFIELD ROAD ROZELLE	Ground	S	61	57	61	57	62	57	62	58	0.1	0.2	0.1	0.4	60	55	NO	NO	NO	NO	NO
4.3	30948	37 LILYFIELD ROAD ROZELLE	Ground	E	50	46	50	46	51	46	51	46	0.0	0.2	0.1	0.3	60	55	NO	NO	NO	NO	NO
4.3	30950	39 LILYFIELD ROAD ROZELLE	First	E	49	44	49	44	50	45	49	45	-0.1	0.1	-0.1	0.2	60	55	NO	NO	NO	NO	NO
4.3	30950	39 LILYFIELD ROAD ROZELLE	First	N	48	43	47	43	48	44	48	43	-0.3	-0.2	-0.3	-0.2	60	55	NO	NO	NO	NO	NO
4.3	30950	39 LILYFIELD ROAD ROZELLE	First	S	61	57	61	57	62	57	62	57	0.2	0.3	0.2	0.5	60	55	NO	NO	NO	NO	NO
4.3	30950	39 LILYFIELD ROAD ROZELLE	First	E	55	50	55	51	56	51	56	51	0.1	0.1	0.1	0.3	60	55	NO	NO	NO	NO	NO
4.3	30950	39 LILYFIELD ROAD ROZELLE	Second	E	51	46	51	46	52	47	52	47	-0.1	0.0	-0.1	0.1	60	55	NO	NO	NO	NO	NO
4.3	30950	39 LILYFIELD ROAD ROZELLE	Second	N	52	47	51	47	52	48	52	47	-0.4	-0.2	-0.4	-0.2	60	55	NO	NO	NO	NO	NO
4.3	30950	39 LILYFIELD ROAD ROZELLE	Second	S	63	58	63	59	63	59	63	59	0.0	0.2	0.1	0.3	60	55	NO	NO	NO	NO	NO
4.3	30950	39 LILYFIELD ROAD ROZELLE	Second	E	56	52	56	52	57	52	57	52	0.0	0.0	-0.1	0.2	60	55	NO	NO	NO	NO	NO
4.3	30950	39 LILYFIELD ROAD ROZELLE	Ground	S	59	55	60	55	60	55	60	56	0.3	0.5	0.5	0.7	60	55	NO	NO	NO	NO	NO
4.3	30950	39 LILYFIELD ROAD ROZELLE	Ground	E	53	49	53	49	54	49	54	49	0.1	0.1	0.1	0.4	60	55	NO	NO	NO	NO	NO
4.3	30957	39 LILYFIELD ROAD ROZELLE	Ground	W	53	48	53	49	53	48	54	49	0.4	0.4	0.4	0.7	60	55	NO	NO	NO	NO	NO
4.3	30957	39 LILYFIELD ROAD ROZELLE	Ground	S	58	54	59	54	59	54	59	55	0.2	0.3	0.3	0.6	60	55	NO	NO	NO	NO	NO
4.3	30963	43 LILYFIELD ROAD ROZELLE	First	N	53	48	52	48	53	49	53	48	-0.4	-0.2	-0.4	-0.3	60	55	NO	NO	NO	NO	NO
4.3	30963	43 LILYFIELD ROAD ROZELLE	First	W	58	54	59	54	58	54	59	55	0.6	0.7	0.8	0.9	60	55	NO	NO	NO	NO	NO
4.3	30963	43 LILYFIELD ROAD ROZELLE	First	S	61	56	61	57	61	57	62	57	0.2	0.3	0.3	0.6	60	55	NO	NO	NO	NO	NO
4.3	30963	43 LILYFIELD ROAD ROZELLE	First	E	58	53	58	53	58	54	58	54	-0.1	0.0	-0.1	0.1	60	55	NO	NO	NO	NO	NO
4.3	30963	43 LILYFIELD ROAD ROZELLE	Ground	W	57	53	58	54	58	53	59	54	0.7	0.7	0.8	1.0	60	55	NO	NO	NO	NO	NO
4.3	30963	43 LILYFIELD ROAD ROZELLE	Ground	S	59	54	59	55	59	55	60	55	0.5	0.5	0.6	0.8	60	55	NO	NO	NO	NO	NO
4.3	30963	43 LILYFIELD ROAD ROZELLE	Ground	E	54	49	53	49	54	49	54	49	-0.1	0.1	0.0	0.2	60	55	NO	NO	NO	NO	NO
4.3	30967	29 LILYFIELD ROAD ROZELLE	First	N	51	47	51	46	52	47	51	47	-0.4	-0.2	-0.4	-0.2	60	55	NO	NO	NO	NO	NO
4.3	30967	29 LILYFIELD ROAD ROZELLE	First	W	47	42	47	42	48	43	47	43	-0.3	-0.2	-0.3	-0.1	60	55	NO	NO	NO	NO	NO
4.3	30967	29 LILYFIELD ROAD ROZELLE	First	N	48	43	47	43	48	43	48	43	-0.3	-0.1	-0.3	-0.2	60	55	NO	NO	NO	NO	NO
4.3	30967	29 LILYFIELD ROAD ROZELLE	First	W	52	47	52	47	52	47	52	48	0.0	0.1	0.0	0.3	60	55	NO	NO	NO	NO	NO
4.3	30967	29 LILYFIELD ROAD ROZELLE	First	S	60	56	60	56	61	56	61	57	0.1	0.2	0.1	0.4	60	55	NO	NO	NO	NO	NO
4.3	30967	29 LILYFIELD ROAD ROZELLE	First	SE	64	60	64	59	64	60	64	60	-0.3	-0.2	-0.3	0.0	60	55	NO	NO	NO	NO	NO

NCA	Receiver ID	Address	Floor Level	Facade	Opening Year 2027				Design Year 2037				Increase (Do Smthng - Do Nothing)				NCG project road noise criteria		Do noise levels exceed the cumulative limit with project roads adding ≥2dB to the total noise levels?		Is the contribution from the road project Acute?		Consider further treatment?
					Do Nothing		Do Smthng		Do Nothing		Do Smthng		Opening Year 2027		Design Year 2037								
					Day	Night	Day	Night	Day	Night	Day	Night	Day	Night	Day	Night	Day	Night	Day	Night	$L_{Aeq,15hr}$ ≥ 65dB	$L_{Aeq,9hr}$ ≥ 60dB	
4.3	30967	29 LILYFIELD ROAD ROZELLE	First	S	64	60	64	59	64	60	64	60	-0.3	-0.1	-0.2	-0.1	60	55	NO	NO	NO	NO	NO
4.3	30967	29 LILYFIELD ROAD ROZELLE	First	E	64	59	64	59	64	60	64	60	-0.2	-0.1	-0.2	-0.1	60	55	NO	NO	NO	NO	NO
4.3	30967	29 LILYFIELD ROAD ROZELLE	First	S	64	59	63	59	64	59	64	59	-0.3	-0.1	-0.3	0.0	60	55	NO	NO	NO	NO	NO
4.3	30967	29 LILYFIELD ROAD ROZELLE	First	E	56	51	56	51	56	52	56	52	-0.2	0.1	-0.2	0.1	60	55	NO	NO	NO	NO	NO
4.3	30967	29 LILYFIELD ROAD ROZELLE	Second	N	56	51	55	51	56	52	56	51	-0.5	-0.3	-0.4	-0.3	60	55	NO	NO	NO	NO	NO
4.3	30967	29 LILYFIELD ROAD ROZELLE	Second	W	51	47	51	46	52	47	51	47	-0.3	-0.1	-0.3	-0.1	60	55	NO	NO	NO	NO	NO
4.3	30967	29 LILYFIELD ROAD ROZELLE	Second	N	52	47	51	47	52	47	52	47	-0.4	-0.2	-0.3	-0.2	60	55	NO	NO	NO	NO	NO
4.3	30967	29 LILYFIELD ROAD ROZELLE	Second	W	56	51	56	51	56	51	56	52	-0.1	0.0	-0.1	0.2	60	55	NO	NO	NO	NO	NO
4.3	30967	29 LILYFIELD ROAD ROZELLE	Second	S	63	58	63	59	63	59	63	59	0.0	0.1	0.0	0.2	60	55	NO	NO	NO	NO	NO
4.3	30967	29 LILYFIELD ROAD ROZELLE	Second	SE	66	61	65	61	66	61	66	61	-0.3	-0.2	-0.3	0.0	60	55	NO	NO	NO	NO	NO
4.3	30967	29 LILYFIELD ROAD ROZELLE	Second	S	66	61	65	61	66	61	66	61	-0.3	-0.1	-0.2	-0.1	60	55	NO	NO	NO	NO	NO
4.3	30967	29 LILYFIELD ROAD ROZELLE	Second	E	66	61	65	61	66	61	66	61	-0.2	-0.2	-0.2	-0.1	60	55	NO	NO	NO	NO	NO
4.3	30967	29 LILYFIELD ROAD ROZELLE	Second	S	65	61	65	61	66	61	66	61	-0.2	-0.1	-0.2	0.0	60	55	NO	NO	NO	NO	NO
4.3	30967	29 LILYFIELD ROAD ROZELLE	Second	E	63	58	62	58	63	58	63	58	-0.3	-0.1	-0.3	-0.1	60	55	NO	NO	NO	NO	NO
4.3	30967	29 LILYFIELD ROAD ROZELLE	Ground	W	48	44	48	44	49	44	49	44	0.0	0.0	0.0	0.1	60	55	NO	NO	NO	NO	NO
4.3	30967	29 LILYFIELD ROAD ROZELLE	Ground	S	57	52	57	52	57	52	57	53	-0.1	0.0	-0.1	0.2	60	55	NO	NO	NO	NO	NO
4.3	30967	29 LILYFIELD ROAD ROZELLE	Ground	SE	62	57	61	57	62	58	62	57	-0.5	-0.2	-0.4	-0.2	60	55	NO	NO	NO	NO	NO
4.3	30967	29 LILYFIELD ROAD ROZELLE	Ground	S	62	57	62	57	62	58	62	58	-0.4	-0.2	-0.4	-0.2	60	55	NO	NO	NO	NO	NO
4.3	30967	29 LILYFIELD ROAD ROZELLE	Ground	E	62	57	61	57	62	58	62	57	-0.4	-0.3	-0.5	-0.3	60	55	NO	NO	NO	NO	NO
4.3	30967	29 LILYFIELD ROAD ROZELLE	Ground	S	61	57	61	57	62	57	61	57	-0.4	-0.2	-0.4	-0.2	60	55	NO	NO	NO	NO	NO
4.3	30967	29 LILYFIELD ROAD ROZELLE	Ground	E	52	47	52	47	52	47	52	48	0.0	0.2	0.0	0.3	60	55	NO	NO	NO	NO	NO
4.3	30975	33-35 LILYFIELD ROAD ROZELLE	First	E	52	47	52	47	52	47	52	48	-0.1	0.1	0.0	0.2	60	55	NO	NO	NO	NO	NO
4.3	30975	33-35 LILYFIELD ROAD ROZELLE	First	N	52	47	51	47	52	48	52	47	-0.4	-0.3	-0.4	-0.2	60	55	NO	NO	NO	NO	NO
4.3	30975	33-35 LILYFIELD ROAD ROZELLE	First	W	52	48	52	48	53	48	53	48	-0.2	0.0	-0.1	0.1	60	55	NO	NO	NO	NO	NO
4.3	30975	33-35 LILYFIELD ROAD ROZELLE	First	S	63	58	63	59	63	59	63	59	0.0	0.1	0.0	0.2	60	55	NO	NO	NO	NO	NO
4.3	30975	33-35 LILYFIELD ROAD ROZELLE	First	E	60	55	60	55	60	56	60	56	-0.2	-0.1	-0.2	0.0	60	55	NO	NO	NO	NO	NO
4.3	30975	33-35 LILYFIELD ROAD ROZELLE	First	S	60	56	60	56	61	56	61	56	0.0	0.1	0.0	0.3	60	55	NO	NO	NO	NO	NO
4.3	30975	33-35 LILYFIELD ROAD ROZELLE	First	E	57	53	57	53	58	53	58	53	0.3	0.4	0.3	0.6	60	55	NO	NO	NO	NO	NO
4.3	30975	33-35 LILYFIELD ROAD ROZELLE	Ground	E	48	43	48	44	49	44	49	44	-0.1	0.1	-0.1	0.1	60	55	NO	NO	NO	NO	NO
4.3	30975	33-35 LILYFIELD ROAD ROZELLE	Ground	S	61	56	61	57	61	57	61	57	0.1	0.2	0.2	0.3	60	55	NO	NO	NO	NO	NO
4.3	30975	33-35 LILYFIELD ROAD ROZELLE	Ground	E	57	52	57	52	58	53	57	53	-0.2	0.0	-0.2	0.0	60	55	NO	NO	NO	NO	NO
4.3	30975	33-35 LILYFIELD ROAD ROZELLE	Ground	S	57	53	57	53	58	53	58	53	0.0	0.1	0.1	0.3	60	55	NO	NO	NO	NO	NO
4.3	30975	33-35 LILYFIELD ROAD ROZELLE	Ground	E	53	48	53	49	54	49	54	49	0.3	0.5	0.4	0.6	60	55	NO	NO	NO	NO	NO
4.3	30977	19 LILYFIELD ROAD ROZELLE	First	E	64	59	64	59	64	60	64	59	-0.4	-0.2	-0.4	-0.3	60	55	NO	NO	NO	NO	NO
4.3	30977	19 LILYFIELD ROAD ROZELLE	First	N	60	56	60	56	61	56	60	56	-0.3	-0.2	-0.3	-0.2	60	55	NO	NO	NO	NO	NO
4.3	30977	19 LILYFIELD ROAD ROZELLE	First	W	55	50	55	50	55	51	55	51	-0.2	-0.1	-0.2	0.0	60	55	NO	NO	NO	NO	NO
4.3	30977	19 LILYFIELD ROAD ROZELLE	First	S	65	61	65	60	65	61	65	61	-0.4	-0.2	-0.4	-0.3	60	55	NO	NO	NO	NO	NO
4.3	30977	19 LILYFIELD ROAD ROZELLE	Ground	E	62	57	61	57	62	57	62	57	-0.4	-0.1	-0.4	-0.3	60	55	NO	NO	NO	NO	NO
4.3	30977	19 LILYFIELD ROAD ROZELLE	Ground	N	58	54	58	53	59	54	58	54	-0.4	-0.2	-0.3	-0.2	60	55	NO	NO	NO	NO	NO
4.3	30977	19 LILYFIELD ROAD ROZELLE	Ground	W	51	46	51	46	51	47	51	47	-0.3	-0.1	-0.2	0.0	60	55	NO	NO	NO	NO	NO
4.3	30977	19 LILYFIELD ROAD ROZELLE	Ground	S	63	59	63	58	64	59	63	59	-0.5	-0.3	-0.5	-0.3	60	55	NO	NO	NO	NO	NO
4.3	30987	23 LILYFIELD ROAD ROZELLE	Ground	S	64	59	63	59	64	59	64	59	-0.4	-0.3	-0.4	-0.3	60	55	NO	NO	NO	NO	NO
4.3	30987	23 LILYFIELD ROAD ROZELLE	Ground	E	52	47	52	47	52	48	53	48	0.0	0.1	0.1	0.3	60	55	NO	NO	NO	NO	NO
4.3	30988	25 LILYFIELD ROAD ROZELLE	Ground	N	51	47	51	46	52	47	51	47	-0.4	-0.2	-0.4	-0.2	60	55	NO	NO	NO	NO	NO
4.3	30988	25 LILYFIELD ROAD ROZELLE	Ground	W	53	48	53	48	53	49	53	49	-0.3	0.0	-0.2	-0.1	60	55	NO	NO	NO	NO	NO
4.3	30988	25 LILYFIELD ROAD ROZELLE	Ground	S	62	57	62	57	62	58	62	58	-0.2	0.0	-0.3	0.0	60	55	NO	NO	NO	NO	NO
4.3	30991	21 LILYFIELD ROAD ROZELLE	First	E	58	53	58	53	58	54	58	54	-0.2	-0.1	-0.2	0.0	60	55	NO	NO	NO	NO	NO
4.3	30991	21 LILYFIELD ROAD ROZELLE	First	N	54	49	54	49	54	50	54	50	-0.4	-0.2	-0.4	-0.2	60	55	NO	NO	NO	NO	NO
4.3	30991	21 LILYFIELD ROAD ROZELLE	First	E	55	50	54	50	55	51	55	50	-0.5	-0.2	-0.4	-0.3	60	55	NO	NO	NO	NO	NO
4.3	30991	21 LILYFIELD ROAD ROZELLE	First	N	58	54	58	53	59	54	58	54	-0.4	-0.2	-0.4	-0.2	60	55	NO	NO	NO	NO	NO
4.3	30991	21 LILYFIELD ROAD ROZELLE	First	W	55	51	55	51	56	51	56	51	-0.1	0.0	-0.1	0.1	60	55	NO	NO	NO	NO	NO
4.3	30991	21 LILYFIELD ROAD ROZELLE	First	S	64	60	64	60	65	60	64	60	-0.2	-0.1	-0.3	-0.1	60	55	NO	NO	NO	NO	NO
4.3	30991	21 LILYFIELD ROAD ROZELLE	First	SE	66	61	65	61	66	61	66	61	-0.4	-0.2	-0.4	-0.2	60	55	NO	NO	NO	NO	NO
4.3	30991	21 LILYFIELD ROAD ROZELLE	Ground	E	53	49	53	48	54	49	53	49	-0.3	-0.2	-0.2	-0.1	60	55	NO	NO	NO	NO	NO
4.3	30991	21 LILYFIELD ROAD ROZELLE	Ground	N	50	45	49	45	50	45	50	45	-0.3	-0.2	-0.3	-0.2	60	55	NO	NO	NO	NO	NO
4.3	30991	21 LILYFIELD ROAD ROZELLE	Ground	W	51	46	51	46	51	46	51	47	-0.1	0.1	0.0	0.2	60	55	NO	NO	NO	NO	NO
4.3	30991	21 LILYFIELD ROAD ROZELLE	Ground	S	62	57	62	57	62	58	62	58	-0.3	-0.1	-0.3	-0.2	60	55	NO	NO	NO	NO	NO
4.3	30991	21 LILYFIELD ROAD ROZELLE	Ground	SE	64	59	63	59	64	60	64	59	-0.4	-0.2	-0.4	-0.3	60	55	NO	NO	NO	NO	NO
4.3	31037	28 GORDON STREET ROZELLE	First	E	53	48	53	49	54	49	54	49	0.1	0.1	0.0	0.2	60	55	NO	NO	NO	NO	NO
4.3	31037	28 GORDON STREET ROZELLE	First	N	44	40	44	40	45	40	45	40	-0.1	0.0	-0.1	0.0	57	52	NO	NO	NO	NO	NO
4.3	31037	28 GORDON STREET ROZELLE	First	W	56	51	57	52	56	52	57	53	0.9	1.0	1.1	1.2	60	55	NO	NO	NO	NO	NO
4.3	31037	28 GORDON STREET ROZELLE	First	S	55	51	56	51	56	51	56	52	0.6	0.6	0.7	0.9	60	55	NO	NO	NO	NO	NO

NCA	Receiver ID	Address	Floor Level	Facade	Opening Year 2027				Design Year 2037				Increase (Do Smthng - Do Nothing)				NCG project road noise criteria		Do noise levels exceed the cumulative limit with project roads adding ≥2dB to the total noise levels?		Is the contribution from the road project Acute?		Consider further treatment?
					Do Nothing		Do Smthng		Do Nothing		Do Smthng		Opening Year 2027		Design Year 2037								
					Day	Night	Day	Night	Day	Night	Day	Night	Day	Night	Day	Night	Day	Night	Day	Night	$L_{Aeq,15hr}$ ≥ 65dB	$L_{Aeq,9hr}$ ≥ 60dB	
4.3	31037	28 GORDON STREET ROZELLE	Second	E	56	51	56	51	56	51	56	52	0.1	0.2	0.1	0.3	60	55	NO	NO	NO	NO	NO
4.3	31037	28 GORDON STREET ROZELLE	Second	N	47	43	47	43	48	43	48	43	-0.1	0.1	0.0	0.1	60	55	NO	NO	NO	NO	NO
4.3	31037	28 GORDON STREET ROZELLE	Second	W	57	52	57	53	57	52	58	54	0.9	0.9	1.0	1.2	60	55	NO	NO	NO	NO	NO
4.3	31037	28 GORDON STREET ROZELLE	Second	S	58	53	59	54	58	54	59	55	0.6	0.7	0.7	0.9	60	55	NO	NO	NO	NO	NO
4.3	31037	28 GORDON STREET ROZELLE	Ground	N	42	38	42	37	43	38	43	38	-0.2	-0.1	-0.2	0.0	55	50	NO	NO	NO	NO	NO
4.3	31037	28 GORDON STREET ROZELLE	Ground	W	54	50	55	51	55	50	56	51	1.0	1.1	1.1	1.4	60	55	NO	NO	NO	NO	NO
4.3	31037	28 GORDON STREET ROZELLE	Ground	S	50	45	50	46	50	46	51	47	0.5	0.6	0.5	0.8	60	55	NO	NO	NO	NO	NO
4.3	31046	44B HORNSEY STREET ROZELLE	Ground	N	46	41	46	42	47	42	47	42	0.0	0.1	0.0	0.2	59	54	NO	NO	NO	NO	NO
4.3	31046	44B HORNSEY STREET ROZELLE	Ground	W	54	49	54	50	54	49	55	50	0.5	0.6	0.6	0.8	60	55	NO	NO	NO	NO	NO
4.3	31046	44B HORNSEY STREET ROZELLE	Ground	S	59	55	60	55	60	55	60	56	0.5	0.5	0.5	0.7	60	55	NO	NO	NO	NO	NO
4.3	31046	44B HORNSEY STREET ROZELLE	Ground	E	57	53	58	53	58	53	58	54	0.4	0.5	0.5	0.7	60	55	NO	NO	NO	NO	NO
4.3	31074	32-34 HORNSEY STREET ROZELLE	First	N	52	47	52	47	52	48	52	47	-0.3	-0.2	-0.4	-0.2	60	55	NO	NO	NO	NO	NO
4.3	31074	32-34 HORNSEY STREET ROZELLE	First	W	52	47	52	47	53	48	53	48	0.0	0.1	0.0	0.3	60	55	NO	NO	NO	NO	NO
4.3	31074	32-34 HORNSEY STREET ROZELLE	First	S	63	58	63	58	63	59	63	59	-0.2	-0.1	-0.3	0.0	60	55	NO	NO	NO	NO	NO
4.3	31074	32-34 HORNSEY STREET ROZELLE	First	E	60	56	60	56	61	56	61	56	-0.3	-0.2	-0.3	-0.1	60	55	NO	NO	NO	NO	NO
4.3	31074	32-34 HORNSEY STREET ROZELLE	Second	N	58	53	57	53	58	53	57	53	-0.5	-0.3	-0.5	-0.4	60	55	NO	NO	NO	NO	NO
4.3	31074	32-34 HORNSEY STREET ROZELLE	Second	W	56	51	56	51	56	51	56	52	0.0	0.1	0.1	0.3	60	55	NO	NO	NO	NO	NO
4.3	31074	32-34 HORNSEY STREET ROZELLE	Second	S	65	61	65	61	65	61	65	61	-0.2	0.0	-0.2	0.1	60	55	NO	NO	NO	NO	NO
4.3	31074	32-34 HORNSEY STREET ROZELLE	Second	E	64	59	63	59	64	59	64	59	-0.4	-0.2	-0.4	-0.2	60	55	NO	NO	NO	NO	NO
4.3	31074	32-34 HORNSEY STREET ROZELLE	Ground	N	49	44	49	44	50	45	49	44	-0.3	-0.1	-0.2	-0.2	60	55	NO	NO	NO	NO	NO
4.3	31074	32-34 HORNSEY STREET ROZELLE	Ground	W	48	44	48	44	49	44	49	44	0.1	0.1	0.1	0.3	60	55	NO	NO	NO	NO	NO
4.3	31074	32-34 HORNSEY STREET ROZELLE	Ground	S	59	54	58	54	59	55	59	54	-0.2	-0.2	-0.3	-0.1	60	55	NO	NO	NO	NO	NO
4.3	31074	32-34 HORNSEY STREET ROZELLE	Ground	E	57	52	57	52	57	53	57	53	-0.3	-0.1	-0.3	-0.1	60	55	NO	NO	NO	NO	NO
4.3	31080	13 LILYFIELD ROAD ROZELLE	First	N	55	50	54	50	55	50	55	50	-0.3	-0.1	-0.3	-0.2	60	55	NO	NO	NO	NO	NO
4.3	31080	13 LILYFIELD ROAD ROZELLE	First	S	69	65	69	64	70	65	69	65	-0.3	-0.3	-0.4	-0.4	60	55	NO	NO	NO	NO	NO
4.3	31080	13 LILYFIELD ROAD ROZELLE	Ground	S	68	63	67	63	68	63	68	63	-0.4	-0.3	-0.3	-0.3	60	55	NO	NO	NO	NO	NO
4.3	31081	14 HORNSEY STREET ROZELLE	First	N	62	57	61	57	62	58	62	57	-0.5	-0.4	-0.6	-0.3	60	55	NO	NO	NO	NO	NO
4.3	31081	14 HORNSEY STREET ROZELLE	First	S	65	61	65	60	65	61	65	61	-0.3	-0.1	-0.3	-0.1	60	55	NO	NO	NO	NO	NO
4.3	31081	14 HORNSEY STREET ROZELLE	Ground	N	61	56	60	56	61	56	60	56	-0.6	-0.4	-0.6	-0.4	60	55	NO	NO	NO	NO	NO
4.3	31081	14 HORNSEY STREET ROZELLE	Ground	S	62	57	61	57	62	57	62	57	-0.3	-0.2	-0.3	-0.1	60	55	NO	NO	NO	NO	NO
4.3	31082	11 LILYFIELD ROAD ROZELLE	First	N	55	50	55	50	55	51	55	50	-0.3	-0.2	-0.3	-0.2	60	55	NO	NO	NO	NO	NO
4.3	31082	11 LILYFIELD ROAD ROZELLE	First	S	70	65	69	65	70	66	70	65	-0.4	-0.2	-0.3	-0.3	60	55	NO	NO	NO	NO	NO
4.3	31082	11 LILYFIELD ROAD ROZELLE	Ground	N	51	46	51	46	52	47	52	47	-0.3	-0.1	-0.3	-0.1	60	55	NO	NO	NO	NO	NO
4.3	31082	11 LILYFIELD ROAD ROZELLE	Ground	S	68	64	68	63	69	64	68	64	-0.3	-0.2	-0.3	-0.3	60	55	NO	NO	NO	NO	NO
4.3	31083	8 HORNSEY STREET ROZELLE	First	N	62	57	62	57	62	58	62	57	-0.5	-0.3	-0.4	-0.4	60	55	NO	NO	NO	NO	NO
4.3	31083	8 HORNSEY STREET ROZELLE	First	S	61	56	61	56	61	57	61	57	-0.1	0.0	-0.1	0.2	60	55	NO	NO	NO	NO	NO
4.3	31083	8 HORNSEY STREET ROZELLE	Ground	N	60	55	60	55	60	56	60	55	-0.4	-0.3	-0.4	-0.3	60	55	NO	NO	NO	NO	NO
4.3	31083	8 HORNSEY STREET ROZELLE	Ground	S	56	52	56	52	57	52	57	52	-0.1	0.0	-0.2	0.1	60	55	NO	NO	NO	NO	NO
4.3	31084	6 HORNSEY STREET ROZELLE	First	N	62	57	62	57	63	58	62	57	-0.3	-0.2	-0.4	-0.2	60	55	NO	NO	NO	NO	NO
4.3	31084	6 HORNSEY STREET ROZELLE	First	S	60	55	60	55	60	56	60	56	-0.1	0.0	-0.1	0.2	60	55	NO	NO	NO	NO	NO
4.3	31084	6 HORNSEY STREET ROZELLE	Ground	N	60	55	59	55	60	55	60	55	-0.3	-0.2	-0.3	-0.2	60	55	NO	NO	NO	NO	NO
4.3	31084	6 HORNSEY STREET ROZELLE	Ground	S	55	51	55	51	56	51	56	51	0.0	0.1	0.0	0.3	60	55	NO	NO	NO	NO	NO
4.3	31085	9 LILYFIELD ROAD ROZELLE	First	N	57	52	57	52	57	52	57	52	-0.2	0.0	-0.3	-0.1	60	55	NO	NO	NO	NO	NO
4.3	31085	9 LILYFIELD ROAD ROZELLE	First	S	71	66	70	66	71	66	71	66	-0.3	-0.2	-0.3	-0.4	60	55	NO	NO	NO	NO	NO
4.3	31085	9 LILYFIELD ROAD ROZELLE	Ground	N	52	47	52	47	53	48	53	48	-0.2	-0.1	-0.2	-0.1	60	55	NO	NO	NO	NO	NO
4.3	31085	9 LILYFIELD ROAD ROZELLE	Ground	S	69	64	69	64	70	65	69	65	-0.3	-0.1	-0.3	-0.3	60	55	NO	NO	NO	NO	NO
4.3	31087	12 HORNSEY STREET ROZELLE	First	N	62	58	62	58	63	58	62	58	-0.5	-0.3	-0.5	-0.4	60	55	NO	NO	NO	NO	NO
4.3	31087	12 HORNSEY STREET ROZELLE	First	W	52	47	52	47	52	47	52	47	-0.3	-0.1	-0.3	-0.2	60	55	NO	NO	NO	NO	NO
4.3	31087	12 HORNSEY STREET ROZELLE	First	E	52	47	52	47	53	48	52	48	-0.3	-0.2	-0.4	-0.2	60	55	NO	NO	NO	NO	NO
4.3	31087	12 HORNSEY STREET ROZELLE	First	S	64	60	64	59	65	60	64	60	-0.2	-0.1	-0.3	-0.1	60	55	NO	NO	NO	NO	NO
4.3	31087	12 HORNSEY STREET ROZELLE	Ground	N	61	57	61	56	61	57	61	56	-0.5	-0.3	-0.6	-0.4	60	55	NO	NO	NO	NO	NO
4.3	31087	12 HORNSEY STREET ROZELLE	Ground	W	48	43	48	43	49	44	48	43	-0.2	-0.1	-0.2	-0.2	60	55	NO	NO	NO	NO	NO
4.3	31087	12 HORNSEY STREET ROZELLE	Ground	E	48	43	48	43	49	44	48	44	-0.2	-0.1	-0.3	-0.2	60	55	NO	NO	NO	NO	NO
4.3	31087	12 HORNSEY STREET ROZELLE	Ground	S	60	55	60	55	60	56	60	56	-0.3	-0.2	-0.3	-0.2	60	55	NO	NO	NO	NO	NO
4.3	31088	4 HORNSEY STREET ROZELLE	First	N	62	57	61	57	62	57	62	57	-0.2	-0.1	-0.3	-0.2	60	55	NO	NO	NO	NO	NO
4.3	31088	4 HORNSEY STREET ROZELLE	First	S	61	56	61	56	61	57	61	57	0.0	0.0	-0.1	0.1	60	55	NO	NO	NO	NO	NO
4.3	31088	4 HORNSEY STREET ROZELLE	Ground	N	60	55	59	55	60	55	60	55	-0.3	-0.2	-0.3	-0.2	60	55	NO	NO	NO	NO	NO
4.3	31088	4 HORNSEY STREET ROZELLE	Ground	S	57	52	56	52	57	52	57	52	-0.2	-0.1	-0.1	0.0	60	55	NO	NO	NO	NO	NO
4.3	31089	15 LILYFIELD ROAD ROZELLE	First	N	55	50	54	50	55	50	55	50	-0.3	-0.2	-0.4	-0.2	60	55	NO	NO	NO	NO	NO
4.3	31089	15 LILYFIELD ROAD ROZELLE	First	S	68	64	68	64	69	64	68	64	-0.4	-0.3	-0.4	-0.4	60	55	NO	NO	NO	NO	NO
4.3	31089	15 LILYFIELD ROAD ROZELLE	Ground	S	67	62	66	62	67	62	67	62	-0.4	-0.3	-0.4	-0.3	60	55	NO	NO	NO	NO	NO
4.3	31090	2 HORNSEY STREET ROZELLE	First	E	59	55	59	55	60	55	59	55	-0.4	-0.2	-0.4	-0.3	60	55	NO	NO	NO	NO	NO

NCA	Receiver ID	Address	Floor Level	Facade	Opening Year 2027				Design Year 2037				Increase (Do Smthng - Do Nothing)				NCG project road noise criteria		Do noise levels exceed the cumulative limit with project roads adding ≥2dB to the total noise levels?		Is the contribution from the road project Acute?		Consider further treatment?
					Do Nothing		Do Smthng		Do Nothing		Do Smthng		Opening Year 2027		Design Year 2037								
					Day	Night	Day	Night	Day	Night	Day	Night	Day	Night	Day	Night	Day	Night	Day	Night	$L_{Aeq,15hr}$ ≥ 65dB	$L_{Aeq,9hr}$ ≥ 60dB	
4.3	31090	2 HORNSEY STREET ROZELLE	First	N	61	55	61	55	61	56	61	56	-0.1	0.0	-0.2	0.0	60	55	NO	NO	NO	NO	NO
4.3	31090	2 HORNSEY STREET ROZELLE	First	SE	58	53	58	53	58	54	58	54	0.1	0.2	0.1	0.4	60	55	NO	NO	NO	NO	NO
4.3	31090	2 HORNSEY STREET ROZELLE	First	W	58	53	58	53	58	53	58	54	0.2	0.3	0.2	0.4	60	55	NO	NO	NO	NO	NO
4.3	31090	2 HORNSEY STREET ROZELLE	Ground	E	55	51	55	51	56	51	55	51	-0.4	-0.2	-0.4	-0.3	60	55	NO	NO	NO	NO	NO
4.3	31090	2 HORNSEY STREET ROZELLE	Ground	SE	54	49	54	49	54	49	54	50	0.0	0.1	0.0	0.3	60	55	NO	NO	NO	NO	NO
4.3	31090	2 HORNSEY STREET ROZELLE	Ground	W	53	49	53	49	54	49	54	49	0.1	0.2	0.0	0.3	60	55	NO	NO	NO	NO	NO
4.3	31091	10 HORNSEY STREET ROZELLE	First	N	62	58	62	57	62	58	62	57	-0.5	-0.3	-0.5	-0.4	60	55	NO	NO	NO	NO	NO
4.3	31091	10 HORNSEY STREET ROZELLE	First	S	62	57	62	57	62	58	62	58	-0.1	0.0	-0.2	0.0	60	55	NO	NO	NO	NO	NO
4.3	31091	10 HORNSEY STREET ROZELLE	Ground	N	60	56	60	55	61	56	60	55	-0.5	-0.3	-0.5	-0.4	60	55	NO	NO	NO	NO	NO
4.3	31091	10 HORNSEY STREET ROZELLE	Ground	S	58	53	57	53	58	53	58	53	-0.2	-0.1	-0.2	-0.1	60	55	NO	NO	NO	NO	NO
4.3	31098	30 HORNSEY STREET ROZELLE	Ground	N	60	55	59	55	60	55	59	55	-0.6	-0.4	-0.6	-0.4	60	55	NO	NO	NO	NO	NO
4.3	31098	30 HORNSEY STREET ROZELLE	Ground	W	51	46	51	46	52	47	51	47	-0.2	-0.1	-0.2	0.0	60	55	NO	NO	NO	NO	NO
4.3	31098	30 HORNSEY STREET ROZELLE	Ground	S	57	53	57	53	58	53	57	53	-0.2	-0.1	-0.2	-0.1	60	55	NO	NO	NO	NO	NO
4.3	31098	30 HORNSEY STREET ROZELLE	Ground	E	51	46	51	46	52	47	52	47	0.0	0.1	0.0	0.2	60	55	NO	NO	NO	NO	NO
4.3	31100	16 HORNSEY STREET ROZELLE	First	S	60	56	60	56	61	56	61	56	0.0	0.1	0.0	0.3	60	55	NO	NO	NO	NO	NO
4.3	31100	16 HORNSEY STREET ROZELLE	First	N	61	57	61	57	62	57	61	57	-0.6	-0.3	-0.5	-0.4	60	55	NO	NO	NO	NO	NO
4.3	31100	16 HORNSEY STREET ROZELLE	Ground	S	57	52	57	52	57	52	57	53	0.0	0.1	0.0	0.3	60	55	NO	NO	NO	NO	NO
4.3	31100	16 HORNSEY STREET ROZELLE	Ground	N	60	56	60	56	61	56	60	56	-0.6	-0.4	-0.6	-0.4	60	55	NO	NO	NO	NO	NO
4.3	31101	18-28 HORNSEY STREET ROZELLE	First	N	61	57	61	56	61	57	61	56	-0.5	-0.4	-0.5	-0.4	60	55	NO	NO	NO	NO	NO
4.3	31101	18-28 HORNSEY STREET ROZELLE	First	W	54	49	54	49	54	49	54	50	0.0	0.1	0.0	0.2	60	55	NO	NO	NO	NO	NO
4.3	31101	18-28 HORNSEY STREET ROZELLE	First	S	62	57	62	57	62	57	62	58	0.0	0.1	-0.1	0.2	60	55	NO	NO	NO	NO	NO
4.3	31101	18-28 HORNSEY STREET ROZELLE	Ground	N	60	56	60	55	60	56	60	56	-0.6	-0.4	-0.6	-0.5	60	55	NO	NO	NO	NO	NO
4.3	31101	18-28 HORNSEY STREET ROZELLE	Ground	W	50	45	50	45	50	45	50	45	-0.1	0.1	0.0	0.2	60	55	NO	NO	NO	NO	NO
4.3	31101	18-28 HORNSEY STREET ROZELLE	Ground	S	58	54	58	54	59	54	59	54	-0.2	-0.1	-0.2	-0.1	60	55	NO	NO	NO	NO	NO
4.3	31102	38 HORNSEY STREET ROZELLE	First	N	51	46	51	46	52	46	51	46	-0.3	0.0	-0.3	-0.1	60	55	NO	NO	NO	NO	NO
4.3	31102	38 HORNSEY STREET ROZELLE	First	W	54	49	55	50	55	50	55	51	0.4	0.6	0.5	0.7	60	55	NO	NO	NO	NO	NO
4.3	31102	38 HORNSEY STREET ROZELLE	First	S	61	57	61	57	62	57	62	57	0.1	0.2	0.1	0.4	60	55	NO	NO	NO	NO	NO
4.3	31102	38 HORNSEY STREET ROZELLE	First	E	54	49	54	49	55	50	55	50	-0.1	0.0	-0.1	0.1	60	55	NO	NO	NO	NO	NO
4.3	31102	38 HORNSEY STREET ROZELLE	Ground	N	48	43	48	43	49	44	49	43	-0.2	0.0	-0.2	-0.1	60	55	NO	NO	NO	NO	NO
4.3	31102	38 HORNSEY STREET ROZELLE	Ground	W	50	45	50	45	50	45	50	46	0.2	0.3	0.2	0.4	60	55	NO	NO	NO	NO	NO
4.3	31102	38 HORNSEY STREET ROZELLE	Ground	S	59	55	60	55	60	55	60	56	0.3	0.4	0.3	0.5	60	55	NO	NO	NO	NO	NO
4.3	31102	38 HORNSEY STREET ROZELLE	Ground	W	50	45	50	45	50	45	50	46	0.2	0.3	0.2	0.4	60	55	NO	NO	NO	NO	NO
4.3	31102	38 HORNSEY STREET ROZELLE	Ground	S	59	55	60	55	60	55	60	56	0.3	0.4	0.3	0.5	60	55	NO	NO	NO	NO	NO
4.3	31102	38 HORNSEY STREET ROZELLE	Ground	E	51	46	51	46	51	46	51	46	-0.1	0.0	-0.1	0.1	60	55	NO	NO	NO	NO	NO
4.3	31111	36 HORNSEY STREET ROZELLE	First	N	60	56	59	55	60	56	60	55	-0.6	-0.4	-0.6	-0.4	60	55	NO	NO	NO	NO	NO
4.3	31111	36 HORNSEY STREET ROZELLE	First	W	52	47	52	47	52	47	52	47	0.0	0.1	0.0	0.2	60	55	NO	NO	NO	NO	NO
4.3	31111	36 HORNSEY STREET ROZELLE	First	S	59	55	60	55	60	55	60	56	0.3	0.4	0.4	0.6	60	55	NO	NO	NO	NO	NO
4.3	31111	36 HORNSEY STREET ROZELLE	First	E	52	47	52	48	53	48	53	48	0.0	0.1	0.1	0.2	60	55	NO	NO	NO	NO	NO
4.3	31111	36 HORNSEY STREET ROZELLE	Ground	N	59	54	58	54	59	55	58	54	-0.6	-0.4	-0.6	-0.4	60	55	NO	NO	NO	NO	NO
4.3	31111	36 HORNSEY STREET ROZELLE	Ground	W	48	43	48	43	49	44	49	44	0.0	0.2	0.1	0.1	60	55	NO	NO	NO	NO	NO
4.3	31111	36 HORNSEY STREET ROZELLE	Ground	S	55	50	55	51	55	51	56	51	0.2	0.3	0.3	0.5	60	55	NO	NO	NO	NO	NO
4.3	31111	36 HORNSEY STREET ROZELLE	Ground	E	49	44	49	44	49	44	49	44	0.1	0.2	0.1	0.3	60	55	NO	NO	NO	NO	NO
4.3	31119	42 HORNSEY STREET ROZELLE	First	N	56	52	56	51	57	52	56	52	-0.5	-0.4	-0.6	-0.4	60	55	NO	NO	NO	NO	NO
4.3	31119	42 HORNSEY STREET ROZELLE	First	W	55	51	56	52	55	51	57	52	0.9	1.0	1.1	1.3	60	55	NO	NO	NO	NO	NO
4.3	31119	42 HORNSEY STREET ROZELLE	First	S	50	45	50	45	50	45	50	46	-0.1	0.0	-0.1	0.1	60	55	NO	NO	NO	NO	NO
4.3	31119	42 HORNSEY STREET ROZELLE	First	W	49	44	49	44	50	45	50	45	-0.1	0.0	-0.1	0.0	60	55	NO	NO	NO	NO	NO
4.3	31119	42 HORNSEY STREET ROZELLE	First	N	50	45	50	45	51	46	51	46	-0.2	-0.1	-0.2	-0.1	60	55	NO	NO	NO	NO	NO
4.3	31119	42 HORNSEY STREET ROZELLE	First	W	58	54	59	54	59	54	59	55	0.6	0.7	0.7	1.0	60	55	NO	NO	NO	NO	NO
4.3	31119	42 HORNSEY STREET ROZELLE	First	S	59	55	60	55	60	55	60	56	0.4	0.4	0.5	0.6	60	55	NO	NO	NO	NO	NO
4.3	31119	42 HORNSEY STREET ROZELLE	Ground	N	52	47	51	47	52	48	52	47	-0.5	-0.3	-0.5	-0.3	60	55	NO	NO	NO	NO	NO
4.3	31119	42 HORNSEY STREET ROZELLE	Ground	W	52	47	53	48	52	48	53	49	0.9	1.0	1.1	1.2	60	55	NO	NO	NO	NO	NO
4.3	31119	42 HORNSEY STREET ROZELLE	Ground	S	45	41	45	41	46	41	46	41	-0.1	0.0	-0.2	0.0	58	53	NO	NO	NO	NO	NO
4.3	31119	42 HORNSEY STREET ROZELLE	Ground	W	45	40	45	40	45	41	45	41	-0.2	0.0	-0.1	0.0	57	53	NO	NO	NO	NO	NO
4.3	31119	42 HORNSEY STREET ROZELLE	Ground	N	47	42	46	42	47	42	47	42	-0.2	-0.1	-0.2	-0.1	59	54	NO	NO	NO	NO	NO
4.3	31119	42 HORNSEY STREET ROZELLE	Ground	W	58	53	58	54	58	54	59	55	0.6	0.7	0.7	1.0	60	55	NO	NO	NO	NO	NO
4.3	31119	42 HORNSEY STREET ROZELLE	Ground	S	57	53	58	53	57	53	58	54	0.7	0.7	0.8	1.0	60	55	NO	NO	NO	NO	NO
4.3	31120	40 HORNSEY STREET ROZELLE	Ground	N	56	52	56	51	56	52	56	52	-0.6	-0.3	-0.5	-0.4	60	55	NO	NO	NO	NO	NO
4.3	31120	40 HORNSEY STREET ROZELLE	Ground	S	53	48	53	48	53	48	53	49	0.2	0.4	0.2	0.5	60	55	NO	NO	NO	NO	NO
4.3	31120	40 HORNSEY STREET ROZELLE	Ground	E	49	45	49	45	50	45	50	45	0.0	0.1	0.0	0.2	60	55	NO	NO	NO	NO	NO
4.3	31125	46 HORNSEY STREET ROZELLE	First	N	49	44	48	44	49	44	49	44	-0.1	0.0	-0.1	0.1	60	55	NO	NO	NO	NO	NO
4.3	31125	46 HORNSEY STREET ROZELLE	First	W	56	52	57	53	57	52	58	53	0.8	0.8	1.0	1.1	60	55	NO	NO	NO	NO	NO
4.3	31125	46 HORNSEY STREET ROZELLE	First	S	59	55	60	55	60	55	60	56	0.4	0.5	0.5	0.7	60	55	NO	NO	NO	NO	NO
4.3	31125	46 HORNSEY STREET ROZELLE	First	E	51	46	51	47	52	47	52	47	0.1	0.2	0.1	0.3	60	55	NO	NO	NO	NO	NO
4.3	31125	46 HORNSEY STREET ROZELLE	Ground	N	46	41	46	41	47	41	46	41	-0.1	0.0	-0.1	0.0	59	53	NO	NO	NO	NO	NO

NCA	Receiver ID	Address	Floor Level	Facade	Opening Year 2027				Design Year 2037				Increase (Do Smthng - Do Nothing)				NCG project road noise criteria		Do noise levels exceed the cumulative limit with project roads adding ≥2dB to the total noise levels?		Is the contribution from the road project Acute?		Consider further treatment?
					Do Nothing		Do Smthng		Do Nothing		Do Smthng		Opening Year 2027		Design Year 2037								
					Day	Night	Day	Night	Day	Night	Day	Night	Day	Night	Day	Night	Day	Night	Day	Night	$L_{Aeq,15hr}$ ≥ 65dB	$L_{Aeq,9hr}$ ≥ 60dB	
4.3	31125	46 HORNSEY STREET ROZELLE	Ground	W	55	51	56	52	56	51	57	52	0.8	0.8	1.0	1.2	60	55	NO	NO	NO	NO	NO
4.3	31125	46 HORNSEY STREET ROZELLE	Ground	S	59	54	59	55	59	55	60	55	0.5	0.6	0.6	0.8	60	55	NO	NO	NO	NO	NO
4.3	31125	46 HORNSEY STREET ROZELLE	Ground	E	48	43	48	44	49	44	49	44	0.1	0.2	0.1	0.3	60	55	NO	NO	NO	NO	NO
4.3	31127	44A HORNSEY STREET ROZELLE	First	E	54	50	54	50	55	50	55	50	-0.3	-0.2	-0.3	-0.2	60	55	NO	NO	NO	NO	NO
4.3	31127	44A HORNSEY STREET ROZELLE	First	N	56	51	55	51	56	51	55	51	-0.5	-0.3	-0.5	-0.3	60	55	NO	NO	NO	NO	NO
4.3	31127	44A HORNSEY STREET ROZELLE	First	W	54	49	54	50	54	49	55	50	0.4	0.5	0.4	0.7	60	55	NO	NO	NO	NO	NO
4.3	31127	44A HORNSEY STREET ROZELLE	First	S	56	52	57	52	57	52	57	53	0.5	0.6	0.6	0.9	60	55	NO	NO	NO	NO	NO
4.3	31127	44A HORNSEY STREET ROZELLE	First	E	54	50	55	51	55	50	56	51	0.6	0.7	0.7	0.8	60	55	NO	NO	NO	NO	NO
4.3	31127	44A HORNSEY STREET ROZELLE	Ground	E	50	45	50	45	51	46	50	46	-0.2	0.0	-0.2	0.0	60	55	NO	NO	NO	NO	NO
4.3	31127	44A HORNSEY STREET ROZELLE	Ground	N	51	46	50	46	51	46	51	46	-0.5	-0.2	-0.5	-0.2	60	55	NO	NO	NO	NO	NO
4.3	31127	44A HORNSEY STREET ROZELLE	Ground	W	50	45	50	45	50	45	50	46	0.2	0.3	0.2	0.5	60	55	NO	NO	NO	NO	NO
4.3	31127	44A HORNSEY STREET ROZELLE	Ground	S	50	46	51	46	51	46	51	47	0.3	0.4	0.4	0.6	60	55	NO	NO	NO	NO	NO
4.3	31127	44A HORNSEY STREET ROZELLE	Ground	E	50	45	50	46	51	46	51	46	0.4	0.5	0.4	0.6	60	55	NO	NO	NO	NO	NO
4.3	31135	54 HORNSEY STREET ROZELLE	First	E	45	40	45	40	46	41	46	41	-0.1	0.0	0.0	0.2	58	53	NO	NO	NO	NO	NO
4.3	31135	54 HORNSEY STREET ROZELLE	First	N	44	39	44	39	45	40	45	40	-0.1	0.1	-0.1	0.0	57	52	NO	NO	NO	NO	NO
4.3	31135	54 HORNSEY STREET ROZELLE	First	W	54	50	55	51	54	50	56	51	1.1	1.1	1.2	1.4	60	55	NO	NO	NO	NO	NO
4.3	31135	54 HORNSEY STREET ROZELLE	First	S	53	49	54	50	54	49	55	51	1.2	1.3	1.4	1.6	60	55	NO	NO	NO	NO	NO
4.3	31135	54 HORNSEY STREET ROZELLE	First	W	53	49	54	50	53	49	54	50	1.0	1.1	1.2	1.4	60	55	NO	NO	NO	NO	NO
4.3	31135	54 HORNSEY STREET ROZELLE	First	S	45	41	45	41	46	41	46	41	-0.1	0.1	-0.1	0.1	58	53	NO	NO	NO	NO	NO
4.3	31135	54 HORNSEY STREET ROZELLE	Second	E	48	43	48	43	48	43	48	43	-0.1	0.1	0.0	0.2	60	55	NO	NO	NO	NO	NO
4.3	31135	54 HORNSEY STREET ROZELLE	Second	N	46	41	46	41	47	41	46	41	-0.2	0.0	-0.1	0.0	59	53	NO	NO	NO	NO	NO
4.3	31135	54 HORNSEY STREET ROZELLE	Second	W	55	51	56	52	55	51	56	52	1.0	1.0	1.1	1.3	60	55	NO	NO	NO	NO	NO
4.3	31135	54 HORNSEY STREET ROZELLE	Second	S	54	50	55	51	54	50	56	52	1.2	1.2	1.3	1.6	60	55	NO	NO	NO	NO	NO
4.3	31135	54 HORNSEY STREET ROZELLE	Second	W	53	49	54	50	54	49	55	51	1.0	1.1	1.1	1.4	60	55	NO	NO	NO	NO	NO
4.3	31135	54 HORNSEY STREET ROZELLE	Second	S	48	44	48	44	49	44	49	44	0.0	0.2	0.1	0.3	60	55	NO	NO	NO	NO	NO
4.3	31135	54 HORNSEY STREET ROZELLE	Third	E	51	47	51	47	52	47	52	47	0.0	0.2	0.1	0.3	60	55	NO	NO	NO	NO	NO
4.3	31135	54 HORNSEY STREET ROZELLE	Third	N	48	43	48	43	49	44	49	44	-0.1	0.1	-0.1	0.0	60	55	NO	NO	NO	NO	NO
4.3	31135	54 HORNSEY STREET ROZELLE	Third	W	56	51	57	52	56	52	57	53	0.9	1.0	1.1	1.3	60	55	NO	NO	NO	NO	NO
4.3	31135	54 HORNSEY STREET ROZELLE	Third	S	55	51	56	52	55	51	57	52	1.0	1.1	1.1	1.4	60	55	NO	NO	NO	NO	NO
4.3	31135	54 HORNSEY STREET ROZELLE	Third	W	55	50	56	51	55	51	56	52	0.9	1.1	1.1	1.3	60	55	NO	NO	NO	NO	NO
4.3	31135	54 HORNSEY STREET ROZELLE	Third	S	54	50	55	50	55	50	55	51	0.5	0.5	0.5	0.7	60	55	NO	NO	NO	NO	NO
4.3	31135	54 HORNSEY STREET ROZELLE	Ground	E	43	38	43	38	44	38	44	39	-0.1	0.1	-0.1	0.1	56	50	NO	NO	NO	NO	NO
4.3	31135	54 HORNSEY STREET ROZELLE	Ground	N	43	38	43	38	44	38	44	38	-0.1	0.1	-0.1	0.0	56	50	NO	NO	NO	NO	NO
4.3	31135	54 HORNSEY STREET ROZELLE	Ground	W	52	47	53	48	52	48	53	49	1.1	1.1	1.3	1.5	60	55	NO	NO	NO	NO	NO
4.3	31135	54 HORNSEY STREET ROZELLE	Ground	S	51	47	53	48	52	47	53	49	1.3	1.3	1.5	1.6	60	55	NO	NO	NO	NO	NO
4.3	31135	54 HORNSEY STREET ROZELLE	Ground	W	51	47	52	48	51	47	53	49	1.2	1.2	1.3	1.5	60	55	NO	NO	NO	NO	NO
4.3	31135	54 HORNSEY STREET ROZELLE	Ground	S	43	38	43	38	43	39	43	39	-0.1	0.0	-0.1	0.1	55	51	NO	NO	NO	NO	NO
4.3	31136	52 HORNSEY STREET ROZELLE	First	N	48	43	47	43	48	43	48	43	-0.3	-0.1	-0.3	-0.2	60	55	NO	NO	NO	NO	NO
4.3	31136	52 HORNSEY STREET ROZELLE	First	W	46	42	47	42	47	42	48	43	0.6	0.7	0.7	1.0	59	54	NO	NO	NO	NO	NO
4.3	31136	52 HORNSEY STREET ROZELLE	First	S	49	45	50	45	50	45	50	46	0.1	0.1	0.1	0.3	60	55	NO	NO	NO	NO	NO
4.3	31136	52 HORNSEY STREET ROZELLE	First	E	51	46	51	46	52	47	52	47	0.1	0.1	0.0	0.3	60	55	NO	NO	NO	NO	NO
4.3	31136	52 HORNSEY STREET ROZELLE	Second	N	50	45	50	45	50	45	50	45	-0.4	-0.2	-0.4	-0.2	60	55	NO	NO	NO	NO	NO
4.3	31136	52 HORNSEY STREET ROZELLE	Second	W	51	47	52	48	52	47	53	48	0.8	0.8	0.9	1.1	60	55	NO	NO	NO	NO	NO
4.3	31136	52 HORNSEY STREET ROZELLE	Second	S	56	51	56	52	56	51	57	52	0.4	0.5	0.5	0.7	60	55	NO	NO	NO	NO	NO
4.3	31136	52 HORNSEY STREET ROZELLE	Second	E	55	50	55	50	55	50	55	50	0.1	0.1	0.1	0.3	60	55	NO	NO	NO	NO	NO
4.3	31136	52 HORNSEY STREET ROZELLE	Third	N	54	49	53	49	54	49	53	49	-0.5	-0.3	-0.5	-0.3	60	55	NO	NO	NO	NO	NO
4.3	31136	52 HORNSEY STREET ROZELLE	Third	W	56	52	57	53	57	52	58	53	0.8	0.9	1.0	1.1	60	55	NO	NO	NO	NO	NO
4.3	31136	52 HORNSEY STREET ROZELLE	Third	S	59	55	59	55	59	55	60	56	0.4	0.5	0.6	0.8	60	55	NO	NO	NO	NO	NO
4.3	31136	52 HORNSEY STREET ROZELLE	Third	E	56	52	56	52	57	52	57	52	0.0	0.1	0.0	0.2	60	55	NO	NO	NO	NO	NO
4.3	31136	52 HORNSEY STREET ROZELLE	Ground	N	46	41	45	40	46	41	46	41	-0.2	-0.1	-0.2	-0.1	58	53	NO	NO	NO	NO	NO
4.3	31136	52 HORNSEY STREET ROZELLE	Ground	W	44	39	44	39	44	39	45	40	0.4	0.7	0.5	0.8	56	51	NO	NO	NO	NO	NO
4.3	31136	52 HORNSEY STREET ROZELLE	Ground	S	47	42	47	42	47	42	47	43	-0.1	0.0	0.0	0.2	59	54	NO	NO	NO	NO	NO
4.3	31136	52 HORNSEY STREET ROZELLE	Ground	E	48	43	48	44	49	44	49	44	0.0	0.2	0.0	0.2	60	55	NO	NO	NO	NO	NO
4.3	31137	50 HORNSEY STREET ROZELLE	Ground	N	47	43	47	43	48	43	48	43	-0.2	-0.1	-0.2	-0.1	60	55	NO	NO	NO	NO	NO
4.3	31137	50 HORNSEY STREET ROZELLE	Ground	W	49	44	49	44	50	45	50	45	0.1	0.1	0.0	0.2	60	55	NO	NO	NO	NO	NO
4.3	31137	50 HORNSEY STREET ROZELLE	Ground	S	55	51	56	51	56	51	57	52	0.5	0.6	0.6	0.8	60	55	NO	NO	NO	NO	NO
4.3	31138	48 HORNSEY STREET ROZELLE	Ground	N	48	43	48	43	48	43	48	43	-0.2	0.0	-0.2	0.0	60	55	NO	NO	NO	NO	NO
4.3	31138	48 HORNSEY STREET ROZELLE	Ground	SE	56	52	57	52	57	52	57	53	0.5	0.6	0.6	0.9	60	55	NO	NO	NO	NO	NO
4.3	31138	48 HORNSEY STREET ROZELLE	Ground	E	50	45	50	45	50	45	51	46	0.3	0.3	0.3	0.5	60	55	NO	NO	NO	NO	NO
4.3	31174	7 HORNSEY STREET ROZELLE	Ground	N	57	51	57	51	57	52	57	52	-0.1	0.1	0.0	0.1	60	55	NO	NO	NO	NO	NO
4.3	31174	7 HORNSEY STREET ROZELLE	Ground	S	59	55	59	54	59	55	59	55	-0.5	-0.3	-0.4	-0.3	60	55	NO	NO	NO	NO	NO
4.3	31174	7 HORNSEY STREET ROZELLE	Ground	E	57	51	56	51	57	52	57	52	-0.1	0.1	-0.1	0.1	60	55	NO	NO	NO	NO	NO

NCA	Receiver ID	Address	Floor Level	Facade	Opening Year 2027				Design Year 2037				Increase (Do Smthng - Do Nothing)				NCG project road noise criteria		Do noise levels exceed the cumulative limit with project roads adding ≥2dB to the total noise levels?		Is the contribution from the road project Acute?		Consider further treatment?
					Do Nothing		Do Smthng		Do Nothing		Do Smthng		Opening Year 2027		Design Year 2037								
					Day	Night	Day	Night	Day	Night	Day	Night	Day	Night	Day	Night	Day	Night	Day	Night	$L_{Aeq,15hr}$ ≥ 65dB	$L_{Aeq,9hr}$ ≥ 60dB	
4.3	31175	9 HORNSEY STREET ROZELLE	Ground	N	55	49	55	50	56	50	55	50	-0.1	0.1	-0.1	0.0	60	55	NO	NO	NO	NO	NO
4.3	31175	9 HORNSEY STREET ROZELLE	Ground	S	59	54	58	54	59	55	59	54	-0.5	-0.2	-0.5	-0.3	60	55	NO	NO	NO	NO	NO
4.3	31176	11 HORNSEY STREET ROZELLE	Ground	N	54	48	54	48	54	49	54	49	-0.1	0.0	-0.1	0.1	60	55	NO	NO	NO	NO	NO
4.3	31176	11 HORNSEY STREET ROZELLE	Ground	S	58	54	58	54	59	54	58	54	-0.5	-0.2	-0.5	-0.3	60	55	NO	NO	NO	NO	NO
4.3	31177	13 HORNSEY STREET ROZELLE	Ground	N	53	47	53	47	53	48	53	48	-0.1	0.0	-0.1	0.0	60	55	NO	NO	NO	NO	NO
4.3	31177	13 HORNSEY STREET ROZELLE	Ground	S	58	54	58	53	58	54	58	54	-0.5	-0.3	-0.5	-0.3	60	55	NO	NO	NO	NO	NO
4.3	31181	17 HORNSEY STREET ROZELLE	Ground	N	52	47	52	47	53	47	53	47	-0.2	0.0	-0.2	0.0	60	55	NO	NO	NO	NO	NO
4.3	31181	17 HORNSEY STREET ROZELLE	Ground	S	58	54	58	53	58	54	58	54	-0.5	-0.3	-0.5	-0.4	60	55	NO	NO	NO	NO	NO
4.3	31192	19 HORNSEY STREET ROZELLE	Ground	N	52	46	51	46	52	47	52	47	-0.2	0.0	-0.2	0.0	60	55	NO	NO	NO	NO	NO
4.3	31192	19 HORNSEY STREET ROZELLE	Ground	S	57	53	57	53	58	53	57	53	-0.4	-0.3	-0.5	-0.3	60	55	NO	NO	NO	NO	NO
4.3	31193	21 HORNSEY STREET ROZELLE	Ground	N	51	46	51	46	52	46	52	46	-0.2	0.0	-0.1	-0.1	60	55	NO	NO	NO	NO	NO
4.3	31193	21 HORNSEY STREET ROZELLE	Ground	W	50	45	50	45	51	46	50	45	-0.2	-0.1	-0.2	-0.1	60	55	NO	NO	NO	NO	NO
4.3	31193	21 HORNSEY STREET ROZELLE	Ground	S	57	52	56	52	57	52	57	52	-0.5	-0.3	-0.4	-0.3	60	55	NO	NO	NO	NO	NO
4.3	31203	25 HORNSEY STREET ROZELLE	Ground	S	52	48	52	47	53	48	52	48	-0.3	-0.2	-0.4	-0.2	60	55	NO	NO	NO	NO	NO
4.3	31203	25 HORNSEY STREET ROZELLE	Ground	E	50	45	50	45	51	46	51	46	-0.1	0.0	-0.1	0.0	60	55	NO	NO	NO	NO	NO
4.3	31203	25 HORNSEY STREET ROZELLE	Ground	N	50	45	50	45	51	46	51	46	-0.1	0.0	-0.2	-0.1	60	55	NO	NO	NO	NO	NO
4.3	31209	3 HORNSEY STREET ROZELLE	First	N	70	65	70	65	71	65	71	65	-0.1	0.1	-0.1	0.1	60	55	NO	NO	NO	NO	NO
4.3	31209	3 HORNSEY STREET ROZELLE	First	NW	65	59	65	59	66	60	65	60	0.0	0.2	-0.1	0.1	60	55	NO	NO	NO	NO	NO
4.3	31209	3 HORNSEY STREET ROZELLE	First	S	43	37	42	37	43	38	43	38	-0.2	0.0	-0.2	-0.1	55	50	NO	NO	NO	NO	NO
4.3	31209	3 HORNSEY STREET ROZELLE	First	W	44	39	44	39	45	39	44	39	-0.1	0.0	-0.1	-0.1	57	51	NO	NO	NO	NO	NO
4.3	31209	3 HORNSEY STREET ROZELLE	First	N	57	51	57	51	57	51	57	51	-0.1	0.1	0.0	0.0	60	55	NO	NO	NO	NO	NO
4.3	31209	3 HORNSEY STREET ROZELLE	First	W	60	54	60	54	60	55	60	55	0.0	0.2	0.0	0.1	60	55	NO	NO	NO	NO	NO
4.3	31209	3 HORNSEY STREET ROZELLE	First	N	59	53	59	53	59	54	59	54	-0.1	0.1	0.0	0.1	60	55	NO	NO	NO	NO	NO
4.3	31209	3 HORNSEY STREET ROZELLE	First	W	48	43	48	43	49	43	49	44	-0.1	0.2	0.0	0.2	60	55	NO	NO	NO	NO	NO
4.3	31209	3 HORNSEY STREET ROZELLE	First	S	61	56	60	56	61	57	61	56	-0.5	-0.3	-0.4	-0.3	60	55	NO	NO	NO	NO	NO
4.3	31209	3 HORNSEY STREET ROZELLE	First	E	65	60	64	60	65	60	65	60	-0.3	-0.2	-0.4	-0.2	60	55	NO	NO	NO	NO	NO
4.3	31209	3 HORNSEY STREET ROZELLE	Second	N	70	65	70	65	71	66	71	66	-0.1	0.0	-0.1	0.0	60	55	NO	NO	NO	NO	NO
4.3	31209	3 HORNSEY STREET ROZELLE	Second	NW	65	59	65	59	66	60	66	60	0.0	0.2	-0.1	0.1	60	55	NO	NO	NO	NO	NO
4.3	31209	3 HORNSEY STREET ROZELLE	Second	S	43	38	42	38	43	38	43	38	-0.2	-0.1	-0.2	-0.1	55	50	NO	NO	NO	NO	NO
4.3	31209	3 HORNSEY STREET ROZELLE	Second	W	46	40	45	40	46	41	46	40	-0.2	0.0	-0.1	-0.1	58	53	NO	NO	NO	NO	NO
4.3	31209	3 HORNSEY STREET ROZELLE	Second	N	57	51	57	51	58	52	58	52	0.0	0.2	0.0	0.0	60	55	NO	NO	NO	NO	NO
4.3	31209	3 HORNSEY STREET ROZELLE	Second	W	60	55	60	55	61	55	61	55	0.0	0.1	-0.1	0.1	60	55	NO	NO	NO	NO	NO
4.3	31209	3 HORNSEY STREET ROZELLE	Second	N	60	54	59	54	60	55	60	55	-0.1	0.2	0.0	0.1	60	55	NO	NO	NO	NO	NO
4.3	31209	3 HORNSEY STREET ROZELLE	Second	W	51	45	51	45	51	46	51	46	0.0	0.1	0.0	0.2	60	55	NO	NO	NO	NO	NO
4.3	31209	3 HORNSEY STREET ROZELLE	Second	S	63	58	62	58	63	58	62	58	-0.5	-0.3	-0.4	-0.3	60	55	NO	NO	NO	NO	NO
4.3	31209	3 HORNSEY STREET ROZELLE	Second	E	67	62	67	62	68	63	67	63	-0.4	-0.2	-0.4	-0.2	60	55	NO	NO	NO	NO	NO
4.3	31209	3 HORNSEY STREET ROZELLE	Third	N	70	65	70	65	71	66	71	66	-0.1	0.0	-0.2	0.0	60	55	NO	NO	NO	NO	NO
4.3	31209	3 HORNSEY STREET ROZELLE	Third	NW	65	59	65	60	66	60	66	60	0.0	0.2	0.0	0.1	60	55	NO	NO	NO	NO	NO
4.3	31209	3 HORNSEY STREET ROZELLE	Third	S	43	39	43	38	44	39	44	39	-0.2	-0.1	-0.2	-0.1	56	51	NO	NO	NO	NO	NO
4.3	31209	3 HORNSEY STREET ROZELLE	Third	W	49	43	49	43	50	44	49	44	-0.1	0.1	-0.2	0.0	60	55	NO	NO	NO	NO	NO
4.3	31209	3 HORNSEY STREET ROZELLE	Third	N	58	52	58	52	59	53	59	53	0.0	0.1	0.0	0.0	60	55	NO	NO	NO	NO	NO
4.3	31209	3 HORNSEY STREET ROZELLE	Third	W	61	55	61	55	62	56	61	56	0.0	0.2	-0.1	0.1	60	55	NO	NO	NO	NO	NO
4.3	31209	3 HORNSEY STREET ROZELLE	Third	N	60	54	60	55	61	55	61	55	0.0	0.2	0.0	0.0	60	55	NO	NO	NO	NO	NO
4.3	31209	3 HORNSEY STREET ROZELLE	Third	W	54	48	54	49	54	49	54	49	0.1	0.3	0.1	0.4	60	55	NO	NO	NO	NO	NO
4.3	31209	3 HORNSEY STREET ROZELLE	Third	S	64	60	64	60	65	60	64	60	-0.3	-0.2	-0.3	-0.2	60	55	NO	NO	NO	NO	NO
4.3	31209	3 HORNSEY STREET ROZELLE	Third	E	68	64	68	64	69	64	69	64	-0.3	-0.2	-0.4	-0.2	60	55	NO	NO	NO	NO	NO
4.3	31209	3 HORNSEY STREET ROZELLE	Fourth	N	70	65	70	65	71	66	71	66	-0.1	0.0	-0.2	0.0	60	55	NO	NO	NO	NO	NO
4.3	31209	3 HORNSEY STREET ROZELLE	Fourth	NW	65	59	65	60	66	60	66	60	0.0	0.2	-0.1	0.1	60	55	NO	NO	NO	NO	NO
4.3	31209	3 HORNSEY STREET ROZELLE	Fourth	S	46	41	45	41	46	41	46	41	-0.2	-0.1	-0.2	-0.1	58	53	NO	NO	NO	NO	NO
4.3	31209	3 HORNSEY STREET ROZELLE	Fourth	W	53	47	53	47	54	48	54	48	-0.1	0.0	-0.1	0.0	60	55	NO	NO	NO	NO	NO
4.3	31209	3 HORNSEY STREET ROZELLE	Fourth	N	59	53	59	53	60	54	60	54	0.0	0.1	-0.1	0.0	60	55	NO	NO	NO	NO	NO
4.3	31209	3 HORNSEY STREET ROZELLE	Fourth	W	62	56	62	56	62	56	62	57	0.0	0.1	0.0	0.1	60	55	NO	NO	NO	NO	NO
4.3	31209	3 HORNSEY STREET ROZELLE	Fourth	N	61	55	61	55	62	56	62	56	0.0	0.2	-0.1	0.0	60	55	NO	NO	NO	NO	NO
4.3	31209	3 HORNSEY STREET ROZELLE	Fourth	W	58	52	58	53	58	53	59	54	0.3	0.5	0.3	0.6	60	55	NO	NO	NO	NO	NO
4.3	31209	3 HORNSEY STREET ROZELLE	Fourth	S	66	62	66	62	67	62	66	62	-0.3	-0.1	-0.3	-0.1	60	55	NO	NO	NO	NO	NO
4.3	31209	3 HORNSEY STREET ROZELLE	Fourth	E	70	65	69	65	70	65	70	65	-0.3	-0.2	-0.3	-0.2	60	55	NO	NO	NO	NO	NO
4.3	31209	3 HORNSEY STREET ROZELLE	Fifth	N	70	65	70	65	71	66	71	65	-0.2	0.0	-0.2	-0.1	60	55	NO	NO	NO	NO	NO
4.3	31209	3 HORNSEY STREET ROZELLE	Fifth	NW	65	59	65	60	66	60	66	60	0.0	0.2	0.0	0.1	60	55	NO	NO	NO	NO	NO
4.3	31209	3 HORNSEY STREET ROZELLE	Fifth	S	49	44	48	44	49	44	49	44	-0.2	-0.1	-0.2	-0.1	60	55	NO	NO	NO	NO	NO
4.3	31209	3 HORNSEY STREET ROZELLE	Fifth	W	55	49	55	49	55	49	55	49	-0.1	0.1	-0.1	0.0	60	55	NO	NO	NO	NO	NO
4.3	31209	3 HORNSEY STREET ROZELLE	Fifth	N	60	54	60	54	61	55	61	55	-0.1	0.1	0.0	0.0	60	55	NO	NO	NO	NO	NO
4.3	31209	3 HORNSEY STREET ROZELLE	Fifth	W	62	57	62	57	63	57	63	57	0.0	0.1	-0.1	0.0	60	55	NO	NO	NO	NO	NO

NCA	Receiver ID	Address	Floor Level	Facade	Opening Year 2027				Design Year 2037				Increase (Do Smthng - Do Nothing)				NCG project road noise criteria		Do noise levels exceed the cumulative limit with project roads adding ≥2dB to the total noise levels?		Is the contribution from the road project Acute?		Consider further treatment?
					Do Nothing		Do Smthng		Do Nothing		Do Smthng		Opening Year 2027		Design Year 2037								
					Day	Night	Day	Night	Day	Night	Day	Night	Day	Night	Day	Night	Day	Night	Day	Night	$L_{Aeq,15hr}$ ≥ 65dB	$L_{Aeq,9hr}$ ≥ 60dB	
4.3	31209	3 HORNSEY STREET ROZELLE	Fifth	N	62	56	62	56	63	57	63	57	0.0	0.1	-0.1	0.1	60	55	NO	NO	NO	NO	NO
4.3	31209	3 HORNSEY STREET ROZELLE	Fifth	W	61	56	61	56	62	56	62	57	0.2	0.3	0.2	0.5	60	55	NO	NO	NO	NO	NO
4.3	31209	3 HORNSEY STREET ROZELLE	Fifth	S	67	63	67	63	68	63	67	63	-0.3	-0.1	-0.3	-0.1	60	55	NO	NO	NO	NO	NO
4.3	31209	3 HORNSEY STREET ROZELLE	Fifth	E	70	65	70	65	71	66	70	65	-0.3	-0.2	-0.3	-0.2	60	55	NO	NO	NO	NO	NO
4.3	31209	3 HORNSEY STREET ROZELLE	Sixth	N	70	65	70	65	71	65	71	65	-0.2	0.0	-0.1	-0.1	60	55	NO	NO	NO	NO	NO
4.3	31209	3 HORNSEY STREET ROZELLE	Sixth	NW	65	60	65	60	66	60	66	60	-0.1	0.1	-0.1	0.0	60	55	NO	NO	NO	NO	NO
4.3	31209	3 HORNSEY STREET ROZELLE	Sixth	S	53	48	53	48	53	48	53	48	-0.2	-0.1	-0.2	-0.1	60	55	NO	NO	NO	NO	NO
4.3	31209	3 HORNSEY STREET ROZELLE	Sixth	W	56	51	56	51	57	51	57	51	-0.1	0.0	-0.1	-0.1	60	55	NO	NO	NO	NO	NO
4.3	31209	3 HORNSEY STREET ROZELLE	Sixth	N	61	55	61	55	62	56	62	56	-0.1	0.1	-0.1	0.0	60	55	NO	NO	NO	NO	NO
4.3	31209	3 HORNSEY STREET ROZELLE	Sixth	W	63	57	63	57	64	58	64	58	0.0	0.2	-0.1	0.0	60	55	NO	NO	NO	NO	NO
4.3	31209	3 HORNSEY STREET ROZELLE	Sixth	N	63	57	63	57	64	58	64	58	0.0	0.1	-0.1	0.1	60	55	NO	NO	NO	NO	NO
4.3	31209	3 HORNSEY STREET ROZELLE	Sixth	W	62	57	62	57	63	58	63	58	0.0	0.2	0.1	0.4	60	55	NO	NO	NO	NO	NO
4.3	31209	3 HORNSEY STREET ROZELLE	Sixth	S	68	63	67	63	68	63	68	63	-0.3	-0.2	-0.3	-0.2	60	55	NO	NO	NO	NO	NO
4.3	31209	3 HORNSEY STREET ROZELLE	Sixth	E	70	66	70	65	71	66	70	66	-0.3	-0.2	-0.4	-0.2	60	55	NO	NO	NO	NO	NO
4.3	31209	3 HORNSEY STREET ROZELLE	Ground	N	70	64	70	65	71	65	71	65	0.0	0.1	0.0	0.1	60	55	NO	NO	NO	NO	NO
4.3	31209	3 HORNSEY STREET ROZELLE	Ground	NW	64	59	64	59	65	59	65	59	0.0	0.2	0.0	0.0	60	55	NO	NO	NO	NO	NO
4.3	31209	3 HORNSEY STREET ROZELLE	Ground	S	43	37	42	37	43	38	43	38	-0.2	0.0	-0.2	-0.1	55	50	NO	NO	NO	NO	NO
4.3	31209	3 HORNSEY STREET ROZELLE	Ground	W	43	38	43	38	44	39	44	38	-0.2	0.0	-0.2	-0.1	56	51	NO	NO	NO	NO	NO
4.3	31209	3 HORNSEY STREET ROZELLE	Ground	N	56	50	56	50	57	51	57	51	0.0	0.2	0.0	0.0	60	55	NO	NO	NO	NO	NO
4.3	31209	3 HORNSEY STREET ROZELLE	Ground	W	53	47	52	47	53	48	53	48	-0.1	0.2	-0.1	0.0	60	55	NO	NO	NO	NO	NO
4.3	31209	3 HORNSEY STREET ROZELLE	Ground	S	59	55	59	54	59	55	59	55	-0.4	-0.3	-0.4	-0.2	60	55	NO	NO	NO	NO	NO
4.3	31209	3 HORNSEY STREET ROZELLE	Ground	E	61	56	61	56	62	56	62	56	-0.1	0.1	-0.1	-0.1	60	55	NO	NO	NO	NO	NO
4.3	31222	27 HORNSEY STREET ROZELLE	Ground	N	50	45	50	45	51	46	51	46	-0.1	0.0	-0.2	-0.1	60	55	NO	NO	NO	NO	NO
4.3	31222	27 HORNSEY STREET ROZELLE	Ground	S	52	47	52	47	52	48	52	48	-0.3	-0.2	-0.3	-0.1	60	55	NO	NO	NO	NO	NO
4.3	31223	29 HORNSEY STREET ROZELLE	Ground	N	50	45	50	45	51	46	51	46	-0.2	0.0	-0.1	-0.1	60	55	NO	NO	NO	NO	NO
4.3	31223	29 HORNSEY STREET ROZELLE	Ground	S	52	47	52	47	52	48	52	47	-0.3	-0.1	-0.2	-0.1	60	55	NO	NO	NO	NO	NO
4.3	31227	31 HORNSEY STREET ROZELLE	Ground	N	51	45	50	45	51	46	51	46	-0.2	0.0	-0.2	-0.1	60	55	NO	NO	NO	NO	NO
4.3	31227	31 HORNSEY STREET ROZELLE	Ground	S	52	48	52	47	53	48	52	48	-0.3	-0.1	-0.3	-0.1	60	55	NO	NO	NO	NO	NO
4.3	31228	33 HORNSEY STREET ROZELLE	Ground	N	50	45	50	45	51	46	51	46	-0.2	0.0	-0.1	0.0	60	55	NO	NO	NO	NO	NO
4.3	31228	33 HORNSEY STREET ROZELLE	Ground	S	52	47	52	47	52	48	52	48	-0.2	0.0	-0.2	0.0	60	55	NO	NO	NO	NO	NO
4.3	31230	26 GORDON STREET ROZELLE	Ground	W	53	48	54	49	53	49	54	50	0.8	0.9	0.9	1.1	60	55	NO	NO	NO	NO	NO
4.3	31230	26 GORDON STREET ROZELLE	Ground	S	51	46	51	47	51	46	51	47	0.4	0.6	0.5	0.8	60	55	NO	NO	NO	NO	NO
4.3	31231	24 GORDON STREET ROZELLE	Ground	E	47	42	47	42	47	42	47	42	0.0	0.1	0.0	0.2	59	54	NO	NO	NO	NO	NO
4.3	31231	24 GORDON STREET ROZELLE	Ground	W	53	49	54	50	54	49	55	50	0.9	0.8	1.0	1.1	60	55	NO	NO	NO	NO	NO
4.3	31232	22 GORDON STREET ROZELLE	Ground	E	46	41	46	42	47	42	47	42	0.0	0.2	0.1	0.2	59	54	NO	NO	NO	NO	NO
4.3	31232	22 GORDON STREET ROZELLE	Ground	W	50	45	50	46	50	45	51	46	0.5	0.7	0.7	0.9	60	55	NO	NO	NO	NO	NO
4.3	31233	20 GORDON STREET ROZELLE	Ground	E	47	42	47	42	47	42	47	43	0.0	0.2	0.1	0.2	59	54	NO	NO	NO	NO	NO
4.3	31233	20 GORDON STREET ROZELLE	Ground	N	46	41	46	41	47	42	47	42	0.0	0.1	0.0	0.2	59	54	NO	NO	NO	NO	NO
4.3	31233	20 GORDON STREET ROZELLE	Ground	W	52	47	53	48	52	48	53	49	1.1	1.1	1.2	1.4	60	55	NO	NO	NO	NO	NO
4.3	31235	55 HORNSEY STREET ROZELLE	First	N	49	44	49	44	50	44	49	44	-0.1	0.0	-0.2	0.0	60	55	NO	NO	NO	NO	NO
4.3	31235	55 HORNSEY STREET ROZELLE	First	W	51	46	51	46	51	46	51	47	0.1	0.3	0.2	0.4	60	55	NO	NO	NO	NO	NO
4.3	31235	55 HORNSEY STREET ROZELLE	First	S	53	48	53	48	53	48	53	49	0.2	0.2	0.3	0.5	60	55	NO	NO	NO	NO	NO
4.3	31235	55 HORNSEY STREET ROZELLE	Ground	N	47	41	46	41	47	42	47	42	-0.2	0.0	-0.2	0.0	59	54	NO	NO	NO	NO	NO
4.3	31235	55 HORNSEY STREET ROZELLE	Ground	W	46	41	46	41	47	42	47	42	0.0	0.2	0.1	0.3	59	54	NO	NO	NO	NO	NO
4.3	31235	55 HORNSEY STREET ROZELLE	Ground	S	49	45	50	45	50	45	50	45	0.1	0.2	0.2	0.3	60	55	NO	NO	NO	NO	NO
4.3	31236	53 HORNSEY STREET ROZELLE	Ground	N	48	43	48	43	49	44	49	44	-0.1	0.0	-0.1	0.0	60	55	NO	NO	NO	NO	NO
4.3	31236	53 HORNSEY STREET ROZELLE	Ground	S	51	46	51	47	51	47	52	48	0.5	0.6	0.6	0.8	60	55	NO	NO	NO	NO	NO
4.3	31246	23 HORNSEY STREET ROZELLE	Ground	N	50	45	50	45	51	45	51	45	-0.1	0.0	-0.2	0.0	60	55	NO	NO	NO	NO	NO
4.3	31246	23 HORNSEY STREET ROZELLE	Ground	W	50	45	50	45	51	45	50	45	-0.1	0.0	-0.2	-0.1	60	55	NO	NO	NO	NO	NO
4.3	31246	23 HORNSEY STREET ROZELLE	Ground	S	51	47	51	46	52	47	51	47	-0.2	-0.1	-0.2	-0.1	60	55	NO	NO	NO	NO	NO
4.3	31246	23 HORNSEY STREET ROZELLE	Ground	E	51	46	51	46	52	47	52	47	-0.2	0.0	-0.1	0.0	60	55	NO	NO	NO	NO	NO
4.3	31249	4 QUIRK STREET ROZELLE	First	NE	69	63	69	64	70	64	70	64	0.0	0.1	-0.1	0.0	60	55	NO	NO	NO	NO	NO
4.3	31249	4 QUIRK STREET ROZELLE	First	SW	47	42	47	42	47	42	47	42	0.0	0.2	0.0	0.2	59	54	NO	NO	NO	NO	NO
4.3	31249	4 QUIRK STREET ROZELLE	First	SE	64	58	64	58	64	59	64	59	0.0	0.2	-0.1	0.1	60	55	NO	NO	NO	NO	NO
4.3	31249	4 QUIRK STREET ROZELLE	Second	NE	69	64	69	64	70	64	70	64	-0.1	0.1	-0.1	0.0	60	55	NO	NO	NO	NO	NO
4.3	31249	4 QUIRK STREET ROZELLE	Second	NW	63	57	63	57	64	58	64	58	0.0	0.1	0.0	0.1	60	55	NO	NO	NO	NO	NO
4.3	31249	4 QUIRK STREET ROZELLE	Second	SW	50	44	50	45	50	45	50	45	0.0	0.2	0.1	0.2	60	55	NO	NO	NO	NO	NO
4.3	31249	4 QUIRK STREET ROZELLE	Second	SE	64	59	64	59	65	59	65	59	0.0	0.1	-0.1	0.1	60	55	NO	NO	NO	NO	NO
4.3	31249	4 QUIRK STREET ROZELLE	Ground	NE	68	63	68	63	69	63	69	64	-0.1	0.1	0.0	0.1	60	55	NO	NO	NO	NO	NO
4.3	31249	4 QUIRK STREET ROZELLE	Ground	SE	62	56	62	56	62	57	62	57	-0.1	0.2	-0.1	0.0	60	55	NO	NO	NO	NO	NO
4.3	31253	43 HORNSEY STREET ROZELLE	Ground	E	50	45	50	45	50	45	50	45	-0.2	0.0	-0.1	0.0	60	55	NO	NO	NO	NO	NO
4.3	31253	43 HORNSEY STREET ROZELLE	Ground	N	50	45	50	45	51	46	51	45	-0.2	0.0	-0.1	-0.1	60	55	NO	NO	NO	NO	NO

NCA	Receiver ID	Address	Floor Level	Facade	Opening Year 2027				Design Year 2037				Increase (Do Smthng - Do Nothing)				NCG project road noise criteria		Do noise levels exceed the cumulative limit with project roads adding ≥2dB to the total noise levels?		Is the contribution from the road project Acute?		Consider further treatment?
					Do Nothing		Do Smthng		Do Nothing		Do Smthng		Opening Year 2027		Design Year 2037								
					Day	Night	Day	Night	Day	Night	Day	Night	Day	Night	Day	Night	Day	Night	Day	Night	$L_{Aeq,15hr}$ ≥ 65dB	$L_{Aeq,9hr}$ ≥ 60dB	
4.3	31253	43 HORNSEY STREET ROZELLE	Ground	S	52	47	52	48	52	48	53	48	0.2	0.3	0.3	0.4	60	55	NO	NO	NO	NO	NO
4.3	31254	45 HORNSEY STREET ROZELLE	Ground	N	50	45	50	45	50	45	50	45	-0.2	0.0	-0.1	0.0	60	55	NO	NO	NO	NO	NO
4.3	31254	45 HORNSEY STREET ROZELLE	Ground	S	51	47	51	47	52	47	52	47	0.0	0.0	0.0	0.1	60	55	NO	NO	NO	NO	NO
4.3	31255	35 HORNSEY STREET ROZELLE	Ground	S	52	47	52	47	52	48	52	47	-0.3	-0.1	-0.3	-0.1	60	55	NO	NO	NO	NO	NO
4.3	31255	35 HORNSEY STREET ROZELLE	Ground	N	50	45	50	45	51	45	50	45	-0.1	0.0	-0.2	0.0	60	55	NO	NO	NO	NO	NO
4.3	31256	37 HORNSEY STREET ROZELLE	Ground	N	50	45	49	44	50	45	50	45	-0.1	-0.1	-0.2	-0.1	60	55	NO	NO	NO	NO	NO
4.3	31256	37 HORNSEY STREET ROZELLE	Ground	S	52	47	51	47	52	47	52	47	-0.3	0.0	-0.2	-0.1	60	55	NO	NO	NO	NO	NO
4.3	31257	39 HORNSEY STREET ROZELLE	Ground	E	50	45	50	45	51	46	51	46	-0.2	-0.1	-0.1	0.0	60	55	NO	NO	NO	NO	NO
4.3	31257	39 HORNSEY STREET ROZELLE	Ground	S	52	47	51	47	52	47	52	47	-0.2	0.0	-0.1	0.1	60	55	NO	NO	NO	NO	NO
4.3	31258	49 HORNSEY STREET ROZELLE	Ground	W	49	44	49	44	50	45	50	45	-0.1	0.0	0.0	0.1	60	55	NO	NO	NO	NO	NO
4.3	31258	49 HORNSEY STREET ROZELLE	Ground	N	49	44	49	44	50	45	50	45	-0.2	0.0	-0.1	0.0	60	55	NO	NO	NO	NO	NO
4.3	31258	49 HORNSEY STREET ROZELLE	Ground	E	50	45	50	45	51	45	50	45	-0.1	0.0	-0.2	0.0	60	55	NO	NO	NO	NO	NO
4.3	31258	49 HORNSEY STREET ROZELLE	Ground	N	50	45	50	45	51	46	51	46	-0.2	0.0	-0.1	-0.1	60	55	NO	NO	NO	NO	NO
4.3	31258	49 HORNSEY STREET ROZELLE	Ground	S	51	46	51	46	51	47	51	47	0.1	0.2	0.0	0.2	60	55	NO	NO	NO	NO	NO
4.3	31259	41 HORNSEY STREET ROZELLE	Ground	N	49	44	49	44	50	45	50	45	-0.1	0.0	-0.2	-0.1	60	55	NO	NO	NO	NO	NO
4.3	31259	41 HORNSEY STREET ROZELLE	Ground	S	52	48	52	48	53	48	53	49	0.1	0.3	0.2	0.5	60	55	NO	NO	NO	NO	NO
4.3	31260	47 HORNSEY STREET ROZELLE	Ground	E	48	43	48	43	49	43	49	44	0.0	0.1	-0.1	0.1	60	55	NO	NO	NO	NO	NO
4.3	31260	47 HORNSEY STREET ROZELLE	Ground	N	50	45	50	45	51	45	50	45	-0.2	-0.1	-0.2	-0.1	60	55	NO	NO	NO	NO	NO
4.3	31260	47 HORNSEY STREET ROZELLE	Ground	S	51	47	51	47	52	47	52	47	-0.1	0.0	-0.1	0.1	60	55	NO	NO	NO	NO	NO
4.3	31262	59 HORNSEY STREET ROZELLE	Ground	N	48	43	48	43	48	43	48	43	-0.1	0.0	-0.1	0.0	60	55	NO	NO	NO	NO	NO
4.3	31262	59 HORNSEY STREET ROZELLE	Ground	S	49	44	49	44	50	45	50	45	0.0	0.1	0.0	0.2	60	55	NO	NO	NO	NO	NO
4.3	31263	63 HORNSEY STREET ROZELLE	Ground	N	47	42	47	42	48	43	48	43	-0.1	0.1	0.0	0.1	60	55	NO	NO	NO	NO	NO
4.3	31263	63 HORNSEY STREET ROZELLE	Ground	W	48	43	48	43	48	43	48	44	0.1	0.2	0.1	0.3	60	55	NO	NO	NO	NO	NO
4.3	31263	63 HORNSEY STREET ROZELLE	Ground	S	48	43	48	44	49	44	49	44	0.1	0.2	0.1	0.3	60	55	NO	NO	NO	NO	NO
4.3	31264	61 HORNSEY STREET ROZELLE	Ground	W	47	43	47	43	48	43	48	43	0.0	0.0	-0.1	0.1	60	55	NO	NO	NO	NO	NO
4.3	31264	61 HORNSEY STREET ROZELLE	Ground	N	47	42	47	42	48	43	48	43	-0.1	0.1	-0.1	0.1	60	55	NO	NO	NO	NO	NO
4.3	31264	61 HORNSEY STREET ROZELLE	Ground	S	49	44	49	44	49	44	49	45	0.0	0.2	0.0	0.3	60	55	NO	NO	NO	NO	NO
4.3	31265	57 HORNSEY STREET ROZELLE	Ground	S	49	44	49	44	50	45	50	45	0.0	0.0	0.0	0.2	60	55	NO	NO	NO	NO	NO
4.3	31265	57 HORNSEY STREET ROZELLE	Ground	E	45	40	45	40	45	40	45	41	0.2	0.2	0.2	0.3	57	52	NO	NO	NO	NO	NO
4.3	31265	57 HORNSEY STREET ROZELLE	Ground	N	48	43	48	43	48	43	48	43	-0.2	0.0	-0.1	0.0	60	55	NO	NO	NO	NO	NO
4.3	31276	8 QUIRK STREET ROZELLE	Ground	NE	68	62	68	62	68	63	68	63	0.0	0.2	-0.1	0.0	60	55	NO	NO	NO	NO	NO
4.3	31277	6 QUIRK STREET ROZELLE	Ground	NE	68	62	68	62	69	63	69	63	-0.1	0.1	0.0	0.1	60	55	NO	NO	NO	NO	NO
4.3	31300	10 QUIRK STREET ROZELLE	Ground	N	65	59	65	59	66	60	65	60	-0.1	0.1	-0.1	0.0	60	55	NO	NO	NO	NO	NO
4.3	31300	10 QUIRK STREET ROZELLE	Ground	W	51	46	51	46	52	46	52	46	-0.2	0.0	-0.2	-0.1	60	55	NO	NO	NO	NO	NO
4.3	31300	10 QUIRK STREET ROZELLE	Ground	S	50	45	50	45	51	46	51	46	-0.1	0.0	-0.2	-0.1	60	55	NO	NO	NO	NO	NO
4.3	31301	10A QUIRK STREET ROZELLE	Ground	NE	67	61	67	62	68	62	68	62	0.0	0.2	-0.1	0.0	60	55	NO	NO	NO	NO	NO
4.3	31301	10A QUIRK STREET ROZELLE	Ground	NW	50	45	50	45	50	45	50	45	-0.1	0.0	-0.1	0.0	60	55	NO	NO	NO	NO	NO
4.3	31301	10A QUIRK STREET ROZELLE	Ground	SW	48	43	48	43	49	44	49	44	-0.1	0.1	-0.2	0.0	60	55	NO	NO	NO	NO	NO
4.3	31304	8 GORDON STREET ROZELLE	First	W	55	50	56	51	55	51	56	52	0.7	0.8	0.8	1.1	60	55	NO	NO	NO	NO	NO
4.3	31304	8 GORDON STREET ROZELLE	First	E	49	44	49	44	50	45	50	45	0.0	0.1	0.0	0.2	60	55	NO	NO	NO	NO	NO
4.3	31304	8 GORDON STREET ROZELLE	Ground	W	53	48	54	49	54	49	54	50	0.7	0.9	0.8	1.1	60	55	NO	NO	NO	NO	NO
4.3	31304	8 GORDON STREET ROZELLE	Ground	E	47	43	47	43	48	43	48	43	-0.1	0.0	-0.1	0.0	60	55	NO	NO	NO	NO	NO
4.3	31305	16 GORDON STREET ROZELLE	Ground	W	53	49	54	49	54	49	55	50	0.7	0.8	0.9	1.1	60	55	NO	NO	NO	NO	NO
4.3	31305	16 GORDON STREET ROZELLE	Ground	E	47	42	47	42	48	43	48	43	0.1	0.2	0.1	0.3	60	55	NO	NO	NO	NO	NO
4.3	31306	12 GORDON STREET ROZELLE	First	W	55	50	56	51	55	51	56	52	0.8	0.9	0.8	1.0	60	55	NO	NO	NO	NO	NO
4.3	31306	12 GORDON STREET ROZELLE	First	E	49	44	49	44	49	44	49	44	0.0	0.2	0.1	0.2	60	55	NO	NO	NO	NO	NO
4.3	31306	12 GORDON STREET ROZELLE	Ground	W	53	48	54	49	54	49	54	50	0.8	0.8	0.9	1.1	60	55	NO	NO	NO	NO	NO
4.3	31306	12 GORDON STREET ROZELLE	Ground	E	47	42	47	42	48	43	48	43	0.0	0.0	-0.1	0.1	60	55	NO	NO	NO	NO	NO
4.3	31307	10 GORDON STREET ROZELLE	First	W	55	50	56	51	55	51	56	52	0.7	0.8	0.8	1.0	60	55	NO	NO	NO	NO	NO
4.3	31307	10 GORDON STREET ROZELLE	First	E	49	44	49	44	49	44	49	44	0.0	0.1	0.0	0.2	60	55	NO	NO	NO	NO	NO
4.3	31307	10 GORDON STREET ROZELLE	Ground	W	53	48	54	49	54	49	54	50	0.7	0.9	0.8	1.1	60	55	NO	NO	NO	NO	NO
4.3	31307	10 GORDON STREET ROZELLE	Ground	E	47	42	47	42	48	43	48	43	-0.1	0.0	-0.1	0.1	60	55	NO	NO	NO	NO	NO
4.3	31308	14 GORDON STREET ROZELLE	First	W	55	50	56	51	55	51	56	52	0.8	0.8	0.9	1.1	60	55	NO	NO	NO	NO	NO
4.3	31308	14 GORDON STREET ROZELLE	First	E	52	47	52	48	52	47	53	48	0.7	0.8	0.8	1.1	60	55	NO	NO	NO	NO	NO
4.3	31308	14 GORDON STREET ROZELLE	Ground	W	53	48	54	49	54	49	54	50	0.8	0.9	0.9	1.2	60	55	NO	NO	NO	NO	NO
4.3	31308	14 GORDON STREET ROZELLE	Ground	E	47	42	47	43	48	43	48	43	0.0	0.2	0.1	0.2	60	55	NO	NO	NO	NO	NO
4.3	31309	18 GORDON STREET ROZELLE	Ground	W	53	49	54	50	54	49	55	50	0.7	0.9	0.9	1.1	60	55	NO	NO	NO	NO	NO
4.3	31309	18 GORDON STREET ROZELLE	Ground	S	47	42	47	42	47	42	47	42	0.0	0.1	0.0	0.2	59	54	NO	NO	NO	NO	NO
4.3	31309	18 GORDON STREET ROZELLE	Ground	E	47	42	47	42	48	43	48	43	0.0	0.2	0.1	0.3	60	55	NO	NO	NO	NO	NO
4.3	31312	12 QUIRK STREET ROZELLE	First	S	51	47	51	46	52	47	52	47	-0.1	-0.1	-0.1	-0.1	60	55	NO	NO	NO	NO	NO
4.3	31312	12 QUIRK STREET ROZELLE	First	E	52	47	52	47	53	48	53	48	-0.2	-0.1	-0.2	-0.1	60	55	NO	NO	NO	NO	NO
4.3	31312	12 QUIRK STREET ROZELLE	First	S	52	47	52	47	52	47	52	47	-0.2	-0.1	-0.2	-0.1	60	55	NO	NO	NO	NO	NO

NCA	Receiver ID	Address	Floor Level	Facade	Opening Year 2027				Design Year 2037				Increase (Do Smthng - Do Nothing)				NCG project road noise criteria		Do noise levels exceed the cumulative limit with project roads adding ≥2dB to the total noise levels?		Is the contribution from the road project Acute?		Consider further treatment?
					Do Nothing		Do Smthng		Do Nothing		Do Smthng		Opening Year 2027		Design Year 2037								
					Day	Night	Day	Night	Day	Night	Day	Night	Day	Night	Day	Night	Day	Night	Day	Night	$L_{Aeq,15hr}$ ≥ 65dB	$L_{Aeq,9hr}$ ≥ 60dB	
4.3	31312	12 QUIRK STREET ROZELLE	First	E	56	51	56	51	56	51	56	51	-0.2	0.0	-0.2	-0.1	60	55	NO	NO	NO	NO	NO
4.3	31312	12 QUIRK STREET ROZELLE	First	S	58	53	57	53	58	53	58	53	-0.4	-0.2	-0.4	-0.2	60	55	NO	NO	NO	NO	NO
4.3	31312	12 QUIRK STREET ROZELLE	First	E	65	60	65	60	66	61	66	61	-0.2	0.0	-0.2	0.0	60	55	NO	NO	NO	NO	NO
4.3	31312	12 QUIRK STREET ROZELLE	First	N	64	59	64	59	65	59	65	59	-0.1	0.0	-0.1	0.0	60	55	NO	NO	NO	NO	NO
4.3	31312	12 QUIRK STREET ROZELLE	First	W	52	47	52	47	53	47	52	47	-0.1	0.1	-0.1	0.1	60	55	NO	NO	NO	NO	NO
4.3	31312	12 QUIRK STREET ROZELLE	Ground	E	50	45	49	45	50	45	50	45	-0.2	-0.2	-0.2	-0.1	60	55	NO	NO	NO	NO	NO
4.3	31312	12 QUIRK STREET ROZELLE	Ground	S	49	44	49	44	50	45	50	45	-0.2	0.0	-0.2	0.0	60	55	NO	NO	NO	NO	NO
4.3	31312	12 QUIRK STREET ROZELLE	Ground	E	52	47	52	47	53	48	53	48	-0.2	0.0	-0.2	0.0	60	55	NO	NO	NO	NO	NO
4.3	31312	12 QUIRK STREET ROZELLE	Ground	S	54	49	53	49	54	49	54	49	-0.4	-0.2	-0.4	-0.2	60	55	NO	NO	NO	NO	NO
4.3	31312	12 QUIRK STREET ROZELLE	Ground	E	60	54	59	54	60	55	60	55	-0.2	0.0	-0.2	-0.1	60	55	NO	NO	NO	NO	NO
4.3	31312	12 QUIRK STREET ROZELLE	Ground	N	63	57	63	57	64	58	63	58	-0.1	0.1	-0.2	0.1	60	55	NO	NO	NO	NO	NO
4.3	31312	12 QUIRK STREET ROZELLE	Ground	W	49	43	49	43	49	44	49	44	0.0	0.0	0.0	0.0	60	55	NO	NO	NO	NO	NO
4.3	31323	14 QUIRK STREET ROZELLE	Ground	SE	49	44	49	44	50	45	50	45	-0.1	0.0	-0.1	0.0	60	55	NO	NO	NO	NO	NO
4.3	31323	14 QUIRK STREET ROZELLE	Ground	E	50	45	50	45	51	45	51	45	-0.1	0.0	0.0	0.0	60	55	NO	NO	NO	NO	NO
4.3	31323	14 QUIRK STREET ROZELLE	Ground	N	60	55	60	55	61	56	61	55	-0.2	0.0	-0.1	-0.1	60	55	NO	NO	NO	NO	NO
4.3	31324	16 QUIRK STREET ROZELLE	First	NW	55	49	55	49	56	50	56	50	-0.1	0.0	-0.1	0.0	60	55	NO	NO	NO	NO	NO
4.3	31324	16 QUIRK STREET ROZELLE	First	N	57	51	57	51	58	52	58	52	-0.1	0.0	-0.1	0.0	60	55	NO	NO	NO	NO	NO
4.3	31324	16 QUIRK STREET ROZELLE	First	S	52	47	52	47	52	47	52	47	-0.1	0.0	-0.2	0.0	60	55	NO	NO	NO	NO	NO
4.3	31324	16 QUIRK STREET ROZELLE	Ground	NW	52	46	52	46	52	46	52	46	-0.1	0.1	-0.1	0.0	60	55	NO	NO	NO	NO	NO
4.3	31324	16 QUIRK STREET ROZELLE	Ground	N	54	48	54	48	55	49	54	49	-0.1	0.1	-0.1	0.0	60	55	NO	NO	NO	NO	NO
4.3	31324	16 QUIRK STREET ROZELLE	Ground	S	49	44	49	44	49	45	49	45	-0.2	0.0	-0.1	0.0	60	55	NO	NO	NO	NO	NO
4.3	31330	20 QUIRK STREET ROZELLE	First	NE	58	52	58	52	58	53	58	53	-0.1	0.0	-0.2	-0.1	60	55	NO	NO	NO	NO	NO
4.3	31330	20 QUIRK STREET ROZELLE	First	W	53	47	53	47	53	48	53	48	0.0	0.2	0.1	0.2	60	55	NO	NO	NO	NO	NO
4.3	31330	20 QUIRK STREET ROZELLE	First	S	52	47	52	47	53	48	53	48	-0.1	0.0	-0.1	0.1	60	55	NO	NO	NO	NO	NO
4.3	31330	20 QUIRK STREET ROZELLE	Ground	NE	55	49	55	49	56	50	55	50	-0.1	0.1	-0.1	0.0	60	55	NO	NO	NO	NO	NO
4.3	31330	20 QUIRK STREET ROZELLE	Ground	W	48	43	48	43	49	43	49	43	-0.1	0.0	-0.1	0.0	60	55	NO	NO	NO	NO	NO
4.3	31330	20 QUIRK STREET ROZELLE	Ground	S	50	45	50	45	50	45	50	45	-0.2	-0.1	-0.1	0.0	60	55	NO	NO	NO	NO	NO
4.3	31331	16A QUIRK STREET ROZELLE	Ground	S	50	45	50	45	51	46	51	46	-0.1	0.0	-0.1	0.0	60	55	NO	NO	NO	NO	NO
4.3	31331	16A QUIRK STREET ROZELLE	Ground	N	55	49	55	50	56	50	56	50	-0.1	0.1	-0.1	0.0	60	55	NO	NO	NO	NO	NO
4.3	31332	18 QUIRK STREET ROZELLE	Ground	N	55	49	55	50	56	50	56	50	-0.1	0.1	-0.1	-0.1	60	55	NO	NO	NO	NO	NO
4.3	31332	18 QUIRK STREET ROZELLE	Ground	S	50	45	50	45	51	46	51	46	-0.2	0.0	-0.1	0.0	60	55	NO	NO	NO	NO	NO
4.3	31333	24 QUIRK STREET ROZELLE	Ground	N	53	48	53	48	54	48	54	48	-0.1	0.0	-0.1	0.0	60	55	NO	NO	NO	NO	NO
4.3	31333	24 QUIRK STREET ROZELLE	Ground	S	50	46	50	46	51	46	51	46	-0.2	0.0	-0.2	0.1	60	55	NO	NO	NO	NO	NO
4.3	31334	26 QUIRK STREET ROZELLE	Ground	N	53	47	53	47	54	48	53	48	-0.1	0.0	-0.2	-0.1	60	55	NO	NO	NO	NO	NO
4.3	31334	26 QUIRK STREET ROZELLE	Ground	S	50	46	50	46	51	46	51	46	-0.1	0.0	-0.1	0.0	60	55	NO	NO	NO	NO	NO
4.3	31335	22 QUIRK STREET ROZELLE	Ground	SW	49	44	49	44	50	45	50	45	-0.1	0.0	0.0	0.1	60	55	NO	NO	NO	NO	NO
4.3	31335	22 QUIRK STREET ROZELLE	Ground	W	50	45	50	45	50	45	50	45	0.0	0.2	0.0	0.2	60	55	NO	NO	NO	NO	NO
4.3	31335	22 QUIRK STREET ROZELLE	Ground	S	50	45	50	45	51	46	51	46	-0.1	0.0	-0.1	0.0	60	55	NO	NO	NO	NO	NO
4.3	31335	22 QUIRK STREET ROZELLE	Ground	E	48	42	48	42	48	43	48	43	0.0	0.1	0.0	0.1	60	55	NO	NO	NO	NO	NO
4.3	31335	22 QUIRK STREET ROZELLE	Ground	N	54	49	54	49	55	49	55	49	-0.1	0.0	-0.2	0.0	60	55	NO	NO	NO	NO	NO
4.3	31339	30 QUIRK STREET ROZELLE	Ground	N	53	48	53	48	54	48	54	48	-0.1	-0.1	-0.2	0.0	60	55	NO	NO	NO	NO	NO
4.3	31339	30 QUIRK STREET ROZELLE	Ground	W	51	46	51	46	52	46	52	46	0.0	0.2	0.1	0.2	60	55	NO	NO	NO	NO	NO
4.3	31339	30 QUIRK STREET ROZELLE	Ground	S	50	45	50	45	51	46	51	46	0.0	0.2	0.0	0.2	60	55	NO	NO	NO	NO	NO
4.3	31340	28 QUIRK STREET ROZELLE	First	S	52	48	52	48	53	48	53	48	0.1	0.1	0.0	0.3	60	55	NO	NO	NO	NO	NO
4.3	31340	28 QUIRK STREET ROZELLE	First	N	56	50	55	50	56	51	56	51	-0.1	0.0	-0.2	0.0	60	55	NO	NO	NO	NO	NO
4.3	31340	28 QUIRK STREET ROZELLE	Ground	S	50	45	49	45	50	45	50	45	-0.1	0.1	0.0	0.1	60	55	NO	NO	NO	NO	NO
4.3	31340	28 QUIRK STREET ROZELLE	Ground	N	53	47	53	47	54	48	53	48	-0.1	0.0	-0.2	0.0	60	55	NO	NO	NO	NO	NO
4.3	31344	4 GORDON STREET ROZELLE	First	E	49	44	49	45	50	45	50	45	0.1	0.3	0.2	0.3	60	55	NO	NO	NO	NO	NO
4.3	31344	4 GORDON STREET ROZELLE	First	N	48	43	48	43	49	44	49	44	-0.1	0.1	-0.1	0.0	60	55	NO	NO	NO	NO	NO
4.3	31344	4 GORDON STREET ROZELLE	First	W	55	50	55	51	55	50	56	51	0.7	0.8	0.8	1.1	60	55	NO	NO	NO	NO	NO
4.3	31344	4 GORDON STREET ROZELLE	Ground	E	46	42	46	42	47	42	47	42	0.0	0.1	0.0	0.2	59	54	NO	NO	NO	NO	NO
4.3	31344	4 GORDON STREET ROZELLE	Ground	N	45	40	45	40	46	41	46	41	-0.2	0.0	-0.1	0.0	58	53	NO	NO	NO	NO	NO
4.3	31344	4 GORDON STREET ROZELLE	Ground	W	53	48	53	49	53	48	54	49	0.7	0.9	0.9	1.1	60	55	NO	NO	NO	NO	NO
4.3	31345	6 GORDON STREET ROZELLE	Ground	W	53	48	54	49	54	49	54	50	0.7	0.8	0.8	1.0	60	55	NO	NO	NO	NO	NO
4.3	31345	6 GORDON STREET ROZELLE	Ground	E	46	42	46	42	47	42	47	42	-0.1	0.0	-0.1	0.0	59	54	NO	NO	NO	NO	NO
4.3	31351	34 QUIRK STREET ROZELLE	Ground	N	50	45	50	45	51	46	51	46	-0.1	0.0	-0.2	0.0	60	55	NO	NO	NO	NO	NO
4.3	31351	34 QUIRK STREET ROZELLE	Ground	S	50	46	50	46	51	46	51	46	0.0	0.2	0.0	0.2	60	55	NO	NO	NO	NO	NO
4.3	31352	38 QUIRK STREET ROZELLE	Ground	N	51	46	51	46	52	47	52	46	-0.2	0.0	-0.2	-0.1	60	55	NO	NO	NO	NO	NO
4.3	31352	38 QUIRK STREET ROZELLE	Ground	S	50	45	50	45	50	46	51	46	0.1	0.3	0.1	0.3	60	55	NO	NO	NO	NO	NO
4.3	31353	36 QUIRK STREET ROZELLE	Ground	NE	51	45	50	45	51	46	51	46	-0.2	0.0	-0.2	-0.1	60	55	NO	NO	NO	NO	NO
4.3	31353	36 QUIRK STREET ROZELLE	Ground	S	50	46	50	46	51	46	51	46	0.0	0.1	0.1	0.3	60	55	NO	NO	NO	NO	NO
4.3	31361	44 QUIRK STREET ROZELLE	Ground	N	51	46	51	46	52	46	52	46	-0.2	0.1	-0.1	-0.1	60	55	NO	NO	NO	NO	NO

NCA	Receiver ID	Address	Floor Level	Facade	Opening Year 2027				Design Year 2037				Increase (Do Smthng - Do Nothing)				NCG project road noise criteria		Do noise levels exceed the cumulative limit with project roads adding ≥2dB to the total noise levels?		Is the contribution from the road project Acute?		Consider further treatment?
					Do Nothing		Do Smthng		Do Nothing		Do Smthng		Opening Year 2027		Design Year 2037								
					Day	Night	Day	Night	Day	Night	Day	Night	Day	Night	Day	Night	Day	Night	Day	Night	$L_{Aeq,15hr}$ ≥ 65dB	$L_{Aeq,9hr}$ ≥ 60dB	
4.3	31361	44 QUIRK STREET ROZELLE	Ground	S	50	46	51	46	51	46	51	47	0.3	0.4	0.3	0.5	60	55	NO	NO	NO	NO	NO
4.3	31362	40 QUIRK STREET ROZELLE	Ground	S	50	45	50	45	50	45	51	46	0.2	0.3	0.2	0.4	60	55	NO	NO	NO	NO	NO
4.3	31362	40 QUIRK STREET ROZELLE	Ground	N	51	46	51	46	52	47	52	46	-0.2	0.0	-0.1	-0.1	60	55	NO	NO	NO	NO	NO
4.3	31363	42 QUIRK STREET ROZELLE	Ground	N	51	46	51	46	52	47	52	47	-0.1	0.0	-0.2	0.0	60	55	NO	NO	NO	NO	NO
4.3	31363	42 QUIRK STREET ROZELLE	Ground	S	50	46	50	46	51	46	51	46	0.2	0.3	0.2	0.5	60	55	NO	NO	NO	NO	NO
4.3	31366	48 QUIRK STREET ROZELLE	Ground	N	47	42	47	42	48	43	48	43	-0.1	0.0	-0.2	0.0	60	55	NO	NO	NO	NO	NO
4.3	31366	48 QUIRK STREET ROZELLE	Ground	W	48	43	48	44	49	44	49	44	0.2	0.3	0.3	0.4	60	55	NO	NO	NO	NO	NO
4.3	31366	48 QUIRK STREET ROZELLE	Ground	S	52	48	52	48	53	48	53	49	0.4	0.6	0.5	0.8	60	55	NO	NO	NO	NO	NO
4.3	31367	46 QUIRK STREET ROZELLE	Ground	N	49	44	49	44	49	44	49	44	-0.2	0.0	-0.2	0.0	60	55	NO	NO	NO	NO	NO
4.3	31367	46 QUIRK STREET ROZELLE	Ground	S	51	46	51	47	52	47	52	47	0.3	0.4	0.3	0.6	60	55	NO	NO	NO	NO	NO
4.3	31374	2 GORDON STREET ROZELLE	Ground	N	49	44	49	44	50	44	50	44	-0.1	0.0	-0.1	0.1	60	55	NO	NO	NO	NO	NO
4.3	31374	2 GORDON STREET ROZELLE	Ground	W	53	49	54	49	54	49	55	50	0.7	0.8	0.7	1.0	60	55	NO	NO	NO	NO	NO
4.3	31374	2 GORDON STREET ROZELLE	Ground	S	47	42	47	42	47	42	47	42	-0.1	0.0	-0.2	0.0	59	54	NO	NO	NO	NO	NO
4.3	31375	50 QUIRK STREET ROZELLE	Ground	W	48	43	48	43	48	43	48	43	0.1	0.2	0.1	0.3	60	55	NO	NO	NO	NO	NO
4.3	31375	50 QUIRK STREET ROZELLE	Ground	S	49	44	49	44	49	44	50	45	0.2	0.4	0.3	0.4	60	55	NO	NO	NO	NO	NO
4.3	31375	50 QUIRK STREET ROZELLE	Ground	E	47	42	47	42	47	42	47	42	0.1	0.3	0.2	0.4	59	54	NO	NO	NO	NO	NO
4.3	31375	50 QUIRK STREET ROZELLE	Ground	N	47	42	47	42	48	43	48	43	-0.2	0.0	-0.2	0.0	60	55	NO	NO	NO	NO	NO
4.3	31709	32B QUIRK STREET ROZELLE	Ground	N	51	46	51	46	51	46	51	46	-0.2	0.0	-0.2	-0.1	60	55	NO	NO	NO	NO	NO
4.3	31709	32B QUIRK STREET ROZELLE	Ground	S	50	46	50	46	51	46	51	46	0.1	0.2	0.2	0.4	60	55	NO	NO	NO	NO	NO
4.3	37726	17 LILYFIELD ROAD ROZELLE	First	N	54	50	54	49	55	50	55	50	-0.3	-0.2	-0.3	-0.2	60	55	NO	NO	NO	NO	NO
4.3	37726	17 LILYFIELD ROAD ROZELLE	First	W	54	49	54	49	54	49	54	50	0.2	0.2	0.1	0.3	60	55	NO	NO	NO	NO	NO
4.3	37726	17 LILYFIELD ROAD ROZELLE	First	S	68	63	67	63	68	63	68	63	-0.4	-0.2	-0.3	-0.3	60	55	NO	NO	NO	NO	NO
4.3	37726	17 LILYFIELD ROAD ROZELLE	Ground	W	51	46	51	46	51	46	51	46	0.0	0.1	0.0	0.2	60	55	NO	NO	NO	NO	NO
4.3	37726	17 LILYFIELD ROAD ROZELLE	Ground	S	66	61	65	61	66	62	66	61	-0.3	-0.2	-0.4	-0.4	60	55	NO	NO	NO	NO	NO
4.3	37727	5 LILYFIELD ROAD ROZELLE	First	W	56	51	55	51	56	51	56	51	-0.2	-0.1	-0.2	-0.1	60	55	NO	NO	NO	NO	NO
4.3	37727	5 LILYFIELD ROAD ROZELLE	First	N	55	50	55	50	56	51	56	51	-0.2	-0.1	-0.2	-0.2	60	55	NO	NO	NO	NO	NO
4.3	37727	5 LILYFIELD ROAD ROZELLE	First	S	72	67	72	67	73	68	72	67	-0.3	-0.2	-0.3	-0.3	60	55	NO	NO	NO	NO	NO
4.3	37727	5 LILYFIELD ROAD ROZELLE	Ground	W	51	46	51	46	52	47	52	47	-0.3	-0.1	-0.3	-0.1	60	55	NO	NO	NO	NO	NO
4.3	37727	5 LILYFIELD ROAD ROZELLE	Ground	N	51	46	51	46	52	47	52	47	-0.2	-0.1	-0.2	-0.1	60	55	NO	NO	NO	NO	NO
4.3	37727	5 LILYFIELD ROAD ROZELLE	Ground	S	71	66	71	66	71	67	71	66	-0.2	-0.1	-0.2	-0.3	60	55	NO	NO	NO	NO	NO
4.3	37728	7 LILYFIELD ROAD ROZELLE	First	N	55	50	55	50	56	51	55	50	-0.3	-0.1	-0.3	-0.2	60	55	NO	NO	NO	NO	NO
4.3	37727	5 LILYFIELD ROAD ROZELLE	Ground	S	71	66	71	66	71	67	71	66	-0.2	-0.1	-0.2	-0.3	60	55	NO	NO	NO	NO	NO
4.3	37728	7 LILYFIELD ROAD ROZELLE	First	N	55	50	55	50	56	51	55	50	-0.3	-0.1	-0.3	-0.2	60	55	NO	NO	NO	NO	NO
4.3	37728	7 LILYFIELD ROAD ROZELLE	First	S	71	66	71	66	72	67	71	67	-0.3	-0.1	-0.3	-0.3	60	55	NO	NO	NO	NO	NO
4.3	37728	7 LILYFIELD ROAD ROZELLE	Ground	N	51	46	51	46	52	47	52	47	-0.3	-0.1	-0.3	-0.1	60	55	NO	NO	NO	NO	NO
4.3	37728	7 LILYFIELD ROAD ROZELLE	Ground	S	70	65	70	65	71	66	70	65	-0.2	-0.2	-0.3	-0.3	60	55	NO	NO	NO	NO	NO
4.3	37730	51 HORNSEY STREET ROZELLE	Ground	N	49	44	49	44	49	44	49	44	-0.1	0.0	-0.1	0.0	60	55	NO	NO	NO	NO	NO
4.3	37730	51 HORNSEY STREET ROZELLE	Ground	S	51	46	51	47	51	47	52	47	0.1	0.3	0.2	0.4	60	55	NO	NO	NO	NO	NO
4.4	31404	11 QUIRK STREET ROZELLE	Ground	N	59	53	59	53	60	54	60	54	-0.1	0.0	-0.1	0.0	60	55	NO	NO	NO	NO	NO
4.4	31404	11 QUIRK STREET ROZELLE	Ground	S	58	53	58	53	58	53	58	53	-0.2	-0.1	-0.3	-0.1	60	55	NO	NO	NO	NO	NO
4.4	31405	13 QUIRK STREET ROZELLE	Ground	N	55	49	55	49	56	50	55	50	-0.1	-0.1	-0.2	-0.1	60	55	NO	NO	NO	NO	NO
4.4	31405	13 QUIRK STREET ROZELLE	Ground	W	55	49	55	49	55	49	55	49	-0.1	0.1	-0.1	0.0	60	55	NO	NO	NO	NO	NO
4.4	31405	13 QUIRK STREET ROZELLE	Ground	S	57	51	56	51	57	52	57	52	-0.3	-0.1	-0.2	-0.1	60	55	NO	NO	NO	NO	NO
4.4	31415	16 MANEY STREET ROZELLE	Ground	W	52	47	52	47	53	47	53	47	0.0	0.3	0.1	0.2	60	55	NO	NO	NO	NO	NO
4.4	31415	16 MANEY STREET ROZELLE	Ground	S	52	47	52	47	53	48	52	48	-0.2	-0.2	-0.3	-0.1	60	55	NO	NO	NO	NO	NO
4.4	31415	16 MANEY STREET ROZELLE	Ground	E	50	45	50	45	51	45	51	46	-0.1	0.1	-0.1	0.1	60	55	NO	NO	NO	NO	NO
4.4	31426	5 QUIRK STREET ROZELLE	Ground	N	70	64	70	64	71	65	71	65	0.0	0.2	0.0	0.0	60	55	NO	NO	NO	NO	NO
4.4	31426	5 QUIRK STREET ROZELLE	Ground	W	58	52	58	52	58	52	58	52	0.0	0.0	0.0	0.0	60	55	NO	NO	NO	NO	NO
4.4	31426	5 QUIRK STREET ROZELLE	Ground	S	63	58	63	58	64	58	64	58	0.0	0.2	-0.1	0.0	60	55	NO	NO	NO	NO	NO
4.4	31426	5 QUIRK STREET ROZELLE	Ground	E	69	64	69	64	70	64	70	64	0.0	0.2	0.0	0.0	60	55	NO	NO	NO	NO	NO
4.4	31435	9 QUIRK STREET ROZELLE	Ground	N	61	55	61	55	61	55	61	55	-0.1	0.1	-0.1	0.0	60	55	NO	NO	NO	NO	NO
4.4	31435	9 QUIRK STREET ROZELLE	Ground	E	62	56	62	56	63	57	63	57	0.0	0.0	-0.1	0.0	60	55	NO	NO	NO	NO	NO
4.4	31435	9 QUIRK STREET ROZELLE	Ground	N	65	59	65	59	66	59	66	59	0.0	0.0	0.0	0.0	60	55	NO	NO	NO	NO	NO
4.4	31435	9 QUIRK STREET ROZELLE	Ground	W	57	51	57	51	58	52	58	52	-0.1	0.1	-0.1	0.0	60	55	NO	NO	NO	NO	NO
4.4	31435	9 QUIRK STREET ROZELLE	Ground	S	57	51	56	51	57	52	57	52	-0.3	0.0	-0.2	-0.1	60	55	NO	NO	NO	NO	NO
4.4	31441	14 MANEY STREET ROZELLE	Ground	E	51	45	51	45	51	46	51	46	-0.1	0.0	-0.1	0.0	60	55	NO	NO	NO	NO	NO
4.4	31441	14 MANEY STREET ROZELLE	Ground	N	49	44	48	44	49	44	49	44	-0.2	-0.1	-0.1	-0.1	60	55	NO	NO	NO	NO	NO
4.4	31441	14 MANEY STREET ROZELLE	Ground	W	53	47	53	48	54	48	54	48	0.0	0.2	0.0	0.1	60	55	NO	NO	NO	NO	NO
4.4	31444	15 QUIRK STREET ROZELLE	First	N	63	57	63	57	63	57	63	57	-0.1	0.0	-0.1	0.0	60	55	NO	NO	NO	NO	NO
4.4	31444	15 QUIRK STREET ROZELLE	First	W	57	51	57	51	58	52	58	52	0.0	0.1	-0.1	0.1	60	55	NO	NO	NO	NO	NO
4.4	31444	15 QUIRK STREET ROZELLE	First	S	57	52	57	52	57	52	57	52	-0.3	-0.2	-0.3	-0.2	60	55	NO	NO	NO	NO	NO
4.4	31444	15 QUIRK STREET ROZELLE	First	E	61	56	61	56	62	56	62	56	-0.1	-0.1	-0.1	-0.1	60	55	NO	NO	NO	NO	NO
4.4	31444	15 QUIRK STREET ROZELLE	Ground	N	61	55	61	55	62	56	62	56	-0.1	0.1	-0.1	0.0	60	55	NO	NO	NO	NO	NO
4.4	31444	15 QUIRK STREET ROZELLE	Ground	W	55	49	55	49	56	50	56	50	0.0	0.2	0.0	0.0	60	55	NO	NO	NO	NO	NO

NCA	Receiver ID	Address	Floor Level	Facade	Opening Year 2027				Design Year 2037				Increase (Do Smthng - Do Nothing)				NCG project road noise criteria		Do noise levels exceed the cumulative limit with project roads adding ≥2dB to the total noise levels?		Is the contribution from the road project Acute?		Consider further treatment?
					Do Nothing		Do Smthng		Do Nothing		Do Smthng		Opening Year 2027		Design Year 2037								
					Day	Night	Day	Night	Day	Night	Day	Night	Day	Night	Day	Night	Day	Night	Day	Night	$L_{Aeq,15hr}$ ≥ 65dB	$L_{Aeq,9hr}$ ≥ 60dB	
4.4	31444	15 QUIRK STREET ROZELLE	Ground	S	54	49	53	49	54	49	54	49	-0.3	-0.2	-0.3	-0.2	60	55	NO	NO	NO	NO	NO
4.4	31444	15 QUIRK STREET ROZELLE	Ground	E	58	53	58	53	59	53	59	53	-0.1	0.0	-0.1	0.0	60	55	NO	NO	NO	NO	NO
4.4	31455	12 MANEY STREET ROZELLE	Ground	N	53	47	53	47	53	48	53	48	-0.2	0.1	-0.1	0.0	60	55	NO	NO	NO	NO	NO
4.4	31455	12 MANEY STREET ROZELLE	Ground	E	52	47	52	47	53	47	53	47	-0.1	0.0	-0.2	-0.1	60	55	NO	NO	NO	NO	NO
4.4	31455	12 MANEY STREET ROZELLE	Ground	N	50	45	50	45	51	46	51	45	-0.2	0.0	-0.2	-0.1	60	55	NO	NO	NO	NO	NO
4.4	31455	12 MANEY STREET ROZELLE	Ground	W	54	48	54	48	55	49	55	49	0.0	0.2	0.0	0.1	60	55	NO	NO	NO	NO	NO
4.4	31455	12 MANEY STREET ROZELLE	Ground	S	49	43	49	43	49	44	49	44	-0.1	0.0	-0.1	0.0	60	55	NO	NO	NO	NO	NO
4.4	31456	19 QUIRK STREET ROZELLE	Ground	E	54	48	54	48	55	49	55	49	-0.1	0.1	-0.1	0.0	60	55	NO	NO	NO	NO	NO
4.4	31456	19 QUIRK STREET ROZELLE	Ground	N	55	49	55	49	56	50	56	50	-0.1	0.1	-0.1	-0.1	60	55	NO	NO	NO	NO	NO
4.4	31456	19 QUIRK STREET ROZELLE	Ground	W	50	45	50	45	51	45	51	45	0.0	0.2	0.0	0.1	60	55	NO	NO	NO	NO	NO
4.4	31456	19 QUIRK STREET ROZELLE	Ground	S	53	48	52	48	53	48	53	48	-0.3	-0.2	-0.3	-0.1	60	55	NO	NO	NO	NO	NO
4.4	31472	21 QUIRK STREET ROZELLE	Ground	SE	50	45	50	45	50	45	50	46	0.3	0.4	0.3	0.5	60	55	NO	NO	NO	NO	NO
4.4	31472	21 QUIRK STREET ROZELLE	Ground	S	49	44	49	44	49	44	49	45	0.0	0.1	0.1	0.3	60	55	NO	NO	NO	NO	NO
4.4	31472	21 QUIRK STREET ROZELLE	Ground	E	52	47	52	47	53	47	53	48	0.1	0.3	0.1	0.3	60	55	NO	NO	NO	NO	NO
4.4	31472	21 QUIRK STREET ROZELLE	Ground	N	47	41	47	42	47	42	47	42	-0.1	0.2	0.0	0.1	59	54	NO	NO	NO	NO	NO
4.4	31472	21 QUIRK STREET ROZELLE	Ground	E	47	42	47	42	48	42	48	42	0.0	0.1	0.0	0.2	60	54	NO	NO	NO	NO	NO
4.4	31472	21 QUIRK STREET ROZELLE	Ground	N	46	41	46	41	47	42	47	42	0.0	0.1	0.0	0.1	59	54	NO	NO	NO	NO	NO
4.4	31472	21 QUIRK STREET ROZELLE	Ground	NE	47	42	47	42	47	42	47	42	0.0	0.1	-0.1	0.1	59	54	NO	NO	NO	NO	NO
4.4	31472	21 QUIRK STREET ROZELLE	Ground	NE	47	42	47	42	47	42	47	42	0.0	0.2	0.0	0.1	59	54	NO	NO	NO	NO	NO
4.4	31472	21 QUIRK STREET ROZELLE	Ground	W	46	41	46	41	47	42	47	42	0.0	0.1	0.0	0.2	59	54	NO	NO	NO	NO	NO
4.4	31472	21 QUIRK STREET ROZELLE	Ground	N	47	42	47	42	48	42	48	42	-0.1	0.1	-0.1	0.1	60	54	NO	NO	NO	NO	NO
4.4	31473	23 QUIRK STREET ROZELLE	Ground	E	47	42	47	42	48	42	48	42	0.0	0.1	0.0	0.1	60	54	NO	NO	NO	NO	NO
4.4	31473	23 QUIRK STREET ROZELLE	Ground	N	47	41	47	42	47	42	47	42	-0.1	0.2	-0.1	0.1	59	54	NO	NO	NO	NO	NO
4.4	31473	23 QUIRK STREET ROZELLE	Ground	W	47	42	47	43	48	43	48	43	0.2	0.3	0.2	0.4	60	55	NO	NO	NO	NO	NO
4.4	31473	23 QUIRK STREET ROZELLE	Ground	S	50	45	50	46	50	46	51	46	0.3	0.4	0.4	0.6	60	55	NO	NO	NO	NO	NO
4.4	31474	27 QUIRK STREET ROZELLE	Ground	E	46	41	46	41	47	41	47	42	0.1	0.2	0.1	0.2	59	53	NO	NO	NO	NO	NO
4.4	31474	27 QUIRK STREET ROZELLE	Ground	N	47	41	47	42	47	42	47	42	-0.1	0.2	0.0	0.1	59	54	NO	NO	NO	NO	NO
4.4	31474	27 QUIRK STREET ROZELLE	Ground	W	48	43	48	43	48	43	49	44	0.4	0.5	0.5	0.7	60	55	NO	NO	NO	NO	NO
4.4	31474	27 QUIRK STREET ROZELLE	Ground	S	50	45	50	45	50	45	50	46	0.2	0.4	0.3	0.5	60	55	NO	NO	NO	NO	NO
4.4	31476	25 QUIRK STREET ROZELLE	Ground	S	49	45	50	45	50	45	50	46	0.4	0.6	0.5	0.7	60	55	NO	NO	NO	NO	NO
4.4	31476	25 QUIRK STREET ROZELLE	Ground	E	47	42	47	43	48	43	48	43	0.2	0.4	0.3	0.5	60	55	NO	NO	NO	NO	NO
4.4	31476	25 QUIRK STREET ROZELLE	Ground	W	47	42	47	42	47	42	47	42	0.0	0.2	0.0	0.2	59	54	NO	NO	NO	NO	NO
4.4	31482	35 QUIRK STREET ROZELLE	Ground	NE	47	42	47	42	48	42	48	43	0.0	0.2	0.0	0.1	60	54	NO	NO	NO	NO	NO
4.4	31482	35 QUIRK STREET ROZELLE	Ground	N	47	42	47	42	48	43	48	43	-0.1	0.1	0.0	0.1	60	55	NO	NO	NO	NO	NO
4.4	31482	35 QUIRK STREET ROZELLE	Ground	W	48	44	49	44	49	44	50	45	0.6	0.7	0.6	0.9	60	55	NO	NO	NO	NO	NO
4.4	31482	35 QUIRK STREET ROZELLE	Ground	S	50	45	50	46	50	46	51	46	0.3	0.4	0.4	0.6	60	55	NO	NO	NO	NO	NO
4.4	31483	10 MANEY STREET ROZELLE	Ground	N	50	45	50	45	51	46	51	45	-0.1	0.0	-0.1	-0.1	60	55	NO	NO	NO	NO	NO
4.4	31483	10 MANEY STREET ROZELLE	Ground	W	55	49	55	49	56	50	56	50	-0.1	0.2	-0.1	0.0	60	55	NO	NO	NO	NO	NO
4.4	31483	10 MANEY STREET ROZELLE	Ground	S	50	45	50	45	51	45	51	45	-0.2	0.0	-0.1	-0.1	60	55	NO	NO	NO	NO	NO
4.4	31483	10 MANEY STREET ROZELLE	Ground	E	52	47	52	47	53	48	53	48	-0.2	-0.1	-0.2	-0.1	60	55	NO	NO	NO	NO	NO
4.4	31483	10 MANEY STREET ROZELLE	Ground	S	52	47	52	47	53	48	53	48	-0.2	-0.1	-0.3	-0.1	60	55	NO	NO	NO	NO	NO
4.4	31483	10 MANEY STREET ROZELLE	Ground	E	56	50	56	50	56	51	56	51	-0.2	0.0	-0.2	-0.1	60	55	NO	NO	NO	NO	NO
4.4	31484	29 QUIRK STREET ROZELLE	Ground	W	48	43	48	43	48	43	49	44	0.5	0.7	0.6	0.8	60	55	NO	NO	NO	NO	NO
4.4	31484	29 QUIRK STREET ROZELLE	Ground	S	50	45	50	46	50	46	51	46	0.4	0.4	0.4	0.6	60	55	NO	NO	NO	NO	NO
4.4	31484	29 QUIRK STREET ROZELLE	Ground	E	48	43	49	44	49	44	49	45	0.5	0.7	0.6	0.8	60	55	NO	NO	NO	NO	NO
4.4	31484	29 QUIRK STREET ROZELLE	Ground	NE	47	42	47	42	48	43	48	43	-0.1	0.1	0.0	0.1	60	55	NO	NO	NO	NO	NO
4.4	31484	29 QUIRK STREET ROZELLE	Ground	E	48	43	48	43	48	43	48	43	0.1	0.2	0.1	0.3	60	55	NO	NO	NO	NO	NO
4.4	31484	29 QUIRK STREET ROZELLE	Ground	N	47	42	47	42	48	42	48	42	-0.1	0.1	-0.1	0.1	60	54	NO	NO	NO	NO	NO
4.4	31486	7 GORDON STREET ROZELLE	Ground	N	47	42	47	42	48	42	48	42	0.0	0.1	-0.1	0.1	60	54	NO	NO	NO	NO	NO
4.4	31486	7 GORDON STREET ROZELLE	Ground	S	49	44	49	44	49	44	49	45	0.4	0.5	0.3	0.6	60	55	NO	NO	NO	NO	NO
4.4	31486	7 GORDON STREET ROZELLE	Ground	W	48	43	49	44	49	44	49	44	0.4	0.5	0.4	0.5	60	55	NO	NO	NO	NO	NO
4.4	31486	7 GORDON STREET ROZELLE	Ground	S	48	43	48	44	49	44	49	44	0.2	0.3	0.2	0.4	60	55	NO	NO	NO	NO	NO
4.4	31486	7 GORDON STREET ROZELLE	Ground	E	53	48	53	48	54	48	54	49	0.1	0.3	0.1	0.3	60	55	NO	NO	NO	NO	NO
4.4	31486	7 GORDON STREET ROZELLE	Ground	N	46	40	46	41	46	41	46	41	0.0	0.2	0.0	0.1	58	53	NO	NO	NO	NO	NO
4.4	31513	9 ELIZABETH STREET ROZELLE	Ground	NW	47	42	47	42	48	42	48	43	-0.1	0.2	0.0	0.2	60	54	NO	NO	NO	NO	NO
4.4	31513	9 ELIZABETH STREET ROZELLE	Ground	SW	49	44	49	45	49	44	50	45	0.5	0.6	0.5	0.8	60	55	NO	NO	NO	NO	NO
4.4	31513	9 ELIZABETH STREET ROZELLE	Ground	SE	50	45	51	46	51	46	51	47	0.4	0.5	0.5	0.7	60	55	NO	NO	NO	NO	NO
4.4	31513	9 ELIZABETH STREET ROZELLE	Ground	NE	46	42	46	42	47	42	47	42	-0.1	0.1	0.0	0.1	59	54	NO	NO	NO	NO	NO
4.4	31513	9 ELIZABETH STREET ROZELLE	Ground	NW	47	41	47	42	47	42	47	42	0.0	0.2	-0.1	0.2	59	54	NO	NO	NO	NO	NO
4.4	31513	9 ELIZABETH STREET ROZELLE	Ground	NE	48	43	48	43	49	43	49	43	0.0	0.1	0.0	0.1	60	55	NO	NO	NO	NO	NO
4.4	31514	9 GRAHAM STREET ROZELLE	First	W	62	56	62	56	63	57	63	57	0.0	0.1	-0.1	0.0	60	55	NO	NO	NO	NO	NO
4.4	31514	9 GRAHAM STREET ROZELLE	First	S	56	51	55	50	56	51	56	51	-0.3	-0.2	-0.3	-0.1	60	55	NO	NO	NO	NO	NO

NCA	Receiver ID	Address	Floor Level	Facade	Opening Year 2027				Design Year 2037				Increase (Do Smthng - Do Nothing)				NCG project road noise criteria		Do noise levels exceed the cumulative limit with project roads adding ≥2dB to the total noise levels?		Is the contribution from the road project Acute?		Consider further treatment?
					Do Nothing		Do Smthng		Do Nothing		Do Smthng		Opening Year 2027		Design Year 2037								
					Day	Night	Day	Night	Day	Night	Day	Night	Day	Night	Day	Night	Day	Night	Day	Night	$L_{Aeq,15hr}$ ≥ 65dB	$L_{Aeq,9hr}$ ≥ 60dB	
4.4	31514	9 GRAHAM STREET ROZELLE	First	E	66	60	66	60	67	61	67	61	0.0	0.1	0.0	0.0	60	55	NO	NO	NO	NO	NO
4.4	31514	9 GRAHAM STREET ROZELLE	Ground	W	59	53	59	53	60	54	60	54	-0.1	0.1	-0.1	0.0	60	55	NO	NO	NO	NO	NO
4.4	31514	9 GRAHAM STREET ROZELLE	Ground	S	53	47	52	47	53	48	53	48	-0.3	-0.1	-0.3	-0.2	60	55	NO	NO	NO	NO	NO
4.4	31514	9 GRAHAM STREET ROZELLE	Ground	E	64	57	64	58	64	58	64	58	0.0	0.1	0.0	0.0	60	55	NO	NO	NO	NO	NO
4.4	31515	7 GRAHAM STREET ROZELLE	First	W	63	57	63	57	63	57	63	57	-0.1	0.2	0.0	0.0	60	55	NO	NO	NO	NO	NO
4.4	31515	7 GRAHAM STREET ROZELLE	First	E	67	61	67	61	68	62	68	62	-0.1	0.1	-0.1	0.0	60	55	NO	NO	NO	NO	NO
4.4	31515	7 GRAHAM STREET ROZELLE	Ground	W	60	54	60	54	61	55	61	55	0.0	0.1	-0.1	0.0	60	55	NO	NO	NO	NO	NO
4.4	31515	7 GRAHAM STREET ROZELLE	Ground	E	65	59	65	59	66	60	66	60	-0.1	0.1	-0.1	0.1	60	55	NO	NO	NO	NO	NO
4.4	31516	5 GRAHAM STREET ROZELLE	First	E	69	63	69	63	70	63	70	64	0.0	0.2	0.0	0.1	60	55	NO	NO	NO	NO	NO
4.4	31516	5 GRAHAM STREET ROZELLE	First	N	70	64	70	64	71	65	71	65	0.0	0.2	0.0	0.1	60	55	NO	NO	NO	NO	NO
4.4	31516	5 GRAHAM STREET ROZELLE	First	W	64	58	64	59	65	59	65	59	0.0	0.2	0.0	0.0	60	55	NO	NO	NO	NO	NO
4.4	31516	5 GRAHAM STREET ROZELLE	Ground	E	68	61	68	62	68	62	68	62	0.0	0.1	0.0	0.0	60	55	NO	NO	NO	NO	NO
4.4	31516	5 GRAHAM STREET ROZELLE	Ground	N	69	63	69	63	70	63	70	63	0.0	0.1	0.0	0.0	60	55	NO	NO	NO	NO	NO
4.4	31516	5 GRAHAM STREET ROZELLE	Ground	W	63	57	63	57	64	58	64	58	0.0	0.1	-0.1	0.0	60	55	NO	NO	NO	NO	NO
4.4	31529	8 MANEY STREET ROZELLE	Ground	W	56	50	56	51	57	51	57	51	0.0	0.2	0.0	0.0	60	55	NO	NO	NO	NO	NO
4.4	31529	8 MANEY STREET ROZELLE	Ground	S	50	44	49	44	50	45	50	45	-0.2	0.0	-0.1	0.0	60	55	NO	NO	NO	NO	NO
4.4	31529	8 MANEY STREET ROZELLE	Ground	S	53	47	52	47	53	48	53	48	-0.2	-0.1	-0.3	-0.1	60	55	NO	NO	NO	NO	NO
4.4	31529	8 MANEY STREET ROZELLE	Ground	E	56	51	56	51	57	51	57	51	-0.1	0.1	-0.1	0.0	60	55	NO	NO	NO	NO	NO
4.4	31530	4 MANEY STREET ROZELLE	Ground	W	58	52	58	52	59	53	59	53	0.0	0.2	-0.1	0.0	60	55	NO	NO	NO	NO	NO
4.4	31530	4 MANEY STREET ROZELLE	Ground	E	63	57	63	57	64	58	64	58	-0.1	0.1	0.0	0.0	60	55	NO	NO	NO	NO	NO
4.4	31531	6 MANEY STREET ROZELLE	Ground	W	57	51	57	51	58	52	58	52	-0.1	0.2	0.0	0.0	60	55	NO	NO	NO	NO	NO
4.4	31532	2 MANEY STREET ROZELLE	Ground	E	65	59	65	59	65	59	65	59	0.0	0.1	-0.1	0.0	60	55	NO	NO	NO	NO	NO
4.4	31532	2 MANEY STREET ROZELLE	Ground	N	65	59	65	59	66	60	66	60	0.0	0.1	-0.1	0.0	60	55	NO	NO	NO	NO	NO
4.4	31532	2 MANEY STREET ROZELLE	Ground	W	60	54	60	55	61	55	61	55	-0.1	0.2	0.0	0.0	60	55	NO	NO	NO	NO	NO
4.4	31541	12 PRINCE STREET ROZELLE	First	N	49	43	49	44	49	44	49	44	-0.1	0.1	0.0	0.0	60	55	NO	NO	NO	NO	NO
4.4	31541	12 PRINCE STREET ROZELLE	First	W	52	48	53	49	53	48	54	49	0.7	0.9	0.8	1.1	60	55	NO	NO	NO	NO	NO
4.4	31541	12 PRINCE STREET ROZELLE	First	S	53	48	54	49	54	49	54	50	0.8	0.9	0.9	1.1	60	55	NO	NO	NO	NO	NO
4.4	31541	12 PRINCE STREET ROZELLE	Ground	N	46	41	46	41	47	42	47	42	-0.1	0.0	-0.1	0.0	59	54	NO	NO	NO	NO	NO
4.4	31541	12 PRINCE STREET ROZELLE	Ground	W	48	43	48	44	48	43	49	44	0.7	0.8	0.7	0.9	60	55	NO	NO	NO	NO	NO
4.4	31541	12 PRINCE STREET ROZELLE	Ground	S	49	44	49	45	49	45	50	45	0.5	0.7	0.6	0.8	60	55	NO	NO	NO	NO	NO
4.4	31542	3-5 GORDON STREET ROZELLE	Ground	E	49	44	50	45	50	45	50	46	0.5	0.5	0.5	0.7	60	55	NO	NO	NO	NO	NO
4.4	31541	12 PRINCE STREET ROZELLE	Ground	S	49	44	49	45	49	45	50	45	0.5	0.7	0.6	0.8	60	55	NO	NO	NO	NO	NO
4.4	31542	3-5 GORDON STREET ROZELLE	Ground	E	49	44	50	45	50	45	50	46	0.5	0.5	0.5	0.7	60	55	NO	NO	NO	NO	NO
4.4	31542	3-5 GORDON STREET ROZELLE	Ground	S	48	43	48	43	49	43	49	44	0.2	0.4	0.2	0.4	60	55	NO	NO	NO	NO	NO
4.4	31542	3-5 GORDON STREET ROZELLE	Ground	W	48	43	48	43	48	43	49	43	0.1	0.3	0.1	0.4	60	55	NO	NO	NO	NO	NO
4.4	31542	3-5 GORDON STREET ROZELLE	Ground	S	46	41	46	41	47	42	47	42	0.0	0.1	0.0	0.1	59	54	NO	NO	NO	NO	NO
4.4	31542	3-5 GORDON STREET ROZELLE	Ground	E	55	49	55	49	55	49	55	50	0.1	0.3	0.1	0.3	60	55	NO	NO	NO	NO	NO
4.4	31542	3-5 GORDON STREET ROZELLE	Ground	N	47	42	47	42	48	42	47	42	-0.1	0.1	-0.1	0.0	60	54	NO	NO	NO	NO	NO
4.4	31545	14 PRINCE STREET ROZELLE	Ground	S	49	44	50	45	50	45	50	46	0.4	0.5	0.4	0.7	60	55	NO	NO	NO	NO	NO
4.4	31545	14 PRINCE STREET ROZELLE	Ground	E	47	42	48	43	48	43	48	44	0.6	0.7	0.6	0.9	60	55	NO	NO	NO	NO	NO
4.4	31545	14 PRINCE STREET ROZELLE	Ground	N	48	42	48	42	48	43	48	43	0.0	0.2	0.0	0.1	60	55	NO	NO	NO	NO	NO
4.4	31546	16 PRINCE STREET ROZELLE	Ground	N	47	42	47	42	48	42	48	42	-0.1	0.1	0.0	0.0	60	54	NO	NO	NO	NO	NO
4.4	31546	16 PRINCE STREET ROZELLE	Ground	S	50	45	50	45	50	45	51	46	0.5	0.6	0.5	0.8	60	55	NO	NO	NO	NO	NO
4.4	31547	18 PRINCE STREET ROZELLE	Ground	N	47	42	47	42	48	42	48	42	-0.1	0.1	-0.1	0.1	60	54	NO	NO	NO	NO	NO
4.4	31547	18 PRINCE STREET ROZELLE	Ground	S	49	45	50	45	50	45	50	46	0.4	0.6	0.4	0.7	60	55	NO	NO	NO	NO	NO
4.4	31548	3 ELIZABETH STREET ROZELLE	Ground	NE	45	40	45	40	46	41	46	41	0.0	0.2	0.1	0.3	58	53	NO	NO	NO	NO	NO
4.4	31548	3 ELIZABETH STREET ROZELLE	Ground	NW	49	43	49	44	50	44	50	44	0.0	0.2	0.0	0.2	60	55	NO	NO	NO	NO	NO
4.4	31548	3 ELIZABETH STREET ROZELLE	Ground	SW	46	41	46	41	46	41	46	41	-0.1	0.1	0.0	0.2	58	53	NO	NO	NO	NO	NO
4.4	31548	3 ELIZABETH STREET ROZELLE	Ground	NW	46	40	45	40	46	41	46	41	-0.1	0.1	0.0	0.1	58	53	NO	NO	NO	NO	NO
4.4	31548	3 ELIZABETH STREET ROZELLE	Ground	SE	50	45	50	45	50	45	51	46	0.3	0.4	0.4	0.6	60	55	NO	NO	NO	NO	NO
4.4	31549	5 ELIZABETH STREET ROZELLE	First	NE	50	45	50	45	51	45	51	46	0.0	0.2	-0.1	0.1	60	55	NO	NO	NO	NO	NO
4.4	31549	5 ELIZABETH STREET ROZELLE	First	NW	50	44	50	44	51	45	51	45	0.0	0.2	0.0	0.1	60	55	NO	NO	NO	NO	NO
4.4	31549	5 ELIZABETH STREET ROZELLE	First	SE	53	48	53	48	53	48	54	49	0.5	0.6	0.5	0.7	60	55	NO	NO	NO	NO	NO
4.4	31549	5 ELIZABETH STREET ROZELLE	Ground	NE	46	41	46	41	47	41	46	41	-0.1	0.1	-0.1	0.1	59	53	NO	NO	NO	NO	NO
4.4	31549	5 ELIZABETH STREET ROZELLE	Ground	NW	46	40	46	40	46	41	46	41	0.0	0.2	-0.1	0.1	58	53	NO	NO	NO	NO	NO
4.4	31549	5 ELIZABETH STREET ROZELLE	Ground	SE	50	45	51	46	51	46	51	46	0.3	0.5	0.3	0.5	60	55	NO	NO	NO	NO	NO
4.4	31550	7 ELIZABETH STREET ROZELLE	Ground	NW	46	41	46	41	47	41	47	41	0.0	0.2	0.0	0.2	59	53	NO	NO	NO	NO	NO
4.4	31550	7 ELIZABETH STREET ROZELLE	Ground	SW	45	40	45	40	46	41	45	41	-0.1	0.0	-0.1	0.1	58	53	NO	NO	NO	NO	NO
4.4	31550	7 ELIZABETH STREET ROZELLE	Ground	SE	49	44	49	45	50	45	50	45	0.3	0.5	0.4	0.6	60	55	NO	NO	NO	NO	NO
4.4	31556	20 PRINCE STREET ROZELLE	Ground	N	47	42	47	42	48	43	48	43	-0.1	0.1	0.0	0.0	60	55	NO	NO	NO	NO	NO
4.4	31556	20 PRINCE STREET ROZELLE	Ground	W	49	44	49	44	49	44	50	45	0.4	0.5	0.4	0.7	60	55	NO	NO	NO	NO	NO
4.4	31556	20 PRINCE STREET ROZELLE	Ground	S	50	45	50	45	50	45	51	46	0.4	0.6	0.5	0.7	60	55	NO	NO	NO	NO	NO
4.4	31566	1 ELIZABETH STREET ROZELLE	Ground	NE	51	45	51	45	51	46	51	46	0.0	0.2	0.0	0.1	60	55	NO	NO	NO	NO	NO
4.4	31566	1 ELIZABETH STREET ROZELLE	Ground	NW	49	44	49	44	50	44	50	44	0.0	0.1	0.0	0.1	60	55	NO	NO	NO	NO	NO

NCA	Receiver ID	Address	Floor Level	Facade	Opening Year 2027				Design Year 2037				Increase (Do Smthng - Do Nothing)				NCG project road noise criteria		Do noise levels exceed the cumulative limit with project roads adding ≥2dB to the total noise levels?		Is the contribution from the road project Acute?		Consider further treatment?
					Do Nothing		Do Smthng		Do Nothing		Do Smthng		Opening Year 2027		Design Year 2037								
					Day	Night	Day	Night	Day	Night	Day	Night	Day	Night	Day	Night	Day	Night	Day	Night	$L_{Aeq,15hr}$ ≥ 65dB	$L_{Aeq,9hr}$ ≥ 60dB	
4.4	31566	1 ELIZABETH STREET ROZELLE	Ground	SW	45	40	45	40	46	41	46	41	0.0	0.1	-0.1	0.1	58	53	NO	NO	NO	NO	NO
4.4	31566	1 ELIZABETH STREET ROZELLE	Ground	SE	51	46	51	46	52	46	52	47	0.2	0.4	0.2	0.5	60	55	NO	NO	NO	NO	NO
4.4	31581	176 EVANS STREET ROZELLE	Ground	NW	49	44	49	44	50	44	50	44	0.0	0.1	-0.1	0.1	60	55	NO	NO	NO	NO	NO
4.4	31581	176 EVANS STREET ROZELLE	Ground	SW	49	44	49	45	50	45	50	45	0.4	0.6	0.5	0.7	60	55	NO	NO	NO	NO	NO
4.4	31581	176 EVANS STREET ROZELLE	Ground	SE	49	45	50	45	50	45	50	46	0.4	0.6	0.4	0.7	60	55	NO	NO	NO	NO	NO
4.4	31600	174 EVANS STREET ROZELLE	Ground	SW	47	42	46	42	47	42	47	42	-0.1	0.0	-0.1	0.2	59	54	NO	NO	NO	NO	NO
4.4	31600	174 EVANS STREET ROZELLE	Ground	SE	52	47	52	47	52	47	53	48	0.4	0.6	0.6	0.8	60	55	NO	NO	NO	NO	NO
4.4	31600	174 EVANS STREET ROZELLE	Ground	NE	44	39	44	39	44	40	45	40	0.1	0.2	0.1	0.3	56	52	NO	NO	NO	NO	NO
4.4	31600	174 EVANS STREET ROZELLE	Ground	NW	50	44	50	44	51	45	51	45	-0.1	0.2	-0.1	0.1	60	55	NO	NO	NO	NO	NO
4.4	31618	13 PRINCE STREET ROZELLE	First	S	53	48	54	49	54	49	54	50	0.7	0.7	0.8	1.0	60	55	NO	NO	NO	NO	NO
4.4	31618	13 PRINCE STREET ROZELLE	First	E	52	47	52	48	53	47	53	48	0.3	0.6	0.3	0.6	60	55	NO	NO	NO	NO	NO
4.4	31618	13 PRINCE STREET ROZELLE	First	N	49	44	49	44	50	44	50	44	-0.1	0.0	-0.1	0.0	60	55	NO	NO	NO	NO	NO
4.4	31618	13 PRINCE STREET ROZELLE	Ground	S	49	44	49	44	49	44	49	45	0.3	0.4	0.3	0.5	60	55	NO	NO	NO	NO	NO
4.4	31618	13 PRINCE STREET ROZELLE	Ground	E	47	42	47	42	48	42	48	43	0.1	0.4	0.2	0.4	60	54	NO	NO	NO	NO	NO
4.4	31618	13 PRINCE STREET ROZELLE	Ground	N	46	41	46	41	47	41	47	41	-0.1	0.0	-0.2	0.0	59	53	NO	NO	NO	NO	NO
4.4	31622	172 EVANS STREET ROZELLE	First	NE	48	43	48	43	49	44	49	44	-0.1	0.0	-0.1	0.1	60	55	NO	NO	NO	NO	NO
4.4	31622	172 EVANS STREET ROZELLE	First	NW	52	46	52	46	52	46	52	46	-0.1	0.1	-0.1	0.1	60	55	NO	NO	NO	NO	NO
4.4	31622	172 EVANS STREET ROZELLE	First	SW	48	43	48	43	48	43	48	44	0.2	0.3	0.2	0.5	60	55	NO	NO	NO	NO	NO
4.4	31622	172 EVANS STREET ROZELLE	First	SE	53	48	54	49	54	49	54	50	0.5	0.7	0.7	0.9	60	55	NO	NO	NO	NO	NO
4.4	31622	172 EVANS STREET ROZELLE	Ground	NE	45	40	45	40	46	40	45	40	-0.2	0.0	-0.2	0.0	58	52	NO	NO	NO	NO	NO
4.4	31622	172 EVANS STREET ROZELLE	Ground	NW	50	44	50	44	51	45	51	45	-0.1	0.1	-0.1	0.0	60	55	NO	NO	NO	NO	NO
4.4	31622	172 EVANS STREET ROZELLE	Ground	SW	43	38	43	38	43	38	43	39	0.0	0.1	0.0	0.2	55	50	NO	NO	NO	NO	NO
4.4	31622	172 EVANS STREET ROZELLE	Ground	SE	50	46	51	46	51	46	51	47	0.4	0.6	0.4	0.7	60	55	NO	NO	NO	NO	NO
4.4	31623	38 VICTORIA ROAD ROZELLE	First	W	51	46	51	46	52	46	52	46	-0.2	0.0	-0.2	-0.1	60	55	NO	NO	NO	NO	NO
4.4	31623	38 VICTORIA ROAD ROZELLE	First	S	54	48	54	48	55	49	54	49	0.0	-0.1	-0.1	0.0	60	55	NO	NO	NO	NO	NO
4.4	31623	38 VICTORIA ROAD ROZELLE	First	E	67	61	67	61	68	62	68	62	0.0	0.2	0.0	0.0	60	55	NO	NO	NO	NO	NO
4.4	31623	38 VICTORIA ROAD ROZELLE	First	N	74	68	74	68	75	69	75	69	0.0	0.3	0.0	0.1	60	55	NO	NO	NO	NO	NO
4.4	31623	38 VICTORIA ROAD ROZELLE	Ground	W	48	42	47	42	48	42	48	42	-0.1	0.0	-0.1	0.0	60	54	NO	NO	NO	NO	NO
4.4	31623	38 VICTORIA ROAD ROZELLE	Ground	S	50	44	50	44	51	45	51	45	-0.1	0.0	0.0	0.0	60	55	NO	NO	NO	NO	NO
4.4	31623	38 VICTORIA ROAD ROZELLE	Ground	E	66	60	66	60	67	61	67	61	0.0	0.2	0.0	0.1	60	55	NO	NO	NO	NO	NO
4.4	31623	38 VICTORIA ROAD ROZELLE	Ground	N	74	68	74	69	75	69	75	69	0.0	0.3	0.1	0.1	60	55	NO	NO	NO	NO	NO
4.4	31626	11 PRINCE STREET ROZELLE	Ground	N	48	43	48	43	49	43	49	43	-0.1	0.1	0.0	0.0	60	55	NO	NO	NO	NO	NO
4.4	31626	11 PRINCE STREET ROZELLE	Ground	W	48	43	48	43	49	43	49	43	0.1	0.3	0.1	0.3	60	55	NO	NO	NO	NO	NO
4.4	31626	11 PRINCE STREET ROZELLE	Ground	S	50	45	50	45	50	45	51	46	0.4	0.5	0.4	0.6	60	55	NO	NO	NO	NO	NO
4.4	31626	11 PRINCE STREET ROZELLE	Ground	E	51	45	51	46	52	46	52	47	0.3	0.5	0.3	0.5	60	55	NO	NO	NO	NO	NO
4.4	31629	48 VICTORIA ROAD ROZELLE	First	N	67	61	67	61	68	62	68	62	0.0	0.2	0.0	0.0	60	55	NO	NO	NO	NO	NO
4.4	31629	48 VICTORIA ROAD ROZELLE	First	W	53	48	54	48	54	49	54	49	0.3	0.4	0.2	0.5	60	55	NO	NO	NO	NO	NO
4.4	31629	48 VICTORIA ROAD ROZELLE	First	S	53	49	54	49	54	49	54	50	0.5	0.7	0.6	0.9	60	55	NO	NO	NO	NO	NO
4.4	31629	48 VICTORIA ROAD ROZELLE	First	E	62	56	62	56	63	57	63	57	0.1	0.2	0.0	0.2	60	55	NO	NO	NO	NO	NO
4.4	31629	48 VICTORIA ROAD ROZELLE	First	N	66	60	66	60	67	60	67	61	0.0	0.2	0.0	0.1	60	55	NO	NO	NO	NO	NO
4.4	31629	48 VICTORIA ROAD ROZELLE	First	E	66	59	66	60	66	60	66	60	0.0	0.2	0.0	0.0	60	55	NO	NO	NO	NO	NO
4.4	31629	48 VICTORIA ROAD ROZELLE	Ground	N	65	58	65	59	65	59	65	59	0.0	0.3	0.0	0.0	60	55	NO	NO	NO	NO	NO
4.4	31629	48 VICTORIA ROAD ROZELLE	Ground	W	50	44	50	45	51	45	51	45	0.2	0.4	0.2	0.3	60	55	NO	NO	NO	NO	NO
4.4	31629	48 VICTORIA ROAD ROZELLE	Ground	S	49	44	50	45	50	45	50	45	0.4	0.6	0.4	0.7	60	55	NO	NO	NO	NO	NO
4.4	31629	48 VICTORIA ROAD ROZELLE	Ground	E	61	55	61	55	62	56	62	56	0.1	0.3	0.0	0.1	60	55	NO	NO	NO	NO	NO
4.4	31629	48 VICTORIA ROAD ROZELLE	Ground	N	64	58	64	58	65	59	65	59	0.0	0.2	0.0	0.1	60	55	NO	NO	NO	NO	NO
4.4	31629	48 VICTORIA ROAD ROZELLE	Ground	E	63	57	63	57	64	58	64	58	0.0	0.2	0.0	0.1	60	55	NO	NO	NO	NO	NO
4.4	31635	15 PRINCE STREET ROZELLE	Ground	N	47	42	47	42	48	42	47	42	-0.1	0.0	-0.1	0.1	60	54	NO	NO	NO	NO	NO
4.4	31635	15 PRINCE STREET ROZELLE	Ground	W	48	43	48	44	49	44	49	44	0.2	0.4	0.2	0.5	60	55	NO	NO	NO	NO	NO
4.4	31635	15 PRINCE STREET ROZELLE	Ground	S	49	44	50	45	50	45	50	46	0.4	0.5	0.4	0.7	60	55	NO	NO	NO	NO	NO
4.4	31637	168-170 EVANS STREET ROZELLE	First	NE	51	45	50	45	51	46	51	46	-0.2	0.1	-0.2	0.0	60	55	NO	NO	NO	NO	NO
4.4	31637	168-170 EVANS STREET ROZELLE	First	NW	52	46	52	46	53	47	53	47	-0.1	0.2	-0.1	0.1	60	55	NO	NO	NO	NO	NO
4.4	31637	168-170 EVANS STREET ROZELLE	First	SW	47	42	47	42	48	43	48	43	0.0	0.1	0.0	0.2	60	55	NO	NO	NO	NO	NO
4.4	31637	168-170 EVANS STREET ROZELLE	First	SE	52	47	52	48	53	47	53	48	0.4	0.7	0.5	0.8	60	55	NO	NO	NO	NO	NO
4.4	31637	168-170 EVANS STREET ROZELLE	Ground	NE	47	42	47	42	47	42	47	42	-0.2	0.0	-0.1	0.0	59	54	NO	NO	NO	NO	NO
4.4	31637	168-170 EVANS STREET ROZELLE	Ground	NW	51	45	51	45	51	45	51	45	-0.1	0.2	-0.1	0.1	60	55	NO	NO	NO	NO	NO
4.4	31637	168-170 EVANS STREET ROZELLE	Ground	SW	44	39	44	40	45	40	45	40	-0.1	0.1	-0.1	0.2	57	52	NO	NO	NO	NO	NO
4.4	31637	168-170 EVANS STREET ROZELLE	Ground	SE	49	44	50	45	50	45	50	45	0.3	0.4	0.4	0.6	60	55	NO	NO	NO	NO	NO
4.4	31639	17 PRINCE STREET ROZELLE	Ground	N	55	49	55	49	56	49	55	50	0.0	0.2	-0.1	0.1	60	55	NO	NO	NO	NO	NO
4.4	31639	17 PRINCE STREET ROZELLE	Ground	NW	54	48	54	48	55	49	55	49	0.0	0.2	0.0	0.1	60	55	NO	NO	NO	NO	NO
4.4	31639	17 PRINCE STREET ROZELLE	Ground	S	51	46	51	47	51	46	52	47	0.6	0.7	0.6	0.8	60	55	NO	NO	NO	NO	NO
4.4	31639	17 PRINCE STREET ROZELLE	Ground	E	48	43	48	43	49	43	49	43	0.0	0.2	0.1	0.2	60	55	NO	NO	NO	NO	NO

NCA	Receiver ID	Address	Floor Level	Facade	Opening Year 2027				Design Year 2037				Increase (Do Smthng - Do Nothing)				NCG project road noise criteria		Do noise levels exceed the cumulative limit with project roads adding ≥2dB to the total noise levels?		Is the contribution from the road project Acute?		Consider further treatment?
					Do Nothing		Do Smthng		Do Nothing		Do Smthng		Opening Year 2027		Design Year 2037								
					Day	Night	Day	Night	Day	Night	Day	Night	Day	Night	Day	Night	Day	Night	Day	Night	$L_{Aeq,15hr}$ ≥ 65dB	$L_{Aeq,9hr}$ ≥ 60dB	
4.4	31654	164 EVANS STREET ROZELLE	Ground	NW	51	45	51	46	52	46	52	46	-0.1	0.2	-0.1	0.1	60	55	NO	NO	NO	NO	NO
4.4	31654	164 EVANS STREET ROZELLE	Ground	SE	49	44	50	45	50	45	50	45	0.1	0.3	0.1	0.3	60	55	NO	NO	NO	NO	NO
4.4	31654	164 EVANS STREET ROZELLE	Ground	NE	48	43	48	43	49	44	49	44	0.0	0.1	0.0	0.2	60	55	NO	NO	NO	NO	NO
4.4	31656	166 EVANS STREET ROZELLE	Ground	NW	51	45	51	45	52	46	52	46	-0.1	0.1	-0.1	0.1	60	55	NO	NO	NO	NO	NO
4.4	31656	166 EVANS STREET ROZELLE	Ground	SW	46	41	46	41	47	41	46	41	-0.2	-0.1	-0.2	0.0	59	53	NO	NO	NO	NO	NO
4.4	31656	166 EVANS STREET ROZELLE	Ground	SE	49	44	49	44	50	45	50	45	0.1	0.3	0.2	0.4	60	55	NO	NO	NO	NO	NO
4.4	31681	160 EVANS STREET ROZELLE	Ground	NW	52	46	52	46	53	47	53	47	-0.2	0.1	-0.1	0.1	60	55	NO	NO	NO	NO	NO
4.4	31681	160 EVANS STREET ROZELLE	Ground	SE	51	45	51	46	51	46	51	46	0.3	0.4	0.3	0.5	60	55	NO	NO	NO	NO	NO
4.4	31682	158 EVANS STREET ROZELLE	Ground	NE	49	44	49	44	50	44	50	44	-0.2	0.1	-0.1	0.0	60	55	NO	NO	NO	NO	NO
4.4	31682	158 EVANS STREET ROZELLE	Ground	NW	52	46	52	46	53	47	53	47	-0.1	0.2	-0.1	0.0	60	55	NO	NO	NO	NO	NO
4.4	31682	158 EVANS STREET ROZELLE	Ground	NE	50	45	50	45	51	45	51	45	0.0	0.2	0.0	0.2	60	55	NO	NO	NO	NO	NO
4.4	31682	158 EVANS STREET ROZELLE	Ground	SE	50	44	50	45	50	45	50	45	0.1	0.3	0.1	0.3	60	55	NO	NO	NO	NO	NO
4.4	31710	156 EVANS STREET ROZELLE	Ground	NW	53	47	53	47	54	48	54	48	-0.1	0.1	-0.1	0.0	60	55	NO	NO	NO	NO	NO
4.4	31710	156 EVANS STREET ROZELLE	Ground	SW	49	44	50	45	50	45	50	46	0.4	0.6	0.4	0.8	60	55	NO	NO	NO	NO	NO
4.4	31710	156 EVANS STREET ROZELLE	Ground	SE	51	46	51	46	51	46	52	47	0.3	0.5	0.3	0.7	60	55	NO	NO	NO	NO	NO
4.4	31712	154 EVANS STREET ROZELLE	Ground	SE	51	46	51	46	51	46	52	47	0.4	0.4	0.4	0.6	60	55	NO	NO	NO	NO	NO
4.4	31712	154 EVANS STREET ROZELLE	Ground	NE	47	42	47	42	48	42	48	42	0.0	0.1	0.0	0.1	60	54	NO	NO	NO	NO	NO
4.4	31712	154 EVANS STREET ROZELLE	Ground	NW	54	48	54	48	55	49	55	49	-0.1	0.1	-0.1	0.0	60	55	NO	NO	NO	NO	NO
4.4	31736	150 EVANS STREET ROZELLE	Ground	NE	54	48	54	48	54	49	54	49	0.0	0.2	0.0	0.0	60	55	NO	NO	NO	NO	NO
4.4	31736	150 EVANS STREET ROZELLE	Ground	SE	49	44	49	44	50	44	50	44	-0.1	0.1	0.0	0.0	60	55	NO	NO	NO	NO	NO
4.4	31736	150 EVANS STREET ROZELLE	Ground	E	50	45	50	45	51	45	51	46	0.1	0.3	0.2	0.3	60	55	NO	NO	NO	NO	NO
4.4	31736	150 EVANS STREET ROZELLE	Ground	NE	48	42	48	43	48	43	48	43	-0.1	0.1	0.0	0.1	60	55	NO	NO	NO	NO	NO
4.4	31736	150 EVANS STREET ROZELLE	Ground	NW	56	50	56	50	57	51	57	51	-0.1	0.2	-0.1	0.1	60	55	NO	NO	NO	NO	NO
4.4	31738	152 EVANS STREET ROZELLE	Ground	NW	55	49	55	49	56	50	56	50	0.0	0.1	-0.1	0.1	60	55	NO	NO	NO	NO	NO
4.4	31738	152 EVANS STREET ROZELLE	Ground	SW	48	42	48	42	48	43	48	43	0.0	0.1	0.0	0.1	60	55	NO	NO	NO	NO	NO
4.4	31738	152 EVANS STREET ROZELLE	Ground	SE	55	49	55	50	56	50	56	50	0.1	0.4	0.1	0.3	60	55	NO	NO	NO	NO	NO
4.4	31756	68 VICTORIA ROAD ROZELLE	First	NE	74	68	74	68	75	69	75	69	0.1	0.3	0.0	0.1	60	55	NO	NO	NO	NO	NO
4.4	31756	68 VICTORIA ROAD ROZELLE	First	NW	68	62	68	62	69	62	69	63	0.0	0.3	0.1	0.1	60	55	NO	NO	NO	NO	NO
4.4	31756	68 VICTORIA ROAD ROZELLE	First	SW	51	46	51	46	52	46	52	46	0.0	0.2	0.0	0.1	60	55	NO	NO	NO	NO	NO
4.4	31756	68 VICTORIA ROAD ROZELLE	First	NW	61	55	61	55	61	55	61	55	0.0	0.2	0.1	0.1	60	55	NO	NO	NO	NO	NO
4.4	31756	68 VICTORIA ROAD ROZELLE	First	NE	62	56	62	56	63	56	63	57	0.0	0.3	0.0	0.1	60	55	NO	NO	NO	NO	NO
4.4	31756	68 VICTORIA ROAD ROZELLE	First	NW	61	55	61	55	62	56	62	56	0.0	0.2	0.0	0.1	60	55	NO	NO	NO	NO	NO
4.4	31756	68 VICTORIA ROAD ROZELLE	First	S	52	47	52	47	52	47	53	48	0.4	0.5	0.4	0.6	60	55	NO	NO	NO	NO	NO
4.4	31756	68 VICTORIA ROAD ROZELLE	First	NE	63	57	63	57	64	58	64	58	0.1	0.2	0.0	0.1	60	55	NO	NO	NO	NO	NO
4.4	31756	68 VICTORIA ROAD ROZELLE	First	SE	69	63	69	63	69	63	69	63	0.0	0.3	0.0	0.1	60	55	NO	NO	NO	NO	NO
4.4	31756	68 VICTORIA ROAD ROZELLE	Ground	NE	74	68	74	68	75	68	75	69	0.1	0.3	0.0	0.1	60	55	NO	NO	NO	NO	NO
4.4	31756	68 VICTORIA ROAD ROZELLE	Ground	NW	67	61	67	61	68	61	68	62	0.0	0.3	0.1	0.2	60	55	NO	NO	NO	NO	NO
4.4	31756	68 VICTORIA ROAD ROZELLE	Ground	SW	47	42	47	42	48	42	48	42	0.0	0.2	0.0	0.1	60	54	NO	NO	NO	NO	NO
4.4	31756	68 VICTORIA ROAD ROZELLE	Ground	NW	59	53	59	53	60	54	60	54	0.1	0.3	0.0	0.1	60	55	NO	NO	NO	NO	NO
4.4	31756	68 VICTORIA ROAD ROZELLE	Ground	NE	61	54	61	55	61	55	61	55	0.0	0.3	0.0	0.1	60	55	NO	NO	NO	NO	NO
4.4	31756	68 VICTORIA ROAD ROZELLE	Ground	NW	60	54	60	54	61	54	61	54	0.0	0.2	0.0	0.1	60	55	NO	NO	NO	NO	NO
4.4	31756	68 VICTORIA ROAD ROZELLE	Ground	S	48	43	48	43	49	43	49	44	0.1	0.3	0.2	0.3	60	55	NO	NO	NO	NO	NO
4.4	31756	68 VICTORIA ROAD ROZELLE	Ground	NE	62	56	62	56	63	57	63	57	0.0	0.2	0.1	0.1	60	55	NO	NO	NO	NO	NO
4.4	31756	68 VICTORIA ROAD ROZELLE	Ground	SE	68	62	68	62	69	63	69	63	0.1	0.3	0.0	0.0	60	55	NO	NO	NO	NO	NO
4.4	31775	146 EVANS STREET ROZELLE	Ground	NE	48	43	48	43	49	44	49	44	-0.1	0.1	-0.1	0.0	60	55	NO	NO	NO	NO	NO
4.4	31775	146 EVANS STREET ROZELLE	Ground	NW	58	52	58	52	59	53	59	53	-0.1	0.1	-0.1	0.0	60	55	NO	NO	NO	NO	NO
4.4	31777	148 EVANS STREET ROZELLE	Ground	NW	57	51	57	51	58	52	58	52	-0.1	0.1	-0.1	0.1	60	55	NO	NO	NO	NO	NO
4.4	31777	148 EVANS STREET ROZELLE	Ground	SW	49	44	49	44	50	44	50	44	0.1	0.3	0.1	0.4	60	55	NO	NO	NO	NO	NO
4.4	31826	72B VICTORIA ROAD ROZELLE	First	NE	74	68	74	68	74	68	75	68	0.0	0.2	0.1	0.1	60	55	NO	NO	NO	NO	NO
4.4	31826	72B VICTORIA ROAD ROZELLE	First	SW	52	47	53	48	53	48	53	49	0.7	0.8	0.8	1.0	60	55	NO	NO	NO	NO	NO
4.4	31826	72B VICTORIA ROAD ROZELLE	First	SE	59	53	59	53	60	54	60	54	0.1	0.3	0.1	0.3	60	55	NO	NO	NO	NO	NO
4.4	31826	72B VICTORIA ROAD ROZELLE	Second	NE	73	67	73	67	74	68	74	68	0.0	0.2	0.1	0.1	60	55	NO	NO	NO	NO	NO
4.4	31826	72B VICTORIA ROAD ROZELLE	Second	SW	54	49	55	50	55	50	55	50	0.5	0.7	0.6	0.8	60	55	NO	NO	NO	NO	NO
4.4	31826	72B VICTORIA ROAD ROZELLE	Second	SE	64	58	64	59	65	59	65	59	0.0	0.2	0.1	0.2	60	55	NO	NO	NO	NO	NO
4.4	31826	72B VICTORIA ROAD ROZELLE	Ground	NE	74	68	74	68	74	68	74	68	0.1	0.3	0.1	0.1	60	55	NO	NO	NO	NO	NO
4.4	31826	72B VICTORIA ROAD ROZELLE	Ground	SW	50	46	51	46	51	46	52	47	0.7	0.8	0.8	1.0	60	55	NO	NO	NO	NO	NO
4.4	31826	72B VICTORIA ROAD ROZELLE	Ground	SE	51	46	52	47	52	47	52	47	0.4	0.7	0.6	0.7	60	55	NO	NO	NO	NO	NO
4.4	31828	76 VICTORIA ROAD ROZELLE	First	NE	74	68	74	68	74	68	74	68	0.0	0.2	0.0	0.1	60	55	NO	NO	NO	NO	NO
4.4	31828	76 VICTORIA ROAD ROZELLE	First	NW	67	61	67	61	68	62	68	62	-0.1	0.2	-0.1	0.0	60	55	NO	NO	NO	NO	NO
4.4	31828	76 VICTORIA ROAD ROZELLE	First	SW	55	49	55	49	56	50	56	50	-0.2	0.1	-0.1	0.1	60	55	NO	NO	NO	NO	NO
4.4	31828	76 VICTORIA ROAD ROZELLE	First	NW	60	54	60	54	61	55	61	55	-0.2	0.1	-0.1	0.0	60	55	NO	NO	NO	NO	NO
4.4	31828	76 VICTORIA ROAD ROZELLE	First	SW	52	47	53	48	53	48	54	49	0.5	0.7	0.6	0.9	60	55	NO	NO	NO	NO	NO

NCA	Receiver ID	Address	Floor Level	Facade	Opening Year 2027				Design Year 2037				Increase (Do Smthng - Do Nothing)				NCG project road noise criteria		Do noise levels exceed the cumulative limit with project roads adding ≥2dB to the total noise levels?		Is the contribution from the road project Acute?		Consider further treatment?
					Do Nothing		Do Smthng		Do Nothing		Do Smthng		Opening Year 2027		Design Year 2037								
					Day	Night	Day	Night	Day	Night	Day	Night	Day	Night	Day	Night	Day	Night	Day	Night	$L_{Aeq,15hr}$ ≥ 65dB	$L_{Aeq,9hr}$ ≥ 60dB	
4.4	31828	76 VICTORIA ROAD ROZELLE	First	SE	49	43	49	44	50	44	50	44	-0.1	0.1	-0.1	0.1	60	55	NO	NO	NO	NO	NO
4.4	31828	76 VICTORIA ROAD ROZELLE	Ground	NE	74	67	74	68	74	68	74	68	0.0	0.3	0.0	0.1	60	55	NO	NO	NO	NO	NO
4.4	31828	76 VICTORIA ROAD ROZELLE	Ground	NW	66	60	66	60	66	60	66	60	-0.1	0.2	-0.1	0.1	60	55	NO	NO	NO	NO	NO
4.4	31828	76 VICTORIA ROAD ROZELLE	Ground	SW	53	47	53	47	54	48	54	48	-0.1	0.2	-0.1	0.1	60	55	NO	NO	NO	NO	NO
4.4	31828	76 VICTORIA ROAD ROZELLE	Ground	NW	58	52	58	52	59	53	59	53	-0.1	0.2	-0.1	0.1	60	55	NO	NO	NO	NO	NO
4.4	31828	76 VICTORIA ROAD ROZELLE	Ground	SW	47	42	48	43	48	43	48	43	0.2	0.4	0.3	0.5	60	55	NO	NO	NO	NO	NO
4.4	31828	76 VICTORIA ROAD ROZELLE	Ground	SE	46	40	46	40	47	41	47	41	0.0	0.1	0.0	0.1	59	53	NO	NO	NO	NO	NO
4.4	31829	74 VICTORIA ROAD ROZELLE	First	NE	74	68	74	68	74	68	74	68	0.0	0.2	0.0	0.1	60	55	NO	NO	NO	NO	NO
4.4	31829	74 VICTORIA ROAD ROZELLE	Ground	NE	74	68	74	68	74	68	75	68	0.0	0.2	0.1	0.1	60	55	NO	NO	NO	NO	NO
4.4	37734	64-66 VICTORIA ROAD ROZELLE	First	SW	52	48	53	48	53	48	53	49	0.8	0.8	0.9	1.1	60	55	NO	NO	NO	NO	NO
4.4	37734	64-66 VICTORIA ROAD ROZELLE	First	E	67	61	67	61	68	62	68	62	0.0	0.2	0.0	0.1	60	55	NO	NO	NO	NO	NO
4.4	37734	64-66 VICTORIA ROAD ROZELLE	First	E	69	63	69	63	70	64	70	64	0.0	0.2	0.0	0.1	60	55	NO	NO	NO	NO	NO
4.4	37734	64-66 VICTORIA ROAD ROZELLE	First	NE	69	62	69	63	69	63	69	63	0.0	0.3	0.0	0.0	60	55	NO	NO	NO	NO	NO
4.4	37734	64-66 VICTORIA ROAD ROZELLE	Second	SW	54	49	55	50	54	50	55	50	0.6	0.7	0.7	0.9	60	55	NO	NO	NO	NO	NO
4.4	37734	64-66 VICTORIA ROAD ROZELLE	Second	E	67	61	67	62	68	62	68	62	0.0	0.3	0.0	0.0	60	55	NO	NO	NO	NO	NO
4.4	37734	64-66 VICTORIA ROAD ROZELLE	Second	E	69	63	69	63	70	64	70	64	0.0	0.2	0.0	0.1	60	55	NO	NO	NO	NO	NO
4.4	37734	64-66 VICTORIA ROAD ROZELLE	Second	NE	69	63	69	63	69	63	69	63	0.0	0.3	0.0	0.1	60	55	NO	NO	NO	NO	NO
4.4	37734	64-66 VICTORIA ROAD ROZELLE	Ground	SW	47	42	47	42	47	42	48	43	0.2	0.4	0.3	0.5	59	54	NO	NO	NO	NO	NO
4.4	37734	64-66 VICTORIA ROAD ROZELLE	Ground	E	66	60	66	60	67	60	67	60	0.0	0.2	0.0	0.1	60	55	NO	NO	NO	NO	NO
4.4	37734	64-66 VICTORIA ROAD ROZELLE	Ground	E	68	62	68	62	69	62	69	63	0.0	0.2	0.0	0.1	60	55	NO	NO	NO	NO	NO
4.4	37734	64-66 VICTORIA ROAD ROZELLE	Ground	NE	67	61	67	61	68	62	68	62	0.0	0.2	-0.1	0.1	60	55	NO	NO	NO	NO	NO
4.4	31434	7 QUIRK STREET ROZELLE	Ground	S	61	56	61	56	62	56	61	56	-0.1	0.1	-0.2	0.0	50	-	NO	NO	NO	NO	NO
4.4	31434	7 QUIRK STREET ROZELLE	Ground	N	61	55	61	55	62	56	62	56	-0.1	0.0	-0.1	-0.1	50	-	NO	NO	NO	NO	NO
4.4	31624	40 VICTORIA ROAD ROZELLE	Ground	E	64	58	64	58	65	59	65	59	0.0	0.2	0.0	0.0	60	55	NO	NO	NO	NO	NO
4.4	31624	40 VICTORIA ROAD ROZELLE	Ground	N	74	68	74	69	75	69	75	69	0.1	0.3	0.1	0.1	60	55	NO	NO	NO	NO	NO
4.4	31624	40 VICTORIA ROAD ROZELLE	Ground	S	48	43	48	43	49	43	49	43	-0.1	0.1	-0.2	0.0	60	55	NO	NO	NO	NO	NO
4.4	31440	2A-2B GORDON STREET ROZELLE	First	N	43	39	43	39	44	39	44	39	-0.2	0.0	-0.2	0.0	50	50	NO	NO	NO	NO	NO
4.4	31440	2A-2B GORDON STREET ROZELLE	First	W	51	46	52	47	51	47	52	48	0.8	0.9	0.9	1.1	50	50	NO	NO	NO	NO	NO
4.4	31440	2A-2B GORDON STREET ROZELLE	First	S	52	47	52	48	52	47	53	48	0.6	0.8	0.7	1.0	50	50	NO	NO	NO	NO	NO
4.4	31440	2A-2B GORDON STREET ROZELLE	First	E	47	42	47	43	48	43	48	43	0.2	0.4	0.2	0.5	50	50	NO	NO	NO	NO	NO
4.4	31440	2A-2B GORDON STREET ROZELLE	First	N	44	39	44	39	44	39	44	39	-0.2	-0.1	-0.2	-0.1	50	50	NO	NO	NO	NO	NO
4.4	31440	2A-2B GORDON STREET ROZELLE	First	E	47	42	47	43	48	43	48	43	0.2	0.4	0.2	0.5	50	50	NO	NO	NO	NO	NO
4.4	31440	2A-2B GORDON STREET ROZELLE	First	N	44	39	44	39	44	39	44	39	-0.2	-0.1	-0.2	-0.1	50	50	NO	NO	NO	NO	NO
4.4	31440	2A-2B GORDON STREET ROZELLE	Second	N	47	42	47	42	47	43	47	43	-0.1	-0.1	-0.2	0.0	50	50	NO	NO	NO	NO	NO
4.4	31440	2A-2B GORDON STREET ROZELLE	Second	W	54	49	54	50	54	49	55	51	0.8	1.0	1.0	1.2	50	50	NO	NO	NO	NO	NO
4.4	31440	2A-2B GORDON STREET ROZELLE	Second	S	54	50	55	51	55	50	56	51	0.7	0.8	0.8	1.1	50	50	NO	NO	NO	NO	NO
4.4	31440	2A-2B GORDON STREET ROZELLE	Second	E	50	45	50	46	51	46	51	46	0.3	0.4	0.4	0.6	50	50	NO	NO	NO	NO	NO
4.4	31440	2A-2B GORDON STREET ROZELLE	Second	N	47	42	47	42	48	43	48	43	-0.2	-0.1	-0.2	0.0	50	50	NO	NO	NO	NO	NO
4.4	31440	2A-2B GORDON STREET ROZELLE	Ground	N	41	36	41	36	41	36	41	36	-0.2	0.0	-0.1	0.0	50	50	NO	NO	NO	NO	NO
4.4	31440	2A-2B GORDON STREET ROZELLE	Ground	W	46	42	47	43	47	42	48	43	0.7	0.8	0.8	1.0	50	50	NO	NO	NO	NO	NO
4.4	31440	2A-2B GORDON STREET ROZELLE	Ground	S	48	44	49	44	49	44	49	45	0.3	0.4	0.4	0.6	50	50	NO	NO	NO	NO	NO
4.4	31440	2A-2B GORDON STREET ROZELLE	Ground	E	45	40	45	40	45	40	46	41	0.2	0.4	0.3	0.6	50	50	NO	NO	NO	NO	NO
4.4	31440	2A-2B GORDON STREET ROZELLE	Ground	N	41	36	41	36	42	37	42	37	-0.2	-0.1	-0.1	-0.1	50	50	NO	NO	NO	NO	NO
4.4	31489	2A-2B GORDON STREET ROZELLE	First	N	58	52	58	52	59	52	59	53	0.0	0.2	0.0	0.1	50	50	NO	NO	NO	NO	NO
4.4	31489	2A-2B GORDON STREET ROZELLE	First	NW	57	51	57	51	58	52	58	52	0.1	0.3	0.1	0.3	50	50	NO	NO	NO	NO	NO
4.4	31489	2A-2B GORDON STREET ROZELLE	First	W	57	51	57	52	57	52	58	52	0.3	0.6	0.4	0.7	50	50	NO	NO	NO	NO	NO
4.4	31489	2A-2B GORDON STREET ROZELLE	First	S	45	40	44	40	45	40	45	40	-0.2	-0.1	-0.2	-0.1	50	50	NO	NO	NO	NO	NO
4.4	31489	2A-2B GORDON STREET ROZELLE	First	E	45	40	45	40	46	41	46	41	-0.2	0.0	-0.1	0.0	50	50	NO	NO	NO	NO	NO
4.4	31489	2A-2B GORDON STREET ROZELLE	First	S	45	40	45	40	45	40	45	40	-0.1	0.0	-0.1	0.1	50	50	NO	NO	NO	NO	NO
4.4	31489	2A-2B GORDON STREET ROZELLE	First	E	46	41	46	41	47	41	47	41	0.0	0.1	0.0	0.2	50	50	NO	NO	NO	NO	NO
4.4	31489	2A-2B GORDON STREET ROZELLE	First	N	54	47	54	48	54	48	54	48	-0.1	0.1	-0.1	0.0	50	50	NO	NO	NO	NO	NO
4.4	31489	2A-2B GORDON STREET ROZELLE	First	E	46	40	45	40	46	41	46	41	-0.2	0.0	-0.2	0.0	50	50	NO	NO	NO	NO	NO
4.4	31489	2A-2B GORDON STREET ROZELLE	Second	N	59	52	59	53	59	53	59	53	-0.1	0.2	-0.1	0.0	50	50	NO	NO	NO	NO	NO
4.4	31489	2A-2B GORDON STREET ROZELLE	Second	NW	58	52	58	52	59	53	59	53	0.0	0.3	0.1	0.3	50	50	NO	NO	NO	NO	NO
4.4	31489	2A-2B GORDON STREET ROZELLE	Second	W	57	52	58	53	58	53	58	53	0.3	0.6	0.4	0.6	50	50	NO	NO	NO	NO	NO
4.4	31489	2A-2B GORDON STREET ROZELLE	Second	S	48	44	48	44	49	44	49	44	-0.2	-0.1	-0.1	0.0	50	50	NO	NO	NO	NO	NO
4.4	31489	2A-2B GORDON STREET ROZELLE	Second	E	49	44	49	44	49	44	49	44	0.0	0.1	0.0	0.1	50	50	NO	NO	NO	NO	NO
4.4	31489	2A-2B GORDON STREET ROZELLE	Second	S	49	44	49	44	49	44	49	44	0.0	0.1	0.0	0.2	50	50	NO	NO	NO	NO	NO
4.4	31489	2A-2B GORDON STREET ROZELLE	Second	E	49	44	49	45	50	45	50	45	0.0	0.2	0.0	0.1	50	50	NO	NO	NO	NO	NO
4.4	31489	2A-2B GORDON STREET ROZELLE	Second	N	55	49	55	49	55	49	55	49	-0.1	0.1	-0.1	0.0	50	50	NO	NO	NO	NO	NO
4.4	31489	2A-2B GORDON STREET ROZELLE	Second	E	49	43	49	43	49	44	49	44	-0.1	0.0	-0.2	-0.1	50	50	NO	NO	NO	NO	NO
4.4	31489	2A-2B GORDON STREET ROZELLE	Third	N	60	53	59	54	60	54	60	54	-0.1	0.1	-0.1	0.0	50	50	NO	NO	NO	NO	NO
4.4	31489	2A-2B GORDON STREET ROZELLE	Third	NW	59	53	59	53	60	54	60	54	0.0	0.3	0.1	0.2	50	50	NO	NO	NO	NO	NO
4.4	31489	2A-2B GORDON STREET ROZELLE	Third	W	58	53	59	53	59	53	59	54	0.3	0.5	0.3	0.6	50	50	NO	NO	NO	NO	NO

NCA	Receiver ID	Address	Floor Level	Facade	Opening Year 2027				Design Year 2037				Increase (Do Smthng - Do Nothing)				NCG project road noise criteria		Do noise levels exceed the cumulative limit with project roads adding ≥2dB to the total noise levels?		Is the contribution from the road project Acute?		Consider further treatment?
					Do Nothing		Do Smthng		Do Nothing		Do Smthng		Opening Year 2027		Design Year 2037								
					Day	Night	Day	Night	Day	Night	Day	Night	Day	Night	Day	Night	Day	Night	Day	Night	$L_{Aeq,15hr}$ ≥ 65dB	$L_{Aeq,9hr}$ ≥ 60dB	
4.4	31489	2A-2B GORDON STREET ROZELLE	Third	S	55	50	55	51	55	51	56	51	0.3	0.5	0.5	0.6	50	50	NO	NO	NO	NO	NO
4.4	31489	2A-2B GORDON STREET ROZELLE	Third	E	55	50	55	51	55	51	56	51	0.3	0.4	0.4	0.6	50	50	NO	NO	NO	NO	NO
4.4	31489	2A-2B GORDON STREET ROZELLE	Third	S	55	50	55	51	55	50	56	51	0.3	0.4	0.3	0.6	50	50	NO	NO	NO	NO	NO
4.4	31489	2A-2B GORDON STREET ROZELLE	Third	E	55	50	55	50	55	50	55	50	0.0	0.1	0.0	0.1	50	50	NO	NO	NO	NO	NO
4.4	31489	2A-2B GORDON STREET ROZELLE	Third	N	57	51	56	51	57	51	57	51	-0.2	0.1	-0.2	-0.1	50	50	NO	NO	NO	NO	NO
4.4	31489	2A-2B GORDON STREET ROZELLE	Third	E	53	48	53	48	54	49	54	48	-0.3	-0.1	-0.2	-0.2	50	50	NO	NO	NO	NO	NO
4.4	31489	2A-2B GORDON STREET ROZELLE	Ground	N	57	51	57	51	58	51	58	52	-0.1	0.2	0.0	0.1	50	50	NO	NO	NO	NO	NO
4.4	31489	2A-2B GORDON STREET ROZELLE	Ground	NW	56	50	56	50	57	50	57	51	0.0	0.2	0.1	0.2	50	50	NO	NO	NO	NO	NO
4.4	31489	2A-2B GORDON STREET ROZELLE	Ground	W	55	50	56	50	56	50	56	51	0.3	0.6	0.3	0.7	50	50	NO	NO	NO	NO	NO
4.4	31489	2A-2B GORDON STREET ROZELLE	Ground	S	42	37	42	37	42	37	42	37	-0.2	0.0	-0.2	0.0	50	50	NO	NO	NO	NO	NO
4.4	31489	2A-2B GORDON STREET ROZELLE	Ground	E	42	37	42	37	43	38	43	38	-0.1	0.0	-0.1	0.0	50	50	NO	NO	NO	NO	NO
4.4	31489	2A-2B GORDON STREET ROZELLE	Ground	S	42	37	42	37	43	38	42	38	-0.2	0.0	-0.2	0.0	50	50	NO	NO	NO	NO	NO
4.4	31489	2A-2B GORDON STREET ROZELLE	Ground	E	43	38	43	38	44	39	44	39	0.1	0.1	0.1	0.2	50	50	NO	NO	NO	NO	NO
4.4	31489	2A-2B GORDON STREET ROZELLE	Ground	N	53	46	53	47	53	47	53	47	-0.1	0.2	-0.1	0.1	50	50	NO	NO	NO	NO	NO
4.4	31489	2A-2B GORDON STREET ROZELLE	Ground	E	43	38	43	38	44	38	44	38	-0.1	0.0	-0.2	-0.1	50	50	NO	NO	NO	NO	NO
4.4	31536	2A-2B GORDON STREET ROZELLE	First	N	55	49	55	49	56	50	55	50	-0.1	0.0	-0.1	0.0	50	50	NO	NO	NO	NO	NO
4.4	31536	2A-2B GORDON STREET ROZELLE	First	W	46	40	46	40	46	41	46	41	-0.1	0.1	0.0	0.0	50	50	NO	NO	NO	NO	NO
4.4	31536	2A-2B GORDON STREET ROZELLE	First	N	46	41	46	41	47	41	47	41	-0.1	0.0	-0.2	0.0	50	50	NO	NO	NO	NO	NO
4.4	31536	2A-2B GORDON STREET ROZELLE	First	W	46	41	46	41	47	41	47	41	-0.1	0.0	-0.1	0.0	50	50	NO	NO	NO	NO	NO
4.4	31536	2A-2B GORDON STREET ROZELLE	First	S	46	40	45	40	46	41	46	41	-0.2	0.1	-0.1	0.0	50	50	NO	NO	NO	NO	NO
4.4	31536	2A-2B GORDON STREET ROZELLE	First	W	54	49	54	49	55	49	55	49	0.1	0.2	0.0	0.1	50	50	NO	NO	NO	NO	NO
4.4	31536	2A-2B GORDON STREET ROZELLE	First	S	45	40	45	40	46	40	46	40	-0.2	0.0	-0.1	0.0	50	50	NO	NO	NO	NO	NO
4.4	31536	2A-2B GORDON STREET ROZELLE	First	W	45	39	45	39	45	40	45	40	-0.1	0.1	-0.1	0.0	50	50	NO	NO	NO	NO	NO
4.4	31536	2A-2B GORDON STREET ROZELLE	First	N	45	40	45	40	46	40	45	40	-0.1	0.0	-0.1	0.0	50	50	NO	NO	NO	NO	NO
4.4	31536	2A-2B GORDON STREET ROZELLE	First	W	47	43	48	43	48	43	49	44	0.7	0.8	0.7	1.0	50	50	NO	NO	NO	NO	NO
4.4	31536	2A-2B GORDON STREET ROZELLE	First	S	54	50	54	50	54	50	55	50	0.0	0.2	0.1	0.3	50	50	NO	NO	NO	NO	NO
4.4	31536	2A-2B GORDON STREET ROZELLE	First	E	57	51	57	52	58	52	58	52	-0.1	0.1	-0.1	0.0	50	50	NO	NO	NO	NO	NO
4.4	31536	2A-2B GORDON STREET ROZELLE	Second	N	60	55	60	55	61	55	61	55	-0.1	0.0	-0.2	-0.1	50	50	NO	NO	NO	NO	NO
4.4	31536	2A-2B GORDON STREET ROZELLE	Second	W	50	44	50	44	50	45	50	45	-0.1	0.1	-0.1	0.1	50	50	NO	NO	NO	NO	NO
4.4	31536	2A-2B GORDON STREET ROZELLE	Second	N	50	45	50	45	51	45	51	45	-0.2	0.1	-0.1	0.0	50	50	NO	NO	NO	NO	NO
4.4	31536	2A-2B GORDON STREET ROZELLE	Second	W	50	45	50	45	51	45	51	45	-0.1	0.0	-0.1	0.0	50	50	NO	NO	NO	NO	NO
4.4	31536	2A-2B GORDON STREET ROZELLE	Second	S	49	44	49	44	50	45	50	45	-0.1	0.0	-0.1	-0.1	50	50	NO	NO	NO	NO	NO
4.4	31536	2A-2B GORDON STREET ROZELLE	Second	W	55	50	55	50	56	50	56	50	0.1	0.2	0.0	0.1	50	50	NO	NO	NO	NO	NO
4.4	31536	2A-2B GORDON STREET ROZELLE	Second	S	49	44	49	44	50	44	50	44	-0.1	0.0	-0.1	0.0	50	50	NO	NO	NO	NO	NO
4.4	31536	2A-2B GORDON STREET ROZELLE	Second	W	49	43	49	43	49	44	49	44	-0.1	0.1	-0.1	0.0	50	50	NO	NO	NO	NO	NO
4.4	31536	2A-2B GORDON STREET ROZELLE	Second	N	49	44	49	44	50	44	50	44	-0.1	0.0	-0.1	0.0	50	50	NO	NO	NO	NO	NO
4.4	31536	2A-2B GORDON STREET ROZELLE	Second	W	51	46	51	47	51	46	52	47	0.5	0.6	0.6	0.9	50	50	NO	NO	NO	NO	NO
4.4	31536	2A-2B GORDON STREET ROZELLE	Second	S	57	52	57	52	57	52	57	53	0.0	0.1	0.0	0.2	50	50	NO	NO	NO	NO	NO
4.4	31536	2A-2B GORDON STREET ROZELLE	Second	E	59	53	59	53	59	54	59	54	-0.1	0.1	-0.1	-0.1	50	50	NO	NO	NO	NO	NO
4.4	31536	2A-2B GORDON STREET ROZELLE	Ground	N	51	46	51	46	52	46	52	46	-0.1	0.0	0.0	0.0	50	50	NO	NO	NO	NO	NO
4.4	31536	2A-2B GORDON STREET ROZELLE	Ground	W	43	38	43	38	44	38	44	38	-0.1	0.0	-0.1	0.0	50	50	NO	NO	NO	NO	NO
4.4	31536	2A-2B GORDON STREET ROZELLE	Ground	N	44	38	43	38	44	39	44	39	-0.1	0.1	-0.1	0.0	50	50	NO	NO	NO	NO	NO
4.4	31536	2A-2B GORDON STREET ROZELLE	Ground	W	44	38	44	38	44	39	44	39	-0.1	0.1	0.0	0.0	50	50	NO	NO	NO	NO	NO
4.4	31536	2A-2B GORDON STREET ROZELLE	Ground	S	43	38	43	38	43	38	43	38	-0.1	0.0	-0.1	0.0	50	50	NO	NO	NO	NO	NO
4.4	31536	2A-2B GORDON STREET ROZELLE	Ground	W	53	48	54	48	54	48	54	48	0.1	0.2	0.1	0.1	50	50	NO	NO	NO	NO	NO
4.4	31536	2A-2B GORDON STREET ROZELLE	Ground	S	42	37	42	37	43	38	43	38	-0.1	0.1	-0.1	0.0	50	50	NO	NO	NO	NO	NO
4.4	31536	2A-2B GORDON STREET ROZELLE	Ground	W	42	37	42	37	43	37	42	37	-0.2	0.0	-0.1	0.0	50	50	NO	NO	NO	NO	NO
4.4	31536	2A-2B GORDON STREET ROZELLE	Ground	N	42	37	42	37	43	37	43	37	-0.1	0.0	-0.1	0.0	50	50	NO	NO	NO	NO	NO
4.4	31536	2A-2B GORDON STREET ROZELLE	Ground	W	45	40	45	40	45	40	46	41	0.6	0.7	0.6	0.9	50	50	NO	NO	NO	NO	NO
4.4	31536	2A-2B GORDON STREET ROZELLE	Ground	S	51	46	51	46	51	47	51	47	-0.2	-0.1	-0.1	0.0	50	50	NO	NO	NO	NO	NO
4.4	31536	2A-2B GORDON STREET ROZELLE	Ground	E	55	50	55	50	56	50	56	50	0.0	0.1	-0.1	0.0	50	50	NO	NO	NO	NO	NO
4.4	31625	2A-2B GORDON STREET ROZELLE	First	N	74	68	74	68	75	69	75	69	0.0	0.3	0.1	0.1	50	50	NO	NO	NO	NO	NO
4.4	31625	2A-2B GORDON STREET ROZELLE	First	W	69	63	69	63	70	64	70	64	0.1	0.2	0.0	0.1	50	50	NO	NO	NO	NO	NO
4.4	31625	2A-2B GORDON STREET ROZELLE	First	S	50	45	50	46	51	46	51	46	0.4	0.6	0.4	0.6	50	50	NO	NO	NO	NO	NO
4.4	31625	2A-2B GORDON STREET ROZELLE	First	W	61	55	61	56	62	56	62	56	0.1	0.2	0.0	0.1	50	50	NO	NO	NO	NO	NO
4.4	31625	2A-2B GORDON STREET ROZELLE	First	S	46	41	46	41	47	42	47	42	-0.1	0.0	0.0	0.1	50	50	NO	NO	NO	NO	NO
4.4	31625	2A-2B GORDON STREET ROZELLE	First	S	46	41	46	41	47	42	47	42	-0.1	0.0	-0.1	0.0	50	50	NO	NO	NO	NO	NO
4.4	31625	2A-2B GORDON STREET ROZELLE	First	E	49	43	49	43	49	43	49	43	-0.1	0.1	-0.1	0.0	50	50	NO	NO	NO	NO	NO
4.4	31625	2A-2B GORDON STREET ROZELLE	First	N	52	46	52	46	52	47	52	46	-0.2	0.0	-0.2	-0.1	50	50	NO	NO	NO	NO	NO
4.4	31625	2A-2B GORDON STREET ROZELLE	First	E	54	49	54	49	55	49	55	49	-0.2	0.0	-0.2	-0.1	50	50	NO	NO	NO	NO	NO
4.4	31625	2A-2B GORDON STREET ROZELLE	Second	N	73	67	73	68	74	68	74	68	0.0	0.2	0.1	0.0	50	50	NO	NO	NO	NO	NO
4.4	31625	2A-2B GORDON STREET ROZELLE	Second	W	69	63	69	63	70	64	70	64	0.0	0.3	0.0	0.1	50	50	NO	NO	NO	NO	NO

NCA	Receiver ID	Address	Floor Level	Facade	Opening Year 2027				Design Year 2037				Increase (Do Smthng - Do Nothing)				NCG project road noise criteria		Do noise levels exceed the cumulative limit with project roads adding ≥2dB to the total noise levels?		Is the contribution from the road project Acute?		Consider further treatment?
					Do Nothing		Do Smthng		Do Nothing		Do Smthng		Opening Year 2027		Design Year 2037								
					Day	Night	Day	Night	Day	Night	Day	Night	Day	Night	Day	Night	Day	Night	Day	Night	$L_{Aeq,15hr}$ ≥ 65dB	$L_{Aeq,9hr}$ ≥ 60dB	
4.4	31625	2A-2B GORDON STREET ROZELLE	Second	S	53	48	54	49	54	49	54	49	0.2	0.4	0.2	0.5	50	50	NO	NO	NO	NO	NO
4.4	31625	2A-2B GORDON STREET ROZELLE	Second	W	62	56	62	56	63	57	63	57	0.1	0.3	0.0	0.1	50	50	NO	NO	NO	NO	NO
4.4	31625	2A-2B GORDON STREET ROZELLE	Second	S	50	45	50	45	50	45	50	45	-0.1	0.0	-0.1	0.0	50	50	NO	NO	NO	NO	NO
4.4	31625	2A-2B GORDON STREET ROZELLE	Second	S	50	45	50	45	51	45	50	45	-0.1	0.0	-0.1	0.0	50	50	NO	NO	NO	NO	NO
4.4	31625	2A-2B GORDON STREET ROZELLE	Second	E	52	46	51	46	52	46	52	46	-0.1	0.1	-0.1	0.0	50	50	NO	NO	NO	NO	NO
4.4	31625	2A-2B GORDON STREET ROZELLE	Second	N	57	52	57	52	58	52	58	52	-0.3	-0.2	-0.3	-0.3	50	50	NO	NO	NO	NO	NO
4.4	31625	2A-2B GORDON STREET ROZELLE	Second	E	60	54	59	54	60	55	60	54	-0.3	-0.1	-0.2	-0.2	50	50	NO	NO	NO	NO	NO
4.4	31625	2A-2B GORDON STREET ROZELLE	Ground	N	74	68	74	68	75	69	75	69	0.1	0.3	0.1	0.1	50	50	NO	NO	NO	NO	NO
4.4	31625	2A-2B GORDON STREET ROZELLE	Ground	W	68	62	68	63	69	63	69	63	0.1	0.3	0.0	0.1	50	50	NO	NO	NO	NO	NO
4.4	31625	2A-2B GORDON STREET ROZELLE	Ground	S	47	42	48	43	48	43	48	43	0.3	0.6	0.4	0.7	50	50	NO	NO	NO	NO	NO
4.4	31625	2A-2B GORDON STREET ROZELLE	Ground	W	60	54	60	54	60	54	61	54	0.0	0.2	0.1	0.1	50	50	NO	NO	NO	NO	NO
4.4	31625	2A-2B GORDON STREET ROZELLE	Ground	S	44	39	44	39	45	39	45	39	-0.1	0.0	-0.1	0.0	50	50	NO	NO	NO	NO	NO
4.4	31625	2A-2B GORDON STREET ROZELLE	Ground	S	44	38	43	38	44	39	44	39	-0.1	0.0	-0.1	0.0	50	50	NO	NO	NO	NO	NO
4.4	31625	2A-2B GORDON STREET ROZELLE	Ground	E	46	40	46	40	47	41	46	41	-0.1	0.1	-0.1	0.0	50	50	NO	NO	NO	NO	NO
4.4	31625	2A-2B GORDON STREET ROZELLE	Ground	N	48	42	48	42	49	43	49	43	-0.1	0.0	-0.1	-0.1	50	50	NO	NO	NO	NO	NO
4.5	31605	45 VICTORIA ROAD ROZELLE	Ground	NE	55	49	54	49	55	49	55	49	-0.2	-0.1	-0.2	-0.1	60	55	NO	NO	NO	NO	NO
4.5	31605	45 VICTORIA ROAD ROZELLE	Ground	NW	67	61	67	61	68	62	68	62	-0.1	0.0	0.0	0.0	60	55	NO	NO	NO	NO	NO
4.5	31605	45 VICTORIA ROAD ROZELLE	Ground	SW	74	67	73	67	74	68	74	68	-0.2	0.0	-0.1	-0.1	60	55	NO	NO	NO	NO	NO
4.5	31605	45 VICTORIA ROAD ROZELLE	Ground	SE	69	63	69	63	70	64	70	64	-0.1	0.1	-0.2	-0.1	60	55	NO	NO	NO	NO	NO
4.5	31606	51 CRESCENT STREET ROZELLE	Ground	SW	68	62	68	62	69	62	68	62	-0.1	0.0	-0.2	-0.1	60	55	NO	NO	NO	NO	NO
4.5	31606	51 CRESCENT STREET ROZELLE	Ground	SE	66	60	66	60	66	60	66	60	-0.1	0.1	-0.1	0.0	60	55	NO	NO	NO	NO	NO
4.5	31606	51 CRESCENT STREET ROZELLE	Ground	NE	53	47	53	47	53	48	53	48	-0.2	0.0	-0.2	-0.1	60	55	NO	NO	NO	NO	NO
4.5	31607	43A CRESCENT STREET ROZELLE	First	NE	52	47	52	47	53	48	53	47	-0.2	-0.1	-0.2	-0.2	60	55	NO	NO	NO	NO	NO
4.5	31607	43A CRESCENT STREET ROZELLE	First	NW	53	47	53	47	53	48	53	48	-0.1	0.0	-0.1	0.0	60	55	NO	NO	NO	NO	NO
4.5	31607	43A CRESCENT STREET ROZELLE	First	SW	74	67	74	67	75	68	74	68	-0.2	0.0	-0.2	0.0	60	55	NO	NO	NO	NO	NO
4.5	31607	43A CRESCENT STREET ROZELLE	First	SE	64	58	64	58	65	59	65	59	-0.1	0.0	-0.1	0.0	60	55	NO	NO	NO	NO	NO
4.5	31607	43A CRESCENT STREET ROZELLE	Ground	NE	49	44	49	44	50	45	50	44	-0.3	-0.2	-0.3	-0.2	60	55	NO	NO	NO	NO	NO
4.5	31607	43A CRESCENT STREET ROZELLE	Ground	NW	49	43	49	43	50	44	49	44	-0.1	-0.1	-0.2	0.0	60	55	NO	NO	NO	NO	NO
4.5	31607	43A CRESCENT STREET ROZELLE	Ground	SE	61	54	60	54	61	55	61	55	-0.1	-0.1	-0.1	-0.1	60	55	NO	NO	NO	NO	NO
4.5	31608	6 ROBERT STREET ROZELLE	Ground	NW	51	46	51	46	52	46	52	46	-0.2	0.0	-0.2	-0.1	60	55	NO	NO	NO	NO	NO
4.5	31608	6 ROBERT STREET ROZELLE	Ground	SE	61	55	61	55	62	56	62	56	-0.1	0.1	-0.1	0.0	60	55	NO	NO	NO	NO	NO
4.5	31608	6 ROBERT STREET ROZELLE	Ground	NW	51	46	51	46	52	46	52	46	-0.2	0.0	-0.2	-0.1	60	55	NO	NO	NO	NO	NO
4.5	31608	6 ROBERT STREET ROZELLE	Ground	SE	61	55	61	55	62	56	62	56	-0.1	0.1	-0.1	0.0	60	55	NO	NO	NO	NO	NO
4.5	31609	4 ROBERT STREET ROZELLE	Ground	NW	51	46	51	46	52	46	52	46	-0.1	0.0	-0.2	0.0	60	55	NO	NO	NO	NO	NO
4.5	31609	4 ROBERT STREET ROZELLE	Ground	SE	62	56	62	56	62	56	62	56	-0.1	0.1	-0.2	0.0	60	55	NO	NO	NO	NO	NO
4.5	31610	10 ROBERT STREET ROZELLE	Ground	NW	51	45	51	45	51	46	51	46	-0.2	0.0	-0.2	-0.1	60	55	NO	NO	NO	NO	NO
4.5	31610	10 ROBERT STREET ROZELLE	Ground	SE	60	54	60	54	61	55	61	55	-0.1	0.0	-0.1	0.0	60	55	NO	NO	NO	NO	NO
4.5	31611	8 ROBERT STREET ROZELLE	Ground	NW	51	45	51	45	52	46	51	46	-0.2	0.0	-0.2	-0.1	60	55	NO	NO	NO	NO	NO
4.5	31611	8 ROBERT STREET ROZELLE	Ground	SE	61	55	60	55	61	55	61	55	-0.1	0.1	-0.1	0.0	60	55	NO	NO	NO	NO	NO
4.5	31612	12 ROBERT STREET ROZELLE	Ground	SE	60	54	60	54	61	55	60	55	-0.1	0.1	-0.1	0.0	60	55	NO	NO	NO	NO	NO
4.5	31612	12 ROBERT STREET ROZELLE	Ground	NE	49	44	49	44	50	45	50	45	-0.2	-0.1	-0.2	-0.1	60	55	NO	NO	NO	NO	NO
4.5	31612	12 ROBERT STREET ROZELLE	Ground	NW	51	45	51	45	51	46	51	46	-0.2	0.0	-0.2	-0.1	60	55	NO	NO	NO	NO	NO
4.5	31613	2 ROBERT STREET ROZELLE	Ground	NW	52	46	52	46	52	47	52	47	-0.2	-0.1	-0.2	-0.1	60	55	NO	NO	NO	NO	NO
4.5	31613	2 ROBERT STREET ROZELLE	Ground	SW	62	56	62	56	62	57	62	57	-0.1	0.1	-0.1	0.0	60	55	NO	NO	NO	NO	NO
4.5	31613	2 ROBERT STREET ROZELLE	Ground	SE	63	57	62	57	63	57	63	57	-0.1	0.1	-0.1	0.0	60	55	NO	NO	NO	NO	NO
4.5	31697	43 CRESCENT STREET ROZELLE	First	E	53	47	53	47	54	48	53	48	-0.2	-0.2	-0.2	-0.4	60	55	NO	NO	NO	NO	NO
4.5	31697	43 CRESCENT STREET ROZELLE	First	N	50	44	50	44	50	45	50	45	-0.2	-0.1	-0.2	-0.1	60	55	NO	NO	NO	NO	NO
4.5	31697	43 CRESCENT STREET ROZELLE	First	W	50	44	50	44	51	45	50	45	-0.2	0.0	-0.2	-0.1	60	55	NO	NO	NO	NO	NO
4.5	31697	43 CRESCENT STREET ROZELLE	First	S	52	47	52	47	53	47	53	47	-0.1	-0.1	-0.1	-0.1	60	55	NO	NO	NO	NO	NO
4.5	31697	43 CRESCENT STREET ROZELLE	Ground	E	50	45	50	45	51	46	51	45	-0.2	-0.3	-0.2	-0.3	60	55	NO	NO	NO	NO	NO
4.5	31697	43 CRESCENT STREET ROZELLE	Ground	N	46	41	46	41	47	41	47	41	-0.1	0.0	-0.1	-0.1	59	53	NO	NO	NO	NO	NO
4.5	31697	43 CRESCENT STREET ROZELLE	Ground	W	47	42	47	42	48	42	48	42	-0.2	0.0	-0.2	-0.1	60	54	NO	NO	NO	NO	NO
4.5	31697	43 CRESCENT STREET ROZELLE	Ground	S	50	45	50	45	51	45	50	45	-0.2	-0.1	-0.2	-0.2	60	55	NO	NO	NO	NO	NO
4.5	31721	173 MULLENS STREET ROZELLE	Ground	E	46	41	46	41	46	42	46	41	-0.4	-0.3	-0.4	-0.3	58	54	NO	NO	NO	NO	NO
4.5	31721	173 MULLENS STREET ROZELLE	Ground	N	45	40	45	40	46	41	45	40	-0.4	-0.1	-0.4	-0.3	58	53	NO	NO	NO	NO	NO
4.5	31721	173 MULLENS STREET ROZELLE	Ground	W	47	43	47	42	48	43	48	43	-0.3	-0.1	-0.3	-0.2	60	55	NO	NO	NO	NO	NO
4.5	31721	173 MULLENS STREET ROZELLE	Ground	S	45	40	44	40	45	40	45	40	-0.3	-0.2	-0.3	-0.3	57	52	NO	NO	NO	NO	NO
4.5	31734	41 CRESCENT STREET ROZELLE	Ground	W	48	43	48	43	49	43	49	43	-0.2	-0.1	-0.2	-0.1	60	55	NO	NO	NO	NO	NO
4.5	31734	41 CRESCENT STREET ROZELLE	Ground	N	48	43	48	43	49	43	48	43	-0.2	-0.1	-0.2	-0.1	60	55	NO	NO	NO	NO	NO
4.5	31734	41 CRESCENT STREET ROZELLE	Ground	W	48	42	47	42	48	43	48	43	-0.2	-0.1	-0.2	-0.1	60	55	NO	NO	NO	NO	NO
4.5	31734	41 CRESCENT STREET ROZELLE	Ground	S	46	40	45	40	46	41	46	41	-0.2	-0.1	-0.2	-0.1	58	53	NO	NO	NO	NO	NO
4.5	31734	41 CRESCENT STREET ROZELLE	Ground	E	54	48	54	48	55	49	54	49	-0.2	-0.1	-0.2	-0.1	60	55	NO	NO	NO	NO	NO
4.5	31734	41 CRESCENT STREET ROZELLE	Ground	N	49	43	48	43	49	44	49	44	-0.2	0.0	-0.2	-0.1	60	55	NO	NO	NO	NO	NO
4.5	31789	2 LOUGHLIN STREET ROZELLE	Ground	N	51	46	51	46	52	46	52	46	-0.2	-0.1	-0.2	-0.1	60	55	NO	NO	NO	NO	NO

NCA	Receiver ID	Address	Floor Level	Facade	Opening Year 2027				Design Year 2037				Increase (Do Smthng - Do Nothing)				NCG project road noise criteria		Do noise levels exceed the cumulative limit with project roads adding ≥2dB to the total noise levels?		Is the contribution from the road project Acute?		Consider further treatment?
					Do Nothing		Do Smthng		Do Nothing		Do Smthng		Opening Year 2027		Design Year 2037								
					Day	Night	Day	Night	Day	Night	Day	Night	Day	Night	Day	Night	Day	Night	Day	Night	$L_{Aeq,15hr}$ ≥ 65dB	$L_{Aeq,9hr}$ ≥ 60dB	
4.5	31789	2 LOUGHLIN STREET ROZELLE	Ground	W	52	46	51	46	52	46	52	46	-0.2	0.1	-0.1	0.0	60	55	NO	NO	NO	NO	NO
4.5	31789	2 LOUGHLIN STREET ROZELLE	Ground	N	51	45	50	45	51	46	51	45	-0.1	0.0	-0.2	-0.1	60	55	NO	NO	NO	NO	NO
4.5	31789	2 LOUGHLIN STREET ROZELLE	Ground	E	61	55	61	55	62	56	62	55	-0.1	0.1	-0.1	-0.1	60	55	NO	NO	NO	NO	NO
4.5	31792	3 JOSEPH STREET ROZELLE	First	N	51	45	51	45	51	46	51	46	-0.2	-0.1	-0.3	-0.2	60	55	NO	NO	NO	NO	NO
4.5	31792	3 JOSEPH STREET ROZELLE	First	W	57	51	57	51	58	52	58	52	-0.1	0.1	-0.1	0.0	60	55	NO	NO	NO	NO	NO
4.5	31792	3 JOSEPH STREET ROZELLE	First	E	56	50	56	50	57	51	56	51	-0.1	0.0	-0.1	-0.1	60	55	NO	NO	NO	NO	NO
4.5	31792	3 JOSEPH STREET ROZELLE	Ground	N	48	42	47	42	48	43	48	43	-0.3	-0.2	-0.3	-0.2	60	55	NO	NO	NO	NO	NO
4.5	31792	3 JOSEPH STREET ROZELLE	Ground	W	55	49	55	49	56	49	56	49	0.0	0.1	-0.1	0.0	60	55	NO	NO	NO	NO	NO
4.5	31792	3 JOSEPH STREET ROZELLE	Ground	E	52	47	52	47	53	47	53	47	-0.1	0.0	-0.1	-0.1	60	55	NO	NO	NO	NO	NO
4.5	31794	2 JOSEPH STREET ROZELLE	First	NE	51	46	51	46	52	46	51	46	-0.2	-0.1	-0.2	-0.2	60	55	NO	NO	NO	NO	NO
4.5	31794	2 JOSEPH STREET ROZELLE	First	NW	53	48	53	48	54	48	54	48	0.0	0.1	-0.1	0.0	60	55	NO	NO	NO	NO	NO
4.5	31794	2 JOSEPH STREET ROZELLE	First	SW	53	47	53	47	54	48	53	48	-0.2	0.0	-0.2	-0.1	60	55	NO	NO	NO	NO	NO
4.5	31794	2 JOSEPH STREET ROZELLE	First	SE	61	55	61	55	62	56	62	56	-0.1	0.1	-0.1	0.0	60	55	NO	NO	NO	NO	NO
4.5	31794	2 JOSEPH STREET ROZELLE	Ground	NE	47	42	47	42	48	42	48	42	-0.2	0.0	-0.3	-0.1	60	54	NO	NO	NO	NO	NO
4.5	31794	2 JOSEPH STREET ROZELLE	Ground	NW	49	43	49	43	50	44	50	44	0.0	0.1	0.0	0.0	60	55	NO	NO	NO	NO	NO
4.5	31794	2 JOSEPH STREET ROZELLE	Ground	SW	49	43	48	43	49	44	49	44	-0.2	0.0	-0.2	-0.1	60	55	NO	NO	NO	NO	NO
4.5	31794	2 JOSEPH STREET ROZELLE	Ground	SE	59	53	59	53	60	54	60	53	-0.2	0.1	-0.1	-0.1	60	55	NO	NO	NO	NO	NO
4.5	31810	4 JOSEPH STREET ROZELLE	Ground	N	50	45	50	45	51	45	50	45	-0.2	-0.1	-0.2	-0.1	60	55	NO	NO	NO	NO	NO
4.5	31810	4 JOSEPH STREET ROZELLE	Ground	W	51	45	50	45	51	45	51	45	-0.1	0.0	-0.1	-0.1	60	55	NO	NO	NO	NO	NO
4.5	31810	4 JOSEPH STREET ROZELLE	Ground	S	45	40	45	40	46	40	46	40	-0.2	-0.1	-0.2	-0.1	58	52	NO	NO	NO	NO	NO
4.5	31810	4 JOSEPH STREET ROZELLE	Ground	E	56	50	56	50	57	51	57	51	-0.1	0.1	-0.1	0.0	60	55	NO	NO	NO	NO	NO
4.5	31830	4 LOUGHLIN STREET ROZELLE	Ground	W	48	43	48	43	49	44	49	43	-0.2	0.0	-0.2	-0.1	60	55	NO	NO	NO	NO	NO
4.5	31830	4 LOUGHLIN STREET ROZELLE	Ground	SW	49	44	49	44	50	44	49	44	-0.3	-0.1	-0.3	-0.2	60	55	NO	NO	NO	NO	NO
4.5	31830	4 LOUGHLIN STREET ROZELLE	Ground	W	49	43	49	43	49	44	49	44	-0.1	-0.1	-0.2	-0.1	60	55	NO	NO	NO	NO	NO
4.5	31830	4 LOUGHLIN STREET ROZELLE	Ground	S	50	45	50	45	51	46	51	45	-0.1	0.0	-0.2	-0.1	60	55	NO	NO	NO	NO	NO
4.5	31830	4 LOUGHLIN STREET ROZELLE	Ground	E	51	46	51	46	52	46	52	46	-0.1	0.1	-0.1	-0.1	60	55	NO	NO	NO	NO	NO
4.5	31831	6 LOUGHLIN STREET ROZELLE	Ground	S	49	44	49	44	50	45	50	44	-0.1	-0.1	-0.2	-0.1	60	55	NO	NO	NO	NO	NO
4.5	31831	6 LOUGHLIN STREET ROZELLE	Ground	S	49	43	49	43	50	44	49	44	-0.2	0.0	-0.1	-0.1	60	55	NO	NO	NO	NO	NO
4.5	31831	6 LOUGHLIN STREET ROZELLE	Ground	W	49	43	49	43	49	44	49	44	-0.2	0.0	-0.2	0.0	60	55	NO	NO	NO	NO	NO
4.5	31831	6 LOUGHLIN STREET ROZELLE	Ground	N	48	43	48	43	49	43	49	43	-0.2	0.0	-0.2	-0.1	60	55	NO	NO	NO	NO	NO
4.5	31831	6 LOUGHLIN STREET ROZELLE	Ground	E	53	47	53	47	53	48	53	48	-0.1	0.0	-0.1	-0.1	60	55	NO	NO	NO	NO	NO
4.5	31837	33 HARTLEY STREET ROZELLE	Ground	NW	49	43	49	43	49	44	49	44	-0.1	0.0	-0.1	0.0	60	55	NO	NO	NO	NO	NO
4.5	31837	33 HARTLEY STREET ROZELLE	Ground	SE	64	57	63	57	64	58	64	58	-0.1	0.0	-0.1	-0.1	60	55	NO	NO	NO	NO	NO
4.5	31838	31 HARTLEY STREET ROZELLE	First	NE	51	46	51	46	52	47	52	46	-0.3	-0.1	-0.3	-0.2	60	55	NO	NO	NO	NO	NO
4.5	31838	31 HARTLEY STREET ROZELLE	First	NW	53	47	53	47	53	47	53	47	-0.1	0.1	-0.1	0.0	60	55	NO	NO	NO	NO	NO
4.5	31838	31 HARTLEY STREET ROZELLE	First	SE	64	58	64	58	64	58	64	58	-0.1	0.1	-0.1	-0.1	60	55	NO	NO	NO	NO	NO
4.5	31838	31 HARTLEY STREET ROZELLE	Ground	NE	48	43	47	42	48	43	48	43	-0.3	-0.1	-0.2	-0.1	60	55	NO	NO	NO	NO	NO
4.5	31838	31 HARTLEY STREET ROZELLE	Ground	NW	49	43	48	43	49	43	49	43	-0.1	0.1	-0.1	0.0	60	55	NO	NO	NO	NO	NO
4.5	31838	31 HARTLEY STREET ROZELLE	Ground	SE	62	56	62	56	63	57	63	57	-0.1	0.0	-0.1	-0.1	60	55	NO	NO	NO	NO	NO
4.5	31839	34 HARTLEY STREET ROZELLE	First	SE	54	49	54	49	55	49	55	49	-0.2	0.0	-0.1	0.0	60	55	NO	NO	NO	NO	NO
4.5	31839	34 HARTLEY STREET ROZELLE	First	NE	51	45	50	45	51	46	51	46	-0.3	-0.1	-0.2	-0.1	60	55	NO	NO	NO	NO	NO
4.5	31839	34 HARTLEY STREET ROZELLE	First	NW	57	51	57	51	58	52	58	52	-0.1	0.1	-0.1	0.0	60	55	NO	NO	NO	NO	NO
4.5	31839	34 HARTLEY STREET ROZELLE	Ground	SE	51	46	51	45	52	46	51	46	-0.1	-0.1	-0.2	-0.1	60	55	NO	NO	NO	NO	NO
4.5	31839	34 HARTLEY STREET ROZELLE	Ground	NE	48	42	47	42	48	43	48	43	-0.4	-0.1	-0.3	-0.2	60	55	NO	NO	NO	NO	NO
4.5	31839	34 HARTLEY STREET ROZELLE	Ground	NW	55	49	55	49	56	50	56	50	-0.1	0.1	-0.1	-0.1	60	55	NO	NO	NO	NO	NO
4.5	31840	36 HARTLEY STREET ROZELLE	First	NW	60	54	60	54	61	54	60	54	-0.1	0.1	-0.1	-0.1	60	55	NO	NO	NO	NO	NO
4.5	31840	36 HARTLEY STREET ROZELLE	First	SW	62	56	62	56	62	56	62	56	-0.1	0.1	-0.1	0.0	60	55	NO	NO	NO	NO	NO
4.5	31840	36 HARTLEY STREET ROZELLE	First	SE	56	50	56	50	57	51	57	51	-0.1	0.1	-0.2	0.0	60	55	NO	NO	NO	NO	NO
4.5	31840	36 HARTLEY STREET ROZELLE	Ground	NW	58	52	58	52	59	52	58	52	-0.1	0.1	-0.1	0.0	60	55	NO	NO	NO	NO	NO
4.5	31840	36 HARTLEY STREET ROZELLE	Ground	SW	60	53	59	53	60	54	60	54	-0.1	0.0	-0.2	-0.1	60	55	NO	NO	NO	NO	NO
4.5	31840	36 HARTLEY STREET ROZELLE	Ground	SE	52	46	52	46	53	47	53	47	-0.2	0.0	-0.1	-0.1	60	55	NO	NO	NO	NO	NO
4.5	31847	6 JOSEPH STREET ROZELLE	First	NE	50	45	50	45	51	45	50	45	-0.3	-0.1	-0.2	-0.2	60	55	NO	NO	NO	NO	NO
4.5	31847	6 JOSEPH STREET ROZELLE	First	NW	52	46	52	46	53	47	53	47	-0.1	0.1	-0.1	0.0	60	55	NO	NO	NO	NO	NO
4.5	31847	6 JOSEPH STREET ROZELLE	First	SW	53	47	53	47	53	48	53	48	-0.1	0.0	-0.2	-0.1	60	55	NO	NO	NO	NO	NO
4.5	31847	6 JOSEPH STREET ROZELLE	First	SE	53	47	53	47	53	48	53	48	-0.2	0.0	-0.2	-0.1	60	55	NO	NO	NO	NO	NO
4.5	31847	6 JOSEPH STREET ROZELLE	Ground	NE	47	42	47	42	48	42	47	42	-0.3	-0.1	-0.3	-0.2	60	54	NO	NO	NO	NO	NO
4.5	31847	6 JOSEPH STREET ROZELLE	Ground	NW	49	43	49	43	50	44	50	44	-0.1	0.1	-0.1	0.0	60	55	NO	NO	NO	NO	NO
4.5	31847	6 JOSEPH STREET ROZELLE	Ground	SW	49	44	49	44	50	44	50	44	-0.3	-0.1	-0.2	-0.2	60	55	NO	NO	NO	NO	NO
4.5	31847	6 JOSEPH STREET ROZELLE	Ground	SE	50	45	50	45	51	45	50	45	-0.2	-0.1	-0.2	-0.2	60	55	NO	NO	NO	NO	NO
4.5	31853	29 HARTLEY STREET ROZELLE	Ground	NW	49	44	49	44	50	44	50	44	-0.1	0.1	-0.2	-0.1	60	55	NO	NO	NO	NO	NO
4.5	31853	29 HARTLEY STREET ROZELLE	Ground	S	47	41	46	41	47	42	47	42	-0.3	-0.1	-0.2	-0.1	59	54	NO	NO	NO	NO	NO
4.5	31853	29 HARTLEY STREET ROZELLE	Ground	E	60	54	60	54	61	55	61	55	-0.1	0.1	-0.1	0.0	60	55	NO	NO	NO	NO	NO

NCA	Receiver ID	Address	Floor Level	Facade	Opening Year 2027				Design Year 2037				Increase (Do Smthng - Do Nothing)				NCG project road noise criteria		Do noise levels exceed the cumulative limit with project roads adding ≥2dB to the total noise levels?		Is the contribution from the road project Acute?		Consider further treatment?
					Do Nothing		Do Smthng		Do Nothing		Do Smthng		Opening Year 2027		Design Year 2037								
					Day	Night	Day	Night	Day	Night	Day	Night	Day	Night	Day	Night	Day	Night	Day	Night	$L_{Aeq,15hr}$ ≥ 65dB	$L_{Aeq,9hr}$ ≥ 60dB	
4.5	31853	29 HARTLEY STREET ROZELLE	Ground	NE	50	44	50	44	50	45	50	45	-0.2	0.0	-0.2	-0.1	60	55	NO	NO	NO	NO	NO
4.5	31869	27 HARTLEY STREET ROZELLE	Ground	NE	50	45	50	45	50	45	50	45	-0.3	0.0	-0.2	-0.1	60	55	NO	NO	NO	NO	NO
4.5	31869	27 HARTLEY STREET ROZELLE	Ground	NW	49	43	49	43	50	44	49	44	-0.1	0.0	-0.1	0.0	60	55	NO	NO	NO	NO	NO
4.5	31869	27 HARTLEY STREET ROZELLE	Ground	SW	48	42	47	42	48	43	48	43	-0.2	0.0	-0.2	0.0	60	55	NO	NO	NO	NO	NO
4.5	31869	27 HARTLEY STREET ROZELLE	Ground	SE	58	52	58	52	59	53	59	53	-0.2	0.1	-0.1	-0.1	60	55	NO	NO	NO	NO	NO
4.5	31870	6 JOSEPH STREET ROZELLE	First	N	49	44	49	44	50	45	50	45	-0.3	-0.1	-0.2	-0.1	60	55	NO	NO	NO	NO	NO
4.5	31870	6 JOSEPH STREET ROZELLE	First	W	50	45	50	45	51	45	51	45	-0.1	0.1	-0.1	0.0	60	55	NO	NO	NO	NO	NO
4.5	31870	6 JOSEPH STREET ROZELLE	First	S	48	43	48	43	49	44	49	44	-0.3	-0.1	-0.3	-0.2	60	55	NO	NO	NO	NO	NO
4.5	31870	6 JOSEPH STREET ROZELLE	First	E	53	48	53	48	54	48	54	48	-0.1	-0.1	-0.2	-0.1	60	55	NO	NO	NO	NO	NO
4.5	31870	6 JOSEPH STREET ROZELLE	Ground	N	46	41	46	41	47	42	47	42	-0.3	-0.2	-0.3	-0.2	59	54	NO	NO	NO	NO	NO
4.5	31870	6 JOSEPH STREET ROZELLE	Ground	W	47	42	47	42	48	42	48	42	-0.1	0.1	-0.1	0.0	60	54	NO	NO	NO	NO	NO
4.5	31870	6 JOSEPH STREET ROZELLE	Ground	S	46	41	46	41	47	42	46	41	-0.4	-0.2	-0.4	-0.3	59	54	NO	NO	NO	NO	NO
4.5	31870	6 JOSEPH STREET ROZELLE	Ground	E	51	46	51	46	52	46	52	46	-0.2	0.0	-0.2	-0.1	60	55	NO	NO	NO	NO	NO
4.5	31872	32 HARTLEY STREET ROZELLE	Ground	NW	53	47	53	47	54	48	54	48	-0.1	0.1	-0.1	0.0	60	55	NO	NO	NO	NO	NO
4.5	31872	32 HARTLEY STREET ROZELLE	Ground	SW	46	41	46	41	47	42	47	42	-0.3	-0.2	-0.3	-0.2	59	54	NO	NO	NO	NO	NO
4.5	31872	32 HARTLEY STREET ROZELLE	Ground	SE	50	45	50	45	51	46	51	45	-0.2	0.0	-0.2	-0.1	60	55	NO	NO	NO	NO	NO
4.5	31873	30 HARTLEY STREET ROZELLE	Ground	SE	50	44	50	44	51	45	50	45	-0.2	0.1	-0.1	-0.1	60	55	NO	NO	NO	NO	NO
4.5	31873	30 HARTLEY STREET ROZELLE	Ground	NE	49	44	49	44	50	45	50	45	-0.2	0.0	-0.2	-0.1	60	55	NO	NO	NO	NO	NO
4.5	31873	30 HARTLEY STREET ROZELLE	Ground	NE	49	44	49	44	50	44	49	44	-0.2	-0.1	-0.3	-0.1	60	55	NO	NO	NO	NO	NO
4.5	31873	30 HARTLEY STREET ROZELLE	Ground	NW	52	46	52	47	53	47	53	47	-0.1	0.1	-0.1	0.0	60	55	NO	NO	NO	NO	NO
4.5	31878	12 LOUGHLIN STREET ROZELLE	Ground	E	51	46	51	46	52	46	52	46	-0.2	0.0	-0.1	-0.1	60	55	NO	NO	NO	NO	NO
4.5	31878	12 LOUGHLIN STREET ROZELLE	Ground	N	48	43	48	43	49	43	48	43	-0.3	-0.1	-0.2	-0.2	60	55	NO	NO	NO	NO	NO
4.5	31878	12 LOUGHLIN STREET ROZELLE	Ground	NW	46	41	46	41	47	42	47	41	-0.2	-0.1	-0.3	-0.1	59	54	NO	NO	NO	NO	NO
4.5	31878	12 LOUGHLIN STREET ROZELLE	Ground	NE	45	40	45	40	46	40	45	40	-0.3	-0.1	-0.3	-0.2	58	52	NO	NO	NO	NO	NO
4.5	31880	8-10 LOUGHLIN STREET ROZELLE	First	NE	49	44	48	43	49	44	49	44	-0.2	-0.1	-0.3	-0.1	60	55	NO	NO	NO	NO	NO
4.5	31880	8-10 LOUGHLIN STREET ROZELLE	First	NW	52	46	52	46	52	46	52	46	-0.1	0.1	-0.1	0.0	60	55	NO	NO	NO	NO	NO
4.5	31880	8-10 LOUGHLIN STREET ROZELLE	First	SE	52	46	51	46	52	47	52	47	-0.2	0.0	-0.2	-0.1	60	55	NO	NO	NO	NO	NO
4.5	31880	8-10 LOUGHLIN STREET ROZELLE	First	S	53	48	53	48	54	48	54	48	-0.1	0.0	-0.2	-0.1	60	55	NO	NO	NO	NO	NO
4.5	31880	8-10 LOUGHLIN STREET ROZELLE	First	SE	54	48	54	48	54	49	54	49	-0.2	0.0	-0.1	-0.1	60	55	NO	NO	NO	NO	NO
4.5	31880	8-10 LOUGHLIN STREET ROZELLE	Ground	SE	49	44	49	44	49	44	49	44	-0.2	-0.1	-0.3	-0.2	60	55	NO	NO	NO	NO	NO
4.5	31880	8-10 LOUGHLIN STREET ROZELLE	Ground	S	51	46	51	46	52	46	52	46	-0.1	0.0	-0.1	-0.1	60	55	NO	NO	NO	NO	NO
4.5	31880	8-10 LOUGHLIN STREET ROZELLE	Ground	SE	52	46	52	46	53	47	53	47	-0.2	0.0	-0.1	-0.1	60	55	NO	NO	NO	NO	NO
4.5	31882	44 MACKENZIE STREET ROZELLE	Ground	NW	58	52	58	52	59	52	59	52	-0.1	0.1	-0.1	0.0	60	55	NO	NO	NO	NO	NO
4.5	31882	44 MACKENZIE STREET ROZELLE	Ground	SW	51	45	50	45	51	46	51	46	-0.3	0.0	-0.3	-0.1	60	55	NO	NO	NO	NO	NO
4.5	31882	44 MACKENZIE STREET ROZELLE	Ground	SE	51	46	51	46	52	46	51	46	-0.2	0.0	-0.2	-0.1	60	55	NO	NO	NO	NO	NO
4.5	31890	29 PARSONS STREET ROZELLE	First	N	48	43	48	43	49	43	48	43	-0.3	-0.1	-0.2	-0.2	60	55	NO	NO	NO	NO	NO
4.5	31890	29 PARSONS STREET ROZELLE	First	W	50	45	50	45	51	45	51	45	-0.1	0.0	-0.1	-0.1	60	55	NO	NO	NO	NO	NO
4.5	31890	29 PARSONS STREET ROZELLE	First	SE	52	46	52	46	52	47	52	47	-0.2	0.0	-0.2	-0.1	60	55	NO	NO	NO	NO	NO
4.5	31890	29 PARSONS STREET ROZELLE	Ground	N	45	40	45	40	45	40	45	40	-0.3	0.0	-0.2	-0.1	57	52	NO	NO	NO	NO	NO
4.5	31890	29 PARSONS STREET ROZELLE	Ground	W	48	43	48	43	49	43	49	43	0.0	0.0	-0.1	0.0	60	55	NO	NO	NO	NO	NO
4.5	31890	29 PARSONS STREET ROZELLE	Ground	SE	50	45	50	44	50	45	50	45	-0.1	-0.1	-0.2	-0.1	60	55	NO	NO	NO	NO	NO
4.5	31891	27 PARSONS STREET ROZELLE	First	N	48	43	48	43	49	44	49	43	-0.2	-0.1	-0.3	-0.1	60	55	NO	NO	NO	NO	NO
4.5	31891	27 PARSONS STREET ROZELLE	First	SE	51	46	51	46	52	47	52	46	-0.2	0.0	-0.2	-0.1	60	55	NO	NO	NO	NO	NO
4.5	31891	27 PARSONS STREET ROZELLE	Ground	N	45	40	45	40	46	41	46	40	-0.2	0.0	-0.2	-0.1	58	53	NO	NO	NO	NO	NO
4.5	31891	27 PARSONS STREET ROZELLE	Ground	SE	49	44	49	44	50	45	50	44	-0.2	-0.1	-0.2	-0.2	60	55	NO	NO	NO	NO	NO
4.5	31892	25 PARSONS STREET ROZELLE	First	E	50	45	50	45	50	45	50	45	-0.3	-0.1	-0.3	-0.2	60	55	NO	NO	NO	NO	NO
4.5	31892	25 PARSONS STREET ROZELLE	First	N	48	43	48	43	49	44	49	43	-0.2	-0.1	-0.2	-0.1	60	55	NO	NO	NO	NO	NO
4.5	31892	25 PARSONS STREET ROZELLE	First	S	51	46	51	46	52	46	52	46	-0.2	0.0	-0.2	-0.1	60	55	NO	NO	NO	NO	NO
4.5	31892	25 PARSONS STREET ROZELLE	First	E	50	45	50	45	50	45	50	45	-0.2	-0.1	-0.2	-0.2	60	55	NO	NO	NO	NO	NO
4.5	31892	25 PARSONS STREET ROZELLE	Ground	E	47	42	46	42	47	42	47	42	-0.3	-0.1	-0.3	-0.2	59	54	NO	NO	NO	NO	NO
4.5	31892	25 PARSONS STREET ROZELLE	Ground	N	45	40	45	40	46	41	46	40	-0.2	-0.1	-0.2	-0.1	58	53	NO	NO	NO	NO	NO
4.5	31892	25 PARSONS STREET ROZELLE	Ground	S	49	44	49	44	50	44	49	44	-0.2	-0.1	-0.2	-0.2	60	55	NO	NO	NO	NO	NO
4.5	31892	25 PARSONS STREET ROZELLE	Ground	E	47	42	46	42	47	42	47	42	-0.3	-0.2	-0.3	-0.2	59	54	NO	NO	NO	NO	NO
4.5	31897	8 JOSEPH STREET ROZELLE	Ground	NE	48	43	48	43	49	44	49	43	-0.2	-0.1	-0.3	-0.1	60	55	NO	NO	NO	NO	NO
4.5	31897	8 JOSEPH STREET ROZELLE	Ground	NW	47	42	47	42	48	42	47	42	-0.2	-0.1	-0.2	-0.1	60	54	NO	NO	NO	NO	NO
4.5	31897	8 JOSEPH STREET ROZELLE	Ground	SW	44	39	44	39	45	40	44	39	-0.4	-0.2	-0.4	-0.2	57	52	NO	NO	NO	NO	NO
4.5	31897	8 JOSEPH STREET ROZELLE	Ground	SE	51	45	51	45	52	46	52	46	-0.1	0.0	-0.1	0.0	60	55	NO	NO	NO	NO	NO
4.5	31905	28A HARTLEY STREET ROZELLE	Ground	NE	49	44	48	43	49	44	49	44	-0.3	-0.1	-0.2	-0.1	60	55	NO	NO	NO	NO	NO
4.5	31905	28A HARTLEY STREET ROZELLE	Ground	NW	51	45	51	45	52	46	52	46	-0.1	0.0	-0.1	-0.1	60	55	NO	NO	NO	NO	NO
4.5	31905	28A HARTLEY STREET ROZELLE	Ground	SW	46	41	46	41	47	41	46	41	-0.2	0.0	-0.2	-0.1	59	53	NO	NO	NO	NO	NO
4.5	31905	28A HARTLEY STREET ROZELLE	Ground	SE	50	44	49	44	50	45	50	45	-0.2	0.0	-0.2	-0.1	60	55	NO	NO	NO	NO	NO
4.5	31906	14 LOUGHLIN STREET ROZELLE	Ground	NE	48	43	48	43	49	43	48	43	-0.2	-0.1	-0.2	-0.2	60	55	NO	NO	NO	NO	NO

NCA	Receiver ID	Address	Floor Level	Facade	Opening Year 2027				Design Year 2037				Increase (Do Smthng - Do Nothing)				NCG project road noise criteria		Do noise levels exceed the cumulative limit with project roads adding ≥2dB to the total noise levels?		Is the contribution from the road project Acute?		Consider further treatment?
					Do Nothing		Do Smthng		Do Nothing		Do Smthng		Opening Year 2027		Design Year 2037								
					Day	Night	Day	Night	Day	Night	Day	Night	Day	Night	Day	Night	Day	Night	Day	Night	$L_{Aeq,15hr}$ ≥ 65dB	$L_{Aeq,9hr}$ ≥ 60dB	
4.5	31906	14 LOUGHLIN STREET ROZELLE	Ground	NW	47	42	47	42	48	42	48	42	-0.2	0.0	-0.2	-0.1	60	54	NO	NO	NO	NO	NO
4.5	31906	14 LOUGHLIN STREET ROZELLE	Ground	SW	45	40	45	40	45	40	45	40	-0.2	0.0	-0.2	-0.1	57	52	NO	NO	NO	NO	NO
4.5	31906	14 LOUGHLIN STREET ROZELLE	Ground	SE	49	44	49	44	50	45	50	45	-0.2	-0.1	-0.3	-0.2	60	55	NO	NO	NO	NO	NO
4.5	31916	43 MACKENZIE STREET ROZELLE	Ground	NW	60	54	60	54	61	55	61	55	-0.1	0.1	-0.1	0.0	60	55	NO	NO	NO	NO	NO
4.5	31916	43 MACKENZIE STREET ROZELLE	Ground	S	61	55	61	55	62	56	62	56	-0.1	0.2	-0.1	0.1	60	55	NO	NO	NO	NO	NO
4.5	31916	43 MACKENZIE STREET ROZELLE	Ground	SE	60	53	59	54	60	54	60	54	-0.1	0.2	-0.1	0.0	60	55	NO	NO	NO	NO	NO
4.5	31924	25 HARTLEY STREET ROZELLE	Ground	NW	49	43	49	43	50	44	49	44	-0.1	0.1	-0.1	0.0	60	55	NO	NO	NO	NO	NO
4.5	31924	25 HARTLEY STREET ROZELLE	Ground	SW	50	45	50	45	50	45	50	45	-0.2	-0.1	-0.2	-0.2	60	55	NO	NO	NO	NO	NO
4.5	31924	25 HARTLEY STREET ROZELLE	Ground	SE	56	50	56	50	57	51	57	51	-0.1	0.0	-0.1	0.0	60	55	NO	NO	NO	NO	NO
4.5	31925	23 HARTLEY STREET ROZELLE	Ground	NE	49	44	49	44	50	44	49	44	-0.2	-0.2	-0.3	-0.2	60	55	NO	NO	NO	NO	NO
4.5	31925	23 HARTLEY STREET ROZELLE	Ground	NW	48	43	48	43	49	43	49	43	-0.1	0.1	-0.2	0.0	60	55	NO	NO	NO	NO	NO
4.5	31925	23 HARTLEY STREET ROZELLE	Ground	NE	48	43	48	43	49	43	49	43	-0.2	0.0	-0.2	-0.1	60	55	NO	NO	NO	NO	NO
4.5	31925	23 HARTLEY STREET ROZELLE	Ground	E	55	49	55	49	56	50	56	50	-0.2	0.0	-0.2	-0.1	60	55	NO	NO	NO	NO	NO
4.5	31939	42 MACKENZIE STREET ROZELLE	Ground	NW	57	50	56	50	57	51	57	51	-0.1	0.1	-0.1	0.1	60	55	NO	NO	NO	NO	NO
4.5	31939	42 MACKENZIE STREET ROZELLE	Ground	SE	52	47	52	47	53	47	52	47	-0.2	0.0	-0.2	-0.1	60	55	NO	NO	NO	NO	NO
4.5	31940	40 MACKENZIE STREET ROZELLE	Ground	NW	56	49	55	49	56	50	56	50	-0.1	0.2	0.0	0.1	60	55	NO	NO	NO	NO	NO
4.5	31940	40 MACKENZIE STREET ROZELLE	Ground	SE	52	47	52	47	53	47	53	47	-0.2	0.0	-0.2	-0.1	60	55	NO	NO	NO	NO	NO
4.5	31940	40 MACKENZIE STREET ROZELLE	Ground	NE	51	46	51	46	52	47	52	46	-0.2	-0.1	-0.3	-0.2	60	55	NO	NO	NO	NO	NO
4.5	31941	38 MACKENZIE STREET ROZELLE	Ground	SW	49	44	49	44	50	45	50	45	-0.3	-0.1	-0.3	-0.2	60	55	NO	NO	NO	NO	NO
4.5	31941	38 MACKENZIE STREET ROZELLE	Ground	SE	52	47	52	47	52	47	52	47	-0.2	0.0	-0.2	-0.1	60	55	NO	NO	NO	NO	NO
4.5	31941	38 MACKENZIE STREET ROZELLE	Ground	NE	50	45	49	44	50	45	50	45	-0.3	-0.1	-0.2	-0.2	60	55	NO	NO	NO	NO	NO
4.5	31941	38 MACKENZIE STREET ROZELLE	Ground	NW	55	48	55	49	55	49	55	49	-0.1	0.1	0.0	0.0	60	55	NO	NO	NO	NO	NO
4.5	31945	41 MACKENZIE STREET ROZELLE	Ground	NE	50	45	50	45	51	46	51	46	-0.3	-0.1	-0.2	-0.1	60	55	NO	NO	NO	NO	NO
4.5	31945	41 MACKENZIE STREET ROZELLE	Ground	NW	57	51	57	51	58	52	58	52	-0.1	0.1	-0.1	0.0	60	55	NO	NO	NO	NO	NO
4.5	31945	41 MACKENZIE STREET ROZELLE	Ground	SE	57	51	57	51	58	52	58	52	-0.1	0.1	-0.1	0.1	60	55	NO	NO	NO	NO	NO
4.5	31947	15 PARSONS STREET ROZELLE	Ground	S	47	42	47	42	48	43	48	43	-0.2	0.0	-0.2	-0.1	60	55	NO	NO	NO	NO	NO
4.5	31947	15 PARSONS STREET ROZELLE	Ground	E	47	42	47	42	47	42	47	42	-0.3	-0.2	-0.2	-0.1	59	54	NO	NO	NO	NO	NO
4.5	31947	15 PARSONS STREET ROZELLE	Ground	N	47	42	47	42	48	42	47	42	-0.3	-0.1	-0.3	-0.1	60	54	NO	NO	NO	NO	NO
4.5	31948	19 PARSONS STREET ROZELLE	Ground	N	47	42	47	42	48	42	47	42	-0.2	-0.1	-0.2	-0.2	60	54	NO	NO	NO	NO	NO
4.5	31948	19 PARSONS STREET ROZELLE	Ground	SE	48	43	48	43	49	43	49	43	-0.2	0.0	-0.2	-0.1	60	55	NO	NO	NO	NO	NO
4.5	31949	17 PARSONS STREET ROZELLE	First	N	47	42	47	42	48	43	47	42	-0.3	-0.1	-0.3	-0.1	60	55	NO	NO	NO	NO	NO
4.5	31949	17 PARSONS STREET ROZELLE	First	NE	48	43	48	43	48	43	48	43	-0.3	-0.2	-0.4	-0.2	60	55	NO	NO	NO	NO	NO
4.5	31949	17 PARSONS STREET ROZELLE	First	E	50	44	50	44	50	45	50	45	-0.2	0.0	-0.2	-0.1	60	55	NO	NO	NO	NO	NO
4.5	31949	17 PARSONS STREET ROZELLE	First	S	50	45	50	45	50	45	50	45	-0.2	-0.1	-0.2	-0.1	60	55	NO	NO	NO	NO	NO
4.5	31949	17 PARSONS STREET ROZELLE	First	E	48	43	48	43	49	44	49	44	-0.3	-0.1	-0.3	-0.2	60	55	NO	NO	NO	NO	NO
4.5	31949	17 PARSONS STREET ROZELLE	Ground	N	43	38	43	38	44	39	44	39	-0.3	-0.2	-0.3	-0.2	56	51	NO	NO	NO	NO	NO
4.5	31949	17 PARSONS STREET ROZELLE	Ground	NE	44	39	44	39	44	40	44	39	-0.3	-0.2	-0.3	-0.2	56	52	NO	NO	NO	NO	NO
4.5	31949	17 PARSONS STREET ROZELLE	Ground	E	47	42	47	42	48	43	48	43	-0.2	-0.1	-0.3	-0.2	60	55	NO	NO	NO	NO	NO
4.5	31949	17 PARSONS STREET ROZELLE	Ground	S	48	42	47	42	48	43	48	43	-0.2	0.0	-0.2	-0.1	60	55	NO	NO	NO	NO	NO
4.5	31949	17 PARSONS STREET ROZELLE	Ground	E	46	41	45	41	46	41	46	41	-0.4	-0.2	-0.4	-0.2	58	53	NO	NO	NO	NO	NO
4.5	31950	21 PARSONS STREET ROZELLE	Ground	N	47	42	47	42	48	43	48	42	-0.2	-0.1	-0.2	-0.1	60	55	NO	NO	NO	NO	NO
4.5	31950	21 PARSONS STREET ROZELLE	Ground	S	48	43	48	43	49	44	49	44	-0.2	-0.1	-0.3	-0.2	60	55	NO	NO	NO	NO	NO
4.5	31951	23 PARSONS STREET ROZELLE	Ground	E	48	43	47	42	48	43	48	43	-0.2	-0.1	-0.2	-0.1	60	55	NO	NO	NO	NO	NO
4.5	31951	23 PARSONS STREET ROZELLE	Ground	N	47	42	47	42	48	43	48	43	-0.3	-0.1	-0.3	-0.1	60	55	NO	NO	NO	NO	NO
4.5	31951	23 PARSONS STREET ROZELLE	Ground	W	47	42	46	42	47	42	47	42	-0.4	-0.2	-0.3	-0.2	59	54	NO	NO	NO	NO	NO
4.5	31951	23 PARSONS STREET ROZELLE	Ground	S	49	44	48	43	49	44	49	44	-0.2	-0.1	-0.2	-0.1	60	55	NO	NO	NO	NO	NO
4.5	31953	26 HARTLEY STREET ROZELLE	First	NE	49	44	48	43	49	44	49	44	-0.2	-0.1	-0.3	-0.2	60	55	NO	NO	NO	NO	NO
4.5	31953	26 HARTLEY STREET ROZELLE	First	NW	51	45	51	46	52	46	52	46	-0.2	0.1	-0.2	-0.1	60	55	NO	NO	NO	NO	NO
4.5	31953	26 HARTLEY STREET ROZELLE	First	SE	52	47	52	46	52	47	52	47	-0.2	-0.1	-0.2	-0.1	60	55	NO	NO	NO	NO	NO
4.5	31953	26 HARTLEY STREET ROZELLE	Ground	NE	46	41	45	40	46	41	46	41	-0.4	-0.2	-0.3	-0.3	58	53	NO	NO	NO	NO	NO
4.5	31953	26 HARTLEY STREET ROZELLE	Ground	SE	50	45	50	45	50	45	50	45	-0.3	-0.1	-0.2	-0.2	60	55	NO	NO	NO	NO	NO
4.5	31954	28 HARTLEY STREET ROZELLE	First	NW	52	46	52	46	53	47	53	47	-0.1	0.1	-0.1	0.0	60	55	NO	NO	NO	NO	NO
4.5	31954	28 HARTLEY STREET ROZELLE	First	SW	52	46	52	46	52	47	52	47	-0.2	0.0	-0.2	-0.1	60	55	NO	NO	NO	NO	NO
4.5	31954	28 HARTLEY STREET ROZELLE	First	SE	52	46	51	46	52	47	52	47	-0.2	-0.1	-0.2	-0.2	60	55	NO	NO	NO	NO	NO
4.5	31954	28 HARTLEY STREET ROZELLE	Ground	NW	49	43	49	43	50	44	50	44	-0.1	0.0	-0.1	0.0	60	55	NO	NO	NO	NO	NO
4.5	31954	28 HARTLEY STREET ROZELLE	Ground	SW	48	43	48	43	49	44	48	43	-0.3	-0.1	-0.3	-0.2	60	55	NO	NO	NO	NO	NO
4.5	31954	28 HARTLEY STREET ROZELLE	Ground	SE	49	44	49	44	50	45	50	44	-0.2	-0.1	-0.3	-0.2	60	55	NO	NO	NO	NO	NO
4.5	31959	7 JOSEPH STREET ROZELLE	Ground	NW	49	43	49	43	50	44	49	44	-0.1	0.0	-0.2	0.0	60	55	NO	NO	NO	NO	NO
4.5	31959	7 JOSEPH STREET ROZELLE	Ground	SW	48	43	47	42	48	43	48	43	-0.3	-0.2	-0.3	-0.2	60	55	NO	NO	NO	NO	NO
4.5	31961	144 EVANS STREET ROZELLE	Ground	NE	52	47	52	47	53	47	53	47	-0.3	-0.1	-0.3	-0.1	60	55	NO	NO	NO	NO	NO
4.5	31961	144 EVANS STREET ROZELLE	Ground	NW	66	59	66	60	66	60	66	60	-0.1	0.2	-0.1	0.1	60	55	NO	NO	NO	NO	NO
4.5	31961	144 EVANS STREET ROZELLE	Ground	SW	68	61	68	61	68	62	68	62	-0.1	0.1	-0.1	0.0	60	55	NO	NO	NO	NO	NO

NCA	Receiver ID	Address	Floor Level	Facade	Opening Year 2027				Design Year 2037				Increase (Do Smthng - Do Nothing)				NCG project road noise criteria		Do noise levels exceed the cumulative limit with project roads adding ≥2dB to the total noise levels?		Is the contribution from the road project Acute?		Consider further treatment?
					Do Nothing		Do Smthng		Do Nothing		Do Smthng		Opening Year 2027		Design Year 2037								
					Day	Night	Day	Night	Day	Night	Day	Night	Day	Night	Day	Night	Day	Night	Day	Night	$L_{Aeq,15hr}$ ≥ 65dB	$L_{Aeq,9hr}$ ≥ 60dB	
4.5	31961	144 EVANS STREET ROZELLE	Ground	SE	63	57	63	57	64	58	64	58	-0.1	0.1	-0.1	0.0	60	55	NO	NO	NO	NO	NO
4.5	31966	36 MACKENZIE STREET ROZELLE	Ground	NW	53	47	53	47	54	48	54	48	-0.1	0.2	-0.1	0.1	60	55	NO	NO	NO	NO	NO
4.5	31966	36 MACKENZIE STREET ROZELLE	Ground	S	50	45	49	44	50	45	50	45	-0.3	-0.1	-0.3	-0.2	60	55	NO	NO	NO	NO	NO
4.5	31966	36 MACKENZIE STREET ROZELLE	Ground	SE	52	47	52	46	52	47	52	47	-0.2	-0.1	-0.2	-0.1	60	55	NO	NO	NO	NO	NO
4.5	31970	20A CRESCENT STREET ROZELLE	Ground	S	49	44	49	44	50	45	50	44	-0.2	0.0	-0.2	-0.1	60	55	NO	NO	NO	NO	NO
4.5	31970	20A CRESCENT STREET ROZELLE	Ground	E	48	43	48	43	49	44	48	43	-0.3	-0.2	-0.3	-0.1	60	55	NO	NO	NO	NO	NO
4.5	31970	20A CRESCENT STREET ROZELLE	Ground	W	49	44	49	44	50	44	49	44	-0.2	-0.1	-0.2	-0.1	60	55	NO	NO	NO	NO	NO
4.5	31970	20A CRESCENT STREET ROZELLE	Ground	S	49	44	49	44	50	44	49	44	-0.2	-0.1	-0.2	-0.1	60	55	NO	NO	NO	NO	NO
4.5	31971	18 CRESCENT STREET ROZELLE	Ground	E	48	43	47	43	48	43	48	43	-0.3	-0.2	-0.3	-0.2	60	55	NO	NO	NO	NO	NO
4.5	31971	18 CRESCENT STREET ROZELLE	Ground	N	47	42	47	42	47	42	47	42	-0.3	-0.1	-0.2	-0.1	59	54	NO	NO	NO	NO	NO
4.5	31971	18 CRESCENT STREET ROZELLE	Ground	W	49	44	49	44	50	44	49	44	-0.2	-0.1	-0.2	-0.1	60	55	NO	NO	NO	NO	NO
4.5	31976	19 HARTLEY STREET ROZELLE	Ground	SE	53	47	52	47	53	47	53	47	-0.2	0.1	-0.1	0.0	60	55	NO	NO	NO	NO	NO
4.5	31976	19 HARTLEY STREET ROZELLE	Ground	NE	48	43	48	43	49	43	48	43	-0.2	0.0	-0.3	-0.2	60	55	NO	NO	NO	NO	NO
4.5	31976	19 HARTLEY STREET ROZELLE	Ground	NW	48	43	48	43	49	43	49	43	-0.1	0.1	-0.1	0.0	60	55	NO	NO	NO	NO	NO
4.5	31977	21 HARTLEY STREET ROZELLE	Ground	NW	48	43	48	43	49	43	49	43	-0.1	0.0	-0.1	0.0	60	55	NO	NO	NO	NO	NO
4.5	31977	21 HARTLEY STREET ROZELLE	Ground	SW	47	42	47	42	47	42	47	42	-0.3	-0.2	-0.3	-0.2	59	54	NO	NO	NO	NO	NO
4.5	31977	21 HARTLEY STREET ROZELLE	Ground	SE	54	48	53	48	54	48	54	48	-0.2	0.0	-0.1	-0.1	60	55	NO	NO	NO	NO	NO
4.5	31981	35 MACKENZIE STREET ROZELLE	Ground	E	55	49	55	49	56	50	56	50	-0.1	0.1	-0.1	0.0	60	55	NO	NO	NO	NO	NO
4.5	31982	39 MACKENZIE STREET ROZELLE	Ground	N	49	44	49	44	50	44	50	44	-0.2	0.0	-0.1	0.0	60	55	NO	NO	NO	NO	NO
4.5	31982	39 MACKENZIE STREET ROZELLE	Ground	SW	51	45	50	45	51	46	51	46	-0.2	-0.1	-0.3	-0.1	60	55	NO	NO	NO	NO	NO
4.5	31982	39 MACKENZIE STREET ROZELLE	Ground	SE	56	50	56	50	57	51	57	51	-0.1	0.1	-0.1	0.0	60	55	NO	NO	NO	NO	NO
4.5	31983	37 MACKENZIE STREET ROZELLE	Ground	NW	52	46	52	46	53	47	53	47	-0.1	0.1	-0.1	0.0	60	55	NO	NO	NO	NO	NO
4.5	31983	37 MACKENZIE STREET ROZELLE	Ground	SE	55	50	55	50	56	50	56	50	-0.1	0.1	-0.1	0.0	60	55	NO	NO	NO	NO	NO
4.5	31984	9 JOSEPH STREET ROZELLE	Ground	NE	48	43	48	43	48	43	48	43	-0.3	-0.2	-0.3	-0.2	60	55	NO	NO	NO	NO	NO
4.5	31984	9 JOSEPH STREET ROZELLE	Ground	NW	49	43	49	43	49	44	49	44	-0.1	0.0	-0.1	0.0	60	55	NO	NO	NO	NO	NO
4.5	31985	16 LOUGHLIN STREET ROZELLE	Ground	NW	48	42	47	42	48	43	48	43	-0.2	0.0	-0.2	-0.1	60	55	NO	NO	NO	NO	NO
4.5	31985	16 LOUGHLIN STREET ROZELLE	Ground	SW	47	42	47	42	48	43	48	43	-0.2	-0.1	-0.3	-0.1	60	55	NO	NO	NO	NO	NO
4.5	31985	16 LOUGHLIN STREET ROZELLE	Ground	SE	51	45	50	45	51	46	51	46	-0.2	-0.1	-0.2	-0.1	60	55	NO	NO	NO	NO	NO
4.5	31986	18 LOUGHLIN STREET ROZELLE	Ground	E	50	45	50	45	51	45	51	45	-0.2	-0.1	-0.2	-0.1	60	55	NO	NO	NO	NO	NO
4.5	31986	18 LOUGHLIN STREET ROZELLE	Ground	NE	48	43	47	43	48	43	48	43	-0.3	-0.1	-0.3	-0.2	60	55	NO	NO	NO	NO	NO
4.5	31989	142 EVANS STREET ROZELLE	Ground	N	50	44	50	44	50	45	50	45	-0.2	0.0	-0.2	-0.1	60	55	NO	NO	NO	NO	NO
4.5	31989	142 EVANS STREET ROZELLE	Ground	NW	63	57	63	57	64	58	64	58	0.0	0.2	0.0	0.0	60	55	NO	NO	NO	NO	NO
4.5	31989	142 EVANS STREET ROZELLE	Ground	SW	53	48	53	48	54	48	54	48	-0.2	0.0	-0.2	-0.1	60	55	NO	NO	NO	NO	NO
4.5	31989	142 EVANS STREET ROZELLE	Ground	SE	53	48	53	48	54	49	54	48	-0.3	-0.1	-0.3	-0.1	60	55	NO	NO	NO	NO	NO
4.5	31989	142 EVANS STREET ROZELLE	Ground	SW	57	51	57	51	58	52	57	52	-0.2	0.1	-0.2	0.0	60	55	NO	NO	NO	NO	NO
4.5	31989	142 EVANS STREET ROZELLE	Ground	E	60	54	60	54	61	55	61	55	-0.1	0.1	-0.1	0.0	60	55	NO	NO	NO	NO	NO
4.5	31989	142 EVANS STREET ROZELLE	Ground	NE	50	45	50	45	51	45	51	45	-0.3	0.0	-0.2	-0.1	60	55	NO	NO	NO	NO	NO
4.5	31992	34 MACKENZIE STREET ROZELLE	Ground	NE	50	45	49	44	50	45	50	45	-0.3	-0.1	-0.3	-0.2	60	55	NO	NO	NO	NO	NO
4.5	31992	34 MACKENZIE STREET ROZELLE	Ground	E	51	46	50	45	51	46	51	46	-0.3	-0.1	-0.3	-0.2	60	55	NO	NO	NO	NO	NO
4.5	31992	34 MACKENZIE STREET ROZELLE	Ground	NW	52	46	52	46	53	47	53	47	-0.1	0.1	-0.1	0.0	60	55	NO	NO	NO	NO	NO
4.5	31992	34 MACKENZIE STREET ROZELLE	Ground	SE	52	47	52	47	52	47	52	47	-0.2	0.0	-0.2	-0.1	60	55	NO	NO	NO	NO	NO
4.5	31993	33 MACKENZIE STREET ROZELLE	Ground	N	49	44	49	44	50	45	50	44	-0.3	-0.1	-0.3	-0.1	60	55	NO	NO	NO	NO	NO
4.5	31993	33 MACKENZIE STREET ROZELLE	Ground	SW	49	44	49	44	50	44	50	44	-0.1	0.1	-0.1	0.1	60	55	NO	NO	NO	NO	NO
4.5	31993	33 MACKENZIE STREET ROZELLE	Ground	SE	55	49	55	49	55	50	55	50	-0.1	0.0	-0.2	0.0	60	55	NO	NO	NO	NO	NO
4.5	32003	17 HARTLEY STREET ROZELLE	Ground	SW	46	41	46	41	46	41	46	41	-0.2	0.0	-0.2	-0.1	58	53	NO	NO	NO	NO	NO
4.5	32003	17 HARTLEY STREET ROZELLE	Ground	SE	52	47	52	47	53	47	53	47	-0.2	0.0	-0.2	-0.1	60	55	NO	NO	NO	NO	NO
4.5	32003	17 HARTLEY STREET ROZELLE	Ground	NE	48	43	48	43	49	44	48	43	-0.3	-0.1	-0.3	-0.2	60	55	NO	NO	NO	NO	NO
4.5	32003	17 HARTLEY STREET ROZELLE	Ground	NW	48	43	48	43	49	43	49	43	-0.1	0.1	-0.1	0.0	60	55	NO	NO	NO	NO	NO
4.5	32003	17 HARTLEY STREET ROZELLE	Ground	SW	46	41	46	41	47	41	46	41	-0.2	0.0	-0.2	-0.1	59	53	NO	NO	NO	NO	NO
4.5	32026	10 BRENT STREET ROZELLE	Ground	NE	49	45	49	44	50	45	49	45	-0.4	-0.3	-0.4	-0.3	60	55	NO	NO	NO	NO	NO
4.5	32026	10 BRENT STREET ROZELLE	Ground	SW	48	43	48	43	49	44	48	43	-0.3	-0.1	-0.3	-0.2	60	55	NO	NO	NO	NO	NO
4.5	32027	2 BRENT STREET ROZELLE	Ground	SW	49	44	49	44	49	44	49	44	-0.2	-0.1	-0.3	-0.1	60	55	NO	NO	NO	NO	NO
4.5	32027	2 BRENT STREET ROZELLE	Ground	SE	50	45	50	45	51	45	51	45	-0.2	-0.1	-0.2	-0.1	60	55	NO	NO	NO	NO	NO
4.5	32027	2 BRENT STREET ROZELLE	Ground	NE	49	44	48	44	49	44	49	44	-0.3	-0.1	-0.3	-0.2	60	55	NO	NO	NO	NO	NO
4.5	32028	6 BRENT STREET ROZELLE	Ground	NE	49	44	48	44	49	44	49	44	-0.3	-0.2	-0.4	-0.3	60	55	NO	NO	NO	NO	NO
4.5	32028	6 BRENT STREET ROZELLE	Ground	SW	49	44	48	44	49	44	49	44	-0.3	-0.1	-0.2	-0.1	60	55	NO	NO	NO	NO	NO
4.5	32029	12 BRENT STREET ROZELLE	First	NE	51	47	51	46	52	47	51	47	-0.5	-0.4	-0.5	-0.4	60	55	NO	NO	NO	NO	NO
4.5	32029	12 BRENT STREET ROZELLE	First	SW	50	45	50	45	50	45	50	45	-0.3	-0.1	-0.3	-0.2	60	55	NO	NO	NO	NO	NO
4.5	32029	12 BRENT STREET ROZELLE	First	SE	52	47	52	47	52	47	52	47	-0.3	-0.1	-0.3	-0.3	60	55	NO	NO	NO	NO	NO
4.5	32029	12 BRENT STREET ROZELLE	Ground	NE	49	45	49	44	49	45	49	45	-0.5	-0.4	-0.6	-0.3	60	55	NO	NO	NO	NO	NO
4.5	32029	12 BRENT STREET ROZELLE	Ground	SW	47	43	47	42	48	43	48	43	-0.3	-0.2	-0.3	-0.2	60	55	NO	NO	NO	NO	NO
4.5	32030	8 BRENT STREET ROZELLE	Ground	NE	49	44	48	44	49	44	49	44	-0.4	-0.2	-0.4	-0.3	60	55	NO	NO	NO	NO	NO

NCA	Receiver ID	Address	Floor Level	Facade	Opening Year 2027				Design Year 2037				Increase (Do Smthng - Do Nothing)				NCG project road noise criteria		Do noise levels exceed the cumulative limit with project roads adding ≥2dB to the total noise levels?		Is the contribution from the road project Acute?		Consider further treatment?
					Do Nothing		Do Smthng		Do Nothing		Do Smthng		Opening Year 2027		Design Year 2037								
					Day	Night	Day	Night	Day	Night	Day	Night	Day	Night	Day	Night	Day	Night	Day	Night	$L_{Aeq,15hr}$ ≥ 65dB	$L_{Aeq,9hr}$ ≥ 60dB	
4.5	32030	8 BRENT STREET ROZELLE	Ground	S	48	43	48	43	49	43	49	43	-0.2	0.0	-0.2	-0.1	60	55	NO	NO	NO	NO	NO
4.5	32031	4 BRENT STREET ROZELLE	Ground	NE	49	44	48	43	49	44	49	44	-0.4	-0.2	-0.4	-0.2	60	55	NO	NO	NO	NO	NO
4.5	32031	4 BRENT STREET ROZELLE	Ground	SE	49	44	49	44	49	44	49	44	-0.3	-0.1	-0.2	-0.2	60	55	NO	NO	NO	NO	NO
4.5	32031	4 BRENT STREET ROZELLE	Ground	SW	49	44	49	44	49	44	49	44	-0.3	0.0	-0.2	-0.2	60	55	NO	NO	NO	NO	NO
4.5	32037	31 MACKENZIE STREET ROZELLE	First	NW	53	47	53	47	54	48	54	48	-0.1	0.1	0.0	0.0	60	55	NO	NO	NO	NO	NO
4.5	32037	31 MACKENZIE STREET ROZELLE	First	SW	56	50	56	50	57	51	56	51	-0.1	0.1	-0.2	0.0	60	55	NO	NO	NO	NO	NO
4.5	32037	31 MACKENZIE STREET ROZELLE	First	E	56	50	56	50	57	51	56	51	-0.2	0.0	-0.2	0.0	60	55	NO	NO	NO	NO	NO
4.5	32037	31 MACKENZIE STREET ROZELLE	First	NE	51	46	50	46	51	46	51	46	-0.4	-0.2	-0.4	-0.3	60	55	NO	NO	NO	NO	NO
4.5	32037	31 MACKENZIE STREET ROZELLE	Ground	NW	51	44	51	45	51	45	51	45	-0.1	0.2	-0.1	0.1	60	55	NO	NO	NO	NO	NO
4.5	32037	31 MACKENZIE STREET ROZELLE	Ground	SW	50	44	49	44	50	45	50	45	-0.3	-0.1	-0.2	-0.2	60	55	NO	NO	NO	NO	NO
4.5	32037	31 MACKENZIE STREET ROZELLE	Ground	E	53	48	53	48	54	48	54	48	-0.2	0.0	-0.2	-0.1	60	55	NO	NO	NO	NO	NO
4.5	32037	31 MACKENZIE STREET ROZELLE	Ground	NE	48	43	47	43	48	43	48	43	-0.5	-0.3	-0.5	-0.4	60	55	NO	NO	NO	NO	NO
4.5	32040	32 MACKENZIE STREET ROZELLE	Ground	NW	51	45	51	46	52	46	52	46	-0.1	0.1	-0.1	0.1	60	55	NO	NO	NO	NO	NO
4.5	32040	32 MACKENZIE STREET ROZELLE	Ground	SE	52	46	51	46	52	47	52	47	-0.2	-0.1	-0.2	0.0	60	55	NO	NO	NO	NO	NO
4.5	32058	14 BRENT STREET ROZELLE	Ground	NE	50	45	49	45	50	45	50	45	-0.5	-0.3	-0.5	-0.3	60	55	NO	NO	NO	NO	NO
4.5	32058	14 BRENT STREET ROZELLE	Ground	NW	49	44	49	44	50	44	50	44	-0.1	0.0	-0.2	0.0	60	55	NO	NO	NO	NO	NO
4.5	32058	14 BRENT STREET ROZELLE	Ground	SW	48	42	47	42	48	43	48	43	-0.2	0.0	-0.2	-0.1	60	55	NO	NO	NO	NO	NO
4.5	32076	14-16 CRESCENT STREET ROZELLE	First	NE	48	43	47	43	48	43	48	43	-0.4	-0.2	-0.4	-0.2	60	55	NO	NO	NO	NO	NO
4.5	32076	14-16 CRESCENT STREET ROZELLE	First	N	47	42	46	42	47	42	47	42	-0.3	-0.1	-0.3	-0.1	59	54	NO	NO	NO	NO	NO
4.5	32076	14-16 CRESCENT STREET ROZELLE	First	NW	47	42	47	42	48	43	48	42	-0.2	-0.1	-0.2	-0.2	60	55	NO	NO	NO	NO	NO
4.5	32076	14-16 CRESCENT STREET ROZELLE	First	W	49	44	49	44	50	44	49	44	-0.1	-0.1	-0.1	-0.1	60	55	NO	NO	NO	NO	NO
4.5	32076	14-16 CRESCENT STREET ROZELLE	First	S	51	46	51	46	51	46	51	46	-0.2	0.0	-0.2	-0.1	60	55	NO	NO	NO	NO	NO
4.5	32076	14-16 CRESCENT STREET ROZELLE	First	W	50	45	50	45	51	45	51	45	-0.2	-0.1	-0.2	-0.1	60	55	NO	NO	NO	NO	NO
4.5	32076	14-16 CRESCENT STREET ROZELLE	First	S	51	46	51	46	52	46	51	46	-0.2	-0.1	-0.2	-0.2	60	55	NO	NO	NO	NO	NO
4.5	32076	14-16 CRESCENT STREET ROZELLE	First	E	52	47	51	47	52	48	52	47	-0.4	-0.3	-0.4	-0.3	60	55	NO	NO	NO	NO	NO
4.5	32076	14-16 CRESCENT STREET ROZELLE	First	N	46	42	46	41	47	42	47	42	-0.3	-0.1	-0.3	-0.2	59	54	NO	NO	NO	NO	NO
4.5	32076	14-16 CRESCENT STREET ROZELLE	Ground	NE	44	39	43	39	44	39	44	39	-0.4	-0.2	-0.3	-0.2	56	51	NO	NO	NO	NO	NO
4.5	32076	14-16 CRESCENT STREET ROZELLE	Ground	N	43	38	43	38	44	39	44	38	-0.2	-0.1	-0.3	-0.1	56	51	NO	NO	NO	NO	NO
4.5	32076	14-16 CRESCENT STREET ROZELLE	Ground	NW	44	39	44	39	45	39	45	39	-0.2	0.0	-0.2	-0.1	57	51	NO	NO	NO	NO	NO
4.5	32076	14-16 CRESCENT STREET ROZELLE	Ground	W	47	41	47	41	48	42	48	42	-0.1	0.0	-0.1	0.0	60	54	NO	NO	NO	NO	NO
4.5	32076	14-16 CRESCENT STREET ROZELLE	Ground	S	48	43	48	43	48	43	48	43	-0.3	-0.1	-0.3	-0.2	60	55	NO	NO	NO	NO	NO
4.5	32076	14-16 CRESCENT STREET ROZELLE	Ground	W	48	42	48	42	48	43	48	43	-0.2	0.0	-0.2	-0.1	60	55	NO	NO	NO	NO	NO
4.5	32076	14-16 CRESCENT STREET ROZELLE	Ground	S	49	44	48	44	49	44	49	44	-0.3	-0.1	-0.2	-0.1	60	55	NO	NO	NO	NO	NO
4.5	32076	14-16 CRESCENT STREET ROZELLE	Ground	E	48	44	48	43	49	44	48	44	-0.4	-0.3	-0.4	-0.3	60	55	NO	NO	NO	NO	NO
4.5	32076	14-16 CRESCENT STREET ROZELLE	Ground	N	43	38	42	38	43	38	43	38	-0.3	-0.2	-0.3	-0.2	55	50	NO	NO	NO	NO	NO
4.5	32084	134 EVANS STREET ROZELLE	Ground	W	56	50	56	50	57	51	57	51	-0.1	0.1	-0.1	0.0	60	55	NO	NO	NO	NO	NO
4.5	32084	134 EVANS STREET ROZELLE	Ground	E	57	52	57	52	58	52	58	52	-0.1	0.2	-0.1	0.1	60	55	NO	NO	NO	NO	NO
4.5	32085	136 EVANS STREET ROZELLE	First	NW	59	53	59	54	60	54	60	54	0.0	0.2	-0.1	0.1	60	55	NO	NO	NO	NO	NO
4.5	32085	136 EVANS STREET ROZELLE	First	SE	58	53	58	53	59	53	59	53	-0.1	0.0	-0.1	-0.1	60	55	NO	NO	NO	NO	NO
4.5	32085	136 EVANS STREET ROZELLE	Ground	NW	58	52	58	52	59	53	59	53	0.0	0.2	0.0	0.0	60	55	NO	NO	NO	NO	NO
4.5	32085	136 EVANS STREET ROZELLE	Ground	SE	56	50	56	50	57	51	57	51	-0.1	0.0	-0.2	-0.1	60	55	NO	NO	NO	NO	NO
4.5	32086	138 EVANS STREET ROZELLE	Ground	W	60	54	60	54	60	54	60	54	-0.1	0.2	-0.1	0.1	60	55	NO	NO	NO	NO	NO
4.5	32086	138 EVANS STREET ROZELLE	Ground	SW	50	45	50	45	51	46	50	45	-0.4	-0.2	-0.4	-0.2	60	55	NO	NO	NO	NO	NO
4.5	32086	138 EVANS STREET ROZELLE	Ground	E	59	53	59	53	59	53	59	53	-0.1	0.1	-0.1	0.0	60	55	NO	NO	NO	NO	NO
4.5	32087	30 MACKENZIE STREET ROZELLE	Ground	N	49	44	49	44	49	44	49	44	-0.3	-0.1	-0.3	-0.2	60	55	NO	NO	NO	NO	NO
4.5	32087	30 MACKENZIE STREET ROZELLE	Ground	W	51	45	50	45	51	45	51	45	-0.1	0.1	-0.1	0.1	60	55	NO	NO	NO	NO	NO
4.5	32087	30 MACKENZIE STREET ROZELLE	Ground	E	51	46	51	46	52	47	52	46	-0.2	0.0	-0.2	-0.1	60	55	NO	NO	NO	NO	NO
4.5	32090	7 MOORE LANE ROZELLE	Ground	E	46	41	46	41	47	42	46	42	-0.3	-0.2	-0.3	-0.2	59	54	NO	NO	NO	NO	NO
4.5	32090	7 MOORE LANE ROZELLE	Ground	N	46	42	46	41	47	42	47	42	-0.4	-0.2	-0.3	-0.2	59	54	NO	NO	NO	NO	NO
4.5	32090	7 MOORE LANE ROZELLE	Ground	W	44	39	43	39	44	39	44	39	-0.4	-0.2	-0.4	-0.2	56	51	NO	NO	NO	NO	NO
4.5	32090	7 MOORE LANE ROZELLE	Ground	S	42	37	42	37	43	38	42	38	-0.3	-0.2	-0.3	-0.1	55	50	NO	NO	NO	NO	NO
4.5	32104	3 BRENT STREET ROZELLE	First	NE	48	43	47	43	48	43	48	43	-0.4	-0.2	-0.3	-0.2	60	55	NO	NO	NO	NO	NO
4.5	32104	3 BRENT STREET ROZELLE	First	NW	47	42	47	42	48	43	48	42	-0.2	0.0	-0.1	-0.1	60	55	NO	NO	NO	NO	NO
4.5	32104	3 BRENT STREET ROZELLE	First	SW	51	46	51	46	51	46	51	46	-0.2	-0.1	-0.3	-0.1	60	55	NO	NO	NO	NO	NO
4.5	32104	3 BRENT STREET ROZELLE	First	SE	49	44	49	44	50	44	49	44	-0.2	-0.1	-0.2	-0.1	60	55	NO	NO	NO	NO	NO
4.5	32104	3 BRENT STREET ROZELLE	Ground	NE	43	39	43	38	44	39	44	39	-0.3	-0.2	-0.3	-0.2	56	51	NO	NO	NO	NO	NO
4.5	32104	3 BRENT STREET ROZELLE	Ground	NW	44	39	44	39	45	39	45	39	-0.1	0.1	-0.1	0.1	57	51	NO	NO	NO	NO	NO
4.5	32104	3 BRENT STREET ROZELLE	Ground	SW	49	43	49	43	49	44	49	44	-0.1	0.0	-0.1	-0.1	60	55	NO	NO	NO	NO	NO
4.5	32104	3 BRENT STREET ROZELLE	Ground	SE	45	40	45	40	46	40	46	40	-0.1	0.0	-0.1	0.0	58	52	NO	NO	NO	NO	NO
4.5	32106	18 BRENT STREET ROZELLE	Ground	NE	51	46	50	46	51	46	50	46	-0.5	-0.3	-0.6	-0.4	60	55	NO	NO	NO	NO	NO
4.5	32106	18 BRENT STREET ROZELLE	Ground	S	49	44	49	44	49	44	49	44	-0.2	-0.1	-0.3	-0.2	60	55	NO	NO	NO	NO	NO
4.5	32108	16 BRENT STREET ROZELLE	Ground	S	49	44	49	44	49	44	49	44	-0.2	-0.1	-0.2	-0.1	60	55	NO	NO	NO	NO	NO

NCA	Receiver ID	Address	Floor Level	Facade	Opening Year 2027				Design Year 2037				Increase (Do Smthng - Do Nothing)				NCG project road noise criteria		Do noise levels exceed the cumulative limit with project roads adding ≥2dB to the total noise levels?		Is the contribution from the road project Acute?		Consider further treatment?
					Do Nothing		Do Smthng		Do Nothing		Do Smthng		Opening Year 2027		Design Year 2037								
					Day	Night	Day	Night	Day	Night	Day	Night	Day	Night	Day	Night	Day	Night	Day	Night	$L_{Aeq,15hr}$ ≥ 65dB	$L_{Aeq,9hr}$ ≥ 60dB	
4.5	32108	16 BRENT STREET ROZELLE	Ground	SE	51	45	51	45	52	46	51	46	-0.2	0.0	-0.2	-0.1	60	55	NO	NO	NO	NO	NO
4.5	32108	16 BRENT STREET ROZELLE	Ground	NE	51	46	50	46	51	46	50	46	-0.5	-0.3	-0.5	-0.4	60	55	NO	NO	NO	NO	NO
4.5	32110	20 BRENT STREET ROZELLE	Ground	NE	51	46	50	46	51	46	51	46	-0.5	-0.2	-0.5	-0.3	60	55	NO	NO	NO	NO	NO
4.5	32110	20 BRENT STREET ROZELLE	Ground	W	47	41	46	41	47	42	47	42	-0.1	0.1	-0.2	0.0	59	54	NO	NO	NO	NO	NO
4.5	32110	20 BRENT STREET ROZELLE	Ground	S	49	44	49	44	50	45	50	45	-0.3	-0.1	-0.2	-0.1	60	55	NO	NO	NO	NO	NO
4.5	32112	132 EVANS STREET ROZELLE	Ground	E	52	47	52	47	53	47	53	47	-0.1	0.0	-0.1	-0.1	60	55	NO	NO	NO	NO	NO
4.5	32112	132 EVANS STREET ROZELLE	Ground	W	55	49	55	49	56	50	55	50	-0.1	0.2	-0.1	0.1	60	55	NO	NO	NO	NO	NO
4.5	32114	25-27 CRESCENT STREET ROZELLE	First	NE	47	42	47	42	47	42	47	42	-0.4	-0.1	-0.3	-0.2	59	54	NO	NO	NO	NO	NO
4.5	32114	25-27 CRESCENT STREET ROZELLE	First	NW	47	42	47	42	48	42	47	42	-0.1	0.0	-0.2	-0.1	60	54	NO	NO	NO	NO	NO
4.5	32114	25-27 CRESCENT STREET ROZELLE	First	SW	52	47	52	46	52	47	52	47	-0.2	-0.1	-0.2	-0.1	60	55	NO	NO	NO	NO	NO
4.5	32114	25-27 CRESCENT STREET ROZELLE	First	E	52	46	51	46	52	47	52	47	-0.2	-0.1	-0.2	-0.1	60	55	NO	NO	NO	NO	NO
4.5	32114	25-27 CRESCENT STREET ROZELLE	First	N	48	44	48	43	49	44	48	44	-0.4	-0.2	-0.4	-0.3	60	55	NO	NO	NO	NO	NO
4.5	32114	25-27 CRESCENT STREET ROZELLE	First	SE	50	45	50	45	50	45	50	45	-0.3	-0.2	-0.4	-0.2	60	55	NO	NO	NO	NO	NO
4.5	32114	25-27 CRESCENT STREET ROZELLE	First	NE	48	43	47	43	48	43	48	43	-0.4	-0.3	-0.4	-0.2	60	55	NO	NO	NO	NO	NO
4.5	32114	25-27 CRESCENT STREET ROZELLE	Ground	NE	43	38	43	38	43	38	43	38	-0.3	-0.1	-0.3	-0.2	55	50	NO	NO	NO	NO	NO
4.5	32114	25-27 CRESCENT STREET ROZELLE	Ground	NW	44	39	44	39	44	39	44	39	-0.1	0.0	-0.1	0.1	56	51	NO	NO	NO	NO	NO
4.5	32114	25-27 CRESCENT STREET ROZELLE	Ground	SW	50	45	50	45	51	46	51	46	-0.2	-0.1	-0.2	-0.1	60	55	NO	NO	NO	NO	NO
4.5	32114	25-27 CRESCENT STREET ROZELLE	Ground	E	49	44	49	44	50	45	49	44	-0.3	-0.2	-0.3	-0.2	60	55	NO	NO	NO	NO	NO
4.5	32114	25-27 CRESCENT STREET ROZELLE	Ground	N	45	41	45	40	46	41	45	41	-0.5	-0.3	-0.5	-0.3	58	53	NO	NO	NO	NO	NO
4.5	32114	25-27 CRESCENT STREET ROZELLE	Ground	SE	47	43	47	42	48	43	47	43	-0.4	-0.2	-0.4	-0.2	60	55	NO	NO	NO	NO	NO
4.5	32120	28 MACKENZIE STREET ROZELLE	Ground	SW	50	45	49	44	50	45	50	45	-0.2	-0.1	-0.2	-0.1	60	55	NO	NO	NO	NO	NO
4.5	32120	28 MACKENZIE STREET ROZELLE	Ground	SE	48	43	48	43	49	43	49	43	-0.1	0.0	-0.1	0.0	60	55	NO	NO	NO	NO	NO
4.5	32120	28 MACKENZIE STREET ROZELLE	Ground	NE	51	46	51	46	51	47	51	46	-0.5	-0.3	-0.5	-0.3	60	55	NO	NO	NO	NO	NO
4.5	32123	5 BRENT STREET ROZELLE	First	NE	48	43	48	43	49	44	48	43	-0.3	-0.2	-0.4	-0.3	60	55	NO	NO	NO	NO	NO
4.5	32123	5 BRENT STREET ROZELLE	First	W	47	42	47	42	48	43	48	43	-0.2	0.0	-0.2	-0.1	60	55	NO	NO	NO	NO	NO
4.5	32123	5 BRENT STREET ROZELLE	First	S	51	46	51	46	52	47	52	46	-0.2	-0.1	-0.3	-0.1	60	55	NO	NO	NO	NO	NO
4.5	32123	5 BRENT STREET ROZELLE	First	E	47	42	47	42	48	43	48	43	-0.1	0.0	-0.1	-0.1	60	55	NO	NO	NO	NO	NO
4.5	32123	5 BRENT STREET ROZELLE	Ground	NE	44	40	44	40	45	40	44	40	-0.4	-0.2	-0.4	-0.3	57	52	NO	NO	NO	NO	NO
4.5	32123	5 BRENT STREET ROZELLE	Ground	W	45	39	45	39	45	40	45	40	-0.1	0.1	-0.1	0.1	57	52	NO	NO	NO	NO	NO
4.5	32123	5 BRENT STREET ROZELLE	Ground	S	50	44	49	44	50	45	50	45	-0.3	-0.2	-0.3	-0.2	60	55	NO	NO	NO	NO	NO
4.5	32123	5 BRENT STREET ROZELLE	Ground	E	44	39	44	39	45	39	45	39	-0.1	0.0	-0.1	0.0	57	51	NO	NO	NO	NO	NO
4.5	32123	5 BRENT STREET ROZELLE	Ground	S	50	44	49	44	50	45	50	45	-0.3	-0.2	-0.3	-0.2	60	55	NO	NO	NO	NO	NO
4.5	32123	5 BRENT STREET ROZELLE	Ground	E	44	39	44	39	45	39	45	39	-0.1	0.0	-0.1	0.0	57	51	NO	NO	NO	NO	NO
4.5	32125	12 CRESCENT STREET ROZELLE	Ground	E	48	43	48	43	48	44	48	43	-0.4	-0.3	-0.4	-0.3	60	55	NO	NO	NO	NO	NO
4.5	32125	12 CRESCENT STREET ROZELLE	Ground	N	46	41	46	41	47	42	46	41	-0.3	-0.1	-0.3	-0.2	59	54	NO	NO	NO	NO	NO
4.5	32125	12 CRESCENT STREET ROZELLE	Ground	W	48	43	48	43	49	43	48	43	-0.3	-0.1	-0.2	-0.2	60	55	NO	NO	NO	NO	NO
4.5	32125	12 CRESCENT STREET ROZELLE	Ground	S	47	42	46	41	47	42	47	42	-0.2	-0.1	-0.2	-0.2	59	54	NO	NO	NO	NO	NO
4.5	32130	5 MOORE LANE ROZELLE	Ground	E	47	42	47	42	48	43	47	42	-0.3	-0.2	-0.4	-0.3	60	55	NO	NO	NO	NO	NO
4.5	32130	5 MOORE LANE ROZELLE	Ground	N	46	41	46	41	47	42	46	42	-0.3	-0.1	-0.3	-0.1	59	54	NO	NO	NO	NO	NO
4.5	32130	5 MOORE LANE ROZELLE	Ground	W	47	42	47	42	47	43	47	42	-0.4	-0.2	-0.3	-0.2	59	55	NO	NO	NO	NO	NO
4.5	32130	5 MOORE LANE ROZELLE	Ground	S	47	42	46	42	47	42	47	42	-0.3	-0.1	-0.3	-0.2	59	54	NO	NO	NO	NO	NO
4.5	32131	7 BRENT STREET ROZELLE	First	NE	47	43	47	42	48	43	48	43	-0.4	-0.1	-0.3	-0.2	60	55	NO	NO	NO	NO	NO
4.5	32131	7 BRENT STREET ROZELLE	First	W	48	43	48	43	49	43	49	43	-0.1	0.0	-0.1	0.0	60	55	NO	NO	NO	NO	NO
4.5	32131	7 BRENT STREET ROZELLE	First	S	51	46	51	46	52	47	52	46	-0.2	-0.1	-0.2	-0.1	60	55	NO	NO	NO	NO	NO
4.5	32131	7 BRENT STREET ROZELLE	First	E	48	43	48	43	49	43	49	43	-0.1	0.0	-0.1	0.0	60	55	NO	NO	NO	NO	NO
4.5	32131	7 BRENT STREET ROZELLE	Ground	NE	44	39	43	39	44	39	44	39	-0.3	-0.1	-0.3	-0.2	56	51	NO	NO	NO	NO	NO
4.5	32131	7 BRENT STREET ROZELLE	Ground	W	46	41	46	41	47	41	47	41	-0.1	0.1	-0.1	0.1	59	53	NO	NO	NO	NO	NO
4.5	32131	7 BRENT STREET ROZELLE	Ground	S	50	45	50	44	50	45	50	45	-0.2	-0.1	-0.2	-0.1	60	55	NO	NO	NO	NO	NO
4.5	32131	7 BRENT STREET ROZELLE	Ground	E	46	40	45	40	46	41	46	41	-0.1	0.1	-0.1	0.0	58	53	NO	NO	NO	NO	NO
4.5	32134	130 EVANS STREET ROZELLE	Ground	NW	52	46	52	46	53	47	52	47	0.0	0.1	-0.1	0.1	60	55	NO	NO	NO	NO	NO
4.5	32134	130 EVANS STREET ROZELLE	Ground	S	46	41	45	40	46	41	46	41	-0.2	-0.1	-0.2	-0.1	58	53	NO	NO	NO	NO	NO
4.5	32134	130 EVANS STREET ROZELLE	Ground	SE	55	49	55	49	55	50	55	50	-0.1	0.1	-0.1	0.0	60	55	NO	NO	NO	NO	NO
4.5	32135	28 MACKENZIE STREET ROZELLE	Ground	NE	51	46	50	46	51	47	51	46	-0.6	-0.3	-0.6	-0.4	60	55	NO	NO	NO	NO	NO
4.5	32135	28 MACKENZIE STREET ROZELLE	Ground	NW	49	44	49	44	50	44	50	44	-0.1	0.1	-0.1	0.1	60	55	NO	NO	NO	NO	NO
4.5	32135	28 MACKENZIE STREET ROZELLE	Ground	SW	46	41	46	41	47	42	47	42	-0.3	-0.2	-0.3	-0.2	59	54	NO	NO	NO	NO	NO
4.5	32135	28 MACKENZIE STREET ROZELLE	Ground	SE	50	45	50	45	51	46	50	45	-0.3	-0.1	-0.3	-0.2	60	55	NO	NO	NO	NO	NO
4.5	32145	17 CRESCENT STREET ROZELLE	Ground	NW	47	42	47	42	47	42	47	42	-0.2	0.0	-0.2	-0.1	59	54	NO	NO	NO	NO	NO
4.5	32145	17 CRESCENT STREET ROZELLE	Ground	E	50	45	49	44	50	45	50	45	-0.3	-0.2	-0.2	-0.2	60	55	NO	NO	NO	NO	NO
4.5	32146	23 CRESCENT STREET ROZELLE	Ground	NW	44	40	44	39	45	40	45	40	-0.4	-0.2	-0.3	-0.2	57	52	NO	NO	NO	NO	NO
4.5	32146	23 CRESCENT STREET ROZELLE	Ground	E	49	44	49	44	49	44	49	44	-0.2	-0.1	-0.2	-0.1	60	55	NO	NO	NO	NO	NO
4.5	32147	21 CRESCENT STREET ROZELLE	Ground	NW	46	41	45	41	46	41	46	41	-0.3	-0.1	-0.3	-0.1	58	53	NO	NO	NO	NO	NO
4.5	32147	21 CRESCENT STREET ROZELLE	Ground	E	49	44	49	44	50	44	49	44	-0.2	-0.1	-0.2	-0.1	60	55	NO	NO	NO	NO	NO
4.5	32148	19 CRESCENT STREET ROZELLE	Ground	NW	46	41	46	41	47	42	47	42	-0.3	-0.1	-0.2	-0.1	59	54	NO	NO	NO	NO	NO
4.5	32148	19 CRESCENT STREET ROZELLE	Ground	E	49	44	49	44	50	45	49	44	-0.2	-0.2	-0.2	-0.2	60	55	NO	NO	NO	NO	NO

NCA	Receiver ID	Address	Floor Level	Facade	Opening Year 2027				Design Year 2037				Increase (Do Smthng - Do Nothing)				NCG project road noise criteria		Do noise levels exceed the cumulative limit with project roads adding ≥2dB to the total noise levels?		Is the contribution from the road project Acute?		Consider further treatment?
					Do Nothing		Do Smthng		Do Nothing		Do Smthng		Opening Year 2027		Design Year 2037								
					Day	Night	Day	Night	Day	Night	Day	Night	Day	Night	Day	Night	Day	Night	Day	Night	$L_{Aeq,15hr}$ ≥ 65dB	$L_{Aeq,9hr}$ ≥ 60dB	
4.5	32156	128 EVANS STREET ROZELLE	First	NE	51	46	50	46	51	46	50	46	-0.5	-0.3	-0.5	-0.3	60	55	NO	NO	NO	NO	NO
4.5	32156	128 EVANS STREET ROZELLE	First	NW	54	48	54	48	55	49	55	49	0.0	0.1	0.0	0.1	60	55	NO	NO	NO	NO	NO
4.5	32156	128 EVANS STREET ROZELLE	First	SE	56	51	56	51	57	51	57	51	-0.2	0.0	-0.2	-0.1	60	55	NO	NO	NO	NO	NO
4.5	32156	128 EVANS STREET ROZELLE	Ground	NE	48	43	47	43	48	44	48	43	-0.6	-0.3	-0.5	-0.4	60	55	NO	NO	NO	NO	NO
4.5	32156	128 EVANS STREET ROZELLE	Ground	NW	50	44	50	44	51	45	51	45	-0.1	0.1	-0.1	0.1	60	55	NO	NO	NO	NO	NO
4.5	32156	128 EVANS STREET ROZELLE	Ground	SE	54	49	54	49	55	49	55	49	-0.1	0.0	-0.2	0.0	60	55	NO	NO	NO	NO	NO
4.5	32159	18 HARTLEY STREET ROZELLE	First	SE	54	49	53	49	54	49	54	49	-0.5	-0.3	-0.4	-0.4	60	55	NO	NO	NO	NO	NO
4.5	32159	18 HARTLEY STREET ROZELLE	First	N	51	47	51	46	52	47	51	47	-0.6	-0.4	-0.6	-0.5	60	55	NO	NO	NO	NO	NO
4.5	32159	18 HARTLEY STREET ROZELLE	First	W	49	43	49	44	50	44	50	44	-0.2	0.1	-0.1	0.0	60	55	NO	NO	NO	NO	NO
4.5	32159	18 HARTLEY STREET ROZELLE	Ground	SE	50	45	50	45	50	45	50	45	-0.3	-0.2	-0.3	-0.2	60	55	NO	NO	NO	NO	NO
4.5	32159	18 HARTLEY STREET ROZELLE	Ground	N	45	40	44	40	45	40	45	40	-0.4	-0.2	-0.5	-0.3	57	52	NO	NO	NO	NO	NO
4.5	32159	18 HARTLEY STREET ROZELLE	Ground	W	47	41	47	41	47	42	47	42	-0.1	0.1	-0.1	0.0	59	54	NO	NO	NO	NO	NO
4.5	32161	22 HARTLEY STREET ROZELLE	Ground	W	49	43	49	43	49	44	49	44	-0.1	0.1	-0.2	0.0	60	55	NO	NO	NO	NO	NO
4.5	32161	22 HARTLEY STREET ROZELLE	Ground	E	51	46	50	46	51	46	51	46	-0.4	-0.3	-0.5	-0.3	60	55	NO	NO	NO	NO	NO
4.5	32163	20 HARTLEY STREET ROZELLE	First	W	49	44	49	44	50	44	50	44	-0.1	0.0	-0.1	-0.1	60	55	NO	NO	NO	NO	NO
4.5	32163	20 HARTLEY STREET ROZELLE	First	E	53	49	53	48	54	49	53	49	-0.5	-0.4	-0.5	-0.4	60	55	NO	NO	NO	NO	NO
4.5	32163	20 HARTLEY STREET ROZELLE	First	S	54	49	53	48	54	49	54	49	-0.4	-0.3	-0.5	-0.4	60	55	NO	NO	NO	NO	NO
4.5	32163	20 HARTLEY STREET ROZELLE	Ground	W	47	41	47	41	48	42	48	42	-0.1	0.1	-0.1	0.0	60	54	NO	NO	NO	NO	NO
4.5	32163	20 HARTLEY STREET ROZELLE	Ground	E	49	44	49	44	50	45	50	45	-0.3	-0.2	-0.3	-0.2	60	55	NO	NO	NO	NO	NO
4.5	32163	20 HARTLEY STREET ROZELLE	Ground	S	50	45	50	45	50	45	50	45	-0.3	-0.2	-0.3	-0.2	60	55	NO	NO	NO	NO	NO
4.5	32165	24 HARTLEY STREET ROZELLE	Ground	W	49	43	49	43	50	44	49	44	-0.1	0.0	-0.2	-0.1	60	55	NO	NO	NO	NO	NO
4.5	32165	24 HARTLEY STREET ROZELLE	Ground	SW	51	46	51	46	52	47	51	46	-0.4	-0.2	-0.4	-0.3	60	55	NO	NO	NO	NO	NO
4.5	32165	24 HARTLEY STREET ROZELLE	Ground	E	51	46	51	46	52	47	51	46	-0.4	-0.3	-0.4	-0.3	60	55	NO	NO	NO	NO	NO
4.5	32165	24 HARTLEY STREET ROZELLE	Ground	NE	50	45	50	45	51	46	50	45	-0.5	-0.3	-0.5	-0.3	60	55	NO	NO	NO	NO	NO
4.5	32167	9 BRENT STREET ROZELLE	Ground	W	47	42	47	42	48	42	48	42	-0.1	0.1	-0.1	0.0	60	54	NO	NO	NO	NO	NO
4.5	32167	9 BRENT STREET ROZELLE	Ground	SW	52	48	52	47	53	48	52	48	-0.4	-0.3	-0.5	-0.3	60	55	NO	NO	NO	NO	NO
4.5	32167	9 BRENT STREET ROZELLE	Ground	E	51	45	50	45	51	46	51	46	-0.3	-0.1	-0.2	-0.1	60	55	NO	NO	NO	NO	NO
4.5	32194	49 CRESCENT STREET ROZELLE	First	SW	56	50	56	50	57	51	57	51	-0.2	0.0	-0.1	-0.1	60	55	NO	NO	NO	NO	NO
4.5	32194	49 CRESCENT STREET ROZELLE	First	NE	53	47	52	47	53	48	53	47	-0.2	0.0	-0.1	-0.1	60	55	NO	NO	NO	NO	NO
4.5	32194	49 CRESCENT STREET ROZELLE	Ground	SW	52	46	51	46	52	47	52	46	-0.1	0.0	-0.2	-0.1	60	55	NO	NO	NO	NO	NO
4.5	32194	49 CRESCENT STREET ROZELLE	Ground	NE	49	44	49	44	50	45	50	44	-0.2	-0.1	-0.2	-0.2	60	55	NO	NO	NO	NO	NO
4.5	32195	12 STARLING STREET ROZELLE	Ground	NE	47	43	47	42	48	43	47	43	-0.4	-0.2	-0.4	-0.3	60	55	NO	NO	NO	NO	NO
4.5	32195	12 STARLING STREET ROZELLE	Ground	NW	47	42	47	42	47	42	47	42	-0.2	0.0	-0.2	-0.1	59	54	NO	NO	NO	NO	NO
4.5	32195	12 STARLING STREET ROZELLE	Ground	S	47	42	47	42	48	43	47	42	-0.3	-0.1	-0.3	-0.2	60	55	NO	NO	NO	NO	NO
4.5	32195	12 STARLING STREET ROZELLE	Ground	SE	49	44	48	44	49	44	49	44	-0.4	-0.2	-0.4	-0.3	60	55	NO	NO	NO	NO	NO
4.5	32201	3 MOORE LANE ROZELLE	Ground	E	47	42	47	42	47	42	47	42	-0.3	-0.1	-0.3	-0.2	59	54	NO	NO	NO	NO	NO
4.5	32201	3 MOORE LANE ROZELLE	Ground	S	48	43	48	43	49	44	49	44	-0.3	-0.2	-0.3	-0.2	60	55	NO	NO	NO	NO	NO
4.5	32202	10 CRESCENT STREET ROZELLE	Ground	N	46	41	46	41	47	41	46	41	-0.3	-0.1	-0.3	-0.1	59	53	NO	NO	NO	NO	NO
4.5	32202	10 CRESCENT STREET ROZELLE	Ground	W	48	43	48	43	49	43	48	43	-0.3	-0.1	-0.2	-0.1	60	55	NO	NO	NO	NO	NO
4.5	32202	10 CRESCENT STREET ROZELLE	Ground	S	48	44	48	43	49	44	48	44	-0.4	-0.3	-0.4	-0.3	60	55	NO	NO	NO	NO	NO
4.5	32206	15A HARTLEY STREET ROZELLE	Ground	SE	50	44	50	44	50	45	50	45	-0.1	0.0	-0.1	-0.1	60	55	NO	NO	NO	NO	NO
4.5	32206	15A HARTLEY STREET ROZELLE	Ground	NW	47	42	47	42	47	42	47	42	-0.1	0.0	-0.1	0.0	59	54	NO	NO	NO	NO	NO
4.5	32209	126 EVANS STREET ROZELLE	First	NE	50	46	50	46	51	46	50	46	-0.5	-0.2	-0.5	-0.4	60	55	NO	NO	NO	NO	NO
4.5	32209	126 EVANS STREET ROZELLE	First	W	53	47	52	47	53	47	53	47	-0.1	0.2	-0.1	0.1	60	55	NO	NO	NO	NO	NO
4.5	32209	126 EVANS STREET ROZELLE	First	SW	51	46	50	46	51	46	51	46	-0.5	-0.3	-0.4	-0.4	60	55	NO	NO	NO	NO	NO
4.5	32209	126 EVANS STREET ROZELLE	First	E	56	50	56	50	57	51	56	51	-0.1	0.0	-0.2	-0.1	60	55	NO	NO	NO	NO	NO
4.5	32209	126 EVANS STREET ROZELLE	Ground	NE	48	44	48	43	49	44	48	44	-0.5	-0.4	-0.6	-0.4	60	55	NO	NO	NO	NO	NO
4.5	32209	126 EVANS STREET ROZELLE	Ground	W	49	43	49	43	50	44	50	44	-0.1	0.2	-0.1	0.0	60	55	NO	NO	NO	NO	NO
4.5	32209	126 EVANS STREET ROZELLE	Ground	SW	48	44	48	43	49	44	48	44	-0.5	-0.4	-0.5	-0.4	60	55	NO	NO	NO	NO	NO
4.5	32209	126 EVANS STREET ROZELLE	Ground	E	54	49	54	49	55	49	54	49	-0.2	0.0	-0.2	-0.1	60	55	NO	NO	NO	NO	NO
4.5	32211	8 CRESCENT STREET ROZELLE	Ground	NE	47	43	47	42	48	43	47	43	-0.5	-0.2	-0.4	-0.2	60	55	NO	NO	NO	NO	NO
4.5	32211	8 CRESCENT STREET ROZELLE	Ground	S	48	43	48	43	48	44	48	43	-0.4	-0.2	-0.4	-0.2	60	55	NO	NO	NO	NO	NO
4.5	32211	8 CRESCENT STREET ROZELLE	Ground	W	48	43	48	43	49	43	48	43	-0.2	-0.1	-0.1	-0.1	60	55	NO	NO	NO	NO	NO
4.5	32211	8 CRESCENT STREET ROZELLE	Ground	S	46	41	45	41	46	41	46	41	-0.3	-0.2	-0.3	-0.2	58	53	NO	NO	NO	NO	NO
4.5	32218	14 MACKENZIE STREET ROZELLE	Ground	NE	46	41	46	41	46	41	46	41	-0.2	-0.1	-0.2	-0.1	58	53	NO	NO	NO	NO	NO
4.5	32218	14 MACKENZIE STREET ROZELLE	Ground	NW	49	43	48	43	49	43	49	43	-0.1	0.1	-0.1	0.0	60	55	NO	NO	NO	NO	NO
4.5	32218	14 MACKENZIE STREET ROZELLE	Ground	SW	53	48	53	48	53	49	53	48	-0.5	-0.2	-0.5	-0.3	60	55	NO	NO	NO	NO	NO
4.5	32220	1 MOORE LANE ROZELLE	Ground	E	46	42	46	42	47	42	47	42	-0.3	-0.2	-0.4	-0.3	59	54	NO	NO	NO	NO	NO
4.5	32220	1 MOORE LANE ROZELLE	Ground	N	46	41	45	41	46	41	46	41	-0.3	-0.1	-0.3	-0.2	58	53	NO	NO	NO	NO	NO
4.5	32220	1 MOORE LANE ROZELLE	Ground	W	47	42	47	42	48	43	48	43	-0.3	-0.1	-0.3	-0.1	60	55	NO	NO	NO	NO	NO
4.5	32224	11 BRENT STREET ROZELLE	Ground	NE	47	43	47	42	48	43	48	43	-0.4	-0.2	-0.3	-0.3	60	55	NO	NO	NO	NO	NO
4.5	32224	11 BRENT STREET ROZELLE	Ground	SW	53	48	52	48	53	48	53	48	-0.5	-0.3	-0.5	-0.4	60	55	NO	NO	NO	NO	NO

NCA	Receiver ID	Address	Floor Level	Facade	Opening Year 2027				Design Year 2037				Increase (Do Smthng - Do Nothing)				NCG project road noise criteria		Do noise levels exceed the cumulative limit with project roads adding ≥2dB to the total noise levels?		Is the contribution from the road project Acute?		Consider further treatment?
					Do Nothing		Do Smthng		Do Nothing		Do Smthng		Opening Year 2027		Design Year 2037								
					Day	Night	Day	Night	Day	Night	Day	Night	Day	Night	Day	Night	Day	Night	Day	Night	$L_{Aeq,15hr}$ ≥ 65dB	$L_{Aeq,9hr}$ ≥ 60dB	
4.5	32224	11 BRENT STREET ROZELLE	Ground	E	50	45	49	44	50	45	50	45	-0.2	-0.1	-0.2	-0.1	60	55	NO	NO	NO	NO	NO
4.5	32225	13 BRENT STREET ROZELLE	First	E	54	50	54	49	55	50	54	50	-0.5	-0.3	-0.5	-0.3	60	55	NO	NO	NO	NO	NO
4.5	32225	13 BRENT STREET ROZELLE	First	NE	53	49	52	48	53	49	53	48	-0.7	-0.4	-0.6	-0.4	60	55	NO	NO	NO	NO	NO
4.5	32225	13 BRENT STREET ROZELLE	First	NW	47	42	47	42	48	42	47	42	-0.1	0.1	-0.1	0.1	60	54	NO	NO	NO	NO	NO
4.5	32225	13 BRENT STREET ROZELLE	First	SW	54	49	53	49	54	49	54	49	-0.4	-0.2	-0.4	-0.3	60	55	NO	NO	NO	NO	NO
4.5	32225	13 BRENT STREET ROZELLE	First	SE	54	49	54	49	54	50	54	49	-0.4	-0.2	-0.4	-0.3	60	55	NO	NO	NO	NO	NO
4.5	32225	13 BRENT STREET ROZELLE	Ground	E	49	44	49	44	49	45	49	44	-0.4	-0.2	-0.4	-0.3	60	55	NO	NO	NO	NO	NO
4.5	32225	13 BRENT STREET ROZELLE	Ground	NE	47	42	46	42	47	42	46	42	-0.6	-0.4	-0.5	-0.3	59	54	NO	NO	NO	NO	NO
4.5	32225	13 BRENT STREET ROZELLE	Ground	NW	43	38	43	38	43	38	43	38	-0.1	0.0	-0.1	0.1	55	50	NO	NO	NO	NO	NO
4.5	32225	13 BRENT STREET ROZELLE	Ground	SW	53	48	52	48	53	48	53	48	-0.5	-0.3	-0.5	-0.3	60	55	NO	NO	NO	NO	NO
4.5	32227	16 HARTLEY STREET ROZELLE	First	W	49	43	49	43	50	44	50	44	-0.1	0.0	-0.1	-0.1	60	55	NO	NO	NO	NO	NO
4.5	32227	16 HARTLEY STREET ROZELLE	First	S	45	40	45	40	45	40	45	40	-0.2	0.0	-0.2	-0.1	57	52	NO	NO	NO	NO	NO
4.5	32227	16 HARTLEY STREET ROZELLE	First	E	54	49	53	49	54	50	54	49	-0.5	-0.3	-0.4	-0.4	60	55	NO	NO	NO	NO	NO
4.5	32227	16 HARTLEY STREET ROZELLE	Ground	W	47	41	47	41	47	42	47	42	0.0	0.1	-0.1	0.0	59	54	NO	NO	NO	NO	NO
4.5	32227	16 HARTLEY STREET ROZELLE	Ground	S	41	36	41	36	42	37	42	37	-0.3	-0.1	-0.2	-0.1	54	49	NO	NO	NO	NO	NO
4.5	32227	16 HARTLEY STREET ROZELLE	Ground	E	50	45	49	45	50	45	50	45	-0.3	-0.1	-0.3	-0.2	60	55	NO	NO	NO	NO	NO
4.5	32228	12 HARTLEY STREET ROZELLE	Ground	W	48	42	47	42	48	43	48	43	-0.2	0.0	-0.2	0.0	60	55	NO	NO	NO	NO	NO
4.5	32228	12 HARTLEY STREET ROZELLE	Ground	E	51	46	50	46	51	46	50	46	-0.5	-0.4	-0.6	-0.5	60	55	NO	NO	NO	NO	NO
4.5	32229	14 HARTLEY STREET ROZELLE	First	W	49	43	49	43	50	44	49	44	-0.1	0.0	-0.2	-0.1	60	55	NO	NO	NO	NO	NO
4.5	32229	14 HARTLEY STREET ROZELLE	First	E	54	49	54	49	55	50	54	49	-0.5	-0.3	-0.4	-0.3	60	55	NO	NO	NO	NO	NO
4.5	32229	14 HARTLEY STREET ROZELLE	First	NE	53	48	52	48	53	48	52	48	-0.7	-0.5	-0.6	-0.4	60	55	NO	NO	NO	NO	NO
4.5	32229	14 HARTLEY STREET ROZELLE	Ground	W	47	41	47	41	47	42	47	42	-0.1	0.1	-0.1	0.0	59	54	NO	NO	NO	NO	NO
4.5	32229	14 HARTLEY STREET ROZELLE	Ground	E	50	45	50	45	51	46	50	46	-0.4	-0.2	-0.3	-0.3	60	55	NO	NO	NO	NO	NO
4.5	32229	14 HARTLEY STREET ROZELLE	Ground	NE	49	44	48	44	49	44	48	44	-0.6	-0.4	-0.6	-0.4	60	55	NO	NO	NO	NO	NO
4.5	32230	10 HARTLEY STREET ROZELLE	Ground	W	48	42	48	42	48	43	48	43	-0.2	0.0	-0.2	0.0	60	55	NO	NO	NO	NO	NO
4.5	32230	10 HARTLEY STREET ROZELLE	Ground	E	52	47	51	47	52	47	52	47	-0.4	-0.3	-0.4	-0.3	60	55	NO	NO	NO	NO	NO
4.5	32238	6 STARLING STREET ROZELLE	First	NW	48	42	48	42	48	43	48	43	-0.1	0.0	-0.1	0.0	60	55	NO	NO	NO	NO	NO
4.5	32238	6 STARLING STREET ROZELLE	First	SE	54	49	53	49	54	49	53	49	-0.5	-0.3	-0.5	-0.3	60	55	NO	NO	NO	NO	NO
4.5	32238	6 STARLING STREET ROZELLE	Ground	NW	45	40	45	40	46	40	46	40	0.0	0.1	-0.1	0.0	58	52	NO	NO	NO	NO	NO
4.5	32238	6 STARLING STREET ROZELLE	Ground	SE	50	45	50	45	50	46	50	45	-0.4	-0.2	-0.4	-0.3	60	55	NO	NO	NO	NO	NO
4.5	32239	4 STARLING STREET ROZELLE	Ground	NW	46	41	46	41	46	41	46	41	-0.2	0.0	-0.2	-0.1	58	53	NO	NO	NO	NO	NO
4.5	32239	4 STARLING STREET ROZELLE	Ground	SE	50	46	50	45	51	46	50	46	-0.5	-0.3	-0.5	-0.3	60	55	NO	NO	NO	NO	NO
4.5	32239	4 STARLING STREET ROZELLE	Ground	NE	50	45	49	45	50	45	49	45	-0.5	-0.3	-0.6	-0.4	60	55	NO	NO	NO	NO	NO
4.5	32240	8 STARLING STREET ROZELLE	Ground	NW	46	41	46	41	47	41	47	41	-0.1	0.0	-0.1	0.0	59	53	NO	NO	NO	NO	NO
4.5	32240	8 STARLING STREET ROZELLE	Ground	SE	50	45	49	45	50	45	50	45	-0.4	-0.3	-0.4	-0.3	60	55	NO	NO	NO	NO	NO
4.5	32241	10 STARLING STREET ROZELLE	First	NW	48	43	48	43	49	43	49	43	-0.2	0.0	-0.1	0.0	60	55	NO	NO	NO	NO	NO
4.5	32241	10 STARLING STREET ROZELLE	First	SW	52	47	51	46	52	47	52	47	-0.4	-0.3	-0.3	-0.2	60	55	NO	NO	NO	NO	NO
4.5	32241	10 STARLING STREET ROZELLE	First	SE	52	47	52	47	52	48	52	47	-0.4	-0.2	-0.4	-0.3	60	55	NO	NO	NO	NO	NO
4.5	32241	10 STARLING STREET ROZELLE	Ground	NW	46	40	46	40	47	41	47	41	-0.1	0.1	0.0	0.0	59	53	NO	NO	NO	NO	NO
4.5	32241	10 STARLING STREET ROZELLE	Ground	SW	45	40	44	39	45	40	45	40	-0.2	-0.1	-0.2	-0.1	57	52	NO	NO	NO	NO	NO
4.5	32241	10 STARLING STREET ROZELLE	Ground	SE	49	45	49	44	50	45	49	45	-0.3	-0.2	-0.4	-0.2	60	55	NO	NO	NO	NO	NO
4.5	32242	15 HARTLEY STREET ROZELLE	Ground	NW	46	41	46	41	47	42	47	42	-0.2	0.0	-0.1	-0.1	59	54	NO	NO	NO	NO	NO
4.5	32242	15 HARTLEY STREET ROZELLE	Ground	E	48	43	48	43	49	44	49	44	-0.2	-0.1	-0.2	-0.1	60	55	NO	NO	NO	NO	NO
4.5	32243	13 HARTLEY STREET ROZELLE	Ground	NE	46	41	46	41	47	42	47	42	-0.3	-0.1	-0.2	-0.2	59	54	NO	NO	NO	NO	NO
4.5	32243	13 HARTLEY STREET ROZELLE	Ground	NW	46	41	46	41	47	42	47	42	-0.2	0.0	-0.2	0.0	59	54	NO	NO	NO	NO	NO
4.5	32243	13 HARTLEY STREET ROZELLE	Ground	SE	49	44	49	44	49	44	49	44	-0.2	-0.1	-0.3	-0.1	60	55	NO	NO	NO	NO	NO
4.5	32243	13 HARTLEY STREET ROZELLE	Ground	NE	47	42	46	42	47	42	47	42	-0.4	-0.2	-0.3	-0.2	59	54	NO	NO	NO	NO	NO
4.5	32251	120 EVANS STREET ROZELLE	First	NE	53	49	53	48	54	49	54	49	-0.3	-0.2	-0.3	-0.2	60	55	NO	NO	NO	NO	NO
4.5	32251	120 EVANS STREET ROZELLE	First	SE	54	49	53	48	54	49	54	49	-0.3	-0.2	-0.3	-0.2	60	55	NO	NO	NO	NO	NO
4.5	32251	120 EVANS STREET ROZELLE	First	NE	51	47	51	46	52	47	51	47	-0.5	-0.3	-0.6	-0.3	60	55	NO	NO	NO	NO	NO
4.5	32251	120 EVANS STREET ROZELLE	First	NW	51	46	51	46	52	46	52	46	0.0	0.1	0.0	0.1	60	55	NO	NO	NO	NO	NO
4.5	32251	120 EVANS STREET ROZELLE	Ground	NE	52	47	51	47	52	47	52	47	-0.5	-0.2	-0.5	-0.3	60	55	NO	NO	NO	NO	NO
4.5	32251	120 EVANS STREET ROZELLE	Ground	SE	52	47	52	47	52	48	52	47	-0.4	-0.2	-0.4	-0.3	60	55	NO	NO	NO	NO	NO
4.5	32251	120 EVANS STREET ROZELLE	Ground	NE	50	45	49	45	50	46	50	45	-0.7	-0.3	-0.8	-0.4	60	55	NO	NO	NO	NO	NO
4.5	32251	120 EVANS STREET ROZELLE	Ground	NW	49	43	49	43	49	43	49	43	0.0	0.1	-0.1	0.1	60	55	NO	NO	NO	NO	NO
4.5	32253	5 CRESCENT STREET ROZELLE	Ground	W	47	42	47	42	48	42	47	42	-0.2	-0.1	-0.2	0.0	60	54	NO	NO	NO	NO	NO
4.5	32253	5 CRESCENT STREET ROZELLE	Ground	E	50	45	50	45	50	45	50	45	-0.4	-0.2	-0.3	-0.2	60	55	NO	NO	NO	NO	NO
4.5	32254	15 CRESCENT STREET ROZELLE	Ground	NW	47	42	47	42	47	42	47	42	-0.2	0.0	-0.2	-0.1	59	54	NO	NO	NO	NO	NO
4.5	32254	15 CRESCENT STREET ROZELLE	Ground	E	50	45	49	44	50	45	50	45	-0.3	-0.2	-0.3	-0.2	60	55	NO	NO	NO	NO	NO
4.5	32255	13 CRESCENT STREET ROZELLE	Ground	NW	47	42	47	42	47	42	47	42	-0.2	-0.1	-0.1	-0.1	59	54	NO	NO	NO	NO	NO
4.5	32255	13 CRESCENT STREET ROZELLE	Ground	E	50	45	49	45	50	45	50	45	-0.3	-0.2	-0.3	-0.2	60	55	NO	NO	NO	NO	NO
4.5	32256	11 CRESCENT STREET ROZELLE	Ground	NW	47	42	47	42	47	42	47	42	-0.2	-0.1	-0.1	-0.1	59	54	NO	NO	NO	NO	NO

NCA	Receiver ID	Address	Floor Level	Facade	Opening Year 2027				Design Year 2037				Increase (Do Smthng - Do Nothing)				NCG project road noise criteria		Do noise levels exceed the cumulative limit with project roads adding ≥2dB to the total noise levels?		Is the contribution from the road project Acute?		Consider further treatment?
					Do Nothing		Do Smthng		Do Nothing		Do Smthng		Opening Year 2027		Design Year 2037								
					Day	Night	Day	Night	Day	Night	Day	Night	Day	Night	Day	Night	Day	Night	Day	Night	$L_{Aeq,15hr}$ ≥ 65dB	$L_{Aeq,9hr}$ ≥ 60dB	
4.5	32256	11 CRESCENT STREET ROZELLE	Ground	E	50	45	50	45	50	46	50	45	-0.4	-0.2	-0.3	-0.3	60	55	NO	NO	NO	NO	NO
4.5	32257	9 CRESCENT STREET ROZELLE	Ground	NW	47	42	47	42	47	42	47	42	-0.2	0.0	-0.2	-0.1	59	54	NO	NO	NO	NO	NO
4.5	32257	9 CRESCENT STREET ROZELLE	Ground	E	50	45	50	45	51	46	50	45	-0.3	-0.2	-0.4	-0.3	60	55	NO	NO	NO	NO	NO
4.5	32258	7 CRESCENT STREET ROZELLE	Ground	W	47	42	47	42	47	42	47	42	-0.2	-0.1	-0.1	-0.1	59	54	NO	NO	NO	NO	NO
4.5	32258	7 CRESCENT STREET ROZELLE	Ground	E	50	45	50	45	51	46	50	45	-0.4	-0.2	-0.4	-0.3	60	55	NO	NO	NO	NO	NO
4.5	32268	2 HARTLEY STREET ROZELLE	Ground	E	48	43	48	43	49	43	48	43	-0.2	-0.1	-0.2	-0.1	60	55	NO	NO	NO	NO	NO
4.5	32268	2 HARTLEY STREET ROZELLE	Ground	NE	47	42	46	42	47	42	47	42	-0.4	-0.3	-0.3	-0.2	59	54	NO	NO	NO	NO	NO
4.5	32268	2 HARTLEY STREET ROZELLE	Ground	NW	46	41	46	41	47	41	47	41	-0.1	0.0	-0.2	-0.1	59	53	NO	NO	NO	NO	NO
4.5	32269	4 HARTLEY STREET ROZELLE	Ground	SE	50	45	50	45	51	46	50	45	-0.3	-0.2	-0.3	-0.3	60	55	NO	NO	NO	NO	NO
4.5	32269	4 HARTLEY STREET ROZELLE	Ground	NE	48	43	47	43	48	44	48	43	-0.4	-0.3	-0.4	-0.3	60	55	NO	NO	NO	NO	NO
4.5	32269	4 HARTLEY STREET ROZELLE	Ground	NW	46	41	46	41	47	42	47	42	-0.2	0.0	-0.2	0.0	59	54	NO	NO	NO	NO	NO
4.5	32271	4 CRESCENT STREET ROZELLE	Ground	W	48	43	48	43	49	43	48	43	-0.2	0.0	-0.2	-0.1	60	55	NO	NO	NO	NO	NO
4.5	32271	4 CRESCENT STREET ROZELLE	Ground	E	48	43	47	43	48	43	48	43	-0.4	-0.2	-0.4	-0.2	60	55	NO	NO	NO	NO	NO
4.5	32272	6 CRESCENT STREET ROZELLE	Ground	E	47	43	47	42	48	43	47	43	-0.4	-0.2	-0.4	-0.3	60	55	NO	NO	NO	NO	NO
4.5	32272	6 CRESCENT STREET ROZELLE	Ground	W	47	42	47	42	48	43	48	43	-0.3	-0.1	-0.2	-0.2	60	55	NO	NO	NO	NO	NO
4.5	32272	6 CRESCENT STREET ROZELLE	Ground	S	48	44	48	43	49	44	48	44	-0.4	-0.2	-0.3	-0.2	60	55	NO	NO	NO	NO	NO
4.5	32273	2 CRESCENT STREET ROZELLE	Ground	E	48	43	47	43	48	43	48	43	-0.4	-0.3	-0.4	-0.3	60	55	NO	NO	NO	NO	NO
4.5	32273	2 CRESCENT STREET ROZELLE	Ground	N	46	41	46	41	47	42	46	41	-0.3	-0.1	-0.2	-0.2	59	54	NO	NO	NO	NO	NO
4.5	32274	2 STARLING STREET ROZELLE	Ground	SE	51	46	50	46	51	46	51	46	-0.5	-0.4	-0.6	-0.3	60	55	NO	NO	NO	NO	NO
4.5	32274	2 STARLING STREET ROZELLE	Ground	NE	51	46	50	46	51	46	50	46	-0.6	-0.4	-0.5	-0.4	60	55	NO	NO	NO	NO	NO
4.5	32274	2 STARLING STREET ROZELLE	Ground	NW	46	41	46	41	47	42	47	41	-0.2	0.0	-0.2	-0.1	59	54	NO	NO	NO	NO	NO
4.5	32278	9 HARTLEY STREET ROZELLE	Ground	NE	49	44	49	44	49	45	49	44	-0.5	-0.3	-0.5	-0.3	60	55	NO	NO	NO	NO	NO
4.5	32278	9 HARTLEY STREET ROZELLE	Ground	NW	46	41	46	41	47	42	47	42	-0.1	0.0	-0.1	0.0	59	54	NO	NO	NO	NO	NO
4.5	32278	9 HARTLEY STREET ROZELLE	Ground	SW	45	40	45	40	46	41	46	41	-0.3	-0.1	-0.3	-0.2	58	53	NO	NO	NO	NO	NO
4.5	32278	9 HARTLEY STREET ROZELLE	Ground	SE	51	46	50	46	51	46	51	46	-0.4	-0.2	-0.4	-0.3	60	55	NO	NO	NO	NO	NO
4.5	32281	181 MULLENS STREET ROZELLE	Ground	W	48	43	48	43	49	43	48	43	-0.3	-0.1	-0.2	-0.2	60	55	NO	NO	NO	NO	NO
4.5	32281	181 MULLENS STREET ROZELLE	Ground	S	45	40	45	40	46	41	45	40	-0.4	-0.1	-0.3	-0.2	58	53	NO	NO	NO	NO	NO
4.5	32281	181 MULLENS STREET ROZELLE	Ground	NE	46	41	46	41	46	42	46	41	-0.4	-0.3	-0.4	-0.3	58	54	NO	NO	NO	NO	NO
4.5	32282	179 MULLENS STREET ROZELLE	Ground	E	46	42	46	41	47	42	46	42	-0.4	-0.3	-0.4	-0.3	59	54	NO	NO	NO	NO	NO
4.5	32282	179 MULLENS STREET ROZELLE	Ground	W	48	43	48	43	49	44	48	43	-0.3	-0.1	-0.3	-0.2	60	55	NO	NO	NO	NO	NO
4.5	32283	177 MULLENS STREET ROZELLE	Ground	E	46	41	46	41	46	42	46	41	-0.4	-0.2	-0.4	-0.3	58	54	NO	NO	NO	NO	NO
4.5	32283	177 MULLENS STREET ROZELLE	Ground	N	45	41	45	40	46	41	45	41	-0.4	-0.2	-0.4	-0.3	58	53	NO	NO	NO	NO	NO
4.5	32283	177 MULLENS STREET ROZELLE	Ground	W	48	43	48	43	49	43	48	43	-0.3	-0.1	-0.3	-0.2	60	55	NO	NO	NO	NO	NO
4.5	32293	118 EVANS STREET ROZELLE	First	NE	51	46	50	46	51	46	50	46	-0.5	-0.3	-0.6	-0.4	60	55	NO	NO	NO	NO	NO
4.5	32293	118 EVANS STREET ROZELLE	First	NW	50	44	50	44	50	44	50	45	-0.1	0.2	0.0	0.1	60	55	NO	NO	NO	NO	NO
4.5	32293	118 EVANS STREET ROZELLE	First	SW	54	49	54	49	55	50	54	49	-0.4	-0.2	-0.4	-0.2	60	55	NO	NO	NO	NO	NO
4.5	32293	118 EVANS STREET ROZELLE	First	SE	55	50	55	50	55	50	55	50	-0.3	-0.1	-0.3	-0.1	60	55	NO	NO	NO	NO	NO
4.5	32293	118 EVANS STREET ROZELLE	Ground	NE	46	41	45	41	46	41	45	41	-0.5	-0.3	-0.5	-0.3	58	53	NO	NO	NO	NO	NO
4.5	32293	118 EVANS STREET ROZELLE	Ground	NW	46	41	46	41	47	41	47	41	0.0	0.2	0.0	0.1	59	53	NO	NO	NO	NO	NO
4.5	32293	118 EVANS STREET ROZELLE	Ground	SW	53	48	52	48	53	48	53	48	-0.4	-0.3	-0.4	-0.3	60	55	NO	NO	NO	NO	NO
4.5	32293	118 EVANS STREET ROZELLE	Ground	SE	52	46	52	46	52	47	52	47	-0.1	0.0	-0.1	0.0	60	55	NO	NO	NO	NO	NO
4.5	32295	1 CRESCENT STREET ROZELLE	Ground	E	50	45	50	45	51	46	50	45	-0.4	-0.2	-0.3	-0.3	60	55	NO	NO	NO	NO	NO
4.5	32295	1 CRESCENT STREET ROZELLE	Ground	N	46	41	45	41	46	41	46	41	-0.3	-0.2	-0.3	-0.2	58	53	NO	NO	NO	NO	NO
4.5	32295	1 CRESCENT STREET ROZELLE	Ground	W	47	41	46	41	47	42	47	42	-0.1	-0.1	-0.2	-0.1	59	54	NO	NO	NO	NO	NO
4.5	32296	3 CRESCENT STREET ROZELLE	Ground	S	47	42	47	42	48	42	47	42	-0.2	-0.1	-0.2	-0.1	60	54	NO	NO	NO	NO	NO
4.5	32296	3 CRESCENT STREET ROZELLE	Ground	NW	46	41	46	41	47	42	47	42	-0.2	0.0	-0.2	-0.1	59	54	NO	NO	NO	NO	NO
4.5	32296	3 CRESCENT STREET ROZELLE	Ground	E	50	45	50	45	51	46	50	45	-0.4	-0.2	-0.4	-0.3	60	55	NO	NO	NO	NO	NO
4.5	32297	2 HARTLEY STREET ROZELLE	First	S	54	49	53	49	54	49	53	49	-0.5	-0.3	-0.5	-0.4	60	55	NO	NO	NO	NO	NO
4.5	32297	2 HARTLEY STREET ROZELLE	First	E	55	50	54	50	55	50	55	50	-0.4	-0.2	-0.4	-0.3	60	55	NO	NO	NO	NO	NO
4.5	32297	2 HARTLEY STREET ROZELLE	First	NE	50	45	49	45	50	46	50	45	-0.6	-0.3	-0.6	-0.3	60	55	NO	NO	NO	NO	NO
4.5	32297	2 HARTLEY STREET ROZELLE	First	W	48	42	47	42	48	43	48	43	-0.2	0.1	-0.1	-0.1	60	55	NO	NO	NO	NO	NO
4.5	32297	2 HARTLEY STREET ROZELLE	First	W	49	44	49	44	50	45	50	44	-0.2	0.0	-0.2	-0.1	60	55	NO	NO	NO	NO	NO
4.5	32297	2 HARTLEY STREET ROZELLE	First	SE	50	44	50	44	50	45	50	45	-0.2	-0.1	-0.2	-0.1	60	55	NO	NO	NO	NO	NO
4.5	32297	2 HARTLEY STREET ROZELLE	Ground	S	47	42	46	42	47	42	47	42	-0.4	-0.3	-0.4	-0.3	59	54	NO	NO	NO	NO	NO
4.5	32297	2 HARTLEY STREET ROZELLE	Ground	E	49	44	49	44	50	45	50	45	-0.3	-0.1	-0.3	-0.2	60	55	NO	NO	NO	NO	NO
4.5	32297	2 HARTLEY STREET ROZELLE	Ground	NE	48	44	48	43	49	44	48	44	-0.6	-0.4	-0.6	-0.5	60	55	NO	NO	NO	NO	NO
4.5	32297	2 HARTLEY STREET ROZELLE	Ground	W	45	40	45	40	46	40	46	40	-0.1	0.1	0.0	0.0	58	52	NO	NO	NO	NO	NO
4.5	32297	2 HARTLEY STREET ROZELLE	Ground	W	45	39	44	39	45	40	45	40	-0.1	0.0	-0.1	0.0	57	52	NO	NO	NO	NO	NO
4.5	32297	2 HARTLEY STREET ROZELLE	Ground	SE	45	40	45	40	45	40	45	40	-0.2	-0.1	-0.2	-0.1	57	52	NO	NO	NO	NO	NO
4.5	32298	5 HARTLEY STREET ROZELLE	Ground	NE	52	47	51	47	52	47	51	47	-0.6	-0.4	-0.6	-0.4	60	55	NO	NO	NO	NO	NO
4.5	32298	5 HARTLEY STREET ROZELLE	Ground	NW	46	41	46	41	47	42	47	42	-0.2	0.0	-0.1	-0.1	59	54	NO	NO	NO	NO	NO
4.5	32298	5 HARTLEY STREET ROZELLE	Ground	SE	53	48	52	48	53	48	53	48	-0.5	-0.3	-0.5	-0.4	60	55	NO	NO	NO	NO	NO

NCA	Receiver ID	Address	Floor Level	Facade	Opening Year 2027				Design Year 2037				Increase (Do Smthng - Do Nothing)				NCG project road noise criteria		Do noise levels exceed the cumulative limit with project roads adding ≥2dB to the total noise levels?		Is the contribution from the road project Acute?		Consider further treatment?
					Do Nothing		Do Smthng		Do Nothing		Do Smthng		Opening Year 2027		Design Year 2037								
					Day	Night	Day	Night	Day	Night	Day	Night	Day	Night	Day	Night	Day	Night	Day	Night	$L_{Aeq,15hr}$ ≥ 65dB	$L_{Aeq,9hr}$ ≥ 60dB	
4.5	32299	7 HARTLEY STREET ROZELLE	Ground	NW	46	41	46	41	47	41	46	41	-0.2	0.0	-0.2	0.0	59	53	NO	NO	NO	NO	NO
4.5	32299	7 HARTLEY STREET ROZELLE	Ground	SW	47	43	47	43	48	43	47	43	-0.5	-0.3	-0.5	-0.3	60	55	NO	NO	NO	NO	NO
4.5	32299	7 HARTLEY STREET ROZELLE	Ground	SE	52	48	52	47	53	48	52	48	-0.5	-0.3	-0.5	-0.3	60	55	NO	NO	NO	NO	NO
4.5	32338	3 HARTLEY STREET ROZELLE	Ground	N	47	42	46	42	47	42	47	42	-0.4	-0.2	-0.4	-0.3	59	54	NO	NO	NO	NO	NO
4.5	32338	3 HARTLEY STREET ROZELLE	Ground	W	46	41	46	41	47	42	47	42	-0.2	0.0	-0.2	0.0	59	54	NO	NO	NO	NO	NO
4.5	32338	3 HARTLEY STREET ROZELLE	Ground	S	51	46	50	46	51	47	51	46	-0.5	-0.3	-0.6	-0.4	60	55	NO	NO	NO	NO	NO
4.5	32338	3 HARTLEY STREET ROZELLE	Ground	E	50	45	50	45	50	45	50	45	-0.3	-0.1	-0.2	-0.1	60	55	NO	NO	NO	NO	NO
4.5	32340	116 EVANS STREET ROZELLE	Ground	NW	47	42	47	42	48	42	48	42	-0.2	0.1	-0.1	0.1	60	54	NO	NO	NO	NO	NO
4.5	32340	116 EVANS STREET ROZELLE	Ground	SW	43	39	43	38	44	39	43	39	-0.4	-0.2	-0.4	-0.2	56	51	NO	NO	NO	NO	NO
4.5	32340	116 EVANS STREET ROZELLE	Ground	SE	53	48	53	48	53	48	53	48	-0.3	-0.2	-0.3	-0.2	60	55	NO	NO	NO	NO	NO
4.5	32342	78 MANSFIELD STREET ROZELLE	First	N	45	40	45	40	46	41	46	41	-0.3	-0.1	-0.3	-0.1	58	53	NO	NO	NO	NO	NO
4.5	32342	78 MANSFIELD STREET ROZELLE	First	S	52	47	51	47	52	47	52	47	-0.4	-0.2	-0.3	-0.2	60	55	NO	NO	NO	NO	NO
4.5	32342	78 MANSFIELD STREET ROZELLE	Ground	N	42	37	42	37	43	38	42	37	-0.2	-0.1	-0.2	-0.1	55	50	NO	NO	NO	NO	NO
4.5	32342	78 MANSFIELD STREET ROZELLE	Ground	S	47	42	47	42	48	43	47	42	-0.3	-0.1	-0.3	-0.2	60	55	NO	NO	NO	NO	NO
4.5	32343	80 MANSFIELD STREET ROZELLE	First	N	46	41	45	41	46	41	46	41	-0.3	-0.1	-0.3	-0.2	58	53	NO	NO	NO	NO	NO
4.5	32343	80 MANSFIELD STREET ROZELLE	First	W	48	42	48	42	48	43	48	43	-0.1	0.0	-0.1	-0.1	60	55	NO	NO	NO	NO	NO
4.5	32343	80 MANSFIELD STREET ROZELLE	First	S	52	47	52	47	52	48	52	47	-0.4	-0.2	-0.3	-0.3	60	55	NO	NO	NO	NO	NO
4.5	32343	80 MANSFIELD STREET ROZELLE	First	SW	52	47	52	47	52	47	52	47	-0.3	-0.2	-0.3	-0.2	60	55	NO	NO	NO	NO	NO
4.5	32343	80 MANSFIELD STREET ROZELLE	Ground	N	43	38	43	38	43	38	43	38	-0.2	0.0	-0.3	-0.1	55	50	NO	NO	NO	NO	NO
4.5	32343	80 MANSFIELD STREET ROZELLE	Ground	W	46	40	46	41	47	41	47	41	-0.1	0.1	-0.1	0.0	59	53	NO	NO	NO	NO	NO
4.5	32343	80 MANSFIELD STREET ROZELLE	Ground	S	49	44	49	44	50	45	49	44	-0.3	-0.2	-0.3	-0.2	60	55	NO	NO	NO	NO	NO
4.5	32343	80 MANSFIELD STREET ROZELLE	Ground	SW	49	44	48	43	49	44	49	44	-0.3	-0.2	-0.3	-0.2	60	55	NO	NO	NO	NO	NO
4.5	32344	76 MANSFIELD STREET ROZELLE	Ground	E	46	41	46	41	46	42	46	41	-0.4	-0.2	-0.4	-0.3	58	54	NO	NO	NO	NO	NO
4.5	32344	76 MANSFIELD STREET ROZELLE	Ground	N	44	40	44	39	45	40	44	40	-0.4	-0.3	-0.4	-0.3	57	52	NO	NO	NO	NO	NO
4.5	32344	76 MANSFIELD STREET ROZELLE	Ground	S	48	43	48	43	48	43	48	43	-0.3	-0.2	-0.3	-0.2	60	55	NO	NO	NO	NO	NO
4.5	32344	76 MANSFIELD STREET ROZELLE	Ground	E	47	42	46	42	47	42	47	42	-0.4	-0.2	-0.3	-0.2	59	54	NO	NO	NO	NO	NO
4.5	32352	10 MACKENZIE STREET ROZELLE	Ground	NW	48	42	48	42	49	43	49	43	-0.1	0.1	-0.1	0.0	60	55	NO	NO	NO	NO	NO
4.5	32352	10 MACKENZIE STREET ROZELLE	Ground	SE	54	50	54	49	55	50	54	50	-0.5	-0.4	-0.5	-0.3	60	55	NO	NO	NO	NO	NO
4.5	32353	8 MACKENZIE STREET ROZELLE	Ground	S	47	42	46	42	47	42	47	42	-0.4	-0.1	-0.4	-0.2	59	54	NO	NO	NO	NO	NO
4.5	32353	8 MACKENZIE STREET ROZELLE	Ground	SE	55	50	54	50	55	50	55	50	-0.5	-0.4	-0.5	-0.4	60	55	NO	NO	NO	NO	NO
4.5	32353	8 MACKENZIE STREET ROZELLE	Ground	NE	53	48	52	48	53	49	52	48	-0.6	-0.4	-0.6	-0.4	60	55	NO	NO	NO	NO	NO
4.5	32353	8 MACKENZIE STREET ROZELLE	Ground	NW	48	42	48	42	49	43	49	43	-0.1	0.1	-0.1	0.1	60	55	NO	NO	NO	NO	NO
4.5	32354	12 MACKENZIE STREET ROZELLE	First	N	53	48	52	48	53	48	52	48	-0.7	-0.4	-0.6	-0.4	60	55	NO	NO	NO	NO	NO
4.5	32354	12 MACKENZIE STREET ROZELLE	First	W	49	43	49	43	49	44	49	44	-0.1	0.1	0.0	0.1	60	55	NO	NO	NO	NO	NO
4.5	32354	12 MACKENZIE STREET ROZELLE	First	S	51	46	51	46	51	46	51	46	-0.1	0.0	-0.1	-0.1	60	55	NO	NO	NO	NO	NO
4.5	32354	12 MACKENZIE STREET ROZELLE	First	SE	54	50	54	49	55	50	54	50	-0.5	-0.3	-0.5	-0.3	60	55	NO	NO	NO	NO	NO
4.5	32354	12 MACKENZIE STREET ROZELLE	Ground	N	49	45	48	44	49	45	49	44	-0.6	-0.4	-0.6	-0.5	60	55	NO	NO	NO	NO	NO
4.5	32354	12 MACKENZIE STREET ROZELLE	Ground	W	47	41	47	41	48	42	48	42	-0.1	0.2	-0.1	0.1	60	54	NO	NO	NO	NO	NO
4.5	32354	12 MACKENZIE STREET ROZELLE	Ground	S	47	42	47	42	48	42	48	42	-0.1	0.1	-0.1	0.0	60	54	NO	NO	NO	NO	NO
4.5	32354	12 MACKENZIE STREET ROZELLE	Ground	SE	52	47	51	47	52	47	51	47	-0.6	-0.3	-0.5	-0.3	60	55	NO	NO	NO	NO	NO
4.5	32363	72 MANSFIELD STREET ROZELLE	Ground	E	46	41	46	41	47	42	47	42	-0.2	-0.1	-0.2	-0.1	59	54	NO	NO	NO	NO	NO
4.5	32363	72 MANSFIELD STREET ROZELLE	Ground	N	45	40	45	40	45	41	45	40	-0.3	-0.2	-0.3	-0.2	57	53	NO	NO	NO	NO	NO
4.5	32364	74 MANSFIELD STREET ROZELLE	Ground	N	45	40	45	40	45	41	45	40	-0.3	-0.2	-0.3	-0.2	57	53	NO	NO	NO	NO	NO
4.5	32364	74 MANSFIELD STREET ROZELLE	Ground	W	46	41	46	41	46	42	46	41	-0.4	-0.2	-0.4	-0.3	58	54	NO	NO	NO	NO	NO
4.5	32365	92 MANSFIELD STREET ROZELLE	First	N	46	41	46	41	47	42	46	41	-0.3	-0.2	-0.4	-0.2	59	54	NO	NO	NO	NO	NO
4.5	32365	92 MANSFIELD STREET ROZELLE	First	W	47	42	47	42	48	42	48	42	-0.2	0.0	-0.2	0.0	60	54	NO	NO	NO	NO	NO
4.5	32365	92 MANSFIELD STREET ROZELLE	First	SW	55	51	55	50	56	51	55	50	-0.4	-0.3	-0.4	-0.4	60	55	NO	NO	NO	NO	NO
4.5	32365	92 MANSFIELD STREET ROZELLE	Ground	N	42	37	41	37	42	37	42	37	-0.3	-0.2	-0.4	-0.2	54	49	NO	NO	NO	NO	NO
4.5	32365	92 MANSFIELD STREET ROZELLE	Ground	W	45	39	45	40	46	40	45	40	0.0	0.1	-0.1	0.0	58	52	NO	NO	NO	NO	NO
4.5	32365	92 MANSFIELD STREET ROZELLE	Ground	SW	50	45	49	45	50	45	50	45	-0.4	-0.2	-0.3	-0.2	60	55	NO	NO	NO	NO	NO
4.5	32366	82 MANSFIELD STREET ROZELLE	Ground	N	47	43	47	42	48	43	47	43	-0.4	-0.3	-0.4	-0.3	60	55	NO	NO	NO	NO	NO
4.5	32366	82 MANSFIELD STREET ROZELLE	Ground	S	49	45	49	44	50	45	50	45	-0.3	-0.1	-0.3	-0.2	60	55	NO	NO	NO	NO	NO
4.5	32366	82 MANSFIELD STREET ROZELLE	Ground	SE	50	45	49	45	50	45	50	45	-0.3	-0.2	-0.3	-0.2	60	55	NO	NO	NO	NO	NO
4.5	32367	90 MANSFIELD STREET ROZELLE	First	NE	48	43	48	43	48	44	48	43	-0.5	-0.3	-0.5	-0.3	60	55	NO	NO	NO	NO	NO
4.5	32367	90 MANSFIELD STREET ROZELLE	First	SW	55	50	55	50	55	51	55	50	-0.5	-0.3	-0.5	-0.3	60	55	NO	NO	NO	NO	NO
4.5	32367	90 MANSFIELD STREET ROZELLE	Ground	NE	44	39	43	39	44	39	44	39	-0.5	-0.3	-0.5	-0.3	56	51	NO	NO	NO	NO	NO
4.5	32367	90 MANSFIELD STREET ROZELLE	Ground	SW	49	44	49	44	50	45	49	44	-0.3	-0.2	-0.3	-0.2	60	55	NO	NO	NO	NO	NO
4.5	32368	84 MANSFIELD STREET ROZELLE	Ground	N	46	41	46	41	46	42	46	41	-0.4	-0.2	-0.3	-0.2	58	54	NO	NO	NO	NO	NO
4.5	32368	84 MANSFIELD STREET ROZELLE	Ground	S	50	45	50	45	50	46	50	45	-0.4	-0.2	-0.3	-0.2	60	55	NO	NO	NO	NO	NO
4.5	32369	88 MANSFIELD STREET ROZELLE	First	NE	53	49	53	48	53	49	53	49	-0.6	-0.5	-0.6	-0.5	60	55	NO	NO	NO	NO	NO
4.5	32369	88 MANSFIELD STREET ROZELLE	First	SE	47	42	47	42	47	42	47	42	-0.2	0.0	-0.1	-0.1	59	54	NO	NO	NO	NO	NO
4.5	32369	88 MANSFIELD STREET ROZELLE	First	SW	55	50	54	50	55	50	55	50	-0.5	-0.3	-0.5	-0.4	60	55	NO	NO	NO	NO	NO

NCA	Receiver ID	Address	Floor Level	Facade	Opening Year 2027				Design Year 2037				Increase (Do Smthng - Do Nothing)				NCG project road noise criteria		Do noise levels exceed the cumulative limit with project roads adding ≥2dB to the total noise levels?		Is the contribution from the road project Acute?		Consider further treatment?
					Do Nothing		Do Smthng		Do Nothing		Do Smthng		Opening Year 2027		Design Year 2037								
					Day	Night	Day	Night	Day	Night	Day	Night	Day	Night	Day	Night	Day	Night	Day	Night	$L_{Aeq,15hr}$ ≥ 65dB	$L_{Aeq,9hr}$ ≥ 60dB	
4.5	32369	88 MANSFIELD STREET ROZELLE	First	E	55	50	54	50	55	50	54	50	-0.5	-0.3	-0.6	-0.4	60	55	NO	NO	NO	NO	NO
4.5	32369	88 MANSFIELD STREET ROZELLE	Ground	NE	46	41	45	41	46	42	46	41	-0.6	-0.3	-0.5	-0.4	58	54	NO	NO	NO	NO	NO
4.5	32369	88 MANSFIELD STREET ROZELLE	Ground	SE	44	38	43	38	44	39	44	39	-0.1	0.1	-0.1	0.0	56	51	NO	NO	NO	NO	NO
4.5	32369	88 MANSFIELD STREET ROZELLE	Ground	SW	49	44	48	44	49	44	49	44	-0.2	-0.1	-0.2	-0.2	60	55	NO	NO	NO	NO	NO
4.5	32370	86 MANSFIELD STREET ROZELLE	Ground	NE	47	42	47	42	47	43	47	42	-0.4	-0.3	-0.5	-0.3	59	55	NO	NO	NO	NO	NO
4.5	32370	86 MANSFIELD STREET ROZELLE	Ground	SW	48	42	47	42	48	43	48	43	-0.2	-0.1	-0.2	-0.1	60	55	NO	NO	NO	NO	NO
4.5	32370	86 MANSFIELD STREET ROZELLE	Ground	W	47	42	47	42	48	42	47	42	-0.1	0.0	-0.2	-0.1	60	54	NO	NO	NO	NO	NO
4.5	32375	171 MULLENS STREET ROZELLE	Ground	E	46	41	45	41	46	42	46	41	-0.4	-0.2	-0.4	-0.2	58	54	NO	NO	NO	NO	NO
4.5	32375	171 MULLENS STREET ROZELLE	Ground	N	45	41	45	40	46	41	45	41	-0.3	-0.2	-0.4	-0.2	58	53	NO	NO	NO	NO	NO
4.5	32375	171 MULLENS STREET ROZELLE	Ground	W	47	42	47	42	47	42	47	42	-0.2	-0.1	-0.2	-0.1	59	54	NO	NO	NO	NO	NO
4.5	32376	171A MULLENS STREET ROZELLE	Ground	S	45	40	44	40	45	40	45	40	-0.3	-0.2	-0.3	-0.3	57	52	NO	NO	NO	NO	NO
4.5	32376	171A MULLENS STREET ROZELLE	Ground	E	46	41	46	41	46	42	46	41	-0.4	-0.2	-0.4	-0.2	58	54	NO	NO	NO	NO	NO
4.5	32376	171A MULLENS STREET ROZELLE	Ground	W	48	43	47	43	48	43	48	43	-0.3	-0.2	-0.3	-0.1	60	55	NO	NO	NO	NO	NO
4.5	32376	171A MULLENS STREET ROZELLE	Ground	S	45	40	45	40	46	40	45	40	-0.3	-0.2	-0.3	-0.1	58	52	NO	NO	NO	NO	NO
4.5	32379	70 MANSFIELD STREET ROZELLE	First	N	45	40	45	40	46	41	45	40	-0.4	-0.2	-0.4	-0.3	58	53	NO	NO	NO	NO	NO
4.5	32379	70 MANSFIELD STREET ROZELLE	First	W	49	43	48	43	49	44	49	44	-0.1	0.0	-0.2	-0.1	60	55	NO	NO	NO	NO	NO
4.5	32379	70 MANSFIELD STREET ROZELLE	First	S	51	46	50	46	51	46	51	46	-0.4	-0.2	-0.3	-0.2	60	55	NO	NO	NO	NO	NO
4.5	32379	70 MANSFIELD STREET ROZELLE	Ground	N	41	37	41	36	42	37	41	37	-0.3	-0.2	-0.3	-0.2	54	49	NO	NO	NO	NO	NO
4.5	32379	70 MANSFIELD STREET ROZELLE	Ground	W	46	41	46	41	47	41	46	41	-0.1	0.0	-0.1	0.0	59	53	NO	NO	NO	NO	NO
4.5	32379	70 MANSFIELD STREET ROZELLE	Ground	S	48	43	48	43	49	44	49	44	-0.3	-0.2	-0.3	-0.2	60	55	NO	NO	NO	NO	NO
4.5	32380	68 MANSFIELD STREET ROZELLE	Ground	NE	46	41	45	41	46	42	46	41	-0.5	-0.3	-0.4	-0.3	58	54	NO	NO	NO	NO	NO
4.5	32380	68 MANSFIELD STREET ROZELLE	Ground	NW	44	40	44	39	45	40	44	40	-0.4	-0.2	-0.4	-0.3	57	52	NO	NO	NO	NO	NO
4.5	32380	68 MANSFIELD STREET ROZELLE	Ground	S	47	42	47	42	48	43	47	42	-0.3	-0.2	-0.3	-0.2	60	55	NO	NO	NO	NO	NO
4.5	32381	64 MANSFIELD STREET ROZELLE	Ground	S	47	42	46	41	47	42	47	42	-0.4	-0.2	-0.3	-0.2	59	54	NO	NO	NO	NO	NO
4.5	32381	64 MANSFIELD STREET ROZELLE	Ground	E	45	40	45	40	45	40	45	40	-0.3	-0.1	-0.3	-0.1	57	52	NO	NO	NO	NO	NO
4.5	32381	64 MANSFIELD STREET ROZELLE	Ground	N	45	40	45	40	45	41	45	40	-0.4	-0.2	-0.3	-0.2	57	53	NO	NO	NO	NO	NO
4.5	32382	66 MANSFIELD STREET ROZELLE	Ground	N	45	40	45	40	45	41	45	40	-0.4	-0.2	-0.4	-0.2	57	53	NO	NO	NO	NO	NO
4.5	32382	66 MANSFIELD STREET ROZELLE	Ground	S	47	42	47	42	47	42	47	42	-0.3	-0.2	-0.4	-0.2	59	54	NO	NO	NO	NO	NO
4.5	32394	62 MANSFIELD STREET ROZELLE	Ground	N	45	40	45	40	45	41	45	40	-0.3	-0.2	-0.4	-0.2	57	53	NO	NO	NO	NO	NO
4.5	32394	62 MANSFIELD STREET ROZELLE	Ground	W	45	41	45	40	46	41	45	41	-0.4	-0.3	-0.4	-0.3	58	53	NO	NO	NO	NO	NO
4.5	32394	62 MANSFIELD STREET ROZELLE	Ground	S	48	43	47	43	48	43	48	43	-0.4	-0.3	-0.4	-0.3	60	55	NO	NO	NO	NO	NO
4.5	32395	60 MANSFIELD STREET ROZELLE	Ground	N	45	40	45	40	45	41	45	40	-0.4	-0.2	-0.4	-0.2	57	53	NO	NO	NO	NO	NO
4.5	32395	60 MANSFIELD STREET ROZELLE	Ground	S	48	43	47	43	48	43	48	43	-0.4	-0.3	-0.4	-0.3	60	55	NO	NO	NO	NO	NO
4.5	32396	58 MANSFIELD STREET ROZELLE	Ground	E	47	43	47	43	48	43	47	43	-0.4	-0.3	-0.5	-0.3	60	55	NO	NO	NO	NO	NO
4.5	32396	58 MANSFIELD STREET ROZELLE	Ground	S	48	43	47	43	48	43	48	43	-0.4	-0.3	-0.4	-0.3	60	55	NO	NO	NO	NO	NO
4.5	32396	58 MANSFIELD STREET ROZELLE	Ground	E	47	42	46	42	47	43	47	42	-0.5	-0.2	-0.4	-0.3	59	55	NO	NO	NO	NO	NO
4.5	32396	58 MANSFIELD STREET ROZELLE	Ground	N	45	40	44	40	45	40	45	40	-0.4	-0.2	-0.4	-0.2	57	52	NO	NO	NO	NO	NO
4.5	32405	4 MACKENZIE STREET ROZELLE	Ground	NW	47	42	47	42	48	42	48	42	-0.1	0.1	-0.1	0.0	60	54	NO	NO	NO	NO	NO
4.5	32405	4 MACKENZIE STREET ROZELLE	Ground	SW	47	42	47	42	48	42	47	42	-0.2	0.0	-0.2	0.0	60	54	NO	NO	NO	NO	NO
4.5	32405	4 MACKENZIE STREET ROZELLE	Ground	S	54	49	53	49	54	50	53	49	-0.6	-0.4	-0.6	-0.4	60	55	NO	NO	NO	NO	NO
4.5	32405	4 MACKENZIE STREET ROZELLE	Ground	SE	55	51	55	50	56	51	55	51	-0.4	-0.4	-0.5	-0.4	60	55	NO	NO	NO	NO	NO
4.5	32411	114 EVANS STREET ROZELLE	First	NW	48	42	48	43	49	43	49	43	0.0	0.3	0.0	0.2	60	55	NO	NO	NO	NO	NO
4.5	32411	114 EVANS STREET ROZELLE	First	SE	54	49	54	49	55	50	54	49	-0.4	-0.2	-0.4	-0.3	60	55	NO	NO	NO	NO	NO
4.5	32411	114 EVANS STREET ROZELLE	Second	NW	50	45	50	45	51	45	51	45	0.0	0.2	0.0	0.2	60	55	NO	NO	NO	NO	NO
4.5	32411	114 EVANS STREET ROZELLE	Second	SW	55	50	55	50	56	51	56	51	-0.3	-0.1	-0.3	-0.2	60	55	NO	NO	NO	NO	NO
4.5	32411	114 EVANS STREET ROZELLE	Second	SE	56	51	55	51	56	51	56	51	-0.2	-0.2	-0.2	-0.2	60	55	NO	NO	NO	NO	NO
4.5	32411	114 EVANS STREET ROZELLE	Ground	NW	46	40	46	40	46	41	46	41	0.0	0.3	0.0	0.1	58	53	NO	NO	NO	NO	NO
4.5	32411	114 EVANS STREET ROZELLE	Ground	SE	51	47	51	46	52	47	51	47	-0.5	-0.3	-0.5	-0.3	60	55	NO	NO	NO	NO	NO
4.5	32412	112 EVANS STREET ROZELLE	First	NW	47	42	47	42	48	42	48	42	-0.1	0.1	0.0	0.1	60	54	NO	NO	NO	NO	NO
4.5	32412	112 EVANS STREET ROZELLE	First	SE	54	49	54	49	55	50	54	49	-0.4	-0.3	-0.4	-0.3	60	55	NO	NO	NO	NO	NO
4.5	32412	112 EVANS STREET ROZELLE	Second	NW	50	44	49	44	50	44	50	44	-0.1	0.2	0.0	0.1	60	55	NO	NO	NO	NO	NO
4.5	32412	112 EVANS STREET ROZELLE	Second	SE	56	51	55	51	56	51	56	51	-0.3	-0.1	-0.3	-0.2	60	55	NO	NO	NO	NO	NO
4.5	32412	112 EVANS STREET ROZELLE	Ground	NW	45	39	45	39	46	40	46	40	0.0	0.1	0.0	0.0	58	52	NO	NO	NO	NO	NO
4.5	32412	112 EVANS STREET ROZELLE	Ground	SE	52	47	51	47	52	47	52	47	-0.4	-0.3	-0.4	-0.3	60	55	NO	NO	NO	NO	NO
4.5	32423	169 MULLENS STREET ROZELLE	Ground	E	46	41	45	41	46	42	46	41	-0.4	-0.3	-0.4	-0.2	58	54	NO	NO	NO	NO	NO
4.5	32423	169 MULLENS STREET ROZELLE	Ground	N	45	40	44	40	45	40	45	40	-0.4	-0.2	-0.4	-0.2	57	52	NO	NO	NO	NO	NO
4.5	32423	169 MULLENS STREET ROZELLE	Ground	W	47	42	47	42	48	43	47	43	-0.3	-0.2	-0.3	-0.2	60	55	NO	NO	NO	NO	NO
4.5	32424	2 MACKENZIE STREET ROZELLE	Ground	SE	55	50	54	50	55	50	55	50	-0.4	-0.3	-0.4	-0.3	60	55	NO	NO	NO	NO	NO
4.5	32424	2 MACKENZIE STREET ROZELLE	Ground	NE	48	44	48	44	49	44	48	44	-0.5	-0.3	-0.5	-0.4	60	55	NO	NO	NO	NO	NO
4.5	32427	98 MANSFIELD STREET ROZELLE	Ground	N	45	40	45	40	45	40	45	40	-0.3	-0.1	-0.3	-0.2	57	52	NO	NO	NO	NO	NO
4.5	32428	94 MANSFIELD STREET ROZELLE	First	SE	55	50	54	50	55	50	55	50	-0.5	-0.4	-0.5	-0.4	60	55	NO	NO	NO	NO	NO
4.5	32428	94 MANSFIELD STREET ROZELLE	First	SW	55	50	54	50	55	50	55	50	-0.5	-0.4	-0.5	-0.4	60	55	NO	NO	NO	NO	NO

NCA	Receiver ID	Address	Floor Level	Facade	Opening Year 2027				Design Year 2037				Increase (Do Smthng - Do Nothing)				NCG project road noise criteria		Do noise levels exceed the cumulative limit with project roads adding ≥2dB to the total noise levels?		Is the contribution from the road project Acute?		Consider further treatment?
					Do Nothing		Do Smthng		Do Nothing		Do Smthng		Opening Year 2027		Design Year 2037								
					Day	Night	Day	Night	Day	Night	Day	Night	Day	Night	Day	Night	Day	Night	Day	Night	$L_{Aeq,15hr}$ ≥ 65dB	$L_{Aeq,9hr}$ ≥ 60dB	
4.5	32428	94 MANSFIELD STREET ROZELLE	First	E	51	46	51	46	52	47	52	47	-0.3	-0.1	-0.2	-0.1	60	55	NO	NO	NO	NO	NO
4.5	32428	94 MANSFIELD STREET ROZELLE	First	N	48	44	48	43	48	44	48	43	-0.5	-0.3	-0.5	-0.4	60	55	NO	NO	NO	NO	NO
4.5	32428	94 MANSFIELD STREET ROZELLE	Ground	SE	53	48	52	48	53	48	52	48	-0.5	-0.4	-0.5	-0.5	60	55	NO	NO	NO	NO	NO
4.5	32428	94 MANSFIELD STREET ROZELLE	Ground	SW	53	48	52	48	53	49	53	48	-0.6	-0.4	-0.6	-0.4	60	55	NO	NO	NO	NO	NO
4.5	32428	94 MANSFIELD STREET ROZELLE	Ground	E	48	43	48	43	49	43	48	43	-0.2	-0.1	-0.2	-0.1	60	55	NO	NO	NO	NO	NO
4.5	32428	94 MANSFIELD STREET ROZELLE	Ground	N	44	39	43	39	44	39	43	39	-0.4	-0.2	-0.5	-0.3	56	51	NO	NO	NO	NO	NO
4.5	32429	102 MANSFIELD STREET ROZELLE	Ground	N	46	41	45	41	46	41	46	41	-0.3	-0.2	-0.4	-0.2	58	53	NO	NO	NO	NO	NO
4.5	32429	102 MANSFIELD STREET ROZELLE	Ground	S	53	48	52	48	53	48	52	48	-0.7	-0.4	-0.7	-0.5	60	55	NO	NO	NO	NO	NO
4.5	32430	96 MANSFIELD STREET ROZELLE	Ground	N	44	39	43	38	44	39	44	39	-0.2	-0.1	-0.2	-0.1	56	51	NO	NO	NO	NO	NO
4.5	32430	96 MANSFIELD STREET ROZELLE	Ground	S	52	47	52	47	52	48	52	47	-0.4	-0.3	-0.5	-0.3	60	55	NO	NO	NO	NO	NO
4.5	32431	100 MANSFIELD STREET ROZELLE	Ground	N	45	41	45	40	46	41	46	41	-0.3	-0.2	-0.3	-0.2	58	53	NO	NO	NO	NO	NO
4.5	32431	100 MANSFIELD STREET ROZELLE	Ground	SE	48	43	48	43	49	44	49	44	-0.3	-0.1	-0.3	-0.1	60	55	NO	NO	NO	NO	NO
4.5	32431	100 MANSFIELD STREET ROZELLE	Ground	SW	48	43	48	43	48	43	48	43	-0.2	-0.1	-0.2	-0.1	60	55	NO	NO	NO	NO	NO
4.5	32432	104 MANSFIELD STREET ROZELLE	Ground	N	45	40	45	40	46	41	45	41	-0.3	-0.2	-0.3	-0.2	58	53	NO	NO	NO	NO	NO
4.5	32432	104 MANSFIELD STREET ROZELLE	Ground	W	47	42	47	42	48	42	48	42	-0.2	0.0	-0.1	-0.1	60	54	NO	NO	NO	NO	NO
4.5	32432	104 MANSFIELD STREET ROZELLE	Ground	SW	53	48	52	48	53	49	53	48	-0.6	-0.4	-0.6	-0.4	60	55	NO	NO	NO	NO	NO
4.5	32438	7 MACKENZIE STREET ROZELLE	Ground	W	48	43	48	43	49	43	49	43	-0.1	0.1	-0.1	0.0	60	55	NO	NO	NO	NO	NO
4.5	32438	7 MACKENZIE STREET ROZELLE	Ground	SE	50	45	50	45	51	46	51	46	-0.2	-0.1	-0.3	-0.1	60	55	NO	NO	NO	NO	NO
4.5	32439	11 MACKENZIE STREET ROZELLE	Ground	NW	46	41	46	41	47	41	47	41	-0.1	0.1	0.0	0.1	59	53	NO	NO	NO	NO	NO
4.5	32439	11 MACKENZIE STREET ROZELLE	Ground	SE	50	45	50	45	51	45	51	45	-0.2	0.0	-0.2	-0.1	60	55	NO	NO	NO	NO	NO
4.5	32440	9 MACKENZIE STREET ROZELLE	Ground	SW	46	41	46	41	47	42	47	42	-0.1	0.1	-0.1	0.0	59	54	NO	NO	NO	NO	NO
4.5	32440	9 MACKENZIE STREET ROZELLE	Ground	NW	46	41	46	41	47	42	47	42	0.0	0.1	0.0	0.1	59	54	NO	NO	NO	NO	NO
4.5	32440	9 MACKENZIE STREET ROZELLE	Ground	SE	51	46	51	46	51	46	51	46	-0.2	-0.1	-0.2	-0.2	60	55	NO	NO	NO	NO	NO
4.5	32441	13 MACKENZIE STREET ROZELLE	Ground	NW	46	41	46	41	46	41	46	41	-0.1	0.0	-0.1	0.0	58	53	NO	NO	NO	NO	NO
4.5	32441	13 MACKENZIE STREET ROZELLE	Ground	N	46	41	45	40	46	41	46	41	-0.2	-0.1	-0.2	-0.1	58	53	NO	NO	NO	NO	NO
4.5	32441	13 MACKENZIE STREET ROZELLE	Ground	SE	50	45	50	45	51	45	51	45	-0.2	0.0	-0.2	-0.1	60	55	NO	NO	NO	NO	NO
4.5	32442	15 MACKENZIE STREET ROZELLE	Ground	NW	47	41	47	41	47	42	47	42	-0.2	0.0	-0.1	0.0	59	54	NO	NO	NO	NO	NO
4.5	32442	15 MACKENZIE STREET ROZELLE	Ground	SE	50	45	50	45	51	45	51	45	-0.2	0.0	-0.1	-0.1	60	55	NO	NO	NO	NO	NO
4.5	32443	5 MACKENZIE STREET ROZELLE	Ground	SE	51	46	50	46	51	46	51	46	-0.2	-0.1	-0.3	-0.2	60	55	NO	NO	NO	NO	NO
4.5	32443	5 MACKENZIE STREET ROZELLE	Ground	N	45	40	45	40	46	41	45	40	-0.3	-0.1	-0.3	-0.2	58	53	NO	NO	NO	NO	NO
4.5	32443	5 MACKENZIE STREET ROZELLE	Ground	NW	47	41	47	41	47	42	47	42	0.0	0.1	-0.1	0.1	59	54	NO	NO	NO	NO	NO
4.5	32443	5 MACKENZIE STREET ROZELLE	Ground	N	45	40	45	40	46	41	45	40	-0.3	-0.1	-0.3	-0.2	58	53	NO	NO	NO	NO	NO
4.5	32443	5 MACKENZIE STREET ROZELLE	Ground	NW	47	41	47	41	47	42	47	42	0.0	0.1	-0.1	0.1	59	54	NO	NO	NO	NO	NO
4.5	32444	21 MACKENZIE STREET ROZELLE	First	W	48	43	48	43	49	43	49	43	0.0	0.1	0.0	0.1	60	55	NO	NO	NO	NO	NO
4.5	32444	21 MACKENZIE STREET ROZELLE	First	SW	55	50	54	49	55	50	55	50	-0.4	-0.2	-0.4	-0.2	60	55	NO	NO	NO	NO	NO
4.5	32444	21 MACKENZIE STREET ROZELLE	First	SE	55	50	55	50	56	51	56	51	-0.3	-0.2	-0.3	-0.2	60	55	NO	NO	NO	NO	NO
4.5	32444	21 MACKENZIE STREET ROZELLE	Ground	W	46	40	46	40	47	41	47	41	0.0	0.2	0.0	0.2	59	53	NO	NO	NO	NO	NO
4.5	32444	21 MACKENZIE STREET ROZELLE	Ground	SW	54	49	53	48	54	49	54	49	-0.5	-0.2	-0.4	-0.3	60	55	NO	NO	NO	NO	NO
4.5	32444	21 MACKENZIE STREET ROZELLE	Ground	SE	52	46	51	46	52	47	52	47	-0.2	0.0	-0.2	0.0	60	55	NO	NO	NO	NO	NO
4.5	32445	17 MACKENZIE STREET ROZELLE	Ground	SW	47	41	47	41	47	42	47	42	-0.1	0.0	-0.1	-0.1	59	54	NO	NO	NO	NO	NO
4.5	32445	17 MACKENZIE STREET ROZELLE	Ground	NW	46	41	46	41	46	41	46	41	-0.2	0.0	-0.2	0.0	58	53	NO	NO	NO	NO	NO
4.5	32445	17 MACKENZIE STREET ROZELLE	Ground	N	45	40	45	40	46	41	46	41	-0.2	0.0	-0.1	0.0	58	53	NO	NO	NO	NO	NO
4.5	32445	17 MACKENZIE STREET ROZELLE	Ground	SE	51	45	50	45	51	46	51	46	-0.3	-0.1	-0.2	-0.1	60	55	NO	NO	NO	NO	NO
4.5	32446	19 MACKENZIE STREET ROZELLE	Ground	W	47	41	47	42	48	42	47	42	-0.1	0.1	-0.1	0.1	60	54	NO	NO	NO	NO	NO
4.5	32446	19 MACKENZIE STREET ROZELLE	Ground	E	51	46	51	46	52	47	52	46	-0.2	0.0	-0.2	-0.1	60	55	NO	NO	NO	NO	NO
4.5	32468	108 EVANS STREET ROZELLE	Ground	NE	50	45	49	45	50	46	50	45	-0.5	-0.4	-0.6	-0.3	60	55	NO	NO	NO	NO	NO
4.5	32468	108 EVANS STREET ROZELLE	Ground	NW	45	40	45	40	46	40	46	40	-0.2	-0.1	-0.2	-0.1	58	52	NO	NO	NO	NO	NO
4.5	32468	108 EVANS STREET ROZELLE	Ground	SW	52	47	51	47	52	47	52	47	-0.4	-0.3	-0.4	-0.3	60	55	NO	NO	NO	NO	NO
4.5	32468	108 EVANS STREET ROZELLE	Ground	SE	53	48	52	48	53	48	53	48	-0.3	-0.1	-0.3	-0.2	60	55	NO	NO	NO	NO	NO
4.5	32472	106 MANSFIELD STREET ROZELLE	Ground	SE	50	45	50	45	51	46	50	45	-0.3	-0.2	-0.4	-0.3	60	55	NO	NO	NO	NO	NO
4.5	32472	106 MANSFIELD STREET ROZELLE	Ground	NE	47	42	47	42	47	43	47	42	-0.5	-0.3	-0.4	-0.3	59	55	NO	NO	NO	NO	NO
4.5	32472	106 MANSFIELD STREET ROZELLE	Ground	SW	46	41	46	41	47	42	46	41	-0.3	-0.1	-0.3	-0.1	59	54	NO	NO	NO	NO	NO
4.5	32480	3 MACKENZIE STREET ROZELLE	Ground	SE	51	46	51	46	52	46	51	46	-0.3	-0.1	-0.3	-0.1	60	55	NO	NO	NO	NO	NO
4.5	32480	3 MACKENZIE STREET ROZELLE	Ground	NE	47	42	46	42	47	43	47	42	-0.4	-0.3	-0.4	-0.3	59	55	NO	NO	NO	NO	NO
4.5	32480	3 MACKENZIE STREET ROZELLE	Ground	NW	46	40	46	41	46	41	46	41	-0.1	0.1	-0.1	0.1	58	53	NO	NO	NO	NO	NO
4.5	32480	3 MACKENZIE STREET ROZELLE	Ground	SW	50	46	50	45	51	46	50	46	-0.5	-0.3	-0.6	-0.3	60	55	NO	NO	NO	NO	NO
4.5	32502	104 EVANS STREET ROZELLE	Ground	E	54	49	54	49	54	49	54	49	-0.4	-0.3	-0.4	-0.2	60	55	NO	NO	NO	NO	NO
4.5	32502	104 EVANS STREET ROZELLE	Ground	NE	45	41	45	40	46	41	46	41	-0.4	-0.1	-0.3	-0.2	58	53	NO	NO	NO	NO	NO
4.5	32502	104 EVANS STREET ROZELLE	Ground	NW	47	41	46	41	47	42	47	42	-0.1	0.0	-0.1	0.0	59	54	NO	NO	NO	NO	NO
4.5	32503	106 EVANS STREET ROZELLE	Ground	NW	46	41	46	41	47	41	47	41	-0.1	0.0	-0.1	0.0	59	53	NO	NO	NO	NO	NO
4.5	32503	106 EVANS STREET ROZELLE	Ground	S	52	47	51	47	52	47	52	47	-0.4	-0.2	-0.4	-0.4	60	55	NO	NO	NO	NO	NO
4.5	32503	106 EVANS STREET ROZELLE	Ground	E	53	48	53	48	54	49	53	49	-0.3	-0.2	-0.3	-0.2	60	55	NO	NO	NO	NO	NO
4.5	32525	110 MANSFIELD STREET ROZELLE	Ground	N	46	41	46	41	46	41	46	41	-0.3	-0.2	-0.4	-0.2	58	53	NO	NO	NO	NO	NO
4.5	32525	110 MANSFIELD STREET ROZELLE	Ground	SW	49	43	49	43	49	44	49	44	-0.2	0.0	-0.1	-0.1	60	55	NO	NO	NO	NO	NO

NCA	Receiver ID	Address	Floor Level	Facade	Opening Year 2027				Design Year 2037				Increase (Do Smthng - Do Nothing)				NCG project road noise criteria		Do noise levels exceed the cumulative limit with project roads adding ≥2dB to the total noise levels?		Is the contribution from the road project Acute?		Consider further treatment?
					Do Nothing		Do Smthng		Do Nothing		Do Smthng		Opening Year 2027		Design Year 2037								
					Day	Night	Day	Night	Day	Night	Day	Night	Day	Night	Day	Night	Day	Night	Day	Night	$L_{Aeq,15hr}$ ≥ 65dB	$L_{Aeq,9hr}$ ≥ 60dB	
4.5	32526	116 MANSFIELD STREET ROZELLE	Ground	N	46	41	45	41	46	41	46	41	-0.4	-0.2	-0.4	-0.2	58	53	NO	NO	NO	NO	NO
4.5	32526	116 MANSFIELD STREET ROZELLE	Ground	SW	50	45	49	45	50	45	50	45	-0.5	-0.3	-0.4	-0.3	60	55	NO	NO	NO	NO	NO
4.5	32527	108 MANSFIELD STREET ROZELLE	Ground	N	46	41	46	41	46	42	46	41	-0.4	-0.2	-0.4	-0.2	58	54	NO	NO	NO	NO	NO
4.5	32527	108 MANSFIELD STREET ROZELLE	Ground	SW	49	44	49	44	49	44	49	44	-0.3	-0.1	-0.3	-0.1	60	55	NO	NO	NO	NO	NO
4.5	32527	108 MANSFIELD STREET ROZELLE	Ground	SE	47	42	47	42	48	43	48	43	-0.2	0.0	-0.2	-0.1	60	55	NO	NO	NO	NO	NO
4.5	32528	112 MANSFIELD STREET ROZELLE	Ground	N	46	41	45	41	46	41	46	41	-0.3	-0.2	-0.4	-0.2	58	53	NO	NO	NO	NO	NO
4.5	32528	112 MANSFIELD STREET ROZELLE	Ground	S	48	43	48	43	49	44	49	44	-0.3	-0.1	-0.3	-0.2	60	55	NO	NO	NO	NO	NO
4.5	32529	118 MANSFIELD STREET ROZELLE	First	N	54	50	53	49	54	50	54	49	-0.7	-0.4	-0.7	-0.5	60	55	NO	NO	NO	NO	NO
4.5	32529	118 MANSFIELD STREET ROZELLE	First	E	54	50	53	49	54	50	54	50	-0.7	-0.4	-0.7	-0.5	60	55	NO	NO	NO	NO	NO
4.5	32529	118 MANSFIELD STREET ROZELLE	First	SW	55	50	54	50	55	50	55	50	-0.5	-0.4	-0.5	-0.4	60	55	NO	NO	NO	NO	NO
4.5	32529	118 MANSFIELD STREET ROZELLE	First	SE	55	50	54	50	55	51	55	50	-0.5	-0.3	-0.5	-0.4	60	55	NO	NO	NO	NO	NO
4.5	32529	118 MANSFIELD STREET ROZELLE	First	SW	55	51	55	50	56	51	55	51	-0.4	-0.3	-0.4	-0.4	60	55	NO	NO	NO	NO	NO
4.5	32529	118 MANSFIELD STREET ROZELLE	First	E	56	51	55	51	56	51	56	51	-0.4	-0.3	-0.5	-0.3	60	55	NO	NO	NO	NO	NO
4.5	32529	118 MANSFIELD STREET ROZELLE	Ground	N	45	41	44	40	45	41	45	40	-0.5	-0.3	-0.5	-0.3	57	53	NO	NO	NO	NO	NO
4.5	32529	118 MANSFIELD STREET ROZELLE	Ground	E	48	44	48	43	48	44	48	44	-0.5	-0.4	-0.5	-0.4	60	55	NO	NO	NO	NO	NO
4.5	32529	118 MANSFIELD STREET ROZELLE	Ground	SE	53	48	52	48	53	48	52	48	-0.6	-0.4	-0.5	-0.4	60	55	NO	NO	NO	NO	NO
4.5	32529	118 MANSFIELD STREET ROZELLE	Ground	SW	50	45	49	45	50	45	50	45	-0.4	-0.2	-0.3	-0.3	60	55	NO	NO	NO	NO	NO
4.5	32530	120 MANSFIELD STREET ROZELLE	First	NE	54	50	53	49	54	50	54	49	-0.6	-0.5	-0.7	-0.5	60	55	NO	NO	NO	NO	NO
4.5	32530	120 MANSFIELD STREET ROZELLE	First	NW	48	42	47	42	48	43	48	43	-0.1	0.1	-0.1	0.0	60	55	NO	NO	NO	NO	NO
4.5	32530	120 MANSFIELD STREET ROZELLE	First	SW	55	50	54	50	55	51	55	50	-0.5	-0.3	-0.5	-0.4	60	55	NO	NO	NO	NO	NO
4.5	32530	120 MANSFIELD STREET ROZELLE	Ground	NE	52	48	51	47	52	48	52	47	-0.7	-0.5	-0.7	-0.5	60	55	NO	NO	NO	NO	NO
4.5	32530	120 MANSFIELD STREET ROZELLE	Ground	NW	46	40	46	40	46	40	46	40	-0.1	0.1	-0.1	0.0	58	52	NO	NO	NO	NO	NO
4.5	32531	114 MANSFIELD STREET ROZELLE	Ground	N	46	41	45	41	46	41	46	41	-0.4	-0.1	-0.3	-0.2	58	53	NO	NO	NO	NO	NO
4.5	32531	114 MANSFIELD STREET ROZELLE	Ground	S	47	43	47	42	48	43	47	43	-0.4	-0.3	-0.4	-0.3	60	55	NO	NO	NO	NO	NO
4.5	32557	102 EVANS STREET ROZELLE	Ground	NW	46	41	46	41	47	42	47	42	-0.1	0.0	-0.1	0.0	59	54	NO	NO	NO	NO	NO
4.5	32557	102 EVANS STREET ROZELLE	Ground	SW	44	39	44	39	44	39	44	39	-0.3	0.0	-0.2	-0.1	56	51	NO	NO	NO	NO	NO
4.5	32557	102 EVANS STREET ROZELLE	Ground	E	53	48	53	48	54	49	53	48	-0.3	-0.1	-0.3	-0.2	60	55	NO	NO	NO	NO	NO
4.5	32557	102 EVANS STREET ROZELLE	Ground	S	53	48	53	48	54	49	54	49	-0.3	-0.2	-0.3	-0.2	60	55	NO	NO	NO	NO	NO
4.5	32558	100 EVANS STREET ROZELLE	Ground	SE	54	49	53	49	54	49	54	49	-0.3	-0.2	-0.4	-0.2	60	55	NO	NO	NO	NO	NO
4.5	32558	100 EVANS STREET ROZELLE	Ground	NE	45	40	44	40	45	40	45	40	-0.3	-0.2	-0.3	-0.1	57	52	NO	NO	NO	NO	NO
4.5	32576	122A MANSFIELD STREET ROZELLE	First	NE	49	44	48	44	49	44	48	44	-0.5	-0.3	-0.5	-0.4	60	55	NO	NO	NO	NO	NO
4.5	32576	122A MANSFIELD STREET ROZELLE	First	SW	55	50	55	50	55	51	55	50	-0.4	-0.3	-0.4	-0.4	60	55	NO	NO	NO	NO	NO
4.5	32576	122A MANSFIELD STREET ROZELLE	First	SE	53	48	53	48	54	48	53	48	-0.2	-0.1	-0.2	-0.1	60	55	NO	NO	NO	NO	NO
4.5	32576	122A MANSFIELD STREET ROZELLE	Ground	NE	42	38	42	38	43	38	42	38	-0.4	-0.3	-0.4	-0.3	55	50	NO	NO	NO	NO	NO
4.5	32576	122A MANSFIELD STREET ROZELLE	Ground	SW	52	47	51	47	52	47	51	47	-0.6	-0.4	-0.5	-0.3	60	55	NO	NO	NO	NO	NO
4.5	32577	122 MANSFIELD STREET ROZELLE	Ground	SE	49	44	49	44	49	44	49	44	-0.2	0.0	-0.2	-0.2	60	55	NO	NO	NO	NO	NO
4.5	32577	122 MANSFIELD STREET ROZELLE	Ground	S	49	44	49	44	49	44	49	44	-0.2	0.0	-0.2	-0.1	60	55	NO	NO	NO	NO	NO
4.5	32577	122 MANSFIELD STREET ROZELLE	Ground	SE	49	43	48	43	49	44	49	44	-0.2	0.0	-0.2	0.0	60	55	NO	NO	NO	NO	NO
4.5	32577	122 MANSFIELD STREET ROZELLE	Ground	NE	45	41	45	40	46	41	45	41	-0.4	-0.2	-0.3	-0.2	58	53	NO	NO	NO	NO	NO
4.5	32593	126 MANSFIELD STREET ROZELLE	First	NE	45	40	45	40	45	41	45	40	-0.4	-0.2	-0.3	-0.1	57	53	NO	NO	NO	NO	NO
4.5	32593	126 MANSFIELD STREET ROZELLE	First	W	47	42	47	42	48	42	48	42	-0.1	0.1	0.0	0.1	60	54	NO	NO	NO	NO	NO
4.5	32593	126 MANSFIELD STREET ROZELLE	Ground	NE	41	36	40	36	41	36	41	36	-0.3	-0.2	-0.3	-0.1	53	48	NO	NO	NO	NO	NO
4.5	32593	126 MANSFIELD STREET ROZELLE	Ground	W	45	40	45	40	46	40	46	40	0.1	0.2	0.0	0.2	58	52	NO	NO	NO	NO	NO
4.5	32594	124 MANSFIELD STREET ROZELLE	First	SW	50	45	50	45	51	45	51	45	-0.1	0.0	-0.2	0.0	60	55	NO	NO	NO	NO	NO
4.5	32594	124 MANSFIELD STREET ROZELLE	First	SE	48	43	48	43	49	43	49	43	-0.1	0.0	-0.1	0.1	60	55	NO	NO	NO	NO	NO
4.5	32594	124 MANSFIELD STREET ROZELLE	First	NE	46	41	46	41	46	42	46	41	-0.4	-0.2	-0.4	-0.3	58	54	NO	NO	NO	NO	NO
4.5	32594	124 MANSFIELD STREET ROZELLE	Ground	SW	48	42	48	42	48	43	48	43	0.0	0.2	0.0	0.1	60	55	NO	NO	NO	NO	NO
4.5	32594	124 MANSFIELD STREET ROZELLE	Ground	SE	45	39	45	39	45	40	45	40	-0.1	0.1	-0.1	0.0	57	52	NO	NO	NO	NO	NO
4.5	32594	124 MANSFIELD STREET ROZELLE	Ground	NE	41	36	41	36	42	37	41	37	-0.3	-0.2	-0.3	-0.2	54	49	NO	NO	NO	NO	NO
4.5	32622	98 EVANS STREET ROZELLE	Ground	SW	44	39	44	39	44	39	44	39	-0.3	-0.1	-0.3	-0.1	56	51	NO	NO	NO	NO	NO
4.5	32622	98 EVANS STREET ROZELLE	Ground	SE	49	44	48	44	49	44	49	44	-0.3	-0.1	-0.3	-0.2	60	55	NO	NO	NO	NO	NO
4.5	32622	98 EVANS STREET ROZELLE	Ground	S	50	45	50	45	51	45	51	45	-0.1	0.0	-0.2	0.0	60	55	NO	NO	NO	NO	NO
4.5	32623	96 EVANS STREET ROZELLE	Ground	SE	48	43	48	43	49	43	48	43	0.0	0.1	-0.1	0.0	60	55	NO	NO	NO	NO	NO
4.5	37752	1 HARTLEY STREET ROZELLE	Ground	NE	45	40	45	40	46	41	45	40	-0.2	-0.1	-0.2	-0.1	58	53	NO	NO	NO	NO	NO
4.5	37752	1 HARTLEY STREET ROZELLE	Ground	NW	46	41	46	41	47	41	46	41	-0.2	0.0	-0.2	0.0	59	53	NO	NO	NO	NO	NO
4.5	37752	1 HARTLEY STREET ROZELLE	Ground	S	44	39	44	39	45	40	44	40	-0.3	-0.2	-0.3	-0.1	57	52	NO	NO	NO	NO	NO
4.5	37752	1 HARTLEY STREET ROZELLE	Ground	E	54	49	53	49	54	49	53	49	-0.6	-0.4	-0.6	-0.4	60	55	NO	NO	NO	NO	NO
4.5	37752	1 HARTLEY STREET ROZELLE	Ground	NE	48	44	48	44	49	44	48	44	-0.5	-0.3	-0.5	-0.4	60	55	NO	NO	NO	NO	NO
4.5	38807	2 MANSFIELD STREET ROZELLE	Ground	SE	59	55	58	54	59	55	59	54	-0.6	-0.5	-0.7	-0.5	60	55	NO	NO	NO	NO	NO
4.5	38807	2 MANSFIELD STREET ROZELLE	Ground	NE	51	46	50	46	51	47	50	46	-0.6	-0.4	-0.6	-0.5	60	55	NO	NO	NO	NO	NO
4.5	38807	2 MANSFIELD STREET ROZELLE	Ground	N	46	41	46	41	46	42	46	41	-0.4	-0.2	-0.4	-0.3	58	54	NO	NO	NO	NO	NO
5.1	29855	56 THE BOULEVARDE LILYFIELD	First	E	53	49	54	50	54	50	54	51	0.6	0.6	0.7	0.9	60	55	NO	NO	NO	NO	NO

NCA	Receiver ID	Address	Floor Level	Facade	Opening Year 2027				Design Year 2037				Increase (Do Smthng - Do Nothing)				NCG project road noise criteria		Do noise levels exceed the cumulative limit with project roads adding ≥2dB to the total noise levels?		Is the contribution from the road project Acute?		Consider further treatment?
					Do Nothing		Do Smthng		Do Nothing		Do Smthng		Opening Year 2027		Design Year 2037								
					Day	Night	Day	Night	Day	Night	Day	Night	Day	Night	Day	Night	Day	Night	Day	Night	$L_{Aeq,15hr}$ ≥ 65dB	$L_{Aeq,9hr}$ ≥ 60dB	
5.1	29855	56 THE BOULEVARDE LILYFIELD	First	N	41	37	41	37	41	37	42	38	0.6	0.6	0.7	0.9	53	49	NO	NO	NO	NO	NO
5.1	29855	56 THE BOULEVARDE LILYFIELD	First	W	41	37	41	37	41	37	42	38	0.5	0.6	0.6	0.9	53	49	NO	NO	NO	NO	NO
5.1	29855	56 THE BOULEVARDE LILYFIELD	Ground	E	47	43	47	43	47	43	48	44	0.6	0.5	0.6	0.9	59	55	NO	NO	NO	NO	NO
5.1	29855	56 THE BOULEVARDE LILYFIELD	Ground	N	36	32	37	33	37	32	37	33	0.6	0.6	0.7	0.9	49	44	NO	NO	NO	NO	NO
5.1	29855	56 THE BOULEVARDE LILYFIELD	Ground	W	36	32	37	33	36	32	37	33	0.6	0.6	0.7	0.9	48	44	NO	NO	NO	NO	NO
5.1	29856	58 THE BOULEVARDE LILYFIELD	First	W	41	37	41	37	41	37	42	38	0.6	0.6	0.7	0.9	53	49	NO	NO	NO	NO	NO
5.1	29856	58 THE BOULEVARDE LILYFIELD	First	S	52	49	53	49	53	49	53	50	0.6	0.6	0.7	0.9	60	55	NO	NO	NO	NO	NO
5.1	29856	58 THE BOULEVARDE LILYFIELD	First	NE	54	50	54	50	54	50	55	51	0.5	0.6	0.6	0.9	60	55	NO	NO	NO	NO	NO
5.1	29856	58 THE BOULEVARDE LILYFIELD	Ground	W	36	32	37	33	37	32	37	33	0.6	0.6	0.7	0.9	49	44	NO	NO	NO	NO	NO
5.1	29856	58 THE BOULEVARDE LILYFIELD	Ground	S	47	43	48	44	48	43	48	44	0.6	0.7	0.7	0.9	60	55	NO	NO	NO	NO	NO
5.1	29856	58 THE BOULEVARDE LILYFIELD	Ground	NE	50	46	50	46	50	46	51	47	0.5	0.6	0.6	0.9	60	55	NO	NO	NO	NO	NO
5.1	29864	52 CARRINGTON STREET LILYFIELD	Ground	W	41	37	42	38	42	38	42	39	0.6	0.6	0.6	0.9	54	50	NO	NO	NO	NO	NO
5.1	29864	52 CARRINGTON STREET LILYFIELD	Ground	S	49	45	50	46	49	45	50	46	0.5	0.6	0.6	0.8	60	55	NO	NO	NO	NO	NO
5.1	29864	52 CARRINGTON STREET LILYFIELD	Ground	E	47	43	48	44	48	44	48	44	0.5	0.6	0.6	0.8	60	55	NO	NO	NO	NO	NO
5.1	29864	52 CARRINGTON STREET LILYFIELD	Ground	N	42	38	42	38	42	38	43	39	0.6	0.6	0.6	0.9	54	50	NO	NO	NO	NO	NO
5.1	29890	51 THE BOULEVARDE LILYFIELD	Ground	E	44	40	45	41	44	40	45	41	0.6	0.6	0.7	0.9	56	52	NO	NO	NO	NO	NO
5.1	29891	53 THE BOULEVARDE LILYFIELD	First	E	47	43	48	44	47	43	48	44	0.6	0.6	0.7	0.9	59	55	NO	NO	NO	NO	NO
5.1	29891	53 THE BOULEVARDE LILYFIELD	Ground	E	44	40	45	41	45	40	45	41	0.6	0.6	0.7	0.9	57	52	NO	NO	NO	NO	NO
5.1	29893	52 THE BOULEVARDE LILYFIELD	First	E	52	48	53	49	53	49	53	50	0.6	0.6	0.7	0.9	60	55	NO	NO	NO	NO	NO
5.1	29893	52 THE BOULEVARDE LILYFIELD	First	N	40	36	41	37	41	36	41	37	0.6	0.7	0.7	1.0	53	48	NO	NO	NO	NO	NO
5.1	29893	52 THE BOULEVARDE LILYFIELD	First	W	40	36	41	37	41	36	41	37	0.5	0.6	0.7	0.8	53	48	NO	NO	NO	NO	NO
5.1	29893	52 THE BOULEVARDE LILYFIELD	Ground	E	51	47	51	48	51	47	52	48	0.6	0.7	0.7	0.9	60	55	NO	NO	NO	NO	NO
5.1	29893	52 THE BOULEVARDE LILYFIELD	Ground	N	36	32	37	33	37	33	37	33	0.5	0.5	0.6	0.8	49	45	NO	NO	NO	NO	NO
5.1	29893	52 THE BOULEVARDE LILYFIELD	Ground	W	36	32	36	32	36	32	37	33	0.6	0.6	0.7	0.9	48	44	NO	NO	NO	NO	NO
5.1	29894	54 THE BOULEVARDE LILYFIELD	First	W	41	36	41	37	41	37	41	38	0.5	0.6	0.6	0.9	53	49	NO	NO	NO	NO	NO
5.1	29894	54 THE BOULEVARDE LILYFIELD	First	S	42	38	42	38	42	38	43	39	0.6	0.6	0.7	0.9	54	50	NO	NO	NO	NO	NO
5.1	29894	54 THE BOULEVARDE LILYFIELD	First	E	54	50	54	50	54	50	55	51	0.6	0.6	0.7	0.9	60	55	NO	NO	NO	NO	NO
5.1	29894	54 THE BOULEVARDE LILYFIELD	Ground	W	36	32	37	33	36	32	37	33	0.5	0.7	0.7	0.9	48	44	NO	NO	NO	NO	NO
5.1	29894	54 THE BOULEVARDE LILYFIELD	Ground	S	37	33	38	33	37	33	38	34	0.6	0.6	0.7	0.9	49	45	NO	NO	NO	NO	NO
5.1	29894	54 THE BOULEVARDE LILYFIELD	Ground	E	52	48	53	49	52	48	53	49	0.6	0.6	0.7	0.9	60	55	NO	NO	NO	NO	NO
5.1	29895	50 CARRINGTON STREET LILYFIELD	Ground	SE	41	36	41	37	41	37	42	38	0.6	0.7	0.7	0.9	53	49	NO	NO	NO	NO	NO
5.1	29895	50 CARRINGTON STREET LILYFIELD	Ground	E	44	40	45	41	45	41	45	41	0.6	0.6	0.7	0.9	57	53	NO	NO	NO	NO	NO
5.1	29895	50 CARRINGTON STREET LILYFIELD	Ground	S	47	43	48	44	48	44	48	44	0.5	0.6	0.7	0.8	60	55	NO	NO	NO	NO	NO
5.1	29895	50 CARRINGTON STREET LILYFIELD	Ground	E	49	45	49	45	49	45	50	46	0.6	0.5	0.6	0.9	60	55	NO	NO	NO	NO	NO
5.1	29895	50 CARRINGTON STREET LILYFIELD	Ground	W	41	37	42	38	41	37	42	38	0.6	0.6	0.7	0.9	53	49	NO	NO	NO	NO	NO
5.1	29895	50 CARRINGTON STREET LILYFIELD	Ground	S	42	38	42	38	42	38	43	39	0.5	0.6	0.7	0.9	54	50	NO	NO	NO	NO	NO
5.1	29897	69A GROVE STREET LILYFIELD	First	W	43	39	44	40	43	39	44	40	0.6	0.6	0.7	0.9	55	51	NO	NO	NO	NO	NO
5.1	29897	69A GROVE STREET LILYFIELD	First	S	54	50	54	50	54	50	55	51	0.6	0.5	0.6	0.9	60	55	NO	NO	NO	NO	NO
5.1	29897	69A GROVE STREET LILYFIELD	First	E	55	51	55	51	55	51	56	52	0.5	0.5	0.6	0.8	60	55	NO	NO	NO	NO	NO
5.1	29897	69A GROVE STREET LILYFIELD	Ground	W	39	35	40	36	40	36	40	36	0.6	0.6	0.6	0.9	52	48	NO	NO	NO	NO	NO
5.1	29897	69A GROVE STREET LILYFIELD	Ground	S	49	45	49	45	49	45	50	46	0.5	0.6	0.6	0.8	60	55	NO	NO	NO	NO	NO
5.1	29897	69A GROVE STREET LILYFIELD	Ground	E	52	48	53	49	52	48	53	49	0.5	0.6	0.6	0.8	60	55	NO	NO	NO	NO	NO
5.1	29898	69 GROVE STREET LILYFIELD	Ground	E	52	48	52	49	52	48	53	49	0.5	0.5	0.5	0.8	60	55	NO	NO	NO	NO	NO
5.1	29898	69 GROVE STREET LILYFIELD	Ground	N	42	38	42	38	42	38	43	39	0.6	0.6	0.7	0.9	54	50	NO	NO	NO	NO	NO
5.1	29898	69 GROVE STREET LILYFIELD	Ground	NW	40	36	40	36	40	36	41	37	0.7	0.6	0.7	0.9	52	48	NO	NO	NO	NO	NO
5.1	29908	48 CARRINGTON STREET LILYFIELD	Ground	NE	46	42	47	43	46	42	47	43	0.5	0.6	0.7	0.9	58	54	NO	NO	NO	NO	NO
5.1	29909	49 THE BOULEVARDE LILYFIELD	Ground	E	44	40	45	41	44	40	45	41	0.6	0.6	0.7	0.9	56	52	NO	NO	NO	NO	NO
5.1	29910	47 THE BOULEVARDE LILYFIELD	Ground	E	44	40	45	41	45	40	45	41	0.6	0.7	0.7	0.9	57	52	NO	NO	NO	NO	NO
5.1	29911	67 GROVE STREET LILYFIELD	Ground	E	52	48	53	49	52	48	53	49	0.5	0.5	0.6	0.8	60	55	NO	NO	NO	NO	NO
5.1	29911	67 GROVE STREET LILYFIELD	Ground	N	42	38	43	39	43	38	43	39	0.6	0.6	0.7	0.9	55	50	NO	NO	NO	NO	NO
5.1	29911	67 GROVE STREET LILYFIELD	Ground	E	44	40	44	40	44	40	45	41	0.5	0.6	0.7	0.9	56	52	NO	NO	NO	NO	NO
5.1	29911	67 GROVE STREET LILYFIELD	Ground	W	42	38	42	38	42	38	43	39	0.6	0.6	0.6	0.9	54	50	NO	NO	NO	NO	NO
5.1	29911	67 GROVE STREET LILYFIELD	Ground	S	41	37	42	38	41	37	42	38	0.5	0.6	0.7	0.9	53	49	NO	NO	NO	NO	NO
5.1	29914	50 THE BOULEVARDE LILYFIELD	Ground	W	40	36	40	36	40	36	41	37	0.5	0.7	0.7	0.9	52	48	NO	NO	NO	NO	NO
5.1	29914	50 THE BOULEVARDE LILYFIELD	Ground	S	36	32	37	33	36	32	37	33	0.6	0.7	0.7	1.0	48	44	NO	NO	NO	NO	NO
5.1	29914	50 THE BOULEVARDE LILYFIELD	Ground	NE	51	47	52	48	52	48	52	49	0.6	0.6	0.6	0.9	60	55	NO	NO	NO	NO	NO
5.1	29914	50 THE BOULEVARDE LILYFIELD	Ground	N	40	36	41	37	41	36	41	37	0.6	0.7	0.7	1.0	53	48	NO	NO	NO	NO	NO
5.1	29921	65 GROVE STREET LILYFIELD	Ground	E	50	46	50	46	50	46	51	47	0.5	0.6	0.6	0.8	60	55	NO	NO	NO	NO	NO
5.1	29921	65 GROVE STREET LILYFIELD	Ground	N	42	38	42	38	42	38	43	39	0.6	0.6	0.7	0.9	54	50	NO	NO	NO	NO	NO
5.1	29921	65 GROVE STREET LILYFIELD	Ground	W	42	38	43	39	43	39	43	40	0.5	0.6	0.7	0.9	55	51	NO	NO	NO	NO	NO
5.1	29925	45 THE BOULEVARDE LILYFIELD	Ground	E	45	41	45	41	45	41	46	42	0.6	0.6	0.7	0.9	57	53	NO	NO	NO	NO	NO
5.1	29925	45 THE BOULEVARDE LILYFIELD	Ground	NW	38	34	39	35	39	35	40	36	0.7	0.7	0.7	1.0	51	47	NO	NO	NO	NO	NO

NCA	Receiver ID	Address	Floor Level	Facade	Opening Year 2027				Design Year 2037				Increase (Do Smthng - Do Nothing)				NCG project road noise criteria		Do noise levels exceed the cumulative limit with project roads adding ≥2dB to the total noise levels?		Is the contribution from the road project Acute?		Consider further treatment?
					Do Nothing		Do Smthng		Do Nothing		Do Smthng		Opening Year 2027		Design Year 2037								
					Day	Night	Day	Night	Day	Night	Day	Night	Day	Night	Day	Night	Day	Night	Day	Night	$L_{Aeq,15hr}$ ≥ 65dB	$L_{Aeq,9hr}$ ≥ 60dB	
5.1	29930	48 THE BOULEVARDE LILYFIELD	Ground	SE	40	36	41	37	40	36	41	37	0.6	0.7	0.7	1.0	52	48	NO	NO	NO	NO	NO
5.1	29930	48 THE BOULEVARDE LILYFIELD	Ground	E	51	47	52	48	51	47	52	48	0.6	0.6	0.7	0.8	60	55	NO	NO	NO	NO	NO
5.1	29930	48 THE BOULEVARDE LILYFIELD	Ground	N	40	35	40	36	40	36	41	37	0.6	0.7	0.7	1.0	52	48	NO	NO	NO	NO	NO
5.1	29930	48 THE BOULEVARDE LILYFIELD	Ground	W	39	35	40	36	40	35	40	36	0.6	0.7	0.7	1.0	52	47	NO	NO	NO	NO	NO
5.1	29934	44 CARRINGTON STREET LILYFIELD	First	E	51	48	52	48	52	48	52	49	0.6	0.5	0.7	0.9	60	55	NO	NO	NO	NO	NO
5.1	29934	44 CARRINGTON STREET LILYFIELD	First	N	40	36	41	37	41	37	41	37	0.6	0.6	0.7	0.9	53	49	NO	NO	NO	NO	NO
5.1	29934	44 CARRINGTON STREET LILYFIELD	First	W	41	37	41	37	41	37	42	38	0.6	0.6	0.7	0.9	53	49	NO	NO	NO	NO	NO
5.1	29934	44 CARRINGTON STREET LILYFIELD	First	S	51	47	52	48	52	48	52	48	0.6	0.5	0.7	0.9	60	55	NO	NO	NO	NO	NO
5.1	29934	44 CARRINGTON STREET LILYFIELD	Ground	E	48	44	49	45	48	44	49	45	0.6	0.6	0.7	0.9	60	55	NO	NO	NO	NO	NO
5.1	29934	44 CARRINGTON STREET LILYFIELD	Ground	N	36	32	37	33	37	33	37	33	0.6	0.6	0.7	0.9	49	45	NO	NO	NO	NO	NO
5.1	29934	44 CARRINGTON STREET LILYFIELD	Ground	W	37	33	37	33	37	33	38	34	0.6	0.6	0.7	0.9	49	45	NO	NO	NO	NO	NO
5.1	29935	46 CARRINGTON STREET LILYFIELD	Ground	E	48	44	49	45	48	44	49	45	0.5	0.5	0.6	0.8	60	55	NO	NO	NO	NO	NO
5.1	29940	43 THE BOULEVARDE LILYFIELD	Ground	E	45	41	46	42	45	41	46	42	0.6	0.6	0.7	0.9	57	53	NO	NO	NO	NO	NO
5.1	29940	43 THE BOULEVARDE LILYFIELD	Ground	W	38	34	39	35	39	35	39	36	0.7	0.7	0.7	1.0	51	47	NO	NO	NO	NO	NO
5.1	29940	43 THE BOULEVARDE LILYFIELD	Ground	S	39	35	40	35	39	35	40	36	0.7	0.6	0.7	0.9	51	47	NO	NO	NO	NO	NO
5.1	29951	46 THE BOULEVARDE LILYFIELD	Ground	N	40	36	40	36	40	36	41	37	0.6	0.7	0.7	1.0	52	48	NO	NO	NO	NO	NO
5.1	29951	46 THE BOULEVARDE LILYFIELD	Ground	W	39	35	40	36	40	35	40	36	0.6	0.6	0.7	0.9	52	47	NO	NO	NO	NO	NO
5.1	29951	46 THE BOULEVARDE LILYFIELD	Ground	S	39	34	39	35	39	35	40	36	0.6	0.7	0.7	1.0	51	47	NO	NO	NO	NO	NO
5.1	29951	46 THE BOULEVARDE LILYFIELD	Ground	E	50	46	50	47	50	46	51	47	0.5	0.6	0.6	0.8	60	55	NO	NO	NO	NO	NO
5.1	29965	41 THE BOULEVARDE LILYFIELD	Ground	E	46	42	46	42	46	42	47	43	0.6	0.6	0.7	0.9	58	54	NO	NO	NO	NO	NO
5.1	29965	41 THE BOULEVARDE LILYFIELD	Ground	W	38	34	39	35	39	34	39	35	0.7	0.7	0.7	1.0	51	46	NO	NO	NO	NO	NO
5.1	29965	41 THE BOULEVARDE LILYFIELD	Ground	E	39	35	39	35	39	35	40	36	0.6	0.6	0.7	0.9	51	47	NO	NO	NO	NO	NO
5.1	29965	41 THE BOULEVARDE LILYFIELD	Ground	N	38	34	39	35	39	35	39	36	0.7	0.7	0.7	1.0	51	47	NO	NO	NO	NO	NO
5.1	29965	41 THE BOULEVARDE LILYFIELD	Ground	W	39	35	39	35	39	35	40	36	0.6	0.6	0.7	0.9	51	47	NO	NO	NO	NO	NO
5.1	29965	41 THE BOULEVARDE LILYFIELD	Ground	S	40	36	41	37	41	37	41	38	0.6	0.6	0.6	0.9	53	49	NO	NO	NO	NO	NO
5.1	29966	42 CARRINGTON STREET LILYFIELD	Ground	W	39	35	40	36	40	35	40	36	0.6	0.7	0.7	1.0	52	47	NO	NO	NO	NO	NO
5.1	29966	42 CARRINGTON STREET LILYFIELD	Ground	SE	40	36	41	37	40	36	41	37	0.7	0.7	0.8	1.1	52	48	NO	NO	NO	NO	NO
5.1	29966	42 CARRINGTON STREET LILYFIELD	Ground	E	49	45	50	46	50	45	50	46	0.6	0.6	0.7	0.9	60	55	NO	NO	NO	NO	NO
5.1	29966	42 CARRINGTON STREET LILYFIELD	Ground	N	40	36	41	37	40	36	41	37	0.6	0.6	0.7	0.9	52	48	NO	NO	NO	NO	NO
5.1	29973	44 THE BOULEVARDE LILYFIELD	First	E	51	47	52	48	51	47	52	48	0.5	0.6	0.6	0.8	60	55	NO	NO	NO	NO	NO
5.1	29973	44 THE BOULEVARDE LILYFIELD	First	W	39	35	40	36	40	35	40	36	0.6	0.6	0.7	0.9	52	47	NO	NO	NO	NO	NO
5.1	29973	44 THE BOULEVARDE LILYFIELD	First	S	50	46	51	47	50	46	51	47	0.6	0.6	0.6	0.8	60	55	NO	NO	NO	NO	NO
5.1	29973	44 THE BOULEVARDE LILYFIELD	Ground	E	48	44	48	44	48	44	49	45	0.5	0.5	0.6	0.8	60	55	NO	NO	NO	NO	NO
5.1	29973	44 THE BOULEVARDE LILYFIELD	Ground	W	35	31	36	32	35	31	36	32	0.6	0.7	0.7	1.0	47	43	NO	NO	NO	NO	NO
5.1	29973	44 THE BOULEVARDE LILYFIELD	Ground	S	41	37	41	37	41	37	42	38	0.6	0.7	0.7	0.9	53	49	NO	NO	NO	NO	NO
5.1	29978	40 CARRINGTON STREET LILYFIELD	Ground	N	40	36	41	37	40	36	41	37	0.6	0.6	0.7	0.9	52	48	NO	NO	NO	NO	NO
5.1	29978	40 CARRINGTON STREET LILYFIELD	Ground	W	40	36	41	37	40	36	41	37	0.6	0.6	0.7	0.9	52	48	NO	NO	NO	NO	NO
5.1	29978	40 CARRINGTON STREET LILYFIELD	Ground	S	40	36	40	36	40	36	41	37	0.6	0.7	0.8	1.0	52	48	NO	NO	NO	NO	NO
5.1	29978	40 CARRINGTON STREET LILYFIELD	Ground	NE	44	40	45	41	45	41	45	41	0.6	0.6	0.7	0.9	57	53	NO	NO	NO	NO	NO
5.1	29986	59 GROVE STREET LILYFIELD	Ground	E	48	44	48	44	48	44	49	45	0.5	0.5	0.6	0.8	60	55	NO	NO	NO	NO	NO
5.1	29986	59 GROVE STREET LILYFIELD	Ground	W	41	37	42	38	42	37	42	38	0.5	0.6	0.7	0.9	54	49	NO	NO	NO	NO	NO
5.1	29987	61 GROVE STREET LILYFIELD	Ground	E	49	45	49	45	49	45	50	46	0.5	0.5	0.5	0.9	60	55	NO	NO	NO	NO	NO
5.1	29987	61 GROVE STREET LILYFIELD	Ground	W	42	38	42	38	42	38	43	39	0.6	0.6	0.6	0.9	54	50	NO	NO	NO	NO	NO
5.1	29988	63 GROVE STREET LILYFIELD	Ground	E	50	46	51	47	51	46	51	47	0.4	0.5	0.5	0.8	60	55	NO	NO	NO	NO	NO
5.1	29988	63 GROVE STREET LILYFIELD	Ground	W	42	38	42	38	42	38	43	39	0.5	0.5	0.7	0.9	54	50	NO	NO	NO	NO	NO
5.1	29988	63 GROVE STREET LILYFIELD	Ground	S	43	39	44	40	43	39	44	40	0.6	0.6	0.7	0.9	55	51	NO	NO	NO	NO	NO
5.1	29991	40 THE BOULEVARDE LILYFIELD	Ground	E	48	44	48	44	48	44	49	45	0.6	0.5	0.7	0.9	60	55	NO	NO	NO	NO	NO
5.1	29991	40 THE BOULEVARDE LILYFIELD	Ground	W	39	35	39	35	39	35	40	36	0.6	0.6	0.7	0.9	51	47	NO	NO	NO	NO	NO
5.1	29994	39 THE BOULEVARDE LILYFIELD	Ground	S	40	36	41	37	41	37	41	38	0.6	0.6	0.7	0.9	53	49	NO	NO	NO	NO	NO
5.1	29994	39 THE BOULEVARDE LILYFIELD	Ground	W	39	35	39	35	39	35	40	36	0.6	0.6	0.8	0.9	51	47	NO	NO	NO	NO	NO
5.1	29994	39 THE BOULEVARDE LILYFIELD	Ground	S	39	35	40	36	39	35	40	36	0.7	0.7	0.7	1.0	51	47	NO	NO	NO	NO	NO
5.1	29994	39 THE BOULEVARDE LILYFIELD	Ground	E	46	42	47	43	46	42	47	43	0.6	0.6	0.7	0.9	58	54	NO	NO	NO	NO	NO
5.1	29995	35 THE BOULEVARDE LILYFIELD	Ground	NE	45	41	45	41	45	41	46	42	0.6	0.6	0.7	0.9	57	53	NO	NO	NO	NO	NO
5.1	29995	35 THE BOULEVARDE LILYFIELD	Ground	N	38	34	39	35	38	34	39	35	0.7	0.7	0.7	1.0	50	46	NO	NO	NO	NO	NO
5.1	29995	35 THE BOULEVARDE LILYFIELD	Ground	E	39	35	40	36	39	35	40	36	0.6	0.7	0.8	1.0	51	47	NO	NO	NO	NO	NO
5.1	29995	35 THE BOULEVARDE LILYFIELD	Ground	W	38	34	39	35	38	34	39	35	0.6	0.6	0.7	0.9	50	46	NO	NO	NO	NO	NO
5.1	30001	57 GROVE STREET LILYFIELD	Ground	E	48	44	48	44	48	44	49	45	0.5	0.5	0.6	0.8	60	55	NO	NO	NO	NO	NO
5.1	30001	57 GROVE STREET LILYFIELD	Ground	N	40	36	41	37	41	37	42	38	0.6	0.7	0.7	0.9	53	49	NO	NO	NO	NO	NO
5.1	30001	57 GROVE STREET LILYFIELD	Ground	W	41	37	41	37	41	37	42	38	0.5	0.6	0.6	0.9	53	49	NO	NO	NO	NO	NO
5.1	30001	57 GROVE STREET LILYFIELD	Ground	W	43	39	43	39	43	39	43	40	0.5	0.5	0.6	0.9	55	51	NO	NO	NO	NO	NO
5.1	30010	38 THE BOULEVARDE LILYFIELD	First	W	39	35	40	36	39	35	40	36	0.6	0.6	0.7	0.9	51	47	NO	NO	NO	NO	NO
5.1	30010	38 THE BOULEVARDE LILYFIELD	First	S	45	41	46	42	46	42	46	43	0.6	0.6	0.7	1.0	58	54	NO	NO	NO	NO	NO

NCA	Receiver ID	Address	Floor Level	Facade	Opening Year 2027				Design Year 2037				Increase (Do Smthng - Do Nothing)				NCG project road noise criteria		Do noise levels exceed the cumulative limit with project roads adding ≥2dB to the total noise levels?		Is the contribution from the road project Acute?		Consider further treatment?
					Do Nothing		Do Smthng		Do Nothing		Do Smthng		Opening Year 2027		Design Year 2037								
					Day	Night	Day	Night	Day	Night	Day	Night	Day	Night	Day	Night	Day	Night	Day	Night	$L_{Aeq,15hr}$ ≥ 65dB	$L_{Aeq,9hr}$ ≥ 60dB	
5.1	30010	38 THE BOULEVARDE LILYFIELD	First	E	50	46	51	47	51	47	51	47	0.6	0.6	0.7	0.9	60	55	NO	NO	NO	NO	NO
5.1	30010	38 THE BOULEVARDE LILYFIELD	Ground	W	35	30	35	31	35	31	36	32	0.6	0.7	0.8	1.0	47	43	NO	NO	NO	NO	NO
5.1	30010	38 THE BOULEVARDE LILYFIELD	Ground	E	48	44	48	44	48	44	49	45	0.6	0.6	0.7	0.9	60	55	NO	NO	NO	NO	NO
5.1	30018	36-38 CARRINGTON STREET LILYFIELD	Ground	E	49	45	50	46	50	45	50	46	0.6	0.5	0.7	0.9	60	55	NO	NO	NO	NO	NO
5.1	30018	36-38 CARRINGTON STREET LILYFIELD	Ground	N	39	35	40	36	40	36	40	36	0.6	0.6	0.6	0.9	52	48	NO	NO	NO	NO	NO
5.1	30018	36-38 CARRINGTON STREET LILYFIELD	Ground	W	40	36	41	37	40	36	41	37	0.6	0.6	0.6	0.9	52	48	NO	NO	NO	NO	NO
5.1	30018	36-38 CARRINGTON STREET LILYFIELD	Ground	S	48	44	48	44	48	44	49	45	0.6	0.6	0.7	0.9	60	55	NO	NO	NO	NO	NO
5.1	30023	31 THE BOULEVARDE LILYFIELD	Ground	W	38	34	38	34	38	34	39	35	0.6	0.6	0.7	0.9	50	46	NO	NO	NO	NO	NO
5.1	30023	31 THE BOULEVARDE LILYFIELD	Ground	S	42	38	42	38	42	38	43	39	0.6	0.6	0.8	0.9	54	50	NO	NO	NO	NO	NO
5.1	30023	31 THE BOULEVARDE LILYFIELD	Ground	E	44	40	45	41	44	40	45	41	0.6	0.6	0.7	0.9	56	52	NO	NO	NO	NO	NO
5.1	30023	31 THE BOULEVARDE LILYFIELD	Ground	N	38	34	39	35	38	34	39	35	0.6	0.7	0.8	1.0	50	46	NO	NO	NO	NO	NO
5.1	30026	55 GROVE STREET LILYFIELD	Ground	W	41	37	42	38	42	38	42	38	0.5	0.5	0.6	0.8	54	50	NO	NO	NO	NO	NO
5.1	30026	55 GROVE STREET LILYFIELD	Ground	S	40	36	41	37	41	37	41	37	0.5	0.6	0.7	0.9	53	49	NO	NO	NO	NO	NO
5.1	30026	55 GROVE STREET LILYFIELD	Ground	E	47	43	48	44	48	44	48	44	0.5	0.5	0.5	0.9	60	55	NO	NO	NO	NO	NO
5.1	30029	27 THE BOULEVARDE LILYFIELD	Ground	E	41	37	42	38	42	37	42	38	0.6	0.6	0.7	0.9	54	49	NO	NO	NO	NO	NO
5.1	30029	27 THE BOULEVARDE LILYFIELD	Ground	N	38	34	39	35	39	34	39	35	0.7	0.7	0.7	0.9	51	46	NO	NO	NO	NO	NO
5.1	30029	27 THE BOULEVARDE LILYFIELD	Ground	W	38	34	38	34	38	34	39	35	0.6	0.6	0.8	0.9	50	46	NO	NO	NO	NO	NO
5.1	30036	34 CARRINGTON STREET LILYFIELD	Ground	E	49	45	50	46	50	46	50	46	0.5	0.6	0.6	0.9	60	55	NO	NO	NO	NO	NO
5.1	30036	34 CARRINGTON STREET LILYFIELD	Ground	N	39	35	40	36	40	35	40	36	0.6	0.6	0.7	0.9	52	47	NO	NO	NO	NO	NO
5.1	30036	34 CARRINGTON STREET LILYFIELD	Ground	W	40	36	41	37	40	36	41	37	0.6	0.6	0.7	0.9	52	48	NO	NO	NO	NO	NO
5.1	30036	34 CARRINGTON STREET LILYFIELD	Ground	S	41	37	41	37	41	37	42	38	0.5	0.6	0.7	0.9	53	49	NO	NO	NO	NO	NO
5.1	30050	36 THE BOULEVARDE LILYFIELD	Ground	E	48	44	49	45	49	44	49	45	0.6	0.6	0.7	0.9	60	55	NO	NO	NO	NO	NO
5.1	30050	36 THE BOULEVARDE LILYFIELD	Ground	W	38	33	38	34	38	34	39	35	0.6	0.7	0.7	1.0	50	46	NO	NO	NO	NO	NO
5.1	30051	32 THE BOULEVARDE LILYFIELD	Ground	E	49	45	49	45	49	45	50	46	0.6	0.6	0.7	0.9	60	55	NO	NO	NO	NO	NO
5.1	30051	32 THE BOULEVARDE LILYFIELD	Ground	N	39	35	39	35	39	35	40	36	0.6	0.6	0.7	0.9	51	47	NO	NO	NO	NO	NO
5.1	30051	32 THE BOULEVARDE LILYFIELD	Ground	W	39	35	39	35	39	35	40	36	0.6	0.7	0.7	1.0	51	47	NO	NO	NO	NO	NO
5.1	30060	32 CARRINGTON STREET LILYFIELD	Ground	W	40	36	40	36	40	36	41	37	0.5	0.6	0.7	0.9	52	48	NO	NO	NO	NO	NO
5.1	30060	32 CARRINGTON STREET LILYFIELD	Ground	S	40	36	40	36	40	36	41	37	0.6	0.7	0.6	1.0	52	48	NO	NO	NO	NO	NO
5.1	30060	32 CARRINGTON STREET LILYFIELD	Ground	E	46	42	47	43	47	42	47	43	0.6	0.5	0.7	0.9	59	54	NO	NO	NO	NO	NO
5.1	30060	32 CARRINGTON STREET LILYFIELD	Ground	N	39	35	40	36	40	35	40	36	0.6	0.6	0.7	0.9	52	47	NO	NO	NO	NO	NO
5.1	30068	53 GROVE STREET LILYFIELD	Ground	E	47	43	48	44	48	43	48	44	0.4	0.5	0.6	0.8	60	55	NO	NO	NO	NO	NO
5.1	30068	53 GROVE STREET LILYFIELD	Ground	W	41	37	41	37	41	37	42	38	0.6	0.6	0.6	0.9	53	49	NO	NO	NO	NO	NO
5.1	30069	51 GROVE STREET LILYFIELD	Ground	E	47	43	48	44	47	43	48	44	0.5	0.5	0.6	0.8	59	55	NO	NO	NO	NO	NO
5.1	30069	51 GROVE STREET LILYFIELD	Ground	N	40	36	40	36	40	36	41	37	0.6	0.6	0.6	0.8	52	48	NO	NO	NO	NO	NO
5.1	30069	51 GROVE STREET LILYFIELD	Ground	W	41	37	41	37	41	37	42	38	0.5	0.5	0.7	0.8	53	49	NO	NO	NO	NO	NO
5.1	30081	30 THE BOULEVARDE LILYFIELD	Ground	W	38	34	39	35	39	35	40	36	0.6	0.6	0.7	0.9	51	47	NO	NO	NO	NO	NO
5.1	30081	30 THE BOULEVARDE LILYFIELD	Ground	S	39	35	39	35	39	35	40	36	0.6	0.6	0.7	0.9	51	47	NO	NO	NO	NO	NO
5.1	30081	30 THE BOULEVARDE LILYFIELD	Ground	NE	49	45	50	46	50	46	50	46	0.5	0.6	0.6	0.8	60	55	NO	NO	NO	NO	NO
5.1	30081	30 THE BOULEVARDE LILYFIELD	Ground	N	38	34	39	35	39	35	39	35	0.6	0.6	0.7	0.9	51	47	NO	NO	NO	NO	NO
5.1	30088	8 MAY STREET LILYFIELD	Ground	S	42	38	42	39	42	38	43	39	0.6	0.7	0.7	0.9	54	50	NO	NO	NO	NO	NO
5.1	30088	8 MAY STREET LILYFIELD	Ground	E	40	36	41	37	41	37	41	38	0.6	0.7	0.7	1.0	53	49	NO	NO	NO	NO	NO
5.1	30089	6 MAY STREET LILYFIELD	Ground	E	42	38	43	39	43	38	43	39	0.7	0.7	0.7	1.0	55	50	NO	NO	NO	NO	NO
5.1	30089	6 MAY STREET LILYFIELD	Ground	N	37	33	38	34	37	33	38	34	0.6	0.7	0.8	1.0	49	45	NO	NO	NO	NO	NO
5.1	30090	30 CARRINGTON STREET LILYFIELD	Ground	E	47	43	47	43	47	43	47	44	0.5	0.6	0.6	0.8	59	55	NO	NO	NO	NO	NO
5.1	30090	30 CARRINGTON STREET LILYFIELD	Ground	W	39	35	40	36	40	36	40	37	0.6	0.6	0.6	0.9	52	48	NO	NO	NO	NO	NO
5.1	30090	30 CARRINGTON STREET LILYFIELD	Ground	S	39	35	39	35	39	35	40	36	0.5	0.6	0.7	0.9	51	47	NO	NO	NO	NO	NO
5.1	30091	19 THE BOULEVARDE LILYFIELD	Ground	E	44	40	44	40	44	40	45	41	0.6	0.6	0.7	0.9	56	52	NO	NO	NO	NO	NO
5.1	30091	19 THE BOULEVARDE LILYFIELD	Ground	W	38	34	38	34	38	34	39	35	0.6	0.6	0.7	1.0	50	46	NO	NO	NO	NO	NO
5.1	30092	21 THE BOULEVARDE LILYFIELD	Ground	E	43	39	44	40	44	40	44	41	0.6	0.6	0.7	0.9	56	52	NO	NO	NO	NO	NO
5.1	30092	21 THE BOULEVARDE LILYFIELD	Ground	W	38	34	39	35	38	34	39	35	0.6	0.6	0.7	0.9	50	46	NO	NO	NO	NO	NO
5.1	30093	23 THE BOULEVARDE LILYFIELD	Ground	E	43	39	44	40	44	40	44	41	0.6	0.6	0.7	0.9	56	52	NO	NO	NO	NO	NO
5.1	30093	23 THE BOULEVARDE LILYFIELD	Ground	W	38	34	38	34	38	34	39	35	0.6	0.6	0.8	0.9	50	46	NO	NO	NO	NO	NO
5.1	30095	25 THE BOULEVARDE LILYFIELD	Ground	E	43	39	44	40	44	40	44	40	0.6	0.6	0.7	0.9	56	52	NO	NO	NO	NO	NO
5.1	30095	25 THE BOULEVARDE LILYFIELD	Ground	W	38	34	39	35	38	34	39	35	0.7	0.7	0.7	1.0	50	46	NO	NO	NO	NO	NO
5.1	30095	25 THE BOULEVARDE LILYFIELD	Ground	S	40	36	41	37	40	36	41	37	0.6	0.6	0.7	0.9	52	48	NO	NO	NO	NO	NO
5.1	30098	49 GROVE STREET LILYFIELD	Ground	E	47	43	48	44	47	43	48	44	0.5	0.5	0.6	0.8	59	55	NO	NO	NO	NO	NO
5.1	30098	49 GROVE STREET LILYFIELD	Ground	W	41	37	41	37	41	37	42	38	0.6	0.6	0.6	0.9	53	49	NO	NO	NO	NO	NO
5.1	30098	49 GROVE STREET LILYFIELD	Ground	S	40	35	40	36	40	36	41	37	0.5	0.6	0.7	0.9	52	48	NO	NO	NO	NO	NO
5.1	30105	28 THE BOULEVARDE LILYFIELD	Ground	S	38	34	39	35	39	34	39	35	0.6	0.6	0.7	0.9	51	46	NO	NO	NO	NO	NO
5.1	30105	28 THE BOULEVARDE LILYFIELD	Ground	E	48	44	49	45	48	44	49	45	0.6	0.7	0.7	0.9	60	55	NO	NO	NO	NO	NO
5.1	30105	28 THE BOULEVARDE LILYFIELD	Ground	N	38	34	39	35	39	34	39	35	0.7	0.6	0.7	0.9	51	46	NO	NO	NO	NO	NO
5.1	30105	28 THE BOULEVARDE LILYFIELD	Ground	W	38	34	39	35	39	35	40	36	0.6	0.6	0.7	0.9	51	47	NO	NO	NO	NO	NO

NCA	Receiver ID	Address	Floor Level	Facade	Opening Year 2027				Design Year 2037				Increase (Do Smthng - Do Nothing)				NCG project road noise criteria		Do noise levels exceed the cumulative limit with project roads adding ≥2dB to the total noise levels?		Is the contribution from the road project Acute?		Consider further treatment?
					Do Nothing		Do Smthng		Do Nothing		Do Smthng		Opening Year 2027		Design Year 2037								
					Day	Night	Day	Night	Day	Night	Day	Night	Day	Night	Day	Night	Day	Night	Day	Night	$L_{Aeq,15hr}$ ≥ 65dB	$L_{Aeq,9hr}$ ≥ 60dB	
5.1	30109	4 MAY STREET LILYFIELD	Ground	W	37	33	38	34	37	33	38	34	0.6	0.6	0.8	0.9	49	45	NO	NO	NO	NO	NO
5.1	30109	4 MAY STREET LILYFIELD	Ground	S	37	32	37	33	37	33	38	34	0.6	0.7	0.8	1.0	49	45	NO	NO	NO	NO	NO
5.1	30109	4 MAY STREET LILYFIELD	Ground	E	43	39	43	39	43	39	44	40	0.6	0.7	0.7	0.9	55	51	NO	NO	NO	NO	NO
5.1	30109	4 MAY STREET LILYFIELD	Ground	N	37	33	38	34	37	33	38	34	0.6	0.7	0.8	1.0	49	45	NO	NO	NO	NO	NO
5.1	30112	28 CARRINGTON STREET LILYFIELD	Ground	E	49	45	50	46	50	45	50	46	0.6	0.5	0.6	0.8	60	55	NO	NO	NO	NO	NO
5.1	30112	28 CARRINGTON STREET LILYFIELD	Ground	N	39	35	39	35	39	35	40	36	0.6	0.6	0.6	0.9	51	47	NO	NO	NO	NO	NO
5.1	30112	28 CARRINGTON STREET LILYFIELD	Ground	W	40	36	40	36	40	36	41	37	0.5	0.5	0.7	0.9	52	48	NO	NO	NO	NO	NO
5.1	30116	17 THE BOULEVARDE LILYFIELD	Ground	E	44	40	44	40	44	40	45	41	0.6	0.6	0.7	0.9	56	52	NO	NO	NO	NO	NO
5.1	30116	17 THE BOULEVARDE LILYFIELD	Ground	W	37	33	38	34	38	34	38	35	0.7	0.7	0.7	1.0	50	46	NO	NO	NO	NO	NO
5.1	30116	17 THE BOULEVARDE LILYFIELD	Ground	N	38	33	38	34	38	34	39	35	0.6	0.7	0.8	1.0	50	46	NO	NO	NO	NO	NO
5.1	30116	17 THE BOULEVARDE LILYFIELD	Ground	W	38	34	38	34	38	34	39	35	0.6	0.6	0.7	0.9	50	46	NO	NO	NO	NO	NO
5.1	30117	47 GROVE STREET LILYFIELD	Ground	E	47	43	47	43	47	43	48	44	0.5	0.5	0.6	0.8	59	55	NO	NO	NO	NO	NO
5.1	30117	47 GROVE STREET LILYFIELD	Ground	N	40	35	40	36	40	36	41	37	0.5	0.6	0.6	0.9	52	48	NO	NO	NO	NO	NO
5.1	30117	47 GROVE STREET LILYFIELD	Ground	W	41	37	41	37	41	37	42	38	0.5	0.5	0.6	0.9	53	49	NO	NO	NO	NO	NO
5.1	30126	26 THE BOULEVARDE LILYFIELD	Ground	SE	40	36	40	36	40	36	41	37	0.6	0.7	0.7	0.9	52	48	NO	NO	NO	NO	NO
5.1	30126	26 THE BOULEVARDE LILYFIELD	Ground	E	49	45	50	46	49	45	50	46	0.6	0.5	0.7	0.9	60	55	NO	NO	NO	NO	NO
5.1	30126	26 THE BOULEVARDE LILYFIELD	Ground	N	38	34	39	35	39	34	39	35	0.6	0.6	0.7	0.9	51	46	NO	NO	NO	NO	NO
5.1	30126	26 THE BOULEVARDE LILYFIELD	Ground	W	39	35	39	35	39	35	40	36	0.6	0.6	0.7	1.0	51	47	NO	NO	NO	NO	NO
5.1	30126	26 THE BOULEVARDE LILYFIELD	Ground	S	37	33	38	34	37	33	38	34	0.6	0.7	0.8	1.0	49	45	NO	NO	NO	NO	NO
5.1	30133	2 MAY STREET LILYFIELD	Ground	N	37	33	37	33	37	33	38	34	0.7	0.7	0.8	1.0	49	45	NO	NO	NO	NO	NO
5.1	30133	2 MAY STREET LILYFIELD	Ground	W	37	33	37	33	37	33	38	34	0.7	0.7	0.7	1.0	49	45	NO	NO	NO	NO	NO
5.1	30133	2 MAY STREET LILYFIELD	Ground	SE	37	33	38	34	37	33	38	34	0.7	0.7	0.8	1.0	49	45	NO	NO	NO	NO	NO
5.1	30133	2 MAY STREET LILYFIELD	Ground	E	43	39	43	39	43	39	44	40	0.6	0.6	0.7	0.9	55	51	NO	NO	NO	NO	NO
5.1	30133	2 MAY STREET LILYFIELD	Ground	NW	37	33	37	33	37	33	38	34	0.7	0.7	0.7	1.0	49	45	NO	NO	NO	NO	NO
5.1	30133	2 MAY STREET LILYFIELD	Ground	E	38	34	39	35	38	34	39	35	0.7	0.7	0.7	1.0	50	46	NO	NO	NO	NO	NO
5.1	30136	26 CARRINGTON STREET LILYFIELD	Ground	W	39	35	40	36	40	36	40	37	0.6	0.6	0.7	0.9	52	48	NO	NO	NO	NO	NO
5.1	30136	26 CARRINGTON STREET LILYFIELD	Ground	S	39	35	40	36	40	35	40	36	0.6	0.6	0.6	0.9	52	47	NO	NO	NO	NO	NO
5.1	30136	26 CARRINGTON STREET LILYFIELD	Ground	E	49	45	49	45	49	45	50	46	0.5	0.5	0.6	0.8	60	55	NO	NO	NO	NO	NO
5.1	30145	45 GROVE STREET LILYFIELD	Ground	N	39	35	40	36	40	36	40	36	0.5	0.6	0.6	0.8	52	48	NO	NO	NO	NO	NO
5.1	30145	45 GROVE STREET LILYFIELD	Ground	W	41	37	42	38	42	37	42	38	0.5	0.5	0.6	0.9	54	49	NO	NO	NO	NO	NO
5.1	30145	45 GROVE STREET LILYFIELD	Ground	S	41	37	41	37	41	37	42	38	0.6	0.5	0.6	0.8	53	49	NO	NO	NO	NO	NO
5.1	30145	45 GROVE STREET LILYFIELD	Ground	W	41	37	42	38	42	37	42	38	0.5	0.5	0.6	0.9	54	49	NO	NO	NO	NO	NO
5.1	30145	45 GROVE STREET LILYFIELD	Ground	S	41	37	41	37	41	37	42	38	0.6	0.5	0.6	0.8	53	49	NO	NO	NO	NO	NO
5.1	30145	45 GROVE STREET LILYFIELD	Ground	NE	47	43	48	44	47	43	48	44	0.5	0.5	0.5	0.8	59	55	NO	NO	NO	NO	NO
5.1	30146	15 THE BOULEVARDE LILYFIELD	Ground	W	37	33	38	34	38	34	38	35	0.6	0.6	0.7	1.0	50	46	NO	NO	NO	NO	NO
5.1	30146	15 THE BOULEVARDE LILYFIELD	Ground	S	38	34	39	35	39	34	39	35	0.6	0.7	0.7	1.0	51	46	NO	NO	NO	NO	NO
5.1	30146	15 THE BOULEVARDE LILYFIELD	Ground	E	44	40	44	40	44	40	45	41	0.5	0.6	0.7	1.0	56	52	NO	NO	NO	NO	NO
5.1	30146	15 THE BOULEVARDE LILYFIELD	Ground	N	37	33	38	34	38	34	38	34	0.7	0.6	0.7	0.9	50	46	NO	NO	NO	NO	NO
5.1	30159	24 CARRINGTON STREET LILYFIELD	Ground	W	39	35	40	36	40	35	40	36	0.6	0.6	0.7	0.8	52	47	NO	NO	NO	NO	NO
5.1	30159	24 CARRINGTON STREET LILYFIELD	Ground	E	47	43	48	44	48	43	48	44	0.6	0.5	0.6	0.8	60	55	NO	NO	NO	NO	NO
5.1	30169	43 GROVE STREET LILYFIELD	Ground	S	42	38	42	38	42	38	43	39	0.5	0.5	0.6	0.9	54	50	NO	NO	NO	NO	NO
5.1	30169	43 GROVE STREET LILYFIELD	Ground	W	41	37	41	37	41	37	42	38	0.5	0.6	0.6	0.8	53	49	NO	NO	NO	NO	NO
5.1	30169	43 GROVE STREET LILYFIELD	Ground	S	41	37	42	38	42	37	42	38	0.5	0.6	0.6	0.9	54	49	NO	NO	NO	NO	NO
5.1	30169	43 GROVE STREET LILYFIELD	Ground	E	48	44	48	44	48	44	48	45	0.5	0.6	0.6	0.8	60	55	NO	NO	NO	NO	NO
5.1	30170	41 GROVE STREET LILYFIELD	Ground	E	47	43	48	44	48	44	48	44	0.4	0.5	0.5	0.8	60	55	NO	NO	NO	NO	NO
5.1	30170	41 GROVE STREET LILYFIELD	Ground	N	39	35	39	35	39	35	40	36	0.6	0.6	0.7	0.9	51	47	NO	NO	NO	NO	NO
5.1	30171	11 THE BOULEVARDE LILYFIELD	Ground	W	37	33	38	34	38	33	38	34	0.6	0.7	0.7	1.0	50	45	NO	NO	NO	NO	NO
5.1	30171	11 THE BOULEVARDE LILYFIELD	Ground	S	38	34	38	34	38	34	39	35	0.7	0.7	0.7	1.0	50	46	NO	NO	NO	NO	NO
5.1	30171	11 THE BOULEVARDE LILYFIELD	Ground	E	43	39	44	40	44	40	44	41	0.6	0.6	0.7	0.9	56	52	NO	NO	NO	NO	NO
5.1	30175	2A MAY STREET LILYFIELD	Ground	SE	43	39	43	39	43	39	44	40	0.6	0.6	0.7	0.9	55	51	NO	NO	NO	NO	NO
5.1	30175	2A MAY STREET LILYFIELD	Ground	E	41	37	41	37	41	37	42	38	0.6	0.6	0.7	0.9	53	49	NO	NO	NO	NO	NO
5.1	30175	2A MAY STREET LILYFIELD	Ground	NE	42	38	42	38	42	38	43	39	0.6	0.6	0.7	0.9	54	50	NO	NO	NO	NO	NO
5.1	30175	2A MAY STREET LILYFIELD	Ground	NW	36	32	37	33	37	32	37	33	0.7	0.7	0.8	1.0	49	44	NO	NO	NO	NO	NO
5.1	30175	2A MAY STREET LILYFIELD	Ground	SW	39	35	39	35	39	35	40	36	0.6	0.7	0.7	0.9	51	47	NO	NO	NO	NO	NO
5.1	30177	22 THE BOULEVARDE LILYFIELD	First	NE	50	46	51	47	50	46	51	47	0.5	0.6	0.6	0.9	60	55	NO	NO	NO	NO	NO
5.1	30177	22 THE BOULEVARDE LILYFIELD	First	W	38	34	39	35	39	34	39	35	0.6	0.6	0.7	1.0	51	46	NO	NO	NO	NO	NO
5.1	30177	22 THE BOULEVARDE LILYFIELD	Ground	NE	48	44	49	45	49	45	49	45	0.6	0.6	0.7	0.8	60	55	NO	NO	NO	NO	NO
5.1	30177	22 THE BOULEVARDE LILYFIELD	Ground	W	34	30	34	30	34	30	35	31	0.7	0.3	0.7	0.8	46	42	NO	NO	NO	NO	NO
5.1	30178	24 THE BOULEVARDE LILYFIELD	First	W	38	34	39	35	39	34	39	35	0.6	0.6	0.7	0.9	51	46	NO	NO	NO	NO	NO
5.1	30178	24 THE BOULEVARDE LILYFIELD	First	S	49	45	49	45	49	45	49	46	0.5	0.6	0.6	0.9	60	55	NO	NO	NO	NO	NO
5.1	30178	24 THE BOULEVARDE LILYFIELD	First	E	50	46	50	46	50	46	51	47	0.6	0.6	0.6	0.8	60	55	NO	NO	NO	NO	NO
5.1	30178	24 THE BOULEVARDE LILYFIELD	Ground	W	34	30	34	30	34	30	35	31	0.6	0.3	0.7	0.8	46	42	NO	NO	NO	NO	NO
5.1	30178	24 THE BOULEVARDE LILYFIELD	Ground	S	38	34	39	35	38	34	39	35	0.6	0.6	0.7	0.9	50	46	NO	NO	NO	NO	NO
5.1	30178	24 THE BOULEVARDE LILYFIELD	Ground	E	46	42	47	43	47	43	47	44	0.6	0.6	0.7	0.9	59	55	NO	NO	NO	NO	NO

NCA	Receiver ID	Address	Floor Level	Facade	Opening Year 2027				Design Year 2037				Increase (Do Smthng - Do Nothing)				NCG project road noise criteria		Do noise levels exceed the cumulative limit with project roads adding ≥2dB to the total noise levels?		Is the contribution from the road project Acute?		Consider further treatment?
					Do Nothing		Do Smthng		Do Nothing		Do Smthng		Opening Year 2027		Design Year 2037								
					Day	Night	Day	Night	Day	Night	Day	Night	Day	Night	Day	Night	Day	Night	Day	Night	$L_{Aeq,15hr}$ ≥ 65dB	$L_{Aeq,9hr}$ ≥ 60dB	
5.1	30179	20 THE BOULEVARDE LILYFIELD	Ground	E	48	44	49	45	48	44	49	45	0.6	0.6	0.6	0.9	60	55	NO	NO	NO	NO	NO
5.1	30179	20 THE BOULEVARDE LILYFIELD	Ground	N	38	34	39	35	38	34	39	35	0.6	0.7	0.8	1.0	50	46	NO	NO	NO	NO	NO
5.1	30179	20 THE BOULEVARDE LILYFIELD	Ground	W	36	32	36	32	36	32	37	33	0.6	0.6	0.7	1.0	48	44	NO	NO	NO	NO	NO
5.1	30180	22 CARRINGTON STREET LILYFIELD	Ground	E	47	43	47	43	47	43	48	44	0.6	0.6	0.6	0.8	59	55	NO	NO	NO	NO	NO
5.1	30180	22 CARRINGTON STREET LILYFIELD	Ground	W	39	35	40	36	40	36	40	36	0.6	0.6	0.6	0.9	52	48	NO	NO	NO	NO	NO
5.1	30187	20 CARRINGTON STREET LILYFIELD	Ground	E	48	44	48	44	48	44	49	45	0.5	0.6	0.6	0.9	60	55	NO	NO	NO	NO	NO
5.1	30187	20 CARRINGTON STREET LILYFIELD	Ground	SW	40	36	40	37	40	36	41	37	0.5	0.6	0.7	0.9	52	48	NO	NO	NO	NO	NO
5.1	30188	9 THE BOULEVARDE LILYFIELD	Ground	E	43	39	43	40	43	39	44	40	0.6	0.6	0.6	0.9	55	51	NO	NO	NO	NO	NO
5.1	30188	9 THE BOULEVARDE LILYFIELD	Ground	N	37	33	38	34	38	33	38	34	0.7	0.6	0.7	0.9	50	45	NO	NO	NO	NO	NO
5.1	30188	9 THE BOULEVARDE LILYFIELD	Ground	W	37	33	38	34	38	34	39	35	0.6	0.7	0.7	1.0	50	46	NO	NO	NO	NO	NO
5.1	30188	9 THE BOULEVARDE LILYFIELD	Ground	S	36	32	36	32	36	32	37	33	0.7	0.7	0.8	1.0	48	44	NO	NO	NO	NO	NO
5.1	30196	357 BALMAIN ROAD LILYFIELD	First	SW	43	39	44	40	43	39	44	40	0.6	0.6	0.7	0.9	55	51	NO	NO	NO	NO	NO
5.1	30196	357 BALMAIN ROAD LILYFIELD	First	SE	43	39	44	40	44	40	44	41	0.6	0.6	0.7	0.9	56	52	NO	NO	NO	NO	NO
5.1	30196	357 BALMAIN ROAD LILYFIELD	First	NW	36	32	36	33	36	32	37	33	0.6	0.8	0.8	1.1	48	44	NO	NO	NO	NO	NO
5.1	30196	357 BALMAIN ROAD LILYFIELD	Ground	SW	41	37	41	37	41	37	42	38	0.6	0.6	0.7	0.9	53	49	NO	NO	NO	NO	NO
5.1	30196	357 BALMAIN ROAD LILYFIELD	Ground	SE	41	37	42	38	42	37	42	38	0.6	0.6	0.7	0.9	54	49	NO	NO	NO	NO	NO
5.1	30196	357 BALMAIN ROAD LILYFIELD	Ground	NW	32	30	32	30	32	30	33	30	0.7	0.0	0.8	0.0	44	42	NO	NO	NO	NO	NO
5.1	30197	355 BALMAIN ROAD LILYFIELD	First	NW	36	32	36	32	36	32	37	33	0.7	0.7	0.8	1.0	48	44	NO	NO	NO	NO	NO
5.1	30197	355 BALMAIN ROAD LILYFIELD	First	SW	41	37	41	37	41	37	42	38	0.5	0.6	0.7	0.9	53	49	NO	NO	NO	NO	NO
5.1	30197	355 BALMAIN ROAD LILYFIELD	First	E	43	39	44	40	44	40	44	40	0.6	0.6	0.7	0.9	56	52	NO	NO	NO	NO	NO
5.1	30197	355 BALMAIN ROAD LILYFIELD	Ground	NW	32	30	32	30	32	30	33	30	0.7	0.0	0.8	0.0	44	42	NO	NO	NO	NO	NO
5.1	30197	355 BALMAIN ROAD LILYFIELD	Ground	SW	38	34	38	35	38	34	39	35	0.4	0.5	0.5	0.8	50	46	NO	NO	NO	NO	NO
5.1	30197	355 BALMAIN ROAD LILYFIELD	Ground	E	41	37	42	38	42	37	42	38	0.6	0.7	0.8	0.9	54	49	NO	NO	NO	NO	NO
5.1	30206	18 CARRINGTON STREET LILYFIELD	First	E	50	46	50	46	50	46	51	47	0.5	0.5	0.6	0.8	60	55	NO	NO	NO	NO	NO
5.1	30206	18 CARRINGTON STREET LILYFIELD	First	N	38	34	39	35	38	34	39	35	0.6	0.6	0.6	0.9	50	46	NO	NO	NO	NO	NO
5.1	30206	18 CARRINGTON STREET LILYFIELD	First	W	42	38	42	38	42	38	43	39	0.5	0.6	0.6	0.8	54	50	NO	NO	NO	NO	NO
5.1	30206	18 CARRINGTON STREET LILYFIELD	Ground	E	47	44	48	44	48	44	48	45	0.6	0.5	0.7	0.9	60	55	NO	NO	NO	NO	NO
5.1	30206	18 CARRINGTON STREET LILYFIELD	Ground	N	34	30	35	31	35	30	35	31	0.6	0.6	0.6	0.9	47	42	NO	NO	NO	NO	NO
5.1	30206	18 CARRINGTON STREET LILYFIELD	Ground	W	36	32	37	33	37	33	37	33	0.5	0.6	0.6	0.8	49	45	NO	NO	NO	NO	NO
5.1	30210	7 THE BOULEVARDE LILYFIELD	Ground	E	42	38	43	39	43	39	43	39	0.5	0.6	0.6	0.8	55	51	NO	NO	NO	NO	NO
5.1	30210	7 THE BOULEVARDE LILYFIELD	Ground	N	37	33	38	34	38	33	38	34	0.6	0.6	0.7	0.9	49	45	NO	NO	NO	NO	NO
5.1	30210	7 THE BOULEVARDE LILYFIELD	Ground	W	38	34	38	34	38	34	39	35	0.5	0.6	0.7	0.9	50	46	NO	NO	NO	NO	NO
5.1	30210	7 THE BOULEVARDE LILYFIELD	Ground	S	39	35	40	36	40	35	40	36	0.5	0.6	0.7	1.0	52	47	NO	NO	NO	NO	NO
5.1	30210	7 THE BOULEVARDE LILYFIELD	Ground	S	36	32	37	33	37	32	37	33	0.6	0.7	0.8	1.0	49	44	NO	NO	NO	NO	NO
5.1	30213	361 BALMAIN ROAD LILYFIELD	First	SE	44	40	44	40	44	40	45	41	0.6	0.7	0.7	0.9	56	52	NO	NO	NO	NO	NO
5.1	30213	361 BALMAIN ROAD LILYFIELD	First	NW	36	32	36	32	36	32	37	33	0.6	0.6	0.8	0.9	48	44	NO	NO	NO	NO	NO
5.1	30213	361 BALMAIN ROAD LILYFIELD	Ground	SE	41	37	42	38	41	37	42	38	0.6	0.6	0.7	0.9	53	49	NO	NO	NO	NO	NO
5.1	30213	361 BALMAIN ROAD LILYFIELD	Ground	NW	32	30	32	30	32	30	33	30	0.6	0.0	0.8	0.0	44	42	NO	NO	NO	NO	NO
5.1	30214	359 BALMAIN ROAD LILYFIELD	First	NW	36	32	37	33	36	32	37	33	0.7	0.7	0.8	1.0	48	44	NO	NO	NO	NO	NO
5.1	30214	359 BALMAIN ROAD LILYFIELD	First	SE	44	40	44	40	44	40	45	41	0.6	0.6	0.7	0.9	56	52	NO	NO	NO	NO	NO
5.1	30214	359 BALMAIN ROAD LILYFIELD	Ground	NW	32	30	32	30	32	30	33	30	0.6	0.0	0.8	0.0	44	42	NO	NO	NO	NO	NO
5.1	30214	359 BALMAIN ROAD LILYFIELD	Ground	SE	41	37	42	38	41	37	42	38	0.6	0.6	0.7	0.9	53	49	NO	NO	NO	NO	NO
5.1	30218	39 GROVE STREET LILYFIELD	Ground	E	47	43	47	44	47	43	48	44	0.4	0.5	0.5	0.8	59	55	NO	NO	NO	NO	NO
5.1	30218	39 GROVE STREET LILYFIELD	Ground	SW	41	37	42	38	41	37	42	38	0.6	0.6	0.7	0.9	53	49	NO	NO	NO	NO	NO
5.1	30218	39 GROVE STREET LILYFIELD	Ground	S	38	34	38	34	38	34	39	35	0.5	0.6	0.7	0.9	50	46	NO	NO	NO	NO	NO
5.1	30219	37 GROVE STREET LILYFIELD	Ground	E	47	43	47	43	47	43	48	44	0.4	0.5	0.5	0.8	59	55	NO	NO	NO	NO	NO
5.1	30219	37 GROVE STREET LILYFIELD	Ground	N	37	32	37	33	37	33	37	34	0.5	0.6	0.6	0.9	49	45	NO	NO	NO	NO	NO
5.1	30219	37 GROVE STREET LILYFIELD	Ground	W	39	35	40	36	40	36	40	36	0.5	0.6	0.7	0.8	52	48	NO	NO	NO	NO	NO
5.1	30220	35 GROVE STREET LILYFIELD	Ground	E	47	43	47	43	47	43	48	44	0.5	0.5	0.6	0.8	59	55	NO	NO	NO	NO	NO
5.1	30220	35 GROVE STREET LILYFIELD	Ground	W	40	36	40	36	40	36	41	37	0.5	0.5	0.6	0.8	52	48	NO	NO	NO	NO	NO
5.1	30220	35 GROVE STREET LILYFIELD	Ground	S	41	37	42	38	42	37	42	38	0.5	0.6	0.7	0.9	54	49	NO	NO	NO	NO	NO
5.1	30220	35 GROVE STREET LILYFIELD	Ground	N	38	34	39	35	39	34	39	35	0.6	0.6	0.6	0.9	51	46	NO	NO	NO	NO	NO
5.1	30220	35 GROVE STREET LILYFIELD	Ground	SW	38	34	39	35	39	34	39	35	0.5	0.6	0.7	0.8	51	46	NO	NO	NO	NO	NO
5.1	30224	363 BALMAIN ROAD LILYFIELD	First	E	44	40	44	40	44	40	45	41	0.6	0.6	0.7	0.9	56	52	NO	NO	NO	NO	NO
5.1	30224	363 BALMAIN ROAD LILYFIELD	First	NW	36	32	37	33	36	32	37	33	0.7	0.7	0.7	1.0	48	44	NO	NO	NO	NO	NO
5.1	30224	363 BALMAIN ROAD LILYFIELD	Ground	E	41	38	42	38	42	38	43	39	0.7	0.6	0.7	1.0	54	50	NO	NO	NO	NO	NO
5.1	30224	363 BALMAIN ROAD LILYFIELD	Ground	NW	32	30	32	30	32	30	33	30	0.7	0.0	0.8	0.0	44	42	NO	NO	NO	NO	NO
5.1	30231	16B CARRINGTON STREET LILYFIELD	Ground	E	45	41	46	42	46	41	46	42	0.5	0.6	0.6	0.8	58	53	NO	NO	NO	NO	NO
5.1	30231	16B CARRINGTON STREET LILYFIELD	Ground	N	38	34	38	34	38	34	39	35	0.6	0.5	0.6	0.8	50	46	NO	NO	NO	NO	NO
5.1	30231	16B CARRINGTON STREET LILYFIELD	Ground	W	38	34	38	34	38	34	39	35	0.5	0.6	0.7	0.9	50	46	NO	NO	NO	NO	NO
5.1	30231	16B CARRINGTON STREET LILYFIELD	Ground	S	35	31	36	32	36	31	36	32	0.5	0.6	0.7	0.9	48	43	NO	NO	NO	NO	NO
5.1	30232	18 THE BOULEVARDE LILYFIELD	First	W	38	34	39	35	39	35	39	36	0.6	0.6	0.7	0.9	51	47	NO	NO	NO	NO	NO

NCA	Receiver ID	Address	Floor Level	Facade	Opening Year 2027				Design Year 2037				Increase (Do Smthng - Do Nothing)				NCG project road noise criteria		Do noise levels exceed the cumulative limit with project roads adding ≥2dB to the total noise levels?		Is the contribution from the road project Acute?		Consider further treatment?
					Do Nothing		Do Smthng		Do Nothing		Do Smthng		Opening Year 2027		Design Year 2037								
					Day	Night	Day	Night	Day	Night	Day	Night	Day	Night	Day	Night	Day	Night	Day	Night	$L_{Aeq,15hr}$ ≥ 65dB	$L_{Aeq,9hr}$ ≥ 60dB	
5.1	30232	18 THE BOULEVARDE LILYFIELD	First	S	46	42	47	43	46	42	47	43	0.7	0.6	0.8	0.9	58	54	NO	NO	NO	NO	NO
5.1	30232	18 THE BOULEVARDE LILYFIELD	First	E	50	46	50	46	50	46	51	47	0.6	0.5	0.7	0.8	60	55	NO	NO	NO	NO	NO
5.1	30232	18 THE BOULEVARDE LILYFIELD	First	E	50	46	50	46	50	46	51	47	0.5	0.5	0.6	0.9	60	55	NO	NO	NO	NO	NO
5.1	30232	18 THE BOULEVARDE LILYFIELD	Ground	W	34	30	35	31	35	30	35	31	0.6	0.6	0.7	0.9	47	42	NO	NO	NO	NO	NO
5.1	30232	18 THE BOULEVARDE LILYFIELD	Ground	S	39	35	39	35	39	35	40	36	0.6	0.7	0.8	1.0	51	47	NO	NO	NO	NO	NO
5.1	30232	18 THE BOULEVARDE LILYFIELD	Ground	E	48	44	48	45	48	44	49	45	0.6	0.6	0.7	0.8	60	55	NO	NO	NO	NO	NO
5.1	30232	18 THE BOULEVARDE LILYFIELD	Ground	E	48	44	48	44	48	44	49	45	0.5	0.5	0.6	0.9	60	55	NO	NO	NO	NO	NO
5.1	30233	16 THE BOULEVARDE LILYFIELD	Ground	S	47	44	48	44	48	44	48	45	0.6	0.6	0.7	0.8	60	55	NO	NO	NO	NO	NO
5.1	30233	16 THE BOULEVARDE LILYFIELD	Ground	W	35	31	35	31	35	31	36	32	0.5	0.6	0.7	0.9	47	43	NO	NO	NO	NO	NO
5.1	30234	14 THE BOULEVARDE LILYFIELD	Ground	E	46	42	47	43	47	43	47	43	0.5	0.5	0.6	0.9	59	55	NO	NO	NO	NO	NO
5.1	30234	14 THE BOULEVARDE LILYFIELD	Ground	N	38	34	38	34	38	34	39	35	0.6	0.6	0.7	0.9	50	46	NO	NO	NO	NO	NO
5.1	30234	14 THE BOULEVARDE LILYFIELD	Ground	W	37	33	37	33	37	33	38	34	0.6	0.6	0.6	0.9	49	45	NO	NO	NO	NO	NO
5.1	30240	33 GROVE STREET LILYFIELD	Ground	NE	45	41	46	42	46	42	46	42	0.4	0.5	0.5	0.7	58	54	NO	NO	NO	NO	NO
5.1	30240	33 GROVE STREET LILYFIELD	Ground	W	38	34	39	35	39	35	39	35	0.5	0.5	0.6	0.8	51	47	NO	NO	NO	NO	NO
5.1	30240	33 GROVE STREET LILYFIELD	Ground	N	38	34	38	34	38	34	39	35	0.5	0.5	0.6	0.9	50	46	NO	NO	NO	NO	NO
5.1	30253	5 THE BOULEVARDE LILYFIELD	Ground	E	41	37	41	37	41	37	42	38	0.6	0.6	0.6	0.9	53	49	NO	NO	NO	NO	NO
5.1	30253	5 THE BOULEVARDE LILYFIELD	Ground	NW	37	32	37	33	37	33	38	34	0.6	0.6	0.7	0.9	49	45	NO	NO	NO	NO	NO
5.1	30253	5 THE BOULEVARDE LILYFIELD	Ground	W	37	33	38	34	37	33	38	34	0.6	0.6	0.7	0.9	49	45	NO	NO	NO	NO	NO
5.1	30253	5 THE BOULEVARDE LILYFIELD	Ground	S	36	32	37	33	36	32	37	33	0.6	0.7	0.7	1.0	48	44	NO	NO	NO	NO	NO
5.1	30253	5 THE BOULEVARDE LILYFIELD	Ground	E	42	38	42	38	42	38	43	39	0.5	0.5	0.6	0.9	54	50	NO	NO	NO	NO	NO
5.1	30253	5 THE BOULEVARDE LILYFIELD	Ground	N	37	33	38	34	38	33	38	34	0.6	0.6	0.7	0.9	50	45	NO	NO	NO	NO	NO
5.1	30253	5 THE BOULEVARDE LILYFIELD	Ground	E	38	34	39	35	38	34	39	35	0.6	0.7	0.7	1.0	50	46	NO	NO	NO	NO	NO
5.1	30254	367 BALMAIN ROAD LILYFIELD	First	NW	36	32	37	33	36	32	37	33	0.6	0.6	0.8	0.9	48	44	NO	NO	NO	NO	NO
5.1	30254	367 BALMAIN ROAD LILYFIELD	First	E	44	40	44	40	44	40	45	41	0.6	0.6	0.7	0.9	56	52	NO	NO	NO	NO	NO
5.1	30254	367 BALMAIN ROAD LILYFIELD	Ground	NW	32	30	32	30	32	30	33	30	0.6	0.0	0.8	0.0	44	42	NO	NO	NO	NO	NO
5.1	30254	367 BALMAIN ROAD LILYFIELD	Ground	E	42	38	42	38	42	38	43	39	0.6	0.6	0.6	0.9	54	50	NO	NO	NO	NO	NO
5.1	30255	365 BALMAIN ROAD LILYFIELD	First	NW	36	32	37	33	36	32	37	33	0.6	0.7	0.7	1.0	48	44	NO	NO	NO	NO	NO
5.1	30255	365 BALMAIN ROAD LILYFIELD	First	SE	44	40	44	40	44	40	45	41	0.5	0.6	0.7	0.9	56	52	NO	NO	NO	NO	NO
5.1	30255	365 BALMAIN ROAD LILYFIELD	Ground	NW	32	30	32	30	32	30	33	30	0.7	0.0	0.7	0.0	44	42	NO	NO	NO	NO	NO
5.1	30255	365 BALMAIN ROAD LILYFIELD	Ground	SE	42	38	42	38	42	38	43	39	0.6	0.7	0.7	0.9	54	50	NO	NO	NO	NO	NO
5.1	30256	369 BALMAIN ROAD LILYFIELD	First	SW	43	40	44	40	44	40	44	41	0.6	0.6	0.7	0.9	56	52	NO	NO	NO	NO	NO
5.1	30256	369 BALMAIN ROAD LILYFIELD	First	SE	44	40	44	40	44	40	45	41	0.6	0.6	0.7	0.9	56	52	NO	NO	NO	NO	NO
5.1	30256	369 BALMAIN ROAD LILYFIELD	First	NW	36	32	37	33	36	32	37	33	0.7	0.7	0.7	1.0	48	44	NO	NO	NO	NO	NO
5.1	30256	369 BALMAIN ROAD LILYFIELD	Ground	SW	41	37	42	38	42	38	42	39	0.6	0.7	0.7	0.9	54	50	NO	NO	NO	NO	NO
5.1	30256	369 BALMAIN ROAD LILYFIELD	Ground	SE	41	37	42	38	42	37	42	38	0.6	0.6	0.7	0.9	54	49	NO	NO	NO	NO	NO
5.1	30256	369 BALMAIN ROAD LILYFIELD	Ground	NW	32	30	32	30	32	30	33	30	0.6	0.0	0.8	0.0	44	42	NO	NO	NO	NO	NO
5.1	30260	16A CARRINGTON STREET LILYFIELD	Ground	N	38	34	38	34	38	34	39	35	0.5	0.5	0.6	0.8	50	46	NO	NO	NO	NO	NO
5.1	30260	16A CARRINGTON STREET LILYFIELD	Ground	W	39	35	39	35	39	35	40	36	0.5	0.5	0.6	0.9	51	47	NO	NO	NO	NO	NO
5.1	30260	16A CARRINGTON STREET LILYFIELD	Ground	S	39	35	40	36	39	35	40	36	0.5	0.5	0.6	0.9	51	47	NO	NO	NO	NO	NO
5.1	30260	16A CARRINGTON STREET LILYFIELD	Ground	E	42	38	42	38	42	38	42	39	0.4	0.5	0.5	0.8	54	50	NO	NO	NO	NO	NO
5.1	30266	12 THE BOULEVARDE LILYFIELD	First	NW	37	33	38	34	38	33	38	34	0.6	0.6	0.7	0.9	50	45	NO	NO	NO	NO	NO
5.1	30266	12 THE BOULEVARDE LILYFIELD	First	W	38	34	39	35	39	35	39	35	0.6	0.6	0.6	0.9	51	47	NO	NO	NO	NO	NO
5.1	30266	12 THE BOULEVARDE LILYFIELD	First	S	47	43	47	43	47	43	47	44	0.5	0.6	0.6	0.9	59	55	NO	NO	NO	NO	NO
5.1	30266	12 THE BOULEVARDE LILYFIELD	First	E	49	45	49	45	49	45	50	46	0.5	0.6	0.6	0.8	60	55	NO	NO	NO	NO	NO
5.1	30266	12 THE BOULEVARDE LILYFIELD	First	S	48	44	49	45	49	45	49	45	0.5	0.6	0.6	0.8	60	55	NO	NO	NO	NO	NO
5.1	30266	12 THE BOULEVARDE LILYFIELD	First	E	48	44	48	44	48	44	48	45	0.5	0.6	0.6	0.8	60	55	NO	NO	NO	NO	NO
5.1	30266	12 THE BOULEVARDE LILYFIELD	First	N	38	34	38	34	38	34	39	35	0.5	0.6	0.7	0.9	50	46	NO	NO	NO	NO	NO
5.1	30266	12 THE BOULEVARDE LILYFIELD	Ground	NW	33	30	34	30	33	30	34	30	0.6	0.0	0.7	0.1	45	42	NO	NO	NO	NO	NO
5.1	30266	12 THE BOULEVARDE LILYFIELD	Ground	W	35	31	35	31	35	31	36	32	0.6	0.6	0.7	0.9	47	43	NO	NO	NO	NO	NO
5.1	30266	12 THE BOULEVARDE LILYFIELD	Ground	S	38	33	38	34	38	34	39	35	0.5	0.6	0.7	0.9	50	46	NO	NO	NO	NO	NO
5.1	30266	12 THE BOULEVARDE LILYFIELD	Ground	E	46	42	46	42	46	42	46	43	0.5	0.6	0.6	0.8	58	54	NO	NO	NO	NO	NO
5.1	30266	12 THE BOULEVARDE LILYFIELD	Ground	S	45	41	46	42	45	41	46	42	0.5	0.5	0.6	0.8	57	53	NO	NO	NO	NO	NO
5.1	30266	12 THE BOULEVARDE LILYFIELD	Ground	E	44	40	45	41	45	40	45	41	0.5	0.6	0.6	0.8	57	52	NO	NO	NO	NO	NO
5.1	30266	12 THE BOULEVARDE LILYFIELD	Ground	N	33	30	34	30	34	30	35	31	0.6	0.0	0.7	0.5	46	42	NO	NO	NO	NO	NO
5.1	30268	371 BALMAIN ROAD LILYFIELD	First	SE	44	40	44	40	44	40	45	41	0.6	0.6	0.7	0.9	56	52	NO	NO	NO	NO	NO
5.1	30268	371 BALMAIN ROAD LILYFIELD	First	NW	36	32	37	33	36	32	37	33	0.6	0.7	0.7	1.0	48	44	NO	NO	NO	NO	NO
5.1	30268	371 BALMAIN ROAD LILYFIELD	Ground	SE	41	37	42	38	41	37	42	38	0.6	0.6	0.7	0.9	53	49	NO	NO	NO	NO	NO
5.1	30268	371 BALMAIN ROAD LILYFIELD	Ground	NW	32	30	32	30	32	30	33	30	0.6	0.0	0.8	0.0	44	42	NO	NO	NO	NO	NO
5.1	30283	373 BALMAIN ROAD LILYFIELD	First	SW	42	38	42	38	42	38	43	39	0.6	0.6	0.7	0.9	54	50	NO	NO	NO	NO	NO
5.1	30283	373 BALMAIN ROAD LILYFIELD	First	SE	43	39	44	40	44	40	44	41	0.6	0.6	0.7	0.9	56	52	NO	NO	NO	NO	NO
5.1	30283	373 BALMAIN ROAD LILYFIELD	First	NW	36	32	37	33	36	32	37	33	0.6	0.7	0.7	1.0	48	44	NO	NO	NO	NO	NO
5.1	30283	373 BALMAIN ROAD LILYFIELD	Ground	SW	38	34	39	35	38	34	39	35	0.6	0.5	0.7	0.8	50	46	NO	NO	NO	NO	NO

NCA	Receiver ID	Address	Floor Level	Facade	Opening Year 2027				Design Year 2037				Increase (Do Smthng - Do Nothing)				NCG project road noise criteria		Do noise levels exceed the cumulative limit with project roads adding ≥2dB to the total noise levels?		Is the contribution from the road project Acute?		Consider further treatment?
					Do Nothing		Do Smthng		Do Nothing		Do Smthng		Opening Year 2027		Design Year 2037								
					Day	Night	Day	Night	Day	Night	Day	Night	Day	Night	Day	Night	Day	Night	Day	Night	$L_{Aeq,15hr}$ ≥ 65dB	$L_{Aeq,9hr}$ ≥ 60dB	
5.1	30283	373 BALMAIN ROAD LILYFIELD	Ground	SE	41	37	42	38	41	37	42	38	0.6	0.6	0.7	0.9	53	49	NO	NO	NO	NO	NO
5.1	30283	373 BALMAIN ROAD LILYFIELD	Ground	NW	32	30	32	30	32	30	33	30	0.7	0.0	0.8	0.0	44	42	NO	NO	NO	NO	NO
5.1	30289	16 CARRINGTON STREET LILYFIELD	Ground	W	39	35	39	36	39	35	40	36	0.5	0.6	0.6	0.8	51	47	NO	NO	NO	NO	NO
5.1	30289	16 CARRINGTON STREET LILYFIELD	Ground	S	40	36	41	37	41	36	41	37	0.4	0.5	0.5	0.8	53	48	NO	NO	NO	NO	NO
5.1	30289	16 CARRINGTON STREET LILYFIELD	Ground	NE	44	40	44	40	44	40	45	41	0.5	0.5	0.6	0.8	56	52	NO	NO	NO	NO	NO
5.1	30289	16 CARRINGTON STREET LILYFIELD	Ground	N	38	34	38	34	38	34	39	35	0.5	0.5	0.6	0.8	50	46	NO	NO	NO	NO	NO
5.1	30301	375 BALMAIN ROAD LILYFIELD	First	NW	36	32	37	33	36	32	37	33	0.7	0.7	0.7	1.0	48	44	NO	NO	NO	NO	NO
5.1	30301	375 BALMAIN ROAD LILYFIELD	First	E	43	39	44	40	43	39	44	40	0.6	0.6	0.6	0.8	55	51	NO	NO	NO	NO	NO
5.1	30301	375 BALMAIN ROAD LILYFIELD	Ground	NW	32	30	32	30	32	30	33	30	0.7	0.0	0.7	0.0	44	42	NO	NO	NO	NO	NO
5.1	30301	375 BALMAIN ROAD LILYFIELD	Ground	E	41	37	42	38	41	37	42	38	0.5	0.6	0.6	0.9	53	49	NO	NO	NO	NO	NO
5.1	30302	377 BALMAIN ROAD LILYFIELD	First	SW	43	39	44	40	43	39	44	40	0.6	0.6	0.6	0.8	55	51	NO	NO	NO	NO	NO
5.1	30302	377 BALMAIN ROAD LILYFIELD	First	SE	43	39	44	40	43	39	44	40	0.6	0.5	0.7	0.9	55	51	NO	NO	NO	NO	NO
5.1	30302	377 BALMAIN ROAD LILYFIELD	First	NW	36	32	37	33	36	32	37	33	0.6	0.6	0.7	0.9	48	44	NO	NO	NO	NO	NO
5.1	30302	377 BALMAIN ROAD LILYFIELD	Ground	SW	41	37	42	38	41	37	42	38	0.6	0.6	0.7	0.9	53	49	NO	NO	NO	NO	NO
5.1	30302	377 BALMAIN ROAD LILYFIELD	Ground	SE	41	37	42	38	41	37	42	38	0.6	0.6	0.7	0.9	53	49	NO	NO	NO	NO	NO
5.1	30302	377 BALMAIN ROAD LILYFIELD	Ground	NW	32	30	32	30	32	30	33	30	0.6	0.0	0.7	0.0	44	42	NO	NO	NO	NO	NO
5.1	30304	31 GROVE STREET LILYFIELD	Ground	NW	38	34	38	34	38	34	39	35	0.4	0.5	0.5	0.8	50	46	NO	NO	NO	NO	NO
5.1	30304	31 GROVE STREET LILYFIELD	Ground	N	38	34	39	34	38	34	39	35	0.5	0.5	0.5	0.7	50	46	NO	NO	NO	NO	NO
5.1	30304	31 GROVE STREET LILYFIELD	Ground	W	42	38	43	39	42	38	43	39	0.5	0.5	0.6	0.8	54	50	NO	NO	NO	NO	NO
5.1	30304	31 GROVE STREET LILYFIELD	Ground	E	45	41	45	41	45	41	46	42	0.5	0.5	0.5	0.8	57	53	NO	NO	NO	NO	NO
5.1	30305	29 GROVE STREET LILYFIELD	Ground	E	45	41	46	42	46	42	46	42	0.4	0.5	0.5	0.7	58	54	NO	NO	NO	NO	NO
5.1	30305	29 GROVE STREET LILYFIELD	Ground	W	40	36	40	36	40	36	41	37	0.4	0.5	0.5	0.8	52	48	NO	NO	NO	NO	NO
5.1	30309	10 THE BOULEVARDE LILYFIELD	Ground	W	37	33	38	34	38	33	38	34	0.6	0.6	0.7	0.9	50	45	NO	NO	NO	NO	NO
5.1	30309	10 THE BOULEVARDE LILYFIELD	Ground	S	33	30	34	30	33	30	34	30	0.6	0.0	0.7	0.1	45	42	NO	NO	NO	NO	NO
5.1	30309	10 THE BOULEVARDE LILYFIELD	Ground	NE	38	33	38	34	38	34	39	35	0.5	0.6	0.6	0.8	50	46	NO	NO	NO	NO	NO
5.1	30310	8 THE BOULEVARDE LILYFIELD	Ground	E	41	37	41	37	41	37	42	38	0.6	0.6	0.7	0.8	53	49	NO	NO	NO	NO	NO
5.1	30310	8 THE BOULEVARDE LILYFIELD	Ground	N	38	33	38	34	38	34	39	35	0.6	0.6	0.7	0.9	50	46	NO	NO	NO	NO	NO
5.1	30310	8 THE BOULEVARDE LILYFIELD	Ground	W	38	34	38	34	38	34	39	35	0.6	0.6	0.7	0.9	50	46	NO	NO	NO	NO	NO
5.1	30319	14 CARRINGTON STREET LILYFIELD	Ground	W	39	35	39	35	39	35	40	36	0.5	0.5	0.6	0.8	51	47	NO	NO	NO	NO	NO
5.1	30319	14 CARRINGTON STREET LILYFIELD	Ground	S	38	34	38	34	38	34	39	35	0.5	0.6	0.6	0.9	50	46	NO	NO	NO	NO	NO
5.1	30319	14 CARRINGTON STREET LILYFIELD	Ground	E	45	41	45	41	45	41	46	42	0.5	0.5	0.6	0.8	57	53	NO	NO	NO	NO	NO
5.1	30319	14 CARRINGTON STREET LILYFIELD	Ground	N	38	34	38	34	38	34	39	35	0.5	0.6	0.6	0.9	50	46	NO	NO	NO	NO	NO
5.1	30320	381 BALMAIN ROAD LILYFIELD	First	SW	43	39	43	39	43	39	44	40	0.5	0.6	0.6	0.9	55	51	NO	NO	NO	NO	NO
5.1	30320	381 BALMAIN ROAD LILYFIELD	First	SE	43	39	43	39	43	39	44	40	0.6	0.5	0.6	0.9	55	51	NO	NO	NO	NO	NO
5.1	30320	381 BALMAIN ROAD LILYFIELD	First	NE	41	37	41	37	41	37	42	38	0.5	0.6	0.6	0.8	53	49	NO	NO	NO	NO	NO
5.1	30320	381 BALMAIN ROAD LILYFIELD	First	NW	36	32	37	33	36	32	37	33	0.7	0.7	0.7	1.0	48	44	NO	NO	NO	NO	NO
5.1	30320	381 BALMAIN ROAD LILYFIELD	Ground	SW	41	37	41	37	41	37	42	38	0.6	0.6	0.7	0.9	53	49	NO	NO	NO	NO	NO
5.1	30320	381 BALMAIN ROAD LILYFIELD	Ground	SE	41	37	42	38	41	37	42	38	0.5	0.6	0.7	0.9	53	49	NO	NO	NO	NO	NO
5.1	30320	381 BALMAIN ROAD LILYFIELD	Ground	NE	38	34	38	35	38	34	39	35	0.5	0.5	0.6	0.9	50	46	NO	NO	NO	NO	NO
5.1	30320	381 BALMAIN ROAD LILYFIELD	Ground	NW	32	30	32	30	32	30	33	30	0.6	0.0	0.8	0.0	44	42	NO	NO	NO	NO	NO
5.1	30321	379 BALMAIN ROAD LILYFIELD	First	NW	36	32	37	33	36	32	37	33	0.6	0.7	0.7	1.0	48	44	NO	NO	NO	NO	NO
5.1	30321	379 BALMAIN ROAD LILYFIELD	First	SE	43	39	44	40	43	39	44	40	0.5	0.6	0.7	0.9	55	51	NO	NO	NO	NO	NO
5.1	30321	379 BALMAIN ROAD LILYFIELD	First	NE	42	38	42	38	42	38	43	39	0.5	0.6	0.6	0.8	54	50	NO	NO	NO	NO	NO
5.1	30321	379 BALMAIN ROAD LILYFIELD	Ground	NW	32	30	32	30	32	30	33	30	0.6	0.0	0.7	0.0	44	42	NO	NO	NO	NO	NO
5.1	30321	379 BALMAIN ROAD LILYFIELD	Ground	SE	41	37	42	38	41	37	42	38	0.6	0.5	0.6	0.9	53	49	NO	NO	NO	NO	NO
5.1	30321	379 BALMAIN ROAD LILYFIELD	Ground	NE	39	35	40	36	40	36	40	36	0.5	0.5	0.6	0.9	52	48	NO	NO	NO	NO	NO
5.1	30335	383 BALMAIN ROAD LILYFIELD	First	NW	36	32	37	33	36	32	37	33	0.6	0.7	0.8	1.0	48	44	NO	NO	NO	NO	NO
5.1	30335	383 BALMAIN ROAD LILYFIELD	First	SW	42	38	42	38	42	38	43	39	0.6	0.5	0.7	0.9	54	50	NO	NO	NO	NO	NO
5.1	30335	383 BALMAIN ROAD LILYFIELD	First	SE	43	39	43	39	43	39	44	40	0.6	0.5	0.7	0.9	55	51	NO	NO	NO	NO	NO
5.1	30335	383 BALMAIN ROAD LILYFIELD	Ground	NW	32	30	33	30	32	30	33	30	0.6	0.0	0.8	0.0	44	42	NO	NO	NO	NO	NO
5.1	30335	383 BALMAIN ROAD LILYFIELD	Ground	SW	39	35	39	35	39	35	40	36	0.5	0.5	0.6	0.9	51	47	NO	NO	NO	NO	NO
5.1	30335	383 BALMAIN ROAD LILYFIELD	Ground	SE	41	37	42	38	41	37	42	38	0.6	0.6	0.7	0.9	53	49	NO	NO	NO	NO	NO
5.1	30337	4 THE BOULEVARDE LILYFIELD	Ground	S	38	34	38	34	38	34	39	35	0.6	0.6	0.7	0.9	50	46	NO	NO	NO	NO	NO
5.1	30337	4 THE BOULEVARDE LILYFIELD	Ground	E	43	39	43	39	43	39	44	40	0.5	0.6	0.6	0.8	55	51	NO	NO	NO	NO	NO
5.1	30337	4 THE BOULEVARDE LILYFIELD	Ground	N	37	33	38	34	37	33	38	34	0.6	0.7	0.7	1.0	49	45	NO	NO	NO	NO	NO
5.1	30337	4 THE BOULEVARDE LILYFIELD	Ground	W	38	34	38	34	38	34	39	35	0.5	0.6	0.6	0.9	50	46	NO	NO	NO	NO	NO
5.1	30340	385 BALMAIN ROAD LILYFIELD	Ground	SE	41	37	42	38	41	37	42	38	0.6	0.6	0.6	0.9	53	49	NO	NO	NO	NO	NO
5.1	30340	385 BALMAIN ROAD LILYFIELD	Ground	NE	40	36	41	37	40	36	41	37	0.6	0.6	0.7	0.9	52	48	NO	NO	NO	NO	NO
5.1	30340	385 BALMAIN ROAD LILYFIELD	Ground	NW	36	32	37	33	37	32	37	33	0.7	0.6	0.7	0.9	49	44	NO	NO	NO	NO	NO
5.1	30351	12 CARRINGTON STREET LILYFIELD	Ground	W	39	35	40	36	40	36	40	36	0.5	0.5	0.6	0.8	52	48	NO	NO	NO	NO	NO
5.1	30351	12 CARRINGTON STREET LILYFIELD	Ground	S	39	35	40	36	40	35	40	36	0.6	0.5	0.6	0.8	52	47	NO	NO	NO	NO	NO
5.1	30351	12 CARRINGTON STREET LILYFIELD	Ground	E	46	42	46	42	46	42	47	43	0.5	0.5	0.6	0.8	58	54	NO	NO	NO	NO	NO

NCA	Receiver ID	Address	Floor Level	Facade	Opening Year 2027				Design Year 2037				Increase (Do Smthng - Do Nothing)				NCG project road noise criteria		Do noise levels exceed the cumulative limit with project roads adding ≥2dB to the total noise levels?		Is the contribution from the road project Acute?		Consider further treatment?
					Do Nothing		Do Smthng		Do Nothing		Do Smthng		Opening Year 2027		Design Year 2037								
					Day	Night	Day	Night	Day	Night	Day	Night	Day	Night	Day	Night	Day	Night	Day	Night	$L_{Aeq,15hr}$ ≥ 65dB	$L_{Aeq,9hr}$ ≥ 60dB	
5.1	30351	12 CARRINGTON STREET LILYFIELD	Ground	N	38	34	38	34	38	34	39	35	0.5	0.6	0.7	0.9	50	46	NO	NO	NO	NO	NO
5.1	30356	387 BALMAIN ROAD LILYFIELD	Ground	NW	36	32	37	33	36	32	37	33	0.7	0.7	0.7	1.0	48	44	NO	NO	NO	NO	NO
5.1	30356	387 BALMAIN ROAD LILYFIELD	Ground	SW	39	35	40	36	39	35	40	36	0.6	0.6	0.7	0.9	51	47	NO	NO	NO	NO	NO
5.1	30356	387 BALMAIN ROAD LILYFIELD	Ground	SE	41	37	42	38	41	37	42	38	0.6	0.6	0.6	0.9	53	49	NO	NO	NO	NO	NO
5.1	30358	27 GROVE STREET LILYFIELD	Ground	E	46	42	46	42	46	42	47	43	0.5	0.5	0.5	0.8	58	54	NO	NO	NO	NO	NO
5.1	30358	27 GROVE STREET LILYFIELD	Ground	S	43	39	43	39	43	39	43	40	0.4	0.5	0.5	0.8	55	51	NO	NO	NO	NO	NO
5.1	30359	25 GROVE STREET LILYFIELD	Ground	E	46	42	46	42	46	42	47	43	0.4	0.5	0.5	0.7	58	54	NO	NO	NO	NO	NO
5.1	30359	25 GROVE STREET LILYFIELD	Ground	N	38	34	39	35	39	34	39	35	0.4	0.5	0.5	0.8	51	46	NO	NO	NO	NO	NO
5.1	30359	25 GROVE STREET LILYFIELD	Ground	W	41	37	41	37	41	37	42	38	0.4	0.5	0.6	0.8	53	49	NO	NO	NO	NO	NO
5.1	30360	23 GROVE STREET LILYFIELD	Ground	E	46	42	46	42	46	42	47	43	0.5	0.5	0.5	0.7	58	54	NO	NO	NO	NO	NO
5.1	30360	23 GROVE STREET LILYFIELD	Ground	N	38	34	38	34	38	34	39	35	0.5	0.5	0.6	0.8	50	46	NO	NO	NO	NO	NO
5.1	30360	23 GROVE STREET LILYFIELD	Ground	W	39	35	40	36	40	35	40	36	0.5	0.5	0.5	0.8	52	47	NO	NO	NO	NO	NO
5.1	30360	23 GROVE STREET LILYFIELD	Ground	S	39	35	39	35	39	35	40	36	0.5	0.6	0.5	0.8	51	47	NO	NO	NO	NO	NO
5.1	30360	23 GROVE STREET LILYFIELD	Ground	W	38	34	39	35	39	34	39	35	0.5	0.5	0.5	0.8	51	46	NO	NO	NO	NO	NO
5.1	30360	23 GROVE STREET LILYFIELD	Ground	N	38	34	39	35	39	34	39	35	0.5	0.5	0.5	0.8	51	46	NO	NO	NO	NO	NO
5.1	30370	2 THE BOULEVARDE LILYFIELD	Ground	W	37	33	38	34	37	33	38	34	0.6	0.6	0.7	0.9	49	45	NO	NO	NO	NO	NO
5.1	30370	2 THE BOULEVARDE LILYFIELD	Ground	S	36	32	36	32	36	32	37	33	0.6	0.7	0.7	1.0	48	44	NO	NO	NO	NO	NO
5.1	30370	2 THE BOULEVARDE LILYFIELD	Ground	E	44	40	44	40	44	40	45	41	0.5	0.5	0.6	0.8	56	52	NO	NO	NO	NO	NO
5.1	30374	10 CARRINGTON STREET LILYFIELD	Ground	NE	45	41	45	41	45	41	46	42	0.5	0.5	0.6	0.8	57	53	NO	NO	NO	NO	NO
5.1	30374	10 CARRINGTON STREET LILYFIELD	Ground	W	39	35	39	35	39	35	40	36	0.5	0.5	0.7	0.8	51	47	NO	NO	NO	NO	NO
5.1	30374	10 CARRINGTON STREET LILYFIELD	Ground	S	37	32	37	33	37	33	38	33	0.5	0.6	0.7	0.8	49	45	NO	NO	NO	NO	NO
5.1	30386	21 GROVE STREET LILYFIELD	Ground	W	41	37	41	37	41	37	42	38	0.4	0.5	0.5	0.8	53	49	NO	NO	NO	NO	NO
5.1	30386	21 GROVE STREET LILYFIELD	Ground	S	41	37	42	38	42	38	42	38	0.5	0.5	0.5	0.8	54	50	NO	NO	NO	NO	NO
5.1	30386	21 GROVE STREET LILYFIELD	Ground	S	38	34	38	34	38	34	39	35	0.5	0.5	0.5	0.8	50	46	NO	NO	NO	NO	NO
5.1	30386	21 GROVE STREET LILYFIELD	Ground	E	43	39	44	40	44	40	44	40	0.4	0.5	0.5	0.8	56	52	NO	NO	NO	NO	NO
5.1	30389	1 CARRINGTON STREET LILYFIELD	Ground	NE	43	39	44	40	44	39	44	40	0.5	0.5	0.6	0.9	56	51	NO	NO	NO	NO	NO
5.1	30389	1 CARRINGTON STREET LILYFIELD	Ground	NW	37	33	37	33	37	33	38	34	0.6	0.6	0.6	0.9	49	45	NO	NO	NO	NO	NO
5.1	30389	1 CARRINGTON STREET LILYFIELD	Ground	W	37	33	38	34	37	33	38	34	0.6	0.6	0.7	0.9	49	45	NO	NO	NO	NO	NO
5.1	30389	1 CARRINGTON STREET LILYFIELD	Ground	S	43	40	44	40	44	40	44	41	0.6	0.5	0.6	0.9	56	52	NO	NO	NO	NO	NO
5.1	30395	389-391 BALMAIN ROAD LILYFIELD	Ground	SE	41	37	42	38	41	37	42	38	0.5	0.5	0.6	0.9	53	49	NO	NO	NO	NO	NO
5.1	30395	389-391 BALMAIN ROAD LILYFIELD	Ground	SE	41	37	42	38	41	37	42	38	0.6	0.6	0.6	0.9	53	49	NO	NO	NO	NO	NO
5.1	30395	389-391 BALMAIN ROAD LILYFIELD	Ground	NW	36	32	37	33	36	32	37	33	0.6	0.6	0.8	0.9	48	44	NO	NO	NO	NO	NO
5.1	30395	389-391 BALMAIN ROAD LILYFIELD	Ground	SW	38	34	39	35	38	34	39	35	0.5	0.6	0.7	1.0	50	46	NO	NO	NO	NO	NO
5.1	30398	19 GROVE STREET LILYFIELD	Ground	W	39	35	40	36	40	36	40	36	0.4	0.5	0.6	0.8	52	48	NO	NO	NO	NO	NO
5.1	30398	19 GROVE STREET LILYFIELD	Ground	E	44	40	45	41	45	40	45	41	0.4	0.5	0.6	0.8	57	52	NO	NO	NO	NO	NO
5.1	30398	19 GROVE STREET LILYFIELD	Ground	N	38	34	38	34	38	34	39	35	0.5	0.6	0.6	0.9	50	46	NO	NO	NO	NO	NO
5.1	30420	17 GROVE STREET LILYFIELD	Ground	W	40	36	41	37	41	36	41	37	0.5	0.5	0.5	0.8	53	48	NO	NO	NO	NO	NO
5.1	30420	17 GROVE STREET LILYFIELD	Ground	S	38	34	39	35	39	34	39	35	0.5	0.6	0.6	0.8	51	46	NO	NO	NO	NO	NO
5.1	30420	17 GROVE STREET LILYFIELD	Ground	E	45	41	45	41	45	41	46	42	0.5	0.5	0.6	0.8	57	53	NO	NO	NO	NO	NO
5.1	30420	17 GROVE STREET LILYFIELD	Ground	N	38	34	38	34	38	34	39	35	0.5	0.6	0.6	0.9	50	46	NO	NO	NO	NO	NO
5.1	30437	2A CARRINGTON STREET LILYFIELD	Ground	N	38	34	39	34	38	34	39	35	0.6	0.6	0.6	0.9	50	46	NO	NO	NO	NO	NO
5.1	30437	2A CARRINGTON STREET LILYFIELD	Ground	E	40	36	40	36	40	36	41	37	0.6	0.6	0.6	0.9	52	48	NO	NO	NO	NO	NO
5.1	30437	2A CARRINGTON STREET LILYFIELD	Ground	N	37	33	38	34	38	33	38	34	0.6	0.6	0.7	0.9	50	45	NO	NO	NO	NO	NO
5.1	30437	2A CARRINGTON STREET LILYFIELD	Ground	W	38	34	38	34	38	34	39	35	0.5	0.6	0.7	0.9	50	46	NO	NO	NO	NO	NO
5.1	30438	4 CARRINGTON STREET LILYFIELD	Ground	E	45	41	45	41	45	41	46	42	0.4	0.6	0.6	0.8	57	53	NO	NO	NO	NO	NO
5.1	30438	4 CARRINGTON STREET LILYFIELD	Ground	W	39	35	39	35	39	35	40	36	0.5	0.6	0.6	0.9	51	47	NO	NO	NO	NO	NO
5.1	30439	6 CARRINGTON STREET LILYFIELD	Ground	E	45	41	45	41	45	41	46	42	0.5	0.5	0.5	0.8	57	53	NO	NO	NO	NO	NO
5.1	30439	6 CARRINGTON STREET LILYFIELD	Ground	W	39	35	39	35	39	35	40	36	0.5	0.5	0.6	0.8	51	47	NO	NO	NO	NO	NO
5.1	30449	15 GROVE STREET LILYFIELD	Ground	W	40	36	41	37	41	36	41	37	0.5	0.5	0.5	0.8	53	48	NO	NO	NO	NO	NO
5.1	30449	15 GROVE STREET LILYFIELD	Ground	S	38	33	38	34	38	34	39	35	0.6	0.6	0.6	0.9	50	46	NO	NO	NO	NO	NO
5.1	30449	15 GROVE STREET LILYFIELD	Ground	NE	43	39	43	39	43	39	44	40	0.5	0.5	0.6	0.8	55	51	NO	NO	NO	NO	NO
5.1	30462	393 BALMAIN ROAD LILYFIELD	First	N	37	33	37	33	37	33	38	34	0.6	0.7	0.7	1.0	49	45	NO	NO	NO	NO	NO
5.1	30462	393 BALMAIN ROAD LILYFIELD	First	W	37	33	38	34	38	34	38	34	0.6	0.6	0.7	0.9	50	46	NO	NO	NO	NO	NO
5.1	30462	393 BALMAIN ROAD LILYFIELD	First	S	44	40	45	41	44	40	45	41	0.6	0.6	0.7	0.9	56	52	NO	NO	NO	NO	NO
5.1	30462	393 BALMAIN ROAD LILYFIELD	First	E	45	41	45	41	45	41	46	42	0.6	0.6	0.7	0.9	57	53	NO	NO	NO	NO	NO
5.1	30462	393 BALMAIN ROAD LILYFIELD	Ground	N	32	30	33	30	33	30	33	30	0.6	0.0	0.7	0.0	45	42	NO	NO	NO	NO	NO
5.1	30462	393 BALMAIN ROAD LILYFIELD	Ground	W	33	30	34	30	33	30	34	30	0.6	0.0	0.7	0.1	45	42	NO	NO	NO	NO	NO
5.1	30462	393 BALMAIN ROAD LILYFIELD	Ground	S	42	38	42	38	42	38	43	39	0.5	0.5	0.6	0.9	54	50	NO	NO	NO	NO	NO
5.1	30462	393 BALMAIN ROAD LILYFIELD	Ground	E	42	38	43	39	42	38	43	39	0.5	0.5	0.6	0.9	54	50	NO	NO	NO	NO	NO
5.1	30464	395 BALMAIN ROAD LILYFIELD	First	W	37	33	38	34	37	33	38	34	0.6	0.6	0.8	0.9	49	45	NO	NO	NO	NO	NO
5.1	30464	395 BALMAIN ROAD LILYFIELD	First	N	37	33	37	33	37	33	38	34	0.6	0.6	0.7	0.9	49	45	NO	NO	NO	NO	NO
5.1	30464	395 BALMAIN ROAD LILYFIELD	First	S	45	41	46	42	45	41	46	42	0.6	0.6	0.7	0.9	57	53	NO	NO	NO	NO	NO

NCA	Receiver ID	Address	Floor Level	Facade	Opening Year 2027				Design Year 2037				Increase (Do Smthng - Do Nothing)				NCG project road noise criteria		Do noise levels exceed the cumulative limit with project roads adding ≥2dB to the total noise levels?		Is the contribution from the road project Acute?		Consider further treatment?
					Do Nothing		Do Smthng		Do Nothing		Do Smthng		Opening Year 2027		Design Year 2037								
					Day	Night	Day	Night	Day	Night	Day	Night	Day	Night	Day	Night	Day	Night	Day	Night	$L_{Aeq,15hr}$ ≥ 65dB	$L_{Aeq,9hr}$ ≥ 60dB	
5.1	30464	395 BALMAIN ROAD LILYFIELD	Ground	W	32	30	33	30	33	30	34	30	0.7	0.0	0.7	0.0	45	42	NO	NO	NO	NO	NO
5.1	30464	395 BALMAIN ROAD LILYFIELD	Ground	N	32	30	33	30	33	30	33	30	0.6	0.0	0.8	0.0	45	42	NO	NO	NO	NO	NO
5.1	30464	395 BALMAIN ROAD LILYFIELD	Ground	S	42	38	43	39	43	38	43	39	0.6	0.6	0.6	0.9	55	50	NO	NO	NO	NO	NO
5.1	30473	2 CARRINGTON STREET LILYFIELD	Ground	NW	37	33	37	33	37	33	38	34	0.5	0.6	0.7	0.9	49	45	NO	NO	NO	NO	NO
5.1	30473	2 CARRINGTON STREET LILYFIELD	Ground	W	39	34	39	35	39	35	39	36	0.5	0.6	0.6	0.9	51	47	NO	NO	NO	NO	NO
5.1	30473	2 CARRINGTON STREET LILYFIELD	Ground	S	37	33	38	34	38	33	38	34	0.5	0.6	0.7	0.9	50	45	NO	NO	NO	NO	NO
5.1	30473	2 CARRINGTON STREET LILYFIELD	Ground	E	42	38	42	38	42	38	43	39	0.5	0.5	0.5	0.8	54	50	NO	NO	NO	NO	NO
5.1	30473	2 CARRINGTON STREET LILYFIELD	Ground	N	38	33	38	34	38	34	39	35	0.6	0.6	0.6	0.8	50	46	NO	NO	NO	NO	NO
5.1	30473	2 CARRINGTON STREET LILYFIELD	Ground	NE	39	35	39	35	39	35	40	36	0.5	0.6	0.7	0.9	51	47	NO	NO	NO	NO	NO
5.1	30478	399 BALMAIN ROAD LILYFIELD	First	N	37	33	37	33	37	33	38	34	0.6	0.6	0.7	0.9	49	45	NO	NO	NO	NO	NO
5.1	30478	399 BALMAIN ROAD LILYFIELD	First	W	38	34	38	34	38	34	39	35	0.6	0.6	0.6	0.9	50	46	NO	NO	NO	NO	NO
5.1	30478	399 BALMAIN ROAD LILYFIELD	First	SE	46	42	46	43	46	42	47	43	0.6	0.6	0.6	0.8	58	54	NO	NO	NO	NO	NO
5.1	30478	399 BALMAIN ROAD LILYFIELD	Ground	N	32	30	33	30	33	30	33	30	0.6	0.0	0.7	0.0	45	42	NO	NO	NO	NO	NO
5.1	30478	399 BALMAIN ROAD LILYFIELD	Ground	W	33	30	34	30	34	30	34	30	0.6	0.0	0.7	0.4	46	42	NO	NO	NO	NO	NO
5.1	30478	399 BALMAIN ROAD LILYFIELD	Ground	SE	43	39	44	40	43	39	44	40	0.6	0.6	0.7	0.9	55	51	NO	NO	NO	NO	NO
5.1	30491	11 GROVE STREET LILYFIELD	Ground	E	45	41	46	42	45	41	46	42	0.5	0.5	0.6	0.7	57	53	NO	NO	NO	NO	NO
5.1	30491	11 GROVE STREET LILYFIELD	Ground	W	41	37	41	37	41	37	42	38	0.5	0.5	0.6	0.8	53	49	NO	NO	NO	NO	NO
5.1	30492	13 GROVE STREET LILYFIELD	Ground	W	42	38	42	38	42	38	42	39	0.4	0.6	0.5	0.8	54	50	NO	NO	NO	NO	NO
5.1	30492	13 GROVE STREET LILYFIELD	Ground	E	45	41	46	42	46	41	46	42	0.4	0.5	0.6	0.8	58	53	NO	NO	NO	NO	NO
5.1	30493	9 GROVE STREET LILYFIELD	Ground	E	45	41	46	42	45	41	46	42	0.5	0.5	0.5	0.8	57	53	NO	NO	NO	NO	NO
5.1	30493	9 GROVE STREET LILYFIELD	Ground	N	38	34	39	34	38	34	39	35	0.5	0.5	0.5	0.9	50	46	NO	NO	NO	NO	NO
5.1	30493	9 GROVE STREET LILYFIELD	Ground	W	38	34	39	35	39	34	39	35	0.5	0.6	0.6	0.8	51	46	NO	NO	NO	NO	NO
5.1	30506	403 BALMAIN ROAD LILYFIELD	First	W	37	33	38	34	38	33	38	34	0.7	0.6	0.7	0.9	50	45	NO	NO	NO	NO	NO
5.1	30506	403 BALMAIN ROAD LILYFIELD	First	N	37	33	38	33	37	33	38	34	0.6	0.6	0.7	1.0	49	45	NO	NO	NO	NO	NO
5.1	30506	403 BALMAIN ROAD LILYFIELD	First	W	38	34	38	34	38	34	39	35	0.6	0.6	0.6	0.9	50	46	NO	NO	NO	NO	NO
5.1	30506	403 BALMAIN ROAD LILYFIELD	First	S	46	42	47	43	46	42	47	43	0.5	0.6	0.6	0.8	58	54	NO	NO	NO	NO	NO
5.1	30506	403 BALMAIN ROAD LILYFIELD	First	E	46	42	47	43	46	42	47	43	0.5	0.6	0.6	0.8	58	54	NO	NO	NO	NO	NO
5.1	30506	403 BALMAIN ROAD LILYFIELD	Ground	W	33	30	33	30	33	30	34	30	0.7	0.0	0.7	0.0	45	42	NO	NO	NO	NO	NO
5.1	30506	403 BALMAIN ROAD LILYFIELD	Ground	N	33	30	33	30	33	30	34	30	0.6	0.0	0.8	0.0	45	42	NO	NO	NO	NO	NO
5.1	30506	403 BALMAIN ROAD LILYFIELD	Ground	W	34	30	34	30	34	30	35	31	0.6	0.3	0.7	0.8	46	42	NO	NO	NO	NO	NO
5.1	30506	403 BALMAIN ROAD LILYFIELD	Ground	S	43	39	44	40	44	39	44	40	0.5	0.5	0.6	0.9	56	51	NO	NO	NO	NO	NO
5.1	30506	403 BALMAIN ROAD LILYFIELD	Ground	E	43	39	44	40	44	39	44	40	0.6	0.6	0.6	0.9	56	51	NO	NO	NO	NO	NO
5.1	30511	2 CARRINGTON STREET LILYFIELD	Ground	NE	43	39	43	39	43	39	44	40	0.4	0.5	0.6	0.8	55	51	NO	NO	NO	NO	NO
5.1	30511	2 CARRINGTON STREET LILYFIELD	Ground	NW	37	33	38	33	37	33	38	34	0.5	0.6	0.7	0.9	49	45	NO	NO	NO	NO	NO
5.1	30511	2 CARRINGTON STREET LILYFIELD	Ground	SW	40	36	40	36	40	36	41	37	0.6	0.6	0.7	1.0	52	48	NO	NO	NO	NO	NO
5.1	30511	2 CARRINGTON STREET LILYFIELD	Ground	SE	42	38	42	38	42	38	43	39	0.5	0.6	0.6	0.8	54	50	NO	NO	NO	NO	NO
5.1	30511	2 CARRINGTON STREET LILYFIELD	Ground	SW	42	38	42	38	42	38	43	39	0.5	0.6	0.6	0.9	54	50	NO	NO	NO	NO	NO
5.1	30511	2 CARRINGTON STREET LILYFIELD	Ground	SE	43	39	44	40	44	39	44	40	0.5	0.5	0.5	0.8	56	51	NO	NO	NO	NO	NO
5.1	30519	407A BALMAIN ROAD LILYFIELD	First	NE	41	37	42	38	42	37	42	38	0.6	0.6	0.6	0.9	54	49	NO	NO	NO	NO	NO
5.1	30519	407A BALMAIN ROAD LILYFIELD	First	NW	37	33	37	33	37	33	38	34	0.6	0.7	0.6	0.9	49	45	NO	NO	NO	NO	NO
5.1	30519	407A BALMAIN ROAD LILYFIELD	First	SW	45	41	46	42	46	41	46	42	0.5	0.6	0.6	0.8	58	53	NO	NO	NO	NO	NO
5.1	30519	407A BALMAIN ROAD LILYFIELD	First	SE	46	42	47	43	46	42	47	43	0.5	0.5	0.6	0.9	58	54	NO	NO	NO	NO	NO
5.1	30519	407A BALMAIN ROAD LILYFIELD	Ground	NE	36	32	37	33	37	33	37	34	0.6	0.6	0.7	0.9	49	45	NO	NO	NO	NO	NO
5.1	30519	407A BALMAIN ROAD LILYFIELD	Ground	NW	33	30	33	30	33	30	34	30	0.5	0.0	0.7	0.0	45	42	NO	NO	NO	NO	NO
5.1	30519	407A BALMAIN ROAD LILYFIELD	Ground	SW	40	36	40	36	40	36	41	37	0.6	0.5	0.6	0.9	52	48	NO	NO	NO	NO	NO
5.1	30519	407A BALMAIN ROAD LILYFIELD	Ground	SE	41	37	41	37	41	37	42	38	0.5	0.5	0.6	0.8	53	49	NO	NO	NO	NO	NO
5.1	30522	7 GROVE STREET LILYFIELD	Ground	W	39	35	40	36	40	36	40	36	0.5	0.5	0.6	0.8	52	48	NO	NO	NO	NO	NO
5.1	30522	7 GROVE STREET LILYFIELD	Ground	S	41	37	41	37	41	37	42	38	0.5	0.5	0.6	0.9	53	49	NO	NO	NO	NO	NO
5.1	30522	7 GROVE STREET LILYFIELD	Ground	E	45	41	45	41	45	41	46	42	0.5	0.5	0.5	0.8	57	53	NO	NO	NO	NO	NO
5.1	30522	7 GROVE STREET LILYFIELD	Ground	N	38	34	39	34	39	34	39	35	0.5	0.5	0.5	0.8	51	46	NO	NO	NO	NO	NO
5.1	30522	7 GROVE STREET LILYFIELD	Ground	W	38	34	39	34	38	34	39	35	0.5	0.6	0.7	0.9	50	46	NO	NO	NO	NO	NO
5.1	30522	7 GROVE STREET LILYFIELD	Ground	N	38	34	38	34	38	34	39	35	0.6	0.6	0.6	0.8	50	46	NO	NO	NO	NO	NO
5.1	30522	7 GROVE STREET LILYFIELD	Ground	E	39	35	39	35	39	35	40	36	0.5	0.5	0.6	0.9	51	47	NO	NO	NO	NO	NO
5.1	30522	7 GROVE STREET LILYFIELD	Ground	N	38	34	38	34	38	34	39	35	0.6	0.6	0.6	0.9	50	46	NO	NO	NO	NO	NO
5.1	30541	5A GROVE STREET LILYFIELD	Ground	SW	42	38	42	38	42	38	43	39	0.5	0.5	0.5	0.8	54	50	NO	NO	NO	NO	NO
5.1	30541	5A GROVE STREET LILYFIELD	Ground	S	40	36	40	36	40	36	41	37	0.6	0.6	0.6	0.8	52	48	NO	NO	NO	NO	NO
5.1	30541	5A GROVE STREET LILYFIELD	Ground	E	41	37	41	37	41	37	42	38	0.5	0.6	0.6	0.9	53	49	NO	NO	NO	NO	NO
5.1	30541	5A GROVE STREET LILYFIELD	Ground	N	37	33	38	34	38	33	38	34	0.6	0.6	0.6	0.8	50	45	NO	NO	NO	NO	NO
5.1	30553	407 BALMAIN ROAD LILYFIELD	Ground	N	36	32	37	33	37	32	37	33	0.6	0.6	0.6	1.0	49	44	NO	NO	NO	NO	NO
5.1	30553	407 BALMAIN ROAD LILYFIELD	Ground	W	38	34	38	34	38	34	39	35	0.5	0.6	0.7	0.9	50	46	NO	NO	NO	NO	NO
5.1	30553	407 BALMAIN ROAD LILYFIELD	Ground	S	38	34	39	35	39	35	39	35	0.5	0.5	0.7	0.8	51	47	NO	NO	NO	NO	NO
5.1	30553	407 BALMAIN ROAD LILYFIELD	Ground	SW	37	33	38	34	37	33	38	34	0.6	0.6	0.6	0.9	49	45	NO	NO	NO	NO	NO

NCA	Receiver ID	Address	Floor Level	Facade	Opening Year 2027				Design Year 2037				Increase (Do Smthng - Do Nothing)				NCG project road noise criteria		Do noise levels exceed the cumulative limit with project roads adding ≥2dB to the total noise levels?		Is the contribution from the road project Acute?		Consider further treatment?
					Do Nothing		Do Smthng		Do Nothing		Do Smthng		Opening Year 2027		Design Year 2037								
					Day	Night	Day	Night	Day	Night	Day	Night	Day	Night	Day	Night	Day	Night	Day	Night	$L_{Aeq,15hr}$ ≥ 65dB	$L_{Aeq,9hr}$ ≥ 60dB	
5.1	30553	407 BALMAIN ROAD LILYFIELD	Ground	SE	35	31	36	31	35	31	36	32	0.5	0.6	0.6	0.8	47	43	NO	NO	NO	NO	NO
5.1	30553	407 BALMAIN ROAD LILYFIELD	Ground	N	36	32	37	33	37	33	37	33	0.6	0.6	0.7	0.8	49	45	NO	NO	NO	NO	NO
5.1	30553	407 BALMAIN ROAD LILYFIELD	Ground	E	37	33	37	33	37	33	38	34	0.5	0.5	0.6	0.9	49	45	NO	NO	NO	NO	NO
5.1	30572	409 BALMAIN ROAD LILYFIELD	First	NW	37	32	37	33	37	33	38	34	0.6	0.7	0.7	0.9	49	45	NO	NO	NO	NO	NO
5.1	30572	409 BALMAIN ROAD LILYFIELD	First	SW	40	36	41	37	40	36	41	37	0.5	0.6	0.6	0.9	52	48	NO	NO	NO	NO	NO
5.1	30572	409 BALMAIN ROAD LILYFIELD	First	SE	40	36	41	37	41	37	41	37	0.6	0.6	0.6	0.8	53	49	NO	NO	NO	NO	NO
5.1	30572	409 BALMAIN ROAD LILYFIELD	First	SW	39	35	39	35	39	35	40	36	0.6	0.7	0.7	1.0	51	47	NO	NO	NO	NO	NO
5.1	30572	409 BALMAIN ROAD LILYFIELD	First	NW	37	33	38	34	38	33	38	34	0.6	0.6	0.6	1.0	50	45	NO	NO	NO	NO	NO
5.1	30572	409 BALMAIN ROAD LILYFIELD	First	SW	46	42	47	43	46	42	47	43	0.5	0.5	0.6	0.8	58	54	NO	NO	NO	NO	NO
5.1	30572	409 BALMAIN ROAD LILYFIELD	First	SE	46	42	47	43	47	43	47	43	0.5	0.5	0.5	0.8	59	55	NO	NO	NO	NO	NO
5.1	30572	409 BALMAIN ROAD LILYFIELD	First	NE	41	36	41	37	41	37	42	37	0.5	0.6	0.7	0.9	53	49	NO	NO	NO	NO	NO
5.1	30572	409 BALMAIN ROAD LILYFIELD	Ground	NW	32	30	33	30	33	30	34	30	0.6	0.0	0.7	0.0	45	42	NO	NO	NO	NO	NO
5.1	30572	409 BALMAIN ROAD LILYFIELD	Ground	SW	37	33	37	33	37	33	38	34	0.6	0.6	0.7	0.9	49	45	NO	NO	NO	NO	NO
5.1	30572	409 BALMAIN ROAD LILYFIELD	Ground	SE	36	32	37	33	37	32	37	33	0.5	0.6	0.7	0.9	49	44	NO	NO	NO	NO	NO
5.1	30572	409 BALMAIN ROAD LILYFIELD	Ground	SW	34	30	35	31	35	30	35	31	0.5	0.7	0.7	0.9	47	42	NO	NO	NO	NO	NO
5.1	30572	409 BALMAIN ROAD LILYFIELD	Ground	NW	33	30	33	30	33	30	34	30	0.5	0.0	0.7	0.0	45	42	NO	NO	NO	NO	NO
5.1	30572	409 BALMAIN ROAD LILYFIELD	Ground	SW	40	36	41	37	41	37	41	37	0.6	0.6	0.7	0.9	53	49	NO	NO	NO	NO	NO
5.1	30572	409 BALMAIN ROAD LILYFIELD	Ground	SE	41	37	42	38	42	37	42	38	0.5	0.6	0.6	0.9	54	49	NO	NO	NO	NO	NO
5.1	30572	409 BALMAIN ROAD LILYFIELD	Ground	NE	39	35	40	35	39	35	40	36	0.6	0.6	0.6	0.9	51	47	NO	NO	NO	NO	NO
5.1	30578	5 GROVE STREET LILYFIELD	Ground	E	42	38	42	38	42	38	43	39	0.5	0.6	0.6	0.8	54	50	NO	NO	NO	NO	NO
5.1	30578	5 GROVE STREET LILYFIELD	Ground	S	42	38	43	38	42	38	43	39	0.5	0.6	0.6	0.9	54	50	NO	NO	NO	NO	NO
5.1	30578	5 GROVE STREET LILYFIELD	Ground	E	44	40	45	41	45	41	45	41	0.5	0.5	0.6	0.8	57	53	NO	NO	NO	NO	NO
5.1	30578	5 GROVE STREET LILYFIELD	Ground	NW	37	33	38	34	38	33	38	34	0.6	0.6	0.6	0.9	50	45	NO	NO	NO	NO	NO
5.1	30578	5 GROVE STREET LILYFIELD	Ground	W	39	35	39	35	39	35	40	36	0.5	0.6	0.6	0.9	51	47	NO	NO	NO	NO	NO
5.1	30578	5 GROVE STREET LILYFIELD	Ground	S	38	33	38	34	38	34	39	34	0.5	0.6	0.6	0.9	50	46	NO	NO	NO	NO	NO
5.1	30591	413 BALMAIN ROAD LILYFIELD	Ground	NW	36	32	37	33	37	33	38	33	0.6	0.7	0.7	0.9	49	45	NO	NO	NO	NO	NO
5.1	30591	413 BALMAIN ROAD LILYFIELD	Ground	E	42	37	42	38	42	38	43	39	0.5	0.6	0.6	0.8	54	50	NO	NO	NO	NO	NO
5.1	30591	413 BALMAIN ROAD LILYFIELD	Ground	NE	42	37	42	38	42	38	43	39	0.5	0.6	0.7	0.9	54	50	NO	NO	NO	NO	NO
5.1	30592	411 BALMAIN ROAD LILYFIELD	First	NW	37	33	38	33	37	33	38	34	0.6	0.7	0.7	0.9	49	45	NO	NO	NO	NO	NO
5.1	30592	411 BALMAIN ROAD LILYFIELD	First	SE	44	40	44	40	44	40	45	41	0.5	0.5	0.5	0.8	56	52	NO	NO	NO	NO	NO
5.1	30592	411 BALMAIN ROAD LILYFIELD	First	NE	44	40	44	40	44	40	45	41	0.5	0.5	0.5	0.8	56	52	NO	NO	NO	NO	NO
5.1	30592	411 BALMAIN ROAD LILYFIELD	Ground	NW	33	30	34	30	34	30	34	30	0.6	0.0	0.6	0.0	46	42	NO	NO	NO	NO	NO
5.1	30592	411 BALMAIN ROAD LILYFIELD	Ground	SE	41	37	42	38	42	37	42	38	0.5	0.6	0.5	0.8	54	49	NO	NO	NO	NO	NO
5.1	30592	411 BALMAIN ROAD LILYFIELD	Ground	NE	41	37	42	38	42	37	42	38	0.5	0.6	0.6	0.8	54	49	NO	NO	NO	NO	NO
5.1	30632	417 BALMAIN ROAD LILYFIELD	Ground	NW	37	32	37	33	37	33	38	34	0.5	0.6	0.6	0.9	49	45	NO	NO	NO	NO	NO
5.1	30632	417 BALMAIN ROAD LILYFIELD	Ground	SE	42	38	42	38	42	38	43	39	0.5	0.6	0.5	0.9	54	50	NO	NO	NO	NO	NO
5.1	30633	419 BALMAIN ROAD LILYFIELD	Ground	NW	36	32	37	33	37	32	37	33	0.6	0.6	0.7	0.9	49	44	NO	NO	NO	NO	NO
5.1	30633	419 BALMAIN ROAD LILYFIELD	Ground	NE	42	38	43	38	42	38	43	39	0.5	0.6	0.6	0.9	54	50	NO	NO	NO	NO	NO
5.1	30633	419 BALMAIN ROAD LILYFIELD	Ground	SE	42	38	42	38	42	38	43	39	0.6	0.6	0.6	0.9	54	50	NO	NO	NO	NO	NO
5.1	30633	419 BALMAIN ROAD LILYFIELD	Ground	NE	39	35	40	35	39	35	40	36	0.6	0.6	0.6	0.9	51	47	NO	NO	NO	NO	NO
5.1	30634	415 BALMAIN ROAD LILYFIELD	Ground	NW	37	32	37	33	37	33	38	33	0.6	0.6	0.6	0.9	49	45	NO	NO	NO	NO	NO
5.1	30634	415 BALMAIN ROAD LILYFIELD	Ground	SE	42	38	42	38	42	38	43	39	0.5	0.5	0.6	0.8	54	50	NO	NO	NO	NO	NO
5.1	30634	415 BALMAIN ROAD LILYFIELD	Ground	SW	42	38	42	38	42	38	43	39	0.5	0.6	0.5	0.8	54	50	NO	NO	NO	NO	NO
5.1	30634	415 BALMAIN ROAD LILYFIELD	Ground	SE	41	37	42	38	42	37	42	38	0.6	0.6	0.6	0.9	54	49	NO	NO	NO	NO	NO
5.1	30635	421 BALMAIN ROAD LILYFIELD	First	SE	45	40	45	41	45	41	45	42	0.5	0.6	0.5	0.9	57	53	NO	NO	NO	NO	NO
5.1	30635	421 BALMAIN ROAD LILYFIELD	First	NE	42	37	42	38	42	38	43	39	0.6	0.6	0.7	0.8	54	50	NO	NO	NO	NO	NO
5.1	30635	421 BALMAIN ROAD LILYFIELD	Ground	SE	41	37	42	38	42	37	42	38	0.5	0.6	0.6	0.9	54	49	NO	NO	NO	NO	NO
5.1	30635	421 BALMAIN ROAD LILYFIELD	Ground	NE	40	36	41	37	41	36	41	37	0.6	0.6	0.7	0.9	53	48	NO	NO	NO	NO	NO
5.1	37720	8 CARRINGTON STREET LILYFIELD	Ground	E	45	41	46	42	46	41	46	42	0.5	0.5	0.6	0.8	58	53	NO	NO	NO	NO	NO
5.1	37720	8 CARRINGTON STREET LILYFIELD	Ground	W	39	35	39	35	39	35	40	36	0.5	0.5	0.6	0.9	51	47	NO	NO	NO	NO	NO
5.2	29927	42 GROVE STREET LILYFIELD	First	W	49	46	50	46	50	46	50	46	0.5	0.5	0.6	0.7	60	55	NO	NO	NO	NO	NO
5.2	29927	42 GROVE STREET LILYFIELD	First	S	54	50	54	50	54	50	55	51	0.5	0.5	0.6	0.8	60	55	NO	NO	NO	NO	NO
5.2	29927	42 GROVE STREET LILYFIELD	First	E	53	49	54	50	53	49	54	50	0.5	0.6	0.6	0.8	60	55	NO	NO	NO	NO	NO
5.2	29927	42 GROVE STREET LILYFIELD	Ground	W	48	44	48	44	48	44	48	45	0.5	0.5	0.5	0.7	60	55	NO	NO	NO	NO	NO
5.2	29927	42 GROVE STREET LILYFIELD	Ground	S	50	46	51	47	51	46	51	47	0.6	0.5	0.6	0.8	60	55	NO	NO	NO	NO	NO
5.2	29927	42 GROVE STREET LILYFIELD	Ground	E	51	47	52	48	51	47	52	48	0.5	0.6	0.6	0.8	60	55	NO	NO	NO	NO	NO
5.2	29964	42 GROVE STREET LILYFIELD	First	E	52	48	53	49	53	48	53	49	0.5	0.5	0.6	0.8	60	55	NO	NO	NO	NO	NO
5.2	29964	42 GROVE STREET LILYFIELD	First	N	42	38	43	39	42	38	43	39	0.6	0.6	0.7	0.9	54	50	NO	NO	NO	NO	NO
5.2	29964	42 GROVE STREET LILYFIELD	First	W	49	45	49	45	49	45	49	46	0.4	0.5	0.5	0.8	60	55	NO	NO	NO	NO	NO
5.2	29964	42 GROVE STREET LILYFIELD	Ground	E	50	46	51	47	50	46	51	47	0.5	0.5	0.6	0.8	60	55	NO	NO	NO	NO	NO
5.2	29964	42 GROVE STREET LILYFIELD	Ground	N	38	34	39	35	38	34	39	35	0.5	0.6	0.7	0.9	50	46	NO	NO	NO	NO	NO
5.2	29964	42 GROVE STREET LILYFIELD	Ground	W	47	43	47	43	47	43	48	44	0.5	0.5	0.6	0.8	59	55	NO	NO	NO	NO	NO

NCA	Receiver ID	Address	Floor Level	Facade	Opening Year 2027				Design Year 2037				Increase (Do Smthng - Do Nothing)				NCG project road noise criteria		Do noise levels exceed the cumulative limit with project roads adding ≥2dB to the total noise levels?		Is the contribution from the road project Acute?		Consider further treatment?
					Do Nothing		Do Smthng		Do Nothing		Do Smthng		Opening Year 2027		Design Year 2037								
					Day	Night	Day	Night	Day	Night	Day	Night	Day	Night	Day	Night	Day	Night	Day	Night	$L_{Aeq,15hr}$ ≥ 65dB	$L_{Aeq,9hr}$ ≥ 60dB	
5.2	29998	52 JUSTIN STREET LILYFIELD	Ground	W	55	51	56	52	55	51	56	52	0.5	0.5	0.6	0.8	60	55	NO	NO	NO	NO	NO
5.2	29998	52 JUSTIN STREET LILYFIELD	Ground	SE	51	47	52	48	51	47	52	48	0.6	0.5	0.6	0.9	60	55	NO	NO	NO	NO	NO
5.2	29998	52 JUSTIN STREET LILYFIELD	Ground	NE	49	45	50	46	49	45	50	46	0.7	0.7	0.7	0.9	60	55	NO	NO	NO	NO	NO
5.2	29998	52 JUSTIN STREET LILYFIELD	Ground	NW	44	39	44	40	44	40	45	41	0.6	0.7	0.6	0.9	56	52	NO	NO	NO	NO	NO
5.2	30004	42 GROVE STREET LILYFIELD	First	W	48	44	48	44	48	44	48	45	0.5	0.5	0.6	0.7	60	55	NO	NO	NO	NO	NO
5.2	30004	42 GROVE STREET LILYFIELD	First	S	45	41	46	42	46	41	46	42	0.6	0.5	0.6	0.8	58	53	NO	NO	NO	NO	NO
5.2	30004	42 GROVE STREET LILYFIELD	First	E	48	44	48	44	48	44	49	45	0.6	0.6	0.7	0.9	60	55	NO	NO	NO	NO	NO
5.2	30004	42 GROVE STREET LILYFIELD	First	S	50	47	51	47	51	47	51	47	0.5	0.5	0.6	0.8	60	55	NO	NO	NO	NO	NO
5.2	30004	42 GROVE STREET LILYFIELD	First	SW	50	46	50	46	50	46	51	47	0.4	0.5	0.5	0.8	60	55	NO	NO	NO	NO	NO
5.2	30004	42 GROVE STREET LILYFIELD	First	S	51	47	51	47	51	47	52	48	0.5	0.5	0.6	0.8	60	55	NO	NO	NO	NO	NO
5.2	30004	42 GROVE STREET LILYFIELD	First	NE	47	43	48	44	48	43	48	44	0.5	0.5	0.6	0.8	60	55	NO	NO	NO	NO	NO
5.2	30004	42 GROVE STREET LILYFIELD	First	N	42	38	42	38	42	38	43	39	0.5	0.6	0.6	0.9	54	50	NO	NO	NO	NO	NO
5.2	30004	42 GROVE STREET LILYFIELD	First	E	44	40	45	41	44	40	45	41	0.6	0.6	0.6	0.9	56	52	NO	NO	NO	NO	NO
5.2	30004	42 GROVE STREET LILYFIELD	First	NW	40	36	41	36	40	36	41	37	0.6	0.6	0.7	0.9	52	48	NO	NO	NO	NO	NO
5.2	30004	42 GROVE STREET LILYFIELD	Ground	W	46	42	46	42	46	42	46	43	0.4	0.5	0.5	0.8	58	54	NO	NO	NO	NO	NO
5.2	30004	42 GROVE STREET LILYFIELD	Ground	S	40	36	41	37	40	36	41	37	0.5	0.6	0.7	0.9	52	48	NO	NO	NO	NO	NO
5.2	30004	42 GROVE STREET LILYFIELD	Ground	E	44	40	45	41	45	40	45	41	0.6	0.6	0.7	1.0	57	52	NO	NO	NO	NO	NO
5.2	30004	42 GROVE STREET LILYFIELD	Ground	S	48	44	48	44	48	44	49	45	0.5	0.5	0.6	0.8	60	55	NO	NO	NO	NO	NO
5.2	30004	42 GROVE STREET LILYFIELD	Ground	SW	48	44	48	44	48	44	49	45	0.4	0.5	0.5	0.7	60	55	NO	NO	NO	NO	NO
5.2	30004	42 GROVE STREET LILYFIELD	Ground	S	47	43	47	43	47	43	48	44	0.5	0.5	0.6	0.8	59	55	NO	NO	NO	NO	NO
5.2	30004	42 GROVE STREET LILYFIELD	Ground	NE	44	40	44	40	44	40	45	41	0.6	0.6	0.7	0.9	56	52	NO	NO	NO	NO	NO
5.2	30004	42 GROVE STREET LILYFIELD	Ground	N	38	33	38	34	38	34	39	35	0.6	0.6	0.7	1.0	50	46	NO	NO	NO	NO	NO
5.2	30004	42 GROVE STREET LILYFIELD	Ground	E	40	36	41	37	40	36	41	37	0.6	0.6	0.7	0.9	52	48	NO	NO	NO	NO	NO
5.2	30004	42 GROVE STREET LILYFIELD	Ground	NW	36	32	37	33	36	32	37	33	0.6	0.7	0.8	1.0	48	44	NO	NO	NO	NO	NO
5.2	30005	42 GROVE STREET LILYFIELD	First	N	41	37	42	38	42	37	42	38	0.6	0.6	0.7	0.9	54	49	NO	NO	NO	NO	NO
5.2	30005	42 GROVE STREET LILYFIELD	First	W	48	44	48	44	48	44	49	45	0.5	0.5	0.6	0.8	60	55	NO	NO	NO	NO	NO
5.2	30005	42 GROVE STREET LILYFIELD	First	S	46	42	46	42	46	42	47	43	0.5	0.6	0.6	0.9	58	54	NO	NO	NO	NO	NO
5.2	30005	42 GROVE STREET LILYFIELD	First	E	48	44	49	45	48	44	49	45	0.5	0.6	0.6	0.8	60	55	NO	NO	NO	NO	NO
5.2	30005	42 GROVE STREET LILYFIELD	First	S	51	47	51	47	51	47	52	48	0.5	0.5	0.6	0.8	60	55	NO	NO	NO	NO	NO
5.2	30005	42 GROVE STREET LILYFIELD	First	SW	50	46	51	47	50	46	51	47	0.4	0.5	0.5	0.8	60	55	NO	NO	NO	NO	NO
5.2	30005	42 GROVE STREET LILYFIELD	First	S	51	47	51	47	51	47	52	48	0.5	0.6	0.5	0.8	60	55	NO	NO	NO	NO	NO
5.2	30005	42 GROVE STREET LILYFIELD	First	NE	47	43	48	44	48	44	48	45	0.6	0.6	0.6	0.9	60	55	NO	NO	NO	NO	NO
5.2	30005	42 GROVE STREET LILYFIELD	First	N	42	38	43	38	42	38	43	39	0.6	0.6	0.6	0.8	54	50	NO	NO	NO	NO	NO
5.2	30005	42 GROVE STREET LILYFIELD	First	E	44	40	45	41	45	41	45	41	0.6	0.6	0.6	0.8	57	53	NO	NO	NO	NO	NO
5.2	30005	42 GROVE STREET LILYFIELD	Ground	N	37	33	38	34	38	33	38	34	0.6	0.7	0.7	0.9	50	45	NO	NO	NO	NO	NO
5.2	30005	42 GROVE STREET LILYFIELD	Ground	W	46	42	46	42	46	42	46	43	0.5	0.5	0.5	0.8	58	54	NO	NO	NO	NO	NO
5.2	30005	42 GROVE STREET LILYFIELD	Ground	S	40	36	41	37	41	36	41	37	0.6	0.6	0.6	0.9	53	48	NO	NO	NO	NO	NO
5.2	30005	42 GROVE STREET LILYFIELD	Ground	E	44	40	45	41	45	41	45	41	0.6	0.6	0.8	0.9	57	53	NO	NO	NO	NO	NO
5.2	30005	42 GROVE STREET LILYFIELD	Ground	S	48	44	48	45	48	44	49	45	0.5	0.5	0.6	0.8	60	55	NO	NO	NO	NO	NO
5.2	30005	42 GROVE STREET LILYFIELD	Ground	SW	48	44	48	45	48	44	49	45	0.4	0.5	0.5	0.8	60	55	NO	NO	NO	NO	NO
5.2	30005	42 GROVE STREET LILYFIELD	Ground	S	47	43	48	44	47	43	48	44	0.5	0.5	0.6	0.9	59	55	NO	NO	NO	NO	NO
5.2	30005	42 GROVE STREET LILYFIELD	Ground	NE	44	40	44	40	44	40	45	41	0.6	0.6	0.6	0.9	56	52	NO	NO	NO	NO	NO
5.2	30005	42 GROVE STREET LILYFIELD	Ground	N	38	34	38	34	38	34	39	35	0.6	0.6	0.7	1.0	50	46	NO	NO	NO	NO	NO
5.2	30005	42 GROVE STREET LILYFIELD	Ground	E	40	36	41	37	41	36	41	37	0.6	0.6	0.7	0.9	53	48	NO	NO	NO	NO	NO
5.2	30020	42 GROVE STREET LILYFIELD	First	NW	43	39	43	39	43	39	44	40	0.6	0.6	0.6	0.9	55	51	NO	NO	NO	NO	NO
5.2	30020	42 GROVE STREET LILYFIELD	First	W	49	45	49	45	49	45	49	46	0.4	0.5	0.5	0.8	60	55	NO	NO	NO	NO	NO
5.2	30020	42 GROVE STREET LILYFIELD	First	SE	53	49	53	49	53	49	53	50	0.5	0.5	0.6	0.8	60	55	NO	NO	NO	NO	NO
5.2	30020	42 GROVE STREET LILYFIELD	Ground	NW	39	34	39	35	39	35	40	35	0.5	0.6	0.7	0.9	51	47	NO	NO	NO	NO	NO
5.2	30020	42 GROVE STREET LILYFIELD	Ground	W	46	42	47	43	46	42	47	43	0.5	0.5	0.6	0.8	58	54	NO	NO	NO	NO	NO
5.2	30020	42 GROVE STREET LILYFIELD	Ground	SE	51	47	51	47	51	47	52	48	0.5	0.5	0.6	0.8	60	55	NO	NO	NO	NO	NO
5.2	30042	50 JUSTIN STREET LILYFIELD	Ground	SW	55	51	56	52	55	51	56	52	0.4	0.5	0.5	0.8	60	55	NO	NO	NO	NO	NO
5.2	30042	50 JUSTIN STREET LILYFIELD	Ground	SE	49	45	50	46	50	46	50	47	0.6	0.6	0.6	0.9	60	55	NO	NO	NO	NO	NO
5.2	30042	50 JUSTIN STREET LILYFIELD	Ground	E	52	48	53	49	52	48	53	49	0.6	0.5	0.6	0.9	60	55	NO	NO	NO	NO	NO
5.2	30042	50 JUSTIN STREET LILYFIELD	Ground	SE	52	48	53	49	53	48	53	49	0.5	0.6	0.7	0.8	60	55	NO	NO	NO	NO	NO
5.2	30042	50 JUSTIN STREET LILYFIELD	Ground	E	52	48	52	48	52	48	53	49	0.6	0.6	0.7	0.9	60	55	NO	NO	NO	NO	NO
5.2	30043	40 GROVE STREET LILYFIELD	First	SW	44	40	45	41	44	40	45	41	0.5	0.6	0.7	0.9	56	52	NO	NO	NO	NO	NO
5.2	30043	40 GROVE STREET LILYFIELD	First	SE	43	39	43	39	43	39	44	40	0.6	0.6	0.6	0.9	55	51	NO	NO	NO	NO	NO
5.2	30043	40 GROVE STREET LILYFIELD	First	E	47	43	47	43	47	43	48	44	0.6	0.6	0.7	0.9	59	55	NO	NO	NO	NO	NO
5.2	30043	40 GROVE STREET LILYFIELD	Ground	SW	39	35	39	35	39	35	40	36	0.6	0.7	0.8	1.0	51	47	NO	NO	NO	NO	NO
5.2	30043	40 GROVE STREET LILYFIELD	Ground	SE	38	34	39	34	38	34	39	35	0.7	0.6	0.7	0.9	50	46	NO	NO	NO	NO	NO
5.2	30043	40 GROVE STREET LILYFIELD	Ground	E	43	39	43	39	43	39	44	40	0.6	0.7	0.7	1.0	55	51	NO	NO	NO	NO	NO
5.2	30044	40 GROVE STREET LILYFIELD	First	E	46	42	47	43	47	43	47	43	0.5	0.6	0.6	0.8	59	55	NO	NO	NO	NO	NO

NCA	Receiver ID	Address	Floor Level	Facade	Opening Year 2027				Design Year 2037				Increase (Do Smthng - Do Nothing)				NCG project road noise criteria		Do noise levels exceed the cumulative limit with project roads adding ≥2dB to the total noise levels?		Is the contribution from the road project Acute?		Consider further treatment?
					Do Nothing		Do Smthng		Do Nothing		Do Smthng		Opening Year 2027		Design Year 2037								
					Day	Night	Day	Night	Day	Night	Day	Night	Day	Night	Day	Night	Day	Night	Day	Night	$L_{Aeq,15hr}$ ≥ 65dB	$L_{Aeq,9hr}$ ≥ 60dB	
5.2	30044	40 GROVE STREET LILYFIELD	First	N	40	36	41	37	41	37	42	37	0.6	0.6	0.7	0.9	53	49	NO	NO	NO	NO	NO
5.2	30044	40 GROVE STREET LILYFIELD	First	W	47	43	47	43	47	43	48	44	0.5	0.5	0.6	0.8	59	55	NO	NO	NO	NO	NO
5.2	30044	40 GROVE STREET LILYFIELD	Ground	E	43	39	44	40	44	39	44	40	0.5	0.6	0.6	0.8	56	51	NO	NO	NO	NO	NO
5.2	30044	40 GROVE STREET LILYFIELD	Ground	N	36	32	37	33	37	32	37	33	0.6	0.6	0.7	0.9	49	44	NO	NO	NO	NO	NO
5.2	30044	40 GROVE STREET LILYFIELD	Ground	W	45	41	46	42	45	41	46	42	0.5	0.5	0.5	0.8	57	53	NO	NO	NO	NO	NO
5.2	30045	40 GROVE STREET LILYFIELD	First	NE	47	43	47	43	47	43	48	44	0.5	0.6	0.6	0.8	59	55	NO	NO	NO	NO	NO
5.2	30045	40 GROVE STREET LILYFIELD	First	W	47	43	48	44	47	43	48	44	0.5	0.5	0.6	0.7	59	55	NO	NO	NO	NO	NO
5.2	30045	40 GROVE STREET LILYFIELD	Ground	NE	43	39	44	40	44	40	44	40	0.6	0.6	0.7	0.9	56	52	NO	NO	NO	NO	NO
5.2	30045	40 GROVE STREET LILYFIELD	Ground	W	45	41	46	42	45	41	46	42	0.5	0.5	0.6	0.7	57	53	NO	NO	NO	NO	NO
5.2	30046	65 LAMB STREET LILYFIELD	Ground	NE	50	46	51	47	51	47	51	47	0.6	0.6	0.7	0.9	60	55	NO	NO	NO	NO	NO
5.2	30046	65 LAMB STREET LILYFIELD	Ground	NW	44	40	44	40	44	40	45	41	0.5	0.6	0.7	0.9	56	52	NO	NO	NO	NO	NO
5.2	30046	65 LAMB STREET LILYFIELD	Ground	SW	54	50	55	51	54	50	55	51	0.5	0.6	0.6	0.8	60	55	NO	NO	NO	NO	NO
5.2	30047	69 LAMB STREET LILYFIELD	Ground	SW	54	50	55	51	55	51	55	51	0.5	0.6	0.6	0.8	60	55	NO	NO	NO	NO	NO
5.2	30047	69 LAMB STREET LILYFIELD	Ground	SE	48	44	49	45	48	44	49	45	0.5	0.6	0.7	0.9	60	55	NO	NO	NO	NO	NO
5.2	30047	69 LAMB STREET LILYFIELD	Ground	NE	51	47	51	47	51	47	52	48	0.6	0.6	0.7	0.9	60	55	NO	NO	NO	NO	NO
5.2	30054	48 JUSTIN STREET LILYFIELD	Ground	W	55	51	55	51	55	51	55	52	0.4	0.5	0.5	0.8	60	55	NO	NO	NO	NO	NO
5.2	30054	48 JUSTIN STREET LILYFIELD	Ground	E	45	41	46	42	46	41	46	42	0.6	0.7	0.7	0.8	58	53	NO	NO	NO	NO	NO
5.2	30054	48 JUSTIN STREET LILYFIELD	Ground	NW	43	39	43	39	43	39	44	40	0.6	0.6	0.6	0.8	55	51	NO	NO	NO	NO	NO
5.2	30061	35B JUSTIN STREET LILYFIELD	Ground	SW	48	44	48	44	48	44	49	45	0.5	0.5	0.6	0.8	60	55	NO	NO	NO	NO	NO
5.2	30061	35B JUSTIN STREET LILYFIELD	Ground	SE	47	43	47	43	47	43	48	44	0.5	0.5	0.6	0.8	59	55	NO	NO	NO	NO	NO
5.2	30061	35B JUSTIN STREET LILYFIELD	Ground	NE	46	42	47	43	46	42	47	43	0.5	0.6	0.7	0.9	58	54	NO	NO	NO	NO	NO
5.2	30061	35B JUSTIN STREET LILYFIELD	Ground	NW	42	38	42	38	42	38	43	39	0.5	0.5	0.6	0.8	54	50	NO	NO	NO	NO	NO
5.2	30067	63 LAMB STREET LILYFIELD	Ground	E	48	44	48	44	48	44	49	45	0.6	0.6	0.6	0.9	60	55	NO	NO	NO	NO	NO
5.2	30067	63 LAMB STREET LILYFIELD	Ground	NW	44	39	44	40	44	40	45	40	0.5	0.6	0.6	0.9	56	52	NO	NO	NO	NO	NO
5.2	30067	63 LAMB STREET LILYFIELD	Ground	W	48	44	49	45	49	45	49	45	0.5	0.5	0.6	0.8	60	55	NO	NO	NO	NO	NO
5.2	30067	63 LAMB STREET LILYFIELD	Ground	S	44	40	45	41	45	40	45	41	0.6	0.6	0.6	0.8	57	52	NO	NO	NO	NO	NO
5.2	30074	5 GROVE LANE LILYFIELD	First	W	53	49	53	50	53	49	54	50	0.5	0.5	0.6	0.7	60	55	NO	NO	NO	NO	NO
5.2	30074	5 GROVE LANE LILYFIELD	First	SE	54	50	54	50	54	50	55	51	0.6	0.5	0.5	0.8	60	55	NO	NO	NO	NO	NO
5.2	30074	5 GROVE LANE LILYFIELD	Ground	W	49	45	49	45	49	45	49	46	0.4	0.5	0.5	0.8	60	55	NO	NO	NO	NO	NO
5.2	30074	5 GROVE LANE LILYFIELD	Ground	SE	50	46	51	47	50	46	51	47	0.5	0.5	0.6	0.9	60	55	NO	NO	NO	NO	NO
5.2	30075	1 GROVE LANE LILYFIELD	First	NE	49	45	50	46	50	45	50	46	0.6	0.6	0.7	0.9	60	55	NO	NO	NO	NO	NO
5.2	30075	1 GROVE LANE LILYFIELD	First	NW	41	37	42	37	41	37	42	38	0.6	0.6	0.6	0.9	53	49	NO	NO	NO	NO	NO
5.2	30075	1 GROVE LANE LILYFIELD	First	W	50	46	50	47	50	46	51	47	0.4	0.5	0.5	0.8	60	55	NO	NO	NO	NO	NO
5.2	30075	1 GROVE LANE LILYFIELD	Ground	NE	47	43	47	43	47	43	48	44	0.6	0.6	0.7	1.0	59	55	NO	NO	NO	NO	NO
5.2	30075	1 GROVE LANE LILYFIELD	Ground	NW	37	33	38	33	37	33	38	34	0.5	0.6	0.6	0.9	49	45	NO	NO	NO	NO	NO
5.2	30075	1 GROVE LANE LILYFIELD	Ground	W	48	44	48	44	48	44	48	45	0.5	0.5	0.6	0.7	60	55	NO	NO	NO	NO	NO
5.2	30076	3 GROVE LANE LILYFIELD	First	E	53	49	53	49	53	49	53	50	0.5	0.5	0.6	0.8	60	55	NO	NO	NO	NO	NO
5.2	30076	3 GROVE LANE LILYFIELD	First	W	51	47	51	47	51	47	52	48	0.5	0.5	0.6	0.7	60	55	NO	NO	NO	NO	NO
5.2	30076	3 GROVE LANE LILYFIELD	Ground	E	49	45	50	46	50	46	50	46	0.6	0.6	0.7	0.9	60	55	NO	NO	NO	NO	NO
5.2	30076	3 GROVE LANE LILYFIELD	Ground	W	47	44	48	44	48	44	48	44	0.5	0.5	0.5	0.8	60	55	NO	NO	NO	NO	NO
5.2	30077	46 JUSTIN STREET LILYFIELD	Ground	SE	42	38	43	39	43	38	43	39	0.5	0.6	0.6	0.9	55	50	NO	NO	NO	NO	NO
5.2	30077	46 JUSTIN STREET LILYFIELD	Ground	NE	46	42	47	43	47	42	47	43	0.5	0.5	0.6	0.8	59	54	NO	NO	NO	NO	NO
5.2	30077	46 JUSTIN STREET LILYFIELD	Ground	NW	42	38	43	39	43	39	43	39	0.6	0.6	0.6	0.9	55	51	NO	NO	NO	NO	NO
5.2	30077	46 JUSTIN STREET LILYFIELD	Ground	SW	54	50	54	50	54	50	55	51	0.5	0.4	0.6	0.8	60	55	NO	NO	NO	NO	NO
5.2	30080	35 JUSTIN STREET LILYFIELD	Ground	SW	49	45	50	46	50	46	50	46	0.5	0.5	0.6	0.8	60	55	NO	NO	NO	NO	NO
5.2	30080	35 JUSTIN STREET LILYFIELD	Ground	SE	43	38	43	39	43	39	44	40	0.6	0.6	0.6	0.9	55	51	NO	NO	NO	NO	NO
5.2	30080	35 JUSTIN STREET LILYFIELD	Ground	NE	47	43	47	43	47	43	48	44	0.5	0.6	0.7	0.9	59	55	NO	NO	NO	NO	NO
5.2	30080	35 JUSTIN STREET LILYFIELD	Ground	NW	41	37	42	38	42	38	42	38	0.5	0.6	0.6	0.8	54	50	NO	NO	NO	NO	NO
5.2	30082	61 LAMB STREET LILYFIELD	Ground	SW	50	46	51	47	50	46	51	47	0.6	0.6	0.7	0.9	60	55	NO	NO	NO	NO	NO
5.2	30082	61 LAMB STREET LILYFIELD	Ground	SE	44	40	45	40	44	40	45	41	0.6	0.6	0.6	0.9	56	52	NO	NO	NO	NO	NO
5.2	30082	61 LAMB STREET LILYFIELD	Ground	NE	50	46	50	46	50	46	51	47	0.6	0.6	0.7	0.9	60	55	NO	NO	NO	NO	NO
5.2	30082	61 LAMB STREET LILYFIELD	Ground	NW	44	39	44	40	44	40	45	40	0.5	0.6	0.6	0.8	56	52	NO	NO	NO	NO	NO
5.2	30096	44 JUSTIN STREET LILYFIELD	Ground	NE	47	43	47	43	47	43	48	44	0.5	0.5	0.6	0.8	59	55	NO	NO	NO	NO	NO
5.2	30096	44 JUSTIN STREET LILYFIELD	Ground	NW	42	38	43	39	43	38	43	39	0.5	0.6	0.6	0.9	55	50	NO	NO	NO	NO	NO
5.2	30096	44 JUSTIN STREET LILYFIELD	Ground	SW	54	50	54	50	54	50	54	51	0.4	0.5	0.5	0.8	60	55	NO	NO	NO	NO	NO
5.2	30096	44 JUSTIN STREET LILYFIELD	Ground	SE	43	39	44	39	43	39	44	40	0.6	0.6	0.7	0.8	55	51	NO	NO	NO	NO	NO
5.2	30100	33 JUSTIN STREET LILYFIELD	Ground	W	49	45	49	45	49	45	50	46	0.4	0.5	0.5	0.8	60	55	NO	NO	NO	NO	NO
5.2	30100	33 JUSTIN STREET LILYFIELD	Ground	S	41	37	42	38	42	37	42	38	0.6	0.5	0.6	0.8	54	49	NO	NO	NO	NO	NO
5.2	30100	33 JUSTIN STREET LILYFIELD	Ground	E	47	43	47	43	47	43	48	44	0.6	0.6	0.7	0.9	59	55	NO	NO	NO	NO	NO
5.2	30100	33 JUSTIN STREET LILYFIELD	Ground	NW	41	37	42	38	42	37	42	38	0.6	0.6	0.6	0.9	54	49	NO	NO	NO	NO	NO
5.2	30101	59 LAMB STREET LILYFIELD	Ground	SW	51	47	51	47	51	47	51	48	0.5	0.5	0.5	0.9	60	55	NO	NO	NO	NO	NO
5.2	30101	59 LAMB STREET LILYFIELD	Ground	SE	44	40	44	40	44	40	45	41	0.5	0.6	0.6	0.9	56	52	NO	NO	NO	NO	NO

NCA	Receiver ID	Address	Floor Level	Facade	Opening Year 2027				Design Year 2037				Increase (Do Smthng - Do Nothing)				NCG project road noise criteria		Do noise levels exceed the cumulative limit with project roads adding ≥2dB to the total noise levels?		Is the contribution from the road project Acute?		Consider further treatment?
					Do Nothing		Do Smthng		Do Nothing		Do Smthng		Opening Year 2027		Design Year 2037								
					Day	Night	Day	Night	Day	Night	Day	Night	Day	Night	Day	Night	Day	Night	Day	Night	$L_{Aeq,15hr}$ ≥ 65dB	$L_{Aeq,9hr}$ ≥ 60dB	
5.2	30101	59 LAMB STREET LILYFIELD	Ground	NE	49	45	50	46	49	45	50	46	0.6	0.6	0.6	0.9	60	55	NO	NO	NO	NO	NO
5.2	30101	59 LAMB STREET LILYFIELD	Ground	NW	43	39	44	40	44	39	44	40	0.5	0.6	0.6	0.8	56	51	NO	NO	NO	NO	NO
5.2	30106	36 GROVE STREET LILYFIELD	Ground	W	41	37	42	38	42	38	42	38	0.6	0.5	0.6	0.8	54	50	NO	NO	NO	NO	NO
5.2	30106	36 GROVE STREET LILYFIELD	Ground	S	36	32	37	33	37	32	37	33	0.6	0.6	0.6	0.9	49	44	NO	NO	NO	NO	NO
5.2	30106	36 GROVE STREET LILYFIELD	Ground	E	43	39	43	39	43	39	44	40	0.5	0.6	0.6	0.8	55	51	NO	NO	NO	NO	NO
5.2	30106	36 GROVE STREET LILYFIELD	Ground	N	40	36	41	37	41	36	41	37	0.6	0.6	0.6	0.9	53	48	NO	NO	NO	NO	NO
5.2	30107	54 LAMB STREET LILYFIELD	Ground	W	53	49	53	49	53	49	54	50	0.6	0.6	0.7	0.9	60	55	NO	NO	NO	NO	NO
5.2	30107	54 LAMB STREET LILYFIELD	Ground	S	45	41	45	41	45	41	46	42	0.4	0.5	0.5	0.7	57	53	NO	NO	NO	NO	NO
5.2	30107	54 LAMB STREET LILYFIELD	Ground	E	47	43	48	43	47	43	48	44	0.6	0.6	0.6	0.9	59	55	NO	NO	NO	NO	NO
5.2	30108	52 LAMB STREET LILYFIELD	Ground	SE	48	43	48	44	48	44	49	45	0.5	0.6	0.6	0.9	60	55	NO	NO	NO	NO	NO
5.2	30108	52 LAMB STREET LILYFIELD	Ground	NE	47	43	48	43	47	43	48	44	0.6	0.6	0.6	0.9	59	55	NO	NO	NO	NO	NO
5.2	30108	52 LAMB STREET LILYFIELD	Ground	N	44	39	44	40	44	40	45	41	0.6	0.7	0.7	0.9	56	52	NO	NO	NO	NO	NO
5.2	30108	52 LAMB STREET LILYFIELD	Ground	W	52	48	53	49	53	49	53	49	0.5	0.6	0.6	0.8	60	55	NO	NO	NO	NO	NO
5.2	30118	40 JUSTIN STREET LILYFIELD	Ground	SW	42	38	43	39	43	38	43	39	0.6	0.6	0.7	0.9	55	50	NO	NO	NO	NO	NO
5.2	30118	40 JUSTIN STREET LILYFIELD	Ground	NW	42	38	43	38	42	38	43	39	0.6	0.6	0.7	0.9	54	50	NO	NO	NO	NO	NO
5.2	30118	40 JUSTIN STREET LILYFIELD	Ground	W	52	48	52	48	52	48	52	49	0.5	0.5	0.6	0.8	60	55	NO	NO	NO	NO	NO
5.2	30118	40 JUSTIN STREET LILYFIELD	Ground	SE	44	40	45	41	45	40	45	41	0.5	0.6	0.6	0.9	57	52	NO	NO	NO	NO	NO
5.2	30118	40 JUSTIN STREET LILYFIELD	Ground	NE	43	39	44	40	44	39	44	40	0.6	0.7	0.6	0.9	56	51	NO	NO	NO	NO	NO
5.2	30118	40 JUSTIN STREET LILYFIELD	Ground	NW	42	38	43	38	42	38	43	39	0.6	0.7	0.7	1.0	54	50	NO	NO	NO	NO	NO
5.2	30124	31 JUSTIN STREET LILYFIELD	Ground	W	49	45	50	46	49	45	50	46	0.4	0.5	0.5	0.8	60	55	NO	NO	NO	NO	NO
5.2	30124	31 JUSTIN STREET LILYFIELD	Ground	S	42	38	42	38	42	38	43	39	0.6	0.6	0.7	0.9	54	50	NO	NO	NO	NO	NO
5.2	30124	31 JUSTIN STREET LILYFIELD	Ground	E	47	43	48	44	48	43	48	44	0.6	0.6	0.7	0.9	60	55	NO	NO	NO	NO	NO
5.2	30124	31 JUSTIN STREET LILYFIELD	Ground	NW	41	37	42	38	42	37	42	38	0.5	0.6	0.6	0.8	54	49	NO	NO	NO	NO	NO
5.2	30125	57 LAMB STREET LILYFIELD	Ground	W	45	41	46	42	45	41	46	42	0.6	0.6	0.6	0.8	57	53	NO	NO	NO	NO	NO
5.2	30125	57 LAMB STREET LILYFIELD	Ground	S	43	39	44	40	44	39	44	40	0.5	0.6	0.6	0.8	56	51	NO	NO	NO	NO	NO
5.2	30125	57 LAMB STREET LILYFIELD	Ground	E	49	45	50	46	50	46	51	47	0.6	0.7	0.7	1.0	60	55	NO	NO	NO	NO	NO
5.2	30125	57 LAMB STREET LILYFIELD	Ground	NW	43	39	44	39	43	39	44	40	0.5	0.6	0.6	0.8	55	51	NO	NO	NO	NO	NO
5.2	30127	50 LAMB STREET LILYFIELD	Ground	W	52	48	52	48	52	48	53	49	0.6	0.5	0.6	0.9	60	55	NO	NO	NO	NO	NO
5.2	30127	50 LAMB STREET LILYFIELD	Ground	SE	43	39	44	40	44	39	45	40	0.6	0.6	0.7	0.9	56	51	NO	NO	NO	NO	NO
5.2	30127	50 LAMB STREET LILYFIELD	Ground	NE	46	42	47	43	47	42	47	43	0.6	0.6	0.7	1.0	59	54	NO	NO	NO	NO	NO
5.2	30127	50 LAMB STREET LILYFIELD	Ground	N	44	39	44	40	44	40	45	40	0.5	0.6	0.6	0.8	56	52	NO	NO	NO	NO	NO
5.2	30141	55 RYAN STREET LILYFIELD	Ground	W	48	44	49	45	48	44	49	45	0.5	0.6	0.7	0.9	60	55	NO	NO	NO	NO	NO
5.2	30141	55 RYAN STREET LILYFIELD	Ground	S	48	44	49	45	49	44	49	45	0.5	0.5	0.5	0.8	60	55	NO	NO	NO	NO	NO
5.2	30141	55 RYAN STREET LILYFIELD	Ground	E	50	46	51	47	51	46	51	47	0.6	0.6	0.7	0.9	60	55	NO	NO	NO	NO	NO
5.2	30142	53 RYAN STREET LILYFIELD	Ground	E	50	46	50	46	50	46	51	47	0.6	0.7	0.6	0.9	60	55	NO	NO	NO	NO	NO
5.2	30142	53 RYAN STREET LILYFIELD	Ground	W	48	44	48	44	48	44	49	45	0.6	0.6	0.6	0.9	60	55	NO	NO	NO	NO	NO
5.2	30147	34 GROVE STREET LILYFIELD	First	W	47	43	47	43	47	43	48	44	0.4	0.5	0.5	0.8	59	55	NO	NO	NO	NO	NO
5.2	30147	34 GROVE STREET LILYFIELD	First	S	49	45	49	46	49	45	50	46	0.4	0.5	0.5	0.7	60	55	NO	NO	NO	NO	NO
5.2	30147	34 GROVE STREET LILYFIELD	First	E	48	44	48	44	48	44	49	45	0.6	0.6	0.6	0.9	60	55	NO	NO	NO	NO	NO
5.2	30147	34 GROVE STREET LILYFIELD	First	N	40	36	41	37	41	36	41	37	0.5	0.6	0.7	0.9	53	48	NO	NO	NO	NO	NO
5.2	30147	34 GROVE STREET LILYFIELD	Ground	W	42	38	42	38	42	38	43	39	0.4	0.5	0.5	0.8	54	50	NO	NO	NO	NO	NO
5.2	30147	34 GROVE STREET LILYFIELD	Ground	S	45	41	46	42	46	42	46	42	0.5	0.5	0.5	0.8	58	54	NO	NO	NO	NO	NO
5.2	30147	34 GROVE STREET LILYFIELD	Ground	E	45	41	46	42	45	41	46	42	0.5	0.5	0.6	0.9	57	53	NO	NO	NO	NO	NO
5.2	30147	34 GROVE STREET LILYFIELD	Ground	N	36	32	37	33	37	32	37	33	0.6	0.6	0.7	0.8	49	44	NO	NO	NO	NO	NO
5.2	30148	29 JUSTIN STREET LILYFIELD	Ground	SW	44	40	45	41	45	40	45	41	0.5	0.5	0.6	0.8	57	52	NO	NO	NO	NO	NO
5.2	30148	29 JUSTIN STREET LILYFIELD	Ground	SE	43	39	44	40	43	39	44	40	0.6	0.6	0.6	0.9	55	51	NO	NO	NO	NO	NO
5.2	30148	29 JUSTIN STREET LILYFIELD	Ground	NE	45	41	46	42	46	41	46	42	0.6	0.6	0.7	0.9	58	53	NO	NO	NO	NO	NO
5.2	30158	51 RYAN STREET LILYFIELD	First	NE	53	49	53	49	53	49	54	50	0.6	0.6	0.7	0.9	60	55	NO	NO	NO	NO	NO
5.2	30158	51 RYAN STREET LILYFIELD	First	NW	45	40	45	41	45	40	46	41	0.4	0.6	0.5	0.8	57	52	NO	NO	NO	NO	NO
5.2	30158	51 RYAN STREET LILYFIELD	First	SW	49	45	50	46	50	46	50	46	0.5	0.6	0.6	0.9	60	55	NO	NO	NO	NO	NO
5.2	30158	51 RYAN STREET LILYFIELD	Ground	NE	49	45	50	46	50	45	50	46	0.6	0.6	0.7	0.9	60	55	NO	NO	NO	NO	NO
5.2	30158	51 RYAN STREET LILYFIELD	Ground	NW	40	36	41	36	41	36	41	37	0.4	0.5	0.5	0.7	53	48	NO	NO	NO	NO	NO
5.2	30158	51 RYAN STREET LILYFIELD	Ground	SW	46	42	47	43	47	43	47	43	0.5	0.5	0.6	0.8	59	55	NO	NO	NO	NO	NO
5.2	30163	53 LAMB STREET LILYFIELD	Ground	SW	50	46	50	46	50	46	50	47	0.5	0.6	0.6	0.8	60	55	NO	NO	NO	NO	NO
5.2	30163	53 LAMB STREET LILYFIELD	Ground	SE	49	45	50	46	50	46	50	46	0.5	0.5	0.5	0.8	60	55	NO	NO	NO	NO	NO
5.2	30163	53 LAMB STREET LILYFIELD	Ground	W	50	46	50	46	50	46	51	47	0.4	0.5	0.6	0.8	60	55	NO	NO	NO	NO	NO
5.2	30163	53 LAMB STREET LILYFIELD	Ground	SE	43	38	43	39	43	39	44	40	0.5	0.6	0.6	0.9	55	51	NO	NO	NO	NO	NO
5.2	30163	53 LAMB STREET LILYFIELD	Ground	NE	49	45	50	45	49	45	50	46	0.6	0.6	0.7	0.9	60	55	NO	NO	NO	NO	NO
5.2	30164	49-51 LAMB STREET LILYFIELD	First	NE	51	47	52	48	51	47	52	48	0.6	0.6	0.6	0.8	60	55	NO	NO	NO	NO	NO
5.2	30164	49-51 LAMB STREET LILYFIELD	First	N	45	40	45	41	45	40	45	41	0.3	0.4	0.3	0.6	57	52	NO	NO	NO	NO	NO
5.2	30164	49-51 LAMB STREET LILYFIELD	First	NE	46	41	46	42	46	41	46	42	0.3	0.4	0.3	0.6	58	53	NO	NO	NO	NO	NO
5.2	30164	49-51 LAMB STREET LILYFIELD	First	SW	49	46	50	46	50	46	50	46	0.5	0.5	0.5	0.8	60	55	NO	NO	NO	NO	NO

NCA	Receiver ID	Address	Floor Level	Facade	Opening Year 2027				Design Year 2037				Increase (Do Smthng - Do Nothing)				NCG project road noise criteria		Do noise levels exceed the cumulative limit with project roads adding ≥2dB to the total noise levels?		Is the contribution from the road project Acute?		Consider further treatment?
					Do Nothing		Do Smthng		Do Nothing		Do Smthng		Opening Year 2027		Design Year 2037								
					Day	Night	Day	Night	Day	Night	Day	Night	Day	Night	Day	Night	Day	Night	Day	Night	$L_{Aeq,15hr}$ ≥ 65dB	$L_{Aeq,9hr}$ ≥ 60dB	
5.2	30164	49-51 LAMB STREET LILYFIELD	Ground	NE	49	45	49	45	49	45	50	46	0.6	0.6	0.7	0.9	60	55	NO	NO	NO	NO	NO
5.2	30164	49-51 LAMB STREET LILYFIELD	Ground	N	42	37	42	37	42	37	42	38	0.1	0.2	0.1	0.4	54	49	NO	NO	NO	NO	NO
5.2	30164	49-51 LAMB STREET LILYFIELD	Ground	NE	42	38	43	38	43	38	43	39	0.2	0.2	0.2	0.5	55	50	NO	NO	NO	NO	NO
5.2	30164	49-51 LAMB STREET LILYFIELD	Ground	SW	45	41	46	42	46	41	46	42	0.4	0.4	0.5	0.8	58	53	NO	NO	NO	NO	NO
5.2	30167	48 LAMB STREET LILYFIELD	Ground	E	45	41	46	42	46	41	46	42	0.5	0.6	0.6	0.8	58	53	NO	NO	NO	NO	NO
5.2	30167	48 LAMB STREET LILYFIELD	Ground	S	45	41	46	42	46	41	46	42	0.5	0.5	0.6	0.8	58	53	NO	NO	NO	NO	NO
5.2	30167	48 LAMB STREET LILYFIELD	Ground	NE	47	42	47	43	47	43	48	43	0.5	0.5	0.6	0.9	59	55	NO	NO	NO	NO	NO
5.2	30167	48 LAMB STREET LILYFIELD	Ground	SW	51	47	52	48	51	47	52	48	0.6	0.5	0.7	0.9	60	55	NO	NO	NO	NO	NO
5.2	30168	46 LAMB STREET LILYFIELD	Ground	N	45	40	45	41	45	40	45	41	0.4	0.5	0.5	0.7	57	52	NO	NO	NO	NO	NO
5.2	30168	46 LAMB STREET LILYFIELD	Ground	NE	46	42	46	42	46	42	47	43	0.5	0.5	0.6	0.8	58	54	NO	NO	NO	NO	NO
5.2	30168	46 LAMB STREET LILYFIELD	Ground	W	51	47	51	47	51	47	51	48	0.5	0.6	0.6	0.8	60	55	NO	NO	NO	NO	NO
5.2	30172	34 JUSTIN STREET LILYFIELD	Ground	NE	45	41	46	42	46	41	46	42	0.6	0.6	0.7	0.9	58	53	NO	NO	NO	NO	NO
5.2	30172	34 JUSTIN STREET LILYFIELD	Ground	SE	46	42	47	43	47	43	48	44	0.7	0.6	0.7	0.9	59	55	NO	NO	NO	NO	NO
5.2	30172	34 JUSTIN STREET LILYFIELD	Ground	NW	42	38	42	38	42	38	43	39	0.5	0.6	0.6	0.8	54	50	NO	NO	NO	NO	NO
5.2	30172	34 JUSTIN STREET LILYFIELD	Ground	SW	51	47	52	48	52	48	52	48	0.4	0.5	0.5	0.8	60	55	NO	NO	NO	NO	NO
5.2	30173	36 JUSTIN STREET LILYFIELD	Ground	E	46	42	47	43	47	43	47	43	0.6	0.6	0.7	0.9	59	55	NO	NO	NO	NO	NO
5.2	30173	36 JUSTIN STREET LILYFIELD	Ground	W	52	48	52	48	52	48	53	49	0.4	0.5	0.5	0.7	60	55	NO	NO	NO	NO	NO
5.2	30174	38 JUSTIN STREET LILYFIELD	Ground	SW	52	48	52	49	52	48	53	49	0.4	0.5	0.5	0.7	60	55	NO	NO	NO	NO	NO
5.2	30174	38 JUSTIN STREET LILYFIELD	Ground	SE	41	37	42	38	42	37	43	38	0.6	0.7	0.7	0.9	54	49	NO	NO	NO	NO	NO
5.2	30174	38 JUSTIN STREET LILYFIELD	Ground	E	46	41	46	42	46	42	47	43	0.5	0.7	0.7	0.8	58	54	NO	NO	NO	NO	NO
5.2	30176	27 JUSTIN STREET LILYFIELD	Ground	SW	48	44	48	44	48	44	48	45	0.5	0.6	0.6	0.8	60	55	NO	NO	NO	NO	NO
5.2	30176	27 JUSTIN STREET LILYFIELD	Ground	NE	48	44	49	45	49	44	49	45	0.6	0.6	0.7	0.9	60	55	NO	NO	NO	NO	NO
5.2	30182	60 RYAN STREET LILYFIELD	Ground	SW	49	45	50	46	49	45	50	46	0.7	0.6	0.7	0.9	60	55	NO	NO	NO	NO	NO
5.2	30182	60 RYAN STREET LILYFIELD	Ground	SE	50	45	50	46	50	46	51	46	0.4	0.5	0.5	0.7	60	55	NO	NO	NO	NO	NO
5.2	30182	60 RYAN STREET LILYFIELD	Ground	NE	51	47	52	47	52	47	52	48	0.4	0.5	0.5	0.7	60	55	NO	NO	NO	NO	NO
5.2	30183	30 JUSTIN STREET LILYFIELD	Ground	SW	51	47	51	47	51	47	52	48	0.5	0.5	0.5	0.7	60	55	NO	NO	NO	NO	NO
5.2	30183	30 JUSTIN STREET LILYFIELD	Ground	SE	43	39	44	40	44	39	44	40	0.5	0.6	0.6	0.9	56	51	NO	NO	NO	NO	NO
5.2	30183	30 JUSTIN STREET LILYFIELD	Ground	NE	42	38	42	38	42	38	43	39	0.6	0.6	0.7	0.9	54	50	NO	NO	NO	NO	NO
5.2	30183	30 JUSTIN STREET LILYFIELD	Ground	N	42	37	42	38	42	38	43	39	0.5	0.6	0.6	0.9	54	50	NO	NO	NO	NO	NO
5.2	30186	44 LAMB STREET LILYFIELD	Ground	E	46	41	46	42	46	42	47	42	0.5	0.6	0.6	0.9	58	54	NO	NO	NO	NO	NO
5.2	30186	44 LAMB STREET LILYFIELD	Ground	N	43	39	44	39	44	39	44	40	0.4	0.5	0.5	0.7	56	51	NO	NO	NO	NO	NO
5.2	30186	44 LAMB STREET LILYFIELD	Ground	E	46	41	46	42	46	42	47	42	0.5	0.6	0.6	0.9	58	54	NO	NO	NO	NO	NO
5.2	30186	44 LAMB STREET LILYFIELD	Ground	N	43	39	44	39	44	39	44	40	0.4	0.5	0.5	0.7	56	51	NO	NO	NO	NO	NO
5.2	30186	44 LAMB STREET LILYFIELD	Ground	W	50	46	50	46	50	46	51	47	0.6	0.6	0.7	0.9	60	55	NO	NO	NO	NO	NO
5.2	30189	25 JUSTIN STREET LILYFIELD	Ground	SE	49	45	49	45	49	45	50	46	0.6	0.6	0.6	0.9	60	55	NO	NO	NO	NO	NO
5.2	30189	25 JUSTIN STREET LILYFIELD	Ground	NE	49	45	50	46	50	46	50	46	0.5	0.6	0.6	0.8	60	55	NO	NO	NO	NO	NO
5.2	30189	25 JUSTIN STREET LILYFIELD	Ground	SW	49	45	50	46	50	46	50	46	0.5	0.5	0.6	0.8	60	55	NO	NO	NO	NO	NO
5.2	30194	58 RYAN STREET LILYFIELD	Ground	E	50	46	51	47	51	46	51	47	0.6	0.8	0.8	1.0	60	55	NO	NO	NO	NO	NO
5.2	30194	58 RYAN STREET LILYFIELD	Ground	SW	48	44	49	45	48	44	49	45	0.6	0.7	0.7	0.9	60	55	NO	NO	NO	NO	NO
5.2	30195	47 LAMB STREET LILYFIELD	First	E	50	45	50	46	50	46	51	47	0.5	0.6	0.6	0.9	60	55	NO	NO	NO	NO	NO
5.2	30195	47 LAMB STREET LILYFIELD	Ground	E	48	44	49	45	49	44	49	45	0.6	0.6	0.6	0.9	60	55	NO	NO	NO	NO	NO
5.2	30202	47 RYAN STREET LILYFIELD	Ground	NE	49	44	49	45	49	45	50	46	0.6	0.6	0.7	0.9	60	55	NO	NO	NO	NO	NO
5.2	30202	47 RYAN STREET LILYFIELD	Ground	W	44	39	44	40	44	40	45	41	0.6	0.7	0.6	0.9	56	52	NO	NO	NO	NO	NO
5.2	30202	47 RYAN STREET LILYFIELD	Ground	N	44	39	44	40	44	40	45	40	0.5	0.6	0.6	0.8	56	52	NO	NO	NO	NO	NO
5.2	30202	47 RYAN STREET LILYFIELD	Ground	W	46	42	46	42	46	42	47	43	0.6	0.6	0.6	0.9	58	54	NO	NO	NO	NO	NO
5.2	30202	47 RYAN STREET LILYFIELD	Ground	S	44	40	45	40	45	40	45	41	0.5	0.6	0.6	0.9	57	52	NO	NO	NO	NO	NO
5.2	30208	28 JUSTIN STREET LILYFIELD	Ground	NE	43	39	44	40	44	39	44	40	0.6	0.6	0.6	0.9	56	51	NO	NO	NO	NO	NO
5.2	30208	28 JUSTIN STREET LILYFIELD	Ground	SW	51	47	51	47	51	47	52	48	0.5	0.5	0.5	0.8	60	55	NO	NO	NO	NO	NO
5.2	30208	28 JUSTIN STREET LILYFIELD	Ground	SE	42	38	43	39	43	38	43	39	0.5	0.5	0.6	0.9	55	50	NO	NO	NO	NO	NO
5.2	30209	56 RYAN STREET LILYFIELD	Ground	NE	49	45	50	46	50	45	50	46	0.6	0.7	0.7	1.0	60	55	NO	NO	NO	NO	NO
5.2	30209	56 RYAN STREET LILYFIELD	Ground	W	47	43	48	44	48	44	48	44	0.6	0.6	0.7	0.9	60	55	NO	NO	NO	NO	NO
5.2	30221	42 LAMB STREET LILYFIELD	Ground	W	49	45	50	46	49	45	50	46	0.6	0.6	0.7	0.9	60	55	NO	NO	NO	NO	NO
5.2	30221	42 LAMB STREET LILYFIELD	Ground	S	45	40	45	41	45	41	46	41	0.4	0.5	0.5	0.8	57	53	NO	NO	NO	NO	NO
5.2	30221	42 LAMB STREET LILYFIELD	Ground	S	47	43	48	43	47	43	48	44	0.5	0.6	0.5	0.8	59	55	NO	NO	NO	NO	NO
5.2	30221	42 LAMB STREET LILYFIELD	Ground	E	47	43	47	43	47	43	48	44	0.5	0.6	0.6	0.8	59	55	NO	NO	NO	NO	NO
5.2	30226	26 JUSTIN STREET LILYFIELD	Ground	W	47	43	47	43	47	43	48	44	0.5	0.5	0.6	0.8	59	55	NO	NO	NO	NO	NO
5.2	30226	26 JUSTIN STREET LILYFIELD	Ground	E	45	40	45	41	45	41	46	42	0.6	0.6	0.6	0.8	57	53	NO	NO	NO	NO	NO
5.2	30226	26 JUSTIN STREET LILYFIELD	Ground	NW	41	37	42	38	42	37	42	38	0.5	0.6	0.6	0.9	54	49	NO	NO	NO	NO	NO
5.2	30227	45 RYAN STREET LILYFIELD	Ground	SW	44	39	44	40	44	40	45	41	0.6	0.6	0.7	0.9	56	52	NO	NO	NO	NO	NO
5.2	30227	45 RYAN STREET LILYFIELD	Ground	NW	43	39	44	40	44	39	44	40	0.5	0.6	0.5	0.8	56	51	NO	NO	NO	NO	NO
5.2	30227	45 RYAN STREET LILYFIELD	Ground	W	46	42	47	43	47	42	47	43	0.6	0.6	0.6	0.9	59	54	NO	NO	NO	NO	NO
5.2	30227	45 RYAN STREET LILYFIELD	Ground	SE	45	40	45	41	45	41	46	41	0.6	0.6	0.7	0.8	57	53	NO	NO	NO	NO	NO
5.2	30227	45 RYAN STREET LILYFIELD	Ground	NE	48	44	49	45	49	44	49	45	0.5	0.7	0.6	0.9	60	55	NO	NO	NO	NO	NO
5.2	30228	54 RYAN STREET LILYFIELD	Ground	NE	49	45	50	45	49	45	50	46	0.6	0.6	0.7	0.9	60	55	NO	NO	NO	NO	NO

NCA	Receiver ID	Address	Floor Level	Facade	Opening Year 2027				Design Year 2037				Increase (Do Smthng - Do Nothing)				NCG project road noise criteria		Do noise levels exceed the cumulative limit with project roads adding ≥2dB to the total noise levels?		Is the contribution from the road project Acute?		Consider further treatment?
					Do Nothing		Do Smthng		Do Nothing		Do Smthng		Opening Year 2027		Design Year 2037								
					Day	Night	Day	Night	Day	Night	Day	Night	Day	Night	Day	Night	Day	Night	Day	Night	$L_{Aeq,15hr}$ ≥ 65dB	$L_{Aeq,9hr}$ ≥ 60dB	
5.2	30228	54 RYAN STREET LILYFIELD	Ground	NW	44	40	45	40	45	40	45	41	0.5	0.5	0.5	0.8	57	52	NO	NO	NO	NO	NO
5.2	30228	54 RYAN STREET LILYFIELD	Ground	W	47	43	48	44	48	43	48	44	0.6	0.6	0.7	0.9	60	55	NO	NO	NO	NO	NO
5.2	30237	79 CECILY STREET LILYFIELD	Ground	NW	45	40	45	41	45	41	46	42	0.5	0.7	0.6	0.9	57	53	NO	NO	NO	NO	NO
5.2	30237	79 CECILY STREET LILYFIELD	Ground	W	48	44	48	44	48	44	49	45	0.6	0.7	0.7	0.9	60	55	NO	NO	NO	NO	NO
5.2	30237	79 CECILY STREET LILYFIELD	Ground	SE	52	48	52	48	52	48	53	48	0.3	0.4	0.3	0.5	60	55	NO	NO	NO	NO	NO
5.2	30237	79 CECILY STREET LILYFIELD	Ground	NE	55	51	56	51	55	51	56	52	0.9	0.9	0.9	1.2	60	55	NO	NO	NO	NO	NO
5.2	30239	43 RYAN STREET LILYFIELD	Ground	E	48	43	48	44	48	44	49	45	0.5	0.7	0.6	0.9	60	55	NO	NO	NO	NO	NO
5.2	30239	43 RYAN STREET LILYFIELD	Ground	NW	43	39	44	40	44	39	44	40	0.5	0.6	0.5	0.8	56	51	NO	NO	NO	NO	NO
5.2	30239	43 RYAN STREET LILYFIELD	Ground	SW	46	42	46	42	46	42	47	43	0.6	0.6	0.6	0.9	58	54	NO	NO	NO	NO	NO
5.2	30241	30 GROVE STREET LILYFIELD	First	SW	30	30	30	30	30	30	30	30	0.0	0.0	0.0	0.0	42	42	NO	NO	NO	NO	NO
5.2	30241	30 GROVE STREET LILYFIELD	First	NW	30	30	30	30	30	30	31	30	0.0	0.0	0.6	0.0	42	42	NO	NO	NO	NO	NO
5.2	30241	30 GROVE STREET LILYFIELD	First	SW	48	44	48	44	48	44	48	45	0.4	0.4	0.5	0.8	60	55	NO	NO	NO	NO	NO
5.2	30241	30 GROVE STREET LILYFIELD	First	SE	46	42	47	43	47	43	47	43	0.5	0.5	0.6	0.8	59	55	NO	NO	NO	NO	NO
5.2	30241	30 GROVE STREET LILYFIELD	First	W	46	42	46	42	46	42	47	43	0.5	0.5	0.6	0.9	58	54	NO	NO	NO	NO	NO
5.2	30241	30 GROVE STREET LILYFIELD	First	SE	49	45	50	46	50	45	50	46	0.6	0.5	0.6	0.9	60	55	NO	NO	NO	NO	NO
5.2	30241	30 GROVE STREET LILYFIELD	First	NE	47	43	47	43	47	43	48	44	0.5	0.5	0.6	0.8	59	55	NO	NO	NO	NO	NO
5.2	30241	30 GROVE STREET LILYFIELD	First	NW	31	30	31	30	31	30	32	30	0.4	0.0	0.5	0.0	43	42	NO	NO	NO	NO	NO
5.2	30241	30 GROVE STREET LILYFIELD	Second	NW	32	30	32	30	33	30	33	30	0.3	0.0	0.3	0.0	45	42	NO	NO	NO	NO	NO
5.2	30241	30 GROVE STREET LILYFIELD	Second	SW	30	30	30	30	30	30	30	30	0.0	0.0	0.1	0.0	42	42	NO	NO	NO	NO	NO
5.2	30241	30 GROVE STREET LILYFIELD	Second	NW	30	30	30	30	30	30	31	30	0.4	0.0	0.6	0.0	42	42	NO	NO	NO	NO	NO
5.2	30241	30 GROVE STREET LILYFIELD	Second	SW	49	45	50	46	50	46	50	46	0.4	0.5	0.5	0.7	60	55	NO	NO	NO	NO	NO
5.2	30241	30 GROVE STREET LILYFIELD	Second	SE	51	47	51	48	51	47	52	48	0.5	0.6	0.6	0.8	60	55	NO	NO	NO	NO	NO
5.2	30241	30 GROVE STREET LILYFIELD	Second	W	50	46	50	47	50	46	51	47	0.5	0.5	0.6	0.8	60	55	NO	NO	NO	NO	NO
5.2	30241	30 GROVE STREET LILYFIELD	Second	SE	51	47	52	48	51	47	52	48	0.5	0.5	0.6	0.9	60	55	NO	NO	NO	NO	NO
5.2	30241	30 GROVE STREET LILYFIELD	Second	NE	50	46	50	46	50	46	51	47	0.5	0.5	0.6	0.8	60	55	NO	NO	NO	NO	NO
5.2	30241	30 GROVE STREET LILYFIELD	Second	NW	32	30	32	30	32	30	33	30	0.4	0.0	0.4	0.0	44	42	NO	NO	NO	NO	NO
5.2	30241	30 GROVE STREET LILYFIELD	Third	NW	34	30	34	30	34	30	34	30	0.3	0.0	0.3	0.0	46	42	NO	NO	NO	NO	NO
5.2	30241	30 GROVE STREET LILYFIELD	Third	SW	31	30	31	30	31	30	32	30	0.6	0.0	0.7	0.0	43	42	NO	NO	NO	NO	NO
5.2	30241	30 GROVE STREET LILYFIELD	Third	NW	31	30	32	30	32	30	32	30	0.5	0.0	0.6	0.0	44	42	NO	NO	NO	NO	NO
5.2	30241	30 GROVE STREET LILYFIELD	Third	SW	50	46	51	47	50	46	51	47	0.4	0.5	0.4	0.7	60	55	NO	NO	NO	NO	NO
5.2	30241	30 GROVE STREET LILYFIELD	Third	SE	53	49	53	49	53	49	54	50	0.5	0.5	0.6	0.8	60	55	NO	NO	NO	NO	NO
5.2	30241	30 GROVE STREET LILYFIELD	Third	W	52	48	53	49	52	48	53	49	0.5	0.5	0.5	0.8	60	55	NO	NO	NO	NO	NO
5.2	30241	30 GROVE STREET LILYFIELD	Third	SE	53	49	54	50	53	49	54	50	0.6	0.5	0.6	0.8	60	55	NO	NO	NO	NO	NO
5.2	30241	30 GROVE STREET LILYFIELD	Third	NE	51	47	52	48	52	47	52	48	0.5	0.5	0.6	0.9	60	55	NO	NO	NO	NO	NO
5.2	30241	30 GROVE STREET LILYFIELD	Third	NW	33	30	34	30	34	30	34	30	0.3	0.0	0.3	0.0	46	42	NO	NO	NO	NO	NO
5.2	30241	30 GROVE STREET LILYFIELD	Fourth	NW	35	30	35	31	36	30	36	31	0.3	0.5	0.4	0.6	48	42	NO	NO	NO	NO	NO
5.2	30241	30 GROVE STREET LILYFIELD	Fourth	SW	33	30	33	30	33	30	34	30	0.6	0.0	0.6	0.0	45	42	NO	NO	NO	NO	NO
5.2	30241	30 GROVE STREET LILYFIELD	Fourth	NW	33	30	34	30	34	30	34	30	0.5	0.0	0.5	0.0	46	42	NO	NO	NO	NO	NO
5.2	30241	30 GROVE STREET LILYFIELD	Fourth	SW	50	47	51	47	51	47	51	47	0.4	0.4	0.5	0.8	60	55	NO	NO	NO	NO	NO
5.2	30241	30 GROVE STREET LILYFIELD	Fourth	SE	54	50	54	51	54	50	55	51	0.5	0.5	0.6	0.9	60	55	NO	NO	NO	NO	NO
5.2	30241	30 GROVE STREET LILYFIELD	Fourth	W	53	49	54	50	53	49	54	50	0.5	0.5	0.6	0.8	60	55	NO	NO	NO	NO	NO
5.2	30241	30 GROVE STREET LILYFIELD	Fourth	SE	54	50	55	51	54	50	55	51	0.5	0.5	0.6	0.9	60	55	NO	NO	NO	NO	NO
5.2	30241	30 GROVE STREET LILYFIELD	Fourth	NE	52	48	53	49	53	48	53	49	0.5	0.5	0.6	0.8	60	55	NO	NO	NO	NO	NO
5.2	30241	30 GROVE STREET LILYFIELD	Fourth	NW	35	30	35	31	36	31	36	31	0.3	0.5	0.3	0.7	48	43	NO	NO	NO	NO	NO
5.2	30241	30 GROVE STREET LILYFIELD	Fifth	NW	37	32	38	33	38	33	38	33	0.4	0.6	0.4	0.7	50	45	NO	NO	NO	NO	NO
5.2	30241	30 GROVE STREET LILYFIELD	Fifth	SW	36	32	36	32	36	32	37	33	0.6	0.6	0.7	0.9	48	44	NO	NO	NO	NO	NO
5.2	30241	30 GROVE STREET LILYFIELD	Fifth	NW	36	31	36	32	36	32	37	33	0.5	0.6	0.6	0.8	48	44	NO	NO	NO	NO	NO
5.2	30241	30 GROVE STREET LILYFIELD	Fifth	SW	51	47	51	47	51	47	51	48	0.4	0.5	0.5	0.7	60	55	NO	NO	NO	NO	NO
5.2	30241	30 GROVE STREET LILYFIELD	Fifth	SE	54	50	55	51	55	51	55	51	0.5	0.5	0.6	0.8	60	55	NO	NO	NO	NO	NO
5.2	30241	30 GROVE STREET LILYFIELD	Fifth	W	53	49	54	50	54	50	54	50	0.5	0.5	0.6	0.8	60	55	NO	NO	NO	NO	NO
5.2	30241	30 GROVE STREET LILYFIELD	Fifth	SE	54	50	55	51	55	51	55	51	0.5	0.6	0.6	0.8	60	55	NO	NO	NO	NO	NO
5.2	30241	30 GROVE STREET LILYFIELD	Fifth	NE	53	49	53	49	53	49	54	50	0.5	0.5	0.6	0.8	60	55	NO	NO	NO	NO	NO
5.2	30241	30 GROVE STREET LILYFIELD	Fifth	NW	37	32	38	33	38	33	38	34	0.3	0.6	0.4	0.7	50	45	NO	NO	NO	NO	NO
5.2	30241	30 GROVE STREET LILYFIELD	Sixth	NW	41	36	41	37	41	36	42	37	0.5	0.6	0.6	0.8	53	48	NO	NO	NO	NO	NO
5.2	30241	30 GROVE STREET LILYFIELD	Sixth	SW	40	36	41	37	41	36	41	37	0.6	0.6	0.7	0.9	53	48	NO	NO	NO	NO	NO
5.2	30241	30 GROVE STREET LILYFIELD	Sixth	NW	40	36	41	36	40	36	41	37	0.5	0.6	0.6	0.9	52	48	NO	NO	NO	NO	NO
5.2	30241	30 GROVE STREET LILYFIELD	Sixth	SW	51	47	51	48	51	47	52	48	0.4	0.5	0.5	0.7	60	55	NO	NO	NO	NO	NO
5.2	30241	30 GROVE STREET LILYFIELD	Sixth	SE	55	51	55	51	55	51	56	52	0.5	0.6	0.6	0.9	60	55	NO	NO	NO	NO	NO
5.2	30241	30 GROVE STREET LILYFIELD	Sixth	W	54	50	54	50	54	50	54	51	0.5	0.5	0.5	0.8	60	55	NO	NO	NO	NO	NO
5.2	30241	30 GROVE STREET LILYFIELD	Sixth	SE	55	51	55	51	55	51	56	52	0.5	0.5	0.6	0.8	60	55	NO	NO	NO	NO	NO
5.2	30241	30 GROVE STREET LILYFIELD	Sixth	NE	53	49	54	50	54	49	54	50	0.5	0.6	0.7	0.8	60	55	NO	NO	NO	NO	NO
5.2	30241	30 GROVE STREET LILYFIELD	Sixth	NW	41	36	41	37	41	36	42	37	0.5	0.6	0.5	0.8	53	48	NO	NO	NO	NO	NO

NCA	Receiver ID	Address	Floor Level	Facade	Opening Year 2027				Design Year 2037				Increase (Do Smthng - Do Nothing)				NCG project road noise criteria		Do noise levels exceed the cumulative limit with project roads adding ≥2dB to the total noise levels?		Is the contribution from the road project Acute?		Consider further treatment?
					Do Nothing		Do Smthng		Do Nothing		Do Smthng		Opening Year 2027		Design Year 2037								
					Day	Night	Day	Night	Day	Night	Day	Night	Day	Night	Day	Night	Day	Night	Day	Night	$L_{Aeq,15hr}$ ≥ 65dB	$L_{Aeq,9hr}$ ≥ 60dB	
5.2	30241	30 GROVE STREET LILYFIELD	Ground	SW	30	30	30	30	30	30	30	30	0.0	0.0	0.0	0.0	42	42	NO	NO	NO	NO	NO
5.2	30241	30 GROVE STREET LILYFIELD	Ground	NW	30	30	30	30	30	30	30	30	0.0	0.0	0.3	0.0	42	42	NO	NO	NO	NO	NO
5.2	30241	30 GROVE STREET LILYFIELD	Ground	SW	46	42	46	42	46	42	46	43	0.5	0.5	0.5	0.7	58	54	NO	NO	NO	NO	NO
5.2	30241	30 GROVE STREET LILYFIELD	Ground	SE	43	39	44	40	44	39	44	40	0.6	0.6	0.6	0.9	56	51	NO	NO	NO	NO	NO
5.2	30241	30 GROVE STREET LILYFIELD	Ground	W	43	39	43	39	43	39	43	40	0.5	0.5	0.6	0.9	55	51	NO	NO	NO	NO	NO
5.2	30241	30 GROVE STREET LILYFIELD	Ground	SE	47	43	47	43	47	43	48	44	0.5	0.5	0.6	0.9	59	55	NO	NO	NO	NO	NO
5.2	30241	30 GROVE STREET LILYFIELD	Ground	NW	30	30	31	30	31	30	31	30	0.5	0.0	0.5	0.0	43	42	NO	NO	NO	NO	NO
5.2	30244	24 JUSTIN STREET LILYFIELD	Ground	NE	44	40	45	41	45	40	45	41	0.5	0.6	0.6	0.9	57	52	NO	NO	NO	NO	NO
5.2	30244	24 JUSTIN STREET LILYFIELD	Ground	NW	41	37	42	38	42	37	42	38	0.5	0.5	0.6	0.8	54	49	NO	NO	NO	NO	NO
5.2	30244	24 JUSTIN STREET LILYFIELD	Ground	SW	51	47	51	47	51	47	51	48	0.4	0.5	0.5	0.8	60	55	NO	NO	NO	NO	NO
5.2	30244	24 JUSTIN STREET LILYFIELD	Ground	SE	41	37	42	37	41	37	42	38	0.6	0.6	0.6	0.9	53	49	NO	NO	NO	NO	NO
5.2	30245	43 LAMB STREET LILYFIELD	First	NE	49	45	50	46	50	45	50	46	0.6	0.7	0.7	0.9	60	55	NO	NO	NO	NO	NO
5.2	30245	43 LAMB STREET LILYFIELD	First	SW	49	45	50	46	50	45	50	46	0.5	0.5	0.6	0.8	60	55	NO	NO	NO	NO	NO
5.2	30245	43 LAMB STREET LILYFIELD	Ground	NE	48	44	49	44	48	44	49	45	0.6	0.6	0.6	0.9	60	55	NO	NO	NO	NO	NO
5.2	30245	43 LAMB STREET LILYFIELD	Ground	SW	43	38	43	39	43	39	43	40	0.5	0.6	0.6	0.9	55	51	NO	NO	NO	NO	NO
5.2	30246	41 LAMB STREET LILYFIELD	First	NE	49	45	50	46	50	45	50	46	0.7	0.7	0.8	1.0	60	55	NO	NO	NO	NO	NO
5.2	30246	41 LAMB STREET LILYFIELD	First	W	49	45	50	46	49	45	50	46	0.5	0.6	0.6	0.8	60	55	NO	NO	NO	NO	NO
5.2	30246	41 LAMB STREET LILYFIELD	Ground	NE	48	43	48	44	48	44	49	44	0.6	0.6	0.7	0.8	60	55	NO	NO	NO	NO	NO
5.2	30246	41 LAMB STREET LILYFIELD	Ground	W	44	40	44	40	44	40	44	41	0.5	0.5	0.6	0.8	56	52	NO	NO	NO	NO	NO
5.2	30247	39 LAMB STREET LILYFIELD	First	E	49	45	50	46	50	45	50	46	0.6	0.7	0.7	1.0	60	55	NO	NO	NO	NO	NO
5.2	30247	39 LAMB STREET LILYFIELD	First	W	49	45	50	46	49	45	50	46	0.5	0.6	0.6	0.8	60	55	NO	NO	NO	NO	NO
5.2	30247	39 LAMB STREET LILYFIELD	Ground	E	48	43	48	44	48	44	49	44	0.6	0.6	0.6	0.9	60	55	NO	NO	NO	NO	NO
5.2	30247	39 LAMB STREET LILYFIELD	Ground	W	44	40	45	41	45	41	45	41	0.4	0.5	0.6	0.9	57	53	NO	NO	NO	NO	NO
5.2	30248	37A LAMB STREET LILYFIELD	Ground	NE	47	43	47	43	47	43	48	44	0.6	0.6	0.7	0.9	59	55	NO	NO	NO	NO	NO
5.2	30248	37A LAMB STREET LILYFIELD	Ground	SW	40	35	40	36	40	36	41	36	0.5	0.6	0.6	0.8	52	48	NO	NO	NO	NO	NO
5.2	30248	37A LAMB STREET LILYFIELD	Ground	NW	39	34	39	35	39	35	40	36	0.5	0.6	0.6	0.8	51	47	NO	NO	NO	NO	NO
5.2	30257	40 LAMB STREET LILYFIELD	Ground	E	46	41	46	42	46	41	46	42	0.4	0.5	0.5	0.7	58	53	NO	NO	NO	NO	NO
5.2	30257	40 LAMB STREET LILYFIELD	Ground	S	47	43	47	43	47	43	48	44	0.5	0.6	0.6	0.8	59	55	NO	NO	NO	NO	NO
5.2	30257	40 LAMB STREET LILYFIELD	Ground	E	47	42	47	43	47	43	48	43	0.6	0.7	0.7	0.9	59	55	NO	NO	NO	NO	NO
5.2	30257	40 LAMB STREET LILYFIELD	Ground	SW	48	44	49	45	49	45	49	45	0.5	0.6	0.6	0.9	60	55	NO	NO	NO	NO	NO
5.2	30258	26 GROVE STREET LILYFIELD	Ground	NE	35	31	36	31	36	31	36	32	0.5	0.6	0.5	0.8	48	43	NO	NO	NO	NO	NO
5.2	30258	26 GROVE STREET LILYFIELD	Ground	NW	34	30	34	30	34	30	34	30	0.2	0.0	0.2	0.0	46	42	NO	NO	NO	NO	NO
5.2	30258	26 GROVE STREET LILYFIELD	Ground	W	31	30	31	30	31	30	32	30	0.5	0.0	0.6	0.0	43	42	NO	NO	NO	NO	NO
5.2	30259	28 GROVE STREET LILYFIELD	Ground	NE	30	30	31	30	31	30	31	30	0.5	0.0	0.6	0.0	43	42	NO	NO	NO	NO	NO
5.2	30259	28 GROVE STREET LILYFIELD	Ground	W	30	30	30	30	30	30	31	30	0.3	0.0	0.6	0.0	42	42	NO	NO	NO	NO	NO
5.2	30259	28 GROVE STREET LILYFIELD	Ground	SE	30	30	31	30	31	30	31	30	0.5	0.0	0.4	0.0	43	42	NO	NO	NO	NO	NO
5.2	30262	21A JUSTIN STREET LILYFIELD	Ground	E	46	42	47	43	47	43	48	44	0.6	0.6	0.8	1.0	59	55	NO	NO	NO	NO	NO
5.2	30262	21A JUSTIN STREET LILYFIELD	Ground	W	39	35	39	35	39	35	40	36	0.5	0.6	0.6	0.8	51	47	NO	NO	NO	NO	NO
5.2	30262	21A JUSTIN STREET LILYFIELD	Ground	NW	38	33	38	34	38	34	39	34	0.5	0.6	0.6	0.8	50	46	NO	NO	NO	NO	NO
5.2	30263	21 JUSTIN STREET LILYFIELD	Ground	NE	48	44	48	44	48	44	49	45	0.6	0.6	0.7	0.9	60	55	NO	NO	NO	NO	NO
5.2	30263	21 JUSTIN STREET LILYFIELD	Ground	SW	48	44	49	45	48	44	49	45	0.4	0.5	0.5	0.7	60	55	NO	NO	NO	NO	NO
5.2	30264	23 JUSTIN STREET LILYFIELD	First	W	51	48	52	48	52	48	52	49	0.5	0.5	0.6	0.8	60	55	NO	NO	NO	NO	NO
5.2	30264	23 JUSTIN STREET LILYFIELD	First	S	52	49	53	49	53	49	53	50	0.5	0.5	0.6	0.9	60	55	NO	NO	NO	NO	NO
5.2	30264	23 JUSTIN STREET LILYFIELD	First	E	50	46	51	47	51	47	51	47	0.5	0.6	0.6	0.8	60	55	NO	NO	NO	NO	NO
5.2	30264	23 JUSTIN STREET LILYFIELD	Ground	W	47	43	47	43	47	43	48	44	0.4	0.5	0.5	0.8	59	55	NO	NO	NO	NO	NO
5.2	30264	23 JUSTIN STREET LILYFIELD	Ground	E	49	45	49	45	49	45	50	46	0.5	0.5	0.6	0.9	60	55	NO	NO	NO	NO	NO
5.2	30265	19 JUSTIN STREET LILYFIELD	Ground	NE	47	43	48	44	48	44	48	45	0.6	0.6	0.6	0.9	60	55	NO	NO	NO	NO	NO
5.2	30265	19 JUSTIN STREET LILYFIELD	Ground	W	48	44	48	44	48	44	48	44	0.4	0.5	0.5	0.7	60	55	NO	NO	NO	NO	NO
5.2	30267	41 RYAN STREET LILYFIELD	Ground	W	45	41	46	42	46	41	46	42	0.6	0.6	0.6	0.9	58	53	NO	NO	NO	NO	NO
5.2	30267	41 RYAN STREET LILYFIELD	Ground	S	42	38	43	39	43	38	43	39	0.5	0.6	0.6	0.8	55	50	NO	NO	NO	NO	NO
5.2	30267	41 RYAN STREET LILYFIELD	Ground	E	47	43	48	43	48	43	48	44	0.5	0.6	0.6	0.8	60	55	NO	NO	NO	NO	NO
5.2	30270	37 LAMB STREET LILYFIELD	First	E	47	43	48	44	48	43	48	44	0.5	0.6	0.6	0.9	60	55	NO	NO	NO	NO	NO
5.2	30270	37 LAMB STREET LILYFIELD	First	SW	49	45	49	45	49	45	50	46	0.5	0.5	0.6	0.8	60	55	NO	NO	NO	NO	NO
5.2	30270	37 LAMB STREET LILYFIELD	Ground	E	45	41	46	41	46	41	46	42	0.5	0.7	0.7	0.9	58	53	NO	NO	NO	NO	NO
5.2	30270	37 LAMB STREET LILYFIELD	Ground	SW	44	40	44	40	44	40	45	41	0.5	0.5	0.6	0.8	56	52	NO	NO	NO	NO	NO
5.2	30271	35 LAMB STREET LILYFIELD	Ground	NE	44	39	44	40	44	39	45	40	0.5	0.6	0.6	0.8	56	51	NO	NO	NO	NO	NO
5.2	30271	35 LAMB STREET LILYFIELD	Ground	W	43	39	44	40	44	40	44	40	0.5	0.5	0.6	0.8	56	52	NO	NO	NO	NO	NO
5.2	30272	22 JUSTIN STREET LILYFIELD	Ground	W	50	46	51	47	50	46	51	47	0.5	0.5	0.6	0.8	60	55	NO	NO	NO	NO	NO
5.2	30272	22 JUSTIN STREET LILYFIELD	Ground	SE	41	37	42	37	42	37	42	38	0.5	0.5	0.5	0.9	54	49	NO	NO	NO	NO	NO
5.2	30272	22 JUSTIN STREET LILYFIELD	Ground	NE	45	40	45	41	45	41	46	41	0.5	0.5	0.6	0.8	57	53	NO	NO	NO	NO	NO
5.2	30273	24 GROVE STREET LILYFIELD	First	NW	36	32	37	32	37	32	37	33	0.5	0.5	0.5	0.8	49	44	NO	NO	NO	NO	NO
5.2	30273	24 GROVE STREET LILYFIELD	First	SW	35	30	35	31	35	30	35	31	0.3	0.5	0.4	0.7	47	42	NO	NO	NO	NO	NO

NCA	Receiver ID	Address	Floor Level	Facade	Opening Year 2027				Design Year 2037				Increase (Do Smthng - Do Nothing)				NCG project road noise criteria		Do noise levels exceed the cumulative limit with project roads adding ≥2dB to the total noise levels?		Is the contribution from the road project Acute?		Consider further treatment?
					Do Nothing		Do Smthng		Do Nothing		Do Smthng		Opening Year 2027		Design Year 2037								
					Day	Night	Day	Night	Day	Night	Day	Night	Day	Night	Day	Night	Day	Night	Day	Night	$L_{Aeq,15hr}$ ≥ 65dB	$L_{Aeq,9hr}$ ≥ 60dB	
5.2	30273	24 GROVE STREET LILYFIELD	First	SE	36	31	36	32	36	32	37	32	0.2	0.3	0.2	0.5	48	44	NO	NO	NO	NO	NO
5.2	30273	24 GROVE STREET LILYFIELD	First	E	39	34	39	35	39	34	40	35	0.5	0.5	0.5	0.8	51	46	NO	NO	NO	NO	NO
5.2	30273	24 GROVE STREET LILYFIELD	First	N	39	35	40	35	39	35	40	36	0.5	0.6	0.6	0.9	51	47	NO	NO	NO	NO	NO
5.2	30273	24 GROVE STREET LILYFIELD	Ground	NW	33	30	34	30	34	30	34	30	0.5	0.0	0.6	0.0	46	42	NO	NO	NO	NO	NO
5.2	30273	24 GROVE STREET LILYFIELD	Ground	SW	32	30	33	30	33	30	33	30	0.4	0.0	0.5	0.0	45	42	NO	NO	NO	NO	NO
5.2	30273	24 GROVE STREET LILYFIELD	Ground	SE	34	30	34	30	34	30	35	30	0.2	0.0	0.3	0.2	46	42	NO	NO	NO	NO	NO
5.2	30273	24 GROVE STREET LILYFIELD	Ground	E	37	33	38	33	38	33	38	34	0.5	0.6	0.6	0.8	50	45	NO	NO	NO	NO	NO
5.2	30273	24 GROVE STREET LILYFIELD	Ground	N	37	33	38	34	38	33	38	34	0.6	0.6	0.6	0.9	50	45	NO	NO	NO	NO	NO
5.2	30279	52 RYAN STREET LILYFIELD	Ground	SW	47	43	47	43	47	43	48	44	0.6	0.6	0.7	0.9	59	55	NO	NO	NO	NO	NO
5.2	30279	52 RYAN STREET LILYFIELD	Ground	SE	44	40	45	41	45	40	45	41	0.5	0.6	0.6	0.8	57	52	NO	NO	NO	NO	NO
5.2	30279	52 RYAN STREET LILYFIELD	Ground	NE	47	42	47	43	47	43	48	44	0.5	0.6	0.5	0.9	59	55	NO	NO	NO	NO	NO
5.2	30280	50 RYAN STREET LILYFIELD	Ground	SE	47	43	48	44	48	43	48	44	0.5	0.6	0.6	0.8	60	55	NO	NO	NO	NO	NO
5.2	30280	50 RYAN STREET LILYFIELD	Ground	NE	48	44	49	44	49	44	49	45	0.6	0.6	0.7	1.0	60	55	NO	NO	NO	NO	NO
5.2	30280	50 RYAN STREET LILYFIELD	Ground	NW	44	40	45	40	45	40	45	41	0.4	0.6	0.6	0.8	57	52	NO	NO	NO	NO	NO
5.2	30280	50 RYAN STREET LILYFIELD	Ground	NE	45	40	45	41	45	41	46	41	0.5	0.6	0.5	0.8	57	53	NO	NO	NO	NO	NO
5.2	30280	50 RYAN STREET LILYFIELD	Ground	NW	44	39	44	40	44	40	45	41	0.5	0.6	0.6	0.8	56	52	NO	NO	NO	NO	NO
5.2	30280	50 RYAN STREET LILYFIELD	Ground	NE	45	40	45	41	45	41	46	41	0.5	0.6	0.6	0.8	57	53	NO	NO	NO	NO	NO
5.2	30280	50 RYAN STREET LILYFIELD	Ground	W	46	42	47	42	46	42	47	43	0.6	0.6	0.7	0.9	58	54	NO	NO	NO	NO	NO
5.2	30281	38 LAMB STREET LILYFIELD	Ground	NE	45	40	45	41	45	41	46	41	0.5	0.6	0.6	0.8	57	53	NO	NO	NO	NO	NO
5.2	30281	38 LAMB STREET LILYFIELD	Ground	SW	48	44	49	45	48	44	49	45	0.6	0.6	0.7	0.9	60	55	NO	NO	NO	NO	NO
5.2	30282	36 LAMB STREET LILYFIELD	Ground	NE	46	41	46	42	46	41	47	42	0.5	0.6	0.5	0.9	58	53	NO	NO	NO	NO	NO
5.2	30282	36 LAMB STREET LILYFIELD	Ground	W	47	43	48	44	48	44	48	45	0.6	0.6	0.6	0.9	60	55	NO	NO	NO	NO	NO
5.2	30290	34 LAMB STREET LILYFIELD	First	E	48	44	49	45	49	44	49	45	0.4	0.5	0.5	0.7	60	55	NO	NO	NO	NO	NO
5.2	30290	34 LAMB STREET LILYFIELD	First	N	43	39	44	39	44	39	44	40	0.5	0.5	0.5	0.8	56	51	NO	NO	NO	NO	NO
5.2	30290	34 LAMB STREET LILYFIELD	First	W	49	45	50	46	49	45	50	46	0.6	0.6	0.7	0.9	60	55	NO	NO	NO	NO	NO
5.2	30290	34 LAMB STREET LILYFIELD	Ground	E	45	41	46	42	46	41	46	42	0.4	0.5	0.4	0.7	58	53	NO	NO	NO	NO	NO
5.2	30290	34 LAMB STREET LILYFIELD	Ground	N	39	34	39	35	39	34	40	35	0.5	0.6	0.5	0.7	51	46	NO	NO	NO	NO	NO
5.2	30290	34 LAMB STREET LILYFIELD	Ground	W	46	43	47	43	47	43	47	44	0.6	0.6	0.7	0.8	59	55	NO	NO	NO	NO	NO
5.2	30294	33 LAMB STREET LILYFIELD	Ground	NW	42	38	42	38	42	38	43	39	0.5	0.6	0.6	0.8	54	50	NO	NO	NO	NO	NO
5.2	30294	33 LAMB STREET LILYFIELD	Ground	SW	44	40	44	40	44	40	45	41	0.5	0.5	0.6	0.8	56	52	NO	NO	NO	NO	NO
5.2	30294	33 LAMB STREET LILYFIELD	Ground	NE	45	41	46	41	46	41	46	42	0.4	0.5	0.4	0.7	58	53	NO	NO	NO	NO	NO
5.2	30294	33 LAMB STREET LILYFIELD	Ground	SW	44	40	44	40	44	40	45	41	0.5	0.5	0.6	0.8	56	52	NO	NO	NO	NO	NO
5.2	30294	33 LAMB STREET LILYFIELD	Ground	NE	45	41	46	41	46	41	46	42	0.4	0.5	0.4	0.7	58	53	NO	NO	NO	NO	NO
5.2	30295	114B CECILY STREET LILYFIELD	First	SW	54	50	55	50	54	50	55	51	0.8	0.8	0.9	1.1	60	55	NO	NO	NO	NO	NO
5.2	30295	114B CECILY STREET LILYFIELD	First	SE	58	53	58	54	58	53	58	54	0.3	0.4	0.4	0.6	60	55	NO	NO	NO	NO	NO
5.2	30295	114B CECILY STREET LILYFIELD	First	NE	58	54	59	54	59	54	59	55	0.5	0.5	0.6	0.7	60	55	NO	NO	NO	NO	NO
5.2	30295	114B CECILY STREET LILYFIELD	Ground	SW	52	48	53	49	52	48	53	49	0.7	0.8	0.9	1.1	60	55	NO	NO	NO	NO	NO
5.2	30295	114B CECILY STREET LILYFIELD	Ground	SE	55	51	55	51	55	51	56	51	0.1	0.2	0.1	0.2	60	55	NO	NO	NO	NO	NO
5.2	30295	114B CECILY STREET LILYFIELD	Ground	NE	53	48	53	49	53	49	54	50	0.8	0.9	0.9	1.2	60	55	NO	NO	NO	NO	NO
5.2	30296	114A CECILY STREET LILYFIELD	First	NE	57	53	58	54	58	53	58	54	0.6	0.7	0.8	0.9	60	55	NO	NO	NO	NO	NO
5.2	30296	114A CECILY STREET LILYFIELD	First	SW	53	49	54	50	53	49	54	50	0.7	0.8	0.9	1.0	60	55	NO	NO	NO	NO	NO
5.2	30296	114A CECILY STREET LILYFIELD	Ground	NE	51	46	51	47	51	47	52	48	0.7	0.8	0.9	1.1	60	55	NO	NO	NO	NO	NO
5.2	30296	114A CECILY STREET LILYFIELD	Ground	SW	51	47	51	47	51	47	52	48	0.7	0.8	0.8	1.1	60	55	NO	NO	NO	NO	NO
5.2	30297	75 CECILY STREET LILYFIELD	Ground	NE	52	48	53	49	53	48	54	49	0.8	0.9	1.0	1.2	60	55	NO	NO	NO	NO	NO
5.2	30297	75 CECILY STREET LILYFIELD	Ground	W	46	41	46	42	46	42	47	43	0.7	0.7	0.8	0.9	58	54	NO	NO	NO	NO	NO
5.2	30298	73 CECILY STREET LILYFIELD	Ground	NE	46	42	47	42	47	42	47	43	0.5	0.6	0.6	0.8	59	54	NO	NO	NO	NO	NO
5.2	30298	73 CECILY STREET LILYFIELD	Ground	W	45	41	46	42	46	41	46	42	0.6	0.7	0.7	1.0	58	53	NO	NO	NO	NO	NO
5.2	30299	77 CECILY STREET LILYFIELD	Ground	NE	54	49	55	50	54	50	55	51	0.9	1.0	1.1	1.3	60	55	NO	NO	NO	NO	NO
5.2	30299	77 CECILY STREET LILYFIELD	Ground	SE	53	49	54	50	54	49	55	50	0.9	1.0	1.0	1.3	60	55	NO	NO	NO	NO	NO
5.2	30299	77 CECILY STREET LILYFIELD	Ground	SW	45	41	45	41	45	41	46	42	0.6	0.7	0.7	0.9	57	53	NO	NO	NO	NO	NO
5.2	30299	77 CECILY STREET LILYFIELD	Ground	NW	45	40	45	41	45	40	46	41	0.5	0.6	0.5	0.8	57	52	NO	NO	NO	NO	NO
5.2	30299	77 CECILY STREET LILYFIELD	Ground	SW	48	44	49	45	49	45	50	45	0.6	0.7	0.8	0.9	60	55	NO	NO	NO	NO	NO
5.2	30299	77 CECILY STREET LILYFIELD	Ground	SE	46	42	47	43	47	42	47	43	0.6	0.7	0.7	0.9	59	54	NO	NO	NO	NO	NO
5.2	30300	39 RYAN STREET LILYFIELD	First	NE	50	46	50	46	51	46	51	47	0.3	0.4	0.4	0.6	60	55	NO	NO	NO	NO	NO
5.2	30300	39 RYAN STREET LILYFIELD	First	SW	47	43	47	43	47	43	48	44	0.5	0.6	0.7	0.9	59	55	NO	NO	NO	NO	NO
5.2	30300	39 RYAN STREET LILYFIELD	Ground	NE	47	43	48	43	48	43	48	44	0.5	0.6	0.6	0.8	60	55	NO	NO	NO	NO	NO
5.2	30300	39 RYAN STREET LILYFIELD	Ground	SW	44	40	45	41	44	40	45	41	0.5	0.6	0.6	0.9	56	52	NO	NO	NO	NO	NO
5.2	30303	48 RYAN STREET LILYFIELD	Ground	N	44	40	45	40	45	40	45	41	0.3	0.5	0.5	0.7	57	52	NO	NO	NO	NO	NO
5.2	30303	48 RYAN STREET LILYFIELD	Ground	W	45	41	46	42	46	41	46	42	0.6	0.6	0.7	0.9	58	53	NO	NO	NO	NO	NO
5.2	30303	48 RYAN STREET LILYFIELD	Ground	S	45	41	46	42	46	41	47	42	0.6	0.6	0.6	0.8	58	53	NO	NO	NO	NO	NO
5.2	30303	48 RYAN STREET LILYFIELD	Ground	E	46	42	46	42	46	42	47	43	0.6	0.6	0.7	0.9	58	54	NO	NO	NO	NO	NO
5.2	30314	18 JUSTIN STREET LILYFIELD	Ground	E	45	41	45	41	45	41	46	42	0.5	0.6	0.6	0.9	57	53	NO	NO	NO	NO	NO
5.2	30314	18 JUSTIN STREET LILYFIELD	Ground	W	50	46	50	46	50	46	50	47	0.4	0.5	0.5	0.7	60	55	NO	NO	NO	NO	NO
5.2	30316	20 JUSTIN STREET LILYFIELD	Ground	NE	46	42	47	43	47	42	47	43	0.6	0.6	0.6	0.9	59	54	NO	NO	NO	NO	NO

NCA	Receiver ID	Address	Floor Level	Facade	Opening Year 2027				Design Year 2037				Increase (Do Smthng - Do Nothing)				NCG project road noise criteria		Do noise levels exceed the cumulative limit with project roads adding ≥2dB to the total noise levels?		Is the contribution from the road project Acute?		Consider further treatment?
					Do Nothing		Do Smthng		Do Nothing		Do Smthng		Opening Year 2027		Design Year 2037								
					Day	Night	Day	Night	Day	Night	Day	Night	Day	Night	Day	Night	Day	Night	Day	Night	$L_{Aeq,15hr}$ ≥ 65dB	$L_{Aeq,9hr}$ ≥ 60dB	
5.2	30316	20 JUSTIN STREET LILYFIELD	Ground	N	42	37	42	38	42	38	43	38	0.5	0.5	0.5	0.8	54	50	NO	NO	NO	NO	NO
5.2	30316	20 JUSTIN STREET LILYFIELD	Ground	E	43	39	44	40	44	39	44	40	0.5	0.6	0.5	0.8	56	51	NO	NO	NO	NO	NO
5.2	30316	20 JUSTIN STREET LILYFIELD	Ground	W	50	46	51	47	50	46	51	47	0.4	0.5	0.5	0.7	60	55	NO	NO	NO	NO	NO
5.2	30317	35 RYAN STREET LILYFIELD	Ground	NE	47	43	47	43	47	43	48	44	0.5	0.6	0.5	0.8	59	55	NO	NO	NO	NO	NO
5.2	30317	35 RYAN STREET LILYFIELD	Ground	SW	44	40	45	41	45	40	45	41	0.5	0.6	0.6	0.8	57	52	NO	NO	NO	NO	NO
5.2	30318	32 LAMB STREET LILYFIELD	Ground	NW	42	38	43	39	43	38	43	39	0.4	0.5	0.5	0.7	55	50	NO	NO	NO	NO	NO
5.2	30318	32 LAMB STREET LILYFIELD	Ground	W	46	42	46	42	46	42	47	43	0.6	0.5	0.7	0.8	58	54	NO	NO	NO	NO	NO
5.2	30318	32 LAMB STREET LILYFIELD	Ground	S	38	33	38	34	38	33	39	34	0.4	0.6	0.6	0.8	50	45	NO	NO	NO	NO	NO
5.2	30318	32 LAMB STREET LILYFIELD	Ground	E	46	42	47	43	47	42	47	43	0.4	0.5	0.5	0.7	59	54	NO	NO	NO	NO	NO
5.2	30318	32 LAMB STREET LILYFIELD	Ground	N	44	39	44	39	44	39	44	40	0.3	0.4	0.4	0.6	56	51	NO	NO	NO	NO	NO
5.2	30318	32 LAMB STREET LILYFIELD	Ground	NE	44	40	45	40	45	40	45	41	0.3	0.4	0.4	0.6	57	52	NO	NO	NO	NO	NO
5.2	30322	112 CECILY STREET LILYFIELD	First	NE	57	53	58	53	58	53	58	54	0.5	0.6	0.6	0.8	60	55	NO	NO	NO	NO	NO
5.2	30322	112 CECILY STREET LILYFIELD	First	SW	52	48	53	49	53	48	54	50	0.7	0.7	0.9	1.1	60	55	NO	NO	NO	NO	NO
5.2	30322	112 CECILY STREET LILYFIELD	Ground	NE	51	47	52	47	52	47	52	48	0.6	0.6	0.6	0.8	60	55	NO	NO	NO	NO	NO
5.2	30322	112 CECILY STREET LILYFIELD	Ground	SW	50	46	51	46	50	46	51	47	0.7	0.8	0.9	1.0	60	55	NO	NO	NO	NO	NO
5.2	30323	71 CECILY STREET LILYFIELD	First	NE	51	47	52	48	52	47	52	48	0.6	0.7	0.7	1.0	60	55	NO	NO	NO	NO	NO
5.2	30323	71 CECILY STREET LILYFIELD	First	SW	48	44	49	45	49	44	50	45	0.7	0.8	0.8	1.0	60	55	NO	NO	NO	NO	NO
5.2	30323	71 CECILY STREET LILYFIELD	Ground	NE	47	43	48	43	48	43	48	44	0.6	0.6	0.6	0.9	60	55	NO	NO	NO	NO	NO
5.2	30323	71 CECILY STREET LILYFIELD	Ground	SW	44	40	45	40	44	40	45	41	0.6	0.7	0.7	0.9	56	52	NO	NO	NO	NO	NO
5.2	30324	69 CECILY STREET LILYFIELD	First	NE	51	47	52	48	52	47	52	48	0.6	0.6	0.7	0.9	60	55	NO	NO	NO	NO	NO
5.2	30324	69 CECILY STREET LILYFIELD	First	NW	45	40	45	41	45	40	46	41	0.4	0.5	0.5	0.7	57	52	NO	NO	NO	NO	NO
5.2	30324	69 CECILY STREET LILYFIELD	First	SW	47	43	48	44	48	43	48	44	0.6	0.6	0.7	0.9	60	55	NO	NO	NO	NO	NO
5.2	30324	69 CECILY STREET LILYFIELD	Ground	NE	48	43	48	44	48	44	49	45	0.6	0.8	0.6	0.9	60	55	NO	NO	NO	NO	NO
5.2	30324	69 CECILY STREET LILYFIELD	Ground	NW	40	36	41	36	41	36	41	37	0.5	0.6	0.5	0.7	53	48	NO	NO	NO	NO	NO
5.2	30324	69 CECILY STREET LILYFIELD	Ground	SW	44	40	45	40	44	40	45	41	0.6	0.6	0.6	0.9	56	52	NO	NO	NO	NO	NO
5.2	30325	11 JUSTIN STREET LILYFIELD	First	NE	48	44	49	45	49	45	49	45	0.6	0.5	0.6	0.8	60	55	NO	NO	NO	NO	NO
5.2	30325	11 JUSTIN STREET LILYFIELD	First	NW	40	36	41	37	41	36	41	37	0.6	0.6	0.7	0.9	53	48	NO	NO	NO	NO	NO
5.2	30325	11 JUSTIN STREET LILYFIELD	First	SW	50	46	51	47	50	46	51	47	0.4	0.5	0.5	0.7	60	55	NO	NO	NO	NO	NO
5.2	30325	11 JUSTIN STREET LILYFIELD	Ground	NE	47	43	48	44	48	43	48	44	0.5	0.6	0.7	0.9	60	55	NO	NO	NO	NO	NO
5.2	30325	11 JUSTIN STREET LILYFIELD	Ground	NW	36	32	37	32	36	32	37	33	0.5	0.6	0.6	0.8	48	44	NO	NO	NO	NO	NO
5.2	30325	11 JUSTIN STREET LILYFIELD	Ground	SW	47	43	48	44	47	43	48	44	0.5	0.5	0.5	0.8	59	55	NO	NO	NO	NO	NO
5.2	30326	15 JUSTIN STREET LILYFIELD	First	NE	49	45	50	45	49	45	50	46	0.6	0.5	0.6	0.8	60	55	NO	NO	NO	NO	NO
5.2	30326	15 JUSTIN STREET LILYFIELD	First	NW	40	36	41	37	41	36	41	37	0.6	0.6	0.6	0.9	53	48	NO	NO	NO	NO	NO
5.2	30326	15 JUSTIN STREET LILYFIELD	Ground	NE	48	44	48	44	48	44	49	45	0.5	0.6	0.6	0.9	60	55	NO	NO	NO	NO	NO
5.2	30326	15 JUSTIN STREET LILYFIELD	Ground	NW	36	32	37	32	36	32	37	33	0.6	0.6	0.7	0.9	48	44	NO	NO	NO	NO	NO
5.2	30327	17 JUSTIN STREET LILYFIELD	First	NE	49	45	50	46	50	46	50	46	0.5	0.5	0.6	0.9	60	55	NO	NO	NO	NO	NO
5.2	30327	17 JUSTIN STREET LILYFIELD	First	W	49	45	50	46	50	46	50	46	0.5	0.5	0.6	0.8	60	55	NO	NO	NO	NO	NO
5.2	30327	17 JUSTIN STREET LILYFIELD	First	SE	47	43	48	44	48	43	48	44	0.5	0.6	0.6	0.8	60	55	NO	NO	NO	NO	NO
5.2	30327	17 JUSTIN STREET LILYFIELD	Ground	NE	48	44	49	45	48	44	49	45	0.5	0.6	0.6	0.9	60	55	NO	NO	NO	NO	NO
5.2	30327	17 JUSTIN STREET LILYFIELD	Ground	W	45	41	46	42	46	41	46	42	0.5	0.5	0.6	0.8	58	53	NO	NO	NO	NO	NO
5.2	30328	13 JUSTIN STREET LILYFIELD	First	E	49	45	49	45	49	45	50	46	0.6	0.6	0.6	0.8	60	55	NO	NO	NO	NO	NO
5.2	30328	13 JUSTIN STREET LILYFIELD	First	SW	50	46	50	46	50	46	51	47	0.4	0.5	0.5	0.8	60	55	NO	NO	NO	NO	NO
5.2	30328	13 JUSTIN STREET LILYFIELD	First	S	40	36	41	37	41	36	41	37	0.6	0.6	0.7	0.9	53	48	NO	NO	NO	NO	NO
5.2	30328	13 JUSTIN STREET LILYFIELD	Ground	E	48	44	48	44	48	44	49	45	0.6	0.5	0.7	0.9	60	55	NO	NO	NO	NO	NO
5.2	30328	13 JUSTIN STREET LILYFIELD	Ground	SW	47	43	47	44	47	43	48	44	0.5	0.5	0.6	0.7	59	55	NO	NO	NO	NO	NO
5.2	30328	13 JUSTIN STREET LILYFIELD	Ground	S	36	32	37	32	36	32	37	33	0.6	0.6	0.7	0.9	48	44	NO	NO	NO	NO	NO
5.2	30332	31 LAMB STREET LILYFIELD	Ground	E	45	41	46	41	46	41	46	42	0.5	0.5	0.5	0.8	58	53	NO	NO	NO	NO	NO
5.2	30332	31 LAMB STREET LILYFIELD	Ground	N	42	38	43	38	43	38	43	39	0.4	0.5	0.4	0.8	55	50	NO	NO	NO	NO	NO
5.2	30332	31 LAMB STREET LILYFIELD	Ground	W	45	41	45	41	45	41	46	42	0.5	0.6	0.5	0.9	57	53	NO	NO	NO	NO	NO
5.2	30332	31 LAMB STREET LILYFIELD	Ground	S	41	37	42	37	42	37	42	38	0.5	0.6	0.6	0.8	54	49	NO	NO	NO	NO	NO
5.2	30333	20 GROVE STREET LILYFIELD	Ground	NE	40	36	41	36	40	36	41	37	0.6	0.6	0.7	0.9	52	48	NO	NO	NO	NO	NO
5.2	30333	20 GROVE STREET LILYFIELD	Ground	NW	38	33	38	34	38	34	39	34	0.4	0.5	0.6	0.8	50	46	NO	NO	NO	NO	NO
5.2	30333	20 GROVE STREET LILYFIELD	Ground	W	44	40	44	40	44	40	45	41	0.5	0.4	0.5	0.8	56	52	NO	NO	NO	NO	NO
5.2	30334	22 GROVE STREET LILYFIELD	First	NE	40	36	41	37	41	36	41	37	0.5	0.7	0.6	0.9	53	48	NO	NO	NO	NO	NO
5.2	30334	22 GROVE STREET LILYFIELD	First	SE	41	37	42	37	41	37	42	38	0.5	0.6	0.6	0.9	53	49	NO	NO	NO	NO	NO
5.2	30334	22 GROVE STREET LILYFIELD	First	S	42	38	43	39	42	38	43	39	0.5	0.5	0.5	0.8	54	50	NO	NO	NO	NO	NO
5.2	30334	22 GROVE STREET LILYFIELD	First	W	39	35	39	35	39	35	40	36	0.5	0.5	0.5	0.8	51	47	NO	NO	NO	NO	NO
5.2	30334	22 GROVE STREET LILYFIELD	First	S	36	32	37	32	37	32	37	33	0.5	0.5	0.5	0.8	49	44	NO	NO	NO	NO	NO
5.2	30334	22 GROVE STREET LILYFIELD	Ground	NE	39	35	40	35	39	35	40	36	0.6	0.7	0.6	0.9	51	47	NO	NO	NO	NO	NO
5.2	30334	22 GROVE STREET LILYFIELD	Ground	SE	39	35	40	36	40	35	40	36	0.6	0.6	0.7	1.0	52	47	NO	NO	NO	NO	NO
5.2	30334	22 GROVE STREET LILYFIELD	Ground	S	41	37	42	38	41	37	42	38	0.5	0.5	0.6	0.7	53	49	NO	NO	NO	NO	NO
5.2	30334	22 GROVE STREET LILYFIELD	Ground	W	37	33	38	34	38	33	38	34	0.5	0.5	0.6	0.9	50	45	NO	NO	NO	NO	NO

NCA	Receiver ID	Address	Floor Level	Facade	Opening Year 2027				Design Year 2037				Increase (Do Smthng - Do Nothing)				NCG project road noise criteria		Do noise levels exceed the cumulative limit with project roads adding ≥2dB to the total noise levels?		Is the contribution from the road project Acute?		Consider further treatment?
					Do Nothing		Do Smthng		Do Nothing		Do Smthng		Opening Year 2027		Design Year 2037								
					Day	Night	Day	Night	Day	Night	Day	Night	Day	Night	Day	Night	Day	Night	Day	Night	$L_{Aeq,15hr}$ ≥ 65dB	$L_{Aeq,9hr}$ ≥ 60dB	
5.2	30334	22 GROVE STREET LILYFIELD	Ground	S	33	30	34	30	34	30	34	30	0.5	0.0	0.6	0.2	46	42	NO	NO	NO	NO	NO
5.2	30338	28 FOUCART STREET ROZELLE	First	NE	57	52	57	53	57	53	57	53	0.3	0.4	0.3	0.6	60	55	NO	NO	NO	NO	NO
5.2	30338	28 FOUCART STREET ROZELLE	First	NW	48	44	48	44	48	44	49	44	0.0	0.1	0.1	0.3	60	55	NO	NO	NO	NO	NO
5.2	30338	28 FOUCART STREET ROZELLE	First	SW	50	46	51	47	50	46	51	47	0.8	0.8	0.9	1.0	60	55	NO	NO	NO	NO	NO
5.2	30338	28 FOUCART STREET ROZELLE	First	SE	57	53	57	53	57	53	58	53	0.1	0.2	0.2	0.4	60	55	NO	NO	NO	NO	NO
5.2	30338	28 FOUCART STREET ROZELLE	Ground	NE	52	48	53	49	53	48	54	49	0.6	0.7	0.7	1.0	60	55	NO	NO	NO	NO	NO
5.2	30338	28 FOUCART STREET ROZELLE	Ground	NW	42	38	43	38	43	38	43	39	0.3	0.5	0.4	0.7	55	50	NO	NO	NO	NO	NO
5.2	30338	28 FOUCART STREET ROZELLE	Ground	SW	46	42	47	42	46	42	47	43	0.8	0.8	0.9	1.2	58	54	NO	NO	NO	NO	NO
5.2	30338	28 FOUCART STREET ROZELLE	Ground	SE	52	48	52	48	52	48	53	48	0.2	0.2	0.2	0.4	60	55	NO	NO	NO	NO	NO
5.2	30343	30 FOUCART STREET ROZELLE	Ground	NW	45	41	46	41	46	41	46	42	0.6	0.6	0.6	0.9	58	53	NO	NO	NO	NO	NO
5.2	30343	30 FOUCART STREET ROZELLE	Ground	SW	50	46	51	47	50	46	51	47	0.8	0.9	0.9	1.2	60	55	NO	NO	NO	NO	NO
5.2	30343	30 FOUCART STREET ROZELLE	Ground	SE	46	41	47	42	46	42	47	43	0.8	0.8	0.8	1.1	58	54	NO	NO	NO	NO	NO
5.2	30344	67 CECILY STREET LILYFIELD	Ground	NE	48	44	49	44	49	44	49	45	0.5	0.6	0.7	0.9	60	55	NO	NO	NO	NO	NO
5.2	30344	67 CECILY STREET LILYFIELD	Ground	NW	44	39	44	40	44	40	45	40	0.4	0.5	0.4	0.7	56	52	NO	NO	NO	NO	NO
5.2	30344	67 CECILY STREET LILYFIELD	Ground	SW	45	41	46	42	46	41	47	42	0.6	0.6	0.7	0.9	58	53	NO	NO	NO	NO	NO
5.2	30344	67 CECILY STREET LILYFIELD	Ground	SE	39	34	39	35	40	35	40	36	0.4	0.6	0.5	0.8	52	47	NO	NO	NO	NO	NO
5.2	30345	9 JUSTIN STREET LILYFIELD	First	N	41	36	41	37	41	37	42	37	0.5	0.6	0.5	0.8	53	49	NO	NO	NO	NO	NO
5.2	30345	9 JUSTIN STREET LILYFIELD	First	W	50	46	50	46	50	46	51	47	0.4	0.5	0.5	0.8	60	55	NO	NO	NO	NO	NO
5.2	30345	9 JUSTIN STREET LILYFIELD	First	SE	41	36	41	37	41	37	42	37	0.5	0.6	0.6	0.8	53	49	NO	NO	NO	NO	NO
5.2	30345	9 JUSTIN STREET LILYFIELD	First	NE	45	41	46	41	45	41	46	42	0.5	0.6	0.6	0.8	57	53	NO	NO	NO	NO	NO
5.2	30345	9 JUSTIN STREET LILYFIELD	Ground	N	36	32	37	33	37	32	37	33	0.5	0.6	0.6	0.8	49	44	NO	NO	NO	NO	NO
5.2	30345	9 JUSTIN STREET LILYFIELD	Ground	W	47	43	47	43	47	43	48	44	0.5	0.5	0.6	0.7	59	55	NO	NO	NO	NO	NO
5.2	30345	9 JUSTIN STREET LILYFIELD	Ground	SE	36	32	37	32	37	32	37	33	0.5	0.6	0.6	0.8	49	44	NO	NO	NO	NO	NO
5.2	30345	9 JUSTIN STREET LILYFIELD	Ground	NE	43	39	43	39	43	39	44	40	0.6	0.6	0.7	0.8	55	51	NO	NO	NO	NO	NO
5.2	30352	33 RYAN STREET LILYFIELD	Ground	SW	43	39	43	39	43	39	44	40	0.5	0.6	0.5	0.8	55	51	NO	NO	NO	NO	NO
5.2	30352	33 RYAN STREET LILYFIELD	Ground	NE	46	42	47	43	47	42	47	43	0.5	0.6	0.6	0.8	59	54	NO	NO	NO	NO	NO
5.2	30353	31 RYAN STREET LILYFIELD	Ground	NE	46	41	46	42	46	42	47	43	0.6	0.6	0.6	0.9	58	54	NO	NO	NO	NO	NO
5.2	30353	31 RYAN STREET LILYFIELD	Ground	SW	43	38	43	39	43	38	44	39	0.5	0.6	0.6	0.9	55	50	NO	NO	NO	NO	NO
5.2	30354	44 RYAN STREET LILYFIELD	Ground	NE	46	41	46	42	46	42	47	42	0.4	0.6	0.6	0.7	58	54	NO	NO	NO	NO	NO
5.2	30354	44 RYAN STREET LILYFIELD	Ground	NW	43	39	44	39	44	39	44	40	0.4	0.6	0.5	0.8	56	51	NO	NO	NO	NO	NO
5.2	30354	44 RYAN STREET LILYFIELD	Ground	W	45	41	46	41	45	41	46	42	0.6	0.6	0.6	0.9	57	53	NO	NO	NO	NO	NO
5.2	30354	44 RYAN STREET LILYFIELD	Ground	NW	43	39	44	39	44	39	44	40	0.4	0.6	0.5	0.8	56	51	NO	NO	NO	NO	NO
5.2	30354	44 RYAN STREET LILYFIELD	Ground	W	45	41	46	41	45	41	46	42	0.6	0.6	0.6	0.9	57	53	NO	NO	NO	NO	NO
5.2	30355	46 RYAN STREET LILYFIELD	Ground	SW	46	41	46	42	46	42	47	43	0.6	0.6	0.7	0.9	58	54	NO	NO	NO	NO	NO
5.2	30355	46 RYAN STREET LILYFIELD	Ground	SE	44	40	45	41	45	40	45	41	0.4	0.5	0.4	0.7	57	52	NO	NO	NO	NO	NO
5.2	30355	46 RYAN STREET LILYFIELD	Ground	NE	47	43	48	43	48	43	48	44	0.4	0.5	0.4	0.7	60	55	NO	NO	NO	NO	NO
5.2	30362	14 JUSTIN STREET LILYFIELD	Ground	NE	43	39	43	39	43	39	44	40	0.5	0.5	0.5	0.9	55	51	NO	NO	NO	NO	NO
5.2	30362	14 JUSTIN STREET LILYFIELD	Ground	W	49	45	49	45	49	45	50	46	0.5	0.4	0.6	0.8	60	55	NO	NO	NO	NO	NO
5.2	30363	16 JUSTIN STREET LILYFIELD	Ground	E	45	41	46	42	46	42	47	42	0.6	0.6	0.7	0.9	58	54	NO	NO	NO	NO	NO
5.2	30363	16 JUSTIN STREET LILYFIELD	Ground	W	49	46	50	46	50	46	50	46	0.5	0.5	0.6	0.8	60	55	NO	NO	NO	NO	NO
5.2	30366	30 FOUCART STREET ROZELLE	First	NE	55	50	55	51	55	51	56	51	0.4	0.5	0.5	0.7	60	55	NO	NO	NO	NO	NO
5.2	30366	30 FOUCART STREET ROZELLE	First	NW	50	45	49	45	50	45	50	46	-0.1	0.0	0.0	0.1	60	55	NO	NO	NO	NO	NO
5.2	30366	30 FOUCART STREET ROZELLE	First	SE	49	44	49	44	49	45	49	45	-0.1	0.0	0.0	0.1	60	55	NO	NO	NO	NO	NO
5.2	30366	30 FOUCART STREET ROZELLE	Ground	NE	51	46	51	47	51	47	52	48	0.7	0.8	0.8	1.1	60	55	NO	NO	NO	NO	NO
5.2	30366	30 FOUCART STREET ROZELLE	Ground	NW	43	39	43	39	44	39	44	39	0.2	0.3	0.2	0.5	56	51	NO	NO	NO	NO	NO
5.2	30366	30 FOUCART STREET ROZELLE	Ground	SE	42	38	43	38	43	38	43	39	0.3	0.4	0.3	0.5	55	50	NO	NO	NO	NO	NO
5.2	30367	28 LAMB STREET LILYFIELD	Ground	NE	45	40	45	40	45	41	45	41	0.1	0.2	0.1	0.3	57	53	NO	NO	NO	NO	NO
5.2	30367	28 LAMB STREET LILYFIELD	Ground	W	44	40	45	41	45	41	45	41	0.6	0.5	0.6	0.8	57	53	NO	NO	NO	NO	NO
5.2	30368	30A LAMB STREET LILYFIELD	Ground	SW	46	42	46	42	46	42	47	43	0.6	0.6	0.6	0.8	58	54	NO	NO	NO	NO	NO
5.2	30368	30A LAMB STREET LILYFIELD	Ground	SE	42	38	43	38	43	38	43	39	0.4	0.5	0.5	0.7	55	50	NO	NO	NO	NO	NO
5.2	30368	30A LAMB STREET LILYFIELD	Ground	NE	47	42	47	43	47	43	48	43	0.4	0.5	0.4	0.6	59	55	NO	NO	NO	NO	NO
5.2	30369	30 LAMB STREET LILYFIELD	First	NE	49	44	49	45	49	45	49	45	0.3	0.4	0.4	0.5	60	55	NO	NO	NO	NO	NO
5.2	30369	30 LAMB STREET LILYFIELD	First	SW	47	43	48	44	48	44	48	45	0.6	0.6	0.7	0.9	60	55	NO	NO	NO	NO	NO
5.2	30369	30 LAMB STREET LILYFIELD	Ground	NE	46	42	47	42	47	42	47	43	0.4	0.4	0.4	0.6	59	54	NO	NO	NO	NO	NO
5.2	30369	30 LAMB STREET LILYFIELD	Ground	SW	45	41	45	41	45	41	46	42	0.6	0.5	0.6	0.9	57	53	NO	NO	NO	NO	NO
5.2	30371	108 CECILY STREET LILYFIELD	First	E	56	52	56	52	57	52	57	52	0.1	0.2	0.2	0.3	60	55	NO	NO	NO	NO	NO
5.2	30371	108 CECILY STREET LILYFIELD	First	W	51	47	52	48	51	47	52	48	0.7	0.7	0.8	1.1	60	55	NO	NO	NO	NO	NO
5.2	30371	108 CECILY STREET LILYFIELD	Ground	E	52	48	52	48	53	48	53	48	0.0	0.2	0.0	0.3	60	55	NO	NO	NO	NO	NO
5.2	30371	108 CECILY STREET LILYFIELD	Ground	W	47	43	48	44	48	43	48	44	0.7	0.7	0.8	1.0	60	55	NO	NO	NO	NO	NO
5.2	30372	110 CECILY STREET LILYFIELD	First	E	56	52	57	52	57	52	57	53	0.3	0.4	0.4	0.6	60	55	NO	NO	NO	NO	NO
5.2	30372	110 CECILY STREET LILYFIELD	First	W	52	47	52	48	52	48	53	49	0.7	0.8	0.9	1.1	60	55	NO	NO	NO	NO	NO
5.2	30372	110 CECILY STREET LILYFIELD	Ground	E	51	47	51	47	52	47	52	48	0.2	0.3	0.3	0.4	60	55	NO	NO	NO	NO	NO
5.2	30372	110 CECILY STREET LILYFIELD	Ground	W	48	44	49	45	49	44	49	45	0.7	0.7	0.8	1.0	60	55	NO	NO	NO	NO	NO
5.2	30373	106 CECILY STREET LILYFIELD	First	E	54	50	55	50	55	50	55	51	0.2	0.3	0.2	0.5	60	55	NO	NO	NO	NO	NO

NCA	Receiver ID	Address	Floor Level	Facade	Opening Year 2027				Design Year 2037				Increase (Do Smthng - Do Nothing)				NCG project road noise criteria		Do noise levels exceed the cumulative limit with project roads adding ≥2dB to the total noise levels?		Is the contribution from the road project Acute?		Consider further treatment?
					Do Nothing		Do Smthng		Do Nothing		Do Smthng		Opening Year 2027		Design Year 2037								
					Day	Night	Day	Night	Day	Night	Day	Night	Day	Night	Day	Night	Day	Night	Day	Night	$L_{Aeq,15hr}$ ≥ 65dB	$L_{Aeq,9hr}$ ≥ 60dB	
5.2	30373	106 CECILY STREET LILYFIELD	First	NW	45	41	46	41	46	41	46	42	0.4	0.5	0.4	0.8	58	53	NO	NO	NO	NO	NO
5.2	30373	106 CECILY STREET LILYFIELD	First	W	50	46	50	46	50	46	51	47	0.7	0.7	0.8	1.0	60	55	NO	NO	NO	NO	NO
5.2	30373	106 CECILY STREET LILYFIELD	Ground	E	49	45	50	45	50	45	50	46	0.4	0.5	0.5	0.8	60	55	NO	NO	NO	NO	NO
5.2	30373	106 CECILY STREET LILYFIELD	Ground	NW	41	36	41	37	41	36	42	37	0.5	0.5	0.5	0.8	53	48	NO	NO	NO	NO	NO
5.2	30373	106 CECILY STREET LILYFIELD	Ground	W	46	42	47	43	46	42	47	43	0.6	0.7	0.8	1.0	58	54	NO	NO	NO	NO	NO
5.2	30376	7 JUSTIN STREET LILYFIELD	Ground	W	43	38	43	39	43	39	43	39	0.5	0.6	0.6	0.8	55	51	NO	NO	NO	NO	NO
5.2	30376	7 JUSTIN STREET LILYFIELD	Ground	SE	37	33	38	33	38	33	38	34	0.5	0.5	0.6	0.9	50	45	NO	NO	NO	NO	NO
5.2	30376	7 JUSTIN STREET LILYFIELD	Ground	NE	44	40	45	41	45	41	46	41	0.6	0.6	0.7	0.9	57	53	NO	NO	NO	NO	NO
5.2	30377	29 RYAN STREET LILYFIELD	Ground	E	46	42	46	42	46	42	47	43	0.4	0.5	0.5	0.7	58	54	NO	NO	NO	NO	NO
5.2	30377	29 RYAN STREET LILYFIELD	Ground	N	43	39	44	39	44	39	44	40	0.3	0.4	0.4	0.6	56	51	NO	NO	NO	NO	NO
5.2	30377	29 RYAN STREET LILYFIELD	Ground	W	43	39	43	39	43	39	44	40	0.5	0.6	0.6	0.8	55	51	NO	NO	NO	NO	NO
5.2	30377	29 RYAN STREET LILYFIELD	Ground	N	43	38	43	39	43	39	44	39	0.5	0.5	0.5	0.8	55	51	NO	NO	NO	NO	NO
5.2	30377	29 RYAN STREET LILYFIELD	Ground	SW	43	39	44	39	43	39	44	40	0.6	0.6	0.6	0.9	55	51	NO	NO	NO	NO	NO
5.2	30382	12 JUSTIN STREET LILYFIELD	Ground	NE	43	39	44	40	43	39	44	40	0.5	0.6	0.7	0.8	55	51	NO	NO	NO	NO	NO
5.2	30382	12 JUSTIN STREET LILYFIELD	Ground	NW	41	37	42	37	42	37	42	38	0.4	0.5	0.5	0.7	54	49	NO	NO	NO	NO	NO
5.2	30382	12 JUSTIN STREET LILYFIELD	Ground	E	42	37	42	38	42	38	43	38	0.4	0.6	0.5	0.8	54	50	NO	NO	NO	NO	NO
5.2	30382	12 JUSTIN STREET LILYFIELD	Ground	W	49	45	49	45	49	45	50	46	0.5	0.5	0.6	0.8	60	55	NO	NO	NO	NO	NO
5.2	30385	26 LAMB STREET LILYFIELD	First	NE	49	44	49	45	49	45	49	45	0.2	0.3	0.3	0.5	60	55	NO	NO	NO	NO	NO
5.2	30385	26 LAMB STREET LILYFIELD	First	SW	45	41	45	41	45	41	46	42	0.6	0.6	0.6	0.9	57	53	NO	NO	NO	NO	NO
5.2	30385	26 LAMB STREET LILYFIELD	Ground	NE	47	42	47	42	47	42	47	43	0.3	0.4	0.3	0.5	59	54	NO	NO	NO	NO	NO
5.2	30385	26 LAMB STREET LILYFIELD	Ground	SW	42	38	42	38	42	38	43	39	0.6	0.5	0.6	0.8	54	50	NO	NO	NO	NO	NO
5.2	30387	65 CECILY STREET LILYFIELD	Ground	NW	44	39	44	40	44	40	45	40	0.5	0.5	0.6	0.7	56	52	NO	NO	NO	NO	NO
5.2	30387	65 CECILY STREET LILYFIELD	Ground	SW	45	41	46	41	45	41	46	42	0.6	0.6	0.6	0.9	57	53	NO	NO	NO	NO	NO
5.2	30387	65 CECILY STREET LILYFIELD	Ground	SE	43	38	43	39	43	38	43	39	0.4	0.5	0.4	0.7	55	50	NO	NO	NO	NO	NO
5.2	30387	65 CECILY STREET LILYFIELD	Ground	NE	49	44	49	45	49	45	50	45	0.4	0.5	0.4	0.7	60	55	NO	NO	NO	NO	NO
5.2	30388	63 CECILY STREET LILYFIELD	First	E	53	48	52	48	53	48	53	49	-0.1	0.0	-0.1	0.1	60	55	NO	NO	NO	NO	NO
5.2	30388	63 CECILY STREET LILYFIELD	First	NW	44	40	45	40	45	40	45	41	0.4	0.6	0.5	0.7	57	52	NO	NO	NO	NO	NO
5.2	30388	63 CECILY STREET LILYFIELD	First	SW	46	42	47	43	47	42	47	43	0.6	0.7	0.7	0.9	59	54	NO	NO	NO	NO	NO
5.2	30388	63 CECILY STREET LILYFIELD	First	S	48	44	49	45	49	44	49	45	0.3	0.4	0.4	0.6	60	55	NO	NO	NO	NO	NO
5.2	30388	63 CECILY STREET LILYFIELD	Ground	E	47	43	48	43	48	43	48	44	0.1	0.2	0.2	0.4	60	55	NO	NO	NO	NO	NO
5.2	30388	63 CECILY STREET LILYFIELD	Ground	NW	40	35	40	36	40	35	41	36	0.5	0.6	0.5	0.8	52	47	NO	NO	NO	NO	NO
5.2	30388	63 CECILY STREET LILYFIELD	Ground	E	47	43	48	43	48	43	48	44	0.1	0.2	0.2	0.4	60	55	NO	NO	NO	NO	NO
5.2	30388	63 CECILY STREET LILYFIELD	Ground	NW	40	35	40	36	40	35	41	36	0.5	0.6	0.5	0.8	52	47	NO	NO	NO	NO	NO
5.2	30388	63 CECILY STREET LILYFIELD	Ground	SW	43	39	44	40	44	39	44	40	0.6	0.6	0.6	0.9	56	51	NO	NO	NO	NO	NO
5.2	30388	63 CECILY STREET LILYFIELD	Ground	S	42	37	42	38	42	38	43	38	0.5	0.6	0.5	0.9	54	50	NO	NO	NO	NO	NO
5.2	30390	32 FOUCART STREET ROZELLE	Ground	NE	51	46	51	47	51	47	51	47	0.1	0.2	0.1	0.3	60	55	NO	NO	NO	NO	NO
5.2	30390	32 FOUCART STREET ROZELLE	Ground	NW	45	41	45	41	45	41	46	42	0.5	0.6	0.5	0.8	57	53	NO	NO	NO	NO	NO
5.2	30390	32 FOUCART STREET ROZELLE	Ground	SE	44	40	45	40	44	40	45	41	0.7	0.7	0.8	0.9	56	52	NO	NO	NO	NO	NO
5.2	30391	42 RYAN STREET LILYFIELD	First	N	44	39	44	40	44	40	45	40	0.4	0.4	0.4	0.6	56	52	NO	NO	NO	NO	NO
5.2	30391	42 RYAN STREET LILYFIELD	First	W	43	39	44	40	44	39	45	40	0.6	0.7	0.7	0.9	56	51	NO	NO	NO	NO	NO
5.2	30391	42 RYAN STREET LILYFIELD	First	NW	43	39	44	39	44	39	44	40	0.5	0.5	0.5	0.8	56	51	NO	NO	NO	NO	NO
5.2	30391	42 RYAN STREET LILYFIELD	First	SW	46	42	46	42	46	42	47	43	0.6	0.6	0.7	0.9	58	54	NO	NO	NO	NO	NO
5.2	30391	42 RYAN STREET LILYFIELD	First	SE	46	42	47	42	47	42	47	43	0.5	0.5	0.6	0.7	59	54	NO	NO	NO	NO	NO
5.2	30391	42 RYAN STREET LILYFIELD	First	NE	50	45	50	45	50	45	50	46	0.1	0.3	0.2	0.5	60	55	NO	NO	NO	NO	NO
5.2	30391	42 RYAN STREET LILYFIELD	First	N	48	43	48	43	48	44	48	44	0.0	0.0	0.0	0.2	60	55	NO	NO	NO	NO	NO
5.2	30391	42 RYAN STREET LILYFIELD	First	NE	48	44	48	44	49	44	49	44	0.0	0.1	0.0	0.3	60	55	NO	NO	NO	NO	NO
5.2	30391	42 RYAN STREET LILYFIELD	Ground	W	39	35	40	35	40	35	40	36	0.6	0.6	0.6	0.9	52	47	NO	NO	NO	NO	NO
5.2	30391	42 RYAN STREET LILYFIELD	Ground	NW	39	34	39	35	39	35	40	35	0.5	0.6	0.6	0.8	51	47	NO	NO	NO	NO	NO
5.2	30391	42 RYAN STREET LILYFIELD	Ground	SW	43	39	44	40	44	40	44	40	0.6	0.6	0.6	0.8	56	52	NO	NO	NO	NO	NO
5.2	30391	42 RYAN STREET LILYFIELD	Ground	SE	40	36	41	37	41	36	41	37	0.5	0.6	0.6	0.8	53	48	NO	NO	NO	NO	NO
5.2	30391	42 RYAN STREET LILYFIELD	Ground	NE	46	42	46	42	47	42	47	43	0.4	0.5	0.4	0.7	59	54	NO	NO	NO	NO	NO
5.2	30391	42 RYAN STREET LILYFIELD	Ground	N	44	39	44	39	44	40	44	40	0.0	0.1	-0.1	0.2	56	52	NO	NO	NO	NO	NO
5.2	30391	42 RYAN STREET LILYFIELD	Ground	NE	44	40	44	40	45	40	45	40	0.0	0.1	0.0	0.2	57	52	NO	NO	NO	NO	NO
5.2	30392	5 JUSTIN STREET LILYFIELD	Ground	NE	44	40	45	41	45	40	45	41	0.5	0.6	0.6	0.9	57	52	NO	NO	NO	NO	NO
5.2	30392	5 JUSTIN STREET LILYFIELD	Ground	NW	40	36	41	36	41	36	41	37	0.5	0.6	0.6	0.8	53	48	NO	NO	NO	NO	NO
5.2	30392	5 JUSTIN STREET LILYFIELD	Ground	SW	46	42	46	43	46	42	47	43	0.4	0.5	0.5	0.8	58	54	NO	NO	NO	NO	NO
5.2	30394	27 RYAN STREET LILYFIELD	Ground	W	44	39	44	40	44	40	44	40	0.5	0.5	0.6	0.8	56	52	NO	NO	NO	NO	NO
5.2	30394	27 RYAN STREET LILYFIELD	Ground	S	43	39	44	39	43	39	44	40	0.5	0.5	0.5	0.7	55	51	NO	NO	NO	NO	NO
5.2	30394	27 RYAN STREET LILYFIELD	Ground	E	46	42	47	42	47	42	47	43	0.3	0.5	0.4	0.6	59	54	NO	NO	NO	NO	NO
5.2	30394	27 RYAN STREET LILYFIELD	Ground	N	43	38	43	39	43	39	44	39	0.4	0.5	0.4	0.7	55	51	NO	NO	NO	NO	NO
5.2	30400	25 LAMB STREET LILYFIELD	Ground	E	46	41	46	42	46	42	47	42	0.4	0.5	0.5	0.7	58	54	NO	NO	NO	NO	NO
5.2	30400	25 LAMB STREET LILYFIELD	Ground	SW	42	37	42	38	42	38	42	38	0.5	0.6	0.5	0.8	54	50	NO	NO	NO	NO	NO
5.2	30401	29 LAMB STREET LILYFIELD	First	W	47	43	47	43	47	43	48	44	0.5	0.5	0.6	0.8	59	55	NO	NO	NO	NO	NO
5.2	30401	29 LAMB STREET LILYFIELD	First	S	47	43	48	44	48	43	48	44	0.5	0.6	0.6	0.8	60	55	NO	NO	NO	NO	NO

NCA	Receiver ID	Address	Floor Level	Facade	Opening Year 2027				Design Year 2037				Increase (Do Smthng - Do Nothing)				NCG project road noise criteria		Do noise levels exceed the cumulative limit with project roads adding ≥2dB to the total noise levels?		Is the contribution from the road project Acute?		Consider further treatment?
					Do Nothing		Do Smthng		Do Nothing		Do Smthng		Opening Year 2027		Design Year 2037								
					Day	Night	Day	Night	Day	Night	Day	Night	Day	Night	Day	Night	Day	Night	Day	Night	$L_{Aeq,15hr}$ ≥ 65dB	$L_{Aeq,9hr}$ ≥ 60dB	
5.2	30401	29 LAMB STREET LILYFIELD	First	W	47	43	48	44	47	43	48	44	0.5	0.6	0.6	0.8	59	55	NO	NO	NO	NO	NO
5.2	30401	29 LAMB STREET LILYFIELD	First	S	49	44	49	45	49	45	50	45	0.4	0.5	0.5	0.8	60	55	NO	NO	NO	NO	NO
5.2	30401	29 LAMB STREET LILYFIELD	First	E	48	43	48	44	48	44	49	44	0.4	0.5	0.5	0.7	60	55	NO	NO	NO	NO	NO
5.2	30401	29 LAMB STREET LILYFIELD	First	SE	48	44	48	44	48	44	49	45	0.4	0.5	0.5	0.7	60	55	NO	NO	NO	NO	NO
5.2	30401	29 LAMB STREET LILYFIELD	First	NE	48	44	49	44	49	44	49	45	0.2	0.3	0.2	0.5	60	55	NO	NO	NO	NO	NO
5.2	30401	29 LAMB STREET LILYFIELD	First	SE	49	44	49	44	49	44	49	45	0.2	0.2	0.2	0.5	60	55	NO	NO	NO	NO	NO
5.2	30401	29 LAMB STREET LILYFIELD	Ground	W	43	39	44	40	44	40	44	40	0.5	0.5	0.5	0.8	56	52	NO	NO	NO	NO	NO
5.2	30401	29 LAMB STREET LILYFIELD	Ground	S	44	40	44	40	44	40	45	41	0.5	0.6	0.6	0.8	56	52	NO	NO	NO	NO	NO
5.2	30401	29 LAMB STREET LILYFIELD	Ground	W	43	39	43	39	43	39	44	40	0.5	0.6	0.6	0.8	55	51	NO	NO	NO	NO	NO
5.2	30401	29 LAMB STREET LILYFIELD	Ground	S	45	40	45	41	45	41	46	41	0.4	0.5	0.5	0.7	57	53	NO	NO	NO	NO	NO
5.2	30401	29 LAMB STREET LILYFIELD	Ground	E	45	41	46	41	46	41	46	42	0.5	0.5	0.6	0.8	58	53	NO	NO	NO	NO	NO
5.2	30401	29 LAMB STREET LILYFIELD	Ground	SE	46	41	46	42	46	42	47	42	0.5	0.6	0.6	0.8	58	54	NO	NO	NO	NO	NO
5.2	30401	29 LAMB STREET LILYFIELD	Ground	NE	46	41	46	42	46	41	46	42	0.3	0.5	0.4	0.7	58	53	NO	NO	NO	NO	NO
5.2	30401	29 LAMB STREET LILYFIELD	Ground	SE	46	41	46	42	46	42	47	42	0.3	0.4	0.3	0.6	58	54	NO	NO	NO	NO	NO
5.2	30402	38 RYAN STREET LILYFIELD	Ground	E	46	41	46	42	46	42	47	42	0.4	0.5	0.4	0.7	58	54	NO	NO	NO	NO	NO
5.2	30402	38 RYAN STREET LILYFIELD	Ground	W	43	38	43	39	43	39	44	39	0.5	0.6	0.6	0.8	55	51	NO	NO	NO	NO	NO
5.2	30405	61 CECILY STREET LILYFIELD	Ground	NE	48	43	48	44	48	44	49	44	0.3	0.4	0.3	0.7	60	55	NO	NO	NO	NO	NO
5.2	30405	61 CECILY STREET LILYFIELD	Ground	SW	42	38	43	38	43	38	43	39	0.5	0.5	0.5	0.7	55	50	NO	NO	NO	NO	NO
5.2	30405	61 CECILY STREET LILYFIELD	Ground	SE	39	34	39	35	39	34	40	35	0.4	0.6	0.5	0.8	51	46	NO	NO	NO	NO	NO
5.2	30408	102 CECILY STREET LILYFIELD	Ground	E	49	45	49	45	50	45	50	45	0.2	0.4	0.2	0.6	60	55	NO	NO	NO	NO	NO
5.2	30408	102 CECILY STREET LILYFIELD	Ground	W	46	41	46	42	46	42	47	42	0.5	0.7	0.6	0.9	58	54	NO	NO	NO	NO	NO
5.2	30409	104 CECILY STREET LILYFIELD	Ground	W	46	42	47	42	46	42	47	43	0.5	0.6	0.6	0.9	58	54	NO	NO	NO	NO	NO
5.2	30409	104 CECILY STREET LILYFIELD	Ground	S	40	35	40	36	40	36	41	36	0.5	0.6	0.5	0.7	52	48	NO	NO	NO	NO	NO
5.2	30409	104 CECILY STREET LILYFIELD	Ground	E	49	44	49	45	49	45	49	45	0.1	0.2	0.1	0.3	60	55	NO	NO	NO	NO	NO
5.2	30410	36 RYAN STREET LILYFIELD	Ground	E	46	42	47	42	47	42	47	43	0.2	0.3	0.3	0.5	59	54	NO	NO	NO	NO	NO
5.2	30410	36 RYAN STREET LILYFIELD	Ground	W	43	39	43	39	43	39	44	40	0.5	0.5	0.6	0.8	55	51	NO	NO	NO	NO	NO
5.2	30412	22 LAMB STREET LILYFIELD	Ground	N	44	40	45	40	45	40	45	41	0.2	0.2	0.3	0.4	57	52	NO	NO	NO	NO	NO
5.2	30412	22 LAMB STREET LILYFIELD	Ground	NE	45	41	45	41	46	41	46	42	0.2	0.3	0.3	0.5	58	53	NO	NO	NO	NO	NO
5.2	30412	22 LAMB STREET LILYFIELD	Ground	NW	42	37	42	38	42	38	43	38	0.4	0.6	0.5	0.8	54	50	NO	NO	NO	NO	NO
5.2	30413	59 CECILY STREET LILYFIELD	Ground	NE	47	43	48	43	48	43	48	44	0.4	0.5	0.4	0.6	60	55	NO	NO	NO	NO	NO
5.2	30413	59 CECILY STREET LILYFIELD	Ground	W	43	39	44	40	44	39	44	40	0.4	0.5	0.5	0.8	56	51	NO	NO	NO	NO	NO
5.2	30414	25 RYAN STREET LILYFIELD	Ground	NE	46	42	47	42	47	42	47	43	0.3	0.3	0.2	0.5	59	54	NO	NO	NO	NO	NO
5.2	30414	25 RYAN STREET LILYFIELD	Ground	NW	42	38	43	38	43	38	43	39	0.4	0.5	0.5	0.7	55	50	NO	NO	NO	NO	NO
5.2	30414	25 RYAN STREET LILYFIELD	Ground	SW	43	39	44	40	44	39	44	40	0.5	0.5	0.6	0.8	56	51	NO	NO	NO	NO	NO
5.2	30414	25 RYAN STREET LILYFIELD	Ground	S	43	39	44	40	44	39	44	40	0.5	0.6	0.6	0.8	56	51	NO	NO	NO	NO	NO
5.2	30414	25 RYAN STREET LILYFIELD	Ground	W	42	38	43	39	43	38	43	39	0.5	0.6	0.6	0.8	55	50	NO	NO	NO	NO	NO
5.2	30414	25 RYAN STREET LILYFIELD	Ground	SE	43	39	43	39	44	39	44	39	0.1	0.3	0.2	0.4	56	51	NO	NO	NO	NO	NO
5.2	30416	34 RYAN STREET LILYFIELD	Ground	E	45	41	46	41	46	41	46	42	0.2	0.2	0.2	0.4	58	53	NO	NO	NO	NO	NO
5.2	30416	34 RYAN STREET LILYFIELD	Ground	W	43	39	44	39	43	39	44	40	0.5	0.5	0.6	0.8	55	51	NO	NO	NO	NO	NO
5.2	30417	8 JUSTIN STREET LILYFIELD	First	SE	48	44	49	45	49	44	49	45	0.5	0.5	0.5	0.7	60	55	NO	NO	NO	NO	NO
5.2	30417	8 JUSTIN STREET LILYFIELD	First	NE	48	44	49	45	49	44	49	45	0.4	0.4	0.5	0.7	60	55	NO	NO	NO	NO	NO
5.2	30417	8 JUSTIN STREET LILYFIELD	First	SW	49	45	50	46	50	46	50	46	0.4	0.5	0.5	0.8	60	55	NO	NO	NO	NO	NO
5.2	30417	8 JUSTIN STREET LILYFIELD	First	SE	49	45	49	45	49	45	50	46	0.5	0.5	0.6	0.8	60	55	NO	NO	NO	NO	NO
5.2	30417	8 JUSTIN STREET LILYFIELD	Ground	SE	40	36	41	36	41	36	41	37	0.5	0.6	0.5	0.8	53	48	NO	NO	NO	NO	NO
5.2	30417	8 JUSTIN STREET LILYFIELD	Ground	NE	44	40	45	40	45	40	45	41	0.5	0.5	0.6	0.8	57	52	NO	NO	NO	NO	NO
5.2	30417	8 JUSTIN STREET LILYFIELD	Ground	SW	47	43	48	44	48	43	48	44	0.5	0.5	0.6	0.8	60	55	NO	NO	NO	NO	NO
5.2	30417	8 JUSTIN STREET LILYFIELD	Ground	SE	42	37	42	38	42	38	43	39	0.5	0.6	0.5	0.8	54	50	NO	NO	NO	NO	NO
5.2	30418	10 JUSTIN STREET LILYFIELD	Ground	S	44	40	44	40	44	40	45	41	0.4	0.5	0.6	0.8	56	52	NO	NO	NO	NO	NO
5.2	30418	10 JUSTIN STREET LILYFIELD	Ground	NW	40	36	41	37	41	36	41	37	0.5	0.6	0.6	0.8	53	48	NO	NO	NO	NO	NO
5.2	30418	10 JUSTIN STREET LILYFIELD	Ground	W	44	40	44	40	44	40	45	41	0.5	0.6	0.6	0.8	56	52	NO	NO	NO	NO	NO
5.2	30418	10 JUSTIN STREET LILYFIELD	Ground	S	42	38	43	39	43	38	43	39	0.5	0.6	0.5	0.8	55	50	NO	NO	NO	NO	NO
5.2	30418	10 JUSTIN STREET LILYFIELD	Ground	NE	45	41	45	41	45	41	46	42	0.5	0.6	0.6	0.8	57	53	NO	NO	NO	NO	NO
5.2	30418	10 JUSTIN STREET LILYFIELD	Ground	N	42	37	42	38	42	38	43	38	0.4	0.4	0.4	0.7	54	50	NO	NO	NO	NO	NO
5.2	30418	10 JUSTIN STREET LILYFIELD	Ground	SW	41	37	42	38	42	37	42	38	0.5	0.6	0.6	0.9	54	49	NO	NO	NO	NO	NO
5.2	30418	10 JUSTIN STREET LILYFIELD	Ground	N	41	37	41	37	41	37	42	38	0.5	0.5	0.6	0.8	53	49	NO	NO	NO	NO	NO
5.2	30418	10 JUSTIN STREET LILYFIELD	Ground	E	42	38	42	38	42	38	43	39	0.5	0.6	0.5	0.8	54	50	NO	NO	NO	NO	NO
5.2	30418	10 JUSTIN STREET LILYFIELD	Ground	N	41	36	41	37	41	37	42	38	0.5	0.5	0.6	0.8	53	49	NO	NO	NO	NO	NO
5.2	30423	36 FOUCART STREET ROZELLE	Ground	NE	50	46	51	46	51	46	51	47	0.3	0.4	0.3	0.6	60	55	NO	NO	NO	NO	NO
5.2	30423	36 FOUCART STREET ROZELLE	Ground	NW	45	41	45	41	45	41	46	41	0.1	0.2	0.2	0.4	57	53	NO	NO	NO	NO	NO
5.2	30423	36 FOUCART STREET ROZELLE	Ground	E	46	41	46	41	46	41	46	42	0.1	0.2	0.1	0.3	58	53	NO	NO	NO	NO	NO
5.2	30423	36 FOUCART STREET ROZELLE	Ground	SE	39	35	40	35	39	35	40	36	0.6	0.7	0.7	0.8	51	47	NO	NO	NO	NO	NO
5.2	30424	34 FOUCART STREET ROZELLE	First	SW	49	44	49	45	49	44	50	46	0.8	0.9	0.9	1.2	60	55	NO	NO	NO	NO	NO

NCA	Receiver ID	Address	Floor Level	Facade	Opening Year 2027				Design Year 2037				Increase (Do Smthng - Do Nothing)				NCG project road noise criteria		Do noise levels exceed the cumulative limit with project roads adding ≥2dB to the total noise levels?		Is the contribution from the road project Acute?		Consider further treatment?
					Do Nothing		Do Smthng		Do Nothing		Do Smthng		Opening Year 2027		Design Year 2037								
					Day	Night	Day	Night	Day	Night	Day	Night	Day	Night	Day	Night	Day	Night	Day	Night	$L_{Aeq,15hr}$ ≥ 65dB	$L_{Aeq,9hr}$ ≥ 60dB	
5.2	30424	34 FOUCART STREET ROZELLE	First	SE	49	45	50	46	50	45	50	46	0.6	0.8	0.8	1.0	60	55	NO	NO	NO	NO	NO
5.2	30424	34 FOUCART STREET ROZELLE	First	SW	48	44	49	45	49	44	49	45	0.7	0.8	0.8	1.1	60	55	NO	NO	NO	NO	NO
5.2	30424	34 FOUCART STREET ROZELLE	First	SE	52	47	52	48	52	48	53	48	0.2	0.3	0.3	0.5	60	55	NO	NO	NO	NO	NO
5.2	30424	34 FOUCART STREET ROZELLE	First	NE	56	52	56	52	56	52	56	52	-0.1	0.0	-0.1	0.1	60	55	NO	NO	NO	NO	NO
5.2	30424	34 FOUCART STREET ROZELLE	First	NW	45	41	46	41	46	41	46	42	0.5	0.6	0.5	0.8	58	53	NO	NO	NO	NO	NO
5.2	30424	34 FOUCART STREET ROZELLE	Ground	SW	45	41	46	41	45	41	46	42	0.8	0.9	0.9	1.1	57	53	NO	NO	NO	NO	NO
5.2	30424	34 FOUCART STREET ROZELLE	Ground	SE	45	41	46	41	45	41	46	42	0.7	0.7	0.8	1.0	57	53	NO	NO	NO	NO	NO
5.2	30424	34 FOUCART STREET ROZELLE	Ground	SW	44	39	44	40	44	40	45	41	0.7	0.8	0.8	1.1	56	52	NO	NO	NO	NO	NO
5.2	30424	34 FOUCART STREET ROZELLE	Ground	SE	44	39	44	40	44	40	45	40	0.5	0.6	0.6	0.8	56	52	NO	NO	NO	NO	NO
5.2	30424	34 FOUCART STREET ROZELLE	Ground	NE	51	47	51	47	51	47	52	47	0.1	0.3	0.2	0.4	60	55	NO	NO	NO	NO	NO
5.2	30427	18 GROVE STREET LILYFIELD	Ground	W	44	40	44	40	44	40	45	41	0.5	0.5	0.6	0.8	56	52	NO	NO	NO	NO	NO
5.2	30427	18 GROVE STREET LILYFIELD	Ground	S	44	40	44	40	44	40	45	41	0.4	0.5	0.6	0.7	56	52	NO	NO	NO	NO	NO
5.2	30427	18 GROVE STREET LILYFIELD	Ground	W	43	39	44	40	44	39	44	40	0.5	0.5	0.5	0.8	56	51	NO	NO	NO	NO	NO
5.2	30427	18 GROVE STREET LILYFIELD	Ground	S	39	35	40	35	40	35	40	36	0.6	0.6	0.6	0.9	52	47	NO	NO	NO	NO	NO
5.2	30427	18 GROVE STREET LILYFIELD	Ground	E	40	36	40	36	40	36	41	37	0.5	0.6	0.6	0.8	52	48	NO	NO	NO	NO	NO
5.2	30428	14 GROVE STREET LILYFIELD	Ground	S	41	36	41	37	41	37	42	37	0.5	0.6	0.6	0.8	53	49	NO	NO	NO	NO	NO
5.2	30428	14 GROVE STREET LILYFIELD	Ground	E	38	34	39	34	38	34	39	35	0.5	0.6	0.6	0.9	50	46	NO	NO	NO	NO	NO
5.2	30428	14 GROVE STREET LILYFIELD	Ground	N	39	34	39	35	39	35	40	36	0.5	0.5	0.6	0.8	51	47	NO	NO	NO	NO	NO
5.2	30428	14 GROVE STREET LILYFIELD	Ground	W	44	40	44	40	44	40	44	41	0.5	0.5	0.6	0.8	56	52	NO	NO	NO	NO	NO
5.2	30429	16 GROVE STREET LILYFIELD	Ground	W	44	40	44	40	44	40	45	41	0.4	0.5	0.5	0.7	56	52	NO	NO	NO	NO	NO
5.2	30430	16 GROVE STREET LILYFIELD	Ground	N	39	34	39	35	39	35	40	35	0.5	0.6	0.6	0.8	51	47	NO	NO	NO	NO	NO
5.2	30430	16 GROVE STREET LILYFIELD	Ground	S	41	37	42	37	41	37	42	38	0.5	0.5	0.6	0.9	53	49	NO	NO	NO	NO	NO
5.2	30431	7 O'NEILL STREET LILYFIELD	Ground	S	42	37	42	38	42	38	43	39	0.5	0.6	0.6	0.9	54	50	NO	NO	NO	NO	NO
5.2	30431	7 O'NEILL STREET LILYFIELD	Ground	E	37	33	38	34	38	33	38	34	0.6	0.6	0.6	0.8	50	45	NO	NO	NO	NO	NO
5.2	30431	7 O'NEILL STREET LILYFIELD	Ground	N	39	35	40	35	39	35	40	36	0.5	0.5	0.6	0.9	51	47	NO	NO	NO	NO	NO
5.2	30432	18 LAMB STREET LILYFIELD	First	E	49	44	49	44	49	45	49	45	0.0	0.1	0.1	0.3	60	55	NO	NO	NO	NO	NO
5.2	30432	18 LAMB STREET LILYFIELD	First	N	42	38	43	38	43	38	43	39	0.4	0.6	0.5	0.7	55	50	NO	NO	NO	NO	NO
5.2	30432	18 LAMB STREET LILYFIELD	First	W	45	41	45	41	45	41	46	42	0.6	0.6	0.6	0.9	57	53	NO	NO	NO	NO	NO
5.2	30432	18 LAMB STREET LILYFIELD	Ground	E	47	42	47	42	47	42	47	43	0.1	0.2	0.1	0.4	59	54	NO	NO	NO	NO	NO
5.2	30432	18 LAMB STREET LILYFIELD	Ground	N	38	34	39	34	39	34	39	35	0.4	0.5	0.5	0.7	51	46	NO	NO	NO	NO	NO
5.2	30432	18 LAMB STREET LILYFIELD	Ground	W	42	38	43	38	42	38	43	39	0.6	0.6	0.7	0.9	54	50	NO	NO	NO	NO	NO
5.2	30432	18 LAMB STREET LILYFIELD	Ground	N	38	34	39	34	39	34	39	35	0.4	0.5	0.5	0.7	51	46	NO	NO	NO	NO	NO
5.2	30432	18 LAMB STREET LILYFIELD	Ground	W	42	38	43	38	42	38	43	39	0.6	0.6	0.7	0.9	54	50	NO	NO	NO	NO	NO
5.2	30433	20 LAMB STREET LILYFIELD	First	S	48	43	48	44	48	44	48	44	0.1	0.2	0.2	0.4	60	55	NO	NO	NO	NO	NO
5.2	30433	20 LAMB STREET LILYFIELD	First	E	49	44	49	45	49	45	49	45	0.1	0.1	0.0	0.2	60	55	NO	NO	NO	NO	NO
5.2	30433	20 LAMB STREET LILYFIELD	Ground	S	41	37	41	37	41	37	42	38	0.5	0.5	0.6	0.8	53	49	NO	NO	NO	NO	NO
5.2	30433	20 LAMB STREET LILYFIELD	Ground	E	45	41	46	41	46	41	46	42	0.2	0.3	0.2	0.5	58	53	NO	NO	NO	NO	NO
5.2	30434	23 RYAN STREET LILYFIELD	Ground	W	43	39	44	39	44	39	44	40	0.5	0.6	0.6	0.8	56	51	NO	NO	NO	NO	NO
5.2	30434	23 RYAN STREET LILYFIELD	Ground	SE	42	37	42	38	42	37	43	38	0.4	0.6	0.5	0.8	54	49	NO	NO	NO	NO	NO
5.2	30434	23 RYAN STREET LILYFIELD	Ground	NE	46	42	47	42	47	42	47	43	0.2	0.2	0.2	0.4	59	54	NO	NO	NO	NO	NO
5.2	30434	23 RYAN STREET LILYFIELD	Ground	NW	42	38	43	38	43	38	43	39	0.4	0.6	0.4	0.8	55	50	NO	NO	NO	NO	NO
5.2	30441	32 RYAN STREET LILYFIELD	Ground	E	46	41	46	42	46	42	47	42	0.2	0.4	0.2	0.5	58	54	NO	NO	NO	NO	NO
5.2	30441	32 RYAN STREET LILYFIELD	Ground	W	43	39	44	39	43	39	44	40	0.5	0.6	0.5	0.8	55	51	NO	NO	NO	NO	NO
5.2	30442	23 LAMB STREET LILYFIELD	First	NE	48	44	48	44	48	44	49	45	0.3	0.4	0.4	0.6	60	55	NO	NO	NO	NO	NO
5.2	30442	23 LAMB STREET LILYFIELD	First	NW	42	37	42	38	42	38	43	38	0.4	0.5	0.5	0.7	54	50	NO	NO	NO	NO	NO
5.2	30442	23 LAMB STREET LILYFIELD	First	SW	47	43	47	43	47	43	48	44	0.5	0.6	0.6	0.9	59	55	NO	NO	NO	NO	NO
5.2	30442	23 LAMB STREET LILYFIELD	Ground	NE	45	41	46	42	46	41	46	42	0.5	0.5	0.5	0.8	58	53	NO	NO	NO	NO	NO
5.2	30442	23 LAMB STREET LILYFIELD	Ground	NW	37	33	38	33	38	33	38	34	0.4	0.5	0.5	0.8	50	45	NO	NO	NO	NO	NO
5.2	30442	23 LAMB STREET LILYFIELD	Ground	SW	43	39	43	39	43	39	44	40	0.6	0.6	0.6	0.8	55	51	NO	NO	NO	NO	NO
5.2	30443	19 LAMB STREET LILYFIELD	Ground	W	39	34	39	35	39	35	40	35	0.5	0.6	0.5	0.8	51	47	NO	NO	NO	NO	NO
5.2	30443	19 LAMB STREET LILYFIELD	Ground	NW	38	33	38	34	39	34	39	34	0.4	0.5	0.4	0.7	51	46	NO	NO	NO	NO	NO
5.2	30443	19 LAMB STREET LILYFIELD	Ground	NE	47	42	47	43	47	43	47	43	0.3	0.3	0.3	0.5	59	55	NO	NO	NO	NO	NO
5.2	30443	19 LAMB STREET LILYFIELD	Ground	N	41	37	42	38	42	37	42	38	0.5	0.6	0.5	0.8	54	49	NO	NO	NO	NO	NO
5.2	30443	19 LAMB STREET LILYFIELD	Ground	SW	44	40	45	41	45	40	45	41	0.5	0.5	0.6	0.8	57	52	NO	NO	NO	NO	NO
5.2	30443	19 LAMB STREET LILYFIELD	Ground	SE	40	35	40	36	40	36	41	36	0.4	0.6	0.5	0.8	52	48	NO	NO	NO	NO	NO
5.2	30444	13 O'NEILL STREET LILYFIELD	Ground	S	43	39	44	40	44	39	44	40	0.5	0.6	0.7	0.8	56	51	NO	NO	NO	NO	NO
5.2	30444	13 O'NEILL STREET LILYFIELD	Ground	E	38	34	38	34	38	34	39	35	0.5	0.6	0.6	0.9	50	46	NO	NO	NO	NO	NO
5.2	30444	13 O'NEILL STREET LILYFIELD	Ground	N	39	35	40	36	40	35	40	36	0.5	0.5	0.5	0.8	52	47	NO	NO	NO	NO	NO
5.2	30445	9 O'NEILL STREET LILYFIELD	Ground	N	39	35	40	35	40	35	40	36	0.5	0.6	0.5	0.8	52	47	NO	NO	NO	NO	NO
5.2	30445	9 O'NEILL STREET LILYFIELD	Ground	W	39	34	39	35	39	35	40	36	0.6	0.6	0.6	0.9	51	47	NO	NO	NO	NO	NO
5.2	30445	9 O'NEILL STREET LILYFIELD	Ground	S	42	38	42	38	42	38	43	39	0.6	0.6	0.7	0.9	54	50	NO	NO	NO	NO	NO
5.2	30446	11 O'NEILL STREET LILYFIELD	Ground	N	39	35	40	35	40	35	40	36	0.5	0.5	0.6	0.8	52	47	NO	NO	NO	NO	NO
5.2	30446	11 O'NEILL STREET LILYFIELD	Ground	SE	43	38	43	39	43	39	44	40	0.6	0.6	0.6	0.9	55	51	NO	NO	NO	NO	NO
5.2	30447	98 CECILY STREET LILYFIELD	Ground	E	46	42	47	43	47	42	48	43	0.6	0.7	0.7	0.9	59	54	NO	NO	NO	NO	NO

NCA	Receiver ID	Address	Floor Level	Facade	Opening Year 2027				Design Year 2037				Increase (Do Smthng - Do Nothing)				NCG project road noise criteria		Do noise levels exceed the cumulative limit with project roads adding ≥2dB to the total noise levels?		Is the contribution from the road project Acute?		Consider further treatment?
					Do Nothing		Do Smthng		Do Nothing		Do Smthng		Opening Year 2027		Design Year 2037								
					Day	Night	Day	Night	Day	Night	Day	Night	Day	Night	Day	Night	Day	Night	Day	Night	$L_{Aeq,15hr}$ ≥ 65dB	$L_{Aeq,9hr}$ ≥ 60dB	
5.2	30447	98 CECILY STREET LILYFIELD	Ground	SW	45	41	45	41	45	41	46	42	0.5	0.6	0.6	0.9	57	53	NO	NO	NO	NO	NO
5.2	30451	17 O'NEILL STREET LILYFIELD	Ground	S	45	41	46	42	46	41	46	42	0.5	0.5	0.6	0.8	58	53	NO	NO	NO	NO	NO
5.2	30451	17 O'NEILL STREET LILYFIELD	Ground	N	39	35	40	36	40	35	40	36	0.5	0.5	0.5	0.9	52	47	NO	NO	NO	NO	NO
5.2	30452	15 O'NEILL STREET LILYFIELD	Ground	N	39	35	40	36	40	35	40	36	0.5	0.6	0.5	0.8	52	47	NO	NO	NO	NO	NO
5.2	30452	15 O'NEILL STREET LILYFIELD	Ground	W	40	36	40	36	40	36	41	37	0.6	0.6	0.6	0.9	52	48	NO	NO	NO	NO	NO
5.2	30452	15 O'NEILL STREET LILYFIELD	Ground	S	45	41	46	42	46	41	46	42	0.5	0.5	0.6	0.8	58	53	NO	NO	NO	NO	NO
5.2	30453	30 RYAN STREET LILYFIELD	Ground	NE	46	42	47	42	47	42	47	43	0.2	0.3	0.2	0.5	59	54	NO	NO	NO	NO	NO
5.2	30453	30 RYAN STREET LILYFIELD	Ground	NW	43	38	43	39	43	39	44	39	0.4	0.5	0.4	0.7	55	51	NO	NO	NO	NO	NO
5.2	30453	30 RYAN STREET LILYFIELD	Ground	SW	43	39	44	39	43	39	44	40	0.5	0.6	0.6	0.8	55	51	NO	NO	NO	NO	NO
5.2	30457	38 FOUCART STREET ROZELLE	First	NE	55	50	55	50	55	51	55	51	-0.1	0.0	-0.1	0.1	60	55	NO	NO	NO	NO	NO
5.2	30457	38 FOUCART STREET ROZELLE	First	SW	44	40	45	41	45	40	45	41	0.7	0.8	0.9	1.1	57	52	NO	NO	NO	NO	NO
5.2	30457	38 FOUCART STREET ROZELLE	First	SE	52	48	52	48	53	48	53	48	0.0	0.2	0.0	0.3	60	55	NO	NO	NO	NO	NO
5.2	30457	38 FOUCART STREET ROZELLE	Second	NE	57	52	57	52	57	53	57	53	0.0	0.1	0.0	0.2	60	55	NO	NO	NO	NO	NO
5.2	30457	38 FOUCART STREET ROZELLE	Second	SW	48	43	48	44	48	44	49	45	0.7	0.8	0.9	1.1	60	55	NO	NO	NO	NO	NO
5.2	30457	38 FOUCART STREET ROZELLE	Second	SE	56	52	56	52	57	52	57	52	0.0	0.1	0.0	0.2	60	55	NO	NO	NO	NO	NO
5.2	30457	38 FOUCART STREET ROZELLE	Ground	NE	52	47	52	47	52	48	52	48	-0.1	0.0	-0.1	0.1	60	55	NO	NO	NO	NO	NO
5.2	30457	38 FOUCART STREET ROZELLE	Ground	SW	41	37	42	38	42	37	42	38	0.7	0.8	0.8	1.0	54	49	NO	NO	NO	NO	NO
5.2	30457	38 FOUCART STREET ROZELLE	Ground	SE	48	44	48	44	48	44	49	44	0.3	0.4	0.3	0.5	60	55	NO	NO	NO	NO	NO
5.2	30460	21 O'NEILL STREET LILYFIELD	Ground	N	40	35	40	36	40	36	41	37	0.4	0.5	0.5	0.8	52	48	NO	NO	NO	NO	NO
5.2	30460	21 O'NEILL STREET LILYFIELD	Ground	E	46	42	47	43	46	42	47	43	0.5	0.6	0.6	0.8	58	54	NO	NO	NO	NO	NO
5.2	30460	21 O'NEILL STREET LILYFIELD	Ground	S	45	41	46	42	46	42	46	42	0.5	0.5	0.5	0.8	58	54	NO	NO	NO	NO	NO
5.2	30461	19 O'NEILL STREET LILYFIELD	Ground	N	40	36	41	36	41	36	41	37	0.4	0.5	0.5	0.7	53	48	NO	NO	NO	NO	NO
5.2	30461	19 O'NEILL STREET LILYFIELD	Ground	SE	45	41	46	42	45	41	46	42	0.5	0.5	0.6	0.9	57	53	NO	NO	NO	NO	NO
5.2	30466	16 LAMB STREET LILYFIELD	Ground	W	43	38	43	39	43	39	44	39	0.5	0.6	0.6	0.8	55	51	NO	NO	NO	NO	NO
5.2	30466	16 LAMB STREET LILYFIELD	Ground	S	39	34	39	34	39	34	39	35	0.4	0.5	0.4	0.8	51	46	NO	NO	NO	NO	NO
5.2	30466	16 LAMB STREET LILYFIELD	Ground	E	47	42	47	43	47	43	47	43	0.1	0.2	0.1	0.4	59	55	NO	NO	NO	NO	NO
5.2	30466	16 LAMB STREET LILYFIELD	Ground	NW	42	37	42	38	42	38	43	38	0.4	0.5	0.5	0.7	54	50	NO	NO	NO	NO	NO
5.2	30469	23 O'NEILL STREET LILYFIELD	Ground	S	46	42	47	43	46	42	47	43	0.5	0.5	0.6	0.8	58	54	NO	NO	NO	NO	NO
5.2	30469	23 O'NEILL STREET LILYFIELD	Ground	E	45	41	45	41	45	41	46	42	0.5	0.5	0.6	0.8	57	53	NO	NO	NO	NO	NO
5.2	30469	23 O'NEILL STREET LILYFIELD	Ground	S	44	40	45	41	44	40	45	41	0.5	0.6	0.6	0.9	56	52	NO	NO	NO	NO	NO
5.2	30469	23 O'NEILL STREET LILYFIELD	Ground	N	40	36	41	36	40	36	41	37	0.5	0.5	0.6	0.8	52	48	NO	NO	NO	NO	NO
5.2	30470	28 RYAN STREET LILYFIELD	Ground	E	46	42	46	42	46	42	47	42	0.2	0.3	0.2	0.4	58	54	NO	NO	NO	NO	NO
5.2	30470	28 RYAN STREET LILYFIELD	Ground	N	43	38	43	39	43	39	44	39	0.4	0.5	0.4	0.7	55	51	NO	NO	NO	NO	NO
5.2	30470	28 RYAN STREET LILYFIELD	Ground	W	43	39	43	39	43	39	44	40	0.4	0.5	0.5	0.8	55	51	NO	NO	NO	NO	NO
5.2	30470	28 RYAN STREET LILYFIELD	Ground	S	41	36	41	37	41	36	42	37	0.4	0.5	0.5	0.7	53	48	NO	NO	NO	NO	NO
5.2	30472	94 CECILY STREET LILYFIELD	Ground	SW	44	40	44	40	44	40	45	41	0.5	0.7	0.6	0.9	56	52	NO	NO	NO	NO	NO
5.2	30472	94 CECILY STREET LILYFIELD	Ground	NE	46	41	46	42	46	41	47	42	0.6	0.7	0.6	0.9	58	53	NO	NO	NO	NO	NO
5.2	30472	94 CECILY STREET LILYFIELD	Ground	NW	45	40	45	41	45	41	46	41	0.3	0.4	0.3	0.6	57	53	NO	NO	NO	NO	NO
5.2	30475	27 O'NEILL STREET LILYFIELD	Ground	N	40	36	41	36	41	36	41	37	0.4	0.5	0.6	0.8	53	48	NO	NO	NO	NO	NO
5.2	30475	27 O'NEILL STREET LILYFIELD	Ground	S	42	38	43	39	43	38	43	39	0.5	0.5	0.7	0.9	55	50	NO	NO	NO	NO	NO
5.2	30476	92 CECILY STREET LILYFIELD	First	E	50	45	50	45	50	46	50	46	0.1	0.2	0.2	0.3	60	55	NO	NO	NO	NO	NO
5.2	30476	92 CECILY STREET LILYFIELD	First	W	45	41	46	42	46	41	46	42	0.6	0.7	0.7	1.0	58	53	NO	NO	NO	NO	NO
5.2	30476	92 CECILY STREET LILYFIELD	Ground	E	45	41	46	41	46	41	46	42	0.3	0.4	0.3	0.6	58	53	NO	NO	NO	NO	NO
5.2	30476	92 CECILY STREET LILYFIELD	Ground	W	43	38	43	39	43	39	44	40	0.6	0.7	0.8	0.9	55	51	NO	NO	NO	NO	NO
5.2	30480	29 O'NEILL STREET LILYFIELD	Ground	N	40	36	41	36	40	36	41	37	0.5	0.6	0.5	0.9	52	48	NO	NO	NO	NO	NO
5.2	30480	29 O'NEILL STREET LILYFIELD	Ground	W	42	38	42	38	42	38	43	39	0.5	0.6	0.6	0.9	54	50	NO	NO	NO	NO	NO
5.2	30480	29 O'NEILL STREET LILYFIELD	Ground	S	44	39	44	40	44	40	45	41	0.5	0.6	0.7	0.9	56	52	NO	NO	NO	NO	NO
5.2	30480	29 O'NEILL STREET LILYFIELD	Ground	E	44	40	45	40	44	40	45	41	0.5	0.6	0.6	0.9	56	52	NO	NO	NO	NO	NO
5.2	30480	29 O'NEILL STREET LILYFIELD	Ground	S	44	40	45	41	45	40	45	41	0.5	0.5	0.6	0.8	57	52	NO	NO	NO	NO	NO
5.2	30480	29 O'NEILL STREET LILYFIELD	Ground	E	46	42	46	42	46	42	47	43	0.5	0.6	0.6	0.9	58	54	NO	NO	NO	NO	NO
5.2	30480	29 O'NEILL STREET LILYFIELD	Ground	N	41	37	41	37	42	37	42	38	0.4	0.5	0.4	0.7	54	49	NO	NO	NO	NO	NO
5.2	30481	26 RYAN STREET LILYFIELD	Ground	W	43	38	43	39	43	39	44	39	0.5	0.5	0.5	0.7	55	51	NO	NO	NO	NO	NO
5.2	30481	26 RYAN STREET LILYFIELD	Ground	S	41	37	42	37	42	37	42	38	0.4	0.5	0.5	0.7	54	49	NO	NO	NO	NO	NO
5.2	30481	26 RYAN STREET LILYFIELD	Ground	E	46	41	46	42	46	42	46	42	0.2	0.3	0.3	0.5	58	54	NO	NO	NO	NO	NO
5.2	30482	53 CECILY STREET LILYFIELD	Ground	NE	47	42	47	43	47	43	48	43	0.3	0.4	0.4	0.6	59	55	NO	NO	NO	NO	NO
5.2	30482	53 CECILY STREET LILYFIELD	Ground	SW	43	39	44	39	44	39	44	40	0.5	0.5	0.6	0.9	56	51	NO	NO	NO	NO	NO
5.2	30483	55 CECILY STREET LILYFIELD	Ground	W	43	39	44	39	44	39	44	40	0.5	0.6	0.5	0.8	56	51	NO	NO	NO	NO	NO
5.2	30483	55 CECILY STREET LILYFIELD	Ground	E	46	42	47	42	47	42	47	43	0.4	0.5	0.5	0.8	59	54	NO	NO	NO	NO	NO
5.2	30484	51 CECILY STREET LILYFIELD	Ground	NE	47	42	47	43	47	43	48	43	0.2	0.4	0.3	0.6	59	55	NO	NO	NO	NO	NO
5.2	30484	51 CECILY STREET LILYFIELD	Ground	NW	43	39	43	39	43	39	44	40	0.5	0.6	0.5	0.8	55	51	NO	NO	NO	NO	NO
5.2	30485	57 CECILY STREET LILYFIELD	Ground	SW	44	39	44	40	44	40	45	40	0.5	0.6	0.6	0.8	56	52	NO	NO	NO	NO	NO
5.2	30485	57 CECILY STREET LILYFIELD	Ground	NE	47	42	47	43	47	43	48	43	0.4	0.5	0.4	0.6	59	55	NO	NO	NO	NO	NO

NCA	Receiver ID	Address	Floor Level	Facade	Opening Year 2027				Design Year 2037				Increase (Do Smthng - Do Nothing)				NCG project road noise criteria		Do noise levels exceed the cumulative limit with project roads adding ≥2dB to the total noise levels?		Is the contribution from the road project Acute?		Consider further treatment?
					Do Nothing		Do Smthng		Do Nothing		Do Smthng		Opening Year 2027		Design Year 2037								
					Day	Night	Day	Night	Day	Night	Day	Night	Day	Night	Day	Night	Day	Night	Day	Night	$L_{Aeq,15hr}$ ≥ 65dB	$L_{Aeq,9hr}$ ≥ 60dB	
5.2	30486	17 RYAN STREET LILYFIELD	Ground	E	46	41	46	42	46	42	46	42	0.3	0.3	0.3	0.5	58	54	NO	NO	NO	NO	NO
5.2	30486	17 RYAN STREET LILYFIELD	Ground	W	42	38	43	39	43	38	43	39	0.5	0.6	0.6	0.9	55	50	NO	NO	NO	NO	NO
5.2	30487	19 RYAN STREET LILYFIELD	Ground	E	45	41	46	41	46	41	46	42	0.3	0.5	0.4	0.6	58	53	NO	NO	NO	NO	NO
5.2	30487	19 RYAN STREET LILYFIELD	Ground	SW	43	38	43	39	43	39	44	40	0.5	0.6	0.6	0.9	55	51	NO	NO	NO	NO	NO
5.2	30488	21 RYAN STREET LILYFIELD	Ground	W	43	38	43	39	43	39	44	39	0.5	0.6	0.5	0.9	55	51	NO	NO	NO	NO	NO
5.2	30488	21 RYAN STREET LILYFIELD	Ground	E	47	42	47	42	47	42	47	43	0.1	0.3	0.2	0.4	59	54	NO	NO	NO	NO	NO
5.2	30490	14 LAMB STREET LILYFIELD	Ground	W	43	39	44	39	43	39	44	40	0.6	0.5	0.6	0.8	55	51	NO	NO	NO	NO	NO
5.2	30490	14 LAMB STREET LILYFIELD	Ground	SE	40	36	41	36	41	36	41	37	0.4	0.6	0.6	0.8	53	48	NO	NO	NO	NO	NO
5.2	30490	14 LAMB STREET LILYFIELD	Ground	NE	47	42	47	43	47	43	47	43	0.2	0.3	0.2	0.4	59	55	NO	NO	NO	NO	NO
5.2	30490	14 LAMB STREET LILYFIELD	Ground	N	47	42	47	42	47	43	47	43	0.1	0.1	0.1	0.3	59	55	NO	NO	NO	NO	NO
5.2	30490	14 LAMB STREET LILYFIELD	Ground	NW	41	37	42	38	42	37	42	38	0.4	0.5	0.5	0.7	54	49	NO	NO	NO	NO	NO
5.2	30494	40A FOUCART STREET ROZELLE	First	NE	54	49	54	49	54	50	54	50	-0.1	0.0	-0.1	0.1	60	55	NO	NO	NO	NO	NO
5.2	30494	40A FOUCART STREET ROZELLE	First	NW	41	36	41	37	41	36	42	37	0.4	0.5	0.5	0.7	53	48	NO	NO	NO	NO	NO
5.2	30494	40A FOUCART STREET ROZELLE	First	SW	40	36	41	37	41	36	41	37	0.5	0.6	0.6	0.9	53	48	NO	NO	NO	NO	NO
5.2	30494	40A FOUCART STREET ROZELLE	Second	NE	55	51	55	51	56	51	56	51	-0.1	0.0	0.0	0.2	60	55	NO	NO	NO	NO	NO
5.2	30494	40A FOUCART STREET ROZELLE	Second	NW	45	40	45	41	45	41	46	41	0.4	0.5	0.4	0.7	57	53	NO	NO	NO	NO	NO
5.2	30494	40A FOUCART STREET ROZELLE	Second	SW	44	40	45	41	45	40	45	41	0.6	0.6	0.7	0.9	57	52	NO	NO	NO	NO	NO
5.2	30494	40A FOUCART STREET ROZELLE	Ground	NE	52	48	52	48	53	48	52	48	-0.1	0.0	-0.2	0.1	60	55	NO	NO	NO	NO	NO
5.2	30494	40A FOUCART STREET ROZELLE	Ground	NW	38	33	38	34	38	34	39	34	0.5	0.5	0.5	0.8	50	46	NO	NO	NO	NO	NO
5.2	30495	40 FOUCART STREET ROZELLE	First	E	54	50	54	50	55	50	55	50	-0.2	-0.1	-0.2	0.0	60	55	NO	NO	NO	NO	NO
5.2	30495	40 FOUCART STREET ROZELLE	First	SW	44	40	45	41	44	40	45	41	0.7	0.8	0.8	1.0	56	52	NO	NO	NO	NO	NO
5.2	30495	40 FOUCART STREET ROZELLE	First	SE	45	41	46	42	46	41	47	42	0.8	0.9	0.9	1.1	58	53	NO	NO	NO	NO	NO
5.2	30495	40 FOUCART STREET ROZELLE	Second	E	56	51	56	51	56	52	56	52	-0.1	0.0	0.0	0.1	60	55	NO	NO	NO	NO	NO
5.2	30495	40 FOUCART STREET ROZELLE	Second	SW	47	43	48	44	48	43	49	44	0.7	0.8	0.8	1.1	60	55	NO	NO	NO	NO	NO
5.2	30495	40 FOUCART STREET ROZELLE	Second	SE	49	44	49	45	49	45	50	46	0.7	0.7	0.8	1.1	60	55	NO	NO	NO	NO	NO
5.2	30495	40 FOUCART STREET ROZELLE	Ground	E	52	48	52	48	53	48	52	48	-0.2	-0.1	-0.2	0.0	60	55	NO	NO	NO	NO	NO
5.2	30495	40 FOUCART STREET ROZELLE	Ground	SE	43	38	43	39	43	38	44	40	0.8	0.9	0.9	1.2	55	50	NO	NO	NO	NO	NO
5.2	30501	24 RYAN STREET LILYFIELD	First	E	49	44	49	44	49	45	49	45	0.0	0.1	0.1	0.2	60	55	NO	NO	NO	NO	NO
5.2	30501	24 RYAN STREET LILYFIELD	First	N	43	38	43	39	43	39	44	39	0.4	0.5	0.4	0.7	55	51	NO	NO	NO	NO	NO
5.2	30501	24 RYAN STREET LILYFIELD	First	W	44	39	44	40	44	40	45	40	0.5	0.6	0.6	0.8	56	52	NO	NO	NO	NO	NO
5.2	30501	24 RYAN STREET LILYFIELD	Ground	E	46	42	46	42	47	42	47	42	0.2	0.3	0.1	0.3	59	54	NO	NO	NO	NO	NO
5.2	30501	24 RYAN STREET LILYFIELD	Ground	N	39	34	39	35	39	35	40	35	0.4	0.5	0.5	0.7	51	47	NO	NO	NO	NO	NO
5.2	30501	24 RYAN STREET LILYFIELD	Ground	W	41	37	41	37	41	37	42	38	0.6	0.6	0.6	0.8	53	49	NO	NO	NO	NO	NO
5.2	30502	11 LAMB STREET LILYFIELD	Ground	NE	46	42	46	42	46	42	47	43	0.3	0.4	0.4	0.7	58	54	NO	NO	NO	NO	NO
5.2	30502	11 LAMB STREET LILYFIELD	Ground	SW	42	38	43	39	43	38	43	39	0.6	0.5	0.6	0.8	55	50	NO	NO	NO	NO	NO
5.2	30503	13 LAMB STREET LILYFIELD	Ground	NE	47	42	47	43	47	43	48	43	0.2	0.4	0.2	0.5	59	55	NO	NO	NO	NO	NO
5.2	30503	13 LAMB STREET LILYFIELD	Ground	S	39	35	40	35	40	35	40	36	0.5	0.6	0.6	0.8	52	47	NO	NO	NO	NO	NO
5.2	30508	15 RYAN STREET LILYFIELD	Ground	W	42	38	43	39	43	38	43	39	0.5	0.6	0.6	0.8	55	50	NO	NO	NO	NO	NO
5.2	30508	15 RYAN STREET LILYFIELD	Ground	S	41	37	42	37	42	37	42	38	0.4	0.5	0.5	0.7	54	49	NO	NO	NO	NO	NO
5.2	30508	15 RYAN STREET LILYFIELD	Ground	E	47	42	47	43	47	43	47	43	0.1	0.2	0.2	0.4	59	55	NO	NO	NO	NO	NO
5.2	30508	15 RYAN STREET LILYFIELD	Ground	N	42	37	42	38	42	38	43	38	0.4	0.5	0.5	0.8	54	50	NO	NO	NO	NO	NO
5.2	30512	22 RYAN STREET LILYFIELD	Ground	W	41	37	42	37	41	37	42	38	0.5	0.6	0.6	0.8	53	49	NO	NO	NO	NO	NO
5.2	30512	22 RYAN STREET LILYFIELD	Ground	S	38	33	38	34	38	33	39	34	0.5	0.5	0.5	0.8	50	45	NO	NO	NO	NO	NO
5.2	30512	22 RYAN STREET LILYFIELD	Ground	E	45	40	45	41	45	41	45	41	0.1	0.2	0.1	0.3	57	53	NO	NO	NO	NO	NO
5.2	30513	12 LAMB STREET LILYFIELD	Ground	NE	46	42	47	42	47	42	47	43	0.2	0.3	0.2	0.5	59	54	NO	NO	NO	NO	NO
5.2	30513	12 LAMB STREET LILYFIELD	Ground	SW	43	39	44	39	43	39	44	40	0.6	0.5	0.6	0.8	55	51	NO	NO	NO	NO	NO
5.2	30513	12 LAMB STREET LILYFIELD	Ground	SE	41	36	41	37	41	36	42	37	0.5	0.5	0.5	0.7	53	48	NO	NO	NO	NO	NO
5.2	30523	13 RYAN STREET LILYFIELD	Ground	SW	42	38	42	38	42	38	43	39	0.6	0.6	0.6	0.8	54	50	NO	NO	NO	NO	NO
5.2	30523	13 RYAN STREET LILYFIELD	Ground	SE	40	36	41	36	41	36	41	37	0.5	0.6	0.5	0.8	53	48	NO	NO	NO	NO	NO
5.2	30523	13 RYAN STREET LILYFIELD	Ground	NE	46	42	46	42	47	42	47	42	0.2	0.3	0.2	0.5	59	54	NO	NO	NO	NO	NO
5.2	30526	20 RYAN STREET LILYFIELD	Ground	E	45	40	45	41	45	41	46	41	0.1	0.3	0.2	0.4	57	53	NO	NO	NO	NO	NO
5.2	30526	20 RYAN STREET LILYFIELD	Ground	N	42	38	43	38	43	38	43	39	0.4	0.5	0.5	0.7	55	50	NO	NO	NO	NO	NO
5.2	30526	20 RYAN STREET LILYFIELD	Ground	W	42	38	43	39	43	38	43	39	0.4	0.5	0.5	0.8	55	50	NO	NO	NO	NO	NO
5.2	30528	43 CECILY STREET LILYFIELD	Ground	E	45	41	46	41	46	41	46	42	0.4	0.5	0.4	0.7	58	53	NO	NO	NO	NO	NO
5.2	30528	43 CECILY STREET LILYFIELD	Ground	NW	43	39	44	39	44	39	44	40	0.4	0.5	0.4	0.7	56	51	NO	NO	NO	NO	NO
5.2	30528	43 CECILY STREET LILYFIELD	Ground	W	43	38	43	39	43	39	44	40	0.5	0.6	0.6	0.9	55	51	NO	NO	NO	NO	NO
5.2	30529	49 CECILY STREET LILYFIELD	Ground	E	47	42	47	42	47	42	47	43	0.2	0.3	0.3	0.5	59	54	NO	NO	NO	NO	NO
5.2	30529	49 CECILY STREET LILYFIELD	Ground	W	43	39	44	39	43	39	44	40	0.5	0.6	0.6	0.8	55	51	NO	NO	NO	NO	NO
5.2	30529	49 CECILY STREET LILYFIELD	Ground	S	41	37	42	37	42	37	42	38	0.5	0.6	0.6	0.8	54	49	NO	NO	NO	NO	NO
5.2	30530	47 CECILY STREET LILYFIELD	Ground	E	46	42	47	42	47	42	47	43	0.3	0.3	0.3	0.5	59	54	NO	NO	NO	NO	NO
5.2	30530	47 CECILY STREET LILYFIELD	Ground	W	43	39	43	39	43	39	44	40	0.5	0.6	0.5	0.8	55	51	NO	NO	NO	NO	NO
5.2	30531	45 CECILY STREET LILYFIELD	Ground	E	46	42	46	42	47	42	47	42	0.2	0.4	0.3	0.5	59	54	NO	NO	NO	NO	NO

NCA	Receiver ID	Address	Floor Level	Facade	Opening Year 2027				Design Year 2037				Increase (Do Smthng - Do Nothing)				NCG project road noise criteria		Do noise levels exceed the cumulative limit with project roads adding ≥2dB to the total noise levels?		Is the contribution from the road project Acute?		Consider further treatment?
					Do Nothing		Do Smthng		Do Nothing		Do Smthng		Opening Year 2027		Design Year 2037								
					Day	Night	Day	Night	Day	Night	Day	Night	Day	Night	Day	Night	Day	Night	Day	Night	$L_{Aeq,15hr}$ ≥ 65dB	$L_{Aeq,9hr}$ ≥ 60dB	
5.2	30531	45 CECILY STREET LILYFIELD	Ground	SW	43	38	43	39	43	39	44	39	0.5	0.6	0.6	0.8	55	51	NO	NO	NO	NO	NO
5.2	30533	41 CECILY STREET LILYFIELD	Ground	E	45	41	45	41	46	41	46	41	0.3	0.4	0.3	0.5	58	53	NO	NO	NO	NO	NO
5.2	30533	41 CECILY STREET LILYFIELD	Ground	W	43	38	43	39	43	39	44	39	0.5	0.6	0.6	0.8	55	51	NO	NO	NO	NO	NO
5.2	30533	41 CECILY STREET LILYFIELD	Ground	S	44	40	45	40	45	40	45	41	0.4	0.4	0.4	0.6	57	52	NO	NO	NO	NO	NO
5.2	30534	88 CECILY STREET LILYFIELD	Ground	NE	47	42	47	42	47	42	47	43	0.3	0.3	0.3	0.5	59	54	NO	NO	NO	NO	NO
5.2	30534	88 CECILY STREET LILYFIELD	Ground	SW	44	39	44	40	44	40	45	40	0.4	0.6	0.5	0.8	56	52	NO	NO	NO	NO	NO
5.2	30535	84 CECILY STREET LILYFIELD	Ground	E	49	45	49	45	50	45	50	45	-0.1	0.1	-0.1	0.2	60	55	NO	NO	NO	NO	NO
5.2	30535	84 CECILY STREET LILYFIELD	Ground	W	44	39	44	40	44	39	45	40	0.5	0.5	0.6	0.8	56	51	NO	NO	NO	NO	NO
5.2	30536	86 CECILY STREET LILYFIELD	Ground	E	47	42	47	43	47	43	48	43	0.2	0.4	0.2	0.4	59	55	NO	NO	NO	NO	NO
5.2	30536	86 CECILY STREET LILYFIELD	Ground	SW	43	39	44	40	44	39	44	40	0.5	0.5	0.6	0.7	56	51	NO	NO	NO	NO	NO
5.2	30537	42 FOUCART STREET ROZELLE	First	SW	45	40	45	41	45	41	46	41	0.5	0.7	0.6	0.9	57	53	NO	NO	NO	NO	NO
5.2	30537	42 FOUCART STREET ROZELLE	First	SE	44	39	44	40	44	40	45	40	0.4	0.5	0.5	0.7	56	52	NO	NO	NO	NO	NO
5.2	30537	42 FOUCART STREET ROZELLE	First	SW	43	39	44	39	44	39	44	40	0.4	0.5	0.5	0.7	56	51	NO	NO	NO	NO	NO
5.2	30537	42 FOUCART STREET ROZELLE	First	S	42	37	42	37	42	37	42	38	0.2	0.3	0.2	0.4	54	49	NO	NO	NO	NO	NO
5.2	30537	42 FOUCART STREET ROZELLE	First	E	54	49	54	49	54	50	54	50	0.0	0.1	0.0	0.2	60	55	NO	NO	NO	NO	NO
5.2	30537	42 FOUCART STREET ROZELLE	Ground	SW	42	37	42	38	42	38	43	39	0.6	0.7	0.7	0.9	54	50	NO	NO	NO	NO	NO
5.2	30537	42 FOUCART STREET ROZELLE	Ground	SE	41	37	41	37	41	37	42	38	0.4	0.5	0.5	0.8	53	49	NO	NO	NO	NO	NO
5.2	30537	42 FOUCART STREET ROZELLE	Ground	SW	40	36	41	36	41	36	41	37	0.4	0.6	0.5	0.8	53	48	NO	NO	NO	NO	NO
5.2	30537	42 FOUCART STREET ROZELLE	Ground	S	40	35	40	35	40	35	40	36	0.1	0.3	0.2	0.4	52	47	NO	NO	NO	NO	NO
5.2	30537	42 FOUCART STREET ROZELLE	Ground	E	52	48	52	48	53	48	53	48	-0.1	0.0	-0.1	0.2	60	55	NO	NO	NO	NO	NO
5.2	30538	44 FOUCART STREET ROZELLE	First	NW	51	46	51	46	51	47	51	47	-0.2	0.0	-0.2	0.0	60	55	NO	NO	NO	NO	NO
5.2	30538	44 FOUCART STREET ROZELLE	First	NE	52	48	52	48	53	48	53	48	-0.2	-0.1	-0.2	0.0	60	55	NO	NO	NO	NO	NO
5.2	30538	44 FOUCART STREET ROZELLE	First	NW	44	40	45	40	45	40	45	41	0.4	0.6	0.4	0.7	57	52	NO	NO	NO	NO	NO
5.2	30538	44 FOUCART STREET ROZELLE	First	W	44	40	45	40	44	40	45	41	0.5	0.6	0.6	0.8	56	52	NO	NO	NO	NO	NO
5.2	30538	44 FOUCART STREET ROZELLE	Ground	NW	49	44	48	44	49	44	49	44	-0.3	-0.1	-0.3	-0.1	60	55	NO	NO	NO	NO	NO
5.2	30538	44 FOUCART STREET ROZELLE	Ground	NE	50	46	50	46	51	46	50	46	-0.2	-0.1	-0.3	0.0	60	55	NO	NO	NO	NO	NO
5.2	30538	44 FOUCART STREET ROZELLE	Ground	NW	41	36	41	37	41	36	42	37	0.4	0.5	0.4	0.6	53	48	NO	NO	NO	NO	NO
5.2	30543	6 O'NEILL STREET LILYFIELD	First	NW	38	34	39	35	39	34	39	35	0.6	0.6	0.6	0.9	51	46	NO	NO	NO	NO	NO
5.2	30543	6 O'NEILL STREET LILYFIELD	First	W	41	37	42	38	41	37	42	38	0.5	0.6	0.6	0.9	53	49	NO	NO	NO	NO	NO
5.2	30543	6 O'NEILL STREET LILYFIELD	First	S	45	41	45	41	45	41	46	42	0.6	0.6	0.6	0.9	57	53	NO	NO	NO	NO	NO
5.2	30543	6 O'NEILL STREET LILYFIELD	First	E	45	40	45	41	45	41	45	41	0.5	0.6	0.6	0.8	57	53	NO	NO	NO	NO	NO
5.2	30543	6 O'NEILL STREET LILYFIELD	First	S	45	41	45	41	45	41	46	42	0.6	0.6	0.6	0.9	57	53	NO	NO	NO	NO	NO
5.2	30543	6 O'NEILL STREET LILYFIELD	First	E	45	40	45	41	45	41	45	41	0.5	0.6	0.6	0.8	57	53	NO	NO	NO	NO	NO
5.2	30543	6 O'NEILL STREET LILYFIELD	Ground	NW	34	30	34	30	34	30	35	31	0.6	0.2	0.7	0.8	46	42	NO	NO	NO	NO	NO
5.2	30543	6 O'NEILL STREET LILYFIELD	Ground	W	37	33	38	34	38	34	38	34	0.5	0.5	0.6	0.8	50	46	NO	NO	NO	NO	NO
5.2	30543	6 O'NEILL STREET LILYFIELD	Ground	S	43	39	44	39	43	39	44	40	0.6	0.5	0.6	0.8	55	51	NO	NO	NO	NO	NO
5.2	30543	6 O'NEILL STREET LILYFIELD	Ground	E	40	36	40	36	40	36	41	37	0.6	0.6	0.7	0.9	52	48	NO	NO	NO	NO	NO
5.2	30544	5 LAMB STREET LILYFIELD	Ground	NE	46	42	46	42	46	42	47	42	0.3	0.4	0.3	0.6	58	54	NO	NO	NO	NO	NO
5.2	30544	5 LAMB STREET LILYFIELD	Ground	SW	42	38	43	39	43	38	43	39	0.5	0.6	0.6	0.9	55	50	NO	NO	NO	NO	NO
5.2	30545	3 LAMB STREET LILYFIELD	Ground	NE	46	42	46	42	46	42	47	42	0.3	0.3	0.3	0.5	58	54	NO	NO	NO	NO	NO
5.2	30545	3 LAMB STREET LILYFIELD	Ground	NW	41	36	41	37	41	37	42	37	0.5	0.6	0.6	0.8	53	49	NO	NO	NO	NO	NO
5.2	30545	3 LAMB STREET LILYFIELD	Ground	SW	42	38	43	39	43	38	43	39	0.5	0.6	0.6	0.8	55	50	NO	NO	NO	NO	NO
5.2	30546	7 LAMB STREET LILYFIELD	Ground	E	45	41	45	41	45	41	46	42	0.3	0.5	0.4	0.7	57	53	NO	NO	NO	NO	NO
5.2	30546	7 LAMB STREET LILYFIELD	Ground	SE	46	41	46	42	46	42	47	42	0.3	0.4	0.3	0.6	58	54	NO	NO	NO	NO	NO
5.2	30546	7 LAMB STREET LILYFIELD	Ground	W	41	37	42	37	42	37	42	38	0.5	0.6	0.6	0.8	54	49	NO	NO	NO	NO	NO
5.2	30546	7 LAMB STREET LILYFIELD	Ground	NW	41	36	41	37	41	37	42	37	0.5	0.6	0.5	0.8	53	49	NO	NO	NO	NO	NO
5.2	30546	7 LAMB STREET LILYFIELD	Ground	SW	44	39	44	40	44	40	44	40	0.5	0.6	0.6	0.8	56	52	NO	NO	NO	NO	NO
5.2	30547	11 RYAN STREET LILYFIELD	Ground	NE	45	41	46	41	46	41	46	42	0.2	0.3	0.3	0.5	58	53	NO	NO	NO	NO	NO
5.2	30547	11 RYAN STREET LILYFIELD	Ground	NW	42	37	42	38	42	37	43	38	0.5	0.5	0.5	0.7	54	49	NO	NO	NO	NO	NO
5.2	30547	11 RYAN STREET LILYFIELD	Ground	W	42	37	42	38	42	38	43	39	0.5	0.6	0.5	0.8	54	50	NO	NO	NO	NO	NO
5.2	30547	11 RYAN STREET LILYFIELD	Ground	NW	42	37	42	38	42	38	43	38	0.4	0.5	0.5	0.8	54	50	NO	NO	NO	NO	NO
5.2	30548	10 LAMB STREET LILYFIELD	Ground	SW	43	39	44	40	44	39	44	40	0.6	0.6	0.6	0.8	56	51	NO	NO	NO	NO	NO
5.2	30548	10 LAMB STREET LILYFIELD	Ground	NE	47	43	48	43	48	43	48	44	0.1	0.3	0.2	0.3	60	55	NO	NO	NO	NO	NO
5.2	30549	8 LAMB STREET LILYFIELD	First	NE	49	45	49	45	50	45	50	45	0.0	0.1	0.1	0.3	60	55	NO	NO	NO	NO	NO
5.2	30549	8 LAMB STREET LILYFIELD	First	SW	44	40	45	40	44	40	45	41	0.6	0.6	0.6	0.9	56	52	NO	NO	NO	NO	NO
5.2	30549	8 LAMB STREET LILYFIELD	Ground	NE	47	42	47	42	47	42	47	43	0.2	0.3	0.2	0.4	59	54	NO	NO	NO	NO	NO
5.2	30549	8 LAMB STREET LILYFIELD	Ground	SW	41	37	42	38	42	38	42	39	0.6	0.6	0.6	0.9	54	50	NO	NO	NO	NO	NO
5.2	30550	6 LAMB STREET LILYFIELD	Ground	SE	47	42	47	43	47	43	48	43	0.1	0.2	0.1	0.4	59	55	NO	NO	NO	NO	NO
5.2	30550	6 LAMB STREET LILYFIELD	Ground	NE	48	43	48	43	48	44	48	44	0.1	0.1	0.0	0.3	60	55	NO	NO	NO	NO	NO
5.2	30550	6 LAMB STREET LILYFIELD	Ground	NW	41	36	41	37	41	36	41	37	0.3	0.5	0.4	0.7	53	48	NO	NO	NO	NO	NO
5.2	30550	6 LAMB STREET LILYFIELD	Ground	SW	41	37	42	38	42	38	42	38	0.5	0.5	0.6	0.8	54	50	NO	NO	NO	NO	NO
5.2	30554	18 RYAN STREET LILYFIELD	First	E	47	43	47	43	48	43	48	43	0.1	0.2	0.1	0.3	60	55	NO	NO	NO	NO	NO
5.2	30554	18 RYAN STREET LILYFIELD	First	W	43	39	44	39	43	39	44	40	0.6	0.6	0.7	0.9	55	51	NO	NO	NO	NO	NO
5.2	30554	18 RYAN STREET LILYFIELD	First	SE	47	42	47	42	47	42	47	43	0.2	0.3	0.2	0.4	59	54	NO	NO	NO	NO	NO

NCA	Receiver ID	Address	Floor Level	Facade	Opening Year 2027				Design Year 2037				Increase (Do Smthng - Do Nothing)				NCG project road noise criteria		Do noise levels exceed the cumulative limit with project roads adding ≥2dB to the total noise levels?		Is the contribution from the road project Acute?		Consider further treatment?
					Do Nothing		Do Smthng		Do Nothing		Do Smthng		Opening Year 2027		Design Year 2037								
					Day	Night	Day	Night	Day	Night	Day	Night	Day	Night	Day	Night	Day	Night	Day	Night	$L_{Aeq,15hr}$ ≥ 65dB	$L_{Aeq,9hr}$ ≥ 60dB	
5.2	30554	18 RYAN STREET LILYFIELD	Ground	E	45	41	45	41	46	41	46	41	0.2	0.3	0.2	0.5	58	53	NO	NO	NO	NO	NO
5.2	30554	18 RYAN STREET LILYFIELD	Ground	W	41	37	41	37	41	37	42	38	0.6	0.6	0.7	0.9	53	49	NO	NO	NO	NO	NO
5.2	30554	18 RYAN STREET LILYFIELD	Ground	SE	44	39	44	40	44	40	45	40	0.2	0.4	0.3	0.5	56	52	NO	NO	NO	NO	NO
5.2	30555	1 LAMB STREET LILYFIELD	Ground	E	46	41	46	42	46	42	47	42	0.2	0.4	0.3	0.6	58	54	NO	NO	NO	NO	NO
5.2	30555	1 LAMB STREET LILYFIELD	Ground	N	41	37	42	37	42	37	42	38	0.4	0.5	0.4	0.7	54	49	NO	NO	NO	NO	NO
5.2	30555	1 LAMB STREET LILYFIELD	Ground	W	42	38	43	39	43	38	43	39	0.5	0.5	0.6	0.8	55	50	NO	NO	NO	NO	NO
5.2	30555	1 LAMB STREET LILYFIELD	Ground	SE	39	35	40	35	40	35	40	36	0.5	0.6	0.6	0.8	52	47	NO	NO	NO	NO	NO
5.2	30556	4 LAMB STREET LILYFIELD	Ground	SW	41	37	42	38	42	37	42	38	0.5	0.5	0.5	0.9	54	49	NO	NO	NO	NO	NO
5.2	30556	4 LAMB STREET LILYFIELD	Ground	SE	41	36	41	37	41	36	41	37	0.4	0.5	0.4	0.7	53	48	NO	NO	NO	NO	NO
5.2	30556	4 LAMB STREET LILYFIELD	Ground	E	46	42	46	42	47	42	47	42	0.1	0.2	0.1	0.4	59	54	NO	NO	NO	NO	NO
5.2	30556	4 LAMB STREET LILYFIELD	Ground	N	44	40	44	40	45	40	45	40	0.1	0.2	0.1	0.4	57	52	NO	NO	NO	NO	NO
5.2	30557	46 FOUCART STREET ROZELLE	Ground	NE	46	42	47	42	47	42	47	43	0.4	0.6	0.5	0.7	59	54	NO	NO	NO	NO	NO
5.2	30557	46 FOUCART STREET ROZELLE	Ground	NW	43	39	44	39	44	39	44	40	0.4	0.4	0.5	0.6	56	51	NO	NO	NO	NO	NO
5.2	30557	46 FOUCART STREET ROZELLE	Ground	S	42	38	43	38	43	38	43	39	0.2	0.3	0.2	0.5	55	50	NO	NO	NO	NO	NO
5.2	30557	46 FOUCART STREET ROZELLE	Ground	W	41	37	41	37	42	37	42	38	0.3	0.3	0.3	0.5	54	49	NO	NO	NO	NO	NO
5.2	30558	9 RYAN STREET LILYFIELD	Ground	SW	42	37	42	38	42	38	43	39	0.5	0.6	0.6	0.8	54	50	NO	NO	NO	NO	NO
5.2	30558	9 RYAN STREET LILYFIELD	Ground	SE	41	37	41	37	41	37	42	38	0.5	0.5	0.5	0.7	53	49	NO	NO	NO	NO	NO
5.2	30558	9 RYAN STREET LILYFIELD	Ground	NE	46	41	46	42	46	42	47	42	0.3	0.3	0.3	0.5	58	54	NO	NO	NO	NO	NO
5.2	30559	82 CECILY STREET LILYFIELD	Ground	W	44	39	44	40	44	39	45	40	0.5	0.6	0.6	0.8	56	51	NO	NO	NO	NO	NO
5.2	30559	82 CECILY STREET LILYFIELD	Ground	S	41	37	42	37	42	37	42	38	0.4	0.5	0.5	0.7	54	49	NO	NO	NO	NO	NO
5.2	30559	82 CECILY STREET LILYFIELD	Ground	NE	49	44	49	44	49	45	49	45	-0.1	0.0	-0.1	0.1	60	55	NO	NO	NO	NO	NO
5.2	30559	82 CECILY STREET LILYFIELD	Ground	S	49	45	49	45	50	45	50	45	-0.1	0.1	-0.1	0.2	60	55	NO	NO	NO	NO	NO
5.2	30559	82 CECILY STREET LILYFIELD	Ground	E	50	45	50	45	50	46	50	46	-0.1	0.1	-0.1	0.1	60	55	NO	NO	NO	NO	NO
5.2	30560	80 CECILY STREET LILYFIELD	First	E	52	47	52	47	52	47	52	48	-0.1	0.0	-0.1	0.2	60	55	NO	NO	NO	NO	NO
5.2	30560	80 CECILY STREET LILYFIELD	First	NW	43	39	44	39	44	39	44	40	0.4	0.5	0.5	0.7	56	51	NO	NO	NO	NO	NO
5.2	30560	80 CECILY STREET LILYFIELD	First	W	44	40	45	40	44	40	45	41	0.5	0.6	0.6	0.9	56	52	NO	NO	NO	NO	NO
5.2	30560	80 CECILY STREET LILYFIELD	Ground	E	49	45	49	45	50	45	50	45	0.0	0.0	-0.1	0.2	60	55	NO	NO	NO	NO	NO
5.2	30560	80 CECILY STREET LILYFIELD	Ground	NW	39	35	40	35	40	35	40	36	0.5	0.6	0.5	0.8	52	47	NO	NO	NO	NO	NO
5.2	30560	80 CECILY STREET LILYFIELD	Ground	W	41	37	42	38	42	37	42	38	0.6	0.6	0.7	0.9	54	49	NO	NO	NO	NO	NO
5.2	30563	10 GROVE STREET LILYFIELD	Ground	N	38	34	39	35	39	34	39	35	0.5	0.6	0.6	0.9	51	46	NO	NO	NO	NO	NO
5.2	30563	10 GROVE STREET LILYFIELD	Ground	E	40	35	40	36	40	36	40	36	0.5	0.6	0.6	0.8	52	48	NO	NO	NO	NO	NO
5.2	30563	10 GROVE STREET LILYFIELD	Ground	W	43	39	44	40	43	39	44	40	0.4	0.5	0.6	0.7	55	51	NO	NO	NO	NO	NO
5.2	30564	12 GROVE STREET LILYFIELD	Ground	W	44	40	45	41	44	40	45	41	0.5	0.5	0.6	0.8	56	52	NO	NO	NO	NO	NO
5.2	30564	12 GROVE STREET LILYFIELD	Ground	S	45	41	45	41	45	41	46	42	0.4	0.5	0.6	0.8	57	53	NO	NO	NO	NO	NO
5.2	30564	12 GROVE STREET LILYFIELD	Ground	E	42	38	43	39	43	38	43	39	0.6	0.7	0.6	1.0	55	50	NO	NO	NO	NO	NO
5.2	30565	6 GROVE STREET LILYFIELD	Ground	N	38	34	39	35	39	34	39	35	0.5	0.5	0.6	0.9	51	46	NO	NO	NO	NO	NO
5.2	30565	6 GROVE STREET LILYFIELD	Ground	E	40	36	41	36	40	36	41	37	0.5	0.6	0.6	0.8	52	48	NO	NO	NO	NO	NO
5.2	30565	6 GROVE STREET LILYFIELD	Ground	N	38	34	39	35	39	34	39	35	0.4	0.5	0.5	0.8	51	46	NO	NO	NO	NO	NO
5.2	30565	6 GROVE STREET LILYFIELD	Ground	W	42	38	43	39	43	38	43	39	0.5	0.5	0.5	0.8	55	50	NO	NO	NO	NO	NO
5.2	30566	38 MAIDA STREET LILYFIELD	Ground	S	36	32	37	32	36	32	37	33	0.5	0.6	0.6	0.9	48	44	NO	NO	NO	NO	NO
5.2	30566	38 MAIDA STREET LILYFIELD	Ground	E	40	36	40	36	40	36	41	37	0.5	0.6	0.6	0.9	52	48	NO	NO	NO	NO	NO
5.2	30566	38 MAIDA STREET LILYFIELD	Ground	N	38	34	39	35	39	34	39	35	0.6	0.6	0.5	0.9	51	46	NO	NO	NO	NO	NO
5.2	30566	38 MAIDA STREET LILYFIELD	Ground	E	40	36	40	36	40	36	41	37	0.5	0.6	0.6	0.9	52	48	NO	NO	NO	NO	NO
5.2	30566	38 MAIDA STREET LILYFIELD	Ground	N	39	34	39	35	39	34	40	35	0.5	0.6	0.6	0.8	51	46	NO	NO	NO	NO	NO
5.2	30566	38 MAIDA STREET LILYFIELD	Ground	W	38	34	38	34	38	34	39	35	0.5	0.6	0.6	0.9	50	46	NO	NO	NO	NO	NO
5.2	30573	14 RYAN STREET LILYFIELD	Ground	NE	46	41	46	41	46	41	46	42	0.1	0.3	0.2	0.3	58	53	NO	NO	NO	NO	NO
5.2	30573	14 RYAN STREET LILYFIELD	Ground	SW	41	36	41	37	41	37	42	37	0.4	0.5	0.5	0.8	53	49	NO	NO	NO	NO	NO
5.2	30574	16 RYAN STREET LILYFIELD	First	NE	48	43	48	43	48	44	48	44	0.1	0.1	0.0	0.3	60	55	NO	NO	NO	NO	NO
5.2	30574	16 RYAN STREET LILYFIELD	First	NW	42	38	43	38	43	38	43	39	0.4	0.5	0.4	0.7	55	50	NO	NO	NO	NO	NO
5.2	30574	16 RYAN STREET LILYFIELD	First	SW	43	39	44	39	44	39	44	40	0.5	0.6	0.6	0.8	56	51	NO	NO	NO	NO	NO
5.2	30574	16 RYAN STREET LILYFIELD	Ground	NE	46	41	46	41	46	42	46	42	0.1	0.2	0.1	0.4	58	54	NO	NO	NO	NO	NO
5.2	30574	16 RYAN STREET LILYFIELD	Ground	SW	40	36	41	37	41	37	41	37	0.6	0.6	0.6	0.8	53	49	NO	NO	NO	NO	NO
5.2	30575	20 O'NEILL STREET LILYFIELD	Ground	S	45	40	45	41	45	41	45	41	0.4	0.5	0.6	0.8	57	53	NO	NO	NO	NO	NO
5.2	30575	20 O'NEILL STREET LILYFIELD	Ground	E	41	37	42	37	41	37	42	38	0.6	0.6	0.6	0.9	53	49	NO	NO	NO	NO	NO
5.2	30575	20 O'NEILL STREET LILYFIELD	Ground	N	39	35	40	35	40	35	40	36	0.5	0.6	0.6	0.8	52	47	NO	NO	NO	NO	NO
5.2	30575	20 O'NEILL STREET LILYFIELD	Ground	W	40	36	41	37	41	36	41	37	0.6	0.6	0.6	0.9	53	48	NO	NO	NO	NO	NO
5.2	30577	48 FOUCART STREET ROZELLE	Ground	NE	48	43	48	44	48	44	48	44	0.1	0.3	0.2	0.4	60	55	NO	NO	NO	NO	NO
5.2	30577	48 FOUCART STREET ROZELLE	Ground	N	44	39	44	40	44	40	45	40	0.4	0.4	0.4	0.6	56	52	NO	NO	NO	NO	NO
5.2	30577	48 FOUCART STREET ROZELLE	Ground	W	43	38	43	39	43	39	44	39	0.5	0.5	0.5	0.7	55	51	NO	NO	NO	NO	NO
5.2	30580	37 CECILY STREET LILYFIELD	Ground	NW	43	38	43	39	43	38	43	39	0.4	0.5	0.4	0.7	55	50	NO	NO	NO	NO	NO
5.2	30580	37 CECILY STREET LILYFIELD	Ground	SW	42	38	43	39	43	38	43	39	0.5	0.6	0.6	0.8	55	50	NO	NO	NO	NO	NO
5.2	30580	37 CECILY STREET LILYFIELD	Ground	E	44	40	45	40	45	40	45	41	0.3	0.4	0.4	0.6	57	52	NO	NO	NO	NO	NO

NCA	Receiver ID	Address	Floor Level	Facade	Opening Year 2027				Design Year 2037				Increase (Do Smthng - Do Nothing)				NCG project road noise criteria		Do noise levels exceed the cumulative limit with project roads adding ≥2dB to the total noise levels?		Is the contribution from the road project Acute?		Consider further treatment?
					Do Nothing		Do Smthng		Do Nothing		Do Smthng		Opening Year 2027		Design Year 2037								
					Day	Night	Day	Night	Day	Night	Day	Night	Day	Night	Day	Night	Day	Night	Day	Night	$L_{Aeq,15hr}$ ≥ 65dB	$L_{Aeq,9hr}$ ≥ 60dB	
5.2	30580	37 CECILY STREET LILYFIELD	Ground	S	45	40	45	41	45	40	45	41	0.3	0.4	0.4	0.6	57	52	NO	NO	NO	NO	NO
5.2	30580	37 CECILY STREET LILYFIELD	Ground	NE	46	41	46	42	46	42	46	42	0.3	0.4	0.2	0.4	58	54	NO	NO	NO	NO	NO
5.2	30580	37 CECILY STREET LILYFIELD	Ground	NW	43	38	43	39	43	38	43	39	0.4	0.5	0.5	0.7	55	50	NO	NO	NO	NO	NO
5.2	30581	14 O'NEILL STREET LILYFIELD	Ground	N	39	35	40	35	40	35	40	36	0.4	0.5	0.6	0.9	52	47	NO	NO	NO	NO	NO
5.2	30581	14 O'NEILL STREET LILYFIELD	Ground	W	41	37	41	37	41	37	42	38	0.6	0.6	0.6	0.9	53	49	NO	NO	NO	NO	NO
5.2	30581	14 O'NEILL STREET LILYFIELD	Ground	S	44	40	44	40	44	40	45	41	0.5	0.5	0.6	0.8	56	52	NO	NO	NO	NO	NO
5.2	30582	16 O'NEILL STREET LILYFIELD	Ground	N	39	35	40	35	40	35	40	36	0.5	0.5	0.6	0.9	52	47	NO	NO	NO	NO	NO
5.2	30582	16 O'NEILL STREET LILYFIELD	Ground	S	44	40	45	40	45	40	45	41	0.4	0.5	0.5	0.8	57	52	NO	NO	NO	NO	NO
5.2	30583	18 O'NEILL STREET LILYFIELD	Ground	S	44	40	45	41	45	40	45	41	0.5	0.5	0.5	0.8	57	52	NO	NO	NO	NO	NO
5.2	30583	18 O'NEILL STREET LILYFIELD	Ground	E	40	35	40	36	40	36	41	36	0.5	0.5	0.6	0.8	52	48	NO	NO	NO	NO	NO
5.2	30583	18 O'NEILL STREET LILYFIELD	Ground	N	39	35	40	35	40	35	40	36	0.4	0.5	0.5	0.8	52	47	NO	NO	NO	NO	NO
5.2	30584	2 LAMB STREET LILYFIELD	Ground	NE	46	42	46	42	47	42	47	42	0.2	0.3	0.2	0.5	59	54	NO	NO	NO	NO	NO
5.2	30584	2 LAMB STREET LILYFIELD	Ground	N	42	37	42	37	42	37	42	38	0.4	0.5	0.4	0.7	54	49	NO	NO	NO	NO	NO
5.2	30584	2 LAMB STREET LILYFIELD	Ground	W	42	38	43	39	43	38	43	39	0.5	0.5	0.7	0.8	55	50	NO	NO	NO	NO	NO
5.2	30585	12 O'NEILL STREET LILYFIELD	First	S	45	41	46	42	46	42	46	42	0.5	0.5	0.5	0.8	58	54	NO	NO	NO	NO	NO
5.2	30585	12 O'NEILL STREET LILYFIELD	First	E	45	41	46	42	46	41	46	42	0.4	0.5	0.5	0.8	58	53	NO	NO	NO	NO	NO
5.2	30585	12 O'NEILL STREET LILYFIELD	First	N	39	35	40	35	40	35	40	36	0.4	0.6	0.5	0.8	52	47	NO	NO	NO	NO	NO
5.2	30585	12 O'NEILL STREET LILYFIELD	First	E	42	38	43	39	43	38	43	39	0.5	0.5	0.6	0.9	55	50	NO	NO	NO	NO	NO
5.2	30585	12 O'NEILL STREET LILYFIELD	First	N	39	35	40	35	40	35	40	36	0.4	0.6	0.5	0.8	52	47	NO	NO	NO	NO	NO
5.2	30585	12 O'NEILL STREET LILYFIELD	Ground	S	43	39	44	40	44	39	44	40	0.5	0.6	0.6	0.8	56	51	NO	NO	NO	NO	NO
5.2	30585	12 O'NEILL STREET LILYFIELD	Ground	E	41	36	41	37	41	37	42	38	0.6	0.6	0.6	0.9	53	49	NO	NO	NO	NO	NO
5.2	30585	12 O'NEILL STREET LILYFIELD	Ground	N	36	31	36	31	36	31	37	32	0.4	0.6	0.5	0.7	48	43	NO	NO	NO	NO	NO
5.2	30585	12 O'NEILL STREET LILYFIELD	Ground	E	40	35	40	36	40	35	41	36	0.4	0.6	0.5	0.8	52	47	NO	NO	NO	NO	NO
5.2	30585	12 O'NEILL STREET LILYFIELD	Ground	N	36	31	36	31	36	31	36	32	0.4	0.5	0.4	0.7	48	43	NO	NO	NO	NO	NO
5.2	30586	36A MAIDA STREET LILYFIELD	Ground	NW	38	34	38	34	38	34	39	35	0.5	0.6	0.6	0.9	50	46	NO	NO	NO	NO	NO
5.2	30586	36A MAIDA STREET LILYFIELD	Ground	SW	40	36	40	36	40	36	41	37	0.5	0.5	0.7	0.8	52	48	NO	NO	NO	NO	NO
5.2	30587	10 O'NEILL STREET LILYFIELD	Ground	W	39	35	39	35	39	35	40	36	0.5	0.6	0.6	0.9	51	47	NO	NO	NO	NO	NO
5.2	30587	10 O'NEILL STREET LILYFIELD	Ground	S	43	39	44	40	44	39	44	40	0.5	0.6	0.5	0.8	56	51	NO	NO	NO	NO	NO
5.2	30587	10 O'NEILL STREET LILYFIELD	Ground	E	43	39	44	40	44	39	44	40	0.5	0.6	0.6	0.8	56	51	NO	NO	NO	NO	NO
5.2	30588	7 RYAN STREET LILYFIELD	Ground	NE	45	41	46	41	46	41	46	42	0.2	0.3	0.2	0.5	58	53	NO	NO	NO	NO	NO
5.2	30589	5 RYAN STREET LILYFIELD	First	NE	48	44	48	44	49	44	49	44	0.0	0.1	0.0	0.3	60	55	NO	NO	NO	NO	NO
5.2	30589	5 RYAN STREET LILYFIELD	First	NW	42	37	42	38	42	38	43	38	0.3	0.5	0.5	0.7	54	50	NO	NO	NO	NO	NO
5.2	30589	5 RYAN STREET LILYFIELD	First	NW	42	37	42	38	42	37	43	38	0.4	0.5	0.5	0.7	54	49	NO	NO	NO	NO	NO
5.2	30589	5 RYAN STREET LILYFIELD	First	W	42	38	43	38	43	38	43	39	0.5	0.6	0.6	0.8	55	50	NO	NO	NO	NO	NO
5.2	30589	5 RYAN STREET LILYFIELD	Ground	NE	47	42	47	42	47	42	47	43	0.1	0.1	0.1	0.3	59	54	NO	NO	NO	NO	NO
5.2	30589	5 RYAN STREET LILYFIELD	Ground	NW	38	33	38	34	39	34	39	34	0.4	0.6	0.4	0.7	51	46	NO	NO	NO	NO	NO
5.2	30589	5 RYAN STREET LILYFIELD	Ground	NW	38	33	38	34	38	34	39	34	0.4	0.6	0.5	0.7	50	46	NO	NO	NO	NO	NO
5.2	30593	78 CECILY STREET LILYFIELD	First	W	44	40	45	40	44	40	45	41	0.6	0.6	0.7	0.8	56	52	NO	NO	NO	NO	NO
5.2	30593	78 CECILY STREET LILYFIELD	First	S	42	37	42	38	42	38	43	38	0.5	0.6	0.5	0.8	54	50	NO	NO	NO	NO	NO
5.2	30593	78 CECILY STREET LILYFIELD	First	E	52	47	51	47	52	47	52	47	-0.1	0.0	-0.1	0.1	60	55	NO	NO	NO	NO	NO
5.2	30593	78 CECILY STREET LILYFIELD	First	NW	44	39	44	40	44	39	45	40	0.4	0.5	0.5	0.7	56	51	NO	NO	NO	NO	NO
5.2	30593	78 CECILY STREET LILYFIELD	Ground	W	41	37	42	38	42	37	42	38	0.6	0.7	0.7	0.9	54	49	NO	NO	NO	NO	NO
5.2	30593	78 CECILY STREET LILYFIELD	Ground	S	38	34	39	34	39	34	39	35	0.4	0.6	0.5	0.8	51	46	NO	NO	NO	NO	NO
5.2	30593	78 CECILY STREET LILYFIELD	Ground	E	49	45	49	45	50	45	50	45	-0.1	0.0	-0.1	0.1	60	55	NO	NO	NO	NO	NO
5.2	30594	76 CECILY STREET LILYFIELD	Ground	E	49	45	49	45	50	45	50	45	-0.1	0.1	0.0	0.2	60	55	NO	NO	NO	NO	NO
5.2	30594	76 CECILY STREET LILYFIELD	Ground	W	42	37	42	38	42	38	43	38	0.5	0.6	0.6	0.8	54	50	NO	NO	NO	NO	NO
5.2	30595	26 O'NEILL STREET LILYFIELD	Ground	N	39	35	40	36	40	35	40	36	0.4	0.5	0.5	0.8	52	47	NO	NO	NO	NO	NO
5.2	30595	26 O'NEILL STREET LILYFIELD	Ground	W	41	37	42	38	41	37	42	38	0.5	0.6	0.6	0.9	53	49	NO	NO	NO	NO	NO
5.2	30595	26 O'NEILL STREET LILYFIELD	Ground	S	45	41	45	41	45	41	46	42	0.5	0.5	0.5	0.7	57	53	NO	NO	NO	NO	NO
5.2	30595	26 O'NEILL STREET LILYFIELD	Ground	E	40	36	41	37	41	36	41	37	0.5	0.6	0.6	0.9	53	48	NO	NO	NO	NO	NO
5.2	30597	28 O'NEILL STREET LILYFIELD	Ground	N	39	34	39	35	39	35	40	35	0.5	0.6	0.6	0.9	51	47	NO	NO	NO	NO	NO
5.2	30597	28 O'NEILL STREET LILYFIELD	Ground	S	46	42	46	42	46	42	47	43	0.4	0.5	0.5	0.7	58	54	NO	NO	NO	NO	NO
5.2	30599	50 FOUCART STREET ROZELLE	Ground	NE	49	45	49	45	50	45	50	45	0.0	0.2	0.1	0.3	60	55	NO	NO	NO	NO	NO
5.2	30599	50 FOUCART STREET ROZELLE	Ground	NW	44	39	44	40	44	39	44	40	0.4	0.5	0.5	0.7	56	51	NO	NO	NO	NO	NO
5.2	30599	50 FOUCART STREET ROZELLE	Ground	SW	43	39	44	39	44	39	44	40	0.5	0.6	0.6	0.8	56	51	NO	NO	NO	NO	NO
5.2	30599	50 FOUCART STREET ROZELLE	Ground	NW	44	39	44	40	44	39	45	40	0.4	0.4	0.4	0.6	56	51	NO	NO	NO	NO	NO
5.2	30599	50 FOUCART STREET ROZELLE	Ground	SE	44	39	44	40	44	40	45	40	0.4	0.5	0.5	0.7	56	52	NO	NO	NO	NO	NO
5.2	30602	35 CECILY STREET LILYFIELD	Ground	SW	42	38	43	39	43	38	43	39	0.5	0.6	0.6	0.8	55	50	NO	NO	NO	NO	NO
5.2	30602	35 CECILY STREET LILYFIELD	Ground	SE	40	36	40	36	41	36	41	37	0.4	0.5	0.5	0.7	53	48	NO	NO	NO	NO	NO
5.2	30602	35 CECILY STREET LILYFIELD	Ground	NE	45	41	45	41	46	41	46	41	0.2	0.4	0.3	0.5	58	53	NO	NO	NO	NO	NO
5.2	30604	12 RYAN STREET LILYFIELD	First	NE	48	44	48	44	49	44	49	44	0.0	0.1	0.0	0.3	60	55	NO	NO	NO	NO	NO
5.2	30604	12 RYAN STREET LILYFIELD	First	SW	43	39	44	39	43	39	44	40	0.5	0.6	0.6	0.9	55	51	NO	NO	NO	NO	NO

NCA	Receiver ID	Address	Floor Level	Facade	Opening Year 2027				Design Year 2037				Increase (Do Smthng - Do Nothing)				NCG project road noise criteria		Do noise levels exceed the cumulative limit with project roads adding ≥2dB to the total noise levels?		Is the contribution from the road project Acute?		Consider further treatment?
					Do Nothing		Do Smthng		Do Nothing		Do Smthng		Opening Year 2027		Design Year 2037								
					Day	Night	Day	Night	Day	Night	Day	Night	Day	Night	Day	Night	Day	Night	Day	Night	$L_{Aeq,15hr}$ ≥ 65dB	$L_{Aeq,9hr}$ ≥ 60dB	
5.2	30604	12 RYAN STREET LILYFIELD	Ground	NE	46	41	46	41	46	42	46	42	0.1	0.2	0.2	0.3	58	54	NO	NO	NO	NO	NO
5.2	30604	12 RYAN STREET LILYFIELD	Ground	SW	40	36	41	37	41	36	41	37	0.6	0.6	0.6	0.8	53	48	NO	NO	NO	NO	NO
5.2	30605	10 RYAN STREET LILYFIELD	Ground	NE	46	41	46	41	46	41	46	42	0.0	0.2	0.1	0.4	58	53	NO	NO	NO	NO	NO
5.2	30605	10 RYAN STREET LILYFIELD	Ground	SW	42	37	42	38	42	37	42	38	0.4	0.6	0.5	0.8	54	49	NO	NO	NO	NO	NO
5.2	30609	1 RYAN STREET LILYFIELD	Ground	NW	42	38	43	38	43	38	43	39	0.4	0.5	0.5	0.7	55	50	NO	NO	NO	NO	NO
5.2	30609	1 RYAN STREET LILYFIELD	Ground	E	44	40	45	40	45	40	45	41	0.2	0.3	0.3	0.5	57	52	NO	NO	NO	NO	NO
5.2	30609	1 RYAN STREET LILYFIELD	Ground	N	42	37	42	38	42	38	43	38	0.3	0.4	0.4	0.7	54	50	NO	NO	NO	NO	NO
5.2	30609	1 RYAN STREET LILYFIELD	Ground	W	42	38	42	38	42	38	43	39	0.6	0.6	0.6	0.8	54	50	NO	NO	NO	NO	NO
5.2	30609	1 RYAN STREET LILYFIELD	Ground	NW	41	37	41	37	41	37	42	38	0.5	0.6	0.5	0.8	53	49	NO	NO	NO	NO	NO
5.2	30609	1 RYAN STREET LILYFIELD	Ground	S	41	37	42	37	42	37	42	38	0.5	0.5	0.5	0.8	54	49	NO	NO	NO	NO	NO
5.2	30610	3 RYAN STREET LILYFIELD	Ground	SW	41	37	42	38	42	37	42	38	0.5	0.6	0.6	0.8	54	49	NO	NO	NO	NO	NO
5.2	30610	3 RYAN STREET LILYFIELD	Ground	SE	38	33	38	34	39	34	39	34	0.4	0.6	0.4	0.7	51	46	NO	NO	NO	NO	NO
5.2	30610	3 RYAN STREET LILYFIELD	Ground	NE	47	43	47	43	48	43	48	44	0.0	0.2	0.0	0.3	60	55	NO	NO	NO	NO	NO
5.2	30610	3 RYAN STREET LILYFIELD	Ground	NW	42	37	42	38	42	37	43	38	0.4	0.5	0.4	0.7	54	49	NO	NO	NO	NO	NO
5.2	30611	30 O'NEILL STREET LILYFIELD	First	N	41	37	41	37	42	37	42	38	0.3	0.4	0.3	0.6	54	49	NO	NO	NO	NO	NO
5.2	30611	30 O'NEILL STREET LILYFIELD	First	SE	48	44	49	44	49	44	49	45	0.3	0.4	0.4	0.6	60	55	NO	NO	NO	NO	NO
5.2	30611	30 O'NEILL STREET LILYFIELD	Ground	N	37	32	37	33	38	33	38	33	0.2	0.4	0.3	0.6	50	45	NO	NO	NO	NO	NO
5.2	30611	30 O'NEILL STREET LILYFIELD	Ground	SE	46	42	47	42	47	42	47	43	0.4	0.4	0.4	0.7	59	54	NO	NO	NO	NO	NO
5.2	30612	32 O'NEILL STREET LILYFIELD	Ground	S	46	42	46	42	46	42	47	43	0.4	0.4	0.4	0.7	58	54	NO	NO	NO	NO	NO
5.2	30612	32 O'NEILL STREET LILYFIELD	Ground	E	42	38	43	39	43	38	43	39	0.5	0.6	0.7	0.8	55	50	NO	NO	NO	NO	NO
5.2	30612	32 O'NEILL STREET LILYFIELD	Ground	N	39	35	40	36	40	35	40	36	0.4	0.6	0.5	0.8	52	47	NO	NO	NO	NO	NO
5.2	30614	38 O'NEILL STREET LILYFIELD	First	S	48	44	48	44	48	44	49	44	0.2	0.3	0.2	0.5	60	55	NO	NO	NO	NO	NO
5.2	30614	38 O'NEILL STREET LILYFIELD	First	E	47	43	48	43	48	43	48	44	0.2	0.3	0.3	0.5	60	55	NO	NO	NO	NO	NO
5.2	30614	38 O'NEILL STREET LILYFIELD	First	N	45	40	45	40	45	40	45	41	0.0	0.1	0.0	0.3	57	52	NO	NO	NO	NO	NO
5.2	30614	38 O'NEILL STREET LILYFIELD	First	W	43	39	43	39	43	39	44	40	0.5	0.5	0.6	0.8	55	51	NO	NO	NO	NO	NO
5.2	30614	38 O'NEILL STREET LILYFIELD	Ground	S	46	42	46	42	47	42	47	43	0.2	0.3	0.2	0.5	59	54	NO	NO	NO	NO	NO
5.2	30614	38 O'NEILL STREET LILYFIELD	Ground	E	41	37	42	38	42	37	42	38	0.5	0.6	0.6	0.9	54	49	NO	NO	NO	NO	NO
5.2	30614	38 O'NEILL STREET LILYFIELD	Ground	N	38	33	38	33	38	33	38	34	0.3	0.3	0.3	0.6	50	45	NO	NO	NO	NO	NO
5.2	30614	38 O'NEILL STREET LILYFIELD	Ground	W	39	35	39	35	39	35	40	36	0.6	0.6	0.6	0.9	51	47	NO	NO	NO	NO	NO
5.2	30616	52 FOUCART STREET ROZELLE	Ground	SW	43	39	44	39	44	39	44	40	0.5	0.7	0.6	0.9	56	51	NO	NO	NO	NO	NO
5.2	30616	52 FOUCART STREET ROZELLE	Ground	SE	42	37	42	38	42	38	43	38	0.4	0.5	0.6	0.7	54	50	NO	NO	NO	NO	NO
5.2	30616	52 FOUCART STREET ROZELLE	Ground	NE	49	45	49	45	50	45	50	45	0.1	0.1	0.1	0.3	60	55	NO	NO	NO	NO	NO
5.2	30617	54 FOUCART STREET ROZELLE	Ground	NE	49	45	49	45	50	45	50	45	0.1	0.2	0.1	0.4	60	55	NO	NO	NO	NO	NO
5.2	30617	54 FOUCART STREET ROZELLE	Ground	NW	44	39	44	40	44	39	44	40	0.4	0.5	0.4	0.7	56	51	NO	NO	NO	NO	NO
5.2	30617	54 FOUCART STREET ROZELLE	Ground	SW	43	39	44	39	44	39	44	40	0.5	0.6	0.6	0.8	56	51	NO	NO	NO	NO	NO
5.2	30620	68-74 CECILY STREET LILYFIELD	Ground	NE	44	40	45	40	45	40	45	41	0.5	0.5	0.5	0.7	57	52	NO	NO	NO	NO	NO
5.2	30620	68-74 CECILY STREET LILYFIELD	Ground	NW	43	39	43	39	44	39	44	39	0.4	0.4	0.4	0.6	56	51	NO	NO	NO	NO	NO
5.2	30620	68-74 CECILY STREET LILYFIELD	Ground	W	43	39	44	39	44	39	44	40	0.5	0.6	0.6	0.9	56	51	NO	NO	NO	NO	NO
5.2	30622	36 MAIDA STREET LILYFIELD	Ground	NW	38	34	39	35	39	34	39	35	0.6	0.6	0.6	0.8	51	46	NO	NO	NO	NO	NO
5.2	30622	36 MAIDA STREET LILYFIELD	Ground	SW	42	38	43	39	43	38	43	39	0.6	0.6	0.6	0.9	55	50	NO	NO	NO	NO	NO
5.2	30622	36 MAIDA STREET LILYFIELD	Ground	SE	43	39	43	39	43	39	44	40	0.5	0.6	0.7	0.9	55	51	NO	NO	NO	NO	NO
5.2	30622	36 MAIDA STREET LILYFIELD	Ground	SW	42	38	43	39	43	39	43	39	0.6	0.6	0.6	0.9	55	51	NO	NO	NO	NO	NO
5.2	30622	36 MAIDA STREET LILYFIELD	Ground	SE	42	38	43	38	42	38	43	39	0.5	0.5	0.6	0.8	54	50	NO	NO	NO	NO	NO
5.2	30624	36 O'NEILL STREET LILYFIELD	Ground	S	46	42	46	42	46	42	47	43	0.2	0.4	0.3	0.6	58	54	NO	NO	NO	NO	NO
5.2	30624	36 O'NEILL STREET LILYFIELD	Ground	E	39	34	39	35	39	35	39	35	0.5	0.5	0.6	0.8	51	47	NO	NO	NO	NO	NO
5.2	30624	36 O'NEILL STREET LILYFIELD	Ground	N	41	36	41	37	41	37	42	37	0.4	0.5	0.3	0.7	53	49	NO	NO	NO	NO	NO
5.2	30625	34 O'NEILL STREET LILYFIELD	Ground	N	41	36	41	37	41	37	42	37	0.3	0.4	0.4	0.6	53	49	NO	NO	NO	NO	NO
5.2	30625	34 O'NEILL STREET LILYFIELD	Ground	W	42	38	42	38	42	38	43	39	0.5	0.5	0.6	0.8	54	50	NO	NO	NO	NO	NO
5.2	30625	34 O'NEILL STREET LILYFIELD	Ground	S	44	40	45	40	44	40	45	41	0.5	0.6	0.6	0.9	56	52	NO	NO	NO	NO	NO
5.2	30626	42 O'NEILL STREET LILYFIELD	Ground	N	41	36	41	37	41	37	42	37	0.4	0.4	0.4	0.7	53	49	NO	NO	NO	NO	NO
5.2	30626	42 O'NEILL STREET LILYFIELD	Ground	W	39	35	40	36	40	35	40	36	0.5	0.6	0.6	0.9	52	47	NO	NO	NO	NO	NO
5.2	30626	42 O'NEILL STREET LILYFIELD	Ground	S	47	43	47	43	47	43	48	43	0.2	0.3	0.1	0.5	59	55	NO	NO	NO	NO	NO
5.2	30627	40 O'NEILL STREET LILYFIELD	Ground	W	41	37	42	38	42	37	42	38	0.5	0.6	0.6	0.9	54	49	NO	NO	NO	NO	NO
5.2	30627	40 O'NEILL STREET LILYFIELD	Ground	N	40	36	41	36	40	36	41	37	0.5	0.6	0.6	0.8	52	48	NO	NO	NO	NO	NO
5.2	30627	40 O'NEILL STREET LILYFIELD	Ground	E	42	38	42	38	42	38	43	39	0.6	0.6	0.6	0.9	54	50	NO	NO	NO	NO	NO
5.2	30627	40 O'NEILL STREET LILYFIELD	Ground	N	40	36	41	36	41	36	41	37	0.4	0.5	0.5	0.7	53	48	NO	NO	NO	NO	NO
5.2	30627	40 O'NEILL STREET LILYFIELD	Ground	W	41	36	41	37	41	37	42	37	0.6	0.6	0.6	0.9	53	49	NO	NO	NO	NO	NO
5.2	30627	40 O'NEILL STREET LILYFIELD	Ground	SE	47	42	47	42	47	42	47	43	0.2	0.3	0.2	0.5	59	54	NO	NO	NO	NO	NO
5.2	30627	40 O'NEILL STREET LILYFIELD	Ground	S	47	43	47	43	47	43	48	43	0.1	0.2	0.2	0.4	59	55	NO	NO	NO	NO	NO
5.2	30629	56 FOUCART STREET ROZELLE	Ground	SW	43	39	44	39	44	39	44	40	0.6	0.6	0.6	0.8	56	51	NO	NO	NO	NO	NO
5.2	30629	56 FOUCART STREET ROZELLE	Ground	SE	44	40	45	40	45	40	45	41	0.3	0.3	0.3	0.5	57	52	NO	NO	NO	NO	NO
5.2	30629	56 FOUCART STREET ROZELLE	Ground	NE	49	44	49	44	49	44	49	45	0.1	0.3	0.2	0.4	60	55	NO	NO	NO	NO	NO

NCA	Receiver ID	Address	Floor Level	Facade	Opening Year 2027				Design Year 2037				Increase (Do Smthng - Do Nothing)				NCG project road noise criteria		Do noise levels exceed the cumulative limit with project roads adding ≥2dB to the total noise levels?		Is the contribution from the road project Acute?		Consider further treatment?
					Do Nothing		Do Smthng		Do Nothing		Do Smthng		Opening Year 2027		Design Year 2037								
					Day	Night	Day	Night	Day	Night	Day	Night	Day	Night	Day	Night	Day	Night	Day	Night	$L_{Aeq,15hr}$ ≥ 65dB	$L_{Aeq,9hr}$ ≥ 60dB	
5.2	30630	68-74 CECILY STREET LILYFIELD	First	NE	51	46	51	46	51	47	51	47	0.0	0.1	0.0	0.2	60	55	NO	NO	NO	NO	NO
5.2	30630	68-74 CECILY STREET LILYFIELD	First	NW	43	39	44	39	44	39	44	40	0.3	0.5	0.4	0.7	56	51	NO	NO	NO	NO	NO
5.2	30630	68-74 CECILY STREET LILYFIELD	First	W	43	39	44	40	44	39	45	40	0.6	0.6	0.7	0.9	56	51	NO	NO	NO	NO	NO
5.2	30630	68-74 CECILY STREET LILYFIELD	First	SE	50	46	50	46	51	46	51	46	0.0	0.0	-0.1	0.2	60	55	NO	NO	NO	NO	NO
5.2	30630	68-74 CECILY STREET LILYFIELD	First	E	51	46	51	46	51	47	51	47	0.0	0.1	0.1	0.3	60	55	NO	NO	NO	NO	NO
5.2	30630	68-74 CECILY STREET LILYFIELD	Ground	NE	49	44	49	44	49	44	49	45	0.1	0.1	0.1	0.3	60	55	NO	NO	NO	NO	NO
5.2	30630	68-74 CECILY STREET LILYFIELD	Ground	NW	40	35	40	36	41	36	41	36	0.4	0.5	0.3	0.6	53	48	NO	NO	NO	NO	NO
5.2	30630	68-74 CECILY STREET LILYFIELD	Ground	W	40	36	41	37	41	36	41	37	0.6	0.7	0.7	0.9	53	48	NO	NO	NO	NO	NO
5.2	30630	68-74 CECILY STREET LILYFIELD	Ground	SE	47	43	47	43	48	43	48	43	0.0	0.0	0.0	0.2	60	55	NO	NO	NO	NO	NO
5.2	30630	68-74 CECILY STREET LILYFIELD	Ground	E	48	44	48	44	49	44	49	44	0.0	0.2	0.1	0.3	60	55	NO	NO	NO	NO	NO
5.2	30631	44 O'NEILL STREET LILYFIELD	Ground	N	40	36	41	36	41	36	41	37	0.5	0.6	0.5	0.8	53	48	NO	NO	NO	NO	NO
5.2	30631	44 O'NEILL STREET LILYFIELD	Ground	S	47	43	47	43	48	43	48	43	0.1	0.2	0.2	0.5	60	55	NO	NO	NO	NO	NO
5.2	30638	29 CECILY STREET LILYFIELD	Ground	NE	46	41	46	41	46	41	46	42	0.2	0.3	0.2	0.5	58	53	NO	NO	NO	NO	NO
5.2	30638	29 CECILY STREET LILYFIELD	Ground	W	42	38	43	39	43	38	43	39	0.4	0.6	0.5	0.8	55	50	NO	NO	NO	NO	NO
5.2	30638	29 CECILY STREET LILYFIELD	Ground	NW	43	38	43	39	43	38	43	39	0.4	0.5	0.5	0.7	55	50	NO	NO	NO	NO	NO
5.2	30639	27 CECILY STREET LILYFIELD	Ground	E	45	41	46	41	46	41	46	42	0.2	0.3	0.2	0.5	58	53	NO	NO	NO	NO	NO
5.2	30639	27 CECILY STREET LILYFIELD	Ground	NW	42	38	43	38	43	38	43	39	0.4	0.4	0.5	0.7	55	50	NO	NO	NO	NO	NO
5.2	30639	27 CECILY STREET LILYFIELD	Ground	W	42	38	43	39	43	38	43	39	0.5	0.6	0.6	0.8	55	50	NO	NO	NO	NO	NO
5.2	30640	31 CECILY STREET LILYFIELD	Ground	E	45	41	46	41	46	41	46	42	0.2	0.4	0.3	0.5	58	53	NO	NO	NO	NO	NO
5.2	30640	31 CECILY STREET LILYFIELD	Ground	W	42	38	43	38	43	38	43	39	0.5	0.5	0.5	0.7	55	50	NO	NO	NO	NO	NO
5.2	30641	33 CECILY STREET LILYFIELD	Ground	S	43	39	43	39	43	39	44	40	0.5	0.6	0.5	0.8	55	51	NO	NO	NO	NO	NO
5.2	30641	33 CECILY STREET LILYFIELD	Ground	W	42	38	43	39	43	38	43	39	0.4	0.6	0.5	0.8	55	50	NO	NO	NO	NO	NO
5.2	30641	33 CECILY STREET LILYFIELD	Ground	E	45	41	46	41	46	41	46	42	0.2	0.4	0.2	0.5	58	53	NO	NO	NO	NO	NO
5.2	30642	34 MAIDA STREET LILYFIELD	Ground	SE	43	39	44	39	43	39	44	40	0.4	0.5	0.6	0.8	55	51	NO	NO	NO	NO	NO
5.2	30642	34 MAIDA STREET LILYFIELD	Ground	NE	41	36	41	37	41	37	42	37	0.6	0.6	0.7	0.9	53	49	NO	NO	NO	NO	NO
5.2	30642	34 MAIDA STREET LILYFIELD	Ground	NW	38	34	39	35	39	34	39	35	0.6	0.6	0.6	0.9	51	46	NO	NO	NO	NO	NO
5.2	30643	45 MAIDA STREET LILYFIELD	Ground	W	40	36	40	36	40	36	41	37	0.6	0.5	0.6	0.8	52	48	NO	NO	NO	NO	NO
5.2	30643	45 MAIDA STREET LILYFIELD	Ground	S	42	38	43	38	42	38	43	39	0.5	0.5	0.6	0.9	54	50	NO	NO	NO	NO	NO
5.2	30643	45 MAIDA STREET LILYFIELD	Ground	SW	42	38	42	38	42	38	43	39	0.6	0.7	0.7	1.0	54	50	NO	NO	NO	NO	NO
5.2	30643	45 MAIDA STREET LILYFIELD	Ground	E	42	38	43	39	42	38	43	39	0.5	0.6	0.7	0.8	54	50	NO	NO	NO	NO	NO
5.2	30643	45 MAIDA STREET LILYFIELD	Ground	S	42	38	43	39	43	39	43	39	0.5	0.5	0.6	0.8	55	51	NO	NO	NO	NO	NO
5.2	30643	45 MAIDA STREET LILYFIELD	Ground	E	42	38	42	38	42	38	43	39	0.5	0.5	0.6	0.8	54	50	NO	NO	NO	NO	NO
5.2	30643	45 MAIDA STREET LILYFIELD	Ground	NE	39	34	39	35	39	35	40	36	0.6	0.6	0.7	0.9	51	47	NO	NO	NO	NO	NO
5.2	30643	45 MAIDA STREET LILYFIELD	Ground	N	38	33	38	34	38	34	39	35	0.5	0.6	0.6	0.9	50	46	NO	NO	NO	NO	NO
5.2	30643	45 MAIDA STREET LILYFIELD	Ground	NW	37	33	38	34	38	33	38	34	0.5	0.6	0.6	0.8	50	45	NO	NO	NO	NO	NO
5.2	30644	6 RYAN STREET LILYFIELD	Ground	NE	46	41	46	42	46	42	46	42	0.1	0.2	0.1	0.4	58	54	NO	NO	NO	NO	NO
5.2	30644	6 RYAN STREET LILYFIELD	Ground	SW	42	38	43	38	42	38	43	39	0.5	0.5	0.6	0.8	54	50	NO	NO	NO	NO	NO
5.2	30645	8 RYAN STREET LILYFIELD	Ground	NE	46	41	46	42	46	42	47	42	0.1	0.3	0.1	0.4	58	54	NO	NO	NO	NO	NO
5.2	30645	8 RYAN STREET LILYFIELD	Ground	SW	42	38	43	38	43	38	43	39	0.5	0.5	0.5	0.8	55	50	NO	NO	NO	NO	NO
5.2	30646	4 RYAN STREET LILYFIELD	Ground	NE	46	42	46	42	47	42	47	42	0.1	0.2	0.1	0.4	59	54	NO	NO	NO	NO	NO
5.2	30646	4 RYAN STREET LILYFIELD	Ground	SW	42	38	43	38	43	38	43	39	0.5	0.6	0.6	0.8	55	50	NO	NO	NO	NO	NO
5.2	30647	2 RYAN STREET LILYFIELD	Ground	E	45	40	45	41	45	41	46	41	0.2	0.3	0.2	0.5	57	53	NO	NO	NO	NO	NO
5.2	30647	2 RYAN STREET LILYFIELD	Ground	N	42	37	42	38	42	38	43	38	0.4	0.4	0.4	0.6	54	50	NO	NO	NO	NO	NO
5.2	30647	2 RYAN STREET LILYFIELD	Ground	W	42	38	43	38	42	38	43	39	0.5	0.6	0.6	0.8	54	50	NO	NO	NO	NO	NO
5.2	30648	58 FOUCART STREET ROZELLE	Ground	NE	49	44	49	44	49	44	49	45	0.2	0.3	0.2	0.4	60	55	NO	NO	NO	NO	NO
5.2	30648	58 FOUCART STREET ROZELLE	Ground	N	43	39	44	39	44	39	44	40	0.3	0.4	0.4	0.6	56	51	NO	NO	NO	NO	NO
5.2	30648	58 FOUCART STREET ROZELLE	Ground	W	43	39	44	39	43	39	44	40	0.5	0.6	0.6	0.8	55	51	NO	NO	NO	NO	NO
5.2	30649	52 O'NEILL STREET LILYFIELD	Ground	S	48	43	48	44	48	44	48	44	0.1	0.2	0.1	0.4	60	55	NO	NO	NO	NO	NO
5.2	30649	52 O'NEILL STREET LILYFIELD	Ground	E	43	38	43	39	43	38	44	39	0.5	0.6	0.6	0.9	55	50	NO	NO	NO	NO	NO
5.2	30649	52 O'NEILL STREET LILYFIELD	Ground	N	41	37	42	37	42	37	42	38	0.3	0.5	0.4	0.7	54	49	NO	NO	NO	NO	NO
5.2	30649	52 O'NEILL STREET LILYFIELD	Ground	W	42	37	42	38	42	38	43	39	0.6	0.6	0.6	0.9	54	50	NO	NO	NO	NO	NO
5.2	30650	50 O'NEILL STREET LILYFIELD	Ground	S	48	43	48	43	48	43	48	44	0.1	0.2	0.1	0.4	60	55	NO	NO	NO	NO	NO
5.2	30650	50 O'NEILL STREET LILYFIELD	Ground	E	43	39	44	39	43	39	44	40	0.6	0.6	0.6	0.9	55	51	NO	NO	NO	NO	NO
5.2	30650	50 O'NEILL STREET LILYFIELD	Ground	N	41	36	41	37	41	37	42	37	0.4	0.5	0.5	0.7	53	49	NO	NO	NO	NO	NO
5.2	30651	46 O'NEILL STREET LILYFIELD	Ground	N	41	37	42	37	42	37	42	38	0.4	0.5	0.4	0.6	54	49	NO	NO	NO	NO	NO
5.2	30651	46 O'NEILL STREET LILYFIELD	Ground	S	47	43	47	43	48	43	48	44	0.1	0.2	0.2	0.4	60	55	NO	NO	NO	NO	NO
5.2	30652	48 O'NEILL STREET LILYFIELD	Ground	N	41	36	41	37	41	36	42	37	0.4	0.5	0.5	0.7	53	48	NO	NO	NO	NO	NO
5.2	30652	48 O'NEILL STREET LILYFIELD	Ground	S	47	43	48	43	48	43	48	44	0.1	0.2	0.1	0.4	60	55	NO	NO	NO	NO	NO
5.2	30657	4 GROVE STREET LILYFIELD	Ground	SE	40	36	41	37	41	36	41	37	0.6	0.5	0.6	0.8	53	48	NO	NO	NO	NO	NO
5.2	30657	4 GROVE STREET LILYFIELD	Ground	NE	41	37	41	37	41	37	42	38	0.6	0.7	0.7	0.9	53	49	NO	NO	NO	NO	NO
5.2	30657	4 GROVE STREET LILYFIELD	Ground	NW	37	33	38	34	38	33	38	34	0.5	0.7	0.6	0.9	50	45	NO	NO	NO	NO	NO
5.2	30657	4 GROVE STREET LILYFIELD	Ground	SW	40	36	41	37	41	37	41	37	0.6	0.7	0.7	0.9	53	49	NO	NO	NO	NO	NO

NCA	Receiver ID	Address	Floor Level	Facade	Opening Year 2027				Design Year 2037				Increase (Do Smthng - Do Nothing)				NCG project road noise criteria		Do noise levels exceed the cumulative limit with project roads adding ≥2dB to the total noise levels?		Is the contribution from the road project Acute?		Consider further treatment?
					Do Nothing		Do Smthng		Do Nothing		Do Smthng		Opening Year 2027		Design Year 2037								
					Day	Night	Day	Night	Day	Night	Day	Night	Day	Night	Day	Night	Day	Night	Day	Night	$L_{Aeq,15hr}$ ≥ 65dB	$L_{Aeq,9hr}$ ≥ 60dB	
5.2	30658	56 O'NEILL STREET LILYFIELD	Ground	S	48	43	48	44	48	44	48	44	0.1	0.2	0.1	0.3	60	55	NO	NO	NO	NO	NO
5.2	30658	56 O'NEILL STREET LILYFIELD	Ground	E	40	36	41	37	41	36	41	37	0.5	0.6	0.6	0.8	53	48	NO	NO	NO	NO	NO
5.2	30658	56 O'NEILL STREET LILYFIELD	Ground	N	41	37	42	37	42	37	42	38	0.4	0.5	0.4	0.7	54	49	NO	NO	NO	NO	NO
5.2	30658	56 O'NEILL STREET LILYFIELD	Ground	W	41	37	42	37	41	37	42	38	0.6	0.6	0.6	0.8	53	49	NO	NO	NO	NO	NO
5.2	30659	32 MAIDA STREET LILYFIELD	Ground	SW	43	39	43	39	43	39	44	40	0.5	0.6	0.6	0.9	55	51	NO	NO	NO	NO	NO
5.2	30659	32 MAIDA STREET LILYFIELD	Ground	SE	44	39	44	40	44	40	44	40	0.4	0.5	0.5	0.8	56	52	NO	NO	NO	NO	NO
5.2	30659	32 MAIDA STREET LILYFIELD	Ground	NE	39	35	40	36	40	35	40	36	0.6	0.6	0.6	0.9	52	47	NO	NO	NO	NO	NO
5.2	30659	32 MAIDA STREET LILYFIELD	Ground	NW	38	34	39	35	39	34	39	35	0.6	0.7	0.6	0.9	51	46	NO	NO	NO	NO	NO
5.2	30659	32 MAIDA STREET LILYFIELD	Ground	SW	40	36	41	37	41	37	42	37	0.6	0.7	0.7	0.9	53	49	NO	NO	NO	NO	NO
5.2	30660	58A FOUCART STREET ROZELLE	Ground	NE	49	44	49	45	49	45	49	45	0.1	0.3	0.2	0.5	60	55	NO	NO	NO	NO	NO
5.2	30660	58A FOUCART STREET ROZELLE	Ground	W	43	39	44	39	43	39	44	40	0.5	0.6	0.6	0.8	55	51	NO	NO	NO	NO	NO
5.2	30660	58A FOUCART STREET ROZELLE	Ground	S	44	40	44	40	45	40	45	41	0.3	0.4	0.4	0.6	57	52	NO	NO	NO	NO	NO
5.2	30661	58 O'NEILL STREET LILYFIELD	Ground	W	40	36	41	37	41	36	41	37	0.5	0.6	0.6	0.9	53	48	NO	NO	NO	NO	NO
5.2	30661	58 O'NEILL STREET LILYFIELD	Ground	S	48	43	48	43	48	44	48	44	0.1	0.1	0.1	0.3	60	55	NO	NO	NO	NO	NO
5.2	30661	58 O'NEILL STREET LILYFIELD	Ground	E	42	37	42	38	42	38	43	39	0.5	0.6	0.6	0.9	54	50	NO	NO	NO	NO	NO
5.2	30661	58 O'NEILL STREET LILYFIELD	Ground	N	41	37	42	37	42	37	42	38	0.4	0.5	0.4	0.7	54	49	NO	NO	NO	NO	NO
5.2	30663	54 O'NEILL STREET LILYFIELD	Ground	E	43	39	44	39	44	39	44	40	0.3	0.4	0.4	0.6	56	51	NO	NO	NO	NO	NO
5.2	30663	54 O'NEILL STREET LILYFIELD	Ground	N	43	38	43	38	43	38	43	39	0.2	0.3	0.3	0.5	55	50	NO	NO	NO	NO	NO
5.2	30663	54 O'NEILL STREET LILYFIELD	Ground	W	42	37	42	38	42	38	43	38	0.6	0.6	0.7	0.8	54	50	NO	NO	NO	NO	NO
5.2	30663	54 O'NEILL STREET LILYFIELD	Ground	S	44	39	44	40	44	40	45	40	0.5	0.6	0.6	0.9	56	52	NO	NO	NO	NO	NO
5.2	30663	54 O'NEILL STREET LILYFIELD	Ground	E	40	36	41	37	41	36	41	37	0.5	0.6	0.6	0.8	53	48	NO	NO	NO	NO	NO
5.2	30664	68-74 CECILY STREET LILYFIELD	Ground	SW	43	39	43	39	43	39	44	40	0.5	0.6	0.6	0.9	55	51	NO	NO	NO	NO	NO
5.2	30664	68-74 CECILY STREET LILYFIELD	Ground	SE	43	38	43	39	43	39	43	39	0.2	0.4	0.3	0.4	55	51	NO	NO	NO	NO	NO
5.2	30664	68-74 CECILY STREET LILYFIELD	Ground	NE	44	39	44	40	44	40	45	40	0.5	0.7	0.6	0.9	56	52	NO	NO	NO	NO	NO
5.2	30666	30 MAIDA STREET LILYFIELD	Ground	NW	39	34	39	35	39	35	40	35	0.5	0.6	0.6	0.8	51	47	NO	NO	NO	NO	NO
5.2	30666	30 MAIDA STREET LILYFIELD	Ground	SW	40	35	40	36	40	36	41	36	0.6	0.7	0.7	0.9	52	48	NO	NO	NO	NO	NO
5.2	30666	30 MAIDA STREET LILYFIELD	Ground	E	44	40	45	40	45	40	45	41	0.3	0.4	0.4	0.6	57	52	NO	NO	NO	NO	NO
5.2	30666	30 MAIDA STREET LILYFIELD	Ground	NE	40	36	41	37	41	36	41	37	0.6	0.6	0.7	1.0	53	48	NO	NO	NO	NO	NO
5.2	30668	25 CECILY STREET LILYFIELD	Ground	SW	42	38	43	38	43	38	43	39	0.5	0.5	0.5	0.8	55	50	NO	NO	NO	NO	NO
5.2	30668	25 CECILY STREET LILYFIELD	Ground	SE	41	37	42	37	42	37	42	38	0.4	0.5	0.4	0.7	54	49	NO	NO	NO	NO	NO
5.2	30668	25 CECILY STREET LILYFIELD	Ground	E	46	41	46	41	46	41	46	42	0.2	0.3	0.3	0.5	58	53	NO	NO	NO	NO	NO
5.2	30668	25 CECILY STREET LILYFIELD	Ground	SE	41	37	42	37	42	37	42	38	0.4	0.5	0.4	0.7	54	49	NO	NO	NO	NO	NO
5.2	30668	25 CECILY STREET LILYFIELD	Ground	E	46	41	46	41	46	41	46	42	0.2	0.3	0.3	0.5	58	53	NO	NO	NO	NO	NO
5.2	30669	23 CECILY STREET LILYFIELD	First	E	47	43	48	43	48	43	48	44	0.2	0.3	0.1	0.4	60	55	NO	NO	NO	NO	NO
5.2	30669	23 CECILY STREET LILYFIELD	First	N	42	38	43	38	43	38	43	39	0.3	0.5	0.4	0.6	55	50	NO	NO	NO	NO	NO
5.2	30669	23 CECILY STREET LILYFIELD	First	W	42	38	43	39	43	38	43	39	0.5	0.6	0.6	0.8	55	50	NO	NO	NO	NO	NO
5.2	30669	23 CECILY STREET LILYFIELD	Ground	E	45	41	46	41	46	41	46	42	0.3	0.4	0.3	0.6	58	53	NO	NO	NO	NO	NO
5.2	30669	23 CECILY STREET LILYFIELD	Ground	N	39	34	40	35	40	35	40	35	0.3	0.5	0.3	0.6	52	47	NO	NO	NO	NO	NO
5.2	30669	23 CECILY STREET LILYFIELD	Ground	W	40	36	40	36	40	36	41	37	0.5	0.6	0.7	0.9	52	48	NO	NO	NO	NO	NO
5.2	30670	37 MAIDA STREET LILYFIELD	Ground	SE	43	39	44	39	44	39	44	40	0.4	0.6	0.5	0.8	56	51	NO	NO	NO	NO	NO
5.2	30670	37 MAIDA STREET LILYFIELD	Ground	NE	41	36	41	37	41	37	42	38	0.6	0.6	0.7	1.0	53	49	NO	NO	NO	NO	NO
5.2	30670	37 MAIDA STREET LILYFIELD	Ground	NW	37	33	38	34	38	33	38	34	0.6	0.7	0.6	0.9	50	45	NO	NO	NO	NO	NO
5.2	30671	39 MAIDA STREET LILYFIELD	Ground	NW	37	33	38	34	38	33	38	34	0.6	0.7	0.6	0.9	50	45	NO	NO	NO	NO	NO
5.2	30671	39 MAIDA STREET LILYFIELD	Ground	SW	39	34	39	35	39	35	40	36	0.6	0.6	0.7	1.0	51	47	NO	NO	NO	NO	NO
5.2	30671	39 MAIDA STREET LILYFIELD	Ground	SE	42	38	43	39	43	38	43	39	0.5	0.5	0.6	0.8	55	50	NO	NO	NO	NO	NO
5.2	30671	39 MAIDA STREET LILYFIELD	Ground	SW	42	38	42	38	42	38	43	39	0.6	0.6	0.6	0.9	54	50	NO	NO	NO	NO	NO
5.2	30671	39 MAIDA STREET LILYFIELD	Ground	SE	43	38	43	39	43	39	44	40	0.5	0.6	0.5	0.8	55	51	NO	NO	NO	NO	NO
5.2	30674	68-74 CECILY STREET LILYFIELD	First	N	43	38	43	39	43	39	44	39	0.3	0.5	0.4	0.6	55	51	NO	NO	NO	NO	NO
5.2	30674	68-74 CECILY STREET LILYFIELD	First	SW	43	39	44	40	44	39	44	40	0.5	0.7	0.6	0.9	56	51	NO	NO	NO	NO	NO
5.2	30674	68-74 CECILY STREET LILYFIELD	First	S	50	46	50	46	51	46	51	46	0.0	0.1	0.0	0.3	60	55	NO	NO	NO	NO	NO
5.2	30674	68-74 CECILY STREET LILYFIELD	First	NE	49	44	49	45	49	45	49	45	0.1	0.3	0.2	0.4	60	55	NO	NO	NO	NO	NO
5.2	30674	68-74 CECILY STREET LILYFIELD	First	N	46	41	46	41	46	41	46	42	0.0	0.1	0.0	0.2	58	53	NO	NO	NO	NO	NO
5.2	30674	68-74 CECILY STREET LILYFIELD	Ground	N	40	35	40	35	40	35	40	36	0.3	0.4	0.4	0.6	52	47	NO	NO	NO	NO	NO
5.2	30674	68-74 CECILY STREET LILYFIELD	Ground	SW	41	36	41	37	41	37	42	37	0.6	0.6	0.7	0.8	53	49	NO	NO	NO	NO	NO
5.2	30674	68-74 CECILY STREET LILYFIELD	Ground	S	47	43	47	43	48	43	48	43	0.0	0.1	0.0	0.2	60	55	NO	NO	NO	NO	NO
5.2	30674	68-74 CECILY STREET LILYFIELD	Ground	NE	45	41	46	41	46	41	46	42	0.4	0.4	0.4	0.6	58	53	NO	NO	NO	NO	NO
5.2	30675	74 O'NEILL STREET LILYFIELD	Ground	S	47	42	47	42	47	43	47	43	0.1	0.2	0.1	0.3	59	55	NO	NO	NO	NO	NO
5.2	30675	74 O'NEILL STREET LILYFIELD	Ground	E	45	40	45	41	45	41	46	41	0.2	0.3	0.3	0.6	57	53	NO	NO	NO	NO	NO
5.2	30675	74 O'NEILL STREET LILYFIELD	Ground	N	44	39	44	39	44	39	44	40	0.1	0.2	0.1	0.4	56	51	NO	NO	NO	NO	NO
5.2	30676	2 GROVE STREET LILYFIELD	Ground	NE	40	36	40	36	40	36	41	37	0.7	0.7	0.7	1.0	52	48	NO	NO	NO	NO	NO
5.2	30676	2 GROVE STREET LILYFIELD	Ground	SW	41	37	41	37	41	37	42	38	0.5	0.6	0.7	0.9	53	49	NO	NO	NO	NO	NO
5.2	30676	2 GROVE STREET LILYFIELD	Ground	SE	39	35	40	36	40	35	40	36	0.5	0.6	0.7	0.8	52	47	NO	NO	NO	NO	NO
5.2	30678	66 CECILY STREET LILYFIELD	Ground	E	43	39	44	39	44	39	44	40	0.2	0.4	0.4	0.5	56	51	NO	NO	NO	NO	NO
5.2	30678	66 CECILY STREET LILYFIELD	Ground	N	43	38	43	39	43	39	44	39	0.4	0.4	0.4	0.6	55	51	NO	NO	NO	NO	NO

NCA	Receiver ID	Address	Floor Level	Facade	Opening Year 2027				Design Year 2037				Increase (Do Smthng - Do Nothing)				NCG project road noise criteria		Do noise levels exceed the cumulative limit with project roads adding ≥2dB to the total noise levels?		Is the contribution from the road project Acute?		Consider further treatment?
					Do Nothing		Do Smthng		Do Nothing		Do Smthng		Opening Year 2027		Design Year 2037								
					Day	Night	Day	Night	Day	Night	Day	Night	Day	Night	Day	Night	Day	Night	Day	Night	$L_{Aeq,15hr}$ ≥ 65dB	$L_{Aeq,9hr}$ ≥ 60dB	
5.2	30678	66 CECILY STREET LILYFIELD	Ground	W	43	38	43	39	43	38	44	39	0.4	0.5	0.5	0.8	55	50	NO	NO	NO	NO	NO
5.2	30681	28 MAIDA STREET LILYFIELD	Ground	NE	41	37	42	37	41	37	42	38	0.6	0.6	0.7	0.9	53	49	NO	NO	NO	NO	NO
5.2	30681	28 MAIDA STREET LILYFIELD	Ground	NW	38	34	39	35	39	34	39	35	0.5	0.6	0.6	0.9	51	46	NO	NO	NO	NO	NO
5.2	30681	28 MAIDA STREET LILYFIELD	Ground	SW	41	36	41	37	41	37	42	37	0.5	0.7	0.7	0.9	53	49	NO	NO	NO	NO	NO
5.2	30681	28 MAIDA STREET LILYFIELD	Ground	SE	44	40	44	40	44	40	45	41	0.4	0.5	0.5	0.7	56	52	NO	NO	NO	NO	NO
5.2	30682	8 VICTORIA STREET LILYFIELD	Ground	NW	40	35	40	36	40	36	41	37	0.5	0.6	0.6	0.8	52	48	NO	NO	NO	NO	NO
5.2	30682	8 VICTORIA STREET LILYFIELD	Ground	SW	42	38	43	39	42	38	43	39	0.5	0.6	0.7	0.9	54	50	NO	NO	NO	NO	NO
5.2	30682	8 VICTORIA STREET LILYFIELD	Ground	SE	45	40	45	41	45	41	46	41	0.4	0.5	0.4	0.7	57	53	NO	NO	NO	NO	NO
5.2	30682	8 VICTORIA STREET LILYFIELD	Ground	NE	46	41	46	42	46	42	47	42	0.3	0.3	0.3	0.6	58	54	NO	NO	NO	NO	NO
5.2	30682	8 VICTORIA STREET LILYFIELD	Ground	NW	40	36	41	36	41	36	41	37	0.4	0.5	0.5	0.7	53	48	NO	NO	NO	NO	NO
5.2	30683	62 FOUCART STREET ROZELLE	First	NE	50	45	50	46	50	46	51	46	0.2	0.2	0.2	0.4	60	55	NO	NO	NO	NO	NO
5.2	30683	62 FOUCART STREET ROZELLE	Ground	NE	47	42	47	43	47	43	48	43	0.3	0.4	0.4	0.6	59	55	NO	NO	NO	NO	NO
5.2	30684	60 FOUCART STREET ROZELLE	First	NW	42	37	42	38	42	38	43	38	0.4	0.5	0.5	0.7	54	50	NO	NO	NO	NO	NO
5.2	30684	60 FOUCART STREET ROZELLE	First	S	43	39	43	39	43	39	44	40	0.4	0.5	0.5	0.7	55	51	NO	NO	NO	NO	NO
5.2	30684	60 FOUCART STREET ROZELLE	First	SW	44	39	44	40	44	39	45	40	0.6	0.7	0.6	0.9	56	51	NO	NO	NO	NO	NO
5.2	30684	60 FOUCART STREET ROZELLE	First	E	51	46	51	46	51	46	51	47	0.1	0.2	0.2	0.4	60	55	NO	NO	NO	NO	NO
5.2	30684	60 FOUCART STREET ROZELLE	Ground	NW	38	34	39	34	39	34	39	35	0.5	0.6	0.5	0.8	51	46	NO	NO	NO	NO	NO
5.2	30684	60 FOUCART STREET ROZELLE	Ground	S	39	35	39	35	40	35	40	36	0.4	0.5	0.4	0.7	52	47	NO	NO	NO	NO	NO
5.2	30684	60 FOUCART STREET ROZELLE	Ground	SW	41	37	42	37	41	37	42	38	0.6	0.8	0.8	1.0	53	49	NO	NO	NO	NO	NO
5.2	30684	60 FOUCART STREET ROZELLE	Ground	E	48	43	48	44	48	44	49	44	0.3	0.3	0.3	0.6	60	55	NO	NO	NO	NO	NO
5.2	30688	70 O'NEILL STREET LILYFIELD	Ground	E	41	37	42	38	42	37	42	38	0.5	0.6	0.5	0.8	54	49	NO	NO	NO	NO	NO
5.2	30688	70 O'NEILL STREET LILYFIELD	Ground	N	42	37	42	37	42	37	43	38	0.2	0.3	0.3	0.5	54	49	NO	NO	NO	NO	NO
5.2	30688	70 O'NEILL STREET LILYFIELD	Ground	S	44	39	44	40	44	40	45	40	0.4	0.5	0.4	0.7	56	52	NO	NO	NO	NO	NO
5.2	30689	72 O'NEILL STREET LILYFIELD	Ground	E	44	40	45	40	45	40	45	41	0.1	0.3	0.1	0.4	57	52	NO	NO	NO	NO	NO
5.2	30689	72 O'NEILL STREET LILYFIELD	Ground	N	43	38	43	38	43	38	43	39	0.1	0.2	0.2	0.4	55	50	NO	NO	NO	NO	NO
5.2	30689	72 O'NEILL STREET LILYFIELD	Ground	W	41	37	42	38	42	37	42	38	0.5	0.5	0.6	0.8	54	49	NO	NO	NO	NO	NO
5.2	30689	72 O'NEILL STREET LILYFIELD	Ground	S	45	40	45	41	45	41	45	41	0.2	0.4	0.3	0.6	57	53	NO	NO	NO	NO	NO
5.2	30690	35 MAIDA STREET LILYFIELD	Ground	NE	40	36	41	37	41	36	41	37	0.7	0.8	0.9	1.1	53	48	NO	NO	NO	NO	NO
5.2	30690	35 MAIDA STREET LILYFIELD	Ground	NW	37	33	38	34	38	33	38	34	0.6	0.6	0.7	1.0	50	45	NO	NO	NO	NO	NO
5.2	30690	35 MAIDA STREET LILYFIELD	Ground	SW	41	37	42	38	41	37	42	38	0.6	0.6	0.7	0.9	53	49	NO	NO	NO	NO	NO
5.2	30690	35 MAIDA STREET LILYFIELD	Ground	SE	43	39	44	40	44	39	44	40	0.5	0.5	0.5	0.8	56	51	NO	NO	NO	NO	NO
5.2	30692	62 O'NEILL STREET LILYFIELD	Ground	N	41	37	42	37	42	37	42	38	0.3	0.4	0.4	0.6	54	49	NO	NO	NO	NO	NO
5.2	30692	62 O'NEILL STREET LILYFIELD	Ground	S	48	43	48	43	48	44	48	44	0.0	0.1	0.0	0.3	60	55	NO	NO	NO	NO	NO
5.2	30693	66 O'NEILL STREET LILYFIELD	Ground	N	41	37	42	37	42	37	42	38	0.4	0.5	0.4	0.6	54	49	NO	NO	NO	NO	NO
5.2	30693	66 O'NEILL STREET LILYFIELD	Ground	S	48	43	48	43	48	43	48	44	0.1	0.1	0.0	0.3	60	55	NO	NO	NO	NO	NO
5.2	30694	68 O'NEILL STREET LILYFIELD	Ground	S	47	43	48	43	48	43	48	44	0.1	0.1	0.0	0.3	60	55	NO	NO	NO	NO	NO
5.2	30694	68 O'NEILL STREET LILYFIELD	Ground	E	46	41	46	41	46	41	46	42	0.2	0.3	0.2	0.5	58	53	NO	NO	NO	NO	NO
5.2	30694	68 O'NEILL STREET LILYFIELD	Ground	N	45	40	45	40	45	40	45	41	0.0	0.1	0.0	0.3	57	52	NO	NO	NO	NO	NO
5.2	30695	64 O'NEILL STREET LILYFIELD	Ground	N	41	37	42	37	42	37	42	38	0.3	0.5	0.4	0.6	54	49	NO	NO	NO	NO	NO
5.2	30695	64 O'NEILL STREET LILYFIELD	Ground	S	48	43	48	43	48	43	48	44	0.0	0.1	0.0	0.3	60	55	NO	NO	NO	NO	NO
5.2	30696	60 O'NEILL STREET LILYFIELD	Ground	N	41	37	42	37	42	37	42	38	0.4	0.5	0.4	0.7	54	49	NO	NO	NO	NO	NO
5.2	30696	60 O'NEILL STREET LILYFIELD	Ground	W	41	37	42	37	41	37	42	38	0.5	0.6	0.6	0.9	53	49	NO	NO	NO	NO	NO
5.2	30696	60 O'NEILL STREET LILYFIELD	Ground	S	48	43	48	43	48	44	48	44	0.0	0.1	0.0	0.3	60	55	NO	NO	NO	NO	NO
5.2	30697	6 VICTORIA STREET LILYFIELD	Ground	SW	43	38	43	39	43	39	44	40	0.6	0.7	0.7	0.9	55	51	NO	NO	NO	NO	NO
5.2	30697	6 VICTORIA STREET LILYFIELD	Ground	SE	43	39	43	39	43	39	44	40	0.4	0.5	0.5	0.8	55	51	NO	NO	NO	NO	NO
5.2	30697	6 VICTORIA STREET LILYFIELD	Ground	NE	47	42	47	43	47	43	48	43	0.1	0.2	0.1	0.4	59	55	NO	NO	NO	NO	NO
5.2	30697	6 VICTORIA STREET LILYFIELD	Ground	NW	40	35	40	36	40	36	41	36	0.5	0.6	0.6	0.8	52	48	NO	NO	NO	NO	NO
5.2	30700	26 MAIDA STREET LILYFIELD	Ground	NE	40	36	41	36	40	36	41	37	0.6	0.6	0.7	1.0	52	48	NO	NO	NO	NO	NO
5.2	30700	26 MAIDA STREET LILYFIELD	Ground	NW	39	34	39	35	39	34	40	35	0.5	0.6	0.6	0.9	51	46	NO	NO	NO	NO	NO
5.2	30700	26 MAIDA STREET LILYFIELD	Ground	SW	41	37	41	37	41	37	42	38	0.6	0.6	0.6	0.9	53	49	NO	NO	NO	NO	NO
5.2	30700	26 MAIDA STREET LILYFIELD	Ground	SE	44	40	45	40	44	40	45	41	0.5	0.6	0.6	0.8	56	52	NO	NO	NO	NO	NO
5.2	30702	4 VICTORIA STREET LILYFIELD	Ground	SW	42	38	43	39	43	38	43	39	0.6	0.6	0.6	1.0	55	50	NO	NO	NO	NO	NO
5.2	30702	4 VICTORIA STREET LILYFIELD	Ground	SE	39	35	39	35	39	35	40	36	0.5	0.6	0.6	0.9	51	47	NO	NO	NO	NO	NO
5.2	30702	4 VICTORIA STREET LILYFIELD	Ground	NE	47	43	47	43	48	43	48	43	0.0	0.1	0.1	0.3	60	55	NO	NO	NO	NO	NO
5.2	30702	4 VICTORIA STREET LILYFIELD	Ground	NW	40	35	40	36	40	35	41	36	0.5	0.6	0.6	0.8	52	47	NO	NO	NO	NO	NO
5.2	30703	425 BALMAIN ROAD LILYFIELD	Ground	SE	42	38	43	38	42	38	43	39	0.5	0.5	0.6	0.8	54	50	NO	NO	NO	NO	NO
5.2	30704	78 O'NEILL STREET LILYFIELD	Ground	N	41	37	42	37	42	37	42	38	0.4	0.5	0.4	0.7	54	49	NO	NO	NO	NO	NO
5.2	30704	78 O'NEILL STREET LILYFIELD	Ground	W	42	37	42	38	42	38	43	38	0.5	0.6	0.6	0.8	54	50	NO	NO	NO	NO	NO
5.2	30704	78 O'NEILL STREET LILYFIELD	Ground	S	46	42	46	42	47	42	47	42	0.1	0.2	0.1	0.4	59	54	NO	NO	NO	NO	NO
5.2	30707	66 CECILY STREET LILYFIELD	Ground	NE	45	40	45	41	45	41	46	41	0.3	0.5	0.5	0.6	57	53	NO	NO	NO	NO	NO
5.2	30707	66 CECILY STREET LILYFIELD	Ground	NW	43	38	43	39	43	39	44	39	0.3	0.4	0.4	0.6	55	51	NO	NO	NO	NO	NO
5.2	30707	66 CECILY STREET LILYFIELD	Ground	SW	42	37	42	38	42	38	42	38	0.3	0.4	0.3	0.6	54	50	NO	NO	NO	NO	NO

NCA	Receiver ID	Address	Floor Level	Facade	Opening Year 2027				Design Year 2037				Increase (Do Smthng - Do Nothing)				NCG project road noise criteria		Do noise levels exceed the cumulative limit with project roads adding ≥2dB to the total noise levels?		Is the contribution from the road project Acute?		Consider further treatment?
					Do Nothing		Do Smthng		Do Nothing		Do Smthng		Opening Year 2027		Design Year 2037								
					Day	Night	Day	Night	Day	Night	Day	Night	Day	Night	Day	Night	Day	Night	Day	Night	$L_{Aeq,15hr}$ ≥ 65dB	$L_{Aeq,9hr}$ ≥ 60dB	
5.2	30709	2 VICTORIA STREET LILYFIELD	Ground	NE	47	42	47	42	47	42	47	43	0.1	0.1	0.1	0.3	59	54	NO	NO	NO	NO	NO
5.2	30709	2 VICTORIA STREET LILYFIELD	Ground	NW	39	35	40	35	39	35	40	36	0.5	0.6	0.6	0.8	51	47	NO	NO	NO	NO	NO
5.2	30709	2 VICTORIA STREET LILYFIELD	Ground	SW	42	38	43	38	42	38	43	39	0.7	0.6	0.7	0.9	54	50	NO	NO	NO	NO	NO
5.2	30709	2 VICTORIA STREET LILYFIELD	Ground	SE	43	39	44	39	44	39	44	40	0.5	0.5	0.5	0.8	56	51	NO	NO	NO	NO	NO
5.2	30710	24 MAIDA STREET LILYFIELD	Ground	NW	39	34	39	35	39	34	40	35	0.5	0.6	0.5	0.9	51	46	NO	NO	NO	NO	NO
5.2	30710	24 MAIDA STREET LILYFIELD	Ground	SW	40	36	41	36	40	36	41	37	0.6	0.7	0.7	0.9	52	48	NO	NO	NO	NO	NO
5.2	30710	24 MAIDA STREET LILYFIELD	Ground	SE	45	40	45	41	45	40	45	41	0.4	0.4	0.5	0.8	57	52	NO	NO	NO	NO	NO
5.2	30711	64 FOUCART STREET ROZELLE	First	NE	50	45	50	45	50	45	50	46	0.2	0.2	0.3	0.5	60	55	NO	NO	NO	NO	NO
5.2	30711	64 FOUCART STREET ROZELLE	First	S	44	40	45	41	45	40	45	41	0.4	0.5	0.5	0.7	57	52	NO	NO	NO	NO	NO
5.2	30711	64 FOUCART STREET ROZELLE	Ground	NE	47	42	47	43	47	43	48	43	0.4	0.4	0.4	0.6	59	55	NO	NO	NO	NO	NO
5.2	30711	64 FOUCART STREET ROZELLE	Ground	S	41	36	41	37	41	37	42	37	0.5	0.6	0.6	0.8	53	49	NO	NO	NO	NO	NO
5.2	30712	66 FOUCART STREET ROZELLE	First	NE	49	45	50	45	50	45	50	46	0.3	0.3	0.3	0.5	60	55	NO	NO	NO	NO	NO
5.2	30712	66 FOUCART STREET ROZELLE	First	W	43	39	44	40	44	39	45	40	0.5	0.6	0.7	0.8	56	51	NO	NO	NO	NO	NO
5.2	30712	66 FOUCART STREET ROZELLE	Ground	NE	47	42	47	43	47	42	48	43	0.4	0.4	0.4	0.6	59	54	NO	NO	NO	NO	NO
5.2	30712	66 FOUCART STREET ROZELLE	Ground	W	41	36	41	37	41	37	42	38	0.5	0.7	0.6	0.9	53	49	NO	NO	NO	NO	NO
5.2	30713	70 FOUCART STREET ROZELLE	First	E	49	45	49	45	50	45	50	45	0.2	0.4	0.3	0.5	60	55	NO	NO	NO	NO	NO
5.2	30713	70 FOUCART STREET ROZELLE	First	N	43	38	43	39	43	39	44	39	0.4	0.4	0.5	0.6	55	51	NO	NO	NO	NO	NO
5.2	30713	70 FOUCART STREET ROZELLE	First	W	43	39	44	39	44	39	44	40	0.5	0.6	0.6	0.9	56	51	NO	NO	NO	NO	NO
5.2	30713	70 FOUCART STREET ROZELLE	Ground	E	47	42	47	43	47	43	48	43	0.3	0.4	0.4	0.6	59	55	NO	NO	NO	NO	NO
5.2	30713	70 FOUCART STREET ROZELLE	Ground	N	39	34	39	35	39	35	40	35	0.4	0.5	0.4	0.7	51	47	NO	NO	NO	NO	NO
5.2	30713	70 FOUCART STREET ROZELLE	Ground	W	40	36	41	36	40	36	41	37	0.5	0.6	0.6	0.8	52	48	NO	NO	NO	NO	NO
5.2	30714	68 FOUCART STREET ROZELLE	First	NE	49	45	49	45	50	45	50	46	0.2	0.4	0.3	0.5	60	55	NO	NO	NO	NO	NO
5.2	30714	68 FOUCART STREET ROZELLE	First	W	43	39	44	39	44	39	44	40	0.5	0.6	0.6	0.9	56	51	NO	NO	NO	NO	NO
5.2	30714	68 FOUCART STREET ROZELLE	First	NW	43	39	43	39	43	39	44	40	0.4	0.6	0.5	0.8	55	51	NO	NO	NO	NO	NO
5.2	30714	68 FOUCART STREET ROZELLE	Ground	NE	47	42	47	43	47	43	48	43	0.3	0.4	0.3	0.6	59	55	NO	NO	NO	NO	NO
5.2	30714	68 FOUCART STREET ROZELLE	Ground	W	39	35	40	35	40	35	40	36	0.5	0.5	0.6	0.8	52	47	NO	NO	NO	NO	NO
5.2	30714	68 FOUCART STREET ROZELLE	Ground	NW	39	34	39	35	39	35	40	35	0.4	0.5	0.5	0.7	51	47	NO	NO	NO	NO	NO
5.2	30717	78A O'NEILL STREET LILYFIELD	Ground	S	46	42	46	42	47	42	47	42	0.1	0.2	0.1	0.4	59	54	NO	NO	NO	NO	NO
5.2	30717	78A O'NEILL STREET LILYFIELD	Ground	E	46	41	46	41	46	41	46	42	0.1	0.2	0.2	0.4	58	53	NO	NO	NO	NO	NO
5.2	30717	78A O'NEILL STREET LILYFIELD	Ground	N	43	39	44	39	44	39	44	40	0.1	0.2	0.1	0.3	56	51	NO	NO	NO	NO	NO
5.2	30721	427 BALMAIN ROAD LILYFIELD	Ground	SE	42	38	42	38	42	38	43	39	0.6	0.6	0.7	0.9	54	50	NO	NO	NO	NO	NO
5.2	30723	22 MAIDA STREET LILYFIELD	Ground	NE	42	37	42	38	42	37	43	38	0.6	0.6	0.7	1.0	54	49	NO	NO	NO	NO	NO
5.2	30723	22 MAIDA STREET LILYFIELD	Ground	NW	39	34	39	35	39	34	40	35	0.5	0.6	0.6	0.9	51	46	NO	NO	NO	NO	NO
5.2	30723	22 MAIDA STREET LILYFIELD	Ground	SE	44	40	45	41	45	40	45	41	0.4	0.5	0.5	0.7	57	52	NO	NO	NO	NO	NO
5.2	30726	74 FOUCART STREET ROZELLE	First	NE	49	44	49	44	49	44	49	45	0.3	0.4	0.4	0.6	60	55	NO	NO	NO	NO	NO
5.2	30726	74 FOUCART STREET ROZELLE	First	N	43	38	43	39	44	39	44	39	0.3	0.5	0.4	0.6	56	51	NO	NO	NO	NO	NO
5.2	30726	74 FOUCART STREET ROZELLE	First	SW	43	39	44	39	44	39	44	40	0.6	0.6	0.6	0.9	56	51	NO	NO	NO	NO	NO
5.2	30726	74 FOUCART STREET ROZELLE	First	S	42	37	42	38	42	38	43	38	0.4	0.5	0.4	0.7	54	50	NO	NO	NO	NO	NO
5.2	30726	74 FOUCART STREET ROZELLE	Ground	NE	46	41	46	42	46	42	47	42	0.5	0.6	0.6	0.8	58	54	NO	NO	NO	NO	NO
5.2	30726	74 FOUCART STREET ROZELLE	Ground	N	40	35	40	35	40	35	41	36	0.3	0.4	0.4	0.6	52	47	NO	NO	NO	NO	NO
5.2	30726	74 FOUCART STREET ROZELLE	Ground	SW	40	36	41	36	40	36	41	37	0.5	0.6	0.6	0.9	52	48	NO	NO	NO	NO	NO
5.2	30726	74 FOUCART STREET ROZELLE	Ground	S	38	34	39	34	39	34	39	35	0.4	0.6	0.4	0.6	51	46	NO	NO	NO	NO	NO
5.2	30727	9 VICTORIA STREET LILYFIELD	Ground	SW	42	38	43	39	43	38	43	39	0.6	0.7	0.7	0.9	55	50	NO	NO	NO	NO	NO
5.2	30727	9 VICTORIA STREET LILYFIELD	Ground	SE	47	43	47	43	48	43	48	43	0.0	0.2	0.1	0.4	60	55	NO	NO	NO	NO	NO
5.2	30727	9 VICTORIA STREET LILYFIELD	Ground	S	48	43	48	43	48	44	48	44	0.0	0.2	0.0	0.3	60	55	NO	NO	NO	NO	NO
5.2	30727	9 VICTORIA STREET LILYFIELD	Ground	E	48	44	48	44	49	44	49	44	0.0	0.1	0.0	0.2	60	55	NO	NO	NO	NO	NO
5.2	30727	9 VICTORIA STREET LILYFIELD	Ground	N	41	37	42	37	42	37	42	38	0.3	0.4	0.4	0.6	54	49	NO	NO	NO	NO	NO
5.2	30727	9 VICTORIA STREET LILYFIELD	Ground	NE	42	38	43	38	43	38	43	39	0.4	0.4	0.4	0.6	55	50	NO	NO	NO	NO	NO
5.2	30727	9 VICTORIA STREET LILYFIELD	Ground	SE	47	42	47	42	47	43	47	43	0.0	0.1	0.0	0.2	59	55	NO	NO	NO	NO	NO
5.2	30727	9 VICTORIA STREET LILYFIELD	Ground	NE	47	43	47	43	48	43	48	43	0.1	0.2	0.1	0.3	60	55	NO	NO	NO	NO	NO
5.2	30727	9 VICTORIA STREET LILYFIELD	Ground	NW	40	35	40	36	40	36	41	36	0.4	0.5	0.5	0.7	52	48	NO	NO	NO	NO	NO
5.2	30731	429 BALMAIN ROAD LILYFIELD	Ground	SE	41	37	41	37	41	37	42	38	0.6	0.7	0.7	1.0	53	49	NO	NO	NO	NO	NO
5.2	30737	62 CECILY STREET LILYFIELD	Ground	E	46	42	47	42	47	42	47	43	0.3	0.4	0.3	0.6	59	54	NO	NO	NO	NO	NO
5.2	30737	62 CECILY STREET LILYFIELD	Ground	N	42	38	42	38	42	38	43	38	0.4	0.4	0.4	0.6	54	50	NO	NO	NO	NO	NO
5.2	30737	62 CECILY STREET LILYFIELD	Ground	W	42	38	43	39	43	38	43	39	0.5	0.6	0.6	0.8	55	50	NO	NO	NO	NO	NO
5.2	30737	62 CECILY STREET LILYFIELD	Ground	S	46	42	46	42	46	42	47	42	0.1	0.2	0.2	0.4	58	54	NO	NO	NO	NO	NO
5.2	30741	7B VICTORIA STREET LILYFIELD	Ground	SE	42	37	42	38	42	38	43	39	0.5	0.6	0.5	0.8	54	50	NO	NO	NO	NO	NO
5.2	30741	7B VICTORIA STREET LILYFIELD	Ground	NE	46	42	46	42	47	42	47	42	0.1	0.1	0.1	0.4	59	54	NO	NO	NO	NO	NO
5.2	30741	7B VICTORIA STREET LILYFIELD	Ground	NW	40	35	40	36	40	36	41	36	0.5	0.5	0.5	0.7	52	48	NO	NO	NO	NO	NO
5.2	30741	7B VICTORIA STREET LILYFIELD	Ground	SW	42	38	43	39	43	38	44	39	0.6	0.6	0.7	0.9	55	50	NO	NO	NO	NO	NO
5.2	30742	31-33 MAIDA STREET LILYFIELD	First	NE	40	36	41	37	41	36	41	37	0.6	0.7	0.7	1.0	53	48	NO	NO	NO	NO	NO
5.2	30742	31-33 MAIDA STREET LILYFIELD	First	NW	34	30	34	30	34	30	35	30	0.6	0.0	0.7	0.3	46	42	NO	NO	NO	NO	NO

NCA	Receiver ID	Address	Floor Level	Facade	Opening Year 2027				Design Year 2037				Increase (Do Smthng - Do Nothing)				NCG project road noise criteria		Do noise levels exceed the cumulative limit with project roads adding ≥2dB to the total noise levels?		Is the contribution from the road project Acute?		Consider further treatment?
					Do Nothing		Do Smthng		Do Nothing		Do Smthng		Opening Year 2027		Design Year 2037								
					Day	Night	Day	Night	Day	Night	Day	Night	Day	Night	Day	Night	Day	Night	Day	Night	$L_{Aeq,15hr}$ ≥ 65dB	$L_{Aeq,9hr}$ ≥ 60dB	
5.2	30742	31-33 MAIDA STREET LILYFIELD	First	SW	35	31	36	32	36	31	36	32	0.6	0.6	0.7	1.0	48	43	NO	NO	NO	NO	NO
5.2	30742	31-33 MAIDA STREET LILYFIELD	First	NW	34	30	34	30	34	30	35	30	0.5	0.0	0.6	0.4	46	42	NO	NO	NO	NO	NO
5.2	30742	31-33 MAIDA STREET LILYFIELD	First	NE	35	31	36	32	36	31	36	32	0.5	0.6	0.6	0.8	48	43	NO	NO	NO	NO	NO
5.2	30742	31-33 MAIDA STREET LILYFIELD	First	NW	34	30	34	30	34	30	35	30	0.6	0.0	0.7	0.3	46	42	NO	NO	NO	NO	NO
5.2	30742	31-33 MAIDA STREET LILYFIELD	First	SW	42	38	43	39	43	38	43	39	0.6	0.5	0.6	0.9	55	50	NO	NO	NO	NO	NO
5.2	30742	31-33 MAIDA STREET LILYFIELD	First	SE	45	41	46	41	46	41	46	42	0.4	0.5	0.4	0.7	58	53	NO	NO	NO	NO	NO
5.2	30742	31-33 MAIDA STREET LILYFIELD	Second	NE	44	39	44	40	44	40	45	40	0.4	0.4	0.4	0.7	56	52	NO	NO	NO	NO	NO
5.2	30742	31-33 MAIDA STREET LILYFIELD	Second	NW	38	33	38	34	38	34	39	35	0.6	0.7	0.6	0.9	50	46	NO	NO	NO	NO	NO
5.2	30742	31-33 MAIDA STREET LILYFIELD	Second	SW	40	36	40	36	40	36	41	37	0.6	0.7	0.7	0.9	52	48	NO	NO	NO	NO	NO
5.2	30742	31-33 MAIDA STREET LILYFIELD	Second	NW	38	34	38	34	38	34	39	35	0.6	0.6	0.7	0.9	50	46	NO	NO	NO	NO	NO
5.2	30742	31-33 MAIDA STREET LILYFIELD	Second	NE	40	35	40	36	40	36	41	37	0.5	0.6	0.6	0.8	52	48	NO	NO	NO	NO	NO
5.2	30742	31-33 MAIDA STREET LILYFIELD	Second	NW	38	33	38	34	38	34	39	35	0.6	0.7	0.6	0.9	50	46	NO	NO	NO	NO	NO
5.2	30742	31-33 MAIDA STREET LILYFIELD	Second	SW	44	40	45	41	45	40	45	41	0.6	0.6	0.6	0.9	57	52	NO	NO	NO	NO	NO
5.2	30742	31-33 MAIDA STREET LILYFIELD	Second	SE	47	43	47	43	47	43	48	44	0.3	0.4	0.4	0.6	59	55	NO	NO	NO	NO	NO
5.2	30742	31-33 MAIDA STREET LILYFIELD	Ground	NE	38	34	39	34	38	34	39	35	0.7	0.7	0.8	1.1	50	46	NO	NO	NO	NO	NO
5.2	30742	31-33 MAIDA STREET LILYFIELD	Ground	NW	31	30	31	30	31	30	32	30	0.5	0.0	0.6	0.0	43	42	NO	NO	NO	NO	NO
5.2	30742	31-33 MAIDA STREET LILYFIELD	Ground	SW	32	30	33	30	33	30	33	30	0.6	0.0	0.7	0.0	45	42	NO	NO	NO	NO	NO
5.2	30742	31-33 MAIDA STREET LILYFIELD	Ground	NW	31	30	31	30	31	30	32	30	0.6	0.0	0.6	0.0	43	42	NO	NO	NO	NO	NO
5.2	30742	31-33 MAIDA STREET LILYFIELD	Ground	NE	32	30	33	30	33	30	33	30	0.6	0.0	0.6	0.0	45	42	NO	NO	NO	NO	NO
5.2	30742	31-33 MAIDA STREET LILYFIELD	Ground	NW	31	30	31	30	31	30	32	30	0.5	0.0	0.6	0.0	43	42	NO	NO	NO	NO	NO
5.2	30742	31-33 MAIDA STREET LILYFIELD	Ground	SW	39	35	40	36	40	35	40	36	0.6	0.6	0.7	0.9	52	47	NO	NO	NO	NO	NO
5.2	30742	31-33 MAIDA STREET LILYFIELD	Ground	SE	44	39	44	40	44	40	45	40	0.4	0.5	0.5	0.8	56	52	NO	NO	NO	NO	NO
5.2	30745	18 MAIDA STREET LILYFIELD	First	SE	48	43	48	44	48	44	48	44	0.2	0.2	0.1	0.4	60	55	NO	NO	NO	NO	NO
5.2	30745	18 MAIDA STREET LILYFIELD	First	NE	47	42	47	42	47	42	47	43	0.1	0.2	0.1	0.4	59	54	NO	NO	NO	NO	NO
5.2	30745	18 MAIDA STREET LILYFIELD	First	NW	39	34	39	35	39	35	40	36	0.5	0.6	0.5	0.8	51	47	NO	NO	NO	NO	NO
5.2	30745	18 MAIDA STREET LILYFIELD	Ground	SE	45	41	46	41	46	41	46	42	0.2	0.3	0.4	0.5	58	53	NO	NO	NO	NO	NO
5.2	30745	18 MAIDA STREET LILYFIELD	Ground	NE	39	35	40	35	39	35	40	36	0.6	0.7	0.7	0.9	51	47	NO	NO	NO	NO	NO
5.2	30745	18 MAIDA STREET LILYFIELD	Ground	NW	35	30	35	31	35	31	36	32	0.5	0.5	0.5	0.8	47	43	NO	NO	NO	NO	NO
5.2	30746	20 MAIDA STREET LILYFIELD	Ground	NW	38	34	39	34	39	34	39	35	0.5	0.6	0.6	0.8	51	46	NO	NO	NO	NO	NO
5.2	30746	20 MAIDA STREET LILYFIELD	Ground	SW	41	37	42	38	42	37	42	38	0.6	0.7	0.7	1.0	54	49	NO	NO	NO	NO	NO
5.2	30746	20 MAIDA STREET LILYFIELD	Ground	SE	44	40	45	41	45	40	45	41	0.4	0.5	0.5	0.7	57	52	NO	NO	NO	NO	NO
5.2	30746	20 MAIDA STREET LILYFIELD	Ground	NE	46	42	46	42	47	42	47	42	0.1	0.1	0.2	0.3	59	54	NO	NO	NO	NO	NO
5.2	30747	62 CECILY STREET LILYFIELD	Ground	NE	46	41	46	42	46	41	46	42	0.4	0.4	0.4	0.6	58	53	NO	NO	NO	NO	NO
5.2	30747	62 CECILY STREET LILYFIELD	Ground	SW	43	38	43	39	43	39	44	39	0.5	0.6	0.5	0.8	55	51	NO	NO	NO	NO	NO
5.2	30747	62 CECILY STREET LILYFIELD	Ground	SE	46	41	46	42	46	42	47	42	0.3	0.5	0.4	0.6	58	54	NO	NO	NO	NO	NO
5.2	30748	19 ALBERTO STREET LILYFIELD	Ground	SW	43	38	43	39	43	39	44	39	0.6	0.6	0.7	0.9	55	51	NO	NO	NO	NO	NO
5.2	30748	19 ALBERTO STREET LILYFIELD	Ground	SE	47	42	47	42	47	42	47	43	0.1	0.2	0.1	0.4	59	54	NO	NO	NO	NO	NO
5.2	30748	19 ALBERTO STREET LILYFIELD	Ground	NE	46	42	47	42	47	42	47	43	0.1	0.2	0.1	0.4	59	54	NO	NO	NO	NO	NO
5.2	30748	19 ALBERTO STREET LILYFIELD	Ground	NW	40	36	41	36	41	36	41	37	0.4	0.5	0.5	0.7	53	48	NO	NO	NO	NO	NO
5.2	30749	17 CECILY STREET LILYFIELD	Ground	E	46	41	46	42	46	42	47	42	0.3	0.4	0.4	0.6	58	54	NO	NO	NO	NO	NO
5.2	30749	17 CECILY STREET LILYFIELD	Ground	N	41	37	42	37	42	37	42	38	0.3	0.5	0.4	0.7	54	49	NO	NO	NO	NO	NO
5.2	30749	17 CECILY STREET LILYFIELD	Ground	W	42	38	43	38	43	38	43	39	0.5	0.6	0.6	0.8	55	50	NO	NO	NO	NO	NO
5.2	30749	17 CECILY STREET LILYFIELD	Ground	S	44	39	44	40	44	40	45	40	0.4	0.6	0.5	0.8	56	52	NO	NO	NO	NO	NO
5.2	30750	82 O'NEILL STREET LILYFIELD	Ground	S	46	42	47	42	47	42	47	43	0.1	0.2	0.2	0.4	59	54	NO	NO	NO	NO	NO
5.2	30750	82 O'NEILL STREET LILYFIELD	Ground	E	45	40	45	41	45	40	46	41	0.4	0.4	0.5	0.7	57	52	NO	NO	NO	NO	NO
5.2	30750	82 O'NEILL STREET LILYFIELD	Ground	N	42	38	42	38	43	38	43	38	0.3	0.4	0.3	0.5	55	50	NO	NO	NO	NO	NO
5.2	30751	60 CECILY STREET LILYFIELD	First	E	48	43	48	44	48	44	49	44	0.3	0.3	0.3	0.5	60	55	NO	NO	NO	NO	NO
5.2	30751	60 CECILY STREET LILYFIELD	First	N	42	38	43	38	43	38	43	39	0.4	0.5	0.4	0.6	55	50	NO	NO	NO	NO	NO
5.2	30751	60 CECILY STREET LILYFIELD	First	W	43	38	43	39	43	39	44	39	0.6	0.6	0.6	0.9	55	51	NO	NO	NO	NO	NO
5.2	30751	60 CECILY STREET LILYFIELD	First	S	49	44	49	44	49	44	49	45	0.1	0.3	0.2	0.5	60	55	NO	NO	NO	NO	NO
5.2	30751	60 CECILY STREET LILYFIELD	Ground	E	45	41	46	41	46	41	46	42	0.5	0.5	0.5	0.8	58	53	NO	NO	NO	NO	NO
5.2	30751	60 CECILY STREET LILYFIELD	Ground	N	39	34	39	34	39	34	40	35	0.3	0.5	0.4	0.6	51	46	NO	NO	NO	NO	NO
5.2	30751	60 CECILY STREET LILYFIELD	Ground	W	40	36	41	37	41	36	41	37	0.5	0.6	0.6	0.9	53	48	NO	NO	NO	NO	NO
5.2	30751	60 CECILY STREET LILYFIELD	Ground	S	41	37	42	37	42	37	42	38	0.4	0.5	0.5	0.7	54	49	NO	NO	NO	NO	NO
5.2	30752	29 MAIDA STREET LILYFIELD	First	NW	38	34	38	34	38	34	39	35	0.6	0.6	0.7	0.9	50	46	NO	NO	NO	NO	NO
5.2	30752	29 MAIDA STREET LILYFIELD	First	SW	43	39	44	40	44	39	44	40	0.6	0.6	0.6	0.9	56	51	NO	NO	NO	NO	NO
5.2	30752	29 MAIDA STREET LILYFIELD	First	SE	46	41	46	42	46	42	47	42	0.4	0.4	0.4	0.6	58	54	NO	NO	NO	NO	NO
5.2	30752	29 MAIDA STREET LILYFIELD	Ground	NW	34	30	34	30	34	30	35	31	0.5	0.0	0.7	0.5	46	42	NO	NO	NO	NO	NO
5.2	30752	29 MAIDA STREET LILYFIELD	Ground	SW	41	37	42	38	42	38	42	38	0.6	0.6	0.7	0.8	54	50	NO	NO	NO	NO	NO
5.2	30752	29 MAIDA STREET LILYFIELD	Ground	SE	44	40	44	40	44	40	45	41	0.5	0.5	0.5	0.8	56	52	NO	NO	NO	NO	NO
5.2	30753	17 ALBERTO STREET LILYFIELD	First	SW	43	39	44	39	43	39	44	40	0.6	0.6	0.7	1.0	55	51	NO	NO	NO	NO	NO
5.2	30753	17 ALBERTO STREET LILYFIELD	First	SE	49	44	49	44	49	45	49	45	0.0	0.1	0.0	0.2	60	55	NO	NO	NO	NO	NO

NCA	Receiver ID	Address	Floor Level	Facade	Opening Year 2027				Design Year 2037				Increase (Do Smthng - Do Nothing)				NCG project road noise criteria		Do noise levels exceed the cumulative limit with project roads adding ≥2dB to the total noise levels?		Is the contribution from the road project Acute?		Consider further treatment?
					Do Nothing		Do Smthng		Do Nothing		Do Smthng		Opening Year 2027		Design Year 2037								
					Day	Night	Day	Night	Day	Night	Day	Night	Day	Night	Day	Night	Day	Night	Day	Night	$L_{Aeq,15hr}$ ≥ 65dB	$L_{Aeq,9hr}$ ≥ 60dB	
5.2	30753	17 ALBERTO STREET LILYFIELD	First	NE	49	44	49	44	49	44	49	45	0.0	0.1	0.0	0.2	60	55	NO	NO	NO	NO	NO
5.2	30753	17 ALBERTO STREET LILYFIELD	First	NW	40	36	41	36	41	36	41	37	0.4	0.5	0.5	0.7	53	48	NO	NO	NO	NO	NO
5.2	30753	17 ALBERTO STREET LILYFIELD	Ground	SW	41	37	42	38	42	37	43	38	0.6	0.8	0.8	1.0	54	49	NO	NO	NO	NO	NO
5.2	30753	17 ALBERTO STREET LILYFIELD	Ground	SE	44	40	45	40	45	40	45	41	0.4	0.4	0.4	0.6	57	52	NO	NO	NO	NO	NO
5.2	30753	17 ALBERTO STREET LILYFIELD	Ground	NE	47	43	47	43	48	43	48	43	0.0	0.1	0.1	0.2	60	55	NO	NO	NO	NO	NO
5.2	30753	17 ALBERTO STREET LILYFIELD	Ground	NW	37	32	37	33	37	33	38	33	0.4	0.5	0.4	0.7	49	45	NO	NO	NO	NO	NO
5.2	30755	433 BALMAIN ROAD LILYFIELD	Ground	SE	35	31	36	32	36	31	36	32	0.5	0.6	0.5	0.8	48	43	NO	NO	NO	NO	NO
5.2	30756	82 FOUCART STREET ROZELLE	Ground	W	43	38	43	39	43	39	44	39	0.5	0.6	0.6	0.8	55	51	NO	NO	NO	NO	NO
5.2	30756	82 FOUCART STREET ROZELLE	Ground	SE	44	40	45	40	45	40	45	41	0.3	0.4	0.3	0.6	57	52	NO	NO	NO	NO	NO
5.2	30756	82 FOUCART STREET ROZELLE	Ground	NE	45	40	45	41	45	41	46	42	0.5	0.6	0.6	0.8	57	53	NO	NO	NO	NO	NO
5.2	30756	82 FOUCART STREET ROZELLE	Ground	NW	43	38	43	39	43	38	44	39	0.3	0.5	0.4	0.6	55	50	NO	NO	NO	NO	NO
5.2	30757	5A VICTORIA STREET LILYFIELD	Ground	NE	45	41	45	41	46	41	46	42	0.3	0.3	0.3	0.6	58	53	NO	NO	NO	NO	NO
5.2	30757	5A VICTORIA STREET LILYFIELD	Ground	NW	40	35	40	36	40	35	41	36	0.4	0.6	0.6	0.8	52	47	NO	NO	NO	NO	NO
5.2	30757	5A VICTORIA STREET LILYFIELD	Ground	SW	42	38	43	39	43	38	43	39	0.6	0.6	0.7	0.9	55	50	NO	NO	NO	NO	NO
5.2	30758	5B VICTORIA STREET LILYFIELD	Ground	SW	43	38	43	39	43	39	44	39	0.6	0.6	0.7	0.9	55	51	NO	NO	NO	NO	NO
5.2	30758	5B VICTORIA STREET LILYFIELD	Ground	SE	40	36	41	37	41	36	41	37	0.5	0.5	0.5	0.7	53	48	NO	NO	NO	NO	NO
5.2	30758	5B VICTORIA STREET LILYFIELD	Ground	NE	46	41	46	41	46	41	46	42	0.2	0.3	0.2	0.5	58	53	NO	NO	NO	NO	NO
5.2	30760	13 CECILY STREET LILYFIELD	Ground	E	44	40	45	40	45	40	45	41	0.5	0.6	0.6	0.8	57	52	NO	NO	NO	NO	NO
5.2	30760	13 CECILY STREET LILYFIELD	Ground	W	42	38	42	38	42	38	43	39	0.5	0.6	0.6	0.8	54	50	NO	NO	NO	NO	NO
5.2	30763	16 MAIDA STREET LILYFIELD	Ground	NE	44	40	45	40	45	40	45	41	0.3	0.4	0.3	0.6	57	52	NO	NO	NO	NO	NO
5.2	30763	16 MAIDA STREET LILYFIELD	Ground	NW	38	34	39	35	39	34	39	35	0.5	0.6	0.6	0.8	51	46	NO	NO	NO	NO	NO
5.2	30763	16 MAIDA STREET LILYFIELD	Ground	SW	39	34	39	35	39	35	40	36	0.6	0.7	0.7	1.0	51	47	NO	NO	NO	NO	NO
5.2	30763	16 MAIDA STREET LILYFIELD	Ground	SE	43	39	44	39	44	39	44	40	0.5	0.5	0.6	0.8	56	51	NO	NO	NO	NO	NO
5.2	30764	60 CECILY STREET LILYFIELD	First	E	49	44	49	44	49	44	49	45	0.3	0.3	0.3	0.5	60	55	NO	NO	NO	NO	NO
5.2	30764	60 CECILY STREET LILYFIELD	First	N	43	38	43	38	43	38	43	39	0.3	0.4	0.4	0.6	55	50	NO	NO	NO	NO	NO
5.2	30764	60 CECILY STREET LILYFIELD	First	W	43	39	43	39	43	39	44	40	0.5	0.6	0.6	0.8	55	51	NO	NO	NO	NO	NO
5.2	30764	60 CECILY STREET LILYFIELD	Ground	E	45	40	45	41	45	41	46	42	0.5	0.5	0.5	0.8	57	53	NO	NO	NO	NO	NO
5.2	30764	60 CECILY STREET LILYFIELD	Ground	N	39	34	39	34	39	34	39	35	0.3	0.4	0.4	0.6	51	46	NO	NO	NO	NO	NO
5.2	30764	60 CECILY STREET LILYFIELD	Ground	W	40	36	41	37	41	36	41	37	0.5	0.6	0.6	0.9	53	48	NO	NO	NO	NO	NO
5.2	30765	27 MAIDA STREET LILYFIELD	Ground	NE	39	35	40	35	39	35	40	36	0.6	0.7	0.7	0.9	51	47	NO	NO	NO	NO	NO
5.2	30765	27 MAIDA STREET LILYFIELD	Ground	NW	38	33	38	34	38	34	39	35	0.5	0.6	0.6	0.9	50	46	NO	NO	NO	NO	NO
5.2	30765	27 MAIDA STREET LILYFIELD	Ground	SE	44	39	44	40	44	40	45	40	0.5	0.5	0.5	0.7	56	52	NO	NO	NO	NO	NO
5.2	30765	27 MAIDA STREET LILYFIELD	Ground	NE	40	35	40	36	40	36	41	37	0.6	0.7	0.7	0.9	52	48	NO	NO	NO	NO	NO
5.2	30769	58 CECILY STREET LILYFIELD	Ground	NW	42	37	42	38	42	38	43	38	0.4	0.5	0.4	0.7	54	50	NO	NO	NO	NO	NO
5.2	30769	58 CECILY STREET LILYFIELD	Ground	W	42	38	42	38	42	38	43	39	0.4	0.5	0.5	0.7	54	50	NO	NO	NO	NO	NO
5.2	30769	58 CECILY STREET LILYFIELD	Ground	SE	39	34	40	35	40	35	40	35	0.4	0.5	0.4	0.6	52	47	NO	NO	NO	NO	NO
5.2	30769	58 CECILY STREET LILYFIELD	Ground	NE	44	40	45	40	45	40	45	41	0.4	0.6	0.5	0.7	57	52	NO	NO	NO	NO	NO
5.2	30770	13 CECILY STREET LILYFIELD	Ground	W	42	38	43	38	42	38	43	39	0.5	0.6	0.6	0.8	54	50	NO	NO	NO	NO	NO
5.2	30770	13 CECILY STREET LILYFIELD	Ground	S	43	38	43	39	43	39	44	39	0.4	0.5	0.5	0.7	55	51	NO	NO	NO	NO	NO
5.2	30770	13 CECILY STREET LILYFIELD	Ground	E	47	42	47	43	47	43	48	43	0.2	0.4	0.3	0.6	59	55	NO	NO	NO	NO	NO
5.2	30770	13 CECILY STREET LILYFIELD	Ground	N	42	37	42	38	42	37	42	38	0.3	0.5	0.4	0.7	54	49	NO	NO	NO	NO	NO
5.2	30771	435 BALMAIN ROAD LILYFIELD	Ground	SE	37	32	37	33	37	33	38	34	0.5	0.5	0.5	0.8	49	45	NO	NO	NO	NO	NO
5.2	30775	25 MAIDA STREET LILYFIELD	Ground	NE	41	36	41	37	41	37	42	38	0.6	0.7	0.7	0.9	53	49	NO	NO	NO	NO	NO
5.2	30775	25 MAIDA STREET LILYFIELD	Ground	SW	39	35	40	35	39	35	40	36	0.6	0.7	0.7	1.0	51	47	NO	NO	NO	NO	NO
5.2	30775	25 MAIDA STREET LILYFIELD	Ground	SE	43	39	44	40	44	39	44	40	0.5	0.6	0.6	0.8	56	51	NO	NO	NO	NO	NO
5.2	30778	15 ALBERTO STREET LILYFIELD	Ground	SW	42	37	42	38	42	38	43	38	0.5	0.5	0.5	0.8	54	50	NO	NO	NO	NO	NO
5.2	30778	15 ALBERTO STREET LILYFIELD	Ground	SE	39	35	40	35	40	35	40	36	0.4	0.5	0.4	0.6	52	47	NO	NO	NO	NO	NO
5.2	30778	15 ALBERTO STREET LILYFIELD	Ground	NE	46	41	46	41	46	41	46	42	0.3	0.3	0.3	0.5	58	53	NO	NO	NO	NO	NO
5.2	30778	15 ALBERTO STREET LILYFIELD	Ground	NW	40	36	41	36	41	36	41	37	0.5	0.6	0.5	0.8	53	48	NO	NO	NO	NO	NO
5.2	30781	3 VICTORIA STREET LILYFIELD	First	SW	44	39	44	40	44	40	45	41	0.6	0.7	0.7	1.0	56	52	NO	NO	NO	NO	NO
5.2	30781	3 VICTORIA STREET LILYFIELD	First	SE	48	44	48	44	49	44	49	44	0.1	0.2	0.1	0.4	60	55	NO	NO	NO	NO	NO
5.2	30781	3 VICTORIA STREET LILYFIELD	First	NE	48	44	48	44	49	44	49	44	0.0	0.1	0.1	0.3	60	55	NO	NO	NO	NO	NO
5.2	30781	3 VICTORIA STREET LILYFIELD	Ground	SW	42	38	43	39	43	38	43	39	0.7	0.8	0.8	1.0	55	50	NO	NO	NO	NO	NO
5.2	30781	3 VICTORIA STREET LILYFIELD	Ground	SE	43	38	43	39	43	39	44	39	0.4	0.5	0.5	0.7	55	51	NO	NO	NO	NO	NO
5.2	30781	3 VICTORIA STREET LILYFIELD	Ground	NE	45	40	45	41	46	41	46	41	0.2	0.3	0.2	0.5	58	53	NO	NO	NO	NO	NO
5.2	30790	58 CECILY STREET LILYFIELD	Ground	NE	44	40	45	41	45	40	45	41	0.6	0.7	0.6	0.9	57	52	NO	NO	NO	NO	NO
5.2	30790	58 CECILY STREET LILYFIELD	Ground	N	42	37	42	38	43	38	43	38	0.3	0.5	0.5	0.6	55	50	NO	NO	NO	NO	NO
5.2	30790	58 CECILY STREET LILYFIELD	Ground	W	42	38	42	38	42	38	43	39	0.4	0.5	0.5	0.7	54	50	NO	NO	NO	NO	NO
5.2	30790	58 CECILY STREET LILYFIELD	Ground	S	39	34	39	34	39	34	39	35	0.3	0.4	0.4	0.6	51	46	NO	NO	NO	NO	NO
5.2	30794	11 CECILY STREET LILYFIELD	Ground	S	44	39	44	40	44	40	45	40	0.3	0.5	0.4	0.7	56	52	NO	NO	NO	NO	NO
5.2	30794	11 CECILY STREET LILYFIELD	Ground	E	47	42	47	43	47	42	48	43	0.4	0.4	0.4	0.6	59	54	NO	NO	NO	NO	NO
5.2	30794	11 CECILY STREET LILYFIELD	Ground	N	41	37	42	37	42	37	42	38	0.3	0.5	0.5	0.7	54	49	NO	NO	NO	NO	NO

NCA	Receiver ID	Address	Floor Level	Facade	Opening Year 2027				Design Year 2037				Increase (Do Smthng - Do Nothing)				NCG project road noise criteria		Do noise levels exceed the cumulative limit with project roads adding ≥2dB to the total noise levels?		Is the contribution from the road project Acute?		Consider further treatment?
					Do Nothing		Do Smthng		Do Nothing		Do Smthng		Opening Year 2027		Design Year 2037								
					Day	Night	Day	Night	Day	Night	Day	Night	Day	Night	Day	Night	Day	Night	Day	Night	$L_{Aeq,15hr}$ ≥ 65dB	$L_{Aeq,9hr}$ ≥ 60dB	
5.2	30794	11 CECILY STREET LILYFIELD	Ground	W	41	37	42	38	42	37	43	38	0.6	0.6	0.6	0.8	54	49	NO	NO	NO	NO	NO
5.2	30795	23 MAIDA STREET LILYFIELD	Ground	NE	39	35	40	35	39	35	40	36	0.6	0.7	0.7	0.9	51	47	NO	NO	NO	NO	NO
5.2	30795	23 MAIDA STREET LILYFIELD	Ground	SW	40	36	41	37	41	37	42	37	0.7	0.7	0.7	0.9	53	49	NO	NO	NO	NO	NO
5.2	30795	23 MAIDA STREET LILYFIELD	Ground	SE	43	39	44	40	44	39	44	40	0.4	0.5	0.5	0.7	56	51	NO	NO	NO	NO	NO
5.2	30796	1 VICTORIA STREET LILYFIELD	Ground	SW	42	37	42	38	42	38	43	39	0.5	0.6	0.7	0.9	54	50	NO	NO	NO	NO	NO
5.2	30796	1 VICTORIA STREET LILYFIELD	Ground	SE	35	31	35	31	35	31	36	32	0.5	0.6	0.6	0.8	47	43	NO	NO	NO	NO	NO
5.2	30796	1 VICTORIA STREET LILYFIELD	Ground	SE	38	34	39	34	39	34	39	35	0.4	0.5	0.5	0.7	51	46	NO	NO	NO	NO	NO
5.2	30796	1 VICTORIA STREET LILYFIELD	Ground	NE	45	40	45	40	45	40	45	41	0.1	0.1	0.1	0.3	57	52	NO	NO	NO	NO	NO
5.2	30796	1 VICTORIA STREET LILYFIELD	Ground	NW	39	35	40	36	40	35	40	36	0.5	0.5	0.6	0.8	52	47	NO	NO	NO	NO	NO
5.2	30809	13 ALBERTO STREET LILYFIELD	Ground	SW	43	39	44	39	43	39	44	40	0.5	0.5	0.6	0.8	55	51	NO	NO	NO	NO	NO
5.2	30809	13 ALBERTO STREET LILYFIELD	Ground	SE	42	37	42	38	42	37	43	38	0.5	0.6	0.5	0.8	54	49	NO	NO	NO	NO	NO
5.2	30809	13 ALBERTO STREET LILYFIELD	Ground	NE	46	41	46	42	47	42	47	42	0.2	0.3	0.2	0.4	59	54	NO	NO	NO	NO	NO
5.2	30810	11 ALBERTO STREET LILYFIELD	Ground	NE	46	41	46	42	46	42	47	42	0.2	0.2	0.3	0.5	58	54	NO	NO	NO	NO	NO
5.2	30810	11 ALBERTO STREET LILYFIELD	Ground	NW	40	35	40	36	40	36	41	36	0.4	0.5	0.5	0.7	52	48	NO	NO	NO	NO	NO
5.2	30810	11 ALBERTO STREET LILYFIELD	Ground	SW	42	38	43	39	43	38	44	39	0.6	0.7	0.7	0.9	55	50	NO	NO	NO	NO	NO
5.2	30811	84 FOUCART STREET ROZELLE	Ground	SW	43	39	44	39	43	39	44	40	0.5	0.6	0.6	0.8	55	51	NO	NO	NO	NO	NO
5.2	30811	84 FOUCART STREET ROZELLE	Ground	S	46	42	47	42	47	42	47	43	0.3	0.4	0.4	0.6	59	54	NO	NO	NO	NO	NO
5.2	30811	84 FOUCART STREET ROZELLE	Ground	NE	44	40	45	41	45	40	45	41	0.6	0.7	0.7	1.0	57	52	NO	NO	NO	NO	NO
5.2	30812	86 FOUCART STREET ROZELLE	First	NE	47	43	48	43	48	43	49	44	0.5	0.5	0.6	0.8	60	55	NO	NO	NO	NO	NO
5.2	30812	86 FOUCART STREET ROZELLE	First	NW	43	38	43	38	43	38	43	39	0.3	0.4	0.4	0.5	55	50	NO	NO	NO	NO	NO
5.2	30812	86 FOUCART STREET ROZELLE	First	SW	43	39	44	39	44	39	44	40	0.5	0.6	0.6	0.8	56	51	NO	NO	NO	NO	NO
5.2	30812	86 FOUCART STREET ROZELLE	First	SE	49	45	50	45	50	45	50	46	0.3	0.4	0.3	0.5	60	55	NO	NO	NO	NO	NO
5.2	30812	86 FOUCART STREET ROZELLE	Ground	NE	43	39	44	40	44	39	45	40	0.6	0.7	0.8	1.0	56	51	NO	NO	NO	NO	NO
5.2	30812	86 FOUCART STREET ROZELLE	Ground	NW	39	34	39	35	39	34	40	35	0.3	0.4	0.3	0.6	51	46	NO	NO	NO	NO	NO
5.2	30812	86 FOUCART STREET ROZELLE	Ground	SW	41	36	41	37	41	37	42	38	0.6	0.7	0.7	0.9	53	49	NO	NO	NO	NO	NO
5.2	30813	84 FOUCART STREET ROZELLE	Ground	SW	43	38	43	39	43	39	44	39	0.5	0.6	0.6	0.8	55	51	NO	NO	NO	NO	NO
5.2	30813	84 FOUCART STREET ROZELLE	Ground	E	47	42	47	43	47	43	48	43	0.3	0.4	0.3	0.6	59	55	NO	NO	NO	NO	NO
5.2	30813	84 FOUCART STREET ROZELLE	Ground	NW	42	37	42	38	42	37	42	38	0.3	0.4	0.3	0.6	54	49	NO	NO	NO	NO	NO
5.2	30814	56A CECILY STREET LILYFIELD	First	SE	48	44	48	44	49	44	49	44	0.2	0.4	0.3	0.6	60	55	NO	NO	NO	NO	NO
5.2	30814	56A CECILY STREET LILYFIELD	First	NE	49	44	49	44	49	44	49	45	0.2	0.3	0.3	0.5	60	55	NO	NO	NO	NO	NO
5.2	30814	56A CECILY STREET LILYFIELD	First	SE	49	44	49	44	49	44	49	45	0.2	0.3	0.2	0.5	60	55	NO	NO	NO	NO	NO
5.2	30814	56A CECILY STREET LILYFIELD	First	W	43	39	44	39	43	39	44	40	0.6	0.6	0.6	0.8	55	51	NO	NO	NO	NO	NO
5.2	30814	56A CECILY STREET LILYFIELD	First	S	47	43	48	43	48	43	48	44	0.2	0.3	0.2	0.4	60	55	NO	NO	NO	NO	NO
5.2	30814	56A CECILY STREET LILYFIELD	Ground	SE	45	41	46	41	46	41	46	42	0.3	0.4	0.3	0.6	58	53	NO	NO	NO	NO	NO
5.2	30814	56A CECILY STREET LILYFIELD	Ground	NE	45	41	45	41	46	41	46	41	0.3	0.4	0.3	0.6	58	53	NO	NO	NO	NO	NO
5.2	30814	56A CECILY STREET LILYFIELD	Ground	SE	45	41	45	41	46	41	46	42	0.3	0.4	0.3	0.6	58	53	NO	NO	NO	NO	NO
5.2	30814	56A CECILY STREET LILYFIELD	Ground	S	41	36	41	37	41	37	42	37	0.4	0.6	0.5	0.8	53	49	NO	NO	NO	NO	NO
5.2	30815	56 CECILY STREET LILYFIELD	Ground	E	46	41	46	42	46	42	47	42	0.4	0.5	0.5	0.7	58	54	NO	NO	NO	NO	NO
5.2	30815	56 CECILY STREET LILYFIELD	Ground	NW	42	38	43	38	43	38	43	39	0.3	0.4	0.3	0.6	55	50	NO	NO	NO	NO	NO
5.2	30815	56 CECILY STREET LILYFIELD	Ground	W	41	37	42	37	42	37	42	38	0.5	0.5	0.5	0.8	54	49	NO	NO	NO	NO	NO
5.2	30823	14 MAIDA STREET LILYFIELD	Ground	NE	40	35	40	36	40	36	41	36	0.6	0.7	0.6	0.9	52	48	NO	NO	NO	NO	NO
5.2	30823	14 MAIDA STREET LILYFIELD	Ground	NW	39	34	39	35	39	35	40	36	0.5	0.5	0.6	0.8	51	47	NO	NO	NO	NO	NO
5.2	30823	14 MAIDA STREET LILYFIELD	Ground	SW	42	38	43	39	43	38	43	39	0.6	0.6	0.6	0.9	55	50	NO	NO	NO	NO	NO
5.2	30823	14 MAIDA STREET LILYFIELD	Ground	SE	44	39	44	40	44	39	44	40	0.4	0.5	0.5	0.8	56	51	NO	NO	NO	NO	NO
5.2	30825	9 CECILY STREET LILYFIELD	Ground	E	47	42	47	43	47	43	48	43	0.3	0.4	0.3	0.6	59	55	NO	NO	NO	NO	NO
5.2	30825	9 CECILY STREET LILYFIELD	Ground	NW	41	36	41	37	41	37	42	37	0.3	0.5	0.5	0.6	53	49	NO	NO	NO	NO	NO
5.2	30825	9 CECILY STREET LILYFIELD	Ground	W	42	38	43	38	43	38	43	39	0.5	0.6	0.6	0.8	55	50	NO	NO	NO	NO	NO
5.2	30825	9 CECILY STREET LILYFIELD	Ground	S	42	37	42	37	42	37	42	38	0.3	0.5	0.5	0.6	54	49	NO	NO	NO	NO	NO
5.2	30826	86 FOUCART STREET ROZELLE	First	NE	47	43	48	43	48	43	48	44	0.4	0.6	0.5	0.7	60	55	NO	NO	NO	NO	NO
5.2	30826	86 FOUCART STREET ROZELLE	First	NW	43	38	43	38	43	38	43	39	0.3	0.4	0.3	0.6	55	50	NO	NO	NO	NO	NO
5.2	30826	86 FOUCART STREET ROZELLE	First	SW	43	39	44	39	44	39	44	40	0.6	0.6	0.7	0.9	56	51	NO	NO	NO	NO	NO
5.2	30826	86 FOUCART STREET ROZELLE	First	SE	48	44	48	44	49	44	49	45	0.4	0.5	0.5	0.7	60	55	NO	NO	NO	NO	NO
5.2	30826	86 FOUCART STREET ROZELLE	Ground	NE	44	40	45	40	45	40	45	41	0.6	0.7	0.6	0.9	57	52	NO	NO	NO	NO	NO
5.2	30826	86 FOUCART STREET ROZELLE	Ground	NW	39	34	39	35	39	34	40	35	0.3	0.4	0.4	0.6	51	46	NO	NO	NO	NO	NO
5.2	30826	86 FOUCART STREET ROZELLE	Ground	SW	41	36	41	37	41	37	42	37	0.6	0.6	0.7	0.9	53	49	NO	NO	NO	NO	NO
5.2	30835	21 MAIDA STREET LILYFIELD	Ground	SW	39	35	40	35	39	35	40	36	0.6	0.7	0.7	0.9	51	47	NO	NO	NO	NO	NO
5.2	30835	21 MAIDA STREET LILYFIELD	Ground	SE	44	40	44	40	44	40	45	41	0.4	0.4	0.5	0.7	56	52	NO	NO	NO	NO	NO
5.2	30836	19 MAIDA STREET LILYFIELD	Ground	SE	44	40	45	40	45	40	45	41	0.4	0.5	0.5	0.7	57	52	NO	NO	NO	NO	NO
5.2	30836	19 MAIDA STREET LILYFIELD	Ground	NE	41	37	42	37	41	37	42	38	0.7	0.7	0.7	1.0	53	49	NO	NO	NO	NO	NO
5.2	30837	40 ALBERTO STREET LILYFIELD	Ground	SW	41	37	42	37	42	37	42	38	0.5	0.5	0.5	0.8	54	49	NO	NO	NO	NO	NO
5.2	30837	40 ALBERTO STREET LILYFIELD	Ground	SE	37	33	38	33	38	33	38	34	0.4	0.5	0.5	0.7	50	45	NO	NO	NO	NO	NO
5.2	30837	40 ALBERTO STREET LILYFIELD	Ground	NE	40	36	41	36	41	36	41	37	0.4	0.5	0.4	0.7	53	48	NO	NO	NO	NO	NO

NCA	Receiver ID	Address	Floor Level	Facade	Opening Year 2027				Design Year 2037				Increase (Do Smthng - Do Nothing)				NCG project road noise criteria		Do noise levels exceed the cumulative limit with project roads adding ≥2dB to the total noise levels?		Is the contribution from the road project Acute?		Consider further treatment?
					Do Nothing		Do Smthng		Do Nothing		Do Smthng		Opening Year 2027		Design Year 2037								
					Day	Night	Day	Night	Day	Night	Day	Night	Day	Night	Day	Night	Day	Night	Day	Night	$L_{Aeq,15hr}$ ≥ 65dB	$L_{Aeq,9hr}$ ≥ 60dB	
5.2	30837	40 ALBERTO STREET LILYFIELD	Ground	NW	41	36	41	37	41	37	42	37	0.4	0.5	0.4	0.7	53	49	NO	NO	NO	NO	NO
5.2	30840	80 O'NEILL STREET LILYFIELD	Ground	W	42	37	42	38	42	38	43	38	0.5	0.6	0.5	0.8	54	50	NO	NO	NO	NO	NO
5.2	30840	80 O'NEILL STREET LILYFIELD	Ground	S	41	37	42	37	42	37	42	38	0.3	0.5	0.5	0.7	54	49	NO	NO	NO	NO	NO
5.2	30840	80 O'NEILL STREET LILYFIELD	Ground	N	41	37	42	37	42	37	42	38	0.4	0.5	0.5	0.7	54	49	NO	NO	NO	NO	NO
5.2	30840	80 O'NEILL STREET LILYFIELD	Ground	W	42	37	42	38	42	38	43	39	0.5	0.6	0.6	0.8	54	50	NO	NO	NO	NO	NO
5.2	30840	80 O'NEILL STREET LILYFIELD	Ground	S	47	42	47	42	47	42	47	43	0.1	0.2	0.0	0.3	59	54	NO	NO	NO	NO	NO
5.2	30840	80 O'NEILL STREET LILYFIELD	Ground	E	47	43	47	43	48	43	48	43	0.0	0.1	0.0	0.3	60	55	NO	NO	NO	NO	NO
5.2	30840	80 O'NEILL STREET LILYFIELD	Ground	S	47	43	47	43	48	43	48	44	0.0	0.1	0.1	0.3	60	55	NO	NO	NO	NO	NO
5.2	30840	80 O'NEILL STREET LILYFIELD	Ground	E	44	39	44	40	44	40	45	40	0.3	0.4	0.3	0.6	56	52	NO	NO	NO	NO	NO
5.2	30841	42 ALBERTO STREET LILYFIELD	First	SE	50	45	50	45	50	45	50	46	0.1	0.2	0.1	0.4	60	55	NO	NO	NO	NO	NO
5.2	30841	42 ALBERTO STREET LILYFIELD	First	NE	49	45	50	45	50	45	50	46	0.2	0.3	0.2	0.4	60	55	NO	NO	NO	NO	NO
5.2	30841	42 ALBERTO STREET LILYFIELD	First	NW	40	36	41	36	41	36	41	37	0.4	0.5	0.5	0.7	53	48	NO	NO	NO	NO	NO
5.2	30841	42 ALBERTO STREET LILYFIELD	First	SW	43	39	44	39	43	39	44	40	0.6	0.7	0.7	0.9	55	51	NO	NO	NO	NO	NO
5.2	30841	42 ALBERTO STREET LILYFIELD	First	SE	50	45	50	45	50	45	50	46	0.1	0.2	0.1	0.4	60	55	NO	NO	NO	NO	NO
5.2	30841	42 ALBERTO STREET LILYFIELD	Ground	NE	47	42	47	42	47	42	47	43	0.2	0.3	0.3	0.5	59	54	NO	NO	NO	NO	NO
5.2	30841	42 ALBERTO STREET LILYFIELD	Ground	NW	37	32	37	33	37	32	37	33	0.4	0.5	0.5	0.7	49	44	NO	NO	NO	NO	NO
5.2	30841	42 ALBERTO STREET LILYFIELD	Ground	SW	41	37	42	38	42	37	43	38	0.6	0.7	0.7	1.0	54	49	NO	NO	NO	NO	NO
5.2	30842	12 MAIDA STREET LILYFIELD	Ground	NW	39	34	39	35	39	35	40	36	0.4	0.6	0.5	0.8	51	47	NO	NO	NO	NO	NO
5.2	30842	12 MAIDA STREET LILYFIELD	Ground	SW	39	35	40	36	40	35	41	36	0.6	0.7	0.6	0.9	52	47	NO	NO	NO	NO	NO
5.2	30842	12 MAIDA STREET LILYFIELD	Ground	SE	43	39	44	39	44	39	44	40	0.4	0.5	0.5	0.7	56	51	NO	NO	NO	NO	NO
5.2	30843	10 MAIDA STREET LILYFIELD	Ground	SE	43	39	44	39	44	39	44	40	0.4	0.5	0.5	0.7	56	51	NO	NO	NO	NO	NO
5.2	30843	10 MAIDA STREET LILYFIELD	Ground	NE	40	36	41	37	41	36	42	37	0.6	0.7	0.7	0.9	53	48	NO	NO	NO	NO	NO
5.2	30843	10 MAIDA STREET LILYFIELD	Ground	NW	39	34	39	35	39	35	40	36	0.4	0.6	0.6	0.8	51	47	NO	NO	NO	NO	NO
5.2	30845	7 ALBERTO STREET LILYFIELD	Ground	NE	46	41	46	41	46	41	46	42	0.2	0.3	0.4	0.6	58	53	NO	NO	NO	NO	NO
5.2	30845	7 ALBERTO STREET LILYFIELD	Ground	S	42	38	43	38	43	38	43	39	0.5	0.6	0.6	0.8	55	50	NO	NO	NO	NO	NO
5.2	30845	7 ALBERTO STREET LILYFIELD	Ground	W	42	37	42	38	42	37	43	38	0.5	0.6	0.6	0.9	54	49	NO	NO	NO	NO	NO
5.2	30846	5 ALBERTO STREET LILYFIELD	Ground	NE	46	41	46	41	46	41	46	42	0.3	0.3	0.3	0.6	58	53	NO	NO	NO	NO	NO
5.2	30846	5 ALBERTO STREET LILYFIELD	Ground	SW	42	38	42	38	42	38	43	39	0.6	0.6	0.7	0.9	54	50	NO	NO	NO	NO	NO
5.2	30847	9 ALBERTO STREET LILYFIELD	Ground	SW	43	38	43	39	43	39	44	39	0.6	0.6	0.7	0.9	55	51	NO	NO	NO	NO	NO
5.2	30847	9 ALBERTO STREET LILYFIELD	Ground	SE	41	37	42	37	42	37	42	38	0.4	0.5	0.5	0.7	54	49	NO	NO	NO	NO	NO
5.2	30847	9 ALBERTO STREET LILYFIELD	Ground	NE	46	41	46	42	46	42	47	42	0.3	0.3	0.3	0.5	58	54	NO	NO	NO	NO	NO
5.2	30847	9 ALBERTO STREET LILYFIELD	Ground	SE	41	37	42	37	42	37	42	38	0.4	0.5	0.5	0.7	54	49	NO	NO	NO	NO	NO
5.2	30847	9 ALBERTO STREET LILYFIELD	Ground	NE	46	41	46	42	46	42	47	42	0.3	0.3	0.3	0.5	58	54	NO	NO	NO	NO	NO
5.2	30848	54 CECILY STREET LILYFIELD	Ground	W	43	38	43	39	43	38	44	39	0.5	0.6	0.6	0.8	55	50	NO	NO	NO	NO	NO
5.2	30848	54 CECILY STREET LILYFIELD	Ground	SE	47	43	47	43	48	43	48	43	0.3	0.3	0.3	0.5	60	55	NO	NO	NO	NO	NO
5.2	30848	54 CECILY STREET LILYFIELD	Ground	NE	47	42	47	43	47	43	48	43	0.3	0.5	0.5	0.7	59	55	NO	NO	NO	NO	NO
5.2	30851	38 ALBERTO STREET LILYFIELD	Ground	NE	44	40	44	40	45	40	45	40	0.2	0.3	0.3	0.5	57	52	NO	NO	NO	NO	NO
5.2	30851	38 ALBERTO STREET LILYFIELD	Ground	NW	40	36	41	36	41	36	41	37	0.4	0.6	0.5	0.8	53	48	NO	NO	NO	NO	NO
5.2	30851	38 ALBERTO STREET LILYFIELD	Ground	SW	43	38	43	39	43	38	44	39	0.5	0.5	0.6	0.9	55	50	NO	NO	NO	NO	NO
5.2	30851	38 ALBERTO STREET LILYFIELD	Ground	SE	42	37	42	38	42	37	43	38	0.4	0.5	0.5	0.7	54	49	NO	NO	NO	NO	NO
5.2	30853	90 FOUCART STREET ROZELLE	Ground	NE	46	41	46	42	46	42	47	42	0.4	0.5	0.5	0.7	58	54	NO	NO	NO	NO	NO
5.2	30853	90 FOUCART STREET ROZELLE	Ground	SW	42	38	43	38	43	38	43	39	0.4	0.5	0.4	0.7	55	50	NO	NO	NO	NO	NO
5.2	30854	88 FOUCART STREET ROZELLE	Ground	SW	41	37	41	37	42	37	42	38	0.2	0.4	0.3	0.5	54	49	NO	NO	NO	NO	NO
5.2	30854	88 FOUCART STREET ROZELLE	Ground	SE	40	35	40	36	40	35	41	36	0.3	0.5	0.3	0.6	52	47	NO	NO	NO	NO	NO
5.2	30854	88 FOUCART STREET ROZELLE	Ground	NE	45	41	46	41	46	41	46	42	0.5	0.6	0.5	0.8	58	53	NO	NO	NO	NO	NO
5.2	30857	54 CECILY STREET LILYFIELD	Ground	NW	42	37	42	38	42	38	43	38	0.4	0.4	0.4	0.6	54	50	NO	NO	NO	NO	NO
5.2	30857	54 CECILY STREET LILYFIELD	Ground	W	43	38	43	39	43	38	44	39	0.5	0.6	0.6	0.8	55	50	NO	NO	NO	NO	NO
5.2	30857	54 CECILY STREET LILYFIELD	Ground	SE	46	42	47	42	47	42	47	43	0.4	0.4	0.4	0.6	59	54	NO	NO	NO	NO	NO
5.2	30865	36 ALBERTO STREET LILYFIELD	Ground	SW	43	38	43	39	43	39	44	40	0.6	0.7	0.7	1.0	55	51	NO	NO	NO	NO	NO
5.2	30865	36 ALBERTO STREET LILYFIELD	Ground	SE	43	38	43	39	43	38	43	39	0.4	0.5	0.5	0.8	55	50	NO	NO	NO	NO	NO
5.2	30865	36 ALBERTO STREET LILYFIELD	Ground	NE	45	40	45	41	45	41	46	41	0.2	0.3	0.2	0.5	57	53	NO	NO	NO	NO	NO
5.2	30866	8 MAIDA STREET LILYFIELD	Ground	NW	39	34	39	35	39	35	40	35	0.5	0.6	0.6	0.8	51	47	NO	NO	NO	NO	NO
5.2	30866	8 MAIDA STREET LILYFIELD	Ground	SW	40	36	41	37	41	36	41	37	0.6	0.7	0.7	0.9	53	48	NO	NO	NO	NO	NO
5.2	30866	8 MAIDA STREET LILYFIELD	Ground	SE	46	42	46	42	47	42	47	42	0.2	0.3	0.2	0.5	59	54	NO	NO	NO	NO	NO
5.2	30871	1 ALBERTO STREET LILYFIELD	Ground	NE	46	41	46	41	46	41	46	42	0.2	0.3	0.2	0.5	58	53	NO	NO	NO	NO	NO
5.2	30871	1 ALBERTO STREET LILYFIELD	Ground	NW	39	35	40	35	40	35	40	36	0.5	0.6	0.5	0.8	52	47	NO	NO	NO	NO	NO
5.2	30871	1 ALBERTO STREET LILYFIELD	Ground	SE	42	38	43	38	43	38	43	39	0.6	0.7	0.7	0.9	55	50	NO	NO	NO	NO	NO
5.2	30871	1 ALBERTO STREET LILYFIELD	Ground	SW	42	37	42	38	42	38	43	39	0.7	0.7	0.7	0.9	54	50	NO	NO	NO	NO	NO
5.2	30872	3 ALBERTO STREET LILYFIELD	Ground	SW	42	38	43	38	43	38	43	39	0.6	0.6	0.7	0.9	55	50	NO	NO	NO	NO	NO
5.2	30872	3 ALBERTO STREET LILYFIELD	Ground	NE	46	41	46	42	46	42	47	42	0.3	0.3	0.3	0.6	58	54	NO	NO	NO	NO	NO
5.2	30874	7 CECILY STREET LILYFIELD	Ground	E	48	43	48	44	48	44	49	44	0.2	0.3	0.4	0.6	60	55	NO	NO	NO	NO	NO
5.2	30874	7 CECILY STREET LILYFIELD	Ground	NW	41	37	42	37	42	37	42	38	0.4	0.5	0.4	0.7	54	49	NO	NO	NO	NO	NO
5.2	30874	7 CECILY STREET LILYFIELD	Ground	W	42	38	43	38	43	38	43	39	0.5	0.6	0.6	0.8	55	50	NO	NO	NO	NO	NO
5.2	30874	7 CECILY STREET LILYFIELD	Ground	S	45	41	46	41	46	41	46	42	0.4	0.4	0.5	0.6	58	53	NO	NO	NO	NO	NO

NCA	Receiver ID	Address	Floor Level	Facade	Opening Year 2027				Design Year 2037				Increase (Do Smthng - Do Nothing)				NCG project road noise criteria		Do noise levels exceed the cumulative limit with project roads adding ≥2dB to the total noise levels?		Is the contribution from the road project Acute?		Consider further treatment?
					Do Nothing		Do Smthng		Do Nothing		Do Smthng		Opening Year 2027		Design Year 2037								
					Day	Night	Day	Night	Day	Night	Day	Night	Day	Night	Day	Night	Day	Night	Day	Night	$L_{Aeq,15hr}$ ≥ 65dB	$L_{Aeq,9hr}$ ≥ 60dB	
5.2	30879	15 MAIDA STREET LILYFIELD	Ground	SE	45	40	45	41	45	40	45	41	0.3	0.4	0.4	0.6	57	52	NO	NO	NO	NO	NO
5.2	30880	17 MAIDA STREET LILYFIELD	Ground	SW	40	36	41	37	41	36	41	37	0.6	0.7	0.7	1.0	53	48	NO	NO	NO	NO	NO
5.2	30880	17 MAIDA STREET LILYFIELD	Ground	SE	44	40	45	40	45	40	45	41	0.3	0.4	0.4	0.6	57	52	NO	NO	NO	NO	NO
5.2	30895	92 FOUCART STREET ROZELLE	Ground	NE	47	42	47	43	47	43	48	43	0.3	0.4	0.3	0.5	59	55	NO	NO	NO	NO	NO
5.2	30895	92 FOUCART STREET ROZELLE	Ground	NW	42	37	42	38	42	38	43	38	0.3	0.5	0.4	0.7	54	50	NO	NO	NO	NO	NO
5.2	30895	92 FOUCART STREET ROZELLE	Ground	SW	43	38	43	39	43	39	44	40	0.6	0.7	0.6	0.9	55	51	NO	NO	NO	NO	NO
5.2	30896	52 CECILY STREET LILYFIELD	Ground	E	47	43	48	43	48	43	48	44	0.4	0.4	0.4	0.6	60	55	NO	NO	NO	NO	NO
5.2	30896	52 CECILY STREET LILYFIELD	Ground	NW	42	37	42	38	42	38	43	38	0.3	0.5	0.3	0.6	54	50	NO	NO	NO	NO	NO
5.2	30896	52 CECILY STREET LILYFIELD	Ground	SW	41	37	42	38	42	37	42	38	0.5	0.5	0.5	0.7	54	49	NO	NO	NO	NO	NO
5.2	30896	52 CECILY STREET LILYFIELD	Ground	NW	42	37	42	37	42	37	42	38	0.3	0.5	0.4	0.7	54	49	NO	NO	NO	NO	NO
5.2	30896	52 CECILY STREET LILYFIELD	Ground	W	42	38	43	38	43	38	43	39	0.5	0.5	0.5	0.8	55	50	NO	NO	NO	NO	NO
5.2	30897	6 MAIDA STREET LILYFIELD	First	NE	47	43	48	43	48	43	48	44	0.1	0.2	0.2	0.4	60	55	NO	NO	NO	NO	NO
5.2	30897	6 MAIDA STREET LILYFIELD	First	NW	39	35	40	35	39	35	40	36	0.5	0.6	0.6	0.8	51	47	NO	NO	NO	NO	NO
5.2	30897	6 MAIDA STREET LILYFIELD	First	SE	49	44	49	44	49	44	49	45	0.1	0.2	0.2	0.4	60	55	NO	NO	NO	NO	NO
5.2	30897	6 MAIDA STREET LILYFIELD	Ground	NE	40	35	40	36	40	36	41	37	0.5	0.7	0.7	0.9	52	48	NO	NO	NO	NO	NO
5.2	30897	6 MAIDA STREET LILYFIELD	Ground	NW	35	31	35	31	35	31	36	32	0.4	0.5	0.6	0.8	47	43	NO	NO	NO	NO	NO
5.2	30897	6 MAIDA STREET LILYFIELD	Ground	SE	45	40	45	41	45	41	46	41	0.3	0.4	0.4	0.6	57	53	NO	NO	NO	NO	NO
5.2	30918	34 ALBERTO STREET LILYFIELD	Ground	SW	43	39	44	39	43	39	44	40	0.6	0.7	0.7	0.9	55	51	NO	NO	NO	NO	NO
5.2	30918	34 ALBERTO STREET LILYFIELD	Ground	NE	46	41	46	41	46	41	46	42	0.2	0.2	0.2	0.5	58	53	NO	NO	NO	NO	NO
5.2	30918	34 ALBERTO STREET LILYFIELD	Ground	SE	46	41	46	42	46	42	47	42	0.3	0.4	0.3	0.6	58	54	NO	NO	NO	NO	NO
5.2	30918	34 ALBERTO STREET LILYFIELD	Ground	NE	47	42	47	43	47	42	48	43	0.5	0.5	0.6	0.8	59	54	NO	NO	NO	NO	NO
5.2	30918	34 ALBERTO STREET LILYFIELD	Ground	NW	40	35	40	36	40	36	41	36	0.4	0.5	0.4	0.7	52	48	NO	NO	NO	NO	NO
5.2	30922	4 MAIDA STREET LILYFIELD	Ground	NE	40	35	40	36	40	36	41	37	0.6	0.7	0.7	0.9	52	48	NO	NO	NO	NO	NO
5.2	30922	4 MAIDA STREET LILYFIELD	Ground	NW	39	34	39	35	39	35	40	36	0.4	0.6	0.6	0.8	51	47	NO	NO	NO	NO	NO
5.2	30922	4 MAIDA STREET LILYFIELD	Ground	SW	39	35	40	36	40	35	41	36	0.6	0.6	0.7	0.9	52	47	NO	NO	NO	NO	NO
5.2	30922	4 MAIDA STREET LILYFIELD	Ground	SE	45	40	45	41	45	41	46	41	0.3	0.5	0.4	0.7	57	53	NO	NO	NO	NO	NO
5.2	30923	13 MAIDA STREET LILYFIELD	First	SE	47	43	47	43	48	43	48	44	0.1	0.3	0.2	0.5	60	55	NO	NO	NO	NO	NO
5.2	30923	13 MAIDA STREET LILYFIELD	Ground	SE	45	40	45	41	45	41	46	41	0.4	0.4	0.4	0.7	57	53	NO	NO	NO	NO	NO
5.2	30926	94 FOUCART STREET ROZELLE	Ground	NE	47	43	47	43	48	43	48	44	0.3	0.4	0.4	0.6	60	55	NO	NO	NO	NO	NO
5.2	30926	94 FOUCART STREET ROZELLE	Ground	SW	43	38	44	39	43	39	44	40	0.7	0.8	0.8	1.1	55	51	NO	NO	NO	NO	NO
5.2	30926	94 FOUCART STREET ROZELLE	Ground	S	45	40	45	41	45	40	45	41	0.4	0.5	0.4	0.6	57	52	NO	NO	NO	NO	NO
5.2	30926	94 FOUCART STREET ROZELLE	Ground	SW	43	38	43	39	43	39	44	39	0.5	0.6	0.6	0.8	55	51	NO	NO	NO	NO	NO
5.2	30932	48 CECILY STREET LILYFIELD	Ground	NE	49	44	49	45	50	45	50	45	0.4	0.4	0.4	0.6	60	55	NO	NO	NO	NO	NO
5.2	30932	48 CECILY STREET LILYFIELD	Ground	NW	41	37	42	37	42	37	42	38	0.3	0.4	0.3	0.6	54	49	NO	NO	NO	NO	NO
5.2	30932	48 CECILY STREET LILYFIELD	Ground	SW	42	38	43	38	43	38	43	39	0.5	0.6	0.6	0.8	55	50	NO	NO	NO	NO	NO
5.2	30932	48 CECILY STREET LILYFIELD	Ground	NW	41	37	42	37	42	37	42	38	0.4	0.5	0.4	0.7	54	49	NO	NO	NO	NO	NO
5.2	30932	48 CECILY STREET LILYFIELD	Ground	SE	45	40	45	41	45	41	46	41	0.4	0.4	0.5	0.6	57	53	NO	NO	NO	NO	NO
5.2	30937	2 BROCKLEY STREET LILYFIELD	Ground	NE	45	40	45	41	45	40	46	41	0.7	0.8	0.8	1.0	57	52	NO	NO	NO	NO	NO
5.2	30937	2 BROCKLEY STREET LILYFIELD	Ground	W	42	38	42	38	42	38	43	39	0.4	0.6	0.6	0.8	54	50	NO	NO	NO	NO	NO
5.2	30937	2 BROCKLEY STREET LILYFIELD	Ground	S	47	43	48	43	48	43	48	44	0.4	0.4	0.4	0.7	60	55	NO	NO	NO	NO	NO
5.2	30937	2 BROCKLEY STREET LILYFIELD	Ground	NE	47	42	47	43	47	42	48	43	0.5	0.6	0.5	0.7	59	54	NO	NO	NO	NO	NO
5.2	30938	4 BROCKLEY STREET LILYFIELD	Ground	SW	43	38	43	39	43	38	44	39	0.5	0.6	0.5	0.8	55	50	NO	NO	NO	NO	NO
5.2	30938	4 BROCKLEY STREET LILYFIELD	Ground	S	47	42	47	43	47	43	48	43	0.3	0.4	0.4	0.6	59	55	NO	NO	NO	NO	NO
5.2	30943	96 FOUCART STREET ROZELLE	Ground	NE	47	42	47	43	48	43	48	43	0.2	0.3	0.2	0.4	60	55	NO	NO	NO	NO	NO
5.2	30943	96 FOUCART STREET ROZELLE	Ground	NW	42	37	42	38	42	38	43	38	0.3	0.4	0.4	0.6	54	50	NO	NO	NO	NO	NO
5.2	30943	96 FOUCART STREET ROZELLE	Ground	W	42	38	43	38	43	38	43	39	0.4	0.6	0.6	0.8	55	50	NO	NO	NO	NO	NO
5.2	30943	96 FOUCART STREET ROZELLE	Ground	NW	42	37	42	38	42	38	43	38	0.4	0.4	0.4	0.6	54	50	NO	NO	NO	NO	NO
5.2	30946	2 MAIDA STREET LILYFIELD	Ground	NE	45	41	46	41	46	41	46	42	0.3	0.3	0.3	0.6	58	53	NO	NO	NO	NO	NO
5.2	30946	2 MAIDA STREET LILYFIELD	Ground	NW	39	35	39	35	39	35	40	36	0.4	0.5	0.5	0.8	51	47	NO	NO	NO	NO	NO
5.2	30946	2 MAIDA STREET LILYFIELD	Ground	SW	40	35	40	36	40	36	41	36	0.5	0.7	0.6	0.9	52	48	NO	NO	NO	NO	NO
5.2	30946	2 MAIDA STREET LILYFIELD	Ground	SE	46	42	47	42	47	42	47	43	0.3	0.3	0.3	0.6	59	54	NO	NO	NO	NO	NO
5.2	30954	32 ALBERTO STREET LILYFIELD	Ground	SW	43	38	43	39	43	38	44	39	0.6	0.6	0.7	0.9	55	50	NO	NO	NO	NO	NO
5.2	30954	32 ALBERTO STREET LILYFIELD	Ground	SE	40	36	41	36	41	36	41	37	0.5	0.5	0.5	0.8	53	48	NO	NO	NO	NO	NO
5.2	30954	32 ALBERTO STREET LILYFIELD	Ground	NE	46	42	47	42	47	42	48	43	0.5	0.6	0.6	0.8	59	54	NO	NO	NO	NO	NO
5.2	30955	30 ALBERTO STREET LILYFIELD	Ground	NE	45	41	46	41	46	41	47	42	0.7	0.8	0.8	1.0	58	53	NO	NO	NO	NO	NO
5.2	30955	30 ALBERTO STREET LILYFIELD	Ground	W	41	37	41	37	41	37	42	38	0.5	0.5	0.6	0.8	53	49	NO	NO	NO	NO	NO
5.2	30955	30 ALBERTO STREET LILYFIELD	Ground	SW	43	38	43	39	43	39	44	40	0.6	0.6	0.7	1.0	55	51	NO	NO	NO	NO	NO
5.2	30965	11 MAIDA STREET LILYFIELD	Ground	SE	44	40	45	41	45	40	45	41	0.4	0.5	0.5	0.7	57	52	NO	NO	NO	NO	NO
5.2	30973	44 CECILY STREET LILYFIELD	Ground	SE	41	37	42	37	42	37	42	37	0.3	0.4	0.3	0.6	54	49	NO	NO	NO	NO	NO
5.2	30973	44 CECILY STREET LILYFIELD	Ground	NE	48	43	48	44	48	44	49	44	0.4	0.5	0.4	0.8	60	55	NO	NO	NO	NO	NO
5.2	30973	44 CECILY STREET LILYFIELD	Ground	W	43	38	43	39	43	39	44	39	0.5	0.6	0.6	0.8	55	51	NO	NO	NO	NO	NO
5.2	30974	46 CECILY STREET LILYFIELD	Ground	SW	44	40	45	41	45	40	46	41	0.7	0.8	0.8	1.0	57	52	NO	NO	NO	NO	NO

NCA	Receiver ID	Address	Floor Level	Facade	Opening Year 2027				Design Year 2037				Increase (Do Smthng - Do Nothing)				NCG project road noise criteria		Do noise levels exceed the cumulative limit with project roads adding ≥2dB to the total noise levels?		Is the contribution from the road project Acute?		Consider further treatment?
					Do Nothing		Do Smthng		Do Nothing		Do Smthng		Opening Year 2027		Design Year 2037								
					Day	Night	Day	Night	Day	Night	Day	Night	Day	Night	Day	Night	Day	Night	Day	Night	$L_{Aeq,15hr}$ ≥ 65dB	$L_{Aeq,9hr}$ ≥ 60dB	
5.2	30974	46 CECILY STREET LILYFIELD	Ground	SE	43	38	43	39	43	39	44	39	0.3	0.4	0.5	0.6	55	51	NO	NO	NO	NO	NO
5.2	30974	46 CECILY STREET LILYFIELD	Ground	NE	49	44	50	45	50	45	50	46	0.6	0.7	0.7	0.9	60	55	NO	NO	NO	NO	NO
5.2	30980	5 SUNNYSIDE AVENUE LILYFIELD	Ground	NW	41	36	41	37	41	36	42	37	0.3	0.5	0.5	0.7	53	48	NO	NO	NO	NO	NO
5.2	30980	5 SUNNYSIDE AVENUE LILYFIELD	Ground	S	49	44	49	45	49	45	50	45	0.3	0.4	0.3	0.5	60	55	NO	NO	NO	NO	NO
5.2	30981	4 SUNNYSIDE AVENUE LILYFIELD	Ground	NW	41	36	41	37	41	37	42	37	0.4	0.5	0.4	0.6	53	49	NO	NO	NO	NO	NO
5.2	30981	4 SUNNYSIDE AVENUE LILYFIELD	Ground	SE	48	43	48	44	48	44	49	44	0.5	0.6	0.6	0.8	60	55	NO	NO	NO	NO	NO
5.2	30982	3 SUNNYSIDE AVENUE LILYFIELD	Ground	NW	41	36	41	37	41	37	42	37	0.3	0.5	0.4	0.7	53	49	NO	NO	NO	NO	NO
5.2	30982	3 SUNNYSIDE AVENUE LILYFIELD	Ground	SE	48	44	49	44	49	44	49	45	0.4	0.6	0.5	0.7	60	55	NO	NO	NO	NO	NO
5.2	30983	7 SUNNYSIDE AVENUE LILYFIELD	Ground	NW	41	36	41	37	41	37	42	37	0.4	0.5	0.4	0.6	53	49	NO	NO	NO	NO	NO
5.2	30983	7 SUNNYSIDE AVENUE LILYFIELD	Ground	SW	43	39	44	39	43	39	44	40	0.6	0.7	0.7	0.9	55	51	NO	NO	NO	NO	NO
5.2	30983	7 SUNNYSIDE AVENUE LILYFIELD	Ground	S	49	44	49	44	49	44	50	45	0.4	0.4	0.4	0.6	60	55	NO	NO	NO	NO	NO
5.2	30984	6 SUNNYSIDE AVENUE LILYFIELD	Ground	NW	41	36	41	37	41	37	42	37	0.3	0.5	0.4	0.6	53	49	NO	NO	NO	NO	NO
5.2	30984	6 SUNNYSIDE AVENUE LILYFIELD	Ground	SE	49	44	49	45	50	45	50	45	0.2	0.3	0.3	0.6	60	55	NO	NO	NO	NO	NO
5.2	30985	2 SUNNYSIDE AVENUE LILYFIELD	Ground	NW	41	36	41	37	41	37	42	37	0.4	0.4	0.4	0.6	53	49	NO	NO	NO	NO	NO
5.2	30985	2 SUNNYSIDE AVENUE LILYFIELD	Ground	E	48	43	48	44	48	44	49	44	0.3	0.3	0.3	0.6	60	55	NO	NO	NO	NO	NO
5.2	30996	26 ALBERTO STREET LILYFIELD	Ground	NE	43	38	43	39	43	39	44	40	0.8	0.8	0.8	1.1	55	51	NO	NO	NO	NO	NO
5.2	30996	26 ALBERTO STREET LILYFIELD	Ground	NW	40	35	40	36	40	36	41	36	0.4	0.5	0.4	0.8	52	48	NO	NO	NO	NO	NO
5.2	30996	26 ALBERTO STREET LILYFIELD	Ground	SW	43	39	43	39	43	39	44	40	0.6	0.7	0.7	0.9	55	51	NO	NO	NO	NO	NO
5.2	30996	26 ALBERTO STREET LILYFIELD	Ground	SE	42	38	43	39	43	38	44	39	0.7	0.7	0.8	1.0	55	50	NO	NO	NO	NO	NO
5.2	30997	28 ALBERTO STREET LILYFIELD	First	NE	47	42	47	43	47	43	48	43	0.5	0.6	0.6	0.8	59	55	NO	NO	NO	NO	NO
5.2	30997	28 ALBERTO STREET LILYFIELD	First	SW	45	41	46	41	46	41	46	42	0.6	0.6	0.7	0.9	58	53	NO	NO	NO	NO	NO
5.2	30997	28 ALBERTO STREET LILYFIELD	First	SE	48	44	49	44	49	44	49	45	0.3	0.3	0.3	0.5	60	55	NO	NO	NO	NO	NO
5.2	30997	28 ALBERTO STREET LILYFIELD	Ground	NE	44	39	44	40	44	40	45	40	0.6	0.6	0.7	0.9	56	52	NO	NO	NO	NO	NO
5.2	30997	28 ALBERTO STREET LILYFIELD	Ground	SW	42	37	42	38	42	38	43	39	0.7	0.7	0.7	1.0	54	50	NO	NO	NO	NO	NO
5.2	31003	24 ALBERTO STREET LILYFIELD	Ground	NW	40	35	40	36	40	35	41	36	0.4	0.5	0.5	0.7	52	47	NO	NO	NO	NO	NO
5.2	31003	24 ALBERTO STREET LILYFIELD	Ground	SW	42	38	43	39	43	38	43	39	0.6	0.7	0.7	0.9	55	50	NO	NO	NO	NO	NO
5.2	31003	24 ALBERTO STREET LILYFIELD	Ground	SE	39	35	40	36	40	35	40	36	0.4	0.6	0.5	0.8	52	47	NO	NO	NO	NO	NO
5.2	31003	24 ALBERTO STREET LILYFIELD	Ground	NE	42	38	43	38	43	38	43	39	0.5	0.5	0.5	0.7	55	50	NO	NO	NO	NO	NO
5.2	31004	1 SUNNYSIDE AVENUE LILYFIELD	Ground	E	48	44	49	44	49	44	49	45	0.5	0.6	0.6	0.8	60	55	NO	NO	NO	NO	NO
5.2	31004	1 SUNNYSIDE AVENUE LILYFIELD	Ground	NE	47	42	47	43	47	42	48	43	0.5	0.5	0.5	0.8	59	54	NO	NO	NO	NO	NO
5.2	31004	1 SUNNYSIDE AVENUE LILYFIELD	Ground	NW	41	36	41	37	41	37	42	37	0.4	0.5	0.4	0.6	53	49	NO	NO	NO	NO	NO
5.2	31004	1 SUNNYSIDE AVENUE LILYFIELD	Ground	NE	47	42	47	43	47	42	48	43	0.5	0.5	0.5	0.8	59	54	NO	NO	NO	NO	NO
5.2	31004	1 SUNNYSIDE AVENUE LILYFIELD	Ground	NW	41	36	41	37	41	37	42	37	0.4	0.5	0.4	0.6	53	49	NO	NO	NO	NO	NO
5.2	31004	1 SUNNYSIDE AVENUE LILYFIELD	Ground	SE	49	44	49	45	49	44	50	45	0.5	0.5	0.6	0.7	60	55	NO	NO	NO	NO	NO
5.2	31007	40 CECILY STREET LILYFIELD	Ground	NE	50	45	50	46	50	45	51	46	0.5	0.6	0.6	0.8	60	55	NO	NO	NO	NO	NO
5.2	31007	40 CECILY STREET LILYFIELD	Ground	NW	41	37	42	37	42	37	42	38	0.4	0.5	0.4	0.6	54	49	NO	NO	NO	NO	NO
5.2	31007	40 CECILY STREET LILYFIELD	Ground	SW	44	39	44	40	44	39	45	40	0.6	0.7	0.7	0.9	56	51	NO	NO	NO	NO	NO
5.2	31008	42 CECILY STREET LILYFIELD	Ground	SW	44	39	44	40	44	40	45	40	0.6	0.7	0.7	0.9	56	52	NO	NO	NO	NO	NO
5.2	31008	42 CECILY STREET LILYFIELD	Ground	NE	50	45	50	46	50	45	51	46	0.5	0.6	0.6	0.7	60	55	NO	NO	NO	NO	NO
5.2	31011	14-22 ALBERTO STREET LILYFIELD	First	SW	43	39	44	39	43	39	44	40	0.7	0.7	0.8	1.0	55	51	NO	NO	NO	NO	NO
5.2	31011	14-22 ALBERTO STREET LILYFIELD	First	SE	46	41	46	42	46	42	47	42	0.4	0.5	0.4	0.6	58	54	NO	NO	NO	NO	NO
5.2	31011	14-22 ALBERTO STREET LILYFIELD	First	NE	45	41	45	41	46	41	46	42	0.4	0.4	0.5	0.7	58	53	NO	NO	NO	NO	NO
5.2	31011	14-22 ALBERTO STREET LILYFIELD	Ground	SW	41	37	42	38	42	38	43	39	0.7	0.8	0.8	1.0	54	50	NO	NO	NO	NO	NO
5.2	31011	14-22 ALBERTO STREET LILYFIELD	Ground	SE	43	39	44	39	44	39	44	40	0.5	0.5	0.5	0.7	56	51	NO	NO	NO	NO	NO
5.2	31011	14-22 ALBERTO STREET LILYFIELD	Ground	NE	42	38	43	38	43	38	43	39	0.3	0.4	0.4	0.6	55	50	NO	NO	NO	NO	NO
5.2	31018	100A FOUCART STREET ROZELLE	Ground	NE	49	45	50	45	50	45	51	46	0.7	0.7	0.7	0.9	60	55	NO	NO	NO	NO	NO
5.2	31018	100A FOUCART STREET ROZELLE	Ground	N	42	38	42	38	43	38	43	38	0.2	0.4	0.4	0.6	55	50	NO	NO	NO	NO	NO
5.2	31018	100A FOUCART STREET ROZELLE	Ground	NE	43	39	44	39	44	39	44	40	0.3	0.4	0.3	0.5	56	51	NO	NO	NO	NO	NO
5.2	31019	100 FOUCART STREET ROZELLE	Ground	NE	48	43	48	44	49	44	49	44	0.3	0.4	0.3	0.7	60	55	NO	NO	NO	NO	NO
5.2	31019	100 FOUCART STREET ROZELLE	Ground	NW	41	37	42	37	42	37	42	38	0.4	0.5	0.4	0.6	54	49	NO	NO	NO	NO	NO
5.2	31019	100 FOUCART STREET ROZELLE	Ground	W	43	38	43	39	43	38	44	39	0.5	0.6	0.6	0.8	55	50	NO	NO	NO	NO	NO
5.2	31021	98 FOUCART STREET ROZELLE	Ground	SW	43	38	43	39	43	39	44	39	0.5	0.6	0.6	0.8	55	51	NO	NO	NO	NO	NO
5.2	31021	98 FOUCART STREET ROZELLE	Ground	SE	44	40	44	40	44	40	45	40	0.3	0.4	0.4	0.6	56	52	NO	NO	NO	NO	NO
5.2	31021	98 FOUCART STREET ROZELLE	Ground	NE	49	44	49	45	49	45	50	45	0.4	0.6	0.5	0.7	60	55	NO	NO	NO	NO	NO
5.2	31021	98 FOUCART STREET ROZELLE	Ground	S	49	44	49	45	49	45	50	45	0.5	0.5	0.6	0.7	60	55	NO	NO	NO	NO	NO
5.2	31021	98 FOUCART STREET ROZELLE	Ground	NE	48	44	49	45	49	44	50	45	0.6	0.6	0.7	0.9	60	55	NO	NO	NO	NO	NO
5.2	31025	10 SUNNYSIDE AVENUE LILYFIELD	First	SW	43	39	44	39	43	39	44	40	0.6	0.7	0.7	0.9	55	51	NO	NO	NO	NO	NO
5.2	31025	10 SUNNYSIDE AVENUE LILYFIELD	First	SE	50	45	50	46	50	46	51	46	0.4	0.4	0.5	0.6	60	55	NO	NO	NO	NO	NO
5.2	31025	10 SUNNYSIDE AVENUE LILYFIELD	First	NE	49	45	50	45	50	45	50	46	0.4	0.4	0.5	0.7	60	55	NO	NO	NO	NO	NO
5.2	31025	10 SUNNYSIDE AVENUE LILYFIELD	First	NW	41	36	41	37	41	37	42	37	0.4	0.5	0.4	0.6	53	49	NO	NO	NO	NO	NO
5.2	31025	10 SUNNYSIDE AVENUE LILYFIELD	First	NE	47	42	47	43	48	43	48	43	0.0	0.1	0.1	0.4	60	55	NO	NO	NO	NO	NO
5.2	31025	10 SUNNYSIDE AVENUE LILYFIELD	Ground	SW	41	37	42	38	42	37	42	38	0.7	0.7	0.8	0.9	54	49	NO	NO	NO	NO	NO
5.2	31025	10 SUNNYSIDE AVENUE LILYFIELD	Ground	SE	46	42	47	42	47	42	47	43	0.4	0.5	0.4	0.7	59	54	NO	NO	NO	NO	NO
5.2	31025	10 SUNNYSIDE AVENUE LILYFIELD	Ground	NE	46	41	46	42	46	41	47	42	0.4	0.4	0.4	0.7	58	53	NO	NO	NO	NO	NO

NCA	Receiver ID	Address	Floor Level	Facade	Opening Year 2027				Design Year 2037				Increase (Do Smthng - Do Nothing)				NCG project road noise criteria		Do noise levels exceed the cumulative limit with project roads adding ≥2dB to the total noise levels?		Is the contribution from the road project Acute?		Consider further treatment?
					Do Nothing		Do Smthng		Do Nothing		Do Smthng		Opening Year 2027		Design Year 2037								
					Day	Night	Day	Night	Day	Night	Day	Night	Day	Night	Day	Night	Day	Night	Day	Night	$L_{Aeq,15hr}$ ≥ 65dB	$L_{Aeq,9hr}$ ≥ 60dB	
5.2	31025	10 SUNNYSIDE AVENUE LILYFIELD	Ground	NW	37	33	38	33	38	33	38	33	0.3	0.4	0.4	0.5	50	45	NO	NO	NO	NO	NO
5.2	31025	10 SUNNYSIDE AVENUE LILYFIELD	Ground	NE	43	38	43	39	44	39	44	39	0.0	0.2	0.1	0.3	56	51	NO	NO	NO	NO	NO
5.2	31034	36 CECILY STREET LILYFIELD	Ground	SW	44	40	45	40	44	40	45	41	0.7	0.7	0.8	1.0	56	52	NO	NO	NO	NO	NO
5.2	31034	36 CECILY STREET LILYFIELD	Ground	SE	44	39	44	40	44	40	45	40	0.3	0.5	0.5	0.6	56	52	NO	NO	NO	NO	NO
5.2	31034	36 CECILY STREET LILYFIELD	Ground	NE	50	45	51	46	51	46	51	47	0.6	0.6	0.7	0.9	60	55	NO	NO	NO	NO	NO
5.2	31034	36 CECILY STREET LILYFIELD	Ground	SE	50	45	51	46	51	46	51	47	0.5	0.6	0.6	0.8	60	55	NO	NO	NO	NO	NO
5.2	31034	36 CECILY STREET LILYFIELD	Ground	NW	41	37	42	37	42	37	42	38	0.3	0.5	0.4	0.6	54	49	NO	NO	NO	NO	NO
5.2	31041	10 SUNNYSIDE AVENUE LILYFIELD	First	NE	48	43	48	43	48	43	49	44	0.4	0.4	0.4	0.7	60	55	NO	NO	NO	NO	NO
5.2	31041	10 SUNNYSIDE AVENUE LILYFIELD	First	NW	40	35	40	36	40	36	41	36	0.4	0.5	0.4	0.7	52	48	NO	NO	NO	NO	NO
5.2	31041	10 SUNNYSIDE AVENUE LILYFIELD	First	SW	43	39	44	39	43	39	44	40	0.7	0.7	0.8	1.1	55	51	NO	NO	NO	NO	NO
5.2	31041	10 SUNNYSIDE AVENUE LILYFIELD	Ground	NE	44	39	44	40	44	40	45	41	0.5	0.5	0.6	0.8	56	52	NO	NO	NO	NO	NO
5.2	31041	10 SUNNYSIDE AVENUE LILYFIELD	Ground	NW	36	31	36	32	37	32	37	32	0.4	0.5	0.4	0.7	49	44	NO	NO	NO	NO	NO
5.2	31041	10 SUNNYSIDE AVENUE LILYFIELD	Ground	SW	41	37	42	38	42	37	42	38	0.7	0.8	0.8	1.0	54	49	NO	NO	NO	NO	NO
5.2	31048	14-22 ALBERTO STREET LILYFIELD	First	NE	46	42	47	42	47	42	47	43	0.4	0.5	0.5	0.7	59	54	NO	NO	NO	NO	NO
5.2	31048	14-22 ALBERTO STREET LILYFIELD	First	SW	43	38	43	39	43	39	44	40	0.6	0.6	0.7	1.0	55	51	NO	NO	NO	NO	NO
5.2	31048	14-22 ALBERTO STREET LILYFIELD	Ground	NE	43	38	43	39	43	39	44	39	0.5	0.5	0.5	0.8	55	51	NO	NO	NO	NO	NO
5.2	31048	14-22 ALBERTO STREET LILYFIELD	Ground	SW	41	37	42	38	41	37	42	38	0.7	0.7	0.7	1.0	53	49	NO	NO	NO	NO	NO
5.2	31050	104 FOUCART STREET ROZELLE	Ground	NE	50	45	51	46	50	46	51	47	0.7	0.9	0.9	1.0	60	55	NO	NO	NO	NO	NO
5.2	31050	104 FOUCART STREET ROZELLE	Ground	SW	43	39	43	39	43	39	44	40	0.5	0.6	0.6	0.9	55	51	NO	NO	NO	NO	NO
5.2	31051	102 FOUCART STREET ROZELLE	Ground	NE	50	45	50	46	50	45	51	46	0.7	0.7	0.8	1.0	60	55	NO	NO	NO	NO	NO
5.2	31051	102 FOUCART STREET ROZELLE	Ground	SW	42	38	43	38	43	38	43	39	0.4	0.5	0.6	0.7	55	50	NO	NO	NO	NO	NO
5.2	31051	102 FOUCART STREET ROZELLE	Ground	SE	48	44	48	44	49	44	49	44	0.3	0.3	0.3	0.5	60	55	NO	NO	NO	NO	NO
5.2	31054	5 CECILY STREET LILYFIELD	Ground	SW	45	40	45	41	45	41	46	42	0.7	0.7	0.8	1.0	57	53	NO	NO	NO	NO	NO
5.2	31054	5 CECILY STREET LILYFIELD	Ground	SE	47	42	47	43	47	43	48	44	0.4	0.5	0.5	0.7	59	55	NO	NO	NO	NO	NO
5.2	31054	5 CECILY STREET LILYFIELD	Ground	NE	47	42	47	43	47	43	48	43	0.4	0.5	0.5	0.6	59	55	NO	NO	NO	NO	NO
5.2	31054	5 CECILY STREET LILYFIELD	Ground	SE	47	42	47	43	47	43	48	43	0.4	0.5	0.4	0.7	59	55	NO	NO	NO	NO	NO
5.2	31054	5 CECILY STREET LILYFIELD	Ground	SW	45	41	46	42	46	41	47	42	0.6	0.7	0.8	1.0	58	53	NO	NO	NO	NO	NO
5.2	31054	5 CECILY STREET LILYFIELD	Ground	SE	48	43	48	44	48	43	49	44	0.4	0.4	0.4	0.7	60	55	NO	NO	NO	NO	NO
5.2	31054	5 CECILY STREET LILYFIELD	Ground	NE	48	43	48	44	48	43	49	44	0.6	0.6	0.7	0.8	60	55	NO	NO	NO	NO	NO
5.2	31070	32 CECILY STREET LILYFIELD	Ground	NE	47	43	48	44	48	43	49	44	1.0	1.0	1.3	1.3	60	55	NO	NO	NO	NO	NO
5.2	31070	32 CECILY STREET LILYFIELD	Ground	NW	41	37	42	37	42	37	42	38	0.4	0.5	0.4	0.7	54	49	NO	NO	NO	NO	NO
5.2	31070	32 CECILY STREET LILYFIELD	Ground	NE	47	43	48	44	48	43	49	44	1.0	1.0	1.3	1.3	60	55	NO	NO	NO	NO	NO
5.2	31070	32 CECILY STREET LILYFIELD	Ground	NW	41	37	42	37	42	37	42	38	0.4	0.5	0.4	0.7	54	49	NO	NO	NO	NO	NO
5.2	31070	32 CECILY STREET LILYFIELD	Ground	SW	44	39	44	40	44	39	45	40	0.7	0.7	0.8	1.0	56	51	NO	NO	NO	NO	NO
5.2	31071	34 CECILY STREET LILYFIELD	Ground	SE	41	37	42	37	42	37	42	38	0.4	0.5	0.4	0.6	54	49	NO	NO	NO	NO	NO
5.2	31071	34 CECILY STREET LILYFIELD	Ground	NE	48	44	49	45	49	44	50	45	1.0	1.0	1.2	1.3	60	55	NO	NO	NO	NO	NO
5.2	31072	14-22 ALBERTO STREET LILYFIELD	First	E	43	39	44	39	44	39	44	40	0.4	0.5	0.5	0.7	56	51	NO	NO	NO	NO	NO
5.2	31072	14-22 ALBERTO STREET LILYFIELD	First	NE	45	41	45	41	46	41	46	41	0.3	0.3	0.3	0.5	58	53	NO	NO	NO	NO	NO
5.2	31072	14-22 ALBERTO STREET LILYFIELD	First	NW	40	35	40	36	41	36	41	36	0.3	0.5	0.4	0.6	53	48	NO	NO	NO	NO	NO
5.2	31072	14-22 ALBERTO STREET LILYFIELD	First	SW	42	38	43	39	43	38	44	39	0.6	0.7	0.7	0.9	55	50	NO	NO	NO	NO	NO
5.2	31072	14-22 ALBERTO STREET LILYFIELD	First	SE	42	37	42	38	42	38	43	38	0.4	0.5	0.4	0.7	54	50	NO	NO	NO	NO	NO
5.2	31072	14-22 ALBERTO STREET LILYFIELD	Ground	E	38	34	39	34	39	34	39	35	0.3	0.4	0.5	0.7	51	46	NO	NO	NO	NO	NO
5.2	31072	14-22 ALBERTO STREET LILYFIELD	Ground	NE	42	37	42	37	42	37	42	38	0.2	0.3	0.3	0.5	54	49	NO	NO	NO	NO	NO
5.2	31072	14-22 ALBERTO STREET LILYFIELD	Ground	NW	36	32	37	32	37	32	37	33	0.3	0.5	0.4	0.6	49	44	NO	NO	NO	NO	NO
5.2	31072	14-22 ALBERTO STREET LILYFIELD	Ground	SW	41	37	41	37	41	37	42	38	0.6	0.6	0.6	0.9	53	49	NO	NO	NO	NO	NO
5.2	31072	14-22 ALBERTO STREET LILYFIELD	Ground	SE	37	32	37	33	37	33	38	33	0.4	0.5	0.5	0.7	49	45	NO	NO	NO	NO	NO
5.2	31096	14-22 ALBERTO STREET LILYFIELD	First	NE	44	39	44	40	45	40	45	41	0.4	0.6	0.5	0.7	57	52	NO	NO	NO	NO	NO
5.2	31096	14-22 ALBERTO STREET LILYFIELD	First	NW	39	35	40	35	40	35	40	36	0.4	0.6	0.5	0.8	52	47	NO	NO	NO	NO	NO
5.2	31096	14-22 ALBERTO STREET LILYFIELD	First	SW	44	39	44	40	44	40	45	41	0.9	0.9	1.0	1.2	56	52	NO	NO	NO	NO	NO
5.2	31096	14-22 ALBERTO STREET LILYFIELD	First	SE	46	41	46	42	46	42	47	43	0.4	0.5	0.6	0.8	58	54	NO	NO	NO	NO	NO
5.2	31096	14-22 ALBERTO STREET LILYFIELD	Ground	NE	40	36	41	36	41	36	41	37	0.4	0.6	0.5	0.7	53	48	NO	NO	NO	NO	NO
5.2	31096	14-22 ALBERTO STREET LILYFIELD	Ground	NW	35	31	36	31	36	31	36	32	0.4	0.5	0.5	0.8	48	43	NO	NO	NO	NO	NO
5.2	31096	14-22 ALBERTO STREET LILYFIELD	Ground	SW	42	38	43	39	43	38	44	39	1.0	1.0	1.1	1.3	55	50	NO	NO	NO	NO	NO
5.2	31096	14-22 ALBERTO STREET LILYFIELD	Ground	SE	44	39	44	40	44	40	45	40	0.6	0.7	0.7	0.9	56	52	NO	NO	NO	NO	NO
5.2	31103	30 CECILY STREET LILYFIELD	Ground	SW	43	38	43	39	43	39	44	40	0.5	0.6	0.6	0.9	55	51	NO	NO	NO	NO	NO
5.2	31103	30 CECILY STREET LILYFIELD	Ground	SE	43	39	44	39	44	39	44	40	0.3	0.5	0.5	0.7	56	51	NO	NO	NO	NO	NO
5.2	31103	30 CECILY STREET LILYFIELD	Ground	NE	45	41	46	41	46	41	46	42	0.4	0.4	0.4	0.6	58	53	NO	NO	NO	NO	NO
5.2	31105	3 CECILY STREET LILYFIELD	Ground	SE	40	35	40	36	40	36	41	37	0.4	0.6	0.5	0.7	52	48	NO	NO	NO	NO	NO
5.2	31105	3 CECILY STREET LILYFIELD	Ground	NE	47	42	48	43	47	43	48	44	0.6	0.6	0.7	0.9	59	55	NO	NO	NO	NO	NO
5.2	31105	3 CECILY STREET LILYFIELD	Ground	NW	40	36	40	36	41	36	41	37	0.4	0.5	0.5	0.7	53	48	NO	NO	NO	NO	NO
5.2	31105	3 CECILY STREET LILYFIELD	Ground	SW	43	39	44	40	44	39	45	40	0.8	0.9	0.9	1.1	56	51	NO	NO	NO	NO	NO
5.2	31115	1A CECILY STREET LILYFIELD	First	NE	48	44	49	44	49	44	49	45	0.4	0.5	0.5	0.6	60	55	NO	NO	NO	NO	NO
5.2	31115	1A CECILY STREET LILYFIELD	First	SE	47	42	47	43	47	43	48	44	0.5	0.6	0.6	0.8	59	55	NO	NO	NO	NO	NO
5.2	31115	1A CECILY STREET LILYFIELD	First	NE	46	42	47	42	47	42	47	43	0.4	0.5	0.5	0.8	59	54	NO	NO	NO	NO	NO

NCA	Receiver ID	Address	Floor Level	Facade	Opening Year 2027				Design Year 2037				Increase (Do Smthng - Do Nothing)				NCG project road noise criteria		Do noise levels exceed the cumulative limit with project roads adding ≥2dB to the total noise levels?		Is the contribution from the road project Acute?		Consider further treatment?
					Do Nothing		Do Smthng		Do Nothing		Do Smthng		Opening Year 2027		Design Year 2037								
					Day	Night	Day	Night	Day	Night	Day	Night	Day	Night	Day	Night	Day	Night	Day	Night	$L_{Aeq,15hr}$ ≥ 65dB	$L_{Aeq,9hr}$ ≥ 60dB	
5.2	31115	1A CECILY STREET LILYFIELD	First	NW	40	35	40	36	41	36	41	36	0.4	0.5	0.4	0.7	53	48	NO	NO	NO	NO	NO
5.2	31115	1A CECILY STREET LILYFIELD	First	SW	43	39	44	40	44	39	45	40	0.7	0.7	0.8	1.0	56	51	NO	NO	NO	NO	NO
5.2	31115	1A CECILY STREET LILYFIELD	First	SE	49	45	50	45	50	45	50	46	0.4	0.5	0.5	0.7	60	55	NO	NO	NO	NO	NO
5.2	31115	1A CECILY STREET LILYFIELD	Ground	NE	42	38	43	38	43	38	43	39	0.5	0.6	0.5	0.8	55	50	NO	NO	NO	NO	NO
5.2	31115	1A CECILY STREET LILYFIELD	Ground	SE	42	37	42	38	42	38	43	39	0.6	0.7	0.7	1.0	54	50	NO	NO	NO	NO	NO
5.2	31115	1A CECILY STREET LILYFIELD	Ground	NE	42	37	42	38	42	37	43	38	0.5	0.6	0.5	0.7	54	49	NO	NO	NO	NO	NO
5.2	31115	1A CECILY STREET LILYFIELD	Ground	NW	36	31	36	32	37	32	37	32	0.4	0.5	0.4	0.7	49	44	NO	NO	NO	NO	NO
5.2	31115	1A CECILY STREET LILYFIELD	Ground	SW	42	37	42	38	42	38	43	39	0.7	0.8	0.8	1.1	54	50	NO	NO	NO	NO	NO
5.2	31115	1A CECILY STREET LILYFIELD	Ground	SE	45	41	46	41	46	41	46	42	0.7	0.7	0.7	0.9	58	53	NO	NO	NO	NO	NO
5.2	31123	106 FOUCART STREET ROZELLE	First	NW	42	37	42	37	42	37	42	38	0.3	0.4	0.3	0.6	54	49	NO	NO	NO	NO	NO
5.2	31123	106 FOUCART STREET ROZELLE	First	SW	43	39	44	40	44	39	44	40	0.5	0.7	0.6	0.9	56	51	NO	NO	NO	NO	NO
5.2	31123	106 FOUCART STREET ROZELLE	First	SE	51	46	52	47	51	47	52	48	0.8	0.8	0.8	1.0	60	55	NO	NO	NO	NO	NO
5.2	31123	106 FOUCART STREET ROZELLE	First	E	51	46	51	47	51	46	52	48	0.8	0.9	0.9	1.1	60	55	NO	NO	NO	NO	NO
5.2	31123	106 FOUCART STREET ROZELLE	Ground	NW	38	33	38	33	38	33	39	34	0.3	0.4	0.4	0.5	50	45	NO	NO	NO	NO	NO
5.2	31123	106 FOUCART STREET ROZELLE	Ground	SW	42	37	42	38	42	38	43	38	0.6	0.7	0.7	0.9	54	50	NO	NO	NO	NO	NO
5.2	31123	106 FOUCART STREET ROZELLE	Ground	E	50	45	51	46	51	46	51	47	0.8	0.8	0.8	1.0	60	55	NO	NO	NO	NO	NO
5.2	31124	108 FOUCART STREET ROZELLE	Ground	NE	50	45	51	46	50	46	51	47	0.8	0.8	0.9	1.1	60	55	NO	NO	NO	NO	NO
5.2	31131	28 CECILY STREET LILYFIELD	Ground	SE	40	36	41	36	41	36	41	37	0.4	0.4	0.5	0.6	53	48	NO	NO	NO	NO	NO
5.2	31131	28 CECILY STREET LILYFIELD	Ground	NE	47	42	47	43	47	43	48	44	0.4	0.6	0.6	0.7	59	55	NO	NO	NO	NO	NO
5.2	31131	28 CECILY STREET LILYFIELD	Ground	SW	43	39	44	40	44	39	44	40	0.5	0.6	0.6	0.9	56	51	NO	NO	NO	NO	NO
5.2	31132	26 CECILY STREET LILYFIELD	Ground	NE	47	42	47	43	48	43	48	44	0.4	0.6	0.5	0.8	60	55	NO	NO	NO	NO	NO
5.2	31132	26 CECILY STREET LILYFIELD	Ground	NW	41	36	41	37	41	37	42	37	0.4	0.5	0.4	0.6	53	49	NO	NO	NO	NO	NO
5.2	31132	26 CECILY STREET LILYFIELD	Ground	SW	44	39	44	40	44	40	45	41	0.6	0.7	0.7	1.0	56	52	NO	NO	NO	NO	NO
5.2	31134	14-22 ALBERTO STREET LILYFIELD	First	SE	41	36	41	37	41	37	42	38	0.5	0.6	0.5	0.8	53	49	NO	NO	NO	NO	NO
5.2	31134	14-22 ALBERTO STREET LILYFIELD	Ground	SE	36	32	37	32	37	32	37	33	0.4	0.5	0.5	0.7	49	44	NO	NO	NO	NO	NO
5.2	31139	1 CECILY STREET LILYFIELD	Ground	NW	40	36	40	36	40	36	41	37	0.4	0.5	0.5	0.7	52	48	NO	NO	NO	NO	NO
5.2	31139	1 CECILY STREET LILYFIELD	Ground	SW	41	36	41	37	41	37	42	37	0.5	0.5	0.5	0.7	53	49	NO	NO	NO	NO	NO
5.2	31139	1 CECILY STREET LILYFIELD	Ground	NW	40	36	40	36	41	36	41	37	0.4	0.5	0.4	0.7	53	48	NO	NO	NO	NO	NO
5.2	31139	1 CECILY STREET LILYFIELD	Ground	SW	43	38	44	39	43	39	44	40	0.7	0.8	0.8	1.1	55	51	NO	NO	NO	NO	NO
5.2	31139	1 CECILY STREET LILYFIELD	Ground	SE	44	39	44	40	44	39	45	40	0.4	0.5	0.5	0.7	56	51	NO	NO	NO	NO	NO
5.2	31139	1 CECILY STREET LILYFIELD	Ground	NE	47	43	48	43	48	43	48	44	0.6	0.7	0.7	0.9	60	55	NO	NO	NO	NO	NO
5.2	31139	1 CECILY STREET LILYFIELD	Ground	SE	44	39	44	40	44	39	45	40	0.4	0.5	0.5	0.7	56	51	NO	NO	NO	NO	NO
5.2	31139	1 CECILY STREET LILYFIELD	Ground	NE	47	43	48	43	48	43	48	44	0.6	0.7	0.7	0.9	60	55	NO	NO	NO	NO	NO
5.2	31141	24 CECILY STREET LILYFIELD	Ground	NE	44	40	45	40	45	40	45	41	0.3	0.4	0.3	0.6	57	52	NO	NO	NO	NO	NO
5.2	31141	24 CECILY STREET LILYFIELD	Ground	NW	41	36	41	37	41	36	42	37	0.4	0.5	0.4	0.6	53	48	NO	NO	NO	NO	NO
5.2	31141	24 CECILY STREET LILYFIELD	Ground	SW	43	39	44	40	44	39	44	40	0.6	0.7	0.7	0.9	56	51	NO	NO	NO	NO	NO
5.2	31141	24 CECILY STREET LILYFIELD	Ground	SE	41	37	42	37	42	37	42	38	0.4	0.5	0.4	0.7	54	49	NO	NO	NO	NO	NO
5.2	31144	110 FOUCART STREET ROZELLE	Ground	NE	49	45	50	46	50	45	51	46	0.9	1.0	1.1	1.3	60	55	NO	NO	NO	NO	NO
5.2	31144	110 FOUCART STREET ROZELLE	Ground	NW	41	37	42	37	42	37	42	38	0.3	0.5	0.3	0.6	54	49	NO	NO	NO	NO	NO
5.2	31144	110 FOUCART STREET ROZELLE	Ground	W	42	38	43	39	43	38	43	39	0.5	0.6	0.6	0.8	55	50	NO	NO	NO	NO	NO
5.2	31153	8 FRED STREET LILYFIELD	Ground	SW	42	38	43	39	43	38	43	39	0.5	0.6	0.5	0.8	55	50	NO	NO	NO	NO	NO
5.2	31153	8 FRED STREET LILYFIELD	Ground	SE	44	40	44	40	45	40	45	41	0.4	0.4	0.4	0.6	57	52	NO	NO	NO	NO	NO
5.2	31153	8 FRED STREET LILYFIELD	Ground	N	40	35	40	36	40	36	41	37	0.5	0.6	0.6	0.8	52	48	NO	NO	NO	NO	NO
5.2	31153	8 FRED STREET LILYFIELD	Ground	E	41	37	42	38	41	37	42	38	0.8	0.9	0.9	1.1	53	49	NO	NO	NO	NO	NO
5.2	31154	8A FRED STREET LILYFIELD	Ground	S	43	38	43	39	43	39	44	39	0.6	0.6	0.6	0.8	55	51	NO	NO	NO	NO	NO
5.2	31154	8A FRED STREET LILYFIELD	Ground	S	43	39	44	40	44	39	45	40	0.8	0.9	0.9	1.1	56	51	NO	NO	NO	NO	NO
5.2	31154	8A FRED STREET LILYFIELD	Ground	E	39	35	40	35	40	35	40	36	0.4	0.5	0.4	0.7	52	47	NO	NO	NO	NO	NO
5.2	31154	8A FRED STREET LILYFIELD	Ground	NE	43	38	43	38	43	38	43	39	0.1	0.3	0.2	0.5	55	50	NO	NO	NO	NO	NO
5.2	31154	8A FRED STREET LILYFIELD	Ground	N	41	37	41	37	42	37	42	37	0.2	0.3	0.2	0.5	54	49	NO	NO	NO	NO	NO
5.2	31159	22 CECILY STREET LILYFIELD	First	NW	40	36	41	36	41	36	41	37	0.4	0.4	0.4	0.6	53	48	NO	NO	NO	NO	NO
5.2	31159	22 CECILY STREET LILYFIELD	First	SW	47	42	48	44	47	43	49	44	1.0	1.1	1.2	1.4	59	55	NO	NO	NO	NO	NO
5.2	31159	22 CECILY STREET LILYFIELD	First	SE	50	46	51	46	51	46	51	47	0.5	0.6	0.6	0.9	60	55	NO	NO	NO	NO	NO
5.2	31159	22 CECILY STREET LILYFIELD	First	NE	50	45	51	46	51	46	51	47	0.6	0.7	0.7	0.9	60	55	NO	NO	NO	NO	NO
5.2	31159	22 CECILY STREET LILYFIELD	First	NW	41	36	41	37	42	37	42	37	0.3	0.4	0.3	0.6	54	49	NO	NO	NO	NO	NO
5.2	31159	22 CECILY STREET LILYFIELD	Ground	NW	37	32	37	32	37	32	37	33	0.4	0.5	0.4	0.7	49	44	NO	NO	NO	NO	NO
5.2	31159	22 CECILY STREET LILYFIELD	Ground	SW	43	39	44	40	44	39	45	40	0.9	1.0	1.1	1.3	56	51	NO	NO	NO	NO	NO
5.2	31159	22 CECILY STREET LILYFIELD	Ground	SE	41	37	42	37	42	37	42	38	0.3	0.5	0.4	0.6	54	49	NO	NO	NO	NO	NO
5.2	31159	22 CECILY STREET LILYFIELD	Ground	NE	47	43	48	43	48	43	48	44	0.3	0.4	0.4	0.6	60	55	NO	NO	NO	NO	NO
5.2	31159	22 CECILY STREET LILYFIELD	Ground	NW	38	33	38	33	38	33	39	34	0.2	0.4	0.3	0.5	50	45	NO	NO	NO	NO	NO
5.2	31162	12A FRED STREET LILYFIELD	First	NE	49	44	50	45	49	45	50	46	0.7	0.7	0.8	1.0	60	55	NO	NO	NO	NO	NO
5.2	31162	12A FRED STREET LILYFIELD	First	NW	40	36	41	36	41	36	41	37	0.3	0.5	0.4	0.6	53	48	NO	NO	NO	NO	NO
5.2	31162	12A FRED STREET LILYFIELD	First	SW	44	40	45	41	44	40	45	41	0.9	1.0	1.0	1.2	56	52	NO	NO	NO	NO	NO
5.2	31162	12A FRED STREET LILYFIELD	First	SE	50	45	51	46	51	46	51	47	0.5	0.5	0.6	0.8	60	55	NO	NO	NO	NO	NO
5.2	31162	12A FRED STREET LILYFIELD	Ground	NE	46	41	47	42	46	42	47	43	0.7	0.7	0.8	0.9	58	54	NO	NO	NO	NO	NO

NCA	Receiver ID	Address	Floor Level	Facade	Opening Year 2027				Design Year 2037				Increase (Do Smthng - Do Nothing)				NCG project road noise criteria		Do noise levels exceed the cumulative limit with project roads adding ≥2dB to the total noise levels?		Is the contribution from the road project Acute?		Consider further treatment?
					Do Nothing		Do Smthng		Do Nothing		Do Smthng		Opening Year 2027		Design Year 2037								
					Day	Night	Day	Night	Day	Night	Day	Night	Day	Night	Day	Night	Day	Night	Day	Night	$L_{Aeq,15hr}$ ≥ 65dB	$L_{Aeq,9hr}$ ≥ 60dB	
5.2	31162	12A FRED STREET LILYFIELD	Ground	NW	37	32	37	32	37	32	37	33	0.3	0.5	0.3	0.6	49	44	NO	NO	NO	NO	NO
5.2	31162	12A FRED STREET LILYFIELD	Ground	SW	42	37	42	38	42	38	43	39	0.8	0.9	0.9	1.2	54	50	NO	NO	NO	NO	NO
5.2	31162	12A FRED STREET LILYFIELD	Ground	SE	41	36	41	37	41	36	42	37	0.4	0.5	0.5	0.7	53	48	NO	NO	NO	NO	NO
5.2	31163	112 FOUCART STREET ROZELLE	Ground	E	48	44	49	45	48	44	50	45	1.0	1.1	1.2	1.3	60	55	NO	NO	NO	NO	NO
5.2	31163	112 FOUCART STREET ROZELLE	Ground	NW	41	37	42	37	42	37	42	38	0.3	0.5	0.4	0.6	54	49	NO	NO	NO	NO	NO
5.2	31163	112 FOUCART STREET ROZELLE	Ground	W	43	38	43	39	43	38	44	39	0.5	0.6	0.6	0.8	55	50	NO	NO	NO	NO	NO
5.2	31163	112 FOUCART STREET ROZELLE	Ground	SE	44	40	44	40	45	40	45	41	0.4	0.5	0.4	0.7	57	52	NO	NO	NO	NO	NO
5.2	31168	20 CECILY STREET LILYFIELD	Ground	SW	44	40	45	41	44	40	45	41	0.9	0.9	1.0	1.2	56	52	NO	NO	NO	NO	NO
5.2	31168	20 CECILY STREET LILYFIELD	Ground	SE	36	32	37	32	37	32	37	33	0.3	0.5	0.4	0.6	49	44	NO	NO	NO	NO	NO
5.2	31168	20 CECILY STREET LILYFIELD	Ground	NE	48	43	48	44	48	44	49	44	0.4	0.5	0.5	0.6	60	55	NO	NO	NO	NO	NO
5.2	31168	20 CECILY STREET LILYFIELD	Ground	NW	41	36	41	36	41	36	41	37	0.3	0.5	0.4	0.6	53	48	NO	NO	NO	NO	NO
5.2	31169	10 FRED STREET LILYFIELD	First	NW	39	34	39	35	39	35	40	35	0.4	0.5	0.4	0.7	51	47	NO	NO	NO	NO	NO
5.2	31169	10 FRED STREET LILYFIELD	First	SW	44	39	44	40	44	40	45	41	0.7	0.8	0.8	1.0	56	52	NO	NO	NO	NO	NO
5.2	31169	10 FRED STREET LILYFIELD	First	SE	50	45	50	46	50	46	51	46	0.4	0.5	0.5	0.7	60	55	NO	NO	NO	NO	NO
5.2	31169	10 FRED STREET LILYFIELD	Ground	NW	35	30	35	31	35	31	36	31	0.4	0.5	0.4	0.7	47	43	NO	NO	NO	NO	NO
5.2	31169	10 FRED STREET LILYFIELD	Ground	SW	42	37	42	38	42	38	43	39	0.7	0.7	0.8	1.1	54	50	NO	NO	NO	NO	NO
5.2	31169	10 FRED STREET LILYFIELD	Ground	SE	46	42	46	42	46	42	47	43	0.5	0.5	0.5	0.7	58	54	NO	NO	NO	NO	NO
5.2	31170	10A FRED STREET LILYFIELD	First	SE	50	45	50	46	50	46	51	46	0.5	0.5	0.6	0.7	60	55	NO	NO	NO	NO	NO
5.2	31170	10A FRED STREET LILYFIELD	First	NE	43	39	44	39	44	39	44	40	0.5	0.6	0.6	0.8	56	51	NO	NO	NO	NO	NO
5.2	31170	10A FRED STREET LILYFIELD	Ground	SE	46	41	46	42	46	42	47	43	0.6	0.6	0.6	0.9	58	54	NO	NO	NO	NO	NO
5.2	31170	10A FRED STREET LILYFIELD	Ground	NE	40	35	40	36	40	35	41	36	0.5	0.7	0.7	1.0	52	47	NO	NO	NO	NO	NO
5.2	31197	18 CECILY STREET LILYFIELD	Ground	NE	48	43	48	43	48	43	49	44	0.4	0.5	0.5	0.7	60	55	NO	NO	NO	NO	NO
5.2	31197	18 CECILY STREET LILYFIELD	Ground	SW	43	38	43	39	43	39	44	40	0.8	0.9	0.9	1.1	55	51	NO	NO	NO	NO	NO
5.2	31198	18A CECILY STREET LILYFIELD	First	SW	46	42	47	43	47	42	48	43	1.0	1.0	1.1	1.2	59	54	NO	NO	NO	NO	NO
5.2	31198	18A CECILY STREET LILYFIELD	First	SE	46	41	46	42	46	41	47	42	0.4	0.5	0.5	0.7	58	53	NO	NO	NO	NO	NO
5.2	31198	18A CECILY STREET LILYFIELD	First	NE	50	46	51	46	51	46	51	47	0.7	0.7	0.8	1.0	60	55	NO	NO	NO	NO	NO
5.2	31198	18A CECILY STREET LILYFIELD	Ground	SW	43	39	44	40	44	39	45	40	0.8	0.9	0.9	1.1	56	51	NO	NO	NO	NO	NO
5.2	31198	18A CECILY STREET LILYFIELD	Ground	SE	40	36	41	36	41	36	41	37	0.3	0.5	0.4	0.7	53	48	NO	NO	NO	NO	NO
5.2	31198	18A CECILY STREET LILYFIELD	Ground	NE	48	43	48	44	48	44	49	44	0.5	0.5	0.5	0.7	60	55	NO	NO	NO	NO	NO
5.2	31204	12A FRED STREET LILYFIELD	Ground	SE	38	33	38	34	39	34	39	34	0.3	0.4	0.3	0.5	51	46	NO	NO	NO	NO	NO
5.2	31205	16 CECILY STREET LILYFIELD	Ground	NE	41	37	42	37	42	37	42	38	0.3	0.5	0.3	0.6	54	49	NO	NO	NO	NO	NO
5.2	31205	16 CECILY STREET LILYFIELD	Ground	SE	42	37	42	38	42	38	43	38	0.3	0.4	0.3	0.6	54	50	NO	NO	NO	NO	NO
5.2	31205	16 CECILY STREET LILYFIELD	Ground	NE	44	39	44	39	44	39	44	40	0.1	0.2	0.1	0.4	56	51	NO	NO	NO	NO	NO
5.2	31205	16 CECILY STREET LILYFIELD	Ground	SW	43	39	44	40	44	39	45	41	0.8	0.8	0.9	1.1	56	51	NO	NO	NO	NO	NO
5.2	31206	114 FOUCART STREET ROZELLE	Ground	W	44	39	45	40	44	40	45	41	0.8	0.8	0.9	1.2	56	52	NO	NO	NO	NO	NO
5.2	31206	114 FOUCART STREET ROZELLE	Ground	SE	46	41	46	42	46	42	47	42	0.4	0.5	0.5	0.7	58	54	NO	NO	NO	NO	NO
5.2	31206	114 FOUCART STREET ROZELLE	Ground	SW	44	40	45	41	45	40	45	41	0.6	0.7	0.8	1.0	57	52	NO	NO	NO	NO	NO
5.2	31206	114 FOUCART STREET ROZELLE	Ground	SE	45	40	45	40	45	40	45	41	0.3	0.5	0.4	0.6	57	52	NO	NO	NO	NO	NO
5.2	31206	114 FOUCART STREET ROZELLE	Ground	NE	47	43	48	43	48	43	48	44	0.3	0.4	0.4	0.7	60	55	NO	NO	NO	NO	NO
5.2	31207	116 FOUCART STREET ROZELLE	Ground	SE	47	43	48	44	48	43	49	44	1.0	1.0	1.1	1.3	60	55	NO	NO	NO	NO	NO
5.2	31207	116 FOUCART STREET ROZELLE	Ground	NE	46	42	47	43	47	42	48	43	0.6	0.7	0.7	0.9	59	54	NO	NO	NO	NO	NO
5.2	31207	116 FOUCART STREET ROZELLE	Ground	W	42	37	42	38	42	38	43	38	0.5	0.6	0.6	0.8	54	50	NO	NO	NO	NO	NO
5.2	31207	116 FOUCART STREET ROZELLE	Ground	NW	41	37	41	37	42	37	42	38	0.3	0.4	0.4	0.6	54	49	NO	NO	NO	NO	NO
5.2	31234	118 FOUCART STREET ROZELLE	Ground	NE	47	42	47	43	47	42	48	43	0.4	0.6	0.5	0.7	59	54	NO	NO	NO	NO	NO
5.2	31234	118 FOUCART STREET ROZELLE	Ground	NW	41	36	41	37	41	37	42	37	0.3	0.4	0.3	0.6	53	49	NO	NO	NO	NO	NO
5.2	31234	118 FOUCART STREET ROZELLE	Ground	SW	42	38	43	39	43	38	43	39	0.5	0.6	0.6	0.8	55	50	NO	NO	NO	NO	NO
5.2	31272	12 CECILY STREET LILYFIELD	Ground	NE	45	41	46	41	46	41	46	42	0.2	0.2	0.2	0.5	58	53	NO	NO	NO	NO	NO
5.2	31272	12 CECILY STREET LILYFIELD	Ground	NW	40	35	40	36	40	36	41	36	0.3	0.5	0.5	0.7	52	48	NO	NO	NO	NO	NO
5.2	31272	12 CECILY STREET LILYFIELD	Ground	SW	44	39	45	40	44	40	45	41	0.9	0.9	1.0	1.2	56	52	NO	NO	NO	NO	NO
5.2	31273	120A FOUCART STREET ROZELLE	Ground	NE	47	42	47	43	47	43	48	43	0.3	0.5	0.4	0.7	59	55	NO	NO	NO	NO	NO
5.2	31273	120A FOUCART STREET ROZELLE	Ground	SW	42	38	43	38	43	38	43	39	0.5	0.5	0.5	0.7	55	50	NO	NO	NO	NO	NO
5.2	31274	120 FOUCART STREET ROZELLE	Ground	SW	43	39	44	39	43	39	44	40	0.6	0.7	0.7	1.0	55	51	NO	NO	NO	NO	NO
5.2	31274	120 FOUCART STREET ROZELLE	Ground	SE	42	38	43	38	43	38	43	39	0.3	0.4	0.4	0.6	55	50	NO	NO	NO	NO	NO
5.2	31274	120 FOUCART STREET ROZELLE	Ground	NE	47	43	48	43	48	43	48	44	0.4	0.5	0.5	0.7	60	55	NO	NO	NO	NO	NO
5.2	31292	122 FOUCART STREET ROZELLE	Ground	NE	46	42	47	42	47	42	47	43	0.5	0.5	0.5	0.8	59	54	NO	NO	NO	NO	NO
5.2	31292	122 FOUCART STREET ROZELLE	Ground	NW	40	36	41	36	41	36	41	37	0.3	0.4	0.3	0.6	53	48	NO	NO	NO	NO	NO
5.2	31292	122 FOUCART STREET ROZELLE	Ground	SW	42	37	42	38	42	38	43	39	0.5	0.6	0.6	0.8	54	50	NO	NO	NO	NO	NO
5.2	31299	124 FOUCART STREET ROZELLE	Ground	E	44	40	45	40	45	40	45	41	0.3	0.5	0.4	0.6	57	52	NO	NO	NO	NO	NO
5.2	31299	124 FOUCART STREET ROZELLE	Ground	W	43	38	43	39	43	39	44	39	0.6	0.7	0.7	0.9	55	51	NO	NO	NO	NO	NO
5.2	31299	124 FOUCART STREET ROZELLE	Ground	S	41	37	42	37	42	37	42	38	0.3	0.5	0.4	0.6	54	49	NO	NO	NO	NO	NO
5.2	31328	126 FOUCART STREET ROZELLE	First	SW	43	39	44	39	44	39	44	40	0.5	0.7	0.7	0.9	56	51	NO	NO	NO	NO	NO
5.2	31328	126 FOUCART STREET ROZELLE	First	SE	50	45	50	46	50	46	51	47	0.7	0.8	0.9	1.0	60	55	NO	NO	NO	NO	NO

NCA	Receiver ID	Address	Floor Level	Facade	Opening Year 2027				Design Year 2037				Increase (Do Smthng - Do Nothing)				NCG project road noise criteria		Do noise levels exceed the cumulative limit with project roads adding ≥2dB to the total noise levels?		Is the contribution from the road project Acute?		Consider further treatment?
					Do Nothing		Do Smthng		Do Nothing		Do Smthng		Opening Year 2027		Design Year 2037								
					Day	Night	Day	Night	Day	Night	Day	Night	Day	Night	Day	Night	Day	Night	Day	Night	$L_{Aeq,15hr}$ ≥ 65dB	$L_{Aeq,9hr}$ ≥ 60dB	
5.2	31328	126 FOUCART STREET ROZELLE	First	NE	49	45	50	46	50	45	51	46	0.8	0.8	0.9	1.1	60	55	NO	NO	NO	NO	NO
5.2	31328	126 FOUCART STREET ROZELLE	Ground	SW	41	37	41	37	41	37	42	38	0.6	0.6	0.7	0.9	53	49	NO	NO	NO	NO	NO
5.2	31328	126 FOUCART STREET ROZELLE	Ground	NE	46	42	47	42	47	42	48	43	0.7	0.7	0.8	1.0	59	54	NO	NO	NO	NO	NO
5.2	31645	38 GROVE STREET LILYFIELD	First	NW	41	36	41	37	41	37	42	37	0.5	0.6	0.6	0.9	53	49	NO	NO	NO	NO	NO
5.2	31645	38 GROVE STREET LILYFIELD	First	W	45	41	45	41	45	41	46	42	0.5	0.5	0.6	0.8	57	53	NO	NO	NO	NO	NO
5.2	31645	38 GROVE STREET LILYFIELD	First	S	44	40	45	41	44	40	45	41	0.5	0.6	0.6	0.9	56	52	NO	NO	NO	NO	NO
5.2	31645	38 GROVE STREET LILYFIELD	First	NE	48	44	48	44	48	44	49	45	0.4	0.5	0.5	0.8	60	55	NO	NO	NO	NO	NO
5.2	31645	38 GROVE STREET LILYFIELD	First	NW	41	37	41	37	41	37	42	38	0.5	0.6	0.6	0.9	53	49	NO	NO	NO	NO	NO
5.2	31645	38 GROVE STREET LILYFIELD	Ground	NW	36	32	37	33	37	32	37	33	0.5	0.7	0.6	0.9	49	44	NO	NO	NO	NO	NO
5.2	31645	38 GROVE STREET LILYFIELD	Ground	W	39	35	39	35	39	35	40	36	0.5	0.5	0.6	0.8	51	47	NO	NO	NO	NO	NO
5.2	31645	38 GROVE STREET LILYFIELD	Ground	S	38	34	39	35	39	34	39	35	0.6	0.6	0.7	0.9	51	46	NO	NO	NO	NO	NO
5.2	31645	38 GROVE STREET LILYFIELD	Ground	NE	44	40	44	40	44	40	45	41	0.5	0.5	0.6	0.8	56	52	NO	NO	NO	NO	NO
5.2	31645	38 GROVE STREET LILYFIELD	Ground	NW	36	32	37	33	37	32	37	33	0.5	0.6	0.7	0.9	49	44	NO	NO	NO	NO	NO
5.2	330504	15 LAMB STREET LILYFIELD	Ground	NW	41	36	41	37	41	37	42	38	0.5	0.6	0.6	0.8	53	49	NO	NO	NO	NO	NO
5.2	330504	15 LAMB STREET LILYFIELD	Ground	SW	44	40	44	40	44	40	45	41	0.5	0.6	0.7	0.9	56	52	NO	NO	NO	NO	NO
5.2	330504	15 LAMB STREET LILYFIELD	Ground	SE	43	39	44	40	44	39	44	40	0.5	0.5	0.6	0.9	56	51	NO	NO	NO	NO	NO
5.2	330504	15 LAMB STREET LILYFIELD	Ground	W	42	38	43	38	42	38	43	39	0.5	0.5	0.6	0.8	54	50	NO	NO	NO	NO	NO
5.2	330504	15 LAMB STREET LILYFIELD	Ground	SE	44	40	44	40	45	40	45	40	0.2	0.3	0.2	0.5	57	52	NO	NO	NO	NO	NO
5.2	330504	15 LAMB STREET LILYFIELD	Ground	NE	47	43	47	43	47	43	48	43	0.2	0.3	0.3	0.5	59	55	NO	NO	NO	NO	NO
5.2	330504	15 LAMB STREET LILYFIELD	Ground	N	40	36	41	36	40	36	41	37	0.5	0.6	0.6	0.8	52	48	NO	NO	NO	NO	NO
5.2	330504	15 LAMB STREET LILYFIELD	Ground	SW	41	37	41	37	41	37	42	38	0.6	0.7	0.7	0.9	53	49	NO	NO	NO	NO	NO
5.2	37718	27 LAMB STREET LILYFIELD	First	NE	49	45	49	45	50	45	50	45	0.2	0.3	0.1	0.4	60	55	NO	NO	NO	NO	NO
5.2	37718	27 LAMB STREET LILYFIELD	First	W	46	42	46	42	46	42	47	43	0.5	0.5	0.6	0.9	58	54	NO	NO	NO	NO	NO
5.2	37718	27 LAMB STREET LILYFIELD	Ground	NE	47	43	47	43	47	43	48	43	0.2	0.3	0.3	0.5	59	55	NO	NO	NO	NO	NO
5.2	37718	27 LAMB STREET LILYFIELD	Ground	W	41	36	41	37	41	37	42	38	0.5	0.6	0.6	0.9	53	49	NO	NO	NO	NO	NO
5.2	37719	24 LAMB STREET LILYFIELD	Ground	E	46	42	46	42	47	42	47	42	0.1	0.3	0.2	0.4	59	54	NO	NO	NO	NO	NO
5.2	37719	24 LAMB STREET LILYFIELD	Ground	W	44	40	45	41	45	40	45	41	0.5	0.6	0.6	0.8	57	52	NO	NO	NO	NO	NO
5.2	37721	100 CECILY STREET LILYFIELD	Ground	E	47	43	48	43	48	43	48	44	0.5	0.6	0.6	0.8	60	55	NO	NO	NO	NO	NO
5.2	37721	100 CECILY STREET LILYFIELD	Ground	W	45	41	46	41	45	41	46	42	0.6	0.7	0.7	0.9	57	53	NO	NO	NO	NO	NO
5.2	37723	90 CECILY STREET LILYFIELD	Ground	E	46	42	47	42	47	42	47	43	0.3	0.4	0.4	0.6	59	54	NO	NO	NO	NO	NO
5.2	37723	90 CECILY STREET LILYFIELD	Ground	W	43	39	43	39	43	39	44	40	0.5	0.6	0.6	0.9	55	51	NO	NO	NO	NO	NO
5.2	37724	8 GROVE STREET LILYFIELD	Ground	E	41	37	41	37	41	37	42	38	0.5	0.5	0.6	0.8	53	49	NO	NO	NO	NO	NO
5.2	37724	8 GROVE STREET LILYFIELD	Ground	W	43	38	43	39	43	39	43	39	0.4	0.5	0.5	0.8	55	51	NO	NO	NO	NO	NO
5.2	37731	14 CECILY STREET LILYFIELD	Ground	SW	44	40	45	41	45	40	46	41	0.9	0.9	1.0	1.2	57	52	NO	NO	NO	NO	NO
5.2	37731	14 CECILY STREET LILYFIELD	Ground	NE	43	38	43	39	44	39	44	39	0.4	0.5	0.4	0.6	56	51	NO	NO	NO	NO	NO
5.2	37926	17 JOSEPH STREET LILYFIELD	First	SE	55	51	55	51	55	51	56	52	0.5	0.6	0.6	0.8	60	55	NO	NO	NO	NO	NO
5.2	37926	17 JOSEPH STREET LILYFIELD	First	NE	53	49	53	49	53	49	53	50	0.5	0.6	0.6	0.8	60	55	NO	NO	NO	NO	NO
5.2	37926	17 JOSEPH STREET LILYFIELD	First	NW	43	39	43	39	43	39	44	40	0.5	0.6	0.7	0.9	55	51	NO	NO	NO	NO	NO
5.2	37926	17 JOSEPH STREET LILYFIELD	Ground	SE	51	47	51	47	51	47	52	48	0.5	0.6	0.6	0.9	60	55	NO	NO	NO	NO	NO
5.2	37926	17 JOSEPH STREET LILYFIELD	Ground	NE	46	42	47	43	46	42	47	43	0.7	0.7	0.7	0.9	58	54	NO	NO	NO	NO	NO
5.2	37926	17 JOSEPH STREET LILYFIELD	Ground	NW	39	34	39	35	39	35	40	36	0.5	0.7	0.7	0.9	51	47	NO	NO	NO	NO	NO
5.2	37927	17 JOSEPH STREET LILYFIELD	First	SE	54	50	55	51	55	50	55	51	0.5	0.5	0.5	0.8	60	55	NO	NO	NO	NO	NO
5.2	37927	17 JOSEPH STREET LILYFIELD	First	NW	43	39	43	39	43	39	44	40	0.5	0.6	0.7	0.9	55	51	NO	NO	NO	NO	NO
5.2	37927	17 JOSEPH STREET LILYFIELD	Ground	SE	51	47	52	48	52	48	52	48	0.5	0.5	0.6	0.8	60	55	NO	NO	NO	NO	NO
5.2	37927	17 JOSEPH STREET LILYFIELD	Ground	NW	39	34	39	35	39	35	40	35	0.6	0.6	0.7	0.9	51	47	NO	NO	NO	NO	NO
5.2	37928	17 JOSEPH STREET LILYFIELD	First	SE	54	50	55	51	55	51	55	51	0.5	0.5	0.6	0.8	60	55	NO	NO	NO	NO	NO
5.2	37928	17 JOSEPH STREET LILYFIELD	First	NW	43	39	43	39	43	39	44	40	0.5	0.6	0.7	0.8	55	51	NO	NO	NO	NO	NO
5.2	37928	17 JOSEPH STREET LILYFIELD	Ground	SE	52	48	52	49	52	48	53	49	0.4	0.5	0.5	0.8	60	55	NO	NO	NO	NO	NO
5.2	37928	17 JOSEPH STREET LILYFIELD	Ground	NW	39	34	39	35	39	35	40	35	0.6	0.6	0.6	0.9	51	47	NO	NO	NO	NO	NO
5.2	37929	17 JOSEPH STREET LILYFIELD	First	SE	54	50	54	51	54	50	55	51	0.4	0.5	0.5	0.8	60	55	NO	NO	NO	NO	NO
5.2	37929	17 JOSEPH STREET LILYFIELD	First	NW	43	39	43	39	43	39	44	40	0.6	0.6	0.6	0.9	55	51	NO	NO	NO	NO	NO
5.2	37929	17 JOSEPH STREET LILYFIELD	Ground	SE	52	48	52	48	52	48	53	49	0.5	0.5	0.6	0.8	60	55	NO	NO	NO	NO	NO
5.2	37929	17 JOSEPH STREET LILYFIELD	Ground	NW	38	34	39	35	39	35	40	35	0.6	0.7	0.7	0.9	51	47	NO	NO	NO	NO	NO
5.2	37930	42 GROVE STREET LILYFIELD	First	NW	43	38	43	39	43	39	44	40	0.6	0.6	0.6	0.9	55	51	NO	NO	NO	NO	NO
5.2	37930	42 GROVE STREET LILYFIELD	First	SE	53	50	54	50	54	50	54	51	0.5	0.5	0.6	0.8	60	55	NO	NO	NO	NO	NO
5.2	37930	42 GROVE STREET LILYFIELD	Ground	NW	38	34	39	35	39	34	39	35	0.6	0.7	0.7	1.0	51	46	NO	NO	NO	NO	NO
5.2	37930	42 GROVE STREET LILYFIELD	Ground	SE	51	47	51	47	51	47	52	48	0.5	0.5	0.6	0.8	60	55	NO	NO	NO	NO	NO
5.2	37931	42 GROVE STREET LILYFIELD	First	SE	53	49	53	49	53	49	54	50	0.5	0.5	0.6	0.8	60	55	NO	NO	NO	NO	NO
5.2	37931	42 GROVE STREET LILYFIELD	First	NW	43	38	43	39	43	39	44	40	0.6	0.7	0.7	1.0	55	51	NO	NO	NO	NO	NO
5.2	37931	42 GROVE STREET LILYFIELD	Ground	SE	50	46	51	47	50	46	51	47	0.5	0.6	0.6	0.8	60	55	NO	NO	NO	NO	NO
5.2	37931	42 GROVE STREET LILYFIELD	Ground	NW	38	34	39	35	39	34	39	35	0.6	0.6	0.8	0.9	51	46	NO	NO	NO	NO	NO
5.2	37932	42 GROVE STREET LILYFIELD	First	SE	53	49	53	49	53	49	54	50	0.5	0.5	0.6	0.8	60	55	NO	NO	NO	NO	NO

NCA	Receiver ID	Address	Floor Level	Facade	Opening Year 2027				Design Year 2037				Increase (Do Smthng - Do Nothing)				NCG project road noise criteria		Do noise levels exceed the cumulative limit with project roads adding ≥2dB to the total noise levels?		Is the contribution from the road project Acute?		Consider further treatment?
					Do Nothing		Do Smthng		Do Nothing		Do Smthng		Opening Year 2027		Design Year 2037								
					Day	Night	Day	Night	Day	Night	Day	Night	Day	Night	Day	Night	Day	Night	Day	Night	$L_{Aeq,15hr}$ ≥ 65dB	$L_{Aeq,9hr}$ ≥ 60dB	
5.2	37932	42 GROVE STREET LILYFIELD	First	N	43	39	43	39	43	39	44	40	0.5	0.6	0.7	0.9	55	51	NO	NO	NO	NO	NO
5.2	37932	42 GROVE STREET LILYFIELD	Ground	SE	51	47	51	47	51	47	52	48	0.5	0.6	0.6	0.8	60	55	NO	NO	NO	NO	NO
5.2	37932	42 GROVE STREET LILYFIELD	Ground	N	38	34	39	35	39	35	40	35	0.6	0.6	0.7	0.9	51	47	NO	NO	NO	NO	NO
5.2	37933	17 JOSEPH STREET LILYFIELD	First	NW	43	38	43	39	43	39	44	39	0.5	0.6	0.7	0.9	55	51	NO	NO	NO	NO	NO
5.2	37933	17 JOSEPH STREET LILYFIELD	First	SE	54	50	54	50	54	50	55	51	0.5	0.5	0.6	0.9	60	55	NO	NO	NO	NO	NO
5.2	37933	17 JOSEPH STREET LILYFIELD	Ground	NW	38	34	39	35	39	35	40	35	0.6	0.7	0.7	0.9	51	47	NO	NO	NO	NO	NO
5.2	37933	17 JOSEPH STREET LILYFIELD	Ground	SE	51	47	51	47	51	47	52	48	0.6	0.5	0.6	0.8	60	55	NO	NO	NO	NO	NO
5.2	30419	2-6 JUSTIN STREET LILYFIELD	First	NE	47	43	48	44	48	43	48	44	0.4	0.4	0.5	0.7	50	-	NO	NO	NO	NO	NO
5.2	30419	2-6 JUSTIN STREET LILYFIELD	First	SW	49	45	49	45	49	45	50	46	0.5	0.5	0.6	0.8	50	-	NO	NO	NO	NO	NO
5.2	30419	2-6 JUSTIN STREET LILYFIELD	Ground	NE	45	40	45	41	45	40	45	41	0.4	0.5	0.5	0.8	50	-	NO	NO	NO	NO	NO
5.2	30419	2-6 JUSTIN STREET LILYFIELD	Ground	SW	47	43	47	43	47	43	47	44	0.4	0.5	0.5	0.8	50	-	NO	NO	NO	NO	NO
5.2	30505	2-6 JUSTIN STREET LILYFIELD	Ground	NE	45	41	46	42	46	41	46	42	0.4	0.5	0.4	0.8	50	-	NO	NO	NO	NO	NO
5.2	30505	2-6 JUSTIN STREET LILYFIELD	Ground	S	46	41	46	42	46	42	47	42	0.5	0.5	0.5	0.8	50	-	NO	NO	NO	NO	NO
5.2	30505	2-6 JUSTIN STREET LILYFIELD	Ground	E	45	41	46	42	46	41	46	42	0.4	0.5	0.5	0.8	50	-	NO	NO	NO	NO	NO
5.2	30505	2-6 JUSTIN STREET LILYFIELD	Ground	N	41	37	41	37	42	37	42	38	0.3	0.5	0.4	0.6	50	-	NO	NO	NO	NO	NO
5.2	30505	2-6 JUSTIN STREET LILYFIELD	Ground	W	41	36	41	37	41	37	42	37	0.5	0.6	0.6	0.9	50	-	NO	NO	NO	NO	NO
5.2	30505	2-6 JUSTIN STREET LILYFIELD	Ground	N	40	36	41	36	40	36	41	37	0.5	0.6	0.6	0.9	50	-	NO	NO	NO	NO	NO
5.2	30505	2-6 JUSTIN STREET LILYFIELD	Ground	W	43	39	43	39	43	39	44	40	0.5	0.6	0.5	0.9	50	-	NO	NO	NO	NO	NO
5.2	30728	19 CECILY STREET LILYFIELD	Ground	E	47	42	47	42	47	43	47	43	0.1	0.2	0.1	0.4	55	-	NO	NO	NO	NO	NO
5.2	30728	19 CECILY STREET LILYFIELD	Ground	S	47	42	47	43	47	43	47	43	0.2	0.3	0.2	0.4	55	-	NO	NO	NO	NO	NO
5.2	30728	19 CECILY STREET LILYFIELD	Ground	E	47	42	47	43	47	43	48	43	0.2	0.2	0.2	0.4	55	-	NO	NO	NO	NO	NO
5.2	30728	19 CECILY STREET LILYFIELD	Ground	N	42	37	42	38	42	37	43	38	0.3	0.4	0.4	0.6	55	-	NO	NO	NO	NO	NO
5.2	30728	19 CECILY STREET LILYFIELD	Ground	W	42	37	42	38	42	38	43	38	0.5	0.6	0.6	0.8	55	-	NO	NO	NO	NO	NO
5.2	30728	19 CECILY STREET LILYFIELD	Ground	S	46	42	46	42	47	42	47	42	0.1	0.2	0.1	0.4	55	-	NO	NO	NO	NO	NO
5.3	30397	21-23 FOUCART STREET ROZELLE	First	NW	46	41	47	42	46	42	47	43	0.5	0.6	0.6	0.8	58	54	NO	NO	NO	NO	NO
5.3	30397	21-23 FOUCART STREET ROZELLE	First	NE	46	42	47	42	47	42	47	43	0.6	0.6	0.6	0.8	59	54	NO	NO	NO	NO	NO
5.3	30397	21-23 FOUCART STREET ROZELLE	First	NW	46	41	46	42	46	42	47	42	0.5	0.7	0.6	0.8	58	54	NO	NO	NO	NO	NO
5.3	30397	21-23 FOUCART STREET ROZELLE	First	SW	49	45	50	46	50	45	51	47	0.8	0.9	0.9	1.1	60	55	NO	NO	NO	NO	NO
5.3	30397	21-23 FOUCART STREET ROZELLE	First	SE	57	52	56	52	57	52	57	53	-0.1	0.0	-0.1	0.1	60	55	NO	NO	NO	NO	NO
5.3	30397	21-23 FOUCART STREET ROZELLE	First	NE	57	53	57	53	58	53	58	53	-0.2	-0.1	-0.1	0.1	60	55	NO	NO	NO	NO	NO
5.3	30397	21-23 FOUCART STREET ROZELLE	Ground	NW	43	38	43	38	43	38	44	39	0.4	0.6	0.5	0.8	55	50	NO	NO	NO	NO	NO
5.3	30397	21-23 FOUCART STREET ROZELLE	First	NE	57	53	57	53	58	53	58	53	-0.2	-0.1	-0.1	0.1	60	55	NO	NO	NO	NO	NO
5.3	30397	21-23 FOUCART STREET ROZELLE	Ground	NW	43	38	43	38	43	38	44	39	0.4	0.6	0.5	0.8	55	50	NO	NO	NO	NO	NO
5.3	30397	21-23 FOUCART STREET ROZELLE	Ground	NE	43	38	43	39	43	38	44	39	0.4	0.6	0.5	0.8	55	50	NO	NO	NO	NO	NO
5.3	30397	21-23 FOUCART STREET ROZELLE	Ground	NW	42	37	42	38	42	38	43	38	0.5	0.6	0.6	0.8	54	50	NO	NO	NO	NO	NO
5.3	30397	21-23 FOUCART STREET ROZELLE	Ground	SE	51	47	51	47	51	47	52	47	0.0	0.2	0.2	0.3	60	55	NO	NO	NO	NO	NO
5.3	30397	21-23 FOUCART STREET ROZELLE	Ground	NE	53	49	53	49	53	49	53	49	-0.1	0.1	0.0	0.2	60	55	NO	NO	NO	NO	NO
5.3	30407	4 ALBERT STREET ROZELLE	Ground	NW	46	41	47	42	46	42	47	43	0.7	0.7	0.7	1.0	58	54	NO	NO	NO	NO	NO
5.3	30407	4 ALBERT STREET ROZELLE	Ground	SW	48	44	49	45	49	44	49	45	0.8	0.9	0.9	1.1	60	55	NO	NO	NO	NO	NO
5.3	30407	4 ALBERT STREET ROZELLE	Ground	SE	55	51	55	51	55	51	55	51	-0.2	0.0	-0.1	0.1	60	55	NO	NO	NO	NO	NO
5.3	30426	2 ALBERT STREET ROZELLE	First	NE	58	53	57	53	58	53	58	54	-0.1	0.0	-0.1	0.2	60	55	NO	NO	NO	NO	NO
5.3	30426	2 ALBERT STREET ROZELLE	First	NW	46	42	47	42	47	42	47	43	0.6	0.6	0.6	0.9	59	54	NO	NO	NO	NO	NO
5.3	30426	2 ALBERT STREET ROZELLE	First	SE	57	53	57	53	58	53	58	53	-0.1	0.0	-0.1	0.2	60	55	NO	NO	NO	NO	NO
5.3	30426	2 ALBERT STREET ROZELLE	First	NE	58	53	58	53	58	54	58	54	-0.1	0.1	0.0	0.2	60	55	NO	NO	NO	NO	NO
5.3	30426	2 ALBERT STREET ROZELLE	Ground	NE	53	48	53	49	53	49	53	49	0.1	0.2	0.1	0.3	60	55	NO	NO	NO	NO	NO
5.3	30426	2 ALBERT STREET ROZELLE	Ground	NW	43	38	43	39	43	39	44	39	0.4	0.6	0.5	0.8	55	51	NO	NO	NO	NO	NO
5.3	30426	2 ALBERT STREET ROZELLE	Ground	SE	52	48	52	48	52	48	53	48	0.1	0.2	0.2	0.3	60	55	NO	NO	NO	NO	NO
5.3	30426	2 ALBERT STREET ROZELLE	Ground	NE	53	48	53	48	53	48	53	49	0.2	0.3	0.2	0.3	60	55	NO	NO	NO	NO	NO
5.3	30448	1 ALBERT STREET ROZELLE	First	SW	48	43	49	44	48	44	49	45	0.8	0.9	1.0	1.2	60	55	NO	NO	NO	NO	NO
5.3	30448	1 ALBERT STREET ROZELLE	First	SE	56	51	56	51	56	51	56	52	0.1	0.2	0.2	0.4	60	55	NO	NO	NO	NO	NO
5.3	30448	1 ALBERT STREET ROZELLE	First	NE	56	52	56	52	57	52	57	52	-0.2	0.0	-0.1	0.1	60	55	NO	NO	NO	NO	NO
5.3	30448	1 ALBERT STREET ROZELLE	First	NW	46	41	46	42	46	42	47	42	0.6	0.6	0.6	0.9	58	54	NO	NO	NO	NO	NO
5.3	30448	1 ALBERT STREET ROZELLE	Ground	SW	45	40	46	41	45	41	46	42	0.9	1.0	1.1	1.3	57	53	NO	NO	NO	NO	NO
5.3	30448	1 ALBERT STREET ROZELLE	Ground	SE	53	49	53	49	53	49	53	49	0.0	0.2	0.1	0.2	60	55	NO	NO	NO	NO	NO
5.3	30448	1 ALBERT STREET ROZELLE	Ground	NE	55	51	55	51	56	51	55	51	-0.3	-0.2	-0.4	-0.1	60	55	NO	NO	NO	NO	NO
5.3	30448	1 ALBERT STREET ROZELLE	Ground	NW	42	38	43	38	43	38	43	39	0.5	0.6	0.6	0.8	55	50	NO	NO	NO	NO	NO
5.3	30454	107 DENISON STREET ROZELLE	Ground	NW	46	42	47	42	47	42	47	43	0.6	0.7	0.7	0.9	59	54	NO	NO	NO	NO	NO
5.3	30454	107 DENISON STREET ROZELLE	Ground	NE	54	50	54	50	55	50	54	50	-0.2	-0.1	-0.3	0.0	60	55	NO	NO	NO	NO	NO
5.3	30454	107 DENISON STREET ROZELLE	Ground	SW	47	43	48	44	48	43	49	44	0.9	1.0	1.0	1.2	60	55	NO	NO	NO	NO	NO
5.3	30455	109 DENISON STREET ROZELLE	Ground	SW	48	43	49	44	48	44	49	45	0.9	1.0	1.0	1.3	60	55	NO	NO	NO	NO	NO
5.3	30455	109 DENISON STREET ROZELLE	Ground	SE	55	51	55	51	56	51	56	51	-0.1	0.0	-0.1	0.1	60	55	NO	NO	NO	NO	NO
5.3	30455	109 DENISON STREET ROZELLE	Ground	NE	57	52	57	53	57	52	58	53	0.5	0.5	0.6	0.7	60	55	NO	NO	NO	NO	NO
5.3	30456	25 FOUCART STREET ROZELLE	First	NW	46	41	46	42	46	41	47	42	0.5	0.7	0.6	0.8	58	53	NO	NO	NO	NO	NO
5.3	30456	25 FOUCART STREET ROZELLE	First	SW	46	42	47	42	46	42	47	43	0.6	0.7	0.7	1.0	58	54	NO	NO	NO	NO	NO

NCA	Receiver ID	Address	Floor Level	Facade	Opening Year 2027				Design Year 2037				Increase (Do Smthng - Do Nothing)				NCG project road noise criteria		Do noise levels exceed the cumulative limit with project roads adding ≥2dB to the total noise levels?		Is the contribution from the road project Acute?		Consider further treatment?
					Do Nothing		Do Smthng		Do Nothing		Do Smthng		Opening Year 2027		Design Year 2037								
					Day	Night	Day	Night	Day	Night	Day	Night	Day	Night	Day	Night	Day	Night	Day	Night	$L_{Aeq,15hr}$ ≥ 65dB	$L_{Aeq,9hr}$ ≥ 60dB	
5.3	30456	25 FOUCART STREET ROZELLE	First	SE	49	44	49	44	49	45	49	45	0.0	0.2	0.1	0.4	60	55	NO	NO	NO	NO	NO
5.3	30456	25 FOUCART STREET ROZELLE	First	NE	50	45	50	46	50	45	50	46	0.4	0.5	0.5	0.7	60	55	NO	NO	NO	NO	NO
5.3	30456	25 FOUCART STREET ROZELLE	First	SE	50	46	50	46	50	46	51	47	0.4	0.5	0.6	0.7	60	55	NO	NO	NO	NO	NO
5.3	30456	25 FOUCART STREET ROZELLE	First	NE	56	51	55	51	56	52	56	52	-0.3	-0.1	-0.2	0.0	60	55	NO	NO	NO	NO	NO
5.3	30456	25 FOUCART STREET ROZELLE	Ground	NW	42	37	42	38	42	37	43	38	0.4	0.6	0.5	0.8	54	49	NO	NO	NO	NO	NO
5.3	30456	25 FOUCART STREET ROZELLE	Ground	NE	45	41	46	42	46	41	47	42	0.6	0.7	0.7	0.9	58	53	NO	NO	NO	NO	NO
5.3	30456	25 FOUCART STREET ROZELLE	Ground	SE	46	41	46	42	46	41	47	42	0.6	0.6	0.7	0.9	58	53	NO	NO	NO	NO	NO
5.3	30456	25 FOUCART STREET ROZELLE	Ground	NE	55	50	54	50	55	50	55	50	-0.4	-0.2	-0.4	-0.2	60	55	NO	NO	NO	NO	NO
5.3	30465	2A ALICE STREET ROZELLE	Ground	NE	49	45	49	45	50	45	50	45	0.1	0.1	0.1	0.3	60	55	NO	NO	NO	NO	NO
5.3	30465	2A ALICE STREET ROZELLE	Ground	NW	45	41	46	41	46	41	46	42	0.5	0.6	0.5	0.8	58	53	NO	NO	NO	NO	NO
5.3	30465	2A ALICE STREET ROZELLE	Ground	SE	43	39	44	39	43	39	44	40	0.5	0.7	0.7	0.9	55	51	NO	NO	NO	NO	NO
5.3	30474	105 DENISON STREET ROZELLE	Ground	NE	54	50	54	50	55	50	55	50	-0.1	0.0	-0.1	0.1	60	55	NO	NO	NO	NO	NO
5.3	30474	105 DENISON STREET ROZELLE	Ground	NW	46	42	47	42	47	42	47	43	0.6	0.6	0.6	0.9	59	54	NO	NO	NO	NO	NO
5.3	30474	105 DENISON STREET ROZELLE	Ground	SW	47	43	48	44	48	43	49	45	0.9	1.0	1.0	1.2	60	55	NO	NO	NO	NO	NO
5.3	30497	2A ALICE STREET ROZELLE	First	NE	53	49	53	49	54	49	54	49	-0.1	0.0	0.0	0.2	60	55	NO	NO	NO	NO	NO
5.3	30497	2A ALICE STREET ROZELLE	First	NW	45	41	46	41	46	41	46	42	0.5	0.6	0.6	0.8	58	53	NO	NO	NO	NO	NO
5.3	30497	2A ALICE STREET ROZELLE	First	SW	44	40	45	40	45	40	45	41	0.4	0.5	0.5	0.7	57	52	NO	NO	NO	NO	NO
5.3	30497	2A ALICE STREET ROZELLE	First	SE	54	50	54	49	54	50	54	50	-0.3	-0.2	-0.3	-0.1	60	55	NO	NO	NO	NO	NO
5.3	30497	2A ALICE STREET ROZELLE	Ground	NE	49	44	49	45	50	45	50	45	0.1	0.2	0.1	0.4	60	55	NO	NO	NO	NO	NO
5.3	30497	2A ALICE STREET ROZELLE	Ground	NW	42	37	42	37	42	37	43	38	0.5	0.6	0.5	0.8	54	49	NO	NO	NO	NO	NO
5.3	30497	2A ALICE STREET ROZELLE	Ground	SW	41	36	41	37	41	37	42	38	0.5	0.6	0.6	0.9	53	49	NO	NO	NO	NO	NO
5.3	30497	2A ALICE STREET ROZELLE	Ground	SE	50	46	50	46	51	46	50	46	-0.2	-0.1	-0.2	0.0	60	55	NO	NO	NO	NO	NO
5.3	30510	103 DENISON STREET ROZELLE	Ground	W	46	41	46	42	46	41	47	42	0.5	0.7	0.7	0.9	58	53	NO	NO	NO	NO	NO
5.3	30510	103 DENISON STREET ROZELLE	Ground	NE	46	41	46	42	46	42	47	43	0.6	0.7	0.7	1.0	58	54	NO	NO	NO	NO	NO
5.3	30510	103 DENISON STREET ROZELLE	Ground	NW	46	41	46	42	46	41	47	42	0.5	0.7	0.7	0.9	58	53	NO	NO	NO	NO	NO
5.3	30510	103 DENISON STREET ROZELLE	Ground	SW	47	42	47	43	47	43	48	44	0.6	0.8	0.8	1.0	59	55	NO	NO	NO	NO	NO
5.3	30510	103 DENISON STREET ROZELLE	Ground	SE	53	49	53	49	53	49	53	49	-0.1	0.1	-0.1	0.1	60	55	NO	NO	NO	NO	NO
5.3	30510	103 DENISON STREET ROZELLE	Ground	NE	54	49	54	50	54	50	55	50	0.2	0.2	0.2	0.4	60	55	NO	NO	NO	NO	NO
5.3	30510	103 DENISON STREET ROZELLE	Ground	NW	46	41	46	42	46	42	47	42	0.6	0.6	0.6	0.8	58	54	NO	NO	NO	NO	NO
5.3	30515	2 ALICE STREET ROZELLE	Ground	NW	44	40	45	40	45	40	45	41	0.5	0.6	0.5	0.8	57	52	NO	NO	NO	NO	NO
5.3	30515	2 ALICE STREET ROZELLE	Ground	SW	43	39	44	39	44	39	44	40	0.5	0.6	0.6	0.8	56	51	NO	NO	NO	NO	NO
5.3	30515	2 ALICE STREET ROZELLE	Ground	SW	43	39	44	39	44	39	44	40	0.5	0.6	0.6	0.8	56	52	NO	NO	NO	NO	NO
5.3	30515	2 ALICE STREET ROZELLE	Ground	SE	42	37	42	38	42	38	43	38	0.5	0.6	0.6	0.8	54	50	NO	NO	NO	NO	NO
5.3	30515	2 ALICE STREET ROZELLE	Ground	NE	49	44	49	44	49	45	49	45	0.2	0.3	0.3	0.4	60	55	NO	NO	NO	NO	NO
5.3	30515	2 ALICE STREET ROZELLE	Ground	NW	45	40	45	41	45	40	46	41	0.4	0.5	0.6	0.8	57	52	NO	NO	NO	NO	NO
5.3	30516	101 DENISON STREET ROZELLE	Ground	SE	47	43	48	44	48	43	48	44	0.6	0.6	0.6	0.8	60	55	NO	NO	NO	NO	NO
5.3	30516	101 DENISON STREET ROZELLE	Ground	SW	46	42	47	43	47	42	48	43	0.7	0.8	0.7	1.0	59	54	NO	NO	NO	NO	NO
5.3	30516	101 DENISON STREET ROZELLE	Ground	SE	45	41	46	42	46	41	47	42	0.6	0.7	0.6	0.9	58	53	NO	NO	NO	NO	NO
5.3	30516	101 DENISON STREET ROZELLE	Ground	NE	53	48	53	48	53	48	53	49	-0.1	0.1	0.0	0.2	60	55	NO	NO	NO	NO	NO
5.3	30524	29 FOUCART STREET ROZELLE	Ground	NE	49	45	49	45	50	45	50	45	0.0	0.2	0.1	0.3	60	55	NO	NO	NO	NO	NO
5.3	30524	29 FOUCART STREET ROZELLE	Ground	NW	44	40	45	40	45	40	45	41	0.4	0.5	0.4	0.7	57	52	NO	NO	NO	NO	NO
5.3	30524	29 FOUCART STREET ROZELLE	Ground	SE	47	43	47	43	48	43	48	44	0.1	0.3	0.2	0.4	60	55	NO	NO	NO	NO	NO
5.3	30524	29 FOUCART STREET ROZELLE	Ground	NE	47	43	48	43	48	43	48	44	0.3	0.4	0.3	0.6	60	55	NO	NO	NO	NO	NO
5.3	30525	4 ALICE STREET ROZELLE	Ground	NE	49	45	49	45	50	45	50	45	0.2	0.3	0.2	0.4	60	55	NO	NO	NO	NO	NO
5.3	30525	4 ALICE STREET ROZELLE	Ground	NW	44	40	45	40	45	40	45	41	0.4	0.6	0.6	0.8	57	52	NO	NO	NO	NO	NO
5.3	30525	4 ALICE STREET ROZELLE	Ground	SW	44	39	44	40	44	40	45	41	0.5	0.6	0.6	0.8	56	52	NO	NO	NO	NO	NO
5.3	30525	4 ALICE STREET ROZELLE	Ground	SE	44	39	44	40	44	40	45	41	0.5	0.6	0.6	0.8	56	52	NO	NO	NO	NO	NO
5.3	30532	99 DENISON STREET ROZELLE	Ground	NE	52	48	52	48	53	48	53	48	0.1	0.1	0.1	0.3	60	55	NO	NO	NO	NO	NO
5.3	30532	99 DENISON STREET ROZELLE	Ground	SW	46	42	47	42	46	42	47	43	0.6	0.7	0.7	1.0	58	54	NO	NO	NO	NO	NO
5.3	30542	97 DENISON STREET ROZELLE	First	NE	54	49	54	49	54	49	54	50	0.2	0.3	0.2	0.4	60	55	NO	NO	NO	NO	NO
5.3	30542	97 DENISON STREET ROZELLE	First	NW	45	41	46	41	46	41	46	42	0.5	0.6	0.5	0.8	58	53	NO	NO	NO	NO	NO
5.3	30542	97 DENISON STREET ROZELLE	First	SW	47	42	47	43	47	42	48	44	0.8	0.9	1.0	1.2	59	54	NO	NO	NO	NO	NO
5.3	30542	97 DENISON STREET ROZELLE	Ground	NE	51	46	51	47	51	47	51	47	0.0	0.1	0.0	0.2	60	55	NO	NO	NO	NO	NO
5.3	30542	97 DENISON STREET ROZELLE	Ground	NW	42	37	42	38	42	38	43	38	0.5	0.5	0.5	0.8	54	50	NO	NO	NO	NO	NO
5.3	30542	97 DENISON STREET ROZELLE	Ground	SW	44	40	45	41	44	40	45	41	1.0	1.1	1.1	1.3	56	52	NO	NO	NO	NO	NO
5.3	30569	89 DENISON STREET ROZELLE	First	NE	52	48	53	48	53	48	53	49	0.1	0.2	0.1	0.4	60	55	NO	NO	NO	NO	NO
5.3	30569	89 DENISON STREET ROZELLE	First	SW	46	42	47	43	47	42	48	43	0.7	0.8	0.9	1.1	59	54	NO	NO	NO	NO	NO
5.3	30569	89 DENISON STREET ROZELLE	Ground	NE	50	46	51	46	51	46	51	46	0.1	0.1	0.1	0.2	60	55	NO	NO	NO	NO	NO
5.3	30569	89 DENISON STREET ROZELLE	Ground	SW	43	39	44	40	44	39	45	40	0.8	0.9	0.9	1.1	56	51	NO	NO	NO	NO	NO
5.3	30570	91 DENISON STREET ROZELLE	First	SW	46	42	47	43	47	42	48	43	0.8	0.9	0.8	1.1	59	54	NO	NO	NO	NO	NO
5.3	30570	91 DENISON STREET ROZELLE	First	SE	51	46	51	46	51	47	51	47	0.1	0.2	0.2	0.4	60	55	NO	NO	NO	NO	NO
5.3	30570	91 DENISON STREET ROZELLE	First	NE	53	48	53	48	53	48	53	49	0.2	0.2	0.2	0.4	60	55	NO	NO	NO	NO	NO
5.3	30570	91 DENISON STREET ROZELLE	Ground	SW	43	39	44	40	44	39	44	40	0.8	0.9	0.9	1.2	56	51	NO	NO	NO	NO	NO

NCA	Receiver ID	Address	Floor Level	Facade	Opening Year 2027				Design Year 2037				Increase (Do Smthng - Do Nothing)				NCG project road noise criteria		Do noise levels exceed the cumulative limit with project roads adding ≥2dB to the total noise levels?		Is the contribution from the road project Acute?		Consider further treatment?
					Do Nothing		Do Smthng		Do Nothing		Do Smthng		Opening Year 2027		Design Year 2037								
					Day	Night	Day	Night	Day	Night	Day	Night	Day	Night	Day	Night	Day	Night	Day	Night	$L_{Aeq,15hr}$ ≥ 65dB	$L_{Aeq,9hr}$ ≥ 60dB	
5.3	30570	91 DENISON STREET ROZELLE	Ground	SE	49	44	49	44	49	44	49	45	0.0	0.1	0.0	0.3	60	55	NO	NO	NO	NO	NO
5.3	30570	91 DENISON STREET ROZELLE	Ground	NE	51	46	51	46	51	46	51	47	0.0	0.1	0.0	0.2	60	55	NO	NO	NO	NO	NO
5.3	30579	87 DENISON STREET ROZELLE	First	NE	52	48	52	48	53	48	53	48	0.0	0.1	0.2	0.3	60	55	NO	NO	NO	NO	NO
5.3	30579	87 DENISON STREET ROZELLE	First	NW	45	40	45	41	45	41	46	41	0.5	0.6	0.5	0.7	57	53	NO	NO	NO	NO	NO
5.3	30579	87 DENISON STREET ROZELLE	First	SW	46	42	47	43	47	42	48	43	0.8	0.8	0.9	1.2	59	54	NO	NO	NO	NO	NO
5.3	30579	87 DENISON STREET ROZELLE	Ground	NE	50	46	50	46	51	46	51	46	-0.1	0.1	-0.1	0.2	60	55	NO	NO	NO	NO	NO
5.3	30579	87 DENISON STREET ROZELLE	Ground	NW	41	36	41	37	41	37	42	37	0.5	0.6	0.5	0.8	53	49	NO	NO	NO	NO	NO
5.3	30579	87 DENISON STREET ROZELLE	Ground	SW	43	39	44	40	44	39	45	41	0.9	1.0	1.0	1.2	56	51	NO	NO	NO	NO	NO
5.3	30596	85 DENISON STREET ROZELLE	Ground	NE	51	46	51	46	51	46	51	47	0.1	0.2	0.1	0.3	60	55	NO	NO	NO	NO	NO
5.3	30596	85 DENISON STREET ROZELLE	Ground	NW	45	40	45	41	45	40	45	41	0.4	0.6	0.4	0.7	57	52	NO	NO	NO	NO	NO
5.3	30596	85 DENISON STREET ROZELLE	Ground	SW	44	40	45	41	45	40	46	41	0.7	0.7	0.7	1.0	57	52	NO	NO	NO	NO	NO
5.3	30596	85 DENISON STREET ROZELLE	Ground	SE	41	36	41	37	41	37	42	37	0.5	0.6	0.5	0.7	53	49	NO	NO	NO	NO	NO
5.3	30600	31 FOUCART STREET ROZELLE	First	SW	45	40	45	41	45	41	46	42	0.7	0.7	0.7	1.0	57	53	NO	NO	NO	NO	NO
5.3	30600	31 FOUCART STREET ROZELLE	First	SE	52	47	52	47	52	47	52	48	0.0	0.1	0.0	0.3	60	55	NO	NO	NO	NO	NO
5.3	30600	31 FOUCART STREET ROZELLE	First	NE	52	48	52	48	53	48	53	48	0.1	0.1	0.1	0.3	60	55	NO	NO	NO	NO	NO
5.3	30600	31 FOUCART STREET ROZELLE	First	NW	45	40	45	40	45	40	46	41	0.3	0.4	0.5	0.7	57	52	NO	NO	NO	NO	NO
5.3	30600	31 FOUCART STREET ROZELLE	Ground	SW	42	37	43	38	42	38	43	39	0.7	0.8	0.8	1.0	54	50	NO	NO	NO	NO	NO
5.3	30600	31 FOUCART STREET ROZELLE	Ground	SE	49	44	49	44	49	45	49	45	0.1	0.3	0.2	0.3	60	55	NO	NO	NO	NO	NO
5.3	30600	31 FOUCART STREET ROZELLE	Ground	NE	50	45	50	45	50	45	50	46	0.1	0.3	0.2	0.4	60	55	NO	NO	NO	NO	NO
5.3	30601	33A FOUCART STREET ROZELLE	Ground	NE	48	44	48	44	49	44	49	44	0.0	0.1	0.0	0.3	60	55	NO	NO	NO	NO	NO
5.3	30601	33A FOUCART STREET ROZELLE	Ground	S	49	44	49	45	49	45	50	45	0.1	0.3	0.2	0.4	60	55	NO	NO	NO	NO	NO
5.3	30601	33A FOUCART STREET ROZELLE	Ground	E	50	45	50	46	50	46	50	46	0.1	0.2	0.1	0.4	60	55	NO	NO	NO	NO	NO
5.3	30601	33A FOUCART STREET ROZELLE	Ground	NW	44	40	45	40	45	40	45	41	0.4	0.4	0.4	0.6	57	52	NO	NO	NO	NO	NO
5.3	30601	33A FOUCART STREET ROZELLE	Ground	NE	46	41	46	41	46	41	46	42	0.3	0.3	0.3	0.5	58	53	NO	NO	NO	NO	NO
5.3	30618	83 DENISON STREET ROZELLE	Ground	NE	51	46	51	46	51	46	51	47	0.3	0.4	0.4	0.6	60	55	NO	NO	NO	NO	NO
5.3	30618	83 DENISON STREET ROZELLE	Ground	NW	44	40	45	40	45	40	45	41	0.4	0.5	0.5	0.8	57	52	NO	NO	NO	NO	NO
5.3	30618	83 DENISON STREET ROZELLE	Ground	NE	45	40	45	41	45	41	46	41	0.4	0.5	0.5	0.8	57	53	NO	NO	NO	NO	NO
5.3	30618	83 DENISON STREET ROZELLE	Ground	NW	44	39	44	40	44	40	45	40	0.5	0.5	0.5	0.7	56	52	NO	NO	NO	NO	NO
5.3	30618	83 DENISON STREET ROZELLE	Ground	SW	45	40	45	41	45	41	46	42	0.6	0.6	0.6	0.9	57	53	NO	NO	NO	NO	NO
5.3	30618	83 DENISON STREET ROZELLE	Ground	SE	49	45	49	45	50	45	50	45	0.0	0.2	0.0	0.3	60	55	NO	NO	NO	NO	NO
5.3	30619	35 FOUCART STREET ROZELLE	Ground	N	45	41	46	41	46	41	46	42	0.2	0.3	0.2	0.4	58	53	NO	NO	NO	NO	NO
5.3	30619	35 FOUCART STREET ROZELLE	Ground	E	48	43	48	43	48	43	48	44	0.1	0.3	0.1	0.4	60	55	NO	NO	NO	NO	NO
5.3	30619	35 FOUCART STREET ROZELLE	Ground	NW	44	39	44	40	44	40	45	40	0.3	0.5	0.4	0.6	56	52	NO	NO	NO	NO	NO
5.3	30619	35 FOUCART STREET ROZELLE	Ground	SE	47	43	47	43	48	43	48	44	0.0	0.1	0.1	0.3	60	55	NO	NO	NO	NO	NO
5.3	30653	2 EASTON STREET ROZELLE	Ground	NW	44	39	44	40	44	40	45	40	0.3	0.5	0.4	0.7	56	52	NO	NO	NO	NO	NO
5.3	30653	2 EASTON STREET ROZELLE	Ground	SW	44	39	44	40	44	40	45	41	0.5	0.7	0.6	0.9	56	52	NO	NO	NO	NO	NO
5.3	30653	2 EASTON STREET ROZELLE	Ground	S	44	39	44	40	44	39	44	40	0.4	0.5	0.4	0.7	56	51	NO	NO	NO	NO	NO
5.3	30654	4 EASTON STREET ROZELLE	Ground	S	47	43	47	43	48	43	48	44	0.2	0.3	0.3	0.5	60	55	NO	NO	NO	NO	NO
5.3	30654	4 EASTON STREET ROZELLE	Ground	NE	48	43	48	43	48	43	48	44	0.3	0.4	0.4	0.5	60	55	NO	NO	NO	NO	NO
5.3	30654	4 EASTON STREET ROZELLE	Ground	SE	48	43	48	43	48	43	48	44	0.3	0.4	0.3	0.5	60	55	NO	NO	NO	NO	NO
5.3	30654	4 EASTON STREET ROZELLE	Ground	NE	48	44	49	44	49	44	49	45	0.2	0.3	0.2	0.5	60	55	NO	NO	NO	NO	NO
5.3	30654	4 EASTON STREET ROZELLE	Ground	NW	44	39	44	40	44	40	45	40	0.4	0.4	0.4	0.6	56	52	NO	NO	NO	NO	NO
5.3	30655	81A DENISON STREET ROZELLE	First	NW	44	40	45	40	45	40	45	41	0.4	0.5	0.4	0.6	57	52	NO	NO	NO	NO	NO
5.3	30655	81A DENISON STREET ROZELLE	First	SW	45	40	45	41	45	41	46	42	0.6	0.7	0.7	0.9	57	53	NO	NO	NO	NO	NO
5.3	30655	81A DENISON STREET ROZELLE	First	SE	50	46	51	46	51	46	51	47	0.3	0.3	0.3	0.5	60	55	NO	NO	NO	NO	NO
5.3	30655	81A DENISON STREET ROZELLE	First	NE	52	47	52	48	52	48	53	48	0.5	0.6	0.6	0.7	60	55	NO	NO	NO	NO	NO
5.3	30655	81A DENISON STREET ROZELLE	First	NW	44	40	45	40	45	40	45	41	0.3	0.5	0.5	0.7	57	52	NO	NO	NO	NO	NO
5.3	30655	81A DENISON STREET ROZELLE	Ground	NW	41	36	41	37	41	36	42	37	0.3	0.5	0.4	0.7	53	48	NO	NO	NO	NO	NO
5.3	30655	81A DENISON STREET ROZELLE	Ground	SW	42	38	43	39	43	38	43	39	0.7	0.8	0.7	1.0	55	50	NO	NO	NO	NO	NO
5.3	30655	81A DENISON STREET ROZELLE	Ground	SE	47	42	47	42	47	42	47	43	0.2	0.3	0.2	0.4	59	54	NO	NO	NO	NO	NO
5.3	30655	81A DENISON STREET ROZELLE	Ground	NE	50	45	51	46	51	46	51	47	0.5	0.5	0.5	0.7	60	55	NO	NO	NO	NO	NO
5.3	30656	81 DENISON STREET ROZELLE	Ground	NE	50	45	50	45	50	45	51	46	0.3	0.4	0.5	0.7	60	55	NO	NO	NO	NO	NO
5.3	30656	81 DENISON STREET ROZELLE	Ground	W	42	38	43	38	43	38	43	39	0.3	0.4	0.3	0.6	55	50	NO	NO	NO	NO	NO
5.3	30679	79A DENISON STREET ROZELLE	First	SW	45	40	45	41	45	41	46	42	0.6	0.7	0.7	1.0	57	53	NO	NO	NO	NO	NO
5.3	30679	79A DENISON STREET ROZELLE	First	NE	51	47	52	47	52	47	52	48	0.4	0.5	0.5	0.7	60	55	NO	NO	NO	NO	NO
5.3	30679	79A DENISON STREET ROZELLE	Ground	SW	42	37	42	38	42	38	43	39	0.6	0.8	0.8	1.0	54	50	NO	NO	NO	NO	NO
5.3	30679	79A DENISON STREET ROZELLE	Ground	NE	50	45	50	46	50	45	51	46	0.4	0.5	0.4	0.6	60	55	NO	NO	NO	NO	NO
5.3	30680	79 DENISON STREET ROZELLE	First	E	51	47	52	47	52	47	52	48	0.5	0.5	0.6	0.7	60	55	NO	NO	NO	NO	NO
5.3	30680	79 DENISON STREET ROZELLE	First	NW	44	39	44	40	44	40	45	40	0.3	0.5	0.5	0.7	56	52	NO	NO	NO	NO	NO
5.3	30680	79 DENISON STREET ROZELLE	First	W	45	41	46	41	45	41	46	42	0.7	0.9	0.8	1.1	57	53	NO	NO	NO	NO	NO
5.3	30680	79 DENISON STREET ROZELLE	Ground	E	50	45	50	46	50	46	51	46	0.4	0.5	0.5	0.7	60	55	NO	NO	NO	NO	NO
5.3	30680	79 DENISON STREET ROZELLE	Ground	NW	41	36	41	36	41	36	42	37	0.3	0.5	0.4	0.6	53	48	NO	NO	NO	NO	NO

NCA	Receiver ID	Address	Floor Level	Facade	Opening Year 2027				Design Year 2037				Increase (Do Smthng - Do Nothing)				NCG project road noise criteria		Do noise levels exceed the cumulative limit with project roads adding ≥2dB to the total noise levels?		Is the contribution from the road project Acute?		Consider further treatment?
					Do Nothing		Do Smthng		Do Nothing		Do Smthng		Opening Year 2027		Design Year 2037								
					Day	Night	Day	Night	Day	Night	Day	Night	Day	Night	Day	Night	Day	Night	Day	Night	$L_{Aeq,15hr}$ ≥ 65dB	$L_{Aeq,9hr}$ ≥ 60dB	
5.3	30680	79 DENISON STREET ROZELLE	Ground	W	42	38	43	39	43	38	44	39	0.8	0.9	1.0	1.2	55	50	NO	NO	NO	NO	NO
5.3	30698	1 EASTON STREET ROZELLE	Ground	E	45	40	45	41	45	41	46	41	0.5	0.6	0.5	0.8	57	53	NO	NO	NO	NO	NO
5.3	30698	1 EASTON STREET ROZELLE	Ground	N	44	39	44	39	44	39	44	40	0.3	0.4	0.4	0.6	56	51	NO	NO	NO	NO	NO
5.3	30698	1 EASTON STREET ROZELLE	Ground	SW	44	39	44	40	44	39	45	40	0.5	0.7	0.6	0.9	56	51	NO	NO	NO	NO	NO
5.3	30698	1 EASTON STREET ROZELLE	Ground	S	48	43	48	44	48	44	49	44	0.2	0.3	0.3	0.4	60	55	NO	NO	NO	NO	NO
5.3	30708	3 EASTON STREET ROZELLE	Ground	NE	42	38	43	39	43	38	43	39	0.6	0.7	0.7	1.0	55	50	NO	NO	NO	NO	NO
5.3	30708	3 EASTON STREET ROZELLE	Ground	N	44	39	44	39	44	39	44	40	0.3	0.4	0.4	0.6	56	51	NO	NO	NO	NO	NO
5.3	30708	3 EASTON STREET ROZELLE	Ground	W	44	39	44	40	44	39	45	40	0.5	0.6	0.6	0.8	56	51	NO	NO	NO	NO	NO
5.3	30708	3 EASTON STREET ROZELLE	Ground	S	47	43	47	43	48	43	48	44	0.3	0.4	0.3	0.5	60	55	NO	NO	NO	NO	NO
5.3	30708	3 EASTON STREET ROZELLE	Ground	E	47	42	47	43	47	43	48	43	0.4	0.5	0.5	0.8	59	55	NO	NO	NO	NO	NO
5.3	30732	7 EASTON STREET ROZELLE	Ground	N	42	38	43	38	43	38	43	39	0.5	0.7	0.6	0.8	55	50	NO	NO	NO	NO	NO
5.3	30732	7 EASTON STREET ROZELLE	Ground	SE	47	42	47	43	47	43	48	43	0.3	0.4	0.4	0.5	59	55	NO	NO	NO	NO	NO
5.3	30732	7 EASTON STREET ROZELLE	Ground	SW	43	39	44	40	44	39	45	41	0.9	0.9	1.0	1.2	56	51	NO	NO	NO	NO	NO
5.3	30732	7 EASTON STREET ROZELLE	Ground	E	44	40	45	41	45	40	46	41	0.8	0.8	0.8	1.1	57	52	NO	NO	NO	NO	NO
5.3	30733	9B EASTON STREET ROZELLE	First	N	44	40	45	40	45	40	45	41	0.4	0.5	0.4	0.7	57	52	NO	NO	NO	NO	NO
5.3	30733	9B EASTON STREET ROZELLE	First	SE	45	41	46	41	46	41	46	42	0.5	0.6	0.6	0.8	58	53	NO	NO	NO	NO	NO
5.3	30733	9B EASTON STREET ROZELLE	First	NE	43	39	44	40	44	39	44	40	0.5	0.6	0.5	0.8	56	51	NO	NO	NO	NO	NO
5.3	30733	9B EASTON STREET ROZELLE	First	NW	44	39	44	40	44	40	45	40	0.3	0.5	0.4	0.6	56	52	NO	NO	NO	NO	NO
5.3	30733	9B EASTON STREET ROZELLE	First	SE	50	45	50	45	50	45	50	46	0.2	0.4	0.3	0.5	60	55	NO	NO	NO	NO	NO
5.3	30733	9B EASTON STREET ROZELLE	Ground	N	40	36	40	36	41	36	41	37	0.4	0.5	0.4	0.7	53	48	NO	NO	NO	NO	NO
5.3	30733	9B EASTON STREET ROZELLE	Ground	SE	41	36	41	37	41	37	42	38	0.5	0.6	0.6	0.8	53	49	NO	NO	NO	NO	NO
5.3	30733	9B EASTON STREET ROZELLE	Ground	NE	40	35	40	36	40	36	41	36	0.5	0.5	0.6	0.7	52	48	NO	NO	NO	NO	NO
5.3	30733	9B EASTON STREET ROZELLE	Ground	NW	41	36	41	36	41	36	41	37	0.3	0.4	0.3	0.5	53	48	NO	NO	NO	NO	NO
5.3	30733	9B EASTON STREET ROZELLE	Ground	SE	48	43	48	43	48	43	48	44	0.1	0.2	0.2	0.4	60	55	NO	NO	NO	NO	NO
5.3	30734	9A EASTON STREET ROZELLE	First	NE	45	40	45	41	45	41	46	41	0.3	0.5	0.4	0.6	57	53	NO	NO	NO	NO	NO
5.3	30734	9A EASTON STREET ROZELLE	First	NW	44	40	44	40	45	40	45	40	0.3	0.4	0.3	0.5	57	52	NO	NO	NO	NO	NO
5.3	30734	9A EASTON STREET ROZELLE	First	S	49	45	49	45	50	45	50	45	0.3	0.4	0.3	0.6	60	55	NO	NO	NO	NO	NO
5.3	30734	9A EASTON STREET ROZELLE	Ground	NE	41	36	41	37	42	37	42	37	0.2	0.4	0.3	0.5	54	49	NO	NO	NO	NO	NO
5.3	30734	9A EASTON STREET ROZELLE	Ground	NW	41	36	41	37	42	37	42	37	0.1	0.3	0.2	0.4	54	49	NO	NO	NO	NO	NO
5.3	30734	9A EASTON STREET ROZELLE	Ground	S	47	42	47	43	47	43	48	43	0.2	0.4	0.3	0.5	59	55	NO	NO	NO	NO	NO
5.3	30735	11A EASTON STREET ROZELLE	First	NE	51	46	51	47	51	46	52	47	0.4	0.4	0.5	0.7	60	55	NO	NO	NO	NO	NO
5.3	30735	11A EASTON STREET ROZELLE	First	N	44	40	44	40	45	40	45	40	0.2	0.4	0.3	0.5	57	52	NO	NO	NO	NO	NO
5.3	30735	11A EASTON STREET ROZELLE	First	W	43	39	44	39	44	39	44	40	0.5	0.6	0.5	0.7	56	51	NO	NO	NO	NO	NO
5.3	30735	11A EASTON STREET ROZELLE	First	S	50	45	50	46	50	46	51	46	0.1	0.2	0.1	0.4	60	55	NO	NO	NO	NO	NO
5.3	30735	11A EASTON STREET ROZELLE	First	E	51	46	51	47	51	47	52	47	0.5	0.5	0.5	0.7	60	55	NO	NO	NO	NO	NO
5.3	30735	11A EASTON STREET ROZELLE	Ground	NE	46	41	46	42	46	41	47	42	0.4	0.6	0.6	0.7	58	53	NO	NO	NO	NO	NO
5.3	30735	11A EASTON STREET ROZELLE	Ground	N	41	36	41	37	42	37	42	37	0.1	0.3	0.2	0.4	54	49	NO	NO	NO	NO	NO
5.3	30735	11A EASTON STREET ROZELLE	Ground	W	39	35	40	35	40	35	40	36	0.5	0.6	0.5	0.8	52	47	NO	NO	NO	NO	NO
5.3	30735	11A EASTON STREET ROZELLE	Ground	S	48	44	48	44	49	44	49	44	0.1	0.1	0.1	0.3	60	55	NO	NO	NO	NO	NO
5.3	30735	11A EASTON STREET ROZELLE	Ground	E	45	40	45	41	45	41	46	41	0.5	0.6	0.6	0.8	57	53	NO	NO	NO	NO	NO
5.3	30736	5 EASTON STREET ROZELLE	First	N	46	41	46	41	46	42	46	42	0.1	0.2	0.2	0.3	58	54	NO	NO	NO	NO	NO
5.3	30736	5 EASTON STREET ROZELLE	First	SW	44	40	45	41	45	40	45	41	0.5	0.7	0.7	0.9	57	52	NO	NO	NO	NO	NO
5.3	30736	5 EASTON STREET ROZELLE	First	SE	50	45	50	45	50	45	50	46	0.3	0.3	0.3	0.5	60	55	NO	NO	NO	NO	NO
5.3	30736	5 EASTON STREET ROZELLE	First	NE	48	44	49	44	49	44	49	45	0.5	0.6	0.6	0.8	60	55	NO	NO	NO	NO	NO
5.3	30736	5 EASTON STREET ROZELLE	Ground	N	42	37	42	37	42	37	42	38	0.1	0.3	0.2	0.4	54	49	NO	NO	NO	NO	NO
5.3	30736	5 EASTON STREET ROZELLE	Ground	SW	42	37	42	38	42	38	43	39	0.6	0.8	0.8	1.0	54	50	NO	NO	NO	NO	NO
5.3	30736	5 EASTON STREET ROZELLE	Ground	SE	47	42	47	43	47	43	48	43	0.3	0.5	0.5	0.7	59	55	NO	NO	NO	NO	NO
5.3	30738	77 DENISON STREET ROZELLE	Ground	SE	50	45	50	46	50	45	51	46	0.4	0.5	0.5	0.7	60	55	NO	NO	NO	NO	NO
5.3	30738	77 DENISON STREET ROZELLE	Ground	E	50	45	50	46	50	45	51	46	0.3	0.5	0.5	0.6	60	55	NO	NO	NO	NO	NO
5.3	30738	77 DENISON STREET ROZELLE	Ground	N	44	39	44	40	44	40	45	40	0.3	0.4	0.4	0.6	56	52	NO	NO	NO	NO	NO
5.3	30738	77 DENISON STREET ROZELLE	Ground	W	44	39	44	40	44	39	45	40	0.5	0.6	0.6	0.9	56	51	NO	NO	NO	NO	NO
5.3	30738	77 DENISON STREET ROZELLE	Ground	S	50	45	50	45	50	45	50	46	0.4	0.5	0.5	0.6	60	55	NO	NO	NO	NO	NO
5.3	30754	75 DENISON STREET ROZELLE	Ground	SW	44	40	45	40	45	40	45	41	0.6	0.7	0.6	1.0	57	52	NO	NO	NO	NO	NO
5.3	30754	75 DENISON STREET ROZELLE	Ground	SE	46	42	46	42	46	42	47	42	0.2	0.3	0.2	0.4	58	54	NO	NO	NO	NO	NO
5.3	30754	75 DENISON STREET ROZELLE	Ground	NE	50	45	50	46	50	46	51	46	0.4	0.5	0.5	0.7	60	55	NO	NO	NO	NO	NO
5.3	30754	75 DENISON STREET ROZELLE	Ground	NW	43	39	44	39	44	39	44	40	0.3	0.4	0.4	0.6	56	51	NO	NO	NO	NO	NO
5.3	30759	35B FOUCART STREET ROZELLE	First	NW	43	38	43	39	44	39	44	39	0.3	0.5	0.4	0.5	56	51	NO	NO	NO	NO	NO
5.3	30759	35B FOUCART STREET ROZELLE	First	SW	44	39	44	40	44	39	45	40	0.5	0.6	0.7	0.8	56	51	NO	NO	NO	NO	NO
5.3	30759	35B FOUCART STREET ROZELLE	First	S	49	44	49	45	49	45	50	45	0.3	0.4	0.3	0.5	60	55	NO	NO	NO	NO	NO
5.3	30759	35B FOUCART STREET ROZELLE	First	NE	49	45	50	45	50	45	50	46	0.3	0.4	0.3	0.5	60	55	NO	NO	NO	NO	NO
5.3	30759	35B FOUCART STREET ROZELLE	First	N	46	42	46	42	47	42	47	42	0.0	0.1	0.0	0.2	59	54	NO	NO	NO	NO	NO
5.3	30759	35B FOUCART STREET ROZELLE	First	NE	49	44	49	44	49	45	49	45	0.1	0.2	0.1	0.3	60	55	NO	NO	NO	NO	NO

NCA	Receiver ID	Address	Floor Level	Facade	Opening Year 2027				Design Year 2037				Increase (Do Smthng - Do Nothing)				NCG project road noise criteria		Do noise levels exceed the cumulative limit with project roads adding ≥2dB to the total noise levels?		Is the contribution from the road project Acute?		Consider further treatment?
					Do Nothing		Do Smthng		Do Nothing		Do Smthng		Opening Year 2027		Design Year 2037								
					Day	Night	Day	Night	Day	Night	Day	Night	Day	Night	Day	Night	Day	Night	Day	Night	$L_{Aeq,15hr}$ ≥ 65dB	$L_{Aeq,9hr}$ ≥ 60dB	
5.3	30759	35B FOUCART STREET ROZELLE	Ground	NW	40	35	40	35	40	35	41	36	0.2	0.4	0.3	0.6	52	47	NO	NO	NO	NO	NO
5.3	30759	35B FOUCART STREET ROZELLE	Ground	SW	41	37	42	37	41	37	42	38	0.6	0.7	0.7	0.9	53	49	NO	NO	NO	NO	NO
5.3	30759	35B FOUCART STREET ROZELLE	Ground	S	46	42	47	42	47	42	47	43	0.3	0.5	0.4	0.7	59	54	NO	NO	NO	NO	NO
5.3	30759	35B FOUCART STREET ROZELLE	Ground	NE	47	43	47	43	48	43	48	43	0.2	0.4	0.3	0.4	60	55	NO	NO	NO	NO	NO
5.3	30759	35B FOUCART STREET ROZELLE	Ground	N	43	39	43	39	44	39	44	39	0.0	0.1	-0.1	0.2	56	51	NO	NO	NO	NO	NO
5.3	30759	35B FOUCART STREET ROZELLE	Ground	NE	45	41	46	41	46	41	46	42	0.1	0.2	0.1	0.3	58	53	NO	NO	NO	NO	NO
5.3	30767	63 LILYFIELD ROAD ROZELLE	First	SE	54	49	54	50	54	50	55	50	0.4	0.5	0.5	0.7	60	55	NO	NO	NO	NO	NO
5.3	30767	63 LILYFIELD ROAD ROZELLE	First	E	51	46	51	47	52	47	52	47	0.1	0.1	0.1	0.3	60	55	NO	NO	NO	NO	NO
5.3	30767	63 LILYFIELD ROAD ROZELLE	First	N	48	44	48	44	49	44	49	44	0.1	0.2	0.1	0.2	60	55	NO	NO	NO	NO	NO
5.3	30767	63 LILYFIELD ROAD ROZELLE	Ground	SE	51	47	51	47	51	47	52	47	0.3	0.4	0.3	0.5	60	55	NO	NO	NO	NO	NO
5.3	30767	63 LILYFIELD ROAD ROZELLE	Ground	E	47	42	47	42	47	42	47	43	0.0	0.1	0.1	0.3	59	54	NO	NO	NO	NO	NO
5.3	30767	63 LILYFIELD ROAD ROZELLE	Ground	N	45	40	45	40	45	40	45	41	0.0	0.1	0.0	0.2	57	52	NO	NO	NO	NO	NO
5.3	30768	65 LILYFIELD ROAD ROZELLE	First	W	52	47	53	48	52	48	53	49	1.0	1.0	1.1	1.3	60	55	NO	NO	NO	NO	NO
5.3	30768	65 LILYFIELD ROAD ROZELLE	First	S	54	49	54	50	54	50	55	50	0.5	0.5	0.5	0.7	60	55	NO	NO	NO	NO	NO
5.3	30768	65 LILYFIELD ROAD ROZELLE	Ground	W	49	44	50	45	49	45	50	46	1.1	1.1	1.2	1.4	60	55	NO	NO	NO	NO	NO
5.3	30768	65 LILYFIELD ROAD ROZELLE	Ground	S	51	47	51	47	51	47	52	48	0.3	0.5	0.5	0.7	60	55	NO	NO	NO	NO	NO
5.3	30776	12 CHELTENHAM STREET ROZELLE	Ground	SE	47	43	47	43	48	43	48	44	0.2	0.3	0.3	0.5	60	55	NO	NO	NO	NO	NO
5.3	30776	12 CHELTENHAM STREET ROZELLE	Ground	NE	43	39	44	39	44	39	44	40	0.5	0.5	0.5	0.8	56	51	NO	NO	NO	NO	NO
5.3	30776	12 CHELTENHAM STREET ROZELLE	Ground	NW	43	39	43	39	44	39	44	39	0.3	0.4	0.3	0.5	56	51	NO	NO	NO	NO	NO
5.3	30776	12 CHELTENHAM STREET ROZELLE	Ground	SW	43	39	44	40	44	39	44	40	0.5	0.7	0.6	0.8	56	51	NO	NO	NO	NO	NO
5.3	30779	61 LILYFIELD ROAD ROZELLE	Ground	N	46	41	46	42	46	42	47	42	0.2	0.4	0.3	0.5	58	54	NO	NO	NO	NO	NO
5.3	30779	61 LILYFIELD ROAD ROZELLE	Ground	W	47	42	47	42	47	43	47	43	0.0	0.2	0.1	0.3	59	55	NO	NO	NO	NO	NO
5.3	30779	61 LILYFIELD ROAD ROZELLE	Ground	SE	51	46	51	47	51	47	52	47	0.3	0.4	0.3	0.6	60	55	NO	NO	NO	NO	NO
5.3	30782	73 DENISON STREET ROZELLE	Ground	SW	44	40	45	40	45	40	45	41	0.6	0.6	0.6	0.9	57	52	NO	NO	NO	NO	NO
5.3	30782	73 DENISON STREET ROZELLE	Ground	SE	49	45	50	45	50	45	50	46	0.3	0.4	0.4	0.6	60	55	NO	NO	NO	NO	NO
5.3	30782	73 DENISON STREET ROZELLE	Ground	E	50	45	50	46	50	46	51	46	0.5	0.6	0.6	0.7	60	55	NO	NO	NO	NO	NO
5.3	30782	73 DENISON STREET ROZELLE	Ground	NW	43	39	44	39	44	39	44	40	0.3	0.5	0.5	0.6	56	51	NO	NO	NO	NO	NO
5.3	30783	10 CHELTENHAM STREET ROZELLE	Ground	S	47	43	47	43	48	43	48	43	0.2	0.3	0.2	0.4	60	55	NO	NO	NO	NO	NO
5.3	30783	10 CHELTENHAM STREET ROZELLE	Ground	E	44	39	44	40	44	40	45	40	0.5	0.6	0.6	0.8	56	52	NO	NO	NO	NO	NO
5.3	30783	10 CHELTENHAM STREET ROZELLE	Ground	N	43	39	44	39	44	39	44	40	0.3	0.4	0.3	0.5	56	51	NO	NO	NO	NO	NO
5.3	30783	10 CHELTENHAM STREET ROZELLE	Ground	SW	43	39	44	39	44	39	44	40	0.5	0.6	0.5	0.9	56	51	NO	NO	NO	NO	NO
5.3	30793	19 BURT STREET ROZELLE	First	S	54	50	55	51	55	50	56	51	0.7	0.8	0.7	1.0	60	55	NO	NO	NO	NO	NO
5.3	30793	19 BURT STREET ROZELLE	First	E	53	49	54	49	54	49	54	50	0.7	0.8	0.8	1.0	60	55	NO	NO	NO	NO	NO
5.3	30793	19 BURT STREET ROZELLE	First	N	47	42	47	43	47	43	48	43	0.1	0.2	0.1	0.4	59	55	NO	NO	NO	NO	NO
5.3	30793	19 BURT STREET ROZELLE	First	W	50	46	51	47	50	46	51	47	0.8	0.9	0.9	1.2	60	55	NO	NO	NO	NO	NO
5.3	30793	19 BURT STREET ROZELLE	Ground	S	52	47	53	48	52	48	53	49	0.6	0.7	0.7	1.0	60	55	NO	NO	NO	NO	NO
5.3	30793	19 BURT STREET ROZELLE	Ground	E	49	45	50	45	50	45	51	46	0.8	0.8	0.9	1.1	60	55	NO	NO	NO	NO	NO
5.3	30793	19 BURT STREET ROZELLE	Ground	N	45	40	45	40	45	40	45	41	0.0	0.1	-0.1	0.1	57	52	NO	NO	NO	NO	NO
5.3	30793	19 BURT STREET ROZELLE	Ground	W	48	43	48	44	48	43	49	45	0.8	1.0	1.0	1.2	60	55	NO	NO	NO	NO	NO
5.3	30797	8 CHELTENHAM STREET ROZELLE	Ground	E	43	39	44	40	44	39	44	40	0.5	0.6	0.6	0.8	56	51	NO	NO	NO	NO	NO
5.3	30797	8 CHELTENHAM STREET ROZELLE	Ground	N	43	39	44	39	44	39	44	40	0.3	0.4	0.3	0.6	56	51	NO	NO	NO	NO	NO
5.3	30797	8 CHELTENHAM STREET ROZELLE	Ground	W	44	39	44	40	44	40	45	40	0.6	0.6	0.6	0.8	56	52	NO	NO	NO	NO	NO
5.3	30797	8 CHELTENHAM STREET ROZELLE	Ground	S	48	43	48	43	48	44	48	44	0.2	0.2	0.3	0.4	60	55	NO	NO	NO	NO	NO
5.3	30798	17 BURT STREET ROZELLE	Ground	N	46	41	46	42	47	42	47	42	0.2	0.4	0.3	0.4	59	54	NO	NO	NO	NO	NO
5.3	30798	17 BURT STREET ROZELLE	Ground	W	49	44	50	45	49	45	50	46	0.8	0.9	0.9	1.2	60	55	NO	NO	NO	NO	NO
5.3	30798	17 BURT STREET ROZELLE	Ground	S	52	47	52	48	52	48	53	48	0.6	0.6	0.7	0.9	60	55	NO	NO	NO	NO	NO
5.3	30799	15 BURT STREET ROZELLE	Ground	S	51	47	52	47	52	47	52	48	0.5	0.6	0.5	0.7	60	55	NO	NO	NO	NO	NO
5.3	30799	15 BURT STREET ROZELLE	Ground	N	46	41	46	42	46	42	47	42	0.2	0.4	0.3	0.4	58	54	NO	NO	NO	NO	NO
5.3	30800	13 BURT STREET ROZELLE	Ground	N	46	41	46	41	46	41	46	42	0.2	0.3	0.3	0.5	58	53	NO	NO	NO	NO	NO
5.3	30800	13 BURT STREET ROZELLE	Ground	S	52	48	53	48	53	48	53	49	0.6	0.6	0.6	0.9	60	55	NO	NO	NO	NO	NO
5.3	30802	11 BURT STREET ROZELLE	First	E	53	48	53	49	53	49	54	50	0.6	0.7	0.7	0.9	60	55	NO	NO	NO	NO	NO
5.3	30802	11 BURT STREET ROZELLE	First	N	47	43	47	43	48	43	48	43	0.0	0.2	0.1	0.3	60	55	NO	NO	NO	NO	NO
5.3	30802	11 BURT STREET ROZELLE	First	S	54	50	55	51	55	50	56	51	0.6	0.7	0.8	0.9	60	55	NO	NO	NO	NO	NO
5.3	30802	11 BURT STREET ROZELLE	Ground	E	49	45	50	46	50	45	51	46	0.7	0.8	0.8	1.0	60	55	NO	NO	NO	NO	NO
5.3	30802	11 BURT STREET ROZELLE	Ground	N	45	40	45	40	45	41	45	41	-0.1	0.0	-0.1	0.1	57	53	NO	NO	NO	NO	NO
5.3	30802	11 BURT STREET ROZELLE	Ground	S	52	47	53	48	52	48	53	49	0.6	0.7	0.6	0.8	60	55	NO	NO	NO	NO	NO
5.3	30805	9 BURT STREET ROZELLE	Ground	N	47	42	47	43	47	43	48	43	0.1	0.3	0.2	0.3	59	55	NO	NO	NO	NO	NO
5.3	30805	9 BURT STREET ROZELLE	Ground	W	48	44	49	45	49	44	50	45	1.0	1.0	1.2	1.3	60	55	NO	NO	NO	NO	NO
5.3	30805	9 BURT STREET ROZELLE	Ground	S	52	47	52	48	52	48	53	49	0.6	0.7	0.7	0.9	60	55	NO	NO	NO	NO	NO
5.3	30805	9 BURT STREET ROZELLE	Ground	E	50	46	51	47	51	46	52	47	0.6	0.7	0.8	0.9	60	55	NO	NO	NO	NO	NO
5.3	30806	6 CHELTENHAM STREET ROZELLE	Ground	NW	43	39	44	39	44	39	44	40	0.3	0.4	0.3	0.5	56	51	NO	NO	NO	NO	NO
5.3	30806	6 CHELTENHAM STREET ROZELLE	Ground	SW	44	39	44	40	44	40	45	40	0.5	0.6	0.6	0.9	56	52	NO	NO	NO	NO	NO

NCA	Receiver ID	Address	Floor Level	Facade	Opening Year 2027				Design Year 2037				Increase (Do Smthng - Do Nothing)				NCG project road noise criteria		Do noise levels exceed the cumulative limit with project roads adding ≥2dB to the total noise levels?		Is the contribution from the road project Acute?		Consider further treatment?
					Do Nothing		Do Smthng		Do Nothing		Do Smthng		Opening Year 2027		Design Year 2037								
					Day	Night	Day	Night	Day	Night	Day	Night	Day	Night	Day	Night	Day	Night	Day	Night	$L_{Aeq,15hr}$ ≥ 65dB	$L_{Aeq,9hr}$ ≥ 60dB	
5.3	30806	6 CHELTENHAM STREET ROZELLE	Ground	SE	48	44	49	44	49	44	49	45	0.4	0.6	0.6	0.7	60	55	NO	NO	NO	NO	NO
5.3	30807	7B BURT STREET ROZELLE	Ground	N	47	42	47	43	47	43	48	43	0.1	0.2	0.1	0.4	59	55	NO	NO	NO	NO	NO
5.3	30807	7B BURT STREET ROZELLE	Ground	W	50	45	50	46	50	45	51	47	0.9	1.0	1.0	1.2	60	55	NO	NO	NO	NO	NO
5.3	30807	7B BURT STREET ROZELLE	Ground	S	50	46	51	47	51	46	52	47	0.9	0.9	1.0	1.2	60	55	NO	NO	NO	NO	NO
5.3	30807	7B BURT STREET ROZELLE	Ground	W	50	46	51	47	51	46	52	47	0.8	0.9	1.0	1.1	60	55	NO	NO	NO	NO	NO
5.3	30807	7B BURT STREET ROZELLE	Ground	S	51	47	52	48	52	47	53	48	0.6	0.7	0.8	1.0	60	55	NO	NO	NO	NO	NO
5.3	30808	5 BURT STREET ROZELLE	Ground	SE	51	46	52	47	51	47	52	48	0.7	0.7	0.8	1.0	60	55	NO	NO	NO	NO	NO
5.3	30808	5 BURT STREET ROZELLE	Ground	S	51	46	52	47	51	47	52	48	0.8	0.8	0.8	1.1	60	55	NO	NO	NO	NO	NO
5.3	30808	5 BURT STREET ROZELLE	Ground	E	49	44	49	45	49	45	50	46	0.7	0.7	0.8	0.9	60	55	NO	NO	NO	NO	NO
5.3	30808	5 BURT STREET ROZELLE	Ground	N	47	42	47	42	47	43	47	43	0.1	0.2	0.1	0.4	59	55	NO	NO	NO	NO	NO
5.3	30817	3 BURT STREET ROZELLE	Ground	N	47	43	47	43	48	43	48	43	0.1	0.2	0.1	0.3	60	55	NO	NO	NO	NO	NO
5.3	30817	3 BURT STREET ROZELLE	Ground	S	50	46	51	47	50	46	51	47	0.8	0.9	1.0	1.1	60	55	NO	NO	NO	NO	NO
5.3	30817	3 BURT STREET ROZELLE	Ground	W	48	44	49	45	49	44	49	45	0.5	0.5	0.5	0.7	60	55	NO	NO	NO	NO	NO
5.3	30817	3 BURT STREET ROZELLE	Ground	S	48	44	48	44	49	44	49	44	0.0	0.1	0.0	0.2	60	55	NO	NO	NO	NO	NO
5.3	30817	3 BURT STREET ROZELLE	Ground	E	48	44	48	44	49	44	49	44	0.3	0.4	0.4	0.6	60	55	NO	NO	NO	NO	NO
5.3	30818	59 LILYFIELD ROAD ROZELLE	First	W	51	46	52	47	51	47	52	48	0.8	1.0	1.0	1.2	60	55	NO	NO	NO	NO	NO
5.3	30818	59 LILYFIELD ROAD ROZELLE	First	SE	53	49	54	49	54	49	54	50	0.5	0.5	0.6	0.8	60	55	NO	NO	NO	NO	NO
5.3	30818	59 LILYFIELD ROAD ROZELLE	First	SW	51	46	52	47	51	47	52	48	0.7	0.7	0.8	0.9	60	55	NO	NO	NO	NO	NO
5.3	30818	59 LILYFIELD ROAD ROZELLE	First	SE	53	48	53	49	53	49	54	50	0.5	0.6	0.5	0.8	60	55	NO	NO	NO	NO	NO
5.3	30818	59 LILYFIELD ROAD ROZELLE	First	N	48	44	48	44	49	44	49	44	-0.1	0.1	0.0	0.2	60	55	NO	NO	NO	NO	NO
5.3	30818	59 LILYFIELD ROAD ROZELLE	First	N	48	43	48	43	48	44	48	44	0.0	0.2	0.1	0.2	60	55	NO	NO	NO	NO	NO
5.3	30818	59 LILYFIELD ROAD ROZELLE	Ground	W	45	40	45	41	45	41	46	41	0.4	0.5	0.5	0.7	57	53	NO	NO	NO	NO	NO
5.3	30818	59 LILYFIELD ROAD ROZELLE	Ground	SE	50	46	50	46	50	46	51	47	0.3	0.4	0.5	0.7	60	55	NO	NO	NO	NO	NO
5.3	30818	59 LILYFIELD ROAD ROZELLE	Ground	SW	47	43	48	44	48	43	49	44	0.6	0.7	0.7	0.9	60	55	NO	NO	NO	NO	NO
5.3	30818	59 LILYFIELD ROAD ROZELLE	Ground	SE	50	46	50	46	51	46	51	47	0.4	0.4	0.4	0.7	60	55	NO	NO	NO	NO	NO
5.3	30818	59 LILYFIELD ROAD ROZELLE	Ground	N	46	41	46	41	46	42	46	42	-0.2	0.0	-0.1	0.1	58	54	NO	NO	NO	NO	NO
5.3	30818	59 LILYFIELD ROAD ROZELLE	Ground	N	45	41	45	41	46	41	46	41	-0.1	0.0	-0.1	0.1	58	53	NO	NO	NO	NO	NO
5.3	30819	71 DENISON STREET ROZELLE	Ground	NE	50	45	50	46	50	46	51	46	0.5	0.6	0.6	0.8	60	55	NO	NO	NO	NO	NO
5.3	30819	71 DENISON STREET ROZELLE	Ground	NW	43	39	44	39	44	39	44	40	0.4	0.5	0.4	0.7	56	51	NO	NO	NO	NO	NO
5.3	30819	71 DENISON STREET ROZELLE	Ground	SW	44	39	44	40	44	40	45	40	0.5	0.6	0.6	0.8	56	52	NO	NO	NO	NO	NO
5.3	30819	71 DENISON STREET ROZELLE	Ground	NW	43	39	44	39	44	39	44	40	0.3	0.5	0.4	0.7	56	51	NO	NO	NO	NO	NO
5.3	30819	71 DENISON STREET ROZELLE	Ground	SW	44	39	44	40	44	40	45	40	0.5	0.5	0.5	0.7	56	52	NO	NO	NO	NO	NO
5.3	30855	54 BURT STREET ROZELLE	First	SE	51	47	52	47	52	47	53	48	0.5	0.6	0.6	0.8	60	55	NO	NO	NO	NO	NO
5.3	30855	54 BURT STREET ROZELLE	First	NE	50	46	51	46	51	46	51	47	0.5	0.6	0.6	0.8	60	55	NO	NO	NO	NO	NO
5.3	30855	54 BURT STREET ROZELLE	First	N	46	42	46	42	47	42	47	42	0.0	0.2	0.0	0.3	59	54	NO	NO	NO	NO	NO
5.3	30855	54 BURT STREET ROZELLE	Ground	SE	50	46	51	46	51	46	51	47	0.5	0.6	0.6	0.8	60	55	NO	NO	NO	NO	NO
5.3	30855	54 BURT STREET ROZELLE	Ground	NE	46	41	47	42	46	42	47	43	0.7	0.8	0.9	1.1	58	54	NO	NO	NO	NO	NO
5.3	30855	54 BURT STREET ROZELLE	Ground	N	43	38	43	38	43	39	44	39	0.1	0.2	0.1	0.2	55	51	NO	NO	NO	NO	NO
5.3	30856	56 BURT STREET ROZELLE	First	NW	44	39	44	40	45	40	45	40	0.2	0.4	0.3	0.6	57	52	NO	NO	NO	NO	NO
5.3	30856	56 BURT STREET ROZELLE	First	NE	46	41	46	42	46	42	47	42	0.3	0.4	0.4	0.6	58	54	NO	NO	NO	NO	NO
5.3	30856	56 BURT STREET ROZELLE	First	N	44	39	44	40	44	40	45	40	0.2	0.4	0.3	0.5	56	52	NO	NO	NO	NO	NO
5.3	30856	56 BURT STREET ROZELLE	First	SW	45	41	46	42	46	41	47	42	0.7	0.7	0.8	1.0	58	53	NO	NO	NO	NO	NO
5.3	30856	56 BURT STREET ROZELLE	First	S	51	47	52	47	52	47	53	48	0.6	0.7	0.7	0.9	60	55	NO	NO	NO	NO	NO
5.3	30856	56 BURT STREET ROZELLE	Ground	NW	40	35	40	36	41	36	41	36	0.3	0.4	0.3	0.6	53	48	NO	NO	NO	NO	NO
5.3	30856	56 BURT STREET ROZELLE	Ground	NE	42	37	42	38	43	38	43	38	0.3	0.4	0.3	0.5	55	50	NO	NO	NO	NO	NO
5.3	30856	56 BURT STREET ROZELLE	Ground	N	41	36	41	36	41	36	41	37	0.1	0.4	0.2	0.5	53	48	NO	NO	NO	NO	NO
5.3	30856	56 BURT STREET ROZELLE	Ground	SW	43	39	44	40	44	39	45	40	0.7	0.8	0.8	1.0	56	51	NO	NO	NO	NO	NO
5.3	30856	56 BURT STREET ROZELLE	Ground	S	50	46	51	46	51	46	51	47	0.5	0.6	0.6	0.8	60	55	NO	NO	NO	NO	NO
5.3	30858	11 CHELTENHAM STREET ROZELLE	Ground	N	43	38	43	39	43	39	44	39	0.2	0.4	0.3	0.5	55	51	NO	NO	NO	NO	NO
5.3	30858	11 CHELTENHAM STREET ROZELLE	Ground	SE	46	41	46	42	46	42	47	43	0.7	0.7	0.8	1.0	58	54	NO	NO	NO	NO	NO
5.3	30858	11 CHELTENHAM STREET ROZELLE	Ground	SW	45	41	46	42	46	41	47	42	0.8	0.9	0.9	1.1	58	53	NO	NO	NO	NO	NO
5.3	30859	7 CHELTENHAM STREET ROZELLE	Ground	S	48	43	48	44	48	43	48	44	0.4	0.5	0.5	0.7	60	55	NO	NO	NO	NO	NO
5.3	30859	7 CHELTENHAM STREET ROZELLE	Ground	NE	41	36	41	37	41	37	42	37	0.5	0.6	0.6	0.8	53	49	NO	NO	NO	NO	NO
5.3	30859	7 CHELTENHAM STREET ROZELLE	Ground	N	42	38	43	38	43	38	43	39	0.4	0.5	0.5	0.7	55	50	NO	NO	NO	NO	NO
5.3	30860	9 CHELTENHAM STREET ROZELLE	Ground	N	43	38	43	39	43	39	44	39	0.2	0.4	0.4	0.6	55	51	NO	NO	NO	NO	NO
5.3	30860	9 CHELTENHAM STREET ROZELLE	Ground	SE	48	43	48	44	48	43	49	44	0.4	0.4	0.5	0.7	60	55	NO	NO	NO	NO	NO
5.3	30861	15A CHELTENHAM STREET ROZELLE	First	N	43	38	43	39	44	39	44	39	0.2	0.4	0.3	0.5	56	51	NO	NO	NO	NO	NO
5.3	30861	15A CHELTENHAM STREET ROZELLE	First	E	45	40	45	41	45	41	45	41	0.2	0.4	0.2	0.4	57	53	NO	NO	NO	NO	NO
5.3	30861	15A CHELTENHAM STREET ROZELLE	First	N	44	40	44	40	45	40	45	40	0.2	0.2	0.2	0.4	57	52	NO	NO	NO	NO	NO
5.3	30861	15A CHELTENHAM STREET ROZELLE	First	SW	43	39	44	40	44	39	44	40	0.6	0.6	0.6	0.9	56	51	NO	NO	NO	NO	NO
5.3	30861	15A CHELTENHAM STREET ROZELLE	First	S	49	45	49	45	50	45	50	45	0.2	0.3	0.2	0.4	60	55	NO	NO	NO	NO	NO
5.3	30861	15A CHELTENHAM STREET ROZELLE	First	E	50	45	50	46	50	46	51	46	0.4	0.4	0.5	0.6	60	55	NO	NO	NO	NO	NO

NCA	Receiver ID	Address	Floor Level	Facade	Opening Year 2027				Design Year 2037				Increase (Do Smthng - Do Nothing)				NCG project road noise criteria		Do noise levels exceed the cumulative limit with project roads adding ≥2dB to the total noise levels?		Is the contribution from the road project Acute?		Consider further treatment?
					Do Nothing		Do Smthng		Do Nothing		Do Smthng		Opening Year 2027		Design Year 2037								
					Day	Night	Day	Night	Day	Night	Day	Night	Day	Night	Day	Night	Day	Night	Day	Night	$L_{Aeq,15hr}$ ≥ 65dB	$L_{Aeq,9hr}$ ≥ 60dB	
5.3	30861	15A CHELTENHAM STREET ROZELLE	First	SE	50	45	50	46	50	46	51	46	0.4	0.5	0.4	0.7	60	55	NO	NO	NO	NO	NO
5.3	30861	15A CHELTENHAM STREET ROZELLE	Ground	N	40	35	40	36	41	36	41	36	0.1	0.3	0.2	0.4	53	48	NO	NO	NO	NO	NO
5.3	30861	15A CHELTENHAM STREET ROZELLE	Ground	E	42	37	42	37	42	38	42	38	0.1	0.2	0.1	0.3	54	50	NO	NO	NO	NO	NO
5.3	30861	15A CHELTENHAM STREET ROZELLE	Ground	N	42	38	42	38	43	38	43	38	0.0	0.1	0.0	0.2	55	50	NO	NO	NO	NO	NO
5.3	30861	15A CHELTENHAM STREET ROZELLE	Ground	SW	41	37	41	37	41	37	42	38	0.6	0.6	0.7	0.9	53	49	NO	NO	NO	NO	NO
5.3	30861	15A CHELTENHAM STREET ROZELLE	Ground	S	47	42	47	42	47	43	47	43	0.1	0.1	0.1	0.3	59	55	NO	NO	NO	NO	NO
5.3	30861	15A CHELTENHAM STREET ROZELLE	Ground	E	48	43	48	44	48	44	49	44	0.4	0.4	0.4	0.6	60	55	NO	NO	NO	NO	NO
5.3	30861	15A CHELTENHAM STREET ROZELLE	Ground	SE	48	43	48	44	48	44	49	44	0.4	0.4	0.4	0.6	60	55	NO	NO	NO	NO	NO
5.3	30862	13 CHELTENHAM STREET ROZELLE	Ground	NW	43	38	43	39	43	38	44	39	0.3	0.4	0.4	0.6	55	50	NO	NO	NO	NO	NO
5.3	30862	13 CHELTENHAM STREET ROZELLE	Ground	SE	48	43	48	44	48	44	49	44	0.4	0.4	0.4	0.6	60	55	NO	NO	NO	NO	NO
5.3	30868	69 DENISON STREET ROZELLE	First	SW	46	42	47	43	47	42	48	44	1.0	1.1	1.2	1.4	59	54	NO	NO	NO	NO	NO
5.3	30868	69 DENISON STREET ROZELLE	First	SE	51	46	51	47	51	47	52	47	0.5	0.6	0.6	0.8	60	55	NO	NO	NO	NO	NO
5.3	30868	69 DENISON STREET ROZELLE	First	NE	51	46	51	47	51	46	52	47	0.7	0.7	0.8	1.0	60	55	NO	NO	NO	NO	NO
5.3	30868	69 DENISON STREET ROZELLE	Ground	SW	43	39	44	40	43	39	44	40	0.9	1.0	1.0	1.2	55	51	NO	NO	NO	NO	NO
5.3	30868	69 DENISON STREET ROZELLE	Ground	SE	44	39	44	40	44	40	45	40	0.3	0.4	0.4	0.6	56	52	NO	NO	NO	NO	NO
5.3	30868	69 DENISON STREET ROZELLE	Ground	NE	49	44	50	45	50	45	50	46	0.7	0.8	0.8	1.0	60	55	NO	NO	NO	NO	NO
5.3	30869	67 DENISON STREET ROZELLE	Ground	NE	49	44	49	45	49	44	50	45	0.7	0.7	0.8	1.0	60	55	NO	NO	NO	NO	NO
5.3	30869	67 DENISON STREET ROZELLE	Ground	NW	43	39	44	39	44	39	44	40	0.3	0.4	0.3	0.6	56	51	NO	NO	NO	NO	NO
5.3	30870	2-4 CHELTENHAM STREET ROZELLE	Ground	W	43	39	44	39	44	39	44	40	0.4	0.5	0.4	0.7	56	51	NO	NO	NO	NO	NO
5.3	30870	2-4 CHELTENHAM STREET ROZELLE	Ground	NW	43	39	44	39	44	39	44	40	0.3	0.4	0.3	0.5	56	51	NO	NO	NO	NO	NO
5.3	30870	2-4 CHELTENHAM STREET ROZELLE	Ground	SE	47	43	48	43	48	43	48	44	0.4	0.5	0.5	0.7	60	55	NO	NO	NO	NO	NO
5.3	30870	2-4 CHELTENHAM STREET ROZELLE	Ground	E	47	43	48	43	48	43	48	44	0.4	0.5	0.5	0.7	60	55	NO	NO	NO	NO	NO
5.3	30873	42 BURT STREET ROZELLE	Ground	E	46	41	46	42	46	41	47	43	0.7	0.8	0.8	1.1	58	53	NO	NO	NO	NO	NO
5.3	30873	42 BURT STREET ROZELLE	Ground	N	45	40	45	41	45	41	46	41	0.2	0.4	0.3	0.4	57	53	NO	NO	NO	NO	NO
5.3	30873	42 BURT STREET ROZELLE	Ground	W	47	43	48	44	48	43	49	44	0.7	0.8	0.9	1.1	60	55	NO	NO	NO	NO	NO
5.3	30873	42 BURT STREET ROZELLE	Ground	S	52	47	52	48	52	47	53	48	0.7	0.7	0.8	1.0	60	55	NO	NO	NO	NO	NO
5.3	30873	42 BURT STREET ROZELLE	Ground	E	47	43	48	44	48	43	49	44	0.8	0.9	0.9	1.2	60	55	NO	NO	NO	NO	NO
5.3	30876	46 BURT STREET ROZELLE	Ground	NW	42	37	43	38	42	38	43	39	0.6	0.7	0.8	1.0	54	50	NO	NO	NO	NO	NO
5.3	30876	46 BURT STREET ROZELLE	Ground	NE	42	38	43	39	43	38	44	39	0.6	0.6	0.7	0.9	55	50	NO	NO	NO	NO	NO
5.3	30876	46 BURT STREET ROZELLE	Ground	SE	50	46	51	46	51	46	52	47	0.7	0.7	0.9	1.0	60	55	NO	NO	NO	NO	NO
5.3	30876	46 BURT STREET ROZELLE	Ground	SW	50	45	50	46	50	45	51	47	0.9	0.9	1.0	1.1	60	55	NO	NO	NO	NO	NO
5.3	30876	46 BURT STREET ROZELLE	Ground	S	51	47	52	47	52	47	52	48	0.6	0.6	0.7	0.9	60	55	NO	NO	NO	NO	NO
5.3	30876	46 BURT STREET ROZELLE	Ground	NE	50	45	50	46	50	45	51	46	0.8	0.8	0.9	1.1	60	55	NO	NO	NO	NO	NO
5.3	30877	48 BURT STREET ROZELLE	First	NW	44	39	44	39	44	39	45	40	0.4	0.4	0.4	0.6	56	51	NO	NO	NO	NO	NO
5.3	30877	48 BURT STREET ROZELLE	First	SE	52	48	53	48	53	48	53	49	0.6	0.7	0.7	0.9	60	55	NO	NO	NO	NO	NO
5.3	30877	48 BURT STREET ROZELLE	Ground	NW	40	36	41	36	41	36	41	37	0.3	0.4	0.3	0.5	53	48	NO	NO	NO	NO	NO
5.3	30877	48 BURT STREET ROZELLE	Ground	SE	51	46	51	47	51	47	52	47	0.6	0.6	0.6	0.9	60	55	NO	NO	NO	NO	NO
5.3	30882	52 BURT STREET ROZELLE	Ground	N	43	39	44	39	44	39	44	40	0.3	0.5	0.5	0.6	56	51	NO	NO	NO	NO	NO
5.3	30882	52 BURT STREET ROZELLE	Ground	NE	45	40	45	41	45	40	46	41	0.4	0.6	0.6	0.8	57	52	NO	NO	NO	NO	NO
5.3	30882	52 BURT STREET ROZELLE	Ground	N	44	39	44	39	44	39	44	40	0.3	0.5	0.4	0.6	56	51	NO	NO	NO	NO	NO
5.3	30882	52 BURT STREET ROZELLE	Ground	SW	46	41	46	42	46	41	47	42	0.6	0.8	0.8	1.0	58	53	NO	NO	NO	NO	NO
5.3	30882	52 BURT STREET ROZELLE	Ground	S	51	46	51	47	51	46	52	47	0.4	0.6	0.6	0.7	60	55	NO	NO	NO	NO	NO
5.3	30883	50 BURT STREET ROZELLE	Ground	N	43	38	43	39	43	39	44	39	0.4	0.6	0.6	0.7	55	51	NO	NO	NO	NO	NO
5.3	30883	50 BURT STREET ROZELLE	Ground	SE	50	45	50	46	50	46	51	47	0.6	0.7	0.8	0.9	60	55	NO	NO	NO	NO	NO
5.3	30884	31 ALFRED STREET ROZELLE	First	W	52	48	53	49	53	48	54	50	1.1	1.1	1.2	1.4	60	55	NO	NO	NO	NO	NO
5.3	30884	31 ALFRED STREET ROZELLE	First	S	55	50	55	51	55	51	56	52	0.7	0.7	0.8	1.0	60	55	NO	NO	NO	NO	NO
5.3	30884	31 ALFRED STREET ROZELLE	First	E	54	49	54	50	54	49	55	50	0.8	0.8	0.9	1.1	60	55	NO	NO	NO	NO	NO
5.3	30884	31 ALFRED STREET ROZELLE	Ground	W	50	45	51	47	50	46	51	47	1.1	1.2	1.2	1.5	60	55	NO	NO	NO	NO	NO
5.3	30884	31 ALFRED STREET ROZELLE	Ground	S	52	48	53	48	53	48	53	49	0.4	0.6	0.6	0.8	60	55	NO	NO	NO	NO	NO
5.3	30884	31 ALFRED STREET ROZELLE	Ground	E	50	46	51	47	51	46	52	47	0.9	0.9	1.0	1.2	60	55	NO	NO	NO	NO	NO
5.3	30885	5 CHELTENHAM STREET ROZELLE	First	NW	43	38	43	39	43	39	44	39	0.3	0.4	0.3	0.5	55	51	NO	NO	NO	NO	NO
5.3	30885	5 CHELTENHAM STREET ROZELLE	First	W	44	39	44	40	44	40	45	40	0.5	0.6	0.6	0.8	56	52	NO	NO	NO	NO	NO
5.3	30885	5 CHELTENHAM STREET ROZELLE	First	SE	50	46	51	47	51	46	52	47	0.8	0.8	1.0	1.1	60	55	NO	NO	NO	NO	NO
5.3	30885	5 CHELTENHAM STREET ROZELLE	Ground	NW	40	35	40	35	40	35	41	36	0.2	0.4	0.3	0.5	52	47	NO	NO	NO	NO	NO
5.3	30885	5 CHELTENHAM STREET ROZELLE	Ground	W	41	36	41	37	41	36	42	37	0.6	0.7	0.6	0.9	53	48	NO	NO	NO	NO	NO
5.3	30885	5 CHELTENHAM STREET ROZELLE	Ground	SE	47	43	48	44	48	43	48	44	0.5	0.5	0.5	0.7	60	55	NO	NO	NO	NO	NO
5.3	30886	3 CHELTENHAM STREET ROZELLE	First	NE	42	38	43	38	43	38	43	39	0.5	0.5	0.5	0.7	55	50	NO	NO	NO	NO	NO
5.3	30886	3 CHELTENHAM STREET ROZELLE	First	NW	43	39	43	39	44	39	44	39	0.3	0.4	0.3	0.6	56	51	NO	NO	NO	NO	NO
5.3	30886	3 CHELTENHAM STREET ROZELLE	First	SE	50	46	51	47	51	46	52	47	0.8	0.9	1.0	1.1	60	55	NO	NO	NO	NO	NO
5.3	30886	3 CHELTENHAM STREET ROZELLE	Ground	NE	39	34	39	35	39	35	40	35	0.4	0.6	0.4	0.7	51	47	NO	NO	NO	NO	NO
5.3	30886	3 CHELTENHAM STREET ROZELLE	Ground	NW	40	35	40	36	41	36	41	36	0.2	0.3	0.2	0.5	53	48	NO	NO	NO	NO	NO
5.3	30886	3 CHELTENHAM STREET ROZELLE	Ground	SE	47	43	48	44	48	43	48	44	0.5	0.6	0.5	0.8	60	55	NO	NO	NO	NO	NO

NCA	Receiver ID	Address	Floor Level	Facade	Opening Year 2027				Design Year 2037				Increase (Do Smthng - Do Nothing)				NCG project road noise criteria		Do noise levels exceed the cumulative limit with project roads adding ≥2dB to the total noise levels?		Is the contribution from the road project Acute?		Consider further treatment?
					Do Nothing		Do Smthng		Do Nothing		Do Smthng		Opening Year 2027		Design Year 2037								
					Day	Night	Day	Night	Day	Night	Day	Night	Day	Night	Day	Night	Day	Night	Day	Night	$L_{Aeq,15hr}$ ≥ 65dB	$L_{Aeq,9hr}$ ≥ 60dB	
5.3	30898	38 BURT STREET ROZELLE	Ground	E	43	39	44	39	43	39	44	40	0.6	0.8	0.8	1.0	55	51	NO	NO	NO	NO	NO
5.3	30898	38 BURT STREET ROZELLE	Ground	N	44	39	44	39	44	39	45	40	0.4	0.4	0.4	0.6	56	51	NO	NO	NO	NO	NO
5.3	30898	38 BURT STREET ROZELLE	Ground	S	52	47	52	48	52	48	53	49	0.7	0.8	0.8	1.0	60	55	NO	NO	NO	NO	NO
5.3	30899	40 BURT STREET ROZELLE	Ground	W	45	40	45	41	45	41	46	41	0.3	0.5	0.4	0.7	57	53	NO	NO	NO	NO	NO
5.3	30899	40 BURT STREET ROZELLE	Ground	N	45	40	45	41	45	40	46	41	0.2	0.4	0.3	0.5	57	52	NO	NO	NO	NO	NO
5.3	30899	40 BURT STREET ROZELLE	Ground	W	47	42	48	43	47	42	48	44	1.0	1.1	1.2	1.4	59	54	NO	NO	NO	NO	NO
5.3	30899	40 BURT STREET ROZELLE	Ground	S	52	47	53	48	52	48	53	49	0.7	0.8	0.8	1.0	60	55	NO	NO	NO	NO	NO
5.3	30901	1A CHELTENHAM STREET ROZELLE	First	NW	44	39	44	40	44	40	45	40	0.1	0.3	0.3	0.4	56	52	NO	NO	NO	NO	NO
5.3	30901	1A CHELTENHAM STREET ROZELLE	First	W	43	38	43	39	43	39	44	39	0.5	0.6	0.6	0.8	55	51	NO	NO	NO	NO	NO
5.3	30901	1A CHELTENHAM STREET ROZELLE	First	SE	51	46	51	47	51	46	52	47	0.8	0.9	1.0	1.2	60	55	NO	NO	NO	NO	NO
5.3	30901	1A CHELTENHAM STREET ROZELLE	Ground	NW	41	36	41	37	42	37	42	37	0.1	0.2	0.1	0.3	54	49	NO	NO	NO	NO	NO
5.3	30901	1A CHELTENHAM STREET ROZELLE	Ground	W	39	35	40	35	40	35	40	36	0.5	0.6	0.5	0.8	52	47	NO	NO	NO	NO	NO
5.3	30901	1A CHELTENHAM STREET ROZELLE	Ground	SE	47	43	48	43	48	43	48	44	0.6	0.5	0.6	0.8	60	55	NO	NO	NO	NO	NO
5.3	30902	1 CHELTENHAM STREET ROZELLE	Ground	NE	42	38	43	38	43	38	43	39	0.5	0.5	0.5	0.7	55	50	NO	NO	NO	NO	NO
5.3	30902	1 CHELTENHAM STREET ROZELLE	Ground	NW	43	38	43	39	43	39	44	39	0.3	0.4	0.3	0.5	55	51	NO	NO	NO	NO	NO
5.3	30902	1 CHELTENHAM STREET ROZELLE	Ground	SE	47	43	48	43	48	43	48	44	0.5	0.6	0.6	0.8	60	55	NO	NO	NO	NO	NO
5.3	30902	1 CHELTENHAM STREET ROZELLE	Ground	NE	47	43	48	43	48	43	48	44	0.6	0.7	0.6	0.9	60	55	NO	NO	NO	NO	NO
5.3	30903	36 BURT STREET ROZELLE	First	E	51	47	52	47	52	47	52	48	0.7	0.7	0.7	0.9	60	55	NO	NO	NO	NO	NO
5.3	30903	36 BURT STREET ROZELLE	First	N	46	41	46	41	46	41	46	42	0.1	0.3	0.2	0.4	58	53	NO	NO	NO	NO	NO
5.3	30903	36 BURT STREET ROZELLE	First	W	49	45	50	46	49	45	51	46	1.0	1.1	1.1	1.4	60	55	NO	NO	NO	NO	NO
5.3	30903	36 BURT STREET ROZELLE	First	S	53	49	54	50	54	49	55	50	0.8	0.9	0.9	1.1	60	55	NO	NO	NO	NO	NO
5.3	30903	36 BURT STREET ROZELLE	Ground	E	45	41	46	41	46	41	46	42	0.6	0.7	0.7	0.9	58	53	NO	NO	NO	NO	NO
5.3	30903	36 BURT STREET ROZELLE	Ground	N	43	38	43	38	43	39	44	39	0.1	0.1	0.1	0.2	55	51	NO	NO	NO	NO	NO
5.3	30903	36 BURT STREET ROZELLE	Ground	W	44	39	45	41	44	40	46	41	1.3	1.4	1.5	1.7	56	52	NO	NO	NO	NO	NO
5.3	30903	36 BURT STREET ROZELLE	Ground	S	52	47	53	48	52	48	53	49	0.8	0.8	0.9	1.1	60	55	NO	NO	NO	NO	NO
5.3	30916	30 BURT STREET ROZELLE	Ground	N	46	41	46	41	46	42	47	42	0.1	0.2	0.2	0.4	58	54	NO	NO	NO	NO	NO
5.3	30916	30 BURT STREET ROZELLE	Ground	W	48	43	49	44	48	44	49	45	0.6	0.7	0.7	1.0	60	55	NO	NO	NO	NO	NO
5.3	30916	30 BURT STREET ROZELLE	Ground	S	52	48	53	48	53	48	53	49	0.8	0.8	0.9	1.1	60	55	NO	NO	NO	NO	NO
5.3	30916	30 BURT STREET ROZELLE	Ground	E	47	43	48	43	47	43	48	44	0.6	0.7	0.6	0.9	59	55	NO	NO	NO	NO	NO
5.3	30917	34 BURT STREET ROZELLE	Ground	E	49	44	50	46	49	45	51	46	1.3	1.4	1.5	1.7	60	55	NO	NO	NO	NO	NO
5.3	30917	34 BURT STREET ROZELLE	Ground	W	45	41	46	41	46	41	46	42	0.4	0.5	0.5	0.7	58	53	NO	NO	NO	NO	NO
5.3	30917	34 BURT STREET ROZELLE	Ground	S	49	44	50	45	49	45	50	46	0.8	0.8	0.9	1.1	60	55	NO	NO	NO	NO	NO
5.3	30917	34 BURT STREET ROZELLE	Ground	W	48	44	49	44	49	44	49	45	0.7	0.7	0.7	1.0	60	55	NO	NO	NO	NO	NO
5.3	30919	28 BURT STREET ROZELLE	Ground	N	46	41	46	42	47	42	47	42	0.1	0.3	0.1	0.3	59	54	NO	NO	NO	NO	NO
5.3	30919	28 BURT STREET ROZELLE	Ground	S	52	48	53	48	53	48	53	49	0.6	0.6	0.6	0.9	60	55	NO	NO	NO	NO	NO
5.3	30919	28 BURT STREET ROZELLE	Ground	E	51	47	52	48	52	47	53	48	0.9	0.9	1.0	1.1	60	55	NO	NO	NO	NO	NO
5.3	30924	16 BURT STREET ROZELLE	Ground	N	47	42	47	42	47	42	47	43	0.1	0.2	0.1	0.4	59	54	NO	NO	NO	NO	NO
5.3	30924	16 BURT STREET ROZELLE	Ground	W	49	45	50	46	50	45	51	46	1.1	1.2	1.2	1.4	60	55	NO	NO	NO	NO	NO
5.3	30924	16 BURT STREET ROZELLE	Ground	S	53	49	54	50	54	49	55	50	0.8	0.9	0.9	1.0	60	55	NO	NO	NO	NO	NO
5.3	30924	16 BURT STREET ROZELLE	Ground	E	51	46	52	47	51	47	52	48	1.0	1.0	1.2	1.3	60	55	NO	NO	NO	NO	NO
5.3	30925	65 DENISON STREET ROZELLE	Ground	NE	48	44	49	45	48	44	50	45	1.0	1.1	1.2	1.4	60	55	NO	NO	NO	NO	NO
5.3	30925	65 DENISON STREET ROZELLE	Ground	SW	44	40	45	40	45	40	45	41	0.6	0.8	0.7	0.9	57	52	NO	NO	NO	NO	NO
5.3	30925	65 DENISON STREET ROZELLE	Ground	SE	46	42	47	42	47	42	47	43	0.4	0.5	0.4	0.6	59	54	NO	NO	NO	NO	NO
5.3	30929	32 BURT STREET ROZELLE	Ground	N	46	42	46	42	47	42	47	42	0.1	0.2	0.1	0.3	59	54	NO	NO	NO	NO	NO
5.3	30929	32 BURT STREET ROZELLE	Ground	W	48	44	49	45	49	44	49	45	0.7	0.8	0.7	1.0	60	55	NO	NO	NO	NO	NO
5.3	30929	32 BURT STREET ROZELLE	Ground	S	53	48	53	49	53	48	54	50	0.8	0.9	0.9	1.1	60	55	NO	NO	NO	NO	NO
5.3	30929	32 BURT STREET ROZELLE	Ground	SE	52	48	53	49	53	48	54	49	0.8	0.9	0.9	1.2	60	55	NO	NO	NO	NO	NO
5.3	30929	32 BURT STREET ROZELLE	Ground	E	51	46	51	47	51	47	52	48	0.7	0.8	0.9	1.1	60	55	NO	NO	NO	NO	NO
5.3	30930	18 BURT STREET ROZELLE	Ground	NE	47	42	47	43	47	43	48	43	0.0	0.2	0.1	0.3	59	55	NO	NO	NO	NO	NO
5.3	30930	18 BURT STREET ROZELLE	Ground	W	48	43	49	44	48	44	50	45	1.1	1.1	1.2	1.4	60	55	NO	NO	NO	NO	NO
5.3	30930	18 BURT STREET ROZELLE	Ground	S	53	48	54	49	53	49	54	50	0.7	0.8	0.9	1.0	60	55	NO	NO	NO	NO	NO
5.3	30930	18 BURT STREET ROZELLE	Ground	E	50	45	51	47	50	46	52	47	1.1	1.2	1.3	1.4	60	55	NO	NO	NO	NO	NO
5.3	30934	14 BURT STREET ROZELLE	Ground	E	47	43	49	44	48	43	49	45	1.2	1.2	1.4	1.5	60	55	NO	NO	NO	NO	NO
5.3	30934	14 BURT STREET ROZELLE	Ground	W	48	44	49	45	49	44	50	45	1.0	1.1	1.1	1.3	60	55	NO	NO	NO	NO	NO
5.3	30934	14 BURT STREET ROZELLE	Ground	S	51	47	52	48	52	47	53	48	0.9	1.0	1.0	1.2	60	55	NO	NO	NO	NO	NO
5.3	30934	14 BURT STREET ROZELLE	Ground	W	51	46	52	47	51	47	52	48	1.0	1.0	1.1	1.3	60	55	NO	NO	NO	NO	NO
5.3	30934	14 BURT STREET ROZELLE	Ground	S	52	48	53	49	53	48	54	49	0.7	0.8	0.8	1.0	60	55	NO	NO	NO	NO	NO
5.3	30935	1 BROCKLEY STREET ROZELLE	Ground	S	47	43	48	43	48	43	48	44	0.6	0.7	0.7	0.9	60	55	NO	NO	NO	NO	NO
5.3	30935	1 BROCKLEY STREET ROZELLE	Ground	E	45	41	46	42	46	41	46	42	0.8	0.8	0.8	1.0	58	53	NO	NO	NO	NO	NO
5.3	30935	1 BROCKLEY STREET ROZELLE	Ground	NW	43	38	43	39	43	38	44	39	0.3	0.5	0.4	0.6	55	50	NO	NO	NO	NO	NO
5.3	30935	1 BROCKLEY STREET ROZELLE	Ground	SW	43	39	44	40	44	39	44	40	0.5	0.7	0.6	0.9	56	51	NO	NO	NO	NO	NO
5.3	30940	6 BURT STREET ROZELLE	First	E	51	46	51	47	52	47	52	47	0.4	0.4	0.5	0.7	60	55	NO	NO	NO	NO	NO

NCA	Receiver ID	Address	Floor Level	Facade	Opening Year 2027				Design Year 2037				Increase (Do Smthng - Do Nothing)				NCG project road noise criteria		Do noise levels exceed the cumulative limit with project roads adding ≥2dB to the total noise levels?		Is the contribution from the road project Acute?		Consider further treatment?
					Do Nothing		Do Smthng		Do Nothing		Do Smthng		Opening Year 2027		Design Year 2037								
					Day	Night	Day	Night	Day	Night	Day	Night	Day	Night	Day	Night	Day	Night	Day	Night	$L_{Aeq,15hr}$ ≥ 65dB	$L_{Aeq,9hr}$ ≥ 60dB	
5.3	30940	6 BURT STREET ROZELLE	First	N	47	42	47	42	48	43	48	43	0.0	0.1	0.1	0.3	60	55	NO	NO	NO	NO	NO
5.3	30940	6 BURT STREET ROZELLE	First	W	51	46	52	47	51	46	52	48	1.0	1.0	1.1	1.3	60	55	NO	NO	NO	NO	NO
5.3	30940	6 BURT STREET ROZELLE	First	S	53	49	54	49	54	49	54	50	0.6	0.7	0.7	0.9	60	55	NO	NO	NO	NO	NO
5.3	30940	6 BURT STREET ROZELLE	Ground	E	47	43	47	43	48	43	48	43	0.3	0.4	0.4	0.6	60	55	NO	NO	NO	NO	NO
5.3	30940	6 BURT STREET ROZELLE	Ground	W	47	42	48	43	47	42	48	44	1.0	1.1	1.1	1.3	59	54	NO	NO	NO	NO	NO
5.3	30940	6 BURT STREET ROZELLE	Ground	S	50	45	50	46	50	46	51	46	0.3	0.4	0.4	0.6	60	55	NO	NO	NO	NO	NO
5.3	30941	31 ALFRED STREET ROZELLE	Ground	E	49	45	50	46	50	45	51	46	0.8	1.0	1.0	1.2	60	55	NO	NO	NO	NO	NO
5.3	30941	31 ALFRED STREET ROZELLE	Ground	W	50	45	50	46	50	46	51	47	0.7	0.8	0.8	1.0	60	55	NO	NO	NO	NO	NO
5.3	30942	5 ALFRED STREET ROZELLE	First	NE	52	47	53	48	52	48	53	49	0.7	0.8	0.8	1.0	60	55	NO	NO	NO	NO	NO
5.3	30942	5 ALFRED STREET ROZELLE	First	NW	41	36	41	37	42	37	42	37	0.1	0.3	0.2	0.4	54	49	NO	NO	NO	NO	NO
5.3	30942	5 ALFRED STREET ROZELLE	First	SW	47	42	48	44	47	43	48	44	1.1	1.1	1.2	1.4	59	55	NO	NO	NO	NO	NO
5.3	30942	5 ALFRED STREET ROZELLE	First	SE	53	48	54	49	53	49	54	50	0.7	0.7	0.8	1.0	60	55	NO	NO	NO	NO	NO
5.3	30942	5 ALFRED STREET ROZELLE	Second	NE	53	49	54	49	54	49	55	50	0.8	0.8	0.8	1.0	60	55	NO	NO	NO	NO	NO
5.3	30942	5 ALFRED STREET ROZELLE	Second	NW	44	40	45	40	45	40	45	41	0.3	0.4	0.3	0.5	57	52	NO	NO	NO	NO	NO
5.3	30942	5 ALFRED STREET ROZELLE	Second	SW	49	44	50	45	49	45	50	46	1.0	1.0	1.0	1.2	60	55	NO	NO	NO	NO	NO
5.3	30942	5 ALFRED STREET ROZELLE	Second	SE	54	50	55	50	55	50	55	51	0.7	0.8	0.8	1.0	60	55	NO	NO	NO	NO	NO
5.3	30942	5 ALFRED STREET ROZELLE	Ground	NE	49	44	50	45	49	45	50	46	0.8	0.8	0.9	1.1	60	55	NO	NO	NO	NO	NO
5.3	30942	5 ALFRED STREET ROZELLE	Ground	NW	39	34	39	35	40	35	40	35	0.1	0.3	0.1	0.3	52	47	NO	NO	NO	NO	NO
5.3	30942	5 ALFRED STREET ROZELLE	Ground	SW	45	41	46	42	46	41	47	43	1.1	1.2	1.3	1.5	58	53	NO	NO	NO	NO	NO
5.3	30942	5 ALFRED STREET ROZELLE	Ground	SE	52	47	52	48	52	47	53	48	0.7	0.7	0.8	1.0	60	55	NO	NO	NO	NO	NO
5.3	30944	8 BURT STREET ROZELLE	First	E	50	46	51	47	51	46	52	47	0.6	0.7	0.7	0.8	60	55	NO	NO	NO	NO	NO
5.3	30944	8 BURT STREET ROZELLE	First	N	47	42	47	42	48	43	48	43	0.0	0.2	0.0	0.2	60	55	NO	NO	NO	NO	NO
5.3	30944	8 BURT STREET ROZELLE	First	W	52	47	53	48	52	47	53	49	1.0	1.1	1.1	1.4	60	55	NO	NO	NO	NO	NO
5.3	30944	8 BURT STREET ROZELLE	First	S	54	49	55	50	54	50	55	51	0.7	0.8	0.8	1.0	60	55	NO	NO	NO	NO	NO
5.3	30944	8 BURT STREET ROZELLE	Ground	E	47	42	47	43	47	43	48	43	0.5	0.6	0.6	0.8	59	55	NO	NO	NO	NO	NO
5.3	30944	8 BURT STREET ROZELLE	Ground	W	48	44	49	45	48	44	50	45	1.0	1.1	1.2	1.4	60	55	NO	NO	NO	NO	NO
5.3	30944	8 BURT STREET ROZELLE	Ground	S	51	46	51	47	51	47	52	47	0.6	0.7	0.6	0.8	60	55	NO	NO	NO	NO	NO
5.3	30949	37 FOUCART STREET ROZELLE	Ground	E	47	42	47	43	47	43	48	43	0.5	0.5	0.5	0.8	59	55	NO	NO	NO	NO	NO
5.3	30949	37 FOUCART STREET ROZELLE	Ground	NW	42	38	43	38	43	38	43	39	0.4	0.5	0.4	0.6	55	50	NO	NO	NO	NO	NO
5.3	30949	37 FOUCART STREET ROZELLE	Ground	SW	43	39	44	39	44	39	44	40	0.5	0.6	0.6	0.8	56	51	NO	NO	NO	NO	NO
5.3	30951	63 DENISON STREET ROZELLE	First	NE	50	45	50	46	50	45	51	47	0.8	0.9	0.9	1.2	60	55	NO	NO	NO	NO	NO
5.3	30951	63 DENISON STREET ROZELLE	First	SW	46	41	47	42	46	42	47	43	1.0	1.1	1.2	1.4	58	54	NO	NO	NO	NO	NO
5.3	30951	63 DENISON STREET ROZELLE	First	SE	50	46	51	46	51	46	51	47	0.6	0.7	0.7	0.9	60	55	NO	NO	NO	NO	NO
5.3	30951	63 DENISON STREET ROZELLE	Ground	NE	48	44	49	45	48	44	50	45	1.0	1.0	1.1	1.3	60	55	NO	NO	NO	NO	NO
5.3	30951	63 DENISON STREET ROZELLE	Ground	SW	43	39	44	40	44	39	45	41	1.0	1.0	1.2	1.4	56	51	NO	NO	NO	NO	NO
5.3	30952	61 DENISON STREET ROZELLE	First	NE	50	45	50	46	50	45	51	46	0.8	0.9	0.9	1.1	60	55	NO	NO	NO	NO	NO
5.3	30952	61 DENISON STREET ROZELLE	First	SW	45	40	45	41	45	40	46	41	0.6	0.7	0.7	1.0	57	52	NO	NO	NO	NO	NO
5.3	30952	61 DENISON STREET ROZELLE	Ground	NE	48	43	49	44	48	44	49	45	1.0	1.0	1.1	1.3	60	55	NO	NO	NO	NO	NO
5.3	30952	61 DENISON STREET ROZELLE	Ground	SW	42	38	43	39	43	38	43	39	0.6	0.8	0.7	1.0	55	50	NO	NO	NO	NO	NO
5.3	30953	2 BURT STREET ROZELLE	First	SE	54	50	55	51	55	50	56	51	0.6	0.8	0.8	1.0	60	55	NO	NO	NO	NO	NO
5.3	30953	2 BURT STREET ROZELLE	First	E	51	46	51	47	52	47	52	47	0.1	0.2	0.2	0.5	60	55	NO	NO	NO	NO	NO
5.3	30953	2 BURT STREET ROZELLE	First	N	47	42	47	43	48	43	48	43	0.0	0.1	0.1	0.3	60	55	NO	NO	NO	NO	NO
5.3	30953	2 BURT STREET ROZELLE	First	W	51	47	52	48	52	47	53	49	1.1	1.1	1.2	1.3	60	55	NO	NO	NO	NO	NO
5.3	30953	2 BURT STREET ROZELLE	First	S	55	50	55	51	55	51	56	52	0.7	0.7	0.8	1.0	60	55	NO	NO	NO	NO	NO
5.3	30953	2 BURT STREET ROZELLE	Ground	SE	51	46	51	47	51	47	52	48	0.5	0.6	0.7	0.9	60	55	NO	NO	NO	NO	NO
5.3	30953	2 BURT STREET ROZELLE	Ground	E	49	44	49	44	49	44	49	45	0.1	0.2	0.1	0.3	60	55	NO	NO	NO	NO	NO
5.3	30953	2 BURT STREET ROZELLE	Ground	W	48	43	49	44	48	43	49	45	1.0	1.1	1.2	1.4	60	55	NO	NO	NO	NO	NO
5.3	30953	2 BURT STREET ROZELLE	Ground	S	51	47	52	47	52	47	52	48	0.6	0.7	0.6	0.9	60	55	NO	NO	NO	NO	NO
5.3	30956	4 BURT STREET ROZELLE	Ground	E	48	43	49	44	49	44	49	44	0.4	0.5	0.4	0.7	60	55	NO	NO	NO	NO	NO
5.3	30956	4 BURT STREET ROZELLE	Ground	N	46	41	46	41	46	41	46	42	0.2	0.3	0.2	0.4	58	53	NO	NO	NO	NO	NO
5.3	30956	4 BURT STREET ROZELLE	Ground	W	48	43	48	44	48	43	49	44	0.5	0.6	0.6	0.8	60	55	NO	NO	NO	NO	NO
5.3	30956	4 BURT STREET ROZELLE	Ground	S	50	45	51	46	50	46	51	47	0.6	0.7	0.7	0.9	60	55	NO	NO	NO	NO	NO
5.3	30956	4 BURT STREET ROZELLE	Ground	E	49	44	50	45	50	45	50	46	0.5	0.6	0.5	0.8	60	55	NO	NO	NO	NO	NO
5.3	30958	10 BURT STREET ROZELLE	First	E	51	47	52	48	52	47	53	48	0.6	0.7	0.7	0.9	60	55	NO	NO	NO	NO	NO
5.3	30958	10 BURT STREET ROZELLE	First	N	47	42	47	42	47	43	47	43	0.0	0.2	0.0	0.2	59	55	NO	NO	NO	NO	NO
5.3	30958	10 BURT STREET ROZELLE	First	W	52	47	53	49	52	48	54	49	1.1	1.2	1.3	1.5	60	55	NO	NO	NO	NO	NO
5.3	30958	10 BURT STREET ROZELLE	First	S	55	50	56	51	55	51	56	52	0.8	0.8	0.9	1.1	60	55	NO	NO	NO	NO	NO
5.3	30958	10 BURT STREET ROZELLE	Ground	E	48	44	49	44	49	44	49	45	0.6	0.6	0.7	0.8	60	55	NO	NO	NO	NO	NO
5.3	30958	10 BURT STREET ROZELLE	Ground	W	47	42	48	44	47	43	49	44	1.4	1.5	1.6	1.8	59	55	NO	NO	NO	NO	NO
5.3	30958	10 BURT STREET ROZELLE	Ground	S	52	48	53	48	53	48	53	49	0.6	0.7	0.8	1.0	60	55	NO	NO	NO	NO	NO
5.3	30959	9 ALFRED STREET ROZELLE	Ground	N	44	40	45	40	45	40	45	41	0.2	0.4	0.3	0.5	57	52	NO	NO	NO	NO	NO
5.3	30959	9 ALFRED STREET ROZELLE	Ground	W	46	42	47	43	47	42	48	43	0.9	1.0	1.0	1.3	59	54	NO	NO	NO	NO	NO

NCA	Receiver ID	Address	Floor Level	Facade	Opening Year 2027				Design Year 2037				Increase (Do Smthng - Do Nothing)				NCG project road noise criteria		Do noise levels exceed the cumulative limit with project roads adding ≥2dB to the total noise levels?		Is the contribution from the road project Acute?		Consider further treatment?
					Do Nothing		Do Smthng		Do Nothing		Do Smthng		Opening Year 2027		Design Year 2037								
					Day	Night	Day	Night	Day	Night	Day	Night	Day	Night	Day	Night	Day	Night	Day	Night	$L_{Aeq,15hr}$ ≥ 65dB	$L_{Aeq,9hr}$ ≥ 60dB	
5.3	30959	9 ALFRED STREET ROZELLE	Ground	S	50	46	51	47	51	46	52	47	0.6	0.7	0.7	1.0	60	55	NO	NO	NO	NO	NO
5.3	30960	2 BURT STREET ROZELLE	First	E	50	46	50	46	51	46	51	46	0.1	0.1	0.1	0.3	60	55	NO	NO	NO	NO	NO
5.3	30960	2 BURT STREET ROZELLE	First	N	45	40	45	40	45	40	45	40	-0.1	0.0	-0.1	0.1	57	52	NO	NO	NO	NO	NO
5.3	30960	2 BURT STREET ROZELLE	First	W	50	46	51	47	51	46	52	48	1.0	1.1	1.2	1.4	60	55	NO	NO	NO	NO	NO
5.3	30960	2 BURT STREET ROZELLE	First	S	54	49	54	50	54	50	55	51	0.7	0.8	0.8	1.1	60	55	NO	NO	NO	NO	NO
5.3	30960	2 BURT STREET ROZELLE	Second	E	53	48	53	49	54	49	54	49	0.2	0.3	0.1	0.4	60	55	NO	NO	NO	NO	NO
5.3	30960	2 BURT STREET ROZELLE	Second	N	47	43	47	43	48	43	48	43	-0.1	0.1	0.1	0.1	60	55	NO	NO	NO	NO	NO
5.3	30960	2 BURT STREET ROZELLE	Second	W	55	50	56	51	55	51	56	52	1.1	1.1	1.2	1.3	60	55	NO	NO	NO	NO	NO
5.3	30960	2 BURT STREET ROZELLE	Second	S	57	52	58	53	57	53	58	54	0.7	0.8	0.9	1.1	60	55	NO	NO	NO	NO	NO
5.3	30960	2 BURT STREET ROZELLE	Ground	E	47	43	47	43	48	43	48	43	0.1	0.2	0.1	0.3	60	55	NO	NO	NO	NO	NO
5.3	30960	2 BURT STREET ROZELLE	Ground	W	47	42	47	43	47	42	48	44	0.9	1.0	1.1	1.4	59	54	NO	NO	NO	NO	NO
5.3	30960	2 BURT STREET ROZELLE	Ground	S	51	46	51	47	51	46	52	47	0.5	0.5	0.6	0.8	60	55	NO	NO	NO	NO	NO
5.3	30961	7 ALFRED STREET ROZELLE	Ground	S	50	45	51	46	50	46	51	47	0.6	0.6	0.7	0.9	60	55	NO	NO	NO	NO	NO
5.3	30961	7 ALFRED STREET ROZELLE	Ground	NE	45	41	46	42	46	41	47	42	1.0	1.0	1.1	1.3	58	53	NO	NO	NO	NO	NO
5.3	30961	7 ALFRED STREET ROZELLE	Ground	N	44	39	44	40	45	40	45	40	0.2	0.3	0.3	0.5	57	52	NO	NO	NO	NO	NO
5.3	30961	7 ALFRED STREET ROZELLE	Ground	W	46	42	47	43	47	42	48	43	1.0	1.0	1.2	1.3	59	54	NO	NO	NO	NO	NO
5.3	30962	56 DENISON STREET ROZELLE	Ground	SE	47	42	47	43	47	43	48	44	0.5	0.5	0.5	0.8	59	55	NO	NO	NO	NO	NO
5.3	30962	56 DENISON STREET ROZELLE	Ground	NE	47	43	48	44	48	43	49	44	0.7	0.8	0.8	1.1	60	55	NO	NO	NO	NO	NO
5.3	30962	56 DENISON STREET ROZELLE	Ground	NW	43	39	43	39	44	39	44	39	0.2	0.4	0.4	0.6	56	51	NO	NO	NO	NO	NO
5.3	30962	56 DENISON STREET ROZELLE	Ground	SW	45	40	46	41	45	41	46	42	0.7	0.8	0.9	1.1	57	53	NO	NO	NO	NO	NO
5.3	30964	31 ALFRED STREET ROZELLE	First	E	54	49	55	50	54	50	55	51	0.8	0.8	0.9	1.0	60	55	NO	NO	NO	NO	NO
5.3	30964	31 ALFRED STREET ROZELLE	First	N	46	42	46	42	47	42	47	42	0.1	0.2	0.1	0.3	59	54	NO	NO	NO	NO	NO
5.3	30964	31 ALFRED STREET ROZELLE	First	W	51	47	52	48	52	47	53	49	0.9	1.0	1.0	1.2	60	55	NO	NO	NO	NO	NO
5.3	30964	31 ALFRED STREET ROZELLE	First	S	54	49	54	50	54	49	55	50	0.5	0.6	0.6	0.9	60	55	NO	NO	NO	NO	NO
5.3	30964	31 ALFRED STREET ROZELLE	Ground	E	50	45	50	46	50	45	51	47	0.8	0.8	0.9	1.1	60	55	NO	NO	NO	NO	NO
5.3	30964	31 ALFRED STREET ROZELLE	Ground	N	43	38	43	38	44	39	44	39	0.0	0.1	0.0	0.2	56	51	NO	NO	NO	NO	NO
5.3	30964	31 ALFRED STREET ROZELLE	Ground	W	49	45	50	46	49	45	50	46	0.9	1.0	1.0	1.3	60	55	NO	NO	NO	NO	NO
5.3	30968	31 ALFRED STREET ROZELLE	First	W	52	48	53	49	53	48	54	50	1.2	1.2	1.3	1.5	60	55	NO	NO	NO	NO	NO
5.3	30968	31 ALFRED STREET ROZELLE	First	S	54	50	55	51	55	50	56	51	0.8	0.9	0.9	1.1	60	55	NO	NO	NO	NO	NO
5.3	30968	31 ALFRED STREET ROZELLE	First	E	51	47	52	48	52	47	53	48	0.9	0.9	1.0	1.2	60	55	NO	NO	NO	NO	NO
5.3	30968	31 ALFRED STREET ROZELLE	Ground	W	50	46	51	47	50	46	52	48	1.3	1.3	1.5	1.7	60	55	NO	NO	NO	NO	NO
5.3	30968	31 ALFRED STREET ROZELLE	Ground	S	52	48	53	49	52	48	54	49	0.9	1.0	1.1	1.2	60	55	NO	NO	NO	NO	NO
5.3	30968	31 ALFRED STREET ROZELLE	Ground	E	48	43	49	45	48	44	50	45	1.0	1.1	1.1	1.4	60	55	NO	NO	NO	NO	NO
5.3	30971	59 DENISON STREET ROZELLE	First	E	49	45	50	46	50	45	51	46	0.8	0.9	0.9	1.2	60	55	NO	NO	NO	NO	NO
5.3	30971	59 DENISON STREET ROZELLE	First	NW	43	38	43	39	43	39	44	39	0.2	0.4	0.4	0.6	55	51	NO	NO	NO	NO	NO
5.3	30971	59 DENISON STREET ROZELLE	First	W	44	40	45	40	44	40	45	41	0.5	0.7	0.7	0.9	56	52	NO	NO	NO	NO	NO
5.3	30971	59 DENISON STREET ROZELLE	Ground	E	48	43	49	44	48	43	49	45	0.9	1.1	1.1	1.3	60	55	NO	NO	NO	NO	NO
5.3	30971	59 DENISON STREET ROZELLE	Ground	NW	40	35	40	35	40	35	41	36	0.2	0.3	0.3	0.5	52	47	NO	NO	NO	NO	NO
5.3	30971	59 DENISON STREET ROZELLE	Ground	W	41	37	42	38	42	37	43	38	0.6	0.7	0.7	0.9	54	49	NO	NO	NO	NO	NO
5.3	30972	18 BURT STREET ROZELLE	Ground	E	51	46	51	47	51	47	52	47	0.6	0.7	0.6	0.9	60	55	NO	NO	NO	NO	NO
5.3	30972	18 BURT STREET ROZELLE	Ground	N	46	41	46	41	46	42	46	42	0.1	0.2	0.2	0.3	58	54	NO	NO	NO	NO	NO
5.3	30972	18 BURT STREET ROZELLE	Ground	W	48	43	48	44	48	43	49	45	0.8	1.0	1.0	1.1	60	55	NO	NO	NO	NO	NO
5.3	30972	18 BURT STREET ROZELLE	Ground	S	51	46	51	47	51	46	52	47	0.4	0.5	0.5	0.7	60	55	NO	NO	NO	NO	NO
5.3	30976	51 COOK STREET ROZELLE	Ground	SW	43	39	44	40	44	39	45	40	0.6	0.6	0.6	0.9	56	51	NO	NO	NO	NO	NO
5.3	30976	51 COOK STREET ROZELLE	Ground	SE	46	42	47	42	47	42	47	43	0.3	0.3	0.3	0.6	59	54	NO	NO	NO	NO	NO
5.3	30976	51 COOK STREET ROZELLE	Ground	NE	47	42	47	43	47	42	48	43	0.6	0.7	0.8	1.0	59	54	NO	NO	NO	NO	NO
5.3	30976	51 COOK STREET ROZELLE	Ground	NW	42	38	43	38	43	38	43	39	0.4	0.4	0.4	0.6	55	50	NO	NO	NO	NO	NO
5.3	30986	11 ALFRED STREET ROZELLE	Ground	S	51	46	52	47	51	47	52	48	1.0	1.0	1.1	1.2	60	55	NO	NO	NO	NO	NO
5.3	30986	11 ALFRED STREET ROZELLE	Ground	E	46	41	46	42	46	41	47	43	0.9	1.0	1.1	1.3	58	53	NO	NO	NO	NO	NO
5.3	30986	11 ALFRED STREET ROZELLE	Ground	N	44	40	45	40	45	40	45	41	0.2	0.3	0.2	0.5	57	52	NO	NO	NO	NO	NO
5.3	30989	39 FOUCART STREET ROZELLE	Ground	SW	43	39	44	40	44	39	44	40	0.5	0.6	0.7	0.9	56	51	NO	NO	NO	NO	NO
5.3	30989	39 FOUCART STREET ROZELLE	Ground	S	43	38	43	39	43	38	44	39	0.3	0.5	0.4	0.6	55	50	NO	NO	NO	NO	NO
5.3	30989	39 FOUCART STREET ROZELLE	Ground	SE	44	39	44	40	44	40	45	40	0.4	0.4	0.4	0.6	56	52	NO	NO	NO	NO	NO
5.3	30989	39 FOUCART STREET ROZELLE	Ground	NE	47	43	47	43	48	43	48	43	0.4	0.4	0.4	0.6	60	55	NO	NO	NO	NO	NO
5.3	30990	41 FOUCART STREET ROZELLE	Ground	E	47	43	48	43	48	43	48	44	0.4	0.5	0.5	0.7	60	55	NO	NO	NO	NO	NO
5.3	30990	41 FOUCART STREET ROZELLE	Ground	NW	42	37	42	38	42	38	43	38	0.3	0.4	0.4	0.6	54	50	NO	NO	NO	NO	NO
5.3	30990	41 FOUCART STREET ROZELLE	Ground	SW	43	39	44	39	44	39	44	40	0.6	0.6	0.6	0.8	56	51	NO	NO	NO	NO	NO
5.3	30994	54 DENISON STREET ROZELLE	First	SE	50	46	51	47	51	46	52	47	0.7	0.9	0.9	1.0	60	55	NO	NO	NO	NO	NO
5.3	30994	54 DENISON STREET ROZELLE	First	NE	50	45	51	46	50	46	51	47	0.8	0.9	0.9	1.2	60	55	NO	NO	NO	NO	NO
5.3	30994	54 DENISON STREET ROZELLE	First	NW	43	39	44	39	44	39	44	40	0.3	0.4	0.3	0.6	56	51	NO	NO	NO	NO	NO
5.3	30994	54 DENISON STREET ROZELLE	First	SW	47	42	48	43	47	42	48	44	1.1	1.2	1.3	1.4	59	54	NO	NO	NO	NO	NO
5.3	30994	54 DENISON STREET ROZELLE	Ground	SE	46	41	46	42	46	41	47	42	0.4	0.5	0.5	0.7	58	53	NO	NO	NO	NO	NO

NCA	Receiver ID	Address	Floor Level	Facade	Opening Year 2027				Design Year 2037				Increase (Do Smthng - Do Nothing)				NCG project road noise criteria		Do noise levels exceed the cumulative limit with project roads adding ≥2dB to the total noise levels?		Is the contribution from the road project Acute?		Consider further treatment?
					Do Nothing		Do Smthng		Do Nothing		Do Smthng		Opening Year 2027		Design Year 2037								
					Day	Night	Day	Night	Day	Night	Day	Night	Day	Night	Day	Night	Day	Night	Day	Night	$L_{Aeq,15hr}$ ≥ 65dB	$L_{Aeq,9hr}$ ≥ 60dB	
5.3	30994	54 DENISON STREET ROZELLE	Ground	NE	47	42	48	43	47	42	48	44	1.0	1.1	1.1	1.4	59	54	NO	NO	NO	NO	NO
5.3	30994	54 DENISON STREET ROZELLE	Ground	NW	40	35	40	36	41	36	41	36	0.2	0.3	0.3	0.4	53	48	NO	NO	NO	NO	NO
5.3	30994	54 DENISON STREET ROZELLE	Ground	SW	44	39	45	41	44	40	45	41	1.0	1.1	1.1	1.3	56	52	NO	NO	NO	NO	NO
5.3	30998	31 ALFRED STREET ROZELLE	First	S	52	47	53	48	52	47	53	49	1.0	1.0	1.1	1.3	60	55	NO	NO	NO	NO	NO
5.3	30998	31 ALFRED STREET ROZELLE	First	E	51	46	51	47	51	47	52	47	0.4	0.6	0.5	0.7	60	55	NO	NO	NO	NO	NO
5.3	30998	31 ALFRED STREET ROZELLE	First	W	47	42	47	43	47	43	48	43	0.5	0.6	0.6	0.8	59	55	NO	NO	NO	NO	NO
5.3	30998	31 ALFRED STREET ROZELLE	Ground	S	48	44	49	44	48	44	49	45	0.9	0.9	1.0	1.1	60	55	NO	NO	NO	NO	NO
5.3	30998	31 ALFRED STREET ROZELLE	Ground	E	48	44	48	44	49	44	49	44	0.3	0.4	0.4	0.6	60	55	NO	NO	NO	NO	NO
5.3	30998	31 ALFRED STREET ROZELLE	Ground	W	43	39	44	39	44	39	44	40	0.5	0.6	0.5	0.8	56	51	NO	NO	NO	NO	NO
5.3	30999	14 BROCKLEY STREET ROZELLE	Ground	NW	42	38	43	38	43	38	43	39	0.2	0.4	0.4	0.6	55	50	NO	NO	NO	NO	NO
5.3	30999	14 BROCKLEY STREET ROZELLE	Ground	SW	45	40	45	41	45	40	46	42	0.7	0.9	0.9	1.1	57	52	NO	NO	NO	NO	NO
5.3	30999	14 BROCKLEY STREET ROZELLE	Ground	SE	45	40	45	40	45	40	45	41	0.3	0.4	0.5	0.6	57	52	NO	NO	NO	NO	NO
5.3	30999	14 BROCKLEY STREET ROZELLE	Ground	E	44	39	44	40	44	40	45	40	0.4	0.5	0.5	0.7	56	52	NO	NO	NO	NO	NO
5.3	30999	14 BROCKLEY STREET ROZELLE	Ground	NW	43	38	43	39	43	39	44	39	0.2	0.4	0.3	0.5	55	51	NO	NO	NO	NO	NO
5.3	31002	15 ALFRED STREET ROZELLE	Ground	NE	47	43	49	44	48	43	49	45	1.4	1.4	1.5	1.7	60	55	NO	NO	NO	NO	NO
5.3	31002	15 ALFRED STREET ROZELLE	Ground	NW	44	40	45	40	45	40	45	41	0.2	0.3	0.3	0.5	57	52	NO	NO	NO	NO	NO
5.3	31002	15 ALFRED STREET ROZELLE	Ground	SW	46	42	47	43	47	42	48	43	0.8	0.9	0.9	1.2	59	54	NO	NO	NO	NO	NO
5.3	31002	15 ALFRED STREET ROZELLE	Ground	SE	51	47	52	47	52	47	52	48	0.5	0.5	0.5	0.8	60	55	NO	NO	NO	NO	NO
5.3	31005	47 COOK STREET ROZELLE	Ground	NE	46	42	47	43	47	42	48	43	0.7	0.8	0.7	0.9	59	54	NO	NO	NO	NO	NO
5.3	31005	47 COOK STREET ROZELLE	Ground	NW	42	38	43	38	43	38	43	39	0.3	0.4	0.4	0.6	55	50	NO	NO	NO	NO	NO
5.3	31005	47 COOK STREET ROZELLE	Ground	SW	43	39	44	39	44	39	44	40	0.5	0.6	0.6	0.8	56	51	NO	NO	NO	NO	NO
5.3	31006	49 COOK STREET ROZELLE	Ground	SW	43	39	44	39	44	39	44	40	0.5	0.6	0.6	0.8	56	51	NO	NO	NO	NO	NO
5.3	31006	49 COOK STREET ROZELLE	Ground	SE	42	38	43	38	43	38	43	39	0.3	0.4	0.4	0.6	55	50	NO	NO	NO	NO	NO
5.3	31006	49 COOK STREET ROZELLE	Ground	NE	47	42	47	43	47	42	48	43	0.6	0.7	0.8	1.0	59	54	NO	NO	NO	NO	NO
5.3	31009	17 ALFRED STREET ROZELLE	Ground	E	49	44	50	45	49	45	50	46	1.0	1.0	1.1	1.3	60	55	NO	NO	NO	NO	NO
5.3	31009	17 ALFRED STREET ROZELLE	Ground	N	45	40	45	40	45	40	45	41	0.1	0.3	0.3	0.5	57	52	NO	NO	NO	NO	NO
5.3	31009	17 ALFRED STREET ROZELLE	Ground	W	48	44	50	45	49	44	50	46	1.4	1.4	1.5	1.6	60	55	NO	NO	NO	NO	NO
5.3	31009	17 ALFRED STREET ROZELLE	Ground	SE	52	47	53	48	52	48	53	49	0.8	0.9	1.0	1.1	60	55	NO	NO	NO	NO	NO
5.3	31012	43 FOUCART STREET ROZELLE	Ground	SW	43	39	44	40	44	39	44	40	0.5	0.7	0.6	0.9	56	51	NO	NO	NO	NO	NO
5.3	31012	43 FOUCART STREET ROZELLE	Ground	SE	43	39	43	39	43	39	44	39	0.3	0.4	0.5	0.6	55	51	NO	NO	NO	NO	NO
5.3	31012	43 FOUCART STREET ROZELLE	Ground	NE	46	42	47	42	47	42	47	43	0.3	0.5	0.3	0.6	59	54	NO	NO	NO	NO	NO
5.3	31012	43 FOUCART STREET ROZELLE	Ground	SE	43	39	43	39	43	39	44	39	0.3	0.4	0.5	0.6	55	51	NO	NO	NO	NO	NO
5.3	31012	43 FOUCART STREET ROZELLE	Ground	NE	46	42	47	42	47	42	47	43	0.3	0.5	0.3	0.6	59	54	NO	NO	NO	NO	NO
5.3	31015	4 ALFRED STREET ROZELLE	Ground	S	48	44	49	44	49	44	49	45	0.7	0.8	0.8	1.0	60	55	NO	NO	NO	NO	NO
5.3	31015	4 ALFRED STREET ROZELLE	Ground	NE	47	42	48	43	47	43	48	44	0.8	0.9	0.9	1.1	59	55	NO	NO	NO	NO	NO
5.3	31015	4 ALFRED STREET ROZELLE	Ground	N	43	39	44	39	44	39	44	40	0.2	0.3	0.3	0.5	56	51	NO	NO	NO	NO	NO
5.3	31016	2 ALFRED STREET ROZELLE	Ground	N	44	39	44	39	44	39	44	40	0.2	0.4	0.3	0.5	56	51	NO	NO	NO	NO	NO
5.3	31016	2 ALFRED STREET ROZELLE	Ground	SW	47	42	48	43	47	43	48	44	1.0	1.1	1.1	1.4	59	55	NO	NO	NO	NO	NO
5.3	31016	2 ALFRED STREET ROZELLE	Ground	SE	48	44	49	45	49	44	50	45	0.9	1.0	1.0	1.2	60	55	NO	NO	NO	NO	NO
5.3	31017	57 DENISON STREET ROZELLE	Ground	SW	44	40	45	40	45	40	45	41	0.3	0.4	0.3	0.5	57	52	NO	NO	NO	NO	NO
5.3	31017	57 DENISON STREET ROZELLE	Ground	SE	45	40	45	41	45	41	46	41	0.1	0.3	0.2	0.5	57	53	NO	NO	NO	NO	NO
5.3	31017	57 DENISON STREET ROZELLE	Ground	NE	48	43	48	44	48	43	49	45	0.9	1.0	1.0	1.3	60	55	NO	NO	NO	NO	NO
5.3	31017	57 DENISON STREET ROZELLE	Ground	NW	43	38	43	39	43	38	44	39	0.3	0.4	0.3	0.6	55	50	NO	NO	NO	NO	NO
5.3	31017	57 DENISON STREET ROZELLE	Ground	W	43	39	44	39	44	39	44	40	0.5	0.6	0.5	0.8	56	51	NO	NO	NO	NO	NO
5.3	31023	33-35 ALFRED STREET ROZELLE	Ground	E	50	45	50	46	50	45	51	46	0.8	0.8	0.9	1.1	60	55	NO	NO	NO	NO	NO
5.3	31023	33-35 ALFRED STREET ROZELLE	Ground	N	46	41	46	41	46	41	47	42	0.1	0.2	0.2	0.4	58	53	NO	NO	NO	NO	NO
5.3	31023	33-35 ALFRED STREET ROZELLE	Ground	W	46	41	46	42	46	42	47	42	0.4	0.4	0.4	0.6	58	54	NO	NO	NO	NO	NO
5.3	31023	33-35 ALFRED STREET ROZELLE	Ground	S	49	45	50	45	50	45	50	46	0.7	0.8	0.8	1.0	60	55	NO	NO	NO	NO	NO
5.3	31024	19 ALFRED STREET ROZELLE	Ground	S	52	47	52	48	52	48	53	48	0.6	0.6	0.7	0.9	60	55	NO	NO	NO	NO	NO
5.3	31024	19 ALFRED STREET ROZELLE	Ground	E	46	41	47	43	46	42	48	43	1.2	1.2	1.4	1.4	58	54	NO	NO	NO	NO	NO
5.3	31024	19 ALFRED STREET ROZELLE	Ground	N	45	40	45	40	45	40	45	41	0.2	0.3	0.2	0.4	57	52	NO	NO	NO	NO	NO
5.3	31024	19 ALFRED STREET ROZELLE	Ground	W	48	44	50	45	49	44	50	46	1.1	1.1	1.2	1.4	60	55	NO	NO	NO	NO	NO
5.3	31027	37 ALFRED STREET ROZELLE	Ground	N	46	41	46	41	46	41	46	42	0.1	0.2	0.1	0.3	58	53	NO	NO	NO	NO	NO
5.3	31027	37 ALFRED STREET ROZELLE	Ground	W	48	44	49	45	49	44	50	45	1.1	1.1	1.2	1.4	60	55	NO	NO	NO	NO	NO
5.3	31027	37 ALFRED STREET ROZELLE	Ground	S	53	48	53	49	53	49	54	50	0.7	0.8	0.8	1.0	60	55	NO	NO	NO	NO	NO
5.3	31028	31 ALFRED STREET ROZELLE	First	E	51	47	52	47	52	47	52	48	0.3	0.5	0.4	0.6	60	55	NO	NO	NO	NO	NO
5.3	31028	31 ALFRED STREET ROZELLE	First	W	50	45	50	46	50	46	51	47	0.7	0.8	0.9	1.0	60	55	NO	NO	NO	NO	NO
5.3	31028	31 ALFRED STREET ROZELLE	Ground	E	48	43	48	44	48	44	49	44	0.3	0.4	0.3	0.5	60	55	NO	NO	NO	NO	NO
5.3	31028	31 ALFRED STREET ROZELLE	Ground	W	47	43	48	43	47	43	48	44	0.7	0.8	0.8	1.1	59	55	NO	NO	NO	NO	NO
5.3	31029	52 DENISON STREET ROZELLE	First	S	44	39	44	40	44	40	45	40	0.3	0.4	0.3	0.6	56	52	NO	NO	NO	NO	NO
5.3	31029	52 DENISON STREET ROZELLE	First	NE	46	42	46	42	47	42	47	43	0.3	0.4	0.4	0.7	59	54	NO	NO	NO	NO	NO
5.3	31029	52 DENISON STREET ROZELLE	First	SW	45	41	46	42	46	41	47	42	0.8	0.8	0.8	1.1	58	53	NO	NO	NO	NO	NO
5.3	31029	52 DENISON STREET ROZELLE	Ground	S	40	36	40	36	41	36	41	36	0.3	0.3	0.3	0.5	53	48	NO	NO	NO	NO	NO
5.3	31029	52 DENISON STREET ROZELLE	Ground	NE	43	39	43	39	44	39	44	39	0.1	0.2	0.2	0.4	56	51	NO	NO	NO	NO	NO

NCA	Receiver ID	Address	Floor Level	Facade	Opening Year 2027				Design Year 2037				Increase (Do Smthng - Do Nothing)				NCG project road noise criteria		Do noise levels exceed the cumulative limit with project roads adding ≥2dB to the total noise levels?		Is the contribution from the road project Acute?		Consider further treatment?
					Do Nothing		Do Smthng		Do Nothing		Do Smthng		Opening Year 2027		Design Year 2037								
					Day	Night	Day	Night	Day	Night	Day	Night	Day	Night	Day	Night	Day	Night	Day	Night	$L_{Aeq,15hr}$ ≥ 65dB	$L_{Aeq,9hr}$ ≥ 60dB	
5.3	31029	52 DENISON STREET ROZELLE	Ground	SW	43	39	44	39	43	39	44	40	0.7	0.8	0.8	1.1	55	51	NO	NO	NO	NO	NO
5.3	31030	50 DENISON STREET ROZELLE	Ground	N	42	38	42	38	43	38	43	38	0.0	0.1	0.0	0.2	55	50	NO	NO	NO	NO	NO
5.3	31030	50 DENISON STREET ROZELLE	Ground	E	44	39	44	40	45	40	45	40	0.0	0.2	0.0	0.3	57	52	NO	NO	NO	NO	NO
5.3	31030	50 DENISON STREET ROZELLE	Ground	N	43	38	43	39	43	39	44	39	0.3	0.4	0.4	0.6	55	51	NO	NO	NO	NO	NO
5.3	31030	50 DENISON STREET ROZELLE	Ground	SW	44	39	44	40	44	40	45	40	0.4	0.6	0.6	0.8	56	52	NO	NO	NO	NO	NO
5.3	31035	21 ALFRED STREET ROZELLE	Ground	NE	45	41	46	42	46	41	47	42	0.8	0.8	0.9	1.0	58	53	NO	NO	NO	NO	NO
5.3	31035	21 ALFRED STREET ROZELLE	Ground	NW	45	40	45	40	45	40	45	41	0.2	0.3	0.2	0.5	57	52	NO	NO	NO	NO	NO
5.3	31035	21 ALFRED STREET ROZELLE	Ground	W	47	43	48	44	48	43	49	44	0.8	0.8	0.9	1.0	60	55	NO	NO	NO	NO	NO
5.3	31035	21 ALFRED STREET ROZELLE	Ground	S	53	48	53	49	53	49	54	50	0.7	0.8	0.8	1.0	60	55	NO	NO	NO	NO	NO
5.3	31039	43 COOK STREET ROZELLE	Ground	N	43	38	43	38	43	38	43	39	0.2	0.4	0.3	0.5	55	50	NO	NO	NO	NO	NO
5.3	31039	43 COOK STREET ROZELLE	Ground	NW	43	38	43	39	43	39	44	39	0.2	0.4	0.4	0.6	55	51	NO	NO	NO	NO	NO
5.3	31039	43 COOK STREET ROZELLE	Ground	E	44	39	44	40	44	40	45	40	0.3	0.4	0.4	0.6	56	52	NO	NO	NO	NO	NO
5.3	31039	43 COOK STREET ROZELLE	Ground	NW	42	37	42	38	42	38	43	38	0.3	0.4	0.3	0.6	54	50	NO	NO	NO	NO	NO
5.3	31039	43 COOK STREET ROZELLE	Ground	SW	43	39	44	40	44	39	44	40	0.6	0.7	0.7	0.9	56	51	NO	NO	NO	NO	NO
5.3	31040	45 COOK STREET ROZELLE	Ground	SW	42	38	43	39	43	38	43	39	0.5	0.5	0.5	0.7	55	50	NO	NO	NO	NO	NO
5.3	31040	45 COOK STREET ROZELLE	Ground	NW	42	38	42	38	43	38	43	38	0.3	0.4	0.3	0.6	55	50	NO	NO	NO	NO	NO
5.3	31040	45 COOK STREET ROZELLE	Ground	W	44	40	45	41	45	40	45	41	0.7	0.8	0.9	1.0	57	52	NO	NO	NO	NO	NO
5.3	31040	45 COOK STREET ROZELLE	Ground	SE	44	39	44	40	44	39	45	40	0.3	0.4	0.4	0.6	56	51	NO	NO	NO	NO	NO
5.3	31040	45 COOK STREET ROZELLE	Ground	NE	45	41	45	41	46	41	46	42	0.3	0.5	0.5	0.6	58	53	NO	NO	NO	NO	NO
5.3	31040	45 COOK STREET ROZELLE	Ground	SE	46	41	46	41	46	41	46	42	0.4	0.4	0.4	0.7	58	53	NO	NO	NO	NO	NO
5.3	31040	45 COOK STREET ROZELLE	Ground	E	46	42	47	43	47	42	48	43	0.7	0.8	0.8	1.0	59	54	NO	NO	NO	NO	NO
5.3	31040	45 COOK STREET ROZELLE	Ground	NW	43	38	43	38	43	38	43	39	0.3	0.4	0.3	0.5	55	50	NO	NO	NO	NO	NO
5.3	31045	23 ALFRED STREET ROZELLE	Ground	S	53	49	54	49	54	49	54	50	0.8	0.8	0.9	1.1	60	55	NO	NO	NO	NO	NO
5.3	31045	23 ALFRED STREET ROZELLE	Ground	E	52	48	53	48	52	48	53	49	0.9	0.8	1.0	1.1	60	55	NO	NO	NO	NO	NO
5.3	31045	23 ALFRED STREET ROZELLE	Ground	N	45	40	45	40	45	41	46	41	0.1	0.3	0.2	0.4	57	53	NO	NO	NO	NO	NO
5.3	31049	55 DENISON STREET ROZELLE	First	NE	49	45	50	45	50	45	51	46	0.9	0.9	1.0	1.1	60	55	NO	NO	NO	NO	NO
5.3	31049	55 DENISON STREET ROZELLE	First	NW	43	38	43	38	43	38	43	39	0.3	0.4	0.3	0.5	55	50	NO	NO	NO	NO	NO
5.3	31049	55 DENISON STREET ROZELLE	First	SW	45	40	46	41	45	41	46	42	0.9	1.0	0.9	1.2	57	53	NO	NO	NO	NO	NO
5.3	31049	55 DENISON STREET ROZELLE	First	SE	48	44	49	44	49	44	49	45	0.5	0.6	0.6	0.8	60	55	NO	NO	NO	NO	NO
5.3	31049	55 DENISON STREET ROZELLE	Ground	NE	47	43	48	44	48	43	49	44	1.0	1.1	1.0	1.3	60	55	NO	NO	NO	NO	NO
5.3	31049	55 DENISON STREET ROZELLE	Ground	NW	39	34	39	35	39	35	40	35	0.3	0.4	0.3	0.5	51	47	NO	NO	NO	NO	NO
5.3	31049	55 DENISON STREET ROZELLE	Ground	SW	42	38	43	39	43	38	44	39	0.8	0.9	1.0	1.1	55	50	NO	NO	NO	NO	NO
5.3	31049	55 DENISON STREET ROZELLE	Ground	SE	45	40	45	41	45	41	46	41	0.4	0.5	0.4	0.7	57	53	NO	NO	NO	NO	NO
5.3	31052	45 FOUCART STREET ROZELLE	Ground	E	48	43	48	44	48	44	49	44	0.5	0.6	0.6	0.8	60	55	NO	NO	NO	NO	NO
5.3	31052	45 FOUCART STREET ROZELLE	Ground	SW	43	39	44	39	44	39	44	40	0.5	0.7	0.7	0.9	56	51	NO	NO	NO	NO	NO
5.3	31053	47 FOUCART STREET ROZELLE	Ground	NE	48	43	48	44	48	44	49	44	0.6	0.7	0.7	0.9	60	55	NO	NO	NO	NO	NO
5.3	31053	47 FOUCART STREET ROZELLE	Ground	N	42	37	42	38	42	38	43	38	0.3	0.4	0.4	0.6	54	50	NO	NO	NO	NO	NO
5.3	31053	47 FOUCART STREET ROZELLE	Ground	W	43	39	44	39	43	39	44	40	0.5	0.6	0.7	0.8	55	51	NO	NO	NO	NO	NO
5.3	31055	57 ALFRED STREET ROZELLE	Ground	E	51	46	51	46	51	46	51	47	0.1	0.2	0.2	0.4	60	55	NO	NO	NO	NO	NO
5.3	31055	57 ALFRED STREET ROZELLE	Ground	N	46	41	46	42	47	42	47	42	0.1	0.3	0.1	0.4	59	54	NO	NO	NO	NO	NO
5.3	31055	57 ALFRED STREET ROZELLE	Ground	W	48	43	48	44	48	44	49	44	0.3	0.4	0.4	0.7	60	55	NO	NO	NO	NO	NO
5.3	31055	57 ALFRED STREET ROZELLE	Ground	S	51	47	52	47	52	47	52	47	0.3	0.4	0.3	0.5	60	55	NO	NO	NO	NO	NO
5.3	31056	55 ALFRED STREET ROZELLE	Ground	E	49	44	49	44	49	44	49	45	0.1	0.2	0.2	0.4	60	55	NO	NO	NO	NO	NO
5.3	31056	55 ALFRED STREET ROZELLE	Ground	N	46	41	46	41	47	42	47	42	0.1	0.2	0.1	0.3	59	54	NO	NO	NO	NO	NO
5.3	31056	55 ALFRED STREET ROZELLE	Ground	W	48	44	48	44	49	44	49	44	0.2	0.3	0.3	0.6	60	55	NO	NO	NO	NO	NO
5.3	31056	55 ALFRED STREET ROZELLE	Ground	S	50	45	50	46	50	46	51	46	0.5	0.6	0.6	0.7	60	55	NO	NO	NO	NO	NO
5.3	31058	6 ALFRED STREET ROZELLE	Ground	N	43	39	43	39	44	39	44	39	0.3	0.3	0.3	0.5	56	51	NO	NO	NO	NO	NO
5.3	31058	6 ALFRED STREET ROZELLE	Ground	SW	46	42	47	43	46	42	48	43	0.9	1.0	1.1	1.3	58	54	NO	NO	NO	NO	NO
5.3	31058	6 ALFRED STREET ROZELLE	Ground	SE	49	44	49	45	49	44	50	46	0.7	0.9	0.9	1.1	60	55	NO	NO	NO	NO	NO
5.3	31058	6 ALFRED STREET ROZELLE	Ground	NE	46	42	46	42	47	42	47	42	0.3	0.4	0.4	0.6	59	54	NO	NO	NO	NO	NO
5.3	31059	25 ALFRED STREET ROZELLE	Ground	N	46	41	46	41	46	41	46	42	0.1	0.2	0.2	0.4	58	53	NO	NO	NO	NO	NO
5.3	31059	25 ALFRED STREET ROZELLE	Ground	W	48	44	49	45	49	44	50	45	0.6	0.8	0.7	0.9	60	55	NO	NO	NO	NO	NO
5.3	31059	25 ALFRED STREET ROZELLE	Ground	SW	51	47	52	48	52	47	53	48	0.8	0.9	0.9	1.1	60	55	NO	NO	NO	NO	NO
5.3	31059	25 ALFRED STREET ROZELLE	Ground	S	49	44	49	45	49	45	50	45	0.3	0.3	0.3	0.6	60	55	NO	NO	NO	NO	NO
5.3	31059	25 ALFRED STREET ROZELLE	Ground	E	52	47	53	48	52	48	53	49	1.0	1.0	1.1	1.3	60	55	NO	NO	NO	NO	NO
5.3	31061	53 ALFRED STREET ROZELLE	First	E	52	47	52	47	52	47	53	48	0.2	0.3	0.3	0.5	60	55	NO	NO	NO	NO	NO
5.3	31061	53 ALFRED STREET ROZELLE	First	N	47	42	47	42	47	42	47	43	0.0	0.1	0.0	0.2	59	54	NO	NO	NO	NO	NO
5.3	31061	53 ALFRED STREET ROZELLE	First	W	53	48	54	49	53	49	54	50	1.1	1.2	1.2	1.4	60	55	NO	NO	NO	NO	NO
5.3	31061	53 ALFRED STREET ROZELLE	First	S	53	48	53	49	53	49	54	49	0.5	0.5	0.5	0.8	60	55	NO	NO	NO	NO	NO
5.3	31061	53 ALFRED STREET ROZELLE	Ground	E	48	44	48	44	49	44	49	44	0.1	0.2	0.1	0.3	60	55	NO	NO	NO	NO	NO
5.3	31061	53 ALFRED STREET ROZELLE	Ground	N	45	39	44	40	45	40	45	40	-0.1	0.1	0.0	0.1	57	52	NO	NO	NO	NO	NO
5.3	31061	53 ALFRED STREET ROZELLE	Ground	W	48	43	49	44	48	43	50	45	1.2	1.3	1.4	1.6	60	55	NO	NO	NO	NO	NO

NCA	Receiver ID	Address	Floor Level	Facade	Opening Year 2027				Design Year 2037				Increase (Do Smthng - Do Nothing)				NCG project road noise criteria		Do noise levels exceed the cumulative limit with project roads adding ≥2dB to the total noise levels?		Is the contribution from the road project Acute?		Consider further treatment?
					Do Nothing		Do Smthng		Do Nothing		Do Smthng		Opening Year 2027		Design Year 2037								
					Day	Night	Day	Night	Day	Night	Day	Night	Day	Night	Day	Night	Day	Night	Day	Night	$L_{Aeq,15hr}$ ≥ 65dB	$L_{Aeq,9hr}$ ≥ 60dB	
5.3	31061	53 ALFRED STREET ROZELLE	Ground	S	50	46	51	46	51	46	51	47	0.3	0.4	0.3	0.6	60	55	NO	NO	NO	NO	NO
5.3	31065	51 ALFRED STREET ROZELLE	Ground	S	52	47	52	48	52	48	53	49	0.8	0.9	0.9	1.1	60	55	NO	NO	NO	NO	NO
5.3	31065	51 ALFRED STREET ROZELLE	Ground	E	50	46	51	47	51	46	52	47	0.9	0.9	1.0	1.1	60	55	NO	NO	NO	NO	NO
5.3	31065	51 ALFRED STREET ROZELLE	Ground	E	46	42	47	42	47	42	47	43	0.5	0.6	0.6	0.9	59	54	NO	NO	NO	NO	NO
5.3	31065	51 ALFRED STREET ROZELLE	Ground	N	46	41	46	41	47	42	47	42	0.1	0.2	0.1	0.3	59	54	NO	NO	NO	NO	NO
5.3	31066	48A DENISON STREET ROZELLE	First	NW	43	38	43	39	44	39	44	39	0.2	0.4	0.3	0.5	56	51	NO	NO	NO	NO	NO
5.3	31066	48A DENISON STREET ROZELLE	First	W	46	41	47	42	46	42	47	43	0.9	1.0	1.1	1.2	58	54	NO	NO	NO	NO	NO
5.3	31066	48A DENISON STREET ROZELLE	First	S	49	44	49	45	49	44	50	45	0.5	0.6	0.7	0.9	60	55	NO	NO	NO	NO	NO
5.3	31066	48A DENISON STREET ROZELLE	First	E	49	45	50	46	50	45	51	46	0.8	0.9	0.9	1.2	60	55	NO	NO	NO	NO	NO
5.3	31066	48A DENISON STREET ROZELLE	Ground	NW	40	35	40	35	40	36	41	36	0.2	0.3	0.3	0.4	52	48	NO	NO	NO	NO	NO
5.3	31066	48A DENISON STREET ROZELLE	Ground	W	43	38	44	39	43	39	44	40	0.8	0.9	0.9	1.1	55	51	NO	NO	NO	NO	NO
5.3	31066	48A DENISON STREET ROZELLE	Ground	S	46	41	46	42	46	42	47	42	0.3	0.4	0.4	0.6	58	54	NO	NO	NO	NO	NO
5.3	31066	48A DENISON STREET ROZELLE	Ground	E	45	40	46	41	45	41	46	42	0.8	0.9	0.8	1.2	57	53	NO	NO	NO	NO	NO
5.3	31069	49A ALFRED STREET ROZELLE	Ground	N	46	41	46	42	47	42	47	42	0.1	0.2	0.1	0.3	59	54	NO	NO	NO	NO	NO
5.3	31069	49A ALFRED STREET ROZELLE	Ground	W	47	42	47	42	47	43	48	43	0.2	0.2	0.2	0.4	59	55	NO	NO	NO	NO	NO
5.3	31069	49A ALFRED STREET ROZELLE	Ground	S	51	47	52	47	52	47	52	48	0.7	0.8	0.7	0.9	60	55	NO	NO	NO	NO	NO
5.3	31069	49A ALFRED STREET ROZELLE	Ground	E	50	46	51	47	51	46	52	47	0.9	0.9	1.0	1.2	60	55	NO	NO	NO	NO	NO
5.3	31075	47 ALFRED STREET ROZELLE	Ground	E	46	42	47	42	47	42	47	43	0.6	0.7	0.7	0.9	59	54	NO	NO	NO	NO	NO
5.3	31075	47 ALFRED STREET ROZELLE	Ground	N	46	41	46	41	47	42	47	42	0.1	0.2	0.1	0.3	59	54	NO	NO	NO	NO	NO
5.3	31075	47 ALFRED STREET ROZELLE	Ground	W	47	42	47	42	47	42	48	43	0.2	0.4	0.3	0.5	59	54	NO	NO	NO	NO	NO
5.3	31075	47 ALFRED STREET ROZELLE	Ground	W	50	46	51	47	51	46	52	47	0.8	0.9	0.9	1.1	60	55	NO	NO	NO	NO	NO
5.3	31075	47 ALFRED STREET ROZELLE	Ground	S	51	46	51	47	51	47	52	47	0.5	0.6	0.6	0.8	60	55	NO	NO	NO	NO	NO
5.3	31076	41 COOK STREET ROZELLE	Ground	E	46	41	46	42	46	42	47	42	0.5	0.6	0.6	0.8	58	54	NO	NO	NO	NO	NO
5.3	31076	41 COOK STREET ROZELLE	Ground	NW	42	37	42	38	42	38	43	38	0.3	0.4	0.4	0.6	54	50	NO	NO	NO	NO	NO
5.3	31076	41 COOK STREET ROZELLE	Ground	W	42	37	42	38	42	38	43	38	0.4	0.5	0.5	0.7	54	50	NO	NO	NO	NO	NO
5.3	31077	41A COOK STREET ROZELLE	First	SW	45	41	46	42	46	41	47	43	1.1	1.2	1.2	1.4	58	53	NO	NO	NO	NO	NO
5.3	31077	41A COOK STREET ROZELLE	First	SE	49	44	50	45	49	45	50	46	0.7	0.8	0.9	1.0	60	55	NO	NO	NO	NO	NO
5.3	31077	41A COOK STREET ROZELLE	First	NE	49	44	49	45	49	44	50	45	0.8	0.8	0.9	1.1	60	55	NO	NO	NO	NO	NO
5.3	31077	41A COOK STREET ROZELLE	Ground	SW	42	38	43	39	43	38	44	40	0.9	0.9	1.0	1.3	55	50	NO	NO	NO	NO	NO
5.3	31077	41A COOK STREET ROZELLE	Ground	SE	42	37	42	38	42	38	43	38	0.3	0.5	0.4	0.6	54	50	NO	NO	NO	NO	NO
5.3	31077	41A COOK STREET ROZELLE	Ground	NE	45	41	46	41	46	41	46	42	0.5	0.5	0.5	0.7	58	53	NO	NO	NO	NO	NO
5.3	31078	27 ALFRED STREET ROZELLE	Ground	E	49	44	49	45	49	44	50	46	0.7	0.8	0.8	1.1	60	55	NO	NO	NO	NO	NO
5.3	31078	27 ALFRED STREET ROZELLE	Ground	N	46	41	46	41	46	41	46	41	0.1	0.2	0.1	0.3	58	53	NO	NO	NO	NO	NO
5.3	31078	27 ALFRED STREET ROZELLE	Ground	W	48	44	49	44	49	44	49	45	0.7	0.8	0.8	1.0	60	55	NO	NO	NO	NO	NO
5.3	31078	27 ALFRED STREET ROZELLE	Ground	S	52	48	53	49	52	48	54	49	1.0	1.0	1.2	1.3	60	55	NO	NO	NO	NO	NO
5.3	31079	43 ALFRED STREET ROZELLE	Ground	NE	47	42	47	43	48	43	48	43	0.3	0.4	0.3	0.5	60	55	NO	NO	NO	NO	NO
5.3	31079	43 ALFRED STREET ROZELLE	Ground	N	46	41	46	41	47	42	47	42	0.1	0.2	0.1	0.3	59	54	NO	NO	NO	NO	NO
5.3	31079	43 ALFRED STREET ROZELLE	Ground	W	47	42	47	43	47	43	48	43	0.6	0.6	0.7	0.8	59	55	NO	NO	NO	NO	NO
5.3	31079	43 ALFRED STREET ROZELLE	Ground	S	51	47	52	47	52	47	52	48	0.7	0.8	0.8	1.0	60	55	NO	NO	NO	NO	NO
5.3	31079	43 ALFRED STREET ROZELLE	Ground	E	47	42	48	43	47	43	48	44	0.7	0.7	0.8	1.0	59	55	NO	NO	NO	NO	NO
5.3	31093	39 ALFRED STREET ROZELLE	Ground	N	46	41	46	41	47	42	47	42	0.1	0.2	0.1	0.3	59	54	NO	NO	NO	NO	NO
5.3	31093	39 ALFRED STREET ROZELLE	Ground	W	47	43	48	43	48	43	48	44	0.6	0.8	0.7	0.9	60	55	NO	NO	NO	NO	NO
5.3	31093	39 ALFRED STREET ROZELLE	Ground	S	52	48	53	49	53	48	54	49	0.9	1.0	1.1	1.3	60	55	NO	NO	NO	NO	NO
5.3	31093	39 ALFRED STREET ROZELLE	Ground	E	49	44	50	45	49	44	50	46	1.0	1.1	1.2	1.4	60	55	NO	NO	NO	NO	NO
5.3	31093	39 ALFRED STREET ROZELLE	Ground	N	46	42	46	42	47	42	47	42	0.0	0.1	0.1	0.3	59	54	NO	NO	NO	NO	NO
5.3	31094	8 ALFRED STREET ROZELLE	Ground	N	44	39	44	39	44	39	44	40	0.2	0.3	0.3	0.5	56	51	NO	NO	NO	NO	NO
5.3	31094	8 ALFRED STREET ROZELLE	Ground	SW	45	41	46	41	46	41	46	42	0.5	0.5	0.5	0.8	58	53	NO	NO	NO	NO	NO
5.3	31094	8 ALFRED STREET ROZELLE	Ground	NW	44	39	44	39	44	39	44	40	0.2	0.3	0.3	0.5	56	51	NO	NO	NO	NO	NO
5.3	31094	8 ALFRED STREET ROZELLE	Ground	SW	46	41	46	42	46	42	47	42	0.6	0.7	0.7	0.9	58	54	NO	NO	NO	NO	NO
5.3	31094	8 ALFRED STREET ROZELLE	Ground	SE	50	45	51	46	50	46	51	47	0.7	0.8	0.7	0.9	60	55	NO	NO	NO	NO	NO
5.3	31094	8 ALFRED STREET ROZELLE	Ground	NE	45	40	46	41	45	41	46	42	1.2	1.2	1.3	1.5	57	53	NO	NO	NO	NO	NO
5.3	31095	45 ALFRED STREET ROZELLE	Ground	N	46	41	46	42	47	42	47	42	0.1	0.2	0.1	0.3	59	54	NO	NO	NO	NO	NO
5.3	31095	45 ALFRED STREET ROZELLE	Ground	W	47	42	47	43	47	43	48	43	0.4	0.6	0.5	0.7	59	55	NO	NO	NO	NO	NO
5.3	31095	45 ALFRED STREET ROZELLE	Ground	S	51	46	51	47	51	46	52	47	0.4	0.6	0.6	0.8	60	55	NO	NO	NO	NO	NO
5.3	31095	45 ALFRED STREET ROZELLE	Ground	E	49	44	50	45	49	45	50	46	0.8	0.9	0.9	1.1	60	55	NO	NO	NO	NO	NO
5.3	31099	53 DENISON STREET ROZELLE	Ground	E	47	43	48	44	48	43	49	44	0.9	1.0	1.0	1.3	60	55	NO	NO	NO	NO	NO
5.3	31099	53 DENISON STREET ROZELLE	Ground	W	43	39	43	39	43	39	44	40	0.3	0.5	0.4	0.7	55	51	NO	NO	NO	NO	NO
5.3	31104	10 ALFRED STREET ROZELLE	Ground	NE	49	45	50	45	50	45	50	46	0.8	0.8	0.8	1.0	60	55	NO	NO	NO	NO	NO
5.3	31104	10 ALFRED STREET ROZELLE	Ground	NW	43	39	43	39	44	39	44	39	0.2	0.3	0.3	0.5	56	51	NO	NO	NO	NO	NO
5.3	31104	10 ALFRED STREET ROZELLE	Ground	SW	46	42	47	43	46	42	48	43	1.2	1.2	1.4	1.5	58	54	NO	NO	NO	NO	NO
5.3	31104	10 ALFRED STREET ROZELLE	Ground	SE	51	46	51	47	51	46	52	48	0.7	0.8	0.8	1.1	60	55	NO	NO	NO	NO	NO
5.3	31106	48 DENISON STREET ROZELLE	Ground	NE	45	41	46	41	46	41	46	42	0.6	0.6	0.6	0.8	58	53	NO	NO	NO	NO	NO

NCA	Receiver ID	Address	Floor Level	Facade	Opening Year 2027				Design Year 2037				Increase (Do Smthng - Do Nothing)				NCG project road noise criteria		Do noise levels exceed the cumulative limit with project roads adding ≥2dB to the total noise levels?		Is the contribution from the road project Acute?		Consider further treatment?
					Do Nothing		Do Smthng		Do Nothing		Do Smthng		Opening Year 2027		Design Year 2037								
					Day	Night	Day	Night	Day	Night	Day	Night	Day	Night	Day	Night	Day	Night	Day	Night	$L_{Aeq,15hr}$ ≥ 65dB	$L_{Aeq,9hr}$ ≥ 60dB	
5.3	31106	48 DENISON STREET ROZELLE	Ground	NW	43	38	43	39	44	39	44	39	0.3	0.4	0.3	0.6	56	51	NO	NO	NO	NO	NO
5.3	31106	48 DENISON STREET ROZELLE	Ground	NE	44	39	44	40	44	40	45	40	0.2	0.4	0.2	0.4	56	52	NO	NO	NO	NO	NO
5.3	31106	48 DENISON STREET ROZELLE	Ground	N	43	38	43	39	43	39	44	39	0.3	0.4	0.3	0.6	55	51	NO	NO	NO	NO	NO
5.3	31106	48 DENISON STREET ROZELLE	Ground	SW	44	40	45	40	45	40	45	41	0.5	0.6	0.6	0.8	57	52	NO	NO	NO	NO	NO
5.3	31106	48 DENISON STREET ROZELLE	Ground	SE	41	36	41	36	41	36	41	37	0.2	0.3	0.2	0.4	53	48	NO	NO	NO	NO	NO
5.3	31107	48A DENISON STREET ROZELLE	Ground	NE	46	42	47	43	47	42	48	43	0.6	0.6	0.7	0.9	59	54	NO	NO	NO	NO	NO
5.3	31107	48A DENISON STREET ROZELLE	Ground	W	44	39	44	40	44	40	45	40	0.5	0.6	0.5	0.8	56	52	NO	NO	NO	NO	NO
5.3	31110	33-35 ALFRED STREET ROZELLE	Ground	W	47	42	47	43	47	43	48	43	0.6	0.7	0.7	0.9	59	55	NO	NO	NO	NO	NO
5.3	31110	33-35 ALFRED STREET ROZELLE	Ground	W	47	42	47	43	47	42	48	43	0.5	0.6	0.6	0.9	59	54	NO	NO	NO	NO	NO
5.3	31110	33-35 ALFRED STREET ROZELLE	Ground	E	49	44	50	45	50	45	50	46	0.5	0.6	0.6	0.8	60	55	NO	NO	NO	NO	NO
5.3	31110	33-35 ALFRED STREET ROZELLE	Ground	N	46	41	46	41	46	42	47	42	0.1	0.2	0.1	0.3	58	54	NO	NO	NO	NO	NO
5.3	31113	49 FOUCART STREET ROZELLE	Ground	W	43	39	44	39	43	39	44	40	0.5	0.6	0.7	0.8	55	51	NO	NO	NO	NO	NO
5.3	31113	49 FOUCART STREET ROZELLE	Ground	S	46	42	47	42	47	42	47	43	0.4	0.5	0.5	0.7	59	54	NO	NO	NO	NO	NO
5.3	31113	49 FOUCART STREET ROZELLE	Ground	NE	48	44	49	45	49	44	50	45	0.7	0.8	0.8	1.1	60	55	NO	NO	NO	NO	NO
5.3	31113	49 FOUCART STREET ROZELLE	Ground	NW	42	37	42	37	42	37	42	38	0.3	0.4	0.3	0.6	54	49	NO	NO	NO	NO	NO
5.3	31114	31 ALFRED STREET ROZELLE	Ground	E	49	44	49	44	49	44	49	45	0.1	0.2	0.1	0.4	60	55	NO	NO	NO	NO	NO
5.3	31114	31 ALFRED STREET ROZELLE	Ground	S	48	44	49	44	49	44	49	45	0.4	0.5	0.4	0.6	60	55	NO	NO	NO	NO	NO
5.3	31114	31 ALFRED STREET ROZELLE	Ground	E	47	43	48	43	48	43	48	44	0.6	0.7	0.7	0.9	60	55	NO	NO	NO	NO	NO
5.3	31114	31 ALFRED STREET ROZELLE	Ground	N	45	41	45	41	46	41	46	41	0.1	0.2	0.1	0.3	58	53	NO	NO	NO	NO	NO
5.3	31114	31 ALFRED STREET ROZELLE	Ground	W	49	44	50	45	49	45	50	46	0.7	0.8	0.9	1.1	60	55	NO	NO	NO	NO	NO
5.3	31116	33-35 ALFRED STREET ROZELLE	Ground	E	48	43	48	44	48	44	49	44	0.4	0.4	0.4	0.6	60	55	NO	NO	NO	NO	NO
5.3	31116	33-35 ALFRED STREET ROZELLE	Ground	N	45	40	45	40	46	40	46	41	0.2	0.2	0.2	0.4	58	52	NO	NO	NO	NO	NO
5.3	31116	33-35 ALFRED STREET ROZELLE	Ground	W	47	43	48	43	48	43	48	44	0.6	0.8	0.7	0.9	60	55	NO	NO	NO	NO	NO
5.3	31116	33-35 ALFRED STREET ROZELLE	Ground	S	46	41	46	42	47	42	47	42	0.1	0.3	0.2	0.3	59	54	NO	NO	NO	NO	NO
5.3	31117	12 ALFRED STREET ROZELLE	Ground	E	51	46	52	47	51	47	52	48	0.9	1.0	1.1	1.2	60	55	NO	NO	NO	NO	NO
5.3	31117	12 ALFRED STREET ROZELLE	Ground	W	50	46	51	47	51	46	52	48	1.2	1.2	1.4	1.5	60	55	NO	NO	NO	NO	NO
5.3	31117	12 ALFRED STREET ROZELLE	Ground	SE	53	48	53	49	53	48	54	50	0.9	0.9	1.0	1.1	60	55	NO	NO	NO	NO	NO
5.3	31118	37 ALFRED STREET ROZELLE	First	E	54	49	55	50	54	49	55	51	0.8	0.9	0.9	1.1	60	55	NO	NO	NO	NO	NO
5.3	31118	37 ALFRED STREET ROZELLE	First	N	46	42	46	42	47	42	47	42	0.1	0.1	0.1	0.3	59	54	NO	NO	NO	NO	NO
5.3	31118	37 ALFRED STREET ROZELLE	First	W	51	47	52	48	52	47	53	49	1.2	1.2	1.3	1.5	60	55	NO	NO	NO	NO	NO
5.3	31118	37 ALFRED STREET ROZELLE	First	S	55	50	56	51	55	51	56	52	0.8	0.9	0.9	1.2	60	55	NO	NO	NO	NO	NO
5.3	31118	37 ALFRED STREET ROZELLE	Ground	E	48	44	49	44	49	44	50	45	0.6	0.6	0.7	0.9	60	55	NO	NO	NO	NO	NO
5.3	31118	37 ALFRED STREET ROZELLE	Ground	N	44	39	44	39	45	40	45	40	-0.1	0.1	-0.1	0.1	57	52	NO	NO	NO	NO	NO
5.3	31118	37 ALFRED STREET ROZELLE	Ground	W	45	41	47	42	46	41	47	43	1.2	1.2	1.3	1.5	58	53	NO	NO	NO	NO	NO
5.3	31118	37 ALFRED STREET ROZELLE	Ground	S	48	43	48	44	48	44	49	44	0.2	0.3	0.3	0.5	60	55	NO	NO	NO	NO	NO
5.3	31126	48 DENISON STREET ROZELLE	Ground	NE	46	41	46	41	46	41	46	42	0.3	0.5	0.5	0.7	58	53	NO	NO	NO	NO	NO
5.3	31126	48 DENISON STREET ROZELLE	Ground	NW	43	38	43	39	43	39	44	39	0.3	0.4	0.3	0.6	55	51	NO	NO	NO	NO	NO
5.3	31126	48 DENISON STREET ROZELLE	Ground	SW	45	41	46	41	46	41	46	42	0.7	0.8	0.7	0.9	58	53	NO	NO	NO	NO	NO
5.3	31129	39 COOK STREET ROZELLE	Ground	SW	42	38	42	38	42	38	43	39	0.4	0.5	0.5	0.7	54	50	NO	NO	NO	NO	NO
5.3	31129	39 COOK STREET ROZELLE	Ground	N	42	38	43	38	43	38	43	39	0.3	0.3	0.3	0.5	55	50	NO	NO	NO	NO	NO
5.3	31129	39 COOK STREET ROZELLE	Ground	SW	43	38	43	39	43	38	44	39	0.4	0.6	0.6	0.8	55	50	NO	NO	NO	NO	NO
5.3	31129	39 COOK STREET ROZELLE	Ground	SE	43	39	43	39	44	39	44	39	0.3	0.4	0.3	0.5	56	51	NO	NO	NO	NO	NO
5.3	31129	39 COOK STREET ROZELLE	Ground	NE	46	42	47	43	47	42	48	43	0.6	0.7	0.7	0.9	59	54	NO	NO	NO	NO	NO
5.3	31129	39 COOK STREET ROZELLE	Ground	NW	42	37	42	38	42	37	43	38	0.3	0.4	0.3	0.6	54	49	NO	NO	NO	NO	NO
5.3	31130	18 ALFRED STREET ROZELLE	First	NE	49	45	51	46	49	45	51	47	1.7	1.6	2.0	2.0	60	55	NO	NO	NO	NO	NO
5.3	31130	18 ALFRED STREET ROZELLE	First	N	45	40	45	40	45	40	45	41	0.1	0.2	0.2	0.4	57	52	NO	NO	NO	NO	NO
5.3	31130	18 ALFRED STREET ROZELLE	First	W	44	40	44	40	45	40	45	40	0.2	0.4	0.3	0.5	57	52	NO	NO	NO	NO	NO
5.3	31130	18 ALFRED STREET ROZELLE	First	N	44	40	44	40	45	40	45	40	0.1	0.3	0.3	0.5	57	52	NO	NO	NO	NO	NO
5.3	31130	18 ALFRED STREET ROZELLE	First	SW	52	48	54	49	53	48	54	50	1.2	1.2	1.4	1.5	60	55	NO	NO	NO	NO	NO
5.3	31130	18 ALFRED STREET ROZELLE	First	SE	54	50	55	51	55	50	56	51	0.8	1.0	0.9	1.2	60	55	NO	NO	NO	NO	NO
5.3	31130	18 ALFRED STREET ROZELLE	Ground	NE	47	43	49	45	47	43	50	45	1.9	1.8	2.1	2.2	59	55	NO	NO	NO	NO	NO
5.3	31130	18 ALFRED STREET ROZELLE	Ground	N	42	37	42	37	42	37	42	37	0.0	0.2	0.1	0.3	54	49	NO	NO	NO	NO	NO
5.3	31130	18 ALFRED STREET ROZELLE	Ground	W	40	36	40	36	41	36	41	36	0.2	0.3	0.2	0.5	53	48	NO	NO	NO	NO	NO
5.3	31130	18 ALFRED STREET ROZELLE	Ground	N	40	36	40	36	41	36	41	36	0.1	0.3	0.1	0.4	53	48	NO	NO	NO	NO	NO
5.3	31130	18 ALFRED STREET ROZELLE	Ground	SW	51	47	52	48	52	47	53	49	1.2	1.3	1.4	1.6	60	55	NO	NO	NO	NO	NO
5.3	31130	18 ALFRED STREET ROZELLE	Ground	SE	53	49	54	50	54	49	55	50	0.9	1.0	1.0	1.1	60	55	NO	NO	NO	NO	NO
5.3	31133	51 FOUCART STREET ROZELLE	Ground	N	42	37	42	38	42	38	43	38	0.3	0.4	0.3	0.5	54	50	NO	NO	NO	NO	NO
5.3	31133	51 FOUCART STREET ROZELLE	Ground	W	42	38	42	38	42	38	43	39	0.5	0.6	0.6	0.8	54	50	NO	NO	NO	NO	NO
5.3	31133	51 FOUCART STREET ROZELLE	Ground	SE	41	36	41	36	41	36	41	37	0.2	0.3	0.3	0.5	53	48	NO	NO	NO	NO	NO
5.3	31133	51 FOUCART STREET ROZELLE	Ground	E	47	42	47	43	48	43	48	44	0.4	0.6	0.5	0.7	60	55	NO	NO	NO	NO	NO
5.3	31142	20 ALFRED STREET ROZELLE	First	NE	48	43	49	44	48	44	50	45	1.2	1.2	1.3	1.5	60	55	NO	NO	NO	NO	NO
5.3	31142	20 ALFRED STREET ROZELLE	First	NW	45	40	45	40	45	40	46	41	0.1	0.3	0.2	0.4	57	52	NO	NO	NO	NO	NO

NCA	Receiver ID	Address	Floor Level	Facade	Opening Year 2027				Design Year 2037				Increase (Do Smthng - Do Nothing)				NCG project road noise criteria		Do noise levels exceed the cumulative limit with project roads adding ≥2dB to the total noise levels?		Is the contribution from the road project Acute?		Consider further treatment?
					Do Nothing		Do Smthng		Do Nothing		Do Smthng		Opening Year 2027		Design Year 2037								
					Day	Night	Day	Night	Day	Night	Day	Night	Day	Night	Day	Night	Day	Night	Day	Night	$L_{Aeq,15hr}$ ≥ 65dB	$L_{Aeq,9hr}$ ≥ 60dB	
5.3	31142	20 ALFRED STREET ROZELLE	First	W	49	45	50	46	49	45	51	47	1.4	1.4	1.6	1.7	60	55	NO	NO	NO	NO	NO
5.3	31142	20 ALFRED STREET ROZELLE	First	SE	55	50	55	51	55	50	56	52	0.9	1.0	1.0	1.2	60	55	NO	NO	NO	NO	NO
5.3	31142	20 ALFRED STREET ROZELLE	Ground	NE	44	40	46	41	44	40	46	42	1.6	1.6	1.8	1.9	56	52	NO	NO	NO	NO	NO
5.3	31142	20 ALFRED STREET ROZELLE	Ground	W	47	43	49	44	47	43	49	45	1.6	1.5	1.9	1.9	59	55	NO	NO	NO	NO	NO
5.3	31142	20 ALFRED STREET ROZELLE	Ground	SE	53	49	54	50	54	49	55	50	0.9	0.9	1.1	1.2	60	55	NO	NO	NO	NO	NO
5.3	31145	46 DENISON STREET ROZELLE	Ground	E	46	41	46	42	46	42	47	42	0.3	0.5	0.4	0.6	58	54	NO	NO	NO	NO	NO
5.3	31145	46 DENISON STREET ROZELLE	Ground	N	43	38	43	39	43	38	44	39	0.3	0.4	0.3	0.5	55	50	NO	NO	NO	NO	NO
5.3	31145	46 DENISON STREET ROZELLE	Ground	E	44	39	44	40	44	40	45	40	0.3	0.4	0.3	0.5	56	52	NO	NO	NO	NO	NO
5.3	31145	46 DENISON STREET ROZELLE	Ground	W	44	40	45	41	45	40	45	41	0.6	0.8	0.7	1.0	57	52	NO	NO	NO	NO	NO
5.3	31145	46 DENISON STREET ROZELLE	Ground	SE	46	41	46	42	46	42	47	42	0.3	0.5	0.4	0.6	58	54	NO	NO	NO	NO	NO
5.3	31146	51 DENISON STREET ROZELLE	Ground	NE	47	43	48	43	47	43	48	44	0.8	0.9	1.0	1.2	59	55	NO	NO	NO	NO	NO
5.3	31146	51 DENISON STREET ROZELLE	Ground	SE	45	40	45	41	45	41	46	41	0.4	0.5	0.4	0.7	57	53	NO	NO	NO	NO	NO
5.3	31146	51 DENISON STREET ROZELLE	Ground	SW	43	39	44	39	44	39	44	40	0.5	0.5	0.5	0.7	56	51	NO	NO	NO	NO	NO
5.3	31147	49 DENISON STREET ROZELLE	Ground	NE	47	43	48	43	47	43	48	44	0.8	0.9	0.9	1.1	59	55	NO	NO	NO	NO	NO
5.3	31147	49 DENISON STREET ROZELLE	Ground	NW	42	37	42	38	42	38	43	38	0.2	0.4	0.4	0.5	54	50	NO	NO	NO	NO	NO
5.3	31147	49 DENISON STREET ROZELLE	Ground	NW	42	37	42	38	42	38	43	38	0.3	0.4	0.3	0.6	54	50	NO	NO	NO	NO	NO
5.3	31147	49 DENISON STREET ROZELLE	Ground	SW	43	39	44	40	44	39	45	40	0.6	0.6	0.6	0.8	56	51	NO	NO	NO	NO	NO
5.3	31147	49 DENISON STREET ROZELLE	Ground	SE	41	37	42	37	42	37	42	38	0.3	0.5	0.4	0.6	54	49	NO	NO	NO	NO	NO
5.3	31147	49 DENISON STREET ROZELLE	Ground	S	43	38	43	39	43	38	43	39	0.3	0.4	0.3	0.5	55	50	NO	NO	NO	NO	NO
5.3	31151	53 FOUCART STREET ROZELLE	First	SW	43	39	44	40	44	39	44	40	0.5	0.6	0.7	0.9	56	51	NO	NO	NO	NO	NO
5.3	31151	53 FOUCART STREET ROZELLE	First	SE	50	46	51	47	51	46	52	47	0.9	0.9	0.9	1.1	60	55	NO	NO	NO	NO	NO
5.3	31151	53 FOUCART STREET ROZELLE	First	E	50	46	51	47	51	46	52	47	0.8	0.9	1.0	1.1	60	55	NO	NO	NO	NO	NO
5.3	31151	53 FOUCART STREET ROZELLE	First	NE	50	46	51	47	51	46	52	47	0.9	0.9	1.0	1.1	60	55	NO	NO	NO	NO	NO
5.3	31151	53 FOUCART STREET ROZELLE	Ground	SW	41	37	42	38	42	37	42	38	0.6	0.7	0.7	1.0	54	49	NO	NO	NO	NO	NO
5.3	31151	53 FOUCART STREET ROZELLE	Ground	SE	46	42	47	42	47	42	47	43	0.5	0.6	0.5	0.7	59	54	NO	NO	NO	NO	NO
5.3	31151	53 FOUCART STREET ROZELLE	Ground	E	48	43	48	44	48	43	49	44	0.5	0.6	0.6	0.8	60	55	NO	NO	NO	NO	NO
5.3	31151	53 FOUCART STREET ROZELLE	Ground	NE	48	43	48	44	48	43	49	44	0.5	0.6	0.6	0.8	60	55	NO	NO	NO	NO	NO
5.3	31156	22 ALFRED STREET ROZELLE	Ground	NE	48	43	49	44	48	44	49	45	0.9	0.9	1.1	1.1	60	55	NO	NO	NO	NO	NO
5.3	31156	22 ALFRED STREET ROZELLE	Ground	W	45	41	46	41	46	41	46	42	0.2	0.3	0.2	0.4	58	53	NO	NO	NO	NO	NO
5.3	31156	22 ALFRED STREET ROZELLE	Ground	S	54	50	55	51	55	50	56	51	1.0	1.0	1.1	1.2	60	55	NO	NO	NO	NO	NO
5.3	31156	22 ALFRED STREET ROZELLE	Ground	E	50	46	52	47	51	46	52	48	1.3	1.2	1.5	1.5	60	55	NO	NO	NO	NO	NO
5.3	31157	17 CATHERINE STREET ROZELLE	Ground	NE	49	44	49	45	49	45	50	45	0.3	0.3	0.3	0.6	60	55	NO	NO	NO	NO	NO
5.3	31157	17 CATHERINE STREET ROZELLE	Ground	NW	43	39	44	39	44	39	44	40	0.3	0.4	0.3	0.5	56	51	NO	NO	NO	NO	NO
5.3	31157	17 CATHERINE STREET ROZELLE	Ground	SW	53	49	54	50	54	49	55	50	0.9	1.0	1.1	1.3	60	55	NO	NO	NO	NO	NO
5.3	31158	19 CATHERINE STREET ROZELLE	Ground	SW	53	48	54	49	53	49	54	50	0.9	1.0	1.0	1.2	60	55	NO	NO	NO	NO	NO
5.3	31158	19 CATHERINE STREET ROZELLE	Ground	SE	52	48	53	48	53	48	54	49	0.9	0.9	1.0	1.2	60	55	NO	NO	NO	NO	NO
5.3	31158	19 CATHERINE STREET ROZELLE	Ground	NE	50	46	51	47	51	46	52	47	1.0	1.0	1.2	1.3	60	55	NO	NO	NO	NO	NO
5.3	31160	24 ALFRED STREET ROZELLE	Ground	NE	45	41	46	42	46	41	47	42	1.0	0.9	1.1	1.1	58	53	NO	NO	NO	NO	NO
5.3	31160	24 ALFRED STREET ROZELLE	Ground	NW	44	40	45	40	45	40	45	40	0.2	0.3	0.2	0.4	57	52	NO	NO	NO	NO	NO
5.3	31160	24 ALFRED STREET ROZELLE	Ground	W	49	44	50	45	49	45	50	46	1.0	1.0	1.2	1.3	60	55	NO	NO	NO	NO	NO
5.3	31160	24 ALFRED STREET ROZELLE	Ground	SE	54	49	55	50	54	49	55	51	0.9	0.9	1.0	1.2	60	55	NO	NO	NO	NO	NO
5.3	31160	24 ALFRED STREET ROZELLE	Ground	E	48	43	49	45	48	44	50	46	1.6	1.6	1.9	1.9	60	55	NO	NO	NO	NO	NO
5.3	31164	26 ALFRED STREET ROZELLE	First	NE	52	47	53	48	53	48	53	48	0.4	0.4	0.4	0.6	60	55	NO	NO	NO	NO	NO
5.3	31164	26 ALFRED STREET ROZELLE	First	N	45	40	45	41	46	41	46	41	0.1	0.3	0.1	0.4	58	53	NO	NO	NO	NO	NO
5.3	31164	26 ALFRED STREET ROZELLE	First	SW	49	45	50	45	50	45	51	46	0.5	0.5	0.6	0.8	60	55	NO	NO	NO	NO	NO
5.3	31164	26 ALFRED STREET ROZELLE	First	S	55	50	56	51	55	51	56	52	0.9	1.0	1.0	1.2	60	55	NO	NO	NO	NO	NO
5.3	31164	26 ALFRED STREET ROZELLE	Ground	NE	45	41	46	41	46	41	46	42	0.5	0.5	0.6	0.7	58	53	NO	NO	NO	NO	NO
5.3	31164	26 ALFRED STREET ROZELLE	Ground	SW	46	41	46	42	46	42	47	42	0.4	0.3	0.4	0.6	58	54	NO	NO	NO	NO	NO
5.3	31164	26 ALFRED STREET ROZELLE	Ground	S	53	48	54	49	53	48	54	50	0.9	1.0	1.1	1.3	60	55	NO	NO	NO	NO	NO
5.3	31165	44 DENISON STREET ROZELLE	Ground	W	44	40	45	40	45	40	45	41	0.6	0.7	0.7	0.9	57	52	NO	NO	NO	NO	NO
5.3	31165	44 DENISON STREET ROZELLE	Ground	NE	46	42	47	42	47	42	47	43	0.5	0.6	0.6	0.8	59	54	NO	NO	NO	NO	NO
5.3	31166	35 COOK STREET ROZELLE	First	SE	49	44	49	45	49	44	50	46	0.8	0.8	0.9	1.1	60	55	NO	NO	NO	NO	NO
5.3	31166	35 COOK STREET ROZELLE	First	NE	48	43	48	44	48	43	49	44	0.7	0.8	0.7	0.9	60	55	NO	NO	NO	NO	NO
5.3	31166	35 COOK STREET ROZELLE	First	N	42	37	42	38	42	38	43	38	0.2	0.3	0.2	0.5	54	50	NO	NO	NO	NO	NO
5.3	31166	35 COOK STREET ROZELLE	First	SW	43	39	44	40	44	39	44	40	0.6	0.6	0.6	0.9	56	51	NO	NO	NO	NO	NO
5.3	31166	35 COOK STREET ROZELLE	Ground	SE	42	37	42	38	42	38	43	38	0.3	0.4	0.3	0.6	54	50	NO	NO	NO	NO	NO
5.3	31166	35 COOK STREET ROZELLE	Ground	NE	46	41	46	42	46	41	47	42	0.6	0.7	0.7	0.9	58	53	NO	NO	NO	NO	NO
5.3	31166	35 COOK STREET ROZELLE	Ground	N	39	34	39	34	40	35	40	35	0.1	0.3	0.2	0.4	52	47	NO	NO	NO	NO	NO
5.3	31166	35 COOK STREET ROZELLE	Ground	SW	41	37	42	37	41	37	42	38	0.6	0.7	0.7	0.9	53	49	NO	NO	NO	NO	NO
5.3	31167	15 CATHERINE STREET ROZELLE	Ground	NE	48	43	48	44	49	44	49	44	0.2	0.3	0.2	0.4	60	55	NO	NO	NO	NO	NO
5.3	31167	15 CATHERINE STREET ROZELLE	Ground	NW	44	39	44	39	44	39	44	40	0.2	0.3	0.3	0.5	56	51	NO	NO	NO	NO	NO
5.3	31167	15 CATHERINE STREET ROZELLE	Ground	SW	52	48	53	49	53	48	54	49	1.1	1.1	1.3	1.4	60	55	NO	NO	NO	NO	NO

NCA	Receiver ID	Address	Floor Level	Facade	Opening Year 2027				Design Year 2037				Increase (Do Smthng - Do Nothing)				NCG project road noise criteria		Do noise levels exceed the cumulative limit with project roads adding ≥2dB to the total noise levels?		Is the contribution from the road project Acute?		Consider further treatment?
					Do Nothing		Do Smthng		Do Nothing		Do Smthng		Opening Year 2027		Design Year 2037								
					Day	Night	Day	Night	Day	Night	Day	Night	Day	Night	Day	Night	Day	Night	Day	Night	$L_{Aeq,15hr}$ ≥ 65dB	$L_{Aeq,9hr}$ ≥ 60dB	
5.3	31167	15 CATHERINE STREET ROZELLE	Ground	SE	44	40	45	40	45	40	45	40	0.2	0.3	0.3	0.5	57	52	NO	NO	NO	NO	NO
5.3	31173	27 GORDON STREET ROZELLE	Ground	E	51	46	51	47	51	47	52	47	0.4	0.5	0.5	0.7	60	55	NO	NO	NO	NO	NO
5.3	31173	27 GORDON STREET ROZELLE	Ground	N	46	41	46	41	47	42	47	42	0.1	0.2	0.0	0.2	59	54	NO	NO	NO	NO	NO
5.3	31173	27 GORDON STREET ROZELLE	Ground	W	50	45	50	46	50	45	51	46	0.8	0.8	0.9	1.1	60	55	NO	NO	NO	NO	NO
5.3	31173	27 GORDON STREET ROZELLE	Ground	S	51	47	52	47	52	47	52	48	0.7	0.8	0.8	1.0	60	55	NO	NO	NO	NO	NO
5.3	31173	27 GORDON STREET ROZELLE	Ground	S	50	46	51	46	51	46	51	47	0.4	0.5	0.5	0.7	60	55	NO	NO	NO	NO	NO
5.3	31178	28 ALFRED STREET ROZELLE	Ground	NE	45	41	46	41	46	41	46	42	0.6	0.6	0.7	0.9	58	53	NO	NO	NO	NO	NO
5.3	31178	28 ALFRED STREET ROZELLE	Ground	N	45	40	45	40	45	40	45	40	0.1	0.2	0.1	0.3	57	52	NO	NO	NO	NO	NO
5.3	31178	28 ALFRED STREET ROZELLE	Ground	W	46	41	46	41	46	41	46	42	0.1	0.1	0.1	0.4	58	53	NO	NO	NO	NO	NO
5.3	31178	28 ALFRED STREET ROZELLE	Ground	SE	52	48	53	49	53	48	54	49	0.8	0.8	0.9	1.1	60	55	NO	NO	NO	NO	NO
5.3	31179	47 DENISON STREET ROZELLE	First	NE	49	44	49	45	49	44	50	45	0.8	0.9	0.9	1.1	60	55	NO	NO	NO	NO	NO
5.3	31179	47 DENISON STREET ROZELLE	First	NW	41	37	42	37	42	37	42	38	0.3	0.5	0.4	0.7	54	49	NO	NO	NO	NO	NO
5.3	31179	47 DENISON STREET ROZELLE	First	SW	45	41	46	42	46	41	47	42	1.0	1.0	1.2	1.3	58	53	NO	NO	NO	NO	NO
5.3	31179	47 DENISON STREET ROZELLE	First	S	48	44	49	45	49	44	50	45	0.6	0.7	0.6	0.8	60	55	NO	NO	NO	NO	NO
5.3	31179	47 DENISON STREET ROZELLE	Ground	NE	47	42	48	43	47	43	48	44	0.8	0.9	0.9	1.2	59	55	NO	NO	NO	NO	NO
5.3	31179	47 DENISON STREET ROZELLE	Ground	NW	38	33	38	33	38	33	38	34	0.3	0.4	0.3	0.6	50	45	NO	NO	NO	NO	NO
5.3	31179	47 DENISON STREET ROZELLE	Ground	SW	42	38	43	39	43	38	44	40	0.9	1.0	1.0	1.2	55	50	NO	NO	NO	NO	NO
5.3	31179	47 DENISON STREET ROZELLE	Ground	S	43	38	43	39	43	39	44	39	0.3	0.4	0.3	0.6	55	51	NO	NO	NO	NO	NO
5.3	31180	45 DENISON STREET ROZELLE	First	NE	48	44	49	45	49	44	50	45	0.8	0.8	0.9	1.1	60	55	NO	NO	NO	NO	NO
5.3	31180	45 DENISON STREET ROZELLE	First	SW	44	40	45	40	45	40	45	41	0.7	0.7	0.7	1.0	57	52	NO	NO	NO	NO	NO
5.3	31180	45 DENISON STREET ROZELLE	First	SE	44	39	44	40	44	40	45	40	0.3	0.4	0.3	0.6	56	52	NO	NO	NO	NO	NO
5.3	31180	45 DENISON STREET ROZELLE	First	W	43	38	43	39	43	39	44	39	0.3	0.5	0.4	0.6	55	51	NO	NO	NO	NO	NO
5.3	31180	45 DENISON STREET ROZELLE	First	NW	43	38	43	39	43	39	44	39	0.2	0.4	0.3	0.5	55	51	NO	NO	NO	NO	NO
5.3	31180	45 DENISON STREET ROZELLE	Ground	NE	47	42	47	43	47	42	48	44	0.8	0.8	0.8	1.1	59	54	NO	NO	NO	NO	NO
5.3	31180	45 DENISON STREET ROZELLE	Ground	SW	42	37	42	38	42	38	43	39	0.6	0.8	0.7	1.0	54	50	NO	NO	NO	NO	NO
5.3	31180	45 DENISON STREET ROZELLE	Ground	SE	40	35	40	35	40	35	40	36	0.2	0.3	0.3	0.5	52	47	NO	NO	NO	NO	NO
5.3	31180	45 DENISON STREET ROZELLE	Ground	W	39	34	39	34	39	34	39	35	0.3	0.4	0.4	0.5	51	46	NO	NO	NO	NO	NO
5.3	31180	45 DENISON STREET ROZELLE	Ground	NW	39	34	39	34	39	34	39	35	0.2	0.3	0.3	0.5	51	46	NO	NO	NO	NO	NO
5.3	31190	57 FOUCART STREET ROZELLE	First	E	50	46	51	47	51	46	52	47	0.8	0.9	1.0	1.2	60	55	NO	NO	NO	NO	NO
5.3	31190	57 FOUCART STREET ROZELLE	First	NW	42	37	42	37	42	37	42	38	0.2	0.4	0.4	0.5	54	49	NO	NO	NO	NO	NO
5.3	31190	57 FOUCART STREET ROZELLE	First	SW	44	39	44	40	44	40	45	40	0.7	0.7	0.7	0.9	56	52	NO	NO	NO	NO	NO
5.3	31190	57 FOUCART STREET ROZELLE	First	SE	47	43	48	43	48	43	48	44	0.4	0.5	0.5	0.7	60	55	NO	NO	NO	NO	NO
5.3	31190	57 FOUCART STREET ROZELLE	Ground	E	49	45	50	45	50	45	51	46	0.7	0.8	0.9	1.0	60	55	NO	NO	NO	NO	NO
5.3	31190	57 FOUCART STREET ROZELLE	Ground	NW	38	33	38	33	38	33	39	34	0.2	0.4	0.3	0.5	50	45	NO	NO	NO	NO	NO
5.3	31190	57 FOUCART STREET ROZELLE	Ground	SW	41	37	42	38	42	37	42	38	0.6	0.7	0.7	0.9	54	49	NO	NO	NO	NO	NO
5.3	31191	55 FOUCART STREET ROZELLE	Ground	SW	42	38	43	39	43	38	43	39	0.5	0.6	0.5	0.8	55	50	NO	NO	NO	NO	NO
5.3	31191	55 FOUCART STREET ROZELLE	Ground	NE	49	45	50	46	50	45	51	46	0.7	0.9	0.8	1.0	60	55	NO	NO	NO	NO	NO
5.3	31194	30/30-42 ALFRED STREET ROZELLE	First	N	46	41	46	41	46	41	46	42	0.1	0.2	0.0	0.3	58	53	NO	NO	NO	NO	NO
5.3	31194	30/30-42 ALFRED STREET ROZELLE	First	W	49	44	50	46	49	45	51	46	1.3	1.4	1.5	1.7	60	55	NO	NO	NO	NO	NO
5.3	31194	30/30-42 ALFRED STREET ROZELLE	First	S	54	49	55	50	54	50	55	51	0.9	1.0	1.0	1.2	60	55	NO	NO	NO	NO	NO
5.3	31194	30/30-42 ALFRED STREET ROZELLE	Ground	N	42	37	42	37	42	37	42	38	0.1	0.2	0.0	0.2	54	49	NO	NO	NO	NO	NO
5.3	31194	30/30-42 ALFRED STREET ROZELLE	Ground	W	44	39	45	40	44	39	45	41	1.1	1.2	1.4	1.5	56	51	NO	NO	NO	NO	NO
5.3	31194	30/30-42 ALFRED STREET ROZELLE	Ground	S	51	47	52	47	51	47	52	48	0.7	0.8	0.8	1.0	60	55	NO	NO	NO	NO	NO
5.3	31195	13 CATHERINE STREET ROZELLE	Ground	SE	46	42	47	42	47	42	47	43	0.3	0.4	0.4	0.6	59	54	NO	NO	NO	NO	NO
5.3	31195	13 CATHERINE STREET ROZELLE	Ground	W	47	43	48	43	47	43	48	44	0.7	0.7	0.8	1.0	59	55	NO	NO	NO	NO	NO
5.3	31195	13 CATHERINE STREET ROZELLE	Ground	SE	44	39	44	40	45	40	45	40	0.2	0.4	0.3	0.4	57	52	NO	NO	NO	NO	NO
5.3	31195	13 CATHERINE STREET ROZELLE	Ground	NE	47	42	47	43	48	43	48	43	0.1	0.3	0.2	0.5	60	55	NO	NO	NO	NO	NO
5.3	31195	13 CATHERINE STREET ROZELLE	Ground	NW	43	39	44	39	44	39	44	39	0.3	0.3	0.3	0.5	56	51	NO	NO	NO	NO	NO
5.3	31195	13 CATHERINE STREET ROZELLE	Ground	SW	46	42	47	42	47	42	47	43	0.4	0.5	0.6	0.7	59	54	NO	NO	NO	NO	NO
5.3	31200	7 EMILY STREET ROZELLE	Ground	NE	46	41	47	42	46	42	47	43	0.9	0.9	1.0	1.1	58	54	NO	NO	NO	NO	NO
5.3	31200	7 EMILY STREET ROZELLE	Ground	N	42	38	43	38	43	38	43	39	0.3	0.4	0.3	0.6	55	50	NO	NO	NO	NO	NO
5.3	31200	7 EMILY STREET ROZELLE	Ground	SW	45	40	45	41	45	40	46	41	0.8	0.8	0.8	1.0	57	52	NO	NO	NO	NO	NO
5.3	31201	23/30-42 ALFRED STREET ROZELLE	First	S	53	49	54	49	53	49	54	50	0.9	0.9	1.0	1.2	60	55	NO	NO	NO	NO	NO
5.3	31201	23/30-42 ALFRED STREET ROZELLE	First	E	53	48	54	49	53	49	54	50	0.7	0.9	0.9	1.1	60	55	NO	NO	NO	NO	NO
5.3	31201	23/30-42 ALFRED STREET ROZELLE	First	N	47	42	47	42	47	42	47	42	0.0	0.1	0.0	0.2	59	54	NO	NO	NO	NO	NO
5.3	31201	23/30-42 ALFRED STREET ROZELLE	First	E	48	43	48	43	48	43	48	43	0.0	0.1	0.1	0.3	60	55	NO	NO	NO	NO	NO
5.3	31201	23/30-42 ALFRED STREET ROZELLE	First	N	46	41	46	41	47	42	47	42	0.0	0.1	0.0	0.3	59	54	NO	NO	NO	NO	NO
5.3	31201	23/30-42 ALFRED STREET ROZELLE	Ground	S	50	45	50	46	50	45	51	46	0.6	0.7	0.6	0.9	60	55	NO	NO	NO	NO	NO
5.3	31201	23/30-42 ALFRED STREET ROZELLE	Ground	E	50	45	50	46	50	46	51	46	0.5	0.6	0.6	0.8	60	55	NO	NO	NO	NO	NO
5.3	31201	23/30-42 ALFRED STREET ROZELLE	Ground	N	45	40	45	40	45	40	45	40	-0.1	0.0	-0.2	0.0	57	52	NO	NO	NO	NO	NO
5.3	31201	23/30-42 ALFRED STREET ROZELLE	Ground	E	46	41	46	41	46	41	46	41	-0.1	0.1	-0.2	0.1	58	53	NO	NO	NO	NO	NO
5.3	31201	23/30-42 ALFRED STREET ROZELLE	Ground	N	43	38	43	38	44	39	44	39	-0.1	0.1	-0.1	0.1	56	51	NO	NO	NO	NO	NO

NCA	Receiver ID	Address	Floor Level	Facade	Opening Year 2027				Design Year 2037				Increase (Do Smthng - Do Nothing)				NCG project road noise criteria		Do noise levels exceed the cumulative limit with project roads adding ≥2dB to the total noise levels?		Is the contribution from the road project Acute?		Consider further treatment?
					Do Nothing		Do Smthng		Do Nothing		Do Smthng		Opening Year 2027		Design Year 2037								
					Day	Night	Day	Night	Day	Night	Day	Night	Day	Night	Day	Night	Day	Night	Day	Night	$L_{Aeq,15hr}$ ≥ 65dB	$L_{Aeq,9hr}$ ≥ 60dB	
5.3	31202	41 DENISON STREET ROZELLE	Ground	E	46	42	47	43	47	42	48	43	0.8	0.9	0.9	1.1	59	54	NO	NO	NO	NO	NO
5.3	31202	41 DENISON STREET ROZELLE	Ground	NW	42	38	42	38	43	38	43	38	0.2	0.4	0.3	0.5	55	50	NO	NO	NO	NO	NO
5.3	31202	41 DENISON STREET ROZELLE	Ground	N	42	38	42	38	43	38	43	38	0.2	0.3	0.3	0.5	55	50	NO	NO	NO	NO	NO
5.3	31202	41 DENISON STREET ROZELLE	Ground	SW	44	40	45	40	44	40	45	41	0.8	0.8	0.8	1.1	56	52	NO	NO	NO	NO	NO
5.3	31208	33 COOK STREET ROZELLE	Ground	NE	46	41	46	42	46	42	47	42	0.6	0.8	0.8	0.9	58	54	NO	NO	NO	NO	NO
5.3	31208	33 COOK STREET ROZELLE	Ground	W	42	38	43	39	43	38	43	39	0.5	0.6	0.5	0.8	55	50	NO	NO	NO	NO	NO
5.3	31208	33 COOK STREET ROZELLE	Ground	S	43	39	44	39	44	39	44	40	0.1	0.2	0.2	0.4	56	51	NO	NO	NO	NO	NO
5.3	31211	46 ELIZABETH STREET ROZELLE	Ground	NW	44	39	44	40	45	40	45	40	0.2	0.4	0.3	0.5	57	52	NO	NO	NO	NO	NO
5.3	31211	46 ELIZABETH STREET ROZELLE	Ground	SE	52	47	52	48	52	47	53	48	0.7	0.8	0.9	1.0	60	55	NO	NO	NO	NO	NO
5.3	31211	46 ELIZABETH STREET ROZELLE	Ground	NE	47	42	48	43	48	43	48	44	0.6	0.7	0.6	0.9	60	55	NO	NO	NO	NO	NO
5.3	31212	48 ELIZABETH STREET ROZELLE	Ground	NW	44	40	45	40	45	40	45	40	0.1	0.3	0.2	0.4	57	52	NO	NO	NO	NO	NO
5.3	31212	48 ELIZABETH STREET ROZELLE	Ground	SW	51	47	53	48	52	47	53	49	1.3	1.3	1.5	1.6	60	55	NO	NO	NO	NO	NO
5.3	31212	48 ELIZABETH STREET ROZELLE	Ground	SE	51	47	52	47	52	47	52	48	0.6	0.7	0.7	1.0	60	55	NO	NO	NO	NO	NO
5.3	31214	25 GORDON STREET ROZELLE	Ground	N	46	41	46	41	46	41	46	42	0.0	0.1	0.1	0.2	58	53	NO	NO	NO	NO	NO
5.3	31214	25 GORDON STREET ROZELLE	Ground	S	49	44	49	45	49	45	50	45	0.4	0.5	0.5	0.7	60	55	NO	NO	NO	NO	NO
5.3	31214	25 GORDON STREET ROZELLE	Ground	W	48	44	49	44	49	44	49	45	0.5	0.5	0.6	0.7	60	55	NO	NO	NO	NO	NO
5.3	31214	25 GORDON STREET ROZELLE	Ground	S	48	43	48	44	49	44	49	44	0.3	0.4	0.3	0.6	60	55	NO	NO	NO	NO	NO
5.3	31214	25 GORDON STREET ROZELLE	Ground	E	51	46	51	46	51	46	52	47	0.3	0.4	0.3	0.6	60	55	NO	NO	NO	NO	NO
5.3	31215	59 FOUCART STREET ROZELLE	Ground	NE	44	39	44	39	44	40	44	40	0.0	0.1	0.0	0.1	56	52	NO	NO	NO	NO	NO
5.3	31215	59 FOUCART STREET ROZELLE	Ground	SE	49	44	50	45	50	45	51	46	0.8	0.9	0.9	1.1	60	55	NO	NO	NO	NO	NO
5.3	31215	59 FOUCART STREET ROZELLE	Ground	E	49	45	50	46	50	45	51	46	0.8	0.9	0.9	1.1	60	55	NO	NO	NO	NO	NO
5.3	31215	59 FOUCART STREET ROZELLE	Ground	NW	42	37	42	37	42	37	42	38	0.3	0.4	0.3	0.5	54	49	NO	NO	NO	NO	NO
5.3	31215	59 FOUCART STREET ROZELLE	Ground	SW	42	38	43	38	43	38	43	39	0.3	0.5	0.4	0.7	55	50	NO	NO	NO	NO	NO
5.3	31215	59 FOUCART STREET ROZELLE	Ground	S	38	33	38	34	38	34	39	34	0.2	0.4	0.3	0.5	50	46	NO	NO	NO	NO	NO
5.3	31216	7/2-12 EMILY STREET ROZELLE	First	SW	49	44	50	46	49	45	50	46	1.2	1.2	1.3	1.5	60	55	NO	NO	NO	NO	NO
5.3	31216	7/2-12 EMILY STREET ROZELLE	Ground	SW	46	42	48	43	47	42	48	44	1.2	1.3	1.4	1.6	59	54	NO	NO	NO	NO	NO
5.3	31218	11 CATHERINE STREET ROZELLE	Ground	NW	44	39	44	39	44	39	44	40	0.2	0.3	0.3	0.5	56	51	NO	NO	NO	NO	NO
5.3	31218	11 CATHERINE STREET ROZELLE	Ground	SW	47	43	48	43	47	43	48	44	0.6	0.6	0.6	0.8	59	55	NO	NO	NO	NO	NO
5.3	31218	11 CATHERINE STREET ROZELLE	Ground	SE	45	40	45	41	45	40	46	41	0.2	0.4	0.3	0.5	57	52	NO	NO	NO	NO	NO
5.3	31218	11 CATHERINE STREET ROZELLE	Ground	NE	48	43	48	43	48	43	48	44	0.2	0.3	0.2	0.5	60	55	NO	NO	NO	NO	NO
5.3	31218	11 CATHERINE STREET ROZELLE	Ground	NW	44	39	44	39	44	39	45	40	0.1	0.3	0.2	0.5	56	51	NO	NO	NO	NO	NO
5.3	31219	42 DENISON STREET ROZELLE	First	E	49	44	49	45	49	45	50	46	0.7	0.7	0.8	1.0	60	55	NO	NO	NO	NO	NO
5.3	31219	42 DENISON STREET ROZELLE	First	SW	47	43	48	44	48	43	49	44	0.9	1.0	1.1	1.3	60	55	NO	NO	NO	NO	NO
5.3	31219	42 DENISON STREET ROZELLE	First	S	49	44	49	45	49	45	50	46	0.6	0.7	0.7	1.0	60	55	NO	NO	NO	NO	NO
5.3	31219	42 DENISON STREET ROZELLE	Ground	E	44	40	45	40	45	40	45	41	0.3	0.4	0.4	0.6	57	52	NO	NO	NO	NO	NO
5.3	31219	42 DENISON STREET ROZELLE	Ground	SW	44	39	44	40	44	39	45	41	0.9	1.0	1.0	1.2	56	51	NO	NO	NO	NO	NO
5.3	31220	40 DENISON STREET ROZELLE	First	NE	49	44	50	45	49	45	50	46	0.7	0.7	0.8	1.0	60	55	NO	NO	NO	NO	NO
5.3	31220	40 DENISON STREET ROZELLE	First	NW	43	38	43	38	43	38	43	39	0.2	0.4	0.2	0.5	55	50	NO	NO	NO	NO	NO
5.3	31220	40 DENISON STREET ROZELLE	First	SW	46	41	47	42	46	42	47	43	1.0	1.1	1.0	1.3	58	54	NO	NO	NO	NO	NO
5.3	31220	40 DENISON STREET ROZELLE	Ground	NE	46	41	46	42	46	42	47	43	0.6	0.6	0.6	0.9	58	54	NO	NO	NO	NO	NO
5.3	31220	40 DENISON STREET ROZELLE	Ground	NW	40	35	40	35	40	35	40	35	0.2	0.3	0.2	0.4	52	47	NO	NO	NO	NO	NO
5.3	31220	40 DENISON STREET ROZELLE	Ground	SW	43	39	44	40	44	39	45	40	0.9	1.0	1.0	1.3	56	51	NO	NO	NO	NO	NO
5.3	31221	54 ALFRED STREET ROZELLE	Ground	N	46	41	46	41	47	42	47	42	0.1	0.1	0.0	0.2	59	54	NO	NO	NO	NO	NO
5.3	31221	54 ALFRED STREET ROZELLE	Ground	W	47	43	48	43	48	43	48	44	0.5	0.5	0.6	0.8	60	55	NO	NO	NO	NO	NO
5.3	31221	54 ALFRED STREET ROZELLE	Ground	S	52	47	52	48	52	48	53	49	0.7	0.8	0.8	1.0	60	55	NO	NO	NO	NO	NO
5.3	31221	54 ALFRED STREET ROZELLE	Ground	E	49	45	50	45	50	45	50	46	0.6	0.7	0.6	0.8	60	55	NO	NO	NO	NO	NO
5.3	31225	56 ALFRED STREET ROZELLE	Ground	E	47	42	47	42	47	42	47	42	0.1	0.2	0.1	0.3	59	54	NO	NO	NO	NO	NO
5.3	31225	56 ALFRED STREET ROZELLE	Ground	N	46	41	46	41	47	41	47	42	0.0	0.2	0.1	0.3	59	53	NO	NO	NO	NO	NO
5.3	31225	56 ALFRED STREET ROZELLE	Ground	W	50	45	51	46	50	46	51	47	0.9	1.0	1.0	1.2	60	55	NO	NO	NO	NO	NO
5.3	31225	56 ALFRED STREET ROZELLE	Ground	S	52	47	53	48	52	48	53	49	0.7	0.8	0.8	1.1	60	55	NO	NO	NO	NO	NO
5.3	31229	31-33 DENISON STREET ROZELLE	Ground	NE	47	42	47	43	47	42	48	44	0.8	0.9	0.9	1.1	59	54	NO	NO	NO	NO	NO
5.3	31229	31-33 DENISON STREET ROZELLE	Ground	NW	42	37	42	38	42	38	43	38	0.3	0.4	0.3	0.5	54	50	NO	NO	NO	NO	NO
5.3	31229	31-33 DENISON STREET ROZELLE	Ground	SW	43	39	43	39	43	39	44	40	0.4	0.6	0.6	0.8	55	51	NO	NO	NO	NO	NO
5.3	31229	31-33 DENISON STREET ROZELLE	Ground	SE	44	39	44	40	44	40	45	40	0.3	0.3	0.3	0.5	56	52	NO	NO	NO	NO	NO
5.3	31237	11A CATHERINE STREET ROZELLE	Ground	NW	43	39	44	39	44	39	44	40	0.3	0.4	0.4	0.6	56	51	NO	NO	NO	NO	NO
5.3	31237	11A CATHERINE STREET ROZELLE	Ground	SW	50	46	51	47	51	46	52	47	1.1	1.1	1.2	1.4	60	55	NO	NO	NO	NO	NO
5.3	31237	11A CATHERINE STREET ROZELLE	Ground	SE	45	40	45	40	45	40	45	41	0.2	0.4	0.2	0.5	57	52	NO	NO	NO	NO	NO
5.3	31237	11A CATHERINE STREET ROZELLE	Ground	NE	47	42	47	42	47	42	47	43	0.0	0.2	0.1	0.3	59	54	NO	NO	NO	NO	NO
5.3	31238	48 ALFRED STREET ROZELLE	Ground	N	46	41	46	41	46	41	46	42	0.0	0.2	0.0	0.3	58	53	NO	NO	NO	NO	NO
5.3	31238	48 ALFRED STREET ROZELLE	Ground	E	50	46	51	46	51	46	52	47	0.8	0.9	0.9	1.1	60	55	NO	NO	NO	NO	NO
5.3	31238	48 ALFRED STREET ROZELLE	Ground	W	50	45	51	46	50	46	51	47	0.9	1.0	1.0	1.3	60	55	NO	NO	NO	NO	NO
5.3	31238	48 ALFRED STREET ROZELLE	Ground	S	52	47	52	48	52	48	53	49	0.6	0.7	0.7	1.0	60	55	NO	NO	NO	NO	NO

NCA	Receiver ID	Address	Floor Level	Facade	Opening Year 2027				Design Year 2037				Increase (Do Smthng - Do Nothing)				NCG project road noise criteria		Do noise levels exceed the cumulative limit with project roads adding ≥2dB to the total noise levels?		Is the contribution from the road project Acute?		Consider further treatment?
					Do Nothing		Do Smthng		Do Nothing		Do Smthng		Opening Year 2027		Design Year 2037								
					Day	Night	Day	Night	Day	Night	Day	Night	Day	Night	Day	Night	Day	Night	Day	Night	$L_{Aeq,15hr}$ ≥ 65dB	$L_{Aeq,9hr}$ ≥ 60dB	
5.3	31238	48 ALFRED STREET ROZELLE	Ground	E	49	44	49	45	49	44	50	45	0.8	0.9	1.0	1.0	60	55	NO	NO	NO	NO	NO
5.3	31239	46 ALFRED STREET ROZELLE	First	N	46	41	46	41	47	42	47	42	0.0	0.2	0.0	0.2	59	54	NO	NO	NO	NO	NO
5.3	31239	46 ALFRED STREET ROZELLE	First	W	50	46	52	47	51	46	52	48	1.3	1.3	1.4	1.6	60	55	NO	NO	NO	NO	NO
5.3	31239	46 ALFRED STREET ROZELLE	First	S	54	50	55	51	55	50	56	51	0.9	0.9	1.0	1.2	60	55	NO	NO	NO	NO	NO
5.3	31239	46 ALFRED STREET ROZELLE	First	E	54	49	55	50	54	49	55	51	0.8	0.8	0.9	1.1	60	55	NO	NO	NO	NO	NO
5.3	31239	46 ALFRED STREET ROZELLE	Ground	N	44	39	44	39	45	40	45	40	-0.1	0.0	-0.1	0.0	57	52	NO	NO	NO	NO	NO
5.3	31239	46 ALFRED STREET ROZELLE	Ground	W	47	42	48	44	47	43	49	44	1.3	1.3	1.4	1.6	59	55	NO	NO	NO	NO	NO
5.3	31239	46 ALFRED STREET ROZELLE	Ground	S	51	47	52	48	52	47	53	48	0.7	0.8	0.8	1.0	60	55	NO	NO	NO	NO	NO
5.3	31239	46 ALFRED STREET ROZELLE	Ground	E	50	46	51	46	51	46	51	47	0.8	0.8	0.8	1.1	60	55	NO	NO	NO	NO	NO
5.3	31240	31 COOK STREET ROZELLE	Ground	SW	43	39	44	39	44	39	44	40	0.6	0.7	0.6	0.9	56	51	NO	NO	NO	NO	NO
5.3	31240	31 COOK STREET ROZELLE	Ground	NE	46	42	47	42	47	42	47	43	0.6	0.7	0.7	1.0	59	54	NO	NO	NO	NO	NO
5.3	31240	31 COOK STREET ROZELLE	Ground	NW	42	37	42	37	42	37	42	38	0.2	0.4	0.3	0.5	54	49	NO	NO	NO	NO	NO
5.3	31241	44 ELIZABETH STREET ROZELLE	First	NW	45	40	45	40	46	41	46	41	0.1	0.2	0.1	0.3	58	53	NO	NO	NO	NO	NO
5.3	31241	44 ELIZABETH STREET ROZELLE	First	SW	53	48	53	49	53	48	54	50	0.8	1.0	1.0	1.2	60	55	NO	NO	NO	NO	NO
5.3	31241	44 ELIZABETH STREET ROZELLE	First	SE	55	50	56	51	55	51	56	52	0.9	0.9	1.0	1.1	60	55	NO	NO	NO	NO	NO
5.3	31241	44 ELIZABETH STREET ROZELLE	Ground	NW	43	37	43	37	43	38	43	38	0.0	0.2	0.1	0.2	55	50	NO	NO	NO	NO	NO
5.3	31241	44 ELIZABETH STREET ROZELLE	Ground	SW	47	42	47	43	48	43	48	43	0.3	0.4	0.4	0.6	60	55	NO	NO	NO	NO	NO
5.3	31241	44 ELIZABETH STREET ROZELLE	Ground	SE	52	48	53	49	53	48	54	49	0.6	0.7	0.7	1.0	60	55	NO	NO	NO	NO	NO
5.3	31242	42 ELIZABETH STREET ROZELLE	First	SE	55	50	55	51	55	50	56	52	0.8	0.9	0.9	1.2	60	55	NO	NO	NO	NO	NO
5.3	31242	42 ELIZABETH STREET ROZELLE	First	NE	51	46	51	47	52	47	52	47	0.2	0.3	0.2	0.5	60	55	NO	NO	NO	NO	NO
5.3	31242	42 ELIZABETH STREET ROZELLE	First	NW	45	40	45	41	46	41	46	41	0.1	0.3	0.2	0.3	58	53	NO	NO	NO	NO	NO
5.3	31242	42 ELIZABETH STREET ROZELLE	Ground	SE	53	48	54	49	53	49	54	50	0.8	0.9	0.9	1.1	60	55	NO	NO	NO	NO	NO
5.3	31242	42 ELIZABETH STREET ROZELLE	Ground	NE	47	42	47	42	48	43	48	43	0.1	0.3	0.2	0.5	60	55	NO	NO	NO	NO	NO
5.3	31242	42 ELIZABETH STREET ROZELLE	Ground	NW	42	37	42	37	43	38	43	38	0.0	0.3	0.1	0.2	55	50	NO	NO	NO	NO	NO
5.3	31243	50 ALFRED STREET ROZELLE	Ground	E	46	41	46	41	46	41	46	41	0.0	0.2	0.1	0.2	58	53	NO	NO	NO	NO	NO
5.3	31243	50 ALFRED STREET ROZELLE	Ground	N	46	41	46	41	46	41	47	42	0.0	0.2	0.1	0.3	58	53	NO	NO	NO	NO	NO
5.3	31243	50 ALFRED STREET ROZELLE	Ground	W	48	44	49	45	49	44	50	45	0.9	1.0	1.0	1.2	60	55	NO	NO	NO	NO	NO
5.3	31243	50 ALFRED STREET ROZELLE	Ground	S	52	48	53	49	53	48	54	49	0.8	0.8	0.9	1.1	60	55	NO	NO	NO	NO	NO
5.3	31243	50 ALFRED STREET ROZELLE	Ground	E	46	41	46	41	46	42	47	42	0.2	0.3	0.3	0.4	58	54	NO	NO	NO	NO	NO
5.3	31243	50 ALFRED STREET ROZELLE	Ground	SE	46	42	47	42	47	42	47	43	0.3	0.4	0.4	0.6	59	54	NO	NO	NO	NO	NO
5.3	31244	52 ALFRED STREET ROZELLE	Ground	N	46	41	46	41	47	41	47	42	0.0	0.2	0.1	0.3	59	53	NO	NO	NO	NO	NO
5.3	31244	52 ALFRED STREET ROZELLE	Ground	E	47	42	47	42	47	42	47	42	0.1	0.3	0.1	0.3	59	54	NO	NO	NO	NO	NO
5.3	31244	52 ALFRED STREET ROZELLE	Ground	W	46	41	46	41	46	42	47	42	0.1	0.3	0.2	0.4	58	54	NO	NO	NO	NO	NO
5.3	31244	52 ALFRED STREET ROZELLE	Ground	E	51	46	52	47	51	47	52	48	0.8	0.9	0.9	1.1	60	55	NO	NO	NO	NO	NO
5.3	31244	52 ALFRED STREET ROZELLE	Ground	W	51	46	51	47	51	46	52	48	0.8	0.9	0.9	1.1	60	55	NO	NO	NO	NO	NO
5.3	31244	52 ALFRED STREET ROZELLE	Ground	S	52	47	52	48	52	47	53	48	0.6	0.8	0.8	1.0	60	55	NO	NO	NO	NO	NO
5.3	31244	52 ALFRED STREET ROZELLE	Ground	E	47	43	48	43	48	43	49	44	0.8	0.9	0.9	1.1	60	55	NO	NO	NO	NO	NO
5.3	31245	23 GORDON STREET ROZELLE	Ground	N	46	41	46	41	46	41	46	42	0.0	0.1	0.0	0.2	58	53	NO	NO	NO	NO	NO
5.3	31245	23 GORDON STREET ROZELLE	Ground	NW	47	42	47	43	47	43	48	43	0.3	0.5	0.3	0.6	59	55	NO	NO	NO	NO	NO
5.3	31245	23 GORDON STREET ROZELLE	Ground	S	47	42	47	42	48	43	48	43	0.1	0.2	0.1	0.3	60	55	NO	NO	NO	NO	NO
5.3	31245	23 GORDON STREET ROZELLE	Ground	E	51	46	51	46	51	46	51	47	0.2	0.3	0.2	0.4	60	55	NO	NO	NO	NO	NO
5.3	31247	44 ALFRED STREET ROZELLE	Ground	E	47	43	48	44	48	43	49	44	1.2	1.3	1.4	1.5	60	55	NO	NO	NO	NO	NO
5.3	31247	44 ALFRED STREET ROZELLE	Ground	N	45	40	45	41	46	41	46	41	0.0	0.1	0.0	0.3	58	53	NO	NO	NO	NO	NO
5.3	31247	44 ALFRED STREET ROZELLE	Ground	W	47	43	48	44	48	43	49	44	0.8	0.9	0.9	1.1	60	55	NO	NO	NO	NO	NO
5.3	31247	44 ALFRED STREET ROZELLE	Ground	S	51	46	51	47	51	46	52	47	0.5	0.6	0.6	0.8	60	55	NO	NO	NO	NO	NO
5.3	31252	9 CATHERINE STREET ROZELLE	First	NE	52	47	52	48	52	47	53	48	0.7	0.8	0.8	1.1	60	55	NO	NO	NO	NO	NO
5.3	31252	9 CATHERINE STREET ROZELLE	First	NW	44	39	44	39	45	40	45	40	0.2	0.3	0.2	0.4	57	52	NO	NO	NO	NO	NO
5.3	31252	9 CATHERINE STREET ROZELLE	Ground	NE	47	43	47	43	48	43	48	43	0.2	0.3	0.3	0.5	60	55	NO	NO	NO	NO	NO
5.3	31252	9 CATHERINE STREET ROZELLE	Ground	NW	40	35	40	36	41	36	41	36	0.1	0.2	0.1	0.3	53	48	NO	NO	NO	NO	NO
5.3	31266	31-33 DENISON STREET ROZELLE	First	W	45	40	46	41	45	41	46	42	1.0	1.1	1.2	1.3	57	53	NO	NO	NO	NO	NO
5.3	31266	31-33 DENISON STREET ROZELLE	First	SE	48	44	49	44	49	44	49	45	0.6	0.6	0.7	0.9	60	55	NO	NO	NO	NO	NO
5.3	31266	31-33 DENISON STREET ROZELLE	First	NE	48	44	49	45	49	44	50	45	0.8	0.9	0.9	1.1	60	55	NO	NO	NO	NO	NO
5.3	31266	31-33 DENISON STREET ROZELLE	First	NW	42	37	42	38	43	38	43	38	0.2	0.3	0.3	0.5	55	50	NO	NO	NO	NO	NO
5.3	31266	31-33 DENISON STREET ROZELLE	Ground	W	42	38	43	39	43	38	44	39	0.9	1.0	1.0	1.2	55	50	NO	NO	NO	NO	NO
5.3	31266	31-33 DENISON STREET ROZELLE	Ground	SE	45	40	45	41	45	40	45	41	0.4	0.5	0.4	0.7	57	52	NO	NO	NO	NO	NO
5.3	31266	31-33 DENISON STREET ROZELLE	Ground	NE	46	42	47	43	47	42	48	43	0.8	0.9	0.9	1.2	59	54	NO	NO	NO	NO	NO
5.3	31266	31-33 DENISON STREET ROZELLE	Ground	NW	39	34	39	35	40	35	40	35	0.2	0.3	0.1	0.4	52	47	NO	NO	NO	NO	NO
5.3	31267	40 ELIZABETH STREET ROZELLE	Ground	SE	52	48	53	49	53	48	54	50	0.9	0.9	1.0	1.2	60	55	NO	NO	NO	NO	NO
5.3	31267	40 ELIZABETH STREET ROZELLE	Ground	NE	47	42	47	42	47	42	48	43	0.5	0.7	0.6	0.8	59	54	NO	NO	NO	NO	NO
5.3	31267	40 ELIZABETH STREET ROZELLE	Ground	NW	45	40	45	40	45	40	45	40	0.1	0.3	0.1	0.4	57	52	NO	NO	NO	NO	NO
5.3	31267	40 ELIZABETH STREET ROZELLE	Ground	SW	46	41	46	41	46	41	46	42	0.1	0.2	0.1	0.3	58	53	NO	NO	NO	NO	NO
5.3	31275	230 EVANS STREET ROZELLE	Ground	NW	43	38	43	38	43	38	43	39	0.2	0.4	0.3	0.4	55	50	NO	NO	NO	NO	NO

NCA	Receiver ID	Address	Floor Level	Facade	Opening Year 2027				Design Year 2037				Increase (Do Smthng - Do Nothing)				NCG project road noise criteria		Do noise levels exceed the cumulative limit with project roads adding ≥2dB to the total noise levels?		Is the contribution from the road project Acute?		Consider further treatment?
					Do Nothing		Do Smthng		Do Nothing		Do Smthng		Opening Year 2027		Design Year 2037								
					Day	Night	Day	Night	Day	Night	Day	Night	Day	Night	Day	Night	Day	Night	Day	Night	$L_{Aeq,15hr}$ ≥ 65dB	$L_{Aeq,9hr}$ ≥ 60dB	
5.3	31275	230 EVANS STREET ROZELLE	Ground	SW	48	44	49	45	49	44	50	46	1.1	1.2	1.3	1.4	60	55	NO	NO	NO	NO	NO
5.3	31275	230 EVANS STREET ROZELLE	Ground	SE	48	43	49	44	48	44	49	45	1.0	1.0	1.0	1.3	60	55	NO	NO	NO	NO	NO
5.3	31279	21/30-42 ALFRED STREET ROZELLE	Ground	E	49	44	49	45	49	45	50	45	0.6	0.7	0.7	0.8	60	55	NO	NO	NO	NO	NO
5.3	31279	21/30-42 ALFRED STREET ROZELLE	Ground	N	45	40	45	40	45	41	46	41	0.0	0.1	0.1	0.3	57	53	NO	NO	NO	NO	NO
5.3	31279	21/30-42 ALFRED STREET ROZELLE	Ground	W	47	42	47	43	47	43	48	43	0.5	0.7	0.5	0.8	59	55	NO	NO	NO	NO	NO
5.3	31281	36 ELIZABETH STREET ROZELLE	First	N	45	40	45	40	46	41	46	41	0.0	0.2	0.1	0.3	58	53	NO	NO	NO	NO	NO
5.3	31281	36 ELIZABETH STREET ROZELLE	First	SE	54	50	55	51	55	50	56	51	0.8	0.8	0.9	1.1	60	55	NO	NO	NO	NO	NO
5.3	31281	36 ELIZABETH STREET ROZELLE	Ground	N	42	37	42	37	43	37	43	37	0.0	0.2	0.0	0.2	55	49	NO	NO	NO	NO	NO
5.3	31281	36 ELIZABETH STREET ROZELLE	Ground	SE	53	48	53	49	53	48	54	49	0.5	0.6	0.6	0.9	60	55	NO	NO	NO	NO	NO
5.3	31282	38 ELIZABETH STREET ROZELLE	First	NW	46	41	46	41	46	41	46	41	0.1	0.3	0.0	0.3	58	53	NO	NO	NO	NO	NO
5.3	31282	38 ELIZABETH STREET ROZELLE	First	SW	51	47	52	48	52	47	53	48	0.8	0.9	0.8	1.1	60	55	NO	NO	NO	NO	NO
5.3	31282	38 ELIZABETH STREET ROZELLE	First	E	54	50	55	51	55	50	56	51	0.8	0.9	0.9	1.1	60	55	NO	NO	NO	NO	NO
5.3	31282	38 ELIZABETH STREET ROZELLE	Ground	NW	43	38	43	38	43	38	43	38	0.0	0.2	0.0	0.2	55	50	NO	NO	NO	NO	NO
5.3	31282	38 ELIZABETH STREET ROZELLE	Ground	SW	46	41	47	42	47	42	47	42	0.3	0.5	0.3	0.6	59	54	NO	NO	NO	NO	NO
5.3	31282	38 ELIZABETH STREET ROZELLE	Ground	E	52	48	53	49	53	48	54	49	0.6	0.7	0.7	0.9	60	55	NO	NO	NO	NO	NO
5.3	31283	5 CATHERINE STREET ROZELLE	First	NE	50	45	50	45	51	45	51	46	0.3	0.4	0.3	0.6	60	55	NO	NO	NO	NO	NO
5.3	31283	5 CATHERINE STREET ROZELLE	First	NW	44	39	45	40	45	40	45	40	0.1	0.3	0.1	0.4	57	52	NO	NO	NO	NO	NO
5.3	31283	5 CATHERINE STREET ROZELLE	First	SW	48	44	49	45	49	44	50	46	1.0	1.1	1.0	1.4	60	55	NO	NO	NO	NO	NO
5.3	31283	5 CATHERINE STREET ROZELLE	Ground	NE	47	42	47	42	48	43	48	43	0.0	0.2	0.1	0.3	60	55	NO	NO	NO	NO	NO
5.3	31283	5 CATHERINE STREET ROZELLE	Ground	NW	41	36	41	36	42	37	42	37	0.0	0.2	0.0	0.3	54	49	NO	NO	NO	NO	NO
5.3	31283	5 CATHERINE STREET ROZELLE	Ground	SW	43	39	44	40	44	39	44	40	0.6	0.7	0.7	0.9	56	51	NO	NO	NO	NO	NO
5.3	31284	7 CATHERINE STREET ROZELLE	Ground	NE	47	42	47	42	48	43	48	43	0.0	0.2	0.1	0.3	60	55	NO	NO	NO	NO	NO
5.3	31284	7 CATHERINE STREET ROZELLE	Ground	SW	50	45	51	47	50	46	52	47	1.3	1.3	1.4	1.6	60	55	NO	NO	NO	NO	NO
5.3	31284	7 CATHERINE STREET ROZELLE	Ground	SE	41	36	41	36	41	36	41	36	0.1	0.2	0.2	0.3	53	48	NO	NO	NO	NO	NO
5.3	31288	8 CATHERINE STREET ROZELLE	Ground	NE	46	41	46	42	47	42	47	42	0.2	0.4	0.3	0.4	59	54	NO	NO	NO	NO	NO
5.3	31288	8 CATHERINE STREET ROZELLE	Ground	SW	50	46	51	47	50	46	52	48	1.3	1.3	1.5	1.6	60	55	NO	NO	NO	NO	NO
5.3	31288	8 CATHERINE STREET ROZELLE	Ground	SE	48	43	48	44	48	44	49	44	0.6	0.7	0.7	0.9	60	55	NO	NO	NO	NO	NO
5.3	31288	8 CATHERINE STREET ROZELLE	Ground	NE	46	42	47	42	47	42	47	43	0.4	0.6	0.6	0.7	59	54	NO	NO	NO	NO	NO
5.3	31288	8 CATHERINE STREET ROZELLE	Ground	SE	47	42	47	43	47	42	48	43	0.5	0.6	0.6	0.8	59	54	NO	NO	NO	NO	NO
5.3	31289	6 CATHERINE STREET ROZELLE	Ground	NE	45	40	45	41	45	41	46	41	0.2	0.3	0.2	0.5	57	53	NO	NO	NO	NO	NO
5.3	31289	6 CATHERINE STREET ROZELLE	Ground	NW	44	39	44	39	44	39	44	40	0.1	0.3	0.2	0.5	56	51	NO	NO	NO	NO	NO
5.3	31289	6 CATHERINE STREET ROZELLE	Ground	SW	50	45	51	46	50	46	51	47	1.1	1.1	1.3	1.4	60	55	NO	NO	NO	NO	NO
5.3	31294	10 COOK STREET ROZELLE	Ground	NE	44	40	44	40	45	40	45	40	0.3	0.4	0.4	0.6	57	52	NO	NO	NO	NO	NO
5.3	31294	10 COOK STREET ROZELLE	Ground	NW	42	37	42	37	42	37	42	38	0.2	0.3	0.3	0.5	54	49	NO	NO	NO	NO	NO
5.3	31294	10 COOK STREET ROZELLE	Ground	SW	43	39	44	40	44	39	44	40	0.6	0.7	0.7	0.9	56	51	NO	NO	NO	NO	NO
5.3	31295	12 COOK STREET ROZELLE	Ground	SW	44	39	44	40	44	40	45	41	0.7	0.7	0.8	1.0	56	52	NO	NO	NO	NO	NO
5.3	31295	12 COOK STREET ROZELLE	Ground	SE	45	40	45	41	45	40	46	41	0.5	0.6	0.6	0.8	57	52	NO	NO	NO	NO	NO
5.3	31295	12 COOK STREET ROZELLE	Ground	NE	43	39	44	39	44	39	44	40	0.4	0.6	0.5	0.8	56	51	NO	NO	NO	NO	NO
5.3	31297	19 GORDON STREET ROZELLE	First	E	53	48	53	49	53	48	54	49	0.5	0.6	0.6	0.8	60	55	NO	NO	NO	NO	NO
5.3	31297	19 GORDON STREET ROZELLE	First	N	47	42	47	42	48	43	48	43	-0.1	0.0	-0.1	0.1	60	55	NO	NO	NO	NO	NO
5.3	31297	19 GORDON STREET ROZELLE	First	W	53	49	54	50	54	49	55	50	1.0	1.1	1.1	1.4	60	55	NO	NO	NO	NO	NO
5.3	31297	19 GORDON STREET ROZELLE	Ground	E	50	46	51	46	51	46	51	46	0.2	0.3	0.3	0.5	60	55	NO	NO	NO	NO	NO
5.3	31297	19 GORDON STREET ROZELLE	Ground	N	44	39	44	39	45	39	45	39	-0.1	0.0	-0.1	0.0	57	51	NO	NO	NO	NO	NO
5.3	31297	19 GORDON STREET ROZELLE	Ground	W	49	45	50	46	50	45	51	46	0.8	1.0	0.9	1.3	60	55	NO	NO	NO	NO	NO
5.3	31298	21 GORDON STREET ROZELLE	First	W	53	49	54	50	54	49	55	50	0.9	1.0	1.0	1.2	60	55	NO	NO	NO	NO	NO
5.3	31298	21 GORDON STREET ROZELLE	First	W	54	50	55	51	55	50	56	51	0.9	1.0	1.0	1.2	60	55	NO	NO	NO	NO	NO
5.3	31298	21 GORDON STREET ROZELLE	First	S	54	49	55	50	54	50	55	51	0.7	0.8	0.8	1.1	60	55	NO	NO	NO	NO	NO
5.3	31298	21 GORDON STREET ROZELLE	First	E	53	49	54	49	54	49	54	50	0.6	0.7	0.7	0.9	60	55	NO	NO	NO	NO	NO
5.3	31298	21 GORDON STREET ROZELLE	Ground	W	49	44	50	45	49	45	50	46	0.8	0.9	0.9	1.1	60	55	NO	NO	NO	NO	NO
5.3	31298	21 GORDON STREET ROZELLE	Ground	W	49	44	50	45	49	45	50	46	0.8	0.8	0.8	1.1	60	55	NO	NO	NO	NO	NO
5.3	31298	21 GORDON STREET ROZELLE	Ground	S	48	43	48	44	48	44	49	44	0.4	0.4	0.4	0.6	60	55	NO	NO	NO	NO	NO
5.3	31298	21 GORDON STREET ROZELLE	Ground	E	50	45	50	46	51	46	51	46	0.2	0.3	0.3	0.5	60	55	NO	NO	NO	NO	NO
5.3	31302	4 CATHERINE STREET ROZELLE	Ground	NE	45	40	45	40	45	40	45	41	0.2	0.4	0.2	0.5	57	52	NO	NO	NO	NO	NO
5.3	31302	4 CATHERINE STREET ROZELLE	Ground	NW	44	39	45	40	45	40	45	40	0.1	0.3	0.1	0.4	57	52	NO	NO	NO	NO	NO
5.3	31302	4 CATHERINE STREET ROZELLE	Ground	SW	49	45	50	46	50	45	51	46	0.9	0.9	1.0	1.2	60	55	NO	NO	NO	NO	NO
5.3	31302	4 CATHERINE STREET ROZELLE	Ground	SE	44	39	44	39	44	40	45	40	0.2	0.3	0.2	0.4	56	52	NO	NO	NO	NO	NO
5.3	31303	21A GORDON STREET ROZELLE	Ground	N	46	41	46	42	47	42	47	42	0.0	0.1	0.0	0.2	59	54	NO	NO	NO	NO	NO
5.3	31303	21A GORDON STREET ROZELLE	Ground	W	50	45	50	46	50	45	51	46	0.6	0.7	0.8	1.0	60	55	NO	NO	NO	NO	NO
5.3	31303	21A GORDON STREET ROZELLE	Ground	S	50	46	51	47	51	46	52	47	0.6	0.7	0.7	0.9	60	55	NO	NO	NO	NO	NO
5.3	31303	21A GORDON STREET ROZELLE	Ground	E	49	44	50	45	50	45	50	46	0.6	0.7	0.6	0.9	60	55	NO	NO	NO	NO	NO
5.3	31310	21A GORDON STREET ROZELLE	Ground	N	46	41	46	42	47	42	47	42	-0.1	0.2	0.0	0.1	59	54	NO	NO	NO	NO	NO
5.3	31310	21A GORDON STREET ROZELLE	Ground	NW	46	41	46	42	47	42	47	42	0.1	0.3	0.2	0.4	59	54	NO	NO	NO	NO	NO

NCA	Receiver ID	Address	Floor Level	Facade	Opening Year 2027				Design Year 2037				Increase (Do Smthng - Do Nothing)				NCG project road noise criteria		Do noise levels exceed the cumulative limit with project roads adding ≥2dB to the total noise levels?		Is the contribution from the road project Acute?		Consider further treatment?
					Do Nothing		Do Smthng		Do Nothing		Do Smthng		Opening Year 2027		Design Year 2037								
					Day	Night	Day	Night	Day	Night	Day	Night	Day	Night	Day	Night	Day	Night	Day	Night	$L_{Aeq,15hr}$ ≥ 65dB	$L_{Aeq,9hr}$ ≥ 60dB	
5.3	31310	21A GORDON STREET ROZELLE	Ground	S	48	44	49	44	49	44	49	45	0.5	0.7	0.6	0.8	60	55	NO	NO	NO	NO	NO
5.3	31310	21A GORDON STREET ROZELLE	Ground	W	48	44	49	44	49	44	49	45	0.6	0.7	0.7	0.9	60	55	NO	NO	NO	NO	NO
5.3	31310	21A GORDON STREET ROZELLE	Ground	S	50	46	51	46	51	46	52	47	0.6	0.7	0.7	0.9	60	55	NO	NO	NO	NO	NO
5.3	31310	21A GORDON STREET ROZELLE	Ground	E	50	45	50	46	50	45	51	46	0.5	0.7	0.6	0.8	60	55	NO	NO	NO	NO	NO
5.3	31313	224 EVANS STREET ROZELLE	First	NW	43	39	44	39	44	39	44	39	0.1	0.3	0.2	0.4	56	51	NO	NO	NO	NO	NO
5.3	31313	224 EVANS STREET ROZELLE	First	SE	52	47	52	48	52	47	53	49	0.9	1.0	1.1	1.3	60	55	NO	NO	NO	NO	NO
5.3	31313	224 EVANS STREET ROZELLE	Ground	NW	40	35	40	35	41	36	41	36	0.1	0.3	0.1	0.3	53	48	NO	NO	NO	NO	NO
5.3	31313	224 EVANS STREET ROZELLE	Ground	SE	50	45	50	46	50	45	51	47	0.9	0.9	1.0	1.2	60	55	NO	NO	NO	NO	NO
5.3	31314	220 EVANS STREET ROZELLE	Ground	NW	43	38	43	38	43	38	44	39	0.1	0.3	0.2	0.4	55	50	NO	NO	NO	NO	NO
5.3	31314	220 EVANS STREET ROZELLE	Ground	E	48	44	49	45	49	44	50	46	1.2	1.2	1.3	1.5	60	55	NO	NO	NO	NO	NO
5.3	31315	228 EVANS STREET ROZELLE	Ground	NW	42	37	42	38	42	38	43	38	0.3	0.4	0.3	0.6	54	50	NO	NO	NO	NO	NO
5.3	31315	228 EVANS STREET ROZELLE	Ground	SE	45	41	46	41	46	41	46	42	0.5	0.6	0.6	0.8	58	53	NO	NO	NO	NO	NO
5.3	31315	228 EVANS STREET ROZELLE	Ground	SW	45	41	46	41	46	41	46	42	0.5	0.7	0.6	0.9	58	53	NO	NO	NO	NO	NO
5.3	31315	228 EVANS STREET ROZELLE	Ground	SE	45	40	45	41	45	41	46	42	0.5	0.6	0.6	0.8	57	53	NO	NO	NO	NO	NO
5.3	31316	222 EVANS STREET ROZELLE	First	NW	44	39	44	39	44	39	44	39	0.2	0.3	0.1	0.4	56	51	NO	NO	NO	NO	NO
5.3	31316	222 EVANS STREET ROZELLE	First	SE	51	47	52	48	52	47	53	48	1.0	1.0	1.1	1.3	60	55	NO	NO	NO	NO	NO
5.3	31316	222 EVANS STREET ROZELLE	First	SW	51	47	52	48	51	47	53	48	1.1	1.1	1.2	1.4	60	55	NO	NO	NO	NO	NO
5.3	31316	222 EVANS STREET ROZELLE	Ground	NW	40	35	41	36	41	36	41	36	0.1	0.3	0.1	0.3	53	48	NO	NO	NO	NO	NO
5.3	31316	222 EVANS STREET ROZELLE	Ground	SE	48	44	49	45	49	44	50	46	1.2	1.2	1.3	1.5	60	55	NO	NO	NO	NO	NO
5.3	31316	222 EVANS STREET ROZELLE	Ground	SW	48	44	49	45	49	44	50	46	1.1	1.2	1.3	1.5	60	55	NO	NO	NO	NO	NO
5.3	31317	226 EVANS STREET ROZELLE	First	NW	43	38	43	39	44	39	44	39	0.1	0.3	0.2	0.4	56	51	NO	NO	NO	NO	NO
5.3	31317	226 EVANS STREET ROZELLE	First	SW	50	45	51	46	50	46	51	47	0.9	1.0	1.0	1.3	60	55	NO	NO	NO	NO	NO
5.3	31317	226 EVANS STREET ROZELLE	First	SE	51	47	52	48	52	47	53	48	0.8	0.9	0.9	1.2	60	55	NO	NO	NO	NO	NO
5.3	31317	226 EVANS STREET ROZELLE	Ground	NW	40	35	40	35	40	35	41	36	0.1	0.3	0.1	0.4	52	47	NO	NO	NO	NO	NO
5.3	31317	226 EVANS STREET ROZELLE	Ground	SE	49	44	50	45	49	45	50	46	0.6	0.7	0.7	0.9	60	55	NO	NO	NO	NO	NO
5.3	31320	1 CATHERINE STREET ROZELLE	First	NE	50	45	50	46	51	46	51	46	0.3	0.5	0.4	0.5	60	55	NO	NO	NO	NO	NO
5.3	31320	1 CATHERINE STREET ROZELLE	First	N	44	39	44	39	45	40	45	40	0.1	0.2	0.2	0.3	57	52	NO	NO	NO	NO	NO
5.3	31320	1 CATHERINE STREET ROZELLE	First	NE	45	40	45	40	45	40	45	41	0.1	0.3	0.1	0.4	57	52	NO	NO	NO	NO	NO
5.3	31320	1 CATHERINE STREET ROZELLE	First	SE	46	41	46	41	46	41	46	42	0.1	0.2	0.1	0.4	58	53	NO	NO	NO	NO	NO
5.3	31320	1 CATHERINE STREET ROZELLE	First	SW	46	41	46	42	46	42	47	42	0.5	0.7	0.6	0.9	58	54	NO	NO	NO	NO	NO
5.3	31320	1 CATHERINE STREET ROZELLE	First	SE	46	41	46	42	47	42	47	42	0.2	0.3	0.2	0.4	59	54	NO	NO	NO	NO	NO
5.3	31320	1 CATHERINE STREET ROZELLE	Ground	NE	47	42	47	43	48	43	48	43	0.1	0.2	0.2	0.3	60	55	NO	NO	NO	NO	NO
5.3	31320	1 CATHERINE STREET ROZELLE	Ground	N	41	36	41	36	42	37	42	37	0.1	0.2	0.1	0.2	54	49	NO	NO	NO	NO	NO
5.3	31320	1 CATHERINE STREET ROZELLE	Ground	NE	42	36	42	37	42	37	42	37	0.0	0.2	0.0	0.3	54	49	NO	NO	NO	NO	NO
5.3	31320	1 CATHERINE STREET ROZELLE	Ground	SE	43	39	43	39	44	39	44	39	-0.1	0.1	0.0	0.1	56	51	NO	NO	NO	NO	NO
5.3	31320	1 CATHERINE STREET ROZELLE	Ground	SW	42	38	43	39	43	38	44	39	0.6	0.6	0.6	0.8	55	50	NO	NO	NO	NO	NO
5.3	31320	1 CATHERINE STREET ROZELLE	Ground	SE	43	38	43	38	43	38	43	38	0.1	0.3	0.1	0.3	55	50	NO	NO	NO	NO	NO
5.3	31321	28 CHARLOTTE STREET ROZELLE	Ground	NE	44	39	44	40	44	40	45	40	0.2	0.4	0.3	0.5	56	52	NO	NO	NO	NO	NO
5.3	31321	28 CHARLOTTE STREET ROZELLE	Ground	NW	45	40	45	40	45	40	45	40	0.1	0.3	0.2	0.3	57	52	NO	NO	NO	NO	NO
5.3	31321	28 CHARLOTTE STREET ROZELLE	Ground	SW	46	41	46	42	46	42	47	42	0.5	0.6	0.5	0.8	58	54	NO	NO	NO	NO	NO
5.3	31321	28 CHARLOTTE STREET ROZELLE	Ground	SE	48	44	48	44	49	44	49	44	0.3	0.4	0.3	0.6	60	55	NO	NO	NO	NO	NO
5.3	31321	28 CHARLOTTE STREET ROZELLE	Ground	NE	44	39	44	40	44	40	45	40	0.3	0.4	0.4	0.6	56	52	NO	NO	NO	NO	NO
5.3	31325	218 EVANS STREET ROZELLE	Ground	SE	48	44	49	45	49	44	50	46	1.2	1.3	1.4	1.6	60	55	NO	NO	NO	NO	NO
5.3	31325	218 EVANS STREET ROZELLE	Ground	NE	44	40	45	41	45	40	46	41	0.8	0.9	0.8	1.1	57	52	NO	NO	NO	NO	NO
5.3	31325	218 EVANS STREET ROZELLE	Ground	SE	45	41	46	42	46	41	46	42	0.7	0.9	0.8	1.1	58	53	NO	NO	NO	NO	NO
5.3	31325	218 EVANS STREET ROZELLE	Ground	NE	41	37	42	37	42	37	42	38	0.7	0.8	0.7	1.0	54	49	NO	NO	NO	NO	NO
5.3	31325	218 EVANS STREET ROZELLE	Ground	NW	42	38	43	38	43	38	43	39	0.2	0.4	0.3	0.6	55	50	NO	NO	NO	NO	NO
5.3	31326	17/30-42 ALFRED STREET ROZELLE	First	S	53	48	54	49	53	49	54	50	0.6	0.7	0.7	0.9	60	55	NO	NO	NO	NO	NO
5.3	31326	17/30-42 ALFRED STREET ROZELLE	First	E	53	49	54	50	54	49	55	50	0.8	0.8	0.9	1.0	60	55	NO	NO	NO	NO	NO
5.3	31326	17/30-42 ALFRED STREET ROZELLE	First	N	47	42	47	42	48	42	47	42	0.0	0.1	-0.1	0.1	60	54	NO	NO	NO	NO	NO
5.3	31326	17/30-42 ALFRED STREET ROZELLE	Ground	S	50	45	50	46	50	46	51	46	0.4	0.5	0.4	0.6	60	55	NO	NO	NO	NO	NO
5.3	31326	17/30-42 ALFRED STREET ROZELLE	Ground	E	50	46	51	46	51	46	52	47	0.6	0.7	0.7	0.9	60	55	NO	NO	NO	NO	NO
5.3	31326	17/30-42 ALFRED STREET ROZELLE	Ground	N	45	40	45	40	45	40	45	40	-0.2	0.0	-0.2	0.0	57	52	NO	NO	NO	NO	NO
5.3	31336	26 CHARLOTTE STREET ROZELLE	Ground	NW	44	40	45	40	45	40	45	40	0.1	0.2	0.1	0.3	57	52	NO	NO	NO	NO	NO
5.3	31336	26 CHARLOTTE STREET ROZELLE	Ground	SW	44	40	45	40	45	40	45	40	0.1	0.2	0.2	0.3	57	52	NO	NO	NO	NO	NO
5.3	31336	26 CHARLOTTE STREET ROZELLE	Ground	SE	48	44	49	44	49	44	49	45	0.2	0.4	0.3	0.5	60	55	NO	NO	NO	NO	NO
5.3	31336	26 CHARLOTTE STREET ROZELLE	Ground	NE	48	43	48	43	48	43	48	44	0.1	0.2	0.2	0.4	60	55	NO	NO	NO	NO	NO
5.3	31348	216 EVANS STREET ROZELLE	First	SE	46	42	46	42	47	42	47	42	0.2	0.3	0.2	0.5	59	54	NO	NO	NO	NO	NO
5.3	31348	216 EVANS STREET ROZELLE	First	NE	48	43	48	43	48	43	49	44	0.2	0.3	0.2	0.5	60	55	NO	NO	NO	NO	NO
5.3	31348	216 EVANS STREET ROZELLE	First	NW	44	39	44	39	45	39	45	40	0.1	0.2	0.1	0.3	57	51	NO	NO	NO	NO	NO
5.3	31348	216 EVANS STREET ROZELLE	First	SW	48	43	49	44	48	44	49	45	0.8	0.9	1.0	1.2	60	55	NO	NO	NO	NO	NO
5.3	31348	216 EVANS STREET ROZELLE	Ground	SE	43	38	43	38	43	38	43	39	0.1	0.3	0.2	0.3	55	50	NO	NO	NO	NO	NO

NCA	Receiver ID	Address	Floor Level	Facade	Opening Year 2027				Design Year 2037				Increase (Do Smthng - Do Nothing)				NCG project road noise criteria		Do noise levels exceed the cumulative limit with project roads adding ≥2dB to the total noise levels?		Is the contribution from the road project Acute?		Consider further treatment?
					Do Nothing		Do Smthng		Do Nothing		Do Smthng		Opening Year 2027		Design Year 2037								
					Day	Night	Day	Night	Day	Night	Day	Night	Day	Night	Day	Night	Day	Night	Day	Night	$L_{Aeq,15hr}$ ≥ 65dB	$L_{Aeq,9hr}$ ≥ 60dB	
5.3	31348	216 EVANS STREET ROZELLE	Ground	NE	46	41	46	41	46	41	46	41	0.0	0.1	0.0	0.2	58	53	NO	NO	NO	NO	NO
5.3	31348	216 EVANS STREET ROZELLE	Ground	NW	41	36	41	36	42	36	42	37	0.1	0.2	0.1	0.3	54	48	NO	NO	NO	NO	NO
5.3	31348	216 EVANS STREET ROZELLE	Ground	SW	41	37	42	37	42	37	42	38	0.3	0.5	0.5	0.7	54	49	NO	NO	NO	NO	NO
5.3	31355	17 GORDON STREET ROZELLE	First	W	49	44	49	44	49	44	49	44	0.2	0.3	0.3	0.4	60	55	NO	NO	NO	NO	NO
5.3	31355	17 GORDON STREET ROZELLE	First	S	48	44	48	44	49	44	49	44	0.1	0.2	0.1	0.3	60	55	NO	NO	NO	NO	NO
5.3	31355	17 GORDON STREET ROZELLE	First	E	53	48	54	49	54	49	54	49	0.5	0.6	0.5	0.7	60	55	NO	NO	NO	NO	NO
5.3	31355	17 GORDON STREET ROZELLE	Ground	W	45	40	45	40	46	41	46	41	0.1	0.3	0.1	0.3	58	53	NO	NO	NO	NO	NO
5.3	31355	17 GORDON STREET ROZELLE	Ground	S	45	41	45	41	46	41	46	41	-0.1	0.1	-0.1	0.1	58	53	NO	NO	NO	NO	NO
5.3	31355	17 GORDON STREET ROZELLE	Ground	E	51	46	51	47	52	47	52	47	0.3	0.4	0.3	0.6	60	55	NO	NO	NO	NO	NO
5.3	31356	13 GORDON STREET ROZELLE	First	W	50	46	51	46	51	46	51	47	0.5	0.7	0.5	0.8	60	55	NO	NO	NO	NO	NO
5.3	31356	13 GORDON STREET ROZELLE	First	E	51	46	51	46	52	46	52	46	0.0	0.1	0.0	0.1	60	55	NO	NO	NO	NO	NO
5.3	31356	13 GORDON STREET ROZELLE	Ground	W	48	43	48	43	48	43	49	44	0.5	0.6	0.6	0.7	60	55	NO	NO	NO	NO	NO
5.3	31356	13 GORDON STREET ROZELLE	Ground	E	49	44	49	44	50	45	50	45	-0.1	0.1	0.0	0.1	60	55	NO	NO	NO	NO	NO
5.3	31357	15 GORDON STREET ROZELLE	First	W	49	44	49	44	49	44	50	45	0.3	0.4	0.4	0.6	60	55	NO	NO	NO	NO	NO
5.3	31357	15 GORDON STREET ROZELLE	First	E	53	48	53	49	54	49	54	49	0.4	0.5	0.5	0.7	60	55	NO	NO	NO	NO	NO
5.3	31357	15 GORDON STREET ROZELLE	Ground	W	45	41	46	41	46	41	46	41	0.3	0.4	0.2	0.5	58	53	NO	NO	NO	NO	NO
5.3	31357	15 GORDON STREET ROZELLE	Ground	E	51	46	51	47	52	47	52	47	0.2	0.4	0.3	0.5	60	55	NO	NO	NO	NO	NO
5.3	31358	11 GORDON STREET ROZELLE	First	W	51	47	52	47	52	47	52	48	0.5	0.7	0.7	0.8	60	55	NO	NO	NO	NO	NO
5.3	31358	11 GORDON STREET ROZELLE	First	E	52	47	53	48	53	48	53	48	0.1	0.2	0.1	0.2	60	55	NO	NO	NO	NO	NO
5.3	31358	11 GORDON STREET ROZELLE	Ground	W	48	44	49	44	49	44	49	45	0.6	0.7	0.6	0.9	60	55	NO	NO	NO	NO	NO
5.3	31358	11 GORDON STREET ROZELLE	Ground	E	51	46	51	46	52	46	52	47	0.1	0.1	0.1	0.2	60	55	NO	NO	NO	NO	NO
5.3	31380	9 GORDON STREET ROZELLE	Ground	E	49	44	49	44	50	44	50	45	0.0	0.1	0.0	0.1	60	55	NO	NO	NO	NO	NO
5.3	31380	9 GORDON STREET ROZELLE	Ground	N	48	42	47	43	48	43	48	43	-0.1	0.1	-0.1	0.0	60	55	NO	NO	NO	NO	NO
5.3	31380	9 GORDON STREET ROZELLE	Ground	W	47	42	47	42	47	42	47	42	-0.1	0.1	-0.1	0.1	59	54	NO	NO	NO	NO	NO
5.3	31380	9 GORDON STREET ROZELLE	Ground	N	47	42	47	42	47	42	47	42	-0.1	0.0	-0.1	0.1	59	54	NO	NO	NO	NO	NO
5.3	31381	1/30-42 ALFRED STREET ROZELLE	First	NW	46	41	46	41	46	41	47	41	0.1	0.2	0.1	0.3	58	53	NO	NO	NO	NO	NO
5.3	31381	1/30-42 ALFRED STREET ROZELLE	First	SE	54	50	55	51	55	50	56	51	0.7	0.9	1.0	1.1	60	55	NO	NO	NO	NO	NO
5.3	31381	1/30-42 ALFRED STREET ROZELLE	Ground	NW	43	38	43	38	44	38	44	38	0.0	0.2	0.0	0.2	56	50	NO	NO	NO	NO	NO
5.3	31381	1/30-42 ALFRED STREET ROZELLE	Ground	SE	52	47	53	48	52	48	53	49	0.8	0.9	0.9	1.1	60	55	NO	NO	NO	NO	NO
5.3	31385	204 EVANS STREET ROZELLE	Ground	SE	49	44	49	44	49	44	49	45	0.3	0.4	0.3	0.6	60	55	NO	NO	NO	NO	NO
5.3	31385	204 EVANS STREET ROZELLE	Ground	NE	47	43	47	43	48	43	48	43	0.0	0.2	0.1	0.3	60	55	NO	NO	NO	NO	NO
5.3	31385	204 EVANS STREET ROZELLE	Ground	SW	44	40	45	40	45	40	45	41	0.3	0.4	0.3	0.5	57	52	NO	NO	NO	NO	NO
5.3	31385	204 EVANS STREET ROZELLE	Ground	NW	44	39	44	39	44	39	44	40	0.1	0.3	0.2	0.4	56	51	NO	NO	NO	NO	NO
5.3	31385	204 EVANS STREET ROZELLE	Ground	NE	44	40	44	40	45	40	45	40	0.1	0.3	0.2	0.3	57	52	NO	NO	NO	NO	NO
5.3	31387	52 QUIRK STREET ROZELLE	Ground	S	49	44	49	45	50	45	50	45	0.4	0.6	0.5	0.8	60	55	NO	NO	NO	NO	NO
5.3	31387	52 QUIRK STREET ROZELLE	Ground	E	49	44	49	45	49	44	50	45	0.6	0.8	0.7	0.9	60	55	NO	NO	NO	NO	NO
5.3	31387	52 QUIRK STREET ROZELLE	Ground	N	47	42	47	42	48	42	48	43	-0.1	0.0	-0.1	0.1	60	54	NO	NO	NO	NO	NO
5.3	31388	54 QUIRK STREET ROZELLE	Ground	N	47	42	47	42	48	42	48	43	0.0	0.0	-0.1	0.1	60	54	NO	NO	NO	NO	NO
5.3	31388	54 QUIRK STREET ROZELLE	Ground	S	50	45	50	45	50	45	51	46	0.5	0.5	0.5	0.8	60	55	NO	NO	NO	NO	NO
5.3	31389	58 QUIRK STREET ROZELLE	Ground	N	47	42	47	42	47	42	47	42	0.0	0.0	-0.1	0.1	59	54	NO	NO	NO	NO	NO
5.3	31389	58 QUIRK STREET ROZELLE	Ground	W	47	42	47	43	48	43	48	43	0.4	0.6	0.5	0.7	60	55	NO	NO	NO	NO	NO
5.3	31389	58 QUIRK STREET ROZELLE	Ground	S	50	46	51	46	51	46	51	47	0.7	0.8	0.9	1.0	60	55	NO	NO	NO	NO	NO
5.3	31390	56 QUIRK STREET ROZELLE	Ground	N	47	42	47	42	48	42	47	42	-0.1	0.1	-0.1	0.1	60	54	NO	NO	NO	NO	NO
5.3	31390	56 QUIRK STREET ROZELLE	Ground	S	50	45	50	46	50	45	51	46	0.4	0.5	0.5	0.8	60	55	NO	NO	NO	NO	NO
5.3	31391	60 QUIRK STREET ROZELLE	Ground	N	47	42	47	42	47	42	47	42	0.0	0.1	-0.1	0.1	59	54	NO	NO	NO	NO	NO
5.3	31391	60 QUIRK STREET ROZELLE	Ground	S	49	44	49	45	49	45	50	45	0.4	0.5	0.5	0.6	60	55	NO	NO	NO	NO	NO
5.3	31391	60 QUIRK STREET ROZELLE	Ground	E	46	41	47	42	47	42	47	43	0.4	0.6	0.4	0.7	59	54	NO	NO	NO	NO	NO
5.3	31394	212 EVANS STREET ROZELLE	Ground	N	43	38	43	39	44	39	44	39	0.1	0.4	0.2	0.4	56	51	NO	NO	NO	NO	NO
5.3	31394	212 EVANS STREET ROZELLE	Ground	SE	49	44	49	45	49	44	50	46	0.8	0.9	0.9	1.1	60	55	NO	NO	NO	NO	NO
5.3	31394	212 EVANS STREET ROZELLE	Ground	NE	46	42	47	42	47	42	47	43	0.8	0.9	0.9	1.1	59	54	NO	NO	NO	NO	NO
5.3	31395	214 EVANS STREET ROZELLE	Ground	NW	44	39	44	39	44	39	44	39	0.1	0.3	0.1	0.3	56	51	NO	NO	NO	NO	NO
5.3	31395	214 EVANS STREET ROZELLE	Ground	SW	47	43	48	43	48	43	48	44	0.5	0.5	0.6	0.8	60	55	NO	NO	NO	NO	NO
5.3	31395	214 EVANS STREET ROZELLE	Ground	SE	49	44	49	45	49	44	50	45	0.6	0.6	0.7	0.9	60	55	NO	NO	NO	NO	NO
5.3	31396	208 EVANS STREET ROZELLE	First	NW	45	40	45	40	46	40	46	41	0.1	0.2	0.1	0.3	58	52	NO	NO	NO	NO	NO
5.3	31396	208 EVANS STREET ROZELLE	First	SW	51	46	52	48	51	47	53	48	1.0	1.1	1.1	1.4	60	55	NO	NO	NO	NO	NO
5.3	31396	208 EVANS STREET ROZELLE	First	SE	52	47	52	48	52	47	53	49	0.8	0.9	0.9	1.1	60	55	NO	NO	NO	NO	NO
5.3	31396	208 EVANS STREET ROZELLE	Ground	NW	42	37	42	37	42	37	42	37	0.0	0.2	0.0	0.2	54	49	NO	NO	NO	NO	NO
5.3	31396	208 EVANS STREET ROZELLE	Ground	SE	49	44	49	45	49	44	50	45	0.4	0.6	0.6	0.8	60	55	NO	NO	NO	NO	NO
5.3	31397	64 QUIRK STREET ROZELLE	Ground	N	47	42	47	42	47	42	47	42	-0.1	0.1	-0.1	0.1	59	54	NO	NO	NO	NO	NO
5.3	31397	64 QUIRK STREET ROZELLE	Ground	W	48	43	49	44	49	44	49	45	0.5	0.7	0.6	0.9	60	55	NO	NO	NO	NO	NO
5.3	31397	64 QUIRK STREET ROZELLE	Ground	S	49	45	50	45	50	45	50	46	0.4	0.6	0.5	0.7	60	55	NO	NO	NO	NO	NO
5.3	31399	20 CHARLOTTE STREET ROZELLE	Ground	NW	45	40	45	40	45	40	46	41	0.1	0.3	0.1	0.2	57	52	NO	NO	NO	NO	NO

NCA	Receiver ID	Address	Floor Level	Facade	Opening Year 2027				Design Year 2037				Increase (Do Smthng - Do Nothing)				NCG project road noise criteria		Do noise levels exceed the cumulative limit with project roads adding ≥2dB to the total noise levels?		Is the contribution from the road project Acute?		Consider further treatment?
					Do Nothing		Do Smthng		Do Nothing		Do Smthng		Opening Year 2027		Design Year 2037								
					Day	Night	Day	Night	Day	Night	Day	Night	Day	Night	Day	Night	Day	Night	Day	Night	$L_{Aeq,15hr}$ ≥ 65dB	$L_{Aeq,9hr}$ ≥ 60dB	
5.3	31399	20 CHARLOTTE STREET ROZELLE	Ground	SE	49	44	49	45	49	45	50	45	0.2	0.4	0.4	0.5	60	55	NO	NO	NO	NO	NO
5.3	31399	20 CHARLOTTE STREET ROZELLE	Ground	NE	47	43	47	43	48	43	48	43	0.0	0.2	0.1	0.2	60	55	NO	NO	NO	NO	NO
5.3	31399	20 CHARLOTTE STREET ROZELLE	Ground	SE	47	42	47	42	47	43	48	43	0.1	0.3	0.2	0.4	59	55	NO	NO	NO	NO	NO
5.3	31400	24 CHARLOTTE STREET ROZELLE	Ground	NW	45	40	45	40	46	41	46	41	0.1	0.2	0.1	0.3	58	53	NO	NO	NO	NO	NO
5.3	31400	24 CHARLOTTE STREET ROZELLE	Ground	SW	48	43	48	44	48	43	49	44	0.5	0.6	0.7	0.9	60	55	NO	NO	NO	NO	NO
5.3	31400	24 CHARLOTTE STREET ROZELLE	Ground	SE	49	44	49	44	49	44	50	45	0.4	0.5	0.6	0.7	60	55	NO	NO	NO	NO	NO
5.3	31401	22 CHARLOTTE STREET ROZELLE	Ground	NW	45	40	45	40	46	41	46	41	0.0	0.2	0.0	0.3	58	53	NO	NO	NO	NO	NO
5.3	31401	22 CHARLOTTE STREET ROZELLE	Ground	SE	48	44	48	44	49	44	49	45	0.3	0.5	0.4	0.7	60	55	NO	NO	NO	NO	NO
5.3	31401	22 CHARLOTTE STREET ROZELLE	Ground	SW	48	43	48	44	48	43	49	44	0.4	0.5	0.5	0.7	60	55	NO	NO	NO	NO	NO
5.3	31401	22 CHARLOTTE STREET ROZELLE	Ground	SE	48	44	49	44	49	44	49	45	0.3	0.4	0.3	0.6	60	55	NO	NO	NO	NO	NO
5.3	31408	11/30-42 ALFRED STREET ROZELLE	Ground	NW	46	41	46	41	47	41	47	42	0.0	0.1	0.0	0.2	59	53	NO	NO	NO	NO	NO
5.3	31408	11/30-42 ALFRED STREET ROZELLE	Ground	SW	49	44	49	45	49	44	50	45	0.7	0.9	0.8	1.0	60	55	NO	NO	NO	NO	NO
5.3	31408	11/30-42 ALFRED STREET ROZELLE	Ground	SE	48	43	48	44	49	44	49	44	0.3	0.4	0.3	0.5	60	55	NO	NO	NO	NO	NO
5.3	31412	14/30-42 ALFRED STREET ROZELLE	First	N	49	44	49	44	50	44	50	44	-0.1	0.1	0.0	0.1	60	55	NO	NO	NO	NO	NO
5.3	31412	14/30-42 ALFRED STREET ROZELLE	First	W	48	43	48	44	48	43	49	44	0.3	0.5	0.4	0.6	60	55	NO	NO	NO	NO	NO
5.3	31412	14/30-42 ALFRED STREET ROZELLE	First	S	50	46	51	46	51	46	51	47	0.4	0.5	0.5	0.7	60	55	NO	NO	NO	NO	NO
5.3	31412	14/30-42 ALFRED STREET ROZELLE	Ground	N	48	42	47	42	48	43	48	43	-0.1	0.1	-0.1	0.0	60	55	NO	NO	NO	NO	NO
5.3	31412	14/30-42 ALFRED STREET ROZELLE	Ground	W	45	40	45	40	46	40	46	41	0.3	0.4	0.3	0.5	58	52	NO	NO	NO	NO	NO
5.3	31412	14/30-42 ALFRED STREET ROZELLE	Ground	S	46	41	46	42	47	42	47	42	0.1	0.2	0.1	0.3	59	54	NO	NO	NO	NO	NO
5.3	31423	204 EVANS STREET ROZELLE	Ground	SE	47	42	47	43	47	43	48	43	0.4	0.4	0.4	0.6	59	55	NO	NO	NO	NO	NO
5.3	31423	204 EVANS STREET ROZELLE	Ground	NW	44	39	44	39	45	39	45	40	0.1	0.3	0.1	0.3	57	51	NO	NO	NO	NO	NO
5.3	31424	206 EVANS STREET ROZELLE	Ground	SW	44	39	44	40	45	40	45	40	0.2	0.4	0.3	0.5	57	52	NO	NO	NO	NO	NO
5.3	31424	206 EVANS STREET ROZELLE	Ground	NW	43	39	43	39	44	39	44	39	0.0	0.3	0.2	0.3	56	51	NO	NO	NO	NO	NO
5.3	31424	206 EVANS STREET ROZELLE	Ground	E	44	39	44	40	44	40	45	40	0.2	0.2	0.2	0.4	56	52	NO	NO	NO	NO	NO
5.3	31424	206 EVANS STREET ROZELLE	Ground	N	43	39	44	39	44	39	44	39	0.1	0.2	0.1	0.3	56	51	NO	NO	NO	NO	NO
5.3	31424	206 EVANS STREET ROZELLE	Ground	NE	48	43	48	44	48	44	49	44	0.6	0.7	0.6	0.8	60	55	NO	NO	NO	NO	NO
5.3	31424	206 EVANS STREET ROZELLE	Ground	SE	48	43	49	44	49	44	49	45	0.6	0.8	0.7	0.9	60	55	NO	NO	NO	NO	NO
5.3	31430	16 CHARLOTTE STREET ROZELLE	Ground	NW	45	40	45	40	46	40	46	41	0.1	0.3	0.1	0.4	58	52	NO	NO	NO	NO	NO
5.3	31430	16 CHARLOTTE STREET ROZELLE	Ground	SE	49	44	49	44	49	44	49	45	0.2	0.4	0.3	0.5	60	55	NO	NO	NO	NO	NO
5.3	31431	10 CHARLOTTE STREET ROZELLE	Ground	NE	44	39	44	40	45	40	45	40	0.2	0.3	0.2	0.4	57	52	NO	NO	NO	NO	NO
5.3	31431	10 CHARLOTTE STREET ROZELLE	Ground	NW	47	41	47	42	47	42	47	42	0.0	0.2	0.0	0.2	59	54	NO	NO	NO	NO	NO
5.3	31431	10 CHARLOTTE STREET ROZELLE	Ground	SE	49	45	50	45	50	45	50	46	0.3	0.4	0.3	0.6	60	55	NO	NO	NO	NO	NO
5.3	31432	12 CHARLOTTE STREET ROZELLE	Ground	NW	46	41	46	41	47	41	47	41	0.0	0.1	-0.1	0.1	59	53	NO	NO	NO	NO	NO
5.3	31433	14 CHARLOTTE STREET ROZELLE	First	NW	47	42	47	42	48	42	48	43	0.0	0.2	0.0	0.2	60	54	NO	NO	NO	NO	NO
5.3	31433	14 CHARLOTTE STREET ROZELLE	First	SE	52	48	53	48	53	48	53	49	0.4	0.6	0.5	0.8	60	55	NO	NO	NO	NO	NO
5.3	31433	14 CHARLOTTE STREET ROZELLE	First	NE	51	46	51	46	51	46	51	46	0.0	0.2	0.1	0.3	60	55	NO	NO	NO	NO	NO
5.3	31433	14 CHARLOTTE STREET ROZELLE	Ground	NW	45	39	45	39	45	40	45	40	-0.1	0.2	0.0	0.1	57	52	NO	NO	NO	NO	NO
5.3	31433	14 CHARLOTTE STREET ROZELLE	Ground	SE	49	44	49	45	49	45	50	45	0.3	0.4	0.3	0.6	60	55	NO	NO	NO	NO	NO
5.3	31433	14 CHARLOTTE STREET ROZELLE	Ground	NE	45	40	45	40	45	40	45	40	-0.1	0.1	0.0	0.2	57	52	NO	NO	NO	NO	NO
5.3	31447	6 ELIZABETH STREET ROZELLE	Ground	NE	47	42	47	42	48	43	48	43	-0.1	0.0	-0.1	0.1	60	55	NO	NO	NO	NO	NO
5.3	31447	6 ELIZABETH STREET ROZELLE	Ground	NW	48	43	48	43	49	43	49	43	0.0	0.2	0.0	0.2	60	55	NO	NO	NO	NO	NO
5.3	31447	6 ELIZABETH STREET ROZELLE	Ground	SW	46	41	46	41	47	42	47	42	-0.1	0.1	0.0	0.2	59	54	NO	NO	NO	NO	NO
5.3	31447	6 ELIZABETH STREET ROZELLE	Ground	SE	48	43	48	44	49	44	49	44	0.2	0.3	0.2	0.4	60	55	NO	NO	NO	NO	NO
5.3	31452	8 CHARLOTTE STREET ROZELLE	Ground	NW	47	41	47	41	47	42	47	42	0.0	0.2	0.0	0.2	59	54	NO	NO	NO	NO	NO
5.3	31452	8 CHARLOTTE STREET ROZELLE	Ground	SW	45	40	45	40	45	40	45	40	-0.1	0.1	0.0	0.1	57	52	NO	NO	NO	NO	NO
5.3	31452	8 CHARLOTTE STREET ROZELLE	Ground	SE	50	45	50	45	50	45	50	46	0.3	0.4	0.4	0.5	60	55	NO	NO	NO	NO	NO
5.3	31453	6 CHARLOTTE STREET ROZELLE	Ground	NE	48	43	48	43	49	44	49	44	-0.1	0.1	0.0	0.1	60	55	NO	NO	NO	NO	NO
5.3	31453	6 CHARLOTTE STREET ROZELLE	Ground	S	49	44	49	45	49	45	50	45	0.3	0.4	0.4	0.6	60	55	NO	NO	NO	NO	NO
5.3	31453	6 CHARLOTTE STREET ROZELLE	Ground	NE	46	41	46	41	46	41	46	42	0.0	0.2	0.1	0.3	58	53	NO	NO	NO	NO	NO
5.3	31453	6 CHARLOTTE STREET ROZELLE	Ground	NW	46	41	46	41	47	41	47	41	0.0	0.2	0.0	0.2	59	53	NO	NO	NO	NO	NO
5.3	31457	1 KENNIFF STREET ROZELLE	Ground	NE	49	44	48	44	49	44	49	44	-0.2	0.0	-0.1	0.1	60	55	NO	NO	NO	NO	NO
5.3	31457	1 KENNIFF STREET ROZELLE	Ground	NW	46	41	46	41	47	42	47	42	0.0	0.2	0.0	0.2	59	54	NO	NO	NO	NO	NO
5.3	31457	1 KENNIFF STREET ROZELLE	Ground	NW	45	40	45	40	46	41	46	41	0.0	0.1	0.0	0.2	58	53	NO	NO	NO	NO	NO
5.3	31457	1 KENNIFF STREET ROZELLE	Ground	SW	48	43	48	44	49	44	49	44	0.3	0.4	0.3	0.6	60	55	NO	NO	NO	NO	NO
5.3	31457	1 KENNIFF STREET ROZELLE	Ground	SE	49	44	49	45	50	45	50	45	0.2	0.4	0.3	0.5	60	55	NO	NO	NO	NO	NO
5.3	31460	4 ELIZABETH STREET ROZELLE	Ground	NW	49	43	49	43	50	44	50	44	0.0	0.1	0.0	0.2	60	55	NO	NO	NO	NO	NO
5.3	31460	4 ELIZABETH STREET ROZELLE	Ground	SW	47	42	47	42	47	42	47	42	0.0	0.1	0.0	0.2	59	54	NO	NO	NO	NO	NO
5.3	31460	4 ELIZABETH STREET ROZELLE	Ground	S	48	44	49	44	49	44	49	44	0.2	0.3	0.2	0.4	60	55	NO	NO	NO	NO	NO
5.3	31460	4 ELIZABETH STREET ROZELLE	Ground	NE	50	45	50	45	51	45	51	45	0.0	0.1	-0.1	0.1	60	55	NO	NO	NO	NO	NO
5.3	31461	198 EVANS STREET ROZELLE	Ground	NW	45	39	45	40	45	40	45	40	0.0	0.3	0.1	0.3	57	52	NO	NO	NO	NO	NO
5.3	31461	198 EVANS STREET ROZELLE	Ground	SE	49	45	50	45	50	45	50	46	0.4	0.5	0.5	0.7	60	55	NO	NO	NO	NO	NO
5.3	31462	196 EVANS STREET ROZELLE	First	NW	47	41	47	41	47	42	47	42	0.0	0.2	0.0	0.2	59	54	NO	NO	NO	NO	NO

NCA	Receiver ID	Address	Floor Level	Facade	Opening Year 2027				Design Year 2037				Increase (Do Smthng - Do Nothing)				NCG project road noise criteria		Do noise levels exceed the cumulative limit with project roads adding ≥2dB to the total noise levels?		Is the contribution from the road project Acute?		Consider further treatment?
					Do Nothing		Do Smthng		Do Nothing		Do Smthng		Opening Year 2027		Design Year 2037								
					Day	Night	Day	Night	Day	Night	Day	Night	Day	Night	Day	Night	Day	Night	Day	Night	$L_{Aeq,15hr}$ ≥ 65dB	$L_{Aeq,9hr}$ ≥ 60dB	
5.3	31462	196 EVANS STREET ROZELLE	First	SE	52	47	53	48	53	48	53	49	0.7	0.8	0.8	1.1	60	55	NO	NO	NO	NO	NO
5.3	31462	196 EVANS STREET ROZELLE	Ground	NW	44	38	44	38	44	39	44	39	0.0	0.2	-0.1	0.1	56	51	NO	NO	NO	NO	NO
5.3	31462	196 EVANS STREET ROZELLE	Ground	SE	49	45	50	45	50	45	50	46	0.4	0.5	0.6	0.8	60	55	NO	NO	NO	NO	NO
5.3	31463	202 EVANS STREET ROZELLE	First	NW	46	41	46	41	47	41	47	41	0.0	0.2	0.0	0.2	59	53	NO	NO	NO	NO	NO
5.3	31463	202 EVANS STREET ROZELLE	First	NW	46	41	46	41	47	42	47	42	0.1	0.3	0.1	0.3	59	54	NO	NO	NO	NO	NO
5.3	31463	202 EVANS STREET ROZELLE	First	SW	50	46	51	47	51	46	52	47	0.9	0.9	1.0	1.2	60	55	NO	NO	NO	NO	NO
5.3	31463	202 EVANS STREET ROZELLE	First	SE	52	47	52	48	52	47	53	48	0.6	0.7	0.7	0.9	60	55	NO	NO	NO	NO	NO
5.3	31463	202 EVANS STREET ROZELLE	First	SW	51	47	52	48	52	47	53	48	0.6	0.8	0.7	0.9	60	55	NO	NO	NO	NO	NO
5.3	31463	202 EVANS STREET ROZELLE	First	SE	52	47	52	48	52	48	53	49	0.5	0.6	0.6	0.8	60	55	NO	NO	NO	NO	NO
5.3	31463	202 EVANS STREET ROZELLE	Ground	NW	43	37	43	38	43	38	43	38	0.0	0.2	0.0	0.2	55	50	NO	NO	NO	NO	NO
5.3	31463	202 EVANS STREET ROZELLE	Ground	NW	43	38	43	38	44	38	44	38	0.1	0.3	0.1	0.3	56	50	NO	NO	NO	NO	NO
5.3	31463	202 EVANS STREET ROZELLE	Ground	SE	48	44	49	44	49	44	49	45	0.4	0.6	0.5	0.8	60	55	NO	NO	NO	NO	NO
5.3	31463	202 EVANS STREET ROZELLE	Ground	SW	48	44	49	44	49	44	49	45	0.5	0.6	0.6	0.9	60	55	NO	NO	NO	NO	NO
5.3	31463	202 EVANS STREET ROZELLE	Ground	SE	50	45	50	45	50	45	50	46	0.3	0.5	0.5	0.6	60	55	NO	NO	NO	NO	NO
5.3	31464	194 EVANS STREET ROZELLE	First	SE	52	47	53	48	53	48	53	49	0.7	0.8	0.7	1.0	60	55	NO	NO	NO	NO	NO
5.3	31464	194 EVANS STREET ROZELLE	First	NW	47	41	47	41	47	42	47	42	0.0	0.2	0.0	0.2	59	54	NO	NO	NO	NO	NO
5.3	31464	194 EVANS STREET ROZELLE	Ground	SE	49	45	49	45	49	45	50	46	0.4	0.5	0.6	0.7	60	55	NO	NO	NO	NO	NO
5.3	31464	194 EVANS STREET ROZELLE	Ground	NW	44	38	44	38	44	39	44	39	-0.1	0.2	0.0	0.2	56	51	NO	NO	NO	NO	NO
5.3	31465	200 EVANS STREET ROZELLE	Ground	NW	44	39	44	39	45	40	45	40	0.0	0.2	0.0	0.2	57	52	NO	NO	NO	NO	NO
5.3	31465	200 EVANS STREET ROZELLE	Ground	SE	49	44	49	45	50	45	50	45	0.4	0.5	0.4	0.7	60	55	NO	NO	NO	NO	NO
5.3	31468	4 CHARLOTTE STREET ROZELLE	Ground	NE	47	42	47	43	48	43	48	43	0.0	0.1	0.0	0.2	60	55	NO	NO	NO	NO	NO
5.3	31468	4 CHARLOTTE STREET ROZELLE	Ground	NW	46	41	46	41	46	41	46	41	0.0	0.2	0.0	0.2	58	53	NO	NO	NO	NO	NO
5.3	31468	4 CHARLOTTE STREET ROZELLE	Ground	SW	46	41	46	41	46	41	46	41	0.0	0.1	-0.1	0.2	58	53	NO	NO	NO	NO	NO
5.3	31468	4 CHARLOTTE STREET ROZELLE	Ground	SE	50	45	50	45	50	45	50	46	0.2	0.3	0.3	0.5	60	55	NO	NO	NO	NO	NO
5.3	31468	4 CHARLOTTE STREET ROZELLE	Ground	NE	49	44	49	45	50	45	50	45	0.0	0.1	-0.1	0.2	60	55	NO	NO	NO	NO	NO
5.3	31475	192 EVANS STREET ROZELLE	First	NW	47	41	47	41	47	42	47	42	0.0	0.2	0.0	0.2	59	54	NO	NO	NO	NO	NO
5.3	31475	192 EVANS STREET ROZELLE	First	SE	53	48	53	49	53	48	54	49	0.6	0.7	0.6	0.9	60	55	NO	NO	NO	NO	NO
5.3	31475	192 EVANS STREET ROZELLE	Ground	NW	44	39	44	39	45	39	45	39	0.0	0.1	-0.1	0.2	57	51	NO	NO	NO	NO	NO
5.3	31475	192 EVANS STREET ROZELLE	Ground	SE	50	45	50	45	50	45	50	46	0.4	0.5	0.4	0.7	60	55	NO	NO	NO	NO	NO
5.3	31488	2 CHARLOTTE STREET ROZELLE	Ground	NE	49	44	49	44	50	44	50	45	-0.1	0.1	-0.1	0.1	60	55	NO	NO	NO	NO	NO
5.3	31488	2 CHARLOTTE STREET ROZELLE	Ground	NW	48	42	48	43	49	43	49	43	0.0	0.2	0.0	0.2	60	55	NO	NO	NO	NO	NO
5.3	31488	2 CHARLOTTE STREET ROZELLE	Ground	SW	46	41	46	41	47	42	47	42	-0.1	0.1	-0.1	0.2	59	54	NO	NO	NO	NO	NO
5.3	31488	2 CHARLOTTE STREET ROZELLE	Ground	SE	49	45	50	45	50	45	50	45	0.1	0.3	0.2	0.5	60	55	NO	NO	NO	NO	NO
5.3	31498	188 EVANS STREET ROZELLE	Ground	N	45	40	45	40	46	40	46	41	0.0	0.2	0.0	0.2	58	52	NO	NO	NO	NO	NO
5.3	31498	188 EVANS STREET ROZELLE	Ground	SE	50	45	50	46	50	45	51	46	0.3	0.5	0.3	0.6	60	55	NO	NO	NO	NO	NO
5.3	31498	188 EVANS STREET ROZELLE	Ground	NE	49	44	49	44	49	44	49	44	-0.1	0.0	-0.1	0.1	60	55	NO	NO	NO	NO	NO
5.3	31499	190 EVANS STREET ROZELLE	First	NW	47	41	47	42	48	42	48	42	-0.1	0.2	0.0	0.2	60	54	NO	NO	NO	NO	NO
5.3	31499	190 EVANS STREET ROZELLE	First	SE	53	48	53	49	53	49	54	49	0.6	0.7	0.7	0.8	60	55	NO	NO	NO	NO	NO
5.3	31499	190 EVANS STREET ROZELLE	Ground	NW	44	39	44	39	45	39	45	39	-0.1	0.2	-0.1	0.1	57	51	NO	NO	NO	NO	NO
5.3	31499	190 EVANS STREET ROZELLE	Ground	SE	50	45	50	46	50	45	51	46	0.4	0.5	0.5	0.7	60	55	NO	NO	NO	NO	NO
5.3	31511	186 EVANS STREET ROZELLE	First	NW	48	42	48	42	48	43	48	43	-0.1	0.1	0.0	0.2	60	55	NO	NO	NO	NO	NO
5.3	31511	186 EVANS STREET ROZELLE	First	SW	49	44	49	45	49	44	50	45	0.5	0.6	0.6	0.8	60	55	NO	NO	NO	NO	NO
5.3	31511	186 EVANS STREET ROZELLE	First	SE	53	48	53	49	53	48	54	49	0.4	0.6	0.4	0.7	60	55	NO	NO	NO	NO	NO
5.3	31511	186 EVANS STREET ROZELLE	Ground	NW	46	40	46	40	46	41	46	41	0.0	0.2	0.0	0.1	58	53	NO	NO	NO	NO	NO
5.3	31511	186 EVANS STREET ROZELLE	Ground	SE	49	45	50	45	50	45	50	46	0.3	0.4	0.3	0.5	60	55	NO	NO	NO	NO	NO
5.3	31522	184 EVANS STREET ROZELLE	Ground	SE	49	44	49	45	50	45	50	45	0.3	0.5	0.4	0.6	60	55	NO	NO	NO	NO	NO
5.3	31522	184 EVANS STREET ROZELLE	Ground	NE	48	43	47	43	48	43	48	43	-0.1	0.1	-0.1	0.1	60	55	NO	NO	NO	NO	NO
5.3	31522	184 EVANS STREET ROZELLE	Ground	NW	47	41	47	41	47	42	47	42	0.0	0.1	0.0	0.2	59	54	NO	NO	NO	NO	NO
5.3	31535	182A EVANS STREET ROZELLE	First	NW	48	43	48	43	49	43	49	43	0.0	0.2	-0.1	0.2	60	55	NO	NO	NO	NO	NO
5.3	31535	182A EVANS STREET ROZELLE	First	SE	53	48	54	49	54	49	54	50	0.5	0.6	0.6	0.8	60	55	NO	NO	NO	NO	NO
5.3	31535	182A EVANS STREET ROZELLE	First	NE	51	46	51	46	51	46	52	47	0.1	0.2	0.2	0.4	60	55	NO	NO	NO	NO	NO
5.3	31535	182A EVANS STREET ROZELLE	First	SE	51	46	51	46	51	46	51	47	0.2	0.3	0.2	0.5	60	55	NO	NO	NO	NO	NO
5.3	31535	182A EVANS STREET ROZELLE	Ground	NW	47	41	47	41	47	41	47	42	0.0	0.1	0.0	0.1	59	53	NO	NO	NO	NO	NO
5.3	31535	182A EVANS STREET ROZELLE	Ground	SE	50	45	50	45	50	45	50	46	0.1	0.3	0.2	0.4	60	55	NO	NO	NO	NO	NO
5.3	31535	182A EVANS STREET ROZELLE	Ground	NE	48	43	48	43	48	44	48	44	0.0	0.1	0.0	0.3	60	55	NO	NO	NO	NO	NO
5.3	31535	182A EVANS STREET ROZELLE	Ground	SE	47	42	47	43	48	43	48	43	0.1	0.2	0.1	0.4	60	55	NO	NO	NO	NO	NO
5.3	31539	180 EVANS STREET ROZELLE	First	SE	54	49	54	50	54	49	55	50	0.5	0.7	0.6	0.8	60	55	NO	NO	NO	NO	NO
5.3	31539	180 EVANS STREET ROZELLE	First	NE	51	46	51	46	52	47	52	47	0.0	0.2	0.0	0.3	60	55	NO	NO	NO	NO	NO
5.3	31539	180 EVANS STREET ROZELLE	First	NW	49	43	49	43	50	44	50	44	0.0	0.1	-0.1	0.1	60	55	NO	NO	NO	NO	NO
5.3	31539	180 EVANS STREET ROZELLE	Ground	SE	51	46	51	46	51	46	52	47	0.3	0.5	0.4	0.7	60	55	NO	NO	NO	NO	NO
5.3	31539	180 EVANS STREET ROZELLE	Ground	NE	47	42	47	42	48	43	48	43	-0.1	0.1	-0.1	0.1	60	55	NO	NO	NO	NO	NO
5.3	31539	180 EVANS STREET ROZELLE	Ground	NW	47	41	47	41	48	42	48	42	-0.1	0.2	-0.1	0.1	60	54	NO	NO	NO	NO	NO

NCA	Receiver ID	Address	Floor Level	Facade	Opening Year 2027				Design Year 2037				Increase (Do Smthng - Do Nothing)				NCG project road noise criteria		Do noise levels exceed the cumulative limit with project roads adding ≥2dB to the total noise levels?		Is the contribution from the road project Acute?		Consider further treatment?
					Do Nothing		Do Smthng		Do Nothing		Do Smthng		Opening Year 2027		Design Year 2037								
					Day	Night	Day	Night	Day	Night	Day	Night	Day	Night	Day	Night	Day	Night	Day	Night	$L_{Aeq,15hr}$ ≥ 65dB	$L_{Aeq,9hr}$ ≥ 60dB	
5.3	31552	178 EVANS STREET ROZELLE	Ground	SE	49	44	49	44	50	45	50	45	0.2	0.3	0.1	0.4	60	55	NO	NO	NO	NO	NO
5.3	31552	178 EVANS STREET ROZELLE	Ground	NE	48	43	48	43	49	44	49	44	-0.1	0.1	-0.1	0.1	60	55	NO	NO	NO	NO	NO
5.3	31552	178 EVANS STREET ROZELLE	Ground	NW	48	43	48	43	49	43	49	43	-0.1	0.2	-0.1	0.1	60	55	NO	NO	NO	NO	NO
5.3	31552	178 EVANS STREET ROZELLE	Ground	SW	46	41	46	42	47	42	47	42	0.0	0.1	-0.1	0.2	59	54	NO	NO	NO	NO	NO
5.3	31705	41 ALFRED STREET ROZELLE	Ground	E	47	43	48	43	48	43	48	44	0.4	0.6	0.5	0.7	60	55	NO	NO	NO	NO	NO
5.3	31705	41 ALFRED STREET ROZELLE	Ground	N	46	41	46	41	47	42	47	42	0.1	0.2	0.1	0.2	59	54	NO	NO	NO	NO	NO
5.3	31705	41 ALFRED STREET ROZELLE	Ground	W	48	44	49	45	49	44	50	45	1.1	1.2	1.2	1.4	60	55	NO	NO	NO	NO	NO
5.3	31705	41 ALFRED STREET ROZELLE	Ground	S	52	47	53	48	52	48	53	49	0.6	0.7	0.6	0.8	60	55	NO	NO	NO	NO	NO
5.3	31705	41 ALFRED STREET ROZELLE	Ground	E	47	42	48	43	47	42	48	44	0.8	0.8	0.8	1.1	59	54	NO	NO	NO	NO	NO
5.3	37725	35A FOUCART STREET ROZELLE	Ground	SW	43	39	44	39	44	39	44	40	0.5	0.7	0.6	0.9	56	51	NO	NO	NO	NO	NO
5.3	37725	35A FOUCART STREET ROZELLE	Ground	SE	47	43	48	44	48	43	49	44	0.5	0.6	0.6	0.8	60	55	NO	NO	NO	NO	NO
5.3	37725	35A FOUCART STREET ROZELLE	Ground	NE	47	42	47	43	47	43	48	44	0.5	0.6	0.6	0.8	59	55	NO	NO	NO	NO	NO
5.3	37729	58 ALFRED STREET ROZELLE	Ground	S	52	47	52	48	52	47	53	48	0.7	0.9	0.8	1.0	60	55	NO	NO	NO	NO	NO
5.3	37729	58 ALFRED STREET ROZELLE	Ground	E	48	43	48	43	48	43	49	44	0.3	0.4	0.4	0.6	60	55	NO	NO	NO	NO	NO
5.3	37729	58 ALFRED STREET ROZELLE	Ground	N	46	41	46	41	47	42	47	42	0.0	0.1	0.0	0.2	59	54	NO	NO	NO	NO	NO
5.3	38154	10/30-42 ALFRED STREET ROZELLE	First	SE	54	49	55	50	55	50	55	51	0.7	0.9	0.8	1.0	60	55	NO	NO	NO	NO	NO
5.3	38154	10/30-42 ALFRED STREET ROZELLE	First	NE	50	45	50	45	51	45	51	45	0.0	0.1	0.0	0.1	60	55	NO	NO	NO	NO	NO
5.3	38154	10/30-42 ALFRED STREET ROZELLE	First	NW	47	42	47	42	47	42	47	42	0.0	0.2	0.0	0.2	59	54	NO	NO	NO	NO	NO
5.3	38154	10/30-42 ALFRED STREET ROZELLE	Ground	SE	49	44	49	44	49	44	49	45	0.3	0.4	0.3	0.6	60	55	NO	NO	NO	NO	NO
5.3	38154	10/30-42 ALFRED STREET ROZELLE	Ground	NE	48	43	48	43	48	43	48	43	-0.2	0.0	-0.1	0.1	60	55	NO	NO	NO	NO	NO
5.3	38154	10/30-42 ALFRED STREET ROZELLE	Ground	NW	44	38	44	39	45	39	45	39	0.0	0.2	-0.1	0.1	57	51	NO	NO	NO	NO	NO
5.3	38155	2/30-42 ALFRED STREET ROZELLE	First	NW	46	41	46	41	47	41	47	42	0.0	0.2	0.0	0.2	59	53	NO	NO	NO	NO	NO
5.3	38155	2/30-42 ALFRED STREET ROZELLE	First	SE	54	50	55	51	55	50	56	51	0.8	0.9	0.9	1.1	60	55	NO	NO	NO	NO	NO
5.3	38155	2/30-42 ALFRED STREET ROZELLE	Ground	NW	43	38	43	38	44	38	44	39	0.0	0.2	0.0	0.2	56	50	NO	NO	NO	NO	NO
5.3	38155	2/30-42 ALFRED STREET ROZELLE	Ground	SE	49	45	50	45	50	45	50	46	0.4	0.5	0.5	0.8	60	55	NO	NO	NO	NO	NO
5.3	38156	3/30-42 ALFRED STREET ROZELLE	First	NW	46	41	46	41	47	41	47	42	0.1	0.2	0.1	0.2	59	53	NO	NO	NO	NO	NO
5.3	38156	3/30-42 ALFRED STREET ROZELLE	First	SE	54	50	55	51	55	50	56	51	0.8	0.9	0.9	1.1	60	55	NO	NO	NO	NO	NO
5.3	38156	3/30-42 ALFRED STREET ROZELLE	Ground	NW	43	38	43	38	44	38	44	39	0.0	0.2	0.0	0.2	56	50	NO	NO	NO	NO	NO
5.3	38156	3/30-42 ALFRED STREET ROZELLE	Ground	SE	49	44	49	45	49	44	50	45	0.4	0.5	0.4	0.7	60	55	NO	NO	NO	NO	NO
5.3	38157	4/30-42 ALFRED STREET ROZELLE	First	NW	46	41	46	41	47	41	47	42	0.1	0.2	0.1	0.2	59	53	NO	NO	NO	NO	NO
5.3	38157	4/30-42 ALFRED STREET ROZELLE	First	SE	54	50	55	51	55	50	56	51	0.8	0.9	0.9	1.1	60	55	NO	NO	NO	NO	NO
5.3	38157	4/30-42 ALFRED STREET ROZELLE	Ground	NW	43	38	43	38	44	39	44	39	0.0	0.1	0.0	0.1	56	51	NO	NO	NO	NO	NO
5.3	38157	4/30-42 ALFRED STREET ROZELLE	Ground	SE	49	44	49	45	49	45	50	45	0.3	0.4	0.3	0.6	60	55	NO	NO	NO	NO	NO
5.3	38158	5/30-42 ALFRED STREET ROZELLE	First	NW	46	41	46	41	47	42	47	42	0.0	0.2	0.1	0.2	59	54	NO	NO	NO	NO	NO
5.3	38158	5/30-42 ALFRED STREET ROZELLE	First	SE	54	50	55	50	55	50	55	51	0.8	0.8	0.9	1.1	60	55	NO	NO	NO	NO	NO
5.3	38158	5/30-42 ALFRED STREET ROZELLE	Ground	NW	44	38	44	38	44	39	44	39	-0.1	0.2	0.0	0.2	56	51	NO	NO	NO	NO	NO
5.3	38158	5/30-42 ALFRED STREET ROZELLE	Ground	SE	49	44	50	45	50	45	50	46	0.5	0.7	0.6	0.8	60	55	NO	NO	NO	NO	NO
5.3	38159	6/30-42 ALFRED STREET ROZELLE	First	NW	47	41	47	42	47	42	47	42	0.0	0.2	0.0	0.2	59	54	NO	NO	NO	NO	NO
5.3	38159	6/30-42 ALFRED STREET ROZELLE	First	SE	54	49	55	50	54	50	55	51	0.8	0.8	0.9	1.1	60	55	NO	NO	NO	NO	NO
5.3	38159	6/30-42 ALFRED STREET ROZELLE	Ground	NW	44	38	44	39	44	39	44	39	0.0	0.2	0.0	0.1	56	51	NO	NO	NO	NO	NO
5.3	38159	6/30-42 ALFRED STREET ROZELLE	Ground	SE	49	44	49	45	49	45	50	45	0.4	0.5	0.4	0.6	60	55	NO	NO	NO	NO	NO
5.3	38160	7/30-42 ALFRED STREET ROZELLE	First	NW	47	42	47	42	47	42	47	42	0.0	0.2	0.0	0.3	59	54	NO	NO	NO	NO	NO
5.3	38160	7/30-42 ALFRED STREET ROZELLE	First	SE	54	49	55	50	54	50	55	51	0.8	0.8	0.9	1.1	60	55	NO	NO	NO	NO	NO
5.3	38160	7/30-42 ALFRED STREET ROZELLE	Ground	NW	44	38	44	39	45	39	45	39	0.0	0.2	0.0	0.2	57	51	NO	NO	NO	NO	NO
5.3	38160	7/30-42 ALFRED STREET ROZELLE	Ground	SE	49	44	49	45	49	45	50	45	0.4	0.5	0.4	0.6	60	55	NO	NO	NO	NO	NO
5.3	38161	8/30-42 ALFRED STREET ROZELLE	First	NW	47	42	47	42	47	42	47	42	0.0	0.2	0.0	0.2	59	54	NO	NO	NO	NO	NO
5.3	38161	8/30-42 ALFRED STREET ROZELLE	First	SE	54	49	55	50	54	50	55	51	0.8	0.9	0.9	1.1	60	55	NO	NO	NO	NO	NO
5.3	38161	8/30-42 ALFRED STREET ROZELLE	Ground	NW	44	38	44	39	45	39	45	39	0.0	0.2	0.0	0.1	57	51	NO	NO	NO	NO	NO
5.3	38161	8/30-42 ALFRED STREET ROZELLE	Ground	SE	49	44	49	45	49	45	50	45	0.3	0.5	0.4	0.6	60	55	NO	NO	NO	NO	NO
5.3	38162	9/30-42 ALFRED STREET ROZELLE	First	NW	47	42	47	42	48	42	48	42	0.0	0.2	0.0	0.2	60	54	NO	NO	NO	NO	NO
5.3	38162	9/30-42 ALFRED STREET ROZELLE	First	SE	54	49	55	50	54	50	55	51	0.8	0.8	0.9	1.1	60	55	NO	NO	NO	NO	NO
5.3	38162	9/30-42 ALFRED STREET ROZELLE	Ground	NW	44	39	44	39	45	39	45	39	-0.1	0.2	0.0	0.2	57	51	NO	NO	NO	NO	NO
5.3	38162	9/30-42 ALFRED STREET ROZELLE	Ground	SE	49	44	49	45	49	45	50	45	0.4	0.5	0.5	0.6	60	55	NO	NO	NO	NO	NO
5.3	38163	12/30-42 ALFRED STREET ROZELLE	Ground	NW	46	41	46	41	47	41	47	42	0.0	0.2	0.0	0.3	59	53	NO	NO	NO	NO	NO
5.3	38163	12/30-42 ALFRED STREET ROZELLE	Ground	SE	47	43	48	43	48	43	48	43	0.1	0.2	0.1	0.4	60	55	NO	NO	NO	NO	NO
5.3	38164	13/30-42 ALFRED STREET ROZELLE	Ground	SE	48	43	48	43	48	43	48	44	0.1	0.2	0.2	0.3	60	55	NO	NO	NO	NO	NO
5.3	38164	13/30-42 ALFRED STREET ROZELLE	Ground	NE	46	41	46	41	47	42	47	42	0.0	0.1	0.0	0.2	59	54	NO	NO	NO	NO	NO
5.3	38164	13/30-42 ALFRED STREET ROZELLE	Ground	NW	46	41	46	41	46	41	46	41	0.0	0.2	0.1	0.2	58	53	NO	NO	NO	NO	NO
5.3	38165	15/30-42 ALFRED STREET ROZELLE	First	N	49	43	49	43	49	44	49	44	-0.1	0.1	-0.1	0.1	60	55	NO	NO	NO	NO	NO
5.3	38165	15/30-42 ALFRED STREET ROZELLE	First	S	52	48	53	48	53	48	53	49	0.7	0.8	0.8	1.0	60	55	NO	NO	NO	NO	NO
5.3	38165	15/30-42 ALFRED STREET ROZELLE	Ground	N	47	42	47	42	48	42	48	42	-0.1	0.0	-0.1	0.0	60	54	NO	NO	NO	NO	NO
5.3	38165	15/30-42 ALFRED STREET ROZELLE	Ground	S	46	41	46	41	46	41	46	42	0.0	0.2	0.1	0.3	58	53	NO	NO	NO	NO	NO

NCA	Receiver ID	Address	Floor Level	Facade	Opening Year 2027				Design Year 2037				Increase (Do Smthng - Do Nothing)				NCG project road noise criteria		Do noise levels exceed the cumulative limit with project roads adding ≥2dB to the total noise levels?		Is the contribution from the road project Acute?		Consider further treatment?
					Do Nothing		Do Smthng		Do Nothing		Do Smthng		Opening Year 2027		Design Year 2037								
					Day	Night	Day	Night	Day	Night	Day	Night	Day	Night	Day	Night	Day	Night	Day	Night	$L_{Aeq,15hr}$ ≥ 65dB	$L_{Aeq,9hr}$ ≥ 60dB	
5.3	38166	16/30-42 ALFRED STREET ROZELLE	First	S	53	48	53	49	53	48	54	49	0.7	0.8	0.8	1.1	60	55	NO	NO	NO	NO	NO
5.3	38166	16/30-42 ALFRED STREET ROZELLE	First	E	53	49	54	49	54	49	55	50	0.8	0.8	0.8	1.1	60	55	NO	NO	NO	NO	NO
5.3	38166	16/30-42 ALFRED STREET ROZELLE	First	N	48	43	48	43	49	43	49	44	-0.1	0.1	-0.1	0.1	60	55	NO	NO	NO	NO	NO
5.3	38166	16/30-42 ALFRED STREET ROZELLE	Ground	S	46	41	46	41	46	41	46	41	0.0	0.1	0.0	0.2	58	53	NO	NO	NO	NO	NO
5.3	38166	16/30-42 ALFRED STREET ROZELLE	Ground	E	50	45	50	45	50	45	51	46	0.4	0.6	0.5	0.8	60	55	NO	NO	NO	NO	NO
5.3	38166	16/30-42 ALFRED STREET ROZELLE	Ground	N	47	41	47	41	47	42	47	42	-0.2	0.0	-0.2	0.0	59	54	NO	NO	NO	NO	NO
5.3	38167	20/30-42 ALFRED STREET ROZELLE	First	N	48	43	48	43	49	43	49	43	0.0	0.1	0.0	0.1	60	55	NO	NO	NO	NO	NO
5.3	38167	20/30-42 ALFRED STREET ROZELLE	First	W	49	45	50	46	50	45	51	46	0.7	0.8	0.8	1.1	60	55	NO	NO	NO	NO	NO
5.3	38167	20/30-42 ALFRED STREET ROZELLE	First	S	53	48	54	49	53	49	54	50	0.7	0.8	0.8	1.0	60	55	NO	NO	NO	NO	NO
5.3	38167	20/30-42 ALFRED STREET ROZELLE	Ground	N	46	41	46	41	47	41	47	41	-0.1	0.1	-0.1	0.0	59	53	NO	NO	NO	NO	NO
5.3	38167	20/30-42 ALFRED STREET ROZELLE	Ground	W	46	41	46	42	46	41	47	42	0.7	0.8	0.8	1.1	58	53	NO	NO	NO	NO	NO
5.3	38167	20/30-42 ALFRED STREET ROZELLE	Ground	S	49	44	49	44	49	44	49	45	0.4	0.4	0.4	0.7	60	55	NO	NO	NO	NO	NO
5.3	38168	19/30-42 ALFRED STREET ROZELLE	First	E	47	42	48	43	48	43	48	43	0.1	0.3	0.2	0.3	60	55	NO	NO	NO	NO	NO
5.3	38168	19/30-42 ALFRED STREET ROZELLE	First	N	48	43	48	43	49	43	49	44	-0.1	0.1	0.0	0.1	60	55	NO	NO	NO	NO	NO
5.3	38168	19/30-42 ALFRED STREET ROZELLE	First	S	53	49	54	49	53	49	54	50	0.7	0.7	0.9	1.0	60	55	NO	NO	NO	NO	NO
5.3	38168	19/30-42 ALFRED STREET ROZELLE	Ground	E	45	39	45	39	45	40	45	40	0.1	0.2	0.1	0.3	57	52	NO	NO	NO	NO	NO
5.3	38168	19/30-42 ALFRED STREET ROZELLE	Ground	N	47	41	47	41	47	42	47	42	-0.1	0.1	-0.1	0.0	59	54	NO	NO	NO	NO	NO
5.3	38168	19/30-42 ALFRED STREET ROZELLE	Ground	S	50	45	50	46	50	46	51	47	0.6	0.8	0.8	0.9	60	55	NO	NO	NO	NO	NO
5.3	38169	18/30-42 ALFRED STREET ROZELLE	First	N	47	42	47	42	48	43	48	43	-0.1	0.1	-0.1	0.2	60	55	NO	NO	NO	NO	NO
5.3	38169	18/30-42 ALFRED STREET ROZELLE	First	S	53	49	54	50	54	49	55	50	0.9	1.0	1.0	1.3	60	55	NO	NO	NO	NO	NO
5.3	38169	18/30-42 ALFRED STREET ROZELLE	Ground	N	45	40	45	40	46	40	46	40	-0.1	0.0	-0.1	0.0	58	52	NO	NO	NO	NO	NO
5.3	38169	18/30-42 ALFRED STREET ROZELLE	Ground	S	50	45	50	46	50	46	51	47	0.7	0.8	0.8	1.0	60	55	NO	NO	NO	NO	NO
5.3	38170	22/30-42 ALFRED STREET ROZELLE	Ground	W	47	42	47	42	47	42	47	43	0.4	0.5	0.4	0.6	59	54	NO	NO	NO	NO	NO
5.3	38170	22/30-42 ALFRED STREET ROZELLE	Ground	S	46	41	46	41	46	41	46	42	0.1	0.2	0.1	0.4	58	53	NO	NO	NO	NO	NO
5.3	38170	22/30-42 ALFRED STREET ROZELLE	Ground	W	45	40	45	41	46	41	46	41	0.1	0.3	0.2	0.3	58	53	NO	NO	NO	NO	NO
5.3	38170	22/30-42 ALFRED STREET ROZELLE	Ground	S	46	41	46	41	46	41	46	42	-0.1	0.0	0.0	0.2	58	53	NO	NO	NO	NO	NO
5.3	38170	22/30-42 ALFRED STREET ROZELLE	Ground	E	49	44	49	45	49	44	50	45	0.4	0.6	0.5	0.8	60	55	NO	NO	NO	NO	NO
5.3	38171	24/30-42 ALFRED STREET ROZELLE	First	N	46	41	46	41	47	42	47	42	0.1	0.2	0.0	0.2	59	54	NO	NO	NO	NO	NO
5.3	38171	24/30-42 ALFRED STREET ROZELLE	First	W	49	45	50	46	50	45	51	46	1.1	1.2	1.2	1.4	60	55	NO	NO	NO	NO	NO
5.3	38171	24/30-42 ALFRED STREET ROZELLE	First	S	53	49	54	50	54	49	55	50	0.8	0.8	0.8	1.1	60	55	NO	NO	NO	NO	NO
5.3	38171	24/30-42 ALFRED STREET ROZELLE	Ground	N	43	38	43	38	44	39	44	39	-0.1	0.1	0.0	0.2	56	51	NO	NO	NO	NO	NO
5.3	38171	24/30-42 ALFRED STREET ROZELLE	Ground	W	46	41	47	43	46	42	47	43	1.0	1.2	1.2	1.4	58	54	NO	NO	NO	NO	NO
5.3	38171	24/30-42 ALFRED STREET ROZELLE	Ground	S	50	45	51	46	50	46	51	47	0.6	0.6	0.6	0.9	60	55	NO	NO	NO	NO	NO
5.3	38172	25/30-42 ALFRED STREET ROZELLE	First	S	53	48	54	49	53	49	54	50	0.7	0.8	0.8	0.9	60	55	NO	NO	NO	NO	NO
5.3	38172	25/30-42 ALFRED STREET ROZELLE	First	E	52	47	53	48	53	48	53	49	0.7	0.8	0.7	1.0	60	55	NO	NO	NO	NO	NO
5.3	38172	25/30-42 ALFRED STREET ROZELLE	First	N	46	41	46	41	47	42	47	42	0.0	0.2	0.1	0.2	59	54	NO	NO	NO	NO	NO
5.3	38172	25/30-42 ALFRED STREET ROZELLE	Ground	S	50	45	50	46	50	45	51	46	0.4	0.5	0.5	0.7	60	55	NO	NO	NO	NO	NO
5.3	38172	25/30-42 ALFRED STREET ROZELLE	Ground	E	48	44	49	44	49	44	50	45	0.6	0.7	0.7	0.9	60	55	NO	NO	NO	NO	NO
5.3	38172	25/30-42 ALFRED STREET ROZELLE	Ground	N	43	38	43	38	43	38	43	38	0.0	0.1	0.0	0.1	55	50	NO	NO	NO	NO	NO
5.3	38173	26/30-42 ALFRED STREET ROZELLE	First	S	53	49	54	49	54	49	54	50	0.5	0.7	0.6	0.9	60	55	NO	NO	NO	NO	NO
5.3	38173	26/30-42 ALFRED STREET ROZELLE	First	N	46	41	46	41	47	42	47	42	0.1	0.2	0.0	0.2	59	54	NO	NO	NO	NO	NO
5.3	38173	26/30-42 ALFRED STREET ROZELLE	Ground	S	50	45	50	46	50	46	51	46	0.4	0.5	0.5	0.7	60	55	NO	NO	NO	NO	NO
5.3	38173	26/30-42 ALFRED STREET ROZELLE	Ground	N	42	37	42	37	43	38	43	38	0.0	0.1	0.1	0.2	55	50	NO	NO	NO	NO	NO
5.3	38174	27/30-42 ALFRED STREET ROZELLE	First	S	53	49	54	50	54	49	55	50	0.7	0.8	0.8	1.1	60	55	NO	NO	NO	NO	NO
5.3	38174	27/30-42 ALFRED STREET ROZELLE	First	N	46	41	46	41	47	42	47	42	0.1	0.2	0.0	0.3	59	54	NO	NO	NO	NO	NO
5.3	38174	27/30-42 ALFRED STREET ROZELLE	Ground	S	50	46	51	47	51	46	52	47	0.6	0.7	0.7	1.0	60	55	NO	NO	NO	NO	NO
5.3	38174	27/30-42 ALFRED STREET ROZELLE	Ground	N	43	38	43	38	43	38	43	38	0.0	0.1	0.0	0.2	55	50	NO	NO	NO	NO	NO
5.3	38175	28/30-42 ALFRED STREET ROZELLE	First	S	53	49	54	50	54	49	55	50	0.9	0.9	1.0	1.2	60	55	NO	NO	NO	NO	NO
5.3	38175	28/30-42 ALFRED STREET ROZELLE	First	N	46	41	46	41	47	42	47	42	0.0	0.2	0.1	0.2	59	54	NO	NO	NO	NO	NO
5.3	38175	28/30-42 ALFRED STREET ROZELLE	Ground	S	50	45	51	46	50	46	51	47	0.5	0.7	0.7	0.9	60	55	NO	NO	NO	NO	NO
5.3	38175	28/30-42 ALFRED STREET ROZELLE	Ground	N	42	37	42	37	43	38	43	38	0.0	0.2	0.0	0.2	55	50	NO	NO	NO	NO	NO
5.3	38176	29/30-42 ALFRED STREET ROZELLE	First	S	54	49	54	50	54	49	55	51	0.9	1.0	1.0	1.2	60	55	NO	NO	NO	NO	NO
5.3	38176	29/30-42 ALFRED STREET ROZELLE	First	N	46	41	46	41	46	41	46	42	0.0	0.2	0.1	0.2	58	53	NO	NO	NO	NO	NO
5.3	38176	29/30-42 ALFRED STREET ROZELLE	Ground	S	50	46	51	47	51	46	51	47	0.7	0.8	0.7	0.9	60	55	NO	NO	NO	NO	NO
5.3	38176	29/30-42 ALFRED STREET ROZELLE	Ground	N	42	37	42	37	42	37	43	38	0.0	0.2	0.1	0.2	54	49	NO	NO	NO	NO	NO
5.3	38177	1/2-12 EMILY STREET ROZELLE	First	NE	49	44	49	44	49	44	50	45	0.4	0.6	0.6	0.8	60	55	NO	NO	NO	NO	NO
5.3	38177	1/2-12 EMILY STREET ROZELLE	First	NW	43	38	43	39	43	39	44	39	0.2	0.4	0.3	0.5	55	51	NO	NO	NO	NO	NO
5.3	38177	1/2-12 EMILY STREET ROZELLE	First	SW	49	45	50	46	49	45	51	46	1.1	1.2	1.3	1.5	60	55	NO	NO	NO	NO	NO
5.3	38177	1/2-12 EMILY STREET ROZELLE	Ground	NW	40	35	40	35	40	35	40	36	0.2	0.3	0.2	0.4	52	47	NO	NO	NO	NO	NO
5.3	38177	1/2-12 EMILY STREET ROZELLE	Ground	SW	47	43	48	44	48	43	49	45	1.3	1.4	1.5	1.7	60	55	NO	NO	NO	NO	NO
5.3	38178	2/2-12 EMILY STREET ROZELLE	First	NE	49	44	49	45	49	44	50	45	0.4	0.6	0.6	0.8	60	55	NO	NO	NO	NO	NO
5.3	38178	2/2-12 EMILY STREET ROZELLE	First	SW	49	45	50	46	49	45	51	46	1.2	1.2	1.3	1.5	60	55	NO	NO	NO	NO	NO

NCA	Receiver ID	Address	Floor Level	Facade	Opening Year 2027				Design Year 2037				Increase (Do Smthng - Do Nothing)				NCG project road noise criteria		Do noise levels exceed the cumulative limit with project roads adding ≥2dB to the total noise levels?		Is the contribution from the road project Acute?		Consider further treatment?
					Do Nothing		Do Smthng		Do Nothing		Do Smthng		Opening Year 2027		Design Year 2037								
					Day	Night	Day	Night	Day	Night	Day	Night	Day	Night	Day	Night	Day	Night	Day	Night	$L_{Aeq,15hr}$ ≥ 65dB	$L_{Aeq,9hr}$ ≥ 60dB	
5.3	38178	2/2-12 EMILY STREET ROZELLE	Ground	NE	45	40	45	41	46	41	46	41	0.2	0.4	0.3	0.5	58	53	NO	NO	NO	NO	NO
5.3	38178	2/2-12 EMILY STREET ROZELLE	Ground	SW	47	43	48	44	48	43	49	45	1.3	1.4	1.5	1.7	60	55	NO	NO	NO	NO	NO
5.3	38179	3/2-12 EMILY STREET ROZELLE	First	NE	49	44	49	45	49	45	50	45	0.5	0.6	0.6	0.8	60	55	NO	NO	NO	NO	NO
5.3	38179	3/2-12 EMILY STREET ROZELLE	First	SW	49	45	50	46	50	45	51	47	1.1	1.1	1.2	1.4	60	55	NO	NO	NO	NO	NO
5.3	38179	3/2-12 EMILY STREET ROZELLE	Ground	NE	45	41	46	41	46	41	46	42	0.3	0.4	0.4	0.6	58	53	NO	NO	NO	NO	NO
5.3	38179	3/2-12 EMILY STREET ROZELLE	Ground	SW	47	43	49	44	48	43	49	45	1.3	1.3	1.4	1.6	60	55	NO	NO	NO	NO	NO
5.3	38180	4/2-12 EMILY STREET ROZELLE	First	NE	49	45	50	45	50	45	50	46	0.5	0.7	0.7	0.8	60	55	NO	NO	NO	NO	NO
5.3	38180	4/2-12 EMILY STREET ROZELLE	First	SW	49	45	50	46	50	45	51	47	1.1	1.2	1.3	1.4	60	55	NO	NO	NO	NO	NO
5.3	38180	4/2-12 EMILY STREET ROZELLE	Ground	NE	46	41	46	41	46	41	47	42	0.3	0.4	0.4	0.6	58	53	NO	NO	NO	NO	NO
5.3	38180	4/2-12 EMILY STREET ROZELLE	Ground	SW	47	43	49	44	48	43	49	45	1.3	1.4	1.5	1.7	60	55	NO	NO	NO	NO	NO
5.3	38181	5/2-12 EMILY STREET ROZELLE	First	E	49	44	49	45	49	45	50	45	0.4	0.6	0.6	0.7	60	55	NO	NO	NO	NO	NO
5.3	38181	5/2-12 EMILY STREET ROZELLE	First	SW	49	45	50	46	49	45	51	46	1.2	1.1	1.2	1.5	60	55	NO	NO	NO	NO	NO
5.3	38181	5/2-12 EMILY STREET ROZELLE	Ground	E	45	41	45	41	46	41	46	41	0.2	0.2	0.3	0.5	58	53	NO	NO	NO	NO	NO
5.3	38181	5/2-12 EMILY STREET ROZELLE	Ground	SW	47	43	48	44	47	43	49	45	1.3	1.3	1.5	1.6	59	55	NO	NO	NO	NO	NO
5.3	38182	12/2-12 EMILY STREET ROZELLE	First	SW	50	45	51	46	50	46	51	47	0.8	0.9	0.9	1.1	60	55	NO	NO	NO	NO	NO
5.3	38182	12/2-12 EMILY STREET ROZELLE	First	SE	51	46	51	47	51	47	52	48	0.6	0.7	0.7	0.9	60	55	NO	NO	NO	NO	NO
5.3	38182	12/2-12 EMILY STREET ROZELLE	First	NE	50	45	50	46	50	46	51	46	0.5	0.5	0.6	0.8	60	55	NO	NO	NO	NO	NO
5.3	38182	12/2-12 EMILY STREET ROZELLE	Ground	SW	46	41	46	42	46	42	47	43	0.6	0.6	0.7	0.9	58	54	NO	NO	NO	NO	NO
5.3	38182	12/2-12 EMILY STREET ROZELLE	Ground	SE	48	43	48	44	48	43	49	44	0.5	0.6	0.5	0.8	60	55	NO	NO	NO	NO	NO
5.3	38182	12/2-12 EMILY STREET ROZELLE	Ground	NE	47	42	47	43	47	42	48	43	0.4	0.6	0.6	0.7	59	54	NO	NO	NO	NO	NO
5.3	38183	11/2-12 EMILY STREET ROZELLE	First	SW	49	45	50	46	50	45	51	47	1.0	1.0	1.0	1.3	60	55	NO	NO	NO	NO	NO
5.3	38183	11/2-12 EMILY STREET ROZELLE	First	NE	50	46	51	46	51	46	51	47	0.6	0.7	0.7	0.9	60	55	NO	NO	NO	NO	NO
5.3	38183	11/2-12 EMILY STREET ROZELLE	Ground	SW	46	42	47	43	47	42	48	44	0.9	1.0	1.1	1.3	59	54	NO	NO	NO	NO	NO
5.3	38183	11/2-12 EMILY STREET ROZELLE	Ground	NE	47	42	47	42	47	42	48	43	0.4	0.5	0.6	0.8	59	54	NO	NO	NO	NO	NO
5.3	38184	10/2-12 EMILY STREET ROZELLE	First	SW	49	45	50	46	50	45	51	47	1.1	1.1	1.2	1.4	60	55	NO	NO	NO	NO	NO
5.3	38184	10/2-12 EMILY STREET ROZELLE	First	NE	50	45	50	46	50	45	51	46	0.4	0.4	0.4	0.7	60	55	NO	NO	NO	NO	NO
5.3	38184	10/2-12 EMILY STREET ROZELLE	Ground	SW	46	42	48	43	47	42	48	44	1.1	1.2	1.3	1.5	59	54	NO	NO	NO	NO	NO
5.3	38184	10/2-12 EMILY STREET ROZELLE	Ground	NE	45	41	45	41	46	41	46	41	0.1	0.1	0.2	0.3	58	53	NO	NO	NO	NO	NO
5.3	38185	9/2-12 EMILY STREET ROZELLE	First	SW	49	44	50	46	49	45	50	46	1.2	1.2	1.3	1.5	60	55	NO	NO	NO	NO	NO
5.3	38185	9/2-12 EMILY STREET ROZELLE	First	NE	45	40	45	41	45	41	46	41	0.2	0.3	0.3	0.5	57	53	NO	NO	NO	NO	NO
5.3	38185	9/2-12 EMILY STREET ROZELLE	Ground	SW	46	42	47	43	47	42	48	44	1.3	1.3	1.4	1.6	59	54	NO	NO	NO	NO	NO
5.3	38185	9/2-12 EMILY STREET ROZELLE	Ground	NE	42	37	42	37	42	38	42	38	0.0	0.2	0.1	0.2	54	50	NO	NO	NO	NO	NO
5.3	38186	8/2-12 EMILY STREET ROZELLE	First	SW	49	44	50	46	49	45	50	46	1.2	1.2	1.3	1.5	60	55	NO	NO	NO	NO	NO
5.3	38186	8/2-12 EMILY STREET ROZELLE	First	NE	47	42	47	42	47	43	48	43	0.1	0.2	0.2	0.5	59	55	NO	NO	NO	NO	NO
5.3	38186	8/2-12 EMILY STREET ROZELLE	Ground	SW	46	42	47	43	47	42	48	44	1.3	1.3	1.4	1.6	59	54	NO	NO	NO	NO	NO
5.3	38186	8/2-12 EMILY STREET ROZELLE	Ground	NE	44	39	44	39	44	40	44	40	0.0	0.1	0.0	0.2	56	52	NO	NO	NO	NO	NO
5.3	38187	6/2-12 EMILY STREET ROZELLE	First	NE	47	43	48	43	48	43	48	44	0.2	0.3	0.3	0.5	60	55	NO	NO	NO	NO	NO
5.3	38187	6/2-12 EMILY STREET ROZELLE	First	SW	49	45	50	46	49	45	51	46	1.1	1.2	1.2	1.5	60	55	NO	NO	NO	NO	NO
5.3	38187	6/2-12 EMILY STREET ROZELLE	Ground	NE	45	40	45	40	45	40	45	41	0.0	0.1	0.1	0.3	57	52	NO	NO	NO	NO	NO
5.3	38187	6/2-12 EMILY STREET ROZELLE	Ground	SW	47	43	48	44	47	43	49	44	1.3	1.3	1.4	1.6	59	55	NO	NO	NO	NO	NO
5.3	30637	DENISON STREET ROZELLE	Ground	NE	51	46	51	47	51	47	52	47	0.2	0.3	0.3	0.5	60	-	NO	NO	NO	NO	NO
5.3	30637	DENISON STREET ROZELLE	Ground	NW	47	42	47	43	47	42	48	43	0.4	0.5	0.5	0.7	60	-	NO	NO	NO	NO	NO
5.3	30637	DENISON STREET ROZELLE	Ground	SW	51	47	52	48	51	47	53	48	1.0	1.0	1.2	1.3	60	-	NO	NO	NO	NO	NO
5.3	30637	DENISON STREET ROZELLE	Ground	SE	52	48	53	49	53	48	53	49	0.6	0.6	0.6	0.9	60	-	NO	NO	NO	NO	NO
6.1	31644	193A EVANS STREET ROZELLE	Ground	SW	46	42	47	42	47	42	47	42	0.2	0.2	0.2	0.4	59	54	NO	NO	NO	NO	NO
6.1	31644	193A EVANS STREET ROZELLE	Ground	SE	50	45	50	45	50	45	50	45	0.0	0.1	0.0	0.2	60	55	NO	NO	NO	NO	NO
6.1	31644	193A EVANS STREET ROZELLE	Ground	NE	49	44	49	44	50	45	50	45	-0.1	0.1	-0.1	0.2	60	55	NO	NO	NO	NO	NO
6.1	31644	193A EVANS STREET ROZELLE	Ground	SE	49	44	49	44	49	44	49	44	0.0	0.2	0.0	0.2	60	55	NO	NO	NO	NO	NO
6.1	31646	38 BELMORE STREET ROZELLE	First	NE	48	43	48	43	48	43	48	44	0.1	0.3	0.1	0.4	60	55	NO	NO	NO	NO	NO
6.1	31646	38 BELMORE STREET ROZELLE	First	NW	48	42	47	42	48	43	48	43	-0.1	0.2	0.0	0.1	60	55	NO	NO	NO	NO	NO
6.1	31646	38 BELMORE STREET ROZELLE	First	SW	44	39	44	40	45	40	45	40	0.0	0.2	0.1	0.3	57	52	NO	NO	NO	NO	NO
6.1	31646	38 BELMORE STREET ROZELLE	First	NW	44	39	44	39	45	40	45	40	0.0	0.1	0.0	0.2	57	52	NO	NO	NO	NO	NO
6.1	31646	38 BELMORE STREET ROZELLE	First	SW	49	44	49	44	49	44	50	45	0.4	0.5	0.5	0.7	60	55	NO	NO	NO	NO	NO
6.1	31646	38 BELMORE STREET ROZELLE	First	SE	50	45	50	45	50	45	51	46	0.3	0.4	0.4	0.6	60	55	NO	NO	NO	NO	NO
6.1	31646	38 BELMORE STREET ROZELLE	Ground	NE	44	40	44	40	45	40	45	40	-0.2	0.0	-0.1	0.1	57	52	NO	NO	NO	NO	NO
6.1	31646	38 BELMORE STREET ROZELLE	Ground	NW	44	38	44	39	45	39	45	39	-0.1	0.2	0.0	0.1	57	51	NO	NO	NO	NO	NO
6.1	31646	38 BELMORE STREET ROZELLE	Ground	SW	40	35	40	35	41	36	41	36	0.0	0.1	0.0	0.2	53	48	NO	NO	NO	NO	NO
6.1	31646	38 BELMORE STREET ROZELLE	Ground	NW	40	35	40	35	41	36	41	36	-0.1	0.1	0.0	0.2	53	48	NO	NO	NO	NO	NO
6.1	31646	38 BELMORE STREET ROZELLE	Ground	SW	45	41	46	41	46	41	46	42	0.5	0.5	0.5	0.8	58	53	NO	NO	NO	NO	NO
6.1	31648	40 BELMORE STREET ROZELLE	Ground	NE	46	41	45	41	46	41	46	41	-0.1	0.1	0.0	0.2	58	53	NO	NO	NO	NO	NO
6.1	31648	40 BELMORE STREET ROZELLE	Ground	SW	46	42	46	42	47	42	47	42	0.2	0.4	0.3	0.5	59	54	NO	NO	NO	NO	NO
6.1	31692	187 EVANS STREET ROZELLE	First	SE	44	38	44	39	45	39	45	39	-0.1	0.1	0.0	0.1	57	51	NO	NO	NO	NO	NO

NCA	Receiver ID	Address	Floor Level	Facade	Opening Year 2027				Design Year 2037				Increase (Do Smthng - Do Nothing)				NCG project road noise criteria		Do noise levels exceed the cumulative limit with project roads adding ≥2dB to the total noise levels?		Is the contribution from the road project Acute?		Consider further treatment?
					Do Nothing		Do Smthng		Do Nothing		Do Smthng		Opening Year 2027		Design Year 2037								
					Day	Night	Day	Night	Day	Night	Day	Night	Day	Night	Day	Night	Day	Night	Day	Night	$L_{Aeq,15hr}$ ≥ 65dB	$L_{Aeq,9hr}$ ≥ 60dB	
6.1	31692	187 EVANS STREET ROZELLE	First	NE	50	45	50	45	51	45	50	45	-0.2	-0.1	-0.2	-0.1	60	55	NO	NO	NO	NO	NO
6.1	31692	187 EVANS STREET ROZELLE	First	NW	48	42	48	42	49	43	48	43	-0.1	0.1	-0.1	0.1	60	55	NO	NO	NO	NO	NO
6.1	31692	187 EVANS STREET ROZELLE	First	SW	48	44	49	44	49	44	50	45	0.5	0.6	0.6	0.8	60	55	NO	NO	NO	NO	NO
6.1	31692	187 EVANS STREET ROZELLE	First	SE	53	48	53	48	53	48	54	49	0.4	0.6	0.4	0.7	60	55	NO	NO	NO	NO	NO
6.1	31692	187 EVANS STREET ROZELLE	First	NE	51	45	51	45	51	46	51	46	0.0	0.1	0.0	0.1	60	55	NO	NO	NO	NO	NO
6.1	31692	187 EVANS STREET ROZELLE	First	NW	44	38	44	38	44	39	44	39	-0.1	0.2	0.0	0.1	56	51	NO	NO	NO	NO	NO
6.1	31692	187 EVANS STREET ROZELLE	Second	SE	48	42	48	42	48	43	48	43	-0.1	0.2	0.0	0.1	60	55	NO	NO	NO	NO	NO
6.1	31692	187 EVANS STREET ROZELLE	Second	NE	54	48	53	48	54	49	54	49	-0.1	0.1	-0.1	-0.1	60	55	NO	NO	NO	NO	NO
6.1	31692	187 EVANS STREET ROZELLE	Second	NW	50	44	50	44	51	45	51	45	0.0	0.2	-0.1	0.1	60	55	NO	NO	NO	NO	NO
6.1	31692	187 EVANS STREET ROZELLE	Second	SW	51	46	51	47	51	47	52	47	0.5	0.7	0.6	0.8	60	55	NO	NO	NO	NO	NO
6.1	31692	187 EVANS STREET ROZELLE	Second	SE	54	50	55	50	55	50	55	51	0.4	0.6	0.5	0.7	60	55	NO	NO	NO	NO	NO
6.1	31692	187 EVANS STREET ROZELLE	Second	NE	54	48	54	48	54	49	54	49	-0.1	0.2	0.0	0.1	60	55	NO	NO	NO	NO	NO
6.1	31692	187 EVANS STREET ROZELLE	Second	NW	47	42	47	42	48	42	48	42	0.0	0.1	0.0	0.1	60	54	NO	NO	NO	NO	NO
6.1	31692	187 EVANS STREET ROZELLE	Ground	SE	41	35	41	36	42	36	42	36	-0.1	0.2	0.0	0.1	54	48	NO	NO	NO	NO	NO
6.1	31692	187 EVANS STREET ROZELLE	Ground	NE	47	42	47	42	48	42	47	42	-0.2	-0.1	-0.2	0.0	60	54	NO	NO	NO	NO	NO
6.1	31692	187 EVANS STREET ROZELLE	Ground	NW	46	40	45	40	46	40	46	40	-0.1	0.2	0.0	0.0	58	52	NO	NO	NO	NO	NO
6.1	31692	187 EVANS STREET ROZELLE	Ground	SW	45	41	46	41	46	41	46	42	0.3	0.4	0.4	0.6	58	53	NO	NO	NO	NO	NO
6.1	31692	187 EVANS STREET ROZELLE	Ground	SE	50	45	50	45	50	45	50	46	0.3	0.4	0.3	0.5	60	55	NO	NO	NO	NO	NO
6.1	31692	187 EVANS STREET ROZELLE	Ground	NE	48	43	48	43	48	43	48	43	-0.2	-0.1	-0.1	0.0	60	55	NO	NO	NO	NO	NO
6.1	31692	187 EVANS STREET ROZELLE	Ground	NW	41	35	41	36	42	36	41	36	0.0	0.2	-0.1	0.1	54	48	NO	NO	NO	NO	NO
6.1	31693	34 BELMORE STREET ROZELLE	Ground	NE	47	42	47	42	48	42	48	42	0.0	0.2	0.0	0.1	60	54	NO	NO	NO	NO	NO
6.1	31693	34 BELMORE STREET ROZELLE	Ground	NW	44	39	44	39	45	40	45	40	0.0	0.2	0.0	0.2	57	52	NO	NO	NO	NO	NO
6.1	31693	34 BELMORE STREET ROZELLE	Ground	SW	46	41	46	42	46	42	47	42	0.4	0.5	0.5	0.7	58	54	NO	NO	NO	NO	NO
6.1	31694	36 BELMORE STREET ROZELLE	Ground	SE	47	42	47	42	48	43	48	43	0.2	0.3	0.1	0.4	60	55	NO	NO	NO	NO	NO
6.1	31714	32 BELMORE STREET ROZELLE	Ground	NE	48	42	47	42	48	43	48	43	-0.1	0.1	0.0	0.1	60	55	NO	NO	NO	NO	NO
6.1	31714	32 BELMORE STREET ROZELLE	Ground	NW	45	40	45	40	46	40	46	40	0.0	0.1	0.0	0.2	58	52	NO	NO	NO	NO	NO
6.1	31714	32 BELMORE STREET ROZELLE	Ground	SW	46	41	46	42	46	42	47	42	0.4	0.6	0.4	0.7	58	54	NO	NO	NO	NO	NO
6.1	31714	32 BELMORE STREET ROZELLE	Ground	SE	45	40	45	40	46	40	46	40	0.0	0.2	0.0	0.2	58	52	NO	NO	NO	NO	NO
6.1	31718	185 EVANS STREET ROZELLE	Ground	NW	49	43	49	43	49	44	49	44	0.0	0.1	-0.1	0.1	60	55	NO	NO	NO	NO	NO
6.1	31718	185 EVANS STREET ROZELLE	Ground	NW	48	42	47	42	48	43	48	43	-0.1	0.1	-0.1	0.0	60	55	NO	NO	NO	NO	NO
6.1	31718	185 EVANS STREET ROZELLE	Ground	SW	46	41	46	41	47	42	47	42	-0.1	0.0	-0.1	0.1	59	54	NO	NO	NO	NO	NO
6.1	31718	185 EVANS STREET ROZELLE	Ground	SE	51	46	51	46	52	46	52	47	0.0	0.2	0.1	0.3	60	55	NO	NO	NO	NO	NO
6.1	31720	183 EVANS STREET ROZELLE	First	SE	53	48	53	48	54	48	54	48	0.1	0.3	0.1	0.3	60	55	NO	NO	NO	NO	NO
6.1	31720	183 EVANS STREET ROZELLE	First	NE	53	48	53	48	54	48	54	48	-0.1	0.1	-0.1	0.0	60	55	NO	NO	NO	NO	NO
6.1	31720	183 EVANS STREET ROZELLE	First	NW	51	45	51	45	52	46	51	46	-0.1	0.1	-0.1	0.1	60	55	NO	NO	NO	NO	NO
6.1	31720	183 EVANS STREET ROZELLE	First	NE	51	45	51	45	51	46	51	46	-0.1	0.2	-0.1	0.0	60	55	NO	NO	NO	NO	NO
6.1	31720	183 EVANS STREET ROZELLE	Ground	SE	51	46	51	46	52	46	52	46	0.0	0.2	0.0	0.2	60	55	NO	NO	NO	NO	NO
6.1	31720	183 EVANS STREET ROZELLE	Ground	NE	49	44	49	44	50	45	50	45	-0.2	0.0	-0.2	0.0	60	55	NO	NO	NO	NO	NO
6.1	31720	183 EVANS STREET ROZELLE	Ground	NW	47	41	47	41	48	42	47	42	-0.1	0.1	-0.1	0.1	60	54	NO	NO	NO	NO	NO
6.1	31720	183 EVANS STREET ROZELLE	Ground	NE	47	41	47	41	48	42	48	42	0.0	0.2	0.0	0.0	60	54	NO	NO	NO	NO	NO
6.1	31750	30 BELMORE STREET ROZELLE	First	SW	48	44	49	44	49	44	49	45	0.4	0.6	0.5	0.7	60	55	NO	NO	NO	NO	NO
6.1	31750	30 BELMORE STREET ROZELLE	First	SE	50	45	51	46	51	46	51	46	0.2	0.4	0.2	0.4	60	55	NO	NO	NO	NO	NO
6.1	31750	30 BELMORE STREET ROZELLE	First	NE	52	46	52	46	52	47	52	47	-0.1	0.1	-0.1	0.1	60	55	NO	NO	NO	NO	NO
6.1	31750	30 BELMORE STREET ROZELLE	Ground	SW	46	41	46	42	46	42	47	42	0.5	0.5	0.5	0.7	58	54	NO	NO	NO	NO	NO
6.1	31750	30 BELMORE STREET ROZELLE	Ground	SE	45	40	45	40	46	41	46	41	0.0	0.2	0.0	0.2	58	53	NO	NO	NO	NO	NO
6.1	31750	30 BELMORE STREET ROZELLE	Ground	NE	49	44	49	44	50	44	50	44	-0.1	0.1	-0.1	0.0	60	55	NO	NO	NO	NO	NO
6.1	31752	28 BELMORE STREET ROZELLE	First	NE	51	46	51	46	52	46	52	46	-0.1	0.0	-0.1	0.0	60	55	NO	NO	NO	NO	NO
6.1	31752	28 BELMORE STREET ROZELLE	First	NW	46	41	46	41	47	41	47	41	0.0	0.1	0.0	0.1	59	53	NO	NO	NO	NO	NO
6.1	31752	28 BELMORE STREET ROZELLE	First	SW	48	44	49	44	49	44	49	45	0.5	0.6	0.5	0.8	60	55	NO	NO	NO	NO	NO
6.1	31752	28 BELMORE STREET ROZELLE	Ground	NE	49	44	49	44	50	44	49	44	-0.2	0.0	-0.2	-0.1	60	55	NO	NO	NO	NO	NO
6.1	31752	28 BELMORE STREET ROZELLE	Ground	NW	43	37	43	37	43	38	43	38	0.0	0.1	-0.1	0.1	55	50	NO	NO	NO	NO	NO
6.1	31752	28 BELMORE STREET ROZELLE	Ground	SW	45	40	46	41	46	41	46	42	0.5	0.7	0.6	0.8	58	53	NO	NO	NO	NO	NO
6.1	31782	181 EVANS STREET ROZELLE	Ground	NW	47	41	47	42	48	42	47	42	-0.1	0.1	-0.1	0.1	60	54	NO	NO	NO	NO	NO
6.1	31782	181 EVANS STREET ROZELLE	Ground	SW	46	41	47	42	47	42	47	42	0.1	0.2	0.1	0.3	59	54	NO	NO	NO	NO	NO
6.1	31782	181 EVANS STREET ROZELLE	Ground	SE	52	46	51	46	52	46	52	47	-0.1	0.1	-0.1	0.2	60	55	NO	NO	NO	NO	NO
6.1	31783	179 EVANS STREET ROZELLE	Ground	NW	51	45	51	45	52	46	51	46	-0.1	0.1	-0.1	0.1	60	55	NO	NO	NO	NO	NO
6.1	31783	179 EVANS STREET ROZELLE	Ground	SE	52	46	52	47	53	47	53	47	0.0	0.2	0.0	0.2	60	55	NO	NO	NO	NO	NO
6.1	31787	24A BELMORE STREET ROZELLE	Ground	SE	46	40	46	41	46	41	46	41	-0.1	0.2	0.0	0.2	58	53	NO	NO	NO	NO	NO
6.1	31787	24A BELMORE STREET ROZELLE	Ground	NE	48	43	47	43	48	43	48	43	-0.2	0.0	-0.2	0.0	60	55	NO	NO	NO	NO	NO
6.1	31787	24A BELMORE STREET ROZELLE	Ground	NW	44	39	44	39	45	39	45	40	-0.1	0.2	0.0	0.2	57	51	NO	NO	NO	NO	NO
6.1	31787	24A BELMORE STREET ROZELLE	Ground	SW	46	41	46	42	46	42	47	42	0.4	0.5	0.4	0.6	58	54	NO	NO	NO	NO	NO
6.1	31788	26 BELMORE STREET ROZELLE	Ground	SW	46	41	46	42	46	41	47	42	0.4	0.5	0.4	0.7	58	53	NO	NO	NO	NO	NO

NCA	Receiver ID	Address	Floor Level	Facade	Opening Year 2027				Design Year 2037				Increase (Do Smthng - Do Nothing)				NCG project road noise criteria		Do noise levels exceed the cumulative limit with project roads adding ≥2dB to the total noise levels?		Is the contribution from the road project Acute?		Consider further treatment?
					Do Nothing		Do Smthng		Do Nothing		Do Smthng		Opening Year 2027		Design Year 2037								
					Day	Night	Day	Night	Day	Night	Day	Night	Day	Night	Day	Night	Day	Night	Day	Night	$L_{Aeq,15hr}$ ≥ 65dB	$L_{Aeq,9hr}$ ≥ 60dB	
6.1	31788	26 BELMORE STREET ROZELLE	Ground	SE	43	38	43	38	44	38	44	38	0.0	0.2	0.0	0.1	56	50	NO	NO	NO	NO	NO
6.1	31788	26 BELMORE STREET ROZELLE	Ground	NE	48	43	48	43	48	43	48	43	-0.2	0.0	-0.2	-0.1	60	55	NO	NO	NO	NO	NO
6.1	31804	173 EVANS STREET ROZELLE	Ground	SE	52	46	52	46	52	47	52	47	0.0	0.2	0.0	0.2	60	55	NO	NO	NO	NO	NO
6.1	31804	173 EVANS STREET ROZELLE	Ground	NE	48	42	48	42	48	43	48	43	-0.1	0.1	-0.1	0.1	60	55	NO	NO	NO	NO	NO
6.1	31804	173 EVANS STREET ROZELLE	Ground	NW	52	46	52	46	53	47	53	47	-0.1	0.1	-0.1	0.1	60	55	NO	NO	NO	NO	NO
6.1	31805	175 EVANS STREET ROZELLE	Ground	NW	52	46	52	46	52	47	52	47	-0.1	0.2	-0.1	0.0	60	55	NO	NO	NO	NO	NO
6.1	31805	175 EVANS STREET ROZELLE	Ground	SE	52	46	52	46	52	47	52	47	0.0	0.3	0.1	0.2	60	55	NO	NO	NO	NO	NO
6.1	31806	24 BELMORE STREET ROZELLE	First	SW	48	43	48	44	48	44	49	44	0.5	0.6	0.6	0.8	60	55	NO	NO	NO	NO	NO
6.1	31806	24 BELMORE STREET ROZELLE	First	SE	51	46	51	46	51	46	51	46	0.0	0.2	0.1	0.3	60	55	NO	NO	NO	NO	NO
6.1	31806	24 BELMORE STREET ROZELLE	First	NE	50	45	50	45	50	45	50	45	-0.1	0.1	-0.1	0.1	60	55	NO	NO	NO	NO	NO
6.1	31806	24 BELMORE STREET ROZELLE	First	NW	44	39	44	39	45	40	45	40	0.0	0.2	0.0	0.1	57	52	NO	NO	NO	NO	NO
6.1	31806	24 BELMORE STREET ROZELLE	Ground	SW	45	41	46	41	46	41	46	42	0.6	0.6	0.7	0.9	58	53	NO	NO	NO	NO	NO
6.1	31806	24 BELMORE STREET ROZELLE	Ground	SE	45	39	44	40	45	40	45	40	-0.1	0.1	0.0	0.2	57	52	NO	NO	NO	NO	NO
6.1	31806	24 BELMORE STREET ROZELLE	Ground	NE	47	42	47	42	48	43	48	43	-0.1	0.0	-0.2	0.0	60	55	NO	NO	NO	NO	NO
6.1	31806	24 BELMORE STREET ROZELLE	Ground	NW	41	36	41	36	41	36	41	36	0.0	0.2	0.0	0.2	53	48	NO	NO	NO	NO	NO
6.1	31807	17 ELLEN STREET ROZELLE	Ground	NE	51	46	51	46	52	46	52	46	-0.1	0.0	-0.2	0.0	60	55	NO	NO	NO	NO	NO
6.1	31807	17 ELLEN STREET ROZELLE	Ground	W	45	40	45	40	45	40	45	40	0.0	0.2	0.0	0.2	57	52	NO	NO	NO	NO	NO
6.1	31808	15 ELLEN STREET ROZELLE	Ground	NE	51	45	51	45	51	46	51	46	-0.1	0.1	-0.1	0.0	60	55	NO	NO	NO	NO	NO
6.1	31808	15 ELLEN STREET ROZELLE	Ground	NW	48	43	48	43	49	43	49	43	-0.1	0.2	0.0	0.1	60	55	NO	NO	NO	NO	NO
6.1	31808	15 ELLEN STREET ROZELLE	Ground	S	46	40	45	41	46	41	46	41	-0.1	0.1	0.0	0.2	58	53	NO	NO	NO	NO	NO
6.1	31811	171 EVANS STREET ROZELLE	Ground	NW	53	47	52	47	53	47	53	47	-0.1	0.2	-0.1	0.0	60	55	NO	NO	NO	NO	NO
6.1	31811	171 EVANS STREET ROZELLE	Ground	SW	47	42	47	42	48	43	48	43	0.0	0.1	0.0	0.2	60	55	NO	NO	NO	NO	NO
6.1	31811	171 EVANS STREET ROZELLE	Ground	SE	53	47	53	47	53	47	53	48	0.1	0.4	0.2	0.3	60	55	NO	NO	NO	NO	NO
6.1	31820	169 EVANS STREET ROZELLE	Ground	SE	54	48	54	49	55	49	55	49	0.0	0.2	0.0	0.2	60	55	NO	NO	NO	NO	NO
6.1	31820	169 EVANS STREET ROZELLE	Ground	NE	49	43	49	43	49	44	49	44	-0.2	0.1	-0.1	0.1	60	55	NO	NO	NO	NO	NO
6.1	31820	169 EVANS STREET ROZELLE	Ground	NW	53	47	52	47	53	47	53	47	-0.2	0.1	-0.1	0.1	60	55	NO	NO	NO	NO	NO
6.1	31836	22A BELMORE STREET ROZELLE	Ground	NE	47	42	47	42	47	42	47	42	-0.1	0.0	-0.1	0.1	59	54	NO	NO	NO	NO	NO
6.1	31836	22A BELMORE STREET ROZELLE	Ground	NW	44	39	44	39	44	39	44	39	0.0	0.2	0.0	0.2	56	51	NO	NO	NO	NO	NO
6.1	31836	22A BELMORE STREET ROZELLE	Ground	SW	45	41	46	41	46	41	47	42	0.5	0.7	0.6	0.8	58	53	NO	NO	NO	NO	NO
6.1	31836	22A BELMORE STREET ROZELLE	Ground	SE	41	36	41	36	42	36	42	36	0.0	0.2	0.0	0.2	54	48	NO	NO	NO	NO	NO
6.1	31850	18 ELLEN STREET ROZELLE	Ground	NE	47	42	47	42	47	42	47	42	-0.1	0.1	-0.1	0.1	59	54	NO	NO	NO	NO	NO
6.1	31850	18 ELLEN STREET ROZELLE	Ground	NW	50	45	50	45	51	45	51	45	-0.2	0.1	-0.2	0.1	60	55	NO	NO	NO	NO	NO
6.1	31850	18 ELLEN STREET ROZELLE	Ground	SW	47	42	47	42	48	42	48	43	0.0	0.2	0.1	0.2	60	54	NO	NO	NO	NO	NO
6.1	31850	18 ELLEN STREET ROZELLE	Ground	SE	52	46	52	46	53	47	52	47	-0.1	0.1	-0.1	0.2	60	55	NO	NO	NO	NO	NO
6.1	31858	14 WITHECOMBE STREET ROZELLE	Ground	NW	43	38	43	38	43	38	43	38	0.0	0.2	0.0	0.2	55	50	NO	NO	NO	NO	NO
6.1	31858	14 WITHECOMBE STREET ROZELLE	Ground	SE	51	45	51	45	51	46	51	46	-0.1	0.1	-0.1	0.1	60	55	NO	NO	NO	NO	NO
6.1	31858	14 WITHECOMBE STREET ROZELLE	Ground	NE	50	45	50	45	51	45	51	45	-0.1	0.1	-0.2	0.0	60	55	NO	NO	NO	NO	NO
6.1	31858	14 WITHECOMBE STREET ROZELLE	Ground	NE	43	38	43	38	43	38	43	38	0.1	0.2	0.1	0.3	55	50	NO	NO	NO	NO	NO
6.1	31859	18 WITHECOMBE STREET ROZELLE	Ground	NW	44	39	44	39	44	39	44	39	0.0	0.2	0.0	0.2	56	51	NO	NO	NO	NO	NO
6.1	31859	18 WITHECOMBE STREET ROZELLE	Ground	SW	45	40	45	40	46	41	46	41	0.0	0.2	0.1	0.3	58	53	NO	NO	NO	NO	NO
6.1	31859	18 WITHECOMBE STREET ROZELLE	Ground	SW	45	40	45	40	45	40	46	41	0.1	0.3	0.2	0.4	57	52	NO	NO	NO	NO	NO
6.1	31859	18 WITHECOMBE STREET ROZELLE	Ground	SE	50	45	50	45	51	45	51	45	-0.1	0.1	0.0	0.1	60	55	NO	NO	NO	NO	NO
6.1	31860	16 WITHECOMBE STREET ROZELLE	Ground	NW	44	39	44	39	44	39	44	39	0.0	0.1	0.0	0.2	56	51	NO	NO	NO	NO	NO
6.1	31860	16 WITHECOMBE STREET ROZELLE	Ground	NE	47	42	46	42	47	42	47	42	-0.2	0.0	-0.1	0.0	59	54	NO	NO	NO	NO	NO
6.1	31860	16 WITHECOMBE STREET ROZELLE	Ground	SE	46	41	46	41	46	41	46	41	0.0	0.2	0.0	0.3	58	53	NO	NO	NO	NO	NO
6.1	31862	16 ELLEN STREET ROZELLE	Ground	NE	46	41	46	41	47	41	46	41	-0.1	0.1	-0.1	0.1	59	53	NO	NO	NO	NO	NO
6.1	31862	16 ELLEN STREET ROZELLE	Ground	NW	47	41	47	42	48	42	48	42	-0.1	0.1	0.0	0.1	60	54	NO	NO	NO	NO	NO
6.1	31862	16 ELLEN STREET ROZELLE	Ground	SW	47	41	46	41	47	42	47	42	-0.1	0.1	-0.1	0.1	59	54	NO	NO	NO	NO	NO
6.1	31862	16 ELLEN STREET ROZELLE	Ground	SE	52	46	52	47	53	47	53	47	0.0	0.2	0.0	0.2	60	55	NO	NO	NO	NO	NO
6.1	31874	12 WITHECOMBE STREET ROZELLE	First	SW	47	42	47	42	47	43	48	43	0.1	0.3	0.2	0.4	59	55	NO	NO	NO	NO	NO
6.1	31874	12 WITHECOMBE STREET ROZELLE	First	SE	53	48	53	48	54	49	54	49	0.0	0.2	0.0	0.1	60	55	NO	NO	NO	NO	NO
6.1	31874	12 WITHECOMBE STREET ROZELLE	Ground	SW	42	37	42	38	43	38	43	38	0.0	0.1	0.0	0.2	55	50	NO	NO	NO	NO	NO
6.1	31874	12 WITHECOMBE STREET ROZELLE	Ground	SE	51	45	51	46	52	46	52	46	0.0	0.1	-0.1	0.1	60	55	NO	NO	NO	NO	NO
6.1	31875	10 WITHECOMBE STREET ROZELLE	Ground	NE	45	40	45	40	45	40	45	40	-0.1	0.0	-0.1	0.1	57	52	NO	NO	NO	NO	NO
6.1	31875	10 WITHECOMBE STREET ROZELLE	Ground	E	51	45	51	45	51	46	51	46	0.0	0.1	0.0	0.1	60	55	NO	NO	NO	NO	NO
6.1	31875	10 WITHECOMBE STREET ROZELLE	Ground	NE	45	40	45	40	46	41	46	41	-0.1	0.0	-0.1	0.1	58	53	NO	NO	NO	NO	NO
6.1	31884	14 ELLEN STREET ROZELLE	Ground	NE	54	48	54	48	55	49	55	49	-0.1	0.1	-0.1	0.0	60	55	NO	NO	NO	NO	NO
6.1	31884	14 ELLEN STREET ROZELLE	Ground	NW	52	46	52	46	53	47	53	47	-0.1	0.1	-0.1	0.1	60	55	NO	NO	NO	NO	NO
6.1	31884	14 ELLEN STREET ROZELLE	Ground	SW	47	42	47	42	48	42	47	42	-0.1	0.1	-0.1	0.1	60	54	NO	NO	NO	NO	NO
6.1	31884	14 ELLEN STREET ROZELLE	Ground	SE	49	44	50	45	50	45	50	45	0.1	0.3	0.1	0.3	60	55	NO	NO	NO	NO	NO
6.1	31884	14 ELLEN STREET ROZELLE	Ground	SW	49	44	49	44	50	45	50	45	0.1	0.3	0.1	0.3	60	55	NO	NO	NO	NO	NO
6.1	31884	14 ELLEN STREET ROZELLE	Ground	SE	57	51	57	51	58	52	58	52	-0.1	0.2	-0.1	0.1	60	55	NO	NO	NO	NO	NO

NCA	Receiver ID	Address	Floor Level	Facade	Opening Year 2027				Design Year 2037				Increase (Do Smthng - Do Nothing)				NCG project road noise criteria		Do noise levels exceed the cumulative limit with project roads adding ≥2dB to the total noise levels?		Is the contribution from the road project Acute?		Consider further treatment?
					Do Nothing		Do Smthng		Do Nothing		Do Smthng		Opening Year 2027		Design Year 2037								
					Day	Night	Day	Night	Day	Night	Day	Night	Day	Night	Day	Night	Day	Night	Day	Night	$L_{Aeq,15hr}$ ≥ 65dB	$L_{Aeq,9hr}$ ≥ 60dB	
6.1	31903	8 WITHECOMBE STREET ROZELLE	Ground	SW	45	40	44	40	45	40	45	40	-0.2	0.0	-0.1	0.0	57	52	NO	NO	NO	NO	NO
6.1	31904	6 WITHECOMBE STREET ROZELLE	Ground	SE	50	44	50	45	50	45	50	45	-0.1	0.1	-0.1	0.1	60	55	NO	NO	NO	NO	NO
6.1	31904	6 WITHECOMBE STREET ROZELLE	Ground	NE	46	40	45	40	46	41	46	41	-0.1	0.0	-0.1	0.1	58	53	NO	NO	NO	NO	NO
6.1	31922	4 WITHECOMBE STREET ROZELLE	Ground	SW	45	40	45	40	45	40	45	40	-0.2	0.0	-0.1	0.0	57	52	NO	NO	NO	NO	NO
6.1	31922	4 WITHECOMBE STREET ROZELLE	Ground	SE	49	44	49	44	50	44	50	45	-0.1	0.2	0.0	0.2	60	55	NO	NO	NO	NO	NO
6.1	31923	2 WITHECOMBE STREET ROZELLE	Ground	NE	48	43	48	43	49	43	48	43	-0.1	0.1	-0.2	0.0	60	55	NO	NO	NO	NO	NO
6.1	31923	2 WITHECOMBE STREET ROZELLE	Ground	SE	49	44	49	44	50	44	50	45	0.0	0.1	0.0	0.2	60	55	NO	NO	NO	NO	NO
6.1	37735	16 WITHECOMBE STREET ROZELLE	Ground	SW	46	41	45	41	46	41	46	41	-0.1	0.1	-0.1	0.1	58	53	NO	NO	NO	NO	NO
6.1	37892	177 EVANS STREET ROZELLE	Ground	SE	52	46	52	47	53	47	53	47	0.0	0.2	0.0	0.1	60	55	NO	NO	NO	NO	NO
6.1	37892	177 EVANS STREET ROZELLE	Ground	NW	47	42	47	42	48	42	48	43	-0.1	0.1	-0.1	0.1	60	54	NO	NO	NO	NO	NO
6.1	37907	19 ELLEN STREET ROZELLE	Ground	SE	47	42	47	42	48	42	48	42	0.0	0.1	-0.1	0.1	60	54	NO	NO	NO	NO	NO
6.1	37908	21 ELLEN STREET ROZELLE	Ground	NW	44	39	44	39	44	39	44	39	0.0	0.1	0.0	0.1	56	51	NO	NO	NO	NO	NO
6.1	37908	21 ELLEN STREET ROZELLE	Ground	SW	44	39	44	39	45	40	45	40	-0.1	0.0	0.0	0.1	57	52	NO	NO	NO	NO	NO
6.1	37908	21 ELLEN STREET ROZELLE	Ground	SE	47	42	47	42	47	42	47	42	-0.2	0.0	-0.2	0.0	59	54	NO	NO	NO	NO	NO
6.1	37908	21 ELLEN STREET ROZELLE	Ground	SW	46	41	46	41	46	41	46	41	-0.1	0.0	-0.1	0.1	58	53	NO	NO	NO	NO	NO
6.1	37908	21 ELLEN STREET ROZELLE	Ground	SE	50	44	49	44	50	45	50	45	-0.1	0.1	0.0	0.0	60	55	NO	NO	NO	NO	NO
6.1	37908	21 ELLEN STREET ROZELLE	Ground	NE	51	46	51	46	52	46	52	46	-0.2	0.1	-0.1	0.1	60	55	NO	NO	NO	NO	NO
6.1	37908	21 ELLEN STREET ROZELLE	Ground	NW	47	42	47	42	48	42	48	42	-0.1	0.2	-0.1	0.1	60	54	NO	NO	NO	NO	NO
6.2	32151	149 EVANS STREET ROZELLE	Ground	SE	57	51	57	51	57	51	57	52	-0.1	0.2	-0.1	0.1	60	55	NO	NO	NO	NO	NO
6.2	32151	149 EVANS STREET ROZELLE	Ground	N	50	45	49	45	50	45	50	45	-0.4	-0.2	-0.3	-0.3	60	55	NO	NO	NO	NO	NO
6.2	32151	149 EVANS STREET ROZELLE	Ground	NW	54	48	54	48	54	49	54	49	-0.1	0.1	-0.1	0.0	60	55	NO	NO	NO	NO	NO
6.2	32152	151 EVANS STREET ROZELLE	Ground	NW	52	46	52	46	52	47	52	47	0.0	0.2	-0.1	0.1	60	55	NO	NO	NO	NO	NO
6.2	32152	151 EVANS STREET ROZELLE	Ground	SE	57	51	57	51	58	52	58	52	0.0	0.1	0.0	0.1	60	55	NO	NO	NO	NO	NO
6.2	32153	153 EVANS STREET ROZELLE	Ground	N	48	43	48	43	49	43	49	43	-0.2	0.1	-0.1	0.0	60	55	NO	NO	NO	NO	NO
6.2	32153	153 EVANS STREET ROZELLE	Ground	W	58	52	58	52	59	53	59	53	-0.1	0.2	-0.1	0.1	60	55	NO	NO	NO	NO	NO
6.2	32153	153 EVANS STREET ROZELLE	Ground	E	59	53	59	53	59	53	59	53	0.0	0.2	0.0	0.1	60	55	NO	NO	NO	NO	NO
6.2	32154	155 EVANS STREET ROZELLE	Ground	NW	56	50	56	50	56	50	56	50	0.0	0.2	0.0	0.1	60	55	NO	NO	NO	NO	NO
6.2	32154	155 EVANS STREET ROZELLE	Ground	SW	48	43	47	43	48	43	48	43	-0.4	-0.2	-0.3	-0.2	60	55	NO	NO	NO	NO	NO
6.2	32154	155 EVANS STREET ROZELLE	Ground	E	60	54	60	54	61	54	61	55	0.0	0.2	0.0	0.1	60	55	NO	NO	NO	NO	NO
6.2	32214	145 EVANS STREET ROZELLE	Ground	NW	48	42	47	42	48	43	48	43	-0.1	0.1	-0.1	0.1	60	55	NO	NO	NO	NO	NO
6.2	32214	145 EVANS STREET ROZELLE	Ground	SW	53	47	53	47	54	48	54	48	0.0	0.1	-0.1	0.1	60	55	NO	NO	NO	NO	NO
6.2	32214	145 EVANS STREET ROZELLE	Ground	SE	53	47	53	47	54	48	54	48	0.0	0.1	-0.1	0.1	60	55	NO	NO	NO	NO	NO
6.2	32215	147 EVANS STREET ROZELLE	Ground	NW	51	46	51	46	52	46	52	46	-0.1	0.1	-0.1	0.1	60	55	NO	NO	NO	NO	NO
6.2	32215	147 EVANS STREET ROZELLE	Ground	SW	50	45	49	45	50	45	50	45	-0.3	-0.2	-0.4	-0.2	60	55	NO	NO	NO	NO	NO
6.2	32215	147 EVANS STREET ROZELLE	Ground	SE	52	47	52	47	53	47	52	47	-0.3	-0.1	-0.3	-0.1	60	55	NO	NO	NO	NO	NO
6.2	32236	143 EVANS STREET ROZELLE	Ground	NW	48	42	48	42	49	43	49	43	-0.1	0.1	0.0	0.0	60	55	NO	NO	NO	NO	NO
6.2	32236	143 EVANS STREET ROZELLE	Ground	SE	54	48	54	48	54	48	54	49	0.0	0.1	0.0	0.1	60	55	NO	NO	NO	NO	NO
6.2	32245	4 ELLEN STREET ROZELLE	First	SE	55	50	55	50	56	50	55	50	-0.2	-0.1	-0.2	0.0	60	55	NO	NO	NO	NO	NO
6.2	32245	4 ELLEN STREET ROZELLE	First	NE	53	48	53	48	53	48	53	48	-0.2	-0.1	-0.3	-0.2	60	55	NO	NO	NO	NO	NO
6.2	32245	4 ELLEN STREET ROZELLE	First	NW	54	48	54	48	55	49	54	49	-0.1	0.2	-0.1	0.0	60	55	NO	NO	NO	NO	NO
6.2	32245	4 ELLEN STREET ROZELLE	Ground	SE	51	46	51	46	52	46	51	46	-0.2	-0.1	-0.2	-0.1	60	55	NO	NO	NO	NO	NO
6.2	32245	4 ELLEN STREET ROZELLE	Ground	NE	47	42	47	42	48	42	47	42	-0.3	-0.1	-0.2	-0.2	60	54	NO	NO	NO	NO	NO
6.2	32245	4 ELLEN STREET ROZELLE	Ground	NW	51	45	51	45	51	45	51	45	-0.1	0.1	-0.1	0.0	60	55	NO	NO	NO	NO	NO
6.2	32246	8 ELLEN STREET ROZELLE	Ground	NW	55	49	55	49	56	50	56	50	0.0	0.2	0.0	0.0	60	55	NO	NO	NO	NO	NO
6.2	32246	8 ELLEN STREET ROZELLE	Ground	SE	51	46	50	45	51	46	51	46	-0.3	-0.2	-0.3	-0.2	60	55	NO	NO	NO	NO	NO
6.2	32247	9 ELLEN STREET ROZELLE	Ground	NW	53	47	53	48	54	48	54	48	0.0	0.2	-0.1	0.1	60	55	NO	NO	NO	NO	NO
6.2	32247	9 ELLEN STREET ROZELLE	Ground	SE	51	46	51	46	52	47	52	47	-0.2	0.0	-0.2	-0.1	60	55	NO	NO	NO	NO	NO
6.2	32248	6 ELLEN STREET ROZELLE	First	NW	61	55	61	55	62	56	62	56	-0.1	0.2	-0.1	0.1	60	55	NO	NO	NO	NO	NO
6.2	32248	6 ELLEN STREET ROZELLE	First	SW	65	59	65	60	66	60	66	60	0.0	0.2	0.0	0.1	60	55	NO	NO	NO	NO	NO
6.2	32248	6 ELLEN STREET ROZELLE	First	SE	62	57	62	57	63	57	63	57	-0.1	0.2	-0.1	0.0	60	55	NO	NO	NO	NO	NO
6.2	32248	6 ELLEN STREET ROZELLE	Ground	NW	60	54	60	54	61	55	61	55	-0.1	0.2	-0.1	0.0	60	55	NO	NO	NO	NO	NO
6.2	32248	6 ELLEN STREET ROZELLE	Ground	SW	64	58	64	59	65	59	65	59	0.0	0.2	0.0	0.0	60	55	NO	NO	NO	NO	NO
6.2	32248	6 ELLEN STREET ROZELLE	Ground	SE	61	55	61	56	62	56	62	56	-0.1	0.1	0.0	0.1	60	55	NO	NO	NO	NO	NO
6.2	32249	7 ELLEN STREET ROZELLE	First	NW	58	52	58	52	59	53	59	53	-0.1	0.2	-0.1	0.0	60	55	NO	NO	NO	NO	NO
6.2	32249	7 ELLEN STREET ROZELLE	First	SE	61	55	61	56	62	56	62	56	-0.1	0.1	-0.1	0.0	60	55	NO	NO	NO	NO	NO
6.2	32249	7 ELLEN STREET ROZELLE	First	NE	54	49	53	48	54	49	54	49	-0.3	-0.2	-0.3	-0.2	60	55	NO	NO	NO	NO	NO
6.2	32249	7 ELLEN STREET ROZELLE	Ground	NW	57	51	56	51	57	51	57	51	-0.1	0.2	-0.1	0.0	60	55	NO	NO	NO	NO	NO
6.2	32249	7 ELLEN STREET ROZELLE	Ground	SE	60	54	60	54	61	55	60	55	-0.1	0.2	-0.1	0.1	60	55	NO	NO	NO	NO	NO
6.2	32249	7 ELLEN STREET ROZELLE	Ground	NE	50	45	49	44	50	45	50	45	-0.4	-0.1	-0.4	-0.2	60	55	NO	NO	NO	NO	NO
6.2	32270	2A ELLEN STREET ROZELLE	Ground	SW	47	42	46	41	47	42	47	42	-0.3	-0.1	-0.3	-0.1	59	54	NO	NO	NO	NO	NO
6.2	32270	2A ELLEN STREET ROZELLE	Ground	SE	51	46	51	46	52	47	52	47	-0.2	0.0	-0.2	0.0	60	55	NO	NO	NO	NO	NO
6.2	32276	141 EVANS STREET ROZELLE	Ground	SE	53	48	53	48	54	48	54	48	-0.1	0.2	-0.1	0.1	60	55	NO	NO	NO	NO	NO
6.2	32276	141 EVANS STREET ROZELLE	Ground	NE	47	42	47	42	47	42	47	42	-0.2	-0.1	-0.2	-0.1	59	54	NO	NO	NO	NO	NO

NCA	Receiver ID	Address	Floor Level	Facade	Opening Year 2027				Design Year 2037				Increase (Do Smthng - Do Nothing)				NCG project road noise criteria		Do noise levels exceed the cumulative limit with project roads adding ≥2dB to the total noise levels?		Is the contribution from the road project Acute?		Consider further treatment?
					Do Nothing		Do Smthng		Do Nothing		Do Smthng		Opening Year 2027		Design Year 2037								
					Day	Night	Day	Night	Day	Night	Day	Night	Day	Night	Day	Night	Day	Night	Day	Night	$L_{Aeq,15hr}$ ≥ 65dB	$L_{Aeq,9hr}$ ≥ 60dB	
6.2	32276	141 EVANS STREET ROZELLE	Ground	W	47	41	47	41	47	42	47	42	0.0	0.1	-0.1	0.1	59	54	NO	NO	NO	NO	NO
6.2	32289	2 ELLEN STREET ROZELLE	Ground	SE	52	47	52	47	52	47	52	47	-0.2	0.0	-0.2	-0.1	60	55	NO	NO	NO	NO	NO
6.2	32289	2 ELLEN STREET ROZELLE	Ground	NE	48	43	48	43	49	44	48	44	-0.4	-0.2	-0.4	-0.3	60	55	NO	NO	NO	NO	NO
6.2	32289	2 ELLEN STREET ROZELLE	Ground	W	46	41	46	41	47	41	46	41	-0.1	0.1	-0.1	0.0	59	53	NO	NO	NO	NO	NO
6.2	32322	137 EVANS STREET ROZELLE	Ground	W	46	41	46	41	47	41	47	41	-0.1	0.2	-0.1	0.1	59	53	NO	NO	NO	NO	NO
6.2	32322	137 EVANS STREET ROZELLE	Ground	SE	53	48	53	48	54	49	54	48	-0.3	0.0	-0.2	-0.1	60	55	NO	NO	NO	NO	NO
6.2	32323	139 EVANS STREET ROZELLE	Ground	NW	46	41	46	41	47	41	47	41	-0.1	0.1	-0.1	0.1	59	53	NO	NO	NO	NO	NO
6.2	32323	139 EVANS STREET ROZELLE	Ground	SW	47	42	47	42	48	43	48	43	-0.3	-0.1	-0.3	-0.1	60	55	NO	NO	NO	NO	NO
6.2	32323	139 EVANS STREET ROZELLE	Ground	SE	52	46	52	47	53	47	53	47	-0.1	0.1	0.0	0.1	60	55	NO	NO	NO	NO	NO
6.2	32324	135 EVANS STREET ROZELLE	First	NE	51	46	50	46	51	47	51	46	-0.5	-0.4	-0.6	-0.4	60	55	NO	NO	NO	NO	NO
6.2	32324	135 EVANS STREET ROZELLE	First	N	45	40	45	40	45	40	45	40	-0.2	0.0	-0.2	0.0	57	52	NO	NO	NO	NO	NO
6.2	32324	135 EVANS STREET ROZELLE	First	SW	46	41	46	41	46	41	46	41	-0.1	0.0	-0.2	0.0	58	53	NO	NO	NO	NO	NO
6.2	32324	135 EVANS STREET ROZELLE	First	SE	55	50	54	49	55	50	55	50	-0.2	-0.1	-0.2	-0.1	60	55	NO	NO	NO	NO	NO
6.2	32324	135 EVANS STREET ROZELLE	Ground	NE	50	45	49	45	50	46	49	45	-0.6	-0.4	-0.6	-0.4	60	55	NO	NO	NO	NO	NO
6.2	32324	135 EVANS STREET ROZELLE	Ground	N	41	36	41	36	41	36	41	36	-0.1	0.0	-0.1	-0.1	53	48	NO	NO	NO	NO	NO
6.2	32324	135 EVANS STREET ROZELLE	Ground	SW	42	36	41	36	42	37	42	37	-0.2	0.0	-0.1	0.0	54	49	NO	NO	NO	NO	NO
6.2	32324	135 EVANS STREET ROZELLE	Ground	SE	53	48	53	48	54	49	53	48	-0.3	-0.1	-0.3	-0.2	60	55	NO	NO	NO	NO	NO
6.2	32372	133 EVANS STREET ROZELLE	Ground	NE	46	41	46	41	46	41	46	41	-0.3	-0.1	-0.3	-0.1	58	53	NO	NO	NO	NO	NO
6.2	32372	133 EVANS STREET ROZELLE	Ground	NW	45	39	44	39	45	40	45	40	-0.2	0.0	-0.2	-0.1	57	52	NO	NO	NO	NO	NO
6.2	32372	133 EVANS STREET ROZELLE	Ground	SW	49	44	48	44	49	45	48	44	-0.6	-0.3	-0.7	-0.4	60	55	NO	NO	NO	NO	NO
6.2	32372	133 EVANS STREET ROZELLE	Ground	SE	52	46	52	47	52	47	52	47	-0.1	0.1	-0.1	0.0	60	55	NO	NO	NO	NO	NO
6.2	32414	131 EVANS STREET ROZELLE	First	SW	52	48	52	48	53	48	53	48	-0.3	-0.2	-0.4	-0.2	60	55	NO	NO	NO	NO	NO
6.2	32414	131 EVANS STREET ROZELLE	First	SE	54	49	54	49	55	50	55	50	-0.3	-0.1	-0.3	-0.1	60	55	NO	NO	NO	NO	NO
6.2	32414	131 EVANS STREET ROZELLE	Ground	SW	48	43	47	43	48	43	48	43	-0.4	-0.2	-0.5	-0.3	60	55	NO	NO	NO	NO	NO
6.2	32414	131 EVANS STREET ROZELLE	Ground	SE	52	47	52	47	52	47	52	47	-0.3	0.0	-0.2	-0.1	60	55	NO	NO	NO	NO	NO
6.2	32415	129 EVANS STREET ROZELLE	First	SE	54	49	54	49	55	50	55	50	-0.3	-0.1	-0.3	-0.2	60	55	NO	NO	NO	NO	NO
6.2	32415	129 EVANS STREET ROZELLE	First	NE	47	43	47	42	48	43	47	43	-0.4	-0.2	-0.4	-0.2	60	55	NO	NO	NO	NO	NO
6.2	32415	129 EVANS STREET ROZELLE	Ground	SE	52	47	51	47	52	47	52	47	-0.3	-0.1	-0.3	-0.2	60	55	NO	NO	NO	NO	NO
6.2	32415	129 EVANS STREET ROZELLE	Ground	NE	44	40	44	39	45	40	44	40	-0.4	-0.3	-0.5	-0.3	57	52	NO	NO	NO	NO	NO
6.2	32542	127 EVANS STREET ROZELLE	Ground	SE	51	46	51	46	52	47	51	47	-0.3	-0.2	-0.3	-0.2	60	55	NO	NO	NO	NO	NO
6.2	37911	3 ELLEN STREET ROZELLE	First	S	55	50	54	49	55	50	55	50	-0.2	-0.1	-0.3	-0.1	60	55	NO	NO	NO	NO	NO
6.2	37911	3 ELLEN STREET ROZELLE	First	SE	55	50	54	50	55	50	55	50	-0.3	-0.1	-0.2	-0.1	60	55	NO	NO	NO	NO	NO
6.2	37911	3 ELLEN STREET ROZELLE	Ground	S	52	47	51	46	52	47	52	47	-0.3	-0.1	-0.3	-0.1	60	55	NO	NO	NO	NO	NO
6.2	37911	3 ELLEN STREET ROZELLE	Ground	SE	52	48	52	47	53	48	53	48	-0.2	-0.1	-0.2	-0.1	60	55	NO	NO	NO	NO	NO
7.1	31261	63 FOUCART STREET ROZELLE	Ground	NE	49	45	50	45	50	45	51	46	0.8	0.9	0.9	1.1	60	55	NO	NO	NO	NO	NO
7.1	31261	63 FOUCART STREET ROZELLE	Ground	NW	41	37	42	37	42	37	42	38	0.2	0.4	0.3	0.6	54	49	NO	NO	NO	NO	NO
7.1	31261	63 FOUCART STREET ROZELLE	Ground	SW	43	38	43	39	43	39	44	40	0.5	0.7	0.6	0.9	55	51	NO	NO	NO	NO	NO
7.1	31261	63 FOUCART STREET ROZELLE	Ground	SE	46	41	46	41	46	41	46	42	0.3	0.3	0.3	0.5	58	53	NO	NO	NO	NO	NO
7.1	31291	65 FOUCART STREET ROZELLE	First	SW	43	39	44	40	44	39	45	40	0.6	0.8	0.8	1.0	56	51	NO	NO	NO	NO	NO
7.1	31291	65 FOUCART STREET ROZELLE	First	SE	50	45	51	46	51	46	51	47	0.7	0.9	0.9	1.1	60	55	NO	NO	NO	NO	NO
7.1	31291	65 FOUCART STREET ROZELLE	First	NE	50	45	51	46	50	46	51	47	0.8	0.9	1.0	1.2	60	55	NO	NO	NO	NO	NO
7.1	31291	65 FOUCART STREET ROZELLE	First	N	41	37	42	37	42	37	42	37	0.3	0.3	0.3	0.5	54	49	NO	NO	NO	NO	NO
7.1	31291	65 FOUCART STREET ROZELLE	Ground	SW	41	37	42	38	42	37	43	38	0.7	0.8	0.8	1.0	54	49	NO	NO	NO	NO	NO
7.1	31291	65 FOUCART STREET ROZELLE	Ground	SE	45	40	45	41	45	41	46	41	0.4	0.5	0.4	0.7	57	53	NO	NO	NO	NO	NO
7.1	31291	65 FOUCART STREET ROZELLE	Ground	NE	49	45	50	46	50	45	51	46	0.8	0.9	1.0	1.2	60	55	NO	NO	NO	NO	NO
7.1	31291	65 FOUCART STREET ROZELLE	Ground	N	39	34	39	34	39	34	39	34	0.2	0.3	0.1	0.4	51	46	NO	NO	NO	NO	NO
7.1	31293	38 DENISON STREET ROZELLE	Ground	E	46	42	47	43	47	42	48	43	0.7	0.8	0.8	1.0	59	54	NO	NO	NO	NO	NO
7.1	31293	38 DENISON STREET ROZELLE	Ground	NW	42	37	42	38	42	38	43	38	0.2	0.3	0.3	0.5	54	50	NO	NO	NO	NO	NO
7.1	31293	38 DENISON STREET ROZELLE	Ground	SW	44	39	44	40	44	40	45	41	0.6	0.6	0.6	0.8	56	52	NO	NO	NO	NO	NO
7.1	31293	38 DENISON STREET ROZELLE	Ground	SE	45	41	45	41	46	41	46	41	0.2	0.3	0.3	0.6	58	53	NO	NO	NO	NO	NO
7.1	31318	36 DENISON STREET ROZELLE	Ground	NE	44	39	44	40	44	40	45	40	0.2	0.4	0.4	0.5	56	52	NO	NO	NO	NO	NO
7.1	31318	36 DENISON STREET ROZELLE	Ground	NW	42	37	42	38	42	38	43	38	0.2	0.3	0.2	0.5	54	50	NO	NO	NO	NO	NO
7.1	31318	36 DENISON STREET ROZELLE	Ground	SW	44	40	45	40	45	40	45	41	0.6	0.7	0.7	0.9	57	52	NO	NO	NO	NO	NO
7.1	31318	36 DENISON STREET ROZELLE	Ground	SE	44	39	44	40	44	40	45	40	0.3	0.4	0.3	0.7	56	52	NO	NO	NO	NO	NO
7.1	31318	36 DENISON STREET ROZELLE	Ground	SW	43	39	43	39	44	39	44	39	0.4	0.4	0.4	0.6	56	51	NO	NO	NO	NO	NO
7.1	31318	36 DENISON STREET ROZELLE	Ground	SE	46	42	47	43	47	42	48	43	0.8	0.9	0.9	1.1	59	54	NO	NO	NO	NO	NO
7.1	31337	25 DENISON STREET ROZELLE	Ground	NE	46	41	47	42	46	42	47	43	0.8	0.9	0.9	1.2	58	54	NO	NO	NO	NO	NO
7.1	31337	25 DENISON STREET ROZELLE	Ground	N	42	37	42	37	42	37	42	38	0.2	0.4	0.2	0.4	54	49	NO	NO	NO	NO	NO
7.1	31337	25 DENISON STREET ROZELLE	Ground	NW	41	37	42	37	42	37	42	38	0.3	0.4	0.3	0.6	54	49	NO	NO	NO	NO	NO
7.1	31338	27 DENISON STREET ROZELLE	Ground	SW	43	39	44	39	44	39	44	40	0.6	0.6	0.6	0.8	56	51	NO	NO	NO	NO	NO
7.1	31338	27 DENISON STREET ROZELLE	Ground	SE	45	41	46	41	46	41	46	42	0.3	0.4	0.3	0.6	58	53	NO	NO	NO	NO	NO
7.1	31338	27 DENISON STREET ROZELLE	Ground	NE	46	42	47	42	47	42	47	43	0.8	0.9	0.8	1.1	59	54	NO	NO	NO	NO	NO

NCA	Receiver ID	Address	Floor Level	Facade	Opening Year 2027				Design Year 2037				Increase (Do Smthng - Do Nothing)				NCG project road noise criteria		Do noise levels exceed the cumulative limit with project roads adding ≥2dB to the total noise levels?		Is the contribution from the road project Acute?		Consider further treatment?
					Do Nothing		Do Smthng		Do Nothing		Do Smthng		Opening Year 2027		Design Year 2037								
					Day	Night	Day	Night	Day	Night	Day	Night	Day	Night	Day	Night	Day	Night	Day	Night	$L_{Aeq,15hr}$ ≥ 65dB	$L_{Aeq,9hr}$ ≥ 60dB	
7.1	31342	69 FOUCART STREET ROZELLE	Ground	SE	44	39	44	39	45	40	44	40	-0.2	-0.1	-0.2	0.0	57	52	NO	NO	NO	NO	NO
7.1	31342	69 FOUCART STREET ROZELLE	Ground	N	44	39	44	39	45	40	45	40	-0.1	-0.1	-0.2	0.0	57	52	NO	NO	NO	NO	NO
7.1	31342	69 FOUCART STREET ROZELLE	Ground	E	49	45	50	45	50	45	51	46	0.8	0.9	0.9	1.1	60	55	NO	NO	NO	NO	NO
7.1	31342	69 FOUCART STREET ROZELLE	Ground	NW	41	36	41	36	41	36	41	37	0.3	0.4	0.4	0.6	53	48	NO	NO	NO	NO	NO
7.1	31342	69 FOUCART STREET ROZELLE	Ground	SW	42	37	42	38	42	38	43	38	0.4	0.5	0.5	0.7	54	50	NO	NO	NO	NO	NO
7.1	31343	67 FOUCART STREET ROZELLE	First	SW	43	39	43	39	43	39	44	40	0.6	0.6	0.6	0.9	55	51	NO	NO	NO	NO	NO
7.1	31343	67 FOUCART STREET ROZELLE	First	SE	42	38	43	38	43	38	43	39	0.2	0.4	0.4	0.6	55	50	NO	NO	NO	NO	NO
7.1	31343	67 FOUCART STREET ROZELLE	First	NE	50	45	51	46	50	45	51	47	0.8	0.8	0.9	1.1	60	55	NO	NO	NO	NO	NO
7.1	31343	67 FOUCART STREET ROZELLE	Ground	SW	41	36	41	37	41	37	42	37	0.5	0.6	0.6	0.9	53	49	NO	NO	NO	NO	NO
7.1	31343	67 FOUCART STREET ROZELLE	Ground	SE	39	34	39	34	39	34	40	35	0.1	0.3	0.2	0.4	51	46	NO	NO	NO	NO	NO
7.1	31343	67 FOUCART STREET ROZELLE	Ground	NE	49	44	50	45	50	45	50	46	0.8	0.8	0.8	1.0	60	55	NO	NO	NO	NO	NO
7.1	31347	34 DENISON STREET ROZELLE	Ground	SW	43	39	44	40	44	39	44	40	0.5	0.6	0.6	0.8	56	51	NO	NO	NO	NO	NO
7.1	31347	34 DENISON STREET ROZELLE	Ground	S	42	37	42	37	42	37	42	38	0.2	0.4	0.3	0.4	54	49	NO	NO	NO	NO	NO
7.1	31347	34 DENISON STREET ROZELLE	Ground	E	46	41	46	42	46	41	47	43	0.9	0.9	1.0	1.2	58	53	NO	NO	NO	NO	NO
7.1	31354	235 EVANS STREET ROZELLE	Ground	NE	42	38	43	38	43	38	43	39	0.7	0.7	0.7	0.9	55	50	NO	NO	NO	NO	NO
7.1	31354	235 EVANS STREET ROZELLE	Ground	NW	42	38	42	38	43	38	43	38	0.2	0.3	0.2	0.5	55	50	NO	NO	NO	NO	NO
7.1	31354	235 EVANS STREET ROZELLE	Ground	SW	46	42	47	43	47	42	48	44	1.0	1.1	1.2	1.4	59	54	NO	NO	NO	NO	NO
7.1	31354	235 EVANS STREET ROZELLE	Ground	SE	46	41	46	42	46	42	47	43	0.5	0.7	0.7	0.9	58	54	NO	NO	NO	NO	NO
7.1	31359	6 COOK STREET ROZELLE	Ground	SE	45	40	45	40	45	40	45	41	0.4	0.5	0.5	0.6	57	52	NO	NO	NO	NO	NO
7.1	31359	6 COOK STREET ROZELLE	Ground	NE	45	40	45	41	45	41	46	41	0.4	0.5	0.4	0.7	57	53	NO	NO	NO	NO	NO
7.1	31359	6 COOK STREET ROZELLE	Ground	N	42	37	42	37	42	37	42	38	0.2	0.3	0.2	0.5	54	49	NO	NO	NO	NO	NO
7.1	31359	6 COOK STREET ROZELLE	Ground	SW	43	39	44	39	44	39	44	40	0.6	0.7	0.6	0.9	56	51	NO	NO	NO	NO	NO
7.1	31360	8 COOK STREET ROZELLE	Ground	SW	44	39	45	40	44	40	45	41	0.8	0.8	1.0	1.2	56	52	NO	NO	NO	NO	NO
7.1	31360	8 COOK STREET ROZELLE	Ground	SE	44	40	45	40	45	40	45	41	0.5	0.6	0.6	0.8	57	52	NO	NO	NO	NO	NO
7.1	31360	8 COOK STREET ROZELLE	Ground	E	43	39	44	39	44	39	44	40	0.4	0.5	0.4	0.6	56	51	NO	NO	NO	NO	NO
7.1	31368	233 EVANS STREET ROZELLE	Ground	SE	46	41	46	42	46	41	47	42	0.7	0.7	0.8	1.0	58	53	NO	NO	NO	NO	NO
7.1	31368	233 EVANS STREET ROZELLE	Ground	NE	42	38	43	39	43	38	44	39	0.9	1.0	1.0	1.2	55	50	NO	NO	NO	NO	NO
7.1	31368	233 EVANS STREET ROZELLE	Ground	NW	42	38	42	38	43	38	43	38	0.1	0.3	0.2	0.4	55	50	NO	NO	NO	NO	NO
7.1	31370	71 FOUCART STREET ROZELLE	Ground	SW	42	38	43	38	43	38	43	39	0.5	0.6	0.6	0.8	55	50	NO	NO	NO	NO	NO
7.1	31370	71 FOUCART STREET ROZELLE	Ground	SE	42	37	42	37	42	37	42	38	0.3	0.4	0.4	0.6	54	49	NO	NO	NO	NO	NO
7.1	31370	71 FOUCART STREET ROZELLE	Ground	NE	49	45	50	45	50	45	51	46	0.8	0.9	0.8	1.1	60	55	NO	NO	NO	NO	NO
7.1	31370	71 FOUCART STREET ROZELLE	Ground	NW	41	36	41	36	41	36	42	37	0.2	0.4	0.3	0.6	53	48	NO	NO	NO	NO	NO
7.1	31371	32 DENISON STREET ROZELLE	Ground	NE	44	39	44	40	44	40	45	40	0.4	0.5	0.4	0.6	56	52	NO	NO	NO	NO	NO
7.1	31371	32 DENISON STREET ROZELLE	Ground	NW	42	37	42	37	42	37	42	38	0.2	0.3	0.3	0.5	54	49	NO	NO	NO	NO	NO
7.1	31371	32 DENISON STREET ROZELLE	Ground	W	44	39	44	40	44	40	45	41	0.6	0.7	0.8	1.0	56	52	NO	NO	NO	NO	NO
7.1	31379	229-231 EVANS STREET ROZELLE	Ground	SW	44	40	45	41	45	40	46	41	0.8	0.9	0.9	1.2	57	52	NO	NO	NO	NO	NO
7.1	31379	229-231 EVANS STREET ROZELLE	Ground	SE	45	40	45	41	45	40	46	41	0.4	0.6	0.5	0.7	57	52	NO	NO	NO	NO	NO
7.1	31379	229-231 EVANS STREET ROZELLE	Ground	NE	43	39	44	39	44	39	44	40	0.3	0.5	0.4	0.6	56	51	NO	NO	NO	NO	NO
7.1	31379	229-231 EVANS STREET ROZELLE	Ground	NW	42	38	43	38	43	38	43	38	0.1	0.3	0.2	0.4	55	50	NO	NO	NO	NO	NO
7.1	31383	73 FOUCART STREET ROZELLE	Ground	SE	41	36	41	36	41	36	42	37	0.2	0.4	0.3	0.5	53	48	NO	NO	NO	NO	NO
7.1	31384	30 DENISON STREET ROZELLE	Ground	N	42	37	42	37	42	37	42	38	0.1	0.3	0.3	0.5	54	49	NO	NO	NO	NO	NO
7.1	31384	30 DENISON STREET ROZELLE	Ground	SW	44	39	45	40	44	40	45	41	0.7	0.8	0.9	1.1	56	52	NO	NO	NO	NO	NO
7.1	31384	30 DENISON STREET ROZELLE	Ground	SE	42	37	42	37	42	37	42	38	0.2	0.4	0.3	0.4	54	49	NO	NO	NO	NO	NO
7.1	31384	30 DENISON STREET ROZELLE	Ground	NE	45	40	46	41	45	41	46	42	0.7	0.7	0.8	1.0	57	53	NO	NO	NO	NO	NO
7.1	31406	15 COOK STREET ROZELLE	Ground	SW	44	40	45	41	45	40	46	42	1.2	1.2	1.3	1.6	57	52	NO	NO	NO	NO	NO
7.1	31406	15 COOK STREET ROZELLE	Ground	SE	47	43	48	44	48	43	49	44	0.7	0.7	0.8	1.0	60	55	NO	NO	NO	NO	NO
7.1	31406	15 COOK STREET ROZELLE	Ground	NE	47	42	47	43	47	43	48	43	0.6	0.8	0.8	0.9	59	55	NO	NO	NO	NO	NO
7.1	31406	15 COOK STREET ROZELLE	Ground	NW	41	36	41	37	42	37	42	37	0.2	0.4	0.2	0.5	54	49	NO	NO	NO	NO	NO
7.1	31407	2 PERCY STREET ROZELLE	Ground	SW	45	41	46	41	46	41	46	42	0.7	0.8	0.7	1.0	58	53	NO	NO	NO	NO	NO
7.1	31407	2 PERCY STREET ROZELLE	Ground	SE	44	40	45	41	45	40	46	41	0.6	0.7	0.6	0.9	57	52	NO	NO	NO	NO	NO
7.1	31409	21 DENISON STREET ROZELLE	Ground	NE	46	41	46	42	46	41	47	43	0.8	0.9	0.8	1.1	58	53	NO	NO	NO	NO	NO
7.1	31409	21 DENISON STREET ROZELLE	Ground	NW	41	37	42	37	42	37	42	37	0.2	0.3	0.2	0.5	54	49	NO	NO	NO	NO	NO
7.1	31409	21 DENISON STREET ROZELLE	Ground	SW	43	39	44	39	44	39	44	40	0.6	0.7	0.7	0.9	56	51	NO	NO	NO	NO	NO
7.1	31410	23 DENISON STREET ROZELLE	Ground	SW	44	39	44	40	44	40	45	41	0.6	0.8	0.8	1.0	56	52	NO	NO	NO	NO	NO
7.1	31410	23 DENISON STREET ROZELLE	Ground	SE	45	41	46	41	46	41	46	42	0.5	0.6	0.6	0.8	58	53	NO	NO	NO	NO	NO
7.1	31410	23 DENISON STREET ROZELLE	Ground	NE	46	41	47	42	46	42	47	43	0.8	0.9	0.8	1.1	58	54	NO	NO	NO	NO	NO
7.1	31411	4 COOK STREET ROZELLE	Ground	SW	43	38	43	39	43	39	44	39	0.6	0.7	0.7	0.9	55	51	NO	NO	NO	NO	NO
7.1	31411	4 COOK STREET ROZELLE	Ground	SE	44	39	44	39	44	40	45	40	0.1	0.2	0.2	0.4	56	52	NO	NO	NO	NO	NO
7.1	31411	4 COOK STREET ROZELLE	Ground	NE	45	40	46	41	45	41	46	42	0.6	0.7	0.7	0.9	57	53	NO	NO	NO	NO	NO
7.1	31411	4 COOK STREET ROZELLE	Ground	NW	41	36	41	37	42	37	42	37	0.2	0.4	0.3	0.5	54	49	NO	NO	NO	NO	NO
7.1	31414	227 EVANS STREET ROZELLE	Ground	NW	43	38	43	38	43	38	43	39	0.1	0.3	0.1	0.3	55	50	NO	NO	NO	NO	NO
7.1	31414	227 EVANS STREET ROZELLE	Ground	SW	45	40	45	41	45	41	46	41	0.6	0.6	0.7	0.9	57	53	NO	NO	NO	NO	NO

NCA	Receiver ID	Address	Floor Level	Facade	Opening Year 2027				Design Year 2037				Increase (Do Smthng - Do Nothing)				NCG project road noise criteria		Do noise levels exceed the cumulative limit with project roads adding ≥2dB to the total noise levels?		Is the contribution from the road project Acute?		Consider further treatment?
					Do Nothing		Do Smthng		Do Nothing		Do Smthng		Opening Year 2027		Design Year 2037								
					Day	Night	Day	Night	Day	Night	Day	Night	Day	Night	Day	Night	Day	Night	Day	Night	$L_{Aeq,15hr}$ ≥ 65dB	$L_{Aeq,9hr}$ ≥ 60dB	
7.1	31414	227 EVANS STREET ROZELLE	Ground	SE	46	41	46	42	46	41	47	42	0.4	0.5	0.4	0.7	58	53	NO	NO	NO	NO	NO
7.1	31414	227 EVANS STREET ROZELLE	Ground	NE	45	40	45	41	46	41	46	41	0.2	0.4	0.3	0.6	58	53	NO	NO	NO	NO	NO
7.1	31414	227 EVANS STREET ROZELLE	Ground	NW	43	38	43	38	43	38	43	39	0.1	0.3	0.2	0.3	55	50	NO	NO	NO	NO	NO
7.1	31414	227 EVANS STREET ROZELLE	Ground	E	44	40	44	40	45	40	45	40	0.3	0.4	0.3	0.5	57	52	NO	NO	NO	NO	NO
7.1	31416	28 DENISON STREET ROZELLE	Ground	NE	46	41	47	42	46	41	47	43	1.0	1.1	1.2	1.3	58	53	NO	NO	NO	NO	NO
7.1	31416	28 DENISON STREET ROZELLE	Ground	NW	42	37	42	37	42	37	42	38	0.2	0.3	0.3	0.5	54	49	NO	NO	NO	NO	NO
7.1	31416	28 DENISON STREET ROZELLE	Ground	SW	44	39	44	40	44	39	45	40	0.5	0.7	0.6	0.9	56	51	NO	NO	NO	NO	NO
7.1	31416	28 DENISON STREET ROZELLE	Ground	SE	42	38	42	38	43	38	43	38	0.2	0.3	0.3	0.5	55	50	NO	NO	NO	NO	NO
7.1	31419	4 PERCY STREET ROZELLE	Ground	NE	44	39	44	40	45	40	45	40	0.4	0.5	0.4	0.7	57	52	NO	NO	NO	NO	NO
7.1	31419	4 PERCY STREET ROZELLE	Ground	NW	42	37	42	38	42	38	43	38	0.2	0.3	0.2	0.4	54	50	NO	NO	NO	NO	NO
7.1	31419	4 PERCY STREET ROZELLE	Ground	SW	46	41	47	42	46	42	47	43	0.9	0.9	0.9	1.2	58	54	NO	NO	NO	NO	NO
7.1	31425	13 COOK STREET ROZELLE	Ground	S	43	38	43	39	43	39	44	39	0.3	0.4	0.3	0.6	55	51	NO	NO	NO	NO	NO
7.1	31425	13 COOK STREET ROZELLE	Ground	E	47	42	47	43	47	43	48	44	0.6	0.8	0.7	1.0	59	55	NO	NO	NO	NO	NO
7.1	31429	6 PERCY STREET ROZELLE	Ground	NE	44	39	44	40	44	40	45	40	0.3	0.5	0.5	0.7	56	52	NO	NO	NO	NO	NO
7.1	31429	6 PERCY STREET ROZELLE	Ground	NW	42	37	42	38	43	38	43	38	0.1	0.3	0.2	0.4	55	50	NO	NO	NO	NO	NO
7.1	31429	6 PERCY STREET ROZELLE	Ground	SW	45	41	46	42	46	41	47	42	0.9	0.9	1.0	1.2	58	53	NO	NO	NO	NO	NO
7.1	31429	6 PERCY STREET ROZELLE	Ground	SE	41	37	41	37	42	37	42	37	0.1	0.3	0.2	0.4	54	49	NO	NO	NO	NO	NO
7.1	31439	225 EVANS STREET ROZELLE	Ground	NW	43	38	43	38	43	38	43	39	0.1	0.3	0.2	0.4	55	50	NO	NO	NO	NO	NO
7.1	31439	225 EVANS STREET ROZELLE	Ground	SW	45	40	45	41	45	41	46	42	0.5	0.6	0.6	0.9	57	53	NO	NO	NO	NO	NO
7.1	31439	225 EVANS STREET ROZELLE	Ground	SE	47	42	47	42	47	42	47	43	0.3	0.4	0.3	0.6	59	54	NO	NO	NO	NO	NO
7.1	31439	225 EVANS STREET ROZELLE	Ground	NE	42	37	42	38	42	38	43	39	0.5	0.7	0.6	0.9	54	50	NO	NO	NO	NO	NO
7.1	31443	26 DENISON STREET ROZELLE	Ground	SW	44	39	45	40	44	40	45	41	0.7	0.9	0.9	1.1	56	52	NO	NO	NO	NO	NO
7.1	31443	26 DENISON STREET ROZELLE	Ground	SE	42	37	42	37	42	37	42	38	0.2	0.3	0.2	0.5	54	49	NO	NO	NO	NO	NO
7.1	31443	26 DENISON STREET ROZELLE	Ground	E	44	39	44	39	44	39	45	40	0.3	0.4	0.4	0.7	56	51	NO	NO	NO	NO	NO
7.1	31443	26 DENISON STREET ROZELLE	Ground	SE	44	40	45	40	45	40	45	41	0.4	0.5	0.5	0.7	57	52	NO	NO	NO	NO	NO
7.1	31443	26 DENISON STREET ROZELLE	Ground	NE	45	40	45	41	45	41	46	42	0.6	0.6	0.6	0.9	57	53	NO	NO	NO	NO	NO
7.1	31445	19 DENISON STREET ROZELLE	Ground	E	46	41	46	42	46	42	47	43	0.7	0.9	0.9	1.1	58	54	NO	NO	NO	NO	NO
7.1	31445	19 DENISON STREET ROZELLE	Ground	NW	41	36	41	37	42	37	42	37	0.2	0.3	0.3	0.5	54	49	NO	NO	NO	NO	NO
7.1	31445	19 DENISON STREET ROZELLE	Ground	SW	41	36	41	37	41	37	42	37	0.2	0.4	0.3	0.5	53	49	NO	NO	NO	NO	NO
7.1	31445	19 DENISON STREET ROZELLE	Ground	N	41	37	42	37	42	37	42	37	0.2	0.4	0.2	0.4	54	49	NO	NO	NO	NO	NO
7.1	31445	19 DENISON STREET ROZELLE	Ground	W	42	38	43	38	43	38	43	39	0.5	0.6	0.6	0.8	55	50	NO	NO	NO	NO	NO
7.1	31445	19 DENISON STREET ROZELLE	Ground	SE	45	40	45	41	45	41	46	41	0.5	0.6	0.5	0.8	57	53	NO	NO	NO	NO	NO
7.1	31448	8 PERCY STREET ROZELLE	Ground	NW	42	37	42	38	43	38	43	38	0.1	0.3	0.2	0.4	55	50	NO	NO	NO	NO	NO
7.1	31448	8 PERCY STREET ROZELLE	Ground	SW	45	40	45	41	45	40	46	41	0.5	0.7	0.7	0.9	57	52	NO	NO	NO	NO	NO
7.1	31448	8 PERCY STREET ROZELLE	Ground	S	43	38	43	38	43	38	43	39	0.2	0.3	0.2	0.5	55	50	NO	NO	NO	NO	NO
7.1	31448	8 PERCY STREET ROZELLE	Ground	NE	44	39	44	39	44	39	45	40	0.3	0.4	0.4	0.7	56	51	NO	NO	NO	NO	NO
7.1	31450	221 EVANS STREET ROZELLE	Ground	SE	46	42	47	42	47	42	47	43	0.4	0.4	0.4	0.7	59	54	NO	NO	NO	NO	NO
7.1	31450	221 EVANS STREET ROZELLE	Ground	NE	44	40	45	41	45	40	46	41	0.6	0.7	0.6	0.9	57	52	NO	NO	NO	NO	NO
7.1	31450	221 EVANS STREET ROZELLE	Ground	N	43	38	43	38	43	39	44	39	0.1	0.2	0.1	0.4	55	51	NO	NO	NO	NO	NO
7.1	31451	223 EVANS STREET ROZELLE	Ground	NW	43	38	43	38	43	39	44	39	0.1	0.2	0.1	0.4	55	51	NO	NO	NO	NO	NO
7.1	31451	223 EVANS STREET ROZELLE	Ground	SW	43	39	44	39	44	39	44	40	0.3	0.4	0.4	0.6	56	51	NO	NO	NO	NO	NO
7.1	31451	223 EVANS STREET ROZELLE	Ground	SE	47	43	48	43	48	43	48	44	0.4	0.5	0.4	0.6	60	55	NO	NO	NO	NO	NO
7.1	31458	24 DENISON STREET ROZELLE	Ground	NW	41	37	42	37	42	37	42	38	0.2	0.3	0.2	0.5	54	49	NO	NO	NO	NO	NO
7.1	31458	24 DENISON STREET ROZELLE	Ground	W	43	38	43	39	43	39	44	39	0.5	0.6	0.5	0.8	55	51	NO	NO	NO	NO	NO
7.1	31458	24 DENISON STREET ROZELLE	Ground	SE	41	36	41	37	41	37	42	37	0.2	0.3	0.2	0.5	53	49	NO	NO	NO	NO	NO
7.1	31458	24 DENISON STREET ROZELLE	Ground	NE	45	40	45	41	45	41	46	41	0.6	0.7	0.7	0.9	57	53	NO	NO	NO	NO	NO
7.1	31458	24 DENISON STREET ROZELLE	Ground	NW	42	37	42	37	42	37	42	38	0.2	0.3	0.2	0.5	54	49	NO	NO	NO	NO	NO
7.1	31459	219 EVANS STREET ROZELLE	Ground	NE	43	38	43	39	43	38	44	39	0.5	0.7	0.6	0.9	55	50	NO	NO	NO	NO	NO
7.1	31459	219 EVANS STREET ROZELLE	Ground	NW	43	38	43	38	43	38	43	39	0.1	0.3	0.2	0.4	55	50	NO	NO	NO	NO	NO
7.1	31459	219 EVANS STREET ROZELLE	Ground	SW	45	41	46	41	46	41	46	42	0.7	0.8	0.7	1.0	58	53	NO	NO	NO	NO	NO
7.1	31459	219 EVANS STREET ROZELLE	Ground	SE	47	42	47	43	47	42	48	43	0.5	0.6	0.6	0.8	59	54	NO	NO	NO	NO	NO
7.1	31477	22 DENISON STREET ROZELLE	Ground	W	44	39	44	40	44	39	45	40	0.7	0.8	0.8	1.0	56	51	NO	NO	NO	NO	NO
7.1	31477	22 DENISON STREET ROZELLE	Ground	SE	42	38	43	38	43	38	43	39	0.3	0.4	0.3	0.5	55	50	NO	NO	NO	NO	NO
7.1	31477	22 DENISON STREET ROZELLE	Ground	E	43	39	43	39	44	39	44	39	0.2	0.4	0.4	0.5	56	51	NO	NO	NO	NO	NO
7.1	31477	22 DENISON STREET ROZELLE	Ground	SE	44	39	44	40	44	39	45	40	0.4	0.4	0.4	0.6	56	51	NO	NO	NO	NO	NO
7.1	31477	22 DENISON STREET ROZELLE	Ground	NW	41	37	42	37	42	37	42	37	0.2	0.3	0.2	0.5	54	49	NO	NO	NO	NO	NO
7.1	31478	3 PERCY STREET ROZELLE	Ground	SE	44	39	44	39	44	39	44	40	0.2	0.3	0.2	0.5	56	51	NO	NO	NO	NO	NO
7.1	31478	3 PERCY STREET ROZELLE	Ground	NE	43	39	44	39	44	39	44	40	0.3	0.4	0.3	0.6	56	51	NO	NO	NO	NO	NO
7.1	31478	3 PERCY STREET ROZELLE	Ground	NW	42	38	43	38	43	38	43	38	0.1	0.3	0.2	0.4	55	50	NO	NO	NO	NO	NO
7.1	31478	3 PERCY STREET ROZELLE	Ground	SW	45	41	46	42	46	41	47	42	0.6	0.8	0.8	1.0	58	53	NO	NO	NO	NO	NO
7.1	31478	3 PERCY STREET ROZELLE	Ground	S	46	42	47	42	47	42	47	43	0.5	0.6	0.5	0.8	59	54	NO	NO	NO	NO	NO
7.1	31485	15 DENISON STREET ROZELLE	Ground	SE	42	37	42	37	42	37	43	38	0.2	0.3	0.3	0.5	54	49	NO	NO	NO	NO	NO

NCA	Receiver ID	Address	Floor Level	Facade	Opening Year 2027				Design Year 2037				Increase (Do Smthng - Do Nothing)				NCG project road noise criteria		Do noise levels exceed the cumulative limit with project roads adding ≥2dB to the total noise levels?		Is the contribution from the road project Acute?		Consider further treatment?
					Do Nothing		Do Smthng		Do Nothing		Do Smthng		Opening Year 2027		Design Year 2037								
					Day	Night	Day	Night	Day	Night	Day	Night	Day	Night	Day	Night	Day	Night	Day	Night	$L_{Aeq,15hr}$ ≥ 65dB	$L_{Aeq,9hr}$ ≥ 60dB	
7.1	31496	217 EVANS STREET ROZELLE	Ground	W	43	39	43	39	44	39	44	40	0.4	0.5	0.4	0.7	56	51	NO	NO	NO	NO	NO
7.1	31496	217 EVANS STREET ROZELLE	Ground	SW	45	40	45	41	45	41	46	41	0.4	0.5	0.5	0.7	57	53	NO	NO	NO	NO	NO
7.1	31496	217 EVANS STREET ROZELLE	Ground	SE	47	42	47	42	47	42	48	43	0.2	0.3	0.3	0.5	59	54	NO	NO	NO	NO	NO
7.1	31497	213-215 EVANS STREET ROZELLE	First	NE	46	41	46	41	46	41	47	42	0.4	0.6	0.4	0.6	58	53	NO	NO	NO	NO	NO
7.1	31497	213-215 EVANS STREET ROZELLE	First	NW	44	39	44	39	44	39	45	40	0.0	0.2	0.1	0.3	56	51	NO	NO	NO	NO	NO
7.1	31497	213-215 EVANS STREET ROZELLE	First	SW	49	44	49	45	49	44	50	45	0.6	0.7	0.7	0.9	60	55	NO	NO	NO	NO	NO
7.1	31497	213-215 EVANS STREET ROZELLE	First	NE	49	44	50	45	50	45	50	45	0.4	0.5	0.5	0.6	60	55	NO	NO	NO	NO	NO
7.1	31497	213-215 EVANS STREET ROZELLE	First	SE	49	44	50	45	49	45	50	46	0.7	0.8	0.8	1.0	60	55	NO	NO	NO	NO	NO
7.1	31497	213-215 EVANS STREET ROZELLE	First	SW	49	45	50	46	50	45	51	46	0.8	1.0	1.0	1.2	60	55	NO	NO	NO	NO	NO
7.1	31497	213-215 EVANS STREET ROZELLE	First	SE	51	46	52	47	51	47	52	48	0.7	0.9	0.8	1.1	60	55	NO	NO	NO	NO	NO
7.1	31497	213-215 EVANS STREET ROZELLE	First	NE	48	44	49	45	49	44	50	45	1.1	1.3	1.2	1.5	60	55	NO	NO	NO	NO	NO
7.1	31497	213-215 EVANS STREET ROZELLE	Ground	NE	42	37	42	37	42	37	43	38	0.2	0.4	0.2	0.4	54	49	NO	NO	NO	NO	NO
7.1	31497	213-215 EVANS STREET ROZELLE	Ground	NW	41	36	41	36	41	36	41	36	0.0	0.2	0.1	0.3	53	48	NO	NO	NO	NO	NO
7.1	31497	213-215 EVANS STREET ROZELLE	Ground	NE	46	42	46	42	47	42	47	42	0.2	0.2	0.2	0.4	59	54	NO	NO	NO	NO	NO
7.1	31497	213-215 EVANS STREET ROZELLE	Ground	SE	45	41	46	41	46	41	46	42	0.5	0.6	0.6	0.8	58	53	NO	NO	NO	NO	NO
7.1	31497	213-215 EVANS STREET ROZELLE	Ground	SW	45	41	46	42	46	41	47	42	0.7	0.8	0.8	1.1	58	53	NO	NO	NO	NO	NO
7.1	31497	213-215 EVANS STREET ROZELLE	Ground	SE	48	43	48	43	48	43	49	44	0.5	0.6	0.5	0.7	60	55	NO	NO	NO	NO	NO
7.1	31497	213-215 EVANS STREET ROZELLE	Ground	NE	44	39	45	40	44	39	45	41	0.9	1.0	1.0	1.3	56	51	NO	NO	NO	NO	NO
7.1	31500	12 PERCY STREET ROZELLE	Ground	NE	44	39	44	40	44	39	45	40	0.4	0.5	0.6	0.8	56	51	NO	NO	NO	NO	NO
7.1	31500	12 PERCY STREET ROZELLE	Ground	W	44	40	45	40	45	40	45	41	0.7	0.7	0.7	0.9	57	52	NO	NO	NO	NO	NO
7.1	31501	10 PERCY STREET ROZELLE	Ground	SW	44	39	44	40	44	40	45	40	0.5	0.6	0.5	0.8	56	52	NO	NO	NO	NO	NO
7.1	31501	10 PERCY STREET ROZELLE	Ground	SE	42	38	42	38	43	38	43	38	0.2	0.3	0.2	0.4	55	50	NO	NO	NO	NO	NO
7.1	31501	10 PERCY STREET ROZELLE	Ground	NE	43	39	44	39	44	39	44	40	0.5	0.6	0.5	0.7	56	51	NO	NO	NO	NO	NO
7.1	31502	209 EVANS STREET ROZELLE	First	NW	44	39	44	39	45	40	45	40	0.0	0.2	0.1	0.2	57	52	NO	NO	NO	NO	NO
7.1	31502	209 EVANS STREET ROZELLE	First	SE	51	46	51	47	51	46	52	47	0.6	0.8	0.7	1.0	60	55	NO	NO	NO	NO	NO
7.1	31502	209 EVANS STREET ROZELLE	Ground	NW	41	35	41	36	41	36	41	36	0.0	0.2	0.1	0.2	53	48	NO	NO	NO	NO	NO
7.1	31502	209 EVANS STREET ROZELLE	Ground	SE	48	43	48	44	48	43	49	44	0.4	0.5	0.6	0.8	60	55	NO	NO	NO	NO	NO
7.1	31503	211 EVANS STREET ROZELLE	First	NW	44	39	44	39	45	40	45	40	0.1	0.2	0.0	0.2	57	52	NO	NO	NO	NO	NO
7.1	31503	211 EVANS STREET ROZELLE	First	SE	51	46	52	47	52	47	52	48	0.8	0.9	0.8	1.0	60	55	NO	NO	NO	NO	NO
7.1	31503	211 EVANS STREET ROZELLE	Ground	NW	41	36	41	36	41	36	41	36	0.0	0.2	0.0	0.2	53	48	NO	NO	NO	NO	NO
7.1	31503	211 EVANS STREET ROZELLE	Ground	SE	48	43	48	44	48	43	49	44	0.4	0.6	0.6	0.8	60	55	NO	NO	NO	NO	NO
7.1	31504	5 PERCY STREET ROZELLE	Ground	NE	44	39	44	39	44	39	44	40	0.2	0.4	0.3	0.6	56	51	NO	NO	NO	NO	NO
7.1	31504	5 PERCY STREET ROZELLE	Ground	SW	44	40	45	40	45	40	45	41	0.5	0.6	0.5	0.8	57	52	NO	NO	NO	NO	NO
7.1	31504	5 PERCY STREET ROZELLE	Ground	SE	42	37	42	38	43	38	43	38	0.2	0.3	0.1	0.3	55	50	NO	NO	NO	NO	NO
7.1	31509	3 PERCY STREET ROZELLE	Ground	N	43	38	43	39	44	39	44	39	0.0	0.2	0.1	0.3	56	51	NO	NO	NO	NO	NO
7.1	31509	3 PERCY STREET ROZELLE	Ground	SW	47	42	47	43	47	43	48	44	0.8	0.9	0.8	1.0	59	55	NO	NO	NO	NO	NO
7.1	31509	3 PERCY STREET ROZELLE	Ground	SE	47	42	48	43	47	43	48	44	0.6	0.7	0.6	0.9	59	55	NO	NO	NO	NO	NO
7.1	31509	3 PERCY STREET ROZELLE	Ground	NE	44	40	45	40	45	40	45	41	0.4	0.5	0.5	0.8	57	52	NO	NO	NO	NO	NO
7.1	31510	14 PERCY STREET ROZELLE	Ground	NW	42	37	42	37	42	37	42	38	0.1	0.3	0.1	0.4	54	49	NO	NO	NO	NO	NO
7.1	31510	14 PERCY STREET ROZELLE	Ground	W	43	39	44	39	44	39	44	40	0.4	0.6	0.4	0.8	56	51	NO	NO	NO	NO	NO
7.1	31510	14 PERCY STREET ROZELLE	Ground	NE	44	39	44	40	44	39	45	40	0.4	0.5	0.6	0.8	56	51	NO	NO	NO	NO	NO
7.1	31510	14 PERCY STREET ROZELLE	Ground	N	42	37	42	38	43	38	43	38	0.1	0.2	0.2	0.4	55	50	NO	NO	NO	NO	NO
7.1	31517	7 PERCY STREET ROZELLE	Ground	SW	45	40	45	41	45	41	46	42	0.6	0.7	0.8	1.0	57	53	NO	NO	NO	NO	NO
7.1	31517	7 PERCY STREET ROZELLE	Ground	NE	43	39	44	39	44	39	44	40	0.4	0.4	0.4	0.6	56	51	NO	NO	NO	NO	NO
7.1	31517	7 PERCY STREET ROZELLE	Ground	NW	42	38	43	38	43	38	43	38	0.1	0.2	0.2	0.4	55	50	NO	NO	NO	NO	NO
7.1	31517	7 PERCY STREET ROZELLE	Ground	E	43	38	43	39	44	39	44	39	0.2	0.3	0.2	0.4	56	51	NO	NO	NO	NO	NO
7.1	31519	20 DENISON STREET ROZELLE	Ground	SW	44	39	44	40	44	39	45	40	0.7	0.8	0.8	1.0	56	51	NO	NO	NO	NO	NO
7.1	31519	20 DENISON STREET ROZELLE	Ground	SE	41	36	41	37	42	37	42	37	0.2	0.3	0.2	0.5	54	49	NO	NO	NO	NO	NO
7.1	31519	20 DENISON STREET ROZELLE	Ground	E	43	39	44	39	44	39	44	40	0.3	0.5	0.4	0.6	56	51	NO	NO	NO	NO	NO
7.1	31519	20 DENISON STREET ROZELLE	Ground	S	43	39	44	39	44	39	44	40	0.4	0.6	0.4	0.7	56	51	NO	NO	NO	NO	NO
7.1	31519	20 DENISON STREET ROZELLE	Ground	SW	43	39	44	39	44	39	44	40	0.4	0.5	0.5	0.7	56	51	NO	NO	NO	NO	NO
7.1	31519	20 DENISON STREET ROZELLE	Ground	S	44	40	45	40	45	40	45	41	0.5	0.6	0.6	0.8	57	52	NO	NO	NO	NO	NO
7.1	31519	20 DENISON STREET ROZELLE	Ground	E	45	40	45	41	45	40	46	41	0.7	0.7	0.7	1.0	57	52	NO	NO	NO	NO	NO
7.1	31520	18 DENISON STREET ROZELLE	Ground	N	42	37	42	37	42	37	43	38	0.1	0.3	0.3	0.4	54	49	NO	NO	NO	NO	NO
7.1	31520	18 DENISON STREET ROZELLE	Ground	NE	43	38	43	39	44	39	44	39	0.3	0.4	0.3	0.6	56	51	NO	NO	NO	NO	NO
7.1	31520	18 DENISON STREET ROZELLE	Ground	SW	43	39	44	40	44	39	45	40	0.6	0.7	0.7	1.0	56	51	NO	NO	NO	NO	NO
7.1	31528	207 EVANS STREET ROZELLE	Ground	SE	47	43	48	43	48	43	48	43	0.2	0.3	0.3	0.5	60	55	NO	NO	NO	NO	NO
7.1	31528	207 EVANS STREET ROZELLE	Ground	NE	46	41	46	41	46	41	46	41	0.0	0.2	0.1	0.3	58	53	NO	NO	NO	NO	NO
7.1	31528	207 EVANS STREET ROZELLE	Ground	NW	44	39	44	39	44	39	44	39	0.1	0.2	0.1	0.3	56	51	NO	NO	NO	NO	NO
7.1	31528	207 EVANS STREET ROZELLE	Ground	SW	39	34	39	35	40	35	40	35	0.1	0.2	0.0	0.2	52	47	NO	NO	NO	NO	NO
7.1	31537	16-18 PERCY STREET ROZELLE	Ground	N	42	37	42	37	42	37	42	38	0.2	0.3	0.2	0.3	54	49	NO	NO	NO	NO	NO
7.1	31537	16-18 PERCY STREET ROZELLE	Ground	SW	45	40	45	41	45	40	46	41	0.6	0.8	0.8	1.0	57	52	NO	NO	NO	NO	NO

NCA	Receiver ID	Address	Floor Level	Facade	Opening Year 2027				Design Year 2037				Increase (Do Smthng - Do Nothing)				NCG project road noise criteria		Do noise levels exceed the cumulative limit with project roads adding ≥2dB to the total noise levels?		Is the contribution from the road project Acute?		Consider further treatment?
					Do Nothing		Do Smthng		Do Nothing		Do Smthng		Opening Year 2027		Design Year 2037								
					Day	Night	Day	Night	Day	Night	Day	Night	Day	Night	Day	Night	Day	Night	Day	Night	$L_{Aeq,15hr}$ ≥ 65dB	$L_{Aeq,9hr}$ ≥ 60dB	
7.1	31537	16-18 PERCY STREET ROZELLE	Ground	S	44	40	45	40	45	40	45	41	0.5	0.7	0.6	0.9	57	52	NO	NO	NO	NO	NO
7.1	31537	16-18 PERCY STREET ROZELLE	Ground	SW	44	39	44	40	44	40	45	40	0.5	0.6	0.5	0.8	56	52	NO	NO	NO	NO	NO
7.1	31537	16-18 PERCY STREET ROZELLE	Ground	SE	42	37	42	38	43	38	43	38	0.1	0.3	0.2	0.4	55	50	NO	NO	NO	NO	NO
7.1	31537	16-18 PERCY STREET ROZELLE	Ground	E	44	39	44	40	44	40	45	40	0.4	0.5	0.5	0.7	56	52	NO	NO	NO	NO	NO
7.1	31538	9 PERCY STREET ROZELLE	Ground	W	43	39	44	39	44	39	44	40	0.3	0.4	0.3	0.6	56	51	NO	NO	NO	NO	NO
7.1	31538	9 PERCY STREET ROZELLE	Ground	NE	44	39	44	40	44	39	45	40	0.3	0.5	0.4	0.6	56	51	NO	NO	NO	NO	NO
7.1	31538	9 PERCY STREET ROZELLE	Ground	NW	42	38	42	38	43	38	43	38	0.1	0.3	0.1	0.3	55	50	NO	NO	NO	NO	NO
7.1	31555	20 PERCY STREET ROZELLE	Ground	W	43	39	44	39	44	39	44	40	0.5	0.6	0.5	0.8	56	51	NO	NO	NO	NO	NO
7.1	31555	20 PERCY STREET ROZELLE	Ground	SE	43	38	43	38	43	38	43	39	0.2	0.3	0.2	0.5	55	50	NO	NO	NO	NO	NO
7.1	31555	20 PERCY STREET ROZELLE	Ground	NE	44	40	45	40	45	40	45	41	0.4	0.6	0.5	0.8	57	52	NO	NO	NO	NO	NO
7.1	31555	20 PERCY STREET ROZELLE	Ground	NW	42	37	42	37	42	37	42	38	0.2	0.3	0.2	0.4	54	49	NO	NO	NO	NO	NO
7.1	31557	43 RED LION STREET ROZELLE	Ground	NE	46	41	46	41	46	41	46	41	0.1	0.3	0.1	0.4	58	53	NO	NO	NO	NO	NO
7.1	31557	43 RED LION STREET ROZELLE	Ground	NW	43	38	43	39	44	39	44	39	0.0	0.3	0.1	0.3	56	51	NO	NO	NO	NO	NO
7.1	31557	43 RED LION STREET ROZELLE	Ground	SW	44	40	45	40	45	40	45	41	0.3	0.3	0.3	0.5	57	52	NO	NO	NO	NO	NO
7.1	31557	43 RED LION STREET ROZELLE	Ground	SE	46	41	46	41	46	41	46	42	0.1	0.2	0.2	0.4	58	53	NO	NO	NO	NO	NO
7.1	31560	11 PERCY STREET ROZELLE	Ground	NE	43	39	44	39	44	39	44	40	0.5	0.6	0.6	0.9	56	51	NO	NO	NO	NO	NO
7.1	31560	11 PERCY STREET ROZELLE	Ground	SW	44	40	45	40	45	40	45	41	0.5	0.6	0.6	0.9	57	52	NO	NO	NO	NO	NO
7.1	31560	11 PERCY STREET ROZELLE	Ground	SE	43	38	43	39	44	39	44	39	0.1	0.3	0.1	0.3	56	51	NO	NO	NO	NO	NO
7.1	31561	203 EVANS STREET ROZELLE	First	N	46	41	46	41	46	41	46	41	0.0	0.1	-0.1	0.1	58	53	NO	NO	NO	NO	NO
7.1	31561	203 EVANS STREET ROZELLE	First	SW	48	43	48	44	48	43	49	44	0.6	0.7	0.7	1.0	60	55	NO	NO	NO	NO	NO
7.1	31561	203 EVANS STREET ROZELLE	First	SE	50	45	50	45	50	45	51	46	0.3	0.5	0.3	0.6	60	55	NO	NO	NO	NO	NO
7.1	31561	203 EVANS STREET ROZELLE	Ground	N	42	37	42	37	43	37	43	37	0.0	0.2	0.0	0.1	55	49	NO	NO	NO	NO	NO
7.1	31561	203 EVANS STREET ROZELLE	Ground	SE	47	42	47	42	47	42	48	43	0.2	0.3	0.3	0.5	59	54	NO	NO	NO	NO	NO
7.1	31562	205 EVANS STREET ROZELLE	Ground	NW	42	37	42	37	42	37	42	38	0.2	0.3	0.3	0.5	54	49	NO	NO	NO	NO	NO
7.1	31562	205 EVANS STREET ROZELLE	Ground	SW	46	41	46	42	46	41	47	42	0.5	0.6	0.6	0.8	58	53	NO	NO	NO	NO	NO
7.1	31562	205 EVANS STREET ROZELLE	Ground	SE	47	42	47	42	47	42	47	43	0.2	0.4	0.2	0.4	59	54	NO	NO	NO	NO	NO
7.1	31563	201 EVANS STREET ROZELLE	Ground	SE	47	42	47	43	48	43	48	43	0.2	0.3	0.2	0.4	60	55	NO	NO	NO	NO	NO
7.1	31563	201 EVANS STREET ROZELLE	Ground	NW	43	38	43	38	44	38	44	39	-0.1	0.1	0.0	0.2	56	50	NO	NO	NO	NO	NO
7.1	31567	41 RED LION STREET ROZELLE	Ground	NW	43	38	43	38	43	38	43	39	0.1	0.2	0.1	0.3	55	50	NO	NO	NO	NO	NO
7.1	31567	41 RED LION STREET ROZELLE	Ground	SW	45	41	46	41	46	41	46	42	0.4	0.5	0.6	0.7	58	53	NO	NO	NO	NO	NO
7.1	31567	41 RED LION STREET ROZELLE	Ground	SE	43	38	43	38	43	38	44	39	0.0	0.2	0.1	0.3	55	50	NO	NO	NO	NO	NO
7.1	31567	41 RED LION STREET ROZELLE	Ground	NE	45	40	45	40	45	41	46	41	0.1	0.2	0.1	0.2	57	53	NO	NO	NO	NO	NO
7.1	31568	13 PERCY STREET ROZELLE	Ground	NW	42	37	42	37	42	37	43	38	0.1	0.2	0.2	0.4	54	49	NO	NO	NO	NO	NO
7.1	31568	13 PERCY STREET ROZELLE	Ground	SW	44	40	45	41	45	40	45	41	0.5	0.7	0.7	0.9	57	52	NO	NO	NO	NO	NO
7.1	31568	13 PERCY STREET ROZELLE	Ground	N	42	38	42	38	43	38	43	38	0.1	0.2	0.1	0.3	55	50	NO	NO	NO	NO	NO
7.1	31568	13 PERCY STREET ROZELLE	Ground	NE	43	38	43	39	44	39	44	39	0.1	0.3	0.2	0.4	56	51	NO	NO	NO	NO	NO
7.1	31569	22 PERCY STREET ROZELLE	First	NE	46	41	46	42	46	41	47	42	0.5	0.6	0.6	0.8	58	53	NO	NO	NO	NO	NO
7.1	31569	22 PERCY STREET ROZELLE	First	SE	46	42	47	43	47	42	48	43	0.6	0.7	0.7	1.0	59	54	NO	NO	NO	NO	NO
7.1	31569	22 PERCY STREET ROZELLE	Ground	NE	43	39	44	39	44	39	44	40	0.2	0.4	0.3	0.6	56	51	NO	NO	NO	NO	NO
7.1	31569	22 PERCY STREET ROZELLE	Ground	SE	42	37	42	37	42	37	43	38	0.1	0.3	0.2	0.4	54	49	NO	NO	NO	NO	NO
7.1	31572	39 RED LION STREET ROZELLE	First	NE	47	42	47	42	48	43	48	43	0.0	0.2	0.0	0.2	60	55	NO	NO	NO	NO	NO
7.1	31572	39 RED LION STREET ROZELLE	First	NW	44	39	44	39	44	39	44	39	0.1	0.2	0.1	0.3	56	51	NO	NO	NO	NO	NO
7.1	31572	39 RED LION STREET ROZELLE	First	SW	47	43	48	43	47	43	48	44	0.7	0.7	0.7	0.9	59	55	NO	NO	NO	NO	NO
7.1	31572	39 RED LION STREET ROZELLE	First	SE	48	43	48	44	48	44	49	44	0.3	0.4	0.4	0.6	60	55	NO	NO	NO	NO	NO
7.1	31572	39 RED LION STREET ROZELLE	Ground	NE	44	39	44	39	45	40	45	40	-0.1	0.0	-0.1	0.1	57	52	NO	NO	NO	NO	NO
7.1	31572	39 RED LION STREET ROZELLE	Ground	NW	40	35	40	35	41	36	41	36	0.0	0.2	0.0	0.2	53	48	NO	NO	NO	NO	NO
7.1	31572	39 RED LION STREET ROZELLE	Ground	SW	43	39	44	39	44	39	44	40	0.5	0.6	0.6	0.8	56	51	NO	NO	NO	NO	NO
7.1	31572	39 RED LION STREET ROZELLE	Ground	SE	42	37	42	37	42	37	42	37	0.1	0.2	0.0	0.2	54	49	NO	NO	NO	NO	NO
7.1	31577	48 RED LION STREET ROZELLE	Ground	SW	46	41	46	42	47	42	47	43	0.4	0.6	0.5	0.7	59	54	NO	NO	NO	NO	NO
7.1	31577	48 RED LION STREET ROZELLE	Ground	SE	47	42	47	42	47	42	47	43	0.3	0.4	0.4	0.6	59	54	NO	NO	NO	NO	NO
7.1	31577	48 RED LION STREET ROZELLE	Ground	NE	45	40	45	41	46	41	46	41	-0.1	0.1	0.0	0.2	58	53	NO	NO	NO	NO	NO
7.1	31577	48 RED LION STREET ROZELLE	Ground	NW	44	39	44	39	44	39	44	40	0.0	0.2	0.1	0.3	56	51	NO	NO	NO	NO	NO
7.1	31595	15 PERCY STREET ROZELLE	Ground	W	44	40	45	40	45	40	45	41	0.6	0.7	0.7	0.9	57	52	NO	NO	NO	NO	NO
7.1	31595	15 PERCY STREET ROZELLE	Ground	NE	43	39	44	39	44	39	44	40	0.3	0.5	0.5	0.7	56	51	NO	NO	NO	NO	NO
7.1	31595	15 PERCY STREET ROZELLE	Ground	NW	42	37	42	37	42	37	42	38	0.1	0.3	0.1	0.4	54	49	NO	NO	NO	NO	NO
7.1	31595	15 PERCY STREET ROZELLE	Ground	E	42	38	42	38	43	38	43	38	0.1	0.3	0.2	0.4	55	50	NO	NO	NO	NO	NO
7.1	31601	37 RED LION STREET ROZELLE	Ground	SW	44	40	45	40	45	40	45	41	0.6	0.7	0.7	0.9	57	52	NO	NO	NO	NO	NO
7.1	31601	37 RED LION STREET ROZELLE	Ground	SE	40	35	40	35	41	36	41	36	0.0	0.2	0.0	0.2	53	48	NO	NO	NO	NO	NO
7.1	31601	37 RED LION STREET ROZELLE	Ground	NE	45	40	45	40	45	40	45	41	0.1	0.3	0.2	0.4	57	52	NO	NO	NO	NO	NO
7.1	31602	35 RED LION STREET ROZELLE	Ground	NE	44	40	44	40	45	40	45	40	0.0	0.2	0.2	0.3	57	52	NO	NO	NO	NO	NO
7.1	31602	35 RED LION STREET ROZELLE	Ground	NW	43	38	43	38	43	38	43	39	0.1	0.3	0.0	0.3	55	50	NO	NO	NO	NO	NO
7.1	31602	35 RED LION STREET ROZELLE	Ground	SW	45	41	46	41	46	41	46	42	0.5	0.7	0.6	0.8	58	53	NO	NO	NO	NO	NO

NCA	Receiver ID	Address	Floor Level	Facade	Opening Year 2027				Design Year 2037				Increase (Do Smthng - Do Nothing)				NCG project road noise criteria		Do noise levels exceed the cumulative limit with project roads adding ≥2dB to the total noise levels?		Is the contribution from the road project Acute?		Consider further treatment?
					Do Nothing		Do Smthng		Do Nothing		Do Smthng		Opening Year 2027		Design Year 2037								
					Day	Night	Day	Night	Day	Night	Day	Night	Day	Night	Day	Night	Day	Night	Day	Night	$L_{Aeq,15hr}$ ≥ 65dB	$L_{Aeq,9hr}$ ≥ 60dB	
7.1	31602	35 RED LION STREET ROZELLE	Ground	SE	45	40	45	41	45	41	46	41	0.5	0.7	0.6	0.9	57	53	NO	NO	NO	NO	NO
7.1	31614	193 EVANS STREET ROZELLE	Ground	SE	49	44	49	44	50	44	50	45	0.1	0.2	0.1	0.3	60	55	NO	NO	NO	NO	NO
7.1	31614	193 EVANS STREET ROZELLE	Ground	NE	47	42	47	42	47	42	47	42	-0.1	0.0	0.0	0.2	59	54	NO	NO	NO	NO	NO
7.1	31614	193 EVANS STREET ROZELLE	Ground	NW	45	40	45	40	46	40	46	40	0.0	0.2	0.0	0.2	58	52	NO	NO	NO	NO	NO
7.1	31614	193 EVANS STREET ROZELLE	Ground	NE	44	39	44	39	44	39	45	40	0.0	0.1	0.1	0.3	56	51	NO	NO	NO	NO	NO
7.1	31614	193 EVANS STREET ROZELLE	Ground	NE	44	39	44	39	45	40	45	40	0.0	0.1	0.0	0.3	57	52	NO	NO	NO	NO	NO
7.1	31614	193 EVANS STREET ROZELLE	Ground	NW	44	39	44	40	45	40	45	40	0.0	0.2	0.0	0.2	57	52	NO	NO	NO	NO	NO
7.1	31614	193 EVANS STREET ROZELLE	Ground	SW	44	39	44	39	44	39	45	40	0.0	0.2	0.1	0.4	56	51	NO	NO	NO	NO	NO
7.1	31614	193 EVANS STREET ROZELLE	Ground	NW	44	39	44	39	44	39	44	39	0.0	0.2	0.0	0.2	56	51	NO	NO	NO	NO	NO
7.1	31614	193 EVANS STREET ROZELLE	Ground	NE	45	40	45	40	45	40	45	40	0.0	0.2	0.0	0.2	57	52	NO	NO	NO	NO	NO
7.1	31614	193 EVANS STREET ROZELLE	Ground	NW	44	39	44	39	44	39	44	39	0.1	0.2	0.0	0.2	56	51	NO	NO	NO	NO	NO
7.1	31615	17 PERCY STREET ROZELLE	Ground	NE	43	39	44	39	44	39	44	40	0.3	0.4	0.4	0.6	56	51	NO	NO	NO	NO	NO
7.1	31627	33 RED LION STREET ROZELLE	Ground	SW	44	40	45	40	45	40	45	41	0.3	0.4	0.4	0.6	57	52	NO	NO	NO	NO	NO
7.1	31627	33 RED LION STREET ROZELLE	Ground	SE	44	39	44	39	44	39	45	40	0.0	0.2	0.1	0.3	56	51	NO	NO	NO	NO	NO
7.1	31627	33 RED LION STREET ROZELLE	Ground	NE	45	40	45	40	45	40	45	41	0.1	0.2	0.1	0.4	57	52	NO	NO	NO	NO	NO
7.1	31627	33 RED LION STREET ROZELLE	Ground	NW	43	38	43	38	43	38	43	38	0.1	0.3	0.1	0.3	55	50	NO	NO	NO	NO	NO
7.1	31628	51 BELMORE STREET ROZELLE	Ground	W	45	40	45	41	45	41	46	41	0.3	0.4	0.4	0.6	57	53	NO	NO	NO	NO	NO
7.1	31628	51 BELMORE STREET ROZELLE	Ground	SE	47	42	47	42	47	42	47	43	0.1	0.3	0.2	0.4	59	54	NO	NO	NO	NO	NO
7.1	31628	51 BELMORE STREET ROZELLE	Ground	NE	47	42	47	42	48	43	48	43	-0.1	0.0	-0.1	0.2	60	55	NO	NO	NO	NO	NO
7.1	31628	51 BELMORE STREET ROZELLE	Ground	NW	44	39	44	39	45	40	45	40	0.0	0.2	0.0	0.2	57	52	NO	NO	NO	NO	NO
7.1	31642	31 RED LION STREET ROZELLE	Ground	SW	45	41	46	42	46	41	46	42	0.5	0.6	0.6	0.8	58	53	NO	NO	NO	NO	NO
7.1	31642	31 RED LION STREET ROZELLE	Ground	SE	43	38	43	38	43	38	43	39	0.1	0.3	0.1	0.3	55	50	NO	NO	NO	NO	NO
7.1	31650	46 RED LION STREET ROZELLE	Ground	SW	46	41	46	42	46	42	47	42	0.4	0.5	0.5	0.7	58	54	NO	NO	NO	NO	NO
7.1	31650	46 RED LION STREET ROZELLE	Ground	SE	44	39	44	39	44	39	44	39	0.0	0.2	0.1	0.3	56	51	NO	NO	NO	NO	NO
7.1	31650	46 RED LION STREET ROZELLE	Ground	NE	46	41	46	41	46	41	46	41	0.0	0.1	0.0	0.1	58	53	NO	NO	NO	NO	NO
7.1	31652	40-44 RED LION STREET ROZELLE	Ground	NE	45	40	45	40	45	40	45	41	0.0	0.1	0.1	0.3	57	52	NO	NO	NO	NO	NO
7.1	31652	40-44 RED LION STREET ROZELLE	Ground	NW	43	38	43	38	44	39	44	39	0.1	0.2	0.0	0.3	56	51	NO	NO	NO	NO	NO
7.1	31652	40-44 RED LION STREET ROZELLE	Ground	SW	46	41	46	42	46	42	47	42	0.4	0.5	0.5	0.8	58	54	NO	NO	NO	NO	NO
7.1	31652	40-44 RED LION STREET ROZELLE	Ground	NE	46	41	46	41	46	42	46	42	-0.1	0.0	0.0	0.1	58	54	NO	NO	NO	NO	NO
7.1	31652	40-44 RED LION STREET ROZELLE	Ground	SE	47	42	47	42	47	42	47	43	0.2	0.3	0.2	0.4	59	54	NO	NO	NO	NO	NO
7.1	31652	40-44 RED LION STREET ROZELLE	Ground	NE	45	40	45	41	46	41	46	41	0.0	0.2	0.0	0.2	58	53	NO	NO	NO	NO	NO
7.1	31659	29 RED LION STREET ROZELLE	Ground	NE	44	39	44	40	45	40	45	40	0.1	0.2	0.1	0.4	57	52	NO	NO	NO	NO	NO
7.1	31659	29 RED LION STREET ROZELLE	Ground	SW	44	40	45	40	45	40	45	41	0.4	0.5	0.4	0.7	57	52	NO	NO	NO	NO	NO
7.1	31665	38A RED LION STREET ROZELLE	Ground	SW	46	41	46	42	46	41	47	42	0.4	0.6	0.5	0.7	58	53	NO	NO	NO	NO	NO
7.1	31665	38A RED LION STREET ROZELLE	Ground	SE	43	38	43	38	43	38	43	38	0.1	0.2	0.0	0.2	55	50	NO	NO	NO	NO	NO
7.1	31665	38A RED LION STREET ROZELLE	Ground	NE	44	40	44	40	45	40	45	40	0.0	0.2	0.0	0.2	57	52	NO	NO	NO	NO	NO
7.1	31667	38 RED LION STREET ROZELLE	Ground	NE	45	40	45	40	45	40	45	41	0.0	0.2	0.1	0.3	57	52	NO	NO	NO	NO	NO
7.1	31667	38 RED LION STREET ROZELLE	Ground	SW	46	41	46	42	46	42	47	42	0.4	0.5	0.4	0.7	58	54	NO	NO	NO	NO	NO
7.1	31676	49 BELMORE STREET ROZELLE	Ground	W	45	40	45	41	46	41	46	41	0.4	0.5	0.4	0.7	58	53	NO	NO	NO	NO	NO
7.1	31676	49 BELMORE STREET ROZELLE	Ground	SE	45	39	45	40	45	40	45	40	0.0	0.2	0.0	0.2	57	52	NO	NO	NO	NO	NO
7.1	31676	49 BELMORE STREET ROZELLE	Ground	NE	47	42	47	42	47	42	47	42	0.0	0.1	-0.1	0.2	59	54	NO	NO	NO	NO	NO
7.1	31678	47 BELMORE STREET ROZELLE	Ground	NE	46	41	46	41	47	42	47	42	-0.1	0.0	0.0	0.1	59	54	NO	NO	NO	NO	NO
7.1	31678	47 BELMORE STREET ROZELLE	Ground	NW	42	38	42	38	43	38	43	38	0.0	0.2	0.1	0.2	55	50	NO	NO	NO	NO	NO
7.1	31679	45 BELMORE STREET ROZELLE	Ground	NE	46	41	46	41	46	41	46	41	-0.1	0.1	-0.1	0.2	58	53	NO	NO	NO	NO	NO
7.1	31679	45 BELMORE STREET ROZELLE	Ground	NW	43	38	43	39	44	39	44	39	0.0	0.1	0.1	0.2	56	51	NO	NO	NO	NO	NO
7.1	31679	45 BELMORE STREET ROZELLE	Ground	SW	46	42	47	42	47	42	47	43	0.4	0.5	0.4	0.7	59	54	NO	NO	NO	NO	NO
7.1	31683	36 RED LION STREET ROZELLE	First	NW	43	38	43	39	44	39	44	39	0.1	0.2	0.0	0.3	56	51	NO	NO	NO	NO	NO
7.1	31683	36 RED LION STREET ROZELLE	First	SW	47	43	48	43	48	43	48	44	0.5	0.7	0.6	0.8	60	55	NO	NO	NO	NO	NO
7.1	31683	36 RED LION STREET ROZELLE	First	NE	48	43	48	44	49	44	49	44	0.3	0.4	0.3	0.6	60	55	NO	NO	NO	NO	NO
7.1	31683	36 RED LION STREET ROZELLE	First	NW	44	39	44	39	45	40	45	40	0.0	0.2	0.1	0.2	57	52	NO	NO	NO	NO	NO
7.1	31683	36 RED LION STREET ROZELLE	First	NE	45	40	45	40	45	40	45	40	0.0	0.1	0.0	0.2	57	52	NO	NO	NO	NO	NO
7.1	31683	36 RED LION STREET ROZELLE	Ground	NW	40	35	40	35	40	35	40	35	0.0	0.2	0.0	0.2	52	47	NO	NO	NO	NO	NO
7.1	31683	36 RED LION STREET ROZELLE	Ground	SW	45	40	45	41	45	40	46	41	0.5	0.7	0.7	0.8	57	52	NO	NO	NO	NO	NO
7.1	31683	36 RED LION STREET ROZELLE	Ground	NE	44	39	44	39	44	39	44	39	0.0	0.2	0.1	0.2	56	51	NO	NO	NO	NO	NO
7.1	31683	36 RED LION STREET ROZELLE	Ground	NW	41	35	41	36	41	36	41	36	-0.1	0.2	0.0	0.1	53	48	NO	NO	NO	NO	NO
7.1	31683	36 RED LION STREET ROZELLE	Ground	NE	42	36	41	36	42	37	42	37	-0.1	0.2	-0.1	0.2	54	49	NO	NO	NO	NO	NO
7.1	31695	41 BELMORE STREET ROZELLE	Ground	NE	46	41	46	41	46	41	46	42	0.0	0.1	-0.1	0.2	58	53	NO	NO	NO	NO	NO
7.1	31695	41 BELMORE STREET ROZELLE	Ground	SW	46	42	47	42	47	42	47	43	0.4	0.5	0.4	0.6	59	54	NO	NO	NO	NO	NO
7.1	31696	43 BELMORE STREET ROZELLE	Ground	NE	46	41	46	41	46	41	46	42	0.0	0.1	0.0	0.1	58	53	NO	NO	NO	NO	NO
7.1	31696	43 BELMORE STREET ROZELLE	Ground	SE	43	38	43	38	43	38	43	38	0.0	0.1	0.0	0.2	55	50	NO	NO	NO	NO	NO
7.1	31722	34A RED LION STREET ROZELLE	Ground	SW	45	40	46	41	45	41	46	42	0.6	0.7	0.6	0.8	57	53	NO	NO	NO	NO	NO
7.1	31722	34A RED LION STREET ROZELLE	Ground	SE	41	36	41	36	42	36	42	37	0.0	0.2	0.0	0.1	54	48	NO	NO	NO	NO	NO

NCA	Receiver ID	Address	Floor Level	Facade	Opening Year 2027				Design Year 2037				Increase (Do Smthng - Do Nothing)				NCG project road noise criteria		Do noise levels exceed the cumulative limit with project roads adding ≥2dB to the total noise levels?		Is the contribution from the road project Acute?		Consider further treatment?
					Do Nothing		Do Smthng		Do Nothing		Do Smthng		Opening Year 2027		Design Year 2037								
					Day	Night	Day	Night	Day	Night	Day	Night	Day	Night	Day	Night	Day	Night	Day	Night	$L_{Aeq,15hr}$ ≥ 65dB	$L_{Aeq,9hr}$ ≥ 60dB	
7.1	31722	34A RED LION STREET ROZELLE	Ground	SE	45	40	45	41	45	41	46	41	0.1	0.3	0.2	0.4	57	53	NO	NO	NO	NO	NO
7.1	31722	34A RED LION STREET ROZELLE	Ground	NE	42	38	43	38	43	38	43	39	0.6	0.7	0.7	0.9	55	50	NO	NO	NO	NO	NO
7.1	31724	39 BELMORE STREET ROZELLE	Ground	NE	46	41	46	41	46	41	46	41	-0.1	0.1	0.0	0.2	58	53	NO	NO	NO	NO	NO
7.1	31724	39 BELMORE STREET ROZELLE	Ground	SW	46	41	46	42	47	42	47	42	0.4	0.5	0.4	0.7	59	54	NO	NO	NO	NO	NO
7.1	31726	37 BELMORE STREET ROZELLE	Ground	NE	46	41	46	41	47	41	47	42	-0.1	0.1	0.0	0.2	59	53	NO	NO	NO	NO	NO
7.1	31726	37 BELMORE STREET ROZELLE	Ground	SW	44	39	44	39	44	39	44	40	0.1	0.3	0.2	0.3	56	51	NO	NO	NO	NO	NO
7.1	31771	35 BELMORE STREET ROZELLE	Ground	NW	43	38	43	38	44	39	44	39	0.0	0.3	0.1	0.3	56	51	NO	NO	NO	NO	NO
7.1	31771	35 BELMORE STREET ROZELLE	Ground	SW	46	41	46	42	46	42	47	43	0.4	0.6	0.6	0.8	58	54	NO	NO	NO	NO	NO
7.1	31771	35 BELMORE STREET ROZELLE	Ground	NE	46	41	46	41	46	41	46	42	0.0	0.1	0.0	0.2	58	53	NO	NO	NO	NO	NO
7.1	31781	33 BELMORE STREET ROZELLE	Ground	NE	45	41	45	41	46	41	46	41	-0.1	0.1	-0.1	0.2	58	53	NO	NO	NO	NO	NO
7.1	31781	33 BELMORE STREET ROZELLE	Ground	SW	44	40	45	40	45	40	45	41	0.2	0.3	0.2	0.5	57	52	NO	NO	NO	NO	NO
8.1	32166	139 MULLENS STREET ROZELLE	Ground	W	46	41	46	41	47	41	46	41	-0.3	-0.2	-0.3	-0.2	59	53	NO	NO	NO	NO	NO
8.1	32168	141 MULLENS STREET ROZELLE	Ground	W	47	42	47	42	47	43	47	42	-0.3	-0.1	-0.3	-0.2	59	55	NO	NO	NO	NO	NO
8.1	32170	153 MULLENS STREET ROZELLE	First	S	46	41	45	41	46	41	46	41	-0.4	-0.1	-0.3	-0.2	58	53	NO	NO	NO	NO	NO
8.1	32170	153 MULLENS STREET ROZELLE	First	E	48	43	47	43	48	44	47	43	-0.5	-0.4	-0.6	-0.4	60	55	NO	NO	NO	NO	NO
8.1	32170	153 MULLENS STREET ROZELLE	First	N	44	39	44	39	44	40	44	39	-0.4	-0.2	-0.4	-0.2	56	52	NO	NO	NO	NO	NO
8.1	32170	153 MULLENS STREET ROZELLE	First	W	48	43	48	43	49	44	49	44	-0.2	-0.1	-0.2	-0.1	60	55	NO	NO	NO	NO	NO
8.1	32170	153 MULLENS STREET ROZELLE	Ground	S	42	37	42	37	42	37	42	37	-0.4	-0.2	-0.3	-0.2	54	49	NO	NO	NO	NO	NO
8.1	32170	153 MULLENS STREET ROZELLE	Ground	E	46	42	45	41	46	42	46	41	-0.6	-0.3	-0.5	-0.4	58	54	NO	NO	NO	NO	NO
8.1	32170	153 MULLENS STREET ROZELLE	Ground	N	40	36	40	35	41	36	40	36	-0.4	-0.2	-0.4	-0.2	53	48	NO	NO	NO	NO	NO
8.1	32170	153 MULLENS STREET ROZELLE	Ground	W	46	41	46	41	47	42	47	42	-0.2	-0.1	-0.2	-0.1	59	54	NO	NO	NO	NO	NO
8.1	32172	1A PERRETT STREET ROZELLE	Ground	N	43	39	43	38	44	39	43	39	-0.4	-0.2	-0.4	-0.2	56	51	NO	NO	NO	NO	NO
8.1	32172	1A PERRETT STREET ROZELLE	Ground	W	45	41	45	40	46	41	45	41	-0.4	-0.2	-0.4	-0.3	58	53	NO	NO	NO	NO	NO
8.1	32174	1 PERRETT STREET ROZELLE	Ground	E	45	40	44	40	45	40	45	40	-0.3	-0.2	-0.3	-0.2	57	52	NO	NO	NO	NO	NO
8.1	32174	1 PERRETT STREET ROZELLE	Ground	N	43	39	43	38	44	39	43	39	-0.4	-0.2	-0.3	-0.3	56	51	NO	NO	NO	NO	NO
8.1	32174	1 PERRETT STREET ROZELLE	Ground	W	46	41	46	41	47	42	47	42	-0.3	-0.1	-0.3	-0.1	59	54	NO	NO	NO	NO	NO
8.1	32174	1 PERRETT STREET ROZELLE	Ground	S	46	42	46	42	47	42	46	42	-0.4	-0.2	-0.4	-0.2	59	54	NO	NO	NO	NO	NO
8.1	32174	1 PERRETT STREET ROZELLE	Ground	E	45	41	45	41	46	41	46	41	-0.3	-0.2	-0.3	-0.2	58	53	NO	NO	NO	NO	NO
8.1	32176	22 MOORE STREET ROZELLE	Ground	E	45	40	44	40	45	40	45	40	-0.4	-0.2	-0.4	-0.2	57	52	NO	NO	NO	NO	NO
8.1	32176	22 MOORE STREET ROZELLE	Ground	N	43	39	43	38	44	39	44	39	-0.4	-0.2	-0.3	-0.2	56	51	NO	NO	NO	NO	NO
8.1	32176	22 MOORE STREET ROZELLE	Ground	W	45	40	45	40	45	40	45	40	-0.3	-0.2	-0.3	-0.1	57	52	NO	NO	NO	NO	NO
8.1	32176	22 MOORE STREET ROZELLE	Ground	N	43	39	43	38	44	39	44	39	-0.4	-0.2	-0.3	-0.2	57	52	NO	NO	NO	NO	NO
8.1	32176	22 MOORE STREET ROZELLE	Ground	W	45	40	45	40	45	40	45	40	-0.3	-0.2	-0.3	-0.1	57	52	NO	NO	NO	NO	NO
8.1	32178	20 MOORE STREET ROZELLE	Ground	W	44	39	43	39	44	39	44	39	-0.2	-0.1	-0.3	-0.2	56	51	NO	NO	NO	NO	NO
8.1	32178	20 MOORE STREET ROZELLE	Ground	S	41	36	41	36	42	37	41	36	-0.4	-0.2	-0.3	-0.2	54	49	NO	NO	NO	NO	NO
8.1	32178	20 MOORE STREET ROZELLE	Ground	E	48	43	47	43	48	43	47	43	-0.6	-0.4	-0.5	-0.3	60	55	NO	NO	NO	NO	NO
8.1	32180	24A MOORE STREET ROZELLE	First	S	49	44	49	44	49	45	49	44	-0.4	-0.2	-0.4	-0.2	60	55	NO	NO	NO	NO	NO
8.1	32180	24A MOORE STREET ROZELLE	First	E	49	45	49	45	50	45	49	45	-0.5	-0.3	-0.5	-0.4	60	55	NO	NO	NO	NO	NO
8.1	32180	24A MOORE STREET ROZELLE	First	S	47	42	47	42	48	43	47	42	-0.2	-0.1	-0.3	-0.1	60	55	NO	NO	NO	NO	NO
8.1	32180	24A MOORE STREET ROZELLE	First	W	47	42	47	42	47	42	47	42	-0.2	-0.1	-0.2	-0.1	59	54	NO	NO	NO	NO	NO
8.1	32180	24A MOORE STREET ROZELLE	Ground	S	43	38	43	38	44	39	43	39	-0.4	-0.1	-0.3	-0.2	56	51	NO	NO	NO	NO	NO
8.1	32180	24A MOORE STREET ROZELLE	Ground	E	48	43	47	43	48	43	47	43	-0.5	-0.3	-0.5	-0.4	60	55	NO	NO	NO	NO	NO
8.1	32180	24A MOORE STREET ROZELLE	Ground	S	45	40	45	40	46	41	46	40	-0.3	-0.1	-0.2	-0.1	58	53	NO	NO	NO	NO	NO
8.1	32180	24A MOORE STREET ROZELLE	Ground	W	45	40	45	40	45	40	45	40	-0.1	0.0	-0.2	0.0	57	52	NO	NO	NO	NO	NO
8.1	32182	87 MANSFIELD STREET ROZELLE	First	N	45	40	44	40	45	40	45	40	-0.3	-0.2	-0.4	-0.2	57	52	NO	NO	NO	NO	NO
8.1	32182	87 MANSFIELD STREET ROZELLE	First	S	50	45	50	45	50	45	50	45	-0.3	-0.2	-0.4	-0.2	60	55	NO	NO	NO	NO	NO
8.1	32182	87 MANSFIELD STREET ROZELLE	Ground	N	41	36	40	36	41	36	41	36	-0.4	-0.2	-0.3	-0.2	53	48	NO	NO	NO	NO	NO
8.1	32182	87 MANSFIELD STREET ROZELLE	Ground	S	49	44	48	44	49	44	49	44	-0.4	-0.2	-0.3	-0.2	60	55	NO	NO	NO	NO	NO
8.1	32184	83 MANSFIELD STREET ROZELLE	First	N	44	40	44	40	45	40	45	40	-0.3	-0.1	-0.3	-0.2	57	52	NO	NO	NO	NO	NO
8.1	32184	83 MANSFIELD STREET ROZELLE	First	S	50	45	50	45	50	45	50	45	-0.4	-0.2	-0.3	-0.2	60	55	NO	NO	NO	NO	NO
8.1	32184	83 MANSFIELD STREET ROZELLE	Ground	N	41	36	40	36	41	36	41	36	-0.4	-0.2	-0.3	-0.2	53	48	NO	NO	NO	NO	NO
8.1	32184	83 MANSFIELD STREET ROZELLE	Ground	S	49	44	48	44	49	44	49	44	-0.4	-0.2	-0.4	-0.2	60	55	NO	NO	NO	NO	NO
8.1	32186	81 MANSFIELD STREET ROZELLE	First	N	45	40	44	40	45	40	45	40	-0.3	-0.2	-0.3	-0.3	57	52	NO	NO	NO	NO	NO
8.1	32186	81 MANSFIELD STREET ROZELLE	First	S	50	45	50	45	50	45	50	45	-0.3	-0.2	-0.4	-0.3	60	55	NO	NO	NO	NO	NO
8.1	32186	81 MANSFIELD STREET ROZELLE	First	E	48	44	48	43	48	44	48	44	-0.5	-0.3	-0.5	-0.3	60	55	NO	NO	NO	NO	NO
8.1	32186	81 MANSFIELD STREET ROZELLE	Ground	N	41	36	40	36	41	36	41	36	-0.3	-0.2	-0.4	-0.2	53	48	NO	NO	NO	NO	NO
8.1	32186	81 MANSFIELD STREET ROZELLE	Ground	S	49	44	48	44	49	44	49	44	-0.4	-0.2	-0.3	-0.2	60	55	NO	NO	NO	NO	NO
8.1	32186	81 MANSFIELD STREET ROZELLE	Ground	E	46	42	45	41	46	42	46	42	-0.6	-0.3	-0.6	-0.4	58	54	NO	NO	NO	NO	NO
8.1	32188	121 MANSFIELD STREET ROZELLE	Ground	N	47	42	47	42	47	43	47	42	-0.4	-0.3	-0.5	-0.3	59	55	NO	NO	NO	NO	NO
8.1	32188	121 MANSFIELD STREET ROZELLE	Ground	SW	52	48	52	47	52	48	52	47	-0.5	-0.4	-0.6	-0.4	60	55	NO	NO	NO	NO	NO
8.1	32189	117 MANSFIELD STREET ROZELLE	First	N	48	43	47	43	48	43	47	43	-0.5	-0.3	-0.5	-0.4	60	55	NO	NO	NO	NO	NO
8.1	32189	117 MANSFIELD STREET ROZELLE	First	SW	54	50	54	49	55	50	54	49	-0.4	-0.3	-0.5	-0.4	60	55	NO	NO	NO	NO	NO
8.1	32189	117 MANSFIELD STREET ROZELLE	First	E	54	50	54	49	55	50	54	50	-0.4	-0.3	-0.4	-0.3	60	55	NO	NO	NO	NO	NO
8.1	32189	117 MANSFIELD STREET ROZELLE	Ground	N	42	37	41	37	42	37	42	37	-0.4	-0.3	-0.4	-0.3	54	49	NO	NO	NO	NO	NO

NCA	Receiver ID	Address	Floor Level	Facade	Opening Year 2027				Design Year 2037				Increase (Do Smthng - Do Nothing)				NCG project road noise criteria		Do noise levels exceed the cumulative limit with project roads adding ≥2dB to the total noise levels?		Is the contribution from the road project Acute?		Consider further treatment?
					Do Nothing		Do Smthng		Do Nothing		Do Smthng		Opening Year 2027		Design Year 2037								
					Day	Night	Day	Night	Day	Night	Day	Night	Day	Night	Day	Night	Day	Night	Day	Night	$L_{Aeq,15hr}$ ≥ 65dB	$L_{Aeq,9hr}$ ≥ 60dB	
8.1	32189	117 MANSFIELD STREET ROZELLE	Ground	SW	51	47	51	47	52	47	51	47	-0.6	-0.4	-0.5	-0.4	60	55	NO	NO	NO	NO	NO
8.1	32326	53 MANSFIELD STREET ROZELLE	First	N	46	41	46	41	47	42	46	41	-0.3	-0.2	-0.4	-0.2	59	54	NO	NO	NO	NO	NO
8.1	32326	53 MANSFIELD STREET ROZELLE	First	W	52	48	52	48	53	48	52	48	-0.5	-0.3	-0.5	-0.3	60	55	NO	NO	NO	NO	NO
8.1	32326	53 MANSFIELD STREET ROZELLE	First	S	53	49	53	48	54	49	53	49	-0.5	-0.3	-0.5	-0.3	60	55	NO	NO	NO	NO	NO
8.1	32326	53 MANSFIELD STREET ROZELLE	First	E	55	51	55	50	56	51	55	51	-0.6	-0.6	-0.7	-0.6	60	55	NO	NO	NO	NO	NO
8.1	32326	53 MANSFIELD STREET ROZELLE	Ground	N	42	38	42	37	43	38	43	38	-0.4	-0.2	-0.3	-0.2	55	50	NO	NO	NO	NO	NO
8.1	32326	53 MANSFIELD STREET ROZELLE	Ground	W	50	45	49	45	50	45	50	45	-0.5	-0.2	-0.4	-0.3	60	55	NO	NO	NO	NO	NO
8.1	32326	53 MANSFIELD STREET ROZELLE	Ground	S	50	46	50	45	50	46	50	46	-0.4	-0.3	-0.5	-0.2	60	55	NO	NO	NO	NO	NO
8.1	32326	53 MANSFIELD STREET ROZELLE	Ground	E	51	47	50	46	51	47	51	46	-0.7	-0.5	-0.6	-0.5	60	55	NO	NO	NO	NO	NO
8.1	32327	39 MANSFIELD STREET ROZELLE	Ground	E	47	43	47	43	48	43	47	43	-0.5	-0.3	-0.6	-0.4	60	55	NO	NO	NO	NO	NO
8.1	32327	39 MANSFIELD STREET ROZELLE	Ground	N	46	41	45	41	46	42	46	41	-0.5	-0.3	-0.5	-0.3	58	54	NO	NO	NO	NO	NO
8.1	32327	39 MANSFIELD STREET ROZELLE	Ground	S	51	47	51	47	52	47	51	47	-0.5	-0.4	-0.5	-0.3	60	55	NO	NO	NO	NO	NO
8.1	32328	33 MANSFIELD STREET ROZELLE	Ground	N	45	41	45	41	46	41	45	41	-0.4	-0.3	-0.5	-0.3	58	53	NO	NO	NO	NO	NO
8.1	32328	33 MANSFIELD STREET ROZELLE	Ground	S	51	47	51	46	51	47	51	46	-0.5	-0.4	-0.5	-0.4	60	55	NO	NO	NO	NO	NO
8.1	32329	45 MANSFIELD STREET ROZELLE	Ground	E	52	47	51	47	52	48	51	47	-0.6	-0.4	-0.6	-0.4	60	55	NO	NO	NO	NO	NO
8.1	32329	45 MANSFIELD STREET ROZELLE	Ground	N	46	41	45	41	46	41	45	41	-0.4	-0.3	-0.5	-0.3	58	53	NO	NO	NO	NO	NO
8.1	32329	45 MANSFIELD STREET ROZELLE	Ground	SE	54	49	53	49	54	49	53	49	-0.6	-0.3	-0.5	-0.3	60	55	NO	NO	NO	NO	NO
8.1	32329	45 MANSFIELD STREET ROZELLE	Ground	E	47	43	47	43	48	43	47	43	-0.5	-0.3	-0.5	-0.4	60	55	NO	NO	NO	NO	NO
8.1	32330	51 MANSFIELD STREET ROZELLE	First	NE	46	41	45	41	46	42	46	41	-0.5	-0.3	-0.5	-0.4	58	54	NO	NO	NO	NO	NO
8.1	32330	51 MANSFIELD STREET ROZELLE	First	W	52	48	52	47	53	48	52	48	-0.5	-0.2	-0.4	-0.2	60	55	NO	NO	NO	NO	NO
8.1	32330	51 MANSFIELD STREET ROZELLE	First	S	58	53	57	53	58	54	57	53	-0.7	-0.4	-0.6	-0.5	60	55	NO	NO	NO	NO	NO
8.1	32330	51 MANSFIELD STREET ROZELLE	Ground	NE	42	37	41	37	42	38	42	37	-0.5	-0.3	-0.5	-0.4	54	50	NO	NO	NO	NO	NO
8.1	32330	51 MANSFIELD STREET ROZELLE	Ground	W	49	44	49	44	49	45	49	44	-0.4	-0.2	-0.4	-0.3	60	55	NO	NO	NO	NO	NO
8.1	32330	51 MANSFIELD STREET ROZELLE	Ground	S	53	49	53	49	54	49	53	49	-0.5	-0.4	-0.5	-0.4	60	55	NO	NO	NO	NO	NO
8.1	32331	31 MANSFIELD STREET ROZELLE	First	S	56	52	55	51	56	52	56	51	-0.6	-0.5	-0.6	-0.5	60	55	NO	NO	NO	NO	NO
8.1	32331	31 MANSFIELD STREET ROZELLE	First	E	54	49	53	49	54	50	53	49	-0.7	-0.4	-0.6	-0.5	60	55	NO	NO	NO	NO	NO
8.1	32331	31 MANSFIELD STREET ROZELLE	First	N	43	38	43	38	43	38	43	38	-0.4	-0.2	-0.3	-0.3	55	50	NO	NO	NO	NO	NO
8.1	32331	31 MANSFIELD STREET ROZELLE	Second	S	60	55	59	55	60	56	59	55	-0.6	-0.5	-0.6	-0.5	60	55	NO	NO	NO	NO	NO
8.1	32331	31 MANSFIELD STREET ROZELLE	Second	E	58	53	57	53	58	54	57	53	-0.7	-0.4	-0.7	-0.6	60	55	NO	NO	NO	NO	NO
8.1	32331	31 MANSFIELD STREET ROZELLE	Second	N	47	42	46	42	47	42	47	42	-0.3	-0.3	-0.4	-0.3	59	54	NO	NO	NO	NO	NO
8.1	32331	31 MANSFIELD STREET ROZELLE	Second	W	57	52	56	52	57	53	56	52	-0.6	-0.3	-0.6	-0.4	60	55	NO	NO	NO	NO	NO
8.1	32331	31 MANSFIELD STREET ROZELLE	Ground	S	51	46	50	46	51	47	51	46	-0.6	-0.3	-0.5	-0.4	60	55	NO	NO	NO	NO	NO
8.1	32331	31 MANSFIELD STREET ROZELLE	Ground	E	49	44	48	44	49	45	48	44	-0.7	-0.4	-0.7	-0.5	60	55	NO	NO	NO	NO	NO
8.1	32331	31 MANSFIELD STREET ROZELLE	Ground	N	40	35	39	35	40	35	40	35	-0.4	-0.2	-0.4	-0.3	52	47	NO	NO	NO	NO	NO
8.1	32332	47 MANSFIELD STREET ROZELLE	Ground	N	45	40	44	40	45	41	45	40	-0.5	-0.3	-0.5	-0.3	57	53	NO	NO	NO	NO	NO
8.1	32332	47 MANSFIELD STREET ROZELLE	Ground	S	54	49	53	49	54	50	53	49	-0.6	-0.4	-0.6	-0.4	60	55	NO	NO	NO	NO	NO
8.1	32333	49 MANSFIELD STREET ROZELLE	First	SW	58	53	57	53	58	54	57	53	-0.6	-0.4	-0.7	-0.4	60	55	NO	NO	NO	NO	NO
8.1	32333	49 MANSFIELD STREET ROZELLE	Ground	SW	53	49	53	49	54	49	53	49	-0.6	-0.3	-0.6	-0.3	60	55	NO	NO	NO	NO	NO
8.1	32334	37 MANSFIELD STREET ROZELLE	Ground	N	45	41	45	41	46	41	45	41	-0.5	-0.3	-0.5	-0.3	58	53	NO	NO	NO	NO	NO
8.1	32334	37 MANSFIELD STREET ROZELLE	Ground	S	51	46	50	46	51	47	51	46	-0.5	-0.4	-0.5	-0.4	60	55	NO	NO	NO	NO	NO
8.1	32335	43 MANSFIELD STREET ROZELLE	Ground	NE	47	43	47	42	47	43	47	43	-0.5	-0.4	-0.6	-0.4	59	55	NO	NO	NO	NO	NO
8.1	32335	43 MANSFIELD STREET ROZELLE	Ground	S	52	48	52	47	52	48	52	48	-0.5	-0.3	-0.5	-0.4	60	55	NO	NO	NO	NO	NO
8.1	32336	35 MANSFIELD STREET ROZELLE	Ground	E	47	43	47	43	48	43	47	43	-0.6	-0.3	-0.6	-0.3	60	55	NO	NO	NO	NO	NO
8.1	32336	35 MANSFIELD STREET ROZELLE	Ground	N	46	41	45	41	46	42	46	41	-0.5	-0.3	-0.4	-0.3	58	54	NO	NO	NO	NO	NO
8.1	32336	35 MANSFIELD STREET ROZELLE	Ground	S	51	47	51	46	52	47	51	47	-0.6	-0.3	-0.6	-0.4	60	55	NO	NO	NO	NO	NO
8.1	32337	41 MANSFIELD STREET ROZELLE	Ground	N	46	41	45	41	46	41	46	41	-0.4	-0.3	-0.5	-0.3	58	53	NO	NO	NO	NO	NO
8.1	32337	41 MANSFIELD STREET ROZELLE	Ground	W	48	44	48	44	49	44	48	44	-0.5	-0.3	-0.5	-0.3	60	55	NO	NO	NO	NO	NO
8.1	32337	41 MANSFIELD STREET ROZELLE	Ground	E	50	45	49	45	50	46	49	45	-0.6	-0.3	-0.6	-0.3	60	55	NO	NO	NO	NO	NO
8.1	32337	41 MANSFIELD STREET ROZELLE	Ground	S	51	46	50	46	51	47	51	46	-0.6	-0.3	-0.5	-0.4	60	55	NO	NO	NO	NO	NO
8.1	32378	29 MANSFIELD STREET ROZELLE	First	E	54	49	53	49	54	50	53	49	-0.6	-0.5	-0.7	-0.5	60	55	NO	NO	NO	NO	NO
8.1	32378	29 MANSFIELD STREET ROZELLE	First	N	46	41	46	41	47	42	46	41	-0.4	-0.2	-0.4	-0.3	59	54	NO	NO	NO	NO	NO
8.1	32378	29 MANSFIELD STREET ROZELLE	First	W	53	49	52	48	53	49	53	49	-0.6	-0.3	-0.6	-0.3	60	55	NO	NO	NO	NO	NO
8.1	32378	29 MANSFIELD STREET ROZELLE	First	S	56	52	55	51	56	52	56	51	-0.6	-0.4	-0.7	-0.5	60	55	NO	NO	NO	NO	NO
8.1	32378	29 MANSFIELD STREET ROZELLE	Ground	E	48	44	48	44	49	44	48	44	-0.7	-0.4	-0.6	-0.5	60	55	NO	NO	NO	NO	NO
8.1	32378	29 MANSFIELD STREET ROZELLE	Ground	N	42	38	42	37	43	38	43	38	-0.4	-0.2	-0.4	-0.3	55	50	NO	NO	NO	NO	NO
8.1	32378	29 MANSFIELD STREET ROZELLE	Ground	W	50	45	49	45	50	46	49	45	-0.5	-0.3	-0.6	-0.4	60	55	NO	NO	NO	NO	NO
8.1	32378	29 MANSFIELD STREET ROZELLE	Ground	S	51	47	50	46	51	47	51	46	-0.5	-0.3	-0.5	-0.4	60	55	NO	NO	NO	NO	NO
8.1	32386	61 MANSFIELD STREET ROZELLE	First	N	46	41	46	41	46	42	46	41	-0.3	-0.1	-0.4	-0.2	58	54	NO	NO	NO	NO	NO
8.1	32386	61 MANSFIELD STREET ROZELLE	First	W	50	45	50	45	51	46	50	46	-0.3	-0.2	-0.3	-0.2	60	55	NO	NO	NO	NO	NO
8.1	32386	61 MANSFIELD STREET ROZELLE	Ground	N	42	37	42	37	42	37	42	37	-0.3	-0.2	-0.4	-0.2	54	49	NO	NO	NO	NO	NO
8.1	32386	61 MANSFIELD STREET ROZELLE	Ground	W	48	43	47	43	48	43	48	43	-0.3	-0.1	-0.3	-0.2	60	55	NO	NO	NO	NO	NO
8.1	32387	59 MANSFIELD STREET ROZELLE	First	NE	47	42	46	42	47	43	47	42	-0.6	-0.3	-0.5	-0.4	59	55	NO	NO	NO	NO	NO

NCA	Receiver ID	Address	Floor Level	Facade	Opening Year 2027				Design Year 2037				Increase (Do Smthng - Do Nothing)				NCG project road noise criteria		Do noise levels exceed the cumulative limit with project roads adding ≥2dB to the total noise levels?		Is the contribution from the road project Acute?		Consider further treatment?
					Do Nothing		Do Smthng		Do Nothing		Do Smthng		Opening Year 2027		Design Year 2037								
					Day	Night	Day	Night	Day	Night	Day	Night	Day	Night	Day	Night	Day	Night	Day	Night	$L_{Aeq,15hr}$ ≥ 65dB	$L_{Aeq,9hr}$ ≥ 60dB	
8.1	32387	59 MANSFIELD STREET ROZELLE	First	SW	53	48	52	48	53	48	53	48	-0.5	-0.3	-0.5	-0.3	60	55	NO	NO	NO	NO	NO
8.1	32387	59 MANSFIELD STREET ROZELLE	Ground	NE	43	39	43	38	43	39	43	39	-0.5	-0.3	-0.5	-0.4	55	51	NO	NO	NO	NO	NO
8.1	32387	59 MANSFIELD STREET ROZELLE	Ground	SW	49	45	49	44	50	45	50	45	-0.4	-0.3	-0.3	-0.2	60	55	NO	NO	NO	NO	NO
8.1	32388	55-57 MANSFIELD STREET ROZELLE	Ground	N	45	41	45	40	45	41	45	41	-0.5	-0.3	-0.4	-0.2	57	53	NO	NO	NO	NO	NO
8.1	32388	55-57 MANSFIELD STREET ROZELLE	Ground	NE	46	42	46	42	46	42	46	42	-0.5	-0.3	-0.5	-0.3	58	54	NO	NO	NO	NO	NO
8.1	32388	55-57 MANSFIELD STREET ROZELLE	Ground	S	51	46	50	46	51	46	50	46	-0.5	-0.2	-0.4	-0.3	60	55	NO	NO	NO	NO	NO
8.1	32388	55-57 MANSFIELD STREET ROZELLE	Ground	E	49	45	49	45	50	45	49	45	-0.5	-0.3	-0.5	-0.3	60	55	NO	NO	NO	NO	NO
8.1	32393	2 ROSSER STREET ROZELLE	First	E	53	49	53	48	53	49	53	49	-0.7	-0.5	-0.6	-0.5	60	55	NO	NO	NO	NO	NO
8.1	32393	2 ROSSER STREET ROZELLE	First	W	54	49	54	49	54	50	54	49	-0.5	-0.3	-0.5	-0.3	60	55	NO	NO	NO	NO	NO
8.1	32393	2 ROSSER STREET ROZELLE	First	S	50	46	50	45	51	46	51	46	-0.3	-0.2	-0.4	-0.3	60	55	NO	NO	NO	NO	NO
8.1	32393	2 ROSSER STREET ROZELLE	Ground	E	49	45	49	45	50	45	49	45	-0.6	-0.5	-0.7	-0.5	60	55	NO	NO	NO	NO	NO
8.1	32393	2 ROSSER STREET ROZELLE	Ground	W	51	46	50	46	51	46	51	46	-0.5	-0.3	-0.5	-0.3	60	55	NO	NO	NO	NO	NO
8.1	32393	2 ROSSER STREET ROZELLE	Ground	S	47	42	46	41	47	42	47	42	-0.3	-0.1	-0.2	-0.2	59	54	NO	NO	NO	NO	NO
8.1	32398	6 SMITH STREET ROZELLE	Ground	N	46	41	45	41	46	41	46	41	-0.4	-0.2	-0.4	-0.3	58	53	NO	NO	NO	NO	NO
8.1	32398	6 SMITH STREET ROZELLE	Ground	W	53	49	53	49	54	49	53	49	-0.6	-0.3	-0.6	-0.4	60	55	NO	NO	NO	NO	NO
8.1	32398	6 SMITH STREET ROZELLE	Ground	S	53	49	53	49	54	49	53	49	-0.6	-0.3	-0.6	-0.4	60	55	NO	NO	NO	NO	NO
8.1	32398	6 SMITH STREET ROZELLE	Ground	E	49	44	48	44	49	45	49	44	-0.6	-0.3	-0.6	-0.4	60	55	NO	NO	NO	NO	NO
8.1	32407	1 ROSSER STREET ROZELLE	Ground	E	54	50	54	50	54	50	54	50	-0.6	-0.4	-0.6	-0.5	60	55	NO	NO	NO	NO	NO
8.1	32407	1 ROSSER STREET ROZELLE	Ground	W	49	45	49	45	50	45	49	45	-0.5	-0.2	-0.5	-0.3	60	55	NO	NO	NO	NO	NO
8.1	32407	1 ROSSER STREET ROZELLE	Ground	S	49	44	48	44	49	45	49	44	-0.5	-0.3	-0.5	-0.4	60	55	NO	NO	NO	NO	NO
8.1	32408	3 ROSSER STREET ROZELLE	Ground	E	55	51	54	50	55	51	54	50	-0.6	-0.5	-0.7	-0.5	60	55	NO	NO	NO	NO	NO
8.1	32408	3 ROSSER STREET ROZELLE	Ground	W	50	45	49	45	50	46	50	45	-0.4	-0.2	-0.5	-0.3	60	55	NO	NO	NO	NO	NO
8.1	32434	5 ROSSER STREET ROZELLE	Ground	E	48	43	47	43	48	44	48	43	-0.5	-0.3	-0.6	-0.4	60	55	NO	NO	NO	NO	NO
8.1	32434	5 ROSSER STREET ROZELLE	Ground	N	45	41	45	40	45	41	45	41	-0.5	-0.3	-0.5	-0.3	57	53	NO	NO	NO	NO	NO
8.1	32434	5 ROSSER STREET ROZELLE	Ground	W	50	45	49	45	50	46	50	45	-0.5	-0.2	-0.5	-0.3	60	55	NO	NO	NO	NO	NO
8.1	32450	8 SMITH STREET ROZELLE	Ground	E	54	49	53	49	54	50	53	49	-0.6	-0.4	-0.7	-0.5	60	55	NO	NO	NO	NO	NO
8.1	32450	8 SMITH STREET ROZELLE	Ground	W	53	49	52	48	53	49	53	48	-0.5	-0.3	-0.5	-0.3	60	55	NO	NO	NO	NO	NO
8.1	32450	8 SMITH STREET ROZELLE	Ground	S	50	45	49	45	50	46	50	45	-0.5	-0.3	-0.4	-0.4	60	55	NO	NO	NO	NO	NO
8.1	32450	8 SMITH STREET ROZELLE	Ground	W	49	45	49	44	49	45	49	45	-0.4	-0.3	-0.5	-0.3	60	55	NO	NO	NO	NO	NO
8.1	32452	25 MANSFIELD STREET ROZELLE	Ground	N	45	41	45	41	46	41	45	41	-0.5	-0.3	-0.5	-0.4	58	53	NO	NO	NO	NO	NO
8.1	32452	25 MANSFIELD STREET ROZELLE	Ground	E	47	42	46	42	47	43	47	42	-0.6	-0.3	-0.6	-0.4	59	55	NO	NO	NO	NO	NO
8.1	32452	25 MANSFIELD STREET ROZELLE	Ground	SE	51	47	51	47	52	47	51	47	-0.5	-0.4	-0.5	-0.4	60	55	NO	NO	NO	NO	NO
8.1	32453	19 MANSFIELD STREET ROZELLE	First	S	57	53	56	52	57	53	57	52	-0.6	-0.4	-0.6	-0.4	60	55	NO	NO	NO	NO	NO
8.1	32453	19 MANSFIELD STREET ROZELLE	First	E	54	50	53	49	54	50	54	49	-0.6	-0.5	-0.7	-0.5	60	55	NO	NO	NO	NO	NO
8.1	32453	19 MANSFIELD STREET ROZELLE	First	N	45	41	45	41	46	41	45	41	-0.5	-0.3	-0.5	-0.4	58	53	NO	NO	NO	NO	NO
8.1	32453	19 MANSFIELD STREET ROZELLE	First	W	46	42	46	42	47	42	46	42	-0.5	-0.3	-0.6	-0.4	59	54	NO	NO	NO	NO	NO
8.1	32453	19 MANSFIELD STREET ROZELLE	Ground	S	51	47	51	47	52	47	51	47	-0.5	-0.3	-0.5	-0.4	60	55	NO	NO	NO	NO	NO
8.1	32453	19 MANSFIELD STREET ROZELLE	Ground	E	48	44	48	44	49	44	48	44	-0.6	-0.4	-0.7	-0.4	60	55	NO	NO	NO	NO	NO
8.1	32453	19 MANSFIELD STREET ROZELLE	Ground	N	41	37	41	36	42	37	41	37	-0.5	-0.4	-0.5	-0.3	54	49	NO	NO	NO	NO	NO
8.1	32453	19 MANSFIELD STREET ROZELLE	Ground	W	42	38	41	37	42	38	42	37	-0.5	-0.4	-0.5	-0.4	54	50	NO	NO	NO	NO	NO
8.1	32454	21 MANSFIELD STREET ROZELLE	Ground	N	45	41	45	40	46	41	45	41	-0.5	-0.4	-0.5	-0.3	58	53	NO	NO	NO	NO	NO
8.1	32454	21 MANSFIELD STREET ROZELLE	Ground	S	52	47	51	47	52	48	52	47	-0.6	-0.3	-0.6	-0.4	60	55	NO	NO	NO	NO	NO
8.1	32455	23 MANSFIELD STREET ROZELLE	Ground	N	46	41	45	41	46	41	46	41	-0.4	-0.3	-0.5	-0.3	58	53	NO	NO	NO	NO	NO
8.1	32455	23 MANSFIELD STREET ROZELLE	Ground	S	51	47	51	47	52	47	51	47	-0.5	-0.4	-0.5	-0.4	60	55	NO	NO	NO	NO	NO
8.1	32456	27 MANSFIELD STREET ROZELLE	Ground	N	46	41	45	41	46	41	45	41	-0.5	-0.3	-0.5	-0.3	58	53	NO	NO	NO	NO	NO
8.1	32456	27 MANSFIELD STREET ROZELLE	Ground	W	48	44	47	43	48	44	48	43	-0.6	-0.5	-0.6	-0.5	60	55	NO	NO	NO	NO	NO
8.1	32456	27 MANSFIELD STREET ROZELLE	Ground	S	51	47	50	46	51	47	51	46	-0.5	-0.4	-0.5	-0.5	60	55	NO	NO	NO	NO	NO
8.1	32487	9 ROSSER STREET ROZELLE	Ground	E	57	53	56	52	57	53	56	52	-0.6	-0.5	-0.7	-0.5	60	55	NO	NO	NO	NO	NO
8.1	32487	9 ROSSER STREET ROZELLE	Ground	N	45	41	45	40	46	41	45	41	-0.5	-0.3	-0.4	-0.3	58	53	NO	NO	NO	NO	NO
8.1	32487	9 ROSSER STREET ROZELLE	Ground	W	52	47	51	47	52	47	51	47	-0.5	-0.3	-0.5	-0.3	60	55	NO	NO	NO	NO	NO
8.1	32488	7 ROSSER STREET ROZELLE	Ground	E	56	52	56	52	57	52	56	52	-0.7	-0.4	-0.6	-0.4	60	55	NO	NO	NO	NO	NO
8.1	32488	7 ROSSER STREET ROZELLE	Ground	W	52	47	51	47	52	48	52	47	-0.5	-0.3	-0.5	-0.3	60	55	NO	NO	NO	NO	NO
8.1	32488	7 ROSSER STREET ROZELLE	Ground	S	51	47	51	46	51	47	51	47	-0.5	-0.3	-0.5	-0.3	60	55	NO	NO	NO	NO	NO
8.1	32489	10 SMITH STREET ROZELLE	Ground	E	55	51	54	50	55	51	54	50	-0.6	-0.5	-0.7	-0.5	60	55	NO	NO	NO	NO	NO
8.1	32489	10 SMITH STREET ROZELLE	Ground	W	55	51	55	51	55	51	55	51	-0.6	-0.3	-0.6	-0.4	60	55	NO	NO	NO	NO	NO
8.1	32493	73 MANSFIELD STREET ROZELLE	Ground	N	45	40	45	40	45	41	45	40	-0.4	-0.3	-0.4	-0.3	57	53	NO	NO	NO	NO	NO
8.1	32493	73 MANSFIELD STREET ROZELLE	Ground	S	50	45	49	45	50	45	50	45	-0.4	-0.2	-0.4	-0.2	60	55	NO	NO	NO	NO	NO
8.1	32494	67 MANSFIELD STREET ROZELLE	Ground	E	46	42	46	41	47	42	46	42	-0.5	-0.3	-0.5	-0.4	59	54	NO	NO	NO	NO	NO
8.1	32494	67 MANSFIELD STREET ROZELLE	Ground	SW	49	45	49	44	50	45	49	45	-0.4	-0.2	-0.4	-0.3	60	55	NO	NO	NO	NO	NO
8.1	32495	69 MANSFIELD STREET ROZELLE	Ground	NE	46	41	45	41	46	42	46	41	-0.4	-0.3	-0.5	-0.3	58	54	NO	NO	NO	NO	NO
8.1	32495	69 MANSFIELD STREET ROZELLE	Ground	SW	49	45	49	44	50	45	49	45	-0.4	-0.3	-0.4	-0.3	60	55	NO	NO	NO	NO	NO
8.1	32496	75 MANSFIELD STREET ROZELLE	Ground	N	45	40	45	40	45	41	45	40	-0.4	-0.3	-0.4	-0.3	57	53	NO	NO	NO	NO	NO

NCA	Receiver ID	Address	Floor Level	Facade	Opening Year 2027				Design Year 2037				Increase (Do Smthng - Do Nothing)				NCG project road noise criteria		Do noise levels exceed the cumulative limit with project roads adding ≥2dB to the total noise levels?		Is the contribution from the road project Acute?		Consider further treatment?
					Do Nothing		Do Smthng		Do Nothing		Do Smthng		Opening Year 2027		Design Year 2037								
					Day	Night	Day	Night	Day	Night	Day	Night	Day	Night	Day	Night	Day	Night	Day	Night	$L_{Aeq,15hr}$ ≥ 65dB	$L_{Aeq,9hr}$ ≥ 60dB	
8.1	32496	75 MANSFIELD STREET ROZELLE	Ground	NW	47	42	47	42	48	43	48	42	-0.2	-0.1	-0.2	-0.1	60	55	NO	NO	NO	NO	NO
8.1	32496	75 MANSFIELD STREET ROZELLE	Ground	SW	50	45	50	45	51	46	50	45	-0.3	-0.2	-0.4	-0.2	60	55	NO	NO	NO	NO	NO
8.1	32498	65 MANSFIELD STREET ROZELLE	Ground	SW	49	44	49	44	49	45	49	44	-0.4	-0.2	-0.4	-0.3	60	55	NO	NO	NO	NO	NO
8.1	32498	65 MANSFIELD STREET ROZELLE	Ground	NE	46	41	45	41	46	42	46	41	-0.4	-0.3	-0.5	-0.3	58	54	NO	NO	NO	NO	NO
8.1	32499	71 MANSFIELD STREET ROZELLE	Ground	NE	46	41	45	41	46	42	46	41	-0.5	-0.3	-0.5	-0.4	58	54	NO	NO	NO	NO	NO
8.1	32499	71 MANSFIELD STREET ROZELLE	Ground	SW	50	45	49	45	50	45	50	45	-0.4	-0.3	-0.4	-0.3	60	55	NO	NO	NO	NO	NO
8.1	32504	107 MANSFIELD STREET ROZELLE	Ground	E	45	40	45	40	46	41	45	41	-0.3	-0.1	-0.3	-0.2	58	53	NO	NO	NO	NO	NO
8.1	32504	107 MANSFIELD STREET ROZELLE	Ground	N	45	40	44	40	45	40	45	40	-0.3	-0.1	-0.3	-0.2	57	52	NO	NO	NO	NO	NO
8.1	32504	107 MANSFIELD STREET ROZELLE	Ground	S	49	44	49	44	50	45	50	44	-0.2	-0.1	-0.2	-0.2	60	55	NO	NO	NO	NO	NO
8.1	32505	105 MANSFIELD STREET ROZELLE	First	N	45	40	45	40	45	40	45	40	-0.3	-0.2	-0.2	-0.1	57	52	NO	NO	NO	NO	NO
8.1	32505	105 MANSFIELD STREET ROZELLE	First	W	48	43	48	43	49	43	48	43	-0.2	0.0	-0.1	-0.1	60	55	NO	NO	NO	NO	NO
8.1	32505	105 MANSFIELD STREET ROZELLE	First	S	51	46	51	46	52	47	52	47	-0.2	-0.1	-0.3	-0.1	60	55	NO	NO	NO	NO	NO
8.1	32505	105 MANSFIELD STREET ROZELLE	Ground	N	41	36	41	36	42	37	42	37	-0.3	-0.2	-0.3	-0.1	54	49	NO	NO	NO	NO	NO
8.1	32505	105 MANSFIELD STREET ROZELLE	Ground	W	42	38	42	37	43	38	43	38	-0.3	-0.1	-0.3	-0.1	55	50	NO	NO	NO	NO	NO
8.1	32505	105 MANSFIELD STREET ROZELLE	Ground	S	49	44	49	44	49	44	49	44	-0.2	-0.1	-0.2	-0.1	60	55	NO	NO	NO	NO	NO
8.1	32506	103 MANSFIELD STREET ROZELLE	First	N	45	40	45	40	46	40	45	40	-0.3	-0.2	-0.3	-0.1	58	52	NO	NO	NO	NO	NO
8.1	32506	103 MANSFIELD STREET ROZELLE	First	S	51	46	51	46	52	47	52	47	-0.2	-0.1	-0.2	-0.1	60	55	NO	NO	NO	NO	NO
8.1	32506	103 MANSFIELD STREET ROZELLE	Ground	N	42	37	41	37	42	37	42	37	-0.3	-0.1	-0.3	-0.2	54	49	NO	NO	NO	NO	NO
8.1	32506	103 MANSFIELD STREET ROZELLE	Ground	S	49	44	49	44	49	44	49	44	-0.2	-0.1	-0.3	-0.2	60	55	NO	NO	NO	NO	NO
8.1	32507	101 MANSFIELD STREET ROZELLE	First	N	45	40	45	40	45	40	45	40	-0.2	-0.2	-0.3	-0.1	57	52	NO	NO	NO	NO	NO
8.1	32507	101 MANSFIELD STREET ROZELLE	First	S	51	46	50	46	51	46	51	46	-0.4	-0.2	-0.3	-0.3	60	55	NO	NO	NO	NO	NO
8.1	32507	101 MANSFIELD STREET ROZELLE	Ground	N	41	36	41	36	42	37	42	37	-0.3	-0.1	-0.2	-0.1	54	49	NO	NO	NO	NO	NO
8.1	32507	101 MANSFIELD STREET ROZELLE	Ground	S	49	44	49	44	50	44	49	44	-0.3	-0.2	-0.3	-0.2	60	55	NO	NO	NO	NO	NO
8.1	32508	99 MANSFIELD STREET ROZELLE	First	S	51	46	51	46	51	47	51	46	-0.4	-0.3	-0.4	-0.3	60	55	NO	NO	NO	NO	NO
8.1	32508	99 MANSFIELD STREET ROZELLE	First	E	50	45	49	45	50	45	49	45	-0.5	-0.4	-0.5	-0.4	60	55	NO	NO	NO	NO	NO
8.1	32508	99 MANSFIELD STREET ROZELLE	First	NW	45	40	45	40	46	40	45	40	-0.3	-0.1	-0.3	-0.1	58	52	NO	NO	NO	NO	NO
8.1	32508	99 MANSFIELD STREET ROZELLE	Ground	S	49	44	49	44	50	45	49	44	-0.4	-0.2	-0.3	-0.3	60	55	NO	NO	NO	NO	NO
8.1	32508	99 MANSFIELD STREET ROZELLE	Ground	E	47	43	47	42	47	43	47	43	-0.6	-0.3	-0.6	-0.4	59	55	NO	NO	NO	NO	NO
8.1	32508	99 MANSFIELD STREET ROZELLE	Ground	NW	42	37	41	36	42	37	42	37	-0.3	-0.1	-0.3	-0.2	54	49	NO	NO	NO	NO	NO
8.1	32509	109 MANSFIELD STREET ROZELLE	Ground	N	45	40	44	40	45	40	45	40	-0.3	-0.2	-0.3	-0.1	57	52	NO	NO	NO	NO	NO
8.1	32509	109 MANSFIELD STREET ROZELLE	Ground	W	46	41	46	41	46	41	46	41	-0.2	-0.1	-0.2	-0.2	58	53	NO	NO	NO	NO	NO
8.1	32509	109 MANSFIELD STREET ROZELLE	Ground	N	45	40	44	40	45	40	45	40	-0.3	-0.2	-0.3	-0.1	57	52	NO	NO	NO	NO	NO
8.1	32509	109 MANSFIELD STREET ROZELLE	Ground	W	46	41	46	41	46	41	46	41	-0.2	-0.1	-0.2	-0.2	58	53	NO	NO	NO	NO	NO
8.1	32509	109 MANSFIELD STREET ROZELLE	Ground	W	46	41	46	41	46	41	46	41	-0.2	0.0	-0.2	-0.1	58	53	NO	NO	NO	NO	NO
8.1	32509	109 MANSFIELD STREET ROZELLE	Ground	S	51	46	50	46	51	46	51	46	-0.4	-0.2	-0.4	-0.3	60	55	NO	NO	NO	NO	NO
8.1	32510	111 MANSFIELD STREET ROZELLE	Ground	N	46	41	46	41	46	42	46	41	-0.4	-0.3	-0.4	-0.3	58	54	NO	NO	NO	NO	NO
8.1	32510	111 MANSFIELD STREET ROZELLE	Ground	E	47	42	47	42	47	43	47	42	-0.4	-0.2	-0.4	-0.3	59	55	NO	NO	NO	NO	NO
8.1	32510	111 MANSFIELD STREET ROZELLE	Ground	S	51	47	51	46	52	47	51	47	-0.4	-0.2	-0.4	-0.2	60	55	NO	NO	NO	NO	NO
8.1	32510	111 MANSFIELD STREET ROZELLE	Ground	E	47	42	47	42	48	43	47	42	-0.3	-0.1	-0.3	-0.2	60	55	NO	NO	NO	NO	NO
8.1	32511	113 MANSFIELD STREET ROZELLE	Ground	N	46	41	45	41	46	41	46	41	-0.4	-0.3	-0.4	-0.3	58	53	NO	NO	NO	NO	NO
8.1	32511	113 MANSFIELD STREET ROZELLE	Ground	W	46	41	46	41	47	41	46	41	-0.1	-0.1	-0.2	-0.1	59	53	NO	NO	NO	NO	NO
8.1	32511	113 MANSFIELD STREET ROZELLE	Ground	E	46	41	46	41	47	42	47	42	-0.2	0.0	-0.2	0.0	59	54	NO	NO	NO	NO	NO
8.1	32512	115 MANSFIELD STREET ROZELLE	Ground	NE	45	41	45	41	46	41	45	41	-0.4	-0.2	-0.4	-0.3	58	53	NO	NO	NO	NO	NO
8.1	32512	115 MANSFIELD STREET ROZELLE	Ground	S	51	47	51	46	52	47	51	47	-0.5	-0.3	-0.5	-0.3	60	55	NO	NO	NO	NO	NO
8.1	32517	11 ROSSER STREET ROZELLE	Ground	E	56	52	56	52	57	52	56	52	-0.6	-0.5	-0.7	-0.5	60	55	NO	NO	NO	NO	NO
8.1	32517	11 ROSSER STREET ROZELLE	Ground	W	51	47	51	47	52	47	51	47	-0.5	-0.3	-0.5	-0.3	60	55	NO	NO	NO	NO	NO
8.1	32517	11 ROSSER STREET ROZELLE	Ground	S	44	40	44	39	44	40	44	40	-0.5	-0.3	-0.4	-0.4	56	52	NO	NO	NO	NO	NO
8.1	32534	89 MANSFIELD STREET ROZELLE	First	N	45	40	44	40	45	40	45	40	-0.3	-0.2	-0.4	-0.2	57	52	NO	NO	NO	NO	NO
8.1	32534	89 MANSFIELD STREET ROZELLE	First	S	50	45	50	45	51	46	50	46	-0.3	-0.2	-0.4	-0.2	60	55	NO	NO	NO	NO	NO
8.1	32534	89 MANSFIELD STREET ROZELLE	Ground	N	41	36	41	36	41	36	41	36	-0.3	-0.1	-0.3	-0.2	53	48	NO	NO	NO	NO	NO
8.1	32534	89 MANSFIELD STREET ROZELLE	Ground	S	49	44	48	44	49	44	49	44	-0.4	-0.2	-0.3	-0.2	60	55	NO	NO	NO	NO	NO
8.1	32535	97 MANSFIELD STREET ROZELLE	First	N	45	40	45	40	45	40	45	40	-0.3	-0.2	-0.3	-0.2	57	52	NO	NO	NO	NO	NO
8.1	32535	97 MANSFIELD STREET ROZELLE	First	W	48	43	48	43	49	44	49	44	-0.2	0.0	-0.2	-0.1	60	55	NO	NO	NO	NO	NO
8.1	32535	97 MANSFIELD STREET ROZELLE	First	S	50	45	50	45	51	46	50	46	-0.3	-0.2	-0.3	-0.2	60	55	NO	NO	NO	NO	NO
8.1	32535	97 MANSFIELD STREET ROZELLE	Ground	N	41	36	41	36	42	37	42	37	-0.2	-0.1	-0.2	-0.2	54	49	NO	NO	NO	NO	NO
8.1	32535	97 MANSFIELD STREET ROZELLE	Ground	W	46	41	46	41	47	41	46	41	-0.2	0.0	-0.2	0.0	59	53	NO	NO	NO	NO	NO
8.1	32535	97 MANSFIELD STREET ROZELLE	Ground	S	48	43	48	43	48	43	48	43	-0.3	-0.1	-0.3	-0.2	60	55	NO	NO	NO	NO	NO
8.1	32536	91 MANSFIELD STREET ROZELLE	First	N	45	40	44	40	45	40	45	40	-0.3	-0.1	-0.3	-0.2	57	52	NO	NO	NO	NO	NO
8.1	32536	91 MANSFIELD STREET ROZELLE	First	S	50	45	50	45	51	46	50	46	-0.4	-0.2	-0.3	-0.3	60	55	NO	NO	NO	NO	NO
8.1	32536	91 MANSFIELD STREET ROZELLE	Ground	N	41	36	41	36	41	37	41	36	-0.3	-0.1	-0.3	-0.2	53	49	NO	NO	NO	NO	NO
8.1	32536	91 MANSFIELD STREET ROZELLE	Ground	S	49	44	48	44	49	44	49	44	-0.4	-0.2	-0.3	-0.2	60	55	NO	NO	NO	NO	NO
8.1	32537	95 MANSFIELD STREET ROZELLE	First	S	50	45	50	45	51	46	50	45	-0.4	-0.1	-0.3	-0.2	60	55	NO	NO	NO	NO	NO
8.1	32537	95 MANSFIELD STREET ROZELLE	Ground	S	48	43	48	43	48	43	48	43	-0.3	-0.1	-0.3	-0.2	60	55	NO	NO	NO	NO	NO
8.1	32538	93 MANSFIELD STREET ROZELLE	First	S	50	45	50	45	51	46	50	45	-0.3	-0.2	-0.4	-0.3	60	55	NO	NO	NO	NO	NO

NCA	Receiver ID	Address	Floor Level	Facade	Opening Year 2027				Design Year 2037				Increase (Do Smthng - Do Nothing)				NCG project road noise criteria		Do noise levels exceed the cumulative limit with project roads adding ≥2dB to the total noise levels?		Is the contribution from the road project Acute?		Consider further treatment?
					Do Nothing		Do Smthng		Do Nothing		Do Smthng		Opening Year 2027		Design Year 2037								
					Day	Night	Day	Night	Day	Night	Day	Night	Day	Night	Day	Night	Day	Night	Day	Night	$L_{Aeq,15hr}$ ≥ 65dB	$L_{Aeq,9hr}$ ≥ 60dB	
8.1	32538	93 MANSFIELD STREET ROZELLE	Ground	S	48	43	48	43	49	44	48	44	-0.3	-0.2	-0.3	-0.3	60	55	NO	NO	NO	NO	NO
8.1	32540	79 MANSFIELD STREET ROZELLE	Ground	E	46	41	45	41	46	41	46	41	-0.4	-0.2	-0.4	-0.2	58	53	NO	NO	NO	NO	NO
8.1	32540	79 MANSFIELD STREET ROZELLE	Ground	N	44	39	44	39	45	40	44	40	-0.3	-0.2	-0.3	-0.3	57	52	NO	NO	NO	NO	NO
8.1	32540	79 MANSFIELD STREET ROZELLE	Ground	W	46	41	45	41	46	41	46	41	-0.4	-0.3	-0.4	-0.3	58	53	NO	NO	NO	NO	NO
8.1	32540	79 MANSFIELD STREET ROZELLE	Ground	S	48	43	48	43	49	44	48	44	-0.4	-0.2	-0.3	-0.3	60	55	NO	NO	NO	NO	NO
8.1	32541	167 MULLENS STREET ROZELLE	First	W	49	43	48	43	49	44	49	44	-0.3	-0.1	-0.3	-0.1	60	55	NO	NO	NO	NO	NO
8.1	32541	167 MULLENS STREET ROZELLE	First	S	49	44	49	44	50	45	49	45	-0.3	-0.2	-0.4	-0.2	60	55	NO	NO	NO	NO	NO
8.1	32541	167 MULLENS STREET ROZELLE	First	E	48	44	47	43	48	44	48	43	-0.5	-0.4	-0.5	-0.3	60	55	NO	NO	NO	NO	NO
8.1	32541	167 MULLENS STREET ROZELLE	First	N	45	40	44	40	45	40	45	40	-0.4	-0.2	-0.4	-0.3	57	52	NO	NO	NO	NO	NO
8.1	32541	167 MULLENS STREET ROZELLE	Ground	W	47	42	47	42	48	42	47	42	-0.2	0.0	-0.2	-0.1	60	54	NO	NO	NO	NO	NO
8.1	32541	167 MULLENS STREET ROZELLE	Ground	S	48	43	48	43	49	43	48	43	-0.3	-0.2	-0.3	-0.1	60	55	NO	NO	NO	NO	NO
8.1	32541	167 MULLENS STREET ROZELLE	Ground	E	46	42	45	41	46	42	46	42	-0.6	-0.3	-0.6	-0.4	58	54	NO	NO	NO	NO	NO
8.1	32541	167 MULLENS STREET ROZELLE	Ground	N	41	36	41	36	42	37	41	37	-0.3	-0.1	-0.4	-0.2	54	49	NO	NO	NO	NO	NO
8.1	32544	168 MULLENS STREET ROZELLE	First	N	45	40	44	40	45	40	45	40	-0.4	-0.3	-0.4	-0.3	57	52	NO	NO	NO	NO	NO
8.1	32544	168 MULLENS STREET ROZELLE	First	W	49	44	49	44	49	44	49	44	-0.2	-0.1	-0.2	-0.1	60	55	NO	NO	NO	NO	NO
8.1	32544	168 MULLENS STREET ROZELLE	First	S	51	47	51	46	52	47	51	47	-0.4	-0.2	-0.4	-0.2	60	55	NO	NO	NO	NO	NO
8.1	32544	168 MULLENS STREET ROZELLE	First	E	51	46	51	46	51	47	51	46	-0.3	-0.2	-0.4	-0.3	60	55	NO	NO	NO	NO	NO
8.1	32544	168 MULLENS STREET ROZELLE	First	S	51	46	51	46	51	47	51	46	-0.3	-0.2	-0.4	-0.2	60	55	NO	NO	NO	NO	NO
8.1	32544	168 MULLENS STREET ROZELLE	First	E	50	46	50	45	51	46	50	46	-0.4	-0.3	-0.4	-0.3	60	55	NO	NO	NO	NO	NO
8.1	32544	168 MULLENS STREET ROZELLE	First	S	50	46	50	45	51	46	50	46	-0.4	-0.3	-0.4	-0.3	60	55	NO	NO	NO	NO	NO
8.1	32544	168 MULLENS STREET ROZELLE	First	E	50	45	49	45	50	45	49	45	-0.5	-0.3	-0.4	-0.3	60	55	NO	NO	NO	NO	NO
8.1	32544	168 MULLENS STREET ROZELLE	Ground	N	41	36	40	36	41	37	41	36	-0.4	-0.2	-0.4	-0.2	53	49	NO	NO	NO	NO	NO
8.1	32544	168 MULLENS STREET ROZELLE	Ground	W	47	42	47	42	48	42	48	42	-0.1	0.0	-0.1	0.0	60	54	NO	NO	NO	NO	NO
8.1	32544	168 MULLENS STREET ROZELLE	Ground	S	50	45	49	45	50	45	50	45	-0.3	-0.1	-0.3	-0.2	60	55	NO	NO	NO	NO	NO
8.1	32544	168 MULLENS STREET ROZELLE	Ground	E	47	43	47	42	48	43	48	43	-0.3	-0.2	-0.3	-0.3	60	55	NO	NO	NO	NO	NO
8.1	32544	168 MULLENS STREET ROZELLE	Ground	S	48	43	47	43	48	43	48	43	-0.3	-0.2	-0.3	-0.2	60	55	NO	NO	NO	NO	NO
8.1	32544	168 MULLENS STREET ROZELLE	Ground	E	47	42	46	42	47	43	47	42	-0.4	-0.3	-0.4	-0.3	59	55	NO	NO	NO	NO	NO
8.1	32544	168 MULLENS STREET ROZELLE	Ground	S	47	42	47	42	47	43	47	42	-0.4	-0.2	-0.4	-0.3	59	55	NO	NO	NO	NO	NO
8.1	32544	168 MULLENS STREET ROZELLE	Ground	E	47	43	47	42	47	43	47	43	-0.4	-0.2	-0.5	-0.3	59	55	NO	NO	NO	NO	NO
8.1	32546	123 MANSFIELD STREET ROZELLE	Ground	N	44	40	44	39	45	40	45	40	-0.3	-0.2	-0.3	-0.1	57	52	NO	NO	NO	NO	NO
8.1	32546	123 MANSFIELD STREET ROZELLE	Ground	SW	52	48	52	47	53	48	52	48	-0.5	-0.3	-0.6	-0.4	60	55	NO	NO	NO	NO	NO
8.1	32546	123 MANSFIELD STREET ROZELLE	Ground	N	44	40	44	39	45	40	45	40	-0.3	-0.2	-0.3	-0.1	57	52	NO	NO	NO	NO	NO
8.1	32546	123 MANSFIELD STREET ROZELLE	Ground	SW	52	48	52	47	53	48	52	48	-0.5	-0.3	-0.6	-0.4	60	55	NO	NO	NO	NO	NO
8.1	32547	127 MANSFIELD STREET ROZELLE	Ground	NE	45	41	45	40	46	41	45	41	-0.4	-0.2	-0.3	-0.2	58	53	NO	NO	NO	NO	NO
8.1	32547	127 MANSFIELD STREET ROZELLE	Ground	NW	46	41	46	41	46	41	46	41	-0.1	0.0	-0.2	-0.1	58	53	NO	NO	NO	NO	NO
8.1	32547	127 MANSFIELD STREET ROZELLE	Ground	SW	53	48	52	48	53	48	52	48	-0.5	-0.4	-0.6	-0.4	60	55	NO	NO	NO	NO	NO
8.1	32548	125 MANSFIELD STREET ROZELLE	Ground	NE	45	40	45	40	46	41	45	41	-0.3	-0.2	-0.3	-0.3	58	53	NO	NO	NO	NO	NO
8.1	32548	125 MANSFIELD STREET ROZELLE	Ground	SW	52	48	52	48	53	48	52	48	-0.6	-0.4	-0.5	-0.5	60	55	NO	NO	NO	NO	NO
8.1	32559	10 ROSSER STREET ROZELLE	First	E	53	49	52	48	53	49	53	48	-0.6	-0.5	-0.6	-0.5	60	55	NO	NO	NO	NO	NO
8.1	32559	10 ROSSER STREET ROZELLE	First	W	54	50	54	49	55	50	54	50	-0.4	-0.2	-0.5	-0.3	60	55	NO	NO	NO	NO	NO
8.1	32559	10 ROSSER STREET ROZELLE	Ground	E	50	45	49	45	50	46	49	45	-0.6	-0.4	-0.6	-0.4	60	55	NO	NO	NO	NO	NO
8.1	32559	10 ROSSER STREET ROZELLE	Ground	W	51	47	51	47	52	47	51	47	-0.4	-0.3	-0.5	-0.3	60	55	NO	NO	NO	NO	NO
8.1	32560	18 ROSSER STREET ROZELLE	Ground	E	50	46	49	45	50	46	50	45	-0.5	-0.3	-0.6	-0.4	60	55	NO	NO	NO	NO	NO
8.1	32560	18 ROSSER STREET ROZELLE	Ground	W	51	46	51	46	52	47	51	46	-0.3	-0.2	-0.3	-0.2	60	55	NO	NO	NO	NO	NO
8.1	32561	14 ROSSER STREET ROZELLE	Ground	E	50	45	49	45	50	46	49	45	-0.6	-0.4	-0.6	-0.4	60	55	NO	NO	NO	NO	NO
8.1	32561	14 ROSSER STREET ROZELLE	Ground	W	52	47	51	47	52	47	52	47	-0.4	-0.2	-0.4	-0.2	60	55	NO	NO	NO	NO	NO
8.1	32562	16 ROSSER STREET ROZELLE	Ground	E	50	46	49	45	50	46	50	45	-0.6	-0.4	-0.6	-0.4	60	55	NO	NO	NO	NO	NO
8.1	32562	16 ROSSER STREET ROZELLE	Ground	S	48	43	48	43	49	44	48	43	-0.3	-0.1	-0.2	-0.1	60	55	NO	NO	NO	NO	NO
8.1	32563	6 ROSSER STREET ROZELLE	Ground	E	49	45	49	45	49	45	49	45	-0.6	-0.4	-0.6	-0.4	60	55	NO	NO	NO	NO	NO
8.1	32563	6 ROSSER STREET ROZELLE	Ground	W	47	42	47	42	48	42	48	42	-0.2	-0.1	-0.2	0.0	60	54	NO	NO	NO	NO	NO
8.1	32563	6 ROSSER STREET ROZELLE	Ground	S	41	37	41	37	42	37	41	37	-0.4	-0.2	-0.4	-0.3	54	49	NO	NO	NO	NO	NO
8.1	32564	8 ROSSER STREET ROZELLE	First	E	53	48	52	48	53	49	52	48	-0.7	-0.4	-0.6	-0.4	60	55	NO	NO	NO	NO	NO
8.1	32564	8 ROSSER STREET ROZELLE	First	S	53	49	53	48	54	49	53	49	-0.4	-0.3	-0.4	-0.3	60	55	NO	NO	NO	NO	NO
8.1	32564	8 ROSSER STREET ROZELLE	First	W	52	47	52	47	52	47	52	47	-0.3	-0.2	-0.3	-0.2	60	55	NO	NO	NO	NO	NO
8.1	32564	8 ROSSER STREET ROZELLE	Ground	E	50	45	49	45	50	45	49	45	-0.6	-0.4	-0.6	-0.4	60	55	NO	NO	NO	NO	NO
8.1	32564	8 ROSSER STREET ROZELLE	Ground	S	50	46	50	45	51	46	50	46	-0.4	-0.3	-0.4	-0.3	60	55	NO	NO	NO	NO	NO
8.1	32564	8 ROSSER STREET ROZELLE	Ground	W	48	43	48	43	49	44	49	44	-0.3	-0.1	-0.3	-0.1	60	55	NO	NO	NO	NO	NO
8.1	32565	12 ROSSER STREET ROZELLE	First	NE	52	48	52	48	53	48	52	48	-0.6	-0.5	-0.6	-0.5	60	55	NO	NO	NO	NO	NO
8.1	32565	12 ROSSER STREET ROZELLE	First	S	54	49	53	49	54	50	54	49	-0.4	-0.2	-0.4	-0.3	60	55	NO	NO	NO	NO	NO
8.1	32565	12 ROSSER STREET ROZELLE	First	W	53	48	52	48	53	48	53	48	-0.4	-0.2	-0.4	-0.2	60	55	NO	NO	NO	NO	NO
8.1	32565	12 ROSSER STREET ROZELLE	Ground	NE	49	45	49	45	49	45	49	45	-0.7	-0.4	-0.6	-0.4	60	55	NO	NO	NO	NO	NO
8.1	32565	12 ROSSER STREET ROZELLE	Ground	S	51	47	51	46	52	47	51	47	-0.4	-0.2	-0.4	-0.2	60	55	NO	NO	NO	NO	NO
8.1	32565	12 ROSSER STREET ROZELLE	Ground	W	50	45	50	45	50	46	50	45	-0.4	-0.2	-0.4	-0.2	60	55	NO	NO	NO	NO	NO
8.1	32567	13 ROSSER STREET ROZELLE	Ground	E	47	42	46	42	47	42	46	42	-0.5	-0.3	-0.5	-0.4	59	54	NO	NO	NO	NO	NO

NCA	Receiver ID	Address	Floor Level	Facade	Opening Year 2027				Design Year 2037				Increase (Do Smthng - Do Nothing)				NCG project road noise criteria		Do noise levels exceed the cumulative limit with project roads adding ≥2dB to the total noise levels?		Is the contribution from the road project Acute?		Consider further treatment?
					Do Nothing		Do Smthng		Do Nothing		Do Smthng		Opening Year 2027		Design Year 2037								
					Day	Night	Day	Night	Day	Night	Day	Night	Day	Night	Day	Night	Day	Night	Day	Night	$L_{Aeq,15hr}$ ≥ 65dB	$L_{Aeq,9hr}$ ≥ 60dB	
8.1	32567	13 ROSSER STREET ROZELLE	Ground	W	51	47	51	46	51	47	51	47	-0.5	-0.3	-0.5	-0.3	60	55	NO	NO	NO	NO	NO
8.1	32572	77 MANSFIELD STREET ROZELLE	Ground	N	44	39	44	39	45	40	44	40	-0.4	-0.2	-0.4	-0.3	57	52	NO	NO	NO	NO	NO
8.1	32572	77 MANSFIELD STREET ROZELLE	Ground	W	46	41	45	41	46	41	46	41	-0.4	-0.2	-0.4	-0.3	58	53	NO	NO	NO	NO	NO
8.1	32572	77 MANSFIELD STREET ROZELLE	Ground	S	48	43	48	43	49	44	48	44	-0.4	-0.2	-0.3	-0.3	60	55	NO	NO	NO	NO	NO
8.1	32572	77 MANSFIELD STREET ROZELLE	Ground	E	47	42	46	42	47	42	47	42	-0.5	-0.3	-0.5	-0.3	59	54	NO	NO	NO	NO	NO
8.1	32581	129 MANSFIELD STREET ROZELLE	First	SW	54	50	54	49	55	50	54	50	-0.6	-0.4	-0.5	-0.4	60	55	NO	NO	NO	NO	NO
8.1	32581	129 MANSFIELD STREET ROZELLE	First	E	54	49	53	49	54	49	54	49	-0.5	-0.3	-0.5	-0.3	60	55	NO	NO	NO	NO	NO
8.1	32581	129 MANSFIELD STREET ROZELLE	First	N	52	48	52	47	53	48	52	48	-0.6	-0.5	-0.6	-0.5	60	55	NO	NO	NO	NO	NO
8.1	32581	129 MANSFIELD STREET ROZELLE	First	NW	44	39	44	39	45	40	44	40	-0.2	-0.1	-0.3	-0.1	57	52	NO	NO	NO	NO	NO
8.1	32581	129 MANSFIELD STREET ROZELLE	Ground	SW	53	49	53	48	53	49	53	48	-0.5	-0.4	-0.5	-0.4	60	55	NO	NO	NO	NO	NO
8.1	32581	129 MANSFIELD STREET ROZELLE	Ground	E	49	44	48	44	49	44	49	44	-0.4	-0.2	-0.3	-0.3	60	55	NO	NO	NO	NO	NO
8.1	32581	129 MANSFIELD STREET ROZELLE	Ground	N	46	42	46	42	47	42	46	42	-0.6	-0.4	-0.6	-0.4	59	54	NO	NO	NO	NO	NO
8.1	32581	129 MANSFIELD STREET ROZELLE	Ground	NW	40	36	40	35	41	36	41	36	-0.3	-0.2	-0.3	-0.1	53	48	NO	NO	NO	NO	NO
8.1	32582	131 MANSFIELD STREET ROZELLE	First	N	45	40	45	40	45	41	45	40	-0.3	-0.2	-0.4	-0.2	57	53	NO	NO	NO	NO	NO
8.1	32582	131 MANSFIELD STREET ROZELLE	First	NW	47	42	47	42	48	42	48	42	-0.2	0.0	-0.2	-0.1	60	54	NO	NO	NO	NO	NO
8.1	32582	131 MANSFIELD STREET ROZELLE	First	SW	54	50	54	49	55	50	54	50	-0.5	-0.4	-0.5	-0.5	60	55	NO	NO	NO	NO	NO
8.1	32582	131 MANSFIELD STREET ROZELLE	Ground	N	41	36	40	36	41	36	41	36	-0.4	-0.2	-0.3	-0.1	53	48	NO	NO	NO	NO	NO
8.1	32582	131 MANSFIELD STREET ROZELLE	Ground	NW	45	39	45	40	46	40	46	40	-0.1	0.1	-0.1	0.0	58	52	NO	NO	NO	NO	NO
8.1	32582	131 MANSFIELD STREET ROZELLE	Ground	SW	53	48	52	48	53	49	53	48	-0.6	-0.3	-0.5	-0.4	60	55	NO	NO	NO	NO	NO
8.1	32583	166 MULLENS STREET ROZELLE	Ground	E	44	39	44	39	44	40	44	39	-0.4	-0.3	-0.4	-0.3	56	52	NO	NO	NO	NO	NO
8.1	32583	166 MULLENS STREET ROZELLE	Ground	W	48	43	48	43	48	43	48	43	-0.2	-0.1	-0.2	-0.1	60	55	NO	NO	NO	NO	NO
8.1	32583	166 MULLENS STREET ROZELLE	Ground	S	43	38	42	37	43	38	43	38	-0.3	-0.1	-0.3	-0.2	55	50	NO	NO	NO	NO	NO
8.1	32596	20 ROSSER STREET ROZELLE	Ground	E	50	46	49	45	50	46	50	45	-0.6	-0.4	-0.6	-0.4	60	55	NO	NO	NO	NO	NO
8.1	32596	20 ROSSER STREET ROZELLE	Ground	SW	51	45	50	45	51	46	51	46	-0.3	-0.1	-0.3	-0.2	60	55	NO	NO	NO	NO	NO
8.1	32598	165 MULLENS STREET ROZELLE	Ground	S	47	42	47	42	47	42	47	42	-0.2	0.0	-0.2	-0.1	59	54	NO	NO	NO	NO	NO
8.1	32599	163A MULLENS STREET ROZELLE	Ground	E	47	42	46	42	47	42	46	42	-0.5	-0.3	-0.5	-0.4	59	54	NO	NO	NO	NO	NO
8.1	32599	163A MULLENS STREET ROZELLE	Ground	N	45	40	44	40	45	40	45	40	-0.3	-0.2	-0.3	-0.2	57	52	NO	NO	NO	NO	NO
8.1	32603	135 MANSFIELD STREET ROZELLE	First	N	46	42	46	42	47	42	46	42	-0.4	-0.2	-0.5	-0.3	59	54	NO	NO	NO	NO	NO
8.1	32603	135 MANSFIELD STREET ROZELLE	First	W	43	38	43	38	44	39	43	39	-0.4	-0.1	-0.3	-0.2	56	51	NO	NO	NO	NO	NO
8.1	32603	135 MANSFIELD STREET ROZELLE	First	SW	54	50	54	49	55	50	54	50	-0.5	-0.3	-0.5	-0.4	60	55	NO	NO	NO	NO	NO
8.1	32603	135 MANSFIELD STREET ROZELLE	First	E	48	43	48	43	48	43	48	43	-0.3	-0.1	-0.2	-0.1	60	55	NO	NO	NO	NO	NO
8.1	32603	135 MANSFIELD STREET ROZELLE	First	SW	54	50	54	49	55	50	54	50	-0.5	-0.3	-0.5	-0.4	60	55	NO	NO	NO	NO	NO
8.1	32603	135 MANSFIELD STREET ROZELLE	First	E	48	43	48	43	48	43	48	43	-0.3	-0.1	-0.2	-0.1	60	55	NO	NO	NO	NO	NO
8.1	32603	135 MANSFIELD STREET ROZELLE	Ground	N	42	37	42	37	42	38	42	37	-0.4	-0.3	-0.5	-0.3	54	50	NO	NO	NO	NO	NO
8.1	32603	135 MANSFIELD STREET ROZELLE	Ground	W	40	35	39	35	40	35	40	35	-0.3	-0.1	-0.3	-0.2	52	47	NO	NO	NO	NO	NO
8.1	32603	135 MANSFIELD STREET ROZELLE	Ground	SW	52	48	52	47	53	48	52	48	-0.5	-0.3	-0.5	-0.3	60	55	NO	NO	NO	NO	NO
8.1	32603	135 MANSFIELD STREET ROZELLE	Ground	E	45	40	45	40	46	40	46	40	-0.1	0.0	-0.1	0.0	58	52	NO	NO	NO	NO	NO
8.1	32604	137 MANSFIELD STREET ROZELLE	First	NE	45	40	45	40	46	41	45	41	-0.3	-0.2	-0.4	-0.2	58	53	NO	NO	NO	NO	NO
8.1	32604	137 MANSFIELD STREET ROZELLE	First	SW	55	51	55	50	56	51	55	51	-0.4	-0.3	-0.4	-0.3	60	55	NO	NO	NO	NO	NO
8.1	32604	137 MANSFIELD STREET ROZELLE	Ground	NE	41	36	41	36	41	36	41	36	-0.3	-0.2	-0.4	-0.2	53	48	NO	NO	NO	NO	NO
8.1	32604	137 MANSFIELD STREET ROZELLE	Ground	SW	53	48	52	48	53	48	52	48	-0.5	-0.3	-0.5	-0.3	60	55	NO	NO	NO	NO	NO
8.1	32605	13 SMITH STREET ROZELLE	First	S	59	55	59	55	60	55	59	55	-0.6	-0.4	-0.7	-0.4	60	55	NO	NO	NO	NO	NO
8.1	32605	13 SMITH STREET ROZELLE	First	W	59	54	58	54	59	55	58	54	-0.6	-0.4	-0.7	-0.4	60	55	NO	NO	NO	NO	NO
8.1	32605	13 SMITH STREET ROZELLE	First	S	59	55	58	54	59	55	59	55	-0.6	-0.4	-0.6	-0.5	60	55	NO	NO	NO	NO	NO
8.1	32605	13 SMITH STREET ROZELLE	Ground	S	58	53	57	53	58	54	57	53	-0.6	-0.4	-0.7	-0.4	60	55	NO	NO	NO	NO	NO
8.1	32605	13 SMITH STREET ROZELLE	Ground	W	57	53	56	52	57	53	57	53	-0.6	-0.4	-0.7	-0.4	60	55	NO	NO	NO	NO	NO
8.1	32605	13 SMITH STREET ROZELLE	Ground	S	58	53	57	53	58	54	57	53	-0.6	-0.4	-0.7	-0.5	60	55	NO	NO	NO	NO	NO
8.1	32606	12 SMITH STREET ROZELLE	Ground	E	55	51	55	51	56	51	55	51	-0.7	-0.5	-0.7	-0.5	60	55	NO	NO	NO	NO	NO
8.1	32606	12 SMITH STREET ROZELLE	Ground	W	56	51	55	51	56	52	55	51	-0.5	-0.3	-0.6	-0.4	60	55	NO	NO	NO	NO	NO
8.1	32606	12 SMITH STREET ROZELLE	Ground	S	53	49	53	48	54	49	53	49	-0.5	-0.3	-0.5	-0.4	60	55	NO	NO	NO	NO	NO
8.1	32606	12 SMITH STREET ROZELLE	Ground	W	51	46	51	46	51	47	51	46	-0.5	-0.3	-0.4	-0.3	60	55	NO	NO	NO	NO	NO
8.1	32607	18 SMITH STREET ROZELLE	Ground	E	55	51	54	50	55	51	55	51	-0.7	-0.5	-0.7	-0.5	60	55	NO	NO	NO	NO	NO
8.1	32607	18 SMITH STREET ROZELLE	Ground	W	55	51	55	51	56	51	55	51	-0.5	-0.3	-0.6	-0.3	60	55	NO	NO	NO	NO	NO
8.1	32608	14 SMITH STREET ROZELLE	First	NE	56	52	56	52	57	52	56	52	-0.7	-0.5	-0.7	-0.5	60	55	NO	NO	NO	NO	NO
8.1	32608	14 SMITH STREET ROZELLE	First	S	58	54	58	53	58	54	58	54	-0.6	-0.4	-0.6	-0.4	60	55	NO	NO	NO	NO	NO
8.1	32608	14 SMITH STREET ROZELLE	First	W	58	53	57	53	58	54	57	53	-0.5	-0.4	-0.5	-0.4	60	55	NO	NO	NO	NO	NO
8.1	32608	14 SMITH STREET ROZELLE	First	S	59	54	58	54	59	55	58	54	-0.5	-0.4	-0.6	-0.4	60	55	NO	NO	NO	NO	NO
8.1	32608	14 SMITH STREET ROZELLE	Ground	NE	55	51	55	50	55	51	55	51	-0.7	-0.6	-0.7	-0.6	60	55	NO	NO	NO	NO	NO
8.1	32608	14 SMITH STREET ROZELLE	Ground	S	51	47	50	46	51	47	51	46	-0.5	-0.3	-0.5	-0.3	60	55	NO	NO	NO	NO	NO
8.1	32608	14 SMITH STREET ROZELLE	Ground	W	50	45	49	45	50	45	50	45	-0.5	-0.2	-0.4	-0.3	60	55	NO	NO	NO	NO	NO
8.1	32609	16 SMITH STREET ROZELLE	First	E	56	51	55	51	56	52	55	51	-0.6	-0.4	-0.7	-0.5	60	55	NO	NO	NO	NO	NO
8.1	32609	16 SMITH STREET ROZELLE	First	W	59	55	58	54	59	55	59	54	-0.6	-0.4	-0.6	-0.4	60	55	NO	NO	NO	NO	NO
8.1	32609	16 SMITH STREET ROZELLE	Ground	E	55	51	54	50	55	51	54	50	-0.6	-0.5	-0.7	-0.5	60	55	NO	NO	NO	NO	NO
8.1	32609	16 SMITH STREET ROZELLE	Ground	W	56	52	56	52	57	52	56	52	-0.6	-0.4	-0.6	-0.4	60	55	NO	NO	NO	NO	NO

NCA	Receiver ID	Address	Floor Level	Facade	Opening Year 2027				Design Year 2037				Increase (Do Smthng - Do Nothing)				NCG project road noise criteria		Do noise levels exceed the cumulative limit with project roads adding ≥2dB to the total noise levels?		Is the contribution from the road project Acute?		Consider further treatment?
					Do Nothing		Do Smthng		Do Nothing		Do Smthng		Opening Year 2027		Design Year 2037								
					Day	Night	Day	Night	Day	Night	Day	Night	Day	Night	Day	Night	Day	Night	Day	Night	$L_{Aeq,15hr}$ ≥ 65dB	$L_{Aeq,9hr}$ ≥ 60dB	
8.1	32612	1 MOORE STREET ROZELLE	Ground	N	45	40	44	40	45	40	45	40	-0.4	-0.2	-0.4	-0.2	57	52	NO	NO	NO	NO	NO
8.1	32612	1 MOORE STREET ROZELLE	Ground	SE	45	40	45	40	45	41	45	40	-0.4	-0.2	-0.4	-0.2	57	53	NO	NO	NO	NO	NO
8.1	32612	1 MOORE STREET ROZELLE	Ground	W	47	42	46	42	47	42	47	42	-0.3	-0.2	-0.3	-0.1	59	54	NO	NO	NO	NO	NO
8.1	32612	1 MOORE STREET ROZELLE	Ground	S	47	42	47	42	47	42	47	42	-0.3	-0.2	-0.4	-0.2	59	54	NO	NO	NO	NO	NO
8.1	32613	3 MOORE STREET ROZELLE	Ground	N	44	39	44	39	45	40	44	40	-0.3	-0.2	-0.3	-0.2	57	52	NO	NO	NO	NO	NO
8.1	32615	15 ROSSER STREET ROZELLE	Ground	E	54	50	53	49	54	50	54	50	-0.7	-0.4	-0.6	-0.4	60	55	NO	NO	NO	NO	NO
8.1	32615	15 ROSSER STREET ROZELLE	Ground	W	50	46	50	45	51	46	50	46	-0.4	-0.3	-0.5	-0.3	60	55	NO	NO	NO	NO	NO
8.1	32625	139 MANSFIELD STREET ROZELLE	Ground	E	44	39	43	38	44	39	44	39	-0.4	-0.2	-0.3	-0.1	56	51	NO	NO	NO	NO	NO
8.1	32625	139 MANSFIELD STREET ROZELLE	Ground	N	44	40	44	39	45	40	44	40	-0.4	-0.2	-0.3	-0.2	57	52	NO	NO	NO	NO	NO
8.1	32625	139 MANSFIELD STREET ROZELLE	Ground	W	44	39	44	39	45	40	45	40	-0.2	0.0	-0.2	-0.1	57	52	NO	NO	NO	NO	NO
8.1	32625	139 MANSFIELD STREET ROZELLE	Ground	S	50	45	50	45	51	46	50	45	-0.4	-0.2	-0.3	-0.2	60	55	NO	NO	NO	NO	NO
8.1	32630	22 ROSSER STREET ROZELLE	Ground	E	46	41	45	41	46	42	46	41	-0.5	-0.4	-0.5	-0.3	58	54	NO	NO	NO	NO	NO
8.1	32630	22 ROSSER STREET ROZELLE	Ground	N	45	40	44	40	45	40	45	40	-0.4	-0.3	-0.4	-0.3	57	52	NO	NO	NO	NO	NO
8.1	32630	22 ROSSER STREET ROZELLE	Ground	W	51	46	51	46	52	47	51	47	-0.4	-0.1	-0.3	-0.2	60	55	NO	NO	NO	NO	NO
8.1	32632	163 MULLENS STREET ROZELLE	Ground	S	46	41	45	41	46	41	46	41	-0.3	-0.1	-0.4	-0.2	58	53	NO	NO	NO	NO	NO
8.1	32633	159 MULLENS STREET ROZELLE	Ground	E	47	42	46	42	47	43	47	42	-0.5	-0.3	-0.5	-0.4	59	55	NO	NO	NO	NO	NO
8.1	32633	159 MULLENS STREET ROZELLE	Ground	N	44	40	44	39	45	40	44	40	-0.4	-0.3	-0.4	-0.3	57	52	NO	NO	NO	NO	NO
8.1	32633	159 MULLENS STREET ROZELLE	Ground	W	48	43	47	42	48	43	48	43	-0.3	-0.1	-0.3	-0.2	60	55	NO	NO	NO	NO	NO
8.1	32634	161 MULLENS STREET ROZELLE	Ground	E	47	42	46	42	47	43	47	42	-0.5	-0.3	-0.5	-0.3	59	55	NO	NO	NO	NO	NO
8.1	32634	161 MULLENS STREET ROZELLE	Ground	W	47	42	47	42	48	43	48	43	-0.3	-0.1	-0.2	-0.2	60	55	NO	NO	NO	NO	NO
8.1	32635	141 MANSFIELD STREET ROZELLE	First	N	46	41	45	41	46	41	46	41	-0.4	-0.3	-0.4	-0.3	58	53	NO	NO	NO	NO	NO
8.1	32635	141 MANSFIELD STREET ROZELLE	First	W	45	40	45	40	46	41	46	40	-0.2	0.0	-0.1	-0.1	58	53	NO	NO	NO	NO	NO
8.1	32635	141 MANSFIELD STREET ROZELLE	First	S	56	51	55	51	56	51	55	51	-0.5	-0.3	-0.5	-0.3	60	55	NO	NO	NO	NO	NO
8.1	32635	141 MANSFIELD STREET ROZELLE	First	E	50	45	50	45	50	45	50	45	-0.3	-0.1	-0.3	-0.2	60	55	NO	NO	NO	NO	NO
8.1	32635	141 MANSFIELD STREET ROZELLE	Ground	N	41	36	40	36	41	36	41	36	-0.4	-0.2	-0.4	-0.2	53	48	NO	NO	NO	NO	NO
8.1	32635	141 MANSFIELD STREET ROZELLE	Ground	W	41	36	41	36	42	37	42	37	-0.1	0.0	-0.1	0.0	54	49	NO	NO	NO	NO	NO
8.1	32635	141 MANSFIELD STREET ROZELLE	Ground	S	53	48	52	48	53	48	53	48	-0.6	-0.4	-0.6	-0.4	60	55	NO	NO	NO	NO	NO
8.1	32635	141 MANSFIELD STREET ROZELLE	Ground	E	44	39	44	39	45	40	44	40	-0.2	-0.1	-0.3	-0.2	57	52	NO	NO	NO	NO	NO
8.1	32636	2 COLLINS STREET ROZELLE	Ground	SE	49	45	49	44	50	45	49	45	-0.5	-0.3	-0.5	-0.3	60	55	NO	NO	NO	NO	NO
8.1	32636	2 COLLINS STREET ROZELLE	Ground	W	44	39	43	39	44	39	44	39	-0.3	-0.2	-0.3	-0.3	56	51	NO	NO	NO	NO	NO
8.1	32636	2 COLLINS STREET ROZELLE	Ground	SW	43	38	42	38	43	38	43	38	-0.2	-0.1	-0.2	-0.1	55	50	NO	NO	NO	NO	NO
8.1	32642	15 SMITH STREET ROZELLE	Ground	W	57	53	57	53	58	53	57	53	-0.7	-0.4	-0.6	-0.4	60	55	NO	NO	NO	NO	NO
8.1	32643	17 SMITH STREET ROZELLE	First	W	58	54	58	54	59	54	58	54	-0.6	-0.4	-0.7	-0.4	60	55	NO	NO	NO	NO	NO
8.1	32643	17 SMITH STREET ROZELLE	First	S	52	48	52	47	52	48	52	47	-0.4	-0.3	-0.4	-0.4	60	55	NO	NO	NO	NO	NO
8.1	32643	17 SMITH STREET ROZELLE	Ground	W	57	52	56	52	57	52	56	52	-0.7	-0.4	-0.6	-0.4	60	55	NO	NO	NO	NO	NO
8.1	32645	164 MULLENS STREET ROZELLE	Ground	E	48	44	47	43	48	44	48	44	-0.5	-0.3	-0.5	-0.3	60	55	NO	NO	NO	NO	NO
8.1	32645	164 MULLENS STREET ROZELLE	Ground	W	46	41	46	41	46	42	46	41	-0.4	-0.2	-0.4	-0.2	58	54	NO	NO	NO	NO	NO
8.1	32645	164 MULLENS STREET ROZELLE	Ground	N	45	40	44	40	45	40	45	40	-0.4	-0.2	-0.4	-0.3	57	52	NO	NO	NO	NO	NO
8.1	32645	164 MULLENS STREET ROZELLE	Ground	W	49	44	49	44	50	45	49	44	-0.4	-0.3	-0.4	-0.3	60	55	NO	NO	NO	NO	NO
8.1	32645	164 MULLENS STREET ROZELLE	Ground	S	49	45	49	44	50	45	49	45	-0.4	-0.3	-0.4	-0.3	60	55	NO	NO	NO	NO	NO
8.1	32646	20 SMITH STREET ROZELLE	Ground	E	56	51	55	51	56	52	55	51	-0.7	-0.5	-0.7	-0.5	60	55	NO	NO	NO	NO	NO
8.1	32646	20 SMITH STREET ROZELLE	Ground	W	47	42	47	42	48	43	47	42	-0.4	-0.2	-0.3	-0.2	60	55	NO	NO	NO	NO	NO
8.1	32648	141A MANSFIELD STREET ROZELLE	Ground	N	44	39	44	39	44	39	44	39	-0.3	-0.1	-0.3	-0.2	56	51	NO	NO	NO	NO	NO
8.1	32648	141A MANSFIELD STREET ROZELLE	Ground	W	44	39	44	39	45	40	45	40	-0.2	-0.1	-0.2	-0.1	57	52	NO	NO	NO	NO	NO
8.1	32648	141A MANSFIELD STREET ROZELLE	Ground	S	53	48	52	48	53	49	53	48	-0.5	-0.4	-0.6	-0.4	60	55	NO	NO	NO	NO	NO
8.1	32648	141A MANSFIELD STREET ROZELLE	Ground	E	42	37	42	37	43	38	43	37	-0.2	0.0	-0.1	-0.1	55	50	NO	NO	NO	NO	NO
8.1	32649	5 MOORE STREET ROZELLE	Ground	S	46	41	45	41	46	41	46	41	-0.3	-0.1	-0.4	-0.2	58	53	NO	NO	NO	NO	NO
8.1	32649	5 MOORE STREET ROZELLE	Ground	E	47	43	47	42	47	43	47	43	-0.5	-0.2	-0.5	-0.3	59	55	NO	NO	NO	NO	NO
8.1	32649	5 MOORE STREET ROZELLE	Ground	N	44	39	44	39	44	40	44	39	-0.3	-0.1	-0.3	-0.2	56	52	NO	NO	NO	NO	NO
8.1	32649	5 MOORE STREET ROZELLE	Ground	W	47	42	46	42	47	42	47	42	-0.3	-0.1	-0.3	-0.2	59	54	NO	NO	NO	NO	NO
8.1	32649	5 MOORE STREET ROZELLE	Ground	S	45	41	45	40	46	41	46	41	-0.3	-0.2	-0.3	-0.2	58	53	NO	NO	NO	NO	NO
8.1	32664	3-5 PINE STREET ROZELLE	First	E	48	44	48	44	49	44	48	44	-0.5	-0.3	-0.5	-0.3	60	55	NO	NO	NO	NO	NO
8.1	32664	3-5 PINE STREET ROZELLE	First	N	44	39	44	39	44	40	44	39	-0.4	-0.2	-0.4	-0.3	56	52	NO	NO	NO	NO	NO
8.1	32664	3-5 PINE STREET ROZELLE	First	W	49	44	48	44	49	44	49	44	-0.3	-0.2	-0.2	-0.2	60	55	NO	NO	NO	NO	NO
8.1	32664	3-5 PINE STREET ROZELLE	First	S	50	45	49	45	50	45	50	45	-0.3	-0.2	-0.4	-0.3	60	55	NO	NO	NO	NO	NO
8.1	32664	3-5 PINE STREET ROZELLE	Ground	E	47	42	46	42	47	42	46	42	-0.5	-0.4	-0.5	-0.3	59	54	NO	NO	NO	NO	NO
8.1	32664	3-5 PINE STREET ROZELLE	Ground	N	40	36	40	36	41	36	40	36	-0.4	-0.2	-0.4	-0.2	53	48	NO	NO	NO	NO	NO
8.1	32664	3-5 PINE STREET ROZELLE	Ground	W	47	42	47	42	48	43	48	43	-0.2	-0.1	-0.2	-0.2	60	55	NO	NO	NO	NO	NO
8.1	32664	3-5 PINE STREET ROZELLE	Ground	S	47	42	46	41	47	42	47	42	-0.3	-0.1	-0.2	-0.1	59	54	NO	NO	NO	NO	NO
8.1	32666	6 MOORE STREET ROZELLE	Ground	NE	46	42	46	42	47	42	46	42	-0.5	-0.3	-0.5	-0.3	59	54	NO	NO	NO	NO	NO
8.1	32666	6 MOORE STREET ROZELLE	Ground	W	46	41	46	41	47	42	47	42	-0.2	0.0	-0.2	0.0	59	54	NO	NO	NO	NO	NO
8.1	32667	14 MOORE STREET ROZELLE	Ground	NE	47	42	46	42	47	42	46	42	-0.5	-0.3	-0.5	-0.3	59	54	NO	NO	NO	NO	NO

NCA	Receiver ID	Address	Floor Level	Facade	Opening Year 2027				Design Year 2037				Increase (Do Smthng - Do Nothing)				NCG project road noise criteria		Do noise levels exceed the cumulative limit with project roads adding ≥2dB to the total noise levels?		Is the contribution from the road project Acute?		Consider further treatment?
					Do Nothing		Do Smthng		Do Nothing		Do Smthng		Opening Year 2027		Design Year 2037								
					Day	Night	Day	Night	Day	Night	Day	Night	Day	Night	Day	Night	Day	Night	Day	Night	$L_{Aeq,15hr}$ ≥ 65dB	$L_{Aeq,9hr}$ ≥ 60dB	
8.1	32667	14 MOORE STREET ROZELLE	Ground	W	47	42	47	42	48	42	47	42	-0.2	-0.1	-0.2	-0.1	60	54	NO	NO	NO	NO	NO
8.1	32668	10 MOORE STREET ROZELLE	Ground	E	47	43	47	43	48	43	47	43	-0.5	-0.3	-0.5	-0.4	60	55	NO	NO	NO	NO	NO
8.1	32668	10 MOORE STREET ROZELLE	Ground	W	47	42	47	42	47	42	47	42	-0.2	-0.1	-0.2	-0.1	59	54	NO	NO	NO	NO	NO
8.1	32669	8 MOORE STREET ROZELLE	Ground	E	47	43	47	42	47	43	47	43	-0.5	-0.3	-0.5	-0.3	59	55	NO	NO	NO	NO	NO
8.1	32669	8 MOORE STREET ROZELLE	Ground	W	47	42	46	42	47	42	47	42	-0.2	0.0	-0.2	-0.2	59	54	NO	NO	NO	NO	NO
8.1	32669	8 MOORE STREET ROZELLE	Ground	S	43	38	43	38	43	39	43	38	-0.3	-0.2	-0.3	-0.2	55	51	NO	NO	NO	NO	NO
8.1	32671	2 MOORE STREET ROZELLE	First	E	49	45	49	44	50	45	49	45	-0.5	-0.3	-0.5	-0.4	60	55	NO	NO	NO	NO	NO
8.1	32671	2 MOORE STREET ROZELLE	First	SW	49	45	49	44	50	45	50	45	-0.3	-0.2	-0.3	-0.2	60	55	NO	NO	NO	NO	NO
8.1	32671	2 MOORE STREET ROZELLE	First	S	50	45	49	45	50	45	50	45	-0.4	-0.2	-0.4	-0.3	60	55	NO	NO	NO	NO	NO
8.1	32671	2 MOORE STREET ROZELLE	Ground	E	46	42	46	42	47	42	46	42	-0.5	-0.3	-0.5	-0.4	59	54	NO	NO	NO	NO	NO
8.1	32671	2 MOORE STREET ROZELLE	Ground	SW	47	42	46	41	47	42	47	42	-0.3	-0.2	-0.3	-0.1	59	54	NO	NO	NO	NO	NO
8.1	32671	2 MOORE STREET ROZELLE	Ground	S	47	42	46	42	47	42	47	42	-0.4	-0.2	-0.4	-0.2	59	54	NO	NO	NO	NO	NO
8.1	32672	16 MOORE STREET ROZELLE	Ground	N	44	39	43	39	44	39	44	39	-0.3	-0.1	-0.3	-0.2	56	51	NO	NO	NO	NO	NO
8.1	32672	16 MOORE STREET ROZELLE	Ground	W	47	42	47	42	48	43	48	42	-0.2	-0.1	-0.2	-0.1	60	55	NO	NO	NO	NO	NO
8.1	32673	4 MOORE STREET ROZELLE	First	E	49	44	48	44	49	45	49	44	-0.6	-0.3	-0.5	-0.4	60	55	NO	NO	NO	NO	NO
8.1	32673	4 MOORE STREET ROZELLE	First	W	50	45	50	45	50	45	50	45	-0.1	0.0	-0.2	-0.1	60	55	NO	NO	NO	NO	NO
8.1	32673	4 MOORE STREET ROZELLE	Ground	E	46	42	46	41	46	42	46	42	-0.6	-0.3	-0.6	-0.3	58	54	NO	NO	NO	NO	NO
8.1	32673	4 MOORE STREET ROZELLE	Ground	W	46	41	46	41	47	42	47	41	-0.2	0.0	-0.1	-0.1	59	54	NO	NO	NO	NO	NO
8.1	32674	12 MOORE STREET ROZELLE	Ground	E	48	43	47	43	48	43	47	43	-0.5	-0.3	-0.5	-0.3	60	55	NO	NO	NO	NO	NO
8.1	32674	12 MOORE STREET ROZELLE	Ground	W	47	42	47	42	48	42	47	42	-0.2	-0.1	-0.3	-0.1	60	54	NO	NO	NO	NO	NO
8.1	32680	17 ROSSER STREET ROZELLE	Ground	E	53	49	52	48	53	49	53	48	-0.7	-0.4	-0.6	-0.4	60	55	NO	NO	NO	NO	NO
8.1	32680	17 ROSSER STREET ROZELLE	Ground	W	51	47	51	47	52	47	51	47	-0.4	-0.2	-0.5	-0.3	60	55	NO	NO	NO	NO	NO
8.1	32681	19 ROSSER STREET ROZELLE	First	SE	44	40	44	40	45	40	44	40	-0.4	-0.3	-0.5	-0.3	57	52	NO	NO	NO	NO	NO
8.1	32681	19 ROSSER STREET ROZELLE	First	N	45	41	45	41	46	41	45	41	-0.5	-0.4	-0.6	-0.3	58	53	NO	NO	NO	NO	NO
8.1	32681	19 ROSSER STREET ROZELLE	First	NE	45	41	45	40	45	41	45	41	-0.5	-0.3	-0.5	-0.4	57	53	NO	NO	NO	NO	NO
8.1	32681	19 ROSSER STREET ROZELLE	First	NW	45	40	44	40	45	40	44	40	-0.5	-0.3	-0.4	-0.4	57	52	NO	NO	NO	NO	NO
8.1	32681	19 ROSSER STREET ROZELLE	First	N	45	40	45	40	45	41	45	40	-0.4	-0.3	-0.4	-0.3	57	53	NO	NO	NO	NO	NO
8.1	32681	19 ROSSER STREET ROZELLE	First	W	50	45	50	45	51	45	50	45	-0.2	-0.1	-0.2	-0.2	60	55	NO	NO	NO	NO	NO
8.1	32681	19 ROSSER STREET ROZELLE	First	S	57	52	56	52	57	53	57	52	-0.6	-0.4	-0.6	-0.4	60	55	NO	NO	NO	NO	NO
8.1	32681	19 ROSSER STREET ROZELLE	Ground	SE	40	36	40	35	41	36	40	36	-0.5	-0.3	-0.5	-0.4	53	48	NO	NO	NO	NO	NO
8.1	32681	19 ROSSER STREET ROZELLE	Ground	N	42	37	41	37	42	37	41	37	-0.6	-0.3	-0.5	-0.4	54	49	NO	NO	NO	NO	NO
8.1	32681	19 ROSSER STREET ROZELLE	Ground	SE	40	36	40	35	41	36	40	36	-0.5	-0.3	-0.5	-0.4	53	48	NO	NO	NO	NO	NO
8.1	32681	19 ROSSER STREET ROZELLE	Ground	N	42	37	41	37	42	37	41	37	-0.6	-0.3	-0.5	-0.4	54	49	NO	NO	NO	NO	NO
8.1	32681	19 ROSSER STREET ROZELLE	Ground	NE	41	36	40	36	41	37	41	36	-0.6	-0.3	-0.5	-0.4	53	49	NO	NO	NO	NO	NO
8.1	32681	19 ROSSER STREET ROZELLE	Ground	NW	40	36	40	36	41	36	40	36	-0.5	-0.3	-0.5	-0.4	53	48	NO	NO	NO	NO	NO
8.1	32681	19 ROSSER STREET ROZELLE	Ground	N	41	36	41	36	42	37	41	37	-0.3	-0.2	-0.4	-0.2	54	49	NO	NO	NO	NO	NO
8.1	32681	19 ROSSER STREET ROZELLE	Ground	W	48	42	47	42	48	43	48	43	-0.2	0.0	-0.2	0.0	60	55	NO	NO	NO	NO	NO
8.1	32684	9 MOORE STREET ROZELLE	Ground	E	48	43	47	43	48	43	47	43	-0.5	-0.3	-0.4	-0.3	60	55	NO	NO	NO	NO	NO
8.1	32684	9 MOORE STREET ROZELLE	Ground	N	44	39	43	39	44	39	44	39	-0.3	-0.2	-0.4	-0.2	56	51	NO	NO	NO	NO	NO
8.1	32684	9 MOORE STREET ROZELLE	Ground	W	47	42	46	42	47	42	47	42	-0.3	-0.1	-0.3	-0.1	59	54	NO	NO	NO	NO	NO
8.1	32684	9 MOORE STREET ROZELLE	Ground	S	45	41	45	40	46	41	46	41	-0.3	-0.2	-0.3	-0.2	58	53	NO	NO	NO	NO	NO
8.1	32690	158 MULLENS STREET ROZELLE	First	E	48	44	47	43	48	44	48	43	-0.5	-0.4	-0.5	-0.4	60	55	NO	NO	NO	NO	NO
8.1	32690	158 MULLENS STREET ROZELLE	First	W	49	44	48	44	49	44	49	44	-0.3	-0.1	-0.3	-0.1	60	55	NO	NO	NO	NO	NO
8.1	32690	158 MULLENS STREET ROZELLE	Ground	E	45	40	44	40	45	40	44	40	-0.6	-0.3	-0.5	-0.3	57	52	NO	NO	NO	NO	NO
8.1	32690	158 MULLENS STREET ROZELLE	Ground	W	47	42	47	42	48	42	47	42	-0.2	-0.1	-0.2	-0.1	60	54	NO	NO	NO	NO	NO
8.1	32691	162 MULLENS STREET ROZELLE	First	NE	47	43	47	43	48	43	47	43	-0.5	-0.3	-0.5	-0.4	60	55	NO	NO	NO	NO	NO
8.1	32691	162 MULLENS STREET ROZELLE	First	W	50	45	50	45	51	46	50	45	-0.3	-0.2	-0.4	-0.2	60	55	NO	NO	NO	NO	NO
8.1	32691	162 MULLENS STREET ROZELLE	Ground	NE	43	39	43	39	44	39	43	39	-0.5	-0.3	-0.5	-0.4	56	51	NO	NO	NO	NO	NO
8.1	32691	162 MULLENS STREET ROZELLE	Ground	W	48	43	48	43	49	43	48	43	-0.3	-0.1	-0.3	-0.1	60	55	NO	NO	NO	NO	NO
8.1	32692	164 MULLENS STREET ROZELLE	Ground	E	46	42	46	41	46	42	46	42	-0.5	-0.3	-0.5	-0.3	58	54	NO	NO	NO	NO	NO
8.1	32692	164 MULLENS STREET ROZELLE	Ground	S	46	41	45	41	46	41	46	41	-0.4	-0.3	-0.4	-0.2	58	53	NO	NO	NO	NO	NO
8.1	32692	164 MULLENS STREET ROZELLE	Ground	W	48	43	48	43	49	44	49	44	-0.3	-0.2	-0.3	-0.2	60	55	NO	NO	NO	NO	NO
8.1	32693	160 MULLENS STREET ROZELLE	First	E	48	43	47	43	48	43	47	43	-0.5	-0.3	-0.5	-0.4	60	55	NO	NO	NO	NO	NO
8.1	32693	160 MULLENS STREET ROZELLE	First	W	49	44	49	44	49	44	49	44	-0.2	-0.1	-0.3	-0.1	60	55	NO	NO	NO	NO	NO
8.1	32693	160 MULLENS STREET ROZELLE	Ground	E	44	39	43	39	44	40	44	39	-0.5	-0.4	-0.5	-0.4	56	52	NO	NO	NO	NO	NO
8.1	32693	160 MULLENS STREET ROZELLE	Ground	W	47	42	47	42	48	43	48	42	-0.2	0.0	-0.3	-0.2	60	55	NO	NO	NO	NO	NO
8.1	32694	156 MULLENS STREET ROZELLE	First	E	48	44	47	43	48	44	48	43	-0.5	-0.3	-0.5	-0.4	60	55	NO	NO	NO	NO	NO
8.1	32694	156 MULLENS STREET ROZELLE	First	W	49	44	48	43	49	44	49	44	-0.2	-0.1	-0.2	-0.1	60	55	NO	NO	NO	NO	NO
8.1	32694	156 MULLENS STREET ROZELLE	Ground	E	45	40	44	40	45	41	45	40	-0.5	-0.3	-0.5	-0.3	57	53	NO	NO	NO	NO	NO
8.1	32694	156 MULLENS STREET ROZELLE	Ground	W	47	42	47	42	47	42	47	42	-0.2	0.0	-0.2	-0.1	59	54	NO	NO	NO	NO	NO
8.1	32696	145 MANSFIELD STREET ROZELLE	Ground	NE	45	40	45	40	45	41	45	40	-0.4	-0.2	-0.4	-0.2	57	53	NO	NO	NO	NO	NO
8.1	32696	145 MANSFIELD STREET ROZELLE	Ground	NW	43	39	43	39	44	39	44	39	-0.2	-0.1	-0.3	-0.1	56	51	NO	NO	NO	NO	NO
8.1	32696	145 MANSFIELD STREET ROZELLE	Ground	SW	54	49	53	49	54	49	53	49	-0.6	-0.4	-0.6	-0.4	60	55	NO	NO	NO	NO	NO
8.1	32697	149 MANSFIELD STREET ROZELLE	First	NE	54	49	53	49	54	49	53	49	-0.6	-0.4	-0.7	-0.4	60	55	NO	NO	NO	NO	NO

NCA	Receiver ID	Address	Floor Level	Facade	Opening Year 2027				Design Year 2037				Increase (Do Smthng - Do Nothing)				NCG project road noise criteria		Do noise levels exceed the cumulative limit with project roads adding ≥2dB to the total noise levels?		Is the contribution from the road project Acute?		Consider further treatment?
					Do Nothing		Do Smthng		Do Nothing		Do Smthng		Opening Year 2027		Design Year 2037								
					Day	Night	Day	Night	Day	Night	Day	Night	Day	Night	Day	Night	Day	Night	Day	Night	$L_{Aeq,15hr}$ ≥ 65dB	$L_{Aeq,9hr}$ ≥ 60dB	
8.1	32697	149 MANSFIELD STREET ROZELLE	First	SW	55	51	55	51	56	51	55	51	-0.4	-0.2	-0.4	-0.3	60	55	NO	NO	NO	NO	NO
8.1	32697	149 MANSFIELD STREET ROZELLE	First	SE	56	51	55	51	56	51	56	51	-0.4	-0.3	-0.4	-0.3	60	55	NO	NO	NO	NO	NO
8.1	32697	149 MANSFIELD STREET ROZELLE	Ground	NE	43	39	43	39	44	39	43	39	-0.5	-0.3	-0.5	-0.3	56	51	NO	NO	NO	NO	NO
8.1	32697	149 MANSFIELD STREET ROZELLE	Ground	SW	54	50	54	49	54	50	54	50	-0.6	-0.3	-0.5	-0.4	60	55	NO	NO	NO	NO	NO
8.1	32698	143 MANSFIELD STREET ROZELLE	Ground	NE	45	40	45	40	46	41	45	41	-0.3	-0.2	-0.4	-0.2	58	53	NO	NO	NO	NO	NO
8.1	32698	143 MANSFIELD STREET ROZELLE	Ground	SW	53	49	53	48	54	49	53	49	-0.6	-0.4	-0.5	-0.4	60	55	NO	NO	NO	NO	NO
8.1	32698	143 MANSFIELD STREET ROZELLE	Ground	SE	45	40	45	40	46	41	46	41	-0.2	-0.1	-0.2	-0.1	58	53	NO	NO	NO	NO	NO
8.1	32699	153 MANSFIELD STREET ROZELLE	First	NE	45	40	44	40	45	40	45	40	-0.3	-0.2	-0.3	-0.2	57	52	NO	NO	NO	NO	NO
8.1	32699	153 MANSFIELD STREET ROZELLE	First	SW	54	50	54	50	55	50	54	50	-0.6	-0.3	-0.5	-0.4	60	55	NO	NO	NO	NO	NO
8.1	32699	153 MANSFIELD STREET ROZELLE	Ground	NE	40	36	40	35	41	36	40	36	-0.4	-0.2	-0.3	-0.2	53	48	NO	NO	NO	NO	NO
8.1	32699	153 MANSFIELD STREET ROZELLE	Ground	SW	54	49	53	49	54	50	53	49	-0.6	-0.4	-0.6	-0.4	60	55	NO	NO	NO	NO	NO
8.1	32700	147 MANSFIELD STREET ROZELLE	Ground	NE	44	40	44	40	45	40	45	40	-0.3	-0.2	-0.3	-0.2	57	52	NO	NO	NO	NO	NO
8.1	32700	147 MANSFIELD STREET ROZELLE	Ground	S	54	50	53	49	54	50	54	49	-0.6	-0.4	-0.6	-0.4	60	55	NO	NO	NO	NO	NO
8.1	32701	155 MANSFIELD STREET ROZELLE	First	SW	54	50	54	49	55	50	54	50	-0.5	-0.4	-0.6	-0.5	60	55	NO	NO	NO	NO	NO
8.1	32701	155 MANSFIELD STREET ROZELLE	Ground	SW	54	49	53	49	54	50	53	49	-0.6	-0.5	-0.6	-0.4	60	55	NO	NO	NO	NO	NO
8.1	32702	155A MANSFIELD STREET ROZELLE	First	SW	54	50	54	49	54	50	54	50	-0.6	-0.3	-0.6	-0.4	60	55	NO	NO	NO	NO	NO
8.1	32702	155A MANSFIELD STREET ROZELLE	Ground	SW	54	49	53	49	54	49	53	49	-0.6	-0.4	-0.6	-0.5	60	55	NO	NO	NO	NO	NO
8.1	32703	151 MANSFIELD STREET ROZELLE	First	NE	48	43	47	43	48	43	48	43	-0.5	-0.4	-0.5	-0.3	60	55	NO	NO	NO	NO	NO
8.1	32703	151 MANSFIELD STREET ROZELLE	First	SW	55	50	54	50	55	50	54	50	-0.6	-0.3	-0.5	-0.4	60	55	NO	NO	NO	NO	NO
8.1	32703	151 MANSFIELD STREET ROZELLE	Ground	NE	41	36	40	36	41	36	41	36	-0.4	-0.2	-0.3	-0.2	53	48	NO	NO	NO	NO	NO
8.1	32703	151 MANSFIELD STREET ROZELLE	Ground	SW	54	49	53	49	54	50	54	49	-0.5	-0.4	-0.6	-0.4	60	55	NO	NO	NO	NO	NO
8.1	32705	9 MOORE STREET ROZELLE	Ground	E	44	40	44	39	45	40	44	40	-0.3	-0.1	-0.3	-0.2	57	52	NO	NO	NO	NO	NO
8.1	32705	9 MOORE STREET ROZELLE	Ground	N	44	39	43	39	44	39	44	39	-0.4	-0.2	-0.3	-0.2	56	51	NO	NO	NO	NO	NO
8.1	32705	9 MOORE STREET ROZELLE	Ground	W	46	42	46	41	47	42	47	42	-0.3	-0.1	-0.2	-0.2	59	54	NO	NO	NO	NO	NO
8.1	32705	9 MOORE STREET ROZELLE	Ground	S	48	44	48	43	49	44	48	44	-0.4	-0.2	-0.4	-0.3	60	55	NO	NO	NO	NO	NO
8.1	32708	4 COLLINS STREET ROZELLE	Ground	E	51	47	51	46	52	47	51	47	-0.5	-0.3	-0.6	-0.4	60	55	NO	NO	NO	NO	NO
8.1	32708	4 COLLINS STREET ROZELLE	Ground	NE	44	39	44	39	45	40	44	40	-0.3	-0.2	-0.3	-0.2	57	52	NO	NO	NO	NO	NO
8.1	32708	4 COLLINS STREET ROZELLE	Ground	SW	45	40	45	40	46	41	45	41	-0.4	-0.2	-0.3	-0.2	58	53	NO	NO	NO	NO	NO
8.1	32708	4 COLLINS STREET ROZELLE	Ground	SE	51	47	50	46	51	47	51	46	-0.6	-0.4	-0.5	-0.4	60	55	NO	NO	NO	NO	NO
8.1	32716	1 PINE STREET ROZELLE	Ground	E	45	40	44	40	45	40	45	40	-0.4	-0.2	-0.3	-0.2	57	52	NO	NO	NO	NO	NO
8.1	32716	1 PINE STREET ROZELLE	Ground	N	44	39	43	39	44	39	44	39	-0.3	-0.2	-0.3	-0.2	56	51	NO	NO	NO	NO	NO
8.1	32716	1 PINE STREET ROZELLE	Ground	E	45	40	44	40	45	40	45	40	-0.4	-0.2	-0.3	-0.2	57	52	NO	NO	NO	NO	NO
8.1	32716	1 PINE STREET ROZELLE	Ground	N	44	39	43	39	44	39	44	39	-0.3	-0.2	-0.3	-0.2	56	51	NO	NO	NO	NO	NO
8.1	32716	1 PINE STREET ROZELLE	Ground	W	47	42	47	42	47	42	47	42	-0.3	-0.1	-0.3	-0.1	59	54	NO	NO	NO	NO	NO
8.1	32716	1 PINE STREET ROZELLE	Ground	S	48	43	48	43	48	44	48	43	-0.4	-0.2	-0.3	-0.3	60	55	NO	NO	NO	NO	NO
8.1	32720	3-5 PINE STREET ROZELLE	First	E	46	42	46	42	47	42	46	42	-0.4	-0.2	-0.4	-0.2	59	54	NO	NO	NO	NO	NO
8.1	32720	3-5 PINE STREET ROZELLE	First	N	44	39	44	39	44	40	44	39	-0.4	-0.2	-0.4	-0.2	56	52	NO	NO	NO	NO	NO
8.1	32720	3-5 PINE STREET ROZELLE	First	E	44	40	44	40	45	40	45	40	-0.3	-0.2	-0.3	-0.2	57	52	NO	NO	NO	NO	NO
8.1	32720	3-5 PINE STREET ROZELLE	First	S	45	41	45	40	46	41	45	41	-0.3	-0.2	-0.3	-0.3	58	53	NO	NO	NO	NO	NO
8.1	32720	3-5 PINE STREET ROZELLE	First	E	45	41	45	41	46	41	45	41	-0.4	-0.3	-0.4	-0.3	58	53	NO	NO	NO	NO	NO
8.1	32720	3-5 PINE STREET ROZELLE	First	N	44	39	43	39	44	39	44	39	-0.4	-0.2	-0.3	-0.2	56	51	NO	NO	NO	NO	NO
8.1	32720	3-5 PINE STREET ROZELLE	First	E	44	40	44	39	45	40	44	40	-0.3	-0.2	-0.3	-0.2	57	52	NO	NO	NO	NO	NO
8.1	32720	3-5 PINE STREET ROZELLE	First	S	45	40	45	40	45	41	45	40	-0.4	-0.2	-0.4	-0.2	57	53	NO	NO	NO	NO	NO
8.1	32720	3-5 PINE STREET ROZELLE	First	E	45	41	45	41	46	41	45	41	-0.4	-0.3	-0.4	-0.3	58	53	NO	NO	NO	NO	NO
8.1	32720	3-5 PINE STREET ROZELLE	First	N	44	39	43	39	44	39	44	39	-0.4	-0.2	-0.4	-0.2	56	51	NO	NO	NO	NO	NO
8.1	32720	3-5 PINE STREET ROZELLE	First	E	45	40	44	40	45	40	45	40	-0.4	-0.3	-0.4	-0.2	57	52	NO	NO	NO	NO	NO
8.1	32720	3-5 PINE STREET ROZELLE	First	N	44	39	44	39	44	40	44	39	-0.3	-0.2	-0.4	-0.2	56	52	NO	NO	NO	NO	NO
8.1	32720	3-5 PINE STREET ROZELLE	First	W	48	43	47	42	48	43	48	43	-0.3	-0.1	-0.2	-0.1	60	55	NO	NO	NO	NO	NO
8.1	32720	3-5 PINE STREET ROZELLE	First	S	49	45	49	44	50	45	49	45	-0.4	-0.3	-0.4	-0.3	60	55	NO	NO	NO	NO	NO
8.1	32720	3-5 PINE STREET ROZELLE	Ground	E	44	40	44	40	45	40	44	40	-0.4	-0.2	-0.4	-0.3	57	52	NO	NO	NO	NO	NO
8.1	32720	3-5 PINE STREET ROZELLE	Ground	N	40	36	40	35	41	36	40	36	-0.4	-0.2	-0.4	-0.2	53	48	NO	NO	NO	NO	NO
8.1	32720	3-5 PINE STREET ROZELLE	Ground	E	41	36	40	36	41	36	41	36	-0.4	-0.2	-0.4	-0.2	53	48	NO	NO	NO	NO	NO
8.1	32720	3-5 PINE STREET ROZELLE	Ground	S	41	37	41	36	42	37	41	37	-0.4	-0.2	-0.4	-0.2	54	49	NO	NO	NO	NO	NO
8.1	32720	3-5 PINE STREET ROZELLE	Ground	E	42	38	42	38	43	38	42	38	-0.4	-0.2	-0.5	-0.3	55	50	NO	NO	NO	NO	NO
8.1	32720	3-5 PINE STREET ROZELLE	Ground	N	40	36	40	35	41	36	40	36	-0.4	-0.3	-0.3	-0.3	53	48	NO	NO	NO	NO	NO
8.1	32720	3-5 PINE STREET ROZELLE	Ground	E	40	36	40	36	41	36	40	36	-0.4	-0.2	-0.4	-0.2	53	48	NO	NO	NO	NO	NO
8.1	32720	3-5 PINE STREET ROZELLE	Ground	S	41	36	41	36	41	37	41	36	-0.4	-0.2	-0.4	-0.2	53	49	NO	NO	NO	NO	NO
8.1	32720	3-5 PINE STREET ROZELLE	Ground	E	42	38	42	37	43	38	42	38	-0.4	-0.3	-0.5	-0.3	55	50	NO	NO	NO	NO	NO
8.1	32720	3-5 PINE STREET ROZELLE	Ground	N	40	35	40	35	40	36	40	35	-0.4	-0.2	-0.4	-0.2	52	48	NO	NO	NO	NO	NO
8.1	32720	3-5 PINE STREET ROZELLE	Ground	E	41	36	40	36	41	36	41	36	-0.4	-0.2	-0.4	-0.3	53	48	NO	NO	NO	NO	NO
8.1	32720	3-5 PINE STREET ROZELLE	Ground	N	40	35	40	35	41	36	40	36	-0.4	-0.2	-0.3	-0.2	53	48	NO	NO	NO	NO	NO
8.1	32720	3-5 PINE STREET ROZELLE	Ground	W	45	40	45	40	46	40	45	40	-0.2	-0.1	-0.2	-0.1	58	52	NO	NO	NO	NO	NO
8.1	32720	3-5 PINE STREET ROZELLE	Ground	S	48	43	47	43	48	43	48	43	-0.4	-0.3	-0.4	-0.3	60	55	NO	NO	NO	NO	NO
8.1	32726	21 ROSSER STREET ROZELLE	Ground	E	45	41	45	41	46	41	45	41	-0.6	-0.3	-0.6	-0.4	58	53	NO	NO	NO	NO	NO

NCA	Receiver ID	Address	Floor Level	Facade	Opening Year 2027				Design Year 2037				Increase (Do Smthng - Do Nothing)				NCG project road noise criteria		Do noise levels exceed the cumulative limit with project roads adding ≥2dB to the total noise levels?		Is the contribution from the road project Acute?		Consider further treatment?
					Do Nothing		Do Smthng		Do Nothing		Do Smthng		Opening Year 2027		Design Year 2037								
					Day	Night	Day	Night	Day	Night	Day	Night	Day	Night	Day	Night	Day	Night	Day	Night	$L_{Aeq,15hr}$ ≥ 65dB	$L_{Aeq,9hr}$ ≥ 60dB	
8.1	32726	21 ROSSER STREET ROZELLE	Ground	N	44	40	44	39	45	40	44	40	-0.4	-0.3	-0.5	-0.3	57	52	NO	NO	NO	NO	NO
8.1	32726	21 ROSSER STREET ROZELLE	Ground	W	51	47	51	46	52	47	51	47	-0.4	-0.2	-0.4	-0.2	60	55	NO	NO	NO	NO	NO
8.1	32726	21 ROSSER STREET ROZELLE	Ground	S	42	37	41	37	42	37	42	37	-0.4	-0.2	-0.4	-0.2	54	49	NO	NO	NO	NO	NO
8.1	32727	24 SMITH STREET ROZELLE	Ground	W	52	47	51	47	52	47	52	47	-0.5	-0.3	-0.4	-0.3	60	55	NO	NO	NO	NO	NO
8.1	32728	22 SMITH STREET ROZELLE	Ground	S	50	45	50	45	50	46	50	45	-0.4	-0.2	-0.4	-0.3	60	55	NO	NO	NO	NO	NO
8.1	32728	22 SMITH STREET ROZELLE	Ground	W	50	45	49	45	50	45	50	45	-0.4	-0.2	-0.3	-0.2	60	55	NO	NO	NO	NO	NO
8.1	32728	22 SMITH STREET ROZELLE	Ground	S	49	44	49	44	49	45	49	44	-0.4	-0.3	-0.4	-0.3	60	55	NO	NO	NO	NO	NO
8.1	32728	22 SMITH STREET ROZELLE	Ground	W	48	44	48	44	49	44	48	44	-0.4	-0.3	-0.5	-0.3	60	55	NO	NO	NO	NO	NO
8.1	32729	26 SMITH STREET ROZELLE	Ground	W	52	47	52	47	52	48	52	47	-0.5	-0.2	-0.5	-0.3	60	55	NO	NO	NO	NO	NO
8.1	32733	3-5 PINE STREET ROZELLE	First	E	48	43	47	43	48	44	48	43	-0.5	-0.3	-0.5	-0.4	60	55	NO	NO	NO	NO	NO
8.1	32733	3-5 PINE STREET ROZELLE	First	N	44	39	44	39	44	40	44	39	-0.3	-0.2	-0.4	-0.2	56	52	NO	NO	NO	NO	NO
8.1	32733	3-5 PINE STREET ROZELLE	First	W	45	40	45	40	45	41	45	40	-0.4	-0.2	-0.3	-0.3	57	53	NO	NO	NO	NO	NO
8.1	32733	3-5 PINE STREET ROZELLE	First	N	44	39	43	39	44	39	44	39	-0.4	-0.2	-0.3	-0.2	56	51	NO	NO	NO	NO	NO
8.1	32733	3-5 PINE STREET ROZELLE	First	W	46	41	45	41	46	41	45	41	-0.5	-0.3	-0.4	-0.3	58	53	NO	NO	NO	NO	NO
8.1	32733	3-5 PINE STREET ROZELLE	First	S	45	40	45	40	45	41	45	40	-0.4	-0.1	-0.3	-0.2	57	53	NO	NO	NO	NO	NO
8.1	32733	3-5 PINE STREET ROZELLE	First	N	44	39	44	39	44	40	44	39	-0.3	-0.2	-0.4	-0.3	56	52	NO	NO	NO	NO	NO
8.1	32733	3-5 PINE STREET ROZELLE	First	W	46	41	45	41	46	41	45	41	-0.4	-0.3	-0.5	-0.3	58	53	NO	NO	NO	NO	NO
8.1	32733	3-5 PINE STREET ROZELLE	First	S	45	41	45	41	46	41	46	41	-0.4	-0.1	-0.3	-0.2	58	53	NO	NO	NO	NO	NO
8.1	32733	3-5 PINE STREET ROZELLE	First	W	45	40	45	40	45	40	45	40	-0.3	-0.2	-0.3	-0.2	57	52	NO	NO	NO	NO	NO
8.1	32733	3-5 PINE STREET ROZELLE	First	N	44	39	44	39	45	40	44	40	-0.4	-0.2	-0.3	-0.2	57	52	NO	NO	NO	NO	NO
8.1	32733	3-5 PINE STREET ROZELLE	First	W	46	42	46	42	47	42	46	42	-0.4	-0.2	-0.5	-0.3	59	54	NO	NO	NO	NO	NO
8.1	32733	3-5 PINE STREET ROZELLE	First	S	49	45	49	44	50	45	49	45	-0.3	-0.2	-0.4	-0.3	60	55	NO	NO	NO	NO	NO
8.1	32733	3-5 PINE STREET ROZELLE	First	E	48	43	47	43	48	44	48	43	-0.5	-0.4	-0.5	-0.3	60	55	NO	NO	NO	NO	NO
8.1	32733	3-5 PINE STREET ROZELLE	Ground	E	46	42	45	41	46	42	46	42	-0.6	-0.3	-0.5	-0.4	58	54	NO	NO	NO	NO	NO
8.1	32733	3-5 PINE STREET ROZELLE	Ground	N	40	35	40	35	41	36	40	36	-0.4	-0.2	-0.3	-0.2	53	48	NO	NO	NO	NO	NO
8.1	32733	3-5 PINE STREET ROZELLE	Ground	W	41	36	41	36	41	37	41	36	-0.4	-0.2	-0.4	-0.2	53	49	NO	NO	NO	NO	NO
8.1	32733	3-5 PINE STREET ROZELLE	Ground	N	40	35	40	35	41	36	40	36	-0.3	-0.2	-0.3	-0.2	53	48	NO	NO	NO	NO	NO
8.1	32733	3-5 PINE STREET ROZELLE	Ground	W	42	38	42	38	43	38	42	38	-0.5	-0.3	-0.5	-0.3	55	50	NO	NO	NO	NO	NO
8.1	32733	3-5 PINE STREET ROZELLE	Ground	S	41	36	41	36	42	37	41	37	-0.3	-0.2	-0.3	-0.2	54	49	NO	NO	NO	NO	NO
8.1	32733	3-5 PINE STREET ROZELLE	Ground	N	40	36	40	35	41	36	40	36	-0.3	-0.2	-0.4	-0.2	53	48	NO	NO	NO	NO	NO
8.1	32733	3-5 PINE STREET ROZELLE	Ground	W	42	38	42	38	43	38	42	38	-0.5	-0.2	-0.4	-0.3	55	50	NO	NO	NO	NO	NO
8.1	32733	3-5 PINE STREET ROZELLE	Ground	S	42	37	41	37	42	37	42	37	-0.4	-0.1	-0.4	-0.2	54	49	NO	NO	NO	NO	NO
8.1	32733	3-5 PINE STREET ROZELLE	Ground	W	41	36	41	36	41	37	41	36	-0.4	-0.1	-0.4	-0.2	53	49	NO	NO	NO	NO	NO
8.1	32733	3-5 PINE STREET ROZELLE	Ground	N	40	36	40	36	41	36	41	36	-0.4	-0.2	-0.3	-0.2	53	48	NO	NO	NO	NO	NO
8.1	32733	3-5 PINE STREET ROZELLE	Ground	W	45	40	44	40	45	40	44	40	-0.4	-0.3	-0.5	-0.3	57	52	NO	NO	NO	NO	NO
8.1	32733	3-5 PINE STREET ROZELLE	Ground	S	48	43	47	43	48	43	48	43	-0.4	-0.2	-0.3	-0.2	60	55	NO	NO	NO	NO	NO
8.1	32733	3-5 PINE STREET ROZELLE	Ground	E	46	42	46	41	46	42	46	42	-0.5	-0.4	-0.6	-0.4	58	54	NO	NO	NO	NO	NO
8.1	32734	18 MOORE STREET ROZELLE	First	E	50	45	49	45	50	45	50	45	-0.5	-0.4	-0.5	-0.3	60	55	NO	NO	NO	NO	NO
8.1	32734	18 MOORE STREET ROZELLE	First	N	43	39	43	39	44	39	44	39	-0.3	-0.2	-0.3	-0.2	56	51	NO	NO	NO	NO	NO
8.1	32734	18 MOORE STREET ROZELLE	First	W	49	44	49	44	50	45	50	45	-0.2	0.1	-0.1	0.0	60	55	NO	NO	NO	NO	NO
8.1	32734	18 MOORE STREET ROZELLE	First	S	51	46	50	46	51	46	51	46	-0.4	-0.2	-0.4	-0.3	60	55	NO	NO	NO	NO	NO
8.1	32734	18 MOORE STREET ROZELLE	Ground	E	48	43	47	43	48	43	47	43	-0.6	-0.4	-0.6	-0.3	60	55	NO	NO	NO	NO	NO
8.1	32734	18 MOORE STREET ROZELLE	Ground	N	40	35	39	35	40	35	40	35	-0.3	-0.2	-0.4	-0.2	52	47	NO	NO	NO	NO	NO
8.1	32734	18 MOORE STREET ROZELLE	Ground	W	46	41	46	41	47	42	47	42	-0.1	0.0	-0.1	0.0	59	54	NO	NO	NO	NO	NO
8.1	32734	18 MOORE STREET ROZELLE	Ground	S	45	40	45	40	45	40	45	40	-0.3	-0.2	-0.3	-0.2	57	52	NO	NO	NO	NO	NO
8.1	32735	154 MULLENS STREET ROZELLE	Ground	W	47	42	47	42	48	43	48	43	-0.2	-0.2	-0.2	-0.2	60	55	NO	NO	NO	NO	NO
8.1	32735	154 MULLENS STREET ROZELLE	Ground	E	46	41	45	41	46	42	46	41	-0.5	-0.3	-0.5	-0.4	58	54	NO	NO	NO	NO	NO
8.1	32745	149 MULLENS STREET ROZELLE	Ground	E	46	42	46	42	47	42	46	42	-0.4	-0.3	-0.5	-0.4	59	54	NO	NO	NO	NO	NO
8.1	32745	149 MULLENS STREET ROZELLE	Ground	N	44	39	44	39	44	40	44	39	-0.4	-0.3	-0.4	-0.3	56	52	NO	NO	NO	NO	NO
8.1	32745	149 MULLENS STREET ROZELLE	Ground	W	47	42	46	41	47	42	47	42	-0.2	-0.1	-0.2	-0.2	59	54	NO	NO	NO	NO	NO
8.1	32745	149 MULLENS STREET ROZELLE	Ground	S	43	38	43	38	44	39	43	38	-0.4	-0.2	-0.3	-0.2	56	51	NO	NO	NO	NO	NO
8.1	32759	1 HANOVER STREET ROZELLE	Ground	SE	48	43	48	43	48	44	48	43	-0.4	-0.2	-0.4	-0.3	60	55	NO	NO	NO	NO	NO
8.1	32760	23 ROSSER STREET ROZELLE	First	W	54	49	54	49	54	50	54	49	-0.4	-0.3	-0.4	-0.3	60	55	NO	NO	NO	NO	NO
8.1	32760	23 ROSSER STREET ROZELLE	First	S	52	48	52	47	53	48	52	48	-0.4	-0.2	-0.3	-0.3	60	55	NO	NO	NO	NO	NO
8.1	32760	23 ROSSER STREET ROZELLE	Ground	W	50	45	49	45	50	45	50	45	-0.4	-0.2	-0.4	-0.2	60	55	NO	NO	NO	NO	NO
8.1	32760	23 ROSSER STREET ROZELLE	Ground	S	46	42	46	41	47	42	46	42	-0.4	-0.3	-0.5	-0.4	59	54	NO	NO	NO	NO	NO
8.1	32762	8 COLLINS STREET ROZELLE	Ground	E	44	40	44	39	45	40	44	40	-0.4	-0.2	-0.4	-0.2	57	52	NO	NO	NO	NO	NO
8.1	32762	8 COLLINS STREET ROZELLE	Ground	N	44	40	44	39	45	40	44	40	-0.3	-0.2	-0.3	-0.3	57	52	NO	NO	NO	NO	NO
8.1	32762	8 COLLINS STREET ROZELLE	Ground	W	44	39	44	39	45	39	44	39	-0.2	0.0	-0.2	-0.1	57	51	NO	NO	NO	NO	NO
8.1	32762	8 COLLINS STREET ROZELLE	Ground	S	45	41	45	40	46	41	45	41	-0.3	-0.2	-0.3	-0.2	58	53	NO	NO	NO	NO	NO
8.1	32762	8 COLLINS STREET ROZELLE	Ground	SE	51	47	50	46	51	47	51	46	-0.6	-0.4	-0.5	-0.4	60	55	NO	NO	NO	NO	NO
8.1	32762	8 COLLINS STREET ROZELLE	Ground	E	51	47	51	46	52	47	51	47	-0.5	-0.3	-0.6	-0.4	60	55	NO	NO	NO	NO	NO

NCA	Receiver ID	Address	Floor Level	Facade	Opening Year 2027				Design Year 2037				Increase (Do Smthng - Do Nothing)				NCG project road noise criteria		Do noise levels exceed the cumulative limit with project roads adding ≥2dB to the total noise levels?		Is the contribution from the road project Acute?		Consider further treatment?
					Do Nothing		Do Smthng		Do Nothing		Do Smthng		Opening Year 2027		Design Year 2037								
					Day	Night	Day	Night	Day	Night	Day	Night	Day	Night	Day	Night	Day	Night	Day	Night	$L_{Aeq,15hr}$ ≥ 65dB	$L_{Aeq,9hr}$ ≥ 60dB	
8.1	32762	8 COLLINS STREET ROZELLE	Ground	NW	44	39	43	39	44	39	44	39	-0.3	-0.2	-0.3	-0.1	56	51	NO	NO	NO	NO	NO
8.1	32762	8 COLLINS STREET ROZELLE	Ground	N	44	39	43	39	44	39	44	39	-0.3	-0.2	-0.4	-0.2	56	51	NO	NO	NO	NO	NO
8.1	32770	147 MULLENS STREET ROZELLE	Ground	S	43	38	42	38	43	39	43	38	-0.4	-0.2	-0.4	-0.3	55	51	NO	NO	NO	NO	NO
8.1	32771	145 MULLENS STREET ROZELLE	Ground	N	44	39	43	39	44	39	44	39	-0.4	-0.2	-0.4	-0.3	56	51	NO	NO	NO	NO	NO
8.1	32775	152 MULLENS STREET ROZELLE	Ground	E	46	42	46	42	47	42	46	42	-0.5	-0.3	-0.6	-0.4	59	54	NO	NO	NO	NO	NO
8.1	32775	152 MULLENS STREET ROZELLE	Ground	W	48	43	48	43	48	43	48	43	-0.3	-0.2	-0.2	-0.2	60	55	NO	NO	NO	NO	NO
8.1	32776	150 MULLENS STREET ROZELLE	Ground	E	46	42	46	42	47	42	46	42	-0.5	-0.4	-0.5	-0.3	59	54	NO	NO	NO	NO	NO
8.1	32776	150 MULLENS STREET ROZELLE	Ground	W	48	43	47	43	48	43	48	43	-0.3	-0.1	-0.3	-0.2	60	55	NO	NO	NO	NO	NO
8.1	32781	10 COLLINS STREET ROZELLE	Ground	NE	44	39	44	39	44	40	44	39	-0.3	-0.2	-0.3	-0.3	56	52	NO	NO	NO	NO	NO
8.1	32781	10 COLLINS STREET ROZELLE	Ground	S	48	43	47	43	48	43	48	43	-0.4	-0.3	-0.5	-0.3	60	55	NO	NO	NO	NO	NO
8.1	32781	10 COLLINS STREET ROZELLE	Ground	SE	46	41	45	41	46	41	46	41	-0.2	-0.1	-0.3	-0.2	58	53	NO	NO	NO	NO	NO
8.1	32789	25 ROSSER STREET ROZELLE	Ground	W	48	43	48	43	49	43	48	43	-0.3	-0.1	-0.3	-0.1	60	55	NO	NO	NO	NO	NO
8.1	32796	12 COLLINS STREET ROZELLE	Ground	N	42	37	42	37	43	38	42	38	-0.3	-0.1	-0.3	-0.2	55	50	NO	NO	NO	NO	NO
8.1	32796	12 COLLINS STREET ROZELLE	Ground	SW	43	38	43	38	44	39	43	39	-0.3	-0.1	-0.3	-0.2	56	51	NO	NO	NO	NO	NO
8.1	32796	12 COLLINS STREET ROZELLE	Ground	NW	44	39	44	39	45	40	45	40	-0.2	0.0	-0.2	-0.1	57	52	NO	NO	NO	NO	NO
8.1	32796	12 COLLINS STREET ROZELLE	Ground	SW	45	40	45	40	46	41	45	41	-0.2	-0.2	-0.3	-0.1	58	53	NO	NO	NO	NO	NO
8.1	32796	12 COLLINS STREET ROZELLE	Ground	S	50	46	50	46	51	46	50	46	-0.5	-0.4	-0.5	-0.4	60	55	NO	NO	NO	NO	NO
8.1	32796	12 COLLINS STREET ROZELLE	Ground	SE	44	39	44	39	45	40	44	39	-0.2	-0.1	-0.2	-0.1	57	52	NO	NO	NO	NO	NO
8.1	32802	9 COLLINS STREET ROZELLE	Ground	W	46	41	46	41	47	42	47	42	-0.3	0.0	-0.2	-0.2	59	54	NO	NO	NO	NO	NO
8.1	32802	9 COLLINS STREET ROZELLE	Ground	S	50	45	49	45	50	46	50	45	-0.4	-0.3	-0.4	-0.3	60	55	NO	NO	NO	NO	NO
8.1	32802	9 COLLINS STREET ROZELLE	Ground	E	50	45	49	45	50	45	50	45	-0.3	-0.2	-0.3	-0.2	60	55	NO	NO	NO	NO	NO
8.1	32802	9 COLLINS STREET ROZELLE	Ground	N	43	38	43	38	44	39	43	39	-0.3	-0.1	-0.3	-0.2	56	51	NO	NO	NO	NO	NO
8.1	32808	16 COLLINS STREET ROZELLE	Ground	SW	47	43	47	43	48	43	47	43	-0.4	-0.2	-0.4	-0.2	60	55	NO	NO	NO	NO	NO
8.1	32808	16 COLLINS STREET ROZELLE	Ground	SE	46	41	45	41	46	41	46	41	-0.3	-0.1	-0.3	-0.1	58	53	NO	NO	NO	NO	NO
8.1	32811	148 MULLENS STREET ROZELLE	Ground	E	46	42	46	42	47	42	46	42	-0.5	-0.3	-0.5	-0.4	59	54	NO	NO	NO	NO	NO
8.1	32811	148 MULLENS STREET ROZELLE	Ground	N	44	39	43	39	44	39	44	39	-0.4	-0.3	-0.4	-0.3	56	51	NO	NO	NO	NO	NO
8.1	32811	148 MULLENS STREET ROZELLE	Ground	W	48	43	47	43	48	43	48	43	-0.3	-0.1	-0.3	-0.2	60	55	NO	NO	NO	NO	NO
8.1	32812	143 MULLENS STREET ROZELLE	Ground	E	47	42	46	42	47	42	46	42	-0.5	-0.4	-0.5	-0.3	59	54	NO	NO	NO	NO	NO
8.1	32812	143 MULLENS STREET ROZELLE	Ground	W	47	42	47	42	47	43	47	42	-0.3	-0.2	-0.3	-0.2	59	55	NO	NO	NO	NO	NO
8.1	32812	143 MULLENS STREET ROZELLE	Ground	S	46	42	46	41	47	42	46	42	-0.4	-0.2	-0.4	-0.2	59	54	NO	NO	NO	NO	NO
8.1	32820	26 ROSSER STREET ROZELLE	Ground	E	49	45	49	45	50	45	49	45	-0.6	-0.3	-0.6	-0.5	60	55	NO	NO	NO	NO	NO
8.1	32820	26 ROSSER STREET ROZELLE	Ground	W	49	44	48	44	49	44	49	44	-0.3	-0.2	-0.3	-0.2	60	55	NO	NO	NO	NO	NO
8.1	32821	24 ROSSER STREET ROZELLE	First	E	52	48	52	48	52	48	52	48	-0.6	-0.4	-0.6	-0.4	60	55	NO	NO	NO	NO	NO
8.1	32821	24 ROSSER STREET ROZELLE	First	W	52	48	52	48	53	48	53	48	-0.3	-0.2	-0.4	-0.2	60	55	NO	NO	NO	NO	NO
8.1	32821	24 ROSSER STREET ROZELLE	First	S	54	49	53	49	54	49	54	49	-0.5	-0.3	-0.5	-0.3	60	55	NO	NO	NO	NO	NO
8.1	32821	24 ROSSER STREET ROZELLE	Ground	E	49	45	49	45	50	45	49	45	-0.6	-0.4	-0.7	-0.5	60	55	NO	NO	NO	NO	NO
8.1	32821	24 ROSSER STREET ROZELLE	Ground	W	48	43	48	43	49	44	48	44	-0.4	-0.2	-0.4	-0.2	60	55	NO	NO	NO	NO	NO
8.1	32822	36 ROSSER STREET ROZELLE	Ground	E	43	39	43	38	44	39	43	39	-0.5	-0.4	-0.5	-0.4	56	51	NO	NO	NO	NO	NO
8.1	32822	36 ROSSER STREET ROZELLE	Ground	W	44	39	44	39	44	39	44	39	-0.3	-0.1	-0.2	-0.2	56	51	NO	NO	NO	NO	NO
8.1	32822	36 ROSSER STREET ROZELLE	Ground	S	42	37	41	37	42	38	42	37	-0.4	-0.3	-0.5	-0.3	54	50	NO	NO	NO	NO	NO
8.1	32823	40 ROSSER STREET ROZELLE	First	W	50	45	50	45	51	46	51	46	-0.3	-0.1	-0.3	-0.1	60	55	NO	NO	NO	NO	NO
8.1	32823	40 ROSSER STREET ROZELLE	Ground	W	48	43	48	43	49	43	49	43	-0.2	0.0	-0.2	-0.1	60	55	NO	NO	NO	NO	NO
8.1	32824	30 ROSSER STREET ROZELLE	Ground	E	49	45	48	44	49	45	49	44	-0.6	-0.4	-0.6	-0.4	60	55	NO	NO	NO	NO	NO
8.1	32824	30 ROSSER STREET ROZELLE	Ground	S	51	46	51	46	52	47	51	46	-0.3	-0.1	-0.4	-0.2	60	55	NO	NO	NO	NO	NO
8.1	32824	30 ROSSER STREET ROZELLE	Ground	W	50	45	50	45	51	46	51	46	-0.3	-0.1	-0.3	-0.2	60	55	NO	NO	NO	NO	NO
8.1	32825	38 ROSSER STREET ROZELLE	First	E	49	45	49	45	50	45	49	45	-0.6	-0.4	-0.6	-0.4	60	55	NO	NO	NO	NO	NO
8.1	32825	38 ROSSER STREET ROZELLE	First	W	50	45	50	45	51	46	51	46	-0.2	-0.1	-0.2	-0.1	60	55	NO	NO	NO	NO	NO
8.1	32825	38 ROSSER STREET ROZELLE	Ground	E	45	41	44	40	45	41	45	41	-0.6	-0.3	-0.6	-0.4	57	53	NO	NO	NO	NO	NO
8.1	32825	38 ROSSER STREET ROZELLE	Ground	W	48	42	48	42	48	43	48	43	-0.1	-0.1	-0.2	-0.1	60	55	NO	NO	NO	NO	NO
8.1	32827	32 ROSSER STREET ROZELLE	First	E	51	47	51	47	52	47	51	47	-0.6	-0.3	-0.7	-0.4	60	55	NO	NO	NO	NO	NO
8.1	32827	32 ROSSER STREET ROZELLE	First	NE	45	41	45	40	45	41	45	41	-0.4	-0.3	-0.5	-0.4	57	53	NO	NO	NO	NO	NO
8.1	32827	32 ROSSER STREET ROZELLE	First	SW	53	49	53	48	54	49	53	49	-0.4	-0.2	-0.4	-0.2	60	55	NO	NO	NO	NO	NO
8.1	32827	32 ROSSER STREET ROZELLE	Ground	NE	41	36	40	36	41	37	41	36	-0.5	-0.3	-0.5	-0.3	53	49	NO	NO	NO	NO	NO
8.1	32827	32 ROSSER STREET ROZELLE	Ground	SW	51	46	50	46	51	46	51	46	-0.4	-0.2	-0.4	-0.2	60	55	NO	NO	NO	NO	NO
8.1	32828	34 ROSSER STREET ROZELLE	Ground	E	49	44	48	44	49	45	48	44	-0.5	-0.4	-0.6	-0.4	60	55	NO	NO	NO	NO	NO
8.1	32828	34 ROSSER STREET ROZELLE	Ground	W	42	38	42	37	42	38	42	37	-0.5	-0.3	-0.4	-0.3	54	50	NO	NO	NO	NO	NO
8.1	32829	28 ROSSER STREET ROZELLE	Ground	E	49	45	49	45	50	45	49	45	-0.6	-0.4	-0.6	-0.4	60	55	NO	NO	NO	NO	NO
8.1	32829	28 ROSSER STREET ROZELLE	Ground	W	51	47	51	46	52	47	52	47	-0.3	-0.2	-0.3	-0.3	60	55	NO	NO	NO	NO	NO
8.1	32837	1 MURDOCH STREET ROZELLE	Ground	NE	44	39	43	39	44	39	44	39	-0.4	-0.2	-0.3	-0.2	56	51	NO	NO	NO	NO	NO
8.1	32837	1 MURDOCH STREET ROZELLE	Ground	W	44	39	44	39	45	40	45	40	-0.2	0.0	-0.2	0.0	57	52	NO	NO	NO	NO	NO
8.1	32837	1 MURDOCH STREET ROZELLE	Ground	S	49	44	48	44	49	44	49	44	-0.4	-0.3	-0.4	-0.3	60	55	NO	NO	NO	NO	NO
8.1	32837	1 MURDOCH STREET ROZELLE	Ground	E	47	43	47	42	48	43	47	43	-0.4	-0.2	-0.4	-0.3	60	55	NO	NO	NO	NO	NO

NCA	Receiver ID	Address	Floor Level	Facade	Opening Year 2027				Design Year 2037				Increase (Do Smthng - Do Nothing)				NCG project road noise criteria		Do noise levels exceed the cumulative limit with project roads adding ≥2dB to the total noise levels?		Is the contribution from the road project Acute?		Consider further treatment?
					Do Nothing		Do Smthng		Do Nothing		Do Smthng		Opening Year 2027		Design Year 2037								
					Day	Night	Day	Night	Day	Night	Day	Night	Day	Night	Day	Night	Day	Night	Day	Night	$L_{Aeq,15hr}$ ≥ 65dB	$L_{Aeq,9hr}$ ≥ 60dB	
8.1	32838	146 MULLENS STREET ROZELLE	Ground	S	44	40	44	39	45	40	44	40	-0.4	-0.2	-0.4	-0.3	57	52	NO	NO	NO	NO	NO
8.1	32865	5 PERRETT STREET ROZELLE	Ground	NW	44	39	43	39	44	39	44	39	-0.3	-0.2	-0.3	-0.1	56	51	NO	NO	NO	NO	NO
8.1	32865	5 PERRETT STREET ROZELLE	Ground	S	48	44	48	44	49	44	49	44	-0.3	-0.2	-0.4	-0.2	60	55	NO	NO	NO	NO	NO
8.1	32866	15 PERRETT STREET ROZELLE	First	N	43	39	43	38	44	39	43	39	-0.4	-0.2	-0.3	-0.3	56	51	NO	NO	NO	NO	NO
8.1	32866	15 PERRETT STREET ROZELLE	First	E	50	45	49	45	50	45	50	45	-0.4	-0.2	-0.3	-0.3	60	55	NO	NO	NO	NO	NO
8.1	32866	15 PERRETT STREET ROZELLE	First	S	50	45	50	45	50	45	50	45	-0.3	-0.3	-0.4	-0.3	60	55	NO	NO	NO	NO	NO
8.1	32866	15 PERRETT STREET ROZELLE	Ground	N	39	35	39	35	40	35	39	35	-0.3	-0.2	-0.3	-0.3	52	47	NO	NO	NO	NO	NO
8.1	32866	15 PERRETT STREET ROZELLE	Ground	E	47	42	47	42	48	43	47	42	-0.4	-0.2	-0.4	-0.3	60	55	NO	NO	NO	NO	NO
8.1	32866	15 PERRETT STREET ROZELLE	Ground	S	48	43	47	43	48	43	48	43	-0.4	-0.2	-0.4	-0.2	60	55	NO	NO	NO	NO	NO
8.1	32867	9 PERRETT STREET ROZELLE	Ground	N	43	39	43	38	44	39	43	39	-0.4	-0.2	-0.3	-0.2	56	51	NO	NO	NO	NO	NO
8.1	32867	9 PERRETT STREET ROZELLE	Ground	S	48	44	48	43	49	44	49	44	-0.4	-0.2	-0.3	-0.2	60	55	NO	NO	NO	NO	NO
8.1	32868	3 PERRETT STREET ROZELLE	Ground	N	43	39	43	38	44	39	43	39	-0.4	-0.1	-0.4	-0.2	56	51	NO	NO	NO	NO	NO
8.1	32868	3 PERRETT STREET ROZELLE	Ground	S	49	44	48	44	49	44	49	44	-0.4	-0.3	-0.4	-0.3	60	55	NO	NO	NO	NO	NO
8.1	32869	21 PERRETT STREET ROZELLE	Ground	S	48	43	47	43	48	43	48	43	-0.4	-0.3	-0.4	-0.3	60	55	NO	NO	NO	NO	NO
8.1	32869	21 PERRETT STREET ROZELLE	Ground	E	47	42	46	42	47	43	47	42	-0.5	-0.3	-0.5	-0.4	59	55	NO	NO	NO	NO	NO
8.1	32870	17 PERRETT STREET ROZELLE	Ground	SW	48	43	47	43	48	43	48	43	-0.4	-0.1	-0.3	-0.2	60	55	NO	NO	NO	NO	NO
8.1	32871	11 PERRETT STREET ROZELLE	Ground	N	43	38	43	38	44	39	43	39	-0.4	-0.2	-0.4	-0.2	56	51	NO	NO	NO	NO	NO
8.1	32871	11 PERRETT STREET ROZELLE	Ground	S	48	43	48	43	49	44	48	43	-0.3	-0.2	-0.4	-0.3	60	55	NO	NO	NO	NO	NO
8.1	32872	7 PERRETT STREET ROZELLE	Ground	N	43	39	43	38	44	39	43	39	-0.3	-0.2	-0.4	-0.2	56	51	NO	NO	NO	NO	NO
8.1	32872	7 PERRETT STREET ROZELLE	Ground	S	49	44	48	44	49	44	49	44	-0.4	-0.2	-0.4	-0.2	60	55	NO	NO	NO	NO	NO
8.1	32873	19 PERRETT STREET ROZELLE	Ground	E	46	42	46	41	47	42	46	42	-0.5	-0.2	-0.4	-0.3	59	54	NO	NO	NO	NO	NO
8.1	32873	19 PERRETT STREET ROZELLE	Ground	S	46	42	46	42	47	42	46	42	-0.4	-0.2	-0.5	-0.3	59	54	NO	NO	NO	NO	NO
8.1	32874	13 PERRETT STREET ROZELLE	First	N	43	39	43	38	44	39	43	39	-0.4	-0.2	-0.4	-0.3	56	51	NO	NO	NO	NO	NO
8.1	32874	13 PERRETT STREET ROZELLE	First	W	47	42	47	42	48	42	47	42	-0.2	-0.1	-0.2	-0.1	60	54	NO	NO	NO	NO	NO
8.1	32874	13 PERRETT STREET ROZELLE	First	S	50	45	50	45	51	46	50	45	-0.4	-0.2	-0.3	-0.2	60	55	NO	NO	NO	NO	NO
8.1	32874	13 PERRETT STREET ROZELLE	Ground	N	40	35	40	35	40	35	40	35	-0.3	-0.2	-0.3	-0.2	52	47	NO	NO	NO	NO	NO
8.1	32874	13 PERRETT STREET ROZELLE	Ground	W	41	37	41	36	42	37	41	37	-0.3	-0.2	-0.3	-0.2	54	49	NO	NO	NO	NO	NO
8.1	32874	13 PERRETT STREET ROZELLE	Ground	S	48	43	47	43	48	43	48	43	-0.3	-0.2	-0.3	-0.2	60	55	NO	NO	NO	NO	NO
8.1	32875	3 MURDOCH STREET ROZELLE	Ground	SW	43	38	42	38	43	38	43	38	-0.3	-0.2	-0.4	-0.2	55	50	NO	NO	NO	NO	NO
8.1	32875	3 MURDOCH STREET ROZELLE	Ground	SE	48	43	47	43	48	43	48	43	-0.4	-0.2	-0.4	-0.3	60	55	NO	NO	NO	NO	NO
8.1	32875	3 MURDOCH STREET ROZELLE	Ground	NE	47	42	46	42	47	42	46	42	-0.5	-0.3	-0.5	-0.4	59	54	NO	NO	NO	NO	NO
8.1	32875	3 MURDOCH STREET ROZELLE	Ground	SE	48	43	47	43	48	43	48	43	-0.4	-0.2	-0.4	-0.3	60	55	NO	NO	NO	NO	NO
8.1	32875	3 MURDOCH STREET ROZELLE	Ground	NE	47	42	46	42	47	42	46	42	-0.5	-0.3	-0.5	-0.4	59	54	NO	NO	NO	NO	NO
8.1	32876	26 MOORE STREET ROZELLE	First	E	49	45	49	44	49	45	49	45	-0.6	-0.4	-0.5	-0.4	60	55	NO	NO	NO	NO	NO
8.1	32876	26 MOORE STREET ROZELLE	First	SW	44	39	44	39	44	40	44	39	-0.3	-0.1	-0.3	-0.2	56	52	NO	NO	NO	NO	NO
8.1	32876	26 MOORE STREET ROZELLE	First	N	44	39	43	39	44	39	44	39	-0.3	-0.2	-0.3	-0.2	56	51	NO	NO	NO	NO	NO
8.1	32876	26 MOORE STREET ROZELLE	Ground	E	47	43	47	43	48	43	47	43	-0.6	-0.3	-0.6	-0.4	60	55	NO	NO	NO	NO	NO
8.1	32876	26 MOORE STREET ROZELLE	Ground	SW	41	36	40	36	41	36	41	36	-0.2	-0.2	-0.2	-0.1	53	48	NO	NO	NO	NO	NO
8.1	32876	26 MOORE STREET ROZELLE	Ground	N	40	35	40	35	41	36	41	36	-0.3	-0.1	-0.3	-0.2	53	48	NO	NO	NO	NO	NO
8.1	32877	24B MOORE STREET ROZELLE	First	NE	48	43	47	43	48	44	48	43	-0.5	-0.4	-0.6	-0.4	60	55	NO	NO	NO	NO	NO
8.1	32877	24B MOORE STREET ROZELLE	First	SE	48	43	47	43	48	44	48	43	-0.5	-0.4	-0.5	-0.4	60	55	NO	NO	NO	NO	NO
8.1	32877	24B MOORE STREET ROZELLE	First	W	47	42	47	42	48	42	47	42	-0.2	-0.1	-0.2	-0.1	60	54	NO	NO	NO	NO	NO
8.1	32877	24B MOORE STREET ROZELLE	Ground	NE	45	41	45	40	45	41	45	41	-0.6	-0.4	-0.6	-0.4	57	53	NO	NO	NO	NO	NO
8.1	32877	24B MOORE STREET ROZELLE	Ground	SE	45	41	45	41	46	41	45	41	-0.6	-0.4	-0.5	-0.4	58	53	NO	NO	NO	NO	NO
8.1	32877	24B MOORE STREET ROZELLE	Ground	W	45	40	45	40	46	41	46	41	-0.2	-0.1	-0.1	-0.1	58	53	NO	NO	NO	NO	NO
8.1	32878	28 MOORE STREET ROZELLE	First	NE	49	44	48	44	49	45	49	44	-0.5	-0.3	-0.5	-0.4	60	55	NO	NO	NO	NO	NO
8.1	32878	28 MOORE STREET ROZELLE	First	N	43	38	43	38	44	39	43	39	-0.4	-0.2	-0.3	-0.2	56	51	NO	NO	NO	NO	NO
8.1	32878	28 MOORE STREET ROZELLE	Ground	NE	47	43	46	42	47	43	47	43	-0.6	-0.4	-0.6	-0.4	59	55	NO	NO	NO	NO	NO
8.1	32878	28 MOORE STREET ROZELLE	Ground	N	39	35	39	35	40	35	40	35	-0.4	-0.1	-0.3	-0.2	52	47	NO	NO	NO	NO	NO
8.1	32969	2 PERRETT STREET ROZELLE	Ground	S	49	44	48	44	49	44	49	44	-0.4	-0.2	-0.4	-0.2	60	55	NO	NO	NO	NO	NO
8.1	33025	30 MOORE STREET ROZELLE	Ground	S	40	35	39	35	40	35	40	35	-0.3	-0.2	-0.3	-0.2	52	47	NO	NO	NO	NO	NO
8.1	33025	30 MOORE STREET ROZELLE	Ground	W	45	40	45	40	46	41	46	41	-0.2	0.0	-0.2	-0.1	58	53	NO	NO	NO	NO	NO
9.1	32484	11 MANSFIELD STREET ROZELLE	Ground	S	54	50	53	49	54	50	54	50	-0.6	-0.4	-0.6	-0.4	60	55	NO	NO	NO	NO	NO
9.1	32485	11A MANSFIELD STREET ROZELLE	Ground	W	46	42	46	42	47	42	46	42	-0.6	-0.4	-0.7	-0.5	59	54	NO	NO	NO	NO	NO
9.1	32485	11A MANSFIELD STREET ROZELLE	Ground	SW	53	49	52	48	53	49	53	48	-0.6	-0.5	-0.7	-0.5	60	55	NO	NO	NO	NO	NO
9.1	32485	11A MANSFIELD STREET ROZELLE	Ground	S	54	50	53	49	54	50	54	49	-0.5	-0.4	-0.6	-0.4	60	55	NO	NO	NO	NO	NO
9.1	32539	1 RUMSAY STREET ROZELLE	Ground	SW	50	46	50	46	51	46	50	46	-0.5	-0.3	-0.5	-0.3	60	55	NO	NO	NO	NO	NO
9.1	32539	1 RUMSAY STREET ROZELLE	Ground	S	46	41	45	41	46	41	46	41	-0.4	-0.2	-0.4	-0.3	58	53	NO	NO	NO	NO	NO

Note: * Consideration for treatment to be reviewed and confirmed during further design development

Predicted L_{Aeq} Traffic Noise Levels (no mitigation) - Warringah Freeway Upgrade, dB(A)

NCA	Receiver ID	Address	Floor Level	Facade	Opening Year 2027				Design Year 2037				Increase (Do Smthng - Do Nothing)				NCG project road noise criteria		Do noise levels exceed the cumulative limit with project roads adding ≥2dB to the total noise levels?		Is the contribution from the road project Acute?		Consider further treatment?
					Do Nothing		Do Smthng		Do Nothing		Do Smthng		Opening Year 2027		Design Year 2037								
					Day	Night	Day	Night	Day	Night	Day	Night	Day	Night	Day	Night	Day	Night	Day	Night	$L_{Aeq,15hr}$ ≥ 65dB	$L_{Aeq,9hr}$ ≥ 60dB	
15.1	10527	38 BANK STREET NORTH SYDNEY	Ground	E	35	30	34	30	36	30	35	30	-1.0	-0.1	-0.9	-0.4	48	42	NO	NO	NO	NO	NO
15.1	10542	42 BANK STREET NORTH SYDNEY	First	N	35	30	34	30	36	30	35	30	-1.0	0.0	-0.9	-0.3	48	42	NO	NO	NO	NO	NO
15.1	10542	42 BANK STREET NORTH SYDNEY	First	W	36	30	35	30	36	31	35	30	-1.0	-0.2	-0.8	-0.5	48	43	NO	NO	NO	NO	NO
15.1	10542	42 BANK STREET NORTH SYDNEY	First	S	35	30	34	30	36	31	35	30	-1.1	-0.2	-1.0	-0.5	48	43	NO	NO	NO	NO	NO
15.1	10542	42 BANK STREET NORTH SYDNEY	First	E	36	30	35	30	36	31	35	30	-1.0	-0.4	-0.8	-0.7	48	43	NO	NO	NO	NO	NO
15.1	10542	42 BANK STREET NORTH SYDNEY	Ground	N	35	30	34	30	35	30	34	30	-1.1	0.0	-0.9	0.0	47	42	NO	NO	NO	NO	NO
15.1	10542	42 BANK STREET NORTH SYDNEY	Ground	W	35	30	34	30	35	30	34	30	-1.1	0.0	-1.0	0.0	47	42	NO	NO	NO	NO	NO
15.1	10542	42 BANK STREET NORTH SYDNEY	Ground	E	36	30	35	30	36	31	35	30	-0.9	-0.2	-0.8	-0.5	48	43	NO	NO	NO	NO	NO
15.1	10630	27 ANCRUM STREET WAVERTON	First	E	35	30	34	30	35	30	35	30	-0.8	0.0	-0.8	0.0	47	42	NO	NO	NO	NO	NO
15.1	10630	27 ANCRUM STREET WAVERTON	First	N	35	30	34	30	36	30	35	30	-0.8	0.0	-0.7	0.0	48	42	NO	NO	NO	NO	NO
15.1	10630	27 ANCRUM STREET WAVERTON	Ground	E	34	30	33	30	35	30	34	30	-1.1	0.0	-1.1	0.0	47	42	NO	NO	NO	NO	NO
15.1	10630	27 ANCRUM STREET WAVERTON	Ground	N	35	30	34	30	35	30	35	30	-0.8	0.0	-0.8	0.0	47	42	NO	NO	NO	NO	NO
15.1	10640	48 BANK STREET NORTH SYDNEY	Ground	N	35	30	34	30	35	30	34	30	-1.0	0.0	-0.8	0.0	47	42	NO	NO	NO	NO	NO
15.1	10640	48 BANK STREET NORTH SYDNEY	Ground	W	35	30	34	30	36	30	35	30	-0.9	0.0	-0.8	0.0	48	42	NO	NO	NO	NO	NO
15.1	10640	48 BANK STREET NORTH SYDNEY	Ground	E	35	30	34	30	36	30	35	30	-0.9	0.0	-0.9	-0.2	48	42	NO	NO	NO	NO	NO
15.1	10641	46 BANK STREET NORTH SYDNEY	First	W	35	30	34	30	35	30	35	30	-0.9	0.0	-0.9	0.0	47	42	NO	NO	NO	NO	NO
15.1	10641	46 BANK STREET NORTH SYDNEY	First	S	34	30	33	30	35	30	34	30	-1.1	0.0	-1.0	0.0	47	42	NO	NO	NO	NO	NO
15.1	10641	46 BANK STREET NORTH SYDNEY	First	E	36	30	35	30	36	31	35	30	-0.9	-0.1	-0.8	-0.5	48	43	NO	NO	NO	NO	NO
15.1	10641	46 BANK STREET NORTH SYDNEY	Second	N	36	30	35	30	36	31	35	30	-0.9	-0.2	-0.8	-0.6	48	43	NO	NO	NO	NO	NO
15.1	10641	46 BANK STREET NORTH SYDNEY	Second	W	36	30	35	30	36	30	35	30	-0.8	0.0	-0.8	-0.4	48	42	NO	NO	NO	NO	NO
15.1	10641	46 BANK STREET NORTH SYDNEY	Second	S	35	30	34	30	36	30	35	30	-1.0	0.0	-0.8	-0.3	48	42	NO	NO	NO	NO	NO
15.1	10641	46 BANK STREET NORTH SYDNEY	Second	E	36	30	35	30	36	31	36	30	-0.9	-0.4	-0.8	-0.7	48	43	NO	NO	NO	NO	NO
15.1	10641	46 BANK STREET NORTH SYDNEY	Ground	W	34	30	33	30	35	30	34	30	-1.0	0.0	-0.8	0.0	47	42	NO	NO	NO	NO	NO
15.1	10641	46 BANK STREET NORTH SYDNEY	Ground	S	34	30	33	30	34	30	33	30	-1.2	0.0	-1.1	0.0	46	42	NO	NO	NO	NO	NO
15.1	10641	46 BANK STREET NORTH SYDNEY	Ground	E	35	30	35	30	36	30	35	30	-0.9	0.0	-0.8	-0.3	48	42	NO	NO	NO	NO	NO
15.1	10642	50 BANK STREET NORTH SYDNEY	Ground	W	35	30	34	30	35	30	34	30	-1.0	0.0	-0.9	0.0	47	42	NO	NO	NO	NO	NO
15.1	10642	50 BANK STREET NORTH SYDNEY	Ground	E	35	30	35	30	36	30	35	30	-0.8	0.0	-0.8	-0.2	48	42	NO	NO	NO	NO	NO
15.1	10664	54 BANK STREET NORTH SYDNEY	First	N	36	30	35	30	36	30	35	30	-0.9	0.0	-0.7	-0.2	48	42	NO	NO	NO	NO	NO
15.1	10664	54 BANK STREET NORTH SYDNEY	First	W	35	30	35	30	36	30	35	30	-0.9	0.0	-0.8	-0.1	48	42	NO	NO	NO	NO	NO
15.1	10664	54 BANK STREET NORTH SYDNEY	First	E	36	30	35	30	36	30	35	30	-0.9	0.0	-0.8	-0.4	48	42	NO	NO	NO	NO	NO
15.1	10664	54 BANK STREET NORTH SYDNEY	Ground	W	35	30	34	30	36	30	35	30	-0.9	0.0	-0.8	0.0	48	42	NO	NO	NO	NO	NO
15.1	10664	54 BANK STREET NORTH SYDNEY	Ground	E	35	30	35	30	36	30	35	30	-0.9	0.0	-0.8	-0.2	48	42	NO	NO	NO	NO	NO
15.1	10665	52 BANK STREET NORTH SYDNEY	First	W	35	30	35	30	36	30	35	30	-0.8	0.0	-0.8	-0.1	48	42	NO	NO	NO	NO	NO
15.1	10665	52 BANK STREET NORTH SYDNEY	First	E	36	30	35	30	36	30	35	30	-0.9	-0.1	-0.8	-0.4	48	42	NO	NO	NO	NO	NO
15.1	10665	52 BANK STREET NORTH SYDNEY	Ground	W	35	30	34	30	35	30	34	30	-0.9	0.0	-0.9	0.0	47	42	NO	NO	NO	NO	NO
15.1	10665	52 BANK STREET NORTH SYDNEY	Ground	E	35	30	35	30	36	30	35	30	-0.9	0.0	-0.8	-0.2	48	42	NO	NO	NO	NO	NO
15.1	10692	56 BANK STREET NORTH SYDNEY	Ground	E	35	30	34	30	36	30	35	30	-1.0	0.0	-0.9	0.0	48	42	NO	NO	NO	NO	NO
15.1	10692	56 BANK STREET NORTH SYDNEY	Ground	N	34	30	33	30	35	30	34	30	-1.1	0.0	-0.9	0.0	47	42	NO	NO	NO	NO	NO
15.1	10692	56 BANK STREET NORTH SYDNEY	Ground	W	35	30	34	30	35	30	34	30	-0.9	0.0	-0.8	0.0	47	42	NO	NO	NO	NO	NO
15.1	10728	58 BANK STREET NORTH SYDNEY	First	S	35	30	34	30	35	30	35	30	-1.0	0.0	-0.8	0.0	47	42	NO	NO	NO	NO	NO
15.1	10728	58 BANK STREET NORTH SYDNEY	First	E	36	30	35	30	36	30	35	30	-0.9	0.0	-0.8	-0.3	48	42	NO	NO	NO	NO	NO
15.1	10728	58 BANK STREET NORTH SYDNEY	First	N	35	30	35	30	36	30	35	30	-0.9	0.0	-0.7	-0.1	48	42	NO	NO	NO	NO	NO
15.1	10728	58 BANK STREET NORTH SYDNEY	First	W	35	30	34	30	36	30	35	30	-0.8	0.0	-0.8	0.0	48	42	NO	NO	NO	NO	NO
15.1	10728	58 BANK STREET NORTH SYDNEY	First	S	35	30	34	30	35	30	34	30	-0.9	0.0	-0.9	0.0	47	42	NO	NO	NO	NO	NO
15.1	10728	58 BANK STREET NORTH SYDNEY	Ground	S	34	30	33	30	34	30	34	30	-1.1	0.0	-0.9	0.0	46	42	NO	NO	NO	NO	NO
15.1	10728	58 BANK STREET NORTH SYDNEY	Ground	N	34	30	33	30	35	30	34	30	-1.1	0.0	-1.0	0.0	47	42	NO	NO	NO	NO	NO
15.1	10728	58 BANK STREET NORTH SYDNEY	Ground	W	35	30	34	30	35	30	34	30	-1.0	0.0	-0.9	0.0	47	42	NO	NO	NO	NO	NO
15.1	10728	58 BANK STREET NORTH SYDNEY	Ground	S	34	30	33	30	34	30	33	30	-1.1	0.0	-1.0	0.0	46	42	NO	NO	NO	NO	NO
15.1	10751	38 ANCRUM STREET WAVERTON	Ground	E	35	30	34	30	35	30	34	30	-0.9	0.0	-0.7	0.0	47	42	NO	NO	NO	NO	NO
15.1	10753	60 BANK STREET NORTH SYDNEY	Ground	W	35	30	34	30	36	30	35	30	-0.9	0.0	-0.7	0.0	48	42	NO	NO	NO	NO	NO
15.1	10753	60 BANK STREET NORTH SYDNEY	Ground	S	35	30	34	30	35	30	35	30	-0.9	0.0	-0.9	0.0	47	42	NO	NO	NO	NO	NO
15.1	10753	60 BANK STREET NORTH SYDNEY	Ground	E	35	30	34	30	36	30	35	30	-0.9	0.0	-0.8	-0.2	48	42	NO	NO	NO	NO	NO
15.1	10773	40 ANCRUM STREET WAVERTON	Ground	E	35	30	34	30	35	30	34	30	-0.9	0.0	-0.8	0.0	47	42	NO	NO	NO	NO	NO
15.1	10773	40 ANCRUM STREET WAVERTON	Ground	N	35	30	34	30	35	30	34	30	-0.8	0.0	-0.8	0.0	47	42	NO	NO	NO	NO	NO
15.1	10775	62 BANK STREET NORTH SYDNEY	Ground	W	35	30	34	30	36	30	35	30	-0.8	0.0	-0.8	0.0	48	42	NO	NO	NO	NO	NO
15.1	10775	62 BANK STREET NORTH SYDNEY	Ground	E	35	30	34	30	36	30	35	30	-0.9	0.0	-0.8	-0.2	48	42	NO	NO	NO	NO	NO
15.1	10804	64 BANK STREET NORTH SYDNEY	Ground	N	35	30	34	30	35	30	34	30	-0.9	0.0	-0.9	0.0	47	42	NO	NO	NO	NO	NO
15.1	10804	64 BANK STREET NORTH SYDNEY	Ground	W	35	30	34	30	36	30	35	30	-0.9	0.0	-0.8	-0.1	48	42	NO	NO	NO	NO	NO
15.1	10804	64 BANK STREET NORTH SYDNEY	Ground	E	35	30	34	30	36	30	35	30	-0.9	0.0	-0.8	-0.2	48	42	NO	NO	NO	NO	NO
15.1	10826	43 ANCRUM STREET WAVERTON	Ground	N	35	30	34	30	35	30	35	30	-0.9	0.0	-0.8	0.0	47	42	NO	NO	NO	NO	NO
15.1	10826	43 ANCRUM STREET WAVERTON	Ground	W	35	30	34	30	35	30	35	30	-0.8	0.0	-0.8	0.0	47	42	NO	NO	NO	NO	NO

NCA	Receiver ID	Address	Floor Level	Facade	Opening Year 2027				Design Year 2037				Increase (Do Smthng - Do Nothing)				NCG project road noise criteria		Do noise levels exceed the cumulative limit with project roads adding ≥2dB to the total noise levels?		Is the contribution from the road project Acute?		Consider further treatment?
					Do Nothing		Do Smthng		Do Nothing		Do Smthng		Opening Year 2027		Design Year 2037								
					Day	Night	Day	Night	Day	Night	Day	Night	Day	Night	Day	Night	Day	Night	Day	Night	$L_{Aeq,15hr} \geq 65dB$	$L_{Aeq,9hr} \geq 60dB$	
15.1	10826	43 ANCRUM STREET WAVERTON	Ground	S	35	30	34	30	35	30	34	30	-0.9	0.0	-0.8	0.0	47	42	NO	NO	NO	NO	NO
15.1	10826	43 ANCRUM STREET WAVERTON	Ground	E	34	30	33	30	35	30	34	30	-1.0	0.0	-0.9	0.0	47	42	NO	NO	NO	NO	NO
15.1	10826	43 ANCRUM STREET WAVERTON	Ground	S	34	30	33	30	35	30	34	30	-1.1	0.0	-1.0	0.0	47	42	NO	NO	NO	NO	NO
15.1	10826	43 ANCRUM STREET WAVERTON	Ground	E	34	30	33	30	34	30	33	30	-1.2	0.0	-1.0	0.0	46	42	NO	NO	NO	NO	NO
15.1	10854	68 BANK STREET NORTH SYDNEY	First	N	35	30	35	30	36	30	35	30	-0.8	0.0	-0.8	0.0	48	42	NO	NO	NO	NO	NO
15.1	10854	68 BANK STREET NORTH SYDNEY	First	W	35	30	34	30	36	30	35	30	-0.9	0.0	-0.8	0.0	48	42	NO	NO	NO	NO	NO
15.1	10854	68 BANK STREET NORTH SYDNEY	First	E	35	30	35	30	36	30	35	30	-0.9	0.0	-0.8	-0.2	48	42	NO	NO	NO	NO	NO
15.1	10854	68 BANK STREET NORTH SYDNEY	Ground	W	35	30	34	30	36	30	35	30	-0.9	0.0	-0.8	0.0	48	42	NO	NO	NO	NO	NO
15.1	10855	66 BANK STREET NORTH SYDNEY	First	W	35	30	34	30	36	30	35	30	-0.9	0.0	-0.8	0.0	48	42	NO	NO	NO	NO	NO
15.1	10855	66 BANK STREET NORTH SYDNEY	First	S	35	30	34	30	36	30	35	30	-0.9	0.0	-0.8	0.0	48	42	NO	NO	NO	NO	NO
15.1	10855	66 BANK STREET NORTH SYDNEY	First	E	35	30	35	30	36	30	35	30	-0.9	0.0	-0.8	-0.2	48	42	NO	NO	NO	NO	NO
15.1	10855	66 BANK STREET NORTH SYDNEY	Ground	W	35	30	34	30	35	30	34	30	-1.0	0.0	-0.8	0.0	47	42	NO	NO	NO	NO	NO
15.1	10855	66 BANK STREET NORTH SYDNEY	Ground	S	34	30	33	30	35	30	34	30	-1.1	0.0	-0.9	0.0	47	42	NO	NO	NO	NO	NO
15.1	10884	70 BANK STREET NORTH SYDNEY	First	N	36	30	35	30	36	30	35	30	-0.8	0.0	-0.7	-0.3	48	42	NO	NO	NO	NO	NO
15.1	10884	70 BANK STREET NORTH SYDNEY	First	W	36	30	35	30	36	30	35	30	-0.8	0.0	-0.8	-0.2	48	42	NO	NO	NO	NO	NO
15.1	10884	70 BANK STREET NORTH SYDNEY	First	E	36	30	35	30	36	30	35	30	-0.8	0.0	-0.8	-0.3	48	42	NO	NO	NO	NO	NO
15.1	10884	70 BANK STREET NORTH SYDNEY	Ground	N	35	30	34	30	36	30	35	30	-0.9	0.0	-0.8	-0.1	48	42	NO	NO	NO	NO	NO
15.1	10884	70 BANK STREET NORTH SYDNEY	Ground	W	35	30	34	30	35	30	35	30	-0.9	0.0	-0.9	0.0	47	42	NO	NO	NO	NO	NO
15.1	10884	70 BANK STREET NORTH SYDNEY	Ground	E	35	30	34	30	36	30	35	30	-0.9	0.0	-0.8	-0.2	48	42	NO	NO	NO	NO	NO
15.1	10898	47 ANCRUM STREET WAVERTON	Ground	N	35	30	34	30	36	30	35	30	-0.8	0.0	-0.8	0.0	48	42	NO	NO	NO	NO	NO
15.1	10898	47 ANCRUM STREET WAVERTON	Ground	W	35	30	34	30	36	30	35	30	-0.9	0.0	-0.8	0.0	48	42	NO	NO	NO	NO	NO
15.1	10898	47 ANCRUM STREET WAVERTON	Ground	S	35	30	34	30	35	30	35	30	-0.9	0.0	-0.8	0.0	47	42	NO	NO	NO	NO	NO
15.1	10898	47 ANCRUM STREET WAVERTON	Ground	E	35	30	34	30	36	30	35	30	-0.9	0.0	-0.8	0.0	48	42	NO	NO	NO	NO	NO
15.2	8172	45 THOMAS STREET MCMAHONS POINT	Ground	W	39	34	38	32	39	34	38	33	-1.1	-1.7	-0.9	-1.6	51	46	NO	NO	NO	NO	NO
15.2	8172	45 THOMAS STREET MCMAHONS POINT	Ground	SW	39	35	38	33	39	35	38	33	-1.1	-1.8	-1.0	-1.7	51	47	NO	NO	NO	NO	NO
15.2	8172	45 THOMAS STREET MCMAHONS POINT	Ground	N	38	33	37	31	38	33	37	32	-1.2	-1.8	-1.0	-1.7	50	45	NO	NO	NO	NO	NO
15.2	8389	99 UNION STREET MCMAHONS POINT	First	NW	41	36	40	34	41	36	40	35	-1.0	-1.8	-0.9	-1.7	53	48	NO	NO	NO	NO	NO
15.2	8389	99 UNION STREET MCMAHONS POINT	First	S	42	38	41	36	43	38	42	37	-0.9	-1.6	-0.8	-1.5	55	50	NO	NO	NO	NO	NO
15.2	8389	99 UNION STREET MCMAHONS POINT	First	SE	41	36	40	35	41	37	40	35	-1.1	-1.8	-0.9	-1.6	53	49	NO	NO	NO	NO	NO
15.2	8389	99 UNION STREET MCMAHONS POINT	First	N	45	40	45	40	45	41	45	40	0.1	-0.6	0.2	-0.6	57	53	NO	NO	NO	NO	NO
15.2	8389	99 UNION STREET MCMAHONS POINT	First	W	40	36	39	34	41	36	40	34	-1.1	-1.7	-0.9	-1.7	53	48	NO	NO	NO	NO	NO
15.2	8389	99 UNION STREET MCMAHONS POINT	Ground	NW	38	33	37	32	38	34	37	32	-1.1	-1.8	-0.9	-1.7	50	46	NO	NO	NO	NO	NO
15.2	8389	99 UNION STREET MCMAHONS POINT	Ground	W	39	34	38	32	39	34	38	33	-1.1	-1.7	-0.9	-1.7	53	48	NO	NO	NO	NO	NO
15.2	8389	99 UNION STREET MCMAHONS POINT	Ground	NW	38	33	37	32	38	34	37	32	-1.1	-1.8	-0.9	-1.7	50	46	NO	NO	NO	NO	NO
15.2	8389	99 UNION STREET MCMAHONS POINT	Ground	S	39	35	38	33	40	35	39	34	-1.1	-1.7	-1.0	-1.6	52	47	NO	NO	NO	NO	NO
15.2	8389	99 UNION STREET MCMAHONS POINT	Ground	SE	38	34	37	32	39	34	38	32	-1.1	-1.8	-1.0	-1.7	51	46	NO	NO	NO	NO	NO
15.2	8389	99 UNION STREET MCMAHONS POINT	Ground	N	44	39	43	38	44	40	44	39	-0.4	-1.1	-0.2	-1.0	56	52	NO	NO	NO	NO	NO
15.2	8389	99 UNION STREET MCMAHONS POINT	Ground	W	38	33	37	32	38	34	37	32	-1.1	-1.8	-0.9	-1.7	50	46	NO	NO	NO	NO	NO
15.2	9113	126 BLUES POINT ROAD MCMAHONS POINT	Ground	E	48	43	47	42	48	43	47	42	-1.0	-1.5	-0.8	-1.3	60	55	NO	NO	NO	NO	NO
15.2	9211	134 BLUES POINT ROAD MCMAHONS POINT	First	E	48	43	47	42	48	44	48	43	-0.8	-1.4	-0.7	-1.2	60	55	NO	NO	NO	NO	NO
15.2	9211	134 BLUES POINT ROAD MCMAHONS POINT	First	N	46	41	45	40	46	41	45	40	-0.6	-1.4	-0.4	-1.2	58	53	NO	NO	NO	NO	NO
15.2	9211	134 BLUES POINT ROAD MCMAHONS POINT	First	W	42	38	41	36	43	38	42	37	-1.1	-1.8	-0.9	-1.5	55	50	NO	NO	NO	NO	NO
15.2	9211	134 BLUES POINT ROAD MCMAHONS POINT	Ground	E	46	42	45	40	46	42	46	40	-0.9	-1.5	-0.7	-1.3	58	54	NO	NO	NO	NO	NO
15.2	9211	134 BLUES POINT ROAD MCMAHONS POINT	Ground	N	45	40	44	39	45	40	44	39	-0.7	-1.6	-0.5	-1.3	57	52	NO	NO	NO	NO	NO
15.2	9211	134 BLUES POINT ROAD MCMAHONS POINT	Ground	W	39	35	38	33	39	35	38	33	-1.1	-1.8	-0.9	-1.6	51	47	NO	NO	NO	NO	NO
15.2	9212	130A BLUES POINT ROAD MCMAHONS POINT	First	W	43	38	42	36	43	38	42	37	-1.1	-1.7	-0.8	-1.5	55	50	NO	NO	NO	NO	NO
15.2	9212	130A BLUES POINT ROAD MCMAHONS POINT	First	E	48	44	47	42	49	44	48	43	-0.9	-1.5	-0.8	-1.3	60	55	NO	NO	NO	NO	NO
15.2	9212	130A BLUES POINT ROAD MCMAHONS POINT	Ground	W	39	35	38	33	39	35	39	33	-1.2	-1.8	-0.9	-1.6	51	47	NO	NO	NO	NO	NO
15.2	9212	130A BLUES POINT ROAD MCMAHONS POINT	Ground	E	46	41	45	40	46	42	46	40	-1.0	-1.6	-0.8	-1.5	58	54	NO	NO	NO	NO	NO
15.2	9213	130 BLUES POINT ROAD MCMAHONS POINT	First	W	43	38	42	36	43	38	42	37	-1.1	-1.7	-0.9	-1.5	55	50	NO	NO	NO	NO	NO
15.2	9213	130 BLUES POINT ROAD MCMAHONS POINT	First	E	48	44	47	42	49	44	48	43	-0.9	-1.5	-0.8	-1.3	60	55	NO	NO	NO	NO	NO
15.2	9213	130 BLUES POINT ROAD MCMAHONS POINT	Ground	W	39	35	38	33	40	35	39	33	-1.2	-1.8	-0.9	-1.5	52	47	NO	NO	NO	NO	NO
15.2	9213	130 BLUES POINT ROAD MCMAHONS POINT	Ground	E	46	41	45	40	46	42	45	40	-1.0	-1.6	-0.8	-1.4	58	54	NO	NO	NO	NO	NO
15.2	9214	132 BLUES POINT ROAD MCMAHONS POINT	First	W	43	38	41	36	43	38	42	37	-1.2	-1.8	-0.8	-1.5	55	50	NO	NO	NO	NO	NO
15.2	9214	132 BLUES POINT ROAD MCMAHONS POINT	First	E	48	44	47	42	49	44	48	43	-0.9	-1.4	-0.7	-1.2	60	55	NO	NO	NO	NO	NO
15.2	9214	132 BLUES POINT ROAD MCMAHONS POINT	Ground	W	39	35	38	33	39	35	39	33	-1.2	-1.9	-0.9	-1.5	51	47	NO	NO	NO	NO	NO
15.2	9214	132 BLUES POINT ROAD MCMAHONS POINT	Ground	E	46	42	45	40	46	42	46	40	-0.9	-1.5	-0.8	-1.4	58	54	NO	NO	NO	NO	NO
15.2	9215	128A BLUES POINT ROAD MCMAHONS POINT	First	E	48	44	47	42	49	44	48	43	-0.9	-1.4	-0.8	-1.3	60	55	NO	NO	NO	NO	NO
15.2	9215	128A BLUES POINT ROAD MCMAHONS POINT	Ground	E	46	41	45	40	46	41	45	40	-1.0	-1.5	-0.7	-1.4	58	53	NO	NO	NO	NO	NO
15.2	9216	128 BLUES POINT ROAD MCMAHONS POINT	First	E	49	45	48	43	50	45	49	44	-0.9	-1.4	-0.9	-1.2	60	55	NO	NO	NO	NO	NO
15.2	9216	128 BLUES POINT ROAD MCMAHONS POINT	First	S	48	43	47	42	49	44	48	42	-0.9	-1.4	-0.9	-1.3	60	55	NO	NO	NO	NO	NO
15.2	9216	128 BLUES POINT ROAD MCMAHONS POINT	First	E	48	44	48	42	49	44	48	43	-0.9	-1.4	-0.8	-1.3	60	55	NO	NO	NO	NO	NO
15.2	9216	128 BLUES POINT ROAD MCMAHONS POINT	Ground	E	46	41	45	40	47	42	46	41	-0.9	-1.4	-0.8	-1.2	59	54	NO	NO	NO	NO	NO
15.2	9216	128 BLUES POINT ROAD MCMAHONS POINT	Ground	S	45	40	44	39	45	40	44	39	-0.9	-1.3	-0.8	-1.2	57	52	NO	NO	NO	NO	NO

NCA	Receiver ID	Address	Floor Level	Facade	Opening Year 2027				Design Year 2037				Increase (Do Smthng - Do Nothing)				NCG project road noise criteria		Do noise levels exceed the cumulative limit with project roads adding ≥2dB to the total noise levels?		Is the contribution from the road project Acute?		Consider further treatment?
					Do Nothing		Do Smthng		Do Nothing		Do Smthng		Opening Year 2027		Design Year 2037								
					Day	Night	Day	Night	Day	Night	Day	Night	Day	Night	Day	Night	Day	Night	Day	Night	$L_{Aeq,15hr} \geq 65dB$	$L_{Aeq,9hr} \geq 60dB$	
15.2	9216	128 BLUES POINT ROAD MCMAHONS POINT	Ground	E	46	41	45	39	46	41	45	40	-1.0	-1.6	-0.8	-1.4	58	53	NO	NO	NO	NO	NO
15.2	9283	138 BLUES POINT ROAD MCMAHONS POINT	Ground	E	46	42	46	40	47	42	46	41	-0.9	-1.5	-0.7	-1.3	59	54	NO	NO	NO	NO	NO
15.2	9283	138 BLUES POINT ROAD MCMAHONS POINT	Ground	W	43	38	42	36	43	38	42	37	-1.2	-1.9	-0.9	-1.6	55	50	NO	NO	NO	NO	NO
15.2	9301	34 PRINCES STREET MCMAHONS POINT	Ground	SE	46	42	45	40	46	42	46	41	-0.9	-1.5	-0.6	-1.3	58	54	NO	NO	NO	NO	NO
15.2	9301	34 PRINCES STREET MCMAHONS POINT	Ground	NW	43	39	42	37	43	39	43	37	-1.1	-1.9	-0.8	-1.7	55	51	NO	NO	NO	NO	NO
15.2	9306	140 BLUES POINT ROAD MCMAHONS POINT	First	N	42	38	41	36	42	38	42	36	-1.1	-1.7	-0.9	-1.5	54	50	NO	NO	NO	NO	NO
15.2	9306	140 BLUES POINT ROAD MCMAHONS POINT	First	W	43	38	41	36	43	38	42	37	-1.3	-2.0	-0.9	-1.6	55	50	NO	NO	NO	NO	NO
15.2	9306	140 BLUES POINT ROAD MCMAHONS POINT	First	S	43	39	42	37	43	39	43	37	-1.0	-1.7	-0.8	-1.5	55	51	NO	NO	NO	NO	NO
15.2	9306	140 BLUES POINT ROAD MCMAHONS POINT	First	W	42	38	41	36	42	38	42	36	-1.1	-1.8	-0.8	-1.5	54	50	NO	NO	NO	NO	NO
15.2	9306	140 BLUES POINT ROAD MCMAHONS POINT	First	S	49	44	48	42	49	44	48	43	-1.0	-1.5	-0.9	-1.3	60	55	NO	NO	NO	NO	NO
15.2	9306	140 BLUES POINT ROAD MCMAHONS POINT	First	E	49	45	48	43	50	45	49	44	-0.9	-1.4	-0.7	-1.3	60	55	NO	NO	NO	NO	NO
15.2	9306	140 BLUES POINT ROAD MCMAHONS POINT	Ground	N	39	35	38	33	39	35	39	33	-1.1	-1.8	-0.9	-1.6	51	47	NO	NO	NO	NO	NO
15.2	9306	140 BLUES POINT ROAD MCMAHONS POINT	Ground	W	39	35	38	33	40	35	39	33	-1.2	-1.9	-0.9	-1.7	52	47	NO	NO	NO	NO	NO
15.2	9306	140 BLUES POINT ROAD MCMAHONS POINT	Ground	S	40	35	39	34	40	36	39	34	-1.1	-1.7	-0.9	-1.5	52	48	NO	NO	NO	NO	NO
15.2	9306	140 BLUES POINT ROAD MCMAHONS POINT	Ground	W	39	35	38	33	40	35	39	33	-1.2	-1.9	-1.0	-1.6	52	47	NO	NO	NO	NO	NO
15.2	9306	140 BLUES POINT ROAD MCMAHONS POINT	Ground	S	42	38	42	36	43	38	42	37	-0.8	-1.4	-0.6	-1.3	55	50	NO	NO	NO	NO	NO
15.2	9306	140 BLUES POINT ROAD MCMAHONS POINT	Ground	E	47	42	46	41	47	43	46	41	-0.8	-1.4	-0.6	-1.3	59	55	NO	NO	NO	NO	NO
15.2	9308	36 PRINCES STREET MCMAHONS POINT	First	SE	48	44	47	42	48	44	48	42	-1.0	-1.5	-0.8	-1.4	60	55	NO	NO	NO	NO	NO
15.2	9308	36 PRINCES STREET MCMAHONS POINT	First	NE	45	41	44	39	46	41	45	40	-1.0	-1.7	-0.8	-1.5	58	53	NO	NO	NO	NO	NO
15.2	9308	36 PRINCES STREET MCMAHONS POINT	First	NW	44	40	43	38	44	40	44	38	-1.0	-1.8	-0.7	-1.5	56	52	NO	NO	NO	NO	NO
15.2	9308	36 PRINCES STREET MCMAHONS POINT	Ground	SE	47	42	46	41	47	42	46	41	-1.0	-1.6	-0.8	-1.4	59	54	NO	NO	NO	NO	NO
15.2	9308	36 PRINCES STREET MCMAHONS POINT	Ground	NE	40	36	39	34	40	36	39	34	-1.2	-1.9	-0.8	-1.5	52	48	NO	NO	NO	NO	NO
15.2	9308	36 PRINCES STREET MCMAHONS POINT	Ground	NW	43	38	42	36	43	38	42	37	-1.2	-2.1	-0.9	-1.7	55	50	NO	NO	NO	NO	NO
15.2	9329	144 BLUES POINT ROAD MCMAHONS POINT	First	W	43	38	41	36	43	38	42	37	-1.2	-2.0	-0.9	-1.7	55	50	NO	NO	NO	NO	NO
15.2	9329	144 BLUES POINT ROAD MCMAHONS POINT	First	E	49	45	48	43	50	45	49	44	-0.9	-1.4	-0.7	-1.3	60	55	NO	NO	NO	NO	NO
15.2	9329	144 BLUES POINT ROAD MCMAHONS POINT	Ground	W	39	35	38	33	39	35	38	33	-1.3	-2.0	-1.0	-1.7	51	47	NO	NO	NO	NO	NO
15.2	9329	144 BLUES POINT ROAD MCMAHONS POINT	Ground	E	47	42	46	41	47	43	47	41	-0.8	-1.5	-0.7	-1.3	59	55	NO	NO	NO	NO	NO
15.2	9333	38 PRINCES STREET MCMAHONS POINT	Ground	W	42	38	41	36	42	38	41	36	-1.4	-2.0	-1.0	-1.7	54	50	NO	NO	NO	NO	NO
15.2	9333	38 PRINCES STREET MCMAHONS POINT	Ground	N	44	39	42	37	44	39	43	38	-1.2	-2.0	-0.9	-1.7	56	51	NO	NO	NO	NO	NO
15.2	9333	38 PRINCES STREET MCMAHONS POINT	Ground	W	41	37	40	35	42	37	41	35	-1.2	-1.9	-0.9	-1.6	54	49	NO	NO	NO	NO	NO
15.2	9333	38 PRINCES STREET MCMAHONS POINT	Ground	SW	42	37	41	35	42	37	41	36	-1.1	-1.8	-0.8	-1.5	54	49	NO	NO	NO	NO	NO
15.2	9333	38 PRINCES STREET MCMAHONS POINT	Ground	S	47	42	46	41	47	42	46	41	-1.1	-1.6	-0.9	-1.4	59	54	NO	NO	NO	NO	NO
15.2	9333	38 PRINCES STREET MCMAHONS POINT	Ground	S	47	42	46	41	47	42	46	41	-1.1	-1.6	-0.9	-1.4	59	54	NO	NO	NO	NO	NO
15.2	9334	40 PRINCES STREET MCMAHONS POINT	Ground	S	47	43	46	41	47	43	47	41	-1.1	-1.6	-0.9	-1.5	59	55	NO	NO	NO	NO	NO
15.2	9334	40 PRINCES STREET MCMAHONS POINT	Ground	E	47	43	46	41	48	43	47	41	-1.0	-1.6	-0.9	-1.4	60	55	NO	NO	NO	NO	NO
15.2	9334	40 PRINCES STREET MCMAHONS POINT	Ground	S	47	42	46	41	47	42	46	41	-1.0	-1.6	-0.8	-1.4	59	54	NO	NO	NO	NO	NO
15.2	9334	40 PRINCES STREET MCMAHONS POINT	Ground	E	45	40	44	38	45	40	44	39	-1.1	-1.8	-0.8	-1.5	57	52	NO	NO	NO	NO	NO
15.2	9334	40 PRINCES STREET MCMAHONS POINT	Ground	E	44	39	42	37	44	39	43	38	-1.1	-1.8	-0.9	-1.5	56	51	NO	NO	NO	NO	NO
15.2	9334	40 PRINCES STREET MCMAHONS POINT	Ground	N	44	40	43	38	44	40	44	39	-1.0	-1.7	-0.7	-1.4	56	52	NO	NO	NO	NO	NO
15.2	9334	40 PRINCES STREET MCMAHONS POINT	Ground	E	45	40	44	38	45	40	44	39	-0.9	-1.7	-0.6	-1.5	57	52	NO	NO	NO	NO	NO
15.2	9334	40 PRINCES STREET MCMAHONS POINT	Ground	N	44	40	43	38	44	40	44	38	-1.1	-1.8	-0.7	-1.6	56	52	NO	NO	NO	NO	NO
15.2	9337	148 BLUES POINT ROAD MCMAHONS POINT	First	N	46	41	45	39	46	41	45	40	-0.9	-1.6	-0.5	-1.4	58	53	NO	NO	NO	NO	NO
15.2	9337	148 BLUES POINT ROAD MCMAHONS POINT	First	W	42	38	41	36	42	38	42	36	-1.2	-1.9	-0.9	-1.6	54	50	NO	NO	NO	NO	NO
15.2	9337	148 BLUES POINT ROAD MCMAHONS POINT	First	E	50	46	50	44	51	46	50	45	-0.8	-1.4	-0.8	-1.2	60	55	NO	NO	NO	NO	NO
15.2	9337	148 BLUES POINT ROAD MCMAHONS POINT	Ground	N	44	40	43	38	44	40	44	38	-1.1	-1.9	-0.8	-1.6	56	52	NO	NO	NO	NO	NO
15.2	9337	148 BLUES POINT ROAD MCMAHONS POINT	Ground	W	39	35	38	33	39	35	38	33	-1.3	-2.0	-0.9	-1.6	51	47	NO	NO	NO	NO	NO
15.2	9337	148 BLUES POINT ROAD MCMAHONS POINT	Ground	E	48	43	47	41	48	43	47	42	-0.9	-1.5	-0.7	-1.4	60	55	NO	NO	NO	NO	NO
15.2	9342	150 BLUES POINT ROAD MCMAHONS POINT	First	W	43	38	41	36	43	38	42	36	-1.3	-2.0	-0.9	-1.7	55	50	NO	NO	NO	NO	NO
15.2	9342	150 BLUES POINT ROAD MCMAHONS POINT	First	E	49	44	48	43	49	45	49	44	-0.8	-1.3	-0.6	-1.2	60	55	NO	NO	NO	NO	NO
15.2	9342	150 BLUES POINT ROAD MCMAHONS POINT	Ground	W	39	35	38	33	40	35	39	33	-1.2	-1.9	-1.0	-1.7	52	47	NO	NO	NO	NO	NO
15.2	9342	150 BLUES POINT ROAD MCMAHONS POINT	Ground	E	47	42	46	41	47	42	46	41	-0.9	-1.5	-0.7	-1.4	59	54	NO	NO	NO	NO	NO
15.2	9376	154 BLUES POINT ROAD MCMAHONS POINT	Ground	E	47	42	46	41	47	43	46	41	-0.9	-1.5	-0.7	-1.4	59	55	NO	NO	NO	NO	NO
15.2	9376	154 BLUES POINT ROAD MCMAHONS POINT	Ground	W	41	37	40	35	42	37	41	35	-1.2	-1.9	-1.0	-1.6	54	49	NO	NO	NO	NO	NO
15.2	9377	152 BLUES POINT ROAD MCMAHONS POINT	Ground	N	43	38	42	36	43	38	42	37	-1.2	-1.9	-1.0	-1.6	55	50	NO	NO	NO	NO	NO
15.2	9377	152 BLUES POINT ROAD MCMAHONS POINT	Ground	W	43	38	41	36	43	38	42	37	-1.3	-2.0	-0.9	-1.7	55	50	NO	NO	NO	NO	NO
15.2	9377	152 BLUES POINT ROAD MCMAHONS POINT	Ground	E	47	42	46	41	47	43	46	41	-0.9	-1.5	-0.7	-1.3	59	55	NO	NO	NO	NO	NO
15.2	9383	156 BLUES POINT ROAD MCMAHONS POINT	First	E	49	44	48	42	49	44	48	43	-0.9	-1.5	-0.7	-1.4	60	55	NO	NO	NO	NO	NO
15.2	9383	156 BLUES POINT ROAD MCMAHONS POINT	First	W	42	38	41	36	43	38	42	36	-1.2	-1.9	-0.9	-1.6	55	50	NO	NO	NO	NO	NO
15.2	9383	156 BLUES POINT ROAD MCMAHONS POINT	Ground	E	47	42	46	41	47	42	46	41	-0.9	-1.5	-0.7	-1.4	59	54	NO	NO	NO	NO	NO
15.2	9383	156 BLUES POINT ROAD MCMAHONS POINT	Ground	W	39	35	38	33	40	35	39	33	-1.3	-2.0	-1.0	-1.7	52	47	NO	NO	NO	NO	NO
15.2	9393	158 BLUES POINT ROAD MCMAHONS POINT	First	N	46	41	45	40	46	42	45	40	-0.8	-1.6	-0.6	-1.5	58	54	NO	NO	NO	NO	NO
15.2	9393	158 BLUES POINT ROAD MCMAHONS POINT	First	W	42	38	41	36	43	38	42	36	-1.2	-1.9	-0.9	-1.6	55	50	NO	NO	NO	NO	NO
15.2	9393	158 BLUES POINT ROAD MCMAHONS POINT	First	E	49	44	48	42	49	44	48	43	-0.9	-1.5	-0.7	-1.3	60	55	NO	NO	NO	NO	NO

NCA	Receiver ID	Address	Floor Level	Facade	Opening Year 2027				Design Year 2037				Increase (Do Smthng - Do Nothing)				NCG project road noise criteria		Do noise levels exceed the cumulative limit with project roads adding ≥2dB to the total noise levels?		Is the contribution from the road project Acute?		Consider further treatment?
					Do Nothing		Do Smthng		Do Nothing		Do Smthng		Opening Year 2027		Design Year 2037								
					Day	Night	Day	Night	Day	Night	Day	Night	Day	Night	Day	Night	Day	Night	Day	Night	$L_{Aeq,15hr} \geq 65dB$	$L_{Aeq,9hr} \geq 60dB$	
15.2	9393	158 BLUES POINT ROAD MCMAHONS POINT	Ground	N	45	40	44	39	45	40	44	39	-1.0	-1.7	-0.7	-1.5	57	52	NO	NO	NO	NO	NO
15.2	9393	158 BLUES POINT ROAD MCMAHONS POINT	Ground	W	40	35	38	33	40	35	39	33	-1.3	-2.0	-1.0	-1.7	52	47	NO	NO	NO	NO	NO
15.2	9393	158 BLUES POINT ROAD MCMAHONS POINT	Ground	E	46	42	45	40	47	42	46	41	-1.0	-1.6	-0.7	-1.5	59	54	NO	NO	NO	NO	NO
15.2	9453	32 MITCHELL STREET MCMAHONS POINT	First	N	43	39	42	37	44	39	43	37	-1.0	-1.7	-0.8	-1.7	56	51	NO	NO	NO	NO	NO
15.2	9453	32 MITCHELL STREET MCMAHONS POINT	First	W	41	36	39	34	41	36	40	35	-1.2	-2.0	-1.0	-1.7	53	48	NO	NO	NO	NO	NO
15.2	9453	32 MITCHELL STREET MCMAHONS POINT	First	S	45	40	44	39	45	41	44	39	-1.0	-1.7	-0.8	-1.5	57	53	NO	NO	NO	NO	NO
15.2	9453	32 MITCHELL STREET MCMAHONS POINT	Ground	N	42	37	40	35	42	38	41	36	-1.3	-2.1	-1.1	-1.9	54	50	NO	NO	NO	NO	NO
15.2	9453	32 MITCHELL STREET MCMAHONS POINT	Ground	W	38	34	37	32	38	34	37	32	-1.3	-2.0	-1.0	-1.7	50	46	NO	NO	NO	NO	NO
15.2	9453	32 MITCHELL STREET MCMAHONS POINT	Ground	S	43	38	41	36	43	38	42	37	-1.1	-1.7	-0.9	-1.6	55	50	NO	NO	NO	NO	NO
15.2	9456	45 VICTORIA STREET MCMAHONS POINT	First	E	44	39	43	37	44	39	43	38	-1.0	-1.8	-0.8	-1.6	56	51	NO	NO	NO	NO	NO
15.2	9456	45 VICTORIA STREET MCMAHONS POINT	First	N	43	38	42	37	43	39	42	37	-1.2	-1.8	-0.9	-1.7	55	51	NO	NO	NO	NO	NO
15.2	9456	45 VICTORIA STREET MCMAHONS POINT	First	S	45	40	44	38	45	40	44	39	-1.0	-1.7	-0.8	-1.5	57	52	NO	NO	NO	NO	NO
15.2	9456	45 VICTORIA STREET MCMAHONS POINT	Ground	N	41	37	40	35	41	37	40	35	-1.4	-2.0	-1.0	-1.8	53	49	NO	NO	NO	NO	NO
15.2	9456	45 VICTORIA STREET MCMAHONS POINT	Ground	S	43	39	42	37	44	39	43	37	-1.2	-1.8	-0.9	-1.6	56	51	NO	NO	NO	NO	NO
15.2	9471	33 VICTORIA STREET MCMAHONS POINT	Ground	S	43	39	42	37	44	39	43	38	-1.1	-1.8	-0.8	-1.6	56	51	NO	NO	NO	NO	NO
15.2	9471	33 VICTORIA STREET MCMAHONS POINT	Ground	E	43	38	42	36	43	38	42	37	-1.1	-1.7	-0.8	-1.6	55	50	NO	NO	NO	NO	NO
15.2	9472	37 VICTORIA STREET MCMAHONS POINT	Ground	E	42	38	41	36	42	38	41	36	-1.1	-1.8	-0.9	-1.6	54	50	NO	NO	NO	NO	NO
15.2	9472	37 VICTORIA STREET MCMAHONS POINT	Ground	N	41	37	40	35	42	37	41	35	-1.1	-1.7	-0.9	-1.6	54	49	NO	NO	NO	NO	NO
15.2	9480	32 MITCHELL STREET MCMAHONS POINT	Ground	N	41	37	40	35	42	37	41	36	-1.1	-1.8	-0.9	-1.6	54	49	NO	NO	NO	NO	NO
15.2	9480	32 MITCHELL STREET MCMAHONS POINT	Ground	W	40	36	39	34	40	36	39	34	-1.2	-1.9	-1.0	-1.7	52	48	NO	NO	NO	NO	NO
15.2	9480	32 MITCHELL STREET MCMAHONS POINT	Ground	S	42	38	41	36	42	38	41	36	-1.1	-1.8	-0.9	-1.7	54	50	NO	NO	NO	NO	NO
15.2	9484	48 MITCHELL STREET MCMAHONS POINT	First	W	42	38	41	36	42	38	41	36	-1.2	-2.0	-0.9	-1.7	54	50	NO	NO	NO	NO	NO
15.2	9484	48 MITCHELL STREET MCMAHONS POINT	First	S	45	41	45	39	46	41	45	40	-0.9	-1.7	-0.6	-1.4	58	53	NO	NO	NO	NO	NO
15.2	9484	48 MITCHELL STREET MCMAHONS POINT	First	E	45	41	44	39	45	41	45	39	-1.2	-1.8	-0.9	-1.6	57	53	NO	NO	NO	NO	NO
15.2	9484	48 MITCHELL STREET MCMAHONS POINT	First	N	45	40	44	39	45	41	44	39	-1.1	-1.8	-0.8	-1.6	57	53	NO	NO	NO	NO	NO
15.2	9484	48 MITCHELL STREET MCMAHONS POINT	Ground	W	39	35	38	33	39	35	38	33	-1.3	-2.0	-1.0	-1.7	51	47	NO	NO	NO	NO	NO
15.2	9484	48 MITCHELL STREET MCMAHONS POINT	Ground	S	44	40	43	38	45	40	44	39	-1.0	-1.7	-0.7	-1.5	57	52	NO	NO	NO	NO	NO
15.2	9484	48 MITCHELL STREET MCMAHONS POINT	Ground	E	42	38	41	36	42	38	41	36	-1.2	-1.9	-1.0	-1.6	54	50	NO	NO	NO	NO	NO
15.2	9484	48 MITCHELL STREET MCMAHONS POINT	Ground	N	43	39	42	36	43	39	42	37	-1.3	-2.1	-1.0	-1.7	55	51	NO	NO	NO	NO	NO
15.2	9486	45 VICTORIA STREET MCMAHONS POINT	Ground	E	40	36	39	34	41	36	40	34	-1.2	-1.9	-1.0	-1.7	53	48	NO	NO	NO	NO	NO
15.2	9486	45 VICTORIA STREET MCMAHONS POINT	Ground	N	41	36	40	35	41	37	40	35	-1.1	-1.7	-0.9	-1.7	53	49	NO	NO	NO	NO	NO
15.2	9486	45 VICTORIA STREET MCMAHONS POINT	Ground	S	42	37	40	35	42	37	41	36	-1.3	-1.9	-1.0	-1.7	54	49	NO	NO	NO	NO	NO
15.2	9499	40 MITCHELL STREET MCMAHONS POINT	First	N	41	37	40	35	41	37	40	35	-1.1	-1.9	-0.9	-1.7	53	49	NO	NO	NO	NO	NO
15.2	9499	40 MITCHELL STREET MCMAHONS POINT	First	S	44	40	43	38	44	40	44	38	-1.0	-1.7	-0.8	-1.6	56	52	NO	NO	NO	NO	NO
15.2	9499	40 MITCHELL STREET MCMAHONS POINT	Second	N	43	38	41	36	43	38	42	37	-1.1	-1.7	-0.9	-1.7	55	50	NO	NO	NO	NO	NO
15.2	9499	40 MITCHELL STREET MCMAHONS POINT	Second	W	41	37	40	35	41	37	40	35	-1.2	-2.0	-1.0	-1.7	53	49	NO	NO	NO	NO	NO
15.2	9499	40 MITCHELL STREET MCMAHONS POINT	Second	S	46	41	45	40	46	41	45	40	-0.9	-1.6	-0.7	-1.5	58	53	NO	NO	NO	NO	NO
15.2	9499	40 MITCHELL STREET MCMAHONS POINT	Ground	N	40	35	39	33	40	36	39	34	-1.1	-1.9	-1.0	-1.9	52	48	NO	NO	NO	NO	NO
15.2	9499	40 MITCHELL STREET MCMAHONS POINT	Ground	S	43	39	42	37	43	39	42	37	-1.1	-1.8	-0.9	-1.6	55	51	NO	NO	NO	NO	NO
15.2	9500	38 MITCHELL STREET MCMAHONS POINT	Ground	N	40	35	38	33	40	35	39	34	-1.2	-1.9	-0.9	-1.8	52	47	NO	NO	NO	NO	NO
15.2	9500	38 MITCHELL STREET MCMAHONS POINT	Ground	W	40	36	39	34	40	36	39	34	-1.3	-2.0	-1.1	-1.8	52	48	NO	NO	NO	NO	NO
15.2	9500	38 MITCHELL STREET MCMAHONS POINT	Ground	S	43	38	42	36	43	38	42	37	-1.0	-1.7	-0.9	-1.6	55	50	NO	NO	NO	NO	NO
15.2	9502	53 VICTORIA STREET MCMAHONS POINT	First	N	40	36	39	34	41	36	40	35	-1.1	-1.9	-0.9	-1.7	53	48	NO	NO	NO	NO	NO
15.2	9502	53 VICTORIA STREET MCMAHONS POINT	First	S	45	40	44	38	45	40	44	39	-1.0	-1.6	-0.7	-1.6	57	52	NO	NO	NO	NO	NO
15.2	9502	53 VICTORIA STREET MCMAHONS POINT	Second	N	42	38	41	36	42	38	42	36	-0.9	-1.7	-0.8	-1.6	54	50	NO	NO	NO	NO	NO
15.2	9502	53 VICTORIA STREET MCMAHONS POINT	Second	S	46	41	45	40	46	42	45	40	-0.9	-1.6	-0.6	-1.5	58	54	NO	NO	NO	NO	NO
15.2	9502	53 VICTORIA STREET MCMAHONS POINT	Ground	N	39	35	38	33	39	35	38	33	-1.2	-2.0	-0.9	-1.8	51	47	NO	NO	NO	NO	NO
15.2	9502	53 VICTORIA STREET MCMAHONS POINT	Ground	S	44	39	43	37	44	39	43	38	-1.0	-1.7	-0.8	-1.5	56	51	NO	NO	NO	NO	NO
15.2	9504	42 MITCHELL STREET MCMAHONS POINT	First	N	42	37	40	35	42	37	41	36	-1.2	-1.8	-0.9	-1.8	54	49	NO	NO	NO	NO	NO
15.2	9504	42 MITCHELL STREET MCMAHONS POINT	First	S	45	41	44	39	45	41	44	39	-1.0	-1.7	-0.7	-1.5	57	53	NO	NO	NO	NO	NO
15.2	9504	42 MITCHELL STREET MCMAHONS POINT	First	E	44	40	43	38	45	40	44	38	-1.1	-1.8	-0.9	-1.6	57	52	NO	NO	NO	NO	NO
15.2	9504	42 MITCHELL STREET MCMAHONS POINT	Second	N	43	38	42	37	43	38	42	37	-0.9	-1.6	-0.8	-1.6	55	50	NO	NO	NO	NO	NO
15.2	9504	42 MITCHELL STREET MCMAHONS POINT	Second	S	46	41	45	40	46	42	45	40	-0.9	-1.7	-0.7	-1.5	58	54	NO	NO	NO	NO	NO
15.2	9504	42 MITCHELL STREET MCMAHONS POINT	Second	E	46	41	45	40	46	41	45	40	-0.8	-1.6	-0.6	-1.4	58	53	NO	NO	NO	NO	NO
15.2	9504	42 MITCHELL STREET MCMAHONS POINT	Ground	N	40	36	39	34	40	36	39	34	-1.1	-1.9	-1.0	-1.8	52	48	NO	NO	NO	NO	NO
15.2	9504	42 MITCHELL STREET MCMAHONS POINT	Ground	S	44	40	43	38	44	40	43	38	-1.2	-1.8	-0.9	-1.7	56	52	NO	NO	NO	NO	NO
15.2	9504	42 MITCHELL STREET MCMAHONS POINT	Ground	E	42	38	41	36	43	38	42	36	-1.2	-1.7	-1.0	-1.6	55	50	NO	NO	NO	NO	NO
15.2	9510	59 VICTORIA STREET MCMAHONS POINT	First	E	40	36	39	34	40	36	40	34	-1.2	-1.8	-0.9	-1.7	52	48	NO	NO	NO	NO	NO
15.2	9510	59 VICTORIA STREET MCMAHONS POINT	First	N	42	37	40	35	42	37	41	36	-1.1	-1.8	-0.9	-1.7	54	49	NO	NO	NO	NO	NO
15.2	9510	59 VICTORIA STREET MCMAHONS POINT	First	SW	43	39	42	37	43	39	43	37	-1.1	-1.7	-0.8	-1.5	55	51	NO	NO	NO	NO	NO
15.2	9510	59 VICTORIA STREET MCMAHONS POINT	First	SE	43	39	42	37	44	39	43	38	-1.0	-1.7	-0.8	-1.5	56	51	NO	NO	NO	NO	NO
15.2	9510	59 VICTORIA STREET MCMAHONS POINT	Ground	E	38	34	37	32	38	34	37	32	-1.3	-2.0	-1.0	-1.8	50	46	NO	NO	NO	NO	NO

NCA	Receiver ID	Address	Floor Level	Facade	Opening Year 2027				Design Year 2037				Increase (Do Smthng - Do Nothing)				NCG project road noise criteria		Do noise levels exceed the cumulative limit with project roads adding ≥2dB to the total noise levels?		Is the contribution from the road project Acute?		Consider further treatment?
					Do Nothing		Do Smthng		Do Nothing		Do Smthng		Opening Year 2027		Design Year 2037								
					Day	Night	Day	Night	Day	Night	Day	Night	Day	Night	Day	Night	Day	Night	Day	Night	$L_{Aeq,15hr} \geq 65dB$	$L_{Aeq,9hr} \geq 60dB$	
15.2	9510	59 VICTORIA STREET MCMAHONS POINT	Ground	N	40	36	39	34	40	36	39	34	-1.1	-1.8	-1.0	-1.7	52	48	NO	NO	NO	NO	NO
15.2	9510	59 VICTORIA STREET MCMAHONS POINT	Ground	SW	40	36	39	34	40	36	40	34	-1.2	-1.8	-0.8	-1.6	52	48	NO	NO	NO	NO	NO
15.2	9510	59 VICTORIA STREET MCMAHONS POINT	Ground	SE	41	36	40	34	41	36	40	35	-1.2	-1.9	-0.9	-1.7	53	48	NO	NO	NO	NO	NO
15.2	9514	48 MITCHELL STREET MCMAHONS POINT	First	S	45	40	44	38	45	40	44	39	-1.2	-1.9	-0.9	-1.6	57	52	NO	NO	NO	NO	NO
15.2	9514	48 MITCHELL STREET MCMAHONS POINT	First	E	44	40	43	38	44	40	43	38	-1.3	-2.0	-0.9	-1.7	56	52	NO	NO	NO	NO	NO
15.2	9514	48 MITCHELL STREET MCMAHONS POINT	First	W	42	37	40	35	42	37	41	36	-1.3	-2.0	-1.0	-1.7	54	49	NO	NO	NO	NO	NO
15.2	9514	48 MITCHELL STREET MCMAHONS POINT	Ground	S	43	39	42	37	43	39	42	37	-1.2	-1.9	-1.0	-1.7	55	51	NO	NO	NO	NO	NO
15.2	9514	48 MITCHELL STREET MCMAHONS POINT	Ground	E	41	36	39	34	41	36	40	35	-1.4	-2.1	-1.0	-1.8	53	48	NO	NO	NO	NO	NO
15.2	9514	48 MITCHELL STREET MCMAHONS POINT	Ground	W	39	35	38	33	39	35	38	33	-1.3	-2.0	-1.0	-1.7	51	47	NO	NO	NO	NO	NO
15.2	9515	61 VICTORIA STREET MCMAHONS POINT	First	E	42	37	41	35	42	38	41	36	-1.3	-2.0	-1.0	-1.7	54	50	NO	NO	NO	NO	NO
15.2	9515	61 VICTORIA STREET MCMAHONS POINT	First	N	42	37	41	36	42	38	41	36	-1.1	-1.7	-0.9	-1.8	54	50	NO	NO	NO	NO	NO
15.2	9515	61 VICTORIA STREET MCMAHONS POINT	First	NW	38	34	37	32	39	34	38	32	-1.2	-1.9	-1.0	-1.8	51	46	NO	NO	NO	NO	NO
15.2	9515	61 VICTORIA STREET MCMAHONS POINT	First	W	39	34	38	32	39	35	38	33	-1.3	-2.0	-1.0	-1.8	51	47	NO	NO	NO	NO	NO
15.2	9515	61 VICTORIA STREET MCMAHONS POINT	Second	E	46	42	45	40	46	42	46	40	-0.8	-1.6	-0.6	-1.4	58	54	NO	NO	NO	NO	NO
15.2	9515	61 VICTORIA STREET MCMAHONS POINT	Second	N	43	38	42	37	43	39	42	37	-1.0	-1.6	-0.9	-1.6	55	51	NO	NO	NO	NO	NO
15.2	9515	61 VICTORIA STREET MCMAHONS POINT	Second	NW	41	36	40	34	41	36	40	35	-1.1	-1.8	-1.0	-1.7	53	48	NO	NO	NO	NO	NO
15.2	9515	61 VICTORIA STREET MCMAHONS POINT	Second	W	42	37	40	35	42	37	41	36	-1.3	-2.0	-0.9	-1.7	54	49	NO	NO	NO	NO	NO
15.2	9515	61 VICTORIA STREET MCMAHONS POINT	Second	S	46	42	45	40	46	42	46	40	-0.8	-1.6	-0.6	-1.4	58	54	NO	NO	NO	NO	NO
15.2	9515	61 VICTORIA STREET MCMAHONS POINT	Ground	E	39	35	38	33	39	35	38	33	-1.3	-2.0	-1.0	-1.7	51	47	NO	NO	NO	NO	NO
15.2	9515	61 VICTORIA STREET MCMAHONS POINT	Ground	N	40	36	39	34	41	36	40	34	-1.1	-1.9	-1.0	-1.8	53	48	NO	NO	NO	NO	NO
15.2	9515	61 VICTORIA STREET MCMAHONS POINT	Ground	NW	37	32	36	30	37	33	36	31	-1.3	-2.0	-1.0	-1.8	49	45	NO	NO	NO	NO	NO
15.2	9515	61 VICTORIA STREET MCMAHONS POINT	Ground	W	37	33	36	31	37	33	36	31	-1.3	-1.9	-1.0	-1.7	49	45	NO	NO	NO	NO	NO
15.2	9527	40 VICTORIA STREET MCMAHONS POINT	First	E	39	34	37	32	39	34	38	33	-1.3	-2.0	-1.0	-1.8	51	46	NO	NO	NO	NO	NO
15.2	9527	40 VICTORIA STREET MCMAHONS POINT	Ground	E	37	33	36	31	37	33	36	31	-1.3	-2.0	-1.0	-1.8	49	45	NO	NO	NO	NO	NO
15.2	9528	63 VICTORIA STREET MCMAHONS POINT	First	N	42	38	41	36	42	38	41	36	-1.0	-1.7	-1.0	-1.7	54	50	NO	NO	NO	NO	NO
15.2	9528	63 VICTORIA STREET MCMAHONS POINT	First	W	42	37	40	35	42	37	41	35	-1.3	-2.0	-1.0	-1.8	54	49	NO	NO	NO	NO	NO
15.2	9528	63 VICTORIA STREET MCMAHONS POINT	First	S	45	41	44	39	45	41	44	39	-1.1	-1.8	-0.8	-1.5	57	53	NO	NO	NO	NO	NO
15.2	9528	63 VICTORIA STREET MCMAHONS POINT	Ground	N	41	36	40	34	41	37	40	35	-1.1	-1.8	-1.0	-1.8	53	49	NO	NO	NO	NO	NO
15.2	9528	63 VICTORIA STREET MCMAHONS POINT	Ground	W	39	34	38	32	39	35	38	33	-1.3	-2.0	-1.0	-1.8	51	47	NO	NO	NO	NO	NO
15.2	9528	63 VICTORIA STREET MCMAHONS POINT	Ground	S	43	39	42	37	43	39	42	37	-1.3	-2.0	-1.0	-1.8	55	51	NO	NO	NO	NO	NO
15.2	9529	65 VICTORIA STREET MCMAHONS POINT	First	S	45	41	44	39	46	41	45	40	-1.0	-1.7	-0.8	-1.5	58	53	NO	NO	NO	NO	NO
15.2	9529	65 VICTORIA STREET MCMAHONS POINT	First	E	45	40	44	38	45	40	44	39	-1.2	-1.9	-0.9	-1.7	57	52	NO	NO	NO	NO	NO
15.2	9529	65 VICTORIA STREET MCMAHONS POINT	First	S	45	41	44	39	46	41	45	40	-1.0	-1.7	-0.8	-1.5	58	53	NO	NO	NO	NO	NO
15.2	9529	65 VICTORIA STREET MCMAHONS POINT	First	E	45	40	44	38	45	40	44	39	-1.2	-1.9	-0.9	-1.7	57	52	NO	NO	NO	NO	NO
15.2	9529	65 VICTORIA STREET MCMAHONS POINT	First	N	43	38	41	36	43	38	42	37	-1.1	-1.8	-0.9	-1.7	55	50	NO	NO	NO	NO	NO
15.2	9529	65 VICTORIA STREET MCMAHONS POINT	Ground	S	43	39	42	37	43	39	42	37	-1.4	-2.1	-0.9	-1.8	55	51	NO	NO	NO	NO	NO
15.2	9529	65 VICTORIA STREET MCMAHONS POINT	Ground	E	41	37	40	35	41	37	40	35	-1.3	-2.0	-1.0	-1.8	53	49	NO	NO	NO	NO	NO
15.2	9529	65 VICTORIA STREET MCMAHONS POINT	Ground	N	41	36	40	35	41	37	40	35	-1.0	-1.8	-1.0	-1.7	53	49	NO	NO	NO	NO	NO
15.2	9589	4 CHUTER STREET MCMAHONS POINT	Ground	E	37	33	36	31	37	33	36	31	-1.3	-2.0	-1.0	-1.8	49	45	NO	NO	NO	NO	NO
15.2	9596	64 VICTORIA STREET MCMAHONS POINT	Ground	S	42	37	41	36	42	38	42	36	-0.8	-1.3	-0.8	-1.3	54	50	NO	NO	NO	NO	NO
15.2	9596	64 VICTORIA STREET MCMAHONS POINT	Ground	E	40	35	39	34	40	35	40	34	-0.4	-1.2	-0.3	-1.1	52	47	NO	NO	NO	NO	NO
15.2	9596	64 VICTORIA STREET MCMAHONS POINT	Ground	N	35	31	34	30	36	31	35	30	-1.2	-0.7	-0.9	-1.0	48	43	NO	NO	NO	NO	NO
15.2	9597	64 VICTORIA STREET MCMAHONS POINT	First	N	38	34	37	32	38	34	37	32	-1.4	-2.1	-0.9	-1.7	50	46	NO	NO	NO	NO	NO
15.2	9597	64 VICTORIA STREET MCMAHONS POINT	First	S	43	38	42	37	44	39	43	38	-0.8	-1.3	-0.6	-1.4	56	51	NO	NO	NO	NO	NO
15.2	9597	64 VICTORIA STREET MCMAHONS POINT	Ground	N	38	33	36	31	38	33	37	31	-1.4	-2.3	-1.0	-1.9	50	45	NO	NO	NO	NO	NO
15.2	9597	64 VICTORIA STREET MCMAHONS POINT	Ground	S	42	37	41	36	42	38	42	36	-0.8	-1.3	-0.8	-1.4	54	50	NO	NO	NO	NO	NO
15.2	9598	64 VICTORIA STREET MCMAHONS POINT	First	N	40	35	39	33	40	35	39	34	-1.3	-2.0	-0.7	-1.6	52	47	NO	NO	NO	NO	NO
15.2	9598	64 VICTORIA STREET MCMAHONS POINT	First	S	43	38	42	37	43	39	43	37	-0.7	-1.3	-0.6	-1.3	55	51	NO	NO	NO	NO	NO
15.2	9598	64 VICTORIA STREET MCMAHONS POINT	Ground	N	39	34	36	31	39	34	37	31	-2.4	-3.2	-1.9	-2.7	51	46	NO	NO	NO	NO	NO
15.2	9598	64 VICTORIA STREET MCMAHONS POINT	Ground	S	42	37	41	36	42	38	42	36	-0.8	-1.4	-0.7	-1.3	54	50	NO	NO	NO	NO	NO
15.2	9599	64 VICTORIA STREET MCMAHONS POINT	First	N	41	36	39	34	41	36	40	35	-1.1	-1.9	-0.7	-1.4	53	48	NO	NO	NO	NO	NO
15.2	9599	64 VICTORIA STREET MCMAHONS POINT	First	S	43	38	42	37	43	39	43	38	-0.6	-1.2	-0.6	-1.3	55	51	NO	NO	NO	NO	NO
15.2	9599	64 VICTORIA STREET MCMAHONS POINT	Ground	S	42	37	41	36	42	38	42	36	-0.8	-1.3	-0.7	-1.3	54	50	NO	NO	NO	NO	NO
15.2	9606	3 CHUTER STREET MCMAHONS POINT	First	E	41	37	40	35	41	37	40	35	-1.3	-2.2	-1.0	-1.9	53	49	NO	NO	NO	NO	NO
15.2	9606	3 CHUTER STREET MCMAHONS POINT	First	N	42	38	41	36	42	38	41	36	-1.1	-2.0	-0.9	-1.7	54	50	NO	NO	NO	NO	NO
15.2	9606	3 CHUTER STREET MCMAHONS POINT	First	NE	43	38	42	37	43	39	42	37	-0.9	-1.7	-0.6	-1.6	55	51	NO	NO	NO	NO	NO
15.2	9606	3 CHUTER STREET MCMAHONS POINT	First	N	43	38	42	37	43	39	42	37	-0.9	-1.7	-0.7	-1.5	55	51	NO	NO	NO	NO	NO
15.2	9606	3 CHUTER STREET MCMAHONS POINT	First	W	40	35	39	33	40	35	39	34	-1.2	-1.9	-0.9	-1.7	52	47	NO	NO	NO	NO	NO
15.2	9606	3 CHUTER STREET MCMAHONS POINT	Ground	N	39	34	37	32	39	34	38	32	-1.6	-2.3	-1.3	-2.0	51	46	NO	NO	NO	NO	NO
15.2	9606	3 CHUTER STREET MCMAHONS POINT	Ground	NE	42	38	41	36	42	38	42	37	-0.8	-1.7	-0.6	-1.5	54	50	NO	NO	NO	NO	NO
15.2	9606	3 CHUTER STREET MCMAHONS POINT	Ground	N	42	38	41	36	42	38	42	36	-0.9	-1.8	-0.7	-1.7	54	50	NO	NO	NO	NO	NO
15.2	9606	3 CHUTER STREET MCMAHONS POINT	Ground	W	37	33	36	31	38	33	37	31	-1.2	-1.9	-1.0	-1.7	50	45	NO	NO	NO	NO	NO
15.2	9619	6 CHUTER STREET MCMAHONS POINT	Ground	E	39	35	38	33	39	35	38	33	-1.2	-2.0	-1.0	-1.8	51	47	NO	NO	NO	NO	NO
15.2	9636	7 CHUTER STREET MCMAHONS POINT	Ground	E	42	38	42	36	43	38	42	37	-0.9	-1.8	-0.7	-1.7	55	50	NO	NO	NO	NO	NO

NCA	Receiver ID	Address	Floor Level	Facade	Opening Year 2027				Design Year 2037				Increase (Do Smthng - Do Nothing)				NCG project road noise criteria		Do noise levels exceed the cumulative limit with project roads adding ≥2dB to the total noise levels?		Is the contribution from the road project Acute?		Consider further treatment?
					Do Nothing		Do Smthng		Do Nothing		Do Smthng		Opening Year 2027		Design Year 2037								
					Day	Night	Day	Night	Day	Night	Day	Night	Day	Night	Day	Night	Day	Night	Day	Night	$L_{Aeq,15hr}$ ≥ 65dB	$L_{Aeq,9hr}$ ≥ 60dB	
15.2	9636	7 CHUTER STREET MCMAHONS POINT	Ground	W	39	35	38	33	40	35	39	33	-1.2	-1.9	-0.9	-1.7	52	47	NO	NO	NO	NO	NO
15.2	9636	7 CHUTER STREET MCMAHONS POINT	Ground	S	42	38	41	36	43	38	42	37	-0.9	-1.8	-0.7	-1.6	55	50	NO	NO	NO	NO	NO
15.2	9644	8 CHUTER STREET MCMAHONS POINT	Ground	E	38	33	37	31	38	33	37	32	-1.3	-1.9	-1.0	-1.7	50	45	NO	NO	NO	NO	NO
15.2	9666	9 CHUTER STREET MCMAHONS POINT	First	W	40	35	38	33	40	35	39	34	-1.2	-1.9	-1.0	-1.7	52	47	NO	NO	NO	NO	NO
15.2	9666	9 CHUTER STREET MCMAHONS POINT	First	E	43	38	42	37	43	39	42	37	-0.9	-1.7	-0.7	-1.6	55	51	NO	NO	NO	NO	NO
15.2	9666	9 CHUTER STREET MCMAHONS POINT	Ground	W	37	33	36	31	37	33	36	31	-1.2	-1.8	-1.0	-1.7	49	45	NO	NO	NO	NO	NO
15.2	9666	9 CHUTER STREET MCMAHONS POINT	Ground	E	42	38	41	36	42	38	42	36	-1.1	-1.9	-0.9	-1.7	54	50	NO	NO	NO	NO	NO
15.2	9667	11 CHUTER STREET MCMAHONS POINT	First	E	43	38	42	37	43	39	42	37	-1.0	-1.8	-0.9	-1.6	55	51	NO	NO	NO	NO	NO
15.2	9667	11 CHUTER STREET MCMAHONS POINT	First	N	42	37	41	36	42	38	41	36	-1.1	-1.8	-0.8	-1.7	54	50	NO	NO	NO	NO	NO
15.2	9667	11 CHUTER STREET MCMAHONS POINT	First	W	40	35	39	33	40	35	39	34	-1.2	-1.9	-1.0	-1.7	52	47	NO	NO	NO	NO	NO
15.2	9667	11 CHUTER STREET MCMAHONS POINT	Ground	E	42	38	41	36	42	38	41	36	-1.1	-1.9	-1.0	-1.7	54	50	NO	NO	NO	NO	NO
15.2	9667	11 CHUTER STREET MCMAHONS POINT	Ground	N	41	36	39	34	41	36	40	35	-1.2	-1.9	-0.9	-1.8	53	48	NO	NO	NO	NO	NO
15.2	9667	11 CHUTER STREET MCMAHONS POINT	Ground	W	37	33	36	31	37	33	36	31	-1.2	-1.9	-1.0	-1.8	49	45	NO	NO	NO	NO	NO
15.2	9670	10 CHUTER STREET MCMAHONS POINT	Ground	N	40	36	39	34	41	36	40	34	-1.2	-1.8	-1.0	-1.7	53	48	NO	NO	NO	NO	NO
15.2	9670	10 CHUTER STREET MCMAHONS POINT	Ground	E	38	33	37	31	38	33	37	32	-1.3	-1.9	-1.0	-1.7	50	45	NO	NO	NO	NO	NO
15.2	9670	10 CHUTER STREET MCMAHONS POINT	Ground	N	40	36	39	34	41	36	40	34	-1.1	-1.7	-1.0	-1.7	53	48	NO	NO	NO	NO	NO
15.2	9707	15 CHUTER STREET MCMAHONS POINT	Ground	NW	40	35	39	34	40	36	39	34	-1.2	-1.9	-1.1	-1.8	52	48	NO	NO	NO	NO	NO
15.2	9707	15 CHUTER STREET MCMAHONS POINT	Ground	S	41	36	40	34	41	36	40	35	-1.2	-1.9	-1.1	-1.7	53	48	NO	NO	NO	NO	NO
15.2	9707	15 CHUTER STREET MCMAHONS POINT	Ground	SE	40	35	39	33	40	35	39	34	-1.1	-1.8	-1.0	-1.7	52	47	NO	NO	NO	NO	NO
15.2	9714	14 CHUTER STREET MCMAHONS POINT	First	E	41	37	40	35	42	37	41	35	-1.1	-1.7	-0.9	-1.6	54	49	NO	NO	NO	NO	NO
15.2	9714	14 CHUTER STREET MCMAHONS POINT	Ground	E	41	36	39	34	41	36	40	35	-1.2	-1.7	-0.9	-1.6	53	48	NO	NO	NO	NO	NO
15.2	9715	16 CHUTER STREET MCMAHONS POINT	First	E	41	36	40	35	41	37	40	35	-1.1	-1.8	-1.0	-1.8	53	49	NO	NO	NO	NO	NO
15.2	9715	16 CHUTER STREET MCMAHONS POINT	Ground	E	40	35	38	33	40	35	39	34	-1.2	-1.9	-1.0	-1.8	52	47	NO	NO	NO	NO	NO
15.2	9716	12 CHUTER STREET MCMAHONS POINT	First	E	41	37	40	35	42	37	41	35	-1.2	-1.7	-0.9	-1.7	54	49	NO	NO	NO	NO	NO
15.2	9716	12 CHUTER STREET MCMAHONS POINT	Ground	E	40	36	39	34	41	36	40	34	-1.2	-1.7	-0.9	-1.7	53	48	NO	NO	NO	NO	NO
15.2	9744	18 CHUTER STREET MCMAHONS POINT	First	W	39	35	38	33	40	35	39	34	-1.1	-1.8	-0.9	-1.6	52	47	NO	NO	NO	NO	NO
15.2	9744	18 CHUTER STREET MCMAHONS POINT	First	SE	41	36	40	35	41	37	40	35	-1.1	-1.8	-0.9	-1.6	53	49	NO	NO	NO	NO	NO
15.2	9744	18 CHUTER STREET MCMAHONS POINT	Ground	W	37	32	36	30	37	33	36	31	-1.1	-1.8	-1.0	-1.7	49	45	NO	NO	NO	NO	NO
15.2	9744	18 CHUTER STREET MCMAHONS POINT	Ground	SE	40	35	39	33	40	36	39	34	-1.2	-1.9	-1.0	-1.8	52	48	NO	NO	NO	NO	NO
15.2	9745	20 CHUTER STREET MCMAHONS POINT	First	SE	41	37	40	35	41	37	40	35	-1.1	-1.8	-0.9	-1.6	53	49	NO	NO	NO	NO	NO
15.2	9745	20 CHUTER STREET MCMAHONS POINT	First	W	39	35	38	33	40	35	39	33	-1.1	-1.9	-1.0	-1.7	52	47	NO	NO	NO	NO	NO
15.2	9745	20 CHUTER STREET MCMAHONS POINT	Ground	SE	40	36	39	34	40	36	39	34	-1.2	-1.9	-1.0	-1.8	52	48	NO	NO	NO	NO	NO
15.2	9745	20 CHUTER STREET MCMAHONS POINT	First	W	39	35	38	33	40	35	39	33	-1.1	-1.9	-1.0	-1.7	52	47	NO	NO	NO	NO	NO
15.2	9745	20 CHUTER STREET MCMAHONS POINT	Ground	SE	40	36	39	34	40	36	39	34	-1.2	-1.9	-1.0	-1.8	52	48	NO	NO	NO	NO	NO
15.2	9745	20 CHUTER STREET MCMAHONS POINT	Ground	W	37	32	36	30	37	32	36	31	-1.2	-1.8	-0.9	-1.6	49	44	NO	NO	NO	NO	NO
15.2	9747	121 UNION STREET MCMAHONS POINT	First	NE	47	43	48	42	48	43	48	43	0.2	-0.5	0.3	-0.4	60	55	NO	NO	NO	NO	NO
15.2	9747	121 UNION STREET MCMAHONS POINT	First	W	42	37	41	36	42	38	41	36	-1.2	-1.9	-0.9	-1.7	54	50	NO	NO	NO	NO	NO
15.2	9747	121 UNION STREET MCMAHONS POINT	First	S	47	42	47	41	47	42	47	42	-0.1	-0.7	0.0	-0.6	59	54	NO	NO	NO	NO	NO
15.2	9747	121 UNION STREET MCMAHONS POINT	First	SE	48	43	48	42	48	43	48	43	0.0	-0.7	0.1	-0.6	60	55	NO	NO	NO	NO	NO
15.2	9747	121 UNION STREET MCMAHONS POINT	Ground	NE	47	43	47	42	47	43	48	42	0.1	-0.5	0.3	-0.4	59	55	NO	NO	NO	NO	NO
15.2	9747	121 UNION STREET MCMAHONS POINT	Ground	W	39	35	38	33	40	35	39	33	-1.2	-1.9	-0.9	-1.8	52	47	NO	NO	NO	NO	NO
15.2	9747	121 UNION STREET MCMAHONS POINT	Ground	S	45	40	45	40	45	41	45	40	-0.2	-0.7	0.0	-0.7	57	53	NO	NO	NO	NO	NO
15.2	9747	121 UNION STREET MCMAHONS POINT	Ground	SE	47	43	47	42	47	43	47	42	-0.2	-0.9	-0.1	-0.8	59	55	NO	NO	NO	NO	NO
15.2	9764	119 UNION STREET MCMAHONS POINT	Ground	SE	45	41	45	39	46	41	45	40	-0.9	-1.6	-0.7	-1.5	58	53	NO	NO	NO	NO	NO
15.2	9764	119 UNION STREET MCMAHONS POINT	Ground	S	45	40	44	38	45	40	44	39	-1.1	-1.7	-0.9	-1.6	57	52	NO	NO	NO	NO	NO
15.2	9764	119 UNION STREET MCMAHONS POINT	Ground	SE	41	36	40	34	41	37	40	35	-1.2	-1.9	-0.9	-1.7	53	49	NO	NO	NO	NO	NO
15.2	9764	119 UNION STREET MCMAHONS POINT	Ground	NE	47	42	47	42	47	43	48	42	0.3	-0.3	0.5	-0.2	59	55	NO	NO	NO	NO	NO
15.2	9765	117 UNION STREET MCMAHONS POINT	Ground	NE	46	42	47	42	47	42	47	42	0.4	-0.2	0.5	-0.2	59	54	NO	NO	NO	NO	NO
15.2	9765	117 UNION STREET MCMAHONS POINT	Ground	W	42	37	41	36	42	38	41	36	-1.1	-1.8	-0.9	-1.6	54	50	NO	NO	NO	NO	NO
15.2	9765	117 UNION STREET MCMAHONS POINT	Ground	S	44	39	43	38	44	40	43	38	-1.0	-1.7	-0.9	-1.5	56	52	NO	NO	NO	NO	NO
15.2	9778	115 UNION STREET MCMAHONS POINT	Ground	S	44	39	42	37	44	39	43	38	-1.1	-1.8	-0.8	-1.6	56	51	NO	NO	NO	NO	NO
15.2	9778	115 UNION STREET MCMAHONS POINT	Ground	E	42	37	40	35	42	37	41	36	-1.2	-1.9	-0.9	-1.7	54	49	NO	NO	NO	NO	NO
15.2	9778	115 UNION STREET MCMAHONS POINT	Ground	N	46	41	46	41	46	42	46	41	0.1	-0.7	0.2	-0.6	58	54	NO	NO	NO	NO	NO
15.2	9779	113 UNION STREET MCMAHONS POINT	Ground	N	46	41	46	41	46	42	46	41	-0.1	-0.8	0.1	-0.7	58	54	NO	NO	NO	NO	NO
15.2	9779	113 UNION STREET MCMAHONS POINT	Ground	W	42	37	40	35	42	37	41	36	-1.1	-1.8	-0.9	-1.6	54	49	NO	NO	NO	NO	NO
15.2	9779	113 UNION STREET MCMAHONS POINT	Ground	S	44	39	43	37	44	39	43	38	-1.0	-1.7	-0.8	-1.6	56	51	NO	NO	NO	NO	NO
15.2	9784	22B CHUTER STREET MCMAHONS POINT	Ground	NW	39	35	38	33	40	35	39	34	-1.1	-1.8	-1.0	-1.7	52	47	NO	NO	NO	NO	NO
15.2	9784	22B CHUTER STREET MCMAHONS POINT	Ground	SW	40	35	39	34	40	36	39	34	-1.1	-1.8	-0.9	-1.7	52	48	NO	NO	NO	NO	NO
15.2	9784	22B CHUTER STREET MCMAHONS POINT	Ground	W	39	35	38	33	40	35	39	33	-1.1	-1.9	-1.0	-1.7	52	47	NO	NO	NO	NO	NO
15.2	9784	22B CHUTER STREET MCMAHONS POINT	Ground	S	40	36	39	34	41	36	40	34	-1.1	-1.8	-0.9	-1.7	53	48	NO	NO	NO	NO	NO
15.2	9784	22B CHUTER STREET MCMAHONS POINT	Ground	SE	40	36	39	34	40	36	39	34	-1.1	-1.8	-1.0	-1.7	52	48	NO	NO	NO	NO	NO
15.2	9807	26 CHUTER STREET MCMAHONS POINT	First	S	40	36	39	34	41	36	40	35	-1.0	-1.7	-0.8	-1.6	53	48	NO	NO	NO	NO	NO
15.2	9807	26 CHUTER STREET MCMAHONS POINT	First	W	40	35	38	33	40	35	39	34	-1.1	-1.7	-0.8	-1.6	52	47	NO	NO	NO	NO	NO
15.2	9807	26 CHUTER STREET MCMAHONS POINT	First	SW	41	36	40	34	41	36	40	35	-1.0	-1.7	-0.9	-1.6	53	48	NO	NO	NO	NO	NO

NCA	Receiver ID	Address	Floor Level	Facade	Opening Year 2027				Design Year 2037				Increase (Do Smthng - Do Nothing)				NCG project road noise criteria		Do noise levels exceed the cumulative limit with project roads adding ≥2dB to the total noise levels?		Is the contribution from the road project Acute?		Consider further treatment?
					Do Nothing		Do Smthng		Do Nothing		Do Smthng		Opening Year 2027		Design Year 2037								
					Day	Night	Day	Night	Day	Night	Day	Night	Day	Night	Day	Night	Day	Night	Day	Night	$L_{Aeq,15hr} \geq 65dB$	$L_{Aeq,9hr} \geq 60dB$	
15.2	9807	26 CHUTER STREET MCMAHONS POINT	First	SE	42	38	41	36	43	38	42	36	-1.0	-1.7	-0.9	-1.7	55	50	NO	NO	NO	NO	NO
15.2	9807	26 CHUTER STREET MCMAHONS POINT	Ground	S	37	33	36	31	38	33	37	32	-1.1	-1.8	-1.0	-1.7	50	45	NO	NO	NO	NO	NO
15.2	9807	26 CHUTER STREET MCMAHONS POINT	Ground	W	37	32	36	31	37	33	36	31	-1.2	-1.8	-0.9	-1.7	49	45	NO	NO	NO	NO	NO
15.2	9807	26 CHUTER STREET MCMAHONS POINT	Ground	SE	40	36	39	34	41	36	40	35	-1.0	-1.7	-0.9	-1.6	53	48	NO	NO	NO	NO	NO
15.2	9808	28 CHUTER STREET MCMAHONS POINT	Ground	E	40	36	39	34	41	36	40	35	-1.1	-1.8	-0.9	-1.7	53	48	NO	NO	NO	NO	NO
15.2	9808	28 CHUTER STREET MCMAHONS POINT	Ground	W	40	35	38	33	40	35	39	34	-1.1	-1.8	-0.9	-1.7	52	47	NO	NO	NO	NO	NO
15.2	9809	24 CHUTER STREET MCMAHONS POINT	Ground	N	37	33	36	31	38	33	37	32	-1.1	-1.8	-0.9	-1.7	50	45	NO	NO	NO	NO	NO
15.2	9809	24 CHUTER STREET MCMAHONS POINT	Ground	W	39	35	38	33	39	35	38	33	-1.2	-1.8	-0.9	-1.7	51	47	NO	NO	NO	NO	NO
15.2	9809	24 CHUTER STREET MCMAHONS POINT	Ground	E	40	36	39	34	41	36	40	35	-1.1	-1.8	-0.9	-1.7	53	48	NO	NO	NO	NO	NO
15.2	9810	111A UNION STREET MCMAHONS POINT	First	N	46	42	47	42	47	42	47	42	0.5	-0.3	0.5	-0.2	59	54	NO	NO	NO	NO	NO
15.2	9810	111A UNION STREET MCMAHONS POINT	First	S	45	40	45	39	45	40	45	40	0.0	-0.7	0.1	-0.6	57	52	NO	NO	NO	NO	NO
15.2	9810	111A UNION STREET MCMAHONS POINT	First	E	47	42	47	42	47	43	48	43	0.4	-0.3	0.4	-0.2	59	55	NO	NO	NO	NO	NO
15.2	9810	111A UNION STREET MCMAHONS POINT	Ground	N	46	41	46	40	46	41	46	41	0.1	-0.6	0.2	-0.5	58	53	NO	NO	NO	NO	NO
15.2	9810	111A UNION STREET MCMAHONS POINT	Ground	S	42	37	41	36	42	38	42	36	-0.5	-1.2	-0.4	-1.1	54	50	NO	NO	NO	NO	NO
15.2	9810	111A UNION STREET MCMAHONS POINT	Ground	E	45	41	45	40	46	41	45	40	-0.6	-1.3	-0.5	-1.4	58	53	NO	NO	NO	NO	NO
15.2	9817	23 CHUTER STREET MCMAHONS POINT	Ground	N	41	36	39	34	41	36	40	35	-1.2	-1.8	-1.0	-1.7	53	48	NO	NO	NO	NO	NO
15.2	9817	23 CHUTER STREET MCMAHONS POINT	Ground	NW	40	35	39	34	40	36	39	34	-1.1	-1.8	-1.0	-1.7	52	48	NO	NO	NO	NO	NO
15.2	9817	23 CHUTER STREET MCMAHONS POINT	Ground	SW	41	36	40	35	41	37	40	35	-1.2	-1.9	-1.0	-1.8	53	49	NO	NO	NO	NO	NO
15.2	9818	30 CHUTER STREET MCMAHONS POINT	Ground	E	41	37	40	35	41	37	40	35	-1.1	-1.8	-0.8	-1.7	53	49	NO	NO	NO	NO	NO
15.2	9818	30 CHUTER STREET MCMAHONS POINT	Ground	NW	39	35	38	33	40	35	39	33	-1.1	-1.8	-1.0	-1.7	52	47	NO	NO	NO	NO	NO
15.2	9822	109 UNION STREET MCMAHONS POINT	First	S	44	40	43	38	45	40	44	39	-0.9	-1.5	-0.7	-1.4	57	52	NO	NO	NO	NO	NO
15.2	9822	109 UNION STREET MCMAHONS POINT	First	E	45	40	44	39	45	40	44	39	-0.8	-1.5	-0.7	-1.4	57	52	NO	NO	NO	NO	NO
15.2	9822	109 UNION STREET MCMAHONS POINT	First	S	45	40	44	39	45	40	44	39	-0.8	-1.6	-0.7	-1.6	57	52	NO	NO	NO	NO	NO
15.2	9822	109 UNION STREET MCMAHONS POINT	First	N	46	42	46	41	47	42	47	42	0.1	-0.5	0.3	-0.5	59	54	NO	NO	NO	NO	NO
15.2	9822	109 UNION STREET MCMAHONS POINT	Ground	S	41	36	40	34	41	37	40	35	-1.1	-1.8	-0.9	-1.7	53	49	NO	NO	NO	NO	NO
15.2	9822	109 UNION STREET MCMAHONS POINT	Ground	E	41	36	40	34	41	36	40	35	-1.1	-1.9	-1.0	-1.7	53	48	NO	NO	NO	NO	NO
15.2	9822	109 UNION STREET MCMAHONS POINT	Ground	S	41	36	40	34	41	37	40	35	-1.2	-1.9	-0.9	-1.7	53	49	NO	NO	NO	NO	NO
15.2	9822	109 UNION STREET MCMAHONS POINT	Ground	N	45	41	45	40	46	41	46	40	-0.2	-0.9	0.0	-0.8	58	53	NO	NO	NO	NO	NO
15.2	9823	107 UNION STREET MCMAHONS POINT	First	N	46	42	46	41	47	42	47	42	0.2	-0.5	0.3	-0.4	59	54	NO	NO	NO	NO	NO
15.2	9823	107 UNION STREET MCMAHONS POINT	First	W	41	37	40	35	41	37	40	35	-1.1	-1.8	-0.9	-1.6	53	49	NO	NO	NO	NO	NO
15.2	9823	107 UNION STREET MCMAHONS POINT	First	S	43	39	42	37	44	39	43	38	-0.9	-1.6	-0.7	-1.5	56	51	NO	NO	NO	NO	NO
15.2	9823	107 UNION STREET MCMAHONS POINT	Ground	N	45	41	45	40	46	41	46	40	-0.2	-0.9	-0.1	-0.9	58	53	NO	NO	NO	NO	NO
15.2	9823	107 UNION STREET MCMAHONS POINT	Ground	W	38	34	37	32	39	34	38	32	-1.1	-1.9	-1.0	-1.8	51	46	NO	NO	NO	NO	NO
15.2	9823	107 UNION STREET MCMAHONS POINT	Ground	S	40	36	39	34	40	36	39	34	-1.1	-1.7	-0.9	-1.6	52	48	NO	NO	NO	NO	NO
15.2	9832	32 CHUTER STREET MCMAHONS POINT	First	E	43	38	42	37	43	39	42	37	-1.0	-1.6	-0.8	-1.6	55	51	NO	NO	NO	NO	NO
15.2	9832	32 CHUTER STREET MCMAHONS POINT	First	W	40	35	38	33	40	35	39	34	-1.1	-1.7	-0.8	-1.6	52	47	NO	NO	NO	NO	NO
15.2	9832	32 CHUTER STREET MCMAHONS POINT	Ground	E	41	37	40	35	42	37	41	36	-1.0	-1.7	-0.9	-1.6	54	49	NO	NO	NO	NO	NO
15.2	9832	32 CHUTER STREET MCMAHONS POINT	Ground	W	37	32	36	31	37	33	36	31	-1.2	-1.8	-0.9	-1.6	49	45	NO	NO	NO	NO	NO
15.2	9837	103 UNION STREET MCMAHONS POINT	First	N	46	41	46	41	46	42	46	41	0.2	-0.6	0.3	-0.5	58	54	NO	NO	NO	NO	NO
15.2	9837	103 UNION STREET MCMAHONS POINT	First	W	41	36	40	35	41	37	40	35	-1.1	-1.8	-0.9	-1.6	53	49	NO	NO	NO	NO	NO
15.2	9837	103 UNION STREET MCMAHONS POINT	First	S	44	39	43	38	44	40	44	38	-0.8	-1.4	-0.7	-1.3	56	52	NO	NO	NO	NO	NO
15.2	9837	103 UNION STREET MCMAHONS POINT	Ground	N	45	40	44	39	45	40	45	40	-0.2	-0.9	-0.1	-0.8	57	52	NO	NO	NO	NO	NO
15.2	9837	103 UNION STREET MCMAHONS POINT	Ground	W	38	34	37	32	39	34	38	32	-1.1	-1.9	-1.0	-1.8	51	46	NO	NO	NO	NO	NO
15.2	9837	103 UNION STREET MCMAHONS POINT	Ground	S	42	37	41	35	42	37	41	36	-1.0	-1.6	-0.9	-1.5	54	49	NO	NO	NO	NO	NO
15.2	9838	105 UNION STREET MCMAHONS POINT	First	S	44	39	43	37	44	39	43	38	-0.9	-1.6	-0.7	-1.5	56	51	NO	NO	NO	NO	NO
15.2	9838	105 UNION STREET MCMAHONS POINT	First	E	43	38	42	36	43	38	42	37	-1.1	-1.8	-0.9	-1.6	55	50	NO	NO	NO	NO	NO
15.2	9838	105 UNION STREET MCMAHONS POINT	First	S	43	38	41	36	43	38	42	37	-1.1	-1.8	-0.9	-1.6	55	50	NO	NO	NO	NO	NO
15.2	9838	105 UNION STREET MCMAHONS POINT	First	E	41	36	40	34	41	37	40	35	-1.0	-1.8	-0.9	-1.7	53	49	NO	NO	NO	NO	NO
15.2	9838	105 UNION STREET MCMAHONS POINT	First	N	46	41	46	41	46	42	47	41	0.2	-0.4	0.4	-0.4	58	54	NO	NO	NO	NO	NO
15.2	9838	105 UNION STREET MCMAHONS POINT	Ground	S	41	36	40	35	41	37	40	35	-1.0	-1.7	-0.9	-1.6	53	49	NO	NO	NO	NO	NO
15.2	9838	105 UNION STREET MCMAHONS POINT	Ground	E	40	35	39	33	40	35	39	34	-1.1	-1.8	-1.0	-1.7	52	47	NO	NO	NO	NO	NO
15.2	9838	105 UNION STREET MCMAHONS POINT	Ground	S	39	35	38	33	40	35	39	34	-1.1	-1.8	-1.0	-1.7	52	47	NO	NO	NO	NO	NO
15.2	9838	105 UNION STREET MCMAHONS POINT	Ground	E	38	34	37	32	39	34	38	32	-1.1	-1.8	-1.0	-1.7	51	46	NO	NO	NO	NO	NO
15.2	9838	105 UNION STREET MCMAHONS POINT	Ground	N	45	40	45	39	45	41	45	40	-0.2	-0.9	0.0	-0.8	57	53	NO	NO	NO	NO	NO
15.2	9845	34 CHUTER STREET MCMAHONS POINT	First	E	42	38	41	36	43	38	42	37	-1.0	-1.6	-0.8	-1.6	55	50	NO	NO	NO	NO	NO
15.2	9845	34 CHUTER STREET MCMAHONS POINT	First	N	42	38	41	36	43	38	42	37	-0.9	-1.6	-0.8	-1.5	55	50	NO	NO	NO	NO	NO
15.2	9845	34 CHUTER STREET MCMAHONS POINT	First	NW	39	35	38	33	40	35	39	34	-1.0	-1.8	-0.9	-1.6	52	47	NO	NO	NO	NO	NO
15.2	9845	34 CHUTER STREET MCMAHONS POINT	Ground	E	41	36	40	35	41	37	40	35	-1.0	-1.6	-0.9	-1.5	53	49	NO	NO	NO	NO	NO
15.2	9845	34 CHUTER STREET MCMAHONS POINT	Ground	N	41	36	40	35	41	37	40	35	-1.0	-1.7	-0.9	-1.6	53	49	NO	NO	NO	NO	NO
15.2	9845	34 CHUTER STREET MCMAHONS POINT	Ground	NW	37	32	36	31	37	33	36	31	-1.1	-1.8	-0.9	-1.7	49	45	NO	NO	NO	NO	NO
15.2	9849	101 UNION STREET MCMAHONS POINT	First	NE	46	41	46	41	46	41	46	41	0.2	-0.5	0.3	-0.5	58	53	NO	NO	NO	NO	NO
15.2	9849	101 UNION STREET MCMAHONS POINT	First	S	43	38	42	36	43	38	42	37	-1.0	-1.7	-0.8	-1.6	55	50	NO	NO	NO	NO	NO

NCA	Receiver ID	Address	Floor Level	Facade	Opening Year 2027				Design Year 2037				Increase (Do Smthng - Do Nothing)				NCG project road noise criteria		Do noise levels exceed the cumulative limit with project roads adding ≥2dB to the total noise levels?		Is the contribution from the road project Acute?		Consider further treatment?
					Do Nothing		Do Smthng		Do Nothing		Do Smthng		Opening Year 2027		Design Year 2037								
					Day	Night	Day	Night	Day	Night	Day	Night	Day	Night	Day	Night	Day	Night	Day	Night	$L_{Aeq,15hr}$ ≥ 65dB	$L_{Aeq,9hr}$ ≥ 60dB	
15.2	9849	101 UNION STREET MCMAHONS POINT	First	E	41	37	40	35	42	37	41	35	-1.1	-1.8	-0.9	-1.6	54	49	NO	NO	NO	NO	NO
15.2	9849	101 UNION STREET MCMAHONS POINT	First	N	43	38	42	37	43	39	42	37	-1.0	-1.7	-0.9	-1.6	55	51	NO	NO	NO	NO	NO
15.2	9849	101 UNION STREET MCMAHONS POINT	First	SE	42	38	41	36	43	38	42	37	-1.0	-1.7	-0.9	-1.6	55	50	NO	NO	NO	NO	NO
15.2	9849	101 UNION STREET MCMAHONS POINT	Ground	NE	44	40	44	39	45	40	45	39	-0.2	-0.9	-0.1	-0.9	57	52	NO	NO	NO	NO	NO
15.2	9849	101 UNION STREET MCMAHONS POINT	Ground	S	39	35	38	33	40	35	39	33	-1.2	-1.8	-1.0	-1.7	52	47	NO	NO	NO	NO	NO
15.2	9849	101 UNION STREET MCMAHONS POINT	Ground	E	38	34	37	32	39	34	38	33	-1.1	-1.9	-1.0	-1.7	51	46	NO	NO	NO	NO	NO
15.2	9849	101 UNION STREET MCMAHONS POINT	Ground	N	40	35	39	33	40	35	39	34	-1.1	-1.8	-1.0	-1.7	52	47	NO	NO	NO	NO	NO
15.2	9849	101 UNION STREET MCMAHONS POINT	Ground	SE	39	35	38	33	40	35	39	33	-1.1	-1.8	-0.9	-1.7	52	47	NO	NO	NO	NO	NO
15.2	9861	101 UNION STREET MCMAHONS POINT	First	N	46	41	46	41	46	41	46	41	0.2	-0.4	0.3	-0.4	58	53	NO	NO	NO	NO	NO
15.2	9861	101 UNION STREET MCMAHONS POINT	First	NW	41	36	40	34	41	36	40	35	-1.1	-1.8	-0.9	-1.7	53	48	NO	NO	NO	NO	NO
15.2	9861	101 UNION STREET MCMAHONS POINT	First	SW	41	37	40	35	42	37	41	35	-1.1	-1.8	-0.8	-1.7	54	49	NO	NO	NO	NO	NO
15.2	9861	101 UNION STREET MCMAHONS POINT	First	NW	41	36	40	35	41	37	40	35	-1.0	-1.7	-0.9	-1.7	53	49	NO	NO	NO	NO	NO
15.2	9861	101 UNION STREET MCMAHONS POINT	First	NE	41	37	40	35	42	37	41	36	-1.1	-1.8	-0.8	-1.7	54	49	NO	NO	NO	NO	NO
15.2	9861	101 UNION STREET MCMAHONS POINT	First	NW	41	36	40	34	41	36	40	35	-1.1	-1.8	-0.9	-1.6	53	48	NO	NO	NO	NO	NO
15.2	9861	101 UNION STREET MCMAHONS POINT	First	SW	43	38	42	36	43	38	42	37	-1.0	-1.6	-0.7	-1.5	55	50	NO	NO	NO	NO	NO
15.2	9861	101 UNION STREET MCMAHONS POINT	Ground	N	44	40	44	39	45	40	45	39	-0.2	-0.9	-0.1	-0.9	57	52	NO	NO	NO	NO	NO
15.2	9861	101 UNION STREET MCMAHONS POINT	Ground	NW	38	34	37	32	38	34	37	32	-1.1	-1.8	-0.9	-1.7	50	46	NO	NO	NO	NO	NO
15.2	9861	101 UNION STREET MCMAHONS POINT	Ground	SW	38	34	37	32	39	34	38	32	-1.2	-1.9	-1.0	-1.7	51	46	NO	NO	NO	NO	NO
15.2	9861	101 UNION STREET MCMAHONS POINT	Ground	NW	38	34	37	32	38	34	37	32	-1.2	-1.9	-0.9	-1.7	50	46	NO	NO	NO	NO	NO
15.2	9861	101 UNION STREET MCMAHONS POINT	Ground	NE	39	34	37	32	39	34	38	32	-1.2	-1.9	-1.0	-1.8	51	46	NO	NO	NO	NO	NO
15.2	9861	101 UNION STREET MCMAHONS POINT	Ground	NW	38	34	37	32	38	34	37	32	-1.1	-1.9	-1.0	-1.7	50	46	NO	NO	NO	NO	NO
15.2	9861	101 UNION STREET MCMAHONS POINT	Ground	SW	39	35	38	33	40	35	39	34	-1.1	-1.8	-1.0	-1.6	52	47	NO	NO	NO	NO	NO
15.2	9864	41 THOMAS STREET MCMAHONS POINT	First	N	39	34	37	32	39	34	38	33	-1.1	-1.7	-0.9	-1.6	51	46	NO	NO	NO	NO	NO
15.2	9864	41 THOMAS STREET MCMAHONS POINT	First	SE	40	35	39	34	40	36	39	34	-1.0	-1.7	-0.9	-1.6	52	48	NO	NO	NO	NO	NO
15.2	9864	41 THOMAS STREET MCMAHONS POINT	Ground	N	36	32	35	30	37	32	36	30	-1.1	-1.7	-1.0	-1.7	49	44	NO	NO	NO	NO	NO
15.2	9864	41 THOMAS STREET MCMAHONS POINT	Ground	SE	38	34	37	32	39	34	38	32	-1.1	-1.7	-1.0	-1.7	51	46	NO	NO	NO	NO	NO
15.2	9880	97 UNION STREET MCMAHONS POINT	First	N	45	40	45	40	45	41	46	40	0.2	-0.5	0.2	-0.5	57	53	NO	NO	NO	NO	NO
15.2	9880	97 UNION STREET MCMAHONS POINT	First	S	43	39	43	37	44	39	43	38	-0.8	-1.5	-0.7	-1.4	56	51	NO	NO	NO	NO	NO
15.2	9880	97 UNION STREET MCMAHONS POINT	First	SE	42	38	41	36	42	38	42	36	-1.0	-1.7	-0.8	-1.6	54	50	NO	NO	NO	NO	NO
15.2	9880	97 UNION STREET MCMAHONS POINT	Ground	N	44	39	44	38	44	40	44	39	-0.3	-0.9	-0.2	-1.0	56	52	NO	NO	NO	NO	NO
15.2	9880	97 UNION STREET MCMAHONS POINT	Ground	S	41	36	40	35	41	37	40	35	-1.0	-1.6	-0.9	-1.6	53	49	NO	NO	NO	NO	NO
15.2	9880	97 UNION STREET MCMAHONS POINT	Ground	SE	39	35	38	33	39	35	38	33	-1.1	-1.8	-1.0	-1.6	51	47	NO	NO	NO	NO	NO
15.2	9881	43 THOMAS STREET MCMAHONS POINT	First	NE	40	36	39	34	41	36	40	35	-1.0	-1.6	-0.9	-1.6	53	48	NO	NO	NO	NO	NO
15.2	9881	43 THOMAS STREET MCMAHONS POINT	First	NW	39	34	38	33	39	35	38	33	-1.0	-1.7	-0.9	-1.6	51	47	NO	NO	NO	NO	NO
15.2	9881	43 THOMAS STREET MCMAHONS POINT	First	S	40	36	39	34	40	36	40	34	-1.0	-1.7	-0.9	-1.6	52	48	NO	NO	NO	NO	NO
15.2	9881	43 THOMAS STREET MCMAHONS POINT	First	W	39	34	38	33	39	35	38	33	-1.1	-1.7	-0.9	-1.6	51	47	NO	NO	NO	NO	NO
15.2	9881	43 THOMAS STREET MCMAHONS POINT	First	SW	40	36	39	34	41	36	40	34	-1.0	-1.6	-0.9	-1.6	53	48	NO	NO	NO	NO	NO
15.2	9881	43 THOMAS STREET MCMAHONS POINT	First	E	40	36	39	34	41	36	40	34	-1.0	-1.7	-0.9	-1.6	53	48	NO	NO	NO	NO	NO
15.2	9881	43 THOMAS STREET MCMAHONS POINT	Ground	NE	39	35	38	33	39	35	38	33	-1.1	-1.8	-1.0	-1.7	51	47	NO	NO	NO	NO	NO
15.2	9881	43 THOMAS STREET MCMAHONS POINT	Ground	NW	36	32	35	30	37	32	36	31	-1.0	-1.8	-1.0	-1.6	49	44	NO	NO	NO	NO	NO
15.2	9881	43 THOMAS STREET MCMAHONS POINT	Ground	S	37	32	36	31	37	33	36	31	-1.1	-1.8	-0.9	-1.7	49	45	NO	NO	NO	NO	NO
15.2	9881	43 THOMAS STREET MCMAHONS POINT	Ground	W	36	32	35	30	37	32	36	30	-1.1	-1.6	-1.0	-1.7	49	44	NO	NO	NO	NO	NO
15.2	9881	43 THOMAS STREET MCMAHONS POINT	Ground	SW	38	33	37	31	38	33	37	32	-1.1	-1.7	-1.0	-1.6	50	45	NO	NO	NO	NO	NO
15.2	9881	43 THOMAS STREET MCMAHONS POINT	Ground	E	38	33	37	32	38	33	37	32	-1.0	-1.6	-0.8	-1.5	50	45	NO	NO	NO	NO	NO
15.2	9896	95 UNION STREET MCMAHONS POINT	First	N	45	40	45	40	45	41	45	40	0.0	-0.7	0.1	-0.6	57	53	NO	NO	NO	NO	NO
15.2	9896	95 UNION STREET MCMAHONS POINT	First	SW	42	38	41	36	42	38	42	37	-0.8	-1.5	-0.7	-1.4	54	50	NO	NO	NO	NO	NO
15.2	9896	95 UNION STREET MCMAHONS POINT	First	E	44	39	43	38	44	40	43	38	-0.8	-1.5	-0.7	-1.4	56	52	NO	NO	NO	NO	NO
15.2	9896	95 UNION STREET MCMAHONS POINT	First	NE	41	37	40	35	41	37	41	35	-1.0	-1.7	-0.8	-1.6	53	49	NO	NO	NO	NO	NO
15.2	9896	95 UNION STREET MCMAHONS POINT	First	SE	42	37	41	35	42	37	41	36	-0.9	-1.7	-0.8	-1.6	54	49	NO	NO	NO	NO	NO
15.2	9896	95 UNION STREET MCMAHONS POINT	First	SW	41	37	40	35	41	37	41	35	-1.0	-1.7	-0.9	-1.6	53	49	NO	NO	NO	NO	NO
15.2	9896	95 UNION STREET MCMAHONS POINT	Ground	N	44	39	43	38	44	40	44	39	-0.3	-1.1	-0.3	-1.1	56	52	NO	NO	NO	NO	NO
15.2	9896	95 UNION STREET MCMAHONS POINT	Ground	SW	40	35	39	33	40	35	39	34	-1.0	-1.6	-0.9	-1.5	52	47	NO	NO	NO	NO	NO
15.2	9896	95 UNION STREET MCMAHONS POINT	Ground	E	41	37	40	35	42	37	41	35	-1.0	-1.7	-0.9	-1.7	54	49	NO	NO	NO	NO	NO
15.2	9896	95 UNION STREET MCMAHONS POINT	Ground	NE	38	34	37	32	39	34	38	32	-1.1	-1.8	-0.9	-1.7	51	46	NO	NO	NO	NO	NO
15.2	9896	95 UNION STREET MCMAHONS POINT	Ground	SE	39	34	38	32	39	34	38	33	-1.1	-1.8	-0.9	-1.7	51	46	NO	NO	NO	NO	NO
15.2	9896	95 UNION STREET MCMAHONS POINT	Ground	SW	38	34	37	32	39	34	38	32	-1.1	-1.8	-1.0	-1.7	51	46	NO	NO	NO	NO	NO
15.2	9907	93 UNION STREET MCMAHONS POINT	First	N	44	40	45	39	45	40	45	40	0.1	-0.7	0.1	-0.7	57	52	NO	NO	NO	NO	NO
15.2	9907	93 UNION STREET MCMAHONS POINT	First	W	40	35	39	34	40	36	39	34	-1.0	-1.7	-0.9	-1.6	52	48	NO	NO	NO	NO	NO
15.2	9907	93 UNION STREET MCMAHONS POINT	First	S	42	38	41	36	42	38	42	37	-0.8	-1.4	-0.6	-1.3	54	50	NO	NO	NO	NO	NO
15.2	9907	93 UNION STREET MCMAHONS POINT	First	N	41	37	40	35	42	37	41	35	-1.0	-1.6	-0.9	-1.5	54	49	NO	NO	NO	NO	NO
15.2	9907	93 UNION STREET MCMAHONS POINT	First	E	42	37	41	35	42	37	41	36	-1.0	-1.7	-0.8	-1.6	54	49	NO	NO	NO	NO	NO
15.2	9907	93 UNION STREET MCMAHONS POINT	First	S	41	37	40	35	41	37	41	35	-0.9	-1.7	-0.8	-1.6	53	49	NO	NO	NO	NO	NO

NCA	Receiver ID	Address	Floor Level	Facade	Opening Year 2027				Design Year 2037				Increase (Do Smthng - Do Nothing)				NCG project road noise criteria		Do noise levels exceed the cumulative limit with project roads adding ≥2dB to the total noise levels?		Is the contribution from the road project Acute?		Consider further treatment?
					Do Nothing		Do Smthng		Do Nothing		Do Smthng		Opening Year 2027		Design Year 2037								
					Day	Night	Day	Night	Day	Night	Day	Night	Day	Night	Day	Night	Day	Night	Day	Night	$L_{Aeq,15hr} \geq 65dB$	$L_{Aeq,9hr} \geq 60dB$	
15.2	9907	93 UNION STREET MCMAHONS POINT	Ground	N	44	39	43	38	44	39	44	38	-0.3	-1.1	-0.3	-1.1	56	51	NO	NO	NO	NO	NO
15.2	9907	93 UNION STREET MCMAHONS POINT	Ground	W	38	33	36	31	38	33	37	32	-1.1	-1.7	-1.0	-1.6	50	45	NO	NO	NO	NO	NO
15.2	9907	93 UNION STREET MCMAHONS POINT	Ground	N	38	34	37	32	39	34	38	32	-1.1	-1.8	-0.9	-1.7	51	46	NO	NO	NO	NO	NO
15.2	9907	93 UNION STREET MCMAHONS POINT	Ground	E	39	34	38	32	39	35	38	33	-1.1	-1.8	-0.9	-1.7	51	47	NO	NO	NO	NO	NO
15.2	9907	93 UNION STREET MCMAHONS POINT	Ground	S	38	34	37	32	39	34	38	32	-1.1	-1.8	-0.9	-1.7	51	46	NO	NO	NO	NO	NO
15.2	9927	91 UNION STREET MCMAHONS POINT	First	N	44	39	44	38	44	40	44	39	0.0	-0.8	0.0	-0.8	56	52	NO	NO	NO	NO	NO
15.2	9927	91 UNION STREET MCMAHONS POINT	First	NW	40	35	39	33	40	35	39	34	-1.0	-1.7	-0.9	-1.6	52	47	NO	NO	NO	NO	NO
15.2	9927	91 UNION STREET MCMAHONS POINT	First	SW	42	38	41	36	43	38	42	37	-0.7	-1.4	-0.7	-1.4	55	50	NO	NO	NO	NO	NO
15.2	9927	91 UNION STREET MCMAHONS POINT	First	E	42	38	42	36	43	38	42	37	-0.9	-1.6	-0.8	-1.5	55	50	NO	NO	NO	NO	NO
15.2	9927	91 UNION STREET MCMAHONS POINT	Ground	N	43	38	42	37	43	39	43	38	-0.4	-1.1	-0.4	-1.1	55	51	NO	NO	NO	NO	NO
15.2	9927	91 UNION STREET MCMAHONS POINT	Ground	NW	37	33	36	31	37	33	37	31	-1.1	-1.8	-0.9	-1.7	49	45	NO	NO	NO	NO	NO
15.2	9927	91 UNION STREET MCMAHONS POINT	Ground	SW	40	35	39	34	40	36	39	34	-1.0	-1.7	-0.9	-1.6	52	48	NO	NO	NO	NO	NO
15.2	9927	91 UNION STREET MCMAHONS POINT	Ground	E	40	36	39	34	41	36	40	34	-1.1	-1.8	-0.9	-1.7	53	48	NO	NO	NO	NO	NO
15.2	9933	89 UNION STREET MCMAHONS POINT	First	N	44	39	43	38	44	39	44	39	-0.1	-0.9	-0.1	-0.9	56	51	NO	NO	NO	NO	NO
15.2	9933	89 UNION STREET MCMAHONS POINT	First	W	40	35	39	33	40	35	39	34	-1.0	-1.7	-0.8	-1.6	52	47	NO	NO	NO	NO	NO
15.2	9933	89 UNION STREET MCMAHONS POINT	First	S	42	38	42	36	43	38	42	37	-0.7	-1.5	-0.7	-1.4	55	50	NO	NO	NO	NO	NO
15.2	9933	89 UNION STREET MCMAHONS POINT	Ground	N	43	38	42	37	43	39	43	37	-0.5	-1.2	-0.4	-1.2	55	51	NO	NO	NO	NO	NO
15.2	9933	89 UNION STREET MCMAHONS POINT	Ground	W	37	33	36	31	37	33	37	31	-1.1	-1.8	-0.9	-1.7	49	45	NO	NO	NO	NO	NO
15.2	9933	89 UNION STREET MCMAHONS POINT	Ground	S	40	36	39	34	40	36	40	34	-1.0	-1.6	-0.9	-1.5	52	48	NO	NO	NO	NO	NO
15.2	9948	81A UNION STREET MCMAHONS POINT	First	W	39	34	38	33	39	35	39	33	-1.0	-1.6	-0.9	-1.6	51	47	NO	NO	NO	NO	NO
15.2	9948	81A UNION STREET MCMAHONS POINT	First	SW	40	36	39	34	40	36	40	34	-0.9	-1.6	-0.8	-1.6	52	48	NO	NO	NO	NO	NO
15.2	9948	81A UNION STREET MCMAHONS POINT	First	SE	38	33	37	32	38	34	37	32	-1.0	-1.7	-0.8	-1.6	50	46	NO	NO	NO	NO	NO
15.2	9948	81A UNION STREET MCMAHONS POINT	First	N	40	36	39	34	41	36	40	34	-1.0	-1.6	-0.8	-1.6	53	48	NO	NO	NO	NO	NO
15.2	9948	81A UNION STREET MCMAHONS POINT	Ground	W	37	32	36	30	37	32	36	31	-1.0	-1.7	-0.9	-1.6	49	44	NO	NO	NO	NO	NO
15.2	9948	81A UNION STREET MCMAHONS POINT	Ground	SW	37	33	36	31	37	33	37	31	-1.1	-1.8	-0.9	-1.7	49	45	NO	NO	NO	NO	NO
15.2	9948	81A UNION STREET MCMAHONS POINT	Ground	SE	36	31	35	30	36	32	35	30	-1.1	-1.4	-1.0	-1.7	48	44	NO	NO	NO	NO	NO
15.2	9948	81A UNION STREET MCMAHONS POINT	Ground	N	38	33	37	32	38	34	37	32	-1.0	-1.7	-0.9	-1.7	50	46	NO	NO	NO	NO	NO
15.2	9950	87 UNION STREET MCMAHONS POINT	First	S	41	37	40	35	42	37	41	36	-1.0	-1.6	-0.9	-1.6	54	49	NO	NO	NO	NO	NO
15.2	9950	87 UNION STREET MCMAHONS POINT	First	SE	40	35	39	33	40	35	39	34	-1.0	-1.7	-0.8	-1.6	52	47	NO	NO	NO	NO	NO
15.2	9950	87 UNION STREET MCMAHONS POINT	First	N	43	39	43	38	44	39	44	38	-0.3	-0.9	-0.2	-1.0	56	51	NO	NO	NO	NO	NO
15.2	9950	87 UNION STREET MCMAHONS POINT	Ground	S	39	34	38	32	39	34	38	33	-1.0	-1.7	-1.0	-1.6	51	46	NO	NO	NO	NO	NO
15.2	9950	87 UNION STREET MCMAHONS POINT	Ground	SE	37	32	36	31	37	33	36	31	-1.1	-1.7	-0.9	-1.6	49	45	NO	NO	NO	NO	NO
15.2	9950	87 UNION STREET MCMAHONS POINT	Ground	N	43	38	42	37	43	39	43	37	-0.6	-1.3	-0.5	-1.3	55	51	NO	NO	NO	NO	NO
15.2	9951	83 UNION STREET MCMAHONS POINT	First	N	43	39	43	37	44	39	43	38	-0.4	-1.1	-0.4	-1.1	56	51	NO	NO	NO	NO	NO
15.2	9951	83 UNION STREET MCMAHONS POINT	First	W	39	35	39	33	40	35	39	34	-0.9	-1.6	-0.8	-1.5	52	47	NO	NO	NO	NO	NO
15.2	9951	83 UNION STREET MCMAHONS POINT	First	S	41	37	40	35	42	37	41	36	-0.9	-1.6	-0.8	-1.6	54	49	NO	NO	NO	NO	NO
15.2	9951	83 UNION STREET MCMAHONS POINT	First	SE	39	35	38	33	40	35	39	33	-1.0	-1.7	-0.9	-1.6	52	47	NO	NO	NO	NO	NO
15.2	9951	83 UNION STREET MCMAHONS POINT	Ground	N	42	38	42	37	43	38	42	37	-0.7	-1.4	-0.7	-1.3	55	50	NO	NO	NO	NO	NO
15.2	9951	83 UNION STREET MCMAHONS POINT	Ground	W	37	32	36	31	37	33	36	31	-1.1	-1.8	-0.9	-1.6	49	45	NO	NO	NO	NO	NO
15.2	9951	83 UNION STREET MCMAHONS POINT	Ground	S	39	34	38	32	39	34	38	33	-1.1	-1.7	-1.0	-1.6	51	46	NO	NO	NO	NO	NO
15.2	9951	83 UNION STREET MCMAHONS POINT	Ground	SE	37	32	36	30	37	33	36	31	-1.1	-1.8	-1.0	-1.7	49	45	NO	NO	NO	NO	NO
15.2	9952	85 UNION STREET MCMAHONS POINT	First	N	43	39	43	38	44	39	43	38	-0.4	-1.0	-0.2	-1.0	56	51	NO	NO	NO	NO	NO
15.2	9952	85 UNION STREET MCMAHONS POINT	First	S	41	37	40	35	42	37	41	36	-0.9	-1.6	-0.8	-1.5	54	49	NO	NO	NO	NO	NO
15.2	9952	85 UNION STREET MCMAHONS POINT	Ground	N	43	38	42	37	43	38	42	37	-0.7	-1.3	-0.5	-1.3	55	50	NO	NO	NO	NO	NO
15.2	9952	85 UNION STREET MCMAHONS POINT	Ground	S	39	34	37	32	39	34	38	33	-1.1	-1.7	-1.0	-1.6	51	46	NO	NO	NO	NO	NO
15.2	9960	81 UNION STREET MCMAHONS POINT	First	NW	39	35	38	33	40	35	39	33	-1.0	-1.7	-0.8	-1.6	52	47	NO	NO	NO	NO	NO
15.2	9960	81 UNION STREET MCMAHONS POINT	First	S	40	36	39	34	41	36	40	35	-1.0	-1.6	-0.8	-1.6	53	48	NO	NO	NO	NO	NO
15.2	9960	81 UNION STREET MCMAHONS POINT	First	W	39	35	38	33	40	35	39	34	-1.1	-1.7	-0.9	-1.6	52	47	NO	NO	NO	NO	NO
15.2	9960	81 UNION STREET MCMAHONS POINT	First	S	42	38	41	36	43	38	42	36	-0.8	-1.5	-0.8	-1.5	55	50	NO	NO	NO	NO	NO
15.2	9960	81 UNION STREET MCMAHONS POINT	First	E	39	34	38	32	39	34	38	33	-1.0	-1.6	-0.8	-1.6	51	46	NO	NO	NO	NO	NO
15.2	9960	81 UNION STREET MCMAHONS POINT	First	N	43	38	42	37	43	39	43	37	-0.5	-1.3	-0.5	-1.3	55	51	NO	NO	NO	NO	NO
15.2	9960	81 UNION STREET MCMAHONS POINT	Ground	NW	37	32	36	30	37	32	36	31	-1.1	-1.7	-0.9	-1.6	49	44	NO	NO	NO	NO	NO
15.2	9960	81 UNION STREET MCMAHONS POINT	Ground	S	37	33	36	31	38	33	37	31	-1.1	-1.7	-0.9	-1.7	50	45	NO	NO	NO	NO	NO
15.2	9960	81 UNION STREET MCMAHONS POINT	Ground	W	37	32	36	30	37	32	36	31	-1.1	-1.7	-0.9	-1.6	49	44	NO	NO	NO	NO	NO
15.2	9960	81 UNION STREET MCMAHONS POINT	Ground	S	40	36	39	34	41	36	40	35	-1.0	-1.7	-0.8	-1.6	53	48	NO	NO	NO	NO	NO
15.2	9960	81 UNION STREET MCMAHONS POINT	Ground	E	36	32	35	30	37	32	36	30	-1.1	-1.7	-0.9	-1.6	49	44	NO	NO	NO	NO	NO
15.2	9960	81 UNION STREET MCMAHONS POINT	Ground	N	42	37	41	36	42	38	42	36	-0.8	-1.5	-0.6	-1.4	54	50	NO	NO	NO	NO	NO
15.2	9982	81A UNION STREET MCMAHONS POINT	Ground	N	42	37	41	36	42	38	41	36	-0.8	-1.4	-0.8	-1.5	54	50	NO	NO	NO	NO	NO
15.2	9982	81A UNION STREET MCMAHONS POINT	Ground	W	39	34	38	33	39	34	38	33	-1.0	-1.6	-0.8	-1.5	51	46	NO	NO	NO	NO	NO
15.2	9982	81A UNION STREET MCMAHONS POINT	Ground	S	39	34	38	32	39	35	38	33	-1.1	-1.7	-0.9	-1.7	51	47	NO	NO	NO	NO	NO
15.2	9982	81A UNION STREET MCMAHONS POINT	Ground	E	38	33	37	31	38	33	37	32	-0.9	-1.6	-0.8	-1.5	50	45	NO	NO	NO	NO	NO
15.2	9995	77 UNION STREET MCMAHONS POINT	First	N	42	37	41	36	42	37	41	36	-0.8	-1.4	-0.8	-1.5	54	49	NO	NO	NO	NO	NO

NCA	Receiver ID	Address	Floor Level	Facade	Opening Year 2027				Design Year 2037				Increase (Do Smthng - Do Nothing)				NCG project road noise criteria		Do noise levels exceed the cumulative limit with project roads adding ≥2dB to the total noise levels?		Is the contribution from the road project Acute?		Consider further treatment?
					Do Nothing		Do Smthng		Do Nothing		Do Smthng		Opening Year 2027		Design Year 2037								
					Day	Night	Day	Night	Day	Night	Day	Night	Day	Night	Day	Night	Day	Night	Day	Night	$L_{Aeq,15hr} \geq 65dB$	$L_{Aeq,9hr} \geq 60dB$	
15.2	9995	77 UNION STREET MCMAHONS POINT	First	W	37	32	36	30	37	32	36	31	-1.0	-1.7	-0.8	-1.6	49	44	NO	NO	NO	NO	NO
15.2	9995	77 UNION STREET MCMAHONS POINT	First	SW	41	36	40	35	41	37	40	35	-0.9	-1.6	-0.8	-1.5	53	49	NO	NO	NO	NO	NO
15.2	9995	77 UNION STREET MCMAHONS POINT	Second	N	42	38	41	36	43	38	42	37	-0.7	-1.3	-0.7	-1.4	55	50	NO	NO	NO	NO	NO
15.2	9995	77 UNION STREET MCMAHONS POINT	Second	W	39	34	38	33	39	35	38	33	-0.9	-1.5	-0.9	-1.5	51	47	NO	NO	NO	NO	NO
15.2	9995	77 UNION STREET MCMAHONS POINT	Second	SW	42	38	41	36	43	38	42	37	-0.8	-1.5	-0.7	-1.4	55	50	NO	NO	NO	NO	NO
15.2	9995	77 UNION STREET MCMAHONS POINT	Ground	N	41	36	40	35	41	37	40	35	-0.9	-1.5	-0.8	-1.6	53	49	NO	NO	NO	NO	NO
15.2	9995	77 UNION STREET MCMAHONS POINT	Ground	W	35	30	34	30	36	31	35	30	-1.0	-0.4	-1.0	-0.7	48	43	NO	NO	NO	NO	NO
15.2	9995	77 UNION STREET MCMAHONS POINT	Ground	SW	39	35	38	33	40	35	39	33	-1.1	-1.7	-1.0	-1.7	52	47	NO	NO	NO	NO	NO
15.2	9996	79 UNION STREET MCMAHONS POINT	First	SE	40	36	39	34	41	36	40	35	-0.9	-1.6	-0.9	-1.5	53	48	NO	NO	NO	NO	NO
15.2	9996	79 UNION STREET MCMAHONS POINT	First	SE	40	35	39	34	40	36	40	34	-1.0	-1.6	-0.8	-1.6	52	48	NO	NO	NO	NO	NO
15.2	9996	79 UNION STREET MCMAHONS POINT	First	N	42	37	41	36	42	37	41	36	-0.8	-1.4	-0.8	-1.5	54	49	NO	NO	NO	NO	NO
15.2	9996	79 UNION STREET MCMAHONS POINT	Ground	SE	38	33	37	32	38	34	37	32	-1.1	-1.7	-0.9	-1.6	50	46	NO	NO	NO	NO	NO
15.2	9996	79 UNION STREET MCMAHONS POINT	Ground	SE	38	34	37	32	38	34	37	32	-1.0	-1.7	-1.0	-1.7	50	46	NO	NO	NO	NO	NO
15.2	10029	69-71 UNION STREET MCMAHONS POINT	First	SW	36	32	35	30	37	32	36	30	-1.1	-1.7	-1.0	-1.7	49	44	NO	NO	NO	NO	NO
15.2	10029	69-71 UNION STREET MCMAHONS POINT	First	W	36	31	35	30	36	32	35	30	-1.1	-1.3	-0.9	-1.6	48	44	NO	NO	NO	NO	NO
15.2	10029	69-71 UNION STREET MCMAHONS POINT	First	N	36	31	35	30	36	32	35	30	-1.0	-1.4	-1.0	-1.6	48	44	NO	NO	NO	NO	NO
15.2	10029	69-71 UNION STREET MCMAHONS POINT	First	SE	37	33	36	31	38	33	37	32	-1.1	-1.7	-0.9	-1.6	50	45	NO	NO	NO	NO	NO
15.2	10029	69-71 UNION STREET MCMAHONS POINT	First	N	41	36	40	35	41	36	40	35	-0.9	-1.5	-0.8	-1.5	53	48	NO	NO	NO	NO	NO
15.2	10029	69-71 UNION STREET MCMAHONS POINT	Second	SW	39	35	38	33	40	35	39	33	-0.9	-1.6	-0.9	-1.6	52	47	NO	NO	NO	NO	NO
15.2	10029	69-71 UNION STREET MCMAHONS POINT	Second	W	39	34	38	32	39	34	38	33	-1.0	-1.6	-0.9	-1.6	51	46	NO	NO	NO	NO	NO
15.2	10029	69-71 UNION STREET MCMAHONS POINT	Second	N	39	34	38	32	39	34	38	33	-1.0	-1.6	-0.8	-1.6	51	46	NO	NO	NO	NO	NO
15.2	10029	69-71 UNION STREET MCMAHONS POINT	Second	SE	40	35	39	33	40	35	39	34	-1.0	-1.6	-0.8	-1.6	52	47	NO	NO	NO	NO	NO
15.2	10029	69-71 UNION STREET MCMAHONS POINT	Second	N	41	37	40	35	42	37	41	36	-0.7	-1.4	-0.7	-1.4	54	49	NO	NO	NO	NO	NO
15.2	10029	69-71 UNION STREET MCMAHONS POINT	Ground	SW	35	30	34	30	35	30	34	30	-1.1	-0.2	-1.0	-0.4	47	42	NO	NO	NO	NO	NO
15.2	10029	69-71 UNION STREET MCMAHONS POINT	Ground	W	35	30	33	30	35	30	34	30	-1.2	0.0	-1.0	-0.2	47	42	NO	NO	NO	NO	NO
15.2	10029	69-71 UNION STREET MCMAHONS POINT	Ground	N	35	30	33	30	35	30	34	30	-1.2	0.0	-1.0	-0.3	47	42	NO	NO	NO	NO	NO
15.2	10029	69-71 UNION STREET MCMAHONS POINT	Ground	SE	36	31	35	30	36	32	35	30	-1.1	-1.2	-1.0	-1.6	48	44	NO	NO	NO	NO	NO
15.2	10034	67 UNION STREET MCMAHONS POINT	First	NE	40	36	39	34	41	36	40	35	-0.9	-1.5	-0.8	-1.5	53	48	NO	NO	NO	NO	NO
15.2	10034	67 UNION STREET MCMAHONS POINT	First	SE	37	32	36	30	37	32	36	31	-1.0	-1.6	-0.9	-1.5	49	44	NO	NO	NO	NO	NO
15.2	10034	67 UNION STREET MCMAHONS POINT	Ground	NE	40	35	39	34	40	35	39	34	-0.9	-1.5	-0.8	-1.5	52	47	NO	NO	NO	NO	NO
15.2	10034	67 UNION STREET MCMAHONS POINT	Ground	SE	35	30	34	30	35	31	34	30	-1.1	-0.3	-0.9	-0.6	47	43	NO	NO	NO	NO	NO
15.2	10035	65 UNION STREET MCMAHONS POINT	First	N	40	36	39	34	41	36	40	34	-0.9	-1.4	-0.8	-1.5	53	48	NO	NO	NO	NO	NO
15.2	10035	65 UNION STREET MCMAHONS POINT	Ground	N	40	35	39	33	40	35	39	34	-0.9	-1.5	-0.8	-1.5	52	47	NO	NO	NO	NO	NO
15.2	37784	132A BLUES POINT ROAD MCMAHONS POINT	First	N	43	38	41	36	43	38	42	37	-1.2	-1.8	-0.9	-1.6	55	50	NO	NO	NO	NO	NO
15.2	37784	132A BLUES POINT ROAD MCMAHONS POINT	First	N	43	38	42	37	43	39	42	37	-0.9	-1.6	-0.7	-1.4	55	51	NO	NO	NO	NO	NO
15.2	37784	132A BLUES POINT ROAD MCMAHONS POINT	First	W	43	38	41	36	43	38	42	37	-1.2	-1.8	-0.8	-1.6	55	50	NO	NO	NO	NO	NO
15.2	37784	132A BLUES POINT ROAD MCMAHONS POINT	First	E	48	44	48	42	49	44	48	43	-0.8	-1.4	-0.7	-1.2	60	55	NO	NO	NO	NO	NO
15.2	37784	132A BLUES POINT ROAD MCMAHONS POINT	First	S	48	43	47	42	48	44	48	42	-0.9	-1.4	-0.7	-1.3	60	55	NO	NO	NO	NO	NO
15.2	37784	132A BLUES POINT ROAD MCMAHONS POINT	Ground	N	39	35	38	33	39	35	38	33	-1.2	-1.8	-1.0	-1.6	51	47	NO	NO	NO	NO	NO
15.2	37784	132A BLUES POINT ROAD MCMAHONS POINT	Ground	N	40	35	39	33	40	35	39	34	-1.1	-1.8	-0.8	-1.6	52	47	NO	NO	NO	NO	NO
15.2	37784	132A BLUES POINT ROAD MCMAHONS POINT	Ground	W	39	35	38	33	39	35	39	33	-1.2	-1.9	-0.9	-1.5	51	47	NO	NO	NO	NO	NO
15.2	37784	132A BLUES POINT ROAD MCMAHONS POINT	Ground	E	46	42	45	40	46	42	46	41	-0.9	-1.5	-0.7	-1.3	58	54	NO	NO	NO	NO	NO
15.2	37784	132A BLUES POINT ROAD MCMAHONS POINT	Ground	S	45	41	44	39	46	41	45	40	-0.9	-1.4	-0.8	-1.4	58	53	NO	NO	NO	NO	NO
15.2	37786	142 BLUES POINT ROAD MCMAHONS POINT	First	W	43	38	41	36	43	38	42	36	-1.3	-2.0	-0.9	-1.7	55	50	NO	NO	NO	NO	NO
15.2	37786	142 BLUES POINT ROAD MCMAHONS POINT	First	E	49	45	48	43	50	45	49	44	-0.9	-1.4	-0.8	-1.3	60	55	NO	NO	NO	NO	NO
15.2	37786	142 BLUES POINT ROAD MCMAHONS POINT	Ground	W	39	35	38	33	39	35	39	33	-1.2	-1.9	-0.9	-1.6	51	47	NO	NO	NO	NO	NO
15.2	37786	142 BLUES POINT ROAD MCMAHONS POINT	Ground	E	47	42	46	41	47	42	46	41	-0.8	-1.5	-0.7	-1.3	59	54	NO	NO	NO	NO	NO
15.3	8196	82 UNION STREET NORTH SYDNEY	First	N	46	42	46	41	46	42	47	42	0.3	-0.4	0.3	-0.4	58	54	NO	NO	NO	NO	NO
15.3	8196	82 UNION STREET NORTH SYDNEY	First	W	41	37	40	35	42	37	41	35	-1.0	-1.8	-0.9	-1.7	54	49	NO	NO	NO	NO	NO
15.3	8196	82 UNION STREET NORTH SYDNEY	First	S	45	41	45	40	46	41	45	40	-0.7	-1.3	-0.6	-1.4	58	53	NO	NO	NO	NO	NO
15.3	8196	82 UNION STREET NORTH SYDNEY	First	E	44	39	43	38	44	40	43	38	-0.9	-1.7	-0.7	-1.6	56	52	NO	NO	NO	NO	NO
15.3	8196	82 UNION STREET NORTH SYDNEY	Ground	N	43	39	44	39	44	39	44	39	0.4	-0.3	0.5	-0.3	56	51	NO	NO	NO	NO	NO
15.3	8196	82 UNION STREET NORTH SYDNEY	Ground	W	39	34	38	33	39	35	38	33	-1.1	-1.8	-0.9	-1.7	51	47	NO	NO	NO	NO	NO
15.3	8196	82 UNION STREET NORTH SYDNEY	Ground	S	43	38	42	37	43	39	42	37	-0.8	-1.6	-0.7	-1.5	55	51	NO	NO	NO	NO	NO
15.3	8196	82 UNION STREET NORTH SYDNEY	Ground	E	40	36	39	34	41	36	40	34	-1.1	-1.8	-1.0	-1.7	53	48	NO	NO	NO	NO	NO
15.3	8270	14 WILLIAM STREET NORTH SYDNEY	First	NW	43	38	42	37	43	39	42	37	-0.8	-1.6	-0.7	-1.6	55	51	NO	NO	NO	NO	NO
15.3	8270	14 WILLIAM STREET NORTH SYDNEY	First	W	42	37	41	36	42	38	41	36	-1.0	-1.7	-0.8	-1.6	54	50	NO	NO	NO	NO	NO
15.3	8270	14 WILLIAM STREET NORTH SYDNEY	First	S	47	42	47	42	47	43	48	42	0.1	-0.6	0.2	-0.6	59	55	NO	NO	NO	NO	NO
15.3	8270	14 WILLIAM STREET NORTH SYDNEY	First	E	47	43	47	42	48	43	48	43	0.2	-0.5	0.3	-0.5	60	55	NO	NO	NO	NO	NO
15.3	8270	14 WILLIAM STREET NORTH SYDNEY	First	N	45	41	44	39	45	41	45	39	-0.8	-1.6	-0.7	-1.5	57	53	NO	NO	NO	NO	NO
15.3	8270	14 WILLIAM STREET NORTH SYDNEY	Ground	NW	41	36	40	34	41	36	40	35	-0.9	-1.8	-0.8	-1.7	53	48	NO	NO	NO	NO	NO
15.3	8270	14 WILLIAM STREET NORTH SYDNEY	Ground	W	39	35	38	33	40	35	39	34	-1.1	-1.8	-0.9	-1.7	52	47	NO	NO	NO	NO	NO

NCA	Receiver ID	Address	Floor Level	Facade	Opening Year 2027				Design Year 2037				Increase (Do Smthng - Do Nothing)				NCG project road noise criteria		Do noise levels exceed the cumulative limit with project roads adding ≥2dB to the total noise levels?		Is the contribution from the road project Acute?		Consider further treatment?
					Do Nothing		Do Smthng		Do Nothing		Do Smthng		Opening Year 2027		Design Year 2037								
					Day	Night	Day	Night	Day	Night	Day	Night	Day	Night	Day	Night	Day	Night	Day	Night	$L_{Aeq,15hr}$ ≥ 65dB	$L_{Aeq,9hr}$ ≥ 60dB	
15.3	8270	14 WILLIAM STREET NORTH SYDNEY	Ground	S	45	41	45	40	46	41	45	40	-0.6	-1.3	-0.6	-1.3	58	53	NO	NO	NO	NO	NO
15.3	8270	14 WILLIAM STREET NORTH SYDNEY	Ground	E	45	41	45	39	46	41	45	40	-0.6	-1.3	-0.6	-1.4	58	53	NO	NO	NO	NO	NO
15.3	8270	14 WILLIAM STREET NORTH SYDNEY	Ground	N	43	39	42	37	43	39	42	37	-1.0	-1.8	-0.9	-1.7	55	51	NO	NO	NO	NO	NO
15.3	8271	1 HUNTER CRESCENT NORTH SYDNEY	First	S	47	42	47	42	47	43	48	42	0.4	-0.4	0.4	-0.4	59	55	NO	NO	NO	NO	NO
15.3	8271	1 HUNTER CRESCENT NORTH SYDNEY	First	E	47	43	48	42	47	43	48	43	0.5	-0.2	0.6	-0.2	59	55	NO	NO	NO	NO	NO
15.3	8271	1 HUNTER CRESCENT NORTH SYDNEY	First	N	45	40	44	39	45	41	44	39	-0.8	-1.5	-0.7	-1.6	57	53	NO	NO	NO	NO	NO
15.3	8271	1 HUNTER CRESCENT NORTH SYDNEY	First	W	41	37	40	35	41	37	41	35	-0.9	-1.6	-0.8	-1.5	53	49	NO	NO	NO	NO	NO
15.3	8271	1 HUNTER CRESCENT NORTH SYDNEY	First	S	46	42	47	42	47	42	47	42	0.4	-0.2	0.6	-0.2	59	54	NO	NO	NO	NO	NO
15.3	8271	1 HUNTER CRESCENT NORTH SYDNEY	Ground	S	46	41	45	40	46	41	46	40	-0.4	-1.0	-0.4	-1.0	58	53	NO	NO	NO	NO	NO
15.3	8271	1 HUNTER CRESCENT NORTH SYDNEY	Ground	E	45	41	45	40	46	41	45	40	-0.3	-1.1	-0.3	-1.1	58	53	NO	NO	NO	NO	NO
15.3	8271	1 HUNTER CRESCENT NORTH SYDNEY	Ground	N	43	39	42	37	43	39	43	37	-0.9	-1.7	-0.8	-1.7	55	51	NO	NO	NO	NO	NO
15.3	8271	1 HUNTER CRESCENT NORTH SYDNEY	Ground	W	39	34	38	33	39	35	38	33	-1.1	-1.7	-0.9	-1.7	51	47	NO	NO	NO	NO	NO
15.3	8271	1 HUNTER CRESCENT NORTH SYDNEY	Ground	S	44	39	43	38	44	40	43	38	-0.8	-1.5	-0.8	-1.5	56	52	NO	NO	NO	NO	NO
15.3	8272	5 HUNTER CRESCENT NORTH SYDNEY	First	N	43	39	42	37	44	39	43	38	-0.9	-1.6	-0.8	-1.6	56	51	NO	NO	NO	NO	NO
15.3	8272	5 HUNTER CRESCENT NORTH SYDNEY	First	W	42	37	41	35	42	37	41	36	-0.9	-1.6	-0.8	-1.5	54	49	NO	NO	NO	NO	NO
15.3	8272	5 HUNTER CRESCENT NORTH SYDNEY	First	S	47	42	47	41	47	43	47	42	-0.1	-0.8	-0.1	-0.9	59	55	NO	NO	NO	NO	NO
15.3	8272	5 HUNTER CRESCENT NORTH SYDNEY	First	E	44	40	44	38	45	40	44	39	-0.7	-1.4	-0.7	-1.4	57	52	NO	NO	NO	NO	NO
15.3	8272	5 HUNTER CRESCENT NORTH SYDNEY	Ground	N	41	37	40	35	41	37	40	35	-1.1	-1.9	-0.9	-1.8	53	49	NO	NO	NO	NO	NO
15.3	8272	5 HUNTER CRESCENT NORTH SYDNEY	Ground	W	39	35	38	33	40	35	39	33	-1.1	-1.8	-1.0	-1.7	52	47	NO	NO	NO	NO	NO
15.3	8272	5 HUNTER CRESCENT NORTH SYDNEY	Ground	S	45	41	45	40	46	41	45	40	-0.6	-1.3	-0.5	-1.3	58	53	NO	NO	NO	NO	NO
15.3	8272	5 HUNTER CRESCENT NORTH SYDNEY	Ground	E	41	36	40	35	41	37	40	35	-0.9	-1.6	-0.9	-1.7	53	49	NO	NO	NO	NO	NO
15.3	8273	4 HUNTER CRESCENT NORTH SYDNEY	First	N	44	39	43	38	44	40	43	38	-0.9	-1.6	-0.8	-1.5	56	52	NO	NO	NO	NO	NO
15.3	8273	4 HUNTER CRESCENT NORTH SYDNEY	First	W	41	37	40	35	41	37	41	35	-0.9	-1.6	-0.8	-1.5	53	49	NO	NO	NO	NO	NO
15.3	8273	4 HUNTER CRESCENT NORTH SYDNEY	First	S	42	38	41	36	43	38	42	37	-0.9	-1.5	-0.8	-1.5	55	50	NO	NO	NO	NO	NO
15.3	8273	4 HUNTER CRESCENT NORTH SYDNEY	First	W	41	37	40	35	42	37	41	36	-0.9	-1.5	-0.8	-1.5	54	49	NO	NO	NO	NO	NO
15.3	8273	4 HUNTER CRESCENT NORTH SYDNEY	First	SW	46	41	46	41	46	41	46	41	0.2	-0.4	0.4	-0.4	58	53	NO	NO	NO	NO	NO
15.3	8273	4 HUNTER CRESCENT NORTH SYDNEY	First	S	47	42	47	42	47	43	47	42	0.2	-0.5	0.2	-0.6	59	55	NO	NO	NO	NO	NO
15.3	8273	4 HUNTER CRESCENT NORTH SYDNEY	First	E	45	41	44	39	45	41	45	40	-0.7	-1.3	-0.6	-1.4	57	53	NO	NO	NO	NO	NO
15.3	8273	4 HUNTER CRESCENT NORTH SYDNEY	Ground	N	42	37	41	36	42	38	41	36	-1.0	-1.8	-0.9	-1.7	54	50	NO	NO	NO	NO	NO
15.3	8273	4 HUNTER CRESCENT NORTH SYDNEY	Ground	S	40	35	39	33	40	35	39	34	-1.0	-1.7	-0.9	-1.6	52	47	NO	NO	NO	NO	NO
15.3	8273	4 HUNTER CRESCENT NORTH SYDNEY	Ground	W	39	35	38	33	39	35	38	33	-1.1	-1.7	-1.0	-1.6	51	47	NO	NO	NO	NO	NO
15.3	8273	4 HUNTER CRESCENT NORTH SYDNEY	Ground	SW	44	39	43	38	44	39	44	39	-0.3	-0.9	-0.2	-0.9	56	51	NO	NO	NO	NO	NO
15.3	8273	4 HUNTER CRESCENT NORTH SYDNEY	Ground	W	39	35	38	33	39	35	38	33	-1.1	-1.7	-1.0	-1.6	51	47	NO	NO	NO	NO	NO
15.3	8273	4 HUNTER CRESCENT NORTH SYDNEY	Ground	SW	44	39	43	38	44	39	44	39	-0.3	-0.9	-0.2	-0.9	56	51	NO	NO	NO	NO	NO
15.3	8273	4 HUNTER CRESCENT NORTH SYDNEY	Ground	S	45	40	44	39	45	41	45	40	-0.3	-1.0	-0.3	-1.0	57	53	NO	NO	NO	NO	NO
15.3	8273	4 HUNTER CRESCENT NORTH SYDNEY	Ground	E	41	37	40	35	42	37	41	35	-0.9	-1.6	-0.9	-1.6	54	49	NO	NO	NO	NO	NO
15.3	9821	208 BLUES POINT ROAD NORTH SYDNEY	First	E	47	42	46	41	47	43	47	42	-0.5	-1.3	-0.4	-1.2	59	55	NO	NO	NO	NO	NO
15.3	9821	208 BLUES POINT ROAD NORTH SYDNEY	First	NE	47	42	47	41	47	43	47	42	-0.4	-1.1	-0.2	-1.0	59	55	NO	NO	NO	NO	NO
15.3	9821	208 BLUES POINT ROAD NORTH SYDNEY	First	NW	43	38	42	36	43	39	42	37	-1.2	-1.9	-0.8	-1.7	55	51	NO	NO	NO	NO	NO
15.3	9821	208 BLUES POINT ROAD NORTH SYDNEY	First	SW	43	39	42	37	43	39	42	37	-1.0	-1.8	-0.8	-1.6	55	51	NO	NO	NO	NO	NO
15.3	9821	208 BLUES POINT ROAD NORTH SYDNEY	First	NW	43	38	42	36	43	38	42	37	-1.2	-1.9	-0.8	-1.7	55	50	NO	NO	NO	NO	NO
15.3	9821	208 BLUES POINT ROAD NORTH SYDNEY	First	N	45	40	44	39	45	41	44	39	-0.9	-1.7	-0.8	-1.5	57	53	NO	NO	NO	NO	NO
15.3	9821	208 BLUES POINT ROAD NORTH SYDNEY	First	NW	43	38	41	36	43	38	42	37	-1.1	-1.8	-0.9	-1.6	55	50	NO	NO	NO	NO	NO
15.3	9821	208 BLUES POINT ROAD NORTH SYDNEY	First	SW	44	40	44	38	45	40	44	39	-0.9	-1.6	-0.8	-1.5	57	52	NO	NO	NO	NO	NO
15.3	9821	208 BLUES POINT ROAD NORTH SYDNEY	First	SE	47	43	47	41	47	43	47	42	-0.6	-1.3	-0.3	-1.2	59	55	NO	NO	NO	NO	NO
15.3	9821	208 BLUES POINT ROAD NORTH SYDNEY	Ground	E	46	41	45	40	46	41	45	40	-0.8	-1.5	-0.7	-1.5	58	53	NO	NO	NO	NO	NO
15.3	9821	208 BLUES POINT ROAD NORTH SYDNEY	Ground	NE	46	41	45	40	46	42	46	40	-0.7	-1.5	-0.6	-1.4	58	54	NO	NO	NO	NO	NO
15.3	9821	208 BLUES POINT ROAD NORTH SYDNEY	Ground	SW	40	36	39	34	41	36	40	34	-1.1	-1.9	-1.0	-1.8	53	48	NO	NO	NO	NO	NO
15.3	9821	208 BLUES POINT ROAD NORTH SYDNEY	Ground	NW	40	36	39	34	40	36	39	34	-1.2	-2.0	-1.0	-1.8	52	48	NO	NO	NO	NO	NO
15.3	9821	208 BLUES POINT ROAD NORTH SYDNEY	Ground	N	42	38	41	36	42	38	41	36	-1.2	-1.9	-1.0	-1.7	54	50	NO	NO	NO	NO	NO
15.3	9821	208 BLUES POINT ROAD NORTH SYDNEY	Ground	NW	40	35	39	33	40	36	39	34	-1.2	-2.0	-1.0	-1.8	52	48	NO	NO	NO	NO	NO
15.3	9821	208 BLUES POINT ROAD NORTH SYDNEY	Ground	SW	42	37	41	36	42	38	41	36	-1.0	-1.6	-0.8	-1.5	54	50	NO	NO	NO	NO	NO
15.3	9821	208 BLUES POINT ROAD NORTH SYDNEY	Ground	SE	46	42	45	40	46	42	46	41	-0.8	-1.6	-0.7	-1.4	58	54	NO	NO	NO	NO	NO
15.3	9862	98 UNION STREET MCMAHONS POINT	First	N	45	40	44	39	45	40	44	39	-0.9	-1.6	-0.7	-1.5	57	52	NO	NO	NO	NO	NO
15.3	9862	98 UNION STREET MCMAHONS POINT	First	W	42	38	41	36	43	38	42	36	-1.0	-1.8	-0.9	-1.7	55	50	NO	NO	NO	NO	NO
15.3	9862	98 UNION STREET MCMAHONS POINT	First	S	47	42	46	41	47	42	47	42	-0.2	-0.9	0.0	-0.8	59	54	NO	NO	NO	NO	NO
15.3	9862	98 UNION STREET MCMAHONS POINT	First	E	47	43	47	42	47	43	47	42	0.0	-0.8	0.1	-0.7	59	55	NO	NO	NO	NO	NO
15.3	9862	98 UNION STREET MCMAHONS POINT	Ground	N	41	37	40	35	41	37	41	35	-1.1	-1.8	-0.9	-1.7	53	49	NO	NO	NO	NO	NO
15.3	9862	98 UNION STREET MCMAHONS POINT	Ground	W	40	35	38	33	40	35	39	34	-1.2	-1.9	-0.9	-1.8	52	47	NO	NO	NO	NO	NO
15.3	9862	98 UNION STREET MCMAHONS POINT	Ground	S	45	41	44	39	45	41	45	40	-0.7	-1.4	-0.6	-1.4	57	53	NO	NO	NO	NO	NO
15.3	9862	98 UNION STREET MCMAHONS POINT	Ground	E	46	41	45	40	46	42	46	40	-0.7	-1.4	-0.6	-1.3	58	54	NO	NO	NO	NO	NO
15.3	9871	96 UNION STREET MCMAHONS POINT	First	N	46	42	46	41	47	42	46	41	-0.5	-1.2	-0.4	-1.2	59	54	NO	NO	NO	NO	NO
15.3	9871	96 UNION STREET MCMAHONS POINT	First	S	45	41	44	39	46	41	45	40	-0.9	-1.6	-0.6	-1.5	58	53	NO	NO	NO	NO	NO
15.3	9871	96 UNION STREET MCMAHONS POINT	First	E	43	38	42	36	43	38	42	37	-1.1	-1.8	-0.8	-1.6	55	50	NO	NO	NO	NO	NO

NCA	Receiver ID	Address	Floor Level	Facade	Opening Year 2027				Design Year 2037				Increase (Do Smthng - Do Nothing)				NCG project road noise criteria		Do noise levels exceed the cumulative limit with project roads adding ≥2dB to the total noise levels?		Is the contribution from the road project Acute?		Consider further treatment?
					Do Nothing		Do Smthng		Do Nothing		Do Smthng		Opening Year 2027		Design Year 2037								
					Day	Night	Day	Night	Day	Night	Day	Night	Day	Night	Day	Night	Day	Night	Day	Night	$L_{Aeq,15hr} \geq 65dB$	$L_{Aeq,9hr} \geq 60dB$	
15.3	9871	96 UNION STREET MCMAHONS POINT	Ground	N	44	39	43	37	44	40	43	38	-1.1	-1.8	-0.9	-1.7	56	52	NO	NO	NO	NO	NO
15.3	9871	96 UNION STREET MCMAHONS POINT	Ground	S	42	38	41	36	43	38	42	36	-1.0	-1.7	-0.8	-1.6	55	50	NO	NO	NO	NO	NO
15.3	9871	96 UNION STREET MCMAHONS POINT	Ground	E	40	35	39	33	40	36	39	34	-1.2	-1.9	-0.9	-1.7	52	48	NO	NO	NO	NO	NO
15.3	9872	94 UNION STREET MCMAHONS POINT	First	N	46	42	46	41	47	42	46	41	-0.3	-1.1	-0.2	-1.0	59	54	NO	NO	NO	NO	NO
15.3	9872	94 UNION STREET MCMAHONS POINT	First	S	46	41	45	40	46	41	45	40	-0.6	-1.4	-0.5	-1.3	58	53	NO	NO	NO	NO	NO
15.3	9872	94 UNION STREET MCMAHONS POINT	Ground	N	45	40	44	38	45	40	44	39	-1.0	-1.6	-0.7	-1.6	57	52	NO	NO	NO	NO	NO
15.3	9872	94 UNION STREET MCMAHONS POINT	Ground	S	43	38	42	37	43	38	42	37	-0.8	-1.5	-0.7	-1.3	55	50	NO	NO	NO	NO	NO
15.3	9883	90 UNION STREET MCMAHONS POINT	First	E	42	38	41	36	43	38	42	37	-1.1	-1.8	-0.8	-1.7	55	50	NO	NO	NO	NO	NO
15.3	9883	90 UNION STREET MCMAHONS POINT	First	N	45	40	44	39	45	41	44	39	-0.9	-1.6	-0.7	-1.5	57	53	NO	NO	NO	NO	NO
15.3	9883	90 UNION STREET MCMAHONS POINT	First	S	45	40	44	39	45	41	45	39	-0.8	-1.5	-0.6	-1.4	57	53	NO	NO	NO	NO	NO
15.3	9883	90 UNION STREET MCMAHONS POINT	First	E	42	38	41	36	42	38	41	36	-1.1	-1.8	-0.9	-1.6	54	50	NO	NO	NO	NO	NO
15.3	9883	90 UNION STREET MCMAHONS POINT	Ground	E	40	35	38	33	40	35	39	34	-1.2	-1.9	-1.0	-1.7	52	47	NO	NO	NO	NO	NO
15.3	9883	90 UNION STREET MCMAHONS POINT	Ground	N	42	38	41	36	42	38	42	36	-1.0	-1.7	-0.8	-1.6	54	50	NO	NO	NO	NO	NO
15.3	9883	90 UNION STREET MCMAHONS POINT	Ground	S	42	38	41	36	42	38	42	37	-0.9	-1.6	-0.7	-1.4	54	50	NO	NO	NO	NO	NO
15.3	9883	90 UNION STREET MCMAHONS POINT	Ground	E	39	35	38	33	40	35	39	33	-1.2	-1.9	-0.9	-1.7	52	47	NO	NO	NO	NO	NO
15.3	9888	88 UNION STREET MCMAHONS POINT	First	N	45	41	45	40	46	41	45	40	-0.7	-1.5	-0.6	-1.4	58	53	NO	NO	NO	NO	NO
15.3	9888	88 UNION STREET MCMAHONS POINT	First	W	42	38	41	36	42	38	41	36	-1.1	-1.8	-0.9	-1.6	54	50	NO	NO	NO	NO	NO
15.3	9888	88 UNION STREET MCMAHONS POINT	First	S	45	40	44	39	45	41	44	39	-0.8	-1.4	-0.6	-1.4	57	53	NO	NO	NO	NO	NO
15.3	9888	88 UNION STREET MCMAHONS POINT	Ground	N	44	40	43	38	44	40	43	38	-0.9	-1.8	-0.8	-1.7	56	52	NO	NO	NO	NO	NO
15.3	9888	88 UNION STREET MCMAHONS POINT	Ground	W	39	35	38	33	40	35	39	33	-1.2	-1.9	-1.0	-1.8	52	47	NO	NO	NO	NO	NO
15.3	9888	88 UNION STREET MCMAHONS POINT	Ground	S	42	38	41	36	43	38	42	37	-0.9	-1.6	-0.7	-1.4	55	50	NO	NO	NO	NO	NO
15.3	9889	92 UNION STREET MCMAHONS POINT	First	NE	46	42	46	41	47	42	47	41	-0.2	-0.9	0.0	-0.9	59	54	NO	NO	NO	NO	NO
15.3	9889	92 UNION STREET MCMAHONS POINT	First	W	42	38	41	36	42	38	41	36	-1.0	-1.8	-0.9	-1.7	54	50	NO	NO	NO	NO	NO
15.3	9889	92 UNION STREET MCMAHONS POINT	First	S	45	40	44	38	45	40	44	39	-0.8	-1.6	-0.7	-1.5	57	52	NO	NO	NO	NO	NO
15.3	9889	92 UNION STREET MCMAHONS POINT	Ground	NE	45	41	44	39	46	41	45	40	-0.8	-1.5	-0.6	-1.4	58	53	NO	NO	NO	NO	NO
15.3	9889	92 UNION STREET MCMAHONS POINT	Ground	W	39	35	38	33	40	35	39	33	-1.2	-1.9	-1.0	-1.7	52	47	NO	NO	NO	NO	NO
15.3	9889	92 UNION STREET MCMAHONS POINT	Ground	S	42	37	41	36	42	38	41	36	-0.9	-1.5	-0.8	-1.4	54	50	NO	NO	NO	NO	NO
15.3	9895	86 UNION STREET MCMAHONS POINT	First	E	42	38	41	36	42	38	41	36	-1.0	-1.8	-0.9	-1.6	54	50	NO	NO	NO	NO	NO
15.3	9895	86 UNION STREET MCMAHONS POINT	First	N	46	41	45	40	46	42	46	40	-0.6	-1.4	-0.4	-1.3	58	54	NO	NO	NO	NO	NO
15.3	9895	86 UNION STREET MCMAHONS POINT	First	W	42	37	41	36	42	38	41	36	-1.1	-1.8	-0.8	-1.7	54	50	NO	NO	NO	NO	NO
15.3	9895	86 UNION STREET MCMAHONS POINT	First	S	45	40	44	39	45	41	45	39	-0.7	-1.4	-0.5	-1.3	57	53	NO	NO	NO	NO	NO
15.3	9895	86 UNION STREET MCMAHONS POINT	First	E	41	37	40	35	42	37	41	36	-1.0	-1.8	-0.8	-1.7	54	49	NO	NO	NO	NO	NO
15.3	9895	86 UNION STREET MCMAHONS POINT	First	S	45	40	44	39	45	41	45	39	-0.7	-1.4	-0.5	-1.3	57	53	NO	NO	NO	NO	NO
15.3	9895	86 UNION STREET MCMAHONS POINT	First	E	41	37	40	35	42	37	41	36	-1.0	-1.8	-0.8	-1.7	54	49	NO	NO	NO	NO	NO
15.3	9895	86 UNION STREET MCMAHONS POINT	Ground	E	39	35	38	33	40	35	39	33	-1.1	-1.9	-1.0	-1.8	52	47	NO	NO	NO	NO	NO
15.3	9895	86 UNION STREET MCMAHONS POINT	Ground	N	44	40	44	38	45	40	44	39	-0.8	-1.6	-0.7	-1.6	57	52	NO	NO	NO	NO	NO
15.3	9895	86 UNION STREET MCMAHONS POINT	Ground	W	39	35	38	33	39	35	38	33	-1.1	-1.9	-1.0	-1.8	51	47	NO	NO	NO	NO	NO
15.3	9895	86 UNION STREET MCMAHONS POINT	Ground	S	42	38	42	36	43	38	42	37	-0.9	-1.6	-0.8	-1.5	55	50	NO	NO	NO	NO	NO
15.3	9895	86 UNION STREET MCMAHONS POINT	Ground	E	39	34	38	33	39	35	38	33	-1.1	-1.9	-1.0	-1.8	51	47	NO	NO	NO	NO	NO
15.3	9903	2 WILLIAM STREET NORTH SYDNEY	First	N	45	41	44	39	46	41	45	39	-1.0	-1.5	-0.8	-1.6	58	53	NO	NO	NO	NO	NO
15.3	9903	2 WILLIAM STREET NORTH SYDNEY	First	W	42	38	41	36	42	38	42	36	-1.0	-1.8	-0.8	-1.7	54	50	NO	NO	NO	NO	NO
15.3	9903	2 WILLIAM STREET NORTH SYDNEY	First	E	48	43	47	42	48	43	48	43	-0.2	-0.9	0.0	-0.8	60	55	NO	NO	NO	NO	NO
15.3	9903	2 WILLIAM STREET NORTH SYDNEY	Ground	N	44	39	43	38	44	40	43	38	-1.1	-1.6	-1.0	-1.7	56	52	NO	NO	NO	NO	NO
15.3	9903	2 WILLIAM STREET NORTH SYDNEY	Ground	W	40	35	39	33	40	35	39	34	-1.2	-1.9	-0.9	-1.7	52	47	NO	NO	NO	NO	NO
15.3	9903	2 WILLIAM STREET NORTH SYDNEY	Ground	E	47	42	46	41	47	42	46	41	-0.6	-1.3	-0.4	-1.2	59	54	NO	NO	NO	NO	NO
15.3	9943	6 WILLIAM STREET NORTH SYDNEY	First	W	42	38	41	36	42	38	41	36	-1.0	-1.7	-0.9	-1.6	54	50	NO	NO	NO	NO	NO
15.3	9943	6 WILLIAM STREET NORTH SYDNEY	First	S	47	42	47	42	47	42	48	42	0.6	0.0	0.8	0.0	59	54	NO	NO	NO	NO	NO
15.3	9943	6 WILLIAM STREET NORTH SYDNEY	First	E	48	43	49	44	48	43	49	44	1.5	0.8	1.6	0.8	60	55	NO	NO	NO	NO	NO
15.3	9943	6 WILLIAM STREET NORTH SYDNEY	Ground	W	40	35	38	33	40	35	39	34	-1.1	-1.8	-1.0	-1.7	52	47	NO	NO	NO	NO	NO
15.3	9943	6 WILLIAM STREET NORTH SYDNEY	Ground	S	45	40	45	40	45	41	45	40	0.2	-0.4	0.2	-0.4	57	53	NO	NO	NO	NO	NO
15.3	9943	6 WILLIAM STREET NORTH SYDNEY	Ground	E	46	42	47	42	47	42	48	42	0.9	0.3	1.0	0.3	59	54	NO	NO	NO	NO	NO
15.3	9944	8 WILLIAM STREET NORTH SYDNEY	First	E	46	42	45	40	46	42	46	41	-0.8	-1.5	-0.7	-1.4	58	54	NO	NO	NO	NO	NO
15.3	9944	8 WILLIAM STREET NORTH SYDNEY	First	N	45	41	44	39	45	41	45	39	-0.9	-1.7	-0.8	-1.6	57	53	NO	NO	NO	NO	NO
15.3	9944	8 WILLIAM STREET NORTH SYDNEY	First	W	42	37	41	36	42	38	41	36	-1.0	-1.7	-0.9	-1.6	54	50	NO	NO	NO	NO	NO
15.3	9944	8 WILLIAM STREET NORTH SYDNEY	Ground	E	44	40	43	38	45	40	44	39	-0.8	-1.6	-0.7	-1.5	57	52	NO	NO	NO	NO	NO
15.3	9944	8 WILLIAM STREET NORTH SYDNEY	Ground	N	43	38	42	36	43	38	42	37	-1.1	-1.9	-0.9	-1.7	55	50	NO	NO	NO	NO	NO
15.3	9944	8 WILLIAM STREET NORTH SYDNEY	Ground	W	40	35	38	33	40	35	39	34	-1.1	-1.9	-1.0	-1.8	52	47	NO	NO	NO	NO	NO
15.3	9984	212 BLUES POINT ROAD NORTH SYDNEY	First	N	44	40	43	38	44	40	44	38	-0.9	-1.6	-0.8	-1.6	56	52	NO	NO	NO	NO	NO
15.3	9984	212 BLUES POINT ROAD NORTH SYDNEY	First	W	40	36	39	34	41	36	40	34	-1.1	-1.9	-1.0	-1.8	53	48	NO	NO	NO	NO	NO
15.3	9984	212 BLUES POINT ROAD NORTH SYDNEY	First	S	47	42	48	43	47	42	49	43	1.5	0.8	1.6	0.9	59	54	NO	NO	NO	NO	NO
15.3	9984	212 BLUES POINT ROAD NORTH SYDNEY	First	SE	47	42	46	41	47	43	46	41	-0.7	-1.5	-0.6	-1.4	59	55	NO	NO	NO	NO	NO
15.3	9984	212 BLUES POINT ROAD NORTH SYDNEY	Second	N	46	41	45	40	46	42	46	40	-0.6	-1.2	-0.5	-1.2	58	54	NO	NO	NO	NO	NO
15.3	9984	212 BLUES POINT ROAD NORTH SYDNEY	Second	W	43	38	42	37	43	39	42	37	-1.0	-1.7	-0.9	-1.6	55	51	NO	NO	NO	NO	NO
15.3	9984	212 BLUES POINT ROAD NORTH SYDNEY	Second	S	48	43	49	44	48	43	50	44	1.7	1.1	1.9	1.1	60	55	NO	NO	NO	NO	NO

NCA	Receiver ID	Address	Floor Level	Facade	Opening Year 2027				Design Year 2037				Increase (Do Smthng - Do Nothing)				NCG project road noise criteria		Do noise levels exceed the cumulative limit with project roads adding ≥2dB to the total noise levels?		Is the contribution from the road project Acute?		Consider further treatment?
					Do Nothing		Do Smthng		Do Nothing		Do Smthng		Opening Year 2027		Design Year 2037								
					Day	Night	Day	Night	Day	Night	Day	Night	Day	Night	Day	Night	Day	Night	Day	Night	$L_{Aeq,15hr} \geq 65dB$	$L_{Aeq,9hr} \geq 60dB$	
15.3	9984	212 BLUES POINT ROAD NORTH SYDNEY	Second	SE	48	43	48	42	48	44	48	43	-0.1	-0.8	0.1	-0.8	60	55	NO	NO	NO	NO	NO
15.3	9984	212 BLUES POINT ROAD NORTH SYDNEY	Ground	N	43	38	42	36	43	38	42	37	-1.0	-1.6	-0.9	-1.6	55	50	NO	NO	NO	NO	NO
15.3	9984	212 BLUES POINT ROAD NORTH SYDNEY	Ground	W	39	34	38	32	39	35	38	33	-1.2	-2.0	-0.9	-1.8	51	47	NO	NO	NO	NO	NO
15.3	9984	212 BLUES POINT ROAD NORTH SYDNEY	Ground	S	46	41	46	41	46	41	47	42	0.7	0.1	0.8	0.1	58	53	NO	NO	NO	NO	NO
15.3	9984	212 BLUES POINT ROAD NORTH SYDNEY	Ground	SE	45	41	44	39	45	41	45	39	-0.9	-1.6	-0.7	-1.5	57	53	NO	NO	NO	NO	NO
15.3	9988	12 WILLIAM STREET NORTH SYDNEY	Ground	N	43	39	42	37	44	39	43	38	-0.9	-1.6	-0.8	-1.5	56	51	NO	NO	NO	NO	NO
15.3	9988	12 WILLIAM STREET NORTH SYDNEY	Ground	W	42	37	41	36	42	38	41	36	-0.9	-1.7	-0.8	-1.6	54	50	NO	NO	NO	NO	NO
15.3	9988	12 WILLIAM STREET NORTH SYDNEY	Ground	S	44	39	43	37	44	39	43	38	-1.0	-1.7	-0.9	-1.6	56	51	NO	NO	NO	NO	NO
15.3	9988	12 WILLIAM STREET NORTH SYDNEY	Ground	W	42	38	41	36	42	38	41	36	-1.0	-1.8	-0.9	-1.6	54	50	NO	NO	NO	NO	NO
15.3	9988	12 WILLIAM STREET NORTH SYDNEY	Ground	S	44	40	43	38	44	40	43	38	-1.0	-1.8	-0.9	-1.7	56	52	NO	NO	NO	NO	NO
15.3	9988	12 WILLIAM STREET NORTH SYDNEY	Ground	E	45	40	44	39	45	41	44	39	-0.9	-1.7	-0.9	-1.6	57	53	NO	NO	NO	NO	NO
15.3	10043	214 BLUES POINT ROAD NORTH SYDNEY	First	W	40	35	39	34	40	36	39	34	-1.0	-1.8	-1.0	-1.7	52	48	NO	NO	NO	NO	NO
15.3	10043	214 BLUES POINT ROAD NORTH SYDNEY	First	S	41	36	40	35	41	37	40	35	-1.1	-1.8	-0.9	-1.7	53	49	NO	NO	NO	NO	NO
15.3	10043	214 BLUES POINT ROAD NORTH SYDNEY	First	W	40	36	39	34	40	36	40	34	-1.1	-1.8	-0.9	-1.7	52	48	NO	NO	NO	NO	NO
15.3	10043	214 BLUES POINT ROAD NORTH SYDNEY	First	S	45	41	45	40	46	41	45	40	-0.5	-1.1	-0.4	-1.0	58	53	NO	NO	NO	NO	NO
15.3	10043	214 BLUES POINT ROAD NORTH SYDNEY	First	SE	47	42	46	41	47	43	47	42	-0.6	-1.3	-0.5	-1.3	59	55	NO	NO	NO	NO	NO
15.3	10043	214 BLUES POINT ROAD NORTH SYDNEY	First	N	44	40	43	38	45	40	44	39	-0.9	-1.7	-0.9	-1.7	57	52	NO	NO	NO	NO	NO
15.3	10043	214 BLUES POINT ROAD NORTH SYDNEY	Second	W	42	38	41	36	43	38	42	36	-0.9	-1.7	-0.8	-1.6	55	50	NO	NO	NO	NO	NO
15.3	10043	214 BLUES POINT ROAD NORTH SYDNEY	Second	S	44	39	43	38	44	40	43	38	-0.9	-1.6	-0.8	-1.5	56	52	NO	NO	NO	NO	NO
15.3	10043	214 BLUES POINT ROAD NORTH SYDNEY	Second	W	43	38	42	36	43	38	42	37	-0.9	-1.6	-0.8	-1.6	55	50	NO	NO	NO	NO	NO
15.3	10043	214 BLUES POINT ROAD NORTH SYDNEY	Second	S	47	43	48	42	48	43	48	43	0.5	-0.2	0.5	-0.2	60	55	NO	NO	NO	NO	NO
15.3	10043	214 BLUES POINT ROAD NORTH SYDNEY	Second	SE	48	44	48	43	49	44	49	44	0.2	-0.5	0.3	-0.5	60	55	NO	NO	NO	NO	NO
15.3	10043	214 BLUES POINT ROAD NORTH SYDNEY	Second	N	46	41	45	40	46	42	45	40	-0.8	-1.6	-0.8	-1.6	58	54	NO	NO	NO	NO	NO
15.3	10043	214 BLUES POINT ROAD NORTH SYDNEY	Ground	S	39	35	38	33	40	35	39	33	-1.2	-1.9	-1.0	-1.8	52	47	NO	NO	NO	NO	NO
15.3	10043	214 BLUES POINT ROAD NORTH SYDNEY	Ground	W	39	34	38	32	39	35	38	33	-1.2	-2.0	-0.9	-1.8	51	47	NO	NO	NO	NO	NO
15.3	10043	214 BLUES POINT ROAD NORTH SYDNEY	Ground	S	44	39	43	38	44	39	43	38	-0.8	-1.4	-0.7	-1.3	56	51	NO	NO	NO	NO	NO
15.3	10043	214 BLUES POINT ROAD NORTH SYDNEY	Ground	SE	45	41	44	39	46	41	45	40	-0.8	-1.5	-0.8	-1.5	58	53	NO	NO	NO	NO	NO
15.3	10043	214 BLUES POINT ROAD NORTH SYDNEY	Ground	N	43	39	42	37	44	39	43	37	-1.0	-1.8	-0.9	-1.7	56	51	NO	NO	NO	NO	NO
15.3	10102	16 WILLIAM STREET NORTH SYDNEY	First	N	43	38	42	36	43	38	42	37	-1.0	-1.7	-0.9	-1.6	55	50	NO	NO	NO	NO	NO
15.3	10102	16 WILLIAM STREET NORTH SYDNEY	First	W	42	37	41	36	42	38	41	36	-0.9	-1.6	-0.7	-1.6	54	50	NO	NO	NO	NO	NO
15.3	10102	16 WILLIAM STREET NORTH SYDNEY	First	S	47	42	46	41	47	42	47	41	-0.5	-1.0	-0.3	-1.1	59	54	NO	NO	NO	NO	NO
15.3	10102	16 WILLIAM STREET NORTH SYDNEY	First	E	46	41	46	41	46	42	46	41	0.1	-0.5	0.2	-0.5	58	54	NO	NO	NO	NO	NO
15.3	10102	16 WILLIAM STREET NORTH SYDNEY	Ground	N	41	36	40	34	41	37	40	35	-1.1	-1.8	-0.9	-1.7	53	49	NO	NO	NO	NO	NO
15.3	10102	16 WILLIAM STREET NORTH SYDNEY	Ground	W	39	35	38	33	40	35	39	34	-1.0	-1.8	-0.9	-1.7	52	47	NO	NO	NO	NO	NO
15.3	10102	16 WILLIAM STREET NORTH SYDNEY	Ground	S	45	40	44	39	45	41	44	39	-0.8	-1.4	-0.8	-1.5	57	53	NO	NO	NO	NO	NO
15.3	10102	16 WILLIAM STREET NORTH SYDNEY	Ground	E	44	39	44	38	44	40	44	39	-0.2	-0.9	-0.1	-0.8	56	52	NO	NO	NO	NO	NO
15.3	10107	216 BLUES POINT ROAD NORTH SYDNEY	First	W	39	34	38	32	39	35	38	33	-1.1	-1.9	-0.9	-1.7	51	47	NO	NO	NO	NO	NO
15.3	10107	216 BLUES POINT ROAD NORTH SYDNEY	First	S	40	35	39	34	40	36	39	34	-1.1	-1.8	-1.0	-1.7	52	48	NO	NO	NO	NO	NO
15.3	10107	216 BLUES POINT ROAD NORTH SYDNEY	First	W	39	34	38	33	39	35	38	33	-1.2	-1.9	-1.0	-1.8	51	47	NO	NO	NO	NO	NO
15.3	10107	216 BLUES POINT ROAD NORTH SYDNEY	First	SW	47	42	47	42	47	42	47	42	0.5	-0.1	0.5	-0.2	59	54	NO	NO	NO	NO	NO
15.3	10107	216 BLUES POINT ROAD NORTH SYDNEY	First	E	48	43	48	43	48	44	49	43	0.2	-0.5	0.2	-0.6	60	55	NO	NO	NO	NO	NO
15.3	10107	216 BLUES POINT ROAD NORTH SYDNEY	First	N	47	42	46	41	47	43	47	41	-0.3	-1.1	-0.3	-1.2	59	55	NO	NO	NO	NO	NO
15.3	10107	216 BLUES POINT ROAD NORTH SYDNEY	Second	W	40	35	39	34	40	36	39	34	-1.0	-1.7	-0.9	-1.6	52	48	NO	NO	NO	NO	NO
15.3	10107	216 BLUES POINT ROAD NORTH SYDNEY	Second	S	42	37	41	35	42	37	41	36	-1.0	-1.7	-0.9	-1.6	54	49	NO	NO	NO	NO	NO
15.3	10107	216 BLUES POINT ROAD NORTH SYDNEY	Second	W	40	36	39	34	40	36	40	34	-1.0	-1.8	-0.9	-1.7	52	48	NO	NO	NO	NO	NO
15.3	10107	216 BLUES POINT ROAD NORTH SYDNEY	Second	SW	48	43	49	44	48	43	49	44	1.2	0.6	1.3	0.6	60	55	NO	NO	NO	NO	NO
15.3	10107	216 BLUES POINT ROAD NORTH SYDNEY	Second	E	49	44	50	44	49	45	50	45	0.8	0.0	0.8	0.0	60	55	NO	NO	NO	NO	NO
15.3	10107	216 BLUES POINT ROAD NORTH SYDNEY	Second	N	47	43	47	42	48	43	48	42	-0.1	-0.9	0.0	-1.0	60	55	NO	NO	NO	NO	NO
15.3	10107	216 BLUES POINT ROAD NORTH SYDNEY	Third	W	42	38	41	36	42	38	42	36	-0.8	-1.5	-0.7	-1.5	54	50	NO	NO	NO	NO	NO
15.3	10107	216 BLUES POINT ROAD NORTH SYDNEY	Third	S	45	40	44	39	45	40	44	39	-0.8	-1.4	-0.7	-1.5	57	52	NO	NO	NO	NO	NO
15.3	10107	216 BLUES POINT ROAD NORTH SYDNEY	Third	W	43	38	42	36	43	38	42	37	-0.9	-1.6	-0.8	-1.5	55	50	NO	NO	NO	NO	NO
15.3	10107	216 BLUES POINT ROAD NORTH SYDNEY	Third	SW	48	44	49	44	49	44	50	45	1.1	0.5	1.1	0.4	60	55	NO	NO	NO	NO	NO
15.3	10107	216 BLUES POINT ROAD NORTH SYDNEY	Third	E	50	45	50	45	50	45	51	45	0.7	0.0	0.9	0.0	60	55	NO	NO	NO	NO	NO
15.3	10107	216 BLUES POINT ROAD NORTH SYDNEY	Third	N	48	44	48	43	49	44	49	43	0.0	-0.8	0.1	-0.8	60	55	NO	NO	NO	NO	NO
15.3	10107	216 BLUES POINT ROAD NORTH SYDNEY	Ground	S	39	34	38	32	39	35	38	33	-1.2	-1.9	-1.0	-1.8	51	47	NO	NO	NO	NO	NO
15.3	10107	216 BLUES POINT ROAD NORTH SYDNEY	Ground	W	38	34	37	32	38	34	37	32	-1.2	-2.0	-1.1	-1.9	50	46	NO	NO	NO	NO	NO
15.3	10107	216 BLUES POINT ROAD NORTH SYDNEY	Ground	SW	45	41	45	40	46	41	45	40	-0.5	-1.0	-0.4	-1.0	58	53	NO	NO	NO	NO	NO
15.3	10107	216 BLUES POINT ROAD NORTH SYDNEY	Ground	E	47	42	46	41	47	43	47	41	-0.5	-1.2	-0.5	-1.2	59	55	NO	NO	NO	NO	NO
15.3	10107	216 BLUES POINT ROAD NORTH SYDNEY	Ground	N	46	41	45	40	46	42	46	41	-0.4	-1.2	-0.4	-1.2	58	54	NO	NO	NO	NO	NO
15.3	10121	38-42 UNION STREET MCMAHONS POINT	First	SW	42	37	41	36	42	38	42	37	-0.7	-1.2	-0.6	-1.2	54	50	NO	NO	NO	NO	NO
15.3	10121	38-42 UNION STREET MCMAHONS POINT	First	SE	42	37	41	36	42	38	42	37	-0.7	-1.2	-0.5	-1.2	54	50	NO	NO	NO	NO	NO
15.3	10121	38-42 UNION STREET MCMAHONS POINT	First	NE	42	37	41	36	42	37	42	36	-0.7	-1.2	-0.6	-1.2	54	49	NO	NO	NO	NO	NO

NCA	Receiver ID	Address	Floor Level	Facade	Opening Year 2027				Design Year 2037				Increase (Do Smthng - Do Nothing)				NCG project road noise criteria		Do noise levels exceed the cumulative limit with project roads adding ≥2dB to the total noise levels?		Is the contribution from the road project Acute?		Consider further treatment?
					Do Nothing		Do Smthng		Do Nothing		Do Smthng		Opening Year 2027		Design Year 2037								
					Day	Night	Day	Night	Day	Night	Day	Night	Day	Night	Day	Night	Day	Night	Day	Night	$L_{Aeq,15hr}$ ≥ 65dB	$L_{Aeq,9hr}$ ≥ 60dB	
15.3	10121	38-42 UNION STREET MCMAHONS POINT	Ground	SW	41	37	41	35	42	37	41	36	-0.8	-1.4	-0.8	-1.4	54	49	NO	NO	NO	NO	NO
15.3	10121	38-42 UNION STREET MCMAHONS POINT	Ground	SE	41	37	41	35	42	37	41	36	-0.8	-1.4	-0.7	-1.4	54	49	NO	NO	NO	NO	NO
15.3	10122	38 UNION ST MCMAHONS POINT	Ground	NE	41	36	40	35	41	37	41	35	-0.8	-1.3	-0.7	-1.3	53	49	NO	NO	NO	NO	NO
15.3	10122	38 UNION ST MCMAHONS POINT	Ground	W	38	34	37	32	39	34	38	32	-1.0	-1.6	-0.9	-1.5	51	46	NO	NO	NO	NO	NO
15.3	10122	38 UNION ST MCMAHONS POINT	Ground	N	39	34	38	33	39	35	39	33	-1.0	-1.6	-0.8	-1.5	51	47	NO	NO	NO	NO	NO
15.3	10122	38 UNION ST MCMAHONS POINT	Ground	E	40	35	39	34	40	35	39	34	-0.9	-1.5	-0.9	-1.5	52	47	NO	NO	NO	NO	NO
15.3	10122	38 UNION ST MCMAHONS POINT	Ground	N	40	35	39	34	40	35	39	34	-0.8	-1.4	-0.8	-1.4	52	47	NO	NO	NO	NO	NO
15.3	10122	38 UNION ST MCMAHONS POINT	Ground	W	38	34	37	32	39	34	38	33	-0.9	-1.5	-0.8	-1.5	51	46	NO	NO	NO	NO	NO
15.3	10122	38 UNION ST MCMAHONS POINT	Ground	SW	40	35	39	34	40	35	39	34	-0.8	-1.5	-0.8	-1.4	52	47	NO	NO	NO	NO	NO
15.3	10128	38-42 UNION STREET MCMAHONS POINT	Ground	N	40	35	39	33	40	35	39	34	-0.9	-1.5	-0.7	-1.4	52	47	NO	NO	NO	NO	NO
15.3	10128	38-42 UNION STREET MCMAHONS POINT	Ground	W	38	34	38	32	39	34	38	33	-0.9	-1.5	-0.8	-1.4	51	46	NO	NO	NO	NO	NO
15.3	10128	38-42 UNION STREET MCMAHONS POINT	Ground	S	41	37	41	35	42	37	41	36	-0.6	-1.3	-0.6	-1.3	54	49	NO	NO	NO	NO	NO
15.3	10128	38-42 UNION STREET MCMAHONS POINT	Ground	E	41	36	40	35	41	36	41	35	-0.6	-1.2	-0.6	-1.1	53	48	NO	NO	NO	NO	NO
15.3	10142	36 UNION ST MCMAHONS POINT	First	S	40	35	39	34	40	36	40	34	-0.7	-1.4	-0.7	-1.4	52	48	NO	NO	NO	NO	NO
15.3	10142	36 UNION ST MCMAHONS POINT	First	SE	40	35	39	33	40	35	39	34	-0.9	-1.5	-0.8	-1.4	52	47	NO	NO	NO	NO	NO
15.3	10142	36 UNION ST MCMAHONS POINT	First	N	40	35	39	34	40	36	40	34	-0.8	-1.3	-0.7	-1.3	52	48	NO	NO	NO	NO	NO
15.3	10142	36 UNION ST MCMAHONS POINT	First	W	38	33	37	32	38	33	37	32	-0.9	-1.5	-0.8	-1.4	50	45	NO	NO	NO	NO	NO
15.3	10142	36 UNION ST MCMAHONS POINT	First	N	39	35	39	33	40	35	39	34	-0.8	-1.4	-0.8	-1.4	52	47	NO	NO	NO	NO	NO
15.3	10142	36 UNION ST MCMAHONS POINT	First	E	40	35	39	34	40	36	39	34	-0.8	-1.4	-0.8	-1.4	52	48	NO	NO	NO	NO	NO
15.3	10142	36 UNION ST MCMAHONS POINT	First	N	40	35	39	34	40	36	40	34	-0.7	-1.3	-0.6	-1.3	52	48	NO	NO	NO	NO	NO
15.3	10142	36 UNION ST MCMAHONS POINT	Ground	S	38	33	37	32	38	33	37	32	-0.9	-1.5	-0.8	-1.4	50	45	NO	NO	NO	NO	NO
15.3	10142	36 UNION ST MCMAHONS POINT	Ground	SE	37	32	36	30	37	32	36	31	-1.0	-1.6	-0.9	-1.6	49	44	NO	NO	NO	NO	NO
15.3	10142	36 UNION ST MCMAHONS POINT	Ground	W	36	31	35	30	36	32	35	30	-1.1	-1.2	-0.9	-1.5	48	44	NO	NO	NO	NO	NO
15.3	10142	36 UNION ST MCMAHONS POINT	Ground	N	37	32	36	31	37	33	37	31	-1.0	-1.6	-0.9	-1.6	49	45	NO	NO	NO	NO	NO
15.3	10142	36 UNION ST MCMAHONS POINT	Ground	E	38	33	37	31	38	33	37	32	-1.0	-1.6	-0.9	-1.6	50	45	NO	NO	NO	NO	NO
15.3	10142	36 UNION ST MCMAHONS POINT	Ground	N	39	34	38	33	39	34	38	33	-1.0	-1.5	-0.8	-1.5	51	46	NO	NO	NO	NO	NO
15.3	10177	44 UNION STREET MCMAHONS POINT	Ground	NW	38	34	37	32	39	34	38	32	-1.1	-1.7	-0.9	-1.5	51	46	NO	NO	NO	NO	NO
15.3	10177	44 UNION STREET MCMAHONS POINT	Ground	S	39	34	38	32	39	34	38	33	-1.0	-1.6	-0.8	-1.6	51	46	NO	NO	NO	NO	NO
15.3	10177	44 UNION STREET MCMAHONS POINT	Ground	W	38	34	37	32	39	34	38	33	-1.0	-1.6	-0.8	-1.5	51	46	NO	NO	NO	NO	NO
15.3	10177	44 UNION STREET MCMAHONS POINT	Ground	S	42	37	42	36	42	38	42	37	-0.6	-1.1	-0.4	-1.1	54	50	NO	NO	NO	NO	NO
15.3	10177	44 UNION STREET MCMAHONS POINT	Ground	SE	41	36	40	35	41	37	41	35	-0.7	-1.2	-0.6	-1.2	53	49	NO	NO	NO	NO	NO
15.3	10177	44 UNION STREET MCMAHONS POINT	Ground	E	39	34	38	32	39	34	38	33	-1.0	-1.6	-0.9	-1.5	51	46	NO	NO	NO	NO	NO
15.3	10177	44 UNION STREET MCMAHONS POINT	Ground	N	39	34	37	32	39	34	38	33	-1.1	-1.7	-0.9	-1.5	51	46	NO	NO	NO	NO	NO
15.3	10206	28 UNION STREET MCMAHONS POINT	First	N	38	33	37	32	38	34	38	32	-0.8	-1.3	-0.8	-1.3	50	46	NO	NO	NO	NO	NO
15.3	10206	28 UNION STREET MCMAHONS POINT	Ground	N	37	32	36	31	38	33	37	31	-1.0	-1.5	-0.9	-1.5	50	45	NO	NO	NO	NO	NO
15.3	10208	30 UNION STREET MCMAHONS POINT	First	N	38	34	37	32	39	34	38	33	-0.9	-1.4	-0.7	-1.4	51	46	NO	NO	NO	NO	NO
15.3	10208	30 UNION STREET MCMAHONS POINT	Ground	N	37	33	36	31	38	33	37	32	-0.9	-1.6	-0.9	-1.5	50	45	NO	NO	NO	NO	NO
15.3	10211	32 UNION STREET MCMAHONS POINT	First	N	39	34	38	33	39	34	39	33	-0.8	-1.3	-0.7	-1.3	51	46	NO	NO	NO	NO	NO
15.3	10211	32 UNION STREET MCMAHONS POINT	Ground	N	38	33	37	32	38	34	38	32	-0.9	-1.4	-0.8	-1.4	50	46	NO	NO	NO	NO	NO
15.3	10228	42 UNION ST MCMAHONS POINT	Ground	N	38	33	37	32	39	34	38	32	-0.9	-1.5	-0.9	-1.4	51	46	NO	NO	NO	NO	NO
15.3	10228	42 UNION ST MCMAHONS POINT	Ground	W	38	33	37	31	38	33	37	32	-1.0	-1.5	-0.9	-1.5	50	45	NO	NO	NO	NO	NO
15.3	10228	42 UNION ST MCMAHONS POINT	Ground	S	40	35	39	34	40	35	39	34	-0.8	-1.3	-0.7	-1.3	52	47	NO	NO	NO	NO	NO
15.3	10228	42 UNION ST MCMAHONS POINT	Ground	E	38	33	37	31	38	33	37	32	-1.0	-1.6	-0.9	-1.6	50	45	NO	NO	NO	NO	NO
15.3	10267	3 BANK LANE NORTH SYDNEY	First	N	37	32	36	31	38	33	37	31	-1.0	-1.5	-0.9	-1.5	50	45	NO	NO	NO	NO	NO
15.3	10267	3 BANK LANE NORTH SYDNEY	Ground	N	37	32	36	30	37	32	36	31	-1.0	-1.6	-0.9	-1.5	49	44	NO	NO	NO	NO	NO
15.3	10268	9 BANK LANE MCMAHONS POINT	First	S	38	33	37	31	38	33	37	32	-0.9	-1.5	-0.8	-1.5	50	45	NO	NO	NO	NO	NO
15.3	10268	9 BANK LANE MCMAHONS POINT	First	E	37	33	36	31	38	33	37	31	-1.0	-1.6	-0.9	-1.6	50	45	NO	NO	NO	NO	NO
15.3	10268	9 BANK LANE MCMAHONS POINT	First	N	38	33	37	31	38	33	37	32	-1.0	-1.6	-0.9	-1.5	50	45	NO	NO	NO	NO	NO
15.3	10268	9 BANK LANE MCMAHONS POINT	Ground	S	36	32	35	30	37	32	36	30	-1.1	-1.6	-0.9	-1.7	49	44	NO	NO	NO	NO	NO
15.3	10269	5 BANK LANE MCMAHONS POINT	First	N	37	32	36	31	38	33	37	31	-1.0	-1.6	-0.9	-1.6	50	45	NO	NO	NO	NO	NO
15.3	10269	5 BANK LANE MCMAHONS POINT	First	S	38	33	37	31	38	33	37	32	-1.0	-1.5	-0.8	-1.5	50	45	NO	NO	NO	NO	NO
15.3	10269	5 BANK LANE MCMAHONS POINT	Ground	N	37	32	36	30	37	32	36	31	-1.0	-1.6	-0.9	-1.6	49	44	NO	NO	NO	NO	NO
15.3	10269	5 BANK LANE MCMAHONS POINT	Ground	S	36	32	35	30	37	32	36	30	-1.1	-1.7	-0.9	-1.6	49	44	NO	NO	NO	NO	NO
15.3	10270	7 BANK LANE MCMAHONS POINT	First	N	37	33	36	31	38	33	37	31	-1.0	-1.6	-0.9	-1.6	50	45	NO	NO	NO	NO	NO
15.3	10270	7 BANK LANE MCMAHONS POINT	First	S	38	33	37	32	38	33	37	32	-0.9	-1.5	-0.9	-1.5	50	45	NO	NO	NO	NO	NO
15.3	10270	7 BANK LANE MCMAHONS POINT	Ground	N	37	32	36	31	37	32	36	31	-1.0	-1.6	-1.0	-1.5	49	44	NO	NO	NO	NO	NO
15.3	10270	7 BANK LANE MCMAHONS POINT	Ground	S	36	32	35	30	37	32	36	31	-1.1	-1.7	-0.9	-1.6	49	44	NO	NO	NO	NO	NO
15.3	10305	5 BANK STREET NORTH SYDNEY	Ground	E	36	31	35	30	37	32	36	30	-1.0	-1.3	-0.9	-1.6	49	44	NO	NO	NO	NO	NO
15.3	10313	7 BANK STREET NORTH SYDNEY	Ground	S	36	31	35	30	37	32	36	30	-1.0	-1.4	-0.9	-1.5	49	44	NO	NO	NO	NO	NO
15.3	10313	7 BANK STREET NORTH SYDNEY	Ground	E	36	31	35	30	37	32	36	30	-1.0	-1.4	-0.9	-1.4	49	44	NO	NO	NO	NO	NO
15.3	10341	11 BANK STREET NORTH SYDNEY	First	E	37	32	36	30	37	32	36	31	-1.0	-1.5	-0.9	-1.4	49	44	NO	NO	NO	NO	NO
15.3	10341	11 BANK STREET NORTH SYDNEY	First	N	37	32	36	30	37	32	36	31	-1.0	-1.5	-0.9	-1.4	49	44	NO	NO	NO	NO	NO

NCA	Receiver ID	Address	Floor Level	Facade	Opening Year 2027				Design Year 2037				Increase (Do Smthng - Do Nothing)				NCG project road noise criteria		Do noise levels exceed the cumulative limit with project roads adding ≥2dB to the total noise levels?		Is the contribution from the road project Acute?		Consider further treatment?
					Do Nothing		Do Smthng		Do Nothing		Do Smthng		Opening Year 2027		Design Year 2037								
					Day	Night	Day	Night	Day	Night	Day	Night	Day	Night	Day	Night	Day	Night	Day	Night	$L_{Aeq,15hr} \geq 65dB$	$L_{Aeq,9hr} \geq 60dB$	
15.3	10341	11 BANK STREET NORTH SYDNEY	Ground	E	36	31	35	30	37	32	36	30	-1.0	-1.3	-0.9	-1.4	49	44	NO	NO	NO	NO	NO
15.3	10341	11 BANK STREET NORTH SYDNEY	Ground	N	36	31	35	30	37	32	36	30	-1.0	-1.3	-0.9	-1.4	49	44	NO	NO	NO	NO	NO
15.3	10342	9 BANK STREET NORTH SYDNEY	First	S	36	32	35	30	37	32	36	30	-1.0	-1.5	-0.9	-1.6	49	44	NO	NO	NO	NO	NO
15.3	10342	9 BANK STREET NORTH SYDNEY	First	E	37	32	36	30	37	32	36	31	-0.9	-1.5	-0.8	-1.4	49	44	NO	NO	NO	NO	NO
15.3	10342	9 BANK STREET NORTH SYDNEY	Ground	S	36	31	35	30	36	31	35	30	-1.1	-1.0	-1.0	-1.3	48	43	NO	NO	NO	NO	NO
15.3	10342	9 BANK STREET NORTH SYDNEY	Ground	E	36	31	35	30	37	32	36	30	-0.9	-1.3	-0.8	-1.4	49	44	NO	NO	NO	NO	NO
15.3	10367	13 BANK STREET NORTH SYDNEY	Ground	N	36	31	35	30	37	32	36	30	-1.1	-1.2	-0.9	-1.4	49	44	NO	NO	NO	NO	NO
15.3	10367	13 BANK STREET NORTH SYDNEY	Ground	E	36	31	35	30	37	32	36	30	-1.0	-1.3	-0.9	-1.4	49	44	NO	NO	NO	NO	NO
15.3	10399	15 BANK STREET NORTH SYDNEY	Ground	N	36	31	35	30	36	31	35	30	-1.1	-0.8	-0.9	-1.1	48	43	NO	NO	NO	NO	NO
15.3	10399	15 BANK STREET NORTH SYDNEY	Ground	W	36	31	35	30	36	31	35	30	-1.0	-0.8	-0.9	-1.1	48	43	NO	NO	NO	NO	NO
15.3	10399	15 BANK STREET NORTH SYDNEY	Ground	E	36	30	35	30	36	31	35	30	-0.9	-0.4	-0.8	-0.7	48	43	NO	NO	NO	NO	NO
15.3	10500	25 BANK STREET NORTH SYDNEY	First	W	36	31	35	30	37	31	36	30	-1.0	-1.1	-0.9	-1.3	49	43	NO	NO	NO	NO	NO
15.3	10500	25 BANK STREET NORTH SYDNEY	First	S	36	31	35	30	36	31	36	30	-1.1	-1.2	-0.9	-1.4	48	43	NO	NO	NO	NO	NO
15.3	10500	25 BANK STREET NORTH SYDNEY	First	E	37	31	35	30	37	32	36	30	-1.1	-1.3	-0.8	-1.4	49	44	NO	NO	NO	NO	NO
15.3	10500	25 BANK STREET NORTH SYDNEY	Ground	W	36	31	34	30	36	31	35	30	-1.1	-0.5	-0.9	-0.8	48	43	NO	NO	NO	NO	NO
15.3	10500	25 BANK STREET NORTH SYDNEY	Ground	S	35	31	34	30	36	31	35	30	-1.2	-0.7	-1.0	-0.9	48	43	NO	NO	NO	NO	NO
15.3	10500	25 BANK STREET NORTH SYDNEY	Ground	E	36	30	35	30	36	31	35	30	-1.0	-0.4	-0.9	-0.7	48	43	NO	NO	NO	NO	NO
15.3	10548	27 BANK STREET NORTH SYDNEY	Ground	W	36	31	35	30	36	31	36	30	-1.0	-0.7	-0.8	-1.0	48	43	NO	NO	NO	NO	NO
15.3	10548	27 BANK STREET NORTH SYDNEY	Ground	E	36	31	35	30	36	31	35	30	-1.0	-0.7	-0.9	-1.0	48	43	NO	NO	NO	NO	NO
15.3	10549	29 BANK STREET NORTH SYDNEY	Ground	W	36	31	35	30	36	31	35	30	-0.9	-0.5	-0.8	-0.9	48	43	NO	NO	NO	NO	NO
15.3	10595	31 BANK STREET NORTH SYDNEY	First	W	36	31	35	30	37	31	36	30	-0.9	-0.9	-0.8	-1.2	49	43	NO	NO	NO	NO	NO
15.3	10595	31 BANK STREET NORTH SYDNEY	First	S	36	31	35	30	36	31	35	30	-1.0	-0.8	-0.9	-1.2	48	43	NO	NO	NO	NO	NO
15.3	10595	31 BANK STREET NORTH SYDNEY	First	E	37	31	36	30	37	32	36	30	-0.9	-1.1	-0.8	-1.2	49	44	NO	NO	NO	NO	NO
15.3	10595	31 BANK STREET NORTH SYDNEY	Ground	W	35	30	34	30	36	31	35	30	-1.0	-0.3	-0.9	-0.6	48	43	NO	NO	NO	NO	NO
15.3	10596	33 BANK STREET NORTH SYDNEY	First	W	36	31	36	30	37	31	36	30	-0.8	-0.9	-0.8	-1.2	49	43	NO	NO	NO	NO	NO
15.3	10596	33 BANK STREET NORTH SYDNEY	First	E	37	31	36	30	37	32	36	30	-0.9	-1.1	-0.8	-1.2	49	44	NO	NO	NO	NO	NO
15.3	10596	33 BANK STREET NORTH SYDNEY	Ground	W	36	30	35	30	36	31	35	30	-1.0	-0.3	-0.9	-0.7	48	43	NO	NO	NO	NO	NO
15.3	10622	35 BANK STREET NORTH SYDNEY	Ground	W	35	30	34	30	36	31	35	30	-1.0	-0.2	-0.9	-0.5	48	43	NO	NO	NO	NO	NO
15.3	10645	37 BANK STREET NORTH SYDNEY	First	N	36	31	36	30	37	31	36	30	-0.8	-1.0	-0.8	-1.2	49	43	NO	NO	NO	NO	NO
15.3	10645	37 BANK STREET NORTH SYDNEY	First	E	36	31	36	30	37	31	36	30	-0.8	-1.0	-0.8	-1.1	49	43	NO	NO	NO	NO	NO
15.3	10645	37 BANK STREET NORTH SYDNEY	First	N	36	31	35	30	36	31	35	30	-0.9	-0.6	-0.8	-0.9	48	43	NO	NO	NO	NO	NO
15.3	10645	37 BANK STREET NORTH SYDNEY	First	W	36	31	35	30	37	31	36	30	-0.9	-0.8	-0.8	-1.1	49	43	NO	NO	NO	NO	NO
15.3	10645	37 BANK STREET NORTH SYDNEY	First	W	36	31	35	30	37	31	36	30	-0.9	-0.8	-0.8	-1.1	49	43	NO	NO	NO	NO	NO
15.3	10645	37 BANK STREET NORTH SYDNEY	First	E	37	31	36	30	37	31	36	30	-0.9	-1.0	-0.8	-1.1	49	43	NO	NO	NO	NO	NO
15.3	10645	37 BANK STREET NORTH SYDNEY	Ground	N	36	31	35	30	37	31	36	30	-0.9	-0.7	-0.8	-1.1	49	43	NO	NO	NO	NO	NO
15.3	10645	37 BANK STREET NORTH SYDNEY	Ground	E	36	31	35	30	37	31	36	30	-0.9	-0.7	-0.8	-1.0	49	43	NO	NO	NO	NO	NO
15.3	10645	37 BANK STREET NORTH SYDNEY	Ground	N	35	30	34	30	35	30	34	30	-1.1	-0.1	-1.0	-0.4	47	42	NO	NO	NO	NO	NO
15.3	10645	37 BANK STREET NORTH SYDNEY	Ground	W	35	30	34	30	36	31	35	30	-1.0	-0.2	-0.8	-0.5	48	43	NO	NO	NO	NO	NO
15.3	10645	37 BANK STREET NORTH SYDNEY	Ground	W	36	30	35	30	36	31	35	30	-1.0	-0.2	-0.9	-0.6	48	43	NO	NO	NO	NO	NO
15.3	10668	39 BANK STREET NORTH SYDNEY	First	W	36	31	35	30	37	31	36	30	-0.9	-0.7	-0.7	-1.0	49	43	NO	NO	NO	NO	NO
15.3	10668	39 BANK STREET NORTH SYDNEY	First	S	36	31	35	30	36	31	35	30	-1.0	-0.5	-0.8	-0.9	48	43	NO	NO	NO	NO	NO
15.3	10668	39 BANK STREET NORTH SYDNEY	First	E	36	31	35	30	37	31	36	30	-0.9	-0.8	-0.8	-1.2	49	43	NO	NO	NO	NO	NO
15.3	10668	39 BANK STREET NORTH SYDNEY	Ground	W	35	30	34	30	36	31	35	30	-1.0	-0.1	-0.8	-0.5	48	43	NO	NO	NO	NO	NO
15.3	10668	39 BANK STREET NORTH SYDNEY	Ground	S	35	30	34	30	35	30	34	30	-1.0	0.0	-0.9	-0.2	47	42	NO	NO	NO	NO	NO
15.3	10697	41 BANK STREET NORTH SYDNEY	First	N	36	31	35	30	37	31	36	30	-0.9	-0.7	-0.8	-1.1	49	43	NO	NO	NO	NO	NO
15.3	10697	41 BANK STREET NORTH SYDNEY	First	W	36	31	35	30	37	31	36	30	-0.9	-0.6	-0.7	-1.0	49	43	NO	NO	NO	NO	NO
15.3	10697	41 BANK STREET NORTH SYDNEY	First	E	36	31	35	30	37	31	36	30	-0.8	-0.7	-0.8	-1.1	49	43	NO	NO	NO	NO	NO
15.3	10697	41 BANK STREET NORTH SYDNEY	Ground	N	35	30	34	30	36	30	35	30	-1.0	-0.1	-0.9	-0.4	48	42	NO	NO	NO	NO	NO
15.3	10697	41 BANK STREET NORTH SYDNEY	Ground	W	36	30	35	30	36	31	35	30	-1.0	-0.2	-0.8	-0.6	48	43	NO	NO	NO	NO	NO
15.3	10723	43 BANK STREET NORTH SYDNEY	Ground	W	36	30	35	30	36	31	36	30	-0.9	-0.4	-0.8	-0.7	48	43	NO	NO	NO	NO	NO
15.3	10723	43 BANK STREET NORTH SYDNEY	Ground	S	36	30	35	30	36	31	35	30	-1.0	-0.2	-0.9	-0.6	48	43	NO	NO	NO	NO	NO
15.3	10752	47 BANK STREET NORTH SYDNEY	Ground	W	35	30	34	30	36	30	35	30	-1.0	-0.1	-0.8	-0.4	48	42	NO	NO	NO	NO	NO
15.3	10752	47 BANK STREET NORTH SYDNEY	Ground	N	36	31	35	30	36	31	36	30	-0.9	-0.5	-0.8	-0.8	48	43	NO	NO	NO	NO	NO
15.3	10783	51 BANK STREET NORTH SYDNEY	First	W	35	30	34	30	36	30	35	30	-1.0	-0.1	-0.9	-0.4	48	42	NO	NO	NO	NO	NO
15.3	10783	51 BANK STREET NORTH SYDNEY	First	S	35	30	34	30	36	31	35	30	-1.0	-0.1	-0.8	-0.5	48	43	NO	NO	NO	NO	NO
15.3	10783	51 BANK STREET NORTH SYDNEY	First	E	36	31	35	30	37	31	36	30	-0.9	-0.5	-0.7	-0.9	49	43	NO	NO	NO	NO	NO
15.3	10783	51 BANK STREET NORTH SYDNEY	Ground	W	35	30	34	30	35	30	34	30	-1.0	0.0	-1.0	-0.1	47	42	NO	NO	NO	NO	NO
15.3	10783	51 BANK STREET NORTH SYDNEY	Ground	S	35	30	34	30	35	30	34	30	-1.1	0.0	-0.9	-0.1	47	42	NO	NO	NO	NO	NO
15.3	10784	53 BANK STREET NORTH SYDNEY	First	N	36	31	35	30	37	31	36	30	-0.9	-0.5	-0.8	-0.8	49	43	NO	NO	NO	NO	NO
15.3	10784	53 BANK STREET NORTH SYDNEY	First	W	36	30	35	30	36	31	36	30	-0.9	-0.3	-0.8	-0.7	48	43	NO	NO	NO	NO	NO
15.3	10784	53 BANK STREET NORTH SYDNEY	First	E	36	31	35	30	37	31	36	30	-0.9	-0.5	-0.8	-0.9	49	43	NO	NO	NO	NO	NO
15.3	10784	53 BANK STREET NORTH SYDNEY	Second	N	36	31	35	30	37	31	36	30	-0.9	-0.6	-0.8	-1.0	49	43	NO	NO	NO	NO	NO

NCA	Receiver ID	Address	Floor Level	Facade	Opening Year 2027				Design Year 2037				Increase (Do Smthng - Do Nothing)				NCG project road noise criteria		Do noise levels exceed the cumulative limit with project roads adding ≥2dB to the total noise levels?		Is the contribution from the road project Acute?		Consider further treatment?
					Do Nothing		Do Smthng		Do Nothing		Do Smthng		Opening Year 2027		Design Year 2037								
					Day	Night	Day	Night	Day	Night	Day	Night	Day	Night	Day	Night	Day	Night	Day	Night	$L_{Aeq,15hr} \geq 65dB$	$L_{Aeq,9hr} \geq 60dB$	
15.3	10784	53 BANK STREET NORTH SYDNEY	Second	W	36	31	35	30	37	31	36	30	-0.8	-0.5	-0.7	-0.9	49	43	NO	NO	NO	NO	NO
15.3	10784	53 BANK STREET NORTH SYDNEY	Second	E	36	31	36	30	37	31	36	30	-0.8	-0.7	-0.8	-1.0	49	43	NO	NO	NO	NO	NO
15.3	10784	53 BANK STREET NORTH SYDNEY	Ground	N	36	30	35	30	36	31	35	30	-0.9	-0.2	-0.8	-0.5	48	43	NO	NO	NO	NO	NO
15.3	10784	53 BANK STREET NORTH SYDNEY	Ground	W	36	30	35	30	36	30	35	30	-0.9	0.0	-0.9	-0.4	48	42	NO	NO	NO	NO	NO
15.3	10824	15 LORD STREET NORTH SYDNEY	Ground	N	37	32	37	31	38	32	37	31	-0.8	-1.1	-0.7	-1.0	50	44	NO	NO	NO	NO	NO
15.3	10824	15 LORD STREET NORTH SYDNEY	Ground	W	37	32	36	30	38	32	37	31	-0.8	-1.1	-0.7	-1.0	50	44	NO	NO	NO	NO	NO
15.3	10824	15 LORD STREET NORTH SYDNEY	Ground	S	37	31	36	30	37	32	36	30	-0.9	-1.3	-0.8	-1.3	49	44	NO	NO	NO	NO	NO
15.3	10824	15 LORD STREET NORTH SYDNEY	Ground	E	37	32	37	31	38	32	37	31	-0.8	-1.1	-0.8	-1.0	50	44	NO	NO	NO	NO	NO
15.3	10837	59 BANK STREET NORTH SYDNEY	Ground	SE	36	31	35	30	37	31	36	30	-0.9	-0.6	-0.9	-0.9	49	43	NO	NO	NO	NO	NO
15.3	10837	59 BANK STREET NORTH SYDNEY	Ground	N	36	31	35	30	37	31	36	30	-0.9	-0.6	-0.8	-0.9	49	43	NO	NO	NO	NO	NO
15.3	10837	59 BANK STREET NORTH SYDNEY	Ground	W	36	30	35	30	37	31	36	30	-0.8	-0.4	-0.7	-0.8	49	43	NO	NO	NO	NO	NO
15.3	10837	59 BANK STREET NORTH SYDNEY	Ground	S	36	30	35	30	36	31	35	30	-0.9	-0.3	-0.8	-0.6	48	43	NO	NO	NO	NO	NO
15.3	10848	7 LORD STREET NORTH SYDNEY	First	E	37	31	36	30	38	32	37	31	-0.8	-1.1	-0.8	-1.0	50	44	NO	NO	NO	NO	NO
15.3	10848	7 LORD STREET NORTH SYDNEY	First	N	37	31	36	30	38	32	37	31	-0.8	-1.1	-0.8	-1.0	50	44	NO	NO	NO	NO	NO
15.3	10848	7 LORD STREET NORTH SYDNEY	First	W	37	31	36	30	37	32	37	31	-0.9	-1.2	-0.8	-1.0	49	44	NO	NO	NO	NO	NO
15.3	10848	7 LORD STREET NORTH SYDNEY	First	S	36	31	35	30	37	31	36	30	-0.9	-0.9	-0.8	-1.2	49	43	NO	NO	NO	NO	NO
15.3	10848	7 LORD STREET NORTH SYDNEY	Ground	N	37	31	36	30	37	32	37	31	-0.8	-1.2	-0.8	-1.1	49	44	NO	NO	NO	NO	NO
15.3	10848	7 LORD STREET NORTH SYDNEY	Ground	W	36	31	35	30	37	31	36	30	-1.0	-0.8	-0.8	-1.1	49	43	NO	NO	NO	NO	NO
15.3	10848	7 LORD STREET NORTH SYDNEY	Ground	S	35	31	34	30	36	31	35	30	-1.1	-0.5	-1.0	-0.8	48	43	NO	NO	NO	NO	NO
15.3	10885	61 BANK STREET NORTH SYDNEY	Ground	N	36	30	35	30	36	31	36	30	-0.9	-0.4	-0.8	-0.8	48	43	NO	NO	NO	NO	NO
15.3	10885	61 BANK STREET NORTH SYDNEY	Ground	W	36	30	35	30	36	31	36	30	-0.9	-0.3	-0.7	-0.7	48	43	NO	NO	NO	NO	NO
15.3	10885	61 BANK STREET NORTH SYDNEY	Ground	S	36	30	35	30	36	31	35	30	-1.0	-0.2	-0.8	-0.6	48	43	NO	NO	NO	NO	NO
15.3	8293	7-11 MOUNT STREET NORTH SYDNEY	First	N	39	34	38	32	39	34	38	32	-1.1	-1.8	-0.9	-1.6	50	-	NO	NO	NO	NO	NO
15.3	8293	7-11 MOUNT STREET NORTH SYDNEY	First	W	39	34	37	32	39	34	38	32	-1.1	-1.8	-1.0	-1.7	50	-	NO	NO	NO	NO	NO
15.3	8293	7-11 MOUNT STREET NORTH SYDNEY	First	NW	39	34	37	32	39	34	38	32	-1.1	-1.9	-0.9	-1.7	50	-	NO	NO	NO	NO	NO
15.3	8293	7-11 MOUNT STREET NORTH SYDNEY	First	W	39	34	37	32	39	34	38	32	-1.2	-1.8	-1.0	-1.7	50	-	NO	NO	NO	NO	NO
15.3	8293	7-11 MOUNT STREET NORTH SYDNEY	First	S	39	34	37	32	39	34	38	32	-1.1	-1.8	-0.9	-1.7	50	-	NO	NO	NO	NO	NO
15.3	8293	7-11 MOUNT STREET NORTH SYDNEY	First	E	39	34	37	32	39	34	38	32	-1.1	-1.8	-1.0	-1.7	50	-	NO	NO	NO	NO	NO
15.3	8293	7-11 MOUNT STREET NORTH SYDNEY	First	S	38	34	37	32	39	34	38	32	-1.2	-1.9	-1.0	-1.7	50	-	NO	NO	NO	NO	NO
15.3	8293	7-11 MOUNT STREET NORTH SYDNEY	First	E	39	34	38	32	39	34	38	33	-1.1	-1.8	-1.0	-1.7	50	-	NO	NO	NO	NO	NO
15.3	8293	7-11 MOUNT STREET NORTH SYDNEY	Ground	N	38	34	37	32	39	34	38	32	-1.1	-1.8	-1.0	-1.7	50	-	NO	NO	NO	NO	NO
15.3	8293	7-11 MOUNT STREET NORTH SYDNEY	Ground	W	38	34	37	32	39	34	38	32	-1.2	-1.9	-1.0	-1.8	50	-	NO	NO	NO	NO	NO
15.3	8293	7-11 MOUNT STREET NORTH SYDNEY	Ground	NW	38	34	37	32	39	34	38	32	-1.1	-1.9	-1.0	-1.8	50	-	NO	NO	NO	NO	NO
15.3	8293	7-11 MOUNT STREET NORTH SYDNEY	Ground	W	38	33	37	32	39	34	38	32	-1.2	-1.9	-1.0	-1.7	50	-	NO	NO	NO	NO	NO
15.3	8293	7-11 MOUNT STREET NORTH SYDNEY	Ground	S	38	33	37	32	38	34	37	32	-1.2	-1.9	-1.0	-1.8	50	-	NO	NO	NO	NO	NO
15.3	8293	7-11 MOUNT STREET NORTH SYDNEY	Ground	E	38	34	37	32	39	34	38	32	-1.2	-1.9	-1.0	-1.7	50	-	NO	NO	NO	NO	NO
15.3	8293	7-11 MOUNT STREET NORTH SYDNEY	Ground	S	38	34	37	32	39	34	38	32	-1.1	-1.9	-1.1	-1.8	50	-	NO	NO	NO	NO	NO
15.3	8293	7-11 MOUNT STREET NORTH SYDNEY	Ground	E	39	34	37	32	39	34	38	32	-1.1	-1.8	-1.0	-1.7	50	-	NO	NO	NO	NO	NO
15.3	8294	7-11 MOUNT STREET NORTH SYDNEY	First	N	39	34	37	32	39	34	38	32	-1.2	-1.8	-1.0	-1.7	50	-	NO	NO	NO	NO	NO
15.3	8294	7-11 MOUNT STREET NORTH SYDNEY	First	W	38	34	37	32	39	34	38	32	-1.2	-1.8	-1.0	-1.7	50	-	NO	NO	NO	NO	NO
15.3	8294	7-11 MOUNT STREET NORTH SYDNEY	First	S	38	34	37	32	39	34	38	32	-1.1	-1.9	-1.0	-1.7	50	-	NO	NO	NO	NO	NO
15.3	8294	7-11 MOUNT STREET NORTH SYDNEY	First	E	38	34	37	32	39	34	38	32	-1.1	-1.8	-1.0	-1.7	50	-	NO	NO	NO	NO	NO
15.3	8294	7-11 MOUNT STREET NORTH SYDNEY	First	SE	39	34	37	32	39	34	38	32	-1.1	-1.8	-1.0	-1.7	50	-	NO	NO	NO	NO	NO
15.3	8294	7-11 MOUNT STREET NORTH SYDNEY	Ground	N	38	34	37	32	39	34	38	32	-1.2	-1.9	-1.0	-1.7	50	-	NO	NO	NO	NO	NO
15.3	8294	7-11 MOUNT STREET NORTH SYDNEY	Ground	W	38	33	37	31	38	34	37	32	-1.2	-1.9	-1.0	-1.8	50	-	NO	NO	NO	NO	NO
15.3	8294	7-11 MOUNT STREET NORTH SYDNEY	Ground	S	38	33	37	31	38	34	37	32	-1.1	-1.9	-1.1	-1.8	50	-	NO	NO	NO	NO	NO
15.3	8294	7-11 MOUNT STREET NORTH SYDNEY	Ground	E	38	34	37	32	39	34	38	32	-1.2	-1.9	-1.0	-1.7	50	-	NO	NO	NO	NO	NO
15.3	8294	7-11 MOUNT STREET NORTH SYDNEY	Ground	SE	38	34	37	32	39	34	38	32	-1.1	-1.9	-1.0	-1.7	50	-	NO	NO	NO	NO	NO
15.3	8295	7-11 MOUNT STREET NORTH SYDNEY	First	N	39	34	38	32	39	34	39	33	-1.0	-1.7	-0.9	-1.5	50	-	NO	NO	NO	NO	NO
15.3	8295	7-11 MOUNT STREET NORTH SYDNEY	First	W	39	34	38	32	39	34	38	33	-1.0	-1.8	-0.9	-1.6	50	-	NO	NO	NO	NO	NO
15.3	8295	7-11 MOUNT STREET NORTH SYDNEY	First	S	39	34	38	32	39	34	38	33	-1.1	-1.7	-0.9	-1.7	50	-	NO	NO	NO	NO	NO
15.3	8295	7-11 MOUNT STREET NORTH SYDNEY	First	W	39	34	38	32	39	34	38	32	-1.1	-1.8	-1.0	-1.6	50	-	NO	NO	NO	NO	NO
15.3	8295	7-11 MOUNT STREET NORTH SYDNEY	First	S	39	34	38	32	39	34	38	32	-1.1	-1.8	-1.0	-1.6	50	-	NO	NO	NO	NO	NO
15.3	8295	7-11 MOUNT STREET NORTH SYDNEY	First	E	39	34	38	32	39	34	38	32	-1.1	-1.8	-1.0	-1.6	50	-	NO	NO	NO	NO	NO
15.3	8295	7-11 MOUNT STREET NORTH SYDNEY	First	S	39	34	38	32	39	34	38	33	-1.1	-1.8	-0.9	-1.6	50	-	NO	NO	NO	NO	NO
15.3	8295	7-11 MOUNT STREET NORTH SYDNEY	First	E	39	34	38	32	39	34	38	33	-1.1	-1.7	-0.9	-1.6	50	-	NO	NO	NO	NO	NO
15.3	8295	7-11 MOUNT STREET NORTH SYDNEY	First	N	39	34	38	32	39	34	38	33	-1.1	-1.7	-1.0	-1.6	50	-	NO	NO	NO	NO	NO
15.3	8295	7-11 MOUNT STREET NORTH SYDNEY	First	E	39	34	38	32	39	34	38	33	-1.1	-1.7	-0.9	-1.6	50	-	NO	NO	NO	NO	NO
15.3	8295	7-11 MOUNT STREET NORTH SYDNEY	First	S	39	34	38	32	39	34	38	33	-1.1	-1.7	-0.9	-1.5	50	-	NO	NO	NO	NO	NO
15.3	8295	7-11 MOUNT STREET NORTH SYDNEY	First	E	39	34	38	32	39	34	39	33	-1.0	-1.7	-0.9	-1.5	50	-	NO	NO	NO	NO	NO
15.3	8295	7-11 MOUNT STREET NORTH SYDNEY	Ground	N	39	34	38	32	39	34	38	33	-1.1	-1.8	-1.0	-1.6	50	-	NO	NO	NO	NO	NO
15.3	8295	7-11 MOUNT STREET NORTH SYDNEY	Ground	W	38	34	37	32	39	34	38	32	-1.2	-1.9	-1.1	-1.8	50	-	NO	NO	NO	NO	NO

NCA	Receiver ID	Address	Floor Level	Facade	Opening Year 2027				Design Year 2037				Increase (Do Smthng - Do Nothing)				NCG project road noise criteria		Do noise levels exceed the cumulative limit with project roads adding ≥2dB to the total noise levels?		Is the contribution from the road project Acute?		Consider further treatment?
					Do Nothing		Do Smthng		Do Nothing		Do Smthng		Opening Year 2027		Design Year 2037								
					Day	Night	Day	Night	Day	Night	Day	Night	Day	Night	Day	Night	Day	Night	Day	Night	$L_{Aeq,15hr} \geq 65dB$	$L_{Aeq,9hr} \geq 60dB$	
15.3	8295	7-11 MOUNT STREET NORTH SYDNEY	Ground	S	38	34	37	32	39	34	38	32	-1.1	-2.0	-1.1	-1.8	50	-	NO	NO	NO	NO	NO
15.3	8295	7-11 MOUNT STREET NORTH SYDNEY	Ground	W	38	33	37	32	39	34	38	32	-1.2	-1.9	-1.0	-1.7	50	-	NO	NO	NO	NO	NO
15.3	8295	7-11 MOUNT STREET NORTH SYDNEY	Ground	S	38	34	37	32	39	34	38	32	-1.2	-2.0	-1.0	-1.8	50	-	NO	NO	NO	NO	NO
15.3	8295	7-11 MOUNT STREET NORTH SYDNEY	Ground	E	38	34	37	32	39	34	38	32	-1.2	-1.9	-1.0	-1.7	50	-	NO	NO	NO	NO	NO
15.3	8295	7-11 MOUNT STREET NORTH SYDNEY	Ground	S	38	34	37	32	39	34	38	32	-1.1	-1.9	-1.1	-1.8	50	-	NO	NO	NO	NO	NO
15.3	8295	7-11 MOUNT STREET NORTH SYDNEY	Ground	E	39	34	38	32	39	34	38	32	-1.1	-1.8	-1.0	-1.6	50	-	NO	NO	NO	NO	NO
15.3	8295	7-11 MOUNT STREET NORTH SYDNEY	Ground	N	39	34	37	32	39	34	38	32	-1.1	-1.9	-1.0	-1.7	50	-	NO	NO	NO	NO	NO
15.3	8295	7-11 MOUNT STREET NORTH SYDNEY	Ground	E	38	34	37	32	39	34	38	32	-1.1	-1.9	-1.0	-1.7	50	-	NO	NO	NO	NO	NO
15.3	8295	7-11 MOUNT STREET NORTH SYDNEY	Ground	S	39	34	37	32	39	34	38	32	-1.2	-1.8	-1.0	-1.7	50	-	NO	NO	NO	NO	NO
15.3	8295	7-11 MOUNT STREET NORTH SYDNEY	Ground	E	39	34	38	32	39	34	38	33	-1.1	-1.7	-1.0	-1.5	50	-	NO	NO	NO	NO	NO
15.3	8296	22 EDWARD STREET NORTH SYDNEY	First	W	39	34	37	32	39	34	38	32	-1.1	-1.8	-0.9	-1.7	50	-	NO	NO	NO	NO	NO
15.3	8296	22 EDWARD STREET NORTH SYDNEY	First	S	39	34	37	32	39	34	38	32	-1.1	-1.8	-1.0	-1.7	50	-	NO	NO	NO	NO	NO
15.3	8296	22 EDWARD STREET NORTH SYDNEY	First	E	39	34	38	32	39	34	38	33	-1.1	-1.8	-1.0	-1.6	50	-	NO	NO	NO	NO	NO
15.3	8296	22 EDWARD STREET NORTH SYDNEY	First	N	39	34	38	32	39	34	38	33	-1.1	-1.6	-0.9	-1.6	50	-	NO	NO	NO	NO	NO
15.3	8296	22 EDWARD STREET NORTH SYDNEY	First	E	39	34	38	32	39	34	38	33	-1.0	-1.7	-0.9	-1.5	50	-	NO	NO	NO	NO	NO
15.3	8296	22 EDWARD STREET NORTH SYDNEY	First	N	38	33	37	32	39	34	38	32	-1.1	-1.8	-1.0	-1.6	50	-	NO	NO	NO	NO	NO
15.3	8296	22 EDWARD STREET NORTH SYDNEY	First	W	39	33	38	32	39	34	38	32	-1.0	-1.5	-0.8	-1.3	50	-	NO	NO	NO	NO	NO
15.3	8296	22 EDWARD STREET NORTH SYDNEY	First	S	38	33	37	32	39	34	38	32	-1.1	-1.8	-1.0	-1.7	50	-	NO	NO	NO	NO	NO
15.3	8296	22 EDWARD STREET NORTH SYDNEY	Ground	W	38	33	37	31	38	34	37	32	-1.2	-1.9	-1.0	-1.8	50	-	NO	NO	NO	NO	NO
15.3	8296	22 EDWARD STREET NORTH SYDNEY	Ground	S	38	33	37	31	39	34	37	32	-1.2	-2.0	-1.1	-1.8	50	-	NO	NO	NO	NO	NO
15.3	8296	22 EDWARD STREET NORTH SYDNEY	Ground	E	39	34	37	32	39	34	38	32	-1.1	-1.8	-0.9	-1.6	50	-	NO	NO	NO	NO	NO
15.3	8296	22 EDWARD STREET NORTH SYDNEY	Ground	N	39	34	37	32	39	34	38	32	-1.1	-1.7	-0.9	-1.6	50	-	NO	NO	NO	NO	NO
15.3	8296	22 EDWARD STREET NORTH SYDNEY	Ground	E	38	34	37	32	39	34	38	32	-1.1	-1.8	-1.0	-1.6	50	-	NO	NO	NO	NO	NO
15.3	8296	22 EDWARD STREET NORTH SYDNEY	Ground	N	38	33	37	31	38	34	37	32	-1.1	-1.8	-1.0	-1.7	50	-	NO	NO	NO	NO	NO
15.3	8296	22 EDWARD STREET NORTH SYDNEY	Ground	W	38	33	37	31	39	33	38	32	-1.0	-1.6	-0.9	-1.5	50	-	NO	NO	NO	NO	NO
15.3	8296	22 EDWARD STREET NORTH SYDNEY	Ground	S	38	33	37	31	38	33	37	32	-1.1	-2.0	-1.1	-1.8	50	-	NO	NO	NO	NO	NO
15.3	8297	7-11 MOUNT STREET NORTH SYDNEY	First	N	39	34	38	32	39	34	38	33	-1.1	-1.7	-1.0	-1.5	50	-	NO	NO	NO	NO	NO
15.3	8297	7-11 MOUNT STREET NORTH SYDNEY	First	W	39	34	38	32	39	34	38	33	-1.0	-1.7	-0.9	-1.5	50	-	NO	NO	NO	NO	NO
15.3	8297	7-11 MOUNT STREET NORTH SYDNEY	First	N	39	34	38	32	39	34	38	33	-1.0	-1.7	-0.9	-1.5	50	-	NO	NO	NO	NO	NO
15.3	8297	7-11 MOUNT STREET NORTH SYDNEY	First	W	39	34	38	32	39	34	38	32	-1.1	-1.7	-0.9	-1.6	50	-	NO	NO	NO	NO	NO
15.3	8297	7-11 MOUNT STREET NORTH SYDNEY	First	S	39	34	38	32	39	34	38	33	-1.1	-1.7	-0.9	-1.6	50	-	NO	NO	NO	NO	NO
15.3	8297	7-11 MOUNT STREET NORTH SYDNEY	First	E	39	34	38	32	39	34	39	33	-1.0	-1.6	-0.9	-1.5	50	-	NO	NO	NO	NO	NO
15.3	8297	7-11 MOUNT STREET NORTH SYDNEY	First	S	39	34	38	32	39	34	38	33	-1.1	-1.7	-0.9	-1.5	50	-	NO	NO	NO	NO	NO
15.3	8297	7-11 MOUNT STREET NORTH SYDNEY	First	E	39	34	38	32	39	34	38	33	-1.0	-1.6	-0.9	-1.5	50	-	NO	NO	NO	NO	NO
15.3	8297	7-11 MOUNT STREET NORTH SYDNEY	Ground	N	39	34	37	32	39	34	38	32	-1.1	-1.7	-0.9	-1.7	50	-	NO	NO	NO	NO	NO
15.3	8297	7-11 MOUNT STREET NORTH SYDNEY	Ground	W	38	33	37	32	39	34	38	32	-1.1	-1.9	-1.0	-1.7	50	-	NO	NO	NO	NO	NO
15.3	8297	7-11 MOUNT STREET NORTH SYDNEY	Ground	N	38	33	37	32	39	34	38	32	-1.1	-1.8	-1.1	-1.7	50	-	NO	NO	NO	NO	NO
15.3	8297	7-11 MOUNT STREET NORTH SYDNEY	Ground	W	38	33	37	32	39	34	38	32	-1.2	-1.8	-1.0	-1.8	50	-	NO	NO	NO	NO	NO
15.3	8297	7-11 MOUNT STREET NORTH SYDNEY	Ground	S	38	34	37	32	39	34	38	32	-1.1	-1.9	-1.1	-1.7	50	-	NO	NO	NO	NO	NO
15.3	8297	7-11 MOUNT STREET NORTH SYDNEY	Ground	E	39	34	38	32	39	34	38	33	-1.1	-1.7	-1.0	-1.5	50	-	NO	NO	NO	NO	NO
15.3	8298	7-11 MOUNT STREET NORTH SYDNEY	First	N	39	34	38	32	39	34	38	33	-0.9	-1.5	-0.8	-1.4	50	-	NO	NO	NO	NO	NO
15.3	8298	7-11 MOUNT STREET NORTH SYDNEY	First	W	38	33	37	32	39	34	38	32	-1.1	-1.8	-1.0	-1.6	50	-	NO	NO	NO	NO	NO
15.3	8298	7-11 MOUNT STREET NORTH SYDNEY	First	N	38	33	37	32	39	34	38	32	-1.1	-1.8	-0.9	-1.7	50	-	NO	NO	NO	NO	NO
15.3	8298	7-11 MOUNT STREET NORTH SYDNEY	First	S	38	34	37	32	39	34	38	32	-1.1	-1.8	-1.0	-1.7	50	-	NO	NO	NO	NO	NO
15.3	8298	7-11 MOUNT STREET NORTH SYDNEY	First	E	39	34	38	32	39	34	38	33	-1.0	-1.7	-0.9	-1.5	50	-	NO	NO	NO	NO	NO
15.3	8298	7-11 MOUNT STREET NORTH SYDNEY	Second	N	40	34	39	33	40	35	40	34	-0.4	-0.9	-0.3	-0.8	50	-	NO	NO	NO	NO	NO
15.3	8298	7-11 MOUNT STREET NORTH SYDNEY	Second	W	39	34	38	32	39	34	38	33	-1.0	-1.6	-0.9	-1.5	50	-	NO	NO	NO	NO	NO
15.3	8298	7-11 MOUNT STREET NORTH SYDNEY	Second	N	39	34	38	32	39	34	38	33	-1.0	-1.6	-0.9	-1.5	50	-	NO	NO	NO	NO	NO
15.3	8298	7-11 MOUNT STREET NORTH SYDNEY	Second	S	39	34	38	32	39	34	38	33	-1.1	-1.7	-0.9	-1.5	50	-	NO	NO	NO	NO	NO
15.3	8298	7-11 MOUNT STREET NORTH SYDNEY	Second	E	39	34	39	33	40	35	39	33	-0.9	-1.5	-0.8	-1.4	50	-	NO	NO	NO	NO	NO
15.3	8298	7-11 MOUNT STREET NORTH SYDNEY	Ground	N	38	33	37	32	39	34	38	32	-1.1	-1.7	-0.9	-1.6	50	-	NO	NO	NO	NO	NO
15.3	8298	7-11 MOUNT STREET NORTH SYDNEY	Ground	W	38	33	37	31	38	34	37	32	-1.2	-1.8	-1.0	-1.8	50	-	NO	NO	NO	NO	NO
15.3	8298	7-11 MOUNT STREET NORTH SYDNEY	Ground	N	38	33	37	31	38	34	37	32	-1.1	-1.9	-1.0	-1.7	50	-	NO	NO	NO	NO	NO
15.3	8298	7-11 MOUNT STREET NORTH SYDNEY	Ground	S	38	33	37	31	39	34	38	32	-1.1	-1.9	-1.0	-1.8	50	-	NO	NO	NO	NO	NO
15.3	8298	7-11 MOUNT STREET NORTH SYDNEY	Ground	E	38	34	37	32	39	34	38	32	-1.1	-1.8	-1.0	-1.6	50	-	NO	NO	NO	NO	NO
15.3	8299	7-11 MOUNT STREET NORTH SYDNEY	First	N	39	34	38	33	39	34	39	33	-0.7	-1.2	-0.6	-1.0	50	-	NO	NO	NO	NO	NO
15.3	8299	7-11 MOUNT STREET NORTH SYDNEY	First	W	38	33	37	31	38	33	37	32	-1.2	-1.9	-1.1	-1.8	50	-	NO	NO	NO	NO	NO
15.3	8299	7-11 MOUNT STREET NORTH SYDNEY	First	S	38	33	37	31	39	34	37	32	-1.1	-1.9	-1.1	-1.8	50	-	NO	NO	NO	NO	NO
15.3	8299	7-11 MOUNT STREET NORTH SYDNEY	First	E	38	33	37	32	39	34	38	32	-1.1	-1.7	-0.9	-1.7	50	-	NO	NO	NO	NO	NO
15.3	8299	7-11 MOUNT STREET NORTH SYDNEY	Second	N	39	34	39	33	40	34	39	34	-0.4	-0.9	-0.3	-0.8	50	-	NO	NO	NO	NO	NO
15.3	8299	7-11 MOUNT STREET NORTH SYDNEY	Second	W	38	33	37	32	39	34	38	32	-1.1	-1.7	-0.9	-1.6	50	-	NO	NO	NO	NO	NO
15.3	8299	7-11 MOUNT STREET NORTH SYDNEY	Second	S	39	34	38	32	39	34	38	32	-1.1	-1.8	-1.0	-1.6	50	-	NO	NO	NO	NO	NO
15.3	8299	7-11 MOUNT STREET NORTH SYDNEY	Second	E	39	34	38	32	39	34	39	33	-1.0	-1.5	-0.9	-1.5	50	-	NO	NO	NO	NO	NO
15.3	8299	7-11 MOUNT STREET NORTH SYDNEY	Ground	N	39	34	38	32	39	34	38	33	-0.8	-1.4	-0.7	-1.3	50	-	NO	NO	NO	NO	NO

NCA	Receiver ID	Address	Floor Level	Facade	Opening Year 2027				Design Year 2037				Increase (Do Smthng - Do Nothing)				NCG project road noise criteria		Do noise levels exceed the cumulative limit with project roads adding ≥2dB to the total noise levels?		Is the contribution from the road project Acute?		Consider further treatment?
					Do Nothing		Do Smthng		Do Nothing		Do Smthng		Opening Year 2027		Design Year 2037								
					Day	Night	Day	Night	Day	Night	Day	Night	Day	Night	Day	Night	Day	Night	Day	Night	$L_{Aeq,15hr} \geq 65dB$	$L_{Aeq,9hr} \geq 60dB$	
15.3	8299	7-11 MOUNT STREET NORTH SYDNEY	Ground	W	38	33	37	31	38	33	37	31	-1.2	-1.9	-1.0	-1.8	50	-	NO	NO	NO	NO	NO
15.3	8299	7-11 MOUNT STREET NORTH SYDNEY	Ground	S	38	33	37	31	38	33	37	32	-1.2	-1.9	-1.0	-1.8	50	-	NO	NO	NO	NO	NO
15.3	8299	7-11 MOUNT STREET NORTH SYDNEY	Ground	E	38	33	37	31	38	34	37	32	-1.2	-1.8	-1.0	-1.8	50	-	NO	NO	NO	NO	NO
15.3	8300	7-11 MOUNT STREET NORTH SYDNEY	First	NE	56	50	57	50	57	50	57	51	0.3	0.8	0.2	1.0	50	-	NO	NO	NO	NO	NO
15.3	8300	7-11 MOUNT STREET NORTH SYDNEY	First	N	55	48	55	49	55	49	56	49	0.3	0.6	0.3	0.7	50	-	NO	NO	NO	NO	NO
15.3	8300	7-11 MOUNT STREET NORTH SYDNEY	First	W	39	34	38	33	40	35	39	33	-1.1	-1.7	-1.0	-1.6	50	-	NO	NO	NO	NO	NO
15.3	8300	7-11 MOUNT STREET NORTH SYDNEY	First	N	39	34	38	33	40	35	39	33	-1.1	-1.7	-0.9	-1.5	50	-	NO	NO	NO	NO	NO
15.3	8300	7-11 MOUNT STREET NORTH SYDNEY	First	W	39	34	37	32	39	34	38	32	-1.1	-1.9	-1.1	-1.7	50	-	NO	NO	NO	NO	NO
15.3	8300	7-11 MOUNT STREET NORTH SYDNEY	First	S	39	34	38	32	39	34	38	33	-1.2	-1.8	-1.0	-1.7	50	-	NO	NO	NO	NO	NO
15.3	8300	7-11 MOUNT STREET NORTH SYDNEY	First	E	53	45	53	46	54	46	53	47	0.0	1.0	-0.1	1.2	50	-	NO	NO	NO	NO	NO
15.3	8300	7-11 MOUNT STREET NORTH SYDNEY	Second	NE	57	50	57	51	58	51	58	52	0.3	0.7	0.2	0.9	50	-	NO	NO	NO	NO	NO
15.3	8300	7-11 MOUNT STREET NORTH SYDNEY	Second	N	55	49	56	49	56	49	56	50	0.2	0.5	0.2	0.6	50	-	NO	NO	NO	NO	NO
15.3	8300	7-11 MOUNT STREET NORTH SYDNEY	Second	W	40	35	39	33	40	35	39	33	-1.0	-1.6	-0.9	-1.5	50	-	NO	NO	NO	NO	NO
15.3	8300	7-11 MOUNT STREET NORTH SYDNEY	Second	N	40	35	39	33	40	35	40	34	-0.9	-1.5	-0.8	-1.2	50	-	NO	NO	NO	NO	NO
15.3	8300	7-11 MOUNT STREET NORTH SYDNEY	Second	W	39	34	38	32	39	34	38	33	-1.1	-1.9	-1.0	-1.7	50	-	NO	NO	NO	NO	NO
15.3	8300	7-11 MOUNT STREET NORTH SYDNEY	Second	S	39	34	38	32	39	34	38	33	-1.1	-1.8	-1.0	-1.6	50	-	NO	NO	NO	NO	NO
15.3	8300	7-11 MOUNT STREET NORTH SYDNEY	Second	E	53	46	53	47	54	46	54	47	0.0	1.1	-0.1	1.2	50	-	NO	NO	NO	NO	NO
15.3	8300	7-11 MOUNT STREET NORTH SYDNEY	Third	NE	57	50	58	51	58	51	58	52	0.2	0.8	0.2	0.9	50	-	NO	NO	NO	NO	NO
15.3	8300	7-11 MOUNT STREET NORTH SYDNEY	Third	N	56	49	56	50	56	50	57	50	0.2	0.5	0.2	0.6	50	-	NO	NO	NO	NO	NO
15.3	8300	7-11 MOUNT STREET NORTH SYDNEY	Third	W	40	35	39	34	41	35	40	34	-0.8	-1.3	-0.7	-1.2	50	-	NO	NO	NO	NO	NO
15.3	8300	7-11 MOUNT STREET NORTH SYDNEY	Third	N	41	35	40	34	41	36	41	35	-0.8	-1.2	-0.7	-1.0	50	-	NO	NO	NO	NO	NO
15.3	8300	7-11 MOUNT STREET NORTH SYDNEY	Third	W	39	34	38	32	39	34	39	33	-1.0	-1.8	-0.9	-1.6	50	-	NO	NO	NO	NO	NO
15.3	8300	7-11 MOUNT STREET NORTH SYDNEY	Third	S	39	34	38	33	40	35	39	33	-1.1	-1.7	-0.9	-1.6	50	-	NO	NO	NO	NO	NO
15.3	8300	7-11 MOUNT STREET NORTH SYDNEY	Third	E	54	46	54	47	54	47	54	48	0.0	1.0	-0.2	1.2	50	-	NO	NO	NO	NO	NO
15.3	8300	7-11 MOUNT STREET NORTH SYDNEY	Fourth	NE	58	51	58	51	58	51	58	52	0.2	0.7	0.1	0.8	50	-	NO	NO	NO	NO	NO
15.3	8300	7-11 MOUNT STREET NORTH SYDNEY	Fourth	N	56	49	56	50	57	50	57	51	0.2	0.5	0.2	0.6	50	-	NO	NO	NO	NO	NO
15.3	8300	7-11 MOUNT STREET NORTH SYDNEY	Fourth	W	42	36	41	35	42	37	42	36	-0.5	-0.7	-0.4	-0.6	50	-	NO	NO	NO	NO	NO
15.3	8300	7-11 MOUNT STREET NORTH SYDNEY	Fourth	N	42	36	41	35	42	36	41	35	-0.7	-1.0	-0.6	-0.8	50	-	NO	NO	NO	NO	NO
15.3	8300	7-11 MOUNT STREET NORTH SYDNEY	Fourth	W	40	35	39	33	40	35	39	34	-1.0	-1.5	-0.8	-1.4	50	-	NO	NO	NO	NO	NO
15.3	8300	7-11 MOUNT STREET NORTH SYDNEY	Fourth	S	40	35	39	34	41	35	40	34	-0.9	-1.4	-0.8	-1.2	50	-	NO	NO	NO	NO	NO
15.3	8300	7-11 MOUNT STREET NORTH SYDNEY	Fourth	E	54	46	54	47	55	47	55	48	-0.1	0.9	-0.1	1.1	50	-	NO	NO	NO	NO	NO
15.3	8300	7-11 MOUNT STREET NORTH SYDNEY	Ground	NE	55	48	55	49	56	49	56	50	0.3	0.9	0.2	1.1	50	-	NO	NO	NO	NO	NO
15.3	8300	7-11 MOUNT STREET NORTH SYDNEY	Ground	N	53	46	53	47	54	47	54	48	0.3	0.6	0.2	0.7	50	-	NO	NO	NO	NO	NO
15.3	8300	7-11 MOUNT STREET NORTH SYDNEY	Ground	W	39	34	38	32	39	34	38	33	-1.1	-1.8	-1.0	-1.6	50	-	NO	NO	NO	NO	NO
15.3	8300	7-11 MOUNT STREET NORTH SYDNEY	Ground	S	39	34	38	32	39	34	38	32	-1.1	-1.9	-1.0	-1.7	50	-	NO	NO	NO	NO	NO
15.3	8300	7-11 MOUNT STREET NORTH SYDNEY	Ground	E	52	44	52	45	53	45	53	46	0.0	1.0	-0.1	1.2	50	-	NO	NO	NO	NO	NO
15.3	8301	7-11 MOUNT STREET NORTH SYDNEY	First	N	51	44	51	45	51	44	52	45	0.3	0.7	0.3	0.8	50	-	NO	NO	NO	NO	NO
15.3	8301	7-11 MOUNT STREET NORTH SYDNEY	First	W	39	34	38	33	40	35	39	33	-0.9	-1.5	-0.8	-1.4	50	-	NO	NO	NO	NO	NO
15.3	8301	7-11 MOUNT STREET NORTH SYDNEY	First	S	40	34	39	33	40	35	39	33	-1.0	-1.6	-0.9	-1.5	50	-	NO	NO	NO	NO	NO
15.3	8301	7-11 MOUNT STREET NORTH SYDNEY	First	E	40	35	39	33	40	35	39	34	-0.9	-1.6	-0.8	-1.4	50	-	NO	NO	NO	NO	NO
15.3	8301	7-11 MOUNT STREET NORTH SYDNEY	Second	N	51	44	51	45	52	45	52	46	0.3	0.7	0.2	0.8	50	-	NO	NO	NO	NO	NO
15.3	8301	7-11 MOUNT STREET NORTH SYDNEY	Second	W	40	35	40	34	41	35	40	34	-0.7	-1.2	-0.6	-1.1	50	-	NO	NO	NO	NO	NO
15.3	8301	7-11 MOUNT STREET NORTH SYDNEY	Second	S	40	35	39	33	41	35	40	34	-0.9	-1.4	-0.8	-1.2	50	-	NO	NO	NO	NO	NO
15.3	8301	7-11 MOUNT STREET NORTH SYDNEY	Second	E	40	35	39	34	41	35	40	34	-0.8	-1.3	-0.7	-1.1	50	-	NO	NO	NO	NO	NO
15.3	8301	7-11 MOUNT STREET NORTH SYDNEY	Ground	N	50	43	50	44	50	43	51	44	0.4	0.7	0.3	0.9	50	-	NO	NO	NO	NO	NO
15.3	8301	7-11 MOUNT STREET NORTH SYDNEY	Ground	W	39	34	38	32	39	34	38	32	-1.1	-1.8	-1.0	-1.8	50	-	NO	NO	NO	NO	NO
15.3	8301	7-11 MOUNT STREET NORTH SYDNEY	Ground	S	39	34	38	32	40	35	39	33	-1.1	-1.8	-1.0	-1.6	50	-	NO	NO	NO	NO	NO
15.3	8301	7-11 MOUNT STREET NORTH SYDNEY	Ground	E	39	34	38	33	40	35	39	33	-1.0	-1.7	-0.9	-1.6	50	-	NO	NO	NO	NO	NO
15.3	8302	7-11 MOUNT STREET NORTH SYDNEY	First	N	39	34	38	32	39	34	38	33	-0.6	-1.2	-0.5	-1.1	50	-	NO	NO	NO	NO	NO
15.3	8302	7-11 MOUNT STREET NORTH SYDNEY	First	W	38	33	37	32	39	33	38	32	-1.0	-1.5	-1.0	-1.5	50	-	NO	NO	NO	NO	NO
15.3	8302	7-11 MOUNT STREET NORTH SYDNEY	First	S	38	33	36	31	38	33	37	31	-1.2	-1.9	-1.1	-1.7	50	-	NO	NO	NO	NO	NO
15.3	8302	7-11 MOUNT STREET NORTH SYDNEY	First	E	38	33	37	31	38	33	37	32	-1.1	-1.7	-0.9	-1.7	50	-	NO	NO	NO	NO	NO
15.3	8302	7-11 MOUNT STREET NORTH SYDNEY	First	S	38	33	37	31	38	33	37	31	-1.2	-1.9	-1.0	-1.8	50	-	NO	NO	NO	NO	NO
15.3	8302	7-11 MOUNT STREET NORTH SYDNEY	First	E	38	33	37	31	38	33	37	32	-1.2	-1.9	-1.0	-1.7	50	-	NO	NO	NO	NO	NO
15.3	8302	7-11 MOUNT STREET NORTH SYDNEY	Second	N	39	34	38	33	39	34	39	33	-0.5	-1.0	-0.4	-0.9	50	-	NO	NO	NO	NO	NO
15.3	8302	7-11 MOUNT STREET NORTH SYDNEY	Second	W	39	33	38	32	39	34	38	32	-0.9	-1.4	-0.9	-1.4	50	-	NO	NO	NO	NO	NO
15.3	8302	7-11 MOUNT STREET NORTH SYDNEY	Second	S	38	33	37	31	38	33	37	32	-1.1	-1.8	-1.0	-1.7	50	-	NO	NO	NO	NO	NO
15.3	8302	7-11 MOUNT STREET NORTH SYDNEY	Second	E	38	33	37	32	39	34	38	32	-1.0	-1.7	-0.9	-1.6	50	-	NO	NO	NO	NO	NO
15.3	8302	7-11 MOUNT STREET NORTH SYDNEY	Second	S	38	33	37	31	38	33	37	32	-1.2	-1.8	-1.0	-1.7	50	-	NO	NO	NO	NO	NO
15.3	8302	7-11 MOUNT STREET NORTH SYDNEY	Second	E	38	33	37	32	39	34	38	32	-1.0	-1.7	-0.9	-1.7	50	-	NO	NO	NO	NO	NO
15.3	8302	7-11 MOUNT STREET NORTH SYDNEY	Third	N	39	34	39	33	40	34	40	34	-0.3	-0.7	-0.2	-0.7	50	-	NO	NO	NO	NO	NO
15.3	8302	7-11 MOUNT STREET NORTH SYDNEY	Third	W	39	34	38	32	40	34	39	33	-0.9	-1.3	-0.8	-1.2	50	-	NO	NO	NO	NO	NO

NCA	Receiver ID	Address	Floor Level	Facade	Opening Year 2027				Design Year 2037				Increase (Do Smthng - Do Nothing)				NCG project road noise criteria		Do noise levels exceed the cumulative limit with project roads adding ≥2dB to the total noise levels?		Is the contribution from the road project Acute?		Consider further treatment?
					Do Nothing		Do Smthng		Do Nothing		Do Smthng		Opening Year 2027		Design Year 2037								
					Day	Night	Day	Night	Day	Night	Day	Night	Day	Night	Day	Night	Day	Night	Day	Night	$L_{Aeq,15hr} \geq 65dB$	$L_{Aeq,9hr} \geq 60dB$	
15.3	8302	7-11 MOUNT STREET NORTH SYDNEY	Third	S	39	33	38	32	39	34	38	32	-1.0	-1.6	-0.9	-1.5	50	-	NO	NO	NO	NO	NO
15.3	8302	7-11 MOUNT STREET NORTH SYDNEY	Third	E	39	34	38	32	39	34	38	32	-1.0	-1.7	-0.9	-1.5	50	-	NO	NO	NO	NO	NO
15.3	8302	7-11 MOUNT STREET NORTH SYDNEY	Third	S	39	33	37	32	39	34	38	32	-1.1	-1.6	-0.9	-1.6	50	-	NO	NO	NO	NO	NO
15.3	8302	7-11 MOUNT STREET NORTH SYDNEY	Third	E	39	34	38	32	39	34	39	33	-0.9	-1.5	-0.8	-1.4	50	-	NO	NO	NO	NO	NO
15.3	8302	7-11 MOUNT STREET NORTH SYDNEY	Ground	N	38	33	38	32	39	34	38	32	-0.8	-1.4	-0.6	-1.2	50	-	NO	NO	NO	NO	NO
15.3	8302	7-11 MOUNT STREET NORTH SYDNEY	Ground	W	38	33	37	31	38	33	37	32	-1.1	-1.7	-0.9	-1.5	50	-	NO	NO	NO	NO	NO
15.3	8302	7-11 MOUNT STREET NORTH SYDNEY	Ground	S	37	33	36	31	38	33	37	31	-1.2	-2.0	-1.0	-1.8	50	-	NO	NO	NO	NO	NO
15.3	8302	7-11 MOUNT STREET NORTH SYDNEY	Ground	E	38	33	37	31	38	33	37	32	-1.1	-1.9	-1.0	-1.7	50	-	NO	NO	NO	NO	NO
15.3	8302	7-11 MOUNT STREET NORTH SYDNEY	Ground	S	38	33	36	31	38	33	37	31	-1.2	-2.0	-1.1	-1.8	50	-	NO	NO	NO	NO	NO
15.3	8302	7-11 MOUNT STREET NORTH SYDNEY	Ground	E	38	33	37	31	38	33	37	31	-1.2	-1.9	-1.0	-1.8	50	-	NO	NO	NO	NO	NO
15.3	8303	7-11 MOUNT STREET NORTH SYDNEY	First	E	47	40	47	41	48	41	48	42	0.4	0.9	0.4	1.1	50	-	NO	NO	NO	NO	NO
15.3	8303	7-11 MOUNT STREET NORTH SYDNEY	First	N	48	41	48	42	48	42	49	43	0.4	0.7	0.3	0.7	50	-	NO	NO	NO	NO	NO
15.3	8303	7-11 MOUNT STREET NORTH SYDNEY	First	W	38	34	37	32	39	34	38	32	-1.0	-1.6	-0.9	-1.5	50	-	NO	NO	NO	NO	NO
15.3	8303	7-11 MOUNT STREET NORTH SYDNEY	First	S	39	34	38	32	39	34	38	33	-1.1	-1.7	-0.9	-1.5	50	-	NO	NO	NO	NO	NO
15.3	8303	7-11 MOUNT STREET NORTH SYDNEY	First	W	39	34	37	32	39	34	38	32	-1.1	-1.8	-1.0	-1.7	50	-	NO	NO	NO	NO	NO
15.3	8303	7-11 MOUNT STREET NORTH SYDNEY	First	S	39	34	38	32	39	34	38	33	-1.1	-1.7	-1.0	-1.5	50	-	NO	NO	NO	NO	NO
15.3	8303	7-11 MOUNT STREET NORTH SYDNEY	First	E	40	34	39	33	40	35	39	34	-0.9	-1.4	-0.9	-1.3	50	-	NO	NO	NO	NO	NO
15.3	8303	7-11 MOUNT STREET NORTH SYDNEY	First	S	40	34	39	33	40	35	39	33	-1.0	-1.6	-0.8	-1.5	50	-	NO	NO	NO	NO	NO
15.3	8303	7-11 MOUNT STREET NORTH SYDNEY	First	E	40	35	40	34	41	35	40	34	-0.6	-1.2	-0.5	-1.0	50	-	NO	NO	NO	NO	NO
15.3	8303	7-11 MOUNT STREET NORTH SYDNEY	First	N	48	41	48	42	49	41	49	43	0.4	1.0	0.3	1.1	50	-	NO	NO	NO	NO	NO
15.3	8303	7-11 MOUNT STREET NORTH SYDNEY	Second	E	47	40	48	41	48	41	48	42	0.4	1.0	0.3	1.1	50	-	NO	NO	NO	NO	NO
15.3	8303	7-11 MOUNT STREET NORTH SYDNEY	Second	N	48	42	49	43	49	43	49	43	0.3	0.6	0.3	0.7	50	-	NO	NO	NO	NO	NO
15.3	8303	7-11 MOUNT STREET NORTH SYDNEY	Second	W	39	34	38	33	40	34	39	33	-0.7	-1.3	-0.6	-1.1	50	-	NO	NO	NO	NO	NO
15.3	8303	7-11 MOUNT STREET NORTH SYDNEY	Second	S	39	34	38	33	40	35	39	33	-0.9	-1.5	-0.9	-1.4	50	-	NO	NO	NO	NO	NO
15.3	8303	7-11 MOUNT STREET NORTH SYDNEY	Second	W	39	34	38	32	40	34	39	33	-1.0	-1.6	-0.8	-1.5	50	-	NO	NO	NO	NO	NO
15.3	8303	7-11 MOUNT STREET NORTH SYDNEY	Second	S	39	34	38	33	40	35	39	33	-0.9	-1.6	-0.9	-1.4	50	-	NO	NO	NO	NO	NO
15.3	8303	7-11 MOUNT STREET NORTH SYDNEY	Second	E	40	35	39	34	41	35	40	34	-0.8	-1.3	-0.8	-1.2	50	-	NO	NO	NO	NO	NO
15.3	8303	7-11 MOUNT STREET NORTH SYDNEY	Second	S	40	35	39	33	41	35	40	34	-0.8	-1.4	-0.7	-1.2	50	-	NO	NO	NO	NO	NO
15.3	8303	7-11 MOUNT STREET NORTH SYDNEY	Second	E	41	36	41	35	42	36	41	35	-0.5	-0.8	-0.4	-0.7	50	-	NO	NO	NO	NO	NO
15.3	8303	7-11 MOUNT STREET NORTH SYDNEY	Second	N	48	41	49	42	49	42	49	43	0.4	1.0	0.3	1.1	50	-	NO	NO	NO	NO	NO
15.3	8303	7-11 MOUNT STREET NORTH SYDNEY	Ground	E	46	39	46	40	47	40	47	41	0.4	0.9	0.3	1.0	50	-	NO	NO	NO	NO	NO
15.3	8303	7-11 MOUNT STREET NORTH SYDNEY	Ground	N	47	41	47	41	47	41	48	42	0.4	0.6	0.4	0.7	50	-	NO	NO	NO	NO	NO
15.3	8303	7-11 MOUNT STREET NORTH SYDNEY	Ground	E	46	39	46	40	47	40	47	41	0.4	0.9	0.3	1.0	50	-	NO	NO	NO	NO	NO
15.3	8303	7-11 MOUNT STREET NORTH SYDNEY	Ground	N	47	41	47	41	47	41	48	42	0.4	0.6	0.4	0.7	50	-	NO	NO	NO	NO	NO
15.3	8303	7-11 MOUNT STREET NORTH SYDNEY	Ground	W	38	33	37	32	39	34	38	32	-1.1	-1.8	-1.0	-1.6	50	-	NO	NO	NO	NO	NO
15.3	8303	7-11 MOUNT STREET NORTH SYDNEY	Ground	S	38	34	37	32	39	34	38	32	-1.1	-1.9	-1.0	-1.7	50	-	NO	NO	NO	NO	NO
15.3	8303	7-11 MOUNT STREET NORTH SYDNEY	Ground	W	38	34	37	32	39	34	38	32	-1.2	-1.9	-1.0	-1.8	50	-	NO	NO	NO	NO	NO
15.3	8303	7-11 MOUNT STREET NORTH SYDNEY	Ground	S	39	34	37	32	39	34	38	32	-1.2	-1.8	-1.0	-1.8	50	-	NO	NO	NO	NO	NO
15.3	8303	7-11 MOUNT STREET NORTH SYDNEY	Ground	E	39	34	38	33	40	35	39	33	-1.0	-1.6	-0.8	-1.4	50	-	NO	NO	NO	NO	NO
15.3	8303	7-11 MOUNT STREET NORTH SYDNEY	Ground	S	39	34	38	32	40	35	39	33	-1.0	-1.8	-1.0	-1.6	50	-	NO	NO	NO	NO	NO
15.3	8303	7-11 MOUNT STREET NORTH SYDNEY	Ground	E	39	34	39	33	40	35	39	33	-0.8	-1.5	-0.7	-1.3	50	-	NO	NO	NO	NO	NO
15.3	8303	7-11 MOUNT STREET NORTH SYDNEY	Ground	N	47	40	48	41	48	41	48	42	0.4	0.9	0.3	1.0	50	-	NO	NO	NO	NO	NO
15.3	9965	80 UNION STREET NORTH SYDNEY	Ground	NE	44	40	44	38	45	40	44	39	-0.7	-1.5	-0.7	-1.6	50	-	NO	NO	NO	NO	NO
15.3	9965	80 UNION STREET NORTH SYDNEY	Ground	E	46	41	45	40	46	41	46	41	-0.1	-0.8	0.0	-0.8	50	-	NO	NO	NO	NO	NO
15.3	9965	80 UNION STREET NORTH SYDNEY	Ground	W	41	37	40	35	41	37	41	35	-1.0	-1.8	-0.9	-1.7	50	-	NO	NO	NO	NO	NO
15.3	9965	80 UNION STREET NORTH SYDNEY	Ground	S	43	38	42	37	43	39	42	37	-1.0	-1.7	-0.8	-1.6	50	-	NO	NO	NO	NO	NO
15.3	9965	80 UNION STREET NORTH SYDNEY	Ground	E	41	36	40	35	41	37	40	35	-1.0	-1.7	-0.9	-1.7	50	-	NO	NO	NO	NO	NO
15.3	10171	22 EDWARD STREET NORTH SYDNEY	First	N	42	37	41	36	42	38	41	36	-1.1	-1.9	-1.0	-1.8	50	-	NO	NO	NO	NO	NO
15.3	10171	22 EDWARD STREET NORTH SYDNEY	First	W	38	33	37	32	38	34	37	32	-1.1	-1.7	-0.9	-1.7	50	-	NO	NO	NO	NO	NO
15.3	10171	22 EDWARD STREET NORTH SYDNEY	First	S	46	42	47	42	47	42	47	42	0.7	0.1	0.8	0.0	50	-	NO	NO	NO	NO	NO
15.3	10171	22 EDWARD STREET NORTH SYDNEY	First	E	46	41	47	42	46	42	47	42	1.1	0.5	1.1	0.4	50	-	NO	NO	NO	NO	NO
15.3	10171	22 EDWARD STREET NORTH SYDNEY	First	S	46	41	47	42	46	41	47	42	1.2	0.6	1.3	0.5	50	-	NO	NO	NO	NO	NO
15.3	10171	22 EDWARD STREET NORTH SYDNEY	First	E	43	38	42	37	43	39	43	37	-0.7	-1.3	-0.6	-1.3	50	-	NO	NO	NO	NO	NO
15.3	10171	22 EDWARD STREET NORTH SYDNEY	First	S	40	36	39	34	41	36	40	34	-1.0	-1.7	-0.9	-1.6	50	-	NO	NO	NO	NO	NO
15.3	10171	22 EDWARD STREET NORTH SYDNEY	First	W	38	34	37	32	39	34	38	32	-1.0	-1.7	-0.9	-1.6	50	-	NO	NO	NO	NO	NO
15.3	10171	22 EDWARD STREET NORTH SYDNEY	First	S	46	41	48	42	46	42	48	43	1.7	1.1	1.7	1.0	50	-	NO	NO	NO	NO	NO
15.3	10171	22 EDWARD STREET NORTH SYDNEY	First	E	47	42	48	43	47	43	49	43	1.1	0.4	1.2	0.4	50	-	NO	NO	NO	NO	NO
15.3	10171	22 EDWARD STREET NORTH SYDNEY	First	NE	47	42	47	42	47	43	47	42	0.4	-0.4	0.4	-0.4	50	-	NO	NO	NO	NO	NO
15.3	10171	22 EDWARD STREET NORTH SYDNEY	First	E	46	42	46	41	47	42	47	42	0.2	-0.4	0.3	-0.5	50	-	NO	NO	NO	NO	NO
15.3	10171	22 EDWARD STREET NORTH SYDNEY	Second	N	43	39	43	37	44	39	43	38	-0.9	-1.6	-0.8	-1.6	50	-	NO	NO	NO	NO	NO
15.3	10171	22 EDWARD STREET NORTH SYDNEY	Second	W	40	35	39	34	40	36	40	34	-0.9	-1.5	-0.8	-1.5	50	-	NO	NO	NO	NO	NO
15.3	10171	22 EDWARD STREET NORTH SYDNEY	Second	S	47	42	48	43	47	42	48	43	1.3	0.6	1.3	0.6	50	-	NO	NO	NO	NO	NO
15.3	10171	22 EDWARD STREET NORTH SYDNEY	Second	E	47	42	48	43	47	42	48	43	1.3	0.8	1.4	0.7	50	-	NO	NO	NO	NO	NO
15.3	10171	22 EDWARD STREET NORTH SYDNEY	Second	S	46	42	48	42	47	42	48	43	1.4	0.7	1.5	0.7	50	-	NO	NO	NO	NO	NO

NCA	Receiver ID	Address	Floor Level	Facade	Opening Year 2027				Design Year 2037				Increase (Do Smthng - Do Nothing)				NCG project road noise criteria		Do noise levels exceed the cumulative limit with project roads adding ≥2dB to the total noise levels?		Is the contribution from the road project Acute?		Consider further treatment?
					Do Nothing		Do Smthng		Do Nothing		Do Smthng		Opening Year 2027		Design Year 2037								
					Day	Night	Day	Night	Day	Night	Day	Night	Day	Night	Day	Night	Day	Night	Day	Night	$L_{Aeq,15hr}$ ≥ 65dB	$L_{Aeq,9hr}$ ≥ 60dB	
15.3	10171	22 EDWARD STREET NORTH SYDNEY	Second	E	45	40	44	39	45	40	44	39	-0.6	-1.3	-0.6	-1.3	50	-	NO	NO	NO	NO	NO
15.3	10171	22 EDWARD STREET NORTH SYDNEY	Second	S	43	39	42	37	43	39	43	37	-0.8	-1.5	-0.7	-1.5	50	-	NO	NO	NO	NO	NO
15.3	10171	22 EDWARD STREET NORTH SYDNEY	Second	W	41	36	40	34	41	36	40	35	-0.9	-1.5	-0.7	-1.5	50	-	NO	NO	NO	NO	NO
15.3	10171	22 EDWARD STREET NORTH SYDNEY	Second	S	47	42	48	43	47	42	48	43	1.5	0.8	1.5	0.8	50	-	NO	NO	NO	NO	NO
15.3	10171	22 EDWARD STREET NORTH SYDNEY	Second	E	48	43	49	44	48	44	49	44	1.2	0.5	1.2	0.4	50	-	NO	NO	NO	NO	NO
15.3	10171	22 EDWARD STREET NORTH SYDNEY	Second	NE	48	43	49	43	48	43	49	44	1.2	0.5	1.2	0.4	50	-	NO	NO	NO	NO	NO
15.3	10171	22 EDWARD STREET NORTH SYDNEY	Second	E	47	43	48	43	48	43	49	43	1.0	0.3	1.0	0.2	50	-	NO	NO	NO	NO	NO
15.3	10171	22 EDWARD STREET NORTH SYDNEY	Ground	W	37	32	36	30	37	32	36	31	-1.2	-1.9	-1.0	-1.8	50	-	NO	NO	NO	NO	NO
15.3	10171	22 EDWARD STREET NORTH SYDNEY	Ground	S	45	41	45	40	46	41	46	40	0.1	-0.6	0.1	-0.7	50	-	NO	NO	NO	NO	NO
15.3	10171	22 EDWARD STREET NORTH SYDNEY	Ground	E	45	40	45	40	45	41	45	40	0.2	-0.4	0.2	-0.5	50	-	NO	NO	NO	NO	NO
15.3	10171	22 EDWARD STREET NORTH SYDNEY	Ground	S	45	40	45	40	45	40	45	40	0.4	-0.2	0.6	-0.2	50	-	NO	NO	NO	NO	NO
15.3	10171	22 EDWARD STREET NORTH SYDNEY	Ground	E	41	37	40	35	42	37	41	36	-0.8	-1.4	-0.6	-1.3	50	-	NO	NO	NO	NO	NO
15.3	10171	22 EDWARD STREET NORTH SYDNEY	Ground	S	38	34	37	32	39	34	38	33	-1.1	-1.8	-0.9	-1.7	50	-	NO	NO	NO	NO	NO
15.3	10171	22 EDWARD STREET NORTH SYDNEY	Ground	W	37	33	36	31	37	33	36	31	-1.2	-1.9	-1.0	-1.7	50	-	NO	NO	NO	NO	NO
15.3	10171	22 EDWARD STREET NORTH SYDNEY	Ground	S	45	40	46	41	46	41	46	41	0.8	0.2	0.8	0.2	50	-	NO	NO	NO	NO	NO
15.3	10171	22 EDWARD STREET NORTH SYDNEY	Ground	E	46	42	47	42	47	42	47	42	0.6	-0.2	0.6	-0.2	50	-	NO	NO	NO	NO	NO
15.3	10171	22 EDWARD STREET NORTH SYDNEY	Ground	NE	46	41	45	40	46	41	46	40	-0.4	-1.1	-0.4	-1.2	50	-	NO	NO	NO	NO	NO
15.3	10171	22 EDWARD STREET NORTH SYDNEY	Ground	E	45	41	45	39	45	41	45	40	-0.5	-1.2	-0.5	-1.2	50	-	NO	NO	NO	NO	NO
15.3	10179	22 EDWARD STREET NORTH SYDNEY	First	N	41	37	40	35	42	37	41	36	-1.1	-1.9	-1.0	-1.8	50	-	NO	NO	NO	NO	NO
15.3	10179	22 EDWARD STREET NORTH SYDNEY	First	W	39	35	38	33	40	35	39	33	-1.1	-1.9	-1.0	-1.8	50	-	NO	NO	NO	NO	NO
15.3	10179	22 EDWARD STREET NORTH SYDNEY	First	S	47	42	46	41	47	43	47	42	-0.4	-1.1	-0.3	-1.1	50	-	NO	NO	NO	NO	NO
15.3	10179	22 EDWARD STREET NORTH SYDNEY	First	E	48	44	49	44	49	44	49	44	0.5	-0.2	0.6	-0.3	50	-	NO	NO	NO	NO	NO
15.3	10179	22 EDWARD STREET NORTH SYDNEY	Second	N	44	39	43	38	44	40	43	38	-1.0	-1.7	-1.0	-1.7	50	-	NO	NO	NO	NO	NO
15.3	10179	22 EDWARD STREET NORTH SYDNEY	Second	W	41	37	40	35	42	37	41	36	-1.0	-1.6	-0.8	-1.6	50	-	NO	NO	NO	NO	NO
15.3	10179	22 EDWARD STREET NORTH SYDNEY	Second	S	48	44	48	43	49	44	49	43	0.1	-0.7	0.1	-0.7	50	-	NO	NO	NO	NO	NO
15.3	10179	22 EDWARD STREET NORTH SYDNEY	Second	E	49	44	49	44	49	45	50	44	0.5	-0.2	0.6	-0.3	50	-	NO	NO	NO	NO	NO
15.3	10179	22 EDWARD STREET NORTH SYDNEY	Ground	W	38	33	37	31	38	34	37	32	-1.3	-2.0	-1.0	-1.9	50	-	NO	NO	NO	NO	NO
15.3	10179	22 EDWARD STREET NORTH SYDNEY	Ground	S	45	41	44	39	45	41	45	40	-0.6	-1.4	-0.5	-1.4	50	-	NO	NO	NO	NO	NO
15.3	10179	22 EDWARD STREET NORTH SYDNEY	Ground	E	48	43	48	43	48	44	49	43	0.4	-0.3	0.4	-0.4	50	-	NO	NO	NO	NO	NO
15.3	10259	22 EDWARD STREET NORTH SYDNEY	First	N	41	37	40	35	42	37	41	36	-1.0	-1.6	-0.9	-1.5	50	-	NO	NO	NO	NO	NO
15.3	10259	22 EDWARD STREET NORTH SYDNEY	First	W	39	34	38	32	39	34	38	33	-1.0	-1.7	-1.0	-1.6	50	-	NO	NO	NO	NO	NO
15.3	10259	22 EDWARD STREET NORTH SYDNEY	First	N	39	35	38	33	40	35	39	34	-1.0	-1.7	-1.0	-1.6	50	-	NO	NO	NO	NO	NO
15.3	10259	22 EDWARD STREET NORTH SYDNEY	First	W	38	34	37	32	39	34	38	32	-1.0	-1.8	-1.0	-1.7	50	-	NO	NO	NO	NO	NO
15.3	10259	22 EDWARD STREET NORTH SYDNEY	First	S	46	42	46	41	47	42	47	41	-0.1	-0.8	-0.1	-0.8	50	-	NO	NO	NO	NO	NO
15.3	10259	22 EDWARD STREET NORTH SYDNEY	First	E	46	41	46	40	46	41	46	41	0.1	-0.6	0.1	-0.6	50	-	NO	NO	NO	NO	NO
15.3	10259	22 EDWARD STREET NORTH SYDNEY	First	N	41	37	40	35	42	37	41	36	-1.0	-1.6	-0.9	-1.5	50	-	NO	NO	NO	NO	NO
15.3	10259	22 EDWARD STREET NORTH SYDNEY	First	E	42	37	41	36	42	38	41	36	-0.9	-1.4	-0.7	-1.4	50	-	NO	NO	NO	NO	NO
15.3	10259	22 EDWARD STREET NORTH SYDNEY	Second	N	43	38	42	37	43	39	43	38	-0.8	-1.3	-0.6	-1.3	50	-	NO	NO	NO	NO	NO
15.3	10259	22 EDWARD STREET NORTH SYDNEY	Second	W	41	36	40	34	41	36	40	35	-0.9	-1.5	-0.9	-1.5	50	-	NO	NO	NO	NO	NO
15.3	10259	22 EDWARD STREET NORTH SYDNEY	Second	N	42	37	41	36	42	38	41	36	-0.9	-1.5	-0.8	-1.5	50	-	NO	NO	NO	NO	NO
15.3	10259	22 EDWARD STREET NORTH SYDNEY	Second	W	40	36	39	34	41	36	40	34	-0.9	-1.5	-0.8	-1.5	50	-	NO	NO	NO	NO	NO
15.3	10259	22 EDWARD STREET NORTH SYDNEY	Second	S	48	43	48	43	48	44	48	43	0.3	-0.4	0.2	-0.5	50	-	NO	NO	NO	NO	NO
15.3	10259	22 EDWARD STREET NORTH SYDNEY	Second	E	47	43	48	42	48	43	48	43	0.4	-0.2	0.5	-0.3	50	-	NO	NO	NO	NO	NO
15.3	10259	22 EDWARD STREET NORTH SYDNEY	Second	N	43	39	42	37	44	39	43	38	-0.8	-1.3	-0.7	-1.3	50	-	NO	NO	NO	NO	NO
15.3	10259	22 EDWARD STREET NORTH SYDNEY	Second	E	44	39	43	38	44	39	43	38	-0.6	-1.2	-0.6	-1.2	50	-	NO	NO	NO	NO	NO
15.3	10259	22 EDWARD STREET NORTH SYDNEY	Ground	N	40	35	39	34	40	36	39	34	-1.0	-1.7	-0.9	-1.6	50	-	NO	NO	NO	NO	NO
15.3	10259	22 EDWARD STREET NORTH SYDNEY	Ground	W	38	33	36	31	38	33	37	31	-1.1	-1.9	-1.0	-1.7	50	-	NO	NO	NO	NO	NO
15.3	10259	22 EDWARD STREET NORTH SYDNEY	Ground	N	38	33	37	32	38	34	37	32	-1.1	-1.9	-1.0	-1.8	50	-	NO	NO	NO	NO	NO
15.3	10259	22 EDWARD STREET NORTH SYDNEY	Ground	W	37	33	36	31	38	33	37	31	-1.2	-1.9	-1.0	-1.7	50	-	NO	NO	NO	NO	NO
15.3	10259	22 EDWARD STREET NORTH SYDNEY	Ground	S	45	41	45	40	46	41	45	40	-0.4	-1.0	-0.3	-1.0	50	-	NO	NO	NO	NO	NO
15.3	10259	22 EDWARD STREET NORTH SYDNEY	Ground	E	44	39	44	39	45	40	44	39	-0.3	-0.8	-0.2	-0.9	50	-	NO	NO	NO	NO	NO
15.3	10259	22 EDWARD STREET NORTH SYDNEY	Ground	N	40	35	39	33	40	35	39	34	-1.1	-1.7	-0.9	-1.7	50	-	NO	NO	NO	NO	NO
15.3	10259	22 EDWARD STREET NORTH SYDNEY	Ground	E	40	35	39	34	40	36	40	34	-0.9	-1.6	-0.8	-1.5	50	-	NO	NO	NO	NO	NO
15.3	10289	22 EDWARD STREET NORTH SYDNEY	First	N	39	34	38	32	39	34	38	33	-1.1	-1.7	-0.9	-1.6	50	-	NO	NO	NO	NO	NO
15.3	10289	22 EDWARD STREET NORTH SYDNEY	First	W	38	33	37	32	38	33	37	32	-1.0	-1.6	-0.9	-1.5	50	-	NO	NO	NO	NO	NO
15.3	10289	22 EDWARD STREET NORTH SYDNEY	First	S	45	40	44	39	45	40	45	39	-0.5	-1.1	-0.4	-1.1	50	-	NO	NO	NO	NO	NO
15.3	10289	22 EDWARD STREET NORTH SYDNEY	First	E	42	37	41	36	42	38	42	36	-0.5	-1.2	-0.5	-1.2	50	-	NO	NO	NO	NO	NO
15.3	10289	22 EDWARD STREET NORTH SYDNEY	Second	N	41	36	40	35	41	37	41	35	-0.9	-1.6	-0.9	-1.6	50	-	NO	NO	NO	NO	NO
15.3	10289	22 EDWARD STREET NORTH SYDNEY	Second	W	40	35	39	34	40	36	40	34	-0.9	-1.5	-0.8	-1.4	50	-	NO	NO	NO	NO	NO
15.3	10289	22 EDWARD STREET NORTH SYDNEY	Second	S	46	41	46	40	46	42	46	41	-0.2	-0.8	-0.1	-0.8	50	-	NO	NO	NO	NO	NO
15.3	10289	22 EDWARD STREET NORTH SYDNEY	Second	E	43	39	43	37	44	39	43	38	-0.6	-1.3	-0.5	-1.2	50	-	NO	NO	NO	NO	NO
15.3	10289	22 EDWARD STREET NORTH SYDNEY	Ground	N	37	33	36	31	38	33	37	31	-1.2	-2.0	-1.0	-1.8	50	-	NO	NO	NO	NO	NO

NCA	Receiver ID	Address	Floor Level	Facade	Opening Year 2027				Design Year 2037				Increase (Do Smthng - Do Nothing)				NCG project road noise criteria		Do noise levels exceed the cumulative limit with project roads adding ≥2dB to the total noise levels?		Is the contribution from the road project Acute?		Consider further treatment?
					Do Nothing		Do Smthng		Do Nothing		Do Smthng		Opening Year 2027		Design Year 2037								
					Day	Night	Day	Night	Day	Night	Day	Night	Day	Night	Day	Night	Day	Night	Day	Night	$L_{Aeq,15hr} \geq 65dB$	$L_{Aeq,9hr} \geq 60dB$	
15.3	10289	22 EDWARD STREET NORTH SYDNEY	Ground	W	37	32	36	30	37	32	36	31	-1.1	-1.8	-1.0	-1.7	50	-	NO	NO	NO	NO	NO
15.3	10289	22 EDWARD STREET NORTH SYDNEY	Ground	S	44	39	43	38	44	39	43	38	-0.7	-1.3	-0.6	-1.3	50	-	NO	NO	NO	NO	NO
15.3	10289	22 EDWARD STREET NORTH SYDNEY	Ground	E	41	36	40	35	41	36	41	35	-0.6	-1.2	-0.5	-1.2	50	-	NO	NO	NO	NO	NO
15.3	10304	22 EDWARD STREET NORTH SYDNEY	First	N	47	43	47	42	47	43	48	42	0.5	-1.0	0.6	-0.7	50	-	NO	NO	NO	NO	NO
15.3	10304	22 EDWARD STREET NORTH SYDNEY	First	W	38	33	36	31	38	33	37	31	-1.3	-2.0	-1.0	-1.9	50	-	NO	NO	NO	NO	NO
15.3	10304	22 EDWARD STREET NORTH SYDNEY	First	S	47	42	47	41	47	43	47	42	-0.2	-1.0	-0.2	-1.0	50	-	NO	NO	NO	NO	NO
15.3	10304	22 EDWARD STREET NORTH SYDNEY	First	E	48	44	49	43	49	44	49	44	0.5	-0.2	0.5	-0.3	50	-	NO	NO	NO	NO	NO
15.3	10304	22 EDWARD STREET NORTH SYDNEY	Second	N	47	43	48	42	48	44	48	43	0.5	-0.9	0.6	-0.7	50	-	NO	NO	NO	NO	NO
15.3	10304	22 EDWARD STREET NORTH SYDNEY	Second	W	38	34	37	32	39	34	38	32	-1.1	-2.0	-1.0	-1.8	50	-	NO	NO	NO	NO	NO
15.3	10304	22 EDWARD STREET NORTH SYDNEY	Second	S	49	44	49	44	49	45	50	44	0.4	-0.3	0.4	-0.5	50	-	NO	NO	NO	NO	NO
15.3	10304	22 EDWARD STREET NORTH SYDNEY	Second	E	49	44	50	44	50	45	50	45	0.4	-0.3	0.4	-0.4	50	-	NO	NO	NO	NO	NO
15.3	10304	22 EDWARD STREET NORTH SYDNEY	Third	N	48	44	48	43	48	44	49	43	0.5	-1.0	0.6	-0.7	50	-	NO	NO	NO	NO	NO
15.3	10304	22 EDWARD STREET NORTH SYDNEY	Third	W	39	35	38	33	40	35	39	33	-1.1	-1.8	-0.9	-1.7	50	-	NO	NO	NO	NO	NO
15.3	10304	22 EDWARD STREET NORTH SYDNEY	Third	S	50	45	50	45	50	46	50	45	0.2	-0.5	0.3	-0.6	50	-	NO	NO	NO	NO	NO
15.3	10304	22 EDWARD STREET NORTH SYDNEY	Third	E	50	45	50	45	50	45	50	45	0.5	-0.3	0.4	-0.4	50	-	NO	NO	NO	NO	NO
15.3	10304	22 EDWARD STREET NORTH SYDNEY	Fourth	N	48	44	49	43	49	45	49	44	0.5	-0.8	0.6	-0.7	50	-	NO	NO	NO	NO	NO
15.3	10304	22 EDWARD STREET NORTH SYDNEY	Fourth	W	41	36	40	35	41	37	41	35	-0.9	-1.6	-0.8	-1.6	50	-	NO	NO	NO	NO	NO
15.3	10304	22 EDWARD STREET NORTH SYDNEY	Fourth	S	50	46	50	45	51	46	51	45	0.2	-0.5	0.2	-0.6	50	-	NO	NO	NO	NO	NO
15.3	10304	22 EDWARD STREET NORTH SYDNEY	Fourth	E	50	45	50	45	50	46	51	45	0.4	-0.3	0.5	-0.3	50	-	NO	NO	NO	NO	NO
15.3	10304	22 EDWARD STREET NORTH SYDNEY	Ground	S	42	38	41	36	42	38	41	36	-1.0	-1.7	-0.9	-1.7	50	-	NO	NO	NO	NO	NO
15.3	10304	22 EDWARD STREET NORTH SYDNEY	Ground	E	47	43	48	42	48	43	48	43	0.3	-0.4	0.4	-0.5	50	-	NO	NO	NO	NO	NO
15.3	10306	22 EDWARD STREET NORTH SYDNEY	First	N	40	35	39	34	40	36	39	34	-1.1	-1.7	-0.9	-1.7	50	-	NO	NO	NO	NO	NO
15.3	10306	22 EDWARD STREET NORTH SYDNEY	First	E	40	36	39	34	41	36	40	35	-1.0	-1.7	-0.9	-1.6	50	-	NO	NO	NO	NO	NO
15.3	10306	22 EDWARD STREET NORTH SYDNEY	First	N	41	36	40	34	41	36	40	35	-1.0	-1.7	-0.9	-1.6	50	-	NO	NO	NO	NO	NO
15.3	10306	22 EDWARD STREET NORTH SYDNEY	First	E	41	36	40	35	41	37	40	35	-1.1	-1.8	-0.9	-1.6	50	-	NO	NO	NO	NO	NO
15.3	10306	22 EDWARD STREET NORTH SYDNEY	First	N	40	36	39	34	40	36	39	34	-1.3	-2.1	-1.0	-1.8	50	-	NO	NO	NO	NO	NO
15.3	10306	22 EDWARD STREET NORTH SYDNEY	First	W	39	34	38	32	39	34	38	33	-1.1	-1.9	-1.0	-1.6	50	-	NO	NO	NO	NO	NO
15.3	10306	22 EDWARD STREET NORTH SYDNEY	First	W	39	34	38	32	39	34	38	33	-1.1	-1.8	-0.9	-1.7	50	-	NO	NO	NO	NO	NO
15.3	10306	22 EDWARD STREET NORTH SYDNEY	First	S	39	35	38	33	40	35	39	33	-1.0	-1.8	-0.9	-1.7	50	-	NO	NO	NO	NO	NO
15.3	10306	22 EDWARD STREET NORTH SYDNEY	First	W	39	34	38	32	39	35	38	33	-1.0	-1.8	-0.9	-1.7	50	-	NO	NO	NO	NO	NO
15.3	10306	22 EDWARD STREET NORTH SYDNEY	First	S	48	43	48	43	48	44	48	43	0.0	-0.7	0.0	-0.8	50	-	NO	NO	NO	NO	NO
15.3	10306	22 EDWARD STREET NORTH SYDNEY	First	E	47	42	47	42	47	43	48	42	0.4	-0.2	0.5	-0.3	50	-	NO	NO	NO	NO	NO
15.3	10306	22 EDWARD STREET NORTH SYDNEY	Second	N	42	37	41	36	42	38	42	36	-1.0	-1.6	-0.9	-1.6	50	-	NO	NO	NO	NO	NO
15.3	10306	22 EDWARD STREET NORTH SYDNEY	Second	E	42	38	41	36	43	38	42	36	-1.0	-1.6	-0.8	-1.6	50	-	NO	NO	NO	NO	NO
15.3	10306	22 EDWARD STREET NORTH SYDNEY	Second	N	42	38	41	36	43	38	42	37	-0.9	-1.5	-0.8	-1.5	50	-	NO	NO	NO	NO	NO
15.3	10306	22 EDWARD STREET NORTH SYDNEY	Second	E	43	38	42	36	43	38	42	37	-1.1	-1.8	-0.9	-1.6	50	-	NO	NO	NO	NO	NO
15.3	10306	22 EDWARD STREET NORTH SYDNEY	Second	N	42	38	41	36	42	38	42	36	-1.4	-2.0	-0.9	-1.7	50	-	NO	NO	NO	NO	NO
15.3	10306	22 EDWARD STREET NORTH SYDNEY	Second	W	41	36	40	35	41	37	40	35	-1.1	-1.7	-0.8	-1.6	50	-	NO	NO	NO	NO	NO
15.3	10306	22 EDWARD STREET NORTH SYDNEY	Second	W	41	36	40	35	41	37	40	35	-0.9	-1.6	-0.9	-1.6	50	-	NO	NO	NO	NO	NO
15.3	10306	22 EDWARD STREET NORTH SYDNEY	Second	S	42	37	41	36	42	38	41	36	-0.9	-1.5	-0.9	-1.5	50	-	NO	NO	NO	NO	NO
15.3	10306	22 EDWARD STREET NORTH SYDNEY	Second	W	41	36	40	35	41	37	40	35	-1.0	-1.6	-0.8	-1.6	50	-	NO	NO	NO	NO	NO
15.3	10306	22 EDWARD STREET NORTH SYDNEY	Second	S	49	44	49	44	49	45	50	44	0.4	-0.2	0.4	-0.3	50	-	NO	NO	NO	NO	NO
15.3	10306	22 EDWARD STREET NORTH SYDNEY	Second	E	48	43	48	43	48	43	49	43	0.8	0.1	0.8	0.0	50	-	NO	NO	NO	NO	NO
15.3	10306	22 EDWARD STREET NORTH SYDNEY	Ground	N	39	34	38	32	39	35	38	33	-1.2	-1.9	-1.0	-1.8	50	-	NO	NO	NO	NO	NO
15.3	10306	22 EDWARD STREET NORTH SYDNEY	Ground	E	39	35	38	33	40	35	39	33	-1.1	-1.8	-1.0	-1.7	50	-	NO	NO	NO	NO	NO
15.3	10306	22 EDWARD STREET NORTH SYDNEY	Ground	N	39	35	38	33	40	35	39	33	-1.1	-1.8	-0.9	-1.8	50	-	NO	NO	NO	NO	NO
15.3	10306	22 EDWARD STREET NORTH SYDNEY	Ground	E	40	35	39	33	40	35	39	34	-1.1	-1.9	-1.0	-1.7	50	-	NO	NO	NO	NO	NO
15.3	10306	22 EDWARD STREET NORTH SYDNEY	Ground	W	38	33	37	31	38	33	37	32	-1.2	-2.0	-0.9	-1.7	50	-	NO	NO	NO	NO	NO
15.3	10306	22 EDWARD STREET NORTH SYDNEY	Ground	W	38	33	37	31	38	33	37	32	-1.1	-2.0	-1.0	-1.9	50	-	NO	NO	NO	NO	NO
15.3	10306	22 EDWARD STREET NORTH SYDNEY	Ground	S	38	34	37	32	38	34	37	32	-1.2	-1.9	-0.9	-1.8	50	-	NO	NO	NO	NO	NO
15.3	10306	22 EDWARD STREET NORTH SYDNEY	Ground	W	38	33	37	31	38	33	37	32	-1.2	-1.9	-1.0	-1.8	50	-	NO	NO	NO	NO	NO
15.3	10306	22 EDWARD STREET NORTH SYDNEY	Ground	S	46	42	46	41	47	42	46	41	-0.4	-1.0	-0.3	-1.0	50	-	NO	NO	NO	NO	NO
15.3	10306	22 EDWARD STREET NORTH SYDNEY	Ground	E	44	40	44	39	45	40	45	40	0.0	-0.6	0.0	-0.5	50	-	NO	NO	NO	NO	NO
15.3	10373	10 EDWARD STREET NORTH SYDNEY	Ground	N	39	34	38	32	39	34	38	33	-1.1	-1.7	-0.9	-1.4	50	-	NO	NO	NO	NO	NO
15.3	10373	10 EDWARD STREET NORTH SYDNEY	Ground	W	39	34	37	32	39	34	38	32	-1.2	-1.8	-1.0	-1.7	50	-	NO	NO	NO	NO	NO
15.3	10374	22 EDWARD STREET NORTH SYDNEY	Ground	S	37	32	36	31	37	33	37	31	-1.1	-1.9	-0.9	-1.7	50	-	NO	NO	NO	NO	NO
15.3	10374	22 EDWARD STREET NORTH SYDNEY	Ground	E	37	33	36	31	38	33	37	31	-1.2	-1.9	-1.0	-1.7	50	-	NO	NO	NO	NO	NO
15.3	10374	22 EDWARD STREET NORTH SYDNEY	Ground	N	38	33	37	32	39	34	38	32	-1.1	-1.6	-0.9	-1.4	50	-	NO	NO	NO	NO	NO
15.3	10437	42-60 WILLIAM STREET NORTH SYDNEY	First	S	38	33	37	31	38	34	37	32	-1.2	-1.9	-1.0	-1.8	50	-	NO	NO	NO	NO	NO
15.3	10437	42-60 WILLIAM STREET NORTH SYDNEY	First	N	38	33	37	31	38	34	37	32	-1.2	-2.1	-1.1	-1.8	50	-	NO	NO	NO	NO	NO
15.3	10437	42-60 WILLIAM STREET NORTH SYDNEY	Ground	S	38	33	36	31	38	33	37	31	-1.2	-2.0	-1.0	-1.9	50	-	NO	NO	NO	NO	NO
15.3	10437	42-60 WILLIAM STREET NORTH SYDNEY	Ground	N	38	33	37	31	38	33	37	32	-1.2	-2.1	-1.1	-1.9	50	-	NO	NO	NO	NO	NO

NCA	Receiver ID	Address	Floor Level	Facade	Opening Year 2027				Design Year 2037				Increase (Do Smthng - Do Nothing)				NCG project road noise criteria		Do noise levels exceed the cumulative limit with project roads adding ≥2dB to the total noise levels?		Is the contribution from the road project Acute?		Consider further treatment?
					Do Nothing		Do Smthng		Do Nothing		Do Smthng		Opening Year 2027		Design Year 2037								
					Day	Night	Day	Night	Day	Night	Day	Night	Day	Night	Day	Night	Day	Night	Day	Night	$L_{Aeq,15hr} \geq 65dB$	$L_{Aeq,9hr} \geq 60dB$	
15.3	10438	22 EDWARD STREET NORTH SYDNEY	First	N	38	34	37	32	39	34	38	32	-1.1	-1.9	-0.9	-1.8	50	-	NO	NO	NO	NO	NO
15.3	10438	22 EDWARD STREET NORTH SYDNEY	First	W	38	34	37	32	39	34	38	32	-1.1	-1.9	-0.9	-1.7	50	-	NO	NO	NO	NO	NO
15.3	10438	22 EDWARD STREET NORTH SYDNEY	First	N	38	34	37	32	39	34	38	32	-1.1	-1.8	-0.9	-1.7	50	-	NO	NO	NO	NO	NO
15.3	10438	22 EDWARD STREET NORTH SYDNEY	First	S	41	36	40	35	41	37	40	35	-0.9	-1.6	-0.7	-1.5	50	-	NO	NO	NO	NO	NO
15.3	10438	22 EDWARD STREET NORTH SYDNEY	First	E	38	34	37	32	39	34	38	32	-1.1	-1.9	-0.9	-1.7	50	-	NO	NO	NO	NO	NO
15.3	10438	22 EDWARD STREET NORTH SYDNEY	First	S	38	34	37	32	39	34	38	32	-1.2	-1.9	-1.0	-1.8	50	-	NO	NO	NO	NO	NO
15.3	10438	22 EDWARD STREET NORTH SYDNEY	Second	N	39	34	38	32	39	34	38	33	-1.0	-1.8	-0.9	-1.7	50	-	NO	NO	NO	NO	NO
15.3	10438	22 EDWARD STREET NORTH SYDNEY	Second	W	39	34	38	32	39	34	38	33	-1.0	-1.8	-1.0	-1.6	50	-	NO	NO	NO	NO	NO
15.3	10438	22 EDWARD STREET NORTH SYDNEY	Second	N	39	34	38	32	39	34	38	33	-1.0	-1.8	-0.9	-1.6	50	-	NO	NO	NO	NO	NO
15.3	10438	22 EDWARD STREET NORTH SYDNEY	Second	S	42	37	42	36	42	38	42	37	-0.6	-1.2	-0.5	-1.1	50	-	NO	NO	NO	NO	NO
15.3	10438	22 EDWARD STREET NORTH SYDNEY	Second	E	39	34	38	32	39	34	38	33	-1.0	-1.8	-0.9	-1.6	50	-	NO	NO	NO	NO	NO
15.3	10438	22 EDWARD STREET NORTH SYDNEY	Second	S	39	34	38	32	39	34	38	33	-1.2	-1.9	-0.9	-1.7	50	-	NO	NO	NO	NO	NO
15.3	10438	22 EDWARD STREET NORTH SYDNEY	Second	E	39	34	38	32	39	34	38	33	-1.1	-1.9	-1.0	-1.7	50	-	NO	NO	NO	NO	NO
15.3	10438	22 EDWARD STREET NORTH SYDNEY	Ground	N	38	33	37	31	38	34	37	32	-1.2	-2.0	-1.0	-1.8	50	-	NO	NO	NO	NO	NO
15.3	10438	22 EDWARD STREET NORTH SYDNEY	Ground	W	38	33	37	31	38	34	37	32	-1.2	-2.0	-1.1	-1.8	50	-	NO	NO	NO	NO	NO
15.3	10438	22 EDWARD STREET NORTH SYDNEY	Ground	N	38	33	37	32	38	34	37	32	-1.1	-1.8	-0.9	-1.7	50	-	NO	NO	NO	NO	NO
15.3	10438	22 EDWARD STREET NORTH SYDNEY	Ground	S	40	35	39	33	40	35	39	34	-1.0	-1.7	-0.8	-1.6	50	-	NO	NO	NO	NO	NO
15.3	10438	22 EDWARD STREET NORTH SYDNEY	Ground	E	38	33	37	31	38	34	37	32	-1.2	-2.0	-0.9	-1.8	50	-	NO	NO	NO	NO	NO
15.3	10438	22 EDWARD STREET NORTH SYDNEY	Ground	S	38	33	37	31	38	34	37	32	-1.3	-2.0	-1.0	-1.8	50	-	NO	NO	NO	NO	NO
15.3	10445	42-60 WILLIAM STREET NORTH SYDNEY	First	N	38	34	37	32	38	34	37	32	-1.2	-2.0	-1.0	-1.9	50	-	NO	NO	NO	NO	NO
15.3	10445	42-60 WILLIAM STREET NORTH SYDNEY	First	W	38	33	36	31	38	33	37	31	-1.2	-2.0	-1.0	-1.9	50	-	NO	NO	NO	NO	NO
15.3	10445	42-60 WILLIAM STREET NORTH SYDNEY	First	N	38	33	36	31	38	33	37	31	-1.2	-2.0	-1.0	-1.9	50	-	NO	NO	NO	NO	NO
15.3	10445	42-60 WILLIAM STREET NORTH SYDNEY	First	W	37	33	36	31	38	33	37	31	-1.2	-2.0	-1.0	-1.9	50	-	NO	NO	NO	NO	NO
15.3	10445	42-60 WILLIAM STREET NORTH SYDNEY	First	S	50	46	51	45	51	47	51	46	0.5	-0.9	0.4	-0.7	50	-	NO	NO	NO	NO	NO
15.3	10445	42-60 WILLIAM STREET NORTH SYDNEY	First	E	41	35	40	34	41	35	41	35	-0.5	-0.8	-0.4	-0.5	50	-	NO	NO	NO	NO	NO
15.3	10445	42-60 WILLIAM STREET NORTH SYDNEY	Second	N	38	34	37	32	39	34	37	32	-1.2	-2.0	-1.1	-1.9	50	-	NO	NO	NO	NO	NO
15.3	10445	42-60 WILLIAM STREET NORTH SYDNEY	Second	W	38	33	37	31	38	33	37	32	-1.2	-2.0	-1.0	-1.9	50	-	NO	NO	NO	NO	NO
15.3	10445	42-60 WILLIAM STREET NORTH SYDNEY	Second	N	38	33	37	31	38	33	37	32	-1.2	-2.1	-1.1	-1.8	50	-	NO	NO	NO	NO	NO
15.3	10445	42-60 WILLIAM STREET NORTH SYDNEY	Second	W	38	33	36	31	38	33	37	31	-1.2	-2.0	-1.0	-1.9	50	-	NO	NO	NO	NO	NO
15.3	10445	42-60 WILLIAM STREET NORTH SYDNEY	Second	S	51	47	51	46	51	47	52	46	0.4	-0.8	0.5	-0.6	50	-	NO	NO	NO	NO	NO
15.3	10445	42-60 WILLIAM STREET NORTH SYDNEY	Second	E	42	36	41	35	42	36	42	36	-0.3	-0.4	-0.3	-0.1	50	-	NO	NO	NO	NO	NO
15.3	10445	42-60 WILLIAM STREET NORTH SYDNEY	Third	N	39	34	37	32	39	34	38	32	-1.2	-1.9	-0.9	-1.8	50	-	NO	NO	NO	NO	NO
15.3	10445	42-60 WILLIAM STREET NORTH SYDNEY	Second	E	42	36	41	35	42	36	42	36	-0.3	-0.4	-0.3	-0.1	50	-	NO	NO	NO	NO	NO
15.3	10445	42-60 WILLIAM STREET NORTH SYDNEY	Third	N	39	34	37	32	39	34	38	32	-1.2	-1.9	-0.9	-1.8	50	-	NO	NO	NO	NO	NO
15.3	10445	42-60 WILLIAM STREET NORTH SYDNEY	Third	W	38	33	37	32	38	34	37	32	-1.2	-1.9	-1.0	-1.8	50	-	NO	NO	NO	NO	NO
15.3	10445	42-60 WILLIAM STREET NORTH SYDNEY	Third	N	38	33	37	32	38	34	37	32	-1.2	-1.9	-1.0	-1.8	50	-	NO	NO	NO	NO	NO
15.3	10445	42-60 WILLIAM STREET NORTH SYDNEY	Third	W	38	33	37	31	38	34	37	32	-1.2	-2.0	-1.0	-1.9	50	-	NO	NO	NO	NO	NO
15.3	10445	42-60 WILLIAM STREET NORTH SYDNEY	Third	S	51	47	52	46	51	47	52	47	0.4	-0.8	0.5	-0.6	50	-	NO	NO	NO	NO	NO
15.3	10445	42-60 WILLIAM STREET NORTH SYDNEY	Third	E	42	36	42	36	43	37	43	36	-0.3	-0.4	-0.3	-0.1	50	-	NO	NO	NO	NO	NO
15.3	10445	42-60 WILLIAM STREET NORTH SYDNEY	Fourth	N	39	34	38	32	39	35	38	33	-1.1	-1.9	-1.0	-1.7	50	-	NO	NO	NO	NO	NO
15.3	10445	42-60 WILLIAM STREET NORTH SYDNEY	Fourth	W	39	34	38	32	39	34	38	33	-1.1	-1.9	-0.9	-1.7	50	-	NO	NO	NO	NO	NO
15.3	10445	42-60 WILLIAM STREET NORTH SYDNEY	Fourth	N	39	34	38	32	39	34	38	33	-1.1	-1.9	-0.9	-1.7	50	-	NO	NO	NO	NO	NO
15.3	10445	42-60 WILLIAM STREET NORTH SYDNEY	Fourth	W	39	34	37	32	39	34	38	32	-1.1	-1.9	-1.0	-1.8	50	-	NO	NO	NO	NO	NO
15.3	10445	42-60 WILLIAM STREET NORTH SYDNEY	Fourth	S	51	47	52	46	52	47	52	47	0.5	-0.8	0.5	-0.6	50	-	NO	NO	NO	NO	NO
15.3	10445	42-60 WILLIAM STREET NORTH SYDNEY	Fourth	E	43	37	42	36	43	37	43	37	-0.2	-0.3	-0.2	0.0	50	-	NO	NO	NO	NO	NO
15.3	10445	42-60 WILLIAM STREET NORTH SYDNEY	Fifth	N	40	35	39	33	40	35	39	34	-0.9	-1.7	-0.9	-1.6	50	-	NO	NO	NO	NO	NO
15.3	10445	42-60 WILLIAM STREET NORTH SYDNEY	Fifth	W	39	35	38	33	40	35	39	33	-1.0	-1.7	-0.8	-1.5	50	-	NO	NO	NO	NO	NO
15.3	10445	42-60 WILLIAM STREET NORTH SYDNEY	Fifth	N	39	35	38	33	40	35	39	33	-1.1	-1.8	-0.9	-1.6	50	-	NO	NO	NO	NO	NO
15.3	10445	42-60 WILLIAM STREET NORTH SYDNEY	Fifth	W	39	35	38	33	40	35	39	33	-1.1	-1.8	-1.0	-1.7	50	-	NO	NO	NO	NO	NO
15.3	10445	42-60 WILLIAM STREET NORTH SYDNEY	Fifth	S	52	47	52	47	52	48	52	47	0.5	-0.7	0.5	-0.7	50	-	NO	NO	NO	NO	NO
15.3	10445	42-60 WILLIAM STREET NORTH SYDNEY	Fifth	E	43	37	43	37	43	37	43	37	-0.2	-0.3	-0.2	-0.1	50	-	NO	NO	NO	NO	NO
15.3	10445	42-60 WILLIAM STREET NORTH SYDNEY	Sixth	N	40	35	39	34	40	36	40	34	-1.0	-1.7	-0.8	-1.5	50	-	NO	NO	NO	NO	NO
15.3	10445	42-60 WILLIAM STREET NORTH SYDNEY	Sixth	W	40	35	39	34	40	35	40	34	-0.9	-1.6	-0.8	-1.5	50	-	NO	NO	NO	NO	NO
15.3	10445	42-60 WILLIAM STREET NORTH SYDNEY	Sixth	N	40	35	39	34	40	35	40	34	-0.9	-1.6	-0.8	-1.5	50	-	NO	NO	NO	NO	NO
15.3	10445	42-60 WILLIAM STREET NORTH SYDNEY	Sixth	W	40	35	39	34	40	36	40	34	-1.0	-1.8	-0.8	-1.5	50	-	NO	NO	NO	NO	NO
15.3	10445	42-60 WILLIAM STREET NORTH SYDNEY	Sixth	S	52	48	52	47	52	48	53	47	0.5	-0.8	0.5	-0.6	50	-	NO	NO	NO	NO	NO
15.3	10445	42-60 WILLIAM STREET NORTH SYDNEY	Sixth	E	43	37	43	37	44	38	44	37	-0.2	-0.3	-0.2	-0.1	50	-	NO	NO	NO	NO	NO
15.3	10445	42-60 WILLIAM STREET NORTH SYDNEY	Ground	N	38	34	37	32	38	34	37	32	-1.2	-2.0	-1.1	-1.9	50	-	NO	NO	NO	NO	NO
15.3	10445	42-60 WILLIAM STREET NORTH SYDNEY	Ground	W	38	33	36	31	38	33	37	31	-1.2	-2.0	-1.0	-1.9	50	-	NO	NO	NO	NO	NO
15.3	10445	42-60 WILLIAM STREET NORTH SYDNEY	Ground	N	38	33	36	31	38	33	37	31	-1.2	-2.0	-1.0	-1.9	50	-	NO	NO	NO	NO	NO
15.3	10445	42-60 WILLIAM STREET NORTH SYDNEY	Ground	W	37	33	36	31	38	33	37	31	-1.2	-2.0	-1.0	-1.9	50	-	NO	NO	NO	NO	NO
15.3	10445	42-60 WILLIAM STREET NORTH SYDNEY	Ground	S	50	46	50	45	50	46	51	45	0.3	-1.1	0.4	-0.8	50	-	NO	NO	NO	NO	NO
15.3	10445	42-60 WILLIAM STREET NORTH SYDNEY	Ground	E	39	34	39	33	40	35	39	33	-0.8	-1.4	-0.7	-1.2	50	-	NO	NO	NO	NO	NO
15.3	10529	10 EDWARD STREET NORTH SYDNEY	First	N	39	34	38	33	40	35	39	33	-0.9	-1.3	-0.8	-1.3	50	-	NO	NO	NO	NO	NO

NCA	Receiver ID	Address	Floor Level	Facade	Opening Year 2027				Design Year 2037				Increase (Do Smthng - Do Nothing)				NCG project road noise criteria		Do noise levels exceed the cumulative limit with project roads adding ≥2dB to the total noise levels?		Is the contribution from the road project Acute?		Consider further treatment?
					Do Nothing		Do Smthng		Do Nothing		Do Smthng		Opening Year 2027		Design Year 2037								
					Day	Night	Day	Night	Day	Night	Day	Night	Day	Night	Day	Night	Day	Night	Day	Night	$L_{Aeq,15hr}$ ≥ 65dB	$L_{Aeq,9hr}$ ≥ 60dB	
15.3	10529	10 EDWARD STREET NORTH SYDNEY	First	W	39	34	38	32	39	34	38	33	-0.9	-1.4	-0.8	-1.3	50	-	NO	NO	NO	NO	NO
15.3	10529	10 EDWARD STREET NORTH SYDNEY	First	N	39	34	38	32	39	34	39	33	-0.9	-1.4	-0.8	-1.2	50	-	NO	NO	NO	NO	NO
15.3	10529	10 EDWARD STREET NORTH SYDNEY	First	W	39	34	38	32	39	34	39	33	-0.8	-1.3	-0.8	-1.1	50	-	NO	NO	NO	NO	NO
15.3	10529	10 EDWARD STREET NORTH SYDNEY	First	S	39	34	38	32	39	34	38	33	-1.0	-1.6	-0.8	-1.5	50	-	NO	NO	NO	NO	NO
15.3	10529	10 EDWARD STREET NORTH SYDNEY	First	W	39	34	38	33	40	34	39	33	-0.9	-1.4	-0.8	-1.2	50	-	NO	NO	NO	NO	NO
15.3	10529	10 EDWARD STREET NORTH SYDNEY	First	SW	40	35	39	34	40	35	39	34	-1.1	-1.6	-0.8	-1.4	50	-	NO	NO	NO	NO	NO
15.3	10529	10 EDWARD STREET NORTH SYDNEY	First	S	41	36	40	35	41	37	40	35	-1.1	-1.7	-0.9	-1.5	50	-	NO	NO	NO	NO	NO
15.3	10529	10 EDWARD STREET NORTH SYDNEY	First	E	40	35	39	33	40	35	39	34	-0.9	-1.4	-0.8	-1.4	50	-	NO	NO	NO	NO	NO
15.3	10529	10 EDWARD STREET NORTH SYDNEY	First	N	40	35	39	33	40	35	39	34	-0.9	-1.4	-0.8	-1.3	50	-	NO	NO	NO	NO	NO
15.3	10529	10 EDWARD STREET NORTH SYDNEY	First	E	39	34	39	33	40	35	39	33	-0.9	-1.3	-0.8	-1.3	50	-	NO	NO	NO	NO	NO
15.3	10529	10 EDWARD STREET NORTH SYDNEY	Ground	N	38	33	37	32	39	34	38	32	-0.9	-1.5	-0.8	-1.5	50	-	NO	NO	NO	NO	NO
15.3	10529	10 EDWARD STREET NORTH SYDNEY	Ground	W	37	32	36	31	38	33	37	31	-1.0	-1.6	-0.9	-1.5	50	-	NO	NO	NO	NO	NO
15.3	10529	10 EDWARD STREET NORTH SYDNEY	Ground	N	38	33	37	31	38	33	37	31	-1.0	-1.6	-0.9	-1.4	50	-	NO	NO	NO	NO	NO
15.3	10529	10 EDWARD STREET NORTH SYDNEY	Ground	W	38	32	37	31	38	33	37	31	-1.0	-1.4	-0.8	-1.4	50	-	NO	NO	NO	NO	NO
15.3	10529	10 EDWARD STREET NORTH SYDNEY	Ground	S	37	32	36	30	37	33	36	31	-1.1	-1.8	-1.0	-1.7	50	-	NO	NO	NO	NO	NO
15.3	10529	10 EDWARD STREET NORTH SYDNEY	Ground	W	38	33	37	31	38	33	37	32	-1.0	-1.5	-0.8	-1.3	50	-	NO	NO	NO	NO	NO
15.3	10529	10 EDWARD STREET NORTH SYDNEY	Ground	SW	38	33	37	31	38	33	37	32	-1.1	-1.8	-1.0	-1.7	50	-	NO	NO	NO	NO	NO
15.3	10529	10 EDWARD STREET NORTH SYDNEY	Ground	S	40	35	39	33	40	35	39	34	-1.2	-1.9	-1.0	-1.7	50	-	NO	NO	NO	NO	NO
15.3	10529	10 EDWARD STREET NORTH SYDNEY	Ground	E	39	34	38	32	39	34	38	33	-1.0	-1.6	-0.8	-1.5	50	-	NO	NO	NO	NO	NO
15.3	10529	10 EDWARD STREET NORTH SYDNEY	Ground	N	38	33	37	32	38	33	38	32	-1.0	-1.5	-0.9	-1.5	50	-	NO	NO	NO	NO	NO
15.3	10529	10 EDWARD STREET NORTH SYDNEY	Ground	E	38	34	37	32	39	34	38	32	-1.0	-1.5	-0.9	-1.4	50	-	NO	NO	NO	NO	NO
15.3	10533	22 EDWARD STREET NORTH SYDNEY	First	E	38	34	37	32	39	34	38	32	-1.1	-1.8	-0.9	-1.7	50	-	NO	NO	NO	NO	NO
15.3	10533	22 EDWARD STREET NORTH SYDNEY	First	E	46	42	46	40	46	42	46	41	-0.1	-1.2	0.0	-1.1	50	-	NO	NO	NO	NO	NO
15.3	10533	22 EDWARD STREET NORTH SYDNEY	First	S	41	36	40	35	41	37	40	35	-0.9	-1.6	-0.9	-1.5	50	-	NO	NO	NO	NO	NO
15.3	10533	22 EDWARD STREET NORTH SYDNEY	First	N	38	33	37	31	38	34	37	32	-1.2	-1.9	-1.0	-1.8	50	-	NO	NO	NO	NO	NO
15.3	10533	22 EDWARD STREET NORTH SYDNEY	First	W	38	33	37	31	38	34	37	32	-1.1	-1.9	-0.9	-1.8	50	-	NO	NO	NO	NO	NO
15.3	10533	22 EDWARD STREET NORTH SYDNEY	First	N	38	34	37	32	39	34	38	32	-1.0	-1.7	-0.9	-1.6	50	-	NO	NO	NO	NO	NO
15.3	10533	22 EDWARD STREET NORTH SYDNEY	First	W	38	33	37	32	39	34	38	32	-1.0	-1.6	-0.9	-1.5	50	-	NO	NO	NO	NO	NO
15.3	10533	22 EDWARD STREET NORTH SYDNEY	First	N	39	34	38	32	39	34	38	33	-0.9	-1.6	-0.8	-1.4	50	-	NO	NO	NO	NO	NO
15.3	10533	22 EDWARD STREET NORTH SYDNEY	First	E	39	34	38	33	40	35	39	33	-0.9	-1.5	-0.8	-1.3	50	-	NO	NO	NO	NO	NO
15.3	10533	22 EDWARD STREET NORTH SYDNEY	First	N	39	33	38	32	39	34	38	32	-0.9	-1.4	-0.8	-1.3	50	-	NO	NO	NO	NO	NO
15.3	10533	22 EDWARD STREET NORTH SYDNEY	First	W	38	33	38	32	39	34	38	32	-0.9	-1.4	-0.8	-1.3	50	-	NO	NO	NO	NO	NO
15.3	10533	22 EDWARD STREET NORTH SYDNEY	First	N	39	33	38	32	39	34	38	32	-0.9	-1.4	-0.8	-1.3	50	-	NO	NO	NO	NO	NO
15.3	10533	22 EDWARD STREET NORTH SYDNEY	First	W	39	33	38	32	39	34	38	32	-0.9	-1.5	-0.8	-1.3	50	-	NO	NO	NO	NO	NO
15.3	10533	22 EDWARD STREET NORTH SYDNEY	First	S	40	35	39	33	40	35	39	34	-1.0	-1.7	-0.8	-1.5	50	-	NO	NO	NO	NO	NO
15.3	10533	22 EDWARD STREET NORTH SYDNEY	First	W	38	34	37	32	39	34	38	32	-1.2	-1.9	-0.9	-1.7	50	-	NO	NO	NO	NO	NO
15.3	10533	22 EDWARD STREET NORTH SYDNEY	First	N	39	34	38	33	39	35	38	33	-1.2	-1.9	-0.9	-1.7	50	-	NO	NO	NO	NO	NO
15.3	10533	22 EDWARD STREET NORTH SYDNEY	First	W	39	34	37	32	39	34	38	32	-1.1	-1.8	-1.0	-1.6	50	-	NO	NO	NO	NO	NO
15.3	10533	22 EDWARD STREET NORTH SYDNEY	First	N	39	34	38	32	39	34	38	33	-1.1	-1.9	-1.0	-1.6	50	-	NO	NO	NO	NO	NO
15.3	10533	22 EDWARD STREET NORTH SYDNEY	First	E	41	36	40	34	41	36	40	35	-1.1	-1.8	-0.9	-1.6	50	-	NO	NO	NO	NO	NO
15.3	10533	22 EDWARD STREET NORTH SYDNEY	First	N	38	33	37	32	38	34	37	32	-1.1	-1.8	-1.0	-1.7	50	-	NO	NO	NO	NO	NO
15.3	10533	22 EDWARD STREET NORTH SYDNEY	First	W	38	34	37	32	38	34	37	32	-1.2	-1.9	-1.0	-1.7	50	-	NO	NO	NO	NO	NO
15.3	10533	22 EDWARD STREET NORTH SYDNEY	First	N	38	34	37	32	38	34	38	32	-1.2	-1.9	-0.9	-1.7	50	-	NO	NO	NO	NO	NO
15.3	10533	22 EDWARD STREET NORTH SYDNEY	First	W	38	34	37	32	39	34	38	32	-1.1	-1.8	-0.9	-1.6	50	-	NO	NO	NO	NO	NO
15.3	10533	22 EDWARD STREET NORTH SYDNEY	First	N	39	34	38	32	39	34	38	33	-1.1	-1.6	-0.9	-1.4	50	-	NO	NO	NO	NO	NO
15.3	10533	22 EDWARD STREET NORTH SYDNEY	First	W	38	33	37	32	38	34	37	32	-1.2	-1.8	-1.0	-1.6	50	-	NO	NO	NO	NO	NO
15.3	10533	22 EDWARD STREET NORTH SYDNEY	First	S	43	38	42	37	43	38	42	37	-0.8	-1.5	-0.7	-1.4	50	-	NO	NO	NO	NO	NO
15.3	10533	22 EDWARD STREET NORTH SYDNEY	First	E	43	38	42	36	43	38	42	37	-1.0	-1.7	-0.9	-1.6	50	-	NO	NO	NO	NO	NO
15.3	10533	22 EDWARD STREET NORTH SYDNEY	First	S	43	38	42	37	43	39	43	37	-0.7	-1.5	-0.6	-1.3	50	-	NO	NO	NO	NO	NO
15.3	10533	22 EDWARD STREET NORTH SYDNEY	Second	E	39	34	38	32	39	34	38	33	-1.0	-1.8	-1.0	-1.6	50	-	NO	NO	NO	NO	NO
15.3	10533	22 EDWARD STREET NORTH SYDNEY	Second	E	47	43	47	42	48	43	48	42	0.1	-1.1	0.2	-1.0	50	-	NO	NO	NO	NO	NO
15.3	10533	22 EDWARD STREET NORTH SYDNEY	Second	S	42	37	41	36	42	38	42	36	-0.8	-1.4	-0.7	-1.3	50	-	NO	NO	NO	NO	NO
15.3	10533	22 EDWARD STREET NORTH SYDNEY	Second	N	38	34	37	32	39	34	38	32	-1.1	-1.8	-0.9	-1.7	50	-	NO	NO	NO	NO	NO
15.3	10533	22 EDWARD STREET NORTH SYDNEY	Second	W	38	34	37	32	39	34	38	32	-1.1	-1.8	-1.0	-1.6	50	-	NO	NO	NO	NO	NO
15.3	10533	22 EDWARD STREET NORTH SYDNEY	Second	N	39	34	38	33	39	34	39	33	-1.0	-1.6	-0.8	-1.4	50	-	NO	NO	NO	NO	NO
15.3	10533	22 EDWARD STREET NORTH SYDNEY	Second	W	39	34	38	33	40	35	39	33	-0.9	-1.5	-0.7	-1.3	50	-	NO	NO	NO	NO	NO
15.3	10533	22 EDWARD STREET NORTH SYDNEY	Second	N	40	35	39	33	40	35	39	34	-0.8	-1.3	-0.7	-1.3	50	-	NO	NO	NO	NO	NO
15.3	10533	22 EDWARD STREET NORTH SYDNEY	Second	E	41	36	40	35	41	36	41	35	-0.7	-1.3	-0.6	-1.1	50	-	NO	NO	NO	NO	NO
15.3	10533	22 EDWARD STREET NORTH SYDNEY	Second	N	40	35	39	34	40	35	40	34	-0.8	-1.2	-0.7	-1.2	50	-	NO	NO	NO	NO	NO
15.3	10533	22 EDWARD STREET NORTH SYDNEY	Second	W	40	34	39	33	40	35	39	34	-0.8	-1.3	-0.8	-1.2	50	-	NO	NO	NO	NO	NO
15.3	10533	22 EDWARD STREET NORTH SYDNEY	Second	N	40	35	39	34	40	35	40	34	-0.8	-1.3	-0.7	-1.2	50	-	NO	NO	NO	NO	NO
15.3	10533	22 EDWARD STREET NORTH SYDNEY	Second	W	40	35	39	33	40	35	39	34	-0.9	-1.3	-0.8	-1.1	50	-	NO	NO	NO	NO	NO

NCA	Receiver ID	Address	Floor Level	Facade	Opening Year 2027				Design Year 2037				Increase (Do Smthng - Do Nothing)				NCG project road noise criteria		Do noise levels exceed the cumulative limit with project roads adding ≥2dB to the total noise levels?		Is the contribution from the road project Acute?		Consider further treatment?
					Do Nothing		Do Smthng		Do Nothing		Do Smthng		Opening Year 2027		Design Year 2037								
					Day	Night	Day	Night	Day	Night	Day	Night	Day	Night	Day	Night	Day	Night	Day	Night	$L_{Aeq,15hr}$ ≥ 65dB	$L_{Aeq,9hr}$ ≥ 60dB	
15.3	10533	22 EDWARD STREET NORTH SYDNEY	Second	S	41	37	41	35	42	37	41	36	-0.8	-1.4	-0.7	-1.2	50	-	NO	NO	NO	NO	NO
15.3	10533	22 EDWARD STREET NORTH SYDNEY	Second	W	40	35	39	34	41	36	40	34	-1.0	-1.6	-0.8	-1.5	50	-	NO	NO	NO	NO	NO
15.3	10533	22 EDWARD STREET NORTH SYDNEY	Second	N	42	37	41	35	42	37	41	36	-1.2	-1.8	-0.8	-1.5	50	-	NO	NO	NO	NO	NO
15.3	10533	22 EDWARD STREET NORTH SYDNEY	Second	W	41	36	40	34	41	36	40	35	-1.0	-1.6	-0.8	-1.4	50	-	NO	NO	NO	NO	NO
15.3	10533	22 EDWARD STREET NORTH SYDNEY	Second	N	41	36	40	35	41	36	40	35	-1.1	-1.6	-0.8	-1.4	50	-	NO	NO	NO	NO	NO
15.3	10533	22 EDWARD STREET NORTH SYDNEY	Second	E	43	38	42	37	43	39	43	37	-1.0	-1.6	-0.6	-1.4	50	-	NO	NO	NO	NO	NO
15.3	10533	22 EDWARD STREET NORTH SYDNEY	Second	N	40	35	39	34	40	36	40	34	-1.0	-1.6	-0.8	-1.5	50	-	NO	NO	NO	NO	NO
15.3	10533	22 EDWARD STREET NORTH SYDNEY	Second	W	40	36	39	34	41	36	40	34	-1.1	-1.6	-0.8	-1.5	50	-	NO	NO	NO	NO	NO
15.3	10533	22 EDWARD STREET NORTH SYDNEY	Second	N	40	36	39	34	41	36	40	34	-1.0	-1.7	-0.9	-1.6	50	-	NO	NO	NO	NO	NO
15.3	10533	22 EDWARD STREET NORTH SYDNEY	Second	W	40	36	39	34	41	36	40	34	-1.0	-1.6	-0.9	-1.5	50	-	NO	NO	NO	NO	NO
15.3	10533	22 EDWARD STREET NORTH SYDNEY	Second	N	41	36	40	35	41	36	41	35	-1.0	-1.6	-0.8	-1.3	50	-	NO	NO	NO	NO	NO
15.3	10533	22 EDWARD STREET NORTH SYDNEY	Second	W	40	36	39	34	41	36	40	34	-1.0	-1.6	-0.8	-1.5	50	-	NO	NO	NO	NO	NO
15.3	10533	22 EDWARD STREET NORTH SYDNEY	Second	S	44	39	43	38	44	39	44	38	-0.6	-1.3	-0.5	-1.2	50	-	NO	NO	NO	NO	NO
15.3	10533	22 EDWARD STREET NORTH SYDNEY	Second	E	44	39	43	38	44	39	43	38	-0.9	-1.5	-0.7	-1.4	50	-	NO	NO	NO	NO	NO
15.3	10533	22 EDWARD STREET NORTH SYDNEY	Second	S	44	40	44	38	44	40	44	39	-0.6	-1.3	-0.3	-1.2	50	-	NO	NO	NO	NO	NO
15.3	10533	22 EDWARD STREET NORTH SYDNEY	Ground	E	38	33	37	31	38	34	37	32	-1.1	-1.9	-1.0	-1.8	50	-	NO	NO	NO	NO	NO
15.3	10533	22 EDWARD STREET NORTH SYDNEY	Ground	E	44	39	43	38	44	40	44	38	-0.6	-1.5	-0.4	-1.3	50	-	NO	NO	NO	NO	NO
15.3	10533	22 EDWARD STREET NORTH SYDNEY	Ground	S	40	35	39	34	40	36	39	34	-1.1	-1.7	-1.0	-1.6	50	-	NO	NO	NO	NO	NO
15.3	10533	22 EDWARD STREET NORTH SYDNEY	Ground	W	37	33	36	31	38	33	36	31	-1.3	-2.0	-1.2	-1.9	50	-	NO	NO	NO	NO	NO
15.3	10533	22 EDWARD STREET NORTH SYDNEY	Ground	N	38	33	37	31	38	33	37	32	-1.1	-1.8	-0.9	-1.7	50	-	NO	NO	NO	NO	NO
15.3	10533	22 EDWARD STREET NORTH SYDNEY	Ground	W	38	33	37	31	38	33	37	32	-1.1	-1.7	-0.9	-1.6	50	-	NO	NO	NO	NO	NO
15.3	10533	22 EDWARD STREET NORTH SYDNEY	Ground	N	38	33	37	31	38	33	38	32	-1.0	-1.6	-0.9	-1.5	50	-	NO	NO	NO	NO	NO
15.3	10533	22 EDWARD STREET NORTH SYDNEY	Ground	E	38	33	37	32	39	34	38	32	-0.9	-1.6	-0.9	-1.5	50	-	NO	NO	NO	NO	NO
15.3	10533	22 EDWARD STREET NORTH SYDNEY	Ground	N	38	33	37	31	38	33	38	32	-0.9	-1.5	-0.8	-1.4	50	-	NO	NO	NO	NO	NO
15.3	10533	22 EDWARD STREET NORTH SYDNEY	Ground	W	38	33	37	31	38	33	37	32	-1.0	-1.6	-0.9	-1.4	50	-	NO	NO	NO	NO	NO
15.3	10533	22 EDWARD STREET NORTH SYDNEY	Ground	N	38	33	37	31	38	33	37	32	-1.0	-1.6	-0.9	-1.4	50	-	NO	NO	NO	NO	NO
15.3	10533	22 EDWARD STREET NORTH SYDNEY	Ground	W	38	33	37	31	38	33	37	32	-1.0	-1.5	-0.9	-1.4	50	-	NO	NO	NO	NO	NO
15.3	10533	22 EDWARD STREET NORTH SYDNEY	Ground	S	38	34	37	32	39	34	38	32	-1.1	-1.9	-1.0	-1.7	50	-	NO	NO	NO	NO	NO
15.3	10533	22 EDWARD STREET NORTH SYDNEY	Ground	W	37	33	36	31	38	33	37	31	-1.2	-2.0	-1.0	-1.8	50	-	NO	NO	NO	NO	NO
15.3	10533	22 EDWARD STREET NORTH SYDNEY	Ground	N	38	33	37	31	38	33	37	32	-1.3	-2.0	-1.0	-1.8	50	-	NO	NO	NO	NO	NO
15.3	10533	22 EDWARD STREET NORTH SYDNEY	Ground	W	37	33	36	31	38	33	37	31	-1.2	-2.0	-1.0	-1.7	50	-	NO	NO	NO	NO	NO
15.3	10533	22 EDWARD STREET NORTH SYDNEY	Ground	N	38	33	36	31	38	33	37	31	-1.2	-1.9	-0.9	-1.7	50	-	NO	NO	NO	NO	NO
15.3	10533	22 EDWARD STREET NORTH SYDNEY	Ground	E	39	34	38	32	39	35	38	33	-1.3	-2.0	-1.0	-1.8	50	-	NO	NO	NO	NO	NO
15.3	10533	22 EDWARD STREET NORTH SYDNEY	Ground	N	37	33	36	31	37	33	36	31	-1.2	-2.0	-1.1	-1.8	50	-	NO	NO	NO	NO	NO
15.3	10533	22 EDWARD STREET NORTH SYDNEY	Ground	W	37	32	36	30	37	33	36	31	-1.2	-2.0	-1.0	-1.8	50	-	NO	NO	NO	NO	NO
15.3	10533	22 EDWARD STREET NORTH SYDNEY	Ground	N	37	32	36	30	37	33	36	31	-1.2	-2.0	-1.0	-1.9	50	-	NO	NO	NO	NO	NO
15.3	10533	22 EDWARD STREET NORTH SYDNEY	Ground	W	37	32	36	31	37	33	36	31	-1.2	-1.9	-1.0	-1.8	50	-	NO	NO	NO	NO	NO
15.3	10533	22 EDWARD STREET NORTH SYDNEY	Ground	N	38	33	36	31	38	33	37	31	-1.2	-1.8	-1.0	-1.5	50	-	NO	NO	NO	NO	NO
15.3	10533	22 EDWARD STREET NORTH SYDNEY	Ground	W	37	32	36	30	37	33	36	31	-1.1	-1.8	-0.9	-1.7	50	-	NO	NO	NO	NO	NO
15.3	10533	22 EDWARD STREET NORTH SYDNEY	Ground	S	42	37	41	35	42	37	41	36	-1.0	-1.8	-0.9	-1.5	50	-	NO	NO	NO	NO	NO
15.3	10533	22 EDWARD STREET NORTH SYDNEY	Ground	E	42	37	40	35	42	37	41	36	-1.2	-1.9	-0.9	-1.6	50	-	NO	NO	NO	NO	NO
15.3	10533	22 EDWARD STREET NORTH SYDNEY	Ground	S	42	37	41	35	42	37	41	36	-1.0	-1.7	-0.8	-1.5	50	-	NO	NO	NO	NO	NO
15.3	10579	10 EDWARD STREET NORTH SYDNEY	Ground	N	38	33	37	32	38	33	37	32	-0.8	-1.5	-0.8	-1.4	50	-	NO	NO	NO	NO	NO
15.3	10579	10 EDWARD STREET NORTH SYDNEY	Ground	W	38	33	37	31	38	33	37	32	-1.0	-1.5	-0.9	-1.4	50	-	NO	NO	NO	NO	NO
15.3	10579	10 EDWARD STREET NORTH SYDNEY	Ground	S	38	34	37	32	39	34	38	32	-1.0	-1.6	-0.8	-1.4	50	-	NO	NO	NO	NO	NO
15.3	10579	10 EDWARD STREET NORTH SYDNEY	Ground	SE	38	33	37	32	39	34	38	32	-1.0	-1.5	-0.9	-1.5	50	-	NO	NO	NO	NO	NO
15.3	10661	22 EDWARD STREET NORTH SYDNEY	First	S	39	34	38	33	39	34	39	33	-0.8	-1.4	-0.7	-1.3	50	-	NO	NO	NO	NO	NO
15.3	10661	22 EDWARD STREET NORTH SYDNEY	First	E	39	34	39	33	40	34	39	33	-0.7	-1.1	-0.6	-1.1	50	-	NO	NO	NO	NO	NO
15.3	10661	22 EDWARD STREET NORTH SYDNEY	First	N	39	33	38	32	39	34	38	33	-0.7	-1.2	-0.7	-1.1	50	-	NO	NO	NO	NO	NO
15.3	10661	22 EDWARD STREET NORTH SYDNEY	First	E	39	33	38	32	39	34	38	32	-0.8	-1.2	-0.7	-1.1	50	-	NO	NO	NO	NO	NO
15.3	10661	22 EDWARD STREET NORTH SYDNEY	First	N	38	33	38	32	39	33	38	32	-0.8	-1.1	-0.8	-1.0	50	-	NO	NO	NO	NO	NO
15.3	10661	22 EDWARD STREET NORTH SYDNEY	First	W	38	33	38	32	39	33	38	32	-0.8	-1.2	-0.7	-1.1	50	-	NO	NO	NO	NO	NO
15.3	10661	22 EDWARD STREET NORTH SYDNEY	First	N	38	33	38	32	39	33	38	32	-0.7	-1.1	-0.7	-1.0	50	-	NO	NO	NO	NO	NO
15.3	10661	22 EDWARD STREET NORTH SYDNEY	First	W	38	33	38	32	39	33	38	32	-0.8	-1.1	-0.7	-1.0	50	-	NO	NO	NO	NO	NO
15.3	10661	22 EDWARD STREET NORTH SYDNEY	First	N	39	33	38	32	39	34	38	33	-0.8	-1.1	-0.6	-1.0	50	-	NO	NO	NO	NO	NO
15.3	10661	22 EDWARD STREET NORTH SYDNEY	First	W	39	33	38	32	39	33	38	32	-0.7	-1.1	-0.7	-1.0	50	-	NO	NO	NO	NO	NO
15.3	10661	22 EDWARD STREET NORTH SYDNEY	First	S	39	34	38	32	39	34	38	33	-0.8	-1.4	-0.7	-1.2	50	-	NO	NO	NO	NO	NO
15.3	10661	22 EDWARD STREET NORTH SYDNEY	First	E	39	34	38	33	39	34	39	33	-0.7	-1.2	-0.7	-1.2	50	-	NO	NO	NO	NO	NO
15.3	10661	22 EDWARD STREET NORTH SYDNEY	First	S	38	33	38	32	39	34	38	33	-0.8	-1.4	-0.7	-1.2	50	-	NO	NO	NO	NO	NO
15.3	10661	22 EDWARD STREET NORTH SYDNEY	First	W	38	33	37	31	38	33	38	32	-0.9	-1.5	-0.8	-1.3	50	-	NO	NO	NO	NO	NO
15.3	10661	22 EDWARD STREET NORTH SYDNEY	First	N	38	33	38	32	39	34	38	32	-0.8	-1.3	-0.7	-1.2	50	-	NO	NO	NO	NO	NO
15.3	10661	22 EDWARD STREET NORTH SYDNEY	First	W	38	33	38	32	39	34	38	32	-0.9	-1.3	-0.7	-1.2	50	-	NO	NO	NO	NO	NO

NCA	Receiver ID	Address	Floor Level	Facade	Opening Year 2027				Design Year 2037				Increase (Do Smthng - Do Nothing)				NCG project road noise criteria		Do noise levels exceed the cumulative limit with project roads adding ≥2dB to the total noise levels?		Is the contribution from the road project Acute?		Consider further treatment?
					Do Nothing		Do Smthng		Do Nothing		Do Smthng		Opening Year 2027		Design Year 2037								
					Day	Night	Day	Night	Day	Night	Day	Night	Day	Night	Day	Night	Day	Night	Day	Night	$L_{Aeq,15hr}$ ≥ 65dB	$L_{Aeq,9hr}$ ≥ 60dB	
15.3	10661	22 EDWARD STREET NORTH SYDNEY	First	S	39	34	38	33	39	34	39	33	-0.8	-1.4	-0.7	-1.2	50	-	NO	NO	NO	NO	NO
15.3	10661	22 EDWARD STREET NORTH SYDNEY	Ground	S	38	33	37	32	39	34	38	32	-0.9	-1.6	-0.8	-1.5	50	-	NO	NO	NO	NO	NO
15.3	10661	22 EDWARD STREET NORTH SYDNEY	Ground	E	38	33	38	32	39	34	38	32	-0.8	-1.4	-0.7	-1.3	50	-	NO	NO	NO	NO	NO
15.3	10661	22 EDWARD STREET NORTH SYDNEY	Ground	N	38	33	37	31	38	33	38	32	-0.9	-1.4	-0.9	-1.3	50	-	NO	NO	NO	NO	NO
15.3	10661	22 EDWARD STREET NORTH SYDNEY	Ground	E	38	33	37	31	38	33	38	32	-0.9	-1.4	-0.8	-1.3	50	-	NO	NO	NO	NO	NO
15.3	10661	22 EDWARD STREET NORTH SYDNEY	Ground	N	38	32	37	31	38	33	37	31	-0.9	-1.4	-0.8	-1.3	50	-	NO	NO	NO	NO	NO
15.3	10661	22 EDWARD STREET NORTH SYDNEY	Ground	W	38	32	37	31	38	33	37	31	-0.9	-1.4	-0.8	-1.3	50	-	NO	NO	NO	NO	NO
15.3	10661	22 EDWARD STREET NORTH SYDNEY	Ground	N	38	32	37	31	38	33	37	31	-0.9	-1.4	-0.8	-1.3	50	-	NO	NO	NO	NO	NO
15.3	10661	22 EDWARD STREET NORTH SYDNEY	Ground	W	37	32	36	31	38	33	37	31	-1.0	-1.5	-0.8	-1.3	50	-	NO	NO	NO	NO	NO
15.3	10661	22 EDWARD STREET NORTH SYDNEY	Ground	N	38	32	37	31	38	33	37	31	-0.9	-1.3	-0.8	-1.3	50	-	NO	NO	NO	NO	NO
15.3	10661	22 EDWARD STREET NORTH SYDNEY	Ground	W	37	32	37	31	38	32	37	31	-0.8	-1.3	-0.8	-1.2	50	-	NO	NO	NO	NO	NO
15.3	10661	22 EDWARD STREET NORTH SYDNEY	Ground	S	38	33	37	32	38	33	37	32	-0.8	-1.6	-0.8	-1.4	50	-	NO	NO	NO	NO	NO
15.3	10661	22 EDWARD STREET NORTH SYDNEY	Ground	E	37	33	37	31	38	33	37	31	-0.9	-1.6	-0.8	-1.4	50	-	NO	NO	NO	NO	NO
15.3	10661	22 EDWARD STREET NORTH SYDNEY	Ground	S	37	32	36	31	37	33	37	31	-1.0	-1.7	-0.9	-1.6	50	-	NO	NO	NO	NO	NO
15.3	10661	22 EDWARD STREET NORTH SYDNEY	Ground	W	37	32	36	30	37	32	36	31	-1.1	-1.8	-1.0	-1.6	50	-	NO	NO	NO	NO	NO
15.3	10661	22 EDWARD STREET NORTH SYDNEY	Ground	N	37	32	36	31	37	33	37	31	-1.1	-1.7	-0.9	-1.6	50	-	NO	NO	NO	NO	NO
15.3	10661	22 EDWARD STREET NORTH SYDNEY	Ground	W	37	32	36	31	38	33	37	31	-1.0	-1.7	-0.9	-1.5	50	-	NO	NO	NO	NO	NO
15.3	10661	22 EDWARD STREET NORTH SYDNEY	Ground	S	38	34	38	32	38	34	38	32	-0.9	-1.5	-0.7	-1.5	50	-	NO	NO	NO	NO	NO
15.3	10687	22 EDWARD STREET NORTH SYDNEY	First	N	38	32	37	31	38	33	38	32	-0.7	-1.1	-0.7	-1.0	50	-	NO	NO	NO	NO	NO
15.3	10687	22 EDWARD STREET NORTH SYDNEY	First	W	38	32	37	31	38	33	37	31	-0.9	-1.3	-0.7	-1.1	50	-	NO	NO	NO	NO	NO
15.3	10687	22 EDWARD STREET NORTH SYDNEY	First	S	37	32	36	31	38	33	37	31	-0.9	-1.5	-0.8	-1.4	50	-	NO	NO	NO	NO	NO
15.3	10687	22 EDWARD STREET NORTH SYDNEY	First	E	38	33	37	31	38	33	38	32	-0.8	-1.1	-0.6	-1.0	50	-	NO	NO	NO	NO	NO
15.3	10687	22 EDWARD STREET NORTH SYDNEY	Ground	N	37	32	36	31	38	32	37	31	-0.8	-1.2	-0.7	-1.1	50	-	NO	NO	NO	NO	NO
15.3	10687	22 EDWARD STREET NORTH SYDNEY	Ground	W	36	31	35	30	37	31	36	30	-0.9	-1.1	-0.9	-1.3	50	-	NO	NO	NO	NO	NO
15.3	10687	22 EDWARD STREET NORTH SYDNEY	Ground	S	37	32	36	30	37	32	36	30	-1.0	-1.7	-0.9	-1.6	50	-	NO	NO	NO	NO	NO
15.3	10687	22 EDWARD STREET NORTH SYDNEY	Ground	E	38	32	37	31	38	33	37	31	-0.8	-1.2	-0.7	-1.1	50	-	NO	NO	NO	NO	NO
15.3	10776	22 EDWARD STREET NORTH SYDNEY	First	W	38	33	38	32	39	33	38	32	-0.7	-1.0	-0.7	-0.8	50	-	NO	NO	NO	NO	NO
15.3	10776	22 EDWARD STREET NORTH SYDNEY	First	S	37	32	36	31	38	33	37	31	-1.0	-1.5	-0.9	-1.4	50	-	NO	NO	NO	NO	NO
15.3	10776	22 EDWARD STREET NORTH SYDNEY	First	E	38	32	37	31	38	33	37	32	-0.8	-1.4	-0.8	-1.2	50	-	NO	NO	NO	NO	NO
15.3	10776	22 EDWARD STREET NORTH SYDNEY	First	S	37	32	36	31	38	33	37	31	-0.9	-1.5	-0.9	-1.4	50	-	NO	NO	NO	NO	NO
15.3	10776	22 EDWARD STREET NORTH SYDNEY	First	S	37	32	37	31	38	33	37	31	-0.9	-1.5	-0.9	-1.4	50	-	NO	NO	NO	NO	NO
15.3	10776	22 EDWARD STREET NORTH SYDNEY	First	W	38	32	37	31	38	33	37	32	-0.9	-1.4	-0.8	-1.3	50	-	NO	NO	NO	NO	NO
15.3	10776	22 EDWARD STREET NORTH SYDNEY	First	S	37	32	37	31	38	33	37	31	-0.9	-1.5	-0.9	-1.4	50	-	NO	NO	NO	NO	NO
15.3	10776	22 EDWARD STREET NORTH SYDNEY	First	W	38	32	37	31	38	33	37	32	-0.9	-1.4	-0.8	-1.3	50	-	NO	NO	NO	NO	NO
15.3	10776	22 EDWARD STREET NORTH SYDNEY	First	S	38	32	37	31	38	33	37	31	-1.0	-1.6	-0.9	-1.5	50	-	NO	NO	NO	NO	NO
15.3	10776	22 EDWARD STREET NORTH SYDNEY	First	E	38	33	37	31	39	33	38	32	-0.9	-1.4	-0.8	-1.2	50	-	NO	NO	NO	NO	NO
15.3	10776	22 EDWARD STREET NORTH SYDNEY	First	N	38	33	37	31	39	33	38	32	-0.8	-1.2	-0.8	-1.1	50	-	NO	NO	NO	NO	NO
15.3	10776	22 EDWARD STREET NORTH SYDNEY	Ground	W	38	32	37	31	38	33	38	32	-0.8	-1.1	-0.7	-1.0	50	-	NO	NO	NO	NO	NO
15.3	10776	22 EDWARD STREET NORTH SYDNEY	Ground	S	37	32	36	30	37	32	36	30	-1.1	-1.7	-0.9	-1.6	50	-	NO	NO	NO	NO	NO
15.3	10776	22 EDWARD STREET NORTH SYDNEY	Ground	E	37	32	36	30	37	32	37	31	-1.0	-1.6	-0.9	-1.5	50	-	NO	NO	NO	NO	NO
15.3	10776	22 EDWARD STREET NORTH SYDNEY	Ground	S	37	32	36	30	37	32	36	31	-1.1	-1.8	-0.9	-1.6	50	-	NO	NO	NO	NO	NO
15.3	10776	22 EDWARD STREET NORTH SYDNEY	Ground	S	37	32	36	30	37	32	36	31	-1.1	-1.7	-1.0	-1.7	50	-	NO	NO	NO	NO	NO
15.3	10776	22 EDWARD STREET NORTH SYDNEY	Ground	W	37	32	36	30	37	32	36	31	-1.0	-1.7	-0.9	-1.6	50	-	NO	NO	NO	NO	NO
15.3	10776	22 EDWARD STREET NORTH SYDNEY	Ground	S	37	32	36	30	37	32	36	31	-1.1	-1.9	-1.0	-1.7	50	-	NO	NO	NO	NO	NO
15.3	10776	22 EDWARD STREET NORTH SYDNEY	Ground	E	38	32	37	31	38	33	37	31	-1.0	-1.5	-0.9	-1.4	50	-	NO	NO	NO	NO	NO
15.3	10776	22 EDWARD STREET NORTH SYDNEY	Ground	N	38	32	37	31	38	33	37	31	-0.9	-1.4	-0.8	-1.3	50	-	NO	NO	NO	NO	NO
15.3	10808	62 WILLIAM STREET NORTH SYDNEY	First	S	38	34	37	32	38	34	37	32	-1.2	-2.0	-1.1	-1.9	50	-	NO	NO	NO	NO	NO
15.3	10808	62 WILLIAM STREET NORTH SYDNEY	First	E	41	35	41	35	42	36	42	35	-0.3	-0.5	-0.3	-0.3	50	-	NO	NO	NO	NO	NO
15.3	10808	62 WILLIAM STREET NORTH SYDNEY	Second	S	38	34	37	32	39	34	38	32	-1.2	-2.0	-1.0	-1.8	50	-	NO	NO	NO	NO	NO
15.3	10808	62 WILLIAM STREET NORTH SYDNEY	Second	E	42	36	41	35	42	36	42	36	-0.2	-0.4	-0.3	-0.1	50	-	NO	NO	NO	NO	NO
15.3	10808	62 WILLIAM STREET NORTH SYDNEY	Third	S	39	34	38	32	39	34	38	33	-1.2	-1.9	-1.0	-1.8	50	-	NO	NO	NO	NO	NO
15.3	10808	62 WILLIAM STREET NORTH SYDNEY	Third	E	42	36	42	36	43	36	42	36	-0.3	-0.4	-0.3	-0.2	50	-	NO	NO	NO	NO	NO
15.3	10808	62 WILLIAM STREET NORTH SYDNEY	Fourth	S	39	35	38	33	40	35	39	33	-1.0	-1.7	-0.9	-1.6	50	-	NO	NO	NO	NO	NO
15.3	10808	62 WILLIAM STREET NORTH SYDNEY	Fourth	E	42	36	42	36	43	37	43	37	-0.3	-0.4	-0.3	0.0	50	-	NO	NO	NO	NO	NO
15.3	10808	62 WILLIAM STREET NORTH SYDNEY	Ground	S	38	33	37	31	38	34	37	32	-1.3	-2.0	-1.1	-1.9	50	-	NO	NO	NO	NO	NO
15.3	10808	62 WILLIAM STREET NORTH SYDNEY	Ground	E	40	35	40	34	41	35	40	34	-0.6	-1.0	-0.6	-0.8	50	-	NO	NO	NO	NO	NO
15.3	10809	66 WILLIAM STREET NORTH SYDNEY	First	N	39	34	38	32	39	34	38	33	-1.1	-1.8	-0.9	-1.6	50	-	NO	NO	NO	NO	NO
15.3	10809	66 WILLIAM STREET NORTH SYDNEY	First	W	38	34	37	32	39	34	38	32	-1.2	-2.0	-1.0	-1.8	50	-	NO	NO	NO	NO	NO
15.3	10809	66 WILLIAM STREET NORTH SYDNEY	First	N	38	34	37	32	39	34	38	32	-1.2	-1.9	-1.0	-1.8	50	-	NO	NO	NO	NO	NO
15.3	10809	66 WILLIAM STREET NORTH SYDNEY	First	S	38	34	37	32	39	34	38	32	-1.2	-2.0	-1.0	-1.9	50	-	NO	NO	NO	NO	NO
15.3	10809	66 WILLIAM STREET NORTH SYDNEY	First	W	38	34	37	32	39	34	38	32	-1.2	-2.0	-1.0	-1.8	50	-	NO	NO	NO	NO	NO
15.3	10809	66 WILLIAM STREET NORTH SYDNEY	First	S	38	34	37	32	39	34	38	32	-1.2	-2.0	-1.0	-1.9	50	-	NO	NO	NO	NO	NO
15.3	10809	66 WILLIAM STREET NORTH SYDNEY	First	E	42	36	41	35	42	36	42	36	-0.3	-0.4	-0.3	-0.2	50	-	NO	NO	NO	NO	NO
15.3	10809	66 WILLIAM STREET NORTH SYDNEY	Second	N	39	34	38	32	39	34	38	33	-1.1	-1.8	-0.9	-1.6	50	-	NO	NO	NO	NO	NO

NCA	Receiver ID	Address	Floor Level	Facade	Opening Year 2027				Design Year 2037				Increase (Do Smthng - Do Nothing)				NCG project road noise criteria		Do noise levels exceed the cumulative limit with project roads adding ≥2dB to the total noise levels?		Is the contribution from the road project Acute?		Consider further treatment?
					Do Nothing		Do Smthng		Do Nothing		Do Smthng		Opening Year 2027		Design Year 2037								
					Day	Night	Day	Night	Day	Night	Day	Night	Day	Night	Day	Night	Day	Night	Day	Night	$L_{Aeq,15hr} \geq 65dB$	$L_{Aeq,9hr} \geq 60dB$	
15.3	10809	66 WILLIAM STREET NORTH SYDNEY	Second	W	39	34	37	32	39	34	38	32	-1.2	-1.9	-1.0	-1.7	50	-	NO	NO	NO	NO	NO
15.3	10809	66 WILLIAM STREET NORTH SYDNEY	Second	N	39	34	37	32	39	34	38	32	-1.1	-1.9	-0.9	-1.8	50	-	NO	NO	NO	NO	NO
15.3	10809	66 WILLIAM STREET NORTH SYDNEY	Second	S	39	34	37	32	39	34	38	32	-1.2	-1.9	-1.0	-1.8	50	-	NO	NO	NO	NO	NO
15.3	10809	66 WILLIAM STREET NORTH SYDNEY	Second	W	39	34	38	32	39	34	38	33	-1.1	-1.9	-1.0	-1.8	50	-	NO	NO	NO	NO	NO
15.3	10809	66 WILLIAM STREET NORTH SYDNEY	Second	S	39	34	38	32	39	34	38	33	-1.1	-1.9	-0.9	-1.8	50	-	NO	NO	NO	NO	NO
15.3	10809	66 WILLIAM STREET NORTH SYDNEY	Second	E	42	36	42	36	43	36	42	36	-0.3	-0.3	-0.3	-0.1	50	-	NO	NO	NO	NO	NO
15.3	10809	66 WILLIAM STREET NORTH SYDNEY	Third	N	39	34	38	32	39	35	39	33	-1.1	-1.8	-0.9	-1.6	50	-	NO	NO	NO	NO	NO
15.3	10809	66 WILLIAM STREET NORTH SYDNEY	Third	W	39	34	38	32	39	34	38	33	-1.1	-1.8	-0.9	-1.6	50	-	NO	NO	NO	NO	NO
15.3	10809	66 WILLIAM STREET NORTH SYDNEY	Third	N	39	34	38	32	39	34	38	33	-1.0	-1.7	-0.9	-1.6	50	-	NO	NO	NO	NO	NO
15.3	10809	66 WILLIAM STREET NORTH SYDNEY	Third	W	39	34	38	32	39	35	38	33	-1.0	-1.8	-1.0	-1.7	50	-	NO	NO	NO	NO	NO
15.3	10809	66 WILLIAM STREET NORTH SYDNEY	Third	S	39	34	38	32	39	35	38	33	-1.0	-1.8	-1.0	-1.7	50	-	NO	NO	NO	NO	NO
15.3	10809	66 WILLIAM STREET NORTH SYDNEY	Third	W	39	34	38	32	39	35	38	33	-1.1	-1.8	-0.9	-1.6	50	-	NO	NO	NO	NO	NO
15.3	10809	66 WILLIAM STREET NORTH SYDNEY	Third	S	39	34	38	33	39	35	38	33	-1.0	-1.8	-0.9	-1.7	50	-	NO	NO	NO	NO	NO
15.3	10809	66 WILLIAM STREET NORTH SYDNEY	Third	E	42	36	42	36	43	37	43	37	-0.2	-0.2	-0.3	0.0	50	-	NO	NO	NO	NO	NO
15.3	10809	66 WILLIAM STREET NORTH SYDNEY	Ground	N	39	34	37	32	39	34	38	32	-1.2	-1.9	-1.0	-1.7	50	-	NO	NO	NO	NO	NO
15.3	10809	66 WILLIAM STREET NORTH SYDNEY	Ground	W	38	33	37	31	38	34	37	32	-1.2	-2.1	-1.0	-1.8	50	-	NO	NO	NO	NO	NO
15.3	10809	66 WILLIAM STREET NORTH SYDNEY	Ground	N	38	33	37	31	38	34	37	32	-1.2	-2.0	-1.1	-1.9	50	-	NO	NO	NO	NO	NO
15.3	10809	66 WILLIAM STREET NORTH SYDNEY	Ground	S	38	33	37	31	38	34	37	32	-1.2	-2.1	-1.1	-1.8	50	-	NO	NO	NO	NO	NO
15.3	10809	66 WILLIAM STREET NORTH SYDNEY	Ground	W	38	33	37	31	38	34	37	32	-1.2	-2.0	-1.0	-1.9	50	-	NO	NO	NO	NO	NO
15.3	10809	66 WILLIAM STREET NORTH SYDNEY	Ground	S	38	33	37	31	38	34	37	32	-1.2	-2.0	-1.1	-1.9	50	-	NO	NO	NO	NO	NO
15.3	10809	66 WILLIAM STREET NORTH SYDNEY	Ground	E	41	35	40	34	41	35	41	35	-0.4	-0.7	-0.5	-0.5	50	-	NO	NO	NO	NO	NO
15.3	10810	66 WILLIAM STREET NORTH SYDNEY	First	E	42	36	41	35	42	36	42	36	-0.3	-0.3	-0.3	-0.1	50	-	NO	NO	NO	NO	NO
15.3	10810	66 WILLIAM STREET NORTH SYDNEY	Second	E	42	36	42	36	43	36	42	36	-0.3	-0.2	-0.3	0.0	50	-	NO	NO	NO	NO	NO
15.3	10810	66 WILLIAM STREET NORTH SYDNEY	Third	E	42	36	42	36	43	37	43	37	-0.3	-0.2	-0.3	0.0	50	-	NO	NO	NO	NO	NO
15.3	10810	66 WILLIAM STREET NORTH SYDNEY	Ground	E	41	35	40	34	41	35	41	35	-0.5	-0.8	-0.4	-0.5	50	-	NO	NO	NO	NO	NO
15.3	10811	70-72 WILLIAM STREET NORTH SYDNEY	First	E	42	36	42	36	43	36	42	36	-0.2	-0.2	-0.2	0.0	50	-	NO	NO	NO	NO	NO
15.3	10811	70-72 WILLIAM STREET NORTH SYDNEY	First	N	40	35	40	34	41	35	40	34	-0.6	-1.0	-0.6	-0.8	50	-	NO	NO	NO	NO	NO
15.3	10811	70-72 WILLIAM STREET NORTH SYDNEY	Second	E	42	36	42	36	43	36	43	37	-0.1	-0.1	-0.2	0.1	50	-	NO	NO	NO	NO	NO
15.3	10811	70-72 WILLIAM STREET NORTH SYDNEY	Second	N	40	35	40	34	41	35	40	34	-0.6	-0.9	-0.5	-0.7	50	-	NO	NO	NO	NO	NO
15.3	10811	70-72 WILLIAM STREET NORTH SYDNEY	Third	E	43	36	42	36	43	37	43	37	-0.1	0.0	-0.2	0.2	50	-	NO	NO	NO	NO	NO
15.3	10811	70-72 WILLIAM STREET NORTH SYDNEY	Third	N	41	35	40	34	41	35	41	35	-0.5	-0.8	-0.4	-0.7	50	-	NO	NO	NO	NO	NO
15.3	10811	70-72 WILLIAM STREET NORTH SYDNEY	Fourth	E	43	36	43	36	43	37	43	37	-0.1	0.0	-0.2	0.2	50	-	NO	NO	NO	NO	NO
15.3	10811	70-72 WILLIAM STREET NORTH SYDNEY	Third	N	41	35	40	34	41	35	41	35	-0.5	-0.8	-0.4	-0.6	50	-	NO	NO	NO	NO	NO
15.3	10811	70-72 WILLIAM STREET NORTH SYDNEY	Fourth	E	43	36	43	36	43	37	43	37	-0.1	0.0	-0.2	0.2	50	-	NO	NO	NO	NO	NO
15.3	10811	70-72 WILLIAM STREET NORTH SYDNEY	Fourth	N	41	35	40	34	41	36	41	35	-0.5	-0.9	-0.4	-0.6	50	-	NO	NO	NO	NO	NO
15.3	10811	70-72 WILLIAM STREET NORTH SYDNEY	Fifth	N	40	35	39	33	40	35	39	34	-0.9	-1.6	-0.8	-1.4	50	-	NO	NO	NO	NO	NO
15.3	10811	70-72 WILLIAM STREET NORTH SYDNEY	Fifth	W	39	35	38	33	40	35	39	33	-1.0	-1.7	-0.9	-1.6	50	-	NO	NO	NO	NO	NO
15.3	10811	70-72 WILLIAM STREET NORTH SYDNEY	Fifth	S	40	35	39	33	40	35	39	34	-1.1	-1.8	-0.9	-1.7	50	-	NO	NO	NO	NO	NO
15.3	10811	70-72 WILLIAM STREET NORTH SYDNEY	Fifth	E	43	37	43	37	44	37	44	37	-0.2	0.0	-0.1	0.2	50	-	NO	NO	NO	NO	NO
15.3	10811	70-72 WILLIAM STREET NORTH SYDNEY	Fifth	N	41	36	41	35	42	36	41	35	-0.5	-0.8	-0.4	-0.6	50	-	NO	NO	NO	NO	NO
15.3	10811	70-72 WILLIAM STREET NORTH SYDNEY	Ground	E	41	35	41	35	42	36	41	35	-0.4	-0.6	-0.4	-0.4	50	-	NO	NO	NO	NO	NO
15.3	10811	70-72 WILLIAM STREET NORTH SYDNEY	Ground	N	39	34	38	33	40	35	39	33	-0.9	-1.5	-0.8	-1.3	50	-	NO	NO	NO	NO	NO
15.3	10812	7-11 MOUNT STREET NORTH SYDNEY	First	W	38	33	37	32	39	34	38	32	-1.1	-1.8	-1.0	-1.7	50	-	NO	NO	NO	NO	NO
15.3	10812	7-11 MOUNT STREET NORTH SYDNEY	First	S	38	34	37	32	39	34	38	32	-1.1	-1.9	-1.0	-1.7	50	-	NO	NO	NO	NO	NO
15.3	10812	7-11 MOUNT STREET NORTH SYDNEY	First	W	38	34	37	32	39	34	38	32	-1.1	-1.9	-0.9	-1.7	50	-	NO	NO	NO	NO	NO
15.3	10812	7-11 MOUNT STREET NORTH SYDNEY	First	S	38	34	37	32	39	34	38	32	-1.1	-1.8	-0.9	-1.7	50	-	NO	NO	NO	NO	NO
15.3	10812	7-11 MOUNT STREET NORTH SYDNEY	First	N	39	34	37	32	39	34	38	32	-1.1	-1.8	-1.0	-1.7	50	-	NO	NO	NO	NO	NO
15.3	10812	7-11 MOUNT STREET NORTH SYDNEY	First	W	38	34	37	32	39	34	38	32	-1.2	-1.9	-1.0	-1.7	50	-	NO	NO	NO	NO	NO
15.3	10812	7-11 MOUNT STREET NORTH SYDNEY	First	N	38	34	37	32	39	34	38	32	-1.2	-1.9	-1.0	-1.7	50	-	NO	NO	NO	NO	NO
15.3	10812	7-11 MOUNT STREET NORTH SYDNEY	First	E	38	34	37	32	39	34	38	32	-1.1	-1.8	-1.0	-1.7	50	-	NO	NO	NO	NO	NO
15.3	10812	7-11 MOUNT STREET NORTH SYDNEY	First	NE	38	34	37	32	39	34	38	32	-1.1	-1.9	-1.0	-1.7	50	-	NO	NO	NO	NO	NO
15.3	10812	7-11 MOUNT STREET NORTH SYDNEY	First	E	38	34	37	32	39	34	38	32	-1.1	-1.8	-1.0	-1.7	50	-	NO	NO	NO	NO	NO
15.3	10812	7-11 MOUNT STREET NORTH SYDNEY	Ground	W	38	33	37	31	38	33	37	32	-1.2	-1.9	-1.0	-1.7	50	-	NO	NO	NO	NO	NO
15.3	10812	7-11 MOUNT STREET NORTH SYDNEY	Ground	S	38	33	37	31	38	34	37	32	-1.2	-1.9	-1.0	-1.8	50	-	NO	NO	NO	NO	NO
15.3	10812	7-11 MOUNT STREET NORTH SYDNEY	Ground	W	38	33	37	31	38	34	37	32	-1.1	-2.0	-1.0	-1.7	50	-	NO	NO	NO	NO	NO
15.3	10812	7-11 MOUNT STREET NORTH SYDNEY	Ground	S	38	34	37	32	38	34	37	32	-1.1	-1.9	-1.0	-1.8	50	-	NO	NO	NO	NO	NO
15.3	10812	7-11 MOUNT STREET NORTH SYDNEY	Ground	N	38	34	37	32	39	34	38	32	-1.1	-1.8	-1.0	-1.7	50	-	NO	NO	NO	NO	NO
15.3	10812	7-11 MOUNT STREET NORTH SYDNEY	Ground	W	38	33	37	32	38	34	37	32	-1.2	-1.9	-1.0	-1.8	50	-	NO	NO	NO	NO	NO
15.3	10812	7-11 MOUNT STREET NORTH SYDNEY	Ground	N	38	33	37	32	39	34	38	32	-1.2	-1.9	-1.0	-1.7	50	-	NO	NO	NO	NO	NO
15.3	10812	7-11 MOUNT STREET NORTH SYDNEY	Ground	E	38	33	37	32	39	34	38	32	-1.1	-1.9	-1.0	-1.8	50	-	NO	NO	NO	NO	NO
15.3	10812	7-11 MOUNT STREET NORTH SYDNEY	Ground	NE	38	33	37	31	38	34	37	32	-1.2	-1.9	-1.0	-1.7	50	-	NO	NO	NO	NO	NO
15.3	10812	7-11 MOUNT STREET NORTH SYDNEY	Ground	E	38	33	37	31	38	34	37	32	-1.2	-1.9	-1.0	-1.7	50	-	NO	NO	NO	NO	NO
15.3	10813	1 BLUE STREET NORTH SYDNEY	First	E	39	34	38	33	40	34	39	33	-1.0	-1.6	-0.9	-1.5	50	-	NO	NO	NO	NO	NO
15.3	10813	1 BLUE STREET NORTH SYDNEY	First	N	39	34	38	32	39	34	38	33	-1.0	-1.7	-0.9	-1.5	50	-	NO	NO	NO	NO	NO

NCA	Receiver ID	Address	Floor Level	Facade	Opening Year 2027				Design Year 2037				Increase (Do Smthng - Do Nothing)				NCG project road noise criteria		Do noise levels exceed the cumulative limit with project roads adding ≥2dB to the total noise levels?		Is the contribution from the road project Acute?		Consider further treatment?
					Do Nothing		Do Smthng		Do Nothing		Do Smthng		Opening Year 2027		Design Year 2037								
					Day	Night	Day	Night	Day	Night	Day	Night	Day	Night	Day	Night	Day	Night	Day	Night	$L_{Aeq,15hr}$ ≥ 65dB	$L_{Aeq,9hr}$ ≥ 60dB	
15.3	10813	1 BLUE STREET NORTH SYDNEY	Second	E	39	34	38	33	40	35	39	33	-1.0	-1.6	-0.8	-1.5	50	-	NO	NO	NO	NO	NO
15.3	10813	1 BLUE STREET NORTH SYDNEY	Second	N	39	34	38	32	39	34	39	33	-1.0	-1.7	-0.9	-1.5	50	-	NO	NO	NO	NO	NO
15.3	10813	1 BLUE STREET NORTH SYDNEY	Third	E	40	35	39	33	40	35	39	33	-0.9	-1.6	-0.8	-1.4	50	-	NO	NO	NO	NO	NO
15.3	10813	1 BLUE STREET NORTH SYDNEY	Third	N	39	34	38	33	40	35	39	33	-0.9	-1.7	-0.8	-1.5	50	-	NO	NO	NO	NO	NO
15.3	10813	1 BLUE STREET NORTH SYDNEY	Ground	E	39	34	38	32	39	34	38	33	-1.0	-1.7	-0.9	-1.5	50	-	NO	NO	NO	NO	NO
15.3	10813	1 BLUE STREET NORTH SYDNEY	Ground	N	39	34	38	32	39	34	38	32	-1.1	-1.8	-1.0	-1.7	50	-	NO	NO	NO	NO	NO
15.4	8335	199 BLUES POINT ROAD NORTH SYDNEY	First	S	48	44	49	43	49	44	49	44	0.3	-0.5	0.3	-0.5	60	55	NO	NO	NO	NO	NO
15.4	8335	199 BLUES POINT ROAD NORTH SYDNEY	First	E	48	44	48	42	48	44	48	43	-0.3	-1.2	-0.3	-1.1	60	55	NO	NO	NO	NO	NO
15.4	8335	199 BLUES POINT ROAD NORTH SYDNEY	First	SE	48	44	48	42	48	44	48	43	-0.4	-1.2	-0.3	-1.2	60	55	NO	NO	NO	NO	NO
15.4	8335	199 BLUES POINT ROAD NORTH SYDNEY	First	NE	48	43	48	42	48	44	48	43	-0.4	-1.2	-0.3	-1.2	60	55	NO	NO	NO	NO	NO
15.4	8335	199 BLUES POINT ROAD NORTH SYDNEY	First	SE	48	43	47	42	48	43	48	42	-0.4	-1.1	-0.3	-1.1	60	55	NO	NO	NO	NO	NO
15.4	8335	199 BLUES POINT ROAD NORTH SYDNEY	First	NE	47	43	47	42	48	43	47	42	-0.4	-1.0	-0.3	-1.0	60	55	NO	NO	NO	NO	NO
15.4	8335	199 BLUES POINT ROAD NORTH SYDNEY	First	NW	41	36	40	34	41	37	40	35	-1.0	-1.9	-0.9	-1.8	53	49	NO	NO	NO	NO	NO
15.4	8335	199 BLUES POINT ROAD NORTH SYDNEY	First	N	42	37	40	35	42	37	41	36	-1.1	-1.9	-0.9	-1.8	54	49	NO	NO	NO	NO	NO
15.4	8335	199 BLUES POINT ROAD NORTH SYDNEY	First	N	42	37	41	35	42	37	41	36	-1.1	-1.8	-1.0	-1.7	54	49	NO	NO	NO	NO	NO
15.4	8335	199 BLUES POINT ROAD NORTH SYDNEY	First	W	41	36	40	34	41	37	40	35	-1.1	-1.9	-0.9	-1.8	53	49	NO	NO	NO	NO	NO
15.4	8335	199 BLUES POINT ROAD NORTH SYDNEY	First	NW	41	36	40	35	41	37	40	35	-1.1	-1.9	-0.9	-1.7	53	49	NO	NO	NO	NO	NO
15.4	8335	199 BLUES POINT ROAD NORTH SYDNEY	First	W	41	36	40	34	41	37	40	35	-1.1	-1.9	-0.9	-1.8	53	49	NO	NO	NO	NO	NO
15.4	8335	199 BLUES POINT ROAD NORTH SYDNEY	First	S	45	41	44	39	46	41	45	40	-0.8	-1.6	-0.8	-1.6	58	53	NO	NO	NO	NO	NO
15.4	8335	199 BLUES POINT ROAD NORTH SYDNEY	Second	S	49	44	50	44	49	45	50	45	0.6	-0.2	0.8	-0.2	60	55	NO	NO	NO	NO	NO
15.4	8335	199 BLUES POINT ROAD NORTH SYDNEY	Second	E	49	44	49	44	49	45	49	44	0.1	-0.7	0.2	-0.7	60	55	NO	NO	NO	NO	NO
15.4	8335	199 BLUES POINT ROAD NORTH SYDNEY	Second	SE	49	44	49	44	49	45	49	44	0.1	-0.7	0.2	-0.7	60	55	NO	NO	NO	NO	NO
15.4	8335	199 BLUES POINT ROAD NORTH SYDNEY	Second	NE	49	44	49	44	49	45	49	44	0.1	-0.7	0.1	-0.7	60	55	NO	NO	NO	NO	NO
15.4	8335	199 BLUES POINT ROAD NORTH SYDNEY	Second	SE	49	44	49	43	49	45	49	44	0.0	-0.7	0.1	-0.8	60	55	NO	NO	NO	NO	NO
15.4	8335	199 BLUES POINT ROAD NORTH SYDNEY	Second	NE	48	44	48	43	49	44	49	43	-0.1	-0.8	0.0	-0.8	60	55	NO	NO	NO	NO	NO
15.4	8335	199 BLUES POINT ROAD NORTH SYDNEY	Second	NW	43	39	42	37	43	39	43	37	-0.9	-1.6	-0.8	-1.7	55	51	NO	NO	NO	NO	NO
15.4	8335	199 BLUES POINT ROAD NORTH SYDNEY	Second	N	45	40	44	38	45	40	44	39	-0.9	-1.6	-0.8	-1.5	57	52	NO	NO	NO	NO	NO
15.4	8335	199 BLUES POINT ROAD NORTH SYDNEY	Second	N	45	40	44	39	45	41	44	39	-0.9	-1.6	-0.7	-1.6	57	53	NO	NO	NO	NO	NO
15.4	8335	199 BLUES POINT ROAD NORTH SYDNEY	Second	W	43	39	42	37	43	39	43	37	-1.1	-1.8	-0.8	-1.7	55	51	NO	NO	NO	NO	NO
15.4	8335	199 BLUES POINT ROAD NORTH SYDNEY	Second	NW	44	39	42	37	44	39	43	38	-1.1	-1.8	-0.8	-1.7	56	51	NO	NO	NO	NO	NO
15.4	8335	199 BLUES POINT ROAD NORTH SYDNEY	Second	W	43	39	42	37	43	39	43	37	-1.0	-1.7	-0.8	-1.6	55	51	NO	NO	NO	NO	NO
15.4	8335	199 BLUES POINT ROAD NORTH SYDNEY	Second	S	47	43	47	42	48	43	47	42	-0.5	-1.2	-0.4	-1.1	60	55	NO	NO	NO	NO	NO
15.4	8335	199 BLUES POINT ROAD NORTH SYDNEY	Ground	S	48	43	47	42	48	44	48	43	-0.3	-1.0	-0.1	-1.0	60	55	NO	NO	NO	NO	NO
15.4	8335	199 BLUES POINT ROAD NORTH SYDNEY	Ground	E	47	43	47	42	48	43	47	42	-0.7	-1.4	-0.5	-1.3	60	55	NO	NO	NO	NO	NO
15.4	8335	199 BLUES POINT ROAD NORTH SYDNEY	Ground	SE	47	43	47	41	48	43	47	42	-0.6	-1.4	-0.5	-1.4	60	55	NO	NO	NO	NO	NO
15.4	8335	199 BLUES POINT ROAD NORTH SYDNEY	Ground	NE	47	43	47	41	48	43	47	42	-0.6	-1.4	-0.5	-1.4	60	55	NO	NO	NO	NO	NO
15.4	8335	199 BLUES POINT ROAD NORTH SYDNEY	Ground	SE	47	42	46	41	47	43	47	41	-0.5	-1.2	-0.5	-1.3	59	55	NO	NO	NO	NO	NO
15.4	8335	199 BLUES POINT ROAD NORTH SYDNEY	Ground	N	40	35	39	33	40	36	39	34	-1.2	-1.9	-0.9	-1.8	52	48	NO	NO	NO	NO	NO
15.4	8335	199 BLUES POINT ROAD NORTH SYDNEY	Ground	N	40	35	39	34	40	36	39	34	-1.2	-1.9	-1.0	-1.7	52	48	NO	NO	NO	NO	NO
15.4	8335	199 BLUES POINT ROAD NORTH SYDNEY	Ground	W	39	35	38	33	40	35	39	33	-1.2	-1.9	-0.9	-1.8	52	47	NO	NO	NO	NO	NO
15.4	8335	199 BLUES POINT ROAD NORTH SYDNEY	Ground	NW	39	35	38	33	40	35	39	33	-1.2	-2.0	-1.0	-1.8	52	47	NO	NO	NO	NO	NO
15.4	8335	199 BLUES POINT ROAD NORTH SYDNEY	Ground	W	39	35	38	33	40	35	39	33	-1.2	-2.0	-1.0	-1.8	52	47	NO	NO	NO	NO	NO
15.4	8335	199 BLUES POINT ROAD NORTH SYDNEY	Ground	S	44	40	43	38	44	40	44	38	-1.0	-1.7	-0.8	-1.6	56	52	NO	NO	NO	NO	NO
15.4	8344	19 EAST CRESCENT STREET MCMAHONS POINT	First	N	43	39	43	37	44	39	43	38	-0.6	-1.3	-0.4	-1.1	56	51	NO	NO	NO	NO	NO
15.4	8344	19 EAST CRESCENT STREET MCMAHONS POINT	First	W	38	34	37	32	39	34	38	32	-1.0	-1.6	-0.9	-1.4	51	46	NO	NO	NO	NO	NO
15.4	8344	19 EAST CRESCENT STREET MCMAHONS POINT	First	S	53	48	52	47	54	49	53	47	-0.9	-1.2	-0.8	-1.1	60	55	NO	NO	NO	NO	NO
15.4	8344	19 EAST CRESCENT STREET MCMAHONS POINT	First	E	54	48	53	47	54	49	53	48	-0.9	-1.1	-0.8	-1.1	60	55	NO	NO	NO	NO	NO
15.4	8344	19 EAST CRESCENT STREET MCMAHONS POINT	Second	N	44	40	44	38	45	40	44	39	-0.6	-1.3	-0.5	-1.2	57	52	NO	NO	NO	NO	NO
15.4	8344	19 EAST CRESCENT STREET MCMAHONS POINT	Second	W	40	36	39	34	41	36	40	35	-1.1	-1.6	-0.9	-1.5	53	48	NO	NO	NO	NO	NO
15.4	8344	19 EAST CRESCENT STREET MCMAHONS POINT	Second	S	54	48	53	47	54	49	53	48	-0.9	-1.1	-0.8	-1.1	60	55	NO	NO	NO	NO	NO
15.4	8344	19 EAST CRESCENT STREET MCMAHONS POINT	Second	E	54	49	53	48	54	49	53	48	-0.9	-1.1	-0.8	-1.0	60	55	NO	NO	NO	NO	NO
15.4	8344	19 EAST CRESCENT STREET MCMAHONS POINT	Third	N	46	41	45	40	46	42	46	41	-0.7	-1.2	-0.6	-1.2	58	54	NO	NO	NO	NO	NO
15.4	8344	19 EAST CRESCENT STREET MCMAHONS POINT	Third	W	44	39	43	38	44	39	43	38	-1.1	-1.7	-0.9	-1.4	56	51	NO	NO	NO	NO	NO
15.4	8344	19 EAST CRESCENT STREET MCMAHONS POINT	Third	S	54	49	53	48	54	49	53	48	-0.9	-1.2	-0.8	-1.2	60	55	NO	NO	NO	NO	NO
15.4	8344	19 EAST CRESCENT STREET MCMAHONS POINT	Third	E	54	49	53	48	54	49	54	48	-0.9	-1.2	-0.8	-1.1	60	55	NO	NO	NO	NO	NO
15.4	8344	19 EAST CRESCENT STREET MCMAHONS POINT	Ground	N	43	38	42	37	43	38	43	37	-0.6	-1.3	-0.4	-1.1	55	50	NO	NO	NO	NO	NO
15.4	8344	19 EAST CRESCENT STREET MCMAHONS POINT	Ground	S	53	48	52	47	53	48	53	47	-0.9	-1.2	-0.8	-1.1	60	55	NO	NO	NO	NO	NO
15.4	8344	19 EAST CRESCENT STREET MCMAHONS POINT	Ground	E	53	48	52	47	54	49	53	47	-0.9	-1.1	-0.8	-1.1	60	55	NO	NO	NO	NO	NO
15.4	8359	23 EAST CRESCENT STREET MCMAHONS POINT	First	W	38	33	36	31	38	33	37	32	-1.1	-1.7	-0.9	-1.5	50	45	NO	NO	NO	NO	NO
15.4	8359	23 EAST CRESCENT STREET MCMAHONS POINT	First	S	48	43	47	41	48	43	47	42	-0.9	-1.3	-0.8	-1.2	60	55	NO	NO	NO	NO	NO
15.4	8359	23 EAST CRESCENT STREET MCMAHONS POINT	First	E	54	49	53	48	54	49	54	48	-0.9	-1.2	-0.8	-1.2	60	55	NO	NO	NO	NO	NO
15.4	8359	23 EAST CRESCENT STREET MCMAHONS POINT	First	N	54	49	53	48	54	49	53	48	-0.9	-1.2	-0.8	-1.1	60	55	NO	NO	NO	NO	NO

NCA	Receiver ID	Address	Floor Level	Facade	Opening Year 2027				Design Year 2037				Increase (Do Smthng - Do Nothing)				NCG project road noise criteria		Do noise levels exceed the cumulative limit with project roads adding ≥2dB to the total noise levels?		Is the contribution from the road project Acute?		Consider further treatment?
					Do Nothing		Do Smthng		Do Nothing		Do Smthng		Opening Year 2027		Design Year 2037								
					Day	Night	Day	Night	Day	Night	Day	Night	Day	Night	Day	Night	Day	Night	Day	Night	$L_{Aeq,15hr} \geq 65dB$	$L_{Aeq,9hr} \geq 60dB$	
15.4	8359	23 EAST CRESCENT STREET MCMAHONS POINT	Second	W	40	35	38	33	40	35	39	34	-1.1	-1.7	-0.9	-1.5	52	47	NO	NO	NO	NO	NO
15.4	8359	23 EAST CRESCENT STREET MCMAHONS POINT	Second	S	48	43	47	42	48	44	48	42	-0.9	-1.3	-0.9	-1.3	60	55	NO	NO	NO	NO	NO
15.4	8359	23 EAST CRESCENT STREET MCMAHONS POINT	Second	E	54	49	53	48	55	50	54	48	-0.9	-1.3	-0.9	-1.2	60	55	NO	NO	NO	NO	NO
15.4	8359	23 EAST CRESCENT STREET MCMAHONS POINT	Second	N	54	49	53	48	54	49	54	48	-0.9	-1.4	-0.9	-1.2	60	55	NO	NO	NO	NO	NO
15.4	8359	23 EAST CRESCENT STREET MCMAHONS POINT	Third	W	43	38	42	36	43	38	42	37	-1.0	-1.7	-0.8	-1.5	55	50	NO	NO	NO	NO	NO
15.4	8359	23 EAST CRESCENT STREET MCMAHONS POINT	Third	S	49	44	48	42	49	44	48	43	-0.8	-1.2	-0.8	-1.2	60	55	NO	NO	NO	NO	NO
15.4	8359	23 EAST CRESCENT STREET MCMAHONS POINT	Third	E	54	49	53	48	55	50	54	49	-0.9	-1.2	-0.8	-1.2	60	55	NO	NO	NO	NO	NO
15.4	8359	23 EAST CRESCENT STREET MCMAHONS POINT	Third	N	54	49	53	48	55	50	54	49	-0.8	-1.2	-0.8	-1.1	60	55	NO	NO	NO	NO	NO
15.4	8359	23 EAST CRESCENT STREET MCMAHONS POINT	Ground	S	47	42	46	41	48	43	47	42	-0.8	-1.2	-0.7	-1.1	60	55	NO	NO	NO	NO	NO
15.4	8359	23 EAST CRESCENT STREET MCMAHONS POINT	Ground	E	54	49	53	47	54	49	53	48	-0.8	-1.2	-0.8	-1.1	60	55	NO	NO	NO	NO	NO
15.4	8359	23 EAST CRESCENT STREET MCMAHONS POINT	Ground	N	54	48	53	47	54	49	53	48	-0.9	-1.2	-0.9	-1.1	60	55	NO	NO	NO	NO	NO
15.4	8360	23 EAST CRESCENT STREET MCMAHONS POINT	First	N	42	37	42	36	42	37	42	37	-0.3	-0.8	-0.1	-0.7	54	49	NO	NO	NO	NO	NO
15.4	8360	23 EAST CRESCENT STREET MCMAHONS POINT	First	W	38	33	37	32	38	34	37	32	-1.1	-1.6	-0.8	-1.5	50	46	NO	NO	NO	NO	NO
15.4	8360	23 EAST CRESCENT STREET MCMAHONS POINT	First	E	54	49	53	47	54	49	53	48	-0.9	-1.2	-0.8	-1.1	60	55	NO	NO	NO	NO	NO
15.4	8360	23 EAST CRESCENT STREET MCMAHONS POINT	Second	N	44	39	43	38	44	39	44	38	-0.5	-1.1	-0.3	-0.9	56	51	NO	NO	NO	NO	NO
15.4	8360	23 EAST CRESCENT STREET MCMAHONS POINT	Second	W	40	35	39	34	40	36	40	34	-1.1	-1.6	-0.8	-1.5	52	48	NO	NO	NO	NO	NO
15.4	8360	23 EAST CRESCENT STREET MCMAHONS POINT	Second	E	54	49	53	48	54	49	53	48	-0.9	-1.4	-0.9	-1.2	60	55	NO	NO	NO	NO	NO
15.4	8360	23 EAST CRESCENT STREET MCMAHONS POINT	Third	N	47	42	46	41	47	42	47	41	-0.4	-1.1	-0.4	-1.0	59	54	NO	NO	NO	NO	NO
15.4	8360	23 EAST CRESCENT STREET MCMAHONS POINT	Third	W	43	39	42	37	44	39	43	38	-1.0	-1.6	-0.8	-1.4	56	51	NO	NO	NO	NO	NO
15.4	8360	23 EAST CRESCENT STREET MCMAHONS POINT	Third	E	54	49	53	48	55	50	54	48	-0.9	-1.3	-0.9	-1.2	60	55	NO	NO	NO	NO	NO
15.4	8360	23 EAST CRESCENT STREET MCMAHONS POINT	Ground	N	41	36	40	35	41	36	41	36	-0.1	-0.6	0.1	-0.5	53	48	NO	NO	NO	NO	NO
15.4	8360	23 EAST CRESCENT STREET MCMAHONS POINT	Ground	E	53	48	53	47	54	49	53	48	-0.9	-1.1	-0.8	-1.1	60	55	NO	NO	NO	NO	NO
15.4	8714	11 EAST CRESCENT STREET MCMAHONS POINT	First	N	46	41	45	40	47	42	46	40	-1.1	-1.5	-1.0	-1.4	59	54	NO	NO	NO	NO	NO
15.4	8714	11 EAST CRESCENT STREET MCMAHONS POINT	First	S	46	41	45	39	46	41	45	40	-1.1	-1.5	-1.1	-1.4	58	53	NO	NO	NO	NO	NO
15.4	8714	11 EAST CRESCENT STREET MCMAHONS POINT	First	E	52	47	51	46	52	47	52	46	-0.8	-1.3	-0.8	-1.1	60	55	NO	NO	NO	NO	NO
15.4	8714	11 EAST CRESCENT STREET MCMAHONS POINT	Second	N	48	43	47	41	48	43	47	42	-1.1	-1.6	-1.0	-1.4	60	55	NO	NO	NO	NO	NO
15.4	8714	11 EAST CRESCENT STREET MCMAHONS POINT	Second	S	46	42	45	40	47	42	46	40	-1.1	-1.6	-1.1	-1.6	59	54	NO	NO	NO	NO	NO
15.4	8714	11 EAST CRESCENT STREET MCMAHONS POINT	Second	E	52	47	51	46	53	48	52	47	-0.8	-1.3	-0.8	-1.2	60	55	NO	NO	NO	NO	NO
15.4	8714	11 EAST CRESCENT STREET MCMAHONS POINT	Ground	N	45	41	44	39	46	41	45	40	-1.1	-1.5	-1.0	-1.4	58	53	NO	NO	NO	NO	NO
15.4	8714	11 EAST CRESCENT STREET MCMAHONS POINT	Ground	S	45	40	44	39	46	41	45	39	-1.0	-1.5	-1.0	-1.5	58	53	NO	NO	NO	NO	NO
15.4	8714	11 EAST CRESCENT STREET MCMAHONS POINT	Ground	E	52	47	51	46	52	47	51	46	-0.9	-1.2	-0.8	-1.1	60	55	NO	NO	NO	NO	NO
15.4	8740	15 EAST CRESCENT STREET MCMAHONS POINT	First	N	45	41	45	39	46	41	45	40	-0.8	-1.3	-0.8	-1.2	58	53	NO	NO	NO	NO	NO
15.4	8740	15 EAST CRESCENT STREET MCMAHONS POINT	First	S	44	39	42	37	44	39	43	38	-1.1	-1.6	-0.9	-1.5	56	51	NO	NO	NO	NO	NO
15.4	8740	15 EAST CRESCENT STREET MCMAHONS POINT	First	E	54	49	53	48	55	50	54	48	-0.9	-1.2	-0.8	-1.1	60	55	NO	NO	NO	NO	NO
15.4	8740	15 EAST CRESCENT STREET MCMAHONS POINT	Ground	N	43	38	42	37	43	38	42	37	-0.9	-1.2	-0.9	-1.2	55	50	NO	NO	NO	NO	NO
15.4	8740	15 EAST CRESCENT STREET MCMAHONS POINT	Ground	S	42	37	41	35	42	37	41	36	-1.0	-1.5	-0.9	-1.3	54	49	NO	NO	NO	NO	NO
15.4	8740	15 EAST CRESCENT STREET MCMAHONS POINT	Ground	E	54	49	53	48	54	49	54	48	-0.9	-1.2	-0.8	-1.1	60	55	NO	NO	NO	NO	NO
15.4	8756	17 EAST CRESCENT STREET MCMAHONS POINT	First	N	41	36	41	35	41	37	41	36	-0.2	-0.8	-0.2	-0.7	53	49	NO	NO	NO	NO	NO
15.4	8756	17 EAST CRESCENT STREET MCMAHONS POINT	First	S	54	49	53	48	54	49	53	48	-0.9	-1.2	-0.8	-1.0	60	55	NO	NO	NO	NO	NO
15.4	8756	17 EAST CRESCENT STREET MCMAHONS POINT	First	E	54	49	53	48	55	50	54	48	-0.9	-1.2	-0.8	-1.1	60	55	NO	NO	NO	NO	NO
15.4	8756	17 EAST CRESCENT STREET MCMAHONS POINT	Second	N	42	37	42	36	42	37	42	37	-0.2	-0.8	-0.2	-0.7	54	49	NO	NO	NO	NO	NO
15.4	8756	17 EAST CRESCENT STREET MCMAHONS POINT	Second	W	37	32	36	30	37	32	36	31	-0.9	-1.4	-0.8	-1.3	49	44	NO	NO	NO	NO	NO
15.4	8756	17 EAST CRESCENT STREET MCMAHONS POINT	Second	S	54	49	53	48	54	49	54	48	-0.9	-1.2	-0.8	-1.1	60	55	NO	NO	NO	NO	NO
15.4	8756	17 EAST CRESCENT STREET MCMAHONS POINT	Second	E	54	49	54	48	55	50	54	49	-0.9	-1.2	-0.8	-1.1	60	55	NO	NO	NO	NO	NO
15.4	8756	17 EAST CRESCENT STREET MCMAHONS POINT	Third	N	43	38	43	37	43	39	43	38	-0.4	-0.8	-0.2	-0.7	55	51	NO	NO	NO	NO	NO
15.4	8756	17 EAST CRESCENT STREET MCMAHONS POINT	Third	W	38	34	38	32	39	34	38	33	-0.9	-1.3	-0.8	-1.3	51	46	NO	NO	NO	NO	NO
15.4	8756	17 EAST CRESCENT STREET MCMAHONS POINT	Third	S	54	49	53	48	55	50	54	48	-1.0	-1.3	-0.9	-1.2	60	55	NO	NO	NO	NO	NO
15.4	8756	17 EAST CRESCENT STREET MCMAHONS POINT	Third	E	55	50	54	48	55	50	54	49	-0.9	-1.2	-0.8	-1.2	60	55	NO	NO	NO	NO	NO
15.4	8756	17 EAST CRESCENT STREET MCMAHONS POINT	Fourth	N	45	41	45	40	46	41	45	40	-0.5	-1.0	-0.5	-0.9	58	53	NO	NO	NO	NO	NO
15.4	8756	17 EAST CRESCENT STREET MCMAHONS POINT	Fourth	W	42	37	41	36	42	37	41	36	-0.9	-1.3	-0.8	-1.1	54	49	NO	NO	NO	NO	NO
15.4	8756	17 EAST CRESCENT STREET MCMAHONS POINT	Fourth	S	54	49	54	48	55	50	54	49	-0.9	-1.2	-0.9	-1.1	60	55	NO	NO	NO	NO	NO
15.4	8756	17 EAST CRESCENT STREET MCMAHONS POINT	Fourth	E	55	50	54	49	55	50	54	49	-0.8	-1.1	-0.7	-1.1	60	55	NO	NO	NO	NO	NO
15.4	8756	17 EAST CRESCENT STREET MCMAHONS POINT	Ground	S	45	40	44	39	45	40	44	39	-0.9	-1.2	-0.9	-1.2	57	52	NO	NO	NO	NO	NO
15.4	8756	17 EAST CRESCENT STREET MCMAHONS POINT	Ground	E	54	49	53	48	54	49	54	48	-0.9	-1.2	-0.8	-1.0	60	55	NO	NO	NO	NO	NO
15.4	8802	21 EAST CRESCENT STREET MCMAHONS POINT	First	N	41	36	40	35	41	36	41	35	-0.5	-1.2	-0.4	-1.1	53	48	NO	NO	NO	NO	NO
15.4	8802	21 EAST CRESCENT STREET MCMAHONS POINT	First	W	35	30	34	30	35	30	34	30	-1.1	0.0	-0.8	-0.2	47	42	NO	NO	NO	NO	NO
15.4	8802	21 EAST CRESCENT STREET MCMAHONS POINT	First	NW	35	30	33	30	35	30	34	30	-1.1	0.0	-0.9	-0.1	47	42	NO	NO	NO	NO	NO
15.4	8802	21 EAST CRESCENT STREET MCMAHONS POINT	First	SW	51	46	50	44	51	46	50	45	-0.9	-1.2	-0.8	-1.1	60	55	NO	NO	NO	NO	NO
15.4	8802	21 EAST CRESCENT STREET MCMAHONS POINT	First	SE	53	48	52	47	54	49	53	48	-0.9	-1.2	-0.8	-1.1	60	55	NO	NO	NO	NO	NO
15.4	8802	21 EAST CRESCENT STREET MCMAHONS POINT	First	S	54	49	53	48	54	49	53	48	-0.9	-1.2	-0.8	-1.1	60	55	NO	NO	NO	NO	NO
15.4	8802	21 EAST CRESCENT STREET MCMAHONS POINT	First	E	54	49	53	48	55	50	54	49	-0.9	-1.2	-0.8	-1.0	60	55	NO	NO	NO	NO	NO
15.4	8802	21 EAST CRESCENT STREET MCMAHONS POINT	First	E	54	49	53	48	54	49	54	48	-0.8	-1.2	-0.8	-1.1	60	55	NO	NO	NO	NO	NO

NCA	Receiver ID	Address	Floor Level	Facade	Opening Year 2027				Design Year 2037				Increase (Do Smthng - Do Nothing)				NCG project road noise criteria		Do noise levels exceed the cumulative limit with project roads adding ≥2dB to the total noise levels?		Is the contribution from the road project Acute?		Consider further treatment?
					Do Nothing		Do Smthng		Do Nothing		Do Smthng		Opening Year 2027		Design Year 2037								
					Day	Night	Day	Night	Day	Night	Day	Night	Day	Night	Day	Night	Day	Night	Day	Night	$L_{Aeq,15hr}$ ≥ 65dB	$L_{Aeq,9hr}$ ≥ 60dB	
15.4	8802	21 EAST CRESCENT STREET MCMAHONS POINT	First	N	44	39	43	38	44	39	44	38	-0.5	-1.4	-0.3	-1.2	56	51	NO	NO	NO	NO	NO
15.4	8802	21 EAST CRESCENT STREET MCMAHONS POINT	First	E	44	40	44	38	44	40	44	39	-0.4	-1.2	-0.2	-1.1	56	52	NO	NO	NO	NO	NO
15.4	8802	21 EAST CRESCENT STREET MCMAHONS POINT	Tenth	N	47	42	46	41	47	42	47	41	-0.4	-1.3	-0.3	-1.2	59	54	NO	NO	NO	NO	NO
15.4	8802	21 EAST CRESCENT STREET MCMAHONS POINT	Tenth	W	38	33	37	32	38	33	37	32	-1.1	-1.6	-0.9	-1.5	50	45	NO	NO	NO	NO	NO
15.4	8802	21 EAST CRESCENT STREET MCMAHONS POINT	Tenth	NW	38	34	37	32	38	34	38	32	-1.1	-1.7	-0.9	-1.5	50	46	NO	NO	NO	NO	NO
15.4	8802	21 EAST CRESCENT STREET MCMAHONS POINT	Tenth	SW	55	50	54	49	56	51	55	50	-0.9	-1.1	-0.8	-1.1	60	55	NO	NO	NO	NO	NO
15.4	8802	21 EAST CRESCENT STREET MCMAHONS POINT	Tenth	SE	56	51	55	49	56	51	55	50	-1.0	-1.3	-0.9	-1.2	60	55	NO	NO	NO	NO	NO
15.4	8802	21 EAST CRESCENT STREET MCMAHONS POINT	Tenth	S	56	51	55	49	56	51	55	50	-1.0	-1.3	-0.9	-1.2	60	55	NO	NO	NO	NO	NO
15.4	8802	21 EAST CRESCENT STREET MCMAHONS POINT	Tenth	E	56	51	55	50	57	52	56	51	-0.9	-1.2	-0.8	-1.1	60	55	NO	NO	NO	NO	NO
15.4	8802	21 EAST CRESCENT STREET MCMAHONS POINT	Tenth	E	56	51	55	50	57	52	56	51	-0.8	-1.2	-0.7	-1.1	60	55	NO	NO	NO	NO	NO
15.4	8802	21 EAST CRESCENT STREET MCMAHONS POINT	Tenth	N	47	42	46	41	47	42	47	41	-0.3	-1.2	-0.2	-1.1	59	54	NO	NO	NO	NO	NO
15.4	8802	21 EAST CRESCENT STREET MCMAHONS POINT	Tenth	E	47	43	47	42	48	43	48	42	-0.1	-0.9	0.0	-0.9	60	55	NO	NO	NO	NO	NO
15.4	8802	21 EAST CRESCENT STREET MCMAHONS POINT	Eleventh	N	47	43	47	41	47	43	47	42	-0.3	-1.3	-0.2	-1.2	59	55	NO	NO	NO	NO	NO
15.4	8802	21 EAST CRESCENT STREET MCMAHONS POINT	Eleventh	W	40	36	39	34	40	36	40	34	-1.0	-1.6	-0.9	-1.4	52	48	NO	NO	NO	NO	NO
15.4	8802	21 EAST CRESCENT STREET MCMAHONS POINT	Eleventh	NW	41	36	40	34	41	36	40	35	-1.1	-1.7	-0.9	-1.6	53	48	NO	NO	NO	NO	NO
15.4	8802	21 EAST CRESCENT STREET MCMAHONS POINT	Eleventh	SW	55	50	55	49	56	51	55	50	-0.8	-1.2	-0.8	-1.2	60	55	NO	NO	NO	NO	NO
15.4	8802	21 EAST CRESCENT STREET MCMAHONS POINT	Eleventh	SE	56	51	55	50	56	51	55	50	-0.9	-1.2	-0.9	-1.1	60	55	NO	NO	NO	NO	NO
15.4	8802	21 EAST CRESCENT STREET MCMAHONS POINT	Eleventh	S	56	51	55	50	56	51	55	50	-0.9	-1.2	-0.9	-1.1	60	55	NO	NO	NO	NO	NO
15.4	8802	21 EAST CRESCENT STREET MCMAHONS POINT	Eleventh	E	57	52	56	50	57	52	56	51	-0.8	-1.2	-0.7	-1.1	60	55	NO	NO	NO	NO	NO
15.4	8802	21 EAST CRESCENT STREET MCMAHONS POINT	Eleventh	E	56	52	56	50	57	52	56	51	-0.9	-1.3	-0.8	-1.1	60	55	NO	NO	NO	NO	NO
15.4	8802	21 EAST CRESCENT STREET MCMAHONS POINT	Eleventh	N	47	43	47	42	47	43	47	42	-0.4	-1.2	-0.2	-1.1	59	55	NO	NO	NO	NO	NO
15.4	8802	21 EAST CRESCENT STREET MCMAHONS POINT	Eleventh	E	48	43	48	42	48	44	48	43	-0.1	-1.0	0.0	-0.9	60	55	NO	NO	NO	NO	NO
15.4	8802	21 EAST CRESCENT STREET MCMAHONS POINT	Twelfth	N	48	44	48	42	48	44	48	43	-0.4	-1.3	-0.3	-1.1	60	55	NO	NO	NO	NO	NO
15.4	8802	21 EAST CRESCENT STREET MCMAHONS POINT	Twelfth	W	44	39	43	38	44	39	43	38	-1.0	-1.6	-0.9	-1.4	56	51	NO	NO	NO	NO	NO
15.4	8802	21 EAST CRESCENT STREET MCMAHONS POINT	Twelfth	NW	44	40	43	38	45	40	44	38	-1.1	-1.7	-0.8	-1.5	57	52	NO	NO	NO	NO	NO
15.4	8802	21 EAST CRESCENT STREET MCMAHONS POINT	Twelfth	SW	56	51	55	49	56	51	55	50	-0.9	-1.3	-0.8	-1.2	60	55	NO	NO	NO	NO	NO
15.4	8802	21 EAST CRESCENT STREET MCMAHONS POINT	Twelfth	SE	56	51	55	50	57	52	56	50	-0.9	-1.2	-0.9	-1.1	60	55	NO	NO	NO	NO	NO
15.4	8802	21 EAST CRESCENT STREET MCMAHONS POINT	Twelfth	S	56	51	55	50	57	52	56	50	-1.0	-1.2	-0.9	-1.2	60	55	NO	NO	NO	NO	NO
15.4	8802	21 EAST CRESCENT STREET MCMAHONS POINT	Twelfth	E	57	52	56	51	57	52	56	51	-0.8	-1.2	-0.7	-1.1	60	55	NO	NO	NO	NO	NO
15.4	8802	21 EAST CRESCENT STREET MCMAHONS POINT	Twelfth	E	57	52	56	51	57	52	56	51	-0.8	-1.2	-0.8	-1.2	60	55	NO	NO	NO	NO	NO
15.4	8802	21 EAST CRESCENT STREET MCMAHONS POINT	Twelfth	N	48	44	48	42	49	44	48	43	-0.4	-1.3	-0.3	-1.2	60	55	NO	NO	NO	NO	NO
15.4	8802	21 EAST CRESCENT STREET MCMAHONS POINT	Twelfth	E	49	45	49	44	50	45	49	44	-0.2	-1.0	-0.2	-0.9	60	55	NO	NO	NO	NO	NO
15.4	8802	21 EAST CRESCENT STREET MCMAHONS POINT	Twelfth	N	48	44	48	42	49	44	48	43	-0.4	-1.3	-0.3	-1.2	60	55	NO	NO	NO	NO	NO
15.4	8802	21 EAST CRESCENT STREET MCMAHONS POINT	Twelfth	E	49	45	49	44	50	45	49	44	-0.2	-1.0	-0.2	-0.9	60	55	NO	NO	NO	NO	NO
15.4	8802	21 EAST CRESCENT STREET MCMAHONS POINT	Second	N	42	37	41	36	42	37	41	36	-0.6	-1.4	-0.5	-1.2	54	49	NO	NO	NO	NO	NO
15.4	8802	21 EAST CRESCENT STREET MCMAHONS POINT	Second	W	35	30	34	30	35	30	34	30	-1.0	0.0	-0.9	-0.2	47	42	NO	NO	NO	NO	NO
15.4	8802	21 EAST CRESCENT STREET MCMAHONS POINT	Second	NW	34	30	33	30	35	30	34	30	-1.0	0.0	-0.9	0.0	47	42	NO	NO	NO	NO	NO
15.4	8802	21 EAST CRESCENT STREET MCMAHONS POINT	Second	SW	51	46	50	45	51	46	50	45	-1.0	-1.3	-0.9	-1.2	60	55	NO	NO	NO	NO	NO
15.4	8802	21 EAST CRESCENT STREET MCMAHONS POINT	Second	SE	54	48	53	47	54	49	53	48	-1.0	-1.3	-1.0	-1.2	60	55	NO	NO	NO	NO	NO
15.4	8802	21 EAST CRESCENT STREET MCMAHONS POINT	Second	S	54	49	53	48	54	49	53	48	-0.9	-1.3	-0.9	-1.2	60	55	NO	NO	NO	NO	NO
15.4	8802	21 EAST CRESCENT STREET MCMAHONS POINT	Second	E	54	49	54	48	55	50	54	49	-0.9	-1.2	-0.9	-1.2	60	55	NO	NO	NO	NO	NO
15.4	8802	21 EAST CRESCENT STREET MCMAHONS POINT	Second	E	54	49	53	48	55	50	54	49	-1.0	-1.3	-0.9	-1.2	60	55	NO	NO	NO	NO	NO
15.4	8802	21 EAST CRESCENT STREET MCMAHONS POINT	Second	N	44	39	43	38	44	40	44	38	-0.5	-1.3	-0.4	-1.2	56	52	NO	NO	NO	NO	NO
15.4	8802	21 EAST CRESCENT STREET MCMAHONS POINT	Second	E	44	40	44	39	45	40	45	39	-0.3	-1.2	-0.2	-1.1	57	52	NO	NO	NO	NO	NO
15.4	8802	21 EAST CRESCENT STREET MCMAHONS POINT	Third	N	43	39	43	37	44	39	43	38	-0.8	-1.6	-0.7	-1.5	56	51	NO	NO	NO	NO	NO
15.4	8802	21 EAST CRESCENT STREET MCMAHONS POINT	Third	W	34	30	33	30	35	30	34	30	-1.0	0.0	-0.8	-0.1	47	42	NO	NO	NO	NO	NO
15.4	8802	21 EAST CRESCENT STREET MCMAHONS POINT	Third	NW	34	30	33	30	35	30	34	30	-1.1	0.0	-0.8	0.0	47	42	NO	NO	NO	NO	NO
15.4	8802	21 EAST CRESCENT STREET MCMAHONS POINT	Third	SW	51	46	51	45	52	47	51	46	-0.9	-1.2	-0.8	-1.1	60	55	NO	NO	NO	NO	NO
15.4	8802	21 EAST CRESCENT STREET MCMAHONS POINT	Third	SE	54	49	53	47	54	49	53	48	-0.9	-1.2	-0.8	-1.1	60	55	NO	NO	NO	NO	NO
15.4	8802	21 EAST CRESCENT STREET MCMAHONS POINT	Third	S	54	49	53	48	55	49	54	48	-1.0	-1.2	-0.9	-1.1	60	55	NO	NO	NO	NO	NO
15.4	8802	21 EAST CRESCENT STREET MCMAHONS POINT	Third	E	55	50	54	48	55	50	54	49	-0.8	-1.2	-0.8	-1.1	60	55	NO	NO	NO	NO	NO
15.4	8802	21 EAST CRESCENT STREET MCMAHONS POINT	Third	E	54	49	54	48	55	50	54	49	-0.9	-1.2	-0.8	-1.1	60	55	NO	NO	NO	NO	NO
15.4	8802	21 EAST CRESCENT STREET MCMAHONS POINT	Third	N	44	40	44	38	44	40	44	39	-0.5	-1.4	-0.4	-1.2	56	52	NO	NO	NO	NO	NO
15.4	8802	21 EAST CRESCENT STREET MCMAHONS POINT	Third	E	45	40	44	39	45	41	45	40	-0.4	-1.2	-0.2	-1.0	57	53	NO	NO	NO	NO	NO
15.4	8802	21 EAST CRESCENT STREET MCMAHONS POINT	Fourth	N	44	40	44	38	45	40	44	39	-0.5	-1.4	-0.4	-1.2	57	52	NO	NO	NO	NO	NO
15.4	8802	21 EAST CRESCENT STREET MCMAHONS POINT	Fourth	W	34	30	33	30	35	30	34	30	-1.0	0.0	-0.8	0.0	47	42	NO	NO	NO	NO	NO
15.4	8802	21 EAST CRESCENT STREET MCMAHONS POINT	Fourth	NW	34	30	33	30	34	30	34	30	-1.0	0.0	-0.9	0.0	46	42	NO	NO	NO	NO	NO
15.4	8802	21 EAST CRESCENT STREET MCMAHONS POINT	Fourth	SW	53	48	52	47	54	49	53	48	-0.8	-1.1	-0.7	-1.0	60	55	NO	NO	NO	NO	NO
15.4	8802	21 EAST CRESCENT STREET MCMAHONS POINT	Fourth	SE	54	49	53	48	55	49	54	48	-1.0	-1.2	-0.9	-1.1	60	55	NO	NO	NO	NO	NO
15.4	8802	21 EAST CRESCENT STREET MCMAHONS POINT	Fourth	S	54	49	53	48	55	50	54	48	-0.9	-1.2	-0.8	-1.2	60	55	NO	NO	NO	NO	NO
15.4	8802	21 EAST CRESCENT STREET MCMAHONS POINT	Fourth	E	55	50	54	49	55	50	54	49	-0.8	-1.2	-0.8	-1.1	60	55	NO	NO	NO	NO	NO
15.4	8802	21 EAST CRESCENT STREET MCMAHONS POINT	Fourth	E	55	50	54	48	55	50	54	49	-0.9	-1.2	-0.8	-1.1	60	55	NO	NO	NO	NO	NO
15.4	8802	21 EAST CRESCENT STREET MCMAHONS POINT	Fourth	N	44	40	44	39	45	40	44	39	-0.5	-1.4	-0.3	-1.3	57	52	NO	NO	NO	NO	NO
15.4	8802	21 EAST CRESCENT STREET MCMAHONS POINT	Fourth	E	45	41	45	39	45	41	45	40	-0.2	-1.1	-0.1	-0.9	57	53	NO	NO	NO	NO	NO

NCA	Receiver ID	Address	Floor Level	Facade	Opening Year 2027				Design Year 2037				Increase (Do Smthng - Do Nothing)				NCG project road noise criteria		Do noise levels exceed the cumulative limit with project roads adding ≥2dB to the total noise levels?		Is the contribution from the road project Acute?		Consider further treatment?
					Do Nothing		Do Smthng		Do Nothing		Do Smthng		Opening Year 2027		Design Year 2037								
					Day	Night	Day	Night	Day	Night	Day	Night	Day	Night	Day	Night	Day	Night	Day	Night	$L_{Aeq,15hr}$ ≥ 65dB	$L_{Aeq,9hr}$ ≥ 60dB	
15.4	8802	21 EAST CRESCENT STREET MCMAHONS POINT	Fifth	N	45	40	44	39	45	40	45	39	-0.5	-1.4	-0.4	-1.3	57	52	NO	NO	NO	NO	NO
15.4	8802	21 EAST CRESCENT STREET MCMAHONS POINT	Fifth	W	34	30	33	30	35	30	34	30	-1.0	0.0	-0.9	0.0	47	42	NO	NO	NO	NO	NO
15.4	8802	21 EAST CRESCENT STREET MCMAHONS POINT	Fifth	NW	34	30	33	30	34	30	33	30	-1.0	0.0	-0.9	0.0	46	42	NO	NO	NO	NO	NO
15.4	8802	21 EAST CRESCENT STREET MCMAHONS POINT	Fifth	SW	54	49	53	48	55	50	54	48	-0.9	-1.2	-0.8	-1.1	60	55	NO	NO	NO	NO	NO
15.4	8802	21 EAST CRESCENT STREET MCMAHONS POINT	Fifth	SE	54	49	53	48	55	50	54	49	-1.0	-1.3	-0.9	-1.2	60	55	NO	NO	NO	NO	NO
15.4	8802	21 EAST CRESCENT STREET MCMAHONS POINT	Fifth	S	54	49	54	48	55	50	54	49	-0.9	-1.2	-0.9	-1.1	60	55	NO	NO	NO	NO	NO
15.4	8802	21 EAST CRESCENT STREET MCMAHONS POINT	Fifth	E	55	50	54	49	55	50	55	49	-0.9	-1.2	-0.8	-1.2	60	55	NO	NO	NO	NO	NO
15.4	8802	21 EAST CRESCENT STREET MCMAHONS POINT	Fifth	E	55	50	54	49	55	50	54	49	-0.9	-1.3	-0.9	-1.2	60	55	NO	NO	NO	NO	NO
15.4	8802	21 EAST CRESCENT STREET MCMAHONS POINT	Fifth	N	45	40	44	39	45	41	45	39	-0.5	-1.4	-0.3	-1.3	57	53	NO	NO	NO	NO	NO
15.4	8802	21 EAST CRESCENT STREET MCMAHONS POINT	Fifth	E	45	41	45	40	46	41	46	40	-0.2	-1.1	-0.1	-0.9	58	53	NO	NO	NO	NO	NO
15.4	8802	21 EAST CRESCENT STREET MCMAHONS POINT	Sixth	N	45	40	44	39	45	41	45	40	-0.5	-1.4	-0.4	-1.2	57	53	NO	NO	NO	NO	NO
15.4	8802	21 EAST CRESCENT STREET MCMAHONS POINT	Sixth	W	34	30	33	30	35	30	34	30	-1.0	0.0	-0.9	0.0	47	42	NO	NO	NO	NO	NO
15.4	8802	21 EAST CRESCENT STREET MCMAHONS POINT	Sixth	NW	34	30	33	30	34	30	33	30	-1.0	0.0	-0.9	0.0	46	42	NO	NO	NO	NO	NO
15.4	8802	21 EAST CRESCENT STREET MCMAHONS POINT	Sixth	SW	54	49	53	48	55	50	54	49	-0.9	-1.2	-0.8	-1.1	60	55	NO	NO	NO	NO	NO
15.4	8802	21 EAST CRESCENT STREET MCMAHONS POINT	Sixth	SE	55	50	54	48	55	50	54	49	-0.9	-1.2	-0.9	-1.2	60	55	NO	NO	NO	NO	NO
15.4	8802	21 EAST CRESCENT STREET MCMAHONS POINT	Sixth	S	55	50	54	48	55	50	54	49	-0.9	-1.2	-0.9	-1.1	60	55	NO	NO	NO	NO	NO
15.4	8802	21 EAST CRESCENT STREET MCMAHONS POINT	Sixth	E	55	50	54	49	56	51	55	50	-0.9	-1.2	-0.8	-1.1	60	55	NO	NO	NO	NO	NO
15.4	8802	21 EAST CRESCENT STREET MCMAHONS POINT	Sixth	E	55	50	54	49	56	51	55	49	-0.9	-1.2	-0.8	-1.1	60	55	NO	NO	NO	NO	NO
15.4	8802	21 EAST CRESCENT STREET MCMAHONS POINT	Sixth	N	45	41	45	39	45	41	45	40	-0.5	-1.4	-0.3	-1.3	57	53	NO	NO	NO	NO	NO
15.4	8802	21 EAST CRESCENT STREET MCMAHONS POINT	Sixth	E	46	41	46	40	46	41	46	41	-0.1	-1.0	0.0	-0.9	58	53	NO	NO	NO	NO	NO
15.4	8802	21 EAST CRESCENT STREET MCMAHONS POINT	Seventh	N	45	41	45	39	46	41	45	40	-0.4	-1.3	-0.3	-1.2	58	53	NO	NO	NO	NO	NO
15.4	8802	21 EAST CRESCENT STREET MCMAHONS POINT	Seventh	W	34	30	33	30	35	30	34	30	-1.1	0.0	-0.9	0.0	47	42	NO	NO	NO	NO	NO
15.4	8802	21 EAST CRESCENT STREET MCMAHONS POINT	Seventh	NW	34	30	33	30	34	30	34	30	-1.1	0.0	-0.9	0.0	46	42	NO	NO	NO	NO	NO
15.4	8802	21 EAST CRESCENT STREET MCMAHONS POINT	Seventh	SW	55	50	54	48	55	50	54	49	-0.8	-1.1	-0.9	-1.1	60	55	NO	NO	NO	NO	NO
15.4	8802	21 EAST CRESCENT STREET MCMAHONS POINT	Seventh	SE	55	50	54	49	55	50	54	49	-0.9	-1.2	-0.9	-1.1	60	55	NO	NO	NO	NO	NO
15.4	8802	21 EAST CRESCENT STREET MCMAHONS POINT	Seventh	S	55	50	54	49	55	50	54	49	-0.9	-1.2	-0.9	-1.1	60	55	NO	NO	NO	NO	NO
15.4	8802	21 EAST CRESCENT STREET MCMAHONS POINT	Seventh	E	55	51	55	49	56	51	55	50	-0.8	-1.2	-0.7	-1.0	60	55	NO	NO	NO	NO	NO
15.4	8802	21 EAST CRESCENT STREET MCMAHONS POINT	Seventh	E	55	50	55	49	56	51	55	50	-0.8	-1.2	-0.8	-1.1	60	55	NO	NO	NO	NO	NO
15.4	8802	21 EAST CRESCENT STREET MCMAHONS POINT	Seventh	N	45	41	45	40	46	41	45	40	-0.4	-1.3	-0.3	-1.2	58	53	NO	NO	NO	NO	NO
15.4	8802	21 EAST CRESCENT STREET MCMAHONS POINT	Seventh	E	46	41	46	41	46	42	46	41	-0.2	-0.9	0.0	-0.8	58	54	NO	NO	NO	NO	NO
15.4	8802	21 EAST CRESCENT STREET MCMAHONS POINT	Eighth	N	46	41	45	40	46	41	46	40	-0.4	-1.3	-0.3	-1.2	58	53	NO	NO	NO	NO	NO
15.4	8802	21 EAST CRESCENT STREET MCMAHONS POINT	Eighth	W	35	30	34	30	35	30	34	30	-1.1	0.0	-0.8	-0.2	47	42	NO	NO	NO	NO	NO
15.4	8802	21 EAST CRESCENT STREET MCMAHONS POINT	Eighth	NW	35	30	34	30	35	30	34	30	-1.1	-0.1	-0.9	-0.4	47	42	NO	NO	NO	NO	NO
15.4	8802	21 EAST CRESCENT STREET MCMAHONS POINT	Eighth	SW	55	50	54	49	55	50	54	49	-0.9	-1.2	-0.8	-1.1	60	55	NO	NO	NO	NO	NO
15.4	8802	21 EAST CRESCENT STREET MCMAHONS POINT	Eighth	SE	55	50	54	49	55	50	55	49	-0.9	-1.2	-0.8	-1.1	60	55	NO	NO	NO	NO	NO
15.4	8802	21 EAST CRESCENT STREET MCMAHONS POINT	Eighth	S	55	50	54	49	56	51	55	49	-0.9	-1.2	-0.9	-1.1	60	55	NO	NO	NO	NO	NO
15.4	8802	21 EAST CRESCENT STREET MCMAHONS POINT	Eighth	E	56	51	55	50	56	51	55	50	-0.8	-1.2	-0.7	-1.0	60	55	NO	NO	NO	NO	NO
15.4	8802	21 EAST CRESCENT STREET MCMAHONS POINT	Eighth	E	56	51	55	50	56	51	55	50	-0.8	-1.2	-0.8	-1.1	60	55	NO	NO	NO	NO	NO
15.4	8802	21 EAST CRESCENT STREET MCMAHONS POINT	Eighth	N	46	41	45	40	46	42	46	40	-0.4	-1.3	-0.3	-1.2	58	54	NO	NO	NO	NO	NO
15.4	8802	21 EAST CRESCENT STREET MCMAHONS POINT	Eighth	E	46	42	46	41	47	42	47	41	-0.1	-0.9	0.0	-0.9	59	54	NO	NO	NO	NO	NO
15.4	8802	21 EAST CRESCENT STREET MCMAHONS POINT	Ninth	N	46	42	46	40	46	42	46	41	-0.4	-1.4	-0.3	-1.3	58	54	NO	NO	NO	NO	NO
15.4	8802	21 EAST CRESCENT STREET MCMAHONS POINT	Ninth	W	36	31	35	30	36	32	35	30	-1.1	-1.3	-0.9	-1.5	48	44	NO	NO	NO	NO	NO
15.4	8802	21 EAST CRESCENT STREET MCMAHONS POINT	Ninth	NW	36	32	35	30	37	32	36	30	-1.1	-1.6	-0.9	-1.5	49	44	NO	NO	NO	NO	NO
15.4	8802	21 EAST CRESCENT STREET MCMAHONS POINT	Ninth	SW	55	50	54	49	55	50	55	49	-0.9	-1.2	-0.8	-1.1	60	55	NO	NO	NO	NO	NO
15.4	8802	21 EAST CRESCENT STREET MCMAHONS POINT	Ninth	SE	55	50	54	49	56	51	55	50	-0.9	-1.2	-0.9	-1.1	60	55	NO	NO	NO	NO	NO
15.4	8802	21 EAST CRESCENT STREET MCMAHONS POINT	Ninth	S	55	50	55	49	56	51	55	50	-0.9	-1.2	-0.8	-1.1	60	55	NO	NO	NO	NO	NO
15.4	8802	21 EAST CRESCENT STREET MCMAHONS POINT	Ninth	E	56	51	55	50	56	51	56	50	-0.8	-1.1	-0.8	-1.1	60	55	NO	NO	NO	NO	NO
15.4	8802	21 EAST CRESCENT STREET MCMAHONS POINT	Ninth	E	56	51	55	50	56	51	56	50	-0.8	-1.2	-0.8	-1.1	60	55	NO	NO	NO	NO	NO
15.4	8802	21 EAST CRESCENT STREET MCMAHONS POINT	Ninth	N	46	42	46	40	46	42	46	41	-0.3	-1.3	-0.2	-1.2	58	54	NO	NO	NO	NO	NO
15.4	8802	21 EAST CRESCENT STREET MCMAHONS POINT	Ninth	E	47	42	47	41	47	43	47	42	-0.1	-1.0	0.0	-0.9	59	55	NO	NO	NO	NO	NO
15.4	8802	21 EAST CRESCENT STREET MCMAHONS POINT	Ground	S	54	49	53	47	54	49	53	48	-0.9	-1.2	-0.8	-1.2	60	55	NO	NO	NO	NO	NO
15.4	8802	21 EAST CRESCENT STREET MCMAHONS POINT	Ground	E	54	49	53	48	54	49	54	48	-0.9	-1.2	-0.8	-1.1	60	55	NO	NO	NO	NO	NO
15.4	8802	21 EAST CRESCENT STREET MCMAHONS POINT	Ground	E	54	49	53	48	54	49	53	48	-0.8	-1.2	-0.8	-1.1	60	55	NO	NO	NO	NO	NO
15.4	8802	21 EAST CRESCENT STREET MCMAHONS POINT	Ground	N	43	39	43	37	44	39	43	38	-0.5	-1.4	-0.4	-1.3	56	51	NO	NO	NO	NO	NO
15.4	8802	21 EAST CRESCENT STREET MCMAHONS POINT	Ground	E	44	39	43	38	44	40	44	39	-0.4	-1.2	-0.2	-1.1	56	52	NO	NO	NO	NO	NO
15.4	8817	41 MIDDLE STREET MCMAHONS POINT	First	N	41	36	41	36	41	37	42	36	-0.1	-0.5	0.1	-0.4	53	49	NO	NO	NO	NO	NO
15.4	8817	41 MIDDLE STREET MCMAHONS POINT	First	E	47	42	46	41	47	42	47	41	-0.3	-1.1	-0.3	-1.0	59	54	NO	NO	NO	NO	NO
15.4	8817	41 MIDDLE STREET MCMAHONS POINT	Second	N	42	37	42	36	42	37	42	37	-0.1	-0.6	0.0	-0.5	54	49	NO	NO	NO	NO	NO
15.4	8817	41 MIDDLE STREET MCMAHONS POINT	Second	E	47	42	47	41	47	43	47	42	-0.4	-1.0	-0.3	-0.9	59	55	NO	NO	NO	NO	NO
15.4	8817	41 MIDDLE STREET MCMAHONS POINT	Ground	N	40	36	40	35	41	36	41	35	-0.3	-0.7	-0.1	-0.5	53	48	NO	NO	NO	NO	NO
15.4	8817	41 MIDDLE STREET MCMAHONS POINT	Ground	E	46	42	46	40	46	42	46	41	-0.4	-1.1	-0.2	-1.0	58	54	NO	NO	NO	NO	NO
15.4	8840	41 MIDDLE STREET MCMAHONS POINT	First	E	47	42	46	41	47	43	47	41	-0.5	-1.2	-0.5	-1.1	59	55	NO	NO	NO	NO	NO

NCA	Receiver ID	Address	Floor Level	Facade	Opening Year 2027				Design Year 2037				Increase (Do Smthng - Do Nothing)				NCG project road noise criteria		Do noise levels exceed the cumulative limit with project roads adding ≥2dB to the total noise levels?		Is the contribution from the road project Acute?		Consider further treatment?
					Do Nothing		Do Smthng		Do Nothing		Do Smthng		Opening Year 2027		Design Year 2037								
					Day	Night	Day	Night	Day	Night	Day	Night	Day	Night	Day	Night	Day	Night	Day	Night	$L_{Aeq,15hr} \geq 65dB$	$L_{Aeq,9hr} \geq 60dB$	
15.4	8840	41 MIDDLE STREET MCMAHONS POINT	Second	E	47	43	47	41	48	43	47	42	-0.5	-1.3	-0.4	-1.1	60	55	NO	NO	NO	NO	NO
15.4	8840	41 MIDDLE STREET MCMAHONS POINT	Third	E	48	43	47	42	48	43	48	42	-0.6	-1.2	-0.4	-1.1	60	55	NO	NO	NO	NO	NO
15.4	8840	41 MIDDLE STREET MCMAHONS POINT	Fourth	E	48	44	48	42	49	44	48	43	-0.6	-1.3	-0.5	-1.2	60	55	NO	NO	NO	NO	NO
15.4	8840	41 MIDDLE STREET MCMAHONS POINT	Ground	E	47	42	46	41	47	42	46	41	-0.6	-1.2	-0.5	-1.1	59	54	NO	NO	NO	NO	NO
15.4	8865	41 MIDDLE STREET MCMAHONS POINT	First	N	40	36	41	35	41	36	41	36	0.1	-0.4	0.2	-0.3	53	48	NO	NO	NO	NO	NO
15.4	8865	41 MIDDLE STREET MCMAHONS POINT	First	E	51	46	50	45	51	46	50	45	-0.7	-1.3	-0.7	-1.1	60	55	NO	NO	NO	NO	NO
15.4	8865	41 MIDDLE STREET MCMAHONS POINT	Second	N	42	37	42	36	42	37	42	37	-0.1	-0.7	0.0	-0.5	54	49	NO	NO	NO	NO	NO
15.4	8865	41 MIDDLE STREET MCMAHONS POINT	Second	E	51	46	50	45	51	46	51	45	-0.7	-1.2	-0.7	-1.1	60	55	NO	NO	NO	NO	NO
15.4	8865	41 MIDDLE STREET MCMAHONS POINT	Third	N	45	40	44	39	45	40	45	39	-0.5	-1.2	-0.3	-1.0	57	52	NO	NO	NO	NO	NO
15.4	8865	41 MIDDLE STREET MCMAHONS POINT	Third	E	51	46	51	45	52	47	51	46	-0.7	-1.2	-0.7	-1.1	60	55	NO	NO	NO	NO	NO
15.4	8865	41 MIDDLE STREET MCMAHONS POINT	Fourth	N	48	43	47	42	48	43	48	42	-0.3	-1.0	-0.2	-0.9	60	55	NO	NO	NO	NO	NO
15.4	8865	41 MIDDLE STREET MCMAHONS POINT	Fourth	E	52	47	51	46	52	47	51	46	-0.7	-1.3	-0.7	-1.1	60	55	NO	NO	NO	NO	NO
15.4	8865	41 MIDDLE STREET MCMAHONS POINT	Ground	N	39	35	40	34	40	35	40	35	0.3	-0.2	0.3	-0.1	52	47	NO	NO	NO	NO	NO
15.4	8865	41 MIDDLE STREET MCMAHONS POINT	Ground	E	50	45	49	44	51	46	50	45	-0.8	-1.3	-0.8	-1.1	60	55	NO	NO	NO	NO	NO
15.4	8880	22 EAST CRESCENT STREET MCMAHONS POINT	First	E	52	47	51	46	53	48	52	47	-0.8	-1.2	-0.7	-1.0	60	55	NO	NO	NO	NO	NO
15.4	8880	22 EAST CRESCENT STREET MCMAHONS POINT	First	N	43	38	42	37	43	38	42	37	-0.5	-1.1	-0.4	-0.9	55	50	NO	NO	NO	NO	NO
15.4	8880	22 EAST CRESCENT STREET MCMAHONS POINT	Second	E	52	47	52	46	53	48	52	47	-0.7	-1.1	-0.6	-1.0	60	55	NO	NO	NO	NO	NO
15.4	8880	22 EAST CRESCENT STREET MCMAHONS POINT	Second	N	46	42	46	41	47	42	46	41	-0.6	-1.3	-0.5	-1.2	59	54	NO	NO	NO	NO	NO
15.4	8880	22 EAST CRESCENT STREET MCMAHONS POINT	Ground	E	52	47	51	46	52	47	52	46	-0.8	-1.2	-0.7	-1.1	60	55	NO	NO	NO	NO	NO
15.4	8880	22 EAST CRESCENT STREET MCMAHONS POINT	Ground	N	41	36	40	35	41	36	41	36	-0.4	-0.9	-0.2	-0.8	53	48	NO	NO	NO	NO	NO
15.4	8885	29 EAST CRESCENT STREET MCMAHONS POINT	First	E	41	37	40	35	41	37	40	35	-1.0	-1.7	-0.8	-1.5	53	49	NO	NO	NO	NO	NO
15.4	8885	29 EAST CRESCENT STREET MCMAHONS POINT	First	N	41	36	40	35	41	36	41	35	-0.4	-1.0	-0.3	-0.9	53	48	NO	NO	NO	NO	NO
15.4	8885	29 EAST CRESCENT STREET MCMAHONS POINT	First	W	38	34	37	32	38	34	38	32	-1.1	-1.6	-0.8	-1.5	50	46	NO	NO	NO	NO	NO
15.4	8885	29 EAST CRESCENT STREET MCMAHONS POINT	First	S	49	44	49	43	50	45	49	44	-0.9	-1.2	-0.8	-1.1	60	55	NO	NO	NO	NO	NO
15.4	8885	29 EAST CRESCENT STREET MCMAHONS POINT	First	E	39	34	38	33	39	35	38	33	-1.1	-1.7	-0.9	-1.5	51	47	NO	NO	NO	NO	NO
15.4	8885	29 EAST CRESCENT STREET MCMAHONS POINT	First	S	38	34	37	32	39	34	38	33	-1.0	-1.6	-0.9	-1.5	51	46	NO	NO	NO	NO	NO
15.4	8885	29 EAST CRESCENT STREET MCMAHONS POINT	First	W	38	34	37	32	38	34	38	32	-1.1	-1.6	-0.9	-1.5	50	46	NO	NO	NO	NO	NO
15.4	8885	29 EAST CRESCENT STREET MCMAHONS POINT	First	S	53	48	53	47	54	49	53	48	-0.9	-1.1	-0.8	-1.0	60	55	NO	NO	NO	NO	NO
15.4	8885	29 EAST CRESCENT STREET MCMAHONS POINT	First	E	54	49	53	48	54	49	53	48	-0.8	-1.2	-0.8	-1.0	60	55	NO	NO	NO	NO	NO
15.4	8885	29 EAST CRESCENT STREET MCMAHONS POINT	First	N	45	41	45	39	45	41	45	40	-0.2	-1.1	-0.1	-0.8	57	53	NO	NO	NO	NO	NO
15.4	8885	29 EAST CRESCENT STREET MCMAHONS POINT	First	W	38	34	37	32	39	34	38	32	-1.1	-1.6	-0.9	-1.5	51	46	NO	NO	NO	NO	NO
15.4	8885	29 EAST CRESCENT STREET MCMAHONS POINT	First	N	39	34	38	32	39	34	38	33	-1.1	-1.6	-0.8	-1.5	51	46	NO	NO	NO	NO	NO
15.4	8885	29 EAST CRESCENT STREET MCMAHONS POINT	First	W	38	34	37	32	39	34	38	32	-1.1	-1.6	-0.9	-1.5	51	46	NO	NO	NO	NO	NO
15.4	8885	29 EAST CRESCENT STREET MCMAHONS POINT	First	N	39	34	38	32	39	34	38	33	-1.1	-1.6	-0.8	-1.5	51	46	NO	NO	NO	NO	NO
15.4	8885	29 EAST CRESCENT STREET MCMAHONS POINT	Second	E	43	39	42	37	43	39	43	37	-1.0	-1.8	-0.8	-1.6	55	51	NO	NO	NO	NO	NO
15.4	8885	29 EAST CRESCENT STREET MCMAHONS POINT	Second	N	43	38	42	37	43	38	43	37	-0.5	-1.2	-0.4	-1.0	55	50	NO	NO	NO	NO	NO
15.4	8885	29 EAST CRESCENT STREET MCMAHONS POINT	Second	W	40	36	39	34	41	36	40	34	-1.1	-1.6	-0.8	-1.5	53	48	NO	NO	NO	NO	NO
15.4	8885	29 EAST CRESCENT STREET MCMAHONS POINT	Second	S	50	45	49	44	50	45	49	44	-0.9	-1.3	-0.8	-1.2	60	55	NO	NO	NO	NO	NO
15.4	8885	29 EAST CRESCENT STREET MCMAHONS POINT	Second	E	41	37	40	35	42	37	41	36	-1.0	-1.6	-0.8	-1.4	54	49	NO	NO	NO	NO	NO
15.4	8885	29 EAST CRESCENT STREET MCMAHONS POINT	Second	S	41	36	40	34	41	36	40	35	-1.0	-1.5	-0.8	-1.4	53	48	NO	NO	NO	NO	NO
15.4	8885	29 EAST CRESCENT STREET MCMAHONS POINT	Second	W	40	36	39	34	41	36	40	34	-1.1	-1.6	-0.8	-1.5	53	48	NO	NO	NO	NO	NO
15.4	8885	29 EAST CRESCENT STREET MCMAHONS POINT	Second	S	54	49	53	47	54	49	53	48	-0.9	-1.2	-0.8	-1.1	60	55	NO	NO	NO	NO	NO
15.4	8885	29 EAST CRESCENT STREET MCMAHONS POINT	Second	E	54	49	53	48	54	49	54	48	-0.9	-1.2	-0.8	-1.1	60	55	NO	NO	NO	NO	NO
15.4	8885	29 EAST CRESCENT STREET MCMAHONS POINT	Second	N	46	41	45	40	46	41	46	40	-0.2	-1.0	-0.1	-0.9	58	53	NO	NO	NO	NO	NO
15.4	8885	29 EAST CRESCENT STREET MCMAHONS POINT	Second	W	41	36	39	34	41	36	40	35	-1.1	-1.6	-0.8	-1.5	53	48	NO	NO	NO	NO	NO
15.4	8885	29 EAST CRESCENT STREET MCMAHONS POINT	Second	N	41	36	40	35	41	37	40	35	-1.0	-1.7	-0.9	-1.4	53	49	NO	NO	NO	NO	NO
15.4	8885	29 EAST CRESCENT STREET MCMAHONS POINT	Third	E	46	41	45	40	46	42	46	40	-0.8	-1.4	-0.6	-1.3	58	54	NO	NO	NO	NO	NO
15.4	8885	29 EAST CRESCENT STREET MCMAHONS POINT	Third	N	46	42	46	40	47	42	46	41	-0.7	-1.4	-0.6	-1.3	59	54	NO	NO	NO	NO	NO
15.4	8885	29 EAST CRESCENT STREET MCMAHONS POINT	Third	W	44	39	43	37	44	39	43	38	-1.0	-1.6	-0.8	-1.4	56	51	NO	NO	NO	NO	NO
15.4	8885	29 EAST CRESCENT STREET MCMAHONS POINT	Third	S	50	46	50	44	51	46	50	45	-0.9	-1.3	-0.8	-1.1	60	55	NO	NO	NO	NO	NO
15.4	8885	29 EAST CRESCENT STREET MCMAHONS POINT	Third	E	45	41	44	39	45	41	45	39	-1.0	-1.6	-0.8	-1.4	57	53	NO	NO	NO	NO	NO
15.4	8885	29 EAST CRESCENT STREET MCMAHONS POINT	Third	S	44	39	43	38	44	40	44	38	-1.0	-1.5	-0.8	-1.4	56	52	NO	NO	NO	NO	NO
15.4	8885	29 EAST CRESCENT STREET MCMAHONS POINT	Third	W	44	39	43	37	44	39	43	38	-1.0	-1.6	-0.8	-1.4	56	51	NO	NO	NO	NO	NO
15.4	8885	29 EAST CRESCENT STREET MCMAHONS POINT	Third	S	54	49	53	48	54	49	53	48	-0.9	-1.2	-0.9	-1.1	60	55	NO	NO	NO	NO	NO
15.4	8885	29 EAST CRESCENT STREET MCMAHONS POINT	Third	E	54	49	53	48	55	50	54	48	-0.8	-1.1	-0.7	-1.1	60	55	NO	NO	NO	NO	NO
15.4	8885	29 EAST CRESCENT STREET MCMAHONS POINT	Third	N	47	42	46	41	47	43	47	42	-0.5	-1.2	-0.3	-1.0	59	55	NO	NO	NO	NO	NO
15.4	8885	29 EAST CRESCENT STREET MCMAHONS POINT	Third	W	44	39	43	38	44	40	43	38	-1.0	-1.6	-0.8	-1.4	56	52	NO	NO	NO	NO	NO
15.4	8885	29 EAST CRESCENT STREET MCMAHONS POINT	Third	N	45	40	44	38	45	40	44	39	-1.0	-1.6	-0.9	-1.4	57	52	NO	NO	NO	NO	NO
15.4	8885	29 EAST CRESCENT STREET MCMAHONS POINT	Ground	E	40	35	39	34	40	35	39	34	-1.0	-1.7	-0.8	-1.5	52	47	NO	NO	NO	NO	NO
15.4	8885	29 EAST CRESCENT STREET MCMAHONS POINT	Ground	E	37	33	36	31	37	33	37	31	-1.0	-1.7	-0.9	-1.5	49	45	NO	NO	NO	NO	NO
15.4	8885	29 EAST CRESCENT STREET MCMAHONS POINT	Ground	S	37	32	36	30	37	32	36	31	-1.0	-1.6	-0.9	-1.5	49	44	NO	NO	NO	NO	NO
15.4	8885	29 EAST CRESCENT STREET MCMAHONS POINT	Ground	W	37	32	35	30	37	32	36	31	-1.1	-1.6	-0.9	-1.5	49	44	NO	NO	NO	NO	NO
15.4	8885	29 EAST CRESCENT STREET MCMAHONS POINT	Ground	S	53	48	52	47	54	49	53	47	-0.9	-1.1	-0.9	-1.1	60	55	NO	NO	NO	NO	NO
15.4	8885	29 EAST CRESCENT STREET MCMAHONS POINT	Ground	E	54	49	53	47	54	49	53	48	-0.8	-1.2	-0.8	-1.0	60	55	NO	NO	NO	NO	NO

NCA	Receiver ID	Address	Floor Level	Facade	Opening Year 2027				Design Year 2037				Increase (Do Smthng - Do Nothing)				NCG project road noise criteria		Do noise levels exceed the cumulative limit with project roads adding ≥2dB to the total noise levels?		Is the contribution from the road project Acute?		Consider further treatment?
					Do Nothing		Do Smthng		Do Nothing		Do Smthng		Opening Year 2027		Design Year 2037								
					Day	Night	Day	Night	Day	Night	Day	Night	Day	Night	Day	Night	Day	Night	Day	Night	$L_{Aeq,15hr}$ ≥ 65dB	$L_{Aeq,9hr}$ ≥ 60dB	
15.4	8885	29 EAST CRESCENT STREET MCMAHONS POINT	Ground	N	45	40	44	39	45	40	45	39	-0.4	-1.1	-0.2	-1.0	57	52	NO	NO	NO	NO	NO
15.4	8885	29 EAST CRESCENT STREET MCMAHONS POINT	Ground	W	37	32	36	30	37	32	36	31	-1.1	-1.6	-0.8	-1.5	49	44	NO	NO	NO	NO	NO
15.4	8885	29 EAST CRESCENT STREET MCMAHONS POINT	Ground	N	37	32	36	31	37	33	36	31	-1.0	-1.7	-0.9	-1.4	49	45	NO	NO	NO	NO	NO
15.4	8901	24 EAST CRESCENT STREET MCMAHONS POINT	First	N	44	39	43	38	44	39	44	39	-0.2	-0.7	-0.2	-0.6	56	51	NO	NO	NO	NO	NO
15.4	8901	24 EAST CRESCENT STREET MCMAHONS POINT	First	S	43	38	43	37	43	38	43	38	-0.1	-0.7	0.0	-0.6	55	50	NO	NO	NO	NO	NO
15.4	8901	24 EAST CRESCENT STREET MCMAHONS POINT	First	E	53	48	52	47	54	49	53	47	-0.8	-1.3	-0.8	-1.2	60	55	NO	NO	NO	NO	NO
15.4	8901	24 EAST CRESCENT STREET MCMAHONS POINT	Ground	N	39	34	38	33	39	35	39	34	-0.5	-0.9	-0.4	-0.9	51	47	NO	NO	NO	NO	NO
15.4	8901	24 EAST CRESCENT STREET MCMAHONS POINT	Ground	S	41	36	41	36	41	37	42	36	0.1	-0.4	0.2	-0.2	53	49	NO	NO	NO	NO	NO
15.4	8901	24 EAST CRESCENT STREET MCMAHONS POINT	Ground	E	53	48	52	47	53	48	53	47	-0.9	-1.2	-0.8	-1.1	60	55	NO	NO	NO	NO	NO
15.4	8913	31 EAST CRESCENT STREET MCMAHONS POINT	First	N	43	39	43	37	44	39	43	38	-0.7	-1.3	-0.5	-1.2	56	51	NO	NO	NO	NO	NO
15.4	8913	31 EAST CRESCENT STREET MCMAHONS POINT	First	W	40	36	39	34	41	36	40	34	-1.0	-1.6	-0.9	-1.5	53	48	NO	NO	NO	NO	NO
15.4	8913	31 EAST CRESCENT STREET MCMAHONS POINT	First	S	42	38	42	37	43	38	43	37	-0.3	-0.8	-0.1	-0.6	55	50	NO	NO	NO	NO	NO
15.4	8913	31 EAST CRESCENT STREET MCMAHONS POINT	First	E	54	49	53	48	54	49	53	48	-0.8	-1.2	-0.8	-1.1	60	55	NO	NO	NO	NO	NO
15.4	8913	31 EAST CRESCENT STREET MCMAHONS POINT	Second	N	46	41	45	40	46	42	46	40	-0.8	-1.5	-0.6	-1.4	58	54	NO	NO	NO	NO	NO
15.4	8913	31 EAST CRESCENT STREET MCMAHONS POINT	Second	W	44	39	43	37	44	39	43	38	-1.0	-1.6	-0.8	-1.4	56	51	NO	NO	NO	NO	NO
15.4	8913	31 EAST CRESCENT STREET MCMAHONS POINT	Second	S	45	40	44	39	45	40	45	39	-0.6	-1.0	-0.4	-0.9	57	52	NO	NO	NO	NO	NO
15.4	8913	31 EAST CRESCENT STREET MCMAHONS POINT	Second	E	54	49	53	48	54	49	54	48	-0.9	-1.2	-0.8	-1.2	60	55	NO	NO	NO	NO	NO
15.4	8913	31 EAST CRESCENT STREET MCMAHONS POINT	Ground	N	42	37	41	36	42	38	42	36	-0.6	-1.3	-0.5	-1.2	54	50	NO	NO	NO	NO	NO
15.4	8913	31 EAST CRESCENT STREET MCMAHONS POINT	Ground	W	37	32	36	31	37	32	36	31	-0.9	-1.3	-0.7	-1.2	49	44	NO	NO	NO	NO	NO
15.4	8913	31 EAST CRESCENT STREET MCMAHONS POINT	Ground	S	41	36	41	35	41	36	41	36	-0.1	-0.6	0.1	-0.5	53	48	NO	NO	NO	NO	NO
15.4	8913	31 EAST CRESCENT STREET MCMAHONS POINT	Ground	E	52	47	51	46	52	47	51	46	-0.9	-1.2	-0.7	-1.1	60	55	NO	NO	NO	NO	NO
15.4	8915	33 EAST CRESCENT STREET MCMAHONS POINT	Ground	S	53	48	52	47	54	49	53	47	-0.9	-1.2	-0.8	-1.1	60	55	NO	NO	NO	NO	NO
15.4	8915	33 EAST CRESCENT STREET MCMAHONS POINT	Ground	SE	53	48	53	47	54	49	53	48	-0.8	-1.2	-0.8	-1.1	60	55	NO	NO	NO	NO	NO
15.4	8915	33 EAST CRESCENT STREET MCMAHONS POINT	Ground	E	53	48	53	47	54	49	53	48	-0.9	-1.2	-0.7	-1.0	60	55	NO	NO	NO	NO	NO
15.4	8915	33 EAST CRESCENT STREET MCMAHONS POINT	Ground	NE	53	48	53	47	54	49	53	48	-0.8	-1.2	-0.8	-1.1	60	55	NO	NO	NO	NO	NO
15.4	8915	33 EAST CRESCENT STREET MCMAHONS POINT	Ground	E	53	48	52	47	54	49	53	48	-0.9	-1.2	-0.8	-1.0	60	55	NO	NO	NO	NO	NO
15.4	8915	33 EAST CRESCENT STREET MCMAHONS POINT	Ground	N	46	42	46	40	47	42	46	41	-0.7	-1.3	-0.5	-1.1	59	54	NO	NO	NO	NO	NO
15.4	8924	33 EAST CRESCENT STREET MCMAHONS POINT	First	N	46	41	45	40	46	41	46	40	-0.8	-1.4	-0.6	-1.2	58	53	NO	NO	NO	NO	NO
15.4	8924	33 EAST CRESCENT STREET MCMAHONS POINT	First	W	42	37	41	35	42	37	41	36	-0.9	-1.5	-0.8	-1.3	54	49	NO	NO	NO	NO	NO
15.4	8924	33 EAST CRESCENT STREET MCMAHONS POINT	First	S	53	48	52	47	53	48	52	47	-0.9	-1.1	-0.8	-1.1	60	55	NO	NO	NO	NO	NO
15.4	8924	33 EAST CRESCENT STREET MCMAHONS POINT	First	E	53	48	52	47	53	48	52	47	-0.9	-1.2	-0.8	-1.0	60	55	NO	NO	NO	NO	NO
15.4	8924	33 EAST CRESCENT STREET MCMAHONS POINT	Ground	N	44	40	44	38	45	40	44	39	-0.7	-1.4	-0.6	-1.2	57	52	NO	NO	NO	NO	NO
15.4	8924	33 EAST CRESCENT STREET MCMAHONS POINT	Ground	S	52	47	52	46	53	48	52	47	-0.9	-1.2	-0.8	-1.1	60	55	NO	NO	NO	NO	NO
15.4	8924	33 EAST CRESCENT STREET MCMAHONS POINT	Ground	E	53	48	52	46	53	48	52	47	-0.8	-1.2	-0.8	-1.0	60	55	NO	NO	NO	NO	NO
15.4	8926	26 EAST CRESCENT STREET MCMAHONS POINT	First	W	38	33	37	31	38	33	37	32	-1.1	-1.7	-0.9	-1.5	50	45	NO	NO	NO	NO	NO
15.4	8926	26 EAST CRESCENT STREET MCMAHONS POINT	First	S	45	41	45	40	46	41	45	40	-0.6	-1.0	-0.5	-1.0	58	53	NO	NO	NO	NO	NO
15.4	8926	26 EAST CRESCENT STREET MCMAHONS POINT	First	SE	54	49	53	48	54	49	54	48	-0.7	-1.2	-0.7	-1.0	60	55	NO	NO	NO	NO	NO
15.4	8926	26 EAST CRESCENT STREET MCMAHONS POINT	First	E	54	49	53	48	55	50	54	49	-0.8	-1.2	-0.7	-1.1	60	55	NO	NO	NO	NO	NO
15.4	8926	26 EAST CRESCENT STREET MCMAHONS POINT	First	N	45	40	45	39	45	41	45	40	-0.3	-0.9	-0.2	-0.8	57	53	NO	NO	NO	NO	NO
15.4	8926	26 EAST CRESCENT STREET MCMAHONS POINT	Second	W	40	36	39	34	40	36	40	34	-1.0	-1.7	-0.9	-1.6	52	48	NO	NO	NO	NO	NO
15.4	8926	26 EAST CRESCENT STREET MCMAHONS POINT	Second	S	52	47	52	46	53	48	52	47	-0.8	-1.2	-0.8	-1.1	60	55	NO	NO	NO	NO	NO
15.4	8926	26 EAST CRESCENT STREET MCMAHONS POINT	Second	SE	54	49	53	48	55	50	54	49	-0.8	-1.1	-0.8	-1.1	60	55	NO	NO	NO	NO	NO
15.4	8926	26 EAST CRESCENT STREET MCMAHONS POINT	Second	E	54	49	54	48	55	50	54	49	-0.8	-1.1	-0.8	-1.1	60	55	NO	NO	NO	NO	NO
15.4	8926	26 EAST CRESCENT STREET MCMAHONS POINT	Second	N	46	41	46	40	46	42	46	41	-0.4	-1.1	-0.3	-1.0	58	54	NO	NO	NO	NO	NO
15.4	8926	26 EAST CRESCENT STREET MCMAHONS POINT	Third	W	44	39	43	37	44	39	43	38	-1.0	-1.7	-0.8	-1.4	56	51	NO	NO	NO	NO	NO
15.4	8926	26 EAST CRESCENT STREET MCMAHONS POINT	Third	S	53	48	52	47	54	49	53	47	-0.9	-1.3	-0.8	-1.1	60	55	NO	NO	NO	NO	NO
15.4	8926	26 EAST CRESCENT STREET MCMAHONS POINT	Third	SE	54	50	54	48	55	50	54	49	-0.7	-1.2	-0.7	-1.1	60	55	NO	NO	NO	NO	NO
15.4	8926	26 EAST CRESCENT STREET MCMAHONS POINT	Third	E	55	50	54	49	55	50	54	49	-0.8	-1.2	-0.7	-1.1	60	55	NO	NO	NO	NO	NO
15.4	8926	26 EAST CRESCENT STREET MCMAHONS POINT	Third	N	48	43	48	42	48	44	48	43	-0.5	-1.2	-0.4	-1.1	60	55	NO	NO	NO	NO	NO
15.4	8926	26 EAST CRESCENT STREET MCMAHONS POINT	Ground	W	34	30	34	30	35	30	34	30	-0.8	0.0	-0.7	0.0	47	42	NO	NO	NO	NO	NO
15.4	8926	26 EAST CRESCENT STREET MCMAHONS POINT	Ground	S	42	37	41	36	42	38	42	37	-0.8	-1.1	-0.7	-1.1	54	50	NO	NO	NO	NO	NO
15.4	8926	26 EAST CRESCENT STREET MCMAHONS POINT	Ground	SE	54	49	53	48	54	49	53	48	-0.8	-1.1	-0.7	-1.1	60	55	NO	NO	NO	NO	NO
15.4	8926	26 EAST CRESCENT STREET MCMAHONS POINT	Ground	E	54	49	53	48	54	49	54	48	-0.8	-1.1	-0.8	-1.1	60	55	NO	NO	NO	NO	NO
15.4	8926	26 EAST CRESCENT STREET MCMAHONS POINT	Ground	N	44	40	44	39	45	40	45	39	-0.2	-0.8	-0.1	-0.7	57	52	NO	NO	NO	NO	NO
15.4	8932	37 EAST CRESCENT STREET MCMAHONS POINT	First	N	46	41	45	40	46	41	46	40	-0.4	-1.1	-0.2	-1.0	58	53	NO	NO	NO	NO	NO
15.4	8932	37 EAST CRESCENT STREET MCMAHONS POINT	First	W	41	36	39	34	41	36	40	35	-1.1	-1.6	-0.8	-1.5	53	48	NO	NO	NO	NO	NO
15.4	8932	37 EAST CRESCENT STREET MCMAHONS POINT	First	S	51	46	50	45	51	46	50	45	-0.8	-1.1	-0.8	-1.1	60	55	NO	NO	NO	NO	NO
15.4	8932	37 EAST CRESCENT STREET MCMAHONS POINT	First	E	54	49	53	47	54	49	53	48	-0.8	-1.2	-0.7	-1.0	60	55	NO	NO	NO	NO	NO
15.4	8932	37 EAST CRESCENT STREET MCMAHONS POINT	Second	N	47	42	46	41	47	42	47	41	-0.5	-1.2	-0.3	-1.1	59	54	NO	NO	NO	NO	NO
15.4	8932	37 EAST CRESCENT STREET MCMAHONS POINT	Second	W	44	39	43	38	44	39	43	38	-1.0	-1.6	-0.8	-1.4	56	51	NO	NO	NO	NO	NO
15.4	8932	37 EAST CRESCENT STREET MCMAHONS POINT	Second	S	51	46	50	45	52	47	51	46	-0.9	-1.3	-0.8	-1.2	60	55	NO	NO	NO	NO	NO
15.4	8932	37 EAST CRESCENT STREET MCMAHONS POINT	Second	E	54	49	53	48	54	49	53	48	-0.9	-1.3	-0.8	-1.2	60	55	NO	NO	NO	NO	NO

NCA	Receiver ID	Address	Floor Level	Facade	Opening Year 2027				Design Year 2037				Increase (Do Smthng - Do Nothing)				NCG project road noise criteria		Do noise levels exceed the cumulative limit with project roads adding ≥2dB to the total noise levels?		Is the contribution from the road project Acute?		Consider further treatment?
					Do Nothing		Do Smthng		Do Nothing		Do Smthng		Opening Year 2027		Design Year 2037								
					Day	Night	Day	Night	Day	Night	Day	Night	Day	Night	Day	Night	Day	Night	Day	Night	$L_{Aeq,15hr} \geq 65dB$	$L_{Aeq,9hr} \geq 60dB$	
15.4	8932	37 EAST CRESCENT STREET MCMAHONS POINT	Ground	N	45	40	45	39	45	41	45	40	-0.4	-1.2	-0.2	-1.0	57	53	NO	NO	NO	NO	NO
15.4	8932	37 EAST CRESCENT STREET MCMAHONS POINT	Ground	W	38	34	37	32	39	34	38	33	-1.1	-1.6	-0.9	-1.5	51	46	NO	NO	NO	NO	NO
15.4	8932	37 EAST CRESCENT STREET MCMAHONS POINT	Ground	S	48	43	47	42	48	43	48	42	-0.7	-1.1	-0.6	-1.0	60	55	NO	NO	NO	NO	NO
15.4	8932	37 EAST CRESCENT STREET MCMAHONS POINT	Ground	E	53	48	53	47	54	49	53	48	-0.8	-1.2	-0.8	-1.1	60	55	NO	NO	NO	NO	NO
15.4	8933	35 EAST CRESCENT STREET LAVENDER BAY	First	N	45	40	44	39	45	40	44	39	-0.8	-1.3	-0.7	-1.2	57	52	NO	NO	NO	NO	NO
15.4	8933	35 EAST CRESCENT STREET LAVENDER BAY	First	S	42	38	42	36	43	38	42	37	-0.8	-1.3	-0.6	-1.2	55	50	NO	NO	NO	NO	NO
15.4	8933	35 EAST CRESCENT STREET LAVENDER BAY	First	E	53	48	52	47	53	48	53	47	-0.9	-1.3	-0.8	-1.1	60	55	NO	NO	NO	NO	NO
15.4	8933	35 EAST CRESCENT STREET LAVENDER BAY	First	SE	53	48	52	47	53	48	52	47	-0.8	-1.3	-0.8	-1.1	60	55	NO	NO	NO	NO	NO
15.4	8933	35 EAST CRESCENT STREET LAVENDER BAY	First	SE	53	48	52	47	53	48	52	47	-0.9	-1.2	-0.9	-1.2	60	55	NO	NO	NO	NO	NO
15.4	8933	35 EAST CRESCENT STREET LAVENDER BAY	Ground	N	42	37	41	36	42	38	42	36	-0.8	-1.3	-0.7	-1.2	54	50	NO	NO	NO	NO	NO
15.4	8933	35 EAST CRESCENT STREET LAVENDER BAY	Ground	E	50	45	49	44	50	45	50	44	-0.9	-1.3	-0.8	-1.2	60	55	NO	NO	NO	NO	NO
15.4	8933	35 EAST CRESCENT STREET LAVENDER BAY	Ground	SE	50	45	49	44	51	46	50	44	-1.0	-1.3	-0.9	-1.3	60	55	NO	NO	NO	NO	NO
15.4	8933	35 EAST CRESCENT STREET LAVENDER BAY	Ground	SE	50	45	49	44	51	46	50	44	-0.9	-1.3	-0.9	-1.2	60	55	NO	NO	NO	NO	NO
15.4	8950	28 EAST CRESCENT STREET MCMAHONS POINT	First	W	38	33	37	32	38	33	37	32	-1.0	-1.7	-0.9	-1.4	50	45	NO	NO	NO	NO	NO
15.4	8950	28 EAST CRESCENT STREET MCMAHONS POINT	First	S	38	34	37	32	39	34	38	32	-1.0	-1.6	-0.9	-1.5	51	46	NO	NO	NO	NO	NO
15.4	8950	28 EAST CRESCENT STREET MCMAHONS POINT	First	W	38	33	36	31	38	33	37	32	-1.1	-1.7	-0.9	-1.5	50	45	NO	NO	NO	NO	NO
15.4	8950	28 EAST CRESCENT STREET MCMAHONS POINT	First	S	46	41	46	40	47	42	46	41	-0.7	-1.2	-0.7	-1.1	59	54	NO	NO	NO	NO	NO
15.4	8950	28 EAST CRESCENT STREET MCMAHONS POINT	First	E	53	48	53	47	54	49	53	48	-0.8	-1.1	-0.8	-1.1	60	55	NO	NO	NO	NO	NO
15.4	8950	28 EAST CRESCENT STREET MCMAHONS POINT	First	S	54	48	53	47	54	49	53	48	-0.9	-1.1	-0.8	-1.0	60	55	NO	NO	NO	NO	NO
15.4	8950	28 EAST CRESCENT STREET MCMAHONS POINT	First	E	54	49	53	48	54	49	54	48	-0.8	-1.2	-0.7	-1.0	60	55	NO	NO	NO	NO	NO
15.4	8950	28 EAST CRESCENT STREET MCMAHONS POINT	First	N	44	40	44	39	45	40	45	39	-0.2	-0.9	0.0	-0.8	57	52	NO	NO	NO	NO	NO
15.4	8950	28 EAST CRESCENT STREET MCMAHONS POINT	Second	W	40	36	39	34	40	36	40	34	-1.0	-1.7	-0.8	-1.5	52	48	NO	NO	NO	NO	NO
15.4	8950	28 EAST CRESCENT STREET MCMAHONS POINT	Second	S	41	36	40	34	41	36	40	35	-1.0	-1.6	-0.8	-1.4	53	48	NO	NO	NO	NO	NO
15.4	8950	28 EAST CRESCENT STREET MCMAHONS POINT	Second	W	40	35	39	34	40	35	39	34	-1.1	-1.7	-0.9	-1.5	52	47	NO	NO	NO	NO	NO
15.4	8950	28 EAST CRESCENT STREET MCMAHONS POINT	Second	S	47	42	46	41	47	42	47	41	-0.7	-1.1	-0.7	-1.1	59	54	NO	NO	NO	NO	NO
15.4	8950	28 EAST CRESCENT STREET MCMAHONS POINT	Second	E	54	49	53	47	54	49	53	48	-0.9	-1.2	-0.8	-1.1	60	55	NO	NO	NO	NO	NO
15.4	8950	28 EAST CRESCENT STREET MCMAHONS POINT	Second	S	54	49	53	48	54	49	53	48	-0.8	-1.1	-0.8	-1.1	60	55	NO	NO	NO	NO	NO
15.4	8950	28 EAST CRESCENT STREET MCMAHONS POINT	Second	E	54	49	53	48	55	50	54	49	-0.8	-1.1	-0.8	-1.1	60	55	NO	NO	NO	NO	NO
15.4	8950	28 EAST CRESCENT STREET MCMAHONS POINT	Second	N	46	41	45	40	46	41	46	40	-0.4	-1.1	-0.2	-0.9	58	53	NO	NO	NO	NO	NO
15.4	8950	28 EAST CRESCENT STREET MCMAHONS POINT	Third	W	44	39	43	37	44	39	43	38	-1.0	-1.7	-0.8	-1.4	56	51	NO	NO	NO	NO	NO
15.4	8950	28 EAST CRESCENT STREET MCMAHONS POINT	Third	S	44	40	43	38	45	40	44	39	-0.9	-1.5	-0.8	-1.3	57	52	NO	NO	NO	NO	NO
15.4	8950	28 EAST CRESCENT STREET MCMAHONS POINT	Third	W	43	39	42	37	43	39	43	37	-1.0	-1.6	-0.8	-1.4	55	51	NO	NO	NO	NO	NO
15.4	8950	28 EAST CRESCENT STREET MCMAHONS POINT	Third	S	48	43	47	42	48	44	48	42	-0.8	-1.2	-0.7	-1.1	60	55	NO	NO	NO	NO	NO
15.4	8950	28 EAST CRESCENT STREET MCMAHONS POINT	Third	E	54	49	53	48	54	49	54	48	-0.8	-1.1	-0.7	-1.0	60	55	NO	NO	NO	NO	NO
15.4	8950	28 EAST CRESCENT STREET MCMAHONS POINT	Third	S	54	49	53	48	54	49	54	48	-0.8	-1.1	-0.7	-1.0	60	55	NO	NO	NO	NO	NO
15.4	8950	28 EAST CRESCENT STREET MCMAHONS POINT	Third	E	54	50	54	48	55	50	54	49	-0.8	-1.2	-0.7	-1.0	60	55	NO	NO	NO	NO	NO
15.4	8950	28 EAST CRESCENT STREET MCMAHONS POINT	Third	N	47	43	47	42	48	43	47	42	-0.3	-1.1	-0.2	-0.9	60	55	NO	NO	NO	NO	NO
15.4	8950	28 EAST CRESCENT STREET MCMAHONS POINT	Ground	W	36	31	35	30	36	32	35	30	-1.0	-1.4	-0.9	-1.5	48	44	NO	NO	NO	NO	NO
15.4	8950	28 EAST CRESCENT STREET MCMAHONS POINT	Ground	S	36	32	35	30	37	32	36	31	-1.0	-1.6	-0.9	-1.5	49	44	NO	NO	NO	NO	NO
15.4	8950	28 EAST CRESCENT STREET MCMAHONS POINT	Ground	W	36	31	35	30	36	32	35	30	-1.1	-1.2	-0.9	-1.5	48	44	NO	NO	NO	NO	NO
15.4	8950	28 EAST CRESCENT STREET MCMAHONS POINT	Ground	S	45	40	44	39	45	40	45	39	-0.5	-1.0	-0.5	-0.8	57	52	NO	NO	NO	NO	NO
15.4	8950	28 EAST CRESCENT STREET MCMAHONS POINT	Ground	E	53	48	52	47	54	49	53	47	-0.9	-1.2	-0.8	-1.1	60	55	NO	NO	NO	NO	NO
15.4	8950	28 EAST CRESCENT STREET MCMAHONS POINT	Ground	S	53	48	52	47	54	49	53	48	-0.9	-1.2	-0.8	-1.1	60	55	NO	NO	NO	NO	NO
15.4	8950	28 EAST CRESCENT STREET MCMAHONS POINT	Ground	E	54	49	53	48	54	49	53	48	-0.8	-1.1	-0.7	-1.0	60	55	NO	NO	NO	NO	NO
15.4	8950	28 EAST CRESCENT STREET MCMAHONS POINT	Ground	N	43	39	43	38	44	39	44	38	0.0	-0.7	0.1	-0.5	56	51	NO	NO	NO	NO	NO
15.4	8967	30 EAST CRESCENT STREET MCMAHONS POINT	First	E	45	40	44	39	45	40	44	39	-0.8	-1.6	-0.6	-1.4	57	52	NO	NO	NO	NO	NO
15.4	8967	30 EAST CRESCENT STREET MCMAHONS POINT	First	N	44	39	43	38	44	39	43	38	-0.8	-1.6	-0.7	-1.4	56	51	NO	NO	NO	NO	NO
15.4	8967	30 EAST CRESCENT STREET MCMAHONS POINT	First	W	40	35	39	34	40	35	39	34	-1.1	-1.7	-0.8	-1.5	52	47	NO	NO	NO	NO	NO
15.4	8967	30 EAST CRESCENT STREET MCMAHONS POINT	First	S	51	46	50	45	51	46	50	45	-0.8	-1.2	-0.8	-1.2	60	55	NO	NO	NO	NO	NO
15.4	8967	30 EAST CRESCENT STREET MCMAHONS POINT	First	E	54	49	53	48	54	49	54	48	-0.9	-1.2	-0.8	-1.1	60	55	NO	NO	NO	NO	NO
15.4	8967	30 EAST CRESCENT STREET MCMAHONS POINT	First	N	46	41	45	40	46	41	45	40	-0.5	-1.4	-0.4	-1.2	58	53	NO	NO	NO	NO	NO
15.4	8967	30 EAST CRESCENT STREET MCMAHONS POINT	Second	E	47	42	46	41	47	42	47	41	-0.6	-1.3	-0.4	-1.2	59	54	NO	NO	NO	NO	NO
15.4	8967	30 EAST CRESCENT STREET MCMAHONS POINT	Second	N	47	42	46	41	47	42	46	41	-0.5	-1.4	-0.4	-1.1	59	54	NO	NO	NO	NO	NO
15.4	8967	30 EAST CRESCENT STREET MCMAHONS POINT	Second	W	43	39	42	37	43	39	43	37	-1.0	-1.7	-0.8	-1.5	55	51	NO	NO	NO	NO	NO
15.4	8967	30 EAST CRESCENT STREET MCMAHONS POINT	Second	S	51	46	50	45	52	47	51	46	-0.9	-1.3	-0.8	-1.1	60	55	NO	NO	NO	NO	NO
15.4	8967	30 EAST CRESCENT STREET MCMAHONS POINT	Second	E	54	49	53	48	55	50	54	48	-0.8	-1.2	-0.8	-1.1	60	55	NO	NO	NO	NO	NO
15.4	8967	30 EAST CRESCENT STREET MCMAHONS POINT	Second	N	47	42	46	41	47	42	46	41	-0.5	-1.3	-0.4	-1.2	59	54	NO	NO	NO	NO	NO
15.4	8967	30 EAST CRESCENT STREET MCMAHONS POINT	Ground	E	43	38	42	37	43	39	43	37	-0.7	-1.5	-0.5	-1.3	55	51	NO	NO	NO	NO	NO
15.4	8967	30 EAST CRESCENT STREET MCMAHONS POINT	Ground	N	41	37	41	35	42	37	41	36	-0.8	-1.5	-0.7	-1.4	54	49	NO	NO	NO	NO	NO
15.4	8967	30 EAST CRESCENT STREET MCMAHONS POINT	Ground	W	38	33	37	31	38	33	37	32	-1.1	-1.6	-0.9	-1.5	50	45	NO	NO	NO	NO	NO
15.4	8967	30 EAST CRESCENT STREET MCMAHONS POINT	Ground	S	50	45	49	44	51	46	50	45	-0.9	-1.2	-0.9	-1.1	60	55	NO	NO	NO	NO	NO
15.4	8967	30 EAST CRESCENT STREET MCMAHONS POINT	Ground	E	54	49	53	48	54	49	53	48	-0.9	-1.2	-0.8	-1.1	60	55	NO	NO	NO	NO	NO

NCA	Receiver ID	Address	Floor Level	Facade	Opening Year 2027				Design Year 2037				Increase (Do Smthng - Do Nothing)				NCG project road noise criteria		Do noise levels exceed the cumulative limit with project roads adding ≥2dB to the total noise levels?		Is the contribution from the road project Acute?		Consider further treatment?
					Do Nothing		Do Smthng		Do Nothing		Do Smthng		Opening Year 2027		Design Year 2037								
					Day	Night	Day	Night	Day	Night	Day	Night	Day	Night	Day	Night	Day	Night	Day	Night	$L_{Aeq,15hr} \geq 65dB$	$L_{Aeq,9hr} \geq 60dB$	
15.4	8967	30 EAST CRESCENT STREET MCMAHONS POINT	Ground	N	45	41	45	39	45	41	45	40	-0.5	-1.4	-0.3	-1.3	57	53	NO	NO	NO	NO	NO
15.4	8968	87 BLUES POINT ROAD MCMAHONS POINT	Ground	E	44	40	43	38	44	40	44	38	-1.0	-1.7	-0.9	-1.4	56	52	NO	NO	NO	NO	NO
15.4	8984	74 MIDDLE STREET MCMAHONS POINT	Ground	E	44	40	44	38	45	40	44	39	-0.9	-1.6	-0.6	-1.4	57	52	NO	NO	NO	NO	NO
15.4	8984	74 MIDDLE STREET MCMAHONS POINT	Ground	N	45	41	45	40	46	41	45	40	-0.5	-1.3	-0.4	-1.1	58	53	NO	NO	NO	NO	NO
15.4	8984	74 MIDDLE STREET MCMAHONS POINT	Ground	E	46	41	45	40	46	41	46	40	-0.5	-1.2	-0.4	-1.1	58	53	NO	NO	NO	NO	NO
15.4	8984	74 MIDDLE STREET MCMAHONS POINT	Ground	N	44	40	43	38	44	40	44	38	-1.0	-1.6	-0.8	-1.4	56	52	NO	NO	NO	NO	NO
15.4	8984	74 MIDDLE STREET MCMAHONS POINT	Ground	S	44	39	43	37	44	39	43	38	-0.9	-1.5	-0.7	-1.3	56	51	NO	NO	NO	NO	NO
15.4	8988	1 BAY VIEW STREET LAVENDER BAY	First	NW	41	36	40	35	41	37	41	35	-0.9	-1.6	-0.7	-1.4	53	49	NO	NO	NO	NO	NO
15.4	8988	1 BAY VIEW STREET LAVENDER BAY	First	SE	51	46	50	45	52	47	51	46	-0.9	-1.2	-0.8	-1.2	60	55	NO	NO	NO	NO	NO
15.4	8988	1 BAY VIEW STREET LAVENDER BAY	First	SW	51	46	50	45	52	47	50	45	-1.1	-1.4	-1.1	-1.4	60	55	NO	NO	NO	NO	NO
15.4	8988	1 BAY VIEW STREET LAVENDER BAY	First	SE	52	47	51	46	53	48	52	46	-0.9	-1.2	-0.9	-1.1	60	55	NO	NO	NO	NO	NO
15.4	8988	1 BAY VIEW STREET LAVENDER BAY	First	SW	51	46	50	45	51	46	50	45	-0.9	-1.2	-0.9	-1.1	60	55	NO	NO	NO	NO	NO
15.4	8988	1 BAY VIEW STREET LAVENDER BAY	First	SE	53	48	52	47	53	48	53	47	-0.9	-1.2	-0.8	-1.1	60	55	NO	NO	NO	NO	NO
15.4	8988	1 BAY VIEW STREET LAVENDER BAY	First	NE	51	46	50	45	52	47	51	45	-1.0	-1.4	-0.9	-1.2	60	55	NO	NO	NO	NO	NO
15.4	8988	1 BAY VIEW STREET LAVENDER BAY	Second	NW	45	40	44	39	45	40	44	39	-0.8	-1.5	-0.6	-1.3	57	52	NO	NO	NO	NO	NO
15.4	8988	1 BAY VIEW STREET LAVENDER BAY	Second	SW	51	46	50	45	51	46	51	45	-0.9	-1.3	-0.8	-1.1	60	55	NO	NO	NO	NO	NO
15.4	8988	1 BAY VIEW STREET LAVENDER BAY	Second	SE	53	48	52	46	53	48	52	47	-1.0	-1.3	-0.9	-1.2	60	55	NO	NO	NO	NO	NO
15.4	8988	1 BAY VIEW STREET LAVENDER BAY	Second	SW	53	48	52	46	53	48	52	47	-0.9	-1.2	-0.8	-1.1	60	55	NO	NO	NO	NO	NO
15.4	8988	1 BAY VIEW STREET LAVENDER BAY	Second	SE	53	48	52	47	53	48	52	47	-0.9	-1.2	-0.9	-1.2	60	55	NO	NO	NO	NO	NO
15.4	8988	1 BAY VIEW STREET LAVENDER BAY	Second	SW	52	47	51	45	52	47	51	46	-1.0	-1.3	-0.9	-1.1	60	55	NO	NO	NO	NO	NO
15.4	8988	1 BAY VIEW STREET LAVENDER BAY	Second	SE	53	48	52	47	54	49	53	47	-0.8	-1.3	-0.8	-1.1	60	55	NO	NO	NO	NO	NO
15.4	8988	1 BAY VIEW STREET LAVENDER BAY	Second	NE	52	47	51	45	52	47	51	46	-0.9	-1.3	-0.8	-1.2	60	55	NO	NO	NO	NO	NO
15.4	8988	1 BAY VIEW STREET LAVENDER BAY	Ground	SE	50	45	49	44	50	45	49	44	-0.9	-1.2	-0.9	-1.1	60	55	NO	NO	NO	NO	NO
15.4	8988	1 BAY VIEW STREET LAVENDER BAY	Ground	SW	51	46	50	44	51	46	50	45	-1.0	-1.2	-0.9	-1.1	60	55	NO	NO	NO	NO	NO
15.4	8988	1 BAY VIEW STREET LAVENDER BAY	Ground	SE	53	48	52	47	53	48	52	47	-0.9	-1.2	-0.8	-1.1	60	55	NO	NO	NO	NO	NO
15.4	8988	1 BAY VIEW STREET LAVENDER BAY	Ground	NE	51	46	50	44	51	46	50	45	-1.0	-1.3	-0.9	-1.2	60	55	NO	NO	NO	NO	NO
15.4	8991	32 EAST CRESCENT STREET MCMAHONS POINT	First	E	46	42	46	41	47	42	46	41	-0.7	-1.3	-0.5	-1.2	59	54	NO	NO	NO	NO	NO
15.4	8991	32 EAST CRESCENT STREET MCMAHONS POINT	First	N	46	42	46	41	47	42	46	41	-0.6	-1.4	-0.4	-1.2	59	54	NO	NO	NO	NO	NO
15.4	8991	32 EAST CRESCENT STREET MCMAHONS POINT	First	W	43	39	42	37	43	39	43	37	-1.0	-1.7	-0.8	-1.4	55	51	NO	NO	NO	NO	NO
15.4	8991	32 EAST CRESCENT STREET MCMAHONS POINT	First	S	45	41	45	39	46	41	45	40	-0.7	-1.3	-0.6	-1.1	58	53	NO	NO	NO	NO	NO
15.4	8991	32 EAST CRESCENT STREET MCMAHONS POINT	First	E	54	49	53	48	54	49	53	48	-0.8	-1.2	-0.7	-1.2	60	55	NO	NO	NO	NO	NO
15.4	8991	32 EAST CRESCENT STREET MCMAHONS POINT	First	N	47	43	47	41	47	43	47	42	-0.5	-1.3	-0.4	-1.1	59	55	NO	NO	NO	NO	NO
15.4	8991	32 EAST CRESCENT STREET MCMAHONS POINT	First	E	54	49	53	48	54	49	53	48	-0.8	-1.2	-0.7	-1.2	60	55	NO	NO	NO	NO	NO
15.4	8991	32 EAST CRESCENT STREET MCMAHONS POINT	First	N	47	43	47	41	47	43	47	42	-0.5	-1.3	-0.4	-1.1	59	55	NO	NO	NO	NO	NO
15.4	8991	32 EAST CRESCENT STREET MCMAHONS POINT	First	W	44	39	42	37	44	39	43	38	-1.1	-1.7	-0.8	-1.5	56	51	NO	NO	NO	NO	NO
15.4	8991	32 EAST CRESCENT STREET MCMAHONS POINT	First	N	45	41	44	39	45	41	45	40	-0.9	-1.5	-0.6	-1.4	57	53	NO	NO	NO	NO	NO
15.4	8991	32 EAST CRESCENT STREET MCMAHONS POINT	Ground	E	45	40	44	39	45	40	44	39	-0.8	-1.6	-0.6	-1.3	57	52	NO	NO	NO	NO	NO
15.4	8991	32 EAST CRESCENT STREET MCMAHONS POINT	Ground	N	45	41	44	39	45	41	45	40	-0.6	-1.4	-0.4	-1.2	57	53	NO	NO	NO	NO	NO
15.4	8991	32 EAST CRESCENT STREET MCMAHONS POINT	Ground	W	40	35	39	34	40	35	39	34	-1.1	-1.7	-0.9	-1.5	52	47	NO	NO	NO	NO	NO
15.4	8991	32 EAST CRESCENT STREET MCMAHONS POINT	Ground	S	43	38	42	37	43	39	43	38	-0.6	-1.1	-0.5	-1.1	55	51	NO	NO	NO	NO	NO
15.4	8991	32 EAST CRESCENT STREET MCMAHONS POINT	Ground	E	54	49	53	47	54	49	53	48	-0.8	-1.3	-0.8	-1.2	60	55	NO	NO	NO	NO	NO
15.4	8991	32 EAST CRESCENT STREET MCMAHONS POINT	Ground	N	46	41	45	40	46	42	46	40	-0.8	-1.5	-0.6	-1.3	58	54	NO	NO	NO	NO	NO
15.4	8991	32 EAST CRESCENT STREET MCMAHONS POINT	Ground	W	40	35	39	34	40	36	39	34	-1.0	-1.7	-0.9	-1.5	52	48	NO	NO	NO	NO	NO
15.4	8991	32 EAST CRESCENT STREET MCMAHONS POINT	Ground	N	43	38	42	37	43	38	42	37	-0.9	-1.6	-0.6	-1.3	55	50	NO	NO	NO	NO	NO
15.4	9012	3 BAY VIEW STREET LAVENDER BAY	First	NW	41	37	40	35	41	37	40	35	-1.0	-1.8	-0.9	-1.5	53	49	NO	NO	NO	NO	NO
15.4	9012	3 BAY VIEW STREET LAVENDER BAY	First	SW	50	45	49	44	51	46	50	45	-1.0	-1.2	-0.9	-1.1	60	55	NO	NO	NO	NO	NO
15.4	9012	3 BAY VIEW STREET LAVENDER BAY	First	SE	53	48	52	46	53	48	52	47	-0.9	-1.3	-0.9	-1.2	60	55	NO	NO	NO	NO	NO
15.4	9012	3 BAY VIEW STREET LAVENDER BAY	First	NE	48	43	47	42	49	44	48	43	-1.0	-1.3	-0.9	-1.2	60	55	NO	NO	NO	NO	NO
15.4	9012	3 BAY VIEW STREET LAVENDER BAY	Second	NW	44	40	43	38	44	40	43	38	-1.1	-1.8	-0.9	-1.5	56	52	NO	NO	NO	NO	NO
15.4	9012	3 BAY VIEW STREET LAVENDER BAY	Second	SW	51	46	50	45	51	46	50	45	-1.0	-1.3	-0.9	-1.2	60	55	NO	NO	NO	NO	NO
15.4	9012	3 BAY VIEW STREET LAVENDER BAY	Second	SE	53	48	52	47	53	48	52	47	-1.0	-1.3	-0.9	-1.1	60	55	NO	NO	NO	NO	NO
15.4	9012	3 BAY VIEW STREET LAVENDER BAY	Second	NE	49	44	48	43	50	45	49	43	-1.0	-1.4	-0.9	-1.2	60	55	NO	NO	NO	NO	NO
15.4	9012	3 BAY VIEW STREET LAVENDER BAY	Ground	SW	50	45	49	44	50	45	50	44	-1.0	-1.2	-0.9	-1.1	60	55	NO	NO	NO	NO	NO
15.4	9012	3 BAY VIEW STREET LAVENDER BAY	Ground	SE	52	47	51	46	53	48	52	47	-0.9	-1.2	-0.8	-1.1	60	55	NO	NO	NO	NO	NO
15.4	9012	3 BAY VIEW STREET LAVENDER BAY	Ground	NE	48	43	47	42	48	43	47	42	-1.0	-1.3	-0.9	-1.2	60	55	NO	NO	NO	NO	NO
15.4	9034	5 BAY VIEW STREET LAVENDER BAY	First	NE	48	43	47	41	48	43	47	42	-1.0	-1.5	-0.9	-1.4	60	55	NO	NO	NO	NO	NO
15.4	9034	5 BAY VIEW STREET LAVENDER BAY	First	SW	48	43	47	42	49	44	48	42	-1.0	-1.4	-0.9	-1.2	60	55	NO	NO	NO	NO	NO
15.4	9034	5 BAY VIEW STREET LAVENDER BAY	First	SE	53	48	52	46	53	48	52	47	-0.9	-1.3	-0.8	-1.1	60	55	NO	NO	NO	NO	NO
15.4	9034	5 BAY VIEW STREET LAVENDER BAY	Second	NE	49	44	48	43	49	45	49	43	-0.9	-1.4	-0.8	-1.3	60	55	NO	NO	NO	NO	NO
15.4	9034	5 BAY VIEW STREET LAVENDER BAY	Second	NW	45	40	44	39	45	40	44	39	-0.9	-1.6	-0.6	-1.4	57	52	NO	NO	NO	NO	NO
15.4	9034	5 BAY VIEW STREET LAVENDER BAY	Second	SW	50	45	49	44	51	46	50	44	-1.0	-1.3	-0.9	-1.2	60	55	NO	NO	NO	NO	NO
15.4	9034	5 BAY VIEW STREET LAVENDER BAY	Second	SE	53	48	52	47	53	48	52	47	-1.0	-1.3	-0.8	-1.1	60	55	NO	NO	NO	NO	NO
15.4	9034	5 BAY VIEW STREET LAVENDER BAY	Ground	NE	46	41	45	40	46	41	45	40	-0.9	-1.4	-0.9	-1.2	58	53	NO	NO	NO	NO	NO
15.4	9034	5 BAY VIEW STREET LAVENDER BAY	Ground	SW	47	42	46	41	48	43	47	42	-1.0	-1.2	-0.9	-1.2	60	55	NO	NO	NO	NO	NO

NCA	Receiver ID	Address	Floor Level	Facade	Opening Year 2027				Design Year 2037				Increase (Do Smthng - Do Nothing)				NCG project road noise criteria		Do noise levels exceed the cumulative limit with project roads adding ≥2dB to the total noise levels?		Is the contribution from the road project Acute?		Consider further treatment?
					Do Nothing		Do Smthng		Do Nothing		Do Smthng		Opening Year 2027		Design Year 2037								
					Day	Night	Day	Night	Day	Night	Day	Night	Day	Night	Day	Night	Day	Night	Day	Night	$L_{Aeq,15hr} \geq 65dB$	$L_{Aeq,9hr} \geq 60dB$	
15.4	9034	5 BAY VIEW STREET LAVENDER BAY	Ground	SE	52	47	51	46	53	48	52	47	-0.9	-1.2	-0.9	-1.2	60	55	NO	NO	NO	NO	NO
15.4	9039	34 EAST CRESCENT STREET MCMAHONS POINT	Ground	S	53	48	52	47	54	48	53	47	-1.0	-1.3	-1.0	-1.2	60	55	NO	NO	NO	NO	NO
15.4	9039	34 EAST CRESCENT STREET MCMAHONS POINT	Ground	NE	53	48	53	47	54	49	53	48	-0.8	-1.3	-0.8	-1.2	60	55	NO	NO	NO	NO	NO
15.4	9039	34 EAST CRESCENT STREET MCMAHONS POINT	Ground	NE	51	46	50	45	52	47	51	45	-1.0	-1.4	-0.8	-1.2	60	55	NO	NO	NO	NO	NO
15.4	9039	34 EAST CRESCENT STREET MCMAHONS POINT	Ground	W	43	38	42	37	43	39	42	37	-1.0	-1.7	-0.8	-1.4	55	51	NO	NO	NO	NO	NO
15.4	9039	34 EAST CRESCENT STREET MCMAHONS POINT	Ground	S	44	39	43	38	44	40	44	38	-0.9	-1.4	-0.7	-1.3	56	52	NO	NO	NO	NO	NO
15.4	9042	36 EAST CRESCENT STREET MCMAHONS POINT	First	E	46	41	45	40	46	42	46	40	-0.9	-1.5	-0.6	-1.3	58	54	NO	NO	NO	NO	NO
15.4	9042	36 EAST CRESCENT STREET MCMAHONS POINT	First	N	46	41	45	40	46	41	46	40	-0.5	-1.3	-0.4	-1.1	58	53	NO	NO	NO	NO	NO
15.4	9042	36 EAST CRESCENT STREET MCMAHONS POINT	First	S	48	43	47	41	48	43	47	42	-0.9	-1.4	-0.8	-1.2	60	55	NO	NO	NO	NO	NO
15.4	9042	36 EAST CRESCENT STREET MCMAHONS POINT	First	E	51	46	50	45	51	46	50	45	-0.9	-1.4	-0.8	-1.2	60	55	NO	NO	NO	NO	NO
15.4	9042	36 EAST CRESCENT STREET MCMAHONS POINT	First	N	46	41	45	40	46	42	46	40	-0.7	-1.4	-0.5	-1.3	58	54	NO	NO	NO	NO	NO
15.4	9042	36 EAST CRESCENT STREET MCMAHONS POINT	First	W	43	38	42	37	43	38	42	37	-1.0	-1.6	-0.8	-1.4	55	50	NO	NO	NO	NO	NO
15.4	9042	36 EAST CRESCENT STREET MCMAHONS POINT	First	N	44	40	43	38	44	40	44	38	-1.0	-1.8	-0.8	-1.5	56	52	NO	NO	NO	NO	NO
15.4	9042	36 EAST CRESCENT STREET MCMAHONS POINT	Ground	E	44	39	42	37	44	39	43	38	-1.1	-1.7	-0.8	-1.5	56	51	NO	NO	NO	NO	NO
15.4	9042	36 EAST CRESCENT STREET MCMAHONS POINT	Ground	N	44	40	43	38	44	40	44	39	-0.8	-1.6	-0.6	-1.3	56	52	NO	NO	NO	NO	NO
15.4	9042	36 EAST CRESCENT STREET MCMAHONS POINT	Ground	S	45	40	44	39	45	41	45	39	-0.9	-1.3	-0.8	-1.2	57	53	NO	NO	NO	NO	NO
15.4	9042	36 EAST CRESCENT STREET MCMAHONS POINT	Ground	E	48	43	47	42	48	44	48	43	-0.8	-1.3	-0.6	-1.2	60	55	NO	NO	NO	NO	NO
15.4	9042	36 EAST CRESCENT STREET MCMAHONS POINT	Ground	N	44	40	44	38	45	40	44	39	-0.8	-1.6	-0.6	-1.4	57	52	NO	NO	NO	NO	NO
15.4	9042	36 EAST CRESCENT STREET MCMAHONS POINT	Ground	W	40	35	39	33	40	35	39	34	-1.1	-1.7	-0.9	-1.5	52	47	NO	NO	NO	NO	NO
15.4	9042	36 EAST CRESCENT STREET MCMAHONS POINT	Ground	N	41	36	40	34	41	36	40	35	-1.1	-1.7	-0.9	-1.5	53	48	NO	NO	NO	NO	NO
15.4	9043	7 BAY VIEW STREET LAVENDER BAY	First	NE	49	44	48	42	49	44	48	43	-1.0	-1.3	-0.9	-1.3	60	55	NO	NO	NO	NO	NO
15.4	9043	7 BAY VIEW STREET LAVENDER BAY	First	SW	47	43	46	41	48	43	47	42	-1.0	-1.5	-0.8	-1.3	60	55	NO	NO	NO	NO	NO
15.4	9043	7 BAY VIEW STREET LAVENDER BAY	First	SE	53	48	52	46	53	48	52	47	-1.0	-1.3	-0.9	-1.2	60	55	NO	NO	NO	NO	NO
15.4	9043	7 BAY VIEW STREET LAVENDER BAY	Ground	NE	47	43	46	41	48	43	47	42	-1.0	-1.4	-0.9	-1.2	60	55	NO	NO	NO	NO	NO
15.4	9043	7 BAY VIEW STREET LAVENDER BAY	Ground	SW	46	41	45	40	46	41	46	40	-1.0	-1.4	-0.8	-1.2	58	53	NO	NO	NO	NO	NO
15.4	9043	7 BAY VIEW STREET LAVENDER BAY	Ground	SE	52	47	51	46	53	48	52	47	-0.9	-1.2	-0.8	-1.1	60	55	NO	NO	NO	NO	NO
15.4	9045	2 BAY VIEW STREET LAVENDER BAY	First	SW	45	40	44	38	45	40	44	39	-1.0	-1.6	-0.8	-1.4	57	52	NO	NO	NO	NO	NO
15.4	9045	2 BAY VIEW STREET LAVENDER BAY	First	NW	45	40	44	38	45	40	44	39	-1.1	-1.7	-0.8	-1.6	57	52	NO	NO	NO	NO	NO
15.4	9045	2 BAY VIEW STREET LAVENDER BAY	First	SW	53	48	52	46	53	48	52	47	-1.1	-1.4	-1.0	-1.2	60	55	NO	NO	NO	NO	NO
15.4	9045	2 BAY VIEW STREET LAVENDER BAY	First	SE	53	48	52	47	54	49	53	47	-1.0	-1.3	-0.8	-1.2	60	55	NO	NO	NO	NO	NO
15.4	9045	2 BAY VIEW STREET LAVENDER BAY	First	NE	52	47	51	45	52	47	51	46	-0.9	-1.3	-0.9	-1.3	60	55	NO	NO	NO	NO	NO
15.4	9045	2 BAY VIEW STREET LAVENDER BAY	First	W	44	40	43	38	44	40	43	38	-1.0	-1.8	-0.8	-1.4	56	52	NO	NO	NO	NO	NO
15.4	9045	2 BAY VIEW STREET LAVENDER BAY	Ground	SW	41	36	40	35	41	37	40	35	-1.1	-1.7	-0.9	-1.5	53	49	NO	NO	NO	NO	NO
15.4	9045	2 BAY VIEW STREET LAVENDER BAY	Ground	NW	41	37	40	35	41	37	41	35	-1.2	-1.8	-0.9	-1.6	53	49	NO	NO	NO	NO	NO
15.4	9045	2 BAY VIEW STREET LAVENDER BAY	Ground	SW	52	47	51	46	53	48	52	47	-0.9	-1.3	-0.9	-1.2	60	55	NO	NO	NO	NO	NO
15.4	9045	2 BAY VIEW STREET LAVENDER BAY	Ground	SE	53	48	52	47	53	48	53	47	-0.9	-1.3	-0.8	-1.2	60	55	NO	NO	NO	NO	NO
15.4	9045	2 BAY VIEW STREET LAVENDER BAY	Ground	NE	51	46	50	45	52	47	51	46	-1.0	-1.4	-0.8	-1.2	60	55	NO	NO	NO	NO	NO
15.4	9045	2 BAY VIEW STREET LAVENDER BAY	Ground	W	41	36	40	35	41	37	40	35	-1.1	-1.7	-0.8	-1.5	53	49	NO	NO	NO	NO	NO
15.4	9053	45 EAST CRESCENT STREET LAVENDER BAY	First	SW	52	48	52	46	53	48	52	47	-0.9	-1.3	-0.8	-1.2	60	55	NO	NO	NO	NO	NO
15.4	9053	45 EAST CRESCENT STREET LAVENDER BAY	First	SE	53	48	52	47	53	49	53	47	-0.9	-1.2	-0.7	-1.2	60	55	NO	NO	NO	NO	NO
15.4	9053	45 EAST CRESCENT STREET LAVENDER BAY	First	NE	52	47	51	46	52	48	52	46	-0.8	-1.3	-0.8	-1.1	60	55	NO	NO	NO	NO	NO
15.4	9053	45 EAST CRESCENT STREET LAVENDER BAY	Ground	SW	44	39	43	38	44	40	44	38	-0.9	-1.4	-0.9	-1.3	56	52	NO	NO	NO	NO	NO
15.4	9053	45 EAST CRESCENT STREET LAVENDER BAY	Ground	SE	44	39	43	37	44	39	43	38	-1.1	-1.7	-0.8	-1.5	56	51	NO	NO	NO	NO	NO
15.4	9053	45 EAST CRESCENT STREET LAVENDER BAY	Ground	NE	46	41	45	39	46	41	45	40	-0.9	-1.6	-0.7	-1.4	58	53	NO	NO	NO	NO	NO
15.4	9054	43 EAST CRESCENT STREET LAVENDER BAY	First	NE	53	48	52	46	53	48	52	47	-0.9	-1.3	-0.8	-1.1	60	55	NO	NO	NO	NO	NO
15.4	9054	43 EAST CRESCENT STREET LAVENDER BAY	First	NW	45	40	43	38	45	40	44	39	-1.1	-1.8	-0.8	-1.6	57	52	NO	NO	NO	NO	NO
15.4	9054	43 EAST CRESCENT STREET LAVENDER BAY	First	SW	53	48	52	46	53	48	52	47	-1.0	-1.3	-0.9	-1.1	60	55	NO	NO	NO	NO	NO
15.4	9054	43 EAST CRESCENT STREET LAVENDER BAY	First	SE	53	48	52	47	54	49	53	48	-0.9	-1.3	-0.8	-1.1	60	55	NO	NO	NO	NO	NO
15.4	9054	43 EAST CRESCENT STREET LAVENDER BAY	Ground	NE	52	47	51	46	53	48	52	46	-0.9	-1.3	-0.9	-1.2	60	55	NO	NO	NO	NO	NO
15.4	9054	43 EAST CRESCENT STREET LAVENDER BAY	Ground	SE	53	48	52	47	54	49	53	47	-0.9	-1.2	-0.9	-1.2	60	55	NO	NO	NO	NO	NO
15.4	9066	9 BAY VIEW STREET LAVENDER BAY	First	NE	49	44	48	42	49	44	48	43	-0.9	-1.4	-0.9	-1.4	60	55	NO	NO	NO	NO	NO
15.4	9066	9 BAY VIEW STREET LAVENDER BAY	First	SW	50	45	49	44	50	45	49	44	-1.1	-1.3	-0.9	-1.3	60	55	NO	NO	NO	NO	NO
15.4	9066	9 BAY VIEW STREET LAVENDER BAY	First	SE	53	48	52	46	53	48	52	47	-0.9	-1.2	-0.8	-1.2	60	55	NO	NO	NO	NO	NO
15.4	9066	9 BAY VIEW STREET LAVENDER BAY	Ground	NE	47	43	46	41	48	43	47	42	-1.0	-1.4	-0.9	-1.4	60	55	NO	NO	NO	NO	NO
15.4	9066	9 BAY VIEW STREET LAVENDER BAY	Ground	SW	48	43	47	42	48	43	48	42	-1.0	-1.3	-0.9	-1.2	60	55	NO	NO	NO	NO	NO
15.4	9066	9 BAY VIEW STREET LAVENDER BAY	Ground	SE	52	47	51	46	53	48	52	47	-0.9	-1.2	-0.9	-1.2	60	55	NO	NO	NO	NO	NO
15.4	9071	8 BAY VIEW STREET LAVENDER BAY	Ground	NE	50	46	50	44	51	46	50	45	-0.9	-1.4	-0.9	-1.2	60	55	NO	NO	NO	NO	NO
15.4	9071	8 BAY VIEW STREET LAVENDER BAY	Ground	SW	45	40	44	38	45	40	44	39	-1.0	-1.4	-0.8	-1.3	57	52	NO	NO	NO	NO	NO
15.4	9071	8 BAY VIEW STREET LAVENDER BAY	Ground	SE	53	48	52	47	53	48	52	47	-0.9	-1.3	-0.8	-1.1	60	55	NO	NO	NO	NO	NO
15.4	9074	47 EAST CRESCENT STREET LAVENDER BAY	First	NE	52	47	51	46	53	48	52	47	-0.9	-1.3	-0.8	-1.2	60	55	NO	NO	NO	NO	NO
15.4	9074	47 EAST CRESCENT STREET LAVENDER BAY	First	E	45	41	45	39	46	41	45	40	-0.8	-1.6	-0.6	-1.4	58	53	NO	NO	NO	NO	NO
15.4	9074	47 EAST CRESCENT STREET LAVENDER BAY	First	NW	48	44	47	42	49	44	48	43	-0.8	-1.5	-0.7	-1.4	60	55	NO	NO	NO	NO	NO

NCA	Receiver ID	Address	Floor Level	Facade	Opening Year 2027				Design Year 2037				Increase (Do Smthng - Do Nothing)				NCG project road noise criteria		Do noise levels exceed the cumulative limit with project roads adding ≥2dB to the total noise levels?		Is the contribution from the road project Acute?		Consider further treatment?
					Do Nothing		Do Smthng		Do Nothing		Do Smthng		Opening Year 2027		Design Year 2037								
					Day	Night	Day	Night	Day	Night	Day	Night	Day	Night	Day	Night	Day	Night	Day	Night	$L_{Aeq,15hr}$ ≥ 65dB	$L_{Aeq,9hr}$ ≥ 60dB	
15.4	9074	47 EAST CRESCENT STREET LAVENDER BAY	First	N	49	45	49	43	50	45	49	44	-0.9	-1.5	-0.9	-1.3	60	55	NO	NO	NO	NO	NO
15.4	9074	47 EAST CRESCENT STREET LAVENDER BAY	First	W	44	39	43	37	44	39	43	38	-1.0	-1.6	-0.8	-1.4	56	51	NO	NO	NO	NO	NO
15.4	9074	47 EAST CRESCENT STREET LAVENDER BAY	First	S	44	39	43	38	44	39	43	38	-1.0	-1.5	-0.8	-1.4	56	51	NO	NO	NO	NO	NO
15.4	9074	47 EAST CRESCENT STREET LAVENDER BAY	First	NW	45	40	44	38	45	40	44	39	-1.1	-1.8	-0.8	-1.6	57	52	NO	NO	NO	NO	NO
15.4	9074	47 EAST CRESCENT STREET LAVENDER BAY	First	SW	52	47	51	46	52	47	52	46	-0.9	-1.2	-0.9	-1.1	60	55	NO	NO	NO	NO	NO
15.4	9074	47 EAST CRESCENT STREET LAVENDER BAY	Ground	NE	47	43	46	41	48	43	47	42	-1.0	-1.5	-0.9	-1.4	60	55	NO	NO	NO	NO	NO
15.4	9074	47 EAST CRESCENT STREET LAVENDER BAY	Ground	E	44	39	43	37	44	39	43	38	-1.1	-1.8	-0.8	-1.7	56	51	NO	NO	NO	NO	NO
15.4	9074	47 EAST CRESCENT STREET LAVENDER BAY	Ground	NW	46	41	45	39	46	41	45	40	-1.0	-1.7	-0.8	-1.5	58	53	NO	NO	NO	NO	NO
15.4	9074	47 EAST CRESCENT STREET LAVENDER BAY	Ground	N	47	42	46	41	47	43	46	41	-1.1	-1.7	-1.0	-1.5	59	55	NO	NO	NO	NO	NO
15.4	9074	47 EAST CRESCENT STREET LAVENDER BAY	Ground	W	40	36	39	34	41	36	40	35	-1.1	-1.7	-0.9	-1.5	53	48	NO	NO	NO	NO	NO
15.4	9074	47 EAST CRESCENT STREET LAVENDER BAY	Ground	S	40	36	39	34	41	36	40	35	-1.1	-1.7	-0.9	-1.5	53	48	NO	NO	NO	NO	NO
15.4	9074	47 EAST CRESCENT STREET LAVENDER BAY	Ground	NW	41	37	40	35	41	37	40	35	-1.2	-1.9	-1.0	-1.6	53	49	NO	NO	NO	NO	NO
15.4	9074	47 EAST CRESCENT STREET LAVENDER BAY	Ground	SW	47	42	46	41	47	42	47	41	-1.0	-1.3	-0.8	-1.2	59	54	NO	NO	NO	NO	NO
15.4	9085	101 BLUES POINT ROAD MCMAHONS POINT	Ground	W	42	37	41	36	42	38	42	36	-1.0	-1.6	-0.8	-1.4	54	50	NO	NO	NO	NO	NO
15.4	9085	101 BLUES POINT ROAD MCMAHONS POINT	Ground	N	43	38	42	37	43	39	42	37	-0.9	-1.5	-0.8	-1.4	55	51	NO	NO	NO	NO	NO
15.4	9085	101 BLUES POINT ROAD MCMAHONS POINT	Ground	W	43	39	42	37	43	39	42	37	-1.1	-1.8	-0.9	-1.5	55	51	NO	NO	NO	NO	NO
15.4	9085	101 BLUES POINT ROAD MCMAHONS POINT	Ground	S	51	46	50	44	51	46	50	45	-1.0	-1.4	-0.9	-1.3	60	55	NO	NO	NO	NO	NO
15.4	9085	101 BLUES POINT ROAD MCMAHONS POINT	Ground	E	52	47	51	46	52	47	51	46	-1.0	-1.4	-0.9	-1.2	60	55	NO	NO	NO	NO	NO
15.4	9085	101 BLUES POINT ROAD MCMAHONS POINT	Ground	S	49	44	48	42	49	44	48	43	-0.9	-1.4	-0.9	-1.2	60	55	NO	NO	NO	NO	NO
15.4	9085	101 BLUES POINT ROAD MCMAHONS POINT	Ground	E	41	37	40	35	41	37	41	35	-1.1	-1.8	-0.8	-1.6	53	49	NO	NO	NO	NO	NO
15.4	9087	10 BAY VIEW STREET LAVENDER BAY	Ground	SW	44	40	43	38	45	40	44	39	-1.0	-1.6	-0.9	-1.4	57	52	NO	NO	NO	NO	NO
15.4	9087	10 BAY VIEW STREET LAVENDER BAY	Ground	NW	43	39	42	37	44	39	43	38	-1.0	-1.7	-0.8	-1.4	56	51	NO	NO	NO	NO	NO
15.4	9087	10 BAY VIEW STREET LAVENDER BAY	Ground	SW	51	46	50	45	52	47	51	45	-1.0	-1.4	-0.9	-1.2	60	55	NO	NO	NO	NO	NO
15.4	9087	10 BAY VIEW STREET LAVENDER BAY	Ground	SE	53	48	52	47	53	48	52	47	-1.0	-1.3	-0.9	-1.1	60	55	NO	NO	NO	NO	NO
15.4	9087	10 BAY VIEW STREET LAVENDER BAY	Ground	NE	49	44	48	43	50	45	49	43	-0.9	-1.2	-0.9	-1.2	60	55	NO	NO	NO	NO	NO
15.4	9088	1A WAIWERA STREET LAVENDER BAY	First	NE	52	47	51	45	52	47	51	46	-1.0	-1.4	-0.9	-1.2	60	55	NO	NO	NO	NO	NO
15.4	9088	1A WAIWERA STREET LAVENDER BAY	First	NW	44	39	43	38	44	40	43	38	-1.0	-1.6	-0.8	-1.4	56	52	NO	NO	NO	NO	NO
15.4	9088	1A WAIWERA STREET LAVENDER BAY	First	SW	50	45	50	44	51	46	50	45	-0.9	-1.2	-0.9	-1.2	60	55	NO	NO	NO	NO	NO
15.4	9088	1A WAIWERA STREET LAVENDER BAY	First	SE	53	48	52	47	54	49	53	48	-1.0	-1.3	-0.8	-1.2	60	55	NO	NO	NO	NO	NO
15.4	9088	1A WAIWERA STREET LAVENDER BAY	Ground	NE	51	46	50	45	52	47	51	45	-0.9	-1.3	-0.9	-1.2	60	55	NO	NO	NO	NO	NO
15.4	9088	1A WAIWERA STREET LAVENDER BAY	Ground	SW	49	44	48	43	50	45	49	44	-0.9	-1.3	-0.9	-1.2	60	55	NO	NO	NO	NO	NO
15.4	9088	1A WAIWERA STREET LAVENDER BAY	Ground	SE	53	48	52	47	54	49	53	47	-0.9	-1.3	-0.8	-1.1	60	55	NO	NO	NO	NO	NO
15.4	9090	49 EAST CRESCENT STREET LAVENDER BAY	First	W	43	39	42	37	43	39	43	37	-1.1	-1.7	-0.9	-1.5	55	51	NO	NO	NO	NO	NO
15.4	9090	49 EAST CRESCENT STREET LAVENDER BAY	First	S	52	47	51	46	52	47	52	46	-0.9	-1.3	-0.8	-1.1	60	55	NO	NO	NO	NO	NO
15.4	9090	49 EAST CRESCENT STREET LAVENDER BAY	First	E	50	45	49	44	50	46	50	44	-0.8	-1.3	-0.7	-1.2	60	55	NO	NO	NO	NO	NO
15.4	9090	49 EAST CRESCENT STREET LAVENDER BAY	First	N	44	39	43	38	44	40	44	38	-0.7	-1.3	-0.5	-1.2	56	52	NO	NO	NO	NO	NO
15.4	9090	49 EAST CRESCENT STREET LAVENDER BAY	First	W	44	39	43	37	44	39	43	38	-1.2	-1.8	-0.9	-1.6	56	51	NO	NO	NO	NO	NO
15.4	9090	49 EAST CRESCENT STREET LAVENDER BAY	Ground	W	40	35	39	34	40	36	39	34	-1.1	-1.8	-0.9	-1.5	52	48	NO	NO	NO	NO	NO
15.4	9090	49 EAST CRESCENT STREET LAVENDER BAY	Ground	S	51	46	50	45	51	46	50	45	-1.0	-1.3	-0.8	-1.2	60	55	NO	NO	NO	NO	NO
15.4	9090	49 EAST CRESCENT STREET LAVENDER BAY	Ground	E	47	42	46	41	47	43	47	41	-0.8	-1.5	-0.7	-1.3	59	55	NO	NO	NO	NO	NO
15.4	9090	49 EAST CRESCENT STREET LAVENDER BAY	Ground	N	42	37	41	36	42	37	42	36	-0.4	-1.2	-0.4	-1.0	54	49	NO	NO	NO	NO	NO
15.4	9090	49 EAST CRESCENT STREET LAVENDER BAY	Ground	W	40	36	39	34	41	36	40	34	-1.2	-1.8	-1.0	-1.6	53	48	NO	NO	NO	NO	NO
15.4	9091	51 EAST CRESCENT STREET LAVENDER BAY	First	W	43	38	42	37	43	39	42	37	-1.0	-1.6	-0.8	-1.4	55	51	NO	NO	NO	NO	NO
15.4	9091	51 EAST CRESCENT STREET LAVENDER BAY	First	S	53	48	52	47	53	48	52	47	-0.9	-1.2	-0.8	-1.1	60	55	NO	NO	NO	NO	NO
15.4	9091	51 EAST CRESCENT STREET LAVENDER BAY	First	E	44	39	43	38	44	39	43	38	-1.1	-1.7	-0.8	-1.5	56	51	NO	NO	NO	NO	NO
15.4	9091	51 EAST CRESCENT STREET LAVENDER BAY	First	N	45	40	44	39	45	41	45	39	-0.9	-1.4	-0.6	-1.3	57	53	NO	NO	NO	NO	NO
15.4	9091	51 EAST CRESCENT STREET LAVENDER BAY	First	W	43	39	42	37	44	39	43	38	-1.1	-1.8	-0.8	-1.6	56	51	NO	NO	NO	NO	NO
15.4	9091	51 EAST CRESCENT STREET LAVENDER BAY	Ground	W	40	35	39	34	40	36	39	34	-1.1	-1.7	-0.9	-1.6	52	48	NO	NO	NO	NO	NO
15.4	9091	51 EAST CRESCENT STREET LAVENDER BAY	Ground	S	52	47	51	46	53	48	52	47	-0.9	-1.2	-0.9	-1.2	60	55	NO	NO	NO	NO	NO
15.4	9091	51 EAST CRESCENT STREET LAVENDER BAY	Ground	E	40	36	39	34	40	36	39	34	-1.1	-1.7	-0.9	-1.5	52	48	NO	NO	NO	NO	NO
15.4	9091	51 EAST CRESCENT STREET LAVENDER BAY	Ground	N	42	37	41	36	42	38	42	36	-0.8	-1.4	-0.7	-1.3	54	50	NO	NO	NO	NO	NO
15.4	9091	51 EAST CRESCENT STREET LAVENDER BAY	Ground	W	40	35	39	34	40	36	39	34	-1.2	-1.8	-0.9	-1.6	52	48	NO	NO	NO	NO	NO
15.4	9095	11 BAY VIEW STREET LAVENDER BAY	First	NW	45	40	44	39	45	41	44	39	-1.1	-1.7	-0.9	-1.5	57	53	NO	NO	NO	NO	NO
15.4	9095	11 BAY VIEW STREET LAVENDER BAY	First	NE	46	41	45	39	46	41	45	40	-0.9	-1.6	-0.7	-1.5	58	53	NO	NO	NO	NO	NO
15.4	9095	11 BAY VIEW STREET LAVENDER BAY	First	NW	45	41	44	39	45	41	45	39	-0.9	-1.6	-0.7	-1.4	57	53	NO	NO	NO	NO	NO
15.4	9095	11 BAY VIEW STREET LAVENDER BAY	First	SW	52	47	51	46	52	47	52	46	-1.0	-1.3	-0.9	-1.2	60	55	NO	NO	NO	NO	NO
15.4	9095	11 BAY VIEW STREET LAVENDER BAY	First	SE	53	48	52	46	53	48	52	47	-0.9	-1.2	-0.8	-1.1	60	55	NO	NO	NO	NO	NO
15.4	9095	11 BAY VIEW STREET LAVENDER BAY	First	NE	48	43	47	42	48	43	47	42	-1.1	-1.5	-0.9	-1.4	60	55	NO	NO	NO	NO	NO
15.4	9095	11 BAY VIEW STREET LAVENDER BAY	Ground	NW	42	37	41	36	42	38	41	36	-1.1	-1.8	-0.9	-1.6	54	50	NO	NO	NO	NO	NO
15.4	9095	11 BAY VIEW STREET LAVENDER BAY	Ground	NE	42	38	41	36	43	38	42	37	-1.1	-1.7	-0.9	-1.5	55	50	NO	NO	NO	NO	NO
15.4	9095	11 BAY VIEW STREET LAVENDER BAY	Ground	SW	52	47	51	45	52	47	51	46	-1.0	-1.2	-0.9	-1.1	60	55	NO	NO	NO	NO	NO
15.4	9095	11 BAY VIEW STREET LAVENDER BAY	Ground	SE	52	47	51	46	53	48	52	47	-0.9	-1.2	-0.9	-1.2	60	55	NO	NO	NO	NO	NO

NCA	Receiver ID	Address	Floor Level	Facade	Opening Year 2027				Design Year 2037				Increase (Do Smthng - Do Nothing)				NCG project road noise criteria		Do noise levels exceed the cumulative limit with project roads adding ≥2dB to the total noise levels?		Is the contribution from the road project Acute?		Consider further treatment?
					Do Nothing		Do Smthng		Do Nothing		Do Smthng		Opening Year 2027		Design Year 2037								
					Day	Night	Day	Night	Day	Night	Day	Night	Day	Night	Day	Night	Day	Night	Day	Night	$L_{Aeq,15hr} \geq 65dB$	$L_{Aeq,9hr} \geq 60dB$	
15.4	9095	11 BAY VIEW STREET LAVENDER BAY	Ground	NE	46	42	45	40	47	42	46	41	-1.1	-1.5	-0.9	-1.4	59	54	NO	NO	NO	NO	NO
15.4	9097	53 EAST CRESCENT STREET MCMAHONS POINT	First	N	45	40	44	39	45	40	44	39	-1.0	-1.6	-0.7	-1.4	57	52	NO	NO	NO	NO	NO
15.4	9097	53 EAST CRESCENT STREET MCMAHONS POINT	First	W	43	38	42	37	43	39	42	37	-1.0	-1.7	-0.7	-1.5	55	51	NO	NO	NO	NO	NO
15.4	9097	53 EAST CRESCENT STREET MCMAHONS POINT	First	S	53	48	52	47	53	48	52	47	-1.0	-1.3	-0.9	-1.2	60	55	NO	NO	NO	NO	NO
15.4	9097	53 EAST CRESCENT STREET MCMAHONS POINT	First	E	43	39	42	37	43	39	42	37	-1.0	-1.7	-0.8	-1.5	55	51	NO	NO	NO	NO	NO
15.4	9097	53 EAST CRESCENT STREET MCMAHONS POINT	Ground	N	42	38	41	36	42	38	41	36	-1.2	-1.8	-0.9	-1.6	54	50	NO	NO	NO	NO	NO
15.4	9097	53 EAST CRESCENT STREET MCMAHONS POINT	Ground	W	40	35	39	33	40	35	39	34	-1.1	-1.8	-0.9	-1.5	52	47	NO	NO	NO	NO	NO
15.4	9097	53 EAST CRESCENT STREET MCMAHONS POINT	Ground	S	52	47	51	46	53	48	52	46	-1.0	-1.2	-1.0	-1.1	60	55	NO	NO	NO	NO	NO
15.4	9097	53 EAST CRESCENT STREET MCMAHONS POINT	Ground	E	40	35	39	33	40	35	39	34	-1.1	-1.8	-0.9	-1.5	52	47	NO	NO	NO	NO	NO
15.4	9102	12 BAY VIEW STREET LAVENDER BAY	First	E	53	48	52	47	53	48	52	47	-1.0	-1.3	-0.8	-1.2	60	55	NO	NO	NO	NO	NO
15.4	9102	12 BAY VIEW STREET LAVENDER BAY	First	NE	49	44	48	43	49	45	49	43	-1.1	-1.5	-0.9	-1.3	60	55	NO	NO	NO	NO	NO
15.4	9102	12 BAY VIEW STREET LAVENDER BAY	First	NW	44	40	43	38	44	40	44	38	-1.0	-1.8	-0.7	-1.6	56	52	NO	NO	NO	NO	NO
15.4	9102	12 BAY VIEW STREET LAVENDER BAY	First	SW	50	45	49	44	50	45	50	44	-0.9	-1.2	-0.9	-1.2	60	55	NO	NO	NO	NO	NO
15.4	9102	12 BAY VIEW STREET LAVENDER BAY	First	SE	53	48	52	47	53	48	52	47	-1.0	-1.3	-0.8	-1.2	60	55	NO	NO	NO	NO	NO
15.4	9102	12 BAY VIEW STREET LAVENDER BAY	Second	E	53	48	52	47	53	49	53	47	-1.0	-1.3	-0.8	-1.2	60	55	NO	NO	NO	NO	NO
15.4	9102	12 BAY VIEW STREET LAVENDER BAY	Second	NE	51	46	50	44	51	46	50	45	-1.0	-1.4	-0.8	-1.3	60	55	NO	NO	NO	NO	NO
15.4	9102	12 BAY VIEW STREET LAVENDER BAY	Second	NW	45	41	45	39	46	41	45	40	-0.8	-1.6	-0.6	-1.4	58	53	NO	NO	NO	NO	NO
15.4	9102	12 BAY VIEW STREET LAVENDER BAY	Second	SW	52	47	51	46	53	48	52	47	-1.0	-1.3	-0.9	-1.2	60	55	NO	NO	NO	NO	NO
15.4	9102	12 BAY VIEW STREET LAVENDER BAY	Second	SE	53	48	52	47	53	49	53	47	-1.0	-1.3	-0.8	-1.2	60	55	NO	NO	NO	NO	NO
15.4	9102	12 BAY VIEW STREET LAVENDER BAY	Ground	E	53	48	52	46	53	48	52	47	-0.9	-1.3	-0.8	-1.1	60	55	NO	NO	NO	NO	NO
15.4	9102	12 BAY VIEW STREET LAVENDER BAY	Ground	NE	48	43	47	42	49	44	48	42	-1.0	-1.3	-1.0	-1.3	60	55	NO	NO	NO	NO	NO
15.4	9102	12 BAY VIEW STREET LAVENDER BAY	Ground	SW	49	44	48	43	49	44	49	43	-1.0	-1.3	-0.9	-1.2	60	55	NO	NO	NO	NO	NO
15.4	9102	12 BAY VIEW STREET LAVENDER BAY	Ground	SE	53	48	52	46	53	48	52	47	-0.9	-1.3	-0.8	-1.2	60	55	NO	NO	NO	NO	NO
15.4	9107	1 WAIWERA STREET LAVENDER BAY	First	NW	44	39	42	37	44	39	43	38	-1.1	-1.7	-0.9	-1.5	56	51	NO	NO	NO	NO	NO
15.4	9107	1 WAIWERA STREET LAVENDER BAY	First	SW	44	40	43	38	44	40	44	38	-1.0	-1.7	-0.9	-1.5	56	52	NO	NO	NO	NO	NO
15.4	9107	1 WAIWERA STREET LAVENDER BAY	First	NW	44	39	43	38	44	40	43	38	-1.0	-1.8	-0.8	-1.5	56	52	NO	NO	NO	NO	NO
15.4	9107	1 WAIWERA STREET LAVENDER BAY	First	SW	52	47	51	45	52	47	51	46	-1.0	-1.4	-0.9	-1.3	60	55	NO	NO	NO	NO	NO
15.4	9107	1 WAIWERA STREET LAVENDER BAY	First	SE	53	48	52	46	53	48	52	47	-1.0	-1.3	-0.9	-1.2	60	55	NO	NO	NO	NO	NO
15.4	9107	1 WAIWERA STREET LAVENDER BAY	First	SW	53	48	52	46	53	48	52	47	-1.0	-1.3	-0.9	-1.2	60	55	NO	NO	NO	NO	NO
15.4	9107	1 WAIWERA STREET LAVENDER BAY	First	SE	53	48	52	47	54	49	53	48	-0.9	-1.3	-0.8	-1.2	60	55	NO	NO	NO	NO	NO
15.4	9107	1 WAIWERA STREET LAVENDER BAY	First	NE	49	44	48	43	50	45	49	43	-0.9	-1.3	-0.9	-1.2	60	55	NO	NO	NO	NO	NO
15.4	9107	1 WAIWERA STREET LAVENDER BAY	Ground	NW	41	36	40	34	41	36	40	35	-1.2	-1.9	-0.9	-1.6	53	48	NO	NO	NO	NO	NO
15.4	9107	1 WAIWERA STREET LAVENDER BAY	First	NE	49	44	48	43	50	45	49	43	-0.9	-1.3	-0.9	-1.2	60	55	NO	NO	NO	NO	NO
15.4	9107	1 WAIWERA STREET LAVENDER BAY	Ground	NW	41	36	40	34	41	36	40	35	-1.2	-1.9	-0.9	-1.6	53	48	NO	NO	NO	NO	NO
15.4	9107	1 WAIWERA STREET LAVENDER BAY	Ground	SW	41	36	40	34	41	36	40	35	-1.1	-1.7	-0.9	-1.5	53	48	NO	NO	NO	NO	NO
15.4	9107	1 WAIWERA STREET LAVENDER BAY	Ground	NW	41	36	40	35	41	37	40	35	-1.2	-1.9	-1.0	-1.6	53	49	NO	NO	NO	NO	NO
15.4	9107	1 WAIWERA STREET LAVENDER BAY	Ground	SW	51	46	50	45	51	46	51	45	-1.0	-1.3	-0.9	-1.2	60	55	NO	NO	NO	NO	NO
15.4	9107	1 WAIWERA STREET LAVENDER BAY	Ground	SE	52	47	51	46	53	48	52	47	-1.0	-1.3	-0.9	-1.1	60	55	NO	NO	NO	NO	NO
15.4	9107	1 WAIWERA STREET LAVENDER BAY	Ground	SW	52	47	51	46	53	48	52	47	-1.0	-1.2	-0.9	-1.1	60	55	NO	NO	NO	NO	NO
15.4	9107	1 WAIWERA STREET LAVENDER BAY	Ground	SE	53	48	52	47	53	48	53	47	-0.9	-1.3	-0.8	-1.1	60	55	NO	NO	NO	NO	NO
15.4	9107	1 WAIWERA STREET LAVENDER BAY	Ground	NE	48	43	47	42	49	44	48	43	-1.0	-1.3	-0.8	-1.1	60	55	NO	NO	NO	NO	NO
15.4	9111	113A BLUES POINT ROAD MCMAHONS POINT	First	S	49	44	48	43	50	45	49	44	-0.9	-1.3	-0.8	-1.2	60	55	NO	NO	NO	NO	NO
15.4	9111	113A BLUES POINT ROAD MCMAHONS POINT	First	E	47	43	47	41	48	43	47	42	-0.9	-1.4	-0.6	-1.3	60	55	NO	NO	NO	NO	NO
15.4	9111	113A BLUES POINT ROAD MCMAHONS POINT	First	W	43	38	42	37	43	38	42	37	-1.0	-1.7	-0.8	-1.5	55	50	NO	NO	NO	NO	NO
15.4	9111	113A BLUES POINT ROAD MCMAHONS POINT	First	S	52	47	51	46	52	47	51	46	-1.0	-1.3	-0.8	-1.1	60	55	NO	NO	NO	NO	NO
15.4	9111	113A BLUES POINT ROAD MCMAHONS POINT	Ground	E	45	40	44	38	45	40	44	39	-1.0	-1.7	-0.8	-1.4	57	52	NO	NO	NO	NO	NO
15.4	9111	113A BLUES POINT ROAD MCMAHONS POINT	Ground	W	40	35	38	33	40	35	39	34	-1.2	-1.8	-0.9	-1.5	52	47	NO	NO	NO	NO	NO
15.4	9111	113A BLUES POINT ROAD MCMAHONS POINT	Ground	S	43	38	42	37	43	39	43	37	-0.9	-1.4	-0.8	-1.3	55	51	NO	NO	NO	NO	NO
15.4	9114	12A-12B BAY VIEW STREET LAVENDER BAY	First	NE	51	46	50	44	51	46	50	45	-1.1	-1.4	-0.9	-1.3	60	55	NO	NO	NO	NO	NO
15.4	9114	12A-12B BAY VIEW STREET LAVENDER BAY	First	NW	45	41	44	39	45	41	45	39	-0.9	-1.6	-0.7	-1.4	57	53	NO	NO	NO	NO	NO
15.4	9114	12A-12B BAY VIEW STREET LAVENDER BAY	First	SW	49	44	48	43	49	44	48	43	-1.0	-1.4	-1.0	-1.3	60	55	NO	NO	NO	NO	NO
15.4	9114	12A-12B BAY VIEW STREET LAVENDER BAY	First	SE	53	48	52	47	53	48	52	47	-0.9	-1.2	-0.9	-1.2	60	55	NO	NO	NO	NO	NO
15.4	9114	12A-12B BAY VIEW STREET LAVENDER BAY	Ground	NE	50	45	49	44	50	45	49	44	-1.1	-1.4	-0.9	-1.3	60	55	NO	NO	NO	NO	NO
15.4	9114	12A-12B BAY VIEW STREET LAVENDER BAY	Ground	NW	41	37	40	35	42	37	41	36	-1.1	-1.8	-0.7	-1.5	54	49	NO	NO	NO	NO	NO
15.4	9114	12A-12B BAY VIEW STREET LAVENDER BAY	Ground	SW	48	43	47	42	49	44	48	42	-1.0	-1.4	-0.9	-1.2	60	55	NO	NO	NO	NO	NO
15.4	9114	12A-12B BAY VIEW STREET LAVENDER BAY	Ground	SE	53	48	52	46	53	48	52	47	-1.0	-1.3	-0.8	-1.2	60	55	NO	NO	NO	NO	NO
15.4	9116	4 WAIWERA STREET LAVENDER BAY	First	E	53	48	52	47	53	48	53	47	-0.9	-1.3	-0.8	-1.2	60	55	NO	NO	NO	NO	NO
15.4	9116	4 WAIWERA STREET LAVENDER BAY	First	N	42	37	41	36	42	38	41	36	-1.0	-1.5	-0.9	-1.4	54	50	NO	NO	NO	NO	NO
15.4	9116	4 WAIWERA STREET LAVENDER BAY	First	W	40	36	39	34	40	36	39	34	-1.2	-1.8	-0.9	-1.6	52	48	NO	NO	NO	NO	NO
15.4	9116	4 WAIWERA STREET LAVENDER BAY	Second	E	53	48	53	47	54	49	53	48	-0.8	-1.3	-0.8	-1.1	60	55	NO	NO	NO	NO	NO
15.4	9116	4 WAIWERA STREET LAVENDER BAY	Second	N	44	40	44	38	45	40	44	39	-0.9	-1.5	-0.8	-1.3	57	52	NO	NO	NO	NO	NO
15.4	9116	4 WAIWERA STREET LAVENDER BAY	Second	W	44	39	43	37	44	39	43	38	-1.1	-1.8	-0.9	-1.5	56	51	NO	NO	NO	NO	NO
15.4	9116	4 WAIWERA STREET LAVENDER BAY	Ground	E	50	45	49	44	50	45	49	44	-0.9	-1.3	-0.7	-1.2	60	55	NO	NO	NO	NO	NO
15.4	9116	4 WAIWERA STREET LAVENDER BAY	Ground	N	39	34	38	33	39	35	38	33	-1.1	-1.6	-0.9	-1.5	51	47	NO	NO	NO	NO	NO

NCA	Receiver ID	Address	Floor Level	Facade	Opening Year 2027				Design Year 2037				Increase (Do Smthng - Do Nothing)				NCG project road noise criteria		Do noise levels exceed the cumulative limit with project roads adding ≥2dB to the total noise levels?		Is the contribution from the road project Acute?		Consider further treatment?
					Do Nothing		Do Smthng		Do Nothing		Do Smthng		Opening Year 2027		Design Year 2037								
					Day	Night	Day	Night	Day	Night	Day	Night	Day	Night	Day	Night	Day	Night	Day	Night	$L_{Aeq,15hr} \geq 65dB$	$L_{Aeq,9hr} \geq 60dB$	
15.4	9116	4 WAIWERA STREET LAVENDER BAY	Ground	W	38	33	37	32	38	34	37	32	-1.1	-1.8	-0.9	-1.6	50	46	NO	NO	NO	NO	NO
15.4	9117	2 WAIWERA STREET LAVENDER BAY	First	W	40	36	39	34	40	36	39	34	-1.1	-1.8	-0.9	-1.6	52	48	NO	NO	NO	NO	NO
15.4	9117	2 WAIWERA STREET LAVENDER BAY	First	S	45	40	44	39	45	40	44	39	-1.1	-1.5	-0.9	-1.4	57	52	NO	NO	NO	NO	NO
15.4	9117	2 WAIWERA STREET LAVENDER BAY	First	E	53	48	52	46	53	48	52	47	-0.9	-1.3	-0.8	-1.2	60	55	NO	NO	NO	NO	NO
15.4	9117	2 WAIWERA STREET LAVENDER BAY	Second	W	44	39	43	37	44	39	43	38	-1.1	-1.8	-0.9	-1.6	56	51	NO	NO	NO	NO	NO
15.4	9117	2 WAIWERA STREET LAVENDER BAY	Second	S	52	47	50	45	52	47	51	46	-1.2	-1.6	-1.2	-1.5	60	55	NO	NO	NO	NO	NO
15.4	9117	2 WAIWERA STREET LAVENDER BAY	Second	E	53	48	53	47	54	49	53	48	-0.9	-1.2	-0.7	-1.1	60	55	NO	NO	NO	NO	NO
15.4	9117	2 WAIWERA STREET LAVENDER BAY	Ground	W	36	32	35	30	37	32	36	31	-1.0	-1.6	-0.8	-1.4	49	44	NO	NO	NO	NO	NO
15.4	9117	2 WAIWERA STREET LAVENDER BAY	Ground	S	41	37	40	35	42	37	41	35	-1.0	-1.5	-0.9	-1.4	54	49	NO	NO	NO	NO	NO
15.4	9117	2 WAIWERA STREET LAVENDER BAY	Ground	E	51	46	50	44	51	46	50	45	-0.9	-1.4	-0.8	-1.2	60	55	NO	NO	NO	NO	NO
15.4	9122	6 WAIWERA STREET LAVENDER BAY	First	E	53	48	52	47	53	48	53	47	-0.9	-1.2	-0.8	-1.2	60	55	NO	NO	NO	NO	NO
15.4	9122	6 WAIWERA STREET LAVENDER BAY	First	W	40	36	39	34	40	36	40	34	-1.2	-1.8	-0.9	-1.6	52	48	NO	NO	NO	NO	NO
15.4	9122	6 WAIWERA STREET LAVENDER BAY	First	S	40	36	39	34	41	36	40	35	-1.1	-1.7	-0.9	-1.5	53	48	NO	NO	NO	NO	NO
15.4	9122	6 WAIWERA STREET LAVENDER BAY	Second	E	53	48	52	47	54	49	53	48	-0.9	-1.3	-0.8	-1.1	60	55	NO	NO	NO	NO	NO
15.4	9122	6 WAIWERA STREET LAVENDER BAY	Second	W	44	39	43	37	44	39	43	38	-1.1	-1.7	-0.8	-1.5	56	51	NO	NO	NO	NO	NO
15.4	9122	6 WAIWERA STREET LAVENDER BAY	Second	S	44	39	43	37	44	39	43	38	-1.0	-1.6	-0.7	-1.4	56	51	NO	NO	NO	NO	NO
15.4	9122	6 WAIWERA STREET LAVENDER BAY	Ground	E	51	46	50	45	51	46	50	45	-0.9	-1.4	-0.8	-1.2	60	55	NO	NO	NO	NO	NO
15.4	9122	6 WAIWERA STREET LAVENDER BAY	Ground	W	38	33	37	32	38	34	37	32	-1.1	-1.8	-0.9	-1.5	50	46	NO	NO	NO	NO	NO
15.4	9122	6 WAIWERA STREET LAVENDER BAY	Ground	S	38	34	37	32	39	34	38	32	-1.1	-1.7	-0.9	-1.5	51	46	NO	NO	NO	NO	NO
15.4	9125	17 BAY VIEW STREET LAVENDER BAY	First	NW	45	41	44	39	45	41	45	39	-0.9	-1.7	-0.7	-1.4	57	53	NO	NO	NO	NO	NO
15.4	9125	17 BAY VIEW STREET LAVENDER BAY	First	SW	44	40	43	38	44	40	43	38	-1.1	-1.8	-0.8	-1.6	56	52	NO	NO	NO	NO	NO
15.4	9125	17 BAY VIEW STREET LAVENDER BAY	First	SE	52	47	51	46	53	48	52	47	-0.9	-1.3	-0.8	-1.1	60	55	NO	NO	NO	NO	NO
15.4	9125	17 BAY VIEW STREET LAVENDER BAY	Ground	SW	41	37	40	35	42	37	41	35	-1.2	-1.8	-1.0	-1.6	54	49	NO	NO	NO	NO	NO
15.4	9125	17 BAY VIEW STREET LAVENDER BAY	Ground	SE	52	47	51	46	53	48	52	46	-1.0	-1.3	-0.9	-1.2	60	55	NO	NO	NO	NO	NO
15.4	9126	19 BAY VIEW STREET LAVENDER BAY	First	N	45	41	44	39	46	41	45	40	-1.0	-1.7	-0.8	-1.5	58	53	NO	NO	NO	NO	NO
15.4	9126	19 BAY VIEW STREET LAVENDER BAY	First	NW	45	41	44	39	45	41	45	40	-0.9	-1.6	-0.6	-1.4	57	53	NO	NO	NO	NO	NO
15.4	9126	19 BAY VIEW STREET LAVENDER BAY	First	SE	52	47	51	46	53	48	52	47	-0.8	-1.3	-0.8	-1.2	60	55	NO	NO	NO	NO	NO
15.4	9126	19 BAY VIEW STREET LAVENDER BAY	Ground	SE	52	47	51	46	52	48	52	46	-1.0	-1.3	-0.8	-1.2	60	55	NO	NO	NO	NO	NO
15.4	9127	21 BAY VIEW STREET LAVENDER BAY	First	NE	46	42	45	40	47	42	46	41	-1.0	-1.6	-0.9	-1.4	59	54	NO	NO	NO	NO	NO
15.4	9127	21 BAY VIEW STREET LAVENDER BAY	First	NW	45	41	44	39	45	41	45	39	-0.9	-1.7	-0.8	-1.4	57	53	NO	NO	NO	NO	NO
15.4	9127	21 BAY VIEW STREET LAVENDER BAY	First	SW	44	40	43	38	44	40	43	38	-1.2	-1.9	-0.9	-1.7	56	52	NO	NO	NO	NO	NO
15.4	9127	21 BAY VIEW STREET LAVENDER BAY	First	SE	52	47	51	46	53	48	52	47	-1.0	-1.3	-0.8	-1.2	60	55	NO	NO	NO	NO	NO
15.4	9127	21 BAY VIEW STREET LAVENDER BAY	Ground	NE	44	40	43	38	45	40	44	39	-1.0	-1.6	-0.8	-1.5	57	52	NO	NO	NO	NO	NO
15.4	9127	21 BAY VIEW STREET LAVENDER BAY	Ground	SW	41	37	40	35	42	37	41	35	-1.1	-1.9	-0.9	-1.6	54	49	NO	NO	NO	NO	NO
15.4	9127	21 BAY VIEW STREET LAVENDER BAY	Ground	SE	52	47	51	46	52	48	52	46	-1.0	-1.3	-0.8	-1.2	60	55	NO	NO	NO	NO	NO
15.4	9128	15 BAY VIEW STREET LAVENDER BAY	First	NE	46	42	45	40	46	42	46	40	-0.9	-1.5	-0.7	-1.4	58	54	NO	NO	NO	NO	NO
15.4	9128	15 BAY VIEW STREET LAVENDER BAY	First	NW	45	41	44	39	45	41	45	39	-0.8	-1.6	-0.6	-1.4	57	53	NO	NO	NO	NO	NO
15.4	9128	15 BAY VIEW STREET LAVENDER BAY	First	SW	50	45	49	44	50	45	49	44	-1.0	-1.4	-0.9	-1.3	60	55	NO	NO	NO	NO	NO
15.4	9128	15 BAY VIEW STREET LAVENDER BAY	First	SE	52	48	52	46	53	48	52	47	-0.9	-1.3	-0.8	-1.1	60	55	NO	NO	NO	NO	NO
15.4	9128	15 BAY VIEW STREET LAVENDER BAY	Ground	NE	41	37	40	35	42	37	41	35	-1.0	-1.6	-0.8	-1.5	54	49	NO	NO	NO	NO	NO
15.4	9128	15 BAY VIEW STREET LAVENDER BAY	Ground	SW	49	44	48	43	49	44	48	43	-1.0	-1.4	-1.0	-1.2	60	55	NO	NO	NO	NO	NO
15.4	9128	15 BAY VIEW STREET LAVENDER BAY	Ground	SE	52	47	51	46	53	48	52	46	-0.9	-1.2	-0.9	-1.2	60	55	NO	NO	NO	NO	NO
15.4	9131	8 WAIWERA STREET LAVENDER BAY	First	W	40	36	39	34	40	36	40	34	-1.2	-1.8	-0.9	-1.6	52	48	NO	NO	NO	NO	NO
15.4	9131	8 WAIWERA STREET LAVENDER BAY	First	E	53	48	52	47	53	48	52	47	-0.8	-1.2	-0.8	-1.2	60	55	NO	NO	NO	NO	NO
15.4	9131	8 WAIWERA STREET LAVENDER BAY	First	N	42	37	41	36	42	38	42	36	-1.0	-1.5	-0.8	-1.4	54	50	NO	NO	NO	NO	NO
15.4	9131	8 WAIWERA STREET LAVENDER BAY	Second	W	44	39	43	38	44	40	43	38	-1.1	-1.8	-0.9	-1.6	56	52	NO	NO	NO	NO	NO
15.4	9131	8 WAIWERA STREET LAVENDER BAY	Second	E	53	48	52	47	54	49	53	48	-0.8	-1.3	-0.8	-1.1	60	55	NO	NO	NO	NO	NO
15.4	9131	8 WAIWERA STREET LAVENDER BAY	Second	N	45	40	44	38	45	40	44	39	-1.0	-1.5	-0.8	-1.3	57	52	NO	NO	NO	NO	NO
15.4	9131	8 WAIWERA STREET LAVENDER BAY	Ground	W	38	33	37	32	38	34	37	32	-1.1	-1.8	-0.9	-1.5	50	46	NO	NO	NO	NO	NO
15.4	9131	8 WAIWERA STREET LAVENDER BAY	Ground	E	51	46	50	45	51	46	50	45	-0.9	-1.4	-0.8	-1.2	60	55	NO	NO	NO	NO	NO
15.4	9131	8 WAIWERA STREET LAVENDER BAY	Ground	N	39	35	38	33	40	35	39	34	-1.1	-1.6	-0.9	-1.4	52	47	NO	NO	NO	NO	NO
15.4	9136	3 WAIWERA STREET LAVENDER BAY	First	W	44	40	43	38	45	40	44	38	-1.2	-1.9	-1.0	-1.6	57	52	NO	NO	NO	NO	NO
15.4	9136	3 WAIWERA STREET LAVENDER BAY	First	S	48	43	47	42	48	44	48	42	-1.0	-1.4	-0.8	-1.3	60	55	NO	NO	NO	NO	NO
15.4	9136	3 WAIWERA STREET LAVENDER BAY	First	SW	49	44	48	43	49	44	49	43	-1.0	-1.3	-0.8	-1.2	60	55	NO	NO	NO	NO	NO
15.4	9136	3 WAIWERA STREET LAVENDER BAY	First	SE	53	48	52	47	54	49	53	48	-0.9	-1.3	-0.8	-1.1	60	55	NO	NO	NO	NO	NO
15.4	9136	3 WAIWERA STREET LAVENDER BAY	Ground	W	41	36	40	34	41	36	40	35	-1.3	-1.9	-0.9	-1.7	53	48	NO	NO	NO	NO	NO
15.4	9136	3 WAIWERA STREET LAVENDER BAY	Ground	S	46	41	45	40	46	42	46	40	-1.0	-1.3	-0.9	-1.3	58	54	NO	NO	NO	NO	NO
15.4	9136	3 WAIWERA STREET LAVENDER BAY	Ground	SW	48	43	47	42	48	43	47	42	-0.9	-1.3	-0.8	-1.1	60	55	NO	NO	NO	NO	NO
15.4	9136	3 WAIWERA STREET LAVENDER BAY	Ground	SE	53	48	52	47	53	48	53	47	-0.9	-1.2	-0.8	-1.2	60	55	NO	NO	NO	NO	NO
15.4	9138	16 BAY VIEW STREET LAVENDER BAY	First	NE	51	46	50	44	51	46	50	45	-1.0	-1.4	-0.9	-1.2	60	55	NO	NO	NO	NO	NO
15.4	9138	16 BAY VIEW STREET LAVENDER BAY	First	NW	45	41	44	39	46	41	45	40	-0.9	-1.7	-0.7	-1.5	58	53	NO	NO	NO	NO	NO
15.4	9138	16 BAY VIEW STREET LAVENDER BAY	First	SW	52	47	51	46	53	48	52	46	-1.0	-1.3	-0.9	-1.2	60	55	NO	NO	NO	NO	NO

NCA	Receiver ID	Address	Floor Level	Facade	Opening Year 2027				Design Year 2037				Increase (Do Smthng - Do Nothing)				NCG project road noise criteria		Do noise levels exceed the cumulative limit with project roads adding ≥2dB to the total noise levels?		Is the contribution from the road project Acute?		Consider further treatment?
					Do Nothing		Do Smthng		Do Nothing		Do Smthng		Opening Year 2027		Design Year 2037								
					Day	Night	Day	Night	Day	Night	Day	Night	Day	Night	Day	Night	Day	Night	Day	Night	$L_{Aeq,15hr} \geq 65dB$	$L_{Aeq,9hr} \geq 60dB$	
15.4	9138	16 BAY VIEW STREET LAVENDER BAY	First	SE	53	48	52	47	53	48	52	47	-1.0	-1.3	-0.8	-1.2	60	55	NO	NO	NO	NO	NO
15.4	9138	16 BAY VIEW STREET LAVENDER BAY	Ground	NE	50	45	49	44	50	45	49	44	-1.0	-1.3	-0.9	-1.2	60	55	NO	NO	NO	NO	NO
15.4	9138	16 BAY VIEW STREET LAVENDER BAY	Ground	NW	43	39	42	37	43	39	43	37	-1.2	-1.9	-0.8	-1.6	55	51	NO	NO	NO	NO	NO
15.4	9138	16 BAY VIEW STREET LAVENDER BAY	Ground	SW	52	47	51	46	52	47	51	46	-0.9	-1.2	-0.9	-1.2	60	55	NO	NO	NO	NO	NO
15.4	9138	16 BAY VIEW STREET LAVENDER BAY	Ground	SE	53	48	52	46	53	48	52	47	-0.9	-1.3	-0.8	-1.1	60	55	NO	NO	NO	NO	NO
15.4	9141	7 WAIWERA STREET LAVENDER BAY	First	NW	43	38	41	36	43	38	42	36	-1.2	-2.0	-0.8	-1.6	55	50	NO	NO	NO	NO	NO
15.4	9141	7 WAIWERA STREET LAVENDER BAY	First	SW	48	43	47	42	49	44	48	42	-1.1	-1.4	-0.9	-1.3	60	55	NO	NO	NO	NO	NO
15.4	9141	7 WAIWERA STREET LAVENDER BAY	First	S	53	48	52	47	54	49	53	47	-0.9	-1.3	-0.8	-1.2	60	55	NO	NO	NO	NO	NO
15.4	9141	7 WAIWERA STREET LAVENDER BAY	First	SE	53	48	52	47	54	49	53	47	-0.9	-1.3	-0.8	-1.2	60	55	NO	NO	NO	NO	NO
15.4	9141	7 WAIWERA STREET LAVENDER BAY	First	NE	50	46	49	44	51	46	50	45	-1.0	-1.5	-0.9	-1.3	60	55	NO	NO	NO	NO	NO
15.4	9141	7 WAIWERA STREET LAVENDER BAY	Second	NW	44	39	43	38	44	39	43	38	-0.9	-1.7	-0.5	-1.4	56	51	NO	NO	NO	NO	NO
15.4	9141	7 WAIWERA STREET LAVENDER BAY	Second	SW	52	47	51	46	52	48	52	46	-0.9	-1.3	-0.9	-1.2	60	55	NO	NO	NO	NO	NO
15.4	9141	7 WAIWERA STREET LAVENDER BAY	Second	S	53	48	53	47	54	49	53	48	-0.9	-1.3	-0.8	-1.2	60	55	NO	NO	NO	NO	NO
15.4	9141	7 WAIWERA STREET LAVENDER BAY	Second	SE	53	48	53	47	54	49	53	48	-0.8	-1.3	-0.8	-1.2	60	55	NO	NO	NO	NO	NO
15.4	9141	7 WAIWERA STREET LAVENDER BAY	Second	NE	51	46	50	45	51	46	51	45	-0.9	-1.4	-0.7	-1.3	60	55	NO	NO	NO	NO	NO
15.4	9141	7 WAIWERA STREET LAVENDER BAY	Third	NW	45	41	45	39	46	41	45	40	-0.8	-1.6	-0.6	-1.4	58	53	NO	NO	NO	NO	NO
15.4	9141	7 WAIWERA STREET LAVENDER BAY	Third	SW	53	48	52	47	53	48	52	47	-1.0	-1.3	-0.9	-1.1	60	55	NO	NO	NO	NO	NO
15.4	9141	7 WAIWERA STREET LAVENDER BAY	Third	S	54	49	53	47	54	49	53	48	-0.9	-1.3	-0.8	-1.1	60	55	NO	NO	NO	NO	NO
15.4	9141	7 WAIWERA STREET LAVENDER BAY	Third	SE	54	49	53	47	54	49	53	48	-0.9	-1.2	-0.7	-1.1	60	55	NO	NO	NO	NO	NO
15.4	9141	7 WAIWERA STREET LAVENDER BAY	Third	NE	51	47	51	45	52	47	51	46	-0.8	-1.3	-0.7	-1.2	60	55	NO	NO	NO	NO	NO
15.4	9141	7 WAIWERA STREET LAVENDER BAY	Ground	NW	39	34	38	33	39	35	38	33	-1.1	-1.9	-0.7	-1.5	51	47	NO	NO	NO	NO	NO
15.4	9141	7 WAIWERA STREET LAVENDER BAY	Ground	SW	47	42	46	41	48	43	47	41	-1.1	-1.3	-1.0	-1.3	60	55	NO	NO	NO	NO	NO
15.4	9141	7 WAIWERA STREET LAVENDER BAY	Ground	S	53	48	52	47	53	48	52	47	-1.0	-1.3	-0.9	-1.2	60	55	NO	NO	NO	NO	NO
15.4	9141	7 WAIWERA STREET LAVENDER BAY	Ground	SE	53	48	52	47	53	48	52	47	-1.0	-1.3	-0.8	-1.3	60	55	NO	NO	NO	NO	NO
15.4	9141	7 WAIWERA STREET LAVENDER BAY	Ground	NE	50	45	49	43	50	45	49	44	-1.0	-1.4	-1.0	-1.4	60	55	NO	NO	NO	NO	NO
15.4	9142	10 WAIWERA STREET LAVENDER BAY	First	W	40	36	39	34	40	36	39	34	-1.1	-1.8	-0.9	-1.6	52	48	NO	NO	NO	NO	NO
15.4	9142	10 WAIWERA STREET LAVENDER BAY	First	E	53	48	52	47	53	48	52	47	-0.9	-1.3	-0.8	-1.2	60	55	NO	NO	NO	NO	NO
15.4	9142	10 WAIWERA STREET LAVENDER BAY	Second	W	44	39	43	37	44	39	43	38	-1.1	-1.9	-0.9	-1.5	56	51	NO	NO	NO	NO	NO
15.4	9142	10 WAIWERA STREET LAVENDER BAY	Second	E	53	48	52	47	54	49	53	48	-0.9	-1.3	-0.8	-1.1	60	55	NO	NO	NO	NO	NO
15.4	9142	10 WAIWERA STREET LAVENDER BAY	Ground	W	38	33	37	32	38	34	37	32	-1.1	-1.8	-1.0	-1.6	50	46	NO	NO	NO	NO	NO
15.4	9142	10 WAIWERA STREET LAVENDER BAY	Ground	E	50	45	49	44	50	46	50	44	-0.9	-1.4	-0.8	-1.3	60	55	NO	NO	NO	NO	NO
15.4	9154	9-11 WAIWERA STREET LAVENDER BAY	First	NE	45	40	44	38	45	40	44	39	-0.9	-1.4	-0.8	-1.3	57	52	NO	NO	NO	NO	NO
15.4	9154	9-11 WAIWERA STREET LAVENDER BAY	First	NW	44	39	43	37	44	39	43	38	-1.0	-1.8	-0.8	-1.5	56	51	NO	NO	NO	NO	NO
15.4	9154	9-11 WAIWERA STREET LAVENDER BAY	First	SW	53	48	52	46	53	48	52	47	-0.9	-1.3	-0.9	-1.2	60	55	NO	NO	NO	NO	NO
15.4	9154	9-11 WAIWERA STREET LAVENDER BAY	First	SE	53	48	52	47	54	49	53	47	-0.9	-1.3	-0.8	-1.1	60	55	NO	NO	NO	NO	NO
15.4	9154	9-11 WAIWERA STREET LAVENDER BAY	Ground	NE	42	38	41	36	43	38	42	37	-0.9	-1.5	-0.9	-1.3	55	50	NO	NO	NO	NO	NO
15.4	9154	9-11 WAIWERA STREET LAVENDER BAY	Ground	NW	41	36	40	35	41	37	40	35	-1.2	-1.9	-1.0	-1.6	53	49	NO	NO	NO	NO	NO
15.4	9154	9-11 WAIWERA STREET LAVENDER BAY	Ground	SW	52	47	51	46	52	47	51	46	-1.0	-1.2	-0.9	-1.2	60	55	NO	NO	NO	NO	NO
15.4	9154	9-11 WAIWERA STREET LAVENDER BAY	Ground	SE	53	48	52	47	53	48	52	47	-0.9	-1.3	-0.9	-1.2	60	55	NO	NO	NO	NO	NO
15.4	9155	12 WAIWERA STREET LAVENDER BAY	First	N	44	39	43	37	44	39	43	38	-1.1	-1.7	-0.8	-1.5	56	51	NO	NO	NO	NO	NO
15.4	9155	12 WAIWERA STREET LAVENDER BAY	First	W	44	39	43	37	44	39	43	38	-1.1	-1.8	-0.9	-1.5	56	51	NO	NO	NO	NO	NO
15.4	9155	12 WAIWERA STREET LAVENDER BAY	First	E	53	48	52	47	53	49	53	47	-0.9	-1.3	-0.8	-1.2	60	55	NO	NO	NO	NO	NO
15.4	9155	12 WAIWERA STREET LAVENDER BAY	Ground	N	40	36	39	34	41	36	40	34	-1.2	-1.8	-0.9	-1.6	53	48	NO	NO	NO	NO	NO
15.4	9155	12 WAIWERA STREET LAVENDER BAY	Ground	W	40	36	39	34	41	36	40	34	-1.2	-1.9	-0.9	-1.6	53	48	NO	NO	NO	NO	NO
15.4	9155	12 WAIWERA STREET LAVENDER BAY	Ground	E	51	46	50	44	51	46	50	45	-0.9	-1.4	-0.8	-1.3	60	55	NO	NO	NO	NO	NO
15.4	9156	14 WAIWERA STREET LAVENDER BAY	First	E	53	48	52	47	53	48	53	47	-0.9	-1.3	-0.8	-1.1	60	55	NO	NO	NO	NO	NO
15.4	9156	14 WAIWERA STREET LAVENDER BAY	First	W	44	39	43	37	44	39	43	38	-1.2	-1.8	-0.8	-1.6	56	51	NO	NO	NO	NO	NO
15.4	9156	14 WAIWERA STREET LAVENDER BAY	Ground	E	50	45	49	44	51	46	50	45	-0.9	-1.4	-0.8	-1.2	60	55	NO	NO	NO	NO	NO
15.4	9156	14 WAIWERA STREET LAVENDER BAY	Ground	W	40	36	39	34	40	36	40	34	-1.2	-1.9	-0.9	-1.7	52	48	NO	NO	NO	NO	NO
15.4	9163	113A BLUES POINT ROAD MCMAHONS POINT	First	E	48	44	47	42	49	44	48	43	-0.9	-1.5	-0.8	-1.3	60	55	NO	NO	NO	NO	NO
15.4	9163	113A BLUES POINT ROAD MCMAHONS POINT	First	E	47	43	47	41	48	43	47	42	-0.8	-1.4	-0.6	-1.3	60	55	NO	NO	NO	NO	NO
15.4	9163	113A BLUES POINT ROAD MCMAHONS POINT	First	N	46	41	45	40	46	41	45	40	-0.7	-1.5	-0.5	-1.3	58	53	NO	NO	NO	NO	NO
15.4	9163	113A BLUES POINT ROAD MCMAHONS POINT	First	E	47	42	46	41	47	42	46	41	-0.7	-1.5	-0.6	-1.3	59	54	NO	NO	NO	NO	NO
15.4	9163	113A BLUES POINT ROAD MCMAHONS POINT	First	NE	45	40	44	39	45	41	45	39	-1.0	-1.4	-0.9	-1.3	57	53	NO	NO	NO	NO	NO
15.4	9163	113A BLUES POINT ROAD MCMAHONS POINT	First	W	43	38	42	37	43	39	42	37	-1.1	-1.7	-0.9	-1.5	55	51	NO	NO	NO	NO	NO
15.4	9163	113A BLUES POINT ROAD MCMAHONS POINT	First	W	43	38	42	37	43	39	42	37	-1.1	-1.7	-0.8	-1.5	55	51	NO	NO	NO	NO	NO
15.4	9163	113A BLUES POINT ROAD MCMAHONS POINT	Ground	E	45	41	44	39	45	41	45	39	-1.1	-1.7	-0.8	-1.5	57	53	NO	NO	NO	NO	NO
15.4	9163	113A BLUES POINT ROAD MCMAHONS POINT	Ground	E	45	41	44	39	46	41	45	40	-1.0	-1.6	-0.8	-1.4	58	53	NO	NO	NO	NO	NO
15.4	9163	113A BLUES POINT ROAD MCMAHONS POINT	Ground	N	44	40	43	38	45	40	44	39	-1.0	-1.8	-0.8	-1.5	57	52	NO	NO	NO	NO	NO
15.4	9163	113A BLUES POINT ROAD MCMAHONS POINT	Ground	E	45	41	44	39	45	41	45	39	-0.9	-1.7	-0.7	-1.5	57	53	NO	NO	NO	NO	NO
15.4	9163	113A BLUES POINT ROAD MCMAHONS POINT	Ground	NE	42	37	41	36	43	38	42	36	-1.0	-1.4	-0.9	-1.3	55	50	NO	NO	NO	NO	NO
15.4	9163	113A BLUES POINT ROAD MCMAHONS POINT	Ground	W	40	35	39	33	40	35	39	34	-1.2	-1.8	-0.9	-1.6	52	47	NO	NO	NO	NO	NO

NCA	Receiver ID	Address	Floor Level	Facade	Opening Year 2027				Design Year 2037				Increase (Do Smthng - Do Nothing)				NCG project road noise criteria		Do noise levels exceed the cumulative limit with project roads adding ≥2dB to the total noise levels?		Is the contribution from the road project Acute?		Consider further treatment?
					Do Nothing		Do Smthng		Do Nothing		Do Smthng		Opening Year 2027		Design Year 2037								
					Day	Night	Day	Night	Day	Night	Day	Night	Day	Night	Day	Night	Day	Night	Day	Night	$L_{Aeq,15hr}$ ≥ 65dB	$L_{Aeq,9hr}$ ≥ 60dB	
15.4	9163	113A BLUES POINT ROAD MCMAHONS POINT	Ground	W	40	35	38	33	40	35	39	34	-1.2	-1.8	-0.9	-1.5	52	47	NO	NO	NO	NO	NO
15.4	9169	18 BAY VIEW STREET LAVENDER BAY	First	E	53	48	52	46	53	48	52	47	-1.0	-1.4	-0.9	-1.2	60	55	NO	NO	NO	NO	NO
15.4	9169	18 BAY VIEW STREET LAVENDER BAY	First	N	47	42	46	40	47	42	46	41	-0.8	-1.5	-0.6	-1.4	59	54	NO	NO	NO	NO	NO
15.4	9169	18 BAY VIEW STREET LAVENDER BAY	First	NW	45	41	44	39	45	41	44	39	-1.0	-1.7	-0.8	-1.5	57	53	NO	NO	NO	NO	NO
15.4	9169	18 BAY VIEW STREET LAVENDER BAY	First	SW	52	47	51	46	53	48	52	47	-1.0	-1.3	-1.0	-1.3	60	55	NO	NO	NO	NO	NO
15.4	9169	18 BAY VIEW STREET LAVENDER BAY	First	SE	53	48	52	46	53	48	52	47	-1.0	-1.4	-0.9	-1.2	60	55	NO	NO	NO	NO	NO
15.4	9169	18 BAY VIEW STREET LAVENDER BAY	First	S	53	48	52	46	53	48	52	47	-1.0	-1.4	-0.9	-1.2	60	55	NO	NO	NO	NO	NO
15.4	9169	18 BAY VIEW STREET LAVENDER BAY	Ground	E	53	48	52	46	53	48	52	47	-1.0	-1.3	-0.8	-1.2	60	55	NO	NO	NO	NO	NO
15.4	9169	18 BAY VIEW STREET LAVENDER BAY	Ground	N	45	41	44	39	45	41	44	39	-1.1	-1.8	-0.9	-1.6	57	53	NO	NO	NO	NO	NO
15.4	9169	18 BAY VIEW STREET LAVENDER BAY	Ground	SW	52	47	51	46	52	47	52	46	-1.0	-1.4	-0.9	-1.3	60	55	NO	NO	NO	NO	NO
15.4	9169	18 BAY VIEW STREET LAVENDER BAY	Ground	SE	52	47	51	46	53	48	52	47	-0.9	-1.3	-0.9	-1.2	60	55	NO	NO	NO	NO	NO
15.4	9169	18 BAY VIEW STREET LAVENDER BAY	Ground	S	52	47	51	46	53	48	52	46	-0.9	-1.2	-0.9	-1.2	60	55	NO	NO	NO	NO	NO
15.4	9175	115 BLUES POINT ROAD MCMAHONS POINT	First	W	40	35	39	34	40	36	39	34	-1.2	-1.8	-0.9	-1.6	52	48	NO	NO	NO	NO	NO
15.4	9175	115 BLUES POINT ROAD MCMAHONS POINT	First	SW	46	41	45	39	46	41	45	40	-1.0	-1.4	-0.9	-1.3	58	53	NO	NO	NO	NO	NO
15.4	9175	115 BLUES POINT ROAD MCMAHONS POINT	First	SE	48	43	47	42	48	43	47	42	-0.7	-1.4	-0.6	-1.3	60	55	NO	NO	NO	NO	NO
15.4	9175	115 BLUES POINT ROAD MCMAHONS POINT	First	NE	46	41	45	40	46	41	45	40	-0.9	-1.4	-0.8	-1.3	58	53	NO	NO	NO	NO	NO
15.4	9175	115 BLUES POINT ROAD MCMAHONS POINT	Second	W	43	39	42	37	44	39	43	37	-1.1	-1.9	-0.9	-1.5	56	51	NO	NO	NO	NO	NO
15.4	9175	115 BLUES POINT ROAD MCMAHONS POINT	Second	SW	51	46	49	44	51	46	50	45	-1.1	-1.4	-0.9	-1.3	60	55	NO	NO	NO	NO	NO
15.4	9175	115 BLUES POINT ROAD MCMAHONS POINT	Second	SE	51	46	50	45	51	46	50	45	-0.9	-1.3	-0.7	-1.3	60	55	NO	NO	NO	NO	NO
15.4	9175	115 BLUES POINT ROAD MCMAHONS POINT	Second	NE	50	45	49	44	50	46	50	44	-0.8	-1.4	-0.7	-1.3	60	55	NO	NO	NO	NO	NO
15.4	9175	115 BLUES POINT ROAD MCMAHONS POINT	Ground	W	38	33	37	31	38	33	37	32	-1.1	-1.8	-0.9	-1.6	50	45	NO	NO	NO	NO	NO
15.4	9175	115 BLUES POINT ROAD MCMAHONS POINT	Ground	SW	43	38	42	36	43	38	42	37	-1.0	-1.4	-0.8	-1.3	55	50	NO	NO	NO	NO	NO
15.4	9175	115 BLUES POINT ROAD MCMAHONS POINT	Ground	SE	46	41	45	40	46	41	45	40	-0.9	-1.6	-0.7	-1.4	58	53	NO	NO	NO	NO	NO
15.4	9175	115 BLUES POINT ROAD MCMAHONS POINT	Ground	NE	43	38	42	36	43	38	42	37	-1.0	-1.5	-0.9	-1.4	55	50	NO	NO	NO	NO	NO
15.4	9176	16 WAIWERA STREET LAVENDER BAY	First	SE	53	48	52	47	53	48	52	47	-0.8	-1.2	-0.8	-1.2	60	55	NO	NO	NO	NO	NO
15.4	9176	16 WAIWERA STREET LAVENDER BAY	First	N	46	42	45	40	47	42	46	41	-0.9	-1.6	-0.8	-1.4	59	54	NO	NO	NO	NO	NO
15.4	9176	16 WAIWERA STREET LAVENDER BAY	First	W	44	39	43	37	44	39	43	38	-1.1	-1.8	-0.9	-1.5	56	51	NO	NO	NO	NO	NO
15.4	9176	16 WAIWERA STREET LAVENDER BAY	First	N	45	41	44	39	45	41	45	39	-1.1	-1.8	-0.8	-1.5	57	53	NO	NO	NO	NO	NO
15.4	9176	16 WAIWERA STREET LAVENDER BAY	First	W	44	39	43	37	44	39	43	38	-1.1	-1.8	-0.9	-1.5	56	51	NO	NO	NO	NO	NO
15.4	9176	16 WAIWERA STREET LAVENDER BAY	First	S	44	39	43	37	44	39	43	38	-1.1	-1.7	-0.8	-1.5	56	51	NO	NO	NO	NO	NO
15.4	9176	16 WAIWERA STREET LAVENDER BAY	Ground	SE	51	46	50	45	51	46	50	45	-0.9	-1.4	-0.8	-1.2	60	55	NO	NO	NO	NO	NO
15.4	9176	16 WAIWERA STREET LAVENDER BAY	Ground	N	44	39	43	37	44	39	43	38	-0.9	-1.5	-0.7	-1.3	56	51	NO	NO	NO	NO	NO
15.4	9176	16 WAIWERA STREET LAVENDER BAY	Ground	W	40	36	39	34	41	36	40	34	-1.2	-1.8	-0.9	-1.6	53	48	NO	NO	NO	NO	NO
15.4	9176	16 WAIWERA STREET LAVENDER BAY	Ground	N	42	37	41	36	42	38	41	36	-1.1	-1.9	-0.9	-1.6	54	50	NO	NO	NO	NO	NO
15.4	9176	16 WAIWERA STREET LAVENDER BAY	Ground	W	40	36	39	34	40	36	40	34	-1.0	-1.8	-0.8	-1.6	52	48	NO	NO	NO	NO	NO
15.4	9176	16 WAIWERA STREET LAVENDER BAY	Ground	S	40	36	39	34	40	36	40	34	-1.2	-1.8	-0.9	-1.6	52	48	NO	NO	NO	NO	NO
15.4	9184	13 WAIWERA STREET LAVENDER BAY	First	NE	47	42	46	41	47	42	46	41	-0.7	-1.4	-0.5	-1.3	59	54	NO	NO	NO	NO	NO
15.4	9184	13 WAIWERA STREET LAVENDER BAY	First	SW	47	42	46	41	47	43	47	41	-1.0	-1.4	-0.9	-1.2	59	55	NO	NO	NO	NO	NO
15.4	9184	13 WAIWERA STREET LAVENDER BAY	First	SE	53	48	52	47	54	49	53	47	-0.9	-1.3	-0.9	-1.2	60	55	NO	NO	NO	NO	NO
15.4	9184	13 WAIWERA STREET LAVENDER BAY	First	NE	53	48	52	47	53	48	53	47	-1.0	-1.3	-0.9	-1.2	60	55	NO	NO	NO	NO	NO
15.4	9184	13 WAIWERA STREET LAVENDER BAY	First	NE	47	42	46	41	47	42	46	41	-0.8	-1.5	-0.5	-1.3	59	54	NO	NO	NO	NO	NO
15.4	9184	13 WAIWERA STREET LAVENDER BAY	Second	NE	48	43	47	42	48	43	47	42	-0.7	-1.4	-0.5	-1.3	60	55	NO	NO	NO	NO	NO
15.4	9184	13 WAIWERA STREET LAVENDER BAY	Second	NW	44	40	43	38	44	40	44	38	-1.1	-1.8	-0.8	-1.5	56	52	NO	NO	NO	NO	NO
15.4	9184	13 WAIWERA STREET LAVENDER BAY	Second	SW	53	48	52	46	53	48	52	47	-0.9	-1.3	-0.9	-1.2	60	55	NO	NO	NO	NO	NO
15.4	9184	13 WAIWERA STREET LAVENDER BAY	Second	SE	53	48	52	47	54	49	53	48	-0.9	-1.3	-0.8	-1.2	60	55	NO	NO	NO	NO	NO
15.4	9184	13 WAIWERA STREET LAVENDER BAY	Second	NE	53	48	52	47	54	49	53	48	-0.9	-1.2	-0.8	-1.2	60	55	NO	NO	NO	NO	NO
15.4	9184	13 WAIWERA STREET LAVENDER BAY	Second	NE	48	43	47	42	48	43	47	42	-0.6	-1.4	-0.5	-1.2	60	55	NO	NO	NO	NO	NO
15.4	9184	13 WAIWERA STREET LAVENDER BAY	Ground	NE	46	41	45	39	46	41	45	40	-0.9	-1.7	-0.7	-1.5	58	53	NO	NO	NO	NO	NO
15.4	9184	13 WAIWERA STREET LAVENDER BAY	Ground	SW	44	39	43	38	44	39	43	38	-1.0	-1.4	-0.9	-1.4	56	51	NO	NO	NO	NO	NO
15.4	9184	13 WAIWERA STREET LAVENDER BAY	Ground	SE	53	48	52	47	53	48	52	47	-0.9	-1.3	-0.9	-1.2	60	55	NO	NO	NO	NO	NO
15.4	9184	13 WAIWERA STREET LAVENDER BAY	Ground	NE	52	47	51	46	53	48	52	47	-1.0	-1.3	-0.9	-1.2	60	55	NO	NO	NO	NO	NO
15.4	9184	13 WAIWERA STREET LAVENDER BAY	Ground	NE	45	40	44	39	45	40	44	39	-1.1	-1.8	-0.9	-1.5	57	52	NO	NO	NO	NO	NO
15.4	9189	27 BAY VIEW STREET LAVENDER BAY	First	W	46	41	45	40	46	42	45	40	-0.8	-1.6	-0.7	-1.4	58	54	NO	NO	NO	NO	NO
15.4	9189	27 BAY VIEW STREET LAVENDER BAY	First	SW	44	40	43	38	45	40	44	38	-1.1	-1.8	-0.9	-1.6	57	52	NO	NO	NO	NO	NO
15.4	9189	27 BAY VIEW STREET LAVENDER BAY	First	E	52	47	51	46	53	48	52	47	-0.9	-1.3	-0.9	-1.2	60	55	NO	NO	NO	NO	NO
15.4	9189	27 BAY VIEW STREET LAVENDER BAY	Ground	W	43	39	42	37	43	39	42	37	-1.2	-1.9	-0.9	-1.7	55	51	NO	NO	NO	NO	NO
15.4	9189	27 BAY VIEW STREET LAVENDER BAY	Ground	SW	42	37	40	35	42	37	41	36	-1.2	-1.8	-0.9	-1.6	54	49	NO	NO	NO	NO	NO
15.4	9189	27 BAY VIEW STREET LAVENDER BAY	Ground	E	52	47	51	46	52	48	52	46	-0.9	-1.3	-0.8	-1.2	60	55	NO	NO	NO	NO	NO
15.4	9190	35 BAY VIEW STREET LAVENDER BAY	First	S	45	40	44	38	45	40	44	39	-1.2	-1.8	-0.9	-1.6	57	52	NO	NO	NO	NO	NO
15.4	9190	35 BAY VIEW STREET LAVENDER BAY	First	NW	45	40	43	38	45	40	44	39	-1.2	-1.9	-1.0	-1.6	57	52	NO	NO	NO	NO	NO
15.4	9190	35 BAY VIEW STREET LAVENDER BAY	First	SE	52	47	51	46	53	48	52	46	-0.9	-1.3	-0.8	-1.1	60	55	NO	NO	NO	NO	NO
15.4	9190	35 BAY VIEW STREET LAVENDER BAY	First	N	46	41	45	39	46	41	45	40	-1.0	-1.7	-0.8	-1.5	58	53	NO	NO	NO	NO	NO

NCA	Receiver ID	Address	Floor Level	Facade	Opening Year 2027				Design Year 2037				Increase (Do Smthng - Do Nothing)				NCG project road noise criteria		Do noise levels exceed the cumulative limit with project roads adding ≥2dB to the total noise levels?		Is the contribution from the road project Acute?		Consider further treatment?
					Do Nothing		Do Smthng		Do Nothing		Do Smthng		Opening Year 2027		Design Year 2037								
					Day	Night	Day	Night	Day	Night	Day	Night	Day	Night	Day	Night	Day	Night	Day	Night	$L_{Aeq,15hr} \geq 65dB$	$L_{Aeq,9hr} \geq 60dB$	
15.4	9190	35 BAY VIEW STREET LAVENDER BAY	First	NW	45	41	44	39	45	41	45	39	-1.0	-1.7	-0.8	-1.5	57	53	NO	NO	NO	NO	NO
15.4	9190	35 BAY VIEW STREET LAVENDER BAY	Ground	S	41	37	40	35	42	37	41	36	-1.0	-1.8	-0.9	-1.6	54	49	NO	NO	NO	NO	NO
15.4	9190	35 BAY VIEW STREET LAVENDER BAY	Ground	NW	41	37	40	35	42	37	41	35	-1.1	-1.8	-0.9	-1.6	54	49	NO	NO	NO	NO	NO
15.4	9190	35 BAY VIEW STREET LAVENDER BAY	Ground	SE	52	47	51	46	52	47	51	46	-0.9	-1.3	-0.9	-1.2	60	55	NO	NO	NO	NO	NO
15.4	9190	35 BAY VIEW STREET LAVENDER BAY	Ground	N	43	38	42	36	43	38	42	37	-1.1	-1.7	-0.8	-1.5	55	50	NO	NO	NO	NO	NO
15.4	9190	35 BAY VIEW STREET LAVENDER BAY	Ground	NW	42	38	41	36	43	38	42	36	-1.2	-1.9	-0.9	-1.7	55	50	NO	NO	NO	NO	NO
15.4	9191	31 BAY VIEW STREET LAVENDER BAY	First	W	45	41	44	39	46	41	45	40	-1.0	-1.7	-0.7	-1.5	58	53	NO	NO	NO	NO	NO
15.4	9191	31 BAY VIEW STREET LAVENDER BAY	First	E	52	47	51	46	53	48	52	46	-0.9	-1.3	-0.8	-1.1	60	55	NO	NO	NO	NO	NO
15.4	9191	31 BAY VIEW STREET LAVENDER BAY	Ground	W	42	38	41	36	43	38	42	36	-1.2	-2.0	-0.9	-1.6	55	50	NO	NO	NO	NO	NO
15.4	9191	31 BAY VIEW STREET LAVENDER BAY	Ground	E	52	47	51	46	52	47	51	46	-0.9	-1.3	-0.9	-1.2	60	55	NO	NO	NO	NO	NO
15.4	9192	29 BAY VIEW STREET LAVENDER BAY	First	NW	45	41	44	39	45	41	45	39	-1.0	-1.8	-0.8	-1.5	57	53	NO	NO	NO	NO	NO
15.4	9192	29 BAY VIEW STREET LAVENDER BAY	First	E	52	47	51	46	53	48	52	46	-0.9	-1.2	-0.9	-1.2	60	55	NO	NO	NO	NO	NO
15.4	9192	29 BAY VIEW STREET LAVENDER BAY	Ground	NW	41	36	39	34	41	36	40	35	-1.1	-1.7	-0.8	-1.4	53	48	NO	NO	NO	NO	NO
15.4	9192	29 BAY VIEW STREET LAVENDER BAY	Ground	E	52	47	51	46	52	47	52	46	-1.0	-1.3	-0.8	-1.2	60	55	NO	NO	NO	NO	NO
15.4	9196	117 BLUES POINT ROAD MCMAHONS POINT	First	S	46	41	45	40	46	42	45	40	-1.0	-1.5	-0.8	-1.3	58	54	NO	NO	NO	NO	NO
15.4	9196	117 BLUES POINT ROAD MCMAHONS POINT	First	E	48	43	47	42	48	43	47	42	-0.8	-1.4	-0.7	-1.3	60	55	NO	NO	NO	NO	NO
15.4	9196	117 BLUES POINT ROAD MCMAHONS POINT	First	W	43	39	42	37	43	39	42	37	-1.1	-1.7	-0.9	-1.5	55	51	NO	NO	NO	NO	NO
15.4	9196	117 BLUES POINT ROAD MCMAHONS POINT	Ground	S	43	38	42	37	43	38	42	37	-1.0	-1.5	-0.8	-1.4	55	50	NO	NO	NO	NO	NO
15.4	9196	117 BLUES POINT ROAD MCMAHONS POINT	Ground	E	45	41	44	39	46	41	45	40	-1.0	-1.7	-0.8	-1.4	58	53	NO	NO	NO	NO	NO
15.4	9196	117 BLUES POINT ROAD MCMAHONS POINT	Ground	W	40	35	39	33	40	35	39	34	-1.2	-1.8	-0.9	-1.6	52	47	NO	NO	NO	NO	NO
15.4	9197	20 BAY VIEW STREET LAVENDER BAY	Ground	N	46	42	45	40	46	42	46	40	-0.9	-1.5	-0.7	-1.4	58	54	NO	NO	NO	NO	NO
15.4	9197	20 BAY VIEW STREET LAVENDER BAY	Ground	E	52	47	51	46	53	48	52	47	-1.0	-1.3	-0.8	-1.2	60	55	NO	NO	NO	NO	NO
15.4	9200	15 WAIWERA STREET LAVENDER BAY	First	N	43	38	42	37	43	38	42	37	-1.0	-1.7	-0.9	-1.4	55	50	NO	NO	NO	NO	NO
15.4	9200	15 WAIWERA STREET LAVENDER BAY	First	W	45	40	44	39	45	41	44	39	-1.1	-1.8	-0.9	-1.6	57	53	NO	NO	NO	NO	NO
15.4	9200	15 WAIWERA STREET LAVENDER BAY	First	S	52	47	51	46	53	48	52	47	-1.0	-1.3	-0.8	-1.1	60	55	NO	NO	NO	NO	NO
15.4	9200	15 WAIWERA STREET LAVENDER BAY	First	E	53	48	52	47	53	48	53	47	-0.9	-1.3	-0.9	-1.2	60	55	NO	NO	NO	NO	NO
15.4	9200	15 WAIWERA STREET LAVENDER BAY	Ground	N	40	35	39	34	40	36	39	34	-1.1	-1.7	-0.9	-1.5	52	48	NO	NO	NO	NO	NO
15.4	9200	15 WAIWERA STREET LAVENDER BAY	Ground	W	41	37	40	35	42	37	41	35	-1.2	-1.9	-0.9	-1.6	54	49	NO	NO	NO	NO	NO
15.4	9200	15 WAIWERA STREET LAVENDER BAY	Ground	S	52	47	51	46	52	47	52	46	-1.0	-1.2	-0.9	-1.1	60	55	NO	NO	NO	NO	NO
15.4	9200	15 WAIWERA STREET LAVENDER BAY	Ground	E	53	48	52	47	53	48	52	47	-0.9	-1.3	-0.8	-1.1	60	55	NO	NO	NO	NO	NO
15.4	9203	13 WAIWERA STREET LAVENDER BAY	Ground	NE	45	40	44	38	45	40	44	39	-0.9	-1.6	-0.7	-1.3	57	52	NO	NO	NO	NO	NO
15.4	9203	13 WAIWERA STREET LAVENDER BAY	Ground	NW	44	40	43	38	44	40	43	38	-1.1	-1.9	-0.8	-1.5	56	52	NO	NO	NO	NO	NO
15.4	9203	13 WAIWERA STREET LAVENDER BAY	Ground	NW	44	40	43	38	44	40	43	38	-1.1	-1.9	-0.8	-1.5	56	52	NO	NO	NO	NO	NO
15.4	9203	13 WAIWERA STREET LAVENDER BAY	Ground	SW	45	40	44	39	45	41	44	39	-1.0	-1.7	-0.9	-1.4	57	53	NO	NO	NO	NO	NO
15.4	9206	20 WAIWERA STREET LAVENDER BAY	First	N	44	39	43	37	44	39	43	38	-1.0	-1.7	-0.8	-1.5	56	51	NO	NO	NO	NO	NO
15.4	9206	20 WAIWERA STREET LAVENDER BAY	First	W	44	39	43	37	44	39	43	38	-1.2	-1.8	-0.9	-1.6	56	51	NO	NO	NO	NO	NO
15.4	9206	20 WAIWERA STREET LAVENDER BAY	First	E	51	46	50	45	51	46	51	45	-0.9	-1.4	-0.7	-1.2	60	55	NO	NO	NO	NO	NO
15.4	9206	20 WAIWERA STREET LAVENDER BAY	Ground	N	40	36	39	34	41	36	40	35	-1.1	-1.7	-0.9	-1.6	53	48	NO	NO	NO	NO	NO
15.4	9206	20 WAIWERA STREET LAVENDER BAY	Ground	W	40	36	39	34	41	36	40	34	-1.1	-1.8	-0.9	-1.6	53	48	NO	NO	NO	NO	NO
15.4	9206	20 WAIWERA STREET LAVENDER BAY	Ground	E	50	46	49	44	51	46	50	45	-0.8	-1.4	-0.8	-1.3	60	55	NO	NO	NO	NO	NO
15.4	9207	18 WAIWERA STREET LAVENDER BAY	First	W	44	39	43	38	44	40	43	38	-1.2	-1.9	-1.0	-1.6	56	52	NO	NO	NO	NO	NO
15.4	9207	18 WAIWERA STREET LAVENDER BAY	First	S	46	41	45	40	46	42	46	40	-1.0	-1.6	-0.9	-1.4	58	54	NO	NO	NO	NO	NO
15.4	9207	18 WAIWERA STREET LAVENDER BAY	First	E	50	45	49	43	50	45	49	44	-0.9	-1.4	-0.7	-1.3	60	55	NO	NO	NO	NO	NO
15.4	9207	18 WAIWERA STREET LAVENDER BAY	Ground	W	40	36	39	34	41	36	40	34	-1.2	-1.9	-1.0	-1.6	53	48	NO	NO	NO	NO	NO
15.4	9207	18 WAIWERA STREET LAVENDER BAY	Ground	S	44	39	43	37	44	39	43	38	-1.0	-1.5	-0.8	-1.4	56	51	NO	NO	NO	NO	NO
15.4	9207	18 WAIWERA STREET LAVENDER BAY	Ground	E	48	44	48	42	49	44	48	43	-0.8	-1.5	-0.7	-1.3	60	55	NO	NO	NO	NO	NO
15.4	9225	22 WAIWERA STREET LAVENDER BAY	First	E	52	47	51	46	52	47	52	46	-0.9	-1.3	-0.8	-1.2	60	55	NO	NO	NO	NO	NO
15.4	9225	22 WAIWERA STREET LAVENDER BAY	First	N	46	41	45	39	46	41	45	40	-1.0	-1.7	-0.8	-1.5	58	53	NO	NO	NO	NO	NO
15.4	9225	22 WAIWERA STREET LAVENDER BAY	First	W	45	40	44	38	45	40	44	39	-1.1	-1.9	-0.8	-1.6	57	52	NO	NO	NO	NO	NO
15.4	9225	22 WAIWERA STREET LAVENDER BAY	First	S	44	39	43	38	44	40	43	38	-0.9	-1.7	-0.7	-1.5	56	52	NO	NO	NO	NO	NO
15.4	9225	22 WAIWERA STREET LAVENDER BAY	Ground	E	51	47	50	45	52	47	51	46	-0.9	-1.4	-0.8	-1.2	60	55	NO	NO	NO	NO	NO
15.4	9225	22 WAIWERA STREET LAVENDER BAY	Ground	N	43	38	42	36	43	38	42	37	-1.1	-1.7	-0.8	-1.5	55	50	NO	NO	NO	NO	NO
15.4	9225	22 WAIWERA STREET LAVENDER BAY	Ground	W	42	38	41	36	42	38	41	36	-1.3	-2.1	-1.0	-1.7	54	50	NO	NO	NO	NO	NO
15.4	9225	22 WAIWERA STREET LAVENDER BAY	Ground	S	41	36	40	34	41	36	40	35	-1.1	-1.8	-0.9	-1.5	53	48	NO	NO	NO	NO	NO
15.4	9227	37 BAY VIEW STREET LAVENDER BAY	First	S	45	40	44	38	45	41	44	39	-1.1	-1.9	-0.9	-1.6	57	53	NO	NO	NO	NO	NO
15.4	9227	37 BAY VIEW STREET LAVENDER BAY	First	E	52	47	51	46	52	47	52	46	-0.9	-1.3	-0.8	-1.1	60	55	NO	NO	NO	NO	NO
15.4	9227	37 BAY VIEW STREET LAVENDER BAY	First	N	44	40	43	38	45	40	44	39	-1.1	-1.8	-0.9	-1.5	57	52	NO	NO	NO	NO	NO
15.4	9227	37 BAY VIEW STREET LAVENDER BAY	First	W	45	40	44	39	45	41	44	39	-1.1	-1.8	-0.9	-1.5	57	53	NO	NO	NO	NO	NO
15.4	9227	37 BAY VIEW STREET LAVENDER BAY	First	S	45	40	43	38	45	40	44	39	-1.2	-1.9	-0.9	-1.6	57	52	NO	NO	NO	NO	NO
15.4	9227	37 BAY VIEW STREET LAVENDER BAY	Ground	S	42	38	41	36	43	38	42	37	-1.0	-1.7	-0.8	-1.5	55	50	NO	NO	NO	NO	NO
15.4	9227	37 BAY VIEW STREET LAVENDER BAY	Ground	E	52	47	51	45	52	47	51	46	-0.9	-1.3	-0.9	-1.2	60	55	NO	NO	NO	NO	NO
15.4	9227	37 BAY VIEW STREET LAVENDER BAY	Ground	N	41	37	40	35	42	37	41	36	-1.1	-1.7	-0.8	-1.6	54	49	NO	NO	NO	NO	NO
15.4	9230	15 WAIWERA STREET LAVENDER BAY	Ground	N	46	41	45	39	46	41	45	40	-0.9	-1.6	-0.7	-1.4	58	53	NO	NO	NO	NO	NO

NCA	Receiver ID	Address	Floor Level	Facade	Opening Year 2027				Design Year 2037				Increase (Do Smthng - Do Nothing)				NCG project road noise criteria		Do noise levels exceed the cumulative limit with project roads adding ≥2dB to the total noise levels?		Is the contribution from the road project Acute?		Consider further treatment?
					Do Nothing		Do Smthng		Do Nothing		Do Smthng		Opening Year 2027		Design Year 2037								
					Day	Night	Day	Night	Day	Night	Day	Night	Day	Night	Day	Night	Day	Night	Day	Night	$L_{Aeq,15hr}$ ≥ 65dB	$L_{Aeq,9hr}$ ≥ 60dB	
15.4	9230	15 WAIWERA STREET LAVENDER BAY	Ground	W	44	39	43	38	44	40	43	38	-1.1	-1.7	-0.8	-1.5	56	52	NO	NO	NO	NO	NO
15.4	9230	15 WAIWERA STREET LAVENDER BAY	Ground	S	44	40	43	38	45	40	44	39	-0.9	-1.6	-0.8	-1.3	57	52	NO	NO	NO	NO	NO
15.4	9230	15 WAIWERA STREET LAVENDER BAY	Ground	E	49	44	48	43	49	44	48	43	-0.9	-1.5	-0.8	-1.4	60	55	NO	NO	NO	NO	NO
15.4	9241	38 BAY VIEW STREET LAVENDER BAY	First	N	46	42	46	40	47	42	46	41	-0.8	-1.5	-0.6	-1.4	59	54	NO	NO	NO	NO	NO
15.4	9241	38 BAY VIEW STREET LAVENDER BAY	First	W	45	40	44	38	45	40	44	39	-1.1	-1.9	-0.9	-1.5	57	52	NO	NO	NO	NO	NO
15.4	9241	38 BAY VIEW STREET LAVENDER BAY	First	SE	52	47	51	46	53	48	52	47	-0.9	-1.3	-0.9	-1.2	60	55	NO	NO	NO	NO	NO
15.4	9241	38 BAY VIEW STREET LAVENDER BAY	First	E	52	47	51	46	53	48	52	47	-0.9	-1.3	-0.9	-1.2	60	55	NO	NO	NO	NO	NO
15.4	9241	38 BAY VIEW STREET LAVENDER BAY	Ground	N	46	41	45	40	46	41	45	40	-0.8	-1.5	-0.5	-1.3	58	53	NO	NO	NO	NO	NO
15.4	9241	38 BAY VIEW STREET LAVENDER BAY	Ground	SE	52	47	51	46	52	47	52	46	-0.9	-1.3	-0.9	-1.2	60	55	NO	NO	NO	NO	NO
15.4	9241	38 BAY VIEW STREET LAVENDER BAY	Ground	E	52	47	51	46	52	47	52	46	-0.9	-1.3	-0.9	-1.2	60	55	NO	NO	NO	NO	NO
15.4	9244	17 WAIWERA STREET LAVENDER BAY	First	E	53	48	52	47	53	48	52	47	-0.9	-1.3	-0.9	-1.2	60	55	NO	NO	NO	NO	NO
15.4	9244	17 WAIWERA STREET LAVENDER BAY	First	N	47	42	46	41	47	42	46	41	-0.7	-1.5	-0.5	-1.3	59	54	NO	NO	NO	NO	NO
15.4	9244	17 WAIWERA STREET LAVENDER BAY	First	E	47	42	46	41	47	42	47	41	-0.6	-1.5	-0.5	-1.3	59	54	NO	NO	NO	NO	NO
15.4	9244	17 WAIWERA STREET LAVENDER BAY	First	N	46	42	46	40	46	42	46	41	-0.6	-1.6	-0.4	-1.4	58	54	NO	NO	NO	NO	NO
15.4	9244	17 WAIWERA STREET LAVENDER BAY	First	SE	46	42	46	40	46	42	46	41	-0.7	-1.5	-0.5	-1.3	58	54	NO	NO	NO	NO	NO
15.4	9244	17 WAIWERA STREET LAVENDER BAY	First	NE	52	47	51	46	52	48	52	46	-0.9	-1.3	-0.8	-1.2	60	55	NO	NO	NO	NO	NO
15.4	9244	17 WAIWERA STREET LAVENDER BAY	First	NW	46	41	45	39	46	41	45	40	-0.9	-1.6	-0.5	-1.4	58	53	NO	NO	NO	NO	NO
15.4	9244	17 WAIWERA STREET LAVENDER BAY	First	NE	46	42	46	40	46	42	46	41	-0.6	-1.5	-0.4	-1.3	58	54	NO	NO	NO	NO	NO
15.4	9244	17 WAIWERA STREET LAVENDER BAY	First	NW	45	41	44	39	45	41	44	39	-0.9	-1.8	-0.6	-1.5	57	53	NO	NO	NO	NO	NO
15.4	9244	17 WAIWERA STREET LAVENDER BAY	First	SW	42	37	41	36	42	37	41	36	-1.1	-1.7	-0.9	-1.5	54	49	NO	NO	NO	NO	NO
15.4	9244	17 WAIWERA STREET LAVENDER BAY	Second	E	53	48	52	47	53	49	53	47	-0.9	-1.3	-0.8	-1.2	60	55	NO	NO	NO	NO	NO
15.4	9244	17 WAIWERA STREET LAVENDER BAY	Second	N	48	43	47	42	48	43	47	42	-0.7	-1.4	-0.5	-1.3	60	55	NO	NO	NO	NO	NO
15.4	9244	17 WAIWERA STREET LAVENDER BAY	Second	E	48	43	47	42	48	43	47	42	-0.7	-1.4	-0.5	-1.2	60	55	NO	NO	NO	NO	NO
15.4	9244	17 WAIWERA STREET LAVENDER BAY	Second	N	47	42	46	41	47	43	47	41	-0.7	-1.5	-0.5	-1.3	59	55	NO	NO	NO	NO	NO
15.4	9244	17 WAIWERA STREET LAVENDER BAY	Second	SE	47	43	46	41	47	43	47	41	-0.7	-1.5	-0.5	-1.3	59	55	NO	NO	NO	NO	NO
15.4	9244	17 WAIWERA STREET LAVENDER BAY	Second	NE	52	47	51	46	53	48	52	47	-0.9	-1.3	-0.8	-1.2	60	55	NO	NO	NO	NO	NO
15.4	9244	17 WAIWERA STREET LAVENDER BAY	Second	NW	46	42	46	40	47	42	46	41	-0.7	-1.6	-0.5	-1.3	59	54	NO	NO	NO	NO	NO
15.4	9244	17 WAIWERA STREET LAVENDER BAY	Second	NE	47	43	47	41	48	43	47	42	-0.7	-1.5	-0.5	-1.3	60	55	NO	NO	NO	NO	NO
15.4	9244	17 WAIWERA STREET LAVENDER BAY	Second	NW	46	42	45	40	46	42	46	40	-0.8	-1.6	-0.5	-1.3	58	54	NO	NO	NO	NO	NO
15.4	9244	17 WAIWERA STREET LAVENDER BAY	Second	SW	46	41	45	40	46	41	45	40	-1.1	-1.6	-0.8	-1.3	58	53	NO	NO	NO	NO	NO
15.4	9244	17 WAIWERA STREET LAVENDER BAY	Ground	E	52	47	51	46	53	48	52	47	-0.9	-1.3	-0.9	-1.2	60	55	NO	NO	NO	NO	NO
15.4	9244	17 WAIWERA STREET LAVENDER BAY	Ground	N	46	42	46	40	47	42	46	41	-0.7	-1.4	-0.5	-1.3	59	54	NO	NO	NO	NO	NO
15.4	9244	17 WAIWERA STREET LAVENDER BAY	Ground	E	52	47	51	46	53	48	52	47	-0.9	-1.3	-0.9	-1.2	60	55	NO	NO	NO	NO	NO
15.4	9244	17 WAIWERA STREET LAVENDER BAY	Ground	N	46	42	46	40	47	42	46	41	-0.7	-1.4	-0.5	-1.3	59	54	NO	NO	NO	NO	NO
15.4	9244	17 WAIWERA STREET LAVENDER BAY	Ground	E	46	42	46	40	47	42	46	41	-0.7	-1.4	-0.5	-1.3	59	54	NO	NO	NO	NO	NO
15.4	9244	17 WAIWERA STREET LAVENDER BAY	Ground	N	46	41	45	40	46	41	45	40	-0.7	-1.5	-0.5	-1.3	58	53	NO	NO	NO	NO	NO
15.4	9244	17 WAIWERA STREET LAVENDER BAY	Ground	SE	46	41	45	40	46	41	45	40	-0.7	-1.5	-0.5	-1.3	58	53	NO	NO	NO	NO	NO
15.4	9244	17 WAIWERA STREET LAVENDER BAY	Ground	NE	52	47	51	45	52	47	51	46	-0.9	-1.3	-0.8	-1.3	60	55	NO	NO	NO	NO	NO
15.4	9244	17 WAIWERA STREET LAVENDER BAY	Ground	NW	45	40	43	38	45	40	44	39	-1.1	-2.0	-0.9	-1.7	57	52	NO	NO	NO	NO	NO
15.4	9244	17 WAIWERA STREET LAVENDER BAY	Ground	NE	46	41	45	39	46	41	45	40	-0.8	-1.6	-0.6	-1.4	58	53	NO	NO	NO	NO	NO
15.4	9249	24 WAIWERA STREET LAVENDER BAY	First	W	44	39	43	38	44	40	43	38	-1.2	-1.8	-0.9	-1.6	56	52	NO	NO	NO	NO	NO
15.4	9249	24 WAIWERA STREET LAVENDER BAY	First	SW	45	40	44	39	45	40	44	39	-1.1	-1.7	-0.8	-1.5	57	52	NO	NO	NO	NO	NO
15.4	9249	24 WAIWERA STREET LAVENDER BAY	First	E	53	48	52	46	53	48	52	47	-0.9	-1.3	-0.8	-1.2	60	55	NO	NO	NO	NO	NO
15.4	9249	24 WAIWERA STREET LAVENDER BAY	Ground	W	40	36	39	34	41	36	40	34	-1.2	-1.9	-0.9	-1.7	53	48	NO	NO	NO	NO	NO
15.4	9249	24 WAIWERA STREET LAVENDER BAY	Ground	SW	41	37	40	35	42	37	41	35	-1.1	-1.7	-0.9	-1.5	54	49	NO	NO	NO	NO	NO
15.4	9249	24 WAIWERA STREET LAVENDER BAY	Ground	E	52	47	51	45	52	47	51	46	-0.9	-1.4	-0.8	-1.2	60	55	NO	NO	NO	NO	NO
15.4	9256	39A BAY VIEW STREET LAVENDER BAY	First	E	52	47	51	45	52	47	51	46	-0.9	-1.3	-0.8	-1.2	60	55	NO	NO	NO	NO	NO
15.4	9256	39A BAY VIEW STREET LAVENDER BAY	First	N	45	41	45	39	46	41	45	40	-0.8	-1.6	-0.6	-1.4	58	53	NO	NO	NO	NO	NO
15.4	9256	39A BAY VIEW STREET LAVENDER BAY	First	S	43	38	41	36	43	38	42	37	-1.1	-1.7	-0.9	-1.5	55	50	NO	NO	NO	NO	NO
15.4	9256	39A BAY VIEW STREET LAVENDER BAY	First	W	42	37	40	35	42	37	41	36	-1.1	-1.8	-0.9	-1.6	54	49	NO	NO	NO	NO	NO
15.4	9256	39A BAY VIEW STREET LAVENDER BAY	First	S	42	38	41	36	42	38	41	36	-1.1	-1.8	-0.9	-1.6	54	50	NO	NO	NO	NO	NO
15.4	9256	39A BAY VIEW STREET LAVENDER BAY	First	SE	52	47	51	45	52	47	51	46	-0.9	-1.4	-0.9	-1.2	60	55	NO	NO	NO	NO	NO
15.4	9256	39A BAY VIEW STREET LAVENDER BAY	Second	E	52	47	51	46	52	47	51	46	-0.9	-1.3	-0.8	-1.2	60	55	NO	NO	NO	NO	NO
15.4	9256	39A BAY VIEW STREET LAVENDER BAY	Second	N	46	42	45	40	46	42	46	40	-0.9	-1.6	-0.7	-1.4	58	54	NO	NO	NO	NO	NO
15.4	9256	39A BAY VIEW STREET LAVENDER BAY	Second	W	45	40	44	39	45	41	44	39	-1.1	-1.8	-0.8	-1.6	57	53	NO	NO	NO	NO	NO
15.4	9256	39A BAY VIEW STREET LAVENDER BAY	Second	S	46	42	45	40	47	42	46	40	-1.1	-1.7	-1.0	-1.5	59	54	NO	NO	NO	NO	NO
15.4	9256	39A BAY VIEW STREET LAVENDER BAY	Second	W	45	40	44	38	45	41	44	39	-1.2	-1.9	-1.0	-1.7	57	53	NO	NO	NO	NO	NO
15.4	9256	39A BAY VIEW STREET LAVENDER BAY	Second	S	45	41	44	39	46	41	45	39	-1.2	-1.8	-1.0	-1.6	58	53	NO	NO	NO	NO	NO
15.4	9256	39A BAY VIEW STREET LAVENDER BAY	Second	SE	52	47	51	46	52	47	52	46	-0.9	-1.3	-0.8	-1.2	60	55	NO	NO	NO	NO	NO
15.4	9256	39A BAY VIEW STREET LAVENDER BAY	Ground	E	51	47	51	45	52	47	51	46	-0.9	-1.3	-0.8	-1.2	60	55	NO	NO	NO	NO	NO
15.4	9256	39A BAY VIEW STREET LAVENDER BAY	Ground	N	45	40	44	39	45	41	44	39	-0.9	-1.6	-0.6	-1.4	57	53	NO	NO	NO	NO	NO
15.4	9256	39A BAY VIEW STREET LAVENDER BAY	Ground	S	40	36	39	34	40	36	40	34	-1.1	-1.8	-0.9	-1.6	52	48	NO	NO	NO	NO	NO
15.4	9256	39A BAY VIEW STREET LAVENDER BAY	Ground	SE	52	47	51	45	52	47	51	46	-1.0	-1.3	-0.9	-1.2	60	55	NO	NO	NO	NO	NO
15.4	9268	26 WAIWERA STREET LAVENDER BAY	First	N	42	37	41	36	42	38	41	36	-1.0	-1.7	-0.9	-1.4	54	50	NO	NO	NO	NO	NO

NCA	Receiver ID	Address	Floor Level	Facade	Opening Year 2027				Design Year 2037				Increase (Do Smthng - Do Nothing)				NCG project road noise criteria		Do noise levels exceed the cumulative limit with project roads adding ≥2dB to the total noise levels?		Is the contribution from the road project Acute?		Consider further treatment?
					Do Nothing		Do Smthng		Do Nothing		Do Smthng		Opening Year 2027		Design Year 2037								
					Day	Night	Day	Night	Day	Night	Day	Night	Day	Night	Day	Night	Day	Night	Day	Night	$L_{Aeq,15hr} \geq 65dB$	$L_{Aeq,9hr} \geq 60dB$	
15.4	9268	26 WAIWERA STREET LAVENDER BAY	First	W	43	39	42	37	44	39	43	38	-1.1	-1.8	-0.9	-1.6	56	51	NO	NO	NO	NO	NO
15.4	9268	26 WAIWERA STREET LAVENDER BAY	First	E	52	47	51	46	53	48	52	47	-0.9	-1.3	-0.8	-1.2	60	55	NO	NO	NO	NO	NO
15.4	9268	26 WAIWERA STREET LAVENDER BAY	Ground	N	39	35	38	33	39	35	38	33	-1.1	-1.7	-0.9	-1.5	51	47	NO	NO	NO	NO	NO
15.4	9268	26 WAIWERA STREET LAVENDER BAY	Ground	W	40	36	39	34	41	36	40	34	-1.2	-1.9	-1.0	-1.6	53	48	NO	NO	NO	NO	NO
15.4	9268	26 WAIWERA STREET LAVENDER BAY	Ground	E	50	46	49	44	51	46	50	45	-0.8	-1.4	-0.8	-1.2	60	55	NO	NO	NO	NO	NO
15.4	9269	28 WAIWERA STREET LAVENDER BAY	First	E	52	47	51	46	52	47	51	46	-0.8	-1.3	-0.8	-1.2	60	55	NO	NO	NO	NO	NO
15.4	9269	28 WAIWERA STREET LAVENDER BAY	First	N	46	42	46	40	46	42	46	41	-0.7	-1.5	-0.5	-1.3	58	54	NO	NO	NO	NO	NO
15.4	9269	28 WAIWERA STREET LAVENDER BAY	First	W	41	36	39	34	41	36	40	35	-1.1	-1.8	-0.9	-1.5	53	48	NO	NO	NO	NO	NO
15.4	9269	28 WAIWERA STREET LAVENDER BAY	Second	E	53	48	52	47	53	49	53	47	-0.8	-1.2	-0.8	-1.2	60	55	NO	NO	NO	NO	NO
15.4	9269	28 WAIWERA STREET LAVENDER BAY	Second	N	47	42	46	41	47	43	47	41	-0.6	-1.4	-0.4	-1.3	59	55	NO	NO	NO	NO	NO
15.4	9269	28 WAIWERA STREET LAVENDER BAY	Second	W	44	39	43	38	44	40	43	38	-1.2	-1.8	-0.9	-1.6	56	52	NO	NO	NO	NO	NO
15.4	9269	28 WAIWERA STREET LAVENDER BAY	Ground	E	49	44	48	43	49	45	49	43	-0.8	-1.5	-0.7	-1.3	60	55	NO	NO	NO	NO	NO
15.4	9269	28 WAIWERA STREET LAVENDER BAY	Ground	N	46	41	45	40	46	41	45	40	-0.7	-1.6	-0.5	-1.4	58	53	NO	NO	NO	NO	NO
15.4	9269	28 WAIWERA STREET LAVENDER BAY	Ground	W	38	34	37	32	39	34	38	32	-1.2	-1.8	-0.9	-1.6	51	46	NO	NO	NO	NO	NO
15.4	9270	21 KING GEORGE STREET LAVENDER BAY	Ground	W	45	40	44	38	45	40	44	39	-1.1	-1.8	-0.9	-1.6	57	52	NO	NO	NO	NO	NO
15.4	9270	21 KING GEORGE STREET LAVENDER BAY	Ground	S	50	45	49	43	50	45	49	44	-1.1	-1.5	-0.9	-1.3	60	55	NO	NO	NO	NO	NO
15.4	9270	21 KING GEORGE STREET LAVENDER BAY	Ground	E	50	45	49	44	50	46	50	44	-1.0	-1.4	-0.8	-1.2	60	55	NO	NO	NO	NO	NO
15.4	9270	21 KING GEORGE STREET LAVENDER BAY	Ground	N	46	41	45	40	46	42	46	40	-0.9	-1.5	-0.6	-1.4	58	54	NO	NO	NO	NO	NO
15.4	9282	19 KING GEORGE STREET LAVENDER BAY	First	E	52	47	51	46	52	47	51	46	-0.9	-1.3	-0.9	-1.3	60	55	NO	NO	NO	NO	NO
15.4	9282	19 KING GEORGE STREET LAVENDER BAY	First	N	47	42	46	41	47	42	46	41	-0.7	-1.5	-0.5	-1.3	59	54	NO	NO	NO	NO	NO
15.4	9282	19 KING GEORGE STREET LAVENDER BAY	First	W	45	40	43	38	45	40	44	39	-1.2	-1.9	-0.9	-1.7	57	52	NO	NO	NO	NO	NO
15.4	9282	19 KING GEORGE STREET LAVENDER BAY	First	S	49	44	48	43	49	45	49	43	-0.9	-1.4	-0.8	-1.2	60	55	NO	NO	NO	NO	NO
15.4	9282	19 KING GEORGE STREET LAVENDER BAY	First	E	51	46	50	44	51	46	50	45	-0.9	-1.4	-0.8	-1.2	60	55	NO	NO	NO	NO	NO
15.4	9282	19 KING GEORGE STREET LAVENDER BAY	Ground	E	48	44	47	42	49	44	48	43	-1.0	-1.5	-0.8	-1.4	60	55	NO	NO	NO	NO	NO
15.4	9282	19 KING GEORGE STREET LAVENDER BAY	Ground	N	46	41	45	40	46	42	45	40	-0.8	-1.6	-0.5	-1.4	58	54	NO	NO	NO	NO	NO
15.4	9282	19 KING GEORGE STREET LAVENDER BAY	Ground	W	40	35	39	34	40	35	39	34	-0.9	-1.6	-0.8	-1.4	52	47	NO	NO	NO	NO	NO
15.4	9282	19 KING GEORGE STREET LAVENDER BAY	Ground	E	47	42	46	41	47	42	46	41	-0.9	-1.5	-0.6	-1.3	59	54	NO	NO	NO	NO	NO
15.4	9285	11 KING GEORGE STREET LAVENDER BAY	First	S	51	46	50	45	51	47	50	45	-1.1	-1.4	-0.9	-1.3	60	55	NO	NO	NO	NO	NO
15.4	9285	11 KING GEORGE STREET LAVENDER BAY	First	E	49	44	48	43	49	44	48	43	-0.8	-1.4	-0.6	-1.3	60	55	NO	NO	NO	NO	NO
15.4	9285	11 KING GEORGE STREET LAVENDER BAY	First	N	47	42	46	41	47	43	47	41	-0.7	-1.5	-0.5	-1.3	59	55	NO	NO	NO	NO	NO
15.4	9285	11 KING GEORGE STREET LAVENDER BAY	First	W	44	39	43	38	44	40	43	38	-1.1	-1.8	-0.8	-1.6	56	52	NO	NO	NO	NO	NO
15.4	9285	11 KING GEORGE STREET LAVENDER BAY	First	S	44	40	43	38	45	40	44	39	-1.1	-1.7	-0.9	-1.5	57	52	NO	NO	NO	NO	NO
15.4	9285	11 KING GEORGE STREET LAVENDER BAY	First	W	44	39	43	38	44	39	43	38	-1.1	-1.8	-0.9	-1.5	56	51	NO	NO	NO	NO	NO
15.4	9285	11 KING GEORGE STREET LAVENDER BAY	First	S	51	46	50	45	51	46	50	45	-1.1	-1.4	-0.9	-1.3	60	55	NO	NO	NO	NO	NO
15.4	9285	11 KING GEORGE STREET LAVENDER BAY	Ground	S	46	42	45	40	47	42	46	41	-1.0	-1.4	-0.8	-1.3	59	54	NO	NO	NO	NO	NO
15.4	9285	11 KING GEORGE STREET LAVENDER BAY	Ground	E	47	42	46	41	47	43	47	41	-0.8	-1.4	-0.6	-1.3	59	55	NO	NO	NO	NO	NO
15.4	9285	11 KING GEORGE STREET LAVENDER BAY	Ground	N	46	42	45	40	46	42	46	40	-0.7	-1.6	-0.5	-1.4	58	54	NO	NO	NO	NO	NO
15.4	9285	11 KING GEORGE STREET LAVENDER BAY	Ground	W	41	36	40	34	41	37	40	35	-1.1	-1.9	-0.9	-1.6	53	49	NO	NO	NO	NO	NO
15.4	9285	11 KING GEORGE STREET LAVENDER BAY	Ground	S	41	37	40	35	41	37	40	35	-1.1	-1.8	-0.9	-1.5	53	49	NO	NO	NO	NO	NO
15.4	9285	11 KING GEORGE STREET LAVENDER BAY	Ground	W	41	36	40	34	41	36	40	35	-1.1	-1.8	-0.9	-1.6	53	48	NO	NO	NO	NO	NO
15.4	9285	11 KING GEORGE STREET LAVENDER BAY	Ground	S	46	42	45	40	47	42	46	41	-1.0	-1.5	-0.9	-1.3	59	54	NO	NO	NO	NO	NO
15.4	9294	15 KING GEORGE STREET LAVENDER BAY	First	N	47	42	46	41	47	42	46	41	-0.8	-1.5	-0.6	-1.4	59	54	NO	NO	NO	NO	NO
15.4	9294	15 KING GEORGE STREET LAVENDER BAY	First	W	44	40	43	38	44	40	43	38	-1.2	-1.9	-0.9	-1.6	56	52	NO	NO	NO	NO	NO
15.4	9294	15 KING GEORGE STREET LAVENDER BAY	First	S	45	40	44	39	45	41	45	39	-0.9	-1.6	-0.7	-1.3	57	53	NO	NO	NO	NO	NO
15.4	9294	15 KING GEORGE STREET LAVENDER BAY	First	E	51	46	50	45	52	47	51	45	-1.0	-1.4	-0.9	-1.3	60	55	NO	NO	NO	NO	NO
15.4	9294	15 KING GEORGE STREET LAVENDER BAY	First	S	49	44	48	42	49	44	48	43	-1.0	-1.4	-0.8	-1.2	60	55	NO	NO	NO	NO	NO
15.4	9294	15 KING GEORGE STREET LAVENDER BAY	Ground	N	46	41	45	40	46	42	46	40	-0.7	-1.5	-0.5	-1.3	58	54	NO	NO	NO	NO	NO
15.4	9294	15 KING GEORGE STREET LAVENDER BAY	Ground	W	40	35	39	33	40	35	39	34	-1.0	-1.7	-0.8	-1.5	52	47	NO	NO	NO	NO	NO
15.4	9294	15 KING GEORGE STREET LAVENDER BAY	Ground	S	46	41	45	39	46	41	45	40	-1.0	-1.4	-0.8	-1.2	58	53	NO	NO	NO	NO	NO
15.4	9295	17 KING GEORGE STREET LAVENDER BAY	First	S	45	40	44	38	45	40	44	39	-1.1	-1.7	-0.9	-1.5	57	52	NO	NO	NO	NO	NO
15.4	9295	17 KING GEORGE STREET LAVENDER BAY	First	W	44	40	43	38	45	40	44	38	-1.2	-1.9	-0.9	-1.6	57	52	NO	NO	NO	NO	NO
15.4	9295	17 KING GEORGE STREET LAVENDER BAY	First	S	52	47	51	46	52	47	52	46	-1.0	-1.4	-0.9	-1.2	60	55	NO	NO	NO	NO	NO
15.4	9295	17 KING GEORGE STREET LAVENDER BAY	First	E	50	46	50	44	51	46	50	45	-0.9	-1.4	-0.8	-1.2	60	55	NO	NO	NO	NO	NO
15.4	9295	17 KING GEORGE STREET LAVENDER BAY	First	N	47	42	46	41	47	42	46	41	-0.7	-1.5	-0.5	-1.3	59	54	NO	NO	NO	NO	NO
15.4	9295	17 KING GEORGE STREET LAVENDER BAY	Ground	S	41	37	40	35	42	37	41	36	-1.1	-1.7	-0.8	-1.6	54	49	NO	NO	NO	NO	NO
15.4	9295	17 KING GEORGE STREET LAVENDER BAY	Ground	W	41	37	40	35	41	37	41	35	-1.1	-1.8	-0.9	-1.6	53	49	NO	NO	NO	NO	NO
15.4	9295	17 KING GEORGE STREET LAVENDER BAY	Ground	S	50	45	48	43	50	45	49	44	-1.1	-1.4	-0.9	-1.4	60	55	NO	NO	NO	NO	NO
15.4	9295	17 KING GEORGE STREET LAVENDER BAY	Ground	E	44	39	43	37	44	39	43	38	-1.1	-1.8	-0.8	-1.6	56	51	NO	NO	NO	NO	NO
15.4	9295	17 KING GEORGE STREET LAVENDER BAY	Ground	N	46	41	45	40	46	42	46	40	-0.7	-1.5	-0.5	-1.3	58	54	NO	NO	NO	NO	NO
15.4	9314	1 KING GEORGE STREET MCMAHONS POINT	Ground	N	46	41	45	39	46	41	45	40	-0.9	-1.7	-0.7	-1.5	58	53	NO	NO	NO	NO	NO
15.4	9314	1 KING GEORGE STREET MCMAHONS POINT	Ground	W	43	39	42	37	44	39	43	38	-1.1	-1.7	-0.8	-1.5	56	51	NO	NO	NO	NO	NO
15.4	9314	1 KING GEORGE STREET MCMAHONS POINT	Ground	S	44	40	43	38	44	40	44	38	-1.0	-1.7	-0.7	-1.5	56	52	NO	NO	NO	NO	NO

NCA	Receiver ID	Address	Floor Level	Facade	Opening Year 2027				Design Year 2037				Increase (Do Smthng - Do Nothing)				NCG project road noise criteria		Do noise levels exceed the cumulative limit with project roads adding ≥2dB to the total noise levels?		Is the contribution from the road project Acute?		Consider further treatment?
					Do Nothing		Do Smthng		Do Nothing		Do Smthng		Opening Year 2027		Design Year 2037								
					Day	Night	Day	Night	Day	Night	Day	Night	Day	Night	Day	Night	Day	Night	Day	Night	$L_{Aeq,15hr} \geq 65dB$	$L_{Aeq,9hr} \geq 60dB$	
15.4	9314	1 KING GEORGE STREET MCMAHONS POINT	Ground	SE	48	43	47	41	48	43	47	42	-1.1	-1.6	-1.0	-1.5	60	55	NO	NO	NO	NO	NO
15.4	9314	1 KING GEORGE STREET MCMAHONS POINT	Ground	S	44	39	43	38	44	40	43	38	-1.2	-1.9	-1.0	-1.6	56	52	NO	NO	NO	NO	NO
15.4	9315	9 KING GEORGE STREET MCMAHONS POINT	First	S	50	45	49	44	50	46	50	44	-1.0	-1.4	-0.9	-1.2	60	55	NO	NO	NO	NO	NO
15.4	9315	9 KING GEORGE STREET MCMAHONS POINT	First	E	49	44	48	43	49	45	49	43	-0.8	-1.3	-0.7	-1.2	60	55	NO	NO	NO	NO	NO
15.4	9315	9 KING GEORGE STREET MCMAHONS POINT	First	N	47	43	46	41	47	43	47	41	-0.7	-1.5	-0.5	-1.3	59	55	NO	NO	NO	NO	NO
15.4	9315	9 KING GEORGE STREET MCMAHONS POINT	Ground	S	46	42	45	40	47	42	46	41	-1.0	-1.5	-0.9	-1.3	59	54	NO	NO	NO	NO	NO
15.4	9315	9 KING GEORGE STREET MCMAHONS POINT	Ground	E	47	43	46	41	47	43	47	41	-0.7	-1.5	-0.6	-1.3	59	55	NO	NO	NO	NO	NO
15.4	9315	9 KING GEORGE STREET MCMAHONS POINT	Ground	N	46	42	46	40	46	42	46	41	-0.7	-1.5	-0.5	-1.3	58	54	NO	NO	NO	NO	NO
15.4	9316	7 KING GEORGE STREET MCMAHONS POINT	First	N	47	42	46	41	47	42	46	41	-0.7	-1.5	-0.5	-1.3	59	54	NO	NO	NO	NO	NO
15.4	9316	7 KING GEORGE STREET MCMAHONS POINT	First	S	50	45	49	43	50	45	49	44	-1.0	-1.5	-0.9	-1.3	60	55	NO	NO	NO	NO	NO
15.4	9316	7 KING GEORGE STREET MCMAHONS POINT	Ground	N	46	41	45	40	46	42	46	40	-0.7	-1.6	-0.5	-1.4	58	54	NO	NO	NO	NO	NO
15.4	9316	7 KING GEORGE STREET MCMAHONS POINT	Ground	S	46	41	45	40	47	42	46	40	-1.0	-1.4	-1.0	-1.4	59	54	NO	NO	NO	NO	NO
15.4	9317	3 KING GEORGE STREET MCMAHONS POINT	First	N	47	42	46	41	47	42	46	41	-0.7	-1.5	-0.5	-1.3	59	54	NO	NO	NO	NO	NO
15.4	9317	3 KING GEORGE STREET MCMAHONS POINT	First	S	50	45	49	43	50	45	49	44	-1.0	-1.5	-1.0	-1.3	60	55	NO	NO	NO	NO	NO
15.4	9317	3 KING GEORGE STREET MCMAHONS POINT	Ground	N	46	41	45	40	46	42	45	40	-0.8	-1.6	-0.6	-1.4	58	54	NO	NO	NO	NO	NO
15.4	9317	3 KING GEORGE STREET MCMAHONS POINT	Ground	S	47	42	46	41	47	42	46	41	-1.1	-1.5	-1.0	-1.4	59	54	NO	NO	NO	NO	NO
15.4	9318	5 KING GEORGE STREET MCMAHONS POINT	First	N	47	42	46	41	47	42	46	41	-0.7	-1.5	-0.5	-1.3	59	54	NO	NO	NO	NO	NO
15.4	9318	5 KING GEORGE STREET MCMAHONS POINT	First	S	50	45	48	43	50	45	49	44	-1.1	-1.5	-0.9	-1.4	60	55	NO	NO	NO	NO	NO
15.4	9318	5 KING GEORGE STREET MCMAHONS POINT	Ground	N	46	41	45	40	46	42	46	40	-0.8	-1.6	-0.6	-1.4	58	54	NO	NO	NO	NO	NO
15.4	9318	5 KING GEORGE STREET MCMAHONS POINT	Ground	S	47	42	45	40	47	42	46	41	-1.2	-1.6	-1.0	-1.4	59	54	NO	NO	NO	NO	NO
15.4	9328	8 KING GEORGE STREET LAVENDER BAY	First	W	41	36	40	34	41	36	40	35	-1.0	-1.8	-0.8	-1.6	53	48	NO	NO	NO	NO	NO
15.4	9328	8 KING GEORGE STREET LAVENDER BAY	First	N	44	39	43	38	44	39	43	38	-1.1	-1.8	-0.7	-1.5	56	51	NO	NO	NO	NO	NO
15.4	9328	8 KING GEORGE STREET LAVENDER BAY	First	W	40	36	39	34	40	36	39	34	-1.1	-1.9	-0.9	-1.7	52	48	NO	NO	NO	NO	NO
15.4	9328	8 KING GEORGE STREET LAVENDER BAY	First	S	46	42	45	40	47	42	46	41	-1.0	-1.5	-1.0	-1.3	59	54	NO	NO	NO	NO	NO
15.4	9328	8 KING GEORGE STREET LAVENDER BAY	First	E	52	47	51	45	52	47	51	46	-1.0	-1.3	-0.8	-1.2	60	55	NO	NO	NO	NO	NO
15.4	9328	8 KING GEORGE STREET LAVENDER BAY	First	N	45	41	45	39	46	41	45	40	-0.8	-1.7	-0.6	-1.5	58	53	NO	NO	NO	NO	NO
15.4	9328	8 KING GEORGE STREET LAVENDER BAY	Second	W	42	38	41	36	43	38	42	37	-1.1	-1.8	-0.9	-1.6	55	50	NO	NO	NO	NO	NO
15.4	9328	8 KING GEORGE STREET LAVENDER BAY	Second	N	45	40	44	39	45	40	44	39	-1.0	-1.8	-0.7	-1.5	57	52	NO	NO	NO	NO	NO
15.4	9328	8 KING GEORGE STREET LAVENDER BAY	Second	W	42	37	41	36	42	38	41	36	-1.2	-1.8	-0.8	-1.6	54	50	NO	NO	NO	NO	NO
15.4	9328	8 KING GEORGE STREET LAVENDER BAY	Second	S	50	45	49	44	50	45	49	44	-1.0	-1.3	-0.8	-1.2	60	55	NO	NO	NO	NO	NO
15.4	9328	8 KING GEORGE STREET LAVENDER BAY	Second	E	52	47	51	45	52	47	51	46	-1.0	-1.4	-0.8	-1.2	60	55	NO	NO	NO	NO	NO
15.4	9328	8 KING GEORGE STREET LAVENDER BAY	Second	N	46	41	45	40	46	42	46	40	-0.8	-1.6	-0.6	-1.4	58	54	NO	NO	NO	NO	NO
15.4	9328	8 KING GEORGE STREET LAVENDER BAY	Third	W	45	41	44	39	45	41	45	39	-1.2	-1.9	-0.8	-1.6	57	53	NO	NO	NO	NO	NO
15.4	9328	8 KING GEORGE STREET LAVENDER BAY	Third	N	46	42	45	40	46	42	46	41	-0.9	-1.6	-0.6	-1.4	58	54	NO	NO	NO	NO	NO
15.4	9328	8 KING GEORGE STREET LAVENDER BAY	Third	W	45	41	44	39	45	41	44	39	-1.1	-1.8	-0.9	-1.6	57	53	NO	NO	NO	NO	NO
15.4	9328	8 KING GEORGE STREET LAVENDER BAY	Third	S	52	47	51	45	52	47	51	46	-1.0	-1.4	-0.9	-1.2	60	55	NO	NO	NO	NO	NO
15.4	9328	8 KING GEORGE STREET LAVENDER BAY	Third	E	52	47	51	46	52	47	51	46	-0.9	-1.3	-0.9	-1.2	60	55	NO	NO	NO	NO	NO
15.4	9328	8 KING GEORGE STREET LAVENDER BAY	Third	N	47	42	46	41	47	42	46	41	-0.8	-1.5	-0.6	-1.3	59	54	NO	NO	NO	NO	NO
15.4	9328	8 KING GEORGE STREET LAVENDER BAY	Ground	W	39	35	38	33	39	35	39	33	-0.9	-1.7	-0.8	-1.5	51	47	NO	NO	NO	NO	NO
15.4	9328	8 KING GEORGE STREET LAVENDER BAY	Ground	S	41	37	40	35	42	37	41	36	-1.0	-1.4	-0.9	-1.3	54	49	NO	NO	NO	NO	NO
15.4	9328	8 KING GEORGE STREET LAVENDER BAY	Ground	E	51	46	50	45	52	47	51	46	-0.9	-1.3	-0.8	-1.2	60	55	NO	NO	NO	NO	NO
15.4	9328	8 KING GEORGE STREET LAVENDER BAY	Ground	N	45	41	44	39	45	41	45	39	-0.9	-1.7	-0.6	-1.5	57	53	NO	NO	NO	NO	NO
15.4	9343	139 BLUES POINT ROAD MCMAHONS POINT	First	E	51	46	50	44	51	46	50	45	-0.9	-1.4	-0.8	-1.2	60	55	NO	NO	NO	NO	NO
15.4	9343	139 BLUES POINT ROAD MCMAHONS POINT	First	N	45	41	45	39	46	41	45	40	-0.8	-1.6	-0.6	-1.4	58	53	NO	NO	NO	NO	NO
15.4	9343	139 BLUES POINT ROAD MCMAHONS POINT	First	E	45	40	44	39	45	40	44	39	-0.9	-1.6	-0.6	-1.3	57	52	NO	NO	NO	NO	NO
15.4	9343	139 BLUES POINT ROAD MCMAHONS POINT	First	S	45	40	44	39	45	40	44	39	-0.8	-1.5	-0.7	-1.4	57	52	NO	NO	NO	NO	NO
15.4	9343	139 BLUES POINT ROAD MCMAHONS POINT	First	E	51	47	50	45	52	47	51	46	-0.9	-1.4	-0.8	-1.2	60	55	NO	NO	NO	NO	NO
15.4	9343	139 BLUES POINT ROAD MCMAHONS POINT	First	N	46	42	46	40	47	42	46	41	-0.7	-1.5	-0.5	-1.3	59	54	NO	NO	NO	NO	NO
15.4	9343	139 BLUES POINT ROAD MCMAHONS POINT	First	W	43	38	42	37	43	39	42	37	-1.1	-1.9	-0.8	-1.5	55	51	NO	NO	NO	NO	NO
15.4	9343	139 BLUES POINT ROAD MCMAHONS POINT	Ground	E	48	44	47	42	49	44	48	43	-0.9	-1.5	-0.8	-1.3	60	55	NO	NO	NO	NO	NO
15.4	9343	139 BLUES POINT ROAD MCMAHONS POINT	Ground	N	43	39	43	37	44	39	43	38	-0.7	-1.4	-0.6	-1.3	56	51	NO	NO	NO	NO	NO
15.4	9343	139 BLUES POINT ROAD MCMAHONS POINT	Ground	E	42	37	41	36	42	38	42	36	-0.8	-1.5	-0.6	-1.4	54	50	NO	NO	NO	NO	NO
15.4	9343	139 BLUES POINT ROAD MCMAHONS POINT	Ground	S	42	37	41	36	42	38	42	36	-0.8	-1.5	-0.6	-1.4	54	50	NO	NO	NO	NO	NO
15.4	9343	139 BLUES POINT ROAD MCMAHONS POINT	Ground	E	49	44	48	42	49	44	48	43	-0.9	-1.4	-0.7	-1.3	60	55	NO	NO	NO	NO	NO
15.4	9343	139 BLUES POINT ROAD MCMAHONS POINT	Ground	N	46	41	45	39	46	41	45	40	-0.9	-1.7	-0.6	-1.5	58	53	NO	NO	NO	NO	NO
15.4	9343	139 BLUES POINT ROAD MCMAHONS POINT	Ground	W	40	35	39	34	40	36	39	34	-1.2	-1.9	-1.0	-1.6	52	48	NO	NO	NO	NO	NO
15.4	9344	133 BLUES POINT ROAD MCMAHONS POINT	First	W	43	39	42	37	43	39	42	37	-1.1	-1.8	-0.9	-1.5	55	51	NO	NO	NO	NO	NO
15.4	9344	133 BLUES POINT ROAD MCMAHONS POINT	First	E	47	42	46	41	47	42	46	41	-0.6	-1.4	-0.4	-1.2	59	54	NO	NO	NO	NO	NO
15.4	9344	133 BLUES POINT ROAD MCMAHONS POINT	Ground	W	40	35	39	34	40	36	39	34	-1.2	-1.8	-0.9	-1.6	52	48	NO	NO	NO	NO	NO
15.4	9344	133 BLUES POINT ROAD MCMAHONS POINT	Ground	E	46	41	45	40	46	41	45	40	-0.7	-1.6	-0.5	-1.4	58	53	NO	NO	NO	NO	NO
15.4	9345	131 BLUES POINT ROAD MCMAHONS POINT	First	W	43	39	42	37	43	39	42	37	-1.2	-1.8	-0.8	-1.6	55	51	NO	NO	NO	NO	NO
15.4	9345	131 BLUES POINT ROAD MCMAHONS POINT	First	E	47	42	46	41	47	43	46	41	-1.0	-1.6	-0.7	-1.4	59	55	NO	NO	NO	NO	NO

NCA	Receiver ID	Address	Floor Level	Facade	Opening Year 2027				Design Year 2037				Increase (Do Smthng - Do Nothing)				NCG project road noise criteria		Do noise levels exceed the cumulative limit with project roads adding ≥2dB to the total noise levels?		Is the contribution from the road project Acute?		Consider further treatment?
					Do Nothing		Do Smthng		Do Nothing		Do Smthng		Opening Year 2027		Design Year 2037								
					Day	Night	Day	Night	Day	Night	Day	Night	Day	Night	Day	Night	Day	Night	Day	Night	$L_{Aeq,15hr}$ ≥ 65dB	$L_{Aeq,9hr}$ ≥ 60dB	
15.4	9345	131 BLUES POINT ROAD MCMAHONS POINT	First	S	47	42	46	40	47	42	46	41	-0.9	-1.4	-0.6	-1.3	59	54	NO	NO	NO	NO	NO
15.4	9345	131 BLUES POINT ROAD MCMAHONS POINT	Ground	W	40	35	39	34	40	36	39	34	-1.1	-1.8	-0.9	-1.6	52	48	NO	NO	NO	NO	NO
15.4	9345	131 BLUES POINT ROAD MCMAHONS POINT	Ground	E	44	39	43	38	44	40	44	38	-0.8	-1.5	-0.6	-1.4	56	52	NO	NO	NO	NO	NO
15.4	9345	131 BLUES POINT ROAD MCMAHONS POINT	Ground	S	44	39	43	38	44	39	43	38	-0.8	-1.3	-0.5	-1.2	56	51	NO	NO	NO	NO	NO
15.4	9346	137 BLUES POINT ROAD MCMAHONS POINT	First	W	43	39	42	37	43	39	43	37	-1.1	-1.8	-0.8	-1.6	55	51	NO	NO	NO	NO	NO
15.4	9346	137 BLUES POINT ROAD MCMAHONS POINT	First	E	49	44	48	42	49	44	48	43	-0.9	-1.5	-0.7	-1.3	60	55	NO	NO	NO	NO	NO
15.4	9346	137 BLUES POINT ROAD MCMAHONS POINT	Ground	W	40	36	39	34	40	36	39	34	-1.2	-1.9	-1.0	-1.7	52	48	NO	NO	NO	NO	NO
15.4	9346	137 BLUES POINT ROAD MCMAHONS POINT	Ground	E	47	43	46	41	47	43	47	41	-0.8	-1.6	-0.7	-1.4	59	55	NO	NO	NO	NO	NO
15.4	9347	135 BLUES POINT ROAD MCMAHONS POINT	First	W	43	39	42	37	44	39	43	37	-1.2	-1.9	-0.9	-1.6	56	51	NO	NO	NO	NO	NO
15.4	9347	135 BLUES POINT ROAD MCMAHONS POINT	First	E	47	43	47	41	48	43	47	42	-0.7	-1.4	-0.5	-1.3	60	55	NO	NO	NO	NO	NO
15.4	9347	135 BLUES POINT ROAD MCMAHONS POINT	First	N	47	42	46	41	47	43	47	41	-0.7	-1.5	-0.4	-1.2	59	55	NO	NO	NO	NO	NO
15.4	9347	135 BLUES POINT ROAD MCMAHONS POINT	Ground	W	39	34	37	32	39	34	38	33	-1.2	-1.8	-1.0	-1.6	51	46	NO	NO	NO	NO	NO
15.4	9347	135 BLUES POINT ROAD MCMAHONS POINT	Ground	E	46	42	45	40	46	42	46	41	-0.8	-1.5	-0.6	-1.3	58	54	NO	NO	NO	NO	NO
15.4	9347	135 BLUES POINT ROAD MCMAHONS POINT	Ground	N	46	41	45	40	46	41	45	40	-0.7	-1.5	-0.5	-1.3	58	53	NO	NO	NO	NO	NO
15.4	9348	127 BLUES POINT ROAD MCMAHONS POINT	First	W	43	39	42	37	43	39	42	37	-1.1	-1.8	-0.9	-1.6	55	51	NO	NO	NO	NO	NO
15.4	9348	127 BLUES POINT ROAD MCMAHONS POINT	First	E	48	44	48	42	49	44	48	43	-0.9	-1.4	-0.7	-1.3	60	55	NO	NO	NO	NO	NO
15.4	9348	127 BLUES POINT ROAD MCMAHONS POINT	Ground	W	40	35	39	34	40	36	39	34	-1.2	-1.8	-1.0	-1.6	52	48	NO	NO	NO	NO	NO
15.4	9348	127 BLUES POINT ROAD MCMAHONS POINT	Ground	E	46	41	45	40	46	41	45	40	-0.9	-1.5	-0.7	-1.3	58	53	NO	NO	NO	NO	NO
15.4	9349	121 BLUES POINT ROAD MCMAHONS POINT	First	W	43	39	42	37	43	39	42	37	-1.1	-1.8	-0.9	-1.5	55	51	NO	NO	NO	NO	NO
15.4	9349	121 BLUES POINT ROAD MCMAHONS POINT	First	E	48	43	47	42	48	44	48	42	-1.0	-1.6	-0.9	-1.3	60	55	NO	NO	NO	NO	NO
15.4	9349	121 BLUES POINT ROAD MCMAHONS POINT	First	S	47	43	46	41	48	43	47	42	-1.1	-1.5	-0.9	-1.3	60	55	NO	NO	NO	NO	NO
15.4	9349	121 BLUES POINT ROAD MCMAHONS POINT	Ground	W	40	35	39	34	40	36	39	34	-1.2	-1.8	-1.0	-1.6	52	48	NO	NO	NO	NO	NO
15.4	9349	121 BLUES POINT ROAD MCMAHONS POINT	Ground	E	45	40	44	39	45	41	45	39	-1.0	-1.4	-0.8	-1.2	57	53	NO	NO	NO	NO	NO
15.4	9349	121 BLUES POINT ROAD MCMAHONS POINT	Ground	S	44	39	43	38	44	39	43	38	-0.9	-1.5	-0.8	-1.3	56	51	NO	NO	NO	NO	NO
15.4	9350	119 BLUES POINT ROAD MCMAHONS POINT	Ground	W	42	38	41	36	43	38	42	36	-1.1	-1.7	-0.9	-1.5	55	50	NO	NO	NO	NO	NO
15.4	9350	119 BLUES POINT ROAD MCMAHONS POINT	Ground	E	45	41	44	39	46	41	45	40	-1.0	-1.7	-0.7	-1.5	58	53	NO	NO	NO	NO	NO
15.4	9350	119 BLUES POINT ROAD MCMAHONS POINT	Ground	N	45	40	44	39	45	40	44	39	-1.0	-1.6	-0.7	-1.4	57	52	NO	NO	NO	NO	NO
15.4	9351	123 BLUES POINT ROAD MCMAHONS POINT	First	W	43	39	42	37	43	39	43	37	-1.1	-1.7	-0.8	-1.5	55	51	NO	NO	NO	NO	NO
15.4	9351	123 BLUES POINT ROAD MCMAHONS POINT	First	E	48	43	47	42	48	44	48	42	-0.9	-1.4	-0.6	-1.3	60	55	NO	NO	NO	NO	NO
15.4	9351	123 BLUES POINT ROAD MCMAHONS POINT	First	N	46	42	46	40	47	42	46	41	-0.8	-1.6	-0.6	-1.4	59	54	NO	NO	NO	NO	NO
15.4	9351	123 BLUES POINT ROAD MCMAHONS POINT	Ground	W	40	35	39	34	40	36	39	34	-1.2	-1.9	-0.9	-1.6	52	48	NO	NO	NO	NO	NO
15.4	9351	123 BLUES POINT ROAD MCMAHONS POINT	Ground	E	45	40	44	38	45	40	44	39	-1.1	-1.7	-0.8	-1.5	57	52	NO	NO	NO	NO	NO
15.4	9351	123 BLUES POINT ROAD MCMAHONS POINT	Ground	W	40	35	39	34	40	36	39	34	-1.2	-1.9	-0.9	-1.6	52	48	NO	NO	NO	NO	NO
15.4	9351	123 BLUES POINT ROAD MCMAHONS POINT	Ground	E	45	40	44	38	45	40	44	39	-1.1	-1.7	-0.8	-1.5	57	52	NO	NO	NO	NO	NO
15.4	9351	123 BLUES POINT ROAD MCMAHONS POINT	Ground	N	44	40	43	38	45	40	44	39	-1.0	-1.7	-0.8	-1.5	57	52	NO	NO	NO	NO	NO
15.4	9352	125 BLUES POINT ROAD MCMAHONS POINT	First	W	43	39	42	37	43	39	43	37	-1.2	-1.8	-0.8	-1.6	55	51	NO	NO	NO	NO	NO
15.4	9352	125 BLUES POINT ROAD MCMAHONS POINT	First	E	47	43	46	41	47	43	47	41	-0.9	-1.5	-0.6	-1.4	59	55	NO	NO	NO	NO	NO
15.4	9352	125 BLUES POINT ROAD MCMAHONS POINT	First	NE	44	39	43	38	44	40	44	38	-0.9	-1.6	-0.8	-1.3	56	52	NO	NO	NO	NO	NO
15.4	9352	125 BLUES POINT ROAD MCMAHONS POINT	Ground	W	40	35	39	34	40	36	39	34	-1.2	-1.8	-0.9	-1.6	52	48	NO	NO	NO	NO	NO
15.4	9352	125 BLUES POINT ROAD MCMAHONS POINT	Ground	E	45	40	44	39	45	41	44	39	-1.0	-1.7	-0.7	-1.5	57	53	NO	NO	NO	NO	NO
15.4	9352	125 BLUES POINT ROAD MCMAHONS POINT	Ground	NE	41	36	40	35	41	36	40	35	-1.1	-1.7	-0.9	-1.5	53	48	NO	NO	NO	NO	NO
15.4	9353	129 BLUES POINT ROAD MCMAHONS POINT	First	NW	44	39	42	37	44	39	43	38	-1.2	-1.8	-0.9	-1.6	56	51	NO	NO	NO	NO	NO
15.4	9353	129 BLUES POINT ROAD MCMAHONS POINT	First	E	49	44	48	43	49	44	48	43	-0.9	-1.4	-0.7	-1.3	60	55	NO	NO	NO	NO	NO
15.4	9353	129 BLUES POINT ROAD MCMAHONS POINT	Ground	NW	40	36	39	34	40	36	39	34	-1.2	-1.9	-0.9	-1.6	52	48	NO	NO	NO	NO	NO
15.4	9353	129 BLUES POINT ROAD MCMAHONS POINT	Ground	E	47	42	46	40	47	42	46	41	-0.9	-1.5	-0.6	-1.4	59	54	NO	NO	NO	NO	NO
15.4	9367	4 KING GEORGE STREET LAVENDER BAY	First	W	41	37	40	35	41	37	40	35	-1.1	-1.9	-0.9	-1.7	53	49	NO	NO	NO	NO	NO
15.4	9367	4 KING GEORGE STREET LAVENDER BAY	First	S	45	40	44	39	45	41	44	39	-1.0	-1.5	-0.8	-1.4	57	53	NO	NO	NO	NO	NO
15.4	9367	4 KING GEORGE STREET LAVENDER BAY	First	E	49	45	48	43	50	45	49	44	-1.1	-1.6	-1.0	-1.4	60	55	NO	NO	NO	NO	NO
15.4	9367	4 KING GEORGE STREET LAVENDER BAY	Second	W	44	40	43	38	44	40	43	38	-1.2	-1.9	-0.9	-1.6	56	52	NO	NO	NO	NO	NO
15.4	9367	4 KING GEORGE STREET LAVENDER BAY	Second	S	48	43	47	42	48	44	47	42	-1.0	-1.6	-0.9	-1.4	60	55	NO	NO	NO	NO	NO
15.4	9367	4 KING GEORGE STREET LAVENDER BAY	Second	E	52	47	51	45	52	47	51	46	-0.9	-1.4	-0.8	-1.2	60	55	NO	NO	NO	NO	NO
15.4	9367	4 KING GEORGE STREET LAVENDER BAY	Ground	W	38	33	37	32	38	34	37	32	-1.1	-1.7	-0.9	-1.6	50	46	NO	NO	NO	NO	NO
15.4	9367	4 KING GEORGE STREET LAVENDER BAY	Ground	E	47	42	46	41	48	43	47	41	-1.1	-1.6	-1.0	-1.5	60	55	NO	NO	NO	NO	NO
15.4	9380	2 KING GEORGE STREET MCMAHONS POINT	First	N	44	40	43	38	44	40	44	39	-0.7	-1.5	-0.6	-1.3	56	52	NO	NO	NO	NO	NO
15.4	9380	2 KING GEORGE STREET MCMAHONS POINT	First	W	41	36	39	34	41	36	40	35	-1.2	-1.9	-0.9	-1.7	53	48	NO	NO	NO	NO	NO
15.4	9380	2 KING GEORGE STREET MCMAHONS POINT	First	S	49	44	48	43	49	45	49	43	-1.1	-1.4	-0.9	-1.3	60	55	NO	NO	NO	NO	NO
15.4	9380	2 KING GEORGE STREET MCMAHONS POINT	First	E	52	47	51	46	52	47	51	46	-0.9	-1.3	-0.8	-1.3	60	55	NO	NO	NO	NO	NO
15.4	9380	2 KING GEORGE STREET MCMAHONS POINT	Second	N	46	42	45	40	46	42	46	40	-0.9	-1.7	-0.7	-1.5	58	54	NO	NO	NO	NO	NO
15.4	9380	2 KING GEORGE STREET MCMAHONS POINT	Second	W	44	39	43	37	44	39	43	38	-1.1	-1.9	-0.8	-1.6	56	51	NO	NO	NO	NO	NO
15.4	9380	2 KING GEORGE STREET MCMAHONS POINT	Second	S	52	47	51	45	52	47	51	46	-1.0	-1.4	-0.9	-1.2	60	55	NO	NO	NO	NO	NO
15.4	9380	2 KING GEORGE STREET MCMAHONS POINT	Second	E	52	47	51	46	53	48	52	47	-0.9	-1.3	-0.8	-1.2	60	55	NO	NO	NO	NO	NO
15.4	9380	2 KING GEORGE STREET MCMAHONS POINT	Ground	N	43	38	42	37	43	39	43	37	-0.7	-1.4	-0.6	-1.3	55	51	NO	NO	NO	NO	NO
15.4	9380	2 KING GEORGE STREET MCMAHONS POINT	Ground	S	47	42	46	41	48	43	47	41	-1.0	-1.4	-0.9	-1.4	60	55	NO	NO	NO	NO	NO
15.4	9380	2 KING GEORGE STREET MCMAHONS POINT	Ground	E	51	46	50	45	51	46	50	45	-1.0	-1.4	-0.8	-1.3	60	55	NO	NO	NO	NO	NO

NCA	Receiver ID	Address	Floor Level	Facade	Opening Year 2027				Design Year 2037				Increase (Do Smthng - Do Nothing)				NCG project road noise criteria		Do noise levels exceed the cumulative limit with project roads adding ≥2dB to the total noise levels?		Is the contribution from the road project Acute?		Consider further treatment?
					Do Nothing		Do Smthng		Do Nothing		Do Smthng		Opening Year 2027		Design Year 2037								
					Day	Night	Day	Night	Day	Night	Day	Night	Day	Night	Day	Night	Day	Night	Day	Night	$L_{Aeq,15hr} \geq 65dB$	$L_{Aeq,9hr} \geq 60dB$	
15.4	9398	21 WAIWERA STREET LAVENDER BAY	First	N	41	36	40	35	41	37	40	35	-1.1	-1.7	-0.9	-1.6	53	49	NO	NO	NO	NO	NO
15.4	9398	21 WAIWERA STREET LAVENDER BAY	First	W	39	35	38	33	39	35	38	33	-1.2	-1.9	-1.0	-1.6	51	47	NO	NO	NO	NO	NO
15.4	9398	21 WAIWERA STREET LAVENDER BAY	First	S	40	35	39	34	40	36	39	34	-1.1	-1.7	-0.8	-1.6	52	48	NO	NO	NO	NO	NO
15.4	9398	21 WAIWERA STREET LAVENDER BAY	First	E	40	35	39	34	40	36	39	34	-1.2	-1.8	-0.9	-1.7	52	48	NO	NO	NO	NO	NO
15.4	9398	21 WAIWERA STREET LAVENDER BAY	First	S	46	41	45	39	46	41	45	40	-1.2	-1.6	-1.2	-1.5	58	53	NO	NO	NO	NO	NO
15.4	9398	21 WAIWERA STREET LAVENDER BAY	First	W	39	35	38	33	40	35	39	33	-1.3	-1.9	-0.9	-1.7	52	47	NO	NO	NO	NO	NO
15.4	9398	21 WAIWERA STREET LAVENDER BAY	First	S	51	46	50	45	51	46	50	45	-1.0	-1.3	-1.0	-1.3	60	55	NO	NO	NO	NO	NO
15.4	9398	21 WAIWERA STREET LAVENDER BAY	First	E	52	47	51	45	52	47	51	46	-0.9	-1.4	-0.9	-1.2	60	55	NO	NO	NO	NO	NO
15.4	9398	21 WAIWERA STREET LAVENDER BAY	First	N	46	41	45	40	46	41	45	40	-0.8	-1.6	-0.6	-1.4	58	53	NO	NO	NO	NO	NO
15.4	9398	21 WAIWERA STREET LAVENDER BAY	First	E	45	41	45	39	46	41	45	40	-0.8	-1.7	-0.6	-1.5	58	53	NO	NO	NO	NO	NO
15.4	9398	21 WAIWERA STREET LAVENDER BAY	First	N	43	39	42	37	43	39	43	37	-0.8	-1.5	-0.6	-1.4	55	51	NO	NO	NO	NO	NO
15.4	9398	21 WAIWERA STREET LAVENDER BAY	First	N	41	37	40	35	42	37	41	35	-1.2	-1.9	-0.8	-1.6	54	49	NO	NO	NO	NO	NO
15.4	9398	21 WAIWERA STREET LAVENDER BAY	Second	N	43	38	42	36	43	38	42	37	-1.0	-1.7	-0.8	-1.5	55	50	NO	NO	NO	NO	NO
15.4	9398	21 WAIWERA STREET LAVENDER BAY	Second	W	41	37	40	35	41	37	40	35	-1.2	-1.9	-0.9	-1.6	53	49	NO	NO	NO	NO	NO
15.4	9398	21 WAIWERA STREET LAVENDER BAY	Second	S	42	37	41	36	42	37	41	36	-1.0	-1.7	-0.8	-1.5	54	49	NO	NO	NO	NO	NO
15.4	9398	21 WAIWERA STREET LAVENDER BAY	Second	E	42	37	41	36	42	38	41	36	-1.1	-1.8	-0.8	-1.6	54	50	NO	NO	NO	NO	NO
15.4	9398	21 WAIWERA STREET LAVENDER BAY	Second	S	46	42	45	40	47	42	46	40	-1.1	-1.6	-1.1	-1.5	59	54	NO	NO	NO	NO	NO
15.4	9398	21 WAIWERA STREET LAVENDER BAY	Second	W	41	37	40	35	41	37	40	35	-1.1	-1.8	-0.9	-1.6	53	49	NO	NO	NO	NO	NO
15.4	9398	21 WAIWERA STREET LAVENDER BAY	Second	S	51	46	50	45	52	47	51	45	-1.0	-1.3	-0.9	-1.2	60	55	NO	NO	NO	NO	NO
15.4	9398	21 WAIWERA STREET LAVENDER BAY	Second	E	52	47	51	46	52	47	51	46	-0.9	-1.4	-0.9	-1.2	60	55	NO	NO	NO	NO	NO
15.4	9398	21 WAIWERA STREET LAVENDER BAY	Second	N	46	42	45	40	46	42	46	40	-0.8	-1.6	-0.5	-1.4	58	54	NO	NO	NO	NO	NO
15.4	9398	21 WAIWERA STREET LAVENDER BAY	Second	E	46	41	45	40	46	42	46	40	-0.8	-1.6	-0.5	-1.4	58	54	NO	NO	NO	NO	NO
15.4	9398	21 WAIWERA STREET LAVENDER BAY	Second	N	45	40	44	39	45	40	44	39	-1.0	-1.7	-0.7	-1.5	57	52	NO	NO	NO	NO	NO
15.4	9398	21 WAIWERA STREET LAVENDER BAY	Second	N	44	39	43	37	44	39	43	38	-1.1	-1.8	-0.9	-1.6	56	51	NO	NO	NO	NO	NO
15.4	9398	21 WAIWERA STREET LAVENDER BAY	Third	N	46	42	45	40	47	42	46	41	-1.0	-1.7	-0.7	-1.5	59	54	NO	NO	NO	NO	NO
15.4	9398	21 WAIWERA STREET LAVENDER BAY	Third	W	44	40	43	38	44	40	43	38	-1.3	-2.0	-0.9	-1.7	56	52	NO	NO	NO	NO	NO
15.4	9398	21 WAIWERA STREET LAVENDER BAY	Third	S	44	40	43	38	44	40	44	38	-1.0	-1.8	-0.7	-1.4	56	52	NO	NO	NO	NO	NO
15.4	9398	21 WAIWERA STREET LAVENDER BAY	Third	E	45	41	44	39	46	41	45	39	-1.1	-1.8	-0.9	-1.6	58	53	NO	NO	NO	NO	NO
15.4	9398	21 WAIWERA STREET LAVENDER BAY	Third	S	48	43	47	41	48	43	47	42	-1.1	-1.6	-1.0	-1.5	60	55	NO	NO	NO	NO	NO
15.4	9398	21 WAIWERA STREET LAVENDER BAY	Third	W	44	40	43	38	44	40	44	38	-1.3	-2.0	-0.9	-1.7	56	52	NO	NO	NO	NO	NO
15.4	9398	21 WAIWERA STREET LAVENDER BAY	Third	S	52	47	51	45	52	47	51	46	-1.0	-1.3	-0.9	-1.3	60	55	NO	NO	NO	NO	NO
15.4	9398	21 WAIWERA STREET LAVENDER BAY	Third	E	52	47	51	46	53	48	52	46	-0.9	-1.3	-0.8	-1.2	60	55	NO	NO	NO	NO	NO
15.4	9398	21 WAIWERA STREET LAVENDER BAY	Third	N	47	42	46	41	47	43	47	41	-0.8	-1.6	-0.5	-1.4	59	55	NO	NO	NO	NO	NO
15.4	9398	21 WAIWERA STREET LAVENDER BAY	Third	E	47	42	46	41	47	42	46	41	-0.8	-1.6	-0.6	-1.4	59	54	NO	NO	NO	NO	NO
15.4	9398	21 WAIWERA STREET LAVENDER BAY	Third	N	47	42	46	41	47	42	46	41	-0.8	-1.5	-0.5	-1.3	59	54	NO	NO	NO	NO	NO
15.4	9398	21 WAIWERA STREET LAVENDER BAY	Third	N	46	42	45	40	46	42	46	41	-0.9	-1.6	-0.6	-1.4	58	54	NO	NO	NO	NO	NO
15.4	9398	21 WAIWERA STREET LAVENDER BAY	Ground	N	39	34	38	33	39	34	38	33	-1.0	-1.6	-0.8	-1.5	51	46	NO	NO	NO	NO	NO
15.4	9398	21 WAIWERA STREET LAVENDER BAY	Ground	E	39	34	37	32	39	34	38	33	-1.1	-1.8	-1.0	-1.6	51	46	NO	NO	NO	NO	NO
15.4	9398	21 WAIWERA STREET LAVENDER BAY	Ground	S	44	39	43	38	44	40	43	38	-1.1	-1.6	-1.1	-1.5	56	52	NO	NO	NO	NO	NO
15.4	9398	21 WAIWERA STREET LAVENDER BAY	Ground	W	38	33	37	31	38	34	37	32	-1.2	-1.9	-1.0	-1.7	50	46	NO	NO	NO	NO	NO
15.4	9398	21 WAIWERA STREET LAVENDER BAY	Ground	S	50	45	49	44	51	46	50	44	-1.0	-1.2	-0.9	-1.2	60	55	NO	NO	NO	NO	NO
15.4	9398	21 WAIWERA STREET LAVENDER BAY	Ground	E	51	47	50	45	52	47	51	46	-1.0	-1.4	-0.8	-1.2	60	55	NO	NO	NO	NO	NO
15.4	9398	21 WAIWERA STREET LAVENDER BAY	Ground	N	45	41	44	39	45	41	45	40	-0.8	-1.6	-0.6	-1.4	57	53	NO	NO	NO	NO	NO
15.4	9398	21 WAIWERA STREET LAVENDER BAY	Ground	E	45	40	44	39	45	41	44	39	-0.9	-1.6	-0.6	-1.5	57	53	NO	NO	NO	NO	NO
15.4	9398	21 WAIWERA STREET LAVENDER BAY	Ground	N	42	37	41	36	42	38	42	36	-0.7	-1.4	-0.6	-1.3	54	50	NO	NO	NO	NO	NO
15.4	9398	21 WAIWERA STREET LAVENDER BAY	Ground	N	40	35	38	33	40	35	39	34	-1.2	-1.9	-0.9	-1.7	52	47	NO	NO	NO	NO	NO
15.4	9402	32 WAIWERA STREET LAVENDER BAY	First	N	46	41	45	40	46	42	45	40	-0.9	-1.7	-0.7	-1.5	58	54	NO	NO	NO	NO	NO
15.4	9402	32 WAIWERA STREET LAVENDER BAY	First	W	41	36	39	34	41	36	40	35	-1.2	-2.0	-0.9	-1.6	53	48	NO	NO	NO	NO	NO
15.4	9402	32 WAIWERA STREET LAVENDER BAY	First	S	43	39	42	37	43	39	43	38	-0.8	-1.4	-0.5	-1.3	55	51	NO	NO	NO	NO	NO
15.4	9402	32 WAIWERA STREET LAVENDER BAY	First	E	52	47	51	46	52	47	51	46	-0.9	-1.4	-0.8	-1.2	60	55	NO	NO	NO	NO	NO
15.4	9402	32 WAIWERA STREET LAVENDER BAY	Second	N	47	42	46	41	47	43	47	41	-0.8	-1.6	-0.5	-1.4	59	55	NO	NO	NO	NO	NO
15.4	9402	32 WAIWERA STREET LAVENDER BAY	Second	W	44	39	42	37	44	39	43	38	-1.2	-1.8	-0.9	-1.6	56	51	NO	NO	NO	NO	NO
15.4	9402	32 WAIWERA STREET LAVENDER BAY	Second	S	46	41	45	40	46	42	45	40	-0.9	-1.5	-0.7	-1.4	58	54	NO	NO	NO	NO	NO
15.4	9402	32 WAIWERA STREET LAVENDER BAY	Second	E	52	47	51	46	52	48	52	46	-0.9	-1.3	-0.8	-1.3	60	55	NO	NO	NO	NO	NO
15.4	9402	32 WAIWERA STREET LAVENDER BAY	Ground	N	43	38	42	37	43	39	43	37	-0.9	-1.6	-0.6	-1.4	55	51	NO	NO	NO	NO	NO
15.4	9402	32 WAIWERA STREET LAVENDER BAY	Ground	W	39	34	37	32	39	34	38	33	-1.2	-1.9	-0.9	-1.6	51	46	NO	NO	NO	NO	NO
15.4	9402	32 WAIWERA STREET LAVENDER BAY	Ground	S	42	37	41	36	42	37	41	36	-0.8	-1.4	-0.6	-1.3	54	49	NO	NO	NO	NO	NO
15.4	9402	32 WAIWERA STREET LAVENDER BAY	Ground	E	51	46	50	45	51	47	51	45	-0.9	-1.3	-0.8	-1.3	60	55	NO	NO	NO	NO	NO
15.4	9403	143-147 BLUES POINT ROAD MCMAHONS POINT	First	NW	44	39	42	37	44	39	43	38	-1.3	-2.0	-1.0	-1.7	56	51	NO	NO	NO	NO	NO
15.4	9403	143-147 BLUES POINT ROAD MCMAHONS POINT	First	S	50	46	49	44	51	46	50	45	-1.0	-1.3	-0.8	-1.2	60	55	NO	NO	NO	NO	NO
15.4	9403	143-147 BLUES POINT ROAD MCMAHONS POINT	First	E	52	47	51	45	52	47	51	46	-0.9	-1.3	-0.8	-1.2	60	55	NO	NO	NO	NO	NO
15.4	9403	143-147 BLUES POINT ROAD MCMAHONS POINT	First	N	43	39	42	37	43	39	43	38	-0.9	-1.5	-0.7	-1.3	55	51	NO	NO	NO	NO	NO

NCA	Receiver ID	Address	Floor Level	Facade	Opening Year 2027				Design Year 2037				Increase (Do Smthng - Do Nothing)				NCG project road noise criteria		Do noise levels exceed the cumulative limit with project roads adding ≥2dB to the total noise levels?		Is the contribution from the road project Acute?		Consider further treatment?
					Do Nothing		Do Smthng		Do Nothing		Do Smthng		Opening Year 2027		Design Year 2037								
					Day	Night	Day	Night	Day	Night	Day	Night	Day	Night	Day	Night	Day	Night	Day	Night	$L_{Aeq,15hr} \geq 65dB$	$L_{Aeq,9hr} \geq 60dB$	
15.4	9403	143-147 BLUES POINT ROAD MCMAHONS POINT	Ground	NW	40	36	39	34	40	36	39	34	-1.3	-2.0	-0.9	-1.7	52	48	NO	NO	NO	NO	NO
15.4	9403	143-147 BLUES POINT ROAD MCMAHONS POINT	Ground	S	47	42	46	41	47	43	46	41	-1.0	-1.4	-0.9	-1.3	59	55	NO	NO	NO	NO	NO
15.4	9403	143-147 BLUES POINT ROAD MCMAHONS POINT	Ground	E	50	45	49	44	50	46	49	44	-1.0	-1.5	-0.9	-1.4	60	55	NO	NO	NO	NO	NO
15.4	9403	143-147 BLUES POINT ROAD MCMAHONS POINT	Ground	N	41	36	40	35	41	37	40	35	-0.9	-1.6	-0.8	-1.3	53	49	NO	NO	NO	NO	NO
15.4	9416	149 BLUES POINT ROAD MCMAHONS POINT	First	N	43	39	43	37	44	39	43	38	-0.8	-1.5	-0.6	-1.4	56	51	NO	NO	NO	NO	NO
15.4	9416	149 BLUES POINT ROAD MCMAHONS POINT	First	W	40	36	39	34	40	36	39	34	-1.3	-2.0	-1.0	-1.7	52	48	NO	NO	NO	NO	NO
15.4	9416	149 BLUES POINT ROAD MCMAHONS POINT	First	S	42	38	41	36	43	38	42	37	-1.0	-1.6	-0.8	-1.5	55	50	NO	NO	NO	NO	NO
15.4	9416	149 BLUES POINT ROAD MCMAHONS POINT	First	E	49	44	48	43	49	44	48	43	-0.9	-1.5	-0.8	-1.3	60	55	NO	NO	NO	NO	NO
15.4	9416	149 BLUES POINT ROAD MCMAHONS POINT	Second	N	47	42	45	40	47	42	46	41	-1.1	-1.7	-0.8	-1.5	59	54	NO	NO	NO	NO	NO
15.4	9416	149 BLUES POINT ROAD MCMAHONS POINT	Second	W	43	39	42	37	43	39	42	37	-1.2	-1.9	-0.9	-1.6	55	51	NO	NO	NO	NO	NO
15.4	9416	149 BLUES POINT ROAD MCMAHONS POINT	Second	S	48	43	47	42	48	43	47	42	-1.0	-1.5	-0.9	-1.4	60	55	NO	NO	NO	NO	NO
15.4	9416	149 BLUES POINT ROAD MCMAHONS POINT	Second	E	52	47	51	45	52	47	51	46	-0.9	-1.3	-0.8	-1.2	60	55	NO	NO	NO	NO	NO
15.4	9416	149 BLUES POINT ROAD MCMAHONS POINT	Ground	N	42	37	41	36	42	38	41	36	-0.8	-1.5	-0.6	-1.4	54	50	NO	NO	NO	NO	NO
15.4	9416	149 BLUES POINT ROAD MCMAHONS POINT	Ground	S	40	36	39	34	41	36	40	35	-0.9	-1.6	-0.8	-1.4	53	48	NO	NO	NO	NO	NO
15.4	9416	149 BLUES POINT ROAD MCMAHONS POINT	Ground	E	47	42	46	41	47	42	46	41	-0.9	-1.6	-0.7	-1.4	59	54	NO	NO	NO	NO	NO
15.4	9419	23 WAIWERA STREET LAVENDER BAY	First	N	45	41	45	39	46	41	45	40	-0.9	-1.7	-0.6	-1.4	58	53	NO	NO	NO	NO	NO
15.4	9419	23 WAIWERA STREET LAVENDER BAY	First	S	41	37	40	35	41	37	41	35	-0.8	-1.5	-0.7	-1.4	53	49	NO	NO	NO	NO	NO
15.4	9419	23 WAIWERA STREET LAVENDER BAY	First	E	42	38	41	36	43	38	42	37	-0.8	-1.5	-0.7	-1.4	55	50	NO	NO	NO	NO	NO
15.4	9419	23 WAIWERA STREET LAVENDER BAY	First	S	42	37	41	36	42	37	41	36	-0.8	-1.4	-0.7	-1.3	54	49	NO	NO	NO	NO	NO
15.4	9419	23 WAIWERA STREET LAVENDER BAY	First	E	51	46	50	45	51	46	50	45	-0.9	-1.4	-0.8	-1.2	60	55	NO	NO	NO	NO	NO
15.4	9419	23 WAIWERA STREET LAVENDER BAY	Second	N	46	41	45	40	46	42	45	40	-0.9	-1.7	-0.6	-1.5	58	54	NO	NO	NO	NO	NO
15.4	9419	23 WAIWERA STREET LAVENDER BAY	Second	W	41	37	40	35	41	37	40	35	-1.2	-1.9	-0.9	-1.7	53	49	NO	NO	NO	NO	NO
15.4	9419	23 WAIWERA STREET LAVENDER BAY	Second	S	42	38	42	36	43	38	42	37	-0.8	-1.5	-0.6	-1.4	55	50	NO	NO	NO	NO	NO
15.4	9419	23 WAIWERA STREET LAVENDER BAY	Second	E	44	39	43	38	44	40	43	38	-0.9	-1.5	-0.7	-1.4	56	52	NO	NO	NO	NO	NO
15.4	9419	23 WAIWERA STREET LAVENDER BAY	Second	S	43	39	43	37	44	39	43	38	-0.9	-1.5	-0.7	-1.3	56	51	NO	NO	NO	NO	NO
15.4	9419	23 WAIWERA STREET LAVENDER BAY	Second	E	51	47	50	45	52	47	51	46	-1.0	-1.4	-0.9	-1.2	60	55	NO	NO	NO	NO	NO
15.4	9419	23 WAIWERA STREET LAVENDER BAY	Third	N	47	42	46	40	47	42	46	41	-0.8	-1.6	-0.6	-1.4	59	54	NO	NO	NO	NO	NO
15.4	9419	23 WAIWERA STREET LAVENDER BAY	Third	W	44	40	43	38	44	40	43	38	-1.3	-2.0	-1.0	-1.7	56	52	NO	NO	NO	NO	NO
15.4	9419	23 WAIWERA STREET LAVENDER BAY	Third	S	45	40	44	39	45	40	44	39	-1.0	-1.7	-0.8	-1.4	57	52	NO	NO	NO	NO	NO
15.4	9419	23 WAIWERA STREET LAVENDER BAY	Third	E	47	42	46	40	47	42	46	41	-1.0	-1.7	-0.8	-1.5	59	54	NO	NO	NO	NO	NO
15.4	9419	23 WAIWERA STREET LAVENDER BAY	Third	S	46	41	45	40	46	41	45	40	-1.0	-1.6	-0.7	-1.4	58	53	NO	NO	NO	NO	NO
15.4	9419	23 WAIWERA STREET LAVENDER BAY	Third	E	52	47	51	45	52	47	51	46	-0.9	-1.3	-0.8	-1.2	60	55	NO	NO	NO	NO	NO
15.4	9419	23 WAIWERA STREET LAVENDER BAY	Third	S	46	41	45	40	46	41	45	40	-1.0	-1.6	-0.7	-1.4	58	53	NO	NO	NO	NO	NO
15.4	9419	23 WAIWERA STREET LAVENDER BAY	Third	E	52	47	51	45	52	47	51	46	-0.9	-1.3	-0.8	-1.2	60	55	NO	NO	NO	NO	NO
15.4	9419	23 WAIWERA STREET LAVENDER BAY	Ground	N	45	41	44	39	45	41	45	39	-1.0	-1.7	-0.6	-1.5	57	53	NO	NO	NO	NO	NO
15.4	9419	23 WAIWERA STREET LAVENDER BAY	Ground	E	41	36	40	35	41	37	41	35	-0.8	-1.5	-0.6	-1.3	53	49	NO	NO	NO	NO	NO
15.4	9419	23 WAIWERA STREET LAVENDER BAY	Ground	S	41	36	40	35	41	36	40	35	-0.7	-1.5	-0.6	-1.3	53	48	NO	NO	NO	NO	NO
15.4	9419	23 WAIWERA STREET LAVENDER BAY	Ground	E	50	45	49	44	51	46	50	45	-0.9	-1.4	-0.7	-1.2	60	55	NO	NO	NO	NO	NO
15.4	9422	34 WAIWERA STREET LAVENDER BAY	First	W	43	39	42	37	44	39	43	38	-1.1	-1.8	-0.9	-1.5	56	51	NO	NO	NO	NO	NO
15.4	9422	34 WAIWERA STREET LAVENDER BAY	First	S	44	40	43	38	44	40	44	38	-1.0	-1.7	-0.7	-1.5	56	52	NO	NO	NO	NO	NO
15.4	9422	34 WAIWERA STREET LAVENDER BAY	First	E	52	47	51	46	52	47	51	46	-1.0	-1.3	-0.9	-1.3	60	55	NO	NO	NO	NO	NO
15.4	9422	34 WAIWERA STREET LAVENDER BAY	Ground	S	42	38	41	36	42	38	42	36	-0.8	-1.6	-0.7	-1.4	54	50	NO	NO	NO	NO	NO
15.4	9422	34 WAIWERA STREET LAVENDER BAY	Ground	E	50	45	49	43	50	45	49	44	-0.9	-1.5	-0.8	-1.3	60	55	NO	NO	NO	NO	NO
15.4	9423	36 WAIWERA STREET LAVENDER BAY	First	E	52	47	51	45	52	47	51	46	-0.9	-1.4	-0.9	-1.3	60	55	NO	NO	NO	NO	NO
15.4	9423	36 WAIWERA STREET LAVENDER BAY	First	N	47	42	46	41	47	42	46	41	-0.9	-1.6	-0.6	-1.4	59	54	NO	NO	NO	NO	NO
15.4	9423	36 WAIWERA STREET LAVENDER BAY	First	W	44	39	42	37	44	39	43	38	-1.2	-1.9	-0.8	-1.6	56	51	NO	NO	NO	NO	NO
15.4	9423	36 WAIWERA STREET LAVENDER BAY	Ground	E	50	45	49	44	50	45	49	44	-1.0	-1.4	-0.9	-1.3	60	55	NO	NO	NO	NO	NO
15.4	9423	36 WAIWERA STREET LAVENDER BAY	Ground	N	44	39	43	38	44	39	43	38	-0.9	-1.7	-0.7	-1.5	56	51	NO	NO	NO	NO	NO
15.4	9437	153 BLUES POINT ROAD MCMAHONS POINT	First	N	43	38	42	37	43	39	43	37	-0.9	-1.6	-0.7	-1.4	55	51	NO	NO	NO	NO	NO
15.4	9437	153 BLUES POINT ROAD MCMAHONS POINT	First	W	40	36	39	34	40	36	39	34	-1.3	-2.0	-0.9	-1.7	52	48	NO	NO	NO	NO	NO
15.4	9437	153 BLUES POINT ROAD MCMAHONS POINT	First	S	45	40	44	39	45	40	44	39	-0.9	-1.5	-0.8	-1.4	57	52	NO	NO	NO	NO	NO
15.4	9437	153 BLUES POINT ROAD MCMAHONS POINT	First	E	48	43	47	42	48	44	48	42	-0.9	-1.6	-0.7	-1.4	60	55	NO	NO	NO	NO	NO
15.4	9437	153 BLUES POINT ROAD MCMAHONS POINT	Second	N	45	41	44	39	45	41	45	39	-0.9	-1.7	-0.7	-1.5	57	53	NO	NO	NO	NO	NO
15.4	9437	153 BLUES POINT ROAD MCMAHONS POINT	Second	W	43	39	42	37	43	39	42	37	-1.2	-1.9	-0.9	-1.6	55	51	NO	NO	NO	NO	NO
15.4	9437	153 BLUES POINT ROAD MCMAHONS POINT	Second	S	49	44	48	43	49	44	48	43	-1.0	-1.4	-0.8	-1.3	60	55	NO	NO	NO	NO	NO
15.4	9437	153 BLUES POINT ROAD MCMAHONS POINT	Second	E	51	46	50	45	51	46	50	45	-0.9	-1.4	-0.8	-1.2	60	55	NO	NO	NO	NO	NO
15.4	9437	153 BLUES POINT ROAD MCMAHONS POINT	Ground	N	42	37	41	36	42	37	41	36	-0.7	-1.5	-0.6	-1.4	54	49	NO	NO	NO	NO	NO
15.4	9437	153 BLUES POINT ROAD MCMAHONS POINT	Ground	S	42	38	41	36	43	38	42	37	-0.9	-1.5	-0.7	-1.3	55	50	NO	NO	NO	NO	NO
15.4	9437	153 BLUES POINT ROAD MCMAHONS POINT	Ground	E	47	42	46	40	47	42	46	41	-1.0	-1.6	-0.8	-1.4	59	54	NO	NO	NO	NO	NO
15.4	9439	38 WAIWERA STREET LAVENDER BAY	Ground	N	43	38	42	37	43	39	43	37	-0.8	-1.5	-0.6	-1.3	55	51	NO	NO	NO	NO	NO
15.4	9439	38 WAIWERA STREET LAVENDER BAY	Ground	SW	44	39	43	37	44	39	43	38	-1.2	-1.9	-0.8	-1.6	56	51	NO	NO	NO	NO	NO
15.4	9439	38 WAIWERA STREET LAVENDER BAY	Ground	SE	50	46	50	44	51	46	50	45	-0.9	-1.5	-0.8	-1.3	60	55	NO	NO	NO	NO	NO
15.4	9444	1 LAVENDER STREET LAVENDER BAY	First	N	47	42	46	40	47	42	46	41	-1.1	-1.7	-0.8	-1.6	59	54	NO	NO	NO	NO	NO
15.4	9444	1 LAVENDER STREET LAVENDER BAY	First	W	46	42	45	40	47	42	46	40	-1.2	-1.9	-1.0	-1.7	59	54	NO	NO	NO	NO	NO

NCA	Receiver ID	Address	Floor Level	Facade	Opening Year 2027				Design Year 2037				Increase (Do Smthng - Do Nothing)				NCG project road noise criteria		Do noise levels exceed the cumulative limit with project roads adding ≥2dB to the total noise levels?		Is the contribution from the road project Acute?		Consider further treatment?
					Do Nothing		Do Smthng		Do Nothing		Do Smthng		Opening Year 2027		Design Year 2037								
					Day	Night	Day	Night	Day	Night	Day	Night	Day	Night	Day	Night	Day	Night	Day	Night	$L_{Aeq,15hr} \geq 65dB$	$L_{Aeq,9hr} \geq 60dB$	
15.4	9444	1 LAVENDER STREET LAVENDER BAY	First	N	47	42	45	40	47	42	46	41	-1.2	-1.8	-0.9	-1.6	59	54	NO	NO	NO	NO	NO
15.4	9444	1 LAVENDER STREET LAVENDER BAY	First	W	46	42	45	40	47	42	46	41	-1.1	-1.8	-0.8	-1.6	59	54	NO	NO	NO	NO	NO
15.4	9444	1 LAVENDER STREET LAVENDER BAY	First	S	51	46	50	45	51	46	50	45	-1.0	-1.4	-0.9	-1.2	60	55	NO	NO	NO	NO	NO
15.4	9444	1 LAVENDER STREET LAVENDER BAY	First	E	51	46	50	45	51	46	50	45	-1.0	-1.3	-0.8	-1.3	60	55	NO	NO	NO	NO	NO
15.4	9444	1 LAVENDER STREET LAVENDER BAY	Ground	N	44	40	43	38	45	40	44	39	-0.9	-1.5	-0.7	-1.4	57	52	NO	NO	NO	NO	NO
15.4	9444	1 LAVENDER STREET LAVENDER BAY	Ground	W	44	40	43	38	44	40	43	38	-1.2	-1.9	-1.0	-1.7	56	52	NO	NO	NO	NO	NO
15.4	9444	1 LAVENDER STREET LAVENDER BAY	Ground	N	44	40	43	38	45	40	44	38	-1.2	-1.9	-1.0	-1.7	57	52	NO	NO	NO	NO	NO
15.4	9444	1 LAVENDER STREET LAVENDER BAY	Ground	W	44	39	43	37	44	40	43	38	-1.3	-2.0	-1.0	-1.7	56	52	NO	NO	NO	NO	NO
15.4	9444	1 LAVENDER STREET LAVENDER BAY	Ground	S	50	45	49	44	51	46	50	44	-1.0	-1.3	-0.9	-1.3	60	55	NO	NO	NO	NO	NO
15.4	9444	1 LAVENDER STREET LAVENDER BAY	Ground	E	51	46	50	44	51	46	50	45	-0.9	-1.4	-0.9	-1.3	60	55	NO	NO	NO	NO	NO
15.4	9465	155 BLUES POINT ROAD MCMAHONS POINT	First	N	45	40	44	38	45	40	44	39	-1.0	-1.8	-0.8	-1.6	57	52	NO	NO	NO	NO	NO
15.4	9465	155 BLUES POINT ROAD MCMAHONS POINT	First	W	40	36	39	34	40	36	39	34	-1.3	-2.0	-1.0	-1.7	52	48	NO	NO	NO	NO	NO
15.4	9465	155 BLUES POINT ROAD MCMAHONS POINT	First	S	43	38	42	37	43	39	43	37	-0.8	-1.5	-0.6	-1.4	55	51	NO	NO	NO	NO	NO
15.4	9465	155 BLUES POINT ROAD MCMAHONS POINT	First	E	51	46	50	45	51	46	50	45	-1.0	-1.4	-0.9	-1.2	60	55	NO	NO	NO	NO	NO
15.4	9465	155 BLUES POINT ROAD MCMAHONS POINT	Second	N	46	42	46	40	47	42	46	41	-0.7	-1.5	-0.5	-1.4	59	54	NO	NO	NO	NO	NO
15.4	9465	155 BLUES POINT ROAD MCMAHONS POINT	Second	W	43	39	42	37	43	39	42	37	-1.3	-2.0	-1.0	-1.7	55	51	NO	NO	NO	NO	NO
15.4	9465	155 BLUES POINT ROAD MCMAHONS POINT	Second	S	45	41	45	39	46	41	45	40	-0.9	-1.5	-0.6	-1.3	58	53	NO	NO	NO	NO	NO
15.4	9465	155 BLUES POINT ROAD MCMAHONS POINT	Second	E	51	46	50	45	51	47	51	45	-0.9	-1.4	-0.7	-1.2	60	55	NO	NO	NO	NO	NO
15.4	9465	155 BLUES POINT ROAD MCMAHONS POINT	Ground	N	42	38	41	36	43	38	42	37	-1.0	-1.8	-0.8	-1.5	55	50	NO	NO	NO	NO	NO
15.4	9465	155 BLUES POINT ROAD MCMAHONS POINT	Ground	W	37	33	36	31	37	33	36	31	-1.2	-1.9	-1.0	-1.7	49	45	NO	NO	NO	NO	NO
15.4	9465	155 BLUES POINT ROAD MCMAHONS POINT	Ground	S	41	37	41	35	42	37	41	36	-0.7	-1.4	-0.5	-1.3	54	49	NO	NO	NO	NO	NO
15.4	9465	155 BLUES POINT ROAD MCMAHONS POINT	Ground	E	49	44	48	43	49	45	48	43	-1.1	-1.6	-1.0	-1.4	60	55	NO	NO	NO	NO	NO
15.4	9470	40 WAIWERA STREET LAVENDER BAY	First	N	47	42	46	40	47	42	46	41	-1.0	-1.7	-0.7	-1.4	59	54	NO	NO	NO	NO	NO
15.4	9470	40 WAIWERA STREET LAVENDER BAY	First	W	41	36	40	34	41	36	40	35	-1.3	-1.9	-1.0	-1.7	53	48	NO	NO	NO	NO	NO
15.4	9470	40 WAIWERA STREET LAVENDER BAY	First	S	50	45	49	44	50	45	49	44	-1.0	-1.3	-0.9	-1.3	60	55	NO	NO	NO	NO	NO
15.4	9470	40 WAIWERA STREET LAVENDER BAY	First	E	51	46	50	45	52	47	51	45	-1.0	-1.5	-0.8	-1.3	60	55	NO	NO	NO	NO	NO
15.4	9470	40 WAIWERA STREET LAVENDER BAY	Second	N	47	43	46	41	47	43	47	41	-0.9	-1.7	-0.6	-1.4	59	55	NO	NO	NO	NO	NO
15.4	9470	40 WAIWERA STREET LAVENDER BAY	Second	W	44	39	42	37	44	39	43	38	-1.2	-1.9	-0.9	-1.6	56	51	NO	NO	NO	NO	NO
15.4	9470	40 WAIWERA STREET LAVENDER BAY	Second	S	51	46	50	44	51	46	50	45	-1.0	-1.4	-0.9	-1.2	60	55	NO	NO	NO	NO	NO
15.4	9470	40 WAIWERA STREET LAVENDER BAY	Second	E	52	47	51	45	52	47	51	46	-1.0	-1.4	-0.8	-1.2	60	55	NO	NO	NO	NO	NO
15.4	9470	40 WAIWERA STREET LAVENDER BAY	Ground	N	44	39	43	38	44	39	43	38	-1.0	-1.8	-0.7	-1.5	56	51	NO	NO	NO	NO	NO
15.4	9470	40 WAIWERA STREET LAVENDER BAY	Ground	S	44	39	43	38	44	39	43	38	-0.9	-1.3	-0.7	-1.2	56	51	NO	NO	NO	NO	NO
15.4	9470	40 WAIWERA STREET LAVENDER BAY	Ground	E	51	46	50	45	51	46	50	45	-1.0	-1.4	-0.9	-1.3	60	55	NO	NO	NO	NO	NO
15.4	9491	157 BLUES POINT ROAD MCMAHONS POINT	First	N	44	39	43	37	44	39	43	38	-1.0	-1.6	-0.7	-1.4	56	51	NO	NO	NO	NO	NO
15.4	9491	157 BLUES POINT ROAD MCMAHONS POINT	First	W	43	39	42	37	43	39	42	37	-1.3	-2.0	-1.0	-1.7	55	51	NO	NO	NO	NO	NO
15.4	9491	157 BLUES POINT ROAD MCMAHONS POINT	First	S	44	40	43	38	44	40	44	38	-1.1	-1.7	-0.7	-1.5	56	52	NO	NO	NO	NO	NO
15.4	9491	157 BLUES POINT ROAD MCMAHONS POINT	First	E	50	45	49	44	50	45	49	44	-0.9	-1.4	-0.7	-1.2	60	55	NO	NO	NO	NO	NO
15.4	9491	157 BLUES POINT ROAD MCMAHONS POINT	Ground	N	42	37	41	36	42	38	41	36	-0.8	-1.5	-0.7	-1.4	54	50	NO	NO	NO	NO	NO
15.4	9491	157 BLUES POINT ROAD MCMAHONS POINT	Ground	W	40	36	39	34	40	36	39	34	-1.3	-2.0	-1.0	-1.7	52	48	NO	NO	NO	NO	NO
15.4	9491	157 BLUES POINT ROAD MCMAHONS POINT	Ground	S	42	37	41	35	42	37	41	36	-1.0	-1.7	-0.8	-1.5	54	49	NO	NO	NO	NO	NO
15.4	9491	157 BLUES POINT ROAD MCMAHONS POINT	Ground	E	49	44	48	43	49	45	49	43	-1.0	-1.4	-0.8	-1.3	60	55	NO	NO	NO	NO	NO
15.4	9516	44 WAIWERA STREET LAVENDER BAY	First	SE	51	46	50	44	51	46	50	45	-1.0	-1.5	-0.8	-1.3	60	55	NO	NO	NO	NO	NO
15.4	9516	44 WAIWERA STREET LAVENDER BAY	First	NE	44	40	43	38	45	40	44	39	-1.0	-1.7	-0.8	-1.5	57	52	NO	NO	NO	NO	NO
15.4	9516	44 WAIWERA STREET LAVENDER BAY	First	NW	44	39	42	37	44	39	43	38	-1.2	-1.9	-0.9	-1.6	56	51	NO	NO	NO	NO	NO
15.4	9516	44 WAIWERA STREET LAVENDER BAY	Ground	SE	50	46	49	44	51	46	50	45	-1.0	-1.5	-0.8	-1.3	60	55	NO	NO	NO	NO	NO
15.4	9516	44 WAIWERA STREET LAVENDER BAY	Ground	NE	42	38	41	36	43	38	42	36	-1.0	-1.6	-0.8	-1.5	55	50	NO	NO	NO	NO	NO
15.4	9517	42 WAIWERA STREET LAVENDER BAY	First	NW	44	40	43	37	44	40	43	38	-1.4	-2.1	-0.9	-1.7	56	52	NO	NO	NO	NO	NO
15.4	9517	42 WAIWERA STREET LAVENDER BAY	First	SW	48	43	46	41	48	43	47	42	-1.2	-1.6	-1.0	-1.5	60	55	NO	NO	NO	NO	NO
15.4	9517	42 WAIWERA STREET LAVENDER BAY	First	SE	51	46	50	45	51	46	50	45	-1.0	-1.5	-0.8	-1.3	60	55	NO	NO	NO	NO	NO
15.4	9517	42 WAIWERA STREET LAVENDER BAY	Ground	SW	46	41	45	39	46	42	45	40	-1.3	-1.7	-1.2	-1.7	58	54	NO	NO	NO	NO	NO
15.4	9517	42 WAIWERA STREET LAVENDER BAY	Ground	SE	50	45	49	44	50	46	50	44	-1.0	-1.5	-0.8	-1.4	60	55	NO	NO	NO	NO	NO
15.4	9521	1A LAVENDER CRESCENT LAVENDER BAY	First	N	43	38	41	36	43	38	42	37	-1.1	-1.7	-1.0	-1.5	55	50	NO	NO	NO	NO	NO
15.4	9521	1A LAVENDER CRESCENT LAVENDER BAY	First	W	45	40	43	38	45	40	44	39	-1.1	-1.7	-1.0	-1.6	57	52	NO	NO	NO	NO	NO
15.4	9521	1A LAVENDER CRESCENT LAVENDER BAY	First	SW	46	42	45	40	47	42	46	40	-1.2	-1.8	-1.0	-1.7	59	54	NO	NO	NO	NO	NO
15.4	9521	1A LAVENDER CRESCENT LAVENDER BAY	First	W	46	42	45	40	47	42	46	40	-1.3	-2.0	-0.9	-1.7	59	54	NO	NO	NO	NO	NO
15.4	9521	1A LAVENDER CRESCENT LAVENDER BAY	First	S	51	46	50	45	52	47	51	45	-1.0	-1.4	-0.8	-1.3	60	55	NO	NO	NO	NO	NO
15.4	9521	1A LAVENDER CRESCENT LAVENDER BAY	First	E	51	46	50	45	51	46	50	45	-0.9	-1.4	-0.9	-1.3	60	55	NO	NO	NO	NO	NO
15.4	9521	1A LAVENDER CRESCENT LAVENDER BAY	First	N	46	41	44	39	46	41	45	40	-1.2	-1.9	-0.9	-1.7	58	53	NO	NO	NO	NO	NO
15.4	9521	1A LAVENDER CRESCENT LAVENDER BAY	First	E	46	41	45	39	46	41	45	40	-1.2	-1.8	-1.0	-1.6	58	53	NO	NO	NO	NO	NO
15.4	9521	1A LAVENDER CRESCENT LAVENDER BAY	First	N	44	40	43	38	45	40	44	39	-1.2	-1.7	-1.0	-1.5	57	52	NO	NO	NO	NO	NO
15.4	9521	1A LAVENDER CRESCENT LAVENDER BAY	First	E	44	39	43	38	44	40	43	38	-1.2	-1.7	-1.0	-1.5	56	52	NO	NO	NO	NO	NO
15.4	9521	1A LAVENDER CRESCENT LAVENDER BAY	Ground	W	42	38	41	36	43	38	42	36	-1.2	-1.8	-0.9	-1.7	55	50	NO	NO	NO	NO	NO

NCA	Receiver ID	Address	Floor Level	Facade	Opening Year 2027				Design Year 2037				Increase (Do Smthng - Do Nothing)				NCG project road noise criteria		Do noise levels exceed the cumulative limit with project roads adding ≥2dB to the total noise levels?		Is the contribution from the road project Acute?		Consider further treatment?
					Do Nothing		Do Smthng		Do Nothing		Do Smthng		Opening Year 2027		Design Year 2037								
					Day	Night	Day	Night	Day	Night	Day	Night	Day	Night	Day	Night	Day	Night	Day	Night	$L_{Aeq,15hr} \geq 65dB$	$L_{Aeq,9hr} \geq 60dB$	
15.4	9521	1A LAVENDER CRESCENT LAVENDER BAY	Ground	SW	44	39	42	37	44	39	43	38	-1.2	-1.9	-1.0	-1.7	56	51	NO	NO	NO	NO	NO
15.4	9521	1A LAVENDER CRESCENT LAVENDER BAY	Ground	W	44	39	43	37	44	40	43	38	-1.3	-2.1	-1.0	-1.8	56	52	NO	NO	NO	NO	NO
15.4	9521	1A LAVENDER CRESCENT LAVENDER BAY	Ground	S	51	46	50	44	51	46	50	45	-1.0	-1.3	-0.9	-1.3	60	55	NO	NO	NO	NO	NO
15.4	9521	1A LAVENDER CRESCENT LAVENDER BAY	Ground	E	47	43	46	41	48	43	47	41	-1.1	-1.6	-0.9	-1.5	60	55	NO	NO	NO	NO	NO
15.4	9530	4 WALKER STREET LAVENDER BAY	First	NW	46	41	44	39	46	41	45	40	-1.2	-1.8	-1.0	-1.6	58	53	NO	NO	NO	NO	NO
15.4	9530	4 WALKER STREET LAVENDER BAY	First	W	46	41	45	40	46	42	45	40	-1.2	-1.8	-1.0	-1.6	58	54	NO	NO	NO	NO	NO
15.4	9530	4 WALKER STREET LAVENDER BAY	First	SW	50	45	49	44	51	46	50	44	-1.0	-1.4	-0.9	-1.3	60	55	NO	NO	NO	NO	NO
15.4	9530	4 WALKER STREET LAVENDER BAY	First	W	47	43	46	41	47	43	46	41	-1.2	-1.9	-1.0	-1.7	59	55	NO	NO	NO	NO	NO
15.4	9530	4 WALKER STREET LAVENDER BAY	First	S	51	47	50	45	52	47	51	46	-1.1	-1.4	-0.9	-1.3	60	55	NO	NO	NO	NO	NO
15.4	9530	4 WALKER STREET LAVENDER BAY	First	E	51	47	50	45	52	47	51	46	-1.0	-1.4	-0.9	-1.3	60	55	NO	NO	NO	NO	NO
15.4	9530	4 WALKER STREET LAVENDER BAY	First	N	47	42	46	40	47	42	46	41	-1.1	-1.5	-0.9	-1.5	59	54	NO	NO	NO	NO	NO
15.4	9530	4 WALKER STREET LAVENDER BAY	Ground	NW	43	39	42	37	44	39	43	37	-1.2	-1.8	-1.0	-1.6	56	51	NO	NO	NO	NO	NO
15.4	9530	4 WALKER STREET LAVENDER BAY	Ground	W	44	39	43	37	44	39	43	38	-1.3	-1.9	-1.0	-1.7	56	51	NO	NO	NO	NO	NO
15.4	9530	4 WALKER STREET LAVENDER BAY	Ground	SW	49	44	48	43	49	45	49	43	-1.0	-1.4	-0.9	-1.3	60	55	NO	NO	NO	NO	NO
15.4	9530	4 WALKER STREET LAVENDER BAY	Ground	W	44	40	43	38	44	40	43	38	-1.2	-1.9	-0.9	-1.7	56	52	NO	NO	NO	NO	NO
15.4	9530	4 WALKER STREET LAVENDER BAY	Ground	S	50	46	49	44	51	46	50	45	-1.0	-1.4	-0.9	-1.2	60	55	NO	NO	NO	NO	NO
15.4	9530	4 WALKER STREET LAVENDER BAY	Ground	E	51	46	50	45	51	47	50	45	-1.0	-1.5	-0.9	-1.3	60	55	NO	NO	NO	NO	NO
15.4	9530	4 WALKER STREET LAVENDER BAY	Ground	N	45	40	44	39	45	41	44	39	-1.1	-1.5	-1.0	-1.5	57	53	NO	NO	NO	NO	NO
15.4	9533	161 BLUES POINT ROAD MCMAHONS POINT	First	N	45	40	44	39	45	40	44	39	-1.0	-1.6	-0.7	-1.5	57	52	NO	NO	NO	NO	NO
15.4	9533	161 BLUES POINT ROAD MCMAHONS POINT	First	W	40	36	39	34	40	36	39	34	-1.3	-2.0	-1.0	-1.7	52	48	NO	NO	NO	NO	NO
15.4	9533	161 BLUES POINT ROAD MCMAHONS POINT	First	S	44	39	43	38	44	40	44	38	-0.9	-1.5	-0.6	-1.3	56	52	NO	NO	NO	NO	NO
15.4	9533	161 BLUES POINT ROAD MCMAHONS POINT	First	E	49	44	48	42	49	44	48	43	-1.0	-1.6	-0.9	-1.5	60	55	NO	NO	NO	NO	NO
15.4	9533	161 BLUES POINT ROAD MCMAHONS POINT	Second	N	46	41	45	40	46	41	45	40	-1.0	-1.6	-0.7	-1.4	58	53	NO	NO	NO	NO	NO
15.4	9533	161 BLUES POINT ROAD MCMAHONS POINT	Second	W	43	39	42	37	43	39	42	37	-1.3	-2.0	-1.0	-1.7	55	51	NO	NO	NO	NO	NO
15.4	9533	161 BLUES POINT ROAD MCMAHONS POINT	Second	S	49	44	48	43	49	44	48	43	-1.1	-1.4	-0.9	-1.2	60	55	NO	NO	NO	NO	NO
15.4	9533	161 BLUES POINT ROAD MCMAHONS POINT	Second	E	50	45	49	44	51	46	50	44	-1.0	-1.3	-0.8	-1.3	60	55	NO	NO	NO	NO	NO
15.4	9533	161 BLUES POINT ROAD MCMAHONS POINT	Ground	N	44	39	43	38	44	40	43	38	-1.0	-1.5	-0.8	-1.5	56	52	NO	NO	NO	NO	NO
15.4	9533	161 BLUES POINT ROAD MCMAHONS POINT	Ground	W	38	34	37	32	39	34	38	32	-1.3	-2.0	-1.0	-1.8	51	46	NO	NO	NO	NO	NO
15.4	9533	161 BLUES POINT ROAD MCMAHONS POINT	Ground	S	42	37	41	36	42	37	41	36	-0.8	-1.4	-0.6	-1.3	54	49	NO	NO	NO	NO	NO
15.4	9533	161 BLUES POINT ROAD MCMAHONS POINT	Ground	E	46	42	46	40	47	42	46	41	-0.9	-1.5	-0.7	-1.4	59	54	NO	NO	NO	NO	NO
15.4	9559	46 WAIWERA STREET LAVENDER BAY	First	NE	42	37	41	36	42	37	41	36	-0.8	-1.4	-0.7	-1.3	54	49	NO	NO	NO	NO	NO
15.4	9559	46 WAIWERA STREET LAVENDER BAY	First	NW	41	37	40	35	42	37	41	36	-1.1	-1.5	-0.9	-1.4	54	49	NO	NO	NO	NO	NO
15.4	9559	46 WAIWERA STREET LAVENDER BAY	First	SW	47	42	45	40	47	42	46	41	-1.2	-1.7	-1.1	-1.6	59	54	NO	NO	NO	NO	NO
15.4	9559	46 WAIWERA STREET LAVENDER BAY	First	SE	51	46	50	44	51	46	50	45	-1.0	-1.5	-0.8	-1.3	60	55	NO	NO	NO	NO	NO
15.4	9559	46 WAIWERA STREET LAVENDER BAY	Ground	NE	41	36	40	35	41	36	40	35	-0.8	-1.4	-0.7	-1.3	53	48	NO	NO	NO	NO	NO
15.4	9559	46 WAIWERA STREET LAVENDER BAY	Ground	SW	44	39	43	37	44	40	43	38	-1.3	-1.9	-1.2	-1.7	56	52	NO	NO	NO	NO	NO
15.4	9559	46 WAIWERA STREET LAVENDER BAY	Ground	SE	50	46	49	44	51	46	50	45	-1.0	-1.4	-0.9	-1.3	60	55	NO	NO	NO	NO	NO
15.4	9562	163 BLUES POINT ROAD MCMAHONS POINT	First	N	45	41	44	39	45	41	45	40	-1.0	-1.7	-0.6	-1.4	57	53	NO	NO	NO	NO	NO
15.4	9562	163 BLUES POINT ROAD MCMAHONS POINT	First	W	43	39	42	37	43	39	42	37	-1.3	-2.0	-1.0	-1.7	55	51	NO	NO	NO	NO	NO
15.4	9562	163 BLUES POINT ROAD MCMAHONS POINT	First	SW	44	40	43	38	44	40	43	38	-1.1	-1.8	-0.8	-1.5	56	52	NO	NO	NO	NO	NO
15.4	9562	163 BLUES POINT ROAD MCMAHONS POINT	First	SE	49	44	48	42	49	44	48	43	-1.1	-1.5	-1.0	-1.3	60	55	NO	NO	NO	NO	NO
15.4	9562	163 BLUES POINT ROAD MCMAHONS POINT	Ground	N	44	40	43	38	44	40	44	38	-1.1	-1.9	-0.7	-1.5	56	52	NO	NO	NO	NO	NO
15.4	9562	163 BLUES POINT ROAD MCMAHONS POINT	Ground	W	39	35	38	33	39	35	38	33	-1.4	-2.0	-1.0	-1.8	51	47	NO	NO	NO	NO	NO
15.4	9562	163 BLUES POINT ROAD MCMAHONS POINT	Ground	SW	42	37	41	36	42	38	41	36	-1.1	-1.8	-0.9	-1.6	54	50	NO	NO	NO	NO	NO
15.4	9562	163 BLUES POINT ROAD MCMAHONS POINT	Ground	SE	43	38	42	36	43	38	42	37	-1.3	-1.9	-1.0	-1.6	55	50	NO	NO	NO	NO	NO
15.4	9568	25 LAVENDER CRESCENT LAVENDER BAY	First	N	47	42	45	40	47	42	46	41	-1.2	-2.0	-0.8	-1.7	59	54	NO	NO	NO	NO	NO
15.4	9568	25 LAVENDER CRESCENT LAVENDER BAY	First	W	42	38	41	36	42	38	42	36	-1.3	-2.0	-0.9	-1.7	54	50	NO	NO	NO	NO	NO
15.4	9568	25 LAVENDER CRESCENT LAVENDER BAY	First	S	50	45	49	44	51	46	50	44	-1.0	-1.3	-0.9	-1.2	60	55	NO	NO	NO	NO	NO
15.4	9568	25 LAVENDER CRESCENT LAVENDER BAY	First	E	42	38	41	36	43	38	42	36	-1.3	-2.0	-0.9	-1.7	55	50	NO	NO	NO	NO	NO
15.4	9568	25 LAVENDER CRESCENT LAVENDER BAY	Second	N	48	43	47	42	48	44	47	42	-1.1	-1.8	-0.8	-1.7	60	55	NO	NO	NO	NO	NO
15.4	9568	25 LAVENDER CRESCENT LAVENDER BAY	Second	W	44	40	43	38	44	40	43	38	-1.3	-2.0	-0.9	-1.7	56	52	NO	NO	NO	NO	NO
15.4	9568	25 LAVENDER CRESCENT LAVENDER BAY	Second	S	51	46	50	44	51	46	50	45	-1.1	-1.4	-0.9	-1.3	60	55	NO	NO	NO	NO	NO
15.4	9568	25 LAVENDER CRESCENT LAVENDER BAY	Second	E	44	40	43	38	45	40	44	38	-1.3	-2.0	-1.0	-1.7	57	52	NO	NO	NO	NO	NO
15.4	9568	25 LAVENDER CRESCENT LAVENDER BAY	Third	N	49	45	48	43	49	45	49	44	-1.0	-1.7	-0.7	-1.5	60	55	NO	NO	NO	NO	NO
15.4	9568	25 LAVENDER CRESCENT LAVENDER BAY	Third	W	47	43	46	41	48	43	47	41	-1.4	-2.1	-1.0	-1.8	60	55	NO	NO	NO	NO	NO
15.4	9568	25 LAVENDER CRESCENT LAVENDER BAY	Third	S	52	47	51	45	52	47	51	46	-1.0	-1.5	-0.9	-1.3	60	55	NO	NO	NO	NO	NO
15.4	9568	25 LAVENDER CRESCENT LAVENDER BAY	Third	E	48	43	46	41	48	43	47	41	-1.4	-2.1	-1.0	-1.8	60	55	NO	NO	NO	NO	NO
15.4	9568	25 LAVENDER CRESCENT LAVENDER BAY	Ground	N	45	41	44	39	45	41	45	39	-1.2	-2.0	-0.9	-1.8	57	53	NO	NO	NO	NO	NO
15.4	9568	25 LAVENDER CRESCENT LAVENDER BAY	Ground	W	41	36	40	34	41	37	40	35	-1.3	-1.9	-0.9	-1.7	53	49	NO	NO	NO	NO	NO
15.4	9568	25 LAVENDER CRESCENT LAVENDER BAY	Ground	S	48	43	47	41	48	43	47	42	-1.0	-1.3	-0.9	-1.2	60	55	NO	NO	NO	NO	NO
15.4	9568	25 LAVENDER CRESCENT LAVENDER BAY	Ground	E	41	37	40	35	41	37	40	35	-1.3	-2.0	-0.9	-1.7	53	49	NO	NO	NO	NO	NO
15.4	9580	27 LAVENDER STREET LAVENDER BAY	First	N	51	46	50	45	51	46	51	45	-0.7	-1.4	-0.5	-1.3	60	55	NO	NO	NO	NO	NO

NCA	Receiver ID	Address	Floor Level	Facade	Opening Year 2027				Design Year 2037				Increase (Do Smthng - Do Nothing)				NCG project road noise criteria		Do noise levels exceed the cumulative limit with project roads adding ≥2dB to the total noise levels?		Is the contribution from the road project Acute?		Consider further treatment?
					Do Nothing		Do Smthng		Do Nothing		Do Smthng		Opening Year 2027		Design Year 2037								
					Day	Night	Day	Night	Day	Night	Day	Night	Day	Night	Day	Night	Day	Night	Day	Night	$L_{Aeq,15hr} \geq 65dB$	$L_{Aeq,9hr} \geq 60dB$	
15.4	9580	27 LAVENDER STREET LAVENDER BAY	First	W	45	40	44	38	45	41	44	39	-1.3	-2.0	-0.9	-1.8	57	53	NO	NO	NO	NO	NO
15.4	9580	27 LAVENDER STREET LAVENDER BAY	First	S	52	47	51	45	52	47	51	46	-1.1	-1.4	-0.9	-1.4	60	55	NO	NO	NO	NO	NO
15.4	9580	27 LAVENDER STREET LAVENDER BAY	First	E	53	48	52	47	53	49	53	47	-0.8	-1.4	-0.7	-1.2	60	55	NO	NO	NO	NO	NO
15.4	9580	27 LAVENDER STREET LAVENDER BAY	Second	N	52	47	52	46	52	47	52	47	-0.2	-0.9	-0.1	-0.8	60	55	NO	NO	NO	NO	NO
15.4	9580	27 LAVENDER STREET LAVENDER BAY	Second	W	48	44	47	42	48	44	47	42	-1.4	-2.1	-1.0	-1.8	60	55	NO	NO	NO	NO	NO
15.4	9580	27 LAVENDER STREET LAVENDER BAY	Second	S	53	48	52	46	53	48	52	47	-1.1	-1.6	-1.1	-1.5	60	55	NO	NO	NO	NO	NO
15.4	9580	27 LAVENDER STREET LAVENDER BAY	Second	E	54	49	53	48	54	49	53	48	-0.9	-1.4	-0.7	-1.3	60	55	NO	NO	NO	NO	NO
15.4	9580	27 LAVENDER STREET LAVENDER BAY	Ground	W	43	38	42	36	43	39	42	37	-1.2	-2.1	-1.0	-1.8	55	51	NO	NO	NO	NO	NO
15.4	9580	27 LAVENDER STREET LAVENDER BAY	Ground	S	51	46	50	44	51	46	50	45	-1.0	-1.4	-0.9	-1.3	60	55	NO	NO	NO	NO	NO
15.4	9580	27 LAVENDER STREET LAVENDER BAY	Ground	E	52	48	52	46	53	48	52	47	-0.8	-1.3	-0.6	-1.1	60	55	NO	NO	NO	NO	NO
15.4	9583	27 LAVENDER STREET LAVENDER BAY	First	N	49	45	48	43	49	45	49	43	-1.1	-1.7	-0.9	-1.6	60	55	NO	NO	NO	NO	NO
15.4	9583	27 LAVENDER STREET LAVENDER BAY	First	W	45	40	43	38	45	40	44	39	-1.3	-2.0	-0.9	-1.7	57	52	NO	NO	NO	NO	NO
15.4	9583	27 LAVENDER STREET LAVENDER BAY	First	S	51	46	50	44	51	46	50	45	-1.0	-1.4	-1.0	-1.2	60	55	NO	NO	NO	NO	NO
15.4	9583	27 LAVENDER STREET LAVENDER BAY	First	E	43	39	42	37	43	39	42	37	-1.3	-2.0	-1.0	-1.7	55	51	NO	NO	NO	NO	NO
15.4	9583	27 LAVENDER STREET LAVENDER BAY	Second	N	50	46	49	44	50	46	50	44	-1.1	-1.8	-0.8	-1.7	60	55	NO	NO	NO	NO	NO
15.4	9583	27 LAVENDER STREET LAVENDER BAY	Second	W	48	43	47	41	48	43	47	42	-1.3	-2.0	-0.9	-1.7	60	55	NO	NO	NO	NO	NO
15.4	9583	27 LAVENDER STREET LAVENDER BAY	Second	S	52	47	51	45	52	47	51	46	-1.1	-1.6	-1.0	-1.3	60	55	NO	NO	NO	NO	NO
15.4	9583	27 LAVENDER STREET LAVENDER BAY	Second	E	45	41	44	39	46	41	45	39	-1.3	-2.0	-1.0	-1.7	58	53	NO	NO	NO	NO	NO
15.4	9583	27 LAVENDER STREET LAVENDER BAY	Ground	N	46	42	46	41	47	42	46	41	-0.6	-1.2	-0.4	-1.0	59	54	NO	NO	NO	NO	NO
15.4	9583	27 LAVENDER STREET LAVENDER BAY	Ground	W	43	38	41	36	43	38	42	37	-1.3	-2.0	-0.9	-1.7	55	50	NO	NO	NO	NO	NO
15.4	9583	27 LAVENDER STREET LAVENDER BAY	Ground	S	46	41	45	40	46	42	45	40	-1.1	-1.6	-1.0	-1.5	58	54	NO	NO	NO	NO	NO
15.4	9583	27 LAVENDER STREET LAVENDER BAY	Ground	E	42	37	40	35	42	37	41	36	-1.2	-2.0	-1.0	-1.8	54	49	NO	NO	NO	NO	NO
15.4	9585	23 LAVENDER CRESCENT LAVENDER BAY	Ground	N	47	42	46	41	47	43	46	41	-1.1	-1.8	-0.8	-1.7	59	55	NO	NO	NO	NO	NO
15.4	9585	23 LAVENDER CRESCENT LAVENDER BAY	Ground	W	47	42	45	40	47	42	46	41	-1.2	-1.9	-0.8	-1.7	59	54	NO	NO	NO	NO	NO
15.4	9585	23 LAVENDER CRESCENT LAVENDER BAY	Ground	S	50	45	49	44	50	46	50	44	-1.0	-1.4	-0.8	-1.3	60	55	NO	NO	NO	NO	NO
15.4	9585	23 LAVENDER CRESCENT LAVENDER BAY	Ground	E	41	37	40	35	41	37	41	35	-1.1	-1.9	-0.9	-1.7	53	49	NO	NO	NO	NO	NO
15.4	9595	23 LAVENDER CRESCENT LAVENDER BAY	First	N	48	43	47	42	48	43	47	42	-1.0	-1.7	-0.8	-1.5	60	55	NO	NO	NO	NO	NO
15.4	9595	23 LAVENDER CRESCENT LAVENDER BAY	First	W	47	42	45	40	47	42	46	41	-1.2	-1.9	-0.9	-1.6	59	54	NO	NO	NO	NO	NO
15.4	9595	23 LAVENDER CRESCENT LAVENDER BAY	First	S	51	46	50	45	51	47	51	45	-1.0	-1.5	-0.9	-1.3	60	55	NO	NO	NO	NO	NO
15.4	9595	23 LAVENDER CRESCENT LAVENDER BAY	First	E	51	46	50	45	51	47	50	45	-1.0	-1.5	-0.9	-1.3	60	55	NO	NO	NO	NO	NO
15.4	9595	23 LAVENDER CRESCENT LAVENDER BAY	Ground	N	47	42	46	40	47	43	46	41	-1.2	-1.9	-0.9	-1.7	59	55	NO	NO	NO	NO	NO
15.4	9595	23 LAVENDER CRESCENT LAVENDER BAY	Ground	W	44	39	43	37	44	39	43	38	-1.2	-2.0	-0.9	-1.7	56	51	NO	NO	NO	NO	NO
15.4	9595	23 LAVENDER CRESCENT LAVENDER BAY	Ground	S	50	45	49	43	50	45	49	44	-1.0	-1.4	-1.0	-1.3	60	55	NO	NO	NO	NO	NO
15.4	9595	23 LAVENDER CRESCENT LAVENDER BAY	Ground	E	48	43	46	41	48	43	47	42	-1.1	-1.8	-0.8	-1.6	60	55	NO	NO	NO	NO	NO
15.4	9633	19 LAVENDER STREET LAVENDER BAY	First	N	48	44	48	42	48	44	48	43	-0.6	-1.4	-0.4	-1.2	60	55	NO	NO	NO	NO	NO
15.4	9633	19 LAVENDER STREET LAVENDER BAY	First	W	43	38	42	36	43	38	42	37	-1.2	-1.9	-0.9	-1.6	55	50	NO	NO	NO	NO	NO
15.4	9633	19 LAVENDER STREET LAVENDER BAY	First	S	50	45	49	44	51	46	50	45	-0.9	-1.3	-0.9	-1.3	60	55	NO	NO	NO	NO	NO
15.4	9633	19 LAVENDER STREET LAVENDER BAY	Second	N	49	45	49	44	50	45	50	44	-0.4	-1.0	-0.1	-0.8	60	55	NO	NO	NO	NO	NO
15.4	9633	19 LAVENDER STREET LAVENDER BAY	Second	W	46	41	45	39	46	41	45	40	-1.4	-2.1	-1.0	-1.7	58	53	NO	NO	NO	NO	NO
15.4	9633	19 LAVENDER STREET LAVENDER BAY	Second	S	52	47	51	45	52	47	51	46	-1.0	-1.5	-0.8	-1.3	60	55	NO	NO	NO	NO	NO
15.4	9633	19 LAVENDER STREET LAVENDER BAY	Ground	N	46	41	46	40	46	42	46	41	-0.2	-0.9	0.0	-0.7	58	54	NO	NO	NO	NO	NO
15.4	9633	19 LAVENDER STREET LAVENDER BAY	Ground	W	41	36	40	34	41	37	40	35	-1.2	-2.0	-1.0	-1.7	53	49	NO	NO	NO	NO	NO
15.4	9633	19 LAVENDER STREET LAVENDER BAY	Ground	S	50	45	49	43	50	45	49	44	-1.0	-1.4	-0.9	-1.2	60	55	NO	NO	NO	NO	NO
15.4	9634	21 LAVENDER STREET LAVENDER BAY	First	S	50	45	49	44	51	46	50	45	-1.0	-1.3	-0.9	-1.3	60	55	NO	NO	NO	NO	NO
15.4	9634	21 LAVENDER STREET LAVENDER BAY	First	E	51	46	50	45	51	47	51	45	-0.9	-1.4	-0.8	-1.3	60	55	NO	NO	NO	NO	NO
15.4	9634	21 LAVENDER STREET LAVENDER BAY	First	N	48	43	47	42	48	43	47	42	-0.9	-1.6	-0.7	-1.4	60	55	NO	NO	NO	NO	NO
15.4	9634	21 LAVENDER STREET LAVENDER BAY	Second	S	51	46	50	45	51	46	50	45	-1.0	-1.3	-0.8	-1.3	60	55	NO	NO	NO	NO	NO
15.4	9634	21 LAVENDER STREET LAVENDER BAY	Second	E	52	47	51	45	52	47	51	46	-0.9	-1.4	-0.8	-1.3	60	55	NO	NO	NO	NO	NO
15.4	9634	21 LAVENDER STREET LAVENDER BAY	Second	N	49	44	48	43	49	44	48	43	-0.7	-1.4	-0.4	-1.2	60	55	NO	NO	NO	NO	NO
15.4	9634	21 LAVENDER STREET LAVENDER BAY	Third	S	52	47	51	46	52	48	52	46	-1.0	-1.4	-0.8	-1.3	60	55	NO	NO	NO	NO	NO
15.4	9634	21 LAVENDER STREET LAVENDER BAY	Third	E	52	47	52	46	53	48	52	47	-0.7	-1.2	-0.6	-1.1	60	55	NO	NO	NO	NO	NO
15.4	9634	21 LAVENDER STREET LAVENDER BAY	Third	N	50	45	49	44	50	45	50	44	-0.3	-1.1	-0.2	-0.9	60	55	NO	NO	NO	NO	NO
15.4	9634	21 LAVENDER STREET LAVENDER BAY	Ground	S	50	45	49	44	50	45	49	44	-1.0	-1.3	-0.9	-1.3	60	55	NO	NO	NO	NO	NO
15.4	9634	21 LAVENDER STREET LAVENDER BAY	Ground	E	51	46	50	44	51	46	50	45	-1.0	-1.5	-0.8	-1.3	60	55	NO	NO	NO	NO	NO
15.4	9637	19 LAVENDER STREET LAVENDER BAY	Ground	N	47	43	46	41	47	43	47	41	-1.1	-1.8	-0.9	-1.6	59	55	NO	NO	NO	NO	NO
15.4	9637	19 LAVENDER STREET LAVENDER BAY	Ground	W	46	41	45	39	46	41	45	40	-1.3	-2.0	-1.0	-1.7	58	53	NO	NO	NO	NO	NO
15.4	9637	19 LAVENDER STREET LAVENDER BAY	Ground	S	50	45	48	43	50	45	49	44	-1.1	-1.5	-1.0	-1.3	60	55	NO	NO	NO	NO	NO
15.4	9637	19 LAVENDER STREET LAVENDER BAY	Ground	E	44	39	42	37	44	39	43	38	-1.3	-2.0	-0.9	-1.7	56	51	NO	NO	NO	NO	NO
15.4	9642	7 LAVENDER STREET LAVENDER BAY	First	NE	50	46	50	44	51	46	50	45	-0.7	-1.3	-0.6	-1.2	60	55	NO	NO	NO	NO	NO
15.4	9642	7 LAVENDER STREET LAVENDER BAY	First	NW	37	33	36	31	38	33	37	31	-1.1	-1.9	-0.9	-1.7	50	45	NO	NO	NO	NO	NO
15.4	9642	7 LAVENDER STREET LAVENDER BAY	First	SW	48	43	47	42	48	43	47	42	-1.1	-1.3	-1.0	-1.2	60	55	NO	NO	NO	NO	NO
15.4	9642	7 LAVENDER STREET LAVENDER BAY	First	SE	51	46	50	45	52	47	51	45	-1.0	-1.4	-0.8	-1.3	60	55	NO	NO	NO	NO	NO

NCA	Receiver ID	Address	Floor Level	Facade	Opening Year 2027				Design Year 2037				Increase (Do Smthng - Do Nothing)				NCG project road noise criteria		Do noise levels exceed the cumulative limit with project roads adding ≥2dB to the total noise levels?		Is the contribution from the road project Acute?		Consider further treatment?
					Do Nothing		Do Smthng		Do Nothing		Do Smthng		Opening Year 2027		Design Year 2037								
					Day	Night	Day	Night	Day	Night	Day	Night	Day	Night	Day	Night	Day	Night	Day	Night	$L_{Aeq,15hr} \geq 65dB$	$L_{Aeq,9hr} \geq 60dB$	
15.4	9642	7 LAVENDER STREET LAVENDER BAY	Second	NE	51	46	50	45	51	47	51	46	-0.7	-1.3	-0.5	-1.1	60	55	NO	NO	NO	NO	NO
15.4	9642	7 LAVENDER STREET LAVENDER BAY	Second	NW	37	33	36	31	38	33	37	31	-1.1	-1.9	-0.9	-1.7	50	45	NO	NO	NO	NO	NO
15.4	9642	7 LAVENDER STREET LAVENDER BAY	Second	SW	48	43	47	42	49	43	48	42	-1.1	-1.4	-1.0	-1.2	60	55	NO	NO	NO	NO	NO
15.4	9642	7 LAVENDER STREET LAVENDER BAY	Second	SE	52	47	51	45	52	47	51	46	-1.0	-1.5	-0.9	-1.4	60	55	NO	NO	NO	NO	NO
15.4	9642	7 LAVENDER STREET LAVENDER BAY	Third	NE	51	47	51	46	52	47	51	46	-0.6	-1.2	-0.5	-1.1	60	55	NO	NO	NO	NO	NO
15.4	9642	7 LAVENDER STREET LAVENDER BAY	Third	NW	38	33	37	31	38	33	37	32	-1.2	-1.9	-0.9	-1.7	50	45	NO	NO	NO	NO	NO
15.4	9642	7 LAVENDER STREET LAVENDER BAY	Third	SW	48	43	47	42	49	44	48	43	-1.0	-1.3	-0.9	-1.2	60	55	NO	NO	NO	NO	NO
15.4	9642	7 LAVENDER STREET LAVENDER BAY	Third	SE	52	47	51	46	52	47	51	46	-1.0	-1.5	-0.8	-1.3	60	55	NO	NO	NO	NO	NO
15.4	9642	7 LAVENDER STREET LAVENDER BAY	Fourth	NE	52	47	51	46	52	47	52	46	-0.7	-1.3	-0.5	-1.1	60	55	NO	NO	NO	NO	NO
15.4	9642	7 LAVENDER STREET LAVENDER BAY	Fourth	NW	39	34	38	32	39	34	38	33	-1.1	-1.9	-0.9	-1.7	51	46	NO	NO	NO	NO	NO
15.4	9642	7 LAVENDER STREET LAVENDER BAY	Fourth	SW	49	44	48	42	49	44	48	43	-1.0	-1.3	-0.9	-1.2	60	55	NO	NO	NO	NO	NO
15.4	9642	7 LAVENDER STREET LAVENDER BAY	Fourth	SE	52	48	51	46	53	48	52	46	-0.9	-1.5	-0.8	-1.4	60	55	NO	NO	NO	NO	NO
15.4	9642	7 LAVENDER STREET LAVENDER BAY	Fifth	NE	52	48	52	46	52	48	52	47	-0.6	-1.3	-0.4	-1.1	60	55	NO	NO	NO	NO	NO
15.4	9642	7 LAVENDER STREET LAVENDER BAY	Fifth	NW	40	36	39	34	40	36	40	34	-1.2	-1.9	-0.9	-1.6	52	48	NO	NO	NO	NO	NO
15.4	9642	7 LAVENDER STREET LAVENDER BAY	Fifth	SW	49	44	48	43	49	44	48	43	-1.0	-1.4	-0.9	-1.2	60	55	NO	NO	NO	NO	NO
15.4	9642	7 LAVENDER STREET LAVENDER BAY	Fifth	SE	53	48	52	46	53	48	52	47	-1.0	-1.4	-0.8	-1.3	60	55	NO	NO	NO	NO	NO
15.4	9642	7 LAVENDER STREET LAVENDER BAY	Sixth	NE	53	48	52	47	53	48	52	47	-0.5	-1.3	-0.4	-1.0	60	55	NO	NO	NO	NO	NO
15.4	9642	7 LAVENDER STREET LAVENDER BAY	Sixth	NW	42	38	41	36	43	38	42	36	-1.2	-2.0	-0.9	-1.7	55	50	NO	NO	NO	NO	NO
15.4	9642	7 LAVENDER STREET LAVENDER BAY	Sixth	SW	49	44	48	43	50	45	49	44	-1.1	-1.4	-0.9	-1.3	60	55	NO	NO	NO	NO	NO
15.4	9642	7 LAVENDER STREET LAVENDER BAY	Sixth	SE	53	48	52	47	53	49	53	47	-0.9	-1.5	-0.7	-1.3	60	55	NO	NO	NO	NO	NO
15.4	9642	7 LAVENDER STREET LAVENDER BAY	Seventh	NE	53	48	52	47	53	49	53	48	-0.5	-1.2	-0.3	-1.1	60	55	NO	NO	NO	NO	NO
15.4	9642	7 LAVENDER STREET LAVENDER BAY	Seventh	NW	46	41	45	39	46	41	45	40	-1.2	-1.9	-0.8	-1.6	58	53	NO	NO	NO	NO	NO
15.4	9642	7 LAVENDER STREET LAVENDER BAY	Seventh	SW	50	45	49	44	51	46	50	44	-1.1	-1.5	-0.9	-1.4	60	55	NO	NO	NO	NO	NO
15.4	9642	7 LAVENDER STREET LAVENDER BAY	Seventh	SE	53	49	53	47	54	49	53	48	-0.8	-1.4	-0.7	-1.3	60	55	NO	NO	NO	NO	NO
15.4	9642	7 LAVENDER STREET LAVENDER BAY	Ground	NE	49	45	48	43	50	45	49	44	-0.9	-1.5	-0.8	-1.4	60	55	NO	NO	NO	NO	NO
15.4	9642	7 LAVENDER STREET LAVENDER BAY	Ground	NW	37	33	36	31	38	33	37	31	-1.1	-2.0	-1.0	-1.7	50	45	NO	NO	NO	NO	NO
15.4	9642	7 LAVENDER STREET LAVENDER BAY	Ground	SW	48	43	47	41	48	43	47	42	-1.1	-1.3	-1.0	-1.2	60	55	NO	NO	NO	NO	NO
15.4	9642	7 LAVENDER STREET LAVENDER BAY	Ground	SE	51	46	50	45	51	46	50	45	-1.0	-1.5	-0.8	-1.3	60	55	NO	NO	NO	NO	NO
15.4	9675	5 LAVENDER STREET MCMAHONS POINT	First	SW	47	42	46	41	47	43	46	41	-1.2	-1.7	-1.1	-1.5	59	55	NO	NO	NO	NO	NO
15.4	9675	5 LAVENDER STREET MCMAHONS POINT	First	SE	46	41	45	39	46	41	45	40	-1.1	-1.9	-0.6	-1.6	58	53	NO	NO	NO	NO	NO
15.4	9675	5 LAVENDER STREET MCMAHONS POINT	First	NE	49	44	48	43	49	45	49	44	-0.4	-1.2	-0.3	-1.0	60	55	NO	NO	NO	NO	NO
15.4	9675	5 LAVENDER STREET MCMAHONS POINT	Ground	SW	46	41	45	40	47	42	46	40	-1.3	-1.6	-1.1	-1.5	59	54	NO	NO	NO	NO	NO
15.4	9675	5 LAVENDER STREET MCMAHONS POINT	Ground	SE	45	41	44	39	45	41	44	39	-1.1	-2.1	-0.7	-1.7	57	53	NO	NO	NO	NO	NO
15.4	9675	5 LAVENDER STREET MCMAHONS POINT	Ground	NE	48	43	47	42	48	44	48	43	-0.6	-1.2	-0.3	-1.0	60	55	NO	NO	NO	NO	NO
15.4	9676	1 LAVENDER STREET MCMAHONS POINT	First	NE	49	44	48	43	49	44	49	43	-0.4	-1.0	-0.1	-0.9	60	55	NO	NO	NO	NO	NO
15.4	9676	1 LAVENDER STREET MCMAHONS POINT	First	NW	43	39	42	37	44	39	43	37	-1.3	-2.0	-1.0	-1.7	56	51	NO	NO	NO	NO	NO
15.4	9676	1 LAVENDER STREET MCMAHONS POINT	First	SW	44	40	43	38	45	40	43	38	-1.3	-2.0	-1.1	-1.7	57	52	NO	NO	NO	NO	NO
15.4	9676	1 LAVENDER STREET MCMAHONS POINT	First	SE	48	43	46	41	48	43	47	41	-1.3	-1.8	-1.0	-1.6	60	55	NO	NO	NO	NO	NO
15.4	9676	1 LAVENDER STREET MCMAHONS POINT	First	SW	47	42	46	41	47	42	46	41	-1.3	-1.7	-1.0	-1.5	59	54	NO	NO	NO	NO	NO
15.4	9676	1 LAVENDER STREET MCMAHONS POINT	Ground	NE	48	43	48	42	48	44	48	43	-0.4	-1.1	-0.2	-1.0	60	55	NO	NO	NO	NO	NO
15.4	9676	1 LAVENDER STREET MCMAHONS POINT	Ground	NW	41	36	40	34	41	36	40	35	-1.3	-2.0	-1.0	-1.7	53	48	NO	NO	NO	NO	NO
15.4	9676	1 LAVENDER STREET MCMAHONS POINT	Ground	SW	41	37	40	35	42	37	41	35	-1.2	-1.9	-1.0	-1.7	54	49	NO	NO	NO	NO	NO
15.4	9676	1 LAVENDER STREET MCMAHONS POINT	Ground	SE	46	41	44	39	46	41	45	40	-1.3	-1.8	-1.2	-1.6	58	53	NO	NO	NO	NO	NO
15.4	9676	1 LAVENDER STREET MCMAHONS POINT	Ground	SW	46	41	44	39	46	41	45	40	-1.3	-1.6	-1.1	-1.4	58	53	NO	NO	NO	NO	NO
15.4	9682	171 BLUES POINT ROAD MCMAHONS POINT	First	SE	47	42	46	41	47	43	46	41	-0.9	-1.7	-0.7	-1.5	59	55	NO	NO	NO	NO	NO
15.4	9682	171 BLUES POINT ROAD MCMAHONS POINT	First	NE	47	43	46	41	47	43	47	41	-0.8	-1.5	-0.5	-1.4	59	55	NO	NO	NO	NO	NO
15.4	9682	171 BLUES POINT ROAD MCMAHONS POINT	First	NW	44	39	42	37	44	39	43	37	-1.3	-2.1	-0.9	-1.8	56	51	NO	NO	NO	NO	NO
15.4	9682	171 BLUES POINT ROAD MCMAHONS POINT	Ground	SE	45	41	44	39	45	41	44	39	-1.3	-2.0	-0.9	-1.8	57	53	NO	NO	NO	NO	NO
15.4	9682	171 BLUES POINT ROAD MCMAHONS POINT	Ground	NE	46	42	45	40	46	42	45	40	-1.1	-1.8	-0.9	-1.6	58	54	NO	NO	NO	NO	NO
15.4	9682	171 BLUES POINT ROAD MCMAHONS POINT	Ground	NW	41	36	39	34	41	36	40	35	-1.3	-2.0	-1.0	-1.8	53	48	NO	NO	NO	NO	NO
15.4	9683	169 BLUES POINT ROAD MCMAHONS POINT	First	NW	44	39	43	37	44	40	43	38	-1.3	-2.0	-1.0	-1.8	56	52	NO	NO	NO	NO	NO
15.4	9683	169 BLUES POINT ROAD MCMAHONS POINT	First	SE	47	42	46	40	47	42	46	41	-1.0	-1.8	-0.8	-1.7	59	54	NO	NO	NO	NO	NO
15.4	9683	169 BLUES POINT ROAD MCMAHONS POINT	First	S	47	42	46	40	47	42	46	41	-1.0	-1.7	-0.8	-1.5	59	54	NO	NO	NO	NO	NO
15.4	9683	169 BLUES POINT ROAD MCMAHONS POINT	First	NE	47	42	46	40	47	42	46	41	-1.0	-1.7	-0.8	-1.5	59	54	NO	NO	NO	NO	NO
15.4	9683	169 BLUES POINT ROAD MCMAHONS POINT	Ground	NW	41	36	39	34	41	36	40	35	-1.3	-2.1	-1.0	-1.8	53	48	NO	NO	NO	NO	NO
15.4	9683	169 BLUES POINT ROAD MCMAHONS POINT	Ground	SE	44	40	43	38	44	40	43	38	-1.5	-2.1	-1.0	-1.8	56	52	NO	NO	NO	NO	NO
15.4	9683	169 BLUES POINT ROAD MCMAHONS POINT	Ground	S	45	41	44	39	45	41	44	39	-1.2	-2.0	-0.9	-1.7	57	53	NO	NO	NO	NO	NO
15.4	9683	169 BLUES POINT ROAD MCMAHONS POINT	Ground	NE	45	41	44	39	45	41	44	39	-1.3	-2.0	-0.9	-1.7	57	53	NO	NO	NO	NO	NO
15.4	9684	167 BLUES POINT ROAD MCMAHONS POINT	First	NW	44	39	43	37	44	39	43	38	-1.2	-2.0	-1.0	-1.7	56	51	NO	NO	NO	NO	NO
15.4	9684	167 BLUES POINT ROAD MCMAHONS POINT	First	SW	45	40	44	39	45	41	44	39	-1.3	-1.9	-1.0	-1.6	57	53	NO	NO	NO	NO	NO
15.4	9684	167 BLUES POINT ROAD MCMAHONS POINT	First	SE	47	43	46	41	47	43	47	41	-1.1	-1.8	-0.8	-1.6	59	55	NO	NO	NO	NO	NO
15.4	9684	167 BLUES POINT ROAD MCMAHONS POINT	Ground	NW	41	36	39	34	41	36	40	35	-1.4	-2.1	-1.0	-1.8	53	48	NO	NO	NO	NO	NO

NCA	Receiver ID	Address	Floor Level	Facade	Opening Year 2027				Design Year 2037				Increase (Do Smthng - Do Nothing)				NCG project road noise criteria		Do noise levels exceed the cumulative limit with project roads adding ≥2dB to the total noise levels?		Is the contribution from the road project Acute?		Consider further treatment?
					Do Nothing		Do Smthng		Do Nothing		Do Smthng		Opening Year 2027		Design Year 2037								
					Day	Night	Day	Night	Day	Night	Day	Night	Day	Night	Day	Night	Day	Night	Day	Night	$L_{Aeq,15hr}$ ≥ 65dB	$L_{Aeq,9hr}$ ≥ 60dB	
15.4	9684	167 BLUES POINT ROAD MCMAHONS POINT	Ground	SW	42	38	41	36	42	38	41	36	-1.2	-1.8	-1.0	-1.6	54	50	NO	NO	NO	NO	NO
15.4	9684	167 BLUES POINT ROAD MCMAHONS POINT	Ground	SE	44	40	43	38	45	40	44	38	-1.3	-2.1	-1.0	-1.7	57	52	NO	NO	NO	NO	NO
15.4	9732	173 BLUES POINT ROAD NORTH SYDNEY	First	N	45	40	44	38	45	40	44	39	-1.1	-1.8	-0.9	-1.6	57	52	NO	NO	NO	NO	NO
15.4	9732	173 BLUES POINT ROAD NORTH SYDNEY	First	W	43	39	42	37	43	39	43	37	-1.2	-1.9	-0.9	-1.6	55	51	NO	NO	NO	NO	NO
15.4	9732	173 BLUES POINT ROAD NORTH SYDNEY	First	S	48	43	48	43	48	43	49	43	0.4	-0.2	0.5	0.0	60	55	NO	NO	NO	NO	NO
15.4	9732	173 BLUES POINT ROAD NORTH SYDNEY	First	E	46	42	45	40	47	42	46	41	-1.0	-1.8	-0.8	-1.6	59	54	NO	NO	NO	NO	NO
15.4	9732	173 BLUES POINT ROAD NORTH SYDNEY	First	N	45	40	44	39	45	40	44	39	-1.0	-1.7	-0.7	-1.5	57	52	NO	NO	NO	NO	NO
15.4	9732	173 BLUES POINT ROAD NORTH SYDNEY	Ground	N	42	38	41	36	42	38	42	36	-1.1	-1.8	-0.9	-1.6	54	50	NO	NO	NO	NO	NO
15.4	9732	173 BLUES POINT ROAD NORTH SYDNEY	Ground	W	41	36	39	34	41	36	40	35	-1.2	-2.0	-1.0	-1.8	53	48	NO	NO	NO	NO	NO
15.4	9732	173 BLUES POINT ROAD NORTH SYDNEY	Ground	S	47	42	47	42	47	42	48	43	0.7	0.2	0.9	0.2	59	54	NO	NO	NO	NO	NO
15.4	9732	173 BLUES POINT ROAD NORTH SYDNEY	Ground	E	45	40	43	38	45	40	44	39	-1.2	-1.8	-0.9	-1.6	57	52	NO	NO	NO	NO	NO
15.4	9732	173 BLUES POINT ROAD NORTH SYDNEY	Ground	N	43	38	42	36	43	38	42	37	-1.0	-1.7	-0.9	-1.6	55	50	NO	NO	NO	NO	NO
15.4	9734	24 LAVENDER STREET LAVENDER BAY	First	N	46	41	44	39	46	41	45	40	-1.3	-2.0	-0.8	-1.6	58	53	NO	NO	NO	NO	NO
15.4	9734	24 LAVENDER STREET LAVENDER BAY	First	S	51	46	51	46	51	47	52	46	0.2	-0.2	0.4	-0.1	60	55	NO	NO	NO	NO	NO
15.4	9734	24 LAVENDER STREET LAVENDER BAY	First	E	47	42	46	41	47	42	46	41	-1.1	-1.7	-0.9	-1.4	59	54	NO	NO	NO	NO	NO
15.4	9734	24 LAVENDER STREET LAVENDER BAY	Ground	N	44	39	42	37	44	39	43	37	-1.3	-2.1	-0.9	-1.7	56	51	NO	NO	NO	NO	NO
15.4	9734	24 LAVENDER STREET LAVENDER BAY	Ground	S	50	46	51	45	51	46	51	46	0.3	-0.1	0.5	0.0	60	55	NO	NO	NO	NO	NO
15.4	9734	24 LAVENDER STREET LAVENDER BAY	Ground	E	46	41	45	39	46	41	45	40	-1.1	-1.5	-0.9	-1.4	58	53	NO	NO	NO	NO	NO
15.4	9736	22 LAVENDER STREET LAVENDER BAY	First	N	46	42	45	40	46	42	46	40	-1.3	-2.1	-0.9	-1.7	58	54	NO	NO	NO	NO	NO
15.4	9736	22 LAVENDER STREET LAVENDER BAY	First	W	47	42	45	40	47	42	46	40	-1.3	-2.0	-1.0	-1.7	59	54	NO	NO	NO	NO	NO
15.4	9736	22 LAVENDER STREET LAVENDER BAY	First	S	51	46	51	46	51	47	52	47	0.2	-0.3	0.3	-0.1	60	55	NO	NO	NO	NO	NO
15.4	9736	22 LAVENDER STREET LAVENDER BAY	Ground	N	44	40	43	38	44	40	43	38	-1.3	-2.0	-1.0	-1.7	56	52	NO	NO	NO	NO	NO
15.4	9736	22 LAVENDER STREET LAVENDER BAY	Ground	W	43	39	42	37	43	39	42	37	-1.3	-2.0	-0.9	-1.7	55	51	NO	NO	NO	NO	NO
15.4	9736	22 LAVENDER STREET LAVENDER BAY	Ground	S	50	45	51	45	51	46	51	46	0.4	-0.1	0.5	0.0	60	55	NO	NO	NO	NO	NO
15.4	9740	20 LAVENDER STREET LAVENDER BAY	First	N	47	43	46	41	47	43	46	41	-1.3	-2.0	-0.8	-1.7	59	55	NO	NO	NO	NO	NO
15.4	9740	20 LAVENDER STREET LAVENDER BAY	First	S	51	46	51	46	51	47	52	46	0.2	-0.3	0.4	-0.2	60	55	NO	NO	NO	NO	NO
15.4	9740	20 LAVENDER STREET LAVENDER BAY	First	E	46	41	44	39	46	41	45	40	-1.3	-2.0	-0.9	-1.7	58	53	NO	NO	NO	NO	NO
15.4	9740	20 LAVENDER STREET LAVENDER BAY	Ground	N	45	41	44	39	45	41	44	39	-1.4	-2.1	-1.0	-1.7	57	53	NO	NO	NO	NO	NO
15.4	9740	20 LAVENDER STREET LAVENDER BAY	Ground	S	49	45	50	45	50	45	50	45	0.6	0.1	0.8	0.2	60	55	NO	NO	NO	NO	NO
15.4	9740	20 LAVENDER STREET LAVENDER BAY	Ground	E	43	38	41	36	43	38	42	36	-1.4	-2.1	-0.9	-1.8	55	50	NO	NO	NO	NO	NO
15.4	9742	18 LAVENDER STREET LAVENDER BAY	First	N	47	43	46	41	48	43	47	42	-1.1	-1.9	-0.8	-1.6	60	55	NO	NO	NO	NO	NO
15.4	9742	18 LAVENDER STREET LAVENDER BAY	First	W	46	42	45	39	46	42	45	40	-1.2	-2.1	-0.9	-1.7	58	54	NO	NO	NO	NO	NO
15.4	9742	18 LAVENDER STREET LAVENDER BAY	First	S	51	46	51	46	51	47	52	46	0.2	-0.3	0.4	-0.2	60	55	NO	NO	NO	NO	NO
15.4	9742	18 LAVENDER STREET LAVENDER BAY	Ground	N	46	42	45	39	46	42	45	40	-1.3	-2.1	-0.9	-1.8	58	54	NO	NO	NO	NO	NO
15.4	9742	18 LAVENDER STREET LAVENDER BAY	Ground	W	43	38	42	36	43	38	42	37	-1.2	-2.0	-0.9	-1.7	55	50	NO	NO	NO	NO	NO
15.4	9742	18 LAVENDER STREET LAVENDER BAY	Ground	S	50	45	50	45	50	45	51	45	0.5	0.0	0.7	0.2	60	55	NO	NO	NO	NO	NO
15.4	9746	16 LAVENDER STREET LAVENDER BAY	First	N	48	43	47	41	48	43	47	42	-1.1	-1.9	-0.8	-1.6	60	55	NO	NO	NO	NO	NO
15.4	9746	16 LAVENDER STREET LAVENDER BAY	First	S	51	46	51	46	51	47	52	46	0.3	-0.3	0.4	-0.1	60	55	NO	NO	NO	NO	NO
15.4	9746	16 LAVENDER STREET LAVENDER BAY	First	E	46	41	44	39	46	41	45	40	-1.3	-2.0	-0.9	-1.6	58	53	NO	NO	NO	NO	NO
15.4	9746	16 LAVENDER STREET LAVENDER BAY	Ground	N	46	42	45	40	47	42	46	40	-1.3	-2.0	-0.9	-1.7	59	54	NO	NO	NO	NO	NO
15.4	9746	16 LAVENDER STREET LAVENDER BAY	Ground	S	50	45	50	45	50	45	51	45	0.6	0.1	0.8	0.2	60	55	NO	NO	NO	NO	NO
15.4	9746	16 LAVENDER STREET LAVENDER BAY	Ground	E	43	38	41	36	43	38	42	37	-1.3	-2.0	-1.0	-1.7	55	50	NO	NO	NO	NO	NO
15.4	9748	14 LAVENDER STREET LAVENDER BAY	First	N	48	44	47	42	48	44	47	42	-1.0	-1.8	-0.8	-1.5	60	55	NO	NO	NO	NO	NO
15.4	9748	14 LAVENDER STREET LAVENDER BAY	First	W	46	41	44	39	46	41	45	40	-1.3	-2.0	-0.8	-1.7	58	53	NO	NO	NO	NO	NO
15.4	9748	14 LAVENDER STREET LAVENDER BAY	First	S	51	46	51	46	51	47	52	46	0.2	-0.3	0.4	-0.2	60	55	NO	NO	NO	NO	NO
15.4	9748	14 LAVENDER STREET LAVENDER BAY	Ground	N	47	42	45	40	47	42	46	41	-1.2	-2.0	-0.9	-1.7	59	54	NO	NO	NO	NO	NO
15.4	9748	14 LAVENDER STREET LAVENDER BAY	Ground	W	43	38	41	36	43	38	42	36	-1.3	-2.1	-1.0	-1.8	55	50	NO	NO	NO	NO	NO
15.4	9748	14 LAVENDER STREET LAVENDER BAY	Ground	S	50	45	50	45	50	45	51	45	0.6	0.1	0.6	0.2	60	55	NO	NO	NO	NO	NO
15.4	9753	10 LAVENDER STREET LAVENDER BAY	First	N	46	42	45	40	46	42	45	40	-1.2	-2.0	-0.8	-1.7	58	54	NO	NO	NO	NO	NO
15.4	9753	10 LAVENDER STREET LAVENDER BAY	First	W	45	41	44	39	46	41	45	39	-1.2	-1.9	-0.8	-1.6	58	53	NO	NO	NO	NO	NO
15.4	9753	10 LAVENDER STREET LAVENDER BAY	First	S	51	46	51	46	51	46	51	46	0.1	-0.4	0.2	-0.3	60	55	NO	NO	NO	NO	NO
15.4	9753	10 LAVENDER STREET LAVENDER BAY	First	E	50	45	50	45	50	45	51	46	0.6	0.2	0.7	0.2	60	55	NO	NO	NO	NO	NO
15.4	9753	10 LAVENDER STREET LAVENDER BAY	Ground	W	43	38	41	36	43	38	42	36	-1.3	-2.0	-0.9	-1.7	55	50	NO	NO	NO	NO	NO
15.4	9753	10 LAVENDER STREET LAVENDER BAY	Ground	S	50	45	50	45	50	45	51	45	0.3	-0.1	0.5	-0.1	60	55	NO	NO	NO	NO	NO
15.4	9753	10 LAVENDER STREET LAVENDER BAY	Ground	E	49	44	50	44	49	44	50	45	0.9	0.3	0.9	0.5	60	55	NO	NO	NO	NO	NO
15.4	9757	2 MILLER STREET NORTH SYDNEY	First	N	48	43	47	42	48	43	47	42	-0.7	-1.4	-0.5	-1.2	60	55	NO	NO	NO	NO	NO
15.4	9757	2 MILLER STREET NORTH SYDNEY	First	W	41	37	40	35	42	37	41	35	-1.2	-2.0	-0.9	-1.8	54	49	NO	NO	NO	NO	NO
15.4	9757	2 MILLER STREET NORTH SYDNEY	First	S	49	44	49	44	49	44	50	45	0.5	0.1	0.6	0.2	60	55	NO	NO	NO	NO	NO
15.4	9757	2 MILLER STREET NORTH SYDNEY	First	E	49	45	49	44	50	45	49	44	-0.5	-1.1	-0.3	-1.0	60	55	NO	NO	NO	NO	NO
15.4	9757	2 MILLER STREET NORTH SYDNEY	Second	N	48	44	48	43	49	44	49	43	-0.2	-1.0	0.0	-0.8	60	55	NO	NO	NO	NO	NO
15.4	9757	2 MILLER STREET NORTH SYDNEY	Second	W	44	40	43	38	44	40	43	38	-1.2	-1.9	-0.9	-1.7	56	52	NO	NO	NO	NO	NO
15.4	9757	2 MILLER STREET NORTH SYDNEY	Second	S	50	45	50	45	50	45	51	45	0.3	-0.2	0.4	-0.1	60	55	NO	NO	NO	NO	NO

NCA	Receiver ID	Address	Floor Level	Facade	Opening Year 2027				Design Year 2037				Increase (Do Smthng - Do Nothing)				NCG project road noise criteria		Do noise levels exceed the cumulative limit with project roads adding ≥2dB to the total noise levels?		Is the contribution from the road project Acute?		Consider further treatment?
					Do Nothing		Do Smthng		Do Nothing		Do Smthng		Opening Year 2027		Design Year 2037								
					Day	Night	Day	Night	Day	Night	Day	Night	Day	Night	Day	Night	Day	Night	Day	Night	$L_{Aeq,15hr}$ ≥ 65dB	$L_{Aeq,9hr}$ ≥ 60dB	
15.4	9757	2 MILLER STREET NORTH SYDNEY	Second	E	51	46	51	46	51	46	51	46	0.4	-0.2	0.6	-0.1	60	55	NO	NO	NO	NO	NO
15.4	9757	2 MILLER STREET NORTH SYDNEY	Ground	N	46	41	45	40	46	42	45	40	-0.9	-1.6	-0.7	-1.5	58	54	NO	NO	NO	NO	NO
15.4	9757	2 MILLER STREET NORTH SYDNEY	Ground	W	40	35	38	33	40	35	39	34	-1.2	-2.0	-1.0	-1.8	52	47	NO	NO	NO	NO	NO
15.4	9757	2 MILLER STREET NORTH SYDNEY	Ground	S	48	44	49	44	49	44	49	44	0.6	0.2	0.7	0.3	60	55	NO	NO	NO	NO	NO
15.4	9757	2 MILLER STREET NORTH SYDNEY	Ground	E	49	44	48	43	49	44	48	43	-1.0	-1.6	-0.7	-1.4	60	55	NO	NO	NO	NO	NO
15.4	9760	12 LAVENDER STREET LAVENDER BAY	First	E	46	41	45	39	46	41	45	40	-1.2	-1.9	-0.9	-1.6	58	53	NO	NO	NO	NO	NO
15.4	9760	12 LAVENDER STREET LAVENDER BAY	First	N	48	44	47	42	48	44	47	42	-1.0	-1.8	-0.7	-1.5	60	55	NO	NO	NO	NO	NO
15.4	9760	12 LAVENDER STREET LAVENDER BAY	First	S	51	46	51	46	51	46	52	46	0.1	-0.4	0.4	-0.2	60	55	NO	NO	NO	NO	NO
15.4	9760	12 LAVENDER STREET LAVENDER BAY	First	E	46	41	44	39	46	41	45	40	-1.2	-2.0	-0.9	-1.6	58	53	NO	NO	NO	NO	NO
15.4	9760	12 LAVENDER STREET LAVENDER BAY	Ground	E	43	38	41	36	43	38	42	37	-1.2	-2.1	-1.0	-1.7	55	50	NO	NO	NO	NO	NO
15.4	9760	12 LAVENDER STREET LAVENDER BAY	Ground	N	47	42	46	40	47	42	46	41	-1.1	-1.9	-0.9	-1.6	59	54	NO	NO	NO	NO	NO
15.4	9760	12 LAVENDER STREET LAVENDER BAY	Ground	S	50	45	50	45	50	45	51	45	0.5	0.0	0.6	0.2	60	55	NO	NO	NO	NO	NO
15.4	9760	12 LAVENDER STREET LAVENDER BAY	Ground	E	43	38	41	36	43	38	42	36	-1.3	-2.0	-0.9	-1.7	55	50	NO	NO	NO	NO	NO
15.4	9762	2 LAVENDER STREET NORTH SYDNEY	First	N	47	42	46	40	47	42	46	41	-1.0	-1.8	-0.7	-1.6	59	54	NO	NO	NO	NO	NO
15.4	9762	2 LAVENDER STREET NORTH SYDNEY	First	W	41	37	40	35	41	37	40	35	-1.3	-2.0	-1.0	-1.8	53	49	NO	NO	NO	NO	NO
15.4	9762	2 LAVENDER STREET NORTH SYDNEY	First	S	48	43	49	43	48	44	49	44	0.5	0.0	0.6	0.1	60	55	NO	NO	NO	NO	NO
15.4	9762	2 LAVENDER STREET NORTH SYDNEY	First	E	45	40	44	38	45	41	44	39	-1.3	-2.0	-0.9	-1.7	57	53	NO	NO	NO	NO	NO
15.4	9762	2 LAVENDER STREET NORTH SYDNEY	Second	N	48	43	47	42	48	43	47	42	-0.8	-1.5	-0.5	-1.4	60	55	NO	NO	NO	NO	NO
15.4	9762	2 LAVENDER STREET NORTH SYDNEY	Second	W	44	39	43	37	44	39	43	38	-1.2	-2.0	-0.9	-1.7	56	51	NO	NO	NO	NO	NO
15.4	9762	2 LAVENDER STREET NORTH SYDNEY	Second	S	49	45	49	44	49	45	50	45	0.3	-0.4	0.4	-0.3	60	55	NO	NO	NO	NO	NO
15.4	9762	2 LAVENDER STREET NORTH SYDNEY	Second	E	48	44	47	42	48	44	48	42	-0.9	-1.6	-0.6	-1.5	60	55	NO	NO	NO	NO	NO
15.4	9762	2 LAVENDER STREET NORTH SYDNEY	Ground	N	46	41	45	39	46	41	45	40	-1.1	-1.8	-0.8	-1.7	58	53	NO	NO	NO	NO	NO
15.4	9762	2 LAVENDER STREET NORTH SYDNEY	Ground	W	39	35	38	33	39	35	38	33	-1.2	-2.0	-1.0	-1.8	51	47	NO	NO	NO	NO	NO
15.4	9762	2 LAVENDER STREET NORTH SYDNEY	Ground	S	47	43	48	43	48	43	49	43	0.7	0.1	0.7	0.2	60	55	NO	NO	NO	NO	NO
15.4	9762	2 LAVENDER STREET NORTH SYDNEY	Ground	E	42	38	41	36	43	38	42	36	-1.3	-2.0	-1.0	-1.8	55	50	NO	NO	NO	NO	NO
15.4	9774	26 LAVENDER STREET LAVENDER BAY	First	N	47	43	46	40	47	43	46	41	-1.4	-2.3	-0.9	-1.8	59	55	NO	NO	NO	NO	NO
15.4	9774	26 LAVENDER STREET LAVENDER BAY	First	W	43	39	42	37	44	39	43	37	-1.2	-2.0	-0.9	-1.7	56	51	NO	NO	NO	NO	NO
15.4	9774	26 LAVENDER STREET LAVENDER BAY	First	S	51	46	52	46	51	47	52	47	0.7	0.2	0.7	0.3	60	55	NO	NO	NO	NO	NO
15.4	9774	26 LAVENDER STREET LAVENDER BAY	First	E	52	47	53	48	52	47	53	48	0.9	0.4	1.2	0.5	60	55	NO	NO	NO	NO	NO
15.4	9774	26 LAVENDER STREET LAVENDER BAY	Second	N	49	45	48	43	49	45	49	43	-1.1	-1.9	-0.7	-1.6	60	55	NO	NO	NO	NO	NO
15.4	9774	26 LAVENDER STREET LAVENDER BAY	Second	W	47	42	45	40	47	42	46	40	-1.2	-2.0	-0.8	-1.6	59	54	NO	NO	NO	NO	NO
15.4	9774	26 LAVENDER STREET LAVENDER BAY	Second	S	52	47	52	47	52	48	53	48	0.5	-0.1	0.6	0.1	60	55	NO	NO	NO	NO	NO
15.4	9774	26 LAVENDER STREET LAVENDER BAY	Second	E	52	48	53	48	53	48	54	48	0.8	0.2	1.0	0.4	60	55	NO	NO	NO	NO	NO
15.4	9774	26 LAVENDER STREET LAVENDER BAY	Ground	W	41	37	40	35	42	37	41	35	-1.2	-2.0	-0.9	-1.7	54	49	NO	NO	NO	NO	NO
15.4	9774	26 LAVENDER STREET LAVENDER BAY	Ground	S	51	46	51	46	51	46	52	46	0.7	0.3	0.8	0.3	60	55	NO	NO	NO	NO	NO
15.4	9774	26 LAVENDER STREET LAVENDER BAY	Ground	E	51	47	52	47	51	47	53	47	1.0	0.5	1.3	0.6	60	55	NO	NO	NO	NO	NO
15.4	9780	22 MACKENZIE STREET LAVENDER BAY	First	W	46	41	44	39	46	41	45	40	-1.4	-2.1	-0.9	-1.8	58	53	NO	NO	NO	NO	NO
15.4	9780	22 MACKENZIE STREET LAVENDER BAY	First	S	51	46	50	45	51	47	51	46	-0.7	-1.2	-0.5	-1.1	60	55	NO	NO	NO	NO	NO
15.4	9780	22 MACKENZIE STREET LAVENDER BAY	First	E	53	49	53	47	54	49	53	48	-0.8	-1.5	-0.5	-1.3	60	55	NO	NO	NO	NO	NO
15.4	9780	22 MACKENZIE STREET LAVENDER BAY	Second	W	49	45	48	43	49	45	48	43	-1.3	-2.1	-0.9	-1.7	60	55	NO	NO	NO	NO	NO
15.4	9780	22 MACKENZIE STREET LAVENDER BAY	Second	S	53	48	52	47	53	48	53	47	-0.4	-1.1	-0.3	-0.9	60	55	NO	NO	NO	NO	NO
15.4	9780	22 MACKENZIE STREET LAVENDER BAY	Second	E	54	50	54	49	55	50	54	49	-0.5	-1.3	-0.2	-1.1	60	55	NO	NO	NO	NO	NO
15.4	9780	22 MACKENZIE STREET LAVENDER BAY	Ground	W	44	39	42	37	44	39	43	37	-1.3	-2.1	-0.9	-1.8	56	51	NO	NO	NO	NO	NO
15.4	9780	22 MACKENZIE STREET LAVENDER BAY	Ground	S	50	45	49	44	50	46	50	44	-0.7	-1.3	-0.7	-1.2	60	55	NO	NO	NO	NO	NO
15.4	9780	22 MACKENZIE STREET LAVENDER BAY	Ground	E	52	48	51	46	52	48	52	47	-0.9	-1.6	-0.7	-1.4	60	55	NO	NO	NO	NO	NO
15.4	9787	22 MACKENZIE STREET LAVENDER BAY	First	W	45	41	44	39	45	41	44	39	-1.3	-2.1	-1.0	-1.7	57	53	NO	NO	NO	NO	NO
15.4	9787	22 MACKENZIE STREET LAVENDER BAY	First	S	51	46	50	45	51	46	51	45	-0.6	-1.1	-0.5	-1.0	60	55	NO	NO	NO	NO	NO
15.4	9787	22 MACKENZIE STREET LAVENDER BAY	First	E	51	46	49	44	51	46	50	44	-1.3	-2.0	-1.0	-1.6	60	55	NO	NO	NO	NO	NO
15.4	9787	22 MACKENZIE STREET LAVENDER BAY	Second	W	49	44	48	42	49	45	48	43	-1.3	-2.0	-0.9	-1.7	60	55	NO	NO	NO	NO	NO
15.4	9787	22 MACKENZIE STREET LAVENDER BAY	Second	S	53	48	52	47	53	48	53	47	-0.4	-1.0	-0.1	-0.9	60	55	NO	NO	NO	NO	NO
15.4	9787	22 MACKENZIE STREET LAVENDER BAY	Second	E	54	49	52	47	54	49	53	48	-1.1	-1.8	-0.8	-1.5	60	55	NO	NO	NO	NO	NO
15.4	9787	22 MACKENZIE STREET LAVENDER BAY	Ground	W	43	39	42	37	43	39	42	37	-1.2	-2.1	-0.9	-1.8	55	51	NO	NO	NO	NO	NO
15.4	9787	22 MACKENZIE STREET LAVENDER BAY	Ground	S	48	44	48	43	49	44	48	43	-0.6	-1.1	-0.4	-1.1	60	55	NO	NO	NO	NO	NO
15.4	9787	22 MACKENZIE STREET LAVENDER BAY	Ground	E	48	44	47	42	49	44	48	42	-1.2	-1.7	-1.0	-1.5	60	55	NO	NO	NO	NO	NO
15.4	9788	175 BLUES POINT ROAD NORTH SYDNEY	First	N	46	41	45	40	46	41	45	40	-0.7	-1.3	-0.6	-1.2	58	53	NO	NO	NO	NO	NO
15.4	9788	175 BLUES POINT ROAD NORTH SYDNEY	First	W	43	39	42	37	44	39	43	37	-1.2	-1.9	-0.9	-1.7	56	51	NO	NO	NO	NO	NO
15.4	9788	175 BLUES POINT ROAD NORTH SYDNEY	First	N	44	40	43	38	45	40	44	38	-1.2	-1.9	-0.9	-1.7	57	52	NO	NO	NO	NO	NO
15.4	9788	175 BLUES POINT ROAD NORTH SYDNEY	First	W	43	39	42	37	43	39	42	37	-1.2	-1.9	-0.9	-1.7	55	51	NO	NO	NO	NO	NO
15.4	9788	175 BLUES POINT ROAD NORTH SYDNEY	First	S	45	41	44	39	46	41	45	40	-1.1	-1.7	-0.9	-1.6	58	53	NO	NO	NO	NO	NO
15.4	9788	175 BLUES POINT ROAD NORTH SYDNEY	First	E	45	40	44	39	45	41	44	39	-1.2	-1.9	-0.9	-1.7	57	53	NO	NO	NO	NO	NO
15.4	9788	175 BLUES POINT ROAD NORTH SYDNEY	Ground	N	44	40	43	38	45	40	44	39	-0.9	-1.5	-0.7	-1.4	57	52	NO	NO	NO	NO	NO
15.4	9788	175 BLUES POINT ROAD NORTH SYDNEY	Ground	W	41	36	39	34	41	36	40	35	-1.3	-2.0	-1.0	-1.7	53	48	NO	NO	NO	NO	NO

NCA	Receiver ID	Address	Floor Level	Facade	Opening Year 2027				Design Year 2037				Increase (Do Smthng - Do Nothing)				NCG project road noise criteria		Do noise levels exceed the cumulative limit with project roads adding ≥2dB to the total noise levels?		Is the contribution from the road project Acute?		Consider further treatment?
					Do Nothing		Do Smthng		Do Nothing		Do Smthng		Opening Year 2027		Design Year 2037								
					Day	Night	Day	Night	Day	Night	Day	Night	Day	Night	Day	Night	Day	Night	Day	Night	$L_{Aeq,15hr}$ ≥ 65dB	$L_{Aeq,9hr}$ ≥ 60dB	
15.4	9788	175 BLUES POINT ROAD NORTH SYDNEY	Ground	N	41	37	40	35	42	37	41	35	-1.3	-2.0	-0.9	-1.8	54	49	NO	NO	NO	NO	NO
15.4	9788	175 BLUES POINT ROAD NORTH SYDNEY	Ground	W	41	36	39	34	41	36	40	35	-1.2	-1.9	-1.0	-1.7	53	48	NO	NO	NO	NO	NO
15.4	9788	175 BLUES POINT ROAD NORTH SYDNEY	Ground	S	43	38	41	36	43	38	42	37	-1.2	-1.8	-1.0	-1.7	55	50	NO	NO	NO	NO	NO
15.4	9788	175 BLUES POINT ROAD NORTH SYDNEY	Ground	E	42	38	41	36	42	38	41	36	-1.3	-2.1	-1.0	-1.8	54	50	NO	NO	NO	NO	NO
15.4	9805	22 MACKENZIE STREET LAVENDER BAY	First	W	46	41	45	39	46	41	45	40	-1.3	-2.2	-1.0	-1.8	58	53	NO	NO	NO	NO	NO
15.4	9805	22 MACKENZIE STREET LAVENDER BAY	First	E	54	49	53	48	54	49	53	48	-0.8	-1.5	-0.5	-1.3	60	55	NO	NO	NO	NO	NO
15.4	9805	22 MACKENZIE STREET LAVENDER BAY	Second	W	50	45	48	43	50	45	49	43	-1.4	-2.1	-0.9	-1.7	60	55	NO	NO	NO	NO	NO
15.4	9805	22 MACKENZIE STREET LAVENDER BAY	Second	E	55	50	54	49	55	51	55	49	-0.6	-1.4	-0.3	-1.2	60	55	NO	NO	NO	NO	NO
15.4	9805	22 MACKENZIE STREET LAVENDER BAY	Ground	W	44	39	42	37	44	39	43	37	-1.3	-2.1	-1.0	-1.8	56	51	NO	NO	NO	NO	NO
15.4	9805	22 MACKENZIE STREET LAVENDER BAY	Ground	E	52	48	51	46	52	48	52	46	-0.9	-1.6	-0.7	-1.4	60	55	NO	NO	NO	NO	NO
15.4	9811	22 MACKENZIE STREET LAVENDER BAY	First	W	45	41	44	39	45	41	44	39	-1.3	-2.1	-1.0	-1.7	57	53	NO	NO	NO	NO	NO
15.4	9811	22 MACKENZIE STREET LAVENDER BAY	First	E	50	46	49	44	50	46	49	44	-1.3	-2.0	-0.8	-1.7	60	55	NO	NO	NO	NO	NO
15.4	9811	22 MACKENZIE STREET LAVENDER BAY	Second	W	49	44	48	42	49	44	48	43	-1.3	-2.0	-0.9	-1.6	60	55	NO	NO	NO	NO	NO
15.4	9811	22 MACKENZIE STREET LAVENDER BAY	Second	E	53	49	52	47	54	49	53	48	-0.9	-1.7	-0.6	-1.4	60	55	NO	NO	NO	NO	NO
15.4	9811	22 MACKENZIE STREET LAVENDER BAY	Ground	W	43	39	42	37	43	39	42	37	-1.4	-2.1	-0.9	-1.8	55	51	NO	NO	NO	NO	NO
15.4	9811	22 MACKENZIE STREET LAVENDER BAY	Ground	E	47	43	46	41	48	43	47	41	-1.3	-2.0	-0.9	-1.7	60	55	NO	NO	NO	NO	NO
15.4	9819	22 MACKENZIE STREET LAVENDER BAY	First	W	46	42	45	39	46	42	45	40	-1.3	-2.2	-0.9	-1.8	58	54	NO	NO	NO	NO	NO
15.4	9819	22 MACKENZIE STREET LAVENDER BAY	First	E	54	49	53	48	54	49	53	48	-0.7	-1.5	-0.5	-1.3	60	55	NO	NO	NO	NO	NO
15.4	9819	22 MACKENZIE STREET LAVENDER BAY	Second	W	50	45	48	43	50	45	49	43	-1.3	-2.1	-0.9	-1.7	60	55	NO	NO	NO	NO	NO
15.4	9819	22 MACKENZIE STREET LAVENDER BAY	Second	E	55	51	55	49	55	51	55	50	-0.5	-1.3	-0.2	-1.1	60	55	NO	NO	NO	NO	NO
15.4	9819	22 MACKENZIE STREET LAVENDER BAY	Ground	W	44	39	42	37	44	39	43	38	-1.3	-2.1	-0.9	-1.8	56	51	NO	NO	NO	NO	NO
15.4	9819	22 MACKENZIE STREET LAVENDER BAY	Ground	E	52	48	51	46	53	48	52	47	-0.9	-1.7	-0.7	-1.4	60	55	NO	NO	NO	NO	NO
15.4	9827	22 MACKENZIE STREET LAVENDER BAY	First	W	45	41	44	39	45	41	44	39	-1.3	-2.1	-1.0	-1.7	57	53	NO	NO	NO	NO	NO
15.4	9827	22 MACKENZIE STREET LAVENDER BAY	First	E	50	46	49	44	50	46	49	44	-1.3	-2.1	-0.8	-1.7	60	55	NO	NO	NO	NO	NO
15.4	9827	22 MACKENZIE STREET LAVENDER BAY	Second	W	49	44	48	42	49	44	48	43	-1.3	-2.0	-0.9	-1.6	60	55	NO	NO	NO	NO	NO
15.4	9827	22 MACKENZIE STREET LAVENDER BAY	Second	E	54	49	53	47	54	49	53	48	-1.0	-1.7	-0.6	-1.4	60	55	NO	NO	NO	NO	NO
15.4	9827	22 MACKENZIE STREET LAVENDER BAY	Ground	W	43	39	42	37	43	39	42	37	-1.3	-2.1	-0.9	-1.8	55	51	NO	NO	NO	NO	NO
15.4	9827	22 MACKENZIE STREET LAVENDER BAY	Ground	E	47	43	46	41	47	43	47	41	-1.3	-2.1	-0.9	-1.8	59	55	NO	NO	NO	NO	NO
15.4	9834	13 WILONA AVENUE LAVENDER BAY	Ground	E	47	43	46	41	47	43	47	41	-1.0	-1.8	-0.8	-1.6	59	55	NO	NO	NO	NO	NO
15.4	9834	13 WILONA AVENUE LAVENDER BAY	Ground	N	45	41	44	39	45	41	45	39	-1.0	-1.5	-0.8	-1.4	57	53	NO	NO	NO	NO	NO
15.4	9834	13 WILONA AVENUE LAVENDER BAY	Ground	S	47	43	46	41	47	43	46	41	-1.3	-2.1	-0.9	-1.7	59	55	NO	NO	NO	NO	NO
15.4	9834	13 WILONA AVENUE LAVENDER BAY	Ground	E	47	43	46	41	47	43	47	41	-1.3	-2.1	-0.8	-1.7	59	55	NO	NO	NO	NO	NO
15.4	9835	11 WILONA AVENUE LAVENDER BAY	Ground	N	46	42	45	40	46	42	46	40	-1.0	-1.6	-0.7	-1.4	58	54	NO	NO	NO	NO	NO
15.4	9835	11 WILONA AVENUE LAVENDER BAY	Ground	S	48	43	47	41	48	43	47	42	-1.1	-1.9	-0.8	-1.7	60	55	NO	NO	NO	NO	NO
15.4	9840	9 WILONA AVENUE LAVENDER BAY	Ground	N	46	42	45	40	46	42	46	40	-1.0	-1.7	-0.7	-1.5	58	54	NO	NO	NO	NO	NO
15.4	9840	9 WILONA AVENUE LAVENDER BAY	Ground	S	48	43	47	41	48	43	47	42	-1.1	-1.8	-0.9	-1.6	60	55	NO	NO	NO	NO	NO
15.4	9841	22 MACKENZIE STREET LAVENDER BAY	First	W	46	42	45	39	46	42	45	40	-1.3	-2.1	-0.9	-1.7	58	54	NO	NO	NO	NO	NO
15.4	9841	22 MACKENZIE STREET LAVENDER BAY	First	E	54	50	53	48	54	50	54	48	-0.7	-1.5	-0.3	-1.2	60	55	NO	NO	NO	NO	NO
15.4	9841	22 MACKENZIE STREET LAVENDER BAY	Second	W	50	45	48	43	50	45	49	43	-1.2	-2.1	-0.8	-1.7	60	55	NO	NO	NO	NO	NO
15.4	9841	22 MACKENZIE STREET LAVENDER BAY	Second	E	55	51	55	50	56	51	56	50	-0.4	-1.2	-0.1	-1.0	60	55	NO	NO	NO	NO	NO
15.4	9841	22 MACKENZIE STREET LAVENDER BAY	Ground	W	44	39	42	37	44	39	43	38	-1.3	-2.1	-0.9	-1.8	56	51	NO	NO	NO	NO	NO
15.4	9841	22 MACKENZIE STREET LAVENDER BAY	Ground	E	52	48	51	46	53	48	52	47	-1.0	-1.7	-0.6	-1.4	60	55	NO	NO	NO	NO	NO
15.4	9842	7 WILONA AVENUE LAVENDER BAY	Ground	N	46	42	45	40	46	42	46	40	-1.0	-1.7	-0.8	-1.5	58	54	NO	NO	NO	NO	NO
15.4	9842	7 WILONA AVENUE LAVENDER BAY	Ground	S	48	44	47	42	48	44	48	42	-1.1	-1.8	-0.9	-1.6	60	55	NO	NO	NO	NO	NO
15.4	9843	22 MACKENZIE STREET LAVENDER BAY	First	W	45	41	44	39	45	41	45	39	-1.4	-2.1	-0.9	-1.7	57	53	NO	NO	NO	NO	NO
15.4	9843	22 MACKENZIE STREET LAVENDER BAY	First	E	50	46	49	44	50	46	49	44	-1.3	-2.0	-0.9	-1.6	60	55	NO	NO	NO	NO	NO
15.4	9843	22 MACKENZIE STREET LAVENDER BAY	Second	W	49	45	48	42	49	45	48	43	-1.3	-2.1	-0.8	-1.7	60	55	NO	NO	NO	NO	NO
15.4	9843	22 MACKENZIE STREET LAVENDER BAY	Second	E	54	49	52	47	54	49	53	48	-1.1	-1.8	-0.7	-1.5	60	55	NO	NO	NO	NO	NO
15.4	9843	22 MACKENZIE STREET LAVENDER BAY	Ground	W	43	39	42	37	43	39	42	37	-1.3	-2.1	-1.0	-1.8	55	51	NO	NO	NO	NO	NO
15.4	9843	22 MACKENZIE STREET LAVENDER BAY	Ground	E	47	43	46	41	47	43	47	41	-1.3	-2.0	-0.9	-1.6	59	55	NO	NO	NO	NO	NO
15.4	9844	5 WILONA AVENUE LAVENDER BAY	Ground	N	47	42	46	40	47	42	46	41	-1.0	-1.7	-0.8	-1.5	59	54	NO	NO	NO	NO	NO
15.4	9844	5 WILONA AVENUE LAVENDER BAY	Ground	S	48	44	47	42	48	44	48	42	-1.0	-1.7	-0.8	-1.4	60	55	NO	NO	NO	NO	NO
15.4	9850	3 WILONA AVENUE LAVENDER BAY	Ground	N	47	42	46	41	47	43	46	41	-0.9	-1.6	-0.7	-1.4	59	55	NO	NO	NO	NO	NO
15.4	9850	3 WILONA AVENUE LAVENDER BAY	Ground	S	48	44	47	42	49	44	48	43	-0.9	-1.6	-0.7	-1.4	60	55	NO	NO	NO	NO	NO
15.4	9856	1 WILONA AVENUE LAVENDER BAY	Ground	N	47	42	46	41	47	43	46	41	-0.9	-1.6	-0.7	-1.5	59	55	NO	NO	NO	NO	NO
15.4	9856	1 WILONA AVENUE LAVENDER BAY	Ground	W	45	41	44	39	45	41	44	39	-1.1	-1.9	-0.8	-1.6	57	53	NO	NO	NO	NO	NO
15.4	9856	1 WILONA AVENUE LAVENDER BAY	Ground	S	48	43	47	42	48	44	47	42	-0.9	-1.5	-0.7	-1.3	60	55	NO	NO	NO	NO	NO
15.4	9867	22 MACKENZIE STREET LAVENDER BAY	First	N	49	45	48	43	49	45	48	43	-1.3	-2.1	-0.9	-1.8	60	55	NO	NO	NO	NO	NO
15.4	9867	22 MACKENZIE STREET LAVENDER BAY	First	W	45	41	44	39	45	41	45	39	-1.3	-2.0	-0.9	-1.7	57	53	NO	NO	NO	NO	NO
15.4	9867	22 MACKENZIE STREET LAVENDER BAY	First	E	50	46	49	44	50	46	49	44	-1.3	-2.0	-0.9	-1.6	60	55	NO	NO	NO	NO	NO
15.4	9867	22 MACKENZIE STREET LAVENDER BAY	Second	N	52	48	51	46	52	48	51	46	-1.2	-2.0	-0.9	-1.7	60	55	NO	NO	NO	NO	NO
15.4	9867	22 MACKENZIE STREET LAVENDER BAY	Second	W	49	45	48	42	49	45	48	43	-1.2	-2.1	-0.8	-1.7	60	55	NO	NO	NO	NO	NO

NCA	Receiver ID	Address	Floor Level	Facade	Opening Year 2027				Design Year 2037				Increase (Do Smthng - Do Nothing)				NCG project road noise criteria		Do noise levels exceed the cumulative limit with project roads adding ≥2dB to the total noise levels?		Is the contribution from the road project Acute?		Consider further treatment?
					Do Nothing		Do Smthng		Do Nothing		Do Smthng		Opening Year 2027		Design Year 2037								
					Day	Night	Day	Night	Day	Night	Day	Night	Day	Night	Day	Night	Day	Night	Day	Night	$L_{Aeq,15hr} \geq 65dB$	$L_{Aeq,9hr} \geq 60dB$	
15.4	9867	22 MACKENZIE STREET LAVENDER BAY	Second	E	53	49	52	47	53	49	53	47	-1.1	-1.8	-0.7	-1.5	60	55	NO	NO	NO	NO	NO
15.4	9867	22 MACKENZIE STREET LAVENDER BAY	Ground	N	47	42	45	40	47	42	46	40	-1.4	-2.2	-0.9	-1.9	59	54	NO	NO	NO	NO	NO
15.4	9867	22 MACKENZIE STREET LAVENDER BAY	Ground	W	43	39	42	37	43	39	42	37	-1.2	-2.1	-0.9	-1.7	55	51	NO	NO	NO	NO	NO
15.4	9867	22 MACKENZIE STREET LAVENDER BAY	Ground	E	47	43	46	41	47	43	46	41	-1.3	-2.1	-0.9	-1.7	59	55	NO	NO	NO	NO	NO
15.4	9868	22 MACKENZIE STREET LAVENDER BAY	First	N	47	42	46	41	47	43	46	41	-1.0	-1.8	-0.8	-1.5	59	55	NO	NO	NO	NO	NO
15.4	9868	22 MACKENZIE STREET LAVENDER BAY	First	W	46	42	45	39	46	42	45	40	-1.4	-2.1	-0.9	-1.7	58	54	NO	NO	NO	NO	NO
15.4	9868	22 MACKENZIE STREET LAVENDER BAY	First	E	54	50	54	48	54	50	54	49	-0.6	-1.4	-0.3	-1.2	60	55	NO	NO	NO	NO	NO
15.4	9868	22 MACKENZIE STREET LAVENDER BAY	Second	N	49	45	48	43	50	45	49	44	-1.1	-1.8	-0.8	-1.5	60	55	NO	NO	NO	NO	NO
15.4	9868	22 MACKENZIE STREET LAVENDER BAY	Second	W	50	45	48	43	50	45	49	44	-1.3	-2.1	-0.9	-1.6	60	55	NO	NO	NO	NO	NO
15.4	9868	22 MACKENZIE STREET LAVENDER BAY	Second	E	56	51	55	50	56	51	56	50	-0.3	-1.2	-0.1	-1.0	60	55	NO	NO	NO	NO	NO
15.4	9868	22 MACKENZIE STREET LAVENDER BAY	Ground	N	45	41	44	39	46	41	45	40	-1.0	-1.7	-0.8	-1.5	58	53	NO	NO	NO	NO	NO
15.4	9868	22 MACKENZIE STREET LAVENDER BAY	Ground	W	44	39	42	37	44	39	43	38	-1.3	-2.1	-0.9	-1.8	56	51	NO	NO	NO	NO	NO
15.4	9868	22 MACKENZIE STREET LAVENDER BAY	Ground	E	53	48	52	46	53	48	52	47	-0.9	-1.6	-0.6	-1.4	60	55	NO	NO	NO	NO	NO
15.4	9887	22 MACKENZIE STREET LAVENDER BAY	First	W	46	42	45	39	46	42	45	40	-1.3	-2.1	-0.9	-1.7	58	54	NO	NO	NO	NO	NO
15.4	9887	22 MACKENZIE STREET LAVENDER BAY	First	S	48	44	47	42	48	44	47	42	-1.3	-2.1	-1.0	-1.8	60	55	NO	NO	NO	NO	NO
15.4	9887	22 MACKENZIE STREET LAVENDER BAY	First	E	55	50	54	49	55	50	55	49	-0.5	-1.5	-0.3	-1.2	60	55	NO	NO	NO	NO	NO
15.4	9887	22 MACKENZIE STREET LAVENDER BAY	Second	W	50	45	48	43	50	45	49	44	-1.3	-2.1	-0.8	-1.7	60	55	NO	NO	NO	NO	NO
15.4	9887	22 MACKENZIE STREET LAVENDER BAY	Second	S	51	47	50	45	51	47	50	45	-1.3	-2.0	-0.9	-1.8	60	55	NO	NO	NO	NO	NO
15.4	9887	22 MACKENZIE STREET LAVENDER BAY	Second	E	56	52	56	51	56	52	56	51	-0.3	-1.3	-0.1	-1.1	60	55	NO	NO	NO	NO	NO
15.4	9887	22 MACKENZIE STREET LAVENDER BAY	Ground	W	44	39	43	37	44	39	43	38	-1.3	-2.1	-0.9	-1.8	56	51	NO	NO	NO	NO	NO
15.4	9887	22 MACKENZIE STREET LAVENDER BAY	Ground	S	46	42	45	40	46	42	45	40	-1.3	-2.0	-1.0	-1.8	58	54	NO	NO	NO	NO	NO
15.4	9887	22 MACKENZIE STREET LAVENDER BAY	Ground	E	53	48	52	47	53	49	53	47	-0.8	-1.6	-0.5	-1.3	60	55	NO	NO	NO	NO	NO
15.4	9908	22 MACKENZIE STREET LAVENDER BAY	First	E	55	51	55	49	55	51	55	50	-0.4	-1.3	-0.1	-1.1	60	55	NO	NO	NO	NO	NO
15.4	9908	22 MACKENZIE STREET LAVENDER BAY	First	N	54	50	54	49	55	50	55	49	-0.1	-1.1	0.2	-0.8	60	55	NO	NO	NO	NO	NO
15.4	9908	22 MACKENZIE STREET LAVENDER BAY	First	W	46	42	45	40	46	42	45	40	-1.3	-2.1	-0.8	-1.7	58	54	NO	NO	NO	NO	NO
15.4	9908	22 MACKENZIE STREET LAVENDER BAY	Second	E	57	52	56	51	57	52	57	51	-0.2	-1.2	0.0	-1.0	60	55	NO	NO	NO	NO	NO
15.4	9908	22 MACKENZIE STREET LAVENDER BAY	Second	N	56	52	56	51	56	52	56	51	0.0	-1.0	0.3	-0.7	60	55	NO	NO	NO	NO	NO
15.4	9908	22 MACKENZIE STREET LAVENDER BAY	Second	W	50	45	48	43	50	45	49	44	-1.2	-2.0	-0.8	-1.6	60	55	NO	NO	NO	NO	NO
15.4	9908	22 MACKENZIE STREET LAVENDER BAY	Ground	E	53	49	52	47	53	49	53	47	-0.8	-1.6	-0.3	-1.3	60	55	NO	NO	NO	NO	NO
15.4	9908	22 MACKENZIE STREET LAVENDER BAY	Ground	N	53	48	52	47	53	48	52	47	-0.5	-1.5	-0.2	-1.1	60	55	NO	NO	NO	NO	NO
15.4	9908	22 MACKENZIE STREET LAVENDER BAY	Ground	W	44	40	43	37	44	40	43	38	-1.2	-2.1	-0.9	-1.7	56	52	NO	NO	NO	NO	NO
15.4	9911	20 MACKENZIE STREET LAVENDER BAY	First	N	49	44	48	42	49	44	48	43	-1.1	-2.0	-0.6	-1.5	60	55	NO	NO	NO	NO	NO
15.4	9911	20 MACKENZIE STREET LAVENDER BAY	First	W	48	43	46	41	48	43	47	41	-1.3	-2.1	-0.9	-1.7	60	55	NO	NO	NO	NO	NO
15.4	9911	20 MACKENZIE STREET LAVENDER BAY	First	SW	49	44	47	42	49	44	48	43	-1.3	-2.0	-1.0	-1.7	60	55	NO	NO	NO	NO	NO
15.4	9911	20 MACKENZIE STREET LAVENDER BAY	First	S	48	44	47	42	48	44	47	42	-1.3	-2.0	-1.0	-1.7	60	55	NO	NO	NO	NO	NO
15.4	9911	20 MACKENZIE STREET LAVENDER BAY	First	E	45	41	44	39	45	41	44	39	-1.2	-2.1	-0.9	-1.7	57	53	NO	NO	NO	NO	NO
15.4	9911	20 MACKENZIE STREET LAVENDER BAY	Ground	N	47	43	46	41	47	43	47	41	-1.2	-2.0	-0.7	-1.6	59	55	NO	NO	NO	NO	NO
15.4	9911	20 MACKENZIE STREET LAVENDER BAY	Ground	W	44	40	43	38	44	40	43	38	-1.2	-2.0	-0.9	-1.7	56	52	NO	NO	NO	NO	NO
15.4	9911	20 MACKENZIE STREET LAVENDER BAY	Ground	SW	46	41	45	39	46	41	45	40	-1.3	-2.0	-1.0	-1.7	58	53	NO	NO	NO	NO	NO
15.4	9911	20 MACKENZIE STREET LAVENDER BAY	Ground	S	46	41	44	39	46	41	45	40	-1.4	-2.0	-1.1	-1.7	58	53	NO	NO	NO	NO	NO
15.4	9911	20 MACKENZIE STREET LAVENDER BAY	Ground	E	43	39	42	36	43	39	42	37	-1.2	-2.1	-0.9	-1.8	55	51	NO	NO	NO	NO	NO
15.4	9912	22 MACKENZIE STREET LAVENDER BAY	First	N	53	49	52	47	53	49	53	48	-0.9	-1.7	-0.5	-1.4	60	55	NO	NO	NO	NO	NO
15.4	9912	22 MACKENZIE STREET LAVENDER BAY	First	S	49	44	48	43	49	45	48	43	-1.1	-1.8	-0.9	-1.6	60	55	NO	NO	NO	NO	NO
15.4	9912	22 MACKENZIE STREET LAVENDER BAY	First	E	51	47	51	45	51	47	51	46	-0.2	-1.2	0.2	-0.8	60	55	NO	NO	NO	NO	NO
15.4	9912	22 MACKENZIE STREET LAVENDER BAY	Second	N	55	50	54	49	55	51	55	49	-0.6	-1.5	-0.4	-1.2	60	55	NO	NO	NO	NO	NO
15.4	9912	22 MACKENZIE STREET LAVENDER BAY	Second	S	52	48	51	46	53	48	52	47	-0.9	-1.7	-0.7	-1.5	60	55	NO	NO	NO	NO	NO
15.4	9912	22 MACKENZIE STREET LAVENDER BAY	Second	E	54	50	54	48	54	50	54	49	-0.4	-1.4	-0.1	-1.1	60	55	NO	NO	NO	NO	NO
15.4	9912	22 MACKENZIE STREET LAVENDER BAY	Ground	N	52	47	51	45	52	47	51	46	-1.0	-1.9	-0.6	-1.5	60	55	NO	NO	NO	NO	NO
15.4	9912	22 MACKENZIE STREET LAVENDER BAY	Ground	S	46	42	45	40	46	42	46	40	-1.2	-1.8	-0.9	-1.7	58	54	NO	NO	NO	NO	NO
15.4	9912	22 MACKENZIE STREET LAVENDER BAY	Ground	E	48	44	48	43	49	44	49	43	-0.3	-1.3	0.1	-0.9	60	55	NO	NO	NO	NO	NO
15.4	9914	22 MACKENZIE STREET LAVENDER BAY	First	N	52	48	51	46	52	48	52	47	-1.0	-1.8	-0.6	-1.5	60	55	NO	NO	NO	NO	NO
15.4	9914	22 MACKENZIE STREET LAVENDER BAY	First	S	49	44	48	42	49	44	48	43	-1.0	-1.7	-0.8	-1.5	60	55	NO	NO	NO	NO	NO
15.4	9914	22 MACKENZIE STREET LAVENDER BAY	Second	N	54	50	53	48	54	50	54	49	-0.7	-1.6	-0.4	-1.3	60	55	NO	NO	NO	NO	NO
15.4	9914	22 MACKENZIE STREET LAVENDER BAY	Second	S	52	47	51	46	52	47	51	46	-0.9	-1.6	-0.6	-1.4	60	55	NO	NO	NO	NO	NO
15.4	9914	22 MACKENZIE STREET LAVENDER BAY	Ground	N	51	47	50	45	51	47	50	45	-1.1	-2.0	-0.7	-1.6	60	55	NO	NO	NO	NO	NO
15.4	9914	22 MACKENZIE STREET LAVENDER BAY	Ground	S	46	42	45	40	47	42	46	40	-1.2	-1.9	-1.0	-1.7	59	54	NO	NO	NO	NO	NO
15.4	9919	22 MACKENZIE STREET LAVENDER BAY	First	N	52	48	51	46	52	48	51	46	-1.1	-2.0	-0.7	-1.6	60	55	NO	NO	NO	NO	NO
15.4	9919	22 MACKENZIE STREET LAVENDER BAY	First	W	45	41	44	39	45	41	44	39	-1.3	-2.1	-0.9	-1.7	57	53	NO	NO	NO	NO	NO
15.4	9919	22 MACKENZIE STREET LAVENDER BAY	First	S	49	44	48	42	49	44	48	43	-1.1	-1.8	-0.9	-1.6	60	55	NO	NO	NO	NO	NO
15.4	9919	22 MACKENZIE STREET LAVENDER BAY	Second	N	54	49	53	48	54	49	53	48	-0.8	-1.6	-0.5	-1.3	60	55	NO	NO	NO	NO	NO
15.4	9919	22 MACKENZIE STREET LAVENDER BAY	Second	W	49	44	48	42	49	44	48	43	-1.1	-2.0	-0.8	-1.6	60	55	NO	NO	NO	NO	NO
15.4	9919	22 MACKENZIE STREET LAVENDER BAY	Second	S	52	47	51	46	52	47	51	46	-0.9	-1.6	-0.6	-1.4	60	55	NO	NO	NO	NO	NO

NCA	Receiver ID	Address	Floor Level	Facade	Opening Year 2027				Design Year 2037				Increase (Do Smthng - Do Nothing)				NCG project road noise criteria		Do noise levels exceed the cumulative limit with project roads adding ≥2dB to the total noise levels?		Is the contribution from the road project Acute?		Consider further treatment?
					Do Nothing		Do Smthng		Do Nothing		Do Smthng		Opening Year 2027		Design Year 2037								
					Day	Night	Day	Night	Day	Night	Day	Night	Day	Night	Day	Night	Day	Night	Day	Night	$L_{Aeq,15hr}$ ≥ 65dB	$L_{Aeq,9hr}$ ≥ 60dB	
15.4	9919	22 MACKENZIE STREET LAVENDER BAY	Ground	N	50	46	49	44	50	46	50	44	-1.2	-2.1	-0.8	-1.6	60	55	NO	NO	NO	NO	NO
15.4	9919	22 MACKENZIE STREET LAVENDER BAY	Ground	W	43	39	42	37	43	39	42	37	-1.3	-2.1	-0.9	-1.8	55	51	NO	NO	NO	NO	NO
15.4	9919	22 MACKENZIE STREET LAVENDER BAY	Ground	S	46	42	45	40	47	42	46	41	-1.1	-1.8	-0.9	-1.6	59	54	NO	NO	NO	NO	NO
15.4	9923	20 MACKENZIE STREET LAVENDER BAY	First	S	50	45	48	43	50	45	49	43	-1.3	-2.0	-0.8	-1.6	60	55	NO	NO	NO	NO	NO
15.4	9923	20 MACKENZIE STREET LAVENDER BAY	First	E	51	46	50	44	51	46	50	45	-1.1	-2.0	-0.7	-1.6	60	55	NO	NO	NO	NO	NO
15.4	9923	20 MACKENZIE STREET LAVENDER BAY	First	N	50	45	49	43	50	45	49	44	-1.0	-1.9	-0.6	-1.6	60	55	NO	NO	NO	NO	NO
15.4	9923	20 MACKENZIE STREET LAVENDER BAY	First	S	45	41	44	39	45	41	44	39	-1.3	-2.0	-0.9	-1.7	57	53	NO	NO	NO	NO	NO
15.4	9923	20 MACKENZIE STREET LAVENDER BAY	First	W	45	40	43	38	45	40	44	39	-1.2	-2.0	-0.8	-1.6	57	52	NO	NO	NO	NO	NO
15.4	9923	20 MACKENZIE STREET LAVENDER BAY	First	S	51	46	50	45	51	47	50	45	-1.1	-1.8	-0.9	-1.6	60	55	NO	NO	NO	NO	NO
15.4	9923	20 MACKENZIE STREET LAVENDER BAY	First	E	50	45	49	43	50	45	49	44	-1.1	-1.7	-0.9	-1.6	60	55	NO	NO	NO	NO	NO
15.4	9923	20 MACKENZIE STREET LAVENDER BAY	First	S	49	45	48	43	49	45	49	43	-1.0	-1.7	-0.8	-1.5	60	55	NO	NO	NO	NO	NO
15.4	9923	20 MACKENZIE STREET LAVENDER BAY	First	E	50	46	49	44	50	46	49	44	-1.1	-1.9	-0.7	-1.6	60	55	NO	NO	NO	NO	NO
15.4	9923	20 MACKENZIE STREET LAVENDER BAY	Second	S	53	48	52	47	53	48	52	47	-1.0	-1.7	-0.7	-1.4	60	55	NO	NO	NO	NO	NO
15.4	9923	20 MACKENZIE STREET LAVENDER BAY	Second	E	53	48	52	47	53	48	52	47	-0.9	-1.6	-0.6	-1.3	60	55	NO	NO	NO	NO	NO
15.4	9923	20 MACKENZIE STREET LAVENDER BAY	Second	N	51	47	51	45	51	47	51	46	-0.8	-1.9	-0.5	-1.6	60	55	NO	NO	NO	NO	NO
15.4	9923	20 MACKENZIE STREET LAVENDER BAY	Second	S	49	44	48	42	49	44	48	43	-1.2	-2.0	-0.8	-1.6	60	55	NO	NO	NO	NO	NO
15.4	9923	20 MACKENZIE STREET LAVENDER BAY	Second	W	48	43	47	42	48	44	47	42	-1.1	-1.9	-0.8	-1.6	60	55	NO	NO	NO	NO	NO
15.4	9923	20 MACKENZIE STREET LAVENDER BAY	Second	S	53	49	52	47	53	49	53	47	-0.7	-1.6	-0.5	-1.3	60	55	NO	NO	NO	NO	NO
15.4	9923	20 MACKENZIE STREET LAVENDER BAY	Second	E	52	48	51	46	52	48	52	46	-0.8	-1.6	-0.5	-1.3	60	55	NO	NO	NO	NO	NO
15.4	9923	20 MACKENZIE STREET LAVENDER BAY	Second	S	52	47	51	46	52	48	51	46	-0.8	-1.6	-0.6	-1.4	60	55	NO	NO	NO	NO	NO
15.4	9923	20 MACKENZIE STREET LAVENDER BAY	Second	E	53	49	52	47	53	49	52	47	-0.9	-1.7	-0.6	-1.4	60	55	NO	NO	NO	NO	NO
15.4	9923	20 MACKENZIE STREET LAVENDER BAY	Ground	S	47	42	46	40	47	42	46	41	-1.4	-2.1	-0.9	-1.7	59	54	NO	NO	NO	NO	NO
15.4	9923	20 MACKENZIE STREET LAVENDER BAY	Ground	E	49	44	48	42	49	44	48	43	-1.3	-2.2	-0.8	-1.6	60	55	NO	NO	NO	NO	NO
15.4	9923	20 MACKENZIE STREET LAVENDER BAY	Ground	N	48	44	47	42	48	44	47	42	-1.2	-2.2	-0.7	-1.7	60	55	NO	NO	NO	NO	NO
15.4	9923	20 MACKENZIE STREET LAVENDER BAY	Ground	S	43	39	42	36	43	39	42	37	-1.3	-2.1	-0.9	-1.7	55	51	NO	NO	NO	NO	NO
15.4	9923	20 MACKENZIE STREET LAVENDER BAY	Ground	W	43	38	41	36	43	38	42	36	-1.2	-2.1	-0.9	-1.7	55	50	NO	NO	NO	NO	NO
15.4	9923	20 MACKENZIE STREET LAVENDER BAY	Ground	S	49	44	48	43	49	45	48	43	-1.2	-1.9	-1.0	-1.7	60	55	NO	NO	NO	NO	NO
15.4	9923	20 MACKENZIE STREET LAVENDER BAY	Ground	E	48	43	47	41	48	44	47	42	-1.2	-1.8	-0.9	-1.7	60	55	NO	NO	NO	NO	NO
15.4	9923	20 MACKENZIE STREET LAVENDER BAY	Ground	S	47	43	46	41	47	43	46	41	-1.1	-1.8	-1.0	-1.7	59	55	NO	NO	NO	NO	NO
15.4	9923	20 MACKENZIE STREET LAVENDER BAY	Ground	E	48	43	47	41	48	43	47	42	-1.1	-1.9	-0.8	-1.6	60	55	NO	NO	NO	NO	NO
15.4	9936	191 BLUES POINT ROAD NORTH SYDNEY	First	E	49	44	49	44	49	44	49	44	0.4	-0.3	0.5	-0.3	60	55	NO	NO	NO	NO	NO
15.4	9936	191 BLUES POINT ROAD NORTH SYDNEY	First	N	47	43	46	41	48	43	47	42	-0.9	-1.7	-0.7	-1.6	60	55	NO	NO	NO	NO	NO
15.4	9936	191 BLUES POINT ROAD NORTH SYDNEY	First	E	48	43	48	43	48	44	49	43	0.4	-0.4	0.5	-0.3	60	55	NO	NO	NO	NO	NO
15.4	9936	191 BLUES POINT ROAD NORTH SYDNEY	First	N	46	41	45	40	46	42	45	40	-0.9	-1.6	-0.8	-1.6	58	54	NO	NO	NO	NO	NO
15.4	9936	191 BLUES POINT ROAD NORTH SYDNEY	First	W	41	36	40	34	41	37	40	35	-1.2	-1.9	-0.9	-1.7	53	49	NO	NO	NO	NO	NO
15.4	9936	191 BLUES POINT ROAD NORTH SYDNEY	First	N	42	37	40	35	42	37	41	36	-1.1	-1.9	-0.9	-1.7	54	49	NO	NO	NO	NO	NO
15.4	9936	191 BLUES POINT ROAD NORTH SYDNEY	First	W	41	36	40	34	41	37	40	35	-1.1	-1.9	-0.9	-1.8	53	49	NO	NO	NO	NO	NO
15.4	9936	191 BLUES POINT ROAD NORTH SYDNEY	First	S	47	42	48	43	47	43	48	43	0.9	0.3	1.1	0.3	59	55	NO	NO	NO	NO	NO
15.4	9936	191 BLUES POINT ROAD NORTH SYDNEY	Second	E	49	45	50	45	49	45	51	45	1.2	0.4	1.3	0.4	60	55	NO	NO	NO	NO	NO
15.4	9936	191 BLUES POINT ROAD NORTH SYDNEY	Second	N	48	44	47	42	48	44	48	42	-0.8	-1.5	-0.6	-1.5	60	55	NO	NO	NO	NO	NO
15.4	9936	191 BLUES POINT ROAD NORTH SYDNEY	Second	E	48	44	49	44	49	44	50	45	1.0	0.2	1.1	0.2	60	55	NO	NO	NO	NO	NO
15.4	9936	191 BLUES POINT ROAD NORTH SYDNEY	Second	N	47	42	46	41	47	43	46	41	-0.7	-1.4	-0.6	-1.5	59	55	NO	NO	NO	NO	NO
15.4	9936	191 BLUES POINT ROAD NORTH SYDNEY	Second	W	43	39	42	37	44	39	43	38	-1.0	-1.8	-0.8	-1.6	56	51	NO	NO	NO	NO	NO
15.4	9936	191 BLUES POINT ROAD NORTH SYDNEY	Second	N	45	40	44	38	45	40	44	39	-1.0	-1.7	-0.8	-1.6	57	52	NO	NO	NO	NO	NO
15.4	9936	191 BLUES POINT ROAD NORTH SYDNEY	Second	W	43	39	42	37	44	39	43	37	-1.1	-1.8	-0.8	-1.7	56	51	NO	NO	NO	NO	NO
15.4	9936	191 BLUES POINT ROAD NORTH SYDNEY	Second	S	48	43	50	44	48	44	50	45	1.6	0.9	1.7	0.9	60	55	NO	NO	NO	NO	NO
15.4	9936	191 BLUES POINT ROAD NORTH SYDNEY	Ground	E	48	43	48	42	48	44	48	43	-0.2	-1.0	-0.1	-0.9	60	55	NO	NO	NO	NO	NO
15.4	9936	191 BLUES POINT ROAD NORTH SYDNEY	Ground	N	46	42	46	40	47	42	46	41	-0.9	-1.7	-0.8	-1.6	59	54	NO	NO	NO	NO	NO
15.4	9936	191 BLUES POINT ROAD NORTH SYDNEY	Ground	E	47	42	47	41	47	43	47	42	-0.2	-1.0	-0.1	-0.9	59	55	NO	NO	NO	NO	NO
15.4	9936	191 BLUES POINT ROAD NORTH SYDNEY	Ground	N	45	41	44	39	45	41	44	39	-0.9	-1.7	-0.8	-1.6	57	53	NO	NO	NO	NO	NO
15.4	9936	191 BLUES POINT ROAD NORTH SYDNEY	Ground	W	39	35	38	33	40	35	39	33	-1.2	-1.9	-1.0	-1.7	52	47	NO	NO	NO	NO	NO
15.4	9936	191 BLUES POINT ROAD NORTH SYDNEY	Ground	N	40	35	39	33	40	36	39	34	-1.2	-1.9	-1.0	-1.7	52	48	NO	NO	NO	NO	NO
15.4	9936	191 BLUES POINT ROAD NORTH SYDNEY	Ground	W	39	35	38	33	40	35	39	33	-1.2	-2.0	-1.0	-1.8	52	47	NO	NO	NO	NO	NO
15.4	9936	191 BLUES POINT ROAD NORTH SYDNEY	Ground	S	46	41	46	41	46	41	46	41	0.1	-0.6	0.1	-0.5	58	53	NO	NO	NO	NO	NO
15.4	9938	16 MACKENZIE STREET LAVENDER BAY	First	N	48	44	47	42	48	44	48	42	-0.9	-1.7	-0.6	-1.6	60	55	NO	NO	NO	NO	NO
15.4	9938	16 MACKENZIE STREET LAVENDER BAY	First	W	43	39	42	37	43	39	43	37	-1.1	-1.9	-0.8	-1.6	55	51	NO	NO	NO	NO	NO
15.4	9938	16 MACKENZIE STREET LAVENDER BAY	First	S	49	44	49	43	49	45	49	44	-0.3	-0.9	-0.2	-0.8	60	55	NO	NO	NO	NO	NO
15.4	9938	16 MACKENZIE STREET LAVENDER BAY	First	E	50	46	49	44	50	46	50	45	-0.8	-1.5	-0.6	-1.3	60	55	NO	NO	NO	NO	NO
15.4	9938	16 MACKENZIE STREET LAVENDER BAY	Second	N	49	45	48	43	49	45	49	44	-0.8	-1.6	-0.6	-1.5	60	55	NO	NO	NO	NO	NO
15.4	9938	16 MACKENZIE STREET LAVENDER BAY	Second	W	46	42	45	40	46	42	46	40	-1.1	-1.8	-0.7	-1.5	58	54	NO	NO	NO	NO	NO
15.4	9938	16 MACKENZIE STREET LAVENDER BAY	Second	S	51	46	51	46	51	47	52	46	0.4	-0.3	0.5	-0.2	60	55	NO	NO	NO	NO	NO
15.4	9938	16 MACKENZIE STREET LAVENDER BAY	Second	E	51	47	51	46	52	47	51	46	-0.5	-1.2	-0.2	-1.1	60	55	NO	NO	NO	NO	NO

NCA	Receiver ID	Address	Floor Level	Facade	Opening Year 2027				Design Year 2037				Increase (Do Smthng - Do Nothing)				NCG project road noise criteria		Do noise levels exceed the cumulative limit with project roads adding ≥2dB to the total noise levels?		Is the contribution from the road project Acute?		Consider further treatment?
					Do Nothing		Do Smthng		Do Nothing		Do Smthng		Opening Year 2027		Design Year 2037								
					Day	Night	Day	Night	Day	Night	Day	Night	Day	Night	Day	Night	Day	Night	Day	Night	$L_{Aeq,15hr} \geq 65dB$	$L_{Aeq,9hr} \geq 60dB$	
15.4	9938	16 MACKENZIE STREET LAVENDER BAY	Ground	N	47	43	46	41	47	43	46	41	-1.0	-1.8	-0.8	-1.6	59	55	NO	NO	NO	NO	NO
15.4	9938	16 MACKENZIE STREET LAVENDER BAY	Ground	W	41	37	40	35	42	37	41	35	-1.2	-2.0	-0.9	-1.7	54	49	NO	NO	NO	NO	NO
15.4	9938	16 MACKENZIE STREET LAVENDER BAY	Ground	S	47	42	46	41	47	42	46	41	-0.9	-1.4	-0.7	-1.3	59	54	NO	NO	NO	NO	NO
15.4	9938	16 MACKENZIE STREET LAVENDER BAY	Ground	E	49	44	48	43	49	45	48	43	-0.9	-1.7	-0.7	-1.5	60	55	NO	NO	NO	NO	NO
15.4	9956	14 WILONA AVENUE LAVENDER BAY	Ground	N	47	42	46	41	47	43	46	41	-1.0	-1.8	-0.7	-1.7	59	55	NO	NO	NO	NO	NO
15.4	9956	14 WILONA AVENUE LAVENDER BAY	Ground	S	45	40	44	38	45	41	44	39	-1.1	-1.9	-0.9	-1.7	57	53	NO	NO	NO	NO	NO
15.4	9956	14 WILONA AVENUE LAVENDER BAY	Ground	E	44	39	43	37	44	40	43	38	-1.1	-1.9	-0.8	-1.6	56	52	NO	NO	NO	NO	NO
15.4	9962	10 WILONA AVENUE LAVENDER BAY	Ground	N	47	42	46	41	47	43	46	41	-0.9	-1.7	-0.7	-1.6	59	55	NO	NO	NO	NO	NO
15.4	9962	10 WILONA AVENUE LAVENDER BAY	Ground	S	46	42	45	40	47	42	46	40	-1.2	-1.9	-0.8	-1.7	59	54	NO	NO	NO	NO	NO
15.4	9963	12 WILONA AVENUE LAVENDER BAY	Ground	E	45	40	44	38	45	40	44	39	-1.1	-1.9	-0.9	-1.7	57	52	NO	NO	NO	NO	NO
15.4	9963	12 WILONA AVENUE LAVENDER BAY	Ground	N	47	42	46	41	47	43	46	41	-1.0	-1.8	-0.8	-1.6	59	55	NO	NO	NO	NO	NO
15.4	9963	12 WILONA AVENUE LAVENDER BAY	Ground	S	46	41	45	39	46	41	45	40	-1.2	-1.9	-0.9	-1.6	58	53	NO	NO	NO	NO	NO
15.4	9968	8 WILONA AVENUE LAVENDER BAY	Ground	N	47	42	46	41	47	43	46	41	-0.9	-1.7	-0.7	-1.6	59	55	NO	NO	NO	NO	NO
15.4	9968	8 WILONA AVENUE LAVENDER BAY	Ground	S	47	42	46	41	47	43	46	41	-1.1	-1.8	-0.9	-1.6	59	55	NO	NO	NO	NO	NO
15.4	9972	6 WILONA AVENUE LAVENDER BAY	Ground	N	47	42	46	41	47	43	46	41	-0.9	-1.6	-0.7	-1.5	59	55	NO	NO	NO	NO	NO
15.4	9972	6 WILONA AVENUE LAVENDER BAY	Ground	S	47	43	46	41	47	43	47	41	-0.9	-1.8	-0.8	-1.6	59	55	NO	NO	NO	NO	NO
15.4	9973	4 WILONA AVENUE LAVENDER BAY	Ground	N	47	42	46	41	47	43	46	41	-0.9	-1.7	-0.7	-1.6	59	55	NO	NO	NO	NO	NO
15.4	9973	4 WILONA AVENUE LAVENDER BAY	Ground	S	47	43	46	41	47	43	47	42	-0.9	-1.6	-0.7	-1.5	59	55	NO	NO	NO	NO	NO
15.4	9975	2 WILONA AVENUE LAVENDER BAY	Ground	N	46	42	45	40	47	42	46	41	-0.9	-1.7	-0.7	-1.6	59	54	NO	NO	NO	NO	NO
15.4	9975	2 WILONA AVENUE LAVENDER BAY	Ground	W	45	40	44	38	45	40	44	39	-1.0	-1.8	-0.7	-1.6	57	52	NO	NO	NO	NO	NO
15.4	9975	2 WILONA AVENUE LAVENDER BAY	Ground	S	47	43	46	41	47	43	47	41	-0.8	-1.6	-0.7	-1.5	59	55	NO	NO	NO	NO	NO
15.4	10062	26 WALKER STREET LAVENDER BAY	First	W	45	40	44	39	45	41	44	39	-1.0	-1.8	-0.6	-1.6	57	53	NO	NO	NO	NO	NO
15.4	10062	26 WALKER STREET LAVENDER BAY	First	E	59	54	59	53	59	54	59	54	0.3	-0.8	0.5	-0.6	60	55	NO	NO	NO	NO	NO
15.4	10062	26 WALKER STREET LAVENDER BAY	Second	W	48	44	47	42	48	44	48	42	-0.7	-1.6	-0.5	-1.4	60	55	NO	NO	NO	NO	NO
15.4	10062	26 WALKER STREET LAVENDER BAY	Second	E	60	56	60	55	60	56	61	55	0.1	-0.9	0.3	-0.8	60	55	NO	NO	NO	NO	NO
15.4	10062	26 WALKER STREET LAVENDER BAY	Ground	W	43	39	42	37	43	39	43	37	-1.1	-1.9	-0.7	-1.7	55	51	NO	NO	NO	NO	NO
15.4	10062	26 WALKER STREET LAVENDER BAY	Ground	E	57	52	57	52	57	52	57	52	0.4	-0.7	0.5	-0.5	60	55	NO	NO	NO	NO	NO
15.4	10063	22 WALKER STREET LAVENDER BAY	First	N	48	44	47	42	48	44	47	42	-1.1	-1.9	-0.8	-1.7	60	55	NO	NO	NO	NO	NO
15.4	10063	22 WALKER STREET LAVENDER BAY	First	W	48	44	47	42	48	44	48	42	-1.0	-1.9	-0.7	-1.6	60	55	NO	NO	NO	NO	NO
15.4	10063	22 WALKER STREET LAVENDER BAY	First	E	58	54	59	53	59	54	59	54	0.3	-0.8	0.4	-0.5	60	55	NO	NO	NO	NO	NO
15.4	10063	22 WALKER STREET LAVENDER BAY	Ground	N	45	41	44	39	45	41	44	39	-1.2	-1.9	-1.0	-1.7	57	53	NO	NO	NO	NO	NO
15.4	10063	22 WALKER STREET LAVENDER BAY	Ground	W	45	41	44	39	45	41	44	39	-1.0	-1.9	-0.7	-1.6	57	53	NO	NO	NO	NO	NO
15.4	10063	22 WALKER STREET LAVENDER BAY	Ground	E	57	52	57	52	57	53	57	52	0.0	-0.9	0.4	-0.7	60	55	NO	NO	NO	NO	NO
15.4	10064	30 WALKER STREET LAVENDER BAY	First	N	56	51	57	52	56	52	58	52	1.7	0.2	1.7	0.4	60	55	NO	NO	NO	NO	NO
15.4	10064	30 WALKER STREET LAVENDER BAY	First	W	50	45	51	45	50	46	51	45	1.0	-0.4	1.0	-0.3	60	55	NO	NO	NO	NO	NO
15.4	10064	30 WALKER STREET LAVENDER BAY	First	N	53	48	54	48	53	49	54	49	1.3	-0.2	1.3	-0.1	60	55	NO	NO	NO	NO	NO
15.4	10064	30 WALKER STREET LAVENDER BAY	First	E	58	54	59	53	58	54	59	53	0.7	-0.6	0.8	-0.5	60	55	NO	NO	NO	NO	NO
15.4	10064	30 WALKER STREET LAVENDER BAY	Second	N	58	53	59	53	58	54	59	54	1.5	0.0	1.5	0.2	60	55	NO	NO	NO	NO	NO
15.4	10064	30 WALKER STREET LAVENDER BAY	Second	W	52	48	53	47	52	48	53	48	0.9	-0.4	1.0	-0.3	60	55	NO	NO	NO	NO	NO
15.4	10064	30 WALKER STREET LAVENDER BAY	Second	N	55	51	56	51	56	51	57	51	1.3	-0.1	1.2	0.0	60	55	NO	NO	NO	NO	NO
15.4	10064	30 WALKER STREET LAVENDER BAY	Second	E	59	55	60	54	60	55	60	55	0.5	-0.7	0.6	-0.7	60	55	NO	NO	NO	NO	NO
15.4	10064	30 WALKER STREET LAVENDER BAY	Ground	N	53	48	54	49	53	49	55	49	1.9	0.3	1.9	0.5	60	55	NO	NO	NO	NO	NO
15.4	10064	30 WALKER STREET LAVENDER BAY	Ground	W	47	42	47	42	47	43	48	42	0.7	-0.6	0.7	-0.5	59	55	NO	NO	NO	NO	NO
15.4	10064	30 WALKER STREET LAVENDER BAY	Ground	N	50	45	51	45	50	46	51	45	1.1	-0.4	1.1	-0.2	60	55	NO	NO	NO	NO	NO
15.4	10064	30 WALKER STREET LAVENDER BAY	Ground	E	56	51	57	51	56	52	57	51	0.8	-0.5	0.9	-0.4	60	55	NO	NO	NO	NO	NO
15.4	10065	28 WALKER STREET LAVENDER BAY	First	W	47	42	46	41	47	43	46	41	-0.8	-1.5	-0.6	-1.4	59	55	NO	NO	NO	NO	NO
15.4	10065	28 WALKER STREET LAVENDER BAY	First	SW	47	43	46	41	47	43	47	41	-0.9	-1.8	-0.6	-1.6	59	55	NO	NO	NO	NO	NO
15.4	10065	28 WALKER STREET LAVENDER BAY	First	E	58	54	59	53	59	54	59	54	0.5	-0.7	0.6	-0.6	60	55	NO	NO	NO	NO	NO
15.4	10065	28 WALKER STREET LAVENDER BAY	Ground	W	44	40	43	38	44	40	44	38	-0.9	-1.7	-0.6	-1.6	56	52	NO	NO	NO	NO	NO
15.4	10065	28 WALKER STREET LAVENDER BAY	Ground	SW	44	40	43	38	45	40	44	39	-0.9	-1.9	-0.7	-1.6	57	52	NO	NO	NO	NO	NO
15.4	10065	28 WALKER STREET LAVENDER BAY	Ground	E	56	52	57	51	57	52	57	52	0.6	-0.6	0.7	-0.5	60	55	NO	NO	NO	NO	NO
15.4	10066	24 WALKER STREET LAVENDER BAY	First	W	45	41	44	39	45	41	44	39	-1.1	-1.9	-0.8	-1.7	57	53	NO	NO	NO	NO	NO
15.4	10066	24 WALKER STREET LAVENDER BAY	First	S	48	43	46	41	48	43	47	42	-1.2	-1.9	-0.9	-1.7	60	55	NO	NO	NO	NO	NO
15.4	10066	24 WALKER STREET LAVENDER BAY	First	E	59	54	59	54	59	54	60	54	0.5	-0.7	0.7	-0.5	60	55	NO	NO	NO	NO	NO
15.4	10066	24 WALKER STREET LAVENDER BAY	Second	W	48	44	47	42	48	44	48	42	-0.9	-1.8	-0.7	-1.6	60	55	NO	NO	NO	NO	NO
15.4	10066	24 WALKER STREET LAVENDER BAY	Second	S	54	49	53	48	54	49	53	48	-0.7	-1.4	-0.4	-1.3	60	55	NO	NO	NO	NO	NO
15.4	10066	24 WALKER STREET LAVENDER BAY	Second	E	60	56	61	55	60	56	61	55	0.4	-0.8	0.5	-0.6	60	55	NO	NO	NO	NO	NO
15.4	10066	24 WALKER STREET LAVENDER BAY	Ground	W	43	39	42	37	43	39	43	37	-1.2	-1.9	-0.8	-1.7	55	51	NO	NO	NO	NO	NO
15.4	10066	24 WALKER STREET LAVENDER BAY	Ground	S	45	40	44	38	45	41	44	39	-1.2	-2.1	-0.9	-1.8	57	53	NO	NO	NO	NO	NO
15.4	10066	24 WALKER STREET LAVENDER BAY	Ground	E	57	52	57	52	57	53	58	52	0.3	-0.7	0.5	-0.5	60	55	NO	NO	NO	NO	NO
15.4	10097	1-13 MACKENZIE STREET LAVENDER BAY	First	N	44	39	43	38	44	40	43	38	-0.9	-1.8	-0.8	-1.7	56	52	NO	NO	NO	NO	NO
15.4	10097	1-13 MACKENZIE STREET LAVENDER BAY	First	W	42	37	41	35	42	37	41	36	-0.9	-1.5	-0.7	-1.4	54	49	NO	NO	NO	NO	NO

NCA	Receiver ID	Address	Floor Level	Facade	Opening Year 2027				Design Year 2037				Increase (Do Smthng - Do Nothing)				NCG project road noise criteria		Do noise levels exceed the cumulative limit with project roads adding ≥2dB to the total noise levels?		Is the contribution from the road project Acute?		Consider further treatment?
					Do Nothing		Do Smthng		Do Nothing		Do Smthng		Opening Year 2027		Design Year 2037								
					Day	Night	Day	Night	Day	Night	Day	Night	Day	Night	Day	Night	Day	Night	Day	Night	$L_{Aeq,15hr} \geq 65dB$	$L_{Aeq,9hr} \geq 60dB$	
15.4	10097	1-13 MACKENZIE STREET LAVENDER BAY	First	S	42	37	40	35	42	37	41	36	-1.1	-1.8	-0.9	-1.7	54	49	NO	NO	NO	NO	NO
15.4	10097	1-13 MACKENZIE STREET LAVENDER BAY	First	W	41	37	40	35	42	37	41	35	-1.1	-1.8	-0.9	-1.7	54	49	NO	NO	NO	NO	NO
15.4	10097	1-13 MACKENZIE STREET LAVENDER BAY	First	S	48	43	47	42	48	44	48	42	-0.5	-1.1	-0.5	-1.1	60	55	NO	NO	NO	NO	NO
15.4	10097	1-13 MACKENZIE STREET LAVENDER BAY	Second	N	46	42	45	40	46	42	46	40	-0.7	-1.5	-0.7	-1.5	58	54	NO	NO	NO	NO	NO
15.4	10097	1-13 MACKENZIE STREET LAVENDER BAY	Second	W	44	39	43	38	44	39	43	38	-0.7	-1.4	-0.7	-1.4	56	51	NO	NO	NO	NO	NO
15.4	10097	1-13 MACKENZIE STREET LAVENDER BAY	Second	S	44	40	43	38	44	40	44	38	-0.9	-1.6	-0.7	-1.5	56	52	NO	NO	NO	NO	NO
15.4	10097	1-13 MACKENZIE STREET LAVENDER BAY	Second	W	44	39	43	37	44	39	43	38	-0.9	-1.6	-0.8	-1.5	56	51	NO	NO	NO	NO	NO
15.4	10097	1-13 MACKENZIE STREET LAVENDER BAY	Second	S	49	44	49	44	49	45	49	44	-0.1	-0.9	-0.1	-0.9	60	55	NO	NO	NO	NO	NO
15.4	10097	1-13 MACKENZIE STREET LAVENDER BAY	Ground	N	42	38	41	36	42	38	41	36	-1.1	-1.9	-0.9	-1.8	54	50	NO	NO	NO	NO	NO
15.4	10097	1-13 MACKENZIE STREET LAVENDER BAY	Ground	S	40	36	39	34	40	36	40	34	-1.2	-1.9	-0.9	-1.7	52	48	NO	NO	NO	NO	NO
15.4	10097	1-13 MACKENZIE STREET LAVENDER BAY	Ground	W	40	36	39	34	40	36	39	34	-1.2	-1.9	-0.9	-1.7	52	48	NO	NO	NO	NO	NO
15.4	10097	1-13 MACKENZIE STREET LAVENDER BAY	Ground	S	47	42	46	41	47	43	47	41	-0.6	-1.3	-0.6	-1.3	59	55	NO	NO	NO	NO	NO
15.4	10147	211 BLUES POINT ROAD LAVENDER BAY	First	S	47	43	46	41	48	43	47	42	-0.7	-1.4	-0.7	-1.4	60	55	NO	NO	NO	NO	NO
15.4	10147	211 BLUES POINT ROAD LAVENDER BAY	First	E	47	43	47	42	48	43	47	42	-0.5	-1.2	-0.5	-1.2	60	55	NO	NO	NO	NO	NO
15.4	10147	211 BLUES POINT ROAD LAVENDER BAY	First	N	41	37	40	35	42	37	41	35	-1.2	-1.9	-1.0	-1.9	54	49	NO	NO	NO	NO	NO
15.4	10147	211 BLUES POINT ROAD LAVENDER BAY	First	W	39	35	38	33	40	35	39	33	-1.3	-2.1	-1.0	-1.9	52	47	NO	NO	NO	NO	NO
15.4	10147	211 BLUES POINT ROAD LAVENDER BAY	Second	S	49	44	49	43	49	45	49	44	-0.2	-0.9	-0.1	-1.1	60	55	NO	NO	NO	NO	NO
15.4	10147	211 BLUES POINT ROAD LAVENDER BAY	Second	E	49	44	49	43	49	45	49	44	-0.3	-0.9	-0.2	-1.1	60	55	NO	NO	NO	NO	NO
15.4	10147	211 BLUES POINT ROAD LAVENDER BAY	Second	N	42	38	41	36	42	38	41	36	-1.1	-1.9	-1.0	-1.8	54	50	NO	NO	NO	NO	NO
15.4	10147	211 BLUES POINT ROAD LAVENDER BAY	Second	W	40	35	39	33	40	36	39	34	-1.1	-1.9	-1.0	-1.8	52	48	NO	NO	NO	NO	NO
15.4	10147	211 BLUES POINT ROAD LAVENDER BAY	Third	S	50	45	50	45	50	46	51	45	0.1	-0.7	0.1	-0.8	60	55	NO	NO	NO	NO	NO
15.4	10147	211 BLUES POINT ROAD LAVENDER BAY	Third	E	50	45	50	45	50	46	50	45	-0.1	-0.8	-0.1	-1.0	60	55	NO	NO	NO	NO	NO
15.4	10147	211 BLUES POINT ROAD LAVENDER BAY	Third	N	43	39	42	37	44	39	43	37	-1.1	-1.9	-0.9	-1.8	56	51	NO	NO	NO	NO	NO
15.4	10147	211 BLUES POINT ROAD LAVENDER BAY	Third	W	41	36	40	35	41	37	40	35	-1.2	-1.8	-0.9	-1.7	53	49	NO	NO	NO	NO	NO
15.4	10147	211 BLUES POINT ROAD LAVENDER BAY	Fourth	S	51	46	51	46	51	47	51	46	0.1	-0.6	0.1	-0.8	60	55	NO	NO	NO	NO	NO
15.4	10147	211 BLUES POINT ROAD LAVENDER BAY	Fourth	E	51	47	51	46	52	47	51	46	-0.1	-1.0	-0.1	-1.0	60	55	NO	NO	NO	NO	NO
15.4	10147	211 BLUES POINT ROAD LAVENDER BAY	Fourth	N	45	41	44	39	46	41	45	40	-1.0	-1.7	-0.9	-1.7	58	53	NO	NO	NO	NO	NO
15.4	10147	211 BLUES POINT ROAD LAVENDER BAY	Fourth	W	43	38	42	37	43	39	42	37	-1.0	-1.7	-0.8	-1.6	55	51	NO	NO	NO	NO	NO
15.4	10147	211 BLUES POINT ROAD LAVENDER BAY	Ground	S	45	41	44	39	46	41	45	40	-0.9	-1.5	-0.8	-1.6	58	53	NO	NO	NO	NO	NO
15.4	10147	211 BLUES POINT ROAD LAVENDER BAY	Ground	E	46	42	46	40	47	42	46	41	-0.7	-1.3	-0.6	-1.4	59	54	NO	NO	NO	NO	NO
15.4	10147	211 BLUES POINT ROAD LAVENDER BAY	Ground	N	41	36	39	34	41	36	40	35	-1.2	-2.0	-1.0	-1.9	53	48	NO	NO	NO	NO	NO
15.4	10147	211 BLUES POINT ROAD LAVENDER BAY	Ground	W	38	34	37	32	39	34	38	32	-1.3	-2.2	-1.2	-2.0	51	46	NO	NO	NO	NO	NO
15.4	10147	211 BLUES POINT ROAD LAVENDER BAY	Ground	N	41	36	39	34	41	36	40	35	-1.2	-2.0	-1.0	-1.9	53	48	NO	NO	NO	NO	NO
15.4	10147	211 BLUES POINT ROAD LAVENDER BAY	Ground	W	38	34	37	32	39	34	38	32	-1.3	-2.2	-1.2	-2.0	51	46	NO	NO	NO	NO	NO
15.4	37783	5 WAIWERA STREET LAVENDER BAY	First	SE	53	48	52	47	54	49	53	48	-0.9	-1.3	-0.8	-1.2	60	55	NO	NO	NO	NO	NO
15.4	37783	5 WAIWERA STREET LAVENDER BAY	First	NE	49	44	47	42	49	44	48	43	-1.1	-1.5	-1.0	-1.3	60	55	NO	NO	NO	NO	NO
15.4	37783	5 WAIWERA STREET LAVENDER BAY	First	NW	42	37	41	35	42	37	41	36	-1.0	-1.5	-0.9	-1.4	54	49	NO	NO	NO	NO	NO
15.4	37783	5 WAIWERA STREET LAVENDER BAY	Ground	SE	53	48	52	47	53	48	53	47	-0.9	-1.3	-0.8	-1.2	60	55	NO	NO	NO	NO	NO
15.4	37783	5 WAIWERA STREET LAVENDER BAY	Ground	NE	48	43	47	42	48	43	47	42	-1.0	-1.3	-1.0	-1.3	60	55	NO	NO	NO	NO	NO
15.4	37783	5 WAIWERA STREET LAVENDER BAY	Ground	NW	39	34	38	33	39	35	38	33	-1.1	-1.7	-0.9	-1.5	51	47	NO	NO	NO	NO	NO
15.4	37791	20 WALKER STREET LAVENDER BAY	First	W	49	44	47	42	49	44	48	43	-1.2	-2.0	-0.8	-1.6	60	55	NO	NO	NO	NO	NO
15.4	37791	20 WALKER STREET LAVENDER BAY	First	S	52	48	51	46	52	48	52	46	-1.0	-1.7	-0.7	-1.4	60	55	NO	NO	NO	NO	NO
15.4	37791	20 WALKER STREET LAVENDER BAY	First	E	58	53	58	52	58	53	58	53	0.2	-0.7	0.4	-0.5	60	55	NO	NO	NO	NO	NO
15.4	37791	20 WALKER STREET LAVENDER BAY	Ground	W	45	41	44	39	45	41	45	39	-1.2	-2.1	-0.8	-1.7	57	53	NO	NO	NO	NO	NO
15.4	37791	20 WALKER STREET LAVENDER BAY	Ground	S	50	45	49	44	50	45	49	44	-1.0	-1.6	-0.7	-1.5	60	55	NO	NO	NO	NO	NO
15.4	37791	20 WALKER STREET LAVENDER BAY	Ground	E	56	52	56	51	56	52	56	51	-0.1	-1.0	0.2	-0.6	60	55	NO	NO	NO	NO	NO
15.4	8191	10 WALKER STREET LAVENDER BAY	Ground	N	50	45	49	44	50	45	49	44	-0.9	-1.7	-0.7	-1.5	50	-	NO	NO	NO	NO	NO
15.4	8191	10 WALKER STREET LAVENDER BAY	Ground	W	48	43	47	41	48	44	47	42	-1.3	-2.0	-0.8	-1.7	50	-	NO	NO	NO	NO	NO
15.4	8191	10 WALKER STREET LAVENDER BAY	Ground	S	51	47	52	47	52	47	52	47	0.8	0.1	0.9	0.3	50	-	NO	NO	NO	NO	NO
15.4	8191	10 WALKER STREET LAVENDER BAY	Ground	E	53	48	53	48	53	48	53	48	0.3	-0.3	0.5	-0.2	50	-	NO	NO	NO	NO	NO
15.4	8268	10-12 MILLER STREET NORTH SYDNEY	Ground	N	46	42	45	40	46	42	46	40	-0.9	-1.6	-0.7	-1.6	50	-	NO	NO	NO	NO	NO
15.4	8268	10-12 MILLER STREET NORTH SYDNEY	Ground	W	44	39	43	38	44	40	43	38	-1.2	-1.9	-0.8	-1.7	50	-	NO	NO	NO	NO	NO
15.4	8268	10-12 MILLER STREET NORTH SYDNEY	Ground	S	47	42	46	41	47	42	46	41	-0.8	-1.5	-0.6	-1.4	50	-	NO	NO	NO	NO	NO
15.4	8268	10-12 MILLER STREET NORTH SYDNEY	Ground	E	48	43	47	42	48	44	48	42	-0.8	-1.4	-0.6	-1.3	50	-	NO	NO	NO	NO	NO
15.4	8269	10-12 MILLER STREET NORTH SYDNEY	First	N	47	43	47	41	48	43	47	42	-0.8	-1.6	-0.6	-1.4	50	-	NO	NO	NO	NO	NO
15.4	8269	10-12 MILLER STREET NORTH SYDNEY	First	W	44	39	43	37	44	39	43	38	-1.1	-1.9	-0.9	-1.6	50	-	NO	NO	NO	NO	NO
15.4	8269	10-12 MILLER STREET NORTH SYDNEY	First	S	47	43	47	42	48	43	48	42	-0.3	-0.9	0.0	-0.7	50	-	NO	NO	NO	NO	NO
15.4	8269	10-12 MILLER STREET NORTH SYDNEY	First	E	49	44	48	43	49	44	49	44	-0.2	-0.9	0.0	-0.8	50	-	NO	NO	NO	NO	NO
15.4	8269	10-12 MILLER STREET NORTH SYDNEY	Ground	N	47	42	46	40	47	42	46	41	-1.0	-1.7	-0.8	-1.6	50	-	NO	NO	NO	NO	NO
15.4	8269	10-12 MILLER STREET NORTH SYDNEY	Ground	W	41	37	40	35	41	37	40	35	-1.2	-2.0	-0.9	-1.8	50	-	NO	NO	NO	NO	NO
15.4	8269	10-12 MILLER STREET NORTH SYDNEY	Ground	S	46	41	45	40	46	41	46	40	-0.5	-1.0	-0.4	-1.0	50	-	NO	NO	NO	NO	NO
15.4	8269	10-12 MILLER STREET NORTH SYDNEY	Ground	E	48	43	47	42	48	44	48	42	-0.6	-1.3	-0.4	-1.2	50	-	NO	NO	NO	NO	NO
16.1	8387	102 ALFRED STREET SOUTH MILSONS POINT	First	E	63	58	63	58	64	59	64	58	0.0	-0.6	0.1	-0.6	60	55	NO	NO	NO	NO	NO
16.1	8387	102 ALFRED STREET SOUTH MILSONS POINT	First	N	53	48	53	48	53	49	54	48	0.1	-0.4	0.2	-0.5	60	55	NO	NO	NO	NO	NO

NCA	Receiver ID	Address	Floor Level	Facade	Opening Year 2027				Design Year 2037				Increase (Do Smthng - Do Nothing)				NCG project road noise criteria		Do noise levels exceed the cumulative limit with project roads adding ≥2dB to the total noise levels?		Is the contribution from the road project Acute?		Consider further treatment?
					Do Nothing		Do Smthng		Do Nothing		Do Smthng		Opening Year 2027		Design Year 2037								
					Day	Night	Day	Night	Day	Night	Day	Night	Day	Night	Day	Night	Day	Night	Day	Night	$L_{Aeq,15hr} \geq 65dB$	$L_{Aeq,9hr} \geq 60dB$	
16.1	8387	102 ALFRED STREET SOUTH MILSONS POINT	First	W	45	40	44	39	45	41	45	40	-0.3	-1.0	-0.3	-0.9	57	53	NO	NO	NO	NO	NO
16.1	8387	102 ALFRED STREET SOUTH MILSONS POINT	First	W	44	39	43	38	44	40	43	38	-1.3	-1.7	-1.1	-1.7	56	52	NO	NO	NO	NO	NO
16.1	8387	102 ALFRED STREET SOUTH MILSONS POINT	First	S	47	43	47	42	48	43	48	42	0.0	-0.8	0.1	-0.8	60	55	NO	NO	NO	NO	NO
16.1	8387	102 ALFRED STREET SOUTH MILSONS POINT	First	E	61	57	62	56	62	57	62	56	0.2	-0.5	0.2	-0.5	60	55	NO	NO	NO	NO	NO
16.1	8387	102 ALFRED STREET SOUTH MILSONS POINT	Tenth	E	73	68	72	67	73	68	73	68	-0.4	-0.9	-0.4	-0.9	60	55	YES	YES	YES	YES	YES
16.1	8387	102 ALFRED STREET SOUTH MILSONS POINT	Tenth	N	65	61	65	60	66	61	65	60	-0.5	-0.9	-0.3	-0.9	60	55	YES	YES	YES	YES	YES
16.1	8387	102 ALFRED STREET SOUTH MILSONS POINT	Tenth	W	50	45	51	46	50	46	52	47	1.6	0.8	1.6	0.8	60	55	NO	NO	NO	NO	NO
16.1	8387	102 ALFRED STREET SOUTH MILSONS POINT	Tenth	W	48	43	47	42	48	44	47	42	-1.0	-1.5	-1.0	-1.5	60	55	NO	NO	NO	NO	NO
16.1	8387	102 ALFRED STREET SOUTH MILSONS POINT	Tenth	S	55	50	55	50	56	51	56	50	0.2	-0.6	0.2	-0.6	60	55	NO	NO	NO	NO	NO
16.1	8387	102 ALFRED STREET SOUTH MILSONS POINT	Tenth	E	72	68	72	67	73	68	72	67	-0.3	-0.9	-0.2	-0.9	60	55	YES	YES	YES	YES	YES
16.1	8387	102 ALFRED STREET SOUTH MILSONS POINT	Eleventh	E	73	68	73	67	73	69	73	68	-0.4	-0.9	-0.4	-0.9	60	55	YES	YES	YES	YES	YES
16.1	8387	102 ALFRED STREET SOUTH MILSONS POINT	Eleventh	N	66	61	65	60	66	62	66	61	-0.5	-0.8	-0.4	-0.9	60	55	YES	YES	YES	YES	YES
16.1	8387	102 ALFRED STREET SOUTH MILSONS POINT	Eleventh	W	52	48	53	48	53	48	53	48	0.6	0.0	0.8	0.1	60	55	NO	NO	NO	NO	NO
16.1	8387	102 ALFRED STREET SOUTH MILSONS POINT	Eleventh	W	51	47	50	45	52	47	51	46	-0.9	-1.5	-0.9	-1.5	60	55	NO	NO	NO	NO	NO
16.1	8387	102 ALFRED STREET SOUTH MILSONS POINT	Eleventh	S	57	52	56	51	57	52	57	52	-0.1	-0.8	0.0	-0.8	60	55	NO	NO	NO	NO	NO
16.1	8387	102 ALFRED STREET SOUTH MILSONS POINT	Eleventh	E	73	68	72	67	73	68	73	67	-0.3	-0.9	-0.3	-0.9	60	55	YES	YES	YES	YES	YES
16.1	8387	102 ALFRED STREET SOUTH MILSONS POINT	Second	E	65	60	65	59	65	60	65	60	0.2	-0.4	0.2	-0.5	60	55	YES	YES	YES	NO	YES
16.1	8387	102 ALFRED STREET SOUTH MILSONS POINT	Second	N	54	49	54	49	54	50	55	49	0.4	-0.2	0.5	-0.3	60	55	NO	NO	NO	NO	NO
16.1	8387	102 ALFRED STREET SOUTH MILSONS POINT	Second	W	45	40	45	40	45	41	45	40	-0.1	-0.7	0.0	-0.7	57	53	NO	NO	NO	NO	NO
16.1	8387	102 ALFRED STREET SOUTH MILSONS POINT	Second	W	44	39	43	38	44	40	43	38	-1.2	-1.7	-1.1	-1.7	56	52	NO	NO	NO	NO	NO
16.1	8387	102 ALFRED STREET SOUTH MILSONS POINT	Second	S	48	43	49	43	49	44	49	44	0.5	-0.3	0.6	-0.4	60	55	NO	NO	NO	NO	NO
16.1	8387	102 ALFRED STREET SOUTH MILSONS POINT	Second	E	63	58	63	58	64	59	64	58	0.3	-0.4	0.4	-0.5	60	55	NO	NO	NO	NO	NO
16.1	8387	102 ALFRED STREET SOUTH MILSONS POINT	Third	E	67	62	67	61	67	62	67	62	0.3	-0.4	0.3	-0.4	60	55	YES	YES	YES	YES	YES
16.1	8387	102 ALFRED STREET SOUTH MILSONS POINT	Third	N	56	51	57	51	57	52	57	52	0.8	0.2	0.9	0.1	60	55	NO	NO	NO	NO	NO
16.1	8387	102 ALFRED STREET SOUTH MILSONS POINT	Third	W	45	41	46	41	46	41	46	41	0.5	-0.2	0.6	0.0	58	53	NO	NO	NO	NO	NO
16.1	8387	102 ALFRED STREET SOUTH MILSONS POINT	Third	W	44	39	43	38	44	40	43	38	-1.2	-1.7	-1.1	-1.7	56	52	NO	NO	NO	NO	NO
16.1	8387	102 ALFRED STREET SOUTH MILSONS POINT	Third	S	50	45	51	45	50	46	51	45	0.5	-0.5	0.5	-0.6	60	55	NO	NO	NO	NO	NO
16.1	8387	102 ALFRED STREET SOUTH MILSONS POINT	Third	E	65	61	66	60	66	61	66	61	0.4	-0.4	0.4	-0.4	60	55	YES	YES	YES	YES	YES
16.1	8387	102 ALFRED STREET SOUTH MILSONS POINT	Fourth	E	68	63	68	63	68	64	69	63	0.2	-0.5	0.3	-0.4	60	55	YES	YES	YES	YES	YES
16.1	8387	102 ALFRED STREET SOUTH MILSONS POINT	Fourth	N	58	53	59	53	58	54	59	54	1.0	0.3	0.9	0.2	60	55	NO	NO	NO	NO	NO
16.1	8387	102 ALFRED STREET SOUTH MILSONS POINT	Fourth	W	46	41	47	42	46	41	47	42	1.2	0.5	1.3	0.6	58	53	NO	NO	NO	NO	NO
16.1	8387	102 ALFRED STREET SOUTH MILSONS POINT	Fourth	W	44	40	43	38	44	40	43	38	-1.2	-1.8	-1.1	-1.7	56	52	NO	NO	NO	NO	NO
16.1	8387	102 ALFRED STREET SOUTH MILSONS POINT	Fourth	W	44	40	43	38	44	40	43	38	-1.2	-1.8	-1.1	-1.7	56	52	NO	NO	NO	NO	NO
16.1	8387	102 ALFRED STREET SOUTH MILSONS POINT	Fourth	S	51	46	51	46	52	47	52	46	0.2	-0.7	0.3	-0.8	60	55	NO	NO	NO	NO	NO
16.1	8387	102 ALFRED STREET SOUTH MILSONS POINT	Fourth	E	67	62	67	62	67	63	68	62	0.4	-0.4	0.4	-0.5	60	55	YES	YES	YES	YES	YES
16.1	8387	102 ALFRED STREET SOUTH MILSONS POINT	Fifth	E	69	64	69	64	69	65	70	64	0.2	-0.5	0.2	-0.6	60	55	YES	YES	YES	YES	YES
16.1	8387	102 ALFRED STREET SOUTH MILSONS POINT	Fifth	N	60	55	61	55	60	55	61	56	0.8	0.3	0.8	0.1	60	55	NO	NO	NO	NO	NO
16.1	8387	102 ALFRED STREET SOUTH MILSONS POINT	Fifth	W	46	42	48	43	46	42	48	43	1.8	1.1	1.8	1.2	58	54	NO	NO	NO	NO	NO
16.1	8387	102 ALFRED STREET SOUTH MILSONS POINT	Fifth	W	44	40	43	38	45	40	43	38	-1.2	-1.8	-1.1	-1.6	57	52	NO	NO	NO	NO	NO
16.1	8387	102 ALFRED STREET SOUTH MILSONS POINT	Fifth	S	52	48	52	46	53	48	53	47	-0.3	-1.3	-0.2	-1.3	60	55	NO	NO	NO	NO	NO
16.1	8387	102 ALFRED STREET SOUTH MILSONS POINT	Fifth	E	68	63	68	63	68	64	69	63	0.3	-0.5	0.3	-0.5	60	55	YES	YES	YES	YES	YES
16.1	8387	102 ALFRED STREET SOUTH MILSONS POINT	Sixth	E	70	65	70	65	70	66	70	65	0.0	-0.6	0.0	-0.6	60	55	YES	YES	YES	YES	YES
16.1	8387	102 ALFRED STREET SOUTH MILSONS POINT	Sixth	N	62	57	62	56	62	57	62	57	0.2	-0.3	0.2	-0.5	60	55	NO	NO	NO	NO	NO
16.1	8387	102 ALFRED STREET SOUTH MILSONS POINT	Sixth	W	47	42	49	44	47	42	49	44	2.3	1.6	2.4	1.7	59	54	NO	NO	NO	NO	NO
16.1	8387	102 ALFRED STREET SOUTH MILSONS POINT	Sixth	W	44	40	43	38	45	40	43	38	-1.2	-1.7	-1.1	-1.7	57	52	NO	NO	NO	NO	NO
16.1	8387	102 ALFRED STREET SOUTH MILSONS POINT	Sixth	S	53	48	53	47	53	49	53	47	-0.3	-1.3	-0.2	-1.3	60	55	NO	NO	NO	NO	NO
16.1	8387	102 ALFRED STREET SOUTH MILSONS POINT	Sixth	E	69	65	69	64	70	65	70	64	0.1	-0.6	0.1	-0.7	60	55	YES	YES	YES	YES	YES
16.1	8387	102 ALFRED STREET SOUTH MILSONS POINT	Seventh	E	71	66	71	65	71	67	71	66	-0.2	-0.8	-0.1	-0.8	60	55	YES	YES	YES	YES	YES
16.1	8387	102 ALFRED STREET SOUTH MILSONS POINT	Seventh	N	63	58	63	57	63	59	63	58	-0.3	-0.9	-0.3	-1.0	60	55	NO	NO	NO	NO	NO
16.1	8387	102 ALFRED STREET SOUTH MILSONS POINT	Seventh	W	47	43	49	44	47	43	50	45	2.5	1.7	2.6	1.9	59	55	NO	NO	NO	NO	NO
16.1	8387	102 ALFRED STREET SOUTH MILSONS POINT	Seventh	W	44	40	43	38	45	40	44	38	-1.1	-1.7	-1.1	-1.6	57	52	NO	NO	NO	NO	NO
16.1	8387	102 ALFRED STREET SOUTH MILSONS POINT	Seventh	S	53	49	53	47	54	49	54	48	-0.2	-1.1	-0.1	-1.1	60	55	NO	NO	NO	NO	NO
16.1	8387	102 ALFRED STREET SOUTH MILSONS POINT	Seventh	E	70	66	70	65	71	66	71	65	-0.1	-0.7	0.0	-0.8	60	55	YES	YES	YES	YES	YES
16.1	8387	102 ALFRED STREET SOUTH MILSONS POINT	Eighth	E	72	67	71	66	72	67	72	67	-0.2	-0.8	-0.1	-0.8	60	55	YES	YES	YES	YES	YES
16.1	8387	102 ALFRED STREET SOUTH MILSONS POINT	Eighth	N	64	59	64	58	64	60	64	59	-0.5	-0.9	-0.4	-1.0	60	55	NO	NO	NO	NO	NO
16.1	8387	102 ALFRED STREET SOUTH MILSONS POINT	Eighth	W	47	43	50	45	48	43	50	45	2.5	1.7	2.6	1.8	60	55	NO	NO	NO	NO	NO
16.1	8387	102 ALFRED STREET SOUTH MILSONS POINT	Eighth	W	45	40	44	38	45	40	44	39	-1.1	-1.7	-1.1	-1.6	57	52	NO	NO	NO	NO	NO
16.1	8387	102 ALFRED STREET SOUTH MILSONS POINT	Eighth	S	54	49	54	48	54	49	54	49	0.1	-0.8	0.1	-0.8	60	55	NO	NO	NO	NO	NO
16.1	8387	102 ALFRED STREET SOUTH MILSONS POINT	Eighth	E	71	66	71	66	71	67	71	66	0.0	-0.8	0.0	-0.7	60	55	YES	YES	YES	YES	YES
16.1	8387	102 ALFRED STREET SOUTH MILSONS POINT	Ninth	E	72	68	72	67	73	68	72	67	-0.2	-0.8	-0.2	-0.8	60	55	YES	YES	YES	YES	YES
16.1	8387	102 ALFRED STREET SOUTH MILSONS POINT	Ninth	N	65	60	64	59	65	60	65	59	-0.4	-0.9	-0.3	-0.9	60	55	YES	NO	YES	NO	YES
16.1	8387	102 ALFRED STREET SOUTH MILSONS POINT	Ninth	W	48	44	51	45	49	44	51	46	2.2	1.3	2.2	1.4	60	55	NO	NO	NO	NO	NO
16.1	8387	102 ALFRED STREET SOUTH MILSONS POINT	Ninth	W	46	41	45	40	46	42	45	40	-1.1	-1.6	-1.0	-1.6	58	54	NO	NO	NO	NO	NO

NCA	Receiver ID	Address	Floor Level	Facade	Opening Year 2027				Design Year 2037				Increase (Do Smthng - Do Nothing)				NCG project road noise criteria		Do noise levels exceed the cumulative limit with project roads adding ≥2dB to the total noise levels?		Is the contribution from the road project Acute?		Consider further treatment?
					Do Nothing		Do Smthng		Do Nothing		Do Smthng		Opening Year 2027		Design Year 2037								
					Day	Night	Day	Night	Day	Night	Day	Night	Day	Night	Day	Night	Day	Night	Day	Night	$L_{Aeq,15hr}$ ≥ 65dB	$L_{Aeq,9hr}$ ≥ 60dB	
16.1	8387	102 ALFRED STREET SOUTH MILSONS POINT	Ninth	S	54	50	54	49	55	50	55	49	0.1	-0.7	0.1	-0.7	60	55	NO	NO	NO	NO	NO
16.1	8387	102 ALFRED STREET SOUTH MILSONS POINT	Ninth	E	72	67	72	66	72	67	72	67	-0.1	-0.8	-0.1	-0.8	60	55	YES	YES	YES	YES	YES
16.1	8388	118 ALFRED STREET SOUTH MILSONS POINT	Tenth	E	74	69	73	68	74	69	73	68	-0.6	-1.1	-0.6	-1.1	60	55	YES	YES	YES	YES	YES
16.1	8388	118 ALFRED STREET SOUTH MILSONS POINT	Tenth	N	72	67	71	66	72	68	71	66	-1.1	-1.6	-1.0	-1.6	60	55	YES	YES	YES	YES	YES
16.1	8388	118 ALFRED STREET SOUTH MILSONS POINT	Tenth	W	65	61	64	58	65	61	64	59	-1.5	-2.4	-1.4	-2.3	60	55	NO	NO	NO	NO	NO
16.1	8388	118 ALFRED STREET SOUTH MILSONS POINT	Tenth	W	50	46	52	47	51	46	52	47	1.6	0.8	1.6	0.9	60	55	NO	NO	NO	NO	NO
16.1	8388	118 ALFRED STREET SOUTH MILSONS POINT	Tenth	S	61	57	62	56	62	57	62	57	0.6	-0.1	0.7	-0.2	60	55	NO	NO	NO	NO	NO
16.1	8388	118 ALFRED STREET SOUTH MILSONS POINT	Tenth	E	73	68	72	67	73	68	73	67	-0.4	-0.9	-0.3	-0.9	60	55	YES	YES	YES	YES	YES
16.1	8388	118 ALFRED STREET SOUTH MILSONS POINT	Eleventh	E	74	69	73	68	74	70	74	68	-0.7	-1.2	-0.6	-1.1	60	55	YES	YES	YES	YES	YES
16.1	8388	118 ALFRED STREET SOUTH MILSONS POINT	Eleventh	N	72	68	71	66	73	68	72	66	-1.1	-1.7	-1.0	-1.7	60	55	YES	YES	YES	YES	YES
16.1	8388	118 ALFRED STREET SOUTH MILSONS POINT	Eleventh	W	65	61	64	58	66	61	64	59	-1.5	-2.4	-1.4	-2.3	60	55	NO	NO	NO	NO	NO
16.1	8388	118 ALFRED STREET SOUTH MILSONS POINT	Eleventh	W	51	46	52	47	51	46	53	47	1.5	0.7	1.5	0.8	60	55	NO	NO	NO	NO	NO
16.1	8388	118 ALFRED STREET SOUTH MILSONS POINT	Eleventh	S	62	57	62	57	62	58	63	57	0.3	-0.3	0.4	-0.4	60	55	NO	NO	NO	NO	NO
16.1	8388	118 ALFRED STREET SOUTH MILSONS POINT	Eleventh	E	73	68	72	67	73	69	73	68	-0.4	-1.0	-0.4	-0.9	60	55	YES	YES	YES	YES	YES
16.1	8388	118 ALFRED STREET SOUTH MILSONS POINT	Twelfth	E	74	69	73	68	74	70	74	68	-0.7	-1.3	-0.7	-1.3	60	55	YES	YES	YES	YES	YES
16.1	8388	118 ALFRED STREET SOUTH MILSONS POINT	Twelfth	N	72	68	71	66	73	68	72	66	-1.2	-1.7	-1.1	-1.7	60	55	YES	YES	YES	YES	YES
16.1	8388	118 ALFRED STREET SOUTH MILSONS POINT	Twelfth	W	65	61	64	59	66	61	64	59	-1.6	-2.4	-1.5	-2.3	60	55	NO	NO	NO	NO	NO
16.1	8388	118 ALFRED STREET SOUTH MILSONS POINT	Twelfth	W	51	46	52	47	51	47	53	47	1.4	0.6	1.5	0.8	60	55	NO	NO	NO	NO	NO
16.1	8388	118 ALFRED STREET SOUTH MILSONS POINT	Twelfth	S	63	58	63	58	63	59	64	58	0.2	-0.4	0.2	-0.5	60	55	NO	NO	NO	NO	NO
16.1	8388	118 ALFRED STREET SOUTH MILSONS POINT	Twelfth	E	73	68	73	67	73	69	73	68	-0.5	-1.0	-0.5	-1.1	60	55	YES	YES	YES	YES	YES
16.1	8388	118 ALFRED STREET SOUTH MILSONS POINT	Thirteenth	E	74	69	73	68	74	70	74	69	-0.8	-1.4	-0.8	-1.3	60	55	YES	YES	YES	YES	YES
16.1	8388	118 ALFRED STREET SOUTH MILSONS POINT	Thirteenth	N	72	68	71	66	73	68	72	66	-1.2	-1.7	-1.1	-1.7	60	55	YES	YES	YES	YES	YES
16.1	8388	118 ALFRED STREET SOUTH MILSONS POINT	Thirteenth	W	66	61	64	59	66	61	64	59	-1.6	-2.4	-1.4	-2.3	60	55	NO	NO	NO	NO	NO
16.1	8388	118 ALFRED STREET SOUTH MILSONS POINT	Thirteenth	W	51	47	52	47	52	47	53	48	1.3	0.6	1.3	0.8	60	55	NO	NO	NO	NO	NO
16.1	8388	118 ALFRED STREET SOUTH MILSONS POINT	Thirteenth	S	64	60	64	59	65	60	65	60	0.0	-0.6	0.0	-0.6	60	55	YES	YES	YES	YES	YES
16.1	8388	118 ALFRED STREET SOUTH MILSONS POINT	Thirteenth	E	73	69	73	67	74	69	73	68	-0.6	-1.1	-0.6	-1.1	60	55	YES	YES	YES	YES	YES
16.1	8388	118 ALFRED STREET SOUTH MILSONS POINT	Fourteenth	E	74	69	73	68	74	70	74	69	-0.8	-1.4	-0.8	-1.3	60	55	YES	YES	YES	YES	YES
16.1	8388	118 ALFRED STREET SOUTH MILSONS POINT	Fourteenth	N	72	68	71	66	73	68	72	66	-1.2	-1.7	-1.1	-1.7	60	55	YES	YES	YES	YES	YES
16.1	8388	118 ALFRED STREET SOUTH MILSONS POINT	Fourteenth	W	66	61	64	59	66	62	65	59	-1.5	-2.4	-1.4	-2.4	60	55	YES	NO	YES	NO	YES
16.1	8388	118 ALFRED STREET SOUTH MILSONS POINT	Fourteenth	W	52	47	53	48	52	47	53	48	1.2	0.5	1.2	0.5	60	55	NO	NO	NO	NO	NO
16.1	8388	118 ALFRED STREET SOUTH MILSONS POINT	Fourteenth	S	67	63	67	62	68	63	68	62	-0.1	-0.6	-0.1	-0.6	60	55	YES	YES	YES	YES	YES
16.1	8388	118 ALFRED STREET SOUTH MILSONS POINT	Fourteenth	E	73	69	73	67	74	69	73	68	-0.7	-1.2	-0.5	-1.1	60	55	YES	YES	YES	YES	YES
16.1	8388	118 ALFRED STREET SOUTH MILSONS POINT	Fifteenth	E	74	69	73	68	74	70	74	68	-0.9	-1.4	-0.8	-1.4	60	55	YES	YES	YES	YES	YES
16.1	8388	118 ALFRED STREET SOUTH MILSONS POINT	Fifteenth	N	72	68	71	66	73	68	72	66	-1.2	-1.7	-1.1	-1.7	60	55	YES	YES	YES	YES	YES
16.1	8388	118 ALFRED STREET SOUTH MILSONS POINT	Fifteenth	W	66	61	64	59	66	62	65	59	-1.5	-2.4	-1.4	-2.3	60	55	YES	NO	YES	NO	YES
16.1	8388	118 ALFRED STREET SOUTH MILSONS POINT	Fifteenth	W	53	48	54	48	53	48	54	49	0.8	0.1	0.9	0.2	60	55	NO	NO	NO	NO	NO
16.1	8388	118 ALFRED STREET SOUTH MILSONS POINT	Fifteenth	S	68	63	68	63	68	64	68	63	-0.1	-0.6	0.0	-0.5	60	55	YES	YES	YES	YES	YES
16.1	8388	118 ALFRED STREET SOUTH MILSONS POINT	Fifteenth	E	73	69	73	67	74	69	73	68	-0.7	-1.2	-0.6	-1.1	60	55	YES	YES	YES	YES	YES
16.1	8388	118 ALFRED STREET SOUTH MILSONS POINT	Sixteenth	E	74	69	73	68	74	70	74	68	-0.9	-1.4	-0.8	-1.4	60	55	YES	YES	YES	YES	YES
16.1	8388	118 ALFRED STREET SOUTH MILSONS POINT	Sixteenth	N	72	68	71	66	73	68	72	66	-1.2	-1.7	-1.0	-1.7	60	55	YES	YES	YES	YES	YES
16.1	8388	118 ALFRED STREET SOUTH MILSONS POINT	Sixteenth	W	66	62	64	59	66	62	65	60	-1.5	-2.3	-1.4	-2.2	60	55	YES	YES	YES	YES	YES
16.1	8388	118 ALFRED STREET SOUTH MILSONS POINT	Sixteenth	W	55	50	55	50	55	50	55	50	0.2	-0.4	0.3	-0.3	60	55	NO	NO	NO	NO	NO
16.1	8388	118 ALFRED STREET SOUTH MILSONS POINT	Sixteenth	S	68	63	68	63	69	64	69	63	-0.3	-0.6	-0.1	-0.6	60	55	YES	YES	YES	YES	YES
16.1	8388	118 ALFRED STREET SOUTH MILSONS POINT	Sixteenth	E	73	69	73	67	74	69	73	68	-0.7	-1.3	-0.7	-1.3	60	55	YES	YES	YES	YES	YES
16.1	8388	118 ALFRED STREET SOUTH MILSONS POINT	Second	E	68	63	67	62	69	64	68	62	-1.2	-1.4	-1.1	-1.5	60	55	YES	YES	YES	YES	YES
16.1	8388	118 ALFRED STREET SOUTH MILSONS POINT	Second	N	67	62	65	60	67	63	66	61	-1.7	-2.0	-1.6	-2.0	60	55	YES	YES	YES	YES	YES
16.1	8388	118 ALFRED STREET SOUTH MILSONS POINT	Second	W	53	48	53	47	53	49	53	48	0.0	-1.0	0.1	-0.9	60	55	NO	NO	NO	NO	NO
16.1	8388	118 ALFRED STREET SOUTH MILSONS POINT	Second	W	46	41	46	41	46	42	46	41	0.0	-0.6	0.1	-0.5	58	54	NO	NO	NO	NO	NO
16.1	8388	118 ALFRED STREET SOUTH MILSONS POINT	Second	S	53	48	54	49	54	49	55	49	1.2	0.3	1.1	0.2	60	55	NO	NO	NO	NO	NO
16.1	8388	118 ALFRED STREET SOUTH MILSONS POINT	Second	E	66	61	66	60	66	62	66	61	-0.3	-0.7	-0.2	-0.7	60	55	YES	YES	YES	YES	YES
16.1	8388	118 ALFRED STREET SOUTH MILSONS POINT	Third	E	69	64	68	63	70	65	69	64	-0.8	-1.2	-0.7	-1.2	60	55	YES	YES	YES	YES	YES
16.1	8388	118 ALFRED STREET SOUTH MILSONS POINT	Third	N	68	63	66	61	68	63	67	61	-1.5	-1.8	-1.4	-1.8	60	55	YES	YES	YES	YES	YES
16.1	8388	118 ALFRED STREET SOUTH MILSONS POINT	Third	W	57	53	57	51	58	53	57	52	-0.6	-1.7	-0.5	-1.7	60	55	NO	NO	NO	NO	NO
16.1	8388	118 ALFRED STREET SOUTH MILSONS POINT	Third	W	47	42	47	42	47	42	48	42	0.6	-0.2	0.6	0.0	59	54	NO	NO	NO	NO	NO
16.1	8388	118 ALFRED STREET SOUTH MILSONS POINT	Third	S	55	51	57	51	56	51	57	51	1.1	0.2	1.1	0.1	60	55	NO	NO	NO	NO	NO
16.1	8388	118 ALFRED STREET SOUTH MILSONS POINT	Third	E	67	62	67	62	68	63	68	62	-0.1	-0.6	-0.1	-0.6	60	55	YES	YES	YES	YES	YES
16.1	8388	118 ALFRED STREET SOUTH MILSONS POINT	Fourth	E	70	65	69	64	70	66	70	65	-0.6	-1.1	-0.6	-1.1	60	55	YES	YES	YES	YES	YES
16.1	8388	118 ALFRED STREET SOUTH MILSONS POINT	Fourth	N	68	64	67	62	69	64	68	62	-1.2	-1.7	-1.1	-1.7	60	55	YES	YES	YES	YES	YES
16.1	8388	118 ALFRED STREET SOUTH MILSONS POINT	Fourth	W	60	56	60	54	60	56	60	55	-0.5	-1.5	-0.4	-1.5	60	55	NO	NO	NO	NO	NO
16.1	8388	118 ALFRED STREET SOUTH MILSONS POINT	Fourth	W	47	42	48	43	47	43	49	43	1.0	0.4	1.2	0.5	59	55	NO	NO	NO	NO	NO
16.1	8388	118 ALFRED STREET SOUTH MILSONS POINT	Fourth	S	57	52	58	52	57	53	58	53	1.0	0.2	1.0	0.0	60	55	NO	NO	NO	NO	NO
16.1	8388	118 ALFRED STREET SOUTH MILSONS POINT	Fourth	E	68	64	68	63	69	64	69	63	0.0	-0.7	0.0	-0.6	60	55	YES	YES	YES	YES	YES

NCA	Receiver ID	Address	Floor Level	Facade	Opening Year 2027				Design Year 2037				Increase (Do Smthng - Do Nothing)				NCG project road noise criteria		Do noise levels exceed the cumulative limit with project roads adding ≥2dB to the total noise levels?		Is the contribution from the road project Acute?		Consider further treatment?
					Do Nothing		Do Smthng		Do Nothing		Do Smthng		Opening Year 2027		Design Year 2037								
					Day	Night	Day	Night	Day	Night	Day	Night	Day	Night	Day	Night	Day	Night	Day	Night	$L_{Aeq,15hr} \geq 65dB$	$L_{Aeq,9hr} \geq 60dB$	
16.1	8388	118 ALFRED STREET SOUTH MILSONS POINT	Fifth	E	71	66	70	65	71	67	71	66	-0.5	-1.0	-0.5	-1.0	60	55	YES	YES	YES	YES	YES
16.1	8388	118 ALFRED STREET SOUTH MILSONS POINT	Fifth	N	69	65	68	63	70	65	69	63	-1.1	-1.6	-1.0	-1.6	60	55	YES	YES	YES	YES	YES
16.1	8388	118 ALFRED STREET SOUTH MILSONS POINT	Fifth	W	62	58	61	56	62	58	62	56	-0.8	-1.8	-0.7	-1.8	60	55	NO	NO	NO	NO	NO
16.1	8388	118 ALFRED STREET SOUTH MILSONS POINT	Fifth	W	48	43	49	44	48	44	50	44	1.4	0.8	1.5	0.9	60	55	NO	NO	NO	NO	NO
16.1	8388	118 ALFRED STREET SOUTH MILSONS POINT	Fifth	S	58	53	59	53	59	54	59	54	0.6	-0.3	0.6	-0.4	60	55	NO	NO	NO	NO	NO
16.1	8388	118 ALFRED STREET SOUTH MILSONS POINT	Fifth	E	69	64	69	64	70	65	70	64	-0.1	-0.6	-0.1	-0.7	60	55	YES	YES	YES	YES	YES
16.1	8388	118 ALFRED STREET SOUTH MILSONS POINT	Sixth	E	72	67	71	66	72	67	72	66	-0.4	-1.0	-0.4	-1.1	60	55	YES	YES	YES	YES	YES
16.1	8388	118 ALFRED STREET SOUTH MILSONS POINT	Sixth	N	70	65	69	64	71	66	70	64	-1.0	-1.5	-0.9	-1.6	60	55	YES	YES	YES	YES	YES
16.1	8388	118 ALFRED STREET SOUTH MILSONS POINT	Sixth	W	63	59	62	57	63	59	62	57	-1.0	-2.0	-1.0	-1.9	60	55	NO	NO	NO	NO	NO
16.1	8388	118 ALFRED STREET SOUTH MILSONS POINT	Sixth	W	49	44	50	45	49	44	51	46	1.8	1.2	1.9	1.4	60	55	NO	NO	NO	NO	NO
16.1	8388	118 ALFRED STREET SOUTH MILSONS POINT	Sixth	S	59	54	59	54	59	55	60	54	0.4	-0.5	0.3	-0.6	60	55	NO	NO	NO	NO	NO
16.1	8388	118 ALFRED STREET SOUTH MILSONS POINT	Sixth	E	70	65	70	65	71	66	70	65	-0.2	-0.8	-0.1	-0.9	60	55	YES	YES	YES	YES	YES
16.1	8388	118 ALFRED STREET SOUTH MILSONS POINT	Seventh	E	72	68	72	67	73	68	72	67	-0.4	-1.0	-0.4	-1.0	60	55	YES	YES	YES	YES	YES
16.1	8388	118 ALFRED STREET SOUTH MILSONS POINT	Seventh	N	71	66	70	65	71	67	70	65	-0.9	-1.5	-0.9	-1.5	60	55	YES	YES	YES	YES	YES
16.1	8388	118 ALFRED STREET SOUTH MILSONS POINT	Seventh	W	64	60	63	57	64	60	63	58	-1.3	-2.2	-1.2	-2.3	60	55	NO	NO	NO	NO	NO
16.1	8388	118 ALFRED STREET SOUTH MILSONS POINT	Seventh	W	49	44	51	46	49	45	51	46	1.7	1.1	1.8	1.3	60	55	NO	NO	NO	NO	NO
16.1	8388	118 ALFRED STREET SOUTH MILSONS POINT	Seventh	S	59	55	60	54	60	55	60	55	0.4	-0.5	0.3	-0.5	60	55	NO	NO	NO	NO	NO
16.1	8388	118 ALFRED STREET SOUTH MILSONS POINT	Seventh	E	71	66	71	65	71	67	71	66	-0.2	-0.8	-0.2	-0.9	60	55	YES	YES	YES	YES	YES
16.1	8388	118 ALFRED STREET SOUTH MILSONS POINT	Eighth	E	73	68	72	67	73	69	73	68	-0.5	-1.0	-0.5	-1.0	60	55	YES	YES	YES	YES	YES
16.1	8388	118 ALFRED STREET SOUTH MILSONS POINT	Eighth	N	71	67	70	65	72	67	71	66	-1.0	-1.5	-1.0	-1.5	60	55	YES	YES	YES	YES	YES
16.1	8388	118 ALFRED STREET SOUTH MILSONS POINT	Eighth	W	64	60	63	58	65	60	63	58	-1.4	-2.3	-1.3	-2.3	60	55	NO	NO	NO	NO	NO
16.1	8388	118 ALFRED STREET SOUTH MILSONS POINT	Eighth	W	50	45	51	46	50	45	52	46	1.8	1.1	1.8	1.2	60	55	NO	NO	NO	NO	NO
16.1	8388	118 ALFRED STREET SOUTH MILSONS POINT	Eighth	S	60	55	60	55	60	56	61	55	0.5	-0.3	0.4	-0.4	60	55	NO	NO	NO	NO	NO
16.1	8388	118 ALFRED STREET SOUTH MILSONS POINT	Eighth	E	72	67	71	66	72	67	72	67	-0.3	-0.9	-0.2	-0.8	60	55	YES	YES	YES	YES	YES
16.1	8388	118 ALFRED STREET SOUTH MILSONS POINT	Ninth	E	73	69	73	68	74	69	73	68	-0.5	-1.0	-0.5	-1.1	60	55	YES	YES	YES	YES	YES
16.1	8388	118 ALFRED STREET SOUTH MILSONS POINT	Ninth	N	72	67	71	66	72	68	71	66	-1.0	-1.5	-0.9	-1.5	60	55	YES	YES	YES	YES	YES
16.1	8388	118 ALFRED STREET SOUTH MILSONS POINT	Ninth	W	65	60	63	58	65	61	64	58	-1.4	-2.3	-1.4	-2.3	60	55	NO	NO	NO	NO	NO
16.1	8388	118 ALFRED STREET SOUTH MILSONS POINT	Ninth	W	50	45	52	46	50	46	52	47	1.6	1.0	1.7	1.0	60	55	NO	NO	NO	NO	NO
16.1	8388	118 ALFRED STREET SOUTH MILSONS POINT	Ninth	S	61	56	61	56	61	56	62	56	0.5	-0.2	0.6	-0.2	60	55	NO	NO	NO	NO	NO
16.1	8388	118 ALFRED STREET SOUTH MILSONS POINT	Ninth	E	72	67	72	67	73	68	72	67	-0.3	-0.8	-0.3	-0.8	60	55	YES	YES	YES	YES	YES
16.1	8390	37 GLEN STREET MILSONS POINT	First	S	44	39	42	37	44	39	43	37	-1.5	-1.8	-1.4	-1.8	56	51	NO	NO	NO	NO	NO
16.1	8390	37 GLEN STREET MILSONS POINT	First	E	44	39	42	37	44	39	43	38	-1.4	-1.8	-1.4	-1.8	56	51	NO	NO	NO	NO	NO
16.1	8390	37 GLEN STREET MILSONS POINT	First	N	47	42	47	41	48	43	47	42	-0.6	-0.9	-0.5	-0.8	60	55	NO	NO	NO	NO	NO
16.1	8390	37 GLEN STREET MILSONS POINT	First	W	44	39	43	38	44	40	44	38	-1.0	-1.5	-0.9	-1.5	56	52	NO	NO	NO	NO	NO
16.1	8390	37 GLEN STREET MILSONS POINT	First	W	43	38	41	36	43	38	42	37	-1.4	-1.8	-1.4	-1.8	55	50	NO	NO	NO	NO	NO
16.1	8390	37 GLEN STREET MILSONS POINT	First	S	44	40	43	38	45	40	44	39	-1.0	-1.4	-0.9	-1.3	57	52	NO	NO	NO	NO	NO
16.1	8390	37 GLEN STREET MILSONS POINT	Tenth	S	44	39	43	38	45	40	43	38	-1.4	-1.8	-1.4	-1.8	57	52	NO	NO	NO	NO	NO
16.1	8390	37 GLEN STREET MILSONS POINT	Tenth	E	44	39	43	37	44	40	43	38	-1.5	-1.8	-1.4	-1.8	56	52	NO	NO	NO	NO	NO
16.1	8390	37 GLEN STREET MILSONS POINT	Tenth	N	54	49	54	48	54	50	54	49	-0.3	-0.7	-0.3	-0.6	60	55	NO	NO	NO	NO	NO
16.1	8390	37 GLEN STREET MILSONS POINT	Tenth	W	47	42	47	42	48	43	48	42	0.1	-0.5	0.1	-0.5	60	55	NO	NO	NO	NO	NO
16.1	8390	37 GLEN STREET MILSONS POINT	Tenth	W	43	38	41	36	43	38	42	37	-1.3	-1.8	-1.3	-1.7	55	50	NO	NO	NO	NO	NO
16.1	8390	37 GLEN STREET MILSONS POINT	Tenth	S	48	44	48	42	49	44	48	43	-0.8	-1.2	-0.7	-1.1	60	55	NO	NO	NO	NO	NO
16.1	8390	37 GLEN STREET MILSONS POINT	Eleventh	S	45	40	43	38	45	40	44	39	-1.4	-1.8	-1.3	-1.7	57	52	NO	NO	NO	NO	NO
16.1	8390	37 GLEN STREET MILSONS POINT	Eleventh	E	44	39	43	37	45	40	43	38	-1.5	-1.9	-1.4	-1.7	57	52	NO	NO	NO	NO	NO
16.1	8390	37 GLEN STREET MILSONS POINT	Eleventh	N	54	49	54	49	55	50	54	49	-0.5	-0.8	-0.5	-0.7	60	55	NO	NO	NO	NO	NO
16.1	8390	37 GLEN STREET MILSONS POINT	Eleventh	W	47	43	48	42	48	43	48	43	0.2	-0.4	0.3	-0.3	60	55	NO	NO	NO	NO	NO
16.1	8390	37 GLEN STREET MILSONS POINT	Eleventh	W	43	38	41	36	43	38	42	37	-1.4	-1.8	-1.2	-1.7	55	50	NO	NO	NO	NO	NO
16.1	8390	37 GLEN STREET MILSONS POINT	Eleventh	S	49	44	48	43	49	44	49	43	-0.8	-1.2	-0.8	-1.1	60	55	NO	NO	NO	NO	NO
16.1	8390	37 GLEN STREET MILSONS POINT	Twelfth	S	46	41	45	40	47	42	45	40	-1.4	-1.8	-1.3	-1.7	59	54	NO	NO	NO	NO	NO
16.1	8390	37 GLEN STREET MILSONS POINT	Twelfth	E	44	40	43	38	45	40	43	38	-1.5	-1.9	-1.4	-1.8	57	52	NO	NO	NO	NO	NO
16.1	8390	37 GLEN STREET MILSONS POINT	Twelfth	N	55	50	54	49	55	50	55	49	-0.8	-1.0	-0.7	-1.0	60	55	NO	NO	NO	NO	NO
16.1	8390	37 GLEN STREET MILSONS POINT	Twelfth	W	48	43	48	42	48	43	48	43	0.2	-0.3	0.3	-0.3	60	55	NO	NO	NO	NO	NO
16.1	8390	37 GLEN STREET MILSONS POINT	Twelfth	W	43	38	42	36	43	38	42	37	-1.3	-1.8	-1.3	-1.7	55	50	NO	NO	NO	NO	NO
16.1	8390	37 GLEN STREET MILSONS POINT	Twelfth	S	50	45	49	44	50	45	49	44	-1.0	-1.3	-0.9	-1.3	60	55	NO	NO	NO	NO	NO
16.1	8390	37 GLEN STREET MILSONS POINT	Thirteenth	S	48	44	47	42	49	44	48	42	-1.3	-1.7	-1.3	-1.7	60	55	NO	NO	NO	NO	NO
16.1	8390	37 GLEN STREET MILSONS POINT	Thirteenth	E	46	41	44	39	46	41	45	39	-1.4	-1.8	-1.4	-1.8	58	53	NO	NO	NO	NO	NO
16.1	8390	37 GLEN STREET MILSONS POINT	Thirteenth	N	55	50	54	49	56	51	55	49	-1.0	-1.3	-0.9	-1.1	60	55	NO	NO	NO	NO	NO
16.1	8390	37 GLEN STREET MILSONS POINT	Thirteenth	W	48	43	48	43	48	43	49	43	0.3	-0.2	0.4	-0.2	60	55	NO	NO	NO	NO	NO
16.1	8390	37 GLEN STREET MILSONS POINT	Thirteenth	W	43	38	42	36	43	39	42	37	-1.3	-1.8	-1.3	-1.7	55	51	NO	NO	NO	NO	NO
16.1	8390	37 GLEN STREET MILSONS POINT	Thirteenth	S	51	46	50	45	51	46	50	45	-1.1	-1.5	-1.0	-1.4	60	55	NO	NO	NO	NO	NO
16.1	8390	37 GLEN STREET MILSONS POINT	Fourteenth	S	52	47	51	45	52	47	51	46	-1.3	-1.8	-1.3	-1.7	60	55	NO	NO	NO	NO	NO
16.1	8390	37 GLEN STREET MILSONS POINT	Fourteenth	E	48	43	46	41	48	43	47	41	-1.4	-1.8	-1.4	-1.8	60	55	NO	NO	NO	NO	NO

NCA	Receiver ID	Address	Floor Level	Facade	Opening Year 2027				Design Year 2037				Increase (Do Smthng - Do Nothing)				NCG project road noise criteria		Do noise levels exceed the cumulative limit with project roads adding ≥2dB to the total noise levels?		Is the contribution from the road project Acute?		Consider further treatment?
					Do Nothing		Do Smthng		Do Nothing		Do Smthng		Opening Year 2027		Design Year 2037								
					Day	Night	Day	Night	Day	Night	Day	Night	Day	Night	Day	Night	Day	Night	Day	Night	$L_{Aeq,15hr}$ ≥ 65dB	$L_{Aeq,9hr}$ ≥ 60dB	
16.1	8390	37 GLEN STREET MILSONS POINT	Fourteenth	N	55	50	54	49	56	51	55	49	-1.1	-1.4	-1.0	-1.4	60	55	NO	NO	NO	NO	NO
16.1	8390	37 GLEN STREET MILSONS POINT	Fourteenth	W	48	43	49	43	49	44	49	44	0.4	-0.2	0.4	-0.3	60	55	NO	NO	NO	NO	NO
16.1	8390	37 GLEN STREET MILSONS POINT	Fourteenth	W	43	38	42	37	43	39	42	37	-1.3	-1.8	-1.2	-1.7	55	51	NO	NO	NO	NO	NO
16.1	8390	37 GLEN STREET MILSONS POINT	Fourteenth	S	53	48	51	46	53	48	52	47	-1.2	-1.6	-1.1	-1.5	60	55	NO	NO	NO	NO	NO
16.1	8390	37 GLEN STREET MILSONS POINT	Fifteenth	S	55	51	54	49	56	51	55	49	-1.4	-1.8	-1.3	-1.7	60	55	NO	NO	NO	NO	NO
16.1	8390	37 GLEN STREET MILSONS POINT	Fifteenth	E	50	45	49	44	51	46	49	44	-1.5	-1.8	-1.4	-1.7	60	55	NO	NO	NO	NO	NO
16.1	8390	37 GLEN STREET MILSONS POINT	Fifteenth	N	56	51	54	49	56	51	55	50	-1.2	-1.6	-1.2	-1.5	60	55	NO	NO	NO	NO	NO
16.1	8390	37 GLEN STREET MILSONS POINT	Fifteenth	W	49	44	49	44	49	44	50	44	0.4	-0.1	0.5	-0.1	60	55	NO	NO	NO	NO	NO
16.1	8390	37 GLEN STREET MILSONS POINT	Fifteenth	W	43	39	42	37	44	39	42	37	-1.3	-1.8	-1.3	-1.7	56	51	NO	NO	NO	NO	NO
16.1	8390	37 GLEN STREET MILSONS POINT	Fifteenth	S	55	50	54	49	55	51	54	49	-1.3	-1.7	-1.2	-1.6	60	55	NO	NO	NO	NO	NO
16.1	8390	37 GLEN STREET MILSONS POINT	Sixteenth	S	59	54	57	52	59	54	58	53	-1.5	-1.9	-1.4	-1.7	60	55	NO	NO	NO	NO	NO
16.1	8390	37 GLEN STREET MILSONS POINT	Sixteenth	E	54	49	52	47	54	49	53	48	-1.4	-1.9	-1.4	-1.8	60	55	NO	NO	NO	NO	NO
16.1	8390	37 GLEN STREET MILSONS POINT	Sixteenth	N	56	51	54	49	56	51	55	50	-1.3	-1.7	-1.3	-1.6	60	55	NO	NO	NO	NO	NO
16.1	8390	37 GLEN STREET MILSONS POINT	Sixteenth	W	49	44	49	44	50	45	50	44	0.3	-0.2	0.3	-0.3	60	55	NO	NO	NO	NO	NO
16.1	8390	37 GLEN STREET MILSONS POINT	Sixteenth	W	44	39	43	38	44	40	43	38	-1.3	-1.8	-1.2	-1.7	56	52	NO	NO	NO	NO	NO
16.1	8390	37 GLEN STREET MILSONS POINT	Sixteenth	S	57	52	56	51	58	53	56	51	-1.3	-1.8	-1.3	-1.7	60	55	NO	NO	NO	NO	NO
16.1	8390	37 GLEN STREET MILSONS POINT	Seventeenth	S	63	58	62	56	63	59	62	57	-1.4	-1.9	-1.4	-1.8	60	55	NO	NO	NO	NO	NO
16.1	8390	37 GLEN STREET MILSONS POINT	Seventeenth	E	58	53	56	51	58	54	57	52	-1.5	-1.9	-1.4	-1.8	60	55	NO	NO	NO	NO	NO
16.1	8390	37 GLEN STREET MILSONS POINT	Seventeenth	N	56	51	55	49	56	51	55	50	-1.4	-1.7	-1.4	-1.7	60	55	NO	NO	NO	NO	NO
16.1	8390	37 GLEN STREET MILSONS POINT	Seventeenth	W	50	45	50	45	50	46	51	45	0.2	-0.4	0.2	-0.3	60	55	NO	NO	NO	NO	NO
16.1	8390	37 GLEN STREET MILSONS POINT	Seventeenth	W	46	41	44	39	46	41	45	40	-1.3	-1.8	-1.2	-1.7	58	53	NO	NO	NO	NO	NO
16.1	8390	37 GLEN STREET MILSONS POINT	Seventeenth	S	60	55	59	54	61	56	59	54	-1.4	-1.9	-1.3	-1.8	60	55	NO	NO	NO	NO	NO
16.1	8390	37 GLEN STREET MILSONS POINT	Eighteenth	S	67	62	66	60	67	62	66	61	-1.3	-1.8	-1.3	-1.7	60	55	NO	NO	NO	NO	NO
16.1	8390	37 GLEN STREET MILSONS POINT	Eighteenth	E	64	59	62	57	64	59	63	57	-1.4	-1.8	-1.3	-1.7	60	55	NO	NO	NO	NO	NO
16.1	8390	37 GLEN STREET MILSONS POINT	Eighteenth	N	56	51	55	50	57	52	55	50	-1.5	-1.8	-1.4	-1.7	60	55	NO	NO	NO	NO	NO
16.1	8390	37 GLEN STREET MILSONS POINT	Eighteenth	W	51	46	51	46	51	47	52	46	0.0	-0.5	0.1	-0.5	60	55	NO	NO	NO	NO	NO
16.1	8390	37 GLEN STREET MILSONS POINT	Eighteenth	W	48	43	46	41	48	43	47	42	-1.3	-1.8	-1.2	-1.7	60	55	NO	NO	NO	NO	NO
16.1	8390	37 GLEN STREET MILSONS POINT	Eighteenth	S	63	59	62	57	64	59	62	57	-1.3	-1.8	-1.3	-1.7	60	55	NO	NO	NO	NO	NO
16.1	8390	37 GLEN STREET MILSONS POINT	Nineteenth	S	68	64	67	62	69	64	68	62	-1.3	-1.7	-1.2	-1.6	60	55	NO	NO	NO	NO	NO
16.1	8390	37 GLEN STREET MILSONS POINT	Nineteenth	E	67	62	65	60	67	62	66	61	-1.3	-1.7	-1.2	-1.6	60	55	NO	NO	NO	NO	NO
16.1	8390	37 GLEN STREET MILSONS POINT	Nineteenth	N	57	52	55	50	57	52	56	51	-1.5	-1.8	-1.4	-1.7	60	55	NO	NO	NO	NO	NO
16.1	8390	37 GLEN STREET MILSONS POINT	Nineteenth	W	53	48	52	47	53	48	53	48	-0.4	-0.9	-0.2	-0.8	60	55	NO	NO	NO	NO	NO
16.1	8390	37 GLEN STREET MILSONS POINT	Nineteenth	W	51	46	50	44	51	46	50	45	-1.3	-1.7	-1.3	-1.7	60	55	NO	NO	NO	NO	NO
16.1	8390	37 GLEN STREET MILSONS POINT	Nineteenth	S	66	61	64	59	66	61	65	60	-1.3	-1.7	-1.2	-1.7	60	55	NO	NO	NO	NO	NO
16.1	8390	37 GLEN STREET MILSONS POINT	Second	S	44	39	42	37	44	39	43	38	-1.5	-1.9	-1.4	-1.7	56	51	NO	NO	NO	NO	NO
16.1	8390	37 GLEN STREET MILSONS POINT	Second	E	44	39	42	37	44	39	43	38	-1.5	-1.8	-1.4	-1.8	56	51	NO	NO	NO	NO	NO
16.1	8390	37 GLEN STREET MILSONS POINT	Second	N	48	43	48	42	48	43	48	43	-0.3	-0.7	-0.3	-0.5	60	55	NO	NO	NO	NO	NO
16.1	8390	37 GLEN STREET MILSONS POINT	Second	W	44	40	43	38	45	40	44	39	-0.9	-1.4	-0.9	-1.4	57	52	NO	NO	NO	NO	NO
16.1	8390	37 GLEN STREET MILSONS POINT	Second	W	43	38	41	36	43	38	42	37	-1.4	-1.8	-1.4	-1.8	55	50	NO	NO	NO	NO	NO
16.1	8390	37 GLEN STREET MILSONS POINT	Second	S	45	40	44	39	45	40	44	39	-0.9	-1.2	-0.8	-1.2	57	52	NO	NO	NO	NO	NO
16.1	8390	37 GLEN STREET MILSONS POINT	Third	S	44	39	42	37	44	39	43	38	-1.5	-1.9	-1.3	-1.7	56	51	NO	NO	NO	NO	NO
16.1	8390	37 GLEN STREET MILSONS POINT	Third	E	44	39	42	37	44	39	43	38	-1.5	-1.8	-1.4	-1.8	56	51	NO	NO	NO	NO	NO
16.1	8390	37 GLEN STREET MILSONS POINT	Third	N	49	44	49	43	49	44	49	44	-0.1	-0.4	0.0	-0.2	60	55	NO	NO	NO	NO	NO
16.1	8390	37 GLEN STREET MILSONS POINT	Third	W	45	40	44	38	45	40	44	39	-0.8	-1.4	-0.7	-1.3	57	52	NO	NO	NO	NO	NO
16.1	8390	37 GLEN STREET MILSONS POINT	Third	W	43	38	41	36	43	38	42	37	-1.4	-1.8	-1.4	-1.8	55	50	NO	NO	NO	NO	NO
16.1	8390	37 GLEN STREET MILSONS POINT	Third	S	45	40	44	39	45	40	45	39	-0.7	-1.1	-0.6	-1.0	57	52	NO	NO	NO	NO	NO
16.1	8390	37 GLEN STREET MILSONS POINT	Fourth	S	44	39	42	37	44	39	43	38	-1.5	-1.9	-1.4	-1.7	56	51	NO	NO	NO	NO	NO
16.1	8390	37 GLEN STREET MILSONS POINT	Fourth	E	44	39	42	37	44	39	43	38	-1.5	-1.8	-1.4	-1.8	56	51	NO	NO	NO	NO	NO
16.1	8390	37 GLEN STREET MILSONS POINT	Fourth	N	50	44	50	44	50	45	50	45	0.1	-0.1	0.2	0.0	60	55	NO	NO	NO	NO	NO
16.1	8390	37 GLEN STREET MILSONS POINT	Fourth	W	45	40	44	39	45	41	45	39	-0.6	-1.2	-0.5	-1.2	57	53	NO	NO	NO	NO	NO
16.1	8390	37 GLEN STREET MILSONS POINT	Fourth	W	43	38	41	36	43	38	42	37	-1.4	-1.8	-1.4	-1.8	55	50	NO	NO	NO	NO	NO
16.1	8390	37 GLEN STREET MILSONS POINT	Fourth	S	45	41	45	40	46	41	45	40	-0.5	-0.9	-0.5	-0.9	58	53	NO	NO	NO	NO	NO
16.1	8390	37 GLEN STREET MILSONS POINT	Fifth	S	44	39	42	37	44	39	43	38	-1.5	-1.9	-1.4	-1.7	56	51	NO	NO	NO	NO	NO
16.1	8390	37 GLEN STREET MILSONS POINT	Fifth	E	44	39	42	37	44	39	43	38	-1.5	-1.9	-1.4	-1.7	56	51	NO	NO	NO	NO	NO
16.1	8390	37 GLEN STREET MILSONS POINT	Fifth	N	51	46	51	46	51	46	51	46	0.4	0.1	0.4	0.1	60	55	NO	NO	NO	NO	NO
16.1	8390	37 GLEN STREET MILSONS POINT	Fifth	W	46	41	45	40	46	41	46	40	-0.4	-1.1	-0.4	-1.0	58	53	NO	NO	NO	NO	NO
16.1	8390	37 GLEN STREET MILSONS POINT	Fifth	W	43	38	41	36	43	38	42	37	-1.4	-1.8	-1.4	-1.7	55	50	NO	NO	NO	NO	NO
16.1	8390	37 GLEN STREET MILSONS POINT	Fifth	S	46	41	46	40	46	41	46	41	-0.3	-0.7	-0.2	-0.6	58	53	NO	NO	NO	NO	NO
16.1	8390	37 GLEN STREET MILSONS POINT	Sixth	S	44	39	42	37	44	39	43	38	-1.5	-1.9	-1.4	-1.7	56	51	NO	NO	NO	NO	NO
16.1	8390	37 GLEN STREET MILSONS POINT	Sixth	E	44	39	42	37	44	39	43	38	-1.5	-1.9	-1.4	-1.7	56	51	NO	NO	NO	NO	NO
16.1	8390	37 GLEN STREET MILSONS POINT	Sixth	N	52	47	52	47	52	47	52	47	0.3	0.0	0.4	0.1	60	55	NO	NO	NO	NO	NO
16.1	8390	37 GLEN STREET MILSONS POINT	Sixth	W	46	41	46	40	47	42	46	41	-0.3	-1.0	-0.2	-1.0	59	54	NO	NO	NO	NO	NO

NCA	Receiver ID	Address	Floor Level	Facade	Opening Year 2027				Design Year 2037				Increase (Do Smthng - Do Nothing)				NCG project road noise criteria		Do noise levels exceed the cumulative limit with project roads adding ≥2dB to the total noise levels?		Is the contribution from the road project Acute?		Consider further treatment?
					Do Nothing		Do Smthng		Do Nothing		Do Smthng		Opening Year 2027		Design Year 2037								
					Day	Night	Day	Night	Day	Night	Day	Night	Day	Night	Day	Night	Day	Night	Day	Night	$L_{Aeq,15hr} \geq 65dB$	$L_{Aeq,9hr} \geq 60dB$	
16.1	8390	37 GLEN STREET MILSONS POINT	Sixth	W	43	38	41	36	43	38	42	37	-1.4	-1.8	-1.3	-1.7	55	50	NO	NO	NO	NO	NO
16.1	8390	37 GLEN STREET MILSONS POINT	Sixth	S	47	42	46	41	47	42	47	41	-0.6	-1.0	-0.5	-0.9	59	54	NO	NO	NO	NO	NO
16.1	8390	37 GLEN STREET MILSONS POINT	Seventh	S	44	39	42	37	44	39	43	38	-1.5	-1.9	-1.4	-1.8	56	51	NO	NO	NO	NO	NO
16.1	8390	37 GLEN STREET MILSONS POINT	Seventh	E	44	39	42	37	44	39	43	38	-1.5	-1.9	-1.4	-1.7	56	51	NO	NO	NO	NO	NO
16.1	8390	37 GLEN STREET MILSONS POINT	Seventh	N	53	48	53	47	53	48	53	48	0.1	-0.3	0.1	-0.2	60	55	NO	NO	NO	NO	NO
16.1	8390	37 GLEN STREET MILSONS POINT	Seventh	W	47	42	47	41	47	42	47	41	-0.1	-0.8	-0.1	-0.8	59	54	NO	NO	NO	NO	NO
16.1	8390	37 GLEN STREET MILSONS POINT	Seventh	W	43	38	41	36	43	38	42	37	-1.4	-1.8	-1.3	-1.7	55	50	NO	NO	NO	NO	NO
16.1	8390	37 GLEN STREET MILSONS POINT	Seventh	S	47	42	47	41	48	43	47	42	-0.7	-1.1	-0.6	-1.0	60	55	NO	NO	NO	NO	NO
16.1	8390	37 GLEN STREET MILSONS POINT	Eighth	S	44	39	42	37	44	39	43	38	-1.5	-1.9	-1.4	-1.8	56	51	NO	NO	NO	NO	NO
16.1	8390	37 GLEN STREET MILSONS POINT	Eighth	E	44	39	42	37	44	39	43	38	-1.5	-1.9	-1.4	-1.7	56	51	NO	NO	NO	NO	NO
16.1	8390	37 GLEN STREET MILSONS POINT	Eighth	N	53	48	53	48	54	49	54	48	-0.1	-0.4	0.1	-0.3	60	55	NO	NO	NO	NO	NO
16.1	8390	37 GLEN STREET MILSONS POINT	Eighth	W	47	42	47	41	47	42	47	42	-0.1	-0.7	0.0	-0.7	59	54	NO	NO	NO	NO	NO
16.1	8390	37 GLEN STREET MILSONS POINT	Eighth	W	43	38	41	36	43	38	42	37	-1.4	-1.8	-1.3	-1.7	55	50	NO	NO	NO	NO	NO
16.1	8390	37 GLEN STREET MILSONS POINT	Eighth	S	48	43	47	42	48	43	47	42	-0.7	-1.1	-0.6	-1.0	60	55	NO	NO	NO	NO	NO
16.1	8390	37 GLEN STREET MILSONS POINT	Ninth	S	44	39	42	37	44	39	43	38	-1.5	-1.8	-1.4	-1.7	56	51	NO	NO	NO	NO	NO
16.1	8390	37 GLEN STREET MILSONS POINT	Ninth	E	44	39	42	37	44	39	43	38	-1.5	-1.9	-1.4	-1.7	56	51	NO	NO	NO	NO	NO
16.1	8390	37 GLEN STREET MILSONS POINT	Ninth	N	54	49	53	48	54	49	54	49	-0.3	-0.6	-0.1	-0.5	60	55	NO	NO	NO	NO	NO
16.1	8390	37 GLEN STREET MILSONS POINT	Ninth	W	47	42	47	42	48	43	48	42	0.0	-0.6	0.0	-0.6	60	55	NO	NO	NO	NO	NO
16.1	8390	37 GLEN STREET MILSONS POINT	Ninth	W	43	38	41	36	43	38	42	37	-1.4	-1.9	-1.3	-1.7	55	50	NO	NO	NO	NO	NO
16.1	8390	37 GLEN STREET MILSONS POINT	Ninth	S	48	43	47	42	48	43	48	42	-0.8	-1.0	-0.6	-1.0	60	55	NO	NO	NO	NO	NO
16.1	8390	37 GLEN STREET MILSONS POINT	Ground	N	47	42	46	41	47	42	46	41	-0.8	-1.2	-0.8	-1.0	59	54	NO	NO	NO	NO	NO
16.1	8390	37 GLEN STREET MILSONS POINT	Ground	W	44	39	43	37	44	39	43	38	-1.1	-1.6	-1.1	-1.5	56	51	NO	NO	NO	NO	NO
16.1	8390	37 GLEN STREET MILSONS POINT	Ground	W	43	38	41	36	43	38	42	37	-1.4	-1.8	-1.3	-1.7	55	50	NO	NO	NO	NO	NO
16.1	8390	37 GLEN STREET MILSONS POINT	Ground	S	44	39	43	38	45	40	43	38	-1.2	-1.5	-1.2	-1.5	57	52	NO	NO	NO	NO	NO
16.1	8648	28 ALFRED STREET SOUTH MILSONS POINT	First	E	63	58	63	58	64	58	63	58	-0.3	-0.6	-0.2	-0.4	60	55	NO	NO	NO	NO	NO
16.1	8648	28 ALFRED STREET SOUTH MILSONS POINT	First	W	55	50	54	49	55	50	54	49	-0.9	-1.2	-0.9	-1.1	60	55	NO	NO	NO	NO	NO
16.1	8648	28 ALFRED STREET SOUTH MILSONS POINT	Ground	E	62	57	62	57	63	58	62	57	-0.3	-0.6	-0.3	-0.5	60	55	NO	NO	NO	NO	NO
16.1	8648	28 ALFRED STREET SOUTH MILSONS POINT	Ground	W	53	48	52	46	53	48	52	47	-1.0	-1.3	-0.9	-1.1	60	55	NO	NO	NO	NO	NO
16.1	8649	26 ALFRED STREET SOUTH MILSONS POINT	First	E	63	58	63	57	63	58	63	58	-0.3	-0.5	-0.2	-0.4	60	55	NO	NO	NO	NO	NO
16.1	8649	26 ALFRED STREET SOUTH MILSONS POINT	First	W	54	49	53	47	54	49	53	48	-1.0	-1.2	-0.9	-1.1	60	55	NO	NO	NO	NO	NO
16.1	8649	26 ALFRED STREET SOUTH MILSONS POINT	Second	E	64	59	64	58	64	59	64	59	-0.3	-0.5	-0.2	-0.4	60	55	NO	NO	NO	NO	NO
16.1	8649	26 ALFRED STREET SOUTH MILSONS POINT	Second	W	56	51	55	49	56	51	55	50	-0.9	-1.2	-0.9	-1.1	60	55	NO	NO	NO	NO	NO
16.1	8649	26 ALFRED STREET SOUTH MILSONS POINT	Ground	E	62	57	62	56	62	57	62	57	-0.3	-0.6	-0.2	-0.6	60	55	NO	NO	NO	NO	NO
16.1	8649	26 ALFRED STREET SOUTH MILSONS POINT	Ground	W	52	47	51	46	53	48	52	47	-0.9	-1.2	-0.8	-1.1	60	55	NO	NO	NO	NO	NO
16.1	8650	26A ALFRED STREET SOUTH MILSONS POINT	First	E	63	58	62	57	63	58	63	58	-0.3	-0.6	-0.2	-0.5	60	55	NO	NO	NO	NO	NO
16.1	8650	26A ALFRED STREET SOUTH MILSONS POINT	First	W	54	49	53	48	54	49	53	48	-0.9	-1.2	-0.9	-1.1	60	55	NO	NO	NO	NO	NO
16.1	8650	26A ALFRED STREET SOUTH MILSONS POINT	Second	E	64	59	64	58	64	59	64	59	-0.3	-0.5	-0.2	-0.4	60	55	NO	NO	NO	NO	NO
16.1	8650	26A ALFRED STREET SOUTH MILSONS POINT	Second	W	56	51	55	50	56	51	55	50	-0.9	-1.2	-0.8	-1.1	60	55	NO	NO	NO	NO	NO
16.1	8650	26A ALFRED STREET SOUTH MILSONS POINT	Ground	E	62	57	61	56	62	57	62	57	-0.3	-0.6	-0.3	-0.5	60	55	NO	NO	NO	NO	NO
16.1	8650	26A ALFRED STREET SOUTH MILSONS POINT	Ground	W	53	48	52	46	53	48	52	47	-0.9	-1.2	-0.8	-1.1	60	55	NO	NO	NO	NO	NO
16.1	8651	22 ALFRED STREET SOUTH MILSONS POINT	First	W	54	49	53	48	55	50	54	48	-0.9	-1.1	-0.8	-1.1	60	55	NO	NO	NO	NO	NO
16.1	8651	22 ALFRED STREET SOUTH MILSONS POINT	First	S	53	48	52	47	53	48	52	47	-0.8	-1.1	-0.8	-1.0	60	55	NO	NO	NO	NO	NO
16.1	8651	22 ALFRED STREET SOUTH MILSONS POINT	First	E	62	57	62	57	63	58	63	57	-0.3	-0.6	-0.2	-0.5	60	55	NO	NO	NO	NO	NO
16.1	8651	22 ALFRED STREET SOUTH MILSONS POINT	Second	W	56	51	55	50	56	51	56	50	-0.9	-1.2	-0.8	-1.1	60	55	NO	NO	NO	NO	NO
16.1	8651	22 ALFRED STREET SOUTH MILSONS POINT	Second	S	55	50	55	49	56	51	55	50	-0.7	-1.1	-0.6	-0.9	60	55	NO	NO	NO	NO	NO
16.1	8651	22 ALFRED STREET SOUTH MILSONS POINT	Second	E	63	58	63	58	64	59	64	58	-0.2	-0.6	-0.1	-0.5	60	55	NO	NO	NO	NO	NO
16.1	8651	22 ALFRED STREET SOUTH MILSONS POINT	Ground	W	53	48	52	47	54	48	53	47	-0.9	-1.2	-0.9	-1.0	60	55	NO	NO	NO	NO	NO
16.1	8651	22 ALFRED STREET SOUTH MILSONS POINT	Ground	S	51	46	50	45	52	47	51	46	-0.8	-1.1	-0.7	-1.0	60	55	NO	NO	NO	NO	NO
16.1	8651	22 ALFRED STREET SOUTH MILSONS POINT	Ground	E	61	56	61	56	62	57	62	56	-0.3	-0.6	-0.2	-0.5	60	55	NO	NO	NO	NO	NO
16.1	8652	30 ALFRED STREET SOUTH MILSONS POINT	First	E	63	58	63	58	64	59	63	58	-0.2	-0.6	-0.2	-0.5	60	55	NO	NO	NO	NO	NO
16.1	8652	30 ALFRED STREET SOUTH MILSONS POINT	First	W	54	50	54	48	55	50	54	49	-0.9	-1.3	-0.9	-1.2	60	55	NO	NO	NO	NO	NO
16.1	8652	30 ALFRED STREET SOUTH MILSONS POINT	Ground	E	62	57	62	57	63	58	62	57	-0.3	-0.6	-0.3	-0.5	60	55	NO	NO	NO	NO	NO
16.1	8652	30 ALFRED STREET SOUTH MILSONS POINT	Ground	W	52	47	51	46	53	48	52	47	-0.9	-1.2	-0.9	-1.1	60	55	NO	NO	NO	NO	NO
16.1	8661	7 NORTHCLIFF STREET MILSONS POINT	First	E	55	50	54	49	55	50	54	49	-0.9	-1.3	-1.0	-1.2	60	55	NO	NO	NO	NO	NO
16.1	8661	7 NORTHCLIFF STREET MILSONS POINT	First	W	52	47	51	46	52	47	51	46	-1.1	-1.3	-1.0	-1.1	60	55	NO	NO	NO	NO	NO
16.1	8661	7 NORTHCLIFF STREET MILSONS POINT	Second	E	58	53	57	52	59	54	58	53	-0.9	-1.2	-0.9	-1.1	60	55	NO	NO	NO	NO	NO
16.1	8661	7 NORTHCLIFF STREET MILSONS POINT	Second	W	52	47	51	46	53	48	52	47	-1.0	-1.2	-0.9	-1.1	60	55	NO	NO	NO	NO	NO
16.1	8661	7 NORTHCLIFF STREET MILSONS POINT	Third	E	61	56	61	55	62	57	61	56	-0.8	-1.1	-0.8	-1.0	60	55	NO	NO	NO	NO	NO
16.1	8661	7 NORTHCLIFF STREET MILSONS POINT	Third	W	53	48	52	47	54	48	53	47	-1.0	-1.2	-0.9	-1.0	60	55	NO	NO	NO	NO	NO
16.1	8661	7 NORTHCLIFF STREET MILSONS POINT	Fourth	E	62	57	62	56	63	58	62	57	-0.6	-1.0	-0.6	-0.9	60	55	NO	NO	NO	NO	NO
16.1	8661	7 NORTHCLIFF STREET MILSONS POINT	Fourth	N	46	41	45	40	46	41	45	40	-1.1	-1.5	-1.0	-1.4	58	53	NO	NO	NO	NO	NO
16.1	8661	7 NORTHCLIFF STREET MILSONS POINT	Fourth	W	54	49	53	48	55	49	54	49	-0.8	-1.1	-0.8	-0.9	60	55	NO	NO	NO	NO	NO

NCA	Receiver ID	Address	Floor Level	Facade	Opening Year 2027				Design Year 2037				Increase (Do Smthng - Do Nothing)				NCG project road noise criteria		Do noise levels exceed the cumulative limit with project roads adding ≥2dB to the total noise levels?		Is the contribution from the road project Acute?		Consider further treatment?
					Do Nothing		Do Smthng		Do Nothing		Do Smthng		Opening Year 2027		Design Year 2037								
					Day	Night	Day	Night	Day	Night	Day	Night	Day	Night	Day	Night	Day	Night	Day	Night	$L_{Aeq,15hr}$ ≥ 65dB	$L_{Aeq,9hr}$ ≥ 60dB	
16.1	8661	7 NORTHCLIFF STREET MILSONS POINT	Fifth	E	64	59	63	58	64	59	63	58	-0.6	-1.0	-0.6	-0.9	60	55	NO	NO	NO	NO	NO
16.1	8661	7 NORTHCLIFF STREET MILSONS POINT	Fifth	N	48	43	46	41	48	43	47	42	-1.1	-1.5	-1.0	-1.4	60	55	NO	NO	NO	NO	NO
16.1	8661	7 NORTHCLIFF STREET MILSONS POINT	Fifth	W	55	50	54	49	55	50	55	49	-1.0	-1.3	-0.9	-1.1	60	55	NO	NO	NO	NO	NO
16.1	8661	7 NORTHCLIFF STREET MILSONS POINT	Sixth	E	65	60	64	59	65	60	64	59	-0.8	-1.2	-0.8	-1.1	60	55	NO	NO	NO	NO	NO
16.1	8661	7 NORTHCLIFF STREET MILSONS POINT	Sixth	N	50	45	49	44	50	45	49	44	-1.1	-1.4	-1.1	-1.4	60	55	NO	NO	NO	NO	NO
16.1	8661	7 NORTHCLIFF STREET MILSONS POINT	Sixth	W	56	51	55	50	56	51	56	50	-1.0	-1.3	-0.9	-1.2	60	55	NO	NO	NO	NO	NO
16.1	8661	7 NORTHCLIFF STREET MILSONS POINT	Seventh	E	66	61	65	60	66	61	66	60	-0.7	-1.0	-0.6	-0.9	60	55	NO	NO	NO	NO	NO
16.1	8661	7 NORTHCLIFF STREET MILSONS POINT	Seventh	N	53	48	52	47	53	49	52	47	-1.1	-1.5	-1.0	-1.4	60	55	NO	NO	NO	NO	NO
16.1	8661	7 NORTHCLIFF STREET MILSONS POINT	Seventh	W	58	53	57	52	58	53	57	52	-0.9	-1.2	-0.9	-1.1	60	55	NO	NO	NO	NO	NO
16.1	8661	7 NORTHCLIFF STREET MILSONS POINT	Ground	E	53	48	52	46	53	48	52	47	-1.0	-1.3	-1.0	-1.2	60	55	NO	NO	NO	NO	NO
16.1	8661	7 NORTHCLIFF STREET MILSONS POINT	Ground	W	51	46	50	45	52	47	51	45	-1.0	-1.2	-1.0	-1.1	60	55	NO	NO	NO	NO	NO
16.1	8662	3 NORTHCLIFF STREET MILSONS POINT	First	E	54	49	53	47	54	49	53	48	-1.0	-1.2	-0.9	-1.1	60	55	NO	NO	NO	NO	NO
16.1	8662	3 NORTHCLIFF STREET MILSONS POINT	First	W	52	47	51	46	52	47	52	46	-0.9	-1.2	-0.9	-1.1	60	55	NO	NO	NO	NO	NO
16.1	8662	3 NORTHCLIFF STREET MILSONS POINT	Second	E	56	51	55	49	56	51	55	50	-1.0	-1.3	-0.9	-1.2	60	55	NO	NO	NO	NO	NO
16.1	8662	3 NORTHCLIFF STREET MILSONS POINT	Second	W	53	48	52	46	53	48	52	47	-1.0	-1.2	-0.9	-1.1	60	55	NO	NO	NO	NO	NO
16.1	8662	3 NORTHCLIFF STREET MILSONS POINT	Third	E	59	54	58	53	59	54	58	53	-0.9	-1.1	-0.8	-1.0	60	55	NO	NO	NO	NO	NO
16.1	8662	3 NORTHCLIFF STREET MILSONS POINT	Third	W	53	48	52	47	54	49	53	48	-0.9	-1.2	-0.9	-1.1	60	55	NO	NO	NO	NO	NO
16.1	8662	3 NORTHCLIFF STREET MILSONS POINT	Fourth	E	63	57	62	57	63	58	63	57	-0.5	-0.8	-0.4	-0.7	60	55	NO	NO	NO	NO	NO
16.1	8662	3 NORTHCLIFF STREET MILSONS POINT	Fourth	W	54	49	53	48	55	50	54	48	-0.9	-1.2	-0.8	-1.1	60	55	NO	NO	NO	NO	NO
16.1	8662	3 NORTHCLIFF STREET MILSONS POINT	Fifth	E	64	59	63	58	64	59	64	58	-0.4	-0.7	-0.3	-0.6	60	55	NO	NO	NO	NO	NO
16.1	8662	3 NORTHCLIFF STREET MILSONS POINT	Fifth	W	55	50	54	49	56	51	55	50	-0.9	-1.1	-0.8	-0.9	60	55	NO	NO	NO	NO	NO
16.1	8662	3 NORTHCLIFF STREET MILSONS POINT	Sixth	E	65	60	64	59	65	60	65	60	-0.6	-0.9	-0.5	-0.8	60	55	NO	NO	NO	NO	NO
16.1	8662	3 NORTHCLIFF STREET MILSONS POINT	Sixth	W	57	51	56	50	57	52	56	51	-1.0	-1.1	-0.9	-1.1	60	55	NO	NO	NO	NO	NO
16.1	8662	3 NORTHCLIFF STREET MILSONS POINT	Seventh	E	66	61	66	60	67	62	66	61	-0.7	-1.0	-0.6	-0.9	60	55	NO	NO	NO	NO	NO
16.1	8662	3 NORTHCLIFF STREET MILSONS POINT	Seventh	W	59	54	58	53	59	54	58	53	-1.1	-1.3	-1.0	-1.2	60	55	NO	NO	NO	NO	NO
16.1	8662	3 NORTHCLIFF STREET MILSONS POINT	Ground	E	52	47	51	46	53	48	52	47	-1.0	-1.2	-0.9	-1.1	60	55	NO	NO	NO	NO	NO
16.1	8662	3 NORTHCLIFF STREET MILSONS POINT	Ground	W	51	46	50	45	52	47	51	46	-1.0	-1.2	-0.9	-1.1	60	55	NO	NO	NO	NO	NO
16.1	8663	1 NORTHCLIFF STREET MILSONS POINT	First	W	52	47	52	46	53	48	52	47	-0.9	-1.1	-0.8	-1.0	60	55	NO	NO	NO	NO	NO
16.1	8663	1 NORTHCLIFF STREET MILSONS POINT	First	S	60	55	59	54	61	55	60	55	-0.8	-1.0	-0.7	-0.9	60	55	NO	NO	NO	NO	NO
16.1	8663	1 NORTHCLIFF STREET MILSONS POINT	First	E	55	50	54	48	55	50	54	49	-0.9	-1.1	-0.8	-1.0	60	55	NO	NO	NO	NO	NO
16.1	8663	1 NORTHCLIFF STREET MILSONS POINT	Second	W	53	48	52	47	54	48	53	47	-1.0	-1.1	-0.9	-1.1	60	55	NO	NO	NO	NO	NO
16.1	8663	1 NORTHCLIFF STREET MILSONS POINT	Second	S	61	56	60	55	61	56	61	55	-0.7	-1.0	-0.6	-0.9	60	55	NO	NO	NO	NO	NO
16.1	8663	1 NORTHCLIFF STREET MILSONS POINT	Second	E	55	50	55	49	56	51	55	50	-0.8	-1.0	-0.7	-1.0	60	55	NO	NO	NO	NO	NO
16.1	8663	1 NORTHCLIFF STREET MILSONS POINT	Third	W	54	49	53	48	54	49	53	48	-0.9	-1.1	-0.8	-1.0	60	55	NO	NO	NO	NO	NO
16.1	8663	1 NORTHCLIFF STREET MILSONS POINT	Third	S	62	57	61	56	62	57	62	56	-0.7	-0.9	-0.6	-0.9	60	55	NO	NO	NO	NO	NO
16.1	8663	1 NORTHCLIFF STREET MILSONS POINT	Third	E	56	51	56	50	57	52	56	51	-0.7	-1.1	-0.8	-0.9	60	55	NO	NO	NO	NO	NO
16.1	8663	1 NORTHCLIFF STREET MILSONS POINT	Fourth	W	55	50	54	48	55	50	54	49	-0.9	-1.1	-0.9	-1.0	60	55	NO	NO	NO	NO	NO
16.1	8663	1 NORTHCLIFF STREET MILSONS POINT	Fourth	S	63	58	62	57	63	58	63	57	-0.7	-0.9	-0.6	-0.9	60	55	NO	NO	NO	NO	NO
16.1	8663	1 NORTHCLIFF STREET MILSONS POINT	Fourth	E	58	53	57	52	58	53	58	52	-0.7	-1.0	-0.6	-0.9	60	55	NO	NO	NO	NO	NO
16.1	8663	1 NORTHCLIFF STREET MILSONS POINT	Fifth	W	56	51	55	49	56	51	55	50	-0.9	-1.1	-0.8	-1.0	60	55	NO	NO	NO	NO	NO
16.1	8663	1 NORTHCLIFF STREET MILSONS POINT	Fifth	S	64	59	63	58	64	59	64	58	-0.7	-1.0	-0.6	-0.9	60	55	NO	NO	NO	NO	NO
16.1	8663	1 NORTHCLIFF STREET MILSONS POINT	Fifth	E	59	54	58	53	59	54	59	53	-0.5	-0.7	-0.4	-0.7	60	55	NO	NO	NO	NO	NO
16.1	8663	1 NORTHCLIFF STREET MILSONS POINT	Sixth	W	57	52	56	51	57	52	57	51	-0.8	-1.0	-0.7	-0.9	60	55	NO	NO	NO	NO	NO
16.1	8663	1 NORTHCLIFF STREET MILSONS POINT	Sixth	S	65	60	64	59	65	60	65	59	-0.6	-0.9	-0.5	-0.8	60	55	NO	NO	NO	NO	NO
16.1	8663	1 NORTHCLIFF STREET MILSONS POINT	Sixth	E	60	55	60	54	60	55	60	55	-0.4	-0.6	-0.3	-0.5	60	55	NO	NO	NO	NO	NO
16.1	8663	1 NORTHCLIFF STREET MILSONS POINT	Seventh	W	59	54	58	53	59	54	58	53	-1.0	-1.2	-0.9	-1.1	60	55	NO	NO	NO	NO	NO
16.1	8663	1 NORTHCLIFF STREET MILSONS POINT	Seventh	S	66	61	66	60	67	62	66	61	-0.7	-1.0	-0.7	-0.9	60	55	NO	NO	NO	NO	NO
16.1	8663	1 NORTHCLIFF STREET MILSONS POINT	Seventh	E	61	56	61	56	62	57	61	56	-0.5	-0.7	-0.4	-0.6	60	55	NO	NO	NO	NO	NO
16.1	8663	1 NORTHCLIFF STREET MILSONS POINT	Ground	W	52	47	51	45	52	47	51	46	-0.9	-1.2	-0.9	-1.1	60	55	NO	NO	NO	NO	NO
16.1	8663	1 NORTHCLIFF STREET MILSONS POINT	Ground	S	59	54	59	53	60	55	59	54	-0.8	-1.0	-0.7	-0.9	60	55	NO	NO	NO	NO	NO
16.1	8680	15 NORTHCLIFF STREET MILSONS POINT	First	W	52	47	51	46	53	47	52	46	-1.1	-1.3	-1.0	-1.1	60	55	NO	NO	NO	NO	NO
16.1	8680	15 NORTHCLIFF STREET MILSONS POINT	First	S	43	39	42	37	44	39	43	37	-1.2	-1.6	-1.1	-1.4	56	51	NO	NO	NO	NO	NO
16.1	8680	15 NORTHCLIFF STREET MILSONS POINT	First	E	44	40	43	38	45	40	44	39	-1.2	-1.6	-1.1	-1.4	57	52	NO	NO	NO	NO	NO
16.1	8680	15 NORTHCLIFF STREET MILSONS POINT	Second	W	53	48	52	47	53	48	52	47	-1.0	-1.3	-0.9	-1.2	60	55	NO	NO	NO	NO	NO
16.1	8680	15 NORTHCLIFF STREET MILSONS POINT	Second	S	44	39	43	37	44	39	43	38	-1.1	-1.5	-1.0	-1.4	56	51	NO	NO	NO	NO	NO
16.1	8680	15 NORTHCLIFF STREET MILSONS POINT	Second	E	45	40	44	39	45	41	44	39	-1.2	-1.6	-1.1	-1.5	57	53	NO	NO	NO	NO	NO
16.1	8680	15 NORTHCLIFF STREET MILSONS POINT	Ground	W	52	46	50	45	52	47	51	46	-1.1	-1.3	-1.0	-1.1	60	55	NO	NO	NO	NO	NO
16.1	8680	15 NORTHCLIFF STREET MILSONS POINT	Ground	S	43	38	42	37	43	39	42	37	-1.1	-1.5	-1.0	-1.4	55	51	NO	NO	NO	NO	NO
16.1	8680	15 NORTHCLIFF STREET MILSONS POINT	Ground	E	44	39	43	38	44	40	43	38	-1.1	-1.5	-1.1	-1.5	56	52	NO	NO	NO	NO	NO
16.1	8681	17 NORTHCLIFF STREET MILSONS POINT	First	E	47	42	46	40	47	42	46	41	-1.1	-1.4	-1.1	-1.3	59	54	NO	NO	NO	NO	NO
16.1	8681	17 NORTHCLIFF STREET MILSONS POINT	First	W	52	47	51	46	53	48	52	46	-1.0	-1.3	-0.9	-1.2	60	55	NO	NO	NO	NO	NO
16.1	8681	17 NORTHCLIFF STREET MILSONS POINT	Ground	E	46	41	45	40	46	42	45	40	-1.1	-1.4	-1.0	-1.4	58	54	NO	NO	NO	NO	NO

NCA	Receiver ID	Address	Floor Level	Facade	Opening Year 2027				Design Year 2037				Increase (Do Smthng - Do Nothing)				NCG project road noise criteria		Do noise levels exceed the cumulative limit with project roads adding ≥2dB to the total noise levels?		Is the contribution from the road project Acute?		Consider further treatment?
					Do Nothing		Do Smthng		Do Nothing		Do Smthng		Opening Year 2027		Design Year 2037								
					Day	Night	Day	Night	Day	Night	Day	Night	Day	Night	Day	Night	Day	Night	Day	Night	$L_{Aeq,15hr}$ ≥ 65dB	$L_{Aeq,9hr}$ ≥ 60dB	
16.1	8681	17 NORTHCLIFF STREET MILSONS POINT	Ground	W	52	47	51	45	52	47	51	46	-1.1	-1.3	-1.0	-1.2	60	55	NO	NO	NO	NO	NO
16.1	8682	19-21 NORTHCLIFF STREET MILSONS POINT	First	E	49	44	48	42	49	44	48	43	-1.1	-1.3	-1.1	-1.2	60	55	NO	NO	NO	NO	NO
16.1	8682	19-21 NORTHCLIFF STREET MILSONS POINT	First	N	56	51	56	50	56	51	56	51	0.0	-0.3	0.1	-0.2	60	55	NO	NO	NO	NO	NO
16.1	8682	19-21 NORTHCLIFF STREET MILSONS POINT	First	W	53	47	52	46	53	48	52	47	-1.0	-1.3	-1.0	-1.2	60	55	NO	NO	NO	NO	NO
16.1	8682	19-21 NORTHCLIFF STREET MILSONS POINT	Second	E	49	44	48	43	50	45	49	43	-1.1	-1.4	-1.0	-1.2	60	55	NO	NO	NO	NO	NO
16.1	8682	19-21 NORTHCLIFF STREET MILSONS POINT	Second	N	57	52	57	51	57	52	57	52	0.0	-0.3	0.0	-0.2	60	55	NO	NO	NO	NO	NO
16.1	8682	19-21 NORTHCLIFF STREET MILSONS POINT	Second	W	54	49	53	47	54	49	53	48	-1.1	-1.3	-1.0	-1.2	60	55	NO	NO	NO	NO	NO
16.1	8682	19-21 NORTHCLIFF STREET MILSONS POINT	Second	S	46	42	45	40	47	42	46	41	-1.1	-1.5	-1.0	-1.4	59	54	NO	NO	NO	NO	NO
16.1	8682	19-21 NORTHCLIFF STREET MILSONS POINT	Ground	E	48	43	47	42	48	43	47	42	-1.1	-1.3	-1.0	-1.3	60	55	NO	NO	NO	NO	NO
16.1	8682	19-21 NORTHCLIFF STREET MILSONS POINT	Ground	N	55	50	55	49	55	50	55	50	0.0	-0.4	0.1	-0.3	60	55	NO	NO	NO	NO	NO
16.1	8682	19-21 NORTHCLIFF STREET MILSONS POINT	Ground	W	52	47	51	45	52	47	51	46	-1.1	-1.3	-1.1	-1.2	60	55	NO	NO	NO	NO	NO
16.1	8735	2 DIND STREET MILSONS POINT	First	N	49	44	48	43	50	45	49	44	-0.9	-1.4	-0.9	-1.3	60	55	NO	NO	NO	NO	NO
16.1	8735	2 DIND STREET MILSONS POINT	First	W	54	49	53	47	54	49	53	48	-1.0	-1.3	-1.0	-1.2	60	55	NO	NO	NO	NO	NO
16.1	8735	2 DIND STREET MILSONS POINT	First	S	56	51	55	50	57	51	56	50	-0.9	-1.1	-0.8	-1.0	60	55	NO	NO	NO	NO	NO
16.1	8735	2 DIND STREET MILSONS POINT	First	E	49	44	48	43	50	45	49	43	-1.1	-1.4	-1.0	-1.3	60	55	NO	NO	NO	NO	NO
16.1	8735	2 DIND STREET MILSONS POINT	First	N	48	43	46	41	48	43	47	42	-1.5	-1.8	-1.4	-1.8	60	55	NO	NO	NO	NO	NO
16.1	8735	2 DIND STREET MILSONS POINT	First	E	51	46	51	46	52	47	52	46	-0.1	-0.5	-0.1	-0.4	60	55	NO	NO	NO	NO	NO
16.1	8735	2 DIND STREET MILSONS POINT	Tenth	N	61	56	62	57	62	57	62	57	0.6	0.3	0.6	0.4	60	55	NO	NO	NO	NO	NO
16.1	8735	2 DIND STREET MILSONS POINT	Tenth	W	58	53	57	52	58	53	57	52	-1.1	-1.3	-1.0	-1.2	60	55	NO	NO	NO	NO	NO
16.1	8735	2 DIND STREET MILSONS POINT	Tenth	S	67	63	66	61	68	63	67	62	-1.1	-1.5	-1.1	-1.4	60	55	NO	NO	NO	NO	NO
16.1	8735	2 DIND STREET MILSONS POINT	Tenth	E	56	51	55	50	57	52	56	50	-1.1	-1.4	-1.1	-1.3	60	55	NO	NO	NO	NO	NO
16.1	8735	2 DIND STREET MILSONS POINT	Tenth	N	64	59	64	59	64	59	64	59	0.1	-0.2	0.2	-0.1	60	55	NO	NO	NO	NO	NO
16.1	8735	2 DIND STREET MILSONS POINT	Tenth	E	65	60	65	60	65	60	66	60	0.4	0.1	0.4	0.2	60	55	YES	YES	NO	NO	YES
16.1	8735	2 DIND STREET MILSONS POINT	Eleventh	N	62	57	62	57	62	57	63	57	0.4	0.1	0.5	0.2	60	55	NO	NO	NO	NO	NO
16.1	8735	2 DIND STREET MILSONS POINT	Eleventh	W	58	53	57	52	59	54	58	52	-1.1	-1.4	-1.0	-1.3	60	55	NO	NO	NO	NO	NO
16.1	8735	2 DIND STREET MILSONS POINT	Eleventh	S	69	64	68	62	69	64	68	63	-1.1	-1.5	-1.1	-1.5	60	55	NO	NO	NO	NO	NO
16.1	8735	2 DIND STREET MILSONS POINT	Eleventh	E	57	52	55	50	57	52	56	51	-1.1	-1.5	-1.1	-1.3	60	55	NO	NO	NO	NO	NO
16.1	8735	2 DIND STREET MILSONS POINT	Eleventh	N	64	59	64	59	65	60	65	59	0.0	-0.3	0.1	-0.2	60	55	YES	NO	NO	NO	YES
16.1	8735	2 DIND STREET MILSONS POINT	Eleventh	E	65	60	65	60	66	61	66	61	0.2	-0.1	0.2	0.0	60	55	YES	YES	NO	NO	YES
16.1	8735	2 DIND STREET MILSONS POINT	Twelfth	N	62	57	62	57	62	58	63	58	0.3	-0.1	0.3	0.0	60	55	NO	NO	NO	NO	NO
16.1	8735	2 DIND STREET MILSONS POINT	Twelfth	W	58	54	57	52	59	54	58	53	-1.1	-1.4	-1.0	-1.3	60	55	NO	NO	NO	NO	NO
16.1	8735	2 DIND STREET MILSONS POINT	Twelfth	S	69	64	68	63	70	65	69	63	-1.1	-1.4	-1.0	-1.3	60	55	NO	NO	NO	NO	NO
16.1	8735	2 DIND STREET MILSONS POINT	Twelfth	E	57	52	56	50	57	52	56	51	-1.2	-1.4	-1.1	-1.3	60	55	NO	NO	NO	NO	NO
16.1	8735	2 DIND STREET MILSONS POINT	Twelfth	N	65	60	64	59	65	60	65	60	-0.3	-0.5	-0.1	-0.4	60	55	YES	YES	NO	NO	YES
16.1	8735	2 DIND STREET MILSONS POINT	Twelfth	E	66	61	66	60	66	61	66	61	0.0	-0.3	0.1	-0.2	60	55	YES	YES	NO	NO	YES
16.1	8735	2 DIND STREET MILSONS POINT	Thirteenth	N	62	57	62	57	63	58	63	58	0.1	-0.2	0.1	-0.3	60	55	NO	NO	NO	NO	NO
16.1	8735	2 DIND STREET MILSONS POINT	Thirteenth	W	59	54	57	52	59	54	58	53	-1.2	-1.4	-1.1	-1.3	60	55	NO	NO	NO	NO	NO
16.1	8735	2 DIND STREET MILSONS POINT	Thirteenth	S	69	64	68	63	70	65	69	63	-1.0	-1.4	-1.0	-1.3	60	55	NO	NO	NO	NO	NO
16.1	8735	2 DIND STREET MILSONS POINT	Thirteenth	E	57	52	56	50	57	52	56	51	-1.2	-1.5	-1.1	-1.4	60	55	NO	NO	NO	NO	NO
16.1	8735	2 DIND STREET MILSONS POINT	Thirteenth	N	65	60	65	59	65	60	65	60	-0.4	-0.7	-0.4	-0.7	60	55	YES	YES	NO	NO	YES
16.1	8735	2 DIND STREET MILSONS POINT	Thirteenth	E	66	61	66	60	66	61	66	61	-0.3	-0.6	-0.2	-0.5	60	55	YES	YES	NO	NO	YES
16.1	8735	2 DIND STREET MILSONS POINT	Fourteenth	N	63	58	63	57	63	58	63	58	-0.1	-0.5	-0.1	-0.4	60	55	NO	NO	NO	NO	NO
16.1	8735	2 DIND STREET MILSONS POINT	Fourteenth	W	59	54	58	52	59	54	58	53	-1.1	-1.4	-1.1	-1.3	60	55	NO	NO	NO	NO	NO
16.1	8735	2 DIND STREET MILSONS POINT	Fourteenth	S	69	64	68	63	70	65	69	64	-1.1	-1.4	-1.0	-1.3	60	55	NO	NO	NO	NO	NO
16.1	8735	2 DIND STREET MILSONS POINT	Fourteenth	E	57	52	56	51	57	52	56	51	-1.2	-1.5	-1.1	-1.4	60	55	NO	NO	NO	NO	NO
16.1	8735	2 DIND STREET MILSONS POINT	Fourteenth	N	65	60	65	59	66	61	65	60	-0.6	-0.9	-0.5	-0.9	60	55	YES	YES	NO	NO	YES
16.1	8735	2 DIND STREET MILSONS POINT	Fourteenth	E	66	61	66	61	67	62	66	61	-0.4	-0.7	-0.3	-0.6	60	55	YES	YES	NO	NO	YES
16.1	8735	2 DIND STREET MILSONS POINT	Fifteenth	N	63	58	63	57	63	58	63	58	-0.3	-0.6	-0.2	-0.5	60	55	NO	NO	NO	NO	NO
16.1	8735	2 DIND STREET MILSONS POINT	Fifteenth	W	59	54	58	53	59	54	58	53	-1.2	-1.4	-1.1	-1.3	60	55	NO	NO	NO	NO	NO
16.1	8735	2 DIND STREET MILSONS POINT	Fifteenth	S	69	65	68	63	70	65	69	64	-1.0	-1.4	-1.0	-1.3	60	55	NO	NO	NO	NO	NO
16.1	8735	2 DIND STREET MILSONS POINT	Fifteenth	E	57	52	56	51	57	52	56	51	-1.2	-1.4	-1.1	-1.3	60	55	NO	NO	NO	NO	NO
16.1	8735	2 DIND STREET MILSONS POINT	Fifteenth	N	66	61	65	60	66	61	65	60	-0.8	-1.1	-0.7	-1.1	60	55	YES	YES	NO	NO	YES
16.1	8735	2 DIND STREET MILSONS POINT	Fifteenth	E	66	62	66	61	67	62	66	61	-0.6	-0.9	-0.4	-0.8	60	55	YES	YES	NO	NO	YES
16.1	8735	2 DIND STREET MILSONS POINT	Sixteenth	N	63	58	63	57	63	59	63	58	-0.4	-0.8	-0.3	-0.7	60	55	NO	NO	NO	NO	NO
16.1	8735	2 DIND STREET MILSONS POINT	Sixteenth	W	59	54	58	53	59	54	58	53	-1.2	-1.4	-1.1	-1.3	60	55	NO	NO	NO	NO	NO
16.1	8735	2 DIND STREET MILSONS POINT	Sixteenth	S	69	65	68	63	70	65	69	64	-1.1	-1.4	-1.0	-1.3	60	55	NO	NO	NO	NO	NO
16.1	8735	2 DIND STREET MILSONS POINT	Sixteenth	E	57	52	56	51	57	53	56	51	-1.2	-1.5	-1.1	-1.4	60	55	NO	NO	NO	NO	NO
16.1	8735	2 DIND STREET MILSONS POINT	Sixteenth	N	66	61	65	60	66	61	65	60	-0.9	-1.2	-0.9	-1.2	60	55	YES	YES	NO	NO	YES
16.1	8735	2 DIND STREET MILSONS POINT	Sixteenth	E	67	62	66	61	67	62	66	61	-0.6	-1.0	-0.6	-1.0	60	55	YES	YES	NO	NO	YES
16.1	8735	2 DIND STREET MILSONS POINT	Seventeenth	N	63	58	63	57	63	59	63	58	-0.4	-0.9	-0.4	-0.8	60	55	NO	NO	NO	NO	NO
16.1	8735	2 DIND STREET MILSONS POINT	Seventeenth	W	59	54	58	53	59	54	58	53	-1.1	-1.4	-1.0	-1.3	60	55	NO	NO	NO	NO	NO
16.1	8735	2 DIND STREET MILSONS POINT	Seventeenth	S	69	65	68	63	70	65	69	64	-1.1	-1.5	-1.0	-1.3	60	55	NO	NO	NO	NO	NO

NCA	Receiver ID	Address	Floor Level	Facade	Opening Year 2027				Design Year 2037				Increase (Do Smthng - Do Nothing)				NCG project road noise criteria		Do noise levels exceed the cumulative limit with project roads adding ≥2dB to the total noise levels?		Is the contribution from the road project Acute?		Consider further treatment?
					Do Nothing		Do Smthng		Do Nothing		Do Smthng		Opening Year 2027		Design Year 2037								
					Day	Night	Day	Night	Day	Night	Day	Night	Day	Night	Day	Night	Day	Night	Day	Night	$L_{Aeq,15hr}$ ≥ 65dB	$L_{Aeq,9hr}$ ≥ 60dB	
16.1	8735	2 DIND STREET MILSONS POINT	Seventeenth	E	57	52	56	51	58	53	56	51	-1.2	-1.4	-1.2	-1.4	60	55	NO	NO	NO	NO	NO
16.1	8735	2 DIND STREET MILSONS POINT	Seventeenth	N	66	61	65	60	66	61	65	60	-1.0	-1.3	-1.0	-1.3	60	55	YES	YES	NO	NO	YES
16.1	8735	2 DIND STREET MILSONS POINT	Seventeenth	E	67	62	66	61	67	62	66	61	-0.8	-1.2	-0.7	-1.1	60	55	YES	YES	NO	NO	YES
16.1	8735	2 DIND STREET MILSONS POINT	Eighteenth	N	63	58	63	57	64	59	63	58	-0.5	-0.9	-0.5	-0.9	60	55	NO	NO	NO	NO	NO
16.1	8735	2 DIND STREET MILSONS POINT	Eighteenth	W	59	54	58	53	59	55	58	53	-1.1	-1.4	-1.1	-1.3	60	55	NO	NO	NO	NO	NO
16.1	8735	2 DIND STREET MILSONS POINT	Eighteenth	S	69	65	68	63	70	65	69	64	-1.1	-1.5	-1.0	-1.3	60	55	NO	NO	NO	NO	NO
16.1	8735	2 DIND STREET MILSONS POINT	Eighteenth	E	57	52	56	51	58	53	56	51	-1.1	-1.4	-1.1	-1.4	60	55	NO	NO	NO	NO	NO
16.1	8735	2 DIND STREET MILSONS POINT	Eighteenth	N	66	61	65	60	67	62	66	60	-1.1	-1.4	-1.1	-1.4	60	55	YES	YES	NO	NO	YES
16.1	8735	2 DIND STREET MILSONS POINT	Eighteenth	E	67	62	66	61	67	63	67	61	-0.8	-1.3	-0.8	-1.2	60	55	YES	YES	NO	NO	YES
16.1	8735	2 DIND STREET MILSONS POINT	Nineteenth	N	63	58	63	57	64	59	63	58	-0.6	-1.0	-0.6	-1.0	60	55	NO	NO	NO	NO	NO
16.1	8735	2 DIND STREET MILSONS POINT	Nineteenth	W	59	54	58	53	60	55	59	53	-1.2	-1.5	-1.1	-1.4	60	55	NO	NO	NO	NO	NO
16.1	8735	2 DIND STREET MILSONS POINT	Nineteenth	S	69	65	68	63	70	65	69	64	-1.1	-1.5	-1.0	-1.3	60	55	NO	NO	NO	NO	NO
16.1	8735	2 DIND STREET MILSONS POINT	Nineteenth	E	57	52	56	51	58	53	57	51	-1.2	-1.5	-1.1	-1.4	60	55	NO	NO	NO	NO	NO
16.1	8735	2 DIND STREET MILSONS POINT	Nineteenth	N	67	62	66	60	67	62	66	61	-1.2	-1.6	-1.2	-1.5	60	55	YES	YES	YES	YES	YES
16.1	8735	2 DIND STREET MILSONS POINT	Nineteenth	E	67	62	66	61	68	63	67	62	-1.0	-1.3	-1.0	-1.3	60	55	YES	YES	NO	NO	YES
16.1	8735	2 DIND STREET MILSONS POINT	Second	N	51	47	50	45	52	47	51	46	-0.9	-1.3	-0.8	-1.3	60	55	NO	NO	NO	NO	NO
16.1	8735	2 DIND STREET MILSONS POINT	Second	W	54	49	53	48	55	50	54	49	-1.0	-1.2	-0.9	-1.1	60	55	NO	NO	NO	NO	NO
16.1	8735	2 DIND STREET MILSONS POINT	Second	S	57	52	56	51	57	52	57	51	-0.7	-1.1	-0.7	-1.0	60	55	NO	NO	NO	NO	NO
16.1	8735	2 DIND STREET MILSONS POINT	Second	E	50	45	49	43	50	45	49	44	-1.0	-1.4	-1.0	-1.3	60	55	NO	NO	NO	NO	NO
16.1	8735	2 DIND STREET MILSONS POINT	Second	N	50	45	49	44	51	46	49	44	-1.5	-1.8	-1.5	-1.8	60	55	NO	NO	NO	NO	NO
16.1	8735	2 DIND STREET MILSONS POINT	Second	E	53	48	53	48	54	49	53	48	-0.4	-0.8	-0.4	-0.6	60	55	NO	NO	NO	NO	NO
16.1	8735	2 DIND STREET MILSONS POINT	Twentieth	N	63	59	63	57	64	59	63	58	-0.8	-1.1	-0.7	-1.0	60	55	NO	NO	NO	NO	NO
16.1	8735	2 DIND STREET MILSONS POINT	Twentieth	W	60	55	58	53	60	55	59	54	-1.1	-1.4	-1.1	-1.3	60	55	NO	NO	NO	NO	NO
16.1	8735	2 DIND STREET MILSONS POINT	Twentieth	S	69	65	68	63	70	65	69	64	-1.1	-1.5	-1.0	-1.3	60	55	NO	NO	NO	NO	NO
16.1	8735	2 DIND STREET MILSONS POINT	Twentieth	E	58	53	57	51	58	53	57	52	-1.2	-1.5	-1.1	-1.4	60	55	NO	NO	NO	NO	NO
16.1	8735	2 DIND STREET MILSONS POINT	Twentieth	N	67	62	66	61	68	63	66	61	-1.2	-1.5	-1.1	-1.4	60	55	YES	YES	YES	YES	YES
16.1	8735	2 DIND STREET MILSONS POINT	Twentieth	E	68	63	67	61	68	63	67	62	-1.0	-1.5	-1.0	-1.4	60	55	YES	YES	YES	YES	YES
16.1	8735	2 DIND STREET MILSONS POINT	Third	N	54	49	53	48	54	49	54	49	-0.1	-0.5	-0.1	-0.4	60	55	NO	NO	NO	NO	NO
16.1	8735	2 DIND STREET MILSONS POINT	Third	W	55	50	54	49	55	50	54	49	-1.1	-1.3	-1.0	-1.2	60	55	NO	NO	NO	NO	NO
16.1	8735	2 DIND STREET MILSONS POINT	Third	S	58	53	57	52	58	53	58	53	-0.7	-0.9	-0.6	-0.8	60	55	NO	NO	NO	NO	NO
16.1	8735	2 DIND STREET MILSONS POINT	Third	E	51	46	50	44	51	46	50	45	-1.1	-1.3	-1.0	-1.2	60	55	NO	NO	NO	NO	NO
16.1	8735	2 DIND STREET MILSONS POINT	Third	N	53	48	52	47	54	49	53	47	-1.1	-1.4	-1.0	-1.3	60	55	NO	NO	NO	NO	NO
16.1	8735	2 DIND STREET MILSONS POINT	Third	E	51	46	50	44	51	46	50	45	-1.1	-1.3	-1.0	-1.2	60	55	NO	NO	NO	NO	NO
16.1	8735	2 DIND STREET MILSONS POINT	Third	N	53	48	52	47	54	49	53	47	-1.1	-1.4	-1.0	-1.3	60	55	NO	NO	NO	NO	NO
16.1	8735	2 DIND STREET MILSONS POINT	Third	E	56	51	56	50	56	51	56	51	-0.2	-0.5	-0.1	-0.5	60	55	NO	NO	NO	NO	NO
16.1	8735	2 DIND STREET MILSONS POINT	Fourth	N	57	52	58	53	58	53	59	53	1.1	0.8	1.1	0.9	60	55	NO	NO	NO	NO	NO
16.1	8735	2 DIND STREET MILSONS POINT	Fourth	W	55	50	54	49	56	51	55	49	-1.1	-1.4	-1.0	-1.2	60	55	NO	NO	NO	NO	NO
16.1	8735	2 DIND STREET MILSONS POINT	Fourth	S	59	54	58	53	60	55	59	54	-0.9	-1.2	-0.8	-1.1	60	55	NO	NO	NO	NO	NO
16.1	8735	2 DIND STREET MILSONS POINT	Fourth	E	51	46	50	45	52	47	51	45	-1.1	-1.4	-1.1	-1.3	60	55	NO	NO	NO	NO	NO
16.1	8735	2 DIND STREET MILSONS POINT	Fourth	N	58	53	58	52	58	53	58	53	-0.3	-0.7	-0.3	-0.6	60	55	NO	NO	NO	NO	NO
16.1	8735	2 DIND STREET MILSONS POINT	Fourth	E	59	54	60	55	60	55	60	55	0.5	0.1	0.5	0.2	60	55	NO	NO	NO	NO	NO
16.1	8735	2 DIND STREET MILSONS POINT	Fifth	N	58	53	59	54	58	53	60	54	1.3	1.0	1.4	1.0	60	55	NO	NO	NO	NO	NO
16.1	8735	2 DIND STREET MILSONS POINT	Fifth	W	56	51	55	49	56	51	55	50	-1.1	-1.3	-1.0	-1.2	60	55	NO	NO	NO	NO	NO
16.1	8735	2 DIND STREET MILSONS POINT	Fifth	S	60	55	59	54	61	56	60	54	-0.9	-1.2	-0.8	-1.1	60	55	NO	NO	NO	NO	NO
16.1	8735	2 DIND STREET MILSONS POINT	Fifth	E	52	47	51	46	53	48	51	46	-1.1	-1.4	-1.1	-1.3	60	55	NO	NO	NO	NO	NO
16.1	8735	2 DIND STREET MILSONS POINT	Fifth	N	60	55	61	56	60	55	61	56	1.0	0.6	1.0	0.7	60	55	NO	NO	NO	NO	NO
16.1	8735	2 DIND STREET MILSONS POINT	Fifth	E	61	56	62	57	62	57	63	57	1.2	0.8	1.2	0.9	60	55	NO	NO	NO	NO	NO
16.1	8735	2 DIND STREET MILSONS POINT	Sixth	N	59	54	60	55	60	55	61	55	0.9	0.6	1.0	0.7	60	55	NO	NO	NO	NO	NO
16.1	8735	2 DIND STREET MILSONS POINT	Sixth	W	56	51	55	50	57	52	56	51	-1.0	-1.2	-1.0	-1.1	60	55	NO	NO	NO	NO	NO
16.1	8735	2 DIND STREET MILSONS POINT	Sixth	S	61	56	61	55	62	57	61	56	-0.9	-1.2	-0.8	-1.1	60	55	NO	NO	NO	NO	NO
16.1	8735	2 DIND STREET MILSONS POINT	Sixth	E	53	48	52	47	54	49	53	47	-1.1	-1.4	-1.1	-1.2	60	55	NO	NO	NO	NO	NO
16.1	8735	2 DIND STREET MILSONS POINT	Sixth	N	61	56	62	57	62	57	62	57	0.7	0.4	0.7	0.5	60	55	NO	NO	NO	NO	NO
16.1	8735	2 DIND STREET MILSONS POINT	Sixth	E	62	57	63	58	63	58	64	58	0.9	0.5	0.9	0.6	60	55	NO	NO	NO	NO	NO
16.1	8735	2 DIND STREET MILSONS POINT	Seventh	N	60	55	61	56	60	56	61	56	0.8	0.4	0.9	0.5	60	55	NO	NO	NO	NO	NO
16.1	8735	2 DIND STREET MILSONS POINT	Seventh	W	57	52	56	51	57	52	56	51	-1.1	-1.3	-1.0	-1.1	60	55	NO	NO	NO	NO	NO
16.1	8735	2 DIND STREET MILSONS POINT	Seventh	S	63	59	62	57	64	59	63	58	-1.0	-1.4	-1.0	-1.3	60	55	NO	NO	NO	NO	NO
16.1	8735	2 DIND STREET MILSONS POINT	Seventh	E	55	50	54	48	55	50	54	49	-1.0	-1.4	-1.1	-1.3	60	55	NO	NO	NO	NO	NO
16.1	8735	2 DIND STREET MILSONS POINT	Seventh	N	62	57	63	57	63	58	63	58	0.5	0.2	0.6	0.3	60	55	NO	NO	NO	NO	NO
16.1	8735	2 DIND STREET MILSONS POINT	Seventh	E	63	58	64	59	64	59	64	59	0.7	0.3	0.7	0.4	60	55	NO	NO	NO	NO	NO
16.1	8735	2 DIND STREET MILSONS POINT	Eighth	N	61	56	61	56	61	56	62	57	0.6	0.3	0.7	0.3	60	55	NO	NO	NO	NO	NO
16.1	8735	2 DIND STREET MILSONS POINT	Eighth	W	57	52	56	51	58	53	57	52	-1.0	-1.4	-1.1	-1.2	60	55	NO	NO	NO	NO	NO
16.1	8735	2 DIND STREET MILSONS POINT	Eighth	S	65	60	64	59	66	61	65	59	-1.1	-1.4	-1.0	-1.3	60	55	NO	NO	NO	NO	NO
16.1	8735	2 DIND STREET MILSONS POINT	Eighth	E	56	51	55	49	56	51	55	50	-1.1	-1.4	-1.0	-1.3	60	55	NO	NO	NO	NO	NO
16.1	8735	2 DIND STREET MILSONS POINT	Eighth	N	63	58	63	58	63	58	64	58	0.3	0.0	0.4	0.1	60	55	NO	NO	NO	NO	NO

NCA	Receiver ID	Address	Floor Level	Facade	Opening Year 2027				Design Year 2037				Increase (Do Smthng - Do Nothing)				NCG project road noise criteria		Do noise levels exceed the cumulative limit with project roads adding ≥2dB to the total noise levels?		Is the contribution from the road project Acute?		Consider further treatment?
					Do Nothing		Do Smthng		Do Nothing		Do Smthng		Opening Year 2027		Design Year 2037								
					Day	Night	Day	Night	Day	Night	Day	Night	Day	Night	Day	Night	Day	Night	Day	Night	$L_{Aeq,15hr}$ ≥ 65dB	$L_{Aeq,9hr}$ ≥ 60dB	
16.1	8735	2 DIND STREET MILSONS POINT	Eighth	E	64	59	65	59	64	60	65	60	0.5	0.2	0.6	0.2	60	55	YES	YES	NO	NO	YES
16.1	8735	2 DIND STREET MILSONS POINT	Ninth	N	61	56	62	56	61	57	62	57	0.7	0.4	0.7	0.4	60	55	NO	NO	NO	NO	NO
16.1	8735	2 DIND STREET MILSONS POINT	Ninth	W	58	53	57	51	58	53	57	52	-1.1	-1.3	-1.0	-1.2	60	55	NO	NO	NO	NO	NO
16.1	8735	2 DIND STREET MILSONS POINT	Ninth	S	66	61	65	60	67	62	66	60	-1.1	-1.6	-1.2	-1.5	60	55	NO	NO	NO	NO	NO
16.1	8735	2 DIND STREET MILSONS POINT	Ninth	E	56	51	55	50	56	51	55	50	-1.1	-1.4	-1.1	-1.3	60	55	NO	NO	NO	NO	NO
16.1	8735	2 DIND STREET MILSONS POINT	Ninth	N	63	58	64	58	64	59	64	59	0.3	-0.1	0.4	0.0	60	55	NO	NO	NO	NO	NO
16.1	8735	2 DIND STREET MILSONS POINT	Ninth	E	64	59	65	60	65	60	65	60	0.5	0.2	0.5	0.3	60	55	YES	YES	NO	NO	YES
16.1	8735	2 DIND STREET MILSONS POINT	Ground	N	48	43	47	41	48	43	47	42	-1.0	-1.4	-0.9	-1.3	60	55	NO	NO	NO	NO	NO
16.1	8735	2 DIND STREET MILSONS POINT	Ground	W	53	48	52	47	54	48	52	47	-1.1	-1.3	-1.1	-1.2	60	55	NO	NO	NO	NO	NO
16.1	8735	2 DIND STREET MILSONS POINT	Ground	S	55	50	55	49	56	51	55	50	-0.7	-1.0	-0.6	-0.9	60	55	NO	NO	NO	NO	NO
16.1	8735	2 DIND STREET MILSONS POINT	Ground	E	49	44	47	42	49	44	48	43	-1.2	-1.4	-1.1	-1.4	60	55	NO	NO	NO	NO	NO
16.1	8735	2 DIND STREET MILSONS POINT	Ground	N	46	41	45	40	47	42	45	40	-1.4	-1.8	-1.4	-1.7	59	54	NO	NO	NO	NO	NO
16.1	8735	2 DIND STREET MILSONS POINT	Ground	E	50	45	50	44	50	45	50	45	0.0	-0.4	0.0	-0.4	60	55	NO	NO	NO	NO	NO
16.1	8736	2 GLEN STREET MILSONS POINT	First	E	54	49	53	48	55	50	54	48	-1.2	-1.4	-1.1	-1.2	60	55	NO	NO	NO	NO	NO
16.1	8736	2 GLEN STREET MILSONS POINT	First	N	41	37	40	35	42	37	41	35	-1.3	-1.7	-1.2	-1.5	54	49	NO	NO	NO	NO	NO
16.1	8736	2 GLEN STREET MILSONS POINT	First	W	53	48	52	47	53	48	52	47	-1.1	-1.4	-1.0	-1.2	60	55	NO	NO	NO	NO	NO
16.1	8736	2 GLEN STREET MILSONS POINT	First	S	55	50	54	49	56	51	55	49	-1.1	-1.4	-1.1	-1.3	60	55	NO	NO	NO	NO	NO
16.1	8736	2 GLEN STREET MILSONS POINT	Second	E	55	50	54	49	55	50	54	49	-1.1	-1.3	-1.0	-1.2	60	55	NO	NO	NO	NO	NO
16.1	8736	2 GLEN STREET MILSONS POINT	Second	N	42	37	40	35	42	37	41	36	-1.3	-1.7	-1.1	-1.6	54	49	NO	NO	NO	NO	NO
16.1	8736	2 GLEN STREET MILSONS POINT	Second	W	54	49	53	47	54	49	53	48	-1.0	-1.3	-1.0	-1.1	60	55	NO	NO	NO	NO	NO
16.1	8736	2 GLEN STREET MILSONS POINT	Second	S	56	51	55	49	56	51	55	50	-1.1	-1.3	-1.0	-1.2	60	55	NO	NO	NO	NO	NO
16.1	8736	2 GLEN STREET MILSONS POINT	Third	E	56	51	55	49	56	51	55	50	-1.1	-1.3	-1.0	-1.2	60	55	NO	NO	NO	NO	NO
16.1	8736	2 GLEN STREET MILSONS POINT	Third	N	42	37	41	35	42	37	41	36	-1.3	-1.7	-1.1	-1.5	54	49	NO	NO	NO	NO	NO
16.1	8736	2 GLEN STREET MILSONS POINT	Third	W	54	49	53	48	55	50	54	48	-1.2	-1.4	-1.1	-1.3	60	55	NO	NO	NO	NO	NO
16.1	8736	2 GLEN STREET MILSONS POINT	Third	S	57	52	56	50	57	52	56	51	-1.1	-1.3	-1.1	-1.3	60	55	NO	NO	NO	NO	NO
16.1	8736	2 GLEN STREET MILSONS POINT	Fourth	E	56	51	55	50	57	52	56	51	-1.1	-1.3	-1.0	-1.2	60	55	NO	NO	NO	NO	NO
16.1	8736	2 GLEN STREET MILSONS POINT	Fourth	N	42	38	41	36	43	38	42	37	-1.2	-1.6	-1.1	-1.5	55	50	NO	NO	NO	NO	NO
16.1	8736	2 GLEN STREET MILSONS POINT	Fourth	W	55	50	53	48	55	50	54	49	-1.2	-1.4	-1.1	-1.3	60	55	NO	NO	NO	NO	NO
16.1	8736	2 GLEN STREET MILSONS POINT	Fourth	S	57	52	56	51	58	53	57	51	-1.2	-1.4	-1.1	-1.3	60	55	NO	NO	NO	NO	NO
16.1	8736	2 GLEN STREET MILSONS POINT	Fifth	E	57	52	56	51	58	52	57	51	-0.9	-1.2	-0.9	-1.1	60	55	NO	NO	NO	NO	NO
16.1	8736	2 GLEN STREET MILSONS POINT	Fifth	N	44	39	42	37	44	39	43	38	-1.3	-1.6	-1.2	-1.5	56	51	NO	NO	NO	NO	NO
16.1	8736	2 GLEN STREET MILSONS POINT	Fifth	W	55	50	54	49	55	50	54	49	-1.1	-1.4	-1.0	-1.3	60	55	NO	NO	NO	NO	NO
16.1	8736	2 GLEN STREET MILSONS POINT	Fifth	S	58	53	57	51	58	53	57	52	-1.3	-1.6	-1.2	-1.4	60	55	NO	NO	NO	NO	NO
16.1	8736	2 GLEN STREET MILSONS POINT	Sixth	E	58	53	57	52	58	53	57	52	-0.9	-1.1	-0.8	-1.0	60	55	NO	NO	NO	NO	NO
16.1	8736	2 GLEN STREET MILSONS POINT	Sixth	N	46	41	45	40	47	42	45	40	-1.2	-1.6	-1.1	-1.5	59	54	NO	NO	NO	NO	NO
16.1	8736	2 GLEN STREET MILSONS POINT	Sixth	W	56	51	55	49	56	51	55	50	-1.1	-1.3	-1.0	-1.2	60	55	NO	NO	NO	NO	NO
16.1	8736	2 GLEN STREET MILSONS POINT	Sixth	S	59	54	58	52	59	54	58	53	-1.2	-1.4	-1.2	-1.3	60	55	NO	NO	NO	NO	NO
16.1	8736	2 GLEN STREET MILSONS POINT	Ground	E	54	48	52	47	54	49	53	48	-1.2	-1.4	-1.2	-1.3	60	55	NO	NO	NO	NO	NO
16.1	8736	2 GLEN STREET MILSONS POINT	Ground	N	41	37	40	35	42	37	41	35	-1.2	-1.6	-1.2	-1.6	54	49	NO	NO	NO	NO	NO
16.1	8736	2 GLEN STREET MILSONS POINT	Ground	W	52	47	51	46	53	48	52	47	-1.1	-1.3	-1.0	-1.2	60	55	NO	NO	NO	NO	NO
16.1	8736	2 GLEN STREET MILSONS POINT	Ground	S	52	47	51	46	53	48	52	46	-1.3	-1.5	-1.2	-1.4	60	55	NO	NO	NO	NO	NO
16.1	8737	38 ALFRED STREET SOUTH MILSONS POINT	First	S	61	56	60	55	61	56	61	55	-0.7	-1.0	-0.6	-0.9	60	55	NO	NO	NO	NO	NO
16.1	8737	38 ALFRED STREET SOUTH MILSONS POINT	First	E	64	59	64	59	65	60	65	59	-0.1	-0.5	-0.1	-0.4	60	55	NO	NO	NO	NO	NO
16.1	8737	38 ALFRED STREET SOUTH MILSONS POINT	First	N	54	49	55	50	55	50	56	51	1.1	0.7	1.2	0.8	60	55	NO	NO	NO	NO	NO
16.1	8737	38 ALFRED STREET SOUTH MILSONS POINT	First	W	50	45	48	43	50	45	49	44	-1.1	-1.4	-1.1	-1.3	60	55	NO	NO	NO	NO	NO
16.1	8737	38 ALFRED STREET SOUTH MILSONS POINT	Tenth	S	71	66	70	64	71	66	70	65	-1.0	-1.5	-1.0	-1.3	60	55	NO	NO	NO	NO	NO
16.1	8737	38 ALFRED STREET SOUTH MILSONS POINT	Tenth	E	73	68	72	67	73	68	73	67	-0.6	-1.0	-0.6	-1.0	60	55	NO	NO	YES	YES	YES
16.1	8737	38 ALFRED STREET SOUTH MILSONS POINT	Tenth	N	68	63	68	63	69	64	69	63	0.0	-0.3	0.1	-0.3	60	55	YES	YES	YES	YES	YES
16.1	8737	38 ALFRED STREET SOUTH MILSONS POINT	Tenth	W	56	51	55	49	56	51	55	50	-1.1	-1.4	-1.0	-1.3	60	55	NO	NO	NO	NO	NO
16.1	8737	38 ALFRED STREET SOUTH MILSONS POINT	Eleventh	S	71	66	70	64	71	66	70	65	-1.0	-1.4	-0.9	-1.4	60	55	NO	NO	NO	NO	NO
16.1	8737	38 ALFRED STREET SOUTH MILSONS POINT	Eleventh	E	73	68	72	67	74	69	73	68	-0.8	-1.1	-0.7	-1.0	60	55	NO	NO	YES	YES	YES
16.1	8737	38 ALFRED STREET SOUTH MILSONS POINT	Eleventh	N	69	64	68	63	69	64	69	64	-0.2	-0.6	-0.1	-0.6	60	55	YES	YES	YES	YES	YES
16.1	8737	38 ALFRED STREET SOUTH MILSONS POINT	Eleventh	W	56	51	55	50	56	51	55	50	-1.1	-1.4	-1.1	-1.4	60	55	NO	NO	NO	NO	NO
16.1	8737	38 ALFRED STREET SOUTH MILSONS POINT	Twelfth	S	71	66	70	65	71	66	70	65	-1.0	-1.4	-1.0	-1.4	60	55	NO	NO	NO	NO	NO
16.1	8737	38 ALFRED STREET SOUTH MILSONS POINT	Twelfth	E	73	68	72	67	74	69	73	68	-0.9	-1.2	-0.8	-1.1	60	55	NO	NO	YES	YES	YES
16.1	8737	38 ALFRED STREET SOUTH MILSONS POINT	Twelfth	N	69	64	69	63	69	65	69	64	-0.4	-0.8	-0.4	-0.7	60	55	YES	YES	YES	YES	YES
16.1	8737	38 ALFRED STREET SOUTH MILSONS POINT	Twelfth	W	56	51	55	50	57	52	55	50	-1.2	-1.4	-1.1	-1.3	60	55	NO	NO	NO	NO	NO
16.1	8737	38 ALFRED STREET SOUTH MILSONS POINT	Thirteenth	S	71	66	70	65	71	66	70	65	-1.1	-1.4	-1.0	-1.3	60	55	NO	NO	NO	NO	NO
16.1	8737	38 ALFRED STREET SOUTH MILSONS POINT	Thirteenth	E	73	69	73	67	74	69	73	68	-0.9	-1.3	-0.8	-1.2	60	55	NO	NO	YES	YES	YES
16.1	8737	38 ALFRED STREET SOUTH MILSONS POINT	Thirteenth	N	69	64	69	64	70	65	69	64	-0.6	-0.9	-0.6	-0.9	60	55	YES	YES	YES	YES	YES
16.1	8737	38 ALFRED STREET SOUTH MILSONS POINT	Thirteenth	W	56	51	55	50	57	52	56	50	-1.2	-1.5	-1.1	-1.3	60	55	NO	NO	NO	NO	NO
16.1	8737	38 ALFRED STREET SOUTH MILSONS POINT	Fourteenth	S	71	66	70	65	71	66	70	65	-1.1	-1.5	-1.0	-1.4	60	55	NO	NO	NO	NO	NO

NCA	Receiver ID	Address	Floor Level	Facade	Opening Year 2027				Design Year 2037				Increase (Do Smthng - Do Nothing)				NCG project road noise criteria		Do noise levels exceed the cumulative limit with project roads adding ≥2dB to the total noise levels?		Is the contribution from the road project Acute?		Consider further treatment?
					Do Nothing		Do Smthng		Do Nothing		Do Smthng		Opening Year 2027		Design Year 2037								
					Day	Night	Day	Night	Day	Night	Day	Night	Day	Night	Day	Night	Day	Night	Day	Night	$L_{Aeq,15hr} \geq 65dB$	$L_{Aeq,9hr} \geq 60dB$	
16.1	8737	38 ALFRED STREET SOUTH MILSONS POINT	Fourteenth	E	74	69	73	67	74	69	73	68	-0.9	-1.4	-0.9	-1.3	60	55	NO	NO	YES	YES	YES
16.1	8737	38 ALFRED STREET SOUTH MILSONS POINT	Fourteenth	N	70	65	69	64	70	65	69	64	-0.7	-1.1	-0.7	-1.0	60	55	YES	YES	YES	YES	YES
16.1	8737	38 ALFRED STREET SOUTH MILSONS POINT	Fourteenth	W	56	51	55	50	57	52	56	50	-1.2	-1.4	-1.2	-1.4	60	55	NO	NO	NO	NO	NO
16.1	8737	38 ALFRED STREET SOUTH MILSONS POINT	Fifteenth	S	71	66	70	65	71	66	70	65	-1.1	-1.5	-1.0	-1.4	60	55	NO	NO	NO	NO	NO
16.1	8737	38 ALFRED STREET SOUTH MILSONS POINT	Fifteenth	E	74	69	73	67	74	69	73	68	-1.0	-1.4	-1.0	-1.4	60	55	NO	NO	YES	YES	YES
16.1	8737	38 ALFRED STREET SOUTH MILSONS POINT	Fifteenth	N	70	65	69	64	70	65	69	64	-0.8	-1.2	-0.8	-1.1	60	55	YES	YES	YES	YES	YES
16.1	8737	38 ALFRED STREET SOUTH MILSONS POINT	Fifteenth	W	56	51	55	50	57	52	56	50	-1.2	-1.5	-1.1	-1.4	60	55	NO	NO	NO	NO	NO
16.1	8737	38 ALFRED STREET SOUTH MILSONS POINT	Sixteenth	S	71	66	70	65	71	66	70	65	-1.1	-1.5	-1.0	-1.3	60	55	NO	NO	NO	NO	NO
16.1	8737	38 ALFRED STREET SOUTH MILSONS POINT	Sixteenth	E	74	69	73	67	74	69	73	68	-1.0	-1.4	-1.0	-1.4	60	55	NO	NO	YES	YES	YES
16.1	8737	38 ALFRED STREET SOUTH MILSONS POINT	Sixteenth	N	70	65	69	64	70	65	69	64	-0.9	-1.3	-0.9	-1.2	60	55	YES	YES	YES	YES	YES
16.1	8737	38 ALFRED STREET SOUTH MILSONS POINT	Sixteenth	W	56	52	55	50	57	52	56	51	-1.2	-1.5	-1.1	-1.3	60	55	NO	NO	NO	NO	NO
16.1	8737	38 ALFRED STREET SOUTH MILSONS POINT	Seventeenth	S	71	66	70	65	71	66	70	65	-1.1	-1.4	-1.1	-1.4	60	55	NO	NO	NO	NO	NO
16.1	8737	38 ALFRED STREET SOUTH MILSONS POINT	Seventeenth	E	74	69	73	67	74	69	73	68	-1.1	-1.5	-1.1	-1.4	60	55	NO	NO	YES	YES	YES
16.1	8737	38 ALFRED STREET SOUTH MILSONS POINT	Seventeenth	N	70	65	69	64	71	66	70	64	-1.0	-1.3	-0.9	-1.2	60	55	YES	YES	YES	YES	YES
16.1	8737	38 ALFRED STREET SOUTH MILSONS POINT	Seventeenth	W	56	52	55	50	57	52	56	51	-1.1	-1.5	-1.1	-1.4	60	55	NO	NO	NO	NO	NO
16.1	8737	38 ALFRED STREET SOUTH MILSONS POINT	Eighteenth	S	71	66	70	64	71	66	70	65	-1.1	-1.5	-1.0	-1.4	60	55	NO	NO	NO	NO	NO
16.1	8737	38 ALFRED STREET SOUTH MILSONS POINT	Eighteenth	E	74	69	73	67	74	69	73	68	-1.1	-1.5	-1.1	-1.5	60	55	NO	NO	YES	YES	YES
16.1	8737	38 ALFRED STREET SOUTH MILSONS POINT	Eighteenth	N	70	65	69	64	71	66	70	64	-1.0	-1.5	-1.0	-1.3	60	55	YES	YES	YES	YES	YES
16.1	8737	38 ALFRED STREET SOUTH MILSONS POINT	Eighteenth	W	57	52	55	50	57	52	56	51	-1.2	-1.5	-1.1	-1.4	60	55	NO	NO	NO	NO	NO
16.1	8737	38 ALFRED STREET SOUTH MILSONS POINT	Nineteenth	S	71	66	70	64	71	66	70	65	-1.1	-1.5	-1.0	-1.4	60	55	NO	NO	NO	NO	NO
16.1	8737	38 ALFRED STREET SOUTH MILSONS POINT	Nineteenth	E	74	69	73	67	74	69	73	68	-1.2	-1.6	-1.1	-1.5	60	55	NO	NO	YES	YES	YES
16.1	8737	38 ALFRED STREET SOUTH MILSONS POINT	Nineteenth	N	70	65	69	64	71	66	70	64	-1.1	-1.4	-1.1	-1.4	60	55	YES	YES	YES	YES	YES
16.1	8737	38 ALFRED STREET SOUTH MILSONS POINT	Nineteenth	W	57	52	56	51	57	52	56	51	-1.2	-1.5	-1.1	-1.4	60	55	NO	NO	NO	NO	NO
16.1	8737	38 ALFRED STREET SOUTH MILSONS POINT	Second	S	62	57	61	56	62	57	62	56	-0.7	-1.0	-0.6	-1.0	60	55	NO	NO	NO	NO	NO
16.1	8737	38 ALFRED STREET SOUTH MILSONS POINT	Second	E	66	61	66	60	66	61	66	61	-0.1	-0.4	0.0	-0.3	60	55	NO	NO	NO	NO	NO
16.1	8737	38 ALFRED STREET SOUTH MILSONS POINT	Second	N	56	51	57	51	56	51	57	52	0.9	0.5	1.0	0.6	60	55	NO	NO	NO	NO	NO
16.1	8737	38 ALFRED STREET SOUTH MILSONS POINT	Second	W	50	45	49	44	51	46	50	44	-1.1	-1.3	-1.0	-1.2	60	55	NO	NO	NO	NO	NO
16.1	8737	38 ALFRED STREET SOUTH MILSONS POINT	Twentieth	S	71	66	70	64	71	66	70	65	-1.1	-1.4	-1.1	-1.4	60	55	NO	NO	NO	NO	NO
16.1	8737	38 ALFRED STREET SOUTH MILSONS POINT	Twentieth	E	74	69	73	67	74	69	73	68	-1.2	-1.6	-1.1	-1.5	60	55	NO	NO	YES	YES	YES
16.1	8737	38 ALFRED STREET SOUTH MILSONS POINT	Twentieth	N	70	66	69	64	71	66	70	65	-1.2	-1.5	-1.1	-1.4	60	55	YES	YES	YES	YES	YES
16.1	8737	38 ALFRED STREET SOUTH MILSONS POINT	Twentieth	W	58	53	57	52	58	54	57	52	-1.2	-1.6	-1.2	-1.5	60	55	NO	NO	NO	NO	NO
16.1	8737	38 ALFRED STREET SOUTH MILSONS POINT	Third	S	63	58	63	57	64	59	63	58	-0.5	-0.8	-0.4	-0.7	60	55	NO	NO	NO	NO	NO
16.1	8737	38 ALFRED STREET SOUTH MILSONS POINT	Third	E	67	62	67	62	67	62	67	62	0.1	-0.2	0.2	-0.1	60	55	NO	NO	NO	NO	NO
16.1	8737	38 ALFRED STREET SOUTH MILSONS POINT	Third	N	59	54	59	54	59	54	60	54	0.5	0.2	0.6	0.3	60	55	NO	NO	NO	NO	NO
16.1	8737	38 ALFRED STREET SOUTH MILSONS POINT	Third	W	51	46	50	45	51	46	50	45	-1.1	-1.4	-1.0	-1.3	60	55	NO	NO	NO	NO	NO
16.1	8737	38 ALFRED STREET SOUTH MILSONS POINT	Fourth	S	65	60	64	59	65	60	64	59	-0.8	-1.1	-0.8	-1.1	60	55	NO	NO	NO	NO	NO
16.1	8737	38 ALFRED STREET SOUTH MILSONS POINT	Fourth	E	68	63	68	63	69	64	69	63	0.0	-0.3	0.1	-0.2	60	55	NO	NO	NO	NO	NO
16.1	8737	38 ALFRED STREET SOUTH MILSONS POINT	Fourth	N	63	58	64	59	64	59	65	60	1.2	1.0	1.3	1.0	60	55	YES	YES	NO	NO	YES
16.1	8737	38 ALFRED STREET SOUTH MILSONS POINT	Fourth	W	52	47	51	45	52	47	51	46	-1.2	-1.5	-1.1	-1.3	60	55	NO	NO	NO	NO	NO
16.1	8737	38 ALFRED STREET SOUTH MILSONS POINT	Fifth	S	65	61	65	60	66	61	65	60	-0.6	-1.0	-0.6	-0.9	60	55	NO	NO	NO	NO	NO
16.1	8737	38 ALFRED STREET SOUTH MILSONS POINT	Fifth	E	69	64	69	64	70	65	70	65	0.2	-0.2	0.2	-0.1	60	55	NO	NO	NO	NO	NO
16.1	8737	38 ALFRED STREET SOUTH MILSONS POINT	Fifth	N	64	59	66	60	65	60	66	61	1.3	1.0	1.3	1.0	60	55	YES	YES	NO	NO	YES
16.1	8737	38 ALFRED STREET SOUTH MILSONS POINT	Fifth	W	53	48	52	46	53	48	52	47	-1.1	-1.3	-1.1	-1.2	60	55	NO	NO	NO	NO	NO
16.1	8737	38 ALFRED STREET SOUTH MILSONS POINT	Sixth	S	67	62	66	61	67	62	66	61	-0.8	-1.2	-0.7	-1.1	60	55	NO	NO	NO	NO	NO
16.1	8737	38 ALFRED STREET SOUTH MILSONS POINT	Sixth	E	71	66	71	65	71	66	71	66	-0.2	-0.5	-0.1	-0.4	60	55	NO	NO	YES	NO	YES
16.1	8737	38 ALFRED STREET SOUTH MILSONS POINT	Sixth	N	66	61	67	61	66	61	67	62	0.7	0.2	0.6	0.3	60	55	YES	YES	NO	NO	YES
16.1	8737	38 ALFRED STREET SOUTH MILSONS POINT	Sixth	W	54	49	53	47	54	49	53	48	-1.1	-1.3	-1.1	-1.3	60	55	NO	NO	NO	NO	NO
16.1	8737	38 ALFRED STREET SOUTH MILSONS POINT	Seventh	S	68	63	67	61	68	63	67	62	-0.8	-1.3	-0.8	-1.2	60	55	NO	NO	NO	NO	NO
16.1	8737	38 ALFRED STREET SOUTH MILSONS POINT	Seventh	E	72	67	71	66	72	67	72	66	-0.3	-0.7	-0.3	-0.6	60	55	NO	NO	YES	YES	YES
16.1	8737	38 ALFRED STREET SOUTH MILSONS POINT	Seventh	N	67	62	67	62	67	62	68	62	0.5	0.1	0.5	0.2	60	55	YES	YES	YES	NO	YES
16.1	8737	38 ALFRED STREET SOUTH MILSONS POINT	Seventh	W	55	50	53	48	55	50	54	49	-1.1	-1.4	-1.0	-1.3	60	55	NO	NO	NO	NO	NO
16.1	8737	38 ALFRED STREET SOUTH MILSONS POINT	Eighth	S	68	64	67	62	69	64	68	63	-0.9	-1.4	-0.9	-1.3	60	55	NO	NO	NO	NO	NO
16.1	8737	38 ALFRED STREET SOUTH MILSONS POINT	Eighth	E	72	67	72	66	73	68	72	67	-0.5	-0.8	-0.4	-0.7	60	55	NO	NO	YES	YES	YES
16.1	8737	38 ALFRED STREET SOUTH MILSONS POINT	Eighth	N	67	62	68	62	68	63	68	63	0.3	0.1	0.4	0.1	60	55	YES	YES	YES	YES	YES
16.1	8737	38 ALFRED STREET SOUTH MILSONS POINT	Eighth	W	55	50	54	49	56	51	54	49	-1.1	-1.5	-1.1	-1.3	60	55	NO	NO	NO	NO	NO
16.1	8737	38 ALFRED STREET SOUTH MILSONS POINT	Ninth	S	70	65	69	64	70	65	69	64	-1.1	-1.5	-1.1	-1.4	60	55	NO	NO	NO	NO	NO
16.1	8737	38 ALFRED STREET SOUTH MILSONS POINT	Ninth	E	73	68	72	67	73	68	72	67	-0.5	-0.9	-0.5	-0.8	60	55	NO	NO	YES	YES	YES
16.1	8737	38 ALFRED STREET SOUTH MILSONS POINT	Ninth	N	68	63	68	63	68	63	68	63	0.3	-0.1	0.3	0.0	60	55	YES	YES	YES	YES	YES
16.1	8737	38 ALFRED STREET SOUTH MILSONS POINT	Ninth	W	56	51	54	49	56	51	55	50	-1.1	-1.4	-1.1	-1.3	60	55	NO	NO	NO	NO	NO
16.1	8763	2A GLEN STREET MILSONS POINT	First	E	48	43	47	42	49	44	48	42	-1.2	-1.5	-1.1	-1.3	60	55	NO	NO	NO	NO	NO
16.1	8763	2A GLEN STREET MILSONS POINT	First	N	41	37	40	35	42	37	41	35	-1.3	-1.7	-1.2	-1.6	54	49	NO	NO	NO	NO	NO
16.1	8763	2A GLEN STREET MILSONS POINT	First	W	49	44	48	43	50	45	49	43	-1.1	-1.3	-1.1	-1.3	60	55	NO	NO	NO	NO	NO

NCA	Receiver ID	Address	Floor Level	Facade	Opening Year 2027				Design Year 2037				Increase (Do Smthng - Do Nothing)				NCG project road noise criteria		Do noise levels exceed the cumulative limit with project roads adding ≥2dB to the total noise levels?		Is the contribution from the road project Acute?		Consider further treatment?
					Do Nothing		Do Smthng		Do Nothing		Do Smthng		Opening Year 2027		Design Year 2037								
					Day	Night	Day	Night	Day	Night	Day	Night	Day	Night	Day	Night	Day	Night	Day	Night	$L_{Aeq,15hr} \geq 65dB$	$L_{Aeq,9hr} \geq 60dB$	
16.1	8763	2A GLEN STREET MILSONS POINT	First	S	41	37	40	35	42	37	41	35	-1.3	-1.7	-1.2	-1.6	54	49	NO	NO	NO	NO	NO
16.1	8763	2A GLEN STREET MILSONS POINT	Second	E	49	44	48	43	49	44	48	43	-1.2	-1.4	-1.1	-1.3	60	55	NO	NO	NO	NO	NO
16.1	8763	2A GLEN STREET MILSONS POINT	Second	N	41	37	40	35	42	37	41	35	-1.3	-1.7	-1.2	-1.6	54	49	NO	NO	NO	NO	NO
16.1	8763	2A GLEN STREET MILSONS POINT	Second	W	50	45	49	44	50	45	49	44	-1.1	-1.3	-1.0	-1.3	60	55	NO	NO	NO	NO	NO
16.1	8763	2A GLEN STREET MILSONS POINT	Second	S	41	37	40	35	42	37	41	35	-1.2	-1.6	-1.2	-1.6	54	49	NO	NO	NO	NO	NO
16.1	8763	2A GLEN STREET MILSONS POINT	Third	E	50	45	48	43	50	45	49	44	-1.2	-1.5	-1.1	-1.3	60	55	NO	NO	NO	NO	NO
16.1	8763	2A GLEN STREET MILSONS POINT	Third	N	41	37	40	35	42	37	41	35	-1.3	-1.8	-1.2	-1.6	54	49	NO	NO	NO	NO	NO
16.1	8763	2A GLEN STREET MILSONS POINT	Third	W	50	45	49	44	51	46	50	45	-1.1	-1.4	-1.1	-1.2	60	55	NO	NO	NO	NO	NO
16.1	8763	2A GLEN STREET MILSONS POINT	Third	S	41	37	40	35	42	37	41	35	-1.3	-1.7	-1.2	-1.6	54	49	NO	NO	NO	NO	NO
16.1	8763	2A GLEN STREET MILSONS POINT	Fourth	E	50	45	49	44	51	46	50	44	-1.2	-1.5	-1.1	-1.3	60	55	NO	NO	NO	NO	NO
16.1	8763	2A GLEN STREET MILSONS POINT	Fourth	N	42	37	40	35	42	37	41	36	-1.3	-1.7	-1.2	-1.6	54	49	NO	NO	NO	NO	NO
16.1	8763	2A GLEN STREET MILSONS POINT	Fourth	W	51	46	50	44	51	46	50	45	-1.2	-1.5	-1.1	-1.4	60	55	NO	NO	NO	NO	NO
16.1	8763	2A GLEN STREET MILSONS POINT	Fourth	S	42	37	41	35	42	37	41	36	-1.2	-1.6	-1.2	-1.6	54	49	NO	NO	NO	NO	NO
16.1	8763	2A GLEN STREET MILSONS POINT	Fifth	E	51	46	50	45	52	47	50	45	-1.2	-1.5	-1.1	-1.4	60	55	NO	NO	NO	NO	NO
16.1	8763	2A GLEN STREET MILSONS POINT	Fifth	N	42	37	41	36	42	38	41	36	-1.2	-1.6	-1.2	-1.6	54	50	NO	NO	NO	NO	NO
16.1	8763	2A GLEN STREET MILSONS POINT	Fifth	W	51	46	50	45	52	47	51	45	-1.2	-1.4	-1.1	-1.3	60	55	NO	NO	NO	NO	NO
16.1	8763	2A GLEN STREET MILSONS POINT	Fifth	S	42	38	41	36	43	38	42	36	-1.3	-1.7	-1.1	-1.5	55	50	NO	NO	NO	NO	NO
16.1	8763	2A GLEN STREET MILSONS POINT	Sixth	E	52	47	51	46	53	48	51	46	-1.4	-1.6	-1.3	-1.6	60	55	NO	NO	NO	NO	NO
16.1	8763	2A GLEN STREET MILSONS POINT	Sixth	N	43	38	42	36	43	38	42	37	-1.2	-1.7	-1.1	-1.5	55	50	NO	NO	NO	NO	NO
16.1	8763	2A GLEN STREET MILSONS POINT	Sixth	W	52	47	51	45	52	47	51	46	-1.1	-1.4	-1.1	-1.4	60	55	NO	NO	NO	NO	NO
16.1	8763	2A GLEN STREET MILSONS POINT	Sixth	S	43	38	42	37	44	39	43	37	-1.3	-1.6	-1.1	-1.5	56	51	NO	NO	NO	NO	NO
16.1	8763	2A GLEN STREET MILSONS POINT	Seventh	E	53	48	52	47	54	49	52	47	-1.3	-1.6	-1.3	-1.5	60	55	NO	NO	NO	NO	NO
16.1	8763	2A GLEN STREET MILSONS POINT	Seventh	N	44	39	43	38	45	40	44	38	-1.1	-1.5	-1.0	-1.5	57	52	NO	NO	NO	NO	NO
16.1	8763	2A GLEN STREET MILSONS POINT	Seventh	W	52	47	51	46	53	48	52	46	-1.1	-1.4	-1.0	-1.3	60	55	NO	NO	NO	NO	NO
16.1	8763	2A GLEN STREET MILSONS POINT	Seventh	S	45	41	44	39	46	41	45	39	-1.2	-1.6	-1.1	-1.5	58	53	NO	NO	NO	NO	NO
16.1	8763	2A GLEN STREET MILSONS POINT	Eighth	E	56	51	55	49	56	51	55	50	-1.4	-1.6	-1.3	-1.5	60	55	NO	NO	NO	NO	NO
16.1	8763	2A GLEN STREET MILSONS POINT	Eighth	N	47	42	47	41	48	43	47	42	-0.6	-1.2	-0.5	-1.2	60	55	NO	NO	NO	NO	NO
16.1	8763	2A GLEN STREET MILSONS POINT	Eighth	W	54	49	53	47	54	49	53	48	-1.1	-1.4	-1.0	-1.3	60	55	NO	NO	NO	NO	NO
16.1	8763	2A GLEN STREET MILSONS POINT	Eighth	S	54	49	52	47	54	49	53	48	-1.2	-1.5	-1.1	-1.4	60	55	NO	NO	NO	NO	NO
16.1	8763	2A GLEN STREET MILSONS POINT	Ground	N	41	37	40	35	42	37	41	35	-1.3	-1.8	-1.2	-1.6	54	49	NO	NO	NO	NO	NO
16.1	8763	2A GLEN STREET MILSONS POINT	Ground	W	46	41	45	40	47	42	46	40	-1.3	-1.6	-1.2	-1.4	59	54	NO	NO	NO	NO	NO
16.1	8763	2A GLEN STREET MILSONS POINT	Ground	S	41	36	39	34	41	36	40	35	-1.2	-1.5	-1.0	-1.4	53	48	NO	NO	NO	NO	NO
16.1	8773	17 GLEN STREET MILSONS POINT	First	E	53	48	53	48	53	48	53	48	0.0	-0.3	0.1	-0.2	60	55	NO	NO	NO	NO	NO
16.1	8773	17 GLEN STREET MILSONS POINT	First	NE	54	49	55	50	55	50	55	50	0.6	0.2	0.7	0.3	60	55	NO	NO	NO	NO	NO
16.1	8773	17 GLEN STREET MILSONS POINT	First	N	53	48	54	48	53	48	54	49	0.9	0.5	1.0	0.6	60	55	NO	NO	NO	NO	NO
16.1	8773	17 GLEN STREET MILSONS POINT	First	NW	43	38	41	36	43	38	42	36	-1.4	-1.8	-1.2	-1.6	55	50	NO	NO	NO	NO	NO
16.1	8773	17 GLEN STREET MILSONS POINT	First	W	42	38	41	36	43	38	42	36	-1.3	-1.7	-1.2	-1.6	55	50	NO	NO	NO	NO	NO
16.1	8773	17 GLEN STREET MILSONS POINT	First	SW	42	38	41	36	43	38	42	36	-1.2	-1.7	-1.2	-1.6	55	50	NO	NO	NO	NO	NO
16.1	8773	17 GLEN STREET MILSONS POINT	First	S	49	44	48	43	49	45	49	43	-1.1	-1.4	-0.9	-1.3	60	55	NO	NO	NO	NO	NO
16.1	8773	17 GLEN STREET MILSONS POINT	First	SE	50	46	49	44	51	46	50	44	-1.2	-1.6	-1.2	-1.6	60	55	NO	NO	NO	NO	NO
16.1	8773	17 GLEN STREET MILSONS POINT	First	E	50	45	49	44	50	46	49	44	-1.3	-1.6	-1.1	-1.5	60	55	NO	NO	NO	NO	NO
16.1	8773	17 GLEN STREET MILSONS POINT	Tenth	E	67	62	67	61	67	62	67	62	-0.2	-0.5	-0.1	-0.5	60	55	NO	NO	NO	NO	NO
16.1	8773	17 GLEN STREET MILSONS POINT	Tenth	NE	66	61	66	61	67	62	66	61	-0.2	-0.6	-0.2	-0.5	60	55	NO	NO	NO	NO	NO
16.1	8773	17 GLEN STREET MILSONS POINT	Tenth	N	61	56	62	56	62	57	62	57	0.5	0.3	0.6	0.4	60	55	NO	NO	NO	NO	NO
16.1	8773	17 GLEN STREET MILSONS POINT	Tenth	NW	43	38	41	36	43	38	42	37	-1.3	-1.7	-1.2	-1.6	55	50	NO	NO	NO	NO	NO
16.1	8773	17 GLEN STREET MILSONS POINT	Tenth	W	42	38	41	36	43	38	42	36	-1.3	-1.7	-1.2	-1.6	55	50	NO	NO	NO	NO	NO
16.1	8773	17 GLEN STREET MILSONS POINT	Tenth	SW	42	38	41	36	43	38	42	36	-1.2	-1.7	-1.2	-1.6	55	50	NO	NO	NO	NO	NO
16.1	8773	17 GLEN STREET MILSONS POINT	Tenth	S	62	57	63	57	63	58	63	58	0.5	0.2	0.5	0.3	60	55	NO	NO	NO	NO	NO
16.1	8773	17 GLEN STREET MILSONS POINT	Tenth	SE	66	61	66	61	66	61	67	61	0.1	-0.2	0.2	-0.1	60	55	YES	YES	NO	NO	YES
16.1	8773	17 GLEN STREET MILSONS POINT	Tenth	E	67	62	67	62	67	62	67	62	-0.1	-0.4	0.0	-0.4	60	55	NO	NO	NO	NO	NO
16.1	8773	17 GLEN STREET MILSONS POINT	Eleventh	E	67	62	67	62	68	63	67	62	-0.3	-0.6	-0.3	-0.6	60	55	NO	NO	NO	NO	NO
16.1	8773	17 GLEN STREET MILSONS POINT	Eleventh	NE	67	62	66	61	67	62	67	61	-0.3	-0.7	-0.3	-0.6	60	55	NO	NO	NO	NO	NO
16.1	8773	17 GLEN STREET MILSONS POINT	Eleventh	N	62	57	62	57	62	57	62	57	0.3	0.1	0.4	0.1	60	55	NO	NO	NO	NO	NO
16.1	8773	17 GLEN STREET MILSONS POINT	Eleventh	NW	43	38	41	36	43	38	42	37	-1.3	-1.7	-1.3	-1.7	55	50	NO	NO	NO	NO	NO
16.1	8773	17 GLEN STREET MILSONS POINT	Eleventh	W	42	38	41	36	43	38	42	36	-1.3	-1.7	-1.2	-1.6	55	50	NO	NO	NO	NO	NO
16.1	8773	17 GLEN STREET MILSONS POINT	Eleventh	SW	42	38	41	36	43	38	42	36	-1.2	-1.6	-1.2	-1.6	55	50	NO	NO	NO	NO	NO
16.1	8773	17 GLEN STREET MILSONS POINT	Eleventh	S	62	58	63	58	63	58	63	58	0.3	0.0	0.4	0.1	60	55	NO	NO	NO	NO	NO
16.1	8773	17 GLEN STREET MILSONS POINT	Eleventh	SE	66	61	66	61	67	62	67	61	0.0	-0.4	0.0	-0.3	60	55	YES	YES	NO	NO	YES
16.1	8773	17 GLEN STREET MILSONS POINT	Eleventh	E	67	62	67	62	68	63	67	62	-0.2	-0.5	-0.2	-0.5	60	55	NO	NO	NO	NO	NO
16.1	8773	17 GLEN STREET MILSONS POINT	Twelfth	E	67	63	67	62	68	63	67	62	-0.5	-0.8	-0.4	-0.7	60	55	NO	NO	NO	NO	NO
16.1	8773	17 GLEN STREET MILSONS POINT	Twelfth	NE	67	62	66	61	67	62	67	62	-0.5	-0.8	-0.4	-0.7	60	55	NO	NO	NO	NO	NO
16.1	8773	17 GLEN STREET MILSONS POINT	Twelfth	N	62	57	62	57	62	57	63	57	0.2	-0.2	0.2	-0.2	60	55	NO	NO	NO	NO	NO

NCA	Receiver ID	Address	Floor Level	Facade	Opening Year 2027				Design Year 2037				Increase (Do Smthng - Do Nothing)				NCG project road noise criteria		Do noise levels exceed the cumulative limit with project roads adding ≥2dB to the total noise levels?		Is the contribution from the road project Acute?		Consider further treatment?
					Do Nothing		Do Smthng		Do Nothing		Do Smthng		Opening Year 2027		Design Year 2037								
					Day	Night	Day	Night	Day	Night	Day	Night	Day	Night	Day	Night	Day	Night	Day	Night	$L_{Aeq,15hr}$ ≥ 65dB	$L_{Aeq,9hr}$ ≥ 60dB	
16.1	8773	17 GLEN STREET MILSONS POINT	Twelfth	NW	43	38	42	36	43	38	42	37	-1.3	-1.7	-1.2	-1.6	55	50	NO	NO	NO	NO	NO
16.1	8773	17 GLEN STREET MILSONS POINT	Twelfth	W	42	38	41	36	43	38	42	36	-1.3	-1.7	-1.2	-1.6	55	50	NO	NO	NO	NO	NO
16.1	8773	17 GLEN STREET MILSONS POINT	Twelfth	SW	42	38	41	36	43	38	42	36	-1.3	-1.6	-1.2	-1.6	55	50	NO	NO	NO	NO	NO
16.1	8773	17 GLEN STREET MILSONS POINT	Twelfth	S	63	58	63	58	63	58	63	58	0.2	-0.3	0.1	-0.2	60	55	NO	NO	NO	NO	NO
16.1	8773	17 GLEN STREET MILSONS POINT	Twelfth	SE	67	62	66	61	67	62	67	62	-0.3	-0.6	-0.2	-0.5	60	55	YES	YES	NO	NO	YES
16.1	8773	17 GLEN STREET MILSONS POINT	Twelfth	E	67	63	67	62	68	63	68	62	-0.4	-0.7	-0.3	-0.6	60	55	NO	NO	NO	NO	NO
16.1	8773	17 GLEN STREET MILSONS POINT	Thirteenth	E	68	63	67	62	68	63	68	62	-0.6	-0.9	-0.5	-0.8	60	55	NO	NO	NO	NO	NO
16.1	8773	17 GLEN STREET MILSONS POINT	Thirteenth	NE	67	62	66	61	67	63	67	62	-0.6	-0.9	-0.5	-0.8	60	55	NO	NO	NO	NO	NO
16.1	8773	17 GLEN STREET MILSONS POINT	Thirteenth	N	62	57	62	57	63	58	63	57	-0.1	-0.4	0.0	-0.3	60	55	NO	NO	NO	NO	NO
16.1	8773	17 GLEN STREET MILSONS POINT	Thirteenth	NW	43	38	42	36	43	39	42	37	-1.3	-1.7	-1.3	-1.7	55	51	NO	NO	NO	NO	NO
16.1	8773	17 GLEN STREET MILSONS POINT	Thirteenth	W	42	38	41	36	43	38	42	36	-1.3	-1.7	-1.2	-1.6	55	50	NO	NO	NO	NO	NO
16.1	8773	17 GLEN STREET MILSONS POINT	Thirteenth	SW	42	38	41	36	43	38	42	36	-1.3	-1.7	-1.2	-1.6	55	50	NO	NO	NO	NO	NO
16.1	8773	17 GLEN STREET MILSONS POINT	Thirteenth	S	63	58	63	58	63	59	63	58	0.0	-0.5	0.0	-0.4	60	55	NO	NO	NO	NO	NO
16.1	8773	17 GLEN STREET MILSONS POINT	Thirteenth	SE	67	62	66	61	67	62	67	62	-0.4	-0.8	-0.3	-0.7	60	55	YES	YES	NO	NO	YES
16.1	8773	17 GLEN STREET MILSONS POINT	Thirteenth	E	68	63	67	62	68	63	68	62	-0.5	-0.9	-0.4	-0.8	60	55	NO	NO	NO	NO	NO
16.1	8773	17 GLEN STREET MILSONS POINT	Fourteenth	E	68	63	67	62	68	63	68	62	-0.7	-1.0	-0.7	-1.0	60	55	NO	NO	NO	NO	NO
16.1	8773	17 GLEN STREET MILSONS POINT	Fourteenth	NE	67	62	67	61	68	63	67	62	-0.6	-1.0	-0.6	-1.0	60	55	NO	NO	NO	NO	NO
16.1	8773	17 GLEN STREET MILSONS POINT	Fourteenth	N	63	58	62	57	63	58	63	58	-0.3	-0.6	-0.2	-0.5	60	55	NO	NO	NO	NO	NO
16.1	8773	17 GLEN STREET MILSONS POINT	Fourteenth	NW	43	38	42	37	43	39	42	37	-1.2	-1.8	-1.2	-1.6	55	51	NO	NO	NO	NO	NO
16.1	8773	17 GLEN STREET MILSONS POINT	Fourteenth	W	42	38	41	36	43	38	42	36	-1.3	-1.7	-1.2	-1.6	55	50	NO	NO	NO	NO	NO
16.1	8773	17 GLEN STREET MILSONS POINT	Fourteenth	SW	42	38	41	36	43	38	42	36	-1.3	-1.7	-1.2	-1.6	55	50	NO	NO	NO	NO	NO
16.1	8773	17 GLEN STREET MILSONS POINT	Fourteenth	S	63	58	63	58	64	59	64	58	-0.3	-0.6	-0.2	-0.5	60	55	NO	NO	NO	NO	NO
16.1	8773	17 GLEN STREET MILSONS POINT	Fourteenth	SE	67	62	67	61	68	63	67	62	-0.6	-0.9	-0.6	-0.9	60	55	YES	YES	NO	NO	YES
16.1	8773	17 GLEN STREET MILSONS POINT	Fourteenth	E	68	63	67	62	68	63	68	62	-0.6	-1.0	-0.6	-1.0	60	55	NO	NO	NO	NO	NO
16.1	8773	17 GLEN STREET MILSONS POINT	Fifteenth	E	68	63	67	62	68	64	68	62	-0.8	-1.2	-0.7	-1.1	60	55	NO	NO	NO	NO	NO
16.1	8773	17 GLEN STREET MILSONS POINT	Fifteenth	NE	67	63	67	61	68	63	67	62	-0.8	-1.2	-0.7	-1.1	60	55	NO	NO	NO	NO	NO
16.1	8773	17 GLEN STREET MILSONS POINT	Fifteenth	N	63	58	62	57	63	58	63	58	-0.4	-0.8	-0.4	-0.7	60	55	NO	NO	NO	NO	NO
16.1	8773	17 GLEN STREET MILSONS POINT	Fifteenth	NW	43	39	42	37	44	39	43	37	-1.3	-1.7	-1.2	-1.6	56	51	NO	NO	NO	NO	NO
16.1	8773	17 GLEN STREET MILSONS POINT	Fifteenth	W	42	38	41	36	43	38	42	36	-1.3	-1.7	-1.2	-1.6	55	50	NO	NO	NO	NO	NO
16.1	8773	17 GLEN STREET MILSONS POINT	Fifteenth	SW	42	38	41	36	43	38	42	36	-1.3	-1.7	-1.2	-1.6	55	50	NO	NO	NO	NO	NO
16.1	8773	17 GLEN STREET MILSONS POINT	Fifteenth	S	63	59	63	58	64	59	64	58	-0.3	-0.7	-0.2	-0.7	60	55	NO	NO	NO	NO	NO
16.1	8773	17 GLEN STREET MILSONS POINT	Fifteenth	SE	67	62	67	61	68	63	67	62	-0.7	-1.1	-0.6	-1.0	60	55	YES	YES	NO	NO	YES
16.1	8773	17 GLEN STREET MILSONS POINT	Fifteenth	E	68	63	67	62	68	64	68	63	-0.8	-1.2	-0.7	-1.1	60	55	NO	NO	NO	NO	NO
16.1	8773	17 GLEN STREET MILSONS POINT	Sixteenth	E	68	63	67	62	69	64	68	63	-0.9	-1.3	-0.8	-1.1	60	55	NO	NO	NO	NO	NO
16.1	8773	17 GLEN STREET MILSONS POINT	Sixteenth	NE	68	63	67	61	68	63	67	62	-0.9	-1.2	-0.8	-1.1	60	55	NO	NO	NO	NO	NO
16.1	8773	17 GLEN STREET MILSONS POINT	Sixteenth	N	63	58	63	57	63	59	63	58	-0.5	-0.9	-0.5	-0.9	60	55	NO	NO	NO	NO	NO
16.1	8773	17 GLEN STREET MILSONS POINT	Sixteenth	NW	44	39	43	37	44	39	43	38	-1.3	-1.7	-1.2	-1.7	56	51	NO	NO	NO	NO	NO
16.1	8773	17 GLEN STREET MILSONS POINT	Sixteenth	W	43	38	41	36	43	38	42	37	-1.3	-1.7	-1.2	-1.6	55	50	NO	NO	NO	NO	NO
16.1	8773	17 GLEN STREET MILSONS POINT	Sixteenth	SW	42	38	41	36	43	38	42	36	-1.3	-1.7	-1.2	-1.6	55	50	NO	NO	NO	NO	NO
16.1	8773	17 GLEN STREET MILSONS POINT	Sixteenth	S	64	59	63	58	64	59	64	58	-0.5	-0.9	-0.4	-0.7	60	55	NO	NO	NO	NO	NO
16.1	8773	17 GLEN STREET MILSONS POINT	Sixteenth	SE	67	63	67	61	68	63	67	62	-0.8	-1.2	-0.8	-1.1	60	55	YES	YES	NO	NO	YES
16.1	8773	17 GLEN STREET MILSONS POINT	Sixteenth	E	68	63	67	62	69	64	68	63	-0.8	-1.2	-0.8	-1.1	60	55	NO	NO	NO	NO	NO
16.1	8773	17 GLEN STREET MILSONS POINT	Seventeenth	E	68	64	67	62	69	64	68	63	-1.0	-1.4	-0.9	-1.2	60	55	NO	NO	NO	NO	NO
16.1	8773	17 GLEN STREET MILSONS POINT	Seventeenth	NE	68	63	67	62	68	63	67	62	-1.0	-1.3	-0.9	-1.2	60	55	NO	NO	NO	NO	NO
16.1	8773	17 GLEN STREET MILSONS POINT	Seventeenth	N	63	59	63	57	64	59	63	58	-0.7	-1.1	-0.6	-1.0	60	55	NO	NO	NO	NO	NO
16.1	8773	17 GLEN STREET MILSONS POINT	Seventeenth	NW	44	40	43	38	45	40	44	38	-1.2	-1.7	-1.2	-1.6	57	52	NO	NO	NO	NO	NO
16.1	8773	17 GLEN STREET MILSONS POINT	Seventeenth	W	43	38	42	36	43	38	42	37	-1.3	-1.7	-1.2	-1.6	55	50	NO	NO	NO	NO	NO
16.1	8773	17 GLEN STREET MILSONS POINT	Seventeenth	SW	43	38	42	37	43	39	42	37	-1.3	-1.7	-1.2	-1.6	55	51	NO	NO	NO	NO	NO
16.1	8773	17 GLEN STREET MILSONS POINT	Seventeenth	S	64	59	63	58	64	59	64	58	-0.6	-1.0	-0.5	-0.9	60	55	NO	NO	NO	NO	NO
16.1	8773	17 GLEN STREET MILSONS POINT	Seventeenth	SE	68	63	67	61	68	63	67	62	-0.9	-1.3	-0.8	-1.2	60	55	YES	YES	NO	NO	YES
16.1	8773	17 GLEN STREET MILSONS POINT	Seventeenth	E	68	64	67	62	69	64	68	63	-0.9	-1.3	-0.9	-1.3	60	55	NO	NO	NO	NO	NO
16.1	8773	17 GLEN STREET MILSONS POINT	Eighteenth	E	69	64	68	62	69	64	68	63	-1.1	-1.4	-0.9	-1.3	60	55	NO	NO	NO	NO	NO
16.1	8773	17 GLEN STREET MILSONS POINT	Eighteenth	NE	68	63	67	62	68	64	68	62	-1.0	-1.4	-0.9	-1.3	60	55	NO	NO	NO	NO	NO
16.1	8773	17 GLEN STREET MILSONS POINT	Eighteenth	N	64	59	63	58	64	59	63	58	-0.8	-1.3	-0.8	-1.2	60	55	NO	NO	NO	NO	NO
16.1	8773	17 GLEN STREET MILSONS POINT	Eighteenth	NW	45	40	44	39	46	41	44	39	-1.3	-1.7	-1.1	-1.6	58	53	NO	NO	NO	NO	NO
16.1	8773	17 GLEN STREET MILSONS POINT	Eighteenth	W	43	39	42	37	44	39	42	37	-1.3	-1.7	-1.3	-1.5	56	51	NO	NO	NO	NO	NO
16.1	8773	17 GLEN STREET MILSONS POINT	Eighteenth	SW	44	39	43	38	44	40	43	38	-1.2	-1.6	-1.2	-1.6	56	52	NO	NO	NO	NO	NO
16.1	8773	17 GLEN STREET MILSONS POINT	Eighteenth	S	64	59	63	58	64	59	64	58	-0.7	-1.1	-0.6	-1.0	60	55	NO	NO	NO	NO	NO
16.1	8773	17 GLEN STREET MILSONS POINT	Eighteenth	SE	68	63	67	62	68	63	67	62	-1.0	-1.4	-0.9	-1.3	60	55	YES	YES	NO	NO	YES
16.1	8773	17 GLEN STREET MILSONS POINT	Eighteenth	E	69	64	68	62	69	64	68	63	-1.0	-1.5	-1.0	-1.4	60	55	YES	YES	NO	NO	YES
16.1	8773	17 GLEN STREET MILSONS POINT	Nineteenth	E	69	65	68	63	70	65	69	64	-1.2	-1.6	-1.1	-1.4	60	55	YES	YES	NO	NO	YES
16.1	8773	17 GLEN STREET MILSONS POINT	Nineteenth	NE	69	64	68	62	69	64	68	63	-1.1	-1.6	-1.1	-1.5	60	55	NO	NO	NO	NO	NO

NCA	Receiver ID	Address	Floor Level	Facade	Opening Year 2027				Design Year 2037				Increase (Do Smthng - Do Nothing)				NCG project road noise criteria		Do noise levels exceed the cumulative limit with project roads adding ≥2dB to the total noise levels?		Is the contribution from the road project Acute?		Consider further treatment?
					Do Nothing		Do Smthng		Do Nothing		Do Smthng		Opening Year 2027		Design Year 2037								
					Day	Night	Day	Night	Day	Night	Day	Night	Day	Night	Day	Night	Day	Night	Day	Night	$L_{Aeq,15hr}$ ≥ 65dB	$L_{Aeq,9hr}$ ≥ 60dB	
16.1	8773	17 GLEN STREET MILSONS POINT	Nineteenth	N	65	60	64	58	65	60	64	59	-1.0	-1.4	-0.9	-1.3	60	55	NO	NO	NO	NO	NO
16.1	8773	17 GLEN STREET MILSONS POINT	Nineteenth	NW	46	41	45	40	47	42	45	40	-1.2	-1.7	-1.2	-1.7	59	54	NO	NO	NO	NO	NO
16.1	8773	17 GLEN STREET MILSONS POINT	Nineteenth	W	44	39	43	38	45	40	44	38	-1.3	-1.6	-1.2	-1.5	57	52	NO	NO	NO	NO	NO
16.1	8773	17 GLEN STREET MILSONS POINT	Nineteenth	SW	46	41	45	39	46	41	45	40	-1.2	-1.6	-1.2	-1.6	58	53	NO	NO	NO	NO	NO
16.1	8773	17 GLEN STREET MILSONS POINT	Nineteenth	S	64	59	63	58	64	60	64	58	-0.8	-1.2	-0.7	-1.1	60	55	NO	NO	NO	NO	NO
16.1	8773	17 GLEN STREET MILSONS POINT	Nineteenth	SE	68	63	67	62	68	64	67	62	-1.1	-1.5	-1.0	-1.4	60	55	YES	YES	NO	NO	YES
16.1	8773	17 GLEN STREET MILSONS POINT	Nineteenth	E	69	64	68	63	70	65	68	63	-1.1	-1.5	-1.1	-1.5	60	55	YES	YES	YES	YES	YES
16.1	8773	17 GLEN STREET MILSONS POINT	Second	E	55	50	55	49	55	50	55	50	0.0	-0.4	0.1	-0.3	60	55	NO	NO	NO	NO	NO
16.1	8773	17 GLEN STREET MILSONS POINT	Second	NE	56	51	56	51	56	51	57	51	0.6	0.1	0.5	0.2	60	55	NO	NO	NO	NO	NO
16.1	8773	17 GLEN STREET MILSONS POINT	Second	N	54	49	55	49	54	49	55	50	0.9	0.4	0.9	0.5	60	55	NO	NO	NO	NO	NO
16.1	8773	17 GLEN STREET MILSONS POINT	Second	NW	43	38	41	36	43	38	42	36	-1.4	-1.8	-1.2	-1.6	55	50	NO	NO	NO	NO	NO
16.1	8773	17 GLEN STREET MILSONS POINT	Second	W	42	38	41	36	43	38	42	36	-1.3	-1.7	-1.2	-1.6	55	50	NO	NO	NO	NO	NO
16.1	8773	17 GLEN STREET MILSONS POINT	Second	SW	42	38	41	36	43	38	42	36	-1.3	-1.7	-1.2	-1.6	55	50	NO	NO	NO	NO	NO
16.1	8773	17 GLEN STREET MILSONS POINT	Second	S	51	46	50	45	52	47	51	46	-0.9	-1.4	-0.9	-1.3	60	55	NO	NO	NO	NO	NO
16.1	8773	17 GLEN STREET MILSONS POINT	Second	SE	53	48	52	46	53	48	52	47	-1.2	-1.6	-1.2	-1.5	60	55	NO	NO	NO	NO	NO
16.1	8773	17 GLEN STREET MILSONS POINT	Second	E	53	48	51	46	53	48	52	47	-1.2	-1.6	-1.2	-1.5	60	55	NO	NO	NO	NO	NO
16.1	8773	17 GLEN STREET MILSONS POINT	Twentieth	E	70	65	69	64	70	66	69	64	-1.2	-1.6	-1.1	-1.5	60	55	YES	YES	YES	YES	YES
16.1	8773	17 GLEN STREET MILSONS POINT	Twentieth	NE	70	65	68	63	70	65	69	64	-1.3	-1.7	-1.2	-1.5	60	55	YES	YES	YES	YES	YES
16.1	8773	17 GLEN STREET MILSONS POINT	Twentieth	N	66	61	65	60	66	62	65	60	-1.2	-1.6	-1.1	-1.5	60	55	YES	YES	NO	NO	YES
16.1	8773	17 GLEN STREET MILSONS POINT	Twentieth	NW	47	43	46	41	48	43	47	41	-1.2	-1.8	-1.2	-1.8	60	55	NO	NO	NO	NO	NO
16.1	8773	17 GLEN STREET MILSONS POINT	Twentieth	W	46	41	45	40	47	42	45	40	-1.3	-1.6	-1.2	-1.5	59	54	NO	NO	NO	NO	NO
16.1	8773	17 GLEN STREET MILSONS POINT	Twentieth	SW	49	44	47	42	49	44	48	43	-1.2	-1.6	-1.2	-1.6	60	55	NO	NO	NO	NO	NO
16.1	8773	17 GLEN STREET MILSONS POINT	Twentieth	S	64	59	63	58	64	60	64	58	-0.8	-1.2	-0.8	-1.2	60	55	NO	NO	NO	NO	NO
16.1	8773	17 GLEN STREET MILSONS POINT	Twentieth	SE	68	64	67	62	69	64	68	63	-1.2	-1.6	-1.1	-1.4	60	55	YES	YES	YES	NO	YES
16.1	8773	17 GLEN STREET MILSONS POINT	Twentieth	E	70	65	68	63	70	65	69	64	-1.2	-1.6	-1.1	-1.5	60	55	YES	YES	YES	YES	YES
16.1	8773	17 GLEN STREET MILSONS POINT	Twenty-first	E	70	65	69	64	71	66	69	64	-1.2	-1.5	-1.2	-1.4	60	55	YES	YES	YES	YES	YES
16.1	8773	17 GLEN STREET MILSONS POINT	Twenty-first	NE	70	65	69	63	70	65	69	64	-1.2	-1.6	-1.1	-1.5	60	55	YES	YES	YES	YES	YES
16.1	8773	17 GLEN STREET MILSONS POINT	Twenty-first	N	67	62	66	61	67	63	66	61	-1.3	-1.6	-1.2	-1.5	60	55	YES	YES	NO	NO	YES
16.1	8773	17 GLEN STREET MILSONS POINT	Twenty-first	NW	49	44	48	43	49	45	48	43	-1.2	-1.8	-1.1	-1.7	60	55	NO	NO	NO	NO	NO
16.1	8773	17 GLEN STREET MILSONS POINT	Twenty-first	W	49	44	48	42	49	44	48	43	-1.3	-1.6	-1.3	-1.5	60	55	NO	NO	NO	NO	NO
16.1	8773	17 GLEN STREET MILSONS POINT	Twenty-first	SW	52	47	51	46	53	48	51	46	-1.3	-1.6	-1.3	-1.6	60	55	NO	NO	NO	NO	NO
16.1	8773	17 GLEN STREET MILSONS POINT	Twenty-first	S	64	59	63	58	65	60	64	59	-0.9	-1.3	-0.9	-1.2	60	55	NO	NO	NO	NO	NO
16.1	8773	17 GLEN STREET MILSONS POINT	Twenty-first	SE	69	64	67	62	69	64	68	63	-1.2	-1.5	-1.2	-1.5	60	55	YES	YES	YES	YES	YES
16.1	8773	17 GLEN STREET MILSONS POINT	Twenty-first	E	70	65	69	63	70	65	69	64	-1.2	-1.5	-1.1	-1.4	60	55	YES	YES	YES	YES	YES
16.1	8773	17 GLEN STREET MILSONS POINT	Twenty-second	E	70	65	69	64	71	66	69	64	-1.2	-1.6	-1.2	-1.5	60	55	YES	YES	YES	YES	YES
16.1	8773	17 GLEN STREET MILSONS POINT	Twenty-second	NE	70	65	69	64	70	66	69	64	-1.2	-1.6	-1.2	-1.5	60	55	YES	YES	YES	YES	YES
16.1	8773	17 GLEN STREET MILSONS POINT	Twenty-second	N	67	62	66	61	68	63	67	62	-1.2	-1.6	-1.2	-1.6	60	55	YES	YES	YES	NO	YES
16.1	8773	17 GLEN STREET MILSONS POINT	Twenty-second	NW	51	46	50	45	51	47	50	45	-1.2	-1.7	-1.2	-1.7	60	55	NO	NO	NO	NO	NO
16.1	8773	17 GLEN STREET MILSONS POINT	Twenty-second	W	52	47	51	45	52	47	51	46	-1.3	-1.7	-1.2	-1.5	60	55	NO	NO	NO	NO	NO
16.1	8773	17 GLEN STREET MILSONS POINT	Twenty-second	SW	55	50	54	49	56	51	54	49	-1.4	-1.7	-1.3	-1.6	60	55	NO	NO	NO	NO	NO
16.1	8773	17 GLEN STREET MILSONS POINT	Twenty-second	S	65	60	64	58	65	60	64	59	-1.0	-1.4	-0.9	-1.3	60	55	NO	NO	NO	NO	NO
16.1	8773	17 GLEN STREET MILSONS POINT	Twenty-second	SE	69	64	68	62	69	64	68	63	-1.2	-1.6	-1.2	-1.5	60	55	YES	YES	YES	YES	YES
16.1	8773	17 GLEN STREET MILSONS POINT	Twenty-second	E	70	65	69	64	70	65	69	64	-1.2	-1.5	-1.2	-1.5	60	55	YES	YES	YES	YES	YES
16.1	8773	17 GLEN STREET MILSONS POINT	Twenty-third	E	70	66	69	64	71	66	70	64	-1.3	-1.6	-1.2	-1.6	60	55	YES	YES	YES	YES	YES
16.1	8773	17 GLEN STREET MILSONS POINT	Twenty-third	NE	70	65	69	64	71	66	69	64	-1.3	-1.6	-1.2	-1.5	60	55	YES	YES	YES	YES	YES
16.1	8773	17 GLEN STREET MILSONS POINT	Twenty-third	N	68	63	66	61	68	63	67	62	-1.3	-1.6	-1.1	-1.5	60	55	YES	YES	YES	YES	YES
16.1	8773	17 GLEN STREET MILSONS POINT	Twenty-third	NW	54	49	53	47	54	50	53	48	-1.2	-1.8	-1.1	-1.8	60	55	NO	NO	NO	NO	NO
16.1	8773	17 GLEN STREET MILSONS POINT	Twenty-third	W	56	51	55	50	57	52	55	50	-1.4	-1.7	-1.3	-1.6	60	55	NO	NO	NO	NO	NO
16.1	8773	17 GLEN STREET MILSONS POINT	Twenty-third	SW	60	55	59	53	60	55	59	54	-1.4	-1.7	-1.4	-1.7	60	55	NO	NO	NO	NO	NO
16.1	8773	17 GLEN STREET MILSONS POINT	Twenty-third	S	65	61	64	59	66	61	65	60	-1.1	-1.5	-1.0	-1.4	60	55	NO	NO	NO	NO	NO
16.1	8773	17 GLEN STREET MILSONS POINT	Twenty-third	SE	69	64	68	63	69	65	68	63	-1.3	-1.7	-1.2	-1.5	60	55	YES	YES	YES	YES	YES
16.1	8773	17 GLEN STREET MILSONS POINT	Twenty-third	E	70	65	69	64	71	66	69	64	-1.3	-1.7	-1.2	-1.5	60	55	YES	YES	YES	YES	YES
16.1	8773	17 GLEN STREET MILSONS POINT	Third	E	57	52	57	52	57	53	57	52	-0.1	-0.5	-0.1	-0.4	60	55	NO	NO	NO	NO	NO
16.1	8773	17 GLEN STREET MILSONS POINT	Third	NE	58	53	58	53	58	53	58	53	0.4	0.0	0.4	0.0	60	55	NO	NO	NO	NO	NO
16.1	8773	17 GLEN STREET MILSONS POINT	Third	N	55	50	56	51	56	50	57	51	1.0	0.7	1.0	0.8	60	55	NO	NO	NO	NO	NO
16.1	8773	17 GLEN STREET MILSONS POINT	Third	NW	43	38	41	36	43	38	42	36	-1.4	-1.8	-1.3	-1.6	55	50	NO	NO	NO	NO	NO
16.1	8773	17 GLEN STREET MILSONS POINT	Third	W	42	38	41	36	43	38	42	36	-1.3	-1.8	-1.2	-1.6	55	50	NO	NO	NO	NO	NO
16.1	8773	17 GLEN STREET MILSONS POINT	Third	SW	42	38	41	36	43	38	42	36	-1.3	-1.7	-1.2	-1.6	55	50	NO	NO	NO	NO	NO
16.1	8773	17 GLEN STREET MILSONS POINT	Third	S	54	49	53	48	54	49	54	49	-0.3	-0.7	-0.3	-0.6	60	55	NO	NO	NO	NO	NO
16.1	8773	17 GLEN STREET MILSONS POINT	Third	SE	56	51	55	50	56	52	56	50	-0.8	-1.2	-0.8	-1.1	60	55	NO	NO	NO	NO	NO
16.1	8773	17 GLEN STREET MILSONS POINT	Third	E	56	51	55	50	56	52	56	50	-1.0	-1.4	-0.9	-1.3	60	55	NO	NO	NO	NO	NO
16.1	8773	17 GLEN STREET MILSONS POINT	Fourth	E	61	56	61	56	62	57	62	56	0.0	-0.3	0.1	-0.2	60	55	NO	NO	NO	NO	NO

NCA	Receiver ID	Address	Floor Level	Facade	Opening Year 2027				Design Year 2037				Increase (Do Smthng - Do Nothing)				NCG project road noise criteria		Do noise levels exceed the cumulative limit with project roads adding ≥2dB to the total noise levels?		Is the contribution from the road project Acute?		Consider further treatment?
					Do Nothing		Do Smthng		Do Nothing		Do Smthng		Opening Year 2027		Design Year 2037								
					Day	Night	Day	Night	Day	Night	Day	Night	Day	Night	Day	Night	Day	Night	Day	Night	$L_{Aeq,15hr}$ ≥ 65dB	$L_{Aeq,9hr}$ ≥ 60dB	
16.1	8773	17 GLEN STREET MILSONS POINT	Fourth	NE	61	56	61	56	61	56	62	57	0.5	0.2	0.6	0.3	60	55	NO	NO	NO	NO	NO
16.1	8773	17 GLEN STREET MILSONS POINT	Fourth	N	57	52	58	53	57	52	59	53	1.4	1.0	1.3	1.1	60	55	NO	NO	NO	NO	NO
16.1	8773	17 GLEN STREET MILSONS POINT	Fourth	NW	43	38	41	36	43	38	42	36	-1.4	-1.8	-1.3	-1.7	55	50	NO	NO	NO	NO	NO
16.1	8773	17 GLEN STREET MILSONS POINT	Fourth	W	42	38	41	36	43	38	42	36	-1.4	-1.8	-1.2	-1.6	55	50	NO	NO	NO	NO	NO
16.1	8773	17 GLEN STREET MILSONS POINT	Fourth	SW	42	38	41	36	43	38	42	36	-1.3	-1.7	-1.2	-1.6	55	50	NO	NO	NO	NO	NO
16.1	8773	17 GLEN STREET MILSONS POINT	Fourth	S	58	53	58	53	58	53	59	53	0.6	0.3	0.6	0.4	60	55	NO	NO	NO	NO	NO
16.1	8773	17 GLEN STREET MILSONS POINT	Fourth	SE	60	55	61	55	61	56	61	56	0.2	-0.2	0.3	-0.1	60	55	NO	NO	NO	NO	NO
16.1	8773	17 GLEN STREET MILSONS POINT	Fourth	E	61	56	61	55	61	56	61	56	-0.2	-0.5	-0.1	-0.4	60	55	NO	NO	NO	NO	NO
16.1	8773	17 GLEN STREET MILSONS POINT	Fifth	E	63	58	64	58	64	59	64	59	0.4	0.0	0.5	0.1	60	55	NO	NO	NO	NO	NO
16.1	8773	17 GLEN STREET MILSONS POINT	Fifth	NE	63	58	63	58	63	58	64	58	0.3	-0.1	0.3	0.0	60	55	NO	NO	NO	NO	NO
16.1	8773	17 GLEN STREET MILSONS POINT	Fifth	N	58	53	59	54	58	53	59	54	1.3	1.0	1.3	1.0	60	55	NO	NO	NO	NO	NO
16.1	8773	17 GLEN STREET MILSONS POINT	Fifth	NW	43	38	41	36	43	38	42	36	-1.4	-1.8	-1.3	-1.7	55	50	NO	NO	NO	NO	NO
16.1	8773	17 GLEN STREET MILSONS POINT	Fifth	W	42	38	41	36	43	38	42	36	-1.4	-1.8	-1.2	-1.6	55	50	NO	NO	NO	NO	NO
16.1	8773	17 GLEN STREET MILSONS POINT	Fifth	SW	42	38	41	36	43	38	42	36	-1.3	-1.7	-1.2	-1.6	55	50	NO	NO	NO	NO	NO
16.1	8773	17 GLEN STREET MILSONS POINT	Fifth	S	59	54	60	55	59	54	60	55	1.3	0.9	1.3	1.0	60	55	NO	NO	NO	NO	NO
16.1	8773	17 GLEN STREET MILSONS POINT	Fifth	SE	62	57	63	58	63	58	64	58	0.9	0.6	0.9	0.6	60	55	NO	NO	NO	NO	NO
16.1	8773	17 GLEN STREET MILSONS POINT	Fifth	E	63	58	64	59	64	59	64	59	0.6	0.3	0.7	0.3	60	55	NO	NO	NO	NO	NO
16.1	8773	17 GLEN STREET MILSONS POINT	Sixth	E	65	60	65	59	65	60	65	60	0.2	-0.2	0.2	-0.1	60	55	NO	NO	NO	NO	NO
16.1	8773	17 GLEN STREET MILSONS POINT	Sixth	NE	64	59	64	59	64	59	65	59	0.2	-0.2	0.2	-0.1	60	55	NO	NO	NO	NO	NO
16.1	8773	17 GLEN STREET MILSONS POINT	Sixth	N	59	54	60	54	59	54	60	55	1.0	0.6	1.1	0.7	60	55	NO	NO	NO	NO	NO
16.1	8773	17 GLEN STREET MILSONS POINT	Sixth	NW	43	38	41	36	43	38	42	36	-1.4	-1.8	-1.3	-1.7	55	50	NO	NO	NO	NO	NO
16.1	8773	17 GLEN STREET MILSONS POINT	Sixth	W	42	38	41	36	43	38	42	36	-1.4	-1.7	-1.2	-1.6	55	50	NO	NO	NO	NO	NO
16.1	8773	17 GLEN STREET MILSONS POINT	Sixth	SW	42	38	41	36	43	38	42	36	-1.3	-1.7	-1.2	-1.6	55	50	NO	NO	NO	NO	NO
16.1	8773	17 GLEN STREET MILSONS POINT	Sixth	S	60	55	61	55	60	55	61	56	0.8	0.5	0.9	0.6	60	55	NO	NO	NO	NO	NO
16.1	8773	17 GLEN STREET MILSONS POINT	Sixth	SE	64	59	64	59	64	59	65	59	0.6	0.3	0.7	0.4	60	55	YES	NO	NO	NO	YES
16.1	8773	17 GLEN STREET MILSONS POINT	Sixth	E	64	59	65	60	65	60	65	60	0.4	0.1	0.5	0.2	60	55	NO	NO	NO	NO	NO
16.1	8773	17 GLEN STREET MILSONS POINT	Seventh	E	65	60	65	60	66	61	66	61	0.0	-0.3	0.1	-0.3	60	55	NO	NO	NO	NO	NO
16.1	8773	17 GLEN STREET MILSONS POINT	Seventh	NE	65	60	65	60	65	60	65	60	0.0	-0.4	0.1	-0.3	60	55	NO	NO	NO	NO	NO
16.1	8773	17 GLEN STREET MILSONS POINT	Seventh	N	60	55	61	55	60	55	61	56	0.8	0.5	0.9	0.5	60	55	NO	NO	NO	NO	NO
16.1	8773	17 GLEN STREET MILSONS POINT	Seventh	NW	43	38	41	36	43	38	42	36	-1.3	-1.7	-1.3	-1.7	55	50	NO	NO	NO	NO	NO
16.1	8773	17 GLEN STREET MILSONS POINT	Seventh	W	42	38	41	36	43	38	42	36	-1.4	-1.7	-1.2	-1.6	55	50	NO	NO	NO	NO	NO
16.1	8773	17 GLEN STREET MILSONS POINT	Seventh	SW	42	38	41	36	43	38	42	36	-1.3	-1.7	-1.2	-1.6	55	50	NO	NO	NO	NO	NO
16.1	8773	17 GLEN STREET MILSONS POINT	Seventh	S	61	56	61	56	61	56	62	57	0.7	0.4	0.8	0.4	60	55	NO	NO	NO	NO	NO
16.1	8773	17 GLEN STREET MILSONS POINT	Seventh	SE	64	60	65	60	65	60	65	60	0.5	0.1	0.5	0.1	60	55	YES	YES	NO	NO	YES
16.1	8773	17 GLEN STREET MILSONS POINT	Seventh	E	65	60	66	60	66	61	66	61	0.3	-0.1	0.2	0.0	60	55	NO	NO	NO	NO	NO
16.1	8773	17 GLEN STREET MILSONS POINT	Eighth	E	66	61	66	61	66	62	66	61	0.0	-0.4	0.0	-0.3	60	55	NO	NO	NO	NO	NO
16.1	8773	17 GLEN STREET MILSONS POINT	Eighth	NE	65	61	65	60	66	61	66	61	-0.1	-0.4	0.0	-0.4	60	55	NO	NO	NO	NO	NO
16.1	8773	17 GLEN STREET MILSONS POINT	Eighth	N	60	55	61	56	61	56	62	56	0.6	0.3	0.7	0.3	60	55	NO	NO	NO	NO	NO
16.1	8773	17 GLEN STREET MILSONS POINT	Eighth	NW	43	38	41	36	43	38	42	37	-1.3	-1.7	-1.2	-1.6	55	50	NO	NO	NO	NO	NO
16.1	8773	17 GLEN STREET MILSONS POINT	Eighth	W	42	38	41	36	43	38	42	36	-1.4	-1.8	-1.2	-1.6	55	50	NO	NO	NO	NO	NO
16.1	8773	17 GLEN STREET MILSONS POINT	Eighth	SW	42	38	41	36	43	38	42	36	-1.3	-1.7	-1.2	-1.6	55	50	NO	NO	NO	NO	NO
16.1	8773	17 GLEN STREET MILSONS POINT	Eighth	S	61	56	62	57	62	57	62	57	0.6	0.2	0.7	0.3	60	55	NO	NO	NO	NO	NO
16.1	8773	17 GLEN STREET MILSONS POINT	Eighth	SE	65	60	65	60	66	61	66	61	0.3	0.0	0.3	0.1	60	55	YES	YES	NO	NO	YES
16.1	8773	17 GLEN STREET MILSONS POINT	Eighth	E	66	61	66	61	66	62	67	61	0.1	-0.3	0.1	-0.2	60	55	NO	NO	NO	NO	NO
16.1	8773	17 GLEN STREET MILSONS POINT	Ninth	E	66	62	66	61	67	62	67	62	-0.1	-0.4	0.0	-0.3	60	55	NO	NO	NO	NO	NO
16.1	8773	17 GLEN STREET MILSONS POINT	Ninth	NE	66	61	66	61	66	61	66	61	-0.1	-0.4	0.0	-0.4	60	55	NO	NO	NO	NO	NO
16.1	8773	17 GLEN STREET MILSONS POINT	Ninth	N	61	56	61	56	61	56	62	57	0.7	0.4	0.7	0.4	60	55	NO	NO	NO	NO	NO
16.1	8773	17 GLEN STREET MILSONS POINT	Ninth	NW	43	38	41	36	43	38	42	37	-1.4	-1.8	-1.3	-1.6	55	50	NO	NO	NO	NO	NO
16.1	8773	17 GLEN STREET MILSONS POINT	Ninth	W	42	38	41	36	43	38	42	36	-1.3	-1.8	-1.2	-1.6	55	50	NO	NO	NO	NO	NO
16.1	8773	17 GLEN STREET MILSONS POINT	Ninth	SW	42	38	41	36	43	38	42	36	-1.3	-1.7	-1.2	-1.6	55	50	NO	NO	NO	NO	NO
16.1	8773	17 GLEN STREET MILSONS POINT	Ninth	S	62	57	62	57	62	57	63	58	0.6	0.3	0.6	0.4	60	55	NO	NO	NO	NO	NO
16.1	8773	17 GLEN STREET MILSONS POINT	Ninth	SE	66	61	66	61	66	61	66	61	0.2	0.0	0.3	0.1	60	55	YES	YES	NO	NO	YES
16.1	8773	17 GLEN STREET MILSONS POINT	Ninth	E	66	62	66	61	67	62	67	62	0.0	-0.3	0.1	-0.2	60	55	NO	NO	NO	NO	NO
16.1	8773	17 GLEN STREET MILSONS POINT	Ground	NE	53	48	53	48	53	49	53	48	-0.3	-0.6	-0.2	-0.6	60	55	NO	NO	NO	NO	NO
16.1	8773	17 GLEN STREET MILSONS POINT	Ground	N	52	47	53	47	52	47	53	48	0.7	0.3	0.8	0.4	60	55	NO	NO	NO	NO	NO
16.1	8773	17 GLEN STREET MILSONS POINT	Ground	NW	43	38	41	36	43	38	42	36	-1.4	-1.8	-1.2	-1.6	55	50	NO	NO	NO	NO	NO
16.1	8773	17 GLEN STREET MILSONS POINT	Ground	W	42	38	41	36	43	38	42	36	-1.3	-1.7	-1.2	-1.6	55	50	NO	NO	NO	NO	NO
16.1	8773	17 GLEN STREET MILSONS POINT	Ground	SW	42	38	41	36	43	38	42	36	-1.2	-1.6	-1.2	-1.6	55	50	NO	NO	NO	NO	NO
16.1	8773	17 GLEN STREET MILSONS POINT	Ground	S	47	43	46	41	48	43	47	42	-1.1	-1.5	-1.0	-1.4	60	55	NO	NO	NO	NO	NO
16.1	8773	17 GLEN STREET MILSONS POINT	Ground	SE	48	44	47	42	49	44	48	42	-1.3	-1.6	-1.3	-1.6	60	55	NO	NO	NO	NO	NO
16.1	8773	17 GLEN STREET MILSONS POINT	Ground	E	48	43	47	42	48	44	47	42	-1.2	-1.6	-1.2	-1.6	60	55	NO	NO	NO	NO	NO
16.1	8784	4 GLEN STREET MILSONS POINT	First	W	48	43	47	42	49	44	47	42	-1.2	-1.5	-1.2	-1.4	60	55	NO	NO	NO	NO	NO

NCA	Receiver ID	Address	Floor Level	Facade	Opening Year 2027				Design Year 2037				Increase (Do Smthng - Do Nothing)				NCG project road noise criteria		Do noise levels exceed the cumulative limit with project roads adding ≥2dB to the total noise levels?		Is the contribution from the road project Acute?		Consider further treatment?
					Do Nothing		Do Smthng		Do Nothing		Do Smthng		Opening Year 2027		Design Year 2037								
					Day	Night	Day	Night	Day	Night	Day	Night	Day	Night	Day	Night	Day	Night	Day	Night	$L_{Aeq,15hr}$ ≥ 65dB	$L_{Aeq,9hr}$ ≥ 60dB	
16.1	8784	4 GLEN STREET MILSONS POINT	First	S	41	37	40	35	42	37	41	35	-1.3	-1.7	-1.2	-1.6	54	49	NO	NO	NO	NO	NO
16.1	8784	4 GLEN STREET MILSONS POINT	Second	E	54	48	53	48	54	49	54	48	-0.5	-0.7	-0.4	-0.6	60	55	NO	NO	NO	NO	NO
16.1	8784	4 GLEN STREET MILSONS POINT	Second	W	49	44	48	42	49	44	48	43	-1.2	-1.4	-1.1	-1.3	60	55	NO	NO	NO	NO	NO
16.1	8784	4 GLEN STREET MILSONS POINT	Second	S	41	37	40	35	42	37	41	35	-1.3	-1.7	-1.3	-1.6	54	49	NO	NO	NO	NO	NO
16.1	8784	4 GLEN STREET MILSONS POINT	Third	E	54	49	54	48	55	49	54	49	-0.3	-0.7	-0.3	-0.6	60	55	NO	NO	NO	NO	NO
16.1	8784	4 GLEN STREET MILSONS POINT	Third	W	49	44	48	43	50	45	49	43	-1.1	-1.3	-1.0	-1.2	60	55	NO	NO	NO	NO	NO
16.1	8784	4 GLEN STREET MILSONS POINT	Third	S	41	37	40	35	42	37	41	35	-1.3	-1.8	-1.2	-1.6	54	49	NO	NO	NO	NO	NO
16.1	8784	4 GLEN STREET MILSONS POINT	Fourth	E	55	50	54	49	55	50	55	50	-0.3	-0.6	-0.3	-0.5	60	55	NO	NO	NO	NO	NO
16.1	8784	4 GLEN STREET MILSONS POINT	Fourth	W	50	45	49	43	50	45	49	44	-1.2	-1.4	-1.1	-1.2	60	55	NO	NO	NO	NO	NO
16.1	8784	4 GLEN STREET MILSONS POINT	Fourth	S	42	37	40	35	42	37	41	36	-1.3	-1.7	-1.1	-1.6	54	49	NO	NO	NO	NO	NO
16.1	8784	4 GLEN STREET MILSONS POINT	Fifth	E	55	50	55	50	56	51	56	50	-0.3	-0.6	-0.2	-0.6	60	55	NO	NO	NO	NO	NO
16.1	8784	4 GLEN STREET MILSONS POINT	Fifth	N	45	40	45	39	45	41	45	40	-0.4	-1.0	-0.4	-1.0	57	53	NO	NO	NO	NO	NO
16.1	8784	4 GLEN STREET MILSONS POINT	Fifth	W	50	45	49	44	51	46	50	44	-1.2	-1.5	-1.1	-1.3	60	55	NO	NO	NO	NO	NO
16.1	8784	4 GLEN STREET MILSONS POINT	Fifth	S	42	37	40	35	42	37	41	36	-1.3	-1.7	-1.2	-1.6	54	49	NO	NO	NO	NO	NO
16.1	8784	4 GLEN STREET MILSONS POINT	Sixth	E	56	51	56	51	56	51	56	51	-0.1	-0.4	-0.1	-0.3	60	55	NO	NO	NO	NO	NO
16.1	8784	4 GLEN STREET MILSONS POINT	Sixth	N	46	41	46	40	47	42	46	41	-0.4	-1.0	-0.3	-1.0	59	54	NO	NO	NO	NO	NO
16.1	8784	4 GLEN STREET MILSONS POINT	Sixth	W	51	46	50	44	51	46	50	45	-1.1	-1.4	-1.0	-1.3	60	55	NO	NO	NO	NO	NO
16.1	8784	4 GLEN STREET MILSONS POINT	Sixth	S	42	37	41	36	43	38	41	36	-1.3	-1.7	-1.2	-1.6	55	50	NO	NO	NO	NO	NO
16.1	8784	4 GLEN STREET MILSONS POINT	Seventh	E	57	52	56	51	57	52	57	52	-0.2	-0.5	-0.2	-0.4	60	55	NO	NO	NO	NO	NO
16.1	8784	4 GLEN STREET MILSONS POINT	Seventh	N	48	44	48	43	49	44	48	43	-0.5	-1.1	-0.5	-1.0	60	55	NO	NO	NO	NO	NO
16.1	8784	4 GLEN STREET MILSONS POINT	Seventh	W	51	46	50	45	52	47	51	45	-1.1	-1.4	-1.1	-1.2	60	55	NO	NO	NO	NO	NO
16.1	8784	4 GLEN STREET MILSONS POINT	Seventh	S	43	38	42	36	43	38	42	37	-1.2	-1.6	-1.1	-1.5	55	50	NO	NO	NO	NO	NO
16.1	8784	4 GLEN STREET MILSONS POINT	Ground	W	45	40	44	39	46	41	44	39	-1.4	-1.6	-1.3	-1.5	58	53	NO	NO	NO	NO	NO
16.1	8784	4 GLEN STREET MILSONS POINT	Ground	S	41	37	40	35	42	37	41	35	-1.3	-1.7	-1.2	-1.6	54	49	NO	NO	NO	NO	NO
16.1	8800	6 GLEN STREET MILSONS POINT	First	W	46	41	45	39	46	41	45	40	-1.4	-1.8	-1.4	-1.6	58	53	NO	NO	NO	NO	NO
16.1	8800	6 GLEN STREET MILSONS POINT	First	N	42	37	40	35	42	37	41	36	-1.3	-1.8	-1.2	-1.6	54	49	NO	NO	NO	NO	NO
16.1	8800	6 GLEN STREET MILSONS POINT	Second	W	48	43	47	41	48	43	47	42	-1.3	-1.5	-1.2	-1.4	60	55	NO	NO	NO	NO	NO
16.1	8800	6 GLEN STREET MILSONS POINT	Second	N	42	37	41	36	42	38	41	36	-1.3	-1.7	-1.2	-1.7	54	50	NO	NO	NO	NO	NO
16.1	8800	6 GLEN STREET MILSONS POINT	Third	W	49	44	48	42	49	44	48	43	-1.2	-1.4	-1.1	-1.3	60	55	NO	NO	NO	NO	NO
16.1	8800	6 GLEN STREET MILSONS POINT	Third	E	52	47	51	46	53	48	52	46	-1.1	-1.5	-1.1	-1.3	60	55	NO	NO	NO	NO	NO
16.1	8800	6 GLEN STREET MILSONS POINT	Third	N	43	38	41	36	43	38	42	37	-1.2	-1.6	-1.2	-1.6	55	50	NO	NO	NO	NO	NO
16.1	8800	6 GLEN STREET MILSONS POINT	Fourth	W	49	44	48	43	50	45	49	44	-1.1	-1.4	-1.0	-1.2	60	55	NO	NO	NO	NO	NO
16.1	8800	6 GLEN STREET MILSONS POINT	Fourth	E	53	48	52	47	54	48	52	47	-1.2	-1.4	-1.1	-1.3	60	55	NO	NO	NO	NO	NO
16.1	8800	6 GLEN STREET MILSONS POINT	Fourth	N	44	39	42	37	44	39	43	38	-1.1	-1.5	-1.1	-1.5	56	51	NO	NO	NO	NO	NO
16.1	8800	6 GLEN STREET MILSONS POINT	Fifth	W	50	45	49	44	51	46	50	44	-1.1	-1.3	-1.1	-1.2	60	55	NO	NO	NO	NO	NO
16.1	8800	6 GLEN STREET MILSONS POINT	Fifth	E	54	49	53	47	54	49	53	48	-1.1	-1.4	-1.0	-1.2	60	55	NO	NO	NO	NO	NO
16.1	8800	6 GLEN STREET MILSONS POINT	Fifth	N	46	41	45	40	46	41	45	40	-0.6	-1.2	-0.6	-1.1	58	53	NO	NO	NO	NO	NO
16.1	8800	6 GLEN STREET MILSONS POINT	Ground	W	45	40	43	38	45	40	44	39	-1.3	-1.7	-1.2	-1.6	57	52	NO	NO	NO	NO	NO
16.1	8800	6 GLEN STREET MILSONS POINT	Ground	N	42	37	40	35	42	37	41	35	-1.3	-1.7	-1.3	-1.7	54	49	NO	NO	NO	NO	NO
16.1	8912	70 ALFRED STREET SOUTH MILSONS POINT	First	E	63	58	62	57	63	58	63	58	-0.4	-0.7	-0.3	-0.6	60	55	NO	NO	NO	NO	NO
16.1	8912	70 ALFRED STREET SOUTH MILSONS POINT	First	N	55	50	55	50	56	51	56	51	0.1	-0.2	0.1	-0.1	60	55	NO	NO	NO	NO	NO
16.1	8912	70 ALFRED STREET SOUTH MILSONS POINT	First	NW	44	39	42	37	44	39	43	38	-1.3	-1.8	-1.3	-1.6	56	51	NO	NO	NO	NO	NO
16.1	8912	70 ALFRED STREET SOUTH MILSONS POINT	First	W	43	38	42	37	44	39	42	37	-1.5	-1.9	-1.4	-1.8	56	51	NO	NO	NO	NO	NO
16.1	8912	70 ALFRED STREET SOUTH MILSONS POINT	First	S	50	45	50	45	50	45	50	45	0.0	-0.3	0.0	-0.1	60	55	NO	NO	NO	NO	NO
16.1	8912	70 ALFRED STREET SOUTH MILSONS POINT	Tenth	E	73	68	72	67	73	68	73	68	-0.5	-0.9	-0.5	-0.8	60	55	YES	YES	YES	YES	YES
16.1	8912	70 ALFRED STREET SOUTH MILSONS POINT	Tenth	N	64	59	64	59	65	60	65	59	-0.2	-0.5	0.0	-0.4	60	55	YES	NO	YES	NO	YES
16.1	8912	70 ALFRED STREET SOUTH MILSONS POINT	Tenth	NW	45	41	45	39	46	41	45	40	-0.8	-1.4	-0.7	-1.3	58	53	NO	NO	NO	NO	NO
16.1	8912	70 ALFRED STREET SOUTH MILSONS POINT	Tenth	W	43	38	42	37	44	39	42	37	-1.4	-1.8	-1.3	-1.7	56	51	NO	NO	NO	NO	NO
16.1	8912	70 ALFRED STREET SOUTH MILSONS POINT	Tenth	S	58	53	57	52	58	53	58	52	-0.7	-1.0	-0.6	-0.9	60	55	NO	NO	NO	NO	NO
16.1	8912	70 ALFRED STREET SOUTH MILSONS POINT	Eleventh	E	73	68	73	67	74	69	73	68	-0.6	-1.1	-0.6	-1.0	60	55	YES	YES	YES	YES	YES
16.1	8912	70 ALFRED STREET SOUTH MILSONS POINT	Eleventh	N	65	60	65	59	65	60	65	60	-0.3	-0.7	-0.3	-0.6	60	55	YES	YES	YES	YES	YES
16.1	8912	70 ALFRED STREET SOUTH MILSONS POINT	Eleventh	NW	46	41	45	40	46	41	46	40	-0.8	-1.3	-0.7	-1.4	58	53	NO	NO	NO	NO	NO
16.1	8912	70 ALFRED STREET SOUTH MILSONS POINT	Eleventh	W	43	39	42	37	44	39	42	37	-1.5	-1.9	-1.3	-1.7	56	51	NO	NO	NO	NO	NO
16.1	8912	70 ALFRED STREET SOUTH MILSONS POINT	Eleventh	S	58	53	57	52	58	54	58	52	-0.9	-1.2	-0.8	-1.1	60	55	NO	NO	NO	NO	NO
16.1	8912	70 ALFRED STREET SOUTH MILSONS POINT	Twelfth	E	74	69	73	68	74	69	73	68	-0.7	-1.2	-0.7	-1.1	60	55	YES	YES	YES	YES	YES
16.1	8912	70 ALFRED STREET SOUTH MILSONS POINT	Twelfth	N	65	60	65	59	66	61	65	60	-0.5	-0.9	-0.5	-0.8	60	55	YES	YES	YES	YES	YES
16.1	8912	70 ALFRED STREET SOUTH MILSONS POINT	Twelfth	NW	46	42	46	40	47	42	46	41	-0.8	-1.4	-0.7	-1.3	59	54	NO	NO	NO	NO	NO
16.1	8912	70 ALFRED STREET SOUTH MILSONS POINT	Twelfth	W	43	39	42	37	44	39	42	37	-1.4	-1.8	-1.3	-1.7	56	51	NO	NO	NO	NO	NO
16.1	8912	70 ALFRED STREET SOUTH MILSONS POINT	Twelfth	S	58	53	57	52	59	54	58	53	-1.0	-1.4	-1.0	-1.3	60	55	NO	NO	NO	NO	NO
16.1	8912	70 ALFRED STREET SOUTH MILSONS POINT	Thirteenth	E	74	69	73	68	74	69	73	68	-0.8	-1.3	-0.8	-1.2	60	55	YES	YES	YES	YES	YES
16.1	8912	70 ALFRED STREET SOUTH MILSONS POINT	Thirteenth	N	66	61	65	60	66	61	65	60	-0.8	-1.1	-0.6	-1.0	60	55	YES	YES	YES	YES	YES
16.1	8912	70 ALFRED STREET SOUTH MILSONS POINT	Thirteenth	NW	47	42	46	41	47	43	47	41	-0.7	-1.3	-0.7	-1.2	59	55	NO	NO	NO	NO	NO

NCA	Receiver ID	Address	Floor Level	Facade	Opening Year 2027				Design Year 2037				Increase (Do Smthng - Do Nothing)				NCG project road noise criteria		Do noise levels exceed the cumulative limit with project roads adding ≥2dB to the total noise levels?		Is the contribution from the road project Acute?		Consider further treatment?
					Do Nothing		Do Smthng		Do Nothing		Do Smthng		Opening Year 2027		Design Year 2037								
					Day	Night	Day	Night	Day	Night	Day	Night	Day	Night	Day	Night	Day	Night	Day	Night	$L_{Aeq,15hr} \geq 65dB$	$L_{Aeq,9hr} \geq 60dB$	
16.1	8912	70 ALFRED STREET SOUTH MILSONS POINT	Thirteenth	W	43	39	42	37	44	39	43	37	-1.4	-1.8	-1.3	-1.8	56	51	NO	NO	NO	NO	NO
16.1	8912	70 ALFRED STREET SOUTH MILSONS POINT	Thirteenth	S	59	54	57	52	59	54	58	53	-1.2	-1.6	-1.1	-1.4	60	55	NO	NO	NO	NO	NO
16.1	8912	70 ALFRED STREET SOUTH MILSONS POINT	Fourteenth	E	74	69	73	68	74	70	73	68	-1.0	-1.4	-0.9	-1.3	60	55	YES	YES	YES	YES	YES
16.1	8912	70 ALFRED STREET SOUTH MILSONS POINT	Fourteenth	N	66	61	65	60	66	61	65	60	-0.9	-1.3	-0.9	-1.2	60	55	YES	YES	YES	YES	YES
16.1	8912	70 ALFRED STREET SOUTH MILSONS POINT	Fourteenth	NW	48	43	47	41	48	43	47	42	-0.8	-1.4	-0.7	-1.3	60	55	NO	NO	NO	NO	NO
16.1	8912	70 ALFRED STREET SOUTH MILSONS POINT	Fourteenth	W	44	39	42	37	44	39	43	38	-1.4	-1.8	-1.3	-1.8	56	51	NO	NO	NO	NO	NO
16.1	8912	70 ALFRED STREET SOUTH MILSONS POINT	Fourteenth	S	59	54	58	52	59	54	58	53	-1.2	-1.6	-1.2	-1.5	60	55	NO	NO	NO	NO	NO
16.1	8912	70 ALFRED STREET SOUTH MILSONS POINT	Fifteenth	E	74	69	73	68	74	70	73	68	-1.0	-1.4	-1.0	-1.4	60	55	YES	YES	YES	YES	YES
16.1	8912	70 ALFRED STREET SOUTH MILSONS POINT	Fifteenth	N	66	61	65	60	66	62	65	60	-1.1	-1.4	-1.0	-1.3	60	55	YES	YES	YES	YES	YES
16.1	8912	70 ALFRED STREET SOUTH MILSONS POINT	Fifteenth	NW	48	44	48	42	49	44	48	43	-0.8	-1.4	-0.7	-1.3	60	55	NO	NO	NO	NO	NO
16.1	8912	70 ALFRED STREET SOUTH MILSONS POINT	Fifteenth	W	44	39	43	37	44	40	43	38	-1.4	-1.9	-1.3	-1.7	56	52	NO	NO	NO	NO	NO
16.1	8912	70 ALFRED STREET SOUTH MILSONS POINT	Fifteenth	S	59	55	58	53	60	55	59	53	-1.4	-1.7	-1.3	-1.6	60	55	NO	NO	NO	NO	NO
16.1	8912	70 ALFRED STREET SOUTH MILSONS POINT	Sixteenth	E	74	69	73	68	75	70	74	68	-1.1	-1.5	-1.0	-1.4	60	55	YES	YES	YES	YES	YES
16.1	8912	70 ALFRED STREET SOUTH MILSONS POINT	Sixteenth	N	66	61	65	60	67	62	65	60	-1.2	-1.6	-1.2	-1.5	60	55	YES	YES	YES	YES	YES
16.1	8912	70 ALFRED STREET SOUTH MILSONS POINT	Sixteenth	NW	49	45	48	43	50	45	49	44	-0.8	-1.4	-0.7	-1.3	60	55	NO	NO	NO	NO	NO
16.1	8912	70 ALFRED STREET SOUTH MILSONS POINT	Sixteenth	W	45	40	43	38	45	40	44	38	-1.4	-1.9	-1.4	-1.8	57	52	NO	NO	NO	NO	NO
16.1	8912	70 ALFRED STREET SOUTH MILSONS POINT	Sixteenth	S	61	56	60	54	61	56	60	55	-1.4	-1.7	-1.4	-1.7	60	55	NO	NO	NO	NO	NO
16.1	8912	70 ALFRED STREET SOUTH MILSONS POINT	Seventeenth	E	74	69	73	68	75	70	74	68	-1.2	-1.5	-1.1	-1.4	60	55	YES	YES	YES	YES	YES
16.1	8912	70 ALFRED STREET SOUTH MILSONS POINT	Seventeenth	N	66	61	65	60	67	62	66	60	-1.4	-1.6	-1.3	-1.5	60	55	YES	YES	YES	YES	YES
16.1	8912	70 ALFRED STREET SOUTH MILSONS POINT	Seventeenth	NW	50	46	50	44	51	46	50	45	-0.9	-1.5	-0.9	-1.5	60	55	NO	NO	NO	NO	NO
16.1	8912	70 ALFRED STREET SOUTH MILSONS POINT	Seventeenth	W	46	41	44	39	46	41	45	39	-1.4	-2.0	-1.3	-1.8	58	53	NO	NO	NO	NO	NO
16.1	8912	70 ALFRED STREET SOUTH MILSONS POINT	Seventeenth	S	64	59	62	57	64	59	63	57	-1.5	-1.8	-1.4	-1.7	60	55	NO	NO	NO	NO	NO
16.1	8912	70 ALFRED STREET SOUTH MILSONS POINT	Eighteenth	E	74	69	73	68	75	70	74	68	-1.2	-1.6	-1.1	-1.5	60	55	YES	YES	YES	YES	YES
16.1	8912	70 ALFRED STREET SOUTH MILSONS POINT	Eighteenth	N	67	62	65	60	67	62	66	60	-1.5	-1.7	-1.3	-1.6	60	55	YES	YES	YES	YES	YES
16.1	8912	70 ALFRED STREET SOUTH MILSONS POINT	Eighteenth	NW	52	47	51	46	52	48	51	46	-1.1	-1.6	-1.0	-1.6	60	55	NO	NO	NO	NO	NO
16.1	8912	70 ALFRED STREET SOUTH MILSONS POINT	Eighteenth	W	47	43	46	41	48	43	46	41	-1.4	-1.9	-1.4	-1.9	60	55	NO	NO	NO	NO	NO
16.1	8912	70 ALFRED STREET SOUTH MILSONS POINT	Eighteenth	S	67	62	65	60	67	62	66	61	-1.4	-1.8	-1.3	-1.6	60	55	NO	NO	NO	NO	NO
16.1	8912	70 ALFRED STREET SOUTH MILSONS POINT	Nineteenth	E	74	69	73	68	75	70	73	68	-1.3	-1.6	-1.2	-1.6	60	55	YES	YES	YES	YES	YES
16.1	8912	70 ALFRED STREET SOUTH MILSONS POINT	Nineteenth	N	67	62	66	60	67	62	66	61	-1.4	-1.8	-1.4	-1.7	60	55	YES	YES	YES	YES	YES
16.1	8912	70 ALFRED STREET SOUTH MILSONS POINT	Nineteenth	NW	54	49	53	47	54	49	53	48	-1.1	-1.8	-1.1	-1.6	60	55	NO	NO	NO	NO	NO
16.1	8912	70 ALFRED STREET SOUTH MILSONS POINT	Nineteenth	W	50	45	48	43	50	46	49	44	-1.4	-2.0	-1.4	-2.0	60	55	NO	NO	NO	NO	NO
16.1	8912	70 ALFRED STREET SOUTH MILSONS POINT	Nineteenth	S	69	64	68	62	69	64	68	63	-1.4	-1.7	-1.2	-1.6	60	55	NO	NO	NO	NO	NO
16.1	8912	70 ALFRED STREET SOUTH MILSONS POINT	Second	E	65	60	65	60	65	60	66	60	0.2	-0.1	0.3	-0.1	60	55	YES	YES	NO	NO	YES
16.1	8912	70 ALFRED STREET SOUTH MILSONS POINT	Second	N	56	51	57	51	57	52	57	52	0.5	0.1	0.5	0.2	60	55	NO	NO	NO	NO	NO
16.1	8912	70 ALFRED STREET SOUTH MILSONS POINT	Second	NW	44	39	43	37	44	39	43	38	-1.3	-1.7	-1.1	-1.6	56	51	NO	NO	NO	NO	NO
16.1	8912	70 ALFRED STREET SOUTH MILSONS POINT	Second	W	43	38	42	37	44	39	42	37	-1.5	-1.9	-1.4	-1.8	56	51	NO	NO	NO	NO	NO
16.1	8912	70 ALFRED STREET SOUTH MILSONS POINT	Second	S	51	46	51	46	51	46	52	46	0.4	0.1	0.5	0.2	60	55	NO	NO	NO	NO	NO
16.1	8912	70 ALFRED STREET SOUTH MILSONS POINT	Twentieth	E	74	69	73	68	75	70	73	68	-1.4	-1.7	-1.2	-1.6	60	55	YES	YES	YES	YES	YES
16.1	8912	70 ALFRED STREET SOUTH MILSONS POINT	Twentieth	N	68	63	66	61	68	63	67	62	-1.5	-1.8	-1.3	-1.8	60	55	YES	YES	YES	YES	YES
16.1	8912	70 ALFRED STREET SOUTH MILSONS POINT	Twentieth	NW	56	52	55	50	57	52	55	50	-1.2	-1.8	-1.2	-1.8	60	55	NO	NO	NO	NO	NO
16.1	8912	70 ALFRED STREET SOUTH MILSONS POINT	Twentieth	W	53	49	52	47	54	49	52	47	-1.5	-2.0	-1.4	-2.0	60	55	NO	NO	NO	NO	NO
16.1	8912	70 ALFRED STREET SOUTH MILSONS POINT	Twentieth	S	70	65	68	63	70	65	69	64	-1.3	-1.7	-1.3	-1.7	60	55	NO	NO	NO	NO	NO
16.1	8912	70 ALFRED STREET SOUTH MILSONS POINT	Third	E	66	61	67	61	67	62	67	62	0.5	0.1	0.6	0.2	60	55	YES	YES	YES	NO	YES
16.1	8912	70 ALFRED STREET SOUTH MILSONS POINT	Third	N	58	53	58	53	58	53	59	54	0.8	0.5	0.9	0.6	60	55	NO	NO	NO	NO	NO
16.1	8912	70 ALFRED STREET SOUTH MILSONS POINT	Third	NW	44	39	43	37	44	39	43	38	-1.2	-1.7	-1.1	-1.5	56	51	NO	NO	NO	NO	NO
16.1	8912	70 ALFRED STREET SOUTH MILSONS POINT	Third	W	43	38	42	37	44	39	42	37	-1.5	-1.9	-1.4	-1.8	56	51	NO	NO	NO	NO	NO
16.1	8912	70 ALFRED STREET SOUTH MILSONS POINT	Third	S	52	47	53	47	52	47	53	48	0.6	0.4	0.7	0.5	60	55	NO	NO	NO	NO	NO
16.1	8912	70 ALFRED STREET SOUTH MILSONS POINT	Fourth	E	68	63	68	63	68	63	69	63	0.6	0.2	0.7	0.3	60	55	YES	YES	YES	YES	YES
16.1	8912	70 ALFRED STREET SOUTH MILSONS POINT	Fourth	N	59	54	60	55	60	55	60	55	0.9	0.4	0.9	0.5	60	55	NO	NO	NO	NO	NO
16.1	8912	70 ALFRED STREET SOUTH MILSONS POINT	Fourth	NW	44	39	43	38	45	40	44	38	-1.1	-1.5	-1.0	-1.5	57	52	NO	NO	NO	NO	NO
16.1	8912	70 ALFRED STREET SOUTH MILSONS POINT	Fourth	W	43	38	42	37	44	39	42	37	-1.5	-1.9	-1.4	-1.8	56	51	NO	NO	NO	NO	NO
16.1	8912	70 ALFRED STREET SOUTH MILSONS POINT	Fourth	S	53	48	54	49	54	49	55	49	0.8	0.5	0.9	0.5	60	55	NO	NO	NO	NO	NO
16.1	8912	70 ALFRED STREET SOUTH MILSONS POINT	Fifth	E	70	65	70	65	70	65	70	65	0.4	0.1	0.5	0.1	60	55	YES	YES	YES	YES	YES
16.1	8912	70 ALFRED STREET SOUTH MILSONS POINT	Fifth	N	61	56	62	56	61	56	62	57	0.7	0.2	0.8	0.3	60	55	NO	NO	NO	NO	NO
16.1	8912	70 ALFRED STREET SOUTH MILSONS POINT	Fifth	NW	44	40	44	38	45	40	44	39	-0.9	-1.4	-0.8	-1.3	57	52	NO	NO	NO	NO	NO
16.1	8912	70 ALFRED STREET SOUTH MILSONS POINT	Fifth	W	43	38	42	37	44	39	42	37	-1.5	-1.9	-1.4	-1.8	56	51	NO	NO	NO	NO	NO
16.1	8912	70 ALFRED STREET SOUTH MILSONS POINT	Fifth	S	55	50	55	50	55	50	56	51	0.5	0.2	0.6	0.3	60	55	NO	NO	NO	NO	NO
16.1	8912	70 ALFRED STREET SOUTH MILSONS POINT	Sixth	E	71	66	71	65	71	66	71	66	0.2	-0.2	0.3	-0.1	60	55	YES	YES	YES	YES	YES
16.1	8912	70 ALFRED STREET SOUTH MILSONS POINT	Sixth	N	62	57	62	57	62	57	63	57	0.4	0.0	0.5	0.1	60	55	NO	NO	NO	NO	NO
16.1	8912	70 ALFRED STREET SOUTH MILSONS POINT	Sixth	NW	45	40	44	38	45	40	44	39	-1.0	-1.5	-0.8	-1.5	57	52	NO	NO	NO	NO	NO
16.1	8912	70 ALFRED STREET SOUTH MILSONS POINT	Sixth	W	43	38	42	37	44	39	42	37	-1.4	-1.8	-1.4	-1.8	56	51	NO	NO	NO	NO	NO
16.1	8912	70 ALFRED STREET SOUTH MILSONS POINT	Sixth	S	56	51	56	51	56	51	56	51	0.3	0.0	0.3	0.0	60	55	NO	NO	NO	NO	NO

NCA	Receiver ID	Address	Floor Level	Facade	Opening Year 2027				Design Year 2037				Increase (Do Smthng - Do Nothing)				NCG project road noise criteria		Do noise levels exceed the cumulative limit with project roads adding ≥2dB to the total noise levels?		Is the contribution from the road project Acute?		Consider further treatment?
					Do Nothing		Do Smthng		Do Nothing		Do Smthng		Opening Year 2027		Design Year 2037								
					Day	Night	Day	Night	Day	Night	Day	Night	Day	Night	Day	Night	Day	Night	Day	Night	$L_{Aeq,15hr}$ ≥ 65dB	$L_{Aeq,9hr}$ ≥ 60dB	
16.1	8912	70 ALFRED STREET SOUTH MILSONS POINT	Seventh	E	71	66	71	66	72	67	72	67	0.1	-0.3	0.2	-0.2	60	55	YES	YES	YES	YES	YES
16.1	8912	70 ALFRED STREET SOUTH MILSONS POINT	Seventh	N	63	58	63	58	63	58	63	58	0.4	0.0	0.4	0.0	60	55	NO	NO	NO	NO	NO
16.1	8912	70 ALFRED STREET SOUTH MILSONS POINT	Seventh	NW	45	40	44	39	45	40	44	39	-0.9	-1.4	-0.8	-1.4	57	52	NO	NO	NO	NO	NO
16.1	8912	70 ALFRED STREET SOUTH MILSONS POINT	Seventh	W	43	38	42	37	44	39	42	37	-1.4	-1.8	-1.4	-1.8	56	51	NO	NO	NO	NO	NO
16.1	8912	70 ALFRED STREET SOUTH MILSONS POINT	Seventh	S	56	51	56	51	57	52	57	52	0.0	-0.3	0.0	-0.2	60	55	NO	NO	NO	NO	NO
16.1	8912	70 ALFRED STREET SOUTH MILSONS POINT	Eighth	E	72	67	72	67	72	67	72	67	-0.1	-0.5	-0.1	-0.5	60	55	YES	YES	YES	YES	YES
16.1	8912	70 ALFRED STREET SOUTH MILSONS POINT	Eighth	N	63	58	63	58	64	59	64	59	0.2	-0.1	0.4	-0.1	60	55	NO	NO	NO	NO	NO
16.1	8912	70 ALFRED STREET SOUTH MILSONS POINT	Eighth	NW	45	40	44	39	45	41	45	39	-0.8	-1.4	-0.8	-1.3	57	53	NO	NO	NO	NO	NO
16.1	8912	70 ALFRED STREET SOUTH MILSONS POINT	Eighth	W	43	38	42	37	44	39	42	37	-1.4	-1.8	-1.4	-1.8	56	51	NO	NO	NO	NO	NO
16.1	8912	70 ALFRED STREET SOUTH MILSONS POINT	Eighth	S	57	52	57	51	57	52	57	52	-0.1	-0.4	-0.1	-0.3	60	55	NO	NO	NO	NO	NO
16.1	8912	70 ALFRED STREET SOUTH MILSONS POINT	Ninth	E	72	68	72	67	73	68	73	67	-0.3	-0.8	-0.2	-0.7	60	55	YES	YES	YES	YES	YES
16.1	8912	70 ALFRED STREET SOUTH MILSONS POINT	Ninth	N	64	59	64	59	64	59	64	59	0.1	-0.3	0.2	-0.2	60	55	NO	NO	NO	NO	NO
16.1	8912	70 ALFRED STREET SOUTH MILSONS POINT	Ninth	NW	45	40	44	39	46	41	45	39	-0.8	-1.4	-0.8	-1.3	58	53	NO	NO	NO	NO	NO
16.1	8912	70 ALFRED STREET SOUTH MILSONS POINT	Ninth	W	43	38	42	37	44	39	42	37	-1.4	-1.8	-1.4	-1.8	56	51	NO	NO	NO	NO	NO
16.1	8912	70 ALFRED STREET SOUTH MILSONS POINT	Ninth	S	57	52	57	52	58	53	57	52	-0.4	-0.7	-0.3	-0.6	60	55	NO	NO	NO	NO	NO
16.1	8946	8 GLEN STREET MILSONS POINT	First	W	42	37	41	35	42	38	41	36	-1.4	-1.8	-1.3	-1.7	54	50	NO	NO	NO	NO	NO
16.1	8946	8 GLEN STREET MILSONS POINT	First	S	50	45	49	44	51	46	50	44	-1.3	-1.5	-1.2	-1.3	60	55	NO	NO	NO	NO	NO
16.1	8946	8 GLEN STREET MILSONS POINT	Tenth	W	49	44	47	42	49	44	48	43	-1.6	-1.9	-1.4	-1.7	60	55	NO	NO	NO	NO	NO
16.1	8946	8 GLEN STREET MILSONS POINT	Tenth	S	54	49	53	48	54	49	53	48	-1.2	-1.5	-1.1	-1.3	60	55	NO	NO	NO	NO	NO
16.1	8946	8 GLEN STREET MILSONS POINT	Tenth	E	58	53	58	53	58	53	58	53	0.1	-0.5	0.1	-0.4	60	55	NO	NO	NO	NO	NO
16.1	8946	8 GLEN STREET MILSONS POINT	Second	W	42	37	41	35	42	38	41	36	-1.4	-1.8	-1.3	-1.7	54	50	NO	NO	NO	NO	NO
16.1	8946	8 GLEN STREET MILSONS POINT	Second	S	51	46	50	44	51	46	50	45	-1.2	-1.5	-1.2	-1.4	60	55	NO	NO	NO	NO	NO
16.1	8946	8 GLEN STREET MILSONS POINT	Second	E	51	46	50	45	51	46	51	45	-0.4	-0.8	-0.4	-0.7	60	55	NO	NO	NO	NO	NO
16.1	8946	8 GLEN STREET MILSONS POINT	Third	W	42	37	41	36	43	38	41	36	-1.4	-1.8	-1.3	-1.7	55	50	NO	NO	NO	NO	NO
16.1	8946	8 GLEN STREET MILSONS POINT	Third	S	51	46	50	45	52	47	51	45	-1.3	-1.4	-1.2	-1.3	60	55	NO	NO	NO	NO	NO
16.1	8946	8 GLEN STREET MILSONS POINT	Third	E	51	46	51	46	52	47	52	46	-0.1	-0.5	-0.1	-0.4	60	55	NO	NO	NO	NO	NO
16.1	8946	8 GLEN STREET MILSONS POINT	Fourth	W	42	37	41	36	43	38	41	36	-1.4	-1.8	-1.3	-1.7	55	50	NO	NO	NO	NO	NO
16.1	8946	8 GLEN STREET MILSONS POINT	Fourth	S	52	47	50	45	52	47	51	46	-1.3	-1.5	-1.2	-1.4	60	55	NO	NO	NO	NO	NO
16.1	8946	8 GLEN STREET MILSONS POINT	Fourth	E	52	47	52	47	52	47	53	47	0.0	-0.4	0.1	-0.3	60	55	NO	NO	NO	NO	NO
16.1	8946	8 GLEN STREET MILSONS POINT	Fifth	W	42	38	41	36	43	38	42	36	-1.4	-1.8	-1.2	-1.8	55	50	NO	NO	NO	NO	NO
16.1	8946	8 GLEN STREET MILSONS POINT	Fifth	S	52	47	51	45	52	47	51	46	-1.1	-1.4	-1.2	-1.3	60	55	NO	NO	NO	NO	NO
16.1	8946	8 GLEN STREET MILSONS POINT	Fifth	E	53	48	53	48	53	48	54	48	0.3	-0.1	0.4	-0.1	60	55	NO	NO	NO	NO	NO
16.1	8946	8 GLEN STREET MILSONS POINT	Sixth	W	43	38	41	36	43	38	42	37	-1.4	-1.8	-1.3	-1.7	55	50	NO	NO	NO	NO	NO
16.1	8946	8 GLEN STREET MILSONS POINT	Sixth	S	52	47	51	46	53	48	51	46	-1.2	-1.5	-1.2	-1.4	60	55	NO	NO	NO	NO	NO
16.1	8946	8 GLEN STREET MILSONS POINT	Sixth	E	54	49	54	49	54	49	55	49	0.5	0.0	0.5	0.1	60	55	NO	NO	NO	NO	NO
16.1	8946	8 GLEN STREET MILSONS POINT	Seventh	W	43	38	42	37	44	39	42	37	-1.4	-1.8	-1.3	-1.7	56	51	NO	NO	NO	NO	NO
16.1	8946	8 GLEN STREET MILSONS POINT	Seventh	S	53	48	51	46	53	48	52	47	-1.2	-1.5	-1.2	-1.3	60	55	NO	NO	NO	NO	NO
16.1	8946	8 GLEN STREET MILSONS POINT	Seventh	E	55	50	56	50	56	51	56	51	0.6	0.1	0.7	0.1	60	55	NO	NO	NO	NO	NO
16.1	8946	8 GLEN STREET MILSONS POINT	Eighth	W	44	39	43	38	45	40	43	38	-1.5	-1.9	-1.3	-1.7	57	52	NO	NO	NO	NO	NO
16.1	8946	8 GLEN STREET MILSONS POINT	Eighth	S	53	48	52	47	53	48	52	47	-1.2	-1.4	-1.1	-1.4	60	55	NO	NO	NO	NO	NO
16.1	8946	8 GLEN STREET MILSONS POINT	Eighth	E	56	51	57	51	57	52	57	52	0.5	0.0	0.6	0.0	60	55	NO	NO	NO	NO	NO
16.1	8946	8 GLEN STREET MILSONS POINT	Ninth	W	46	41	45	40	47	42	45	40	-1.6	-1.9	-1.4	-1.8	59	54	NO	NO	NO	NO	NO
16.1	8946	8 GLEN STREET MILSONS POINT	Ninth	S	53	48	52	47	54	49	53	47	-1.2	-1.4	-1.1	-1.4	60	55	NO	NO	NO	NO	NO
16.1	8946	8 GLEN STREET MILSONS POINT	Ninth	E	57	52	58	52	58	53	58	53	0.1	-0.4	0.2	-0.4	60	55	NO	NO	NO	NO	NO
16.1	8946	8 GLEN STREET MILSONS POINT	Ground	W	42	37	41	35	42	37	41	36	-1.4	-1.8	-1.3	-1.7	54	49	NO	NO	NO	NO	NO
16.1	8946	8 GLEN STREET MILSONS POINT	Ground	S	50	45	49	43	50	45	49	44	-1.3	-1.5	-1.2	-1.4	60	55	NO	NO	NO	NO	NO
16.1	8982	80 ALFRED STREET SOUTH MILSONS POINT	First	E	65	60	65	60	65	60	66	60	0.3	0.0	0.4	0.0	60	55	YES	YES	NO	NO	YES
16.1	8982	80 ALFRED STREET SOUTH MILSONS POINT	First	N	60	55	61	55	61	56	61	56	0.6	0.2	0.7	0.1	60	55	NO	NO	NO	NO	NO
16.1	8982	80 ALFRED STREET SOUTH MILSONS POINT	First	NW	51	46	51	46	51	47	52	46	0.2	-0.5	0.2	-0.5	60	55	NO	NO	NO	NO	NO
16.1	8982	80 ALFRED STREET SOUTH MILSONS POINT	First	W	44	39	43	37	44	40	43	38	-1.5	-1.9	-1.4	-1.8	56	52	NO	NO	NO	NO	NO
16.1	8982	80 ALFRED STREET SOUTH MILSONS POINT	First	S	57	52	58	53	58	52	58	53	0.8	0.6	0.9	0.6	60	55	NO	NO	NO	NO	NO
16.1	8982	80 ALFRED STREET SOUTH MILSONS POINT	First	E	65	60	65	60	65	60	66	60	0.4	0.1	0.4	0.2	60	55	YES	YES	NO	NO	YES
16.1	8982	80 ALFRED STREET SOUTH MILSONS POINT	Tenth	E	74	69	73	68	74	69	73	68	-0.6	-1.0	-0.6	-0.9	60	55	YES	YES	YES	YES	YES
16.1	8982	80 ALFRED STREET SOUTH MILSONS POINT	Tenth	N	70	65	70	65	71	66	71	65	-0.1	-0.5	0.1	-0.4	60	55	YES	YES	YES	YES	YES
16.1	8982	80 ALFRED STREET SOUTH MILSONS POINT	Tenth	NW	59	54	59	54	59	54	60	54	0.4	-0.3	0.5	-0.3	60	55	NO	NO	NO	NO	NO
16.1	8982	80 ALFRED STREET SOUTH MILSONS POINT	Tenth	W	44	39	43	37	44	40	43	38	-1.5	-1.9	-1.3	-1.7	56	52	NO	NO	NO	NO	NO
16.1	8982	80 ALFRED STREET SOUTH MILSONS POINT	Tenth	S	65	60	64	59	65	60	64	59	-1.0	-1.4	-1.0	-1.3	60	55	NO	NO	NO	NO	NO
16.1	8982	80 ALFRED STREET SOUTH MILSONS POINT	Tenth	E	73	68	72	67	73	68	73	67	-0.7	-1.1	-0.6	-1.0	60	55	YES	YES	YES	YES	YES
16.1	8982	80 ALFRED STREET SOUTH MILSONS POINT	Eleventh	E	74	69	73	68	74	69	74	68	-0.8	-1.1	-0.7	-1.0	60	55	YES	YES	YES	YES	YES
16.1	8982	80 ALFRED STREET SOUTH MILSONS POINT	Eleventh	N	71	66	70	65	71	66	71	66	-0.3	-0.7	-0.1	-0.6	60	55	YES	YES	YES	YES	YES
16.1	8982	80 ALFRED STREET SOUTH MILSONS POINT	Eleventh	NW	59	55	60	54	60	55	60	55	0.5	-0.2	0.6	-0.2	60	55	NO	NO	NO	NO	NO
16.1	8982	80 ALFRED STREET SOUTH MILSONS POINT	Eleventh	W	44	39	43	38	45	40	43	38	-1.5	-1.9	-1.3	-1.7	57	52	NO	NO	NO	NO	NO

NCA	Receiver ID	Address	Floor Level	Facade	Opening Year 2027				Design Year 2037				Increase (Do Smthng - Do Nothing)				NCG project road noise criteria		Do noise levels exceed the cumulative limit with project roads adding ≥2dB to the total noise levels?		Is the contribution from the road project Acute?		Consider further treatment?
					Do Nothing		Do Smthng		Do Nothing		Do Smthng		Opening Year 2027		Design Year 2037								
					Day	Night	Day	Night	Day	Night	Day	Night	Day	Night	Day	Night	Day	Night	Day	Night	$L_{Aeq,15hr}$ ≥ 65dB	$L_{Aeq,9hr}$ ≥ 60dB	
16.1	8982	80 ALFRED STREET SOUTH MILSONS POINT	Eleventh	S	65	60	64	59	65	61	64	59	-1.2	-1.5	-1.1	-1.4	60	55	NO	NO	NO	NO	NO
16.1	8982	80 ALFRED STREET SOUTH MILSONS POINT	Eleventh	E	73	68	72	67	73	69	73	67	-0.8	-1.1	-0.7	-1.1	60	55	YES	YES	YES	YES	YES
16.1	8982	80 ALFRED STREET SOUTH MILSONS POINT	Twelfth	E	74	69	73	68	74	70	74	68	-0.8	-1.3	-0.8	-1.2	60	55	YES	YES	YES	YES	YES
16.1	8982	80 ALFRED STREET SOUTH MILSONS POINT	Twelfth	N	71	66	71	65	71	67	71	66	-0.4	-0.8	-0.3	-0.8	60	55	YES	YES	YES	YES	YES
16.1	8982	80 ALFRED STREET SOUTH MILSONS POINT	Twelfth	NW	60	55	60	55	60	56	61	55	0.3	-0.4	0.4	-0.3	60	55	NO	NO	NO	NO	NO
16.1	8982	80 ALFRED STREET SOUTH MILSONS POINT	Twelfth	W	45	40	43	38	45	40	44	38	-1.3	-1.9	-1.3	-1.7	57	52	NO	NO	NO	NO	NO
16.1	8982	80 ALFRED STREET SOUTH MILSONS POINT	Twelfth	S	65	60	64	59	66	61	64	59	-1.3	-1.6	-1.2	-1.5	60	55	NO	NO	NO	NO	NO
16.1	8982	80 ALFRED STREET SOUTH MILSONS POINT	Twelfth	E	73	68	72	67	74	69	73	68	-0.9	-1.2	-0.9	-1.2	60	55	YES	YES	YES	YES	YES
16.1	8982	80 ALFRED STREET SOUTH MILSONS POINT	Thirteenth	E	74	69	73	68	75	70	74	69	-1.0	-1.3	-0.9	-1.2	60	55	YES	YES	YES	YES	YES
16.1	8982	80 ALFRED STREET SOUTH MILSONS POINT	Thirteenth	N	71	67	71	66	72	67	71	66	-0.6	-0.9	-0.4	-0.9	60	55	YES	YES	YES	YES	YES
16.1	8982	80 ALFRED STREET SOUTH MILSONS POINT	Thirteenth	NW	61	56	61	55	61	56	61	56	0.0	-0.6	0.0	-0.6	60	55	NO	NO	NO	NO	NO
16.1	8982	80 ALFRED STREET SOUTH MILSONS POINT	Thirteenth	W	46	41	45	40	47	42	45	40	-1.4	-1.8	-1.4	-1.8	59	54	NO	NO	NO	NO	NO
16.1	8982	80 ALFRED STREET SOUTH MILSONS POINT	Thirteenth	S	65	60	64	59	66	61	64	59	-1.3	-1.6	-1.3	-1.6	60	55	NO	NO	NO	NO	NO
16.1	8982	80 ALFRED STREET SOUTH MILSONS POINT	Thirteenth	E	73	69	72	67	74	69	73	68	-1.1	-1.4	-0.9	-1.3	60	55	YES	YES	YES	YES	YES
16.1	8982	80 ALFRED STREET SOUTH MILSONS POINT	Fourteenth	E	74	70	73	68	75	70	74	69	-1.0	-1.4	-1.0	-1.3	60	55	YES	YES	YES	YES	YES
16.1	8982	80 ALFRED STREET SOUTH MILSONS POINT	Fourteenth	N	72	67	71	66	72	67	71	66	-0.6	-1.0	-0.6	-0.9	60	55	YES	YES	YES	YES	YES
16.1	8982	80 ALFRED STREET SOUTH MILSONS POINT	Fourteenth	NW	61	57	61	56	62	57	62	56	-0.1	-0.7	0.0	-0.7	60	55	NO	NO	NO	NO	NO
16.1	8982	80 ALFRED STREET SOUTH MILSONS POINT	Fourteenth	W	49	44	47	42	49	44	48	42	-1.5	-1.9	-1.3	-1.8	60	55	NO	NO	NO	NO	NO
16.1	8982	80 ALFRED STREET SOUTH MILSONS POINT	Fourteenth	S	65	60	64	59	66	61	64	59	-1.4	-1.7	-1.4	-1.6	60	55	NO	NO	NO	NO	NO
16.1	8982	80 ALFRED STREET SOUTH MILSONS POINT	Fourteenth	E	74	69	72	67	74	69	73	68	-1.1	-1.5	-1.0	-1.4	60	55	YES	YES	YES	YES	YES
16.1	8982	80 ALFRED STREET SOUTH MILSONS POINT	Fifteenth	E	74	70	73	68	75	70	74	69	-1.1	-1.5	-1.1	-1.5	60	55	YES	YES	YES	YES	YES
16.1	8982	80 ALFRED STREET SOUTH MILSONS POINT	Fifteenth	N	72	67	71	66	72	67	72	66	-0.8	-1.1	-0.7	-1.0	60	55	YES	YES	YES	YES	YES
16.1	8982	80 ALFRED STREET SOUTH MILSONS POINT	Fifteenth	NW	62	57	62	56	62	58	62	57	-0.3	-0.8	-0.1	-0.7	60	55	NO	NO	NO	NO	NO
16.1	8982	80 ALFRED STREET SOUTH MILSONS POINT	Fifteenth	W	52	47	51	46	53	48	51	46	-1.5	-1.9	-1.4	-1.8	60	55	NO	NO	NO	NO	NO
16.1	8982	80 ALFRED STREET SOUTH MILSONS POINT	Fifteenth	S	65	61	64	59	66	61	64	59	-1.4	-1.8	-1.4	-1.7	60	55	NO	NO	NO	NO	NO
16.1	8982	80 ALFRED STREET SOUTH MILSONS POINT	Fifteenth	E	74	69	72	67	74	69	73	68	-1.1	-1.5	-1.1	-1.4	60	55	YES	YES	YES	YES	YES
16.1	8982	80 ALFRED STREET SOUTH MILSONS POINT	Second	E	66	61	67	62	67	62	67	62	0.7	0.3	0.8	0.4	60	55	YES	YES	YES	YES	YES
16.1	8982	80 ALFRED STREET SOUTH MILSONS POINT	Second	N	62	57	63	57	62	57	63	58	1.1	0.5	1.1	0.5	60	55	NO	NO	NO	NO	NO
16.1	8982	80 ALFRED STREET SOUTH MILSONS POINT	Second	NW	52	47	53	47	53	48	53	48	0.6	-0.2	0.6	-0.2	60	55	NO	NO	NO	NO	NO
16.1	8982	80 ALFRED STREET SOUTH MILSONS POINT	Second	W	44	39	43	37	44	40	43	38	-1.6	-1.9	-1.4	-1.8	56	52	NO	NO	NO	NO	NO
16.1	8982	80 ALFRED STREET SOUTH MILSONS POINT	Second	S	59	54	60	55	59	54	60	55	1.1	0.9	1.1	0.9	60	55	NO	NO	NO	NO	NO
16.1	8982	80 ALFRED STREET SOUTH MILSONS POINT	Second	E	66	61	67	62	67	62	67	62	0.7	0.4	0.8	0.4	60	55	YES	YES	YES	YES	YES
16.1	8982	80 ALFRED STREET SOUTH MILSONS POINT	Third	E	68	63	69	64	68	63	69	64	1.1	0.7	1.1	0.7	60	55	YES	YES	YES	YES	YES
16.1	8982	80 ALFRED STREET SOUTH MILSONS POINT	Third	N	64	59	65	60	64	59	66	60	1.4	0.8	1.5	0.8	60	55	YES	YES	YES	YES	YES
16.1	8982	80 ALFRED STREET SOUTH MILSONS POINT	Third	NW	54	49	55	49	54	50	55	49	0.9	0.0	0.8	-0.1	60	55	NO	NO	NO	NO	NO
16.1	8982	80 ALFRED STREET SOUTH MILSONS POINT	Third	W	44	39	43	37	44	40	43	38	-1.6	-1.9	-1.4	-1.8	56	52	NO	NO	NO	NO	NO
16.1	8982	80 ALFRED STREET SOUTH MILSONS POINT	Third	S	60	55	61	56	60	55	62	56	1.1	0.8	1.2	0.9	60	55	NO	NO	NO	NO	NO
16.1	8982	80 ALFRED STREET SOUTH MILSONS POINT	Third	E	68	63	69	63	68	63	69	64	1.0	0.7	1.0	0.6	60	55	YES	YES	YES	YES	YES
16.1	8982	80 ALFRED STREET SOUTH MILSONS POINT	Fourth	E	70	65	70	65	70	65	71	65	0.4	-0.1	0.5	0.0	60	55	YES	YES	YES	YES	YES
16.1	8982	80 ALFRED STREET SOUTH MILSONS POINT	Fourth	N	66	61	66	61	66	61	67	61	0.6	0.0	0.7	0.0	60	55	YES	YES	YES	YES	YES
16.1	8982	80 ALFRED STREET SOUTH MILSONS POINT	Fourth	NW	56	51	56	50	56	51	56	50	0.1	-0.8	0.2	-0.8	60	55	NO	NO	NO	NO	NO
16.1	8982	80 ALFRED STREET SOUTH MILSONS POINT	Fourth	W	44	39	43	37	44	40	43	38	-1.5	-1.9	-1.4	-1.8	56	52	NO	NO	NO	NO	NO
16.1	8982	80 ALFRED STREET SOUTH MILSONS POINT	Fourth	S	62	57	62	57	62	57	63	57	0.3	0.0	0.4	0.1	60	55	NO	NO	NO	NO	NO
16.1	8982	80 ALFRED STREET SOUTH MILSONS POINT	Fourth	E	69	64	70	64	70	65	70	65	0.3	0.0	0.4	-0.1	60	55	YES	YES	YES	YES	YES
16.1	8982	80 ALFRED STREET SOUTH MILSONS POINT	Fifth	E	71	66	71	66	71	66	71	66	0.2	-0.1	0.3	-0.1	60	55	YES	YES	YES	YES	YES
16.1	8982	80 ALFRED STREET SOUTH MILSONS POINT	Fifth	N	67	62	67	62	67	62	68	62	0.5	-0.1	0.6	0.0	60	55	YES	YES	YES	YES	YES
16.1	8982	80 ALFRED STREET SOUTH MILSONS POINT	Fifth	NW	56	51	56	51	57	52	57	51	0.1	-0.8	0.2	-0.9	60	55	NO	NO	NO	NO	NO
16.1	8982	80 ALFRED STREET SOUTH MILSONS POINT	Fifth	W	44	39	43	37	44	40	43	38	-1.5	-1.9	-1.4	-1.8	56	52	NO	NO	NO	NO	NO
16.1	8982	80 ALFRED STREET SOUTH MILSONS POINT	Fifth	S	63	58	63	57	63	58	63	58	0.0	-0.2	0.2	-0.2	60	55	NO	NO	NO	NO	NO
16.1	8982	80 ALFRED STREET SOUTH MILSONS POINT	Fifth	E	70	65	70	65	71	66	71	66	0.2	-0.2	0.3	-0.1	60	55	YES	YES	YES	YES	YES
16.1	8982	80 ALFRED STREET SOUTH MILSONS POINT	Sixth	E	71	66	71	66	72	67	72	67	0.1	-0.3	0.2	-0.3	60	55	YES	YES	YES	YES	YES
16.1	8982	80 ALFRED STREET SOUTH MILSONS POINT	Sixth	N	67	62	68	62	68	63	68	63	0.5	-0.1	0.6	-0.1	60	55	YES	YES	YES	YES	YES
16.1	8982	80 ALFRED STREET SOUTH MILSONS POINT	Sixth	NW	57	52	57	51	57	52	57	52	0.1	-0.8	0.2	-0.8	60	55	NO	NO	NO	NO	NO
16.1	8982	80 ALFRED STREET SOUTH MILSONS POINT	Sixth	W	44	39	43	37	44	40	43	38	-1.5	-1.9	-1.4	-1.8	56	52	NO	NO	NO	NO	NO
16.1	8982	80 ALFRED STREET SOUTH MILSONS POINT	Sixth	S	63	58	63	58	64	59	64	58	-0.1	-0.4	-0.1	-0.3	60	55	NO	NO	NO	NO	NO
16.1	8982	80 ALFRED STREET SOUTH MILSONS POINT	Sixth	E	71	66	71	66	71	66	71	66	0.0	-0.4	0.1	-0.3	60	55	YES	YES	YES	YES	YES
16.1	8982	80 ALFRED STREET SOUTH MILSONS POINT	Seventh	E	72	67	72	67	72	68	72	67	-0.1	-0.6	0.0	-0.5	60	55	YES	YES	YES	YES	YES
16.1	8982	80 ALFRED STREET SOUTH MILSONS POINT	Seventh	N	68	63	69	63	69	64	69	64	0.4	-0.2	0.5	-0.1	60	55	YES	YES	YES	YES	YES
16.1	8982	80 ALFRED STREET SOUTH MILSONS POINT	Seventh	NW	57	52	57	52	58	53	58	52	0.3	-0.7	0.2	-0.7	60	55	NO	NO	NO	NO	NO
16.1	8982	80 ALFRED STREET SOUTH MILSONS POINT	Seventh	W	44	39	43	37	44	40	43	38	-1.5	-1.9	-1.4	-1.8	56	52	NO	NO	NO	NO	NO
16.1	8982	80 ALFRED STREET SOUTH MILSONS POINT	Seventh	S	64	59	63	58	64	59	64	59	-0.4	-0.6	-0.3	-0.5	60	55	NO	NO	NO	NO	NO
16.1	8982	80 ALFRED STREET SOUTH MILSONS POINT	Seventh	E	72	67	71	66	72	67	72	67	-0.2	-0.6	-0.1	-0.5	60	55	YES	YES	YES	YES	YES

NCA	Receiver ID	Address	Floor Level	Facade	Opening Year 2027				Design Year 2037				Increase (Do Smthng - Do Nothing)				NCG project road noise criteria		Do noise levels exceed the cumulative limit with project roads adding ≥2dB to the total noise levels?		Is the contribution from the road project Acute?		Consider further treatment?
					Do Nothing		Do Smthng		Do Nothing		Do Smthng		Opening Year 2027		Design Year 2037								
					Day	Night	Day	Night	Day	Night	Day	Night	Day	Night	Day	Night	Day	Night	Day	Night	$L_{Aeq,15hr}$ ≥ 65dB	$L_{Aeq,9hr}$ ≥ 60dB	
16.1	8982	80 ALFRED STREET SOUTH MILSONS POINT	Eighth	E	73	68	72	67	73	68	73	68	-0.3	-0.8	-0.2	-0.7	60	55	YES	YES	YES	YES	YES
16.1	8982	80 ALFRED STREET SOUTH MILSONS POINT	Eighth	N	69	64	69	64	69	65	70	64	0.3	-0.3	0.3	-0.2	60	55	YES	YES	YES	YES	YES
16.1	8982	80 ALFRED STREET SOUTH MILSONS POINT	Eighth	NW	58	53	58	52	58	53	58	53	0.4	-0.4	0.4	-0.5	60	55	NO	NO	NO	NO	NO
16.1	8982	80 ALFRED STREET SOUTH MILSONS POINT	Eighth	W	44	39	43	37	44	40	43	38	-1.5	-1.9	-1.4	-1.8	56	52	NO	NO	NO	NO	NO
16.1	8982	80 ALFRED STREET SOUTH MILSONS POINT	Eighth	S	64	59	64	58	65	60	64	59	-0.7	-0.9	-0.5	-0.8	60	55	NO	NO	NO	NO	NO
16.1	8982	80 ALFRED STREET SOUTH MILSONS POINT	Eighth	E	72	67	72	66	72	68	72	67	-0.3	-0.7	-0.3	-0.6	60	55	YES	YES	YES	YES	YES
16.1	8982	80 ALFRED STREET SOUTH MILSONS POINT	Ninth	E	73	68	73	67	74	69	73	68	-0.5	-0.8	-0.4	-0.8	60	55	YES	YES	YES	YES	YES
16.1	8982	80 ALFRED STREET SOUTH MILSONS POINT	Ninth	N	70	65	70	64	70	65	70	65	0.1	-0.4	0.1	-0.4	60	55	YES	YES	YES	YES	YES
16.1	8982	80 ALFRED STREET SOUTH MILSONS POINT	Ninth	NW	58	53	59	53	58	54	59	53	0.5	-0.4	0.5	-0.4	60	55	NO	NO	NO	NO	NO
16.1	8982	80 ALFRED STREET SOUTH MILSONS POINT	Ninth	W	44	39	43	37	44	40	43	38	-1.4	-1.8	-1.4	-1.8	56	52	NO	NO	NO	NO	NO
16.1	8982	80 ALFRED STREET SOUTH MILSONS POINT	Ninth	S	65	60	64	58	65	60	64	59	-0.8	-1.2	-0.8	-1.1	60	55	NO	NO	NO	NO	NO
16.1	8982	80 ALFRED STREET SOUTH MILSONS POINT	Ninth	E	72	68	72	67	73	68	72	67	-0.5	-0.9	-0.4	-0.8	60	55	YES	YES	YES	YES	YES
16.1	9025	30 GLEN STREET MILSONS POINT	First	E	53	48	54	48	54	49	54	49	0.3	-0.2	0.3	-0.2	60	55	NO	NO	NO	NO	NO
16.1	9025	30 GLEN STREET MILSONS POINT	First	S	53	48	54	48	54	49	54	49	0.2	-0.2	0.3	-0.1	60	55	NO	NO	NO	NO	NO
16.1	9025	30 GLEN STREET MILSONS POINT	First	N	54	49	54	49	55	50	55	49	0.0	-0.4	0.1	-0.3	60	55	NO	NO	NO	NO	NO
16.1	9025	30 GLEN STREET MILSONS POINT	First	W	44	39	42	37	44	39	43	38	-1.4	-1.8	-1.4	-1.8	56	51	NO	NO	NO	NO	NO
16.1	9025	30 GLEN STREET MILSONS POINT	First	W	44	39	42	37	44	39	43	38	-1.5	-1.9	-1.4	-1.8	56	51	NO	NO	NO	NO	NO
16.1	9025	30 GLEN STREET MILSONS POINT	First	N	43	39	42	37	44	39	43	37	-1.3	-1.8	-1.2	-1.7	56	51	NO	NO	NO	NO	NO
16.1	9025	30 GLEN STREET MILSONS POINT	First	W	43	38	41	36	43	38	42	36	-1.4	-1.9	-1.3	-1.7	55	50	NO	NO	NO	NO	NO
16.1	9025	30 GLEN STREET MILSONS POINT	Tenth	E	61	57	62	56	62	57	62	57	0.3	-0.3	0.3	-0.2	60	55	NO	NO	NO	NO	NO
16.1	9025	30 GLEN STREET MILSONS POINT	Tenth	S	61	57	62	56	62	57	62	57	0.4	-0.1	0.4	0.0	60	55	NO	NO	NO	NO	NO
16.1	9025	30 GLEN STREET MILSONS POINT	Tenth	SE	70	65	70	65	70	66	70	65	-0.2	-0.6	-0.1	-0.5	60	55	YES	YES	YES	YES	YES
16.1	9025	30 GLEN STREET MILSONS POINT	Tenth	N	64	59	64	59	64	59	64	59	0.3	-0.3	0.3	-0.3	60	55	NO	NO	NO	NO	NO
16.1	9025	30 GLEN STREET MILSONS POINT	Tenth	W	44	39	42	37	44	39	43	38	-1.4	-1.8	-1.3	-1.8	56	51	NO	NO	NO	NO	NO
16.1	9025	30 GLEN STREET MILSONS POINT	Tenth	W	44	39	42	37	44	39	43	38	-1.4	-1.9	-1.3	-1.7	56	51	NO	NO	NO	NO	NO
16.1	9025	30 GLEN STREET MILSONS POINT	Tenth	N	48	44	52	46	48	44	52	47	3.6	2.8	3.6	2.7	60	55	NO	NO	NO	NO	NO
16.1	9025	30 GLEN STREET MILSONS POINT	Tenth	W	53	48	52	47	53	48	52	47	-1.2	-1.5	-1.1	-1.4	60	55	NO	NO	NO	NO	NO
16.1	9025	30 GLEN STREET MILSONS POINT	Tenth	S	45	40	43	38	45	40	44	39	-1.5	-1.9	-1.4	-1.7	57	52	NO	NO	NO	NO	NO
16.1	9025	30 GLEN STREET MILSONS POINT	Eleventh	E	62	57	62	57	62	57	63	57	0.2	-0.3	0.3	-0.3	60	55	NO	NO	NO	NO	NO
16.1	9025	30 GLEN STREET MILSONS POINT	Eleventh	S	62	57	62	57	62	58	63	57	0.2	-0.3	0.3	-0.2	60	55	NO	NO	NO	NO	NO
16.1	9025	30 GLEN STREET MILSONS POINT	Eleventh	SE	71	66	70	65	71	66	71	65	-0.4	-0.8	-0.2	-0.7	60	55	YES	YES	YES	YES	YES
16.1	9025	30 GLEN STREET MILSONS POINT	Eleventh	N	64	60	65	59	65	60	65	60	0.2	-0.4	0.2	-0.4	60	55	YES	YES	YES	YES	YES
16.1	9025	30 GLEN STREET MILSONS POINT	Eleventh	W	44	39	43	37	44	40	43	38	-1.4	-1.8	-1.2	-1.8	56	52	NO	NO	NO	NO	NO
16.1	9025	30 GLEN STREET MILSONS POINT	Eleventh	W	44	39	42	37	44	39	43	38	-1.4	-1.8	-1.2	-1.7	56	51	NO	NO	NO	NO	NO
16.1	9025	30 GLEN STREET MILSONS POINT	Eleventh	N	49	44	53	48	49	45	53	48	4.1	3.4	4.3	3.4	60	55	NO	NO	NO	NO	NO
16.1	9025	30 GLEN STREET MILSONS POINT	Eleventh	W	53	48	52	47	54	49	52	47	-1.2	-1.5	-1.1	-1.3	60	55	NO	NO	NO	NO	NO
16.1	9025	30 GLEN STREET MILSONS POINT	Eleventh	S	45	40	44	39	46	41	44	39	-1.5	-1.9	-1.4	-1.8	58	53	NO	NO	NO	NO	NO
16.1	9025	30 GLEN STREET MILSONS POINT	Twelfth	E	62	58	62	57	63	58	63	58	0.1	-0.4	0.2	-0.4	60	55	NO	NO	NO	NO	NO
16.1	9025	30 GLEN STREET MILSONS POINT	Twelfth	S	63	58	63	57	63	58	63	58	0.0	-0.4	0.1	-0.4	60	55	NO	NO	NO	NO	NO
16.1	9025	30 GLEN STREET MILSONS POINT	Twelfth	SE	71	66	70	65	71	66	71	66	-0.5	-0.9	-0.4	-0.8	60	55	YES	YES	YES	YES	YES
16.1	9025	30 GLEN STREET MILSONS POINT	Twelfth	N	65	60	65	60	65	61	65	60	0.0	-0.6	0.1	-0.5	60	55	YES	YES	YES	YES	YES
16.1	9025	30 GLEN STREET MILSONS POINT	Twelfth	W	45	40	43	38	45	40	44	39	-1.4	-1.8	-1.2	-1.7	57	52	NO	NO	NO	NO	NO
16.1	9025	30 GLEN STREET MILSONS POINT	Twelfth	W	44	40	43	38	45	40	43	38	-1.4	-1.8	-1.2	-1.8	57	52	NO	NO	NO	NO	NO
16.1	9025	30 GLEN STREET MILSONS POINT	Twelfth	N	50	46	54	49	50	46	54	49	3.8	3.0	3.8	2.9	60	55	NO	NO	NO	NO	NO
16.1	9025	30 GLEN STREET MILSONS POINT	Twelfth	W	53	48	52	47	54	49	53	47	-1.2	-1.5	-1.1	-1.4	60	55	NO	NO	NO	NO	NO
16.1	9025	30 GLEN STREET MILSONS POINT	Twelfth	S	46	41	45	39	46	42	45	40	-1.5	-1.8	-1.4	-1.7	58	54	NO	NO	NO	NO	NO
16.1	9025	30 GLEN STREET MILSONS POINT	Thirteenth	E	63	58	63	57	63	58	63	58	-0.1	-0.5	0.1	-0.4	60	55	NO	NO	NO	NO	NO
16.1	9025	30 GLEN STREET MILSONS POINT	Thirteenth	S	63	58	63	58	63	58	63	58	-0.2	-0.4	0.0	-0.4	60	55	NO	NO	NO	NO	NO
16.1	9025	30 GLEN STREET MILSONS POINT	Thirteenth	SE	71	66	71	65	71	67	71	66	-0.6	-1.0	-0.5	-0.9	60	55	YES	YES	YES	YES	YES
16.1	9025	30 GLEN STREET MILSONS POINT	Thirteenth	N	65	61	65	60	66	61	66	60	-0.1	-0.6	0.0	-0.6	60	55	YES	YES	YES	YES	YES
16.1	9025	30 GLEN STREET MILSONS POINT	Thirteenth	W	46	42	45	40	47	42	45	40	-1.4	-1.8	-1.2	-1.8	59	54	NO	NO	NO	NO	NO
16.1	9025	30 GLEN STREET MILSONS POINT	Thirteenth	W	46	41	45	39	46	42	45	40	-1.4	-1.8	-1.2	-1.8	58	54	NO	NO	NO	NO	NO
16.1	9025	30 GLEN STREET MILSONS POINT	Thirteenth	N	51	47	54	49	51	47	55	49	3.1	2.4	3.2	2.3	60	55	NO	NO	NO	NO	NO
16.1	9025	30 GLEN STREET MILSONS POINT	Thirteenth	W	54	49	52	47	54	49	53	48	-1.2	-1.5	-1.1	-1.4	60	55	NO	NO	NO	NO	NO
16.1	9025	30 GLEN STREET MILSONS POINT	Thirteenth	S	47	42	46	41	48	43	46	41	-1.5	-1.8	-1.4	-1.8	60	55	NO	NO	NO	NO	NO
16.1	9025	30 GLEN STREET MILSONS POINT	Fourteenth	E	63	58	63	58	64	59	64	58	-0.1	-0.6	0.0	-0.5	60	55	NO	NO	NO	NO	NO
16.1	9025	30 GLEN STREET MILSONS POINT	Fourteenth	S	63	58	63	58	64	59	63	58	-0.2	-0.6	-0.2	-0.5	60	55	NO	NO	NO	NO	NO
16.1	9025	30 GLEN STREET MILSONS POINT	Fourteenth	SE	71	66	71	65	72	67	71	66	-0.7	-1.1	-0.7	-1.0	60	55	YES	YES	YES	YES	YES
16.1	9025	30 GLEN STREET MILSONS POINT	Fourteenth	N	66	61	66	60	66	61	66	61	-0.1	-0.6	-0.1	-0.6	60	55	YES	YES	YES	YES	YES
16.1	9025	30 GLEN STREET MILSONS POINT	Fourteenth	W	48	44	47	42	49	44	47	42	-1.4	-1.8	-1.3	-1.7	60	55	NO	NO	NO	NO	NO
16.1	9025	30 GLEN STREET MILSONS POINT	Fourteenth	W	48	43	47	41	48	44	47	42	-1.4	-1.8	-1.3	-1.7	60	55	NO	NO	NO	NO	NO
16.1	9025	30 GLEN STREET MILSONS POINT	Fourteenth	N	52	48	55	50	53	48	55	50	2.3	1.5	2.3	1.5	60	55	NO	NO	NO	NO	NO

NCA	Receiver ID	Address	Floor Level	Facade	Opening Year 2027				Design Year 2037				Increase (Do Smthng - Do Nothing)				NCG project road noise criteria		Do noise levels exceed the cumulative limit with project roads adding ≥2dB to the total noise levels?		Is the contribution from the road project Acute?		Consider further treatment?
					Do Nothing		Do Smthng		Do Nothing		Do Smthng		Opening Year 2027		Design Year 2037								
					Day	Night	Day	Night	Day	Night	Day	Night	Day	Night	Day	Night	Day	Night	Day	Night	$L_{Aeq,15hr}$ ≥ 65dB	$L_{Aeq,9hr}$ ≥ 60dB	
16.1	9025	30 GLEN STREET MILSONS POINT	Fourteenth	W	54	49	53	48	54	50	53	48	-1.2	-1.5	-1.1	-1.4	60	55	NO	NO	NO	NO	NO
16.1	9025	30 GLEN STREET MILSONS POINT	Fourteenth	S	49	44	47	42	49	44	48	42	-1.5	-1.9	-1.4	-1.8	60	55	NO	NO	NO	NO	NO
16.1	9025	30 GLEN STREET MILSONS POINT	Fifteenth	E	64	59	63	58	64	59	64	59	-0.2	-0.6	-0.1	-0.5	60	55	NO	NO	NO	NO	NO
16.1	9025	30 GLEN STREET MILSONS POINT	Fifteenth	S	64	59	63	58	64	59	64	58	-0.4	-0.8	-0.4	-0.7	60	55	NO	NO	NO	NO	NO
16.1	9025	30 GLEN STREET MILSONS POINT	Fifteenth	SE	72	67	71	65	72	67	71	66	-0.9	-1.2	-0.7	-1.0	60	55	YES	YES	YES	YES	YES
16.1	9025	30 GLEN STREET MILSONS POINT	Fifteenth	N	66	61	66	60	66	62	66	61	-0.3	-0.7	-0.1	-0.6	60	55	YES	YES	YES	YES	YES
16.1	9025	30 GLEN STREET MILSONS POINT	Fifteenth	W	51	46	50	45	52	47	50	45	-1.5	-1.9	-1.4	-1.8	60	55	NO	NO	NO	NO	NO
16.1	9025	30 GLEN STREET MILSONS POINT	Fifteenth	W	51	46	49	44	51	46	50	45	-1.4	-1.9	-1.4	-1.8	60	55	NO	NO	NO	NO	NO
16.1	9025	30 GLEN STREET MILSONS POINT	Fifteenth	N	54	49	55	50	54	50	56	51	1.5	0.9	1.5	0.9	60	55	NO	NO	NO	NO	NO
16.1	9025	30 GLEN STREET MILSONS POINT	Fifteenth	W	55	50	53	48	55	50	54	49	-1.2	-1.5	-1.2	-1.5	60	55	NO	NO	NO	NO	NO
16.1	9025	30 GLEN STREET MILSONS POINT	Fifteenth	S	51	46	49	44	51	46	50	44	-1.5	-1.9	-1.4	-1.8	60	55	NO	NO	NO	NO	NO
16.1	9025	30 GLEN STREET MILSONS POINT	Second	E	54	49	55	49	55	50	55	50	0.6	0.0	0.6	0.1	60	55	NO	NO	NO	NO	NO
16.1	9025	30 GLEN STREET MILSONS POINT	Second	S	54	49	55	49	55	50	55	50	0.6	0.2	0.7	0.2	60	55	NO	NO	NO	NO	NO
16.1	9025	30 GLEN STREET MILSONS POINT	Second	SE	61	56	62	57	62	57	63	57	0.8	0.4	0.9	0.5	60	55	NO	NO	NO	NO	NO
16.1	9025	30 GLEN STREET MILSONS POINT	Second	N	56	51	56	51	56	51	56	51	0.4	-0.1	0.4	-0.2	60	55	NO	NO	NO	NO	NO
16.1	9025	30 GLEN STREET MILSONS POINT	Second	W	44	39	42	37	44	39	43	38	-1.4	-1.8	-1.4	-1.8	56	51	NO	NO	NO	NO	NO
16.1	9025	30 GLEN STREET MILSONS POINT	Second	W	44	39	42	37	44	39	43	38	-1.5	-1.8	-1.4	-1.8	56	51	NO	NO	NO	NO	NO
16.1	9025	30 GLEN STREET MILSONS POINT	Second	N	44	39	42	37	44	39	43	38	-1.3	-1.8	-1.1	-1.6	56	51	NO	NO	NO	NO	NO
16.1	9025	30 GLEN STREET MILSONS POINT	Second	W	43	38	41	36	43	38	42	37	-1.4	-1.8	-1.4	-1.7	55	50	NO	NO	NO	NO	NO
16.1	9025	30 GLEN STREET MILSONS POINT	Third	E	56	51	56	51	56	51	57	51	0.7	0.1	0.8	0.2	60	55	NO	NO	NO	NO	NO
16.1	9025	30 GLEN STREET MILSONS POINT	Third	S	56	50	56	51	56	51	57	51	0.9	0.5	1.0	0.5	60	55	NO	NO	NO	NO	NO
16.1	9025	30 GLEN STREET MILSONS POINT	Third	SE	63	58	64	59	63	58	65	59	1.2	0.9	1.3	0.8	60	55	YES	NO	NO	NO	YES
16.1	9025	30 GLEN STREET MILSONS POINT	Third	N	57	52	58	52	58	53	58	53	0.8	0.2	0.8	0.1	60	55	NO	NO	NO	NO	NO
16.1	9025	30 GLEN STREET MILSONS POINT	Third	W	44	39	42	37	44	39	43	38	-1.4	-1.8	-1.4	-1.8	56	51	NO	NO	NO	NO	NO
16.1	9025	30 GLEN STREET MILSONS POINT	Third	W	44	39	42	37	44	39	43	38	-1.5	-1.8	-1.4	-1.8	56	51	NO	NO	NO	NO	NO
16.1	9025	30 GLEN STREET MILSONS POINT	Third	N	44	39	43	37	44	39	43	38	-1.2	-1.7	-1.0	-1.5	56	51	NO	NO	NO	NO	NO
16.1	9025	30 GLEN STREET MILSONS POINT	Third	W	43	38	41	36	43	38	42	37	-1.5	-1.8	-1.3	-1.7	55	50	NO	NO	NO	NO	NO
16.1	9025	30 GLEN STREET MILSONS POINT	Fourth	E	57	52	58	52	57	52	58	53	1.1	0.5	1.1	0.6	60	55	NO	NO	NO	NO	NO
16.1	9025	30 GLEN STREET MILSONS POINT	Fourth	S	57	52	58	53	57	52	59	53	1.3	0.8	1.3	0.8	60	55	NO	NO	NO	NO	NO
16.1	9025	30 GLEN STREET MILSONS POINT	Fourth	SE	65	60	66	61	65	60	67	61	1.4	1.0	1.5	1.0	60	55	YES	YES	YES	YES	YES
16.1	9025	30 GLEN STREET MILSONS POINT	Fourth	N	59	54	60	54	59	54	60	55	1.1	0.4	1.2	0.3	60	55	NO	NO	NO	NO	NO
16.1	9025	30 GLEN STREET MILSONS POINT	Fourth	W	44	39	42	37	44	39	43	38	-1.4	-1.8	-1.4	-1.8	56	51	NO	NO	NO	NO	NO
16.1	9025	30 GLEN STREET MILSONS POINT	Fourth	W	44	39	42	37	44	39	43	38	-1.4	-1.8	-1.4	-1.8	56	51	NO	NO	NO	NO	NO
16.1	9025	30 GLEN STREET MILSONS POINT	Fourth	N	44	39	43	38	44	40	43	38	-1.0	-1.5	-1.0	-1.4	56	52	NO	NO	NO	NO	NO
16.1	9025	30 GLEN STREET MILSONS POINT	Fourth	W	43	38	42	36	43	39	42	37	-1.4	-1.8	-1.3	-1.7	55	51	NO	NO	NO	NO	NO
16.1	9025	30 GLEN STREET MILSONS POINT	Fifth	E	58	53	59	53	59	54	59	54	0.5	-0.1	0.5	-0.2	60	55	NO	NO	NO	NO	NO
16.1	9025	30 GLEN STREET MILSONS POINT	Fifth	S	58	53	59	53	59	54	59	54	0.6	0.1	0.7	0.1	60	55	NO	NO	NO	NO	NO
16.1	9025	30 GLEN STREET MILSONS POINT	Fifth	SE	67	62	67	62	67	62	68	62	0.6	0.2	0.7	0.1	60	55	YES	YES	YES	YES	YES
16.1	9025	30 GLEN STREET MILSONS POINT	Fifth	N	61	56	61	55	61	56	61	56	0.3	-0.4	0.4	-0.4	60	55	NO	NO	NO	NO	NO
16.1	9025	30 GLEN STREET MILSONS POINT	Fifth	W	44	39	42	37	44	39	43	38	-1.4	-1.8	-1.4	-1.8	56	51	NO	NO	NO	NO	NO
16.1	9025	30 GLEN STREET MILSONS POINT	Fifth	W	44	39	42	37	44	39	43	38	-1.4	-1.8	-1.4	-1.8	56	51	NO	NO	NO	NO	NO
16.1	9025	30 GLEN STREET MILSONS POINT	Fifth	N	44	40	44	38	45	40	44	39	-0.7	-1.3	-0.7	-1.2	57	52	NO	NO	NO	NO	NO
16.1	9025	30 GLEN STREET MILSONS POINT	Fifth	W	44	39	42	37	44	39	43	37	-1.4	-1.8	-1.3	-1.7	56	51	NO	NO	NO	NO	NO
16.1	9025	30 GLEN STREET MILSONS POINT	Sixth	E	59	54	59	54	60	55	60	54	0.3	-0.2	0.4	-0.2	60	55	NO	NO	NO	NO	NO
16.1	9025	30 GLEN STREET MILSONS POINT	Sixth	S	59	54	60	54	59	55	60	55	0.6	0.1	0.6	0.1	60	55	NO	NO	NO	NO	NO
16.1	9025	30 GLEN STREET MILSONS POINT	Sixth	SE	67	63	68	63	68	63	68	63	0.5	0.0	0.6	0.1	60	55	YES	YES	YES	YES	YES
16.1	9025	30 GLEN STREET MILSONS POINT	Sixth	N	61	56	62	56	62	57	62	56	0.3	-0.4	0.3	-0.4	60	55	NO	NO	NO	NO	NO
16.1	9025	30 GLEN STREET MILSONS POINT	Sixth	W	44	39	42	37	44	39	43	38	-1.5	-1.9	-1.3	-1.8	56	51	NO	NO	NO	NO	NO
16.1	9025	30 GLEN STREET MILSONS POINT	Sixth	W	44	39	42	37	44	39	43	38	-1.4	-1.8	-1.4	-1.8	56	51	NO	NO	NO	NO	NO
16.1	9025	30 GLEN STREET MILSONS POINT	Sixth	N	45	40	44	39	45	40	45	40	-0.4	-0.9	-0.3	-0.8	57	52	NO	NO	NO	NO	NO
16.1	9025	30 GLEN STREET MILSONS POINT	Sixth	W	45	40	43	38	45	40	44	38	-1.4	-1.7	-1.3	-1.7	57	52	NO	NO	NO	NO	NO
16.1	9025	30 GLEN STREET MILSONS POINT	Seventh	E	60	55	60	55	60	55	60	55	0.4	-0.2	0.4	-0.2	60	55	NO	NO	NO	NO	NO
16.1	9025	30 GLEN STREET MILSONS POINT	Seventh	S	60	55	60	55	60	55	61	55	0.6	0.1	0.6	0.1	60	55	NO	NO	NO	NO	NO
16.1	9025	30 GLEN STREET MILSONS POINT	Seventh	SE	68	63	69	63	69	64	69	64	0.3	-0.1	0.3	-0.1	60	55	YES	YES	YES	YES	YES
16.1	9025	30 GLEN STREET MILSONS POINT	Seventh	N	62	57	62	57	62	58	63	57	0.3	-0.4	0.4	-0.4	60	55	NO	NO	NO	NO	NO
16.1	9025	30 GLEN STREET MILSONS POINT	Seventh	W	44	39	42	37	44	39	43	38	-1.5	-1.9	-1.3	-1.8	56	51	NO	NO	NO	NO	NO
16.1	9025	30 GLEN STREET MILSONS POINT	Seventh	W	44	39	42	37	44	39	43	38	-1.4	-1.8	-1.3	-1.8	56	51	NO	NO	NO	NO	NO
16.1	9025	30 GLEN STREET MILSONS POINT	Seventh	N	45	41	46	40	46	41	46	41	0.4	-0.3	0.4	-0.1	58	53	NO	NO	NO	NO	NO
16.1	9025	30 GLEN STREET MILSONS POINT	Seventh	W	47	42	46	40	47	42	46	41	-1.4	-1.8	-1.3	-1.6	59	54	NO	NO	NO	NO	NO
16.1	9025	30 GLEN STREET MILSONS POINT	Eighth	E	60	55	61	55	61	56	61	56	0.3	-0.3	0.4	-0.3	60	55	NO	NO	NO	NO	NO
16.1	9025	30 GLEN STREET MILSONS POINT	Eighth	S	60	55	61	55	61	56	61	56	0.5	0.0	0.5	0.0	60	55	NO	NO	NO	NO	NO
16.1	9025	30 GLEN STREET MILSONS POINT	Eighth	SE	69	64	69	64	69	64	70	64	0.2	-0.2	0.3	-0.3	60	55	YES	YES	YES	YES	YES

NCA	Receiver ID	Address	Floor Level	Facade	Opening Year 2027				Design Year 2037				Increase (Do Smthng - Do Nothing)				NCG project road noise criteria		Do noise levels exceed the cumulative limit with project roads adding ≥2dB to the total noise levels?		Is the contribution from the road project Acute?		Consider further treatment?
					Do Nothing		Do Smthng		Do Nothing		Do Smthng		Opening Year 2027		Design Year 2037								
					Day	Night	Day	Night	Day	Night	Day	Night	Day	Night	Day	Night	Day	Night	Day	Night	$L_{Aeq,15hr}$ ≥ 65dB	$L_{Aeq,9hr}$ ≥ 60dB	
16.1	9025	30 GLEN STREET MILSONS POINT	Eighth	N	62	58	63	57	63	58	63	58	0.3	-0.4	0.4	-0.4	60	55	NO	NO	NO	NO	NO
16.1	9025	30 GLEN STREET MILSONS POINT	Eighth	W	44	39	42	37	44	39	43	38	-1.5	-1.9	-1.3	-1.7	56	51	NO	NO	NO	NO	NO
16.1	9025	30 GLEN STREET MILSONS POINT	Eighth	W	44	39	42	37	44	39	43	38	-1.4	-1.8	-1.3	-1.8	56	51	NO	NO	NO	NO	NO
16.1	9025	30 GLEN STREET MILSONS POINT	Eighth	N	46	41	47	42	46	42	47	42	1.2	0.5	1.2	0.5	58	54	NO	NO	NO	NO	NO
16.1	9025	30 GLEN STREET MILSONS POINT	Eighth	W	51	46	50	45	52	47	50	45	-1.4	-1.7	-1.3	-1.6	60	55	NO	NO	NO	NO	NO
16.1	9025	30 GLEN STREET MILSONS POINT	Ninth	E	61	56	61	56	61	56	62	56	0.4	-0.2	0.4	-0.2	60	55	NO	NO	NO	NO	NO
16.1	9025	30 GLEN STREET MILSONS POINT	Ninth	S	61	56	61	56	61	56	62	56	0.5	0.0	0.6	0.1	60	55	NO	NO	NO	NO	NO
16.1	9025	30 GLEN STREET MILSONS POINT	Ninth	SE	70	65	70	64	70	65	70	65	0.0	-0.5	0.0	-0.4	60	55	YES	YES	YES	YES	YES
16.1	9025	30 GLEN STREET MILSONS POINT	Ninth	N	63	58	63	58	63	59	64	58	0.3	-0.4	0.4	-0.3	60	55	NO	NO	NO	NO	NO
16.1	9025	30 GLEN STREET MILSONS POINT	Ninth	W	44	39	42	37	44	39	43	38	-1.4	-1.9	-1.3	-1.7	56	51	NO	NO	NO	NO	NO
16.1	9025	30 GLEN STREET MILSONS POINT	Ninth	W	44	39	42	37	44	39	43	38	-1.4	-1.8	-1.3	-1.8	56	51	NO	NO	NO	NO	NO
16.1	9025	30 GLEN STREET MILSONS POINT	Ninth	N	47	43	49	44	47	43	50	45	2.2	1.5	2.3	1.5	59	55	NO	NO	NO	NO	NO
16.1	9025	30 GLEN STREET MILSONS POINT	Ninth	W	52	48	51	46	53	48	52	47	-1.2	-1.5	-1.1	-1.3	60	55	NO	NO	NO	NO	NO
16.1	9026	12 GLEN STREET MILSONS POINT	First	W	42	38	41	36	43	38	41	36	-1.4	-1.9	-1.4	-1.8	55	50	NO	NO	NO	NO	NO
16.1	9026	12 GLEN STREET MILSONS POINT	Tenth	W	53	48	52	47	54	49	52	47	-1.3	-1.5	-1.2	-1.4	60	55	NO	NO	NO	NO	NO
16.1	9026	12 GLEN STREET MILSONS POINT	Tenth	S	48	43	47	41	49	44	47	42	-1.6	-1.9	-1.5	-1.8	60	55	NO	NO	NO	NO	NO
16.1	9026	12 GLEN STREET MILSONS POINT	Tenth	E	58	53	58	53	58	54	59	53	0.3	-0.4	0.4	-0.5	60	55	NO	NO	NO	NO	NO
16.1	9026	12 GLEN STREET MILSONS POINT	Tenth	NE	61	56	61	55	61	56	61	56	0.2	-0.5	0.2	-0.5	60	55	NO	NO	NO	NO	NO
16.1	9026	12 GLEN STREET MILSONS POINT	Second	W	42	38	41	36	43	38	41	36	-1.4	-1.9	-1.3	-1.7	55	50	NO	NO	NO	NO	NO
16.1	9026	12 GLEN STREET MILSONS POINT	Second	E	51	46	51	45	51	46	51	46	-0.1	-0.6	0.0	-0.5	60	55	NO	NO	NO	NO	NO
16.1	9026	12 GLEN STREET MILSONS POINT	Second	NE	53	48	53	48	53	49	53	48	-0.1	-0.5	0.0	-0.5	60	55	NO	NO	NO	NO	NO
16.1	9026	12 GLEN STREET MILSONS POINT	Third	W	42	38	41	36	43	38	41	36	-1.5	-1.9	-1.3	-1.8	55	50	NO	NO	NO	NO	NO
16.1	9026	12 GLEN STREET MILSONS POINT	Third	E	52	47	52	46	52	47	52	47	0.2	-0.4	0.2	-0.4	60	55	NO	NO	NO	NO	NO
16.1	9026	12 GLEN STREET MILSONS POINT	Third	NE	54	49	54	49	54	49	55	49	0.2	-0.3	0.3	-0.3	60	55	NO	NO	NO	NO	NO
16.1	9026	12 GLEN STREET MILSONS POINT	Fourth	W	42	38	41	36	43	38	41	36	-1.4	-1.8	-1.3	-1.8	55	50	NO	NO	NO	NO	NO
16.1	9026	12 GLEN STREET MILSONS POINT	Fourth	E	53	48	53	48	53	48	54	48	0.5	-0.2	0.6	-0.3	60	55	NO	NO	NO	NO	NO
16.1	9026	12 GLEN STREET MILSONS POINT	Fourth	NE	55	50	55	50	55	50	56	50	0.5	-0.2	0.6	-0.1	60	55	NO	NO	NO	NO	NO
16.1	9026	12 GLEN STREET MILSONS POINT	Fifth	W	43	38	41	36	43	38	42	36	-1.4	-1.8	-1.3	-1.8	55	50	NO	NO	NO	NO	NO
16.1	9026	12 GLEN STREET MILSONS POINT	Fifth	E	54	49	55	49	54	49	55	49	0.6	-0.1	0.7	-0.1	60	55	NO	NO	NO	NO	NO
16.1	9026	12 GLEN STREET MILSONS POINT	Fifth	NE	56	51	57	51	57	52	57	52	0.6	0.0	0.7	-0.1	60	55	NO	NO	NO	NO	NO
16.1	9026	12 GLEN STREET MILSONS POINT	Sixth	W	43	38	41	36	43	38	42	37	-1.4	-1.9	-1.3	-1.7	55	50	NO	NO	NO	NO	NO
16.1	9026	12 GLEN STREET MILSONS POINT	Sixth	E	55	50	56	50	56	51	57	51	0.8	0.0	0.8	0.0	60	55	NO	NO	NO	NO	NO
16.1	9026	12 GLEN STREET MILSONS POINT	Sixth	NE	58	53	59	53	58	53	59	53	0.8	0.0	0.7	0.0	60	55	NO	NO	NO	NO	NO
16.1	9026	12 GLEN STREET MILSONS POINT	Seventh	W	43	38	42	36	43	39	42	37	-1.4	-1.8	-1.3	-1.7	55	51	NO	NO	NO	NO	NO
16.1	9026	12 GLEN STREET MILSONS POINT	Seventh	E	56	52	57	51	57	52	57	52	0.5	-0.3	0.4	-0.4	60	55	NO	NO	NO	NO	NO
16.1	9026	12 GLEN STREET MILSONS POINT	Seventh	NE	59	54	59	54	59	55	60	54	0.4	-0.4	0.4	-0.4	60	55	NO	NO	NO	NO	NO
16.1	9026	12 GLEN STREET MILSONS POINT	Eighth	W	44	39	43	38	45	40	43	38	-1.4	-1.8	-1.3	-1.7	57	52	NO	NO	NO	NO	NO
16.1	9026	12 GLEN STREET MILSONS POINT	Eighth	E	57	52	57	52	58	53	58	52	0.3	-0.4	0.3	-0.5	60	55	NO	NO	NO	NO	NO
16.1	9026	12 GLEN STREET MILSONS POINT	Eighth	NE	60	55	60	54	60	55	60	55	0.3	-0.5	0.3	-0.4	60	55	NO	NO	NO	NO	NO
16.1	9026	12 GLEN STREET MILSONS POINT	Ninth	W	48	43	47	42	49	44	47	42	-1.4	-1.7	-1.3	-1.6	60	55	NO	NO	NO	NO	NO
16.1	9026	12 GLEN STREET MILSONS POINT	Ninth	E	58	53	58	52	58	53	58	53	0.3	-0.4	0.3	-0.5	60	55	NO	NO	NO	NO	NO
16.1	9026	12 GLEN STREET MILSONS POINT	Ninth	NE	60	55	60	55	61	56	61	55	0.3	-0.4	0.3	-0.5	60	55	NO	NO	NO	NO	NO
16.1	9026	12 GLEN STREET MILSONS POINT	Ground	W	42	38	41	36	43	38	41	36	-1.4	-1.9	-1.4	-1.8	55	50	NO	NO	NO	NO	NO
16.1	9072	6 CLIFF STREET MILSONS POINT	First	N	44	39	43	38	44	40	43	38	-1.3	-1.7	-1.1	-1.7	56	52	NO	NO	NO	NO	NO
16.1	9072	6 CLIFF STREET MILSONS POINT	First	W	43	38	42	37	44	39	42	37	-1.4	-1.8	-1.2	-1.7	56	51	NO	NO	NO	NO	NO
16.1	9072	6 CLIFF STREET MILSONS POINT	First	S	48	43	48	43	49	44	48	43	-0.4	-0.9	-0.3	-0.8	60	55	NO	NO	NO	NO	NO
16.1	9072	6 CLIFF STREET MILSONS POINT	First	E	49	44	49	43	49	44	49	44	-0.2	-0.7	-0.2	-0.6	60	55	NO	NO	NO	NO	NO
16.1	9072	6 CLIFF STREET MILSONS POINT	First	N	48	43	47	42	48	43	48	43	-0.3	-0.7	-0.2	-0.6	60	55	NO	NO	NO	NO	NO
16.1	9072	6 CLIFF STREET MILSONS POINT	First	E	47	42	47	41	47	42	47	42	-0.3	-0.8	-0.2	-0.7	59	54	NO	NO	NO	NO	NO
16.1	9072	6 CLIFF STREET MILSONS POINT	First	S	46	41	46	40	46	42	46	41	-0.5	-1.1	-0.4	-1.0	58	54	NO	NO	NO	NO	NO
16.1	9072	6 CLIFF STREET MILSONS POINT	First	E	47	42	47	41	48	43	47	42	-0.5	-1.1	-0.5	-1.0	60	55	NO	NO	NO	NO	NO
16.1	9072	6 CLIFF STREET MILSONS POINT	Second	N	45	40	44	38	45	40	44	39	-1.2	-1.7	-1.1	-1.6	57	52	NO	NO	NO	NO	NO
16.1	9072	6 CLIFF STREET MILSONS POINT	Second	W	44	39	43	37	44	39	43	38	-1.3	-1.7	-1.2	-1.7	56	51	NO	NO	NO	NO	NO
16.1	9072	6 CLIFF STREET MILSONS POINT	Second	S	49	44	49	43	49	45	49	44	-0.2	-0.7	0.0	-0.7	60	55	NO	NO	NO	NO	NO
16.1	9072	6 CLIFF STREET MILSONS POINT	Second	E	50	45	49	44	50	45	50	44	-0.1	-0.6	0.0	-0.6	60	55	NO	NO	NO	NO	NO
16.1	9072	6 CLIFF STREET MILSONS POINT	Second	N	48	43	48	43	49	44	49	43	0.0	-0.5	0.0	-0.5	60	55	NO	NO	NO	NO	NO
16.1	9072	6 CLIFF STREET MILSONS POINT	Second	E	48	43	47	42	48	43	48	42	-0.2	-0.7	-0.1	-0.6	60	55	NO	NO	NO	NO	NO
16.1	9072	6 CLIFF STREET MILSONS POINT	Second	S	47	42	46	41	47	42	47	41	-0.3	-0.9	-0.3	-0.8	59	54	NO	NO	NO	NO	NO
16.1	9072	6 CLIFF STREET MILSONS POINT	Second	E	48	43	48	42	48	44	48	43	-0.4	-1.0	-0.3	-0.9	60	55	NO	NO	NO	NO	NO
16.1	9072	6 CLIFF STREET MILSONS POINT	Third	N	46	41	45	40	47	42	45	40	-1.2	-1.7	-1.1	-1.6	59	54	NO	NO	NO	NO	NO
16.1	9072	6 CLIFF STREET MILSONS POINT	Third	W	45	40	44	38	45	41	44	39	-1.3	-1.7	-1.1	-1.7	57	53	NO	NO	NO	NO	NO
16.1	9072	6 CLIFF STREET MILSONS POINT	Third	S	50	45	50	44	50	45	50	45	0.1	-0.6	0.1	-0.5	60	55	NO	NO	NO	NO	NO

NCA	Receiver ID	Address	Floor Level	Facade	Opening Year 2027				Design Year 2037				Increase (Do Smthng - Do Nothing)				NCG project road noise criteria		Do noise levels exceed the cumulative limit with project roads adding ≥2dB to the total noise levels?		Is the contribution from the road project Acute?		Consider further treatment?
					Do Nothing		Do Smthng		Do Nothing		Do Smthng		Opening Year 2027		Design Year 2037								
					Day	Night	Day	Night	Day	Night	Day	Night	Day	Night	Day	Night	Day	Night	Day	Night	$L_{Aeq,15hr}$ ≥ 65dB	$L_{Aeq,9hr}$ ≥ 60dB	
16.1	9072	6 CLIFF STREET MILSONS POINT	Third	E	50	45	51	45	51	46	51	45	0.2	-0.4	0.2	-0.4	60	55	NO	NO	NO	NO	NO
16.1	9072	6 CLIFF STREET MILSONS POINT	Third	N	49	44	49	44	49	45	50	44	0.2	-0.3	0.3	-0.3	60	55	NO	NO	NO	NO	NO
16.1	9072	6 CLIFF STREET MILSONS POINT	Third	E	48	44	48	43	49	44	49	43	0.0	-0.6	0.0	-0.5	60	55	NO	NO	NO	NO	NO
16.1	9072	6 CLIFF STREET MILSONS POINT	Third	S	48	43	47	42	48	43	48	42	-0.2	-0.7	-0.1	-0.6	60	55	NO	NO	NO	NO	NO
16.1	9072	6 CLIFF STREET MILSONS POINT	Third	E	49	44	49	43	49	44	49	44	-0.2	-0.9	-0.2	-0.8	60	55	NO	NO	NO	NO	NO
16.1	9072	6 CLIFF STREET MILSONS POINT	Fourth	N	49	44	48	42	49	44	48	43	-0.9	-1.4	-0.8	-1.3	60	55	NO	NO	NO	NO	NO
16.1	9072	6 CLIFF STREET MILSONS POINT	Fourth	W	47	42	46	41	48	43	47	41	-1.1	-1.6	-1.0	-1.5	60	55	NO	NO	NO	NO	NO
16.1	9072	6 CLIFF STREET MILSONS POINT	Fourth	S	51	46	51	46	51	47	52	46	0.0	-0.6	0.1	-0.7	60	55	NO	NO	NO	NO	NO
16.1	9072	6 CLIFF STREET MILSONS POINT	Fourth	E	51	47	52	46	52	47	52	47	0.2	-0.5	0.2	-0.4	60	55	NO	NO	NO	NO	NO
16.1	9072	6 CLIFF STREET MILSONS POINT	Fourth	N	50	45	50	45	50	46	51	45	0.3	-0.2	0.3	-0.3	60	55	NO	NO	NO	NO	NO
16.1	9072	6 CLIFF STREET MILSONS POINT	Fourth	E	50	45	50	44	50	45	50	45	-0.1	-0.6	0.0	-0.7	60	55	NO	NO	NO	NO	NO
16.1	9072	6 CLIFF STREET MILSONS POINT	Fourth	S	49	44	49	43	49	44	49	44	-0.2	-0.8	-0.1	-0.7	60	55	NO	NO	NO	NO	NO
16.1	9072	6 CLIFF STREET MILSONS POINT	Fourth	E	50	45	50	44	50	45	50	45	0.0	-0.7	0.0	-0.7	60	55	NO	NO	NO	NO	NO
16.1	9072	6 CLIFF STREET MILSONS POINT	Ground	N	44	39	42	37	44	39	43	37	-1.3	-1.7	-1.2	-1.7	56	51	NO	NO	NO	NO	NO
16.1	9072	6 CLIFF STREET MILSONS POINT	Ground	W	43	38	42	36	43	38	42	37	-1.3	-1.8	-1.3	-1.7	55	50	NO	NO	NO	NO	NO
16.1	9072	6 CLIFF STREET MILSONS POINT	Ground	S	48	43	47	42	48	43	48	42	-0.6	-1.1	-0.5	-0.9	60	55	NO	NO	NO	NO	NO
16.1	9072	6 CLIFF STREET MILSONS POINT	Ground	E	46	41	46	40	47	42	46	41	-0.5	-1.0	-0.5	-0.8	59	54	NO	NO	NO	NO	NO
16.1	9072	6 CLIFF STREET MILSONS POINT	Ground	S	45	40	44	39	45	40	45	39	-0.8	-1.1	-0.7	-1.0	57	52	NO	NO	NO	NO	NO
16.1	9075	84 ALFRED STREET SOUTH MILSONS POINT	First	E	64	59	65	59	64	59	65	60	1.1	0.6	1.1	0.6	60	55	YES	YES	YES	NO	YES
16.1	9075	84 ALFRED STREET SOUTH MILSONS POINT	First	N	56	51	57	51	56	52	57	52	0.9	0.2	1.0	0.2	60	55	NO	NO	NO	NO	NO
16.1	9075	84 ALFRED STREET SOUTH MILSONS POINT	First	W	45	40	43	38	45	40	44	39	-1.4	-1.8	-1.4	-1.8	57	52	NO	NO	NO	NO	NO
16.1	9075	84 ALFRED STREET SOUTH MILSONS POINT	First	S	57	52	58	53	58	53	59	53	0.9	0.3	0.9	0.4	60	55	NO	NO	NO	NO	NO
16.1	9075	84 ALFRED STREET SOUTH MILSONS POINT	Tenth	E	73	68	72	67	73	68	73	67	-0.4	-0.9	-0.3	-0.8	60	55	YES	YES	YES	YES	YES
16.1	9075	84 ALFRED STREET SOUTH MILSONS POINT	Tenth	N	64	59	64	59	65	60	65	59	0.1	-0.5	0.2	-0.5	60	55	YES	NO	YES	NO	YES
16.1	9075	84 ALFRED STREET SOUTH MILSONS POINT	Tenth	W	45	40	43	38	45	40	44	39	-1.5	-1.9	-1.3	-1.7	57	52	NO	NO	NO	NO	NO
16.1	9075	84 ALFRED STREET SOUTH MILSONS POINT	Tenth	S	65	61	65	60	66	61	66	61	-0.1	-0.5	0.0	-0.4	60	55	YES	YES	YES	YES	YES
16.1	9075	84 ALFRED STREET SOUTH MILSONS POINT	Eleventh	E	73	68	72	67	73	68	73	68	-0.5	-0.9	-0.4	-0.9	60	55	YES	YES	YES	YES	YES
16.1	9075	84 ALFRED STREET SOUTH MILSONS POINT	Eleventh	N	65	60	65	59	65	60	65	60	0.0	-0.5	0.1	-0.5	60	55	YES	YES	YES	YES	YES
16.1	9075	84 ALFRED STREET SOUTH MILSONS POINT	Eleventh	W	45	40	43	38	45	40	44	39	-1.3	-1.9	-1.3	-1.7	57	52	NO	NO	NO	NO	NO
16.1	9075	84 ALFRED STREET SOUTH MILSONS POINT	Eleventh	S	66	61	66	60	66	61	66	61	-0.2	-0.6	-0.1	-0.5	60	55	YES	YES	YES	YES	YES
16.1	9075	84 ALFRED STREET SOUTH MILSONS POINT	Twelfth	E	73	68	73	67	74	69	73	68	-0.6	-1.0	-0.6	-0.9	60	55	YES	YES	YES	YES	YES
16.1	9075	84 ALFRED STREET SOUTH MILSONS POINT	Twelfth	N	65	60	65	60	65	60	65	60	0.0	-0.5	0.0	-0.5	60	55	YES	YES	YES	YES	YES
16.1	9075	84 ALFRED STREET SOUTH MILSONS POINT	Twelfth	W	45	40	44	38	45	41	44	39	-1.3	-1.8	-1.3	-1.7	57	53	NO	NO	NO	NO	NO
16.1	9075	84 ALFRED STREET SOUTH MILSONS POINT	Twelfth	S	66	61	66	60	66	62	66	61	-0.3	-0.7	-0.3	-0.6	60	55	YES	YES	YES	YES	YES
16.1	9075	84 ALFRED STREET SOUTH MILSONS POINT	Thirteenth	E	73	68	73	67	74	69	73	68	-0.7	-1.1	-0.7	-1.0	60	55	YES	YES	YES	YES	YES
16.1	9075	84 ALFRED STREET SOUTH MILSONS POINT	Thirteenth	N	65	60	65	60	66	61	65	60	-0.1	-0.5	-0.1	-0.4	60	55	YES	YES	YES	YES	YES
16.1	9075	84 ALFRED STREET SOUTH MILSONS POINT	Thirteenth	W	47	42	46	40	47	42	46	41	-1.3	-1.8	-1.2	-1.7	59	54	NO	NO	NO	NO	NO
16.1	9075	84 ALFRED STREET SOUTH MILSONS POINT	Thirteenth	S	66	61	66	61	67	62	66	61	-0.5	-0.9	-0.5	-0.8	60	55	YES	YES	YES	YES	YES
16.1	9075	84 ALFRED STREET SOUTH MILSONS POINT	Fourteenth	E	73	69	73	67	74	69	73	68	-0.8	-1.2	-0.7	-1.2	60	55	YES	YES	YES	YES	YES
16.1	9075	84 ALFRED STREET SOUTH MILSONS POINT	Fourteenth	N	65	61	65	60	66	61	66	60	-0.3	-0.6	-0.1	-0.6	60	55	YES	YES	YES	YES	YES
16.1	9075	84 ALFRED STREET SOUTH MILSONS POINT	Fourteenth	W	50	45	48	43	50	45	49	44	-1.4	-1.8	-1.2	-1.7	60	55	NO	NO	NO	NO	NO
16.1	9075	84 ALFRED STREET SOUTH MILSONS POINT	Fourteenth	S	67	62	66	61	67	62	66	61	-0.7	-1.0	-0.7	-1.0	60	55	YES	YES	YES	YES	YES
16.1	9075	84 ALFRED STREET SOUTH MILSONS POINT	Fifteenth	E	74	69	73	68	74	69	73	68	-0.9	-1.3	-0.8	-1.3	60	55	YES	YES	YES	YES	YES
16.1	9075	84 ALFRED STREET SOUTH MILSONS POINT	Fifteenth	N	66	61	65	60	66	61	66	61	-0.4	-0.8	-0.3	-0.8	60	55	YES	YES	YES	YES	YES
16.1	9075	84 ALFRED STREET SOUTH MILSONS POINT	Fifteenth	W	54	49	52	47	54	49	53	48	-1.4	-1.8	-1.2	-1.8	60	55	NO	NO	NO	NO	NO
16.1	9075	84 ALFRED STREET SOUTH MILSONS POINT	Fifteenth	S	68	63	67	62	68	64	67	62	-1.0	-1.3	-1.0	-1.3	60	55	YES	YES	YES	YES	YES
16.1	9075	84 ALFRED STREET SOUTH MILSONS POINT	Second	E	66	61	67	62	67	62	68	62	1.0	0.5	1.1	0.5	60	55	YES	YES	YES	YES	YES
16.1	9075	84 ALFRED STREET SOUTH MILSONS POINT	Second	N	58	53	59	54	59	54	60	54	1.0	0.3	1.1	0.2	60	55	NO	NO	NO	NO	NO
16.1	9075	84 ALFRED STREET SOUTH MILSONS POINT	Second	W	45	40	43	38	45	40	44	39	-1.4	-1.8	-1.4	-1.8	57	52	NO	NO	NO	NO	NO
16.1	9075	84 ALFRED STREET SOUTH MILSONS POINT	Second	S	60	55	60	55	60	55	61	55	0.8	0.3	0.9	0.3	60	55	NO	NO	NO	NO	NO
16.1	9075	84 ALFRED STREET SOUTH MILSONS POINT	Third	E	68	63	68	63	68	63	69	63	0.6	0.0	0.7	0.1	60	55	YES	YES	YES	YES	YES
16.1	9075	84 ALFRED STREET SOUTH MILSONS POINT	Third	N	60	55	60	55	60	55	61	55	0.7	0.0	0.7	-0.1	60	55	NO	NO	NO	NO	NO
16.1	9075	84 ALFRED STREET SOUTH MILSONS POINT	Third	W	45	40	43	38	45	40	44	39	-1.4	-1.8	-1.3	-1.8	57	52	NO	NO	NO	NO	NO
16.1	9075	84 ALFRED STREET SOUTH MILSONS POINT	Third	S	61	56	61	56	61	57	62	56	0.4	-0.3	0.4	-0.3	60	55	NO	NO	NO	NO	NO
16.1	9075	84 ALFRED STREET SOUTH MILSONS POINT	Fourth	E	69	64	69	64	69	64	70	64	0.4	-0.1	0.5	0.0	60	55	YES	YES	YES	YES	YES
16.1	9075	84 ALFRED STREET SOUTH MILSONS POINT	Fourth	N	60	55	61	55	61	56	61	56	0.6	-0.2	0.6	-0.3	60	55	NO	NO	NO	NO	NO
16.1	9075	84 ALFRED STREET SOUTH MILSONS POINT	Fourth	W	45	40	43	38	45	40	44	39	-1.5	-1.9	-1.3	-1.8	57	52	NO	NO	NO	NO	NO
16.1	9075	84 ALFRED STREET SOUTH MILSONS POINT	Fourth	S	62	57	62	57	62	57	63	57	0.3	-0.3	0.4	-0.2	60	55	NO	NO	NO	NO	NO
16.1	9075	84 ALFRED STREET SOUTH MILSONS POINT	Fifth	E	70	65	70	64	70	65	70	65	0.3	-0.2	0.4	-0.2	60	55	YES	YES	YES	YES	YES
16.1	9075	84 ALFRED STREET SOUTH MILSONS POINT	Fifth	N	61	56	61	56	61	57	62	56	0.6	-0.1	0.6	-0.2	60	55	NO	NO	NO	NO	NO
16.1	9075	84 ALFRED STREET SOUTH MILSONS POINT	Fifth	W	45	40	43	38	45	40	44	39	-1.5	-1.9	-1.3	-1.7	57	52	NO	NO	NO	NO	NO
16.1	9075	84 ALFRED STREET SOUTH MILSONS POINT	Fifth	S	63	58	63	57	63	58	63	58	0.3	-0.3	0.3	-0.3	60	55	NO	NO	NO	NO	NO

NCA	Receiver ID	Address	Floor Level	Facade	Opening Year 2027				Design Year 2037				Increase (Do Smthng - Do Nothing)				NCG project road noise criteria		Do noise levels exceed the cumulative limit with project roads adding ≥2dB to the total noise levels?		Is the contribution from the road project Acute?		Consider further treatment?
					Do Nothing		Do Smthng		Do Nothing		Do Smthng		Opening Year 2027		Design Year 2037								
					Day	Night	Day	Night	Day	Night	Day	Night	Day	Night	Day	Night	Day	Night	Day	Night	$L_{Aeq,15hr}$ ≥ 65dB	$L_{Aeq,9hr}$ ≥ 60dB	
16.1	9075	84 ALFRED STREET SOUTH MILSONS POINT	Sixth	E	70	65	70	65	71	66	71	66	0.1	-0.3	0.2	-0.3	60	55	YES	YES	YES	YES	YES
16.1	9075	84 ALFRED STREET SOUTH MILSONS POINT	Sixth	N	61	57	62	57	62	57	62	57	0.6	-0.2	0.6	-0.1	60	55	NO	NO	NO	NO	NO
16.1	9075	84 ALFRED STREET SOUTH MILSONS POINT	Sixth	W	45	40	43	38	45	40	44	39	-1.4	-1.9	-1.3	-1.7	57	52	NO	NO	NO	NO	NO
16.1	9075	84 ALFRED STREET SOUTH MILSONS POINT	Sixth	S	63	58	64	58	64	59	64	59	0.4	-0.2	0.4	-0.2	60	55	NO	NO	NO	NO	NO
16.1	9075	84 ALFRED STREET SOUTH MILSONS POINT	Seventh	E	71	66	71	66	71	67	71	66	0.0	-0.5	0.0	-0.4	60	55	YES	YES	YES	YES	YES
16.1	9075	84 ALFRED STREET SOUTH MILSONS POINT	Seventh	N	62	57	63	57	63	58	63	58	0.6	-0.1	0.7	-0.1	60	55	NO	NO	NO	NO	NO
16.1	9075	84 ALFRED STREET SOUTH MILSONS POINT	Seventh	W	45	40	43	38	45	40	44	39	-1.4	-1.9	-1.3	-1.7	57	52	NO	NO	NO	NO	NO
16.1	9075	84 ALFRED STREET SOUTH MILSONS POINT	Seventh	S	64	59	64	59	64	60	65	59	0.2	-0.3	0.4	-0.3	60	55	YES	NO	YES	NO	YES
16.1	9075	84 ALFRED STREET SOUTH MILSONS POINT	Eighth	E	72	67	72	66	72	67	72	67	-0.1	-0.6	0.0	-0.5	60	55	YES	YES	YES	YES	YES
16.1	9075	84 ALFRED STREET SOUTH MILSONS POINT	Eighth	N	63	58	63	58	63	59	64	58	0.6	-0.2	0.6	-0.1	60	55	NO	NO	NO	NO	NO
16.1	9075	84 ALFRED STREET SOUTH MILSONS POINT	Eighth	W	45	40	43	38	45	40	44	39	-1.4	-1.9	-1.3	-1.7	57	52	NO	NO	NO	NO	NO
16.1	9075	84 ALFRED STREET SOUTH MILSONS POINT	Eighth	S	65	60	65	59	65	60	65	60	0.1	-0.3	0.1	-0.4	60	55	YES	YES	YES	YES	YES
16.1	9075	84 ALFRED STREET SOUTH MILSONS POINT	Ninth	E	72	67	72	67	73	68	72	67	-0.2	-0.7	-0.2	-0.7	60	55	YES	YES	YES	YES	YES
16.1	9075	84 ALFRED STREET SOUTH MILSONS POINT	Ninth	N	64	59	64	59	64	59	64	59	0.3	-0.3	0.4	-0.2	60	55	NO	NO	NO	NO	NO
16.1	9075	84 ALFRED STREET SOUTH MILSONS POINT	Ninth	W	45	40	43	38	45	40	44	39	-1.4	-1.9	-1.3	-1.7	57	52	NO	NO	NO	NO	NO
16.1	9075	84 ALFRED STREET SOUTH MILSONS POINT	Ninth	S	65	60	65	60	65	61	65	60	0.0	-0.4	0.0	-0.4	60	55	YES	YES	YES	YES	YES
16.1	9075	84 ALFRED STREET SOUTH MILSONS POINT	Ground	E	62	57	63	57	62	58	63	58	0.7	0.2	0.7	0.2	60	55	NO	NO	NO	NO	NO
16.1	9075	84 ALFRED STREET SOUTH MILSONS POINT	Ground	N	54	50	55	49	55	50	55	50	0.5	-0.1	0.5	-0.1	60	55	NO	NO	NO	NO	NO
16.1	9075	84 ALFRED STREET SOUTH MILSONS POINT	Ground	W	45	40	43	38	45	40	44	39	-1.4	-1.8	-1.4	-1.8	57	52	NO	NO	NO	NO	NO
16.1	9075	84 ALFRED STREET SOUTH MILSONS POINT	Ground	S	56	51	56	51	56	51	57	51	0.4	-0.1	0.5	0.0	60	55	NO	NO	NO	NO	NO
16.1	9089	8 CLIFF STREET MILSONS POINT	First	E	49	44	49	43	49	45	49	44	-0.4	-1.1	-0.4	-1.0	60	55	NO	NO	NO	NO	NO
16.1	9089	8 CLIFF STREET MILSONS POINT	First	N	43	38	42	37	44	39	42	37	-1.3	-1.8	-1.3	-1.8	56	51	NO	NO	NO	NO	NO
16.1	9089	8 CLIFF STREET MILSONS POINT	First	W	44	39	42	37	44	39	43	38	-1.3	-1.8	-1.2	-1.6	56	51	NO	NO	NO	NO	NO
16.1	9089	8 CLIFF STREET MILSONS POINT	First	S	44	39	42	37	44	39	43	38	-1.4	-1.9	-1.3	-1.7	56	51	NO	NO	NO	NO	NO
16.1	9089	8 CLIFF STREET MILSONS POINT	Second	E	50	45	50	44	50	46	50	45	0.0	-0.8	0.0	-0.8	60	55	NO	NO	NO	NO	NO
16.1	9089	8 CLIFF STREET MILSONS POINT	Second	N	43	39	42	37	44	39	42	37	-1.3	-1.8	-1.3	-1.8	56	51	NO	NO	NO	NO	NO
16.1	9089	8 CLIFF STREET MILSONS POINT	Second	W	44	40	43	38	45	40	44	38	-1.2	-1.7	-1.2	-1.7	57	52	NO	NO	NO	NO	NO
16.1	9089	8 CLIFF STREET MILSONS POINT	Second	S	45	40	43	38	45	40	44	39	-1.3	-1.8	-1.2	-1.7	57	52	NO	NO	NO	NO	NO
16.1	9089	8 CLIFF STREET MILSONS POINT	Third	E	51	47	52	46	52	47	52	47	0.4	-0.5	0.4	-0.5	60	55	NO	NO	NO	NO	NO
16.1	9089	8 CLIFF STREET MILSONS POINT	Third	N	44	39	43	37	44	39	43	38	-1.3	-1.8	-1.2	-1.7	56	51	NO	NO	NO	NO	NO
16.1	9089	8 CLIFF STREET MILSONS POINT	Third	W	46	41	45	39	46	41	45	40	-1.2	-1.7	-1.1	-1.6	58	53	NO	NO	NO	NO	NO
16.1	9089	8 CLIFF STREET MILSONS POINT	Third	S	46	41	45	40	47	42	45	40	-1.2	-1.8	-1.2	-1.6	59	54	NO	NO	NO	NO	NO
16.1	9089	8 CLIFF STREET MILSONS POINT	Fourth	E	53	48	53	48	53	49	54	48	0.4	-0.5	0.4	-0.5	60	55	NO	NO	NO	NO	NO
16.1	9089	8 CLIFF STREET MILSONS POINT	Fourth	N	45	40	43	38	45	40	44	39	-1.3	-1.8	-1.1	-1.6	57	52	NO	NO	NO	NO	NO
16.1	9089	8 CLIFF STREET MILSONS POINT	Fourth	W	48	43	47	42	48	43	47	42	-0.9	-1.4	-0.8	-1.4	60	55	NO	NO	NO	NO	NO
16.1	9089	8 CLIFF STREET MILSONS POINT	Fourth	S	49	44	48	43	49	44	48	43	-0.9	-1.5	-0.9	-1.4	60	55	NO	NO	NO	NO	NO
16.1	9089	8 CLIFF STREET MILSONS POINT	Ground	N	43	38	42	37	44	39	42	37	-1.3	-1.8	-1.3	-1.7	56	51	NO	NO	NO	NO	NO
16.1	9089	8 CLIFF STREET MILSONS POINT	Ground	W	43	38	42	37	43	39	42	37	-1.3	-1.8	-1.2	-1.7	55	51	NO	NO	NO	NO	NO
16.1	9089	8 CLIFF STREET MILSONS POINT	Ground	S	43	39	42	37	44	39	42	37	-1.4	-1.9	-1.2	-1.7	56	51	NO	NO	NO	NO	NO
16.1	9150	10-18 CLIFF STREET MILSONS POINT	First	S	43	39	42	37	44	39	42	37	-1.4	-1.9	-1.2	-1.7	56	51	NO	NO	NO	NO	NO
16.1	9150	10-18 CLIFF STREET MILSONS POINT	First	N	45	40	43	38	45	40	44	39	-1.2	-1.7	-1.1	-1.6	57	52	NO	NO	NO	NO	NO
16.1	9150	10-18 CLIFF STREET MILSONS POINT	First	SW	43	38	42	37	43	39	42	37	-1.3	-1.8	-1.2	-1.6	55	51	NO	NO	NO	NO	NO
16.1	9150	10-18 CLIFF STREET MILSONS POINT	First	W	43	38	42	37	43	39	42	37	-1.3	-1.7	-1.2	-1.7	55	51	NO	NO	NO	NO	NO
16.1	9150	10-18 CLIFF STREET MILSONS POINT	Second	S	44	39	42	37	44	39	43	37	-1.3	-1.8	-1.3	-1.7	56	51	NO	NO	NO	NO	NO
16.1	9150	10-18 CLIFF STREET MILSONS POINT	Second	E	50	45	49	44	50	45	50	44	-0.2	-0.7	-0.2	-0.6	60	55	NO	NO	NO	NO	NO
16.1	9150	10-18 CLIFF STREET MILSONS POINT	Second	N	46	41	44	39	46	41	45	40	-1.2	-1.7	-1.0	-1.7	58	53	NO	NO	NO	NO	NO
16.1	9150	10-18 CLIFF STREET MILSONS POINT	Second	SW	43	39	42	37	44	39	43	37	-1.3	-1.8	-1.1	-1.6	56	51	NO	NO	NO	NO	NO
16.1	9150	10-18 CLIFF STREET MILSONS POINT	Second	W	43	39	42	37	44	39	42	37	-1.3	-1.8	-1.2	-1.6	56	51	NO	NO	NO	NO	NO
16.1	9150	10-18 CLIFF STREET MILSONS POINT	Third	S	44	40	43	38	45	40	43	38	-1.3	-1.8	-1.2	-1.7	57	52	NO	NO	NO	NO	NO
16.1	9150	10-18 CLIFF STREET MILSONS POINT	Third	E	51	46	51	46	51	47	52	46	0.1	-0.6	0.2	-0.6	60	55	NO	NO	NO	NO	NO
16.1	9150	10-18 CLIFF STREET MILSONS POINT	Third	N	47	42	46	40	47	42	46	41	-1.0	-1.6	-0.9	-1.4	59	54	NO	NO	NO	NO	NO
16.1	9150	10-18 CLIFF STREET MILSONS POINT	Third	SW	44	39	43	38	44	40	43	38	-1.2	-1.7	-1.2	-1.7	56	52	NO	NO	NO	NO	NO
16.1	9150	10-18 CLIFF STREET MILSONS POINT	Third	W	44	39	43	37	44	40	43	38	-1.2	-1.7	-1.2	-1.7	56	52	NO	NO	NO	NO	NO
16.1	9150	10-18 CLIFF STREET MILSONS POINT	Fourth	S	45	41	44	39	46	41	45	39	-1.3	-1.8	-1.2	-1.6	58	53	NO	NO	NO	NO	NO
16.1	9150	10-18 CLIFF STREET MILSONS POINT	Fourth	E	53	48	53	47	53	48	53	48	0.3	-0.4	0.3	-0.4	60	55	NO	NO	NO	NO	NO
16.1	9150	10-18 CLIFF STREET MILSONS POINT	Fourth	N	48	43	47	42	49	44	48	42	-1.0	-1.5	-0.9	-1.4	60	55	NO	NO	NO	NO	NO
16.1	9150	10-18 CLIFF STREET MILSONS POINT	Fourth	SW	45	40	44	38	45	41	44	39	-1.3	-1.8	-1.1	-1.6	57	53	NO	NO	NO	NO	NO
16.1	9150	10-18 CLIFF STREET MILSONS POINT	Fourth	W	45	40	44	38	45	40	44	39	-1.3	-1.8	-1.1	-1.6	57	52	NO	NO	NO	NO	NO
16.1	9150	10-18 CLIFF STREET MILSONS POINT	Fifth	S	47	42	46	41	48	43	46	41	-1.1	-1.6	-1.1	-1.5	60	55	NO	NO	NO	NO	NO
16.1	9150	10-18 CLIFF STREET MILSONS POINT	Fifth	E	54	49	55	49	55	50	55	49	0.4	-0.4	0.4	-0.4	60	55	NO	NO	NO	NO	NO
16.1	9150	10-18 CLIFF STREET MILSONS POINT	Fifth	N	50	45	49	44	50	46	50	45	-0.7	-1.3	-0.6	-1.1	60	55	NO	NO	NO	NO	NO
16.1	9150	10-18 CLIFF STREET MILSONS POINT	Fifth	SW	47	42	45	40	47	42	46	41	-1.3	-1.8	-1.1	-1.6	59	54	NO	NO	NO	NO	NO

NCA	Receiver ID	Address	Floor Level	Facade	Opening Year 2027				Design Year 2037				Increase (Do Smthng - Do Nothing)				NCG project road noise criteria		Do noise levels exceed the cumulative limit with project roads adding ≥2dB to the total noise levels?		Is the contribution from the road project Acute?		Consider further treatment?
					Do Nothing		Do Smthng		Do Nothing		Do Smthng		Opening Year 2027		Design Year 2037								
					Day	Night	Day	Night	Day	Night	Day	Night	Day	Night	Day	Night	Day	Night	Day	Night	$L_{Aeq,15hr} \geq 65dB$	$L_{Aeq,9hr} \geq 60dB$	
16.1	9150	10-18 CLIFF STREET MILSONS POINT	Fifth	W	46	42	45	40	47	42	46	40	-1.2	-1.7	-1.0	-1.6	59	54	NO	NO	NO	NO	NO
16.1	9150	10-18 CLIFF STREET MILSONS POINT	Sixth	S	50	45	49	44	50	46	50	45	-0.7	-1.2	-0.6	-1.2	60	55	NO	NO	NO	NO	NO
16.1	9150	10-18 CLIFF STREET MILSONS POINT	Sixth	E	56	51	56	51	56	52	57	51	0.1	-0.6	0.2	-0.5	60	55	NO	NO	NO	NO	NO
16.1	9150	10-18 CLIFF STREET MILSONS POINT	Sixth	N	53	48	52	47	53	48	53	47	-0.6	-1.2	-0.5	-1.2	60	55	NO	NO	NO	NO	NO
16.1	9150	10-18 CLIFF STREET MILSONS POINT	Sixth	SW	49	45	48	43	50	45	49	43	-1.1	-1.6	-1.0	-1.5	60	55	NO	NO	NO	NO	NO
16.1	9150	10-18 CLIFF STREET MILSONS POINT	Sixth	W	49	45	48	43	50	45	49	43	-1.0	-1.5	-0.9	-1.5	60	55	NO	NO	NO	NO	NO
16.1	9150	10-18 CLIFF STREET MILSONS POINT	Ground	S	43	38	42	37	44	39	42	37	-1.4	-1.8	-1.3	-1.7	56	51	NO	NO	NO	NO	NO
16.1	9150	10-18 CLIFF STREET MILSONS POINT	Ground	SW	43	38	42	37	43	39	42	37	-1.3	-1.8	-1.2	-1.7	55	51	NO	NO	NO	NO	NO
16.1	9150	10-18 CLIFF STREET MILSONS POINT	Ground	W	43	38	42	36	43	39	42	37	-1.3	-1.8	-1.2	-1.6	55	51	NO	NO	NO	NO	NO
16.1	9226	1 HARBOURVIEW CRESCENT LAVENDER BAY	First	E	45	40	44	39	45	41	44	39	-1.2	-1.7	-1.1	-1.6	57	53	NO	NO	NO	NO	NO
16.1	9226	1 HARBOURVIEW CRESCENT LAVENDER BAY	First	S	45	40	44	39	45	41	44	39	-1.2	-1.7	-1.1	-1.6	57	53	NO	NO	NO	NO	NO
16.1	9226	1 HARBOURVIEW CRESCENT LAVENDER BAY	First	E	45	40	44	39	45	40	44	39	-1.0	-1.5	-1.0	-1.4	57	52	NO	NO	NO	NO	NO
16.1	9226	1 HARBOURVIEW CRESCENT LAVENDER BAY	First	N	48	44	48	43	49	44	49	43	-0.2	-0.9	-0.2	-0.9	60	55	NO	NO	NO	NO	NO
16.1	9226	1 HARBOURVIEW CRESCENT LAVENDER BAY	First	E	48	44	48	43	49	44	49	43	-0.2	-1.0	-0.2	-0.9	60	55	NO	NO	NO	NO	NO
16.1	9226	1 HARBOURVIEW CRESCENT LAVENDER BAY	First	S	49	44	48	43	49	44	49	44	-0.3	-0.9	-0.1	-0.8	60	55	NO	NO	NO	NO	NO
16.1	9226	1 HARBOURVIEW CRESCENT LAVENDER BAY	First	E	49	45	49	44	50	45	50	44	-0.1	-0.7	0.0	-0.6	60	55	NO	NO	NO	NO	NO
16.1	9226	1 HARBOURVIEW CRESCENT LAVENDER BAY	First	NW	44	39	43	38	44	40	43	38	-1.2	-1.7	-1.2	-1.7	56	52	NO	NO	NO	NO	NO
16.1	9226	1 HARBOURVIEW CRESCENT LAVENDER BAY	First	NW	44	39	43	37	44	40	43	38	-1.3	-1.8	-1.2	-1.6	56	52	NO	NO	NO	NO	NO
16.1	9226	1 HARBOURVIEW CRESCENT LAVENDER BAY	First	N	44	40	43	38	45	40	43	38	-1.2	-1.8	-1.2	-1.7	57	52	NO	NO	NO	NO	NO
16.1	9226	1 HARBOURVIEW CRESCENT LAVENDER BAY	First	NW	43	39	42	37	44	39	43	37	-1.3	-1.8	-1.2	-1.7	56	51	NO	NO	NO	NO	NO
16.1	9226	1 HARBOURVIEW CRESCENT LAVENDER BAY	First	NW	43	39	42	37	44	39	43	37	-1.2	-1.8	-1.1	-1.7	56	51	NO	NO	NO	NO	NO
16.1	9226	1 HARBOURVIEW CRESCENT LAVENDER BAY	First	SW	44	39	43	38	44	40	43	38	-1.3	-1.8	-1.1	-1.6	56	52	NO	NO	NO	NO	NO
16.1	9226	1 HARBOURVIEW CRESCENT LAVENDER BAY	First	S	44	39	42	37	44	39	43	38	-1.3	-1.8	-1.1	-1.7	56	51	NO	NO	NO	NO	NO
16.1	9226	1 HARBOURVIEW CRESCENT LAVENDER BAY	First	NW	44	39	42	37	44	39	43	38	-1.3	-1.8	-1.2	-1.8	56	51	NO	NO	NO	NO	NO
16.1	9226	1 HARBOURVIEW CRESCENT LAVENDER BAY	First	SW	44	39	43	38	44	40	43	38	-1.3	-1.8	-1.2	-1.7	56	52	NO	NO	NO	NO	NO
16.1	9226	1 HARBOURVIEW CRESCENT LAVENDER BAY	First	S	44	40	43	38	45	40	44	38	-1.3	-1.8	-1.1	-1.6	57	52	NO	NO	NO	NO	NO
16.1	9226	1 HARBOURVIEW CRESCENT LAVENDER BAY	Second	E	46	41	45	40	47	42	45	40	-1.2	-1.7	-1.1	-1.6	59	54	NO	NO	NO	NO	NO
16.1	9226	1 HARBOURVIEW CRESCENT LAVENDER BAY	Second	S	46	41	45	40	47	42	45	40	-1.2	-1.7	-1.1	-1.6	59	54	NO	NO	NO	NO	NO
16.1	9226	1 HARBOURVIEW CRESCENT LAVENDER BAY	Second	E	46	42	45	40	47	42	46	40	-1.2	-1.7	-1.1	-1.6	59	54	NO	NO	NO	NO	NO
16.1	9226	1 HARBOURVIEW CRESCENT LAVENDER BAY	Second	N	50	45	49	44	50	45	50	44	-0.3	-1.0	-0.3	-1.0	60	55	NO	NO	NO	NO	NO
16.1	9226	1 HARBOURVIEW CRESCENT LAVENDER BAY	Second	E	50	45	50	44	50	45	50	45	0.0	-0.8	0.0	-0.8	60	55	NO	NO	NO	NO	NO
16.1	9226	1 HARBOURVIEW CRESCENT LAVENDER BAY	Second	S	50	45	50	44	50	46	50	45	-0.3	-1.0	-0.2	-0.9	60	55	NO	NO	NO	NO	NO
16.1	9226	1 HARBOURVIEW CRESCENT LAVENDER BAY	Second	E	50	46	50	45	51	46	51	45	-0.1	-0.8	-0.1	-0.8	60	55	NO	NO	NO	NO	NO
16.1	9226	1 HARBOURVIEW CRESCENT LAVENDER BAY	Second	NW	45	40	43	38	45	40	44	39	-1.3	-1.8	-1.2	-1.7	57	52	NO	NO	NO	NO	NO
16.1	9226	1 HARBOURVIEW CRESCENT LAVENDER BAY	Second	NW	45	40	43	38	45	40	44	39	-1.3	-1.8	-1.2	-1.7	57	52	NO	NO	NO	NO	NO
16.1	9226	1 HARBOURVIEW CRESCENT LAVENDER BAY	Second	N	45	40	44	39	46	41	44	39	-1.3	-1.8	-1.2	-1.7	58	53	NO	NO	NO	NO	NO
16.1	9226	1 HARBOURVIEW CRESCENT LAVENDER BAY	Second	NW	44	39	43	38	44	40	43	38	-1.3	-1.7	-1.2	-1.7	56	52	NO	NO	NO	NO	NO
16.1	9226	1 HARBOURVIEW CRESCENT LAVENDER BAY	Second	NW	44	39	43	38	44	40	43	38	-1.2	-1.8	-1.1	-1.7	56	52	NO	NO	NO	NO	NO
16.1	9226	1 HARBOURVIEW CRESCENT LAVENDER BAY	Second	SW	45	40	44	38	45	40	44	39	-1.3	-1.8	-1.2	-1.6	57	52	NO	NO	NO	NO	NO
16.1	9226	1 HARBOURVIEW CRESCENT LAVENDER BAY	Second	S	45	40	43	38	45	40	44	39	-1.3	-1.8	-1.2	-1.7	57	52	NO	NO	NO	NO	NO
16.1	9226	1 HARBOURVIEW CRESCENT LAVENDER BAY	Second	NW	45	40	43	38	45	40	44	38	-1.4	-1.9	-1.2	-1.7	57	52	NO	NO	NO	NO	NO
16.1	9226	1 HARBOURVIEW CRESCENT LAVENDER BAY	Second	SW	45	40	44	38	45	41	44	39	-1.3	-1.8	-1.2	-1.7	57	53	NO	NO	NO	NO	NO
16.1	9226	1 HARBOURVIEW CRESCENT LAVENDER BAY	Second	S	45	41	44	39	46	41	45	39	-1.2	-1.8	-1.1	-1.6	58	53	NO	NO	NO	NO	NO
16.1	9226	1 HARBOURVIEW CRESCENT LAVENDER BAY	Third	E	47	43	46	41	48	43	47	42	-1.1	-1.7	-1.0	-1.5	60	55	NO	NO	NO	NO	NO
16.1	9226	1 HARBOURVIEW CRESCENT LAVENDER BAY	Third	S	47	43	46	41	48	43	47	42	-1.1	-1.6	-1.0	-1.6	60	55	NO	NO	NO	NO	NO
16.1	9226	1 HARBOURVIEW CRESCENT LAVENDER BAY	Third	E	48	43	47	41	48	43	47	42	-1.2	-1.7	-1.1	-1.6	60	55	NO	NO	NO	NO	NO
16.1	9226	1 HARBOURVIEW CRESCENT LAVENDER BAY	Third	N	51	46	51	45	51	46	51	46	0.2	-0.6	0.3	-0.6	60	55	NO	NO	NO	NO	NO
16.1	9226	1 HARBOURVIEW CRESCENT LAVENDER BAY	Third	E	51	46	51	45	51	46	51	46	0.2	-0.6	0.3	-0.6	60	55	NO	NO	NO	NO	NO
16.1	9226	1 HARBOURVIEW CRESCENT LAVENDER BAY	Third	S	51	46	51	46	51	47	52	46	0.4	-0.5	0.4	-0.5	60	55	NO	NO	NO	NO	NO
16.1	9226	1 HARBOURVIEW CRESCENT LAVENDER BAY	Third	E	52	47	52	46	52	47	53	47	0.5	-0.3	0.5	-0.4	60	55	NO	NO	NO	NO	NO
16.1	9226	1 HARBOURVIEW CRESCENT LAVENDER BAY	Third	NW	46	41	45	40	46	42	45	40	-1.3	-1.8	-1.3	-1.8	58	54	NO	NO	NO	NO	NO
16.1	9226	1 HARBOURVIEW CRESCENT LAVENDER BAY	Third	NW	46	41	45	39	46	42	45	40	-1.4	-1.8	-1.2	-1.7	58	54	NO	NO	NO	NO	NO
16.1	9226	1 HARBOURVIEW CRESCENT LAVENDER BAY	Third	N	47	42	46	40	47	42	46	41	-1.2	-1.7	-1.0	-1.6	59	54	NO	NO	NO	NO	NO
16.1	9226	1 HARBOURVIEW CRESCENT LAVENDER BAY	Third	NW	45	41	44	39	46	41	44	39	-1.3	-1.8	-1.1	-1.6	58	53	NO	NO	NO	NO	NO
16.1	9226	1 HARBOURVIEW CRESCENT LAVENDER BAY	Third	NW	45	41	44	39	46	41	44	39	-1.2	-1.7	-1.1	-1.7	58	53	NO	NO	NO	NO	NO
16.1	9226	1 HARBOURVIEW CRESCENT LAVENDER BAY	Third	SW	46	41	45	40	47	42	45	40	-1.3	-1.8	-1.2	-1.6	59	54	NO	NO	NO	NO	NO
16.1	9226	1 HARBOURVIEW CRESCENT LAVENDER BAY	Third	S	46	42	45	40	47	42	45	40	-1.2	-1.7	-1.2	-1.7	59	54	NO	NO	NO	NO	NO
16.1	9226	1 HARBOURVIEW CRESCENT LAVENDER BAY	Third	NW	46	41	45	39	46	42	45	40	-1.3	-1.8	-1.2	-1.7	58	54	NO	NO	NO	NO	NO
16.1	9226	1 HARBOURVIEW CRESCENT LAVENDER BAY	Third	SW	46	42	45	40	47	42	46	40	-1.2	-1.7	-1.2	-1.7	59	54	NO	NO	NO	NO	NO
16.1	9226	1 HARBOURVIEW CRESCENT LAVENDER BAY	Third	S	47	42	46	40	47	42	46	41	-1.1	-1.6	-1.1	-1.6	59	54	NO	NO	NO	NO	NO
16.1	9226	1 HARBOURVIEW CRESCENT LAVENDER BAY	Fourth	E	49	44	48	43	49	45	48	43	-1.0	-1.5	-0.9	-1.4	60	55	NO	NO	NO	NO	NO
16.1	9226	1 HARBOURVIEW CRESCENT LAVENDER BAY	Fourth	S	49	44	48	43	49	45	49	43	-1.0	-1.5	-0.8	-1.4	60	55	NO	NO	NO	NO	NO

NCA	Receiver ID	Address	Floor Level	Facade	Opening Year 2027				Design Year 2037				Increase (Do Smthng - Do Nothing)				NCG project road noise criteria		Do noise levels exceed the cumulative limit with project roads adding ≥2dB to the total noise levels?		Is the contribution from the road project Acute?		Consider further treatment?
					Do Nothing		Do Smthng		Do Nothing		Do Smthng		Opening Year 2027		Design Year 2037								
					Day	Night	Day	Night	Day	Night	Day	Night	Day	Night	Day	Night	Day	Night	Day	Night	$L_{Aeq,15hr}$ ≥ 65dB	$L_{Aeq,9hr}$ ≥ 60dB	
16.1	9226	1 HARBOURVIEW CRESCENT LAVENDER BAY	Fourth	E	49	45	48	43	50	45	49	44	-1.0	-1.5	-1.0	-1.4	60	55	NO	NO	NO	NO	NO
16.1	9226	1 HARBOURVIEW CRESCENT LAVENDER BAY	Fourth	N	52	47	52	47	53	48	53	47	0.3	-0.4	0.4	-0.4	60	55	NO	NO	NO	NO	NO
16.1	9226	1 HARBOURVIEW CRESCENT LAVENDER BAY	Fourth	E	52	47	52	47	52	48	53	47	0.4	-0.4	0.5	-0.4	60	55	NO	NO	NO	NO	NO
16.1	9226	1 HARBOURVIEW CRESCENT LAVENDER BAY	Fourth	S	52	47	53	47	53	48	53	48	0.5	-0.3	0.5	-0.4	60	55	NO	NO	NO	NO	NO
16.1	9226	1 HARBOURVIEW CRESCENT LAVENDER BAY	Fourth	E	53	48	54	48	53	48	54	48	0.6	-0.1	0.6	-0.1	60	55	NO	NO	NO	NO	NO
16.1	9226	1 HARBOURVIEW CRESCENT LAVENDER BAY	Fourth	NW	49	44	47	42	49	44	48	42	-1.3	-1.7	-1.3	-1.7	60	55	NO	NO	NO	NO	NO
16.1	9226	1 HARBOURVIEW CRESCENT LAVENDER BAY	Fourth	NW	48	43	47	42	49	44	48	42	-1.2	-1.6	-1.1	-1.5	60	55	NO	NO	NO	NO	NO
16.1	9226	1 HARBOURVIEW CRESCENT LAVENDER BAY	Fourth	N	49	44	48	43	50	45	49	44	-0.7	-1.3	-0.7	-1.2	60	55	NO	NO	NO	NO	NO
16.1	9226	1 HARBOURVIEW CRESCENT LAVENDER BAY	Fourth	NW	48	43	46	41	48	43	47	42	-1.2	-1.7	-1.1	-1.6	60	55	NO	NO	NO	NO	NO
16.1	9226	1 HARBOURVIEW CRESCENT LAVENDER BAY	Fourth	NW	48	43	46	41	48	43	47	42	-1.2	-1.6	-1.0	-1.6	60	55	NO	NO	NO	NO	NO
16.1	9226	1 HARBOURVIEW CRESCENT LAVENDER BAY	Fourth	SW	49	44	47	42	49	44	48	43	-1.2	-1.7	-1.1	-1.6	60	55	NO	NO	NO	NO	NO
16.1	9226	1 HARBOURVIEW CRESCENT LAVENDER BAY	Fourth	S	49	44	48	43	49	45	48	43	-1.1	-1.6	-1.1	-1.6	60	55	NO	NO	NO	NO	NO
16.1	9226	1 HARBOURVIEW CRESCENT LAVENDER BAY	Fourth	NW	49	44	48	42	49	44	48	43	-1.1	-1.7	-1.1	-1.6	60	55	NO	NO	NO	NO	NO
16.1	9226	1 HARBOURVIEW CRESCENT LAVENDER BAY	Fourth	SW	49	44	48	42	49	44	48	43	-1.1	-1.7	-1.1	-1.6	60	55	NO	NO	NO	NO	NO
16.1	9226	1 HARBOURVIEW CRESCENT LAVENDER BAY	Fourth	S	49	44	48	42	49	44	48	43	-1.0	-1.5	-0.9	-1.5	60	55	NO	NO	NO	NO	NO
16.1	9226	1 HARBOURVIEW CRESCENT LAVENDER BAY	Ground	E	48	43	47	42	48	43	48	43	-0.2	-0.9	-0.2	-0.8	60	55	NO	NO	NO	NO	NO
16.1	9226	1 HARBOURVIEW CRESCENT LAVENDER BAY	Ground	S	48	43	48	42	48	44	48	43	-0.3	-0.8	-0.2	-0.7	60	55	NO	NO	NO	NO	NO
16.1	9226	1 HARBOURVIEW CRESCENT LAVENDER BAY	Ground	NW	44	39	42	37	44	39	43	38	-1.3	-1.8	-1.1	-1.7	56	51	NO	NO	NO	NO	NO
16.1	9226	1 HARBOURVIEW CRESCENT LAVENDER BAY	Ground	N	44	39	42	37	44	39	43	38	-1.3	-1.8	-1.1	-1.7	56	51	NO	NO	NO	NO	NO
16.1	9226	1 HARBOURVIEW CRESCENT LAVENDER BAY	Ground	NW	43	38	42	37	43	39	42	37	-1.3	-1.8	-1.1	-1.7	55	51	NO	NO	NO	NO	NO
16.1	9226	1 HARBOURVIEW CRESCENT LAVENDER BAY	Ground	NW	43	38	42	36	43	39	42	37	-1.3	-1.8	-1.1	-1.6	55	51	NO	NO	NO	NO	NO
16.1	9226	1 HARBOURVIEW CRESCENT LAVENDER BAY	Ground	SW	43	39	42	37	44	39	43	37	-1.2	-1.7	-1.2	-1.7	56	51	NO	NO	NO	NO	NO
16.1	9226	1 HARBOURVIEW CRESCENT LAVENDER BAY	Ground	S	43	39	42	37	44	39	42	37	-1.3	-1.8	-1.2	-1.7	56	51	NO	NO	NO	NO	NO
16.1	9226	1 HARBOURVIEW CRESCENT LAVENDER BAY	Ground	NW	43	38	42	37	43	39	42	37	-1.3	-1.8	-1.2	-1.8	55	51	NO	NO	NO	NO	NO
16.1	9226	1 HARBOURVIEW CRESCENT LAVENDER BAY	Ground	SW	43	39	42	37	44	39	43	37	-1.3	-1.8	-1.2	-1.7	56	51	NO	NO	NO	NO	NO
16.1	9226	1 HARBOURVIEW CRESCENT LAVENDER BAY	Ground	S	44	39	42	37	44	39	43	38	-1.2	-1.7	-1.2	-1.7	56	51	NO	NO	NO	NO	NO
16.1	9265	3 HARBOURVIEW CRESCENT MILSONS POINT	First	E	49	45	49	44	50	45	50	44	-0.2	-0.8	0.0	-0.6	60	55	NO	NO	NO	NO	NO
16.1	9265	3 HARBOURVIEW CRESCENT MILSONS POINT	First	NE	49	44	48	43	49	44	49	43	-0.3	-0.8	-0.2	-0.7	60	55	NO	NO	NO	NO	NO
16.1	9265	3 HARBOURVIEW CRESCENT MILSONS POINT	First	N	44	39	42	37	44	39	43	38	-1.3	-1.8	-1.1	-1.7	56	51	NO	NO	NO	NO	NO
16.1	9265	3 HARBOURVIEW CRESCENT MILSONS POINT	First	W	43	39	42	37	43	39	42	37	-1.3	-1.8	-1.1	-1.7	55	51	NO	NO	NO	NO	NO
16.1	9265	3 HARBOURVIEW CRESCENT MILSONS POINT	First	S	45	40	43	38	45	40	44	39	-1.3	-1.8	-1.2	-1.7	57	52	NO	NO	NO	NO	NO
16.1	9265	3 HARBOURVIEW CRESCENT MILSONS POINT	Second	E	51	46	50	45	51	46	51	45	-0.1	-0.7	0.0	-0.7	60	55	NO	NO	NO	NO	NO
16.1	9265	3 HARBOURVIEW CRESCENT MILSONS POINT	Second	NE	50	45	49	44	50	45	50	44	-0.2	-0.7	-0.1	-0.7	60	55	NO	NO	NO	NO	NO
16.1	9265	3 HARBOURVIEW CRESCENT MILSONS POINT	Second	N	44	39	43	38	44	40	43	38	-1.4	-1.8	-1.2	-1.8	56	52	NO	NO	NO	NO	NO
16.1	9265	3 HARBOURVIEW CRESCENT MILSONS POINT	Second	W	44	39	42	37	44	39	43	38	-1.3	-1.8	-1.2	-1.7	56	51	NO	NO	NO	NO	NO
16.1	9265	3 HARBOURVIEW CRESCENT MILSONS POINT	Second	S	46	41	44	39	46	41	45	40	-1.4	-1.8	-1.2	-1.7	58	53	NO	NO	NO	NO	NO
16.1	9265	3 HARBOURVIEW CRESCENT MILSONS POINT	Third	E	52	47	52	46	52	47	52	47	0.4	-0.3	0.5	-0.3	60	55	NO	NO	NO	NO	NO
16.1	9265	3 HARBOURVIEW CRESCENT MILSONS POINT	Third	NE	51	46	51	45	51	46	51	46	0.2	-0.5	0.3	-0.4	60	55	NO	NO	NO	NO	NO
16.1	9265	3 HARBOURVIEW CRESCENT MILSONS POINT	Third	N	45	40	43	38	45	41	44	39	-1.4	-2.0	-1.3	-1.9	57	53	NO	NO	NO	NO	NO
16.1	9265	3 HARBOURVIEW CRESCENT MILSONS POINT	Third	W	44	40	43	38	45	40	44	38	-1.3	-1.8	-1.2	-1.7	57	52	NO	NO	NO	NO	NO
16.1	9265	3 HARBOURVIEW CRESCENT MILSONS POINT	Third	S	48	43	47	41	48	43	47	42	-1.3	-1.7	-1.1	-1.6	60	55	NO	NO	NO	NO	NO
16.1	9265	3 HARBOURVIEW CRESCENT MILSONS POINT	Fourth	E	53	48	53	48	53	48	54	48	0.4	-0.3	0.5	-0.3	60	55	NO	NO	NO	NO	NO
16.1	9265	3 HARBOURVIEW CRESCENT MILSONS POINT	Fourth	NE	52	47	52	46	52	47	52	47	0.2	-0.4	0.4	-0.4	60	55	NO	NO	NO	NO	NO
16.1	9265	3 HARBOURVIEW CRESCENT MILSONS POINT	Fourth	N	46	42	45	40	47	42	45	40	-1.5	-2.1	-1.4	-2.0	59	54	NO	NO	NO	NO	NO
16.1	9265	3 HARBOURVIEW CRESCENT MILSONS POINT	Fourth	W	46	41	45	39	46	42	45	40	-1.3	-1.8	-1.2	-1.7	58	54	NO	NO	NO	NO	NO
16.1	9265	3 HARBOURVIEW CRESCENT MILSONS POINT	Fourth	S	50	46	50	44	51	46	50	45	-0.9	-1.4	-0.8	-1.3	60	55	NO	NO	NO	NO	NO
16.1	9265	3 HARBOURVIEW CRESCENT MILSONS POINT	Fifth	E	54	49	55	49	55	50	55	50	0.6	-0.1	0.6	-0.2	60	55	NO	NO	NO	NO	NO
16.1	9265	3 HARBOURVIEW CRESCENT MILSONS POINT	Fifth	NE	53	48	53	48	54	49	54	48	0.3	-0.4	0.4	-0.4	60	55	NO	NO	NO	NO	NO
16.1	9265	3 HARBOURVIEW CRESCENT MILSONS POINT	Fifth	N	49	45	48	43	50	45	48	43	-1.5	-2.1	-1.4	-2.1	60	55	NO	NO	NO	NO	NO
16.1	9265	3 HARBOURVIEW CRESCENT MILSONS POINT	Fifth	W	48	43	47	42	49	44	47	42	-1.3	-1.7	-1.1	-1.6	60	55	NO	NO	NO	NO	NO
16.1	9265	3 HARBOURVIEW CRESCENT MILSONS POINT	Fifth	S	54	49	55	49	55	50	55	49	0.5	-0.4	0.5	-0.3	60	55	NO	NO	NO	NO	NO
16.1	9265	3 HARBOURVIEW CRESCENT MILSONS POINT	Ground	NE	46	41	46	40	47	42	46	41	-0.7	-1.1	-0.6	-1.0	59	54	NO	NO	NO	NO	NO
16.1	9265	3 HARBOURVIEW CRESCENT MILSONS POINT	Ground	N	43	39	42	37	44	39	43	37	-1.2	-1.8	-1.1	-1.7	56	51	NO	NO	NO	NO	NO
16.1	9265	3 HARBOURVIEW CRESCENT MILSONS POINT	Ground	W	43	38	42	37	43	39	42	37	-1.3	-1.8	-1.2	-1.7	55	51	NO	NO	NO	NO	NO
16.1	9265	3 HARBOURVIEW CRESCENT MILSONS POINT	Ground	S	44	39	43	37	44	40	43	38	-1.3	-1.8	-1.2	-1.6	56	52	NO	NO	NO	NO	NO
16.1	9278	102 ALFRED STREET SOUTH MILSONS POINT	First	NE	61	57	66	60	62	57	66	61	4.1	3.7	4.1	3.7	60	55	YES	YES	YES	YES	YES
16.1	9278	102 ALFRED STREET SOUTH MILSONS POINT	First	NW	50	45	50	45	50	45	51	45	0.7	-0.3	0.7	-0.3	60	55	NO	NO	NO	NO	NO
16.1	9278	102 ALFRED STREET SOUTH MILSONS POINT	First	W	45	40	44	38	45	40	44	39	-1.2	-1.8	-1.1	-1.6	57	52	NO	NO	NO	NO	NO
16.1	9278	102 ALFRED STREET SOUTH MILSONS POINT	First	SW	57	52	58	52	57	53	58	53	0.9	0.2	1.0	0.3	60	55	NO	NO	NO	NO	NO
16.1	9278	102 ALFRED STREET SOUTH MILSONS POINT	First	S	61	56	62	57	62	57	63	57	1.1	0.5	1.2	0.5	60	55	NO	NO	NO	NO	NO
16.1	9278	102 ALFRED STREET SOUTH MILSONS POINT	First	E	63	59	66	61	64	59	67	61	2.7	2.1	2.7	2.1	60	55	YES	YES	YES	YES	YES
16.1	9278	102 ALFRED STREET SOUTH MILSONS POINT	First	NE	63	59	67	61	64	59	67	62	3.1	2.6	3.1	2.6	60	55	YES	YES	YES	YES	YES

NCA	Receiver ID	Address	Floor Level	Facade	Opening Year 2027				Design Year 2037				Increase (Do Smthng - Do Nothing)				NCG project road noise criteria		Do noise levels exceed the cumulative limit with project roads adding ≥2dB to the total noise levels?		Is the contribution from the road project Acute?		Consider further treatment?
					Do Nothing		Do Smthng		Do Nothing		Do Smthng		Opening Year 2027		Design Year 2037								
					Day	Night	Day	Night	Day	Night	Day	Night	Day	Night	Day	Night	Day	Night	Day	Night	$L_{Aeq,15hr} \geq 65dB$	$L_{Aeq,9hr} \geq 60dB$	
16.1	9278	102 ALFRED STREET SOUTH MILSONS POINT	First	N	62	57	66	60	62	57	66	61	4.1	3.6	4.1	3.5	60	55	YES	YES	YES	YES	YES
16.1	9278	102 ALFRED STREET SOUTH MILSONS POINT	Tenth	NE	72	67	71	66	72	67	72	67	-0.1	-0.8	-0.1	-0.7	60	55	YES	YES	YES	YES	YES
16.1	9278	102 ALFRED STREET SOUTH MILSONS POINT	Tenth	NW	59	54	59	54	59	55	59	54	0.2	-0.6	0.2	-0.6	60	55	NO	NO	NO	NO	NO
16.1	9278	102 ALFRED STREET SOUTH MILSONS POINT	Tenth	W	45	40	44	39	45	41	44	39	-1.2	-1.7	-1.0	-1.5	57	53	NO	NO	NO	NO	NO
16.1	9278	102 ALFRED STREET SOUTH MILSONS POINT	Tenth	SW	67	62	67	62	67	63	67	62	-0.2	-0.6	-0.2	-0.6	60	55	YES	YES	YES	YES	YES
16.1	9278	102 ALFRED STREET SOUTH MILSONS POINT	Tenth	S	70	65	70	65	71	66	71	65	-0.1	-0.6	0.0	-0.5	60	55	YES	YES	YES	YES	YES
16.1	9278	102 ALFRED STREET SOUTH MILSONS POINT	Tenth	E	73	69	73	68	74	69	73	68	-0.2	-0.7	-0.2	-0.7	60	55	YES	YES	YES	YES	YES
16.1	9278	102 ALFRED STREET SOUTH MILSONS POINT	Tenth	NE	73	69	73	68	74	69	73	68	-0.2	-0.7	-0.2	-0.7	60	55	YES	YES	YES	YES	YES
16.1	9278	102 ALFRED STREET SOUTH MILSONS POINT	Tenth	N	72	67	72	67	72	68	72	67	-0.1	-0.7	-0.1	-0.7	60	55	YES	YES	YES	YES	YES
16.1	9278	102 ALFRED STREET SOUTH MILSONS POINT	Eleventh	NE	72	67	72	66	72	68	72	67	-0.2	-0.8	-0.2	-0.8	60	55	YES	YES	YES	YES	YES
16.1	9278	102 ALFRED STREET SOUTH MILSONS POINT	Eleventh	NW	61	56	60	55	61	56	61	55	-0.2	-0.9	-0.2	-0.9	60	55	NO	NO	NO	NO	NO
16.1	9278	102 ALFRED STREET SOUTH MILSONS POINT	Eleventh	W	47	42	46	41	47	43	46	41	-1.1	-1.6	-1.0	-1.6	59	55	NO	NO	NO	NO	NO
16.1	9278	102 ALFRED STREET SOUTH MILSONS POINT	Eleventh	SW	67	62	67	62	68	63	67	62	-0.3	-0.7	-0.3	-0.6	60	55	YES	YES	YES	YES	YES
16.1	9278	102 ALFRED STREET SOUTH MILSONS POINT	Eleventh	S	70	66	70	65	71	66	71	65	-0.1	-0.6	-0.1	-0.6	60	55	YES	YES	YES	YES	YES
16.1	9278	102 ALFRED STREET SOUTH MILSONS POINT	Eleventh	E	74	69	73	68	74	69	74	68	-0.3	-0.9	-0.3	-0.8	60	55	YES	YES	YES	YES	YES
16.1	9278	102 ALFRED STREET SOUTH MILSONS POINT	Eleventh	NE	74	69	73	68	74	69	74	68	-0.3	-0.9	-0.3	-0.8	60	55	YES	YES	YES	YES	YES
16.1	9278	102 ALFRED STREET SOUTH MILSONS POINT	Eleventh	N	72	68	72	67	73	68	72	67	-0.2	-0.7	-0.2	-0.8	60	55	YES	YES	YES	YES	YES
16.1	9278	102 ALFRED STREET SOUTH MILSONS POINT	Twelfth	NE	72	67	72	67	73	68	72	67	-0.4	-0.9	-0.4	-0.9	60	55	YES	YES	YES	YES	YES
16.1	9278	102 ALFRED STREET SOUTH MILSONS POINT	Twelfth	NW	66	61	65	60	66	62	66	60	-0.7	-1.5	-0.6	-1.5	60	55	YES	YES	YES	YES	YES
16.1	9278	102 ALFRED STREET SOUTH MILSONS POINT	Twelfth	W	49	45	48	43	50	45	49	44	-1.1	-1.7	-1.0	-1.5	60	55	NO	NO	NO	NO	NO
16.1	9278	102 ALFRED STREET SOUTH MILSONS POINT	Twelfth	SW	68	63	67	62	68	63	68	62	-0.4	-0.8	-0.4	-0.7	60	55	YES	YES	YES	YES	YES
16.1	9278	102 ALFRED STREET SOUTH MILSONS POINT	Twelfth	S	71	66	70	65	71	66	71	66	-0.3	-0.8	-0.2	-0.7	60	55	YES	YES	YES	YES	YES
16.1	9278	102 ALFRED STREET SOUTH MILSONS POINT	Twelfth	E	74	69	73	68	74	69	74	69	-0.4	-1.0	-0.4	-0.9	60	55	YES	YES	YES	YES	YES
16.1	9278	102 ALFRED STREET SOUTH MILSONS POINT	Twelfth	NE	74	69	73	68	74	69	74	69	-0.4	-1.0	-0.4	-0.9	60	55	YES	YES	YES	YES	YES
16.1	9278	102 ALFRED STREET SOUTH MILSONS POINT	Twelfth	N	72	68	72	67	73	68	73	67	-0.3	-0.9	-0.2	-0.9	60	55	YES	YES	YES	YES	YES
16.1	9278	102 ALFRED STREET SOUTH MILSONS POINT	Thirteenth	NE	72	68	72	67	73	68	72	67	-0.4	-1.1	-0.4	-1.0	60	55	YES	YES	YES	YES	YES
16.1	9278	102 ALFRED STREET SOUTH MILSONS POINT	Thirteenth	NW	70	66	70	64	71	66	70	65	-0.7	-1.2	-0.6	-1.3	60	55	YES	YES	YES	YES	YES
16.1	9278	102 ALFRED STREET SOUTH MILSONS POINT	Thirteenth	W	53	49	52	47	54	49	53	48	-1.1	-1.7	-1.0	-1.5	60	55	NO	NO	NO	NO	NO
16.1	9278	102 ALFRED STREET SOUTH MILSONS POINT	Thirteenth	SW	68	63	67	62	68	63	68	63	-0.6	-0.9	-0.4	-0.8	60	55	YES	YES	YES	YES	YES
16.1	9278	102 ALFRED STREET SOUTH MILSONS POINT	Thirteenth	S	71	66	71	65	71	67	71	66	-0.5	-0.8	-0.3	-0.8	60	55	YES	YES	YES	YES	YES
16.1	9278	102 ALFRED STREET SOUTH MILSONS POINT	Thirteenth	E	74	69	73	68	74	70	74	69	-0.6	-1.0	-0.5	-1.0	60	55	YES	YES	YES	YES	YES
16.1	9278	102 ALFRED STREET SOUTH MILSONS POINT	Thirteenth	NE	74	69	73	68	74	70	74	69	-0.6	-1.0	-0.5	-1.0	60	55	YES	YES	YES	YES	YES
16.1	9278	102 ALFRED STREET SOUTH MILSONS POINT	Thirteenth	N	73	68	72	67	73	68	73	67	-0.4	-1.0	-0.4	-1.0	60	55	YES	YES	YES	YES	YES
16.1	9278	102 ALFRED STREET SOUTH MILSONS POINT	Second	NE	64	59	67	62	64	59	67	62	3.2	2.6	3.3	2.5	60	55	YES	YES	YES	YES	YES
16.1	9278	102 ALFRED STREET SOUTH MILSONS POINT	Second	NW	52	47	53	47	52	48	53	47	0.8	-0.2	0.8	-0.2	60	55	NO	NO	NO	NO	NO
16.1	9278	102 ALFRED STREET SOUTH MILSONS POINT	Second	W	45	40	44	38	45	40	44	39	-1.2	-1.8	-1.2	-1.6	57	52	NO	NO	NO	NO	NO
16.1	9278	102 ALFRED STREET SOUTH MILSONS POINT	Second	SW	59	54	60	54	60	55	60	55	0.9	0.2	0.9	0.1	60	55	NO	NO	NO	NO	NO
16.1	9278	102 ALFRED STREET SOUTH MILSONS POINT	Second	S	64	59	65	59	64	59	65	60	1.0	0.3	1.1	0.3	60	55	YES	YES	YES	NO	YES
16.1	9278	102 ALFRED STREET SOUTH MILSONS POINT	Second	E	66	61	68	63	66	62	68	63	2.0	1.4	2.0	1.4	60	55	YES	YES	YES	YES	YES
16.1	9278	102 ALFRED STREET SOUTH MILSONS POINT	Second	NE	66	61	68	63	66	62	69	63	2.3	1.7	2.3	1.6	60	55	YES	YES	YES	YES	YES
16.1	9278	102 ALFRED STREET SOUTH MILSONS POINT	Second	N	64	59	67	62	64	60	68	62	3.1	2.5	3.1	2.4	60	55	YES	YES	YES	YES	YES
16.1	9278	102 ALFRED STREET SOUTH MILSONS POINT	Third	NE	65	61	68	63	66	61	68	63	2.5	1.9	2.5	1.8	60	55	YES	YES	YES	YES	YES
16.1	9278	102 ALFRED STREET SOUTH MILSONS POINT	Third	NW	53	48	54	49	54	49	55	49	1.0	0.1	1.0	0.0	60	55	NO	NO	NO	NO	NO
16.1	9278	102 ALFRED STREET SOUTH MILSONS POINT	Third	W	45	40	44	38	45	40	44	39	-1.2	-1.7	-1.1	-1.6	57	52	NO	NO	NO	NO	NO
16.1	9278	102 ALFRED STREET SOUTH MILSONS POINT	Third	SW	60	56	61	55	61	56	61	56	0.4	-0.2	0.5	-0.3	60	55	NO	NO	NO	NO	NO
16.1	9278	102 ALFRED STREET SOUTH MILSONS POINT	Third	S	65	60	66	60	65	61	66	61	0.6	0.0	0.7	0.0	60	55	YES	YES	YES	YES	YES
16.1	9278	102 ALFRED STREET SOUTH MILSONS POINT	Third	E	68	63	69	64	68	63	70	64	1.5	0.9	1.5	0.8	60	55	YES	YES	YES	YES	YES
16.1	9278	102 ALFRED STREET SOUTH MILSONS POINT	Third	NE	68	63	69	64	68	63	70	64	1.8	1.2	1.8	1.1	60	55	YES	YES	YES	YES	YES
16.1	9278	102 ALFRED STREET SOUTH MILSONS POINT	Third	N	66	61	68	63	66	62	69	63	2.4	1.8	2.5	1.7	60	55	YES	YES	YES	YES	YES
16.1	9278	102 ALFRED STREET SOUTH MILSONS POINT	Fourth	NE	67	62	69	63	67	62	69	64	2.0	1.3	2.0	1.3	60	55	YES	YES	YES	YES	YES
16.1	9278	102 ALFRED STREET SOUTH MILSONS POINT	Fourth	NW	55	50	55	50	55	51	56	50	0.5	-0.5	0.5	-0.6	60	55	NO	NO	NO	NO	NO
16.1	9278	102 ALFRED STREET SOUTH MILSONS POINT	Fourth	W	45	40	44	38	45	40	44	39	-1.2	-1.7	-1.1	-1.6	57	52	NO	NO	NO	NO	NO
16.1	9278	102 ALFRED STREET SOUTH MILSONS POINT	Fourth	SW	61	57	62	56	62	57	62	57	0.3	-0.3	0.4	-0.3	60	55	NO	NO	NO	NO	NO
16.1	9278	102 ALFRED STREET SOUTH MILSONS POINT	Fourth	S	66	61	66	61	66	62	67	61	0.6	-0.1	0.6	-0.2	60	55	YES	YES	YES	YES	YES
16.1	9278	102 ALFRED STREET SOUTH MILSONS POINT	Fourth	E	69	64	70	65	69	64	70	65	1.2	0.6	1.3	0.6	60	55	YES	YES	YES	YES	YES
16.1	9278	102 ALFRED STREET SOUTH MILSONS POINT	Fourth	NE	69	64	70	65	69	64	71	65	1.4	0.8	1.4	0.7	60	55	YES	YES	YES	YES	YES
16.1	9278	102 ALFRED STREET SOUTH MILSONS POINT	Fourth	N	67	62	69	64	67	63	69	64	1.9	1.2	1.9	1.1	60	55	YES	YES	YES	YES	YES
16.1	9278	102 ALFRED STREET SOUTH MILSONS POINT	Fifth	NE	68	63	69	64	68	64	70	64	1.4	0.7	1.4	0.6	60	55	YES	YES	YES	YES	YES
16.1	9278	102 ALFRED STREET SOUTH MILSONS POINT	Fifth	NW	56	51	56	50	56	51	56	51	0.2	-0.8	0.2	-0.8	60	55	NO	NO	NO	NO	NO
16.1	9278	102 ALFRED STREET SOUTH MILSONS POINT	Fifth	W	45	40	44	38	45	40	44	39	-1.2	-1.8	-1.2	-1.6	57	52	NO	NO	NO	NO	NO
16.1	9278	102 ALFRED STREET SOUTH MILSONS POINT	Fifth	SW	63	58	63	58	64	59	64	58	0.1	-0.4	0.2	-0.5	60	55	NO	NO	NO	NO	NO
16.1	9278	102 ALFRED STREET SOUTH MILSONS POINT	Fifth	S	67	62	67	62	67	63	68	62	0.4	-0.3	0.4	-0.2	60	55	YES	YES	YES	YES	YES

NCA	Receiver ID	Address	Floor Level	Facade	Opening Year 2027				Design Year 2037				Increase (Do Smthng - Do Nothing)				NCG project road noise criteria		Do noise levels exceed the cumulative limit with project roads adding ≥2dB to the total noise levels?		Is the contribution from the road project Acute?		Consider further treatment?
					Do Nothing		Do Smthng		Do Nothing		Do Smthng		Opening Year 2027		Design Year 2037								
					Day	Night	Day	Night	Day	Night	Day	Night	Day	Night	Day	Night	Day	Night	Day	Night	$L_{Aeq,15hr} \geq 65dB$	$L_{Aeq,9hr} \geq 60dB$	
16.1	9278	102 ALFRED STREET SOUTH MILSONS POINT	Fifth	E	70	65	71	65	70	66	71	66	0.8	0.2	0.8	0.2	60	55	YES	YES	YES	YES	YES
16.1	9278	102 ALFRED STREET SOUTH MILSONS POINT	Fifth	NE	70	65	71	65	70	66	71	66	0.9	0.3	1.0	0.2	60	55	YES	YES	YES	YES	YES
16.1	9278	102 ALFRED STREET SOUTH MILSONS POINT	Fifth	N	68	64	70	64	69	64	70	65	1.2	0.6	1.3	0.5	60	55	YES	YES	YES	YES	YES
16.1	9278	102 ALFRED STREET SOUTH MILSONS POINT	Sixth	NE	69	64	70	65	69	65	70	65	1.0	0.3	1.0	0.2	60	55	YES	YES	YES	YES	YES
16.1	9278	102 ALFRED STREET SOUTH MILSONS POINT	Sixth	NW	56	51	56	51	56	52	57	51	0.2	-0.7	0.2	-0.7	60	55	NO	NO	NO	NO	NO
16.1	9278	102 ALFRED STREET SOUTH MILSONS POINT	Sixth	W	45	40	44	38	45	40	44	39	-1.2	-1.8	-1.1	-1.6	57	52	NO	NO	NO	NO	NO
16.1	9278	102 ALFRED STREET SOUTH MILSONS POINT	Sixth	SW	65	60	65	60	65	60	66	60	0.3	-0.2	0.3	-0.1	60	55	YES	YES	YES	YES	YES
16.1	9278	102 ALFRED STREET SOUTH MILSONS POINT	Sixth	S	68	63	68	63	68	63	69	63	0.4	-0.2	0.4	-0.2	60	55	YES	YES	YES	YES	YES
16.1	9278	102 ALFRED STREET SOUTH MILSONS POINT	Sixth	E	71	66	71	66	71	67	72	66	0.5	-0.2	0.6	-0.1	60	55	YES	YES	YES	YES	YES
16.1	9278	102 ALFRED STREET SOUTH MILSONS POINT	Sixth	NE	71	66	71	66	71	67	72	67	0.5	-0.1	0.6	-0.1	60	55	YES	YES	YES	YES	YES
16.1	9278	102 ALFRED STREET SOUTH MILSONS POINT	Sixth	N	69	65	70	65	70	65	71	65	0.8	0.1	0.9	0.1	60	55	YES	YES	YES	YES	YES
16.1	9278	102 ALFRED STREET SOUTH MILSONS POINT	Seventh	NE	70	65	70	65	70	66	71	65	0.5	-0.1	0.6	-0.1	60	55	YES	YES	YES	YES	YES
16.1	9278	102 ALFRED STREET SOUTH MILSONS POINT	Seventh	NW	56	52	57	51	57	52	57	52	0.3	-0.6	0.4	-0.6	60	55	NO	NO	NO	NO	NO
16.1	9278	102 ALFRED STREET SOUTH MILSONS POINT	Seventh	W	45	40	44	38	45	40	44	39	-1.2	-1.7	-1.1	-1.6	57	52	NO	NO	NO	NO	NO
16.1	9278	102 ALFRED STREET SOUTH MILSONS POINT	Seventh	SW	66	61	66	60	66	61	66	61	0.2	-0.3	0.2	-0.3	60	55	YES	YES	YES	YES	YES
16.1	9278	102 ALFRED STREET SOUTH MILSONS POINT	Seventh	S	69	64	69	63	69	64	69	64	0.3	-0.2	0.4	-0.2	60	55	YES	YES	YES	YES	YES
16.1	9278	102 ALFRED STREET SOUTH MILSONS POINT	Seventh	E	72	67	72	67	72	67	72	67	0.3	-0.4	0.3	-0.3	60	55	YES	YES	YES	YES	YES
16.1	9278	102 ALFRED STREET SOUTH MILSONS POINT	Seventh	NE	72	67	72	67	72	67	72	67	0.3	-0.3	0.3	-0.2	60	55	YES	YES	YES	YES	YES
16.1	9278	102 ALFRED STREET SOUTH MILSONS POINT	Seventh	N	70	66	71	65	71	66	71	66	0.5	-0.2	0.5	-0.2	60	55	YES	YES	YES	YES	YES
16.1	9278	102 ALFRED STREET SOUTH MILSONS POINT	Eighth	NE	70	66	71	66	71	66	71	66	0.3	-0.3	0.4	-0.3	60	55	YES	YES	YES	YES	YES
16.1	9278	102 ALFRED STREET SOUTH MILSONS POINT	Eighth	NW	57	53	58	52	58	53	58	52	0.4	-0.5	0.4	-0.5	60	55	NO	NO	NO	NO	NO
16.1	9278	102 ALFRED STREET SOUTH MILSONS POINT	Eighth	W	45	40	44	38	45	41	44	39	-1.2	-1.7	-1.1	-1.6	57	53	NO	NO	NO	NO	NO
16.1	9278	102 ALFRED STREET SOUTH MILSONS POINT	Eighth	SW	66	61	66	61	67	62	67	61	0.0	-0.4	0.1	-0.3	60	55	YES	YES	YES	YES	YES
16.1	9278	102 ALFRED STREET SOUTH MILSONS POINT	Eighth	S	69	64	69	64	70	65	70	64	0.2	-0.4	0.2	-0.3	60	55	YES	YES	YES	YES	YES
16.1	9278	102 ALFRED STREET SOUTH MILSONS POINT	Eighth	E	72	68	72	67	73	68	73	68	0.1	-0.5	0.1	-0.5	60	55	YES	YES	YES	YES	YES
16.1	9278	102 ALFRED STREET SOUTH MILSONS POINT	Eighth	NE	72	68	72	67	73	68	73	68	0.1	-0.5	0.1	-0.4	60	55	YES	YES	YES	YES	YES
16.1	9278	102 ALFRED STREET SOUTH MILSONS POINT	Eighth	N	71	66	71	66	71	67	72	66	0.3	-0.4	0.3	-0.4	60	55	YES	YES	YES	YES	YES
16.1	9278	102 ALFRED STREET SOUTH MILSONS POINT	Ninth	NE	71	66	71	66	71	67	72	66	0.0	-0.6	0.1	-0.5	60	55	YES	YES	YES	YES	YES
16.1	9278	102 ALFRED STREET SOUTH MILSONS POINT	Ninth	NW	58	53	58	53	58	54	59	53	0.4	-0.4	0.4	-0.4	60	55	NO	NO	NO	NO	NO
16.1	9278	102 ALFRED STREET SOUTH MILSONS POINT	Ninth	W	45	40	44	39	45	41	44	39	-1.1	-1.7	-1.1	-1.6	57	53	NO	NO	NO	NO	NO
16.1	9278	102 ALFRED STREET SOUTH MILSONS POINT	Ninth	SW	67	62	67	61	67	62	67	62	-0.1	-0.5	-0.1	-0.4	60	55	YES	YES	YES	YES	YES
16.1	9278	102 ALFRED STREET SOUTH MILSONS POINT	Ninth	S	70	65	70	64	70	65	70	65	0.0	-0.4	0.1	-0.5	60	55	YES	YES	YES	YES	YES
16.1	9278	102 ALFRED STREET SOUTH MILSONS POINT	Ninth	E	73	68	73	67	73	69	73	68	-0.1	-0.7	-0.1	-0.6	60	55	YES	YES	YES	YES	YES
16.1	9278	102 ALFRED STREET SOUTH MILSONS POINT	Ninth	NE	73	68	73	68	73	69	73	68	-0.2	-0.7	0.0	-0.7	60	55	YES	YES	YES	YES	YES
16.1	9278	102 ALFRED STREET SOUTH MILSONS POINT	Ninth	N	72	67	72	66	72	67	72	67	0.0	-0.6	0.1	-0.6	60	55	YES	YES	YES	YES	YES
16.1	9313	5-9 HARBOURVIEW CRESCENT MILSONS POINT	First	E	47	42	46	41	47	42	46	41	-1.1	-1.6	-0.9	-1.4	59	54	NO	NO	NO	NO	NO
16.1	9313	5-9 HARBOURVIEW CRESCENT MILSONS POINT	First	SE	46	41	45	40	46	42	45	40	-1.1	-1.6	-1.0	-1.5	58	54	NO	NO	NO	NO	NO
16.1	9313	5-9 HARBOURVIEW CRESCENT MILSONS POINT	First	NW	45	41	44	39	45	41	44	39	-1.2	-1.9	-1.1	-1.8	57	53	NO	NO	NO	NO	NO
16.1	9313	5-9 HARBOURVIEW CRESCENT MILSONS POINT	First	NE	45	40	44	38	45	41	44	39	-1.2	-1.9	-1.1	-1.8	57	53	NO	NO	NO	NO	NO
16.1	9313	5-9 HARBOURVIEW CRESCENT MILSONS POINT	First	W	43	38	42	37	43	39	42	37	-1.2	-1.8	-1.1	-1.6	55	51	NO	NO	NO	NO	NO
16.1	9313	5-9 HARBOURVIEW CRESCENT MILSONS POINT	First	W	43	38	42	37	43	39	42	37	-1.3	-1.8	-1.1	-1.7	55	51	NO	NO	NO	NO	NO
16.1	9313	5-9 HARBOURVIEW CRESCENT MILSONS POINT	First	S	43	39	42	37	44	39	42	37	-1.2	-1.8	-1.1	-1.7	56	51	NO	NO	NO	NO	NO
16.1	9313	5-9 HARBOURVIEW CRESCENT MILSONS POINT	Second	E	48	43	47	42	48	43	47	42	-0.7	-1.3	-0.6	-1.1	60	55	NO	NO	NO	NO	NO
16.1	9313	5-9 HARBOURVIEW CRESCENT MILSONS POINT	Second	SE	47	42	46	41	47	42	46	41	-0.9	-1.5	-0.9	-1.4	59	54	NO	NO	NO	NO	NO
16.1	9313	5-9 HARBOURVIEW CRESCENT MILSONS POINT	Second	NW	46	41	44	39	46	41	45	40	-1.4	-2.1	-1.2	-1.9	58	53	NO	NO	NO	NO	NO
16.1	9313	5-9 HARBOURVIEW CRESCENT MILSONS POINT	Second	NE	45	41	44	39	46	41	44	39	-1.2	-1.9	-1.2	-1.9	58	53	NO	NO	NO	NO	NO
16.1	9313	5-9 HARBOURVIEW CRESCENT MILSONS POINT	Second	W	43	39	42	37	44	39	42	37	-1.2	-1.7	-1.1	-1.6	56	51	NO	NO	NO	NO	NO
16.1	9313	5-9 HARBOURVIEW CRESCENT MILSONS POINT	Second	W	43	39	42	37	44	39	42	37	-1.2	-1.8	-1.2	-1.6	56	51	NO	NO	NO	NO	NO
16.1	9313	5-9 HARBOURVIEW CRESCENT MILSONS POINT	Second	S	43	39	42	37	44	39	43	37	-1.3	-1.8	-1.1	-1.7	56	51	NO	NO	NO	NO	NO
16.1	9313	5-9 HARBOURVIEW CRESCENT MILSONS POINT	Third	E	48	44	48	42	49	44	48	43	-0.7	-1.3	-0.6	-1.2	60	55	NO	NO	NO	NO	NO
16.1	9313	5-9 HARBOURVIEW CRESCENT MILSONS POINT	Third	SE	48	43	47	41	48	43	47	42	-0.9	-1.5	-0.8	-1.4	60	55	NO	NO	NO	NO	NO
16.1	9313	5-9 HARBOURVIEW CRESCENT MILSONS POINT	Third	NW	46	42	45	40	47	42	45	40	-1.4	-2.1	-1.3	-2.0	59	54	NO	NO	NO	NO	NO
16.1	9313	5-9 HARBOURVIEW CRESCENT MILSONS POINT	Third	NE	46	41	45	39	46	42	45	40	-1.2	-1.9	-1.1	-1.8	58	54	NO	NO	NO	NO	NO
16.1	9313	5-9 HARBOURVIEW CRESCENT MILSONS POINT	Third	W	44	39	42	37	44	39	43	38	-1.2	-1.7	-1.0	-1.6	56	51	NO	NO	NO	NO	NO
16.1	9313	5-9 HARBOURVIEW CRESCENT MILSONS POINT	Third	W	44	39	42	37	44	39	43	38	-1.2	-1.8	-1.2	-1.7	56	51	NO	NO	NO	NO	NO
16.1	9313	5-9 HARBOURVIEW CRESCENT MILSONS POINT	Third	S	44	39	42	37	44	39	43	38	-1.3	-1.9	-1.1	-1.7	56	51	NO	NO	NO	NO	NO
16.1	9313	5-9 HARBOURVIEW CRESCENT MILSONS POINT	Fourth	E	49	45	49	44	50	45	49	44	-0.6	-1.2	-0.5	-1.2	60	55	NO	NO	NO	NO	NO
16.1	9313	5-9 HARBOURVIEW CRESCENT MILSONS POINT	Fourth	SE	49	44	48	42	49	44	48	43	-0.8	-1.5	-0.8	-1.5	60	55	NO	NO	NO	NO	NO
16.1	9313	5-9 HARBOURVIEW CRESCENT MILSONS POINT	Fourth	NW	47	43	46	41	48	43	46	41	-1.5	-2.2	-1.4	-2.1	60	55	NO	NO	NO	NO	NO
16.1	9313	5-9 HARBOURVIEW CRESCENT MILSONS POINT	Fourth	NE	46	42	45	40	47	42	46	40	-1.2	-1.9	-1.2	-1.9	59	54	NO	NO	NO	NO	NO
16.1	9313	5-9 HARBOURVIEW CRESCENT MILSONS POINT	Fourth	W	44	40	43	38	45	40	43	38	-1.1	-1.7	-1.1	-1.6	57	52	NO	NO	NO	NO	NO
16.1	9313	5-9 HARBOURVIEW CRESCENT MILSONS POINT	Fourth	W	44	40	43	38	45	40	43	38	-1.3	-1.7	-1.1	-1.7	57	52	NO	NO	NO	NO	NO

NCA	Receiver ID	Address	Floor Level	Facade	Opening Year 2027				Design Year 2037				Increase (Do Smthng - Do Nothing)				NCG project road noise criteria		Do noise levels exceed the cumulative limit with project roads adding ≥2dB to the total noise levels?		Is the contribution from the road project Acute?		Consider further treatment?
					Do Nothing		Do Smthng		Do Nothing		Do Smthng		Opening Year 2027		Design Year 2037								
					Day	Night	Day	Night	Day	Night	Day	Night	Day	Night	Day	Night	Day	Night	Day	Night	$L_{Aeq,15hr}$ ≥ 65dB	$L_{Aeq,9hr}$ ≥ 60dB	
16.1	9313	5-9 HARBOURVIEW CRESCENT MILSONS POINT	Fourth	S	44	40	43	38	45	40	43	38	-1.3	-1.9	-1.2	-1.8	57	52	NO	NO	NO	NO	NO
16.1	9313	5-9 HARBOURVIEW CRESCENT MILSONS POINT	Fifth	E	51	46	50	45	51	46	51	45	-0.6	-1.4	-0.5	-1.2	60	55	NO	NO	NO	NO	NO
16.1	9313	5-9 HARBOURVIEW CRESCENT MILSONS POINT	Fifth	SE	50	45	49	44	50	46	49	44	-0.9	-1.6	-0.8	-1.5	60	55	NO	NO	NO	NO	NO
16.1	9313	5-9 HARBOURVIEW CRESCENT MILSONS POINT	Fifth	NW	49	44	47	42	49	45	48	42	-1.6	-2.4	-1.4	-2.3	60	55	NO	NO	NO	NO	NO
16.1	9313	5-9 HARBOURVIEW CRESCENT MILSONS POINT	Fifth	NE	48	43	46	41	48	43	47	41	-1.2	-2.0	-1.1	-1.9	60	55	NO	NO	NO	NO	NO
16.1	9313	5-9 HARBOURVIEW CRESCENT MILSONS POINT	Fifth	W	45	41	44	39	46	41	44	39	-1.2	-1.7	-1.1	-1.6	58	53	NO	NO	NO	NO	NO
16.1	9313	5-9 HARBOURVIEW CRESCENT MILSONS POINT	Fifth	W	45	41	44	39	46	41	45	39	-1.2	-1.7	-1.2	-1.7	58	53	NO	NO	NO	NO	NO
16.1	9313	5-9 HARBOURVIEW CRESCENT MILSONS POINT	Fifth	S	45	41	44	39	46	41	44	39	-1.4	-2.0	-1.3	-1.8	58	53	NO	NO	NO	NO	NO
16.1	9313	5-9 HARBOURVIEW CRESCENT MILSONS POINT	Sixth	E	53	48	52	46	53	49	52	47	-0.9	-1.7	-0.8	-1.7	60	55	NO	NO	NO	NO	NO
16.1	9313	5-9 HARBOURVIEW CRESCENT MILSONS POINT	Sixth	SE	52	47	51	46	52	48	51	46	-1.2	-1.9	-1.1	-1.9	60	55	NO	NO	NO	NO	NO
16.1	9313	5-9 HARBOURVIEW CRESCENT MILSONS POINT	Sixth	NW	51	47	50	45	52	47	50	45	-1.6	-2.4	-1.6	-2.4	60	55	NO	NO	NO	NO	NO
16.1	9313	5-9 HARBOURVIEW CRESCENT MILSONS POINT	Sixth	NE	49	45	48	43	50	45	48	43	-1.3	-2.0	-1.3	-2.0	60	55	NO	NO	NO	NO	NO
16.1	9313	5-9 HARBOURVIEW CRESCENT MILSONS POINT	Sixth	W	47	42	46	41	48	43	46	41	-1.2	-1.6	-1.1	-1.5	60	55	NO	NO	NO	NO	NO
16.1	9313	5-9 HARBOURVIEW CRESCENT MILSONS POINT	Sixth	W	48	43	46	41	48	43	47	42	-1.4	-1.8	-1.2	-1.7	60	55	NO	NO	NO	NO	NO
16.1	9313	5-9 HARBOURVIEW CRESCENT MILSONS POINT	Sixth	S	47	42	46	40	47	43	46	41	-1.4	-2.0	-1.3	-1.9	59	55	NO	NO	NO	NO	NO
16.1	9313	5-9 HARBOURVIEW CRESCENT MILSONS POINT	Ground	E	45	40	44	38	45	40	44	39	-1.0	-1.4	-0.9	-1.3	57	52	NO	NO	NO	NO	NO
16.1	9313	5-9 HARBOURVIEW CRESCENT MILSONS POINT	Ground	SE	45	41	44	39	46	41	44	39	-1.3	-1.8	-1.1	-1.8	58	53	NO	NO	NO	NO	NO
16.1	9313	5-9 HARBOURVIEW CRESCENT MILSONS POINT	Ground	NW	45	40	43	38	45	40	44	39	-1.2	-1.9	-1.1	-1.8	57	52	NO	NO	NO	NO	NO
16.1	9313	5-9 HARBOURVIEW CRESCENT MILSONS POINT	Ground	W	43	38	42	37	43	39	42	37	-1.2	-1.7	-1.0	-1.6	55	51	NO	NO	NO	NO	NO
16.1	9313	5-9 HARBOURVIEW CRESCENT MILSONS POINT	Ground	W	43	38	42	37	43	39	42	37	-1.2	-1.8	-1.1	-1.6	55	51	NO	NO	NO	NO	NO
16.1	9313	5-9 HARBOURVIEW CRESCENT MILSONS POINT	Ground	S	43	39	42	37	44	39	42	37	-1.3	-1.8	-1.1	-1.7	56	51	NO	NO	NO	NO	NO
16.1	9483	55 LAVENDER STREET MILSONS POINT	First	E	54	50	54	48	55	50	54	49	-0.8	-1.3	-0.8	-1.3	60	55	NO	NO	NO	NO	NO
16.1	9483	55 LAVENDER STREET MILSONS POINT	First	N	54	50	54	48	55	50	54	49	-0.9	-1.5	-0.7	-1.5	60	55	NO	NO	NO	NO	NO
16.1	9483	55 LAVENDER STREET MILSONS POINT	First	NW	49	44	48	43	49	45	48	43	-0.7	-1.6	-0.5	-1.4	60	55	NO	NO	NO	NO	NO
16.1	9483	55 LAVENDER STREET MILSONS POINT	First	W	44	40	44	39	45	40	45	39	-0.1	-0.9	0.1	-0.8	57	52	NO	NO	NO	NO	NO
16.1	9483	55 LAVENDER STREET MILSONS POINT	First	S	43	38	42	36	43	38	42	37	-1.2	-1.8	-1.0	-1.7	55	50	NO	NO	NO	NO	NO
16.1	9483	55 LAVENDER STREET MILSONS POINT	First	E	47	43	46	41	48	43	47	41	-1.0	-1.9	-0.9	-1.8	60	55	NO	NO	NO	NO	NO
16.1	9483	55 LAVENDER STREET MILSONS POINT	Tenth	E	67	62	65	60	67	63	66	61	-1.1	-1.8	-1.1	-1.9	60	55	YES	YES	YES	YES	YES
16.1	9483	55 LAVENDER STREET MILSONS POINT	Tenth	N	67	63	66	61	67	63	66	61	-1.0	-1.8	-1.0	-1.8	60	55	YES	YES	YES	YES	YES
16.1	9483	55 LAVENDER STREET MILSONS POINT	Tenth	NW	64	60	63	58	64	60	63	58	-1.4	-2.2	-1.3	-2.2	60	55	NO	NO	NO	NO	NO
16.1	9483	55 LAVENDER STREET MILSONS POINT	Tenth	W	52	48	53	48	53	48	54	48	1.0	0.0	1.0	0.1	60	55	NO	NO	NO	NO	NO
16.1	9483	55 LAVENDER STREET MILSONS POINT	Tenth	S	53	48	53	47	54	49	53	48	-0.8	-1.2	-0.7	-1.1	60	55	NO	NO	NO	NO	NO
16.1	9483	55 LAVENDER STREET MILSONS POINT	Tenth	E	60	56	59	54	60	56	60	54	-0.9	-1.9	-0.8	-1.9	60	55	NO	NO	NO	NO	NO
16.1	9483	55 LAVENDER STREET MILSONS POINT	Eleventh	E	67	63	66	61	68	63	67	61	-1.2	-1.8	-1.1	-1.9	60	55	YES	YES	YES	YES	YES
16.1	9483	55 LAVENDER STREET MILSONS POINT	Eleventh	N	68	63	67	61	68	64	67	62	-1.0	-1.8	-0.9	-1.8	60	55	YES	YES	YES	YES	YES
16.1	9483	55 LAVENDER STREET MILSONS POINT	Eleventh	NW	65	60	63	58	65	61	64	58	-1.6	-2.4	-1.5	-2.4	60	55	NO	NO	NO	NO	NO
16.1	9483	55 LAVENDER STREET MILSONS POINT	Eleventh	W	53	48	54	48	53	48	54	48	1.0	0.0	1.0	0.1	60	55	NO	NO	NO	NO	NO
16.1	9483	55 LAVENDER STREET MILSONS POINT	Eleventh	S	54	50	54	48	55	50	54	49	-0.7	-1.1	-0.6	-1.1	60	55	NO	NO	NO	NO	NO
16.1	9483	55 LAVENDER STREET MILSONS POINT	Eleventh	E	61	57	60	55	61	57	60	55	-1.0	-2.1	-1.1	-2.1	60	55	NO	NO	NO	NO	NO
16.1	9483	55 LAVENDER STREET MILSONS POINT	Twelfth	E	68	63	67	62	68	64	67	62	-1.2	-1.9	-1.1	-1.9	60	55	YES	YES	YES	YES	YES
16.1	9483	55 LAVENDER STREET MILSONS POINT	Twelfth	N	68	64	67	62	69	64	67	62	-1.1	-1.8	-1.1	-1.9	60	55	YES	YES	YES	YES	YES
16.1	9483	55 LAVENDER STREET MILSONS POINT	Twelfth	NW	65	61	64	58	65	61	64	59	-1.6	-2.4	-1.5	-2.5	60	55	NO	NO	NO	NO	NO
16.1	9483	55 LAVENDER STREET MILSONS POINT	Twelfth	W	53	48	54	48	53	49	54	49	1.0	-0.1	0.9	0.1	60	55	NO	NO	NO	NO	NO
16.1	9483	55 LAVENDER STREET MILSONS POINT	Twelfth	S	56	51	55	50	56	51	55	50	-0.5	-1.0	-0.5	-0.9	60	55	NO	NO	NO	NO	NO
16.1	9483	55 LAVENDER STREET MILSONS POINT	Twelfth	E	62	58	61	55	62	58	61	56	-1.0	-2.1	-1.1	-2.1	60	55	NO	NO	NO	NO	NO
16.1	9483	55 LAVENDER STREET MILSONS POINT	Thirteenth	E	68	64	67	62	69	64	68	62	-1.2	-1.9	-1.1	-1.9	60	55	YES	YES	YES	YES	YES
16.1	9483	55 LAVENDER STREET MILSONS POINT	Thirteenth	N	69	64	68	62	69	65	68	63	-1.1	-1.9	-1.1	-1.8	60	55	YES	YES	YES	YES	YES
16.1	9483	55 LAVENDER STREET MILSONS POINT	Thirteenth	NW	65	61	64	59	66	61	64	59	-1.6	-2.5	-1.6	-2.5	60	55	NO	NO	NO	NO	NO
16.1	9483	55 LAVENDER STREET MILSONS POINT	Thirteenth	W	53	48	54	48	54	49	54	49	1.0	-0.1	0.9	0.0	60	55	NO	NO	NO	NO	NO
16.1	9483	55 LAVENDER STREET MILSONS POINT	Thirteenth	S	56	51	56	51	56	52	56	51	-0.2	-0.6	-0.1	-0.5	60	55	NO	NO	NO	NO	NO
16.1	9483	55 LAVENDER STREET MILSONS POINT	Thirteenth	E	62	58	61	56	63	58	62	56	-1.1	-2.1	-1.1	-2.2	60	55	NO	NO	NO	NO	NO
16.1	9483	55 LAVENDER STREET MILSONS POINT	Fourteenth	E	69	64	68	62	69	65	68	63	-1.2	-1.9	-1.2	-1.9	60	55	YES	YES	YES	YES	YES
16.1	9483	55 LAVENDER STREET MILSONS POINT	Fourteenth	N	69	65	68	63	69	65	68	63	-1.1	-1.9	-1.1	-1.8	60	55	YES	YES	YES	YES	YES
16.1	9483	55 LAVENDER STREET MILSONS POINT	Fourteenth	NW	66	61	64	59	66	62	64	59	-1.6	-2.5	-1.5	-2.5	60	55	NO	NO	NO	NO	NO
16.1	9483	55 LAVENDER STREET MILSONS POINT	Fourteenth	W	53	49	54	48	54	49	55	49	0.9	-0.1	0.9	0.1	60	55	NO	NO	NO	NO	NO
16.1	9483	55 LAVENDER STREET MILSONS POINT	Fourteenth	S	56	51	56	51	57	52	57	51	-0.1	-0.5	0.0	-0.5	60	55	NO	NO	NO	NO	NO
16.1	9483	55 LAVENDER STREET MILSONS POINT	Fourteenth	E	63	58	62	56	63	59	62	57	-1.2	-2.2	-1.2	-2.2	60	55	NO	NO	NO	NO	NO
16.1	9483	55 LAVENDER STREET MILSONS POINT	Fifteenth	E	69	65	68	63	70	65	68	63	-1.3	-1.9	-1.2	-1.9	60	55	YES	YES	YES	YES	YES
16.1	9483	55 LAVENDER STREET MILSONS POINT	Fifteenth	N	69	65	68	63	70	65	69	63	-1.2	-1.9	-1.1	-1.9	60	55	YES	YES	YES	YES	YES
16.1	9483	55 LAVENDER STREET MILSONS POINT	Fifteenth	NW	66	62	64	59	66	62	65	59	-1.6	-2.5	-1.5	-2.5	60	55	YES	NO	YES	NO	YES
16.1	9483	55 LAVENDER STREET MILSONS POINT	Fifteenth	W	53	49	54	49	54	49	55	49	0.9	-0.1	1.0	0.1	60	55	NO	NO	NO	NO	NO
16.1	9483	55 LAVENDER STREET MILSONS POINT	Fifteenth	S	57	52	57	51	57	52	57	52	-0.1	-0.5	-0.1	-0.6	60	55	NO	NO	NO	NO	NO

NCA	Receiver ID	Address	Floor Level	Facade	Opening Year 2027				Design Year 2037				Increase (Do Smthng - Do Nothing)				NCG project road noise criteria		Do noise levels exceed the cumulative limit with project roads adding ≥2dB to the total noise levels?		Is the contribution from the road project Acute?		Consider further treatment?
					Do Nothing		Do Smthng		Do Nothing		Do Smthng		Opening Year 2027		Design Year 2037								
					Day	Night	Day	Night	Day	Night	Day	Night	Day	Night	Day	Night	Day	Night	Day	Night	$L_{Aeq,15hr}$ ≥ 65dB	$L_{Aeq,9hr}$ ≥ 60dB	
16.1	9483	55 LAVENDER STREET MILSONS POINT	Fifteenth	E	63	59	62	57	64	59	62	57	-1.3	-2.2	-1.2	-2.3	60	55	NO	NO	NO	NO	NO
16.1	9483	55 LAVENDER STREET MILSONS POINT	Sixteenth	E	70	65	68	63	70	65	69	63	-1.3	-1.9	-1.2	-1.9	60	55	YES	YES	YES	YES	YES
16.1	9483	55 LAVENDER STREET MILSONS POINT	Sixteenth	N	70	65	69	63	70	66	69	64	-1.2	-1.9	-1.1	-1.8	60	55	YES	YES	YES	YES	YES
16.1	9483	55 LAVENDER STREET MILSONS POINT	Sixteenth	NW	66	62	64	59	66	62	65	60	-1.7	-2.6	-1.6	-2.4	60	55	YES	YES	YES	YES	YES
16.1	9483	55 LAVENDER STREET MILSONS POINT	Sixteenth	W	53	49	54	49	54	49	55	49	0.9	-0.1	0.9	0.1	60	55	NO	NO	NO	NO	NO
16.1	9483	55 LAVENDER STREET MILSONS POINT	Sixteenth	S	57	52	57	51	57	52	57	52	-0.2	-0.6	-0.1	-0.5	60	55	NO	NO	NO	NO	NO
16.1	9483	55 LAVENDER STREET MILSONS POINT	Sixteenth	E	64	59	62	57	64	60	63	57	-1.3	-2.3	-1.4	-2.3	60	55	NO	NO	NO	NO	NO
16.1	9483	55 LAVENDER STREET MILSONS POINT	Seventeenth	E	70	65	68	63	70	66	69	64	-1.3	-1.9	-1.2	-1.8	60	55	YES	YES	YES	YES	YES
16.1	9483	55 LAVENDER STREET MILSONS POINT	Seventeenth	N	70	65	69	64	70	66	69	64	-1.2	-1.8	-1.1	-1.9	60	55	YES	YES	YES	YES	YES
16.1	9483	55 LAVENDER STREET MILSONS POINT	Seventeenth	NW	66	62	65	59	66	62	65	60	-1.7	-2.5	-1.5	-2.4	60	55	YES	YES	YES	YES	YES
16.1	9483	55 LAVENDER STREET MILSONS POINT	Seventeenth	W	54	49	54	49	54	49	55	49	0.9	-0.2	0.9	0.1	60	55	NO	NO	NO	NO	NO
16.1	9483	55 LAVENDER STREET MILSONS POINT	Seventeenth	S	57	52	57	52	58	53	57	52	-0.3	-0.6	-0.2	-0.6	60	55	NO	NO	NO	NO	NO
16.1	9483	55 LAVENDER STREET MILSONS POINT	Seventeenth	E	64	59	62	57	64	60	63	58	-1.3	-2.3	-1.3	-2.3	60	55	NO	NO	NO	NO	NO
16.1	9483	55 LAVENDER STREET MILSONS POINT	Eighteenth	E	70	65	69	64	70	66	69	64	-1.2	-1.9	-1.2	-1.9	60	55	YES	YES	YES	YES	YES
16.1	9483	55 LAVENDER STREET MILSONS POINT	Eighteenth	N	70	66	69	64	70	66	69	64	-1.2	-1.8	-1.1	-1.8	60	55	YES	YES	YES	YES	YES
16.1	9483	55 LAVENDER STREET MILSONS POINT	Eighteenth	NW	66	62	65	59	67	62	65	60	-1.7	-2.5	-1.5	-2.4	60	55	YES	YES	YES	YES	YES
16.1	9483	55 LAVENDER STREET MILSONS POINT	Eighteenth	W	54	49	55	49	54	49	55	49	0.9	-0.1	0.9	0.0	60	55	NO	NO	NO	NO	NO
16.1	9483	55 LAVENDER STREET MILSONS POINT	Eighteenth	S	58	53	57	52	58	53	58	52	-0.3	-0.7	-0.3	-0.6	60	55	NO	NO	NO	NO	NO
16.1	9483	55 LAVENDER STREET MILSONS POINT	Eighteenth	E	64	60	63	57	64	60	63	58	-1.4	-2.3	-1.4	-2.3	60	55	NO	NO	NO	NO	NO
16.1	9483	55 LAVENDER STREET MILSONS POINT	Nineteenth	E	70	66	69	64	70	66	69	64	-1.3	-1.9	-1.2	-1.8	60	55	YES	YES	YES	YES	YES
16.1	9483	55 LAVENDER STREET MILSONS POINT	Nineteenth	N	70	66	69	64	71	66	69	64	-1.2	-1.8	-1.1	-1.8	60	55	YES	YES	YES	YES	YES
16.1	9483	55 LAVENDER STREET MILSONS POINT	Nineteenth	NW	66	62	65	60	67	62	65	60	-1.7	-2.5	-1.5	-2.4	60	55	YES	YES	YES	YES	YES
16.1	9483	55 LAVENDER STREET MILSONS POINT	Nineteenth	W	54	49	55	49	54	49	55	49	0.9	-0.1	1.0	0.1	60	55	NO	NO	NO	NO	NO
16.1	9483	55 LAVENDER STREET MILSONS POINT	Nineteenth	S	58	53	58	52	58	53	58	53	-0.4	-0.8	-0.3	-0.8	60	55	NO	NO	NO	NO	NO
16.1	9483	55 LAVENDER STREET MILSONS POINT	Nineteenth	E	64	60	63	58	65	60	63	58	-1.4	-2.3	-1.3	-2.3	60	55	NO	NO	NO	NO	NO
16.1	9483	55 LAVENDER STREET MILSONS POINT	Second	E	57	53	57	51	58	53	57	52	-0.6	-1.1	-0.5	-1.1	60	55	NO	NO	NO	NO	NO
16.1	9483	55 LAVENDER STREET MILSONS POINT	Second	N	57	52	56	51	58	53	57	51	-1.0	-1.5	-0.9	-1.5	60	55	NO	NO	NO	NO	NO
16.1	9483	55 LAVENDER STREET MILSONS POINT	Second	NW	50	45	49	44	50	46	50	44	-0.6	-1.6	-0.4	-1.4	60	55	NO	NO	NO	NO	NO
16.1	9483	55 LAVENDER STREET MILSONS POINT	Second	W	45	40	45	40	45	41	46	40	0.3	-0.7	0.3	-0.6	57	53	NO	NO	NO	NO	NO
16.1	9483	55 LAVENDER STREET MILSONS POINT	Second	S	43	38	42	37	43	39	42	37	-1.2	-1.8	-1.0	-1.7	55	51	NO	NO	NO	NO	NO
16.1	9483	55 LAVENDER STREET MILSONS POINT	Second	E	48	44	47	42	48	44	47	42	-1.0	-1.8	-0.9	-1.8	60	55	NO	NO	NO	NO	NO
16.1	9483	55 LAVENDER STREET MILSONS POINT	Twentieth	E	70	66	69	64	70	66	69	64	-1.3	-1.9	-1.2	-1.9	60	55	YES	YES	YES	YES	YES
16.1	9483	55 LAVENDER STREET MILSONS POINT	Twentieth	N	70	66	69	64	71	66	70	64	-1.2	-1.9	-1.1	-1.8	60	55	YES	YES	YES	YES	YES
16.1	9483	55 LAVENDER STREET MILSONS POINT	Twentieth	NW	66	62	65	60	67	62	65	60	-1.6	-2.5	-1.5	-2.3	60	55	YES	YES	YES	YES	YES
16.1	9483	55 LAVENDER STREET MILSONS POINT	Twentieth	W	54	49	55	49	54	49	55	49	0.9	-0.1	0.9	0.0	60	55	NO	NO	NO	NO	NO
16.1	9483	55 LAVENDER STREET MILSONS POINT	Twentieth	S	58	53	58	53	59	54	58	53	-0.5	-0.9	-0.4	-0.8	60	55	NO	NO	NO	NO	NO
16.1	9483	55 LAVENDER STREET MILSONS POINT	Twentieth	E	65	60	63	58	65	61	64	58	-1.4	-2.3	-1.4	-2.3	60	55	NO	NO	NO	NO	NO
16.1	9483	55 LAVENDER STREET MILSONS POINT	Twenty-first	E	70	66	69	64	71	66	69	64	-1.4	-2.0	-1.3	-1.9	60	55	YES	YES	YES	YES	YES
16.1	9483	55 LAVENDER STREET MILSONS POINT	Twenty-first	N	70	66	69	64	71	66	70	64	-1.2	-1.8	-1.1	-1.9	60	55	YES	YES	YES	YES	YES
16.1	9483	55 LAVENDER STREET MILSONS POINT	Twenty-first	NW	67	62	65	60	67	62	65	60	-1.6	-2.5	-1.4	-2.3	60	55	YES	YES	YES	YES	YES
16.1	9483	55 LAVENDER STREET MILSONS POINT	Twenty-first	W	54	49	55	49	54	50	55	50	0.8	-0.1	0.9	0.0	60	55	NO	NO	NO	NO	NO
16.1	9483	55 LAVENDER STREET MILSONS POINT	Twenty-first	S	59	54	58	53	59	54	59	53	-0.6	-1.1	-0.5	-1.0	60	55	NO	NO	NO	NO	NO
16.1	9483	55 LAVENDER STREET MILSONS POINT	Twenty-first	E	65	60	63	58	65	61	64	59	-1.3	-2.3	-1.3	-2.3	60	55	NO	NO	NO	NO	NO
16.1	9483	55 LAVENDER STREET MILSONS POINT	Twenty-second	E	70	66	69	64	71	66	69	64	-1.3	-1.9	-1.2	-1.9	60	55	YES	YES	YES	YES	YES
16.1	9483	55 LAVENDER STREET MILSONS POINT	Twenty-second	N	71	66	69	64	71	66	70	65	-1.3	-1.9	-1.1	-1.9	60	55	YES	YES	YES	YES	YES
16.1	9483	55 LAVENDER STREET MILSONS POINT	Twenty-second	NW	67	62	65	60	67	63	65	60	-1.6	-2.5	-1.4	-2.3	60	55	YES	YES	YES	YES	YES
16.1	9483	55 LAVENDER STREET MILSONS POINT	Twenty-second	W	54	50	55	49	55	50	55	50	0.7	-0.2	0.7	-0.1	60	55	NO	NO	NO	NO	NO
16.1	9483	55 LAVENDER STREET MILSONS POINT	Twenty-second	S	60	55	59	54	60	55	59	54	-0.6	-1.1	-0.6	-1.1	60	55	NO	NO	NO	NO	NO
16.1	9483	55 LAVENDER STREET MILSONS POINT	Twenty-second	E	65	61	64	59	65	61	64	59	-1.3	-2.2	-1.3	-2.3	60	55	NO	NO	NO	NO	NO
16.1	9483	55 LAVENDER STREET MILSONS POINT	Twenty-third	E	70	66	69	64	71	66	69	64	-1.4	-2.0	-1.3	-1.9	60	55	YES	YES	YES	YES	YES
16.1	9483	55 LAVENDER STREET MILSONS POINT	Twenty-third	N	71	66	69	64	71	66	70	65	-1.2	-1.9	-1.1	-1.9	60	55	YES	YES	YES	YES	YES
16.1	9483	55 LAVENDER STREET MILSONS POINT	Twenty-third	NW	67	62	65	60	67	63	66	60	-1.6	-2.5	-1.4	-2.3	60	55	YES	YES	YES	YES	YES
16.1	9483	55 LAVENDER STREET MILSONS POINT	Twenty-third	W	55	51	56	50	56	51	56	51	0.5	-0.5	0.5	-0.4	60	55	NO	NO	NO	NO	NO
16.1	9483	55 LAVENDER STREET MILSONS POINT	Twenty-third	S	60	56	60	54	61	56	60	55	-0.6	-1.1	-0.5	-1.1	60	55	NO	NO	NO	NO	NO
16.1	9483	55 LAVENDER STREET MILSONS POINT	Twenty-third	E	65	61	64	59	66	61	65	59	-1.2	-2.2	-1.2	-2.2	60	55	YES	NO	NO	NO	YES
16.1	9483	55 LAVENDER STREET MILSONS POINT	Third	E	60	55	58	53	60	55	59	53	-1.4	-1.9	-1.3	-1.9	60	55	NO	NO	NO	NO	NO
16.1	9483	55 LAVENDER STREET MILSONS POINT	Third	N	59	54	58	52	59	54	58	53	-1.1	-1.7	-1.0	-1.7	60	55	NO	NO	NO	NO	NO
16.1	9483	55 LAVENDER STREET MILSONS POINT	Third	NW	51	47	50	45	51	47	51	45	-0.6	-1.6	-0.4	-1.4	60	55	NO	NO	NO	NO	NO
16.1	9483	55 LAVENDER STREET MILSONS POINT	Third	W	46	41	46	41	46	42	47	41	0.4	-0.5	0.4	-0.4	58	54	NO	NO	NO	NO	NO
16.1	9483	55 LAVENDER STREET MILSONS POINT	Third	S	43	39	42	37	43	39	42	37	-1.2	-1.8	-1.0	-1.6	55	51	NO	NO	NO	NO	NO
16.1	9483	55 LAVENDER STREET MILSONS POINT	Third	E	49	45	48	43	49	45	48	43	-0.9	-1.8	-0.9	-1.8	60	55	NO	NO	NO	NO	NO
16.1	9483	55 LAVENDER STREET MILSONS POINT	Fourth	E	61	56	59	54	61	56	60	55	-1.3	-1.8	-1.2	-1.8	60	55	NO	NO	NO	NO	NO

NCA	Receiver ID	Address	Floor Level	Facade	Opening Year 2027				Design Year 2037				Increase (Do Smthng - Do Nothing)				NCG project road noise criteria		Do noise levels exceed the cumulative limit with project roads adding ≥2dB to the total noise levels?		Is the contribution from the road project Acute?		Consider further treatment?
					Do Nothing		Do Smthng		Do Nothing		Do Smthng		Opening Year 2027		Design Year 2037								
					Day	Night	Day	Night	Day	Night	Day	Night	Day	Night	Day	Night	Day	Night	Day	Night	$L_{Aeq,15hr}$ ≥ 65dB	$L_{Aeq,9hr}$ ≥ 60dB	
16.1	9483	55 LAVENDER STREET MILSONS POINT	Fourth	N	60	55	59	54	60	55	59	54	-0.9	-1.4	-0.7	-1.3	60	55	NO	NO	NO	NO	NO
16.1	9483	55 LAVENDER STREET MILSONS POINT	Fourth	NW	53	48	52	47	53	49	52	47	-0.6	-1.6	-0.5	-1.4	60	55	NO	NO	NO	NO	NO
16.1	9483	55 LAVENDER STREET MILSONS POINT	Fourth	W	47	42	47	42	47	42	48	42	0.5	-0.4	0.6	-0.2	59	54	NO	NO	NO	NO	NO
16.1	9483	55 LAVENDER STREET MILSONS POINT	Fourth	S	44	39	43	37	44	39	43	38	-1.2	-1.7	-1.0	-1.5	56	51	NO	NO	NO	NO	NO
16.1	9483	55 LAVENDER STREET MILSONS POINT	Fourth	E	50	46	49	44	50	46	49	44	-0.8	-1.8	-0.8	-1.7	60	55	NO	NO	NO	NO	NO
16.1	9483	55 LAVENDER STREET MILSONS POINT	Fifth	E	62	57	60	55	62	57	61	56	-1.2	-1.8	-1.1	-1.8	60	55	NO	NO	NO	NO	NO
16.1	9483	55 LAVENDER STREET MILSONS POINT	Fifth	N	61	56	60	55	61	57	61	55	-0.8	-1.4	-0.7	-1.4	60	55	NO	NO	NO	NO	NO
16.1	9483	55 LAVENDER STREET MILSONS POINT	Fifth	NW	56	51	55	50	56	52	56	50	-0.6	-1.6	-0.5	-1.5	60	55	NO	NO	NO	NO	NO
16.1	9483	55 LAVENDER STREET MILSONS POINT	Fifth	W	48	43	49	43	48	44	49	43	0.7	-0.2	0.8	-0.2	60	55	NO	NO	NO	NO	NO
16.1	9483	55 LAVENDER STREET MILSONS POINT	Fifth	S	45	40	44	39	45	41	44	39	-1.1	-1.6	-1.0	-1.6	57	53	NO	NO	NO	NO	NO
16.1	9483	55 LAVENDER STREET MILSONS POINT	Fifth	E	52	47	51	46	52	47	51	46	-0.5	-1.5	-0.5	-1.5	60	55	NO	NO	NO	NO	NO
16.1	9483	55 LAVENDER STREET MILSONS POINT	Sixth	E	63	59	62	57	64	59	62	57	-1.1	-1.7	-1.1	-1.7	60	55	NO	NO	NO	NO	NO
16.1	9483	55 LAVENDER STREET MILSONS POINT	Sixth	N	63	59	62	57	63	59	63	57	-0.8	-1.6	-0.8	-1.6	60	55	NO	NO	NO	NO	NO
16.1	9483	55 LAVENDER STREET MILSONS POINT	Sixth	NW	59	55	59	54	60	55	59	54	-0.6	-1.5	-0.6	-1.5	60	55	NO	NO	NO	NO	NO
16.1	9483	55 LAVENDER STREET MILSONS POINT	Sixth	W	49	44	50	44	50	45	50	45	0.8	-0.1	0.8	0.0	60	55	NO	NO	NO	NO	NO
16.1	9483	55 LAVENDER STREET MILSONS POINT	Sixth	S	48	44	47	42	49	44	48	43	-1.0	-1.5	-1.0	-1.4	60	55	NO	NO	NO	NO	NO
16.1	9483	55 LAVENDER STREET MILSONS POINT	Sixth	E	54	50	54	48	54	50	54	49	-0.2	-1.2	-0.2	-1.2	60	55	NO	NO	NO	NO	NO
16.1	9483	55 LAVENDER STREET MILSONS POINT	Seventh	E	64	60	63	58	64	60	64	58	-0.9	-1.6	-0.9	-1.6	60	55	NO	NO	NO	NO	NO
16.1	9483	55 LAVENDER STREET MILSONS POINT	Seventh	N	64	60	64	58	65	60	64	59	-0.7	-1.5	-0.7	-1.4	60	55	NO	NO	NO	NO	NO
16.1	9483	55 LAVENDER STREET MILSONS POINT	Seventh	NW	61	57	61	55	62	57	61	56	-0.6	-1.5	-0.6	-1.5	60	55	NO	NO	NO	NO	NO
16.1	9483	55 LAVENDER STREET MILSONS POINT	Seventh	W	50	46	51	46	51	46	52	46	0.9	-0.1	0.9	0.0	60	55	NO	NO	NO	NO	NO
16.1	9483	55 LAVENDER STREET MILSONS POINT	Seventh	S	50	46	50	44	51	46	50	45	-0.8	-1.2	-0.7	-1.2	60	55	NO	NO	NO	NO	NO
16.1	9483	55 LAVENDER STREET MILSONS POINT	Seventh	E	56	51	56	50	56	52	56	51	-0.1	-1.1	-0.1	-1.1	60	55	NO	NO	NO	NO	NO
16.1	9483	55 LAVENDER STREET MILSONS POINT	Eighth	E	65	60	64	59	65	61	64	59	-0.9	-1.6	-0.8	-1.6	60	55	NO	NO	NO	NO	NO
16.1	9483	55 LAVENDER STREET MILSONS POINT	Eighth	N	65	61	65	59	66	61	65	60	-0.7	-1.5	-0.7	-1.5	60	55	YES	YES	YES	YES	YES
16.1	9483	55 LAVENDER STREET MILSONS POINT	Eighth	NW	62	58	62	56	63	58	62	57	-0.9	-1.7	-0.8	-1.7	60	55	NO	NO	NO	NO	NO
16.1	9483	55 LAVENDER STREET MILSONS POINT	Eighth	W	51	47	52	46	52	47	53	47	0.9	-0.1	0.9	0.1	60	55	NO	NO	NO	NO	NO
16.1	9483	55 LAVENDER STREET MILSONS POINT	Eighth	S	51	47	50	45	52	47	51	46	-1.0	-1.4	-0.9	-1.3	60	55	NO	NO	NO	NO	NO
16.1	9483	55 LAVENDER STREET MILSONS POINT	Eighth	E	57	53	57	52	58	53	57	52	-0.2	-1.2	-0.2	-1.3	60	55	NO	NO	NO	NO	NO
16.1	9483	55 LAVENDER STREET MILSONS POINT	Ninth	E	66	61	65	60	66	62	65	60	-0.9	-1.7	-0.9	-1.6	60	55	YES	YES	YES	YES	YES
16.1	9483	55 LAVENDER STREET MILSONS POINT	Ninth	N	66	62	65	60	67	62	66	60	-0.9	-1.7	-0.8	-1.7	60	55	YES	YES	YES	YES	YES
16.1	9483	55 LAVENDER STREET MILSONS POINT	Ninth	NW	63	59	62	57	64	59	63	57	-1.1	-2.0	-1.1	-2.0	60	55	NO	NO	NO	NO	NO
16.1	9483	55 LAVENDER STREET MILSONS POINT	Ninth	W	52	47	53	47	52	48	53	48	1.0	0.0	1.0	0.1	60	55	NO	NO	NO	NO	NO
16.1	9483	55 LAVENDER STREET MILSONS POINT	Ninth	S	52	48	52	46	53	48	52	47	-0.9	-1.3	-0.7	-1.3	60	55	NO	NO	NO	NO	NO
16.1	9483	55 LAVENDER STREET MILSONS POINT	Ninth	E	59	54	58	53	59	55	59	53	-0.6	-1.7	-0.6	-1.7	60	55	NO	NO	NO	NO	NO
16.1	9483	55 LAVENDER STREET MILSONS POINT	Ground	NW	48	43	47	42	48	44	47	42	-0.8	-1.7	-0.5	-1.5	60	55	NO	NO	NO	NO	NO
16.1	9483	55 LAVENDER STREET MILSONS POINT	Ground	W	44	39	44	38	44	40	44	39	-0.3	-1.1	-0.1	-1.0	56	52	NO	NO	NO	NO	NO
16.1	9483	55 LAVENDER STREET MILSONS POINT	Ground	S	43	38	41	36	43	38	42	37	-1.2	-1.8	-1.0	-1.7	55	50	NO	NO	NO	NO	NO
16.1	9483	55 LAVENDER STREET MILSONS POINT	Ground	E	46	42	45	40	47	42	46	41	-1.1	-1.9	-1.0	-1.8	59	54	NO	NO	NO	NO	NO
16.1	9503	1 WALKER STREET LAVENDER BAY	First	NE	47	43	46	41	48	43	47	41	-1.1	-1.8	-1.0	-1.6	60	55	NO	NO	NO	NO	NO
16.1	9503	1 WALKER STREET LAVENDER BAY	First	NW	48	43	47	41	48	43	47	42	-1.1	-1.7	-0.9	-1.6	60	55	NO	NO	NO	NO	NO
16.1	9503	1 WALKER STREET LAVENDER BAY	First	W	48	43	47	41	48	43	47	42	-1.0	-1.7	-0.9	-1.5	60	55	NO	NO	NO	NO	NO
16.1	9503	1 WALKER STREET LAVENDER BAY	First	SW	51	46	50	44	51	46	50	45	-1.0	-1.5	-0.9	-1.3	60	55	NO	NO	NO	NO	NO
16.1	9503	1 WALKER STREET LAVENDER BAY	First	SE	51	46	50	45	51	46	50	45	-1.0	-1.5	-0.9	-1.4	60	55	NO	NO	NO	NO	NO
16.1	9503	1 WALKER STREET LAVENDER BAY	Ground	NE	45	41	44	39	45	41	44	39	-1.3	-2.0	-1.0	-1.8	57	53	NO	NO	NO	NO	NO
16.1	9503	1 WALKER STREET LAVENDER BAY	Ground	W	46	41	44	39	46	41	45	40	-1.1	-1.9	-0.9	-1.6	58	53	NO	NO	NO	NO	NO
16.1	9503	1 WALKER STREET LAVENDER BAY	Ground	SW	50	45	49	43	50	45	49	44	-1.0	-1.4	-1.0	-1.3	60	55	NO	NO	NO	NO	NO
16.1	9503	1 WALKER STREET LAVENDER BAY	Ground	SE	51	46	49	44	51	46	50	45	-1.1	-1.5	-0.9	-1.4	60	55	NO	NO	NO	NO	NO
16.1	9534	3 WALKER STREET LAVENDER BAY	First	NE	47	43	46	41	47	43	46	41	-1.1	-1.8	-1.0	-1.6	59	55	NO	NO	NO	NO	NO
16.1	9534	3 WALKER STREET LAVENDER BAY	First	NW	48	43	47	41	48	43	47	42	-1.1	-1.8	-0.9	-1.6	60	55	NO	NO	NO	NO	NO
16.1	9534	3 WALKER STREET LAVENDER BAY	First	SW	48	43	47	42	48	44	47	42	-1.1	-1.8	-1.0	-1.6	60	55	NO	NO	NO	NO	NO
16.1	9534	3 WALKER STREET LAVENDER BAY	First	SE	51	46	50	45	51	46	50	45	-1.0	-1.5	-0.8	-1.3	60	55	NO	NO	NO	NO	NO
16.1	9534	3 WALKER STREET LAVENDER BAY	Ground	NE	43	39	42	37	44	39	43	38	-0.9	-1.6	-0.8	-1.4	56	51	NO	NO	NO	NO	NO
16.1	9534	3 WALKER STREET LAVENDER BAY	Ground	SW	45	41	44	39	46	41	44	39	-1.3	-2.0	-1.1	-1.8	58	53	NO	NO	NO	NO	NO
16.1	9534	3 WALKER STREET LAVENDER BAY	Ground	SE	50	46	49	44	51	46	50	45	-1.1	-1.5	-0.9	-1.4	60	55	NO	NO	NO	NO	NO
16.1	9542	41 LAVENDER STREET LAVENDER BAY	First	NE	47	43	46	41	48	43	47	41	-1.1	-1.7	-0.9	-1.6	60	55	NO	NO	NO	NO	NO
16.1	9542	41 LAVENDER STREET LAVENDER BAY	First	NW	48	43	47	42	48	44	47	42	-1.1	-1.7	-0.9	-1.5	60	55	NO	NO	NO	NO	NO
16.1	9542	41 LAVENDER STREET LAVENDER BAY	First	SW	48	44	47	42	49	44	48	43	-1.1	-1.7	-1.0	-1.6	60	55	NO	NO	NO	NO	NO
16.1	9542	41 LAVENDER STREET LAVENDER BAY	First	SE	51	46	50	45	51	47	50	45	-1.1	-1.5	-0.9	-1.4	60	55	NO	NO	NO	NO	NO
16.1	9542	41 LAVENDER STREET LAVENDER BAY	Ground	NE	45	41	44	39	45	41	44	39	-1.2	-1.9	-1.0	-1.7	57	53	NO	NO	NO	NO	NO
16.1	9542	41 LAVENDER STREET LAVENDER BAY	Ground	SW	46	41	44	39	46	41	45	40	-1.3	-1.8	-1.0	-1.8	58	53	NO	NO	NO	NO	NO
16.1	9542	41 LAVENDER STREET LAVENDER BAY	Ground	SE	51	46	49	44	51	46	50	45	-1.1	-1.5	-0.9	-1.4	60	55	NO	NO	NO	NO	NO

NCA	Receiver ID	Address	Floor Level	Facade	Opening Year 2027				Design Year 2037				Increase (Do Smthng - Do Nothing)				NCG project road noise criteria		Do noise levels exceed the cumulative limit with project roads adding ≥2dB to the total noise levels?		Is the contribution from the road project Acute?		Consider further treatment?
					Do Nothing		Do Smthng		Do Nothing		Do Smthng		Opening Year 2027		Design Year 2037								
					Day	Night	Day	Night	Day	Night	Day	Night	Day	Night	Day	Night	Day	Night	Day	Night	$L_{Aeq,15hr}$ ≥ 65dB	$L_{Aeq,9hr}$ ≥ 60dB	
16.1	9546	66 LAVENDER STREET LAVENDER BAY	First	N	56	51	55	50	56	52	55	50	-0.9	-1.5	-0.8	-1.5	60	55	NO	NO	NO	NO	NO
16.1	9546	66 LAVENDER STREET LAVENDER BAY	First	W	55	50	54	49	55	51	54	49	-1.0	-1.6	-0.8	-1.6	60	55	NO	NO	NO	NO	NO
16.1	9546	66 LAVENDER STREET LAVENDER BAY	First	S	57	53	58	53	58	53	58	53	0.3	-0.3	0.3	-0.3	60	55	NO	NO	NO	NO	NO
16.1	9546	66 LAVENDER STREET LAVENDER BAY	First	E	56	52	56	51	57	52	57	51	0.0	-0.8	0.0	-0.8	60	55	NO	NO	NO	NO	NO
16.1	9546	66 LAVENDER STREET LAVENDER BAY	Ground	N	53	49	52	47	53	49	52	47	-1.0	-1.7	-1.0	-1.6	60	55	NO	NO	NO	NO	NO
16.1	9546	66 LAVENDER STREET LAVENDER BAY	Ground	W	52	47	51	45	52	47	51	46	-1.1	-1.7	-0.9	-1.6	60	55	NO	NO	NO	NO	NO
16.1	9546	66 LAVENDER STREET LAVENDER BAY	Ground	S	55	51	56	50	56	51	56	51	0.2	-0.3	0.4	-0.3	60	55	NO	NO	NO	NO	NO
16.1	9546	66 LAVENDER STREET LAVENDER BAY	Ground	E	54	49	54	49	54	50	54	49	-0.2	-0.8	-0.1	-0.8	60	55	NO	NO	NO	NO	NO
16.1	9555	43 LAVENDER STREET LAVENDER BAY	First	NE	49	44	48	43	49	45	48	43	-0.9	-1.5	-0.8	-1.5	60	55	NO	NO	NO	NO	NO
16.1	9555	43 LAVENDER STREET LAVENDER BAY	First	NW	48	44	47	42	48	44	48	42	-1.0	-1.7	-0.9	-1.5	60	55	NO	NO	NO	NO	NO
16.1	9555	43 LAVENDER STREET LAVENDER BAY	First	SW	49	44	48	43	49	45	48	43	-1.1	-1.7	-0.9	-1.6	60	55	NO	NO	NO	NO	NO
16.1	9555	43 LAVENDER STREET LAVENDER BAY	First	SE	52	47	51	45	52	47	51	46	-1.0	-1.5	-0.9	-1.4	60	55	NO	NO	NO	NO	NO
16.1	9555	43 LAVENDER STREET LAVENDER BAY	Ground	NE	46	41	45	40	46	42	45	40	-1.1	-1.8	-0.9	-1.6	58	54	NO	NO	NO	NO	NO
16.1	9555	43 LAVENDER STREET LAVENDER BAY	Ground	SW	46	42	45	40	46	42	45	40	-1.2	-1.9	-0.9	-1.7	58	54	NO	NO	NO	NO	NO
16.1	9555	43 LAVENDER STREET LAVENDER BAY	Ground	SE	51	46	50	45	51	47	50	45	-1.0	-1.4	-0.9	-1.4	60	55	NO	NO	NO	NO	NO
16.1	9565	1 MIDDLEMISS STREET LAVENDER BAY	First	NW	56	51	55	50	56	51	55	50	-0.7	-1.4	-0.6	-1.3	60	55	NO	NO	NO	NO	NO
16.1	9565	1 MIDDLEMISS STREET LAVENDER BAY	First	W	52	48	52	46	53	48	52	47	-0.8	-1.4	-0.6	-1.4	60	55	NO	NO	NO	NO	NO
16.1	9565	1 MIDDLEMISS STREET LAVENDER BAY	First	NW	53	48	52	47	53	49	53	47	-0.8	-1.4	-0.6	-1.4	60	55	NO	NO	NO	NO	NO
16.1	9565	1 MIDDLEMISS STREET LAVENDER BAY	First	SW	56	51	56	50	56	51	56	51	0.2	-0.3	0.3	-0.2	60	55	NO	NO	NO	NO	NO
16.1	9565	1 MIDDLEMISS STREET LAVENDER BAY	First	SE	60	55	60	55	60	55	60	55	0.0	-0.3	0.1	-0.3	60	55	NO	NO	NO	NO	NO
16.1	9565	1 MIDDLEMISS STREET LAVENDER BAY	First	SW	59	54	59	54	59	55	60	55	0.1	-0.4	0.2	-0.2	60	55	NO	NO	NO	NO	NO
16.1	9565	1 MIDDLEMISS STREET LAVENDER BAY	First	SE	67	62	66	61	67	62	67	61	-0.6	-1.1	-0.5	-1.0	60	55	YES	YES	YES	YES	YES
16.1	9565	1 MIDDLEMISS STREET LAVENDER BAY	First	NE	60	56	60	55	61	56	61	56	-0.1	-0.6	-0.1	-0.5	60	55	NO	NO	NO	NO	NO
16.1	9565	1 MIDDLEMISS STREET LAVENDER BAY	Second	NW	59	54	58	53	59	55	59	53	-0.5	-1.2	-0.5	-1.2	60	55	NO	NO	NO	NO	NO
16.1	9565	1 MIDDLEMISS STREET LAVENDER BAY	Second	W	57	52	57	51	57	53	57	52	-0.4	-1.2	-0.4	-1.1	60	55	NO	NO	NO	NO	NO
16.1	9565	1 MIDDLEMISS STREET LAVENDER BAY	Second	NW	57	53	57	52	58	53	57	52	-0.4	-1.2	-0.4	-1.0	60	55	NO	NO	NO	NO	NO
16.1	9565	1 MIDDLEMISS STREET LAVENDER BAY	Second	SW	59	54	59	54	59	54	60	54	0.3	-0.3	0.4	-0.2	60	55	NO	NO	NO	NO	NO
16.1	9565	1 MIDDLEMISS STREET LAVENDER BAY	Second	SE	62	57	62	57	62	58	63	57	0.3	-0.3	0.3	-0.2	60	55	NO	NO	NO	NO	NO
16.1	9565	1 MIDDLEMISS STREET LAVENDER BAY	Second	SW	61	57	62	56	62	57	62	57	0.4	-0.1	0.5	-0.1	60	55	NO	NO	NO	NO	NO
16.1	9565	1 MIDDLEMISS STREET LAVENDER BAY	Second	SE	68	63	67	62	68	63	68	62	-0.4	-0.9	-0.3	-0.8	60	55	YES	YES	YES	YES	YES
16.1	9565	1 MIDDLEMISS STREET LAVENDER BAY	Second	NE	63	58	63	57	63	58	63	58	0.0	-0.5	0.0	-0.5	60	55	NO	NO	NO	NO	NO
16.1	9565	1 MIDDLEMISS STREET LAVENDER BAY	Ground	NW	53	49	52	47	54	49	53	48	-0.7	-1.4	-0.7	-1.4	60	55	NO	NO	NO	NO	NO
16.1	9565	1 MIDDLEMISS STREET LAVENDER BAY	Ground	W	50	45	49	44	50	46	49	44	-0.9	-1.5	-0.8	-1.5	60	55	NO	NO	NO	NO	NO
16.1	9565	1 MIDDLEMISS STREET LAVENDER BAY	Ground	NW	50	46	49	44	51	46	50	45	-0.8	-1.5	-0.8	-1.4	60	55	NO	NO	NO	NO	NO
16.1	9565	1 MIDDLEMISS STREET LAVENDER BAY	Ground	SW	53	49	53	48	54	49	54	49	-0.1	-0.6	-0.1	-0.5	60	55	NO	NO	NO	NO	NO
16.1	9565	1 MIDDLEMISS STREET LAVENDER BAY	Ground	SE	58	53	58	53	58	54	58	53	-0.2	-0.6	-0.2	-0.5	60	55	NO	NO	NO	NO	NO
16.1	9565	1 MIDDLEMISS STREET LAVENDER BAY	Ground	SW	57	53	57	52	58	53	57	53	-0.2	-0.5	-0.2	-0.4	60	55	NO	NO	NO	NO	NO
16.1	9565	1 MIDDLEMISS STREET LAVENDER BAY	Ground	SE	66	61	65	60	66	62	65	60	-1.0	-1.6	-1.0	-1.5	60	55	YES	YES	YES	YES	YES
16.1	9565	1 MIDDLEMISS STREET LAVENDER BAY	Ground	NE	59	54	58	53	59	54	59	54	-0.1	-0.6	-0.1	-0.5	60	55	NO	NO	NO	NO	NO
16.1	9566	45 LAVENDER STREET LAVENDER BAY	Ground	NE	50	45	49	44	50	45	50	45	-0.2	-0.8	0.0	-0.7	60	55	NO	NO	NO	NO	NO
16.1	9566	45 LAVENDER STREET LAVENDER BAY	Ground	N	47	42	47	42	47	43	47	42	0.0	-0.6	0.1	-0.6	59	55	NO	NO	NO	NO	NO
16.1	9566	45 LAVENDER STREET LAVENDER BAY	Ground	SW	48	43	47	42	48	44	47	42	-1.0	-1.7	-0.9	-1.6	60	55	NO	NO	NO	NO	NO
16.1	9566	45 LAVENDER STREET LAVENDER BAY	Ground	SE	51	47	51	45	52	47	51	46	-0.8	-1.3	-0.7	-1.1	60	55	NO	NO	NO	NO	NO
16.1	9579	64 LAVENDER STREET LAVENDER BAY	First	N	56	52	56	50	57	52	56	51	-0.8	-1.5	-0.7	-1.5	60	55	NO	NO	NO	NO	NO
16.1	9579	64 LAVENDER STREET LAVENDER BAY	First	W	55	50	54	49	55	50	54	49	-0.9	-1.6	-0.7	-1.5	60	55	NO	NO	NO	NO	NO
16.1	9579	64 LAVENDER STREET LAVENDER BAY	First	S	56	52	56	51	57	52	57	51	-0.2	-0.8	-0.2	-0.8	60	55	NO	NO	NO	NO	NO
16.1	9579	64 LAVENDER STREET LAVENDER BAY	First	E	56	51	55	50	56	52	55	50	-0.9	-1.6	-0.8	-1.5	60	55	NO	NO	NO	NO	NO
16.1	9579	64 LAVENDER STREET LAVENDER BAY	First	N	57	52	56	51	57	52	56	51	-0.8	-1.4	-0.7	-1.4	60	55	NO	NO	NO	NO	NO
16.1	9579	64 LAVENDER STREET LAVENDER BAY	Ground	N	54	49	53	48	54	50	53	48	-1.0	-1.6	-0.9	-1.6	60	55	NO	NO	NO	NO	NO
16.1	9579	64 LAVENDER STREET LAVENDER BAY	Ground	W	51	47	50	45	52	47	51	46	-1.0	-1.9	-0.8	-1.7	60	55	NO	NO	NO	NO	NO
16.1	9579	64 LAVENDER STREET LAVENDER BAY	Ground	S	54	50	54	49	55	50	54	49	-0.2	-0.8	-0.2	-0.7	60	55	NO	NO	NO	NO	NO
16.1	9579	64 LAVENDER STREET LAVENDER BAY	Ground	E	53	48	52	47	53	49	52	47	-1.1	-1.7	-0.9	-1.6	60	55	NO	NO	NO	NO	NO
16.1	9579	64 LAVENDER STREET LAVENDER BAY	Ground	N	54	49	53	48	54	50	53	48	-1.0	-1.6	-0.9	-1.6	60	55	NO	NO	NO	NO	NO
16.1	9602	52 LAVENDER STREET LAVENDER BAY	First	N	53	49	52	47	54	49	53	48	-0.9	-1.6	-0.7	-1.5	60	55	NO	NO	NO	NO	NO
16.1	9602	52 LAVENDER STREET LAVENDER BAY	First	S	53	48	52	46	53	48	52	47	-1.0	-1.7	-0.8	-1.6	60	55	NO	NO	NO	NO	NO
16.1	9602	52 LAVENDER STREET LAVENDER BAY	First	E	51	47	50	45	52	47	51	46	-1.0	-1.8	-0.7	-1.6	60	55	NO	NO	NO	NO	NO
16.1	9602	52 LAVENDER STREET LAVENDER BAY	Ground	N	51	47	50	45	51	47	50	45	-1.1	-1.8	-0.8	-1.6	60	55	NO	NO	NO	NO	NO
16.1	9602	52 LAVENDER STREET LAVENDER BAY	Ground	S	50	45	49	43	50	45	49	44	-1.1	-1.9	-1.0	-1.7	60	55	NO	NO	NO	NO	NO
16.1	9602	52 LAVENDER STREET LAVENDER BAY	Ground	E	49	44	48	43	49	45	48	43	-1.1	-1.9	-0.8	-1.7	60	55	NO	NO	NO	NO	NO
16.1	9608	62 LAVENDER STREET LAVENDER BAY	First	N	56	52	56	50	57	52	56	51	-0.8	-1.5	-0.7	-1.5	60	55	NO	NO	NO	NO	NO
16.1	9608	62 LAVENDER STREET LAVENDER BAY	First	W	55	50	54	49	55	51	54	49	-0.7	-1.6	-0.6	-1.4	60	55	NO	NO	NO	NO	NO
16.1	9608	62 LAVENDER STREET LAVENDER BAY	First	S	55	50	54	49	55	51	55	49	-0.6	-1.3	-0.5	-1.3	60	55	NO	NO	NO	NO	NO

NCA	Receiver ID	Address	Floor Level	Facade	Opening Year 2027				Design Year 2037				Increase (Do Smthng - Do Nothing)				NCG project road noise criteria		Do noise levels exceed the cumulative limit with project roads adding ≥2dB to the total noise levels?		Is the contribution from the road project Acute?		Consider further treatment?
					Do Nothing		Do Smthng		Do Nothing		Do Smthng		Opening Year 2027		Design Year 2037								
					Day	Night	Day	Night	Day	Night	Day	Night	Day	Night	Day	Night	Day	Night	Day	Night	$L_{Aeq,15hr}$ ≥ 65dB	$L_{Aeq,9hr}$ ≥ 60dB	
16.1	9608	62 LAVENDER STREET LAVENDER BAY	First	E	55	51	54	49	55	51	55	49	-0.8	-1.6	-0.7	-1.6	60	55	NO	NO	NO	NO	NO
16.1	9608	62 LAVENDER STREET LAVENDER BAY	Ground	N	54	49	53	48	54	50	53	48	-1.0	-1.6	-0.9	-1.6	60	55	NO	NO	NO	NO	NO
16.1	9608	62 LAVENDER STREET LAVENDER BAY	Ground	W	52	47	51	46	52	48	51	46	-0.8	-1.7	-0.7	-1.5	60	55	NO	NO	NO	NO	NO
16.1	9608	62 LAVENDER STREET LAVENDER BAY	Ground	S	52	47	51	46	52	48	52	47	-0.6	-1.3	-0.5	-1.2	60	55	NO	NO	NO	NO	NO
16.1	9608	62 LAVENDER STREET LAVENDER BAY	Ground	E	52	48	51	46	52	48	52	46	-1.1	-1.8	-0.9	-1.7	60	55	NO	NO	NO	NO	NO
16.1	9611	50 LAVENDER STREET LAVENDER BAY	First	N	53	49	53	47	54	49	53	48	-0.8	-1.6	-0.7	-1.4	60	55	NO	NO	NO	NO	NO
16.1	9611	50 LAVENDER STREET LAVENDER BAY	First	S	53	48	54	49	53	49	55	50	1.5	0.7	1.6	0.8	60	55	NO	NO	NO	NO	NO
16.1	9611	50 LAVENDER STREET LAVENDER BAY	Ground	N	52	47	51	45	52	47	51	46	-1.0	-1.7	-0.9	-1.6	60	55	NO	NO	NO	NO	NO
16.1	9611	50 LAVENDER STREET LAVENDER BAY	Ground	S	50	46	52	47	51	46	52	47	1.5	0.8	1.6	0.8	60	55	NO	NO	NO	NO	NO
16.1	9612	60 LAVENDER STREET LAVENDER BAY	First	NE	55	50	54	49	55	51	55	49	-0.8	-1.5	-0.5	-1.4	60	55	NO	NO	NO	NO	NO
16.1	9612	60 LAVENDER STREET LAVENDER BAY	First	S	55	51	55	50	55	51	55	50	-0.2	-0.9	-0.1	-0.8	60	55	NO	NO	NO	NO	NO
16.1	9612	60 LAVENDER STREET LAVENDER BAY	First	E	53	49	53	47	54	49	53	48	-0.9	-1.8	-0.8	-1.7	60	55	NO	NO	NO	NO	NO
16.1	9612	60 LAVENDER STREET LAVENDER BAY	Ground	NE	53	48	52	47	53	48	52	47	-0.9	-1.6	-0.7	-1.6	60	55	NO	NO	NO	NO	NO
16.1	9612	60 LAVENDER STREET LAVENDER BAY	Ground	S	53	48	53	47	53	49	53	48	-0.1	-0.8	0.0	-0.7	60	55	NO	NO	NO	NO	NO
16.1	9612	60 LAVENDER STREET LAVENDER BAY	Ground	E	51	47	50	45	51	47	50	45	-1.1	-1.9	-1.0	-1.7	60	55	NO	NO	NO	NO	NO
16.1	9613	58 LAVENDER STREET LAVENDER BAY	First	N	55	50	54	49	55	50	54	49	-0.8	-1.5	-0.6	-1.5	60	55	NO	NO	NO	NO	NO
16.1	9613	58 LAVENDER STREET LAVENDER BAY	First	S	55	51	55	49	55	51	55	50	-0.5	-1.1	-0.3	-1.1	60	55	NO	NO	NO	NO	NO
16.1	9613	58 LAVENDER STREET LAVENDER BAY	Ground	N	53	48	52	46	53	48	52	47	-1.0	-1.7	-0.8	-1.6	60	55	NO	NO	NO	NO	NO
16.1	9613	58 LAVENDER STREET LAVENDER BAY	Ground	S	53	48	52	47	53	48	53	48	-0.3	-1.1	-0.3	-0.9	60	55	NO	NO	NO	NO	NO
16.1	9621	3 MIDDLEMISS STREET LAVENDER BAY	First	NE	58	54	58	52	59	54	58	53	-0.4	-1.1	-0.4	-1.1	60	55	NO	NO	NO	NO	NO
16.1	9621	3 MIDDLEMISS STREET LAVENDER BAY	First	N	57	52	56	51	57	53	57	51	-0.9	-1.5	-0.7	-1.5	60	55	NO	NO	NO	NO	NO
16.1	9621	3 MIDDLEMISS STREET LAVENDER BAY	First	W	56	51	55	49	56	51	55	50	-0.9	-1.6	-0.8	-1.5	60	55	NO	NO	NO	NO	NO
16.1	9621	3 MIDDLEMISS STREET LAVENDER BAY	First	S	56	51	55	50	56	52	55	50	-0.9	-1.5	-0.9	-1.5	60	55	NO	NO	NO	NO	NO
16.1	9621	3 MIDDLEMISS STREET LAVENDER BAY	First	E	57	52	56	51	57	52	56	51	-1.0	-1.5	-0.9	-1.6	60	55	NO	NO	NO	NO	NO
16.1	9621	3 MIDDLEMISS STREET LAVENDER BAY	Ground	NE	56	51	56	50	56	52	56	51	-0.5	-1.1	-0.5	-1.1	60	55	NO	NO	NO	NO	NO
16.1	9621	3 MIDDLEMISS STREET LAVENDER BAY	Ground	N	54	50	54	48	55	50	54	49	-0.9	-1.6	-0.8	-1.5	60	55	NO	NO	NO	NO	NO
16.1	9621	3 MIDDLEMISS STREET LAVENDER BAY	Ground	W	52	48	51	46	52	48	52	46	-1.0	-1.7	-0.9	-1.6	60	55	NO	NO	NO	NO	NO
16.1	9621	3 MIDDLEMISS STREET LAVENDER BAY	Ground	S	52	48	51	46	53	48	52	47	-1.0	-1.6	-1.0	-1.6	60	55	NO	NO	NO	NO	NO
16.1	9621	3 MIDDLEMISS STREET LAVENDER BAY	Ground	E	54	50	53	48	55	50	54	48	-1.0	-1.6	-1.0	-1.6	60	55	NO	NO	NO	NO	NO
16.1	9622	48 LAVENDER STREET LAVENDER BAY	First	N	53	49	52	47	53	49	53	47	-0.9	-1.6	-0.7	-1.6	60	55	NO	NO	NO	NO	NO
16.1	9622	48 LAVENDER STREET LAVENDER BAY	First	S	53	49	55	50	53	49	56	50	2.2	1.4	2.4	1.5	60	55	NO	NO	NO	NO	NO
16.1	9622	48 LAVENDER STREET LAVENDER BAY	Ground	N	51	47	50	45	52	47	51	46	-1.0	-1.7	-0.9	-1.6	60	55	NO	NO	NO	NO	NO
16.1	9622	48 LAVENDER STREET LAVENDER BAY	Ground	S	51	46	53	48	51	47	53	48	2.1	1.3	2.3	1.4	60	55	NO	NO	NO	NO	NO
16.1	9625	44 LAVENDER STREET LAVENDER BAY	First	N	53	48	52	47	53	48	52	47	-0.8	-1.6	-0.7	-1.5	60	55	NO	NO	NO	NO	NO
16.1	9625	44 LAVENDER STREET LAVENDER BAY	First	S	53	48	55	49	53	49	55	50	1.9	1.1	2.1	1.3	60	55	NO	NO	NO	NO	NO
16.1	9625	44 LAVENDER STREET LAVENDER BAY	Ground	N	51	46	50	45	51	47	50	45	-0.9	-1.7	-0.7	-1.5	60	55	NO	NO	NO	NO	NO
16.1	9625	44 LAVENDER STREET LAVENDER BAY	Ground	S	51	46	52	47	51	46	53	48	1.8	1.0	1.9	1.2	60	55	NO	NO	NO	NO	NO
16.1	9626	42 LAVENDER STREET LAVENDER BAY	First	N	53	48	52	47	53	48	52	47	-0.8	-1.5	-0.6	-1.4	60	55	NO	NO	NO	NO	NO
16.1	9626	42 LAVENDER STREET LAVENDER BAY	First	W	52	48	51	46	52	48	52	46	-0.8	-1.6	-0.6	-1.4	60	55	NO	NO	NO	NO	NO
16.1	9626	42 LAVENDER STREET LAVENDER BAY	First	S	53	49	55	50	54	49	55	50	1.4	0.7	1.7	0.8	60	55	NO	NO	NO	NO	NO
16.1	9626	42 LAVENDER STREET LAVENDER BAY	Ground	N	51	46	50	45	51	47	50	45	-0.9	-1.6	-0.8	-1.5	60	55	NO	NO	NO	NO	NO
16.1	9626	42 LAVENDER STREET LAVENDER BAY	Ground	W	50	45	49	44	50	45	49	44	-0.8	-1.6	-0.6	-1.4	60	55	NO	NO	NO	NO	NO
16.1	9626	42 LAVENDER STREET LAVENDER BAY	Ground	S	51	47	53	47	52	47	53	48	1.3	0.6	1.5	0.7	60	55	NO	NO	NO	NO	NO
16.1	9627	46 LAVENDER STREET LAVENDER BAY	First	N	53	48	52	47	53	49	53	47	-0.8	-1.6	-0.7	-1.5	60	55	NO	NO	NO	NO	NO
16.1	9627	46 LAVENDER STREET LAVENDER BAY	First	S	53	49	55	50	53	49	56	50	2.1	1.2	2.2	1.3	60	55	NO	NO	NO	NO	NO
16.1	9627	46 LAVENDER STREET LAVENDER BAY	Ground	N	51	47	50	45	52	47	51	46	-1.0	-1.7	-0.8	-1.6	60	55	NO	NO	NO	NO	NO
16.1	9627	46 LAVENDER STREET LAVENDER BAY	Ground	S	51	46	53	47	51	47	53	48	1.9	1.2	2.1	1.3	60	55	NO	NO	NO	NO	NO
16.1	9638	56 LAVENDER STREET LAVENDER BAY	Ground	N	53	48	52	47	53	49	52	47	-0.9	-1.6	-0.6	-1.5	60	55	NO	NO	NO	NO	NO
16.1	9638	56 LAVENDER STREET LAVENDER BAY	Ground	S	53	49	53	48	54	49	53	48	-0.5	-1.2	-0.4	-1.2	60	55	NO	NO	NO	NO	NO
16.1	9639	54 LAVENDER STREET LAVENDER BAY	First	NW	54	50	53	48	54	50	54	48	-0.8	-1.6	-0.7	-1.4	60	55	NO	NO	NO	NO	NO
16.1	9639	54 LAVENDER STREET LAVENDER BAY	First	W	53	49	52	47	53	49	53	47	-1.0	-1.8	-0.7	-1.6	60	55	NO	NO	NO	NO	NO
16.1	9639	54 LAVENDER STREET LAVENDER BAY	First	S	55	50	54	49	55	51	55	49	-0.6	-1.3	-0.5	-1.3	60	55	NO	NO	NO	NO	NO
16.1	9639	54 LAVENDER STREET LAVENDER BAY	Ground	NW	52	48	51	46	52	48	52	46	-1.0	-1.8	-0.8	-1.6	60	55	NO	NO	NO	NO	NO
16.1	9639	54 LAVENDER STREET LAVENDER BAY	Ground	W	50	46	49	44	50	46	50	44	-1.1	-1.9	-0.9	-1.7	60	55	NO	NO	NO	NO	NO
16.1	9639	54 LAVENDER STREET LAVENDER BAY	Ground	S	53	48	52	47	53	48	53	47	-0.4	-1.0	-0.3	-1.0	60	55	NO	NO	NO	NO	NO
16.1	9656	5 MIDDLEMISS STREET LAVENDER BAY	First	NE	57	53	56	51	57	53	57	52	-0.8	-1.4	-0.6	-1.4	60	55	NO	NO	NO	NO	NO
16.1	9656	5 MIDDLEMISS STREET LAVENDER BAY	First	W	55	51	55	49	56	51	55	50	-0.9	-1.6	-0.7	-1.5	60	55	NO	NO	NO	NO	NO
16.1	9656	5 MIDDLEMISS STREET LAVENDER BAY	First	S	57	52	56	50	57	52	56	51	-1.0	-1.4	-0.8	-1.5	60	55	NO	NO	NO	NO	NO
16.1	9656	5 MIDDLEMISS STREET LAVENDER BAY	First	E	57	52	56	51	57	53	57	51	-0.9	-1.5	-0.8	-1.6	60	55	NO	NO	NO	NO	NO
16.1	9656	5 MIDDLEMISS STREET LAVENDER BAY	Ground	NE	55	50	54	49	55	50	54	49	-0.8	-1.6	-0.7	-1.5	60	55	NO	NO	NO	NO	NO
16.1	9656	5 MIDDLEMISS STREET LAVENDER BAY	Ground	W	52	48	51	46	52	48	52	46	-1.0	-1.8	-0.8	-1.6	60	55	NO	NO	NO	NO	NO
16.1	9656	5 MIDDLEMISS STREET LAVENDER BAY	Ground	S	53	49	52	47	54	49	53	47	-1.1	-1.6	-0.9	-1.5	60	55	NO	NO	NO	NO	NO

NCA	Receiver ID	Address	Floor Level	Facade	Opening Year 2027				Design Year 2037				Increase (Do Smthng - Do Nothing)				NCG project road noise criteria		Do noise levels exceed the cumulative limit with project roads adding ≥2dB to the total noise levels?		Is the contribution from the road project Acute?		Consider further treatment?
					Do Nothing		Do Smthng		Do Nothing		Do Smthng		Opening Year 2027		Design Year 2037								
					Day	Night	Day	Night	Day	Night	Day	Night	Day	Night	Day	Night	Day	Night	Day	Night	$L_{Aeq,15hr}$ ≥ 65dB	$L_{Aeq,9hr}$ ≥ 60dB	
16.1	9656	5 MIDDLEMISS STREET LAVENDER BAY	Ground	E	54	50	53	48	55	50	54	49	-1.0	-1.7	-1.0	-1.6	60	55	NO	NO	NO	NO	NO
16.1	9679	30 LAVENDER STREET LAVENDER BAY	First	N	50	46	49	44	50	46	50	44	-0.8	-1.7	-0.5	-1.4	60	55	NO	NO	NO	NO	NO
16.1	9679	30 LAVENDER STREET LAVENDER BAY	First	W	50	46	49	44	50	46	50	44	-1.0	-1.8	-0.6	-1.5	60	55	NO	NO	NO	NO	NO
16.1	9679	30 LAVENDER STREET LAVENDER BAY	First	N	50	46	49	44	50	46	49	44	-1.0	-1.9	-0.7	-1.6	60	55	NO	NO	NO	NO	NO
16.1	9679	30 LAVENDER STREET LAVENDER BAY	First	NW	50	45	48	43	50	45	49	44	-1.3	-2.0	-1.0	-1.7	60	55	NO	NO	NO	NO	NO
16.1	9679	30 LAVENDER STREET LAVENDER BAY	First	W	52	47	50	45	52	47	51	46	-1.2	-1.8	-1.0	-1.5	60	55	NO	NO	NO	NO	NO
16.1	9679	30 LAVENDER STREET LAVENDER BAY	First	S	53	48	54	49	53	48	55	49	1.3	0.7	1.5	0.9	60	55	NO	NO	NO	NO	NO
16.1	9679	30 LAVENDER STREET LAVENDER BAY	Ground	N	49	44	48	42	49	44	48	43	-1.0	-1.8	-0.6	-1.5	60	55	NO	NO	NO	NO	NO
16.1	9679	30 LAVENDER STREET LAVENDER BAY	Ground	W	48	43	47	41	48	43	47	42	-0.9	-1.8	-0.6	-1.5	60	55	NO	NO	NO	NO	NO
16.1	9679	30 LAVENDER STREET LAVENDER BAY	Ground	N	48	43	47	41	48	43	47	42	-1.1	-1.8	-0.7	-1.5	60	55	NO	NO	NO	NO	NO
16.1	9679	30 LAVENDER STREET LAVENDER BAY	Ground	NW	48	43	46	41	48	43	47	41	-1.4	-2.1	-0.9	-1.8	60	55	NO	NO	NO	NO	NO
16.1	9679	30 LAVENDER STREET LAVENDER BAY	Ground	W	50	45	49	43	50	45	49	44	-1.1	-1.7	-1.0	-1.5	60	55	NO	NO	NO	NO	NO
16.1	9679	30 LAVENDER STREET LAVENDER BAY	Ground	S	51	47	53	47	52	47	53	48	1.2	0.5	1.3	0.7	60	55	NO	NO	NO	NO	NO
16.1	9680	30B LAVENDER STREET LAVENDER BAY	First	S	52	47	54	49	52	48	54	49	1.7	1.2	1.9	1.4	60	55	NO	NO	NO	NO	NO
16.1	9680	30B LAVENDER STREET LAVENDER BAY	First	E	50	45	49	44	50	45	50	44	-0.7	-1.3	-0.5	-1.1	60	55	NO	NO	NO	NO	NO
16.1	9680	30B LAVENDER STREET LAVENDER BAY	First	N	49	45	49	43	49	45	49	44	-0.8	-1.6	-0.3	-1.3	60	55	NO	NO	NO	NO	NO
16.1	9680	30B LAVENDER STREET LAVENDER BAY	Ground	S	51	46	52	47	51	47	53	48	1.3	0.7	1.4	0.9	60	55	NO	NO	NO	NO	NO
16.1	9680	30B LAVENDER STREET LAVENDER BAY	Ground	E	49	44	48	43	49	44	49	43	-0.7	-1.3	-0.6	-1.2	60	55	NO	NO	NO	NO	NO
16.1	9680	30B LAVENDER STREET LAVENDER BAY	Ground	N	48	43	47	42	48	43	47	42	-0.8	-1.8	-0.5	-1.4	60	55	NO	NO	NO	NO	NO
16.1	9685	32-40 LAVENDER STREET LAVENDER BAY	First	N	51	47	50	45	52	47	51	45	-1.2	-2.0	-1.0	-1.9	60	55	NO	NO	NO	NO	NO
16.1	9685	32-40 LAVENDER STREET LAVENDER BAY	First	W	47	42	46	40	47	42	46	41	-1.0	-1.8	-0.7	-1.6	59	54	NO	NO	NO	NO	NO
16.1	9685	32-40 LAVENDER STREET LAVENDER BAY	First	NE	49	45	48	43	49	45	48	43	-1.2	-2.0	-0.7	-1.6	60	55	NO	NO	NO	NO	NO
16.1	9685	32-40 LAVENDER STREET LAVENDER BAY	First	W	46	42	45	40	46	42	45	40	-1.0	-1.8	-0.7	-1.6	58	54	NO	NO	NO	NO	NO
16.1	9685	32-40 LAVENDER STREET LAVENDER BAY	First	S	52	47	54	48	52	47	54	49	1.7	1.1	1.8	1.2	60	55	NO	NO	NO	NO	NO
16.1	9685	32-40 LAVENDER STREET LAVENDER BAY	First	E	52	47	52	47	52	48	52	47	0.0	-0.6	0.0	-0.5	60	55	NO	NO	NO	NO	NO
16.1	9685	32-40 LAVENDER STREET LAVENDER BAY	First	S	51	46	51	45	52	47	51	46	-0.5	-1.0	-0.4	-0.9	60	55	NO	NO	NO	NO	NO
16.1	9685	32-40 LAVENDER STREET LAVENDER BAY	First	E	54	49	53	48	54	50	53	48	-1.0	-1.6	-0.7	-1.5	60	55	NO	NO	NO	NO	NO
16.1	9685	32-40 LAVENDER STREET LAVENDER BAY	Second	N	53	49	52	47	54	49	53	48	-1.0	-1.8	-0.8	-1.6	60	55	NO	NO	NO	NO	NO
16.1	9685	32-40 LAVENDER STREET LAVENDER BAY	Second	W	49	44	48	43	49	45	48	43	-1.0	-1.9	-0.8	-1.7	60	55	NO	NO	NO	NO	NO
16.1	9685	32-40 LAVENDER STREET LAVENDER BAY	Second	NE	51	47	50	45	51	47	51	45	-1.1	-2.0	-0.8	-1.7	60	55	NO	NO	NO	NO	NO
16.1	9685	32-40 LAVENDER STREET LAVENDER BAY	Second	W	48	44	47	42	48	44	48	42	-1.0	-1.9	-0.8	-1.6	60	55	NO	NO	NO	NO	NO
16.1	9685	32-40 LAVENDER STREET LAVENDER BAY	Second	S	53	48	55	50	53	49	56	50	2.1	1.5	2.3	1.7	60	55	NO	NO	NO	NO	NO
16.1	9685	32-40 LAVENDER STREET LAVENDER BAY	Second	E	53	48	54	49	53	49	55	49	0.9	0.4	1.1	0.4	60	55	NO	NO	NO	NO	NO
16.1	9685	32-40 LAVENDER STREET LAVENDER BAY	Second	S	52	48	52	47	53	48	53	47	-0.3	-0.9	-0.1	-0.7	60	55	NO	NO	NO	NO	NO
16.1	9685	32-40 LAVENDER STREET LAVENDER BAY	Second	E	55	50	54	49	55	51	55	49	-0.9	-1.6	-0.7	-1.5	60	55	NO	NO	NO	NO	NO
16.1	9685	32-40 LAVENDER STREET LAVENDER BAY	Third	N	55	51	54	49	55	51	54	49	-0.9	-1.8	-0.7	-1.6	60	55	NO	NO	NO	NO	NO
16.1	9685	32-40 LAVENDER STREET LAVENDER BAY	Third	W	52	48	51	46	52	48	52	46	-1.0	-1.9	-0.8	-1.6	60	55	NO	NO	NO	NO	NO
16.1	9685	32-40 LAVENDER STREET LAVENDER BAY	Third	NE	54	50	53	48	54	50	54	48	-0.9	-1.7	-0.6	-1.5	60	55	NO	NO	NO	NO	NO
16.1	9685	32-40 LAVENDER STREET LAVENDER BAY	Third	W	52	47	51	45	52	47	51	46	-1.0	-1.9	-0.8	-1.6	60	55	NO	NO	NO	NO	NO
16.1	9685	32-40 LAVENDER STREET LAVENDER BAY	Third	S	54	50	56	51	55	50	57	51	1.9	1.2	2.0	1.4	60	55	NO	NO	NO	NO	NO
16.1	9685	32-40 LAVENDER STREET LAVENDER BAY	Third	E	55	50	56	51	55	51	56	51	1.1	0.4	1.3	0.6	60	55	NO	NO	NO	NO	NO
16.1	9685	32-40 LAVENDER STREET LAVENDER BAY	Third	S	54	49	54	49	54	50	55	49	0.2	-0.4	0.3	-0.3	60	55	NO	NO	NO	NO	NO
16.1	9685	32-40 LAVENDER STREET LAVENDER BAY	Third	E	56	52	56	50	57	52	56	51	-0.8	-1.6	-0.7	-1.5	60	55	NO	NO	NO	NO	NO
16.1	9685	32-40 LAVENDER STREET LAVENDER BAY	Ground	N	49	45	48	43	50	45	49	43	-1.2	-1.9	-1.0	-1.7	60	55	NO	NO	NO	NO	NO
16.1	9685	32-40 LAVENDER STREET LAVENDER BAY	Ground	W	45	40	44	39	45	41	44	39	-1.0	-1.9	-0.7	-1.6	57	53	NO	NO	NO	NO	NO
16.1	9685	32-40 LAVENDER STREET LAVENDER BAY	Ground	NE	47	43	46	41	47	43	46	41	-1.2	-1.9	-0.7	-1.6	59	55	NO	NO	NO	NO	NO
16.1	9685	32-40 LAVENDER STREET LAVENDER BAY	Ground	W	44	40	43	38	44	40	44	38	-1.0	-1.8	-0.7	-1.6	56	52	NO	NO	NO	NO	NO
16.1	9685	32-40 LAVENDER STREET LAVENDER BAY	Ground	S	51	46	52	47	51	46	53	47	1.6	1.0	1.6	1.0	60	55	NO	NO	NO	NO	NO
16.1	9685	32-40 LAVENDER STREET LAVENDER BAY	Ground	E	51	46	51	45	51	47	51	46	-0.5	-1.0	-0.4	-0.9	60	55	NO	NO	NO	NO	NO
16.1	9685	32-40 LAVENDER STREET LAVENDER BAY	Ground	S	50	46	50	44	51	46	50	45	-0.8	-1.2	-0.6	-1.2	60	55	NO	NO	NO	NO	NO
16.1	9685	32-40 LAVENDER STREET LAVENDER BAY	Ground	E	53	48	52	47	53	48	52	47	-1.0	-1.7	-0.8	-1.5	60	55	NO	NO	NO	NO	NO
16.1	9686	23 ARTHUR STREET LAVENDER BAY	First	W	51	46	50	45	51	47	51	45	-0.6	-1.6	-0.4	-1.4	60	55	NO	NO	NO	NO	NO
16.1	9686	23 ARTHUR STREET LAVENDER BAY	First	S	53	48	52	47	53	48	52	47	-0.9	-1.5	-0.7	-1.5	60	55	NO	NO	NO	NO	NO
16.1	9686	23 ARTHUR STREET LAVENDER BAY	Second	W	54	50	53	48	54	50	54	48	-0.8	-1.6	-0.6	-1.4	60	55	NO	NO	NO	NO	NO
16.1	9686	23 ARTHUR STREET LAVENDER BAY	Second	S	55	50	54	49	55	51	54	49	-0.8	-1.6	-0.7	-1.5	60	55	NO	NO	NO	NO	NO
16.1	9686	23 ARTHUR STREET LAVENDER BAY	Ground	W	49	44	48	43	49	44	48	43	-0.7	-1.5	-0.5	-1.3	60	55	NO	NO	NO	NO	NO
16.1	9686	23 ARTHUR STREET LAVENDER BAY	Ground	S	51	46	50	45	51	47	50	45	-0.9	-1.5	-0.7	-1.5	60	55	NO	NO	NO	NO	NO
16.1	9687	7 MIDDLEMISS STREET LAVENDER BAY	First	N	57	52	56	51	57	52	57	51	-0.5	-1.4	-0.4	-1.2	60	55	NO	NO	NO	NO	NO
16.1	9687	7 MIDDLEMISS STREET LAVENDER BAY	First	W	56	51	55	50	56	51	55	50	-0.6	-1.5	-0.5	-1.3	60	55	NO	NO	NO	NO	NO
16.1	9687	7 MIDDLEMISS STREET LAVENDER BAY	First	S	56	51	55	50	56	52	55	50	-0.8	-1.5	-0.7	-1.4	60	55	NO	NO	NO	NO	NO
16.1	9687	7 MIDDLEMISS STREET LAVENDER BAY	First	E	56	52	55	50	57	52	56	51	-0.9	-1.6	-0.8	-1.6	60	55	NO	NO	NO	NO	NO
16.1	9687	7 MIDDLEMISS STREET LAVENDER BAY	First	N	56	52	56	51	57	52	56	51	-0.5	-1.3	-0.4	-1.2	60	55	NO	NO	NO	NO	NO

NCA	Receiver ID	Address	Floor Level	Facade	Opening Year 2027				Design Year 2037				Increase (Do Smthng - Do Nothing)				NCG project road noise criteria		Do noise levels exceed the cumulative limit with project roads adding ≥2dB to the total noise levels?		Is the contribution from the road project Acute?		Consider further treatment?
					Do Nothing		Do Smthng		Do Nothing		Do Smthng		Opening Year 2027		Design Year 2037								
					Day	Night	Day	Night	Day	Night	Day	Night	Day	Night	Day	Night	Day	Night	Day	Night	$L_{Aeq,15hr}$ ≥ 65dB	$L_{Aeq,9hr}$ ≥ 60dB	
16.1	9687	7 MIDDLEMISS STREET LAVENDER BAY	Ground	N	54	50	53	48	54	50	54	48	-0.8	-1.6	-0.6	-1.5	60	55	NO	NO	NO	NO	NO
16.1	9687	7 MIDDLEMISS STREET LAVENDER BAY	Ground	W	52	48	52	46	52	48	52	47	-0.6	-1.5	-0.5	-1.3	60	55	NO	NO	NO	NO	NO
16.1	9687	7 MIDDLEMISS STREET LAVENDER BAY	Ground	S	53	48	52	47	53	48	52	47	-0.9	-1.6	-0.8	-1.5	60	55	NO	NO	NO	NO	NO
16.1	9687	7 MIDDLEMISS STREET LAVENDER BAY	Ground	E	54	50	53	48	54	50	53	48	-1.1	-1.8	-1.0	-1.7	60	55	NO	NO	NO	NO	NO
16.1	9687	7 MIDDLEMISS STREET LAVENDER BAY	Ground	N	54	49	53	48	54	50	54	48	-0.7	-1.4	-0.5	-1.3	60	55	NO	NO	NO	NO	NO
16.1	9691	30A LAVENDER STREET LAVENDER BAY	First	N	51	47	50	45	51	47	51	45	-0.9	-1.8	-0.7	-1.6	60	55	NO	NO	NO	NO	NO
16.1	9691	30A LAVENDER STREET LAVENDER BAY	First	W	45	40	44	39	45	41	45	39	-0.3	-1.4	-0.2	-1.1	57	53	NO	NO	NO	NO	NO
16.1	9691	30A LAVENDER STREET LAVENDER BAY	First	S	49	45	48	43	50	45	49	43	-1.1	-1.5	-0.9	-1.4	60	55	NO	NO	NO	NO	NO
16.1	9691	30A LAVENDER STREET LAVENDER BAY	First	E	50	45	48	43	50	45	49	44	-1.2	-2.1	-0.8	-1.7	60	55	NO	NO	NO	NO	NO
16.1	9691	30A LAVENDER STREET LAVENDER BAY	Second	N	53	48	52	46	53	48	52	47	-0.9	-1.8	-0.7	-1.6	60	55	NO	NO	NO	NO	NO
16.1	9691	30A LAVENDER STREET LAVENDER BAY	Second	W	47	42	47	41	47	43	47	42	-0.2	-1.2	0.0	-1.0	59	55	NO	NO	NO	NO	NO
16.1	9691	30A LAVENDER STREET LAVENDER BAY	Second	S	51	46	50	45	51	46	50	45	-0.9	-1.3	-0.8	-1.3	60	55	NO	NO	NO	NO	NO
16.1	9691	30A LAVENDER STREET LAVENDER BAY	Second	E	52	47	51	45	52	47	51	46	-1.1	-1.9	-0.7	-1.6	60	55	NO	NO	NO	NO	NO
16.1	9691	30A LAVENDER STREET LAVENDER BAY	Third	N	54	50	54	48	54	50	54	49	-0.6	-1.6	-0.4	-1.4	60	55	NO	NO	NO	NO	NO
16.1	9691	30A LAVENDER STREET LAVENDER BAY	Third	W	49	45	49	44	49	45	50	44	-0.1	-1.2	0.1	-1.0	60	55	NO	NO	NO	NO	NO
16.1	9691	30A LAVENDER STREET LAVENDER BAY	Third	S	52	48	52	47	53	48	52	47	-0.4	-0.9	-0.2	-0.8	60	55	NO	NO	NO	NO	NO
16.1	9691	30A LAVENDER STREET LAVENDER BAY	Third	E	55	50	54	49	55	50	54	49	-0.8	-1.6	-0.5	-1.4	60	55	NO	NO	NO	NO	NO
16.1	9691	30A LAVENDER STREET LAVENDER BAY	Fourth	N	56	51	55	50	56	52	56	50	-0.5	-1.5	-0.3	-1.3	60	55	NO	NO	NO	NO	NO
16.1	9691	30A LAVENDER STREET LAVENDER BAY	Fourth	W	53	48	52	47	53	48	53	47	-0.3	-1.3	0.0	-1.1	60	55	NO	NO	NO	NO	NO
16.1	9691	30A LAVENDER STREET LAVENDER BAY	Fourth	S	54	50	56	51	55	50	57	52	2.0	1.4	2.2	1.6	60	55	NO	NO	NO	NO	NO
16.1	9691	30A LAVENDER STREET LAVENDER BAY	Fourth	E	57	52	57	52	57	52	57	52	0.3	-0.5	0.5	-0.3	60	55	NO	NO	NO	NO	NO
16.1	9691	30A LAVENDER STREET LAVENDER BAY	Ground	N	48	44	47	42	49	44	48	43	-0.8	-1.5	-0.7	-1.4	60	55	NO	NO	NO	NO	NO
16.1	9691	30A LAVENDER STREET LAVENDER BAY	Ground	W	43	39	43	37	44	39	43	38	-0.4	-1.4	-0.3	-1.2	56	51	NO	NO	NO	NO	NO
16.1	9691	30A LAVENDER STREET LAVENDER BAY	Ground	S	48	44	47	42	49	44	48	42	-1.1	-1.5	-1.0	-1.4	60	55	NO	NO	NO	NO	NO
16.1	9691	30A LAVENDER STREET LAVENDER BAY	Ground	E	48	43	47	41	48	43	47	42	-1.3	-2.1	-0.8	-1.7	60	55	NO	NO	NO	NO	NO
16.1	9698	25 ARTHUR STREET LAVENDER BAY	First	N	51	47	50	45	52	47	51	46	-1.0	-1.6	-0.9	-1.5	60	55	NO	NO	NO	NO	NO
16.1	9698	25 ARTHUR STREET LAVENDER BAY	First	W	52	47	51	45	52	48	51	46	-1.1	-1.8	-0.9	-1.7	60	55	NO	NO	NO	NO	NO
16.1	9698	25 ARTHUR STREET LAVENDER BAY	Ground	N	49	44	48	43	49	45	48	43	-1.1	-1.7	-0.9	-1.6	60	55	NO	NO	NO	NO	NO
16.1	9698	25 ARTHUR STREET LAVENDER BAY	Ground	W	49	44	48	43	49	45	48	43	-1.2	-1.9	-0.9	-1.8	60	55	NO	NO	NO	NO	NO
16.1	9705	9 WALKER STREET LAVENDER BAY	First	E	54	49	53	48	54	49	53	48	-0.9	-1.6	-0.6	-1.4	60	55	NO	NO	NO	NO	NO
16.1	9705	9 WALKER STREET LAVENDER BAY	First	N	51	47	50	45	51	47	50	45	-1.1	-1.9	-0.9	-1.7	60	55	NO	NO	NO	NO	NO
16.1	9705	9 WALKER STREET LAVENDER BAY	First	W	50	46	49	44	50	46	49	44	-1.3	-2.0	-0.9	-1.7	60	55	NO	NO	NO	NO	NO
16.1	9705	9 WALKER STREET LAVENDER BAY	First	S	54	49	55	50	54	49	55	50	1.2	0.6	1.3	0.8	60	55	NO	NO	NO	NO	NO
16.1	9705	9 WALKER STREET LAVENDER BAY	First	E	53	49	53	48	54	49	54	48	-0.2	-0.8	0.1	-0.6	60	55	NO	NO	NO	NO	NO
16.1	9705	9 WALKER STREET LAVENDER BAY	First	S	52	48	51	46	53	48	52	46	-1.2	-1.8	-0.9	-1.6	60	55	NO	NO	NO	NO	NO
16.1	9705	9 WALKER STREET LAVENDER BAY	First	E	53	49	52	47	53	49	52	47	-1.2	-1.8	-1.0	-1.6	60	55	NO	NO	NO	NO	NO
16.1	9705	9 WALKER STREET LAVENDER BAY	First	S	52	48	51	46	53	48	52	46	-1.2	-1.8	-0.9	-1.6	60	55	NO	NO	NO	NO	NO
16.1	9705	9 WALKER STREET LAVENDER BAY	Ground	E	52	47	51	46	52	47	51	46	-0.8	-1.7	-0.6	-1.5	60	55	NO	NO	NO	NO	NO
16.1	9705	9 WALKER STREET LAVENDER BAY	Ground	S	52	48	54	49	53	48	54	49	1.5	0.9	1.5	1.0	60	55	NO	NO	NO	NO	NO
16.1	9705	9 WALKER STREET LAVENDER BAY	Ground	E	51	47	51	45	52	47	51	46	-0.9	-1.4	-0.8	-1.3	60	55	NO	NO	NO	NO	NO
16.1	9705	9 WALKER STREET LAVENDER BAY	Ground	S	51	46	49	44	51	46	50	45	-1.2	-1.6	-0.9	-1.5	60	55	NO	NO	NO	NO	NO
16.1	9705	9 WALKER STREET LAVENDER BAY	Ground	E	49	45	48	43	50	45	49	43	-1.1	-1.9	-0.9	-1.7	60	55	NO	NO	NO	NO	NO
16.1	9705	9 WALKER STREET LAVENDER BAY	Ground	S	49	44	47	42	49	44	48	43	-1.2	-1.9	-1.0	-1.7	60	55	NO	NO	NO	NO	NO
16.1	9710	2B ARTHUR STREET LAVENDER BAY	Ground	W	50	46	49	44	50	46	49	44	-1.1	-1.8	-0.9	-1.7	60	55	NO	NO	NO	NO	NO
16.1	9710	2B ARTHUR STREET LAVENDER BAY	Ground	N	51	47	50	45	51	47	51	45	-1.1	-1.7	-0.8	-1.6	60	55	NO	NO	NO	NO	NO
16.1	9710	2B ARTHUR STREET LAVENDER BAY	Ground	W	50	46	49	44	51	46	50	44	-1.1	-1.8	-0.9	-1.6	60	55	NO	NO	NO	NO	NO
16.1	9710	2B ARTHUR STREET LAVENDER BAY	Ground	SW	51	47	50	45	51	47	51	45	-1.1	-1.8	-0.9	-1.6	60	55	NO	NO	NO	NO	NO
16.1	9710	2B ARTHUR STREET LAVENDER BAY	Ground	S	52	48	51	46	52	48	51	46	-1.2	-1.9	-1.0	-1.7	60	55	NO	NO	NO	NO	NO
16.1	9710	2B ARTHUR STREET LAVENDER BAY	Ground	E	54	50	53	48	54	50	54	48	-0.9	-1.7	-0.7	-1.5	60	55	NO	NO	NO	NO	NO
16.1	9710	2B ARTHUR STREET LAVENDER BAY	Ground	N	50	46	49	44	51	46	50	45	-1.0	-1.6	-0.9	-1.6	60	55	NO	NO	NO	NO	NO
16.1	9719	27 ARTHUR STREET LAVENDER BAY	First	W	53	48	52	47	53	48	53	47	-0.5	-1.4	-0.3	-1.2	60	55	NO	NO	NO	NO	NO
16.1	9719	27 ARTHUR STREET LAVENDER BAY	First	S	53	48	52	46	53	48	52	47	-1.0	-1.6	-0.7	-1.5	60	55	NO	NO	NO	NO	NO
16.1	9719	27 ARTHUR STREET LAVENDER BAY	First	E	56	51	55	50	56	52	55	50	-0.9	-1.6	-0.7	-1.5	60	55	NO	NO	NO	NO	NO
16.1	9719	27 ARTHUR STREET LAVENDER BAY	Second	W	56	52	55	50	56	52	56	50	-0.7	-1.6	-0.4	-1.4	60	55	NO	NO	NO	NO	NO
16.1	9719	27 ARTHUR STREET LAVENDER BAY	Second	S	56	51	55	50	56	52	56	50	-0.8	-1.5	-0.6	-1.4	60	55	NO	NO	NO	NO	NO
16.1	9719	27 ARTHUR STREET LAVENDER BAY	Second	E	58	53	57	52	58	54	58	52	-0.7	-1.5	-0.6	-1.4	60	55	NO	NO	NO	NO	NO
16.1	9719	27 ARTHUR STREET LAVENDER BAY	Ground	W	50	46	50	44	50	46	50	45	-0.4	-1.4	-0.2	-1.1	60	55	NO	NO	NO	NO	NO
16.1	9719	27 ARTHUR STREET LAVENDER BAY	Ground	S	50	45	49	44	50	46	49	44	-1.1	-1.7	-0.8	-1.7	60	55	NO	NO	NO	NO	NO
16.1	9719	27 ARTHUR STREET LAVENDER BAY	Ground	E	54	49	53	48	54	50	53	48	-1.0	-1.7	-0.8	-1.6	60	55	NO	NO	NO	NO	NO
16.1	9720	29 ARTHUR STREET LAVENDER BAY	First	E	56	52	55	50	56	52	56	50	-0.8	-1.6	-0.6	-1.5	60	55	NO	NO	NO	NO	NO
16.1	9720	29 ARTHUR STREET LAVENDER BAY	First	N	54	50	53	48	54	50	53	48	-1.1	-1.9	-0.9	-1.7	60	55	NO	NO	NO	NO	NO
16.1	9720	29 ARTHUR STREET LAVENDER BAY	First	W	55	50	54	49	55	50	54	49	-0.7	-1.7	-0.5	-1.4	60	55	NO	NO	NO	NO	NO

NCA	Receiver ID	Address	Floor Level	Facade	Opening Year 2027				Design Year 2037				Increase (Do Smthng - Do Nothing)				NCG project road noise criteria		Do noise levels exceed the cumulative limit with project roads adding ≥2dB to the total noise levels?		Is the contribution from the road project Acute?		Consider further treatment?
					Do Nothing		Do Smthng		Do Nothing		Do Smthng		Opening Year 2027		Design Year 2037								
					Day	Night	Day	Night	Day	Night	Day	Night	Day	Night	Day	Night	Day	Night	Day	Night	$L_{Aeq,15hr}$ ≥ 65dB	$L_{Aeq,9hr}$ ≥ 60dB	
16.1	9720	29 ARTHUR STREET LAVENDER BAY	Ground	E	54	50	53	48	54	50	53	48	-1.0	-1.8	-0.7	-1.6	60	55	NO	NO	NO	NO	NO
16.1	9720	29 ARTHUR STREET LAVENDER BAY	Ground	N	51	47	50	45	51	47	50	45	-1.1	-1.9	-0.9	-1.7	60	55	NO	NO	NO	NO	NO
16.1	9720	29 ARTHUR STREET LAVENDER BAY	Ground	W	52	47	51	46	52	47	51	46	-0.6	-1.5	-0.3	-1.2	60	55	NO	NO	NO	NO	NO
16.1	9749	11 WALKER STREET LAVENDER BAY	First	W	51	46	49	44	51	46	50	44	-1.3	-2.1	-0.9	-1.7	60	55	NO	NO	NO	NO	NO
16.1	9749	11 WALKER STREET LAVENDER BAY	First	S	52	48	51	46	52	48	52	46	-1.0	-1.7	-0.8	-1.6	60	55	NO	NO	NO	NO	NO
16.1	9749	11 WALKER STREET LAVENDER BAY	First	SW	52	47	50	45	52	47	51	46	-1.1	-1.8	-0.9	-1.5	60	55	NO	NO	NO	NO	NO
16.1	9749	11 WALKER STREET LAVENDER BAY	First	E	52	47	51	45	52	47	51	46	-1.1	-1.8	-0.9	-1.6	60	55	NO	NO	NO	NO	NO
16.1	9749	11 WALKER STREET LAVENDER BAY	First	S	53	48	52	46	53	48	52	47	-1.1	-1.7	-0.9	-1.5	60	55	NO	NO	NO	NO	NO
16.1	9749	11 WALKER STREET LAVENDER BAY	First	E	55	50	54	49	55	50	54	49	-0.7	-1.5	-0.5	-1.3	60	55	NO	NO	NO	NO	NO
16.1	9749	11 WALKER STREET LAVENDER BAY	Ground	W	47	43	46	40	47	43	46	41	-1.3	-2.1	-0.9	-1.8	59	55	NO	NO	NO	NO	NO
16.1	9749	11 WALKER STREET LAVENDER BAY	Ground	S	49	45	48	43	50	45	49	43	-1.1	-1.6	-0.8	-1.6	60	55	NO	NO	NO	NO	NO
16.1	9749	11 WALKER STREET LAVENDER BAY	Ground	SW	48	43	46	41	48	43	47	42	-1.1	-1.8	-0.8	-1.6	60	55	NO	NO	NO	NO	NO
16.1	9749	11 WALKER STREET LAVENDER BAY	Ground	E	48	43	46	41	48	43	47	42	-1.2	-1.9	-0.8	-1.6	60	55	NO	NO	NO	NO	NO
16.1	9749	11 WALKER STREET LAVENDER BAY	Ground	S	50	45	49	44	50	46	49	44	-1.1	-1.7	-0.9	-1.5	60	55	NO	NO	NO	NO	NO
16.1	9749	11 WALKER STREET LAVENDER BAY	Ground	E	54	49	53	47	54	49	53	48	-0.9	-1.7	-0.7	-1.4	60	55	NO	NO	NO	NO	NO
16.1	9750	11A WALKER STREET LAVENDER BAY	First	E	55	51	55	49	55	51	55	50	-0.5	-1.3	-0.3	-1.2	60	55	NO	NO	NO	NO	NO
16.1	9750	11A WALKER STREET LAVENDER BAY	First	N	53	49	52	47	53	49	52	47	-1.1	-2.0	-0.8	-1.7	60	55	NO	NO	NO	NO	NO
16.1	9750	11A WALKER STREET LAVENDER BAY	First	E	53	49	52	47	53	49	52	47	-1.2	-1.9	-0.9	-1.7	60	55	NO	NO	NO	NO	NO
16.1	9750	11A WALKER STREET LAVENDER BAY	First	N	51	46	49	44	51	46	50	45	-1.1	-1.8	-0.8	-1.6	60	55	NO	NO	NO	NO	NO
16.1	9750	11A WALKER STREET LAVENDER BAY	First	W	51	46	49	44	51	46	50	44	-1.3	-2.0	-0.8	-1.7	60	55	NO	NO	NO	NO	NO
16.1	9750	11A WALKER STREET LAVENDER BAY	Ground	E	54	49	53	48	54	50	54	48	-0.7	-1.4	-0.5	-1.3	60	55	NO	NO	NO	NO	NO
16.1	9750	11A WALKER STREET LAVENDER BAY	Ground	N	51	46	50	44	51	47	50	45	-1.2	-2.0	-0.9	-1.8	60	55	NO	NO	NO	NO	NO
16.1	9750	11A WALKER STREET LAVENDER BAY	Ground	E	50	46	49	44	51	46	50	44	-1.2	-2.0	-0.9	-1.7	60	55	NO	NO	NO	NO	NO
16.1	9750	11A WALKER STREET LAVENDER BAY	Ground	N	48	43	47	42	48	44	47	42	-1.1	-1.8	-0.9	-1.6	60	55	NO	NO	NO	NO	NO
16.1	9750	11A WALKER STREET LAVENDER BAY	Ground	W	47	43	46	40	47	43	46	41	-1.3	-2.1	-0.9	-1.8	59	55	NO	NO	NO	NO	NO
16.1	9751	20 ARTHUR STREET LAVENDER BAY	First	NW	52	47	50	45	52	47	51	46	-1.1	-1.9	-0.9	-1.7	60	55	NO	NO	NO	NO	NO
16.1	9751	20 ARTHUR STREET LAVENDER BAY	First	W	51	47	50	45	52	47	51	45	-1.1	-1.9	-0.8	-1.7	60	55	NO	NO	NO	NO	NO
16.1	9751	20 ARTHUR STREET LAVENDER BAY	First	W	52	47	51	45	52	47	51	46	-1.1	-1.9	-0.8	-1.7	60	55	NO	NO	NO	NO	NO
16.1	9751	20 ARTHUR STREET LAVENDER BAY	First	SW	54	49	53	48	54	49	53	48	-0.7	-1.5	-0.5	-1.3	60	55	NO	NO	NO	NO	NO
16.1	9751	20 ARTHUR STREET LAVENDER BAY	First	S	54	50	53	48	54	50	54	48	-0.8	-1.6	-0.6	-1.4	60	55	NO	NO	NO	NO	NO
16.1	9751	20 ARTHUR STREET LAVENDER BAY	First	SE	57	53	56	51	57	53	57	51	-0.9	-1.8	-0.7	-1.6	60	55	NO	NO	NO	NO	NO
16.1	9751	20 ARTHUR STREET LAVENDER BAY	First	E	57	53	56	51	57	53	57	51	-0.8	-1.7	-0.7	-1.6	60	55	NO	NO	NO	NO	NO
16.1	9751	20 ARTHUR STREET LAVENDER BAY	First	N	52	47	51	46	52	48	51	46	-1.1	-1.8	-0.8	-1.6	60	55	NO	NO	NO	NO	NO
16.1	9751	20 ARTHUR STREET LAVENDER BAY	Ground	NW	49	44	48	42	49	44	48	43	-1.1	-2.0	-0.8	-1.7	60	55	NO	NO	NO	NO	NO
16.1	9751	20 ARTHUR STREET LAVENDER BAY	Ground	W	48	44	47	42	48	44	47	42	-1.2	-2.0	-0.9	-1.7	60	55	NO	NO	NO	NO	NO
16.1	9751	20 ARTHUR STREET LAVENDER BAY	Ground	W	49	44	47	42	49	44	48	42	-1.2	-2.1	-0.9	-1.7	60	55	NO	NO	NO	NO	NO
16.1	9751	20 ARTHUR STREET LAVENDER BAY	Ground	SW	51	47	50	45	51	47	51	46	-0.8	-1.4	-0.6	-1.3	60	55	NO	NO	NO	NO	NO
16.1	9751	20 ARTHUR STREET LAVENDER BAY	Ground	S	52	47	51	46	52	48	51	46	-0.9	-1.5	-0.6	-1.4	60	55	NO	NO	NO	NO	NO
16.1	9751	20 ARTHUR STREET LAVENDER BAY	Ground	SE	55	51	54	49	55	51	55	49	-0.9	-1.8	-0.7	-1.6	60	55	NO	NO	NO	NO	NO
16.1	9751	20 ARTHUR STREET LAVENDER BAY	Ground	E	55	51	54	49	55	51	55	49	-0.9	-1.7	-0.7	-1.5	60	55	NO	NO	NO	NO	NO
16.1	9751	20 ARTHUR STREET LAVENDER BAY	Ground	N	49	45	48	43	49	45	48	43	-1.1	-1.9	-0.9	-1.7	60	55	NO	NO	NO	NO	NO
16.1	9758	31 ARTHUR STREET LAVENDER BAY	First	W	55	51	55	49	56	51	55	50	-0.7	-1.5	-0.4	-1.3	60	55	NO	NO	NO	NO	NO
16.1	9758	31 ARTHUR STREET LAVENDER BAY	First	S	55	51	54	49	55	51	55	49	-1.1	-1.9	-0.8	-1.7	60	55	NO	NO	NO	NO	NO
16.1	9758	31 ARTHUR STREET LAVENDER BAY	First	E	57	52	56	51	57	53	57	51	-0.9	-1.6	-0.6	-1.4	60	55	NO	NO	NO	NO	NO
16.1	9758	31 ARTHUR STREET LAVENDER BAY	Ground	W	52	48	52	46	52	48	52	47	-0.5	-1.4	-0.3	-1.2	60	55	NO	NO	NO	NO	NO
16.1	9758	31 ARTHUR STREET LAVENDER BAY	Ground	S	52	48	51	46	52	48	51	46	-1.1	-1.8	-0.9	-1.7	60	55	NO	NO	NO	NO	NO
16.1	9758	31 ARTHUR STREET LAVENDER BAY	Ground	E	55	50	54	48	55	50	54	49	-0.9	-1.7	-0.8	-1.5	60	55	NO	NO	NO	NO	NO
16.1	9759	33 ARTHUR STREET LAVENDER BAY	First	E	58	53	57	52	58	53	57	52	-0.8	-1.5	-0.6	-1.4	60	55	NO	NO	NO	NO	NO
16.1	9759	33 ARTHUR STREET LAVENDER BAY	First	N	53	49	52	47	54	49	53	47	-1.1	-1.8	-0.9	-1.7	60	55	NO	NO	NO	NO	NO
16.1	9759	33 ARTHUR STREET LAVENDER BAY	First	W	56	51	55	50	56	52	56	50	-0.4	-1.4	-0.3	-1.2	60	55	NO	NO	NO	NO	NO
16.1	9759	33 ARTHUR STREET LAVENDER BAY	Ground	E	55	51	54	49	55	51	55	49	-1.0	-1.7	-0.7	-1.5	60	55	NO	NO	NO	NO	NO
16.1	9759	33 ARTHUR STREET LAVENDER BAY	Ground	N	50	46	49	44	51	46	50	45	-1.1	-1.9	-0.9	-1.7	60	55	NO	NO	NO	NO	NO
16.1	9759	33 ARTHUR STREET LAVENDER BAY	Ground	W	52	48	52	47	53	48	52	47	-0.4	-1.4	-0.2	-1.1	60	55	NO	NO	NO	NO	NO
16.1	9772	22 ARTHUR STREET LAVENDER BAY	First	N	50	46	49	44	51	46	50	45	-1.0	-1.6	-0.8	-1.6	60	55	NO	NO	NO	NO	NO
16.1	9772	22 ARTHUR STREET LAVENDER BAY	First	W	51	47	50	45	52	47	51	45	-1.1	-1.9	-0.9	-1.6	60	55	NO	NO	NO	NO	NO
16.1	9772	22 ARTHUR STREET LAVENDER BAY	First	S	54	49	53	48	54	49	53	48	-0.9	-1.7	-0.8	-1.6	60	55	NO	NO	NO	NO	NO
16.1	9772	22 ARTHUR STREET LAVENDER BAY	First	E	58	54	57	52	58	54	58	52	-0.9	-1.8	-0.7	-1.6	60	55	NO	NO	NO	NO	NO
16.1	9772	22 ARTHUR STREET LAVENDER BAY	First	N	51	47	50	45	51	47	50	45	-1.0	-1.7	-0.8	-1.6	60	55	NO	NO	NO	NO	NO
16.1	9772	22 ARTHUR STREET LAVENDER BAY	Ground	N	48	43	47	42	48	44	47	42	-1.1	-1.8	-0.9	-1.6	60	55	NO	NO	NO	NO	NO
16.1	9772	22 ARTHUR STREET LAVENDER BAY	Ground	W	48	44	47	42	48	44	47	42	-1.2	-1.9	-0.9	-1.7	60	55	NO	NO	NO	NO	NO
16.1	9772	22 ARTHUR STREET LAVENDER BAY	Ground	S	50	46	49	44	51	46	50	45	-1.1	-1.9	-0.9	-1.6	60	55	NO	NO	NO	NO	NO
16.1	9772	22 ARTHUR STREET LAVENDER BAY	Ground	E	56	52	55	50	56	52	56	50	-1.0	-1.7	-0.7	-1.5	60	55	NO	NO	NO	NO	NO

NCA	Receiver ID	Address	Floor Level	Facade	Opening Year 2027				Design Year 2037				Increase (Do Smthng - Do Nothing)				NCG project road noise criteria		Do noise levels exceed the cumulative limit with project roads adding ≥2dB to the total noise levels?		Is the contribution from the road project Acute?		Consider further treatment?
					Do Nothing		Do Smthng		Do Nothing		Do Smthng		Opening Year 2027		Design Year 2037								
					Day	Night	Day	Night	Day	Night	Day	Night	Day	Night	Day	Night	Day	Night	Day	Night	$L_{Aeq,15hr}$ ≥ 65dB	$L_{Aeq,9hr}$ ≥ 60dB	
16.1	9772	22 ARTHUR STREET LAVENDER BAY	Ground	N	49	44	48	42	49	44	48	43	-1.1	-1.8	-0.9	-1.6	60	55	NO	NO	NO	NO	NO
16.1	9800	24 ARTHUR STREET LAVENDER BAY	First	W	51	47	51	46	52	47	52	46	0.0	-1.1	0.2	-0.9	60	55	NO	NO	NO	NO	NO
16.1	9800	24 ARTHUR STREET LAVENDER BAY	First	S	51	47	50	45	51	47	51	45	-1.0	-1.7	-0.8	-1.6	60	55	NO	NO	NO	NO	NO
16.1	9800	24 ARTHUR STREET LAVENDER BAY	First	E	58	54	57	52	58	54	58	53	-0.8	-1.7	-0.6	-1.5	60	55	NO	NO	NO	NO	NO
16.1	9800	24 ARTHUR STREET LAVENDER BAY	Second	W	55	51	55	50	55	51	56	50	0.0	-1.0	0.2	-0.7	60	55	NO	NO	NO	NO	NO
16.1	9800	24 ARTHUR STREET LAVENDER BAY	Second	S	56	51	55	50	56	51	55	50	-0.6	-1.4	-0.5	-1.3	60	55	NO	NO	NO	NO	NO
16.1	9800	24 ARTHUR STREET LAVENDER BAY	Second	E	61	57	61	55	62	57	61	56	-0.5	-1.5	-0.5	-1.4	60	55	NO	NO	NO	NO	NO
16.1	9800	24 ARTHUR STREET LAVENDER BAY	Ground	W	49	44	49	43	49	45	49	44	-0.3	-1.3	-0.1	-1.0	60	55	NO	NO	NO	NO	NO
16.1	9800	24 ARTHUR STREET LAVENDER BAY	Ground	S	48	44	47	42	49	44	48	43	-1.1	-1.8	-0.9	-1.6	60	55	NO	NO	NO	NO	NO
16.1	9800	24 ARTHUR STREET LAVENDER BAY	Ground	E	56	52	55	50	56	52	56	50	-0.9	-1.7	-0.6	-1.5	60	55	NO	NO	NO	NO	NO
16.1	9801	17 WALKER STREET LAVENDER BAY	First	E	56	51	55	50	56	52	56	50	-0.6	-1.4	-0.4	-1.4	60	55	NO	NO	NO	NO	NO
16.1	9801	17 WALKER STREET LAVENDER BAY	First	N	53	49	52	47	53	49	52	47	-1.1	-2.0	-0.8	-1.7	60	55	NO	NO	NO	NO	NO
16.1	9801	17 WALKER STREET LAVENDER BAY	First	E	53	48	52	46	53	49	52	47	-1.2	-2.0	-0.9	-1.7	60	55	NO	NO	NO	NO	NO
16.1	9801	17 WALKER STREET LAVENDER BAY	First	N	50	46	49	44	51	46	50	44	-1.2	-1.9	-0.8	-1.6	60	55	NO	NO	NO	NO	NO
16.1	9801	17 WALKER STREET LAVENDER BAY	First	W	51	46	49	44	51	46	50	45	-1.4	-2.1	-0.9	-1.7	60	55	NO	NO	NO	NO	NO
16.1	9801	17 WALKER STREET LAVENDER BAY	Ground	E	54	50	54	48	55	50	54	49	-0.7	-1.6	-0.5	-1.4	60	55	NO	NO	NO	NO	NO
16.1	9801	17 WALKER STREET LAVENDER BAY	Ground	N	50	46	49	44	50	46	50	44	-1.1	-1.9	-0.9	-1.8	60	55	NO	NO	NO	NO	NO
16.1	9801	17 WALKER STREET LAVENDER BAY	Ground	E	50	46	49	44	50	46	49	44	-1.2	-2.0	-0.9	-1.8	60	55	NO	NO	NO	NO	NO
16.1	9801	17 WALKER STREET LAVENDER BAY	Ground	N	48	43	47	41	48	43	47	42	-1.1	-1.8	-0.8	-1.6	60	55	NO	NO	NO	NO	NO
16.1	9801	17 WALKER STREET LAVENDER BAY	Ground	W	47	43	46	41	47	43	46	41	-1.3	-2.1	-0.9	-1.7	59	55	NO	NO	NO	NO	NO
16.1	9802	15 WALKER STREET LAVENDER BAY	First	W	51	46	49	44	51	46	50	45	-1.2	-2.1	-0.9	-1.8	60	55	NO	NO	NO	NO	NO
16.1	9802	15 WALKER STREET LAVENDER BAY	First	S	52	47	51	45	52	47	51	46	-1.1	-1.8	-0.8	-1.6	60	55	NO	NO	NO	NO	NO
16.1	9802	15 WALKER STREET LAVENDER BAY	First	SW	52	48	52	47	53	48	52	47	-0.5	-1.2	-0.2	-1.0	60	55	NO	NO	NO	NO	NO
16.1	9802	15 WALKER STREET LAVENDER BAY	First	E	52	48	52	46	52	48	52	47	-0.5	-1.3	-0.2	-1.1	60	55	NO	NO	NO	NO	NO
16.1	9802	15 WALKER STREET LAVENDER BAY	First	S	53	49	53	48	54	49	53	48	-0.6	-1.3	-0.4	-1.2	60	55	NO	NO	NO	NO	NO
16.1	9802	15 WALKER STREET LAVENDER BAY	First	E	56	51	55	50	56	51	55	50	-0.6	-1.5	-0.4	-1.3	60	55	NO	NO	NO	NO	NO
16.1	9802	15 WALKER STREET LAVENDER BAY	Ground	W	47	43	46	41	47	43	46	41	-1.3	-2.2	-0.9	-1.8	59	55	NO	NO	NO	NO	NO
16.1	9802	15 WALKER STREET LAVENDER BAY	Ground	S	49	44	48	42	49	44	48	43	-1.1	-1.8	-0.9	-1.6	60	55	NO	NO	NO	NO	NO
16.1	9802	15 WALKER STREET LAVENDER BAY	Ground	SW	50	45	49	44	50	45	50	44	-0.4	-1.1	-0.1	-1.0	60	55	NO	NO	NO	NO	NO
16.1	9802	15 WALKER STREET LAVENDER BAY	Ground	E	49	45	49	44	50	45	49	44	-0.4	-1.1	-0.1	-1.0	60	55	NO	NO	NO	NO	NO
16.1	9802	15 WALKER STREET LAVENDER BAY	Ground	S	51	47	51	45	51	47	51	46	-0.6	-1.2	-0.3	-1.1	60	55	NO	NO	NO	NO	NO
16.1	9802	15 WALKER STREET LAVENDER BAY	Ground	E	54	50	53	48	54	50	54	49	-0.7	-1.5	-0.5	-1.3	60	55	NO	NO	NO	NO	NO
16.1	9802	15 WALKER STREET LAVENDER BAY	Ground	S	51	47	51	45	51	47	51	46	-0.6	-1.2	-0.3	-1.1	60	55	NO	NO	NO	NO	NO
16.1	9802	15 WALKER STREET LAVENDER BAY	Ground	E	54	50	53	48	54	50	54	49	-0.7	-1.5	-0.5	-1.3	60	55	NO	NO	NO	NO	NO
16.1	9820	19 WALKER STREET LAVENDER BAY	First	W	51	46	49	44	51	46	50	45	-1.3	-2.1	-0.8	-1.7	60	55	NO	NO	NO	NO	NO
16.1	9820	19 WALKER STREET LAVENDER BAY	First	S	53	48	52	46	53	48	52	47	-1.0	-1.7	-0.8	-1.6	60	55	NO	NO	NO	NO	NO
16.1	9820	19 WALKER STREET LAVENDER BAY	First	E	56	51	55	50	56	51	55	50	-0.7	-1.5	-0.5	-1.4	60	55	NO	NO	NO	NO	NO
16.1	9820	19 WALKER STREET LAVENDER BAY	Ground	W	47	43	46	41	47	43	46	41	-1.3	-2.1	-0.9	-1.7	59	55	NO	NO	NO	NO	NO
16.1	9820	19 WALKER STREET LAVENDER BAY	Ground	S	50	45	49	43	50	45	49	44	-1.1	-1.8	-0.9	-1.6	60	55	NO	NO	NO	NO	NO
16.1	9820	19 WALKER STREET LAVENDER BAY	Ground	E	54	49	53	48	54	50	53	48	-0.8	-1.7	-0.6	-1.5	60	55	NO	NO	NO	NO	NO
16.1	9828	26 ARTHUR STREET LAVENDER BAY	First	W	54	49	53	48	54	49	53	48	-0.8	-1.7	-0.5	-1.4	60	55	NO	NO	NO	NO	NO
16.1	9828	26 ARTHUR STREET LAVENDER BAY	First	E	59	55	58	53	59	55	59	53	-0.8	-1.7	-0.7	-1.6	60	55	NO	NO	NO	NO	NO
16.1	9828	26 ARTHUR STREET LAVENDER BAY	Ground	W	50	46	49	44	50	46	50	44	-0.9	-1.7	-0.5	-1.4	60	55	NO	NO	NO	NO	NO
16.1	9828	26 ARTHUR STREET LAVENDER BAY	Ground	E	57	52	56	51	57	53	56	51	-0.9	-1.8	-0.7	-1.6	60	55	NO	NO	NO	NO	NO
16.1	9829	28 ARTHUR STREET LAVENDER BAY	First	N	53	48	52	46	53	49	52	47	-1.1	-1.9	-0.9	-1.7	60	55	NO	NO	NO	NO	NO
16.1	9829	28 ARTHUR STREET LAVENDER BAY	First	S	54	49	52	47	54	49	53	48	-1.2	-2.0	-0.8	-1.7	60	55	NO	NO	NO	NO	NO
16.1	9829	28 ARTHUR STREET LAVENDER BAY	First	N	54	49	53	47	54	49	53	48	-1.2	-2.0	-0.9	-1.7	60	55	NO	NO	NO	NO	NO
16.1	9829	28 ARTHUR STREET LAVENDER BAY	First	E	59	55	58	53	59	55	59	53	-0.8	-1.7	-0.6	-1.5	60	55	NO	NO	NO	NO	NO
16.1	9829	28 ARTHUR STREET LAVENDER BAY	Ground	N	50	45	48	43	50	45	49	44	-1.1	-1.9	-0.9	-1.7	60	55	NO	NO	NO	NO	NO
16.1	9829	28 ARTHUR STREET LAVENDER BAY	Ground	S	50	45	49	43	50	45	49	44	-1.3	-2.0	-0.8	-1.7	60	55	NO	NO	NO	NO	NO
16.1	9829	28 ARTHUR STREET LAVENDER BAY	Ground	N	50	45	49	43	50	46	49	44	-1.2	-2.0	-0.9	-1.7	60	55	NO	NO	NO	NO	NO
16.1	9829	28 ARTHUR STREET LAVENDER BAY	Ground	E	57	53	56	51	57	53	56	51	-0.9	-1.8	-0.7	-1.6	60	55	NO	NO	NO	NO	NO
16.1	9833	35 ARTHUR STREET LAVENDER BAY	First	E	59	55	58	53	59	55	59	54	-0.8	-1.7	-0.6	-1.5	60	55	NO	NO	NO	NO	NO
16.1	9833	35 ARTHUR STREET LAVENDER BAY	First	N	60	55	59	54	60	55	60	54	-0.5	-1.5	-0.2	-1.2	60	55	NO	NO	NO	NO	NO
16.1	9833	35 ARTHUR STREET LAVENDER BAY	First	W	58	53	58	52	58	54	58	53	-0.1	-1.1	0.1	-1.0	60	55	NO	NO	NO	NO	NO
16.1	9833	35 ARTHUR STREET LAVENDER BAY	First	S	56	51	55	49	56	51	55	50	-1.0	-1.8	-0.8	-1.6	60	55	NO	NO	NO	NO	NO
16.1	9833	35 ARTHUR STREET LAVENDER BAY	First	E	59	54	58	53	59	55	59	53	-0.8	-1.6	-0.6	-1.5	60	55	NO	NO	NO	NO	NO
16.1	9833	35 ARTHUR STREET LAVENDER BAY	First	N	59	55	59	53	59	55	59	54	-0.6	-1.5	-0.4	-1.3	60	55	NO	NO	NO	NO	NO
16.1	9833	35 ARTHUR STREET LAVENDER BAY	Ground	E	56	52	55	50	56	52	55	50	-1.0	-1.9	-0.7	-1.6	60	55	NO	NO	NO	NO	NO
16.1	9833	35 ARTHUR STREET LAVENDER BAY	Ground	N	56	52	55	50	56	52	56	50	-0.9	-1.8	-0.5	-1.5	60	55	NO	NO	NO	NO	NO
16.1	9833	35 ARTHUR STREET LAVENDER BAY	Ground	W	54	49	54	48	54	49	54	48	-0.1	-1.1	0.0	-0.9	60	55	NO	NO	NO	NO	NO
16.1	9833	35 ARTHUR STREET LAVENDER BAY	Ground	S	52	47	51	46	52	48	51	46	-1.1	-1.8	-0.9	-1.7	60	55	NO	NO	NO	NO	NO
16.1	9833	35 ARTHUR STREET LAVENDER BAY	Ground	E	56	52	55	50	56	52	56	50	-0.9	-1.6	-0.6	-1.5	60	55	NO	NO	NO	NO	NO
16.1	9833	35 ARTHUR STREET LAVENDER BAY	Ground	N	56	51	55	50	56	51	55	50	-0.8	-1.7	-0.5	-1.4	60	55	NO	NO	NO	NO	NO

NCA	Receiver ID	Address	Floor Level	Facade	Opening Year 2027				Design Year 2037				Increase (Do Smthng - Do Nothing)				NCG project road noise criteria		Do noise levels exceed the cumulative limit with project roads adding ≥2dB to the total noise levels?		Is the contribution from the road project Acute?		Consider further treatment?
					Do Nothing		Do Smthng		Do Nothing		Do Smthng		Opening Year 2027		Design Year 2037								
					Day	Night	Day	Night	Day	Night	Day	Night	Day	Night	Day	Night	Day	Night	Day	Night	$L_{Aeq,15hr}$ ≥ 65dB	$L_{Aeq,9hr}$ ≥ 60dB	
16.1	9839	21 WALKER STREET LAVENDER BAY	First	W	50	46	49	44	50	46	50	44	-1.3	-2.1	-0.9	-1.7	60	55	NO	NO	NO	NO	NO
16.1	9839	21 WALKER STREET LAVENDER BAY	First	E	56	52	55	50	56	52	56	50	-0.6	-1.6	-0.4	-1.4	60	55	NO	NO	NO	NO	NO
16.1	9839	21 WALKER STREET LAVENDER BAY	Ground	W	47	43	46	41	47	43	46	41	-1.4	-2.1	-0.9	-1.7	59	55	NO	NO	NO	NO	NO
16.1	9839	21 WALKER STREET LAVENDER BAY	Ground	E	54	50	53	48	54	50	54	48	-0.9	-1.7	-0.6	-1.5	60	55	NO	NO	NO	NO	NO
16.1	9848	30 ARTHUR STREET LAVENDER BAY	First	W	54	50	54	48	54	50	54	49	-0.5	-1.4	-0.1	-1.0	60	55	NO	NO	NO	NO	NO
16.1	9848	30 ARTHUR STREET LAVENDER BAY	First	S	54	50	53	48	54	50	54	48	-1.1	-1.9	-0.9	-1.8	60	55	NO	NO	NO	NO	NO
16.1	9848	30 ARTHUR STREET LAVENDER BAY	First	E	62	58	61	56	62	58	61	56	-0.9	-1.8	-0.8	-1.7	60	55	NO	NO	NO	NO	NO
16.1	9848	30 ARTHUR STREET LAVENDER BAY	Ground	W	51	46	50	45	51	46	50	45	-0.5	-1.5	-0.3	-1.2	60	55	NO	NO	NO	NO	NO
16.1	9848	30 ARTHUR STREET LAVENDER BAY	Ground	S	51	46	49	44	51	46	50	45	-1.2	-2.0	-0.9	-1.8	60	55	NO	NO	NO	NO	NO
16.1	9848	30 ARTHUR STREET LAVENDER BAY	Ground	E	58	54	57	52	58	54	58	52	-0.9	-1.8	-0.7	-1.6	60	55	NO	NO	NO	NO	NO
16.1	9860	23 WALKER STREET LAVENDER BAY	First	N	49	44	48	43	49	45	48	43	-1.0	-1.7	-0.8	-1.5	60	55	NO	NO	NO	NO	NO
16.1	9860	23 WALKER STREET LAVENDER BAY	First	W	50	45	48	43	50	45	49	43	-1.2	-1.9	-0.9	-1.7	60	55	NO	NO	NO	NO	NO
16.1	9860	23 WALKER STREET LAVENDER BAY	First	E	58	54	58	52	58	54	58	53	-0.2	-1.2	0.0	-1.0	60	55	NO	NO	NO	NO	NO
16.1	9860	23 WALKER STREET LAVENDER BAY	Ground	N	47	42	46	40	47	42	46	41	-1.1	-1.8	-0.9	-1.6	59	54	NO	NO	NO	NO	NO
16.1	9860	23 WALKER STREET LAVENDER BAY	Ground	W	47	42	45	40	47	42	46	40	-1.3	-2.1	-1.0	-1.7	59	54	NO	NO	NO	NO	NO
16.1	9860	23 WALKER STREET LAVENDER BAY	Ground	E	55	51	55	49	56	51	55	50	-0.7	-1.6	-0.5	-1.3	60	55	NO	NO	NO	NO	NO
16.1	9869	32 ARTHUR STREET LAVENDER BAY	Ground	W	53	49	52	47	53	49	53	47	-0.8	-1.7	-0.5	-1.4	60	55	NO	NO	NO	NO	NO
16.1	9869	32 ARTHUR STREET LAVENDER BAY	Ground	E	59	54	58	52	59	54	58	53	-1.0	-1.8	-0.7	-1.6	60	55	NO	NO	NO	NO	NO
16.1	9878	34 ARTHUR STREET LAVENDER BAY	Ground	N	53	49	52	47	53	49	52	47	-1.1	-1.9	-0.8	-1.6	60	55	NO	NO	NO	NO	NO
16.1	9878	34 ARTHUR STREET LAVENDER BAY	Ground	W	53	49	52	47	53	49	52	47	-1.1	-1.9	-0.7	-1.6	60	55	NO	NO	NO	NO	NO
16.1	9878	34 ARTHUR STREET LAVENDER BAY	Ground	E	60	55	59	54	60	56	59	54	-0.8	-1.7	-0.6	-1.5	60	55	NO	NO	NO	NO	NO
16.1	9878	34 ARTHUR STREET LAVENDER BAY	Ground	N	54	50	53	48	54	50	54	48	-0.9	-1.8	-0.8	-1.7	60	55	NO	NO	NO	NO	NO
16.1	9897	25-27 WALKER STREET LAVENDER BAY	First	E	59	55	59	54	59	55	60	54	0.1	-0.9	0.2	-0.7	60	55	NO	NO	NO	NO	NO
16.1	9897	25-27 WALKER STREET LAVENDER BAY	First	W	47	43	46	41	47	43	46	41	-1.3	-2.0	-0.9	-1.6	59	55	NO	NO	NO	NO	NO
16.1	9897	25-27 WALKER STREET LAVENDER BAY	First	S	50	45	49	43	50	45	49	44	-1.1	-1.8	-0.8	-1.7	60	55	NO	NO	NO	NO	NO
16.1	9897	25-27 WALKER STREET LAVENDER BAY	Second	E	61	57	61	56	61	57	62	56	0.1	-1.0	0.2	-0.7	60	55	NO	NO	NO	NO	NO
16.1	9897	25-27 WALKER STREET LAVENDER BAY	Second	W	51	47	50	45	51	47	50	45	-1.2	-2.0	-0.8	-1.7	60	55	NO	NO	NO	NO	NO
16.1	9897	25-27 WALKER STREET LAVENDER BAY	Second	S	55	50	54	49	55	51	55	49	-0.6	-1.3	-0.4	-1.2	60	55	NO	NO	NO	NO	NO
16.1	9897	25-27 WALKER STREET LAVENDER BAY	Ground	E	56	52	56	50	56	52	56	51	-0.3	-1.3	0.0	-1.0	60	55	NO	NO	NO	NO	NO
16.1	9897	25-27 WALKER STREET LAVENDER BAY	Ground	W	45	41	44	38	45	41	44	39	-1.2	-2.1	-0.9	-1.7	57	53	NO	NO	NO	NO	NO
16.1	9897	25-27 WALKER STREET LAVENDER BAY	Ground	S	47	43	46	41	47	43	46	41	-1.2	-1.9	-0.9	-1.7	59	55	NO	NO	NO	NO	NO
16.1	9929	29 WALKER STREET LAVENDER BAY	First	W	51	47	50	45	51	47	51	45	-1.3	-2.1	-0.8	-1.6	60	55	NO	NO	NO	NO	NO
16.1	9929	29 WALKER STREET LAVENDER BAY	First	E	60	56	61	55	61	56	61	56	0.3	-0.8	0.4	-0.5	60	55	NO	NO	NO	NO	NO
16.1	9929	29 WALKER STREET LAVENDER BAY	Ground	W	47	43	46	41	47	43	47	41	-1.2	-2.1	-0.8	-1.7	59	55	NO	NO	NO	NO	NO
16.1	9929	29 WALKER STREET LAVENDER BAY	Ground	E	58	54	58	53	59	54	59	53	0.1	-0.9	0.3	-0.7	60	55	NO	NO	NO	NO	NO
16.1	9930	31 WALKER STREET LAVENDER BAY	First	E	61	57	61	56	61	57	62	56	0.4	-0.6	0.5	-0.5	60	55	NO	NO	NO	NO	NO
16.1	9930	31 WALKER STREET LAVENDER BAY	First	N	52	47	50	45	52	47	51	46	-1.1	-1.9	-0.8	-1.6	60	55	NO	NO	NO	NO	NO
16.1	9930	31 WALKER STREET LAVENDER BAY	First	W	51	47	50	45	51	47	51	45	-1.2	-2.0	-0.7	-1.6	60	55	NO	NO	NO	NO	NO
16.1	9930	31 WALKER STREET LAVENDER BAY	Ground	E	59	55	59	54	59	55	60	54	0.3	-0.8	0.4	-0.5	60	55	NO	NO	NO	NO	NO
16.1	9930	31 WALKER STREET LAVENDER BAY	Ground	N	49	44	47	42	49	44	48	43	-1.2	-2.0	-0.9	-1.8	60	55	NO	NO	NO	NO	NO
16.1	9930	31 WALKER STREET LAVENDER BAY	Ground	W	48	43	46	41	48	43	47	41	-1.3	-2.1	-0.9	-1.7	60	55	NO	NO	NO	NO	NO
16.1	9941	36 ARTHUR STREET LAVENDER BAY	First	W	62	57	62	56	62	57	62	57	0.2	-0.7	0.3	-0.6	60	55	NO	NO	NO	NO	NO
16.1	9941	36 ARTHUR STREET LAVENDER BAY	First	N	64	59	64	59	64	60	65	59	0.6	-0.5	0.6	-0.4	60	55	YES	NO	YES	NO	YES
16.1	9941	36 ARTHUR STREET LAVENDER BAY	First	W	58	54	59	53	58	54	59	54	1.1	-0.3	1.2	0.0	60	55	NO	NO	NO	NO	NO
16.1	9941	36 ARTHUR STREET LAVENDER BAY	First	S	56	52	56	50	57	52	56	51	-0.7	-1.5	-0.5	-1.4	60	55	NO	NO	NO	NO	NO
16.1	9941	36 ARTHUR STREET LAVENDER BAY	First	W	55	50	54	48	55	50	54	49	-1.1	-2.0	-0.8	-1.7	60	55	NO	NO	NO	NO	NO
16.1	9941	36 ARTHUR STREET LAVENDER BAY	First	S	58	53	57	52	58	54	58	52	-0.6	-1.4	-0.4	-1.3	60	55	NO	NO	NO	NO	NO
16.1	9941	36 ARTHUR STREET LAVENDER BAY	First	E	66	61	65	60	66	62	66	61	-0.3	-1.3	-0.2	-1.2	60	55	YES	YES	YES	YES	YES
16.1	9941	36 ARTHUR STREET LAVENDER BAY	First	N	66	62	66	61	66	62	66	61	0.1	-0.9	0.2	-0.8	60	55	YES	YES	YES	YES	YES
16.1	9941	36 ARTHUR STREET LAVENDER BAY	First	E	65	61	65	60	66	61	66	60	0.2	-1.0	0.2	-0.8	60	55	YES	YES	YES	YES	YES
16.1	9941	36 ARTHUR STREET LAVENDER BAY	First	N	65	60	65	59	65	60	65	60	0.3	-0.7	0.4	-0.6	60	55	YES	YES	YES	YES	YES
16.1	9941	36 ARTHUR STREET LAVENDER BAY	Ground	W	58	53	58	52	58	53	58	53	0.1	-0.8	0.2	-0.7	60	55	NO	NO	NO	NO	NO
16.1	9941	36 ARTHUR STREET LAVENDER BAY	Ground	N	60	56	60	55	60	56	61	55	0.0	-1.0	0.2	-0.8	60	55	NO	NO	NO	NO	NO
16.1	9941	36 ARTHUR STREET LAVENDER BAY	Ground	W	53	49	54	49	54	49	55	49	0.9	-0.5	1.0	-0.2	60	55	NO	NO	NO	NO	NO
16.1	9941	36 ARTHUR STREET LAVENDER BAY	Ground	S	53	48	52	47	53	48	52	47	-0.8	-1.6	-0.6	-1.4	60	55	NO	NO	NO	NO	NO
16.1	9941	36 ARTHUR STREET LAVENDER BAY	Ground	W	51	46	49	44	51	46	50	45	-1.2	-2.1	-0.8	-1.7	60	55	NO	NO	NO	NO	NO
16.1	9941	36 ARTHUR STREET LAVENDER BAY	Ground	S	54	50	53	48	55	50	54	48	-1.0	-1.7	-0.9	-1.6	60	55	NO	NO	NO	NO	NO
16.1	9941	36 ARTHUR STREET LAVENDER BAY	Ground	E	61	57	61	55	62	57	61	56	-0.7	-1.5	-0.4	-1.4	60	55	NO	NO	NO	NO	NO
16.1	9941	36 ARTHUR STREET LAVENDER BAY	Ground	N	62	57	61	56	62	58	62	56	-0.2	-1.2	-0.1	-1.1	60	55	NO	NO	NO	NO	NO
16.1	9941	36 ARTHUR STREET LAVENDER BAY	Ground	E	61	57	61	56	62	57	62	56	-0.1	-1.1	0.0	-0.9	60	55	NO	NO	NO	NO	NO
16.1	9941	36 ARTHUR STREET LAVENDER BAY	Ground	N	61	57	61	55	61	57	61	56	0.0	-1.1	0.1	-0.9	60	55	NO	NO	NO	NO	NO
16.1	9966	35 WALKER STREET LAVENDER BAY	First	N	52	47	51	45	52	47	51	46	-1.1	-1.9	-0.8	-1.6	60	55	NO	NO	NO	NO	NO

NCA	Receiver ID	Address	Floor Level	Facade	Opening Year 2027				Design Year 2037				Increase (Do Smthng - Do Nothing)				NCG project road noise criteria		Do noise levels exceed the cumulative limit with project roads adding ≥2dB to the total noise levels?		Is the contribution from the road project Acute?		Consider further treatment?
					Do Nothing		Do Smthng		Do Nothing		Do Smthng		Opening Year 2027		Design Year 2037								
					Day	Night	Day	Night	Day	Night	Day	Night	Day	Night	Day	Night	Day	Night	Day	Night	$L_{Aeq,15hr}$ ≥ 65dB	$L_{Aeq,9hr}$ ≥ 60dB	
16.1	9966	35 WALKER STREET LAVENDER BAY	First	W	51	47	50	45	51	47	51	45	-1.2	-2.0	-0.7	-1.6	60	55	NO	NO	NO	NO	NO
16.1	9966	35 WALKER STREET LAVENDER BAY	First	E	63	58	63	58	63	59	64	58	0.6	-0.5	0.7	-0.4	60	55	NO	NO	NO	NO	NO
16.1	9966	35 WALKER STREET LAVENDER BAY	First	N	54	49	53	47	54	50	53	48	-1.1	-1.9	-0.9	-1.7	60	55	NO	NO	NO	NO	NO
16.1	9966	35 WALKER STREET LAVENDER BAY	Ground	N	49	44	47	42	49	44	48	43	-1.2	-1.9	-0.8	-1.8	60	55	NO	NO	NO	NO	NO
16.1	9966	35 WALKER STREET LAVENDER BAY	Ground	W	48	43	46	41	47	43	47	41	-1.3	-2.1	-0.7	-1.6	59	55	NO	NO	NO	NO	NO
16.1	9966	35 WALKER STREET LAVENDER BAY	Ground	E	61	56	61	56	61	56	62	56	0.5	-0.6	0.7	-0.4	60	55	NO	NO	NO	NO	NO
16.1	9966	35 WALKER STREET LAVENDER BAY	Ground	N	51	47	50	45	51	47	50	45	-1.1	-1.9	-0.9	-1.8	60	55	NO	NO	NO	NO	NO
16.1	9967	33 WALKER STREET LAVENDER BAY	First	W	51	47	50	45	51	47	51	45	-1.2	-2.0	-0.7	-1.6	60	55	NO	NO	NO	NO	NO
16.1	9967	33 WALKER STREET LAVENDER BAY	First	S	53	49	52	47	53	49	52	47	-1.2	-2.0	-0.8	-1.7	60	55	NO	NO	NO	NO	NO
16.1	9967	33 WALKER STREET LAVENDER BAY	First	E	62	58	63	57	62	58	63	57	0.5	-0.6	0.6	-0.5	60	55	NO	NO	NO	NO	NO
16.1	9967	33 WALKER STREET LAVENDER BAY	Ground	W	48	43	46	41	48	43	47	41	-1.3	-2.1	-0.9	-1.6	60	55	NO	NO	NO	NO	NO
16.1	9967	33 WALKER STREET LAVENDER BAY	Ground	S	49	45	48	43	50	45	49	43	-1.2	-2.1	-0.9	-1.8	60	55	NO	NO	NO	NO	NO
16.1	9967	33 WALKER STREET LAVENDER BAY	Ground	E	60	56	60	55	60	56	61	55	0.4	-0.7	0.5	-0.5	60	55	NO	NO	NO	NO	NO
16.1	9981	37 WALKER STREET LAVENDER BAY	First	N	62	57	63	57	62	58	63	57	1.0	-0.2	1.1	-0.1	60	55	NO	NO	NO	NO	NO
16.1	9981	37 WALKER STREET LAVENDER BAY	First	W	51	47	50	45	51	47	51	45	-1.1	-2.0	-0.7	-1.6	60	55	NO	NO	NO	NO	NO
16.1	9981	37 WALKER STREET LAVENDER BAY	First	S	53	49	52	47	53	49	53	47	-1.1	-2.0	-0.8	-1.7	60	55	NO	NO	NO	NO	NO
16.1	9981	37 WALKER STREET LAVENDER BAY	First	E	63	59	64	58	64	59	64	59	0.7	-0.5	0.8	-0.3	60	55	NO	NO	NO	NO	NO
16.1	9981	37 WALKER STREET LAVENDER BAY	Ground	N	60	55	60	55	60	55	61	55	0.6	-0.5	0.8	-0.3	60	55	NO	NO	NO	NO	NO
16.1	9981	37 WALKER STREET LAVENDER BAY	Ground	W	48	43	46	41	48	43	47	41	-1.3	-2.1	-0.8	-1.7	60	55	NO	NO	NO	NO	NO
16.1	9981	37 WALKER STREET LAVENDER BAY	Ground	S	50	46	49	44	50	46	49	44	-1.2	-2.1	-0.9	-1.8	60	55	NO	NO	NO	NO	NO
16.1	9981	37 WALKER STREET LAVENDER BAY	Ground	E	61	57	62	56	61	57	62	57	0.5	-0.6	0.7	-0.3	60	55	NO	NO	NO	NO	NO
16.1	37944	94-96 ALFRED STREET SOUTH MILSONS POINT	First	SW	45	40	44	39	46	41	44	39	-1.4	-1.8	-1.3	-1.7	58	53	NO	NO	NO	NO	NO
16.1	37944	94-96 ALFRED STREET SOUTH MILSONS POINT	First	S	62	57	63	58	63	58	64	58	1.0	0.5	1.1	0.6	60	55	NO	NO	NO	NO	NO
16.1	37944	94-96 ALFRED STREET SOUTH MILSONS POINT	First	E	65	60	66	60	65	60	66	61	0.9	0.4	0.9	0.4	60	55	YES	YES	YES	NO	YES
16.1	37944	94-96 ALFRED STREET SOUTH MILSONS POINT	First	S	64	59	65	60	65	60	66	60	0.9	0.4	0.9	0.4	60	55	YES	YES	NO	NO	YES
16.1	37944	94-96 ALFRED STREET SOUTH MILSONS POINT	First	E	66	61	67	62	66	61	67	62	1.3	0.8	1.4	0.8	60	55	YES	YES	YES	YES	YES
16.1	37944	94-96 ALFRED STREET SOUTH MILSONS POINT	First	NE	66	61	67	62	66	61	67	62	1.4	0.9	1.5	0.8	60	55	YES	YES	YES	YES	YES
16.1	37944	94-96 ALFRED STREET SOUTH MILSONS POINT	First	N	59	54	60	54	59	55	60	54	0.8	0.0	0.9	-0.2	60	55	NO	NO	NO	NO	NO
16.1	37944	94-96 ALFRED STREET SOUTH MILSONS POINT	First	W	44	40	43	38	45	40	43	38	-1.4	-1.8	-1.2	-1.7	57	52	NO	NO	NO	NO	NO
16.1	37944	94-96 ALFRED STREET SOUTH MILSONS POINT	First	S	55	50	55	49	55	50	56	50	0.3	-0.4	0.4	-0.4	60	55	NO	NO	NO	NO	NO
16.1	37944	94-96 ALFRED STREET SOUTH MILSONS POINT	Tenth	SW	45	40	44	38	45	41	44	39	-1.4	-1.8	-1.3	-1.7	57	53	NO	NO	NO	NO	NO
16.1	37944	94-96 ALFRED STREET SOUTH MILSONS POINT	Tenth	S	70	65	70	64	70	66	70	65	-0.5	-0.9	-0.5	-0.8	60	55	YES	YES	YES	YES	YES
16.1	37944	94-96 ALFRED STREET SOUTH MILSONS POINT	Tenth	SW	45	40	44	38	45	41	44	39	-1.4	-1.8	-1.3	-1.7	57	53	NO	NO	NO	NO	NO
16.1	37944	94-96 ALFRED STREET SOUTH MILSONS POINT	Tenth	S	70	65	70	64	70	66	70	65	-0.5	-0.9	-0.5	-0.8	60	55	YES	YES	YES	YES	YES
16.1	37944	94-96 ALFRED STREET SOUTH MILSONS POINT	Tenth	E	72	67	72	67	73	68	72	67	-0.4	-0.8	-0.4	-0.7	60	55	YES	YES	YES	YES	YES
16.1	37944	94-96 ALFRED STREET SOUTH MILSONS POINT	Tenth	S	72	67	71	66	72	67	72	66	-0.6	-0.9	-0.6	-0.9	60	55	YES	YES	YES	YES	YES
16.1	37944	94-96 ALFRED STREET SOUTH MILSONS POINT	Tenth	E	74	69	74	68	74	70	74	69	-0.5	-0.9	-0.4	-0.8	60	55	YES	YES	YES	YES	YES
16.1	37944	94-96 ALFRED STREET SOUTH MILSONS POINT	Tenth	NE	74	69	74	68	75	70	74	69	-0.5	-0.9	-0.4	-0.9	60	55	YES	YES	YES	YES	YES
16.1	37944	94-96 ALFRED STREET SOUTH MILSONS POINT	Tenth	N	69	64	69	64	69	65	69	64	-0.1	-0.7	0.0	-0.8	60	55	YES	YES	YES	YES	YES
16.1	37944	94-96 ALFRED STREET SOUTH MILSONS POINT	Tenth	W	45	40	43	38	45	40	44	39	-1.3	-1.8	-1.2	-1.6	57	52	NO	NO	NO	NO	NO
16.1	37944	94-96 ALFRED STREET SOUTH MILSONS POINT	Tenth	S	62	57	61	56	62	57	62	56	-0.3	-0.8	-0.2	-0.7	60	55	NO	NO	NO	NO	NO
16.1	37944	94-96 ALFRED STREET SOUTH MILSONS POINT	Eleventh	SW	45	40	44	39	46	41	44	39	-1.4	-1.8	-1.3	-1.7	58	53	NO	NO	NO	NO	NO
16.1	37944	94-96 ALFRED STREET SOUTH MILSONS POINT	Eleventh	S	70	65	70	64	71	66	70	65	-0.7	-1.0	-0.6	-1.0	60	55	YES	YES	YES	YES	YES
16.1	37944	94-96 ALFRED STREET SOUTH MILSONS POINT	Eleventh	E	73	68	72	67	73	68	72	67	-0.6	-1.0	-0.5	-0.9	60	55	YES	YES	YES	YES	YES
16.1	37944	94-96 ALFRED STREET SOUTH MILSONS POINT	Eleventh	S	72	67	71	66	72	68	72	67	-0.7	-1.0	-0.7	-1.0	60	55	YES	YES	YES	YES	YES
16.1	37944	94-96 ALFRED STREET SOUTH MILSONS POINT	Eleventh	E	74	70	74	69	75	70	74	69	-0.6	-1.0	-0.5	-1.0	60	55	YES	YES	YES	YES	YES
16.1	37944	94-96 ALFRED STREET SOUTH MILSONS POINT	Eleventh	NE	74	70	74	69	75	70	74	69	-0.7	-1.0	-0.5	-1.0	60	55	YES	YES	YES	YES	YES
16.1	37944	94-96 ALFRED STREET SOUTH MILSONS POINT	Eleventh	N	70	65	69	64	70	65	70	65	-0.2	-0.9	-0.1	-0.8	60	55	YES	YES	YES	YES	YES
16.1	37944	94-96 ALFRED STREET SOUTH MILSONS POINT	Eleventh	W	45	40	44	38	45	40	44	39	-1.3	-1.8	-1.2	-1.6	57	52	NO	NO	NO	NO	NO
16.1	37944	94-96 ALFRED STREET SOUTH MILSONS POINT	Eleventh	S	62	57	62	56	62	57	62	57	-0.2	-0.8	-0.2	-0.7	60	55	NO	NO	NO	NO	NO
16.1	37944	94-96 ALFRED STREET SOUTH MILSONS POINT	Twelfth	SW	47	42	45	40	47	42	46	41	-1.3	-1.8	-1.2	-1.7	59	54	NO	NO	NO	NO	NO
16.1	37944	94-96 ALFRED STREET SOUTH MILSONS POINT	Twelfth	S	71	66	70	65	71	66	70	65	-0.8	-1.1	-0.8	-1.1	60	55	YES	YES	YES	YES	YES
16.1	37944	94-96 ALFRED STREET SOUTH MILSONS POINT	Twelfth	E	73	68	72	67	73	68	72	67	-0.7	-1.0	-0.6	-0.9	60	55	YES	YES	YES	YES	YES
16.1	37944	94-96 ALFRED STREET SOUTH MILSONS POINT	Twelfth	S	72	67	71	66	73	68	72	67	-0.9	-1.2	-0.8	-1.1	60	55	YES	YES	YES	YES	YES
16.1	37944	94-96 ALFRED STREET SOUTH MILSONS POINT	Twelfth	E	75	70	74	69	75	70	74	69	-0.7	-1.2	-0.7	-1.1	60	55	YES	YES	YES	YES	YES
16.1	37944	94-96 ALFRED STREET SOUTH MILSONS POINT	Twelfth	NE	75	70	74	69	75	70	74	69	-0.7	-1.2	-0.7	-1.1	60	55	YES	YES	YES	YES	YES
16.1	37944	94-96 ALFRED STREET SOUTH MILSONS POINT	Twelfth	N	70	65	70	64	70	66	70	65	-0.2	-0.9	-0.2	-0.8	60	55	YES	YES	YES	YES	YES
16.1	37944	94-96 ALFRED STREET SOUTH MILSONS POINT	Twelfth	W	47	42	45	40	47	42	46	41	-1.3	-1.8	-1.2	-1.6	59	54	NO	NO	NO	NO	NO
16.1	37944	94-96 ALFRED STREET SOUTH MILSONS POINT	Twelfth	S	62	57	62	57	63	58	62	57	-0.3	-0.8	-0.2	-0.7	60	55	NO	NO	NO	NO	NO
16.1	37944	94-96 ALFRED STREET SOUTH MILSONS POINT	Thirteenth	SW	49	45	48	43	50	45	49	43	-1.3	-1.8	-1.2	-1.6	60	55	NO	NO	NO	NO	NO
16.1	37944	94-96 ALFRED STREET SOUTH MILSONS POINT	Thirteenth	S	71	66	70	65	71	66	70	65	-1.0	-1.2	-0.8	-1.1	60	55	YES	YES	YES	YES	YES
16.1	37944	94-96 ALFRED STREET SOUTH MILSONS POINT	Thirteenth	E	73	68	72	67	73	68	72	67	-0.9	-1.2	-0.8	-1.1	60	55	YES	YES	YES	YES	YES
16.1	37944	94-96 ALFRED STREET SOUTH MILSONS POINT	Thirteenth	S	72	67	71	66	73	68	72	67	-1.0	-1.3	-0.9	-1.2	60	55	YES	YES	YES	YES	YES
16.1	37944	94-96 ALFRED STREET SOUTH MILSONS POINT	Thirteenth	E	75	70	74	69	75	70	74	69	-0.8	-1.3	-0.8	-1.2	60	55	YES	YES	YES	YES	YES

NCA	Receiver ID	Address	Floor Level	Facade	Opening Year 2027				Design Year 2037				Increase (Do Smthng - Do Nothing)				NCG project road noise criteria		Do noise levels exceed the cumulative limit with project roads adding ≥2dB to the total noise levels?		Is the contribution from the road project Acute?		Consider further treatment?
					Do Nothing		Do Smthng		Do Nothing		Do Smthng		Opening Year 2027		Design Year 2037								
					Day	Night	Day	Night	Day	Night	Day	Night	Day	Night	Day	Night	Day	Night	Day	Night	$L_{Aeq,15hr}$ ≥ 65dB	$L_{Aeq,9hr}$ ≥ 60dB	
16.1	37944	94-96 ALFRED STREET SOUTH MILSONS POINT	Thirteenth	NE	75	70	74	69	75	70	74	69	-0.8	-1.3	-0.8	-1.2	60	55	YES	YES	YES	YES	YES
16.1	37944	94-96 ALFRED STREET SOUTH MILSONS POINT	Thirteenth	N	70	65	70	65	71	66	70	65	-0.3	-0.9	-0.3	-0.9	60	55	YES	YES	YES	YES	YES
16.1	37944	94-96 ALFRED STREET SOUTH MILSONS POINT	Thirteenth	W	49	44	48	43	50	45	48	43	-1.3	-1.7	-1.2	-1.7	60	55	NO	NO	NO	NO	NO
16.1	37944	94-96 ALFRED STREET SOUTH MILSONS POINT	Thirteenth	S	63	58	62	57	63	58	63	57	-0.4	-0.8	-0.4	-0.7	60	55	NO	NO	NO	NO	NO
16.1	37944	94-96 ALFRED STREET SOUTH MILSONS POINT	Fourteenth	SW	54	49	52	47	54	49	53	47	-1.3	-1.7	-1.3	-1.7	60	55	NO	NO	NO	NO	NO
16.1	37944	94-96 ALFRED STREET SOUTH MILSONS POINT	Fourteenth	S	71	66	70	65	71	66	70	65	-1.1	-1.4	-1.0	-1.3	60	55	YES	YES	YES	YES	YES
16.1	37944	94-96 ALFRED STREET SOUTH MILSONS POINT	Fourteenth	E	73	68	72	67	73	68	72	67	-1.0	-1.3	-0.9	-1.2	60	55	YES	YES	YES	YES	YES
16.1	37944	94-96 ALFRED STREET SOUTH MILSONS POINT	Fourteenth	S	73	68	71	66	73	68	72	67	-1.2	-1.5	-1.0	-1.3	60	55	YES	YES	YES	YES	YES
16.1	37944	94-96 ALFRED STREET SOUTH MILSONS POINT	Fourteenth	E	75	70	74	69	75	70	74	69	-1.0	-1.4	-0.9	-1.3	60	55	YES	YES	YES	YES	YES
16.1	37944	94-96 ALFRED STREET SOUTH MILSONS POINT	Fourteenth	NE	75	70	74	69	75	70	74	69	-1.0	-1.4	-0.9	-1.3	60	55	YES	YES	YES	YES	YES
16.1	37944	94-96 ALFRED STREET SOUTH MILSONS POINT	Fourteenth	N	70	66	70	65	71	66	70	65	-0.4	-1.0	-0.4	-0.9	60	55	YES	YES	YES	YES	YES
16.1	37944	94-96 ALFRED STREET SOUTH MILSONS POINT	Fourteenth	W	53	48	52	46	53	49	52	47	-1.3	-1.8	-1.2	-1.7	60	55	NO	NO	NO	NO	NO
16.1	37944	94-96 ALFRED STREET SOUTH MILSONS POINT	Fourteenth	S	63	58	62	57	63	58	63	58	-0.6	-0.9	-0.5	-0.8	60	55	NO	NO	NO	NO	NO
16.1	37944	94-96 ALFRED STREET SOUTH MILSONS POINT	Second	SW	45	40	44	39	46	41	44	39	-1.4	-1.8	-1.3	-1.7	58	53	NO	NO	NO	NO	NO
16.1	37944	94-96 ALFRED STREET SOUTH MILSONS POINT	Second	S	65	60	66	60	65	60	66	61	0.8	0.3	0.8	0.3	60	55	YES	YES	YES	YES	YES
16.1	37944	94-96 ALFRED STREET SOUTH MILSONS POINT	Second	E	67	62	68	62	67	63	68	63	0.7	0.2	0.8	0.2	60	55	YES	YES	YES	YES	YES
16.1	37944	94-96 ALFRED STREET SOUTH MILSONS POINT	Second	S	67	62	67	62	67	62	68	62	0.6	0.2	0.6	0.1	60	55	YES	YES	YES	YES	YES
16.1	37944	94-96 ALFRED STREET SOUTH MILSONS POINT	Second	E	68	63	69	64	69	64	70	64	0.9	0.4	1.0	0.3	60	55	YES	YES	YES	YES	YES
16.1	37944	94-96 ALFRED STREET SOUTH MILSONS POINT	Second	NE	68	63	69	64	68	64	69	64	1.0	0.5	1.0	0.4	60	55	YES	YES	YES	YES	YES
16.1	37944	94-96 ALFRED STREET SOUTH MILSONS POINT	Second	N	61	56	62	56	61	57	62	57	0.9	0.0	1.0	0.0	60	55	NO	NO	NO	NO	NO
16.1	37944	94-96 ALFRED STREET SOUTH MILSONS POINT	Second	W	44	40	43	38	45	40	43	38	-1.4	-1.8	-1.2	-1.7	57	52	NO	NO	NO	NO	NO
16.1	37944	94-96 ALFRED STREET SOUTH MILSONS POINT	Second	S	56	52	57	51	57	52	57	52	0.4	-0.2	0.5	-0.3	60	55	NO	NO	NO	NO	NO
16.1	37944	94-96 ALFRED STREET SOUTH MILSONS POINT	Third	SW	45	40	44	39	46	41	44	39	-1.4	-1.8	-1.4	-1.7	58	53	NO	NO	NO	NO	NO
16.1	37944	94-96 ALFRED STREET SOUTH MILSONS POINT	Third	S	66	61	66	61	66	61	67	61	0.5	0.0	0.6	0.1	60	55	YES	YES	YES	YES	YES
16.1	37944	94-96 ALFRED STREET SOUTH MILSONS POINT	Third	E	68	63	69	63	69	64	69	64	0.5	-0.1	0.5	0.0	60	55	YES	YES	YES	YES	YES
16.1	37944	94-96 ALFRED STREET SOUTH MILSONS POINT	Third	S	68	63	68	63	68	63	69	63	0.4	-0.1	0.5	0.0	60	55	YES	YES	YES	YES	YES
16.1	37944	94-96 ALFRED STREET SOUTH MILSONS POINT	Third	E	69	64	70	65	70	65	70	65	0.6	0.1	0.6	0.0	60	55	YES	YES	YES	YES	YES
16.1	37944	94-96 ALFRED STREET SOUTH MILSONS POINT	Third	NE	69	64	70	65	70	65	70	65	0.7	0.1	0.7	0.1	60	55	YES	YES	YES	YES	YES
16.1	37944	94-96 ALFRED STREET SOUTH MILSONS POINT	Third	N	62	57	63	57	63	58	63	58	0.6	-0.1	0.7	-0.3	60	55	NO	NO	NO	NO	NO
16.1	37944	94-96 ALFRED STREET SOUTH MILSONS POINT	Third	W	44	40	43	38	45	40	43	38	-1.4	-1.8	-1.3	-1.7	57	52	NO	NO	NO	NO	NO
16.1	37944	94-96 ALFRED STREET SOUTH MILSONS POINT	Third	S	57	53	58	52	58	53	58	53	0.2	-0.5	0.3	-0.4	60	55	NO	NO	NO	NO	NO
16.1	37944	94-96 ALFRED STREET SOUTH MILSONS POINT	Fourth	SW	45	40	44	39	46	41	44	39	-1.4	-1.8	-1.4	-1.8	58	53	NO	NO	NO	NO	NO
16.1	37944	94-96 ALFRED STREET SOUTH MILSONS POINT	Fourth	S	67	62	67	62	67	62	68	62	0.4	-0.1	0.5	0.0	60	55	YES	YES	YES	YES	YES
16.1	37944	94-96 ALFRED STREET SOUTH MILSONS POINT	Fourth	E	69	64	69	64	69	64	70	64	0.3	-0.1	0.4	-0.1	60	55	YES	YES	YES	YES	YES
16.1	37944	94-96 ALFRED STREET SOUTH MILSONS POINT	Fourth	S	69	64	69	64	69	64	69	64	0.3	-0.1	0.4	-0.2	60	55	YES	YES	YES	YES	YES
16.1	37944	94-96 ALFRED STREET SOUTH MILSONS POINT	Fourth	E	70	65	71	65	71	66	71	66	0.5	-0.1	0.5	-0.1	60	55	YES	YES	YES	YES	YES
16.1	37944	94-96 ALFRED STREET SOUTH MILSONS POINT	Fourth	NE	70	65	71	65	71	66	71	66	0.5	-0.1	0.5	-0.2	60	55	YES	YES	YES	YES	YES
16.1	37944	94-96 ALFRED STREET SOUTH MILSONS POINT	Fourth	N	63	59	64	58	64	59	64	59	0.5	-0.4	0.5	-0.5	60	55	NO	NO	NO	NO	NO
16.1	37944	94-96 ALFRED STREET SOUTH MILSONS POINT	Fourth	W	44	40	43	38	45	40	43	38	-1.4	-1.8	-1.3	-1.7	57	52	NO	NO	NO	NO	NO
16.1	37944	94-96 ALFRED STREET SOUTH MILSONS POINT	Fourth	S	58	53	58	53	58	54	59	53	0.2	-0.5	0.2	-0.6	60	55	NO	NO	NO	NO	NO
16.1	37944	94-96 ALFRED STREET SOUTH MILSONS POINT	Fifth	SW	45	40	44	39	46	41	44	39	-1.4	-1.8	-1.3	-1.7	58	53	NO	NO	NO	NO	NO
16.1	37944	94-96 ALFRED STREET SOUTH MILSONS POINT	Fifth	S	67	63	68	62	68	63	68	63	0.2	-0.2	0.3	-0.1	60	55	YES	YES	YES	YES	YES
16.1	37944	94-96 ALFRED STREET SOUTH MILSONS POINT	Fifth	E	70	65	70	65	70	65	70	65	0.3	-0.3	0.3	-0.2	60	55	YES	YES	YES	YES	YES
16.1	37944	94-96 ALFRED STREET SOUTH MILSONS POINT	Fifth	S	69	65	70	64	70	65	70	65	0.2	-0.4	0.2	-0.3	60	55	YES	YES	YES	YES	YES
16.1	37944	94-96 ALFRED STREET SOUTH MILSONS POINT	Fifth	E	71	66	71	66	72	67	72	67	0.2	-0.3	0.4	-0.3	60	55	YES	YES	YES	YES	YES
16.1	37944	94-96 ALFRED STREET SOUTH MILSONS POINT	Fifth	NE	71	66	71	66	72	67	72	67	0.3	-0.3	0.4	-0.3	60	55	YES	YES	YES	YES	YES
16.1	37944	94-96 ALFRED STREET SOUTH MILSONS POINT	Fifth	N	65	61	66	60	66	61	66	61	0.3	-0.6	0.3	-0.7	60	55	YES	YES	YES	YES	YES
16.1	37944	94-96 ALFRED STREET SOUTH MILSONS POINT	Fifth	W	44	40	43	38	45	40	43	38	-1.4	-1.8	-1.3	-1.7	57	52	NO	NO	NO	NO	NO
16.1	37944	94-96 ALFRED STREET SOUTH MILSONS POINT	Fifth	S	59	54	59	53	59	54	59	54	0.1	-0.5	0.3	-0.5	60	55	NO	NO	NO	NO	NO
16.1	37944	94-96 ALFRED STREET SOUTH MILSONS POINT	Sixth	SW	45	40	44	39	46	41	44	39	-1.4	-1.9	-1.3	-1.7	58	53	NO	NO	NO	NO	NO
16.1	37944	94-96 ALFRED STREET SOUTH MILSONS POINT	Sixth	S	68	63	68	63	69	64	69	63	0.0	-0.4	0.1	-0.4	60	55	YES	YES	YES	YES	YES
16.1	37944	94-96 ALFRED STREET SOUTH MILSONS POINT	Sixth	E	70	66	71	65	71	66	71	66	0.1	-0.4	0.2	-0.3	60	55	YES	YES	YES	YES	YES
16.1	37944	94-96 ALFRED STREET SOUTH MILSONS POINT	Sixth	S	70	65	70	65	70	66	71	65	-0.1	-0.5	0.1	-0.4	60	55	YES	YES	YES	YES	YES
16.1	37944	94-96 ALFRED STREET SOUTH MILSONS POINT	Sixth	E	72	67	72	67	72	68	73	67	0.1	-0.4	0.1	-0.4	60	55	YES	YES	YES	YES	YES
16.1	37944	94-96 ALFRED STREET SOUTH MILSONS POINT	Sixth	NE	72	67	72	67	72	68	73	67	0.1	-0.4	0.1	-0.4	60	55	YES	YES	YES	YES	YES
16.1	37944	94-96 ALFRED STREET SOUTH MILSONS POINT	Sixth	N	66	62	67	62	67	62	67	62	0.6	-0.2	0.6	-0.3	60	55	YES	YES	YES	YES	YES
16.1	37944	94-96 ALFRED STREET SOUTH MILSONS POINT	Sixth	W	44	40	43	38	45	40	43	38	-1.4	-1.9	-1.3	-1.7	57	52	NO	NO	NO	NO	NO
16.1	37944	94-96 ALFRED STREET SOUTH MILSONS POINT	Sixth	S	59	54	59	54	60	55	60	54	0.1	-0.5	0.1	-0.6	60	55	NO	NO	NO	NO	NO
16.1	37944	94-96 ALFRED STREET SOUTH MILSONS POINT	Seventh	SW	45	40	44	39	46	41	44	39	-1.4	-1.8	-1.3	-1.7	58	53	NO	NO	NO	NO	NO
16.1	37944	94-96 ALFRED STREET SOUTH MILSONS POINT	Seventh	S	69	64	69	63	69	64	69	64	-0.1	-0.5	-0.1	-0.5	60	55	YES	YES	YES	YES	YES
16.1	37944	94-96 ALFRED STREET SOUTH MILSONS POINT	Seventh	E	71	66	71	66	71	67	71	66	0.0	-0.5	0.0	-0.4	60	55	YES	YES	YES	YES	YES
16.1	37944	94-96 ALFRED STREET SOUTH MILSONS POINT	Seventh	S	71	66	71	65	71	66	71	66	-0.2	-0.6	-0.1	-0.6	60	55	YES	YES	YES	YES	YES

NCA	Receiver ID	Address	Floor Level	Facade	Opening Year 2027				Design Year 2037				Increase (Do Smthng - Do Nothing)				NCG project road noise criteria		Do noise levels exceed the cumulative limit with project roads adding ≥2dB to the total noise levels?		Is the contribution from the road project Acute?		Consider further treatment?
					Do Nothing		Do Smthng		Do Nothing		Do Smthng		Opening Year 2027		Design Year 2037								
					Day	Night	Day	Night	Day	Night	Day	Night	Day	Night	Day	Night	Day	Night	Day	Night	$L_{Aeq,15hr}$ ≥ 65dB	$L_{Aeq,9hr}$ ≥ 60dB	
16.1	37944	94-96 ALFRED STREET SOUTH MILSONS POINT	Seventh	E	73	68	73	67	73	68	73	68	0.0	-0.5	0.0	-0.5	60	55	YES	YES	YES	YES	YES
16.1	37944	94-96 ALFRED STREET SOUTH MILSONS POINT	Seventh	NE	73	68	73	67	73	68	73	68	0.0	-0.5	0.0	-0.5	60	55	YES	YES	YES	YES	YES
16.1	37944	94-96 ALFRED STREET SOUTH MILSONS POINT	Seventh	N	67	63	68	62	67	63	68	63	0.5	-0.3	0.6	-0.3	60	55	YES	YES	YES	YES	YES
16.1	37944	94-96 ALFRED STREET SOUTH MILSONS POINT	Seventh	W	44	40	43	38	45	40	43	38	-1.3	-1.8	-1.3	-1.7	57	52	NO	NO	NO	NO	NO
16.1	37944	94-96 ALFRED STREET SOUTH MILSONS POINT	Seventh	S	60	55	60	55	60	56	60	55	0.1	-0.6	0.1	-0.6	60	55	NO	NO	NO	NO	NO
16.1	37944	94-96 ALFRED STREET SOUTH MILSONS POINT	Eighth	SW	45	40	44	39	45	41	44	39	-1.4	-1.8	-1.3	-1.8	57	53	NO	NO	NO	NO	NO
16.1	37944	94-96 ALFRED STREET SOUTH MILSONS POINT	Eighth	S	69	64	69	64	70	65	70	64	-0.3	-0.7	-0.2	-0.6	60	55	YES	YES	YES	YES	YES
16.1	37944	94-96 ALFRED STREET SOUTH MILSONS POINT	Eighth	E	72	67	71	66	72	67	72	67	-0.2	-0.7	-0.1	-0.6	60	55	YES	YES	YES	YES	YES
16.1	37944	94-96 ALFRED STREET SOUTH MILSONS POINT	Eighth	S	71	66	71	66	72	67	71	66	-0.3	-0.8	-0.3	-0.7	60	55	YES	YES	YES	YES	YES
16.1	37944	94-96 ALFRED STREET SOUTH MILSONS POINT	Eighth	E	73	69	73	68	74	69	74	68	-0.2	-0.7	-0.2	-0.7	60	55	YES	YES	YES	YES	YES
16.1	37944	94-96 ALFRED STREET SOUTH MILSONS POINT	Eighth	NE	73	69	73	68	74	69	74	68	-0.2	-0.7	-0.2	-0.7	60	55	YES	YES	YES	YES	YES
16.1	37944	94-96 ALFRED STREET SOUTH MILSONS POINT	Eighth	N	68	63	68	63	68	64	69	63	0.3	-0.4	0.3	-0.4	60	55	YES	YES	YES	YES	YES
16.1	37944	94-96 ALFRED STREET SOUTH MILSONS POINT	Eighth	W	44	40	43	38	45	40	44	38	-1.4	-1.8	-1.2	-1.7	57	52	NO	NO	NO	NO	NO
16.1	37944	94-96 ALFRED STREET SOUTH MILSONS POINT	Eighth	S	61	56	61	55	61	56	61	56	-0.1	-0.7	0.1	-0.6	60	55	NO	NO	NO	NO	NO
16.1	37944	94-96 ALFRED STREET SOUTH MILSONS POINT	Ninth	SW	45	40	44	38	45	41	44	39	-1.4	-1.9	-1.3	-1.7	57	53	NO	NO	NO	NO	NO
16.1	37944	94-96 ALFRED STREET SOUTH MILSONS POINT	Ninth	S	70	65	69	64	70	65	70	65	-0.4	-0.8	-0.4	-0.7	60	55	YES	YES	YES	YES	YES
16.1	37944	94-96 ALFRED STREET SOUTH MILSONS POINT	Ninth	E	72	67	72	66	72	67	72	67	-0.3	-0.7	-0.3	-0.6	60	55	YES	YES	YES	YES	YES
16.1	37944	94-96 ALFRED STREET SOUTH MILSONS POINT	Ninth	S	72	67	71	66	72	67	72	66	-0.5	-0.8	-0.4	-0.8	60	55	YES	YES	YES	YES	YES
16.1	37944	94-96 ALFRED STREET SOUTH MILSONS POINT	Ninth	E	74	69	73	68	74	69	74	69	-0.4	-0.8	-0.3	-0.7	60	55	YES	YES	YES	YES	YES
16.1	37944	94-96 ALFRED STREET SOUTH MILSONS POINT	Ninth	NE	74	69	73	68	74	69	74	69	-0.4	-0.9	-0.3	-0.8	60	55	YES	YES	YES	YES	YES
16.1	37944	94-96 ALFRED STREET SOUTH MILSONS POINT	Ninth	N	69	64	69	63	69	64	69	64	0.2	-0.5	0.3	-0.5	60	55	YES	YES	YES	YES	YES
16.1	37944	94-96 ALFRED STREET SOUTH MILSONS POINT	Ninth	W	44	40	43	38	45	40	44	38	-1.3	-1.8	-1.3	-1.7	57	52	NO	NO	NO	NO	NO
16.1	37944	94-96 ALFRED STREET SOUTH MILSONS POINT	Ninth	S	61	56	61	56	62	57	61	56	-0.2	-0.7	-0.1	-0.7	60	55	NO	NO	NO	NO	NO
16.2	8274	1 WILLIAM STREET NORTH SYDNEY	First	W	40	35	40	34	41	35	40	34	-0.6	-1.1	-0.6	-0.8	53	47	NO	NO	NO	NO	NO
16.2	8274	1 WILLIAM STREET NORTH SYDNEY	First	S	39	34	37	32	39	34	38	32	-1.1	-2.0	-1.0	-1.8	51	46	NO	NO	NO	NO	NO
16.2	8274	1 WILLIAM STREET NORTH SYDNEY	First	E	39	34	38	32	39	34	38	33	-1.1	-2.0	-1.0	-1.8	51	46	NO	NO	NO	NO	NO
16.2	8274	1 WILLIAM STREET NORTH SYDNEY	Ground	S	38	34	37	31	38	34	37	32	-1.4	-2.1	-1.1	-2.0	50	46	NO	NO	NO	NO	NO
16.2	8274	1 WILLIAM STREET NORTH SYDNEY	Ground	E	39	34	38	32	39	34	38	33	-1.1	-1.9	-1.0	-1.8	51	46	NO	NO	NO	NO	NO
16.2	8337	2 BLUE STREET NORTH SYDNEY	First	N	38	34	37	32	39	34	38	32	-1.2	-2.0	-1.0	-1.9	51	46	NO	NO	NO	NO	NO
16.2	8337	2 BLUE STREET NORTH SYDNEY	First	W	39	34	39	33	40	35	39	33	-0.8	-1.4	-0.7	-1.2	52	47	NO	NO	NO	NO	NO
16.2	8337	2 BLUE STREET NORTH SYDNEY	First	S	50	45	50	45	50	46	51	45	0.5	-0.8	0.6	-0.6	60	55	NO	NO	NO	NO	NO
16.2	8337	2 BLUE STREET NORTH SYDNEY	First	E	38	34	37	32	39	34	38	32	-1.2	-2.0	-1.0	-1.9	51	46	NO	NO	NO	NO	NO
16.2	8337	2 BLUE STREET NORTH SYDNEY	Second	N	39	34	37	32	39	34	38	32	-1.2	-2.0	-1.1	-1.9	51	46	NO	NO	NO	NO	NO
16.2	8337	2 BLUE STREET NORTH SYDNEY	Second	W	41	35	40	34	41	36	41	35	-0.5	-0.9	-0.5	-0.6	53	48	NO	NO	NO	NO	NO
16.2	8337	2 BLUE STREET NORTH SYDNEY	Second	S	50	46	51	45	50	46	51	45	0.5	-0.8	0.6	-0.6	60	55	NO	NO	NO	NO	NO
16.2	8337	2 BLUE STREET NORTH SYDNEY	Second	E	38	34	37	32	39	34	38	32	-1.2	-2.1	-1.0	-1.9	51	46	NO	NO	NO	NO	NO
16.2	8337	2 BLUE STREET NORTH SYDNEY	Ground	N	38	34	37	32	39	34	38	32	-1.2	-2.0	-1.0	-1.8	51	46	NO	NO	NO	NO	NO
16.2	8337	2 BLUE STREET NORTH SYDNEY	Ground	W	39	34	38	32	39	34	38	33	-1.0	-1.8	-0.8	-1.5	51	46	NO	NO	NO	NO	NO
16.2	8337	2 BLUE STREET NORTH SYDNEY	Ground	S	49	45	50	44	49	45	50	45	0.5	-0.8	0.6	-0.6	60	55	NO	NO	NO	NO	NO
16.2	8337	2 BLUE STREET NORTH SYDNEY	Ground	E	38	34	37	32	39	34	38	32	-1.2	-2.0	-1.0	-1.9	51	46	NO	NO	NO	NO	NO
16.2	8347	4 BLUE STREET NORTH SYDNEY	First	N	39	34	37	32	39	34	38	32	-1.2	-2.0	-1.1	-1.9	51	46	NO	NO	NO	NO	NO
16.2	8347	4 BLUE STREET NORTH SYDNEY	First	W	38	34	37	32	39	34	38	32	-1.2	-2.1	-1.0	-1.8	51	46	NO	NO	NO	NO	NO
16.2	8347	4 BLUE STREET NORTH SYDNEY	First	S	51	47	51	46	51	47	52	46	0.5	-0.8	0.6	-0.6	60	55	NO	NO	NO	NO	NO
16.2	8347	4 BLUE STREET NORTH SYDNEY	First	E	38	34	37	32	39	34	38	32	-1.2	-2.0	-1.0	-1.9	51	46	NO	NO	NO	NO	NO
16.2	8347	4 BLUE STREET NORTH SYDNEY	Second	N	39	34	37	32	39	34	38	32	-1.2	-2.0	-1.0	-1.9	51	46	NO	NO	NO	NO	NO
16.2	8347	4 BLUE STREET NORTH SYDNEY	Second	W	38	34	37	32	39	34	38	32	-1.2	-2.0	-1.1	-1.9	51	46	NO	NO	NO	NO	NO
16.2	8347	4 BLUE STREET NORTH SYDNEY	Second	S	51	47	52	46	51	47	52	47	0.5	-0.8	0.6	-0.6	60	55	NO	NO	NO	NO	NO
16.2	8347	4 BLUE STREET NORTH SYDNEY	Second	E	38	34	37	32	39	34	38	32	-1.2	-2.0	-1.0	-1.9	51	46	NO	NO	NO	NO	NO
16.2	8347	4 BLUE STREET NORTH SYDNEY	Ground	N	39	34	37	32	39	34	38	32	-1.2	-2.0	-1.0	-1.9	51	46	NO	NO	NO	NO	NO
16.2	8347	4 BLUE STREET NORTH SYDNEY	Ground	W	38	33	37	31	38	34	37	32	-1.3	-2.1	-1.1	-2.0	50	46	NO	NO	NO	NO	NO
16.2	8347	4 BLUE STREET NORTH SYDNEY	Ground	S	50	46	51	45	50	46	51	46	0.6	-0.9	0.7	-0.6	60	55	NO	NO	NO	NO	NO
16.2	8347	4 BLUE STREET NORTH SYDNEY	Ground	E	38	34	37	32	39	34	38	32	-1.2	-2.0	-1.0	-1.8	51	46	NO	NO	NO	NO	NO
16.2	10448	3 WILLIAM STREET NORTH SYDNEY	First	E	39	34	38	32	39	34	38	33	-1.1	-2.0	-1.0	-1.8	51	46	NO	NO	NO	NO	NO
16.2	10448	3 WILLIAM STREET NORTH SYDNEY	First	N	39	34	38	32	39	34	38	33	-1.2	-2.0	-1.0	-1.8	51	46	NO	NO	NO	NO	NO
16.2	10448	3 WILLIAM STREET NORTH SYDNEY	First	W	41	35	41	35	42	36	41	35	-0.4	-0.6	-0.4	-0.5	54	48	NO	NO	NO	NO	NO
16.2	10448	3 WILLIAM STREET NORTH SYDNEY	Second	E	39	34	38	32	39	34	38	33	-1.1	-1.9	-1.0	-1.8	51	46	NO	NO	NO	NO	NO
16.2	10448	3 WILLIAM STREET NORTH SYDNEY	Second	N	39	34	38	32	39	34	38	33	-1.2	-2.0	-1.0	-1.9	51	46	NO	NO	NO	NO	NO
16.2	10448	3 WILLIAM STREET NORTH SYDNEY	Second	W	42	36	42	36	43	36	43	36	-0.2	-0.2	-0.2	0.0	55	48	NO	NO	NO	NO	NO
16.2	10448	3 WILLIAM STREET NORTH SYDNEY	Second	S	39	34	38	32	39	34	38	33	-1.2	-2.1	-1.0	-1.8	51	46	NO	NO	NO	NO	NO
16.2	10448	3 WILLIAM STREET NORTH SYDNEY	Ground	E	39	34	38	32	39	34	38	33	-1.2	-2.0	-1.0	-1.8	51	46	NO	NO	NO	NO	NO
16.2	10448	3 WILLIAM STREET NORTH SYDNEY	Ground	N	38	34	37	32	39	34	37	32	-1.3	-2.1	-1.2	-1.9	51	46	NO	NO	NO	NO	NO
16.2	10496	5 WILLIAM STREET NORTH SYDNEY	First	N	39	34	38	32	39	35	38	33	-1.2	-2.0	-1.0	-1.9	51	47	NO	NO	NO	NO	NO

NCA	Receiver ID	Address	Floor Level	Facade	Opening Year 2027				Design Year 2037				Increase (Do Smthng - Do Nothing)				NCG project road noise criteria		Do noise levels exceed the cumulative limit with project roads adding ≥2dB to the total noise levels?		Is the contribution from the road project Acute?		Consider further treatment?
					Do Nothing		Do Smthng		Do Nothing		Do Smthng		Opening Year 2027		Design Year 2037								
					Day	Night	Day	Night	Day	Night	Day	Night	Day	Night	Day	Night	Day	Night	Day	Night	$L_{Aeq,15hr} \geq 65dB$	$L_{Aeq,9hr} \geq 60dB$	
16.2	10496	5 WILLIAM STREET NORTH SYDNEY	First	W	42	36	42	36	42	36	42	36	-0.3	-0.4	-0.2	-0.1	54	48	NO	NO	NO	NO	NO
16.2	10496	5 WILLIAM STREET NORTH SYDNEY	First	S	39	34	38	32	39	34	38	33	-1.2	-2.0	-1.0	-1.9	51	46	NO	NO	NO	NO	NO
16.2	10496	5 WILLIAM STREET NORTH SYDNEY	First	E	39	34	38	32	39	35	38	33	-1.1	-2.0	-1.0	-1.9	51	47	NO	NO	NO	NO	NO
16.2	10496	5 WILLIAM STREET NORTH SYDNEY	Second	N	39	34	38	32	39	35	38	33	-1.2	-2.0	-1.0	-1.9	51	47	NO	NO	NO	NO	NO
16.2	10496	5 WILLIAM STREET NORTH SYDNEY	Second	W	42	36	42	36	43	37	43	37	-0.2	-0.3	-0.3	0.0	55	49	NO	NO	NO	NO	NO
16.2	10496	5 WILLIAM STREET NORTH SYDNEY	Second	S	39	34	38	32	39	35	38	33	-1.2	-2.0	-1.0	-1.9	51	47	NO	NO	NO	NO	NO
16.2	10496	5 WILLIAM STREET NORTH SYDNEY	Second	E	39	34	38	32	39	35	38	33	-1.2	-2.0	-1.0	-1.8	51	47	NO	NO	NO	NO	NO
16.2	10496	5 WILLIAM STREET NORTH SYDNEY	Ground	N	39	34	38	32	39	34	38	33	-1.2	-2.0	-1.0	-1.8	51	46	NO	NO	NO	NO	NO
16.2	10496	5 WILLIAM STREET NORTH SYDNEY	Ground	W	40	35	40	34	41	35	40	34	-0.6	-1.1	-0.5	-0.9	53	47	NO	NO	NO	NO	NO
16.2	10496	5 WILLIAM STREET NORTH SYDNEY	Ground	S	39	34	38	32	39	34	38	33	-1.2	-2.0	-1.1	-1.8	51	46	NO	NO	NO	NO	NO
16.2	10496	5 WILLIAM STREET NORTH SYDNEY	Ground	E	39	34	38	32	39	35	38	33	-1.2	-1.9	-1.0	-1.8	51	47	NO	NO	NO	NO	NO
16.2	10638	9 WILLIAM STREET NORTH SYDNEY	First	N	39	34	38	32	39	35	38	33	-1.2	-1.9	-1.0	-1.7	51	47	NO	NO	NO	NO	NO
16.2	10638	9 WILLIAM STREET NORTH SYDNEY	First	W	44	37	44	37	44	37	44	38	0.0	0.3	0.0	0.6	56	49	NO	NO	NO	NO	NO
16.2	10638	9 WILLIAM STREET NORTH SYDNEY	First	S	39	34	38	32	39	34	38	33	-1.2	-2.0	-1.1	-1.8	51	46	NO	NO	NO	NO	NO
16.2	10638	9 WILLIAM STREET NORTH SYDNEY	First	E	39	34	38	33	39	35	38	33	-1.2	-1.9	-1.0	-1.8	51	47	NO	NO	NO	NO	NO
16.2	10638	9 WILLIAM STREET NORTH SYDNEY	First	S	39	35	38	33	40	35	39	33	-1.1	-1.9	-1.0	-1.8	52	47	NO	NO	NO	NO	NO
16.2	10638	9 WILLIAM STREET NORTH SYDNEY	First	E	39	35	38	33	40	35	39	33	-1.2	-2.0	-1.0	-1.8	52	47	NO	NO	NO	NO	NO
16.2	10638	9 WILLIAM STREET NORTH SYDNEY	Second	N	39	34	38	32	39	35	38	33	-1.1	-1.9	-0.9	-1.8	51	47	NO	NO	NO	NO	NO
16.2	10638	9 WILLIAM STREET NORTH SYDNEY	Second	W	44	37	44	38	45	38	45	39	0.0	0.5	-0.1	0.7	57	50	NO	NO	NO	NO	NO
16.2	10638	9 WILLIAM STREET NORTH SYDNEY	Second	S	39	34	38	32	39	34	38	33	-1.2	-2.0	-1.1	-1.8	51	46	NO	NO	NO	NO	NO
16.2	10638	9 WILLIAM STREET NORTH SYDNEY	Second	E	39	34	38	32	39	35	38	33	-1.2	-2.0	-0.9	-1.7	51	47	NO	NO	NO	NO	NO
16.2	10638	9 WILLIAM STREET NORTH SYDNEY	Second	S	39	35	38	33	40	35	39	33	-1.2	-1.9	-1.0	-1.8	52	47	NO	NO	NO	NO	NO
16.2	10638	9 WILLIAM STREET NORTH SYDNEY	Second	E	39	35	38	33	40	35	39	33	-1.2	-1.9	-0.9	-1.7	52	47	NO	NO	NO	NO	NO
16.2	10638	9 WILLIAM STREET NORTH SYDNEY	Third	N	39	34	38	32	39	35	38	33	-1.1	-1.9	-0.9	-1.8	51	47	NO	NO	NO	NO	NO
16.2	10638	9 WILLIAM STREET NORTH SYDNEY	Third	W	45	38	45	38	45	38	45	39	0.1	0.5	0.0	0.8	57	50	NO	NO	NO	NO	NO
16.2	10638	9 WILLIAM STREET NORTH SYDNEY	Third	S	39	34	38	32	39	35	38	33	-1.2	-2.0	-1.0	-1.9	51	47	NO	NO	NO	NO	NO
16.2	10638	9 WILLIAM STREET NORTH SYDNEY	Third	E	39	34	38	32	39	35	38	33	-1.1	-1.9	-0.9	-1.7	51	47	NO	NO	NO	NO	NO
16.2	10638	9 WILLIAM STREET NORTH SYDNEY	Third	S	39	34	38	33	39	35	39	33	-1.1	-1.9	-0.9	-1.7	51	47	NO	NO	NO	NO	NO
16.2	10638	9 WILLIAM STREET NORTH SYDNEY	Third	E	39	35	38	33	40	35	39	33	-1.1	-1.9	-0.9	-1.8	52	47	NO	NO	NO	NO	NO
16.2	10638	9 WILLIAM STREET NORTH SYDNEY	Fourth	N	39	34	38	32	39	35	38	33	-1.2	-1.9	-1.0	-1.7	51	47	NO	NO	NO	NO	NO
16.2	10638	9 WILLIAM STREET NORTH SYDNEY	Fourth	W	45	38	45	39	46	38	46	39	0.1	0.6	0.0	0.9	58	50	NO	NO	NO	NO	NO
16.2	10638	9 WILLIAM STREET NORTH SYDNEY	Fourth	S	39	34	38	32	39	35	38	33	-1.2	-2.0	-1.0	-1.9	51	47	NO	NO	NO	NO	NO
16.2	10638	9 WILLIAM STREET NORTH SYDNEY	Fourth	E	39	34	38	33	39	35	38	33	-1.2	-1.9	-1.0	-1.8	51	47	NO	NO	NO	NO	NO
16.2	10638	9 WILLIAM STREET NORTH SYDNEY	Fourth	S	39	34	38	33	39	35	39	33	-1.1	-1.9	-0.9	-1.8	51	47	NO	NO	NO	NO	NO
16.2	10638	9 WILLIAM STREET NORTH SYDNEY	Fourth	E	39	35	38	33	40	35	39	33	-1.1	-1.9	-1.0	-1.8	52	47	NO	NO	NO	NO	NO
16.2	10638	9 WILLIAM STREET NORTH SYDNEY	Fifth	N	39	34	38	32	39	35	38	33	-1.2	-2.0	-1.0	-1.8	51	47	NO	NO	NO	NO	NO
16.2	10638	9 WILLIAM STREET NORTH SYDNEY	Fifth	W	45	38	45	39	46	39	46	40	0.1	0.7	0.0	1.0	58	51	NO	NO	NO	NO	NO
16.2	10638	9 WILLIAM STREET NORTH SYDNEY	Fifth	S	39	35	38	33	40	35	39	33	-1.2	-2.0	-1.0	-1.8	52	47	NO	NO	NO	NO	NO
16.2	10638	9 WILLIAM STREET NORTH SYDNEY	Fifth	E	39	35	38	33	40	35	39	33	-1.2	-1.9	-1.0	-1.8	52	47	NO	NO	NO	NO	NO
16.2	10638	9 WILLIAM STREET NORTH SYDNEY	Fifth	S	39	35	38	33	40	35	39	33	-1.2	-1.9	-1.0	-1.8	52	47	NO	NO	NO	NO	NO
16.2	10638	9 WILLIAM STREET NORTH SYDNEY	Fifth	E	39	35	38	33	40	35	39	33	-1.2	-1.9	-0.9	-1.8	52	47	NO	NO	NO	NO	NO
16.2	10638	9 WILLIAM STREET NORTH SYDNEY	Sixth	N	39	35	38	33	40	35	39	33	-1.2	-2.0	-1.0	-1.8	52	47	NO	NO	NO	NO	NO
16.2	10638	9 WILLIAM STREET NORTH SYDNEY	Sixth	W	45	38	46	39	46	39	46	40	0.2	0.6	0.1	0.9	58	51	NO	NO	NO	NO	NO
16.2	10638	9 WILLIAM STREET NORTH SYDNEY	Sixth	S	40	35	38	33	40	35	39	33	-1.2	-1.9	-1.0	-1.8	52	47	NO	NO	NO	NO	NO
16.2	10638	9 WILLIAM STREET NORTH SYDNEY	Sixth	E	39	35	38	33	40	35	39	33	-1.1	-2.0	-1.0	-1.8	52	47	NO	NO	NO	NO	NO
16.2	10638	9 WILLIAM STREET NORTH SYDNEY	Sixth	S	39	35	38	33	40	35	39	33	-1.2	-1.9	-1.0	-1.8	52	47	NO	NO	NO	NO	NO
16.2	10638	9 WILLIAM STREET NORTH SYDNEY	Sixth	E	39	35	38	33	40	35	39	33	-1.2	-1.9	-1.0	-1.8	52	47	NO	NO	NO	NO	NO
16.2	10638	9 WILLIAM STREET NORTH SYDNEY	Seventh	N	39	35	38	33	40	35	39	33	-1.2	-2.0	-1.0	-1.8	52	47	NO	NO	NO	NO	NO
16.2	10638	9 WILLIAM STREET NORTH SYDNEY	Seventh	W	46	39	46	39	46	39	46	40	0.1	0.6	0.0	0.9	58	51	NO	NO	NO	NO	NO
16.2	10638	9 WILLIAM STREET NORTH SYDNEY	Seventh	S	40	35	39	33	40	35	39	34	-1.2	-2.0	-1.0	-1.9	52	47	NO	NO	NO	NO	NO
16.2	10638	9 WILLIAM STREET NORTH SYDNEY	Seventh	E	40	35	38	33	40	35	39	33	-1.2	-1.9	-1.0	-1.8	52	47	NO	NO	NO	NO	NO
16.2	10638	9 WILLIAM STREET NORTH SYDNEY	Seventh	S	40	35	38	33	40	35	39	33	-1.2	-1.9	-1.0	-1.8	52	47	NO	NO	NO	NO	NO
16.2	10638	9 WILLIAM STREET NORTH SYDNEY	Seventh	E	40	35	38	33	40	35	39	33	-1.2	-2.0	-1.0	-1.8	52	47	NO	NO	NO	NO	NO
16.2	10638	9 WILLIAM STREET NORTH SYDNEY	Eighth	N	40	35	39	33	40	35	39	34	-1.2	-2.0	-1.0	-1.8	52	47	NO	NO	NO	NO	NO
16.2	10638	9 WILLIAM STREET NORTH SYDNEY	Eighth	W	46	39	46	40	47	39	47	40	0.1	0.6	0.0	0.9	59	51	NO	NO	NO	NO	NO
16.2	10638	9 WILLIAM STREET NORTH SYDNEY	Eighth	S	40	35	39	33	40	36	39	34	-1.1	-1.9	-0.9	-1.8	52	48	NO	NO	NO	NO	NO
16.2	10638	9 WILLIAM STREET NORTH SYDNEY	Eighth	E	40	35	39	33	40	35	39	34	-1.2	-1.9	-1.0	-1.8	52	47	NO	NO	NO	NO	NO
16.2	10638	9 WILLIAM STREET NORTH SYDNEY	Eighth	S	40	35	39	33	40	35	39	34	-1.2	-1.9	-1.0	-1.8	52	47	NO	NO	NO	NO	NO
16.2	10638	9 WILLIAM STREET NORTH SYDNEY	Eighth	E	40	35	39	33	40	35	39	34	-1.1	-1.9	-1.0	-1.8	52	47	NO	NO	NO	NO	NO
16.2	10638	9 WILLIAM STREET NORTH SYDNEY	Ninth	N	40	35	39	33	40	36	39	34	-1.1	-2.0	-1.0	-1.9	52	48	NO	NO	NO	NO	NO
16.2	10638	9 WILLIAM STREET NORTH SYDNEY	Ninth	W	46	39	46	40	47	40	47	40	0.1	0.6	0.0	0.9	59	52	NO	NO	NO	NO	NO
16.2	10638	9 WILLIAM STREET NORTH SYDNEY	Ninth	S	40	36	39	34	41	36	40	34	-1.1	-1.9	-0.9	-1.8	53	48	NO	NO	NO	NO	NO

NCA	Receiver ID	Address	Floor Level	Facade	Opening Year 2027				Design Year 2037				Increase (Do Smthng - Do Nothing)				NCG project road noise criteria		Do noise levels exceed the cumulative limit with project roads adding ≥2dB to the total noise levels?		Is the contribution from the road project Acute?		Consider further treatment?
					Do Nothing		Do Smthng		Do Nothing		Do Smthng		Opening Year 2027		Design Year 2037								
					Day	Night	Day	Night	Day	Night	Day	Night	Day	Night	Day	Night	Day	Night	Day	Night	$L_{Aeq,15hr} \geq 65dB$	$L_{Aeq,9hr} \geq 60dB$	
16.2	10638	9 WILLIAM STREET NORTH SYDNEY	Ninth	E	40	35	39	34	40	36	39	34	-1.1	-1.9	-1.0	-1.7	52	48	NO	NO	NO	NO	NO
16.2	10638	9 WILLIAM STREET NORTH SYDNEY	Ninth	S	40	35	39	34	40	36	39	34	-1.2	-1.9	-1.0	-1.8	52	48	NO	NO	NO	NO	NO
16.2	10638	9 WILLIAM STREET NORTH SYDNEY	Ninth	E	40	35	39	33	40	36	39	34	-1.2	-2.0	-1.0	-1.8	52	48	NO	NO	NO	NO	NO
16.2	10638	9 WILLIAM STREET NORTH SYDNEY	Ground	N	39	34	38	33	39	35	39	33	-1.1	-1.9	-0.9	-1.8	51	47	NO	NO	NO	NO	NO
16.2	10638	9 WILLIAM STREET NORTH SYDNEY	Ground	W	40	34	39	33	40	35	39	34	-0.8	-1.3	-0.8	-1.1	52	47	NO	NO	NO	NO	NO
16.2	10638	9 WILLIAM STREET NORTH SYDNEY	Ground	S	39	34	38	32	39	34	38	33	-1.2	-2.0	-1.1	-1.8	51	46	NO	NO	NO	NO	NO
16.2	10638	9 WILLIAM STREET NORTH SYDNEY	Ground	E	39	34	38	33	39	35	38	33	-1.2	-1.9	-1.0	-1.8	51	47	NO	NO	NO	NO	NO
16.2	10638	9 WILLIAM STREET NORTH SYDNEY	Ground	S	39	35	38	33	40	35	39	33	-1.1	-1.9	-1.0	-1.8	52	47	NO	NO	NO	NO	NO
16.2	10638	9 WILLIAM STREET NORTH SYDNEY	Ground	E	39	35	38	33	40	35	39	33	-1.2	-1.9	-1.0	-1.8	52	47	NO	NO	NO	NO	NO
16.2	10702	19 WILLIAM STREET NORTH SYDNEY	First	N	39	34	38	33	40	35	39	33	-1.1	-1.8	-0.9	-1.7	52	47	NO	NO	NO	NO	NO
16.2	10702	19 WILLIAM STREET NORTH SYDNEY	First	W	39	34	38	33	39	35	39	33	-1.1	-1.8	-0.9	-1.7	51	47	NO	NO	NO	NO	NO
16.2	10702	19 WILLIAM STREET NORTH SYDNEY	First	S	39	34	38	33	40	35	39	33	-1.1	-1.9	-1.0	-1.7	52	47	NO	NO	NO	NO	NO
16.2	10702	19 WILLIAM STREET NORTH SYDNEY	First	E	40	35	38	33	40	35	39	33	-1.1	-1.9	-0.9	-1.7	52	47	NO	NO	NO	NO	NO
16.2	10702	19 WILLIAM STREET NORTH SYDNEY	Ground	N	39	34	38	33	40	35	39	33	-1.1	-1.8	-0.9	-1.6	52	47	NO	NO	NO	NO	NO
16.2	10702	19 WILLIAM STREET NORTH SYDNEY	Ground	W	39	34	38	32	39	35	38	33	-1.1	-1.9	-1.0	-1.7	51	47	NO	NO	NO	NO	NO
16.2	10702	19 WILLIAM STREET NORTH SYDNEY	Ground	S	39	34	38	33	40	35	39	33	-1.1	-1.8	-1.0	-1.7	52	47	NO	NO	NO	NO	NO
16.2	10702	19 WILLIAM STREET NORTH SYDNEY	Ground	E	40	35	38	33	40	35	39	33	-1.1	-1.8	-0.9	-1.7	52	47	NO	NO	NO	NO	NO
16.2	10478	75 MILLER STREET NORTH SYDNEY	First	E	48	42	48	42	48	42	49	42	0.3	0.0	0.5	0.1	50	-	NO	NO	NO	NO	NO
16.2	10478	75 MILLER STREET NORTH SYDNEY	First	N	45	39	45	39	46	40	46	40	0.1	-0.4	0.1	-0.2	50	-	NO	NO	NO	NO	NO
16.2	10478	75 MILLER STREET NORTH SYDNEY	First	W	46	39	46	39	46	40	46	40	-0.2	0.0	-0.2	0.3	50	-	NO	NO	NO	NO	NO
16.2	10478	75 MILLER STREET NORTH SYDNEY	First	S	40	36	39	34	41	36	40	34	-1.1	-1.9	-0.9	-1.7	50	-	NO	NO	NO	NO	NO
16.3	8386	77 BERRY STREET NORTH SYDNEY	Tenth	SW	56	50	60	55	57	51	60	55	3.7	4.8	3.0	4.4	60	55	NO	NO	NO	NO	NO
16.3	8386	77 BERRY STREET NORTH SYDNEY	Tenth	SW	55	49	59	54	56	50	59	54	3.5	4.6	2.9	4.2	60	55	NO	NO	NO	NO	NO
16.3	8386	77 BERRY STREET NORTH SYDNEY	Tenth	S	55	50	57	52	56	51	58	53	2.2	1.9	1.9	1.9	60	55	NO	NO	NO	NO	NO
16.3	8386	77 BERRY STREET NORTH SYDNEY	Tenth	SE	54	50	54	48	54	50	54	49	0.1	-1.5	0.3	-1.1	60	55	NO	NO	NO	NO	NO
16.3	8386	77 BERRY STREET NORTH SYDNEY	Tenth	E	56	51	56	51	56	51	56	51	0.1	-0.4	0.3	-0.3	60	55	NO	NO	NO	NO	NO
16.3	8386	77 BERRY STREET NORTH SYDNEY	Tenth	NE	60	55	60	55	60	55	61	56	0.2	0.3	0.4	0.4	60	55	NO	NO	NO	NO	NO
16.3	8386	77 BERRY STREET NORTH SYDNEY	Tenth	N	61	56	62	57	61	56	62	57	0.7	0.9	0.8	1.0	60	55	NO	NO	NO	NO	NO
16.3	8386	77 BERRY STREET NORTH SYDNEY	Tenth	NW	60	55	62	56	60	55	62	57	1.4	1.8	1.4	1.8	60	55	NO	NO	NO	NO	NO
16.3	8386	77 BERRY STREET NORTH SYDNEY	Tenth	W	58	52	62	56	59	53	62	57	3.2	4.0	2.7	3.8	60	55	NO	NO	NO	NO	YES
16.3	8386	77 BERRY STREET NORTH SYDNEY	Eleventh	SW	56	50	59	54	57	51	60	55	3.5	4.5	2.9	4.1	60	55	NO	NO	NO	NO	NO
16.3	8386	77 BERRY STREET NORTH SYDNEY	Eleventh	SW	55	49	58	53	56	50	59	54	3.3	4.3	2.8	4.0	60	55	NO	NO	NO	NO	NO
16.3	8386	77 BERRY STREET NORTH SYDNEY	Eleventh	S	55	50	57	52	56	51	58	52	2.0	1.7	1.8	1.8	60	55	NO	NO	NO	NO	NO
16.3	8386	77 BERRY STREET NORTH SYDNEY	Eleventh	SE	53	50	54	48	54	50	54	49	0.3	-1.3	0.5	-0.8	60	55	NO	NO	NO	NO	NO
16.3	8386	77 BERRY STREET NORTH SYDNEY	Eleventh	E	56	51	56	51	56	52	56	51	0.0	-0.7	0.2	-0.5	60	55	NO	NO	NO	NO	NO
16.3	8386	77 BERRY STREET NORTH SYDNEY	Eleventh	NE	60	54	60	55	60	55	60	55	0.2	0.3	0.4	0.4	60	55	NO	NO	NO	NO	NO
16.3	8386	77 BERRY STREET NORTH SYDNEY	Eleventh	N	61	55	61	56	61	56	62	57	0.6	0.8	0.8	0.9	60	55	NO	NO	NO	NO	NO
16.3	8386	77 BERRY STREET NORTH SYDNEY	Eleventh	NW	60	54	61	56	60	55	61	56	1.4	1.7	1.3	1.7	60	55	NO	NO	NO	NO	NO
16.3	8386	77 BERRY STREET NORTH SYDNEY	Eleventh	W	58	52	61	56	59	53	61	56	3.1	3.9	2.6	3.6	60	55	NO	NO	NO	NO	YES
16.3	8386	77 BERRY STREET NORTH SYDNEY	Twelfth	SW	56	50	59	54	57	50	59	54	3.3	4.3	2.7	3.9	60	55	NO	NO	NO	NO	NO
16.3	8386	77 BERRY STREET NORTH SYDNEY	Twelfth	SW	55	49	58	53	56	50	58	53	3.1	4.1	2.5	3.7	60	55	NO	NO	NO	NO	NO
16.3	8386	77 BERRY STREET NORTH SYDNEY	Twelfth	S	55	50	57	52	56	51	57	52	2.0	1.7	1.7	1.7	60	55	NO	NO	NO	NO	NO
16.3	8386	77 BERRY STREET NORTH SYDNEY	Twelfth	SE	53	49	54	48	54	50	54	49	0.4	-1.1	0.6	-0.7	60	55	NO	NO	NO	NO	NO
16.3	8386	77 BERRY STREET NORTH SYDNEY	Twelfth	E	56	51	56	51	56	52	56	51	0.0	-0.9	0.2	-0.6	60	55	NO	NO	NO	NO	NO
16.3	8386	77 BERRY STREET NORTH SYDNEY	Twelfth	NE	60	54	60	54	60	55	60	55	0.2	0.2	0.4	0.3	60	55	NO	NO	NO	NO	NO
16.3	8386	77 BERRY STREET NORTH SYDNEY	Twelfth	N	61	55	61	56	61	56	61	56	0.6	0.8	0.7	0.8	60	55	NO	NO	NO	NO	NO
16.3	8386	77 BERRY STREET NORTH SYDNEY	Twelfth	NW	59	54	61	56	60	54	61	56	1.3	1.6	1.3	1.6	60	55	NO	NO	NO	NO	NO
16.3	8386	77 BERRY STREET NORTH SYDNEY	Twelfth	W	58	52	61	56	59	53	61	56	2.9	3.8	2.5	3.5	60	55	NO	NO	NO	NO	YES
16.3	8386	77 BERRY STREET NORTH SYDNEY	Thirteenth	SW	56	49	59	53	56	50	59	54	3.1	4.2	2.6	3.8	60	55	NO	NO	NO	NO	NO
16.3	8386	77 BERRY STREET NORTH SYDNEY	Thirteenth	SW	55	49	58	53	56	49	58	53	2.9	4.0	2.4	3.6	60	55	NO	NO	NO	NO	NO
16.3	8386	77 BERRY STREET NORTH SYDNEY	Thirteenth	S	55	50	57	52	56	50	57	52	1.8	1.6	1.7	1.7	60	55	NO	NO	NO	NO	NO
16.3	8386	77 BERRY STREET NORTH SYDNEY	Thirteenth	SE	53	49	54	48	54	50	54	49	0.5	-0.9	0.6	-0.5	60	55	NO	NO	NO	NO	NO
16.3	8386	77 BERRY STREET NORTH SYDNEY	Thirteenth	E	56	51	56	50	56	52	56	51	-0.1	-1.0	0.1	-0.7	60	55	NO	NO	NO	NO	NO
16.3	8386	77 BERRY STREET NORTH SYDNEY	Thirteenth	NE	59	54	59	54	60	54	60	55	0.1	0.2	0.3	0.3	60	55	NO	NO	NO	NO	NO
16.3	8386	77 BERRY STREET NORTH SYDNEY	Thirteenth	N	60	55	61	56	60	55	61	56	0.6	0.7	0.7	0.8	60	55	NO	NO	NO	NO	NO
16.3	8386	77 BERRY STREET NORTH SYDNEY	Thirteenth	NW	59	54	60	55	59	54	61	56	1.2	1.5	1.2	1.5	60	55	NO	NO	NO	NO	NO
16.3	8386	77 BERRY STREET NORTH SYDNEY	Thirteenth	W	58	52	60	55	58	52	61	56	2.8	3.6	2.4	3.5	60	55	NO	NO	NO	NO	YES
16.3	8386	77 BERRY STREET NORTH SYDNEY	Fourteenth	SW	55	49	58	53	56	50	59	54	2.9	4.1	2.4	3.7	60	55	NO	NO	NO	NO	NO
16.3	8386	77 BERRY STREET NORTH SYDNEY	Fourteenth	SW	55	48	58	52	55	49	58	53	2.8	3.8	2.3	3.4	60	55	NO	NO	NO	NO	NO
16.3	8386	77 BERRY STREET NORTH SYDNEY	Fourteenth	S	55	50	57	51	56	50	57	52	1.8	1.5	1.5	1.6	60	55	NO	NO	NO	NO	NO
16.3	8386	77 BERRY STREET NORTH SYDNEY	Fourteenth	SE	53	49	54	48	54	50	54	49	0.6	-0.9	0.7	-0.5	60	55	NO	NO	NO	NO	NO
16.3	8386	77 BERRY STREET NORTH SYDNEY	Fourteenth	E	56	51	56	50	56	52	56	51	-0.1	-1.0	0.1	-0.7	60	55	NO	NO	NO	NO	NO

NCA	Receiver ID	Address	Floor Level	Facade	Opening Year 2027				Design Year 2037				Increase (Do Smthng - Do Nothing)				NCG project road noise criteria		Do noise levels exceed the cumulative limit with project roads adding ≥2dB to the total noise levels?		Is the contribution from the road project Acute?		Consider further treatment?
					Do Nothing		Do Smthng		Do Nothing		Do Smthng		Opening Year 2027		Design Year 2037								
					Day	Night	Day	Night	Day	Night	Day	Night	Day	Night	Day	Night	Day	Night	Day	Night	$L_{Aeq,15hr}$ ≥ 65dB	$L_{Aeq,9hr}$ ≥ 60dB	
16.3	8386	77 BERRY STREET NORTH SYDNEY	Fourteenth	NE	59	54	59	54	59	54	60	54	0.1	0.1	0.3	0.2	60	55	NO	NO	NO	NO	NO
16.3	8386	77 BERRY STREET NORTH SYDNEY	Fourteenth	N	60	55	60	55	60	55	61	56	0.5	0.6	0.6	0.7	60	55	NO	NO	NO	NO	NO
16.3	8386	77 BERRY STREET NORTH SYDNEY	Fourteenth	NW	59	53	60	55	59	54	60	55	1.1	1.4	1.1	1.3	60	55	NO	NO	NO	NO	NO
16.3	8386	77 BERRY STREET NORTH SYDNEY	Fourteenth	W	57	51	60	55	58	52	60	55	2.7	3.6	2.3	3.3	60	55	NO	NO	NO	NO	NO
16.3	8386	77 BERRY STREET NORTH SYDNEY	Fifteenth	SW	55	49	58	53	56	50	58	53	2.8	3.9	2.3	3.6	60	55	NO	NO	NO	NO	NO
16.3	8386	77 BERRY STREET NORTH SYDNEY	Fifteenth	SW	55	48	57	52	55	49	57	52	2.7	3.6	2.2	3.3	60	55	NO	NO	NO	NO	NO
16.3	8386	77 BERRY STREET NORTH SYDNEY	Fifteenth	S	55	50	57	51	56	50	57	52	1.7	1.4	1.4	1.5	60	55	NO	NO	NO	NO	NO
16.3	8386	77 BERRY STREET NORTH SYDNEY	Fifteenth	SE	53	49	54	49	54	50	54	49	0.6	-0.8	0.7	-0.5	60	55	NO	NO	NO	NO	NO
16.3	8386	77 BERRY STREET NORTH SYDNEY	Fifteenth	E	56	51	56	50	56	52	56	51	-0.2	-1.1	0.0	-0.8	60	55	NO	NO	NO	NO	NO
16.3	8386	77 BERRY STREET NORTH SYDNEY	Fifteenth	NE	59	54	59	54	59	54	60	54	0.1	0.0	0.2	0.1	60	55	NO	NO	NO	NO	NO
16.3	8386	77 BERRY STREET NORTH SYDNEY	Fifteenth	N	60	54	60	55	60	55	61	56	0.5	0.6	0.6	0.7	60	55	NO	NO	NO	NO	NO
16.3	8386	77 BERRY STREET NORTH SYDNEY	Fifteenth	NW	59	53	60	55	59	54	60	55	1.0	1.2	1.0	1.2	60	55	NO	NO	NO	NO	NO
16.3	8386	77 BERRY STREET NORTH SYDNEY	Fifteenth	W	57	51	60	55	58	52	60	55	2.6	3.4	2.2	3.3	60	55	NO	NO	NO	NO	NO
16.3	8386	77 BERRY STREET NORTH SYDNEY	Sixteenth	SW	55	49	58	52	56	49	58	53	2.7	3.7	2.3	3.5	60	55	NO	NO	NO	NO	NO
16.3	8386	77 BERRY STREET NORTH SYDNEY	Sixteenth	SW	54	48	57	52	55	49	57	52	2.5	3.5	2.1	3.2	60	55	NO	NO	NO	NO	NO
16.3	8386	77 BERRY STREET NORTH SYDNEY	Sixteenth	S	55	50	56	51	55	50	57	52	1.6	1.3	1.4	1.3	60	55	NO	NO	NO	NO	NO
16.3	8386	77 BERRY STREET NORTH SYDNEY	Sixteenth	SE	53	49	54	49	54	50	55	49	0.6	-0.8	0.7	-0.4	60	55	NO	NO	NO	NO	NO
16.3	8386	77 BERRY STREET NORTH SYDNEY	Sixteenth	E	56	52	56	50	57	52	56	51	-0.4	-1.3	-0.2	-1.1	60	55	NO	NO	NO	NO	NO
16.3	8386	77 BERRY STREET NORTH SYDNEY	Sixteenth	NE	59	54	59	54	60	55	60	54	0.0	-0.2	0.1	-0.1	60	55	NO	NO	NO	NO	NO
16.3	8386	77 BERRY STREET NORTH SYDNEY	Sixteenth	N	60	55	60	55	60	55	61	55	0.3	0.4	0.4	0.4	60	55	NO	NO	NO	NO	NO
16.3	8386	77 BERRY STREET NORTH SYDNEY	Sixteenth	NW	59	53	60	54	59	54	60	55	0.9	0.9	0.8	1.0	60	55	NO	NO	NO	NO	NO
16.3	8386	77 BERRY STREET NORTH SYDNEY	Sixteenth	W	57	51	60	54	58	52	60	55	2.6	3.4	2.1	3.1	60	55	NO	NO	NO	NO	NO
16.3	8386	77 BERRY STREET NORTH SYDNEY	Seventeenth	SW	55	49	58	52	56	49	58	53	2.6	3.6	2.1	3.3	60	55	NO	NO	NO	NO	NO
16.3	8386	77 BERRY STREET NORTH SYDNEY	Seventeenth	SW	54	48	57	51	55	49	57	52	2.4	3.4	2.0	3.1	60	55	NO	NO	NO	NO	NO
16.3	8386	77 BERRY STREET NORTH SYDNEY	Seventeenth	S	55	50	56	51	55	50	57	51	1.5	1.3	1.3	1.3	60	55	NO	NO	NO	NO	NO
16.3	8386	77 BERRY STREET NORTH SYDNEY	Seventeenth	SE	54	49	54	49	54	50	55	49	0.6	-0.8	0.7	-0.6	60	55	NO	NO	NO	NO	NO
16.3	8386	77 BERRY STREET NORTH SYDNEY	Seventeenth	E	57	53	56	51	58	53	57	51	-1.1	-1.9	-0.9	-1.6	60	55	NO	NO	NO	NO	NO
16.3	8386	77 BERRY STREET NORTH SYDNEY	Seventeenth	NE	60	55	60	55	60	56	60	55	-0.4	-0.6	-0.2	-0.5	60	55	NO	NO	NO	NO	NO
16.3	8386	77 BERRY STREET NORTH SYDNEY	Seventeenth	N	60	55	61	55	61	56	61	56	0.1	0.0	0.2	0.1	60	55	NO	NO	NO	NO	NO
16.3	8386	77 BERRY STREET NORTH SYDNEY	Seventeenth	NW	59	54	60	55	60	55	60	55	0.6	0.6	0.6	0.5	60	55	NO	NO	NO	NO	NO
16.3	8386	77 BERRY STREET NORTH SYDNEY	Seventeenth	W	57	51	59	54	57	51	59	54	2.5	3.3	2.1	3.0	60	55	NO	NO	NO	NO	NO
16.3	8386	77 BERRY STREET NORTH SYDNEY	Eighteenth	SW	55	48	57	52	55	49	58	52	2.5	3.6	2.1	3.2	60	55	NO	NO	NO	NO	NO
16.3	8386	77 BERRY STREET NORTH SYDNEY	Eighteenth	SW	55	48	57	52	55	49	58	52	2.5	3.6	2.1	3.2	60	55	NO	NO	NO	NO	NO
16.3	8386	77 BERRY STREET NORTH SYDNEY	Eighteenth	SW	54	48	57	51	55	49	57	52	2.4	3.2	1.9	3.0	60	55	NO	NO	NO	NO	NO
16.3	8386	77 BERRY STREET NORTH SYDNEY	Eighteenth	S	55	50	56	51	55	50	57	51	1.4	1.1	1.3	1.2	60	55	NO	NO	NO	NO	NO
16.3	8386	77 BERRY STREET NORTH SYDNEY	Eighteenth	SE	54	50	54	49	54	50	55	49	0.5	-0.8	0.6	-0.6	60	55	NO	NO	NO	NO	NO
16.3	8386	77 BERRY STREET NORTH SYDNEY	Eighteenth	E	58	53	57	51	58	54	57	52	-1.5	-2.1	-1.3	-1.9	60	55	NO	NO	NO	NO	NO
16.3	8386	77 BERRY STREET NORTH SYDNEY	Eighteenth	NE	61	56	61	55	62	57	61	56	-0.6	-1.0	-0.5	-1.0	60	55	NO	NO	NO	NO	NO
16.3	8386	77 BERRY STREET NORTH SYDNEY	Eighteenth	N	61	56	61	56	61	56	61	56	-0.2	-0.4	-0.1	-0.3	60	55	NO	NO	NO	NO	NO
16.3	8386	77 BERRY STREET NORTH SYDNEY	Eighteenth	NW	60	55	60	55	60	55	61	55	0.2	0.1	0.2	0.0	60	55	NO	NO	NO	NO	NO
16.3	8386	77 BERRY STREET NORTH SYDNEY	Eighteenth	W	57	50	59	54	57	51	59	54	2.4	3.2	2.0	3.0	60	55	NO	NO	NO	NO	NO
16.3	8386	77 BERRY STREET NORTH SYDNEY	Nineteenth	SW	55	48	57	52	55	49	57	52	2.4	3.4	1.9	3.1	60	55	NO	NO	NO	NO	NO
16.3	8386	77 BERRY STREET NORTH SYDNEY	Nineteenth	SW	54	48	56	51	55	49	57	51	2.3	3.1	1.8	2.8	60	55	NO	NO	NO	NO	NO
16.3	8386	77 BERRY STREET NORTH SYDNEY	Nineteenth	S	55	50	56	51	55	50	56	51	1.3	1.1	1.2	1.1	60	55	NO	NO	NO	NO	NO
16.3	8386	77 BERRY STREET NORTH SYDNEY	Nineteenth	SE	54	50	54	49	54	50	55	49	0.4	-1.0	0.5	-0.7	60	55	NO	NO	NO	NO	NO
16.3	8386	77 BERRY STREET NORTH SYDNEY	Nineteenth	E	59	54	57	52	59	54	57	52	-1.7	-2.3	-1.5	-2.1	60	55	NO	NO	NO	NO	NO
16.3	8386	77 BERRY STREET NORTH SYDNEY	Nineteenth	NE	62	58	61	56	63	58	62	57	-0.9	-1.4	-0.8	-1.4	60	55	NO	NO	NO	NO	NO
16.3	8386	77 BERRY STREET NORTH SYDNEY	Nineteenth	N	62	57	61	56	62	57	62	57	-0.5	-0.8	-0.4	-0.8	60	55	NO	NO	NO	NO	NO
16.3	8386	77 BERRY STREET NORTH SYDNEY	Nineteenth	NW	61	56	61	55	61	56	61	56	-0.2	-0.5	-0.1	-0.4	60	55	NO	NO	NO	NO	NO
16.3	8386	77 BERRY STREET NORTH SYDNEY	Nineteenth	W	56	50	59	53	57	51	59	54	2.3	3.1	2.0	3.0	60	55	NO	NO	NO	NO	NO
16.3	8386	77 BERRY STREET NORTH SYDNEY	Twentieth	SW	55	48	57	51	55	49	57	52	2.2	3.3	1.9	3.0	60	55	NO	NO	NO	NO	NO
16.3	8386	77 BERRY STREET NORTH SYDNEY	Twentieth	SW	54	48	56	51	55	48	56	51	2.1	3.0	1.7	2.7	60	55	NO	NO	NO	NO	NO
16.3	8386	77 BERRY STREET NORTH SYDNEY	Twentieth	S	55	50	56	51	55	50	56	51	1.3	1.0	1.1	0.9	60	55	NO	NO	NO	NO	NO
16.3	8386	77 BERRY STREET NORTH SYDNEY	Twentieth	SE	54	50	55	49	55	51	55	50	0.4	-1.0	0.4	-0.8	60	55	NO	NO	NO	NO	NO
16.3	8386	77 BERRY STREET NORTH SYDNEY	Twentieth	E	59	54	57	52	59	55	57	52	-1.8	-2.5	-1.7	-2.3	60	55	NO	NO	NO	NO	NO
16.3	8386	77 BERRY STREET NORTH SYDNEY	Twentieth	NE	63	59	62	57	64	59	63	57	-1.3	-1.9	-1.2	-1.8	60	55	NO	NO	NO	NO	NO
16.3	8386	77 BERRY STREET NORTH SYDNEY	Twentieth	N	63	58	62	57	63	58	62	57	-0.7	-1.2	-0.7	-1.1	60	55	NO	NO	NO	NO	NO
16.3	8386	77 BERRY STREET NORTH SYDNEY	Twentieth	NW	61	57	61	56	62	57	61	56	-0.5	-0.9	-0.4	-0.9	60	55	NO	NO	NO	NO	NO
16.3	8386	77 BERRY STREET NORTH SYDNEY	Twentieth	W	56	50	58	53	57	51	59	54	2.3	3.1	1.9	2.9	60	55	NO	NO	NO	NO	NO
16.3	8386	77 BERRY STREET NORTH SYDNEY	Twenty-first	SW	54	48	57	51	55	49	57	52	2.2	3.2	1.8	2.9	60	55	NO	NO	NO	NO	NO
16.3	8386	77 BERRY STREET NORTH SYDNEY	Twenty-first	SW	54	48	56	51	55	48	56	51	2.0	2.8	1.7	2.6	60	55	NO	NO	NO	NO	NO
16.3	8386	77 BERRY STREET NORTH SYDNEY	Twenty-first	S	55	50	56	50	55	50	56	51	1.2	0.8	1.0	0.9	60	55	NO	NO	NO	NO	NO
16.3	8386	77 BERRY STREET NORTH SYDNEY	Twenty-first	SE	55	51	55	50	55	51	56	50	0.2	-1.2	0.2	-0.9	60	55	NO	NO	NO	NO	NO

NCA	Receiver ID	Address	Floor Level	Facade	Opening Year 2027				Design Year 2037				Increase (Do Smthng - Do Nothing)				NCG project road noise criteria		Do noise levels exceed the cumulative limit with project roads adding ≥2dB to the total noise levels?		Is the contribution from the road project Acute?		Consider further treatment?
					Do Nothing		Do Smthng		Do Nothing		Do Smthng		Opening Year 2027		Design Year 2037								
					Day	Night	Day	Night	Day	Night	Day	Night	Day	Night	Day	Night	Day	Night	Day	Night	$L_{Aeq,15hr}$ ≥ 65dB	$L_{Aeq,9hr}$ ≥ 60dB	
16.3	8386	77 BERRY STREET NORTH SYDNEY	Twenty-first	E	59	54	57	52	59	55	58	52	-1.8	-2.5	-1.6	-2.3	60	55	NO	NO	NO	NO	NO
16.3	8386	77 BERRY STREET NORTH SYDNEY	Twenty-first	NE	64	60	63	58	65	60	63	58	-1.5	-2.1	-1.4	-2.1	60	55	NO	NO	NO	NO	NO
16.3	8386	77 BERRY STREET NORTH SYDNEY	Twenty-first	N	63	59	62	57	64	59	63	58	-0.9	-1.5	-1.0	-1.5	60	55	NO	NO	NO	NO	NO
16.3	8386	77 BERRY STREET NORTH SYDNEY	Twenty-first	NW	62	57	61	56	62	58	62	57	-0.8	-1.2	-0.7	-1.2	60	55	NO	NO	NO	NO	NO
16.3	8386	77 BERRY STREET NORTH SYDNEY	Twenty-first	W	56	50	58	53	57	50	58	53	2.2	3.0	1.8	2.9	60	55	NO	NO	NO	NO	NO
16.3	8386	77 BERRY STREET NORTH SYDNEY	venty-secor	SW	54	48	56	51	55	49	57	51	2.1	3.1	1.7	2.8	60	55	NO	NO	NO	NO	NO
16.3	8386	77 BERRY STREET NORTH SYDNEY	venty-secor	SW	54	48	56	50	55	48	56	51	1.9	2.7	1.6	2.5	60	55	NO	NO	NO	NO	NO
16.3	8386	77 BERRY STREET NORTH SYDNEY	venty-secor	S	55	50	56	50	55	50	56	51	1.1	0.7	0.9	0.8	60	55	NO	NO	NO	NO	NO
16.3	8386	77 BERRY STREET NORTH SYDNEY	venty-secor	SE	56	52	56	50	56	52	56	51	0.1	-1.2	0.1	-1.1	60	55	NO	NO	NO	NO	NO
16.3	8386	77 BERRY STREET NORTH SYDNEY	venty-secor	E	59	55	58	52	60	55	58	53	-1.8	-2.6	-1.7	-2.4	60	55	NO	NO	NO	NO	NO
16.3	8386	77 BERRY STREET NORTH SYDNEY	venty-secor	NE	65	60	63	58	65	61	64	58	-1.7	-2.4	-1.6	-2.4	60	55	NO	NO	NO	NO	NO
16.3	8386	77 BERRY STREET NORTH SYDNEY	venty-secor	N	64	59	63	58	64	60	63	58	-1.1	-1.8	-1.2	-1.9	60	55	NO	NO	NO	NO	NO
16.3	8386	77 BERRY STREET NORTH SYDNEY	venty-secor	NW	63	58	62	57	63	58	62	57	-0.9	-1.5	-1.0	-1.5	60	55	NO	NO	NO	NO	NO
16.3	8386	77 BERRY STREET NORTH SYDNEY	venty-secor	W	56	50	58	53	56	50	58	53	2.1	3.0	1.8	2.8	60	55	NO	NO	NO	NO	NO
16.3	8386	77 BERRY STREET NORTH SYDNEY	wenty-third	SW	54	48	56	51	55	49	57	51	2.0	2.9	1.7	2.7	60	55	NO	NO	NO	NO	NO
16.3	8386	77 BERRY STREET NORTH SYDNEY	wenty-third	SW	54	48	56	50	55	48	56	51	1.8	2.6	1.5	2.3	60	55	NO	NO	NO	NO	NO
16.3	8386	77 BERRY STREET NORTH SYDNEY	wenty-third	S	55	50	56	51	56	50	56	51	0.9	0.5	0.8	0.6	60	55	NO	NO	NO	NO	NO
16.3	8386	77 BERRY STREET NORTH SYDNEY	wenty-third	SE	57	53	57	51	57	53	57	52	-0.1	-1.4	-0.1	-1.2	60	55	NO	NO	NO	NO	NO
16.3	8386	77 BERRY STREET NORTH SYDNEY	wenty-third	E	60	56	58	53	61	56	59	54	-1.7	-2.5	-1.6	-2.4	60	55	NO	NO	NO	NO	NO
16.3	8386	77 BERRY STREET NORTH SYDNEY	wenty-third	NE	65	61	63	58	66	61	64	59	-1.7	-2.5	-1.7	-2.5	60	55	NO	NO	NO	NO	NO
16.3	8386	77 BERRY STREET NORTH SYDNEY	wenty-third	N	65	60	63	58	65	61	64	58	-1.3	-2.1	-1.3	-2.1	60	55	NO	NO	NO	NO	NO
16.3	8386	77 BERRY STREET NORTH SYDNEY	wenty-third	NW	63	59	62	57	64	59	63	57	-1.1	-1.8	-1.2	-1.8	60	55	NO	NO	NO	NO	NO
16.3	8386	77 BERRY STREET NORTH SYDNEY	wenty-third	W	56	50	58	52	56	50	58	53	2.0	2.9	1.7	2.7	60	55	NO	NO	NO	NO	NO
16.3	8386	77 BERRY STREET NORTH SYDNEY	wenty-fourt	SW	54	48	56	51	55	49	57	51	1.9	2.7	1.5	2.5	60	55	NO	NO	NO	NO	NO
16.3	8386	77 BERRY STREET NORTH SYDNEY	wenty-fourt	SW	54	48	56	50	55	49	56	51	1.7	2.3	1.3	2.1	60	55	NO	NO	NO	NO	NO
16.3	8386	77 BERRY STREET NORTH SYDNEY	wenty-fourt	S	55	50	56	51	56	51	57	51	0.9	0.3	0.8	0.4	60	55	NO	NO	NO	NO	NO
16.3	8386	77 BERRY STREET NORTH SYDNEY	wenty-fourt	SE	59	55	59	53	60	55	59	54	-0.6	-1.7	-0.6	-1.6	60	55	NO	NO	NO	NO	NO
16.3	8386	77 BERRY STREET NORTH SYDNEY	wenty-fourt	E	62	57	60	55	62	58	61	55	-1.7	-2.5	-1.7	-2.4	60	55	NO	NO	NO	NO	NO
16.3	8386	77 BERRY STREET NORTH SYDNEY	wenty-fourt	NE	65	61	64	58	66	61	64	59	-1.7	-2.5	-1.7	-2.5	60	55	NO	NO	NO	NO	NO
16.3	8386	77 BERRY STREET NORTH SYDNEY	wenty-fourt	N	65	61	64	58	66	61	64	59	-1.5	-2.2	-1.5	-2.3	60	55	NO	NO	NO	NO	NO
16.3	8386	77 BERRY STREET NORTH SYDNEY	wenty-fourt	NW	64	59	63	57	64	60	63	58	-1.3	-2.0	-1.4	-2.1	60	55	NO	NO	NO	NO	NO
16.3	8386	77 BERRY STREET NORTH SYDNEY	wenty-fourt	W	56	49	58	52	56	50	58	53	2.0	2.8	1.7	2.6	60	55	NO	NO	NO	NO	NO
16.3	8386	77 BERRY STREET NORTH SYDNEY	wenty-fourt	NW	64	59	63	57	64	60	63	58	-1.3	-2.0	-1.4	-2.1	60	55	NO	NO	NO	NO	NO
16.3	8386	77 BERRY STREET NORTH SYDNEY	wenty-fourt	W	56	49	58	52	56	50	58	53	2.0	2.8	1.7	2.6	60	55	NO	NO	NO	NO	NO
16.3	8386	77 BERRY STREET NORTH SYDNEY	Twenty-fifth	SW	55	48	56	51	55	49	57	51	1.6	2.5	1.3	2.3	60	55	NO	NO	NO	NO	NO
16.3	8386	77 BERRY STREET NORTH SYDNEY	Twenty-fifth	SW	54	48	56	50	55	49	56	51	1.5	2.0	1.3	1.9	60	55	NO	NO	NO	NO	NO
16.3	8386	77 BERRY STREET NORTH SYDNEY	Twenty-fifth	S	56	51	56	51	56	51	57	51	0.7	0.1	0.6	0.2	60	55	NO	NO	NO	NO	NO
16.3	8386	77 BERRY STREET NORTH SYDNEY	Twenty-fifth	SE	62	57	60	55	62	58	61	56	-1.1	-2.1	-1.1	-2.0	60	55	NO	NO	NO	NO	NO
16.3	8386	77 BERRY STREET NORTH SYDNEY	Twenty-fifth	E	64	59	62	57	64	60	62	57	-1.8	-2.7	-1.8	-2.6	60	55	NO	NO	NO	NO	NO
16.3	8386	77 BERRY STREET NORTH SYDNEY	Twenty-fifth	NE	66	61	64	59	66	62	64	59	-1.8	-2.6	-1.6	-2.6	60	55	NO	NO	NO	NO	NO
16.3	8386	77 BERRY STREET NORTH SYDNEY	Twenty-fifth	N	65	61	64	59	66	61	64	59	-1.6	-2.4	-1.6	-2.4	60	55	NO	NO	NO	NO	NO
16.3	8386	77 BERRY STREET NORTH SYDNEY	Twenty-fifth	NW	64	60	63	58	65	60	63	58	-1.5	-2.2	-1.4	-2.2	60	55	NO	NO	NO	NO	NO
16.3	8386	77 BERRY STREET NORTH SYDNEY	Twenty-fifth	W	56	49	58	52	56	50	58	53	1.9	2.7	1.5	2.6	60	55	NO	NO	NO	NO	NO
16.3	8386	77 BERRY STREET NORTH SYDNEY	Twenty-sixth	SW	55	49	56	51	56	49	57	51	1.5	2.2	1.1	2.1	60	55	NO	NO	NO	NO	NO
16.3	8386	77 BERRY STREET NORTH SYDNEY	Twenty-sixth	SW	54	49	56	50	55	49	56	51	1.4	1.8	1.1	1.6	60	55	NO	NO	NO	NO	NO
16.3	8386	77 BERRY STREET NORTH SYDNEY	Twenty-sixth	S	56	51	57	51	56	52	57	52	0.6	-0.1	0.5	-0.1	60	55	NO	NO	NO	NO	NO
16.3	8386	77 BERRY STREET NORTH SYDNEY	Twenty-sixth	SE	63	59	62	56	64	59	62	57	-1.4	-2.4	-1.4	-2.4	60	55	NO	NO	NO	NO	NO
16.3	8386	77 BERRY STREET NORTH SYDNEY	Twenty-sixth	E	65	60	63	58	65	61	63	58	-1.9	-2.7	-1.9	-2.7	60	55	NO	NO	NO	NO	NO
16.3	8386	77 BERRY STREET NORTH SYDNEY	Twenty-sixth	NE	66	61	64	59	66	62	64	59	-1.7	-2.5	-1.7	-2.5	60	55	NO	NO	NO	NO	NO
16.3	8386	77 BERRY STREET NORTH SYDNEY	Twenty-sixth	N	66	61	64	59	66	62	64	59	-1.7	-2.5	-1.5	-2.5	60	55	NO	NO	NO	NO	NO
16.3	8386	77 BERRY STREET NORTH SYDNEY	Twenty-sixth	NW	65	60	63	58	65	61	64	58	-1.5	-2.3	-1.5	-2.3	60	55	NO	NO	NO	NO	NO
16.3	8386	77 BERRY STREET NORTH SYDNEY	Twenty-sixth	W	56	49	58	52	56	50	58	53	1.7	2.6	1.4	2.5	60	55	NO	NO	NO	NO	NO
16.3	8386	77 BERRY STREET NORTH SYDNEY	venty-seven	SW	55	49	57	51	56	50	57	51	1.3	2.0	1.0	1.9	60	55	NO	NO	NO	NO	NO
16.3	8386	77 BERRY STREET NORTH SYDNEY	venty-seven	SW	55	49	56	50	55	49	56	51	1.2	1.5	1.0	1.5	60	55	NO	NO	NO	NO	NO
16.3	8386	77 BERRY STREET NORTH SYDNEY	venty-seven	S	56	52	57	51	57	52	57	52	0.5	-0.3	0.3	-0.3	60	55	NO	NO	NO	NO	NO
16.3	8386	77 BERRY STREET NORTH SYDNEY	venty-seven	SE	64	60	63	57	65	60	63	58	-1.5	-2.5	-1.5	-2.5	60	55	NO	NO	NO	NO	NO
16.3	8386	77 BERRY STREET NORTH SYDNEY	venty-seven	E	66	61	64	59	66	62	64	59	-1.9	-2.8	-1.8	-2.7	60	55	NO	NO	NO	NO	NO
16.3	8386	77 BERRY STREET NORTH SYDNEY	venty-seven	NE	66	62	64	59	66	62	65	59	-1.7	-2.6	-1.7	-2.7	60	55	YES	NO	NO	NO	YES
16.3	8386	77 BERRY STREET NORTH SYDNEY	venty-seven	N	66	61	64	59	66	62	65	59	-1.6	-2.5	-1.6	-2.5	60	55	YES	NO	NO	NO	YES
16.3	8386	77 BERRY STREET NORTH SYDNEY	venty-seven	NW	65	60	63	58	65	61	64	59	-1.6	-2.3	-1.6	-2.4	60	55	NO	NO	NO	NO	NO
16.3	8386	77 BERRY STREET NORTH SYDNEY	venty-seven	W	56	49	58	52	57	50	58	52	1.6	2.5	1.3	2.4	60	55	NO	NO	NO	NO	NO
16.3	8386	77 BERRY STREET NORTH SYDNEY	wenty-eight	SW	56	49	57	51	56	50	57	52	1.1	1.8	0.9	1.7	60	55	NO	NO	NO	NO	NO
16.3	8386	77 BERRY STREET NORTH SYDNEY	wenty-eight	SW	55	49	56	51	56	50	56	51	1.1	1.3	0.9	1.3	60	55	NO	NO	NO	NO	NO
16.3	8386	77 BERRY STREET NORTH SYDNEY	wenty-eight	S	57	52	57	52	57	53	58	52	0.4	-0.5	0.3	-0.4	60	55	NO	NO	NO	NO	NO

NCA	Receiver ID	Address	Floor Level	Facade	Opening Year 2027				Design Year 2037				Increase (Do Smthng - Do Nothing)				NCG project road noise criteria		Do noise levels exceed the cumulative limit with project roads adding ≥2dB to the total noise levels?		Is the contribution from the road project Acute?		Consider further treatment?
					Do Nothing		Do Smthng		Do Nothing		Do Smthng		Opening Year 2027		Design Year 2037								
					Day	Night	Day	Night	Day	Night	Day	Night	Day	Night	Day	Night	Day	Night	Day	Night	$L_{Aeq,15hr}$ ≥ 65dB	$L_{Aeq,9hr}$ ≥ 60dB	
16.3	8386	77 BERRY STREET NORTH SYDNEY	wenty-eight	SE	65	61	63	58	65	61	64	59	-1.6	-2.5	-1.5	-2.5	60	55	NO	NO	NO	NO	NO
16.3	8386	77 BERRY STREET NORTH SYDNEY	wenty-eight	E	66	62	65	59	67	62	65	60	-1.8	-2.8	-1.7	-2.8	60	55	YES	YES	YES	NO	YES
16.3	8386	77 BERRY STREET NORTH SYDNEY	wenty-eight	NE	66	62	65	59	67	62	65	60	-1.7	-2.7	-1.7	-2.6	60	55	YES	YES	YES	NO	YES
16.3	8386	77 BERRY STREET NORTH SYDNEY	wenty-eight	N	66	61	64	59	66	62	65	59	-1.7	-2.5	-1.6	-2.5	60	55	YES	NO	NO	NO	YES
16.3	8386	77 BERRY STREET NORTH SYDNEY	wenty-eight	NW	65	61	64	58	65	61	64	59	-1.6	-2.4	-1.5	-2.4	60	55	NO	NO	NO	NO	NO
16.3	8386	77 BERRY STREET NORTH SYDNEY	wenty-eight	W	56	50	58	52	57	50	58	53	1.4	2.5	1.1	2.3	60	55	NO	NO	NO	NO	NO
16.3	8386	77 BERRY STREET NORTH SYDNEY	wenty-nint	SW	56	50	57	51	57	50	57	52	1.0	1.6	0.8	1.5	60	55	NO	NO	NO	NO	NO
16.3	8386	77 BERRY STREET NORTH SYDNEY	wenty-nint	SW	55	50	56	51	56	50	57	51	1.0	1.1	0.8	1.0	60	55	NO	NO	NO	NO	NO
16.3	8386	77 BERRY STREET NORTH SYDNEY	wenty-nint	S	57	53	58	52	58	53	58	53	0.3	-0.6	0.2	-0.6	60	55	NO	NO	NO	NO	NO
16.3	8386	77 BERRY STREET NORTH SYDNEY	wenty-nint	SE	66	62	64	59	66	62	65	59	-1.5	-2.6	-1.5	-2.6	60	55	YES	NO	NO	NO	YES
16.3	8386	77 BERRY STREET NORTH SYDNEY	wenty-nint	E	67	63	65	60	67	63	66	60	-1.8	-2.8	-1.8	-2.8	60	55	YES	YES	YES	YES	YES
16.3	8386	77 BERRY STREET NORTH SYDNEY	wenty-nint	NE	67	62	65	60	67	63	65	60	-1.8	-2.6	-1.7	-2.6	60	55	YES	YES	YES	YES	YES
16.3	8386	77 BERRY STREET NORTH SYDNEY	wenty-nint	N	66	62	64	59	66	62	65	59	-1.6	-2.6	-1.6	-2.6	60	55	YES	NO	NO	NO	YES
16.3	8386	77 BERRY STREET NORTH SYDNEY	wenty-nint	NW	65	61	64	58	66	61	64	59	-1.6	-2.4	-1.5	-2.3	60	55	NO	NO	NO	NO	NO
16.3	8386	77 BERRY STREET NORTH SYDNEY	wenty-nint	W	56	50	58	52	57	50	58	53	1.3	2.3	1.1	2.2	60	55	NO	NO	NO	NO	NO
16.3	8386	77 BERRY STREET NORTH SYDNEY	Thirtieth	SW	56	50	57	51	57	51	58	52	0.9	1.3	0.7	1.3	60	55	NO	NO	NO	NO	NO
16.3	8386	77 BERRY STREET NORTH SYDNEY	Thirtieth	SW	56	50	57	51	57	51	57	52	0.8	0.9	0.6	0.9	60	55	NO	NO	NO	NO	NO
16.3	8386	77 BERRY STREET NORTH SYDNEY	Thirtieth	S	58	53	58	53	58	54	58	53	0.1	-0.8	0.1	-0.8	60	55	NO	NO	NO	NO	NO
16.3	8386	77 BERRY STREET NORTH SYDNEY	Thirtieth	SE	66	62	65	60	67	63	65	60	-1.6	-2.7	-1.6	-2.7	60	55	YES	YES	YES	YES	YES
16.3	8386	77 BERRY STREET NORTH SYDNEY	Thirtieth	E	68	63	66	61	68	64	66	61	-1.8	-2.8	-1.8	-2.8	60	55	YES	YES	YES	YES	YES
16.3	8386	77 BERRY STREET NORTH SYDNEY	Thirtieth	NE	67	63	65	60	67	63	66	60	-1.7	-2.6	-1.7	-2.6	60	55	YES	YES	YES	YES	YES
16.3	8386	77 BERRY STREET NORTH SYDNEY	Thirtieth	N	66	62	64	59	67	62	65	60	-1.7	-2.5	-1.7	-2.5	60	55	YES	YES	YES	NO	YES
16.3	8386	77 BERRY STREET NORTH SYDNEY	Thirtieth	NW	65	61	64	58	66	61	64	59	-1.6	-2.4	-1.5	-2.4	60	55	NO	NO	NO	NO	NO
16.3	8386	77 BERRY STREET NORTH SYDNEY	Thirtieth	W	56	50	58	52	57	50	58	52	1.3	2.2	1.0	2.1	60	55	NO	NO	NO	NO	NO
16.3	8386	77 BERRY STREET NORTH SYDNEY	Thirty-first	SW	57	51	57	52	57	51	58	52	0.8	1.1	0.6	1.1	60	55	NO	NO	NO	NO	NO
16.3	8386	77 BERRY STREET NORTH SYDNEY	Thirty-first	SW	57	51	57	52	57	52	58	52	0.6	0.6	0.5	0.6	60	55	NO	NO	NO	NO	NO
16.3	8386	77 BERRY STREET NORTH SYDNEY	Thirty-first	S	59	54	59	53	59	54	59	54	0.0	-0.9	0.0	-0.8	60	55	NO	NO	NO	NO	NO
16.3	8386	77 BERRY STREET NORTH SYDNEY	Thirty-first	SE	67	63	65	60	67	63	66	61	-1.6	-2.7	-1.6	-2.7	60	55	YES	YES	YES	YES	YES
16.3	8386	77 BERRY STREET NORTH SYDNEY	Thirty-first	E	68	64	66	61	68	64	67	61	-1.8	-2.9	-1.8	-2.8	60	55	YES	YES	YES	YES	YES
16.3	8386	77 BERRY STREET NORTH SYDNEY	Thirty-first	NE	67	63	66	60	68	63	66	61	-1.7	-2.7	-1.6	-2.7	60	55	YES	YES	YES	YES	YES
16.3	8386	77 BERRY STREET NORTH SYDNEY	Thirty-first	N	66	62	65	59	67	62	65	60	-1.6	-2.5	-1.6	-2.5	60	55	YES	YES	YES	YES	YES
16.3	8386	77 BERRY STREET NORTH SYDNEY	Thirty-first	NW	65	61	64	59	66	61	64	59	-1.6	-2.4	-1.6	-2.4	60	55	NO	NO	NO	NO	NO
16.3	8386	77 BERRY STREET NORTH SYDNEY	Thirty-first	W	56	50	58	52	57	50	58	52	1.1	2.2	0.9	2.1	60	55	NO	NO	NO	NO	NO
16.3	8386	77 BERRY STREET NORTH SYDNEY	hirty-secon	SW	57	51	58	52	58	52	58	52	0.5	0.8	0.4	0.8	60	55	NO	NO	NO	NO	NO
16.3	8386	77 BERRY STREET NORTH SYDNEY	hirty-secon	SW	57	52	58	52	58	52	58	53	0.5	0.3	0.4	0.3	60	55	NO	NO	NO	NO	NO
16.3	8386	77 BERRY STREET NORTH SYDNEY	hirty-secon	S	59	55	59	54	60	55	60	54	0.0	-0.9	0.0	-0.9	60	55	NO	NO	NO	NO	NO
16.3	8386	77 BERRY STREET NORTH SYDNEY	hirty-secon	SE	67	63	66	60	68	64	66	61	-1.7	-2.8	-1.7	-2.8	60	55	YES	YES	YES	YES	YES
16.3	8386	77 BERRY STREET NORTH SYDNEY	hirty-secon	E	68	64	66	61	69	64	67	62	-1.9	-2.9	-1.9	-2.9	60	55	YES	YES	YES	YES	YES
16.3	8386	77 BERRY STREET NORTH SYDNEY	hirty-secon	NE	68	64	66	61	68	64	66	61	-1.8	-2.8	-1.8	-2.8	60	55	YES	YES	YES	YES	YES
16.3	8386	77 BERRY STREET NORTH SYDNEY	hirty-secon	N	67	62	65	60	67	63	65	60	-1.7	-2.6	-1.6	-2.6	60	55	YES	YES	YES	YES	YES
16.3	8386	77 BERRY STREET NORTH SYDNEY	hirty-secon	NW	66	61	64	59	66	61	64	59	-1.7	-2.5	-1.6	-2.4	60	55	NO	NO	NO	NO	NO
16.3	8386	77 BERRY STREET NORTH SYDNEY	hirty-secon	W	56	50	58	52	57	50	58	52	1.1	2.1	0.8	2.0	60	55	NO	NO	NO	NO	NO
16.3	8386	77 BERRY STREET NORTH SYDNEY	Thirty-third	SW	58	52	58	52	58	52	58	53	0.4	0.6	0.2	0.5	60	55	NO	NO	NO	NO	NO
16.3	8386	77 BERRY STREET NORTH SYDNEY	Thirty-third	SW	58	53	58	53	58	53	59	53	0.4	0.1	0.3	0.1	60	55	NO	NO	NO	NO	NO
16.3	8386	77 BERRY STREET NORTH SYDNEY	Thirty-third	S	60	55	60	54	60	56	60	55	0.0	-1.1	-0.1	-1.1	60	55	NO	NO	NO	NO	NO
16.3	8386	77 BERRY STREET NORTH SYDNEY	Thirty-third	SE	68	63	66	61	68	64	66	61	-1.7	-2.7	-1.6	-2.8	60	55	YES	YES	YES	YES	YES
16.3	8386	77 BERRY STREET NORTH SYDNEY	Thirty-third	E	68	64	67	61	69	65	67	62	-1.9	-2.9	-1.9	-2.9	60	55	YES	YES	YES	YES	YES
16.3	8386	77 BERRY STREET NORTH SYDNEY	Thirty-third	NE	68	64	66	61	68	64	67	61	-1.8	-2.8	-1.8	-2.8	60	55	YES	YES	YES	YES	YES
16.3	8386	77 BERRY STREET NORTH SYDNEY	Thirty-third	N	67	63	65	60	67	63	66	60	-1.7	-2.6	-1.7	-2.6	60	55	YES	YES	YES	YES	YES
16.3	8386	77 BERRY STREET NORTH SYDNEY	Thirty-third	NW	66	61	64	59	66	62	64	59	-1.7	-2.5	-1.7	-2.5	60	55	NO	NO	NO	NO	NO
16.3	8386	77 BERRY STREET NORTH SYDNEY	Thirty-third	W	57	50	58	52	57	50	58	52	1.0	2.0	0.8	1.9	60	55	NO	NO	NO	NO	NO
16.3	8386	77 BERRY STREET NORTH SYDNEY	hirty-fourth	SW	58	52	58	53	59	53	59	53	0.2	0.3	0.1	0.3	60	55	NO	NO	NO	NO	NO
16.3	8386	77 BERRY STREET NORTH SYDNEY	hirty-fourth	SW	58	53	59	53	59	54	59	54	0.3	-0.1	0.2	0.0	60	55	NO	NO	NO	NO	NO
16.3	8386	77 BERRY STREET NORTH SYDNEY	hirty-fourth	S	60	56	60	55	61	56	61	55	-0.1	-1.1	-0.2	-1.1	60	55	NO	NO	NO	NO	NO
16.3	8386	77 BERRY STREET NORTH SYDNEY	hirty-fourth	SE	68	64	66	61	68	64	66	61	-1.7	-2.8	-1.7	-2.8	60	55	YES	YES	YES	YES	YES
16.3	8386	77 BERRY STREET NORTH SYDNEY	hirty-fourth	E	69	64	67	62	69	65	67	62	-1.9	-2.9	-1.8	-2.9	60	55	YES	YES	YES	YES	YES
16.3	8386	77 BERRY STREET NORTH SYDNEY	hirty-fourth	NE	68	64	66	61	69	64	67	62	-1.9	-2.9	-1.9	-2.9	60	55	YES	YES	YES	YES	YES
16.3	8386	77 BERRY STREET NORTH SYDNEY	hirty-fourth	N	67	63	66	60	68	63	66	61	-1.7	-2.6	-1.7	-2.6	60	55	YES	YES	YES	YES	YES
16.3	8386	77 BERRY STREET NORTH SYDNEY	hirty-fourth	NW	66	61	64	59	66	62	64	59	-1.7	-2.5	-1.7	-2.5	60	55	NO	NO	NO	NO	NO
16.3	8386	77 BERRY STREET NORTH SYDNEY	hirty-fourth	W	57	50	58	52	57	51	58	52	0.9	1.8	0.7	1.8	60	55	NO	NO	NO	NO	NO
16.3	8386	77 BERRY STREET NORTH SYDNEY	Thirty-fifth	SW	59	53	59	53	59	54	59	54	0.1	0.0	0.0	0.0	60	55	NO	NO	NO	NO	NO
16.3	8386	77 BERRY STREET NORTH SYDNEY	Thirty-fifth	SW	59	54	59	54	59	54	60	54	0.2	-0.2	0.1	-0.2	60	55	NO	NO	NO	NO	NO

NCA	Receiver ID	Address	Floor Level	Facade	Opening Year 2027				Design Year 2037				Increase (Do Smthng - Do Nothing)				NCG project road noise criteria		Do noise levels exceed the cumulative limit with project roads adding ≥2dB to the total noise levels?		Is the contribution from the road project Acute?		Consider further treatment?
					Do Nothing		Do Smthng		Do Nothing		Do Smthng		Opening Year 2027		Design Year 2037								
					Day	Night	Day	Night	Day	Night	Day	Night	Day	Night	Day	Night	Day	Night	Day	Night	$L_{Aeq,15hr}$ ≥ 65dB	$L_{Aeq,9hr}$ ≥ 60dB	
16.3	8386	77 BERRY STREET NORTH SYDNEY	Thirty-fifth	S	61	57	61	55	62	57	61	56	-0.2	-1.2	-0.3	-1.2	60	55	NO	NO	NO	NO	NO
16.3	8386	77 BERRY STREET NORTH SYDNEY	Thirty-fifth	SE	68	64	66	61	68	64	67	61	-1.7	-2.8	-1.7	-2.8	60	55	YES	YES	YES	YES	YES
16.3	8386	77 BERRY STREET NORTH SYDNEY	Thirty-fifth	E	69	65	67	62	69	65	67	62	-1.8	-2.9	-1.8	-2.9	60	55	YES	YES	YES	YES	YES
16.3	8386	77 BERRY STREET NORTH SYDNEY	Thirty-fifth	NE	68	64	67	61	69	65	67	62	-1.9	-2.9	-1.8	-2.9	60	55	YES	YES	YES	YES	YES
16.3	8386	77 BERRY STREET NORTH SYDNEY	Thirty-fifth	N	68	63	66	61	68	64	66	61	-1.8	-2.7	-1.8	-2.7	60	55	YES	YES	YES	YES	YES
16.3	8386	77 BERRY STREET NORTH SYDNEY	Thirty-fifth	NW	66	61	64	59	66	62	65	59	-1.7	-2.6	-1.7	-2.5	60	55	YES	NO	NO	NO	YES
16.3	8386	77 BERRY STREET NORTH SYDNEY	Thirty-fifth	W	57	51	58	52	58	51	58	53	0.7	1.5	0.6	1.5	60	55	NO	NO	NO	NO	NO
16.3	8386	77 BERRY STREET NORTH SYDNEY	Sixth	SW	58	51	62	57	59	52	62	57	4.5	5.5	3.6	5.0	60	55	NO	NO	NO	NO	YES
16.3	8386	77 BERRY STREET NORTH SYDNEY	Sixth	SW	56	50	60	55	57	51	61	56	4.3	5.3	3.5	4.9	60	55	NO	NO	NO	NO	YES
16.3	8386	77 BERRY STREET NORTH SYDNEY	Sixth	S	55	50	57	52	56	51	57	52	2.1	1.6	1.8	1.7	60	55	NO	NO	NO	NO	NO
16.3	8386	77 BERRY STREET NORTH SYDNEY	Sixth	SE	54	50	53	48	54	50	54	48	-0.5	-2.3	-0.1	-1.8	60	55	NO	NO	NO	NO	NO
16.3	8386	77 BERRY STREET NORTH SYDNEY	Sixth	E	56	51	56	51	56	51	56	51	0.2	-0.2	0.3	0.0	60	55	NO	NO	NO	NO	NO
16.3	8386	77 BERRY STREET NORTH SYDNEY	Sixth	NE	61	56	61	56	61	56	62	57	0.2	0.4	0.4	0.5	60	55	NO	NO	NO	NO	NO
16.3	8386	77 BERRY STREET NORTH SYDNEY	Sixth	N	62	57	63	58	63	57	64	59	0.9	1.1	0.9	1.2	60	55	NO	NO	NO	NO	NO
16.3	8386	77 BERRY STREET NORTH SYDNEY	Sixth	NW	62	56	64	58	62	56	64	59	2.0	2.5	1.8	2.4	60	55	NO	NO	NO	NO	YES
16.3	8386	77 BERRY STREET NORTH SYDNEY	Sixth	W	60	54	64	59	61	55	64	59	3.8	4.7	3.2	4.4	60	55	NO	NO	NO	NO	YES
16.3	8386	77 BERRY STREET NORTH SYDNEY	Seventh	SW	57	51	61	56	58	52	62	57	4.3	5.4	3.5	5.0	60	55	NO	NO	NO	NO	YES
16.3	8386	77 BERRY STREET NORTH SYDNEY	Seventh	SW	56	50	60	55	57	51	60	55	4.2	5.1	3.4	4.7	60	55	NO	NO	NO	NO	NO
16.3	8386	77 BERRY STREET NORTH SYDNEY	Seventh	S	55	50	57	52	56	51	58	53	2.3	1.8	2.0	1.9	60	55	NO	NO	NO	NO	NO
16.3	8386	77 BERRY STREET NORTH SYDNEY	Seventh	SE	54	50	53	48	54	50	54	48	-0.3	-2.3	-0.1	-1.7	60	55	NO	NO	NO	NO	NO
16.3	8386	77 BERRY STREET NORTH SYDNEY	Seventh	E	56	51	56	51	56	51	56	51	0.1	-0.1	0.4	0.0	60	55	NO	NO	NO	NO	NO
16.3	8386	77 BERRY STREET NORTH SYDNEY	Seventh	NE	61	56	61	56	61	56	62	56	0.3	0.3	0.5	0.4	60	55	NO	NO	NO	NO	NO
16.3	8386	77 BERRY STREET NORTH SYDNEY	Seventh	N	62	57	63	58	62	57	63	58	0.9	1.1	0.9	1.1	60	55	NO	NO	NO	NO	NO
16.3	8386	77 BERRY STREET NORTH SYDNEY	Seventh	NW	61	56	63	58	62	56	63	58	1.8	2.2	1.7	2.2	60	55	NO	NO	NO	NO	YES
16.3	8386	77 BERRY STREET NORTH SYDNEY	Seventh	W	59	54	63	58	60	54	63	58	3.7	4.5	3.1	4.2	60	55	NO	NO	NO	NO	YES
16.3	8386	77 BERRY STREET NORTH SYDNEY	Eighth	SW	57	51	61	56	58	51	61	56	4.2	5.2	3.3	4.8	60	55	NO	NO	NO	NO	YES
16.3	8386	77 BERRY STREET NORTH SYDNEY	Eighth	SW	56	49	60	54	56	50	60	55	4.0	5.0	3.2	4.6	60	55	NO	NO	NO	NO	NO
16.3	8386	77 BERRY STREET NORTH SYDNEY	Eighth	S	55	50	58	52	56	51	58	53	2.3	1.9	2.0	2.0	60	55	NO	NO	NO	NO	NO
16.3	8386	77 BERRY STREET NORTH SYDNEY	Eighth	SE	54	50	53	48	54	50	54	48	-0.3	-2.0	0.1	-1.5	60	55	NO	NO	NO	NO	NO
16.3	8386	77 BERRY STREET NORTH SYDNEY	Eighth	E	56	51	56	51	56	51	56	51	0.2	-0.2	0.3	-0.1	60	55	NO	NO	NO	NO	NO
16.3	8386	77 BERRY STREET NORTH SYDNEY	Eighth	NE	61	55	61	56	61	56	61	56	0.2	0.4	0.4	0.5	60	55	NO	NO	NO	NO	NO
16.3	8386	77 BERRY STREET NORTH SYDNEY	Eighth	N	62	56	63	57	62	57	63	58	0.8	1.0	0.8	1.1	60	55	NO	NO	NO	NO	NO
16.3	8386	77 BERRY STREET NORTH SYDNEY	Eighth	NW	61	55	62	57	61	56	63	58	1.6	2.1	1.6	2.0	60	55	NO	NO	NO	NO	YES
16.3	8386	77 BERRY STREET NORTH SYDNEY	Eighth	W	59	53	63	57	60	54	63	58	3.5	4.3	2.9	4.0	60	55	NO	NO	NO	NO	YES
16.3	8386	77 BERRY STREET NORTH SYDNEY	Ninth	SW	56	50	60	55	57	51	60	56	3.8	4.9	3.2	4.5	60	55	NO	NO	NO	NO	YES
16.3	8386	77 BERRY STREET NORTH SYDNEY	Ninth	SW	55	49	59	54	56	50	59	54	3.8	4.8	3.0	4.4	60	55	NO	NO	NO	NO	NO
16.3	8386	77 BERRY STREET NORTH SYDNEY	Ninth	S	55	50	58	52	56	51	58	53	2.3	1.9	2.0	1.9	60	55	NO	NO	NO	NO	NO
16.3	8386	77 BERRY STREET NORTH SYDNEY	Ninth	SE	54	50	54	48	54	50	54	48	0.0	-1.8	0.2	-1.4	60	55	NO	NO	NO	NO	NO
16.3	8386	77 BERRY STREET NORTH SYDNEY	Ninth	E	56	51	56	50	56	51	56	51	0.1	-0.3	0.3	-0.1	60	55	NO	NO	NO	NO	NO
16.3	8386	77 BERRY STREET NORTH SYDNEY	Ninth	NE	60	55	61	55	61	55	61	56	0.2	0.3	0.4	0.4	60	55	NO	NO	NO	NO	NO
16.3	8386	77 BERRY STREET NORTH SYDNEY	Ninth	N	61	56	62	57	62	56	63	57	0.7	0.9	0.8	1.0	60	55	NO	NO	NO	NO	NO
16.3	8386	77 BERRY STREET NORTH SYDNEY	Ninth	NW	60	55	62	57	61	55	62	57	1.6	1.9	1.4	1.9	60	55	NO	NO	NO	NO	NO
16.3	8386	77 BERRY STREET NORTH SYDNEY	Ninth	W	59	53	62	57	59	53	62	57	3.3	4.2	2.8	3.9	60	55	NO	NO	NO	NO	YES
16.3	11158	132 ARTHUR STREET NORTH SYDNEY (Childcar	Fourth	W	47	42	45	40	47	43	45	40	-1.7	-2.8	-1.7	-2.7	50	-	NO	NO	NO	NO	NO
16.3	11158	132 ARTHUR STREET NORTH SYDNEY (Childcar	Fourth	E	77	73	75	70	78	74	75	70	-2.5	-3.4	-2.4	-3.4	50	-	YES	NO	YES	YES	YES
16.3	11158	132 ARTHUR STREET NORTH SYDNEY (Childcar	Fourth	N	76	72	73	68	76	72	73	68	-2.7	-3.6	-2.7	-3.6	50	-	YES	NO	YES	YES	YES
16.3	11158	132 ARTHUR STREET NORTH SYDNEY (Childcar	Fourth	E	76	72	73	69	76	72	74	69	-2.4	-3.4	-2.4	-3.3	50	-	YES	NO	YES	YES	YES
16.3	11268	141 WALKER STREET NORTH SYDNEY (Childcar	First	N	58	54	57	51	58	54	58	52	-0.7	-2.9	-0.3	-2.3	50	-	NO	NO	NO	NO	NO
16.3	11268	141 WALKER STREET NORTH SYDNEY (Childcar	First	W	68	65	68	62	69	65	68	62	-0.8	-2.9	-0.3	-2.3	50	-	NO	NO	NO	NO	NO
16.3	11268	141 WALKER STREET NORTH SYDNEY (Childcar	First	SE	56	52	56	50	56	52	57	51	0.0	-1.8	0.3	-1.3	50	-	NO	NO	NO	NO	NO
16.3	11268	141 WALKER STREET NORTH SYDNEY (Childcar	First	SW	49	45	48	43	50	46	49	43	-1.1	-2.8	-0.7	-2.4	50	-	NO	NO	NO	NO	NO
16.3	11268	141 WALKER STREET NORTH SYDNEY (Childcar	First	SE	46	41	44	39	46	42	44	39	-1.8	-2.7	-1.6	-2.7	50	-	NO	NO	NO	NO	NO
16.3	11268	141 WALKER STREET NORTH SYDNEY (Childcar	First	E	49	45	50	44	49	45	50	45	0.7	-0.9	1.1	-0.7	50	-	NO	NO	NO	NO	NO
16.3	11268	141 WALKER STREET NORTH SYDNEY (Childcar	First	NE	64	60	62	57	65	60	63	58	-1.8	-2.6	-1.8	-2.6	50	-	YES	NO	NO	NO	YES
16.3	11268	141 WALKER STREET NORTH SYDNEY (Childcar	First	SE	57	53	55	50	57	53	55	50	-2.0	-2.8	-2.0	-2.8	50	-	YES	NO	NO	NO	YES
16.3	11268	141 WALKER STREET NORTH SYDNEY (Childcar	First	E	46	41	44	39	46	42	44	39	-1.8	-2.8	-1.6	-2.7	50	-	NO	NO	NO	NO	NO
16.3	11268	141 WALKER STREET NORTH SYDNEY (Childcar	First	N	51	47	50	44	51	47	51	45	-1.0	-2.8	-0.6	-2.4	50	-	NO	NO	NO	NO	NO
17.1	8169	106 KIRRIBILLI AVENUE KIRRIBILLI	First	NE	41	36	40	34	41	36	40	35	-1.0	-1.4	-0.9	-1.3	53	48	NO	NO	NO	NO	NO
17.1	8169	106 KIRRIBILLI AVENUE KIRRIBILLI	First	NW	58	53	56	51	58	53	57	52	-1.1	-1.4	-1.0	-1.3	60	55	NO	NO	NO	NO	NO
17.1	8169	106 KIRRIBILLI AVENUE KIRRIBILLI	First	SW	59	54	58	53	60	55	59	53	-1.0	-1.3	-0.9	-1.4	60	55	NO	NO	NO	NO	NO
17.1	8169	106 KIRRIBILLI AVENUE KIRRIBILLI	First	SE	39	35	38	33	40	35	39	34	-1.0	-1.4	-0.9	-1.3	52	47	NO	NO	NO	NO	NO
17.1	8169	106 KIRRIBILLI AVENUE KIRRIBILLI	Second	NE	43	38	42	37	43	39	42	37	-0.9	-1.3	-0.9	-1.3	55	51	NO	NO	NO	NO	NO

NCA	Receiver ID	Address	Floor Level	Facade	Opening Year 2027				Design Year 2037				Increase (Do Smthng - Do Nothing)				NCG project road noise criteria		Do noise levels exceed the cumulative limit with project roads adding ≥2dB to the total noise levels?		Is the contribution from the road project Acute?		Consider further treatment?
					Do Nothing		Do Smthng		Do Nothing		Do Smthng		Opening Year 2027		Design Year 2037								
					Day	Night	Day	Night	Day	Night	Day	Night	Day	Night	Day	Night	Day	Night	Day	Night	$L_{Aeq,15hr} \geq 65dB$	$L_{Aeq,9hr} \geq 60dB$	
17.1	8169	106 KIRRIBILLI AVENUE KIRRIBILLI	Second	NW	59	54	58	53	60	55	59	53	-1.0	-1.4	-0.9	-1.4	60	55	NO	NO	NO	NO	NO
17.1	8169	106 KIRRIBILLI AVENUE KIRRIBILLI	Second	SW	59	54	58	53	60	55	59	54	-1.0	-1.4	-0.9	-1.4	60	55	NO	NO	NO	NO	NO
17.1	8169	106 KIRRIBILLI AVENUE KIRRIBILLI	Second	SE	42	37	41	36	42	38	42	36	-1.0	-1.4	-0.9	-1.3	54	50	NO	NO	NO	NO	NO
17.1	8169	106 KIRRIBILLI AVENUE KIRRIBILLI	Third	NE	47	42	46	41	47	42	46	41	-1.0	-1.3	-0.9	-1.2	59	54	NO	NO	NO	NO	NO
17.1	8169	106 KIRRIBILLI AVENUE KIRRIBILLI	Third	NW	60	55	59	53	60	55	59	54	-1.0	-1.4	-0.9	-1.3	60	55	NO	NO	NO	NO	NO
17.1	8169	106 KIRRIBILLI AVENUE KIRRIBILLI	Third	SW	60	55	59	53	60	55	59	54	-1.0	-1.3	-0.9	-1.4	60	55	NO	NO	NO	NO	NO
17.1	8169	106 KIRRIBILLI AVENUE KIRRIBILLI	Third	SE	46	41	45	40	46	42	46	40	-0.9	-1.3	-0.9	-1.3	58	54	NO	NO	NO	NO	NO
17.1	8169	106 KIRRIBILLI AVENUE KIRRIBILLI	Ground	NE	39	34	38	33	39	35	38	33	-1.0	-1.4	-1.0	-1.4	51	47	NO	NO	NO	NO	NO
17.1	8169	106 KIRRIBILLI AVENUE KIRRIBILLI	Ground	NW	56	51	55	49	56	51	55	50	-1.1	-1.5	-1.0	-1.4	60	55	NO	NO	NO	NO	NO
17.1	8169	106 KIRRIBILLI AVENUE KIRRIBILLI	Ground	SW	58	53	57	52	58	53	57	52	-1.0	-1.3	-0.9	-1.3	60	55	NO	NO	NO	NO	NO
17.1	8169	106 KIRRIBILLI AVENUE KIRRIBILLI	Ground	SE	38	33	37	31	38	33	37	32	-1.0	-1.4	-0.9	-1.3	50	45	NO	NO	NO	NO	NO
17.1	8170	44-50 KIRRIBILLI AVENUE KIRRIBILLI	First	N	58	53	57	52	58	53	57	52	-0.7	-1.3	-0.7	-1.3	60	55	NO	NO	NO	NO	NO
17.1	8170	44-50 KIRRIBILLI AVENUE KIRRIBILLI	First	NE	52	47	51	46	52	48	52	46	-0.8	-1.3	-0.8	-1.3	60	55	NO	NO	NO	NO	NO
17.1	8170	44-50 KIRRIBILLI AVENUE KIRRIBILLI	First	W	54	49	53	48	54	49	53	48	-0.8	-1.3	-0.8	-1.2	60	55	NO	NO	NO	NO	NO
17.1	8170	44-50 KIRRIBILLI AVENUE KIRRIBILLI	First	N	58	53	57	52	58	54	58	52	-0.7	-1.3	-0.6	-1.2	60	55	NO	NO	NO	NO	NO
17.1	8170	44-50 KIRRIBILLI AVENUE KIRRIBILLI	First	W	54	49	53	48	54	49	53	48	-0.7	-1.2	-0.7	-1.3	60	55	NO	NO	NO	NO	NO
17.1	8170	44-50 KIRRIBILLI AVENUE KIRRIBILLI	First	N	53	48	52	47	53	48	52	47	-0.8	-1.4	-0.8	-1.3	60	55	NO	NO	NO	NO	NO
17.1	8170	44-50 KIRRIBILLI AVENUE KIRRIBILLI	First	E	53	48	52	47	53	48	52	47	-0.8	-1.3	-0.7	-1.3	60	55	NO	NO	NO	NO	NO
17.1	8170	44-50 KIRRIBILLI AVENUE KIRRIBILLI	First	N	59	54	58	53	59	55	59	53	-0.5	-1.3	-0.5	-1.2	60	55	NO	NO	NO	NO	NO
17.1	8170	44-50 KIRRIBILLI AVENUE KIRRIBILLI	First	N	60	55	59	54	60	56	60	54	-0.5	-1.2	-0.5	-1.3	60	55	NO	NO	NO	NO	NO
17.1	8170	44-50 KIRRIBILLI AVENUE KIRRIBILLI	First	W	60	55	59	54	60	55	59	54	-0.6	-1.3	-0.6	-1.3	60	55	NO	NO	NO	NO	NO
17.1	8170	44-50 KIRRIBILLI AVENUE KIRRIBILLI	First	N	59	54	58	53	59	55	59	53	-0.6	-1.2	-0.5	-1.2	60	55	NO	NO	NO	NO	NO
17.1	8170	44-50 KIRRIBILLI AVENUE KIRRIBILLI	First	W	57	53	57	51	58	53	57	52	-0.7	-1.3	-0.6	-1.2	60	55	NO	NO	NO	NO	NO
17.1	8170	44-50 KIRRIBILLI AVENUE KIRRIBILLI	First	S	59	54	58	53	60	55	59	53	-0.9	-1.5	-0.8	-1.4	60	55	NO	NO	NO	NO	NO
17.1	8170	44-50 KIRRIBILLI AVENUE KIRRIBILLI	First	E	51	47	51	45	52	47	51	46	-0.9	-1.3	-0.8	-1.3	60	55	NO	NO	NO	NO	NO
17.1	8170	44-50 KIRRIBILLI AVENUE KIRRIBILLI	Second	N	61	56	60	55	61	56	61	55	-0.6	-1.2	-0.6	-1.2	60	55	NO	NO	NO	NO	NO
17.1	8170	44-50 KIRRIBILLI AVENUE KIRRIBILLI	Second	NE	55	51	55	49	56	51	55	50	-0.7	-1.2	-0.6	-1.1	60	55	NO	NO	NO	NO	NO
17.1	8170	44-50 KIRRIBILLI AVENUE KIRRIBILLI	Second	W	58	53	57	51	58	53	57	52	-0.7	-1.3	-0.7	-1.2	60	55	NO	NO	NO	NO	NO
17.1	8170	44-50 KIRRIBILLI AVENUE KIRRIBILLI	Second	N	61	56	60	55	61	56	61	55	-0.6	-1.3	-0.6	-1.2	60	55	NO	NO	NO	NO	NO
17.1	8170	44-50 KIRRIBILLI AVENUE KIRRIBILLI	Second	W	57	53	57	51	58	53	57	52	-0.6	-1.2	-0.6	-1.2	60	55	NO	NO	NO	NO	NO
17.1	8170	44-50 KIRRIBILLI AVENUE KIRRIBILLI	Second	N	56	51	56	50	57	52	56	51	-0.7	-1.2	-0.7	-1.2	60	55	NO	NO	NO	NO	NO
17.1	8170	44-50 KIRRIBILLI AVENUE KIRRIBILLI	Second	E	56	51	55	50	57	52	56	51	-0.7	-1.3	-0.7	-1.2	60	55	NO	NO	NO	NO	NO
17.1	8170	44-50 KIRRIBILLI AVENUE KIRRIBILLI	Second	N	56	51	56	50	57	52	56	51	-0.7	-1.2	-0.7	-1.2	60	55	NO	NO	NO	NO	NO
17.1	8170	44-50 KIRRIBILLI AVENUE KIRRIBILLI	Second	E	56	51	55	50	57	52	56	51	-0.7	-1.3	-0.7	-1.2	60	55	NO	NO	NO	NO	NO
17.1	8170	44-50 KIRRIBILLI AVENUE KIRRIBILLI	Second	N	61	56	60	55	61	57	61	55	-0.5	-1.2	-0.5	-1.2	60	55	NO	NO	NO	NO	NO
17.1	8170	44-50 KIRRIBILLI AVENUE KIRRIBILLI	Second	N	61	57	61	56	62	57	62	56	-0.4	-1.1	-0.3	-1.2	60	55	NO	NO	NO	NO	NO
17.1	8170	44-50 KIRRIBILLI AVENUE KIRRIBILLI	Second	W	63	58	62	57	63	58	62	57	-0.5	-1.2	-0.5	-1.3	60	55	NO	NO	NO	NO	NO
17.1	8170	44-50 KIRRIBILLI AVENUE KIRRIBILLI	Second	N	62	57	61	56	62	57	62	56	-0.4	-1.2	-0.4	-1.2	60	55	NO	NO	NO	NO	NO
17.1	8170	44-50 KIRRIBILLI AVENUE KIRRIBILLI	Second	W	63	58	62	57	63	59	63	57	-0.6	-1.2	-0.5	-1.2	60	55	NO	NO	NO	NO	NO
17.1	8170	44-50 KIRRIBILLI AVENUE KIRRIBILLI	Second	S	61	56	60	54	61	56	60	55	-0.8	-1.4	-0.7	-1.4	60	55	NO	NO	NO	NO	NO
17.1	8170	44-50 KIRRIBILLI AVENUE KIRRIBILLI	Second	E	55	50	54	49	55	51	55	49	-0.8	-1.4	-0.8	-1.3	60	55	NO	NO	NO	NO	NO
17.1	8170	44-50 KIRRIBILLI AVENUE KIRRIBILLI	Ground	N	56	51	55	50	56	51	55	50	-0.7	-1.3	-0.6	-1.3	60	55	NO	NO	NO	NO	NO
17.1	8170	44-50 KIRRIBILLI AVENUE KIRRIBILLI	Ground	NE	50	45	49	43	50	45	49	44	-0.9	-1.5	-0.9	-1.4	60	55	NO	NO	NO	NO	NO
17.1	8170	44-50 KIRRIBILLI AVENUE KIRRIBILLI	Ground	W	51	46	50	45	51	47	51	45	-1.0	-1.4	-0.9	-1.4	60	55	NO	NO	NO	NO	NO
17.1	8170	44-50 KIRRIBILLI AVENUE KIRRIBILLI	Ground	N	56	51	56	50	57	52	56	51	-0.7	-1.3	-0.7	-1.2	60	55	NO	NO	NO	NO	NO
17.1	8170	44-50 KIRRIBILLI AVENUE KIRRIBILLI	Ground	W	51	46	50	45	51	47	51	45	-1.0	-1.4	-0.9	-1.4	60	55	NO	NO	NO	NO	NO
17.1	8170	44-50 KIRRIBILLI AVENUE KIRRIBILLI	Ground	N	50	45	49	44	51	46	50	45	-0.9	-1.4	-0.8	-1.3	60	55	NO	NO	NO	NO	NO
17.1	8170	44-50 KIRRIBILLI AVENUE KIRRIBILLI	Ground	E	50	45	49	44	51	46	50	44	-0.9	-1.3	-0.8	-1.3	60	55	NO	NO	NO	NO	NO
17.1	8170	44-50 KIRRIBILLI AVENUE KIRRIBILLI	Ground	N	57	53	57	51	58	53	57	52	-0.6	-1.3	-0.6	-1.4	60	55	NO	NO	NO	NO	NO
17.1	8170	44-50 KIRRIBILLI AVENUE KIRRIBILLI	Ground	N	58	53	57	52	59	54	58	53	-0.6	-1.3	-0.6	-1.3	60	55	NO	NO	NO	NO	NO
17.1	8170	44-50 KIRRIBILLI AVENUE KIRRIBILLI	Ground	W	57	52	56	51	57	52	56	51	-0.6	-1.3	-0.6	-1.2	60	55	NO	NO	NO	NO	NO
17.1	8170	44-50 KIRRIBILLI AVENUE KIRRIBILLI	Ground	N	56	51	55	50	56	51	55	50	-0.7	-1.3	-0.6	-1.2	60	55	NO	NO	NO	NO	NO
17.1	8170	44-50 KIRRIBILLI AVENUE KIRRIBILLI	Ground	W	54	49	53	48	54	49	53	48	-0.7	-1.3	-0.7	-1.2	60	55	NO	NO	NO	NO	NO
17.1	8170	44-50 KIRRIBILLI AVENUE KIRRIBILLI	Ground	S	58	53	57	52	59	54	58	52	-1.0	-1.6	-0.9	-1.5	60	55	NO	NO	NO	NO	NO
17.1	8170	44-50 KIRRIBILLI AVENUE KIRRIBILLI	Ground	E	49	44	48	43	49	45	49	43	-1.0	-1.4	-0.9	-1.4	60	55	NO	NO	NO	NO	NO
17.1	8263	20 PEEL STREET KIRRIBILLI	First	NE	42	37	41	36	43	38	42	37	-0.8	-1.3	-0.7	-1.2	55	50	NO	NO	NO	NO	NO
17.1	8263	20 PEEL STREET KIRRIBILLI	First	NW	42	38	42	37	43	38	42	37	-0.5	-1.2	-0.5	-1.2	55	50	NO	NO	NO	NO	NO
17.1	8263	20 PEEL STREET KIRRIBILLI	First	SW	40	36	40	34	41	36	40	35	-0.6	-1.2	-0.5	-1.2	53	48	NO	NO	NO	NO	NO
17.1	8263	20 PEEL STREET KIRRIBILLI	First	SE	40	35	39	34	40	36	40	34	-0.8	-1.4	-0.8	-1.3	52	48	NO	NO	NO	NO	NO
17.1	8263	20 PEEL STREET KIRRIBILLI	Ground	NE	41	36	40	35	41	36	41	35	-0.6	-1.2	-0.6	-1.2	53	48	NO	NO	NO	NO	NO
17.1	8263	20 PEEL STREET KIRRIBILLI	Ground	NW	41	37	41	36	42	37	41	36	-0.5	-1.2	-0.5	-1.2	54	49	NO	NO	NO	NO	NO
17.1	8263	20 PEEL STREET KIRRIBILLI	Ground	SW	39	34	38	33	39	35	39	34	-0.7	-1.2	-0.6	-1.2	51	47	NO	NO	NO	NO	NO
17.1	8263	20 PEEL STREET KIRRIBILLI	Ground	SE	38	33	37	32	38	33	37	32	-0.8	-1.3	-0.8	-1.3	50	45	NO	NO	NO	NO	NO
17.1	8289	4 WARUDA STREET KIRRIBILLI	First	N	50	45	49	44	51	46	50	45	-0.9	-1.3	-0.9	-1.3	60	55	NO	NO	NO	NO	NO

NCA	Receiver ID	Address	Floor Level	Facade	Opening Year 2027				Design Year 2037				Increase (Do Smthng - Do Nothing)				NCG project road noise criteria		Do noise levels exceed the cumulative limit with project roads adding ≥2dB to the total noise levels?		Is the contribution from the road project Acute?		Consider further treatment?
					Do Nothing		Do Smthng		Do Nothing		Do Smthng		Opening Year 2027		Design Year 2037								
					Day	Night	Day	Night	Day	Night	Day	Night	Day	Night	Day	Night	Day	Night	Day	Night	$L_{Aeq,15hr}$ ≥ 65dB	$L_{Aeq,9hr}$ ≥ 60dB	
17.1	8289	4 WARUDA STREET KIRRIBILLI	First	W	58	53	57	51	58	53	57	52	-0.9	-1.4	-0.9	-1.3	60	55	NO	NO	NO	NO	NO
17.1	8289	4 WARUDA STREET KIRRIBILLI	First	S	52	47	51	46	53	48	52	46	-0.8	-1.3	-0.7	-1.3	60	55	NO	NO	NO	NO	NO
17.1	8289	4 WARUDA STREET KIRRIBILLI	First	E	43	38	42	36	43	38	42	37	-1.0	-1.4	-0.9	-1.3	55	50	NO	NO	NO	NO	NO
17.1	8289	4 WARUDA STREET KIRRIBILLI	Second	N	56	51	55	50	56	51	56	50	-0.9	-1.3	-0.8	-1.3	60	55	NO	NO	NO	NO	NO
17.1	8289	4 WARUDA STREET KIRRIBILLI	Second	W	58	53	57	52	58	54	58	52	-0.9	-1.4	-0.8	-1.4	60	55	NO	NO	NO	NO	NO
17.1	8289	4 WARUDA STREET KIRRIBILLI	Second	S	53	49	53	47	54	49	53	48	-0.8	-1.3	-0.8	-1.2	60	55	NO	NO	NO	NO	NO
17.1	8289	4 WARUDA STREET KIRRIBILLI	Second	E	47	42	46	41	47	42	46	41	-1.0	-1.3	-1.0	-1.3	59	54	NO	NO	NO	NO	NO
17.1	8289	4 WARUDA STREET KIRRIBILLI	Ground	N	46	41	45	40	46	42	45	40	-0.9	-1.4	-0.9	-1.3	58	54	NO	NO	NO	NO	NO
17.1	8289	4 WARUDA STREET KIRRIBILLI	Ground	W	57	52	56	51	58	53	57	51	-1.0	-1.3	-0.9	-1.4	60	55	NO	NO	NO	NO	NO
17.1	8289	4 WARUDA STREET KIRRIBILLI	Ground	S	51	46	51	45	52	47	51	46	-0.8	-1.3	-0.8	-1.3	60	55	NO	NO	NO	NO	NO
17.1	8289	4 WARUDA STREET KIRRIBILLI	Ground	E	40	35	39	34	41	36	40	34	-1.0	-1.3	-1.0	-1.3	53	48	NO	NO	NO	NO	NO
17.1	8358	59 UPPER PITT STREET KIRRIBILLI	First	SW	61	56	60	54	61	56	60	55	-1.0	-1.4	-0.9	-1.4	60	55	NO	NO	NO	NO	NO
17.1	8358	59 UPPER PITT STREET KIRRIBILLI	First	SE	40	36	39	34	41	36	40	35	-1.0	-1.4	-0.9	-1.3	53	48	NO	NO	NO	NO	NO
17.1	8358	59 UPPER PITT STREET KIRRIBILLI	First	NE	40	35	39	34	40	35	39	34	-1.0	-1.4	-0.9	-1.3	52	47	NO	NO	NO	NO	NO
17.1	8358	59 UPPER PITT STREET KIRRIBILLI	First	NE	40	35	39	34	40	35	39	34	-1.0	-1.4	-1.0	-1.4	52	47	NO	NO	NO	NO	NO
17.1	8358	59 UPPER PITT STREET KIRRIBILLI	First	SE	40	35	39	34	41	36	40	34	-1.0	-1.5	-1.0	-1.4	53	48	NO	NO	NO	NO	NO
17.1	8358	59 UPPER PITT STREET KIRRIBILLI	First	NE	41	36	40	35	41	37	40	35	-1.0	-1.5	-1.0	-1.4	53	49	NO	NO	NO	NO	NO
17.1	8358	59 UPPER PITT STREET KIRRIBILLI	First	NW	38	33	37	31	38	33	37	32	-1.0	-1.4	-1.0	-1.4	50	45	NO	NO	NO	NO	NO
17.1	8358	59 UPPER PITT STREET KIRRIBILLI	First	NE	39	34	38	32	39	34	38	33	-1.0	-1.5	-1.0	-1.4	51	46	NO	NO	NO	NO	NO
17.1	8358	59 UPPER PITT STREET KIRRIBILLI	First	NW	57	52	56	51	57	52	56	51	-1.1	-1.5	-1.0	-1.4	60	55	NO	NO	NO	NO	NO
17.1	8358	59 UPPER PITT STREET KIRRIBILLI	Second	SW	61	56	60	55	61	56	61	55	-0.9	-1.4	-0.9	-1.3	60	55	NO	NO	NO	NO	NO
17.1	8358	59 UPPER PITT STREET KIRRIBILLI	Second	SE	43	38	42	36	43	38	42	37	-1.0	-1.4	-0.9	-1.3	55	50	NO	NO	NO	NO	NO
17.1	8358	59 UPPER PITT STREET KIRRIBILLI	Second	NE	42	37	41	36	42	37	41	36	-1.0	-1.4	-1.0	-1.4	54	49	NO	NO	NO	NO	NO
17.1	8358	59 UPPER PITT STREET KIRRIBILLI	Second	NE	42	37	41	35	42	37	41	36	-1.0	-1.4	-0.9	-1.3	54	49	NO	NO	NO	NO	NO
17.1	8358	59 UPPER PITT STREET KIRRIBILLI	Second	SE	42	37	41	36	42	38	41	36	-1.0	-1.4	-0.9	-1.3	54	50	NO	NO	NO	NO	NO
17.1	8358	59 UPPER PITT STREET KIRRIBILLI	Second	NE	42	38	41	36	43	38	42	37	-1.0	-1.5	-1.0	-1.4	55	50	NO	NO	NO	NO	NO
17.1	8358	59 UPPER PITT STREET KIRRIBILLI	Second	NW	38	33	37	32	39	34	38	32	-1.0	-1.4	-1.0	-1.4	51	46	NO	NO	NO	NO	NO
17.1	8358	59 UPPER PITT STREET KIRRIBILLI	Second	NE	40	35	39	34	40	36	40	34	-1.0	-1.4	-0.9	-1.3	52	48	NO	NO	NO	NO	NO
17.1	8358	59 UPPER PITT STREET KIRRIBILLI	Second	NW	57	52	56	51	58	53	57	51	-1.0	-1.3	-1.0	-1.3	60	55	NO	NO	NO	NO	NO
17.1	8358	59 UPPER PITT STREET KIRRIBILLI	Third	SW	61	56	61	55	62	57	61	56	-0.9	-1.3	-0.8	-1.3	60	55	NO	NO	NO	NO	NO
17.1	8358	59 UPPER PITT STREET KIRRIBILLI	Third	SE	46	41	45	40	47	42	46	41	-1.0	-1.3	-1.0	-1.3	59	54	NO	NO	NO	NO	NO
17.1	8358	59 UPPER PITT STREET KIRRIBILLI	Third	NE	45	40	44	38	45	40	44	39	-1.0	-1.3	-1.0	-1.3	57	52	NO	NO	NO	NO	NO
17.1	8358	59 UPPER PITT STREET KIRRIBILLI	Third	NE	45	40	44	38	45	40	44	39	-1.0	-1.3	-1.0	-1.3	57	52	NO	NO	NO	NO	NO
17.1	8358	59 UPPER PITT STREET KIRRIBILLI	Third	SE	45	40	44	39	45	40	44	39	-1.0	-1.4	-1.0	-1.4	57	52	NO	NO	NO	NO	NO
17.1	8358	59 UPPER PITT STREET KIRRIBILLI	Third	NE	44	39	43	38	44	40	43	38	-1.1	-1.5	-0.9	-1.3	56	52	NO	NO	NO	NO	NO
17.1	8358	59 UPPER PITT STREET KIRRIBILLI	Third	NW	39	35	38	33	40	35	39	34	-1.0	-1.4	-0.9	-1.3	52	47	NO	NO	NO	NO	NO
17.1	8358	59 UPPER PITT STREET KIRRIBILLI	Third	NE	42	38	41	36	43	38	42	37	-1.0	-1.4	-0.9	-1.3	55	50	NO	NO	NO	NO	NO
17.1	8358	59 UPPER PITT STREET KIRRIBILLI	Third	NW	58	53	57	51	58	53	57	52	-0.9	-1.3	-0.9	-1.2	60	55	NO	NO	NO	NO	NO
17.1	8358	59 UPPER PITT STREET KIRRIBILLI	Ground	SW	60	55	59	54	61	56	60	54	-0.9	-1.3	-0.9	-1.3	60	55	NO	NO	NO	NO	NO
17.1	8358	59 UPPER PITT STREET KIRRIBILLI	Ground	SE	39	34	38	33	39	34	38	33	-1.0	-1.4	-1.0	-1.4	51	46	NO	NO	NO	NO	NO
17.1	8358	59 UPPER PITT STREET KIRRIBILLI	Ground	NE	39	34	37	32	39	34	38	33	-1.1	-1.5	-1.0	-1.4	51	46	NO	NO	NO	NO	NO
17.1	8358	59 UPPER PITT STREET KIRRIBILLI	Ground	NE	38	34	37	32	39	34	38	33	-1.0	-1.4	-0.9	-1.3	51	46	NO	NO	NO	NO	NO
17.1	8358	59 UPPER PITT STREET KIRRIBILLI	Ground	SE	37	32	36	31	37	33	37	31	-0.7	-1.2	-0.7	-1.2	49	45	NO	NO	NO	NO	NO
17.1	8358	59 UPPER PITT STREET KIRRIBILLI	Ground	NE	38	33	37	32	38	33	37	32	-1.0	-1.4	-1.0	-1.4	50	45	NO	NO	NO	NO	NO
17.1	8358	59 UPPER PITT STREET KIRRIBILLI	Ground	NW	56	51	56	50	57	52	56	51	-0.9	-1.4	-1.0	-1.3	60	55	NO	NO	NO	NO	NO
17.1	8373	2 PARKES STREET KIRRIBILLI	First	S	64	59	63	58	64	59	63	58	-0.9	-1.3	-0.8	-1.2	60	55	NO	NO	NO	NO	NO
17.1	8373	2 PARKES STREET KIRRIBILLI	First	SE	39	34	38	33	39	35	38	33	-1.1	-1.6	-1.0	-1.4	51	47	NO	NO	NO	NO	NO
17.1	8373	2 PARKES STREET KIRRIBILLI	First	NE	54	49	53	48	54	49	53	48	-0.8	-1.2	-0.7	-1.2	60	55	NO	NO	NO	NO	NO
17.1	8373	2 PARKES STREET KIRRIBILLI	First	NW	59	54	58	52	59	54	58	53	-0.9	-1.2	-0.8	-1.2	60	55	NO	NO	NO	NO	NO
17.1	8373	2 PARKES STREET KIRRIBILLI	First	NE	53	48	52	47	53	48	52	47	-0.8	-1.3	-0.7	-1.2	60	55	NO	NO	NO	NO	NO
17.1	8373	2 PARKES STREET KIRRIBILLI	First	W	63	58	62	57	63	58	63	57	-0.9	-1.3	-0.8	-1.2	60	55	NO	NO	NO	NO	NO
17.1	8373	2 PARKES STREET KIRRIBILLI	First	W	45	41	44	39	46	41	45	40	-1.0	-1.5	-1.0	-1.4	58	53	NO	NO	NO	NO	NO
17.1	8373	2 PARKES STREET KIRRIBILLI	Second	S	64	59	63	58	65	60	64	59	-0.9	-1.3	-0.8	-1.2	60	55	NO	NO	NO	NO	NO
17.1	8373	2 PARKES STREET KIRRIBILLI	Second	SE	39	34	38	33	39	35	38	33	-1.1	-1.6	-1.0	-1.4	51	47	NO	NO	NO	NO	NO
17.1	8373	2 PARKES STREET KIRRIBILLI	Second	NE	56	51	55	50	56	52	55	50	-1.0	-1.5	-1.0	-1.5	60	55	NO	NO	NO	NO	NO
17.1	8373	2 PARKES STREET KIRRIBILLI	Second	NW	60	55	59	53	60	55	59	54	-0.9	-1.3	-0.8	-1.2	60	55	NO	NO	NO	NO	NO
17.1	8373	2 PARKES STREET KIRRIBILLI	Second	NE	55	50	54	49	55	50	55	49	-0.8	-1.3	-0.7	-1.3	60	55	NO	NO	NO	NO	NO
17.1	8373	2 PARKES STREET KIRRIBILLI	Second	W	64	59	63	57	64	59	63	58	-0.9	-1.2	-0.9	-1.3	60	55	NO	NO	NO	NO	NO
17.1	8373	2 PARKES STREET KIRRIBILLI	Second	W	51	46	50	45	51	46	50	45	-1.0	-1.4	-1.0	-1.4	60	55	NO	NO	NO	NO	NO
17.1	8373	2 PARKES STREET KIRRIBILLI	Third	S	65	60	64	58	65	60	64	59	-1.0	-1.3	-0.9	-1.3	60	55	NO	NO	NO	NO	NO
17.1	8373	2 PARKES STREET KIRRIBILLI	Third	SE	39	34	38	33	39	35	38	33	-1.1	-1.5	-1.1	-1.5	51	47	NO	NO	NO	NO	NO
17.1	8373	2 PARKES STREET KIRRIBILLI	Third	NE	58	53	57	52	58	54	58	52	-0.9	-1.5	-0.8	-1.4	60	55	NO	NO	NO	NO	NO

NCA	Receiver ID	Address	Floor Level	Facade	Opening Year 2027				Design Year 2037				Increase (Do Smthng - Do Nothing)				NCG project road noise criteria		Do noise levels exceed the cumulative limit with project roads adding ≥2dB to the total noise levels?		Is the contribution from the road project Acute?		Consider further treatment?
					Do Nothing		Do Smthng		Do Nothing		Do Smthng		Opening Year 2027		Design Year 2037								
					Day	Night	Day	Night	Day	Night	Day	Night	Day	Night	Day	Night	Day	Night	Day	Night	$L_{Aeq,15hr}$ ≥ 65dB	$L_{Aeq,9hr}$ ≥ 60dB	
17.1	8373	2 PARKES STREET KIRRIBILLI	Third	NW	61	56	60	55	61	56	60	55	-0.9	-1.4	-0.8	-1.3	60	55	NO	NO	NO	NO	NO
17.1	8373	2 PARKES STREET KIRRIBILLI	Third	NE	57	52	56	51	57	53	57	51	-0.8	-1.4	-0.8	-1.5	60	55	NO	NO	NO	NO	NO
17.1	8373	2 PARKES STREET KIRRIBILLI	Third	W	64	59	63	58	65	60	64	58	-1.0	-1.4	-0.9	-1.3	60	55	NO	NO	NO	NO	NO
17.1	8373	2 PARKES STREET KIRRIBILLI	Third	W	65	60	64	59	65	60	64	59	-1.0	-1.3	-0.9	-1.3	60	55	NO	NO	NO	NO	NO
17.1	8373	2 PARKES STREET KIRRIBILLI	Fourth	S	65	60	64	59	65	60	64	59	-0.9	-1.4	-0.8	-1.3	60	55	NO	NO	NO	NO	NO
17.1	8373	2 PARKES STREET KIRRIBILLI	Fourth	SE	40	35	39	34	41	36	40	34	-1.1	-1.5	-1.1	-1.5	53	48	NO	NO	NO	NO	NO
17.1	8373	2 PARKES STREET KIRRIBILLI	Fourth	NE	59	54	58	53	59	55	59	53	-0.7	-1.3	-0.7	-1.3	60	55	NO	NO	NO	NO	NO
17.1	8373	2 PARKES STREET KIRRIBILLI	Fourth	NW	61	57	61	55	62	57	61	56	-0.8	-1.3	-0.7	-1.2	60	55	NO	NO	NO	NO	NO
17.1	8373	2 PARKES STREET KIRRIBILLI	Fourth	NE	58	53	57	52	58	54	58	52	-0.8	-1.5	-0.8	-1.5	60	55	NO	NO	NO	NO	NO
17.1	8373	2 PARKES STREET KIRRIBILLI	Fourth	W	65	60	64	58	65	60	64	59	-0.9	-1.3	-0.9	-1.3	60	55	NO	NO	NO	NO	NO
17.1	8373	2 PARKES STREET KIRRIBILLI	Fourth	W	65	60	64	59	65	61	65	59	-1.0	-1.3	-0.9	-1.3	60	55	NO	NO	NO	NO	NO
17.1	8373	2 PARKES STREET KIRRIBILLI	Fifth	S	65	60	64	59	66	61	65	59	-1.0	-1.3	-0.9	-1.3	60	55	NO	NO	NO	NO	NO
17.1	8373	2 PARKES STREET KIRRIBILLI	Fifth	SE	42	37	41	36	42	38	41	36	-1.1	-1.6	-1.0	-1.4	54	50	NO	NO	NO	NO	NO
17.1	8373	2 PARKES STREET KIRRIBILLI	Fifth	NE	60	55	59	54	60	55	59	54	-0.7	-1.2	-0.6	-1.2	60	55	NO	NO	NO	NO	NO
17.1	8373	2 PARKES STREET KIRRIBILLI	Fifth	NW	62	57	61	56	62	57	61	56	-0.7	-1.3	-0.7	-1.2	60	55	NO	NO	NO	NO	NO
17.1	8373	2 PARKES STREET KIRRIBILLI	Fifth	NE	58	54	58	52	59	54	58	53	-0.7	-1.4	-0.6	-1.4	60	55	NO	NO	NO	NO	NO
17.1	8373	2 PARKES STREET KIRRIBILLI	Fifth	W	65	60	64	59	65	60	64	59	-0.9	-1.4	-0.8	-1.3	60	55	NO	NO	NO	NO	NO
17.1	8373	2 PARKES STREET KIRRIBILLI	Fifth	W	65	60	64	59	66	61	65	60	-1.0	-1.3	-0.9	-1.2	60	55	NO	NO	NO	NO	NO
17.1	8373	2 PARKES STREET KIRRIBILLI	Sixth	S	65	60	64	59	66	61	65	60	-0.9	-1.4	-0.9	-1.3	60	55	NO	NO	NO	NO	NO
17.1	8373	2 PARKES STREET KIRRIBILLI	Sixth	SE	45	40	44	38	45	40	44	39	-1.2	-1.6	-1.0	-1.5	57	52	NO	NO	NO	NO	NO
17.1	8373	2 PARKES STREET KIRRIBILLI	Sixth	NE	60	55	59	54	60	56	60	54	-0.7	-1.3	-0.7	-1.2	60	55	NO	NO	NO	NO	NO
17.1	8373	2 PARKES STREET KIRRIBILLI	Sixth	NW	62	57	61	56	63	58	62	57	-0.8	-1.3	-0.7	-1.2	60	55	NO	NO	NO	NO	NO
17.1	8373	2 PARKES STREET KIRRIBILLI	Sixth	NE	59	54	58	53	59	55	59	53	-0.8	-1.4	-0.7	-1.3	60	55	NO	NO	NO	NO	NO
17.1	8373	2 PARKES STREET KIRRIBILLI	Sixth	W	65	60	64	59	66	61	65	59	-1.0	-1.3	-0.9	-1.3	60	55	NO	NO	NO	NO	NO
17.1	8373	2 PARKES STREET KIRRIBILLI	Sixth	W	65	61	64	59	66	61	65	60	-1.0	-1.4	-0.9	-1.3	60	55	NO	NO	NO	NO	NO
17.1	8373	2 PARKES STREET KIRRIBILLI	Seventh	S	65	61	64	59	66	61	65	60	-1.0	-1.3	-0.9	-1.3	60	55	NO	NO	NO	NO	NO
17.1	8373	2 PARKES STREET KIRRIBILLI	Seventh	SE	49	44	48	43	49	44	48	43	-1.1	-1.5	-1.0	-1.4	60	55	NO	NO	NO	NO	NO
17.1	8373	2 PARKES STREET KIRRIBILLI	Seventh	NE	60	56	60	54	61	56	60	55	-0.7	-1.3	-0.6	-1.3	60	55	NO	NO	NO	NO	NO
17.1	8373	2 PARKES STREET KIRRIBILLI	Seventh	NW	63	58	62	56	63	58	62	57	-0.8	-1.3	-0.7	-1.2	60	55	NO	NO	NO	NO	NO
17.1	8373	2 PARKES STREET KIRRIBILLI	Seventh	NE	60	55	59	54	60	55	59	54	-0.8	-1.4	-0.8	-1.3	60	55	NO	NO	NO	NO	NO
17.1	8373	2 PARKES STREET KIRRIBILLI	Seventh	W	65	60	64	59	66	61	65	60	-1.0	-1.3	-0.9	-1.3	60	55	NO	NO	NO	NO	NO
17.1	8373	2 PARKES STREET KIRRIBILLI	Seventh	W	66	61	65	59	66	61	65	60	-1.0	-1.4	-0.9	-1.3	60	55	NO	NO	NO	NO	NO
17.1	8373	2 PARKES STREET KIRRIBILLI	Seventh	W	65	60	64	59	66	61	65	60	-1.0	-1.3	-0.9	-1.3	60	55	NO	NO	NO	NO	NO
17.1	8373	2 PARKES STREET KIRRIBILLI	Seventh	W	66	61	65	59	66	61	65	60	-1.0	-1.4	-0.9	-1.3	60	55	NO	NO	NO	NO	NO
17.1	8373	2 PARKES STREET KIRRIBILLI	Ground	S	63	58	62	57	63	58	62	57	-1.1	-1.5	-1.0	-1.4	60	55	NO	NO	NO	NO	NO
17.1	8373	2 PARKES STREET KIRRIBILLI	Ground	SE	39	34	38	33	39	35	38	33	-1.1	-1.6	-1.0	-1.4	51	47	NO	NO	NO	NO	NO
17.1	8373	2 PARKES STREET KIRRIBILLI	Ground	NW	55	50	54	49	55	51	55	49	-0.9	-1.4	-0.9	-1.3	60	55	NO	NO	NO	NO	NO
17.1	8373	2 PARKES STREET KIRRIBILLI	Ground	NE	51	46	50	44	51	46	50	45	-1.2	-1.5	-1.1	-1.5	60	55	NO	NO	NO	NO	NO
17.1	8373	2 PARKES STREET KIRRIBILLI	Ground	W	62	57	61	56	63	58	62	56	-1.1	-1.4	-1.0	-1.3	60	55	NO	NO	NO	NO	NO
17.1	8373	2 PARKES STREET KIRRIBILLI	Ground	W	43	38	42	36	43	38	42	37	-1.1	-1.5	-1.0	-1.4	55	50	NO	NO	NO	NO	NO
17.1	8434	3 WARUDA STREET KIRRIBILLI	First	SE	37	32	36	30	37	32	36	31	-1.0	-1.3	-0.9	-1.2	49	44	NO	NO	NO	NO	NO
17.1	8434	3 WARUDA STREET KIRRIBILLI	First	NE	45	40	44	39	45	40	45	39	-0.7	-1.3	-0.6	-1.3	57	52	NO	NO	NO	NO	NO
17.1	8434	3 WARUDA STREET KIRRIBILLI	First	NW	57	52	56	51	58	53	57	51	-1.0	-1.5	-0.9	-1.5	60	55	NO	NO	NO	NO	NO
17.1	8434	3 WARUDA STREET KIRRIBILLI	First	SW	57	52	56	51	58	53	57	51	-1.0	-1.5	-1.0	-1.5	60	55	NO	NO	NO	NO	NO
17.1	8434	3 WARUDA STREET KIRRIBILLI	First	SE	36	32	35	30	37	32	36	31	-1.0	-1.3	-1.0	-1.3	49	44	NO	NO	NO	NO	NO
17.1	8434	3 WARUDA STREET KIRRIBILLI	First	NE	38	33	37	31	38	33	37	32	-1.0	-1.3	-0.9	-1.2	50	45	NO	NO	NO	NO	NO
17.1	8434	3 WARUDA STREET KIRRIBILLI	Second	SE	38	33	37	32	38	34	38	32	-0.9	-1.3	-0.9	-1.3	50	46	NO	NO	NO	NO	NO
17.1	8434	3 WARUDA STREET KIRRIBILLI	Second	NE	45	40	45	39	46	41	45	40	-0.7	-1.3	-0.6	-1.2	58	53	NO	NO	NO	NO	NO
17.1	8434	3 WARUDA STREET KIRRIBILLI	Second	NW	58	53	57	51	58	53	57	52	-1.0	-1.5	-0.9	-1.5	60	55	NO	NO	NO	NO	NO
17.1	8434	3 WARUDA STREET KIRRIBILLI	Second	SW	58	53	57	51	58	53	57	52	-0.9	-1.4	-1.0	-1.5	60	55	NO	NO	NO	NO	NO
17.1	8434	3 WARUDA STREET KIRRIBILLI	Second	SE	38	33	37	32	38	34	37	32	-0.9	-1.4	-0.9	-1.3	50	46	NO	NO	NO	NO	NO
17.1	8434	3 WARUDA STREET KIRRIBILLI	Second	NE	39	34	38	33	40	35	39	34	-0.9	-1.3	-0.9	-1.3	52	47	NO	NO	NO	NO	NO
17.1	8434	3 WARUDA STREET KIRRIBILLI	Third	SE	40	35	39	34	40	36	40	34	-0.9	-1.4	-0.9	-1.3	52	48	NO	NO	NO	NO	NO
17.1	8434	3 WARUDA STREET KIRRIBILLI	Third	NE	46	41	45	40	46	42	46	40	-0.7	-1.3	-0.7	-1.2	58	54	NO	NO	NO	NO	NO
17.1	8434	3 WARUDA STREET KIRRIBILLI	Third	NW	58	53	57	52	59	54	58	52	-0.9	-1.4	-0.9	-1.4	60	55	NO	NO	NO	NO	NO
17.1	8434	3 WARUDA STREET KIRRIBILLI	Third	SW	58	53	57	52	58	53	58	52	-1.0	-1.5	-0.9	-1.4	60	55	NO	NO	NO	NO	NO
17.1	8434	3 WARUDA STREET KIRRIBILLI	Third	SE	40	35	39	34	40	36	39	34	-0.9	-1.3	-0.9	-1.3	52	48	NO	NO	NO	NO	NO
17.1	8434	3 WARUDA STREET KIRRIBILLI	Third	NE	42	37	41	35	42	37	41	36	-1.0	-1.3	-0.9	-1.2	54	49	NO	NO	NO	NO	NO
17.1	8434	3 WARUDA STREET KIRRIBILLI	Fourth	SE	43	38	42	36	43	38	42	37	-0.9	-1.4	-0.9	-1.3	55	50	NO	NO	NO	NO	NO
17.1	8434	3 WARUDA STREET KIRRIBILLI	Fourth	NE	47	42	46	41	48	43	47	41	-0.8	-1.3	-0.7	-1.2	60	55	NO	NO	NO	NO	NO
17.1	8434	3 WARUDA STREET KIRRIBILLI	Fourth	NW	58	53	58	52	59	54	58	52	-0.9	-1.3	-0.9	-1.4	60	55	NO	NO	NO	NO	NO
17.1	8434	3 WARUDA STREET KIRRIBILLI	Fourth	SW	58	53	57	52	59	54	58	52	-0.9	-1.4	-0.8	-1.3	60	55	NO	NO	NO	NO	NO
17.1	8434	3 WARUDA STREET KIRRIBILLI	Fourth	SE	43	38	42	36	43	38	42	37	-1.0	-1.3	-0.9	-1.2	55	50	NO	NO	NO	NO	NO
17.1	8434	3 WARUDA STREET KIRRIBILLI	Fourth	NE	45	40	44	38	45	40	44	39	-0.9	-1.4	-0.9	-1.3	57	52	NO	NO	NO	NO	NO

NCA	Receiver ID	Address	Floor Level	Facade	Opening Year 2027				Design Year 2037				Increase (Do Smthng - Do Nothing)				NCG project road noise criteria		Do noise levels exceed the cumulative limit with project roads adding ≥2dB to the total noise levels?		Is the contribution from the road project Acute?		Consider further treatment?
					Do Nothing		Do Smthng		Do Nothing		Do Smthng		Opening Year 2027		Design Year 2037								
					Day	Night	Day	Night	Day	Night	Day	Night	Day	Night	Day	Night	Day	Night	Day	Night	$L_{Aeq,15hr}$ ≥ 65dB	$L_{Aeq,9hr}$ ≥ 60dB	
17.1	8434	3 WARUDA STREET KIRRIBILLI	Fifth	SE	47	42	46	41	47	42	46	41	-0.9	-1.3	-0.8	-1.3	59	54	NO	NO	NO	NO	NO
17.1	8434	3 WARUDA STREET KIRRIBILLI	Fifth	NE	49	44	48	43	50	45	49	44	-0.9	-1.3	-0.8	-1.2	60	55	NO	NO	NO	NO	NO
17.1	8434	3 WARUDA STREET KIRRIBILLI	Fifth	NW	59	54	58	52	59	54	58	53	-0.9	-1.4	-0.9	-1.3	60	55	NO	NO	NO	NO	NO
17.1	8434	3 WARUDA STREET KIRRIBILLI	Fifth	SW	59	54	58	52	59	54	58	53	-1.0	-1.4	-0.9	-1.4	60	55	NO	NO	NO	NO	NO
17.1	8434	3 WARUDA STREET KIRRIBILLI	Fifth	SE	47	42	46	41	47	42	46	41	-1.0	-1.3	-0.9	-1.2	59	54	NO	NO	NO	NO	NO
17.1	8434	3 WARUDA STREET KIRRIBILLI	Fifth	NE	49	44	48	43	50	45	49	43	-0.9	-1.3	-0.9	-1.3	60	55	NO	NO	NO	NO	NO
17.1	8434	3 WARUDA STREET KIRRIBILLI	Ground	SE	35	31	34	30	36	31	35	30	-1.0	-0.5	-0.9	-0.9	48	43	NO	NO	NO	NO	NO
17.1	8434	3 WARUDA STREET KIRRIBILLI	Ground	NE	45	40	44	38	45	40	44	39	-0.7	-1.3	-0.7	-1.2	57	52	NO	NO	NO	NO	NO
17.1	8434	3 WARUDA STREET KIRRIBILLI	Ground	NW	57	52	56	50	57	52	56	51	-1.0	-1.5	-1.1	-1.6	60	55	NO	NO	NO	NO	NO
17.1	8434	3 WARUDA STREET KIRRIBILLI	Ground	SW	57	52	56	50	57	52	56	51	-1.0	-1.5	-1.0	-1.6	60	55	NO	NO	NO	NO	NO
17.1	8434	3 WARUDA STREET KIRRIBILLI	Ground	SE	35	30	34	30	36	31	35	30	-1.0	-0.2	-1.0	-0.6	48	43	NO	NO	NO	NO	NO
17.1	8434	3 WARUDA STREET KIRRIBILLI	Ground	NE	36	31	35	30	37	32	36	30	-1.0	-1.2	-0.9	-1.3	49	44	NO	NO	NO	NO	NO
17.1	8439	10 WARUDA STREET KIRRIBILLI	First	N	48	43	47	42	48	44	48	42	-1.0	-1.3	-0.9	-1.3	60	55	NO	NO	NO	NO	NO
17.1	8439	10 WARUDA STREET KIRRIBILLI	First	W	54	49	53	48	55	50	54	48	-1.0	-1.4	-1.0	-1.4	60	55	NO	NO	NO	NO	NO
17.1	8439	10 WARUDA STREET KIRRIBILLI	First	N	47	42	46	41	48	43	47	42	-1.0	-1.3	-0.9	-1.2	60	55	NO	NO	NO	NO	NO
17.1	8439	10 WARUDA STREET KIRRIBILLI	First	E	46	41	45	40	46	41	45	40	-0.9	-1.4	-0.9	-1.3	58	53	NO	NO	NO	NO	NO
17.1	8439	10 WARUDA STREET KIRRIBILLI	Ground	N	46	41	44	39	46	41	45	40	-1.1	-1.4	-1.0	-1.3	58	53	NO	NO	NO	NO	NO
17.1	8439	10 WARUDA STREET KIRRIBILLI	Ground	W	53	48	52	47	53	48	52	47	-1.0	-1.4	-0.9	-1.3	60	55	NO	NO	NO	NO	NO
17.1	8439	10 WARUDA STREET KIRRIBILLI	Ground	N	43	38	42	37	43	39	43	37	-0.9	-1.4	-0.9	-1.3	55	51	NO	NO	NO	NO	NO
17.1	8439	10 WARUDA STREET KIRRIBILLI	Ground	E	42	37	41	36	42	38	41	36	-1.0	-1.4	-0.9	-1.3	54	50	NO	NO	NO	NO	NO
17.1	8446	93 KIRRIBILLI AVENUE KIRRIBILLI	Ground	N	48	43	47	42	48	43	47	42	-0.9	-1.3	-0.9	-1.3	60	55	NO	NO	NO	NO	NO
17.1	8446	93 KIRRIBILLI AVENUE KIRRIBILLI	Ground	W	45	40	44	38	45	40	44	39	-1.0	-1.3	-0.9	-1.2	57	52	NO	NO	NO	NO	NO
17.1	8447	95 KIRRIBILLI AVENUE KIRRIBILLI	Ground	N	48	43	47	42	48	44	48	42	-0.9	-1.3	-0.8	-1.3	60	55	NO	NO	NO	NO	NO
17.1	8448	8 WARUDA STREET KIRRIBILLI	First	N	46	41	45	40	46	42	46	40	-0.9	-1.4	-0.9	-1.3	58	54	NO	NO	NO	NO	NO
17.1	8448	8 WARUDA STREET KIRRIBILLI	First	W	48	44	47	42	49	44	48	43	-1.0	-1.3	-0.9	-1.3	60	55	NO	NO	NO	NO	NO
17.1	8448	8 WARUDA STREET KIRRIBILLI	First	S	48	43	47	41	48	43	47	42	-1.0	-1.4	-1.0	-1.3	60	55	NO	NO	NO	NO	NO
17.1	8448	8 WARUDA STREET KIRRIBILLI	First	E	40	35	39	33	40	35	39	34	-1.0	-1.4	-0.9	-1.4	52	47	NO	NO	NO	NO	NO
17.1	8448	8 WARUDA STREET KIRRIBILLI	Second	N	51	46	50	44	51	46	50	45	-1.0	-1.4	-1.0	-1.3	60	55	NO	NO	NO	NO	NO
17.1	8448	8 WARUDA STREET KIRRIBILLI	Second	W	52	47	51	46	52	48	51	46	-1.0	-1.4	-0.9	-1.3	60	55	NO	NO	NO	NO	NO
17.1	8448	8 WARUDA STREET KIRRIBILLI	Second	S	51	46	50	44	51	46	50	45	-1.0	-1.4	-0.9	-1.3	60	55	NO	NO	NO	NO	NO
17.1	8448	8 WARUDA STREET KIRRIBILLI	Second	E	42	37	41	36	43	38	42	37	-1.0	-1.4	-1.0	-1.3	55	50	NO	NO	NO	NO	NO
17.1	8448	8 WARUDA STREET KIRRIBILLI	Third	N	57	52	56	50	57	52	56	51	-1.0	-1.4	-0.9	-1.4	60	55	NO	NO	NO	NO	NO
17.1	8448	8 WARUDA STREET KIRRIBILLI	Third	W	57	52	56	51	57	52	56	51	-0.9	-1.3	-0.9	-1.2	60	55	NO	NO	NO	NO	NO
17.1	8448	8 WARUDA STREET KIRRIBILLI	Third	S	55	50	54	48	55	50	54	49	-1.0	-1.4	-0.9	-1.3	60	55	NO	NO	NO	NO	NO
17.1	8448	8 WARUDA STREET KIRRIBILLI	Third	E	46	42	45	40	47	42	46	41	-1.0	-1.3	-1.0	-1.3	59	54	NO	NO	NO	NO	NO
17.1	8448	8 WARUDA STREET KIRRIBILLI	Ground	N	43	38	42	37	43	38	42	37	-1.0	-1.4	-0.9	-1.3	55	50	NO	NO	NO	NO	NO
17.1	8448	8 WARUDA STREET KIRRIBILLI	Ground	W	46	41	45	40	46	41	45	40	-0.9	-1.4	-0.9	-1.3	58	53	NO	NO	NO	NO	NO
17.1	8448	8 WARUDA STREET KIRRIBILLI	Ground	S	45	40	44	39	45	41	44	39	-1.0	-1.3	-1.0	-1.3	57	53	NO	NO	NO	NO	NO
17.1	8448	8 WARUDA STREET KIRRIBILLI	Ground	E	38	33	37	31	38	33	37	32	-1.0	-1.4	-1.0	-1.3	50	45	NO	NO	NO	NO	NO
17.1	8450	91 KIRRIBILLI AVENUE KIRRIBILLI	Ground	N	48	43	47	42	48	43	47	42	-0.9	-1.3	-0.8	-1.3	60	55	NO	NO	NO	NO	NO
17.1	8450	91 KIRRIBILLI AVENUE KIRRIBILLI	Ground	S	48	43	47	42	49	44	48	42	-1.0	-1.3	-0.9	-1.2	60	55	NO	NO	NO	NO	NO
17.1	8450	91 KIRRIBILLI AVENUE KIRRIBILLI	Ground	E	45	41	44	39	46	41	45	40	-1.0	-1.3	-0.9	-1.2	58	53	NO	NO	NO	NO	NO
17.1	8451	89 KIRRIBILLI AVENUE KIRRIBILLI	Ground	N	48	43	47	42	48	43	47	42	-0.9	-1.4	-0.9	-1.3	60	55	NO	NO	NO	NO	NO
17.1	8451	89 KIRRIBILLI AVENUE KIRRIBILLI	Ground	W	45	40	44	39	45	41	44	39	-0.9	-1.3	-0.9	-1.3	57	53	NO	NO	NO	NO	NO
17.1	8451	89 KIRRIBILLI AVENUE KIRRIBILLI	Ground	S	48	43	47	41	48	43	47	42	-1.0	-1.4	-0.9	-1.3	60	55	NO	NO	NO	NO	NO
17.1	8452	85 KIRRIBILLI AVENUE KIRRIBILLI	Ground	N	47	42	46	41	47	42	46	41	-1.0	-1.3	-0.9	-1.2	59	54	NO	NO	NO	NO	NO
17.1	8452	85 KIRRIBILLI AVENUE KIRRIBILLI	Ground	W	47	42	46	40	47	42	46	41	-1.0	-1.4	-0.9	-1.3	59	54	NO	NO	NO	NO	NO
17.1	8452	85 KIRRIBILLI AVENUE KIRRIBILLI	Ground	S	47	42	46	41	47	42	46	41	-1.0	-1.4	-0.9	-1.4	59	54	NO	NO	NO	NO	NO
17.1	8453	87 KIRRIBILLI AVENUE KIRRIBILLI	Ground	N	47	42	46	41	48	43	47	41	-1.0	-1.4	-0.9	-1.3	60	55	NO	NO	NO	NO	NO
17.1	8453	87 KIRRIBILLI AVENUE KIRRIBILLI	Ground	S	48	43	47	42	48	44	48	42	-1.0	-1.4	-0.9	-1.3	60	55	NO	NO	NO	NO	NO
17.1	8453	87 KIRRIBILLI AVENUE KIRRIBILLI	Ground	E	46	41	45	39	46	41	45	40	-1.0	-1.3	-1.0	-1.3	58	53	NO	NO	NO	NO	NO
17.1	8456	81 KIRRIBILLI AVENUE KIRRIBILLI	First	W	49	44	48	43	50	45	49	44	-0.9	-1.3	-0.9	-1.3	60	55	NO	NO	NO	NO	NO
17.1	8456	81 KIRRIBILLI AVENUE KIRRIBILLI	First	S	47	42	46	41	48	43	47	42	-1.0	-1.4	-1.0	-1.3	60	55	NO	NO	NO	NO	NO
17.1	8456	81 KIRRIBILLI AVENUE KIRRIBILLI	First	E	42	38	41	36	43	38	42	37	-1.0	-1.4	-0.9	-1.3	55	50	NO	NO	NO	NO	NO
17.1	8456	81 KIRRIBILLI AVENUE KIRRIBILLI	Second	W	52	47	51	46	52	47	51	46	-0.9	-1.3	-0.9	-1.3	60	55	NO	NO	NO	NO	NO
17.1	8456	81 KIRRIBILLI AVENUE KIRRIBILLI	Second	S	51	46	50	44	51	46	50	45	-1.0	-1.4	-0.9	-1.3	60	55	NO	NO	NO	NO	NO
17.1	8456	81 KIRRIBILLI AVENUE KIRRIBILLI	Second	E	47	42	46	40	47	42	46	41	-1.0	-1.4	-0.9	-1.3	59	54	NO	NO	NO	NO	NO
17.1	8456	81 KIRRIBILLI AVENUE KIRRIBILLI	Ground	W	48	43	47	42	48	43	47	42	-0.9	-1.3	-0.9	-1.3	60	55	NO	NO	NO	NO	NO
17.1	8456	81 KIRRIBILLI AVENUE KIRRIBILLI	Ground	S	45	40	44	38	45	40	44	39	-1.0	-1.4	-0.9	-1.3	57	52	NO	NO	NO	NO	NO
17.1	8456	81 KIRRIBILLI AVENUE KIRRIBILLI	Ground	E	40	35	39	34	40	35	39	34	-1.0	-1.4	-0.9	-1.3	52	47	NO	NO	NO	NO	NO
17.1	8457	1 WARUDA STREET KIRRIBILLI	First	NE	39	34	38	32	39	34	38	33	-1.0	-1.4	-1.0	-1.3	51	46	NO	NO	NO	NO	NO
17.1	8457	1 WARUDA STREET KIRRIBILLI	First	NW	58	53	57	52	58	53	58	52	-1.0	-1.4	-0.9	-1.4	60	55	NO	NO	NO	NO	NO

NCA	Receiver ID	Address	Floor Level	Facade	Opening Year 2027				Design Year 2037				Increase (Do Smthng - Do Nothing)				NCG project road noise criteria		Do noise levels exceed the cumulative limit with project roads adding ≥2dB to the total noise levels?		Is the contribution from the road project Acute?		Consider further treatment?
					Do Nothing		Do Smthng		Do Nothing		Do Smthng		Opening Year 2027		Design Year 2037								
					Day	Night	Day	Night	Day	Night	Day	Night	Day	Night	Day	Night	Day	Night	Day	Night	$L_{Aeq,15hr}$ ≥ 65dB	$L_{Aeq,9hr}$ ≥ 60dB	
17.1	8457	1 WARUDA STREET KIRRIBILLI	First	NE	41	36	40	35	42	37	41	35	-1.0	-1.5	-1.0	-1.4	54	49	NO	NO	NO	NO	NO
17.1	8457	1 WARUDA STREET KIRRIBILLI	First	SW	45	40	44	39	45	41	44	39	-1.1	-1.5	-1.0	-1.5	57	53	NO	NO	NO	NO	NO
17.1	8457	1 WARUDA STREET KIRRIBILLI	First	NW	58	53	57	52	59	54	58	52	-1.0	-1.4	-0.9	-1.4	60	55	NO	NO	NO	NO	NO
17.1	8457	1 WARUDA STREET KIRRIBILLI	First	NE	43	38	42	37	43	39	42	37	-1.1	-1.4	-1.0	-1.3	55	51	NO	NO	NO	NO	NO
17.1	8457	1 WARUDA STREET KIRRIBILLI	First	NW	58	53	57	52	59	54	58	52	-0.9	-1.4	-0.8	-1.4	60	55	NO	NO	NO	NO	NO
17.1	8457	1 WARUDA STREET KIRRIBILLI	First	SW	58	53	57	52	59	54	58	52	-0.9	-1.4	-0.9	-1.4	60	55	NO	NO	NO	NO	NO
17.1	8457	1 WARUDA STREET KIRRIBILLI	First	SE	37	32	36	31	37	32	36	31	-1.0	-1.3	-0.9	-1.2	49	44	NO	NO	NO	NO	NO
17.1	8457	1 WARUDA STREET KIRRIBILLI	First	NE	37	33	36	31	38	33	37	32	-1.0	-1.3	-1.0	-1.3	50	45	NO	NO	NO	NO	NO
17.1	8457	1 WARUDA STREET KIRRIBILLI	Second	NE	40	35	39	34	41	36	40	34	-1.0	-1.4	-0.9	-1.4	53	48	NO	NO	NO	NO	NO
17.1	8457	1 WARUDA STREET KIRRIBILLI	Second	NW	58	53	57	52	59	54	58	52	-1.0	-1.4	-0.9	-1.4	60	55	NO	NO	NO	NO	NO
17.1	8457	1 WARUDA STREET KIRRIBILLI	Second	NE	43	38	42	36	43	38	42	37	-1.1	-1.4	-1.0	-1.3	55	50	NO	NO	NO	NO	NO
17.1	8457	1 WARUDA STREET KIRRIBILLI	Second	SW	47	42	45	40	47	42	46	41	-1.2	-1.6	-1.1	-1.5	59	54	NO	NO	NO	NO	NO
17.1	8457	1 WARUDA STREET KIRRIBILLI	Second	NW	59	54	58	52	59	54	58	53	-1.0	-1.3	-0.9	-1.4	60	55	NO	NO	NO	NO	NO
17.1	8457	1 WARUDA STREET KIRRIBILLI	Second	NE	44	40	43	38	45	40	44	39	-1.1	-1.5	-1.0	-1.5	57	52	NO	NO	NO	NO	NO
17.1	8457	1 WARUDA STREET KIRRIBILLI	Second	NW	59	54	58	52	59	54	58	53	-0.9	-1.4	-0.8	-1.3	60	55	NO	NO	NO	NO	NO
17.1	8457	1 WARUDA STREET KIRRIBILLI	Second	SW	59	54	58	52	59	54	58	53	-0.9	-1.3	-0.9	-1.4	60	55	NO	NO	NO	NO	NO
17.1	8457	1 WARUDA STREET KIRRIBILLI	Second	SE	39	34	38	32	39	34	38	33	-1.0	-1.4	-0.9	-1.3	51	46	NO	NO	NO	NO	NO
17.1	8457	1 WARUDA STREET KIRRIBILLI	Second	NE	39	34	38	33	39	35	39	33	-1.0	-1.4	-0.9	-1.3	51	47	NO	NO	NO	NO	NO
17.1	8457	1 WARUDA STREET KIRRIBILLI	Third	NE	42	37	41	36	42	38	41	36	-1.1	-1.4	-0.9	-1.3	54	50	NO	NO	NO	NO	NO
17.1	8457	1 WARUDA STREET KIRRIBILLI	Third	NW	59	54	58	52	59	54	58	53	-0.9	-1.4	-0.8	-1.3	60	55	NO	NO	NO	NO	NO
17.1	8457	1 WARUDA STREET KIRRIBILLI	Third	NE	44	39	43	38	45	40	44	38	-1.0	-1.5	-0.9	-1.4	57	52	NO	NO	NO	NO	NO
17.1	8457	1 WARUDA STREET KIRRIBILLI	Third	SW	48	43	47	42	49	44	48	42	-0.9	-1.5	-0.9	-1.4	60	55	NO	NO	NO	NO	NO
17.1	8457	1 WARUDA STREET KIRRIBILLI	Third	NW	59	54	58	53	59	54	59	53	-0.9	-1.4	-0.8	-1.3	60	55	NO	NO	NO	NO	NO
17.1	8457	1 WARUDA STREET KIRRIBILLI	Third	NE	46	41	45	40	46	42	45	40	-1.0	-1.4	-0.9	-1.4	58	54	NO	NO	NO	NO	NO
17.1	8457	1 WARUDA STREET KIRRIBILLI	Third	NW	59	54	58	53	60	55	59	53	-0.9	-1.3	-0.9	-1.3	60	55	NO	NO	NO	NO	NO
17.1	8457	1 WARUDA STREET KIRRIBILLI	Third	SW	59	54	58	53	60	55	59	53	-0.8	-1.3	-0.9	-1.4	60	55	NO	NO	NO	NO	NO
17.1	8457	1 WARUDA STREET KIRRIBILLI	Third	SE	41	36	40	34	41	36	40	35	-1.0	-1.3	-1.0	-1.3	53	48	NO	NO	NO	NO	NO
17.1	8457	1 WARUDA STREET KIRRIBILLI	Third	NE	41	36	40	35	42	37	41	35	-1.0	-1.4	-0.9	-1.2	54	49	NO	NO	NO	NO	NO
17.1	8457	1 WARUDA STREET KIRRIBILLI	Fourth	NE	44	40	43	38	45	40	44	39	-1.0	-1.4	-0.9	-1.3	57	52	NO	NO	NO	NO	NO
17.1	8457	1 WARUDA STREET KIRRIBILLI	Fourth	NW	59	54	58	53	60	55	59	53	-1.0	-1.3	-0.9	-1.4	60	55	NO	NO	NO	NO	NO
17.1	8457	1 WARUDA STREET KIRRIBILLI	Fourth	NE	46	41	45	40	47	42	46	40	-1.0	-1.4	-1.0	-1.3	59	54	NO	NO	NO	NO	NO
17.1	8457	1 WARUDA STREET KIRRIBILLI	Fourth	SW	50	45	49	44	50	45	49	44	-1.0	-1.4	-1.0	-1.4	60	55	NO	NO	NO	NO	NO
17.1	8457	1 WARUDA STREET KIRRIBILLI	Fourth	NW	59	54	59	53	60	55	59	54	-0.8	-1.3	-0.9	-1.4	60	55	NO	NO	NO	NO	NO
17.1	8457	1 WARUDA STREET KIRRIBILLI	Fourth	NE	48	43	47	41	48	43	47	42	-1.0	-1.4	-1.0	-1.4	60	55	NO	NO	NO	NO	NO
17.1	8457	1 WARUDA STREET KIRRIBILLI	Fourth	NW	60	55	59	53	60	55	59	54	-0.8	-1.3	-0.9	-1.3	60	55	NO	NO	NO	NO	NO
17.1	8457	1 WARUDA STREET KIRRIBILLI	Fourth	SW	59	54	59	53	60	55	59	54	-0.9	-1.3	-0.8	-1.3	60	55	NO	NO	NO	NO	NO
17.1	8457	1 WARUDA STREET KIRRIBILLI	Fourth	SE	43	39	42	37	44	39	43	38	-1.0	-1.3	-1.0	-1.3	56	51	NO	NO	NO	NO	NO
17.1	8457	1 WARUDA STREET KIRRIBILLI	Fourth	NE	44	39	43	38	44	40	43	38	-1.0	-1.4	-0.9	-1.3	56	52	NO	NO	NO	NO	NO
17.1	8457	1 WARUDA STREET KIRRIBILLI	Fifth	NE	48	44	48	42	49	44	48	43	-0.9	-1.4	-0.9	-1.3	60	55	NO	NO	NO	NO	NO
17.1	8457	1 WARUDA STREET KIRRIBILLI	Fifth	NW	60	55	59	53	60	55	59	54	-0.9	-1.4	-0.8	-1.3	60	55	NO	NO	NO	NO	NO
17.1	8457	1 WARUDA STREET KIRRIBILLI	Fifth	NE	49	44	48	43	49	44	48	43	-1.0	-1.4	-1.0	-1.3	60	55	NO	NO	NO	NO	NO
17.1	8457	1 WARUDA STREET KIRRIBILLI	Fifth	SW	52	47	51	46	52	47	51	46	-0.9	-1.3	-0.9	-1.3	60	55	NO	NO	NO	NO	NO
17.1	8457	1 WARUDA STREET KIRRIBILLI	Fifth	NW	60	55	59	54	60	55	60	54	-0.9	-1.3	-0.8	-1.3	60	55	NO	NO	NO	NO	NO
17.1	8457	1 WARUDA STREET KIRRIBILLI	Fifth	NE	50	45	49	43	50	45	49	44	-1.0	-1.4	-0.9	-1.3	60	55	NO	NO	NO	NO	NO
17.1	8457	1 WARUDA STREET KIRRIBILLI	Fifth	NW	60	55	59	54	60	55	60	54	-0.8	-1.3	-0.9	-1.2	60	55	NO	NO	NO	NO	NO
17.1	8457	1 WARUDA STREET KIRRIBILLI	Fifth	SW	60	55	59	54	60	55	59	54	-0.9	-1.3	-0.8	-1.3	60	55	NO	NO	NO	NO	NO
17.1	8457	1 WARUDA STREET KIRRIBILLI	Fifth	SE	48	43	47	42	48	43	47	42	-0.9	-1.3	-0.8	-1.3	60	55	NO	NO	NO	NO	NO
17.1	8457	1 WARUDA STREET KIRRIBILLI	Fifth	NE	48	43	47	42	49	44	48	42	-1.0	-1.3	-0.9	-1.2	60	55	NO	NO	NO	NO	NO
17.1	8457	1 WARUDA STREET KIRRIBILLI	Ground	NE	40	35	39	34	40	36	39	34	-1.0	-1.4	-0.9	-1.3	52	48	NO	NO	NO	NO	NO
17.1	8457	1 WARUDA STREET KIRRIBILLI	Ground	SW	44	39	43	37	44	39	43	38	-1.1	-1.5	-1.0	-1.4	56	51	NO	NO	NO	NO	NO
17.1	8457	1 WARUDA STREET KIRRIBILLI	Ground	NW	58	53	57	51	58	53	57	52	-1.0	-1.5	-1.0	-1.5	60	55	NO	NO	NO	NO	NO
17.1	8457	1 WARUDA STREET KIRRIBILLI	Ground	NE	42	37	41	36	42	38	41	36	-1.0	-1.5	-1.0	-1.4	54	50	NO	NO	NO	NO	NO
17.1	8457	1 WARUDA STREET KIRRIBILLI	Ground	NW	58	53	57	52	58	53	57	52	-1.0	-1.4	-1.0	-1.5	60	55	NO	NO	NO	NO	NO
17.1	8457	1 WARUDA STREET KIRRIBILLI	Ground	SW	58	53	57	52	58	53	57	52	-0.9	-1.4	-1.0	-1.5	60	55	NO	NO	NO	NO	NO
17.1	8457	1 WARUDA STREET KIRRIBILLI	Ground	SE	36	31	35	30	36	31	35	30	-0.9	-0.8	-0.9	-1.2	48	43	NO	NO	NO	NO	NO
17.1	8461	83 KIRRIBILLI AVENUE KIRRIBILLI	First	W	40	35	39	34	40	35	39	34	-1.0	-1.4	-0.9	-1.3	52	47	NO	NO	NO	NO	NO
17.1	8461	83 KIRRIBILLI AVENUE KIRRIBILLI	First	S	47	42	46	41	47	43	46	41	-1.0	-1.3	-1.0	-1.3	59	55	NO	NO	NO	NO	NO
17.1	8461	83 KIRRIBILLI AVENUE KIRRIBILLI	First	S	48	43	47	41	48	43	47	42	-1.0	-1.3	-1.0	-1.3	60	55	NO	NO	NO	NO	NO
17.1	8461	83 KIRRIBILLI AVENUE KIRRIBILLI	First	E	45	40	44	39	45	41	45	39	-1.0	-1.4	-0.9	-1.3	57	53	NO	NO	NO	NO	NO
17.1	8461	83 KIRRIBILLI AVENUE KIRRIBILLI	First	NE	43	38	42	36	43	38	42	37	-1.0	-1.3	-1.0	-1.3	55	50	NO	NO	NO	NO	NO
17.1	8461	83 KIRRIBILLI AVENUE KIRRIBILLI	Ground	W	38	33	37	32	38	33	37	32	-1.0	-1.4	-0.9	-1.3	50	45	NO	NO	NO	NO	NO
17.1	8461	83 KIRRIBILLI AVENUE KIRRIBILLI	Ground	S	43	38	42	37	44	39	43	37	-1.0	-1.3	-1.0	-1.3	56	51	NO	NO	NO	NO	NO

NCA	Receiver ID	Address	Floor Level	Facade	Opening Year 2027				Design Year 2037				Increase (Do Smthng - Do Nothing)				NCG project road noise criteria		Do noise levels exceed the cumulative limit with project roads adding ≥2dB to the total noise levels?		Is the contribution from the road project Acute?		Consider further treatment?
					Do Nothing		Do Smthng		Do Nothing		Do Smthng		Opening Year 2027		Design Year 2037								
					Day	Night	Day	Night	Day	Night	Day	Night	Day	Night	Day	Night	Day	Night	Day	Night	$L_{Aeq,15hr}$ ≥ 65dB	$L_{Aeq,9hr}$ ≥ 60dB	
17.1	8461	83 KIRRIBILLI AVENUE KIRRIBILLI	Ground	S	44	39	43	38	44	39	43	38	-1.0	-1.3	-0.9	-1.3	56	51	NO	NO	NO	NO	NO
17.1	8461	83 KIRRIBILLI AVENUE KIRRIBILLI	Ground	E	42	37	41	36	42	37	41	36	-1.0	-1.3	-0.9	-1.2	54	49	NO	NO	NO	NO	NO
17.1	8461	83 KIRRIBILLI AVENUE KIRRIBILLI	Ground	NE	40	35	39	34	40	36	40	34	-0.9	-1.4	-0.9	-1.3	52	48	NO	NO	NO	NO	NO
17.1	8467	81 KIRRIBILLI AVENUE KIRRIBILLI	First	SE	40	35	39	34	40	35	39	34	-1.0	-1.3	-1.0	-1.3	52	47	NO	NO	NO	NO	NO
17.1	8467	81 KIRRIBILLI AVENUE KIRRIBILLI	First	NE	43	38	42	37	43	38	42	37	-0.9	-1.4	-0.9	-1.3	55	50	NO	NO	NO	NO	NO
17.1	8467	81 KIRRIBILLI AVENUE KIRRIBILLI	First	W	54	49	53	48	54	50	54	48	-0.9	-1.4	-0.9	-1.3	60	55	NO	NO	NO	NO	NO
17.1	8467	81 KIRRIBILLI AVENUE KIRRIBILLI	Second	SE	42	37	41	36	43	38	42	37	-1.0	-1.3	-1.0	-1.3	55	50	NO	NO	NO	NO	NO
17.1	8467	81 KIRRIBILLI AVENUE KIRRIBILLI	Second	NE	46	41	45	40	47	42	46	41	-0.9	-1.3	-0.9	-1.3	59	54	NO	NO	NO	NO	NO
17.1	8467	81 KIRRIBILLI AVENUE KIRRIBILLI	Second	W	57	52	56	50	57	52	56	51	-0.8	-1.3	-0.8	-1.3	60	55	NO	NO	NO	NO	NO
17.1	8467	81 KIRRIBILLI AVENUE KIRRIBILLI	Third	SE	46	42	45	40	47	42	46	41	-1.0	-1.3	-1.0	-1.3	59	54	NO	NO	NO	NO	NO
17.1	8467	81 KIRRIBILLI AVENUE KIRRIBILLI	Third	NE	51	46	50	45	51	47	50	45	-1.0	-1.5	-1.0	-1.4	60	55	NO	NO	NO	NO	NO
17.1	8467	81 KIRRIBILLI AVENUE KIRRIBILLI	Third	W	59	54	58	52	59	54	58	53	-1.0	-1.4	-1.0	-1.4	60	55	NO	NO	NO	NO	NO
17.1	8467	81 KIRRIBILLI AVENUE KIRRIBILLI	Third	S	58	53	57	52	58	53	58	52	-0.9	-1.3	-0.9	-1.2	60	55	NO	NO	NO	NO	NO
17.1	8467	81 KIRRIBILLI AVENUE KIRRIBILLI	Ground	SE	38	33	37	32	38	33	37	32	-1.0	-1.4	-1.0	-1.3	50	45	NO	NO	NO	NO	NO
17.1	8467	81 KIRRIBILLI AVENUE KIRRIBILLI	Ground	NE	40	35	39	34	41	36	40	34	-0.9	-1.3	-0.9	-1.3	53	48	NO	NO	NO	NO	NO
17.1	8467	81 KIRRIBILLI AVENUE KIRRIBILLI	Ground	W	49	44	48	43	50	45	49	43	-1.0	-1.3	-1.0	-1.3	60	55	NO	NO	NO	NO	NO
17.1	8469	2 WARUDA STREET KIRRIBILLI	First	N	54	49	53	48	55	50	54	49	-0.8	-1.3	-0.7	-1.2	60	55	NO	NO	NO	NO	NO
17.1	8469	2 WARUDA STREET KIRRIBILLI	First	NW	58	53	57	52	58	53	58	52	-0.9	-1.4	-0.9	-1.3	60	55	NO	NO	NO	NO	NO
17.1	8469	2 WARUDA STREET KIRRIBILLI	First	SW	58	53	57	52	59	54	58	52	-0.9	-1.4	-0.9	-1.3	60	55	NO	NO	NO	NO	NO
17.1	8469	2 WARUDA STREET KIRRIBILLI	First	S	58	53	57	52	59	54	58	52	-1.0	-1.4	-0.9	-1.4	60	55	NO	NO	NO	NO	NO
17.1	8469	2 WARUDA STREET KIRRIBILLI	First	E	47	42	46	41	47	42	46	41	-1.0	-1.3	-1.0	-1.3	59	54	NO	NO	NO	NO	NO
17.1	8469	2 WARUDA STREET KIRRIBILLI	Ground	N	53	49	53	47	54	49	53	48	-0.8	-1.3	-0.7	-1.3	60	55	NO	NO	NO	NO	NO
17.1	8469	2 WARUDA STREET KIRRIBILLI	Ground	NW	58	53	57	51	58	53	57	52	-0.9	-1.4	-0.9	-1.4	60	55	NO	NO	NO	NO	NO
17.1	8469	2 WARUDA STREET KIRRIBILLI	Ground	SW	58	53	57	51	58	53	57	52	-1.0	-1.3	-0.9	-1.4	60	55	NO	NO	NO	NO	NO
17.1	8469	2 WARUDA STREET KIRRIBILLI	Ground	S	58	53	57	51	58	53	57	52	-0.9	-1.4	-1.0	-1.3	60	55	NO	NO	NO	NO	NO
17.1	8469	2 WARUDA STREET KIRRIBILLI	Ground	E	43	38	42	37	43	39	42	37	-1.1	-1.4	-1.0	-1.3	55	51	NO	NO	NO	NO	NO
17.1	8470	114 KIRRIBILLI AVENUE KIRRIBILLI	First	N	42	37	41	36	42	38	42	36	-0.9	-1.2	-0.8	-1.1	54	50	NO	NO	NO	NO	NO
17.1	8471	112 KIRRIBILLI AVENUE KIRRIBILLI	First	N	41	37	40	35	42	37	41	36	-0.9	-1.3	-0.8	-1.2	54	49	NO	NO	NO	NO	NO
17.1	8471	112 KIRRIBILLI AVENUE KIRRIBILLI	First	W	40	35	39	34	41	36	40	35	-0.9	-1.2	-0.8	-1.2	53	48	NO	NO	NO	NO	NO
17.1	8471	112 KIRRIBILLI AVENUE KIRRIBILLI	First	S	58	53	57	52	58	53	57	52	-1.0	-1.4	-0.9	-1.3	60	55	NO	NO	NO	NO	NO
17.1	8471	112 KIRRIBILLI AVENUE KIRRIBILLI	Ground	W	36	31	36	30	36	32	36	31	-0.5	-1.0	-0.5	-0.9	48	44	NO	NO	NO	NO	NO
17.1	8471	112 KIRRIBILLI AVENUE KIRRIBILLI	Ground	S	55	51	55	49	56	51	55	50	-0.9	-1.3	-0.8	-1.2	60	55	NO	NO	NO	NO	NO
17.1	8475	79 KIRRIBILLI AVENUE KIRRIBILLI	First	NE	46	42	45	40	47	42	46	41	-1.0	-1.4	-0.9	-1.4	59	54	NO	NO	NO	NO	NO
17.1	8475	79 KIRRIBILLI AVENUE KIRRIBILLI	First	W	49	44	48	42	49	44	48	43	-1.0	-1.4	-1.0	-1.3	60	55	NO	NO	NO	NO	NO
17.1	8475	79 KIRRIBILLI AVENUE KIRRIBILLI	First	S	58	53	57	51	58	53	57	52	-0.9	-1.3	-0.9	-1.3	60	55	NO	NO	NO	NO	NO
17.1	8475	79 KIRRIBILLI AVENUE KIRRIBILLI	First	E	43	38	42	36	43	38	42	37	-1.0	-1.3	-1.0	-1.3	55	50	NO	NO	NO	NO	NO
17.1	8475	79 KIRRIBILLI AVENUE KIRRIBILLI	Second	NE	49	45	48	43	50	45	49	44	-1.0	-1.4	-0.9	-1.3	60	55	NO	NO	NO	NO	NO
17.1	8475	79 KIRRIBILLI AVENUE KIRRIBILLI	Second	W	57	52	56	51	57	52	56	51	-1.0	-1.3	-1.0	-1.3	60	55	NO	NO	NO	NO	NO
17.1	8475	79 KIRRIBILLI AVENUE KIRRIBILLI	Second	S	58	53	57	52	59	54	58	52	-1.0	-1.3	-0.9	-1.4	60	55	NO	NO	NO	NO	NO
17.1	8475	79 KIRRIBILLI AVENUE KIRRIBILLI	Second	E	47	42	46	40	47	42	46	41	-1.0	-1.4	-0.9	-1.3	59	54	NO	NO	NO	NO	NO
17.1	8475	79 KIRRIBILLI AVENUE KIRRIBILLI	Ground	NE	43	38	42	37	44	39	43	38	-1.0	-1.4	-0.9	-1.3	56	51	NO	NO	NO	NO	NO
17.1	8475	79 KIRRIBILLI AVENUE KIRRIBILLI	Ground	W	44	39	43	38	44	40	43	38	-1.0	-1.4	-1.0	-1.3	56	52	NO	NO	NO	NO	NO
17.1	8475	79 KIRRIBILLI AVENUE KIRRIBILLI	Ground	S	51	46	50	44	51	46	50	45	-1.0	-1.4	-0.9	-1.3	60	55	NO	NO	NO	NO	NO
17.1	8475	79 KIRRIBILLI AVENUE KIRRIBILLI	Ground	E	40	35	39	34	40	35	39	34	-1.0	-1.3	-1.0	-1.3	52	47	NO	NO	NO	NO	NO
17.1	8476	71 UPPER PITT STREET KIRRIBILLI	First	NE	50	45	49	44	50	46	50	45	-0.7	-1.1	-0.6	-1.1	60	55	NO	NO	NO	NO	NO
17.1	8476	71 UPPER PITT STREET KIRRIBILLI	First	NW	54	49	53	48	55	50	54	48	-1.1	-1.5	-1.1	-1.4	60	55	NO	NO	NO	NO	NO
17.1	8476	71 UPPER PITT STREET KIRRIBILLI	First	N	49	44	48	43	50	45	49	44	-0.9	-1.3	-0.9	-1.2	60	55	NO	NO	NO	NO	NO
17.1	8476	71 UPPER PITT STREET KIRRIBILLI	First	NW	57	52	56	51	58	53	57	51	-1.0	-1.4	-0.9	-1.3	60	55	NO	NO	NO	NO	NO
17.1	8476	71 UPPER PITT STREET KIRRIBILLI	First	SW	59	54	58	52	59	54	58	53	-0.9	-1.4	-0.9	-1.3	60	55	NO	NO	NO	NO	NO
17.1	8476	71 UPPER PITT STREET KIRRIBILLI	First	SE	41	36	40	35	42	37	41	35	-0.9	-1.2	-0.9	-1.2	54	49	NO	NO	NO	NO	NO
17.1	8476	71 UPPER PITT STREET KIRRIBILLI	Second	NE	52	47	52	46	53	48	52	47	-0.8	-1.2	-0.8	-1.1	60	55	NO	NO	NO	NO	NO
17.1	8476	71 UPPER PITT STREET KIRRIBILLI	Second	NW	55	50	54	49	56	51	55	49	-1.0	-1.4	-1.0	-1.3	60	55	NO	NO	NO	NO	NO
17.1	8476	71 UPPER PITT STREET KIRRIBILLI	Second	N	51	46	50	45	52	47	51	46	-1.0	-1.3	-0.9	-1.3	60	55	NO	NO	NO	NO	NO
17.1	8476	71 UPPER PITT STREET KIRRIBILLI	Second	NW	58	53	57	51	58	53	57	52	-1.0	-1.3	-1.0	-1.3	60	55	NO	NO	NO	NO	NO
17.1	8476	71 UPPER PITT STREET KIRRIBILLI	Second	SW	59	54	58	53	59	54	58	53	-1.0	-1.3	-0.9	-1.3	60	55	NO	NO	NO	NO	NO
17.1	8476	71 UPPER PITT STREET KIRRIBILLI	Second	SE	45	40	44	39	45	41	45	39	-0.8	-1.3	-0.8	-1.2	57	53	NO	NO	NO	NO	NO
17.1	8476	71 UPPER PITT STREET KIRRIBILLI	Ground	N	48	43	47	42	48	43	47	42	-0.9	-1.2	-0.8	-1.1	60	55	NO	NO	NO	NO	NO
17.1	8476	71 UPPER PITT STREET KIRRIBILLI	Ground	NW	56	51	55	50	57	52	56	50	-1.1	-1.5	-1.0	-1.4	60	55	NO	NO	NO	NO	NO
17.1	8476	71 UPPER PITT STREET KIRRIBILLI	Ground	SW	58	53	57	52	58	53	57	52	-0.9	-1.3	-0.9	-1.2	60	55	NO	NO	NO	NO	NO
17.1	8476	71 UPPER PITT STREET KIRRIBILLI	Ground	SE	39	34	38	32	39	34	38	33	-0.9	-1.3	-0.8	-1.2	51	46	NO	NO	NO	NO	NO
17.1	8479	108 KIRRIBILLI AVENUE KIRRIBILLI	Ground	SW	54	49	53	48	55	50	54	49	-1.0	-1.4	-1.0	-1.3	60	55	NO	NO	NO	NO	NO
17.1	8479	108 KIRRIBILLI AVENUE KIRRIBILLI	Ground	SE	42	37	41	36	42	37	41	36	-0.8	-1.2	-0.8	-1.2	54	49	NO	NO	NO	NO	NO

NCA	Receiver ID	Address	Floor Level	Facade	Opening Year 2027				Design Year 2037				Increase (Do Smthng - Do Nothing)				NCG project road noise criteria		Do noise levels exceed the cumulative limit with project roads adding ≥2dB to the total noise levels?		Is the contribution from the road project Acute?		Consider further treatment?
					Do Nothing		Do Smthng		Do Nothing		Do Smthng		Opening Year 2027		Design Year 2037								
					Day	Night	Day	Night	Day	Night	Day	Night	Day	Night	Day	Night	Day	Night	Day	Night	$L_{Aeq,15hr} \geq 65dB$	$L_{Aeq,9hr} \geq 60dB$	
17.1	8479	108 KIRRIBILLI AVENUE KIRRIBILLI	Ground	NW	36	31	35	30	36	32	36	31	-0.7	-1.2	-0.7	-1.1	48	44	NO	NO	NO	NO	NO
17.1	8480	77 KIRRIBILLI AVENUE KIRRIBILLI	First	E	47	42	46	40	47	42	46	41	-1.0	-1.4	-0.9	-1.3	59	54	NO	NO	NO	NO	NO
17.1	8480	77 KIRRIBILLI AVENUE KIRRIBILLI	First	NE	49	44	48	42	49	44	48	43	-1.0	-1.4	-1.0	-1.3	60	55	NO	NO	NO	NO	NO
17.1	8480	77 KIRRIBILLI AVENUE KIRRIBILLI	First	W	47	42	46	41	47	42	46	41	-1.0	-1.3	-1.0	-1.3	59	54	NO	NO	NO	NO	NO
17.1	8480	77 KIRRIBILLI AVENUE KIRRIBILLI	First	S	57	52	56	51	58	52	57	51	-1.0	-1.4	-1.0	-1.4	60	55	NO	NO	NO	NO	NO
17.1	8480	77 KIRRIBILLI AVENUE KIRRIBILLI	First	E	47	42	46	41	47	42	46	41	-1.0	-1.3	-0.9	-1.2	59	54	NO	NO	NO	NO	NO
17.1	8480	77 KIRRIBILLI AVENUE KIRRIBILLI	Ground	E	43	38	42	36	43	38	42	37	-1.0	-1.4	-0.9	-1.3	55	50	NO	NO	NO	NO	NO
17.1	8480	77 KIRRIBILLI AVENUE KIRRIBILLI	Ground	W	43	39	42	37	44	39	43	38	-1.0	-1.4	-0.9	-1.3	56	51	NO	NO	NO	NO	NO
17.1	8480	77 KIRRIBILLI AVENUE KIRRIBILLI	Ground	S	56	51	55	49	56	51	55	50	-1.0	-1.4	-0.9	-1.4	60	55	NO	NO	NO	NO	NO
17.1	8480	77 KIRRIBILLI AVENUE KIRRIBILLI	Ground	E	43	38	42	37	43	38	42	37	-1.0	-1.4	-0.9	-1.3	55	50	NO	NO	NO	NO	NO
17.1	8482	75 KIRRIBILLI AVENUE KIRRIBILLI	First	SE	43	38	42	37	44	39	43	37	-1.0	-1.4	-0.9	-1.3	56	51	NO	NO	NO	NO	NO
17.1	8482	75 KIRRIBILLI AVENUE KIRRIBILLI	First	NE	49	44	48	42	49	44	48	43	-1.0	-1.5	-1.0	-1.4	60	55	NO	NO	NO	NO	NO
17.1	8482	75 KIRRIBILLI AVENUE KIRRIBILLI	First	NW	43	38	42	37	43	39	43	37	-1.0	-1.4	-0.9	-1.3	55	51	NO	NO	NO	NO	NO
17.1	8482	75 KIRRIBILLI AVENUE KIRRIBILLI	First	SW	58	53	57	51	58	53	57	52	-1.0	-1.4	-0.9	-1.4	60	55	NO	NO	NO	NO	NO
17.1	8482	75 KIRRIBILLI AVENUE KIRRIBILLI	First	NW	54	49	53	48	55	50	54	48	-1.1	-1.5	-1.0	-1.5	60	55	NO	NO	NO	NO	NO
17.1	8482	75 KIRRIBILLI AVENUE KIRRIBILLI	First	SE	44	39	43	38	45	40	44	38	-1.2	-1.7	-1.1	-1.6	57	52	NO	NO	NO	NO	NO
17.1	8482	75 KIRRIBILLI AVENUE KIRRIBILLI	First	SW	58	53	57	52	58	53	57	52	-0.9	-1.4	-1.0	-1.3	60	55	NO	NO	NO	NO	NO
17.1	8482	75 KIRRIBILLI AVENUE KIRRIBILLI	First	SE	43	38	42	37	44	39	43	37	-1.0	-1.3	-1.0	-1.3	56	51	NO	NO	NO	NO	NO
17.1	8482	75 KIRRIBILLI AVENUE KIRRIBILLI	First	N	45	40	44	38	45	40	44	39	-1.0	-1.3	-1.0	-1.3	57	52	NO	NO	NO	NO	NO
17.1	8482	75 KIRRIBILLI AVENUE KIRRIBILLI	Second	SE	47	42	46	41	48	43	47	41	-1.0	-1.3	-0.9	-1.3	60	55	NO	NO	NO	NO	NO
17.1	8482	75 KIRRIBILLI AVENUE KIRRIBILLI	Second	NE	51	46	50	44	51	46	50	45	-1.0	-1.5	-0.9	-1.4	60	55	NO	NO	NO	NO	NO
17.1	8482	75 KIRRIBILLI AVENUE KIRRIBILLI	Second	NW	46	41	45	40	47	42	46	40	-1.0	-1.3	-0.9	-1.3	59	54	NO	NO	NO	NO	NO
17.1	8482	75 KIRRIBILLI AVENUE KIRRIBILLI	Second	SW	58	53	57	52	58	53	58	52	-0.9	-1.4	-0.9	-1.3	60	55	NO	NO	NO	NO	NO
17.1	8482	75 KIRRIBILLI AVENUE KIRRIBILLI	Second	NW	55	50	54	49	56	51	55	49	-1.1	-1.5	-1.0	-1.5	60	55	NO	NO	NO	NO	NO
17.1	8482	75 KIRRIBILLI AVENUE KIRRIBILLI	Second	SE	47	42	46	41	48	43	47	42	-1.0	-1.4	-0.9	-1.4	60	55	NO	NO	NO	NO	NO
17.1	8482	75 KIRRIBILLI AVENUE KIRRIBILLI	Second	SW	58	53	58	52	59	54	58	53	-0.9	-1.3	-0.9	-1.3	60	55	NO	NO	NO	NO	NO
17.1	8482	75 KIRRIBILLI AVENUE KIRRIBILLI	Second	SE	47	42	46	41	48	43	47	41	-1.0	-1.3	-0.9	-1.3	60	55	NO	NO	NO	NO	NO
17.1	8482	75 KIRRIBILLI AVENUE KIRRIBILLI	Second	N	49	44	48	43	49	44	48	43	-1.0	-1.4	-0.9	-1.3	60	55	NO	NO	NO	NO	NO
17.1	8482	75 KIRRIBILLI AVENUE KIRRIBILLI	Ground	NW	41	36	40	35	41	36	40	35	-1.0	-1.4	-0.9	-1.3	53	48	NO	NO	NO	NO	NO
17.1	8482	75 KIRRIBILLI AVENUE KIRRIBILLI	Ground	SW	57	52	56	51	58	53	57	51	-1.0	-1.4	-0.9	-1.4	60	55	NO	NO	NO	NO	NO
17.1	8482	75 KIRRIBILLI AVENUE KIRRIBILLI	Ground	NW	54	49	53	47	54	49	53	48	-1.1	-1.5	-1.1	-1.6	60	55	NO	NO	NO	NO	NO
17.1	8482	75 KIRRIBILLI AVENUE KIRRIBILLI	Ground	SE	42	38	41	36	43	38	42	36	-1.4	-1.9	-1.4	-1.9	55	50	NO	NO	NO	NO	NO
17.1	8482	75 KIRRIBILLI AVENUE KIRRIBILLI	Ground	SW	58	53	57	51	58	53	57	52	-0.9	-1.4	-1.0	-1.3	60	55	NO	NO	NO	NO	NO
17.1	8482	75 KIRRIBILLI AVENUE KIRRIBILLI	Ground	SE	41	36	40	34	41	36	40	35	-1.0	-1.3	-1.0	-1.3	53	48	NO	NO	NO	NO	NO
17.1	8483	1-3 PEEL STREET KIRRIBILLI	First	NW	50	45	49	43	50	45	49	44	-1.0	-1.3	-0.9	-1.2	60	55	NO	NO	NO	NO	NO
17.1	8483	1-3 PEEL STREET KIRRIBILLI	First	SW	51	46	50	45	52	47	51	45	-1.0	-1.3	-0.9	-1.3	60	55	NO	NO	NO	NO	NO
17.1	8483	1-3 PEEL STREET KIRRIBILLI	Second	NW	54	49	53	48	54	50	53	48	-1.1	-1.4	-1.0	-1.3	60	55	NO	NO	NO	NO	NO
17.1	8483	1-3 PEEL STREET KIRRIBILLI	Second	SW	55	50	54	48	55	50	54	49	-1.1	-1.4	-1.0	-1.3	60	55	NO	NO	NO	NO	NO
17.1	8483	1-3 PEEL STREET KIRRIBILLI	Third	NW	57	52	56	51	57	52	57	51	-0.9	-1.3	-0.8	-1.2	60	55	NO	NO	NO	NO	NO
17.1	8483	1-3 PEEL STREET KIRRIBILLI	Third	SW	58	53	57	51	58	53	57	52	-0.9	-1.3	-0.8	-1.2	60	55	NO	NO	NO	NO	NO
17.1	8483	1-3 PEEL STREET KIRRIBILLI	Fourth	NW	58	53	57	52	58	53	57	52	-0.9	-1.3	-0.9	-1.2	60	55	NO	NO	NO	NO	NO
17.1	8483	1-3 PEEL STREET KIRRIBILLI	Fourth	SW	58	53	58	52	59	54	58	53	-0.9	-1.2	-0.8	-1.2	60	55	NO	NO	NO	NO	NO
17.1	8483	1-3 PEEL STREET KIRRIBILLI	Fifth	NW	59	54	58	52	59	54	58	53	-0.9	-1.2	-0.9	-1.2	60	55	NO	NO	NO	NO	NO
17.1	8483	1-3 PEEL STREET KIRRIBILLI	Fifth	SW	59	54	58	53	59	54	59	53	-0.9	-1.2	-0.8	-1.2	60	55	NO	NO	NO	NO	NO
17.1	8483	1-3 PEEL STREET KIRRIBILLI	Sixth	NW	59	54	58	53	59	55	59	53	-0.9	-1.2	-0.8	-1.2	60	55	NO	NO	NO	NO	NO
17.1	8483	1-3 PEEL STREET KIRRIBILLI	Sixth	SW	59	54	59	53	60	55	59	54	-0.9	-1.2	-0.9	-1.2	60	55	NO	NO	NO	NO	NO
17.1	8483	1-3 PEEL STREET KIRRIBILLI	Seventh	NW	59	54	59	53	60	55	59	54	-0.8	-1.2	-0.8	-1.1	60	55	NO	NO	NO	NO	NO
17.1	8483	1-3 PEEL STREET KIRRIBILLI	Seventh	SW	60	55	59	54	60	55	59	54	-0.9	-1.2	-0.8	-1.1	60	55	NO	NO	NO	NO	NO
17.1	8483	1-3 PEEL STREET KIRRIBILLI	Ground	NW	47	42	46	41	47	42	46	41	-0.9	-1.3	-0.8	-1.2	59	54	NO	NO	NO	NO	NO
17.1	8483	1-3 PEEL STREET KIRRIBILLI	Ground	SW	49	44	48	43	50	45	49	43	-0.9	-1.3	-0.9	-1.3	60	55	NO	NO	NO	NO	NO
17.1	8486	73 KIRRIBILLI AVENUE KIRRIBILLI	First	NE	48	43	46	41	48	43	47	42	-1.1	-1.6	-1.0	-1.5	60	55	NO	NO	NO	NO	NO
17.1	8486	73 KIRRIBILLI AVENUE KIRRIBILLI	First	NW	47	42	46	41	47	42	46	41	-1.0	-1.3	-1.0	-1.4	59	54	NO	NO	NO	NO	NO
17.1	8486	73 KIRRIBILLI AVENUE KIRRIBILLI	First	SW	59	54	58	52	59	54	58	53	-0.9	-1.4	-0.8	-1.3	60	55	NO	NO	NO	NO	NO
17.1	8486	73 KIRRIBILLI AVENUE KIRRIBILLI	First	SE	41	36	40	35	41	37	40	35	-1.0	-1.4	-0.9	-1.3	53	49	NO	NO	NO	NO	NO
17.1	8486	73 KIRRIBILLI AVENUE KIRRIBILLI	Second	NE	50	45	49	43	50	45	49	44	-1.1	-1.5	-1.0	-1.5	60	55	NO	NO	NO	NO	NO
17.1	8486	73 KIRRIBILLI AVENUE KIRRIBILLI	Second	NW	51	46	50	45	51	46	50	45	-1.0	-1.4	-0.9	-1.3	60	55	NO	NO	NO	NO	NO
17.1	8486	73 KIRRIBILLI AVENUE KIRRIBILLI	Second	SW	59	54	58	53	60	55	59	53	-1.0	-1.3	-0.9	-1.4	60	55	NO	NO	NO	NO	NO
17.1	8486	73 KIRRIBILLI AVENUE KIRRIBILLI	Second	SE	44	39	43	37	44	39	43	38	-1.0	-1.3	-1.0	-1.3	56	51	NO	NO	NO	NO	NO
17.1	8486	73 KIRRIBILLI AVENUE KIRRIBILLI	Third	NE	53	49	52	47	54	49	53	48	-1.1	-1.5	-1.0	-1.4	60	55	NO	NO	NO	NO	NO
17.1	8486	73 KIRRIBILLI AVENUE KIRRIBILLI	Third	NW	57	52	56	51	58	53	57	51	-1.1	-1.4	-1.0	-1.4	60	55	NO	NO	NO	NO	NO
17.1	8486	73 KIRRIBILLI AVENUE KIRRIBILLI	Third	SW	60	55	59	54	60	55	59	54	-0.9	-1.3	-0.9	-1.3	60	55	NO	NO	NO	NO	NO
17.1	8486	73 KIRRIBILLI AVENUE KIRRIBILLI	Third	SE	48	43	47	42	48	43	47	42	-1.0	-1.4	-0.9	-1.3	60	55	NO	NO	NO	NO	NO

NCA	Receiver ID	Address	Floor Level	Facade	Opening Year 2027				Design Year 2037				Increase (Do Smthng - Do Nothing)				NCG project road noise criteria		Do noise levels exceed the cumulative limit with project roads adding ≥2dB to the total noise levels?		Is the contribution from the road project Acute?		Consider further treatment?
					Do Nothing		Do Smthng		Do Nothing		Do Smthng		Opening Year 2027		Design Year 2037								
					Day	Night	Day	Night	Day	Night	Day	Night	Day	Night	Day	Night	Day	Night	Day	Night	$L_{Aeq,15hr}$ ≥ 65dB	$L_{Aeq,9hr}$ ≥ 60dB	
17.1	8486	73 KIRRIBILLI AVENUE KIRRIBILLI	Ground	NW	44	39	43	38	44	39	43	38	-1.0	-1.4	-1.0	-1.4	56	51	NO	NO	NO	NO	NO
17.1	8486	73 KIRRIBILLI AVENUE KIRRIBILLI	Ground	SW	58	53	57	52	59	54	58	52	-1.0	-1.4	-0.9	-1.4	60	55	NO	NO	NO	NO	NO
17.1	8486	73 KIRRIBILLI AVENUE KIRRIBILLI	Ground	SE	39	34	38	33	39	35	39	33	-1.0	-1.4	-0.9	-1.3	51	47	NO	NO	NO	NO	NO
17.1	8487	69 UPPER PITT STREET KIRRIBILLI	First	E	45	40	44	39	45	40	44	39	-0.8	-1.3	-0.8	-1.2	57	52	NO	NO	NO	NO	NO
17.1	8487	69 UPPER PITT STREET KIRRIBILLI	First	NE	45	41	45	39	46	41	45	40	-0.8	-1.2	-0.8	-1.2	58	53	NO	NO	NO	NO	NO
17.1	8487	69 UPPER PITT STREET KIRRIBILLI	First	SW	54	49	53	48	55	50	54	49	-0.8	-1.2	-0.8	-1.1	60	55	NO	NO	NO	NO	NO
17.1	8487	69 UPPER PITT STREET KIRRIBILLI	First	SE	46	41	45	40	46	42	46	40	-0.9	-1.2	-0.9	-1.2	58	54	NO	NO	NO	NO	NO
17.1	8487	69 UPPER PITT STREET KIRRIBILLI	First	SW	52	47	51	46	52	47	52	46	-0.8	-1.2	-0.7	-1.2	60	55	NO	NO	NO	NO	NO
17.1	8487	69 UPPER PITT STREET KIRRIBILLI	First	SE	45	40	44	39	46	41	45	40	-0.8	-1.3	-0.8	-1.2	58	53	NO	NO	NO	NO	NO
17.1	8487	69 UPPER PITT STREET KIRRIBILLI	First	NE	46	41	45	40	46	41	45	40	-0.9	-1.2	-0.9	-1.2	58	53	NO	NO	NO	NO	NO
17.1	8487	69 UPPER PITT STREET KIRRIBILLI	First	SE	45	41	45	39	46	41	45	40	-0.9	-1.2	-0.8	-1.1	58	53	NO	NO	NO	NO	NO
17.1	8487	69 UPPER PITT STREET KIRRIBILLI	Ground	E	41	36	40	35	41	36	40	35	-0.8	-1.3	-0.8	-1.2	53	48	NO	NO	NO	NO	NO
17.1	8487	69 UPPER PITT STREET KIRRIBILLI	Ground	NE	42	37	41	36	42	38	42	36	-0.9	-1.3	-0.8	-1.2	54	50	NO	NO	NO	NO	NO
17.1	8487	69 UPPER PITT STREET KIRRIBILLI	Ground	SW	50	45	49	44	51	46	50	45	-0.8	-1.3	-0.8	-1.2	60	55	NO	NO	NO	NO	NO
17.1	8487	69 UPPER PITT STREET KIRRIBILLI	Ground	SE	42	37	41	36	43	38	42	37	-0.9	-1.3	-0.8	-1.2	55	50	NO	NO	NO	NO	NO
17.1	8487	69 UPPER PITT STREET KIRRIBILLI	Ground	SW	48	44	48	42	49	44	48	43	-0.8	-1.2	-0.8	-1.2	60	55	NO	NO	NO	NO	NO
17.1	8487	69 UPPER PITT STREET KIRRIBILLI	Ground	SE	41	36	40	35	42	37	41	36	-0.9	-1.3	-0.8	-1.2	54	49	NO	NO	NO	NO	NO
17.1	8487	69 UPPER PITT STREET KIRRIBILLI	Ground	NE	42	37	41	36	42	37	41	36	-0.9	-1.2	-0.8	-1.1	54	49	NO	NO	NO	NO	NO
17.1	8487	69 UPPER PITT STREET KIRRIBILLI	Ground	SE	41	37	41	35	42	37	41	36	-0.8	-1.3	-0.8	-1.2	54	49	NO	NO	NO	NO	NO
17.1	8489	104 KIRRIBILLI AVENUE KIRRIBILLI	First	NW	57	52	56	51	57	53	56	51	-1.1	-1.5	-1.0	-1.4	60	55	NO	NO	NO	NO	NO
17.1	8489	104 KIRRIBILLI AVENUE KIRRIBILLI	First	SW	57	52	56	51	58	53	57	51	-1.0	-1.4	-0.9	-1.4	60	55	NO	NO	NO	NO	NO
17.1	8489	104 KIRRIBILLI AVENUE KIRRIBILLI	First	SE	42	37	41	36	42	38	41	36	-0.9	-1.3	-0.9	-1.3	54	50	NO	NO	NO	NO	NO
17.1	8489	104 KIRRIBILLI AVENUE KIRRIBILLI	First	NE	42	38	42	36	43	38	42	37	-0.9	-1.3	-0.8	-1.3	55	50	NO	NO	NO	NO	NO
17.1	8489	104 KIRRIBILLI AVENUE KIRRIBILLI	First	NW	43	38	42	37	44	39	43	37	-0.9	-1.4	-0.9	-1.3	56	51	NO	NO	NO	NO	NO
17.1	8489	104 KIRRIBILLI AVENUE KIRRIBILLI	Second	NW	59	54	58	53	60	55	59	53	-0.9	-1.4	-0.9	-1.3	60	55	NO	NO	NO	NO	NO
17.1	8489	104 KIRRIBILLI AVENUE KIRRIBILLI	Second	SW	59	54	58	53	60	55	59	53	-1.0	-1.4	-1.0	-1.3	60	55	NO	NO	NO	NO	NO
17.1	8489	104 KIRRIBILLI AVENUE KIRRIBILLI	Second	SE	46	41	45	40	46	41	45	40	-0.9	-1.3	-0.8	-1.2	58	53	NO	NO	NO	NO	NO
17.1	8489	104 KIRRIBILLI AVENUE KIRRIBILLI	Second	NE	46	41	45	40	46	42	46	40	-0.9	-1.3	-0.9	-1.3	58	54	NO	NO	NO	NO	NO
17.1	8489	104 KIRRIBILLI AVENUE KIRRIBILLI	Second	NW	47	43	46	41	48	43	47	42	-1.0	-1.3	-0.9	-1.2	60	55	NO	NO	NO	NO	NO
17.1	8489	104 KIRRIBILLI AVENUE KIRRIBILLI	Ground	NW	55	50	54	49	55	50	54	49	-0.9	-1.4	-0.9	-1.3	60	55	NO	NO	NO	NO	NO
17.1	8489	104 KIRRIBILLI AVENUE KIRRIBILLI	Ground	SW	55	50	54	48	55	50	54	49	-1.0	-1.4	-1.0	-1.4	60	55	NO	NO	NO	NO	NO
17.1	8489	104 KIRRIBILLI AVENUE KIRRIBILLI	Ground	SE	40	35	39	33	40	35	39	34	-1.0	-1.4	-0.9	-1.3	52	47	NO	NO	NO	NO	NO
17.1	8489	104 KIRRIBILLI AVENUE KIRRIBILLI	Ground	NE	40	35	39	34	41	36	40	34	-0.9	-1.3	-0.9	-1.3	53	48	NO	NO	NO	NO	NO
17.1	8489	104 KIRRIBILLI AVENUE KIRRIBILLI	Ground	NW	40	36	40	34	41	36	40	35	-0.9	-1.3	-0.9	-1.3	53	48	NO	NO	NO	NO	NO
17.1	8490	71 KIRRIBILLI AVENUE KIRRIBILLI	First	SE	41	37	40	35	42	37	41	36	-1.0	-1.4	-0.9	-1.3	54	49	NO	NO	NO	NO	NO
17.1	8490	71 KIRRIBILLI AVENUE KIRRIBILLI	First	NE	46	41	45	40	47	42	45	40	-1.1	-1.5	-1.1	-1.5	59	54	NO	NO	NO	NO	NO
17.1	8490	71 KIRRIBILLI AVENUE KIRRIBILLI	First	NW	43	38	42	37	43	38	42	37	-1.0	-1.4	-1.0	-1.3	55	50	NO	NO	NO	NO	NO
17.1	8490	71 KIRRIBILLI AVENUE KIRRIBILLI	First	W	58	53	57	52	59	54	58	52	-0.9	-1.3	-0.9	-1.4	60	55	NO	NO	NO	NO	NO
17.1	8490	71 KIRRIBILLI AVENUE KIRRIBILLI	First	S	58	53	57	52	59	54	58	52	-0.9	-1.4	-0.9	-1.3	60	55	NO	NO	NO	NO	NO
17.1	8490	71 KIRRIBILLI AVENUE KIRRIBILLI	Second	SE	44	39	43	38	44	40	44	38	-1.0	-1.4	-0.9	-1.4	56	52	NO	NO	NO	NO	NO
17.1	8490	71 KIRRIBILLI AVENUE KIRRIBILLI	Second	NE	48	43	47	41	48	43	47	42	-1.1	-1.5	-1.1	-1.5	60	55	NO	NO	NO	NO	NO
17.1	8490	71 KIRRIBILLI AVENUE KIRRIBILLI	Second	NW	46	41	45	39	46	41	45	40	-1.0	-1.3	-1.0	-1.3	58	53	NO	NO	NO	NO	NO
17.1	8490	71 KIRRIBILLI AVENUE KIRRIBILLI	Second	W	59	54	58	52	59	54	58	53	-0.9	-1.3	-0.9	-1.4	60	55	NO	NO	NO	NO	NO
17.1	8490	71 KIRRIBILLI AVENUE KIRRIBILLI	Second	S	59	54	58	52	59	54	58	53	-1.0	-1.3	-0.9	-1.4	60	55	NO	NO	NO	NO	NO
17.1	8490	71 KIRRIBILLI AVENUE KIRRIBILLI	Third	SE	48	43	47	42	49	44	48	42	-1.0	-1.4	-0.9	-1.3	60	55	NO	NO	NO	NO	NO
17.1	8490	71 KIRRIBILLI AVENUE KIRRIBILLI	Third	NE	50	45	49	44	51	46	50	44	-1.1	-1.5	-1.1	-1.4	60	55	NO	NO	NO	NO	NO
17.1	8490	71 KIRRIBILLI AVENUE KIRRIBILLI	Third	NW	49	44	48	43	50	45	49	44	-1.0	-1.4	-0.9	-1.3	60	55	NO	NO	NO	NO	NO
17.1	8490	71 KIRRIBILLI AVENUE KIRRIBILLI	Third	W	59	54	58	53	60	55	59	53	-1.0	-1.3	-0.9	-1.4	60	55	NO	NO	NO	NO	NO
17.1	8490	71 KIRRIBILLI AVENUE KIRRIBILLI	Third	S	59	54	58	53	60	55	59	53	-0.9	-1.3	-0.9	-1.3	60	55	NO	NO	NO	NO	NO
17.1	8490	71 KIRRIBILLI AVENUE KIRRIBILLI	Ground	SE	40	35	39	33	40	35	39	34	-1.0	-1.4	-1.0	-1.4	52	47	NO	NO	NO	NO	NO
17.1	8490	71 KIRRIBILLI AVENUE KIRRIBILLI	Ground	NW	41	36	40	35	41	36	40	35	-1.0	-1.4	-0.9	-1.3	53	48	NO	NO	NO	NO	NO
17.1	8490	71 KIRRIBILLI AVENUE KIRRIBILLI	Ground	W	58	53	57	51	58	53	57	52	-1.0	-1.4	-1.0	-1.4	60	55	NO	NO	NO	NO	NO
17.1	8490	71 KIRRIBILLI AVENUE KIRRIBILLI	Ground	S	58	53	57	51	58	53	57	52	-1.0	-1.5	-0.9	-1.4	60	55	NO	NO	NO	NO	NO
17.1	8492	67 UPPER PITT STREET KIRRIBILLI	First	NE	45	40	44	39	46	41	45	40	-0.9	-1.3	-0.8	-1.2	58	53	NO	NO	NO	NO	NO
17.1	8492	67 UPPER PITT STREET KIRRIBILLI	First	NW	54	49	53	48	55	50	54	49	-1.0	-1.4	-1.0	-1.3	60	55	NO	NO	NO	NO	NO
17.1	8492	67 UPPER PITT STREET KIRRIBILLI	First	NE	45	40	44	39	45	41	45	39	-0.9	-1.2	-0.9	-1.2	57	53	NO	NO	NO	NO	NO
17.1	8492	67 UPPER PITT STREET KIRRIBILLI	First	NW	58	53	57	51	58	53	57	52	-1.0	-1.3	-0.9	-1.3	60	55	NO	NO	NO	NO	NO
17.1	8492	67 UPPER PITT STREET KIRRIBILLI	First	SW	58	53	57	52	59	54	58	52	-0.9	-1.4	-0.9	-1.3	60	55	NO	NO	NO	NO	NO
17.1	8492	67 UPPER PITT STREET KIRRIBILLI	Ground	NE	42	38	42	36	43	38	42	37	-0.9	-1.3	-0.8	-1.2	55	50	NO	NO	NO	NO	NO
17.1	8492	67 UPPER PITT STREET KIRRIBILLI	Ground	NW	50	45	49	44	51	46	50	45	-0.9	-1.2	-0.9	-1.1	60	55	NO	NO	NO	NO	NO
17.1	8492	67 UPPER PITT STREET KIRRIBILLI	Ground	NE	42	37	41	36	42	37	41	36	-0.9	-1.3	-0.8	-1.2	54	49	NO	NO	NO	NO	NO
17.1	8492	67 UPPER PITT STREET KIRRIBILLI	Ground	NW	53	48	52	47	53	48	52	47	-0.9	-1.3	-0.9	-1.2	60	55	NO	NO	NO	NO	NO

NCA	Receiver ID	Address	Floor Level	Facade	Opening Year 2027				Design Year 2037				Increase (Do Smthng - Do Nothing)				NCG project road noise criteria		Do noise levels exceed the cumulative limit with project roads adding ≥2dB to the total noise levels?		Is the contribution from the road project Acute?		Consider further treatment?
					Do Nothing		Do Smthng		Do Nothing		Do Smthng		Opening Year 2027		Design Year 2037								
					Day	Night	Day	Night	Day	Night	Day	Night	Day	Night	Day	Night	Day	Night	Day	Night	$L_{Aeq,15hr} \geq 65dB$	$L_{Aeq,9hr} \geq 60dB$	
17.1	8492	67 UPPER PITT STREET KIRRIBILLI	Ground	SW	54	49	53	48	55	50	54	49	-0.9	-1.3	-0.8	-1.2	60	55	NO	NO	NO	NO	NO
17.1	8496	69 KIRRIBILLI AVENUE KIRRIBILLI	First	E	40	35	39	34	40	35	39	34	-1.0	-1.4	-0.9	-1.3	52	47	NO	NO	NO	NO	NO
17.1	8496	69 KIRRIBILLI AVENUE KIRRIBILLI	First	NE	50	45	49	44	50	45	49	44	-0.9	-1.4	-0.8	-1.3	60	55	NO	NO	NO	NO	NO
17.1	8496	69 KIRRIBILLI AVENUE KIRRIBILLI	First	NW	42	37	41	36	42	38	41	36	-1.0	-1.3	-1.0	-1.3	54	50	NO	NO	NO	NO	NO
17.1	8496	69 KIRRIBILLI AVENUE KIRRIBILLI	First	SW	57	52	56	51	58	53	57	51	-1.0	-1.5	-1.0	-1.4	60	55	NO	NO	NO	NO	NO
17.1	8496	69 KIRRIBILLI AVENUE KIRRIBILLI	First	SE	40	35	39	34	40	35	39	34	-1.0	-1.4	-1.0	-1.3	52	47	NO	NO	NO	NO	NO
17.1	8496	69 KIRRIBILLI AVENUE KIRRIBILLI	Second	E	42	37	41	35	42	37	41	36	-1.0	-1.4	-0.9	-1.3	54	49	NO	NO	NO	NO	NO
17.1	8496	69 KIRRIBILLI AVENUE KIRRIBILLI	Second	NE	51	46	50	45	52	47	51	45	-1.0	-1.5	-1.0	-1.5	60	55	NO	NO	NO	NO	NO
17.1	8496	69 KIRRIBILLI AVENUE KIRRIBILLI	Second	NW	44	40	43	38	45	40	44	39	-0.9	-1.4	-0.9	-1.3	57	52	NO	NO	NO	NO	NO
17.1	8496	69 KIRRIBILLI AVENUE KIRRIBILLI	Second	SW	58	53	57	51	58	53	57	52	-1.0	-1.4	-0.9	-1.4	60	55	NO	NO	NO	NO	NO
17.1	8496	69 KIRRIBILLI AVENUE KIRRIBILLI	Second	SE	42	37	41	36	42	37	41	36	-1.0	-1.4	-0.9	-1.3	54	49	NO	NO	NO	NO	NO
17.1	8496	69 KIRRIBILLI AVENUE KIRRIBILLI	Third	E	44	39	43	38	45	40	44	39	-1.0	-1.4	-0.9	-1.3	57	52	NO	NO	NO	NO	NO
17.1	8496	69 KIRRIBILLI AVENUE KIRRIBILLI	Third	NE	52	48	52	46	53	48	52	47	-0.9	-1.4	-0.9	-1.4	60	55	NO	NO	NO	NO	NO
17.1	8496	69 KIRRIBILLI AVENUE KIRRIBILLI	Third	NW	48	43	47	41	48	43	47	42	-1.0	-1.3	-1.0	-1.3	60	55	NO	NO	NO	NO	NO
17.1	8496	69 KIRRIBILLI AVENUE KIRRIBILLI	Third	SW	58	53	57	52	59	54	58	52	-0.9	-1.3	-0.9	-1.4	60	55	NO	NO	NO	NO	NO
17.1	8496	69 KIRRIBILLI AVENUE KIRRIBILLI	Third	SE	45	40	44	38	45	40	44	39	-1.0	-1.3	-1.0	-1.3	57	52	NO	NO	NO	NO	NO
17.1	8496	69 KIRRIBILLI AVENUE KIRRIBILLI	Fourth	E	48	44	47	42	49	44	48	43	-1.0	-1.4	-0.9	-1.3	60	55	NO	NO	NO	NO	NO
17.1	8496	69 KIRRIBILLI AVENUE KIRRIBILLI	Fourth	NE	54	49	53	48	55	50	54	48	-0.8	-1.4	-0.9	-1.3	60	55	NO	NO	NO	NO	NO
17.1	8496	69 KIRRIBILLI AVENUE KIRRIBILLI	Fourth	NW	52	48	51	46	53	48	52	47	-0.9	-1.4	-0.9	-1.3	60	55	NO	NO	NO	NO	NO
17.1	8496	69 KIRRIBILLI AVENUE KIRRIBILLI	Fourth	SW	59	54	58	53	60	55	59	53	-0.9	-1.4	-0.9	-1.3	60	55	NO	NO	NO	NO	NO
17.1	8496	69 KIRRIBILLI AVENUE KIRRIBILLI	Fourth	SE	49	44	48	42	49	44	48	43	-1.0	-1.4	-1.0	-1.3	60	55	NO	NO	NO	NO	NO
17.1	8496	69 KIRRIBILLI AVENUE KIRRIBILLI	Ground	NW	40	35	39	34	41	36	40	34	-1.0	-1.4	-0.9	-1.3	53	48	NO	NO	NO	NO	NO
17.1	8496	69 KIRRIBILLI AVENUE KIRRIBILLI	Ground	SW	57	52	56	50	57	52	56	51	-1.1	-1.5	-1.0	-1.5	60	55	NO	NO	NO	NO	NO
17.1	8496	69 KIRRIBILLI AVENUE KIRRIBILLI	Ground	SE	38	34	37	32	39	34	38	33	-1.0	-1.4	-0.9	-1.3	51	46	NO	NO	NO	NO	NO
17.1	8497	102 KIRRIBILLI AVENUE KIRRIBILLI	First	NE	42	37	41	36	43	38	42	36	-1.0	-1.4	-0.9	-1.3	55	50	NO	NO	NO	NO	NO
17.1	8497	102 KIRRIBILLI AVENUE KIRRIBILLI	First	NW	43	38	42	37	44	39	43	37	-1.0	-1.4	-1.0	-1.3	56	51	NO	NO	NO	NO	NO
17.1	8497	102 KIRRIBILLI AVENUE KIRRIBILLI	First	SW	57	52	56	51	57	52	56	51	-1.0	-1.4	-0.9	-1.3	60	55	NO	NO	NO	NO	NO
17.1	8497	102 KIRRIBILLI AVENUE KIRRIBILLI	First	SE	42	37	41	36	42	38	42	36	-0.9	-1.3	-0.9	-1.3	54	50	NO	NO	NO	NO	NO
17.1	8497	102 KIRRIBILLI AVENUE KIRRIBILLI	Second	NE	45	40	44	39	46	41	45	39	-0.9	-1.3	-0.9	-1.3	58	53	NO	NO	NO	NO	NO
17.1	8497	102 KIRRIBILLI AVENUE KIRRIBILLI	Second	NW	47	42	46	41	48	43	47	42	-1.0	-1.3	-0.9	-1.2	60	55	NO	NO	NO	NO	NO
17.1	8497	102 KIRRIBILLI AVENUE KIRRIBILLI	Second	SW	59	54	58	53	60	55	59	53	-0.9	-1.3	-0.9	-1.2	60	55	NO	NO	NO	NO	NO
17.1	8497	102 KIRRIBILLI AVENUE KIRRIBILLI	Second	SE	46	41	45	40	46	41	45	40	-0.9	-1.3	-0.8	-1.3	58	53	NO	NO	NO	NO	NO
17.1	8497	102 KIRRIBILLI AVENUE KIRRIBILLI	Ground	NE	40	35	39	34	40	36	39	34	-0.9	-1.3	-0.9	-1.3	52	48	NO	NO	NO	NO	NO
17.1	8497	102 KIRRIBILLI AVENUE KIRRIBILLI	Ground	NW	41	36	40	35	41	36	40	35	-1.0	-1.3	-1.0	-1.3	53	48	NO	NO	NO	NO	NO
17.1	8497	102 KIRRIBILLI AVENUE KIRRIBILLI	Ground	SW	55	50	54	49	55	50	54	49	-0.9	-1.4	-0.9	-1.3	60	55	NO	NO	NO	NO	NO
17.1	8497	102 KIRRIBILLI AVENUE KIRRIBILLI	Ground	SE	40	35	39	34	40	35	39	34	-1.0	-1.3	-0.9	-1.2	52	47	NO	NO	NO	NO	NO
17.1	8502	65 UPPER PITT STREET KIRRIBILLI	First	NE	40	35	39	34	40	35	39	34	-1.0	-1.3	-1.0	-1.3	52	47	NO	NO	NO	NO	NO
17.1	8502	65 UPPER PITT STREET KIRRIBILLI	First	NW	54	49	53	47	54	49	53	48	-1.0	-1.3	-0.9	-1.3	60	55	NO	NO	NO	NO	NO
17.1	8502	65 UPPER PITT STREET KIRRIBILLI	First	SW	53	48	52	47	54	49	53	48	-0.8	-1.2	-0.8	-1.2	60	55	NO	NO	NO	NO	NO
17.1	8502	65 UPPER PITT STREET KIRRIBILLI	First	SE	38	33	37	31	38	33	37	32	-0.9	-1.3	-0.9	-1.3	50	45	NO	NO	NO	NO	NO
17.1	8502	65 UPPER PITT STREET KIRRIBILLI	Second	NE	41	37	40	35	42	37	41	36	-1.0	-1.4	-0.9	-1.3	54	49	NO	NO	NO	NO	NO
17.1	8502	65 UPPER PITT STREET KIRRIBILLI	Second	NW	56	51	55	50	57	52	56	51	-1.0	-1.4	-0.9	-1.3	60	55	NO	NO	NO	NO	NO
17.1	8502	65 UPPER PITT STREET KIRRIBILLI	Second	SW	58	53	57	52	58	53	57	52	-1.0	-1.4	-1.0	-1.4	60	55	NO	NO	NO	NO	NO
17.1	8502	65 UPPER PITT STREET KIRRIBILLI	Second	SE	39	35	39	33	40	35	39	34	-0.9	-1.4	-0.9	-1.3	52	47	NO	NO	NO	NO	NO
17.1	8502	65 UPPER PITT STREET KIRRIBILLI	Third	NE	43	39	42	37	44	39	43	38	-0.9	-1.3	-0.9	-1.3	56	51	NO	NO	NO	NO	NO
17.1	8502	65 UPPER PITT STREET KIRRIBILLI	Third	NW	57	52	56	51	57	52	56	51	-1.0	-1.3	-1.0	-1.3	60	55	NO	NO	NO	NO	NO
17.1	8502	65 UPPER PITT STREET KIRRIBILLI	Third	SW	58	53	57	52	59	54	58	52	-1.0	-1.4	-0.9	-1.3	60	55	NO	NO	NO	NO	NO
17.1	8502	65 UPPER PITT STREET KIRRIBILLI	Third	SE	42	37	41	36	42	38	41	36	-0.9	-1.3	-0.9	-1.3	54	50	NO	NO	NO	NO	NO
17.1	8502	65 UPPER PITT STREET KIRRIBILLI	Fourth	NE	46	42	45	40	47	42	46	41	-0.9	-1.3	-0.8	-1.2	59	54	NO	NO	NO	NO	NO
17.1	8502	65 UPPER PITT STREET KIRRIBILLI	Fourth	NW	58	52	57	51	58	53	57	52	-1.0	-1.3	-0.9	-1.3	60	55	NO	NO	NO	NO	NO
17.1	8502	65 UPPER PITT STREET KIRRIBILLI	Fourth	SW	59	54	58	53	59	54	58	53	-0.9	-1.2	-0.8	-1.3	60	55	NO	NO	NO	NO	NO
17.1	8502	65 UPPER PITT STREET KIRRIBILLI	Fourth	SE	46	41	45	40	46	42	46	40	-0.9	-1.3	-0.8	-1.3	58	54	NO	NO	NO	NO	NO
17.1	8502	65 UPPER PITT STREET KIRRIBILLI	Ground	NE	39	34	38	33	39	34	38	33	-0.9	-1.4	-0.9	-1.3	51	46	NO	NO	NO	NO	NO
17.1	8502	65 UPPER PITT STREET KIRRIBILLI	Ground	NW	49	44	48	42	49	44	48	43	-1.0	-1.3	-0.9	-1.3	60	55	NO	NO	NO	NO	NO
17.1	8502	65 UPPER PITT STREET KIRRIBILLI	Ground	SW	47	43	46	41	48	43	47	42	-1.0	-1.3	-0.9	-1.2	60	55	NO	NO	NO	NO	NO
17.1	8502	65 UPPER PITT STREET KIRRIBILLI	Ground	SE	36	31	35	30	37	32	36	30	-0.9	-1.3	-0.9	-1.3	49	44	NO	NO	NO	NO	NO
17.1	8503	65 KIRRIBILLI AVENUE KIRRIBILLI	First	SE	40	35	39	34	41	36	40	34	-1.0	-1.4	-1.0	-1.4	53	48	NO	NO	NO	NO	NO
17.1	8503	65 KIRRIBILLI AVENUE KIRRIBILLI	First	NE	41	36	40	34	41	36	40	35	-1.0	-1.4	-0.9	-1.3	53	48	NO	NO	NO	NO	NO
17.1	8503	65 KIRRIBILLI AVENUE KIRRIBILLI	First	E	40	36	39	34	41	36	40	35	-1.0	-1.4	-1.0	-1.4	53	48	NO	NO	NO	NO	NO
17.1	8503	65 KIRRIBILLI AVENUE KIRRIBILLI	First	NE	46	41	45	40	47	42	46	40	-1.0	-1.4	-0.9	-1.3	59	54	NO	NO	NO	NO	NO
17.1	8503	65 KIRRIBILLI AVENUE KIRRIBILLI	First	NW	40	35	39	34	41	36	40	35	-0.9	-1.4	-0.9	-1.3	53	48	NO	NO	NO	NO	NO
17.1	8503	65 KIRRIBILLI AVENUE KIRRIBILLI	First	SW	59	54	58	52	59	54	58	53	-0.9	-1.4	-1.0	-1.5	60	55	NO	NO	NO	NO	NO

NCA	Receiver ID	Address	Floor Level	Facade	Opening Year 2027				Design Year 2037				Increase (Do Smthng - Do Nothing)				NCG project road noise criteria		Do noise levels exceed the cumulative limit with project roads adding ≥2dB to the total noise levels?		Is the contribution from the road project Acute?		Consider further treatment?
					Do Nothing		Do Smthng		Do Nothing		Do Smthng		Opening Year 2027		Design Year 2037								
					Day	Night	Day	Night	Day	Night	Day	Night	Day	Night	Day	Night	Day	Night	Day	Night	$L_{Aeq,15hr}$ ≥ 65dB	$L_{Aeq,9hr}$ ≥ 60dB	
17.1	8503	65 KIRRIBILLI AVENUE KIRRIBILLI	First	SE	40	35	39	34	41	36	40	35	-1.0	-1.3	-1.0	-1.3	53	48	NO	NO	NO	NO	NO
17.1	8503	65 KIRRIBILLI AVENUE KIRRIBILLI	Second	SE	42	37	41	36	43	38	42	36	-1.0	-1.4	-0.9	-1.3	55	50	NO	NO	NO	NO	NO
17.1	8503	65 KIRRIBILLI AVENUE KIRRIBILLI	Second	NE	43	38	42	36	43	38	42	37	-0.9	-1.4	-0.9	-1.3	55	50	NO	NO	NO	NO	NO
17.1	8503	65 KIRRIBILLI AVENUE KIRRIBILLI	Second	E	42	37	41	36	43	38	42	36	-1.0	-1.4	-0.9	-1.4	55	50	NO	NO	NO	NO	NO
17.1	8503	65 KIRRIBILLI AVENUE KIRRIBILLI	Second	NE	50	46	50	44	51	46	50	45	-0.9	-1.4	-0.9	-1.3	60	55	NO	NO	NO	NO	NO
17.1	8503	65 KIRRIBILLI AVENUE KIRRIBILLI	Second	NW	42	37	41	36	43	38	42	36	-1.0	-1.4	-1.0	-1.4	55	50	NO	NO	NO	NO	NO
17.1	8503	65 KIRRIBILLI AVENUE KIRRIBILLI	Second	SW	59	54	58	53	59	54	59	53	-0.9	-1.4	-0.9	-1.4	60	55	NO	NO	NO	NO	NO
17.1	8503	65 KIRRIBILLI AVENUE KIRRIBILLI	Second	SE	42	37	41	36	43	38	42	37	-0.9	-1.4	-0.9	-1.3	55	50	NO	NO	NO	NO	NO
17.1	8503	65 KIRRIBILLI AVENUE KIRRIBILLI	Third	SE	45	40	44	39	45	40	44	39	-0.9	-1.4	-0.9	-1.3	57	52	NO	NO	NO	NO	NO
17.1	8503	65 KIRRIBILLI AVENUE KIRRIBILLI	Third	NE	45	41	44	39	46	41	45	40	-1.0	-1.4	-0.9	-1.3	58	53	NO	NO	NO	NO	NO
17.1	8503	65 KIRRIBILLI AVENUE KIRRIBILLI	Third	E	45	40	44	39	45	40	44	39	-1.0	-1.3	-1.0	-1.3	57	52	NO	NO	NO	NO	NO
17.1	8503	65 KIRRIBILLI AVENUE KIRRIBILLI	Third	NE	52	47	51	46	53	48	52	46	-0.9	-1.4	-0.9	-1.4	60	55	NO	NO	NO	NO	NO
17.1	8503	65 KIRRIBILLI AVENUE KIRRIBILLI	Third	NW	45	40	44	38	45	40	44	39	-1.0	-1.4	-0.9	-1.3	57	52	NO	NO	NO	NO	NO
17.1	8503	65 KIRRIBILLI AVENUE KIRRIBILLI	Third	SW	60	55	59	53	60	55	59	54	-0.9	-1.4	-0.8	-1.3	60	55	NO	NO	NO	NO	NO
17.1	8503	65 KIRRIBILLI AVENUE KIRRIBILLI	Third	SE	45	40	44	39	45	40	44	39	-1.0	-1.3	-0.9	-1.2	57	52	NO	NO	NO	NO	NO
17.1	8503	65 KIRRIBILLI AVENUE KIRRIBILLI	Fourth	SE	49	44	48	43	49	44	48	43	-0.9	-1.4	-0.9	-1.3	60	55	NO	NO	NO	NO	NO
17.1	8503	65 KIRRIBILLI AVENUE KIRRIBILLI	Fourth	NE	50	45	49	43	50	45	49	44	-1.0	-1.4	-0.9	-1.3	60	55	NO	NO	NO	NO	NO
17.1	8503	65 KIRRIBILLI AVENUE KIRRIBILLI	Fourth	E	49	44	48	43	49	44	48	43	-1.0	-1.4	-0.9	-1.3	60	55	NO	NO	NO	NO	NO
17.1	8503	65 KIRRIBILLI AVENUE KIRRIBILLI	Fourth	NE	54	50	53	48	55	50	54	49	-1.0	-1.4	-0.9	-1.3	60	55	NO	NO	NO	NO	NO
17.1	8503	65 KIRRIBILLI AVENUE KIRRIBILLI	Fourth	NW	48	43	47	42	48	44	48	42	-1.0	-1.3	-0.9	-1.3	60	55	NO	NO	NO	NO	NO
17.1	8503	65 KIRRIBILLI AVENUE KIRRIBILLI	Fourth	SW	60	55	59	54	61	56	60	54	-0.9	-1.3	-0.8	-1.3	60	55	NO	NO	NO	NO	NO
17.1	8503	65 KIRRIBILLI AVENUE KIRRIBILLI	Fourth	SE	49	44	48	43	49	45	48	43	-0.9	-1.4	-0.9	-1.3	60	55	NO	NO	NO	NO	NO
17.1	8503	65 KIRRIBILLI AVENUE KIRRIBILLI	Ground	SE	39	34	38	32	39	34	38	33	-1.0	-1.4	-0.9	-1.3	51	46	NO	NO	NO	NO	NO
17.1	8503	65 KIRRIBILLI AVENUE KIRRIBILLI	Ground	NE	39	34	38	33	40	35	39	33	-1.0	-1.4	-1.0	-1.3	52	47	NO	NO	NO	NO	NO
17.1	8503	65 KIRRIBILLI AVENUE KIRRIBILLI	Ground	E	39	34	38	33	39	34	38	33	-1.0	-1.5	-1.0	-1.3	51	46	NO	NO	NO	NO	NO
17.1	8503	65 KIRRIBILLI AVENUE KIRRIBILLI	Ground	NW	37	32	36	31	38	33	37	32	-0.8	-1.2	-0.7	-1.1	50	45	NO	NO	NO	NO	NO
17.1	8503	65 KIRRIBILLI AVENUE KIRRIBILLI	Ground	SW	58	53	57	52	59	54	58	52	-1.0	-1.6	-1.0	-1.6	60	55	NO	NO	NO	NO	NO
17.1	8503	65 KIRRIBILLI AVENUE KIRRIBILLI	Ground	SE	39	34	38	33	39	34	38	33	-1.0	-1.4	-0.9	-1.3	51	46	NO	NO	NO	NO	NO
17.1	8504	100 KIRRIBILLI AVENUE KIRRIBILLI	First	NE	41	36	40	35	41	36	40	35	-0.9	-1.4	-0.9	-1.3	53	48	NO	NO	NO	NO	NO
17.1	8504	100 KIRRIBILLI AVENUE KIRRIBILLI	First	NW	39	35	38	33	40	35	39	33	-1.3	-1.9	-1.3	-1.8	52	47	NO	NO	NO	NO	NO
17.1	8504	100 KIRRIBILLI AVENUE KIRRIBILLI	First	SW	56	51	55	49	56	51	55	50	-1.0	-1.5	-1.0	-1.4	60	55	NO	NO	NO	NO	NO
17.1	8504	100 KIRRIBILLI AVENUE KIRRIBILLI	First	SE	42	37	41	36	42	37	41	36	-1.0	-1.3	-1.0	-1.3	54	49	NO	NO	NO	NO	NO
17.1	8504	100 KIRRIBILLI AVENUE KIRRIBILLI	Second	NE	43	38	42	37	43	38	42	37	-1.0	-1.4	-1.0	-1.4	55	50	NO	NO	NO	NO	NO
17.1	8504	100 KIRRIBILLI AVENUE KIRRIBILLI	Second	NW	41	37	40	35	42	37	41	35	-1.3	-1.8	-1.2	-1.8	54	49	NO	NO	NO	NO	NO
17.1	8504	100 KIRRIBILLI AVENUE KIRRIBILLI	Second	SW	58	53	57	52	59	54	58	53	-1.0	-1.3	-0.9	-1.3	60	55	NO	NO	NO	NO	NO
17.1	8504	100 KIRRIBILLI AVENUE KIRRIBILLI	Second	SE	45	40	44	39	46	41	45	39	-1.0	-1.4	-0.9	-1.2	58	53	NO	NO	NO	NO	NO
17.1	8504	100 KIRRIBILLI AVENUE KIRRIBILLI	Ground	NE	39	34	38	33	40	35	39	33	-1.0	-1.4	-0.9	-1.4	52	47	NO	NO	NO	NO	NO
17.1	8504	100 KIRRIBILLI AVENUE KIRRIBILLI	Ground	NW	38	33	37	32	38	33	37	32	-1.1	-1.5	-1.1	-1.5	50	45	NO	NO	NO	NO	NO
17.1	8504	100 KIRRIBILLI AVENUE KIRRIBILLI	Ground	SW	53	48	52	46	53	48	52	47	-1.1	-1.5	-1.0	-1.4	60	55	NO	NO	NO	NO	NO
17.1	8504	100 KIRRIBILLI AVENUE KIRRIBILLI	Ground	SE	40	35	39	34	40	35	39	34	-1.0	-1.4	-0.9	-1.3	52	47	NO	NO	NO	NO	NO
17.1	8505	11 PEEL STREET KIRRIBILLI	First	NW	45	40	44	39	45	41	45	39	-0.9	-1.3	-0.9	-1.3	57	53	NO	NO	NO	NO	NO
17.1	8505	11 PEEL STREET KIRRIBILLI	Ground	NW	43	38	42	37	43	38	42	37	-0.9	-1.2	-0.9	-1.2	55	50	NO	NO	NO	NO	NO
17.1	8506	9 PEEL STREET KIRRIBILLI	First	NW	46	41	45	40	47	42	46	40	-0.9	-1.3	-0.9	-1.2	59	54	NO	NO	NO	NO	NO
17.1	8506	9 PEEL STREET KIRRIBILLI	First	SW	48	43	47	41	48	43	47	42	-1.0	-1.3	-0.9	-1.2	60	55	NO	NO	NO	NO	NO
17.1	8506	9 PEEL STREET KIRRIBILLI	First	SE	44	39	43	38	44	39	43	38	-0.8	-1.2	-0.8	-1.2	56	51	NO	NO	NO	NO	NO
17.1	8506	9 PEEL STREET KIRRIBILLI	Ground	NW	44	39	43	38	44	39	43	38	-0.9	-1.3	-0.9	-1.2	56	51	NO	NO	NO	NO	NO
17.1	8506	9 PEEL STREET KIRRIBILLI	Ground	SW	45	40	44	39	46	41	45	40	-0.9	-1.3	-0.9	-1.2	58	53	NO	NO	NO	NO	NO
17.1	8506	9 PEEL STREET KIRRIBILLI	Ground	SE	40	35	39	34	40	35	40	34	-0.9	-1.2	-0.8	-1.1	52	47	NO	NO	NO	NO	NO
17.1	8511	65 KIRRIBILLI AVENUE KIRRIBILLI	First	NW	45	41	44	39	46	41	45	40	-1.0	-1.4	-0.9	-1.3	58	53	NO	NO	NO	NO	NO
17.1	8511	65 KIRRIBILLI AVENUE KIRRIBILLI	First	NW	44	40	43	38	45	40	44	39	-1.0	-1.4	-0.9	-1.3	57	52	NO	NO	NO	NO	NO
17.1	8511	65 KIRRIBILLI AVENUE KIRRIBILLI	First	SW	59	54	58	53	59	54	58	53	-0.9	-1.4	-0.9	-1.5	60	55	NO	NO	NO	NO	NO
17.1	8511	65 KIRRIBILLI AVENUE KIRRIBILLI	First	SE	41	36	40	34	41	36	40	35	-0.9	-1.4	-0.9	-1.3	53	48	NO	NO	NO	NO	NO
17.1	8511	65 KIRRIBILLI AVENUE KIRRIBILLI	First	NE	49	44	48	43	49	45	49	43	-0.9	-1.4	-0.9	-1.4	60	55	NO	NO	NO	NO	NO
17.1	8511	65 KIRRIBILLI AVENUE KIRRIBILLI	Second	NW	48	44	48	42	49	44	48	43	-0.9	-1.4	-0.9	-1.3	60	55	NO	NO	NO	NO	NO
17.1	8511	65 KIRRIBILLI AVENUE KIRRIBILLI	Second	NW	47	42	46	41	48	43	47	41	-1.0	-1.3	-0.9	-1.3	60	55	NO	NO	NO	NO	NO
17.1	8511	65 KIRRIBILLI AVENUE KIRRIBILLI	Second	SW	59	54	59	53	60	55	59	54	-0.9	-1.4	-0.8	-1.3	60	55	NO	NO	NO	NO	NO
17.1	8511	65 KIRRIBILLI AVENUE KIRRIBILLI	Second	SE	43	38	42	36	43	38	42	37	-1.0	-1.4	-0.9	-1.3	55	50	NO	NO	NO	NO	NO
17.1	8511	65 KIRRIBILLI AVENUE KIRRIBILLI	Second	NE	51	46	50	44	51	46	50	45	-0.9	-1.4	-0.8	-1.3	60	55	NO	NO	NO	NO	NO
17.1	8511	65 KIRRIBILLI AVENUE KIRRIBILLI	Third	NW	53	48	52	47	53	49	53	47	-1.0	-1.4	-0.9	-1.4	60	55	NO	NO	NO	NO	NO
17.1	8511	65 KIRRIBILLI AVENUE KIRRIBILLI	Third	NW	52	47	51	45	52	47	51	46	-1.0	-1.4	-0.9	-1.3	60	55	NO	NO	NO	NO	NO
17.1	8511	65 KIRRIBILLI AVENUE KIRRIBILLI	Third	SW	60	55	59	54	60	55	60	54	-0.8	-1.3	-0.8	-1.3	60	55	NO	NO	NO	NO	NO
17.1	8511	65 KIRRIBILLI AVENUE KIRRIBILLI	Third	SE	45	40	44	39	46	41	45	40	-0.9	-1.4	-0.9	-1.3	58	53	NO	NO	NO	NO	NO

NCA	Receiver ID	Address	Floor Level	Facade	Opening Year 2027				Design Year 2037				Increase (Do Smthng - Do Nothing)				NCG project road noise criteria		Do noise levels exceed the cumulative limit with project roads adding ≥2dB to the total noise levels?		Is the contribution from the road project Acute?		Consider further treatment?
					Do Nothing		Do Smthng		Do Nothing		Do Smthng		Opening Year 2027		Design Year 2037								
					Day	Night	Day	Night	Day	Night	Day	Night	Day	Night	Day	Night	Day	Night	Day	Night	$L_{Aeq,15hr}$ ≥ 65dB	$L_{Aeq,9hr}$ ≥ 60dB	
17.1	8511	65 KIRRIBILLI AVENUE KIRRIBILLI	Third	NE	53	48	52	47	53	49	53	47	-0.9	-1.4	-0.8	-1.4	60	55	NO	NO	NO	NO	NO
17.1	8511	65 KIRRIBILLI AVENUE KIRRIBILLI	Fourth	NW	61	56	60	55	61	57	61	55	-0.9	-1.3	-0.8	-1.3	60	55	NO	NO	NO	NO	NO
17.1	8511	65 KIRRIBILLI AVENUE KIRRIBILLI	Fourth	NW	61	56	60	55	62	57	61	55	-0.8	-1.3	-0.8	-1.2	60	55	NO	NO	NO	NO	NO
17.1	8511	65 KIRRIBILLI AVENUE KIRRIBILLI	Fourth	SW	61	56	60	55	61	56	61	55	-0.9	-1.3	-0.8	-1.3	60	55	NO	NO	NO	NO	NO
17.1	8511	65 KIRRIBILLI AVENUE KIRRIBILLI	Fourth	SE	49	44	48	43	50	45	49	44	-1.0	-1.3	-0.9	-1.2	60	55	NO	NO	NO	NO	NO
17.1	8511	65 KIRRIBILLI AVENUE KIRRIBILLI	Fourth	NE	56	51	55	50	56	51	56	50	-0.8	-1.3	-0.8	-1.2	60	55	NO	NO	NO	NO	NO
17.1	8511	65 KIRRIBILLI AVENUE KIRRIBILLI	Ground	NW	43	38	42	37	43	39	42	37	-1.0	-1.3	-1.0	-1.3	55	51	NO	NO	NO	NO	NO
17.1	8511	65 KIRRIBILLI AVENUE KIRRIBILLI	Ground	NW	42	37	41	36	43	38	42	36	-0.9	-1.4	-0.9	-1.3	55	50	NO	NO	NO	NO	NO
17.1	8511	65 KIRRIBILLI AVENUE KIRRIBILLI	Ground	SW	58	53	57	52	59	54	58	52	-1.0	-1.5	-0.9	-1.6	60	55	NO	NO	NO	NO	NO
17.1	8511	65 KIRRIBILLI AVENUE KIRRIBILLI	Ground	SE	39	34	38	33	40	35	39	33	-1.0	-1.4	-0.9	-1.3	52	47	NO	NO	NO	NO	NO
17.1	8512	63A UPPER PITT STREET KIRRIBILLI	First	NE	45	40	44	39	45	40	44	39	-1.0	-1.4	-0.9	-1.3	57	52	NO	NO	NO	NO	NO
17.1	8512	63A UPPER PITT STREET KIRRIBILLI	First	NW	47	42	46	41	47	43	47	41	-1.0	-1.3	-0.9	-1.3	59	55	NO	NO	NO	NO	NO
17.1	8512	63A UPPER PITT STREET KIRRIBILLI	First	SW	49	44	48	43	49	44	48	43	-1.0	-1.4	-1.0	-1.3	60	55	NO	NO	NO	NO	NO
17.1	8512	63A UPPER PITT STREET KIRRIBILLI	First	SE	45	40	44	39	46	41	45	39	-1.0	-1.3	-0.9	-1.2	58	53	NO	NO	NO	NO	NO
17.1	8512	63A UPPER PITT STREET KIRRIBILLI	First	NE	45	40	44	39	45	40	44	39	-1.0	-1.3	-0.9	-1.2	57	52	NO	NO	NO	NO	NO
17.1	8512	63A UPPER PITT STREET KIRRIBILLI	Ground	NE	42	38	41	36	43	38	42	37	-0.9	-1.4	-0.9	-1.3	55	50	NO	NO	NO	NO	NO
17.1	8512	63A UPPER PITT STREET KIRRIBILLI	Ground	NW	44	39	43	38	45	40	44	38	-1.0	-1.4	-1.0	-1.3	57	52	NO	NO	NO	NO	NO
17.1	8512	63A UPPER PITT STREET KIRRIBILLI	Ground	SW	45	40	44	39	46	41	45	40	-1.0	-1.4	-1.0	-1.3	58	53	NO	NO	NO	NO	NO
17.1	8512	63A UPPER PITT STREET KIRRIBILLI	Ground	SE	42	37	41	36	42	37	41	36	-0.9	-1.4	-0.9	-1.3	54	49	NO	NO	NO	NO	NO
17.1	8512	63A UPPER PITT STREET KIRRIBILLI	Ground	NE	42	37	41	36	42	38	42	36	-1.0	-1.4	-0.9	-1.4	54	50	NO	NO	NO	NO	NO
17.1	8513	98 KIRRIBILLI AVENUE KIRRIBILLI	First	NW	57	53	57	51	58	53	57	52	-0.9	-1.3	-0.8	-1.3	60	55	NO	NO	NO	NO	NO
17.1	8513	98 KIRRIBILLI AVENUE KIRRIBILLI	First	SW	57	52	56	51	57	53	57	51	-0.8	-1.3	-0.8	-1.2	60	55	NO	NO	NO	NO	NO
17.1	8513	98 KIRRIBILLI AVENUE KIRRIBILLI	First	SE	37	32	36	31	37	32	36	31	-1.0	-1.4	-1.0	-1.4	49	44	NO	NO	NO	NO	NO
17.1	8513	98 KIRRIBILLI AVENUE KIRRIBILLI	First	N	38	33	37	32	38	34	38	32	-1.0	-1.5	-0.9	-1.4	50	46	NO	NO	NO	NO	NO
17.1	8513	98 KIRRIBILLI AVENUE KIRRIBILLI	Second	NW	60	55	59	53	60	55	59	54	-0.9	-1.3	-0.9	-1.3	60	55	NO	NO	NO	NO	NO
17.1	8513	98 KIRRIBILLI AVENUE KIRRIBILLI	Second	SW	60	55	59	54	60	55	59	54	-0.9	-1.3	-0.9	-1.3	60	55	NO	NO	NO	NO	NO
17.1	8513	98 KIRRIBILLI AVENUE KIRRIBILLI	Second	SE	37	32	36	31	38	33	37	32	-1.0	-1.4	-0.9	-1.3	50	45	NO	NO	NO	NO	NO
17.1	8513	98 KIRRIBILLI AVENUE KIRRIBILLI	Second	N	39	34	38	33	40	35	39	34	-1.0	-1.4	-0.9	-1.3	52	47	NO	NO	NO	NO	NO
17.1	8513	98 KIRRIBILLI AVENUE KIRRIBILLI	Third	NW	60	55	59	54	61	56	60	54	-0.9	-1.3	-0.9	-1.4	60	55	NO	NO	NO	NO	NO
17.1	8513	98 KIRRIBILLI AVENUE KIRRIBILLI	Third	SW	60	55	59	54	61	56	60	55	-1.0	-1.3	-0.9	-1.3	60	55	NO	NO	NO	NO	NO
17.1	8513	98 KIRRIBILLI AVENUE KIRRIBILLI	Third	SE	39	34	38	32	39	34	38	33	-1.0	-1.4	-0.9	-1.3	51	46	NO	NO	NO	NO	NO
17.1	8513	98 KIRRIBILLI AVENUE KIRRIBILLI	Third	N	41	36	40	35	41	37	40	35	-1.0	-1.4	-0.9	-1.3	53	49	NO	NO	NO	NO	NO
17.1	8513	98 KIRRIBILLI AVENUE KIRRIBILLI	Third	SE	39	34	38	32	39	34	38	33	-1.0	-1.4	-0.9	-1.3	51	46	NO	NO	NO	NO	NO
17.1	8513	98 KIRRIBILLI AVENUE KIRRIBILLI	Third	N	41	36	40	35	41	37	40	35	-1.0	-1.4	-0.9	-1.3	53	49	NO	NO	NO	NO	NO
17.1	8513	98 KIRRIBILLI AVENUE KIRRIBILLI	Fourth	NW	61	56	60	54	61	56	60	55	-0.9	-1.4	-1.0	-1.3	60	55	NO	NO	NO	NO	NO
17.1	8513	98 KIRRIBILLI AVENUE KIRRIBILLI	Fourth	SW	61	56	60	54	61	56	60	55	-1.0	-1.3	-0.9	-1.3	60	55	NO	NO	NO	NO	NO
17.1	8513	98 KIRRIBILLI AVENUE KIRRIBILLI	Fourth	SE	41	36	40	34	41	36	40	35	-1.0	-1.4	-1.0	-1.3	53	48	NO	NO	NO	NO	NO
17.1	8513	98 KIRRIBILLI AVENUE KIRRIBILLI	Fourth	N	43	38	42	37	43	39	43	37	-0.9	-1.3	-0.9	-1.3	55	51	NO	NO	NO	NO	NO
17.1	8513	98 KIRRIBILLI AVENUE KIRRIBILLI	Fifth	NW	61	56	60	55	62	57	61	55	-0.9	-1.4	-0.9	-1.3	60	55	NO	NO	NO	NO	NO
17.1	8513	98 KIRRIBILLI AVENUE KIRRIBILLI	Fifth	SW	61	56	60	55	62	57	61	55	-0.9	-1.3	-0.9	-1.3	60	55	NO	NO	NO	NO	NO
17.1	8513	98 KIRRIBILLI AVENUE KIRRIBILLI	Fifth	SE	43	38	42	37	43	39	42	37	-1.0	-1.4	-0.9	-1.3	55	51	NO	NO	NO	NO	NO
17.1	8513	98 KIRRIBILLI AVENUE KIRRIBILLI	Fifth	N	46	41	45	40	46	42	45	40	-1.0	-1.4	-0.9	-1.3	58	54	NO	NO	NO	NO	NO
17.1	8513	98 KIRRIBILLI AVENUE KIRRIBILLI	Sixth	NW	62	57	61	55	62	57	61	56	-0.9	-1.3	-0.9	-1.3	60	55	NO	NO	NO	NO	NO
17.1	8513	98 KIRRIBILLI AVENUE KIRRIBILLI	Sixth	SW	62	57	61	55	62	57	61	56	-0.9	-1.3	-0.9	-1.3	60	55	NO	NO	NO	NO	NO
17.1	8513	98 KIRRIBILLI AVENUE KIRRIBILLI	Sixth	SE	47	42	46	41	47	42	46	41	-0.9	-1.4	-0.9	-1.3	59	54	NO	NO	NO	NO	NO
17.1	8513	98 KIRRIBILLI AVENUE KIRRIBILLI	Sixth	N	50	45	49	44	51	46	50	44	-1.0	-1.4	-0.9	-1.4	60	55	NO	NO	NO	NO	NO
17.1	8513	98 KIRRIBILLI AVENUE KIRRIBILLI	Ground	NW	56	51	55	49	56	51	55	50	-1.0	-1.4	-0.9	-1.3	60	55	NO	NO	NO	NO	NO
17.1	8513	98 KIRRIBILLI AVENUE KIRRIBILLI	Ground	SW	55	50	54	49	56	51	55	50	-0.9	-1.4	-0.9	-1.3	60	55	NO	NO	NO	NO	NO
17.1	8513	98 KIRRIBILLI AVENUE KIRRIBILLI	Ground	SE	37	32	36	31	37	32	36	31	-1.0	-1.4	-1.0	-1.4	49	44	NO	NO	NO	NO	NO
17.1	8513	98 KIRRIBILLI AVENUE KIRRIBILLI	Ground	N	37	33	36	31	38	33	37	32	-1.0	-1.4	-0.9	-1.3	50	45	NO	NO	NO	NO	NO
17.1	8515	13 PEEL STREET KIRRIBILLI	First	NW	44	39	43	38	44	39	43	38	-1.0	-1.3	-0.9	-1.2	56	51	NO	NO	NO	NO	NO
17.1	8515	13 PEEL STREET KIRRIBILLI	Ground	NW	42	37	41	36	42	37	41	36	-0.9	-1.3	-0.8	-1.2	54	49	NO	NO	NO	NO	NO
17.1	8521	2 PEEL STREET KIRRIBILLI	First	NE	40	36	40	34	41	36	40	35	-0.8	-1.2	-0.8	-1.1	53	48	NO	NO	NO	NO	NO
17.1	8521	2 PEEL STREET KIRRIBILLI	First	NW	49	44	48	43	50	45	49	43	-1.1	-1.4	-1.0	-1.4	60	55	NO	NO	NO	NO	NO
17.1	8521	2 PEEL STREET KIRRIBILLI	First	SW	47	42	46	41	47	43	46	41	-1.1	-1.5	-1.1	-1.4	59	55	NO	NO	NO	NO	NO
17.1	8521	2 PEEL STREET KIRRIBILLI	First	NW	50	45	49	44	50	46	49	44	-1.1	-1.5	-1.0	-1.4	60	55	NO	NO	NO	NO	NO
17.1	8521	2 PEEL STREET KIRRIBILLI	First	SW	49	44	48	43	50	45	49	44	-1.0	-1.4	-1.0	-1.3	60	55	NO	NO	NO	NO	NO
17.1	8521	2 PEEL STREET KIRRIBILLI	First	SE	45	40	44	39	45	40	44	39	-0.9	-1.3	-0.8	-1.2	57	52	NO	NO	NO	NO	NO
17.1	8521	2 PEEL STREET KIRRIBILLI	First	S	44	39	43	38	45	40	44	39	-0.9	-1.2	-0.8	-1.1	57	52	NO	NO	NO	NO	NO
17.1	8521	2 PEEL STREET KIRRIBILLI	First	SE	43	39	43	37	44	39	43	38	-0.8	-1.2	-0.7	-1.1	56	51	NO	NO	NO	NO	NO
17.1	8521	2 PEEL STREET KIRRIBILLI	First	SE	43	38	42	37	43	38	42	37	-0.8	-1.2	-0.8	-1.2	55	50	NO	NO	NO	NO	NO
17.1	8521	2 PEEL STREET KIRRIBILLI	First	SE	43	38	42	37	43	38	42	37	-0.9	-1.2	-0.9	-1.1	55	50	NO	NO	NO	NO	NO
17.1	8521	2 PEEL STREET KIRRIBILLI	Ground	NE	38	33	37	32	38	34	38	32	-0.8	-1.2	-0.7	-1.1	50	46	NO	NO	NO	NO	NO
17.1	8521	2 PEEL STREET KIRRIBILLI	Ground	NW	47	42	46	41	48	43	47	41	-1.0	-1.3	-1.0	-1.2	60	55	NO	NO	NO	NO	NO

NCA	Receiver ID	Address	Floor Level	Facade	Opening Year 2027				Design Year 2037				Increase (Do Smthng - Do Nothing)				NCG project road noise criteria		Do noise levels exceed the cumulative limit with project roads adding ≥2dB to the total noise levels?		Is the contribution from the road project Acute?		Consider further treatment?
					Do Nothing		Do Smthng		Do Nothing		Do Smthng		Opening Year 2027		Design Year 2037								
					Day	Night	Day	Night	Day	Night	Day	Night	Day	Night	Day	Night	Day	Night	Day	Night	$L_{Aeq,15hr} \geq 65dB$	$L_{Aeq,9hr} \geq 60dB$	
17.1	8521	2 PEEL STREET KIRRIBILLI	Ground	SW	45	40	44	39	46	41	45	40	-1.1	-1.4	-1.0	-1.3	58	53	NO	NO	NO	NO	NO
17.1	8521	2 PEEL STREET KIRRIBILLI	Ground	NW	47	42	46	41	48	43	47	41	-1.0	-1.4	-1.0	-1.4	60	55	NO	NO	NO	NO	NO
17.1	8521	2 PEEL STREET KIRRIBILLI	Ground	SW	47	42	46	40	47	42	46	41	-1.1	-1.4	-1.0	-1.3	59	54	NO	NO	NO	NO	NO
17.1	8521	2 PEEL STREET KIRRIBILLI	Ground	SE	41	36	40	35	41	36	40	35	-0.8	-1.2	-0.8	-1.2	53	48	NO	NO	NO	NO	NO
17.1	8521	2 PEEL STREET KIRRIBILLI	Ground	S	40	36	40	34	41	36	40	35	-0.8	-1.2	-0.8	-1.2	53	48	NO	NO	NO	NO	NO
17.1	8521	2 PEEL STREET KIRRIBILLI	Ground	SE	40	35	39	34	40	35	39	34	-0.8	-1.2	-0.8	-1.2	52	47	NO	NO	NO	NO	NO
17.1	8521	2 PEEL STREET KIRRIBILLI	Ground	SE	39	34	38	33	40	35	39	34	-0.8	-1.2	-0.8	-1.2	52	47	NO	NO	NO	NO	NO
17.1	8521	2 PEEL STREET KIRRIBILLI	Ground	SE	39	34	38	33	40	35	39	34	-0.8	-1.2	-0.8	-1.2	52	47	NO	NO	NO	NO	NO
17.1	8523	15 PEEL STREET KIRRIBILLI	First	NW	44	39	43	37	44	39	43	38	-0.9	-1.3	-0.8	-1.2	56	51	NO	NO	NO	NO	NO
17.1	8523	15 PEEL STREET KIRRIBILLI	Ground	NW	42	37	41	36	42	37	41	36	-0.8	-1.3	-0.8	-1.2	54	49	NO	NO	NO	NO	NO
17.1	8524	17 PEEL STREET KIRRIBILLI	First	NW	43	38	42	37	44	39	43	38	-0.9	-1.2	-0.8	-1.1	56	51	NO	NO	NO	NO	NO
17.1	8524	17 PEEL STREET KIRRIBILLI	Ground	NW	41	37	41	35	42	37	41	36	-0.9	-1.3	-0.8	-1.2	54	49	NO	NO	NO	NO	NO
17.1	8525	61 KIRRIBILLI AVENUE KIRRIBILLI	First	E	43	38	42	37	44	39	43	37	-1.0	-1.4	-1.0	-1.4	56	51	NO	NO	NO	NO	NO
17.1	8525	61 KIRRIBILLI AVENUE KIRRIBILLI	First	NE	47	42	46	41	47	43	46	41	-1.1	-1.5	-1.0	-1.4	59	55	NO	NO	NO	NO	NO
17.1	8525	61 KIRRIBILLI AVENUE KIRRIBILLI	First	W	48	43	47	42	48	43	47	42	-1.0	-1.4	-0.9	-1.3	60	55	NO	NO	NO	NO	NO
17.1	8525	61 KIRRIBILLI AVENUE KIRRIBILLI	First	SW	60	55	59	53	60	55	59	54	-1.0	-1.5	-0.9	-1.5	60	55	NO	NO	NO	NO	NO
17.1	8525	61 KIRRIBILLI AVENUE KIRRIBILLI	First	SE	43	39	42	37	44	39	43	38	-0.9	-1.4	-0.9	-1.3	56	51	NO	NO	NO	NO	NO
17.1	8525	61 KIRRIBILLI AVENUE KIRRIBILLI	Second	E	46	41	45	40	46	41	45	40	-1.0	-1.4	-0.9	-1.4	58	53	NO	NO	NO	NO	NO
17.1	8525	61 KIRRIBILLI AVENUE KIRRIBILLI	Second	NE	50	45	49	43	50	45	49	44	-1.1	-1.5	-1.0	-1.4	60	55	NO	NO	NO	NO	NO
17.1	8525	61 KIRRIBILLI AVENUE KIRRIBILLI	Second	W	52	47	51	46	52	48	51	46	-1.0	-1.4	-0.9	-1.3	60	55	NO	NO	NO	NO	NO
17.1	8525	61 KIRRIBILLI AVENUE KIRRIBILLI	Second	SW	60	55	59	54	61	56	60	54	-0.9	-1.4	-0.8	-1.4	60	55	NO	NO	NO	NO	NO
17.1	8525	61 KIRRIBILLI AVENUE KIRRIBILLI	Second	SE	46	41	45	40	46	42	45	40	-0.9	-1.3	-0.9	-1.3	58	54	NO	NO	NO	NO	NO
17.1	8525	61 KIRRIBILLI AVENUE KIRRIBILLI	Third	E	50	45	49	44	50	45	49	44	-1.0	-1.3	-1.0	-1.3	60	55	NO	NO	NO	NO	NO
17.1	8525	61 KIRRIBILLI AVENUE KIRRIBILLI	Third	NE	54	50	53	48	55	50	54	48	-1.1	-1.6	-1.0	-1.5	60	55	NO	NO	NO	NO	NO
17.1	8525	61 KIRRIBILLI AVENUE KIRRIBILLI	Third	W	59	54	58	53	59	54	58	53	-1.0	-1.4	-1.0	-1.4	60	55	NO	NO	NO	NO	NO
17.1	8525	61 KIRRIBILLI AVENUE KIRRIBILLI	Third	SW	61	56	60	55	61	56	61	55	-0.8	-1.3	-0.8	-1.3	60	55	NO	NO	NO	NO	NO
17.1	8525	61 KIRRIBILLI AVENUE KIRRIBILLI	Third	SE	50	45	49	44	50	46	50	44	-0.9	-1.3	-0.9	-1.3	60	55	NO	NO	NO	NO	NO
17.1	8525	61 KIRRIBILLI AVENUE KIRRIBILLI	Ground	E	41	36	40	35	42	37	41	35	-1.0	-1.4	-1.0	-1.3	54	49	NO	NO	NO	NO	NO
17.1	8525	61 KIRRIBILLI AVENUE KIRRIBILLI	Ground	W	45	40	44	39	45	41	44	39	-1.0	-1.3	-1.0	-1.3	57	53	NO	NO	NO	NO	NO
17.1	8525	61 KIRRIBILLI AVENUE KIRRIBILLI	Ground	SW	59	54	58	52	59	54	58	53	-1.1	-1.6	-1.0	-1.5	60	55	NO	NO	NO	NO	NO
17.1	8525	61 KIRRIBILLI AVENUE KIRRIBILLI	Ground	SE	41	37	40	35	42	37	41	36	-1.0	-1.4	-1.0	-1.4	54	49	NO	NO	NO	NO	NO
17.1	8530	63 UPPER PITT STREET KIRRIBILLI	First	W	49	44	48	42	49	44	48	43	-1.0	-1.3	-1.0	-1.3	60	55	NO	NO	NO	NO	NO
17.1	8530	63 UPPER PITT STREET KIRRIBILLI	First	SW	46	41	45	40	46	41	45	40	-1.0	-1.5	-1.0	-1.4	58	53	NO	NO	NO	NO	NO
17.1	8530	63 UPPER PITT STREET KIRRIBILLI	First	SE	45	40	44	39	46	41	45	39	-1.0	-1.4	-1.0	-1.4	58	53	NO	NO	NO	NO	NO
17.1	8530	63 UPPER PITT STREET KIRRIBILLI	First	NE	45	40	44	39	46	41	45	39	-1.0	-1.4	-0.9	-1.4	58	53	NO	NO	NO	NO	NO
17.1	8530	63 UPPER PITT STREET KIRRIBILLI	First	NW	44	40	43	38	45	40	44	39	-1.0	-1.3	-1.0	-1.3	57	52	NO	NO	NO	NO	NO
17.1	8530	63 UPPER PITT STREET KIRRIBILLI	Ground	W	48	43	47	41	48	43	47	42	-1.0	-1.3	-0.9	-1.2	60	55	NO	NO	NO	NO	NO
17.1	8530	63 UPPER PITT STREET KIRRIBILLI	Ground	SW	44	39	43	38	44	40	44	38	-1.0	-1.4	-0.9	-1.4	56	52	NO	NO	NO	NO	NO
17.1	8530	63 UPPER PITT STREET KIRRIBILLI	Ground	SE	42	37	41	36	42	38	42	36	-1.0	-1.4	-0.9	-1.3	54	50	NO	NO	NO	NO	NO
17.1	8530	63 UPPER PITT STREET KIRRIBILLI	Ground	NW	42	37	41	36	42	38	42	36	-1.0	-1.4	-0.9	-1.3	54	50	NO	NO	NO	NO	NO
17.1	8533	84 UPPER PITT STREET KIRRIBILLI	First	NE	35	31	35	30	36	31	35	30	-0.8	-0.5	-0.8	-0.9	48	43	NO	NO	NO	NO	NO
17.1	8533	84 UPPER PITT STREET KIRRIBILLI	First	NW	51	47	50	45	52	47	51	45	-1.3	-1.7	-1.2	-1.6	60	55	NO	NO	NO	NO	NO
17.1	8533	84 UPPER PITT STREET KIRRIBILLI	First	SW	53	48	52	47	54	49	53	47	-1.1	-1.5	-1.0	-1.5	60	55	NO	NO	NO	NO	NO
17.1	8533	84 UPPER PITT STREET KIRRIBILLI	First	NW	54	49	53	47	54	49	53	48	-1.0	-1.4	-1.1	-1.4	60	55	NO	NO	NO	NO	NO
17.1	8533	84 UPPER PITT STREET KIRRIBILLI	First	SW	54	49	53	48	55	50	54	48	-1.1	-1.4	-1.0	-1.4	60	55	NO	NO	NO	NO	NO
17.1	8533	84 UPPER PITT STREET KIRRIBILLI	First	SE	50	45	49	43	50	45	49	44	-1.0	-1.3	-0.9	-1.3	60	55	NO	NO	NO	NO	NO
17.1	8533	84 UPPER PITT STREET KIRRIBILLI	First	SW	53	48	52	47	54	49	53	47	-1.0	-1.3	-0.9	-1.3	60	55	NO	NO	NO	NO	NO
17.1	8533	84 UPPER PITT STREET KIRRIBILLI	First	SE	35	30	34	30	35	31	35	30	-0.8	-0.3	-0.7	-0.7	47	43	NO	NO	NO	NO	NO
17.1	8533	84 UPPER PITT STREET KIRRIBILLI	Second	NE	36	31	35	30	36	31	35	30	-0.8	-0.7	-0.7	-1.1	48	43	NO	NO	NO	NO	NO
17.1	8533	84 UPPER PITT STREET KIRRIBILLI	Second	NW	53	48	52	46	53	48	52	47	-1.2	-1.7	-1.2	-1.6	60	55	NO	NO	NO	NO	NO
17.1	8533	84 UPPER PITT STREET KIRRIBILLI	Second	SW	54	49	53	48	55	50	54	48	-1.1	-1.5	-1.0	-1.4	60	55	NO	NO	NO	NO	NO
17.1	8533	84 UPPER PITT STREET KIRRIBILLI	Second	NW	55	50	53	48	55	50	54	49	-1.1	-1.4	-1.0	-1.4	60	55	NO	NO	NO	NO	NO
17.1	8533	84 UPPER PITT STREET KIRRIBILLI	Second	SW	55	50	54	49	55	51	54	49	-1.0	-1.4	-1.0	-1.4	60	55	NO	NO	NO	NO	NO
17.1	8533	84 UPPER PITT STREET KIRRIBILLI	Second	SE	50	45	49	44	50	45	49	44	-0.9	-1.2	-0.9	-1.3	60	55	NO	NO	NO	NO	NO
17.1	8533	84 UPPER PITT STREET KIRRIBILLI	Second	SW	54	49	53	47	54	49	53	48	-1.0	-1.4	-0.9	-1.3	60	55	NO	NO	NO	NO	NO
17.1	8533	84 UPPER PITT STREET KIRRIBILLI	Second	SE	35	30	34	30	35	31	35	30	-0.9	-0.3	-0.7	-0.7	47	43	NO	NO	NO	NO	NO
17.1	8533	84 UPPER PITT STREET KIRRIBILLI	Third	NE	37	32	36	31	37	32	36	31	-0.8	-1.2	-0.8	-1.2	49	44	NO	NO	NO	NO	NO
17.1	8533	84 UPPER PITT STREET KIRRIBILLI	Third	NW	54	49	53	48	55	50	54	48	-1.2	-1.7	-1.2	-1.6	60	55	NO	NO	NO	NO	NO
17.1	8533	84 UPPER PITT STREET KIRRIBILLI	Third	SW	55	50	54	49	56	51	55	49	-1.1	-1.4	-1.1	-1.4	60	55	NO	NO	NO	NO	NO
17.1	8533	84 UPPER PITT STREET KIRRIBILLI	Third	NW	56	51	55	49	56	51	55	50	-1.1	-1.4	-1.0	-1.4	60	55	NO	NO	NO	NO	NO
17.1	8533	84 UPPER PITT STREET KIRRIBILLI	Third	SW	56	51	55	50	56	51	55	50	-1.1	-1.4	-1.0	-1.3	60	55	NO	NO	NO	NO	NO
17.1	8533	84 UPPER PITT STREET KIRRIBILLI	Third	SE	50	45	49	44	51	46	50	45	-0.9	-1.2	-0.8	-1.2	60	55	NO	NO	NO	NO	NO

NCA	Receiver ID	Address	Floor Level	Facade	Opening Year 2027				Design Year 2037				Increase (Do Smthng - Do Nothing)				NCG project road noise criteria		Do noise levels exceed the cumulative limit with project roads adding ≥2dB to the total noise levels?		Is the contribution from the road project Acute?		Consider further treatment?
					Do Nothing		Do Smthng		Do Nothing		Do Smthng		Opening Year 2027		Design Year 2037								
					Day	Night	Day	Night	Day	Night	Day	Night	Day	Night	Day	Night	Day	Night	Day	Night	$L_{Aeq,15hr} \geq 65dB$	$L_{Aeq,9hr} \geq 60dB$	
17.1	8533	84 UPPER PITT STREET KIRRIBILLI	Third	SW	55	50	54	48	55	50	54	49	-1.0	-1.3	-0.9	-1.2	60	55	NO	NO	NO	NO	NO
17.1	8533	84 UPPER PITT STREET KIRRIBILLI	Third	SE	35	31	35	30	36	31	35	30	-0.9	-0.6	-0.8	-1.0	48	43	NO	NO	NO	NO	NO
17.1	8533	84 UPPER PITT STREET KIRRIBILLI	Fourth	NE	38	33	37	32	38	34	38	33	-0.8	-1.2	-0.7	-1.1	50	46	NO	NO	NO	NO	NO
17.1	8533	84 UPPER PITT STREET KIRRIBILLI	Fourth	NW	57	52	56	51	57	53	56	51	-1.2	-1.6	-1.2	-1.5	60	55	NO	NO	NO	NO	NO
17.1	8533	84 UPPER PITT STREET KIRRIBILLI	Fourth	SW	57	53	56	51	58	53	57	52	-1.1	-1.5	-1.0	-1.4	60	55	NO	NO	NO	NO	NO
17.1	8533	84 UPPER PITT STREET KIRRIBILLI	Fourth	NW	58	53	56	51	58	53	57	52	-1.1	-1.5	-1.0	-1.4	60	55	NO	NO	NO	NO	NO
17.1	8533	84 UPPER PITT STREET KIRRIBILLI	Fourth	SW	58	53	57	51	58	53	57	52	-1.0	-1.4	-1.0	-1.4	60	55	NO	NO	NO	NO	NO
17.1	8533	84 UPPER PITT STREET KIRRIBILLI	Fourth	SE	51	46	50	45	51	46	50	45	-0.9	-1.2	-0.9	-1.2	60	55	NO	NO	NO	NO	NO
17.1	8533	84 UPPER PITT STREET KIRRIBILLI	Fourth	SW	56	51	55	50	57	52	56	50	-1.0	-1.3	-1.0	-1.2	60	55	NO	NO	NO	NO	NO
17.1	8533	84 UPPER PITT STREET KIRRIBILLI	Fourth	SE	37	32	36	31	37	33	37	31	-0.8	-1.2	-0.7	-1.1	49	45	NO	NO	NO	NO	NO
17.1	8533	84 UPPER PITT STREET KIRRIBILLI	Fifth	NE	40	35	39	34	40	36	40	34	-0.8	-1.2	-0.8	-1.2	52	48	NO	NO	NO	NO	NO
17.1	8533	84 UPPER PITT STREET KIRRIBILLI	Fifth	NW	59	54	58	52	59	54	58	53	-1.0	-1.4	-0.9	-1.3	60	55	NO	NO	NO	NO	NO
17.1	8533	84 UPPER PITT STREET KIRRIBILLI	Fifth	SW	59	54	58	53	59	54	58	53	-0.9	-1.3	-0.9	-1.2	60	55	NO	NO	NO	NO	NO
17.1	8533	84 UPPER PITT STREET KIRRIBILLI	Fifth	NW	59	54	58	53	59	54	58	53	-0.9	-1.3	-0.8	-1.2	60	55	NO	NO	NO	NO	NO
17.1	8533	84 UPPER PITT STREET KIRRIBILLI	Fifth	SW	59	54	58	53	59	54	59	53	-0.9	-1.3	-0.8	-1.2	60	55	NO	NO	NO	NO	NO
17.1	8533	84 UPPER PITT STREET KIRRIBILLI	Fifth	SE	51	46	50	45	52	47	51	46	-0.9	-1.2	-0.8	-1.1	60	55	NO	NO	NO	NO	NO
17.1	8533	84 UPPER PITT STREET KIRRIBILLI	Fifth	SW	57	52	56	51	58	53	57	52	-0.9	-1.2	-0.9	-1.2	60	55	NO	NO	NO	NO	NO
17.1	8533	84 UPPER PITT STREET KIRRIBILLI	Fifth	SE	39	34	38	33	39	35	39	33	-0.8	-1.2	-0.7	-1.1	51	47	NO	NO	NO	NO	NO
17.1	8533	84 UPPER PITT STREET KIRRIBILLI	Sixth	NE	43	38	42	37	43	38	42	37	-0.8	-1.2	-0.7	-1.1	55	50	NO	NO	NO	NO	NO
17.1	8533	84 UPPER PITT STREET KIRRIBILLI	Sixth	NW	59	54	58	53	59	54	58	53	-1.0	-1.4	-0.9	-1.3	60	55	NO	NO	NO	NO	NO
17.1	8533	84 UPPER PITT STREET KIRRIBILLI	Sixth	SW	59	54	58	53	60	55	59	54	-0.9	-1.3	-0.8	-1.2	60	55	NO	NO	NO	NO	NO
17.1	8533	84 UPPER PITT STREET KIRRIBILLI	Sixth	NW	59	54	58	53	60	55	59	54	-0.9	-1.3	-0.8	-1.2	60	55	NO	NO	NO	NO	NO
17.1	8533	84 UPPER PITT STREET KIRRIBILLI	Sixth	SW	59	54	58	53	60	55	59	54	-0.9	-1.3	-0.8	-1.2	60	55	NO	NO	NO	NO	NO
17.1	8533	84 UPPER PITT STREET KIRRIBILLI	Sixth	SE	52	47	51	46	52	47	51	46	-0.9	-1.2	-0.9	-1.2	60	55	NO	NO	NO	NO	NO
17.1	8533	84 UPPER PITT STREET KIRRIBILLI	Sixth	SW	58	53	57	52	58	53	57	52	-0.9	-1.2	-0.9	-1.1	60	55	NO	NO	NO	NO	NO
17.1	8533	84 UPPER PITT STREET KIRRIBILLI	Sixth	SE	42	37	41	35	42	37	41	36	-0.9	-1.3	-0.8	-1.2	54	49	NO	NO	NO	NO	NO
17.1	8533	84 UPPER PITT STREET KIRRIBILLI	Seventh	NE	46	42	46	40	47	42	46	41	-0.8	-1.3	-0.7	-1.2	59	54	NO	NO	NO	NO	NO
17.1	8533	84 UPPER PITT STREET KIRRIBILLI	Seventh	NW	59	54	58	53	60	55	59	54	-1.0	-1.3	-1.0	-1.2	60	55	NO	NO	NO	NO	NO
17.1	8533	84 UPPER PITT STREET KIRRIBILLI	Seventh	SW	60	55	59	53	60	55	59	54	-0.9	-1.3	-0.8	-1.2	60	55	NO	NO	NO	NO	NO
17.1	8533	84 UPPER PITT STREET KIRRIBILLI	Seventh	NW	60	55	59	53	60	55	59	54	-0.9	-1.3	-0.8	-1.2	60	55	NO	NO	NO	NO	NO
17.1	8533	84 UPPER PITT STREET KIRRIBILLI	Seventh	SW	60	55	59	53	60	55	59	54	-0.9	-1.3	-0.8	-1.2	60	55	NO	NO	NO	NO	NO
17.1	8533	84 UPPER PITT STREET KIRRIBILLI	Seventh	SE	52	48	52	46	53	48	52	47	-0.8	-1.2	-0.8	-1.2	60	55	NO	NO	NO	NO	NO
17.1	8533	84 UPPER PITT STREET KIRRIBILLI	Seventh	SW	60	55	59	53	60	55	59	54	-0.9	-1.3	-0.8	-1.2	60	55	NO	NO	NO	NO	NO
17.1	8533	84 UPPER PITT STREET KIRRIBILLI	Seventh	SE	52	48	52	46	53	48	52	47	-0.8	-1.2	-0.8	-1.2	60	55	NO	NO	NO	NO	NO
17.1	8533	84 UPPER PITT STREET KIRRIBILLI	Seventh	SW	58	53	57	52	59	54	58	52	-0.9	-1.2	-0.9	-1.1	60	55	NO	NO	NO	NO	NO
17.1	8533	84 UPPER PITT STREET KIRRIBILLI	Seventh	SE	46	41	45	39	46	41	45	40	-0.9	-1.2	-0.7	-1.1	58	53	NO	NO	NO	NO	NO
17.1	8533	84 UPPER PITT STREET KIRRIBILLI	Ground	NE	35	30	34	30	36	31	35	30	-0.8	-0.4	-0.8	-0.8	48	43	NO	NO	NO	NO	NO
17.1	8533	84 UPPER PITT STREET KIRRIBILLI	Ground	NW	50	45	49	44	50	46	49	44	-1.2	-1.6	-1.1	-1.5	60	55	NO	NO	NO	NO	NO
17.1	8533	84 UPPER PITT STREET KIRRIBILLI	Ground	SW	52	47	51	46	53	48	52	46	-1.1	-1.5	-1.0	-1.4	60	55	NO	NO	NO	NO	NO
17.1	8533	84 UPPER PITT STREET KIRRIBILLI	Ground	NW	53	48	52	47	53	48	52	47	-1.1	-1.5	-1.0	-1.4	60	55	NO	NO	NO	NO	NO
17.1	8533	84 UPPER PITT STREET KIRRIBILLI	Ground	SW	54	49	53	47	54	49	53	48	-1.1	-1.5	-1.0	-1.4	60	55	NO	NO	NO	NO	NO
17.1	8533	84 UPPER PITT STREET KIRRIBILLI	Ground	SE	49	44	48	43	50	45	49	43	-1.1	-1.4	-1.0	-1.3	60	55	NO	NO	NO	NO	NO
17.1	8533	84 UPPER PITT STREET KIRRIBILLI	Ground	SW	53	48	52	46	53	48	52	47	-1.1	-1.4	-1.0	-1.4	60	55	NO	NO	NO	NO	NO
17.1	8533	84 UPPER PITT STREET KIRRIBILLI	Ground	SE	35	30	34	30	35	31	35	30	-0.9	-0.3	-0.7	-0.7	47	43	NO	NO	NO	NO	NO
17.1	8534	21 PEEL STREET KIRRIBILLI	First	NW	43	38	42	37	43	38	42	37	-0.9	-1.2	-0.9	-1.2	55	50	NO	NO	NO	NO	NO
17.1	8534	21 PEEL STREET KIRRIBILLI	Ground	NW	41	37	41	35	42	37	41	36	-0.9	-1.3	-0.8	-1.2	54	49	NO	NO	NO	NO	NO
17.1	8535	19 PEEL STREET KIRRIBILLI	First	NW	43	38	42	37	43	39	43	37	-0.8	-1.3	-0.8	-1.2	55	51	NO	NO	NO	NO	NO
17.1	8535	19 PEEL STREET KIRRIBILLI	Ground	NW	42	37	41	35	42	37	41	36	-0.9	-1.2	-0.9	-1.2	54	49	NO	NO	NO	NO	NO
17.1	8536	59 KIRRIBILLI AVENUE KIRRIBILLI	First	N	56	51	55	49	56	51	55	50	-0.8	-1.4	-0.7	-1.3	60	55	NO	NO	NO	NO	NO
17.1	8536	59 KIRRIBILLI AVENUE KIRRIBILLI	First	W	59	54	58	52	59	54	58	53	-1.0	-1.5	-1.0	-1.5	60	55	NO	NO	NO	NO	NO
17.1	8536	59 KIRRIBILLI AVENUE KIRRIBILLI	First	SW	60	55	59	53	60	55	59	54	-1.0	-1.6	-1.0	-1.5	60	55	NO	NO	NO	NO	NO
17.1	8536	59 KIRRIBILLI AVENUE KIRRIBILLI	First	SE	47	42	46	40	47	42	46	41	-0.9	-1.4	-0.9	-1.3	59	54	NO	NO	NO	NO	NO
17.1	8536	59 KIRRIBILLI AVENUE KIRRIBILLI	Second	N	57	52	56	51	57	52	57	51	-0.8	-1.3	-0.7	-1.2	60	55	NO	NO	NO	NO	NO
17.1	8536	59 KIRRIBILLI AVENUE KIRRIBILLI	Second	W	61	56	60	55	62	57	61	56	-0.9	-1.4	-0.8	-1.3	60	55	NO	NO	NO	NO	NO
17.1	8536	59 KIRRIBILLI AVENUE KIRRIBILLI	Second	SW	61	56	60	55	61	56	60	55	-0.9	-1.3	-0.8	-1.4	60	55	NO	NO	NO	NO	NO
17.1	8536	59 KIRRIBILLI AVENUE KIRRIBILLI	Second	SE	51	46	50	44	51	46	50	45	-0.9	-1.4	-0.9	-1.3	60	55	NO	NO	NO	NO	NO
17.1	8536	59 KIRRIBILLI AVENUE KIRRIBILLI	Ground	N	53	49	53	47	54	49	53	48	-0.8	-1.4	-0.8	-1.3	60	55	NO	NO	NO	NO	NO
17.1	8536	59 KIRRIBILLI AVENUE KIRRIBILLI	Ground	W	55	50	54	49	56	51	55	49	-1.1	-1.6	-1.0	-1.5	60	55	NO	NO	NO	NO	NO
17.1	8536	59 KIRRIBILLI AVENUE KIRRIBILLI	Ground	SW	59	54	58	52	59	54	58	53	-1.0	-1.6	-1.1	-1.6	60	55	NO	NO	NO	NO	NO
17.1	8536	59 KIRRIBILLI AVENUE KIRRIBILLI	Ground	SE	44	39	43	38	44	40	43	38	-1.0	-1.4	-0.9	-1.3	56	52	NO	NO	NO	NO	NO
17.1	8538	8 PEEL STREET KIRRIBILLI	First	NE	41	36	40	35	42	37	41	36	-0.7	-1.3	-0.7	-1.2	54	49	NO	NO	NO	NO	NO
17.1	8538	8 PEEL STREET KIRRIBILLI	First	NW	40	36	40	34	41	36	40	35	-0.7	-1.2	-0.7	-1.2	53	48	NO	NO	NO	NO	NO
17.1	8538	8 PEEL STREET KIRRIBILLI	First	SW	41	36	40	35	41	37	41	35	-0.8	-1.2	-0.7	-1.2	53	49	NO	NO	NO	NO	NO
17.1	8538	8 PEEL STREET KIRRIBILLI	First	SE	41	37	41	35	42	37	41	36	-0.8	-1.3	-0.7	-1.2	54	49	NO	NO	NO	NO	NO

NCA	Receiver ID	Address	Floor Level	Facade	Opening Year 2027				Design Year 2037				Increase (Do Smthng - Do Nothing)				NCG project road noise criteria		Do noise levels exceed the cumulative limit with project roads adding ≥2dB to the total noise levels?		Is the contribution from the road project Acute?		Consider further treatment?
					Do Nothing		Do Smthng		Do Nothing		Do Smthng		Opening Year 2027		Design Year 2037								
					Day	Night	Day	Night	Day	Night	Day	Night	Day	Night	Day	Night	Day	Night	Day	Night	$L_{Aeq,15hr}$ ≥ 65dB	$L_{Aeq,9hr}$ ≥ 60dB	
17.1	8538	8 PEEL STREET KIRRIBILLI	Ground	NE	40	35	39	34	40	35	39	34	-0.8	-1.3	-0.7	-1.2	52	47	NO	NO	NO	NO	NO
17.1	8538	8 PEEL STREET KIRRIBILLI	Ground	NW	39	34	38	33	39	35	39	33	-0.7	-1.3	-0.7	-1.2	51	47	NO	NO	NO	NO	NO
17.1	8538	8 PEEL STREET KIRRIBILLI	Ground	SW	39	34	38	33	40	35	39	34	-0.9	-1.3	-0.8	-1.2	52	47	NO	NO	NO	NO	NO
17.1	8538	8 PEEL STREET KIRRIBILLI	Ground	SE	39	34	38	33	39	35	39	33	-0.9	-1.3	-0.8	-1.2	51	47	NO	NO	NO	NO	NO
17.1	8539	61 UPPER PITT STREET KIRRIBILLI	First	NW	41	36	40	35	41	37	40	35	-1.0	-1.5	-1.0	-1.4	53	49	NO	NO	NO	NO	NO
17.1	8539	61 UPPER PITT STREET KIRRIBILLI	First	SW	50	45	49	43	50	45	49	44	-1.2	-1.6	-1.1	-1.5	60	55	NO	NO	NO	NO	NO
17.1	8539	61 UPPER PITT STREET KIRRIBILLI	First	S	50	45	49	44	51	46	50	44	-1.0	-1.4	-1.0	-1.3	60	55	NO	NO	NO	NO	NO
17.1	8539	61 UPPER PITT STREET KIRRIBILLI	First	SE	42	38	41	36	43	38	42	37	-1.0	-1.5	-1.0	-1.4	55	50	NO	NO	NO	NO	NO
17.1	8539	61 UPPER PITT STREET KIRRIBILLI	First	NE	42	38	41	36	43	38	42	37	-1.0	-1.4	-0.9	-1.3	55	50	NO	NO	NO	NO	NO
17.1	8539	61 UPPER PITT STREET KIRRIBILLI	Second	NW	43	38	42	37	44	39	43	37	-1.0	-1.4	-0.9	-1.4	56	51	NO	NO	NO	NO	NO
17.1	8539	61 UPPER PITT STREET KIRRIBILLI	Second	SW	51	46	50	44	51	46	50	45	-1.0	-1.4	-1.0	-1.4	60	55	NO	NO	NO	NO	NO
17.1	8539	61 UPPER PITT STREET KIRRIBILLI	Second	S	51	46	50	45	52	47	51	46	-1.1	-1.4	-1.0	-1.3	60	55	NO	NO	NO	NO	NO
17.1	8539	61 UPPER PITT STREET KIRRIBILLI	Second	SE	45	41	44	39	46	41	45	40	-1.0	-1.4	-0.9	-1.3	58	53	NO	NO	NO	NO	NO
17.1	8539	61 UPPER PITT STREET KIRRIBILLI	Second	NE	45	40	44	39	46	41	45	39	-1.1	-1.4	-1.0	-1.3	58	53	NO	NO	NO	NO	NO
17.1	8539	61 UPPER PITT STREET KIRRIBILLI	Ground	NW	39	35	38	33	40	35	39	34	-1.0	-1.4	-1.0	-1.4	52	47	NO	NO	NO	NO	NO
17.1	8539	61 UPPER PITT STREET KIRRIBILLI	Ground	SW	49	44	48	42	49	44	48	43	-1.0	-1.3	-0.9	-1.4	60	55	NO	NO	NO	NO	NO
17.1	8539	61 UPPER PITT STREET KIRRIBILLI	Ground	S	50	45	49	43	50	45	49	44	-1.0	-1.3	-0.9	-1.4	60	55	NO	NO	NO	NO	NO
17.1	8539	61 UPPER PITT STREET KIRRIBILLI	Ground	SE	40	35	39	34	41	36	40	34	-1.0	-1.4	-1.0	-1.4	53	48	NO	NO	NO	NO	NO
17.1	8540	23 PEEL STREET KIRRIBILLI	First	NW	42	37	41	36	43	38	42	37	-0.9	-1.3	-0.8	-1.2	55	50	NO	NO	NO	NO	NO
17.1	8540	23 PEEL STREET KIRRIBILLI	Second	NW	44	39	43	37	44	39	43	38	-0.9	-1.3	-0.8	-1.2	56	51	NO	NO	NO	NO	NO
17.1	8540	23 PEEL STREET KIRRIBILLI	Ground	NW	41	36	40	35	41	37	41	35	-0.9	-1.2	-0.9	-1.2	53	49	NO	NO	NO	NO	NO
17.1	8541	25 PEEL STREET KIRRIBILLI	First	NW	42	37	41	36	42	37	41	36	-0.9	-1.3	-0.9	-1.2	54	49	NO	NO	NO	NO	NO
17.1	8541	25 PEEL STREET KIRRIBILLI	Second	NW	43	38	42	37	44	39	43	38	-0.9	-1.3	-0.8	-1.2	56	51	NO	NO	NO	NO	NO
17.1	8541	25 PEEL STREET KIRRIBILLI	Ground	NW	41	36	40	35	41	36	40	35	-0.8	-1.2	-0.8	-1.2	53	48	NO	NO	NO	NO	NO
17.1	8543	55 KIRRIBILLI AVENUE KIRRIBILLI	First	NE	55	51	55	49	56	51	55	50	-0.9	-1.4	-0.8	-1.4	60	55	NO	NO	NO	NO	NO
17.1	8543	55 KIRRIBILLI AVENUE KIRRIBILLI	First	NW	47	42	46	41	47	42	46	41	-0.9	-1.3	-0.9	-1.3	59	54	NO	NO	NO	NO	NO
17.1	8543	55 KIRRIBILLI AVENUE KIRRIBILLI	First	SW	60	55	59	53	60	55	59	54	-1.0	-1.5	-0.9	-1.5	60	55	NO	NO	NO	NO	NO
17.1	8543	55 KIRRIBILLI AVENUE KIRRIBILLI	First	SE	51	46	50	45	51	47	51	45	-1.0	-1.4	-0.9	-1.3	60	55	NO	NO	NO	NO	NO
17.1	8543	55 KIRRIBILLI AVENUE KIRRIBILLI	Ground	NW	44	40	43	38	45	40	44	39	-0.9	-1.4	-0.9	-1.3	57	52	NO	NO	NO	NO	NO
17.1	8543	55 KIRRIBILLI AVENUE KIRRIBILLI	Ground	SW	59	54	58	53	60	55	59	53	-1.0	-1.6	-1.0	-1.6	60	55	NO	NO	NO	NO	NO
17.1	8543	55 KIRRIBILLI AVENUE KIRRIBILLI	Ground	SE	47	42	46	41	48	43	47	41	-0.9	-1.4	-0.9	-1.3	60	55	NO	NO	NO	NO	NO
17.1	8547	6 PEEL STREET KIRRIBILLI	First	SE	39	35	39	34	40	35	39	34	-0.7	-1.2	-0.6	-1.1	52	47	NO	NO	NO	NO	NO
17.1	8547	6 PEEL STREET KIRRIBILLI	First	NW	46	41	45	40	47	42	46	40	-1.1	-1.5	-1.0	-1.4	59	54	NO	NO	NO	NO	NO
17.1	8547	6 PEEL STREET KIRRIBILLI	First	SW	39	34	38	33	40	35	39	34	-0.8	-1.3	-0.8	-1.2	52	47	NO	NO	NO	NO	NO
17.1	8547	6 PEEL STREET KIRRIBILLI	Ground	SE	38	33	37	32	38	33	37	32	-0.8	-1.2	-0.8	-1.2	50	45	NO	NO	NO	NO	NO
17.1	8547	6 PEEL STREET KIRRIBILLI	Ground	NW	44	39	43	38	45	40	44	38	-1.1	-1.5	-1.1	-1.4	57	52	NO	NO	NO	NO	NO
17.1	8547	6 PEEL STREET KIRRIBILLI	Ground	SW	38	33	37	32	39	34	38	33	-0.8	-1.3	-0.8	-1.3	51	46	NO	NO	NO	NO	NO
17.1	8552	8 PEEL STREET KIRRIBILLI	First	SE	41	37	41	35	42	37	41	36	-0.7	-1.2	-0.7	-1.1	54	49	NO	NO	NO	NO	NO
17.1	8552	8 PEEL STREET KIRRIBILLI	First	NE	42	37	41	36	42	37	41	36	-0.7	-1.3	-0.7	-1.2	54	49	NO	NO	NO	NO	NO
17.1	8552	8 PEEL STREET KIRRIBILLI	First	NW	39	34	38	33	39	35	39	34	-0.7	-1.2	-0.6	-1.1	51	47	NO	NO	NO	NO	NO
17.1	8552	8 PEEL STREET KIRRIBILLI	Ground	SE	39	34	38	33	39	35	39	33	-0.8	-1.3	-0.7	-1.2	51	47	NO	NO	NO	NO	NO
17.1	8552	8 PEEL STREET KIRRIBILLI	Ground	NE	39	35	38	33	40	35	39	34	-0.8	-1.3	-0.7	-1.2	52	47	NO	NO	NO	NO	NO
17.1	8552	8 PEEL STREET KIRRIBILLI	Ground	NW	38	33	37	32	38	33	37	32	-0.7	-1.2	-0.6	-1.1	50	45	NO	NO	NO	NO	NO
17.1	8555	82 UPPER PITT STREET KIRRIBILLI	First	NE	37	32	36	31	37	32	36	31	-0.7	-1.2	-0.6	-1.2	49	44	NO	NO	NO	NO	NO
17.1	8555	82 UPPER PITT STREET KIRRIBILLI	First	NW	49	44	48	42	49	44	48	43	-1.0	-1.4	-1.0	-1.3	60	55	NO	NO	NO	NO	NO
17.1	8555	82 UPPER PITT STREET KIRRIBILLI	First	SW	52	47	50	45	52	47	51	45	-1.4	-1.8	-1.4	-1.7	60	55	NO	NO	NO	NO	NO
17.1	8555	82 UPPER PITT STREET KIRRIBILLI	First	SE	36	31	35	30	36	31	35	30	-0.8	-0.7	-0.8	-1.1	48	43	NO	NO	NO	NO	NO
17.1	8555	82 UPPER PITT STREET KIRRIBILLI	Second	NE	37	33	37	32	38	33	37	32	-0.6	-1.2	-0.6	-1.1	50	45	NO	NO	NO	NO	NO
17.1	8555	82 UPPER PITT STREET KIRRIBILLI	Second	NW	52	47	51	45	52	47	51	46	-1.0	-1.4	-0.9	-1.3	60	55	NO	NO	NO	NO	NO
17.1	8555	82 UPPER PITT STREET KIRRIBILLI	Second	SW	54	49	53	47	54	49	53	48	-1.3	-1.7	-1.3	-1.6	60	55	NO	NO	NO	NO	NO
17.1	8555	82 UPPER PITT STREET KIRRIBILLI	Second	SE	36	31	35	30	36	31	35	30	-0.9	-0.7	-0.8	-1.1	48	43	NO	NO	NO	NO	NO
17.1	8555	82 UPPER PITT STREET KIRRIBILLI	Third	NE	39	34	38	33	39	35	39	34	-0.5	-1.1	-0.4	-1.1	51	47	NO	NO	NO	NO	NO
17.1	8555	82 UPPER PITT STREET KIRRIBILLI	Third	NW	55	50	54	49	56	51	55	49	-1.2	-1.4	-1.1	-1.5	60	55	NO	NO	NO	NO	NO
17.1	8555	82 UPPER PITT STREET KIRRIBILLI	Third	SW	57	52	56	50	57	52	56	51	-1.3	-1.6	-1.3	-1.5	60	55	NO	NO	NO	NO	NO
17.1	8555	82 UPPER PITT STREET KIRRIBILLI	Third	SE	36	31	35	30	36	31	35	30	-0.8	-1.0	-0.7	-1.2	48	43	NO	NO	NO	NO	NO
17.1	8555	82 UPPER PITT STREET KIRRIBILLI	Fourth	NE	41	36	40	35	41	37	41	36	-0.5	-1.3	-0.4	-1.2	53	49	NO	NO	NO	NO	NO
17.1	8555	82 UPPER PITT STREET KIRRIBILLI	Fourth	NW	56	51	56	50	57	52	56	51	-0.9	-1.2	-0.9	-1.2	60	55	NO	NO	NO	NO	NO
17.1	8555	82 UPPER PITT STREET KIRRIBILLI	Fourth	SW	58	53	57	52	59	54	58	53	-1.0	-1.3	-1.0	-1.2	60	55	NO	NO	NO	NO	NO
17.1	8555	82 UPPER PITT STREET KIRRIBILLI	Fourth	SE	37	33	37	31	38	33	37	32	-0.8	-1.3	-0.8	-1.2	50	45	NO	NO	NO	NO	NO
17.1	8555	82 UPPER PITT STREET KIRRIBILLI	Fifth	NE	43	38	43	37	43	39	43	38	0.0	-1.0	0.0	-0.9	55	51	NO	NO	NO	NO	NO
17.1	8555	82 UPPER PITT STREET KIRRIBILLI	Fifth	NW	57	52	56	51	57	52	56	51	-0.9	-1.3	-0.8	-1.2	60	55	NO	NO	NO	NO	NO
17.1	8555	82 UPPER PITT STREET KIRRIBILLI	Fifth	SW	59	54	58	52	59	54	58	53	-1.0	-1.3	-0.9	-1.2	60	55	NO	NO	NO	NO	NO

NCA	Receiver ID	Address	Floor Level	Facade	Opening Year 2027				Design Year 2037				Increase (Do Smthng - Do Nothing)				NCG project road noise criteria		Do noise levels exceed the cumulative limit with project roads adding ≥2dB to the total noise levels?		Is the contribution from the road project Acute?		Consider further treatment?
					Do Nothing		Do Smthng		Do Nothing		Do Smthng		Opening Year 2027		Design Year 2037								
					Day	Night	Day	Night	Day	Night	Day	Night	Day	Night	Day	Night	Day	Night	Day	Night	$L_{Aeq,15hr}$ ≥ 65dB	$L_{Aeq,9hr}$ ≥ 60dB	
17.1	8555	82 UPPER PITT STREET KIRRIBILLI	Fifth	SE	39	35	39	33	40	35	39	34	-0.8	-1.2	-0.8	-1.2	52	47	NO	NO	NO	NO	NO
17.1	8555	82 UPPER PITT STREET KIRRIBILLI	Sixth	NE	45	40	45	39	45	41	45	40	-0.1	-1.0	0.0	-0.9	57	53	NO	NO	NO	NO	NO
17.1	8555	82 UPPER PITT STREET KIRRIBILLI	Sixth	NW	57	52	56	51	58	53	57	52	-0.9	-1.2	-0.9	-1.1	60	55	NO	NO	NO	NO	NO
17.1	8555	82 UPPER PITT STREET KIRRIBILLI	Sixth	SW	59	54	58	53	59	55	59	53	-0.9	-1.3	-0.9	-1.3	60	55	NO	NO	NO	NO	NO
17.1	8555	82 UPPER PITT STREET KIRRIBILLI	Sixth	SE	42	37	41	36	42	38	42	36	-0.8	-1.3	-0.8	-1.2	54	50	NO	NO	NO	NO	NO
17.1	8555	82 UPPER PITT STREET KIRRIBILLI	Seventh	NE	47	43	47	42	48	43	47	42	-0.4	-1.0	-0.3	-1.0	60	55	NO	NO	NO	NO	NO
17.1	8555	82 UPPER PITT STREET KIRRIBILLI	Seventh	NW	58	53	57	52	58	53	57	52	-0.9	-1.2	-0.9	-1.2	60	55	NO	NO	NO	NO	NO
17.1	8555	82 UPPER PITT STREET KIRRIBILLI	Seventh	SW	59	55	58	53	60	55	59	54	-1.0	-1.4	-0.9	-1.3	60	55	NO	NO	NO	NO	NO
17.1	8555	82 UPPER PITT STREET KIRRIBILLI	Seventh	SE	46	41	45	40	46	41	45	40	-0.8	-1.3	-0.8	-1.2	58	53	NO	NO	NO	NO	NO
17.1	8555	82 UPPER PITT STREET KIRRIBILLI	Ground	NE	36	31	35	30	36	32	36	31	-0.7	-1.2	-0.7	-1.2	48	44	NO	NO	NO	NO	NO
17.1	8555	82 UPPER PITT STREET KIRRIBILLI	Ground	NW	46	41	45	40	47	42	46	40	-1.0	-1.3	-1.0	-1.3	59	54	NO	NO	NO	NO	NO
17.1	8555	82 UPPER PITT STREET KIRRIBILLI	Ground	SW	50	45	48	43	50	45	49	43	-1.4	-1.8	-1.4	-1.7	60	55	NO	NO	NO	NO	NO
17.1	8555	82 UPPER PITT STREET KIRRIBILLI	Ground	SE	36	31	35	30	36	31	35	30	-0.8	-0.7	-0.8	-1.1	48	43	NO	NO	NO	NO	NO
17.1	8556	10 PEEL STREET KIRRIBILLI	First	NE	42	37	42	36	43	38	42	37	-0.7	-1.1	-0.6	-1.1	55	50	NO	NO	NO	NO	NO
17.1	8556	10 PEEL STREET KIRRIBILLI	First	NW	40	36	40	34	41	36	40	35	-0.7	-1.2	-0.7	-1.2	53	48	NO	NO	NO	NO	NO
17.1	8556	10 PEEL STREET KIRRIBILLI	First	SW	40	36	40	34	41	36	40	35	-0.8	-1.2	-0.6	-1.2	53	48	NO	NO	NO	NO	NO
17.1	8556	10 PEEL STREET KIRRIBILLI	First	SE	42	38	42	36	43	38	42	37	-0.8	-1.2	-0.7	-1.1	55	50	NO	NO	NO	NO	NO
17.1	8556	10 PEEL STREET KIRRIBILLI	Ground	NE	41	36	40	35	41	37	41	36	-0.8	-1.2	-0.7	-1.1	53	49	NO	NO	NO	NO	NO
17.1	8556	10 PEEL STREET KIRRIBILLI	Ground	NW	37	32	37	32	38	33	38	32	0.1	-0.4	0.1	-0.4	50	45	NO	NO	NO	NO	NO
17.1	8556	10 PEEL STREET KIRRIBILLI	Ground	SW	38	34	38	32	39	34	38	33	-0.8	-1.3	-0.7	-1.2	51	46	NO	NO	NO	NO	NO
17.1	8556	10 PEEL STREET KIRRIBILLI	Ground	SE	39	35	39	33	40	35	39	34	-0.8	-1.3	-0.7	-1.1	52	47	NO	NO	NO	NO	NO
17.1	8557	1 KIRRIBILLI AVENUE KIRRIBILLI	First	SE	45	40	44	39	45	40	44	39	-0.9	-1.4	-0.9	-1.3	57	52	NO	NO	NO	NO	NO
17.1	8557	1 KIRRIBILLI AVENUE KIRRIBILLI	First	N	52	47	51	45	52	47	51	46	-0.9	-1.5	-0.8	-1.5	60	55	NO	NO	NO	NO	NO
17.1	8557	1 KIRRIBILLI AVENUE KIRRIBILLI	First	SE	46	41	45	39	46	41	45	40	-1.0	-1.4	-0.9	-1.3	58	53	NO	NO	NO	NO	NO
17.1	8557	1 KIRRIBILLI AVENUE KIRRIBILLI	First	NE	47	42	46	41	48	43	47	42	-0.9	-1.4	-0.9	-1.3	60	55	NO	NO	NO	NO	NO
17.1	8557	1 KIRRIBILLI AVENUE KIRRIBILLI	First	E	46	41	45	40	46	42	46	40	-1.0	-1.3	-0.8	-1.2	58	54	NO	NO	NO	NO	NO
17.1	8557	1 KIRRIBILLI AVENUE KIRRIBILLI	First	N	56	51	55	50	56	51	55	50	-0.8	-1.4	-0.8	-1.4	60	55	NO	NO	NO	NO	NO
17.1	8557	1 KIRRIBILLI AVENUE KIRRIBILLI	First	W	60	55	59	54	61	56	60	54	-0.9	-1.5	-0.8	-1.5	60	55	NO	NO	NO	NO	NO
17.1	8557	1 KIRRIBILLI AVENUE KIRRIBILLI	First	SW	60	55	59	54	61	56	60	54	-0.9	-1.5	-0.9	-1.5	60	55	NO	NO	NO	NO	NO
17.1	8557	1 KIRRIBILLI AVENUE KIRRIBILLI	First	NW	60	55	59	54	61	56	60	54	-0.9	-1.5	-0.8	-1.5	60	55	NO	NO	NO	NO	NO
17.1	8557	1 KIRRIBILLI AVENUE KIRRIBILLI	First	S	59	54	58	53	60	55	59	53	-1.0	-1.6	-0.9	-1.6	60	55	NO	NO	NO	NO	NO
17.1	8557	1 KIRRIBILLI AVENUE KIRRIBILLI	First	W	59	54	58	53	60	55	59	53	-1.0	-1.6	-0.9	-1.6	60	55	NO	NO	NO	NO	NO
17.1	8557	1 KIRRIBILLI AVENUE KIRRIBILLI	First	SW	59	54	59	53	60	55	59	53	-0.9	-1.5	-0.9	-1.6	60	55	NO	NO	NO	NO	NO
17.1	8557	1 KIRRIBILLI AVENUE KIRRIBILLI	First	SE	50	45	49	44	51	46	50	44	-1.3	-1.7	-1.2	-1.8	60	55	NO	NO	NO	NO	NO
17.1	8557	1 KIRRIBILLI AVENUE KIRRIBILLI	First	SW	53	48	51	46	53	48	52	46	-1.4	-2.0	-1.5	-2.1	60	55	NO	NO	NO	NO	NO
17.1	8557	1 KIRRIBILLI AVENUE KIRRIBILLI	First	SE	45	40	44	39	45	41	44	39	-0.9	-1.3	-0.9	-1.3	57	53	NO	NO	NO	NO	NO
17.1	8557	1 KIRRIBILLI AVENUE KIRRIBILLI	Second	SE	47	43	46	41	48	43	47	42	-0.9	-1.4	-0.9	-1.3	60	55	NO	NO	NO	NO	NO
17.1	8557	1 KIRRIBILLI AVENUE KIRRIBILLI	Second	N	54	49	53	47	54	49	53	48	-0.8	-1.4	-0.8	-1.3	60	55	NO	NO	NO	NO	NO
17.1	8557	1 KIRRIBILLI AVENUE KIRRIBILLI	Second	SE	48	43	47	42	49	44	48	42	-0.9	-1.4	-0.9	-1.3	60	55	NO	NO	NO	NO	NO
17.1	8557	1 KIRRIBILLI AVENUE KIRRIBILLI	Second	NE	50	45	49	44	51	46	50	45	-0.9	-1.4	-0.9	-1.3	60	55	NO	NO	NO	NO	NO
17.1	8557	1 KIRRIBILLI AVENUE KIRRIBILLI	Second	E	49	44	48	42	49	44	48	43	-0.9	-1.4	-0.9	-1.3	60	55	NO	NO	NO	NO	NO
17.1	8557	1 KIRRIBILLI AVENUE KIRRIBILLI	Second	N	57	52	57	51	58	53	57	52	-0.7	-1.4	-0.6	-1.3	60	55	NO	NO	NO	NO	NO
17.1	8557	1 KIRRIBILLI AVENUE KIRRIBILLI	Second	W	61	56	60	55	62	57	61	55	-0.8	-1.4	-0.8	-1.4	60	55	NO	NO	NO	NO	NO
17.1	8557	1 KIRRIBILLI AVENUE KIRRIBILLI	Second	SW	61	56	60	55	61	56	61	55	-0.8	-1.5	-0.8	-1.4	60	55	NO	NO	NO	NO	NO
17.1	8557	1 KIRRIBILLI AVENUE KIRRIBILLI	Second	NW	61	56	60	54	61	56	60	55	-0.8	-1.4	-0.8	-1.4	60	55	NO	NO	NO	NO	NO
17.1	8557	1 KIRRIBILLI AVENUE KIRRIBILLI	Second	S	60	55	59	53	60	55	59	54	-0.9	-1.5	-0.9	-1.5	60	55	NO	NO	NO	NO	NO
17.1	8557	1 KIRRIBILLI AVENUE KIRRIBILLI	Second	W	60	55	59	54	60	56	60	54	-0.9	-1.5	-0.9	-1.5	60	55	NO	NO	NO	NO	NO
17.1	8557	1 KIRRIBILLI AVENUE KIRRIBILLI	Second	SW	60	55	59	54	61	56	60	54	-1.0	-1.5	-0.9	-1.6	60	55	NO	NO	NO	NO	NO
17.1	8557	1 KIRRIBILLI AVENUE KIRRIBILLI	Second	SE	52	47	51	45	52	47	51	45	-1.2	-1.6	-1.2	-1.7	60	55	NO	NO	NO	NO	NO
17.1	8557	1 KIRRIBILLI AVENUE KIRRIBILLI	Second	SW	54	49	52	47	54	49	53	47	-1.3	-1.8	-1.3	-1.9	60	55	NO	NO	NO	NO	NO
17.1	8557	1 KIRRIBILLI AVENUE KIRRIBILLI	Second	SE	48	43	47	41	48	43	47	42	-1.0	-1.3	-0.8	-1.2	60	55	NO	NO	NO	NO	NO
17.1	8557	1 KIRRIBILLI AVENUE KIRRIBILLI	Third	SE	51	46	50	45	52	47	51	46	-0.9	-1.3	-0.8	-1.2	60	55	NO	NO	NO	NO	NO
17.1	8557	1 KIRRIBILLI AVENUE KIRRIBILLI	Third	N	57	52	56	50	57	52	56	51	-0.8	-1.4	-0.8	-1.3	60	55	NO	NO	NO	NO	NO
17.1	8557	1 KIRRIBILLI AVENUE KIRRIBILLI	Third	SE	52	47	51	46	52	48	52	46	-0.9	-1.3	-0.9	-1.3	60	55	NO	NO	NO	NO	NO
17.1	8557	1 KIRRIBILLI AVENUE KIRRIBILLI	Third	NE	54	50	54	48	55	50	54	49	-0.8	-1.3	-0.8	-1.2	60	55	NO	NO	NO	NO	NO
17.1	8557	1 KIRRIBILLI AVENUE KIRRIBILLI	Third	E	52	48	52	46	53	48	52	47	-0.9	-1.3	-0.8	-1.3	60	55	NO	NO	NO	NO	NO
17.1	8557	1 KIRRIBILLI AVENUE KIRRIBILLI	Third	N	59	54	58	53	59	55	59	53	-0.7	-1.3	-0.6	-1.2	60	55	NO	NO	NO	NO	NO
17.1	8557	1 KIRRIBILLI AVENUE KIRRIBILLI	Third	W	62	57	61	56	63	58	62	56	-0.7	-1.4	-0.7	-1.4	60	55	NO	NO	NO	NO	NO
17.1	8557	1 KIRRIBILLI AVENUE KIRRIBILLI	Third	SW	62	57	61	55	62	57	61	56	-0.8	-1.4	-0.7	-1.4	60	55	NO	NO	NO	NO	NO
17.1	8557	1 KIRRIBILLI AVENUE KIRRIBILLI	Third	NW	62	57	61	55	62	57	61	56	-0.9	-1.4	-0.8	-1.5	60	55	NO	NO	NO	NO	NO
17.1	8557	1 KIRRIBILLI AVENUE KIRRIBILLI	Third	S	61	56	60	54	61	56	60	55	-0.9	-1.4	-0.8	-1.5	60	55	NO	NO	NO	NO	NO
17.1	8557	1 KIRRIBILLI AVENUE KIRRIBILLI	Third	W	61	56	60	55	61	56	61	55	-0.8	-1.5	-0.9	-1.4	60	55	NO	NO	NO	NO	NO

NCA	Receiver ID	Address	Floor Level	Facade	Opening Year 2027				Design Year 2037				Increase (Do Smthng - Do Nothing)				NCG project road noise criteria		Do noise levels exceed the cumulative limit with project roads adding ≥2dB to the total noise levels?		Is the contribution from the road project Acute?		Consider further treatment?
					Do Nothing		Do Smthng		Do Nothing		Do Smthng		Opening Year 2027		Design Year 2037								
					Day	Night	Day	Night	Day	Night	Day	Night	Day	Night	Day	Night	Day	Night	Day	Night	$L_{Aeq,15hr}$ ≥ 65dB	$L_{Aeq,9hr}$ ≥ 60dB	
17.1	8557	1 KIRRIBILLI AVENUE KIRRIBILLI	Third	SW	61	56	60	55	61	56	61	55	-0.9	-1.4	-0.8	-1.5	60	55	NO	NO	NO	NO	NO
17.1	8557	1 KIRRIBILLI AVENUE KIRRIBILLI	Third	SE	54	49	53	47	54	49	53	48	-1.1	-1.5	-1.1	-1.6	60	55	NO	NO	NO	NO	NO
17.1	8557	1 KIRRIBILLI AVENUE KIRRIBILLI	Third	SW	56	51	54	49	56	51	55	49	-1.2	-1.7	-1.1	-1.7	60	55	NO	NO	NO	NO	NO
17.1	8557	1 KIRRIBILLI AVENUE KIRRIBILLI	Third	SE	51	47	50	45	52	47	51	46	-0.9	-1.3	-0.8	-1.3	60	55	NO	NO	NO	NO	NO
17.1	8557	1 KIRRIBILLI AVENUE KIRRIBILLI	Ground	W	59	54	58	53	60	55	59	53	-0.9	-1.5	-0.8	-1.6	60	55	NO	NO	NO	NO	NO
17.1	8557	1 KIRRIBILLI AVENUE KIRRIBILLI	Ground	SW	59	55	59	53	60	55	59	53	-0.9	-1.6	-0.9	-1.6	60	55	NO	NO	NO	NO	NO
17.1	8557	1 KIRRIBILLI AVENUE KIRRIBILLI	Ground	NW	59	55	59	53	60	55	59	53	-0.9	-1.6	-0.9	-1.6	60	55	NO	NO	NO	NO	NO
17.1	8557	1 KIRRIBILLI AVENUE KIRRIBILLI	Ground	S	58	53	58	52	59	54	58	52	-0.9	-1.5	-1.0	-1.6	60	55	NO	NO	NO	NO	NO
17.1	8557	1 KIRRIBILLI AVENUE KIRRIBILLI	Ground	W	59	54	58	52	59	54	58	53	-1.0	-1.6	-0.9	-1.6	60	55	NO	NO	NO	NO	NO
17.1	8557	1 KIRRIBILLI AVENUE KIRRIBILLI	Ground	SW	59	54	58	52	59	54	58	53	-1.0	-1.6	-0.9	-1.6	60	55	NO	NO	NO	NO	NO
17.1	8557	1 KIRRIBILLI AVENUE KIRRIBILLI	Ground	SE	50	44	48	43	50	45	49	43	-1.3	-1.8	-1.3	-1.9	60	55	NO	NO	NO	NO	NO
17.1	8557	1 KIRRIBILLI AVENUE KIRRIBILLI	Ground	SW	52	47	50	45	52	47	51	45	-1.4	-2.0	-1.5	-2.0	60	55	NO	NO	NO	NO	NO
17.1	8557	1 KIRRIBILLI AVENUE KIRRIBILLI	Ground	SE	42	37	41	36	42	37	41	36	-0.8	-1.3	-0.8	-1.2	54	49	NO	NO	NO	NO	NO
17.1	8558	57 UPPER PITT STREET KIRRIBILLI	First	NE	40	35	39	33	40	35	39	34	-1.0	-1.5	-1.0	-1.4	52	47	NO	NO	NO	NO	NO
17.1	8558	57 UPPER PITT STREET KIRRIBILLI	First	NW	59	54	58	53	60	55	59	53	-1.1	-1.5	-1.2	-1.5	60	55	NO	NO	NO	NO	NO
17.1	8558	57 UPPER PITT STREET KIRRIBILLI	First	SW	61	56	61	55	62	57	61	56	-0.9	-1.3	-0.9	-1.4	60	55	NO	NO	NO	NO	NO
17.1	8558	57 UPPER PITT STREET KIRRIBILLI	First	SE	38	33	37	31	38	33	37	32	-1.1	-1.5	-1.0	-1.4	50	45	NO	NO	NO	NO	NO
17.1	8558	57 UPPER PITT STREET KIRRIBILLI	Second	NE	41	36	40	34	41	36	40	35	-1.1	-1.5	-1.0	-1.4	53	48	NO	NO	NO	NO	NO
17.1	8558	57 UPPER PITT STREET KIRRIBILLI	Second	NW	61	56	60	55	61	56	60	55	-1.1	-1.4	-1.0	-1.3	60	55	NO	NO	NO	NO	NO
17.1	8558	57 UPPER PITT STREET KIRRIBILLI	Second	SW	62	57	61	56	62	57	62	56	-0.9	-1.3	-0.9	-1.2	60	55	NO	NO	NO	NO	NO
17.1	8558	57 UPPER PITT STREET KIRRIBILLI	Second	SE	38	33	37	31	38	33	37	32	-1.0	-1.5	-1.0	-1.4	50	45	NO	NO	NO	NO	NO
17.1	8558	57 UPPER PITT STREET KIRRIBILLI	Third	NE	42	37	41	36	43	38	41	36	-1.1	-1.5	-1.1	-1.4	55	50	NO	NO	NO	NO	NO
17.1	8558	57 UPPER PITT STREET KIRRIBILLI	Third	NW	63	58	62	56	63	58	62	57	-1.0	-1.3	-0.9	-1.3	60	55	NO	NO	NO	NO	NO
17.1	8558	57 UPPER PITT STREET KIRRIBILLI	Third	SW	63	58	62	57	64	59	63	57	-1.0	-1.3	-0.9	-1.3	60	55	NO	NO	NO	NO	NO
17.1	8558	57 UPPER PITT STREET KIRRIBILLI	Third	SE	38	33	37	32	38	34	37	32	-1.0	-1.5	-1.0	-1.4	50	46	NO	NO	NO	NO	NO
17.1	8558	57 UPPER PITT STREET KIRRIBILLI	Fourth	NE	44	39	43	38	45	40	44	38	-1.1	-1.5	-1.0	-1.4	57	52	NO	NO	NO	NO	NO
17.1	8558	57 UPPER PITT STREET KIRRIBILLI	Fourth	NW	64	59	63	58	64	59	63	58	-0.9	-1.3	-0.8	-1.2	60	55	NO	NO	NO	NO	NO
17.1	8558	57 UPPER PITT STREET KIRRIBILLI	Fourth	SW	64	59	63	58	64	60	64	58	-0.9	-1.3	-0.9	-1.3	60	55	NO	NO	NO	NO	NO
17.1	8558	57 UPPER PITT STREET KIRRIBILLI	Fourth	SE	39	35	38	33	40	35	39	34	-1.1	-1.4	-0.9	-1.3	52	47	NO	NO	NO	NO	NO
17.1	8558	57 UPPER PITT STREET KIRRIBILLI	Fifth	NE	46	42	45	40	47	42	46	41	-1.1	-1.5	-1.1	-1.5	59	54	NO	NO	NO	NO	NO
17.1	8558	57 UPPER PITT STREET KIRRIBILLI	Fifth	NW	64	59	63	58	65	60	64	58	-0.8	-1.2	-0.8	-1.2	60	55	NO	NO	NO	NO	NO
17.1	8558	57 UPPER PITT STREET KIRRIBILLI	Fifth	SW	64	60	64	58	65	60	64	59	-0.9	-1.3	-0.9	-1.2	60	55	NO	NO	NO	NO	NO
17.1	8558	57 UPPER PITT STREET KIRRIBILLI	Fifth	SE	41	37	40	35	42	37	41	36	-1.0	-1.5	-1.0	-1.4	54	49	NO	NO	NO	NO	NO
17.1	8558	57 UPPER PITT STREET KIRRIBILLI	Sixth	NE	49	44	48	43	49	45	48	43	-1.1	-1.5	-1.0	-1.4	60	55	NO	NO	NO	NO	NO
17.1	8558	57 UPPER PITT STREET KIRRIBILLI	Sixth	NW	65	60	64	58	65	60	64	59	-0.9	-1.3	-0.9	-1.2	60	55	NO	NO	NO	NO	NO
17.1	8558	57 UPPER PITT STREET KIRRIBILLI	Sixth	SW	65	60	64	59	65	60	64	59	-0.9	-1.3	-0.8	-1.2	60	55	NO	NO	NO	NO	NO
17.1	8558	57 UPPER PITT STREET KIRRIBILLI	Sixth	SE	44	39	43	38	44	40	43	38	-1.0	-1.4	-1.0	-1.4	56	52	NO	NO	NO	NO	NO
17.1	8558	57 UPPER PITT STREET KIRRIBILLI	Seventh	NE	52	48	51	46	53	48	52	46	-1.2	-1.7	-1.2	-1.6	60	55	NO	NO	NO	NO	NO
17.1	8558	57 UPPER PITT STREET KIRRIBILLI	Seventh	NW	65	60	64	59	65	60	64	59	-0.9	-1.3	-0.9	-1.2	60	55	NO	NO	NO	NO	NO
17.1	8558	57 UPPER PITT STREET KIRRIBILLI	Seventh	SW	65	60	64	59	65	61	65	59	-0.9	-1.3	-0.9	-1.2	60	55	NO	NO	NO	NO	NO
17.1	8558	57 UPPER PITT STREET KIRRIBILLI	Seventh	SE	48	44	47	42	49	44	48	43	-1.0	-1.5	-1.0	-1.4	60	55	NO	NO	NO	NO	NO
17.1	8558	57 UPPER PITT STREET KIRRIBILLI	Ground	NW	53	48	52	47	54	49	52	47	-1.1	-1.5	-1.1	-1.4	60	55	NO	NO	NO	NO	NO
17.1	8558	57 UPPER PITT STREET KIRRIBILLI	Ground	SW	61	56	60	55	61	56	61	55	-1.0	-1.4	-0.9	-1.3	60	55	NO	NO	NO	NO	NO
17.1	8558	57 UPPER PITT STREET KIRRIBILLI	Ground	SE	38	33	37	31	38	33	37	32	-1.1	-1.5	-0.9	-1.4	50	45	NO	NO	NO	NO	NO
17.1	8559	51-55 UPPER PITT STREET KIRRIBILLI	Ground	SE	49	44	48	43	49	44	48	43	-0.9	-1.3	-0.9	-1.3	60	55	NO	NO	NO	NO	NO
17.1	8559	51-55 UPPER PITT STREET KIRRIBILLI	Ground	NE	49	44	48	43	49	45	48	43	-1.0	-1.5	-1.0	-1.4	60	55	NO	NO	NO	NO	NO
17.1	8559	51-55 UPPER PITT STREET KIRRIBILLI	Ground	W	47	42	46	41	47	42	46	41	-1.1	-1.5	-1.0	-1.3	59	54	NO	NO	NO	NO	NO
17.1	8559	51-55 UPPER PITT STREET KIRRIBILLI	Ground	SW	59	54	58	53	60	55	59	53	-0.9	-1.3	-0.9	-1.3	60	55	NO	NO	NO	NO	NO
17.1	8559	51-55 UPPER PITT STREET KIRRIBILLI	Ground	NW	60	55	59	54	61	56	60	54	-0.9	-1.3	-0.9	-1.2	60	55	NO	NO	NO	NO	NO
17.1	8559	51-55 UPPER PITT STREET KIRRIBILLI	Ground	SW	61	56	60	55	62	57	61	55	-0.9	-1.3	-0.9	-1.3	60	55	NO	NO	NO	NO	NO
17.1	8559	51-55 UPPER PITT STREET KIRRIBILLI	Ground	SE	49	44	48	43	49	44	48	43	-1.0	-1.4	-0.9	-1.3	60	55	NO	NO	NO	NO	NO
17.1	8559	51-55 UPPER PITT STREET KIRRIBILLI	Ground	NE	50	45	49	44	51	46	50	44	-1.0	-1.5	-1.0	-1.4	60	55	NO	NO	NO	NO	NO
17.1	8560	24 CARABELLA STREET KIRRIBILLI	First	NW	40	35	39	34	41	36	40	35	-0.8	-1.2	-0.8	-1.2	53	48	NO	NO	NO	NO	NO
17.1	8560	24 CARABELLA STREET KIRRIBILLI	First	SW	40	35	39	34	40	36	40	34	-0.9	-1.2	-0.8	-1.2	52	48	NO	NO	NO	NO	NO
17.1	8560	24 CARABELLA STREET KIRRIBILLI	Second	NW	41	37	41	35	42	37	41	36	-0.8	-1.2	-0.8	-1.2	54	49	NO	NO	NO	NO	NO
17.1	8560	24 CARABELLA STREET KIRRIBILLI	Second	SW	41	36	40	35	42	37	41	36	-0.8	-1.2	-0.8	-1.1	54	49	NO	NO	NO	NO	NO
17.1	8560	24 CARABELLA STREET KIRRIBILLI	Ground	NW	39	34	38	33	40	35	39	34	-0.8	-1.3	-0.7	-1.2	52	47	NO	NO	NO	NO	NO
17.1	8560	24 CARABELLA STREET KIRRIBILLI	Ground	SW	39	34	38	33	39	35	39	33	-0.8	-1.2	-0.8	-1.2	51	47	NO	NO	NO	NO	NO
17.1	8563	12 PEEL STREET KIRRIBILLI	First	NW	40	35	39	34	40	36	40	34	-0.9	-1.3	-0.8	-1.2	52	48	NO	NO	NO	NO	NO
17.1	8563	12 PEEL STREET KIRRIBILLI	First	SW	42	37	41	36	43	38	42	37	-0.9	-1.3	-0.8	-1.2	55	50	NO	NO	NO	NO	NO
17.1	8563	12 PEEL STREET KIRRIBILLI	First	SE	41	37	41	35	42	37	41	36	-0.9	-1.2	-0.9	-1.2	54	49	NO	NO	NO	NO	NO
17.1	8563	12 PEEL STREET KIRRIBILLI	First	NE	40	36	40	34	41	36	40	35	-0.9	-1.3	-0.8	-1.2	53	48	NO	NO	NO	NO	NO

NCA	Receiver ID	Address	Floor Level	Facade	Opening Year 2027				Design Year 2037				Increase (Do Smthng - Do Nothing)				NCG project road noise criteria		Do noise levels exceed the cumulative limit with project roads adding ≥2dB to the total noise levels?		Is the contribution from the road project Acute?		Consider further treatment?
					Do Nothing		Do Smthng		Do Nothing		Do Smthng		Opening Year 2027		Design Year 2037								
					Day	Night	Day	Night	Day	Night	Day	Night	Day	Night	Day	Night	Day	Night	Day	Night	$L_{Aeq,15hr}$ ≥ 65dB	$L_{Aeq,9hr}$ ≥ 60dB	
17.1	8563	12 PEEL STREET KIRRIBILLI	Ground	NW	39	34	38	33	39	34	38	33	-0.8	-1.2	-0.7	-1.1	51	46	NO	NO	NO	NO	NO
17.1	8563	12 PEEL STREET KIRRIBILLI	Ground	SW	41	36	40	35	41	36	40	35	-0.9	-1.2	-0.8	-1.2	53	48	NO	NO	NO	NO	NO
17.1	8563	12 PEEL STREET KIRRIBILLI	Ground	SE	39	34	38	33	39	35	39	33	-0.9	-1.3	-0.9	-1.2	51	47	NO	NO	NO	NO	NO
17.1	8563	12 PEEL STREET KIRRIBILLI	Ground	NE	39	34	38	33	39	34	38	33	-0.8	-1.2	-0.8	-1.2	51	46	NO	NO	NO	NO	NO
17.1	8564	12 PEEL STREET KIRRIBILLI	Ground	SW	40	35	39	34	40	35	39	34	-0.9	-1.3	-0.8	-1.2	52	47	NO	NO	NO	NO	NO
17.1	8564	12 PEEL STREET KIRRIBILLI	Ground	SE	40	36	40	34	41	36	40	35	-0.9	-1.3	-0.8	-1.2	53	48	NO	NO	NO	NO	NO
17.1	8564	12 PEEL STREET KIRRIBILLI	Ground	NE	40	35	39	34	40	35	39	34	-0.9	-1.3	-0.8	-1.2	52	47	NO	NO	NO	NO	NO
17.1	8566	49B UPPER PITT STREET KIRRIBILLI	First	W	58	53	57	52	59	54	57	52	-1.2	-1.6	-1.1	-1.5	60	55	NO	NO	NO	NO	NO
17.1	8566	49B UPPER PITT STREET KIRRIBILLI	First	N	56	51	55	49	56	51	55	50	-1.1	-1.6	-1.1	-1.5	60	55	NO	NO	NO	NO	NO
17.1	8566	49B UPPER PITT STREET KIRRIBILLI	First	W	61	56	60	54	61	56	60	55	-1.0	-1.4	-0.9	-1.3	60	55	NO	NO	NO	NO	NO
17.1	8566	49B UPPER PITT STREET KIRRIBILLI	First	S	62	57	61	55	62	57	61	56	-0.8	-1.3	-0.7	-1.2	60	55	NO	NO	NO	NO	NO
17.1	8566	49B UPPER PITT STREET KIRRIBILLI	First	SE	42	37	41	35	42	37	41	36	-1.0	-1.4	-1.0	-1.4	54	49	NO	NO	NO	NO	NO
17.1	8566	49B UPPER PITT STREET KIRRIBILLI	Second	N	56	51	54	49	56	51	55	50	-1.3	-1.7	-1.2	-1.7	60	55	NO	NO	NO	NO	NO
17.1	8566	49B UPPER PITT STREET KIRRIBILLI	Second	W	61	56	60	55	62	57	61	56	-0.9	-1.4	-0.9	-1.3	60	55	NO	NO	NO	NO	NO
17.1	8566	49B UPPER PITT STREET KIRRIBILLI	Second	N	59	54	58	53	59	55	58	53	-1.0	-1.5	-1.0	-1.5	60	55	NO	NO	NO	NO	NO
17.1	8566	49B UPPER PITT STREET KIRRIBILLI	Second	W	63	58	62	56	63	58	62	57	-0.9	-1.4	-0.8	-1.3	60	55	NO	NO	NO	NO	NO
17.1	8566	49B UPPER PITT STREET KIRRIBILLI	Second	S	62	57	62	56	63	58	62	57	-0.8	-1.2	-0.8	-1.2	60	55	NO	NO	NO	NO	NO
17.1	8566	49B UPPER PITT STREET KIRRIBILLI	Second	SE	44	39	43	37	44	39	43	38	-1.0	-1.5	-1.0	-1.4	56	51	NO	NO	NO	NO	NO
17.1	8566	49B UPPER PITT STREET KIRRIBILLI	Third	N	58	53	57	51	59	54	57	52	-1.4	-1.9	-1.4	-1.8	60	55	NO	NO	NO	NO	NO
17.1	8566	49B UPPER PITT STREET KIRRIBILLI	Third	W	63	58	62	56	63	58	62	57	-1.1	-1.6	-1.1	-1.5	60	55	NO	NO	NO	NO	NO
17.1	8566	49B UPPER PITT STREET KIRRIBILLI	Third	N	61	56	60	55	61	57	60	55	-1.2	-1.6	-1.1	-1.5	60	55	NO	NO	NO	NO	NO
17.1	8566	49B UPPER PITT STREET KIRRIBILLI	Third	W	64	59	63	57	64	59	63	58	-1.0	-1.5	-1.0	-1.4	60	55	NO	NO	NO	NO	NO
17.1	8566	49B UPPER PITT STREET KIRRIBILLI	Third	S	63	58	62	57	63	59	63	57	-0.9	-1.3	-0.8	-1.3	60	55	NO	NO	NO	NO	NO
17.1	8566	49B UPPER PITT STREET KIRRIBILLI	Third	SE	46	41	45	40	47	42	46	40	-1.0	-1.4	-1.0	-1.4	59	54	NO	NO	NO	NO	NO
17.1	8566	49B UPPER PITT STREET KIRRIBILLI	Fourth	N	61	56	59	54	61	56	60	54	-1.5	-2.0	-1.4	-1.9	60	55	NO	NO	NO	NO	NO
17.1	8566	49B UPPER PITT STREET KIRRIBILLI	Fourth	W	64	59	63	58	65	60	64	58	-1.1	-1.6	-1.1	-1.5	60	55	NO	NO	NO	NO	NO
17.1	8566	49B UPPER PITT STREET KIRRIBILLI	Fourth	N	63	58	62	56	63	58	62	57	-1.2	-1.7	-1.2	-1.6	60	55	NO	NO	NO	NO	NO
17.1	8566	49B UPPER PITT STREET KIRRIBILLI	Fourth	W	65	60	64	58	65	60	64	59	-1.0	-1.5	-1.1	-1.4	60	55	NO	NO	NO	NO	NO
17.1	8566	49B UPPER PITT STREET KIRRIBILLI	Fourth	S	64	59	63	57	64	59	63	58	-0.8	-1.3	-0.8	-1.2	60	55	NO	NO	NO	NO	NO
17.1	8566	49B UPPER PITT STREET KIRRIBILLI	Fourth	SE	50	46	49	44	51	46	50	45	-1.0	-1.4	-0.9	-1.3	60	55	NO	NO	NO	NO	NO
17.1	8566	49B UPPER PITT STREET KIRRIBILLI	Ground	N	53	48	51	46	53	48	52	47	-1.1	-1.5	-0.9	-1.4	60	55	NO	NO	NO	NO	NO
17.1	8566	49B UPPER PITT STREET KIRRIBILLI	Ground	W	59	54	58	53	60	55	59	53	-0.9	-1.4	-0.9	-1.3	60	55	NO	NO	NO	NO	NO
17.1	8566	49B UPPER PITT STREET KIRRIBILLI	Ground	S	61	56	60	55	62	57	61	55	-0.8	-1.3	-0.8	-1.2	60	55	NO	NO	NO	NO	NO
17.1	8566	49B UPPER PITT STREET KIRRIBILLI	Ground	SE	39	34	38	33	39	34	38	33	-0.8	-1.3	-0.8	-1.2	51	46	NO	NO	NO	NO	NO
17.1	8568	14 PEEL STREET KIRRIBILLI	First	NE	40	35	39	34	40	35	39	34	-0.7	-1.3	-0.7	-1.2	52	47	NO	NO	NO	NO	NO
17.1	8568	14 PEEL STREET KIRRIBILLI	First	NW	39	34	38	33	39	35	39	33	-0.8	-1.2	-0.8	-1.2	51	47	NO	NO	NO	NO	NO
17.1	8568	14 PEEL STREET KIRRIBILLI	First	SW	40	35	39	33	40	35	39	34	-0.9	-1.3	-0.8	-1.2	52	47	NO	NO	NO	NO	NO
17.1	8568	14 PEEL STREET KIRRIBILLI	First	SE	41	36	40	35	41	36	40	35	-0.8	-1.2	-0.8	-1.2	53	48	NO	NO	NO	NO	NO
17.1	8568	14 PEEL STREET KIRRIBILLI	Ground	NE	38	34	38	32	39	34	38	33	-0.8	-1.3	-0.8	-1.1	51	46	NO	NO	NO	NO	NO
17.1	8568	14 PEEL STREET KIRRIBILLI	Ground	NW	37	32	36	31	37	32	37	31	-0.6	-1.0	-0.5	-1.0	49	44	NO	NO	NO	NO	NO
17.1	8568	14 PEEL STREET KIRRIBILLI	Ground	SW	38	33	37	32	39	34	38	33	-0.8	-1.2	-0.8	-1.2	51	46	NO	NO	NO	NO	NO
17.1	8568	14 PEEL STREET KIRRIBILLI	Ground	SE	39	34	38	32	39	34	38	33	-0.9	-1.3	-0.7	-1.2	51	46	NO	NO	NO	NO	NO
17.1	8569	82 UPPER PITT STREET KIRRIBILLI	Ground	NE	44	39	43	38	44	39	44	38	-0.8	-1.2	-0.7	-1.2	56	51	NO	NO	NO	NO	NO
17.1	8569	82 UPPER PITT STREET KIRRIBILLI	Ground	NW	39	34	38	33	39	35	39	34	-0.8	-1.3	-0.7	-1.2	51	47	NO	NO	NO	NO	NO
17.1	8569	82 UPPER PITT STREET KIRRIBILLI	Ground	SW	42	37	41	36	42	37	41	36	-0.8	-1.2	-0.8	-1.2	54	49	NO	NO	NO	NO	NO
17.1	8569	82 UPPER PITT STREET KIRRIBILLI	Ground	SE	42	37	41	36	42	37	41	36	-0.8	-1.3	-0.7	-1.2	54	49	NO	NO	NO	NO	NO
17.1	8574	88 KIRRIBILLI AVENUE KIRRIBILLI	First	S	61	56	60	54	61	56	60	55	-0.9	-1.4	-0.8	-1.4	60	55	NO	NO	NO	NO	NO
17.1	8574	88 KIRRIBILLI AVENUE KIRRIBILLI	First	E	45	40	44	38	45	40	44	39	-1.0	-1.4	-1.0	-1.4	57	52	NO	NO	NO	NO	NO
17.1	8574	88 KIRRIBILLI AVENUE KIRRIBILLI	First	N	49	44	48	43	49	45	48	43	-1.2	-1.6	-1.0	-1.6	60	55	NO	NO	NO	NO	NO
17.1	8574	88 KIRRIBILLI AVENUE KIRRIBILLI	First	W	44	39	43	38	44	40	43	38	-1.0	-1.4	-1.0	-1.4	56	52	NO	NO	NO	NO	NO
17.1	8574	88 KIRRIBILLI AVENUE KIRRIBILLI	Second	S	61	56	61	55	62	57	61	56	-0.8	-1.3	-0.8	-1.3	60	55	NO	NO	NO	NO	NO
17.1	8574	88 KIRRIBILLI AVENUE KIRRIBILLI	Second	E	47	42	46	41	48	43	47	41	-1.0	-1.4	-0.9	-1.3	60	55	NO	NO	NO	NO	NO
17.1	8574	88 KIRRIBILLI AVENUE KIRRIBILLI	Second	N	51	46	50	45	51	47	50	45	-1.2	-1.6	-1.1	-1.6	60	55	NO	NO	NO	NO	NO
17.1	8574	88 KIRRIBILLI AVENUE KIRRIBILLI	Second	W	46	41	45	40	47	42	46	40	-1.0	-1.5	-1.0	-1.4	59	54	NO	NO	NO	NO	NO
17.1	8574	88 KIRRIBILLI AVENUE KIRRIBILLI	Third	S	62	57	61	56	63	58	62	56	-0.7	-1.2	-0.8	-1.3	60	55	NO	NO	NO	NO	NO
17.1	8574	88 KIRRIBILLI AVENUE KIRRIBILLI	Third	E	51	46	50	45	52	47	51	45	-1.0	-1.4	-0.9	-1.3	60	55	NO	NO	NO	NO	NO
17.1	8574	88 KIRRIBILLI AVENUE KIRRIBILLI	Third	N	54	49	52	47	54	49	53	48	-1.1	-1.5	-1.0	-1.5	60	55	NO	NO	NO	NO	NO
17.1	8574	88 KIRRIBILLI AVENUE KIRRIBILLI	Third	W	49	44	48	43	50	45	49	43	-1.0	-1.5	-0.9	-1.3	60	55	NO	NO	NO	NO	NO
17.1	8574	88 KIRRIBILLI AVENUE KIRRIBILLI	Ground	S	59	54	58	53	60	55	59	53	-0.8	-1.4	-0.9	-1.4	60	55	NO	NO	NO	NO	NO
17.1	8574	88 KIRRIBILLI AVENUE KIRRIBILLI	Ground	E	43	38	42	36	43	38	42	37	-1.0	-1.5	-0.9	-1.3	55	50	NO	NO	NO	NO	NO
17.1	8574	88 KIRRIBILLI AVENUE KIRRIBILLI	Ground	N	47	42	46	41	47	43	46	41	-1.1	-1.5	-1.0	-1.4	59	55	NO	NO	NO	NO	NO
17.1	8574	88 KIRRIBILLI AVENUE KIRRIBILLI	Ground	W	42	38	41	36	43	38	42	37	-1.0	-1.4	-1.0	-1.4	55	50	NO	NO	NO	NO	NO

NCA	Receiver ID	Address	Floor Level	Facade	Opening Year 2027				Design Year 2037				Increase (Do Smthng - Do Nothing)				NCG project road noise criteria		Do noise levels exceed the cumulative limit with project roads adding ≥2dB to the total noise levels?		Is the contribution from the road project Acute?		Consider further treatment?
					Do Nothing		Do Smthng		Do Nothing		Do Smthng		Opening Year 2027		Design Year 2037								
					Day	Night	Day	Night	Day	Night	Day	Night	Day	Night	Day	Night	Day	Night	Day	Night	$L_{Aeq,15hr} \geq 65dB$	$L_{Aeq,9hr} \geq 60dB$	
17.1	8576	8 MCBURNEY LANE KIRRIBILLI	First	NE	41	37	41	35	42	37	41	36	-0.9	-1.3	-0.9	-1.2	54	49	NO	NO	NO	NO	NO
17.1	8576	8 MCBURNEY LANE KIRRIBILLI	First	NW	40	35	39	34	41	36	40	34	-0.9	-1.2	-0.9	-1.2	53	48	NO	NO	NO	NO	NO
17.1	8576	8 MCBURNEY LANE KIRRIBILLI	First	SW	41	36	40	35	41	37	41	35	-0.8	-1.3	-0.8	-1.2	53	49	NO	NO	NO	NO	NO
17.1	8576	8 MCBURNEY LANE KIRRIBILLI	First	SE	41	37	41	35	42	37	41	36	-0.8	-1.2	-0.8	-1.2	54	49	NO	NO	NO	NO	NO
17.1	8576	8 MCBURNEY LANE KIRRIBILLI	Ground	NE	39	35	38	33	40	35	39	34	-0.9	-1.3	-0.7	-1.2	52	47	NO	NO	NO	NO	NO
17.1	8576	8 MCBURNEY LANE KIRRIBILLI	Ground	NW	36	32	36	31	37	32	36	31	-0.6	-1.0	-0.6	-1.0	49	44	NO	NO	NO	NO	NO
17.1	8576	8 MCBURNEY LANE KIRRIBILLI	Ground	SW	39	34	38	33	40	35	39	34	-0.9	-1.3	-0.8	-1.2	52	47	NO	NO	NO	NO	NO
17.1	8576	8 MCBURNEY LANE KIRRIBILLI	Ground	SE	39	34	38	33	39	35	39	33	-0.9	-1.3	-0.8	-1.2	51	47	NO	NO	NO	NO	NO
17.1	8578	80 UPPER PITT STREET KIRRIBILLI	First	NE	40	35	39	34	40	36	40	34	-0.8	-1.3	-0.8	-1.3	52	48	NO	NO	NO	NO	NO
17.1	8578	80 UPPER PITT STREET KIRRIBILLI	First	SE	40	35	39	34	40	36	40	34	-0.8	-1.3	-0.8	-1.3	52	48	NO	NO	NO	NO	NO
17.1	8578	80 UPPER PITT STREET KIRRIBILLI	First	NE	46	41	45	40	46	42	46	40	-0.7	-1.3	-0.7	-1.2	58	54	NO	NO	NO	NO	NO
17.1	8578	80 UPPER PITT STREET KIRRIBILLI	First	NW	45	40	44	39	45	40	44	39	-1.0	-1.3	-0.9	-1.2	57	52	NO	NO	NO	NO	NO
17.1	8578	80 UPPER PITT STREET KIRRIBILLI	First	S	50	45	49	44	50	46	49	44	-1.1	-1.4	-1.0	-1.4	60	55	NO	NO	NO	NO	NO
17.1	8578	80 UPPER PITT STREET KIRRIBILLI	First	SW	50	46	49	44	51	46	50	45	-1.1	-1.4	-1.0	-1.3	60	55	NO	NO	NO	NO	NO
17.1	8578	80 UPPER PITT STREET KIRRIBILLI	First	SE	40	35	39	34	41	36	40	35	-0.8	-1.3	-0.8	-1.2	53	48	NO	NO	NO	NO	NO
17.1	8578	80 UPPER PITT STREET KIRRIBILLI	Second	NE	43	38	42	37	44	39	43	38	-0.8	-1.2	-0.7	-1.1	56	51	NO	NO	NO	NO	NO
17.1	8578	80 UPPER PITT STREET KIRRIBILLI	Second	SE	43	39	42	37	44	39	43	38	-0.8	-1.3	-0.7	-1.2	56	51	NO	NO	NO	NO	NO
17.1	8578	80 UPPER PITT STREET KIRRIBILLI	Second	NE	47	43	47	41	48	43	47	42	-0.8	-1.2	-0.7	-1.3	60	55	NO	NO	NO	NO	NO
17.1	8578	80 UPPER PITT STREET KIRRIBILLI	Second	NW	50	46	49	44	51	46	50	44	-1.2	-1.5	-1.1	-1.5	60	55	NO	NO	NO	NO	NO
17.1	8578	80 UPPER PITT STREET KIRRIBILLI	Second	S	55	50	53	48	55	50	54	49	-1.2	-1.5	-1.1	-1.4	60	55	NO	NO	NO	NO	NO
17.1	8578	80 UPPER PITT STREET KIRRIBILLI	Second	SW	55	50	54	48	55	50	54	49	-1.2	-1.5	-1.1	-1.4	60	55	NO	NO	NO	NO	NO
17.1	8578	80 UPPER PITT STREET KIRRIBILLI	Second	SE	44	39	43	38	44	39	43	38	-0.8	-1.2	-0.8	-1.2	56	51	NO	NO	NO	NO	NO
17.1	8578	80 UPPER PITT STREET KIRRIBILLI	Ground	NE	38	33	37	32	38	34	38	32	-0.8	-1.2	-0.8	-1.2	50	46	NO	NO	NO	NO	NO
17.1	8578	80 UPPER PITT STREET KIRRIBILLI	Ground	SE	38	33	37	32	38	34	38	32	-0.8	-1.3	-0.8	-1.2	50	46	NO	NO	NO	NO	NO
17.1	8578	80 UPPER PITT STREET KIRRIBILLI	Ground	NE	44	39	43	38	45	40	44	39	-0.7	-1.2	-0.6	-1.2	57	52	NO	NO	NO	NO	NO
17.1	8578	80 UPPER PITT STREET KIRRIBILLI	Ground	NW	41	36	40	34	41	36	40	35	-1.0	-1.3	-0.9	-1.2	53	48	NO	NO	NO	NO	NO
17.1	8578	80 UPPER PITT STREET KIRRIBILLI	Ground	S	47	42	46	41	47	43	46	41	-1.0	-1.4	-1.0	-1.3	59	55	NO	NO	NO	NO	NO
17.1	8578	80 UPPER PITT STREET KIRRIBILLI	Ground	SW	48	43	47	41	48	43	47	42	-1.0	-1.4	-1.0	-1.3	60	55	NO	NO	NO	NO	NO
17.1	8578	80 UPPER PITT STREET KIRRIBILLI	Ground	SE	38	33	37	32	39	34	38	33	-0.8	-1.3	-0.8	-1.2	51	46	NO	NO	NO	NO	NO
17.1	8580	74-76 UPPER PITT STREET KIRRIBILLI	First	NE	44	40	43	38	45	40	44	39	-0.9	-1.4	-0.8	-1.4	57	52	NO	NO	NO	NO	NO
17.1	8580	74-76 UPPER PITT STREET KIRRIBILLI	First	NW	45	40	44	39	46	41	45	40	-0.9	-1.4	-0.8	-1.3	58	53	NO	NO	NO	NO	NO
17.1	8580	74-76 UPPER PITT STREET KIRRIBILLI	First	NE	42	37	41	36	42	38	42	36	-0.8	-1.4	-0.8	-1.3	54	50	NO	NO	NO	NO	NO
17.1	8580	74-76 UPPER PITT STREET KIRRIBILLI	First	NW	55	51	54	49	56	51	55	50	-1.1	-1.5	-1.0	-1.4	60	55	NO	NO	NO	NO	NO
17.1	8580	74-76 UPPER PITT STREET KIRRIBILLI	First	SW	54	49	53	47	54	49	53	48	-1.3	-1.8	-1.2	-1.7	60	55	NO	NO	NO	NO	NO
17.1	8580	74-76 UPPER PITT STREET KIRRIBILLI	First	SE	37	32	36	31	38	33	37	31	-1.0	-1.5	-1.0	-1.4	50	45	NO	NO	NO	NO	NO
17.1	8580	74-76 UPPER PITT STREET KIRRIBILLI	First	SW	40	36	39	34	41	36	40	35	-1.0	-1.5	-1.0	-1.4	53	48	NO	NO	NO	NO	NO
17.1	8580	74-76 UPPER PITT STREET KIRRIBILLI	First	SE	37	32	36	31	37	33	36	31	-1.1	-1.5	-1.0	-1.4	49	45	NO	NO	NO	NO	NO
17.1	8580	74-76 UPPER PITT STREET KIRRIBILLI	Tenth	NE	56	51	55	50	56	52	55	50	-1.1	-1.7	-1.0	-1.8	60	55	NO	NO	NO	NO	NO
17.1	8580	74-76 UPPER PITT STREET KIRRIBILLI	Tenth	NW	58	54	57	52	59	54	58	53	-1.0	-1.6	-0.9	-1.5	60	55	NO	NO	NO	NO	NO
17.1	8580	74-76 UPPER PITT STREET KIRRIBILLI	Tenth	NE	55	50	54	48	55	51	54	49	-1.2	-1.9	-1.2	-1.9	60	55	NO	NO	NO	NO	NO
17.1	8580	74-76 UPPER PITT STREET KIRRIBILLI	Tenth	NW	64	59	63	58	65	60	64	59	-1.0	-1.4	-1.0	-1.3	60	55	NO	NO	NO	NO	NO
17.1	8580	74-76 UPPER PITT STREET KIRRIBILLI	Tenth	SW	64	59	63	58	65	60	64	59	-1.0	-1.4	-1.0	-1.3	60	55	NO	NO	NO	NO	NO
17.1	8580	74-76 UPPER PITT STREET KIRRIBILLI	Tenth	SE	43	39	42	37	44	39	43	38	-1.0	-1.4	-1.0	-1.4	56	51	NO	NO	NO	NO	NO
17.1	8580	74-76 UPPER PITT STREET KIRRIBILLI	Tenth	SW	60	55	59	54	61	56	60	54	-1.0	-1.3	-0.9	-1.3	60	55	NO	NO	NO	NO	NO
17.1	8580	74-76 UPPER PITT STREET KIRRIBILLI	Tenth	SE	43	38	42	37	44	39	43	37	-1.1	-1.5	-0.9	-1.4	56	51	NO	NO	NO	NO	NO
17.1	8580	74-76 UPPER PITT STREET KIRRIBILLI	Eleventh	NE	57	52	56	51	57	53	56	51	-1.0	-1.7	-1.0	-1.6	60	55	NO	NO	NO	NO	NO
17.1	8580	74-76 UPPER PITT STREET KIRRIBILLI	Eleventh	NW	59	55	58	53	60	55	59	53	-1.0	-1.6	-0.9	-1.5	60	55	NO	NO	NO	NO	NO
17.1	8580	74-76 UPPER PITT STREET KIRRIBILLI	Eleventh	NE	56	51	55	50	57	52	56	50	-1.1	-1.7	-1.0	-1.7	60	55	NO	NO	NO	NO	NO
17.1	8580	74-76 UPPER PITT STREET KIRRIBILLI	Eleventh	NW	65	60	64	59	65	60	64	59	-1.0	-1.4	-1.0	-1.4	60	55	NO	NO	NO	NO	NO
17.1	8580	74-76 UPPER PITT STREET KIRRIBILLI	Eleventh	SW	65	60	64	59	65	60	64	59	-1.1	-1.5	-1.0	-1.4	60	55	NO	NO	NO	NO	NO
17.1	8580	74-76 UPPER PITT STREET KIRRIBILLI	Eleventh	SE	48	43	47	41	48	43	47	42	-1.1	-1.5	-1.0	-1.4	60	55	NO	NO	NO	NO	NO
17.1	8580	74-76 UPPER PITT STREET KIRRIBILLI	Eleventh	SW	60	56	59	54	61	56	60	55	-1.0	-1.4	-1.0	-1.3	60	55	NO	NO	NO	NO	NO
17.1	8580	74-76 UPPER PITT STREET KIRRIBILLI	Eleventh	SE	47	43	46	41	48	43	47	42	-1.0	-1.4	-0.9	-1.3	60	55	NO	NO	NO	NO	NO
17.1	8580	74-76 UPPER PITT STREET KIRRIBILLI	Second	NE	46	42	46	40	47	42	46	41	-0.7	-1.2	-0.7	-1.2	59	54	NO	NO	NO	NO	NO
17.1	8580	74-76 UPPER PITT STREET KIRRIBILLI	Second	NW	47	43	47	41	48	43	47	42	-0.8	-1.4	-0.8	-1.3	60	55	NO	NO	NO	NO	NO
17.1	8580	74-76 UPPER PITT STREET KIRRIBILLI	Second	NE	44	40	44	38	45	40	44	39	-0.7	-1.4	-0.7	-1.4	57	52	NO	NO	NO	NO	NO
17.1	8580	74-76 UPPER PITT STREET KIRRIBILLI	Second	NW	56	52	55	50	57	52	56	51	-1.0	-1.4	-1.0	-1.3	60	55	NO	NO	NO	NO	NO
17.1	8580	74-76 UPPER PITT STREET KIRRIBILLI	Second	SW	55	50	54	48	55	50	54	49	-1.2	-1.6	-1.1	-1.6	60	55	NO	NO	NO	NO	NO
17.1	8580	74-76 UPPER PITT STREET KIRRIBILLI	Second	SE	37	32	36	31	38	33	37	31	-1.0	-1.5	-1.0	-1.4	50	45	NO	NO	NO	NO	NO
17.1	8580	74-76 UPPER PITT STREET KIRRIBILLI	Second	SW	42	37	41	35	42	37	41	36	-1.1	-1.5	-1.1	-1.4	54	49	NO	NO	NO	NO	NO
17.1	8580	74-76 UPPER PITT STREET KIRRIBILLI	Second	SE	37	32	36	31	37	33	36	31	-1.1	-1.5	-1.0	-1.4	49	45	NO	NO	NO	NO	NO
17.1	8580	74-76 UPPER PITT STREET KIRRIBILLI	Third	NE	48	44	48	42	49	44	48	43	-0.7	-1.4	-0.7	-1.4	60	55	NO	NO	NO	NO	NO

NCA	Receiver ID	Address	Floor Level	Facade	Opening Year 2027				Design Year 2037				Increase (Do Smthng - Do Nothing)				NCG project road noise criteria		Do noise levels exceed the cumulative limit with project roads adding ≥2dB to the total noise levels?		Is the contribution from the road project Acute?		Consider further treatment?
					Do Nothing		Do Smthng		Do Nothing		Do Smthng		Opening Year 2027		Design Year 2037								
					Day	Night	Day	Night	Day	Night	Day	Night	Day	Night	Day	Night	Day	Night	Day	Night	$L_{Aeq,15hr} \geq 65dB$	$L_{Aeq,9hr} \geq 60dB$	
17.1	8580	74-76 UPPER PITT STREET KIRRIBILLI	Third	NW	50	45	49	44	50	46	50	44	-0.9	-1.5	-0.8	-1.5	60	55	NO	NO	NO	NO	NO
17.1	8580	74-76 UPPER PITT STREET KIRRIBILLI	Third	NE	47	43	46	41	48	43	47	41	-1.0	-1.8	-1.0	-1.8	60	55	NO	NO	NO	NO	NO
17.1	8580	74-76 UPPER PITT STREET KIRRIBILLI	Third	NW	57	52	56	51	58	53	57	51	-1.0	-1.4	-0.9	-1.3	60	55	NO	NO	NO	NO	NO
17.1	8580	74-76 UPPER PITT STREET KIRRIBILLI	Third	SW	56	51	54	49	56	51	55	50	-1.2	-1.6	-1.1	-1.5	60	55	NO	NO	NO	NO	NO
17.1	8580	74-76 UPPER PITT STREET KIRRIBILLI	Third	SE	37	32	36	31	38	33	37	31	-1.0	-1.5	-1.0	-1.4	50	45	NO	NO	NO	NO	NO
17.1	8580	74-76 UPPER PITT STREET KIRRIBILLI	Third	SW	43	38	42	37	44	39	43	38	-1.1	-1.4	-1.0	-1.3	56	51	NO	NO	NO	NO	NO
17.1	8580	74-76 UPPER PITT STREET KIRRIBILLI	Third	SE	37	32	36	31	37	33	36	31	-1.1	-1.5	-1.0	-1.4	49	45	NO	NO	NO	NO	NO
17.1	8580	74-76 UPPER PITT STREET KIRRIBILLI	Fourth	NE	50	46	50	44	51	46	50	45	-0.7	-1.5	-0.6	-1.4	60	55	NO	NO	NO	NO	NO
17.1	8580	74-76 UPPER PITT STREET KIRRIBILLI	Fourth	NW	53	48	52	46	53	49	52	47	-1.1	-1.8	-1.1	-1.7	60	55	NO	NO	NO	NO	NO
17.1	8580	74-76 UPPER PITT STREET KIRRIBILLI	Fourth	NE	50	45	49	43	50	46	49	44	-1.3	-2.1	-1.3	-2.1	60	55	NO	NO	NO	NO	NO
17.1	8580	74-76 UPPER PITT STREET KIRRIBILLI	Fourth	NW	58	53	57	52	59	54	58	52	-1.1	-1.4	-1.0	-1.4	60	55	NO	NO	NO	NO	NO
17.1	8580	74-76 UPPER PITT STREET KIRRIBILLI	Fourth	SW	56	51	55	50	57	52	56	50	-1.2	-1.6	-1.1	-1.5	60	55	NO	NO	NO	NO	NO
17.1	8580	74-76 UPPER PITT STREET KIRRIBILLI	Fourth	SE	37	32	36	31	38	33	37	31	-1.1	-1.5	-1.0	-1.4	50	45	NO	NO	NO	NO	NO
17.1	8580	74-76 UPPER PITT STREET KIRRIBILLI	Fourth	SW	45	41	44	39	46	41	45	40	-1.1	-1.4	-1.0	-1.3	58	53	NO	NO	NO	NO	NO
17.1	8580	74-76 UPPER PITT STREET KIRRIBILLI	Fourth	SE	37	32	36	31	37	33	36	31	-1.1	-1.5	-1.0	-1.4	49	45	NO	NO	NO	NO	NO
17.1	8580	74-76 UPPER PITT STREET KIRRIBILLI	Fifth	NE	52	48	52	46	53	48	52	47	-0.4	-1.3	-0.4	-1.3	60	55	NO	NO	NO	NO	NO
17.1	8580	74-76 UPPER PITT STREET KIRRIBILLI	Fifth	NW	56	51	55	49	56	52	55	50	-1.0	-1.7	-1.0	-1.6	60	55	NO	NO	NO	NO	NO
17.1	8580	74-76 UPPER PITT STREET KIRRIBILLI	Fifth	NE	52	47	50	45	52	48	51	45	-1.5	-2.4	-1.5	-2.3	60	55	NO	NO	NO	NO	NO
17.1	8580	74-76 UPPER PITT STREET KIRRIBILLI	Fifth	NW	60	55	59	53	60	55	59	54	-1.1	-1.5	-1.1	-1.4	60	55	NO	NO	NO	NO	NO
17.1	8580	74-76 UPPER PITT STREET KIRRIBILLI	Fifth	SW	58	53	56	51	58	53	57	52	-1.2	-1.6	-1.2	-1.5	60	55	NO	NO	NO	NO	NO
17.1	8580	74-76 UPPER PITT STREET KIRRIBILLI	Fifth	SE	37	32	36	31	38	33	37	31	-1.1	-1.5	-1.0	-1.4	50	45	NO	NO	NO	NO	NO
17.1	8580	74-76 UPPER PITT STREET KIRRIBILLI	Fifth	SW	48	43	47	42	49	44	48	42	-1.2	-1.4	-1.1	-1.4	60	55	NO	NO	NO	NO	NO
17.1	8580	74-76 UPPER PITT STREET KIRRIBILLI	Fifth	SE	37	32	36	31	37	33	36	31	-1.0	-1.5	-1.0	-1.4	49	45	NO	NO	NO	NO	NO
17.1	8580	74-76 UPPER PITT STREET KIRRIBILLI	Sixth	NE	54	49	53	47	54	49	53	48	-0.8	-1.6	-0.8	-1.6	60	55	NO	NO	NO	NO	NO
17.1	8580	74-76 UPPER PITT STREET KIRRIBILLI	Sixth	NW	57	52	56	51	58	53	57	51	-1.1	-1.6	-1.0	-1.6	60	55	NO	NO	NO	NO	NO
17.1	8580	74-76 UPPER PITT STREET KIRRIBILLI	Sixth	NE	53	48	51	46	53	49	52	46	-1.6	-2.5	-1.5	-2.5	60	55	NO	NO	NO	NO	NO
17.1	8580	74-76 UPPER PITT STREET KIRRIBILLI	Sixth	NW	61	56	60	55	62	57	60	55	-1.2	-1.5	-1.1	-1.5	60	55	NO	NO	NO	NO	NO
17.1	8580	74-76 UPPER PITT STREET KIRRIBILLI	Sixth	SW	60	55	59	53	60	55	59	54	-1.2	-1.6	-1.1	-1.6	60	55	NO	NO	NO	NO	NO
17.1	8580	74-76 UPPER PITT STREET KIRRIBILLI	Sixth	SE	37	32	36	31	37	33	37	31	-1.1	-1.5	-1.0	-1.4	50	45	NO	NO	NO	NO	NO
17.1	8580	74-76 UPPER PITT STREET KIRRIBILLI	Sixth	SW	52	47	51	46	53	48	51	46	-1.3	-1.5	-1.2	-1.4	60	55	NO	NO	NO	NO	NO
17.1	8580	74-76 UPPER PITT STREET KIRRIBILLI	Sixth	SE	37	32	36	31	37	33	36	31	-1.0	-1.4	-1.0	-1.4	49	45	NO	NO	NO	NO	NO
17.1	8580	74-76 UPPER PITT STREET KIRRIBILLI	Seventh	NE	54	50	53	48	55	50	54	48	-1.0	-1.8	-1.0	-1.8	60	55	NO	NO	NO	NO	NO
17.1	8580	74-76 UPPER PITT STREET KIRRIBILLI	Seventh	NW	57	53	56	51	58	53	57	52	-1.0	-1.6	-1.0	-1.5	60	55	NO	NO	NO	NO	NO
17.1	8580	74-76 UPPER PITT STREET KIRRIBILLI	Seventh	NE	53	48	52	46	53	49	52	47	-1.5	-2.3	-1.5	-2.3	60	55	NO	NO	NO	NO	NO
17.1	8580	74-76 UPPER PITT STREET KIRRIBILLI	Seventh	NW	63	58	62	57	63	59	62	57	-1.1	-1.5	-1.0	-1.4	60	55	NO	NO	NO	NO	NO
17.1	8580	74-76 UPPER PITT STREET KIRRIBILLI	Seventh	SW	62	58	61	56	63	58	62	57	-1.1	-1.6	-1.1	-1.5	60	55	NO	NO	NO	NO	NO
17.1	8580	74-76 UPPER PITT STREET KIRRIBILLI	Seventh	SE	37	32	36	31	38	33	37	31	-1.1	-1.5	-1.0	-1.5	50	45	NO	NO	NO	NO	NO
17.1	8580	74-76 UPPER PITT STREET KIRRIBILLI	Seventh	SW	56	52	55	50	57	52	56	50	-1.3	-1.6	-1.2	-1.5	60	55	NO	NO	NO	NO	NO
17.1	8580	74-76 UPPER PITT STREET KIRRIBILLI	Seventh	SE	37	32	36	31	37	33	36	31	-1.1	-1.5	-1.0	-1.4	49	45	NO	NO	NO	NO	NO
17.1	8580	74-76 UPPER PITT STREET KIRRIBILLI	Eighth	NE	55	50	54	48	55	51	54	49	-1.0	-1.8	-1.0	-1.9	60	55	NO	NO	NO	NO	NO
17.1	8580	74-76 UPPER PITT STREET KIRRIBILLI	Eighth	NW	58	53	57	51	58	53	57	52	-1.0	-1.6	-1.0	-1.6	60	55	NO	NO	NO	NO	NO
17.1	8580	74-76 UPPER PITT STREET KIRRIBILLI	Eighth	NE	53	49	52	47	54	49	52	47	-1.4	-2.2	-1.4	-2.2	60	55	NO	NO	NO	NO	NO
17.1	8580	74-76 UPPER PITT STREET KIRRIBILLI	Eighth	NW	64	59	63	58	64	59	63	58	-1.0	-1.3	-0.9	-1.3	60	55	NO	NO	NO	NO	NO
17.1	8580	74-76 UPPER PITT STREET KIRRIBILLI	Eighth	SW	64	59	63	57	64	59	63	58	-1.0	-1.4	-1.0	-1.3	60	55	NO	NO	NO	NO	NO
17.1	8580	74-76 UPPER PITT STREET KIRRIBILLI	Eighth	SE	39	34	38	32	39	34	38	33	-1.0	-1.4	-1.0	-1.4	51	46	NO	NO	NO	NO	NO
17.1	8580	74-76 UPPER PITT STREET KIRRIBILLI	Eighth	SW	60	55	59	53	60	55	59	54	-1.1	-1.3	-1.0	-1.3	60	55	NO	NO	NO	NO	NO
17.1	8580	74-76 UPPER PITT STREET KIRRIBILLI	Eighth	SE	38	34	37	32	39	34	38	33	-1.1	-1.5	-1.0	-1.4	51	46	NO	NO	NO	NO	NO
17.1	8580	74-76 UPPER PITT STREET KIRRIBILLI	Ninth	NE	55	51	54	49	56	51	55	49	-1.1	-1.7	-1.0	-1.8	60	55	NO	NO	NO	NO	NO
17.1	8580	74-76 UPPER PITT STREET KIRRIBILLI	Ninth	NW	58	53	57	52	58	54	57	52	-1.0	-1.6	-1.0	-1.5	60	55	NO	NO	NO	NO	NO
17.1	8580	74-76 UPPER PITT STREET KIRRIBILLI	Ninth	NE	54	49	53	47	54	50	53	48	-1.4	-2.1	-1.3	-2.1	60	55	NO	NO	NO	NO	NO
17.1	8580	74-76 UPPER PITT STREET KIRRIBILLI	Ninth	NW	64	59	63	58	64	60	63	58	-1.0	-1.4	-0.9	-1.3	60	55	NO	NO	NO	NO	NO
17.1	8580	74-76 UPPER PITT STREET KIRRIBILLI	Ninth	SW	64	59	63	58	64	60	63	58	-1.0	-1.4	-0.9	-1.4	60	55	NO	NO	NO	NO	NO
17.1	8580	74-76 UPPER PITT STREET KIRRIBILLI	Ninth	SE	41	36	40	34	41	36	40	35	-1.1	-1.5	-1.0	-1.4	53	48	NO	NO	NO	NO	NO
17.1	8580	74-76 UPPER PITT STREET KIRRIBILLI	Ninth	SW	60	55	59	54	60	55	59	54	-1.0	-1.3	-0.9	-1.2	60	55	NO	NO	NO	NO	NO
17.1	8580	74-76 UPPER PITT STREET KIRRIBILLI	Ninth	SE	40	36	39	34	41	36	40	35	-1.1	-1.5	-1.0	-1.4	53	48	NO	NO	NO	NO	NO
17.1	8580	74-76 UPPER PITT STREET KIRRIBILLI	Ground	NE	40	36	39	34	41	36	40	35	-0.9	-1.5	-0.8	-1.3	53	48	NO	NO	NO	NO	NO
17.1	8580	74-76 UPPER PITT STREET KIRRIBILLI	Ground	NW	54	49	53	48	54	50	53	48	-1.1	-1.5	-1.0	-1.4	60	55	NO	NO	NO	NO	NO
17.1	8580	74-76 UPPER PITT STREET KIRRIBILLI	Ground	SW	53	48	51	46	53	48	52	46	-1.4	-1.8	-1.4	-1.8	60	55	NO	NO	NO	NO	NO
17.1	8580	74-76 UPPER PITT STREET KIRRIBILLI	Ground	SE	37	32	36	31	38	33	37	31	-1.0	-1.5	-1.0	-1.4	50	45	NO	NO	NO	NO	NO
17.1	8580	74-76 UPPER PITT STREET KIRRIBILLI	Ground	SW	39	35	38	33	40	35	39	34	-1.0	-1.5	-1.0	-1.4	52	47	NO	NO	NO	NO	NO
17.1	8580	74-76 UPPER PITT STREET KIRRIBILLI	Ground	SE	37	32	36	31	37	33	36	31	-1.1	-1.5	-1.0	-1.4	49	45	NO	NO	NO	NO	NO
17.1	8583	78 UPPER PITT STREET KIRRIBILLI	Ground	NE	45	41	45	39	46	41	45	40	-0.8	-1.2	-0.8	-1.2	58	53	NO	NO	NO	NO	NO

NCA	Receiver ID	Address	Floor Level	Facade	Opening Year 2027				Design Year 2037				Increase (Do Smthng - Do Nothing)				NCG project road noise criteria		Do noise levels exceed the cumulative limit with project roads adding ≥2dB to the total noise levels?		Is the contribution from the road project Acute?		Consider further treatment?
					Do Nothing		Do Smthng		Do Nothing		Do Smthng		Opening Year 2027		Design Year 2037								
					Day	Night	Day	Night	Day	Night	Day	Night	Day	Night	Day	Night	Day	Night	Day	Night	$L_{Aeq,15hr}$ ≥ 65dB	$L_{Aeq,9hr}$ ≥ 60dB	
17.1	8583	78 UPPER PITT STREET KIRRIBILLI	Ground	NW	44	40	44	38	45	40	44	39	-0.8	-1.3	-0.7	-1.3	57	52	NO	NO	NO	NO	NO
17.1	8583	78 UPPER PITT STREET KIRRIBILLI	Ground	SW	36	32	36	31	37	32	36	31	-0.7	-1.3	-0.7	-1.2	49	44	NO	NO	NO	NO	NO
17.1	8584	28 CARABELLA STREET KIRRIBILLI	Ground	NW	39	34	38	33	39	34	38	33	-0.7	-1.3	-0.7	-1.2	51	46	NO	NO	NO	NO	NO
17.1	8584	28 CARABELLA STREET KIRRIBILLI	Ground	SW	38	34	38	32	39	34	38	33	-0.8	-1.3	-0.7	-1.1	51	46	NO	NO	NO	NO	NO
17.1	8584	28 CARABELLA STREET KIRRIBILLI	Ground	SE	40	35	39	34	40	36	40	34	-0.8	-1.3	-0.7	-1.2	52	48	NO	NO	NO	NO	NO
17.1	8584	28 CARABELLA STREET KIRRIBILLI	Ground	NE	41	36	40	35	42	37	41	36	-0.8	-1.2	-0.7	-1.1	54	49	NO	NO	NO	NO	NO
17.1	8585	78 UPPER PITT STREET KIRRIBILLI	First	SE	36	31	35	30	37	32	36	31	-0.9	-1.3	-0.8	-1.2	49	44	NO	NO	NO	NO	NO
17.1	8585	78 UPPER PITT STREET KIRRIBILLI	First	NE	46	41	45	40	47	42	46	41	-0.7	-1.2	-0.6	-1.2	59	54	NO	NO	NO	NO	NO
17.1	8585	78 UPPER PITT STREET KIRRIBILLI	First	NW	45	41	44	39	46	41	45	40	-0.9	-1.4	-0.8	-1.3	58	53	NO	NO	NO	NO	NO
17.1	8585	78 UPPER PITT STREET KIRRIBILLI	First	SW	47	42	46	41	48	43	47	41	-1.1	-1.4	-1.0	-1.4	60	55	NO	NO	NO	NO	NO
17.1	8585	78 UPPER PITT STREET KIRRIBILLI	First	SE	36	32	35	30	37	32	36	31	-0.9	-1.3	-0.9	-1.3	49	44	NO	NO	NO	NO	NO
17.1	8585	78 UPPER PITT STREET KIRRIBILLI	Second	SE	36	31	35	30	37	32	36	31	-0.9	-1.3	-0.8	-1.2	49	44	NO	NO	NO	NO	NO
17.1	8585	78 UPPER PITT STREET KIRRIBILLI	Second	NE	48	43	47	42	48	44	48	42	-0.7	-1.2	-0.6	-1.1	60	55	NO	NO	NO	NO	NO
17.1	8585	78 UPPER PITT STREET KIRRIBILLI	Second	NW	47	42	46	41	47	43	47	42	-0.7	-1.3	-0.6	-1.3	59	55	NO	NO	NO	NO	NO
17.1	8585	78 UPPER PITT STREET KIRRIBILLI	Second	SW	49	44	48	43	50	45	49	43	-1.0	-1.4	-1.0	-1.4	60	55	NO	NO	NO	NO	NO
17.1	8585	78 UPPER PITT STREET KIRRIBILLI	Second	SE	36	32	35	30	37	32	36	31	-0.9	-1.3	-0.9	-1.3	49	44	NO	NO	NO	NO	NO
17.1	8585	78 UPPER PITT STREET KIRRIBILLI	Third	SE	36	32	35	30	37	32	36	31	-0.8	-1.3	-0.8	-1.3	49	44	NO	NO	NO	NO	NO
17.1	8585	78 UPPER PITT STREET KIRRIBILLI	Third	NE	50	45	49	44	50	46	50	44	-0.7	-1.2	-0.6	-1.2	60	55	NO	NO	NO	NO	NO
17.1	8585	78 UPPER PITT STREET KIRRIBILLI	Third	NW	49	44	48	43	49	45	49	43	-0.7	-1.4	-0.6	-1.4	60	55	NO	NO	NO	NO	NO
17.1	8585	78 UPPER PITT STREET KIRRIBILLI	Third	SW	50	45	49	44	51	46	50	44	-1.0	-1.4	-1.0	-1.4	60	55	NO	NO	NO	NO	NO
17.1	8585	78 UPPER PITT STREET KIRRIBILLI	Third	SE	37	32	36	30	37	32	36	31	-1.0	-1.4	-0.9	-1.3	49	44	NO	NO	NO	NO	NO
17.1	8585	78 UPPER PITT STREET KIRRIBILLI	Fourth	SE	38	33	37	32	38	33	37	32	-0.9	-1.3	-0.8	-1.2	50	45	NO	NO	NO	NO	NO
17.1	8585	78 UPPER PITT STREET KIRRIBILLI	Fourth	NE	51	47	51	46	52	47	51	46	-0.5	-1.1	-0.5	-1.2	60	55	NO	NO	NO	NO	NO
17.1	8585	78 UPPER PITT STREET KIRRIBILLI	Fourth	NW	51	46	50	45	51	47	51	45	-0.7	-1.5	-0.6	-1.5	60	55	NO	NO	NO	NO	NO
17.1	8585	78 UPPER PITT STREET KIRRIBILLI	Fourth	SW	52	47	51	45	52	47	51	46	-1.1	-1.5	-1.0	-1.4	60	55	NO	NO	NO	NO	NO
17.1	8585	78 UPPER PITT STREET KIRRIBILLI	Fourth	SE	38	33	37	32	38	34	37	32	-0.9	-1.3	-0.9	-1.3	50	46	NO	NO	NO	NO	NO
17.1	8585	78 UPPER PITT STREET KIRRIBILLI	Fifth	SE	40	35	39	34	40	35	39	34	-0.9	-1.3	-0.8	-1.2	52	47	NO	NO	NO	NO	NO
17.1	8585	78 UPPER PITT STREET KIRRIBILLI	Fifth	NE	53	48	53	47	53	49	53	48	-0.4	-1.1	-0.4	-1.1	60	55	NO	NO	NO	NO	NO
17.1	8585	78 UPPER PITT STREET KIRRIBILLI	Fifth	NW	53	48	52	47	53	48	52	47	-0.6	-1.4	-0.6	-1.4	60	55	NO	NO	NO	NO	NO
17.1	8585	78 UPPER PITT STREET KIRRIBILLI	Fifth	SW	53	48	52	47	54	49	53	47	-1.1	-1.4	-1.0	-1.4	60	55	NO	NO	NO	NO	NO
17.1	8585	78 UPPER PITT STREET KIRRIBILLI	Fifth	SE	40	35	39	34	40	35	39	34	-0.9	-1.3	-0.9	-1.3	52	47	NO	NO	NO	NO	NO
17.1	8585	78 UPPER PITT STREET KIRRIBILLI	Sixth	SE	42	37	42	36	43	38	42	37	-0.8	-1.3	-0.8	-1.2	55	50	NO	NO	NO	NO	NO
17.1	8585	78 UPPER PITT STREET KIRRIBILLI	Sixth	NE	55	50	54	49	55	50	54	49	-0.6	-1.3	-0.5	-1.2	60	55	NO	NO	NO	NO	NO
17.1	8585	78 UPPER PITT STREET KIRRIBILLI	Sixth	NW	54	49	53	48	55	50	54	48	-0.9	-1.6	-0.9	-1.7	60	55	NO	NO	NO	NO	NO
17.1	8585	78 UPPER PITT STREET KIRRIBILLI	Sixth	SW	56	51	55	50	56	51	55	50	-1.0	-1.5	-1.0	-1.4	60	55	NO	NO	NO	NO	NO
17.1	8585	78 UPPER PITT STREET KIRRIBILLI	Sixth	SE	42	37	41	36	43	38	42	37	-1.0	-1.4	-0.9	-1.3	55	50	NO	NO	NO	NO	NO
17.1	8585	78 UPPER PITT STREET KIRRIBILLI	Seventh	SE	46	41	45	40	46	41	45	40	-0.8	-1.2	-0.8	-1.2	58	53	NO	NO	NO	NO	NO
17.1	8585	78 UPPER PITT STREET KIRRIBILLI	Seventh	NE	56	51	55	50	56	51	55	50	-0.6	-1.3	-0.6	-1.3	60	55	NO	NO	NO	NO	NO
17.1	8585	78 UPPER PITT STREET KIRRIBILLI	Seventh	NW	56	51	55	49	56	51	55	50	-1.1	-1.7	-1.0	-1.7	60	55	NO	NO	NO	NO	NO
17.1	8585	78 UPPER PITT STREET KIRRIBILLI	Seventh	SW	59	54	58	53	59	54	58	53	-1.1	-1.4	-1.0	-1.3	60	55	NO	NO	NO	NO	NO
17.1	8585	78 UPPER PITT STREET KIRRIBILLI	Seventh	SE	46	41	45	40	46	41	45	40	-0.9	-1.4	-0.9	-1.3	58	53	NO	NO	NO	NO	NO
17.1	8585	78 UPPER PITT STREET KIRRIBILLI	Ground	SE	36	31	35	30	37	32	36	31	-0.9	-1.3	-0.8	-1.2	49	44	NO	NO	NO	NO	NO
17.1	8585	78 UPPER PITT STREET KIRRIBILLI	Ground	NE	45	40	44	39	45	40	44	39	-0.7	-1.3	-0.7	-1.2	57	52	NO	NO	NO	NO	NO
17.1	8585	78 UPPER PITT STREET KIRRIBILLI	Ground	NW	43	39	43	37	44	39	43	38	-0.9	-1.4	-0.9	-1.4	56	51	NO	NO	NO	NO	NO
17.1	8585	78 UPPER PITT STREET KIRRIBILLI	Ground	SW	45	40	44	38	45	40	44	39	-1.0	-1.4	-0.9	-1.4	57	52	NO	NO	NO	NO	NO
17.1	8585	78 UPPER PITT STREET KIRRIBILLI	Ground	SE	36	32	35	30	37	32	36	31	-0.9	-1.3	-0.9	-1.3	49	44	NO	NO	NO	NO	NO
17.1	8589	49A UPPER PITT STREET KIRRIBILLI	First	N	54	50	53	48	55	50	53	48	-1.4	-1.9	-1.4	-1.8	60	55	NO	NO	NO	NO	NO
17.1	8589	49A UPPER PITT STREET KIRRIBILLI	First	W	62	57	61	56	63	58	62	56	-1.0	-1.3	-0.9	-1.3	60	55	NO	NO	NO	NO	NO
17.1	8589	49A UPPER PITT STREET KIRRIBILLI	First	S	63	58	62	57	64	59	63	57	-1.1	-1.6	-1.0	-1.5	60	55	NO	NO	NO	NO	NO
17.1	8589	49A UPPER PITT STREET KIRRIBILLI	First	E	39	35	38	33	40	35	39	34	-1.1	-1.5	-1.0	-1.4	52	47	NO	NO	NO	NO	NO
17.1	8589	49A UPPER PITT STREET KIRRIBILLI	Second	N	62	57	61	55	62	58	61	56	-1.3	-1.7	-1.2	-1.7	60	55	NO	NO	NO	NO	NO
17.1	8589	49A UPPER PITT STREET KIRRIBILLI	Second	W	65	61	64	59	66	61	65	60	-1.0	-1.4	-1.0	-1.5	60	55	NO	NO	NO	NO	NO
17.1	8589	49A UPPER PITT STREET KIRRIBILLI	Second	S	64	59	63	58	65	60	64	59	-0.9	-1.3	-0.9	-1.2	60	55	NO	NO	NO	NO	NO
17.1	8589	49A UPPER PITT STREET KIRRIBILLI	Second	E	39	35	38	33	40	35	39	34	-1.0	-1.4	-1.0	-1.4	52	47	NO	NO	NO	NO	NO
17.1	8589	49A UPPER PITT STREET KIRRIBILLI	Third	N	63	58	62	56	63	58	62	57	-1.0	-1.5	-1.0	-1.4	60	55	NO	NO	NO	NO	NO
17.1	8589	49A UPPER PITT STREET KIRRIBILLI	Third	W	66	61	65	60	67	62	66	61	-0.9	-1.3	-0.9	-1.2	60	55	NO	NO	NO	NO	NO
17.1	8589	49A UPPER PITT STREET KIRRIBILLI	Third	S	65	60	64	59	65	60	65	59	-0.8	-1.2	-0.7	-1.1	60	55	NO	NO	NO	NO	NO
17.1	8589	49A UPPER PITT STREET KIRRIBILLI	Third	E	39	35	38	33	40	35	39	34	-1.1	-1.5	-1.0	-1.4	52	47	NO	NO	NO	NO	NO
17.1	8589	49A UPPER PITT STREET KIRRIBILLI	Fourth	N	63	58	62	57	64	59	63	57	-1.0	-1.4	-0.9	-1.4	60	55	NO	NO	NO	NO	NO
17.1	8589	49A UPPER PITT STREET KIRRIBILLI	Fourth	W	67	62	66	61	67	62	66	61	-0.9	-1.3	-0.8	-1.2	60	55	NO	NO	NO	NO	NO
17.1	8589	49A UPPER PITT STREET KIRRIBILLI	Fourth	S	65	61	65	59	66	61	65	60	-0.8	-1.2	-0.8	-1.2	60	55	NO	NO	NO	NO	NO
17.1	8589	49A UPPER PITT STREET KIRRIBILLI	Fourth	E	41	36	40	35	41	37	40	35	-1.0	-1.4	-1.0	-1.4	53	49	NO	NO	NO	NO	NO

NCA	Receiver ID	Address	Floor Level	Facade	Opening Year 2027				Design Year 2037				Increase (Do Smthng - Do Nothing)				NCG project road noise criteria		Do noise levels exceed the cumulative limit with project roads adding ≥2dB to the total noise levels?		Is the contribution from the road project Acute?		Consider further treatment?
					Do Nothing		Do Smthng		Do Nothing		Do Smthng		Opening Year 2027		Design Year 2037								
					Day	Night	Day	Night	Day	Night	Day	Night	Day	Night	Day	Night	Day	Night	Day	Night	$L_{Aeq,15hr} \geq 65dB$	$L_{Aeq,9hr} \geq 60dB$	
17.1	8589	49A UPPER PITT STREET KIRRIBILLI	Fifth	N	64	59	63	57	64	59	63	58	-1.0	-1.4	-0.9	-1.3	60	55	NO	NO	NO	NO	NO
17.1	8589	49A UPPER PITT STREET KIRRIBILLI	Fifth	W	67	62	66	61	68	63	67	61	-0.9	-1.3	-0.9	-1.2	60	55	NO	NO	NO	NO	NO
17.1	8589	49A UPPER PITT STREET KIRRIBILLI	Fifth	S	66	61	65	60	66	61	65	60	-0.9	-1.3	-0.9	-1.2	60	55	NO	NO	NO	NO	NO
17.1	8589	49A UPPER PITT STREET KIRRIBILLI	Fifth	E	43	38	42	37	43	39	42	37	-1.1	-1.5	-1.0	-1.5	55	51	NO	NO	NO	NO	NO
17.1	8589	49A UPPER PITT STREET KIRRIBILLI	Sixth	N	64	59	63	58	64	60	63	58	-0.9	-1.4	-0.9	-1.4	60	55	NO	NO	NO	NO	NO
17.1	8589	49A UPPER PITT STREET KIRRIBILLI	Sixth	W	67	63	67	61	68	63	67	62	-0.9	-1.3	-0.9	-1.2	60	55	NO	NO	NO	NO	NO
17.1	8589	49A UPPER PITT STREET KIRRIBILLI	Sixth	S	66	61	65	60	66	62	66	60	-0.8	-1.3	-0.8	-1.2	60	55	NO	NO	NO	NO	NO
17.1	8589	49A UPPER PITT STREET KIRRIBILLI	Sixth	E	46	41	45	39	46	41	45	40	-1.1	-1.5	-1.0	-1.4	58	53	NO	NO	NO	NO	NO
17.1	8589	49A UPPER PITT STREET KIRRIBILLI	Seventh	N	64	60	63	58	65	60	64	59	-1.0	-1.5	-0.9	-1.4	60	55	NO	NO	NO	NO	NO
17.1	8589	49A UPPER PITT STREET KIRRIBILLI	Seventh	W	68	63	67	62	68	63	67	62	-1.0	-1.3	-0.9	-1.3	60	55	NO	NO	NO	NO	NO
17.1	8589	49A UPPER PITT STREET KIRRIBILLI	Seventh	S	66	61	65	60	67	62	66	61	-0.9	-1.3	-0.9	-1.2	60	55	NO	NO	NO	NO	NO
17.1	8589	49A UPPER PITT STREET KIRRIBILLI	Seventh	E	50	45	49	44	50	46	49	44	-1.0	-1.4	-1.0	-1.4	60	55	NO	NO	NO	NO	NO
17.1	8589	49A UPPER PITT STREET KIRRIBILLI	Ground	N	49	44	48	43	50	45	48	43	-1.2	-1.6	-1.2	-1.6	60	55	NO	NO	NO	NO	NO
17.1	8589	49A UPPER PITT STREET KIRRIBILLI	Ground	W	61	56	60	55	62	57	61	56	-0.9	-1.4	-0.9	-1.3	60	55	NO	NO	NO	NO	NO
17.1	8589	49A UPPER PITT STREET KIRRIBILLI	Ground	S	62	57	61	56	63	58	62	56	-1.1	-1.5	-1.0	-1.5	60	55	NO	NO	NO	NO	NO
17.1	8589	49A UPPER PITT STREET KIRRIBILLI	Ground	E	39	35	38	33	40	35	39	34	-1.1	-1.5	-1.0	-1.4	52	47	NO	NO	NO	NO	NO
17.1	8590	51-55 UPPER PITT STREET KIRRIBILLI	First	NE	54	49	52	46	54	50	52	47	-2.3	-2.9	-2.3	-2.8	60	55	NO	NO	NO	NO	NO
17.1	8590	51-55 UPPER PITT STREET KIRRIBILLI	First	NW	49	44	47	41	49	44	47	42	-1.9	-2.4	-1.8	-2.3	60	55	NO	NO	NO	NO	NO
17.1	8590	51-55 UPPER PITT STREET KIRRIBILLI	First	NE	44	39	43	38	45	40	44	38	-1.1	-1.6	-1.1	-1.5	57	52	NO	NO	NO	NO	NO
17.1	8590	51-55 UPPER PITT STREET KIRRIBILLI	First	NW	57	52	56	50	57	52	56	51	-1.4	-1.8	-1.3	-1.7	60	55	NO	NO	NO	NO	NO
17.1	8590	51-55 UPPER PITT STREET KIRRIBILLI	First	SW	60	55	59	53	61	56	59	54	-1.5	-1.9	-1.4	-1.8	60	55	NO	NO	NO	NO	NO
17.1	8590	51-55 UPPER PITT STREET KIRRIBILLI	First	SE	40	35	39	34	40	36	39	34	-1.0	-1.4	-1.0	-1.4	52	48	NO	NO	NO	NO	NO
17.1	8590	51-55 UPPER PITT STREET KIRRIBILLI	First	N	45	40	44	38	45	40	44	39	-1.2	-1.6	-1.1	-1.6	57	52	NO	NO	NO	NO	NO
17.1	8590	51-55 UPPER PITT STREET KIRRIBILLI	First	NW	42	38	41	36	43	38	42	37	-1.0	-1.4	-1.0	-1.4	55	50	NO	NO	NO	NO	NO
17.1	8590	51-55 UPPER PITT STREET KIRRIBILLI	First	NE	41	37	40	35	42	37	41	36	-1.1	-1.5	-1.0	-1.4	54	49	NO	NO	NO	NO	NO
17.1	8590	51-55 UPPER PITT STREET KIRRIBILLI	First	NE	41	36	40	34	41	36	40	35	-1.0	-1.5	-1.0	-1.4	53	48	NO	NO	NO	NO	NO
17.1	8590	51-55 UPPER PITT STREET KIRRIBILLI	First	SE	40	36	39	34	41	36	40	35	-1.0	-1.5	-1.0	-1.4	53	48	NO	NO	NO	NO	NO
17.1	8590	51-55 UPPER PITT STREET KIRRIBILLI	Second	NE	55	50	53	48	55	51	54	49	-1.6	-2.1	-1.5	-2.0	60	55	NO	NO	NO	NO	NO
17.1	8590	51-55 UPPER PITT STREET KIRRIBILLI	Second	NW	50	45	49	43	50	45	49	44	-1.3	-1.7	-1.2	-1.6	60	55	NO	NO	NO	NO	NO
17.1	8590	51-55 UPPER PITT STREET KIRRIBILLI	Second	NE	46	42	45	40	47	42	46	41	-1.1	-1.5	-1.0	-1.4	59	54	NO	NO	NO	NO	NO
17.1	8590	51-55 UPPER PITT STREET KIRRIBILLI	Second	NW	60	55	59	53	60	55	59	54	-1.0	-1.3	-0.9	-1.4	60	55	NO	NO	NO	NO	NO
17.1	8590	51-55 UPPER PITT STREET KIRRIBILLI	Second	SW	63	59	63	57	64	59	63	58	-0.9	-1.2	-0.8	-1.2	60	55	NO	NO	NO	NO	NO
17.1	8590	51-55 UPPER PITT STREET KIRRIBILLI	Second	SE	42	37	41	36	42	38	41	36	-1.1	-1.5	-1.0	-1.4	54	50	NO	NO	NO	NO	NO
17.1	8590	51-55 UPPER PITT STREET KIRRIBILLI	Second	N	47	42	46	40	47	42	46	41	-1.1	-1.5	-1.0	-1.4	59	54	NO	NO	NO	NO	NO
17.1	8590	51-55 UPPER PITT STREET KIRRIBILLI	Second	NW	45	40	44	38	45	40	44	39	-1.0	-1.4	-1.0	-1.4	57	52	NO	NO	NO	NO	NO
17.1	8590	51-55 UPPER PITT STREET KIRRIBILLI	Second	NE	44	39	42	37	44	39	43	38	-1.1	-1.5	-1.0	-1.4	56	51	NO	NO	NO	NO	NO
17.1	8590	51-55 UPPER PITT STREET KIRRIBILLI	Second	NE	43	38	42	36	43	38	42	37	-1.1	-1.5	-1.0	-1.4	55	50	NO	NO	NO	NO	NO
17.1	8590	51-55 UPPER PITT STREET KIRRIBILLI	Second	SE	42	38	41	36	43	38	42	37	-1.1	-1.5	-1.0	-1.3	55	50	NO	NO	NO	NO	NO
17.1	8590	51-55 UPPER PITT STREET KIRRIBILLI	Third	NE	56	51	54	49	56	51	54	49	-1.7	-2.2	-1.6	-2.2	60	55	NO	NO	NO	NO	NO
17.1	8590	51-55 UPPER PITT STREET KIRRIBILLI	Third	NW	51	47	50	45	52	47	51	45	-1.3	-1.8	-1.3	-1.8	60	55	NO	NO	NO	NO	NO
17.1	8590	51-55 UPPER PITT STREET KIRRIBILLI	Third	NE	49	44	48	43	50	45	48	43	-1.1	-1.5	-1.1	-1.4	60	55	NO	NO	NO	NO	NO
17.1	8590	51-55 UPPER PITT STREET KIRRIBILLI	Third	NW	60	55	59	54	61	56	60	54	-1.1	-1.4	-1.0	-1.3	60	55	NO	NO	NO	NO	NO
17.1	8590	51-55 UPPER PITT STREET KIRRIBILLI	Third	SW	64	59	63	58	64	60	64	58	-0.9	-1.2	-0.9	-1.2	60	55	NO	NO	NO	NO	NO
17.1	8590	51-55 UPPER PITT STREET KIRRIBILLI	Third	SE	45	40	43	38	45	40	44	39	-1.1	-1.5	-1.0	-1.4	57	52	NO	NO	NO	NO	NO
17.1	8590	51-55 UPPER PITT STREET KIRRIBILLI	Third	N	49	44	48	43	49	44	48	43	-1.1	-1.6	-1.1	-1.4	60	55	NO	NO	NO	NO	NO
17.1	8590	51-55 UPPER PITT STREET KIRRIBILLI	Third	NW	48	43	47	41	48	43	47	42	-1.1	-1.5	-1.0	-1.4	60	55	NO	NO	NO	NO	NO
17.1	8590	51-55 UPPER PITT STREET KIRRIBILLI	Third	NE	47	42	45	40	47	42	46	41	-1.1	-1.5	-1.0	-1.5	59	54	NO	NO	NO	NO	NO
17.1	8590	51-55 UPPER PITT STREET KIRRIBILLI	Third	NE	45	41	44	39	46	41	45	40	-1.0	-1.4	-1.0	-1.4	58	53	NO	NO	NO	NO	NO
17.1	8590	51-55 UPPER PITT STREET KIRRIBILLI	Third	SE	45	40	44	39	45	40	44	39	-1.1	-1.4	-1.0	-1.4	57	52	NO	NO	NO	NO	NO
17.1	8590	51-55 UPPER PITT STREET KIRRIBILLI	Fourth	NE	56	52	55	49	57	52	55	50	-1.6	-2.1	-1.6	-2.0	60	55	NO	NO	NO	NO	NO
17.1	8590	51-55 UPPER PITT STREET KIRRIBILLI	Fourth	NW	54	49	53	47	54	49	53	48	-1.2	-1.6	-1.1	-1.6	60	55	NO	NO	NO	NO	NO
17.1	8590	51-55 UPPER PITT STREET KIRRIBILLI	Fourth	NE	53	48	52	46	53	48	52	47	-1.1	-1.5	-1.1	-1.5	60	55	NO	NO	NO	NO	NO
17.1	8590	51-55 UPPER PITT STREET KIRRIBILLI	Fourth	NW	61	56	60	54	61	56	60	55	-1.1	-1.4	-1.0	-1.3	60	55	NO	NO	NO	NO	NO
17.1	8590	51-55 UPPER PITT STREET KIRRIBILLI	Fourth	SW	64	59	64	58	65	60	64	59	-0.8	-1.2	-0.8	-1.2	60	55	NO	NO	NO	NO	NO
17.1	8590	51-55 UPPER PITT STREET KIRRIBILLI	Fourth	SE	49	44	48	42	49	44	48	43	-1.0	-1.4	-1.0	-1.4	60	55	NO	NO	NO	NO	NO
17.1	8590	51-55 UPPER PITT STREET KIRRIBILLI	Fourth	N	52	47	51	46	52	48	51	46	-1.1	-1.5	-1.0	-1.5	60	55	NO	NO	NO	NO	NO
17.1	8590	51-55 UPPER PITT STREET KIRRIBILLI	Fourth	NW	51	47	50	45	52	47	51	45	-1.1	-1.5	-1.0	-1.4	60	55	NO	NO	NO	NO	NO
17.1	8590	51-55 UPPER PITT STREET KIRRIBILLI	Fourth	NE	51	46	49	44	51	46	50	45	-1.1	-1.5	-1.0	-1.5	60	55	NO	NO	NO	NO	NO
17.1	8590	51-55 UPPER PITT STREET KIRRIBILLI	Fourth	NE	50	45	49	43	50	45	49	44	-1.1	-1.5	-1.0	-1.4	60	55	NO	NO	NO	NO	NO
17.1	8590	51-55 UPPER PITT STREET KIRRIBILLI	Fourth	SE	49	44	48	43	49	45	48	43	-1.1	-1.5	-1.0	-1.4	60	55	NO	NO	NO	NO	NO
17.1	8590	51-55 UPPER PITT STREET KIRRIBILLI	Ground	NE	52	47	50	44	53	48	50	45	-2.2	-2.9	-2.2	-2.8	60	55	NO	NO	NO	NO	NO
17.1	8590	51-55 UPPER PITT STREET KIRRIBILLI	Ground	NW	47	43	46	40	48	43	46	41	-1.6	-2.2	-1.6	-2.2	60	55	NO	NO	NO	NO	NO

NCA	Receiver ID	Address	Floor Level	Facade	Opening Year 2027				Design Year 2037				Increase (Do Smthng - Do Nothing)				NCG project road noise criteria		Do noise levels exceed the cumulative limit with project roads adding ≥2dB to the total noise levels?		Is the contribution from the road project Acute?		Consider further treatment?
					Do Nothing		Do Smthng		Do Nothing		Do Smthng		Opening Year 2027		Design Year 2037								
					Day	Night	Day	Night	Day	Night	Day	Night	Day	Night	Day	Night	Day	Night	Day	Night	$L_{Aeq,15hr}$ ≥ 65dB	$L_{Aeq,9hr}$ ≥ 60dB	
17.1	8590	51-55 UPPER PITT STREET KIRRIBILLI	Ground	NE	43	38	41	36	43	38	42	37	-1.2	-1.5	-1.0	-1.4	55	50	NO	NO	NO	NO	NO
17.1	8590	51-55 UPPER PITT STREET KIRRIBILLI	Ground	NW	54	49	53	48	54	49	53	48	-1.0	-1.3	-0.9	-1.2	60	55	NO	NO	NO	NO	NO
17.1	8590	51-55 UPPER PITT STREET KIRRIBILLI	Ground	SW	57	52	55	50	57	52	56	50	-1.6	-2.0	-1.5	-1.9	60	55	NO	NO	NO	NO	NO
17.1	8590	51-55 UPPER PITT STREET KIRRIBILLI	Ground	SE	39	34	38	32	39	34	38	33	-1.0	-1.5	-1.0	-1.4	51	46	NO	NO	NO	NO	NO
17.1	8590	51-55 UPPER PITT STREET KIRRIBILLI	Ground	N	43	38	42	37	44	39	43	37	-1.2	-1.6	-1.1	-1.5	56	51	NO	NO	NO	NO	NO
17.1	8590	51-55 UPPER PITT STREET KIRRIBILLI	Ground	NW	41	36	40	34	41	36	40	35	-1.1	-1.5	-1.0	-1.4	53	48	NO	NO	NO	NO	NO
17.1	8590	51-55 UPPER PITT STREET KIRRIBILLI	Ground	NE	40	35	39	34	40	35	39	34	-1.1	-1.5	-1.1	-1.5	52	47	NO	NO	NO	NO	NO
17.1	8590	51-55 UPPER PITT STREET KIRRIBILLI	Ground	NE	39	35	38	33	40	35	39	34	-1.1	-1.5	-1.0	-1.4	52	47	NO	NO	NO	NO	NO
17.1	8590	51-55 UPPER PITT STREET KIRRIBILLI	Ground	SE	39	34	38	33	40	35	38	33	-1.1	-1.5	-1.1	-1.5	52	47	NO	NO	NO	NO	NO
17.1	8593	42 KIRRIBILLI AVENUE KIRRIBILLI	First	E	56	52	56	50	57	52	56	51	-0.7	-1.2	-0.7	-1.2	60	55	NO	NO	NO	NO	NO
17.1	8593	42 KIRRIBILLI AVENUE KIRRIBILLI	First	N	60	55	59	54	60	55	60	54	-0.5	-1.2	-0.4	-1.2	60	55	NO	NO	NO	NO	NO
17.1	8593	42 KIRRIBILLI AVENUE KIRRIBILLI	First	W	61	56	60	55	61	57	61	55	-0.5	-1.2	-0.5	-1.2	60	55	NO	NO	NO	NO	NO
17.1	8593	42 KIRRIBILLI AVENUE KIRRIBILLI	First	S	61	56	60	55	61	57	60	55	-0.8	-1.3	-0.8	-1.3	60	55	NO	NO	NO	NO	NO
17.1	8593	42 KIRRIBILLI AVENUE KIRRIBILLI	First	E	56	51	55	50	57	52	56	51	-0.7	-1.2	-0.7	-1.3	60	55	NO	NO	NO	NO	NO
17.1	8593	42 KIRRIBILLI AVENUE KIRRIBILLI	Ground	E	54	49	53	48	54	49	53	48	-0.8	-1.3	-0.7	-1.3	60	55	NO	NO	NO	NO	NO
17.1	8593	42 KIRRIBILLI AVENUE KIRRIBILLI	Ground	N	58	54	58	52	59	54	58	53	-0.5	-1.2	-0.5	-1.2	60	55	NO	NO	NO	NO	NO
17.1	8593	42 KIRRIBILLI AVENUE KIRRIBILLI	Ground	W	58	53	57	52	58	54	58	52	-0.6	-1.3	-0.5	-1.3	60	55	NO	NO	NO	NO	NO
17.1	8593	42 KIRRIBILLI AVENUE KIRRIBILLI	Ground	S	60	55	59	54	60	55	59	54	-0.9	-1.4	-0.8	-1.4	60	55	NO	NO	NO	NO	NO
17.1	8593	42 KIRRIBILLI AVENUE KIRRIBILLI	Ground	E	53	48	52	47	54	49	53	48	-0.7	-1.3	-0.7	-1.2	60	55	NO	NO	NO	NO	NO
17.1	8599	30 CARABELLA STREET KIRRIBILLI	Ground	SW	39	34	38	33	39	35	39	33	-0.8	-1.2	-0.8	-1.2	51	47	NO	NO	NO	NO	NO
17.1	8599	30 CARABELLA STREET KIRRIBILLI	Ground	SE	39	35	39	33	40	35	39	34	-0.8	-1.2	-0.8	-1.2	52	47	NO	NO	NO	NO	NO
17.1	8599	30 CARABELLA STREET KIRRIBILLI	Ground	SW	40	35	39	34	40	35	39	34	-0.8	-1.2	-0.8	-1.2	52	47	NO	NO	NO	NO	NO
17.1	8599	30 CARABELLA STREET KIRRIBILLI	Ground	SE	41	36	40	35	41	36	41	35	-0.8	-1.3	-0.7	-1.1	53	48	NO	NO	NO	NO	NO
17.1	8599	30 CARABELLA STREET KIRRIBILLI	Ground	NE	44	39	43	38	44	39	43	38	-0.7	-1.3	-0.7	-1.2	56	51	NO	NO	NO	NO	NO
17.1	8599	30 CARABELLA STREET KIRRIBILLI	Ground	NW	37	32	36	31	37	32	36	31	-0.8	-1.2	-0.8	-1.2	49	44	NO	NO	NO	NO	NO
17.1	8601	18 JEFFREYS STREET KIRRIBILLI	First	E	56	51	55	49	56	51	55	50	-0.9	-1.3	-0.8	-1.3	60	55	NO	NO	NO	NO	NO
17.1	8601	18 JEFFREYS STREET KIRRIBILLI	First	N	57	52	56	51	57	52	56	51	-0.7	-1.3	-0.7	-1.2	60	55	NO	NO	NO	NO	NO
17.1	8601	18 JEFFREYS STREET KIRRIBILLI	First	W	61	56	60	55	61	56	61	55	-0.6	-1.2	-0.5	-1.3	60	55	NO	NO	NO	NO	NO
17.1	8601	18 JEFFREYS STREET KIRRIBILLI	First	S	59	54	58	53	59	54	58	53	-0.6	-1.2	-0.6	-1.2	60	55	NO	NO	NO	NO	NO
17.1	8601	18 JEFFREYS STREET KIRRIBILLI	Ground	E	52	47	51	46	52	47	51	46	-0.9	-1.4	-0.9	-1.3	60	55	NO	NO	NO	NO	NO
17.1	8601	18 JEFFREYS STREET KIRRIBILLI	Ground	N	54	49	53	48	55	50	54	48	-0.8	-1.3	-0.7	-1.3	60	55	NO	NO	NO	NO	NO
17.1	8601	18 JEFFREYS STREET KIRRIBILLI	Ground	W	59	54	58	53	59	55	59	53	-0.6	-1.3	-0.5	-1.3	60	55	NO	NO	NO	NO	NO
17.1	8601	18 JEFFREYS STREET KIRRIBILLI	Ground	S	57	52	56	51	57	52	56	51	-0.6	-1.2	-0.5	-1.1	60	55	NO	NO	NO	NO	NO
17.1	8602	88 KIRRIBILLI AVENUE KIRRIBILLI	First	N	60	55	58	53	60	55	59	53	-1.2	-1.8	-1.2	-1.7	60	55	NO	NO	NO	NO	NO
17.1	8602	88 KIRRIBILLI AVENUE KIRRIBILLI	First	W	63	58	62	56	63	58	62	57	-1.3	-1.8	-1.3	-1.7	60	55	NO	NO	NO	NO	NO
17.1	8602	88 KIRRIBILLI AVENUE KIRRIBILLI	First	N	60	55	59	54	61	56	59	54	-1.4	-1.9	-1.3	-1.8	60	55	NO	NO	NO	NO	NO
17.1	8602	88 KIRRIBILLI AVENUE KIRRIBILLI	First	NW	64	59	63	57	64	59	63	58	-1.2	-1.6	-1.1	-1.5	60	55	NO	NO	NO	NO	NO
17.1	8602	88 KIRRIBILLI AVENUE KIRRIBILLI	First	W	64	59	63	58	65	60	63	58	-1.1	-1.6	-1.1	-1.5	60	55	NO	NO	NO	NO	NO
17.1	8602	88 KIRRIBILLI AVENUE KIRRIBILLI	First	S	63	58	62	57	63	59	62	57	-1.1	-1.5	-1.0	-1.5	60	55	NO	NO	NO	NO	NO
17.1	8602	88 KIRRIBILLI AVENUE KIRRIBILLI	First	E	50	46	49	44	51	46	50	44	-1.1	-1.5	-1.0	-1.5	60	55	NO	NO	NO	NO	NO
17.1	8602	88 KIRRIBILLI AVENUE KIRRIBILLI	Ground	N	58	53	57	52	59	54	58	52	-1.2	-1.7	-1.1	-1.7	60	55	NO	NO	NO	NO	NO
17.1	8602	88 KIRRIBILLI AVENUE KIRRIBILLI	Ground	W	61	56	60	54	61	57	60	55	-1.2	-1.7	-1.2	-1.7	60	55	NO	NO	NO	NO	NO
17.1	8602	88 KIRRIBILLI AVENUE KIRRIBILLI	Ground	N	57	52	55	50	57	52	56	50	-1.4	-1.9	-1.3	-1.8	60	55	NO	NO	NO	NO	NO
17.1	8602	88 KIRRIBILLI AVENUE KIRRIBILLI	Ground	NW	62	57	61	55	62	57	61	56	-1.1	-1.5	-1.0	-1.4	60	55	NO	NO	NO	NO	NO
17.1	8602	88 KIRRIBILLI AVENUE KIRRIBILLI	Ground	W	62	57	61	56	63	58	62	56	-1.1	-1.5	-1.0	-1.4	60	55	NO	NO	NO	NO	NO
17.1	8602	88 KIRRIBILLI AVENUE KIRRIBILLI	Ground	S	62	57	61	56	62	57	61	56	-1.0	-1.4	-1.0	-1.3	60	55	NO	NO	NO	NO	NO
17.1	8602	88 KIRRIBILLI AVENUE KIRRIBILLI	Ground	E	46	41	45	40	47	42	46	40	-1.1	-1.5	-1.1	-1.5	59	54	NO	NO	NO	NO	NO
17.1	8603	66 UPPER PITT STREET KIRRIBILLI	First	NE	45	41	44	39	46	41	45	40	-1.0	-1.6	-0.9	-1.4	58	53	NO	NO	NO	NO	NO
17.1	8603	66 UPPER PITT STREET KIRRIBILLI	First	NW	47	42	46	41	48	43	47	41	-1.1	-1.5	-1.0	-1.3	60	55	NO	NO	NO	NO	NO
17.1	8603	66 UPPER PITT STREET KIRRIBILLI	First	SW	58	53	57	52	58	53	57	52	-0.9	-1.4	-0.8	-1.3	60	55	NO	NO	NO	NO	NO
17.1	8603	66 UPPER PITT STREET KIRRIBILLI	Second	NE	49	44	48	43	49	45	48	43	-1.0	-1.6	-1.0	-1.5	60	55	NO	NO	NO	NO	NO
17.1	8603	66 UPPER PITT STREET KIRRIBILLI	Second	NW	53	48	52	47	53	49	52	47	-1.0	-1.4	-1.0	-1.4	60	55	NO	NO	NO	NO	NO
17.1	8603	66 UPPER PITT STREET KIRRIBILLI	Second	SW	58	54	57	52	59	54	58	53	-0.9	-1.4	-0.9	-1.3	60	55	NO	NO	NO	NO	NO
17.1	8603	66 UPPER PITT STREET KIRRIBILLI	Ground	NE	43	38	42	37	43	39	43	37	-0.9	-1.5	-0.9	-1.5	55	51	NO	NO	NO	NO	NO
17.1	8603	66 UPPER PITT STREET KIRRIBILLI	Ground	NW	44	39	43	37	44	39	43	38	-1.1	-1.5	-0.9	-1.3	56	51	NO	NO	NO	NO	NO
17.1	8603	66 UPPER PITT STREET KIRRIBILLI	Ground	SW	57	52	56	51	57	53	56	51	-1.0	-1.5	-1.0	-1.5	60	55	NO	NO	NO	NO	NO
17.1	8604	68 UPPER PITT STREET KIRRIBILLI	First	SW	57	52	56	51	57	53	57	51	-1.0	-1.4	-0.9	-1.3	60	55	NO	NO	NO	NO	NO
17.1	8604	68 UPPER PITT STREET KIRRIBILLI	First	SE	44	39	43	37	44	39	43	38	-1.1	-1.5	-0.9	-1.4	56	51	NO	NO	NO	NO	NO
17.1	8604	68 UPPER PITT STREET KIRRIBILLI	First	NE	46	42	45	40	47	42	46	40	-1.1	-1.7	-1.0	-1.6	59	54	NO	NO	NO	NO	NO
17.1	8604	68 UPPER PITT STREET KIRRIBILLI	Second	SW	58	53	57	51	58	53	57	52	-1.0	-1.4	-0.9	-1.3	60	55	NO	NO	NO	NO	NO
17.1	8604	68 UPPER PITT STREET KIRRIBILLI	Second	SE	47	43	46	41	48	43	47	42	-1.0	-1.4	-0.9	-1.3	60	55	NO	NO	NO	NO	NO
17.1	8604	68 UPPER PITT STREET KIRRIBILLI	Second	NE	49	44	48	43	49	45	48	43	-1.0	-1.6	-1.0	-1.5	60	55	NO	NO	NO	NO	NO

NCA	Receiver ID	Address	Floor Level	Facade	Opening Year 2027				Design Year 2037				Increase (Do Smthng - Do Nothing)				NCG project road noise criteria		Do noise levels exceed the cumulative limit with project roads adding ≥2dB to the total noise levels?		Is the contribution from the road project Acute?		Consider further treatment?
					Do Nothing		Do Smthng		Do Nothing		Do Smthng		Opening Year 2027		Design Year 2037								
					Day	Night	Day	Night	Day	Night	Day	Night	Day	Night	Day	Night	Day	Night	Day	Night	$L_{Aeq,15hr}$ ≥ 65dB	$L_{Aeq,9hr}$ ≥ 60dB	
17.1	8604	68 UPPER PITT STREET KIRRIBILLI	Ground	SW	56	51	55	50	56	52	55	50	-1.0	-1.5	-1.0	-1.5	60	55	NO	NO	NO	NO	NO
17.1	8604	68 UPPER PITT STREET KIRRIBILLI	Ground	SE	41	36	40	35	42	37	41	35	-1.0	-1.5	-1.0	-1.4	54	49	NO	NO	NO	NO	NO
17.1	8604	68 UPPER PITT STREET KIRRIBILLI	Ground	NE	44	39	43	38	44	40	43	38	-1.0	-1.5	-0.9	-1.5	56	52	NO	NO	NO	NO	NO
17.1	8607	30A CARABELLA STREET KIRRIBILLI	First	NE	45	41	44	39	46	41	45	39	-1.0	-1.7	-1.0	-1.7	58	53	NO	NO	NO	NO	NO
17.1	8607	30A CARABELLA STREET KIRRIBILLI	First	NW	43	38	42	37	43	38	42	37	-0.9	-1.4	-0.9	-1.3	55	50	NO	NO	NO	NO	NO
17.1	8607	30A CARABELLA STREET KIRRIBILLI	First	SW	44	40	44	38	45	40	44	39	-0.9	-1.3	-0.8	-1.2	57	52	NO	NO	NO	NO	NO
17.1	8607	30A CARABELLA STREET KIRRIBILLI	First	SE	39	35	39	33	40	35	39	34	-0.9	-1.3	-0.9	-1.3	52	47	NO	NO	NO	NO	NO
17.1	8607	30A CARABELLA STREET KIRRIBILLI	Second	NE	48	44	46	41	49	44	47	41	-1.7	-2.5	-1.7	-2.5	60	55	NO	NO	NO	NO	NO
17.1	8607	30A CARABELLA STREET KIRRIBILLI	Second	NW	44	39	43	38	44	40	43	38	-1.0	-1.4	-1.0	-1.4	56	52	NO	NO	NO	NO	NO
17.1	8607	30A CARABELLA STREET KIRRIBILLI	Second	SW	46	41	45	40	46	42	46	40	-0.9	-1.2	-0.8	-1.1	58	54	NO	NO	NO	NO	NO
17.1	8607	30A CARABELLA STREET KIRRIBILLI	Second	SE	42	37	41	36	43	38	42	37	-0.9	-1.3	-0.8	-1.2	55	50	NO	NO	NO	NO	NO
17.1	8607	30A CARABELLA STREET KIRRIBILLI	Ground	NE	43	39	43	37	44	39	43	38	-0.6	-1.4	-0.6	-1.2	56	51	NO	NO	NO	NO	NO
17.1	8607	30A CARABELLA STREET KIRRIBILLI	Ground	NW	42	37	41	36	42	37	41	36	-0.9	-1.4	-0.9	-1.3	54	49	NO	NO	NO	NO	NO
17.1	8607	30A CARABELLA STREET KIRRIBILLI	Ground	SW	43	38	42	37	43	38	42	37	-0.9	-1.2	-0.8	-1.2	55	50	NO	NO	NO	NO	NO
17.1	8607	30A CARABELLA STREET KIRRIBILLI	Ground	SE	38	33	37	32	38	33	37	32	-0.8	-1.3	-0.8	-1.2	50	45	NO	NO	NO	NO	NO
17.1	8610	20 JEFFREYS STREET KIRRIBILLI	First	E	55	51	55	49	56	51	55	50	-0.9	-1.4	-0.8	-1.4	60	55	NO	NO	NO	NO	NO
17.1	8610	20 JEFFREYS STREET KIRRIBILLI	First	N	57	52	56	51	58	53	57	52	-0.7	-1.3	-0.7	-1.2	60	55	NO	NO	NO	NO	NO
17.1	8610	20 JEFFREYS STREET KIRRIBILLI	First	W	61	56	61	55	61	57	61	55	-0.4	-1.1	-0.4	-1.2	60	55	NO	NO	NO	NO	NO
17.1	8610	20 JEFFREYS STREET KIRRIBILLI	First	S	57	53	57	51	58	53	57	52	-0.6	-1.3	-0.6	-1.2	60	55	NO	NO	NO	NO	NO
17.1	8610	20 JEFFREYS STREET KIRRIBILLI	Ground	E	52	47	51	46	52	47	51	46	-0.9	-1.5	-0.9	-1.4	60	55	NO	NO	NO	NO	NO
17.1	8610	20 JEFFREYS STREET KIRRIBILLI	Ground	N	54	50	54	48	55	50	54	49	-0.7	-1.3	-0.7	-1.3	60	55	NO	NO	NO	NO	NO
17.1	8610	20 JEFFREYS STREET KIRRIBILLI	Ground	W	60	55	59	54	60	55	60	54	-0.4	-1.1	-0.3	-1.1	60	55	NO	NO	NO	NO	NO
17.1	8610	20 JEFFREYS STREET KIRRIBILLI	Ground	S	55	50	54	49	55	50	54	49	-0.7	-1.3	-0.6	-1.3	60	55	NO	NO	NO	NO	NO
17.1	8611	64 UPPER PITT STREET KIRRIBILLI	First	NE	47	42	46	41	47	42	46	41	-1.0	-1.5	-0.9	-1.3	59	54	NO	NO	NO	NO	NO
17.1	8611	64 UPPER PITT STREET KIRRIBILLI	First	NW	47	42	46	40	47	42	46	41	-1.0	-1.5	-1.0	-1.4	59	54	NO	NO	NO	NO	NO
17.1	8611	64 UPPER PITT STREET KIRRIBILLI	First	SW	59	54	58	53	59	54	58	53	-0.9	-1.3	-0.9	-1.2	60	55	NO	NO	NO	NO	NO
17.1	8611	64 UPPER PITT STREET KIRRIBILLI	First	SE	47	43	46	41	48	43	47	42	-1.0	-1.5	-1.0	-1.4	60	55	NO	NO	NO	NO	NO
17.1	8611	64 UPPER PITT STREET KIRRIBILLI	Ground	NE	43	39	42	37	44	39	43	38	-1.0	-1.5	-0.9	-1.3	56	51	NO	NO	NO	NO	NO
17.1	8611	64 UPPER PITT STREET KIRRIBILLI	Ground	NW	44	39	43	38	44	40	43	38	-1.0	-1.5	-1.0	-1.4	56	52	NO	NO	NO	NO	NO
17.1	8611	64 UPPER PITT STREET KIRRIBILLI	Ground	SW	58	53	57	52	59	54	58	52	-1.0	-1.5	-0.9	-1.4	60	55	NO	NO	NO	NO	NO
17.1	8611	64 UPPER PITT STREET KIRRIBILLI	Ground	SE	44	39	43	38	44	39	43	38	-1.0	-1.4	-1.0	-1.4	56	51	NO	NO	NO	NO	NO
17.1	8612	63 CARABELLA STREET KIRRIBILLI	First	NE	38	33	37	32	38	33	37	32	-0.7	-1.3	-0.7	-1.1	50	45	NO	NO	NO	NO	NO
17.1	8612	63 CARABELLA STREET KIRRIBILLI	First	NW	40	35	39	34	40	35	39	34	-0.9	-1.2	-0.8	-1.2	52	47	NO	NO	NO	NO	NO
17.1	8612	63 CARABELLA STREET KIRRIBILLI	First	SW	43	38	42	37	43	38	42	37	-0.8	-1.2	-0.7	-1.1	55	50	NO	NO	NO	NO	NO
17.1	8612	63 CARABELLA STREET KIRRIBILLI	First	SE	37	33	37	31	38	33	37	32	-0.9	-1.3	-0.8	-1.2	50	45	NO	NO	NO	NO	NO
17.1	8612	63 CARABELLA STREET KIRRIBILLI	Second	NE	40	36	39	34	40	36	40	35	-0.7	-1.3	-0.7	-1.2	52	48	NO	NO	NO	NO	NO
17.1	8612	63 CARABELLA STREET KIRRIBILLI	Second	NW	41	37	41	35	42	37	41	36	-0.8	-1.2	-0.8	-1.2	54	49	NO	NO	NO	NO	NO
17.1	8612	63 CARABELLA STREET KIRRIBILLI	Second	SW	44	39	43	38	44	39	43	38	-0.7	-1.2	-0.6	-1.1	56	51	NO	NO	NO	NO	NO
17.1	8612	63 CARABELLA STREET KIRRIBILLI	Second	SE	39	34	38	33	40	35	39	34	-0.9	-1.3	-0.8	-1.2	52	47	NO	NO	NO	NO	NO
17.1	8612	63 CARABELLA STREET KIRRIBILLI	Third	NE	42	38	42	37	43	38	42	37	-0.8	-1.3	-0.8	-1.2	55	50	NO	NO	NO	NO	NO
17.1	8612	63 CARABELLA STREET KIRRIBILLI	Third	NW	43	38	42	37	43	39	42	37	-0.8	-1.3	-0.8	-1.3	55	51	NO	NO	NO	NO	NO
17.1	8612	63 CARABELLA STREET KIRRIBILLI	Third	SW	45	40	44	39	45	40	44	39	-0.7	-1.2	-0.7	-1.1	57	52	NO	NO	NO	NO	NO
17.1	8612	63 CARABELLA STREET KIRRIBILLI	Third	SE	42	37	41	36	42	37	41	36	-0.9	-1.2	-0.9	-1.2	54	49	NO	NO	NO	NO	NO
17.1	8612	63 CARABELLA STREET KIRRIBILLI	Ground	NE	36	31	35	30	37	32	36	31	-0.7	-1.2	-0.7	-1.2	49	44	NO	NO	NO	NO	NO
17.1	8612	63 CARABELLA STREET KIRRIBILLI	Ground	NW	37	33	37	32	38	33	37	32	-0.7	-1.1	-0.7	-1.1	50	45	NO	NO	NO	NO	NO
17.1	8612	63 CARABELLA STREET KIRRIBILLI	Ground	SW	42	37	41	36	42	37	41	36	-0.8	-1.2	-0.7	-1.1	54	49	NO	NO	NO	NO	NO
17.1	8612	63 CARABELLA STREET KIRRIBILLI	Ground	SE	36	31	35	30	36	31	36	30	-0.8	-1.0	-0.7	-1.1	48	43	NO	NO	NO	NO	NO
17.1	8613	74-76 UPPER PITT STREET KIRRIBILLI	Ground	SW	51	46	50	45	52	47	51	45	-1.0	-1.3	-0.9	-1.3	60	55	NO	NO	NO	NO	NO
17.1	8613	74-76 UPPER PITT STREET KIRRIBILLI	Ground	SE	47	42	46	41	48	43	47	41	-1.1	-1.5	-1.0	-1.4	60	55	NO	NO	NO	NO	NO
17.1	8613	74-76 UPPER PITT STREET KIRRIBILLI	Ground	NE	49	44	48	42	49	44	48	43	-1.0	-1.5	-0.9	-1.3	60	55	NO	NO	NO	NO	NO
17.1	8613	74-76 UPPER PITT STREET KIRRIBILLI	Ground	NW	46	41	45	40	46	42	45	40	-1.0	-1.5	-1.0	-1.4	58	54	NO	NO	NO	NO	NO
17.1	8619	22 JEFFREYS STREET KIRRIBILLI	First	E	55	51	54	49	56	51	55	50	-0.9	-1.4	-0.8	-1.4	60	55	NO	NO	NO	NO	NO
17.1	8619	22 JEFFREYS STREET KIRRIBILLI	First	N	57	52	56	51	57	52	56	51	-0.7	-1.3	-0.7	-1.3	60	55	NO	NO	NO	NO	NO
17.1	8619	22 JEFFREYS STREET KIRRIBILLI	First	W	60	55	60	54	61	56	60	55	-0.5	-1.2	-0.5	-1.2	60	55	NO	NO	NO	NO	NO
17.1	8619	22 JEFFREYS STREET KIRRIBILLI	First	S	57	53	57	51	58	53	57	52	-0.8	-1.3	-0.7	-1.2	60	55	NO	NO	NO	NO	NO
17.1	8619	22 JEFFREYS STREET KIRRIBILLI	Ground	E	52	47	51	46	52	47	51	46	-1.0	-1.4	-0.9	-1.3	60	55	NO	NO	NO	NO	NO
17.1	8619	22 JEFFREYS STREET KIRRIBILLI	Ground	N	54	49	53	48	54	50	54	48	-0.8	-1.3	-0.7	-1.4	60	55	NO	NO	NO	NO	NO
17.1	8619	22 JEFFREYS STREET KIRRIBILLI	Ground	W	58	54	58	52	59	54	58	53	-0.6	-1.3	-0.6	-1.3	60	55	NO	NO	NO	NO	NO
17.1	8619	22 JEFFREYS STREET KIRRIBILLI	Ground	S	55	50	54	48	55	50	54	49	-0.8	-1.4	-0.8	-1.3	60	55	NO	NO	NO	NO	NO
17.1	8621	70-72 UPPER PITT STREET KIRRIBILLI	First	N	50	46	49	44	51	46	50	45	-1.1	-1.5	-1.0	-1.4	60	55	NO	NO	NO	NO	NO
17.1	8621	70-72 UPPER PITT STREET KIRRIBILLI	First	NW	49	44	48	43	49	45	49	43	-0.8	-1.4	-0.8	-1.3	60	55	NO	NO	NO	NO	NO
17.1	8621	70-72 UPPER PITT STREET KIRRIBILLI	First	SW	53	48	52	47	54	49	53	47	-1.0	-1.3	-1.0	-1.4	60	55	NO	NO	NO	NO	NO

NCA	Receiver ID	Address	Floor Level	Facade	Opening Year 2027				Design Year 2037				Increase (Do Smthng - Do Nothing)				NCG project road noise criteria		Do noise levels exceed the cumulative limit with project roads adding ≥2dB to the total noise levels?		Is the contribution from the road project Acute?		Consider further treatment?
					Do Nothing		Do Smthng		Do Nothing		Do Smthng		Opening Year 2027		Design Year 2037								
					Day	Night	Day	Night	Day	Night	Day	Night	Day	Night	Day	Night	Day	Night	Day	Night	$L_{Aeq,15hr}$ ≥ 65dB	$L_{Aeq,9hr}$ ≥ 60dB	
17.1	8621	70-72 UPPER PITT STREET KIRRIBILLI	First	SE	47	43	46	41	48	43	47	42	-0.9	-1.5	-0.9	-1.3	60	55	NO	NO	NO	NO	NO
17.1	8621	70-72 UPPER PITT STREET KIRRIBILLI	First	NE	50	45	49	43	50	45	49	44	-1.1	-1.5	-1.0	-1.3	60	55	NO	NO	NO	NO	NO
17.1	8621	70-72 UPPER PITT STREET KIRRIBILLI	Ground	NW	46	41	45	40	46	42	46	40	-0.8	-1.3	-0.7	-1.3	58	54	NO	NO	NO	NO	NO
17.1	8621	70-72 UPPER PITT STREET KIRRIBILLI	Ground	SW	52	47	51	46	53	48	52	46	-1.0	-1.4	-1.0	-1.3	60	55	NO	NO	NO	NO	NO
17.1	8621	70-72 UPPER PITT STREET KIRRIBILLI	Ground	SE	44	39	43	37	44	39	43	38	-1.1	-1.5	-0.9	-1.4	56	51	NO	NO	NO	NO	NO
17.1	8621	70-72 UPPER PITT STREET KIRRIBILLI	Ground	NE	47	42	45	40	47	42	46	41	-1.3	-1.6	-1.2	-1.6	59	54	NO	NO	NO	NO	NO
17.1	8628	16A PEEL STREET KIRRIBILLI	First	NE	38	33	37	32	38	34	38	33	-0.7	-1.2	-0.7	-1.1	50	46	NO	NO	NO	NO	NO
17.1	8628	16A PEEL STREET KIRRIBILLI	First	NW	38	34	38	33	39	34	38	33	-0.5	-1.2	-0.5	-1.1	51	46	NO	NO	NO	NO	NO
17.1	8628	16A PEEL STREET KIRRIBILLI	First	SW	37	32	36	31	38	33	37	32	-0.8	-1.2	-0.8	-1.2	50	45	NO	NO	NO	NO	NO
17.1	8628	16A PEEL STREET KIRRIBILLI	First	SE	39	34	38	33	39	35	39	33	-0.7	-1.2	-0.7	-1.2	51	47	NO	NO	NO	NO	NO
17.1	8628	16A PEEL STREET KIRRIBILLI	Ground	NE	37	32	36	31	37	32	36	31	-0.8	-1.3	-0.8	-1.2	49	44	NO	NO	NO	NO	NO
17.1	8628	16A PEEL STREET KIRRIBILLI	Ground	NW	37	33	36	31	37	33	37	32	-0.7	-1.2	-0.5	-1.1	49	45	NO	NO	NO	NO	NO
17.1	8628	16A PEEL STREET KIRRIBILLI	Ground	SW	36	31	35	30	36	31	35	30	-0.8	-0.9	-0.8	-1.2	48	43	NO	NO	NO	NO	NO
17.1	8628	16A PEEL STREET KIRRIBILLI	Ground	SE	37	33	37	31	38	33	37	32	-0.7	-1.2	-0.7	-1.2	50	45	NO	NO	NO	NO	NO
17.1	8632	24 JEFFREYS STREET KIRRIBILLI	First	E	55	50	54	49	55	51	55	49	-0.9	-1.4	-0.8	-1.4	60	55	NO	NO	NO	NO	NO
17.1	8632	24 JEFFREYS STREET KIRRIBILLI	First	N	59	54	58	53	59	55	59	53	-0.7	-1.3	-0.6	-1.4	60	55	NO	NO	NO	NO	NO
17.1	8632	24 JEFFREYS STREET KIRRIBILLI	First	W	61	56	60	55	61	57	61	55	-0.5	-1.2	-0.5	-1.3	60	55	NO	NO	NO	NO	NO
17.1	8632	24 JEFFREYS STREET KIRRIBILLI	First	S	58	53	57	51	58	53	57	52	-0.8	-1.3	-0.8	-1.3	60	55	NO	NO	NO	NO	NO
17.1	8632	24 JEFFREYS STREET KIRRIBILLI	Ground	E	52	47	51	45	52	47	51	46	-1.0	-1.5	-1.0	-1.4	60	55	NO	NO	NO	NO	NO
17.1	8632	24 JEFFREYS STREET KIRRIBILLI	Ground	N	56	52	55	50	57	52	56	51	-0.8	-1.4	-0.8	-1.4	60	55	NO	NO	NO	NO	NO
17.1	8632	24 JEFFREYS STREET KIRRIBILLI	Ground	W	59	55	59	53	60	55	59	54	-0.6	-1.4	-0.6	-1.3	60	55	NO	NO	NO	NO	NO
17.1	8632	24 JEFFREYS STREET KIRRIBILLI	Ground	S	55	50	54	49	55	50	54	49	-0.8	-1.3	-0.7	-1.4	60	55	NO	NO	NO	NO	NO
17.1	8634	65 CARABELLA STREET KIRRIBILLI	First	NE	39	34	38	33	39	35	38	33	-0.7	-1.3	-0.8	-1.2	51	47	NO	NO	NO	NO	NO
17.1	8634	65 CARABELLA STREET KIRRIBILLI	First	NW	38	33	37	32	38	34	37	32	-0.8	-1.4	-0.8	-1.2	50	46	NO	NO	NO	NO	NO
17.1	8634	65 CARABELLA STREET KIRRIBILLI	First	SW	41	36	40	35	41	37	41	35	-0.8	-1.3	-0.8	-1.2	53	49	NO	NO	NO	NO	NO
17.1	8634	65 CARABELLA STREET KIRRIBILLI	First	SE	39	34	38	33	39	34	38	33	-0.9	-1.3	-0.8	-1.2	51	46	NO	NO	NO	NO	NO
17.1	8634	65 CARABELLA STREET KIRRIBILLI	Ground	NE	38	33	37	32	38	33	37	32	-0.7	-1.3	-0.7	-1.2	50	45	NO	NO	NO	NO	NO
17.1	8634	65 CARABELLA STREET KIRRIBILLI	Ground	NW	35	31	35	30	36	31	35	30	-0.4	-0.6	-0.4	-0.9	48	43	NO	NO	NO	NO	NO
17.1	8634	65 CARABELLA STREET KIRRIBILLI	Ground	SW	40	35	39	34	40	36	40	34	-0.8	-1.3	-0.8	-1.2	52	48	NO	NO	NO	NO	NO
17.1	8634	65 CARABELLA STREET KIRRIBILLI	Ground	SE	37	32	36	31	38	33	37	32	-0.8	-1.3	-0.8	-1.3	50	45	NO	NO	NO	NO	NO
17.1	8635	32 CARABELLA STREET KIRRIBILLI	First	N	50	45	48	43	50	46	49	43	-1.5	-2.1	-1.4	-2.1	60	55	NO	NO	NO	NO	NO
17.1	8635	32 CARABELLA STREET KIRRIBILLI	First	W	48	43	47	42	48	44	48	42	-0.9	-1.3	-0.8	-1.2	60	55	NO	NO	NO	NO	NO
17.1	8635	32 CARABELLA STREET KIRRIBILLI	First	N	48	44	48	42	49	44	48	43	-0.9	-1.3	-0.9	-1.3	60	55	NO	NO	NO	NO	NO
17.1	8635	32 CARABELLA STREET KIRRIBILLI	First	W	48	43	47	42	49	44	48	43	-0.9	-1.3	-0.8	-1.2	60	55	NO	NO	NO	NO	NO
17.1	8635	32 CARABELLA STREET KIRRIBILLI	First	S	47	43	46	41	48	43	47	42	-1.0	-1.4	-0.9	-1.3	60	55	NO	NO	NO	NO	NO
17.1	8635	32 CARABELLA STREET KIRRIBILLI	First	W	48	43	47	42	48	43	47	42	-0.9	-1.3	-0.8	-1.2	60	55	NO	NO	NO	NO	NO
17.1	8635	32 CARABELLA STREET KIRRIBILLI	First	N	48	43	47	42	48	44	48	42	-0.9	-1.3	-0.9	-1.3	60	55	NO	NO	NO	NO	NO
17.1	8635	32 CARABELLA STREET KIRRIBILLI	First	W	48	44	48	42	49	44	48	43	-0.9	-1.3	-0.8	-1.2	60	55	NO	NO	NO	NO	NO
17.1	8635	32 CARABELLA STREET KIRRIBILLI	First	S	45	41	44	39	46	41	45	40	-0.9	-1.3	-0.9	-1.3	58	53	NO	NO	NO	NO	NO
17.1	8635	32 CARABELLA STREET KIRRIBILLI	First	E	37	32	36	31	37	32	36	31	-0.8	-1.4	-0.8	-1.3	49	44	NO	NO	NO	NO	NO
17.1	8635	32 CARABELLA STREET KIRRIBILLI	Second	N	51	47	50	45	52	47	51	45	-1.1	-1.8	-1.1	-1.8	60	55	NO	NO	NO	NO	NO
17.1	8635	32 CARABELLA STREET KIRRIBILLI	Second	W	52	47	51	46	52	48	52	46	-0.9	-1.2	-0.8	-1.2	60	55	NO	NO	NO	NO	NO
17.1	8635	32 CARABELLA STREET KIRRIBILLI	Second	N	51	47	51	45	52	47	51	46	-0.8	-1.3	-0.8	-1.2	60	55	NO	NO	NO	NO	NO
17.1	8635	32 CARABELLA STREET KIRRIBILLI	Second	W	51	46	50	45	51	46	50	45	-0.8	-1.3	-0.8	-1.2	60	55	NO	NO	NO	NO	NO
17.1	8635	32 CARABELLA STREET KIRRIBILLI	Second	S	49	44	48	43	50	45	49	43	-1.0	-1.4	-0.9	-1.3	60	55	NO	NO	NO	NO	NO
17.1	8635	32 CARABELLA STREET KIRRIBILLI	Second	W	50	45	49	44	50	45	49	44	-0.9	-1.3	-0.8	-1.3	60	55	NO	NO	NO	NO	NO
17.1	8635	32 CARABELLA STREET KIRRIBILLI	Second	N	50	45	49	44	50	45	49	44	-0.9	-1.3	-0.8	-1.2	60	55	NO	NO	NO	NO	NO
17.1	8635	32 CARABELLA STREET KIRRIBILLI	Second	W	50	45	49	44	51	46	50	45	-0.9	-1.3	-0.8	-1.2	60	55	NO	NO	NO	NO	NO
17.1	8635	32 CARABELLA STREET KIRRIBILLI	Second	S	47	42	46	40	47	42	46	41	-1.0	-1.4	-0.9	-1.4	59	54	NO	NO	NO	NO	NO
17.1	8635	32 CARABELLA STREET KIRRIBILLI	Second	E	37	32	36	31	37	32	36	31	-0.8	-1.3	-0.8	-1.2	49	44	NO	NO	NO	NO	NO
17.1	8635	32 CARABELLA STREET KIRRIBILLI	Third	N	53	49	52	47	54	49	53	47	-0.9	-1.7	-0.9	-1.7	60	55	NO	NO	NO	NO	NO
17.1	8635	32 CARABELLA STREET KIRRIBILLI	Third	W	54	49	53	48	55	50	54	49	-0.8	-1.3	-0.8	-1.2	60	55	NO	NO	NO	NO	NO
17.1	8635	32 CARABELLA STREET KIRRIBILLI	Third	N	53	49	53	47	54	49	53	48	-0.8	-1.2	-0.7	-1.2	60	55	NO	NO	NO	NO	NO
17.1	8635	32 CARABELLA STREET KIRRIBILLI	Third	W	53	48	52	47	53	49	53	47	-0.9	-1.3	-0.7	-1.3	60	55	NO	NO	NO	NO	NO
17.1	8635	32 CARABELLA STREET KIRRIBILLI	Third	S	51	47	51	45	52	47	51	46	-0.9	-1.3	-0.9	-1.2	60	55	NO	NO	NO	NO	NO
17.1	8635	32 CARABELLA STREET KIRRIBILLI	Third	W	52	47	51	46	53	48	52	47	-0.8	-1.3	-0.8	-1.2	60	55	NO	NO	NO	NO	NO
17.1	8635	32 CARABELLA STREET KIRRIBILLI	Third	N	52	47	51	46	53	48	52	47	-0.9	-1.3	-0.7	-1.2	60	55	NO	NO	NO	NO	NO
17.1	8635	32 CARABELLA STREET KIRRIBILLI	Third	W	52	47	51	46	53	48	52	47	-0.8	-1.3	-0.7	-1.3	60	55	NO	NO	NO	NO	NO
17.1	8635	32 CARABELLA STREET KIRRIBILLI	Third	S	48	43	47	42	48	43	47	42	-1.0	-1.5	-1.0	-1.4	60	55	NO	NO	NO	NO	NO
17.1	8635	32 CARABELLA STREET KIRRIBILLI	Third	E	37	32	36	31	37	32	36	31	-0.8	-1.4	-0.8	-1.3	49	44	NO	NO	NO	NO	NO
17.1	8635	32 CARABELLA STREET KIRRIBILLI	Fourth	N	55	50	54	48	55	50	54	49	-0.9	-1.6	-0.9	-1.6	60	55	NO	NO	NO	NO	NO
17.1	8635	32 CARABELLA STREET KIRRIBILLI	Fourth	W	57	52	56	50	57	52	56	51	-0.9	-1.4	-0.8	-1.3	60	55	NO	NO	NO	NO	NO

NCA	Receiver ID	Address	Floor Level	Facade	Opening Year 2027				Design Year 2037				Increase (Do Smthng - Do Nothing)				NCG project road noise criteria		Do noise levels exceed the cumulative limit with project roads adding ≥2dB to the total noise levels?		Is the contribution from the road project Acute?		Consider further treatment?
					Do Nothing		Do Smthng		Do Nothing		Do Smthng		Opening Year 2027		Design Year 2037								
					Day	Night	Day	Night	Day	Night	Day	Night	Day	Night	Day	Night	Day	Night	Day	Night	$L_{Aeq,15hr}$ ≥ 65dB	$L_{Aeq,9hr}$ ≥ 60dB	
17.1	8635	32 CARABELLA STREET KIRRIBILLI	Fourth	N	56	51	55	50	56	52	56	50	-0.9	-1.4	-0.8	-1.3	60	55	NO	NO	NO	NO	NO
17.1	8635	32 CARABELLA STREET KIRRIBILLI	Fourth	W	56	51	55	50	56	51	55	50	-0.8	-1.4	-0.8	-1.4	60	55	NO	NO	NO	NO	NO
17.1	8635	32 CARABELLA STREET KIRRIBILLI	Fourth	S	54	49	53	48	54	49	53	48	-0.8	-1.2	-0.7	-1.1	60	55	NO	NO	NO	NO	NO
17.1	8635	32 CARABELLA STREET KIRRIBILLI	Fourth	W	55	50	54	49	55	50	54	49	-0.9	-1.4	-0.9	-1.5	60	55	NO	NO	NO	NO	NO
17.1	8635	32 CARABELLA STREET KIRRIBILLI	Fourth	N	55	50	54	49	55	50	54	49	-0.9	-1.4	-0.9	-1.4	60	55	NO	NO	NO	NO	NO
17.1	8635	32 CARABELLA STREET KIRRIBILLI	Fourth	W	55	50	54	49	55	50	54	49	-0.9	-1.5	-0.8	-1.4	60	55	NO	NO	NO	NO	NO
17.1	8635	32 CARABELLA STREET KIRRIBILLI	Fourth	S	50	45	49	43	50	45	49	44	-1.1	-1.5	-1.0	-1.4	60	55	NO	NO	NO	NO	NO
17.1	8635	32 CARABELLA STREET KIRRIBILLI	Fourth	E	38	33	37	32	38	34	38	32	-0.9	-1.3	-0.7	-1.2	50	46	NO	NO	NO	NO	NO
17.1	8635	32 CARABELLA STREET KIRRIBILLI	Fifth	N	55	51	55	49	56	51	55	50	-0.9	-1.6	-0.8	-1.5	60	55	NO	NO	NO	NO	NO
17.1	8635	32 CARABELLA STREET KIRRIBILLI	Fifth	W	58	53	57	52	58	54	58	52	-1.0	-1.5	-0.9	-1.4	60	55	NO	NO	NO	NO	NO
17.1	8635	32 CARABELLA STREET KIRRIBILLI	Fifth	N	58	53	57	51	58	53	57	52	-0.9	-1.5	-0.9	-1.5	60	55	NO	NO	NO	NO	NO
17.1	8635	32 CARABELLA STREET KIRRIBILLI	Fifth	W	57	53	57	51	58	53	57	52	-0.9	-1.5	-0.9	-1.5	60	55	NO	NO	NO	NO	NO
17.1	8635	32 CARABELLA STREET KIRRIBILLI	Fifth	S	56	51	55	49	56	51	55	50	-0.9	-1.3	-0.8	-1.2	60	55	NO	NO	NO	NO	NO
17.1	8635	32 CARABELLA STREET KIRRIBILLI	Fifth	W	57	52	56	50	57	52	56	51	-1.1	-1.6	-1.0	-1.6	60	55	NO	NO	NO	NO	NO
17.1	8635	32 CARABELLA STREET KIRRIBILLI	Fifth	N	57	52	56	51	57	52	56	51	-0.9	-1.5	-0.9	-1.5	60	55	NO	NO	NO	NO	NO
17.1	8635	32 CARABELLA STREET KIRRIBILLI	Fifth	W	57	52	56	51	57	52	56	51	-0.9	-1.5	-0.9	-1.5	60	55	NO	NO	NO	NO	NO
17.1	8635	32 CARABELLA STREET KIRRIBILLI	Fifth	S	52	47	51	46	52	48	51	46	-1.2	-1.7	-1.2	-1.6	60	55	NO	NO	NO	NO	NO
17.1	8635	32 CARABELLA STREET KIRRIBILLI	Fifth	E	40	35	39	34	40	35	39	34	-0.8	-1.3	-0.8	-1.3	52	47	NO	NO	NO	NO	NO
17.1	8635	32 CARABELLA STREET KIRRIBILLI	Sixth	N	56	51	55	50	57	52	56	50	-0.8	-1.4	-0.8	-1.5	60	55	NO	NO	NO	NO	NO
17.1	8635	32 CARABELLA STREET KIRRIBILLI	Sixth	W	59	54	58	53	60	55	59	53	-1.0	-1.5	-0.9	-1.4	60	55	NO	NO	NO	NO	NO
17.1	8635	32 CARABELLA STREET KIRRIBILLI	Sixth	N	59	54	58	53	59	54	58	53	-0.9	-1.4	-0.9	-1.4	60	55	NO	NO	NO	NO	NO
17.1	8635	32 CARABELLA STREET KIRRIBILLI	Sixth	W	59	54	58	52	59	54	58	53	-0.9	-1.5	-0.9	-1.5	60	55	NO	NO	NO	NO	NO
17.1	8635	32 CARABELLA STREET KIRRIBILLI	Sixth	S	57	52	56	51	58	53	57	52	-0.9	-1.3	-0.9	-1.2	60	55	NO	NO	NO	NO	NO
17.1	8635	32 CARABELLA STREET KIRRIBILLI	Sixth	W	58	53	57	52	58	54	57	52	-1.0	-1.6	-1.0	-1.5	60	55	NO	NO	NO	NO	NO
17.1	8635	32 CARABELLA STREET KIRRIBILLI	Sixth	N	58	53	57	52	58	54	58	52	-0.9	-1.5	-0.9	-1.5	60	55	NO	NO	NO	NO	NO
17.1	8635	32 CARABELLA STREET KIRRIBILLI	Sixth	W	58	53	57	52	59	54	58	52	-0.9	-1.5	-0.9	-1.4	60	55	NO	NO	NO	NO	NO
17.1	8635	32 CARABELLA STREET KIRRIBILLI	Sixth	S	54	49	53	48	54	50	53	48	-1.2	-1.6	-1.1	-1.5	60	55	NO	NO	NO	NO	NO
17.1	8635	32 CARABELLA STREET KIRRIBILLI	Sixth	E	42	38	41	36	43	38	42	37	-0.8	-1.3	-0.7	-1.2	55	50	NO	NO	NO	NO	NO
17.1	8635	32 CARABELLA STREET KIRRIBILLI	Seventh	N	57	52	56	51	57	53	57	51	-0.8	-1.3	-0.7	-1.4	60	55	NO	NO	NO	NO	NO
17.1	8635	32 CARABELLA STREET KIRRIBILLI	Seventh	W	60	55	59	54	61	56	60	54	-0.9	-1.3	-0.9	-1.4	60	55	NO	NO	NO	NO	NO
17.1	8635	32 CARABELLA STREET KIRRIBILLI	Seventh	N	60	55	59	54	60	55	59	54	-0.9	-1.4	-0.8	-1.3	60	55	NO	NO	NO	NO	NO
17.1	8635	32 CARABELLA STREET KIRRIBILLI	Seventh	W	60	55	59	54	60	55	59	54	-0.8	-1.3	-0.8	-1.3	60	55	NO	NO	NO	NO	NO
17.1	8635	32 CARABELLA STREET KIRRIBILLI	Seventh	W	60	55	59	54	60	55	59	54	-0.8	-1.3	-0.8	-1.3	60	55	NO	NO	NO	NO	NO
17.1	8635	32 CARABELLA STREET KIRRIBILLI	Seventh	S	58	54	58	52	59	54	58	53	-0.7	-1.2	-0.7	-1.1	60	55	NO	NO	NO	NO	NO
17.1	8635	32 CARABELLA STREET KIRRIBILLI	Seventh	W	59	54	58	53	60	55	59	53	-0.8	-1.3	-0.9	-1.4	60	55	NO	NO	NO	NO	NO
17.1	8635	32 CARABELLA STREET KIRRIBILLI	Seventh	N	59	54	58	53	60	55	59	53	-0.8	-1.3	-0.8	-1.3	60	55	NO	NO	NO	NO	NO
17.1	8635	32 CARABELLA STREET KIRRIBILLI	Seventh	W	59	54	58	53	60	55	59	54	-0.8	-1.3	-0.7	-1.2	60	55	NO	NO	NO	NO	NO
17.1	8635	32 CARABELLA STREET KIRRIBILLI	Seventh	S	56	51	55	49	56	51	55	50	-0.9	-1.4	-0.9	-1.3	60	55	NO	NO	NO	NO	NO
17.1	8635	32 CARABELLA STREET KIRRIBILLI	Seventh	E	46	41	45	40	46	42	46	40	-0.8	-1.2	-0.8	-1.2	58	54	NO	NO	NO	NO	NO
17.1	8635	32 CARABELLA STREET KIRRIBILLI	Ground	N	48	43	47	41	48	44	47	42	-1.4	-2.1	-1.3	-2.1	60	55	NO	NO	NO	NO	NO
17.1	8635	32 CARABELLA STREET KIRRIBILLI	Ground	W	45	40	44	39	46	41	45	40	-0.9	-1.3	-0.8	-1.2	58	53	NO	NO	NO	NO	NO
17.1	8635	32 CARABELLA STREET KIRRIBILLI	Ground	N	46	42	45	40	47	42	46	41	-0.9	-1.4	-0.8	-1.2	59	54	NO	NO	NO	NO	NO
17.1	8635	32 CARABELLA STREET KIRRIBILLI	Ground	W	46	42	46	40	47	42	46	41	-0.9	-1.3	-0.8	-1.2	59	54	NO	NO	NO	NO	NO
17.1	8635	32 CARABELLA STREET KIRRIBILLI	Ground	S	46	41	45	40	46	42	46	40	-0.9	-1.3	-0.8	-1.3	58	54	NO	NO	NO	NO	NO
17.1	8635	32 CARABELLA STREET KIRRIBILLI	Ground	W	46	42	45	40	47	42	46	41	-0.9	-1.3	-0.9	-1.3	59	54	NO	NO	NO	NO	NO
17.1	8635	32 CARABELLA STREET KIRRIBILLI	Ground	N	47	42	46	40	47	42	46	41	-0.9	-1.3	-0.9	-1.3	59	54	NO	NO	NO	NO	NO
17.1	8635	32 CARABELLA STREET KIRRIBILLI	Ground	W	47	42	46	41	47	43	47	41	-0.9	-1.4	-0.8	-1.2	59	55	NO	NO	NO	NO	NO
17.1	8635	32 CARABELLA STREET KIRRIBILLI	Ground	S	44	40	43	38	45	40	44	39	-1.0	-1.4	-0.9	-1.3	57	52	NO	NO	NO	NO	NO
17.1	8635	32 CARABELLA STREET KIRRIBILLI	Ground	E	36	32	35	30	37	32	36	31	-0.8	-1.4	-0.8	-1.2	49	44	NO	NO	NO	NO	NO
17.1	8636	62 UPPER PITT STREET KIRRIBILLI	First	SW	60	55	59	54	61	56	60	55	-0.8	-1.3	-0.9	-1.2	60	55	NO	NO	NO	NO	NO
17.1	8636	62 UPPER PITT STREET KIRRIBILLI	First	SE	46	41	45	39	46	41	45	40	-1.0	-1.5	-1.0	-1.4	58	53	NO	NO	NO	NO	NO
17.1	8636	62 UPPER PITT STREET KIRRIBILLI	First	NE	47	42	46	40	47	43	46	41	-1.0	-1.7	-1.0	-1.6	59	55	NO	NO	NO	NO	NO
17.1	8636	62 UPPER PITT STREET KIRRIBILLI	Ground	SW	59	55	58	53	60	55	59	54	-1.0	-1.5	-1.0	-1.4	60	55	NO	NO	NO	NO	NO
17.1	8636	62 UPPER PITT STREET KIRRIBILLI	Ground	SE	43	38	42	37	44	39	43	37	-1.1	-1.5	-1.0	-1.4	56	51	NO	NO	NO	NO	NO
17.1	8637	60 UPPER PITT STREET KIRRIBILLI	First	NE	46	42	45	40	47	42	46	40	-1.1	-1.8	-1.1	-1.7	59	54	NO	NO	NO	NO	NO
17.1	8637	60 UPPER PITT STREET KIRRIBILLI	First	NW	60	55	59	53	60	55	59	54	-0.9	-1.3	-0.8	-1.2	60	55	NO	NO	NO	NO	NO
17.1	8637	60 UPPER PITT STREET KIRRIBILLI	First	NW	61	56	60	55	62	57	61	56	-0.9	-1.3	-0.9	-1.2	60	55	NO	NO	NO	NO	NO
17.1	8637	60 UPPER PITT STREET KIRRIBILLI	First	SW	61	56	60	55	62	57	61	55	-0.8	-1.3	-0.8	-1.3	60	55	NO	NO	NO	NO	NO
17.1	8637	60 UPPER PITT STREET KIRRIBILLI	Second	NE	50	45	48	43	50	45	49	44	-1.2	-1.9	-1.2	-1.8	60	55	NO	NO	NO	NO	NO
17.1	8637	60 UPPER PITT STREET KIRRIBILLI	Second	NW	60	55	59	54	61	56	60	54	-0.9	-1.3	-0.9	-1.2	60	55	NO	NO	NO	NO	NO
17.1	8637	60 UPPER PITT STREET KIRRIBILLI	Second	NW	62	57	61	56	62	57	61	56	-0.9	-1.3	-0.8	-1.2	60	55	NO	NO	NO	NO	NO
17.1	8637	60 UPPER PITT STREET KIRRIBILLI	Second	SW	62	57	61	55	62	57	61	56	-0.9	-1.3	-0.8	-1.2	60	55	NO	NO	NO	NO	NO
17.1	8637	60 UPPER PITT STREET KIRRIBILLI	Second	SE	47	42	46	41	48	43	47	41	-1.0	-1.4	-1.0	-1.4	60	55	NO	NO	NO	NO	NO

NCA	Receiver ID	Address	Floor Level	Facade	Opening Year 2027				Design Year 2037				Increase (Do Smthng - Do Nothing)				NCG project road noise criteria		Do noise levels exceed the cumulative limit with project roads adding ≥2dB to the total noise levels?		Is the contribution from the road project Acute?		Consider further treatment?
					Do Nothing		Do Smthng		Do Nothing		Do Smthng		Opening Year 2027		Design Year 2037								
					Day	Night	Day	Night	Day	Night	Day	Night	Day	Night	Day	Night	Day	Night	Day	Night	$L_{Aeq,15hr}$ ≥ 65dB	$L_{Aeq,9hr}$ ≥ 60dB	
17.1	8637	60 UPPER PITT STREET KIRRIBILLI	Ground	NE	44	40	43	38	45	40	44	38	-1.0	-1.6	-1.0	-1.6	57	52	NO	NO	NO	NO	NO
17.1	8637	60 UPPER PITT STREET KIRRIBILLI	Ground	NW	59	54	58	52	59	54	58	53	-1.2	-1.6	-1.1	-1.6	60	55	NO	NO	NO	NO	NO
17.1	8637	60 UPPER PITT STREET KIRRIBILLI	Ground	NW	61	56	60	54	61	56	60	55	-1.0	-1.5	-1.0	-1.4	60	55	NO	NO	NO	NO	NO
17.1	8637	60 UPPER PITT STREET KIRRIBILLI	Ground	SW	61	56	59	54	61	56	60	55	-1.1	-1.4	-1.0	-1.4	60	55	NO	NO	NO	NO	NO
17.1	8642	28 JEFFREYS STREET KIRRIBILLI	First	E	52	47	51	46	52	48	51	46	-1.0	-1.5	-0.9	-1.5	60	55	NO	NO	NO	NO	NO
17.1	8642	28 JEFFREYS STREET KIRRIBILLI	First	N	56	51	55	50	56	51	55	50	-0.7	-1.3	-0.7	-1.4	60	55	NO	NO	NO	NO	NO
17.1	8642	28 JEFFREYS STREET KIRRIBILLI	First	W	62	57	61	56	62	57	62	56	-0.6	-1.3	-0.5	-1.3	60	55	NO	NO	NO	NO	NO
17.1	8642	28 JEFFREYS STREET KIRRIBILLI	First	S	58	54	58	52	59	54	58	53	-0.7	-1.3	-0.6	-1.3	60	55	NO	NO	NO	NO	NO
17.1	8642	28 JEFFREYS STREET KIRRIBILLI	Second	E	56	51	55	50	56	51	55	50	-1.0	-1.5	-1.0	-1.4	60	55	NO	NO	NO	NO	NO
17.1	8642	28 JEFFREYS STREET KIRRIBILLI	Second	N	58	53	58	52	59	54	58	53	-0.7	-1.3	-0.7	-1.3	60	55	NO	NO	NO	NO	NO
17.1	8642	28 JEFFREYS STREET KIRRIBILLI	Second	W	63	59	63	57	64	59	63	58	-0.3	-1.1	-0.3	-1.0	60	55	NO	NO	NO	NO	NO
17.1	8642	28 JEFFREYS STREET KIRRIBILLI	Second	S	62	57	61	56	62	57	61	56	-0.6	-1.2	-0.6	-1.2	60	55	NO	NO	NO	NO	NO
17.1	8642	28 JEFFREYS STREET KIRRIBILLI	Ground	E	49	45	48	43	50	45	49	44	-1.0	-1.5	-1.0	-1.5	60	55	NO	NO	NO	NO	NO
17.1	8642	28 JEFFREYS STREET KIRRIBILLI	Ground	N	54	49	53	47	54	50	53	48	-1.4	-2.0	-1.3	-2.0	60	55	NO	NO	NO	NO	NO
17.1	8642	28 JEFFREYS STREET KIRRIBILLI	Ground	W	59	55	59	53	60	55	59	54	-0.7	-1.4	-0.6	-1.3	60	55	NO	NO	NO	NO	NO
17.1	8642	28 JEFFREYS STREET KIRRIBILLI	Ground	S	56	51	55	49	56	51	55	50	-1.0	-1.6	-0.9	-1.6	60	55	NO	NO	NO	NO	NO
17.1	8644	18 PEEL STREET KIRRIBILLI	First	NE	40	36	40	34	41	36	40	35	-0.5	-1.2	-0.5	-1.1	53	48	NO	NO	NO	NO	NO
17.1	8644	18 PEEL STREET KIRRIBILLI	First	NW	40	35	39	34	40	36	40	35	-0.5	-1.3	-0.4	-1.2	52	48	NO	NO	NO	NO	NO
17.1	8644	18 PEEL STREET KIRRIBILLI	First	SW	38	33	37	32	38	34	38	33	-0.6	-1.1	-0.5	-1.1	50	46	NO	NO	NO	NO	NO
17.1	8644	18 PEEL STREET KIRRIBILLI	First	SE	39	34	38	33	39	34	38	33	-0.7	-1.2	-0.7	-1.2	51	46	NO	NO	NO	NO	NO
17.1	8644	18 PEEL STREET KIRRIBILLI	Ground	NE	39	34	38	33	39	35	39	34	-0.6	-1.2	-0.6	-1.1	51	47	NO	NO	NO	NO	NO
17.1	8644	18 PEEL STREET KIRRIBILLI	Ground	NW	38	34	38	33	39	34	38	33	-0.5	-1.3	-0.5	-1.2	51	46	NO	NO	NO	NO	NO
17.1	8644	18 PEEL STREET KIRRIBILLI	Ground	SW	36	32	36	31	37	32	36	31	-0.7	-1.3	-0.6	-1.1	49	44	NO	NO	NO	NO	NO
17.1	8644	18 PEEL STREET KIRRIBILLI	Ground	SE	37	33	37	31	38	33	37	32	-0.9	-1.3	-0.7	-1.2	50	45	NO	NO	NO	NO	NO
17.1	8645	41 PITT STREET KIRRIBILLI	First	E	55	50	54	49	55	50	54	49	-0.8	-1.3	-0.7	-1.3	60	55	NO	NO	NO	NO	NO
17.1	8645	41 PITT STREET KIRRIBILLI	First	N	59	55	59	53	60	55	59	54	-0.4	-1.3	-0.4	-1.3	60	55	NO	NO	NO	NO	NO
17.1	8645	41 PITT STREET KIRRIBILLI	First	W	60	55	60	54	60	56	60	55	-0.4	-1.2	-0.3	-1.3	60	55	NO	NO	NO	NO	NO
17.1	8645	41 PITT STREET KIRRIBILLI	First	S	59	54	58	53	59	55	59	53	-0.5	-1.3	-0.5	-1.3	60	55	NO	NO	NO	NO	NO
17.1	8645	41 PITT STREET KIRRIBILLI	Second	E	58	53	57	52	58	53	57	52	-0.7	-1.3	-0.7	-1.3	60	55	NO	NO	NO	NO	NO
17.1	8645	41 PITT STREET KIRRIBILLI	Second	N	61	56	60	55	61	57	61	55	-0.4	-1.2	-0.4	-1.3	60	55	NO	NO	NO	NO	NO
17.1	8645	41 PITT STREET KIRRIBILLI	Second	W	61	57	61	55	62	57	61	56	-0.4	-1.2	-0.3	-1.2	60	55	NO	NO	NO	NO	NO
17.1	8645	41 PITT STREET KIRRIBILLI	Second	S	61	56	60	55	61	56	61	55	-0.5	-1.1	-0.4	-1.2	60	55	NO	NO	NO	NO	NO
17.1	8645	41 PITT STREET KIRRIBILLI	Ground	E	53	48	52	47	53	48	52	47	-0.9	-1.5	-0.9	-1.4	60	55	NO	NO	NO	NO	NO
17.1	8645	41 PITT STREET KIRRIBILLI	Ground	N	58	54	58	52	59	54	58	53	-0.5	-1.3	-0.5	-1.4	60	55	NO	NO	NO	NO	NO
17.1	8645	41 PITT STREET KIRRIBILLI	Ground	W	59	54	58	53	59	55	59	53	-0.4	-1.3	-0.4	-1.3	60	55	NO	NO	NO	NO	NO
17.1	8645	41 PITT STREET KIRRIBILLI	Ground	S	58	53	57	52	58	53	58	52	-0.5	-1.3	-0.5	-1.3	60	55	NO	NO	NO	NO	NO
17.1	8646	43 PITT STREET KIRRIBILLI	First	E	55	50	54	48	55	50	54	49	-0.9	-1.4	-0.8	-1.3	60	55	NO	NO	NO	NO	NO
17.1	8646	43 PITT STREET KIRRIBILLI	First	N	59	55	59	54	60	55	59	54	-0.4	-1.2	-0.4	-1.1	60	55	NO	NO	NO	NO	NO
17.1	8646	43 PITT STREET KIRRIBILLI	First	W	54	49	53	48	55	50	54	49	-0.8	-1.4	-0.7	-1.3	60	55	NO	NO	NO	NO	NO
17.1	8646	43 PITT STREET KIRRIBILLI	First	S	59	54	58	53	60	55	59	53	-0.8	-1.6	-0.8	-1.6	60	55	NO	NO	NO	NO	NO
17.1	8646	43 PITT STREET KIRRIBILLI	Second	E	57	53	57	51	58	53	57	52	-0.7	-1.3	-0.7	-1.2	60	55	NO	NO	NO	NO	NO
17.1	8646	43 PITT STREET KIRRIBILLI	Second	N	61	56	61	55	61	57	61	56	-0.2	-1.0	-0.2	-1.1	60	55	NO	NO	NO	NO	NO
17.1	8646	43 PITT STREET KIRRIBILLI	Second	W	57	52	56	51	57	52	56	51	-0.7	-1.3	-0.7	-1.2	60	55	NO	NO	NO	NO	NO
17.1	8646	43 PITT STREET KIRRIBILLI	Second	S	61	56	60	55	61	57	61	55	-0.7	-1.4	-0.6	-1.5	60	55	NO	NO	NO	NO	NO
17.1	8646	43 PITT STREET KIRRIBILLI	Ground	E	52	48	51	46	53	48	52	47	-0.9	-1.4	-0.9	-1.5	60	55	NO	NO	NO	NO	NO
17.1	8646	43 PITT STREET KIRRIBILLI	Ground	N	58	53	58	52	59	54	58	53	-0.4	-1.2	-0.4	-1.2	60	55	NO	NO	NO	NO	NO
17.1	8646	43 PITT STREET KIRRIBILLI	Ground	W	52	48	51	46	53	48	52	47	-1.0	-1.5	-0.8	-1.4	60	55	NO	NO	NO	NO	NO
17.1	8646	43 PITT STREET KIRRIBILLI	Ground	S	58	53	57	52	58	54	57	52	-0.9	-1.6	-0.9	-1.7	60	55	NO	NO	NO	NO	NO
17.1	8647	45 PITT STREET KIRRIBILLI	First	E	57	53	57	51	58	53	57	52	-0.8	-1.3	-0.7	-1.3	60	55	NO	NO	NO	NO	NO
17.1	8647	45 PITT STREET KIRRIBILLI	First	N	59	55	59	53	60	55	59	54	-0.5	-1.3	-0.5	-1.2	60	55	NO	NO	NO	NO	NO
17.1	8647	45 PITT STREET KIRRIBILLI	First	W	54	50	53	48	55	50	54	49	-0.9	-1.4	-0.8	-1.4	60	55	NO	NO	NO	NO	NO
17.1	8647	45 PITT STREET KIRRIBILLI	First	S	60	55	59	54	61	56	60	54	-0.7	-1.4	-0.7	-1.5	60	55	NO	NO	NO	NO	NO
17.1	8647	45 PITT STREET KIRRIBILLI	Ground	E	54	49	53	48	54	50	54	48	-0.9	-1.4	-0.8	-1.4	60	55	NO	NO	NO	NO	NO
17.1	8647	45 PITT STREET KIRRIBILLI	Ground	N	58	53	57	52	58	54	58	52	-0.7	-1.4	-0.6	-1.4	60	55	NO	NO	NO	NO	NO
17.1	8647	45 PITT STREET KIRRIBILLI	Ground	W	52	47	51	46	53	48	52	46	-1.0	-1.4	-0.9	-1.4	60	55	NO	NO	NO	NO	NO
17.1	8647	45 PITT STREET KIRRIBILLI	Ground	S	59	54	58	53	59	55	58	53	-0.9	-1.6	-0.9	-1.7	60	55	NO	NO	NO	NO	NO
17.1	8653	34 CARABELLA STREET KIRRIBILLI	First	SW	51	46	50	45	51	47	51	45	-1.0	-1.4	-0.9	-1.2	60	55	NO	NO	NO	NO	NO
17.1	8653	34 CARABELLA STREET KIRRIBILLI	First	SE	46	42	46	40	47	42	46	41	-0.9	-1.3	-0.8	-1.2	59	54	NO	NO	NO	NO	NO
17.1	8653	34 CARABELLA STREET KIRRIBILLI	First	NE	50	46	50	44	51	46	50	45	-0.9	-1.7	-0.9	-1.6	60	55	NO	NO	NO	NO	NO
17.1	8653	34 CARABELLA STREET KIRRIBILLI	First	NW	42	38	42	36	43	38	42	37	-0.8	-1.4	-0.8	-1.2	55	50	NO	NO	NO	NO	NO
17.1	8653	34 CARABELLA STREET KIRRIBILLI	Ground	SW	47	43	47	41	48	43	47	42	-0.9	-1.4	-0.9	-1.3	60	55	NO	NO	NO	NO	NO
17.1	8653	34 CARABELLA STREET KIRRIBILLI	Ground	SE	43	38	42	37	43	38	42	37	-0.9	-1.3	-0.8	-1.2	55	50	NO	NO	NO	NO	NO

NCA	Receiver ID	Address	Floor Level	Facade	Opening Year 2027				Design Year 2037				Increase (Do Smthng - Do Nothing)				NCG project road noise criteria		Do noise levels exceed the cumulative limit with project roads adding ≥2dB to the total noise levels?		Is the contribution from the road project Acute?		Consider further treatment?
					Do Nothing		Do Smthng		Do Nothing		Do Smthng		Opening Year 2027		Design Year 2037								
					Day	Night	Day	Night	Day	Night	Day	Night	Day	Night	Day	Night	Day	Night	Day	Night	$L_{Aeq,15hr}$ ≥ 65dB	$L_{Aeq,9hr}$ ≥ 60dB	
17.1	8653	34 CARABELLA STREET KIRRIBILLI	Ground	NE	48	44	47	42	49	44	48	42	-1.2	-1.9	-1.1	-1.9	60	55	NO	NO	NO	NO	NO
17.1	8653	34 CARABELLA STREET KIRRIBILLI	Ground	NW	40	35	39	34	40	36	40	34	-0.9	-1.3	-0.8	-1.2	52	48	NO	NO	NO	NO	NO
17.1	8654	38 CARABELLA STREET KIRRIBILLI	First	NE	50	45	49	44	50	46	50	44	-0.6	-1.4	-0.6	-1.4	60	55	NO	NO	NO	NO	NO
17.1	8654	38 CARABELLA STREET KIRRIBILLI	First	NW	43	38	42	37	43	39	43	37	-0.8	-1.3	-0.8	-1.3	55	51	NO	NO	NO	NO	NO
17.1	8654	38 CARABELLA STREET KIRRIBILLI	First	SW	50	46	50	44	51	46	50	45	-0.9	-1.4	-0.9	-1.3	60	55	NO	NO	NO	NO	NO
17.1	8654	38 CARABELLA STREET KIRRIBILLI	Second	NE	53	48	52	47	53	49	52	47	-0.8	-1.5	-0.7	-1.6	60	55	NO	NO	NO	NO	NO
17.1	8654	38 CARABELLA STREET KIRRIBILLI	Second	NW	47	42	46	41	47	43	47	41	-0.9	-1.3	-0.8	-1.3	59	55	NO	NO	NO	NO	NO
17.1	8654	38 CARABELLA STREET KIRRIBILLI	Second	SW	54	49	53	48	54	49	53	48	-1.0	-1.3	-0.9	-1.3	60	55	NO	NO	NO	NO	NO
17.1	8654	38 CARABELLA STREET KIRRIBILLI	Ground	NE	48	43	47	42	48	43	47	42	-0.6	-1.4	-0.6	-1.4	60	55	NO	NO	NO	NO	NO
17.1	8654	38 CARABELLA STREET KIRRIBILLI	Ground	NW	40	36	40	34	41	36	40	35	-0.9	-1.3	-0.8	-1.2	53	48	NO	NO	NO	NO	NO
17.1	8654	38 CARABELLA STREET KIRRIBILLI	Ground	SW	47	42	46	41	48	43	47	42	-0.8	-1.3	-0.8	-1.2	60	55	NO	NO	NO	NO	NO
17.1	8656	30 JEFFREYS STREET KIRRIBILLI	First	E	52	47	51	46	52	48	51	46	-1.0	-1.5	-1.0	-1.4	60	55	NO	NO	NO	NO	NO
17.1	8656	30 JEFFREYS STREET KIRRIBILLI	First	W	62	57	62	56	63	58	62	56	-0.6	-1.3	-0.6	-1.4	60	55	NO	NO	NO	NO	NO
17.1	8656	30 JEFFREYS STREET KIRRIBILLI	First	S	56	52	56	50	57	52	56	51	-0.8	-1.4	-0.8	-1.4	60	55	NO	NO	NO	NO	NO
17.1	8656	30 JEFFREYS STREET KIRRIBILLI	Second	E	56	51	55	50	56	52	55	50	-1.0	-1.5	-1.0	-1.4	60	55	NO	NO	NO	NO	NO
17.1	8656	30 JEFFREYS STREET KIRRIBILLI	Second	W	64	59	63	58	64	59	64	58	-0.5	-1.2	-0.4	-1.3	60	55	NO	NO	NO	NO	NO
17.1	8656	30 JEFFREYS STREET KIRRIBILLI	Second	S	59	54	58	53	60	55	59	54	-0.8	-1.3	-0.7	-1.4	60	55	NO	NO	NO	NO	NO
17.1	8656	30 JEFFREYS STREET KIRRIBILLI	Ground	E	49	44	48	43	49	45	49	43	-0.9	-1.5	-0.9	-1.4	60	55	NO	NO	NO	NO	NO
17.1	8656	30 JEFFREYS STREET KIRRIBILLI	Ground	W	60	55	59	53	60	55	59	54	-0.7	-1.4	-0.7	-1.4	60	55	NO	NO	NO	NO	NO
17.1	8656	30 JEFFREYS STREET KIRRIBILLI	Ground	S	55	50	54	48	55	50	54	49	-0.8	-1.5	-0.7	-1.4	60	55	NO	NO	NO	NO	NO
17.1	8657	32 JEFFREYS STREET KIRRIBILLI	First	E	52	47	51	46	53	48	52	46	-1.0	-1.5	-0.9	-1.5	60	55	NO	NO	NO	NO	NO
17.1	8657	32 JEFFREYS STREET KIRRIBILLI	First	N	60	55	59	54	61	56	60	54	-0.7	-1.4	-0.7	-1.4	60	55	NO	NO	NO	NO	NO
17.1	8657	32 JEFFREYS STREET KIRRIBILLI	First	W	62	57	61	56	63	58	62	56	-0.8	-1.5	-0.7	-1.5	60	55	NO	NO	NO	NO	NO
17.1	8657	32 JEFFREYS STREET KIRRIBILLI	Second	E	56	51	55	50	56	52	56	50	-1.0	-1.5	-0.9	-1.4	60	55	NO	NO	NO	NO	NO
17.1	8657	32 JEFFREYS STREET KIRRIBILLI	Second	N	62	57	61	56	62	58	62	56	-0.7	-1.3	-0.6	-1.4	60	55	NO	NO	NO	NO	NO
17.1	8657	32 JEFFREYS STREET KIRRIBILLI	Second	W	64	59	63	58	64	60	64	58	-0.7	-1.5	-0.7	-1.5	60	55	NO	NO	NO	NO	NO
17.1	8657	32 JEFFREYS STREET KIRRIBILLI	Ground	N	59	54	58	52	59	54	58	53	-0.7	-1.4	-0.7	-1.4	60	55	NO	NO	NO	NO	NO
17.1	8657	32 JEFFREYS STREET KIRRIBILLI	Ground	W	60	55	59	54	60	56	59	54	-0.8	-1.5	-0.8	-1.5	60	55	NO	NO	NO	NO	NO
17.1	8659	1 PARKES STREET KIRRIBILLI	First	NW	59	54	58	53	59	55	59	53	-1.0	-1.3	-0.9	-1.3	60	55	NO	NO	NO	NO	NO
17.1	8659	1 PARKES STREET KIRRIBILLI	First	SW	53	48	52	47	53	49	52	47	-1.1	-1.4	-1.0	-1.3	60	55	NO	NO	NO	NO	NO
17.1	8659	1 PARKES STREET KIRRIBILLI	First	SE	48	43	47	42	48	44	47	42	-1.1	-1.5	-1.0	-1.4	60	55	NO	NO	NO	NO	NO
17.1	8659	1 PARKES STREET KIRRIBILLI	Ground	NW	58	53	57	52	59	54	58	52	-1.1	-1.4	-1.0	-1.3	60	55	NO	NO	NO	NO	NO
17.1	8659	1 PARKES STREET KIRRIBILLI	Ground	SW	51	46	50	45	51	47	50	45	-1.1	-1.5	-1.1	-1.4	60	55	NO	NO	NO	NO	NO
17.1	8659	1 PARKES STREET KIRRIBILLI	Ground	SE	45	40	44	38	45	40	44	39	-1.1	-1.5	-1.1	-1.5	57	52	NO	NO	NO	NO	NO
17.1	8660	3 PARKES STREET KIRRIBILLI	First	SE	45	40	44	38	45	40	44	39	-1.1	-1.5	-1.1	-1.5	57	52	NO	NO	NO	NO	NO
17.1	8660	3 PARKES STREET KIRRIBILLI	First	NE	50	45	49	44	50	46	50	44	-0.8	-1.4	-0.8	-1.3	60	55	NO	NO	NO	NO	NO
17.1	8660	3 PARKES STREET KIRRIBILLI	First	NW	59	54	58	52	59	54	58	53	-1.1	-1.3	-1.0	-1.3	60	55	NO	NO	NO	NO	NO
17.1	8660	3 PARKES STREET KIRRIBILLI	Second	SE	49	44	48	42	49	44	48	43	-1.1	-1.6	-1.1	-1.5	60	55	NO	NO	NO	NO	NO
17.1	8660	3 PARKES STREET KIRRIBILLI	Second	NE	53	48	52	47	53	49	53	47	-0.7	-1.3	-0.6	-1.3	60	55	NO	NO	NO	NO	NO
17.1	8660	3 PARKES STREET KIRRIBILLI	Second	NW	60	55	59	53	60	55	59	54	-1.0	-1.4	-0.9	-1.3	60	55	NO	NO	NO	NO	NO
17.1	8660	3 PARKES STREET KIRRIBILLI	Ground	SE	42	37	41	36	42	37	41	36	-1.1	-1.5	-1.1	-1.5	54	49	NO	NO	NO	NO	NO
17.1	8660	3 PARKES STREET KIRRIBILLI	Ground	NE	47	43	47	41	48	43	47	42	-0.9	-1.5	-0.9	-1.4	60	55	NO	NO	NO	NO	NO
17.1	8660	3 PARKES STREET KIRRIBILLI	Ground	NW	58	53	57	51	58	53	57	52	-1.1	-1.4	-1.0	-1.3	60	55	NO	NO	NO	NO	NO
17.1	8665	42 CARABELLA STREET KIRRIBILLI	First	NE	51	47	50	45	51	47	51	46	-0.8	-1.4	-0.6	-1.2	60	55	NO	NO	NO	NO	NO
17.1	8665	42 CARABELLA STREET KIRRIBILLI	First	NW	50	45	49	44	51	46	50	45	-0.9	-1.3	-0.8	-1.2	60	55	NO	NO	NO	NO	NO
17.1	8665	42 CARABELLA STREET KIRRIBILLI	First	SW	52	47	51	46	52	48	52	46	-0.8	-1.3	-0.7	-1.2	60	55	NO	NO	NO	NO	NO
17.1	8665	42 CARABELLA STREET KIRRIBILLI	First	NW	52	47	51	46	52	47	51	46	-0.9	-1.3	-0.8	-1.2	60	55	NO	NO	NO	NO	NO
17.1	8665	42 CARABELLA STREET KIRRIBILLI	First	SW	52	47	51	46	52	47	51	46	-0.9	-1.3	-0.8	-1.2	60	55	NO	NO	NO	NO	NO
17.1	8665	42 CARABELLA STREET KIRRIBILLI	Ground	NE	48	43	47	42	48	44	47	42	-0.7	-1.4	-0.7	-1.4	60	55	NO	NO	NO	NO	NO
17.1	8665	42 CARABELLA STREET KIRRIBILLI	Ground	NW	47	42	46	41	48	43	47	41	-1.0	-1.4	-0.9	-1.3	60	55	NO	NO	NO	NO	NO
17.1	8665	42 CARABELLA STREET KIRRIBILLI	Ground	SW	50	45	49	44	50	46	50	44	-0.8	-1.3	-0.8	-1.2	60	55	NO	NO	NO	NO	NO
17.1	8665	42 CARABELLA STREET KIRRIBILLI	Ground	NW	50	45	49	44	50	46	50	44	-0.9	-1.3	-0.8	-1.1	60	55	NO	NO	NO	NO	NO
17.1	8665	42 CARABELLA STREET KIRRIBILLI	Ground	SW	50	45	49	44	50	46	50	44	-0.9	-1.3	-0.8	-1.2	60	55	NO	NO	NO	NO	NO
17.1	8666	40 CARABELLA STREET KIRRIBILLI	First	SW	52	47	51	46	52	47	51	46	-0.9	-1.3	-0.8	-1.2	60	55	NO	NO	NO	NO	NO
17.1	8666	40 CARABELLA STREET KIRRIBILLI	First	SE	43	38	42	37	44	39	43	38	-0.9	-1.3	-0.8	-1.2	56	51	NO	NO	NO	NO	NO
17.1	8666	40 CARABELLA STREET KIRRIBILLI	First	SW	44	39	43	38	45	40	44	39	-0.9	-1.3	-0.8	-1.2	57	52	NO	NO	NO	NO	NO
17.1	8666	40 CARABELLA STREET KIRRIBILLI	First	SE	43	38	42	37	43	39	42	37	-0.8	-1.4	-0.8	-1.3	55	51	NO	NO	NO	NO	NO
17.1	8666	40 CARABELLA STREET KIRRIBILLI	First	NE	50	46	50	44	51	46	50	45	-0.6	-1.4	-0.6	-1.3	60	55	NO	NO	NO	NO	NO
17.1	8666	40 CARABELLA STREET KIRRIBILLI	Second	SW	55	50	54	48	55	50	54	49	-0.9	-1.4	-0.9	-1.3	60	55	NO	NO	NO	NO	NO
17.1	8666	40 CARABELLA STREET KIRRIBILLI	Second	SE	47	42	46	41	48	43	47	42	-0.9	-1.3	-0.8	-1.2	60	55	NO	NO	NO	NO	NO
17.1	8666	40 CARABELLA STREET KIRRIBILLI	Second	SW	49	44	48	42	49	44	48	43	-0.9	-1.3	-0.8	-1.2	60	55	NO	NO	NO	NO	NO
17.1	8666	40 CARABELLA STREET KIRRIBILLI	Second	SE	47	42	46	41	47	43	46	41	-0.9	-1.3	-0.9	-1.3	59	55	NO	NO	NO	NO	NO

NCA	Receiver ID	Address	Floor Level	Facade	Opening Year 2027				Design Year 2037				Increase (Do Smthng - Do Nothing)				NCG project road noise criteria		Do noise levels exceed the cumulative limit with project roads adding ≥2dB to the total noise levels?		Is the contribution from the road project Acute?		Consider further treatment?
					Do Nothing		Do Smthng		Do Nothing		Do Smthng		Opening Year 2027		Design Year 2037								
					Day	Night	Day	Night	Day	Night	Day	Night	Day	Night	Day	Night	Day	Night	Day	Night	$L_{Aeq,15hr}$ ≥ 65dB	$L_{Aeq,9hr}$ ≥ 60dB	
17.1	8666	40 CARABELLA STREET KIRRIBILLI	Second	NE	54	49	53	48	54	50	53	48	-0.7	-1.5	-0.7	-1.5	60	55	NO	NO	NO	NO	NO
17.1	8666	40 CARABELLA STREET KIRRIBILLI	Ground	SW	50	45	49	44	50	46	50	44	-0.9	-1.3	-0.9	-1.3	60	55	NO	NO	NO	NO	NO
17.1	8666	40 CARABELLA STREET KIRRIBILLI	Ground	SE	41	36	40	34	41	36	40	35	-0.9	-1.3	-0.8	-1.2	53	48	NO	NO	NO	NO	NO
17.1	8666	40 CARABELLA STREET KIRRIBILLI	Ground	SW	41	37	41	35	42	37	41	36	-0.8	-1.3	-0.8	-1.2	54	49	NO	NO	NO	NO	NO
17.1	8666	40 CARABELLA STREET KIRRIBILLI	Ground	SE	40	36	39	34	41	36	40	35	-0.8	-1.3	-0.8	-1.3	53	48	NO	NO	NO	NO	NO
17.1	8666	40 CARABELLA STREET KIRRIBILLI	Ground	NE	48	43	47	42	48	43	47	42	-0.6	-1.3	-0.6	-1.3	60	55	NO	NO	NO	NO	NO
17.1	8667	2 ELAMANG AVENUE KIRRIBILLI	First	NE	42	38	42	37	42	38	43	38	0.6	-0.7	0.6	-0.6	54	50	NO	NO	NO	NO	NO
17.1	8667	2 ELAMANG AVENUE KIRRIBILLI	First	NW	37	32	36	31	37	32	36	31	-0.8	-1.4	-0.8	-1.2	49	44	NO	NO	NO	NO	NO
17.1	8667	2 ELAMANG AVENUE KIRRIBILLI	First	SW	36	32	36	30	37	32	36	31	-0.8	-1.2	-0.8	-1.2	49	44	NO	NO	NO	NO	NO
17.1	8667	2 ELAMANG AVENUE KIRRIBILLI	First	SE	37	32	36	31	37	32	36	31	-0.8	-1.2	-0.8	-1.2	49	44	NO	NO	NO	NO	NO
17.1	8667	2 ELAMANG AVENUE KIRRIBILLI	Second	NE	43	39	43	38	43	39	43	38	0.5	-0.7	0.4	-0.7	55	51	NO	NO	NO	NO	NO
17.1	8667	2 ELAMANG AVENUE KIRRIBILLI	Second	NW	38	33	37	32	38	33	37	32	-0.8	-1.3	-0.8	-1.3	50	45	NO	NO	NO	NO	NO
17.1	8667	2 ELAMANG AVENUE KIRRIBILLI	Second	SW	38	33	37	31	38	33	37	32	-0.9	-1.3	-0.9	-1.3	50	45	NO	NO	NO	NO	NO
17.1	8667	2 ELAMANG AVENUE KIRRIBILLI	Second	SE	38	34	38	32	39	34	38	33	-0.9	-1.3	-0.8	-1.2	51	46	NO	NO	NO	NO	NO
17.1	8667	2 ELAMANG AVENUE KIRRIBILLI	Ground	NE	41	37	42	36	41	37	42	37	0.4	-0.8	0.4	-0.7	53	49	NO	NO	NO	NO	NO
17.1	8667	2 ELAMANG AVENUE KIRRIBILLI	Ground	NW	36	31	35	30	36	32	36	30	-0.8	-1.4	-0.8	-1.3	48	44	NO	NO	NO	NO	NO
17.1	8667	2 ELAMANG AVENUE KIRRIBILLI	Ground	SW	36	31	35	30	36	31	35	30	-0.9	-0.8	-0.8	-1.2	48	43	NO	NO	NO	NO	NO
17.1	8667	2 ELAMANG AVENUE KIRRIBILLI	Ground	SE	36	31	35	30	36	31	35	30	-0.8	-0.7	-0.8	-1.1	48	43	NO	NO	NO	NO	NO
17.1	8668	46 CARABELLA STREET KIRRIBILLI	First	NE	49	45	48	43	50	45	49	44	-1.0	-1.5	-0.9	-1.4	60	55	NO	NO	NO	NO	NO
17.1	8668	46 CARABELLA STREET KIRRIBILLI	First	NW	51	46	50	44	51	46	50	45	-1.2	-1.6	-1.1	-1.5	60	55	NO	NO	NO	NO	NO
17.1	8668	46 CARABELLA STREET KIRRIBILLI	First	SW	51	46	50	45	52	47	51	45	-1.1	-1.5	-1.0	-1.5	60	55	NO	NO	NO	NO	NO
17.1	8668	46 CARABELLA STREET KIRRIBILLI	First	SE	48	43	47	42	48	43	47	42	-1.0	-1.4	-0.9	-1.4	60	55	NO	NO	NO	NO	NO
17.1	8668	46 CARABELLA STREET KIRRIBILLI	Ground	NE	46	41	45	39	46	41	45	40	-1.0	-1.6	-0.9	-1.4	58	53	NO	NO	NO	NO	NO
17.1	8668	46 CARABELLA STREET KIRRIBILLI	Ground	NW	48	43	47	42	48	44	47	42	-1.1	-1.5	-1.0	-1.5	60	55	NO	NO	NO	NO	NO
17.1	8668	46 CARABELLA STREET KIRRIBILLI	Ground	SW	49	44	48	43	50	45	49	43	-1.2	-1.5	-1.1	-1.4	60	55	NO	NO	NO	NO	NO
17.1	8668	46 CARABELLA STREET KIRRIBILLI	Ground	SE	44	40	43	38	45	40	44	39	-1.0	-1.4	-0.9	-1.3	57	52	NO	NO	NO	NO	NO
17.1	8670	46 CARABELLA STREET KIRRIBILLI	First	NW	51	47	50	45	52	47	51	45	-1.1	-1.7	-1.1	-1.6	60	55	NO	NO	NO	NO	NO
17.1	8670	46 CARABELLA STREET KIRRIBILLI	First	SE	47	43	46	41	48	43	47	42	-0.9	-1.4	-0.8	-1.3	60	55	NO	NO	NO	NO	NO
17.1	8670	46 CARABELLA STREET KIRRIBILLI	Ground	NW	48	43	47	42	48	44	47	42	-1.0	-1.7	-1.0	-1.6	60	55	NO	NO	NO	NO	NO
17.1	8670	46 CARABELLA STREET KIRRIBILLI	Ground	SE	44	39	43	38	44	39	43	38	-1.0	-1.4	-0.8	-1.3	56	51	NO	NO	NO	NO	NO
17.1	8672	44 CARABELLA STREET KIRRIBILLI	First	NW	50	46	50	44	51	46	50	45	-0.8	-1.3	-0.7	-1.2	60	55	NO	NO	NO	NO	NO
17.1	8672	44 CARABELLA STREET KIRRIBILLI	First	NE	50	45	49	43	50	45	49	44	-0.9	-1.3	-0.8	-1.3	60	55	NO	NO	NO	NO	NO
17.1	8672	44 CARABELLA STREET KIRRIBILLI	First	W	50	45	49	44	50	45	49	44	-0.9	-1.4	-0.8	-1.2	60	55	NO	NO	NO	NO	NO
17.1	8672	44 CARABELLA STREET KIRRIBILLI	First	NE	49	45	48	43	50	45	49	44	-0.9	-1.4	-0.8	-1.2	60	55	NO	NO	NO	NO	NO
17.1	8672	44 CARABELLA STREET KIRRIBILLI	First	NW	48	43	47	41	48	43	47	42	-0.9	-1.4	-0.8	-1.3	60	55	NO	NO	NO	NO	NO
17.1	8672	44 CARABELLA STREET KIRRIBILLI	First	SW	49	44	48	43	49	44	48	43	-1.0	-1.4	-0.8	-1.3	60	55	NO	NO	NO	NO	NO
17.1	8672	44 CARABELLA STREET KIRRIBILLI	First	S	49	44	48	43	50	45	49	44	-0.9	-1.4	-0.8	-1.2	60	55	NO	NO	NO	NO	NO
17.1	8672	44 CARABELLA STREET KIRRIBILLI	First	SE	47	42	46	41	47	43	47	41	-0.9	-1.3	-0.8	-1.2	59	55	NO	NO	NO	NO	NO
17.1	8672	44 CARABELLA STREET KIRRIBILLI	First	NE	51	46	50	45	51	47	51	46	-0.8	-1.4	-0.6	-1.2	60	55	NO	NO	NO	NO	NO
17.1	8672	44 CARABELLA STREET KIRRIBILLI	Ground	NW	46	42	46	40	47	42	46	41	-0.8	-1.3	-0.7	-1.2	59	54	NO	NO	NO	NO	NO
17.1	8672	44 CARABELLA STREET KIRRIBILLI	Ground	NE	45	41	44	39	46	41	45	40	-0.9	-1.4	-0.8	-1.2	58	53	NO	NO	NO	NO	NO
17.1	8672	44 CARABELLA STREET KIRRIBILLI	Ground	W	46	41	45	40	46	41	45	40	-0.9	-1.4	-0.8	-1.2	58	53	NO	NO	NO	NO	NO
17.1	8672	44 CARABELLA STREET KIRRIBILLI	Ground	NE	45	40	44	39	45	41	45	39	-0.9	-1.3	-0.8	-1.3	57	53	NO	NO	NO	NO	NO
17.1	8672	44 CARABELLA STREET KIRRIBILLI	Ground	NW	44	39	43	38	45	40	44	38	-0.9	-1.3	-0.9	-1.3	57	52	NO	NO	NO	NO	NO
17.1	8672	44 CARABELLA STREET KIRRIBILLI	Ground	SW	46	41	45	39	46	41	45	40	-1.0	-1.4	-0.8	-1.3	58	53	NO	NO	NO	NO	NO
17.1	8672	44 CARABELLA STREET KIRRIBILLI	Ground	S	46	42	46	40	47	42	46	41	-0.9	-1.3	-0.9	-1.3	59	54	NO	NO	NO	NO	NO
17.1	8672	44 CARABELLA STREET KIRRIBILLI	Ground	SE	43	38	42	37	44	39	43	38	-0.8	-1.4	-0.8	-1.2	56	51	NO	NO	NO	NO	NO
17.1	8672	44 CARABELLA STREET KIRRIBILLI	Ground	NE	48	43	47	42	48	44	47	42	-0.9	-1.5	-0.8	-1.4	60	55	NO	NO	NO	NO	NO
17.1	8673	50 UPPER PITT STREET KIRRIBILLI	First	E	46	42	45	40	46	42	46	40	-0.7	-1.5	-0.6	-1.5	58	54	NO	NO	NO	NO	NO
17.1	8673	50 UPPER PITT STREET KIRRIBILLI	First	N	50	46	49	44	51	46	50	45	-0.7	-1.4	-0.7	-1.4	60	55	NO	NO	NO	NO	NO
17.1	8673	50 UPPER PITT STREET KIRRIBILLI	First	W	61	56	60	55	62	57	61	55	-1.0	-1.3	-0.9	-1.2	60	55	NO	NO	NO	NO	NO
17.1	8673	50 UPPER PITT STREET KIRRIBILLI	First	NW	63	58	62	57	63	59	63	57	-0.9	-1.3	-0.8	-1.2	60	55	NO	NO	NO	NO	NO
17.1	8673	50 UPPER PITT STREET KIRRIBILLI	First	SW	64	59	63	58	65	60	64	59	-0.8	-1.2	-0.8	-1.1	60	55	NO	NO	NO	NO	NO
17.1	8673	50 UPPER PITT STREET KIRRIBILLI	First	SE	57	52	56	51	58	53	57	52	-0.9	-1.2	-0.8	-1.1	60	55	NO	NO	NO	NO	NO
17.1	8673	50 UPPER PITT STREET KIRRIBILLI	First	S	60	55	59	54	61	56	60	54	-0.9	-1.2	-0.9	-1.2	60	55	NO	NO	NO	NO	NO
17.1	8673	50 UPPER PITT STREET KIRRIBILLI	First	W	63	58	62	57	64	59	63	57	-0.8	-1.2	-0.8	-1.2	60	55	NO	NO	NO	NO	NO
17.1	8673	50 UPPER PITT STREET KIRRIBILLI	First	S	64	59	63	58	64	59	63	58	-0.8	-1.2	-0.9	-1.2	60	55	NO	NO	NO	NO	NO
17.1	8673	50 UPPER PITT STREET KIRRIBILLI	First	E	40	35	39	34	40	36	39	34	-1.1	-1.6	-1.1	-1.4	52	48	NO	NO	NO	NO	NO
17.1	8673	50 UPPER PITT STREET KIRRIBILLI	First	SE	40	35	39	34	40	35	39	34	-1.1	-1.6	-1.0	-1.4	52	47	NO	NO	NO	NO	NO
17.1	8673	50 UPPER PITT STREET KIRRIBILLI	First	NE	53	48	52	47	53	48	53	47	-0.7	-1.2	-0.6	-1.2	60	55	NO	NO	NO	NO	NO
17.1	8673	50 UPPER PITT STREET KIRRIBILLI	First	NW	51	47	51	45	52	47	51	46	-0.7	-1.3	-0.6	-1.3	60	55	NO	NO	NO	NO	NO
17.1	8673	50 UPPER PITT STREET KIRRIBILLI	First	N	49	45	49	43	50	45	49	44	-0.7	-1.3	-0.6	-1.4	60	55	NO	NO	NO	NO	NO

NCA	Receiver ID	Address	Floor Level	Facade	Opening Year 2027				Design Year 2037				Increase (Do Smthng - Do Nothing)				NCG project road noise criteria		Do noise levels exceed the cumulative limit with project roads adding ≥2dB to the total noise levels?		Is the contribution from the road project Acute?		Consider further treatment?
					Do Nothing		Do Smthng		Do Nothing		Do Smthng		Opening Year 2027		Design Year 2037								
					Day	Night	Day	Night	Day	Night	Day	Night	Day	Night	Day	Night	Day	Night	Day	Night	$L_{Aeq,15hr}$ ≥ 65dB	$L_{Aeq,9hr}$ ≥ 60dB	
17.1	8673	50 UPPER PITT STREET KIRRIBILLI	Tenth	E	56	52	55	50	56	52	55	50	-1.1	-1.9	-1.1	-2.0	60	55	NO	NO	NO	NO	NO
17.1	8673	50 UPPER PITT STREET KIRRIBILLI	Tenth	N	68	63	67	61	68	63	67	62	-1.1	-1.6	-1.1	-1.5	60	55	YES	NO	NO	NO	YES
17.1	8673	50 UPPER PITT STREET KIRRIBILLI	Tenth	W	69	64	68	63	70	65	69	63	-1.0	-1.5	-1.0	-1.4	60	55	NO	NO	NO	NO	NO
17.1	8673	50 UPPER PITT STREET KIRRIBILLI	Tenth	NW	69	65	68	63	70	65	69	63	-1.1	-1.5	-1.0	-1.5	60	55	NO	NO	NO	NO	NO
17.1	8673	50 UPPER PITT STREET KIRRIBILLI	Tenth	SW	69	64	67	62	69	64	68	63	-1.1	-1.5	-1.0	-1.4	60	55	NO	NO	NO	NO	NO
17.1	8673	50 UPPER PITT STREET KIRRIBILLI	Tenth	SE	59	54	58	53	60	55	59	53	-1.0	-1.3	-1.0	-1.3	60	55	NO	NO	NO	NO	NO
17.1	8673	50 UPPER PITT STREET KIRRIBILLI	Tenth	S	62	57	61	56	63	58	62	56	-1.1	-1.4	-1.0	-1.3	60	55	NO	NO	NO	NO	NO
17.1	8673	50 UPPER PITT STREET KIRRIBILLI	Tenth	W	65	60	64	59	66	61	65	59	-1.0	-1.3	-1.0	-1.3	60	55	NO	NO	NO	NO	NO
17.1	8673	50 UPPER PITT STREET KIRRIBILLI	Tenth	S	66	61	65	60	66	61	65	60	-1.0	-1.3	-0.9	-1.3	60	55	NO	NO	NO	NO	NO
17.1	8673	50 UPPER PITT STREET KIRRIBILLI	Tenth	E	41	37	40	35	42	37	41	35	-1.0	-1.6	-1.0	-1.5	54	49	NO	NO	NO	NO	NO
17.1	8673	50 UPPER PITT STREET KIRRIBILLI	Tenth	SE	41	36	40	35	41	37	40	35	-1.1	-1.6	-1.0	-1.5	53	49	NO	NO	NO	NO	NO
17.1	8673	50 UPPER PITT STREET KIRRIBILLI	Tenth	NE	64	59	62	57	64	59	63	58	-1.2	-1.7	-1.2	-1.7	60	55	NO	NO	NO	NO	NO
17.1	8673	50 UPPER PITT STREET KIRRIBILLI	Tenth	NW	63	59	62	57	64	59	63	57	-1.1	-1.6	-1.0	-1.5	60	55	NO	NO	NO	NO	NO
17.1	8673	50 UPPER PITT STREET KIRRIBILLI	Tenth	N	58	53	57	52	58	54	58	52	-0.9	-1.6	-0.8	-1.6	60	55	NO	NO	NO	NO	NO
17.1	8673	50 UPPER PITT STREET KIRRIBILLI	Eleventh	E	56	52	55	50	57	52	56	50	-1.1	-1.9	-1.1	-2.0	60	55	NO	NO	NO	NO	NO
17.1	8673	50 UPPER PITT STREET KIRRIBILLI	Eleventh	N	68	63	67	61	68	63	67	62	-1.1	-1.5	-1.0	-1.5	60	55	YES	NO	NO	NO	YES
17.1	8673	50 UPPER PITT STREET KIRRIBILLI	Eleventh	W	69	65	68	63	70	65	69	64	-1.0	-1.5	-1.0	-1.4	60	55	NO	NO	NO	NO	NO
17.1	8673	50 UPPER PITT STREET KIRRIBILLI	Eleventh	NW	69	65	68	63	70	65	69	64	-1.1	-1.5	-1.1	-1.5	60	55	NO	NO	NO	NO	NO
17.1	8673	50 UPPER PITT STREET KIRRIBILLI	Eleventh	SW	69	64	68	62	69	64	68	63	-1.1	-1.5	-1.1	-1.4	60	55	NO	NO	NO	NO	NO
17.1	8673	50 UPPER PITT STREET KIRRIBILLI	Eleventh	SE	59	54	58	53	60	55	59	53	-1.0	-1.4	-1.0	-1.3	60	55	NO	NO	NO	NO	NO
17.1	8673	50 UPPER PITT STREET KIRRIBILLI	Eleventh	S	62	57	61	56	63	58	62	56	-1.0	-1.4	-1.0	-1.3	60	55	NO	NO	NO	NO	NO
17.1	8673	50 UPPER PITT STREET KIRRIBILLI	Eleventh	W	65	60	64	59	66	61	65	59	-1.0	-1.4	-0.9	-1.3	60	55	NO	NO	NO	NO	NO
17.1	8673	50 UPPER PITT STREET KIRRIBILLI	Eleventh	S	66	61	65	60	66	61	65	60	-1.0	-1.4	-0.9	-1.3	60	55	NO	NO	NO	NO	NO
17.1	8673	50 UPPER PITT STREET KIRRIBILLI	Eleventh	E	43	38	42	37	43	39	42	37	-1.1	-1.6	-1.0	-1.5	55	51	NO	NO	NO	NO	NO
17.1	8673	50 UPPER PITT STREET KIRRIBILLI	Eleventh	SE	43	38	42	37	43	38	42	37	-1.1	-1.6	-1.1	-1.5	55	50	NO	NO	NO	NO	NO
17.1	8673	50 UPPER PITT STREET KIRRIBILLI	Eleventh	NE	64	59	63	57	64	60	63	58	-1.2	-1.7	-1.2	-1.8	60	55	NO	NO	NO	NO	NO
17.1	8673	50 UPPER PITT STREET KIRRIBILLI	Eleventh	NW	64	59	62	57	64	59	63	58	-1.1	-1.6	-1.0	-1.6	60	55	NO	NO	NO	NO	NO
17.1	8673	50 UPPER PITT STREET KIRRIBILLI	Eleventh	N	58	54	57	52	59	54	58	53	-0.9	-1.6	-0.8	-1.6	60	55	NO	NO	NO	NO	NO
17.1	8673	50 UPPER PITT STREET KIRRIBILLI	Twelfth	E	57	52	56	50	57	53	56	51	-1.2	-1.9	-1.1	-2.0	60	55	NO	NO	NO	NO	NO
17.1	8673	50 UPPER PITT STREET KIRRIBILLI	Twelfth	N	68	63	67	62	68	63	67	62	-1.1	-1.5	-1.0	-1.5	60	55	YES	NO	NO	NO	YES
17.1	8673	50 UPPER PITT STREET KIRRIBILLI	Twelfth	W	69	65	68	63	70	65	69	64	-1.1	-1.5	-1.0	-1.5	60	55	NO	NO	NO	NO	NO
17.1	8673	50 UPPER PITT STREET KIRRIBILLI	Twelfth	NW	69	65	68	63	70	65	69	64	-1.0	-1.5	-1.0	-1.4	60	55	NO	NO	NO	NO	NO
17.1	8673	50 UPPER PITT STREET KIRRIBILLI	Twelfth	SW	69	64	68	62	69	64	68	63	-1.1	-1.5	-1.0	-1.4	60	55	NO	NO	NO	NO	NO
17.1	8673	50 UPPER PITT STREET KIRRIBILLI	Twelfth	SE	59	54	58	53	60	55	59	54	-1.0	-1.4	-1.0	-1.3	60	55	NO	NO	NO	NO	NO
17.1	8673	50 UPPER PITT STREET KIRRIBILLI	Twelfth	S	62	57	61	56	63	58	62	56	-1.1	-1.4	-1.0	-1.3	60	55	NO	NO	NO	NO	NO
17.1	8673	50 UPPER PITT STREET KIRRIBILLI	Twelfth	W	65	60	64	59	66	61	65	59	-1.0	-1.4	-1.0	-1.3	60	55	NO	NO	NO	NO	NO
17.1	8673	50 UPPER PITT STREET KIRRIBILLI	Twelfth	S	66	61	65	60	66	61	65	60	-1.0	-1.4	-1.0	-1.3	60	55	NO	NO	NO	NO	NO
17.1	8673	50 UPPER PITT STREET KIRRIBILLI	Twelfth	E	46	41	45	40	46	41	45	40	-1.1	-1.5	-1.0	-1.5	58	53	NO	NO	NO	NO	NO
17.1	8673	50 UPPER PITT STREET KIRRIBILLI	Twelfth	SE	46	41	44	39	46	41	45	40	-1.1	-1.6	-1.1	-1.4	58	53	NO	NO	NO	NO	NO
17.1	8673	50 UPPER PITT STREET KIRRIBILLI	Twelfth	NE	64	59	63	58	65	60	63	58	-1.3	-1.8	-1.2	-1.8	60	55	NO	NO	NO	NO	NO
17.1	8673	50 UPPER PITT STREET KIRRIBILLI	Twelfth	NW	64	59	63	57	64	59	63	58	-1.2	-1.6	-1.1	-1.6	60	55	NO	NO	NO	NO	NO
17.1	8673	50 UPPER PITT STREET KIRRIBILLI	Twelfth	N	59	54	58	53	59	55	58	53	-0.9	-1.6	-0.9	-1.6	60	55	NO	NO	NO	NO	NO
17.1	8673	50 UPPER PITT STREET KIRRIBILLI	Thirteenth	E	57	53	56	51	58	53	57	51	-1.2	-1.8	-1.1	-2.0	60	55	NO	NO	NO	NO	NO
17.1	8673	50 UPPER PITT STREET KIRRIBILLI	Thirteenth	N	68	63	67	62	68	64	67	62	-1.1	-1.6	-1.0	-1.6	60	55	YES	YES	NO	NO	YES
17.1	8673	50 UPPER PITT STREET KIRRIBILLI	Thirteenth	W	70	65	68	63	70	65	69	64	-1.1	-1.6	-1.1	-1.5	60	55	NO	NO	NO	NO	NO
17.1	8673	50 UPPER PITT STREET KIRRIBILLI	Thirteenth	NW	70	65	68	63	70	65	69	64	-1.1	-1.5	-1.0	-1.5	60	55	NO	NO	NO	NO	NO
17.1	8673	50 UPPER PITT STREET KIRRIBILLI	Thirteenth	SW	69	64	68	62	69	64	68	63	-1.1	-1.5	-1.1	-1.4	60	55	NO	NO	NO	NO	NO
17.1	8673	50 UPPER PITT STREET KIRRIBILLI	Thirteenth	SE	60	55	59	53	60	55	59	54	-1.0	-1.4	-1.0	-1.3	60	55	NO	NO	NO	NO	NO
17.1	8673	50 UPPER PITT STREET KIRRIBILLI	Thirteenth	S	62	58	61	56	63	58	62	57	-1.1	-1.4	-1.0	-1.3	60	55	NO	NO	NO	NO	NO
17.1	8673	50 UPPER PITT STREET KIRRIBILLI	Thirteenth	W	65	60	64	59	66	61	65	60	-1.0	-1.4	-1.0	-1.3	60	55	NO	NO	NO	NO	NO
17.1	8673	50 UPPER PITT STREET KIRRIBILLI	Thirteenth	S	66	61	65	60	66	61	65	60	-1.0	-1.4	-0.9	-1.3	60	55	NO	NO	NO	NO	NO
17.1	8673	50 UPPER PITT STREET KIRRIBILLI	Thirteenth	E	50	45	49	44	50	46	49	44	-1.1	-1.6	-1.0	-1.4	60	55	NO	NO	NO	NO	NO
17.1	8673	50 UPPER PITT STREET KIRRIBILLI	Thirteenth	SE	50	45	49	44	50	45	49	44	-1.1	-1.6	-1.0	-1.4	60	55	NO	NO	NO	NO	NO
17.1	8673	50 UPPER PITT STREET KIRRIBILLI	Thirteenth	NE	64	60	63	58	65	60	64	58	-1.3	-1.7	-1.2	-1.7	60	55	NO	NO	NO	NO	NO
17.1	8673	50 UPPER PITT STREET KIRRIBILLI	Thirteenth	NW	64	59	63	58	65	60	63	58	-1.2	-1.6	-1.1	-1.6	60	55	NO	NO	NO	NO	NO
17.1	8673	50 UPPER PITT STREET KIRRIBILLI	Thirteenth	N	59	55	58	53	60	55	59	54	-0.9	-1.6	-0.9	-1.6	60	55	NO	NO	NO	NO	NO
17.1	8673	50 UPPER PITT STREET KIRRIBILLI	Second	E	48	44	48	43	49	44	48	43	-0.4	-1.4	-0.4	-1.4	60	55	NO	NO	NO	NO	NO
17.1	8673	50 UPPER PITT STREET KIRRIBILLI	Second	N	53	48	52	47	53	48	53	47	-0.5	-1.2	-0.3	-1.2	60	55	NO	NO	NO	NO	NO
17.1	8673	50 UPPER PITT STREET KIRRIBILLI	Second	W	62	57	61	56	62	57	61	56	-1.0	-1.3	-0.9	-1.3	60	55	NO	NO	NO	NO	NO
17.1	8673	50 UPPER PITT STREET KIRRIBILLI	Second	NW	64	59	63	57	64	59	63	58	-0.9	-1.3	-0.8	-1.2	60	55	NO	NO	NO	NO	NO
17.1	8673	50 UPPER PITT STREET KIRRIBILLI	Second	SW	65	60	64	59	65	60	64	59	-0.9	-1.3	-0.8	-1.2	60	55	NO	NO	NO	NO	NO
17.1	8673	50 UPPER PITT STREET KIRRIBILLI	Second	SE	58	53	57	52	58	53	57	52	-0.9	-1.2	-0.9	-1.2	60	55	NO	NO	NO	NO	NO

NCA	Receiver ID	Address	Floor Level	Facade	Opening Year 2027				Design Year 2037				Increase (Do Smthng - Do Nothing)				NCG project road noise criteria		Do noise levels exceed the cumulative limit with project roads adding ≥2dB to the total noise levels?		Is the contribution from the road project Acute?		Consider further treatment?
					Do Nothing		Do Smthng		Do Nothing		Do Smthng		Opening Year 2027		Design Year 2037								
					Day	Night	Day	Night	Day	Night	Day	Night	Day	Night	Day	Night	Day	Night	Day	Night	$L_{Aeq,15hr}$ ≥ 65dB	$L_{Aeq,9hr}$ ≥ 60dB	
17.1	8673	50 UPPER PITT STREET KIRRIBILLI	Second	S	61	56	60	55	61	56	60	55	-1.0	-1.3	-0.9	-1.3	60	55	NO	NO	NO	NO	NO
17.1	8673	50 UPPER PITT STREET KIRRIBILLI	Second	W	64	59	63	58	64	59	63	58	-0.9	-1.3	-0.9	-1.2	60	55	NO	NO	NO	NO	NO
17.1	8673	50 UPPER PITT STREET KIRRIBILLI	Second	S	64	59	63	58	65	60	64	59	-0.9	-1.3	-0.9	-1.2	60	55	NO	NO	NO	NO	NO
17.1	8673	50 UPPER PITT STREET KIRRIBILLI	Second	E	40	35	39	34	40	36	39	34	-1.1	-1.5	-1.0	-1.5	52	48	NO	NO	NO	NO	NO
17.1	8673	50 UPPER PITT STREET KIRRIBILLI	Second	SE	40	35	39	34	40	36	39	34	-1.2	-1.6	-1.0	-1.5	52	48	NO	NO	NO	NO	NO
17.1	8673	50 UPPER PITT STREET KIRRIBILLI	Second	NE	55	50	54	49	55	51	55	49	-0.6	-1.2	-0.6	-1.3	60	55	NO	NO	NO	NO	NO
17.1	8673	50 UPPER PITT STREET KIRRIBILLI	Second	NW	53	49	53	47	54	49	53	48	-0.5	-1.2	-0.5	-1.2	60	55	NO	NO	NO	NO	NO
17.1	8673	50 UPPER PITT STREET KIRRIBILLI	Second	N	51	47	51	46	52	47	52	46	-0.4	-1.1	-0.3	-1.2	60	55	NO	NO	NO	NO	NO
17.1	8673	50 UPPER PITT STREET KIRRIBILLI	Third	E	52	48	51	46	52	48	52	46	-0.7	-1.7	-0.7	-1.7	60	55	NO	NO	NO	NO	NO
17.1	8673	50 UPPER PITT STREET KIRRIBILLI	Third	N	56	51	55	49	56	51	55	50	-0.8	-1.6	-0.8	-1.6	60	55	NO	NO	NO	NO	NO
17.1	8673	50 UPPER PITT STREET KIRRIBILLI	Third	W	62	58	61	56	63	58	62	57	-1.0	-1.3	-0.9	-1.3	60	55	NO	NO	NO	NO	NO
17.1	8673	50 UPPER PITT STREET KIRRIBILLI	Third	NW	64	59	63	58	65	60	64	58	-0.9	-1.3	-0.9	-1.2	60	55	NO	NO	NO	NO	NO
17.1	8673	50 UPPER PITT STREET KIRRIBILLI	Third	SW	65	60	64	59	66	61	65	60	-0.9	-1.3	-0.8	-1.3	60	55	NO	NO	NO	NO	NO
17.1	8673	50 UPPER PITT STREET KIRRIBILLI	Third	SE	58	53	57	52	59	54	58	53	-0.9	-1.3	-0.9	-1.2	60	55	NO	NO	NO	NO	NO
17.1	8673	50 UPPER PITT STREET KIRRIBILLI	Third	S	61	56	60	55	62	57	61	55	-1.0	-1.4	-0.9	-1.3	60	55	NO	NO	NO	NO	NO
17.1	8673	50 UPPER PITT STREET KIRRIBILLI	Third	W	64	59	63	58	65	60	64	58	-0.9	-1.3	-0.9	-1.2	60	55	NO	NO	NO	NO	NO
17.1	8673	50 UPPER PITT STREET KIRRIBILLI	Third	S	65	60	64	59	65	60	64	59	-1.0	-1.3	-0.9	-1.3	60	55	NO	NO	NO	NO	NO
17.1	8673	50 UPPER PITT STREET KIRRIBILLI	Third	E	40	35	39	34	40	36	39	34	-1.1	-1.6	-1.1	-1.4	52	48	NO	NO	NO	NO	NO
17.1	8673	50 UPPER PITT STREET KIRRIBILLI	Third	SE	40	35	39	34	40	36	39	34	-1.1	-1.5	-1.1	-1.5	52	48	NO	NO	NO	NO	NO
17.1	8673	50 UPPER PITT STREET KIRRIBILLI	Third	NE	57	52	56	51	57	53	57	51	-0.6	-1.4	-0.6	-1.3	60	55	NO	NO	NO	NO	NO
17.1	8673	50 UPPER PITT STREET KIRRIBILLI	Third	NW	56	51	55	50	56	51	56	50	-0.5	-1.3	-0.4	-1.3	60	55	NO	NO	NO	NO	NO
17.1	8673	50 UPPER PITT STREET KIRRIBILLI	Third	N	54	50	54	48	55	50	54	49	-0.4	-1.4	-0.4	-1.4	60	55	NO	NO	NO	NO	NO
17.1	8673	50 UPPER PITT STREET KIRRIBILLI	Fourth	E	54	50	53	47	55	50	53	48	-1.6	-2.5	-1.5	-2.6	60	55	NO	NO	NO	NO	NO
17.1	8673	50 UPPER PITT STREET KIRRIBILLI	Fourth	N	58	53	57	51	58	54	57	52	-1.1	-1.9	-1.1	-1.9	60	55	NO	NO	NO	NO	NO
17.1	8673	50 UPPER PITT STREET KIRRIBILLI	Fourth	W	63	58	62	57	64	59	63	57	-1.1	-1.4	-1.0	-1.4	60	55	NO	NO	NO	NO	NO
17.1	8673	50 UPPER PITT STREET KIRRIBILLI	Fourth	NW	65	60	64	58	65	60	64	59	-1.0	-1.3	-0.9	-1.3	60	55	NO	NO	NO	NO	NO
17.1	8673	50 UPPER PITT STREET KIRRIBILLI	Fourth	SW	66	61	65	59	66	61	65	60	-1.0	-1.3	-0.9	-1.2	60	55	NO	NO	NO	NO	NO
17.1	8673	50 UPPER PITT STREET KIRRIBILLI	Fourth	SE	59	54	58	52	59	54	58	53	-1.0	-1.3	-0.9	-1.3	60	55	NO	NO	NO	NO	NO
17.1	8673	50 UPPER PITT STREET KIRRIBILLI	Fourth	S	62	57	61	55	62	57	61	56	-1.0	-1.4	-1.0	-1.3	60	55	NO	NO	NO	NO	NO
17.1	8673	50 UPPER PITT STREET KIRRIBILLI	Fourth	W	64	60	63	58	65	60	64	59	-1.0	-1.3	-0.9	-1.3	60	55	NO	NO	NO	NO	NO
17.1	8673	50 UPPER PITT STREET KIRRIBILLI	Fourth	S	65	60	64	59	65	61	65	59	-0.9	-1.4	-0.9	-1.3	60	55	NO	NO	NO	NO	NO
17.1	8673	50 UPPER PITT STREET KIRRIBILLI	Fourth	E	40	35	39	34	40	36	39	34	-1.0	-1.5	-1.0	-1.5	52	48	NO	NO	NO	NO	NO
17.1	8673	50 UPPER PITT STREET KIRRIBILLI	Fourth	S	65	60	64	59	65	61	65	59	-0.9	-1.4	-0.9	-1.3	60	55	NO	NO	NO	NO	NO
17.1	8673	50 UPPER PITT STREET KIRRIBILLI	Fourth	E	40	35	39	34	40	36	39	34	-1.0	-1.5	-1.0	-1.5	52	48	NO	NO	NO	NO	NO
17.1	8673	50 UPPER PITT STREET KIRRIBILLI	Fourth	SE	40	35	39	34	40	36	39	34	-1.1	-1.6	-1.1	-1.5	52	48	NO	NO	NO	NO	NO
17.1	8673	50 UPPER PITT STREET KIRRIBILLI	Fourth	NE	59	54	58	52	59	54	58	53	-0.8	-1.5	-0.7	-1.5	60	55	NO	NO	NO	NO	NO
17.1	8673	50 UPPER PITT STREET KIRRIBILLI	Fourth	NW	58	53	57	51	58	53	57	52	-0.8	-1.5	-0.7	-1.6	60	55	NO	NO	NO	NO	NO
17.1	8673	50 UPPER PITT STREET KIRRIBILLI	Fourth	N	56	52	55	50	57	52	56	50	-0.8	-1.8	-0.8	-1.8	60	55	NO	NO	NO	NO	NO
17.1	8673	50 UPPER PITT STREET KIRRIBILLI	Fifth	E	55	50	53	48	55	51	54	48	-1.5	-2.4	-1.4	-2.4	60	55	NO	NO	NO	NO	NO
17.1	8673	50 UPPER PITT STREET KIRRIBILLI	Fifth	N	59	55	58	53	60	55	59	53	-1.2	-1.8	-1.1	-1.8	60	55	NO	NO	NO	NO	NO
17.1	8673	50 UPPER PITT STREET KIRRIBILLI	Fifth	W	64	59	63	58	64	60	63	58	-1.1	-1.5	-1.0	-1.5	60	55	NO	NO	NO	NO	NO
17.1	8673	50 UPPER PITT STREET KIRRIBILLI	Fifth	NW	65	60	64	59	66	61	65	59	-1.0	-1.4	-1.0	-1.3	60	55	NO	NO	NO	NO	NO
17.1	8673	50 UPPER PITT STREET KIRRIBILLI	Fifth	SW	66	61	65	60	66	62	66	60	-1.0	-1.3	-0.9	-1.3	60	55	NO	NO	NO	NO	NO
17.1	8673	50 UPPER PITT STREET KIRRIBILLI	Fifth	SE	59	54	58	53	59	54	58	53	-1.0	-1.4	-0.9	-1.3	60	55	NO	NO	NO	NO	NO
17.1	8673	50 UPPER PITT STREET KIRRIBILLI	Fifth	S	62	57	61	55	62	57	61	56	-1.0	-1.4	-1.0	-1.3	60	55	NO	NO	NO	NO	NO
17.1	8673	50 UPPER PITT STREET KIRRIBILLI	Fifth	W	65	60	64	58	65	60	64	59	-1.0	-1.3	-0.9	-1.3	60	55	NO	NO	NO	NO	NO
17.1	8673	50 UPPER PITT STREET KIRRIBILLI	Fifth	S	65	60	64	59	66	61	65	59	-1.0	-1.3	-0.9	-1.3	60	55	NO	NO	NO	NO	NO
17.1	8673	50 UPPER PITT STREET KIRRIBILLI	Fifth	E	40	35	39	34	40	36	39	34	-1.1	-1.6	-1.0	-1.5	52	48	NO	NO	NO	NO	NO
17.1	8673	50 UPPER PITT STREET KIRRIBILLI	Fifth	SE	40	35	39	34	40	36	39	34	-1.1	-1.6	-1.1	-1.4	52	48	NO	NO	NO	NO	NO
17.1	8673	50 UPPER PITT STREET KIRRIBILLI	Fifth	NE	59	54	58	53	60	55	59	53	-0.8	-1.5	-0.7	-1.5	60	55	NO	NO	NO	NO	NO
17.1	8673	50 UPPER PITT STREET KIRRIBILLI	Fifth	NW	58	54	58	52	59	54	58	53	-0.8	-1.5	-0.8	-1.6	60	55	NO	NO	NO	NO	NO
17.1	8673	50 UPPER PITT STREET KIRRIBILLI	Fifth	N	57	52	56	50	57	52	56	51	-0.9	-1.7	-0.8	-1.9	60	55	NO	NO	NO	NO	NO
17.1	8673	50 UPPER PITT STREET KIRRIBILLI	Sixth	E	55	51	54	48	55	51	54	49	-1.4	-2.2	-1.2	-2.3	60	55	NO	NO	NO	NO	NO
17.1	8673	50 UPPER PITT STREET KIRRIBILLI	Sixth	N	63	58	61	56	63	58	62	57	-1.4	-1.8	-1.3	-1.8	60	55	NO	NO	NO	NO	NO
17.1	8673	50 UPPER PITT STREET KIRRIBILLI	Sixth	W	66	61	65	60	67	62	65	60	-1.1	-1.6	-1.1	-1.5	60	55	NO	NO	NO	NO	NO
17.1	8673	50 UPPER PITT STREET KIRRIBILLI	Sixth	NW	67	62	66	61	67	62	66	61	-1.1	-1.5	-1.0	-1.5	60	55	NO	NO	NO	NO	NO
17.1	8673	50 UPPER PITT STREET KIRRIBILLI	Sixth	SW	67	62	66	61	67	62	66	61	-1.0	-1.5	-1.0	-1.4	60	55	NO	NO	NO	NO	NO
17.1	8673	50 UPPER PITT STREET KIRRIBILLI	Sixth	SE	59	54	58	53	59	54	58	53	-1.0	-1.3	-0.9	-1.3	60	55	NO	NO	NO	NO	NO
17.1	8673	50 UPPER PITT STREET KIRRIBILLI	Sixth	S	62	57	61	56	62	57	61	56	-1.0	-1.4	-1.0	-1.3	60	55	NO	NO	NO	NO	NO
17.1	8673	50 UPPER PITT STREET KIRRIBILLI	Sixth	W	65	60	64	59	65	60	64	59	-1.0	-1.4	-1.0	-1.3	60	55	NO	NO	NO	NO	NO
17.1	8673	50 UPPER PITT STREET KIRRIBILLI	Sixth	S	65	61	64	59	66	61	65	60	-0.9	-1.4	-0.9	-1.3	60	55	NO	NO	NO	NO	NO
17.1	8673	50 UPPER PITT STREET KIRRIBILLI	Sixth	E	40	35	39	34	41	36	40	34	-1.1	-1.5	-1.0	-1.4	53	48	NO	NO	NO	NO	NO
17.1	8673	50 UPPER PITT STREET KIRRIBILLI	Sixth	SE	40	35	39	34	40	36	39	34	-1.1	-1.6	-1.0	-1.4	52	48	NO	NO	NO	NO	NO
17.1	8673	50 UPPER PITT STREET KIRRIBILLI	Sixth	NE	60	55	59	54	61	56	60	54	-0.9	-1.5	-0.9	-1.5	60	55	NO	NO	NO	NO	NO

NCA	Receiver ID	Address	Floor Level	Facade	Opening Year 2027				Design Year 2037				Increase (Do Smthng - Do Nothing)				NCG project road noise criteria		Do noise levels exceed the cumulative limit with project roads adding ≥2dB to the total noise levels?		Is the contribution from the road project Acute?		Consider further treatment?
					Do Nothing		Do Smthng		Do Nothing		Do Smthng		Opening Year 2027		Design Year 2037								
					Day	Night	Day	Night	Day	Night	Day	Night	Day	Night	Day	Night	Day	Night	Day	Night	$L_{Aeq,15hr}$ ≥ 65dB	$L_{Aeq,9hr}$ ≥ 60dB	
17.1	8673	50 UPPER PITT STREET KIRRIBILLI	Sixth	NW	60	55	59	53	60	55	59	54	-1.0	-1.6	-0.9	-1.6	60	55	NO	NO	NO	NO	NO
17.1	8673	50 UPPER PITT STREET KIRRIBILLI	Sixth	N	57	52	56	51	57	53	56	51	-0.9	-1.7	-0.8	-1.8	60	55	NO	NO	NO	NO	NO
17.1	8673	50 UPPER PITT STREET KIRRIBILLI	Seventh	E	55	51	54	49	56	51	55	49	-1.3	-2.1	-1.1	-2.1	60	55	NO	NO	NO	NO	NO
17.1	8673	50 UPPER PITT STREET KIRRIBILLI	Seventh	N	66	62	65	60	67	62	66	60	-1.2	-1.7	-1.2	-1.6	60	55	YES	YES	NO	NO	YES
17.1	8673	50 UPPER PITT STREET KIRRIBILLI	Seventh	W	69	64	68	62	69	64	68	63	-1.1	-1.6	-1.1	-1.5	60	55	NO	NO	NO	NO	NO
17.1	8673	50 UPPER PITT STREET KIRRIBILLI	Seventh	NW	69	64	68	62	69	64	68	63	-1.1	-1.5	-1.0	-1.5	60	55	NO	NO	NO	NO	NO
17.1	8673	50 UPPER PITT STREET KIRRIBILLI	Seventh	SW	68	63	67	62	69	64	67	62	-1.2	-1.5	-1.1	-1.4	60	55	NO	NO	NO	NO	NO
17.1	8673	50 UPPER PITT STREET KIRRIBILLI	Seventh	SE	59	54	58	53	59	55	59	53	-1.0	-1.3	-0.9	-1.3	60	55	NO	NO	NO	NO	NO
17.1	8673	50 UPPER PITT STREET KIRRIBILLI	Seventh	S	62	57	61	56	62	57	61	56	-1.0	-1.4	-1.0	-1.3	60	55	NO	NO	NO	NO	NO
17.1	8673	50 UPPER PITT STREET KIRRIBILLI	Seventh	W	65	60	64	59	65	60	64	59	-1.0	-1.4	-1.0	-1.3	60	55	NO	NO	NO	NO	NO
17.1	8673	50 UPPER PITT STREET KIRRIBILLI	Seventh	S	66	61	65	59	66	61	65	60	-1.0	-1.4	-1.0	-1.3	60	55	NO	NO	NO	NO	NO
17.1	8673	50 UPPER PITT STREET KIRRIBILLI	Seventh	E	40	36	39	34	41	36	40	34	-1.1	-1.6	-1.0	-1.4	53	48	NO	NO	NO	NO	NO
17.1	8673	50 UPPER PITT STREET KIRRIBILLI	Seventh	SE	40	35	39	34	40	36	39	34	-1.1	-1.5	-1.0	-1.5	52	48	NO	NO	NO	NO	NO
17.1	8673	50 UPPER PITT STREET KIRRIBILLI	Seventh	NE	62	57	61	55	62	57	61	56	-1.1	-1.7	-1.1	-1.6	60	55	NO	NO	NO	NO	NO
17.1	8673	50 UPPER PITT STREET KIRRIBILLI	Seventh	NW	62	57	61	55	62	57	61	56	-1.1	-1.6	-1.0	-1.6	60	55	NO	NO	NO	NO	NO
17.1	8673	50 UPPER PITT STREET KIRRIBILLI	Seventh	N	57	53	56	51	58	53	57	51	-0.8	-1.6	-0.8	-1.8	60	55	NO	NO	NO	NO	NO
17.1	8673	50 UPPER PITT STREET KIRRIBILLI	Eighth	E	56	51	54	49	56	51	55	49	-1.2	-2.0	-1.1	-2.0	60	55	NO	NO	NO	NO	NO
17.1	8673	50 UPPER PITT STREET KIRRIBILLI	Eighth	N	67	63	66	61	68	63	67	61	-1.1	-1.6	-1.0	-1.5	60	55	NO	NO	NO	NO	NO
17.1	8673	50 UPPER PITT STREET KIRRIBILLI	Eighth	W	69	64	68	63	69	65	68	63	-1.0	-1.5	-1.0	-1.4	60	55	NO	NO	NO	NO	NO
17.1	8673	50 UPPER PITT STREET KIRRIBILLI	Eighth	NW	69	64	68	63	69	65	69	63	-1.0	-1.5	-0.9	-1.4	60	55	NO	NO	NO	NO	NO
17.1	8673	50 UPPER PITT STREET KIRRIBILLI	Eighth	SW	68	64	67	62	69	64	68	63	-1.1	-1.5	-1.1	-1.4	60	55	NO	NO	NO	NO	NO
17.1	8673	50 UPPER PITT STREET KIRRIBILLI	Eighth	SE	59	54	58	53	60	55	59	53	-1.0	-1.4	-1.0	-1.3	60	55	NO	NO	NO	NO	NO
17.1	8673	50 UPPER PITT STREET KIRRIBILLI	Eighth	S	62	57	61	56	62	58	61	56	-1.0	-1.4	-1.0	-1.3	60	55	NO	NO	NO	NO	NO
17.1	8673	50 UPPER PITT STREET KIRRIBILLI	Eighth	W	65	60	64	59	65	61	64	59	-1.0	-1.4	-1.0	-1.3	60	55	NO	NO	NO	NO	NO
17.1	8673	50 UPPER PITT STREET KIRRIBILLI	Eighth	S	66	61	65	59	66	61	65	60	-1.0	-1.4	-1.0	-1.3	60	55	NO	NO	NO	NO	NO
17.1	8673	50 UPPER PITT STREET KIRRIBILLI	Eighth	E	40	36	39	34	41	36	40	34	-1.0	-1.5	-1.0	-1.5	53	48	NO	NO	NO	NO	NO
17.1	8673	50 UPPER PITT STREET KIRRIBILLI	Eighth	SE	40	35	39	34	40	36	39	34	-1.1	-1.6	-1.1	-1.5	52	48	NO	NO	NO	NO	NO
17.1	8673	50 UPPER PITT STREET KIRRIBILLI	Eighth	NE	63	58	62	57	63	59	62	57	-1.2	-1.7	-1.2	-1.7	60	55	NO	NO	NO	NO	NO
17.1	8673	50 UPPER PITT STREET KIRRIBILLI	Eighth	NW	63	58	62	56	63	58	62	57	-1.0	-1.5	-1.0	-1.6	60	55	NO	NO	NO	NO	NO
17.1	8673	50 UPPER PITT STREET KIRRIBILLI	Eighth	N	57	53	57	51	58	53	57	52	-0.8	-1.6	-0.8	-1.7	60	55	NO	NO	NO	NO	NO
17.1	8673	50 UPPER PITT STREET KIRRIBILLI	Ninth	E	56	51	55	49	56	52	55	50	-1.2	-2.0	-1.1	-2.0	60	55	NO	NO	NO	NO	NO
17.1	8673	50 UPPER PITT STREET KIRRIBILLI	Ninth	N	67	63	66	61	68	63	67	62	-1.0	-1.6	-1.1	-1.5	60	55	NO	NO	NO	NO	NO
17.1	8673	50 UPPER PITT STREET KIRRIBILLI	Ninth	W	69	64	68	63	70	65	69	63	-1.0	-1.5	-1.0	-1.4	60	55	NO	NO	NO	NO	NO
17.1	8673	50 UPPER PITT STREET KIRRIBILLI	Ninth	NW	69	64	68	63	70	65	69	63	-1.1	-1.4	-1.0	-1.4	60	55	NO	NO	NO	NO	NO
17.1	8673	50 UPPER PITT STREET KIRRIBILLI	Ninth	SW	68	64	67	62	69	64	68	63	-1.0	-1.5	-1.0	-1.4	60	55	NO	NO	NO	NO	NO
17.1	8673	50 UPPER PITT STREET KIRRIBILLI	Ninth	SE	59	54	58	53	60	55	59	53	-1.0	-1.3	-0.9	-1.3	60	55	NO	NO	NO	NO	NO
17.1	8673	50 UPPER PITT STREET KIRRIBILLI	Ninth	S	62	57	61	56	63	58	62	56	-1.1	-1.4	-1.0	-1.4	60	55	NO	NO	NO	NO	NO
17.1	8673	50 UPPER PITT STREET KIRRIBILLI	Ninth	W	65	60	64	59	65	61	65	59	-1.0	-1.4	-0.9	-1.3	60	55	NO	NO	NO	NO	NO
17.1	8673	50 UPPER PITT STREET KIRRIBILLI	Ninth	S	66	61	65	59	66	61	65	60	-1.0	-1.4	-0.9	-1.3	60	55	NO	NO	NO	NO	NO
17.1	8673	50 UPPER PITT STREET KIRRIBILLI	Ninth	E	40	36	39	34	41	36	40	35	-1.1	-1.5	-1.0	-1.4	53	48	NO	NO	NO	NO	NO
17.1	8673	50 UPPER PITT STREET KIRRIBILLI	Ninth	SE	40	35	39	34	40	36	39	34	-1.1	-1.6	-1.0	-1.4	52	48	NO	NO	NO	NO	NO
17.1	8673	50 UPPER PITT STREET KIRRIBILLI	Ninth	NE	63	59	62	57	64	59	63	57	-1.2	-1.7	-1.2	-1.7	60	55	NO	NO	NO	NO	NO
17.1	8673	50 UPPER PITT STREET KIRRIBILLI	Ninth	NW	63	58	62	57	63	59	63	57	-1.0	-1.5	-0.9	-1.6	60	55	NO	NO	NO	NO	NO
17.1	8673	50 UPPER PITT STREET KIRRIBILLI	Ninth	N	58	53	57	52	58	54	57	52	-0.8	-1.6	-0.8	-1.6	60	55	NO	NO	NO	NO	NO
17.1	8673	50 UPPER PITT STREET KIRRIBILLI	Ground	E	44	40	44	38	45	40	44	39	-0.8	-1.5	-0.8	-1.4	57	52	NO	NO	NO	NO	NO
17.1	8673	50 UPPER PITT STREET KIRRIBILLI	Ground	N	48	43	47	42	48	44	48	42	-0.8	-1.4	-0.8	-1.3	60	55	NO	NO	NO	NO	NO
17.1	8673	50 UPPER PITT STREET KIRRIBILLI	Ground	W	60	55	58	53	60	55	59	54	-1.3	-1.6	-1.3	-1.6	60	55	NO	NO	NO	NO	NO
17.1	8673	50 UPPER PITT STREET KIRRIBILLI	Ground	NW	62	57	61	56	62	57	61	56	-1.1	-1.5	-1.1	-1.5	60	55	NO	NO	NO	NO	NO
17.1	8673	50 UPPER PITT STREET KIRRIBILLI	Ground	SW	63	58	62	57	64	59	63	57	-1.1	-1.5	-1.0	-1.4	60	55	NO	NO	NO	NO	NO
17.1	8673	50 UPPER PITT STREET KIRRIBILLI	Ground	SE	56	51	56	50	57	52	56	51	-0.8	-1.2	-0.8	-1.1	60	55	NO	NO	NO	NO	NO
17.1	8673	50 UPPER PITT STREET KIRRIBILLI	Ground	S	59	54	58	53	60	55	58	53	-1.2	-1.5	-1.1	-1.4	60	55	NO	NO	NO	NO	NO
17.1	8673	50 UPPER PITT STREET KIRRIBILLI	Ground	W	62	57	61	56	63	58	62	56	-1.1	-1.4	-1.1	-1.5	60	55	NO	NO	NO	NO	NO
17.1	8673	50 UPPER PITT STREET KIRRIBILLI	Ground	S	63	58	62	57	63	58	62	57	-1.1	-1.4	-1.0	-1.4	60	55	NO	NO	NO	NO	NO
17.1	8673	50 UPPER PITT STREET KIRRIBILLI	Ground	E	40	35	39	34	40	36	39	34	-1.1	-1.5	-1.0	-1.5	52	48	NO	NO	NO	NO	NO
17.1	8673	50 UPPER PITT STREET KIRRIBILLI	Ground	SE	40	35	39	34	40	35	39	34	-1.1	-1.5	-1.1	-1.5	52	47	NO	NO	NO	NO	NO
17.1	8673	50 UPPER PITT STREET KIRRIBILLI	Ground	NE	51	46	50	45	51	46	50	45	-1.0	-1.4	-0.9	-1.4	60	55	NO	NO	NO	NO	NO
17.1	8673	50 UPPER PITT STREET KIRRIBILLI	Ground	NW	49	44	48	43	50	45	49	44	-0.8	-1.4	-0.8	-1.3	60	55	NO	NO	NO	NO	NO
17.1	8673	50 UPPER PITT STREET KIRRIBILLI	Ground	N	47	43	47	41	48	43	47	42	-0.7	-1.4	-0.7	-1.3	60	55	NO	NO	NO	NO	NO
17.1	8676	34 JEFFREYS STREET KIRRIBILLI	First	S	60	55	59	54	60	56	60	54	-0.6	-1.2	-0.5	-1.3	60	55	NO	NO	NO	NO	NO
17.1	8676	34 JEFFREYS STREET KIRRIBILLI	First	S	60	55	60	54	61	56	60	55	-0.6	-1.3	-0.6	-1.4	60	55	NO	NO	NO	NO	NO
17.1	8676	34 JEFFREYS STREET KIRRIBILLI	First	E	52	47	51	46	52	48	51	46	-1.2	-1.6	-1.1	-1.6	60	55	NO	NO	NO	NO	NO
17.1	8676	34 JEFFREYS STREET KIRRIBILLI	First	W	56	51	55	50	56	51	55	50	-1.0	-1.4	-0.9	-1.4	60	55	NO	NO	NO	NO	NO

NCA	Receiver ID	Address	Floor Level	Facade	Opening Year 2027				Design Year 2037				Increase (Do Smthng - Do Nothing)				NCG project road noise criteria		Do noise levels exceed the cumulative limit with project roads adding ≥2dB to the total noise levels?		Is the contribution from the road project Acute?		Consider further treatment?
					Do Nothing		Do Smthng		Do Nothing		Do Smthng		Opening Year 2027		Design Year 2037								
					Day	Night	Day	Night	Day	Night	Day	Night	Day	Night	Day	Night	Day	Night	Day	Night	$L_{Aeq,15hr}$ ≥ 65dB	$L_{Aeq,9hr}$ ≥ 60dB	
17.1	8676	34 JEFFREYS STREET KIRRIBILLI	Second	S	62	57	62	56	63	58	62	57	-0.5	-1.2	-0.5	-1.3	60	55	NO	NO	NO	NO	NO
17.1	8676	34 JEFFREYS STREET KIRRIBILLI	Second	S	62	57	61	56	62	58	62	56	-0.7	-1.4	-0.7	-1.4	60	55	NO	NO	NO	NO	NO
17.1	8676	34 JEFFREYS STREET KIRRIBILLI	Second	E	56	51	55	49	56	51	55	50	-1.1	-1.5	-1.0	-1.5	60	55	NO	NO	NO	NO	NO
17.1	8676	34 JEFFREYS STREET KIRRIBILLI	Second	W	60	56	60	54	61	56	60	55	-0.7	-1.3	-0.7	-1.3	60	55	NO	NO	NO	NO	NO
17.1	8676	34 JEFFREYS STREET KIRRIBILLI	Ground	S	58	54	58	52	59	54	58	53	-0.6	-1.3	-0.5	-1.4	60	55	NO	NO	NO	NO	NO
17.1	8676	34 JEFFREYS STREET KIRRIBILLI	Ground	S	59	54	58	53	59	54	58	53	-0.7	-1.4	-0.7	-1.5	60	55	NO	NO	NO	NO	NO
17.1	8676	34 JEFFREYS STREET KIRRIBILLI	Ground	W	53	48	52	47	54	49	53	47	-1.0	-1.5	-0.9	-1.5	60	55	NO	NO	NO	NO	NO
17.1	8678	67 CARABELLA STREET KIRRIBILLI	First	N	48	44	48	42	48	44	48	43	-0.6	-1.2	-0.5	-1.1	60	55	NO	NO	NO	NO	NO
17.1	8678	67 CARABELLA STREET KIRRIBILLI	First	W	47	43	47	42	48	43	47	42	-0.5	-1.2	-0.5	-1.1	60	55	NO	NO	NO	NO	NO
17.1	8678	67 CARABELLA STREET KIRRIBILLI	First	N	47	43	46	41	47	43	47	42	-0.7	-1.3	-0.6	-1.1	59	55	NO	NO	NO	NO	NO
17.1	8678	67 CARABELLA STREET KIRRIBILLI	First	W	47	42	46	41	47	43	47	41	-0.8	-1.3	-0.8	-1.2	59	55	NO	NO	NO	NO	NO
17.1	8678	67 CARABELLA STREET KIRRIBILLI	First	S	43	39	43	37	44	39	43	38	-0.9	-1.3	-0.9	-1.3	56	51	NO	NO	NO	NO	NO
17.1	8678	67 CARABELLA STREET KIRRIBILLI	First	W	47	42	46	41	47	42	46	41	-0.9	-1.3	-0.7	-1.2	59	54	NO	NO	NO	NO	NO
17.1	8678	67 CARABELLA STREET KIRRIBILLI	First	N	47	42	46	41	47	42	46	41	-0.7	-1.2	-0.7	-1.1	59	54	NO	NO	NO	NO	NO
17.1	8678	67 CARABELLA STREET KIRRIBILLI	First	W	46	42	46	40	47	42	46	41	-0.6	-1.2	-0.6	-1.1	59	54	NO	NO	NO	NO	NO
17.1	8678	67 CARABELLA STREET KIRRIBILLI	First	S	41	36	40	35	41	37	41	35	-0.8	-1.3	-0.8	-1.2	53	49	NO	NO	NO	NO	NO
17.1	8678	67 CARABELLA STREET KIRRIBILLI	First	W	45	40	44	39	45	41	45	40	-0.7	-1.1	-0.7	-1.0	57	53	NO	NO	NO	NO	NO
17.1	8678	67 CARABELLA STREET KIRRIBILLI	First	S	36	31	35	30	36	32	36	30	-0.9	-1.1	-0.8	-1.2	48	44	NO	NO	NO	NO	NO
17.1	8678	67 CARABELLA STREET KIRRIBILLI	First	E	37	32	36	31	37	33	36	31	-0.7	-1.4	-0.8	-1.3	49	45	NO	NO	NO	NO	NO
17.1	8678	67 CARABELLA STREET KIRRIBILLI	Tenth	N	58	53	57	52	58	53	57	52	-0.9	-1.5	-0.9	-1.5	60	55	NO	NO	NO	NO	NO
17.1	8678	67 CARABELLA STREET KIRRIBILLI	Tenth	W	59	54	58	53	59	54	58	53	-1.0	-1.5	-1.0	-1.5	60	55	NO	NO	NO	NO	NO
17.1	8678	67 CARABELLA STREET KIRRIBILLI	Tenth	N	59	54	58	52	59	54	58	53	-1.0	-1.5	-1.0	-1.5	60	55	NO	NO	NO	NO	NO
17.1	8678	67 CARABELLA STREET KIRRIBILLI	Tenth	W	59	54	58	52	59	54	58	53	-1.0	-1.6	-0.9	-1.5	60	55	NO	NO	NO	NO	NO
17.1	8678	67 CARABELLA STREET KIRRIBILLI	Tenth	S	55	50	54	49	56	51	54	49	-1.4	-1.8	-1.3	-1.8	60	55	NO	NO	NO	NO	NO
17.1	8678	67 CARABELLA STREET KIRRIBILLI	Tenth	W	57	53	56	51	58	53	57	51	-1.0	-1.6	-1.0	-1.6	60	55	NO	NO	NO	NO	NO
17.1	8678	67 CARABELLA STREET KIRRIBILLI	Tenth	N	57	52	56	51	58	53	57	51	-0.9	-1.5	-0.9	-1.5	60	55	NO	NO	NO	NO	NO
17.1	8678	67 CARABELLA STREET KIRRIBILLI	Tenth	W	57	52	56	51	57	53	57	51	-0.9	-1.5	-0.8	-1.5	60	55	NO	NO	NO	NO	NO
17.1	8678	67 CARABELLA STREET KIRRIBILLI	Tenth	S	52	47	51	45	52	48	51	46	-1.3	-1.8	-1.2	-1.7	60	55	NO	NO	NO	NO	NO
17.1	8678	67 CARABELLA STREET KIRRIBILLI	Tenth	W	55	50	54	49	55	50	55	49	-0.7	-1.1	-0.6	-1.2	60	55	NO	NO	NO	NO	NO
17.1	8678	67 CARABELLA STREET KIRRIBILLI	Tenth	S	47	42	46	41	48	43	47	42	-0.9	-1.3	-0.8	-1.2	60	55	NO	NO	NO	NO	NO
17.1	8678	67 CARABELLA STREET KIRRIBILLI	Tenth	E	42	38	42	37	43	38	42	37	-0.7	-1.4	-0.7	-1.3	55	50	NO	NO	NO	NO	NO
17.1	8678	67 CARABELLA STREET KIRRIBILLI	Eleventh	N	59	54	58	52	59	54	58	53	-0.9	-1.4	-0.8	-1.4	60	55	NO	NO	NO	NO	NO
17.1	8678	67 CARABELLA STREET KIRRIBILLI	Eleventh	W	60	55	59	53	60	55	59	54	-1.0	-1.5	-0.9	-1.4	60	55	NO	NO	NO	NO	NO
17.1	8678	67 CARABELLA STREET KIRRIBILLI	Eleventh	N	60	55	59	53	60	55	59	54	-1.0	-1.5	-0.9	-1.4	60	55	NO	NO	NO	NO	NO
17.1	8678	67 CARABELLA STREET KIRRIBILLI	Eleventh	W	60	55	59	53	60	55	59	54	-0.9	-1.4	-0.9	-1.4	60	55	NO	NO	NO	NO	NO
17.1	8678	67 CARABELLA STREET KIRRIBILLI	Eleventh	S	57	52	55	50	57	52	56	51	-1.3	-1.7	-1.3	-1.6	60	55	NO	NO	NO	NO	NO
17.1	8678	67 CARABELLA STREET KIRRIBILLI	Eleventh	W	58	53	57	52	59	54	58	52	-0.9	-1.4	-0.8	-1.5	60	55	NO	NO	NO	NO	NO
17.1	8678	67 CARABELLA STREET KIRRIBILLI	Eleventh	N	58	53	57	52	58	54	58	52	-0.8	-1.5	-0.8	-1.4	60	55	NO	NO	NO	NO	NO
17.1	8678	67 CARABELLA STREET KIRRIBILLI	Eleventh	W	58	53	57	52	58	53	57	52	-0.9	-1.4	-0.8	-1.3	60	55	NO	NO	NO	NO	NO
17.1	8678	67 CARABELLA STREET KIRRIBILLI	Eleventh	S	54	49	52	47	54	49	53	48	-1.2	-1.7	-1.2	-1.6	60	55	NO	NO	NO	NO	NO
17.1	8678	67 CARABELLA STREET KIRRIBILLI	Eleventh	W	56	51	55	50	56	51	56	50	-0.6	-1.1	-0.6	-1.0	60	55	NO	NO	NO	NO	NO
17.1	8678	67 CARABELLA STREET KIRRIBILLI	Eleventh	S	50	45	49	44	50	45	49	44	-1.0	-1.4	-0.9	-1.3	60	55	NO	NO	NO	NO	NO
17.1	8678	67 CARABELLA STREET KIRRIBILLI	Eleventh	E	46	41	45	40	46	42	46	40	-0.8	-1.3	-0.7	-1.2	58	54	NO	NO	NO	NO	NO
17.1	8678	67 CARABELLA STREET KIRRIBILLI	Second	N	50	45	49	44	50	45	50	44	-0.5	-1.1	-0.4	-1.1	60	55	NO	NO	NO	NO	NO
17.1	8678	67 CARABELLA STREET KIRRIBILLI	Second	W	49	45	49	44	50	45	49	44	-0.5	-1.1	-0.5	-1.1	60	55	NO	NO	NO	NO	NO
17.1	8678	67 CARABELLA STREET KIRRIBILLI	Second	N	49	44	48	43	49	45	49	43	-0.6	-1.2	-0.6	-1.2	60	55	NO	NO	NO	NO	NO
17.1	8678	67 CARABELLA STREET KIRRIBILLI	Second	W	48	44	48	42	49	44	48	43	-0.8	-1.3	-0.7	-1.2	60	55	NO	NO	NO	NO	NO
17.1	8678	67 CARABELLA STREET KIRRIBILLI	Second	S	44	40	44	38	45	40	44	39	-0.8	-1.3	-0.8	-1.2	57	52	NO	NO	NO	NO	NO
17.1	8678	67 CARABELLA STREET KIRRIBILLI	Second	W	48	43	47	42	48	44	48	43	-0.7	-1.1	-0.6	-1.1	60	55	NO	NO	NO	NO	NO
17.1	8678	67 CARABELLA STREET KIRRIBILLI	Second	N	48	43	47	42	48	44	48	42	-0.6	-1.2	-0.6	-1.1	60	55	NO	NO	NO	NO	NO
17.1	8678	67 CARABELLA STREET KIRRIBILLI	Second	W	48	43	47	42	48	43	47	42	-0.7	-1.2	-0.7	-1.1	60	55	NO	NO	NO	NO	NO
17.1	8678	67 CARABELLA STREET KIRRIBILLI	Second	S	42	37	41	36	43	38	42	37	-0.9	-1.3	-0.8	-1.2	55	50	NO	NO	NO	NO	NO
17.1	8678	67 CARABELLA STREET KIRRIBILLI	Second	W	46	41	46	40	47	42	46	41	-0.7	-1.1	-0.7	-1.0	59	54	NO	NO	NO	NO	NO
17.1	8678	67 CARABELLA STREET KIRRIBILLI	Second	S	37	32	36	30	37	32	36	31	-0.9	-1.3	-0.8	-1.2	49	44	NO	NO	NO	NO	NO
17.1	8678	67 CARABELLA STREET KIRRIBILLI	Second	E	37	33	36	31	38	33	37	32	-0.7	-1.4	-0.8	-1.2	50	45	NO	NO	NO	NO	NO
17.1	8678	67 CARABELLA STREET KIRRIBILLI	Third	N	51	46	50	45	51	47	51	46	-0.5	-1.1	-0.4	-1.0	60	55	NO	NO	NO	NO	NO
17.1	8678	67 CARABELLA STREET KIRRIBILLI	Third	W	51	46	50	45	51	46	51	45	-0.5	-1.2	-0.5	-1.1	60	55	NO	NO	NO	NO	NO
17.1	8678	67 CARABELLA STREET KIRRIBILLI	Third	N	50	46	50	45	51	46	50	45	-0.6	-1.2	-0.5	-1.1	60	55	NO	NO	NO	NO	NO
17.1	8678	67 CARABELLA STREET KIRRIBILLI	Third	W	50	45	50	44	51	46	50	45	-0.6	-1.1	-0.6	-1.1	60	55	NO	NO	NO	NO	NO
17.1	8678	67 CARABELLA STREET KIRRIBILLI	Third	S	46	41	45	39	46	41	45	40	-0.9	-1.3	-0.8	-1.2	58	53	NO	NO	NO	NO	NO
17.1	8678	67 CARABELLA STREET KIRRIBILLI	Third	W	49	45	49	43	50	45	49	44	-0.7	-1.2	-0.7	-1.2	60	55	NO	NO	NO	NO	NO
17.1	8678	67 CARABELLA STREET KIRRIBILLI	Third	N	49	45	49	43	50	45	49	44	-0.8	-1.3	-0.6	-1.3	60	55	NO	NO	NO	NO	NO

NCA	Receiver ID	Address	Floor Level	Facade	Opening Year 2027				Design Year 2037				Increase (Do Smthng - Do Nothing)				NCG project road noise criteria		Do noise levels exceed the cumulative limit with project roads adding ≥2dB to the total noise levels?		Is the contribution from the road project Acute?		Consider further treatment?
					Do Nothing		Do Smthng		Do Nothing		Do Smthng		Opening Year 2027		Design Year 2037								
					Day	Night	Day	Night	Day	Night	Day	Night	Day	Night	Day	Night	Day	Night	Day	Night	$L_{Aeq,15hr}$ ≥ 65dB	$L_{Aeq,9hr}$ ≥ 60dB	
17.1	8678	67 CARABELLA STREET KIRRIBILLI	Third	W	49	45	49	43	50	45	49	44	-0.7	-1.2	-0.6	-1.2	60	55	NO	NO	NO	NO	NO
17.1	8678	67 CARABELLA STREET KIRRIBILLI	Third	S	43	39	43	37	44	39	43	38	-0.8	-1.3	-0.8	-1.2	56	51	NO	NO	NO	NO	NO
17.1	8678	67 CARABELLA STREET KIRRIBILLI	Third	W	48	43	47	42	48	43	47	42	-0.7	-1.2	-0.6	-1.1	60	55	NO	NO	NO	NO	NO
17.1	8678	67 CARABELLA STREET KIRRIBILLI	Third	S	37	32	36	31	38	33	37	32	-0.8	-1.2	-0.8	-1.2	50	45	NO	NO	NO	NO	NO
17.1	8678	67 CARABELLA STREET KIRRIBILLI	Third	E	38	33	37	32	38	33	37	32	-0.8	-1.4	-0.8	-1.3	50	45	NO	NO	NO	NO	NO
17.1	8678	67 CARABELLA STREET KIRRIBILLI	Fourth	N	52	48	52	46	53	48	52	47	-0.5	-1.2	-0.5	-1.2	60	55	NO	NO	NO	NO	NO
17.1	8678	67 CARABELLA STREET KIRRIBILLI	Fourth	W	52	48	52	46	53	48	52	47	-0.6	-1.3	-0.5	-1.2	60	55	NO	NO	NO	NO	NO
17.1	8678	67 CARABELLA STREET KIRRIBILLI	Fourth	N	52	48	52	46	53	48	52	47	-0.6	-1.3	-0.6	-1.3	60	55	NO	NO	NO	NO	NO
17.1	8678	67 CARABELLA STREET KIRRIBILLI	Fourth	W	52	47	51	46	52	48	52	46	-0.6	-1.3	-0.6	-1.3	60	55	NO	NO	NO	NO	NO
17.1	8678	67 CARABELLA STREET KIRRIBILLI	Fourth	S	47	42	46	41	47	42	46	41	-0.9	-1.3	-0.8	-1.2	59	54	NO	NO	NO	NO	NO
17.1	8678	67 CARABELLA STREET KIRRIBILLI	Fourth	W	51	46	50	45	51	47	51	45	-0.7	-1.4	-0.7	-1.4	60	55	NO	NO	NO	NO	NO
17.1	8678	67 CARABELLA STREET KIRRIBILLI	Fourth	N	51	46	50	45	51	47	51	45	-0.7	-1.4	-0.7	-1.4	60	55	NO	NO	NO	NO	NO
17.1	8678	67 CARABELLA STREET KIRRIBILLI	Fourth	W	51	46	50	45	51	47	51	45	-0.7	-1.4	-0.7	-1.3	60	55	NO	NO	NO	NO	NO
17.1	8678	67 CARABELLA STREET KIRRIBILLI	Fourth	S	44	40	44	38	45	40	44	39	-0.9	-1.3	-0.8	-1.2	57	52	NO	NO	NO	NO	NO
17.1	8678	67 CARABELLA STREET KIRRIBILLI	Fourth	W	49	44	48	43	49	44	49	43	-0.6	-1.2	-0.5	-1.2	60	55	NO	NO	NO	NO	NO
17.1	8678	67 CARABELLA STREET KIRRIBILLI	Fourth	S	38	33	37	32	39	34	38	33	-0.9	-1.3	-0.8	-1.2	51	46	NO	NO	NO	NO	NO
17.1	8678	67 CARABELLA STREET KIRRIBILLI	Fourth	E	38	34	37	32	38	34	38	32	-0.8	-1.4	-0.8	-1.3	50	46	NO	NO	NO	NO	NO
17.1	8678	67 CARABELLA STREET KIRRIBILLI	Fifth	N	54	49	53	48	54	49	54	48	-0.6	-1.3	-0.6	-1.3	60	55	NO	NO	NO	NO	NO
17.1	8678	67 CARABELLA STREET KIRRIBILLI	Fifth	W	54	49	53	48	54	50	54	48	-0.6	-1.3	-0.6	-1.3	60	55	NO	NO	NO	NO	NO
17.1	8678	67 CARABELLA STREET KIRRIBILLI	Fifth	N	54	49	53	48	54	50	54	48	-0.6	-1.3	-0.6	-1.3	60	55	NO	NO	NO	NO	NO
17.1	8678	67 CARABELLA STREET KIRRIBILLI	Fifth	W	54	49	53	48	54	49	53	48	-0.7	-1.4	-0.7	-1.3	60	55	NO	NO	NO	NO	NO
17.1	8678	67 CARABELLA STREET KIRRIBILLI	Fifth	S	48	43	47	42	48	44	47	42	-1.0	-1.4	-1.0	-1.4	60	55	NO	NO	NO	NO	NO
17.1	8678	67 CARABELLA STREET KIRRIBILLI	Fifth	W	53	48	52	47	53	49	52	47	-0.7	-1.5	-0.7	-1.5	60	55	NO	NO	NO	NO	NO
17.1	8678	67 CARABELLA STREET KIRRIBILLI	Fifth	N	53	48	52	47	53	48	52	47	-0.7	-1.4	-0.7	-1.4	60	55	NO	NO	NO	NO	NO
17.1	8678	67 CARABELLA STREET KIRRIBILLI	Fifth	W	53	48	52	46	53	48	52	47	-0.7	-1.4	-0.7	-1.5	60	55	NO	NO	NO	NO	NO
17.1	8678	67 CARABELLA STREET KIRRIBILLI	Fifth	S	46	41	45	39	46	41	45	40	-0.9	-1.4	-0.9	-1.3	58	53	NO	NO	NO	NO	NO
17.1	8678	67 CARABELLA STREET KIRRIBILLI	Fifth	W	50	45	49	44	50	45	50	44	-0.6	-1.2	-0.5	-1.1	60	55	NO	NO	NO	NO	NO
17.1	8678	67 CARABELLA STREET KIRRIBILLI	Fifth	S	39	34	38	33	40	35	39	33	-0.9	-1.3	-0.9	-1.3	52	47	NO	NO	NO	NO	NO
17.1	8678	67 CARABELLA STREET KIRRIBILLI	Fifth	E	38	34	37	32	39	34	38	33	-0.8	-1.5	-0.8	-1.2	51	46	NO	NO	NO	NO	NO
17.1	8678	67 CARABELLA STREET KIRRIBILLI	Sixth	N	55	50	54	48	55	50	54	49	-0.7	-1.4	-0.7	-1.5	60	55	NO	NO	NO	NO	NO
17.1	8678	67 CARABELLA STREET KIRRIBILLI	Sixth	W	55	50	54	49	55	51	54	49	-0.8	-1.5	-0.8	-1.4	60	55	NO	NO	NO	NO	NO
17.1	8678	67 CARABELLA STREET KIRRIBILLI	Sixth	N	55	50	54	49	55	51	54	49	-0.8	-1.5	-0.8	-1.5	60	55	NO	NO	NO	NO	NO
17.1	8678	67 CARABELLA STREET KIRRIBILLI	Sixth	W	55	50	54	49	55	51	54	49	-0.9	-1.6	-0.9	-1.5	60	55	NO	NO	NO	NO	NO
17.1	8678	67 CARABELLA STREET KIRRIBILLI	Sixth	S	49	44	48	43	50	45	49	43	-1.1	-1.6	-1.1	-1.5	60	55	NO	NO	NO	NO	NO
17.1	8678	67 CARABELLA STREET KIRRIBILLI	Sixth	W	54	49	53	47	54	50	53	48	-0.9	-1.6	-0.9	-1.6	60	55	NO	NO	NO	NO	NO
17.1	8678	67 CARABELLA STREET KIRRIBILLI	Sixth	N	54	49	53	48	54	50	53	48	-0.8	-1.5	-0.8	-1.6	60	55	NO	NO	NO	NO	NO
17.1	8678	67 CARABELLA STREET KIRRIBILLI	Sixth	W	54	49	53	47	54	49	53	48	-0.9	-1.6	-0.8	-1.5	60	55	NO	NO	NO	NO	NO
17.1	8678	67 CARABELLA STREET KIRRIBILLI	Sixth	S	47	42	46	40	47	42	46	41	-1.0	-1.5	-1.0	-1.4	59	54	NO	NO	NO	NO	NO
17.1	8678	67 CARABELLA STREET KIRRIBILLI	Sixth	W	51	46	50	45	51	46	51	45	-0.6	-1.2	-0.5	-1.1	60	55	NO	NO	NO	NO	NO
17.1	8678	67 CARABELLA STREET KIRRIBILLI	Sixth	S	40	35	39	34	41	36	40	35	-0.9	-1.3	-0.8	-1.2	53	48	NO	NO	NO	NO	NO
17.1	8678	67 CARABELLA STREET KIRRIBILLI	Sixth	E	38	34	38	32	39	34	38	33	-0.7	-1.5	-0.7	-1.2	51	46	NO	NO	NO	NO	NO
17.1	8678	67 CARABELLA STREET KIRRIBILLI	Seventh	N	55	51	55	49	56	51	55	50	-0.8	-1.5	-0.8	-1.5	60	55	NO	NO	NO	NO	NO
17.1	8678	67 CARABELLA STREET KIRRIBILLI	Seventh	W	56	51	55	50	56	52	55	50	-0.9	-1.5	-0.9	-1.5	60	55	NO	NO	NO	NO	NO
17.1	8678	67 CARABELLA STREET KIRRIBILLI	Seventh	N	56	51	55	50	56	52	55	50	-0.9	-1.5	-0.9	-1.4	60	55	NO	NO	NO	NO	NO
17.1	8678	67 CARABELLA STREET KIRRIBILLI	Seventh	W	56	51	55	50	56	52	56	50	-0.9	-1.5	-0.8	-1.5	60	55	NO	NO	NO	NO	NO
17.1	8678	67 CARABELLA STREET KIRRIBILLI	Seventh	S	51	46	49	44	51	46	50	44	-1.3	-1.7	-1.2	-1.7	60	55	NO	NO	NO	NO	NO
17.1	8678	67 CARABELLA STREET KIRRIBILLI	Seventh	W	55	50	54	48	55	50	54	49	-0.9	-1.6	-0.9	-1.6	60	55	NO	NO	NO	NO	NO
17.1	8678	67 CARABELLA STREET KIRRIBILLI	Seventh	N	55	50	54	48	55	50	54	49	-0.9	-1.6	-0.9	-1.6	60	55	NO	NO	NO	NO	NO
17.1	8678	67 CARABELLA STREET KIRRIBILLI	Seventh	W	54	50	54	48	55	50	54	49	-0.9	-1.6	-0.8	-1.5	60	55	NO	NO	NO	NO	NO
17.1	8678	67 CARABELLA STREET KIRRIBILLI	Seventh	S	48	43	47	42	48	44	47	42	-1.2	-1.7	-1.2	-1.6	60	55	NO	NO	NO	NO	NO
17.1	8678	67 CARABELLA STREET KIRRIBILLI	Seventh	W	52	47	51	46	52	48	52	46	-0.5	-1.0	-0.5	-1.1	60	55	NO	NO	NO	NO	NO
17.1	8678	67 CARABELLA STREET KIRRIBILLI	Seventh	S	42	37	41	36	42	37	41	36	-0.9	-1.3	-0.9	-1.2	54	49	NO	NO	NO	NO	NO
17.1	8678	67 CARABELLA STREET KIRRIBILLI	Seventh	E	38	34	38	33	39	34	38	33	-0.8	-1.4	-0.8	-1.3	51	46	NO	NO	NO	NO	NO
17.1	8678	67 CARABELLA STREET KIRRIBILLI	Eighth	N	56	51	55	50	56	52	56	50	-0.8	-1.5	-0.8	-1.4	60	55	NO	NO	NO	NO	NO
17.1	8678	67 CARABELLA STREET KIRRIBILLI	Eighth	W	57	52	56	51	57	53	56	51	-0.9	-1.5	-0.9	-1.5	60	55	NO	NO	NO	NO	NO
17.1	8678	67 CARABELLA STREET KIRRIBILLI	Eighth	N	57	52	56	51	57	53	56	51	-1.0	-1.5	-0.9	-1.5	60	55	NO	NO	NO	NO	NO
17.1	8678	67 CARABELLA STREET KIRRIBILLI	Eighth	W	57	52	56	51	57	53	56	51	-0.9	-1.6	-0.9	-1.5	60	55	NO	NO	NO	NO	NO
17.1	8678	67 CARABELLA STREET KIRRIBILLI	Eighth	S	52	47	51	45	53	48	51	46	-1.4	-1.9	-1.4	-1.8	60	55	NO	NO	NO	NO	NO
17.1	8678	67 CARABELLA STREET KIRRIBILLI	Eighth	W	56	51	55	49	56	51	55	50	-1.0	-1.6	-1.0	-1.6	60	55	NO	NO	NO	NO	NO
17.1	8678	67 CARABELLA STREET KIRRIBILLI	Eighth	N	55	51	55	49	56	51	55	50	-0.9	-1.6	-0.9	-1.6	60	55	NO	NO	NO	NO	NO
17.1	8678	67 CARABELLA STREET KIRRIBILLI	Eighth	W	55	51	54	49	56	51	55	49	-0.9	-1.6	-0.9	-1.5	60	55	NO	NO	NO	NO	NO
17.1	8678	67 CARABELLA STREET KIRRIBILLI	Eighth	S	49	45	48	43	50	45	48	43	-1.4	-1.8	-1.4	-1.8	60	55	NO	NO	NO	NO	NO

NCA	Receiver ID	Address	Floor Level	Facade	Opening Year 2027				Design Year 2037				Increase (Do Smthng - Do Nothing)				NCG project road noise criteria		Do noise levels exceed the cumulative limit with project roads adding ≥2dB to the total noise levels?		Is the contribution from the road project Acute?		Consider further treatment?
					Do Nothing		Do Smthng		Do Nothing		Do Smthng		Opening Year 2027		Design Year 2037								
					Day	Night	Day	Night	Day	Night	Day	Night	Day	Night	Day	Night	Day	Night	Day	Night	$L_{Aeq,15hr}$ ≥ 65dB	$L_{Aeq,9hr}$ ≥ 60dB	
17.1	8678	67 CARABELLA STREET KIRRIBILLI	Eighth	W	53	48	52	47	53	48	53	47	-0.6	-1.2	-0.5	-1.1	60	55	NO	NO	NO	NO	NO
17.1	8678	67 CARABELLA STREET KIRRIBILLI	Eighth	S	43	38	42	37	44	39	43	38	-0.9	-1.3	-0.9	-1.3	56	51	NO	NO	NO	NO	NO
17.1	8678	67 CARABELLA STREET KIRRIBILLI	Eighth	E	39	35	39	33	40	35	39	34	-0.7	-1.4	-0.8	-1.3	52	47	NO	NO	NO	NO	NO
17.1	8678	67 CARABELLA STREET KIRRIBILLI	Ninth	N	57	52	56	51	57	53	57	51	-0.9	-1.5	-0.8	-1.5	60	55	NO	NO	NO	NO	NO
17.1	8678	67 CARABELLA STREET KIRRIBILLI	Ninth	W	58	53	57	52	58	54	57	52	-0.9	-1.5	-0.8	-1.4	60	55	NO	NO	NO	NO	NO
17.1	8678	67 CARABELLA STREET KIRRIBILLI	Ninth	N	58	53	57	52	58	53	57	52	-0.9	-1.5	-0.9	-1.4	60	55	NO	NO	NO	NO	NO
17.1	8678	67 CARABELLA STREET KIRRIBILLI	Ninth	W	58	53	57	52	58	54	57	52	-0.9	-1.4	-0.9	-1.5	60	55	NO	NO	NO	NO	NO
17.1	8678	67 CARABELLA STREET KIRRIBILLI	Ninth	S	54	49	52	47	54	49	53	48	-1.4	-1.8	-1.3	-1.7	60	55	NO	NO	NO	NO	NO
17.1	8678	67 CARABELLA STREET KIRRIBILLI	Ninth	W	56	52	55	50	57	52	56	51	-1.0	-1.6	-0.9	-1.5	60	55	NO	NO	NO	NO	NO
17.1	8678	67 CARABELLA STREET KIRRIBILLI	Ninth	N	56	52	55	50	57	52	56	51	-0.9	-1.5	-0.8	-1.5	60	55	NO	NO	NO	NO	NO
17.1	8678	67 CARABELLA STREET KIRRIBILLI	Ninth	W	56	51	55	50	57	52	56	50	-0.9	-1.4	-0.8	-1.5	60	55	NO	NO	NO	NO	NO
17.1	8678	67 CARABELLA STREET KIRRIBILLI	Ninth	S	51	46	50	44	51	46	50	45	-1.3	-1.8	-1.3	-1.8	60	55	NO	NO	NO	NO	NO
17.1	8678	67 CARABELLA STREET KIRRIBILLI	Ninth	W	54	49	53	48	54	49	54	48	-0.6	-1.2	-0.5	-1.1	60	55	NO	NO	NO	NO	NO
17.1	8678	67 CARABELLA STREET KIRRIBILLI	Ninth	S	45	40	44	39	46	41	45	39	-0.9	-1.3	-0.8	-1.3	58	53	NO	NO	NO	NO	NO
17.1	8678	67 CARABELLA STREET KIRRIBILLI	Ninth	E	41	36	40	35	41	36	40	35	-0.8	-1.4	-0.8	-1.2	53	48	NO	NO	NO	NO	NO
17.1	8678	67 CARABELLA STREET KIRRIBILLI	Ground	N	46	42	46	40	47	42	46	41	-0.8	-1.5	-0.8	-1.3	59	54	NO	NO	NO	NO	NO
17.1	8678	67 CARABELLA STREET KIRRIBILLI	Ground	W	46	41	45	40	46	41	45	40	-0.8	-1.3	-0.6	-1.3	58	53	NO	NO	NO	NO	NO
17.1	8678	67 CARABELLA STREET KIRRIBILLI	Ground	N	45	41	44	39	46	41	45	40	-0.8	-1.3	-0.7	-1.3	58	53	NO	NO	NO	NO	NO
17.1	8678	67 CARABELLA STREET KIRRIBILLI	Ground	W	45	40	44	39	45	41	45	39	-0.9	-1.3	-0.7	-1.2	57	53	NO	NO	NO	NO	NO
17.1	8678	67 CARABELLA STREET KIRRIBILLI	Ground	S	42	37	41	36	43	38	42	37	-0.9	-1.3	-0.9	-1.3	55	50	NO	NO	NO	NO	NO
17.1	8678	67 CARABELLA STREET KIRRIBILLI	Ground	W	45	40	44	39	46	41	45	40	-0.8	-1.2	-0.7	-1.2	58	53	NO	NO	NO	NO	NO
17.1	8678	67 CARABELLA STREET KIRRIBILLI	Ground	N	45	40	44	39	46	41	45	40	-0.8	-1.2	-0.7	-1.1	58	53	NO	NO	NO	NO	NO
17.1	8678	67 CARABELLA STREET KIRRIBILLI	Ground	W	45	40	44	39	45	41	45	39	-0.8	-1.2	-0.8	-1.2	57	53	NO	NO	NO	NO	NO
17.1	8678	67 CARABELLA STREET KIRRIBILLI	Ground	S	40	35	39	34	40	36	40	34	-0.8	-1.3	-0.8	-1.2	52	48	NO	NO	NO	NO	NO
17.1	8678	67 CARABELLA STREET KIRRIBILLI	Ground	W	44	39	43	38	44	40	44	38	-0.7	-1.2	-0.7	-1.1	56	52	NO	NO	NO	NO	NO
17.1	8678	67 CARABELLA STREET KIRRIBILLI	Ground	S	35	31	35	30	36	31	35	30	-0.8	-0.7	-0.8	-1.0	48	43	NO	NO	NO	NO	NO
17.1	8678	67 CARABELLA STREET KIRRIBILLI	Ground	E	37	32	36	31	37	32	36	31	-0.8	-1.3	-0.8	-1.3	49	44	NO	NO	NO	NO	NO
17.1	8683	38 PITT STREET KIRRIBILLI	First	N	60	55	60	54	61	56	60	55	-0.4	-1.2	-0.4	-1.2	60	55	NO	NO	NO	NO	NO
17.1	8683	38 PITT STREET KIRRIBILLI	First	W	61	56	60	55	61	57	61	55	-0.4	-1.2	-0.3	-1.2	60	55	NO	NO	NO	NO	NO
17.1	8683	38 PITT STREET KIRRIBILLI	First	S	59	55	59	53	60	55	59	54	-0.6	-1.3	-0.6	-1.4	60	55	NO	NO	NO	NO	NO
17.1	8683	38 PITT STREET KIRRIBILLI	First	E	55	50	54	48	55	50	54	49	-0.9	-1.5	-0.9	-1.4	60	55	NO	NO	NO	NO	NO
17.1	8683	38 PITT STREET KIRRIBILLI	First	N	58	53	58	52	58	54	58	53	-0.3	-1.1	-0.2	-1.0	60	55	NO	NO	NO	NO	NO
17.1	8683	38 PITT STREET KIRRIBILLI	First	E	56	51	56	50	57	52	56	51	-0.6	-1.3	-0.5	-1.3	60	55	NO	NO	NO	NO	NO
17.1	8683	38 PITT STREET KIRRIBILLI	Second	N	62	57	61	56	62	57	62	56	-0.3	-1.0	-0.3	-1.1	60	55	NO	NO	NO	NO	NO
17.1	8683	38 PITT STREET KIRRIBILLI	Second	W	62	57	62	56	63	58	62	57	-0.3	-1.1	-0.3	-1.2	60	55	NO	NO	NO	NO	NO
17.1	8683	38 PITT STREET KIRRIBILLI	Second	S	61	56	61	55	62	57	61	56	-0.5	-1.2	-0.4	-1.3	60	55	NO	NO	NO	NO	NO
17.1	8683	38 PITT STREET KIRRIBILLI	Second	E	58	53	57	52	58	53	57	52	-0.8	-1.4	-0.8	-1.4	60	55	NO	NO	NO	NO	NO
17.1	8683	38 PITT STREET KIRRIBILLI	Second	N	60	56	60	55	61	56	61	55	-0.4	-1.1	-0.3	-1.1	60	55	NO	NO	NO	NO	NO
17.1	8683	38 PITT STREET KIRRIBILLI	Second	E	59	54	58	53	59	55	59	53	-0.7	-1.4	-0.6	-1.3	60	55	NO	NO	NO	NO	NO
17.1	8683	38 PITT STREET KIRRIBILLI	Ground	N	59	54	58	53	59	55	59	53	-0.4	-1.2	-0.3	-1.3	60	55	NO	NO	NO	NO	NO
17.1	8683	38 PITT STREET KIRRIBILLI	Ground	W	59	55	59	54	60	55	60	54	-0.4	-1.2	-0.3	-1.3	60	55	NO	NO	NO	NO	NO
17.1	8683	38 PITT STREET KIRRIBILLI	Ground	S	58	53	57	52	58	54	58	52	-0.6	-1.4	-0.6	-1.4	60	55	NO	NO	NO	NO	NO
17.1	8683	38 PITT STREET KIRRIBILLI	Ground	E	52	48	52	46	53	48	52	47	-0.9	-1.5	-0.9	-1.4	60	55	NO	NO	NO	NO	NO
17.1	8683	38 PITT STREET KIRRIBILLI	Ground	N	56	52	56	51	57	52	57	51	-0.3	-1.2	-0.3	-1.1	60	55	NO	NO	NO	NO	NO
17.1	8683	38 PITT STREET KIRRIBILLI	Ground	E	54	50	54	48	55	50	54	49	-0.5	-1.3	-0.5	-1.3	60	55	NO	NO	NO	NO	NO
17.1	8684	48 CARABELLA STREET KIRRIBILLI	First	NE	53	48	51	46	53	48	52	46	-1.4	-2.0	-1.3	-2.0	60	55	NO	NO	NO	NO	NO
17.1	8684	48 CARABELLA STREET KIRRIBILLI	First	NW	57	52	56	51	58	53	56	51	-1.2	-1.6	-1.2	-1.5	60	55	NO	NO	NO	NO	NO
17.1	8684	48 CARABELLA STREET KIRRIBILLI	First	SW	57	52	56	50	57	52	56	51	-1.1	-1.4	-1.0	-1.4	60	55	NO	NO	NO	NO	NO
17.1	8684	48 CARABELLA STREET KIRRIBILLI	First	SE	48	43	46	41	48	43	47	42	-1.2	-1.6	-1.0	-1.5	60	55	NO	NO	NO	NO	NO
17.1	8684	48 CARABELLA STREET KIRRIBILLI	Ground	NE	50	45	48	43	50	45	49	44	-1.1	-1.7	-1.0	-1.6	60	55	NO	NO	NO	NO	NO
17.1	8684	48 CARABELLA STREET KIRRIBILLI	Ground	NW	54	49	52	47	54	49	53	47	-1.4	-1.8	-1.3	-1.7	60	55	NO	NO	NO	NO	NO
17.1	8684	48 CARABELLA STREET KIRRIBILLI	Ground	SW	53	48	52	47	54	49	52	47	-1.4	-1.7	-1.3	-1.7	60	55	NO	NO	NO	NO	NO
17.1	8684	48 CARABELLA STREET KIRRIBILLI	Ground	SE	44	39	43	38	44	40	43	38	-1.1	-1.5	-1.1	-1.5	56	52	NO	NO	NO	NO	NO
17.1	8688	38 JEFFREYS STREET KIRRIBILLI	First	E	52	47	51	46	53	48	52	46	-1.1	-1.5	-1.0	-1.5	60	55	NO	NO	NO	NO	NO
17.1	8688	38 JEFFREYS STREET KIRRIBILLI	First	N	56	51	55	49	56	51	55	50	-0.8	-1.4	-0.8	-1.4	60	55	NO	NO	NO	NO	NO
17.1	8688	38 JEFFREYS STREET KIRRIBILLI	First	W	64	59	63	58	64	59	64	58	-0.3	-1.1	-0.2	-1.1	60	55	NO	NO	NO	NO	NO
17.1	8688	38 JEFFREYS STREET KIRRIBILLI	Second	E	56	51	55	50	57	52	56	50	-1.1	-1.5	-1.0	-1.5	60	55	NO	NO	NO	NO	NO
17.1	8688	38 JEFFREYS STREET KIRRIBILLI	Second	N	59	54	58	52	59	54	58	53	-1.0	-1.4	-0.9	-1.4	60	55	NO	NO	NO	NO	NO
17.1	8688	38 JEFFREYS STREET KIRRIBILLI	Second	W	65	60	65	59	66	61	65	60	-0.3	-1.0	-0.3	-1.1	60	55	NO	NO	NO	NO	NO
17.1	8688	38 JEFFREYS STREET KIRRIBILLI	Ground	N	54	49	53	47	54	49	53	48	-0.9	-1.5	-0.8	-1.4	60	55	NO	NO	NO	NO	NO
17.1	8688	38 JEFFREYS STREET KIRRIBILLI	Ground	W	61	57	61	55	62	57	61	56	-0.4	-1.1	-0.4	-1.2	60	55	NO	NO	NO	NO	NO
17.1	8689	36 JEFFREYS STREET KIRRIBILLI	First	E	52	48	51	46	53	48	52	46	-1.2	-1.7	-1.2	-1.6	60	55	NO	NO	NO	NO	NO

NCA	Receiver ID	Address	Floor Level	Facade	Opening Year 2027				Design Year 2037				Increase (Do Smthng - Do Nothing)				NCG project road noise criteria		Do noise levels exceed the cumulative limit with project roads adding ≥2dB to the total noise levels?		Is the contribution from the road project Acute?		Consider further treatment?
					Do Nothing		Do Smthng		Do Nothing		Do Smthng		Opening Year 2027		Design Year 2037								
					Day	Night	Day	Night	Day	Night	Day	Night	Day	Night	Day	Night	Day	Night	Day	Night	$L_{Aeq,15hr}$ ≥ 65dB	$L_{Aeq,9hr}$ ≥ 60dB	
17.1	8689	36 JEFFREYS STREET KIRRIBILLI	First	W	63	58	62	57	63	58	63	57	-0.4	-1.2	-0.4	-1.2	60	55	NO	NO	NO	NO	NO
17.1	8689	36 JEFFREYS STREET KIRRIBILLI	Second	E	56	51	55	50	57	52	55	50	-1.1	-1.6	-1.1	-1.5	60	55	NO	NO	NO	NO	NO
17.1	8689	36 JEFFREYS STREET KIRRIBILLI	Second	W	65	60	64	59	65	60	65	59	-0.4	-1.1	-0.4	-1.2	60	55	NO	NO	NO	NO	NO
17.1	8689	36 JEFFREYS STREET KIRRIBILLI	Ground	E	50	45	48	43	50	45	49	44	-1.2	-1.7	-1.1	-1.7	60	55	NO	NO	NO	NO	NO
17.1	8689	36 JEFFREYS STREET KIRRIBILLI	Ground	W	60	55	59	54	60	56	60	54	-0.5	-1.3	-0.4	-1.3	60	55	NO	NO	NO	NO	NO
17.1	8690	8 PARKES STREET KIRRIBILLI	First	NE	51	46	50	45	51	46	50	45	-1.0	-1.4	-0.9	-1.3	60	55	NO	NO	NO	NO	NO
17.1	8690	8 PARKES STREET KIRRIBILLI	First	NW	60	55	59	53	60	55	59	54	-1.1	-1.5	-1.2	-1.5	60	55	NO	NO	NO	NO	NO
17.1	8690	8 PARKES STREET KIRRIBILLI	First	SW	58	53	57	52	58	54	57	52	-1.1	-1.5	-1.0	-1.5	60	55	NO	NO	NO	NO	NO
17.1	8690	8 PARKES STREET KIRRIBILLI	First	SE	47	42	46	41	47	43	46	41	-1.1	-1.6	-1.1	-1.5	59	55	NO	NO	NO	NO	NO
17.1	8690	8 PARKES STREET KIRRIBILLI	Ground	NE	47	42	46	41	48	43	46	41	-1.1	-1.5	-1.1	-1.5	60	55	NO	NO	NO	NO	NO
17.1	8690	8 PARKES STREET KIRRIBILLI	Ground	NW	58	53	57	52	58	53	57	52	-1.0	-1.3	-1.0	-1.3	60	55	NO	NO	NO	NO	NO
17.1	8690	8 PARKES STREET KIRRIBILLI	Ground	SW	57	52	56	50	57	52	56	51	-1.1	-1.5	-1.1	-1.4	60	55	NO	NO	NO	NO	NO
17.1	8690	8 PARKES STREET KIRRIBILLI	Ground	SE	43	39	42	37	44	39	43	38	-1.2	-1.6	-1.0	-1.5	56	51	NO	NO	NO	NO	NO
17.1	8692	46 CARABELLA STREET KIRRIBILLI	First	NE	51	47	50	45	51	47	51	46	-0.7	-1.4	-0.7	-1.3	60	55	NO	NO	NO	NO	NO
17.1	8692	46 CARABELLA STREET KIRRIBILLI	First	NW	52	47	51	46	52	47	51	46	-0.9	-1.4	-0.8	-1.3	60	55	NO	NO	NO	NO	NO
17.1	8692	46 CARABELLA STREET KIRRIBILLI	First	SW	50	45	49	44	51	46	50	45	-0.8	-1.3	-0.7	-1.2	60	55	NO	NO	NO	NO	NO
17.1	8692	46 CARABELLA STREET KIRRIBILLI	First	SE	47	42	46	41	47	43	46	41	-0.9	-1.3	-0.9	-1.3	59	55	NO	NO	NO	NO	NO
17.1	8692	46 CARABELLA STREET KIRRIBILLI	Ground	NE	49	44	48	43	49	44	48	43	-0.9	-1.5	-0.8	-1.4	60	55	NO	NO	NO	NO	NO
17.1	8692	46 CARABELLA STREET KIRRIBILLI	Ground	NW	49	45	49	43	50	45	49	44	-0.8	-1.3	-0.7	-1.2	60	55	NO	NO	NO	NO	NO
17.1	8692	46 CARABELLA STREET KIRRIBILLI	Ground	SW	48	43	47	42	48	43	47	42	-0.7	-1.2	-0.6	-1.2	60	55	NO	NO	NO	NO	NO
17.1	8692	46 CARABELLA STREET KIRRIBILLI	Ground	SE	43	39	43	37	44	39	43	38	-0.9	-1.3	-0.8	-1.2	56	51	NO	NO	NO	NO	NO
17.1	8693	22 PEEL STREET KIRRIBILLI	First	SE	34	30	33	30	34	30	34	30	-0.8	0.0	-0.8	0.0	46	42	NO	NO	NO	NO	NO
17.1	8693	22 PEEL STREET KIRRIBILLI	First	NE	34	30	33	30	34	30	34	30	-0.8	0.0	-0.8	0.0	46	42	NO	NO	NO	NO	NO
17.1	8693	22 PEEL STREET KIRRIBILLI	First	SE	34	30	33	30	34	30	34	30	-0.8	0.0	-0.7	0.0	46	42	NO	NO	NO	NO	NO
17.1	8693	22 PEEL STREET KIRRIBILLI	First	SW	34	30	33	30	34	30	34	30	-0.8	0.0	-0.7	0.0	46	42	NO	NO	NO	NO	NO
17.1	8693	22 PEEL STREET KIRRIBILLI	First	SE	34	30	33	30	34	30	34	30	-0.8	0.0	-0.8	0.0	46	42	NO	NO	NO	NO	NO
17.1	8693	22 PEEL STREET KIRRIBILLI	First	NE	43	39	44	39	44	40	44	39	0.3	-0.8	0.2	-0.8	56	52	NO	NO	NO	NO	NO
17.1	8693	22 PEEL STREET KIRRIBILLI	First	NW	43	39	43	37	44	39	43	38	-0.8	-1.3	-0.7	-1.2	56	51	NO	NO	NO	NO	NO
17.1	8693	22 PEEL STREET KIRRIBILLI	First	SW	42	37	41	36	42	38	42	36	-0.7	-1.2	-0.6	-1.1	54	50	NO	NO	NO	NO	NO
17.1	8693	22 PEEL STREET KIRRIBILLI	First	NW	40	36	40	34	41	36	40	35	-0.5	-1.1	-0.5	-1.1	53	48	NO	NO	NO	NO	NO
17.1	8693	22 PEEL STREET KIRRIBILLI	First	NE	40	35	39	34	40	36	40	34	-0.5	-1.1	-0.5	-1.1	52	48	NO	NO	NO	NO	NO
17.1	8693	22 PEEL STREET KIRRIBILLI	First	NW	44	40	44	38	45	40	44	39	-0.7	-1.3	-0.7	-1.3	57	52	NO	NO	NO	NO	NO
17.1	8693	22 PEEL STREET KIRRIBILLI	First	SW	42	37	41	36	42	38	42	37	-0.7	-1.3	-0.6	-1.2	54	50	NO	NO	NO	NO	NO
17.1	8693	22 PEEL STREET KIRRIBILLI	Second	SE	34	30	33	30	34	30	34	30	-0.8	0.0	-0.7	0.0	46	42	NO	NO	NO	NO	NO
17.1	8693	22 PEEL STREET KIRRIBILLI	Second	NE	34	30	33	30	34	30	34	30	-0.7	0.0	-0.7	0.0	46	42	NO	NO	NO	NO	NO
17.1	8693	22 PEEL STREET KIRRIBILLI	Second	SE	34	30	33	30	34	30	34	30	-0.8	0.0	-0.7	0.0	46	42	NO	NO	NO	NO	NO
17.1	8693	22 PEEL STREET KIRRIBILLI	Second	SW	34	30	33	30	34	30	34	30	-0.8	0.0	-0.8	0.0	46	42	NO	NO	NO	NO	NO
17.1	8693	22 PEEL STREET KIRRIBILLI	Second	SE	34	30	33	30	34	30	34	30	-0.8	0.0	-0.7	0.0	46	42	NO	NO	NO	NO	NO
17.1	8693	22 PEEL STREET KIRRIBILLI	Second	NE	45	41	45	39	45	41	45	40	0.1	-1.1	0.0	-1.0	57	53	NO	NO	NO	NO	NO
17.1	8693	22 PEEL STREET KIRRIBILLI	Second	NW	46	41	45	40	46	41	45	40	-0.7	-1.2	-0.6	-1.1	58	53	NO	NO	NO	NO	NO
17.1	8693	22 PEEL STREET KIRRIBILLI	Second	SW	44	39	43	38	44	40	44	39	-0.6	-1.2	-0.6	-1.2	56	52	NO	NO	NO	NO	NO
17.1	8693	22 PEEL STREET KIRRIBILLI	Second	NW	43	38	42	37	43	39	43	37	-0.6	-1.3	-0.5	-1.3	55	51	NO	NO	NO	NO	NO
17.1	8693	22 PEEL STREET KIRRIBILLI	Second	NE	42	38	42	37	43	38	42	37	-0.5	-1.2	-0.5	-1.2	55	50	NO	NO	NO	NO	NO
17.1	8693	22 PEEL STREET KIRRIBILLI	Second	NW	45	41	45	39	46	41	45	40	-0.8	-1.4	-0.7	-1.4	58	53	NO	NO	NO	NO	NO
17.1	8693	22 PEEL STREET KIRRIBILLI	Second	SW	43	38	42	37	43	39	43	37	-0.8	-1.4	-0.7	-1.3	55	51	NO	NO	NO	NO	NO
17.1	8693	22 PEEL STREET KIRRIBILLI	Third	SE	35	30	34	30	35	30	34	30	-0.8	0.0	-0.8	-0.1	47	42	NO	NO	NO	NO	NO
17.1	8693	22 PEEL STREET KIRRIBILLI	Third	NE	35	30	34	30	35	31	35	30	-0.8	-0.2	-0.8	-0.6	47	43	NO	NO	NO	NO	NO
17.1	8693	22 PEEL STREET KIRRIBILLI	Third	SE	35	30	34	30	35	30	34	30	-0.8	0.0	-0.8	-0.1	47	42	NO	NO	NO	NO	NO
17.1	8693	22 PEEL STREET KIRRIBILLI	Third	SW	35	30	34	30	35	31	35	30	-0.8	-0.2	-0.8	-0.6	47	43	NO	NO	NO	NO	NO
17.1	8693	22 PEEL STREET KIRRIBILLI	Third	SE	35	30	34	30	35	30	34	30	-0.9	0.0	-0.7	-0.1	47	42	NO	NO	NO	NO	NO
17.1	8693	22 PEEL STREET KIRRIBILLI	Third	NE	46	42	46	41	47	43	46	41	-0.3	-1.5	-0.4	-1.4	59	55	NO	NO	NO	NO	NO
17.1	8693	22 PEEL STREET KIRRIBILLI	Third	NW	48	44	48	42	49	44	48	43	-0.7	-1.5	-0.7	-1.5	60	55	NO	NO	NO	NO	NO
17.1	8693	22 PEEL STREET KIRRIBILLI	Third	SW	47	42	46	41	47	43	47	41	-0.7	-1.5	-0.6	-1.4	59	55	NO	NO	NO	NO	NO
17.1	8693	22 PEEL STREET KIRRIBILLI	Third	NW	46	41	45	40	46	42	46	40	-0.6	-1.6	-0.6	-1.6	58	54	NO	NO	NO	NO	NO
17.1	8693	22 PEEL STREET KIRRIBILLI	Third	NE	46	42	45	40	46	42	46	40	-0.6	-1.6	-0.6	-1.5	58	54	NO	NO	NO	NO	NO
17.1	8693	22 PEEL STREET KIRRIBILLI	Third	NW	47	43	47	41	48	43	47	42	-0.7	-1.4	-0.7	-1.4	60	55	NO	NO	NO	NO	NO
17.1	8693	22 PEEL STREET KIRRIBILLI	Third	SW	44	39	43	38	45	40	44	39	-0.9	-1.4	-0.8	-1.3	57	52	NO	NO	NO	NO	NO
17.1	8693	22 PEEL STREET KIRRIBILLI	Fourth	SE	36	31	35	30	36	32	36	30	-0.8	-1.2	-0.8	-1.2	48	44	NO	NO	NO	NO	NO
17.1	8693	22 PEEL STREET KIRRIBILLI	Fourth	NE	37	32	36	31	37	32	36	31	-0.8	-1.2	-0.8	-1.2	49	44	NO	NO	NO	NO	NO
17.1	8693	22 PEEL STREET KIRRIBILLI	Fourth	SE	36	31	35	30	36	32	36	30	-0.8	-1.2	-0.7	-1.2	48	44	NO	NO	NO	NO	NO
17.1	8693	22 PEEL STREET KIRRIBILLI	Fourth	SW	36	32	36	30	37	32	36	31	-0.8	-1.3	-0.7	-1.2	49	44	NO	NO	NO	NO	NO
17.1	8693	22 PEEL STREET KIRRIBILLI	Fourth	SE	36	31	35	30	36	32	36	30	-0.9	-1.2	-0.7	-1.2	48	44	NO	NO	NO	NO	NO

NCA	Receiver ID	Address	Floor Level	Facade	Opening Year 2027				Design Year 2037				Increase (Do Smthng - Do Nothing)				NCG project road noise criteria		Do noise levels exceed the cumulative limit with project roads adding ≥2dB to the total noise levels?		Is the contribution from the road project Acute?		Consider further treatment?
					Do Nothing		Do Smthng		Do Nothing		Do Smthng		Opening Year 2027		Design Year 2037								
					Day	Night	Day	Night	Day	Night	Day	Night	Day	Night	Day	Night	Day	Night	Day	Night	$L_{Aeq,15hr} \geq 65dB$	$L_{Aeq,9hr} \geq 60dB$	
17.1	8693	22 PEEL STREET KIRRIBILLI	Fourth	NE	48	44	47	42	48	44	48	42	-0.6	-1.7	-0.6	-1.6	60	55	NO	NO	NO	NO	NO
17.1	8693	22 PEEL STREET KIRRIBILLI	Fourth	NW	50	45	49	44	50	46	50	44	-0.7	-1.5	-0.6	-1.5	60	55	NO	NO	NO	NO	NO
17.1	8693	22 PEEL STREET KIRRIBILLI	Fourth	SW	48	44	48	42	49	44	48	43	-0.7	-1.5	-0.7	-1.5	60	55	NO	NO	NO	NO	NO
17.1	8693	22 PEEL STREET KIRRIBILLI	Fourth	NW	48	43	47	41	48	43	47	42	-0.7	-1.6	-0.6	-1.6	60	55	NO	NO	NO	NO	NO
17.1	8693	22 PEEL STREET KIRRIBILLI	Fourth	NE	48	43	47	42	48	44	47	42	-0.7	-1.6	-0.7	-1.6	60	55	NO	NO	NO	NO	NO
17.1	8693	22 PEEL STREET KIRRIBILLI	Fourth	NW	49	44	48	43	49	45	48	43	-0.8	-1.6	-0.8	-1.6	60	55	NO	NO	NO	NO	NO
17.1	8693	22 PEEL STREET KIRRIBILLI	Fourth	SW	45	41	44	39	46	41	45	40	-0.9	-1.4	-0.8	-1.4	58	53	NO	NO	NO	NO	NO
17.1	8693	22 PEEL STREET KIRRIBILLI	Fifth	SE	38	33	37	32	38	33	37	32	-0.8	-1.2	-0.8	-1.2	50	45	NO	NO	NO	NO	NO
17.1	8693	22 PEEL STREET KIRRIBILLI	Fifth	NE	38	34	38	32	39	34	38	33	-0.8	-1.2	-0.8	-1.2	51	46	NO	NO	NO	NO	NO
17.1	8693	22 PEEL STREET KIRRIBILLI	Fifth	SE	38	33	37	32	38	33	37	32	-0.9	-1.3	-0.7	-1.2	50	45	NO	NO	NO	NO	NO
17.1	8693	22 PEEL STREET KIRRIBILLI	Fifth	SW	38	33	37	32	39	34	38	33	-0.8	-1.2	-0.8	-1.2	51	46	NO	NO	NO	NO	NO
17.1	8693	22 PEEL STREET KIRRIBILLI	Fifth	SE	38	33	37	32	38	33	37	32	-0.9	-1.3	-0.7	-1.2	50	45	NO	NO	NO	NO	NO
17.1	8693	22 PEEL STREET KIRRIBILLI	Fifth	NE	49	44	48	43	49	45	48	43	-0.9	-1.9	-0.9	-1.9	60	55	NO	NO	NO	NO	NO
17.1	8693	22 PEEL STREET KIRRIBILLI	Fifth	NW	51	46	50	45	51	47	51	45	-0.8	-1.6	-0.8	-1.6	60	55	NO	NO	NO	NO	NO
17.1	8693	22 PEEL STREET KIRRIBILLI	Fifth	SW	49	45	49	43	50	45	49	44	-0.8	-1.7	-0.8	-1.7	60	55	NO	NO	NO	NO	NO
17.1	8693	22 PEEL STREET KIRRIBILLI	Fifth	NW	49	44	48	42	49	44	48	43	-0.9	-1.8	-0.9	-1.8	60	55	NO	NO	NO	NO	NO
17.1	8693	22 PEEL STREET KIRRIBILLI	Fifth	NE	49	44	48	42	49	45	48	43	-0.9	-1.8	-0.9	-1.8	60	55	NO	NO	NO	NO	NO
17.1	8693	22 PEEL STREET KIRRIBILLI	Fifth	NW	50	45	49	44	50	46	50	44	-0.8	-1.5	-0.8	-1.5	60	55	NO	NO	NO	NO	NO
17.1	8693	22 PEEL STREET KIRRIBILLI	Fifth	SW	47	42	46	40	47	42	46	41	-0.8	-1.5	-0.8	-1.5	59	54	NO	NO	NO	NO	NO
17.1	8693	22 PEEL STREET KIRRIBILLI	Sixth	SE	40	35	39	34	40	35	39	34	-0.8	-1.2	-0.8	-1.2	52	47	NO	NO	NO	NO	NO
17.1	8693	22 PEEL STREET KIRRIBILLI	Sixth	NE	41	36	40	35	41	37	41	35	-0.8	-1.3	-0.7	-1.2	53	49	NO	NO	NO	NO	NO
17.1	8693	22 PEEL STREET KIRRIBILLI	Sixth	SE	40	35	39	34	40	35	39	34	-0.8	-1.3	-0.8	-1.2	52	47	NO	NO	NO	NO	NO
17.1	8693	22 PEEL STREET KIRRIBILLI	Sixth	SW	40	36	40	34	41	36	40	35	-0.8	-1.3	-0.8	-1.3	53	48	NO	NO	NO	NO	NO
17.1	8693	22 PEEL STREET KIRRIBILLI	Sixth	SE	40	35	39	34	40	36	40	34	-0.8	-1.3	-0.8	-1.3	52	48	NO	NO	NO	NO	NO
17.1	8693	22 PEEL STREET KIRRIBILLI	Sixth	NE	49	45	48	43	50	45	49	43	-0.9	-1.9	-0.9	-1.9	60	55	NO	NO	NO	NO	NO
17.1	8693	22 PEEL STREET KIRRIBILLI	Sixth	NW	52	47	51	45	52	47	51	46	-0.8	-1.6	-0.8	-1.6	60	55	NO	NO	NO	NO	NO
17.1	8693	22 PEEL STREET KIRRIBILLI	Sixth	SW	50	46	50	44	51	46	50	45	-0.8	-1.7	-0.8	-1.7	60	55	NO	NO	NO	NO	NO
17.1	8693	22 PEEL STREET KIRRIBILLI	Sixth	NW	49	45	49	43	50	45	49	43	-0.9	-1.9	-0.9	-1.9	60	55	NO	NO	NO	NO	NO
17.1	8693	22 PEEL STREET KIRRIBILLI	Sixth	NE	49	45	49	43	50	45	49	44	-0.9	-1.9	-0.9	-1.9	60	55	NO	NO	NO	NO	NO
17.1	8693	22 PEEL STREET KIRRIBILLI	Sixth	NW	51	46	50	45	51	47	50	45	-0.8	-1.6	-0.8	-1.5	60	55	NO	NO	NO	NO	NO
17.1	8693	22 PEEL STREET KIRRIBILLI	Sixth	SW	48	44	47	42	49	44	48	42	-1.1	-1.7	-1.0	-1.7	60	55	NO	NO	NO	NO	NO
17.1	8693	22 PEEL STREET KIRRIBILLI	Seventh	SE	43	38	42	36	43	38	42	37	-0.9	-1.3	-0.7	-1.2	55	50	NO	NO	NO	NO	NO
17.1	8693	22 PEEL STREET KIRRIBILLI	Seventh	NE	44	40	44	38	45	40	44	39	-0.8	-1.3	-0.7	-1.2	57	52	NO	NO	NO	NO	NO
17.1	8693	22 PEEL STREET KIRRIBILLI	Seventh	SE	43	38	42	37	43	39	43	37	-0.8	-1.2	-0.7	-1.2	55	51	NO	NO	NO	NO	NO
17.1	8693	22 PEEL STREET KIRRIBILLI	Seventh	SW	44	39	43	38	44	40	44	38	-0.8	-1.2	-0.8	-1.2	56	52	NO	NO	NO	NO	NO
17.1	8693	22 PEEL STREET KIRRIBILLI	Seventh	SE	43	38	42	37	44	39	43	38	-0.9	-1.3	-0.8	-1.2	56	51	NO	NO	NO	NO	NO
17.1	8693	22 PEEL STREET KIRRIBILLI	Seventh	NE	50	46	49	44	51	46	50	44	-1.0	-1.8	-1.0	-1.8	60	55	NO	NO	NO	NO	NO
17.1	8693	22 PEEL STREET KIRRIBILLI	Seventh	NW	52	48	52	46	53	48	52	47	-0.7	-1.5	-0.7	-1.5	60	55	NO	NO	NO	NO	NO
17.1	8693	22 PEEL STREET KIRRIBILLI	Seventh	SW	51	47	51	45	52	47	51	46	-0.8	-1.5	-0.8	-1.6	60	55	NO	NO	NO	NO	NO
17.1	8693	22 PEEL STREET KIRRIBILLI	Seventh	NW	51	46	50	44	51	46	50	45	-0.9	-1.7	-0.9	-1.8	60	55	NO	NO	NO	NO	NO
17.1	8693	22 PEEL STREET KIRRIBILLI	Seventh	NE	50	46	50	44	51	46	50	45	-0.9	-1.8	-0.9	-1.8	60	55	NO	NO	NO	NO	NO
17.1	8693	22 PEEL STREET KIRRIBILLI	Seventh	NW	52	47	51	46	52	47	51	46	-0.8	-1.5	-0.7	-1.5	60	55	NO	NO	NO	NO	NO
17.1	8693	22 PEEL STREET KIRRIBILLI	Seventh	SW	50	45	49	43	50	45	49	44	-1.1	-1.8	-1.0	-1.8	60	55	NO	NO	NO	NO	NO
17.1	8693	22 PEEL STREET KIRRIBILLI	Ground	SE	34	30	33	30	34	30	34	30	-0.8	0.0	-0.7	0.0	46	42	NO	NO	NO	NO	NO
17.1	8693	22 PEEL STREET KIRRIBILLI	Ground	NE	34	30	33	30	34	30	34	30	-0.8	0.0	-0.8	0.0	46	42	NO	NO	NO	NO	NO
17.1	8693	22 PEEL STREET KIRRIBILLI	Ground	SE	34	30	33	30	34	30	34	30	-0.8	0.0	-0.7	0.0	46	42	NO	NO	NO	NO	NO
17.1	8693	22 PEEL STREET KIRRIBILLI	Ground	SW	34	30	33	30	34	30	34	30	-0.8	0.0	-0.7	0.0	46	42	NO	NO	NO	NO	NO
17.1	8693	22 PEEL STREET KIRRIBILLI	Ground	SE	34	30	33	30	34	30	34	30	-0.8	0.0	-0.8	0.0	46	42	NO	NO	NO	NO	NO
17.1	8693	22 PEEL STREET KIRRIBILLI	Ground	NE	43	39	43	38	43	39	43	38	0.2	-1.0	0.1	-1.0	55	51	NO	NO	NO	NO	NO
17.1	8693	22 PEEL STREET KIRRIBILLI	Ground	NW	41	36	40	35	41	37	40	35	-0.8	-1.3	-0.8	-1.3	53	49	NO	NO	NO	NO	NO
17.1	8693	22 PEEL STREET KIRRIBILLI	Ground	SW	40	35	39	34	40	36	40	35	-0.7	-1.2	-0.7	-1.2	52	48	NO	NO	NO	NO	NO
17.1	8693	22 PEEL STREET KIRRIBILLI	Ground	NW	38	34	38	32	39	34	38	33	-0.7	-1.2	-0.6	-1.1	51	46	NO	NO	NO	NO	NO
17.1	8693	22 PEEL STREET KIRRIBILLI	Ground	NE	38	33	37	32	38	34	38	32	-0.7	-1.3	-0.7	-1.1	50	46	NO	NO	NO	NO	NO
17.1	8693	22 PEEL STREET KIRRIBILLI	Ground	NW	43	38	42	37	43	39	43	38	-0.6	-1.2	-0.6	-1.1	55	51	NO	NO	NO	NO	NO
17.1	8693	22 PEEL STREET KIRRIBILLI	Ground	SW	41	36	40	35	41	37	41	35	-0.7	-1.3	-0.6	-1.2	53	49	NO	NO	NO	NO	NO
17.1	8698	69 CARABELLA STREET KIRRIBILLI	First	NW	45	40	44	39	45	40	44	39	-0.9	-1.4	-0.9	-1.2	57	52	NO	NO	NO	NO	NO
17.1	8698	69 CARABELLA STREET KIRRIBILLI	First	SW	49	44	48	43	49	44	49	43	-0.7	-1.3	-0.6	-1.3	60	55	NO	NO	NO	NO	NO
17.1	8698	69 CARABELLA STREET KIRRIBILLI	First	SE	45	40	44	39	46	41	45	40	-0.8	-1.4	-0.8	-1.3	58	53	NO	NO	NO	NO	NO
17.1	8698	69 CARABELLA STREET KIRRIBILLI	First	SW	46	42	46	40	47	42	46	41	-0.9	-1.3	-0.8	-1.2	59	54	NO	NO	NO	NO	NO
17.1	8698	69 CARABELLA STREET KIRRIBILLI	First	SE	45	41	45	39	46	41	45	40	-0.9	-1.3	-0.8	-1.3	58	53	NO	NO	NO	NO	NO
17.1	8698	69 CARABELLA STREET KIRRIBILLI	First	E	47	42	46	41	47	42	46	41	-0.8	-1.3	-0.7	-1.2	59	54	NO	NO	NO	NO	NO
17.1	8698	69 CARABELLA STREET KIRRIBILLI	First	NE	48	44	48	43	49	44	48	43	-0.6	-1.2	-0.5	-1.1	60	55	NO	NO	NO	NO	NO

NCA	Receiver ID	Address	Floor Level	Facade	Opening Year 2027				Design Year 2037				Increase (Do Smthng - Do Nothing)				NCG project road noise criteria		Do noise levels exceed the cumulative limit with project roads adding ≥2dB to the total noise levels?		Is the contribution from the road project Acute?		Consider further treatment?
					Do Nothing		Do Smthng		Do Nothing		Do Smthng		Opening Year 2027		Design Year 2037								
					Day	Night	Day	Night	Day	Night	Day	Night	Day	Night	Day	Night	Day	Night	Day	Night	$L_{Aeq,15hr}$ ≥ 65dB	$L_{Aeq,9hr}$ ≥ 60dB	
17.1	8698	69 CARABELLA STREET KIRRIBILLI	Ground	NW	42	38	42	36	43	38	42	37	-0.8	-1.4	-0.8	-1.2	55	50	NO	NO	NO	NO	NO
17.1	8698	69 CARABELLA STREET KIRRIBILLI	Ground	SW	47	42	46	41	48	43	47	42	-0.7	-1.2	-0.6	-1.1	60	55	NO	NO	NO	NO	NO
17.1	8698	69 CARABELLA STREET KIRRIBILLI	Ground	SE	42	37	41	36	42	38	42	36	-0.9	-1.3	-0.8	-1.2	54	50	NO	NO	NO	NO	NO
17.1	8698	69 CARABELLA STREET KIRRIBILLI	Ground	SW	43	38	42	37	43	39	43	37	-0.9	-1.3	-0.8	-1.3	55	51	NO	NO	NO	NO	NO
17.1	8698	69 CARABELLA STREET KIRRIBILLI	Ground	SE	42	37	41	36	42	38	42	36	-0.9	-1.3	-0.8	-1.3	54	50	NO	NO	NO	NO	NO
17.1	8698	69 CARABELLA STREET KIRRIBILLI	Ground	E	43	39	42	37	44	39	43	38	-0.8	-1.3	-0.7	-1.2	56	51	NO	NO	NO	NO	NO
17.1	8698	69 CARABELLA STREET KIRRIBILLI	Ground	NE	46	41	45	40	46	42	46	41	-0.6	-1.3	-0.5	-1.1	58	54	NO	NO	NO	NO	NO
17.1	8700	40 JEFFREYS STREET KIRRIBILLI	First	E	52	47	51	46	53	48	52	46	-1.1	-1.5	-1.0	-1.5	60	55	NO	NO	NO	NO	NO
17.1	8700	40 JEFFREYS STREET KIRRIBILLI	First	W	64	59	64	58	65	60	64	59	-0.3	-1.1	-0.3	-1.1	60	55	NO	NO	NO	NO	NO
17.1	8700	40 JEFFREYS STREET KIRRIBILLI	First	S	56	51	55	50	56	52	56	50	-0.8	-1.4	-0.8	-1.4	60	55	NO	NO	NO	NO	NO
17.1	8700	40 JEFFREYS STREET KIRRIBILLI	Second	E	56	51	55	50	57	52	56	50	-1.1	-1.5	-1.0	-1.5	60	55	NO	NO	NO	NO	NO
17.1	8700	40 JEFFREYS STREET KIRRIBILLI	Second	W	66	61	65	60	66	61	66	60	-0.3	-1.1	-0.3	-1.1	60	55	NO	NO	NO	NO	NO
17.1	8700	40 JEFFREYS STREET KIRRIBILLI	Second	S	59	55	58	53	60	55	59	54	-0.9	-1.4	-0.8	-1.3	60	55	NO	NO	NO	NO	NO
17.1	8700	40 JEFFREYS STREET KIRRIBILLI	Ground	W	62	57	62	56	63	58	62	57	-0.5	-1.3	-0.4	-1.3	60	55	NO	NO	NO	NO	NO
17.1	8700	40 JEFFREYS STREET KIRRIBILLI	Ground	S	54	49	53	48	54	50	54	48	-0.8	-1.4	-0.7	-1.4	60	55	NO	NO	NO	NO	NO
17.1	8701	42 JEFFREYS STREET KIRRIBILLI	First	E	52	48	51	46	53	48	52	46	-1.1	-1.7	-1.1	-1.6	60	55	NO	NO	NO	NO	NO
17.1	8701	42 JEFFREYS STREET KIRRIBILLI	First	N	57	52	56	50	57	52	56	51	-0.8	-1.4	-0.8	-1.4	60	55	NO	NO	NO	NO	NO
17.1	8701	42 JEFFREYS STREET KIRRIBILLI	First	W	64	60	64	58	65	60	65	59	-0.3	-1.1	-0.2	-1.1	60	55	NO	NO	NO	NO	NO
17.1	8701	42 JEFFREYS STREET KIRRIBILLI	Second	E	56	51	55	50	57	52	56	50	-1.1	-1.6	-1.1	-1.5	60	55	NO	NO	NO	NO	NO
17.1	8701	42 JEFFREYS STREET KIRRIBILLI	Second	N	59	54	58	53	60	55	59	53	-0.9	-1.4	-0.8	-1.4	60	55	NO	NO	NO	NO	NO
17.1	8701	42 JEFFREYS STREET KIRRIBILLI	Second	W	66	61	66	60	66	62	66	60	-0.3	-1.0	-0.3	-1.1	60	55	NO	NO	NO	NO	NO
17.1	8701	42 JEFFREYS STREET KIRRIBILLI	Ground	E	50	45	49	43	50	45	49	44	-1.2	-1.7	-1.1	-1.6	60	55	NO	NO	NO	NO	NO
17.1	8701	42 JEFFREYS STREET KIRRIBILLI	Ground	N	55	50	54	49	55	50	54	49	-0.8	-1.4	-0.8	-1.4	60	55	NO	NO	NO	NO	NO
17.1	8701	42 JEFFREYS STREET KIRRIBILLI	Ground	W	63	58	62	57	63	58	63	57	-0.3	-1.1	-0.2	-1.1	60	55	NO	NO	NO	NO	NO
17.1	8703	6 ELAMANG AVENUE KIRRIBILLI	First	NE	46	42	46	41	47	42	47	41	-0.3	-1.1	-0.3	-1.1	59	54	NO	NO	NO	NO	NO
17.1	8703	6 ELAMANG AVENUE KIRRIBILLI	First	NW	45	41	44	39	46	41	45	40	-0.8	-1.3	-0.7	-1.3	58	53	NO	NO	NO	NO	NO
17.1	8703	6 ELAMANG AVENUE KIRRIBILLI	First	SW	45	40	44	39	45	41	45	39	-0.8	-1.3	-0.7	-1.3	57	53	NO	NO	NO	NO	NO
17.1	8703	6 ELAMANG AVENUE KIRRIBILLI	First	SE	40	35	39	34	40	36	40	34	-0.8	-1.3	-0.7	-1.2	52	48	NO	NO	NO	NO	NO
17.1	8703	6 ELAMANG AVENUE KIRRIBILLI	Second	NE	48	44	48	42	49	44	48	43	-0.7	-1.5	-0.7	-1.5	60	55	NO	NO	NO	NO	NO
17.1	8703	6 ELAMANG AVENUE KIRRIBILLI	Second	NW	48	43	47	42	48	44	48	43	-0.6	-1.3	-0.6	-1.2	60	55	NO	NO	NO	NO	NO
17.1	8703	6 ELAMANG AVENUE KIRRIBILLI	Second	SW	46	41	45	40	46	42	46	40	-0.7	-1.4	-0.7	-1.4	58	54	NO	NO	NO	NO	NO
17.1	8703	6 ELAMANG AVENUE KIRRIBILLI	Second	SE	43	38	42	37	44	39	43	38	-0.8	-1.3	-0.7	-1.2	56	51	NO	NO	NO	NO	NO
17.1	8703	6 ELAMANG AVENUE KIRRIBILLI	Ground	NE	45	40	45	39	45	41	45	40	-0.2	-1.1	-0.3	-1.2	57	53	NO	NO	NO	NO	NO
17.1	8703	6 ELAMANG AVENUE KIRRIBILLI	Ground	NW	43	38	42	37	43	39	43	37	-0.8	-1.3	-0.7	-1.2	55	51	NO	NO	NO	NO	NO
17.1	8703	6 ELAMANG AVENUE KIRRIBILLI	Ground	SW	44	39	43	38	44	39	43	38	-0.7	-1.3	-0.7	-1.2	56	51	NO	NO	NO	NO	NO
17.1	8703	6 ELAMANG AVENUE KIRRIBILLI	Ground	SE	38	33	37	32	38	33	37	32	-0.8	-1.2	-0.8	-1.2	50	45	NO	NO	NO	NO	NO
17.1	8704	10 PARKES STREET KIRRIBILLI	First	SE	47	43	46	41	48	43	47	41	-1.2	-1.7	-1.1	-1.5	60	55	NO	NO	NO	NO	NO
17.1	8704	10 PARKES STREET KIRRIBILLI	First	NE	52	47	51	45	52	48	51	46	-1.1	-1.7	-1.0	-1.6	60	55	NO	NO	NO	NO	NO
17.1	8704	10 PARKES STREET KIRRIBILLI	First	NW	56	51	55	50	57	52	55	50	-1.4	-1.9	-1.4	-1.8	60	55	NO	NO	NO	NO	NO
17.1	8704	10 PARKES STREET KIRRIBILLI	First	SW	48	43	47	42	48	44	48	42	-0.9	-1.3	-0.7	-1.3	60	55	NO	NO	NO	NO	NO
17.1	8704	10 PARKES STREET KIRRIBILLI	Ground	SE	44	39	42	37	44	39	43	38	-1.2	-1.6	-1.1	-1.5	56	51	NO	NO	NO	NO	NO
17.1	8704	10 PARKES STREET KIRRIBILLI	Ground	NE	48	44	47	42	49	44	48	43	-1.1	-1.7	-1.1	-1.7	60	55	NO	NO	NO	NO	NO
17.1	8704	10 PARKES STREET KIRRIBILLI	Ground	NW	52	47	51	46	53	48	51	46	-1.3	-1.7	-1.2	-1.6	60	55	NO	NO	NO	NO	NO
17.1	8704	10 PARKES STREET KIRRIBILLI	Ground	SW	45	40	44	39	45	41	45	39	-1.0	-1.5	-0.9	-1.3	57	53	NO	NO	NO	NO	NO
17.1	8705	48 UPPER PITT STREET KIRRIBILLI	First	E	41	37	40	35	42	37	41	35	-1.1	-1.6	-1.1	-1.4	54	49	NO	NO	NO	NO	NO
17.1	8705	48 UPPER PITT STREET KIRRIBILLI	First	N	41	37	40	35	42	37	41	35	-1.1	-1.6	-1.0	-1.4	54	49	NO	NO	NO	NO	NO
17.1	8705	48 UPPER PITT STREET KIRRIBILLI	First	E	41	37	40	35	42	37	41	35	-1.1	-1.6	-1.0	-1.4	54	49	NO	NO	NO	NO	NO
17.1	8705	48 UPPER PITT STREET KIRRIBILLI	First	N	41	36	40	35	42	37	41	35	-1.2	-1.6	-1.0	-1.5	54	49	NO	NO	NO	NO	NO
17.1	8705	48 UPPER PITT STREET KIRRIBILLI	First	E	41	36	40	35	42	37	41	35	-1.2	-1.6	-1.1	-1.5	54	49	NO	NO	NO	NO	NO
17.1	8705	48 UPPER PITT STREET KIRRIBILLI	First	N	41	37	40	35	42	37	41	36	-1.2	-1.6	-1.0	-1.5	54	49	NO	NO	NO	NO	NO
17.1	8705	48 UPPER PITT STREET KIRRIBILLI	First	E	41	37	40	35	42	37	41	36	-1.2	-1.6	-1.0	-1.5	54	49	NO	NO	NO	NO	NO
17.1	8705	48 UPPER PITT STREET KIRRIBILLI	First	N	61	56	60	54	61	56	60	55	-1.1	-1.6	-1.0	-1.6	60	55	NO	NO	NO	NO	NO
17.1	8705	48 UPPER PITT STREET KIRRIBILLI	First	W	66	61	65	60	66	61	65	60	-1.0	-1.5	-1.0	-1.4	60	55	NO	NO	NO	NO	NO
17.1	8705	48 UPPER PITT STREET KIRRIBILLI	First	S	66	61	65	60	66	61	65	60	-1.1	-1.5	-1.0	-1.5	60	55	NO	NO	NO	NO	NO
17.1	8705	48 UPPER PITT STREET KIRRIBILLI	First	W	66	61	65	60	66	62	65	60	-1.0	-1.5	-1.0	-1.4	60	55	NO	NO	NO	NO	NO
17.1	8705	48 UPPER PITT STREET KIRRIBILLI	First	S	66	61	65	60	66	61	65	60	-1.0	-1.5	-1.0	-1.4	60	55	NO	NO	NO	NO	NO
17.1	8705	48 UPPER PITT STREET KIRRIBILLI	First	W	66	61	65	60	67	62	65	60	-1.0	-1.5	-1.1	-1.5	60	55	NO	NO	NO	NO	NO
17.1	8705	48 UPPER PITT STREET KIRRIBILLI	First	S	66	61	65	60	66	61	65	60	-1.0	-1.5	-1.0	-1.4	60	55	NO	NO	NO	NO	NO
17.1	8705	48 UPPER PITT STREET KIRRIBILLI	First	W	66	61	65	60	66	62	65	60	-1.0	-1.5	-1.0	-1.5	60	55	NO	NO	NO	NO	NO
17.1	8705	48 UPPER PITT STREET KIRRIBILLI	First	S	66	61	65	59	66	61	65	60	-1.1	-1.6	-1.1	-1.5	60	55	NO	NO	NO	NO	NO
17.1	8705	48 UPPER PITT STREET KIRRIBILLI	First	W	66	61	65	59	66	61	65	60	-1.1	-1.6	-1.0	-1.5	60	55	NO	NO	NO	NO	NO
17.1	8705	48 UPPER PITT STREET KIRRIBILLI	First	S	66	61	65	59	66	61	65	60	-1.2	-1.7	-1.1	-1.6	60	55	NO	NO	NO	NO	NO

NCA	Receiver ID	Address	Floor Level	Facade	Opening Year 2027				Design Year 2037				Increase (Do Smthng - Do Nothing)				NCG project road noise criteria		Do noise levels exceed the cumulative limit with project roads adding ≥2dB to the total noise levels?		Is the contribution from the road project Acute?		Consider further treatment?
					Do Nothing		Do Smthng		Do Nothing		Do Smthng		Opening Year 2027		Design Year 2037								
					Day	Night	Day	Night	Day	Night	Day	Night	Day	Night	Day	Night	Day	Night	Day	Night	$L_{Aeq,15hr}$ ≥ 65dB	$L_{Aeq,9hr}$ ≥ 60dB	
17.1	8705	48 UPPER PITT STREET KIRRIBILLI	First	W	66	61	65	59	66	61	65	60	-1.1	-1.6	-1.1	-1.5	60	55	NO	NO	NO	NO	NO
17.1	8705	48 UPPER PITT STREET KIRRIBILLI	First	S	65	60	64	58	65	61	64	59	-1.1	-1.6	-1.1	-1.6	60	55	NO	NO	NO	NO	NO
17.1	8705	48 UPPER PITT STREET KIRRIBILLI	First	E	41	36	40	35	41	37	40	35	-1.1	-1.6	-1.0	-1.4	53	49	NO	NO	NO	NO	NO
17.1	8705	48 UPPER PITT STREET KIRRIBILLI	Second	E	41	37	40	35	42	37	41	36	-1.0	-1.5	-1.0	-1.4	54	49	NO	NO	NO	NO	NO
17.1	8705	48 UPPER PITT STREET KIRRIBILLI	Second	N	42	37	41	35	42	37	41	36	-1.0	-1.5	-1.0	-1.5	54	49	NO	NO	NO	NO	NO
17.1	8705	48 UPPER PITT STREET KIRRIBILLI	Second	E	41	37	40	35	42	37	41	36	-1.1	-1.5	-1.0	-1.5	54	49	NO	NO	NO	NO	NO
17.1	8705	48 UPPER PITT STREET KIRRIBILLI	Second	N	41	37	40	35	42	37	41	36	-1.1	-1.6	-1.0	-1.5	54	49	NO	NO	NO	NO	NO
17.1	8705	48 UPPER PITT STREET KIRRIBILLI	Second	E	41	37	40	35	42	37	41	35	-1.1	-1.6	-1.1	-1.5	54	49	NO	NO	NO	NO	NO
17.1	8705	48 UPPER PITT STREET KIRRIBILLI	Second	N	42	37	41	36	42	37	41	36	-1.1	-1.6	-1.1	-1.5	54	49	NO	NO	NO	NO	NO
17.1	8705	48 UPPER PITT STREET KIRRIBILLI	Second	E	42	37	40	35	42	37	41	36	-1.1	-1.6	-1.1	-1.5	54	49	NO	NO	NO	NO	NO
17.1	8705	48 UPPER PITT STREET KIRRIBILLI	Second	N	62	57	61	56	63	58	62	56	-1.2	-1.7	-1.2	-1.7	60	55	NO	NO	NO	NO	NO
17.1	8705	48 UPPER PITT STREET KIRRIBILLI	Second	W	67	62	66	61	68	63	67	61	-1.0	-1.4	-0.9	-1.3	60	55	NO	NO	NO	NO	NO
17.1	8705	48 UPPER PITT STREET KIRRIBILLI	Second	S	67	62	66	61	68	63	67	61	-1.0	-1.4	-0.9	-1.3	60	55	NO	NO	NO	NO	NO
17.1	8705	48 UPPER PITT STREET KIRRIBILLI	Second	W	67	62	66	61	68	63	67	62	-1.0	-1.4	-0.9	-1.3	60	55	NO	NO	NO	NO	NO
17.1	8705	48 UPPER PITT STREET KIRRIBILLI	Second	S	67	62	66	61	68	63	67	61	-0.9	-1.4	-0.9	-1.3	60	55	NO	NO	NO	NO	NO
17.1	8705	48 UPPER PITT STREET KIRRIBILLI	Second	W	67	62	66	61	68	63	67	62	-0.9	-1.4	-0.9	-1.3	60	55	NO	NO	NO	NO	NO
17.1	8705	48 UPPER PITT STREET KIRRIBILLI	Second	S	67	62	66	61	68	63	67	61	-0.9	-1.3	-0.8	-1.3	60	55	NO	NO	NO	NO	NO
17.1	8705	48 UPPER PITT STREET KIRRIBILLI	Second	W	67	62	66	61	68	63	67	62	-0.9	-1.4	-0.9	-1.3	60	55	NO	NO	NO	NO	NO
17.1	8705	48 UPPER PITT STREET KIRRIBILLI	Second	S	67	62	66	61	68	63	67	61	-1.0	-1.4	-0.9	-1.3	60	55	NO	NO	NO	NO	NO
17.1	8705	48 UPPER PITT STREET KIRRIBILLI	Second	W	67	62	66	61	68	63	67	62	-0.9	-1.4	-0.9	-1.3	60	55	NO	NO	NO	NO	NO
17.1	8705	48 UPPER PITT STREET KIRRIBILLI	Second	S	67	62	66	61	68	63	67	61	-0.9	-1.3	-0.8	-1.3	60	55	NO	NO	NO	NO	NO
17.1	8705	48 UPPER PITT STREET KIRRIBILLI	Second	W	67	62	66	61	68	63	67	62	-0.9	-1.4	-0.9	-1.3	60	55	NO	NO	NO	NO	NO
17.1	8705	48 UPPER PITT STREET KIRRIBILLI	Second	S	67	62	66	60	67	62	66	61	-0.9	-1.3	-0.8	-1.2	60	55	NO	NO	NO	NO	NO
17.1	8705	48 UPPER PITT STREET KIRRIBILLI	Second	E	41	36	40	35	42	37	41	35	-1.1	-1.6	-1.0	-1.5	54	49	NO	NO	NO	NO	NO
17.1	8705	48 UPPER PITT STREET KIRRIBILLI	Third	E	43	38	42	37	43	39	42	37	-1.1	-1.5	-1.0	-1.4	55	51	NO	NO	NO	NO	NO
17.1	8705	48 UPPER PITT STREET KIRRIBILLI	Third	N	43	38	42	37	44	39	42	37	-1.1	-1.5	-1.1	-1.5	56	51	NO	NO	NO	NO	NO
17.1	8705	48 UPPER PITT STREET KIRRIBILLI	Third	E	43	38	42	37	43	39	42	37	-1.1	-1.6	-1.0	-1.5	55	51	NO	NO	NO	NO	NO
17.1	8705	48 UPPER PITT STREET KIRRIBILLI	Third	N	43	38	42	37	43	39	42	37	-1.2	-1.6	-1.1	-1.5	55	51	NO	NO	NO	NO	NO
17.1	8705	48 UPPER PITT STREET KIRRIBILLI	Third	E	43	38	42	37	43	38	42	37	-1.1	-1.6	-1.1	-1.5	55	50	NO	NO	NO	NO	NO
17.1	8705	48 UPPER PITT STREET KIRRIBILLI	Third	N	43	39	42	37	44	39	43	38	-1.1	-1.6	-1.1	-1.5	56	51	NO	NO	NO	NO	NO
17.1	8705	48 UPPER PITT STREET KIRRIBILLI	Third	E	43	38	42	37	43	39	42	37	-1.1	-1.6	-1.1	-1.5	55	51	NO	NO	NO	NO	NO
17.1	8705	48 UPPER PITT STREET KIRRIBILLI	Third	N	64	60	63	58	65	60	64	58	-1.3	-1.9	-1.3	-1.8	60	55	NO	NO	NO	NO	NO
17.1	8705	48 UPPER PITT STREET KIRRIBILLI	Third	W	69	64	67	62	69	64	68	63	-1.1	-1.5	-1.0	-1.5	60	55	NO	NO	NO	NO	NO
17.1	8705	48 UPPER PITT STREET KIRRIBILLI	Third	S	68	63	67	62	69	64	68	62	-1.0	-1.4	-0.9	-1.4	60	55	NO	NO	NO	NO	NO
17.1	8705	48 UPPER PITT STREET KIRRIBILLI	Third	W	68	64	67	62	69	64	68	63	-1.0	-1.5	-0.9	-1.4	60	55	NO	NO	NO	NO	NO
17.1	8705	48 UPPER PITT STREET KIRRIBILLI	Third	S	68	63	67	62	68	64	68	62	-1.0	-1.4	-1.0	-1.4	60	55	NO	NO	NO	NO	NO
17.1	8705	48 UPPER PITT STREET KIRRIBILLI	Third	W	68	64	67	62	69	64	68	63	-1.0	-1.4	-0.9	-1.4	60	55	NO	NO	NO	NO	NO
17.1	8705	48 UPPER PITT STREET KIRRIBILLI	Third	S	68	63	67	62	68	64	68	62	-1.0	-1.4	-0.9	-1.3	60	55	NO	NO	NO	NO	NO
17.1	8705	48 UPPER PITT STREET KIRRIBILLI	Third	W	68	64	67	62	69	64	68	63	-0.9	-1.4	-0.9	-1.4	60	55	NO	NO	NO	NO	NO
17.1	8705	48 UPPER PITT STREET KIRRIBILLI	Third	S	68	63	67	62	68	63	67	62	-1.0	-1.4	-0.9	-1.3	60	55	NO	NO	NO	NO	NO
17.1	8705	48 UPPER PITT STREET KIRRIBILLI	Third	W	68	63	67	62	69	64	68	63	-0.9	-1.4	-0.9	-1.3	60	55	NO	NO	NO	NO	NO
17.1	8705	48 UPPER PITT STREET KIRRIBILLI	Third	S	68	63	67	62	68	64	68	62	-0.9	-1.4	-0.9	-1.4	60	55	NO	NO	NO	NO	NO
17.1	8705	48 UPPER PITT STREET KIRRIBILLI	Third	W	68	63	67	62	69	64	68	63	-0.9	-1.3	-0.8	-1.3	60	55	NO	NO	NO	NO	NO
17.1	8705	48 UPPER PITT STREET KIRRIBILLI	Third	S	67	63	66	61	68	63	67	62	-1.0	-1.4	-0.9	-1.3	60	55	NO	NO	NO	NO	NO
17.1	8705	48 UPPER PITT STREET KIRRIBILLI	Third	E	43	38	42	36	43	38	42	37	-1.0	-1.6	-1.0	-1.5	55	50	NO	NO	NO	NO	NO
17.1	8705	48 UPPER PITT STREET KIRRIBILLI	Fourth	E	45	40	44	39	45	40	44	39	-1.1	-1.5	-1.0	-1.4	57	52	NO	NO	NO	NO	NO
17.1	8705	48 UPPER PITT STREET KIRRIBILLI	Fourth	N	45	40	44	39	46	41	44	39	-1.1	-1.5	-1.1	-1.5	58	53	NO	NO	NO	NO	NO
17.1	8705	48 UPPER PITT STREET KIRRIBILLI	Fourth	E	45	40	44	39	45	40	44	39	-1.1	-1.5	-1.1	-1.5	57	52	NO	NO	NO	NO	NO
17.1	8705	48 UPPER PITT STREET KIRRIBILLI	Fourth	N	45	40	44	39	45	41	44	39	-1.1	-1.6	-1.1	-1.5	57	53	NO	NO	NO	NO	NO
17.1	8705	48 UPPER PITT STREET KIRRIBILLI	Fourth	E	45	40	44	39	45	40	44	39	-1.1	-1.6	-1.1	-1.5	57	52	NO	NO	NO	NO	NO
17.1	8705	48 UPPER PITT STREET KIRRIBILLI	Fourth	N	45	41	44	39	46	41	45	40	-1.1	-1.6	-1.0	-1.5	58	53	NO	NO	NO	NO	NO
17.1	8705	48 UPPER PITT STREET KIRRIBILLI	Fourth	E	45	40	44	39	45	41	44	39	-1.2	-1.6	-1.1	-1.5	57	53	NO	NO	NO	NO	NO
17.1	8705	48 UPPER PITT STREET KIRRIBILLI	Fourth	N	65	60	64	59	66	61	65	59	-1.0	-1.6	-1.0	-1.6	60	55	YES	NO	NO	NO	YES
17.1	8705	48 UPPER PITT STREET KIRRIBILLI	Fourth	W	69	64	68	63	69	65	69	63	-1.0	-1.4	-0.9	-1.4	60	55	NO	NO	NO	NO	NO
17.1	8705	48 UPPER PITT STREET KIRRIBILLI	Fourth	S	69	64	68	62	69	64	68	63	-0.9	-1.4	-1.0	-1.4	60	55	NO	NO	NO	NO	NO
17.1	8705	48 UPPER PITT STREET KIRRIBILLI	Fourth	W	69	64	68	63	69	65	69	63	-1.0	-1.4	-0.9	-1.3	60	55	NO	NO	NO	NO	NO
17.1	8705	48 UPPER PITT STREET KIRRIBILLI	Fourth	S	69	64	68	62	69	64	68	63	-1.0	-1.4	-0.9	-1.3	60	55	NO	NO	NO	NO	NO
17.1	8705	48 UPPER PITT STREET KIRRIBILLI	Fourth	W	69	64	68	63	69	65	68	63	-0.9	-1.4	-0.9	-1.4	60	55	NO	NO	NO	NO	NO
17.1	8705	48 UPPER PITT STREET KIRRIBILLI	Fourth	S	69	64	68	62	69	64	68	63	-1.0	-1.4	-0.9	-1.4	60	55	NO	NO	NO	NO	NO
17.1	8705	48 UPPER PITT STREET KIRRIBILLI	Fourth	W	69	64	68	63	69	64	68	63	-0.9	-1.4	-0.9	-1.3	60	55	NO	NO	NO	NO	NO
17.1	8705	48 UPPER PITT STREET KIRRIBILLI	Fourth	S	68	64	67	62	69	64	68	63	-1.0	-1.4	-0.9	-1.3	60	55	NO	NO	NO	NO	NO
17.1	8705	48 UPPER PITT STREET KIRRIBILLI	Fourth	W	69	64	68	63	69	64	68	63	-0.9	-1.4	-0.8	-1.3	60	55	NO	NO	NO	NO	NO

NCA	Receiver ID	Address	Floor Level	Facade	Opening Year 2027				Design Year 2037				Increase (Do Smthng - Do Nothing)				NCG project road noise criteria		Do noise levels exceed the cumulative limit with project roads adding ≥2dB to the total noise levels?		Is the contribution from the road project Acute?		Consider further treatment?
					Do Nothing		Do Smthng		Do Nothing		Do Smthng		Opening Year 2027		Design Year 2037								
					Day	Night	Day	Night	Day	Night	Day	Night	Day	Night	Day	Night	Day	Night	Day	Night	$L_{Aeq,15hr}$ ≥ 65dB	$L_{Aeq,9hr}$ ≥ 60dB	
17.1	8705	48 UPPER PITT STREET KIRRIBILLI	Fourth	S	68	64	68	62	69	64	68	63	-0.9	-1.4	-1.0	-1.3	60	55	NO	NO	NO	NO	NO
17.1	8705	48 UPPER PITT STREET KIRRIBILLI	Fourth	W	69	64	68	63	69	64	68	63	-0.9	-1.4	-0.9	-1.3	60	55	NO	NO	NO	NO	NO
17.1	8705	48 UPPER PITT STREET KIRRIBILLI	Fourth	S	68	63	67	62	68	63	67	62	-1.0	-1.4	-1.0	-1.3	60	55	NO	NO	NO	NO	NO
17.1	8705	48 UPPER PITT STREET KIRRIBILLI	Fourth	E	45	40	44	38	45	40	44	39	-1.1	-1.6	-1.0	-1.4	57	52	NO	NO	NO	NO	NO
17.1	8705	48 UPPER PITT STREET KIRRIBILLI	Fifth	E	48	43	46	41	48	43	47	42	-1.1	-1.5	-1.0	-1.4	60	55	NO	NO	NO	NO	NO
17.1	8705	48 UPPER PITT STREET KIRRIBILLI	Fifth	N	48	43	47	42	48	44	47	42	-1.2	-1.6	-1.0	-1.5	60	55	NO	NO	NO	NO	NO
17.1	8705	48 UPPER PITT STREET KIRRIBILLI	Fifth	E	47	43	46	41	48	43	47	42	-1.1	-1.6	-1.0	-1.5	60	55	NO	NO	NO	NO	NO
17.1	8705	48 UPPER PITT STREET KIRRIBILLI	Fifth	N	48	43	47	41	48	43	47	42	-1.1	-1.6	-1.1	-1.5	60	55	NO	NO	NO	NO	NO
17.1	8705	48 UPPER PITT STREET KIRRIBILLI	Fifth	E	48	43	46	41	48	43	47	42	-1.1	-1.6	-1.1	-1.5	60	55	NO	NO	NO	NO	NO
17.1	8705	48 UPPER PITT STREET KIRRIBILLI	Fifth	N	48	44	47	42	49	44	48	42	-1.2	-1.6	-1.0	-1.5	60	55	NO	NO	NO	NO	NO
17.1	8705	48 UPPER PITT STREET KIRRIBILLI	Fifth	E	48	43	47	41	48	43	47	42	-1.1	-1.6	-1.1	-1.5	60	55	NO	NO	NO	NO	NO
17.1	8705	48 UPPER PITT STREET KIRRIBILLI	Fifth	N	66	61	65	59	66	61	65	60	-1.0	-1.6	-1.1	-1.5	60	55	YES	YES	NO	NO	YES
17.1	8705	48 UPPER PITT STREET KIRRIBILLI	Fifth	W	69	65	68	63	70	65	69	64	-1.0	-1.4	-1.0	-1.4	60	55	NO	NO	NO	NO	NO
17.1	8705	48 UPPER PITT STREET KIRRIBILLI	Fifth	S	69	64	68	63	69	65	69	63	-1.0	-1.4	-0.9	-1.4	60	55	NO	NO	NO	NO	NO
17.1	8705	48 UPPER PITT STREET KIRRIBILLI	Fifth	W	69	65	68	63	70	65	69	64	-0.9	-1.4	-0.9	-1.4	60	55	NO	NO	NO	NO	NO
17.1	8705	48 UPPER PITT STREET KIRRIBILLI	Fifth	S	69	64	68	63	69	65	68	63	-1.0	-1.4	-1.0	-1.4	60	55	NO	NO	NO	NO	NO
17.1	8705	48 UPPER PITT STREET KIRRIBILLI	Fifth	W	69	65	68	63	70	65	69	64	-1.0	-1.5	-0.9	-1.4	60	55	NO	NO	NO	NO	NO
17.1	8705	48 UPPER PITT STREET KIRRIBILLI	Fifth	S	69	64	68	63	69	64	68	63	-1.0	-1.4	-0.9	-1.3	60	55	NO	NO	NO	NO	NO
17.1	8705	48 UPPER PITT STREET KIRRIBILLI	Fifth	W	69	64	68	63	70	65	69	64	-1.0	-1.4	-0.9	-1.3	60	55	NO	NO	NO	NO	NO
17.1	8705	48 UPPER PITT STREET KIRRIBILLI	Fifth	S	69	64	68	63	69	64	68	63	-1.0	-1.4	-1.0	-1.3	60	55	NO	NO	NO	NO	NO
17.1	8705	48 UPPER PITT STREET KIRRIBILLI	Fifth	W	69	64	68	63	70	65	69	63	-0.9	-1.4	-0.9	-1.4	60	55	NO	NO	NO	NO	NO
17.1	8705	48 UPPER PITT STREET KIRRIBILLI	Fifth	S	69	64	68	63	69	64	68	63	-1.0	-1.4	-0.9	-1.4	60	55	NO	NO	NO	NO	NO
17.1	8705	48 UPPER PITT STREET KIRRIBILLI	Fifth	W	69	64	68	63	70	65	69	63	-1.0	-1.4	-0.9	-1.3	60	55	NO	NO	NO	NO	NO
17.1	8705	48 UPPER PITT STREET KIRRIBILLI	Fifth	S	68	63	67	62	69	64	68	62	-1.0	-1.4	-0.9	-1.4	60	55	NO	NO	NO	NO	NO
17.1	8705	48 UPPER PITT STREET KIRRIBILLI	Fifth	E	47	43	46	41	48	43	47	42	-1.1	-1.5	-1.0	-1.4	60	55	NO	NO	NO	NO	NO
17.1	8705	48 UPPER PITT STREET KIRRIBILLI	Sixth	E	52	47	51	45	52	47	51	46	-1.1	-1.6	-1.0	-1.4	60	55	NO	NO	NO	NO	NO
17.1	8705	48 UPPER PITT STREET KIRRIBILLI	Sixth	N	52	48	51	46	53	48	52	46	-1.1	-1.6	-1.0	-1.4	60	55	NO	NO	NO	NO	NO
17.1	8705	48 UPPER PITT STREET KIRRIBILLI	Sixth	E	52	47	51	45	52	47	51	46	-1.1	-1.6	-1.0	-1.5	60	55	NO	NO	NO	NO	NO
17.1	8705	48 UPPER PITT STREET KIRRIBILLI	Sixth	N	52	47	51	46	52	48	51	46	-1.1	-1.6	-1.0	-1.5	60	55	NO	NO	NO	NO	NO
17.1	8705	48 UPPER PITT STREET KIRRIBILLI	Sixth	E	52	47	51	45	52	47	51	46	-1.1	-1.6	-1.0	-1.5	60	55	NO	NO	NO	NO	NO
17.1	8705	48 UPPER PITT STREET KIRRIBILLI	Sixth	N	53	48	52	46	53	48	52	47	-1.2	-1.6	-1.1	-1.5	60	55	NO	NO	NO	NO	NO
17.1	8705	48 UPPER PITT STREET KIRRIBILLI	Sixth	E	52	47	51	45	52	47	51	46	-1.1	-1.6	-1.1	-1.5	60	55	NO	NO	NO	NO	NO
17.1	8705	48 UPPER PITT STREET KIRRIBILLI	Sixth	N	53	48	52	46	53	48	52	47	-1.2	-1.6	-1.1	-1.5	60	55	NO	NO	NO	NO	NO
17.1	8705	48 UPPER PITT STREET KIRRIBILLI	Sixth	E	52	47	51	45	52	47	51	46	-1.1	-1.6	-1.1	-1.5	60	55	NO	NO	NO	NO	NO
17.1	8705	48 UPPER PITT STREET KIRRIBILLI	Sixth	N	66	61	65	60	66	62	65	60	-1.1	-1.7	-1.1	-1.6	60	55	YES	YES	NO	NO	YES
17.1	8705	48 UPPER PITT STREET KIRRIBILLI	Sixth	W	70	65	69	63	70	65	69	64	-1.1	-1.5	-1.0	-1.4	60	55	NO	NO	NO	NO	NO
17.1	8705	48 UPPER PITT STREET KIRRIBILLI	Sixth	S	69	65	68	63	70	65	69	64	-1.0	-1.5	-1.0	-1.4	60	55	NO	NO	NO	NO	NO
17.1	8705	48 UPPER PITT STREET KIRRIBILLI	Sixth	W	70	65	69	63	70	65	69	64	-1.0	-1.5	-0.9	-1.4	60	55	NO	NO	NO	NO	NO
17.1	8705	48 UPPER PITT STREET KIRRIBILLI	Sixth	S	69	64	68	63	70	65	69	63	-1.1	-1.5	-1.0	-1.4	60	55	NO	NO	NO	NO	NO
17.1	8705	48 UPPER PITT STREET KIRRIBILLI	Sixth	W	70	65	69	63	70	65	69	64	-1.0	-1.5	-0.9	-1.4	60	55	NO	NO	NO	NO	NO
17.1	8705	48 UPPER PITT STREET KIRRIBILLI	Sixth	S	69	64	68	63	70	65	69	63	-1.0	-1.4	-1.0	-1.4	60	55	NO	NO	NO	NO	NO
17.1	8705	48 UPPER PITT STREET KIRRIBILLI	Sixth	W	70	65	69	63	70	65	69	64	-1.0	-1.4	-1.0	-1.4	60	55	NO	NO	NO	NO	NO
17.1	8705	48 UPPER PITT STREET KIRRIBILLI	Sixth	S	69	64	68	63	70	65	69	63	-1.1	-1.4	-1.0	-1.4	60	55	NO	NO	NO	NO	NO
17.1	8705	48 UPPER PITT STREET KIRRIBILLI	Sixth	W	70	65	69	63	70	65	69	64	-1.0	-1.4	-0.9	-1.4	60	55	NO	NO	NO	NO	NO
17.1	8705	48 UPPER PITT STREET KIRRIBILLI	Sixth	S	69	64	68	63	70	65	69	63	-1.0	-1.5	-0.9	-1.4	60	55	NO	NO	NO	NO	NO
17.1	8705	48 UPPER PITT STREET KIRRIBILLI	Sixth	W	70	65	69	63	70	65	69	64	-1.0	-1.4	-1.0	-1.3	60	55	NO	NO	NO	NO	NO
17.1	8705	48 UPPER PITT STREET KIRRIBILLI	Sixth	S	69	64	68	62	69	64	68	63	-1.0	-1.5	-1.0	-1.4	60	55	NO	NO	NO	NO	NO
17.1	8705	48 UPPER PITT STREET KIRRIBILLI	Sixth	E	52	47	51	45	52	47	51	46	-1.1	-1.6	-1.0	-1.5	60	55	NO	NO	NO	NO	NO
17.1	8705	48 UPPER PITT STREET KIRRIBILLI	Ground	E	41	36	40	35	42	37	40	35	-1.1	-1.5	-1.1	-1.4	54	49	NO	NO	NO	NO	NO
17.1	8705	48 UPPER PITT STREET KIRRIBILLI	Ground	N	41	36	40	35	42	37	41	35	-1.1	-1.6	-1.0	-1.5	54	49	NO	NO	NO	NO	NO
17.1	8705	48 UPPER PITT STREET KIRRIBILLI	Ground	E	41	36	40	35	42	37	41	35	-1.1	-1.6	-1.0	-1.5	54	49	NO	NO	NO	NO	NO
17.1	8705	48 UPPER PITT STREET KIRRIBILLI	Ground	N	41	36	40	35	42	37	40	35	-1.1	-1.6	-1.1	-1.5	54	49	NO	NO	NO	NO	NO
17.1	8705	48 UPPER PITT STREET KIRRIBILLI	Ground	E	41	36	40	35	42	37	40	35	-1.1	-1.6	-1.1	-1.5	54	49	NO	NO	NO	NO	NO
17.1	8705	48 UPPER PITT STREET KIRRIBILLI	Ground	N	41	37	40	35	42	37	41	35	-1.1	-1.5	-1.1	-1.5	54	49	NO	NO	NO	NO	NO
17.1	8705	48 UPPER PITT STREET KIRRIBILLI	Ground	E	41	37	40	35	42	37	41	35	-1.2	-1.6	-1.1	-1.5	54	49	NO	NO	NO	NO	NO
17.1	8705	48 UPPER PITT STREET KIRRIBILLI	Ground	N	60	55	58	53	60	55	59	53	-1.2	-1.6	-1.1	-1.6	60	55	NO	NO	NO	NO	NO
17.1	8705	48 UPPER PITT STREET KIRRIBILLI	Ground	W	65	60	63	58	65	60	64	59	-1.1	-1.5	-1.0	-1.4	60	55	NO	NO	NO	NO	NO
17.1	8705	48 UPPER PITT STREET KIRRIBILLI	Ground	S	64	60	63	58	65	60	64	58	-1.1	-1.6	-1.0	-1.6	60	55	NO	NO	NO	NO	NO
17.1	8705	48 UPPER PITT STREET KIRRIBILLI	Ground	W	65	60	63	58	65	60	64	59	-1.1	-1.6	-1.1	-1.5	60	55	NO	NO	NO	NO	NO
17.1	8705	48 UPPER PITT STREET KIRRIBILLI	Ground	S	64	60	63	58	65	60	64	58	-1.1	-1.7	-1.1	-1.6	60	55	NO	NO	NO	NO	NO
17.1	8705	48 UPPER PITT STREET KIRRIBILLI	Ground	W	64	60	63	58	65	60	64	58	-1.2	-1.6	-1.1	-1.5	60	55	NO	NO	NO	NO	NO
17.1	8705	48 UPPER PITT STREET KIRRIBILLI	Ground	S	64	59	63	58	65	60	64	58	-1.1	-1.6	-1.0	-1.6	60	55	NO	NO	NO	NO	NO
17.1	8705	48 UPPER PITT STREET KIRRIBILLI	Ground	W	64	59	63	58	65	60	64	58	-1.2	-1.6	-1.1	-1.6	60	55	NO	NO	NO	NO	NO
17.1	8705	48 UPPER PITT STREET KIRRIBILLI	Ground	S	64	59	63	57	64	59	63	58	-1.2	-1.6	-1.1	-1.6	60	55	NO	NO	NO	NO	NO

NCA	Receiver ID	Address	Floor Level	Facade	Opening Year 2027				Design Year 2037				Increase (Do Smthng - Do Nothing)				NCG project road noise criteria		Do noise levels exceed the cumulative limit with project roads adding ≥2dB to the total noise levels?		Is the contribution from the road project Acute?		Consider further treatment?
					Do Nothing		Do Smthng		Do Nothing		Do Smthng		Opening Year 2027		Design Year 2037								
					Day	Night	Day	Night	Day	Night	Day	Night	Day	Night	Day	Night	Day	Night	Day	Night	$L_{Aeq,15hr} \geq 65dB$	$L_{Aeq,9hr} \geq 60dB$	
17.1	8705	48 UPPER PITT STREET KIRRIBILLI	Ground	W	64	59	63	57	64	60	63	58	-1.1	-1.7	-1.1	-1.6	60	55	NO	NO	NO	NO	NO
17.1	8705	48 UPPER PITT STREET KIRRIBILLI	Ground	S	64	59	62	57	64	59	63	58	-1.2	-1.6	-1.1	-1.7	60	55	NO	NO	NO	NO	NO
17.1	8705	48 UPPER PITT STREET KIRRIBILLI	Ground	W	64	59	62	57	64	59	63	58	-1.2	-1.7	-1.1	-1.6	60	55	NO	NO	NO	NO	NO
17.1	8705	48 UPPER PITT STREET KIRRIBILLI	Ground	S	63	58	62	56	63	58	62	57	-1.2	-1.6	-1.1	-1.6	60	55	NO	NO	NO	NO	NO
17.1	8705	48 UPPER PITT STREET KIRRIBILLI	Ground	E	41	36	40	35	41	37	40	35	-1.1	-1.5	-1.1	-1.5	53	49	NO	NO	NO	NO	NO
17.1	8707	12 PARKES STREET KIRRIBILLI	First	NE	54	50	53	48	55	50	53	48	-1.3	-2.0	-1.3	-2.0	60	55	NO	NO	NO	NO	NO
17.1	8707	12 PARKES STREET KIRRIBILLI	First	NW	55	50	53	48	55	50	54	48	-1.3	-1.8	-1.3	-1.8	60	55	NO	NO	NO	NO	NO
17.1	8707	12 PARKES STREET KIRRIBILLI	First	SW	51	47	50	45	52	47	51	45	-1.2	-1.6	-1.1	-1.5	60	55	NO	NO	NO	NO	NO
17.1	8707	12 PARKES STREET KIRRIBILLI	First	E	48	43	47	41	48	43	47	42	-1.2	-1.6	-1.1	-1.6	60	55	NO	NO	NO	NO	NO
17.1	8707	12 PARKES STREET KIRRIBILLI	First	SE	49	44	48	42	49	44	48	43	-1.2	-1.6	-1.1	-1.6	60	55	NO	NO	NO	NO	NO
17.1	8707	12 PARKES STREET KIRRIBILLI	First	NE	53	48	52	46	53	49	52	47	-1.3	-2.1	-1.3	-2.0	60	55	NO	NO	NO	NO	NO
17.1	8707	12 PARKES STREET KIRRIBILLI	Ground	NE	51	46	50	45	51	47	50	45	-1.2	-1.7	-1.0	-1.7	60	55	NO	NO	NO	NO	NO
17.1	8707	12 PARKES STREET KIRRIBILLI	Ground	NW	52	47	50	45	52	47	51	46	-1.2	-1.7	-1.1	-1.6	60	55	NO	NO	NO	NO	NO
17.1	8707	12 PARKES STREET KIRRIBILLI	Ground	SW	48	44	47	42	49	44	48	42	-1.2	-1.7	-1.2	-1.6	60	55	NO	NO	NO	NO	NO
17.1	8707	12 PARKES STREET KIRRIBILLI	Ground	E	44	39	43	38	44	40	43	38	-1.1	-1.6	-1.1	-1.5	56	52	NO	NO	NO	NO	NO
17.1	8707	12 PARKES STREET KIRRIBILLI	Ground	SE	45	40	43	38	45	40	44	39	-1.2	-1.6	-1.1	-1.5	57	52	NO	NO	NO	NO	NO
17.1	8707	12 PARKES STREET KIRRIBILLI	Ground	NE	49	45	48	43	50	45	49	43	-1.1	-1.7	-1.0	-1.7	60	55	NO	NO	NO	NO	NO
17.1	8712	8 ELAMANG AVENUE KIRRIBILLI	First	NE	48	44	48	42	48	44	48	43	-0.4	-1.2	-0.4	-1.0	60	55	NO	NO	NO	NO	NO
17.1	8712	8 ELAMANG AVENUE KIRRIBILLI	First	NW	47	42	46	41	47	42	46	41	-0.7	-1.4	-0.7	-1.2	59	54	NO	NO	NO	NO	NO
17.1	8712	8 ELAMANG AVENUE KIRRIBILLI	First	NW	46	41	45	40	46	42	45	40	-0.8	-1.3	-0.8	-1.3	58	54	NO	NO	NO	NO	NO
17.1	8712	8 ELAMANG AVENUE KIRRIBILLI	First	SW	45	41	45	39	46	41	45	40	-0.8	-1.3	-0.6	-1.2	58	53	NO	NO	NO	NO	NO
17.1	8712	8 ELAMANG AVENUE KIRRIBILLI	First	SE	44	39	43	38	44	40	43	38	-0.9	-1.3	-0.9	-1.3	56	52	NO	NO	NO	NO	NO
17.1	8712	8 ELAMANG AVENUE KIRRIBILLI	First	NE	47	42	47	41	47	43	47	42	-0.2	-1.1	-0.3	-1.0	59	55	NO	NO	NO	NO	NO
17.1	8712	8 ELAMANG AVENUE KIRRIBILLI	Ground	NE	46	42	46	41	47	42	46	41	-0.4	-1.2	-0.5	-1.1	59	54	NO	NO	NO	NO	NO
17.1	8712	8 ELAMANG AVENUE KIRRIBILLI	Ground	NW	44	39	43	38	44	40	44	39	-0.8	-1.4	-0.7	-1.2	56	52	NO	NO	NO	NO	NO
17.1	8712	8 ELAMANG AVENUE KIRRIBILLI	Ground	NW	43	39	42	37	44	39	43	38	-0.9	-1.4	-0.8	-1.2	56	51	NO	NO	NO	NO	NO
17.1	8712	8 ELAMANG AVENUE KIRRIBILLI	Ground	SW	44	39	43	38	44	39	43	38	-0.9	-1.3	-0.7	-1.2	56	51	NO	NO	NO	NO	NO
17.1	8712	8 ELAMANG AVENUE KIRRIBILLI	Ground	SE	41	36	40	35	41	36	40	35	-0.8	-1.3	-0.8	-1.3	53	48	NO	NO	NO	NO	NO
17.1	8712	8 ELAMANG AVENUE KIRRIBILLI	Ground	NE	45	41	45	39	45	41	45	40	-0.3	-1.2	-0.4	-1.1	57	53	NO	NO	NO	NO	NO
17.1	8715	37A FITZROY STREET KIRRIBILLI	Ground	N	52	47	51	45	52	48	51	46	-1.3	-1.7	-1.2	-1.6	60	55	NO	NO	NO	NO	NO
17.1	8715	37A FITZROY STREET KIRRIBILLI	Ground	W	59	54	58	52	59	54	58	53	-1.1	-1.6	-1.0	-1.5	60	55	NO	NO	NO	NO	NO
17.1	8715	37A FITZROY STREET KIRRIBILLI	Ground	S	57	52	56	51	58	53	56	51	-1.4	-1.9	-1.3	-1.8	60	55	NO	NO	NO	NO	NO
17.1	8715	37A FITZROY STREET KIRRIBILLI	Ground	E	50	45	49	43	50	45	49	44	-1.2	-1.6	-1.2	-1.6	60	55	NO	NO	NO	NO	NO
17.1	8720	2 ROBERTSON LANE KIRRIBILLI	Ground	NW	50	45	49	44	50	46	49	44	-1.2	-1.7	-1.1	-1.6	60	55	NO	NO	NO	NO	NO
17.1	8720	2 ROBERTSON LANE KIRRIBILLI	Ground	SW	49	45	48	43	50	45	49	43	-1.2	-1.6	-1.2	-1.6	60	55	NO	NO	NO	NO	NO
17.1	8720	2 ROBERTSON LANE KIRRIBILLI	Ground	SE	49	44	47	42	49	44	48	43	-1.3	-1.7	-1.1	-1.6	60	55	NO	NO	NO	NO	NO
17.1	8720	2 ROBERTSON LANE KIRRIBILLI	Ground	NE	50	45	49	44	50	46	49	44	-1.1	-1.8	-1.1	-1.6	60	55	NO	NO	NO	NO	NO
17.1	8722	48 JEFFREYS STREET KIRRIBILLI	First	E	52	48	51	46	53	48	52	46	-1.2	-1.7	-1.2	-1.6	60	55	NO	NO	NO	NO	NO
17.1	8722	48 JEFFREYS STREET KIRRIBILLI	First	W	65	60	65	59	65	61	65	59	-0.4	-1.1	-0.4	-1.2	60	55	NO	NO	NO	NO	NO
17.1	8722	48 JEFFREYS STREET KIRRIBILLI	First	S	64	59	63	58	64	59	64	58	-0.5	-1.2	-0.5	-1.2	60	55	NO	NO	NO	NO	NO
17.1	8722	48 JEFFREYS STREET KIRRIBILLI	First	W	63	58	63	57	64	59	63	58	-0.5	-1.3	-0.5	-1.2	60	55	NO	NO	NO	NO	NO
17.1	8722	48 JEFFREYS STREET KIRRIBILLI	Second	E	56	52	55	50	57	52	56	50	-1.2	-1.7	-1.2	-1.6	60	55	NO	NO	NO	NO	NO
17.1	8722	48 JEFFREYS STREET KIRRIBILLI	Second	W	67	62	66	61	67	62	67	61	-0.5	-1.2	-0.4	-1.2	60	55	NO	NO	NO	NO	NO
17.1	8722	48 JEFFREYS STREET KIRRIBILLI	Second	S	66	61	65	60	66	61	65	60	-0.5	-1.1	-0.5	-1.1	60	55	NO	NO	NO	NO	NO
17.1	8722	48 JEFFREYS STREET KIRRIBILLI	Second	W	65	60	65	59	66	61	65	60	-0.6	-1.2	-0.5	-1.2	60	55	NO	NO	NO	NO	NO
17.1	8722	48 JEFFREYS STREET KIRRIBILLI	Ground	E	50	45	49	44	50	46	49	44	-1.3	-1.8	-1.2	-1.6	60	55	NO	NO	NO	NO	NO
17.1	8722	48 JEFFREYS STREET KIRRIBILLI	Ground	W	63	59	63	58	64	59	64	58	-0.3	-1.1	-0.3	-1.2	60	55	NO	NO	NO	NO	NO
17.1	8722	48 JEFFREYS STREET KIRRIBILLI	Ground	S	62	57	62	56	63	58	62	57	-0.5	-1.3	-0.5	-1.3	60	55	NO	NO	NO	NO	NO
17.1	8722	48 JEFFREYS STREET KIRRIBILLI	Ground	W	62	57	61	56	62	57	62	56	-0.5	-1.3	-0.6	-1.3	60	55	NO	NO	NO	NO	NO
17.1	8723	44 JEFFREYS STREET KIRRIBILLI	First	E	52	48	51	46	53	48	52	46	-1.2	-1.7	-1.1	-1.7	60	55	NO	NO	NO	NO	NO
17.1	8723	44 JEFFREYS STREET KIRRIBILLI	First	W	65	60	64	59	65	60	65	59	-0.3	-1.1	-0.2	-1.1	60	55	NO	NO	NO	NO	NO
17.1	8723	44 JEFFREYS STREET KIRRIBILLI	First	S	64	59	63	58	64	59	64	58	-0.4	-1.1	-0.3	-1.1	60	55	NO	NO	NO	NO	NO
17.1	8723	44 JEFFREYS STREET KIRRIBILLI	First	S	57	52	56	51	57	52	56	51	-0.8	-1.4	-0.8	-1.4	60	55	NO	NO	NO	NO	NO
17.1	8723	44 JEFFREYS STREET KIRRIBILLI	Second	E	56	52	55	50	57	52	56	50	-1.1	-1.7	-1.1	-1.6	60	55	NO	NO	NO	NO	NO
17.1	8723	44 JEFFREYS STREET KIRRIBILLI	Second	W	66	61	66	60	67	62	66	61	-0.4	-1.1	-0.4	-1.2	60	55	NO	NO	NO	NO	NO
17.1	8723	44 JEFFREYS STREET KIRRIBILLI	Second	S	65	60	65	59	66	61	65	60	-0.5	-1.1	-0.5	-1.2	60	55	NO	NO	NO	NO	NO
17.1	8723	44 JEFFREYS STREET KIRRIBILLI	Second	S	60	55	59	54	60	55	59	54	-0.8	-1.4	-0.8	-1.3	60	55	NO	NO	NO	NO	NO
17.1	8723	44 JEFFREYS STREET KIRRIBILLI	Ground	E	50	45	49	43	50	46	49	44	-1.3	-1.7	-1.2	-1.6	60	55	NO	NO	NO	NO	NO
17.1	8723	44 JEFFREYS STREET KIRRIBILLI	Ground	W	63	58	63	57	64	59	63	58	-0.3	-1.1	-0.3	-1.1	60	55	NO	NO	NO	NO	NO
17.1	8723	44 JEFFREYS STREET KIRRIBILLI	Ground	S	62	57	62	56	63	58	62	57	-0.3	-1.1	-0.2	-1.1	60	55	NO	NO	NO	NO	NO
17.1	8723	44 JEFFREYS STREET KIRRIBILLI	Ground	S	55	50	54	49	55	51	55	49	-0.8	-1.4	-0.8	-1.4	60	55	NO	NO	NO	NO	NO
17.1	8724	50 JEFFREYS STREET KIRRIBILLI	First	E	52	48	51	46	53	48	52	46	-1.2	-1.7	-1.2	-1.6	60	55	NO	NO	NO	NO	NO

NCA	Receiver ID	Address	Floor Level	Facade	Opening Year 2027				Design Year 2037				Increase (Do Smthng - Do Nothing)				NCG project road noise criteria		Do noise levels exceed the cumulative limit with project roads adding ≥2dB to the total noise levels?		Is the contribution from the road project Acute?		Consider further treatment?
					Do Nothing		Do Smthng		Do Nothing		Do Smthng		Opening Year 2027		Design Year 2037								
					Day	Night	Day	Night	Day	Night	Day	Night	Day	Night	Day	Night	Day	Night	Day	Night	$L_{Aeq,15hr}$ ≥ 65dB	$L_{Aeq,9hr}$ ≥ 60dB	
17.1	8724	50 JEFFREYS STREET KIRRIBILLI	First	W	65	60	65	59	66	61	65	60	-0.4	-1.1	-0.4	-1.2	60	55	NO	NO	NO	NO	NO
17.1	8724	50 JEFFREYS STREET KIRRIBILLI	Second	E	56	52	55	50	57	52	56	50	-1.2	-1.7	-1.2	-1.6	60	55	NO	NO	NO	NO	NO
17.1	8724	50 JEFFREYS STREET KIRRIBILLI	Second	W	67	62	67	61	67	63	67	61	-0.4	-1.2	-0.5	-1.2	60	55	NO	NO	NO	NO	NO
17.1	8724	50 JEFFREYS STREET KIRRIBILLI	Ground	E	50	45	49	44	50	46	49	44	-1.2	-1.7	-1.2	-1.6	60	55	NO	NO	NO	NO	NO
17.1	8724	50 JEFFREYS STREET KIRRIBILLI	Ground	W	64	59	63	58	64	59	64	58	-0.3	-1.1	-0.3	-1.2	60	55	NO	NO	NO	NO	NO
17.1	8725	46 JEFFREYS STREET KIRRIBILLI	First	E	52	48	51	46	53	48	52	46	-1.2	-1.7	-1.2	-1.6	60	55	NO	NO	NO	NO	NO
17.1	8725	46 JEFFREYS STREET KIRRIBILLI	First	W	63	58	62	57	63	59	63	57	-0.5	-1.2	-0.4	-1.2	60	55	NO	NO	NO	NO	NO
17.1	8725	46 JEFFREYS STREET KIRRIBILLI	First	N	63	59	63	57	64	59	63	58	-0.4	-1.1	-0.4	-1.2	60	55	NO	NO	NO	NO	NO
17.1	8725	46 JEFFREYS STREET KIRRIBILLI	First	W	65	60	65	59	65	60	65	59	-0.3	-1.1	-0.3	-1.1	60	55	NO	NO	NO	NO	NO
17.1	8725	46 JEFFREYS STREET KIRRIBILLI	Second	E	56	52	55	50	57	52	56	50	-1.2	-1.7	-1.1	-1.6	60	55	NO	NO	NO	NO	NO
17.1	8725	46 JEFFREYS STREET KIRRIBILLI	Second	W	65	60	64	59	65	60	65	59	-0.6	-1.3	-0.5	-1.2	60	55	NO	NO	NO	NO	NO
17.1	8725	46 JEFFREYS STREET KIRRIBILLI	Second	N	65	60	65	59	66	61	65	59	-0.6	-1.3	-0.5	-1.3	60	55	NO	NO	NO	NO	NO
17.1	8725	46 JEFFREYS STREET KIRRIBILLI	Second	W	67	62	66	61	67	62	67	61	-0.4	-1.1	-0.4	-1.2	60	55	NO	NO	NO	NO	NO
17.1	8725	46 JEFFREYS STREET KIRRIBILLI	Ground	E	50	45	49	44	50	46	49	44	-1.2	-1.7	-1.1	-1.6	60	55	NO	NO	NO	NO	NO
17.1	8725	46 JEFFREYS STREET KIRRIBILLI	Ground	W	62	57	61	56	62	57	62	56	-0.4	-1.1	-0.3	-1.1	60	55	NO	NO	NO	NO	NO
17.1	8725	46 JEFFREYS STREET KIRRIBILLI	Ground	N	62	57	62	56	62	58	62	57	-0.3	-1.1	-0.2	-1.0	60	55	NO	NO	NO	NO	NO
17.1	8725	46 JEFFREYS STREET KIRRIBILLI	Ground	W	63	59	63	57	64	59	64	58	-0.3	-1.1	-0.2	-1.1	60	55	NO	NO	NO	NO	NO
17.1	8726	1 ROBERTSON LANE KIRRIBILLI	First	E	50	45	49	44	50	46	49	44	-1.1	-1.6	-1.1	-1.6	60	55	NO	NO	NO	NO	NO
17.1	8726	1 ROBERTSON LANE KIRRIBILLI	First	S	52	48	51	46	53	48	52	46	-1.1	-1.5	-1.1	-1.4	60	55	NO	NO	NO	NO	NO
17.1	8726	1 ROBERTSON LANE KIRRIBILLI	First	E	50	46	49	44	51	46	50	45	-1.1	-1.6	-1.1	-1.5	60	55	NO	NO	NO	NO	NO
17.1	8726	1 ROBERTSON LANE KIRRIBILLI	First	N	57	52	56	51	58	53	57	51	-1.1	-1.4	-1.0	-1.4	60	55	NO	NO	NO	NO	NO
17.1	8726	1 ROBERTSON LANE KIRRIBILLI	First	W	57	52	56	50	57	53	56	51	-1.3	-1.8	-1.3	-1.7	60	55	NO	NO	NO	NO	NO
17.1	8726	1 ROBERTSON LANE KIRRIBILLI	First	S	54	50	53	48	55	50	54	49	-1.1	-1.5	-1.1	-1.4	60	55	NO	NO	NO	NO	NO
17.1	8726	1 ROBERTSON LANE KIRRIBILLI	Ground	E	46	41	45	40	47	42	45	40	-1.2	-1.7	-1.1	-1.5	59	54	NO	NO	NO	NO	NO
17.1	8726	1 ROBERTSON LANE KIRRIBILLI	Ground	S	49	45	48	43	50	45	49	43	-1.3	-1.7	-1.3	-1.7	60	55	NO	NO	NO	NO	NO
17.1	8726	1 ROBERTSON LANE KIRRIBILLI	Ground	E	47	42	46	41	47	42	46	41	-1.0	-1.5	-1.0	-1.4	59	54	NO	NO	NO	NO	NO
17.1	8726	1 ROBERTSON LANE KIRRIBILLI	Ground	N	55	50	54	49	56	51	55	49	-1.1	-1.6	-1.1	-1.5	60	55	NO	NO	NO	NO	NO
17.1	8726	1 ROBERTSON LANE KIRRIBILLI	Ground	W	53	49	52	47	54	49	53	47	-1.3	-1.7	-1.2	-1.6	60	55	NO	NO	NO	NO	NO
17.1	8726	1 ROBERTSON LANE KIRRIBILLI	Ground	S	52	47	50	45	52	47	51	46	-1.4	-1.8	-1.3	-1.7	60	55	NO	NO	NO	NO	NO
17.1	8727	50 CARABELLA STREET KIRRIBILLI	First	NE	51	47	50	44	52	47	50	45	-1.6	-2.4	-1.5	-2.4	60	55	NO	NO	NO	NO	NO
17.1	8727	50 CARABELLA STREET KIRRIBILLI	First	NW	49	44	48	43	50	45	49	43	-1.2	-1.6	-1.1	-1.5	60	55	NO	NO	NO	NO	NO
17.1	8727	50 CARABELLA STREET KIRRIBILLI	First	SW	50	45	49	44	51	46	50	44	-1.1	-1.5	-1.0	-1.5	60	55	NO	NO	NO	NO	NO
17.1	8727	50 CARABELLA STREET KIRRIBILLI	First	SE	44	39	43	38	44	40	43	38	-1.2	-1.6	-1.0	-1.5	56	52	NO	NO	NO	NO	NO
17.1	8727	50 CARABELLA STREET KIRRIBILLI	Second	NE	54	49	52	47	54	49	53	47	-1.3	-2.1	-1.3	-2.1	60	55	NO	NO	NO	NO	NO
17.1	8727	50 CARABELLA STREET KIRRIBILLI	Second	NW	54	50	53	48	55	50	54	48	-1.2	-1.9	-1.1	-1.8	60	55	NO	NO	NO	NO	NO
17.1	8727	50 CARABELLA STREET KIRRIBILLI	Second	SW	53	48	52	46	53	48	52	47	-1.1	-1.6	-1.0	-1.5	60	55	NO	NO	NO	NO	NO
17.1	8727	50 CARABELLA STREET KIRRIBILLI	Second	SE	48	43	47	41	48	43	47	42	-1.2	-1.7	-1.1	-1.5	60	55	NO	NO	NO	NO	NO
17.1	8727	50 CARABELLA STREET KIRRIBILLI	Ground	NE	49	45	48	42	50	45	48	43	-1.6	-2.3	-1.4	-2.3	60	55	NO	NO	NO	NO	NO
17.1	8727	50 CARABELLA STREET KIRRIBILLI	Ground	NW	45	41	44	39	46	41	45	40	-1.1	-1.6	-1.1	-1.5	58	53	NO	NO	NO	NO	NO
17.1	8727	50 CARABELLA STREET KIRRIBILLI	Ground	SE	41	37	40	35	42	37	41	36	-1.1	-1.6	-1.0	-1.5	54	49	NO	NO	NO	NO	NO
17.1	8731	1-3 ELAMANG AVENUE KIRRIBILLI	First	NE	42	37	40	35	42	38	41	36	-1.2	-2.1	-1.1	-2.0	54	50	NO	NO	NO	NO	NO
17.1	8731	1-3 ELAMANG AVENUE KIRRIBILLI	First	NW	47	42	46	41	47	43	47	41	-0.7	-1.4	-0.7	-1.4	59	55	NO	NO	NO	NO	NO
17.1	8731	1-3 ELAMANG AVENUE KIRRIBILLI	First	SW	47	42	46	41	47	42	46	41	-0.8	-1.4	-0.7	-1.5	59	54	NO	NO	NO	NO	NO
17.1	8731	1-3 ELAMANG AVENUE KIRRIBILLI	First	NW	46	42	45	40	47	42	46	40	-0.7	-1.5	-0.7	-1.5	59	54	NO	NO	NO	NO	NO
17.1	8731	1-3 ELAMANG AVENUE KIRRIBILLI	First	NE	46	42	45	40	47	42	46	40	-1.1	-2.0	-1.1	-1.9	59	54	NO	NO	NO	NO	NO
17.1	8731	1-3 ELAMANG AVENUE KIRRIBILLI	First	NW	46	42	46	40	47	42	46	41	-0.8	-1.4	-0.8	-1.4	59	54	NO	NO	NO	NO	NO
17.1	8731	1-3 ELAMANG AVENUE KIRRIBILLI	First	SW	47	42	46	40	47	42	46	41	-0.8	-1.5	-0.8	-1.5	59	54	NO	NO	NO	NO	NO
17.1	8731	1-3 ELAMANG AVENUE KIRRIBILLI	First	SE	33	30	33	30	34	30	33	30	-0.7	0.0	-0.7	0.0	46	42	NO	NO	NO	NO	NO
17.1	8731	1-3 ELAMANG AVENUE KIRRIBILLI	First	NE	33	30	33	30	34	30	33	30	-0.7	0.0	-0.7	0.0	46	42	NO	NO	NO	NO	NO
17.1	8731	1-3 ELAMANG AVENUE KIRRIBILLI	First	SE	33	30	33	30	34	30	33	30	-0.7	0.0	-0.7	0.0	46	42	NO	NO	NO	NO	NO
17.1	8731	1-3 ELAMANG AVENUE KIRRIBILLI	Second	NE	44	40	42	37	44	40	43	38	-1.7	-2.6	-1.6	-2.5	56	52	NO	NO	NO	NO	NO
17.1	8731	1-3 ELAMANG AVENUE KIRRIBILLI	Second	NW	49	44	48	42	49	44	48	43	-1.1	-1.8	-1.1	-1.8	60	55	NO	NO	NO	NO	NO
17.1	8731	1-3 ELAMANG AVENUE KIRRIBILLI	Second	SW	48	44	47	42	49	44	47	42	-1.2	-2.0	-1.2	-1.9	60	55	NO	NO	NO	NO	NO
17.1	8731	1-3 ELAMANG AVENUE KIRRIBILLI	Second	NW	48	43	46	41	48	43	47	41	-1.3	-2.1	-1.3	-2.0	60	55	NO	NO	NO	NO	NO
17.1	8731	1-3 ELAMANG AVENUE KIRRIBILLI	Second	NE	47	43	46	41	48	43	47	41	-1.3	-2.2	-1.2	-2.1	60	55	NO	NO	NO	NO	NO
17.1	8731	1-3 ELAMANG AVENUE KIRRIBILLI	Second	NW	48	44	47	42	49	44	48	42	-1.1	-1.9	-1.1	-1.9	60	55	NO	NO	NO	NO	NO
17.1	8731	1-3 ELAMANG AVENUE KIRRIBILLI	Second	SW	48	43	47	41	48	43	47	42	-0.9	-1.7	-0.9	-1.6	60	55	NO	NO	NO	NO	NO
17.1	8731	1-3 ELAMANG AVENUE KIRRIBILLI	Second	SE	33	30	33	30	34	30	33	30	-0.7	0.0	-0.7	0.0	46	42	NO	NO	NO	NO	NO
17.1	8731	1-3 ELAMANG AVENUE KIRRIBILLI	Second	NE	33	30	33	30	34	30	33	30	-0.8	0.0	-0.8	0.0	46	42	NO	NO	NO	NO	NO
17.1	8731	1-3 ELAMANG AVENUE KIRRIBILLI	Second	SE	33	30	33	30	34	30	33	30	-0.7	0.0	-0.7	0.0	46	42	NO	NO	NO	NO	NO
17.1	8731	1-3 ELAMANG AVENUE KIRRIBILLI	Third	NE	45	41	43	38	46	41	44	38	-2.0	-3.0	-2.0	-2.9	58	53	NO	NO	NO	NO	NO
17.1	8731	1-3 ELAMANG AVENUE KIRRIBILLI	Third	NW	49	45	48	43	50	45	49	43	-0.9	-1.8	-0.9	-1.8	60	55	NO	NO	NO	NO	NO

NCA	Receiver ID	Address	Floor Level	Facade	Opening Year 2027				Design Year 2037				Increase (Do Smthng - Do Nothing)				NCG project road noise criteria		Do noise levels exceed the cumulative limit with project roads adding ≥2dB to the total noise levels?		Is the contribution from the road project Acute?		Consider further treatment?
					Do Nothing		Do Smthng		Do Nothing		Do Smthng		Opening Year 2027		Design Year 2037								
					Day	Night	Day	Night	Day	Night	Day	Night	Day	Night	Day	Night	Day	Night	Day	Night	$L_{Aeq,15hr}$ ≥ 65dB	$L_{Aeq,9hr}$ ≥ 60dB	
17.1	8731	1-3 ELAMANG AVENUE KIRRIBILLI	Third	SW	49	44	48	43	49	45	48	43	-1.0	-1.8	-0.9	-1.9	60	55	NO	NO	NO	NO	NO
17.1	8731	1-3 ELAMANG AVENUE KIRRIBILLI	Third	NW	48	44	47	42	49	44	48	42	-1.0	-1.9	-1.0	-1.9	60	55	NO	NO	NO	NO	NO
17.1	8731	1-3 ELAMANG AVENUE KIRRIBILLI	Third	NE	48	44	47	42	49	44	47	42	-1.1	-2.0	-1.1	-1.9	60	55	NO	NO	NO	NO	NO
17.1	8731	1-3 ELAMANG AVENUE KIRRIBILLI	Third	NW	49	44	48	43	49	45	48	43	-1.1	-1.7	-1.0	-1.7	60	55	NO	NO	NO	NO	NO
17.1	8731	1-3 ELAMANG AVENUE KIRRIBILLI	Third	SW	49	44	48	42	49	44	48	43	-1.0	-1.8	-1.0	-1.7	60	55	NO	NO	NO	NO	NO
17.1	8731	1-3 ELAMANG AVENUE KIRRIBILLI	Third	SE	34	30	33	30	34	30	34	30	-0.8	0.0	-0.7	0.0	46	42	NO	NO	NO	NO	NO
17.1	8731	1-3 ELAMANG AVENUE KIRRIBILLI	Third	NE	34	30	33	30	34	30	34	30	-0.7	0.0	-0.7	0.0	46	42	NO	NO	NO	NO	NO
17.1	8731	1-3 ELAMANG AVENUE KIRRIBILLI	Third	SE	34	30	33	30	35	30	34	30	-0.8	0.0	-0.7	0.0	47	42	NO	NO	NO	NO	NO
17.1	8731	1-3 ELAMANG AVENUE KIRRIBILLI	Fourth	NE	46	42	44	39	46	42	44	39	-1.9	-2.9	-1.9	-2.8	58	54	NO	NO	NO	NO	NO
17.1	8731	1-3 ELAMANG AVENUE KIRRIBILLI	Fourth	NW	50	45	49	44	50	46	49	44	-0.9	-1.7	-0.9	-1.7	60	55	NO	NO	NO	NO	NO
17.1	8731	1-3 ELAMANG AVENUE KIRRIBILLI	Fourth	SW	50	45	49	43	50	45	49	44	-1.0	-1.8	-0.9	-1.8	60	55	NO	NO	NO	NO	NO
17.1	8731	1-3 ELAMANG AVENUE KIRRIBILLI	Fourth	NW	49	45	48	43	50	45	49	43	-1.0	-1.8	-1.0	-1.8	60	55	NO	NO	NO	NO	NO
17.1	8731	1-3 ELAMANG AVENUE KIRRIBILLI	Fourth	NE	49	44	48	42	49	45	48	43	-1.0	-1.9	-1.0	-1.9	60	55	NO	NO	NO	NO	NO
17.1	8731	1-3 ELAMANG AVENUE KIRRIBILLI	Fourth	NW	50	45	49	43	50	45	49	44	-1.0	-1.7	-0.9	-1.7	60	55	NO	NO	NO	NO	NO
17.1	8731	1-3 ELAMANG AVENUE KIRRIBILLI	Fourth	SW	49	44	48	43	50	45	49	43	-1.0	-1.7	-1.0	-1.8	60	55	NO	NO	NO	NO	NO
17.1	8731	1-3 ELAMANG AVENUE KIRRIBILLI	Fourth	SE	35	31	35	30	36	31	35	30	-0.8	-0.7	-0.7	-1.1	48	43	NO	NO	NO	NO	NO
17.1	8731	1-3 ELAMANG AVENUE KIRRIBILLI	Fourth	NE	36	31	35	30	36	31	35	30	-0.8	-0.8	-0.8	-1.2	48	43	NO	NO	NO	NO	NO
17.1	8731	1-3 ELAMANG AVENUE KIRRIBILLI	Fourth	SE	36	31	35	30	36	31	35	30	-0.8	-0.8	-0.8	-1.2	48	43	NO	NO	NO	NO	NO
17.1	8731	1-3 ELAMANG AVENUE KIRRIBILLI	Fifth	NE	46	42	45	39	47	42	45	40	-1.8	-2.7	-1.8	-2.6	59	54	NO	NO	NO	NO	NO
17.1	8731	1-3 ELAMANG AVENUE KIRRIBILLI	Fifth	NW	50	46	50	44	51	46	50	45	-0.8	-1.6	-0.8	-1.6	60	55	NO	NO	NO	NO	NO
17.1	8731	1-3 ELAMANG AVENUE KIRRIBILLI	Fifth	SW	50	46	49	44	51	46	50	44	-0.9	-1.7	-0.8	-1.6	60	55	NO	NO	NO	NO	NO
17.1	8731	1-3 ELAMANG AVENUE KIRRIBILLI	Fifth	NW	50	45	49	43	50	46	49	44	-0.8	-1.6	-0.8	-1.7	60	55	NO	NO	NO	NO	NO
17.1	8731	1-3 ELAMANG AVENUE KIRRIBILLI	Fifth	NE	49	45	48	43	50	45	49	43	-0.8	-1.7	-0.8	-1.7	60	55	NO	NO	NO	NO	NO
17.1	8731	1-3 ELAMANG AVENUE KIRRIBILLI	Fifth	NW	50	46	49	44	51	46	50	44	-0.8	-1.6	-0.8	-1.6	60	55	NO	NO	NO	NO	NO
17.1	8731	1-3 ELAMANG AVENUE KIRRIBILLI	Fifth	SW	50	45	49	43	50	45	49	44	-0.9	-1.6	-0.9	-1.6	60	55	NO	NO	NO	NO	NO
17.1	8731	1-3 ELAMANG AVENUE KIRRIBILLI	Fifth	SE	37	33	37	31	38	33	37	32	-0.8	-1.2	-0.8	-1.2	50	45	NO	NO	NO	NO	NO
17.1	8731	1-3 ELAMANG AVENUE KIRRIBILLI	Fifth	NE	37	33	37	31	38	33	37	32	-0.8	-1.3	-0.7	-1.2	50	45	NO	NO	NO	NO	NO
17.1	8731	1-3 ELAMANG AVENUE KIRRIBILLI	Fifth	SE	37	33	37	31	38	33	37	32	-0.8	-1.3	-0.8	-1.2	50	45	NO	NO	NO	NO	NO
17.1	8731	1-3 ELAMANG AVENUE KIRRIBILLI	Sixth	NE	47	43	45	40	47	43	46	41	-1.7	-2.5	-1.6	-2.4	59	55	NO	NO	NO	NO	NO
17.1	8731	1-3 ELAMANG AVENUE KIRRIBILLI	Sixth	NW	51	46	50	45	51	47	51	45	-0.7	-1.5	-0.7	-1.5	60	55	NO	NO	NO	NO	NO
17.1	8731	1-3 ELAMANG AVENUE KIRRIBILLI	Sixth	SW	51	46	50	45	51	46	50	45	-0.7	-1.5	-0.7	-1.5	60	55	NO	NO	NO	NO	NO
17.1	8731	1-3 ELAMANG AVENUE KIRRIBILLI	Sixth	NW	50	46	50	44	51	46	50	45	-0.7	-1.5	-0.7	-1.5	60	55	NO	NO	NO	NO	NO
17.1	8731	1-3 ELAMANG AVENUE KIRRIBILLI	Sixth	NE	50	45	49	44	50	46	50	44	-0.7	-1.5	-0.7	-1.6	60	55	NO	NO	NO	NO	NO
17.1	8731	1-3 ELAMANG AVENUE KIRRIBILLI	Sixth	NW	51	46	50	45	51	46	50	45	-0.7	-1.4	-0.7	-1.4	60	55	NO	NO	NO	NO	NO
17.1	8731	1-3 ELAMANG AVENUE KIRRIBILLI	Sixth	SW	50	45	49	44	51	46	50	44	-0.8	-1.4	-0.7	-1.5	60	55	NO	NO	NO	NO	NO
17.1	8731	1-3 ELAMANG AVENUE KIRRIBILLI	Sixth	SE	40	35	39	34	40	35	39	34	-0.8	-1.2	-0.7	-1.2	52	47	NO	NO	NO	NO	NO
17.1	8731	1-3 ELAMANG AVENUE KIRRIBILLI	Sixth	NE	40	35	39	34	40	35	39	34	-0.8	-1.2	-0.8	-1.2	52	47	NO	NO	NO	NO	NO
17.1	8731	1-3 ELAMANG AVENUE KIRRIBILLI	Sixth	SE	40	35	39	34	40	35	39	34	-0.8	-1.2	-0.7	-1.2	52	47	NO	NO	NO	NO	NO
17.1	8731	1-3 ELAMANG AVENUE KIRRIBILLI	Seventh	NE	48	44	47	42	49	44	47	42	-1.4	-2.2	-1.4	-2.1	60	55	NO	NO	NO	NO	NO
17.1	8731	1-3 ELAMANG AVENUE KIRRIBILLI	Seventh	NW	51	47	51	45	52	47	51	46	-0.7	-1.4	-0.7	-1.4	60	55	NO	NO	NO	NO	NO
17.1	8731	1-3 ELAMANG AVENUE KIRRIBILLI	Seventh	SW	51	47	51	45	52	47	51	46	-0.6	-1.4	-0.6	-1.5	60	55	NO	NO	NO	NO	NO
17.1	8731	1-3 ELAMANG AVENUE KIRRIBILLI	Seventh	NW	51	46	50	45	51	47	51	45	-0.7	-1.4	-0.6	-1.4	60	55	NO	NO	NO	NO	NO
17.1	8731	1-3 ELAMANG AVENUE KIRRIBILLI	Seventh	NE	51	46	50	45	51	46	50	45	-0.7	-1.5	-0.7	-1.5	60	55	NO	NO	NO	NO	NO
17.1	8731	1-3 ELAMANG AVENUE KIRRIBILLI	Seventh	NW	51	47	51	45	52	47	51	46	-0.7	-1.4	-0.7	-1.4	60	55	NO	NO	NO	NO	NO
17.1	8731	1-3 ELAMANG AVENUE KIRRIBILLI	Seventh	SW	51	46	50	44	51	46	50	45	-0.7	-1.4	-0.7	-1.5	60	55	NO	NO	NO	NO	NO
17.1	8731	1-3 ELAMANG AVENUE KIRRIBILLI	Seventh	SE	43	38	42	37	43	39	43	37	-0.8	-1.3	-0.7	-1.2	55	51	NO	NO	NO	NO	NO
17.1	8731	1-3 ELAMANG AVENUE KIRRIBILLI	Seventh	NE	43	39	43	37	44	39	43	38	-0.8	-1.2	-0.7	-1.2	56	51	NO	NO	NO	NO	NO
17.1	8731	1-3 ELAMANG AVENUE KIRRIBILLI	Seventh	SE	43	39	43	37	44	39	43	38	-0.8	-1.2	-0.8	-1.2	56	51	NO	NO	NO	NO	NO
17.1	8731	1-3 ELAMANG AVENUE KIRRIBILLI	Ground	NE	40	35	39	34	40	36	39	34	-0.9	-1.7	-0.9	-1.7	52	48	NO	NO	NO	NO	NO
17.1	8731	1-3 ELAMANG AVENUE KIRRIBILLI	Ground	NW	45	41	45	39	46	41	45	40	-0.7	-1.3	-0.7	-1.2	58	53	NO	NO	NO	NO	NO
17.1	8731	1-3 ELAMANG AVENUE KIRRIBILLI	Ground	SW	45	41	45	39	46	41	45	40	-0.7	-1.3	-0.7	-1.3	58	53	NO	NO	NO	NO	NO
17.1	8731	1-3 ELAMANG AVENUE KIRRIBILLI	Ground	NW	45	40	44	39	45	40	44	39	-0.6	-1.3	-0.6	-1.2	57	52	NO	NO	NO	NO	NO
17.1	8731	1-3 ELAMANG AVENUE KIRRIBILLI	Ground	NE	44	40	44	38	45	40	44	39	-0.9	-1.5	-0.8	-1.5	57	52	NO	NO	NO	NO	NO
17.1	8731	1-3 ELAMANG AVENUE KIRRIBILLI	Ground	NW	45	40	44	39	45	41	45	39	-0.7	-1.2	-0.7	-1.2	57	53	NO	NO	NO	NO	NO
17.1	8731	1-3 ELAMANG AVENUE KIRRIBILLI	Ground	SW	44	40	44	39	45	40	45	40	0.2	-0.5	0.2	-0.4	57	52	NO	NO	NO	NO	NO
17.1	8731	1-3 ELAMANG AVENUE KIRRIBILLI	Ground	SE	33	30	33	30	34	30	33	30	-0.7	0.0	-0.7	0.0	46	42	NO	NO	NO	NO	NO
17.1	8731	1-3 ELAMANG AVENUE KIRRIBILLI	Ground	NE	33	30	33	30	34	30	33	30	-0.7	0.0	-0.7	0.0	46	42	NO	NO	NO	NO	NO
17.1	8731	1-3 ELAMANG AVENUE KIRRIBILLI	Ground	SE	33	30	33	30	34	30	33	30	-0.8	0.0	-0.7	0.0	46	42	NO	NO	NO	NO	NO
17.1	8732	10 ELAMANG AVENUE KIRRIBILLI	First	NW	46	42	45	40	47	42	46	41	-0.9	-1.4	-0.7	-1.3	59	54	NO	NO	NO	NO	NO
17.1	8732	10 ELAMANG AVENUE KIRRIBILLI	First	SW	46	41	45	40	46	41	45	40	-0.9	-1.4	-0.7	-1.3	58	53	NO	NO	NO	NO	NO
17.1	8732	10 ELAMANG AVENUE KIRRIBILLI	First	NW	46	41	45	40	46	41	45	40	-0.8	-1.3	-0.7	-1.3	58	53	NO	NO	NO	NO	NO
17.1	8732	10 ELAMANG AVENUE KIRRIBILLI	First	SW	45	40	44	39	45	41	45	39	-0.8	-1.4	-0.8	-1.3	57	53	NO	NO	NO	NO	NO

NCA	Receiver ID	Address	Floor Level	Facade	Opening Year 2027				Design Year 2037				Increase (Do Smthng - Do Nothing)				NCG project road noise criteria		Do noise levels exceed the cumulative limit with project roads adding ≥2dB to the total noise levels?		Is the contribution from the road project Acute?		Consider further treatment?
					Do Nothing		Do Smthng		Do Nothing		Do Smthng		Opening Year 2027		Design Year 2037								
					Day	Night	Day	Night	Day	Night	Day	Night	Day	Night	Day	Night	Day	Night	Day	Night	$L_{Aeq,15hr} \geq 65dB$	$L_{Aeq,9hr} \geq 60dB$	
17.1	8732	10 ELAMANG AVENUE KIRRIBILLI	First	SE	44	40	44	38	45	40	44	39	-0.8	-1.3	-0.8	-1.3	57	52	NO	NO	NO	NO	NO
17.1	8732	10 ELAMANG AVENUE KIRRIBILLI	First	NE	48	44	48	43	49	44	48	43	-0.6	-1.3	-0.5	-1.2	60	55	NO	NO	NO	NO	NO
17.1	8732	10 ELAMANG AVENUE KIRRIBILLI	First	NW	48	43	47	42	48	43	47	42	-0.7	-1.3	-0.6	-1.2	60	55	NO	NO	NO	NO	NO
17.1	8732	10 ELAMANG AVENUE KIRRIBILLI	Ground	NW	44	39	43	37	44	39	43	38	-0.9	-1.4	-0.9	-1.2	56	51	NO	NO	NO	NO	NO
17.1	8732	10 ELAMANG AVENUE KIRRIBILLI	Ground	SW	43	38	43	37	43	38	43	38	-0.1	-0.5	-0.1	-0.5	55	50	NO	NO	NO	NO	NO
17.1	8732	10 ELAMANG AVENUE KIRRIBILLI	Ground	SE	41	37	40	35	42	37	41	36	-0.9	-1.4	-0.8	-1.2	54	49	NO	NO	NO	NO	NO
17.1	8732	10 ELAMANG AVENUE KIRRIBILLI	Ground	NE	46	42	46	41	47	42	46	41	-0.5	-1.4	-0.5	-1.2	59	54	NO	NO	NO	NO	NO
17.1	8732	10 ELAMANG AVENUE KIRRIBILLI	Ground	NW	45	41	45	39	46	41	45	40	-0.8	-1.3	-0.6	-1.2	58	53	NO	NO	NO	NO	NO
17.1	8738	52-56 JEFFREYS STREET KIRRIBILLI	First	E	52	48	51	46	53	48	52	46	-1.3	-1.7	-1.2	-1.7	60	55	NO	NO	NO	NO	NO
17.1	8738	52-56 JEFFREYS STREET KIRRIBILLI	First	N	59	54	58	52	59	54	58	53	-0.8	-1.4	-0.8	-1.5	60	55	NO	NO	NO	NO	NO
17.1	8738	52-56 JEFFREYS STREET KIRRIBILLI	First	W	65	60	64	59	65	60	65	59	-0.5	-1.2	-0.4	-1.2	60	55	NO	NO	NO	NO	NO
17.1	8738	52-56 JEFFREYS STREET KIRRIBILLI	Second	E	56	51	55	50	57	52	55	50	-1.3	-1.8	-1.3	-1.7	60	55	NO	NO	NO	NO	NO
17.1	8738	52-56 JEFFREYS STREET KIRRIBILLI	Second	N	61	56	60	55	61	56	60	55	-0.8	-1.5	-0.8	-1.4	60	55	NO	NO	NO	NO	NO
17.1	8738	52-56 JEFFREYS STREET KIRRIBILLI	Second	W	67	62	66	60	67	62	66	61	-0.6	-1.3	-0.6	-1.3	60	55	NO	NO	NO	NO	NO
17.1	8738	52-56 JEFFREYS STREET KIRRIBILLI	Ground	E	50	45	49	43	50	46	49	44	-1.3	-1.8	-1.3	-1.7	60	55	NO	NO	NO	NO	NO
17.1	8738	52-56 JEFFREYS STREET KIRRIBILLI	Ground	N	57	52	56	51	57	53	57	51	-0.9	-1.5	-0.8	-1.6	60	55	NO	NO	NO	NO	NO
17.1	8738	52-56 JEFFREYS STREET KIRRIBILLI	Ground	W	63	58	62	57	63	59	63	57	-0.4	-1.2	-0.5	-1.2	60	55	NO	NO	NO	NO	NO
17.1	8739	54 CARABELLA STREET KIRRIBILLI	First	SW	51	46	49	44	51	46	50	45	-1.1	-1.6	-1.1	-1.6	60	55	NO	NO	NO	NO	NO
17.1	8739	54 CARABELLA STREET KIRRIBILLI	First	SE	48	44	47	42	49	44	48	42	-1.2	-1.7	-1.1	-1.5	60	55	NO	NO	NO	NO	NO
17.1	8739	54 CARABELLA STREET KIRRIBILLI	First	NE	53	48	51	46	53	48	51	46	-1.5	-2.2	-1.5	-2.2	60	55	NO	NO	NO	NO	NO
17.1	8739	54 CARABELLA STREET KIRRIBILLI	First	NW	49	44	48	43	49	45	48	43	-1.2	-1.6	-1.2	-1.6	60	55	NO	NO	NO	NO	NO
17.1	8739	54 CARABELLA STREET KIRRIBILLI	Ground	SW	48	43	47	42	48	44	47	42	-1.2	-1.6	-1.2	-1.6	60	55	NO	NO	NO	NO	NO
17.1	8739	54 CARABELLA STREET KIRRIBILLI	Ground	SE	44	40	43	38	45	40	44	39	-1.2	-1.6	-1.1	-1.5	57	52	NO	NO	NO	NO	NO
17.1	8739	54 CARABELLA STREET KIRRIBILLI	Ground	NE	50	45	48	43	50	46	49	44	-1.5	-2.2	-1.4	-2.1	60	55	NO	NO	NO	NO	NO
17.1	8739	54 CARABELLA STREET KIRRIBILLI	Ground	NW	45	41	44	39	46	41	45	40	-1.2	-1.7	-1.1	-1.5	58	53	NO	NO	NO	NO	NO
17.1	8744	37 FITZROY STREET KIRRIBILLI	First	W	56	51	55	50	57	52	56	50	-0.9	-1.4	-0.7	-1.5	60	55	NO	NO	NO	NO	NO
17.1	8744	37 FITZROY STREET KIRRIBILLI	First	S	54	49	53	48	55	50	53	48	-1.3	-1.7	-1.2	-1.6	60	55	NO	NO	NO	NO	NO
17.1	8744	37 FITZROY STREET KIRRIBILLI	First	W	60	56	60	54	61	56	60	55	-0.8	-1.3	-0.8	-1.3	60	55	NO	NO	NO	NO	NO
17.1	8744	37 FITZROY STREET KIRRIBILLI	First	S	61	56	60	55	62	57	61	55	-0.9	-1.4	-0.9	-1.3	60	55	NO	NO	NO	NO	NO
17.1	8744	37 FITZROY STREET KIRRIBILLI	First	E	51	47	50	45	52	47	51	46	-1.1	-1.6	-1.1	-1.6	60	55	NO	NO	NO	NO	NO
17.1	8744	37 FITZROY STREET KIRRIBILLI	Ground	W	53	48	52	46	53	48	52	47	-0.9	-1.5	-0.8	-1.5	60	55	NO	NO	NO	NO	NO
17.1	8744	37 FITZROY STREET KIRRIBILLI	Ground	S	50	46	49	44	51	46	50	44	-1.2	-1.7	-1.2	-1.6	60	55	NO	NO	NO	NO	NO
17.1	8744	37 FITZROY STREET KIRRIBILLI	Ground	W	59	54	58	53	59	54	59	53	-0.8	-1.2	-0.7	-1.1	60	55	NO	NO	NO	NO	NO
17.1	8744	37 FITZROY STREET KIRRIBILLI	Ground	S	60	55	59	54	61	56	60	54	-0.8	-1.4	-0.8	-1.3	60	55	NO	NO	NO	NO	NO
17.1	8744	37 FITZROY STREET KIRRIBILLI	Ground	E	47	43	46	41	48	43	47	42	-1.2	-1.6	-1.1	-1.5	60	55	NO	NO	NO	NO	NO
17.1	8746	56 CARABELLA STREET KIRRIBILLI	First	SW	51	46	50	45	52	47	51	45	-1.0	-1.5	-1.0	-1.4	60	55	NO	NO	NO	NO	NO
17.1	8746	56 CARABELLA STREET KIRRIBILLI	First	SE	48	44	47	42	49	44	48	43	-1.2	-1.7	-1.1	-1.6	60	55	NO	NO	NO	NO	NO
17.1	8746	56 CARABELLA STREET KIRRIBILLI	First	NE	53	49	52	47	54	49	52	47	-1.5	-2.2	-1.5	-2.2	60	55	NO	NO	NO	NO	NO
17.1	8746	56 CARABELLA STREET KIRRIBILLI	First	NW	49	44	47	42	49	44	48	43	-1.2	-1.6	-1.0	-1.5	60	55	NO	NO	NO	NO	NO
17.1	8746	56 CARABELLA STREET KIRRIBILLI	Ground	SW	49	44	48	43	49	45	48	43	-1.1	-1.6	-1.0	-1.4	60	55	NO	NO	NO	NO	NO
17.1	8746	56 CARABELLA STREET KIRRIBILLI	Ground	SE	45	40	43	38	45	40	44	39	-1.2	-1.6	-1.1	-1.6	57	52	NO	NO	NO	NO	NO
17.1	8746	56 CARABELLA STREET KIRRIBILLI	Ground	NE	51	46	49	44	51	47	50	45	-1.6	-2.3	-1.5	-2.3	60	55	NO	NO	NO	NO	NO
17.1	8746	56 CARABELLA STREET KIRRIBILLI	Ground	NW	45	40	43	38	45	40	44	39	-1.2	-1.7	-1.1	-1.5	57	52	NO	NO	NO	NO	NO
17.1	8753	24 PEEL STREET KIRRIBILLI	First	NE	45	40	44	39	45	41	45	39	-0.5	-1.2	-0.5	-1.1	57	53	NO	NO	NO	NO	NO
17.1	8753	24 PEEL STREET KIRRIBILLI	First	NW	44	39	43	38	44	39	43	38	-0.8	-1.3	-0.7	-1.2	56	51	NO	NO	NO	NO	NO
17.1	8753	24 PEEL STREET KIRRIBILLI	First	SW	44	39	43	38	44	40	44	39	-0.7	-1.2	-0.6	-1.1	56	52	NO	NO	NO	NO	NO
17.1	8753	24 PEEL STREET KIRRIBILLI	Ground	NE	42	38	42	37	43	38	42	37	-0.4	-1.2	-0.4	-1.1	55	50	NO	NO	NO	NO	NO
17.1	8753	24 PEEL STREET KIRRIBILLI	Ground	NW	40	36	39	34	41	36	40	35	-0.8	-1.3	-0.7	-1.2	53	48	NO	NO	NO	NO	NO
17.1	8754	58 CARABELLA STREET KIRRIBILLI	First	NE	54	49	53	47	54	50	53	48	-1.4	-2.0	-1.3	-2.0	60	55	NO	NO	NO	NO	NO
17.1	8754	58 CARABELLA STREET KIRRIBILLI	First	NW	53	48	51	46	53	48	52	47	-1.2	-1.8	-1.1	-1.7	60	55	NO	NO	NO	NO	NO
17.1	8754	58 CARABELLA STREET KIRRIBILLI	First	SW	51	46	50	45	51	47	50	45	-1.1	-1.5	-0.9	-1.5	60	55	NO	NO	NO	NO	NO
17.1	8754	58 CARABELLA STREET KIRRIBILLI	First	SE	49	44	48	42	49	44	48	43	-1.2	-1.6	-1.2	-1.5	60	55	NO	NO	NO	NO	NO
17.1	8754	58 CARABELLA STREET KIRRIBILLI	Ground	NE	52	47	50	45	52	47	51	45	-1.5	-2.2	-1.4	-2.1	60	55	NO	NO	NO	NO	NO
17.1	8754	58 CARABELLA STREET KIRRIBILLI	Ground	NW	50	46	49	44	51	46	50	44	-1.2	-1.9	-1.2	-1.9	60	55	NO	NO	NO	NO	NO
17.1	8754	58 CARABELLA STREET KIRRIBILLI	Ground	SW	48	44	48	42	49	44	48	43	-0.8	-1.3	-0.8	-1.2	60	55	NO	NO	NO	NO	NO
17.1	8754	58 CARABELLA STREET KIRRIBILLI	Ground	SE	45	40	44	39	45	41	44	39	-1.2	-1.7	-1.1	-1.5	57	53	NO	NO	NO	NO	NO
17.1	8757	60 JEFFREYS STREET KIRRIBILLI	First	E	50	46	49	44	51	46	49	44	-1.4	-1.9	-1.3	-1.8	60	55	NO	NO	NO	NO	NO
17.1	8757	60 JEFFREYS STREET KIRRIBILLI	First	N	62	57	61	55	62	58	62	56	-0.8	-1.6	-0.7	-1.6	60	55	NO	NO	NO	NO	NO
17.1	8757	60 JEFFREYS STREET KIRRIBILLI	First	W	60	56	59	54	61	56	60	54	-1.3	-1.9	-1.2	-1.8	60	55	NO	NO	NO	NO	NO
17.1	8757	60 JEFFREYS STREET KIRRIBILLI	First	S	56	51	55	49	56	51	55	50	-1.0	-1.5	-0.9	-1.5	60	55	NO	NO	NO	NO	NO
17.1	8757	60 JEFFREYS STREET KIRRIBILLI	Second	E	53	48	51	46	53	49	52	47	-1.4	-1.9	-1.3	-1.9	60	55	NO	NO	NO	NO	NO
17.1	8757	60 JEFFREYS STREET KIRRIBILLI	Second	N	64	59	63	57	64	60	63	58	-1.2	-2.0	-1.1	-2.0	60	55	NO	NO	NO	NO	NO

NCA	Receiver ID	Address	Floor Level	Facade	Opening Year 2027				Design Year 2037				Increase (Do Smthng - Do Nothing)				NCG project road noise criteria		Do noise levels exceed the cumulative limit with project roads adding ≥2dB to the total noise levels?		Is the contribution from the road project Acute?		Consider further treatment?
					Do Nothing		Do Smthng		Do Nothing		Do Smthng		Opening Year 2027		Design Year 2037								
					Day	Night	Day	Night	Day	Night	Day	Night	Day	Night	Day	Night	Day	Night	Day	Night	$L_{Aeq,15hr}$ ≥ 65dB	$L_{Aeq,9hr}$ ≥ 60dB	
17.1	8757	60 JEFFREYS STREET KIRRIBILLI	Second	W	68	63	67	61	68	63	67	62	-0.7	-1.4	-0.6	-1.4	60	55	NO	NO	NO	NO	NO
17.1	8757	60 JEFFREYS STREET KIRRIBILLI	Second	S	58	53	58	52	59	54	58	53	-0.7	-1.2	-0.7	-1.2	60	55	NO	NO	NO	NO	NO
17.1	8757	60 JEFFREYS STREET KIRRIBILLI	Third	E	57	52	55	50	57	52	56	51	-1.5	-1.9	-1.4	-1.9	60	55	NO	NO	NO	NO	NO
17.1	8757	60 JEFFREYS STREET KIRRIBILLI	Third	N	66	61	65	59	66	62	65	60	-1.2	-2.0	-1.2	-2.0	60	55	YES	YES	NO	NO	YES
17.1	8757	60 JEFFREYS STREET KIRRIBILLI	Third	W	70	65	69	63	70	65	69	64	-0.7	-1.4	-0.7	-1.4	60	55	NO	NO	NO	NO	NO
17.1	8757	60 JEFFREYS STREET KIRRIBILLI	Third	S	68	63	67	62	68	63	67	62	-0.7	-1.1	-0.6	-1.1	60	55	NO	NO	NO	NO	NO
17.1	8758	31B FITZROY STREET KIRRIBILLI	First	E	48	43	47	42	49	44	47	42	-1.4	-1.8	-1.4	-1.8	60	55	NO	NO	NO	NO	NO
17.1	8758	31B FITZROY STREET KIRRIBILLI	First	N	62	57	60	55	62	57	61	55	-1.1	-1.9	-1.1	-1.9	60	55	NO	NO	NO	NO	NO
17.1	8758	31B FITZROY STREET KIRRIBILLI	First	W	61	57	60	55	62	57	61	55	-1.1	-1.7	-1.0	-1.6	60	55	NO	NO	NO	NO	NO
17.1	8758	31B FITZROY STREET KIRRIBILLI	First	S	61	57	60	55	62	57	61	56	-1.1	-1.6	-1.0	-1.6	60	55	NO	NO	NO	NO	NO
17.1	8758	31B FITZROY STREET KIRRIBILLI	Second	E	51	46	49	44	51	46	50	45	-1.4	-1.8	-1.3	-1.7	60	55	NO	NO	NO	NO	NO
17.1	8758	31B FITZROY STREET KIRRIBILLI	Second	N	63	58	62	57	64	59	63	57	-1.0	-1.7	-0.9	-1.8	60	55	NO	NO	NO	NO	NO
17.1	8758	31B FITZROY STREET KIRRIBILLI	Second	W	66	61	65	60	66	62	66	60	-0.9	-1.4	-0.9	-1.5	60	55	NO	NO	NO	NO	NO
17.1	8758	31B FITZROY STREET KIRRIBILLI	Second	S	66	61	65	60	66	61	65	60	-0.7	-1.2	-0.6	-1.2	60	55	NO	NO	NO	NO	NO
17.1	8758	31B FITZROY STREET KIRRIBILLI	Third	E	55	50	54	48	55	50	54	49	-1.3	-1.8	-1.3	-1.7	60	55	NO	NO	NO	NO	NO
17.1	8758	31B FITZROY STREET KIRRIBILLI	Third	N	65	60	64	58	65	60	64	59	-1.2	-1.9	-1.2	-1.9	60	55	NO	NO	NO	NO	NO
17.1	8758	31B FITZROY STREET KIRRIBILLI	Third	W	69	64	68	62	69	64	68	63	-0.7	-1.3	-0.7	-1.2	60	55	NO	NO	NO	NO	NO
17.1	8758	31B FITZROY STREET KIRRIBILLI	Third	S	67	62	67	61	68	63	67	62	-0.6	-1.1	-0.6	-1.0	60	55	NO	NO	NO	NO	NO
17.1	8758	31B FITZROY STREET KIRRIBILLI	Ground	E	46	41	45	40	47	42	45	40	-1.4	-1.8	-1.4	-1.8	59	54	NO	NO	NO	NO	NO
17.1	8758	31B FITZROY STREET KIRRIBILLI	Ground	N	60	55	59	53	60	55	59	53	-1.1	-1.8	-1.1	-1.8	60	55	NO	NO	NO	NO	NO
17.1	8758	31B FITZROY STREET KIRRIBILLI	Ground	W	58	53	57	52	59	54	58	52	-1.1	-1.6	-1.0	-1.7	60	55	NO	NO	NO	NO	NO
17.1	8758	31B FITZROY STREET KIRRIBILLI	Ground	S	57	53	56	51	58	53	57	51	-1.3	-1.9	-1.2	-1.8	60	55	NO	NO	NO	NO	NO
17.1	8759	37A FITZROY STREET KIRRIBILLI	First	E	51	46	50	45	51	47	50	45	-1.2	-1.6	-1.2	-1.5	60	55	NO	NO	NO	NO	NO
17.1	8759	37A FITZROY STREET KIRRIBILLI	First	N	60	55	59	53	60	55	59	54	-0.8	-1.3	-0.7	-1.2	60	55	NO	NO	NO	NO	NO
17.1	8759	37A FITZROY STREET KIRRIBILLI	First	W	55	50	54	49	55	51	55	49	-1.0	-1.5	-0.9	-1.4	60	55	NO	NO	NO	NO	NO
17.1	8759	37A FITZROY STREET KIRRIBILLI	First	S	58	54	57	52	59	54	58	53	-1.0	-1.4	-0.9	-1.3	60	55	NO	NO	NO	NO	NO
17.1	8759	37A FITZROY STREET KIRRIBILLI	First	E	51	46	50	44	51	46	50	45	-1.2	-1.6	-1.1	-1.6	60	55	NO	NO	NO	NO	NO
17.1	8759	37A FITZROY STREET KIRRIBILLI	Ground	E	47	42	46	41	47	43	46	41	-1.2	-1.7	-1.1	-1.6	59	55	NO	NO	NO	NO	NO
17.1	8759	37A FITZROY STREET KIRRIBILLI	Ground	N	57	53	57	51	58	53	57	52	-0.7	-1.2	-0.7	-1.1	60	55	NO	NO	NO	NO	NO
17.1	8759	37A FITZROY STREET KIRRIBILLI	Ground	W	51	47	50	45	52	47	51	45	-1.1	-1.6	-1.0	-1.5	60	55	NO	NO	NO	NO	NO
17.1	8759	37A FITZROY STREET KIRRIBILLI	Ground	S	57	52	56	51	58	53	57	51	-1.0	-1.4	-0.9	-1.4	60	55	NO	NO	NO	NO	NO
17.1	8759	37A FITZROY STREET KIRRIBILLI	Ground	E	47	42	46	41	47	43	46	41	-1.1	-1.6	-1.1	-1.6	59	55	NO	NO	NO	NO	NO
17.1	8764	33 FITZROY STREET KIRRIBILLI	First	E	49	44	48	43	50	45	48	43	-1.2	-1.7	-1.2	-1.6	60	55	NO	NO	NO	NO	NO
17.1	8764	33 FITZROY STREET KIRRIBILLI	First	N	62	57	61	55	62	57	61	56	-1.2	-1.8	-1.1	-1.8	60	55	NO	NO	NO	NO	NO
17.1	8764	33 FITZROY STREET KIRRIBILLI	First	W	54	49	53	48	55	50	53	48	-1.3	-1.7	-1.1	-1.7	60	55	NO	NO	NO	NO	NO
17.1	8764	33 FITZROY STREET KIRRIBILLI	First	S	63	58	62	57	63	59	63	57	-0.8	-1.3	-0.7	-1.2	60	55	NO	NO	NO	NO	NO
17.1	8764	33 FITZROY STREET KIRRIBILLI	Second	E	53	49	52	47	54	49	53	47	-1.2	-1.7	-1.1	-1.6	60	55	NO	NO	NO	NO	NO
17.1	8764	33 FITZROY STREET KIRRIBILLI	Second	N	64	59	63	57	64	59	63	58	-0.9	-1.5	-0.8	-1.4	60	55	NO	NO	NO	NO	NO
17.1	8764	33 FITZROY STREET KIRRIBILLI	Second	W	60	55	58	53	60	55	59	54	-1.4	-1.9	-1.3	-1.8	60	55	NO	NO	NO	NO	NO
17.1	8764	33 FITZROY STREET KIRRIBILLI	Second	S	65	60	64	59	65	60	65	59	-0.7	-1.2	-0.7	-1.1	60	55	NO	NO	NO	NO	NO
17.1	8764	33 FITZROY STREET KIRRIBILLI	Ground	N	60	55	59	54	61	56	60	54	-1.2	-1.8	-1.2	-1.9	60	55	NO	NO	NO	NO	NO
17.1	8764	33 FITZROY STREET KIRRIBILLI	Ground	W	51	46	49	44	51	46	50	45	-1.3	-1.8	-1.2	-1.6	60	55	NO	NO	NO	NO	NO
17.1	8764	33 FITZROY STREET KIRRIBILLI	Ground	S	59	54	58	53	59	55	58	53	-1.0	-1.4	-1.0	-1.4	60	55	NO	NO	NO	NO	NO
17.1	8767	37 FITZROY STREET KIRRIBILLI	First	E	52	47	51	46	52	48	51	46	-1.2	-1.7	-1.1	-1.5	60	55	NO	NO	NO	NO	NO
17.1	8767	37 FITZROY STREET KIRRIBILLI	First	N	61	56	60	55	62	57	61	56	-0.9	-1.3	-0.8	-1.3	60	55	NO	NO	NO	NO	NO
17.1	8767	37 FITZROY STREET KIRRIBILLI	First	W	57	52	57	51	58	53	57	52	-0.6	-1.2	-0.6	-1.3	60	55	NO	NO	NO	NO	NO
17.1	8767	37 FITZROY STREET KIRRIBILLI	Ground	E	48	43	47	42	48	44	47	42	-1.1	-1.6	-1.1	-1.6	60	55	NO	NO	NO	NO	NO
17.1	8767	37 FITZROY STREET KIRRIBILLI	Ground	N	60	55	58	53	60	55	59	54	-1.1	-1.5	-1.0	-1.5	60	55	NO	NO	NO	NO	NO
17.1	8767	37 FITZROY STREET KIRRIBILLI	Ground	W	54	50	54	48	55	50	54	49	-0.8	-1.3	-0.7	-1.3	60	55	NO	NO	NO	NO	NO
17.1	8768	5 ELAMANG AVENUE KIRRIBILLI	First	NE	44	40	44	39	45	40	44	39	-0.5	-1.3	-0.5	-1.1	57	52	NO	NO	NO	NO	NO
17.1	8768	5 ELAMANG AVENUE KIRRIBILLI	First	NW	43	38	42	37	43	39	43	37	-0.8	-1.3	-0.8	-1.2	55	51	NO	NO	NO	NO	NO
17.1	8768	5 ELAMANG AVENUE KIRRIBILLI	First	SW	44	39	43	38	44	39	43	38	-0.8	-1.3	-0.7	-1.2	56	51	NO	NO	NO	NO	NO
17.1	8768	5 ELAMANG AVENUE KIRRIBILLI	First	SE	43	38	42	37	43	38	42	37	-0.7	-1.2	-0.7	-1.2	55	50	NO	NO	NO	NO	NO
17.1	8768	5 ELAMANG AVENUE KIRRIBILLI	Ground	NE	42	38	42	37	43	38	42	37	-0.5	-1.2	-0.5	-1.1	55	50	NO	NO	NO	NO	NO
17.1	8768	5 ELAMANG AVENUE KIRRIBILLI	Ground	NW	41	36	40	35	41	36	40	35	-0.8	-1.2	-0.7	-1.2	53	48	NO	NO	NO	NO	NO
17.1	8768	5 ELAMANG AVENUE KIRRIBILLI	Ground	SW	42	37	41	36	42	38	42	37	-0.8	-1.3	-0.7	-1.2	54	50	NO	NO	NO	NO	NO
17.1	8768	5 ELAMANG AVENUE KIRRIBILLI	Ground	SE	40	35	39	34	40	35	39	34	-0.8	-1.2	-0.8	-1.2	52	47	NO	NO	NO	NO	NO
17.1	8771	35 FITZROY STREET KIRRIBILLI	First	SE	48	43	47	42	49	44	47	42	-1.2	-1.7	-1.2	-1.6	60	55	NO	NO	NO	NO	NO
17.1	8771	35 FITZROY STREET KIRRIBILLI	First	E	48	44	47	42	49	44	48	42	-1.1	-1.6	-1.1	-1.6	60	55	NO	NO	NO	NO	NO
17.1	8771	35 FITZROY STREET KIRRIBILLI	First	NE	55	50	54	49	55	50	54	49	-0.6	-1.3	-0.5	-1.4	60	55	NO	NO	NO	NO	NO
17.1	8771	35 FITZROY STREET KIRRIBILLI	First	NW	66	61	65	60	67	62	66	60	-0.8	-1.3	-0.8	-1.4	60	55	YES	YES	NO	NO	YES
17.1	8771	35 FITZROY STREET KIRRIBILLI	First	W	66	61	66	60	67	62	66	61	-0.8	-1.3	-0.8	-1.3	60	55	NO	NO	NO	NO	NO

NCA	Receiver ID	Address	Floor Level	Facade	Opening Year 2027				Design Year 2037				Increase (Do Smthng - Do Nothing)				NCG project road noise criteria		Do noise levels exceed the cumulative limit with project roads adding ≥2dB to the total noise levels?		Is the contribution from the road project Acute?		Consider further treatment?
					Do Nothing		Do Smthng		Do Nothing		Do Smthng		Opening Year 2027		Design Year 2037								
					Day	Night	Day	Night	Day	Night	Day	Night	Day	Night	Day	Night	Day	Night	Day	Night	$L_{Aeq,15hr}$ ≥ 65dB	$L_{Aeq,9hr}$ ≥ 60dB	
17.1	8771	35 FITZROY STREET KIRRIBILLI	First	SW	66	61	65	60	67	62	66	60	-0.9	-1.4	-1.0	-1.4	60	55	NO	NO	NO	NO	NO
17.1	8771	35 FITZROY STREET KIRRIBILLI	First	W	66	61	65	60	67	62	66	61	-1.0	-1.4	-0.9	-1.3	60	55	NO	NO	NO	NO	NO
17.1	8771	35 FITZROY STREET KIRRIBILLI	First	NW	67	62	66	60	67	62	66	61	-1.0	-1.5	-1.0	-1.4	60	55	NO	NO	NO	NO	NO
17.1	8771	35 FITZROY STREET KIRRIBILLI	First	W	67	62	66	61	67	62	66	61	-1.0	-1.5	-1.0	-1.4	60	55	NO	NO	NO	NO	NO
17.1	8771	35 FITZROY STREET KIRRIBILLI	First	SW	67	62	66	60	67	62	66	61	-1.0	-1.4	-0.9	-1.3	60	55	NO	NO	NO	NO	NO
17.1	8771	35 FITZROY STREET KIRRIBILLI	First	S	66	61	65	60	66	61	65	60	-0.9	-1.3	-0.9	-1.3	60	55	NO	NO	NO	NO	NO
17.1	8771	35 FITZROY STREET KIRRIBILLI	First	E	48	43	47	42	49	44	47	42	-1.2	-1.6	-1.1	-1.5	60	55	NO	NO	NO	NO	NO
17.1	8771	35 FITZROY STREET KIRRIBILLI	First	N	48	44	47	42	49	44	48	42	-1.2	-1.6	-1.2	-1.6	60	55	NO	NO	NO	NO	NO
17.1	8771	35 FITZROY STREET KIRRIBILLI	Second	SE	53	48	51	46	53	48	52	47	-1.3	-1.7	-1.1	-1.6	60	55	NO	NO	NO	NO	NO
17.1	8771	35 FITZROY STREET KIRRIBILLI	Second	E	52	48	51	46	53	48	52	46	-1.1	-1.6	-1.1	-1.6	60	55	NO	NO	NO	NO	NO
17.1	8771	35 FITZROY STREET KIRRIBILLI	Second	NE	58	53	57	52	58	54	58	52	-0.6	-1.4	-0.6	-1.5	60	55	NO	NO	NO	NO	NO
17.1	8771	35 FITZROY STREET KIRRIBILLI	Second	NW	68	64	67	62	69	64	68	62	-1.2	-1.7	-1.1	-1.6	60	55	NO	NO	NO	NO	NO
17.1	8771	35 FITZROY STREET KIRRIBILLI	Second	W	69	64	67	62	69	64	68	62	-1.2	-1.7	-1.2	-1.6	60	55	NO	NO	NO	NO	NO
17.1	8771	35 FITZROY STREET KIRRIBILLI	Second	SW	68	63	67	62	69	64	67	62	-1.2	-1.6	-1.1	-1.5	60	55	NO	NO	NO	NO	NO
17.1	8771	35 FITZROY STREET KIRRIBILLI	Second	W	68	63	67	62	68	64	67	62	-1.2	-1.6	-1.1	-1.5	60	55	NO	NO	NO	NO	NO
17.1	8771	35 FITZROY STREET KIRRIBILLI	Second	NW	68	64	67	62	69	64	68	62	-1.2	-1.6	-1.1	-1.6	60	55	NO	NO	NO	NO	NO
17.1	8771	35 FITZROY STREET KIRRIBILLI	Second	W	69	64	67	62	69	64	68	63	-1.1	-1.6	-1.0	-1.6	60	55	NO	NO	NO	NO	NO
17.1	8771	35 FITZROY STREET KIRRIBILLI	Second	SW	68	63	67	62	69	64	67	62	-1.1	-1.5	-1.1	-1.5	60	55	NO	NO	NO	NO	NO
17.1	8771	35 FITZROY STREET KIRRIBILLI	Second	S	67	62	66	60	67	62	66	61	-1.0	-1.4	-0.9	-1.3	60	55	NO	NO	NO	NO	NO
17.1	8771	35 FITZROY STREET KIRRIBILLI	Second	E	52	48	51	46	53	48	52	46	-1.2	-1.6	-1.1	-1.5	60	55	NO	NO	NO	NO	NO
17.1	8771	35 FITZROY STREET KIRRIBILLI	Second	N	53	48	51	46	53	48	52	47	-1.2	-1.6	-1.1	-1.5	60	55	NO	NO	NO	NO	NO
17.1	8771	35 FITZROY STREET KIRRIBILLI	Ground	SE	45	41	44	39	46	41	45	39	-1.2	-1.7	-1.1	-1.6	58	53	NO	NO	NO	NO	NO
17.1	8771	35 FITZROY STREET KIRRIBILLI	Ground	E	46	41	44	39	46	41	45	40	-1.2	-1.6	-1.1	-1.5	58	53	NO	NO	NO	NO	NO
17.1	8771	35 FITZROY STREET KIRRIBILLI	Ground	NE	51	46	50	45	52	47	51	46	-0.8	-1.3	-0.7	-1.3	60	55	NO	NO	NO	NO	NO
17.1	8771	35 FITZROY STREET KIRRIBILLI	Ground	NW	64	59	63	58	65	60	64	58	-1.0	-1.5	-1.0	-1.5	60	55	NO	NO	NO	NO	NO
17.1	8771	35 FITZROY STREET KIRRIBILLI	Ground	W	64	59	64	58	65	60	64	59	-0.8	-1.3	-0.8	-1.2	60	55	NO	NO	NO	NO	NO
17.1	8771	35 FITZROY STREET KIRRIBILLI	Ground	SW	65	60	64	58	65	60	64	59	-1.0	-1.3	-0.9	-1.4	60	55	NO	NO	NO	NO	NO
17.1	8771	35 FITZROY STREET KIRRIBILLI	Ground	W	65	60	64	58	65	60	64	59	-0.9	-1.4	-0.9	-1.3	60	55	NO	NO	NO	NO	NO
17.1	8771	35 FITZROY STREET KIRRIBILLI	Ground	NW	65	60	64	59	65	61	65	59	-0.9	-1.4	-0.9	-1.4	60	55	NO	NO	NO	NO	NO
17.1	8771	35 FITZROY STREET KIRRIBILLI	Ground	W	65	60	64	59	66	61	65	60	-0.9	-1.3	-0.8	-1.3	60	55	NO	NO	NO	NO	NO
17.1	8771	35 FITZROY STREET KIRRIBILLI	Ground	SW	65	61	65	59	66	61	65	60	-0.9	-1.4	-0.9	-1.3	60	55	NO	NO	NO	NO	NO
17.1	8771	35 FITZROY STREET KIRRIBILLI	Ground	S	65	60	64	59	65	60	64	59	-0.9	-1.4	-0.8	-1.3	60	55	NO	NO	NO	NO	NO
17.1	8771	35 FITZROY STREET KIRRIBILLI	Ground	E	45	41	44	39	46	41	45	40	-1.1	-1.6	-1.1	-1.6	58	53	NO	NO	NO	NO	NO
17.1	8771	35 FITZROY STREET KIRRIBILLI	Ground	N	46	41	44	39	46	41	45	40	-1.2	-1.6	-1.2	-1.6	58	53	NO	NO	NO	NO	NO
17.1	8780	39 FITZROY STREET KIRRIBILLI	First	S	48	44	47	42	49	44	48	42	-1.2	-1.6	-1.1	-1.5	60	55	NO	NO	NO	NO	NO
17.1	8780	39 FITZROY STREET KIRRIBILLI	First	E	45	40	44	39	45	41	44	39	-1.0	-1.5	-1.0	-1.4	57	53	NO	NO	NO	NO	NO
17.1	8780	39 FITZROY STREET KIRRIBILLI	First	N	59	54	58	52	60	55	58	53	-1.5	-2.1	-1.5	-2.1	60	55	NO	NO	NO	NO	NO
17.1	8780	39 FITZROY STREET KIRRIBILLI	First	W	54	49	53	47	54	50	53	48	-1.1	-1.8	-1.1	-1.8	60	55	NO	NO	NO	NO	NO
17.1	8780	39 FITZROY STREET KIRRIBILLI	Second	S	52	47	51	46	52	47	51	46	-1.1	-1.5	-1.1	-1.5	60	55	NO	NO	NO	NO	NO
17.1	8780	39 FITZROY STREET KIRRIBILLI	Second	E	47	43	46	41	48	43	47	42	-1.0	-1.5	-0.9	-1.4	60	55	NO	NO	NO	NO	NO
17.1	8780	39 FITZROY STREET KIRRIBILLI	Second	N	61	57	60	55	62	57	60	55	-1.5	-2.1	-1.5	-2.2	60	55	NO	NO	NO	NO	NO
17.1	8780	39 FITZROY STREET KIRRIBILLI	Second	W	58	53	57	51	58	54	57	52	-1.2	-1.9	-1.2	-1.8	60	55	NO	NO	NO	NO	NO
17.1	8780	39 FITZROY STREET KIRRIBILLI	Third	S	57	52	55	50	57	52	56	51	-1.3	-1.8	-1.3	-1.7	60	55	NO	NO	NO	NO	NO
17.1	8780	39 FITZROY STREET KIRRIBILLI	Third	E	51	46	50	45	51	47	50	45	-1.1	-1.6	-1.0	-1.5	60	55	NO	NO	NO	NO	NO
17.1	8780	39 FITZROY STREET KIRRIBILLI	Third	N	63	58	61	56	63	58	62	57	-1.3	-1.9	-1.2	-1.8	60	55	NO	NO	NO	NO	NO
17.1	8780	39 FITZROY STREET KIRRIBILLI	Third	W	63	58	62	56	63	58	62	57	-1.1	-1.6	-1.0	-1.6	60	55	NO	NO	NO	NO	NO
17.1	8780	39 FITZROY STREET KIRRIBILLI	Ground	S	46	41	45	39	46	41	45	40	-1.2	-1.6	-1.1	-1.5	58	53	NO	NO	NO	NO	NO
17.1	8780	39 FITZROY STREET KIRRIBILLI	Ground	E	43	38	42	37	43	38	42	37	-1.0	-1.5	-0.9	-1.4	55	50	NO	NO	NO	NO	NO
17.1	8780	39 FITZROY STREET KIRRIBILLI	Ground	N	57	53	56	50	58	53	56	51	-1.8	-2.3	-1.7	-2.3	60	55	NO	NO	NO	NO	NO
17.1	8780	39 FITZROY STREET KIRRIBILLI	Ground	W	51	46	50	45	51	47	50	45	-1.1	-1.7	-1.0	-1.6	60	55	NO	NO	NO	NO	NO
17.1	8781	7 ELAMANG AVENUE KIRRIBILLI	First	NW	46	41	45	40	46	42	46	40	-0.4	-1.2	-0.4	-1.2	58	54	NO	NO	NO	NO	NO
17.1	8781	7 ELAMANG AVENUE KIRRIBILLI	First	NE	46	41	45	40	46	41	45	40	-0.4	-1.2	-0.5	-1.2	58	53	NO	NO	NO	NO	NO
17.1	8781	7 ELAMANG AVENUE KIRRIBILLI	First	NW	42	37	41	36	42	37	41	36	-0.7	-1.3	-0.7	-1.2	54	49	NO	NO	NO	NO	NO
17.1	8781	7 ELAMANG AVENUE KIRRIBILLI	First	SW	42	37	41	36	43	38	42	37	-0.8	-1.3	-0.8	-1.3	55	50	NO	NO	NO	NO	NO
17.1	8781	7 ELAMANG AVENUE KIRRIBILLI	First	NW	42	37	41	36	42	37	41	36	-0.8	-1.3	-0.8	-1.3	54	49	NO	NO	NO	NO	NO
17.1	8781	7 ELAMANG AVENUE KIRRIBILLI	First	SE	43	39	42	37	44	39	43	38	-0.8	-1.4	-0.8	-1.3	56	51	NO	NO	NO	NO	NO
17.1	8781	7 ELAMANG AVENUE KIRRIBILLI	First	NE	46	42	46	40	46	42	46	41	-0.5	-1.2	-0.4	-1.1	58	54	NO	NO	NO	NO	NO
17.1	8781	7 ELAMANG AVENUE KIRRIBILLI	Ground	NW	44	40	44	39	45	40	44	39	-0.3	-1.2	-0.4	-1.3	57	52	NO	NO	NO	NO	NO
17.1	8781	7 ELAMANG AVENUE KIRRIBILLI	Ground	NE	44	40	44	39	45	40	44	39	-0.4	-1.3	-0.4	-1.2	57	52	NO	NO	NO	NO	NO
17.1	8781	7 ELAMANG AVENUE KIRRIBILLI	Ground	NW	40	35	39	34	40	35	39	34	-0.8	-1.4	-0.8	-1.2	52	47	NO	NO	NO	NO	NO
17.1	8781	7 ELAMANG AVENUE KIRRIBILLI	Ground	SW	40	35	39	34	40	36	39	34	-0.8	-1.3	-0.8	-1.3	52	48	NO	NO	NO	NO	NO
17.1	8781	7 ELAMANG AVENUE KIRRIBILLI	Ground	SE	40	35	39	34	40	36	40	34	-0.8	-1.3	-0.8	-1.3	52	48	NO	NO	NO	NO	NO

NCA	Receiver ID	Address	Floor Level	Facade	Opening Year 2027				Design Year 2037				Increase (Do Smthng - Do Nothing)				NCG project road noise criteria		Do noise levels exceed the cumulative limit with project roads adding ≥2dB to the total noise levels?		Is the contribution from the road project Acute?		Consider further treatment?
					Do Nothing		Do Smthng		Do Nothing		Do Smthng		Opening Year 2027		Design Year 2037								
					Day	Night	Day	Night	Day	Night	Day	Night	Day	Night	Day	Night	Day	Night	Day	Night	$L_{Aeq,15hr}$ ≥ 65dB	$L_{Aeq,9hr}$ ≥ 60dB	
17.1	8781	7 ELAMANG AVENUE KIRRIBILLI	Ground	NE	44	40	44	39	45	40	44	39	-0.4	-1.3	-0.3	-1.2	57	52	NO	NO	NO	NO	NO
17.1	8783	60 CARABELLA STREET KIRRIBILLI	First	N	57	52	55	50	57	52	55	50	-1.6	-2.2	-1.6	-2.1	60	55	NO	NO	NO	NO	NO
17.1	8783	60 CARABELLA STREET KIRRIBILLI	First	W	48	43	46	41	48	43	47	42	-1.2	-1.8	-1.2	-1.8	60	55	NO	NO	NO	NO	NO
17.1	8783	60 CARABELLA STREET KIRRIBILLI	First	S	50	45	48	43	50	45	49	44	-1.2	-1.6	-1.2	-1.6	60	55	NO	NO	NO	NO	NO
17.1	8783	60 CARABELLA STREET KIRRIBILLI	First	E	49	44	47	42	49	44	48	43	-1.2	-1.6	-1.1	-1.6	60	55	NO	NO	NO	NO	NO
17.1	8783	60 CARABELLA STREET KIRRIBILLI	First	S	49	44	48	42	49	44	48	43	-1.2	-1.6	-1.2	-1.6	60	55	NO	NO	NO	NO	NO
17.1	8783	60 CARABELLA STREET KIRRIBILLI	First	SW	50	45	49	43	50	45	49	44	-1.1	-1.7	-1.1	-1.5	60	55	NO	NO	NO	NO	NO
17.1	8783	60 CARABELLA STREET KIRRIBILLI	First	NW	50	45	49	44	50	46	49	44	-1.1	-1.6	-1.1	-1.6	60	55	NO	NO	NO	NO	NO
17.1	8783	60 CARABELLA STREET KIRRIBILLI	First	SW	51	46	50	45	52	47	50	45	-1.2	-1.7	-1.1	-1.7	60	55	NO	NO	NO	NO	NO
17.1	8783	60 CARABELLA STREET KIRRIBILLI	First	SE	49	44	48	43	49	45	48	43	-1.2	-1.6	-1.1	-1.6	60	55	NO	NO	NO	NO	NO
17.1	8783	60 CARABELLA STREET KIRRIBILLI	First	NE	50	45	49	44	50	46	49	44	-1.1	-1.6	-1.1	-1.6	60	55	NO	NO	NO	NO	NO
17.1	8783	60 CARABELLA STREET KIRRIBILLI	First	SE	49	45	48	43	50	45	49	43	-1.2	-1.7	-1.1	-1.5	60	55	NO	NO	NO	NO	NO
17.1	8783	60 CARABELLA STREET KIRRIBILLI	First	NE	51	47	50	45	52	47	51	46	-1.2	-1.8	-1.2	-1.7	60	55	NO	NO	NO	NO	NO
17.1	8783	60 CARABELLA STREET KIRRIBILLI	First	E	49	44	48	42	49	44	48	43	-1.2	-1.6	-1.1	-1.6	60	55	NO	NO	NO	NO	NO
17.1	8783	60 CARABELLA STREET KIRRIBILLI	First	E	49	45	48	43	50	45	49	43	-1.2	-1.6	-1.1	-1.6	60	55	NO	NO	NO	NO	NO
17.1	8783	60 CARABELLA STREET KIRRIBILLI	Ground	N	55	50	53	48	55	50	54	48	-1.6	-2.1	-1.5	-2.0	60	55	NO	NO	NO	NO	NO
17.1	8783	60 CARABELLA STREET KIRRIBILLI	Ground	W	45	41	44	39	46	41	45	39	-1.1	-1.7	-1.1	-1.7	58	53	NO	NO	NO	NO	NO
17.1	8783	60 CARABELLA STREET KIRRIBILLI	Ground	S	46	41	45	40	47	42	45	40	-1.2	-1.7	-1.1	-1.6	59	54	NO	NO	NO	NO	NO
17.1	8783	60 CARABELLA STREET KIRRIBILLI	Ground	SW	47	43	46	41	48	43	47	41	-1.2	-1.7	-1.1	-1.5	60	55	NO	NO	NO	NO	NO
17.1	8783	60 CARABELLA STREET KIRRIBILLI	Ground	SE	46	41	45	39	46	41	45	40	-1.2	-1.6	-1.1	-1.6	58	53	NO	NO	NO	NO	NO
17.1	8783	60 CARABELLA STREET KIRRIBILLI	Ground	NE	46	41	45	40	46	42	45	40	-1.2	-1.6	-1.1	-1.6	58	54	NO	NO	NO	NO	NO
17.1	8783	60 CARABELLA STREET KIRRIBILLI	Ground	SE	46	41	45	39	46	41	45	40	-1.2	-1.7	-1.1	-1.5	58	53	NO	NO	NO	NO	NO
17.1	8783	60 CARABELLA STREET KIRRIBILLI	Ground	NE	48	44	47	42	49	44	47	42	-1.4	-2.1	-1.4	-2.1	60	55	NO	NO	NO	NO	NO
17.1	8783	60 CARABELLA STREET KIRRIBILLI	Ground	E	45	41	44	39	46	41	45	39	-1.2	-1.6	-1.2	-1.6	58	53	NO	NO	NO	NO	NO
17.1	8783	60 CARABELLA STREET KIRRIBILLI	Ground	E	46	41	45	39	46	41	45	40	-1.2	-1.7	-1.2	-1.5	58	53	NO	NO	NO	NO	NO
17.1	8794	9 ELAMANG AVENUE KIRRIBILLI	First	NE	45	41	45	40	45	41	45	40	-0.3	-1.3	-0.3	-1.2	57	53	NO	NO	NO	NO	NO
17.1	8794	9 ELAMANG AVENUE KIRRIBILLI	First	NW	41	36	40	35	41	37	41	35	-0.9	-1.4	-0.9	-1.2	53	49	NO	NO	NO	NO	NO
17.1	8794	9 ELAMANG AVENUE KIRRIBILLI	First	SE	40	36	39	34	41	36	40	35	-0.9	-1.3	-0.8	-1.2	53	48	NO	NO	NO	NO	NO
17.1	8794	9 ELAMANG AVENUE KIRRIBILLI	Second	NE	47	42	46	41	47	43	47	42	-0.3	-1.2	-0.3	-1.2	59	55	NO	NO	NO	NO	NO
17.1	8794	9 ELAMANG AVENUE KIRRIBILLI	Second	NW	43	38	42	37	44	39	43	37	-0.9	-1.4	-0.9	-1.3	56	51	NO	NO	NO	NO	NO
17.1	8794	9 ELAMANG AVENUE KIRRIBILLI	Second	SW	48	43	47	41	48	44	47	42	-1.3	-2.0	-1.3	-2.0	60	55	NO	NO	NO	NO	NO
17.1	8794	9 ELAMANG AVENUE KIRRIBILLI	Second	SE	43	39	43	37	44	39	43	38	-0.8	-1.3	-0.8	-1.3	56	51	NO	NO	NO	NO	NO
17.1	8794	9 ELAMANG AVENUE KIRRIBILLI	Ground	NE	44	40	43	38	44	40	44	39	-0.4	-1.4	-0.4	-1.3	56	52	NO	NO	NO	NO	NO
17.1	8794	9 ELAMANG AVENUE KIRRIBILLI	Ground	NW	39	35	38	33	40	35	39	34	-0.9	-1.3	-0.8	-1.3	52	47	NO	NO	NO	NO	NO
17.1	8794	9 ELAMANG AVENUE KIRRIBILLI	Ground	SE	38	33	37	32	38	34	38	32	-0.8	-1.3	-0.8	-1.3	50	46	NO	NO	NO	NO	NO
17.1	8806	32A FITZROY STREET KIRRIBILLI	First	E	49	44	47	42	49	44	48	43	-1.3	-1.7	-1.1	-1.6	60	55	NO	NO	NO	NO	NO
17.1	8806	32A FITZROY STREET KIRRIBILLI	First	N	56	52	56	51	57	52	57	51	-0.4	-1.0	-0.3	-1.1	60	55	NO	NO	NO	NO	NO
17.1	8806	32A FITZROY STREET KIRRIBILLI	First	W	49	44	48	43	49	45	48	43	-1.2	-1.7	-1.2	-1.6	60	55	NO	NO	NO	NO	NO
17.1	8806	32A FITZROY STREET KIRRIBILLI	First	S	59	54	56	51	59	54	57	52	-2.3	-2.8	-2.2	-2.7	60	55	NO	NO	NO	NO	NO
17.1	8806	32A FITZROY STREET KIRRIBILLI	Second	E	53	48	51	46	53	48	52	47	-1.3	-1.7	-1.2	-1.6	60	55	NO	NO	NO	NO	NO
17.1	8806	32A FITZROY STREET KIRRIBILLI	Second	N	60	55	59	54	60	56	59	54	-0.8	-1.6	-0.9	-1.6	60	55	NO	NO	NO	NO	NO
17.1	8806	32A FITZROY STREET KIRRIBILLI	Second	W	53	48	52	47	53	49	52	47	-1.2	-1.7	-1.1	-1.6	60	55	NO	NO	NO	NO	NO
17.1	8806	32A FITZROY STREET KIRRIBILLI	Second	S	61	56	59	54	62	57	60	54	-2.0	-2.5	-1.9	-2.5	60	55	NO	NO	NO	NO	NO
17.1	8806	32A FITZROY STREET KIRRIBILLI	Ground	E	46	41	45	39	46	42	45	40	-1.3	-1.7	-1.1	-1.6	58	54	NO	NO	NO	NO	NO
17.1	8806	32A FITZROY STREET KIRRIBILLI	Ground	N	54	49	53	48	54	49	53	48	-0.7	-1.2	-0.6	-1.1	60	55	NO	NO	NO	NO	NO
17.1	8806	32A FITZROY STREET KIRRIBILLI	Ground	W	46	42	45	40	47	42	45	40	-1.2	-1.7	-1.2	-1.6	59	54	NO	NO	NO	NO	NO
17.1	8806	32A FITZROY STREET KIRRIBILLI	Ground	S	57	52	55	49	57	53	55	50	-2.2	-2.8	-2.1	-2.7	60	55	NO	NO	NO	NO	NO
17.1	8807	11 ELAMANG AVENUE KIRRIBILLI	First	NW	47	42	46	41	47	42	46	41	-0.8	-1.2	-0.7	-1.2	59	54	NO	NO	NO	NO	NO
17.1	8807	11 ELAMANG AVENUE KIRRIBILLI	First	SW	47	42	46	41	47	43	47	41	-0.8	-1.4	-0.7	-1.3	59	55	NO	NO	NO	NO	NO
17.1	8807	11 ELAMANG AVENUE KIRRIBILLI	First	SE	39	34	38	33	39	35	39	33	-0.9	-1.3	-0.8	-1.3	51	47	NO	NO	NO	NO	NO
17.1	8807	11 ELAMANG AVENUE KIRRIBILLI	First	SW	45	40	44	39	45	40	44	39	-0.8	-1.3	-0.8	-1.2	57	52	NO	NO	NO	NO	NO
17.1	8807	11 ELAMANG AVENUE KIRRIBILLI	First	SE	39	34	38	33	39	34	38	33	-0.9	-1.3	-0.8	-1.3	51	46	NO	NO	NO	NO	NO
17.1	8807	11 ELAMANG AVENUE KIRRIBILLI	First	NE	44	40	44	39	45	40	44	39	-0.7	-1.6	-0.5	-1.5	57	52	NO	NO	NO	NO	NO
17.1	8807	11 ELAMANG AVENUE KIRRIBILLI	First	NW	45	41	44	39	45	41	45	39	-0.8	-1.6	-0.7	-1.4	57	53	NO	NO	NO	NO	NO
17.1	8807	11 ELAMANG AVENUE KIRRIBILLI	First	NE	43	39	42	37	43	39	43	38	-0.7	-1.7	-0.7	-1.6	55	51	NO	NO	NO	NO	NO
17.1	8807	11 ELAMANG AVENUE KIRRIBILLI	Second	NW	48	44	48	42	49	44	48	43	-0.8	-1.4	-0.7	-1.4	60	55	NO	NO	NO	NO	NO
17.1	8807	11 ELAMANG AVENUE KIRRIBILLI	Second	SW	49	44	48	42	49	44	48	43	-0.8	-1.5	-0.8	-1.6	60	55	NO	NO	NO	NO	NO
17.1	8807	11 ELAMANG AVENUE KIRRIBILLI	Second	SE	42	37	41	35	42	37	41	36	-1.0	-1.5	-0.8	-1.3	54	49	NO	NO	NO	NO	NO
17.1	8807	11 ELAMANG AVENUE KIRRIBILLI	Second	SW	46	41	45	40	46	42	46	40	-0.8	-1.3	-0.7	-1.2	58	54	NO	NO	NO	NO	NO
17.1	8807	11 ELAMANG AVENUE KIRRIBILLI	Second	SE	41	36	40	35	41	37	40	35	-0.9	-1.4	-0.9	-1.4	53	49	NO	NO	NO	NO	NO
17.1	8807	11 ELAMANG AVENUE KIRRIBILLI	Second	NE	46	41	45	40	46	42	45	40	-0.5	-1.4	-0.4	-1.3	58	54	NO	NO	NO	NO	NO
17.1	8807	11 ELAMANG AVENUE KIRRIBILLI	Second	NW	47	42	46	41	47	43	47	41	-0.5	-1.3	-0.5	-1.3	59	55	NO	NO	NO	NO	NO

NCA	Receiver ID	Address	Floor Level	Facade	Opening Year 2027				Design Year 2037				Increase (Do Smthng - Do Nothing)				NCG project road noise criteria		Do noise levels exceed the cumulative limit with project roads adding ≥2dB to the total noise levels?		Is the contribution from the road project Acute?		Consider further treatment?
					Do Nothing		Do Smthng		Do Nothing		Do Smthng		Opening Year 2027		Design Year 2037								
					Day	Night	Day	Night	Day	Night	Day	Night	Day	Night	Day	Night	Day	Night	Day	Night	$L_{Aeq,15hr} \geq 65dB$	$L_{Aeq,9hr} \geq 60dB$	
17.1	8807	11 ELAMANG AVENUE KIRRIBILLI	Second	NE	45	41	44	39	45	41	45	40	-0.7	-1.5	-0.6	-1.4	57	53	NO	NO	NO	NO	NO
17.1	8807	11 ELAMANG AVENUE KIRRIBILLI	Third	NW	50	45	49	44	50	46	49	44	-1.0	-1.8	-1.0	-1.8	60	55	NO	NO	NO	NO	NO
17.1	8807	11 ELAMANG AVENUE KIRRIBILLI	Third	SW	50	45	49	44	50	46	50	44	-0.9	-1.7	-0.9	-1.7	60	55	NO	NO	NO	NO	NO
17.1	8807	11 ELAMANG AVENUE KIRRIBILLI	Third	SE	44	40	44	38	45	40	44	39	-0.8	-1.3	-0.8	-1.3	57	52	NO	NO	NO	NO	NO
17.1	8807	11 ELAMANG AVENUE KIRRIBILLI	Third	SW	47	43	47	41	48	43	47	42	-0.7	-1.3	-0.7	-1.2	60	55	NO	NO	NO	NO	NO
17.1	8807	11 ELAMANG AVENUE KIRRIBILLI	Third	SE	44	39	43	38	44	40	44	38	-0.9	-1.4	-0.8	-1.4	56	52	NO	NO	NO	NO	NO
17.1	8807	11 ELAMANG AVENUE KIRRIBILLI	Third	NE	47	43	47	41	47	43	47	42	-0.5	-1.4	-0.4	-1.2	59	55	NO	NO	NO	NO	NO
17.1	8807	11 ELAMANG AVENUE KIRRIBILLI	Third	NW	49	44	48	43	49	45	49	43	-0.5	-1.2	-0.4	-1.2	60	55	NO	NO	NO	NO	NO
17.1	8807	11 ELAMANG AVENUE KIRRIBILLI	Third	NE	47	43	47	41	48	43	47	42	-0.6	-1.3	-0.5	-1.3	60	55	NO	NO	NO	NO	NO
17.1	8807	11 ELAMANG AVENUE KIRRIBILLI	Ground	NW	44	40	43	38	45	40	44	39	-0.9	-1.3	-0.7	-1.2	57	52	NO	NO	NO	NO	NO
17.1	8807	11 ELAMANG AVENUE KIRRIBILLI	Ground	SW	43	38	43	37	44	39	43	38	-0.6	-1.0	-0.5	-1.0	56	51	NO	NO	NO	NO	NO
17.1	8807	11 ELAMANG AVENUE KIRRIBILLI	Ground	SE	37	32	36	31	37	32	36	31	-0.9	-1.4	-0.9	-1.2	49	44	NO	NO	NO	NO	NO
17.1	8807	11 ELAMANG AVENUE KIRRIBILLI	Ground	NE	43	39	42	37	43	39	43	38	-0.9	-1.8	-0.7	-1.7	55	51	NO	NO	NO	NO	NO
17.1	8807	11 ELAMANG AVENUE KIRRIBILLI	Ground	NW	43	39	43	38	44	39	43	38	-0.7	-1.5	-0.5	-1.3	56	51	NO	NO	NO	NO	NO
17.1	8807	11 ELAMANG AVENUE KIRRIBILLI	Ground	NE	42	37	41	36	42	38	41	36	-0.6	-1.5	-0.6	-1.4	54	50	NO	NO	NO	NO	NO
17.1	8811	14A FITZROY STREET KIRRIBILLI	Ground	E	56	51	55	49	57	52	55	50	-1.5	-1.9	-1.4	-1.8	60	55	NO	NO	NO	NO	NO
17.1	8811	14A FITZROY STREET KIRRIBILLI	Ground	N	61	56	60	55	61	57	61	55	-0.9	-1.5	-0.9	-1.4	60	55	NO	NO	NO	NO	NO
17.1	8811	14A FITZROY STREET KIRRIBILLI	Ground	W	58	53	56	51	58	53	57	52	-1.4	-1.9	-1.4	-1.8	60	55	NO	NO	NO	NO	NO
17.1	8811	14A FITZROY STREET KIRRIBILLI	Ground	S	63	58	62	56	64	59	62	57	-1.3	-2.2	-1.3	-2.1	60	55	NO	NO	NO	NO	NO
17.1	8812	32 FITZROY STREET KIRRIBILLI	First	E	51	46	49	44	51	47	50	45	-1.3	-2.0	-1.3	-2.0	60	55	NO	NO	NO	NO	NO
17.1	8812	32 FITZROY STREET KIRRIBILLI	First	N	55	51	55	49	56	51	55	50	-0.7	-1.5	-0.6	-1.5	60	55	NO	NO	NO	NO	NO
17.1	8812	32 FITZROY STREET KIRRIBILLI	First	W	49	44	48	42	49	44	48	43	-1.3	-1.7	-1.3	-1.6	60	55	NO	NO	NO	NO	NO
17.1	8812	32 FITZROY STREET KIRRIBILLI	First	S	60	55	58	52	61	56	58	53	-2.2	-2.9	-2.1	-2.8	60	55	NO	NO	NO	NO	NO
17.1	8812	32 FITZROY STREET KIRRIBILLI	First	E	49	44	48	43	49	45	48	43	-1.3	-1.8	-1.2	-1.6	60	55	NO	NO	NO	NO	NO
17.1	8812	32 FITZROY STREET KIRRIBILLI	Second	E	54	50	53	48	55	50	53	48	-1.2	-1.8	-1.2	-1.8	60	55	NO	NO	NO	NO	NO
17.1	8812	32 FITZROY STREET KIRRIBILLI	Second	N	58	54	57	52	59	54	58	52	-0.9	-1.8	-0.9	-1.8	60	55	NO	NO	NO	NO	NO
17.1	8812	32 FITZROY STREET KIRRIBILLI	Second	W	53	48	52	46	53	48	52	47	-1.3	-1.6	-1.2	-1.6	60	55	NO	NO	NO	NO	NO
17.1	8812	32 FITZROY STREET KIRRIBILLI	Second	S	63	58	61	55	63	58	61	56	-2.1	-2.6	-2.1	-2.6	60	55	NO	NO	NO	NO	NO
17.1	8812	32 FITZROY STREET KIRRIBILLI	Second	E	53	48	52	47	54	49	52	47	-1.2	-1.7	-1.2	-1.6	60	55	NO	NO	NO	NO	NO
17.1	8812	32 FITZROY STREET KIRRIBILLI	Ground	E	47	43	46	41	48	43	47	41	-1.2	-1.8	-1.2	-1.8	60	55	NO	NO	NO	NO	NO
17.1	8812	32 FITZROY STREET KIRRIBILLI	Ground	N	51	46	50	45	51	46	50	45	-0.7	-1.4	-0.7	-1.3	60	55	NO	NO	NO	NO	NO
17.1	8812	32 FITZROY STREET KIRRIBILLI	Ground	W	46	41	45	40	47	42	45	40	-1.4	-1.8	-1.2	-1.7	59	54	NO	NO	NO	NO	NO
17.1	8812	32 FITZROY STREET KIRRIBILLI	Ground	S	59	54	56	51	59	54	57	51	-2.2	-2.8	-2.1	-2.7	60	55	NO	NO	NO	NO	NO
17.1	8812	32 FITZROY STREET KIRRIBILLI	Ground	E	46	42	45	40	47	42	46	40	-1.3	-1.8	-1.2	-1.6	59	54	NO	NO	NO	NO	NO
17.1	8816	28 FITZROY STREET KIRRIBILLI	First	E	54	49	52	47	54	49	53	47	-1.3	-1.8	-1.3	-1.7	60	55	NO	NO	NO	NO	NO
17.1	8816	28 FITZROY STREET KIRRIBILLI	First	N	56	51	55	49	56	52	55	50	-1.2	-1.8	-1.2	-1.7	60	55	NO	NO	NO	NO	NO
17.1	8816	28 FITZROY STREET KIRRIBILLI	First	W	53	49	52	47	54	49	52	47	-1.3	-1.8	-1.3	-1.7	60	55	NO	NO	NO	NO	NO
17.1	8816	28 FITZROY STREET KIRRIBILLI	First	S	62	57	60	55	63	58	61	55	-2.0	-2.6	-2.0	-2.5	60	55	NO	NO	NO	NO	NO
17.1	8816	28 FITZROY STREET KIRRIBILLI	Ground	E	49	45	48	43	50	45	49	43	-1.4	-1.8	-1.3	-1.7	60	55	NO	NO	NO	NO	NO
17.1	8816	28 FITZROY STREET KIRRIBILLI	Ground	N	51	47	50	45	52	47	50	45	-1.4	-1.9	-1.3	-1.7	60	55	NO	NO	NO	NO	NO
17.1	8816	28 FITZROY STREET KIRRIBILLI	Ground	W	49	45	48	43	50	45	48	43	-1.3	-1.8	-1.3	-1.7	60	55	NO	NO	NO	NO	NO
17.1	8816	28 FITZROY STREET KIRRIBILLI	Ground	S	60	56	59	53	61	56	59	53	-1.9	-2.5	-1.8	-2.5	60	55	NO	NO	NO	NO	NO
17.1	8818	30 FITZROY STREET KIRRIBILLI	First	E	49	44	48	43	50	45	48	43	-1.3	-1.7	-1.3	-1.7	60	55	NO	NO	NO	NO	NO
17.1	8818	30 FITZROY STREET KIRRIBILLI	First	N	59	54	58	53	59	54	59	53	-0.7	-1.4	-0.6	-1.3	60	55	NO	NO	NO	NO	NO
17.1	8818	30 FITZROY STREET KIRRIBILLI	First	W	53	48	52	46	53	49	52	47	-1.3	-1.7	-1.3	-1.7	60	55	NO	NO	NO	NO	NO
17.1	8818	30 FITZROY STREET KIRRIBILLI	First	S	61	56	59	53	61	56	59	54	-2.1	-2.7	-2.1	-2.6	60	55	NO	NO	NO	NO	NO
17.1	8818	30 FITZROY STREET KIRRIBILLI	Second	E	53	49	52	47	54	49	52	47	-1.2	-1.7	-1.2	-1.7	60	55	NO	NO	NO	NO	NO
17.1	8818	30 FITZROY STREET KIRRIBILLI	Second	N	64	60	63	58	65	60	63	58	-1.4	-1.9	-1.3	-1.9	60	55	NO	NO	NO	NO	NO
17.1	8818	30 FITZROY STREET KIRRIBILLI	Second	W	65	61	64	58	66	61	64	59	-1.6	-2.1	-1.6	-2.1	60	55	NO	NO	NO	NO	NO
17.1	8818	30 FITZROY STREET KIRRIBILLI	Second	S	64	59	62	57	65	60	63	58	-1.8	-2.3	-1.8	-2.2	60	55	NO	NO	NO	NO	NO
17.1	8818	30 FITZROY STREET KIRRIBILLI	Ground	E	46	42	45	40	47	42	46	40	-1.3	-1.7	-1.3	-1.7	59	54	NO	NO	NO	NO	NO
17.1	8818	30 FITZROY STREET KIRRIBILLI	Ground	N	55	50	54	49	55	51	55	49	-0.7	-1.3	-0.7	-1.4	60	55	NO	NO	NO	NO	NO
17.1	8818	30 FITZROY STREET KIRRIBILLI	Ground	W	49	44	48	42	49	45	48	43	-1.3	-1.8	-1.3	-1.7	60	55	NO	NO	NO	NO	NO
17.1	8818	30 FITZROY STREET KIRRIBILLI	Ground	S	59	54	57	51	59	55	57	52	-2.0	-2.7	-2.0	-2.7	60	55	NO	NO	NO	NO	NO
17.1	8819	15 ELAMANG AVENUE KIRRIBILLI	Ground	NW	43	38	42	37	43	38	42	37	-0.9	-1.4	-0.8	-1.2	55	50	NO	NO	NO	NO	NO
17.1	8819	15 ELAMANG AVENUE KIRRIBILLI	Ground	SW	45	40	44	39	45	41	45	39	-0.9	-1.4	-0.8	-1.4	57	53	NO	NO	NO	NO	NO
17.1	8819	15 ELAMANG AVENUE KIRRIBILLI	Ground	NW	45	41	45	39	46	41	45	40	-0.9	-1.5	-0.8	-1.4	58	53	NO	NO	NO	NO	NO
17.1	8819	15 ELAMANG AVENUE KIRRIBILLI	Ground	SE	44	39	43	38	44	40	44	38	-0.8	-1.3	-0.8	-1.3	56	52	NO	NO	NO	NO	NO
17.1	8819	15 ELAMANG AVENUE KIRRIBILLI	Ground	NE	44	39	43	38	45	40	44	39	-0.8	-1.3	-0.8	-1.2	57	52	NO	NO	NO	NO	NO
17.1	8819	15 ELAMANG AVENUE KIRRIBILLI	Ground	NW	41	36	40	35	41	37	41	35	-0.8	-1.3	-0.8	-1.1	53	49	NO	NO	NO	NO	NO
17.1	8823	62 CARABELLA STREET KIRRIBILLI	First	N	54	49	52	47	54	50	53	48	-1.4	-2.0	-1.3	-2.0	60	55	NO	NO	NO	NO	NO
17.1	8823	62 CARABELLA STREET KIRRIBILLI	First	W	47	42	46	41	47	43	46	41	-1.1	-1.5	-1.0	-1.5	59	55	NO	NO	NO	NO	NO

NCA	Receiver ID	Address	Floor Level	Facade	Opening Year 2027				Design Year 2037				Increase (Do Smthng - Do Nothing)				NCG project road noise criteria		Do noise levels exceed the cumulative limit with project roads adding ≥2dB to the total noise levels?		Is the contribution from the road project Acute?		Consider further treatment?
					Do Nothing		Do Smthng		Do Nothing		Do Smthng		Opening Year 2027		Design Year 2037								
					Day	Night	Day	Night	Day	Night	Day	Night	Day	Night	Day	Night	Day	Night	Day	Night	$L_{Aeq,15hr} \geq 65dB$	$L_{Aeq,9hr} \geq 60dB$	
17.1	8823	62 CARABELLA STREET KIRRIBILLI	First	S	53	48	51	46	53	48	51	46	-1.9	-2.4	-1.8	-2.2	60	55	NO	NO	NO	NO	NO
17.1	8823	62 CARABELLA STREET KIRRIBILLI	First	W	55	50	53	47	55	50	53	48	-2.0	-2.6	-2.0	-2.5	60	55	NO	NO	NO	NO	NO
17.1	8823	62 CARABELLA STREET KIRRIBILLI	First	S	55	50	53	48	55	51	54	48	-1.9	-2.5	-1.8	-2.4	60	55	NO	NO	NO	NO	NO
17.1	8823	62 CARABELLA STREET KIRRIBILLI	First	NE	53	48	51	46	53	48	51	46	-1.8	-2.5	-1.7	-2.3	60	55	NO	NO	NO	NO	NO
17.1	8823	62 CARABELLA STREET KIRRIBILLI	First	N	54	50	53	48	55	50	53	48	-1.6	-2.3	-1.6	-2.2	60	55	NO	NO	NO	NO	NO
17.1	8823	62 CARABELLA STREET KIRRIBILLI	First	E	51	47	50	45	52	47	51	45	-1.4	-2.0	-1.3	-1.9	60	55	NO	NO	NO	NO	NO
17.1	8823	62 CARABELLA STREET KIRRIBILLI	First	N	55	50	53	48	55	50	54	49	-1.2	-1.9	-1.2	-1.9	60	55	NO	NO	NO	NO	NO
17.1	8823	62 CARABELLA STREET KIRRIBILLI	Ground	N	51	47	50	45	52	47	51	45	-1.2	-1.8	-1.2	-1.8	60	55	NO	NO	NO	NO	NO
17.1	8823	62 CARABELLA STREET KIRRIBILLI	Ground	W	44	40	43	38	45	40	44	39	-1.1	-1.6	-1.0	-1.4	57	52	NO	NO	NO	NO	NO
17.1	8823	62 CARABELLA STREET KIRRIBILLI	Ground	S	51	46	49	44	51	46	49	44	-1.6	-2.0	-1.5	-2.0	60	55	NO	NO	NO	NO	NO
17.1	8823	62 CARABELLA STREET KIRRIBILLI	Ground	W	52	48	51	45	53	48	51	46	-1.8	-2.3	-1.7	-2.2	60	55	NO	NO	NO	NO	NO
17.1	8823	62 CARABELLA STREET KIRRIBILLI	Ground	S	53	48	51	46	53	48	51	46	-1.8	-2.3	-1.7	-2.3	60	55	NO	NO	NO	NO	NO
17.1	8823	62 CARABELLA STREET KIRRIBILLI	Ground	NE	50	45	48	43	50	45	48	43	-1.7	-2.5	-1.7	-2.4	60	55	NO	NO	NO	NO	NO
17.1	8823	62 CARABELLA STREET KIRRIBILLI	Ground	N	52	47	50	45	52	48	51	45	-1.6	-2.3	-1.6	-2.2	60	55	NO	NO	NO	NO	NO
17.1	8823	62 CARABELLA STREET KIRRIBILLI	Ground	E	48	44	47	41	48	44	47	42	-1.5	-2.1	-1.3	-2.0	60	55	NO	NO	NO	NO	NO
17.1	8823	62 CARABELLA STREET KIRRIBILLI	Ground	N	52	48	51	46	53	48	52	47	-1.2	-1.7	-1.1	-1.6	60	55	NO	NO	NO	NO	NO
17.1	8824	48 FITZROY STREET KIRRIBILLI	First	E	48	43	47	42	48	43	47	42	-1.1	-1.6	-1.1	-1.4	60	55	NO	NO	NO	NO	NO
17.1	8824	48 FITZROY STREET KIRRIBILLI	First	N	49	45	48	43	50	45	49	44	-1.1	-1.6	-1.1	-1.5	60	55	NO	NO	NO	NO	NO
17.1	8824	48 FITZROY STREET KIRRIBILLI	First	W	47	43	46	41	48	43	46	41	-1.2	-1.7	-1.2	-1.6	60	55	NO	NO	NO	NO	NO
17.1	8824	48 FITZROY STREET KIRRIBILLI	First	S	56	51	53	48	56	51	54	48	-2.2	-2.7	-2.2	-2.7	60	55	NO	NO	NO	NO	NO
17.1	8824	48 FITZROY STREET KIRRIBILLI	Second	E	52	47	50	45	52	47	51	46	-1.1	-1.6	-1.1	-1.5	60	55	NO	NO	NO	NO	NO
17.1	8824	48 FITZROY STREET KIRRIBILLI	Second	N	54	49	52	47	54	49	53	48	-1.2	-1.7	-1.1	-1.5	60	55	NO	NO	NO	NO	NO
17.1	8824	48 FITZROY STREET KIRRIBILLI	Second	W	51	47	50	45	52	47	50	45	-1.2	-1.7	-1.2	-1.6	60	55	NO	NO	NO	NO	NO
17.1	8824	48 FITZROY STREET KIRRIBILLI	Second	S	57	53	55	50	58	53	56	50	-2.1	-2.7	-2.1	-2.6	60	55	NO	NO	NO	NO	NO
17.1	8824	48 FITZROY STREET KIRRIBILLI	Ground	E	45	40	44	39	45	41	44	39	-1.1	-1.6	-1.0	-1.4	57	53	NO	NO	NO	NO	NO
17.1	8824	48 FITZROY STREET KIRRIBILLI	Ground	N	46	42	45	40	47	42	46	41	-1.1	-1.6	-1.1	-1.5	59	54	NO	NO	NO	NO	NO
17.1	8824	48 FITZROY STREET KIRRIBILLI	Ground	W	45	40	43	38	45	40	44	39	-1.2	-1.7	-1.2	-1.6	57	52	NO	NO	NO	NO	NO
17.1	8824	48 FITZROY STREET KIRRIBILLI	Ground	S	54	49	52	47	55	50	53	47	-1.9	-2.5	-1.9	-2.4	60	55	NO	NO	NO	NO	NO
17.1	8826	20 FITZROY STREET KIRRIBILLI	First	E	55	50	53	48	55	50	54	48	-1.3	-1.8	-1.3	-1.7	60	55	NO	NO	NO	NO	NO
17.1	8826	20 FITZROY STREET KIRRIBILLI	First	N	64	59	63	58	64	59	64	58	-0.7	-1.3	-0.6	-1.3	60	55	NO	NO	NO	NO	NO
17.1	8826	20 FITZROY STREET KIRRIBILLI	First	W	60	56	60	54	61	56	60	55	-0.8	-1.5	-0.8	-1.5	60	55	NO	NO	NO	NO	NO
17.1	8826	20 FITZROY STREET KIRRIBILLI	First	S	64	59	62	57	65	60	63	57	-1.8	-2.3	-1.7	-2.2	60	55	NO	NO	NO	NO	NO
17.1	8826	20 FITZROY STREET KIRRIBILLI	Ground	E	51	46	49	44	51	46	50	44	-1.4	-1.8	-1.4	-1.8	60	55	NO	NO	NO	NO	NO
17.1	8826	20 FITZROY STREET KIRRIBILLI	Ground	N	61	56	60	54	61	56	60	55	-1.1	-1.7	-1.0	-1.7	60	55	NO	NO	NO	NO	NO
17.1	8826	20 FITZROY STREET KIRRIBILLI	Ground	W	56	51	55	50	56	52	56	50	-0.8	-1.3	-0.7	-1.4	60	55	NO	NO	NO	NO	NO
17.1	8826	20 FITZROY STREET KIRRIBILLI	Ground	S	62	57	60	54	62	57	60	55	-2.0	-2.6	-1.9	-2.6	60	55	NO	NO	NO	NO	NO
17.1	8827	22 FITZROY STREET KIRRIBILLI	First	E	55	50	53	48	55	50	54	49	-1.3	-1.7	-1.2	-1.7	60	55	NO	NO	NO	NO	NO
17.1	8827	22 FITZROY STREET KIRRIBILLI	First	N	63	58	63	57	64	59	63	58	-0.4	-1.0	-0.3	-1.0	60	55	NO	NO	NO	NO	NO
17.1	8827	22 FITZROY STREET KIRRIBILLI	First	W	54	50	53	48	55	50	53	48	-1.3	-1.8	-1.3	-1.7	60	55	NO	NO	NO	NO	NO
17.1	8827	22 FITZROY STREET KIRRIBILLI	First	S	63	58	62	56	64	59	62	57	-1.8	-2.4	-1.8	-2.3	60	55	NO	NO	NO	NO	NO
17.1	8827	22 FITZROY STREET KIRRIBILLI	First	E	54	50	53	48	55	50	53	48	-1.3	-1.9	-1.3	-1.7	60	55	NO	NO	NO	NO	NO
17.1	8827	22 FITZROY STREET KIRRIBILLI	Ground	E	51	46	49	44	51	46	50	45	-1.3	-1.8	-1.3	-1.7	60	55	NO	NO	NO	NO	NO
17.1	8827	22 FITZROY STREET KIRRIBILLI	Ground	N	59	55	58	53	60	55	59	53	-1.2	-1.7	-1.1	-1.7	60	55	NO	NO	NO	NO	NO
17.1	8827	22 FITZROY STREET KIRRIBILLI	Ground	W	50	46	49	44	51	46	49	44	-1.4	-1.9	-1.3	-1.7	60	55	NO	NO	NO	NO	NO
17.1	8827	22 FITZROY STREET KIRRIBILLI	Ground	S	61	56	59	54	62	57	60	54	-1.8	-2.4	-1.7	-2.3	60	55	NO	NO	NO	NO	NO
17.1	8827	22 FITZROY STREET KIRRIBILLI	Ground	E	50	45	49	44	51	46	49	44	-1.4	-1.9	-1.3	-1.8	60	55	NO	NO	NO	NO	NO
17.1	8828	36 FITZROY STREET KIRRIBILLI	First	E	52	47	51	46	52	48	51	46	-1.2	-1.6	-1.2	-1.6	60	55	NO	NO	NO	NO	NO
17.1	8828	36 FITZROY STREET KIRRIBILLI	First	N	57	52	55	50	57	52	56	51	-1.3	-1.7	-1.2	-1.6	60	55	NO	NO	NO	NO	NO
17.1	8828	36 FITZROY STREET KIRRIBILLI	First	W	56	51	55	50	57	52	56	50	-1.1	-1.5	-1.0	-1.5	60	55	NO	NO	NO	NO	NO
17.1	8828	36 FITZROY STREET KIRRIBILLI	First	S	56	51	55	49	56	51	55	50	-0.8	-1.4	-0.9	-1.3	60	55	NO	NO	NO	NO	NO
17.1	8828	36 FITZROY STREET KIRRIBILLI	First	E	51	46	50	45	51	47	50	45	-1.2	-1.6	-1.2	-1.6	60	55	NO	NO	NO	NO	NO
17.1	8828	36 FITZROY STREET KIRRIBILLI	Ground	E	48	43	47	42	49	44	47	42	-1.3	-1.7	-1.2	-1.6	60	55	NO	NO	NO	NO	NO
17.1	8828	36 FITZROY STREET KIRRIBILLI	Ground	N	53	48	51	46	53	48	52	47	-1.3	-1.7	-1.2	-1.7	60	55	NO	NO	NO	NO	NO
17.1	8828	36 FITZROY STREET KIRRIBILLI	Ground	W	53	48	52	47	54	49	52	47	-1.2	-1.7	-1.2	-1.6	60	55	NO	NO	NO	NO	NO
17.1	8828	36 FITZROY STREET KIRRIBILLI	Ground	S	51	46	49	44	51	46	50	45	-1.3	-1.8	-1.3	-1.8	60	55	NO	NO	NO	NO	NO
17.1	8828	36 FITZROY STREET KIRRIBILLI	Ground	E	48	43	46	41	48	43	47	42	-1.3	-1.7	-1.2	-1.6	60	55	NO	NO	NO	NO	NO
17.1	8830	24 FITZROY STREET KIRRIBILLI	First	N	63	58	63	57	63	59	63	58	-0.4	-1.0	-0.3	-0.9	60	55	NO	NO	NO	NO	NO
17.1	8830	24 FITZROY STREET KIRRIBILLI	First	W	57	52	56	50	57	52	56	51	-1.0	-1.6	-1.0	-1.6	60	55	NO	NO	NO	NO	NO
17.1	8830	24 FITZROY STREET KIRRIBILLI	First	S	56	51	55	49	56	52	55	50	-1.5	-1.8	-1.3	-1.7	60	55	NO	NO	NO	NO	NO
17.1	8830	24 FITZROY STREET KIRRIBILLI	First	W	56	51	54	49	56	51	55	50	-1.3	-1.9	-1.3	-1.7	60	55	NO	NO	NO	NO	NO
17.1	8830	24 FITZROY STREET KIRRIBILLI	First	S	62	57	60	55	63	58	61	56	-1.9	-2.4	-1.8	-2.3	60	55	NO	NO	NO	NO	NO
17.1	8830	24 FITZROY STREET KIRRIBILLI	Ground	N	59	54	58	52	59	55	58	53	-1.2	-1.7	-1.1	-1.7	60	55	NO	NO	NO	NO	NO

NCA	Receiver ID	Address	Floor Level	Facade	Opening Year 2027				Design Year 2037				Increase (Do Smthng - Do Nothing)				NCG project road noise criteria		Do noise levels exceed the cumulative limit with project roads adding ≥2dB to the total noise levels?		Is the contribution from the road project Acute?		Consider further treatment?
					Do Nothing		Do Smthng		Do Nothing		Do Smthng		Opening Year 2027		Design Year 2037								
					Day	Night	Day	Night	Day	Night	Day	Night	Day	Night	Day	Night	Day	Night	Day	Night	$L_{Aeq,15hr}$ ≥ 65dB	$L_{Aeq,9hr}$ ≥ 60dB	
17.1	8830	24 FITZROY STREET KIRRIBILLI	Ground	W	52	47	51	46	52	48	51	46	-1.1	-1.6	-1.1	-1.6	60	55	NO	NO	NO	NO	NO
17.1	8830	24 FITZROY STREET KIRRIBILLI	Ground	S	51	46	50	45	52	47	50	45	-1.4	-1.8	-1.3	-1.7	60	55	NO	NO	NO	NO	NO
17.1	8830	24 FITZROY STREET KIRRIBILLI	Ground	W	51	46	50	45	52	47	50	45	-1.4	-1.8	-1.4	-1.8	60	55	NO	NO	NO	NO	NO
17.1	8830	24 FITZROY STREET KIRRIBILLI	Ground	S	60	55	58	53	61	56	59	53	-1.8	-2.4	-1.8	-2.3	60	55	NO	NO	NO	NO	NO
17.1	8831	26 FITZROY STREET KIRRIBILLI	First	E	54	50	53	48	55	50	54	49	-1.2	-1.8	-1.1	-1.6	60	55	NO	NO	NO	NO	NO
17.1	8831	26 FITZROY STREET KIRRIBILLI	First	N	62	58	62	57	63	58	63	57	-0.2	-0.8	-0.2	-0.8	60	55	NO	NO	NO	NO	NO
17.1	8831	26 FITZROY STREET KIRRIBILLI	First	S	62	57	60	55	63	58	61	55	-1.9	-2.4	-1.8	-2.4	60	55	NO	NO	NO	NO	NO
17.1	8831	26 FITZROY STREET KIRRIBILLI	First	E	54	49	53	47	54	49	53	48	-1.3	-1.8	-1.3	-1.7	60	55	NO	NO	NO	NO	NO
17.1	8831	26 FITZROY STREET KIRRIBILLI	Ground	E	51	46	50	45	51	47	50	45	-1.0	-1.7	-1.0	-1.7	60	55	NO	NO	NO	NO	NO
17.1	8831	26 FITZROY STREET KIRRIBILLI	Ground	N	59	55	59	53	60	55	59	54	-0.9	-1.4	-0.8	-1.4	60	55	NO	NO	NO	NO	NO
17.1	8831	26 FITZROY STREET KIRRIBILLI	Ground	S	60	55	58	53	61	56	59	53	-2.0	-2.5	-1.9	-2.5	60	55	NO	NO	NO	NO	NO
17.1	8831	26 FITZROY STREET KIRRIBILLI	Ground	E	50	45	48	43	50	45	49	44	-1.4	-1.8	-1.3	-1.8	60	55	NO	NO	NO	NO	NO
17.1	8835	38 FITZROY STREET KIRRIBILLI	First	E	48	44	47	42	49	44	47	42	-1.2	-1.7	-1.2	-1.6	60	55	NO	NO	NO	NO	NO
17.1	8835	38 FITZROY STREET KIRRIBILLI	First	N	58	53	56	51	58	54	57	51	-2.1	-2.6	-1.9	-2.5	60	55	NO	NO	NO	NO	NO
17.1	8835	38 FITZROY STREET KIRRIBILLI	First	W	51	46	50	45	51	47	50	45	-1.2	-1.7	-1.2	-1.6	60	55	NO	NO	NO	NO	NO
17.1	8835	38 FITZROY STREET KIRRIBILLI	First	S	59	54	58	52	59	55	58	53	-1.5	-1.9	-1.4	-1.8	60	55	NO	NO	NO	NO	NO
17.1	8835	38 FITZROY STREET KIRRIBILLI	First	E	48	43	47	42	48	44	47	42	-1.3	-1.7	-1.1	-1.6	60	55	NO	NO	NO	NO	NO
17.1	8835	38 FITZROY STREET KIRRIBILLI	Second	E	52	48	51	46	53	48	52	46	-1.2	-1.7	-1.2	-1.5	60	55	NO	NO	NO	NO	NO
17.1	8835	38 FITZROY STREET KIRRIBILLI	Second	N	62	57	61	55	62	57	61	56	-1.2	-1.8	-1.2	-1.8	60	55	NO	NO	NO	NO	NO
17.1	8835	38 FITZROY STREET KIRRIBILLI	Second	W	59	54	58	53	59	55	58	53	-1.1	-1.6	-1.1	-1.5	60	55	NO	NO	NO	NO	NO
17.1	8835	38 FITZROY STREET KIRRIBILLI	Second	S	61	56	60	54	61	57	60	55	-1.3	-1.7	-1.3	-1.7	60	55	NO	NO	NO	NO	NO
17.1	8835	38 FITZROY STREET KIRRIBILLI	Second	E	52	47	51	46	53	48	51	46	-1.2	-1.7	-1.1	-1.6	60	55	NO	NO	NO	NO	NO
17.1	8835	38 FITZROY STREET KIRRIBILLI	Ground	E	46	41	44	39	46	41	45	40	-1.2	-1.7	-1.1	-1.6	58	53	NO	NO	NO	NO	NO
17.1	8835	38 FITZROY STREET KIRRIBILLI	Ground	N	53	49	52	47	54	49	53	47	-1.3	-1.8	-1.2	-1.7	60	55	NO	NO	NO	NO	NO
17.1	8835	38 FITZROY STREET KIRRIBILLI	Ground	W	47	43	46	41	48	43	47	41	-1.2	-1.7	-1.2	-1.7	60	55	NO	NO	NO	NO	NO
17.1	8835	38 FITZROY STREET KIRRIBILLI	Ground	S	56	51	54	49	56	51	54	49	-1.8	-2.3	-1.8	-2.2	60	55	NO	NO	NO	NO	NO
17.1	8835	38 FITZROY STREET KIRRIBILLI	Ground	E	45	41	44	39	46	41	44	39	-1.2	-1.7	-1.2	-1.6	58	53	NO	NO	NO	NO	NO
17.1	8837	40 FITZROY STREET KIRRIBILLI	First	E	51	47	50	45	52	47	51	45	-1.2	-1.7	-1.2	-1.7	60	55	NO	NO	NO	NO	NO
17.1	8837	40 FITZROY STREET KIRRIBILLI	First	N	59	54	57	52	59	54	58	52	-1.3	-2.0	-1.3	-1.9	60	55	NO	NO	NO	NO	NO
17.1	8837	40 FITZROY STREET KIRRIBILLI	First	W	47	42	46	41	48	43	46	41	-1.3	-1.7	-1.2	-1.6	60	55	NO	NO	NO	NO	NO
17.1	8837	40 FITZROY STREET KIRRIBILLI	First	S	58	53	56	51	59	54	57	51	-2.1	-2.5	-2.0	-2.5	60	55	NO	NO	NO	NO	NO
17.1	8837	40 FITZROY STREET KIRRIBILLI	Ground	E	48	43	46	41	48	43	47	42	-1.2	-1.7	-1.2	-1.6	60	55	NO	NO	NO	NO	NO
17.1	8837	40 FITZROY STREET KIRRIBILLI	Ground	N	54	50	53	48	55	50	54	48	-1.2	-1.6	-1.1	-1.6	60	55	NO	NO	NO	NO	NO
17.1	8837	40 FITZROY STREET KIRRIBILLI	Ground	W	45	40	43	38	45	40	44	39	-1.2	-1.7	-1.2	-1.6	57	52	NO	NO	NO	NO	NO
17.1	8837	40 FITZROY STREET KIRRIBILLI	Ground	S	56	51	54	49	57	52	55	49	-2.0	-2.6	-1.9	-2.5	60	55	NO	NO	NO	NO	NO
17.1	8839	42 FITZROY STREET KIRRIBILLI	First	E	52	47	50	45	52	47	51	46	-1.2	-1.7	-1.1	-1.6	60	55	NO	NO	NO	NO	NO
17.1	8839	42 FITZROY STREET KIRRIBILLI	First	N	58	53	57	52	58	54	58	52	-0.6	-1.3	-0.6	-1.2	60	55	NO	NO	NO	NO	NO
17.1	8839	42 FITZROY STREET KIRRIBILLI	First	W	51	46	49	44	51	46	50	45	-1.2	-1.7	-1.2	-1.7	60	55	NO	NO	NO	NO	NO
17.1	8839	42 FITZROY STREET KIRRIBILLI	First	S	57	52	55	50	58	53	56	50	-2.1	-2.7	-2.0	-2.6	60	55	NO	NO	NO	NO	NO
17.1	8839	42 FITZROY STREET KIRRIBILLI	Ground	E	48	43	46	41	48	43	47	42	-1.2	-1.7	-1.1	-1.6	60	55	NO	NO	NO	NO	NO
17.1	8839	42 FITZROY STREET KIRRIBILLI	Ground	N	55	50	54	48	55	50	54	49	-1.1	-1.5	-1.0	-1.4	60	55	NO	NO	NO	NO	NO
17.1	8839	42 FITZROY STREET KIRRIBILLI	Ground	W	47	42	46	41	47	43	46	41	-1.3	-1.7	-1.1	-1.6	59	55	NO	NO	NO	NO	NO
17.1	8839	42 FITZROY STREET KIRRIBILLI	Ground	S	55	51	53	48	56	51	54	48	-2.1	-2.7	-2.1	-2.6	60	55	NO	NO	NO	NO	NO
17.1	8847	46 FITZROY STREET KIRRIBILLI	First	E	47	43	46	41	48	43	47	42	-1.2	-1.7	-1.2	-1.6	60	55	NO	NO	NO	NO	NO
17.1	8847	46 FITZROY STREET KIRRIBILLI	First	N	57	52	56	51	57	53	57	51	-0.6	-1.3	-0.6	-1.3	60	55	NO	NO	NO	NO	NO
17.1	8847	46 FITZROY STREET KIRRIBILLI	First	S	56	51	54	48	56	51	54	49	-2.2	-2.8	-2.1	-2.7	60	55	NO	NO	NO	NO	NO
17.1	8847	46 FITZROY STREET KIRRIBILLI	Second	E	51	47	50	45	52	47	51	45	-1.2	-1.6	-1.2	-1.6	60	55	NO	NO	NO	NO	NO
17.1	8847	46 FITZROY STREET KIRRIBILLI	Second	N	59	55	59	53	60	55	59	54	-0.6	-1.3	-0.6	-1.3	60	55	NO	NO	NO	NO	NO
17.1	8847	46 FITZROY STREET KIRRIBILLI	Second	S	58	53	56	50	58	53	56	51	-2.2	-2.6	-2.1	-2.6	60	55	NO	NO	NO	NO	NO
17.1	8847	46 FITZROY STREET KIRRIBILLI	Ground	E	45	40	44	38	45	41	44	39	-1.2	-1.7	-1.2	-1.6	57	53	NO	NO	NO	NO	NO
17.1	8847	46 FITZROY STREET KIRRIBILLI	Ground	N	54	49	53	48	55	50	54	48	-0.9	-1.4	-0.9	-1.3	60	55	NO	NO	NO	NO	NO
17.1	8847	46 FITZROY STREET KIRRIBILLI	Ground	S	54	49	52	47	55	50	53	47	-1.8	-2.4	-1.7	-2.4	60	55	NO	NO	NO	NO	NO
17.1	8851	44 FITZROY STREET KIRRIBILLI	First	E	49	44	47	42	49	44	48	43	-1.1	-1.6	-0.9	-1.5	60	55	NO	NO	NO	NO	NO
17.1	8851	44 FITZROY STREET KIRRIBILLI	First	N	58	53	57	52	58	53	57	52	-0.7	-1.3	-0.6	-1.3	60	55	NO	NO	NO	NO	NO
17.1	8851	44 FITZROY STREET KIRRIBILLI	First	W	50	45	48	43	50	45	49	44	-1.3	-1.6	-1.1	-1.6	60	55	NO	NO	NO	NO	NO
17.1	8851	44 FITZROY STREET KIRRIBILLI	First	S	56	51	54	49	57	52	55	49	-2.2	-2.7	-2.1	-2.6	60	55	NO	NO	NO	NO	NO
17.1	8851	44 FITZROY STREET KIRRIBILLI	Second	E	52	48	51	46	53	48	52	46	-1.1	-1.6	-1.1	-1.6	60	55	NO	NO	NO	NO	NO
17.1	8851	44 FITZROY STREET KIRRIBILLI	Second	N	60	55	59	54	60	56	60	54	-0.7	-1.3	-0.7	-1.3	60	55	NO	NO	NO	NO	NO
17.1	8851	44 FITZROY STREET KIRRIBILLI	Second	W	56	51	54	49	56	51	55	50	-1.2	-1.6	-1.1	-1.6	60	55	NO	NO	NO	NO	NO
17.1	8851	44 FITZROY STREET KIRRIBILLI	Second	S	58	53	56	50	58	54	56	51	-2.2	-2.7	-2.1	-2.6	60	55	NO	NO	NO	NO	NO
17.1	8851	44 FITZROY STREET KIRRIBILLI	Ground	E	46	41	45	40	46	42	45	40	-1.1	-1.6	-1.0	-1.6	58	54	NO	NO	NO	NO	NO
17.1	8851	44 FITZROY STREET KIRRIBILLI	Ground	N	54	49	53	48	55	50	54	48	-1.0	-1.4	-1.0	-1.4	60	55	NO	NO	NO	NO	NO

NCA	Receiver ID	Address	Floor Level	Facade	Opening Year 2027				Design Year 2037				Increase (Do Smthng - Do Nothing)				NCG project road noise criteria		Do noise levels exceed the cumulative limit with project roads adding ≥2dB to the total noise levels?		Is the contribution from the road project Acute?		Consider further treatment?
					Do Nothing		Do Smthng		Do Nothing		Do Smthng		Opening Year 2027		Design Year 2037								
					Day	Night	Day	Night	Day	Night	Day	Night	Day	Night	Day	Night	Day	Night	Day	Night	$L_{Aeq,15hr}$ ≥ 65dB	$L_{Aeq,9hr}$ ≥ 60dB	
17.1	8851	44 FITZROY STREET KIRRIBILLI	Ground	W	46	42	45	40	47	42	46	40	-1.3	-1.7	-1.2	-1.6	59	54	NO	NO	NO	NO	NO
17.1	8851	44 FITZROY STREET KIRRIBILLI	Ground	S	54	50	52	47	55	50	53	47	-2.2	-2.7	-2.1	-2.7	60	55	NO	NO	NO	NO	NO
17.1	8856	1 BLIGH STREET KIRRIBILLI	First	E	53	48	51	46	53	48	52	47	-1.3	-1.8	-1.2	-1.6	60	55	NO	NO	NO	NO	NO
17.1	8856	1 BLIGH STREET KIRRIBILLI	First	S	53	49	52	47	54	49	53	47	-1.3	-1.7	-1.2	-1.7	60	55	NO	NO	NO	NO	NO
17.1	8856	1 BLIGH STREET KIRRIBILLI	First	E	53	48	52	46	53	49	52	47	-1.2	-1.7	-1.2	-1.7	60	55	NO	NO	NO	NO	NO
17.1	8856	1 BLIGH STREET KIRRIBILLI	First	N	63	58	62	56	63	58	62	57	-1.0	-1.5	-0.9	-1.6	60	55	NO	NO	NO	NO	NO
17.1	8856	1 BLIGH STREET KIRRIBILLI	First	W	62	57	61	56	63	58	62	56	-1.0	-1.6	-0.9	-1.6	60	55	NO	NO	NO	NO	NO
17.1	8856	1 BLIGH STREET KIRRIBILLI	First	S	57	52	56	50	57	52	56	51	-1.0	-1.5	-0.9	-1.4	60	55	NO	NO	NO	NO	NO
17.1	8856	1 BLIGH STREET KIRRIBILLI	Ground	E	49	44	47	42	49	44	48	43	-1.3	-1.8	-1.3	-1.7	60	55	NO	NO	NO	NO	NO
17.1	8856	1 BLIGH STREET KIRRIBILLI	Ground	S	49	44	48	43	50	45	48	43	-1.3	-1.7	-1.3	-1.7	60	55	NO	NO	NO	NO	NO
17.1	8856	1 BLIGH STREET KIRRIBILLI	Ground	E	49	44	48	42	49	44	48	43	-1.3	-1.7	-1.2	-1.7	60	55	NO	NO	NO	NO	NO
17.1	8856	1 BLIGH STREET KIRRIBILLI	Ground	N	61	56	60	55	62	57	60	55	-1.2	-1.9	-1.2	-1.9	60	55	NO	NO	NO	NO	NO
17.1	8856	1 BLIGH STREET KIRRIBILLI	Ground	W	56	51	55	49	56	52	55	50	-1.3	-1.8	-1.2	-1.8	60	55	NO	NO	NO	NO	NO
17.1	8856	1 BLIGH STREET KIRRIBILLI	Ground	S	53	48	52	47	54	49	52	47	-1.4	-1.7	-1.3	-1.7	60	55	NO	NO	NO	NO	NO
17.1	8861	7 BLIGH STREET KIRRIBILLI	First	N	62	57	61	55	62	57	61	56	-1.0	-1.5	-0.9	-1.5	60	55	NO	NO	NO	NO	NO
17.1	8861	7 BLIGH STREET KIRRIBILLI	First	S	55	50	54	48	55	50	54	49	-1.3	-1.7	-1.3	-1.7	60	55	NO	NO	NO	NO	NO
17.1	8861	7 BLIGH STREET KIRRIBILLI	First	E	52	48	51	46	53	48	52	46	-1.2	-1.8	-1.2	-1.6	60	55	NO	NO	NO	NO	NO
17.1	8861	7 BLIGH STREET KIRRIBILLI	Ground	N	60	55	59	54	61	56	60	54	-1.0	-1.6	-1.0	-1.5	60	55	NO	NO	NO	NO	NO
17.1	8861	7 BLIGH STREET KIRRIBILLI	Ground	S	51	47	50	45	52	47	51	45	-1.3	-1.8	-1.3	-1.7	60	55	NO	NO	NO	NO	NO
17.1	8861	7 BLIGH STREET KIRRIBILLI	Ground	E	48	44	47	42	49	44	48	42	-1.2	-1.7	-1.2	-1.7	60	55	NO	NO	NO	NO	NO
17.1	8870	19 ELAMANG AVENUE KIRRIBILLI	Ground	SE	44	39	43	38	44	39	43	38	-0.8	-1.3	-0.8	-1.2	56	51	NO	NO	NO	NO	NO
17.1	8870	19 ELAMANG AVENUE KIRRIBILLI	Ground	NE	43	38	42	37	43	39	42	37	-1.0	-1.7	-0.9	-1.5	55	51	NO	NO	NO	NO	NO
17.1	8870	19 ELAMANG AVENUE KIRRIBILLI	Ground	NW	42	37	41	36	42	37	41	36	-0.9	-1.4	-0.9	-1.3	54	49	NO	NO	NO	NO	NO
17.1	8870	19 ELAMANG AVENUE KIRRIBILLI	Ground	SW	48	44	47	42	48	44	48	42	-1.0	-1.6	-0.8	-1.5	60	55	NO	NO	NO	NO	NO
17.1	8871	17 ELAMANG AVENUE KIRRIBILLI	First	SW	50	45	49	43	50	45	49	44	-0.9	-1.7	-0.8	-1.7	60	55	NO	NO	NO	NO	NO
17.1	8871	17 ELAMANG AVENUE KIRRIBILLI	First	SE	45	40	44	39	45	41	45	39	-0.9	-1.4	-0.8	-1.3	57	53	NO	NO	NO	NO	NO
17.1	8871	17 ELAMANG AVENUE KIRRIBILLI	First	SW	46	42	45	40	47	42	46	41	-0.9	-1.4	-0.7	-1.2	59	54	NO	NO	NO	NO	NO
17.1	8871	17 ELAMANG AVENUE KIRRIBILLI	First	SE	44	40	43	38	45	40	44	39	-0.9	-1.4	-0.8	-1.2	57	52	NO	NO	NO	NO	NO
17.1	8871	17 ELAMANG AVENUE KIRRIBILLI	First	NE	46	41	45	40	46	41	45	40	-0.7	-1.2	-0.6	-1.1	58	53	NO	NO	NO	NO	NO
17.1	8871	17 ELAMANG AVENUE KIRRIBILLI	First	NW	50	45	49	44	50	45	49	44	-0.7	-1.4	-0.6	-1.5	60	55	NO	NO	NO	NO	NO
17.1	8871	17 ELAMANG AVENUE KIRRIBILLI	Ground	SE	42	37	41	36	42	38	42	36	-0.9	-1.4	-0.8	-1.3	54	50	NO	NO	NO	NO	NO
17.1	8871	17 ELAMANG AVENUE KIRRIBILLI	Ground	SW	44	39	42	37	44	39	43	38	-0.9	-1.4	-0.8	-1.3	56	51	NO	NO	NO	NO	NO
17.1	8871	17 ELAMANG AVENUE KIRRIBILLI	Ground	SE	41	36	40	35	41	37	41	36	-0.9	-1.3	-0.7	-1.2	53	49	NO	NO	NO	NO	NO
17.1	8871	17 ELAMANG AVENUE KIRRIBILLI	Ground	NE	42	38	42	36	43	38	42	37	-0.8	-1.3	-0.7	-1.1	55	50	NO	NO	NO	NO	NO
17.1	8889	111 CARABELLA STREET KIRRIBILLI	First	NW	49	44	47	42	49	44	48	43	-1.2	-1.7	-1.2	-1.7	60	55	NO	NO	NO	NO	NO
17.1	8889	111 CARABELLA STREET KIRRIBILLI	First	SW	53	48	52	47	53	49	52	47	-1.1	-1.5	-1.0	-1.5	60	55	NO	NO	NO	NO	NO
17.1	8889	111 CARABELLA STREET KIRRIBILLI	First	SE	46	42	45	40	47	42	46	40	-1.2	-1.7	-1.2	-1.6	59	54	NO	NO	NO	NO	NO
17.1	8889	111 CARABELLA STREET KIRRIBILLI	First	NE	52	47	51	45	52	48	51	46	-1.0	-1.8	-1.0	-1.7	60	55	NO	NO	NO	NO	NO
17.1	8889	111 CARABELLA STREET KIRRIBILLI	First	NW	49	44	48	43	49	45	48	43	-1.2	-1.7	-1.2	-1.7	60	55	NO	NO	NO	NO	NO
17.1	8889	111 CARABELLA STREET KIRRIBILLI	Second	NW	53	48	52	47	53	49	52	47	-1.2	-1.6	-1.1	-1.5	60	55	NO	NO	NO	NO	NO
17.1	8889	111 CARABELLA STREET KIRRIBILLI	Second	SW	55	50	54	49	55	51	55	49	-1.0	-1.5	-0.9	-1.4	60	55	NO	NO	NO	NO	NO
17.1	8889	111 CARABELLA STREET KIRRIBILLI	Second	SE	50	45	49	44	51	46	49	44	-1.3	-1.7	-1.2	-1.7	60	55	NO	NO	NO	NO	NO
17.1	8889	111 CARABELLA STREET KIRRIBILLI	Second	NE	54	50	53	48	54	50	53	48	-1.2	-1.9	-1.1	-1.9	60	55	NO	NO	NO	NO	NO
17.1	8889	111 CARABELLA STREET KIRRIBILLI	Second	NW	53	48	52	47	54	49	52	47	-1.2	-1.7	-1.2	-1.7	60	55	NO	NO	NO	NO	NO
17.1	8889	111 CARABELLA STREET KIRRIBILLI	Ground	NW	46	41	44	39	46	41	45	40	-1.3	-1.7	-1.2	-1.6	58	53	NO	NO	NO	NO	NO
17.1	8889	111 CARABELLA STREET KIRRIBILLI	Ground	SE	44	39	43	37	44	40	43	38	-1.3	-1.7	-1.1	-1.6	56	52	NO	NO	NO	NO	NO
17.1	8889	111 CARABELLA STREET KIRRIBILLI	Ground	NE	50	46	49	44	51	46	50	45	-1.0	-1.8	-0.9	-1.6	60	55	NO	NO	NO	NO	NO
17.1	8889	111 CARABELLA STREET KIRRIBILLI	Ground	NW	46	41	45	39	46	42	45	40	-1.3	-1.7	-1.2	-1.6	58	54	NO	NO	NO	NO	NO
17.1	8891	23 ELAMANG AVENUE KIRRIBILLI	Ground	NE	48	43	47	42	48	43	47	42	-1.0	-1.6	-0.8	-1.5	60	55	NO	NO	NO	NO	NO
17.1	8891	23 ELAMANG AVENUE KIRRIBILLI	Ground	NW	48	43	47	42	48	43	47	42	-0.9	-1.5	-0.8	-1.3	60	55	NO	NO	NO	NO	NO
17.1	8891	23 ELAMANG AVENUE KIRRIBILLI	Ground	SW	50	46	49	44	51	46	50	44	-0.9	-1.7	-0.8	-1.6	60	55	NO	NO	NO	NO	NO
17.1	8891	23 ELAMANG AVENUE KIRRIBILLI	Ground	SE	46	41	45	39	46	41	45	40	-0.9	-1.5	-0.8	-1.3	58	53	NO	NO	NO	NO	NO
17.1	8892	113 CARABELLA STREET KIRRIBILLI	First	S	54	49	53	48	54	50	53	48	-1.0	-1.5	-0.9	-1.4	60	55	NO	NO	NO	NO	NO
17.1	8892	113 CARABELLA STREET KIRRIBILLI	First	SE	50	45	49	44	51	46	49	44	-1.2	-1.6	-1.2	-1.6	60	55	NO	NO	NO	NO	NO
17.1	8892	113 CARABELLA STREET KIRRIBILLI	First	NE	53	49	52	47	53	49	52	47	-1.1	-1.9	-1.1	-1.7	60	55	NO	NO	NO	NO	NO
17.1	8892	113 CARABELLA STREET KIRRIBILLI	First	NW	47	42	45	40	47	42	46	41	-1.3	-1.7	-1.2	-1.7	59	54	NO	NO	NO	NO	NO
17.1	8892	113 CARABELLA STREET KIRRIBILLI	Ground	SE	47	42	45	40	47	42	46	41	-1.3	-1.8	-1.2	-1.6	59	54	NO	NO	NO	NO	NO
17.1	8892	113 CARABELLA STREET KIRRIBILLI	Ground	NE	51	47	50	45	51	47	50	45	-1.1	-1.7	-1.0	-1.6	60	55	NO	NO	NO	NO	NO
17.1	8892	113 CARABELLA STREET KIRRIBILLI	Ground	NW	44	39	43	38	45	40	43	38	-1.3	-1.7	-1.2	-1.7	57	52	NO	NO	NO	NO	NO
17.1	8895	21 ELAMANG AVENUE KIRRIBILLI	First	NE	45	41	44	39	46	41	45	39	-1.2	-2.0	-1.0	-1.8	58	53	NO	NO	NO	NO	NO
17.1	8895	21 ELAMANG AVENUE KIRRIBILLI	First	NW	50	45	49	44	50	46	50	44	-0.8	-1.5	-0.7	-1.4	60	55	NO	NO	NO	NO	NO
17.1	8895	21 ELAMANG AVENUE KIRRIBILLI	First	SW	49	44	48	43	49	45	48	43	-0.9	-1.6	-0.8	-1.4	60	55	NO	NO	NO	NO	NO

NCA	Receiver ID	Address	Floor Level	Facade	Opening Year 2027				Design Year 2037				Increase (Do Smthng - Do Nothing)				NCG project road noise criteria		Do noise levels exceed the cumulative limit with project roads adding ≥2dB to the total noise levels?		Is the contribution from the road project Acute?		Consider further treatment?
					Do Nothing		Do Smthng		Do Nothing		Do Smthng		Opening Year 2027		Design Year 2037								
					Day	Night	Day	Night	Day	Night	Day	Night	Day	Night	Day	Night	Day	Night	Day	Night	$L_{Aeq,15hr}$ ≥ 65dB	$L_{Aeq,9hr}$ ≥ 60dB	
17.1	8895	21 ELAMANG AVENUE KIRRIBILLI	First	SE	36	31	35	30	36	31	35	30	-0.9	-0.9	-0.8	-1.3	48	43	NO	NO	NO	NO	NO
17.1	8895	21 ELAMANG AVENUE KIRRIBILLI	First	NE	36	31	35	30	36	31	35	30	-0.9	-0.9	-0.8	-1.2	48	43	NO	NO	NO	NO	NO
17.1	8895	21 ELAMANG AVENUE KIRRIBILLI	First	SE	36	31	35	30	36	31	35	30	-0.9	-0.9	-0.8	-1.2	48	43	NO	NO	NO	NO	NO
17.1	8895	21 ELAMANG AVENUE KIRRIBILLI	Second	NE	47	42	46	41	47	43	46	41	-0.7	-1.7	-0.5	-1.5	59	55	NO	NO	NO	NO	NO
17.1	8895	21 ELAMANG AVENUE KIRRIBILLI	Second	NW	52	47	51	45	52	47	51	46	-0.9	-1.7	-0.7	-1.6	60	55	NO	NO	NO	NO	NO
17.1	8895	21 ELAMANG AVENUE KIRRIBILLI	Second	SW	51	46	50	45	51	47	51	45	-0.8	-1.7	-0.8	-1.7	60	55	NO	NO	NO	NO	NO
17.1	8895	21 ELAMANG AVENUE KIRRIBILLI	Second	SE	36	31	35	30	36	31	35	30	-0.9	-1.0	-0.8	-1.3	48	43	NO	NO	NO	NO	NO
17.1	8895	21 ELAMANG AVENUE KIRRIBILLI	Second	NE	36	31	35	30	36	31	35	30	-0.9	-0.9	-0.8	-1.2	48	43	NO	NO	NO	NO	NO
17.1	8895	21 ELAMANG AVENUE KIRRIBILLI	Second	SE	36	31	35	30	36	31	35	30	-0.9	-0.9	-0.8	-1.2	48	43	NO	NO	NO	NO	NO
17.1	8895	21 ELAMANG AVENUE KIRRIBILLI	Third	NE	48	43	47	42	48	44	47	42	-0.6	-1.6	-0.4	-1.5	60	55	NO	NO	NO	NO	NO
17.1	8895	21 ELAMANG AVENUE KIRRIBILLI	Third	NW	52	48	51	46	53	48	52	46	-0.8	-1.6	-0.7	-1.6	60	55	NO	NO	NO	NO	NO
17.1	8895	21 ELAMANG AVENUE KIRRIBILLI	Third	SW	52	47	51	45	52	48	51	46	-0.8	-1.7	-0.8	-1.7	60	55	NO	NO	NO	NO	NO
17.1	8895	21 ELAMANG AVENUE KIRRIBILLI	Third	SE	36	31	35	30	36	31	35	30	-0.9	-1.0	-0.8	-1.3	48	43	NO	NO	NO	NO	NO
17.1	8895	21 ELAMANG AVENUE KIRRIBILLI	Third	NE	36	31	35	30	36	31	35	30	-0.9	-0.9	-0.8	-1.2	48	43	NO	NO	NO	NO	NO
17.1	8895	21 ELAMANG AVENUE KIRRIBILLI	Third	SE	36	31	35	30	36	31	35	30	-1.0	-0.9	-0.8	-1.2	48	43	NO	NO	NO	NO	NO
17.1	8895	21 ELAMANG AVENUE KIRRIBILLI	Fourth	NE	48	44	48	42	48	44	48	43	-0.6	-1.6	-0.4	-1.5	60	55	NO	NO	NO	NO	NO
17.1	8895	21 ELAMANG AVENUE KIRRIBILLI	Fourth	NW	53	48	52	47	53	49	53	47	-0.8	-1.6	-0.6	-1.6	60	55	NO	NO	NO	NO	NO
17.1	8895	21 ELAMANG AVENUE KIRRIBILLI	Fourth	SW	52	48	52	46	53	48	52	47	-0.8	-1.7	-0.7	-1.5	60	55	NO	NO	NO	NO	NO
17.1	8895	21 ELAMANG AVENUE KIRRIBILLI	Fourth	SE	37	32	36	30	37	32	36	31	-0.9	-1.4	-0.8	-1.3	49	44	NO	NO	NO	NO	NO
17.1	8895	21 ELAMANG AVENUE KIRRIBILLI	Fourth	NE	36	32	36	30	37	32	36	31	-0.9	-1.4	-0.8	-1.3	49	44	NO	NO	NO	NO	NO
17.1	8895	21 ELAMANG AVENUE KIRRIBILLI	Fourth	SE	36	32	36	30	37	32	36	31	-0.9	-1.4	-0.8	-1.3	49	44	NO	NO	NO	NO	NO
17.1	8895	21 ELAMANG AVENUE KIRRIBILLI	Fifth	NE	49	45	48	43	49	45	49	43	-0.6	-1.6	-0.4	-1.5	60	55	NO	NO	NO	NO	NO
17.1	8895	21 ELAMANG AVENUE KIRRIBILLI	Fifth	NW	53	49	53	47	54	49	53	48	-0.7	-1.6	-0.6	-1.5	60	55	NO	NO	NO	NO	NO
17.1	8895	21 ELAMANG AVENUE KIRRIBILLI	Fifth	SW	53	48	52	47	53	49	53	47	-0.7	-1.6	-0.7	-1.6	60	55	NO	NO	NO	NO	NO
17.1	8895	21 ELAMANG AVENUE KIRRIBILLI	Fifth	SE	38	33	37	32	38	34	38	32	-1.0	-1.5	-0.8	-1.3	50	46	NO	NO	NO	NO	NO
17.1	8895	21 ELAMANG AVENUE KIRRIBILLI	Fifth	NE	38	33	37	32	38	34	37	32	-0.9	-1.4	-0.8	-1.3	50	46	NO	NO	NO	NO	NO
17.1	8895	21 ELAMANG AVENUE KIRRIBILLI	Fifth	SE	38	33	37	32	38	34	37	32	-0.9	-1.4	-0.8	-1.3	50	46	NO	NO	NO	NO	NO
17.1	8895	21 ELAMANG AVENUE KIRRIBILLI	Sixth	NE	49	45	49	43	50	45	49	44	-0.6	-1.7	-0.5	-1.5	60	55	NO	NO	NO	NO	NO
17.1	8895	21 ELAMANG AVENUE KIRRIBILLI	Sixth	NW	54	49	53	48	54	50	54	48	-0.7	-1.5	-0.6	-1.5	60	55	NO	NO	NO	NO	NO
17.1	8895	21 ELAMANG AVENUE KIRRIBILLI	Sixth	SW	54	49	53	47	54	49	53	48	-0.7	-1.5	-0.6	-1.5	60	55	NO	NO	NO	NO	NO
17.1	8895	21 ELAMANG AVENUE KIRRIBILLI	Sixth	SE	40	35	39	34	40	36	39	34	-1.0	-1.5	-0.8	-1.3	52	48	NO	NO	NO	NO	NO
17.1	8895	21 ELAMANG AVENUE KIRRIBILLI	Sixth	NE	40	35	39	34	40	36	39	34	-1.0	-1.5	-0.8	-1.3	52	48	NO	NO	NO	NO	NO
17.1	8895	21 ELAMANG AVENUE KIRRIBILLI	Sixth	SE	40	35	39	34	40	36	39	34	-1.0	-1.5	-0.8	-1.3	52	48	NO	NO	NO	NO	NO
17.1	8895	21 ELAMANG AVENUE KIRRIBILLI	Seventh	NE	50	46	49	44	50	46	50	45	-0.6	-1.6	-0.5	-1.4	60	55	NO	NO	NO	NO	NO
17.1	8895	21 ELAMANG AVENUE KIRRIBILLI	Seventh	NW	55	50	54	49	55	50	54	49	-0.7	-1.4	-0.6	-1.4	60	55	NO	NO	NO	NO	NO
17.1	8895	21 ELAMANG AVENUE KIRRIBILLI	Seventh	SW	54	50	54	48	55	50	54	48	-0.6	-1.5	-0.6	-1.4	60	55	NO	NO	NO	NO	NO
17.1	8895	21 ELAMANG AVENUE KIRRIBILLI	Seventh	SE	43	38	42	36	43	38	42	37	-0.9	-1.4	-0.8	-1.3	55	50	NO	NO	NO	NO	NO
17.1	8895	21 ELAMANG AVENUE KIRRIBILLI	Seventh	NE	43	38	42	36	43	38	42	37	-1.0	-1.5	-0.8	-1.3	55	50	NO	NO	NO	NO	NO
17.1	8895	21 ELAMANG AVENUE KIRRIBILLI	Seventh	SE	42	38	41	36	43	38	42	37	-0.9	-1.4	-0.9	-1.4	55	50	NO	NO	NO	NO	NO
17.1	8895	21 ELAMANG AVENUE KIRRIBILLI	Eighth	NE	51	47	51	45	51	47	51	46	-0.7	-1.5	-0.5	-1.4	60	55	NO	NO	NO	NO	NO
17.1	8895	21 ELAMANG AVENUE KIRRIBILLI	Eighth	NW	55	51	55	49	56	51	55	50	-0.6	-1.4	-0.6	-1.4	60	55	NO	NO	NO	NO	NO
17.1	8895	21 ELAMANG AVENUE KIRRIBILLI	Eighth	SW	55	50	54	49	55	50	55	49	-0.6	-1.3	-0.5	-1.3	60	55	NO	NO	NO	NO	NO
17.1	8895	21 ELAMANG AVENUE KIRRIBILLI	Eighth	SE	46	42	45	40	47	42	46	41	-0.9	-1.4	-0.9	-1.3	59	54	NO	NO	NO	NO	NO
17.1	8895	21 ELAMANG AVENUE KIRRIBILLI	Eighth	NE	46	42	46	40	47	42	46	41	-0.9	-1.4	-0.7	-1.2	59	54	NO	NO	NO	NO	NO
17.1	8895	21 ELAMANG AVENUE KIRRIBILLI	Eighth	SE	46	42	45	40	47	42	46	41	-1.0	-1.5	-0.8	-1.3	59	54	NO	NO	NO	NO	NO
17.1	8895	21 ELAMANG AVENUE KIRRIBILLI	Ground	NE	44	40	43	38	44	40	43	38	-1.3	-2.1	-1.1	-1.9	56	52	NO	NO	NO	NO	NO
17.1	8895	21 ELAMANG AVENUE KIRRIBILLI	Ground	NW	48	44	48	42	49	44	48	43	-0.8	-1.4	-0.8	-1.3	60	55	NO	NO	NO	NO	NO
17.1	8895	21 ELAMANG AVENUE KIRRIBILLI	Ground	NE	36	31	35	30	36	31	35	30	-0.9	-0.9	-0.8	-1.2	48	43	NO	NO	NO	NO	NO
17.1	8895	21 ELAMANG AVENUE KIRRIBILLI	Ground	SE	36	31	35	30	36	31	35	30	-0.9	-0.8	-0.7	-1.2	48	43	NO	NO	NO	NO	NO
17.1	8904	113A CARABELLA STREET KIRRIBILLI	First	NW	51	46	49	44	51	46	50	44	-1.3	-1.7	-1.2	-1.7	60	55	NO	NO	NO	NO	NO
17.1	8904	113A CARABELLA STREET KIRRIBILLI	First	SW	57	52	56	50	57	53	56	51	-1.3	-1.9	-1.3	-1.9	60	55	NO	NO	NO	NO	NO
17.1	8904	113A CARABELLA STREET KIRRIBILLI	First	SE	47	42	46	41	48	43	46	41	-1.2	-1.7	-1.2	-1.6	60	55	NO	NO	NO	NO	NO
17.1	8904	113A CARABELLA STREET KIRRIBILLI	First	NE	53	49	52	47	53	49	52	47	-1.1	-1.9	-1.0	-1.8	60	55	NO	NO	NO	NO	NO
17.1	8904	113A CARABELLA STREET KIRRIBILLI	First	NW	51	46	49	44	51	46	50	44	-1.3	-1.7	-1.2	-1.7	60	55	NO	NO	NO	NO	NO
17.1	8904	113A CARABELLA STREET KIRRIBILLI	Second	NW	59	54	57	52	59	54	58	52	-1.3	-1.9	-1.3	-2.0	60	55	NO	NO	NO	NO	NO
17.1	8904	113A CARABELLA STREET KIRRIBILLI	Second	SW	58	54	57	52	59	54	58	52	-1.2	-1.8	-1.2	-1.8	60	55	NO	NO	NO	NO	NO
17.1	8904	113A CARABELLA STREET KIRRIBILLI	Second	SE	51	46	50	44	51	47	50	45	-1.3	-1.7	-1.2	-1.6	60	55	NO	NO	NO	NO	NO
17.1	8904	113A CARABELLA STREET KIRRIBILLI	Second	NE	56	51	55	50	56	52	56	50	-0.9	-1.7	-0.8	-1.7	60	55	NO	NO	NO	NO	NO
17.1	8904	113A CARABELLA STREET KIRRIBILLI	Second	NW	58	54	57	52	59	54	58	52	-1.1	-1.8	-1.1	-1.8	60	55	NO	NO	NO	NO	NO
17.1	8904	113A CARABELLA STREET KIRRIBILLI	Ground	NW	47	42	46	40	47	43	46	41	-1.2	-1.7	-1.2	-1.7	59	55	NO	NO	NO	NO	NO
17.1	8904	113A CARABELLA STREET KIRRIBILLI	Ground	SW	56	51	54	49	56	51	55	49	-1.4	-2.1	-1.4	-2.1	60	55	NO	NO	NO	NO	NO
17.1	8904	113A CARABELLA STREET KIRRIBILLI	Ground	SE	45	40	43	38	45	40	44	39	-1.2	-1.8	-1.2	-1.6	57	52	NO	NO	NO	NO	NO

NCA	Receiver ID	Address	Floor Level	Facade	Opening Year 2027				Design Year 2037				Increase (Do Smthng - Do Nothing)				NCG project road noise criteria		Do noise levels exceed the cumulative limit with project roads adding ≥2dB to the total noise levels?		Is the contribution from the road project Acute?		Consider further treatment?
					Do Nothing		Do Smthng		Do Nothing		Do Smthng		Opening Year 2027		Design Year 2037								
					Day	Night	Day	Night	Day	Night	Day	Night	Day	Night	Day	Night	Day	Night	Day	Night	$L_{Aeq,15hr}$ ≥ 65dB	$L_{Aeq,9hr}$ ≥ 60dB	
17.1	8904	113A CARABELLA STREET KIRRIBILLI	Ground	NE	51	46	50	45	51	47	50	45	-1.1	-1.8	-1.1	-1.7	60	55	NO	NO	NO	NO	NO
17.1	8904	113A CARABELLA STREET KIRRIBILLI	Ground	NW	47	42	46	40	47	43	46	41	-1.3	-1.7	-1.2	-1.7	59	55	NO	NO	NO	NO	NO
17.1	8905	64 CARABELLA STREET KIRRIBILLI	Ground	NE	52	48	51	46	53	48	51	46	-1.4	-2.0	-1.4	-1.9	60	55	NO	NO	NO	NO	NO
17.1	8905	64 CARABELLA STREET KIRRIBILLI	Ground	NW	51	46	50	44	51	47	50	45	-1.3	-1.8	-1.3	-1.7	60	55	NO	NO	NO	NO	NO
17.1	8905	64 CARABELLA STREET KIRRIBILLI	Ground	SE	51	47	50	45	52	47	51	45	-1.3	-1.7	-1.2	-1.6	60	55	NO	NO	NO	NO	NO
17.1	8916	66 CARABELLA STREET KIRRIBILLI	First	NE	53	49	52	47	54	49	52	47	-1.5	-2.2	-1.5	-2.1	60	55	NO	NO	NO	NO	NO
17.1	8916	66 CARABELLA STREET KIRRIBILLI	First	NW	50	45	49	43	51	46	49	44	-1.5	-1.9	-1.4	-1.8	60	55	NO	NO	NO	NO	NO
17.1	8916	66 CARABELLA STREET KIRRIBILLI	First	SW	60	55	59	54	61	56	60	54	-1.1	-1.6	-1.1	-1.6	60	55	NO	NO	NO	NO	NO
17.1	8916	66 CARABELLA STREET KIRRIBILLI	First	SE	53	49	52	47	54	49	52	47	-1.4	-1.8	-1.3	-1.8	60	55	NO	NO	NO	NO	NO
17.1	8916	66 CARABELLA STREET KIRRIBILLI	Ground	NE	50	46	49	44	51	46	49	44	-1.6	-2.4	-1.6	-2.3	60	55	NO	NO	NO	NO	NO
17.1	8916	66 CARABELLA STREET KIRRIBILLI	Ground	NW	47	42	46	40	47	43	46	41	-1.3	-1.9	-1.3	-1.8	59	55	NO	NO	NO	NO	NO
17.1	8916	66 CARABELLA STREET KIRRIBILLI	Ground	SW	58	53	56	51	58	53	57	52	-1.3	-1.7	-1.3	-1.6	60	55	NO	NO	NO	NO	NO
17.1	8916	66 CARABELLA STREET KIRRIBILLI	Ground	SE	50	45	48	43	50	45	49	43	-1.3	-1.8	-1.3	-1.7	60	55	NO	NO	NO	NO	NO
17.1	8917	115 CARABELLA STREET KIRRIBILLI	First	NE	52	48	51	46	53	48	51	46	-1.3	-1.8	-1.2	-1.8	60	55	NO	NO	NO	NO	NO
17.1	8917	115 CARABELLA STREET KIRRIBILLI	First	NW	53	48	52	46	53	48	52	47	-1.3	-1.8	-1.2	-1.6	60	55	NO	NO	NO	NO	NO
17.1	8917	115 CARABELLA STREET KIRRIBILLI	First	SW	57	52	55	50	57	53	56	50	-1.6	-2.2	-1.5	-2.2	60	55	NO	NO	NO	NO	NO
17.1	8917	115 CARABELLA STREET KIRRIBILLI	First	SE	51	46	49	44	51	46	50	45	-1.3	-1.8	-1.2	-1.6	60	55	NO	NO	NO	NO	NO
17.1	8917	115 CARABELLA STREET KIRRIBILLI	Ground	NE	48	43	47	42	48	44	47	42	-1.2	-1.6	-1.1	-1.6	60	55	NO	NO	NO	NO	NO
17.1	8917	115 CARABELLA STREET KIRRIBILLI	Ground	NW	49	44	47	42	49	44	48	43	-1.3	-1.7	-1.2	-1.6	60	55	NO	NO	NO	NO	NO
17.1	8917	115 CARABELLA STREET KIRRIBILLI	Ground	SW	55	51	54	48	56	51	54	49	-1.5	-2.3	-1.5	-2.2	60	55	NO	NO	NO	NO	NO
17.1	8917	115 CARABELLA STREET KIRRIBILLI	Ground	SE	47	42	46	41	48	43	46	41	-1.3	-1.7	-1.2	-1.6	60	55	NO	NO	NO	NO	NO
17.1	8925	68 CARABELLA STREET KIRRIBILLI	First	NE	56	51	53	48	56	51	53	48	-2.6	-3.4	-2.5	-3.4	60	55	NO	NO	NO	NO	NO
17.1	8925	68 CARABELLA STREET KIRRIBILLI	First	NW	51	46	49	44	51	46	50	44	-1.5	-1.9	-1.4	-1.9	60	55	NO	NO	NO	NO	NO
17.1	8925	68 CARABELLA STREET KIRRIBILLI	First	SW	58	53	56	51	58	53	57	51	-1.6	-2.1	-1.5	-2.0	60	55	NO	NO	NO	NO	NO
17.1	8925	68 CARABELLA STREET KIRRIBILLI	First	SE	50	45	49	43	50	46	49	44	-1.5	-1.9	-1.3	-1.9	60	55	NO	NO	NO	NO	NO
17.1	8925	68 CARABELLA STREET KIRRIBILLI	Second	NE	57	53	55	50	58	53	56	50	-2.0	-2.8	-2.0	-2.8	60	55	NO	NO	NO	NO	NO
17.1	8925	68 CARABELLA STREET KIRRIBILLI	Second	NW	54	50	53	48	55	50	53	48	-1.5	-2.0	-1.5	-1.9	60	55	NO	NO	NO	NO	NO
17.1	8925	68 CARABELLA STREET KIRRIBILLI	Second	SW	62	57	60	55	62	57	61	55	-1.2	-1.7	-1.1	-1.6	60	55	NO	NO	NO	NO	NO
17.1	8925	68 CARABELLA STREET KIRRIBILLI	Second	SE	55	50	53	48	55	50	54	48	-1.5	-1.9	-1.4	-1.8	60	55	NO	NO	NO	NO	NO
17.1	8925	68 CARABELLA STREET KIRRIBILLI	Ground	NE	54	49	51	45	54	50	51	46	-3.2	-4.0	-3.2	-4.0	60	55	NO	NO	NO	NO	NO
17.1	8925	68 CARABELLA STREET KIRRIBILLI	Ground	NW	48	43	47	41	48	44	47	42	-1.5	-1.9	-1.4	-1.8	60	55	NO	NO	NO	NO	NO
17.1	8925	68 CARABELLA STREET KIRRIBILLI	Ground	SE	47	43	46	41	48	43	46	41	-1.4	-1.9	-1.4	-1.8	60	55	NO	NO	NO	NO	NO
17.1	8928	23 ELAMANG AVENUE KIRRIBILLI	First	NW	44	39	43	38	44	39	43	38	-0.9	-1.4	-0.9	-1.4	56	51	NO	NO	NO	NO	NO
17.1	8928	23 ELAMANG AVENUE KIRRIBILLI	First	SW	47	42	46	40	47	42	46	41	-0.9	-1.4	-0.7	-1.3	59	54	NO	NO	NO	NO	NO
17.1	8928	23 ELAMANG AVENUE KIRRIBILLI	First	SE	45	41	45	39	46	41	45	40	-0.9	-1.5	-0.8	-1.4	58	53	NO	NO	NO	NO	NO
17.1	8928	23 ELAMANG AVENUE KIRRIBILLI	First	NE	46	42	45	40	47	42	46	41	-0.9	-1.5	-0.8	-1.4	59	54	NO	NO	NO	NO	NO
17.1	8928	23 ELAMANG AVENUE KIRRIBILLI	First	E	46	41	45	40	46	41	45	40	-0.9	-1.5	-0.9	-1.4	58	53	NO	NO	NO	NO	NO
17.1	8928	23 ELAMANG AVENUE KIRRIBILLI	First	NE	46	41	45	40	46	42	46	40	-0.9	-1.4	-0.8	-1.3	58	54	NO	NO	NO	NO	NO
17.1	8928	23 ELAMANG AVENUE KIRRIBILLI	First	NW	44	40	44	38	45	40	44	39	-0.9	-1.5	-0.8	-1.3	57	52	NO	NO	NO	NO	NO
17.1	8928	23 ELAMANG AVENUE KIRRIBILLI	Ground	NW	41	37	40	35	42	37	41	36	-0.9	-1.4	-0.8	-1.4	54	49	NO	NO	NO	NO	NO
17.1	8928	23 ELAMANG AVENUE KIRRIBILLI	Ground	SE	41	37	41	36	42	37	42	36	-0.4	-0.9	-0.3	-0.7	54	49	NO	NO	NO	NO	NO
17.1	8928	23 ELAMANG AVENUE KIRRIBILLI	Ground	NE	43	38	42	37	43	39	42	37	-0.9	-1.5	-0.9	-1.4	55	51	NO	NO	NO	NO	NO
17.1	8928	23 ELAMANG AVENUE KIRRIBILLI	Ground	E	42	38	42	36	43	38	42	37	-0.9	-1.5	-0.8	-1.4	55	50	NO	NO	NO	NO	NO
17.1	8928	23 ELAMANG AVENUE KIRRIBILLI	Ground	NE	43	38	42	37	43	39	42	37	-0.9	-1.5	-0.9	-1.4	55	51	NO	NO	NO	NO	NO
17.1	8928	23 ELAMANG AVENUE KIRRIBILLI	Ground	NW	42	37	41	36	42	38	41	36	-0.9	-1.4	-0.9	-1.4	54	50	NO	NO	NO	NO	NO
17.1	8929	70 CARABELLA STREET KIRRIBILLI	First	NE	56	51	54	48	56	52	54	49	-2.4	-3.2	-2.4	-3.2	60	55	NO	NO	NO	NO	NO
17.1	8929	70 CARABELLA STREET KIRRIBILLI	First	SW	55	50	53	48	55	50	54	49	-1.5	-2.0	-1.5	-1.9	60	55	NO	NO	NO	NO	NO
17.1	8929	70 CARABELLA STREET KIRRIBILLI	First	SE	51	46	49	44	51	47	50	45	-1.5	-2.0	-1.4	-1.9	60	55	NO	NO	NO	NO	NO
17.1	8929	70 CARABELLA STREET KIRRIBILLI	Second	NE	58	53	56	51	58	54	57	51	-1.8	-2.5	-1.7	-2.6	60	55	NO	NO	NO	NO	NO
17.1	8929	70 CARABELLA STREET KIRRIBILLI	Second	SW	60	55	58	52	60	55	58	53	-2.0	-2.5	-1.9	-2.6	60	55	NO	NO	NO	NO	NO
17.1	8929	70 CARABELLA STREET KIRRIBILLI	Second	SE	55	50	53	48	55	50	54	48	-1.5	-1.9	-1.4	-1.9	60	55	NO	NO	NO	NO	NO
17.1	8929	70 CARABELLA STREET KIRRIBILLI	Ground	NE	54	50	51	46	55	50	52	46	-3.1	-3.8	-3.1	-3.8	60	55	NO	NO	NO	NO	NO
17.1	8929	70 CARABELLA STREET KIRRIBILLI	Ground	SW	51	46	49	44	51	46	50	45	-1.3	-1.9	-1.3	-1.7	60	55	NO	NO	NO	NO	NO
17.1	8929	70 CARABELLA STREET KIRRIBILLI	Ground	SE	48	43	47	42	49	44	47	42	-1.4	-1.9	-1.4	-1.8	60	55	NO	NO	NO	NO	NO
17.1	8930	72 CARABELLA STREET KIRRIBILLI	First	SE	53	48	51	46	53	48	51	46	-1.6	-2.1	-1.6	-2.0	60	55	NO	NO	NO	NO	NO
17.1	8930	72 CARABELLA STREET KIRRIBILLI	First	NE	55	51	53	48	56	51	53	48	-2.5	-3.3	-2.5	-3.3	60	55	NO	NO	NO	NO	NO
17.1	8930	72 CARABELLA STREET KIRRIBILLI	First	NW	55	50	53	48	55	50	54	49	-1.4	-1.9	-1.4	-1.8	60	55	NO	NO	NO	NO	NO
17.1	8930	72 CARABELLA STREET KIRRIBILLI	First	SW	57	52	56	51	58	53	56	51	-1.3	-1.8	-1.2	-1.7	60	55	NO	NO	NO	NO	NO
17.1	8930	72 CARABELLA STREET KIRRIBILLI	Second	SE	57	52	55	50	57	52	55	50	-1.9	-2.4	-1.9	-2.3	60	55	NO	NO	NO	NO	NO
17.1	8930	72 CARABELLA STREET KIRRIBILLI	Second	NE	58	53	56	51	58	54	57	51	-1.6	-2.4	-1.5	-2.4	60	55	NO	NO	NO	NO	NO
17.1	8930	72 CARABELLA STREET KIRRIBILLI	Second	NW	64	59	62	57	64	59	63	57	-1.3	-1.9	-1.3	-1.9	60	55	NO	NO	NO	NO	NO
17.1	8930	72 CARABELLA STREET KIRRIBILLI	Second	SW	64	59	62	57	64	59	63	57	-1.4	-2.0	-1.3	-2.0	60	55	NO	NO	NO	NO	NO

NCA	Receiver ID	Address	Floor Level	Facade	Opening Year 2027				Design Year 2037				Increase (Do Smthng - Do Nothing)				NCG project road noise criteria		Do noise levels exceed the cumulative limit with project roads adding ≥2dB to the total noise levels?		Is the contribution from the road project Acute?		Consider further treatment?
					Do Nothing		Do Smthng		Do Nothing		Do Smthng		Opening Year 2027		Design Year 2037								
					Day	Night	Day	Night	Day	Night	Day	Night	Day	Night	Day	Night	Day	Night	Day	Night	$L_{Aeq,15hr}$ ≥ 65dB	$L_{Aeq,9hr}$ ≥ 60dB	
17.1	8930	72 CARABELLA STREET KIRRIBILLI	Ground	SE	49	44	48	42	50	45	48	43	-1.4	-1.9	-1.4	-1.8	60	55	NO	NO	NO	NO	NO
17.1	8930	72 CARABELLA STREET KIRRIBILLI	Ground	NE	52	48	51	45	52	48	51	46	-1.4	-2.2	-1.4	-2.2	60	55	NO	NO	NO	NO	NO
17.1	8930	72 CARABELLA STREET KIRRIBILLI	Ground	NW	51	46	49	44	51	46	50	44	-1.4	-1.9	-1.3	-1.8	60	55	NO	NO	NO	NO	NO
17.1	8930	72 CARABELLA STREET KIRRIBILLI	Ground	SW	51	47	50	45	52	47	51	45	-1.2	-1.7	-1.2	-1.6	60	55	NO	NO	NO	NO	NO
17.1	8931	117 CARABELLA STREET KIRRIBILLI	First	SW	56	51	54	49	56	52	55	49	-1.6	-2.4	-1.5	-2.3	60	55	NO	NO	NO	NO	NO
17.1	8931	117 CARABELLA STREET KIRRIBILLI	First	SE	51	46	50	45	51	47	50	45	-1.3	-1.7	-1.2	-1.7	60	55	NO	NO	NO	NO	NO
17.1	8931	117 CARABELLA STREET KIRRIBILLI	First	NE	52	47	51	46	52	48	51	46	-1.1	-1.6	-1.0	-1.5	60	55	NO	NO	NO	NO	NO
17.1	8931	117 CARABELLA STREET KIRRIBILLI	Ground	SE	47	43	46	41	48	43	47	41	-1.3	-1.7	-1.2	-1.6	60	55	NO	NO	NO	NO	NO
17.1	8931	117 CARABELLA STREET KIRRIBILLI	Ground	NE	48	44	47	42	49	44	48	43	-0.9	-1.5	-0.9	-1.4	60	55	NO	NO	NO	NO	NO
17.1	8937	22 ELAMANG AVENUE KIRRIBILLI	First	NW	49	44	48	42	49	44	48	43	-1.3	-1.8	-1.1	-1.6	60	55	NO	NO	NO	NO	NO
17.1	8937	22 ELAMANG AVENUE KIRRIBILLI	First	SE	45	40	44	38	45	40	44	39	-1.0	-1.5	-0.8	-1.3	57	52	NO	NO	NO	NO	NO
17.1	8937	22 ELAMANG AVENUE KIRRIBILLI	First	NE	49	45	48	43	50	45	49	43	-1.1	-1.8	-0.9	-1.7	60	55	NO	NO	NO	NO	NO
17.1	8937	22 ELAMANG AVENUE KIRRIBILLI	First	NW	49	44	48	43	49	45	48	43	-1.0	-1.5	-0.9	-1.4	60	55	NO	NO	NO	NO	NO
17.1	8937	22 ELAMANG AVENUE KIRRIBILLI	Second	NW	51	47	50	45	52	47	51	45	-1.2	-1.9	-1.1	-1.8	60	55	NO	NO	NO	NO	NO
17.1	8937	22 ELAMANG AVENUE KIRRIBILLI	Second	SW	48	44	47	42	49	44	48	42	-1.2	-1.7	-1.0	-1.6	60	55	NO	NO	NO	NO	NO
17.1	8937	22 ELAMANG AVENUE KIRRIBILLI	Second	SE	48	43	47	41	48	43	47	42	-0.9	-1.4	-0.9	-1.4	60	55	NO	NO	NO	NO	NO
17.1	8937	22 ELAMANG AVENUE KIRRIBILLI	Second	NE	52	47	51	45	52	47	51	46	-1.0	-1.8	-0.9	-1.7	60	55	NO	NO	NO	NO	NO
17.1	8937	22 ELAMANG AVENUE KIRRIBILLI	Second	NW	52	48	51	46	53	48	52	46	-0.9	-1.6	-0.8	-1.5	60	55	NO	NO	NO	NO	NO
17.1	8937	22 ELAMANG AVENUE KIRRIBILLI	Ground	NW	46	41	45	40	46	42	45	40	-1.3	-1.8	-1.2	-1.7	58	54	NO	NO	NO	NO	NO
17.1	8937	22 ELAMANG AVENUE KIRRIBILLI	Ground	NE	47	43	46	41	47	43	47	42	-0.9	-1.7	-0.8	-1.5	59	55	NO	NO	NO	NO	NO
17.1	8937	22 ELAMANG AVENUE KIRRIBILLI	Ground	NW	46	41	45	39	46	41	45	40	-0.9	-1.5	-0.9	-1.4	58	53	NO	NO	NO	NO	NO
17.1	8938	72A CARABELLA STREET KIRRIBILLI	First	NE	57	53	56	50	58	53	56	51	-1.6	-2.4	-1.5	-2.4	60	55	NO	NO	NO	NO	NO
17.1	8938	72A CARABELLA STREET KIRRIBILLI	First	NW	61	56	60	55	62	57	61	55	-1.1	-1.7	-1.0	-1.7	60	55	NO	NO	NO	NO	NO
17.1	8938	72A CARABELLA STREET KIRRIBILLI	First	SW	54	50	53	48	55	50	53	48	-1.4	-2.0	-1.4	-1.9	60	55	NO	NO	NO	NO	NO
17.1	8938	72A CARABELLA STREET KIRRIBILLI	First	SE	54	49	53	48	55	50	53	48	-1.5	-1.9	-1.4	-1.8	60	55	NO	NO	NO	NO	NO
17.1	8938	72A CARABELLA STREET KIRRIBILLI	Ground	NE	54	50	52	47	55	50	53	47	-2.1	-2.9	-2.1	-2.9	60	55	NO	NO	NO	NO	NO
17.1	8938	72A CARABELLA STREET KIRRIBILLI	Ground	NW	53	48	52	46	53	49	52	47	-1.4	-1.8	-1.3	-1.7	60	55	NO	NO	NO	NO	NO
17.1	8938	72A CARABELLA STREET KIRRIBILLI	Ground	SE	50	45	49	44	51	46	49	44	-1.4	-1.8	-1.4	-1.8	60	55	NO	NO	NO	NO	NO
17.1	8944	117A CARABELLA STREET KIRRIBILLI	First	NW	57	52	55	50	57	52	56	50	-1.4	-2.1	-1.4	-2.2	60	55	NO	NO	NO	NO	NO
17.1	8944	117A CARABELLA STREET KIRRIBILLI	First	SW	56	52	55	49	57	52	55	50	-1.5	-2.2	-1.5	-2.3	60	55	NO	NO	NO	NO	NO
17.1	8944	117A CARABELLA STREET KIRRIBILLI	First	NE	54	49	53	48	54	50	53	48	-1.1	-1.8	-1.1	-1.7	60	55	NO	NO	NO	NO	NO
17.1	8944	117A CARABELLA STREET KIRRIBILLI	First	NW	55	51	54	49	56	51	55	49	-1.1	-1.6	-1.0	-1.6	60	55	NO	NO	NO	NO	NO
17.1	8944	117A CARABELLA STREET KIRRIBILLI	Ground	NW	55	50	54	48	55	51	54	49	-1.1	-2.0	-1.1	-1.9	60	55	NO	NO	NO	NO	NO
17.1	8944	117A CARABELLA STREET KIRRIBILLI	Ground	SW	55	50	53	48	56	51	54	48	-1.7	-2.4	-1.7	-2.4	60	55	NO	NO	NO	NO	NO
17.1	8944	117A CARABELLA STREET KIRRIBILLI	Ground	NE	50	46	49	44	51	46	50	44	-1.1	-1.7	-1.0	-1.7	60	55	NO	NO	NO	NO	NO
17.1	8944	117A CARABELLA STREET KIRRIBILLI	Ground	NW	53	48	51	46	53	48	52	47	-1.2	-1.6	-1.2	-1.6	60	55	NO	NO	NO	NO	NO
17.1	8949	25 ELAMANG AVENUE KIRRIBILLI	First	NE	46	41	45	40	46	42	45	40	-1.0	-1.5	-0.8	-1.3	58	54	NO	NO	NO	NO	NO
17.1	8949	25 ELAMANG AVENUE KIRRIBILLI	First	SE	46	41	45	40	46	41	45	40	-1.0	-1.5	-0.8	-1.3	58	53	NO	NO	NO	NO	NO
17.1	8949	25 ELAMANG AVENUE KIRRIBILLI	First	NE	49	45	49	43	49	45	49	44	-0.6	-1.4	-0.5	-1.3	60	55	NO	NO	NO	NO	NO
17.1	8949	25 ELAMANG AVENUE KIRRIBILLI	First	NW	50	45	49	44	50	45	49	44	-1.0	-1.5	-0.8	-1.4	60	55	NO	NO	NO	NO	NO
17.1	8949	25 ELAMANG AVENUE KIRRIBILLI	First	SW	49	45	48	43	50	45	49	44	-0.8	-1.5	-0.7	-1.3	60	55	NO	NO	NO	NO	NO
17.1	8949	25 ELAMANG AVENUE KIRRIBILLI	First	NW	49	45	48	43	50	45	49	44	-0.8	-1.5	-0.8	-1.3	60	55	NO	NO	NO	NO	NO
17.1	8949	25 ELAMANG AVENUE KIRRIBILLI	First	NE	48	43	47	42	48	44	47	42	-1.0	-1.6	-0.9	-1.5	60	55	NO	NO	NO	NO	NO
17.1	8949	25 ELAMANG AVENUE KIRRIBILLI	First	NW	49	44	48	43	49	45	49	43	-0.8	-1.4	-0.7	-1.3	60	55	NO	NO	NO	NO	NO
17.1	8949	25 ELAMANG AVENUE KIRRIBILLI	First	SW	50	45	49	44	50	45	49	44	-0.7	-1.3	-0.5	-1.3	60	55	NO	NO	NO	NO	NO
17.1	8949	25 ELAMANG AVENUE KIRRIBILLI	First	NW	50	45	49	44	51	46	50	44	-0.9	-1.6	-0.8	-1.5	60	55	NO	NO	NO	NO	NO
17.1	8949	25 ELAMANG AVENUE KIRRIBILLI	First	SW	50	46	49	44	51	46	50	44	-0.9	-1.7	-0.9	-1.7	60	55	NO	NO	NO	NO	NO
17.1	8949	25 ELAMANG AVENUE KIRRIBILLI	First	SE	46	41	45	40	46	41	45	40	-0.9	-1.5	-0.9	-1.4	58	53	NO	NO	NO	NO	NO
17.1	8949	25 ELAMANG AVENUE KIRRIBILLI	Ground	SE	43	38	42	37	43	38	42	37	-0.9	-1.4	-0.8	-1.4	55	50	NO	NO	NO	NO	NO
17.1	8949	25 ELAMANG AVENUE KIRRIBILLI	Ground	NE	47	43	47	41	47	43	47	42	-0.6	-1.6	-0.5	-1.4	59	55	NO	NO	NO	NO	NO
17.1	8949	25 ELAMANG AVENUE KIRRIBILLI	Ground	NW	46	42	45	40	47	42	46	41	-0.9	-1.5	-0.9	-1.4	59	54	NO	NO	NO	NO	NO
17.1	8949	25 ELAMANG AVENUE KIRRIBILLI	Ground	SW	48	43	47	42	48	43	47	42	-0.8	-1.3	-0.8	-1.3	60	55	NO	NO	NO	NO	NO
17.1	8949	25 ELAMANG AVENUE KIRRIBILLI	Ground	NW	47	42	46	41	47	43	47	42	-0.7	-1.4	-0.7	-1.2	59	55	NO	NO	NO	NO	NO
17.1	8949	25 ELAMANG AVENUE KIRRIBILLI	Ground	NE	45	40	44	39	45	41	44	39	-1.0	-1.6	-0.8	-1.5	57	53	NO	NO	NO	NO	NO
17.1	8949	25 ELAMANG AVENUE KIRRIBILLI	Ground	NW	48	43	47	42	48	43	47	42	-0.7	-1.3	-0.7	-1.2	60	55	NO	NO	NO	NO	NO
17.1	8951	74 CARABELLA STREET KIRRIBILLI	Ground	NE	53	48	52	46	53	49	52	47	-1.3	-1.7	-1.2	-1.6	60	55	NO	NO	NO	NO	NO
17.1	8951	74 CARABELLA STREET KIRRIBILLI	Ground	SE	53	48	51	46	53	48	52	47	-1.4	-1.8	-1.3	-1.7	60	55	NO	NO	NO	NO	NO
17.1	8951	74 CARABELLA STREET KIRRIBILLI	Ground	NE	57	52	55	49	57	53	55	50	-2.1	-2.9	-2.1	-2.9	60	55	NO	NO	NO	NO	NO
17.1	8951	74 CARABELLA STREET KIRRIBILLI	Ground	NW	54	50	53	48	55	50	53	48	-1.5	-1.9	-1.4	-1.9	60	55	NO	NO	NO	NO	NO
17.1	8951	74 CARABELLA STREET KIRRIBILLI	Ground	SW	58	53	56	51	58	53	56	51	-1.6	-2.1	-1.5	-2.0	60	55	NO	NO	NO	NO	NO
17.1	8951	74 CARABELLA STREET KIRRIBILLI	Ground	SE	54	49	52	47	54	49	53	47	-1.3	-1.7	-1.3	-1.7	60	55	NO	NO	NO	NO	NO
17.1	8952	24 ELAMANG AVENUE KIRRIBILLI	First	NE	50	46	49	44	51	46	50	45	-0.8	-1.5	-0.7	-1.4	60	55	NO	NO	NO	NO	NO

NCA	Receiver ID	Address	Floor Level	Facade	Opening Year 2027				Design Year 2037				Increase (Do Smthng - Do Nothing)				NCG project road noise criteria		Do noise levels exceed the cumulative limit with project roads adding ≥2dB to the total noise levels?		Is the contribution from the road project Acute?		Consider further treatment?
					Do Nothing		Do Smthng		Do Nothing		Do Smthng		Opening Year 2027		Design Year 2037								
					Day	Night	Day	Night	Day	Night	Day	Night	Day	Night	Day	Night	Day	Night	Day	Night	$L_{Aeq,15hr}$ ≥ 65dB	$L_{Aeq,9hr}$ ≥ 60dB	
17.1	8952	24 ELAMANG AVENUE KIRRIBILLI	First	NW	48	44	47	42	49	44	47	42	-1.3	-1.8	-1.2	-1.6	60	55	NO	NO	NO	NO	NO
17.1	8952	24 ELAMANG AVENUE KIRRIBILLI	First	SW	47	43	46	41	48	43	47	41	-1.3	-1.9	-1.2	-1.7	60	55	NO	NO	NO	NO	NO
17.1	8952	24 ELAMANG AVENUE KIRRIBILLI	First	SE	47	43	46	41	48	43	47	42	-1.0	-1.7	-1.0	-1.5	60	55	NO	NO	NO	NO	NO
17.1	8952	24 ELAMANG AVENUE KIRRIBILLI	Ground	NE	48	44	48	42	49	44	48	43	-0.8	-1.6	-0.6	-1.4	60	55	NO	NO	NO	NO	NO
17.1	8952	24 ELAMANG AVENUE KIRRIBILLI	Ground	NW	46	41	44	39	46	41	45	40	-1.2	-1.7	-1.2	-1.6	58	53	NO	NO	NO	NO	NO
17.1	8952	24 ELAMANG AVENUE KIRRIBILLI	Ground	SE	45	40	44	38	45	40	44	39	-1.1	-1.5	-1.0	-1.5	57	52	NO	NO	NO	NO	NO
17.1	8954	29 ELAMANG AVENUE KIRRIBILLI	First	S	50	45	49	43	50	45	49	44	-1.0	-1.6	-0.9	-1.7	60	55	NO	NO	NO	NO	NO
17.1	8954	29 ELAMANG AVENUE KIRRIBILLI	First	E	43	39	42	37	44	39	43	38	-1.0	-1.5	-0.8	-1.3	56	51	NO	NO	NO	NO	NO
17.1	8954	29 ELAMANG AVENUE KIRRIBILLI	First	N	51	46	50	45	51	46	51	45	-0.5	-1.3	-0.5	-1.3	60	55	NO	NO	NO	NO	NO
17.1	8954	29 ELAMANG AVENUE KIRRIBILLI	First	W	51	46	50	45	51	47	51	45	-0.7	-1.4	-0.6	-1.4	60	55	NO	NO	NO	NO	NO
17.1	8954	29 ELAMANG AVENUE KIRRIBILLI	Second	S	51	46	50	44	51	47	50	45	-0.9	-1.7	-0.9	-1.6	60	55	NO	NO	NO	NO	NO
17.1	8954	29 ELAMANG AVENUE KIRRIBILLI	Second	E	46	42	46	40	47	42	46	41	-0.9	-1.4	-0.8	-1.4	59	54	NO	NO	NO	NO	NO
17.1	8954	29 ELAMANG AVENUE KIRRIBILLI	Second	N	52	47	51	46	52	48	52	46	-0.6	-1.5	-0.5	-1.4	60	55	NO	NO	NO	NO	NO
17.1	8954	29 ELAMANG AVENUE KIRRIBILLI	Second	W	52	47	51	46	52	48	52	46	-0.7	-1.4	-0.6	-1.4	60	55	NO	NO	NO	NO	NO
17.1	8954	29 ELAMANG AVENUE KIRRIBILLI	Ground	S	49	44	48	42	49	44	48	43	-1.0	-1.7	-0.9	-1.6	60	55	NO	NO	NO	NO	NO
17.1	8954	29 ELAMANG AVENUE KIRRIBILLI	Ground	E	41	36	40	35	41	37	41	35	-0.9	-1.4	-0.8	-1.3	53	49	NO	NO	NO	NO	NO
17.1	8954	29 ELAMANG AVENUE KIRRIBILLI	Ground	N	50	45	49	44	50	46	50	44	-0.6	-1.4	-0.5	-1.4	60	55	NO	NO	NO	NO	NO
17.1	8954	29 ELAMANG AVENUE KIRRIBILLI	Ground	W	50	46	49	44	51	46	50	45	-0.7	-1.5	-0.7	-1.4	60	55	NO	NO	NO	NO	NO
17.1	8956	119 CARABELLA STREET KIRRIBILLI	Ground	NW	47	42	46	41	47	43	46	41	-1.3	-1.7	-1.3	-1.7	59	55	NO	NO	NO	NO	NO
17.1	8956	119 CARABELLA STREET KIRRIBILLI	Ground	SE	51	46	50	44	51	46	50	45	-1.3	-1.7	-1.2	-1.6	60	55	NO	NO	NO	NO	NO
17.1	8956	119 CARABELLA STREET KIRRIBILLI	Ground	NE	52	48	51	46	53	48	51	46	-1.1	-1.7	-1.1	-1.6	60	55	NO	NO	NO	NO	NO
17.1	8956	119 CARABELLA STREET KIRRIBILLI	Ground	NW	47	42	45	40	47	42	46	41	-1.3	-1.8	-1.2	-1.7	59	54	NO	NO	NO	NO	NO
17.1	8957	76 CARABELLA STREET KIRRIBILLI	Ground	SE	55	51	54	48	56	51	54	49	-1.7	-2.1	-1.6	-2.1	60	55	NO	NO	NO	NO	NO
17.1	8957	76 CARABELLA STREET KIRRIBILLI	Ground	NE	57	53	56	50	58	53	56	51	-1.6	-2.5	-1.6	-2.5	60	55	NO	NO	NO	NO	NO
17.1	8957	76 CARABELLA STREET KIRRIBILLI	Ground	NE	58	54	57	51	59	54	57	52	-1.4	-2.3	-1.4	-2.2	60	55	NO	NO	NO	NO	NO
17.1	8957	76 CARABELLA STREET KIRRIBILLI	Ground	NW	56	51	55	49	57	52	55	50	-1.7	-2.2	-1.6	-2.1	60	55	NO	NO	NO	NO	NO
17.1	8957	76 CARABELLA STREET KIRRIBILLI	Ground	SW	59	54	57	52	59	54	58	52	-1.5	-2.0	-1.5	-2.0	60	55	NO	NO	NO	NO	NO
17.1	8957	76 CARABELLA STREET KIRRIBILLI	Ground	NW	58	53	57	52	58	54	57	52	-1.2	-1.7	-1.2	-1.7	60	55	NO	NO	NO	NO	NO
17.1	8957	76 CARABELLA STREET KIRRIBILLI	Ground	SW	60	55	59	53	60	55	59	54	-0.9	-1.6	-0.9	-1.5	60	55	NO	NO	NO	NO	NO
17.1	8957	76 CARABELLA STREET KIRRIBILLI	Ground	SE	57	53	56	50	58	53	56	51	-1.8	-2.3	-1.7	-2.2	60	55	NO	NO	NO	NO	NO
17.1	8958	27 ELAMANG AVENUE KIRRIBILLI	First	NE	49	44	48	43	49	45	49	44	-0.6	-1.4	-0.5	-1.2	60	55	NO	NO	NO	NO	NO
17.1	8958	27 ELAMANG AVENUE KIRRIBILLI	First	NW	46	41	45	39	46	41	45	40	-0.9	-1.4	-0.9	-1.3	58	53	NO	NO	NO	NO	NO
17.1	8958	27 ELAMANG AVENUE KIRRIBILLI	First	NW	46	41	45	39	46	41	45	40	-0.9	-1.4	-0.9	-1.3	58	53	NO	NO	NO	NO	NO
17.1	8958	27 ELAMANG AVENUE KIRRIBILLI	First	SW	46	42	46	40	47	42	46	41	-0.9	-1.4	-0.8	-1.3	59	54	NO	NO	NO	NO	NO
17.1	8958	27 ELAMANG AVENUE KIRRIBILLI	First	SE	46	41	45	40	46	42	46	40	-1.0	-1.5	-0.8	-1.4	58	54	NO	NO	NO	NO	NO
17.1	8958	27 ELAMANG AVENUE KIRRIBILLI	First	SW	47	42	46	41	47	43	47	41	-0.9	-1.5	-0.8	-1.3	59	55	NO	NO	NO	NO	NO
17.1	8958	27 ELAMANG AVENUE KIRRIBILLI	First	SE	46	41	45	40	46	42	46	40	-1.0	-1.6	-0.8	-1.4	58	54	NO	NO	NO	NO	NO
17.1	8958	27 ELAMANG AVENUE KIRRIBILLI	Ground	NE	47	42	46	41	47	43	46	41	-0.9	-1.6	-0.8	-1.6	59	55	NO	NO	NO	NO	NO
17.1	8958	27 ELAMANG AVENUE KIRRIBILLI	Ground	NW	44	39	43	38	44	39	43	38	-0.9	-1.4	-0.8	-1.3	56	51	NO	NO	NO	NO	NO
17.1	8958	27 ELAMANG AVENUE KIRRIBILLI	Ground	SW	44	39	44	38	45	40	44	39	-0.5	-1.0	-0.5	-0.9	57	52	NO	NO	NO	NO	NO
17.1	8958	27 ELAMANG AVENUE KIRRIBILLI	Ground	SE	43	38	42	37	43	39	42	37	-1.0	-1.5	-0.9	-1.4	55	51	NO	NO	NO	NO	NO
17.1	8958	27 ELAMANG AVENUE KIRRIBILLI	Ground	SW	44	40	43	38	45	40	44	39	-1.0	-1.5	-0.8	-1.3	57	52	NO	NO	NO	NO	NO
17.1	8958	27 ELAMANG AVENUE KIRRIBILLI	Ground	SE	43	38	42	37	43	38	42	37	-1.0	-1.5	-0.8	-1.3	55	50	NO	NO	NO	NO	NO
17.1	8959	31 BURTON STREET KIRRIBILLI	Ground	NE	57	53	56	51	58	53	57	51	-0.7	-1.5	-0.6	-1.5	60	55	NO	NO	NO	NO	NO
17.1	8959	31 BURTON STREET KIRRIBILLI	Ground	N	59	54	59	53	60	55	59	54	-0.5	-1.2	-0.5	-1.3	60	55	NO	NO	NO	NO	NO
17.1	8959	31 BURTON STREET KIRRIBILLI	Ground	NW	59	54	59	53	60	55	59	54	-0.6	-1.2	-0.5	-1.3	60	55	NO	NO	NO	NO	NO
17.1	8959	31 BURTON STREET KIRRIBILLI	Ground	SW	59	54	58	53	59	55	58	53	-1.1	-1.7	-1.0	-1.7	60	55	NO	NO	NO	NO	NO
17.1	8959	31 BURTON STREET KIRRIBILLI	Ground	SE	57	52	56	50	58	53	56	51	-1.5	-2.0	-1.5	-1.9	60	55	NO	NO	NO	NO	NO
17.1	8960	26 ELAMANG AVENUE KIRRIBILLI	First	NE	51	46	50	45	51	47	51	45	-0.8	-1.6	-0.7	-1.5	60	55	NO	NO	NO	NO	NO
17.1	8960	26 ELAMANG AVENUE KIRRIBILLI	First	NW	48	43	47	41	48	43	47	42	-1.2	-1.7	-1.2	-1.7	60	55	NO	NO	NO	NO	NO
17.1	8960	26 ELAMANG AVENUE KIRRIBILLI	First	SE	48	43	47	41	48	44	47	42	-1.3	-1.8	-1.2	-1.7	60	55	NO	NO	NO	NO	NO
17.1	8960	26 ELAMANG AVENUE KIRRIBILLI	Ground	NE	49	45	48	43	49	45	49	44	-0.9	-1.6	-0.8	-1.4	60	55	NO	NO	NO	NO	NO
17.1	8960	26 ELAMANG AVENUE KIRRIBILLI	Ground	NW	45	41	44	39	46	41	45	39	-1.3	-1.8	-1.1	-1.6	58	53	NO	NO	NO	NO	NO
17.1	8960	26 ELAMANG AVENUE KIRRIBILLI	Ground	SE	45	41	44	39	46	41	45	39	-1.3	-1.8	-1.1	-1.6	58	53	NO	NO	NO	NO	NO
17.1	8961	28 ELAMANG AVENUE KIRRIBILLI	First	NE	51	46	49	44	51	46	50	45	-1.2	-1.7	-1.1	-1.6	60	55	NO	NO	NO	NO	NO
17.1	8961	28 ELAMANG AVENUE KIRRIBILLI	First	NW	48	43	47	41	48	43	47	42	-1.2	-1.7	-1.2	-1.7	60	55	NO	NO	NO	NO	NO
17.1	8961	28 ELAMANG AVENUE KIRRIBILLI	First	SW	48	43	47	41	48	44	47	42	-1.3	-1.9	-1.2	-1.8	60	55	NO	NO	NO	NO	NO
17.1	8961	28 ELAMANG AVENUE KIRRIBILLI	First	SE	48	44	47	42	49	44	48	42	-1.3	-1.8	-1.2	-1.7	60	55	NO	NO	NO	NO	NO
17.1	8961	28 ELAMANG AVENUE KIRRIBILLI	Ground	NE	48	43	47	42	48	44	47	42	-1.1	-1.7	-1.0	-1.6	60	55	NO	NO	NO	NO	NO
17.1	8961	28 ELAMANG AVENUE KIRRIBILLI	Ground	NW	46	41	44	39	46	41	45	40	-1.3	-1.7	-1.1	-1.6	58	53	NO	NO	NO	NO	NO
17.1	8961	28 ELAMANG AVENUE KIRRIBILLI	Ground	SE	46	41	44	39	46	41	45	40	-1.2	-1.7	-1.2	-1.7	58	53	NO	NO	NO	NO	NO
17.1	8963	80 CARABELLA STREET KIRRIBILLI	Ground	NE	58	53	56	51	58	53	57	51	-1.3	-2.1	-1.3	-2.1	60	55	NO	NO	NO	NO	NO
17.1	8963	80 CARABELLA STREET KIRRIBILLI	Ground	NW	58	53	57	52	59	54	58	52	-0.9	-1.7	-0.9	-1.7	60	55	NO	NO	NO	NO	NO

NCA	Receiver ID	Address	Floor Level	Facade	Opening Year 2027				Design Year 2037				Increase (Do Smthng - Do Nothing)				NCG project road noise criteria		Do noise levels exceed the cumulative limit with project roads adding ≥2dB to the total noise levels?		Is the contribution from the road project Acute?		Consider further treatment?
					Do Nothing		Do Smthng		Do Nothing		Do Smthng		Opening Year 2027		Design Year 2037								
					Day	Night	Day	Night	Day	Night	Day	Night	Day	Night	Day	Night	Day	Night	Day	Night	$L_{Aeq,15hr} \geq 65dB$	$L_{Aeq,9hr} \geq 60dB$	
17.1	8963	80 CARABELLA STREET KIRRIBILLI	Ground	SW	58	54	57	52	59	54	57	52	-1.5	-2.0	-1.4	-1.9	60	55	NO	NO	NO	NO	NO
17.1	8963	80 CARABELLA STREET KIRRIBILLI	Ground	SE	56	52	55	50	57	52	55	50	-1.6	-2.0	-1.5	-2.0	60	55	NO	NO	NO	NO	NO
17.1	8964	27A ELAMANG AVENUE KIRRIBILLI	Ground	SW	42	37	41	36	42	37	41	36	-0.9	-1.4	-0.9	-1.4	54	49	NO	NO	NO	NO	NO
17.1	8964	27A ELAMANG AVENUE KIRRIBILLI	Ground	SE	43	39	42	37	44	39	43	38	-1.0	-1.5	-0.8	-1.3	56	51	NO	NO	NO	NO	NO
17.1	8964	27A ELAMANG AVENUE KIRRIBILLI	Ground	NE	47	43	47	41	48	43	47	42	-0.7	-1.5	-0.6	-1.4	60	55	NO	NO	NO	NO	NO
17.1	8964	27A ELAMANG AVENUE KIRRIBILLI	Ground	NW	40	36	39	34	41	36	40	35	-0.9	-1.4	-0.8	-1.4	53	48	NO	NO	NO	NO	NO
17.1	8965	123 CARABELLA STREET KIRRIBILLI	First	SW	57	52	56	50	57	52	56	50	-1.1	-1.9	-1.1	-1.9	60	55	NO	NO	NO	NO	NO
17.1	8965	123 CARABELLA STREET KIRRIBILLI	First	SE	52	47	50	45	52	47	51	46	-1.3	-1.7	-1.2	-1.7	60	55	NO	NO	NO	NO	NO
17.1	8965	123 CARABELLA STREET KIRRIBILLI	First	NE	54	49	52	47	54	50	53	48	-1.3	-1.8	-1.1	-1.8	60	55	NO	NO	NO	NO	NO
17.1	8965	123 CARABELLA STREET KIRRIBILLI	First	NW	51	46	49	44	51	46	50	45	-1.3	-1.7	-1.2	-1.7	60	55	NO	NO	NO	NO	NO
17.1	8965	123 CARABELLA STREET KIRRIBILLI	Ground	SW	55	50	54	49	55	50	55	49	-0.7	-1.4	-0.7	-1.4	60	55	NO	NO	NO	NO	NO
17.1	8965	123 CARABELLA STREET KIRRIBILLI	Ground	SE	48	44	47	42	49	44	48	42	-1.4	-1.8	-1.2	-1.7	60	55	NO	NO	NO	NO	NO
17.1	8965	123 CARABELLA STREET KIRRIBILLI	Ground	NE	51	47	50	45	52	47	51	46	-1.1	-1.8	-1.0	-1.7	60	55	NO	NO	NO	NO	NO
17.1	8965	123 CARABELLA STREET KIRRIBILLI	Ground	NW	47	43	46	41	48	43	47	41	-1.3	-1.8	-1.3	-1.7	60	55	NO	NO	NO	NO	NO
17.1	8970	30 ELAMANG AVENUE KIRRIBILLI	First	SW	49	44	48	43	49	45	48	43	-1.4	-1.9	-1.2	-1.9	60	55	NO	NO	NO	NO	NO
17.1	8970	30 ELAMANG AVENUE KIRRIBILLI	First	SE	49	44	48	43	49	45	48	43	-1.3	-1.8	-1.1	-1.6	60	55	NO	NO	NO	NO	NO
17.1	8970	30 ELAMANG AVENUE KIRRIBILLI	First	NE	52	48	51	45	52	48	51	46	-1.4	-2.1	-1.3	-2.0	60	55	NO	NO	NO	NO	NO
17.1	8970	30 ELAMANG AVENUE KIRRIBILLI	First	NW	51	47	50	45	52	47	51	45	-1.3	-1.9	-1.1	-1.8	60	55	NO	NO	NO	NO	NO
17.1	8970	30 ELAMANG AVENUE KIRRIBILLI	Ground	SE	46	41	45	40	46	42	45	40	-1.3	-1.7	-1.2	-1.6	58	54	NO	NO	NO	NO	NO
17.1	8970	30 ELAMANG AVENUE KIRRIBILLI	Ground	NE	48	44	47	42	49	44	48	42	-1.2	-1.8	-1.1	-1.7	60	55	NO	NO	NO	NO	NO
17.1	8970	30 ELAMANG AVENUE KIRRIBILLI	Ground	NW	48	43	47	42	48	44	47	42	-1.2	-1.7	-1.1	-1.7	60	55	NO	NO	NO	NO	NO
17.1	8973	27B ELAMANG AVENUE KIRRIBILLI	First	NE	50	45	49	43	50	46	49	44	-1.0	-1.9	-0.8	-1.9	60	55	NO	NO	NO	NO	NO
17.1	8973	27B ELAMANG AVENUE KIRRIBILLI	First	W	51	47	51	45	52	47	51	46	-0.5	-1.3	-0.4	-1.3	60	55	NO	NO	NO	NO	NO
17.1	8973	27B ELAMANG AVENUE KIRRIBILLI	First	S	44	40	43	38	45	40	44	39	-0.9	-1.3	-0.8	-1.3	57	52	NO	NO	NO	NO	NO
17.1	8973	27B ELAMANG AVENUE KIRRIBILLI	First	E	41	36	40	35	41	36	40	35	-0.9	-1.5	-0.9	-1.4	53	48	NO	NO	NO	NO	NO
17.1	8973	27B ELAMANG AVENUE KIRRIBILLI	Second	NE	50	46	49	44	51	46	50	44	-1.0	-1.9	-0.9	-1.8	60	55	NO	NO	NO	NO	NO
17.1	8973	27B ELAMANG AVENUE KIRRIBILLI	Second	W	52	47	51	46	52	48	52	46	-0.5	-1.4	-0.4	-1.4	60	55	NO	NO	NO	NO	NO
17.1	8973	27B ELAMANG AVENUE KIRRIBILLI	Second	S	47	42	46	41	47	42	46	41	-0.8	-1.3	-0.8	-1.2	59	54	NO	NO	NO	NO	NO
17.1	8973	27B ELAMANG AVENUE KIRRIBILLI	Second	E	43	39	42	37	44	39	43	37	-0.9	-1.5	-0.9	-1.4	56	51	NO	NO	NO	NO	NO
17.1	8973	27B ELAMANG AVENUE KIRRIBILLI	Third	NE	52	47	51	45	52	47	51	46	-0.9	-1.8	-0.8	-1.7	60	55	NO	NO	NO	NO	NO
17.1	8973	27B ELAMANG AVENUE KIRRIBILLI	Third	W	53	48	52	47	53	48	53	47	-0.6	-1.4	-0.5	-1.4	60	55	NO	NO	NO	NO	NO
17.1	8973	27B ELAMANG AVENUE KIRRIBILLI	Third	S	50	45	49	44	50	45	49	44	-0.7	-1.3	-0.7	-1.3	60	55	NO	NO	NO	NO	NO
17.1	8973	27B ELAMANG AVENUE KIRRIBILLI	Third	E	46	42	45	40	47	42	46	41	-1.0	-1.5	-0.8	-1.3	59	54	NO	NO	NO	NO	NO
17.1	8973	27B ELAMANG AVENUE KIRRIBILLI	Ground	NE	48	44	48	42	49	44	48	43	-0.8	-1.8	-0.7	-1.7	60	55	NO	NO	NO	NO	NO
17.1	8973	27B ELAMANG AVENUE KIRRIBILLI	Ground	W	50	46	50	44	51	46	50	45	-0.6	-1.4	-0.5	-1.4	60	55	NO	NO	NO	NO	NO
17.1	8973	27B ELAMANG AVENUE KIRRIBILLI	Ground	E	39	34	38	33	39	35	38	33	-1.0	-1.5	-0.8	-1.3	51	47	NO	NO	NO	NO	NO
17.1	8974	125 CARABELLA STREET KIRRIBILLI	First	SW	57	53	57	51	58	53	57	51	-0.8	-1.5	-0.8	-1.6	60	55	NO	NO	NO	NO	NO
17.1	8974	125 CARABELLA STREET KIRRIBILLI	First	SE	52	47	51	45	52	47	51	46	-1.2	-1.8	-1.2	-1.6	60	55	NO	NO	NO	NO	NO
17.1	8974	125 CARABELLA STREET KIRRIBILLI	First	NE	53	49	52	47	54	49	53	48	-1.2	-1.8	-1.1	-1.7	60	55	NO	NO	NO	NO	NO
17.1	8974	125 CARABELLA STREET KIRRIBILLI	Ground	SW	55	51	55	49	56	51	55	50	-0.5	-1.2	-0.5	-1.3	60	55	NO	NO	NO	NO	NO
17.1	8974	125 CARABELLA STREET KIRRIBILLI	Ground	SE	48	44	47	42	49	44	48	42	-1.3	-1.7	-1.3	-1.7	60	55	NO	NO	NO	NO	NO
17.1	8974	125 CARABELLA STREET KIRRIBILLI	Ground	NE	51	46	50	45	51	47	50	45	-1.0	-1.8	-1.0	-1.7	60	55	NO	NO	NO	NO	NO
17.1	8975	127 CARABELLA STREET KIRRIBILLI	First	NE	52	48	51	46	53	48	51	46	-1.1	-1.6	-1.1	-1.5	60	55	NO	NO	NO	NO	NO
17.1	8975	127 CARABELLA STREET KIRRIBILLI	First	NW	50	46	49	44	51	46	49	44	-1.4	-1.8	-1.2	-1.7	60	55	NO	NO	NO	NO	NO
17.1	8975	127 CARABELLA STREET KIRRIBILLI	First	SW	57	52	57	51	58	53	57	52	-0.6	-1.3	-0.5	-1.2	60	55	NO	NO	NO	NO	NO
17.1	8975	127 CARABELLA STREET KIRRIBILLI	Ground	NE	49	44	48	43	49	45	48	43	-0.9	-1.5	-0.9	-1.4	60	55	NO	NO	NO	NO	NO
17.1	8975	127 CARABELLA STREET KIRRIBILLI	Ground	NW	47	43	46	41	48	43	46	41	-1.3	-1.8	-1.3	-1.8	60	55	NO	NO	NO	NO	NO
17.1	8985	32 ELAMANG AVENUE KIRRIBILLI	First	NE	51	46	50	44	51	46	50	45	-1.1	-1.7	-1.0	-1.5	60	55	NO	NO	NO	NO	NO
17.1	8985	32 ELAMANG AVENUE KIRRIBILLI	First	NW	50	45	49	43	50	46	49	44	-1.2	-1.8	-1.1	-1.6	60	55	NO	NO	NO	NO	NO
17.1	8985	32 ELAMANG AVENUE KIRRIBILLI	First	SW	50	45	49	43	50	46	49	44	-1.3	-1.9	-1.1	-1.8	60	55	NO	NO	NO	NO	NO
17.1	8985	32 ELAMANG AVENUE KIRRIBILLI	First	SE	49	44	48	43	49	45	48	43	-1.3	-1.8	-1.1	-1.7	60	55	NO	NO	NO	NO	NO
17.1	8985	32 ELAMANG AVENUE KIRRIBILLI	Ground	NE	48	43	47	42	48	44	47	42	-1.1	-1.7	-1.0	-1.6	60	55	NO	NO	NO	NO	NO
17.1	8985	32 ELAMANG AVENUE KIRRIBILLI	Ground	NW	47	43	46	41	48	43	47	41	-1.3	-1.7	-1.1	-1.6	60	55	NO	NO	NO	NO	NO
17.1	8985	32 ELAMANG AVENUE KIRRIBILLI	Ground	SE	46	42	45	40	47	42	46	40	-1.2	-1.7	-1.2	-1.7	59	54	NO	NO	NO	NO	NO
17.1	8986	131 CARABELLA STREET KIRRIBILLI	First	NE	56	52	54	49	57	52	55	49	-1.8	-2.6	-1.8	-2.6	60	55	NO	NO	NO	NO	NO
17.1	8986	131 CARABELLA STREET KIRRIBILLI	First	NW	53	48	52	46	53	49	52	47	-1.5	-1.9	-1.5	-1.9	60	55	NO	NO	NO	NO	NO
17.1	8986	131 CARABELLA STREET KIRRIBILLI	First	SW	57	52	56	51	58	53	57	51	-0.8	-1.4	-0.8	-1.4	60	55	NO	NO	NO	NO	NO
17.1	8986	131 CARABELLA STREET KIRRIBILLI	Ground	NE	54	50	53	47	55	50	53	48	-1.4	-2.3	-1.4	-2.3	60	55	NO	NO	NO	NO	NO
17.1	8986	131 CARABELLA STREET KIRRIBILLI	Ground	NW	49	45	48	43	50	45	48	43	-1.4	-1.8	-1.3	-1.7	60	55	NO	NO	NO	NO	NO
17.1	8987	129 CARABELLA STREET KIRRIBILLI	First	SW	58	53	57	52	58	54	58	52	-0.6	-1.3	-0.6	-1.3	60	55	NO	NO	NO	NO	NO
17.1	8987	129 CARABELLA STREET KIRRIBILLI	First	SE	53	48	51	46	53	48	52	47	-1.4	-1.8	-1.3	-1.7	60	55	NO	NO	NO	NO	NO
17.1	8987	129 CARABELLA STREET KIRRIBILLI	First	NE	54	50	53	48	55	50	53	48	-1.3	-2.0	-1.2	-1.8	60	55	NO	NO	NO	NO	NO

NCA	Receiver ID	Address	Floor Level	Facade	Opening Year 2027				Design Year 2037				Increase (Do Smthng - Do Nothing)				NCG project road noise criteria		Do noise levels exceed the cumulative limit with project roads adding ≥2dB to the total noise levels?		Is the contribution from the road project Acute?		Consider further treatment?
					Do Nothing		Do Smthng		Do Nothing		Do Smthng		Opening Year 2027		Design Year 2037								
					Day	Night	Day	Night	Day	Night	Day	Night	Day	Night	Day	Night	Day	Night	Day	Night	$L_{Aeq,15hr}$ ≥ 65dB	$L_{Aeq,9hr}$ ≥ 60dB	
17.1	8987	129 CARABELLA STREET KIRRIBILLI	Ground	SW	56	51	55	50	56	51	56	50	-0.7	-1.3	-0.6	-1.2	60	55	NO	NO	NO	NO	NO
17.1	8987	129 CARABELLA STREET KIRRIBILLI	Ground	SE	49	44	47	42	49	44	48	43	-1.3	-1.8	-1.3	-1.7	60	55	NO	NO	NO	NO	NO
17.1	8987	129 CARABELLA STREET KIRRIBILLI	Ground	NE	52	48	51	46	52	48	51	46	-1.2	-1.9	-1.1	-1.8	60	55	NO	NO	NO	NO	NO
17.1	8990	135 CARABELLA STREET KIRRIBILLI	Ground	NE	51	46	49	44	51	46	50	45	-1.3	-1.8	-1.3	-1.7	60	55	NO	NO	NO	NO	NO
17.1	8990	135 CARABELLA STREET KIRRIBILLI	Ground	NW	51	46	50	44	52	47	50	45	-1.6	-2.0	-1.5	-2.0	60	55	NO	NO	NO	NO	NO
17.1	8990	135 CARABELLA STREET KIRRIBILLI	Ground	SW	58	53	57	52	59	54	57	52	-1.3	-1.9	-1.2	-1.9	60	55	NO	NO	NO	NO	NO
17.1	8990	135 CARABELLA STREET KIRRIBILLI	Ground	SE	53	48	52	46	53	48	52	47	-1.3	-1.8	-1.3	-1.7	60	55	NO	NO	NO	NO	NO
17.1	9000	90 CARABELLA STREET KIRRIBILLI	Ground	NE	57	52	55	49	57	53	55	50	-2.3	-2.9	-2.2	-2.8	60	55	NO	NO	NO	NO	NO
17.1	9000	90 CARABELLA STREET KIRRIBILLI	Ground	NW	55	50	53	48	55	50	54	49	-1.3	-1.7	-1.2	-1.7	60	55	NO	NO	NO	NO	NO
17.1	9000	90 CARABELLA STREET KIRRIBILLI	Ground	SW	58	53	57	52	58	53	58	52	-0.5	-1.2	-0.5	-1.1	60	55	NO	NO	NO	NO	NO
17.1	9000	90 CARABELLA STREET KIRRIBILLI	Ground	SE	53	49	52	47	54	49	52	47	-1.3	-1.8	-1.3	-1.7	60	55	NO	NO	NO	NO	NO
17.1	9001	88 CARABELLA STREET KIRRIBILLI	Ground	SE	55	50	54	49	56	51	54	49	-1.3	-1.7	-1.2	-1.7	60	55	NO	NO	NO	NO	NO
17.1	9001	88 CARABELLA STREET KIRRIBILLI	Ground	SW	57	52	56	51	57	52	56	51	-1.0	-1.5	-1.0	-1.4	60	55	NO	NO	NO	NO	NO
17.1	9001	88 CARABELLA STREET KIRRIBILLI	Ground	SE	55	50	54	48	55	50	54	49	-1.3	-1.8	-1.3	-1.7	60	55	NO	NO	NO	NO	NO
17.1	9001	88 CARABELLA STREET KIRRIBILLI	Ground	NE	57	52	55	50	57	53	55	50	-2.1	-2.8	-2.1	-2.8	60	55	NO	NO	NO	NO	NO
17.1	9004	137 CARABELLA STREET KIRRIBILLI	First	NE	55	50	53	47	55	50	53	48	-2.0	-2.8	-2.0	-2.7	60	55	NO	NO	NO	NO	NO
17.1	9004	137 CARABELLA STREET KIRRIBILLI	First	NW	51	47	50	45	52	47	50	45	-1.6	-2.1	-1.6	-2.0	60	55	NO	NO	NO	NO	NO
17.1	9004	137 CARABELLA STREET KIRRIBILLI	First	SW	59	55	58	53	60	55	59	53	-1.0	-1.7	-1.0	-1.7	60	55	NO	NO	NO	NO	NO
17.1	9004	137 CARABELLA STREET KIRRIBILLI	First	SE	53	48	51	46	53	48	52	46	-1.6	-2.0	-1.5	-2.0	60	55	NO	NO	NO	NO	NO
17.1	9004	137 CARABELLA STREET KIRRIBILLI	Second	NE	57	53	55	50	57	53	55	50	-2.1	-3.0	-2.1	-3.0	60	55	NO	NO	NO	NO	NO
17.1	9004	137 CARABELLA STREET KIRRIBILLI	Second	NW	55	50	54	48	56	51	54	49	-1.7	-2.2	-1.6	-2.1	60	55	NO	NO	NO	NO	NO
17.1	9004	137 CARABELLA STREET KIRRIBILLI	Second	SW	61	56	60	54	62	57	60	55	-1.2	-1.9	-1.1	-1.9	60	55	NO	NO	NO	NO	NO
17.1	9004	137 CARABELLA STREET KIRRIBILLI	Second	SE	57	52	55	50	57	52	55	50	-1.8	-2.3	-1.7	-2.2	60	55	NO	NO	NO	NO	NO
17.1	9004	137 CARABELLA STREET KIRRIBILLI	Ground	NE	53	48	51	46	53	49	51	46	-1.7	-2.6	-1.6	-2.5	60	55	NO	NO	NO	NO	NO
17.1	9004	137 CARABELLA STREET KIRRIBILLI	Ground	NW	49	44	47	42	49	44	48	42	-1.6	-2.1	-1.6	-2.0	60	55	NO	NO	NO	NO	NO
17.1	9004	137 CARABELLA STREET KIRRIBILLI	Ground	SW	58	53	57	51	58	53	57	52	-0.8	-1.5	-0.8	-1.4	60	55	NO	NO	NO	NO	NO
17.1	9004	137 CARABELLA STREET KIRRIBILLI	Ground	SE	50	45	48	43	50	45	49	44	-1.5	-2.0	-1.5	-1.9	60	55	NO	NO	NO	NO	NO
17.1	9005	34 ELAMANG AVENUE KIRRIBILLI	First	NE	52	47	51	45	52	47	51	46	-1.0	-1.6	-0.9	-1.4	60	55	NO	NO	NO	NO	NO
17.1	9005	34 ELAMANG AVENUE KIRRIBILLI	First	NW	50	46	49	44	51	46	50	45	-1.1	-1.6	-1.0	-1.6	60	55	NO	NO	NO	NO	NO
17.1	9005	34 ELAMANG AVENUE KIRRIBILLI	First	SW	50	45	49	43	50	46	49	44	-1.1	-1.8	-1.1	-1.8	60	55	NO	NO	NO	NO	NO
17.1	9005	34 ELAMANG AVENUE KIRRIBILLI	First	SE	49	44	48	43	50	45	48	43	-1.3	-1.8	-1.2	-1.6	60	55	NO	NO	NO	NO	NO
17.1	9005	34 ELAMANG AVENUE KIRRIBILLI	Ground	NE	49	44	47	42	49	44	48	43	-1.2	-1.9	-1.1	-1.7	60	55	NO	NO	NO	NO	NO
17.1	9005	34 ELAMANG AVENUE KIRRIBILLI	Ground	NW	48	43	47	42	49	44	47	42	-1.2	-1.7	-1.1	-1.6	60	55	NO	NO	NO	NO	NO
17.1	9005	34 ELAMANG AVENUE KIRRIBILLI	Ground	SE	46	42	45	40	47	42	46	40	-1.3	-1.7	-1.2	-1.6	59	54	NO	NO	NO	NO	NO
17.1	9011	139 CARABELLA STREET KIRRIBILLI	First	NE	53	49	52	47	54	49	53	47	-1.3	-2.1	-1.3	-2.1	60	55	NO	NO	NO	NO	NO
17.1	9011	139 CARABELLA STREET KIRRIBILLI	First	NW	52	47	50	45	52	48	51	46	-1.6	-2.1	-1.5	-2.0	60	55	NO	NO	NO	NO	NO
17.1	9011	139 CARABELLA STREET KIRRIBILLI	First	SW	59	54	58	53	59	55	59	53	-0.7	-1.4	-0.7	-1.4	60	55	NO	NO	NO	NO	NO
17.1	9011	139 CARABELLA STREET KIRRIBILLI	First	SE	52	47	50	45	52	47	51	45	-1.6	-2.1	-1.5	-2.0	60	55	NO	NO	NO	NO	NO
17.1	9011	139 CARABELLA STREET KIRRIBILLI	Second	NE	57	53	55	50	57	53	55	50	-2.2	-3.0	-2.1	-3.0	60	55	NO	NO	NO	NO	NO
17.1	9011	139 CARABELLA STREET KIRRIBILLI	Second	NW	56	51	54	49	56	51	54	49	-1.8	-2.3	-1.7	-2.2	60	55	NO	NO	NO	NO	NO
17.1	9011	139 CARABELLA STREET KIRRIBILLI	Second	SW	61	56	60	54	61	57	60	55	-1.2	-1.8	-1.1	-1.8	60	55	NO	NO	NO	NO	NO
17.1	9011	139 CARABELLA STREET KIRRIBILLI	Second	SE	55	50	53	48	56	51	54	49	-1.8	-2.3	-1.7	-2.2	60	55	NO	NO	NO	NO	NO
17.1	9011	139 CARABELLA STREET KIRRIBILLI	Ground	NE	51	47	50	45	51	47	50	45	-1.2	-1.9	-1.1	-1.8	60	55	NO	NO	NO	NO	NO
17.1	9011	139 CARABELLA STREET KIRRIBILLI	Ground	NW	49	45	48	43	50	45	48	43	-1.6	-2.0	-1.5	-2.0	60	55	NO	NO	NO	NO	NO
17.1	9011	139 CARABELLA STREET KIRRIBILLI	Ground	SW	57	52	57	51	58	53	57	52	-0.6	-1.3	-0.6	-1.2	60	55	NO	NO	NO	NO	NO
17.1	9011	139 CARABELLA STREET KIRRIBILLI	Ground	SE	49	44	48	42	50	45	48	43	-1.6	-2.2	-1.5	-2.0	60	55	NO	NO	NO	NO	NO
17.1	9013	141 CARABELLA STREET KIRRIBILLI	First	NE	53	49	52	47	54	49	53	47	-1.1	-1.9	-1.1	-1.9	60	55	NO	NO	NO	NO	NO
17.1	9013	141 CARABELLA STREET KIRRIBILLI	First	NW	52	47	50	45	52	48	51	46	-1.6	-2.0	-1.4	-2.0	60	55	NO	NO	NO	NO	NO
17.1	9013	141 CARABELLA STREET KIRRIBILLI	First	SW	59	54	58	53	59	55	59	53	-0.7	-1.4	-0.6	-1.3	60	55	NO	NO	NO	NO	NO
17.1	9013	141 CARABELLA STREET KIRRIBILLI	First	SE	52	47	50	45	52	47	51	45	-1.5	-2.0	-1.5	-1.9	60	55	NO	NO	NO	NO	NO
17.1	9013	141 CARABELLA STREET KIRRIBILLI	Second	NE	57	53	56	50	58	53	56	51	-1.8	-2.6	-1.8	-2.6	60	55	NO	NO	NO	NO	NO
17.1	9013	141 CARABELLA STREET KIRRIBILLI	Second	NW	56	51	54	49	56	51	54	49	-1.7	-2.2	-1.6	-2.1	60	55	NO	NO	NO	NO	NO
17.1	9013	141 CARABELLA STREET KIRRIBILLI	Second	SW	61	56	60	54	61	57	60	55	-1.1	-1.8	-1.0	-1.9	60	55	NO	NO	NO	NO	NO
17.1	9013	141 CARABELLA STREET KIRRIBILLI	Second	SE	55	50	54	48	56	51	54	49	-1.7	-2.1	-1.6	-2.1	60	55	NO	NO	NO	NO	NO
17.1	9013	141 CARABELLA STREET KIRRIBILLI	Ground	NE	51	46	50	45	51	47	50	45	-1.0	-1.8	-1.0	-1.7	60	55	NO	NO	NO	NO	NO
17.1	9013	141 CARABELLA STREET KIRRIBILLI	Ground	NW	50	45	48	43	50	45	49	43	-1.5	-2.0	-1.5	-2.0	60	55	NO	NO	NO	NO	NO
17.1	9013	141 CARABELLA STREET KIRRIBILLI	Ground	SW	57	52	56	51	58	53	57	51	-0.7	-1.3	-0.7	-1.3	60	55	NO	NO	NO	NO	NO
17.1	9013	141 CARABELLA STREET KIRRIBILLI	Ground	SE	49	44	48	42	50	45	48	43	-1.5	-2.0	-1.5	-1.9	60	55	NO	NO	NO	NO	NO
17.1	9017	94 CARABELLA STREET KIRRIBILLI	Ground	NE	57	52	55	49	57	52	55	50	-2.1	-2.7	-1.9	-2.6	60	55	NO	NO	NO	NO	NO
17.1	9017	94 CARABELLA STREET KIRRIBILLI	Ground	NW	55	50	54	48	55	51	54	49	-1.3	-1.7	-1.2	-1.7	60	55	NO	NO	NO	NO	NO
17.1	9017	94 CARABELLA STREET KIRRIBILLI	Ground	SW	56	52	56	50	57	52	56	51	-0.5	-1.3	-0.5	-1.3	60	55	NO	NO	NO	NO	NO
17.1	9018	92 CARABELLA STREET KIRRIBILLI	Ground	SW	57	52	56	51	57	53	57	51	-0.6	-1.3	-0.5	-1.3	60	55	NO	NO	NO	NO	NO

NCA	Receiver ID	Address	Floor Level	Facade	Opening Year 2027				Design Year 2037				Increase (Do Smthng - Do Nothing)				NCG project road noise criteria		Do noise levels exceed the cumulative limit with project roads adding ≥2dB to the total noise levels?		Is the contribution from the road project Acute?		Consider further treatment?
					Do Nothing		Do Smthng		Do Nothing		Do Smthng		Opening Year 2027		Design Year 2037								
					Day	Night	Day	Night	Day	Night	Day	Night	Day	Night	Day	Night	Day	Night	Day	Night	$L_{Aeq,15hr}$ ≥ 65dB	$L_{Aeq,9hr}$ ≥ 60dB	
17.1	9018	92 CARABELLA STREET KIRRIBILLI	Ground	SE	55	50	53	48	55	50	54	49	-1.3	-1.8	-1.2	-1.6	60	55	NO	NO	NO	NO	NO
17.1	9018	92 CARABELLA STREET KIRRIBILLI	Ground	NE	57	52	55	49	57	52	55	50	-2.2	-2.8	-2.2	-2.8	60	55	NO	NO	NO	NO	NO
17.1	9019	143 CARABELLA STREET KIRRIBILLI	First	NE	53	49	52	47	54	49	53	48	-1.0	-1.7	-1.0	-1.6	60	55	NO	NO	NO	NO	NO
17.1	9019	143 CARABELLA STREET KIRRIBILLI	First	NW	55	50	53	48	55	50	54	48	-1.4	-1.8	-1.2	-1.8	60	55	NO	NO	NO	NO	NO
17.1	9019	143 CARABELLA STREET KIRRIBILLI	First	SW	59	54	58	53	59	54	58	53	-0.5	-1.2	-0.5	-1.2	60	55	NO	NO	NO	NO	NO
17.1	9019	143 CARABELLA STREET KIRRIBILLI	First	SE	52	47	50	45	52	47	51	46	-1.5	-1.9	-1.4	-1.9	60	55	NO	NO	NO	NO	NO
17.1	9019	143 CARABELLA STREET KIRRIBILLI	Second	NE	58	54	57	51	59	54	57	52	-1.2	-2.2	-1.2	-2.2	60	55	NO	NO	NO	NO	NO
17.1	9019	143 CARABELLA STREET KIRRIBILLI	Second	NW	61	56	60	54	61	57	60	55	-1.0	-1.8	-0.9	-1.8	60	55	NO	NO	NO	NO	NO
17.1	9019	143 CARABELLA STREET KIRRIBILLI	Second	SW	61	56	60	55	62	57	61	55	-1.1	-1.8	-1.1	-1.8	60	55	NO	NO	NO	NO	NO
17.1	9019	143 CARABELLA STREET KIRRIBILLI	Second	SE	55	51	54	48	56	51	54	49	-1.7	-2.2	-1.6	-2.1	60	55	NO	NO	NO	NO	NO
17.1	9019	143 CARABELLA STREET KIRRIBILLI	Ground	NE	51	46	50	45	51	47	50	45	-1.0	-1.7	-0.9	-1.7	60	55	NO	NO	NO	NO	NO
17.1	9019	143 CARABELLA STREET KIRRIBILLI	Ground	NW	51	46	50	45	52	47	50	45	-1.4	-1.9	-1.4	-1.8	60	55	NO	NO	NO	NO	NO
17.1	9019	143 CARABELLA STREET KIRRIBILLI	Ground	SW	57	52	56	51	57	52	56	51	-0.8	-1.3	-0.8	-1.4	60	55	NO	NO	NO	NO	NO
17.1	9019	143 CARABELLA STREET KIRRIBILLI	Ground	SE	50	45	48	43	50	45	49	43	-1.5	-2.0	-1.4	-1.9	60	55	NO	NO	NO	NO	NO
17.1	9021	55 WILLOUGHBY STREET KIRRIBILLI	Ground	NE	51	46	50	45	51	46	50	45	-1.0	-1.6	-0.8	-1.5	60	55	NO	NO	NO	NO	NO
17.1	9021	55 WILLOUGHBY STREET KIRRIBILLI	Ground	NW	45	40	44	38	45	40	44	39	-1.3	-1.8	-1.1	-1.6	57	52	NO	NO	NO	NO	NO
17.1	9021	55 WILLOUGHBY STREET KIRRIBILLI	Ground	SE	48	43	47	42	49	44	47	42	-1.3	-1.7	-1.1	-1.6	60	55	NO	NO	NO	NO	NO
17.1	9022	145 CARABELLA STREET KIRRIBILLI	First	NE	57	52	55	50	57	53	56	50	-1.8	-2.6	-1.8	-2.6	60	55	NO	NO	NO	NO	NO
17.1	9022	145 CARABELLA STREET KIRRIBILLI	First	NW	54	49	53	47	54	50	53	48	-1.3	-1.9	-1.3	-1.8	60	55	NO	NO	NO	NO	NO
17.1	9022	145 CARABELLA STREET KIRRIBILLI	First	SW	59	54	58	52	59	54	58	53	-0.9	-1.4	-0.8	-1.5	60	55	NO	NO	NO	NO	NO
17.1	9022	145 CARABELLA STREET KIRRIBILLI	First	SE	54	49	53	47	54	50	53	48	-1.4	-1.8	-1.3	-1.7	60	55	NO	NO	NO	NO	NO
17.1	9022	145 CARABELLA STREET KIRRIBILLI	Ground	NE	54	49	53	47	54	49	53	48	-0.7	-1.6	-0.7	-1.6	60	55	NO	NO	NO	NO	NO
17.1	9022	145 CARABELLA STREET KIRRIBILLI	Ground	NW	51	46	49	44	51	46	50	44	-1.4	-1.9	-1.4	-1.8	60	55	NO	NO	NO	NO	NO
17.1	9022	145 CARABELLA STREET KIRRIBILLI	Ground	SW	57	52	56	51	57	53	56	51	-1.0	-1.6	-0.9	-1.5	60	55	NO	NO	NO	NO	NO
17.1	9022	145 CARABELLA STREET KIRRIBILLI	Ground	SE	51	46	49	44	51	47	50	45	-1.5	-2.0	-1.5	-1.9	60	55	NO	NO	NO	NO	NO
17.1	9024	147 CARABELLA STREET KIRRIBILLI	First	NE	57	52	56	50	57	53	56	51	-1.2	-2.0	-1.2	-2.1	60	55	NO	NO	NO	NO	NO
17.1	9024	147 CARABELLA STREET KIRRIBILLI	First	NW	54	50	53	48	55	50	53	48	-1.3	-1.8	-1.2	-1.7	60	55	NO	NO	NO	NO	NO
17.1	9024	147 CARABELLA STREET KIRRIBILLI	First	SW	58	53	57	52	58	54	58	52	-0.9	-1.3	-0.8	-1.4	60	55	NO	NO	NO	NO	NO
17.1	9024	147 CARABELLA STREET KIRRIBILLI	First	SE	54	49	52	47	54	49	53	48	-1.3	-1.7	-1.2	-1.6	60	55	NO	NO	NO	NO	NO
17.1	9024	147 CARABELLA STREET KIRRIBILLI	Ground	NE	54	49	54	48	54	50	54	49	-0.2	-1.1	-0.2	-1.1	60	55	NO	NO	NO	NO	NO
17.1	9024	147 CARABELLA STREET KIRRIBILLI	Ground	NW	51	46	49	44	51	46	50	45	-1.3	-1.8	-1.3	-1.7	60	55	NO	NO	NO	NO	NO
17.1	9024	147 CARABELLA STREET KIRRIBILLI	Ground	SW	56	51	55	50	56	51	55	50	-1.0	-1.5	-0.9	-1.4	60	55	NO	NO	NO	NO	NO
17.1	9024	147 CARABELLA STREET KIRRIBILLI	Ground	SE	50	45	49	44	51	46	49	44	-1.3	-1.8	-1.3	-1.7	60	55	NO	NO	NO	NO	NO
17.1	9027	98 CARABELLA STREET KIRRIBILLI	First	NE	57	53	55	49	58	53	55	50	-2.6	-3.3	-2.6	-3.1	60	55	NO	NO	NO	NO	NO
17.1	9027	98 CARABELLA STREET KIRRIBILLI	First	NW	53	49	52	47	54	49	53	47	-1.3	-1.7	-1.2	-1.7	60	55	NO	NO	NO	NO	NO
17.1	9027	98 CARABELLA STREET KIRRIBILLI	First	SW	57	52	57	51	57	53	57	51	-0.4	-1.0	-0.3	-1.1	60	55	NO	NO	NO	NO	NO
17.1	9027	98 CARABELLA STREET KIRRIBILLI	Ground	NE	55	50	53	47	55	51	53	48	-2.0	-2.8	-1.9	-2.7	60	55	NO	NO	NO	NO	NO
17.1	9027	98 CARABELLA STREET KIRRIBILLI	Ground	NW	51	46	49	44	51	46	50	45	-1.4	-1.8	-1.3	-1.7	60	55	NO	NO	NO	NO	NO
17.1	9028	96 CARABELLA STREET KIRRIBILLI	Ground	SW	56	51	55	50	56	52	56	50	-0.4	-1.1	-0.3	-1.2	60	55	NO	NO	NO	NO	NO
17.1	9028	96 CARABELLA STREET KIRRIBILLI	Ground	SE	55	50	53	48	55	50	54	49	-1.3	-1.7	-1.2	-1.7	60	55	NO	NO	NO	NO	NO
17.1	9028	96 CARABELLA STREET KIRRIBILLI	Ground	NE	56	52	54	49	57	52	55	49	-2.0	-2.7	-2.0	-2.7	60	55	NO	NO	NO	NO	NO
17.1	9032	149A CARABELLA STREET KIRRIBILLI	First	NE	57	53	56	50	58	53	56	51	-1.5	-2.3	-1.5	-2.4	60	55	NO	NO	NO	NO	NO
17.1	9032	149A CARABELLA STREET KIRRIBILLI	First	NW	59	55	58	53	60	55	59	53	-1.2	-2.0	-1.2	-1.9	60	55	NO	NO	NO	NO	NO
17.1	9032	149A CARABELLA STREET KIRRIBILLI	First	SW	59	54	58	52	59	55	58	53	-1.5	-2.1	-1.4	-2.2	60	55	NO	NO	NO	NO	NO
17.1	9032	149A CARABELLA STREET KIRRIBILLI	First	SE	54	49	53	48	55	50	53	48	-1.3	-1.7	-1.2	-1.6	60	55	NO	NO	NO	NO	NO
17.1	9032	149A CARABELLA STREET KIRRIBILLI	Ground	NE	54	49	53	48	54	50	54	48	-0.9	-1.7	-0.9	-1.8	60	55	NO	NO	NO	NO	NO
17.1	9032	149A CARABELLA STREET KIRRIBILLI	Ground	NW	55	50	54	49	55	51	54	49	-1.1	-1.6	-1.1	-1.6	60	55	NO	NO	NO	NO	NO
17.1	9032	149A CARABELLA STREET KIRRIBILLI	Ground	SW	58	53	56	50	58	53	56	51	-1.7	-2.4	-1.6	-2.3	60	55	NO	NO	NO	NO	NO
17.1	9032	149A CARABELLA STREET KIRRIBILLI	Ground	SE	51	46	50	44	51	47	50	45	-1.4	-1.8	-1.3	-1.8	60	55	NO	NO	NO	NO	NO
17.1	9035	53 WILLOUGHBY STREET KIRRIBILLI	First	NE	52	47	51	46	52	48	51	46	-1.0	-1.6	-0.8	-1.5	60	55	NO	NO	NO	NO	NO
17.1	9035	53 WILLOUGHBY STREET KIRRIBILLI	First	SW	51	46	50	45	51	47	50	45	-1.1	-1.8	-1.0	-1.7	60	55	NO	NO	NO	NO	NO
17.1	9035	53 WILLOUGHBY STREET KIRRIBILLI	First	SE	50	45	48	43	50	45	49	44	-1.3	-1.7	-1.1	-1.7	60	55	NO	NO	NO	NO	NO
17.1	9035	53 WILLOUGHBY STREET KIRRIBILLI	Ground	NE	50	45	49	43	50	45	49	44	-1.1	-1.7	-0.9	-1.6	60	55	NO	NO	NO	NO	NO
17.1	9035	53 WILLOUGHBY STREET KIRRIBILLI	Ground	SW	47	42	47	42	48	43	48	43	0.1	-0.4	0.1	-0.3	60	55	NO	NO	NO	NO	NO
17.1	9035	53 WILLOUGHBY STREET KIRRIBILLI	Ground	SE	47	42	46	40	47	42	46	41	-1.2	-1.7	-1.2	-1.7	59	54	NO	NO	NO	NO	NO
17.1	9036	51 WILLOUGHBY STREET KIRRIBILLI	First	NE	52	48	51	46	52	48	51	46	-1.0	-1.6	-0.9	-1.5	60	55	NO	NO	NO	NO	NO
17.1	9036	51 WILLOUGHBY STREET KIRRIBILLI	First	NW	53	48	52	46	53	48	52	47	-1.0	-1.5	-0.9	-1.5	60	55	NO	NO	NO	NO	NO
17.1	9036	51 WILLOUGHBY STREET KIRRIBILLI	First	SW	52	47	51	45	52	48	51	46	-1.0	-1.7	-1.0	-1.7	60	55	NO	NO	NO	NO	NO
17.1	9036	51 WILLOUGHBY STREET KIRRIBILLI	Ground	NE	50	45	48	43	50	45	49	44	-1.1	-1.8	-1.0	-1.7	60	55	NO	NO	NO	NO	NO
17.1	9036	51 WILLOUGHBY STREET KIRRIBILLI	Ground	NW	50	46	49	44	51	46	50	45	-1.1	-1.7	-1.1	-1.5	60	55	NO	NO	NO	NO	NO
17.1	9038	49 WILLOUGHBY STREET KIRRIBILLI	First	SE	48	43	47	41	48	43	47	42	-1.2	-1.7	-1.1	-1.6	60	55	NO	NO	NO	NO	NO
17.1	9038	49 WILLOUGHBY STREET KIRRIBILLI	First	N	54	49	53	47	54	50	53	48	-1.0	-1.8	-0.9	-1.8	60	55	NO	NO	NO	NO	NO

NCA	Receiver ID	Address	Floor Level	Facade	Opening Year 2027				Design Year 2037				Increase (Do Smthng - Do Nothing)				NCG project road noise criteria		Do noise levels exceed the cumulative limit with project roads adding ≥2dB to the total noise levels?		Is the contribution from the road project Acute?		Consider further treatment?
					Do Nothing		Do Smthng		Do Nothing		Do Smthng		Opening Year 2027		Design Year 2037								
					Day	Night	Day	Night	Day	Night	Day	Night	Day	Night	Day	Night	Day	Night	Day	Night	$L_{Aeq,15hr} \geq 65dB$	$L_{Aeq,9hr} \geq 60dB$	
17.1	9038	49 WILLOUGHBY STREET KIRRIBILLI	First	NW	51	46	50	44	51	47	50	45	-1.2	-1.8	-1.1	-1.7	60	55	NO	NO	NO	NO	NO
17.1	9038	49 WILLOUGHBY STREET KIRRIBILLI	First	SW	51	46	50	44	51	46	50	45	-1.2	-1.6	-1.1	-1.5	60	55	NO	NO	NO	NO	NO
17.1	9038	49 WILLOUGHBY STREET KIRRIBILLI	First	SE	48	43	46	41	48	43	47	42	-1.3	-1.8	-1.2	-1.7	60	55	NO	NO	NO	NO	NO
17.1	9038	49 WILLOUGHBY STREET KIRRIBILLI	Second	SE	51	46	50	44	51	46	50	45	-1.1	-1.6	-1.1	-1.6	60	55	NO	NO	NO	NO	NO
17.1	9038	49 WILLOUGHBY STREET KIRRIBILLI	Second	N	56	51	54	49	56	51	55	49	-1.2	-1.9	-1.0	-1.9	60	55	NO	NO	NO	NO	NO
17.1	9038	49 WILLOUGHBY STREET KIRRIBILLI	Second	NW	54	49	52	47	54	49	53	48	-1.1	-1.6	-1.0	-1.5	60	55	NO	NO	NO	NO	NO
17.1	9038	49 WILLOUGHBY STREET KIRRIBILLI	Second	SW	53	48	52	47	53	49	52	47	-1.0	-1.5	-0.9	-1.4	60	55	NO	NO	NO	NO	NO
17.1	9038	49 WILLOUGHBY STREET KIRRIBILLI	Second	SE	51	46	50	44	51	46	50	45	-1.3	-1.7	-1.2	-1.7	60	55	NO	NO	NO	NO	NO
17.1	9038	49 WILLOUGHBY STREET KIRRIBILLI	Ground	SE	45	41	44	39	46	41	45	40	-1.2	-1.8	-1.2	-1.6	58	53	NO	NO	NO	NO	NO
17.1	9038	49 WILLOUGHBY STREET KIRRIBILLI	Ground	N	52	47	51	46	52	48	52	46	-0.6	-1.5	-0.6	-1.5	60	55	NO	NO	NO	NO	NO
17.1	9038	49 WILLOUGHBY STREET KIRRIBILLI	Ground	NW	48	44	47	42	49	44	48	43	-1.2	-1.8	-1.1	-1.7	60	55	NO	NO	NO	NO	NO
17.1	9038	49 WILLOUGHBY STREET KIRRIBILLI	Ground	SE	45	41	44	39	46	41	44	39	-1.3	-1.8	-1.3	-1.7	58	53	NO	NO	NO	NO	NO
17.1	9041	47 WILLOUGHBY STREET KIRRIBILLI	First	NE	54	50	53	48	55	50	53	48	-1.5	-2.2	-1.4	-2.2	60	55	NO	NO	NO	NO	NO
17.1	9041	47 WILLOUGHBY STREET KIRRIBILLI	First	NW	49	44	47	42	49	44	48	43	-1.5	-1.9	-1.3	-1.8	60	55	NO	NO	NO	NO	NO
17.1	9041	47 WILLOUGHBY STREET KIRRIBILLI	First	SW	52	47	50	45	52	47	51	46	-1.1	-1.6	-1.0	-1.6	60	55	NO	NO	NO	NO	NO
17.1	9041	47 WILLOUGHBY STREET KIRRIBILLI	First	SE	51	46	49	44	51	46	50	45	-1.3	-1.8	-1.2	-1.6	60	55	NO	NO	NO	NO	NO
17.1	9041	47 WILLOUGHBY STREET KIRRIBILLI	Ground	NE	52	48	51	46	52	48	52	46	-1.0	-1.9	-0.9	-1.7	60	55	NO	NO	NO	NO	NO
17.1	9041	47 WILLOUGHBY STREET KIRRIBILLI	Ground	NW	47	42	45	40	47	42	46	40	-1.5	-1.9	-1.4	-1.8	59	54	NO	NO	NO	NO	NO
17.1	9041	47 WILLOUGHBY STREET KIRRIBILLI	Ground	SE	48	43	47	41	48	44	47	42	-1.4	-1.9	-1.3	-1.7	60	55	NO	NO	NO	NO	NO
17.1	9044	45 WILLOUGHBY STREET KIRRIBILLI	First	NE	53	49	51	46	54	49	52	46	-1.8	-2.6	-1.6	-2.5	60	55	NO	NO	NO	NO	NO
17.1	9044	45 WILLOUGHBY STREET KIRRIBILLI	First	NW	55	50	53	48	55	50	54	48	-1.5	-2.3	-1.5	-2.2	60	55	NO	NO	NO	NO	NO
17.1	9044	45 WILLOUGHBY STREET KIRRIBILLI	First	SW	53	48	52	46	53	48	52	47	-1.0	-1.6	-1.0	-1.5	60	55	NO	NO	NO	NO	NO
17.1	9044	45 WILLOUGHBY STREET KIRRIBILLI	First	SE	49	44	47	42	49	44	48	43	-1.4	-1.8	-1.3	-1.7	60	55	NO	NO	NO	NO	NO
17.1	9044	45 WILLOUGHBY STREET KIRRIBILLI	Second	NE	55	50	53	48	55	51	54	48	-1.7	-2.4	-1.5	-2.3	60	55	NO	NO	NO	NO	NO
17.1	9044	45 WILLOUGHBY STREET KIRRIBILLI	Second	NW	56	52	55	50	57	52	55	50	-1.4	-2.1	-1.4	-2.1	60	55	NO	NO	NO	NO	NO
17.1	9044	45 WILLOUGHBY STREET KIRRIBILLI	Second	SW	55	50	54	48	55	50	54	49	-1.0	-1.6	-0.9	-1.5	60	55	NO	NO	NO	NO	NO
17.1	9044	45 WILLOUGHBY STREET KIRRIBILLI	Second	SE	52	47	50	45	52	47	51	45	-1.3	-1.8	-1.2	-1.7	60	55	NO	NO	NO	NO	NO
17.1	9044	45 WILLOUGHBY STREET KIRRIBILLI	Ground	NE	51	46	50	44	51	47	50	45	-1.2	-2.0	-1.0	-2.0	60	55	NO	NO	NO	NO	NO
17.1	9044	45 WILLOUGHBY STREET KIRRIBILLI	Ground	NW	53	48	52	46	53	49	52	47	-1.3	-2.0	-1.1	-2.0	60	55	NO	NO	NO	NO	NO
17.1	9044	45 WILLOUGHBY STREET KIRRIBILLI	Ground	SE	47	42	45	40	47	42	46	40	-1.4	-1.8	-1.3	-1.7	59	54	NO	NO	NO	NO	NO
17.1	9050	43 WILLOUGHBY STREET KIRRIBILLI	First	E	52	47	51	46	52	48	51	46	-1.0	-1.6	-1.0	-1.5	60	55	NO	NO	NO	NO	NO
17.1	9050	43 WILLOUGHBY STREET KIRRIBILLI	First	N	56	51	55	49	57	52	55	50	-1.2	-2.0	-1.2	-1.9	60	55	NO	NO	NO	NO	NO
17.1	9050	43 WILLOUGHBY STREET KIRRIBILLI	First	NW	53	49	52	47	54	49	52	47	-1.3	-1.7	-1.2	-1.7	60	55	NO	NO	NO	NO	NO
17.1	9050	43 WILLOUGHBY STREET KIRRIBILLI	First	SW	54	49	53	47	54	49	53	48	-1.0	-1.5	-0.9	-1.4	60	55	NO	NO	NO	NO	NO
17.1	9050	43 WILLOUGHBY STREET KIRRIBILLI	First	SE	52	47	51	45	52	47	51	46	-1.1	-1.6	-1.1	-1.5	60	55	NO	NO	NO	NO	NO
17.1	9050	43 WILLOUGHBY STREET KIRRIBILLI	Ground	E	49	44	48	42	49	45	48	43	-1.2	-1.7	-1.1	-1.7	60	55	NO	NO	NO	NO	NO
17.1	9050	43 WILLOUGHBY STREET KIRRIBILLI	Ground	N	54	50	53	48	55	50	54	48	-1.1	-2.0	-1.0	-1.9	60	55	NO	NO	NO	NO	NO
17.1	9050	43 WILLOUGHBY STREET KIRRIBILLI	Ground	NW	50	45	48	43	50	45	49	44	-1.3	-1.7	-1.1	-1.6	60	55	NO	NO	NO	NO	NO
17.1	9050	43 WILLOUGHBY STREET KIRRIBILLI	Ground	SE	49	44	47	42	49	44	48	43	-1.3	-1.7	-1.2	-1.6	60	55	NO	NO	NO	NO	NO
17.1	9055	41 WILLOUGHBY STREET KIRRIBILLI	Ground	NE	55	50	53	48	55	51	54	48	-1.5	-2.4	-1.5	-2.2	60	55	NO	NO	NO	NO	NO
17.1	9055	41 WILLOUGHBY STREET KIRRIBILLI	Ground	NW	50	45	48	43	50	45	49	44	-1.3	-1.9	-1.3	-1.8	60	55	NO	NO	NO	NO	NO
17.1	9055	41 WILLOUGHBY STREET KIRRIBILLI	Ground	SE	51	46	50	45	51	47	51	45	-1.0	-1.4	-0.9	-1.3	60	55	NO	NO	NO	NO	NO
17.1	9056	108 CARABELLA STREET KIRRIBILLI	First	NE	58	53	57	51	58	54	57	52	-1.5	-2.3	-1.5	-2.2	60	55	NO	NO	NO	NO	NO
17.1	9056	108 CARABELLA STREET KIRRIBILLI	First	NW	58	54	58	52	59	54	58	53	-0.5	-1.2	-0.5	-1.2	60	55	NO	NO	NO	NO	NO
17.1	9056	108 CARABELLA STREET KIRRIBILLI	First	SW	58	53	57	52	59	54	58	52	-0.9	-1.5	-0.8	-1.6	60	55	NO	NO	NO	NO	NO
17.1	9056	108 CARABELLA STREET KIRRIBILLI	Ground	NE	54	49	53	48	54	50	53	48	-0.9	-1.6	-0.9	-1.5	60	55	NO	NO	NO	NO	NO
17.1	9056	108 CARABELLA STREET KIRRIBILLI	Ground	NW	56	51	56	50	57	52	56	51	-0.6	-1.1	-0.6	-1.1	60	55	NO	NO	NO	NO	NO
17.1	9057	104 CARABELLA STREET KIRRIBILLI	First	NE	57	52	55	49	57	53	55	50	-2.3	-2.9	-2.2	-2.9	60	55	NO	NO	NO	NO	NO
17.1	9057	104 CARABELLA STREET KIRRIBILLI	First	SW	57	53	57	52	58	53	58	52	-0.3	-1.0	-0.3	-1.1	60	55	NO	NO	NO	NO	NO
17.1	9057	104 CARABELLA STREET KIRRIBILLI	Ground	NE	54	49	52	47	54	50	53	47	-1.6	-2.4	-1.6	-2.3	60	55	NO	NO	NO	NO	NO
17.1	9058	106 CARABELLA STREET KIRRIBILLI	First	NE	56	52	54	49	57	52	55	49	-2.2	-3.0	-2.2	-3.0	60	55	NO	NO	NO	NO	NO
17.1	9058	106 CARABELLA STREET KIRRIBILLI	First	SW	58	53	57	52	58	53	58	52	-0.5	-1.2	-0.5	-1.3	60	55	NO	NO	NO	NO	NO
17.1	9058	106 CARABELLA STREET KIRRIBILLI	Second	NE	59	54	57	52	60	55	58	52	-2.1	-2.9	-2.0	-2.8	60	55	NO	NO	NO	NO	NO
17.1	9058	106 CARABELLA STREET KIRRIBILLI	Second	SW	61	56	59	54	61	56	60	54	-1.4	-2.3	-1.4	-2.2	60	55	NO	NO	NO	NO	NO
17.1	9058	106 CARABELLA STREET KIRRIBILLI	Ground	NE	53	48	51	46	53	49	52	47	-1.4	-2.2	-1.4	-2.2	60	55	NO	NO	NO	NO	NO
17.1	9059	102 CARABELLA STREET KIRRIBILLI	First	NE	57	53	55	50	58	53	56	50	-2.2	-3.0	-2.2	-2.9	60	55	NO	NO	NO	NO	NO
17.1	9059	102 CARABELLA STREET KIRRIBILLI	First	SW	57	52	57	51	58	53	57	52	-0.3	-1.0	-0.2	-1.1	60	55	NO	NO	NO	NO	NO
17.1	9059	102 CARABELLA STREET KIRRIBILLI	Ground	NE	54	50	53	48	55	50	53	48	-1.6	-2.3	-1.5	-2.3	60	55	NO	NO	NO	NO	NO
17.1	9060	100 CARABELLA STREET KIRRIBILLI	First	NE	56	52	54	48	57	52	54	49	-2.7	-3.5	-2.7	-3.4	60	55	NO	NO	NO	NO	NO
17.1	9060	100 CARABELLA STREET KIRRIBILLI	First	SW	57	52	57	51	57	53	57	52	-0.3	-1.1	-0.3	-1.1	60	55	NO	NO	NO	NO	NO
17.1	9060	100 CARABELLA STREET KIRRIBILLI	First	SE	53	48	52	46	53	49	52	47	-1.4	-1.8	-1.3	-1.7	60	55	NO	NO	NO	NO	NO
17.1	9060	100 CARABELLA STREET KIRRIBILLI	Second	NE	59	54	56	51	59	54	57	51	-2.5	-3.1	-2.5	-3.1	60	55	NO	NO	NO	NO	NO

NCA	Receiver ID	Address	Floor Level	Facade	Opening Year 2027				Design Year 2037				Increase (Do Smthng - Do Nothing)				NCG project road noise criteria		Do noise levels exceed the cumulative limit with project roads adding ≥2dB to the total noise levels?		Is the contribution from the road project Acute?		Consider further treatment?
					Do Nothing		Do Smthng		Do Nothing		Do Smthng		Opening Year 2027		Design Year 2037								
					Day	Night	Day	Night	Day	Night	Day	Night	Day	Night	Day	Night	Day	Night	Day	Night	$L_{Aeq,15hr} \geq 65dB$	$L_{Aeq,9hr} \geq 60dB$	
17.1	9060	100 CARABELLA STREET KIRRIBILLI	Second	SW	59	54	58	53	59	55	59	53	-0.4	-1.1	-0.3	-1.1	60	55	NO	NO	NO	NO	NO
17.1	9060	100 CARABELLA STREET KIRRIBILLI	Second	SE	56	51	55	50	57	52	55	50	-1.3	-1.7	-1.2	-1.6	60	55	NO	NO	NO	NO	NO
17.1	9060	100 CARABELLA STREET KIRRIBILLI	Ground	NE	54	49	52	47	54	50	53	47	-1.8	-2.6	-1.8	-2.6	60	55	NO	NO	NO	NO	NO
17.1	9060	100 CARABELLA STREET KIRRIBILLI	Ground	SE	50	46	49	44	51	46	50	44	-1.4	-1.8	-1.2	-1.7	60	55	NO	NO	NO	NO	NO
17.1	9062	39 WILLOUGHBY STREET KIRRIBILLI	First	S	55	50	54	49	55	51	54	49	-1.1	-1.5	-1.0	-1.4	60	55	NO	NO	NO	NO	NO
17.1	9062	39 WILLOUGHBY STREET KIRRIBILLI	First	SE	50	46	49	44	51	46	50	44	-1.3	-1.8	-1.2	-1.7	60	55	NO	NO	NO	NO	NO
17.1	9062	39 WILLOUGHBY STREET KIRRIBILLI	First	N	57	52	55	50	57	52	56	50	-1.2	-2.1	-1.2	-2.1	60	55	NO	NO	NO	NO	NO
17.1	9062	39 WILLOUGHBY STREET KIRRIBILLI	Second	S	57	52	56	51	57	53	57	51	-0.8	-1.4	-0.8	-1.3	60	55	NO	NO	NO	NO	NO
17.1	9062	39 WILLOUGHBY STREET KIRRIBILLI	Second	SE	54	49	53	47	54	49	53	48	-1.3	-1.8	-1.2	-1.7	60	55	NO	NO	NO	NO	NO
17.1	9062	39 WILLOUGHBY STREET KIRRIBILLI	Second	N	58	53	57	51	58	54	57	52	-1.1	-1.9	-1.1	-1.9	60	55	NO	NO	NO	NO	NO
17.1	9062	39 WILLOUGHBY STREET KIRRIBILLI	Ground	SE	48	43	47	42	48	44	47	42	-1.3	-1.8	-1.3	-1.7	60	55	NO	NO	NO	NO	NO
17.1	9062	39 WILLOUGHBY STREET KIRRIBILLI	Ground	N	55	50	54	49	55	51	55	49	-0.8	-1.7	-0.7	-1.7	60	55	NO	NO	NO	NO	NO
17.1	9063	37 WILLOUGHBY STREET KIRRIBILLI	First	N	56	52	55	50	57	52	56	50	-1.0	-1.9	-1.0	-1.9	60	55	NO	NO	NO	NO	NO
17.1	9063	37 WILLOUGHBY STREET KIRRIBILLI	First	S	54	49	52	47	54	49	53	48	-1.2	-1.6	-1.1	-1.5	60	55	NO	NO	NO	NO	NO
17.1	9063	37 WILLOUGHBY STREET KIRRIBILLI	Second	N	58	54	57	52	59	54	58	52	-1.0	-1.8	-1.0	-1.8	60	55	NO	NO	NO	NO	NO
17.1	9063	37 WILLOUGHBY STREET KIRRIBILLI	Second	S	57	52	56	51	57	53	57	51	-0.8	-1.2	-0.7	-1.3	60	55	NO	NO	NO	NO	NO
17.1	9063	37 WILLOUGHBY STREET KIRRIBILLI	Ground	N	54	50	54	48	55	50	54	48	-0.7	-1.7	-0.7	-1.7	60	55	NO	NO	NO	NO	NO
17.1	9064	35 WILLOUGHBY STREET KIRRIBILLI	First	N	57	52	56	50	57	53	56	51	-1.1	-2.0	-1.1	-2.0	60	55	NO	NO	NO	NO	NO
17.1	9064	35 WILLOUGHBY STREET KIRRIBILLI	First	S	55	50	54	49	56	51	55	49	-0.9	-1.4	-0.9	-1.4	60	55	NO	NO	NO	NO	NO
17.1	9064	35 WILLOUGHBY STREET KIRRIBILLI	Ground	N	55	50	54	48	55	51	54	49	-0.8	-1.6	-0.7	-1.7	60	55	NO	NO	NO	NO	NO
17.1	9065	33 WILLOUGHBY STREET KIRRIBILLI	First	N	57	52	56	50	57	53	56	51	-1.1	-1.9	-1.1	-2.0	60	55	NO	NO	NO	NO	NO
17.1	9065	33 WILLOUGHBY STREET KIRRIBILLI	First	W	54	50	53	48	55	50	54	48	-1.3	-1.7	-1.1	-1.7	60	55	NO	NO	NO	NO	NO
17.1	9065	33 WILLOUGHBY STREET KIRRIBILLI	First	S	56	51	55	50	56	52	56	50	-0.6	-1.2	-0.6	-1.2	60	55	NO	NO	NO	NO	NO
17.1	9065	33 WILLOUGHBY STREET KIRRIBILLI	Ground	N	55	50	54	48	55	51	54	49	-0.6	-1.6	-0.7	-1.7	60	55	NO	NO	NO	NO	NO
17.1	9065	33 WILLOUGHBY STREET KIRRIBILLI	Ground	W	52	47	51	45	52	47	51	46	-1.3	-1.8	-1.2	-1.6	60	55	NO	NO	NO	NO	NO
17.1	9069	29 WILLOUGHBY STREET KIRRIBILLI	First	N	57	53	57	51	58	53	57	52	-0.5	-1.5	-0.5	-1.5	60	55	NO	NO	NO	NO	NO
17.1	9069	29 WILLOUGHBY STREET KIRRIBILLI	First	W	58	53	57	52	58	54	58	52	-0.7	-1.5	-0.7	-1.5	60	55	NO	NO	NO	NO	NO
17.1	9069	29 WILLOUGHBY STREET KIRRIBILLI	First	S	56	52	56	50	57	52	56	51	-0.4	-1.1	-0.3	-1.0	60	55	NO	NO	NO	NO	NO
17.1	9069	29 WILLOUGHBY STREET KIRRIBILLI	First	W	56	52	56	50	57	52	56	51	-0.4	-1.1	-0.4	-1.1	60	55	NO	NO	NO	NO	NO
17.1	9069	29 WILLOUGHBY STREET KIRRIBILLI	First	S	57	53	56	51	58	53	57	51	-1.1	-1.8	-1.0	-1.8	60	55	NO	NO	NO	NO	NO
17.1	9069	29 WILLOUGHBY STREET KIRRIBILLI	Ground	N	55	51	55	50	56	51	56	50	-0.3	-1.1	-0.2	-1.2	60	55	NO	NO	NO	NO	NO
17.1	9069	29 WILLOUGHBY STREET KIRRIBILLI	Ground	W	56	52	56	50	57	52	56	51	-0.5	-1.3	-0.5	-1.3	60	55	NO	NO	NO	NO	NO
17.1	9069	29 WILLOUGHBY STREET KIRRIBILLI	Ground	S	55	50	54	49	55	50	55	49	-0.4	-1.1	-0.4	-1.1	60	55	NO	NO	NO	NO	NO
17.1	9069	29 WILLOUGHBY STREET KIRRIBILLI	Ground	W	55	50	54	49	55	50	55	49	-0.4	-1.1	-0.3	-1.1	60	55	NO	NO	NO	NO	NO
17.1	9069	29 WILLOUGHBY STREET KIRRIBILLI	Ground	S	55	51	55	49	56	51	55	50	-0.7	-1.4	-0.6	-1.5	60	55	NO	NO	NO	NO	NO
17.1	9070	31 WILLOUGHBY STREET KIRRIBILLI	First	W	58	53	57	51	58	53	57	51	-1.1	-1.9	-1.1	-1.8	60	55	NO	NO	NO	NO	NO
17.1	9070	31 WILLOUGHBY STREET KIRRIBILLI	First	S	56	52	56	50	57	52	56	51	-0.5	-1.2	-0.4	-1.1	60	55	NO	NO	NO	NO	NO
17.1	9070	31 WILLOUGHBY STREET KIRRIBILLI	First	E	54	49	53	47	54	49	53	48	-1.2	-1.7	-1.2	-1.6	60	55	NO	NO	NO	NO	NO
17.1	9070	31 WILLOUGHBY STREET KIRRIBILLI	First	S	55	50	53	48	55	50	54	49	-1.2	-1.7	-1.2	-1.6	60	55	NO	NO	NO	NO	NO
17.1	9070	31 WILLOUGHBY STREET KIRRIBILLI	First	E	53	48	52	47	54	49	52	47	-1.2	-1.7	-1.2	-1.6	60	55	NO	NO	NO	NO	NO
17.1	9070	31 WILLOUGHBY STREET KIRRIBILLI	First	N	57	53	57	51	58	53	57	51	-0.9	-1.7	-0.9	-1.8	60	55	NO	NO	NO	NO	NO
17.1	9070	31 WILLOUGHBY STREET KIRRIBILLI	Ground	W	56	51	55	50	56	51	55	50	-0.7	-1.4	-0.7	-1.4	60	55	NO	NO	NO	NO	NO
17.1	9070	31 WILLOUGHBY STREET KIRRIBILLI	Ground	S	55	50	54	49	55	51	55	49	-0.5	-1.1	-0.4	-1.1	60	55	NO	NO	NO	NO	NO
17.1	9070	31 WILLOUGHBY STREET KIRRIBILLI	Ground	E	51	46	50	44	51	47	50	45	-1.3	-1.8	-1.3	-1.7	60	55	NO	NO	NO	NO	NO
17.1	9070	31 WILLOUGHBY STREET KIRRIBILLI	Ground	S	52	47	50	45	52	47	51	46	-1.3	-1.7	-1.2	-1.7	60	55	NO	NO	NO	NO	NO
17.1	9070	31 WILLOUGHBY STREET KIRRIBILLI	Ground	E	50	45	48	43	50	45	49	44	-1.3	-1.7	-1.1	-1.6	60	55	NO	NO	NO	NO	NO
17.1	9070	31 WILLOUGHBY STREET KIRRIBILLI	Ground	N	55	51	55	49	56	51	55	50	-0.5	-1.5	-0.5	-1.4	60	55	NO	NO	NO	NO	NO
17.1	9073	110 CARABELLA STREET KIRRIBILLI	Ground	NE	56	51	55	50	56	52	56	50	-0.9	-1.4	-0.8	-1.5	60	55	NO	NO	NO	NO	NO
17.1	9073	110 CARABELLA STREET KIRRIBILLI	Ground	NW	53	48	52	47	53	49	52	47	-1.0	-1.4	-1.0	-1.4	60	55	NO	NO	NO	NO	NO
17.1	9073	110 CARABELLA STREET KIRRIBILLI	Ground	SW	54	49	53	48	54	49	53	48	-0.9	-1.2	-0.7	-1.1	60	55	NO	NO	NO	NO	NO
17.1	9073	110 CARABELLA STREET KIRRIBILLI	Ground	SE	55	50	54	49	55	50	54	49	-1.0	-1.4	-0.9	-1.3	60	55	NO	NO	NO	NO	NO
17.1	9077	27A WILLOUGHBY STREET KIRRIBILLI	First	E	55	51	54	49	56	51	55	50	-1.0	-1.6	-1.0	-1.5	60	55	NO	NO	NO	NO	NO
17.1	9077	27A WILLOUGHBY STREET KIRRIBILLI	First	N	58	54	58	52	59	54	58	53	-0.5	-1.4	-0.5	-1.3	60	55	NO	NO	NO	NO	NO
17.1	9077	27A WILLOUGHBY STREET KIRRIBILLI	First	W	59	54	59	53	60	55	59	54	-0.5	-1.2	-0.5	-1.3	60	55	NO	NO	NO	NO	NO
17.1	9077	27A WILLOUGHBY STREET KIRRIBILLI	First	S	57	53	57	52	58	53	58	52	-0.2	-0.9	-0.2	-0.9	60	55	NO	NO	NO	NO	NO
17.1	9077	27A WILLOUGHBY STREET KIRRIBILLI	First	SE	56	51	54	49	56	51	55	50	-1.1	-1.6	-1.1	-1.5	60	55	NO	NO	NO	NO	NO
17.1	9077	27A WILLOUGHBY STREET KIRRIBILLI	Ground	E	52	48	51	46	53	48	52	46	-1.1	-1.6	-1.1	-1.5	60	55	NO	NO	NO	NO	NO
17.1	9077	27A WILLOUGHBY STREET KIRRIBILLI	Ground	N	56	51	56	50	56	52	56	51	-0.2	-1.0	-0.2	-1.1	60	55	NO	NO	NO	NO	NO
17.1	9077	27A WILLOUGHBY STREET KIRRIBILLI	Ground	W	55	50	54	48	55	50	54	49	-1.1	-1.5	-0.9	-1.4	60	55	NO	NO	NO	NO	NO
17.1	9077	27A WILLOUGHBY STREET KIRRIBILLI	Ground	SE	53	48	51	46	53	48	52	47	-1.2	-1.6	-1.1	-1.5	60	55	NO	NO	NO	NO	NO
17.1	9079	27 WILLOUGHBY STREET KIRRIBILLI	Ground	N	57	53	57	52	58	53	57	52	-0.2	-1.0	-0.2	-0.9	60	55	NO	NO	NO	NO	NO
17.1	9079	27 WILLOUGHBY STREET KIRRIBILLI	Ground	W	54	50	53	48	55	50	54	49	-1.0	-1.5	-0.9	-1.4	60	55	NO	NO	NO	NO	NO

NCA	Receiver ID	Address	Floor Level	Facade	Opening Year 2027				Design Year 2037				Increase (Do Smthng - Do Nothing)				NCG project road noise criteria		Do noise levels exceed the cumulative limit with project roads adding ≥2dB to the total noise levels?		Is the contribution from the road project Acute?		Consider further treatment?
					Do Nothing		Do Smthng		Do Nothing		Do Smthng		Opening Year 2027		Design Year 2037								
					Day	Night	Day	Night	Day	Night	Day	Night	Day	Night	Day	Night	Day	Night	Day	Night	$L_{Aeq,15hr} \geq 65dB$	$L_{Aeq,9hr} \geq 60dB$	
17.1	9079	27 WILLOUGHBY STREET KIRRIBILLI	Ground	E	55	50	54	49	56	51	55	49	-1.0	-1.5	-1.0	-1.5	60	55	NO	NO	NO	NO	NO
17.1	9081	25 WILLOUGHBY STREET KIRRIBILLI	Ground	N	58	53	57	52	58	53	58	52	-0.3	-1.1	-0.3	-1.1	60	55	NO	NO	NO	NO	NO
17.1	9081	25 WILLOUGHBY STREET KIRRIBILLI	Ground	W	55	51	55	49	56	51	55	50	-0.9	-1.4	-0.9	-1.4	60	55	NO	NO	NO	NO	NO
17.1	9081	25 WILLOUGHBY STREET KIRRIBILLI	Ground	E	55	51	54	49	56	51	55	50	-1.0	-1.5	-0.9	-1.3	60	55	NO	NO	NO	NO	NO
17.1	9082	23 WILLOUGHBY STREET KIRRIBILLI	Ground	N	58	53	58	52	58	54	58	53	-0.4	-1.1	-0.4	-1.2	60	55	NO	NO	NO	NO	NO
17.1	9082	23 WILLOUGHBY STREET KIRRIBILLI	Ground	W	54	49	53	47	54	49	53	48	-1.1	-1.5	-0.9	-1.5	60	55	NO	NO	NO	NO	NO
17.1	9082	23 WILLOUGHBY STREET KIRRIBILLI	Ground	E	56	51	55	49	56	51	55	50	-1.0	-1.4	-0.9	-1.4	60	55	NO	NO	NO	NO	NO
17.1	9084	21 WILLOUGHBY STREET KIRRIBILLI	Ground	E	56	51	55	50	57	52	56	51	-0.8	-1.3	-0.8	-1.2	60	55	NO	NO	NO	NO	NO
17.1	9084	21 WILLOUGHBY STREET KIRRIBILLI	Ground	N	59	54	58	53	59	55	59	53	-0.5	-1.2	-0.5	-1.3	60	55	NO	NO	NO	NO	NO
17.1	9084	21 WILLOUGHBY STREET KIRRIBILLI	Ground	S	57	52	56	51	57	52	57	51	-0.4	-1.0	-0.2	-1.0	60	55	NO	NO	NO	NO	NO
17.1	9086	19 WILLOUGHBY STREET KIRRIBILLI	Ground	N	59	54	58	53	59	54	59	53	-0.4	-1.0	-0.2	-1.1	60	55	NO	NO	NO	NO	NO
17.1	9086	19 WILLOUGHBY STREET KIRRIBILLI	Ground	W	58	53	57	52	58	53	58	52	-0.3	-0.9	-0.2	-0.9	60	55	NO	NO	NO	NO	NO
17.1	9086	19 WILLOUGHBY STREET KIRRIBILLI	Ground	S	57	52	56	51	57	52	57	51	-0.4	-0.9	-0.3	-1.0	60	55	NO	NO	NO	NO	NO
17.1	37852	36 CARABELLA STREET KIRRIBILLI	First	NE	50	45	49	44	50	46	50	44	-0.6	-1.4	-0.6	-1.4	60	55	NO	NO	NO	NO	NO
17.1	37852	36 CARABELLA STREET KIRRIBILLI	First	SE	49	44	48	43	49	44	48	43	-1.0	-1.3	-0.9	-1.3	60	55	NO	NO	NO	NO	NO
17.1	37852	36 CARABELLA STREET KIRRIBILLI	First	SE	43	38	42	37	43	38	42	37	-0.9	-1.3	-0.8	-1.2	55	50	NO	NO	NO	NO	NO
17.1	37852	36 CARABELLA STREET KIRRIBILLI	Second	NE	53	48	52	46	53	48	52	47	-0.8	-1.5	-0.7	-1.6	60	55	NO	NO	NO	NO	NO
17.1	37852	36 CARABELLA STREET KIRRIBILLI	Second	SE	53	48	52	47	53	48	52	47	-0.9	-1.3	-0.9	-1.2	60	55	NO	NO	NO	NO	NO
17.1	37852	36 CARABELLA STREET KIRRIBILLI	Second	SE	47	42	46	41	47	43	47	41	-0.9	-1.3	-0.8	-1.2	59	55	NO	NO	NO	NO	NO
17.1	37852	36 CARABELLA STREET KIRRIBILLI	Ground	NE	48	43	47	42	48	43	47	42	-0.6	-1.3	-0.5	-1.3	60	55	NO	NO	NO	NO	NO
17.1	37852	36 CARABELLA STREET KIRRIBILLI	Ground	SE	46	41	45	39	46	41	45	40	-0.9	-1.4	-0.9	-1.3	58	53	NO	NO	NO	NO	NO
17.1	37852	36 CARABELLA STREET KIRRIBILLI	Ground	SE	40	35	39	34	41	36	40	35	-0.9	-1.3	-0.8	-1.3	53	48	NO	NO	NO	NO	NO
17.1	37937	14 FITZROY STREET KIRRIBILLI	Ground	W	60	55	59	53	60	56	59	54	-1.2	-1.8	-1.2	-1.7	60	55	NO	NO	NO	NO	NO
17.1	37937	14 FITZROY STREET KIRRIBILLI	Ground	S	63	58	62	56	63	58	62	56	-1.1	-1.8	-1.1	-1.8	60	55	NO	NO	NO	NO	NO
17.1	37937	14 FITZROY STREET KIRRIBILLI	Ground	W	63	58	62	56	63	58	62	57	-1.2	-1.8	-1.1	-1.8	60	55	NO	NO	NO	NO	NO
17.1	37937	14 FITZROY STREET KIRRIBILLI	Ground	S	64	59	63	58	65	60	64	58	-1.0	-1.7	-1.0	-1.7	60	55	NO	NO	NO	NO	NO
17.1	37937	14 FITZROY STREET KIRRIBILLI	Ground	E	57	52	56	50	57	53	56	51	-1.4	-1.9	-1.4	-1.8	60	55	NO	NO	NO	NO	NO
17.1	37937	14 FITZROY STREET KIRRIBILLI	Ground	N	59	55	58	53	60	55	58	53	-1.3	-1.8	-1.3	-1.7	60	55	NO	NO	NO	NO	NO
17.1	37937	14 FITZROY STREET KIRRIBILLI	Ground	E	57	53	56	51	58	53	56	51	-1.5	-1.9	-1.4	-1.9	60	55	NO	NO	NO	NO	NO
17.1	37937	14 FITZROY STREET KIRRIBILLI	Ground	N	61	57	61	55	62	57	61	56	-0.7	-1.4	-0.6	-1.3	60	55	NO	NO	NO	NO	NO
17.1	37937	14 FITZROY STREET KIRRIBILLI	Ground	W	58	53	56	51	58	53	56	51	-1.5	-2.0	-1.5	-2.0	60	55	NO	NO	NO	NO	NO
17.1	40580	36 FITZROY STREET KIRRIBILLI	First	S	59	54	57	52	60	55	58	52	-1.9	-2.3	-1.8	-2.4	60	55	NO	NO	NO	NO	NO
17.1	40580	36 FITZROY STREET KIRRIBILLI	First	N	57	52	56	50	57	52	56	51	-1.1	-1.5	-1.0	-1.4	60	55	NO	NO	NO	NO	NO
17.1	40580	36 FITZROY STREET KIRRIBILLI	Second	S	62	57	60	55	62	57	60	55	-1.6	-2.2	-1.7	-2.1	60	55	NO	NO	NO	NO	NO
17.1	40580	36 FITZROY STREET KIRRIBILLI	Second	E	53	48	51	46	53	48	52	47	-1.3	-1.7	-1.1	-1.6	60	55	NO	NO	NO	NO	NO
17.1	40580	36 FITZROY STREET KIRRIBILLI	Second	N	61	56	60	54	61	57	60	55	-1.1	-1.7	-1.1	-1.7	60	55	NO	NO	NO	NO	NO
17.1	40580	36 FITZROY STREET KIRRIBILLI	Ground	S	57	52	55	50	57	53	55	50	-2.0	-2.6	-1.9	-2.5	60	55	NO	NO	NO	NO	NO
17.1	40580	36 FITZROY STREET KIRRIBILLI	Ground	N	54	49	53	47	54	49	53	48	-1.2	-1.7	-1.2	-1.6	60	55	NO	NO	NO	NO	NO
17.1	40581	34 FITZROY STREET KIRRIBILLI	First	N	57	52	56	51	57	52	56	51	-0.9	-1.4	-0.9	-1.4	60	55	NO	NO	NO	NO	NO
17.1	40581	34 FITZROY STREET KIRRIBILLI	First	W	50	45	49	44	50	46	49	44	-1.3	-1.8	-1.1	-1.7	60	55	NO	NO	NO	NO	NO
17.1	40581	34 FITZROY STREET KIRRIBILLI	First	S	59	54	57	51	59	54	57	52	-2.2	-2.8	-2.3	-2.8	60	55	NO	NO	NO	NO	NO
17.1	40581	34 FITZROY STREET KIRRIBILLI	Second	N	61	56	60	55	61	57	61	55	-1.0	-1.7	-0.9	-1.6	60	55	NO	NO	NO	NO	NO
17.1	40581	34 FITZROY STREET KIRRIBILLI	Second	W	55	50	53	48	55	50	54	48	-1.4	-1.9	-1.3	-1.9	60	55	NO	NO	NO	NO	NO
17.1	40581	34 FITZROY STREET KIRRIBILLI	Second	S	61	56	59	54	62	57	60	54	-2.0	-2.5	-1.9	-2.5	60	55	NO	NO	NO	NO	NO
17.1	40581	34 FITZROY STREET KIRRIBILLI	Ground	N	54	49	53	48	54	50	53	48	-1.2	-1.5	-1.0	-1.5	60	55	NO	NO	NO	NO	NO
17.1	40581	34 FITZROY STREET KIRRIBILLI	Ground	W	47	42	46	41	47	43	46	41	-1.3	-1.7	-1.1	-1.7	59	55	NO	NO	NO	NO	NO
17.1	40581	34 FITZROY STREET KIRRIBILLI	Ground	S	57	52	55	49	57	52	55	50	-2.1	-2.7	-2.1	-2.7	60	55	NO	NO	NO	NO	NO
17.1	40593	5 BLIGH STREET KIRRIBILLI	First	E	53	48	51	46	53	48	52	47	-1.2	-1.8	-1.2	-1.6	60	55	NO	NO	NO	NO	NO
17.1	40593	5 BLIGH STREET KIRRIBILLI	First	N	62	57	61	56	63	58	62	56	-0.9	-1.5	-0.9	-1.5	60	55	NO	NO	NO	NO	NO
17.1	40593	5 BLIGH STREET KIRRIBILLI	First	W	52	47	50	45	52	47	51	46	-1.3	-1.7	-1.2	-1.6	60	55	NO	NO	NO	NO	NO
17.1	40593	5 BLIGH STREET KIRRIBILLI	First	S	54	50	53	48	55	50	54	48	-1.3	-1.7	-1.2	-1.7	60	55	NO	NO	NO	NO	NO
17.1	40593	5 BLIGH STREET KIRRIBILLI	Ground	E	49	44	47	42	49	44	48	43	-1.3	-1.8	-1.2	-1.6	60	55	NO	NO	NO	NO	NO
17.1	40593	5 BLIGH STREET KIRRIBILLI	Ground	N	61	56	60	54	61	56	60	55	-1.2	-1.9	-1.1	-1.8	60	55	NO	NO	NO	NO	NO
17.1	40593	5 BLIGH STREET KIRRIBILLI	Ground	W	48	43	47	42	49	44	47	42	-1.3	-1.7	-1.3	-1.6	60	55	NO	NO	NO	NO	NO
17.1	40593	5 BLIGH STREET KIRRIBILLI	Ground	S	51	46	49	44	51	46	50	45	-1.4	-1.8	-1.2	-1.7	60	55	NO	NO	NO	NO	NO
17.1	8587	47 UPPER PITT STREET KIRRIBILLI	First	E	43	38	42	37	44	39	43	37	-1.0	-1.5	-1.0	-1.4	50	-	NO	NO	NO	NO	NO
17.1	8587	47 UPPER PITT STREET KIRRIBILLI	First	NE	46	41	45	40	46	42	45	40	-0.9	-1.5	-0.9	-1.4	50	-	NO	NO	NO	NO	NO
17.1	8587	47 UPPER PITT STREET KIRRIBILLI	First	NW	57	52	56	51	58	53	57	51	-1.1	-1.6	-1.0	-1.6	50	-	NO	NO	NO	NO	NO
17.1	8587	47 UPPER PITT STREET KIRRIBILLI	First	SW	61	56	60	55	62	57	61	55	-0.8	-1.4	-0.8	-1.5	50	-	NO	NO	NO	NO	NO
17.1	8587	47 UPPER PITT STREET KIRRIBILLI	First	SE	46	41	45	39	47	42	45	40	-1.3	-1.9	-1.3	-2.0	50	-	NO	NO	NO	NO	NO
17.1	8587	47 UPPER PITT STREET KIRRIBILLI	Second	E	45	40	44	39	46	41	45	39	-1.0	-1.4	-0.9	-1.3	50	-	NO	NO	NO	NO	NO
17.1	8587	47 UPPER PITT STREET KIRRIBILLI	Second	NE	48	44	47	42	49	44	48	43	-1.1	-1.5	-1.0	-1.5	50	-	NO	NO	NO	NO	NO

NCA	Receiver ID	Address	Floor Level	Facade	Opening Year 2027				Design Year 2037				Increase (Do Smthng - Do Nothing)				NCG project road noise criteria		Do noise levels exceed the cumulative limit with project roads adding ≥2dB to the total noise levels?		Is the contribution from the road project Acute?		Consider further treatment?
					Do Nothing		Do Smthng		Do Nothing		Do Smthng		Opening Year 2027		Design Year 2037								
					Day	Night	Day	Night	Day	Night	Day	Night	Day	Night	Day	Night	Day	Night	Day	Night	$L_{Aeq,15hr}$ ≥ 65dB	$L_{Aeq,9hr}$ ≥ 60dB	
17.1	8587	47 UPPER PITT STREET KIRRIBILLI	Second	NW	58	53	57	52	59	54	58	52	-1.0	-1.6	-0.9	-1.6	50	-	NO	NO	NO	NO	NO
17.1	8587	47 UPPER PITT STREET KIRRIBILLI	Second	SW	62	57	61	56	62	58	62	56	-0.8	-1.4	-0.7	-1.3	50	-	NO	NO	NO	NO	NO
17.1	8587	47 UPPER PITT STREET KIRRIBILLI	Second	SE	48	43	46	41	48	43	47	41	-1.3	-1.8	-1.2	-1.9	50	-	NO	NO	NO	NO	NO
17.1	8587	47 UPPER PITT STREET KIRRIBILLI	Third	E	48	43	47	42	48	43	47	42	-1.0	-1.4	-0.9	-1.3	50	-	NO	NO	NO	NO	NO
17.1	8587	47 UPPER PITT STREET KIRRIBILLI	Third	NE	51	46	50	45	51	46	50	45	-1.1	-1.5	-1.0	-1.4	50	-	NO	NO	NO	NO	NO
17.1	8587	47 UPPER PITT STREET KIRRIBILLI	Third	NW	59	54	58	53	60	55	59	53	-1.0	-1.5	-0.9	-1.5	50	-	NO	NO	NO	NO	NO
17.1	8587	47 UPPER PITT STREET KIRRIBILLI	Third	SW	63	58	62	57	63	58	63	57	-0.7	-1.2	-0.7	-1.3	50	-	NO	NO	NO	NO	NO
17.1	8587	47 UPPER PITT STREET KIRRIBILLI	Third	SE	50	45	48	43	50	45	49	43	-1.3	-1.8	-1.2	-1.8	50	-	NO	NO	NO	NO	NO
17.1	8587	47 UPPER PITT STREET KIRRIBILLI	Fourth	E	52	47	51	46	52	48	51	46	-0.9	-1.4	-0.9	-1.3	50	-	NO	NO	NO	NO	NO
17.1	8587	47 UPPER PITT STREET KIRRIBILLI	Fourth	NE	54	49	53	48	54	50	53	48	-1.1	-1.5	-1.0	-1.5	50	-	NO	NO	NO	NO	NO
17.1	8587	47 UPPER PITT STREET KIRRIBILLI	Fourth	NW	60	55	59	54	61	56	60	54	-0.8	-1.3	-0.7	-1.2	50	-	NO	NO	NO	NO	NO
17.1	8587	47 UPPER PITT STREET KIRRIBILLI	Fourth	SW	64	59	63	58	64	59	63	58	-0.7	-1.1	-0.6	-1.2	50	-	NO	NO	NO	NO	NO
17.1	8587	47 UPPER PITT STREET KIRRIBILLI	Fourth	SE	53	48	52	47	53	48	52	47	-1.0	-1.5	-1.0	-1.4	50	-	NO	NO	NO	NO	NO
17.1	8587	47 UPPER PITT STREET KIRRIBILLI	Ground	E	42	37	41	35	42	37	41	36	-1.0	-1.4	-0.9	-1.4	50	-	NO	NO	NO	NO	NO
17.1	8587	47 UPPER PITT STREET KIRRIBILLI	Ground	SW	60	55	59	54	60	55	60	54	-0.8	-1.3	-0.7	-1.3	50	-	NO	NO	NO	NO	NO
17.1	8587	47 UPPER PITT STREET KIRRIBILLI	Ground	SE	43	38	42	37	43	39	42	37	-1.1	-1.6	-1.1	-1.6	50	-	NO	NO	NO	NO	NO
17.1	8597	47 UPPER PITT STREET KIRRIBILLI	First	SE	58	53	57	52	59	54	58	52	-1.0	-1.6	-0.9	-1.6	50	-	NO	NO	NO	NO	NO
17.1	8597	47 UPPER PITT STREET KIRRIBILLI	First	E	42	37	41	35	42	37	41	36	-1.0	-1.5	-1.0	-1.4	50	-	NO	NO	NO	NO	NO
17.1	8597	47 UPPER PITT STREET KIRRIBILLI	First	W	62	57	61	55	62	57	61	56	-1.0	-1.6	-0.9	-1.6	50	-	NO	NO	NO	NO	NO
17.1	8597	47 UPPER PITT STREET KIRRIBILLI	First	SW	61	57	61	55	62	57	61	56	-0.7	-1.4	-0.8	-1.4	50	-	NO	NO	NO	NO	NO
17.1	8597	47 UPPER PITT STREET KIRRIBILLI	Second	SE	59	54	58	53	60	55	59	53	-1.0	-1.6	-0.9	-1.6	50	-	NO	NO	NO	NO	NO
17.1	8597	47 UPPER PITT STREET KIRRIBILLI	Second	E	43	38	42	37	43	38	42	37	-1.0	-1.5	-1.0	-1.4	50	-	NO	NO	NO	NO	NO
17.1	8597	47 UPPER PITT STREET KIRRIBILLI	Second	NE	45	40	44	39	45	41	44	39	-1.1	-1.5	-0.9	-1.5	50	-	NO	NO	NO	NO	NO
17.1	8597	47 UPPER PITT STREET KIRRIBILLI	Second	W	63	59	63	57	64	59	63	58	-0.7	-1.3	-0.6	-1.4	50	-	NO	NO	NO	NO	NO
17.1	8597	47 UPPER PITT STREET KIRRIBILLI	Second	SW	62	57	62	56	63	58	62	57	-0.7	-1.3	-0.7	-1.4	50	-	NO	NO	NO	NO	NO
17.1	8597	47 UPPER PITT STREET KIRRIBILLI	Third	SE	60	55	59	54	61	56	60	54	-0.8	-1.5	-0.9	-1.4	50	-	NO	NO	NO	NO	NO
17.1	8597	47 UPPER PITT STREET KIRRIBILLI	Third	E	44	40	43	38	45	40	44	39	-1.1	-1.5	-1.0	-1.5	50	-	NO	NO	NO	NO	NO
17.1	8597	47 UPPER PITT STREET KIRRIBILLI	Third	NE	47	42	46	41	47	43	46	41	-1.0	-1.5	-1.0	-1.4	50	-	NO	NO	NO	NO	NO
17.1	8597	47 UPPER PITT STREET KIRRIBILLI	Third	W	64	60	64	58	65	60	64	59	-0.6	-1.2	-0.5	-1.2	50	-	NO	NO	NO	NO	NO
17.1	8597	47 UPPER PITT STREET KIRRIBILLI	Third	SW	63	58	63	57	64	59	63	58	-0.7	-1.3	-0.6	-1.2	50	-	NO	NO	NO	NO	NO
17.1	8597	47 UPPER PITT STREET KIRRIBILLI	Fourth	SE	61	56	60	55	62	57	61	55	-0.7	-1.2	-0.7	-1.3	50	-	NO	NO	NO	NO	NO
17.1	8597	47 UPPER PITT STREET KIRRIBILLI	Fourth	E	46	42	45	40	47	42	46	41	-1.0	-1.6	-1.0	-1.4	50	-	NO	NO	NO	NO	NO
17.1	8597	47 UPPER PITT STREET KIRRIBILLI	Fourth	NE	50	45	48	43	50	45	49	44	-1.1	-1.5	-0.9	-1.5	50	-	NO	NO	NO	NO	NO
17.1	8597	47 UPPER PITT STREET KIRRIBILLI	Fourth	W	66	61	65	59	66	61	65	60	-0.6	-1.2	-0.6	-1.2	50	-	NO	NO	NO	NO	NO
17.1	8597	47 UPPER PITT STREET KIRRIBILLI	Fourth	SW	64	59	64	58	65	60	64	59	-0.6	-1.2	-0.6	-1.1	50	-	NO	NO	NO	NO	NO
17.1	8597	47 UPPER PITT STREET KIRRIBILLI	Fifth	SE	62	57	62	56	63	58	62	57	-0.7	-1.1	-0.6	-1.1	50	-	NO	NO	NO	NO	NO
17.1	8597	47 UPPER PITT STREET KIRRIBILLI	Fifth	E	49	44	48	43	49	45	48	43	-1.0	-1.5	-1.0	-1.4	50	-	NO	NO	NO	NO	NO
17.1	8597	47 UPPER PITT STREET KIRRIBILLI	Fifth	NE	53	48	52	47	53	49	52	47	-1.1	-1.5	-1.0	-1.5	50	-	NO	NO	NO	NO	NO
17.1	8597	47 UPPER PITT STREET KIRRIBILLI	Fifth	W	67	62	66	61	67	62	67	61	-0.5	-1.1	-0.5	-1.1	50	-	NO	NO	NO	NO	NO
17.1	8597	47 UPPER PITT STREET KIRRIBILLI	Fifth	SW	65	60	65	59	66	61	65	60	-0.6	-1.0	-0.5	-1.0	50	-	NO	NO	NO	NO	NO
17.1	8597	47 UPPER PITT STREET KIRRIBILLI	Sixth	SE	64	59	63	57	64	59	63	58	-0.7	-1.2	-0.7	-1.2	50	-	NO	NO	NO	NO	NO
17.1	8597	47 UPPER PITT STREET KIRRIBILLI	Sixth	E	53	49	52	47	54	49	53	47	-1.1	-1.6	-1.1	-1.5	50	-	NO	NO	NO	NO	NO
17.1	8597	47 UPPER PITT STREET KIRRIBILLI	Sixth	NE	59	54	57	52	59	54	58	53	-1.2	-1.6	-1.1	-1.6	50	-	NO	NO	NO	NO	NO
17.1	8597	47 UPPER PITT STREET KIRRIBILLI	Sixth	W	68	63	67	62	68	63	68	62	-0.7	-1.3	-0.7	-1.2	50	-	NO	NO	NO	NO	NO
17.1	8597	47 UPPER PITT STREET KIRRIBILLI	Sixth	SW	67	62	66	60	67	62	66	61	-0.7	-1.1	-0.6	-1.1	50	-	NO	NO	NO	NO	NO
17.1	8597	47 UPPER PITT STREET KIRRIBILLI	Ground	SE	58	53	57	51	58	53	57	52	-1.0	-1.6	-0.9	-1.6	50	-	NO	NO	NO	NO	NO
17.1	8597	47 UPPER PITT STREET KIRRIBILLI	Ground	W	59	54	58	53	60	55	59	53	-1.0	-1.5	-0.9	-1.5	50	-	NO	NO	NO	NO	NO
17.1	8597	47 UPPER PITT STREET KIRRIBILLI	Ground	SW	60	55	59	53	60	55	59	54	-0.9	-1.5	-0.8	-1.5	50	-	NO	NO	NO	NO	NO
17.1	8641	47 UPPER PITT STREET KIRRIBILLI	First	W	64	59	63	58	65	60	64	58	-0.8	-1.5	-0.8	-1.4	50	-	NO	NO	NO	NO	NO
17.1	8641	47 UPPER PITT STREET KIRRIBILLI	First	W	64	59	63	58	65	60	64	58	-0.6	-1.2	-0.7	-1.3	50	-	NO	NO	NO	NO	NO
17.1	8641	47 UPPER PITT STREET KIRRIBILLI	First	E	45	40	44	39	45	41	44	39	-1.0	-1.4	-1.0	-1.4	50	-	NO	NO	NO	NO	NO
17.1	8641	47 UPPER PITT STREET KIRRIBILLI	First	N	47	42	46	40	47	42	46	41	-1.1	-1.5	-1.0	-1.4	50	-	NO	NO	NO	NO	NO
17.1	8641	47 UPPER PITT STREET KIRRIBILLI	First	NE	46	41	45	40	46	41	45	40	-1.0	-1.5	-0.9	-1.4	50	-	NO	NO	NO	NO	NO
17.1	8641	47 UPPER PITT STREET KIRRIBILLI	First	S	46	41	45	40	46	42	45	40	-1.0	-1.5	-1.0	-1.4	50	-	NO	NO	NO	NO	NO
17.1	8641	47 UPPER PITT STREET KIRRIBILLI	First	E	45	40	44	39	45	41	45	39	-1.1	-1.5	-0.9	-1.4	50	-	NO	NO	NO	NO	NO
17.1	8641	47 UPPER PITT STREET KIRRIBILLI	First	S	49	44	48	42	49	44	48	43	-1.0	-1.4	-1.0	-1.4	50	-	NO	NO	NO	NO	NO
17.1	8641	47 UPPER PITT STREET KIRRIBILLI	First	W	50	45	49	44	50	46	49	44	-1.1	-1.5	-1.0	-1.5	50	-	NO	NO	NO	NO	NO
17.1	8641	47 UPPER PITT STREET KIRRIBILLI	First	S	50	45	49	44	50	46	49	44	-1.1	-1.6	-1.1	-1.5	50	-	NO	NO	NO	NO	NO
17.1	8641	47 UPPER PITT STREET KIRRIBILLI	First	E	44	39	43	38	44	40	43	38	-1.0	-1.5	-1.0	-1.4	50	-	NO	NO	NO	NO	NO
17.1	8641	47 UPPER PITT STREET KIRRIBILLI	First	N	56	51	55	49	56	51	55	50	-1.0	-1.5	-0.9	-1.4	50	-	NO	NO	NO	NO	NO
17.1	8641	47 UPPER PITT STREET KIRRIBILLI	Second	W	65	61	65	59	66	61	65	60	-0.7	-1.3	-0.7	-1.3	50	-	NO	NO	NO	NO	NO
17.1	8641	47 UPPER PITT STREET KIRRIBILLI	Second	W	65	60	65	59	66	61	65	60	-0.6	-1.2	-0.6	-1.3	50	-	NO	NO	NO	NO	NO

NCA	Receiver ID	Address	Floor Level	Facade	Opening Year 2027				Design Year 2037				Increase (Do Smthng - Do Nothing)				NCG project road noise criteria		Do noise levels exceed the cumulative limit with project roads adding ≥2dB to the total noise levels?		Is the contribution from the road project Acute?		Consider further treatment?
					Do Nothing		Do Smthng		Do Nothing		Do Smthng		Opening Year 2027		Design Year 2037								
					Day	Night	Day	Night	Day	Night	Day	Night	Day	Night	Day	Night	Day	Night	Day	Night	$L_{Aeq,15hr}$ ≥ 65dB	$L_{Aeq,9hr}$ ≥ 60dB	
17.1	8641	47 UPPER PITT STREET KIRRIBILLI	Second	E	47	42	46	41	47	43	46	41	-1.0	-1.5	-1.0	-1.4	50	-	NO	NO	NO	NO	NO
17.1	8641	47 UPPER PITT STREET KIRRIBILLI	Second	N	49	44	48	43	49	45	48	43	-1.0	-1.5	-1.0	-1.4	50	-	NO	NO	NO	NO	NO
17.1	8641	47 UPPER PITT STREET KIRRIBILLI	Second	NE	48	43	47	42	48	43	47	42	-1.0	-1.4	-1.0	-1.4	50	-	NO	NO	NO	NO	NO
17.1	8641	47 UPPER PITT STREET KIRRIBILLI	Second	S	48	43	47	42	49	44	48	42	-1.0	-1.4	-0.9	-1.4	50	-	NO	NO	NO	NO	NO
17.1	8641	47 UPPER PITT STREET KIRRIBILLI	Second	E	47	42	46	41	47	43	46	41	-1.0	-1.4	-1.0	-1.4	50	-	NO	NO	NO	NO	NO
17.1	8641	47 UPPER PITT STREET KIRRIBILLI	Second	S	51	46	50	45	52	47	51	45	-1.0	-1.5	-1.0	-1.4	50	-	NO	NO	NO	NO	NO
17.1	8641	47 UPPER PITT STREET KIRRIBILLI	Second	W	52	48	51	46	53	48	52	46	-1.1	-1.6	-1.1	-1.5	50	-	NO	NO	NO	NO	NO
17.1	8641	47 UPPER PITT STREET KIRRIBILLI	Second	S	52	47	51	46	53	48	52	46	-1.1	-1.5	-1.1	-1.5	50	-	NO	NO	NO	NO	NO
17.1	8641	47 UPPER PITT STREET KIRRIBILLI	Second	E	46	41	45	40	46	42	45	40	-1.1	-1.5	-1.0	-1.4	50	-	NO	NO	NO	NO	NO
17.1	8641	47 UPPER PITT STREET KIRRIBILLI	Second	S	52	47	51	46	52	48	51	46	-1.1	-1.6	-1.1	-1.5	50	-	NO	NO	NO	NO	NO
17.1	8641	47 UPPER PITT STREET KIRRIBILLI	Second	E	45	40	44	39	45	41	44	39	-1.1	-1.5	-1.0	-1.5	50	-	NO	NO	NO	NO	NO
17.1	8641	47 UPPER PITT STREET KIRRIBILLI	Second	N	60	55	59	53	60	55	59	54	-0.9	-1.5	-0.8	-1.5	50	-	NO	NO	NO	NO	NO
17.1	8641	47 UPPER PITT STREET KIRRIBILLI	Third	W	67	62	66	60	67	62	66	61	-0.7	-1.3	-0.6	-1.2	50	-	NO	NO	NO	NO	NO
17.1	8641	47 UPPER PITT STREET KIRRIBILLI	Third	W	66	61	66	60	67	62	66	61	-0.6	-1.1	-0.6	-1.2	50	-	NO	NO	NO	NO	NO
17.1	8641	47 UPPER PITT STREET KIRRIBILLI	Third	E	50	45	49	43	50	45	49	44	-1.0	-1.5	-0.9	-1.4	50	-	NO	NO	NO	NO	NO
17.1	8641	47 UPPER PITT STREET KIRRIBILLI	Third	N	52	47	51	46	53	48	52	46	-1.0	-1.4	-1.0	-1.4	50	-	NO	NO	NO	NO	NO
17.1	8641	47 UPPER PITT STREET KIRRIBILLI	Third	NE	51	46	50	44	51	46	50	45	-0.9	-1.5	-0.9	-1.4	50	-	NO	NO	NO	NO	NO
17.1	8641	47 UPPER PITT STREET KIRRIBILLI	Third	S	51	46	50	45	51	47	51	45	-1.0	-1.5	-0.9	-1.4	50	-	NO	NO	NO	NO	NO
17.1	8641	47 UPPER PITT STREET KIRRIBILLI	Third	E	50	45	49	43	50	45	49	44	-1.0	-1.5	-1.0	-1.4	50	-	NO	NO	NO	NO	NO
17.1	8641	47 UPPER PITT STREET KIRRIBILLI	Third	S	54	49	53	48	55	50	54	48	-1.0	-1.5	-1.0	-1.4	50	-	NO	NO	NO	NO	NO
17.1	8641	47 UPPER PITT STREET KIRRIBILLI	Third	W	55	50	54	49	56	51	55	49	-1.1	-1.6	-1.1	-1.5	50	-	NO	NO	NO	NO	NO
17.1	8641	47 UPPER PITT STREET KIRRIBILLI	Third	S	55	50	54	49	56	51	54	49	-1.2	-1.6	-1.1	-1.6	50	-	NO	NO	NO	NO	NO
17.1	8641	47 UPPER PITT STREET KIRRIBILLI	Third	E	49	44	48	42	49	44	48	43	-1.1	-1.5	-1.0	-1.4	50	-	NO	NO	NO	NO	NO
17.1	8641	47 UPPER PITT STREET KIRRIBILLI	Third	S	56	51	55	49	56	51	55	50	-1.2	-1.6	-1.1	-1.6	50	-	NO	NO	NO	NO	NO
17.1	8641	47 UPPER PITT STREET KIRRIBILLI	Third	E	48	43	47	41	48	43	47	42	-1.1	-1.5	-1.0	-1.4	50	-	NO	NO	NO	NO	NO
17.1	8641	47 UPPER PITT STREET KIRRIBILLI	Third	N	61	56	60	54	61	56	60	55	-1.0	-1.6	-0.9	-1.5	50	-	NO	NO	NO	NO	NO
17.1	8641	47 UPPER PITT STREET KIRRIBILLI	Fourth	W	68	63	67	62	68	63	68	62	-0.7	-1.1	-0.6	-1.1	50	-	NO	NO	NO	NO	NO
17.1	8641	47 UPPER PITT STREET KIRRIBILLI	Fourth	W	68	63	67	62	68	63	67	62	-0.6	-1.0	-0.5	-1.1	50	-	NO	NO	NO	NO	NO
17.1	8641	47 UPPER PITT STREET KIRRIBILLI	Fourth	E	54	49	53	48	54	49	53	48	-1.0	-1.4	-0.9	-1.3	50	-	NO	NO	NO	NO	NO
17.1	8641	47 UPPER PITT STREET KIRRIBILLI	Fourth	N	57	52	56	51	57	53	56	51	-1.0	-1.5	-0.9	-1.5	50	-	NO	NO	NO	NO	NO
17.1	8641	47 UPPER PITT STREET KIRRIBILLI	Fourth	NE	55	50	54	49	56	51	55	49	-0.9	-1.5	-0.9	-1.4	50	-	NO	NO	NO	NO	NO
17.1	8641	47 UPPER PITT STREET KIRRIBILLI	Fourth	S	56	51	55	49	56	51	55	50	-1.0	-1.5	-1.0	-1.4	50	-	NO	NO	NO	NO	NO
17.1	8641	47 UPPER PITT STREET KIRRIBILLI	Fourth	E	54	49	53	48	54	50	53	48	-1.0	-1.5	-1.0	-1.4	50	-	NO	NO	NO	NO	NO
17.1	8641	47 UPPER PITT STREET KIRRIBILLI	Fourth	S	59	54	57	52	59	54	58	53	-1.1	-1.6	-1.0	-1.5	50	-	NO	NO	NO	NO	NO
17.1	8641	47 UPPER PITT STREET KIRRIBILLI	Fourth	W	59	54	58	53	60	55	58	53	-1.2	-1.7	-1.1	-1.7	50	-	NO	NO	NO	NO	NO
17.1	8641	47 UPPER PITT STREET KIRRIBILLI	Fourth	S	59	54	58	52	59	55	58	53	-1.3	-1.7	-1.2	-1.6	50	-	NO	NO	NO	NO	NO
17.1	8641	47 UPPER PITT STREET KIRRIBILLI	Fourth	E	53	48	52	47	53	48	52	47	-1.1	-1.5	-0.9	-1.4	50	-	NO	NO	NO	NO	NO
17.1	8641	47 UPPER PITT STREET KIRRIBILLI	Fourth	S	60	55	59	54	61	56	60	54	-1.0	-1.5	-0.9	-1.4	50	-	NO	NO	NO	NO	NO
17.1	8641	47 UPPER PITT STREET KIRRIBILLI	Fourth	E	52	47	51	46	52	48	51	46	-1.0	-1.5	-1.0	-1.4	50	-	NO	NO	NO	NO	NO
17.1	8641	47 UPPER PITT STREET KIRRIBILLI	Fourth	N	62	57	61	56	63	58	62	56	-1.1	-1.7	-1.1	-1.6	50	-	NO	NO	NO	NO	NO
17.1	8641	47 UPPER PITT STREET KIRRIBILLI	Ground	W	62	57	61	56	62	57	62	56	-0.9	-1.4	-0.8	-1.4	50	-	NO	NO	NO	NO	NO
17.1	8641	47 UPPER PITT STREET KIRRIBILLI	Ground	W	63	58	62	56	63	58	62	57	-0.7	-1.4	-0.7	-1.4	50	-	NO	NO	NO	NO	NO
17.1	8641	47 UPPER PITT STREET KIRRIBILLI	Ground	E	43	39	42	37	44	39	43	38	-1.1	-1.5	-0.9	-1.4	50	-	NO	NO	NO	NO	NO
17.1	8641	47 UPPER PITT STREET KIRRIBILLI	Ground	N	45	40	44	39	45	41	44	39	-1.0	-1.5	-1.0	-1.4	50	-	NO	NO	NO	NO	NO
17.1	8641	47 UPPER PITT STREET KIRRIBILLI	Ground	NE	44	39	43	38	45	40	44	38	-1.0	-1.5	-0.9	-1.4	50	-	NO	NO	NO	NO	NO
17.1	8641	47 UPPER PITT STREET KIRRIBILLI	Ground	S	44	40	43	38	45	40	44	39	-1.0	-1.4	-0.9	-1.4	50	-	NO	NO	NO	NO	NO
17.1	8641	47 UPPER PITT STREET KIRRIBILLI	Ground	E	44	39	43	37	44	39	43	38	-1.0	-1.4	-1.0	-1.4	50	-	NO	NO	NO	NO	NO
17.1	8711	71 CARABELLA STREET KIRRIBILLI	First	NW	46	41	45	40	46	41	45	40	-0.9	-1.3	-0.8	-1.3	50	-	NO	NO	NO	NO	NO
17.1	8711	71 CARABELLA STREET KIRRIBILLI	First	SW	48	43	47	42	49	44	48	42	-0.9	-1.4	-0.9	-1.3	50	-	NO	NO	NO	NO	NO
17.1	8711	71 CARABELLA STREET KIRRIBILLI	First	SE	43	38	42	37	43	38	42	37	-0.9	-1.4	-0.8	-1.2	50	-	NO	NO	NO	NO	NO
17.1	8711	71 CARABELLA STREET KIRRIBILLI	First	NE	44	39	43	37	44	39	43	38	-0.9	-1.4	-0.8	-1.2	50	-	NO	NO	NO	NO	NO
17.1	8711	71 CARABELLA STREET KIRRIBILLI	First	SE	43	38	42	36	43	38	42	37	-0.9	-1.4	-0.9	-1.2	50	-	NO	NO	NO	NO	NO
17.1	8711	71 CARABELLA STREET KIRRIBILLI	First	NE	45	41	44	39	46	41	45	40	-0.9	-1.4	-0.8	-1.3	50	-	NO	NO	NO	NO	NO
17.1	8711	71 CARABELLA STREET KIRRIBILLI	Second	NW	49	44	48	43	49	44	48	43	-0.9	-1.4	-0.8	-1.2	50	-	NO	NO	NO	NO	NO
17.1	8711	71 CARABELLA STREET KIRRIBILLI	Second	SW	50	45	49	44	50	46	50	44	-0.8	-1.3	-0.8	-1.2	50	-	NO	NO	NO	NO	NO
17.1	8711	71 CARABELLA STREET KIRRIBILLI	Second	SE	46	42	45	40	47	42	46	41	-0.9	-1.3	-0.9	-1.3	50	-	NO	NO	NO	NO	NO
17.1	8711	71 CARABELLA STREET KIRRIBILLI	Second	NE	47	42	46	41	47	43	47	42	-0.9	-1.4	-0.8	-1.2	50	-	NO	NO	NO	NO	NO
17.1	8711	71 CARABELLA STREET KIRRIBILLI	Second	SE	46	41	45	40	47	42	46	40	-0.9	-1.4	-0.9	-1.3	50	-	NO	NO	NO	NO	NO
17.1	8711	71 CARABELLA STREET KIRRIBILLI	Second	NE	49	44	48	43	49	44	48	43	-0.8	-1.3	-0.7	-1.2	50	-	NO	NO	NO	NO	NO
17.1	8711	71 CARABELLA STREET KIRRIBILLI	Ground	NW	43	39	42	37	44	39	43	38	-1.0	-1.4	-0.8	-1.2	50	-	NO	NO	NO	NO	NO
17.1	8711	71 CARABELLA STREET KIRRIBILLI	Ground	SW	46	42	46	40	47	42	46	41	-0.9	-1.4	-0.8	-1.2	50	-	NO	NO	NO	NO	NO
17.1	8711	71 CARABELLA STREET KIRRIBILLI	Ground	SE	40	35	39	34	40	36	40	34	-0.9	-1.4	-0.8	-1.2	50	-	NO	NO	NO	NO	NO

NCA	Receiver ID	Address	Floor Level	Facade	Opening Year 2027				Design Year 2037				Increase (Do Smthng - Do Nothing)				NCG project road noise criteria		Do noise levels exceed the cumulative limit with project roads adding ≥2dB to the total noise levels?		Is the contribution from the road project Acute?		Consider further treatment?
					Do Nothing		Do Smthng		Do Nothing		Do Smthng		Opening Year 2027		Design Year 2037								
					Day	Night	Day	Night	Day	Night	Day	Night	Day	Night	Day	Night	Day	Night	Day	Night	$L_{Aeq,15hr} \geq 65dB$	$L_{Aeq,9hr} \geq 60dB$	
17.1	8711	71 CARABELLA STREET KIRRIBILLI	Ground	NE	41	36	40	35	41	37	40	35	-0.9	-1.4	-0.8	-1.2	50	-	NO	NO	NO	NO	NO
17.1	8711	71 CARABELLA STREET KIRRIBILLI	Ground	SE	40	35	39	34	40	36	40	34	-0.9	-1.4	-0.8	-1.3	50	-	NO	NO	NO	NO	NO
17.1	8711	71 CARABELLA STREET KIRRIBILLI	Ground	NE	43	38	42	36	43	38	42	37	-0.9	-1.4	-0.8	-1.2	50	-	NO	NO	NO	NO	NO
17.1	8728	1-5 JEFFREYS STREET KIRRIBILLI	First	E	53	48	51	46	53	48	52	47	-1.2	-1.6	-1.1	-1.5	50	-	NO	NO	NO	NO	NO
17.1	8728	1-5 JEFFREYS STREET KIRRIBILLI	First	N	57	52	56	50	58	53	56	51	-1.4	-1.9	-1.3	-1.8	50	-	NO	NO	NO	NO	NO
17.1	8728	1-5 JEFFREYS STREET KIRRIBILLI	First	W	64	59	63	58	65	60	64	58	-1.0	-1.6	-1.0	-1.6	50	-	NO	NO	NO	NO	NO
17.1	8728	1-5 JEFFREYS STREET KIRRIBILLI	First	S	64	59	63	57	64	59	63	58	-0.7	-1.3	-0.6	-1.3	50	-	NO	NO	NO	NO	NO
17.1	8728	1-5 JEFFREYS STREET KIRRIBILLI	First	W	64	60	64	58	65	60	64	59	-0.8	-1.3	-0.7	-1.3	50	-	NO	NO	NO	NO	NO
17.1	8728	1-5 JEFFREYS STREET KIRRIBILLI	First	NW	65	60	64	59	66	61	65	59	-0.9	-1.3	-0.8	-1.4	50	-	NO	NO	NO	NO	NO
17.1	8728	1-5 JEFFREYS STREET KIRRIBILLI	First	SW	65	61	65	59	66	61	65	60	-0.8	-1.4	-0.8	-1.3	50	-	NO	NO	NO	NO	NO
17.1	8728	1-5 JEFFREYS STREET KIRRIBILLI	First	W	65	61	65	59	66	61	65	60	-0.8	-1.3	-0.8	-1.4	50	-	NO	NO	NO	NO	NO
17.1	8728	1-5 JEFFREYS STREET KIRRIBILLI	First	S	63	58	62	57	63	58	63	57	-0.7	-1.2	-0.7	-1.2	50	-	NO	NO	NO	NO	NO
17.1	8728	1-5 JEFFREYS STREET KIRRIBILLI	First	NW	63	58	63	57	64	59	63	58	-0.7	-1.2	-0.7	-1.2	50	-	NO	NO	NO	NO	NO
17.1	8728	1-5 JEFFREYS STREET KIRRIBILLI	First	W	65	60	64	58	65	60	64	59	-0.8	-1.4	-0.8	-1.3	50	-	NO	NO	NO	NO	NO
17.1	8728	1-5 JEFFREYS STREET KIRRIBILLI	First	S	63	58	62	57	63	58	63	57	-0.7	-1.3	-0.7	-1.2	50	-	NO	NO	NO	NO	NO
17.1	8728	1-5 JEFFREYS STREET KIRRIBILLI	First	S	57	53	57	51	58	53	57	52	-0.9	-1.4	-0.8	-1.3	50	-	NO	NO	NO	NO	NO
17.1	8728	1-5 JEFFREYS STREET KIRRIBILLI	First	E	53	48	52	47	53	49	52	47	-1.1	-1.6	-1.1	-1.5	50	-	NO	NO	NO	NO	NO
17.1	8728	1-5 JEFFREYS STREET KIRRIBILLI	First	N	55	50	53	48	55	50	54	49	-1.2	-1.6	-1.0	-1.5	50	-	NO	NO	NO	NO	NO
17.1	8728	1-5 JEFFREYS STREET KIRRIBILLI	First	E	53	48	52	47	54	49	53	47	-1.1	-1.6	-1.1	-1.5	50	-	NO	NO	NO	NO	NO
17.1	8728	1-5 JEFFREYS STREET KIRRIBILLI	First	SE	54	49	53	48	55	50	54	48	-1.1	-1.5	-1.0	-1.5	50	-	NO	NO	NO	NO	NO
17.1	8728	1-5 JEFFREYS STREET KIRRIBILLI	First	E	53	48	52	47	53	49	52	47	-1.1	-1.6	-1.1	-1.5	50	-	NO	NO	NO	NO	NO
17.1	8728	1-5 JEFFREYS STREET KIRRIBILLI	First	N	55	50	53	48	55	50	54	49	-1.2	-1.7	-1.2	-1.6	50	-	NO	NO	NO	NO	NO
17.1	8728	1-5 JEFFREYS STREET KIRRIBILLI	First	SE	53	49	52	47	54	49	53	48	-1.1	-1.6	-1.1	-1.5	50	-	NO	NO	NO	NO	NO
17.1	8728	1-5 JEFFREYS STREET KIRRIBILLI	First	S	55	50	54	48	55	50	54	49	-1.2	-1.6	-1.1	-1.5	50	-	NO	NO	NO	NO	NO
17.1	8728	1-5 JEFFREYS STREET KIRRIBILLI	Ground	W	60	56	59	54	61	56	60	54	-1.3	-1.8	-1.2	-1.7	50	-	NO	NO	NO	NO	NO
17.1	8728	1-5 JEFFREYS STREET KIRRIBILLI	Ground	S	62	57	61	55	62	57	61	56	-1.0	-1.6	-1.0	-1.6	50	-	NO	NO	NO	NO	NO
17.1	8728	1-5 JEFFREYS STREET KIRRIBILLI	Ground	W	63	58	62	57	63	59	63	57	-0.9	-1.4	-0.8	-1.5	50	-	NO	NO	NO	NO	NO
17.1	8728	1-5 JEFFREYS STREET KIRRIBILLI	Ground	NW	64	59	63	57	64	59	63	58	-0.9	-1.5	-0.9	-1.5	50	-	NO	NO	NO	NO	NO
17.1	8728	1-5 JEFFREYS STREET KIRRIBILLI	Ground	SW	64	59	63	58	65	60	64	58	-0.9	-1.5	-0.9	-1.4	50	-	NO	NO	NO	NO	NO
17.1	8728	1-5 JEFFREYS STREET KIRRIBILLI	Ground	W	64	59	63	58	65	60	64	58	-0.8	-1.4	-0.8	-1.4	50	-	NO	NO	NO	NO	NO
17.1	8728	1-5 JEFFREYS STREET KIRRIBILLI	Ground	S	62	57	61	56	62	57	62	56	-0.6	-1.2	-0.6	-1.2	50	-	NO	NO	NO	NO	NO
17.1	8728	1-5 JEFFREYS STREET KIRRIBILLI	Ground	NW	62	57	61	56	62	58	62	56	-0.6	-1.2	-0.6	-1.2	50	-	NO	NO	NO	NO	NO
17.1	8728	1-5 JEFFREYS STREET KIRRIBILLI	Ground	S	62	57	61	56	62	57	62	56	-0.6	-1.2	-0.6	-1.2	50	-	NO	NO	NO	NO	NO
17.1	8728	1-5 JEFFREYS STREET KIRRIBILLI	Ground	NW	62	57	61	56	62	58	62	56	-0.6	-1.2	-0.6	-1.2	50	-	NO	NO	NO	NO	NO
17.1	8728	1-5 JEFFREYS STREET KIRRIBILLI	Ground	W	63	58	63	57	64	59	63	58	-0.8	-1.3	-0.7	-1.4	50	-	NO	NO	NO	NO	NO
17.1	8728	1-5 JEFFREYS STREET KIRRIBILLI	Ground	S	62	57	61	56	62	57	62	56	-0.7	-1.3	-0.7	-1.3	50	-	NO	NO	NO	NO	NO
17.1	8728	1-5 JEFFREYS STREET KIRRIBILLI	Ground	S	55	50	54	49	56	51	55	50	-0.9	-1.4	-0.8	-1.3	50	-	NO	NO	NO	NO	NO
17.1	8728	1-5 JEFFREYS STREET KIRRIBILLI	Ground	E	49	44	48	43	49	45	48	43	-1.1	-1.6	-1.0	-1.5	50	-	NO	NO	NO	NO	NO
17.1	8728	1-5 JEFFREYS STREET KIRRIBILLI	Ground	N	50	45	49	44	51	46	50	44	-1.1	-1.5	-1.0	-1.5	50	-	NO	NO	NO	NO	NO
17.1	8728	1-5 JEFFREYS STREET KIRRIBILLI	Ground	E	49	44	48	43	50	45	49	43	-1.2	-1.6	-1.0	-1.5	50	-	NO	NO	NO	NO	NO
17.1	8728	1-5 JEFFREYS STREET KIRRIBILLI	Ground	SE	50	45	49	43	50	45	49	44	-1.1	-1.6	-1.1	-1.5	50	-	NO	NO	NO	NO	NO
17.1	8728	1-5 JEFFREYS STREET KIRRIBILLI	Ground	E	49	44	48	43	50	45	48	43	-1.2	-1.6	-1.1	-1.5	50	-	NO	NO	NO	NO	NO
17.1	8728	1-5 JEFFREYS STREET KIRRIBILLI	Ground	N	50	45	49	44	51	46	49	44	-1.2	-1.6	-1.1	-1.6	50	-	NO	NO	NO	NO	NO
17.1	8728	1-5 JEFFREYS STREET KIRRIBILLI	Ground	SE	49	45	48	43	50	45	49	43	-1.2	-1.7	-1.1	-1.6	50	-	NO	NO	NO	NO	NO
17.1	8743	85-87 CARABELLA STREET KIRRIBILLI	First	NW	42	38	41	36	43	38	42	37	-1.0	-1.4	-0.8	-1.3	50	-	NO	NO	NO	NO	NO
17.1	8743	85-87 CARABELLA STREET KIRRIBILLI	First	SW	51	46	49	44	51	47	50	44	-1.7	-2.4	-1.7	-2.4	50	-	NO	NO	NO	NO	NO
17.1	8743	85-87 CARABELLA STREET KIRRIBILLI	First	SE	40	36	40	34	41	36	40	35	-0.9	-1.3	-0.8	-1.3	50	-	NO	NO	NO	NO	NO
17.1	8743	85-87 CARABELLA STREET KIRRIBILLI	First	NE	47	43	46	41	47	43	47	41	-0.9	-1.7	-0.8	-1.5	50	-	NO	NO	NO	NO	NO
17.1	8743	85-87 CARABELLA STREET KIRRIBILLI	First	NW	49	45	48	43	49	45	49	44	-0.8	-1.4	-0.7	-1.3	50	-	NO	NO	NO	NO	NO
17.1	8743	85-87 CARABELLA STREET KIRRIBILLI	First	NE	45	41	44	39	45	41	44	39	-1.2	-1.9	-1.0	-1.7	50	-	NO	NO	NO	NO	NO
17.1	8743	85-87 CARABELLA STREET KIRRIBILLI	Second	NW	45	41	44	39	46	41	45	40	-0.9	-1.5	-0.9	-1.3	50	-	NO	NO	NO	NO	NO
17.1	8743	85-87 CARABELLA STREET KIRRIBILLI	Second	SW	52	47	50	45	52	48	51	45	-1.5	-2.1	-1.4	-2.2	50	-	NO	NO	NO	NO	NO
17.1	8743	85-87 CARABELLA STREET KIRRIBILLI	Second	SE	43	38	42	37	43	39	43	37	-0.9	-1.4	-0.8	-1.3	50	-	NO	NO	NO	NO	NO
17.1	8743	85-87 CARABELLA STREET KIRRIBILLI	Second	NE	49	45	48	43	50	45	49	43	-1.1	-1.9	-1.0	-1.8	50	-	NO	NO	NO	NO	NO
17.1	8743	85-87 CARABELLA STREET KIRRIBILLI	Second	NW	51	47	51	45	52	47	51	46	-0.8	-1.5	-0.7	-1.4	50	-	NO	NO	NO	NO	NO
17.1	8743	85-87 CARABELLA STREET KIRRIBILLI	Second	NE	48	44	47	42	48	44	47	42	-1.4	-2.1	-1.2	-1.9	50	-	NO	NO	NO	NO	NO
17.1	8743	85-87 CARABELLA STREET KIRRIBILLI	Third	NW	51	46	50	45	51	46	50	45	-0.9	-1.4	-0.8	-1.3	50	-	NO	NO	NO	NO	NO
17.1	8743	85-87 CARABELLA STREET KIRRIBILLI	Third	SW	53	48	52	46	53	49	52	47	-1.3	-2.0	-1.2	-1.9	50	-	NO	NO	NO	NO	NO
17.1	8743	85-87 CARABELLA STREET KIRRIBILLI	Third	SE	47	42	46	40	47	42	46	41	-1.0	-1.4	-0.8	-1.3	50	-	NO	NO	NO	NO	NO
17.1	8743	85-87 CARABELLA STREET KIRRIBILLI	Third	NE	52	47	50	45	52	48	51	46	-1.4	-2.1	-1.3	-2.0	50	-	NO	NO	NO	NO	NO
17.1	8743	85-87 CARABELLA STREET KIRRIBILLI	Third	NW	54	49	53	48	54	49	53	48	-0.8	-1.4	-0.6	-1.3	50	-	NO	NO	NO	NO	NO
17.1	8743	85-87 CARABELLA STREET KIRRIBILLI	Third	NE	51	47	50	45	51	47	50	45	-1.0	-1.7	-0.9	-1.5	50	-	NO	NO	NO	NO	NO
17.1	8743	85-87 CARABELLA STREET KIRRIBILLI	Ground	NW	40	36	39	34	41	36	40	35	-0.9	-1.4	-0.9	-1.3	50	-	NO	NO	NO	NO	NO
17.1	8743	85-87 CARABELLA STREET KIRRIBILLI	Ground	SE	39	34	38	32	39	34	38	33	-0.9	-1.4	-0.9	-1.3	50	-	NO	NO	NO	NO	NO

NCA	Receiver ID	Address	Floor Level	Facade	Opening Year 2027				Design Year 2037				Increase (Do Smthng - Do Nothing)				NCG project road noise criteria		Do noise levels exceed the cumulative limit with project roads adding ≥2dB to the total noise levels?		Is the contribution from the road project Acute?		Consider further treatment?
					Do Nothing		Do Smthng		Do Nothing		Do Smthng		Opening Year 2027		Design Year 2037								
					Day	Night	Day	Night	Day	Night	Day	Night	Day	Night	Day	Night	Day	Night	Day	Night	$L_{Aeq,15hr}$ ≥ 65dB	$L_{Aeq,9hr}$ ≥ 60dB	
17.1	8743	85-87 CARABELLA STREET KIRRIBILLI	Ground	NE	45	40	43	38	45	41	44	39	-1.2	-2.0	-1.0	-1.8	50	-	NO	NO	NO	NO	NO
17.1	8743	85-87 CARABELLA STREET KIRRIBILLI	Ground	NW	47	42	46	41	47	42	46	41	-0.9	-1.3	-0.7	-1.2	50	-	NO	NO	NO	NO	NO
17.1	8743	85-87 CARABELLA STREET KIRRIBILLI	Ground	NE	43	38	42	36	43	38	42	37	-1.1	-1.8	-0.9	-1.6	50	-	NO	NO	NO	NO	NO
17.1	8748	85-87 CARABELLA STREET KIRRIBILLI	First	NE	46	41	45	40	46	42	45	40	-1.0	-1.6	-0.9	-1.5	50	-	NO	NO	NO	NO	NO
17.1	8748	85-87 CARABELLA STREET KIRRIBILLI	First	SW	52	47	50	45	52	48	51	45	-1.6	-2.2	-1.6	-2.2	50	-	NO	NO	NO	NO	NO
17.1	8748	85-87 CARABELLA STREET KIRRIBILLI	First	SE	44	39	43	38	44	40	44	38	-1.0	-1.4	-0.9	-1.4	50	-	NO	NO	NO	NO	NO
17.1	8748	85-87 CARABELLA STREET KIRRIBILLI	Second	NE	51	46	49	44	51	46	50	45	-1.1	-1.8	-1.0	-1.7	50	-	NO	NO	NO	NO	NO
17.1	8748	85-87 CARABELLA STREET KIRRIBILLI	Second	SW	53	49	52	47	54	49	52	47	-1.4	-2.1	-1.3	-2.0	50	-	NO	NO	NO	NO	NO
17.1	8748	85-87 CARABELLA STREET KIRRIBILLI	Second	SE	48	43	47	41	48	43	47	42	-1.0	-1.5	-0.9	-1.3	50	-	NO	NO	NO	NO	NO
17.1	8748	85-87 CARABELLA STREET KIRRIBILLI	Ground	NE	43	38	42	37	43	38	42	37	-0.9	-1.5	-0.8	-1.4	50	-	NO	NO	NO	NO	NO
17.1	8748	85-87 CARABELLA STREET KIRRIBILLI	Ground	SW	51	46	49	44	51	46	50	44	-1.5	-2.2	-1.4	-2.2	50	-	NO	NO	NO	NO	NO
17.1	8748	85-87 CARABELLA STREET KIRRIBILLI	Ground	SE	42	37	41	35	42	37	41	36	-1.0	-1.4	-0.8	-1.3	50	-	NO	NO	NO	NO	NO
17.1	8770	85-87 CARABELLA STREET KIRRIBILLI	First	NW	43	38	42	37	43	39	43	38	-0.9	-1.4	-0.8	-1.2	50	-	NO	NO	NO	NO	NO
17.1	8770	85-87 CARABELLA STREET KIRRIBILLI	First	SW	44	39	43	38	44	40	44	39	-0.9	-1.4	-0.7	-1.2	50	-	NO	NO	NO	NO	NO
17.1	8770	85-87 CARABELLA STREET KIRRIBILLI	First	SE	44	40	43	38	45	40	44	39	-1.0	-1.5	-0.8	-1.3	50	-	NO	NO	NO	NO	NO
17.1	8770	85-87 CARABELLA STREET KIRRIBILLI	First	NE	45	41	44	39	46	41	45	40	-0.9	-1.4	-0.7	-1.2	50	-	NO	NO	NO	NO	NO
17.1	8770	85-87 CARABELLA STREET KIRRIBILLI	First	E	45	40	44	39	45	40	44	39	-0.9	-1.4	-0.8	-1.3	50	-	NO	NO	NO	NO	NO
17.1	8770	85-87 CARABELLA STREET KIRRIBILLI	First	NE	48	44	48	42	48	44	48	43	-0.5	-1.2	-0.3	-1.0	50	-	NO	NO	NO	NO	NO
17.1	8770	85-87 CARABELLA STREET KIRRIBILLI	First	NW	49	45	49	43	50	45	49	44	-0.8	-1.6	-0.7	-1.5	50	-	NO	NO	NO	NO	NO
17.1	8770	85-87 CARABELLA STREET KIRRIBILLI	First	NE	49	45	48	43	49	45	49	43	-0.7	-1.5	-0.6	-1.4	50	-	NO	NO	NO	NO	NO
17.1	8770	85-87 CARABELLA STREET KIRRIBILLI	Ground	SE	42	37	41	35	42	37	41	36	-0.9	-1.3	-0.8	-1.3	50	-	NO	NO	NO	NO	NO
17.1	8770	85-87 CARABELLA STREET KIRRIBILLI	Ground	NE	42	37	41	36	43	38	42	37	-0.8	-1.3	-0.8	-1.3	50	-	NO	NO	NO	NO	NO
17.1	8770	85-87 CARABELLA STREET KIRRIBILLI	Ground	E	42	37	41	36	42	37	41	36	-0.9	-1.4	-0.8	-1.3	50	-	NO	NO	NO	NO	NO
17.1	8770	85-87 CARABELLA STREET KIRRIBILLI	Ground	NE	46	41	45	40	46	41	45	40	-1.1	-1.7	-0.8	-1.5	50	-	NO	NO	NO	NO	NO
17.1	8770	85-87 CARABELLA STREET KIRRIBILLI	Ground	NW	47	43	46	41	47	43	46	41	-1.1	-1.8	-0.9	-1.6	50	-	NO	NO	NO	NO	NO
17.1	8770	85-87 CARABELLA STREET KIRRIBILLI	Ground	NE	47	42	46	40	47	42	46	41	-1.1	-1.8	-0.8	-1.6	50	-	NO	NO	NO	NO	NO
17.1	8787	85-87 CARABELLA STREET KIRRIBILLI	First	N	52	47	51	46	52	47	51	46	-0.8	-1.4	-0.7	-1.3	50	-	NO	NO	NO	NO	NO
17.1	8787	85-87 CARABELLA STREET KIRRIBILLI	First	E	47	42	46	40	47	42	46	41	-0.9	-1.5	-0.9	-1.4	50	-	NO	NO	NO	NO	NO
17.1	8787	85-87 CARABELLA STREET KIRRIBILLI	First	N	52	47	51	46	52	48	51	46	-0.9	-1.6	-0.8	-1.5	50	-	NO	NO	NO	NO	NO
17.1	8787	85-87 CARABELLA STREET KIRRIBILLI	First	W	43	38	42	37	43	39	43	37	-0.9	-1.4	-0.8	-1.2	50	-	NO	NO	NO	NO	NO
17.1	8787	85-87 CARABELLA STREET KIRRIBILLI	First	S	46	41	45	40	46	41	45	40	-0.9	-1.4	-0.8	-1.3	50	-	NO	NO	NO	NO	NO
17.1	8787	85-87 CARABELLA STREET KIRRIBILLI	First	E	47	42	46	40	47	42	46	41	-0.9	-1.5	-0.8	-1.3	50	-	NO	NO	NO	NO	NO
17.1	8787	85-87 CARABELLA STREET KIRRIBILLI	First	S	47	42	46	41	47	42	46	41	-0.9	-1.4	-0.8	-1.3	50	-	NO	NO	NO	NO	NO
17.1	8787	85-87 CARABELLA STREET KIRRIBILLI	First	W	47	42	46	41	47	42	46	41	-1.0	-1.4	-0.8	-1.3	50	-	NO	NO	NO	NO	NO
17.1	8787	85-87 CARABELLA STREET KIRRIBILLI	First	S	48	43	47	41	48	43	47	42	-0.9	-1.4	-0.8	-1.3	50	-	NO	NO	NO	NO	NO
17.1	8787	85-87 CARABELLA STREET KIRRIBILLI	First	W	48	43	47	42	48	44	47	42	-0.9	-1.4	-0.8	-1.3	50	-	NO	NO	NO	NO	NO
17.1	8787	85-87 CARABELLA STREET KIRRIBILLI	First	S	48	43	47	41	48	43	47	42	-0.9	-1.3	-0.8	-1.3	50	-	NO	NO	NO	NO	NO
17.1	8787	85-87 CARABELLA STREET KIRRIBILLI	First	E	46	41	45	40	46	42	45	40	-0.9	-1.5	-0.9	-1.4	50	-	NO	NO	NO	NO	NO
17.1	8787	85-87 CARABELLA STREET KIRRIBILLI	First	S	47	43	47	41	48	43	47	42	-0.9	-1.3	-0.7	-1.2	50	-	NO	NO	NO	NO	NO
17.1	8787	85-87 CARABELLA STREET KIRRIBILLI	First	E	46	41	45	40	46	42	46	40	-1.0	-1.5	-0.8	-1.3	50	-	NO	NO	NO	NO	NO
17.1	8787	85-87 CARABELLA STREET KIRRIBILLI	Ground	N	50	45	49	44	50	46	50	44	-0.7	-1.4	-0.5	-1.2	50	-	NO	NO	NO	NO	NO
17.1	8787	85-87 CARABELLA STREET KIRRIBILLI	Ground	E	43	38	42	37	43	39	43	37	-0.9	-1.4	-0.8	-1.3	50	-	NO	NO	NO	NO	NO
17.1	8787	85-87 CARABELLA STREET KIRRIBILLI	Ground	N	50	46	49	44	51	46	50	45	-0.8	-1.4	-0.7	-1.4	50	-	NO	NO	NO	NO	NO
17.1	8787	85-87 CARABELLA STREET KIRRIBILLI	Ground	W	41	36	40	35	41	36	40	35	-0.9	-1.4	-0.8	-1.3	50	-	NO	NO	NO	NO	NO
17.1	8787	85-87 CARABELLA STREET KIRRIBILLI	Ground	E	43	38	42	37	43	39	42	37	-1.0	-1.5	-0.9	-1.4	50	-	NO	NO	NO	NO	NO
17.1	8787	85-87 CARABELLA STREET KIRRIBILLI	Ground	S	43	38	42	37	44	39	43	37	-0.9	-1.4	-0.9	-1.4	50	-	NO	NO	NO	NO	NO
17.1	8787	85-87 CARABELLA STREET KIRRIBILLI	Ground	W	45	40	45	39	46	41	45	40	-0.6	-1.0	-0.5	-0.9	50	-	NO	NO	NO	NO	NO
17.1	8787	85-87 CARABELLA STREET KIRRIBILLI	Ground	S	45	40	44	39	45	41	45	39	-0.9	-1.4	-0.8	-1.2	50	-	NO	NO	NO	NO	NO
17.1	8787	85-87 CARABELLA STREET KIRRIBILLI	Ground	E	42	38	41	36	43	38	42	37	-0.9	-1.4	-0.9	-1.4	50	-	NO	NO	NO	NO	NO
17.1	8787	85-87 CARABELLA STREET KIRRIBILLI	Ground	S	44	39	43	38	44	40	44	38	-0.9	-1.4	-0.7	-1.2	50	-	NO	NO	NO	NO	NO
17.1	8787	85-87 CARABELLA STREET KIRRIBILLI	Ground	E	43	38	42	37	43	38	42	37	-0.9	-1.5	-0.8	-1.4	50	-	NO	NO	NO	NO	NO
17.1	8788	85-87 CARABELLA STREET KIRRIBILLI	First	NW	53	49	52	47	54	49	52	47	-1.2	-2.0	-1.2	-1.8	50	-	NO	NO	NO	NO	NO
17.1	8788	85-87 CARABELLA STREET KIRRIBILLI	First	NE	51	47	50	45	51	47	50	45	-1.2	-1.8	-1.1	-1.7	50	-	NO	NO	NO	NO	NO
17.1	8788	85-87 CARABELLA STREET KIRRIBILLI	First	NW	53	48	52	46	53	48	52	47	-1.3	-1.8	-1.1	-1.7	50	-	NO	NO	NO	NO	NO
17.1	8788	85-87 CARABELLA STREET KIRRIBILLI	First	SW	52	47	51	46	52	48	51	46	-1.0	-1.6	-1.0	-1.6	50	-	NO	NO	NO	NO	NO
17.1	8788	85-87 CARABELLA STREET KIRRIBILLI	First	NW	51	47	50	45	52	47	51	46	-0.9	-1.6	-0.9	-1.4	50	-	NO	NO	NO	NO	NO
17.1	8788	85-87 CARABELLA STREET KIRRIBILLI	First	SW	52	47	50	44	52	47	50	45	-1.8	-2.5	-1.8	-2.5	50	-	NO	NO	NO	NO	NO
17.1	8788	85-87 CARABELLA STREET KIRRIBILLI	First	SE	44	39	43	37	44	39	43	38	-1.0	-1.4	-0.8	-1.3	50	-	NO	NO	NO	NO	NO
17.1	8788	85-87 CARABELLA STREET KIRRIBILLI	First	NE	44	39	43	38	44	40	43	38	-0.9	-1.4	-0.8	-1.3	50	-	NO	NO	NO	NO	NO
17.1	8788	85-87 CARABELLA STREET KIRRIBILLI	First	SE	44	39	43	38	44	40	44	38	-0.9	-1.4	-0.8	-1.2	50	-	NO	NO	NO	NO	NO
17.1	8788	85-87 CARABELLA STREET KIRRIBILLI	Second	NW	55	50	54	48	55	50	54	49	-1.1	-1.9	-1.1	-1.8	50	-	NO	NO	NO	NO	NO
17.1	8788	85-87 CARABELLA STREET KIRRIBILLI	Second	NE	53	49	52	47	53	49	52	47	-1.0	-1.8	-1.0	-1.7	50	-	NO	NO	NO	NO	NO

NCA	Receiver ID	Address	Floor Level	Facade	Opening Year 2027				Design Year 2037				Increase (Do Smthng - Do Nothing)				NCG project road noise criteria		Do noise levels exceed the cumulative limit with project roads adding ≥2dB to the total noise levels?		Is the contribution from the road project Acute?		Consider further treatment?
					Do Nothing		Do Smthng		Do Nothing		Do Smthng		Opening Year 2027		Design Year 2037								
					Day	Night	Day	Night	Day	Night	Day	Night	Day	Night	Day	Night	Day	Night	Day	Night	$L_{Aeq,15hr}$ ≥ 65dB	$L_{Aeq,9hr}$ ≥ 60dB	
17.1	8788	85-87 CARABELLA STREET KIRRIBILLI	Second	NW	54	50	53	48	55	50	53	48	-1.2	-1.9	-1.2	-1.8	50	-	NO	NO	NO	NO	NO
17.1	8788	85-87 CARABELLA STREET KIRRIBILLI	Second	SW	53	48	52	47	53	49	53	47	-0.9	-1.4	-0.8	-1.4	50	-	NO	NO	NO	NO	NO
17.1	8788	85-87 CARABELLA STREET KIRRIBILLI	Second	NW	53	48	52	47	53	48	52	47	-0.9	-1.6	-0.8	-1.4	50	-	NO	NO	NO	NO	NO
17.1	8788	85-87 CARABELLA STREET KIRRIBILLI	Second	SW	53	48	51	46	53	48	51	46	-1.5	-2.2	-1.5	-2.2	50	-	NO	NO	NO	NO	NO
17.1	8788	85-87 CARABELLA STREET KIRRIBILLI	Second	SE	47	43	46	41	48	43	47	42	-1.0	-1.5	-0.8	-1.3	50	-	NO	NO	NO	NO	NO
17.1	8788	85-87 CARABELLA STREET KIRRIBILLI	Second	NE	48	43	47	42	48	44	48	42	-0.9	-1.4	-0.8	-1.3	50	-	NO	NO	NO	NO	NO
17.1	8788	85-87 CARABELLA STREET KIRRIBILLI	Second	SE	48	43	47	42	48	43	47	42	-0.9	-1.5	-0.8	-1.3	50	-	NO	NO	NO	NO	NO
17.1	8788	85-87 CARABELLA STREET KIRRIBILLI	Second	E	47	43	47	41	48	43	47	42	-0.9	-1.4	-0.8	-1.3	50	-	NO	NO	NO	NO	NO
17.1	8788	85-87 CARABELLA STREET KIRRIBILLI	Ground	NW	51	46	50	44	51	47	50	45	-1.2	-1.8	-1.1	-1.6	50	-	NO	NO	NO	NO	NO
17.1	8788	85-87 CARABELLA STREET KIRRIBILLI	Ground	NE	48	44	47	42	48	44	47	42	-1.1	-1.7	-1.0	-1.6	50	-	NO	NO	NO	NO	NO
17.1	8788	85-87 CARABELLA STREET KIRRIBILLI	Ground	NW	51	46	49	44	51	46	50	45	-1.2	-1.7	-1.0	-1.6	50	-	NO	NO	NO	NO	NO
17.1	8788	85-87 CARABELLA STREET KIRRIBILLI	Ground	SW	50	45	49	44	50	45	49	44	-0.9	-1.5	-0.8	-1.3	50	-	NO	NO	NO	NO	NO
17.1	8788	85-87 CARABELLA STREET KIRRIBILLI	Ground	SE	40	35	39	34	40	36	40	35	-0.4	-0.9	-0.3	-0.8	50	-	NO	NO	NO	NO	NO
17.1	8788	85-87 CARABELLA STREET KIRRIBILLI	Ground	NE	41	37	40	35	42	37	41	36	-0.9	-1.4	-0.8	-1.3	50	-	NO	NO	NO	NO	NO
17.1	8788	85-87 CARABELLA STREET KIRRIBILLI	Ground	SE	41	37	41	35	42	37	41	36	-0.9	-1.4	-0.8	-1.3	50	-	NO	NO	NO	NO	NO
17.1	8836	85-87 CARABELLA STREET KIRRIBILLI	Ground	NE	48	44	47	42	48	44	48	42	-0.8	-1.5	-0.7	-1.3	50	-	NO	NO	NO	NO	NO
17.1	8836	85-87 CARABELLA STREET KIRRIBILLI	Ground	NW	50	45	49	44	50	46	50	45	-0.6	-1.3	-0.5	-1.1	50	-	NO	NO	NO	NO	NO
17.1	8836	85-87 CARABELLA STREET KIRRIBILLI	Ground	SE	45	40	44	38	45	40	44	39	-1.0	-1.5	-0.8	-1.3	50	-	NO	NO	NO	NO	NO
17.1	8857	85-87 CARABELLA STREET KIRRIBILLI	First	NE	49	44	48	43	49	45	49	43	-0.8	-1.3	-0.7	-1.3	50	-	NO	NO	NO	NO	NO
17.1	8857	85-87 CARABELLA STREET KIRRIBILLI	First	E	48	43	47	42	48	43	47	42	-0.9	-1.4	-0.8	-1.3	50	-	NO	NO	NO	NO	NO
17.1	8857	85-87 CARABELLA STREET KIRRIBILLI	First	N	54	50	53	48	55	50	54	48	-1.1	-1.9	-1.1	-1.9	50	-	NO	NO	NO	NO	NO
17.1	8857	85-87 CARABELLA STREET KIRRIBILLI	First	NW	52	48	52	46	53	48	52	47	-0.8	-1.4	-0.7	-1.4	50	-	NO	NO	NO	NO	NO
17.1	8857	85-87 CARABELLA STREET KIRRIBILLI	First	N	50	45	49	44	50	46	49	44	-1.0	-1.5	-0.9	-1.5	50	-	NO	NO	NO	NO	NO
17.1	8857	85-87 CARABELLA STREET KIRRIBILLI	First	W	45	40	43	38	45	40	44	39	-1.1	-1.6	-1.0	-1.5	50	-	NO	NO	NO	NO	NO
17.1	8857	85-87 CARABELLA STREET KIRRIBILLI	First	S	51	46	50	44	52	47	50	45	-1.4	-1.9	-1.4	-1.8	50	-	NO	NO	NO	NO	NO
17.1	8857	85-87 CARABELLA STREET KIRRIBILLI	First	E	47	42	46	41	47	43	46	41	-0.9	-1.4	-0.9	-1.2	50	-	NO	NO	NO	NO	NO
17.1	8857	85-87 CARABELLA STREET KIRRIBILLI	First	S	51	46	49	44	51	46	50	44	-1.2	-1.7	-1.1	-1.7	50	-	NO	NO	NO	NO	NO
17.1	8857	85-87 CARABELLA STREET KIRRIBILLI	First	E	47	43	46	41	48	43	47	42	-1.0	-1.5	-0.9	-1.4	50	-	NO	NO	NO	NO	NO
17.1	8857	85-87 CARABELLA STREET KIRRIBILLI	First	S	49	44	48	42	49	44	48	43	-1.0	-1.4	-0.8	-1.4	50	-	NO	NO	NO	NO	NO
17.1	8857	85-87 CARABELLA STREET KIRRIBILLI	First	E	47	43	46	41	48	43	47	41	-0.9	-1.5	-0.9	-1.4	50	-	NO	NO	NO	NO	NO
17.1	8857	85-87 CARABELLA STREET KIRRIBILLI	First	NE	49	45	48	43	49	45	49	44	-0.8	-1.4	-0.7	-1.2	50	-	NO	NO	NO	NO	NO
17.1	8857	85-87 CARABELLA STREET KIRRIBILLI	First	E	48	44	47	42	48	44	48	43	-0.7	-1.3	-0.7	-1.2	50	-	NO	NO	NO	NO	NO
17.1	8857	85-87 CARABELLA STREET KIRRIBILLI	First	NE	49	45	48	43	49	45	49	44	-0.8	-1.4	-0.7	-1.2	50	-	NO	NO	NO	NO	NO
17.1	8857	85-87 CARABELLA STREET KIRRIBILLI	First	E	48	44	47	42	48	44	48	43	-0.7	-1.3	-0.7	-1.2	50	-	NO	NO	NO	NO	NO
17.1	8857	85-87 CARABELLA STREET KIRRIBILLI	Ground	NE	46	41	45	40	46	41	45	40	-0.8	-1.3	-0.7	-1.2	50	-	NO	NO	NO	NO	NO
17.1	8857	85-87 CARABELLA STREET KIRRIBILLI	Ground	E	44	39	43	38	44	40	44	38	-0.9	-1.4	-0.8	-1.4	50	-	NO	NO	NO	NO	NO
17.1	8857	85-87 CARABELLA STREET KIRRIBILLI	Ground	N	53	48	52	46	53	49	52	47	-1.3	-2.0	-1.2	-2.0	50	-	NO	NO	NO	NO	NO
17.1	8857	85-87 CARABELLA STREET KIRRIBILLI	Ground	NW	51	46	50	45	51	47	50	45	-0.9	-1.6	-0.8	-1.5	50	-	NO	NO	NO	NO	NO
17.1	8857	85-87 CARABELLA STREET KIRRIBILLI	Ground	N	47	42	46	41	47	43	46	41	-0.9	-1.4	-0.8	-1.3	50	-	NO	NO	NO	NO	NO
17.1	8857	85-87 CARABELLA STREET KIRRIBILLI	Ground	E	44	39	43	38	44	39	43	38	-1.0	-1.5	-0.8	-1.3	50	-	NO	NO	NO	NO	NO
17.1	8857	85-87 CARABELLA STREET KIRRIBILLI	Ground	NE	46	41	45	40	46	42	46	40	-0.8	-1.3	-0.6	-1.2	50	-	NO	NO	NO	NO	NO
17.1	8857	85-87 CARABELLA STREET KIRRIBILLI	Ground	E	45	41	44	39	45	41	45	40	-0.7	-1.3	-0.6	-1.2	50	-	NO	NO	NO	NO	NO
17.1	8858	85-87 CARABELLA STREET KIRRIBILLI	First	NW	51	47	50	45	52	47	51	45	-1.2	-1.7	-1.2	-1.6	50	-	NO	NO	NO	NO	NO
17.1	8858	85-87 CARABELLA STREET KIRRIBILLI	First	SW	55	50	54	48	55	51	54	49	-1.3	-1.9	-1.3	-1.9	50	-	NO	NO	NO	NO	NO
17.1	8858	85-87 CARABELLA STREET KIRRIBILLI	First	SE	45	40	43	38	45	40	44	39	-1.2	-1.7	-1.2	-1.6	50	-	NO	NO	NO	NO	NO
17.1	8858	85-87 CARABELLA STREET KIRRIBILLI	First	SW	48	43	47	41	48	44	47	42	-1.3	-1.7	-1.2	-1.7	50	-	NO	NO	NO	NO	NO
17.1	8858	85-87 CARABELLA STREET KIRRIBILLI	First	NW	53	48	52	47	53	48	52	47	-1.1	-1.4	-1.0	-1.5	50	-	NO	NO	NO	NO	NO
17.1	8858	85-87 CARABELLA STREET KIRRIBILLI	First	SW	56	51	54	48	56	51	54	49	-1.9	-2.5	-1.8	-2.5	50	-	NO	NO	NO	NO	NO
17.1	8858	85-87 CARABELLA STREET KIRRIBILLI	First	SE	43	38	42	37	43	39	42	37	-1.3	-1.7	-1.1	-1.6	50	-	NO	NO	NO	NO	NO
17.1	8858	85-87 CARABELLA STREET KIRRIBILLI	First	NE	49	45	48	43	50	45	49	44	-1.0	-1.7	-0.9	-1.6	50	-	NO	NO	NO	NO	NO
17.1	8858	85-87 CARABELLA STREET KIRRIBILLI	Second	NW	57	52	56	51	57	52	56	51	-0.8	-1.3	-0.8	-1.4	50	-	YES	NO	NO	NO	YES
17.1	8858	85-87 CARABELLA STREET KIRRIBILLI	Second	SW	57	52	55	50	57	52	56	50	-1.3	-1.9	-1.3	-1.9	50	-	YES	NO	NO	NO	YES
17.1	8858	85-87 CARABELLA STREET KIRRIBILLI	Second	SE	47	42	46	40	47	42	46	41	-1.3	-1.7	-1.2	-1.6	50	-	NO	NO	NO	NO	NO
17.1	8858	85-87 CARABELLA STREET KIRRIBILLI	Second	SW	50	46	49	44	51	46	49	44	-1.3	-1.8	-1.3	-1.7	50	-	NO	NO	NO	NO	NO
17.1	8858	85-87 CARABELLA STREET KIRRIBILLI	Second	NW	55	50	54	48	55	50	54	49	-1.2	-1.6	-1.1	-1.5	50	-	NO	NO	NO	NO	NO
17.1	8858	85-87 CARABELLA STREET KIRRIBILLI	Second	SW	57	52	55	49	57	52	55	50	-1.8	-2.4	-1.7	-2.4	50	-	YES	NO	NO	NO	YES
17.1	8858	85-87 CARABELLA STREET KIRRIBILLI	Second	SE	46	41	44	39	46	41	45	40	-1.3	-1.7	-1.1	-1.6	50	-	NO	NO	NO	NO	NO
17.1	8858	85-87 CARABELLA STREET KIRRIBILLI	Second	NE	53	48	52	46	53	49	52	47	-1.3	-2.1	-1.3	-2.0	50	-	NO	NO	NO	NO	NO
17.1	8858	85-87 CARABELLA STREET KIRRIBILLI	Third	NW	59	54	58	53	59	55	58	53	-1.1	-1.6	-1.0	-1.6	50	-	YES	NO	NO	NO	YES
17.1	8858	85-87 CARABELLA STREET KIRRIBILLI	Third	SW	58	53	57	51	58	54	57	52	-1.3	-1.8	-1.3	-1.9	50	-	YES	NO	NO	NO	YES
17.1	8858	85-87 CARABELLA STREET KIRRIBILLI	Third	SE	50	45	49	44	51	46	49	44	-1.3	-1.7	-1.2	-1.7	50	-	NO	NO	NO	NO	NO
17.1	8858	85-87 CARABELLA STREET KIRRIBILLI	Third	SW	54	49	52	47	54	49	52	47	-1.8	-2.2	-1.6	-2.1	50	-	NO	NO	NO	NO	NO
17.1	8858	85-87 CARABELLA STREET KIRRIBILLI	Third	NW	57	52	55	50	57	52	56	51	-1.3	-1.8	-1.3	-1.8	50	-	YES	NO	NO	NO	YES
17.1	8858	85-87 CARABELLA STREET KIRRIBILLI	Third	SW	58	53	56	50	58	53	56	51	-1.7	-2.4	-1.7	-2.3	50	-	YES	NO	NO	NO	YES

NCA	Receiver ID	Address	Floor Level	Facade	Opening Year 2027				Design Year 2037				Increase (Do Smthng - Do Nothing)				NCG project road noise criteria		Do noise levels exceed the cumulative limit with project roads adding ≥2dB to the total noise levels?		Is the contribution from the road project Acute?		Consider further treatment?
					Do Nothing		Do Smthng		Do Nothing		Do Smthng		Opening Year 2027		Design Year 2037								
					Day	Night	Day	Night	Day	Night	Day	Night	Day	Night	Day	Night	Day	Night	Day	Night	$L_{Aeq,15hr}$ ≥ 65dB	$L_{Aeq,9hr}$ ≥ 60dB	
17.1	8858	85-87 CARABELLA STREET KIRRIBILLI	Third	SE	49	45	48	43	50	45	49	43	-1.3	-1.7	-1.2	-1.7	50	-	NO	NO	NO	NO	NO
17.1	8858	85-87 CARABELLA STREET KIRRIBILLI	Third	NE	56	51	55	49	56	51	55	50	-1.2	-2.0	-1.1	-1.9	50	-	YES	NO	NO	NO	YES
17.1	8858	85-87 CARABELLA STREET KIRRIBILLI	Ground	NW	48	43	47	42	48	44	47	42	-1.2	-1.8	-1.2	-1.6	50	-	NO	NO	NO	NO	NO
17.1	8858	85-87 CARABELLA STREET KIRRIBILLI	Ground	SW	54	49	52	47	54	49	53	47	-1.5	-2.1	-1.4	-2.0	50	-	NO	NO	NO	NO	NO
17.1	8858	85-87 CARABELLA STREET KIRRIBILLI	Ground	SE	43	38	42	37	43	39	42	37	-1.3	-1.7	-1.2	-1.6	50	-	NO	NO	NO	NO	NO
17.1	8858	85-87 CARABELLA STREET KIRRIBILLI	Ground	SW	46	41	45	39	46	42	45	40	-1.2	-1.8	-1.2	-1.6	50	-	NO	NO	NO	NO	NO
17.1	8858	85-87 CARABELLA STREET KIRRIBILLI	Ground	NW	51	46	50	45	52	47	51	45	-1.2	-1.6	-1.2	-1.5	50	-	NO	NO	NO	NO	NO
17.1	8858	85-87 CARABELLA STREET KIRRIBILLI	Ground	SW	54	50	52	47	55	50	53	47	-1.9	-2.5	-1.9	-2.5	50	-	NO	NO	NO	NO	NO
17.1	8858	85-87 CARABELLA STREET KIRRIBILLI	Ground	SE	41	36	40	35	41	37	40	35	-1.2	-1.7	-1.2	-1.6	50	-	NO	NO	NO	NO	NO
17.1	8858	85-87 CARABELLA STREET KIRRIBILLI	Ground	NE	47	42	45	40	47	42	46	41	-1.1	-1.7	-1.0	-1.6	50	-	NO	NO	NO	NO	NO
17.1	8878	85-87 CARABELLA STREET KIRRIBILLI	First	NW	45	40	44	38	45	41	44	39	-1.3	-1.7	-1.1	-1.6	50	-	NO	NO	NO	NO	NO
17.1	8878	85-87 CARABELLA STREET KIRRIBILLI	First	SW	47	43	46	41	48	43	46	41	-1.2	-1.7	-1.1	-1.6	50	-	NO	NO	NO	NO	NO
17.1	8878	85-87 CARABELLA STREET KIRRIBILLI	First	S	47	42	46	41	47	42	46	41	-1.0	-1.5	-0.8	-1.3	50	-	NO	NO	NO	NO	NO
17.1	8878	85-87 CARABELLA STREET KIRRIBILLI	First	E	48	43	47	42	48	43	47	42	-0.9	-1.4	-0.8	-1.3	50	-	NO	NO	NO	NO	NO
17.1	8878	85-87 CARABELLA STREET KIRRIBILLI	First	N	53	48	52	46	53	48	52	47	-0.9	-1.6	-0.8	-1.6	50	-	NO	NO	NO	NO	NO
17.1	8878	85-87 CARABELLA STREET KIRRIBILLI	First	NE	52	47	51	46	52	48	51	46	-1.1	-1.8	-1.0	-1.8	50	-	NO	NO	NO	NO	NO
17.1	8878	85-87 CARABELLA STREET KIRRIBILLI	Ground	NW	43	38	41	36	43	38	42	37	-1.2	-1.6	-1.1	-1.6	50	-	NO	NO	NO	NO	NO
17.1	8878	85-87 CARABELLA STREET KIRRIBILLI	Ground	SW	45	40	44	38	45	40	44	39	-1.2	-1.7	-1.2	-1.6	50	-	NO	NO	NO	NO	NO
17.1	8878	85-87 CARABELLA STREET KIRRIBILLI	Ground	S	44	39	43	38	44	39	43	38	-1.0	-1.5	-0.9	-1.4	50	-	NO	NO	NO	NO	NO
17.1	8878	85-87 CARABELLA STREET KIRRIBILLI	Ground	E	45	40	44	39	45	40	44	39	-0.9	-1.4	-0.8	-1.3	50	-	NO	NO	NO	NO	NO
17.1	8878	85-87 CARABELLA STREET KIRRIBILLI	Ground	N	51	47	50	45	51	47	51	45	-0.8	-1.6	-0.7	-1.5	50	-	NO	NO	NO	NO	NO
17.1	8878	85-87 CARABELLA STREET KIRRIBILLI	Ground	NE	50	46	49	44	51	46	50	45	-1.0	-1.7	-0.8	-1.6	50	-	NO	NO	NO	NO	NO
17.1	8894	85-87 CARABELLA STREET KIRRIBILLI	Ground	NE	49	45	48	43	50	45	49	44	-0.9	-1.6	-0.7	-1.4	50	-	NO	NO	NO	NO	NO
17.1	8894	85-87 CARABELLA STREET KIRRIBILLI	Ground	NW	52	48	51	46	53	48	52	46	-1.2	-2.0	-1.1	-1.9	50	-	NO	NO	NO	NO	NO
17.1	8943	29 BURTON STREET KIRRIBILLI	First	N	61	56	61	55	61	57	61	56	-0.5	-1.0	-0.4	-1.0	50	-	YES	NO	NO	NO	YES
17.1	8943	29 BURTON STREET KIRRIBILLI	First	W	64	59	63	58	65	60	64	58	-1.0	-1.5	-0.9	-1.6	50	-	YES	NO	NO	NO	YES
17.1	8943	29 BURTON STREET KIRRIBILLI	First	S	64	59	63	57	64	59	63	58	-1.3	-1.9	-1.2	-1.8	50	-	YES	NO	NO	NO	YES
17.1	8943	29 BURTON STREET KIRRIBILLI	First	E	56	51	54	49	56	51	55	49	-1.4	-1.8	-1.3	-1.8	50	-	YES	NO	NO	NO	YES
17.1	8943	29 BURTON STREET KIRRIBILLI	First	N	57	52	55	50	57	52	56	50	-1.4	-1.8	-1.3	-1.8	50	-	YES	NO	NO	NO	YES
17.1	8943	29 BURTON STREET KIRRIBILLI	First	E	56	51	54	49	56	51	55	50	-1.5	-1.9	-1.3	-1.9	50	-	YES	NO	NO	NO	YES
17.1	8943	29 BURTON STREET KIRRIBILLI	First	NE	56	51	54	49	56	51	55	50	-1.3	-1.8	-1.3	-1.7	50	-	YES	NO	NO	NO	YES
17.1	8943	29 BURTON STREET KIRRIBILLI	First	E	56	51	55	49	56	52	55	50	-1.3	-1.7	-1.3	-1.7	50	-	YES	NO	NO	NO	YES
17.1	8943	29 BURTON STREET KIRRIBILLI	First	N	59	54	58	52	59	54	58	53	-1.1	-1.6	-1.1	-1.5	50	-	YES	NO	NO	NO	YES
17.1	8943	29 BURTON STREET KIRRIBILLI	First	E	57	52	55	50	57	52	56	50	-1.4	-1.8	-1.3	-1.7	50	-	YES	NO	NO	NO	YES
17.1	8943	29 BURTON STREET KIRRIBILLI	Ground	N	58	53	58	52	59	54	58	53	-0.6	-1.2	-0.6	-1.2	50	-	YES	NO	NO	NO	YES
17.1	8943	29 BURTON STREET KIRRIBILLI	Ground	W	60	55	59	53	61	56	59	54	-1.5	-2.0	-1.5	-1.9	50	-	YES	NO	NO	NO	YES
17.1	8943	29 BURTON STREET KIRRIBILLI	Ground	S	60	55	59	54	61	56	59	54	-1.2	-1.7	-1.2	-1.7	50	-	YES	NO	NO	NO	YES
17.1	8943	29 BURTON STREET KIRRIBILLI	Ground	E	52	47	50	45	52	47	51	46	-1.4	-1.9	-1.3	-1.8	50	-	NO	NO	NO	NO	NO
17.1	8943	29 BURTON STREET KIRRIBILLI	Ground	N	52	48	51	46	53	48	51	46	-1.4	-1.8	-1.4	-1.8	50	-	NO	NO	NO	NO	NO
17.1	8943	29 BURTON STREET KIRRIBILLI	Ground	E	52	47	50	45	52	47	51	46	-1.5	-1.9	-1.4	-1.8	50	-	NO	NO	NO	NO	NO
17.1	8943	29 BURTON STREET KIRRIBILLI	Ground	NE	52	47	50	45	52	47	51	46	-1.4	-1.9	-1.4	-1.8	50	-	NO	NO	NO	NO	NO
17.1	8943	29 BURTON STREET KIRRIBILLI	Ground	E	52	47	51	45	52	48	51	46	-1.4	-1.8	-1.3	-1.8	50	-	NO	NO	NO	NO	NO
17.1	8943	29 BURTON STREET KIRRIBILLI	Ground	N	55	50	54	48	55	50	54	49	-1.1	-1.6	-1.1	-1.5	50	-	NO	NO	NO	NO	NO
17.1	8943	29 BURTON STREET KIRRIBILLI	Ground	E	53	48	51	46	53	48	52	46	-1.4	-1.8	-1.3	-1.8	50	-	NO	NO	NO	NO	NO
17.2	8267	53-55 BROUGHTON STREET KIRRIBILLI	First	W	60	56	60	54	61	56	60	54	-0.8	-1.8	-0.8	-1.8	60	55	NO	NO	NO	NO	NO
17.2	8267	53-55 BROUGHTON STREET KIRRIBILLI	First	S	56	52	56	51	57	52	57	51	-0.3	-1.0	-0.3	-0.9	60	55	NO	NO	NO	NO	NO
17.2	8267	53-55 BROUGHTON STREET KIRRIBILLI	First	E	57	53	57	52	58	53	57	52	-0.5	-1.1	-0.4	-1.0	60	55	NO	NO	NO	NO	NO
17.2	8267	53-55 BROUGHTON STREET KIRRIBILLI	Ground	W	58	54	58	53	59	54	59	53	-0.4	-1.2	-0.3	-1.2	60	55	NO	NO	NO	NO	NO
17.2	8267	53-55 BROUGHTON STREET KIRRIBILLI	Ground	S	54	49	54	48	54	50	54	49	-0.4	-1.0	-0.3	-1.0	60	55	NO	NO	NO	NO	NO
17.2	8267	53-55 BROUGHTON STREET KIRRIBILLI	Ground	E	54	50	54	48	55	50	54	49	-0.7	-1.3	-0.7	-1.2	60	55	NO	NO	NO	NO	NO
17.2	9147	30 WILLOUGHBY STREET KIRRIBILLI	First	N	58	53	57	52	58	53	57	52	-0.6	-1.3	-0.6	-1.3	60	55	NO	NO	NO	NO	NO
17.2	9147	30 WILLOUGHBY STREET KIRRIBILLI	First	S	59	55	59	54	60	55	60	54	0.1	-0.6	0.2	-0.7	60	55	NO	NO	NO	NO	NO
17.2	9147	30 WILLOUGHBY STREET KIRRIBILLI	First	E	58	53	57	52	58	53	58	52	-0.5	-1.0	-0.4	-1.1	60	55	NO	NO	NO	NO	NO
17.2	9147	30 WILLOUGHBY STREET KIRRIBILLI	Ground	N	55	50	54	49	55	50	54	49	-0.7	-1.3	-0.7	-1.3	60	55	NO	NO	NO	NO	NO
17.2	9147	30 WILLOUGHBY STREET KIRRIBILLI	Ground	S	58	53	58	52	58	53	58	53	0.1	-0.7	0.1	-0.7	60	55	NO	NO	NO	NO	NO
17.2	9147	30 WILLOUGHBY STREET KIRRIBILLI	Ground	E	55	50	54	49	55	51	55	50	-0.5	-1.0	-0.5	-1.0	60	55	NO	NO	NO	NO	NO
17.2	9148	28 WILLOUGHBY STREET KIRRIBILLI	First	N	58	53	57	52	58	53	57	52	-0.6	-1.2	-0.6	-1.2	60	55	NO	NO	NO	NO	NO
17.2	9148	28 WILLOUGHBY STREET KIRRIBILLI	First	S	59	55	60	54	60	55	60	55	0.1	-0.7	0.2	-0.7	60	55	NO	NO	NO	NO	NO
17.2	9148	28 WILLOUGHBY STREET KIRRIBILLI	Ground	N	54	50	54	49	55	50	54	49	-0.6	-1.1	-0.6	-1.2	60	55	NO	NO	NO	NO	NO
17.2	9148	28 WILLOUGHBY STREET KIRRIBILLI	Ground	S	58	53	58	53	58	54	58	53	0.3	-0.5	0.3	-0.6	60	55	NO	NO	NO	NO	NO
17.2	9149	26 WILLOUGHBY STREET KIRRIBILLI	First	N	57	53	57	52	58	53	57	52	-0.5	-1.1	-0.4	-1.1	60	55	NO	NO	NO	NO	NO
17.2	9149	26 WILLOUGHBY STREET KIRRIBILLI	First	W	59	55	59	54	60	55	60	54	0.1	-0.7	0.2	-0.7	60	55	NO	NO	NO	NO	NO

NCA	Receiver ID	Address	Floor Level	Facade	Opening Year 2027				Design Year 2037				Increase (Do Smthng - Do Nothing)				NCG project road noise criteria		Do noise levels exceed the cumulative limit with project roads adding ≥2dB to the total noise levels?		Is the contribution from the road project Acute?		Consider further treatment?
					Do Nothing		Do Smthng		Do Nothing		Do Smthng		Opening Year 2027		Design Year 2037								
					Day	Night	Day	Night	Day	Night	Day	Night	Day	Night	Day	Night	Day	Night	Day	Night	$L_{Aeq,15hr}$ ≥ 65dB	$L_{Aeq,9hr}$ ≥ 60dB	
17.2	9149	26 WILLOUGHBY STREET KIRRIBILLI	First	S	60	55	60	54	60	56	60	55	0.2	-0.8	0.2	-0.8	60	55	NO	NO	NO	NO	NO
17.2	9149	26 WILLOUGHBY STREET KIRRIBILLI	Ground	N	54	50	54	48	55	50	54	49	-0.8	-1.4	-0.8	-1.4	60	55	NO	NO	NO	NO	NO
17.2	9149	26 WILLOUGHBY STREET KIRRIBILLI	Ground	W	58	53	58	52	58	53	58	53	0.0	-0.8	0.0	-0.8	60	55	NO	NO	NO	NO	NO
17.2	9149	26 WILLOUGHBY STREET KIRRIBILLI	Ground	S	58	54	59	53	59	54	59	54	0.1	-0.7	0.2	-0.8	60	55	NO	NO	NO	NO	NO
17.2	9179	51 BROUGHTON STREET KIRRIBILLI	First	E	58	53	57	52	58	54	58	53	-0.4	-0.9	-0.3	-0.9	60	55	NO	NO	NO	NO	NO
17.2	9179	51 BROUGHTON STREET KIRRIBILLI	First	N	58	54	58	52	59	54	58	53	-0.4	-1.2	-0.4	-1.1	60	55	NO	NO	NO	NO	NO
17.2	9179	51 BROUGHTON STREET KIRRIBILLI	First	W	61	56	60	55	61	57	61	55	-0.7	-1.5	-0.6	-1.6	60	55	NO	NO	NO	NO	NO
17.2	9179	51 BROUGHTON STREET KIRRIBILLI	First	S	59	55	59	54	60	55	60	54	0.1	-0.6	0.2	-0.7	60	55	NO	NO	NO	NO	NO
17.2	9179	51 BROUGHTON STREET KIRRIBILLI	Ground	E	55	50	54	49	55	51	55	49	-0.6	-1.1	-0.6	-1.1	60	55	NO	NO	NO	NO	NO
17.2	9179	51 BROUGHTON STREET KIRRIBILLI	Ground	N	55	50	55	49	55	51	55	50	-0.3	-1.0	-0.1	-0.9	60	55	NO	NO	NO	NO	NO
17.2	9179	51 BROUGHTON STREET KIRRIBILLI	Ground	W	59	55	59	53	60	55	59	54	-0.4	-1.3	-0.4	-1.4	60	55	NO	NO	NO	NO	NO
17.2	9179	51 BROUGHTON STREET KIRRIBILLI	Ground	S	58	53	58	52	58	54	58	53	0.0	-0.8	0.1	-0.8	60	55	NO	NO	NO	NO	NO
17.2	9234	59 BROUGHTON STREET KIRRIBILLI	First	E	57	52	56	51	57	52	57	51	-0.6	-1.2	-0.5	-1.1	60	55	NO	NO	NO	NO	NO
17.2	9234	59 BROUGHTON STREET KIRRIBILLI	First	N	57	52	56	51	57	53	57	51	-0.5	-1.1	-0.4	-1.1	60	55	NO	NO	NO	NO	NO
17.2	9234	59 BROUGHTON STREET KIRRIBILLI	First	W	60	55	59	54	60	56	60	54	-0.5	-1.5	-0.4	-1.5	60	55	NO	NO	NO	NO	NO
17.2	9234	59 BROUGHTON STREET KIRRIBILLI	Ground	E	54	49	53	48	54	49	53	48	-0.9	-1.3	-0.8	-1.3	60	55	NO	NO	NO	NO	NO
17.2	9234	59 BROUGHTON STREET KIRRIBILLI	Ground	N	54	49	53	48	54	50	54	48	-0.6	-1.3	-0.6	-1.2	60	55	NO	NO	NO	NO	NO
17.2	9234	59 BROUGHTON STREET KIRRIBILLI	Ground	W	58	53	58	52	58	54	58	53	-0.2	-1.1	-0.1	-1.1	60	55	NO	NO	NO	NO	NO
17.2	9235	57 BROUGHTON STREET KIRRIBILLI	First	W	60	55	59	54	60	56	60	54	-0.6	-1.5	-0.6	-1.6	60	55	NO	NO	NO	NO	NO
17.2	9235	57 BROUGHTON STREET KIRRIBILLI	First	E	56	52	56	51	57	52	56	51	-0.6	-1.1	-0.6	-1.1	60	55	NO	NO	NO	NO	NO
17.2	9235	57 BROUGHTON STREET KIRRIBILLI	Ground	W	58	53	58	52	58	54	58	53	-0.2	-1.1	-0.2	-1.2	60	55	NO	NO	NO	NO	NO
17.2	9235	57 BROUGHTON STREET KIRRIBILLI	Ground	E	53	49	52	47	54	49	53	48	-0.8	-1.3	-0.7	-1.2	60	55	NO	NO	NO	NO	NO
17.2	9254	63 BROUGHTON STREET KIRRIBILLI	First	E	56	51	56	50	57	52	56	51	-0.4	-1.0	-0.4	-0.9	60	55	NO	NO	NO	NO	NO
17.2	9254	63 BROUGHTON STREET KIRRIBILLI	First	N	56	51	56	50	57	52	56	51	-0.5	-1.1	-0.4	-1.1	60	55	NO	NO	NO	NO	NO
17.2	9254	63 BROUGHTON STREET KIRRIBILLI	First	W	59	55	59	53	60	55	59	53	-0.7	-1.6	-0.7	-1.7	60	55	NO	NO	NO	NO	NO
17.2	9254	63 BROUGHTON STREET KIRRIBILLI	Ground	E	53	49	52	47	54	49	53	48	-0.9	-1.4	-0.8	-1.4	60	55	NO	NO	NO	NO	NO
17.2	9254	63 BROUGHTON STREET KIRRIBILLI	Ground	N	53	49	53	47	54	49	53	48	-0.6	-1.2	-0.6	-1.3	60	55	NO	NO	NO	NO	NO
17.2	9254	63 BROUGHTON STREET KIRRIBILLI	Ground	W	58	53	57	52	58	54	58	52	-0.4	-1.4	-0.4	-1.4	60	55	NO	NO	NO	NO	NO
17.2	9255	61 BROUGHTON STREET KIRRIBILLI	First	W	59	55	58	53	60	55	59	53	-0.7	-1.7	-0.6	-1.7	60	55	NO	NO	NO	NO	NO
17.2	9255	61 BROUGHTON STREET KIRRIBILLI	First	S	56	51	55	50	56	52	56	50	-0.5	-1.2	-0.4	-1.2	60	55	NO	NO	NO	NO	NO
17.2	9255	61 BROUGHTON STREET KIRRIBILLI	First	E	57	52	56	51	57	52	57	51	-0.4	-0.9	-0.4	-0.9	60	55	NO	NO	NO	NO	NO
17.2	9255	61 BROUGHTON STREET KIRRIBILLI	Ground	W	57	53	57	51	58	53	57	52	-0.5	-1.4	-0.4	-1.5	60	55	NO	NO	NO	NO	NO
17.2	9255	61 BROUGHTON STREET KIRRIBILLI	First	E	57	52	56	51	57	52	57	51	-0.4	-0.9	-0.4	-0.9	60	55	NO	NO	NO	NO	NO
17.2	9255	61 BROUGHTON STREET KIRRIBILLI	Ground	W	57	53	57	51	58	53	57	52	-0.5	-1.4	-0.4	-1.5	60	55	NO	NO	NO	NO	NO
17.2	9255	61 BROUGHTON STREET KIRRIBILLI	Ground	S	53	48	53	47	54	49	53	48	-0.6	-1.3	-0.6	-1.3	60	55	NO	NO	NO	NO	NO
17.2	9255	61 BROUGHTON STREET KIRRIBILLI	Ground	E	54	49	53	48	54	49	53	48	-0.9	-1.3	-0.8	-1.2	60	55	NO	NO	NO	NO	NO
17.2	9259	1 ENNIS ROAD KIRRIBILLI	Ground	E	57	53	57	52	58	53	57	52	-0.1	-0.9	-0.1	-0.8	60	55	NO	NO	NO	NO	NO
17.2	9259	1 ENNIS ROAD KIRRIBILLI	Ground	N	59	54	58	53	59	55	58	53	-0.9	-1.9	-0.9	-1.9	60	55	NO	NO	NO	NO	NO
17.2	9259	1 ENNIS ROAD KIRRIBILLI	Ground	S	58	53	58	53	58	54	58	53	0.0	-0.8	0.1	-0.9	60	55	NO	NO	NO	NO	NO
17.2	9259	1 ENNIS ROAD KIRRIBILLI	Ground	E	57	53	57	52	58	53	58	52	0.0	-0.8	0.0	-0.9	60	55	NO	NO	NO	NO	NO
17.2	9275	67B BROUGHTON STREET KIRRIBILLI	First	S	56	51	55	50	56	52	56	50	-0.5	-1.2	-0.5	-1.2	60	55	NO	NO	NO	NO	NO
17.2	9275	67B BROUGHTON STREET KIRRIBILLI	First	E	56	51	56	51	57	52	56	51	-0.3	-0.8	-0.2	-0.8	60	55	NO	NO	NO	NO	NO
17.2	9275	67B BROUGHTON STREET KIRRIBILLI	First	N	57	52	56	50	58	53	56	51	-1.4	-2.1	-1.3	-2.2	60	55	NO	NO	NO	NO	NO
17.2	9275	67B BROUGHTON STREET KIRRIBILLI	First	W	59	54	58	53	59	55	59	53	-0.6	-1.5	-0.6	-1.6	60	55	NO	NO	NO	NO	NO
17.2	9275	67B BROUGHTON STREET KIRRIBILLI	First	S	56	51	55	49	56	51	55	50	-1.1	-1.8	-1.0	-1.7	60	55	NO	NO	NO	NO	NO
17.2	9275	67B BROUGHTON STREET KIRRIBILLI	Ground	S	53	48	52	47	53	49	53	47	-0.7	-1.3	-0.6	-1.3	60	55	NO	NO	NO	NO	NO
17.2	9275	67B BROUGHTON STREET KIRRIBILLI	Ground	E	53	49	53	48	54	49	53	48	-0.6	-1.1	-0.5	-1.0	60	55	NO	NO	NO	NO	NO
17.2	9275	67B BROUGHTON STREET KIRRIBILLI	Ground	N	55	50	53	48	55	50	54	48	-1.4	-2.2	-1.3	-2.2	60	55	NO	NO	NO	NO	NO
17.2	9275	67B BROUGHTON STREET KIRRIBILLI	Ground	W	57	53	57	51	58	53	58	52	-0.4	-1.4	-0.3	-1.4	60	55	NO	NO	NO	NO	NO
17.2	9275	67B BROUGHTON STREET KIRRIBILLI	Ground	S	53	49	52	47	54	49	53	47	-1.0	-1.7	-1.0	-1.7	60	55	NO	NO	NO	NO	NO
17.2	9290	69B BROUGHTON STREET KIRRIBILLI	Ground	W	57	52	57	51	57	53	57	52	-0.3	-1.2	-0.2	-1.2	60	55	NO	NO	NO	NO	NO
17.2	9290	69B BROUGHTON STREET KIRRIBILLI	Ground	S	54	49	52	47	54	49	53	47	-1.4	-2.2	-1.3	-2.2	60	55	NO	NO	NO	NO	NO
17.2	9290	69B BROUGHTON STREET KIRRIBILLI	Ground	E	55	50	54	49	55	51	55	50	-0.5	-1.0	-0.4	-1.0	60	55	NO	NO	NO	NO	NO
17.2	9291	71 BROUGHTON STREET KIRRIBILLI	First	N	56	51	55	50	56	51	55	50	-0.5	-1.1	-0.5	-1.1	60	55	NO	NO	NO	NO	NO
17.2	9291	71 BROUGHTON STREET KIRRIBILLI	First	E	55	51	55	50	56	51	55	50	-0.5	-1.1	-0.5	-1.0	60	55	NO	NO	NO	NO	NO
17.2	9291	71 BROUGHTON STREET KIRRIBILLI	First	N	56	51	55	49	56	51	55	50	-1.1	-1.8	-1.0	-1.7	60	55	NO	NO	NO	NO	NO
17.2	9291	71 BROUGHTON STREET KIRRIBILLI	First	W	58	53	58	52	58	54	58	52	-0.3	-1.2	-0.3	-1.3	60	55	NO	NO	NO	NO	NO
17.2	9291	71 BROUGHTON STREET KIRRIBILLI	Ground	N	53	48	52	47	53	48	52	47	-0.7	-1.3	-0.7	-1.2	60	55	NO	NO	NO	NO	NO
17.2	9291	71 BROUGHTON STREET KIRRIBILLI	Ground	E	52	48	52	47	53	48	52	47	-0.8	-1.3	-0.7	-1.3	60	55	NO	NO	NO	NO	NO
17.2	9291	71 BROUGHTON STREET KIRRIBILLI	Ground	N	53	49	52	47	54	49	53	47	-1.2	-1.9	-1.2	-1.9	60	55	NO	NO	NO	NO	NO
17.2	9291	71 BROUGHTON STREET KIRRIBILLI	Ground	W	57	52	56	51	57	53	57	51	-0.2	-1.1	-0.1	-1.2	60	55	NO	NO	NO	NO	NO
17.2	9309	75 BROUGHTON STREET KIRRIBILLI	First	S	55	50	54	49	55	50	55	50	-0.3	-0.9	-0.2	-0.8	60	55	NO	NO	NO	NO	NO
17.2	9309	75 BROUGHTON STREET KIRRIBILLI	First	E	55	50	54	49	55	50	55	50	-0.3	-0.8	-0.2	-0.8	60	55	NO	NO	NO	NO	NO
17.2	9309	75 BROUGHTON STREET KIRRIBILLI	First	W	57	52	57	51	57	52	57	52	0.2	-0.7	0.2	-0.8	60	55	NO	NO	NO	NO	NO

NCA	Receiver ID	Address	Floor Level	Facade	Opening Year 2027				Design Year 2037				Increase (Do Smthng - Do Nothing)				NCG project road noise criteria		Do noise levels exceed the cumulative limit with project roads adding ≥2dB to the total noise levels?		Is the contribution from the road project Acute?		Consider further treatment?
					Do Nothing		Do Smthng		Do Nothing		Do Smthng		Opening Year 2027		Design Year 2037								
					Day	Night	Day	Night	Day	Night	Day	Night	Day	Night	Day	Night	Day	Night	Day	Night	$L_{Aeq,15hr}$ ≥ 65dB	$L_{Aeq,9hr}$ ≥ 60dB	
17.2	9309	75 BROUGHTON STREET KIRRIBILLI	Second	S	58	53	58	52	58	53	58	53	0.2	-0.6	0.2	-0.7	60	55	NO	NO	NO	NO	NO
17.2	9309	75 BROUGHTON STREET KIRRIBILLI	Second	E	57	53	57	52	57	53	57	52	-0.2	-1.0	-0.2	-0.9	60	55	NO	NO	NO	NO	NO
17.2	9309	75 BROUGHTON STREET KIRRIBILLI	Second	W	58	53	58	52	58	54	58	53	0.2	-0.7	0.2	-0.8	60	55	NO	NO	NO	NO	NO
17.2	9309	75 BROUGHTON STREET KIRRIBILLI	Ground	S	52	47	51	46	52	48	52	47	-0.7	-1.2	-0.6	-1.1	60	55	NO	NO	NO	NO	NO
17.2	9309	75 BROUGHTON STREET KIRRIBILLI	Ground	E	52	48	51	46	53	48	52	47	-0.8	-1.2	-0.7	-1.2	60	55	NO	NO	NO	NO	NO
17.2	9310	73B BROUGHTON STREET KIRRIBILLI	First	W	57	53	57	52	58	53	58	52	0.0	-0.9	0.0	-1.0	60	55	NO	NO	NO	NO	NO
17.2	9310	73B BROUGHTON STREET KIRRIBILLI	First	S	55	50	54	48	55	50	54	49	-1.2	-1.8	-1.1	-1.8	60	55	NO	NO	NO	NO	NO
17.2	9310	73B BROUGHTON STREET KIRRIBILLI	First	E	53	49	53	47	54	49	53	48	-0.6	-1.1	-0.6	-1.0	60	55	NO	NO	NO	NO	NO
17.2	9310	73B BROUGHTON STREET KIRRIBILLI	First	S	54	49	53	48	54	49	54	48	-0.5	-0.9	-0.4	-0.9	60	55	NO	NO	NO	NO	NO
17.2	9310	73B BROUGHTON STREET KIRRIBILLI	Second	W	58	54	58	53	59	54	59	53	-0.1	-1.0	-0.1	-1.1	60	55	NO	NO	NO	NO	NO
17.2	9310	73B BROUGHTON STREET KIRRIBILLI	Second	S	58	54	58	53	59	54	59	53	-0.3	-1.0	-0.2	-1.1	60	55	NO	NO	NO	NO	NO
17.2	9310	73B BROUGHTON STREET KIRRIBILLI	Second	E	57	52	56	51	57	52	57	51	-0.2	-0.8	-0.1	-0.8	60	55	NO	NO	NO	NO	NO
17.2	9310	73B BROUGHTON STREET KIRRIBILLI	Second	S	57	52	57	51	57	53	57	52	0.0	-0.7	0.0	-0.7	60	55	NO	NO	NO	NO	NO
17.2	9310	73B BROUGHTON STREET KIRRIBILLI	Ground	W	55	50	56	50	55	51	56	51	0.8	0.0	0.8	-0.1	60	55	NO	NO	NO	NO	NO
17.2	9310	73B BROUGHTON STREET KIRRIBILLI	Ground	S	52	48	51	46	53	48	52	46	-1.1	-1.8	-1.1	-1.8	60	55	NO	NO	NO	NO	NO
17.2	9310	73B BROUGHTON STREET KIRRIBILLI	Ground	E	51	46	50	45	51	46	50	45	-0.9	-1.4	-0.8	-1.3	60	55	NO	NO	NO	NO	NO
17.2	9310	73B BROUGHTON STREET KIRRIBILLI	Ground	S	51	46	50	45	51	47	51	45	-0.9	-1.4	-0.8	-1.3	60	55	NO	NO	NO	NO	NO
17.2	9322	77 BROUGHTON STREET KIRRIBILLI	First	W	56	52	56	51	57	52	57	51	0.2	-0.7	0.2	-0.7	60	55	NO	NO	NO	NO	NO
17.2	9322	77 BROUGHTON STREET KIRRIBILLI	First	E	54	50	54	49	55	50	54	49	-0.4	-1.1	-0.4	-1.0	60	55	NO	NO	NO	NO	NO
17.2	9322	77 BROUGHTON STREET KIRRIBILLI	Ground	E	52	48	51	46	52	48	52	47	-0.7	-1.3	-0.7	-1.2	60	55	NO	NO	NO	NO	NO
17.2	9331	79 BROUGHTON STREET KIRRIBILLI	First	W	56	51	56	50	56	52	56	51	0.2	-0.7	0.2	-0.7	60	55	NO	NO	NO	NO	NO
17.2	9331	79 BROUGHTON STREET KIRRIBILLI	First	S	53	48	52	47	53	49	53	47	-0.7	-1.2	-0.6	-1.2	60	55	NO	NO	NO	NO	NO
17.2	9331	79 BROUGHTON STREET KIRRIBILLI	First	SE	54	50	54	49	55	50	54	49	-0.4	-1.1	-0.4	-1.0	60	55	NO	NO	NO	NO	NO
17.2	9331	79 BROUGHTON STREET KIRRIBILLI	Ground	W	55	50	55	49	55	51	55	50	0.2	-0.7	0.2	-0.8	60	55	NO	NO	NO	NO	NO
17.2	9331	79 BROUGHTON STREET KIRRIBILLI	Ground	S	50	46	49	44	51	46	50	45	-0.8	-1.3	-0.8	-1.3	60	55	NO	NO	NO	NO	NO
17.2	9331	79 BROUGHTON STREET KIRRIBILLI	Ground	SE	52	47	51	46	52	47	51	46	-0.8	-1.3	-0.7	-1.2	60	55	NO	NO	NO	NO	NO
17.2	9336	81 BROUGHTON STREET KIRRIBILLI	First	W	56	51	55	50	56	51	56	50	-0.1	-0.9	-0.1	-1.0	60	55	NO	NO	NO	NO	NO
17.2	9336	81 BROUGHTON STREET KIRRIBILLI	First	E	55	51	55	50	55	51	55	50	-0.4	-1.0	-0.3	-0.9	60	55	NO	NO	NO	NO	NO
17.2	9336	81 BROUGHTON STREET KIRRIBILLI	Ground	W	54	50	54	49	55	50	55	49	0.0	-0.8	0.1	-0.9	60	55	NO	NO	NO	NO	NO
17.2	9336	81 BROUGHTON STREET KIRRIBILLI	Ground	E	53	48	52	47	53	49	53	47	-0.7	-1.2	-0.6	-1.2	60	55	NO	NO	NO	NO	NO
17.2	9354	83 BROUGHTON STREET KIRRIBILLI	First	E	55	51	55	50	55	51	55	50	-0.4	-1.0	-0.3	-0.9	60	55	NO	NO	NO	NO	NO
17.2	9354	83 BROUGHTON STREET KIRRIBILLI	First	W	55	50	55	50	56	51	55	50	-0.1	-0.9	-0.1	-1.0	60	55	NO	NO	NO	NO	NO
17.2	9354	83 BROUGHTON STREET KIRRIBILLI	First	W	55	50	55	50	56	51	55	50	-0.1	-0.9	-0.1	-1.0	60	55	NO	NO	NO	NO	NO
17.2	9354	83 BROUGHTON STREET KIRRIBILLI	Ground	E	53	48	52	47	53	48	52	47	-0.7	-1.3	-0.7	-1.3	60	55	NO	NO	NO	NO	NO
17.2	9354	83 BROUGHTON STREET KIRRIBILLI	Ground	W	54	49	54	48	54	50	54	49	-0.1	-0.9	0.0	-0.9	60	55	NO	NO	NO	NO	NO
17.2	9359	1 ENNIS ROAD KIRRIBILLI	First	E	49	44	48	43	49	44	48	43	-0.7	-1.4	-0.7	-1.4	60	55	NO	NO	NO	NO	NO
17.2	9359	1 ENNIS ROAD KIRRIBILLI	First	N	62	57	55	49	62	58	55	49	-7.1	-8.3	-7.1	-8.3	60	55	NO	NO	NO	NO	NO
17.2	9359	1 ENNIS ROAD KIRRIBILLI	First	W	67	62	61	55	67	62	61	55	-5.9	-7.0	-5.9	-7.0	60	55	NO	NO	NO	NO	NO
17.2	9359	1 ENNIS ROAD KIRRIBILLI	First	N	67	62	60	54	67	62	61	55	-6.5	-7.4	-6.3	-7.4	60	55	NO	NO	NO	NO	NO
17.2	9359	1 ENNIS ROAD KIRRIBILLI	First	W	67	62	63	57	67	63	63	58	-4.3	-5.1	-4.3	-5.1	60	55	NO	NO	NO	NO	NO
17.2	9359	1 ENNIS ROAD KIRRIBILLI	First	S	66	61	61	56	66	62	62	56	-4.5	-5.5	-4.5	-5.6	60	55	NO	NO	NO	NO	NO
17.2	9359	1 ENNIS ROAD KIRRIBILLI	First	W	66	62	62	57	67	62	63	57	-4.1	-4.8	-4.0	-4.8	60	55	NO	NO	NO	NO	NO
17.2	9359	1 ENNIS ROAD KIRRIBILLI	First	S	63	58	60	55	63	59	61	55	-2.9	-3.8	-2.8	-3.8	60	55	NO	NO	NO	NO	NO
17.2	9359	1 ENNIS ROAD KIRRIBILLI	First	E	55	51	55	50	56	51	56	50	0.1	-0.6	0.2	-0.7	60	55	NO	NO	NO	NO	NO
17.2	9359	1 ENNIS ROAD KIRRIBILLI	First	S	58	54	59	53	59	54	59	54	0.3	-0.6	0.4	-0.6	60	55	NO	NO	NO	NO	NO
17.2	9359	1 ENNIS ROAD KIRRIBILLI	First	E	56	52	56	51	57	52	57	51	0.0	-0.8	0.1	-0.8	60	55	NO	NO	NO	NO	NO
17.2	9359	1 ENNIS ROAD KIRRIBILLI	First	N	52	48	52	47	53	48	52	47	-0.6	-1.2	-0.6	-1.0	60	55	NO	NO	NO	NO	NO
17.2	9359	1 ENNIS ROAD KIRRIBILLI	Second	E	50	46	50	44	51	46	50	45	-0.7	-1.3	-0.6	-1.3	60	55	NO	NO	NO	NO	NO
17.2	9359	1 ENNIS ROAD KIRRIBILLI	Second	N	64	59	56	50	64	59	57	51	-7.3	-8.5	-7.3	-8.5	60	55	NO	NO	NO	NO	NO
17.2	9359	1 ENNIS ROAD KIRRIBILLI	Second	W	69	65	62	57	70	65	63	57	-7.1	-8.2	-7.0	-8.1	60	55	NO	NO	NO	NO	NO
17.2	9359	1 ENNIS ROAD KIRRIBILLI	Second	N	70	65	62	56	70	65	62	56	-8.0	-9.2	-8.0	-9.1	60	55	NO	NO	NO	NO	NO
17.2	9359	1 ENNIS ROAD KIRRIBILLI	Second	W	71	66	64	59	71	66	65	59	-6.4	-7.2	-6.4	-7.2	60	55	YES	NO	YES	NO	YES
17.2	9359	1 ENNIS ROAD KIRRIBILLI	Second	S	69	65	63	57	70	65	63	58	-6.5	-7.6	-6.5	-7.6	60	55	NO	NO	NO	NO	NO
17.2	9359	1 ENNIS ROAD KIRRIBILLI	Second	W	70	66	64	58	71	66	64	59	-6.3	-7.1	-6.3	-7.1	60	55	NO	NO	NO	NO	NO
17.2	9359	1 ENNIS ROAD KIRRIBILLI	Second	S	66	62	62	56	67	62	62	57	-4.3	-5.4	-4.3	-5.4	60	55	NO	NO	NO	NO	NO
17.2	9359	1 ENNIS ROAD KIRRIBILLI	Second	E	57	52	57	52	57	53	58	52	0.3	-0.5	0.3	-0.6	60	55	NO	NO	NO	NO	NO
17.2	9359	1 ENNIS ROAD KIRRIBILLI	Second	S	60	55	60	55	60	56	61	55	0.5	-0.4	0.5	-0.6	60	55	NO	NO	NO	NO	NO
17.2	9359	1 ENNIS ROAD KIRRIBILLI	Second	E	58	53	58	52	58	53	58	53	0.1	-0.7	0.1	-0.7	60	55	NO	NO	NO	NO	NO
17.2	9359	1 ENNIS ROAD KIRRIBILLI	Second	N	53	49	53	48	54	49	53	48	-0.6	-1.2	-0.6	-1.1	60	55	NO	NO	NO	NO	NO
17.2	9359	1 ENNIS ROAD KIRRIBILLI	Third	E	53	48	52	47	53	48	52	47	-0.7	-1.3	-0.6	-1.3	60	55	NO	NO	NO	NO	NO
17.2	9359	1 ENNIS ROAD KIRRIBILLI	Third	N	65	60	58	52	65	61	58	52	-6.9	-8.2	-6.8	-8.2	60	55	NO	NO	NO	NO	NO
17.2	9359	1 ENNIS ROAD KIRRIBILLI	Third	W	71	66	64	58	71	67	65	59	-6.6	-7.9	-6.6	-7.9	60	55	YES	NO	YES	NO	YES
17.2	9359	1 ENNIS ROAD KIRRIBILLI	Third	N	71	66	64	58	71	67	64	58	-7.5	-8.7	-7.4	-8.6	60	55	NO	NO	NO	NO	NO

NCA	Receiver ID	Address	Floor Level	Facade	Opening Year 2027				Design Year 2037				Increase (Do Smthng - Do Nothing)				NCG project road noise criteria		Do noise levels exceed the cumulative limit with project roads adding ≥2dB to the total noise levels?		Is the contribution from the road project Acute?		Consider further treatment?
					Do Nothing		Do Smthng		Do Nothing		Do Smthng		Opening Year 2027		Design Year 2037								
					Day	Night	Day	Night	Day	Night	Day	Night	Day	Night	Day	Night	Day	Night	Day	Night	$L_{Aeq,15hr} \geq 65dB$	$L_{Aeq,9hr} \geq 60dB$	
17.2	9359	1 ENNIS ROAD KIRRIBILLI	Third	W	72	67	66	61	73	68	67	61	-5.8	-6.7	-5.8	-6.7	60	55	YES	YES	YES	YES	YES
17.2	9359	1 ENNIS ROAD KIRRIBILLI	Third	S	71	66	65	59	71	67	65	59	-6.0	-7.2	-6.0	-7.2	60	55	YES	NO	YES	NO	YES
17.2	9359	1 ENNIS ROAD KIRRIBILLI	Third	W	72	67	66	60	72	67	66	61	-5.7	-6.6	-5.7	-6.6	60	55	YES	YES	YES	YES	YES
17.2	9359	1 ENNIS ROAD KIRRIBILLI	Third	S	68	63	64	58	68	64	64	59	-3.8	-4.9	-3.8	-4.9	60	55	NO	NO	NO	NO	NO
17.2	9359	1 ENNIS ROAD KIRRIBILLI	Third	E	59	54	59	54	59	55	60	54	0.4	-0.5	0.5	-0.5	60	55	NO	NO	NO	NO	NO
17.2	9359	1 ENNIS ROAD KIRRIBILLI	Third	S	62	57	62	56	62	57	63	57	0.5	-0.4	0.6	-0.4	60	55	NO	NO	NO	NO	NO
17.2	9359	1 ENNIS ROAD KIRRIBILLI	Third	E	59	54	59	54	59	55	60	54	0.2	-0.6	0.2	-0.5	60	55	NO	NO	NO	NO	NO
17.2	9359	1 ENNIS ROAD KIRRIBILLI	Third	N	55	50	54	49	55	51	55	49	-0.7	-1.4	-0.7	-1.3	60	55	NO	NO	NO	NO	NO
17.2	9359	1 ENNIS ROAD KIRRIBILLI	Fourth	E	57	52	56	51	57	52	56	51	-0.8	-1.4	-0.7	-1.3	60	55	NO	NO	NO	NO	NO
17.2	9359	1 ENNIS ROAD KIRRIBILLI	Fourth	N	66	61	60	54	66	62	60	55	-5.7	-6.9	-5.6	-6.9	60	55	NO	NO	NO	NO	NO
17.2	9359	1 ENNIS ROAD KIRRIBILLI	Fourth	W	72	67	66	60	72	68	67	61	-5.6	-6.8	-5.5	-6.8	60	55	YES	YES	YES	YES	YES
17.2	9359	1 ENNIS ROAD KIRRIBILLI	Fourth	N	72	67	66	60	72	68	66	60	-6.0	-7.2	-5.9	-7.2	60	55	YES	YES	YES	YES	YES
17.2	9359	1 ENNIS ROAD KIRRIBILLI	Fourth	W	73	69	69	63	74	69	69	63	-4.6	-5.5	-4.5	-5.5	60	55	YES	YES	YES	YES	YES
17.2	9359	1 ENNIS ROAD KIRRIBILLI	Fourth	S	72	67	67	61	72	68	68	62	-4.8	-5.9	-4.8	-5.9	60	55	YES	YES	YES	YES	YES
17.2	9359	1 ENNIS ROAD KIRRIBILLI	Fourth	W	73	68	68	63	73	69	69	63	-4.6	-5.5	-4.5	-5.5	60	55	YES	YES	YES	YES	YES
17.2	9359	1 ENNIS ROAD KIRRIBILLI	Fourth	S	69	65	67	61	70	65	67	61	-2.7	-3.8	-2.7	-3.9	60	55	YES	YES	YES	YES	YES
17.2	9359	1 ENNIS ROAD KIRRIBILLI	Fourth	E	62	57	62	57	62	57	63	57	0.6	-0.1	0.7	-0.2	60	55	NO	NO	NO	NO	NO
17.2	9359	1 ENNIS ROAD KIRRIBILLI	Fourth	S	64	59	65	59	64	60	65	59	0.7	-0.3	0.6	-0.4	60	55	YES	NO	YES	NO	YES
17.2	9359	1 ENNIS ROAD KIRRIBILLI	Fourth	E	61	56	61	56	61	57	62	56	0.2	-0.6	0.2	-0.6	60	55	NO	NO	NO	NO	NO
17.2	9359	1 ENNIS ROAD KIRRIBILLI	Fourth	N	58	53	57	52	58	54	57	52	-0.9	-1.6	-0.9	-1.6	60	55	NO	NO	NO	NO	NO
17.2	9359	1 ENNIS ROAD KIRRIBILLI	Ground	E	47	43	47	41	48	43	47	42	-0.8	-1.4	-0.7	-1.4	60	55	NO	NO	NO	NO	NO
17.2	9359	1 ENNIS ROAD KIRRIBILLI	Ground	N	58	54	54	48	59	54	54	48	-4.8	-6.0	-4.8	-6.0	60	55	NO	NO	NO	NO	NO
17.2	9359	1 ENNIS ROAD KIRRIBILLI	Ground	W	63	58	59	54	63	59	60	54	-3.4	-4.5	-3.4	-4.6	60	55	NO	NO	NO	NO	NO
17.2	9359	1 ENNIS ROAD KIRRIBILLI	Ground	N	63	58	59	53	63	58	59	53	-3.9	-4.9	-3.9	-5.0	60	55	NO	NO	NO	NO	NO
17.2	9359	1 ENNIS ROAD KIRRIBILLI	Ground	W	63	59	61	56	64	59	62	56	-2.4	-3.1	-2.3	-3.1	60	55	NO	NO	NO	NO	NO
17.2	9359	1 ENNIS ROAD KIRRIBILLI	Ground	S	62	57	60	54	62	58	60	54	-2.3	-3.4	-2.3	-3.4	60	55	NO	NO	NO	NO	NO
17.2	9359	1 ENNIS ROAD KIRRIBILLI	Ground	W	55	50	60	55	55	51	61	55	5.4	4.7	5.4	4.6	60	55	NO	NO	NO	NO	YES
17.2	9359	1 ENNIS ROAD KIRRIBILLI	Ground	E	54	49	54	49	54	50	54	49	0.1	-0.6	0.1	-0.7	60	55	NO	NO	NO	NO	NO
17.2	9359	1 ENNIS ROAD KIRRIBILLI	Ground	S	57	52	57	52	57	53	58	52	0.3	-0.6	0.4	-0.7	60	55	NO	NO	NO	NO	NO
17.2	9359	1 ENNIS ROAD KIRRIBILLI	Ground	E	55	51	55	50	56	51	56	50	0.0	-0.8	0.0	-0.8	60	55	NO	NO	NO	NO	NO
17.2	9359	1 ENNIS ROAD KIRRIBILLI	Ground	N	52	47	51	46	52	47	51	46	-0.6	-1.2	-0.6	-1.0	60	55	NO	NO	NO	NO	NO
17.2	9394	85 BROUGHTON STREET KIRRIBILLI	First	W	55	50	55	49	55	50	55	50	0.0	-0.8	0.0	-0.9	60	55	NO	NO	NO	NO	NO
17.2	9394	85 BROUGHTON STREET KIRRIBILLI	First	E	53	48	52	47	53	49	53	47	-0.8	-1.3	-0.7	-1.2	60	55	NO	NO	NO	NO	NO
17.2	9394	85 BROUGHTON STREET KIRRIBILLI	Second	W	56	51	56	51	56	52	57	51	0.1	-0.7	0.1	-0.7	60	55	NO	NO	NO	NO	NO
17.2	9394	85 BROUGHTON STREET KIRRIBILLI	Second	E	56	52	56	51	57	52	57	51	-0.3	-0.9	-0.1	-0.8	60	55	NO	NO	NO	NO	NO
17.2	9394	85 BROUGHTON STREET KIRRIBILLI	Ground	W	54	49	54	48	54	49	54	49	0.0	-0.8	0.0	-0.8	60	55	NO	NO	NO	NO	NO
17.2	9394	85 BROUGHTON STREET KIRRIBILLI	Ground	E	50	45	49	44	50	46	49	44	-1.0	-1.4	-0.8	-1.4	60	55	NO	NO	NO	NO	NO
17.2	9395	87 BROUGHTON STREET KIRRIBILLI	First	W	54	50	54	49	55	50	55	49	-0.1	-0.8	0.1	-0.9	60	55	NO	NO	NO	NO	NO
17.2	9395	87 BROUGHTON STREET KIRRIBILLI	First	E	53	48	52	47	53	48	52	47	-0.8	-1.4	-0.8	-1.4	60	55	NO	NO	NO	NO	NO
17.2	9395	87 BROUGHTON STREET KIRRIBILLI	Ground	W	53	49	53	48	54	49	54	48	-0.1	-0.9	0.0	-0.9	60	55	NO	NO	NO	NO	NO
17.2	9395	87 BROUGHTON STREET KIRRIBILLI	Ground	E	50	45	49	44	50	46	50	44	-1.0	-1.6	-0.9	-1.5	60	55	NO	NO	NO	NO	NO
17.2	9396	89 BROUGHTON STREET KIRRIBILLI	First	W	54	49	54	48	54	49	54	49	-0.1	-0.9	0.0	-0.9	60	55	NO	NO	NO	NO	NO
17.2	9396	89 BROUGHTON STREET KIRRIBILLI	First	SW	53	48	52	47	53	48	52	47	-0.7	-1.3	-0.6	-1.2	60	55	NO	NO	NO	NO	NO
17.2	9396	89 BROUGHTON STREET KIRRIBILLI	First	E	52	48	52	46	53	48	52	47	-0.8	-1.3	-0.8	-1.3	60	55	NO	NO	NO	NO	NO
17.2	9396	89 BROUGHTON STREET KIRRIBILLI	First	SE	54	49	54	48	54	50	54	49	-0.3	-1.0	-0.3	-1.0	60	55	NO	NO	NO	NO	NO
17.2	9396	89 BROUGHTON STREET KIRRIBILLI	Ground	W	53	48	53	47	53	48	53	48	-0.1	-0.9	0.0	-0.9	60	55	NO	NO	NO	NO	NO
17.2	9396	89 BROUGHTON STREET KIRRIBILLI	Ground	SW	50	46	49	44	51	46	50	45	-0.9	-1.6	-0.9	-1.5	60	55	NO	NO	NO	NO	NO
17.2	9396	89 BROUGHTON STREET KIRRIBILLI	Ground	E	50	45	49	44	50	46	49	44	-1.0	-1.5	-1.0	-1.5	60	55	NO	NO	NO	NO	NO
17.2	9396	89 BROUGHTON STREET KIRRIBILLI	Ground	SE	52	47	51	46	52	48	52	46	-0.8	-1.2	-0.6	-1.2	60	55	NO	NO	NO	NO	NO
17.2	9397	91 BROUGHTON STREET KIRRIBILLI	First	E	55	50	54	49	55	51	55	50	-0.4	-1.0	-0.3	-1.0	60	55	NO	NO	NO	NO	NO
17.2	9397	91 BROUGHTON STREET KIRRIBILLI	First	N	52	48	52	46	53	48	52	47	-0.8	-1.4	-0.7	-1.4	60	55	NO	NO	NO	NO	NO
17.2	9397	91 BROUGHTON STREET KIRRIBILLI	First	W	53	49	53	48	54	49	54	48	-0.1	-0.9	-0.1	-1.0	60	55	NO	NO	NO	NO	NO
17.2	9397	91 BROUGHTON STREET KIRRIBILLI	Ground	E	52	47	51	46	52	48	52	47	-0.6	-1.2	-0.6	-1.2	60	55	NO	NO	NO	NO	NO
17.2	9397	91 BROUGHTON STREET KIRRIBILLI	Ground	N	50	45	49	44	50	46	49	44	-0.9	-1.6	-0.9	-1.5	60	55	NO	NO	NO	NO	NO
17.2	9397	91 BROUGHTON STREET KIRRIBILLI	Ground	W	52	48	52	47	53	48	53	47	-0.1	-0.8	-0.1	-0.9	60	55	NO	NO	NO	NO	NO
17.2	9409	95 BROUGHTON STREET KIRRIBILLI	Ground	E	54	50	54	49	55	50	54	49	-0.4	-1.1	-0.3	-1.0	60	55	NO	NO	NO	NO	NO
17.2	9409	95 BROUGHTON STREET KIRRIBILLI	Ground	N	51	46	50	45	51	47	51	45	-0.9	-1.4	-0.8	-1.3	60	55	NO	NO	NO	NO	NO
17.2	9410	93 BROUGHTON STREET KIRRIBILLI	Ground	S	49	45	48	43	50	45	49	44	-0.9	-1.6	-0.9	-1.5	60	55	NO	NO	NO	NO	NO
17.2	9410	93 BROUGHTON STREET KIRRIBILLI	Ground	E	54	50	54	49	55	50	55	49	-0.3	-1.0	-0.3	-0.9	60	55	NO	NO	NO	NO	NO
17.2	9417	97 BROUGHTON STREET KIRRIBILLI	First	W	53	49	53	48	54	49	54	48	-0.2	-0.9	-0.1	-0.9	60	55	NO	NO	NO	NO	NO
17.2	9417	97 BROUGHTON STREET KIRRIBILLI	First	S	53	49	53	48	54	49	54	48	-0.1	-0.8	-0.1	-0.8	60	55	NO	NO	NO	NO	NO
17.2	9417	97 BROUGHTON STREET KIRRIBILLI	First	E	54	49	53	48	54	49	54	49	-0.3	-0.9	-0.2	-0.8	60	55	NO	NO	NO	NO	NO

NCA	Receiver ID	Address	Floor Level	Facade	Opening Year 2027				Design Year 2037				Increase (Do Smthng - Do Nothing)				NCG project road noise criteria		Do noise levels exceed the cumulative limit with project roads adding ≥2dB to the total noise levels?		Is the contribution from the road project Acute?		Consider further treatment?
					Do Nothing		Do Smthng		Do Nothing		Do Smthng		Opening Year 2027		Design Year 2037								
					Day	Night	Day	Night	Day	Night	Day	Night	Day	Night	Day	Night	Day	Night	Day	Night	$L_{Aeq,15hr}$ ≥ 65dB	$L_{Aeq,9hr}$ ≥ 60dB	
17.2	9417	97 BROUGHTON STREET KIRRIBILLI	Ground	W	52	48	52	47	53	48	52	47	-0.3	-1.0	-0.2	-1.0	60	55	NO	NO	NO	NO	NO
17.2	9417	97 BROUGHTON STREET KIRRIBILLI	Ground	S	51	46	50	45	52	47	51	46	-0.7	-1.2	-0.7	-1.2	60	55	NO	NO	NO	NO	NO
17.2	9417	97 BROUGHTON STREET KIRRIBILLI	Ground	E	52	47	51	46	52	47	51	46	-0.8	-1.3	-0.6	-1.2	60	55	NO	NO	NO	NO	NO
17.2	9430	99 BROUGHTON STREET KIRRIBILLI	First	N	52	47	51	45	52	47	51	46	-1.0	-1.5	-0.8	-1.4	60	55	NO	NO	NO	NO	NO
17.2	9430	99 BROUGHTON STREET KIRRIBILLI	First	W	53	49	53	48	54	49	53	48	-0.2	-1.0	-0.2	-1.0	60	55	NO	NO	NO	NO	NO
17.2	9430	99 BROUGHTON STREET KIRRIBILLI	First	E	55	50	55	49	55	51	55	50	-0.1	-0.8	-0.1	-0.8	60	55	NO	NO	NO	NO	NO
17.2	9430	99 BROUGHTON STREET KIRRIBILLI	Ground	N	49	44	48	43	49	45	48	43	-1.0	-1.6	-1.0	-1.5	60	55	NO	NO	NO	NO	NO
17.2	9430	99 BROUGHTON STREET KIRRIBILLI	Ground	E	53	48	53	47	53	49	53	48	-0.3	-1.0	-0.3	-0.9	60	55	NO	NO	NO	NO	NO
17.2	9446	103 BROUGHTON STREET KIRRIBILLI	First	N	53	49	52	47	54	49	53	47	-1.1	-1.8	-0.9	-1.7	60	55	NO	NO	NO	NO	NO
17.2	9446	103 BROUGHTON STREET KIRRIBILLI	First	W	54	50	54	48	54	50	54	49	-0.3	-1.1	-0.3	-1.0	60	55	NO	NO	NO	NO	NO
17.2	9446	103 BROUGHTON STREET KIRRIBILLI	First	E	54	50	54	49	54	50	54	49	-0.4	-1.0	-0.3	-0.9	60	55	NO	NO	NO	NO	NO
17.2	9446	103 BROUGHTON STREET KIRRIBILLI	Ground	N	50	45	49	44	50	46	49	44	-1.1	-1.8	-1.0	-1.7	60	55	NO	NO	NO	NO	NO
17.2	9446	103 BROUGHTON STREET KIRRIBILLI	Ground	W	53	48	52	47	53	49	53	48	-0.4	-1.1	-0.3	-1.1	60	55	NO	NO	NO	NO	NO
17.2	9446	103 BROUGHTON STREET KIRRIBILLI	Ground	E	51	46	50	45	51	47	51	45	-0.9	-1.4	-0.8	-1.4	60	55	NO	NO	NO	NO	NO
17.2	9447	1 ENNIS ROAD KIRRIBILLI	First	N	52	48	52	47	53	48	52	47	-0.4	-1.1	-0.4	-0.9	60	55	NO	NO	NO	NO	NO
17.2	9447	1 ENNIS ROAD KIRRIBILLI	First	E	52	48	52	47	53	48	52	47	-0.4	-1.1	-0.4	-0.9	60	55	NO	NO	NO	NO	NO
17.2	9447	1 ENNIS ROAD KIRRIBILLI	First	W	67	62	61	55	67	63	61	56	-6.2	-6.9	-6.2	-6.9	60	55	NO	NO	NO	NO	NO
17.2	9447	1 ENNIS ROAD KIRRIBILLI	First	N	64	59	59	54	64	60	60	54	-4.7	-5.0	-4.7	-5.2	60	55	NO	NO	NO	NO	NO
17.2	9447	1 ENNIS ROAD KIRRIBILLI	First	W	66	61	62	57	66	62	63	57	-3.7	-4.3	-3.7	-4.4	60	55	NO	NO	NO	NO	NO
17.2	9447	1 ENNIS ROAD KIRRIBILLI	First	S	63	59	59	54	64	59	60	54	-4.1	-5.1	-4.0	-5.1	60	55	NO	NO	NO	NO	NO
17.2	9447	1 ENNIS ROAD KIRRIBILLI	First	E	47	42	46	41	47	43	47	41	-0.9	-1.4	-0.8	-1.4	59	55	NO	NO	NO	NO	NO
17.2	9447	1 ENNIS ROAD KIRRIBILLI	First	S	49	44	48	43	49	44	48	43	-0.8	-1.4	-0.8	-1.3	60	55	NO	NO	NO	NO	NO
17.2	9447	1 ENNIS ROAD KIRRIBILLI	First	E	56	51	55	50	56	51	56	51	-0.2	-0.8	-0.1	-0.8	60	55	NO	NO	NO	NO	NO
17.2	9447	1 ENNIS ROAD KIRRIBILLI	Tenth	N	59	55	58	53	59	55	59	54	-0.7	-1.4	-0.6	-1.4	60	55	NO	NO	NO	NO	NO
17.2	9447	1 ENNIS ROAD KIRRIBILLI	Tenth	E	58	53	57	52	58	53	57	52	-0.7	-1.3	-0.7	-1.2	60	55	NO	NO	NO	NO	NO
17.2	9447	1 ENNIS ROAD KIRRIBILLI	Tenth	N	67	62	65	60	67	63	65	60	-1.8	-2.4	-1.8	-2.4	60	55	YES	YES	YES	YES	YES
17.2	9447	1 ENNIS ROAD KIRRIBILLI	Tenth	W	72	67	69	64	72	67	70	65	-2.1	-2.7	-2.0	-2.8	60	55	YES	YES	YES	YES	YES
17.2	9447	1 ENNIS ROAD KIRRIBILLI	Tenth	N	71	66	69	64	72	67	70	65	-1.7	-2.3	-1.6	-2.4	60	55	YES	YES	YES	YES	YES
17.2	9447	1 ENNIS ROAD KIRRIBILLI	Tenth	W	76	71	75	69	76	71	75	70	-1.0	-1.8	-0.9	-1.7	60	55	YES	YES	YES	YES	YES
17.2	9447	1 ENNIS ROAD KIRRIBILLI	Tenth	S	73	68	72	67	73	69	73	67	-0.7	-1.4	-0.6	-1.4	60	55	YES	YES	YES	YES	YES
17.2	9447	1 ENNIS ROAD KIRRIBILLI	Tenth	E	67	62	66	61	67	62	67	61	-0.6	-1.1	-0.5	-1.1	60	55	YES	YES	YES	YES	YES
17.2	9447	1 ENNIS ROAD KIRRIBILLI	Tenth	S	67	63	67	61	68	63	67	62	-0.6	-1.2	-0.5	-1.2	60	55	YES	YES	YES	YES	YES
17.2	9447	1 ENNIS ROAD KIRRIBILLI	Tenth	E	66	61	65	60	66	62	66	60	-0.8	-1.2	-0.7	-1.2	60	55	YES	YES	NO	NO	YES
17.2	9447	1 ENNIS ROAD KIRRIBILLI	Second	N	53	49	52	47	53	49	53	48	-0.4	-1.1	-0.4	-0.9	60	55	NO	NO	NO	NO	NO
17.2	9447	1 ENNIS ROAD KIRRIBILLI	Second	E	53	48	52	47	53	49	52	48	-0.4	-1.0	-0.4	-0.9	60	55	NO	NO	NO	NO	NO
17.2	9447	1 ENNIS ROAD KIRRIBILLI	Second	W	69	64	62	56	70	65	62	57	-7.1	-8.0	-7.1	-8.0	60	55	NO	NO	NO	NO	NO
17.2	9447	1 ENNIS ROAD KIRRIBILLI	Second	N	67	62	60	55	67	63	61	56	-6.5	-6.9	-6.4	-6.9	60	55	NO	NO	NO	NO	NO
17.2	9447	1 ENNIS ROAD KIRRIBILLI	Second	W	70	66	64	58	71	66	64	59	-6.5	-7.1	-6.4	-7.1	60	55	NO	NO	NO	NO	NO
17.2	9447	1 ENNIS ROAD KIRRIBILLI	Second	S	67	62	61	55	68	63	61	55	-6.4	-7.5	-6.3	-7.5	60	55	NO	NO	NO	NO	NO
17.2	9447	1 ENNIS ROAD KIRRIBILLI	Second	E	48	43	47	42	48	44	47	42	-0.9	-1.5	-0.8	-1.4	60	55	NO	NO	NO	NO	NO
17.2	9447	1 ENNIS ROAD KIRRIBILLI	Second	S	50	46	49	44	51	46	50	45	-0.8	-1.4	-0.8	-1.3	60	55	NO	NO	NO	NO	NO
17.2	9447	1 ENNIS ROAD KIRRIBILLI	Second	E	56	52	56	51	57	52	57	51	-0.1	-0.8	0.0	-0.8	60	55	NO	NO	NO	NO	NO
17.2	9447	1 ENNIS ROAD KIRRIBILLI	Third	N	53	49	53	48	53	49	53	48	-0.4	-1.1	-0.4	-1.0	60	55	NO	NO	NO	NO	NO
17.2	9447	1 ENNIS ROAD KIRRIBILLI	Third	E	53	49	52	48	53	49	53	48	-0.4	-1.1	-0.4	-0.8	60	55	NO	NO	NO	NO	NO
17.2	9447	1 ENNIS ROAD KIRRIBILLI	Third	W	70	66	63	58	71	66	64	58	-7.1	-8.0	-7.0	-8.0	60	55	NO	NO	NO	NO	NO
17.2	9447	1 ENNIS ROAD KIRRIBILLI	Third	N	69	64	62	57	69	64	62	57	-6.7	-7.2	-6.7	-7.4	60	55	NO	NO	NO	NO	NO
17.2	9447	1 ENNIS ROAD KIRRIBILLI	Third	W	73	68	66	60	73	68	66	61	-6.9	-7.7	-6.8	-7.7	60	55	YES	YES	YES	YES	YES
17.2	9447	1 ENNIS ROAD KIRRIBILLI	Third	S	69	64	62	56	69	64	63	57	-6.3	-7.5	-6.2	-7.4	60	55	NO	NO	NO	NO	NO
17.2	9447	1 ENNIS ROAD KIRRIBILLI	Third	E	49	45	48	43	50	45	49	44	-0.9	-1.4	-0.9	-1.4	60	55	NO	NO	NO	NO	NO
17.2	9447	1 ENNIS ROAD KIRRIBILLI	Third	S	52	47	51	46	53	48	52	47	-0.8	-1.2	-0.6	-1.2	60	55	NO	NO	NO	NO	NO
17.2	9447	1 ENNIS ROAD KIRRIBILLI	Third	E	57	53	57	52	58	53	58	52	-0.1	-0.8	0.0	-0.7	60	55	NO	NO	NO	NO	NO
17.2	9447	1 ENNIS ROAD KIRRIBILLI	Fourth	N	54	50	54	49	54	50	54	49	-0.4	-1.2	-0.4	-1.0	60	55	NO	NO	NO	NO	NO
17.2	9447	1 ENNIS ROAD KIRRIBILLI	Fourth	E	53	49	53	48	53	49	53	48	-0.4	-1.0	-0.4	-0.9	60	55	NO	NO	NO	NO	NO
17.2	9447	1 ENNIS ROAD KIRRIBILLI	Fourth	N	65	61	61	56	66	61	61	56	-4.4	-5.0	-4.4	-5.0	60	55	NO	NO	NO	NO	NO
17.2	9447	1 ENNIS ROAD KIRRIBILLI	Fourth	W	71	66	65	59	71	67	65	59	-6.5	-7.3	-6.4	-7.4	60	55	YES	NO	YES	NO	YES
17.2	9447	1 ENNIS ROAD KIRRIBILLI	Fourth	N	70	65	64	58	70	65	64	59	-5.9	-6.6	-5.8	-6.7	60	55	NO	NO	NO	NO	NO
17.2	9447	1 ENNIS ROAD KIRRIBILLI	Fourth	W	74	69	68	62	74	70	68	63	-6.1	-7.0	-6.0	-7.0	60	55	YES	YES	YES	YES	YES
17.2	9447	1 ENNIS ROAD KIRRIBILLI	Fourth	S	70	65	64	58	70	66	65	59	-5.7	-6.8	-5.6	-6.8	60	55	YES	NO	YES	NO	YES
17.2	9447	1 ENNIS ROAD KIRRIBILLI	Fourth	E	52	47	51	46	52	47	51	46	-0.9	-1.3	-0.9	-1.3	60	55	NO	NO	NO	NO	NO
17.2	9447	1 ENNIS ROAD KIRRIBILLI	Fourth	S	55	50	54	49	55	50	55	49	-0.6	-1.1	-0.6	-1.1	60	55	NO	NO	NO	NO	NO
17.2	9447	1 ENNIS ROAD KIRRIBILLI	Fourth	E	59	54	59	53	59	54	59	54	0.1	-0.6	0.1	-0.6	60	55	NO	NO	NO	NO	NO
17.2	9447	1 ENNIS ROAD KIRRIBILLI	Fifth	N	55	51	54	50	55	51	55	50	-0.4	-1.1	-0.4	-1.0	60	55	NO	NO	NO	NO	NO

NCA	Receiver ID	Address	Floor Level	Facade	Opening Year 2027				Design Year 2037				Increase (Do Smthng - Do Nothing)				NCG project road noise criteria		Do noise levels exceed the cumulative limit with project roads adding ≥2dB to the total noise levels?		Is the contribution from the road project Acute?		Consider further treatment?
					Do Nothing		Do Smthng		Do Nothing		Do Smthng		Opening Year 2027		Design Year 2037								
					Day	Night	Day	Night	Day	Night	Day	Night	Day	Night	Day	Night	Day	Night	Day	Night	$L_{Aeq,15hr}$ ≥ 65dB	$L_{Aeq,9hr}$ ≥ 60dB	
17.2	9447	1 ENNIS ROAD KIRRIBILLI	Fifth	E	53	49	53	48	53	49	53	48	-0.4	-1.1	-0.4	-0.8	60	55	NO	NO	NO	NO	NO
17.2	9447	1 ENNIS ROAD KIRRIBILLI	Fifth	N	65	61	62	57	66	61	62	57	-3.5	-4.1	-3.4	-4.1	60	55	NO	NO	NO	NO	NO
17.2	9447	1 ENNIS ROAD KIRRIBILLI	Fifth	W	71	67	66	60	72	67	66	60	-5.7	-6.6	-5.6	-6.6	60	55	YES	YES	YES	YES	YES
17.2	9447	1 ENNIS ROAD KIRRIBILLI	Fifth	N	70	65	65	60	71	66	66	60	-4.7	-5.5	-4.7	-5.6	60	55	YES	YES	YES	YES	YES
17.2	9447	1 ENNIS ROAD KIRRIBILLI	Fifth	W	75	70	70	64	75	70	70	65	-4.6	-5.7	-4.5	-5.7	60	55	YES	YES	YES	YES	YES
17.2	9447	1 ENNIS ROAD KIRRIBILLI	Fifth	S	71	66	66	60	71	67	66	61	-4.7	-6.0	-4.7	-6.0	60	55	YES	YES	YES	YES	YES
17.2	9447	1 ENNIS ROAD KIRRIBILLI	Fifth	E	56	51	56	50	57	52	56	51	-0.6	-1.0	-0.6	-1.1	60	55	NO	NO	NO	NO	NO
17.2	9447	1 ENNIS ROAD KIRRIBILLI	Fifth	S	59	54	58	53	59	54	59	53	-0.5	-1.1	-0.4	-1.1	60	55	NO	NO	NO	NO	NO
17.2	9447	1 ENNIS ROAD KIRRIBILLI	Fifth	E	60	55	60	55	61	56	60	55	-0.3	-0.9	-0.3	-0.9	60	55	NO	NO	NO	NO	NO
17.2	9447	1 ENNIS ROAD KIRRIBILLI	Sixth	N	55	51	55	50	55	51	55	50	-0.4	-1.2	-0.4	-1.0	60	55	NO	NO	NO	NO	NO
17.2	9447	1 ENNIS ROAD KIRRIBILLI	Sixth	E	53	49	53	48	54	49	53	49	-0.4	-1.1	-0.4	-0.8	60	55	NO	NO	NO	NO	NO
17.2	9447	1 ENNIS ROAD KIRRIBILLI	Sixth	N	66	61	63	57	66	61	63	58	-3.0	-3.6	-3.0	-3.7	60	55	NO	NO	NO	NO	NO
17.2	9447	1 ENNIS ROAD KIRRIBILLI	Sixth	W	71	67	67	61	72	67	67	62	-4.5	-5.3	-4.5	-5.4	60	55	YES	YES	YES	YES	YES
17.2	9447	1 ENNIS ROAD KIRRIBILLI	Sixth	N	70	65	67	61	71	66	67	62	-3.4	-4.0	-3.3	-4.2	60	55	YES	YES	YES	YES	YES
17.2	9447	1 ENNIS ROAD KIRRIBILLI	Sixth	W	75	70	72	66	75	70	72	67	-2.9	-3.8	-2.8	-3.9	60	55	YES	YES	YES	YES	YES
17.2	9447	1 ENNIS ROAD KIRRIBILLI	Sixth	S	72	67	69	63	72	67	69	63	-2.8	-3.8	-2.7	-3.8	60	55	YES	YES	YES	YES	YES
17.2	9447	1 ENNIS ROAD KIRRIBILLI	Sixth	E	62	57	62	57	63	58	63	57	-0.1	-0.7	0.0	-0.6	60	55	NO	NO	NO	NO	NO
17.2	9447	1 ENNIS ROAD KIRRIBILLI	Sixth	S	64	59	63	58	64	59	64	58	-0.1	-0.8	0.0	-0.9	60	55	NO	NO	NO	NO	NO
17.2	9447	1 ENNIS ROAD KIRRIBILLI	Sixth	E	62	57	62	56	63	58	62	57	-0.5	-1.1	-0.4	-1.1	60	55	NO	NO	NO	NO	NO
17.2	9447	1 ENNIS ROAD KIRRIBILLI	Seventh	N	56	52	55	51	56	52	56	51	-0.5	-1.2	-0.5	-1.2	60	55	NO	NO	NO	NO	NO
17.2	9447	1 ENNIS ROAD KIRRIBILLI	Seventh	E	54	50	53	48	54	50	54	49	-0.4	-1.1	-0.4	-0.9	60	55	NO	NO	NO	NO	NO
17.2	9447	1 ENNIS ROAD KIRRIBILLI	Seventh	N	66	61	63	58	66	62	64	58	-2.7	-3.3	-2.6	-3.3	60	55	NO	NO	NO	NO	NO
17.2	9447	1 ENNIS ROAD KIRRIBILLI	Seventh	W	71	66	68	62	72	67	68	63	-3.5	-4.2	-3.4	-4.4	60	55	YES	YES	YES	YES	YES
17.2	9447	1 ENNIS ROAD KIRRIBILLI	Seventh	N	70	66	68	62	71	66	68	63	-2.6	-3.3	-2.6	-3.4	60	55	YES	YES	YES	YES	YES
17.2	9447	1 ENNIS ROAD KIRRIBILLI	Seventh	W	75	70	73	67	75	71	73	68	-1.8	-2.7	-1.7	-2.8	60	55	YES	YES	YES	YES	YES
17.2	9447	1 ENNIS ROAD KIRRIBILLI	Seventh	S	72	67	70	64	72	68	70	65	-1.7	-2.6	-1.7	-2.7	60	55	YES	YES	YES	YES	YES
17.2	9447	1 ENNIS ROAD KIRRIBILLI	Seventh	E	64	59	64	58	65	60	64	59	-0.5	-1.1	-0.5	-1.2	60	55	NO	NO	NO	NO	NO
17.2	9447	1 ENNIS ROAD KIRRIBILLI	Seventh	S	65	60	65	59	66	61	65	60	-0.5	-1.2	-0.5	-1.3	60	55	YES	YES	NO	NO	YES
17.2	9447	1 ENNIS ROAD KIRRIBILLI	Seventh	E	64	59	63	58	64	60	63	58	-0.9	-1.5	-1.0	-1.6	60	55	NO	NO	NO	NO	NO
17.2	9447	1 ENNIS ROAD KIRRIBILLI	Eighth	N	56	52	56	51	57	53	56	51	-0.6	-1.4	-0.6	-1.3	60	55	NO	NO	NO	NO	NO
17.2	9447	1 ENNIS ROAD KIRRIBILLI	Eighth	E	54	50	54	49	54	50	54	49	-0.5	-1.1	-0.4	-0.9	60	55	NO	NO	NO	NO	NO
17.2	9447	1 ENNIS ROAD KIRRIBILLI	Eighth	N	66	62	64	59	67	62	64	59	-2.4	-3.0	-2.3	-3.0	60	55	NO	NO	NO	NO	NO
17.2	9447	1 ENNIS ROAD KIRRIBILLI	Eighth	W	71	66	68	63	72	67	69	63	-2.8	-3.5	-2.7	-3.6	60	55	YES	YES	YES	YES	YES
17.2	9447	1 ENNIS ROAD KIRRIBILLI	Eighth	N	71	66	69	63	71	67	69	64	-2.2	-2.9	-2.2	-3.0	60	55	YES	YES	YES	YES	YES
17.2	9447	1 ENNIS ROAD KIRRIBILLI	Eighth	W	75	70	74	68	75	71	74	69	-1.4	-2.1	-1.3	-2.2	60	55	YES	YES	YES	YES	YES
17.2	9447	1 ENNIS ROAD KIRRIBILLI	Eighth	S	72	67	71	65	72	68	71	66	-1.0	-1.9	-1.0	-1.9	60	55	YES	YES	YES	YES	YES
17.2	9447	1 ENNIS ROAD KIRRIBILLI	Eighth	E	65	60	65	59	66	61	65	60	-0.6	-1.1	-0.5	-1.1	60	55	YES	YES	NO	NO	YES
17.2	9447	1 ENNIS ROAD KIRRIBILLI	Eighth	S	66	61	66	60	67	62	66	61	-0.6	-1.3	-0.5	-1.3	60	55	YES	YES	YES	NO	YES
17.2	9447	1 ENNIS ROAD KIRRIBILLI	Eighth	E	65	60	64	59	65	60	64	59	-0.9	-1.4	-0.8	-1.4	60	55	NO	NO	NO	NO	NO
17.2	9447	1 ENNIS ROAD KIRRIBILLI	Ninth	N	57	53	57	52	58	54	57	52	-0.6	-1.5	-0.7	-1.4	60	55	NO	NO	NO	NO	NO
17.2	9447	1 ENNIS ROAD KIRRIBILLI	Ninth	E	55	51	55	50	56	51	55	50	-0.6	-1.2	-0.5	-1.0	60	55	NO	NO	NO	NO	NO
17.2	9447	1 ENNIS ROAD KIRRIBILLI	Ninth	N	67	62	64	59	67	62	65	60	-2.1	-2.7	-2.1	-2.7	60	55	YES	YES	YES	NO	YES
17.2	9447	1 ENNIS ROAD KIRRIBILLI	Ninth	W	71	67	69	64	72	67	69	64	-2.3	-3.1	-2.3	-3.1	60	55	YES	YES	YES	YES	YES
17.2	9447	1 ENNIS ROAD KIRRIBILLI	Ninth	N	71	66	69	64	71	67	70	64	-1.9	-2.5	-1.8	-2.6	60	55	YES	YES	YES	YES	YES
17.2	9447	1 ENNIS ROAD KIRRIBILLI	Ninth	W	75	71	74	69	76	71	75	69	-1.1	-1.9	-1.0	-1.9	60	55	YES	YES	YES	YES	YES
17.2	9447	1 ENNIS ROAD KIRRIBILLI	Ninth	S	72	68	71	66	73	68	72	66	-0.7	-1.5	-0.7	-1.6	60	55	YES	YES	YES	YES	YES
17.2	9447	1 ENNIS ROAD KIRRIBILLI	Ninth	E	66	61	65	60	66	62	66	61	-0.5	-1.1	-0.5	-1.1	60	55	YES	YES	NO	NO	YES
17.2	9447	1 ENNIS ROAD KIRRIBILLI	Ninth	S	67	62	66	61	67	63	67	61	-0.6	-1.2	-0.5	-1.3	60	55	YES	YES	YES	YES	YES
17.2	9447	1 ENNIS ROAD KIRRIBILLI	Ninth	E	65	61	65	59	66	61	65	60	-0.8	-1.3	-0.7	-1.2	60	55	YES	YES	NO	NO	YES
17.2	9447	1 ENNIS ROAD KIRRIBILLI	Ground	N	52	48	52	47	52	48	52	47	-0.4	-1.1	-0.4	-0.9	60	55	NO	NO	NO	NO	NO
17.2	9447	1 ENNIS ROAD KIRRIBILLI	Ground	E	52	48	52	47	52	48	52	47	-0.5	-1.0	-0.5	-0.9	60	55	NO	NO	NO	NO	NO
17.2	9447	1 ENNIS ROAD KIRRIBILLI	Ground	E	47	42	46	40	47	42	46	41	-0.9	-1.4	-0.8	-1.4	59	54	NO	NO	NO	NO	NO
17.2	9447	1 ENNIS ROAD KIRRIBILLI	Ground	S	48	43	47	42	48	43	47	42	-0.9	-1.4	-0.8	-1.4	60	55	NO	NO	NO	NO	NO
17.2	9447	1 ENNIS ROAD KIRRIBILLI	Ground	E	55	50	55	49	55	51	55	50	-0.2	-0.9	-0.1	-0.8	60	55	NO	NO	NO	NO	NO
17.2	9449	2 HIPWOOD STREET KIRRIBILLI	First	NE	52	47	51	46	52	48	51	46	-0.9	-1.5	-0.8	-1.4	60	55	NO	NO	NO	NO	NO
17.2	9449	2 HIPWOOD STREET KIRRIBILLI	First	NW	54	49	53	48	54	50	54	49	-0.6	-1.2	-0.5	-1.2	60	55	NO	NO	NO	NO	NO
17.2	9449	2 HIPWOOD STREET KIRRIBILLI	First	SW	55	50	54	49	55	50	55	49	-0.4	-1.1	-0.3	-1.1	60	55	NO	NO	NO	NO	NO
17.2	9449	2 HIPWOOD STREET KIRRIBILLI	First	SE	54	49	54	48	54	50	54	49	0.0	-0.7	0.0	-0.7	60	55	NO	NO	NO	NO	NO
17.2	9449	2 HIPWOOD STREET KIRRIBILLI	Ground	NE	49	45	48	43	49	45	49	43	-1.0	-1.6	-0.9	-1.5	60	55	NO	NO	NO	NO	NO
17.2	9449	2 HIPWOOD STREET KIRRIBILLI	Ground	NW	52	48	52	47	53	48	52	47	-0.6	-1.3	-0.6	-1.2	60	55	NO	NO	NO	NO	NO
17.2	9449	2 HIPWOOD STREET KIRRIBILLI	Ground	SW	53	49	53	47	53	49	53	48	-0.6	-1.2	-0.5	-1.2	60	55	NO	NO	NO	NO	NO
17.2	9449	2 HIPWOOD STREET KIRRIBILLI	Ground	SE	52	47	52	46	53	48	52	47	-0.4	-1.0	-0.3	-0.9	60	55	NO	NO	NO	NO	NO

NCA	Receiver ID	Address	Floor Level	Facade	Opening Year 2027				Design Year 2037				Increase (Do Smthng - Do Nothing)				NCG project road noise criteria		Do noise levels exceed the cumulative limit with project roads adding ≥2dB to the total noise levels?		Is the contribution from the road project Acute?		Consider further treatment?
					Do Nothing		Do Smthng		Do Nothing		Do Smthng		Opening Year 2027		Design Year 2037								
					Day	Night	Day	Night	Day	Night	Day	Night	Day	Night	Day	Night	Day	Night	Day	Night	$L_{Aeq,15hr}$ ≥ 65dB	$L_{Aeq,9hr}$ ≥ 60dB	
17.2	9463	107 BROUGHTON STREET KIRRIBILLI	First	NE	55	51	55	50	56	51	55	50	-0.7	-1.4	-0.7	-1.2	60	55	NO	NO	NO	NO	NO
17.2	9463	107 BROUGHTON STREET KIRRIBILLI	First	N	52	48	51	46	52	48	52	47	-0.9	-1.5	-0.7	-1.4	60	55	NO	NO	NO	NO	NO
17.2	9463	107 BROUGHTON STREET KIRRIBILLI	First	W	54	49	53	48	54	49	53	48	-0.6	-1.4	-0.5	-1.3	60	55	NO	NO	NO	NO	NO
17.2	9463	107 BROUGHTON STREET KIRRIBILLI	Ground	NE	53	48	52	47	53	49	52	47	-0.8	-1.5	-0.7	-1.3	60	55	NO	NO	NO	NO	NO
17.2	9463	107 BROUGHTON STREET KIRRIBILLI	Ground	N	49	45	48	43	50	45	49	44	-0.8	-1.5	-0.8	-1.4	60	55	NO	NO	NO	NO	NO
17.2	9464	105 BROUGHTON STREET KIRRIBILLI	First	W	53	49	53	48	54	49	53	48	-0.6	-1.3	-0.4	-1.2	60	55	NO	NO	NO	NO	NO
17.2	9464	105 BROUGHTON STREET KIRRIBILLI	First	S	52	47	51	45	52	47	51	46	-1.0	-1.7	-0.9	-1.6	60	55	NO	NO	NO	NO	NO
17.2	9464	105 BROUGHTON STREET KIRRIBILLI	First	E	56	52	56	51	56	52	56	51	-0.3	-0.9	-0.2	-0.8	60	55	NO	NO	NO	NO	NO
17.2	9464	105 BROUGHTON STREET KIRRIBILLI	Ground	S	49	44	48	43	49	45	48	43	-1.1	-1.8	-1.0	-1.6	60	55	NO	NO	NO	NO	NO
17.2	9464	105 BROUGHTON STREET KIRRIBILLI	Ground	E	54	50	54	49	55	50	54	49	-0.2	-0.8	-0.2	-0.8	60	55	NO	NO	NO	NO	NO
17.2	9488	109 BROUGHTON STREET KIRRIBILLI	First	NE	56	51	55	50	56	52	55	50	-0.8	-1.4	-0.7	-1.4	60	55	NO	NO	NO	NO	NO
17.2	9488	109 BROUGHTON STREET KIRRIBILLI	First	W	55	51	55	49	56	51	55	50	-0.7	-1.4	-0.6	-1.4	60	55	NO	NO	NO	NO	NO
17.2	9488	109 BROUGHTON STREET KIRRIBILLI	First	E	54	49	53	48	54	49	53	48	-0.7	-1.3	-0.6	-1.2	60	55	NO	NO	NO	NO	NO
17.2	9488	109 BROUGHTON STREET KIRRIBILLI	Ground	NE	54	50	53	48	54	50	54	49	-0.7	-1.5	-0.6	-1.3	60	55	NO	NO	NO	NO	NO
17.2	9488	109 BROUGHTON STREET KIRRIBILLI	Ground	W	54	49	53	48	54	50	53	48	-0.7	-1.4	-0.6	-1.4	60	55	NO	NO	NO	NO	NO
17.2	9488	109 BROUGHTON STREET KIRRIBILLI	Ground	E	51	46	50	45	51	46	50	45	-1.0	-1.5	-0.9	-1.4	60	55	NO	NO	NO	NO	NO
17.2	9495	8 HIPWOOD STREET KIRRIBILLI	First	N	51	47	51	46	52	47	51	46	-0.7	-1.3	-0.7	-1.2	60	55	NO	NO	NO	NO	NO
17.2	9495	8 HIPWOOD STREET KIRRIBILLI	First	SE	54	49	54	48	54	50	54	49	-0.3	-1.0	-0.1	-1.0	60	55	NO	NO	NO	NO	NO
17.2	9495	8 HIPWOOD STREET KIRRIBILLI	Ground	N	49	44	48	43	49	45	48	43	-0.9	-1.5	-0.8	-1.3	60	55	NO	NO	NO	NO	NO
17.2	9495	8 HIPWOOD STREET KIRRIBILLI	Ground	SE	52	48	52	47	53	48	53	47	-0.1	-0.7	-0.1	-0.7	60	55	NO	NO	NO	NO	NO
17.2	9496	6 HIPWOOD STREET KIRRIBILLI	First	NW	53	48	52	47	53	49	53	48	-0.5	-1.0	-0.4	-1.0	60	55	NO	NO	NO	NO	NO
17.2	9496	6 HIPWOOD STREET KIRRIBILLI	First	SW	51	46	50	45	51	47	51	45	-0.8	-1.5	-0.8	-1.4	60	55	NO	NO	NO	NO	NO
17.2	9496	6 HIPWOOD STREET KIRRIBILLI	First	SE	54	49	54	48	54	50	54	49	-0.2	-0.9	0.0	-0.9	60	55	NO	NO	NO	NO	NO
17.2	9496	6 HIPWOOD STREET KIRRIBILLI	Ground	NW	51	46	50	45	51	47	50	45	-0.8	-1.4	-0.7	-1.3	60	55	NO	NO	NO	NO	NO
17.2	9496	6 HIPWOOD STREET KIRRIBILLI	Ground	SW	48	44	47	42	49	44	48	43	-1.0	-1.6	-0.9	-1.5	60	55	NO	NO	NO	NO	NO
17.2	9496	6 HIPWOOD STREET KIRRIBILLI	Ground	SE	52	48	52	47	53	48	53	47	-0.2	-0.8	-0.1	-0.8	60	55	NO	NO	NO	NO	NO
17.2	9497	10 HIPWOOD STREET KIRRIBILLI	First	NW	53	49	53	48	54	49	54	49	0.0	-0.7	0.0	-0.7	60	55	NO	NO	NO	NO	NO
17.2	9497	10 HIPWOOD STREET KIRRIBILLI	First	SW	50	46	49	44	50	46	50	44	-0.9	-1.5	-0.7	-1.4	60	55	NO	NO	NO	NO	NO
17.2	9497	10 HIPWOOD STREET KIRRIBILLI	First	SE	54	49	53	48	54	49	54	48	-0.2	-1.0	-0.2	-1.0	60	55	NO	NO	NO	NO	NO
17.2	9497	10 HIPWOOD STREET KIRRIBILLI	Ground	NW	52	47	51	46	52	47	51	46	-0.5	-1.1	-0.4	-1.0	60	55	NO	NO	NO	NO	NO
17.2	9497	10 HIPWOOD STREET KIRRIBILLI	Ground	SW	48	43	47	42	48	43	47	42	-0.9	-1.6	-0.9	-1.5	60	55	NO	NO	NO	NO	NO
17.2	9497	10 HIPWOOD STREET KIRRIBILLI	Ground	SE	52	47	52	47	53	48	52	47	-0.1	-0.7	-0.1	-0.7	60	55	NO	NO	NO	NO	NO
17.2	9498	12 HIPWOOD STREET KIRRIBILLI	Ground	SE	53	48	52	47	53	48	53	47	-0.3	-0.9	-0.2	-0.9	60	55	NO	NO	NO	NO	NO
17.2	9498	12 HIPWOOD STREET KIRRIBILLI	Ground	NE	51	47	50	45	52	47	51	46	-0.8	-1.4	-0.8	-1.3	60	55	NO	NO	NO	NO	NO
17.2	9498	12 HIPWOOD STREET KIRRIBILLI	Ground	NW	52	47	51	46	52	48	52	47	-0.3	-0.9	-0.2	-0.9	60	55	NO	NO	NO	NO	NO
17.2	9512	1 ENNIS ROAD KIRRIBILLI	First	SW	67	62	61	55	68	63	62	56	-6.1	-7.0	-6.1	-7.1	60	55	NO	NO	NO	NO	NO
17.2	9512	1 ENNIS ROAD KIRRIBILLI	First	W	67	63	61	56	68	63	62	56	-6.2	-7.0	-6.2	-7.2	60	55	NO	NO	NO	NO	NO
17.2	9512	1 ENNIS ROAD KIRRIBILLI	First	E	52	47	51	46	52	47	51	46	-0.9	-1.3	-0.8	-1.2	60	55	NO	NO	NO	NO	NO
17.2	9512	1 ENNIS ROAD KIRRIBILLI	First	SE	52	48	50	45	52	48	51	46	-1.7	-2.5	-1.5	-2.4	60	55	NO	NO	NO	NO	NO
17.2	9512	1 ENNIS ROAD KIRRIBILLI	First	NE	57	53	56	51	57	53	57	52	-0.7	-1.5	-0.6	-1.4	60	55	NO	NO	NO	NO	NO
17.2	9512	1 ENNIS ROAD KIRRIBILLI	First	NW	57	53	56	51	57	53	57	52	-0.8	-1.6	-0.6	-1.5	60	55	NO	NO	NO	NO	NO
17.2	9512	1 ENNIS ROAD KIRRIBILLI	First	NE	53	49	52	47	53	49	53	48	-0.5	-1.5	-0.6	-1.5	60	55	NO	NO	NO	NO	NO
17.2	9512	1 ENNIS ROAD KIRRIBILLI	Second	SW	69	64	62	56	69	65	63	57	-6.7	-7.7	-6.7	-7.7	60	55	NO	NO	NO	NO	NO
17.2	9512	1 ENNIS ROAD KIRRIBILLI	Second	W	69	64	62	57	69	65	63	57	-6.8	-7.7	-6.8	-7.8	60	55	NO	NO	NO	NO	NO
17.2	9512	1 ENNIS ROAD KIRRIBILLI	Second	E	54	49	53	48	54	50	53	48	-1.2	-1.8	-1.2	-1.7	60	55	NO	NO	NO	NO	NO
17.2	9512	1 ENNIS ROAD KIRRIBILLI	Second	SE	56	52	54	49	57	52	55	49	-2.3	-3.2	-2.3	-3.2	60	55	NO	NO	NO	NO	NO
17.2	9512	1 ENNIS ROAD KIRRIBILLI	Second	NE	59	55	58	53	59	55	58	53	-0.8	-1.7	-0.6	-1.6	60	55	NO	NO	NO	NO	NO
17.2	9512	1 ENNIS ROAD KIRRIBILLI	Second	NW	60	55	59	53	60	56	59	54	-1.0	-1.9	-0.9	-1.8	60	55	NO	NO	NO	NO	NO
17.2	9512	1 ENNIS ROAD KIRRIBILLI	Second	NE	55	52	55	50	56	52	55	50	-0.4	-1.6	-0.5	-1.5	60	55	NO	NO	NO	NO	NO
17.2	9512	1 ENNIS ROAD KIRRIBILLI	Ground	SW	65	60	60	54	66	61	60	55	-5.1	-6.0	-5.1	-6.1	60	55	NO	NO	NO	NO	NO
17.2	9512	1 ENNIS ROAD KIRRIBILLI	Ground	W	65	61	60	55	66	61	61	55	-5.2	-6.0	-5.1	-6.2	60	55	NO	NO	NO	NO	NO
17.2	9512	1 ENNIS ROAD KIRRIBILLI	Ground	E	50	46	50	45	51	46	50	45	-0.8	-1.2	-0.7	-1.2	60	55	NO	NO	NO	NO	NO
17.2	9512	1 ENNIS ROAD KIRRIBILLI	Ground	SE	49	45	48	43	50	45	49	43	-1.2	-1.9	-1.1	-1.9	60	55	NO	NO	NO	NO	NO
17.2	9512	1 ENNIS ROAD KIRRIBILLI	Ground	NE	56	52	55	50	56	52	55	51	-0.6	-1.5	-0.6	-1.3	60	55	NO	NO	NO	NO	NO
17.2	9512	1 ENNIS ROAD KIRRIBILLI	Ground	NW	56	52	55	50	56	52	55	50	-0.8	-1.6	-0.6	-1.4	60	55	NO	NO	NO	NO	NO
17.2	9512	1 ENNIS ROAD KIRRIBILLI	Ground	NE	51	47	51	46	52	48	51	46	-0.6	-1.6	-0.6	-1.5	60	55	NO	NO	NO	NO	NO
17.2	9532	44 MCDOUGALL STREET KIRRIBILLI	First	NE	52	48	51	46	52	48	52	47	-0.4	-1.2	-0.4	-1.0	60	55	NO	NO	NO	NO	NO
17.2	9532	44 MCDOUGALL STREET KIRRIBILLI	First	NW	53	49	52	47	53	49	53	48	-0.5	-1.2	-0.4	-1.2	60	55	NO	NO	NO	NO	NO
17.2	9532	44 MCDOUGALL STREET KIRRIBILLI	First	SW	54	50	54	49	55	50	54	49	-0.4	-1.1	-0.4	-1.1	60	55	NO	NO	NO	NO	NO
17.2	9532	44 MCDOUGALL STREET KIRRIBILLI	First	SE	53	48	53	47	53	49	53	48	0.0	-0.8	0.1	-0.7	60	55	NO	NO	NO	NO	NO
17.2	9532	44 MCDOUGALL STREET KIRRIBILLI	Second	NE	54	50	54	49	55	51	54	50	-0.4	-1.1	-0.3	-0.9	60	55	NO	NO	NO	NO	NO
17.2	9532	44 MCDOUGALL STREET KIRRIBILLI	Second	NW	55	51	55	50	55	51	55	50	-0.4	-1.1	-0.4	-1.1	60	55	NO	NO	NO	NO	NO

NCA	Receiver ID	Address	Floor Level	Facade	Opening Year 2027				Design Year 2037				Increase (Do Smthng - Do Nothing)				NCG project road noise criteria		Do noise levels exceed the cumulative limit with project roads adding ≥2dB to the total noise levels?		Is the contribution from the road project Acute?		Consider further treatment?
					Do Nothing		Do Smthng		Do Nothing		Do Smthng		Opening Year 2027		Design Year 2037								
					Day	Night	Day	Night	Day	Night	Day	Night	Day	Night	Day	Night	Day	Night	Day	Night	$L_{Aeq,15hr}$ ≥ 65dB	$L_{Aeq,9hr}$ ≥ 60dB	
17.2	9532	44 MCDOUGALL STREET KIRRIBILLI	Second	SW	56	51	55	50	56	51	56	50	-0.4	-1.1	-0.4	-1.1	60	55	NO	NO	NO	NO	NO
17.2	9532	44 MCDOUGALL STREET KIRRIBILLI	Second	SE	54	49	54	48	54	50	54	49	-0.1	-0.8	-0.1	-0.9	60	55	NO	NO	NO	NO	NO
17.2	9532	44 MCDOUGALL STREET KIRRIBILLI	Third	NE	57	53	56	52	57	53	57	52	-0.4	-1.1	-0.3	-0.9	60	55	NO	NO	NO	NO	NO
17.2	9532	44 MCDOUGALL STREET KIRRIBILLI	Third	NW	57	53	57	52	58	53	57	52	-0.5	-1.2	-0.4	-1.1	60	55	NO	NO	NO	NO	NO
17.2	9532	44 MCDOUGALL STREET KIRRIBILLI	Third	SW	56	52	56	51	57	52	56	51	-0.4	-1.2	-0.4	-1.2	60	55	NO	NO	NO	NO	NO
17.2	9532	44 MCDOUGALL STREET KIRRIBILLI	Third	SE	55	50	55	49	55	51	55	50	-0.1	-0.9	0.0	-1.0	60	55	NO	NO	NO	NO	NO
17.2	9532	44 MCDOUGALL STREET KIRRIBILLI	Ground	NE	49	45	49	44	50	46	49	45	-0.5	-1.3	-0.4	-1.1	60	55	NO	NO	NO	NO	NO
17.2	9532	44 MCDOUGALL STREET KIRRIBILLI	Ground	NW	51	46	50	45	51	47	51	46	-0.5	-1.2	-0.5	-1.1	60	55	NO	NO	NO	NO	NO
17.2	9532	44 MCDOUGALL STREET KIRRIBILLI	Ground	SW	53	48	52	47	53	49	53	48	-0.5	-1.1	-0.5	-1.1	60	55	NO	NO	NO	NO	NO
17.2	9532	44 MCDOUGALL STREET KIRRIBILLI	Ground	SE	51	47	51	46	52	47	52	46	-0.3	-0.8	-0.2	-0.9	60	55	NO	NO	NO	NO	NO
17.2	9552	14 HIPWOOD STREET KIRRIBILLI	Ground	NE	51	46	50	45	51	47	50	45	-0.9	-1.6	-0.8	-1.4	60	55	NO	NO	NO	NO	NO
17.2	9552	14 HIPWOOD STREET KIRRIBILLI	Ground	NW	53	49	52	47	53	49	53	48	-0.6	-1.3	-0.5	-1.2	60	55	NO	NO	NO	NO	NO
17.2	9552	14 HIPWOOD STREET KIRRIBILLI	Ground	SW	53	49	53	48	53	49	53	48	-0.3	-1.0	-0.2	-1.0	60	55	NO	NO	NO	NO	NO
17.2	9552	14 HIPWOOD STREET KIRRIBILLI	Ground	SE	53	48	53	47	53	49	53	48	-0.3	-0.9	-0.2	-0.9	60	55	NO	NO	NO	NO	NO
17.2	9570	16 HIPWOOD STREET KIRRIBILLI	Ground	NE	51	46	50	44	51	46	50	45	-1.1	-1.7	-0.8	-1.5	60	55	NO	NO	NO	NO	NO
17.2	9570	16 HIPWOOD STREET KIRRIBILLI	Ground	NW	53	49	52	47	53	49	53	48	-0.7	-1.4	-0.5	-1.3	60	55	NO	NO	NO	NO	NO
17.2	9570	16 HIPWOOD STREET KIRRIBILLI	Ground	SW	51	47	50	45	52	47	51	46	-1.0	-1.6	-0.7	-1.5	60	55	NO	NO	NO	NO	NO
17.2	9570	16 HIPWOOD STREET KIRRIBILLI	Ground	SE	53	49	53	48	54	49	53	48	-0.4	-1.2	-0.3	-1.0	60	55	NO	NO	NO	NO	NO
17.2	9574	40A MCDOUGALL STREET KIRRIBILLI	First	NW	57	53	57	52	57	53	57	52	-0.4	-1.1	-0.4	-1.1	60	55	NO	NO	NO	NO	NO
17.2	9574	40A MCDOUGALL STREET KIRRIBILLI	First	W	56	51	55	50	56	51	55	50	-0.5	-1.2	-0.5	-1.3	60	55	NO	NO	NO	NO	NO
17.2	9574	40A MCDOUGALL STREET KIRRIBILLI	First	SE	54	49	54	48	54	50	54	49	-0.2	-0.9	-0.1	-0.8	60	55	NO	NO	NO	NO	NO
17.2	9574	40A MCDOUGALL STREET KIRRIBILLI	Ground	NW	55	51	55	50	55	51	55	50	-0.5	-1.2	-0.5	-1.2	60	55	NO	NO	NO	NO	NO
17.2	9574	40A MCDOUGALL STREET KIRRIBILLI	Ground	W	54	50	54	48	55	50	54	49	-0.8	-1.3	-0.6	-1.3	60	55	NO	NO	NO	NO	NO
17.2	9574	40A MCDOUGALL STREET KIRRIBILLI	Ground	SE	52	47	51	46	52	48	52	47	-0.5	-1.1	-0.4	-1.0	60	55	NO	NO	NO	NO	NO
17.2	9575	40 MCDOUGALL STREET KIRRIBILLI	First	SE	54	50	54	49	55	50	54	49	-0.3	-1.0	-0.2	-1.0	60	55	NO	NO	NO	NO	NO
17.2	9575	40 MCDOUGALL STREET KIRRIBILLI	First	NE	57	53	57	52	57	53	57	52	-0.3	-1.0	-0.3	-0.9	60	55	NO	NO	NO	NO	NO
17.2	9575	40 MCDOUGALL STREET KIRRIBILLI	First	NW	57	53	56	52	57	53	57	52	-0.6	-1.2	-0.5	-1.1	60	55	NO	NO	NO	NO	NO
17.2	9575	40 MCDOUGALL STREET KIRRIBILLI	Ground	SE	53	48	53	47	53	48	53	48	-0.1	-0.8	0.0	-0.7	60	55	NO	NO	NO	NO	NO
17.2	9575	40 MCDOUGALL STREET KIRRIBILLI	Ground	NE	53	49	52	48	53	49	53	48	-0.4	-1.1	-0.3	-1.0	60	55	NO	NO	NO	NO	NO
17.2	9575	40 MCDOUGALL STREET KIRRIBILLI	Ground	NW	55	50	54	49	55	51	54	50	-0.6	-1.2	-0.6	-1.2	60	55	NO	NO	NO	NO	NO
17.2	9577	1 ENNIS ROAD KIRRIBILLI	First	NE	49	45	49	44	49	46	49	45	-0.4	-1.2	-0.3	-1.0	60	55	NO	NO	NO	NO	NO
17.2	9577	1 ENNIS ROAD KIRRIBILLI	First	SE	47	43	47	42	48	43	47	42	-0.7	-1.3	-0.6	-1.3	60	55	NO	NO	NO	NO	NO
17.2	9577	1 ENNIS ROAD KIRRIBILLI	First	NE	49	45	49	44	49	46	49	45	-0.4	-1.2	-0.3	-1.0	60	55	NO	NO	NO	NO	NO
17.2	9577	1 ENNIS ROAD KIRRIBILLI	First	SE	47	43	47	42	48	43	47	42	-0.7	-1.3	-0.6	-1.3	60	55	NO	NO	NO	NO	NO
17.2	9577	1 ENNIS ROAD KIRRIBILLI	First	NE	61	57	61	56	62	58	61	56	-0.6	-1.5	-0.6	-1.5	60	55	NO	NO	NO	NO	NO
17.2	9577	1 ENNIS ROAD KIRRIBILLI	First	N	65	60	62	57	65	60	62	57	-2.6	-3.0	-2.6	-3.1	60	55	NO	NO	NO	NO	NO
17.2	9577	1 ENNIS ROAD KIRRIBILLI	First	NW	66	61	62	57	67	62	62	57	-4.2	-4.2	-4.2	-4.4	60	55	NO	NO	NO	NO	NO
17.2	9577	1 ENNIS ROAD KIRRIBILLI	First	W	61	57	59	54	61	57	59	54	-2.1	-2.7	-2.1	-2.8	60	55	NO	NO	NO	NO	NO
17.2	9577	1 ENNIS ROAD KIRRIBILLI	First	NE	57	53	55	50	57	53	56	51	-1.6	-2.5	-1.7	-2.5	60	55	NO	NO	NO	NO	NO
17.2	9577	1 ENNIS ROAD KIRRIBILLI	First	NW	72	68	67	63	73	68	67	63	-5.7	-5.0	-5.7	-5.2	60	55	YES	YES	YES	YES	YES
17.2	9577	1 ENNIS ROAD KIRRIBILLI	First	SW	71	67	66	62	72	67	66	62	-5.7	-5.0	-5.7	-5.2	60	55	YES	YES	YES	YES	YES
17.2	9577	1 ENNIS ROAD KIRRIBILLI	First	SE	66	61	59	53	66	62	60	54	-6.7	-7.9	-6.7	-7.9	60	55	NO	NO	NO	NO	NO
17.2	9577	1 ENNIS ROAD KIRRIBILLI	First	SW	69	64	62	57	69	65	63	57	-6.6	-7.7	-6.6	-7.6	60	55	NO	NO	NO	NO	NO
17.2	9577	1 ENNIS ROAD KIRRIBILLI	Tenth	SE	64	59	64	58	64	60	64	59	-0.3	-1.0	-0.3	-1.1	60	55	NO	NO	NO	NO	NO
17.2	9577	1 ENNIS ROAD KIRRIBILLI	Tenth	NE	59	55	58	53	59	55	58	54	-0.6	-1.2	-0.5	-1.1	60	55	NO	NO	NO	NO	NO
17.2	9577	1 ENNIS ROAD KIRRIBILLI	Tenth	SE	58	53	57	52	58	54	57	52	-0.7	-1.3	-0.6	-1.2	60	55	NO	NO	NO	NO	NO
17.2	9577	1 ENNIS ROAD KIRRIBILLI	Tenth	NE	69	65	68	63	70	65	69	64	-1.0	-1.9	-1.0	-1.9	60	55	YES	YES	YES	YES	YES
17.2	9577	1 ENNIS ROAD KIRRIBILLI	Tenth	N	72	67	70	65	72	68	71	65	-1.5	-2.1	-1.4	-2.1	60	55	YES	YES	YES	YES	YES
17.2	9577	1 ENNIS ROAD KIRRIBILLI	Tenth	NW	72	68	71	66	73	68	71	66	-1.6	-2.1	-1.6	-2.3	60	55	YES	YES	YES	YES	YES
17.2	9577	1 ENNIS ROAD KIRRIBILLI	Tenth	W	71	67	70	65	71	67	70	65	-1.1	-1.7	-1.0	-1.8	60	55	YES	YES	YES	YES	YES
17.2	9577	1 ENNIS ROAD KIRRIBILLI	Tenth	NE	71	66	70	65	71	67	70	65	-0.9	-1.7	-0.9	-1.7	60	55	YES	YES	YES	YES	YES
17.2	9577	1 ENNIS ROAD KIRRIBILLI	Tenth	NW	77	72	75	70	77	73	76	71	-1.4	-1.9	-1.4	-2.0	60	55	YES	YES	YES	YES	YES
17.2	9577	1 ENNIS ROAD KIRRIBILLI	Tenth	SW	77	72	76	71	77	73	76	71	-1.2	-1.7	-1.2	-1.7	60	55	YES	YES	YES	YES	YES
17.2	9577	1 ENNIS ROAD KIRRIBILLI	Tenth	SE	71	67	71	65	72	67	71	66	-0.7	-1.3	-0.6	-1.3	60	55	YES	YES	YES	YES	YES
17.2	9577	1 ENNIS ROAD KIRRIBILLI	Tenth	SW	72	68	71	66	73	68	71	66	-1.1	-1.9	-1.1	-1.8	60	55	YES	YES	YES	YES	YES
17.2	9577	1 ENNIS ROAD KIRRIBILLI	Second	NE	51	47	50	46	51	47	51	46	-0.2	-1.0	-0.2	-0.9	60	55	NO	NO	NO	NO	NO
17.2	9577	1 ENNIS ROAD KIRRIBILLI	Second	SE	48	44	47	42	48	44	48	43	-0.6	-1.3	-0.6	-1.2	60	55	NO	NO	NO	NO	NO
17.2	9577	1 ENNIS ROAD KIRRIBILLI	Second	NE	64	60	63	58	64	60	63	58	-0.8	-1.7	-0.8	-1.7	60	55	NO	NO	NO	NO	NO
17.2	9577	1 ENNIS ROAD KIRRIBILLI	Second	N	66	62	64	59	67	62	64	59	-2.4	-2.9	-2.4	-3.0	60	55	NO	NO	NO	NO	NO
17.2	9577	1 ENNIS ROAD KIRRIBILLI	Second	NW	68	63	64	59	68	63	64	59	-3.7	-3.9	-3.7	-4.1	60	55	NO	NO	NO	NO	NO
17.2	9577	1 ENNIS ROAD KIRRIBILLI	Second	W	63	59	61	56	64	59	61	56	-2.4	-3.1	-2.4	-3.2	60	55	NO	NO	NO	NO	NO
17.2	9577	1 ENNIS ROAD KIRRIBILLI	Second	NE	59	55	58	53	60	56	58	53	-1.7	-2.5	-1.7	-2.6	60	55	NO	NO	NO	NO	NO
17.2	9577	1 ENNIS ROAD KIRRIBILLI	Second	NW	75	70	69	64	76	71	69	65	-6.4	-6.1	-6.3	-6.3	60	55	YES	YES	YES	YES	YES
17.2	9577	1 ENNIS ROAD KIRRIBILLI	Second	SW	75	71	68	63	76	71	68	64	-7.6	-7.4	-7.6	-7.6	60	55	YES	YES	YES	YES	YES

NCA	Receiver ID	Address	Floor Level	Facade	Opening Year 2027				Design Year 2037				Increase (Do Smthng - Do Nothing)				NCG project road noise criteria		Do noise levels exceed the cumulative limit with project roads adding ≥2dB to the total noise levels?		Is the contribution from the road project Acute?		Consider further treatment?
					Do Nothing		Do Smthng		Do Nothing		Do Smthng		Opening Year 2027		Design Year 2037								
					Day	Night	Day	Night	Day	Night	Day	Night	Day	Night	Day	Night	Day	Night	Day	Night	$L_{Aeq,15hr}$ ≥ 65dB	$L_{Aeq,9hr}$ ≥ 60dB	
17.2	9577	1 ENNIS ROAD KIRRIBILLI	Second	SE	68	64	61	55	69	64	62	56	-7.1	-8.3	-7.1	-8.2	60	55	NO	NO	NO	NO	NO
17.2	9577	1 ENNIS ROAD KIRRIBILLI	Second	SW	71	66	64	58	71	66	64	58	-6.9	-8.0	-6.8	-8.0	60	55	NO	NO	NO	NO	NO
17.2	9577	1 ENNIS ROAD KIRRIBILLI	Third	SE	63	58	58	52	63	58	58	52	-4.6	-5.7	-4.6	-5.7	60	55	NO	NO	NO	NO	NO
17.2	9577	1 ENNIS ROAD KIRRIBILLI	Third	NE	52	48	52	47	52	49	52	48	-0.2	-1.1	-0.1	-0.9	60	55	NO	NO	NO	NO	NO
17.2	9577	1 ENNIS ROAD KIRRIBILLI	Third	SE	48	44	48	43	49	44	48	43	-0.5	-1.3	-0.5	-1.2	60	55	NO	NO	NO	NO	NO
17.2	9577	1 ENNIS ROAD KIRRIBILLI	Third	NE	66	61	64	59	66	62	65	60	-1.2	-2.0	-1.1	-2.0	60	55	YES	YES	YES	YES	YES
17.2	9577	1 ENNIS ROAD KIRRIBILLI	Third	N	68	63	65	60	68	64	66	61	-2.5	-2.9	-2.5	-3.1	60	55	YES	YES	YES	YES	YES
17.2	9577	1 ENNIS ROAD KIRRIBILLI	Third	NW	69	64	65	60	69	65	66	61	-3.5	-3.8	-3.5	-4.0	60	55	YES	YES	YES	YES	YES
17.2	9577	1 ENNIS ROAD KIRRIBILLI	Third	W	65	61	63	58	66	61	63	58	-2.3	-3.0	-2.3	-3.0	60	55	NO	NO	NO	NO	NO
17.2	9577	1 ENNIS ROAD KIRRIBILLI	Third	NE	61	57	59	54	61	57	60	55	-1.5	-2.5	-1.6	-2.5	60	55	NO	NO	NO	NO	NO
17.2	9577	1 ENNIS ROAD KIRRIBILLI	Third	NW	76	71	71	66	76	72	72	67	-4.7	-4.8	-4.6	-5.0	60	55	YES	YES	YES	YES	YES
17.2	9577	1 ENNIS ROAD KIRRIBILLI	Third	SW	76	71	71	65	77	72	71	66	-5.6	-5.9	-5.6	-6.1	60	55	YES	YES	YES	YES	YES
17.2	9577	1 ENNIS ROAD KIRRIBILLI	Third	SE	69	65	64	58	70	65	64	58	-5.6	-6.9	-5.6	-6.9	60	55	NO	NO	NO	NO	NO
17.2	9577	1 ENNIS ROAD KIRRIBILLI	Third	SW	71	66	65	59	71	67	66	60	-5.8	-6.9	-5.7	-6.9	60	55	YES	YES	YES	YES	YES
17.2	9577	1 ENNIS ROAD KIRRIBILLI	Fourth	SE	63	58	59	53	63	59	59	54	-4.1	-5.2	-4.1	-5.2	60	55	NO	NO	NO	NO	NO
17.2	9577	1 ENNIS ROAD KIRRIBILLI	Fourth	NE	53	49	53	48	53	49	53	49	0.0	-0.8	0.1	-0.7	60	55	NO	NO	NO	NO	NO
17.2	9577	1 ENNIS ROAD KIRRIBILLI	Fourth	SE	49	45	48	43	49	45	49	44	-0.5	-1.2	-0.4	-1.1	60	55	NO	NO	NO	NO	NO
17.2	9577	1 ENNIS ROAD KIRRIBILLI	Fourth	NE	67	62	65	60	67	63	66	61	-1.2	-2.1	-1.2	-2.1	60	55	YES	YES	YES	YES	YES
17.2	9577	1 ENNIS ROAD KIRRIBILLI	Fourth	N	69	64	67	61	69	65	67	62	-2.3	-2.9	-2.3	-3.0	60	55	YES	YES	YES	YES	YES
17.2	9577	1 ENNIS ROAD KIRRIBILLI	Fourth	NW	70	65	67	62	70	66	67	62	-3.2	-3.5	-3.1	-3.6	60	55	YES	YES	YES	YES	YES
17.2	9577	1 ENNIS ROAD KIRRIBILLI	Fourth	W	66	62	64	59	67	62	65	60	-2.0	-2.6	-1.9	-2.7	60	55	YES	YES	YES	YES	YES
17.2	9577	1 ENNIS ROAD KIRRIBILLI	Fourth	NE	62	58	61	56	63	59	61	56	-1.3	-2.2	-1.2	-2.2	60	55	NO	NO	NO	NO	NO
17.2	9577	1 ENNIS ROAD KIRRIBILLI	Fourth	NW	76	72	73	68	77	72	73	68	-3.6	-3.8	-3.5	-4.0	60	55	YES	YES	YES	YES	YES
17.2	9577	1 ENNIS ROAD KIRRIBILLI	Fourth	SW	76	72	73	68	77	72	73	68	-3.4	-3.9	-3.4	-4.1	60	55	YES	YES	YES	YES	YES
17.2	9577	1 ENNIS ROAD KIRRIBILLI	Fourth	SE	69	64	66	60	69	64	66	60	-2.9	-4.0	-2.9	-4.1	60	55	YES	YES	YES	YES	YES
17.2	9577	1 ENNIS ROAD KIRRIBILLI	Fourth	SW	71	66	67	61	71	67	67	61	-4.1	-5.1	-4.0	-5.1	60	55	YES	YES	YES	YES	YES
17.2	9577	1 ENNIS ROAD KIRRIBILLI	Fifth	SE	63	58	60	54	64	59	60	55	-3.3	-4.3	-3.2	-4.3	60	55	NO	NO	NO	NO	NO
17.2	9577	1 ENNIS ROAD KIRRIBILLI	Fifth	NE	53	49	53	49	53	50	53	49	0.0	-0.8	0.1	-0.7	60	55	NO	NO	NO	NO	NO
17.2	9577	1 ENNIS ROAD KIRRIBILLI	Fifth	SE	49	45	49	44	49	45	49	44	-0.4	-1.2	-0.3	-1.0	60	55	NO	NO	NO	NO	NO
17.2	9577	1 ENNIS ROAD KIRRIBILLI	Fifth	NE	67	63	66	61	68	63	67	61	-1.2	-2.2	-1.2	-2.1	60	55	YES	YES	YES	YES	YES
17.2	9577	1 ENNIS ROAD KIRRIBILLI	Fifth	N	69	65	67	62	70	65	68	63	-2.2	-2.8	-2.2	-2.8	60	55	YES	YES	YES	YES	YES
17.2	9577	1 ENNIS ROAD KIRRIBILLI	Fifth	NW	70	66	68	62	71	66	68	63	-2.8	-3.2	-2.8	-3.4	60	55	YES	YES	YES	YES	YES
17.2	9577	1 ENNIS ROAD KIRRIBILLI	Fifth	W	67	63	66	60	67	63	66	61	-1.5	-2.2	-1.5	-2.3	60	55	YES	YES	YES	YES	YES
17.2	9577	1 ENNIS ROAD KIRRIBILLI	Fifth	NE	64	60	63	58	65	60	64	59	-0.9	-1.9	-0.9	-1.8	60	55	NO	NO	NO	NO	NO
17.2	9577	1 ENNIS ROAD KIRRIBILLI	Fifth	NW	77	72	74	69	77	72	74	69	-2.8	-3.2	-2.8	-3.4	60	55	YES	YES	YES	YES	YES
17.2	9577	1 ENNIS ROAD KIRRIBILLI	Fifth	SW	77	72	74	69	77	73	75	69	-2.5	-2.9	-2.4	-3.1	60	55	YES	YES	YES	YES	YES
17.2	9577	1 ENNIS ROAD KIRRIBILLI	Fifth	SE	69	64	67	62	69	64	68	62	-1.2	-2.0	-1.1	-2.1	60	55	YES	YES	YES	YES	YES
17.2	9577	1 ENNIS ROAD KIRRIBILLI	Fifth	SW	71	66	68	62	71	66	68	63	-2.7	-3.7	-2.7	-3.8	60	55	YES	YES	YES	YES	YES
17.2	9577	1 ENNIS ROAD KIRRIBILLI	Sixth	SE	63	58	61	55	63	59	61	55	-2.3	-3.1	-2.2	-3.2	60	55	NO	NO	NO	NO	NO
17.2	9577	1 ENNIS ROAD KIRRIBILLI	Sixth	NE	53	50	54	49	54	50	54	49	0.1	-0.8	0.1	-0.7	60	55	NO	NO	NO	NO	NO
17.2	9577	1 ENNIS ROAD KIRRIBILLI	Sixth	SE	50	46	49	45	50	46	50	45	-0.4	-1.1	-0.3	-1.0	60	55	NO	NO	NO	NO	NO
17.2	9577	1 ENNIS ROAD KIRRIBILLI	Sixth	NE	68	64	67	61	68	64	67	62	-1.2	-2.2	-1.2	-2.1	60	55	YES	YES	YES	YES	YES
17.2	9577	1 ENNIS ROAD KIRRIBILLI	Sixth	N	70	65	68	63	70	66	68	63	-2.0	-2.6	-2.0	-2.6	60	55	YES	YES	YES	YES	YES
17.2	9577	1 ENNIS ROAD KIRRIBILLI	Sixth	NW	71	66	68	63	71	67	69	64	-2.4	-3.0	-2.4	-3.0	60	55	YES	YES	YES	YES	YES
17.2	9577	1 ENNIS ROAD KIRRIBILLI	Sixth	W	68	64	67	62	69	64	67	62	-1.4	-2.1	-1.3	-2.2	60	55	YES	YES	YES	YES	YES
17.2	9577	1 ENNIS ROAD KIRRIBILLI	Sixth	NE	67	63	66	61	67	63	66	61	-1.1	-1.9	-1.1	-2.0	60	55	YES	YES	YES	YES	YES
17.2	9577	1 ENNIS ROAD KIRRIBILLI	Sixth	NW	77	72	75	70	77	73	75	70	-2.3	-2.8	-2.3	-2.9	60	55	YES	YES	YES	YES	YES
17.2	9577	1 ENNIS ROAD KIRRIBILLI	Sixth	SW	77	72	75	70	78	73	76	70	-2.0	-2.6	-2.0	-2.7	60	55	YES	YES	YES	YES	YES
17.2	9577	1 ENNIS ROAD KIRRIBILLI	Sixth	SE	69	65	69	63	70	65	69	63	-0.8	-1.7	-0.8	-1.8	60	55	YES	YES	YES	YES	YES
17.2	9577	1 ENNIS ROAD KIRRIBILLI	Sixth	SW	71	66	69	63	71	67	69	64	-2.0	-2.9	-2.0	-3.0	60	55	YES	YES	YES	YES	YES
17.2	9577	1 ENNIS ROAD KIRRIBILLI	Seventh	SE	63	58	61	56	63	58	62	56	-1.3	-2.2	-1.3	-2.3	60	55	NO	NO	NO	NO	NO
17.2	9577	1 ENNIS ROAD KIRRIBILLI	Seventh	NE	54	51	54	50	55	51	55	50	0.0	-0.8	0.1	-0.8	60	55	NO	NO	NO	NO	NO
17.2	9577	1 ENNIS ROAD KIRRIBILLI	Seventh	SE	51	47	51	46	52	47	51	46	-0.5	-1.1	-0.4	-1.0	60	55	NO	NO	NO	NO	NO
17.2	9577	1 ENNIS ROAD KIRRIBILLI	Seventh	NE	68	64	67	62	69	64	68	62	-1.2	-2.1	-1.1	-2.1	60	55	YES	YES	YES	YES	YES
17.2	9577	1 ENNIS ROAD KIRRIBILLI	Seventh	N	70	66	69	63	71	66	69	64	-1.8	-2.4	-1.8	-2.5	60	55	YES	YES	YES	YES	YES
17.2	9577	1 ENNIS ROAD KIRRIBILLI	Seventh	NW	71	67	69	64	72	67	70	64	-2.2	-2.7	-2.2	-2.8	60	55	YES	YES	YES	YES	YES
17.2	9577	1 ENNIS ROAD KIRRIBILLI	Seventh	W	69	65	68	63	70	65	68	63	-1.3	-2.1	-1.3	-2.1	60	55	YES	YES	YES	YES	YES
17.2	9577	1 ENNIS ROAD KIRRIBILLI	Seventh	NE	69	64	68	62	69	65	68	63	-1.3	-2.0	-1.1	-2.1	60	55	YES	YES	YES	YES	YES
17.2	9577	1 ENNIS ROAD KIRRIBILLI	Seventh	NW	77	72	75	70	78	73	76	70	-2.1	-2.4	-2.0	-2.6	60	55	YES	YES	YES	YES	YES
17.2	9577	1 ENNIS ROAD KIRRIBILLI	Seventh	SW	77	73	76	70	78	73	76	71	-1.7	-2.2	-1.7	-2.3	60	55	YES	YES	YES	YES	YES
17.2	9577	1 ENNIS ROAD KIRRIBILLI	Seventh	SE	70	65	69	64	70	66	70	64	-0.8	-1.5	-0.7	-1.6	60	55	YES	YES	YES	YES	YES
17.2	9577	1 ENNIS ROAD KIRRIBILLI	Seventh	SW	71	67	70	64	72	67	70	64	-1.6	-2.5	-1.6	-2.5	60	55	YES	YES	YES	YES	YES

NCA	Receiver ID	Address	Floor Level	Facade	Opening Year 2027				Design Year 2037				Increase (Do Smthng - Do Nothing)				NCG project road noise criteria		Do noise levels exceed the cumulative limit with project roads adding ≥2dB to the total noise levels?		Is the contribution from the road project Acute?		Consider further treatment?
					Do Nothing		Do Smthng		Do Nothing		Do Smthng		Opening Year 2027		Design Year 2037								
					Day	Night	Day	Night	Day	Night	Day	Night	Day	Night	Day	Night	Day	Night	Day	Night	$L_{Aeq,15hr}$ ≥ 65dB	$L_{Aeq,9hr}$ ≥ 60dB	
17.2	9577	1 ENNIS ROAD KIRRIBILLI	Eighth	SE	63	58	62	56	63	58	62	57	-0.7	-1.5	-0.6	-1.6	60	55	NO	NO	NO	NO	NO
17.2	9577	1 ENNIS ROAD KIRRIBILLI	Eighth	NE	55	52	55	51	56	52	56	51	-0.1	-0.9	-0.1	-0.9	60	55	NO	NO	NO	NO	NO
17.2	9577	1 ENNIS ROAD KIRRIBILLI	Eighth	SE	53	49	52	48	53	49	53	48	-0.5	-1.2	-0.4	-1.0	60	55	NO	NO	NO	NO	NO
17.2	9577	1 ENNIS ROAD KIRRIBILLI	Eighth	NE	69	64	68	62	69	65	68	63	-1.1	-2.0	-1.0	-2.0	60	55	YES	YES	YES	YES	YES
17.2	9577	1 ENNIS ROAD KIRRIBILLI	Eighth	N	71	66	69	64	71	67	70	64	-1.8	-2.3	-1.6	-2.3	60	55	YES	YES	YES	YES	YES
17.2	9577	1 ENNIS ROAD KIRRIBILLI	Eighth	NW	72	67	70	65	72	68	70	65	-2.0	-2.5	-1.9	-2.5	60	55	YES	YES	YES	YES	YES
17.2	9577	1 ENNIS ROAD KIRRIBILLI	Eighth	W	70	66	69	64	71	66	69	64	-1.3	-2.0	-1.3	-2.1	60	55	YES	YES	YES	YES	YES
17.2	9577	1 ENNIS ROAD KIRRIBILLI	Eighth	NE	70	65	69	64	70	66	69	64	-1.2	-1.9	-1.1	-1.9	60	55	YES	YES	YES	YES	YES
17.2	9577	1 ENNIS ROAD KIRRIBILLI	Eighth	NW	77	72	75	70	78	73	76	71	-1.8	-2.2	-1.8	-2.3	60	55	YES	YES	YES	YES	YES
17.2	9577	1 ENNIS ROAD KIRRIBILLI	Eighth	SW	77	73	76	71	78	73	76	71	-1.6	-2.0	-1.5	-2.1	60	55	YES	YES	YES	YES	YES
17.2	9577	1 ENNIS ROAD KIRRIBILLI	Eighth	SE	71	66	70	65	71	66	70	65	-0.7	-1.3	-0.7	-1.4	60	55	YES	YES	YES	YES	YES
17.2	9577	1 ENNIS ROAD KIRRIBILLI	Eighth	SW	72	67	70	65	72	67	71	65	-1.4	-2.2	-1.4	-2.2	60	55	YES	YES	YES	YES	YES
17.2	9577	1 ENNIS ROAD KIRRIBILLI	Ninth	SE	63	58	63	57	63	59	63	58	-0.4	-1.1	-0.3	-1.1	60	55	NO	NO	NO	NO	NO
17.2	9577	1 ENNIS ROAD KIRRIBILLI	Ninth	NE	57	53	56	52	57	53	57	52	-0.3	-1.1	-0.2	-0.9	60	55	NO	NO	NO	NO	NO
17.2	9577	1 ENNIS ROAD KIRRIBILLI	Ninth	SE	55	51	54	49	55	51	55	50	-0.5	-1.2	-0.5	-1.1	60	55	NO	NO	NO	NO	NO
17.2	9577	1 ENNIS ROAD KIRRIBILLI	Ninth	NE	69	65	68	63	69	65	68	63	-1.1	-2.0	-1.1	-2.0	60	55	YES	YES	YES	YES	YES
17.2	9577	1 ENNIS ROAD KIRRIBILLI	Ninth	N	71	67	70	65	72	67	70	65	-1.6	-2.2	-1.6	-2.3	60	55	YES	YES	YES	YES	YES
17.2	9577	1 ENNIS ROAD KIRRIBILLI	Ninth	NW	72	68	70	65	73	68	71	66	-1.8	-2.3	-1.8	-2.4	60	55	YES	YES	YES	YES	YES
17.2	9577	1 ENNIS ROAD KIRRIBILLI	Ninth	W	71	66	70	64	71	67	70	65	-1.2	-1.9	-1.1	-1.9	60	55	YES	YES	YES	YES	YES
17.2	9577	1 ENNIS ROAD KIRRIBILLI	Ninth	NE	70	66	69	64	71	66	70	65	-1.0	-1.8	-0.9	-1.8	60	55	YES	YES	YES	YES	YES
17.2	9577	1 ENNIS ROAD KIRRIBILLI	Ninth	NW	77	72	75	70	77	73	76	71	-1.6	-2.0	-1.6	-2.2	60	55	YES	YES	YES	YES	YES
17.2	9577	1 ENNIS ROAD KIRRIBILLI	Ninth	SW	77	72	76	71	78	73	76	71	-1.4	-1.8	-1.4	-1.9	60	55	YES	YES	YES	YES	YES
17.2	9577	1 ENNIS ROAD KIRRIBILLI	Ninth	SE	71	66	70	65	71	67	71	65	-0.7	-1.3	-0.6	-1.3	60	55	YES	YES	YES	YES	YES
17.2	9577	1 ENNIS ROAD KIRRIBILLI	Ninth	SW	72	67	71	65	72	68	71	66	-1.2	-2.0	-1.3	-2.0	60	55	YES	YES	YES	YES	YES
17.2	9577	1 ENNIS ROAD KIRRIBILLI	Ground	NE	48	44	48	43	48	44	48	43	-0.4	-1.2	-0.4	-1.1	60	55	NO	NO	NO	NO	NO
17.2	9577	1 ENNIS ROAD KIRRIBILLI	Ground	SE	47	43	46	41	47	43	47	42	-0.7	-1.4	-0.6	-1.3	59	55	NO	NO	NO	NO	NO
17.2	9577	1 ENNIS ROAD KIRRIBILLI	Ground	NE	59	55	58	53	59	55	59	54	-0.7	-1.5	-0.7	-1.5	60	55	NO	NO	NO	NO	NO
17.2	9577	1 ENNIS ROAD KIRRIBILLI	Ground	N	63	58	60	55	63	58	60	55	-2.9	-3.1	-2.9	-3.3	60	55	NO	NO	NO	NO	NO
17.2	9577	1 ENNIS ROAD KIRRIBILLI	Ground	NW	64	60	60	55	65	60	61	56	-4.3	-4.2	-4.3	-4.5	60	55	NO	NO	NO	NO	NO
17.2	9577	1 ENNIS ROAD KIRRIBILLI	Ground	W	59	54	57	52	59	55	57	52	-1.8	-2.3	-1.7	-2.4	60	55	NO	NO	NO	NO	NO
17.2	9577	1 ENNIS ROAD KIRRIBILLI	Ground	NE	55	51	53	49	55	51	54	49	-1.3	-2.1	-1.3	-2.1	60	55	NO	NO	NO	NO	NO
17.2	9577	1 ENNIS ROAD KIRRIBILLI	Ground	SW	66	62	61	55	67	62	62	56	-5.4	-6.3	-5.3	-6.3	60	55	NO	NO	NO	NO	NO
17.2	9587	18 HIPWOOD STREET KIRRIBILLI	Ground	NE	51	46	50	45	51	47	50	45	-0.9	-1.6	-0.8	-1.5	60	55	NO	NO	NO	NO	NO
17.2	9587	18 HIPWOOD STREET KIRRIBILLI	Ground	NW	53	49	53	48	54	49	53	48	-0.6	-1.3	-0.5	-1.2	60	55	NO	NO	NO	NO	NO
17.2	9587	18 HIPWOOD STREET KIRRIBILLI	Ground	SW	51	47	51	45	52	47	51	46	-0.9	-1.6	-0.8	-1.4	60	55	NO	NO	NO	NO	NO
17.2	9587	18 HIPWOOD STREET KIRRIBILLI	Ground	SE	54	49	53	48	54	49	54	48	-0.4	-1.1	-0.2	-1.1	60	55	NO	NO	NO	NO	NO
17.2	9640	1 MCDOUGALL STREET KIRRIBILLI	First	NW	70	65	68	64	70	66	69	64	-1.6	-1.9	-1.4	-2.0	60	55	YES	YES	YES	YES	YES
17.2	9640	1 MCDOUGALL STREET KIRRIBILLI	First	NE	69	65	68	63	69	65	68	63	-1.3	-1.9	-1.3	-2.0	60	55	YES	YES	YES	YES	YES
17.2	9640	1 MCDOUGALL STREET KIRRIBILLI	First	NW	75	71	72	68	75	71	73	68	-2.8	-2.7	-2.7	-2.8	60	55	YES	YES	YES	YES	YES
17.2	9640	1 MCDOUGALL STREET KIRRIBILLI	First	W	77	73	73	69	77	73	74	70	-3.6	-3.4	-3.5	-3.5	60	55	YES	YES	YES	YES	YES
17.2	9640	1 MCDOUGALL STREET KIRRIBILLI	First	NW	77	73	73	69	77	73	74	69	-3.8	-3.5	-3.7	-3.7	60	55	YES	YES	YES	YES	YES
17.2	9640	1 MCDOUGALL STREET KIRRIBILLI	First	W	79	75	74	71	80	76	75	71	-5.2	-4.5	-5.1	-4.7	60	55	YES	YES	YES	YES	YES
17.2	9640	1 MCDOUGALL STREET KIRRIBILLI	First	SW	79	74	73	69	79	75	73	69	-6.1	-5.3	-6.1	-5.5	60	55	YES	YES	YES	YES	YES
17.2	9640	1 MCDOUGALL STREET KIRRIBILLI	First	SE	76	71	69	65	76	72	69	65	-6.9	-6.2	-6.8	-6.4	60	55	YES	YES	YES	YES	YES
17.2	9640	1 MCDOUGALL STREET KIRRIBILLI	First	SW	76	71	69	65	76	72	70	65	-6.7	-6.2	-6.7	-6.4	60	55	YES	YES	YES	YES	YES
17.2	9640	1 MCDOUGALL STREET KIRRIBILLI	First	SE	71	66	65	60	71	67	65	60	-6.5	-6.6	-6.4	-6.7	60	55	YES	YES	YES	YES	YES
17.2	9640	1 MCDOUGALL STREET KIRRIBILLI	First	E	58	54	58	53	58	54	58	53	-0.1	-1.4	-0.2	-1.4	60	55	NO	NO	NO	NO	NO
17.2	9640	1 MCDOUGALL STREET KIRRIBILLI	First	NE	66	62	65	60	66	62	65	60	-1.1	-1.8	-1.0	-1.9	60	55	YES	YES	YES	YES	YES
17.2	9640	1 MCDOUGALL STREET KIRRIBILLI	Second	NW	72	67	70	65	72	68	71	66	-1.4	-2.0	-1.4	-2.1	60	55	YES	YES	YES	YES	YES
17.2	9640	1 MCDOUGALL STREET KIRRIBILLI	Second	NE	71	67	70	65	72	67	70	65	-1.3	-2.0	-1.3	-2.1	60	55	YES	YES	YES	YES	YES
17.2	9640	1 MCDOUGALL STREET KIRRIBILLI	Second	NW	76	72	74	70	77	72	75	70	-1.7	-2.0	-1.6	-2.1	60	55	YES	YES	YES	YES	YES
17.2	9640	1 MCDOUGALL STREET KIRRIBILLI	Second	W	78	74	76	71	78	74	77	72	-2.0	-2.3	-1.9	-2.4	60	55	YES	YES	YES	YES	YES
17.2	9640	1 MCDOUGALL STREET KIRRIBILLI	Second	NW	78	73	76	71	78	74	76	72	-1.9	-2.1	-1.8	-2.3	60	55	YES	YES	YES	YES	YES
17.2	9640	1 MCDOUGALL STREET KIRRIBILLI	Second	W	80	76	78	73	81	76	78	73	-2.5	-2.7	-2.5	-2.9	60	55	YES	YES	YES	YES	YES
17.2	9640	1 MCDOUGALL STREET KIRRIBILLI	Second	SW	80	75	76	72	80	76	77	72	-3.5	-3.7	-3.5	-3.9	60	55	YES	YES	YES	YES	YES
17.2	9640	1 MCDOUGALL STREET KIRRIBILLI	Second	SE	77	72	72	67	77	73	72	67	-5.0	-4.9	-4.9	-5.2	60	55	YES	YES	YES	YES	YES
17.2	9640	1 MCDOUGALL STREET KIRRIBILLI	Second	SW	77	72	72	67	77	72	72	67	-4.9	-5.0	-4.9	-5.2	60	55	YES	YES	YES	YES	YES
17.2	9640	1 MCDOUGALL STREET KIRRIBILLI	Second	SE	71	66	66	61	71	67	67	62	-4.4	-4.8	-4.4	-5.0	60	55	YES	YES	YES	YES	YES
17.2	9640	1 MCDOUGALL STREET KIRRIBILLI	Second	E	60	57	60	55	61	57	60	55	-0.5	-1.7	-0.5	-1.6	60	55	NO	NO	NO	NO	NO
17.2	9640	1 MCDOUGALL STREET KIRRIBILLI	Second	NE	69	64	67	62	69	65	68	63	-1.3	-2.1	-1.3	-2.2	60	55	YES	YES	YES	YES	YES
17.2	9640	1 MCDOUGALL STREET KIRRIBILLI	Third	NW	73	68	72	67	73	69	72	67	-1.1	-1.7	-1.1	-1.8	60	55	YES	YES	YES	YES	YES
17.2	9640	1 MCDOUGALL STREET KIRRIBILLI	Third	NE	72	68	71	66	72	68	71	66	-1.0	-1.8	-1.0	-1.9	60	55	YES	YES	YES	YES	YES

NCA	Receiver ID	Address	Floor Level	Facade	Opening Year 2027				Design Year 2037				Increase (Do Smthng - Do Nothing)				NCG project road noise criteria		Do noise levels exceed the cumulative limit with project roads adding ≥2dB to the total noise levels?		Is the contribution from the road project Acute?		Consider further treatment?
					Do Nothing		Do Smthng		Do Nothing		Do Smthng		Opening Year 2027		Design Year 2037								
					Day	Night	Day	Night	Day	Night	Day	Night	Day	Night	Day	Night	Day	Night	Day	Night	$L_{Aeq,15hr}$ ≥ 65dB	$L_{Aeq,9hr}$ ≥ 60dB	
17.2	9640	1 MCDOUGALL STREET KIRRIBILLI	Third	NW	76	72	75	70	77	72	76	71	-1.1	-1.6	-1.1	-1.7	60	55	YES	YES	YES	YES	YES
17.2	9640	1 MCDOUGALL STREET KIRRIBILLI	Third	W	78	74	77	72	79	74	77	72	-1.2	-1.7	-1.2	-1.8	60	55	YES	YES	YES	YES	YES
17.2	9640	1 MCDOUGALL STREET KIRRIBILLI	Third	NW	78	73	77	72	78	74	77	72	-1.1	-1.6	-1.1	-1.7	60	55	YES	YES	YES	YES	YES
17.2	9640	1 MCDOUGALL STREET KIRRIBILLI	Third	W	80	76	79	74	81	76	79	74	-1.7	-2.1	-1.7	-2.2	60	55	YES	YES	YES	YES	YES
17.2	9640	1 MCDOUGALL STREET KIRRIBILLI	Third	SW	80	75	78	73	80	76	78	73	-2.4	-2.7	-2.4	-2.9	60	55	YES	YES	YES	YES	YES
17.2	9640	1 MCDOUGALL STREET KIRRIBILLI	Third	SE	77	72	73	69	78	73	74	69	-3.7	-3.8	-3.6	-4.0	60	55	YES	YES	YES	YES	YES
17.2	9640	1 MCDOUGALL STREET KIRRIBILLI	Third	SW	77	72	73	68	77	73	74	69	-3.6	-3.8	-3.5	-4.1	60	55	YES	YES	YES	YES	YES
17.2	9640	1 MCDOUGALL STREET KIRRIBILLI	Third	SE	71	67	68	63	72	67	69	63	-3.2	-3.7	-3.1	-3.9	60	55	YES	YES	YES	YES	YES
17.2	9640	1 MCDOUGALL STREET KIRRIBILLI	Third	E	63	59	62	57	63	59	62	57	-0.7	-1.8	-0.8	-1.8	60	55	NO	NO	NO	NO	NO
17.2	9640	1 MCDOUGALL STREET KIRRIBILLI	Third	NE	70	65	69	63	70	66	69	64	-1.2	-2.0	-1.2	-2.0	60	55	YES	YES	YES	YES	YES
17.2	9640	1 MCDOUGALL STREET KIRRIBILLI	Ground	NW	67	63	65	61	67	63	65	61	-1.8	-2.0	-1.8	-2.2	60	55	YES	YES	YES	YES	YES
17.2	9640	1 MCDOUGALL STREET KIRRIBILLI	Ground	NE	65	61	64	59	65	61	64	59	-1.4	-1.8	-1.3	-1.9	60	55	NO	NO	NO	NO	NO
17.2	9640	1 MCDOUGALL STREET KIRRIBILLI	Ground	NW	72	68	69	66	73	68	70	66	-3.0	-2.3	-2.9	-2.4	60	55	YES	YES	YES	YES	YES
17.2	9640	1 MCDOUGALL STREET KIRRIBILLI	Ground	W	74	69	70	67	74	70	71	67	-3.5	-2.5	-3.4	-2.7	60	55	YES	YES	YES	YES	YES
17.2	9640	1 MCDOUGALL STREET KIRRIBILLI	Ground	NW	73	68	70	66	73	69	70	67	-3.3	-2.3	-3.3	-2.4	60	55	YES	YES	YES	YES	YES
17.2	9640	1 MCDOUGALL STREET KIRRIBILLI	Ground	W	73	69	68	65	73	69	69	65	-4.8	-3.8	-4.7	-4.0	60	55	YES	YES	YES	YES	YES
17.2	9640	1 MCDOUGALL STREET KIRRIBILLI	Ground	SW	72	68	66	62	73	68	66	62	-6.7	-6.1	-6.7	-6.3	60	55	YES	YES	YES	YES	YES
17.2	9640	1 MCDOUGALL STREET KIRRIBILLI	Ground	SE	72	67	66	62	72	68	66	62	-6.1	-5.1	-6.0	-5.4	60	55	YES	YES	YES	YES	YES
17.2	9640	1 MCDOUGALL STREET KIRRIBILLI	Ground	SW	72	68	67	63	73	68	67	63	-5.8	-5.0	-5.8	-5.2	60	55	YES	YES	YES	YES	YES
17.2	9640	1 MCDOUGALL STREET KIRRIBILLI	Ground	SE	69	65	63	58	70	65	63	59	-6.6	-6.3	-6.5	-6.5	60	55	NO	NO	NO	NO	NO
17.2	9640	1 MCDOUGALL STREET KIRRIBILLI	Ground	E	55	51	54	49	55	51	55	50	-0.3	-1.4	-0.2	-1.3	60	55	NO	NO	NO	NO	NO
17.2	9640	1 MCDOUGALL STREET KIRRIBILLI	Ground	NE	62	58	62	57	63	59	62	57	-0.8	-1.5	-0.6	-1.5	60	55	NO	NO	NO	NO	NO
17.2	9648	85 HIGH STREET NORTH SYDNEY	First	NE	58	54	58	53	58	54	58	53	-0.3	-1.1	-0.3	-0.9	60	55	NO	NO	NO	NO	NO
17.2	9648	85 HIGH STREET NORTH SYDNEY	First	NW	52	48	52	47	53	48	52	47	-0.3	-1.0	-0.3	-1.0	60	55	NO	NO	NO	NO	NO
17.2	9648	85 HIGH STREET NORTH SYDNEY	First	SW	55	51	55	50	56	51	55	50	-0.4	-1.2	-0.3	-1.1	60	55	NO	NO	NO	NO	NO
17.2	9648	85 HIGH STREET NORTH SYDNEY	First	SE	54	50	54	49	55	50	54	49	-0.3	-1.0	-0.3	-1.0	60	55	NO	NO	NO	NO	NO
17.2	9648	85 HIGH STREET NORTH SYDNEY	Ground	NE	52	48	52	47	52	48	52	48	-0.2	-1.0	-0.1	-0.8	60	55	NO	NO	NO	NO	NO
17.2	9648	85 HIGH STREET NORTH SYDNEY	Ground	NW	50	46	50	45	51	46	51	45	-0.2	-1.0	-0.1	-0.9	60	55	NO	NO	NO	NO	NO
17.2	9648	85 HIGH STREET NORTH SYDNEY	Ground	SW	55	50	54	49	55	50	55	49	-0.3	-1.1	-0.3	-1.1	60	55	NO	NO	NO	NO	NO
17.2	9648	85 HIGH STREET NORTH SYDNEY	Ground	SE	53	48	53	47	53	49	53	48	-0.3	-1.0	-0.2	-1.0	60	55	NO	NO	NO	NO	NO
17.2	9671	4 CLARK ROAD NORTH SYDNEY	First	SE	57	53	57	52	58	53	57	52	-0.3	-1.0	-0.2	-0.8	60	55	NO	NO	NO	NO	NO
17.2	9671	4 CLARK ROAD NORTH SYDNEY	First	NE	50	46	49	45	50	46	50	45	-0.4	-1.3	-0.4	-1.3	60	55	NO	NO	NO	NO	NO
17.2	9671	4 CLARK ROAD NORTH SYDNEY	First	NW	55	51	55	50	55	51	55	50	-0.1	-1.0	0.0	-1.0	60	55	NO	NO	NO	NO	NO
17.2	9671	4 CLARK ROAD NORTH SYDNEY	Second	SE	58	54	58	53	59	54	58	53	-0.3	-1.0	-0.3	-0.8	60	55	NO	NO	NO	NO	NO
17.2	9671	4 CLARK ROAD NORTH SYDNEY	Second	NE	52	48	51	46	52	48	52	47	-0.5	-1.4	-0.4	-1.3	60	55	NO	NO	NO	NO	NO
17.2	9671	4 CLARK ROAD NORTH SYDNEY	Second	NW	56	52	56	51	56	53	56	51	-0.3	-1.2	-0.2	-1.1	60	55	NO	NO	NO	NO	NO
17.2	9671	4 CLARK ROAD NORTH SYDNEY	Third	SE	59	55	59	54	59	55	59	54	-0.3	-1.0	-0.3	-0.9	60	55	NO	NO	NO	NO	NO
17.2	9671	4 CLARK ROAD NORTH SYDNEY	Third	NE	55	51	55	50	56	52	55	50	-0.5	-1.3	-0.4	-1.2	60	55	NO	NO	NO	NO	NO
17.2	9671	4 CLARK ROAD NORTH SYDNEY	Third	NW	58	54	58	53	58	54	58	53	-0.4	-1.3	-0.3	-1.1	60	55	NO	NO	NO	NO	NO
17.2	9671	4 CLARK ROAD NORTH SYDNEY	Fourth	SE	60	55	59	54	60	56	59	55	-0.4	-1.1	-0.4	-1.0	60	55	NO	NO	NO	NO	NO
17.2	9671	4 CLARK ROAD NORTH SYDNEY	Fourth	NE	59	55	59	54	59	55	59	54	-0.4	-1.2	-0.4	-1.0	60	55	NO	NO	NO	NO	NO
17.2	9671	4 CLARK ROAD NORTH SYDNEY	Fourth	NW	60	56	60	55	61	57	60	55	-0.6	-1.4	-0.5	-1.3	60	55	NO	NO	NO	NO	NO
17.2	9671	4 CLARK ROAD NORTH SYDNEY	Fifth	SE	60	56	60	55	61	56	60	55	-0.6	-1.3	-0.5	-1.1	60	55	NO	NO	NO	NO	NO
17.2	9671	4 CLARK ROAD NORTH SYDNEY	Fifth	NE	60	57	60	55	61	57	60	56	-0.5	-1.3	-0.4	-1.1	60	55	NO	NO	NO	NO	NO
17.2	9671	4 CLARK ROAD NORTH SYDNEY	Fifth	NW	63	59	62	57	63	59	63	58	-0.7	-1.6	-0.7	-1.4	60	55	NO	NO	NO	NO	NO
17.2	9671	4 CLARK ROAD NORTH SYDNEY	Ground	SE	56	51	55	50	56	52	56	51	-0.3	-0.9	-0.2	-0.8	60	55	NO	NO	NO	NO	NO
17.2	9671	4 CLARK ROAD NORTH SYDNEY	Ground	NE	48	44	48	43	49	45	48	44	-0.3	-1.2	-0.3	-1.1	60	55	NO	NO	NO	NO	NO
17.2	9671	4 CLARK ROAD NORTH SYDNEY	Ground	NW	53	50	53	49	54	50	54	49	0.0	-1.0	0.1	-0.8	60	55	NO	NO	NO	NO	NO
17.2	9672	20 MCDOUGALL STREET NORTH SYDNEY	First	NW	52	48	51	47	52	48	52	47	-0.4	-1.1	-0.2	-1.0	60	55	NO	NO	NO	NO	NO
17.2	9672	20 MCDOUGALL STREET NORTH SYDNEY	First	NE	49	45	48	43	49	45	48	44	-0.8	-1.7	-0.7	-1.5	60	55	NO	NO	NO	NO	NO
17.2	9672	20 MCDOUGALL STREET NORTH SYDNEY	First	S	56	51	55	50	56	52	55	50	-1.0	-1.6	-1.0	-1.7	60	55	NO	NO	NO	NO	NO
17.2	9672	20 MCDOUGALL STREET NORTH SYDNEY	First	SE	56	52	56	51	57	52	56	51	-0.4	-1.0	-0.3	-0.9	60	55	NO	NO	NO	NO	NO
17.2	9672	20 MCDOUGALL STREET NORTH SYDNEY	Second	NW	53	49	53	48	54	50	53	48	-0.5	-1.3	-0.3	-1.2	60	55	NO	NO	NO	NO	NO
17.2	9672	20 MCDOUGALL STREET NORTH SYDNEY	Second	NE	51	47	50	45	51	47	50	45	-0.9	-1.8	-0.7	-1.6	60	55	NO	NO	NO	NO	NO
17.2	9672	20 MCDOUGALL STREET NORTH SYDNEY	Second	S	57	52	56	51	57	53	56	51	-1.1	-1.7	-1.0	-1.8	60	55	NO	NO	NO	NO	NO
17.2	9672	20 MCDOUGALL STREET NORTH SYDNEY	Second	SE	57	53	57	52	58	53	57	52	-0.4	-1.0	-0.4	-1.0	60	55	NO	NO	NO	NO	NO
17.2	9672	20 MCDOUGALL STREET NORTH SYDNEY	Third	NW	55	51	55	50	56	52	55	50	-0.7	-1.5	-0.6	-1.5	60	55	NO	NO	NO	NO	NO
17.2	9672	20 MCDOUGALL STREET NORTH SYDNEY	Third	NE	53	49	52	47	53	49	52	47	-1.0	-1.9	-0.8	-1.7	60	55	NO	NO	NO	NO	NO
17.2	9672	20 MCDOUGALL STREET NORTH SYDNEY	Third	S	58	54	57	52	59	54	57	52	-1.2	-1.8	-1.2	-1.9	60	55	NO	NO	NO	NO	NO
17.2	9672	20 MCDOUGALL STREET NORTH SYDNEY	Third	SE	58	54	58	53	58	54	58	53	-0.5	-1.1	-0.4	-1.1	60	55	NO	NO	NO	NO	NO
17.2	9672	20 MCDOUGALL STREET NORTH SYDNEY	Fourth	NW	58	54	57	52	58	54	58	53	-0.8	-1.6	-0.7	-1.6	60	55	NO	NO	NO	NO	NO
17.2	9672	20 MCDOUGALL STREET NORTH SYDNEY	Fourth	NE	55	51	54	49	56	52	55	50	-1.0	-2.0	-0.9	-1.7	60	55	NO	NO	NO	NO	NO

NCA	Receiver ID	Address	Floor Level	Facade	Opening Year 2027				Design Year 2037				Increase (Do Smthng - Do Nothing)				NCG project road noise criteria		Do noise levels exceed the cumulative limit with project roads adding ≥2dB to the total noise levels?		Is the contribution from the road project Acute?		Consider further treatment?
					Do Nothing		Do Smthng		Do Nothing		Do Smthng		Opening Year 2027		Design Year 2037								
					Day	Night	Day	Night	Day	Night	Day	Night	Day	Night	Day	Night	Day	Night	Day	Night	$L_{Aeq,15hr}$ ≥ 65dB	$L_{Aeq,9hr}$ ≥ 60dB	
17.2	9672	20 MCDOUGALL STREET NORTH SYDNEY	Fourth	S	60	55	58	53	60	55	59	53	-1.5	-2.0	-1.5	-2.2	60	55	NO	NO	NO	NO	NO
17.2	9672	20 MCDOUGALL STREET NORTH SYDNEY	Fourth	SE	59	55	58	53	59	55	59	54	-0.7	-1.4	-0.7	-1.2	60	55	NO	NO	NO	NO	NO
17.2	9672	20 MCDOUGALL STREET NORTH SYDNEY	Fifth	NW	61	57	60	55	61	57	61	56	-0.5	-1.5	-0.4	-1.5	60	55	NO	NO	NO	NO	NO
17.2	9672	20 MCDOUGALL STREET NORTH SYDNEY	Fifth	NE	58	55	58	53	59	55	58	53	-0.4	-1.4	-0.2	-1.3	60	55	NO	NO	NO	NO	NO
17.2	9672	20 MCDOUGALL STREET NORTH SYDNEY	Fifth	S	61	57	60	54	62	57	60	55	-1.8	-2.5	-1.7	-2.5	60	55	NO	NO	NO	NO	NO
17.2	9672	20 MCDOUGALL STREET NORTH SYDNEY	Fifth	SE	60	56	59	54	61	56	60	54	-1.0	-1.7	-0.9	-1.6	60	55	NO	NO	NO	NO	NO
17.2	9672	20 MCDOUGALL STREET NORTH SYDNEY	Sixth	NW	62	58	62	57	63	59	62	57	-0.6	-1.6	-0.5	-1.5	60	55	NO	NO	NO	NO	NO
17.2	9672	20 MCDOUGALL STREET NORTH SYDNEY	Sixth	NE	60	56	60	55	60	56	60	55	-0.3	-1.3	-0.3	-1.3	60	55	NO	NO	NO	NO	NO
17.2	9672	20 MCDOUGALL STREET NORTH SYDNEY	Sixth	S	63	59	61	55	64	59	61	56	-2.5	-3.2	-2.5	-3.3	60	55	NO	NO	NO	NO	NO
17.2	9672	20 MCDOUGALL STREET NORTH SYDNEY	Sixth	SE	62	57	60	55	62	58	60	55	-1.9	-2.6	-1.8	-2.5	60	55	NO	NO	NO	NO	NO
17.2	9672	20 MCDOUGALL STREET NORTH SYDNEY	Ground	NW	50	47	50	46	51	47	50	46	-0.3	-1.0	-0.2	-0.9	60	55	NO	NO	NO	NO	NO
17.2	9672	20 MCDOUGALL STREET NORTH SYDNEY	Ground	NE	48	44	47	42	48	44	47	42	-0.8	-1.6	-0.6	-1.5	60	55	NO	NO	NO	NO	NO
17.2	9672	20 MCDOUGALL STREET NORTH SYDNEY	Ground	S	55	50	54	49	55	51	54	49	-0.9	-1.5	-0.7	-1.5	60	55	NO	NO	NO	NO	NO
17.2	9672	20 MCDOUGALL STREET NORTH SYDNEY	Ground	SE	55	50	54	49	55	51	55	50	-0.3	-1.0	-0.2	-0.8	60	55	NO	NO	NO	NO	NO
17.2	9673	18 MCDOUGALL STREET NORTH SYDNEY	First	N	50	46	49	44	50	46	50	45	-0.7	-1.6	-0.6	-1.5	60	55	NO	NO	NO	NO	NO
17.2	9673	18 MCDOUGALL STREET NORTH SYDNEY	First	W	58	53	55	50	58	53	55	50	-2.5	-2.8	-2.5	-2.9	60	55	NO	NO	NO	NO	NO
17.2	9673	18 MCDOUGALL STREET NORTH SYDNEY	First	SW	57	52	56	51	57	53	56	51	-1.1	-1.7	-1.1	-1.8	60	55	NO	NO	NO	NO	NO
17.2	9673	18 MCDOUGALL STREET NORTH SYDNEY	Second	N	52	48	51	46	52	48	52	47	-0.8	-1.7	-0.7	-1.5	60	55	NO	NO	NO	NO	NO
17.2	9673	18 MCDOUGALL STREET NORTH SYDNEY	Second	W	59	54	56	51	59	55	57	52	-2.4	-2.8	-2.4	-2.9	60	55	NO	NO	NO	NO	NO
17.2	9673	18 MCDOUGALL STREET NORTH SYDNEY	Second	SW	58	54	57	52	58	54	57	52	-1.2	-1.8	-1.0	-1.9	60	55	NO	NO	NO	NO	NO
17.2	9673	18 MCDOUGALL STREET NORTH SYDNEY	Third	N	55	51	54	49	55	51	55	50	-0.9	-1.8	-0.8	-1.6	60	55	NO	NO	NO	NO	NO
17.2	9673	18 MCDOUGALL STREET NORTH SYDNEY	Third	W	60	56	58	53	61	56	59	53	-2.4	-2.8	-2.2	-2.9	60	55	NO	NO	NO	NO	NO
17.2	9673	18 MCDOUGALL STREET NORTH SYDNEY	Third	SW	59	55	58	53	60	55	59	53	-1.3	-1.8	-1.1	-1.9	60	55	NO	NO	NO	NO	NO
17.2	9673	18 MCDOUGALL STREET NORTH SYDNEY	Fourth	N	59	55	59	54	60	55	59	54	-0.8	-1.6	-0.8	-1.6	60	55	NO	NO	NO	NO	NO
17.2	9673	18 MCDOUGALL STREET NORTH SYDNEY	Fourth	W	62	58	60	55	63	58	61	56	-1.9	-2.5	-1.8	-2.6	60	55	NO	NO	NO	NO	NO
17.2	9673	18 MCDOUGALL STREET NORTH SYDNEY	Fourth	SW	61	57	60	55	61	57	60	55	-1.3	-2.0	-1.2	-2.1	60	55	NO	NO	NO	NO	NO
17.2	9673	18 MCDOUGALL STREET NORTH SYDNEY	Fifth	N	63	59	62	57	63	59	62	57	-0.6	-1.5	-0.5	-1.4	60	55	NO	NO	NO	NO	NO
17.2	9673	18 MCDOUGALL STREET NORTH SYDNEY	Fifth	W	64	60	63	58	65	60	63	58	-1.6	-2.3	-1.5	-2.3	60	55	NO	NO	NO	NO	NO
17.2	9673	18 MCDOUGALL STREET NORTH SYDNEY	Fifth	SW	63	58	61	56	63	59	62	56	-1.4	-2.1	-1.4	-2.2	60	55	NO	NO	NO	NO	NO
17.2	9673	18 MCDOUGALL STREET NORTH SYDNEY	Sixth	N	64	60	63	58	64	60	64	59	-0.7	-1.6	-0.7	-1.5	60	55	NO	NO	NO	NO	NO
17.2	9673	18 MCDOUGALL STREET NORTH SYDNEY	Sixth	W	66	61	64	59	66	62	64	59	-1.8	-2.4	-1.6	-2.4	60	55	NO	NO	NO	NO	NO
17.2	9673	18 MCDOUGALL STREET NORTH SYDNEY	Sixth	SW	65	60	63	57	65	60	63	58	-2.0	-2.7	-1.9	-2.7	60	55	NO	NO	NO	NO	NO
17.2	9673	18 MCDOUGALL STREET NORTH SYDNEY	Ground	N	48	44	48	43	49	44	48	43	-0.7	-1.5	-0.6	-1.4	60	55	NO	NO	NO	NO	NO
17.2	9673	18 MCDOUGALL STREET NORTH SYDNEY	Ground	W	56	51	53	48	56	51	54	49	-2.3	-2.5	-2.2	-2.7	60	55	NO	NO	NO	NO	NO
17.2	9673	18 MCDOUGALL STREET NORTH SYDNEY	Ground	SW	55	51	54	49	56	51	55	50	-1.0	-1.5	-0.8	-1.6	60	55	NO	NO	NO	NO	NO
17.2	9677	85 HIGH STREET NORTH SYDNEY	First	NE	59	55	58	54	59	55	59	54	-0.2	-0.9	0.0	-0.8	60	55	NO	NO	NO	NO	NO
17.2	9677	85 HIGH STREET NORTH SYDNEY	First	NW	59	55	59	54	60	56	59	55	-0.3	-1.0	-0.3	-0.8	60	55	NO	NO	NO	NO	NO
17.2	9677	85 HIGH STREET NORTH SYDNEY	First	SW	55	50	55	49	55	51	55	50	-0.5	-1.2	-0.3	-1.2	60	55	NO	NO	NO	NO	NO
17.2	9677	85 HIGH STREET NORTH SYDNEY	First	SE	53	48	52	47	53	48	53	47	-0.2	-0.8	-0.1	-0.9	60	55	NO	NO	NO	NO	NO
17.2	9677	85 HIGH STREET NORTH SYDNEY	Second	NE	63	59	63	58	63	59	63	58	-0.2	-0.9	-0.1	-0.7	60	55	NO	NO	NO	NO	NO
17.2	9677	85 HIGH STREET NORTH SYDNEY	Second	NW	63	59	63	59	64	60	63	59	-0.3	-0.9	-0.2	-0.8	60	55	NO	NO	NO	NO	NO
17.2	9677	85 HIGH STREET NORTH SYDNEY	Second	SW	56	51	56	50	56	52	56	51	-0.5	-1.2	-0.3	-1.1	60	55	NO	NO	NO	NO	NO
17.2	9677	85 HIGH STREET NORTH SYDNEY	Second	SE	55	50	55	49	55	51	55	50	-0.3	-1.0	-0.3	-1.0	60	55	NO	NO	NO	NO	NO
17.2	9677	85 HIGH STREET NORTH SYDNEY	Ground	NE	53	49	52	47	53	49	53	48	-0.4	-1.1	-0.3	-0.9	60	55	NO	NO	NO	NO	NO
17.2	9677	85 HIGH STREET NORTH SYDNEY	Ground	NW	55	50	54	49	55	51	54	50	-0.4	-1.2	-0.5	-1.1	60	55	NO	NO	NO	NO	NO
17.2	9677	85 HIGH STREET NORTH SYDNEY	Ground	SW	54	49	54	48	54	50	54	49	-0.5	-1.2	-0.4	-1.2	60	55	NO	NO	NO	NO	NO
17.2	9677	85 HIGH STREET NORTH SYDNEY	Ground	SE	51	46	51	45	51	47	51	46	0.0	-0.8	0.0	-0.9	60	55	NO	NO	NO	NO	NO
17.2	9711	16 MCDOUGALL STREET KIRRIBILLI	First	NE	57	54	58	53	58	54	58	54	0.4	-0.6	0.5	-0.4	60	55	NO	NO	NO	NO	NO
17.2	9711	16 MCDOUGALL STREET KIRRIBILLI	First	NW	51	47	51	46	52	48	51	46	-0.6	-1.3	-0.5	-1.2	60	55	NO	NO	NO	NO	NO
17.2	9711	16 MCDOUGALL STREET KIRRIBILLI	First	S	58	53	54	49	58	53	54	49	-3.9	-3.9	-3.8	-4.1	60	55	NO	NO	NO	NO	NO
17.2	9711	16 MCDOUGALL STREET KIRRIBILLI	First	SE	50	45	49	44	50	46	49	44	-0.8	-1.6	-0.7	-1.5	60	55	NO	NO	NO	NO	NO
17.2	9711	16 MCDOUGALL STREET KIRRIBILLI	Second	NE	59	55	59	54	59	55	59	55	0.2	-0.8	0.4	-0.6	60	55	NO	NO	NO	NO	NO
17.2	9711	16 MCDOUGALL STREET KIRRIBILLI	Second	NW	54	50	53	48	54	50	53	49	-0.7	-1.3	-0.5	-1.3	60	55	NO	NO	NO	NO	NO
17.2	9711	16 MCDOUGALL STREET KIRRIBILLI	Second	S	59	54	56	51	60	55	56	51	-3.6	-3.6	-3.4	-3.8	60	55	NO	NO	NO	NO	NO
17.2	9711	16 MCDOUGALL STREET KIRRIBILLI	Second	SE	52	47	51	46	52	48	51	46	-0.9	-1.6	-0.8	-1.6	60	55	NO	NO	NO	NO	NO
17.2	9711	16 MCDOUGALL STREET KIRRIBILLI	Third	NE	60	57	60	56	61	57	61	56	0.0	-1.1	0.1	-0.9	60	55	NO	NO	NO	NO	NO
17.2	9711	16 MCDOUGALL STREET KIRRIBILLI	Third	NW	57	53	56	51	57	53	56	51	-0.9	-1.6	-0.8	-1.6	60	55	NO	NO	NO	NO	NO
17.2	9711	16 MCDOUGALL STREET KIRRIBILLI	Third	S	61	56	58	53	61	57	58	53	-3.0	-3.3	-3.0	-3.4	60	55	NO	NO	NO	NO	NO
17.2	9711	16 MCDOUGALL STREET KIRRIBILLI	Third	SE	55	51	54	49	55	51	54	49	-1.0	-1.8	-0.9	-1.7	60	55	NO	NO	NO	NO	NO
17.2	9711	16 MCDOUGALL STREET KIRRIBILLI	Ground	NE	56	52	56	52	56	52	57	52	0.5	-0.4	0.7	-0.2	60	55	NO	NO	NO	NO	NO
17.2	9711	16 MCDOUGALL STREET KIRRIBILLI	Ground	NW	49	45	49	44	49	45	49	45	0.5	-0.4	0.6	-0.3	60	55	NO	NO	NO	NO	NO
17.2	9711	16 MCDOUGALL STREET KIRRIBILLI	Ground	S	50	45	51	46	50	46	52	47	1.8	1.1	1.8	1.1	60	55	NO	NO	NO	NO	NO

NCA	Receiver ID	Address	Floor Level	Facade	Opening Year 2027				Design Year 2037				Increase (Do Smthng - Do Nothing)				NCG project road noise criteria		Do noise levels exceed the cumulative limit with project roads adding ≥2dB to the total noise levels?		Is the contribution from the road project Acute?		Consider further treatment?
					Do Nothing		Do Smthng		Do Nothing		Do Smthng		Opening Year 2027		Design Year 2037								
					Day	Night	Day	Night	Day	Night	Day	Night	Day	Night	Day	Night	Day	Night	Day	Night	$L_{Aeq,15hr}$ ≥ 65dB	$L_{Aeq,9hr}$ ≥ 60dB	
17.2	9711	16 MCDOUGALL STREET KIRRIBILLI	Ground	SE	48	44	47	42	48	44	48	43	-0.8	-1.5	-0.7	-1.4	60	55	NO	NO	NO	NO	NO
17.2	9713	14 MCDOUGALL STREET KIRRIBILLI	First	NE	60	57	61	56	61	57	61	56	0.2	-0.8	0.3	-0.7	60	55	NO	NO	NO	NO	NO
17.2	9713	14 MCDOUGALL STREET KIRRIBILLI	First	NW	56	51	55	50	56	52	55	50	-0.7	-1.4	-0.6	-1.3	60	55	NO	NO	NO	NO	NO
17.2	9713	14 MCDOUGALL STREET KIRRIBILLI	First	S	59	54	55	50	59	55	56	51	-3.9	-4.1	-3.8	-4.3	60	55	NO	NO	NO	NO	NO
17.2	9713	14 MCDOUGALL STREET KIRRIBILLI	First	SE	50	46	50	45	51	46	50	45	-0.9	-1.6	-0.8	-1.5	60	55	NO	NO	NO	NO	NO
17.2	9713	14 MCDOUGALL STREET KIRRIBILLI	Second	NE	62	58	62	57	62	59	62	58	-0.1	-1.1	0.0	-0.9	60	55	NO	NO	NO	NO	NO
17.2	9713	14 MCDOUGALL STREET KIRRIBILLI	Second	NW	59	55	58	53	59	55	58	54	-0.9	-1.7	-0.8	-1.6	60	55	NO	NO	NO	NO	NO
17.2	9713	14 MCDOUGALL STREET KIRRIBILLI	Second	S	61	56	58	53	61	57	58	53	-3.1	-3.5	-3.1	-3.5	60	55	NO	NO	NO	NO	NO
17.2	9713	14 MCDOUGALL STREET KIRRIBILLI	Second	SE	54	50	53	48	54	50	54	48	-1.1	-1.8	-0.9	-1.7	60	55	NO	NO	NO	NO	NO
17.2	9713	14 MCDOUGALL STREET KIRRIBILLI	Ground	NE	59	55	59	55	59	56	60	55	0.2	-0.6	0.3	-0.5	60	55	NO	NO	NO	NO	NO
17.2	9713	14 MCDOUGALL STREET KIRRIBILLI	Ground	NW	53	49	53	48	54	49	53	48	-0.5	-1.3	-0.5	-1.1	60	55	NO	NO	NO	NO	NO
17.2	9713	14 MCDOUGALL STREET KIRRIBILLI	Ground	S	49	45	52	47	50	45	52	47	2.5	1.9	2.5	1.8	60	55	NO	NO	NO	NO	NO
17.2	9713	14 MCDOUGALL STREET KIRRIBILLI	Ground	SE	48	44	47	42	48	44	48	43	-0.8	-1.5	-0.7	-1.5	60	55	NO	NO	NO	NO	NO
17.2	9728	10 MCDOUGALL STREET KIRRIBILLI	First	NE	63	59	63	58	63	59	63	59	0.1	-0.8	0.2	-0.6	60	55	NO	NO	NO	NO	NO
17.2	9728	10 MCDOUGALL STREET KIRRIBILLI	First	NW	60	55	58	53	60	56	58	53	-2.1	-2.6	-2.0	-2.5	60	55	NO	NO	NO	NO	NO
17.2	9728	10 MCDOUGALL STREET KIRRIBILLI	First	S	66	61	63	58	66	62	63	58	-3.1	-3.4	-3.1	-3.5	60	55	NO	NO	NO	NO	NO
17.2	9728	10 MCDOUGALL STREET KIRRIBILLI	First	E	57	52	56	51	57	53	56	51	-0.8	-1.5	-0.7	-1.4	60	55	NO	NO	NO	NO	NO
17.2	9728	10 MCDOUGALL STREET KIRRIBILLI	Ground	NE	61	57	61	57	61	58	62	57	0.4	-0.6	0.5	-0.5	60	55	NO	NO	NO	NO	NO
17.2	9728	10 MCDOUGALL STREET KIRRIBILLI	Ground	NW	58	53	55	51	58	54	56	51	-2.2	-2.5	-2.2	-2.5	60	55	NO	NO	NO	NO	NO
17.2	9728	10 MCDOUGALL STREET KIRRIBILLI	Ground	S	64	59	61	56	64	60	61	57	-2.8	-3.0	-2.8	-3.2	60	55	NO	NO	NO	NO	NO
17.2	9728	10 MCDOUGALL STREET KIRRIBILLI	Ground	E	54	49	53	48	54	50	53	48	-0.6	-1.4	-0.5	-1.2	60	55	NO	NO	NO	NO	NO
17.2	9730	12 MCDOUGALL STREET KIRRIBILLI	First	NE	62	58	62	58	62	59	63	58	0.2	-0.7	0.3	-0.5	60	55	NO	NO	NO	NO	NO
17.2	9730	12 MCDOUGALL STREET KIRRIBILLI	First	NW	56	52	55	50	56	52	56	51	-0.7	-1.3	-0.5	-1.2	60	55	NO	NO	NO	NO	NO
17.2	9730	12 MCDOUGALL STREET KIRRIBILLI	First	SW	64	60	61	56	65	60	61	56	-3.1	-3.3	-3.1	-3.6	60	55	NO	NO	NO	NO	NO
17.2	9730	12 MCDOUGALL STREET KIRRIBILLI	First	SE	55	51	54	49	55	51	54	49	-1.2	-1.8	-1.0	-1.7	60	55	NO	NO	NO	NO	NO
17.2	9730	12 MCDOUGALL STREET KIRRIBILLI	Ground	NE	60	57	61	56	61	57	61	57	0.3	-0.5	0.4	-0.4	60	55	NO	NO	NO	NO	NO
17.2	9730	12 MCDOUGALL STREET KIRRIBILLI	Ground	NW	53	49	53	48	54	50	53	49	-0.5	-1.2	-0.4	-1.1	60	55	NO	NO	NO	NO	NO
17.2	9730	12 MCDOUGALL STREET KIRRIBILLI	Ground	SW	62	58	59	55	63	58	60	55	-2.9	-3.1	-2.8	-3.3	60	55	NO	NO	NO	NO	NO
17.2	9730	12 MCDOUGALL STREET KIRRIBILLI	Ground	SE	51	47	50	45	51	47	50	45	-1.1	-1.7	-0.9	-1.6	60	55	NO	NO	NO	NO	NO
17.2	9743	8 MCDOUGALL STREET KIRRIBILLI	First	NE	63	60	64	59	64	60	64	59	0.2	-0.8	0.2	-0.6	60	55	NO	NO	NO	NO	NO
17.2	9743	8 MCDOUGALL STREET KIRRIBILLI	First	NW	58	54	58	53	58	54	58	53	-0.1	-0.6	0.0	-0.5	60	55	NO	NO	NO	NO	NO
17.2	9743	8 MCDOUGALL STREET KIRRIBILLI	First	SW	67	62	64	59	67	62	64	59	-2.6	-2.7	-2.5	-3.0	60	55	NO	NO	NO	NO	NO
17.2	9743	8 MCDOUGALL STREET KIRRIBILLI	First	SE	61	57	58	53	62	57	59	54	-3.1	-3.5	-3.0	-3.5	60	55	NO	NO	NO	NO	NO
17.2	9743	8 MCDOUGALL STREET KIRRIBILLI	Ground	NE	61	58	62	57	62	58	62	58	0.3	-0.7	0.4	-0.5	60	55	NO	NO	NO	NO	NO
17.2	9743	8 MCDOUGALL STREET KIRRIBILLI	Ground	NW	55	51	55	51	55	51	56	51	0.2	-0.2	0.4	-0.1	60	55	NO	NO	NO	NO	NO
17.2	9743	8 MCDOUGALL STREET KIRRIBILLI	Ground	SW	65	60	62	57	65	60	63	58	-2.4	-2.6	-2.4	-2.7	60	55	NO	NO	NO	NO	NO
17.2	9743	8 MCDOUGALL STREET KIRRIBILLI	Ground	SE	59	55	56	51	60	55	56	52	-3.2	-3.6	-3.2	-3.6	60	55	NO	NO	NO	NO	NO
17.2	9769	6 MCDOUGALL STREET KIRRIBILLI	First	SE	58	54	58	54	59	55	59	54	0.0	-0.5	0.1	-0.4	60	55	NO	NO	NO	NO	NO
17.2	9769	6 MCDOUGALL STREET KIRRIBILLI	First	NE	64	61	64	60	65	61	65	60	0.1	-0.8	0.2	-0.7	60	55	YES	YES	YES	YES	YES
17.2	9769	6 MCDOUGALL STREET KIRRIBILLI	First	NW	65	61	63	58	66	61	63	59	-2.3	-2.6	-2.3	-2.7	60	55	NO	NO	NO	NO	NO
17.2	9769	6 MCDOUGALL STREET KIRRIBILLI	First	SW	69	64	66	61	69	64	66	62	-2.6	-2.6	-2.4	-2.9	60	55	YES	YES	YES	YES	YES
17.2	9769	6 MCDOUGALL STREET KIRRIBILLI	First	SE	62	57	60	55	62	58	60	55	-2.3	-2.6	-2.3	-2.7	60	55	NO	NO	NO	NO	NO
17.2	9769	6 MCDOUGALL STREET KIRRIBILLI	Ground	SE	55	51	56	51	56	52	56	52	0.5	0.1	0.6	0.2	60	55	NO	NO	NO	NO	NO
17.2	9769	6 MCDOUGALL STREET KIRRIBILLI	Ground	NE	62	59	62	58	62	59	63	58	0.2	-0.6	0.3	-0.6	60	55	NO	NO	NO	NO	NO
17.2	9769	6 MCDOUGALL STREET KIRRIBILLI	Ground	NW	63	59	61	56	63	59	61	57	-2.3	-2.5	-2.3	-2.6	60	55	NO	NO	NO	NO	NO
17.2	9769	6 MCDOUGALL STREET KIRRIBILLI	Ground	SW	66	62	64	59	67	62	64	60	-2.4	-2.5	-2.4	-2.6	60	55	NO	YES	NO	YES	YES
17.2	9769	6 MCDOUGALL STREET KIRRIBILLI	Ground	SE	60	55	57	53	60	56	58	53	-2.3	-2.3	-2.2	-2.4	60	55	NO	NO	NO	NO	NO
17.2	9773	4 CLARK ROAD NORTH SYDNEY	First	NE	69	65	69	65	69	66	69	65	0.0	-0.8	0.1	-0.7	60	55	NO	NO	NO	NO	NO
17.2	9773	4 CLARK ROAD NORTH SYDNEY	First	NW	56	52	55	51	56	52	56	51	-0.8	-1.4	-0.7	-1.3	60	55	NO	NO	NO	NO	NO
17.2	9773	4 CLARK ROAD NORTH SYDNEY	First	SW	54	50	54	49	54	50	54	49	0.0	-1.1	0.2	-1.0	60	55	NO	NO	NO	NO	NO
17.2	9773	4 CLARK ROAD NORTH SYDNEY	First	SE	61	57	61	57	62	58	62	57	-0.2	-0.9	-0.1	-0.7	60	55	NO	NO	NO	NO	NO
17.2	9773	4 CLARK ROAD NORTH SYDNEY	Ground	NW	55	51	54	49	55	51	54	50	-0.7	-1.4	-0.8	-1.3	60	55	NO	NO	NO	NO	NO
17.2	9773	4 CLARK ROAD NORTH SYDNEY	Ground	SW	53	49	53	48	53	49	53	48	-0.1	-1.2	0.2	-0.9	60	55	NO	NO	NO	NO	NO
17.2	9773	4 CLARK ROAD NORTH SYDNEY	Ground	SE	60	56	60	55	60	56	60	55	-0.1	-0.9	-0.1	-0.7	60	55	NO	NO	NO	NO	NO
17.2	9781	4 CLARK ROAD NORTH SYDNEY	First	NW	63	60	64	59	64	60	64	59	0.1	-0.8	0.1	-0.7	60	55	NO	NO	NO	NO	NO
17.2	9781	4 CLARK ROAD NORTH SYDNEY	First	NE	64	60	64	59	64	60	64	59	0.1	-0.8	0.1	-0.7	60	55	NO	NO	NO	NO	NO
17.2	9781	4 CLARK ROAD NORTH SYDNEY	First	NW	58	54	58	53	58	55	58	54	-0.1	-1.0	0.0	-0.8	60	55	NO	NO	NO	NO	NO
17.2	9781	4 CLARK ROAD NORTH SYDNEY	First	SW	51	47	50	45	52	47	51	45	-1.3	-1.9	-1.2	-1.9	60	55	NO	NO	NO	NO	NO
17.2	9781	4 CLARK ROAD NORTH SYDNEY	First	SE	50	45	49	44	51	46	49	44	-1.5	-1.9	-1.5	-1.9	60	55	NO	NO	NO	NO	NO
17.2	9781	4 CLARK ROAD NORTH SYDNEY	First	SW	52	47	50	45	52	48	51	46	-1.4	-1.9	-1.3	-1.9	60	55	NO	NO	NO	NO	NO
17.2	9781	4 CLARK ROAD NORTH SYDNEY	First	SE	55	52	55	51	56	52	56	51	-0.1	-0.9	-0.1	-0.8	60	55	NO	NO	NO	NO	NO
17.2	9781	4 CLARK ROAD NORTH SYDNEY	First	SE	61	57	61	56	61	57	61	57	0.0	-0.8	0.1	-0.6	60	55	NO	NO	NO	NO	NO

NCA	Receiver ID	Address	Floor Level	Facade	Opening Year 2027				Design Year 2037				Increase (Do Smthng - Do Nothing)				NCG project road noise criteria		Do noise levels exceed the cumulative limit with project roads adding ≥2dB to the total noise levels?		Is the contribution from the road project Acute?		Consider further treatment?
					Do Nothing		Do Smthng		Do Nothing		Do Smthng		Opening Year 2027		Design Year 2037								
					Day	Night	Day	Night	Day	Night	Day	Night	Day	Night	Day	Night	Day	Night	Day	Night	$L_{Aeq,15hr} \geq 65dB$	$L_{Aeq,9hr} \geq 60dB$	
17.2	9781	4 CLARK ROAD NORTH SYDNEY	First	NE	67	63	67	62	67	63	67	63	0.0	-0.8	0.2	-0.7	60	55	NO	NO	NO	NO	NO
17.2	9781	4 CLARK ROAD NORTH SYDNEY	Second	NW	65	61	65	60	65	61	65	60	0.0	-0.8	0.2	-0.7	60	55	NO	NO	NO	NO	NO
17.2	9781	4 CLARK ROAD NORTH SYDNEY	Second	NE	65	61	65	60	65	61	65	60	0.0	-0.8	0.2	-0.7	60	55	NO	NO	NO	NO	NO
17.2	9781	4 CLARK ROAD NORTH SYDNEY	Second	NW	60	56	59	55	60	56	60	55	-0.2	-1.0	-0.1	-1.0	60	55	NO	NO	NO	NO	NO
17.2	9781	4 CLARK ROAD NORTH SYDNEY	Second	SW	54	50	53	48	54	50	53	48	-1.4	-2.0	-1.3	-1.9	60	55	NO	NO	NO	NO	NO
17.2	9781	4 CLARK ROAD NORTH SYDNEY	Second	SE	52	47	50	45	52	48	51	46	-1.8	-2.1	-1.8	-2.1	60	55	NO	NO	NO	NO	NO
17.2	9781	4 CLARK ROAD NORTH SYDNEY	Second	SW	54	49	53	47	55	50	53	48	-1.6	-2.0	-1.5	-2.0	60	55	NO	NO	NO	NO	NO
17.2	9781	4 CLARK ROAD NORTH SYDNEY	Second	SE	57	54	57	53	58	54	58	53	-0.1	-0.9	-0.1	-0.8	60	55	NO	NO	NO	NO	NO
17.2	9781	4 CLARK ROAD NORTH SYDNEY	Second	SE	62	58	62	58	62	59	63	58	0.0	-0.8	0.1	-0.6	60	55	NO	NO	NO	NO	NO
17.2	9781	4 CLARK ROAD NORTH SYDNEY	Second	NE	68	64	68	63	68	64	68	64	0.1	-0.9	0.1	-0.7	60	55	NO	NO	NO	NO	NO
17.2	9781	4 CLARK ROAD NORTH SYDNEY	Third	NW	65	61	65	60	65	61	65	61	0.0	-0.8	0.1	-0.7	60	55	NO	NO	NO	NO	NO
17.2	9781	4 CLARK ROAD NORTH SYDNEY	Third	NE	65	61	65	60	65	62	65	61	0.1	-0.9	0.1	-0.7	60	55	NO	NO	NO	NO	NO
17.2	9781	4 CLARK ROAD NORTH SYDNEY	Third	NW	61	57	61	56	61	58	61	56	-0.4	-1.2	-0.3	-1.1	60	55	NO	NO	NO	NO	NO
17.2	9781	4 CLARK ROAD NORTH SYDNEY	Third	SW	58	53	56	51	58	53	57	51	-1.4	-2.0	-1.3	-1.9	60	55	NO	NO	NO	NO	NO
17.2	9781	4 CLARK ROAD NORTH SYDNEY	Third	SE	55	50	52	47	55	50	53	48	-2.4	-2.6	-2.3	-2.7	60	55	NO	NO	NO	NO	NO
17.2	9781	4 CLARK ROAD NORTH SYDNEY	Third	SW	57	52	55	50	57	53	55	50	-1.9	-2.4	-1.9	-2.4	60	55	NO	NO	NO	NO	NO
17.2	9781	4 CLARK ROAD NORTH SYDNEY	Third	SE	60	56	60	55	60	56	60	55	-0.1	-0.9	-0.1	-0.8	60	55	NO	NO	NO	NO	NO
17.2	9781	4 CLARK ROAD NORTH SYDNEY	Third	SE	64	60	64	59	64	60	64	60	-0.1	-0.8	0.1	-0.7	60	55	NO	NO	NO	NO	NO
17.2	9781	4 CLARK ROAD NORTH SYDNEY	Third	NE	68	64	68	64	68	65	68	64	0.0	-0.8	0.1	-0.7	60	55	NO	NO	NO	NO	NO
17.2	9781	4 CLARK ROAD NORTH SYDNEY	Fourth	NW	65	61	65	60	65	61	65	61	0.0	-0.8	0.1	-0.7	60	55	NO	NO	NO	NO	NO
17.2	9781	4 CLARK ROAD NORTH SYDNEY	Fourth	NE	65	61	65	61	65	62	66	61	0.0	-0.8	0.1	-0.7	60	55	NO	NO	NO	NO	NO
17.2	9781	4 CLARK ROAD NORTH SYDNEY	Fourth	NW	63	59	62	57	64	59	63	58	-1.0	-1.7	-1.0	-1.6	60	55	NO	NO	NO	NO	NO
17.2	9781	4 CLARK ROAD NORTH SYDNEY	Fourth	SW	62	57	60	55	62	58	61	56	-1.4	-2.0	-1.2	-2.0	60	55	NO	NO	NO	NO	NO
17.2	9781	4 CLARK ROAD NORTH SYDNEY	Fourth	SE	58	53	55	50	58	54	55	50	-3.2	-3.4	-3.2	-3.6	60	55	NO	NO	NO	NO	NO
17.2	9781	4 CLARK ROAD NORTH SYDNEY	Fourth	SW	60	55	57	52	60	55	58	52	-2.5	-2.9	-2.5	-2.9	60	55	NO	NO	NO	NO	NO
17.2	9781	4 CLARK ROAD NORTH SYDNEY	Fourth	SE	62	58	62	57	62	58	62	58	-0.2	-1.0	-0.1	-0.8	60	55	NO	NO	NO	NO	NO
17.2	9781	4 CLARK ROAD NORTH SYDNEY	Fourth	SE	65	61	65	60	65	62	65	61	0.0	-0.9	0.1	-0.7	60	55	NO	NO	NO	NO	NO
17.2	9781	4 CLARK ROAD NORTH SYDNEY	Fourth	NE	68	64	68	63	68	65	68	64	0.1	-0.9	0.1	-0.7	60	55	NO	NO	NO	NO	NO
17.2	9781	4 CLARK ROAD NORTH SYDNEY	Fifth	NW	65	62	65	61	66	62	66	61	0.0	-0.9	0.1	-0.7	60	55	NO	NO	NO	NO	NO
17.2	9781	4 CLARK ROAD NORTH SYDNEY	Fifth	NE	65	62	65	61	66	62	66	61	0.0	-0.9	0.2	-0.7	60	55	NO	NO	NO	NO	NO
17.2	9781	4 CLARK ROAD NORTH SYDNEY	Fifth	NW	64	60	63	58	65	60	64	59	-1.1	-1.7	-1.0	-1.7	60	55	NO	NO	NO	NO	NO
17.2	9781	4 CLARK ROAD NORTH SYDNEY	Fifth	SW	63	59	62	57	64	59	62	57	-1.5	-2.1	-1.4	-2.2	60	55	NO	NO	NO	NO	NO
17.2	9781	4 CLARK ROAD NORTH SYDNEY	Fifth	SE	60	55	57	52	60	55	57	52	-2.9	-3.2	-2.9	-3.2	60	55	NO	NO	NO	NO	NO
17.2	9781	4 CLARK ROAD NORTH SYDNEY	Fifth	SW	61	57	59	54	62	57	60	54	-2.3	-2.7	-2.2	-2.8	60	55	NO	NO	NO	NO	NO
17.2	9781	4 CLARK ROAD NORTH SYDNEY	Fifth	SE	63	59	63	58	64	60	63	59	-0.2	-0.9	-0.2	-0.9	60	55	NO	NO	NO	NO	NO
17.2	9781	4 CLARK ROAD NORTH SYDNEY	Fifth	SE	65	61	65	61	65	62	65	61	0.0	-0.8	0.0	-0.7	60	55	NO	NO	NO	NO	NO
17.2	9781	4 CLARK ROAD NORTH SYDNEY	Fifth	NE	68	64	68	63	68	64	68	64	-0.1	-0.9	0.1	-0.7	60	55	NO	NO	NO	NO	NO
17.2	9781	4 CLARK ROAD NORTH SYDNEY	Sixth	NW	66	62	66	61	66	62	66	62	0.1	-0.9	0.1	-0.8	60	55	YES	NO	NO	NO	YES
17.2	9781	4 CLARK ROAD NORTH SYDNEY	Sixth	NE	66	62	66	61	66	63	66	62	0.1	-0.9	0.1	-0.7	60	55	NO	NO	NO	NO	NO
17.2	9781	4 CLARK ROAD NORTH SYDNEY	Sixth	NW	66	62	65	60	66	62	65	60	-0.9	-1.7	-0.8	-1.7	60	55	YES	YES	NO	NO	YES
17.2	9781	4 CLARK ROAD NORTH SYDNEY	Sixth	SW	65	60	63	58	65	61	64	59	-1.4	-2.1	-1.4	-2.2	60	55	NO	NO	NO	NO	NO
17.2	9781	4 CLARK ROAD NORTH SYDNEY	Sixth	SE	61	56	58	53	61	57	59	54	-2.7	-3.1	-2.6	-3.1	60	55	NO	NO	NO	NO	NO
17.2	9781	4 CLARK ROAD NORTH SYDNEY	Sixth	SW	63	58	60	55	63	58	61	55	-2.3	-2.7	-2.2	-2.8	60	55	NO	NO	NO	NO	NO
17.2	9781	4 CLARK ROAD NORTH SYDNEY	Sixth	SE	64	60	63	59	64	60	64	59	-0.4	-1.1	-0.3	-0.9	60	55	NO	NO	NO	NO	NO
17.2	9781	4 CLARK ROAD NORTH SYDNEY	Sixth	SE	65	61	65	60	65	62	65	61	-0.1	-0.9	-0.1	-0.8	60	55	NO	NO	NO	NO	NO
17.2	9781	4 CLARK ROAD NORTH SYDNEY	Sixth	NE	68	64	68	63	68	64	68	64	0.0	-0.9	0.0	-0.7	60	55	NO	NO	NO	NO	NO
17.2	9781	4 CLARK ROAD NORTH SYDNEY	Seventh	NW	66	63	66	62	67	63	67	62	0.0	-1.1	0.0	-0.9	60	55	YES	YES	NO	NO	YES
17.2	9781	4 CLARK ROAD NORTH SYDNEY	Seventh	NE	67	63	67	62	67	63	67	62	0.0	-1.0	0.1	-0.8	60	55	YES	YES	NO	NO	YES
17.2	9781	4 CLARK ROAD NORTH SYDNEY	Seventh	NW	67	63	66	61	67	63	66	61	-0.9	-1.8	-0.9	-1.7	60	55	YES	YES	YES	YES	YES
17.2	9781	4 CLARK ROAD NORTH SYDNEY	Seventh	SW	66	62	64	59	66	62	65	60	-1.6	-2.4	-1.5	-2.3	60	55	YES	YES	YES	NO	YES
17.2	9781	4 CLARK ROAD NORTH SYDNEY	Seventh	SE	62	58	60	54	63	58	60	55	-2.9	-3.4	-2.8	-3.4	60	55	NO	NO	NO	NO	NO
17.2	9781	4 CLARK ROAD NORTH SYDNEY	Seventh	SW	64	59	61	56	64	60	62	56	-2.6	-3.0	-2.4	-3.1	60	55	NO	NO	NO	NO	NO
17.2	9781	4 CLARK ROAD NORTH SYDNEY	Seventh	SE	64	60	64	59	65	61	64	59	-0.8	-1.4	-0.7	-1.3	60	55	NO	NO	NO	NO	NO
17.2	9781	4 CLARK ROAD NORTH SYDNEY	Seventh	SE	65	61	65	60	65	61	65	61	-0.2	-1.0	-0.1	-0.8	60	55	NO	NO	NO	NO	NO
17.2	9781	4 CLARK ROAD NORTH SYDNEY	Seventh	NE	68	64	68	63	68	64	68	63	-0.1	-1.0	-0.1	-0.9	60	55	NO	NO	NO	NO	NO
17.2	9781	4 CLARK ROAD NORTH SYDNEY	Ground	NW	59	56	59	55	60	56	60	55	0.0	-0.9	0.1	-0.7	60	55	NO	NO	NO	NO	NO
17.2	9781	4 CLARK ROAD NORTH SYDNEY	Ground	NE	60	56	60	55	60	56	60	56	0.0	-0.8	0.1	-0.7	60	55	NO	NO	NO	NO	NO
17.2	9781	4 CLARK ROAD NORTH SYDNEY	Ground	NW	55	52	55	51	56	52	56	51	-0.1	-1.0	-0.1	-0.8	60	55	NO	NO	NO	NO	NO
17.2	9781	4 CLARK ROAD NORTH SYDNEY	Ground	SW	50	45	48	43	50	45	49	44	-1.2	-1.8	-1.1	-1.8	60	55	NO	NO	NO	NO	NO
17.2	9781	4 CLARK ROAD NORTH SYDNEY	Ground	SE	49	44	47	42	49	44	48	43	-1.3	-1.7	-1.3	-1.8	60	55	NO	NO	NO	NO	NO
17.2	9781	4 CLARK ROAD NORTH SYDNEY	Ground	SW	50	45	49	44	50	46	49	44	-1.3	-1.7	-1.2	-1.7	60	55	NO	NO	NO	NO	NO
17.2	9781	4 CLARK ROAD NORTH SYDNEY	Ground	SE	54	50	54	49	54	50	54	50	-0.1	-0.9	0.0	-0.7	60	55	NO	NO	NO	NO	NO

NCA	Receiver ID	Address	Floor Level	Facade	Opening Year 2027				Design Year 2037				Increase (Do Smthng - Do Nothing)				NCG project road noise criteria		Do noise levels exceed the cumulative limit with project roads adding ≥2dB to the total noise levels?		Is the contribution from the road project Acute?		Consider further treatment?
					Do Nothing		Do Smthng		Do Nothing		Do Smthng		Opening Year 2027		Design Year 2037								
					Day	Night	Day	Night	Day	Night	Day	Night	Day	Night	Day	Night	Day	Night	Day	Night	$L_{Aeq,15hr}$ ≥ 65dB	$L_{Aeq,9hr}$ ≥ 60dB	
17.2	9781	4 CLARK ROAD NORTH SYDNEY	Ground	SE	59	55	59	54	59	55	59	55	0.1	-0.8	0.1	-0.7	60	55	NO	NO	NO	NO	NO
17.2	9781	4 CLARK ROAD NORTH SYDNEY	Ground	NE	62	59	62	58	63	59	63	58	0.0	-0.8	0.1	-0.7	60	55	NO	NO	NO	NO	NO
17.2	9795	4 MCDOUGALL STREET KIRRIBILLI	First	N	66	62	66	61	66	63	66	62	-0.3	-1.2	-0.2	-1.1	60	55	YES	YES	YES	YES	YES
17.2	9795	4 MCDOUGALL STREET KIRRIBILLI	First	W	65	61	63	59	66	62	64	59	-1.9	-2.3	-1.8	-2.3	60	55	NO	NO	NO	NO	NO
17.2	9795	4 MCDOUGALL STREET KIRRIBILLI	First	S	71	66	68	63	71	66	68	64	-2.6	-2.7	-2.6	-2.8	60	55	YES	YES	YES	YES	YES
17.2	9795	4 MCDOUGALL STREET KIRRIBILLI	First	E	61	57	61	56	62	58	61	57	-0.6	-1.1	-0.6	-1.1	60	55	NO	NO	NO	NO	NO
17.2	9795	4 MCDOUGALL STREET KIRRIBILLI	Ground	N	63	60	63	59	63	60	63	59	-0.2	-1.0	-0.1	-1.0	60	55	NO	NO	NO	NO	NO
17.2	9795	4 MCDOUGALL STREET KIRRIBILLI	Ground	W	62	58	61	57	63	59	61	57	-1.4	-1.8	-1.4	-1.8	60	55	NO	NO	NO	NO	NO
17.2	9795	4 MCDOUGALL STREET KIRRIBILLI	Ground	E	59	55	58	54	59	55	59	54	-0.5	-0.9	-0.5	-0.9	60	55	NO	NO	NO	NO	NO
17.2	9797	2 MCDOUGALL STREET KIRRIBILLI	First	N	69	66	68	64	69	66	69	64	-1.0	-1.8	-0.9	-1.7	60	55	YES	YES	YES	YES	YES
17.2	9797	2 MCDOUGALL STREET KIRRIBILLI	First	W	73	69	71	67	74	70	72	67	-1.6	-2.3	-1.7	-2.4	60	55	YES	YES	YES	YES	YES
17.2	9797	2 MCDOUGALL STREET KIRRIBILLI	First	S	72	68	70	66	73	68	71	66	-1.9	-2.0	-1.8	-2.2	60	55	YES	YES	YES	YES	YES
17.2	9797	2 MCDOUGALL STREET KIRRIBILLI	First	E	66	62	63	59	67	63	64	59	-2.9	-3.1	-2.8	-3.2	60	55	NO	NO	NO	NO	NO
17.2	9797	2 MCDOUGALL STREET KIRRIBILLI	Ground	N	64	61	63	59	64	61	64	60	-0.5	-1.3	-0.5	-1.2	60	55	NO	YES	NO	YES	YES
17.2	9797	2 MCDOUGALL STREET KIRRIBILLI	Ground	W	65	62	65	60	66	62	65	60	-0.7	-1.5	-0.7	-1.6	60	55	YES	YES	YES	YES	YES
17.2	9797	2 MCDOUGALL STREET KIRRIBILLI	Ground	S	68	63	66	61	68	64	66	62	-2.4	-2.2	-2.3	-2.4	60	55	YES	YES	YES	YES	YES
17.2	9797	2 MCDOUGALL STREET KIRRIBILLI	Ground	E	65	60	61	57	65	61	61	57	-3.6	-3.4	-3.6	-3.5	60	55	NO	NO	NO	NO	NO
17.2	9882	53 HIGH STREET NORTH SYDNEY	First	SE	63	59	63	58	63	59	63	59	0.0	-0.8	0.1	-0.6	60	55	NO	NO	NO	NO	NO
17.2	9882	53 HIGH STREET NORTH SYDNEY	First	NE	71	67	71	66	71	67	71	67	0.1	-0.7	0.2	-0.6	60	55	NO	NO	NO	YES	YES
17.2	9882	53 HIGH STREET NORTH SYDNEY	First	NW	58	54	58	53	58	55	58	54	-0.1	-0.9	0.0	-0.9	60	55	NO	NO	NO	NO	NO
17.2	9882	53 HIGH STREET NORTH SYDNEY	First	SW	56	52	55	50	57	52	56	51	-0.8	-1.6	-0.8	-1.5	60	55	NO	NO	NO	NO	NO
17.2	9882	53 HIGH STREET NORTH SYDNEY	Second	SE	64	60	64	59	64	61	64	60	-0.1	-0.9	0.0	-0.8	60	55	NO	NO	NO	NO	NO
17.2	9882	53 HIGH STREET NORTH SYDNEY	Second	NE	71	68	72	67	72	68	72	67	0.1	-0.8	0.2	-0.6	60	55	NO	NO	YES	YES	YES
17.2	9882	53 HIGH STREET NORTH SYDNEY	Second	NW	59	56	59	55	60	56	60	55	-0.2	-1.0	-0.2	-1.0	60	55	NO	NO	NO	NO	NO
17.2	9882	53 HIGH STREET NORTH SYDNEY	Second	SW	58	54	57	52	59	54	58	53	-0.9	-1.6	-0.8	-1.6	60	55	NO	NO	NO	NO	NO
17.2	9882	53 HIGH STREET NORTH SYDNEY	Ground	SE	60	56	60	55	60	56	60	56	0.1	-0.8	0.1	-0.7	60	55	NO	NO	NO	NO	NO
17.2	9882	53 HIGH STREET NORTH SYDNEY	Ground	SW	55	50	54	49	55	51	54	49	-0.8	-1.5	-0.8	-1.5	60	55	NO	NO	NO	NO	NO
17.2	9910	49-51 HIGH STREET NORTH SYDNEY	First	N	73	69	72	68	73	69	73	68	-0.2	-1.0	0.0	-0.8	60	55	YES	YES	YES	YES	YES
17.2	9910	49-51 HIGH STREET NORTH SYDNEY	First	W	65	62	65	61	66	62	66	61	-0.1	-0.9	0.0	-0.8	60	55	YES	YES	YES	YES	YES
17.2	9910	49-51 HIGH STREET NORTH SYDNEY	First	S	59	55	58	54	59	55	59	54	-0.6	-1.3	-0.6	-1.4	60	55	NO	NO	NO	NO	NO
17.2	9910	49-51 HIGH STREET NORTH SYDNEY	First	SE	56	53	56	51	57	53	56	52	-0.6	-1.3	-0.5	-1.3	60	55	NO	NO	NO	NO	NO
17.2	9910	49-51 HIGH STREET NORTH SYDNEY	First	E	53	49	53	48	53	49	53	48	-0.3	-1.1	-0.1	-0.9	60	55	NO	NO	NO	NO	NO
17.2	9910	49-51 HIGH STREET NORTH SYDNEY	First	S	50	46	50	45	51	46	50	45	-0.8	-1.4	-0.7	-1.4	60	55	NO	NO	NO	NO	NO
17.2	9910	49-51 HIGH STREET NORTH SYDNEY	First	E	67	63	67	62	67	63	67	63	0.1	-0.7	0.2	-0.5	60	55	YES	YES	YES	YES	YES
17.2	9910	49-51 HIGH STREET NORTH SYDNEY	Second	N	73	69	72	68	73	69	73	68	-0.1	-1.0	0.0	-0.9	60	55	YES	YES	YES	YES	YES
17.2	9910	49-51 HIGH STREET NORTH SYDNEY	Second	W	67	63	67	62	67	63	67	62	-0.2	-1.1	-0.2	-1.0	60	55	YES	YES	YES	YES	YES
17.2	9910	49-51 HIGH STREET NORTH SYDNEY	Second	S	61	57	60	55	62	57	61	56	-1.0	-1.6	-0.8	-1.6	60	55	NO	NO	NO	NO	NO
17.2	9910	49-51 HIGH STREET NORTH SYDNEY	Second	SE	59	54	57	53	59	55	58	53	-1.3	-1.9	-1.2	-1.8	60	55	NO	NO	NO	NO	NO
17.2	9910	49-51 HIGH STREET NORTH SYDNEY	Second	E	55	51	54	50	55	51	55	50	-0.3	-1.1	-0.2	-1.0	60	55	NO	NO	NO	NO	NO
17.2	9910	49-51 HIGH STREET NORTH SYDNEY	Second	S	53	49	53	48	54	49	53	48	-0.8	-1.5	-0.7	-1.4	60	55	NO	NO	NO	NO	NO
17.2	9910	49-51 HIGH STREET NORTH SYDNEY	Second	E	67	63	67	62	67	63	67	63	0.2	-0.8	0.2	-0.6	60	55	YES	YES	YES	YES	YES
17.2	9910	49-51 HIGH STREET NORTH SYDNEY	Third	N	72	69	72	68	72	69	72	68	0.0	-1.0	0.0	-0.8	60	55	YES	YES	YES	YES	YES
17.2	9910	49-51 HIGH STREET NORTH SYDNEY	Third	W	68	64	67	63	68	64	68	63	-0.3	-1.2	-0.2	-1.1	60	55	YES	YES	YES	YES	YES
17.2	9910	49-51 HIGH STREET NORTH SYDNEY	Third	S	63	59	62	57	64	60	63	58	-1.0	-1.7	-1.0	-1.8	60	55	NO	NO	NO	NO	NO
17.2	9910	49-51 HIGH STREET NORTH SYDNEY	Third	SE	60	56	59	54	60	56	59	54	-1.3	-2.0	-1.2	-1.9	60	55	NO	NO	NO	NO	NO
17.2	9910	49-51 HIGH STREET NORTH SYDNEY	Third	E	57	53	57	52	58	54	57	53	-0.4	-1.2	-0.3	-1.1	60	55	NO	NO	NO	NO	NO
17.2	9910	49-51 HIGH STREET NORTH SYDNEY	Third	S	57	53	57	52	58	53	57	52	-0.8	-1.5	-0.6	-1.4	60	55	NO	NO	NO	NO	NO
17.2	9910	49-51 HIGH STREET NORTH SYDNEY	Third	E	67	63	67	63	67	64	67	63	0.1	-0.8	0.1	-0.7	60	55	YES	YES	YES	YES	YES
17.2	9910	49-51 HIGH STREET NORTH SYDNEY	Ground	W	62	59	63	58	63	59	63	58	0.3	-0.5	0.4	-0.3	60	55	NO	NO	NO	NO	NO
17.2	9910	49-51 HIGH STREET NORTH SYDNEY	Ground	S	57	53	57	52	58	54	57	52	-0.6	-1.3	-0.6	-1.3	60	55	NO	NO	NO	NO	NO
17.2	9910	49-51 HIGH STREET NORTH SYDNEY	Ground	SE	55	51	55	50	55	51	55	50	-0.4	-1.2	-0.3	-1.0	60	55	NO	NO	NO	NO	NO
17.2	9910	49-51 HIGH STREET NORTH SYDNEY	Ground	E	51	48	51	47	52	48	52	47	-0.3	-1.0	-0.2	-0.9	60	55	NO	NO	NO	NO	NO
17.2	9910	49-51 HIGH STREET NORTH SYDNEY	Ground	S	48	44	48	43	49	44	48	43	-0.8	-1.5	-0.7	-1.4	60	55	NO	NO	NO	NO	NO
17.2	9910	49-51 HIGH STREET NORTH SYDNEY	Ground	E	65	61	65	61	65	61	65	61	0.1	-0.7	0.2	-0.6	60	55	YES	YES	NO	NO	YES
17.2	37790	53 HIGH STREET NORTH SYDNEY	First	SW	56	52	56	51	56	52	56	51	-0.5	-1.4	-0.3	-1.2	60	55	NO	NO	NO	NO	NO
17.2	37790	53 HIGH STREET NORTH SYDNEY	First	SE	49	45	48	43	50	45	49	43	-1.1	-1.8	-1.0	-1.8	60	55	NO	NO	NO	NO	NO
17.2	37790	53 HIGH STREET NORTH SYDNEY	First	SW	49	45	48	43	50	45	49	43	-1.3	-2.0	-1.2	-1.9	60	55	NO	NO	NO	NO	NO
17.2	37790	53 HIGH STREET NORTH SYDNEY	First	SE	49	45	48	43	49	45	48	43	-1.1	-1.7	-1.0	-1.6	60	55	NO	NO	NO	NO	NO
17.2	37790	53 HIGH STREET NORTH SYDNEY	First	E	54	50	54	49	54	50	54	49	-0.1	-1.0	-0.1	-0.8	60	55	NO	NO	NO	NO	NO
17.2	37790	53 HIGH STREET NORTH SYDNEY	First	NE	56	52	56	51	56	52	56	52	0.0	-0.9	0.1	-0.7	60	55	NO	NO	NO	NO	NO
17.2	37790	53 HIGH STREET NORTH SYDNEY	Second	SW	58	54	57	52	58	54	58	53	-0.5	-1.4	-0.3	-1.2	60	55	NO	NO	NO	NO	NO
17.2	37790	53 HIGH STREET NORTH SYDNEY	Second	SE	51	47	50	45	52	47	51	46	-1.1	-1.8	-1.0	-1.8	60	55	NO	NO	NO	NO	NO

NCA	Receiver ID	Address	Floor Level	Facade	Opening Year 2027				Design Year 2037				Increase (Do Smthng - Do Nothing)				NCG project road noise criteria		Do noise levels exceed the cumulative limit with project roads adding ≥2dB to the total noise levels?		Is the contribution from the road project Acute?		Consider further treatment?
					Do Nothing		Do Smthng		Do Nothing		Do Smthng		Opening Year 2027		Design Year 2037								
					Day	Night	Day	Night	Day	Night	Day	Night	Day	Night	Day	Night	Day	Night	Day	Night	$L_{Aeq,15hr}$ ≥ 65dB	$L_{Aeq,9hr}$ ≥ 60dB	
17.2	37790	53 HIGH STREET NORTH SYDNEY	Second	SW	52	47	50	45	52	47	51	45	-1.3	-2.1	-1.2	-2.0	60	55	NO	NO	NO	NO	NO
17.2	37790	53 HIGH STREET NORTH SYDNEY	Second	SE	51	47	50	45	52	47	50	45	-1.3	-1.8	-1.1	-1.8	60	55	NO	NO	NO	NO	NO
17.2	37790	53 HIGH STREET NORTH SYDNEY	Second	E	55	51	55	50	56	52	55	51	-0.2	-1.0	-0.1	-0.9	60	55	NO	NO	NO	NO	NO
17.2	37790	53 HIGH STREET NORTH SYDNEY	Second	NE	58	54	58	53	58	54	58	53	-0.1	-1.0	0.0	-0.8	60	55	NO	NO	NO	NO	NO
17.2	37790	53 HIGH STREET NORTH SYDNEY	Third	SW	60	55	59	54	60	56	59	54	-0.7	-1.4	-0.5	-1.4	60	55	NO	NO	NO	NO	NO
17.2	37790	53 HIGH STREET NORTH SYDNEY	Third	SE	55	50	54	48	55	51	54	49	-1.1	-1.9	-1.0	-1.8	60	55	NO	NO	NO	NO	NO
17.2	37790	53 HIGH STREET NORTH SYDNEY	Third	SW	55	50	54	48	55	51	54	49	-1.2	-2.0	-1.1	-1.9	60	55	NO	NO	NO	NO	NO
17.2	37790	53 HIGH STREET NORTH SYDNEY	Third	SE	55	50	53	48	55	50	54	49	-1.4	-1.9	-1.3	-1.8	60	55	NO	NO	NO	NO	NO
17.2	37790	53 HIGH STREET NORTH SYDNEY	Third	E	57	53	56	52	57	53	57	52	-0.4	-1.2	-0.3	-1.0	60	55	NO	NO	NO	NO	NO
17.2	37790	53 HIGH STREET NORTH SYDNEY	Third	NE	59	55	59	54	59	55	59	55	-0.2	-1.1	-0.2	-0.9	60	55	NO	NO	NO	NO	NO
17.2	37790	53 HIGH STREET NORTH SYDNEY	Ground	SW	55	51	54	49	55	51	55	50	-0.6	-1.4	-0.3	-1.3	60	55	NO	NO	NO	NO	NO
17.2	37790	53 HIGH STREET NORTH SYDNEY	Ground	SE	48	43	47	42	48	44	47	42	-1.0	-1.7	-1.0	-1.7	60	55	NO	NO	NO	NO	NO
17.2	37790	53 HIGH STREET NORTH SYDNEY	Ground	SW	48	43	47	41	48	44	47	42	-1.1	-1.9	-1.1	-1.8	60	55	NO	NO	NO	NO	NO
17.2	37790	53 HIGH STREET NORTH SYDNEY	Ground	SE	47	43	46	41	48	43	47	41	-1.1	-1.6	-1.0	-1.7	60	55	NO	NO	NO	NO	NO
17.2	37790	53 HIGH STREET NORTH SYDNEY	Ground	E	52	48	52	47	52	48	52	47	-0.1	-1.0	-0.1	-0.8	60	55	NO	NO	NO	NO	NO
17.2	37790	53 HIGH STREET NORTH SYDNEY	Ground	NE	54	50	54	49	54	50	54	49	0.0	-1.0	0.0	-0.8	60	55	NO	NO	NO	NO	NO
17.3	8198	59 WHALING ROAD NORTH SYDNEY	First	NE	49	45	48	43	50	45	48	43	-1.5	-2.3	-1.6	-2.3	60	55	NO	NO	NO	NO	NO
17.3	8198	59 WHALING ROAD NORTH SYDNEY	First	SW	59	55	58	54	59	55	59	54	-0.6	-1.3	-0.5	-1.2	60	55	NO	NO	NO	NO	NO
17.3	8198	59 WHALING ROAD NORTH SYDNEY	First	SE	66	62	66	61	66	62	66	61	-0.5	-1.0	-0.6	-0.9	60	55	NO	NO	NO	NO	NO
17.3	8198	59 WHALING ROAD NORTH SYDNEY	Second	NE	55	50	53	48	55	51	54	48	-1.4	-2.1	-1.3	-2.1	60	55	NO	NO	NO	NO	NO
17.3	8198	59 WHALING ROAD NORTH SYDNEY	Second	NW	60	55	59	54	60	56	59	54	-0.9	-1.8	-0.8	-1.6	60	55	NO	NO	NO	NO	NO
17.3	8198	59 WHALING ROAD NORTH SYDNEY	Second	SW	59	55	59	54	60	56	59	55	-0.6	-1.3	-0.5	-1.1	60	55	NO	NO	NO	NO	NO
17.3	8198	59 WHALING ROAD NORTH SYDNEY	Second	SE	66	62	66	61	67	62	66	61	-0.6	-1.0	-0.5	-0.8	60	55	NO	NO	NO	NO	NO
17.3	8198	59 WHALING ROAD NORTH SYDNEY	Third	NE	58	54	56	51	58	54	57	52	-1.6	-2.4	-1.6	-2.4	60	55	NO	NO	NO	NO	NO
17.3	8198	59 WHALING ROAD NORTH SYDNEY	Third	NW	62	58	61	56	62	58	61	56	-1.1	-1.9	-1.0	-1.9	60	55	NO	NO	NO	NO	NO
17.3	8198	59 WHALING ROAD NORTH SYDNEY	Third	SW	60	56	59	55	60	56	60	55	-0.7	-1.4	-0.6	-1.2	60	55	NO	NO	NO	NO	NO
17.3	8198	59 WHALING ROAD NORTH SYDNEY	Third	SE	66	62	66	61	67	62	66	61	-0.6	-1.1	-0.5	-0.9	60	55	NO	NO	NO	NO	NO
17.3	8198	59 WHALING ROAD NORTH SYDNEY	Ground	NE	46	42	45	40	46	42	45	40	-1.3	-2.0	-1.2	-2.0	58	54	NO	NO	NO	NO	NO
17.3	8198	59 WHALING ROAD NORTH SYDNEY	Ground	SW	58	54	58	53	58	54	58	53	-0.6	-1.2	-0.5	-1.1	60	55	NO	NO	NO	NO	NO
17.3	8198	59 WHALING ROAD NORTH SYDNEY	Ground	SE	66	61	65	60	66	61	65	61	-0.5	-1.0	-0.6	-0.8	60	55	NO	NO	NO	NO	NO
17.3	9717	72 HIGH STREET NORTH SYDNEY	First	NE	53	49	52	47	53	49	52	47	-0.9	-1.5	-0.8	-1.4	60	55	NO	NO	NO	NO	NO
17.3	9717	72 HIGH STREET NORTH SYDNEY	First	NW	53	48	53	47	53	49	53	48	-0.4	-1.1	-0.3	-1.1	60	55	NO	NO	NO	NO	NO
17.3	9717	72 HIGH STREET NORTH SYDNEY	First	NW	53	48	53	47	53	49	53	48	-0.4	-1.1	-0.3	-1.1	60	55	NO	NO	NO	NO	NO
17.3	9717	72 HIGH STREET NORTH SYDNEY	First	SW	62	58	62	57	62	58	62	57	-0.3	-1.1	-0.1	-0.9	60	55	NO	NO	NO	NO	NO
17.3	9717	72 HIGH STREET NORTH SYDNEY	First	SE	55	50	55	49	55	51	55	50	-0.3	-1.2	-0.3	-1.1	60	55	NO	NO	NO	NO	NO
17.3	9717	72 HIGH STREET NORTH SYDNEY	Ground	NE	50	45	49	44	50	46	49	44	-0.9	-1.5	-0.9	-1.4	60	55	NO	NO	NO	NO	NO
17.3	9717	72 HIGH STREET NORTH SYDNEY	Ground	NW	50	46	50	45	51	46	51	45	0.0	-0.9	0.1	-0.9	60	55	NO	NO	NO	NO	NO
17.3	9717	72 HIGH STREET NORTH SYDNEY	Ground	SW	61	57	61	56	61	57	61	57	-0.3	-1.1	-0.1	-0.9	60	55	NO	NO	NO	NO	NO
17.3	9717	72 HIGH STREET NORTH SYDNEY	Ground	SE	54	49	54	48	54	49	54	49	-0.1	-0.8	0.0	-0.9	60	55	NO	NO	NO	NO	NO
17.3	9733	70C HIGH STREET NORTH SYDNEY	First	NE	55	51	54	49	55	51	54	50	-0.7	-1.3	-0.7	-1.1	60	55	NO	NO	NO	NO	NO
17.3	9733	70C HIGH STREET NORTH SYDNEY	First	NW	53	49	53	48	53	49	53	48	-0.4	-1.2	-0.3	-1.1	60	55	NO	NO	NO	NO	NO
17.3	9733	70C HIGH STREET NORTH SYDNEY	First	SW	63	59	62	58	63	59	63	58	-0.3	-1.0	-0.2	-0.9	60	55	NO	NO	NO	NO	NO
17.3	9733	70C HIGH STREET NORTH SYDNEY	First	SE	52	48	52	47	53	48	52	47	-0.4	-1.2	-0.3	-1.1	60	55	NO	NO	NO	NO	NO
17.3	9733	70C HIGH STREET NORTH SYDNEY	Ground	NE	52	48	51	47	52	48	52	47	-0.7	-1.2	-0.6	-1.1	60	55	NO	NO	NO	NO	NO
17.3	9733	70C HIGH STREET NORTH SYDNEY	Ground	NW	50	46	50	45	51	46	51	45	-0.1	-1.0	-0.1	-0.9	60	55	NO	NO	NO	NO	NO
17.3	9733	70C HIGH STREET NORTH SYDNEY	Ground	SW	62	58	62	57	62	58	62	57	-0.3	-1.0	-0.2	-0.9	60	55	NO	NO	NO	NO	NO
17.3	9733	70C HIGH STREET NORTH SYDNEY	Ground	SE	50	45	50	44	50	46	50	45	-0.2	-1.0	0.0	-1.0	60	55	NO	NO	NO	NO	NO
17.3	9752	70B HIGH STREET NORTH SYDNEY	First	NE	55	51	54	49	55	51	54	50	-0.7	-1.2	-0.6	-1.1	60	55	NO	NO	NO	NO	NO
17.3	9752	70B HIGH STREET NORTH SYDNEY	First	NW	53	48	52	47	53	48	53	47	-0.4	-1.2	-0.4	-1.1	60	55	NO	NO	NO	NO	NO
17.3	9752	70B HIGH STREET NORTH SYDNEY	First	SW	63	59	63	58	64	59	63	59	-0.3	-1.0	-0.2	-0.9	60	55	NO	NO	NO	NO	NO
17.3	9752	70B HIGH STREET NORTH SYDNEY	First	SE	52	48	52	46	52	48	52	47	-0.5	-1.4	-0.4	-1.3	60	55	NO	NO	NO	NO	NO
17.3	9752	70B HIGH STREET NORTH SYDNEY	Ground	NE	52	47	51	46	52	48	51	47	-0.7	-1.3	-0.6	-1.0	60	55	NO	NO	NO	NO	NO
17.3	9752	70B HIGH STREET NORTH SYDNEY	Ground	NW	50	45	50	44	50	46	50	45	-0.2	-1.0	-0.2	-0.9	60	55	NO	NO	NO	NO	NO
17.3	9752	70B HIGH STREET NORTH SYDNEY	Ground	SW	62	58	62	57	62	58	62	57	-0.4	-1.1	-0.2	-1.0	60	55	NO	NO	NO	NO	NO
17.3	9752	70B HIGH STREET NORTH SYDNEY	Ground	SE	49	45	49	44	50	45	50	44	-0.3	-1.1	-0.3	-1.1	60	55	NO	NO	NO	NO	NO
17.3	9763	70A HIGH STREET NORTH SYDNEY	First	NE	54	50	54	49	54	50	54	49	-0.7	-1.3	-0.6	-1.1	60	55	NO	NO	NO	NO	NO
17.3	9763	70A HIGH STREET NORTH SYDNEY	First	NW	66	62	65	61	66	62	66	61	-0.4	-1.0	-0.3	-0.8	60	55	NO	NO	NO	NO	NO
17.3	9763	70A HIGH STREET NORTH SYDNEY	First	SW	65	61	65	60	65	61	65	60	-0.4	-1.1	-0.2	-0.8	60	55	NO	NO	NO	NO	NO
17.3	9763	70A HIGH STREET NORTH SYDNEY	First	SE	52	48	51	46	52	48	52	47	-0.7	-1.4	-0.6	-1.3	60	55	NO	NO	NO	NO	NO
17.3	9763	70A HIGH STREET NORTH SYDNEY	Ground	NE	51	46	50	45	51	47	50	45	-0.8	-1.4	-0.7	-1.1	60	55	NO	NO	NO	NO	NO
17.3	9763	70A HIGH STREET NORTH SYDNEY	Ground	NW	64	60	64	59	65	60	64	60	-0.4	-1.1	-0.3	-0.8	60	55	NO	NO	NO	NO	NO
17.3	9763	70A HIGH STREET NORTH SYDNEY	Ground	SW	64	60	63	59	64	60	64	59	-0.4	-1.0	-0.3	-0.9	60	55	NO	NO	NO	NO	NO
17.3	9763	70A HIGH STREET NORTH SYDNEY	Ground	SE	49	45	49	43	50	45	49	44	-0.6	-1.3	-0.5	-1.2	60	55	NO	NO	NO	NO	NO

NCA	Receiver ID	Address	Floor Level	Facade	Opening Year 2027				Design Year 2037				Increase (Do Smthng - Do Nothing)				NCG project road noise criteria		Do noise levels exceed the cumulative limit with project roads adding ≥2dB to the total noise levels?		Is the contribution from the road project Acute?		Consider further treatment?
					Do Nothing		Do Smthng		Do Nothing		Do Smthng		Opening Year 2027		Design Year 2037								
					Day	Night	Day	Night	Day	Night	Day	Night	Day	Night	Day	Night	Day	Night	Day	Night	$L_{Aeq,15hr}$ ≥ 65dB	$L_{Aeq,9hr}$ ≥ 60dB	
17.3	9786	20 HIPWOOD STREET NORTH SYDNEY	Ground	NW	60	56	60	55	60	56	60	55	-0.4	-1.0	-0.4	-0.9	60	55	NO	NO	NO	NO	NO
17.3	9786	20 HIPWOOD STREET NORTH SYDNEY	Ground	SW	57	53	57	52	57	53	57	52	-0.4	-1.2	-0.3	-1.1	60	55	NO	NO	NO	NO	NO
17.3	9786	20 HIPWOOD STREET NORTH SYDNEY	Ground	SE	53	49	52	47	54	49	53	47	-0.9	-1.5	-0.9	-1.5	60	55	NO	NO	NO	NO	NO
17.3	9796	22 HIPWOOD STREET NORTH SYDNEY	Ground	NW	59	55	59	54	60	55	59	55	-0.5	-1.0	-0.5	-0.9	60	55	NO	NO	NO	NO	NO
17.3	9796	22 HIPWOOD STREET NORTH SYDNEY	Ground	SE	54	49	53	48	54	50	54	48	-0.4	-1.1	-0.4	-1.1	60	55	NO	NO	NO	NO	NO
17.3	9814	24 HIPWOOD STREET NORTH SYDNEY	Ground	NE	52	47	51	46	52	47	51	46	-0.8	-1.4	-0.7	-1.2	60	55	NO	NO	NO	NO	NO
17.3	9814	24 HIPWOOD STREET NORTH SYDNEY	Ground	NW	61	57	60	56	61	57	61	56	-0.5	-1.0	-0.5	-0.9	60	55	NO	NO	NO	NO	NO
17.3	9814	24 HIPWOOD STREET NORTH SYDNEY	Ground	SE	54	49	54	48	54	50	54	49	-0.3	-1.0	-0.3	-1.0	60	55	NO	NO	NO	NO	NO
17.3	9830	68 HIGH STREET NORTH SYDNEY	Ground	SE	52	48	52	47	52	48	52	47	-0.6	-1.2	-0.6	-1.1	60	55	NO	NO	NO	NO	NO
17.3	9830	68 HIGH STREET NORTH SYDNEY	Ground	NE	65	61	65	60	66	61	65	60	-0.6	-1.0	-0.6	-0.8	60	55	NO	NO	NO	NO	NO
17.3	9830	68 HIGH STREET NORTH SYDNEY	Ground	NW	73	68	72	67	73	68	72	68	-0.6	-0.9	-0.6	-0.8	60	55	NO	NO	NO	NO	NO
17.3	9830	68 HIGH STREET NORTH SYDNEY	Ground	SW	67	63	67	62	67	63	67	62	-0.5	-1.0	-0.4	-0.8	60	55	NO	NO	NO	NO	NO
17.3	9830	68 HIGH STREET NORTH SYDNEY	Ground	SE	53	49	53	48	54	49	53	48	-0.8	-1.5	-0.7	-1.3	60	55	NO	NO	NO	NO	NO
17.3	9836	26 HIPWOOD STREET NORTH SYDNEY	First	NE	54	49	53	48	54	49	53	48	-0.7	-1.3	-0.7	-1.1	60	55	NO	NO	NO	NO	NO
17.3	9836	26 HIPWOOD STREET NORTH SYDNEY	First	NW	63	59	63	58	64	59	63	58	-0.5	-1.1	-0.5	-0.9	60	55	NO	NO	NO	NO	NO
17.3	9836	26 HIPWOOD STREET NORTH SYDNEY	First	SW	58	54	58	53	59	54	58	53	-0.6	-1.3	-0.6	-1.2	60	55	NO	NO	NO	NO	NO
17.3	9836	26 HIPWOOD STREET NORTH SYDNEY	First	SE	55	51	55	50	56	51	55	50	-0.4	-1.1	-0.4	-1.1	60	55	NO	NO	NO	NO	NO
17.3	9836	26 HIPWOOD STREET NORTH SYDNEY	Ground	NE	50	46	50	45	51	46	50	45	-0.7	-1.3	-0.7	-1.2	60	55	NO	NO	NO	NO	NO
17.3	9836	26 HIPWOOD STREET NORTH SYDNEY	Ground	NW	60	55	59	54	60	56	59	55	-0.6	-1.1	-0.6	-0.9	60	55	NO	NO	NO	NO	NO
17.3	9836	26 HIPWOOD STREET NORTH SYDNEY	Ground	SW	52	48	51	46	52	48	51	47	-0.8	-1.4	-0.7	-1.2	60	55	NO	NO	NO	NO	NO
17.3	9836	26 HIPWOOD STREET NORTH SYDNEY	Ground	SE	53	48	53	47	53	49	53	48	-0.2	-0.9	-0.2	-0.9	60	55	NO	NO	NO	NO	NO
17.3	9865	68 HIGH STREET NORTH SYDNEY	Ground	NE	68	64	67	63	68	64	68	63	-0.6	-1.0	-0.6	-0.8	60	55	NO	NO	NO	NO	NO
17.3	9865	68 HIGH STREET NORTH SYDNEY	Ground	NW	73	68	72	67	73	68	72	67	-0.6	-1.0	-0.6	-0.7	60	55	NO	NO	NO	NO	NO
17.3	9865	68 HIGH STREET NORTH SYDNEY	Ground	SW	64	60	64	59	65	60	64	59	-0.6	-1.1	-0.5	-0.9	60	55	NO	NO	NO	NO	NO
17.3	9865	68 HIGH STREET NORTH SYDNEY	Ground	SE	54	50	54	48	55	50	54	49	-0.7	-1.4	-0.8	-1.4	60	55	NO	NO	NO	NO	NO
17.3	9865	68 HIGH STREET NORTH SYDNEY	Ground	NE	61	57	61	56	62	57	61	56	-0.6	-1.0	-0.6	-0.8	60	55	NO	NO	NO	NO	NO
17.3	9870	28 HIPWOOD STREET NORTH SYDNEY	First	NW	64	59	63	58	64	59	63	59	-0.6	-1.1	-0.6	-0.9	60	55	NO	NO	NO	NO	NO
17.3	9870	28 HIPWOOD STREET NORTH SYDNEY	First	SW	54	49	53	48	54	50	53	49	-0.7	-1.3	-0.7	-1.1	60	55	NO	NO	NO	NO	NO
17.3	9870	28 HIPWOOD STREET NORTH SYDNEY	First	SE	55	50	54	49	55	51	55	49	-0.5	-1.1	-0.3	-1.1	60	55	NO	NO	NO	NO	NO
17.3	9870	28 HIPWOOD STREET NORTH SYDNEY	First	NE	57	52	56	51	57	52	56	51	-0.9	-1.4	-0.8	-1.3	60	55	NO	NO	NO	NO	NO
17.3	9870	28 HIPWOOD STREET NORTH SYDNEY	Ground	NW	60	56	60	55	60	56	60	55	-0.7	-1.1	-0.6	-1.0	60	55	NO	NO	NO	NO	NO
17.3	9870	28 HIPWOOD STREET NORTH SYDNEY	Ground	SW	51	46	50	45	51	46	50	45	-0.7	-1.3	-0.7	-1.1	60	55	NO	NO	NO	NO	NO
17.3	9870	28 HIPWOOD STREET NORTH SYDNEY	Ground	SE	53	48	52	47	53	48	53	47	-0.3	-0.9	-0.2	-0.9	60	55	NO	NO	NO	NO	NO
17.3	9870	28 HIPWOOD STREET NORTH SYDNEY	Ground	NE	54	49	53	48	54	50	53	48	-0.8	-1.5	-0.8	-1.2	60	55	NO	NO	NO	NO	NO
17.3	9902	32 HIPWOOD STREET NORTH SYDNEY	First	E	54	49	53	48	54	49	53	48	-0.8	-1.6	-0.9	-1.4	60	55	NO	NO	NO	NO	NO
17.3	9902	32 HIPWOOD STREET NORTH SYDNEY	First	NE	60	55	59	54	60	55	59	54	-0.8	-1.5	-0.8	-1.3	60	55	NO	NO	NO	NO	NO
17.3	9902	32 HIPWOOD STREET NORTH SYDNEY	First	NW	58	53	57	52	58	54	57	52	-0.8	-1.4	-0.8	-1.3	60	55	NO	NO	NO	NO	NO
17.3	9902	32 HIPWOOD STREET NORTH SYDNEY	First	SW	53	49	53	48	54	49	53	48	-0.8	-1.3	-0.8	-1.1	60	55	NO	NO	NO	NO	NO
17.3	9902	32 HIPWOOD STREET NORTH SYDNEY	First	SE	55	50	54	49	55	51	55	49	-0.5	-1.2	-0.5	-1.1	60	55	NO	NO	NO	NO	NO
17.3	9902	32 HIPWOOD STREET NORTH SYDNEY	Ground	E	51	47	51	46	52	47	51	46	-0.8	-1.6	-0.9	-1.4	60	55	NO	NO	NO	NO	NO
17.3	9902	32 HIPWOOD STREET NORTH SYDNEY	Ground	NE	59	54	58	53	59	54	58	53	-0.7	-1.4	-0.8	-1.2	60	55	NO	NO	NO	NO	NO
17.3	9902	32 HIPWOOD STREET NORTH SYDNEY	Ground	NW	53	49	52	47	53	49	52	47	-0.9	-1.7	-0.9	-1.5	60	55	NO	NO	NO	NO	NO
17.3	9902	32 HIPWOOD STREET NORTH SYDNEY	Ground	SW	50	46	50	45	51	46	50	45	-0.8	-1.2	-0.7	-1.1	60	55	NO	NO	NO	NO	NO
17.3	9902	32 HIPWOOD STREET NORTH SYDNEY	Ground	SE	53	48	52	47	53	48	53	47	-0.4	-1.1	-0.3	-1.0	60	55	NO	NO	NO	NO	NO
17.3	9931	34 HIPWOOD STREET NORTH SYDNEY	Ground	SE	52	48	51	46	53	48	52	47	-0.9	-1.6	-1.0	-1.4	60	55	NO	NO	NO	NO	NO
17.3	9931	34 HIPWOOD STREET NORTH SYDNEY	Ground	NE	59	55	59	54	59	55	59	54	-0.7	-1.3	-0.7	-1.1	60	55	NO	NO	NO	NO	NO
17.3	9931	34 HIPWOOD STREET NORTH SYDNEY	Ground	NW	52	47	51	46	52	47	51	46	-0.5	-1.3	-0.6	-1.2	60	55	NO	NO	NO	NO	NO
17.3	9931	34 HIPWOOD STREET NORTH SYDNEY	Ground	SW	57	52	56	51	57	52	56	51	-0.8	-1.3	-0.7	-1.1	60	55	NO	NO	NO	NO	NO
17.3	9931	34 HIPWOOD STREET NORTH SYDNEY	Ground	SE	51	47	50	45	51	47	50	46	-1.0	-1.6	-1.0	-1.4	60	55	NO	NO	NO	NO	NO
17.3	9942	54 HIGH STREET NORTH SYDNEY	First	NE	52	48	52	47	53	48	52	47	-0.6	-1.1	-0.6	-0.9	60	55	NO	NO	NO	NO	NO
17.3	9942	54 HIGH STREET NORTH SYDNEY	First	NW	61	57	61	56	61	57	61	56	-0.2	-1.0	-0.1	-0.9	60	55	NO	NO	NO	NO	NO
17.3	9942	54 HIGH STREET NORTH SYDNEY	First	SW	68	64	68	63	68	65	68	64	0.1	-0.9	0.1	-0.8	60	55	NO	NO	NO	NO	NO
17.3	9942	54 HIGH STREET NORTH SYDNEY	First	SE	66	63	66	62	67	63	67	62	0.0	-0.9	0.0	-0.7	60	55	NO	NO	NO	NO	NO
17.3	9942	54 HIGH STREET NORTH SYDNEY	First	SW	68	64	68	63	68	64	68	64	0.0	-0.9	0.0	-0.7	60	55	NO	NO	NO	NO	NO
17.3	9942	54 HIGH STREET NORTH SYDNEY	First	SE	69	65	69	64	70	65	69	65	-0.3	-1.0	-0.4	-0.8	60	55	NO	NO	NO	NO	NO
17.3	9942	54 HIGH STREET NORTH SYDNEY	First	NE	61	57	60	56	61	57	61	56	-0.5	-1.0	-0.5	-0.8	60	55	NO	NO	NO	NO	NO
17.3	9942	54 HIGH STREET NORTH SYDNEY	First	NE	55	50	54	49	55	50	54	50	-0.6	-1.0	-0.5	-0.8	60	55	NO	NO	NO	NO	NO
17.3	9942	54 HIGH STREET NORTH SYDNEY	First	SE	53	49	53	48	54	49	53	48	-0.6	-1.0	-0.6	-0.8	60	55	NO	NO	NO	NO	NO
17.3	9942	54 HIGH STREET NORTH SYDNEY	Second	NE	54	50	54	49	55	50	54	49	-0.6	-1.1	-0.7	-0.9	60	55	NO	NO	NO	NO	NO
17.3	9942	54 HIGH STREET NORTH SYDNEY	Second	NW	62	58	61	57	62	58	62	57	-0.3	-1.1	-0.3	-1.1	60	55	NO	NO	NO	NO	NO
17.3	9942	54 HIGH STREET NORTH SYDNEY	Second	SW	68	65	68	64	69	65	69	64	0.0	-0.9	0.0	-0.8	60	55	NO	NO	NO	NO	NO
17.3	9942	54 HIGH STREET NORTH SYDNEY	Second	SE	67	63	67	62	67	63	67	62	0.0	-0.9	0.0	-0.8	60	55	NO	NO	NO	NO	NO

NCA	Receiver ID	Address	Floor Level	Facade	Opening Year 2027				Design Year 2037				Increase (Do Smthng - Do Nothing)				NCG project road noise criteria		Do noise levels exceed the cumulative limit with project roads adding ≥2dB to the total noise levels?		Is the contribution from the road project Acute?		Consider further treatment?
					Do Nothing		Do Smthng		Do Nothing		Do Smthng		Opening Year 2027		Design Year 2037								
					Day	Night	Day	Night	Day	Night	Day	Night	Day	Night	Day	Night	Day	Night	Day	Night	$L_{Aeq,15hr}$ ≥ 65dB	$L_{Aeq,9hr}$ ≥ 60dB	
17.3	9942	54 HIGH STREET NORTH SYDNEY	Second	SW	68	65	68	64	69	65	69	64	0.0	-1.0	0.0	-0.8	60	55	NO	NO	NO	NO	NO
17.3	9942	54 HIGH STREET NORTH SYDNEY	Second	SE	69	65	69	64	69	65	69	64	-0.4	-1.0	-0.4	-0.8	60	55	NO	NO	NO	NO	NO
17.3	9942	54 HIGH STREET NORTH SYDNEY	Second	NE	62	58	62	57	62	58	62	57	-0.5	-1.0	-0.6	-0.8	60	55	NO	NO	NO	NO	NO
17.3	9942	54 HIGH STREET NORTH SYDNEY	Second	NE	57	52	56	51	57	52	56	52	-0.5	-1.0	-0.6	-0.8	60	55	NO	NO	NO	NO	NO
17.3	9942	54 HIGH STREET NORTH SYDNEY	Second	SE	55	51	55	50	56	51	55	50	-0.6	-1.0	-0.5	-0.8	60	55	NO	NO	NO	NO	NO
17.3	9942	54 HIGH STREET NORTH SYDNEY	Third	NE	56	51	55	50	56	51	55	51	-0.6	-1.1	-0.7	-0.9	60	55	NO	NO	NO	NO	NO
17.3	9942	54 HIGH STREET NORTH SYDNEY	Third	NW	62	58	62	57	62	59	62	57	-0.4	-1.1	-0.4	-1.1	60	55	NO	NO	NO	NO	NO
17.3	9942	54 HIGH STREET NORTH SYDNEY	Third	SW	68	65	68	64	69	65	69	64	0.0	-0.9	0.0	-0.8	60	55	NO	NO	NO	NO	NO
17.3	9942	54 HIGH STREET NORTH SYDNEY	Third	SE	67	63	67	62	67	63	67	62	-0.1	-0.9	-0.1	-0.8	60	55	NO	NO	NO	NO	NO
17.3	9942	54 HIGH STREET NORTH SYDNEY	Third	SW	68	65	68	64	69	65	69	64	0.0	-1.0	0.0	-0.8	60	55	NO	NO	NO	NO	NO
17.3	9942	54 HIGH STREET NORTH SYDNEY	Third	SE	69	65	68	64	69	65	69	64	-0.3	-1.0	-0.4	-0.8	60	55	NO	NO	NO	NO	NO
17.3	9942	54 HIGH STREET NORTH SYDNEY	Third	NE	63	58	62	57	63	59	62	58	-0.6	-1.0	-0.5	-0.8	60	55	NO	NO	NO	NO	NO
17.3	9942	54 HIGH STREET NORTH SYDNEY	Third	NE	58	53	57	52	58	53	57	53	-0.5	-1.0	-0.5	-0.8	60	55	NO	NO	NO	NO	NO
17.3	9942	54 HIGH STREET NORTH SYDNEY	Third	SE	56	52	56	51	57	52	56	51	-0.5	-1.0	-0.6	-0.8	60	55	NO	NO	NO	NO	NO
17.3	9942	54 HIGH STREET NORTH SYDNEY	Fourth	NE	57	52	56	51	57	52	56	51	-0.8	-1.3	-0.7	-1.2	60	55	NO	NO	NO	NO	NO
17.3	9942	54 HIGH STREET NORTH SYDNEY	Fourth	NW	62	59	62	57	63	59	62	58	-0.5	-1.3	-0.4	-1.2	60	55	NO	NO	NO	NO	NO
17.3	9942	54 HIGH STREET NORTH SYDNEY	Fourth	SW	69	65	68	64	69	65	69	64	-0.2	-1.0	-0.1	-0.9	60	55	NO	NO	NO	NO	NO
17.3	9942	54 HIGH STREET NORTH SYDNEY	Fourth	SE	67	63	67	62	67	63	67	62	-0.2	-1.0	-0.2	-0.9	60	55	NO	NO	NO	NO	NO
17.3	9942	54 HIGH STREET NORTH SYDNEY	Fourth	SW	68	64	68	63	69	65	68	64	-0.1	-1.0	-0.1	-0.8	60	55	NO	NO	NO	NO	NO
17.3	9942	54 HIGH STREET NORTH SYDNEY	Fourth	SE	68	64	68	63	69	64	68	64	-0.4	-1.0	-0.4	-0.8	60	55	NO	NO	NO	NO	NO
17.3	9942	54 HIGH STREET NORTH SYDNEY	Fourth	NE	63	59	62	58	63	59	63	58	-0.6	-1.0	-0.5	-0.8	60	55	NO	NO	NO	NO	NO
17.3	9942	54 HIGH STREET NORTH SYDNEY	Fourth	NE	58	54	58	53	58	54	58	53	-0.6	-1.1	-0.6	-0.9	60	55	NO	NO	NO	NO	NO
17.3	9942	54 HIGH STREET NORTH SYDNEY	Fourth	SE	57	53	56	52	57	53	57	52	-0.5	-1.0	-0.5	-0.8	60	55	NO	NO	NO	NO	NO
17.3	9942	54 HIGH STREET NORTH SYDNEY	Fifth	NE	58	54	57	52	58	54	57	52	-0.9	-1.6	-1.0	-1.5	60	55	NO	NO	NO	NO	NO
17.3	9942	54 HIGH STREET NORTH SYDNEY	Fifth	NW	63	59	62	58	63	59	63	58	-0.7	-1.4	-0.7	-1.4	60	55	NO	NO	NO	NO	NO
17.3	9942	54 HIGH STREET NORTH SYDNEY	Fifth	SW	69	65	68	64	69	65	69	64	-0.2	-1.1	-0.1	-1.0	60	55	NO	NO	NO	NO	NO
17.3	9942	54 HIGH STREET NORTH SYDNEY	Fifth	SE	67	63	67	62	67	63	67	62	-0.3	-1.1	-0.3	-1.0	60	55	NO	NO	NO	NO	NO
17.3	9942	54 HIGH STREET NORTH SYDNEY	Fifth	SW	68	64	68	63	69	65	68	64	-0.2	-1.1	-0.2	-0.9	60	55	NO	NO	NO	NO	NO
17.3	9942	54 HIGH STREET NORTH SYDNEY	Fifth	SE	68	64	68	63	68	64	68	63	-0.4	-1.0	-0.4	-0.8	60	55	NO	NO	NO	NO	NO
17.3	9942	54 HIGH STREET NORTH SYDNEY	Fifth	NE	63	59	63	58	64	59	63	58	-0.6	-1.1	-0.7	-1.0	60	55	NO	NO	NO	NO	NO
17.3	9942	54 HIGH STREET NORTH SYDNEY	Fifth	NE	59	55	58	53	59	55	58	54	-0.8	-1.3	-0.7	-1.1	60	55	NO	NO	NO	NO	NO
17.3	9942	54 HIGH STREET NORTH SYDNEY	Fifth	SE	57	53	57	52	57	53	57	52	-0.5	-1.0	-0.5	-0.8	60	55	NO	NO	NO	NO	NO
17.3	9942	54 HIGH STREET NORTH SYDNEY	Sixth	NE	61	57	59	54	61	57	59	54	-2.1	-2.9	-2.1	-2.9	60	55	NO	NO	NO	NO	NO
17.3	9942	54 HIGH STREET NORTH SYDNEY	Sixth	NW	64	60	63	58	64	60	63	58	-1.2	-1.9	-1.2	-1.9	60	55	NO	NO	NO	NO	NO
17.3	9942	54 HIGH STREET NORTH SYDNEY	Sixth	SW	69	65	68	64	69	65	69	64	-0.4	-1.2	-0.3	-1.0	60	55	NO	NO	NO	NO	NO
17.3	9942	54 HIGH STREET NORTH SYDNEY	Sixth	SE	67	63	66	62	67	63	67	62	-0.5	-1.3	-0.4	-1.1	60	55	NO	NO	NO	NO	NO
17.3	9942	54 HIGH STREET NORTH SYDNEY	Sixth	SW	68	64	68	63	69	65	68	64	-0.3	-1.2	-0.2	-1.1	60	55	NO	NO	NO	NO	NO
17.3	9942	54 HIGH STREET NORTH SYDNEY	Sixth	SE	68	63	67	62	68	64	67	63	-0.5	-1.0	-0.4	-0.8	60	55	NO	NO	NO	NO	NO
17.3	9942	54 HIGH STREET NORTH SYDNEY	Sixth	NE	64	60	63	58	64	60	63	58	-1.1	-1.8	-1.1	-1.6	60	55	NO	NO	NO	NO	NO
17.3	9942	54 HIGH STREET NORTH SYDNEY	Sixth	NE	61	57	59	54	61	57	60	55	-1.6	-2.3	-1.6	-2.2	60	55	NO	NO	NO	NO	NO
17.3	9942	54 HIGH STREET NORTH SYDNEY	Sixth	SE	58	53	57	52	58	53	57	53	-0.6	-1.1	-0.6	-0.9	60	55	NO	NO	NO	NO	NO
17.3	9942	54 HIGH STREET NORTH SYDNEY	Seventh	NE	62	58	60	55	62	58	60	55	-2.3	-3.1	-2.2	-3.1	60	55	NO	NO	NO	NO	NO
17.3	9942	54 HIGH STREET NORTH SYDNEY	Seventh	NW	66	61	64	59	66	62	65	60	-1.3	-2.0	-1.2	-2.0	60	55	YES	YES	NO	NO	YES
17.3	9942	54 HIGH STREET NORTH SYDNEY	Seventh	SW	69	65	68	64	69	65	69	64	-0.4	-1.2	-0.5	-1.2	60	55	YES	YES	NO	NO	YES
17.3	9942	54 HIGH STREET NORTH SYDNEY	Seventh	SE	67	63	66	62	67	63	67	62	-0.7	-1.4	-0.6	-1.3	60	55	NO	NO	NO	NO	NO
17.3	9942	54 HIGH STREET NORTH SYDNEY	Seventh	SW	68	64	68	63	69	65	68	64	-0.4	-1.3	-0.4	-1.1	60	55	NO	NO	NO	NO	NO
17.3	9942	54 HIGH STREET NORTH SYDNEY	Seventh	SE	67	63	67	62	68	63	67	62	-0.5	-1.0	-0.5	-0.9	60	55	NO	NO	NO	NO	NO
17.3	9942	54 HIGH STREET NORTH SYDNEY	Seventh	NE	65	60	63	58	65	60	64	59	-1.3	-1.9	-1.2	-1.8	60	55	NO	NO	NO	NO	NO
17.3	9942	54 HIGH STREET NORTH SYDNEY	Seventh	NE	61	57	60	55	62	57	60	55	-1.6	-2.4	-1.7	-2.3	60	55	NO	NO	NO	NO	NO
17.3	9942	54 HIGH STREET NORTH SYDNEY	Seventh	SE	58	54	58	53	59	54	58	53	-0.6	-1.2	-0.7	-1.0	60	55	NO	NO	NO	NO	NO
17.3	9942	54 HIGH STREET NORTH SYDNEY	Ground	NE	48	44	48	43	49	44	48	43	-0.6	-1.2	-0.6	-1.1	60	55	NO	NO	NO	NO	NO
17.3	9942	54 HIGH STREET NORTH SYDNEY	Ground	NW	59	56	59	55	60	56	60	55	-0.1	-1.0	-0.1	-0.8	60	55	NO	NO	NO	NO	NO
17.3	9942	54 HIGH STREET NORTH SYDNEY	Ground	SW	66	63	67	62	67	63	67	62	0.2	-0.8	0.2	-0.6	60	55	NO	NO	NO	NO	NO
17.3	9942	54 HIGH STREET NORTH SYDNEY	Ground	SE	65	61	65	60	65	61	65	60	0.1	-0.9	0.1	-0.8	60	55	NO	NO	NO	NO	NO
17.3	9942	54 HIGH STREET NORTH SYDNEY	Ground	SW	67	63	67	62	67	63	67	63	0.0	-0.9	0.0	-0.8	60	55	NO	NO	NO	NO	NO
17.3	9942	54 HIGH STREET NORTH SYDNEY	Ground	SE	69	65	69	64	70	66	69	65	-0.3	-1.0	-0.4	-0.8	60	55	NO	NO	NO	NO	NO
17.3	9942	54 HIGH STREET NORTH SYDNEY	Ground	NE	58	53	57	52	58	53	57	53	-0.5	-1.0	-0.5	-0.8	60	55	NO	NO	NO	NO	NO
17.3	9942	54 HIGH STREET NORTH SYDNEY	Ground	NE	51	47	50	45	51	47	51	46	-0.6	-1.1	-0.5	-0.9	60	55	NO	NO	NO	NO	NO
17.3	9942	54 HIGH STREET NORTH SYDNEY	Ground	SE	49	45	49	44	50	45	49	44	-0.6	-1.1	-0.5	-0.9	60	55	NO	NO	NO	NO	NO
17.3	9958	36 HIPWOOD STREET NORTH SYDNEY	First	NE	55	51	54	49	55	51	54	49	-1.0	-1.7	-1.0	-1.6	60	55	NO	NO	NO	NO	NO
17.3	9958	36 HIPWOOD STREET NORTH SYDNEY	First	NW	65	60	64	59	65	60	64	60	-0.6	-1.1	-0.6	-0.9	60	55	NO	NO	NO	NO	NO
17.3	9958	36 HIPWOOD STREET NORTH SYDNEY	First	SW	65	60	64	59	65	61	64	60	-0.6	-1.0	-0.6	-0.9	60	55	NO	NO	NO	NO	NO

NCA	Receiver ID	Address	Floor Level	Facade	Opening Year 2027				Design Year 2037				Increase (Do Smthng - Do Nothing)				NCG project road noise criteria		Do noise levels exceed the cumulative limit with project roads adding ≥2dB to the total noise levels?		Is the contribution from the road project Acute?		Consider further treatment?
					Do Nothing		Do Smthng		Do Nothing		Do Smthng		Opening Year 2027		Design Year 2037								
					Day	Night	Day	Night	Day	Night	Day	Night	Day	Night	Day	Night	Day	Night	Day	Night	$L_{Aeq,15hr}$ ≥ 65dB	$L_{Aeq,9hr}$ ≥ 60dB	
17.3	9958	36 HIPWOOD STREET NORTH SYDNEY	First	SE	53	49	52	47	53	49	53	48	-0.8	-1.5	-0.7	-1.3	60	55	NO	NO	NO	NO	NO
17.3	9958	36 HIPWOOD STREET NORTH SYDNEY	Ground	NE	53	49	52	47	54	49	53	48	-0.8	-1.7	-0.9	-1.5	60	55	NO	NO	NO	NO	NO
17.3	9958	36 HIPWOOD STREET NORTH SYDNEY	Ground	NW	61	56	60	55	61	57	60	56	-0.6	-1.1	-0.7	-0.9	60	55	NO	NO	NO	NO	NO
17.3	9958	36 HIPWOOD STREET NORTH SYDNEY	Ground	SW	59	54	58	53	59	54	58	53	-0.7	-1.2	-0.7	-1.0	60	55	NO	NO	NO	NO	NO
17.3	9958	36 HIPWOOD STREET NORTH SYDNEY	Ground	SE	51	46	50	45	51	47	50	45	-0.6	-1.4	-0.7	-1.3	60	55	NO	NO	NO	NO	NO
17.3	10000	38 HIPWOOD STREET NORTH SYDNEY	First	NE	66	61	65	60	66	61	65	61	-0.7	-1.1	-0.6	-0.9	60	55	NO	NO	NO	NO	NO
17.3	10000	38 HIPWOOD STREET NORTH SYDNEY	First	NW	71	67	71	66	72	67	71	66	-0.7	-1.0	-0.6	-0.8	60	55	NO	NO	NO	NO	NO
17.3	10000	38 HIPWOOD STREET NORTH SYDNEY	First	SW	69	64	68	63	69	65	69	64	-0.7	-1.0	-0.6	-0.7	60	55	NO	NO	NO	NO	NO
17.3	10000	38 HIPWOOD STREET NORTH SYDNEY	First	SE	53	49	52	47	54	49	53	48	-0.8	-1.6	-0.8	-1.3	60	55	NO	NO	NO	NO	NO
17.3	10000	38 HIPWOOD STREET NORTH SYDNEY	Ground	NE	66	61	65	60	66	61	65	60	-0.6	-1.1	-0.7	-0.9	60	55	NO	NO	NO	NO	NO
17.3	10000	38 HIPWOOD STREET NORTH SYDNEY	Ground	NW	72	67	71	66	72	67	71	66	-0.7	-0.9	-0.6	-0.8	60	55	NO	NO	NO	NO	NO
17.3	10000	38 HIPWOOD STREET NORTH SYDNEY	Ground	SW	62	57	61	56	62	57	62	57	-0.6	-1.0	-0.5	-0.8	60	55	NO	NO	NO	NO	NO
17.3	10000	38 HIPWOOD STREET NORTH SYDNEY	Ground	SE	51	47	50	45	51	47	50	45	-0.7	-1.5	-0.8	-1.3	60	55	NO	NO	NO	NO	NO
17.3	10005	50 HIGH STREET NORTH SYDNEY	First	NW	62	58	62	57	62	59	62	58	0.0	-1.0	0.1	-0.8	60	55	NO	NO	NO	NO	NO
17.3	10005	50 HIGH STREET NORTH SYDNEY	First	SW	71	68	71	67	72	68	72	67	0.0	-0.9	0.2	-0.8	60	55	YES	YES	YES	YES	YES
17.3	10005	50 HIGH STREET NORTH SYDNEY	First	SE	66	62	66	61	66	62	66	62	0.0	-0.9	0.2	-0.7	60	55	NO	NO	NO	NO	NO
17.3	10005	50 HIGH STREET NORTH SYDNEY	First	E	60	56	60	55	60	56	60	55	-0.1	-0.9	0.1	-0.8	60	55	NO	NO	NO	NO	NO
17.3	10005	50 HIGH STREET NORTH SYDNEY	First	N	53	48	51	46	53	48	51	46	-1.5	-2.3	-1.2	-2.0	60	55	NO	NO	NO	NO	NO
17.3	10005	50 HIGH STREET NORTH SYDNEY	Second	NW	63	59	63	58	63	60	63	59	-0.2	-1.1	-0.2	-0.9	60	55	NO	NO	NO	NO	NO
17.3	10005	50 HIGH STREET NORTH SYDNEY	Second	SW	71	67	71	67	71	68	71	67	0.1	-0.9	0.1	-0.7	60	55	YES	YES	YES	YES	YES
17.3	10005	50 HIGH STREET NORTH SYDNEY	Second	SE	66	62	66	61	66	62	66	61	0.0	-0.9	0.1	-0.8	60	55	NO	NO	NO	NO	NO
17.3	10005	50 HIGH STREET NORTH SYDNEY	Second	E	60	57	60	56	61	57	61	56	-0.1	-1.0	0.0	-0.9	60	55	NO	NO	NO	NO	NO
17.3	10005	50 HIGH STREET NORTH SYDNEY	Second	N	56	51	54	49	56	51	55	49	-1.4	-2.1	-1.1	-1.9	60	55	NO	NO	NO	NO	NO
17.3	10005	50 HIGH STREET NORTH SYDNEY	Ground	NW	61	57	61	56	61	58	61	57	0.0	-1.0	0.1	-0.8	60	55	NO	NO	NO	NO	NO
17.3	10005	50 HIGH STREET NORTH SYDNEY	Ground	SW	71	68	71	67	72	68	72	67	0.1	-0.9	0.1	-0.8	60	55	YES	YES	YES	YES	YES
17.3	10005	50 HIGH STREET NORTH SYDNEY	Ground	SE	65	62	65	61	66	62	66	61	0.1	-0.8	0.2	-0.7	60	55	NO	NO	NO	NO	NO
17.3	10005	50 HIGH STREET NORTH SYDNEY	Ground	E	59	55	59	54	59	55	59	55	0.0	-0.9	0.1	-0.8	60	55	NO	NO	NO	NO	NO
17.3	10005	50 HIGH STREET NORTH SYDNEY	Ground	N	50	46	48	43	50	46	49	44	-1.4	-2.3	-1.2	-2.0	60	55	NO	NO	NO	NO	NO
17.3	10011	52 HIGH STREET NORTH SYDNEY	First	NE	48	44	47	42	48	44	47	42	-1.0	-1.6	-0.9	-1.5	60	55	NO	NO	NO	NO	NO
17.3	10011	52 HIGH STREET NORTH SYDNEY	First	NW	60	57	60	55	61	57	60	56	-0.3	-1.2	-0.2	-1.0	60	55	NO	NO	NO	NO	NO
17.3	10011	52 HIGH STREET NORTH SYDNEY	First	SW	71	67	71	66	71	67	71	66	0.1	-0.8	0.2	-0.7	60	55	NO	NO	YES	YES	YES
17.3	10011	52 HIGH STREET NORTH SYDNEY	First	SE	64	60	64	59	64	60	64	59	0.1	-0.9	0.1	-0.8	60	55	NO	NO	NO	NO	NO
17.3	10011	52 HIGH STREET NORTH SYDNEY	Second	NE	50	46	49	44	50	46	49	44	-1.0	-1.6	-0.9	-1.5	60	55	NO	NO	NO	NO	NO
17.3	10011	52 HIGH STREET NORTH SYDNEY	Second	NW	61	57	61	56	61	58	61	56	-0.4	-1.3	-0.4	-1.1	60	55	NO	NO	NO	NO	NO
17.3	10011	52 HIGH STREET NORTH SYDNEY	Second	SW	70	67	70	66	71	67	71	66	0.1	-0.9	0.2	-0.8	60	55	NO	NO	YES	YES	YES
17.3	10011	52 HIGH STREET NORTH SYDNEY	Second	SE	64	60	64	60	64	61	65	60	0.0	-0.9	0.1	-0.7	60	55	NO	NO	NO	NO	NO
17.3	10011	52 HIGH STREET NORTH SYDNEY	Third	NE	52	48	51	46	52	48	51	46	-1.0	-1.7	-1.0	-1.6	60	55	NO	NO	NO	NO	NO
17.3	10011	52 HIGH STREET NORTH SYDNEY	Third	NW	62	58	61	57	62	58	62	57	-0.5	-1.3	-0.4	-1.3	60	55	NO	NO	NO	NO	NO
17.3	10011	52 HIGH STREET NORTH SYDNEY	Third	SW	70	67	70	66	70	67	71	66	0.1	-0.9	0.1	-0.7	60	55	NO	NO	YES	YES	YES
17.3	10011	52 HIGH STREET NORTH SYDNEY	Third	SE	64	61	64	60	65	61	65	60	0.0	-0.9	0.0	-0.8	60	55	NO	NO	NO	NO	NO
17.3	10011	52 HIGH STREET NORTH SYDNEY	Fourth	NE	54	50	53	48	54	50	53	48	-1.2	-1.9	-1.2	-1.9	60	55	NO	NO	NO	NO	NO
17.3	10011	52 HIGH STREET NORTH SYDNEY	Fourth	NW	64	60	63	59	64	60	64	59	-0.5	-1.3	-0.4	-1.2	60	55	NO	NO	NO	NO	NO
17.3	10011	52 HIGH STREET NORTH SYDNEY	Fourth	SW	70	66	70	65	70	67	70	66	0.0	-0.9	0.0	-0.9	60	55	NO	NO	YES	YES	YES
17.3	10011	52 HIGH STREET NORTH SYDNEY	Fourth	SE	64	60	64	60	65	61	65	60	-0.1	-0.9	0.0	-0.8	60	55	NO	NO	NO	NO	NO
17.3	10011	52 HIGH STREET NORTH SYDNEY	Fifth	NE	58	54	57	52	59	55	57	52	-1.7	-2.6	-1.6	-2.5	60	55	NO	NO	NO	NO	NO
17.3	10011	52 HIGH STREET NORTH SYDNEY	Fifth	NW	65	61	65	60	66	62	65	60	-0.8	-1.6	-0.7	-1.6	60	55	YES	YES	NO	NO	YES
17.3	10011	52 HIGH STREET NORTH SYDNEY	Fifth	SW	70	66	70	65	70	66	70	66	-0.1	-1.1	-0.1	-0.9	60	55	YES	YES	YES	YES	YES
17.3	10011	52 HIGH STREET NORTH SYDNEY	Fifth	SE	64	61	64	60	65	61	65	60	-0.2	-1.0	-0.1	-0.9	60	55	NO	NO	NO	NO	NO
17.3	10011	52 HIGH STREET NORTH SYDNEY	Ground	NE	46	41	45	40	46	42	45	40	-0.9	-1.5	-0.9	-1.5	58	54	NO	NO	NO	NO	NO
17.3	10011	52 HIGH STREET NORTH SYDNEY	Ground	NW	59	55	59	54	59	56	59	55	-0.1	-1.0	-0.1	-0.9	60	55	NO	NO	NO	NO	NO
17.3	10011	52 HIGH STREET NORTH SYDNEY	Ground	SW	70	67	70	66	70	67	71	66	0.2	-0.8	0.3	-0.6	60	55	NO	NO	NO	NO	NO
17.3	10011	52 HIGH STREET NORTH SYDNEY	Ground	SE	63	59	63	58	63	59	63	58	0.1	-0.9	0.1	-0.8	60	55	NO	NO	NO	NO	NO
17.3	10026	48 HIGH STREET NORTH SYDNEY	First	N	56	52	55	50	57	52	56	51	-1.1	-1.9	-0.9	-1.8	60	55	NO	NO	NO	NO	NO
17.3	10026	48 HIGH STREET NORTH SYDNEY	First	W	61	57	60	56	61	57	61	56	-0.3	-1.1	-0.1	-1.0	60	55	NO	NO	NO	NO	NO
17.3	10026	48 HIGH STREET NORTH SYDNEY	First	S	71	67	71	67	71	68	71	67	0.2	-0.9	0.2	-0.7	60	55	YES	YES	YES	YES	YES
17.3	10026	48 HIGH STREET NORTH SYDNEY	First	E	60	57	60	56	61	57	61	56	-0.1	-1.0	0.0	-0.9	60	55	NO	NO	NO	NO	NO
17.3	10026	48 HIGH STREET NORTH SYDNEY	First	NE	55	51	54	49	56	52	55	50	-1.1	-2.1	-0.9	-1.9	60	55	NO	NO	NO	NO	NO
17.3	10026	48 HIGH STREET NORTH SYDNEY	Ground	W	59	56	59	54	59	56	59	55	-0.2	-1.1	-0.1	-1.0	60	55	NO	NO	NO	NO	NO
17.3	10026	48 HIGH STREET NORTH SYDNEY	Ground	S	71	67	71	67	71	68	71	67	0.1	-0.8	0.1	-0.8	60	55	YES	YES	YES	YES	YES
17.3	10026	48 HIGH STREET NORTH SYDNEY	Ground	E	59	55	59	55	59	56	60	55	0.0	-0.9	0.1	-0.8	60	55	NO	NO	NO	NO	NO
17.3	10026	48 HIGH STREET NORTH SYDNEY	Ground	NE	52	48	51	46	52	48	51	46	-1.1	-2.2	-0.9	-2.0	60	55	NO	NO	NO	NO	NO
17.3	10036	44 HIGH STREET NORTH SYDNEY	First	S	73	69	73	68	73	69	73	69	0.2	-0.8	0.2	-0.7	60	55	YES	YES	YES	YES	YES

NCA	Receiver ID	Address	Floor Level	Facade	Opening Year 2027				Design Year 2037				Increase (Do Smthng - Do Nothing)				NCG project road noise criteria		Do noise levels exceed the cumulative limit with project roads adding ≥2dB to the total noise levels?		Is the contribution from the road project Acute?		Consider further treatment?
					Do Nothing		Do Smthng		Do Nothing		Do Smthng		Opening Year 2027		Design Year 2037								
					Day	Night	Day	Night	Day	Night	Day	Night	Day	Night	Day	Night	Day	Night	Day	Night	$L_{Aeq,15hr}$ ≥ 65dB	$L_{Aeq,9hr}$ ≥ 60dB	
17.3	10036	44 HIGH STREET NORTH SYDNEY	First	E	62	59	62	58	63	59	63	58	0.0	-0.9	0.1	-0.7	60	55	NO	NO	NO	NO	NO
17.3	10036	44 HIGH STREET NORTH SYDNEY	First	N	56	51	55	50	56	51	55	50	-0.9	-1.7	-0.7	-1.5	60	55	NO	NO	NO	NO	NO
17.3	10036	44 HIGH STREET NORTH SYDNEY	Ground	S	73	69	73	68	73	69	73	69	0.3	-0.7	0.3	-0.6	60	55	YES	YES	YES	YES	YES
17.3	10036	44 HIGH STREET NORTH SYDNEY	Ground	E	61	58	61	57	61	58	62	57	0.1	-0.9	0.1	-0.7	60	55	NO	NO	NO	NO	NO
17.3	10037	42 HIGH STREET NORTH SYDNEY	First	N	56	51	55	50	56	52	55	50	-0.9	-1.8	-0.7	-1.6	60	55	NO	NO	NO	NO	NO
17.3	10037	42 HIGH STREET NORTH SYDNEY	First	W	61	57	61	56	61	58	61	57	-0.4	-1.1	-0.3	-1.0	60	55	NO	NO	NO	NO	NO
17.3	10037	42 HIGH STREET NORTH SYDNEY	First	S	72	69	73	68	73	69	73	68	0.2	-0.8	0.3	-0.7	60	55	YES	YES	YES	YES	YES
17.3	10037	42 HIGH STREET NORTH SYDNEY	Ground	N	53	49	52	47	53	49	52	47	-1.2	-2.1	-1.0	-1.9	60	55	NO	NO	NO	NO	NO
17.3	10037	42 HIGH STREET NORTH SYDNEY	Ground	W	60	56	60	55	60	56	60	55	-0.1	-1.0	-0.1	-0.9	60	55	NO	NO	NO	NO	NO
17.3	10037	42 HIGH STREET NORTH SYDNEY	Ground	S	73	69	73	68	73	69	73	69	0.3	-0.7	0.3	-0.6	60	55	YES	YES	YES	YES	YES
17.3	10039	46 HIGH STREET NORTH SYDNEY	First	N	56	52	55	50	56	52	55	50	-1.2	-2.1	-0.9	-2.0	60	55	NO	NO	NO	NO	NO
17.3	10039	46 HIGH STREET NORTH SYDNEY	First	W	60	57	60	55	61	57	60	56	-0.3	-1.2	-0.1	-1.0	60	55	NO	NO	NO	NO	NO
17.3	10039	46 HIGH STREET NORTH SYDNEY	First	S	72	68	72	67	72	68	72	68	0.2	-0.8	0.2	-0.6	60	55	YES	YES	YES	YES	YES
17.3	10039	46 HIGH STREET NORTH SYDNEY	First	E	61	58	61	57	62	58	62	57	-0.2	-1.0	0.0	-0.8	60	55	NO	NO	NO	NO	NO
17.3	10039	46 HIGH STREET NORTH SYDNEY	Ground	W	59	55	59	54	59	55	59	54	-0.1	-0.9	0.0	-0.8	60	55	NO	NO	NO	NO	NO
17.3	10039	46 HIGH STREET NORTH SYDNEY	Ground	S	72	68	72	67	72	68	72	68	0.2	-0.8	0.2	-0.6	60	55	YES	YES	YES	YES	YES
17.3	10039	46 HIGH STREET NORTH SYDNEY	Ground	E	60	57	60	55	60	57	60	56	-0.1	-1.1	-0.1	-0.9	60	55	NO	NO	NO	NO	NO
17.3	10048	40 HIGH STREET NORTH SYDNEY	First	N	57	53	56	51	57	53	57	52	-1.1	-2.2	-0.8	-1.9	60	55	NO	NO	NO	NO	NO
17.3	10048	40 HIGH STREET NORTH SYDNEY	First	S	72	68	72	67	72	68	72	68	0.1	-0.8	0.2	-0.8	60	55	YES	YES	YES	YES	YES
17.3	10048	40 HIGH STREET NORTH SYDNEY	First	E	59	55	59	54	59	55	59	55	-0.2	-1.0	-0.1	-0.9	60	55	NO	NO	NO	NO	NO
17.3	10048	40 HIGH STREET NORTH SYDNEY	Ground	N	55	51	54	49	55	51	54	49	-1.4	-2.5	-1.1	-2.2	60	55	NO	NO	NO	NO	NO
17.3	10048	40 HIGH STREET NORTH SYDNEY	Ground	S	72	68	72	67	72	68	72	68	0.1	-0.9	0.2	-0.7	60	55	YES	YES	YES	YES	YES
17.3	10048	40 HIGH STREET NORTH SYDNEY	Ground	E	57	54	57	53	58	54	58	53	0.0	-0.9	0.1	-0.7	60	55	NO	NO	NO	NO	NO
17.3	10049	38 HIGH STREET NORTH SYDNEY	First	N	58	54	56	51	58	54	57	52	-1.2	-2.3	-0.9	-2.1	60	55	NO	NO	NO	NO	NO
17.3	10049	38 HIGH STREET NORTH SYDNEY	First	W	58	54	58	53	58	54	58	54	-0.2	-1.1	-0.1	-0.9	60	55	NO	NO	NO	NO	NO
17.3	10049	38 HIGH STREET NORTH SYDNEY	First	S	72	68	72	67	72	68	72	68	0.1	-1.0	0.1	-0.8	60	55	YES	YES	YES	YES	YES
17.3	10049	38 HIGH STREET NORTH SYDNEY	Ground	N	54	50	53	48	54	50	53	48	-1.1	-2.2	-0.9	-2.1	60	55	NO	NO	NO	NO	NO
17.3	10049	38 HIGH STREET NORTH SYDNEY	Ground	W	57	53	56	52	57	53	57	52	-0.1	-1.0	-0.1	-0.9	60	55	NO	NO	NO	NO	NO
17.3	10049	38 HIGH STREET NORTH SYDNEY	Ground	S	72	68	72	67	72	68	72	68	0.0	-1.0	0.0	-0.9	60	55	YES	YES	YES	YES	YES
17.3	10058	36 HIGH STREET NORTH SYDNEY	First	E	57	53	56	51	57	53	56	52	-0.5	-1.4	-0.5	-1.2	60	55	NO	NO	NO	NO	NO
17.3	10058	36 HIGH STREET NORTH SYDNEY	First	N	58	54	57	52	58	54	57	52	-1.2	-2.5	-0.9	-2.2	60	55	NO	NO	NO	NO	NO
17.3	10058	36 HIGH STREET NORTH SYDNEY	First	W	58	54	58	53	58	54	58	54	0.0	-0.9	0.1	-0.7	60	55	NO	NO	NO	NO	NO
17.3	10058	36 HIGH STREET NORTH SYDNEY	First	S	72	68	72	67	72	69	72	68	0.0	-1.2	0.0	-1.1	60	55	YES	YES	YES	YES	YES
17.3	10058	36 HIGH STREET NORTH SYDNEY	First	E	60	56	60	55	60	56	60	55	-0.2	-1.1	-0.1	-0.9	60	55	NO	NO	NO	NO	NO
17.3	10058	36 HIGH STREET NORTH SYDNEY	Ground	E	54	50	54	49	55	51	54	49	-0.4	-1.2	-0.3	-1.2	60	55	NO	NO	NO	NO	NO
17.3	10058	36 HIGH STREET NORTH SYDNEY	Ground	N	56	52	55	50	56	53	55	50	-1.6	-2.9	-1.3	-2.6	60	55	NO	NO	NO	NO	NO
17.3	10058	36 HIGH STREET NORTH SYDNEY	Ground	W	56	53	56	52	56	53	57	52	0.2	-0.7	0.3	-0.6	60	55	NO	NO	NO	NO	NO
17.3	10058	36 HIGH STREET NORTH SYDNEY	Ground	S	72	68	72	67	72	69	72	67	-0.1	-1.3	-0.2	-1.2	60	55	YES	YES	YES	YES	YES
17.3	10058	36 HIGH STREET NORTH SYDNEY	Ground	E	59	55	58	54	59	55	59	54	-0.1	-1.0	0.0	-0.9	60	55	NO	NO	NO	NO	NO
17.3	10068	30 HIGH STREET NORTH SYDNEY	First	N	59	56	58	53	59	56	58	53	-1.3	-2.6	-1.0	-2.3	60	55	NO	NO	NO	NO	NO
17.3	10068	30 HIGH STREET NORTH SYDNEY	First	W	58	55	58	54	59	56	58	54	-0.4	-1.5	-0.4	-1.4	60	55	NO	NO	NO	NO	NO
17.3	10068	30 HIGH STREET NORTH SYDNEY	First	S	72	69	72	67	72	69	72	67	-0.4	-1.7	-0.4	-1.5	60	55	YES	YES	YES	YES	YES
17.3	10068	30 HIGH STREET NORTH SYDNEY	Ground	N	58	54	56	51	58	54	56	51	-1.5	-2.9	-1.3	-2.7	60	55	NO	NO	NO	NO	NO
17.3	10068	30 HIGH STREET NORTH SYDNEY	Ground	W	57	54	57	53	58	54	57	53	-0.2	-1.3	-0.3	-1.2	60	55	NO	NO	NO	NO	NO
17.3	10068	30 HIGH STREET NORTH SYDNEY	Ground	S	72	69	71	67	72	69	72	67	-0.6	-1.9	-0.6	-1.8	60	55	YES	YES	YES	YES	YES
17.3	10069	32 HIGH STREET NORTH SYDNEY	First	N	59	55	58	53	59	55	58	53	-1.2	-2.5	-1.0	-2.3	60	55	NO	NO	NO	NO	NO
17.3	10069	32 HIGH STREET NORTH SYDNEY	First	S	72	69	72	67	72	69	72	67	-0.2	-1.5	-0.3	-1.4	60	55	YES	YES	YES	YES	YES
17.3	10069	32 HIGH STREET NORTH SYDNEY	First	E	58	55	58	54	59	55	59	54	-0.2	-1.1	-0.1	-1.0	60	55	NO	NO	NO	NO	NO
17.3	10069	32 HIGH STREET NORTH SYDNEY	Ground	N	57	53	56	51	57	53	56	51	-1.4	-2.8	-1.2	-2.5	60	55	NO	NO	NO	NO	NO
17.3	10069	32 HIGH STREET NORTH SYDNEY	Ground	S	72	69	71	67	72	69	72	67	-0.4	-1.7	-0.4	-1.5	60	55	YES	YES	YES	YES	YES
17.3	10069	32 HIGH STREET NORTH SYDNEY	Ground	E	57	53	57	52	57	53	57	53	0.0	-0.9	0.1	-0.8	60	55	NO	NO	NO	NO	NO
17.3	10075	28 HIGH STREET NORTH SYDNEY	First	E	56	52	55	51	56	53	56	51	-0.6	-1.6	-0.5	-1.4	60	55	NO	NO	NO	NO	NO
17.3	10075	28 HIGH STREET NORTH SYDNEY	First	N	60	56	60	54	60	57	60	55	-0.7	-2.1	-0.5	-1.8	60	55	NO	NO	NO	NO	NO
17.3	10075	28 HIGH STREET NORTH SYDNEY	First	S	72	69	72	67	72	69	72	67	-0.6	-1.9	-0.6	-1.8	60	55	YES	YES	YES	YES	YES
17.3	10075	28 HIGH STREET NORTH SYDNEY	First	E	60	57	60	55	61	57	60	56	-0.7	-1.7	-0.6	-1.5	60	55	NO	NO	NO	NO	NO
17.3	10075	28 HIGH STREET NORTH SYDNEY	Second	E	58	55	58	53	58	55	58	53	-0.6	-1.5	-0.5	-1.4	60	55	NO	NO	NO	NO	NO
17.3	10075	28 HIGH STREET NORTH SYDNEY	Second	N	62	58	61	56	62	58	61	56	-1.0	-2.3	-0.8	-2.2	60	55	NO	NO	NO	NO	NO
17.3	10075	28 HIGH STREET NORTH SYDNEY	Second	S	72	69	72	67	73	69	72	67	-0.5	-1.7	-0.5	-1.7	60	55	YES	YES	YES	YES	YES
17.3	10075	28 HIGH STREET NORTH SYDNEY	Second	E	62	58	61	57	62	58	61	57	-0.5	-1.6	-0.5	-1.4	60	55	NO	NO	NO	NO	NO
17.3	10076	26 HIGH STREET NORTH SYDNEY	First	N	63	59	62	57	63	59	62	57	-0.8	-2.3	-0.6	-2.2	60	55	NO	NO	NO	NO	NO
17.3	10076	26 HIGH STREET NORTH SYDNEY	First	W	69	66	69	63	70	66	69	64	-0.7	-2.3	-0.7	-2.1	60	55	YES	YES	YES	YES	YES
17.3	10076	26 HIGH STREET NORTH SYDNEY	First	S	72	69	72	67	73	69	72	67	-0.8	-2.1	-0.8	-2.0	60	55	YES	YES	YES	YES	YES

NCA	Receiver ID	Address	Floor Level	Facade	Opening Year 2027				Design Year 2037				Increase (Do Smthng - Do Nothing)				NCG project road noise criteria		Do noise levels exceed the cumulative limit with project roads adding ≥2dB to the total noise levels?		Is the contribution from the road project Acute?		Consider further treatment?
					Do Nothing		Do Smthng		Do Nothing		Do Smthng		Opening Year 2027		Design Year 2037								
					Day	Night	Day	Night	Day	Night	Day	Night	Day	Night	Day	Night	Day	Night	Day	Night	$L_{Aeq,15hr} \geq 65dB$	$L_{Aeq,9hr} \geq 60dB$	
17.3	10076	26 HIGH STREET NORTH SYDNEY	Second	N	64	60	63	58	64	61	64	58	-0.9	-2.4	-0.8	-2.2	60	55	NO	NO	NO	NO	NO
17.3	10076	26 HIGH STREET NORTH SYDNEY	Second	W	70	66	69	64	71	67	70	65	-0.8	-2.1	-0.7	-2.1	60	55	YES	YES	YES	YES	YES
17.3	10076	26 HIGH STREET NORTH SYDNEY	Second	S	73	69	72	67	73	69	72	67	-0.7	-1.9	-0.6	-1.8	60	55	YES	YES	YES	YES	YES
17.3	10076	26 HIGH STREET NORTH SYDNEY	Ground	N	61	57	60	54	61	57	60	55	-1.2	-2.7	-0.9	-2.6	60	55	NO	NO	NO	NO	NO
17.3	10076	26 HIGH STREET NORTH SYDNEY	Ground	W	68	64	66	61	68	64	67	61	-1.4	-3.0	-1.4	-2.9	60	55	YES	YES	YES	YES	YES
17.3	10076	26 HIGH STREET NORTH SYDNEY	Ground	S	72	69	71	66	72	69	71	66	-1.4	-2.9	-1.4	-2.7	60	55	YES	YES	YES	YES	YES
17.3	10093	50 WHALING ROAD NORTH SYDNEY	First	NE	56	51	54	49	56	52	54	49	-1.6	-2.4	-1.7	-2.3	60	55	NO	NO	NO	NO	NO
17.3	10093	50 WHALING ROAD NORTH SYDNEY	First	W	57	53	56	50	57	53	56	51	-1.4	-2.3	-1.2	-2.2	60	55	NO	NO	NO	NO	NO
17.3	10093	50 WHALING ROAD NORTH SYDNEY	First	S	57	52	56	51	57	52	56	51	-0.8	-1.4	-0.7	-1.1	60	55	NO	NO	NO	NO	NO
17.3	10093	50 WHALING ROAD NORTH SYDNEY	First	E	63	59	63	58	64	59	63	58	-0.6	-1.1	-0.6	-0.9	60	55	NO	NO	NO	NO	NO
17.3	10093	50 WHALING ROAD NORTH SYDNEY	First	N	60	55	57	52	60	56	58	53	-2.2	-3.2	-2.3	-3.2	60	55	NO	NO	NO	NO	NO
17.3	10093	50 WHALING ROAD NORTH SYDNEY	Tenth	NE	64	60	62	57	65	60	62	57	-2.3	-3.1	-2.3	-3.1	60	55	NO	NO	NO	NO	NO
17.3	10093	50 WHALING ROAD NORTH SYDNEY	Tenth	W	66	62	65	59	67	62	65	60	-1.7	-2.6	-1.7	-2.6	60	55	YES	YES	YES	NO	YES
17.3	10093	50 WHALING ROAD NORTH SYDNEY	Tenth	S	66	62	65	60	66	62	66	60	-0.9	-1.5	-0.8	-1.5	60	55	YES	YES	NO	NO	YES
17.3	10093	50 WHALING ROAD NORTH SYDNEY	Tenth	E	65	60	64	59	65	61	64	60	-0.7	-1.1	-0.6	-1.0	60	55	NO	NO	NO	NO	NO
17.3	10093	50 WHALING ROAD NORTH SYDNEY	Tenth	N	65	60	62	57	65	61	63	58	-2.1	-2.9	-2.1	-2.9	60	55	NO	NO	NO	NO	NO
17.3	10093	50 WHALING ROAD NORTH SYDNEY	Eleventh	NE	65	60	62	57	65	61	63	57	-2.3	-3.1	-2.3	-3.1	60	55	NO	NO	NO	NO	NO
17.3	10093	50 WHALING ROAD NORTH SYDNEY	Eleventh	W	67	62	65	60	67	63	65	60	-1.7	-2.6	-1.6	-2.5	60	55	YES	YES	YES	YES	YES
17.3	10093	50 WHALING ROAD NORTH SYDNEY	Eleventh	S	66	62	65	60	66	62	66	61	-0.9	-1.6	-0.8	-1.5	60	55	YES	YES	NO	NO	YES
17.3	10093	50 WHALING ROAD NORTH SYDNEY	Eleventh	E	65	60	64	59	65	60	64	59	-0.6	-1.1	-0.6	-0.9	60	55	NO	NO	NO	NO	NO
17.3	10093	50 WHALING ROAD NORTH SYDNEY	Eleventh	N	65	60	62	57	65	61	63	58	-2.1	-2.9	-2.1	-2.9	60	55	NO	NO	NO	NO	NO
17.3	10093	50 WHALING ROAD NORTH SYDNEY	Twelfth	NE	65	60	62	57	65	61	63	58	-2.3	-3.2	-2.3	-3.0	60	55	NO	NO	NO	NO	NO
17.3	10093	50 WHALING ROAD NORTH SYDNEY	Twelfth	W	67	62	65	60	67	63	65	60	-1.8	-2.6	-1.7	-2.6	60	55	YES	YES	YES	YES	YES
17.3	10093	50 WHALING ROAD NORTH SYDNEY	Twelfth	S	66	62	65	60	67	62	66	61	-0.9	-1.6	-0.9	-1.5	60	55	YES	YES	NO	NO	YES
17.3	10093	50 WHALING ROAD NORTH SYDNEY	Twelfth	E	65	60	64	59	65	60	64	59	-0.6	-1.2	-0.6	-0.9	60	55	NO	NO	NO	NO	NO
17.3	10093	50 WHALING ROAD NORTH SYDNEY	Twelfth	N	65	60	62	57	65	61	63	58	-2.1	-2.9	-2.0	-2.9	60	55	NO	NO	NO	NO	NO
17.3	10093	50 WHALING ROAD NORTH SYDNEY	Thirteenth	NE	65	60	62	57	65	61	63	58	-2.3	-3.1	-2.3	-3.1	60	55	NO	NO	NO	NO	NO
17.3	10093	50 WHALING ROAD NORTH SYDNEY	Thirteenth	W	67	63	65	60	67	63	66	60	-1.7	-2.6	-1.6	-2.5	60	55	YES	YES	YES	YES	YES
17.3	10093	50 WHALING ROAD NORTH SYDNEY	Thirteenth	S	66	62	65	60	67	62	66	61	-1.0	-1.6	-0.9	-1.6	60	55	YES	YES	NO	NO	YES
17.3	10093	50 WHALING ROAD NORTH SYDNEY	Thirteenth	E	64	60	64	59	65	60	64	59	-0.6	-1.1	-0.6	-1.0	60	55	NO	NO	NO	NO	NO
17.3	10093	50 WHALING ROAD NORTH SYDNEY	Thirteenth	N	65	60	62	57	65	61	63	58	-2.1	-3.0	-2.0	-2.9	60	55	NO	NO	NO	NO	NO
17.3	10093	50 WHALING ROAD NORTH SYDNEY	Fourteenth	NE	65	60	62	57	65	61	63	58	-2.3	-3.1	-2.3	-3.1	60	55	NO	NO	NO	NO	NO
17.3	10093	50 WHALING ROAD NORTH SYDNEY	Fourteenth	W	67	63	65	60	67	63	66	61	-1.7	-2.5	-1.7	-2.5	60	55	YES	YES	YES	YES	YES
17.3	10093	50 WHALING ROAD NORTH SYDNEY	Fourteenth	S	66	62	65	60	67	62	66	61	-0.9	-1.6	-0.9	-1.5	60	55	YES	YES	NO	NO	YES
17.3	10093	50 WHALING ROAD NORTH SYDNEY	Fourteenth	E	64	60	64	59	65	60	64	59	-0.7	-1.1	-0.6	-1.0	60	55	NO	NO	NO	NO	NO
17.3	10093	50 WHALING ROAD NORTH SYDNEY	Fourteenth	N	65	60	63	57	65	61	63	58	-2.0	-2.9	-2.1	-2.8	60	55	NO	NO	NO	NO	NO
17.3	10093	50 WHALING ROAD NORTH SYDNEY	Fifteenth	NE	65	61	63	57	65	61	63	58	-2.2	-3.2	-2.3	-3.1	60	55	NO	NO	NO	NO	NO
17.3	10093	50 WHALING ROAD NORTH SYDNEY	Fifteenth	W	67	63	65	60	67	63	66	61	-1.6	-2.6	-1.6	-2.5	60	55	YES	YES	YES	YES	YES
17.3	10093	50 WHALING ROAD NORTH SYDNEY	Fifteenth	S	66	62	65	60	67	62	66	61	-1.0	-1.6	-0.9	-1.6	60	55	YES	YES	NO	NO	YES
17.3	10093	50 WHALING ROAD NORTH SYDNEY	Fifteenth	E	64	60	64	59	65	60	64	59	-0.7	-1.1	-0.7	-1.0	60	55	NO	NO	NO	NO	NO
17.3	10093	50 WHALING ROAD NORTH SYDNEY	Fifteenth	N	65	60	63	57	65	61	63	58	-2.1	-2.9	-2.1	-2.9	60	55	NO	NO	NO	NO	NO
17.3	10093	50 WHALING ROAD NORTH SYDNEY	Sixteenth	NE	65	61	63	57	65	61	63	58	-2.3	-3.1	-2.2	-3.1	60	55	NO	NO	NO	NO	NO
17.3	10093	50 WHALING ROAD NORTH SYDNEY	Sixteenth	W	67	63	66	60	68	63	66	61	-1.6	-2.5	-1.6	-2.4	60	55	YES	YES	YES	YES	YES
17.3	10093	50 WHALING ROAD NORTH SYDNEY	Sixteenth	S	66	62	66	60	67	62	66	61	-0.9	-1.6	-0.8	-1.5	60	55	YES	YES	NO	NO	YES
17.3	10093	50 WHALING ROAD NORTH SYDNEY	Sixteenth	E	64	60	63	59	64	60	64	59	-0.7	-1.1	-0.7	-1.0	60	55	NO	NO	NO	NO	NO
17.3	10093	50 WHALING ROAD NORTH SYDNEY	Sixteenth	N	65	60	63	57	65	61	63	58	-2.1	-2.9	-2.0	-2.9	60	55	NO	NO	NO	NO	NO
17.3	10093	50 WHALING ROAD NORTH SYDNEY	Seventeenth	NE	65	61	63	58	65	61	63	58	-2.2	-3.1	-2.2	-3.1	60	55	NO	NO	NO	NO	NO
17.3	10093	50 WHALING ROAD NORTH SYDNEY	Seventeenth	W	67	63	66	61	68	63	66	61	-1.6	-2.5	-1.5	-2.4	60	55	YES	YES	YES	YES	YES
17.3	10093	50 WHALING ROAD NORTH SYDNEY	Seventeenth	S	67	62	66	61	67	62	66	61	-0.9	-1.6	-0.8	-1.5	60	55	YES	YES	NO	NO	YES
17.3	10093	50 WHALING ROAD NORTH SYDNEY	Seventeenth	E	64	60	63	58	64	60	64	59	-0.7	-1.1	-0.6	-1.0	60	55	NO	NO	NO	NO	NO
17.3	10093	50 WHALING ROAD NORTH SYDNEY	Seventeenth	N	65	60	63	58	65	61	63	58	-2.0	-2.9	-2.1	-2.8	60	55	NO	NO	NO	NO	NO
17.3	10093	50 WHALING ROAD NORTH SYDNEY	Eighteenth	NE	65	61	63	58	65	61	63	58	-2.2	-3.0	-2.1	-3.0	60	55	NO	NO	NO	NO	NO
17.3	10093	50 WHALING ROAD NORTH SYDNEY	Eighteenth	W	67	63	66	61	68	63	66	61	-1.6	-2.4	-1.5	-2.4	60	55	YES	YES	YES	YES	YES
17.3	10093	50 WHALING ROAD NORTH SYDNEY	Eighteenth	S	67	62	66	61	67	62	66	61	-0.9	-1.5	-0.8	-1.5	60	55	YES	YES	YES	NO	YES
17.3	10093	50 WHALING ROAD NORTH SYDNEY	Eighteenth	E	64	60	63	58	64	60	64	59	-0.7	-1.2	-0.6	-1.0	60	55	NO	NO	NO	NO	NO
17.3	10093	50 WHALING ROAD NORTH SYDNEY	Eighteenth	N	65	60	63	58	65	61	63	58	-2.1	-2.9	-2.0	-2.9	60	55	NO	NO	NO	NO	NO
17.3	10093	50 WHALING ROAD NORTH SYDNEY	Nineteenth	NE	65	61	63	58	65	61	63	58	-2.1	-3.1	-2.2	-3.1	60	55	NO	NO	NO	NO	NO
17.3	10093	50 WHALING ROAD NORTH SYDNEY	Nineteenth	W	68	63	66	61	68	64	66	61	-1.5	-2.4	-1.4	-2.3	60	55	YES	YES	YES	YES	YES
17.3	10093	50 WHALING ROAD NORTH SYDNEY	Nineteenth	S	67	62	66	61	67	63	66	61	-0.9	-1.5	-0.8	-1.5	60	55	YES	YES	YES	YES	YES
17.3	10093	50 WHALING ROAD NORTH SYDNEY	Nineteenth	E	64	60	63	58	64	60	64	59	-0.7	-1.2	-0.7	-1.1	60	55	NO	NO	NO	NO	NO
17.3	10093	50 WHALING ROAD NORTH SYDNEY	Nineteenth	N	65	61	63	58	65	61	63	58	-2.0	-2.9	-2.0	-2.8	60	55	NO	NO	NO	NO	NO
17.3	10093	50 WHALING ROAD NORTH SYDNEY	Second	NE	59	55	57	52	59	55	57	52	-2.2	-3.0	-2.1	-3.0	60	55	NO	NO	NO	NO	NO

NCA	Receiver ID	Address	Floor Level	Facade	Opening Year 2027				Design Year 2037				Increase (Do Smthng - Do Nothing)				NCG project road noise criteria		Do noise levels exceed the cumulative limit with project roads adding ≥2dB to the total noise levels?		Is the contribution from the road project Acute?		Consider further treatment?
					Do Nothing		Do Smthng		Do Nothing		Do Smthng		Opening Year 2027		Design Year 2037								
					Day	Night	Day	Night	Day	Night	Day	Night	Day	Night	Day	Night	Day	Night	Day	Night	$L_{Aeq,15hr}$ ≥ 65dB	$L_{Aeq,9hr}$ ≥ 60dB	
17.3	10093	50 WHALING ROAD NORTH SYDNEY	Second	W	60	56	59	54	61	56	59	54	-1.4	-2.3	-1.3	-2.3	60	55	NO	NO	NO	NO	NO
17.3	10093	50 WHALING ROAD NORTH SYDNEY	Second	S	60	56	60	54	60	56	60	55	-0.5	-1.1	-0.4	-1.0	60	55	NO	NO	NO	NO	NO
17.3	10093	50 WHALING ROAD NORTH SYDNEY	Second	E	65	60	64	59	65	61	65	60	-0.6	-1.0	-0.6	-0.9	60	55	NO	NO	NO	NO	NO
17.3	10093	50 WHALING ROAD NORTH SYDNEY	Second	N	62	57	59	54	62	58	60	55	-2.2	-3.1	-2.3	-3.1	60	55	NO	NO	NO	NO	NO
17.3	10093	50 WHALING ROAD NORTH SYDNEY	Third	NE	62	58	59	54	62	58	59	54	-3.1	-4.0	-3.0	-4.1	60	55	NO	NO	NO	NO	NO
17.3	10093	50 WHALING ROAD NORTH SYDNEY	Third	W	64	59	61	56	64	60	62	57	-2.1	-3.0	-2.0	-3.1	60	55	NO	NO	NO	NO	NO
17.3	10093	50 WHALING ROAD NORTH SYDNEY	Third	S	62	58	62	57	63	58	62	57	-0.5	-1.2	-0.4	-1.0	60	55	NO	NO	NO	NO	NO
17.3	10093	50 WHALING ROAD NORTH SYDNEY	Third	E	65	61	65	60	66	61	65	60	-0.6	-1.1	-0.6	-0.9	60	55	NO	NO	NO	NO	NO
17.3	10093	50 WHALING ROAD NORTH SYDNEY	Third	N	63	59	61	56	64	59	61	56	-2.2	-3.1	-2.3	-3.0	60	55	NO	NO	NO	NO	NO
17.3	10093	50 WHALING ROAD NORTH SYDNEY	Fourth	NE	63	58	60	55	63	59	60	55	-2.8	-3.8	-2.8	-3.8	60	55	NO	NO	NO	NO	NO
17.3	10093	50 WHALING ROAD NORTH SYDNEY	Fourth	W	64	60	62	57	65	60	63	58	-1.9	-3.0	-1.9	-2.9	60	55	NO	NO	NO	NO	NO
17.3	10093	50 WHALING ROAD NORTH SYDNEY	Fourth	S	64	60	63	58	64	60	64	58	-0.7	-1.4	-0.7	-1.3	60	55	NO	NO	NO	NO	NO
17.3	10093	50 WHALING ROAD NORTH SYDNEY	Fourth	E	65	61	65	60	66	61	65	60	-0.6	-1.1	-0.6	-0.9	60	55	NO	NO	NO	NO	NO
17.3	10093	50 WHALING ROAD NORTH SYDNEY	Fourth	N	64	60	62	57	64	60	62	57	-2.1	-2.9	-2.1	-2.9	60	55	NO	NO	NO	NO	NO
17.3	10093	50 WHALING ROAD NORTH SYDNEY	Fifth	NE	63	59	61	55	64	59	61	56	-2.5	-3.5	-2.6	-3.5	60	55	NO	NO	NO	NO	NO
17.3	10093	50 WHALING ROAD NORTH SYDNEY	Fifth	W	65	61	63	58	65	61	64	58	-1.9	-2.8	-1.8	-2.8	60	55	NO	NO	NO	NO	NO
17.3	10093	50 WHALING ROAD NORTH SYDNEY	Fifth	S	65	61	64	59	65	61	65	60	-0.9	-1.6	-0.8	-1.4	60	55	YES	YES	NO	NO	YES
17.3	10093	50 WHALING ROAD NORTH SYDNEY	Fifth	E	65	61	65	60	66	61	65	60	-0.6	-1.1	-0.6	-0.9	60	55	NO	NO	NO	NO	NO
17.3	10093	50 WHALING ROAD NORTH SYDNEY	Fifth	N	64	60	62	57	64	60	62	57	-2.0	-2.8	-2.0	-2.8	60	55	NO	NO	NO	NO	NO
17.3	10093	50 WHALING ROAD NORTH SYDNEY	Sixth	NE	64	59	61	56	64	60	62	56	-2.4	-3.3	-2.4	-3.3	60	55	NO	NO	NO	NO	NO
17.3	10093	50 WHALING ROAD NORTH SYDNEY	Sixth	W	65	61	64	58	66	61	64	59	-1.8	-2.8	-1.8	-2.8	60	55	NO	NO	NO	NO	NO
17.3	10093	50 WHALING ROAD NORTH SYDNEY	Sixth	S	65	61	65	60	66	61	65	60	-0.9	-1.5	-0.9	-1.5	60	55	YES	YES	NO	NO	YES
17.3	10093	50 WHALING ROAD NORTH SYDNEY	Sixth	E	65	61	65	60	66	61	65	60	-0.6	-1.1	-0.6	-0.9	60	55	NO	NO	NO	NO	NO
17.3	10093	50 WHALING ROAD NORTH SYDNEY	Sixth	N	64	60	62	57	65	60	63	58	-2.0	-2.8	-2.0	-2.7	60	55	NO	NO	NO	NO	NO
17.3	10093	50 WHALING ROAD NORTH SYDNEY	Seventh	NE	64	60	62	56	64	60	62	57	-2.3	-3.3	-2.4	-3.2	60	55	NO	NO	NO	NO	NO
17.3	10093	50 WHALING ROAD NORTH SYDNEY	Seventh	W	66	61	64	59	66	62	64	59	-1.8	-2.8	-1.8	-2.7	60	55	NO	NO	NO	NO	NO
17.3	10093	50 WHALING ROAD NORTH SYDNEY	Seventh	S	66	61	65	60	66	62	65	60	-0.9	-1.5	-0.8	-1.5	60	55	YES	YES	NO	NO	YES
17.3	10093	50 WHALING ROAD NORTH SYDNEY	Seventh	E	65	61	65	60	66	61	65	60	-0.6	-1.1	-0.7	-0.9	60	55	NO	NO	NO	NO	NO
17.3	10093	50 WHALING ROAD NORTH SYDNEY	Seventh	N	64	60	62	57	65	60	63	58	-2.0	-2.8	-2.0	-2.8	60	55	NO	NO	NO	NO	NO
17.3	10093	50 WHALING ROAD NORTH SYDNEY	Eighth	NE	64	60	62	57	64	60	62	57	-2.3	-3.2	-2.3	-3.2	60	55	NO	NO	NO	NO	NO
17.3	10093	50 WHALING ROAD NORTH SYDNEY	Eighth	W	66	62	64	59	66	62	65	59	-1.8	-2.6	-1.7	-2.7	60	55	YES	NO	NO	NO	YES
17.3	10093	50 WHALING ROAD NORTH SYDNEY	Eighth	S	66	61	65	60	66	62	65	60	-0.9	-1.6	-0.8	-1.4	60	55	YES	YES	NO	NO	YES
17.3	10093	50 WHALING ROAD NORTH SYDNEY	Eighth	E	65	61	64	60	65	61	65	60	-0.6	-1.1	-0.6	-0.9	60	55	NO	NO	NO	NO	NO
17.3	10093	50 WHALING ROAD NORTH SYDNEY	Eighth	N	64	60	62	57	65	60	63	58	-2.0	-2.9	-2.1	-2.8	60	55	NO	NO	NO	NO	NO
17.3	10093	50 WHALING ROAD NORTH SYDNEY	Ninth	NE	64	60	62	57	65	60	62	57	-2.2	-3.1	-2.2	-3.1	60	55	NO	NO	NO	NO	NO
17.3	10093	50 WHALING ROAD NORTH SYDNEY	Ninth	W	66	62	64	59	67	62	65	60	-1.7	-2.6	-1.7	-2.6	60	55	YES	YES	NO	NO	YES
17.3	10093	50 WHALING ROAD NORTH SYDNEY	Ninth	S	66	62	65	60	66	62	65	60	-0.9	-1.5	-0.8	-1.5	60	55	YES	YES	NO	NO	YES
17.3	10093	50 WHALING ROAD NORTH SYDNEY	Ninth	E	65	60	64	59	65	61	65	60	-0.6	-1.1	-0.6	-0.9	60	55	NO	NO	NO	NO	NO
17.3	10093	50 WHALING ROAD NORTH SYDNEY	Ninth	N	65	60	62	57	65	61	63	58	-2.1	-2.9	-2.1	-2.9	60	55	NO	NO	NO	NO	NO
17.3	10093	50 WHALING ROAD NORTH SYDNEY	Ground	NE	53	49	52	47	54	49	53	48	-1.1	-1.9	-1.1	-1.8	60	55	NO	NO	NO	NO	NO
17.3	10093	50 WHALING ROAD NORTH SYDNEY	Ground	W	55	50	53	48	55	51	54	48	-1.4	-2.3	-1.2	-2.1	60	55	NO	NO	NO	NO	NO
17.3	10093	50 WHALING ROAD NORTH SYDNEY	Ground	S	54	50	53	48	54	50	53	48	-1.0	-1.5	-0.7	-1.3	60	55	NO	NO	NO	NO	NO
17.3	10093	50 WHALING ROAD NORTH SYDNEY	Ground	E	59	55	58	53	60	55	59	54	-0.8	-1.2	-0.8	-1.1	60	55	NO	NO	NO	NO	NO
17.3	10093	50 WHALING ROAD NORTH SYDNEY	Ground	N	57	53	55	50	58	53	56	50	-1.9	-2.8	-1.9	-2.7	60	55	NO	NO	NO	NO	NO
17.3	10113	55 WHALING ROAD NORTH SYDNEY	First	NE	56	52	54	49	56	52	55	49	-1.6	-2.4	-1.5	-2.4	60	55	NO	NO	NO	NO	NO
17.3	10113	55 WHALING ROAD NORTH SYDNEY	First	SW	61	57	60	55	62	57	60	55	-1.3	-2.0	-1.2	-2.1	60	55	NO	NO	NO	NO	NO
17.3	10113	55 WHALING ROAD NORTH SYDNEY	Ground	NE	53	48	51	46	53	49	51	46	-1.6	-2.5	-1.5	-2.4	60	55	NO	NO	NO	NO	NO
17.3	10113	55 WHALING ROAD NORTH SYDNEY	Ground	SW	59	55	58	53	59	55	58	53	-1.0	-1.7	-0.8	-1.7	60	55	NO	NO	NO	NO	NO
17.3	10114	51 WHALING ROAD NORTH SYDNEY	First	NE	56	51	54	49	56	52	54	49	-1.6	-2.6	-1.5	-2.5	60	55	NO	NO	NO	NO	NO
17.3	10114	51 WHALING ROAD NORTH SYDNEY	First	SW	59	54	57	52	59	55	58	52	-1.6	-2.2	-1.5	-2.1	60	55	NO	NO	NO	NO	NO
17.3	10114	51 WHALING ROAD NORTH SYDNEY	Ground	NE	52	48	51	46	53	48	51	46	-1.6	-2.5	-1.5	-2.4	60	55	NO	NO	NO	NO	NO
17.3	10114	51 WHALING ROAD NORTH SYDNEY	Ground	SW	57	52	55	50	57	52	56	50	-1.4	-1.9	-1.3	-1.9	60	55	NO	NO	NO	NO	NO
17.3	10115	57 WHALING ROAD NORTH SYDNEY	First	SW	53	49	52	47	54	49	53	47	-1.1	-1.9	-1.0	-1.7	60	55	NO	NO	NO	NO	NO
17.3	10115	57 WHALING ROAD NORTH SYDNEY	First	SE	58	53	56	52	58	54	57	52	-1.2	-1.8	-1.1	-1.8	60	55	NO	NO	NO	NO	NO
17.3	10115	57 WHALING ROAD NORTH SYDNEY	First	NE	56	52	55	49	57	52	55	50	-1.8	-2.7	-1.7	-2.6	60	55	NO	NO	NO	NO	NO
17.3	10115	57 WHALING ROAD NORTH SYDNEY	Ground	SW	49	45	48	43	49	45	48	43	-1.1	-1.8	-1.0	-1.8	60	55	NO	NO	NO	NO	NO
17.3	10115	57 WHALING ROAD NORTH SYDNEY	Ground	SE	55	51	55	50	56	52	55	50	-0.9	-1.6	-0.8	-1.5	60	55	NO	NO	NO	NO	NO
17.3	10115	57 WHALING ROAD NORTH SYDNEY	Ground	NE	53	49	51	46	54	49	52	47	-1.9	-2.6	-1.8	-2.6	60	55	NO	NO	NO	NO	NO
17.3	10117	53 WHALING ROAD NORTH SYDNEY	First	NE	56	51	54	49	56	52	54	49	-1.6	-2.5	-1.5	-2.4	60	55	NO	NO	NO	NO	NO
17.3	10117	53 WHALING ROAD NORTH SYDNEY	First	SW	60	56	59	54	61	56	59	54	-1.6	-2.1	-1.4	-2.1	60	55	NO	NO	NO	NO	NO
17.3	10117	53 WHALING ROAD NORTH SYDNEY	Ground	NE	52	48	51	46	53	48	51	46	-1.6	-2.5	-1.4	-2.4	60	55	NO	NO	NO	NO	NO
17.3	10117	53 WHALING ROAD NORTH SYDNEY	Ground	SW	58	53	57	52	58	54	57	52	-1.2	-1.7	-1.1	-1.8	60	55	NO	NO	NO	NO	NO

NCA	Receiver ID	Address	Floor Level	Facade	Opening Year 2027				Design Year 2037				Increase (Do Smthng - Do Nothing)				NCG project road noise criteria		Do noise levels exceed the cumulative limit with project roads adding ≥2dB to the total noise levels?		Is the contribution from the road project Acute?		Consider further treatment?
					Do Nothing		Do Smthng		Do Nothing		Do Smthng		Opening Year 2027		Design Year 2037								
					Day	Night	Day	Night	Day	Night	Day	Night	Day	Night	Day	Night	Day	Night	Day	Night	$L_{Aeq,15hr}$ ≥ 65dB	$L_{Aeq,9hr}$ ≥ 60dB	
17.3	10133	47 WHALING ROAD NORTH SYDNEY	Ground	SE	52	47	50	45	52	47	51	45	-1.4	-2.2	-1.2	-2.1	60	55	NO	NO	NO	NO	NO
17.3	10133	47 WHALING ROAD NORTH SYDNEY	Ground	NE	54	50	52	47	54	50	53	48	-1.5	-2.4	-1.4	-2.2	60	55	NO	NO	NO	NO	NO
17.3	10133	47 WHALING ROAD NORTH SYDNEY	Ground	SW	59	55	58	53	60	55	59	54	-1.0	-1.8	-0.9	-1.7	60	55	NO	NO	NO	NO	NO
17.3	10144	43 WHALING ROAD NORTH SYDNEY	Ground	NE	55	50	53	48	55	51	53	48	-1.7	-2.5	-1.5	-2.5	60	55	NO	NO	NO	NO	NO
17.3	10144	43 WHALING ROAD NORTH SYDNEY	Ground	NW	54	49	52	47	54	49	52	47	-1.9	-2.6	-1.8	-2.5	60	55	NO	NO	NO	NO	NO
17.3	10144	43 WHALING ROAD NORTH SYDNEY	Ground	SW	60	56	59	54	60	56	59	54	-1.1	-1.9	-1.0	-1.8	60	55	NO	NO	NO	NO	NO
17.3	10144	43 WHALING ROAD NORTH SYDNEY	Ground	SE	55	51	54	49	56	51	54	49	-1.4	-2.2	-1.3	-2.1	60	55	NO	NO	NO	NO	NO
17.3	10150	48 WHALING ROAD NORTH SYDNEY	First	E	59	54	56	51	59	55	57	51	-2.5	-3.4	-2.5	-3.4	60	55	NO	NO	NO	NO	NO
17.3	10150	48 WHALING ROAD NORTH SYDNEY	First	W	59	54	57	52	59	54	58	52	-1.4	-2.1	-1.3	-2.1	60	55	NO	NO	NO	NO	NO
17.3	10150	48 WHALING ROAD NORTH SYDNEY	First	SE	57	52	55	50	57	53	56	51	-1.4	-1.9	-1.2	-1.8	60	55	NO	NO	NO	NO	NO
17.3	10150	48 WHALING ROAD NORTH SYDNEY	Ground	E	56	52	54	49	56	52	54	49	-1.9	-2.9	-1.9	-2.9	60	55	NO	NO	NO	NO	NO
17.3	10150	48 WHALING ROAD NORTH SYDNEY	Ground	W	55	51	54	49	56	51	55	49	-1.3	-2.0	-1.1	-2.0	60	55	NO	NO	NO	NO	NO
17.3	10150	48 WHALING ROAD NORTH SYDNEY	Ground	SE	54	50	53	48	55	50	54	49	-1.0	-1.6	-1.0	-1.5	60	55	NO	NO	NO	NO	NO
17.3	10151	46 WHALING ROAD NORTH SYDNEY	First	E	61	57	58	53	61	57	58	53	-3.1	-4.1	-3.0	-4.1	60	55	NO	NO	NO	NO	NO
17.3	10151	46 WHALING ROAD NORTH SYDNEY	First	N	58	54	56	51	58	54	57	52	-1.5	-2.4	-1.4	-2.4	60	55	NO	NO	NO	NO	NO
17.3	10151	46 WHALING ROAD NORTH SYDNEY	First	W	60	56	59	53	60	56	59	54	-1.6	-2.5	-1.5	-2.4	60	55	NO	NO	NO	NO	NO
17.3	10151	46 WHALING ROAD NORTH SYDNEY	Ground	E	59	55	56	51	59	55	56	51	-2.9	-4.0	-2.9	-4.1	60	55	NO	NO	NO	NO	NO
17.3	10151	46 WHALING ROAD NORTH SYDNEY	Ground	N	51	47	50	45	52	47	50	45	-1.3	-2.1	-1.1	-1.9	60	55	NO	NO	NO	NO	NO
17.3	10151	46 WHALING ROAD NORTH SYDNEY	Ground	W	56	51	55	49	56	52	55	50	-1.3	-2.0	-1.2	-2.0	60	55	NO	NO	NO	NO	NO
17.3	10155	41 WHALING ROAD NORTH SYDNEY	Ground	NW	56	52	54	49	56	52	55	49	-1.9	-2.7	-1.8	-2.6	60	55	NO	NO	NO	NO	NO
17.3	10155	41 WHALING ROAD NORTH SYDNEY	Ground	N	55	50	53	48	55	51	53	48	-1.8	-2.5	-1.7	-2.5	60	55	NO	NO	NO	NO	NO
17.3	10155	41 WHALING ROAD NORTH SYDNEY	Ground	S	61	56	60	54	61	57	60	55	-1.1	-1.9	-1.0	-1.8	60	55	NO	NO	NO	NO	NO
17.3	10155	41 WHALING ROAD NORTH SYDNEY	Ground	SE	55	51	53	48	55	51	54	48	-1.8	-2.6	-1.7	-2.4	60	55	NO	NO	NO	NO	NO
17.3	10159	44 WHALING ROAD NORTH SYDNEY	Ground	SW	56	52	55	50	56	52	55	50	-1.2	-2.0	-1.0	-1.8	60	55	NO	NO	NO	NO	NO
17.3	10159	44 WHALING ROAD NORTH SYDNEY	Ground	SE	52	48	51	46	52	48	51	46	-1.3	-2.1	-1.1	-2.0	60	55	NO	NO	NO	NO	NO
17.3	10159	44 WHALING ROAD NORTH SYDNEY	Ground	E	58	54	55	50	59	54	55	50	-3.2	-4.0	-3.1	-4.0	60	55	NO	NO	NO	NO	NO
17.3	10160	42 WHALING ROAD NORTH SYDNEY	Ground	E	60	56	57	52	60	56	57	52	-3.1	-4.1	-3.1	-4.2	60	55	NO	NO	NO	NO	NO
17.3	10160	42 WHALING ROAD NORTH SYDNEY	Ground	N	53	49	52	47	53	49	52	47	-1.2	-2.0	-1.0	-1.9	60	55	NO	NO	NO	NO	NO
17.3	10160	42 WHALING ROAD NORTH SYDNEY	Ground	SW	56	51	54	49	56	51	55	50	-1.1	-2.0	-1.0	-1.8	60	55	NO	NO	NO	NO	NO
17.3	10166	37 WHALING ROAD NORTH SYDNEY	First	N	58	54	56	51	59	54	56	51	-2.5	-3.3	-2.4	-3.3	60	55	NO	NO	NO	NO	NO
17.3	10166	37 WHALING ROAD NORTH SYDNEY	First	W	53	49	52	47	53	49	53	47	-1.1	-1.8	-0.9	-1.8	60	55	NO	NO	NO	NO	NO
17.3	10166	37 WHALING ROAD NORTH SYDNEY	First	S	64	59	62	57	64	60	63	58	-1.2	-2.1	-1.1	-2.1	60	55	NO	NO	NO	NO	NO
17.3	10166	37 WHALING ROAD NORTH SYDNEY	Ground	N	54	50	52	47	55	50	53	47	-2.0	-2.8	-1.9	-2.8	60	55	NO	NO	NO	NO	NO
17.3	10166	37 WHALING ROAD NORTH SYDNEY	Ground	W	50	45	49	44	50	46	49	44	-1.1	-1.8	-0.9	-1.7	60	55	NO	NO	NO	NO	NO
17.3	10166	37 WHALING ROAD NORTH SYDNEY	Ground	S	62	58	61	56	63	58	62	56	-1.1	-2.0	-1.0	-2.0	60	55	NO	NO	NO	NO	NO
17.3	10167	39 WHALING ROAD NORTH SYDNEY	First	SE	57	53	56	51	58	53	56	51	-1.4	-2.1	-1.3	-2.0	60	55	NO	NO	NO	NO	NO
17.3	10167	39 WHALING ROAD NORTH SYDNEY	First	N	58	54	56	51	58	54	56	51	-2.3	-3.1	-2.2	-3.2	60	55	NO	NO	NO	NO	NO
17.3	10167	39 WHALING ROAD NORTH SYDNEY	First	S	63	59	62	57	63	59	62	57	-1.3	-2.1	-1.2	-2.0	60	55	NO	NO	NO	NO	NO
17.3	10167	39 WHALING ROAD NORTH SYDNEY	Ground	S	61	57	60	55	61	57	61	55	-1.0	-1.9	-0.9	-1.8	60	55	NO	NO	NO	NO	NO
17.3	10172	38 WHALING ROAD NORTH SYDNEY	Ground	E	60	56	57	52	60	56	57	52	-3.0	-3.9	-2.9	-3.9	60	55	NO	NO	NO	NO	NO
17.3	10172	38 WHALING ROAD NORTH SYDNEY	Ground	N	53	49	52	47	54	49	53	47	-1.2	-2.0	-1.0	-1.9	60	55	NO	NO	NO	NO	NO
17.3	10172	38 WHALING ROAD NORTH SYDNEY	Ground	W	56	52	55	50	57	52	56	50	-1.2	-1.9	-1.1	-1.8	60	55	NO	NO	NO	NO	NO
17.3	10173	40 WHALING ROAD NORTH SYDNEY	Ground	W	57	52	55	50	57	53	56	51	-1.2	-2.1	-1.1	-2.0	60	55	NO	NO	NO	NO	NO
17.3	10173	40 WHALING ROAD NORTH SYDNEY	Ground	S	54	49	52	47	54	50	53	48	-1.1	-2.0	-1.0	-1.9	60	55	NO	NO	NO	NO	NO
17.3	10173	40 WHALING ROAD NORTH SYDNEY	Ground	NE	59	55	56	51	59	55	56	51	-3.0	-4.0	-3.0	-4.0	60	55	NO	NO	NO	NO	NO
17.3	10184	14 THE AVENUE NORTH SYDNEY	Ground	E	62	58	62	57	63	58	62	57	-0.7	-1.2	-0.6	-1.0	60	55	NO	NO	NO	NO	NO
17.3	10184	14 THE AVENUE NORTH SYDNEY	Ground	N	54	49	52	47	54	50	53	48	-1.3	-2.1	-1.1	-1.9	60	55	NO	NO	NO	NO	NO
17.3	10184	14 THE AVENUE NORTH SYDNEY	Ground	S	55	50	54	48	55	50	54	49	-1.0	-1.7	-0.9	-1.4	60	55	NO	NO	NO	NO	NO
17.3	10192	34 WHALING ROAD NORTH SYDNEY	Ground	E	59	55	56	51	59	55	57	51	-2.6	-3.5	-2.7	-3.5	60	55	NO	NO	NO	NO	NO
17.3	10192	34 WHALING ROAD NORTH SYDNEY	Ground	N	59	55	57	52	60	55	57	52	-2.3	-3.2	-2.2	-3.1	60	55	NO	NO	NO	NO	NO
17.3	10192	34 WHALING ROAD NORTH SYDNEY	Ground	W	58	53	56	51	58	53	56	51	-1.8	-2.5	-1.7	-2.4	60	55	NO	NO	NO	NO	NO
17.3	10192	34 WHALING ROAD NORTH SYDNEY	Ground	S	54	49	52	47	54	49	53	48	-1.2	-2.1	-1.1	-1.8	60	55	NO	NO	NO	NO	NO
17.3	10201	33 WHALING ROAD NORTH SYDNEY	First	N	58	54	56	51	58	54	56	51	-1.9	-2.7	-1.8	-2.7	60	55	NO	NO	NO	NO	NO
17.3	10201	33 WHALING ROAD NORTH SYDNEY	First	S	64	60	63	57	64	60	63	58	-1.2	-2.1	-1.1	-2.1	60	55	NO	NO	NO	NO	NO
17.3	10201	33 WHALING ROAD NORTH SYDNEY	Ground	N	54	49	52	47	54	50	52	47	-1.7	-2.6	-1.5	-2.4	60	55	NO	NO	NO	NO	NO
17.3	10201	33 WHALING ROAD NORTH SYDNEY	Ground	S	63	58	62	56	63	59	62	57	-1.0	-2.0	-0.9	-1.9	60	55	NO	NO	NO	NO	NO
17.3	10202	29 WHALING ROAD NORTH SYDNEY	Ground	N	55	51	53	48	55	51	54	49	-1.5	-2.2	-1.3	-2.2	60	55	NO	NO	NO	NO	NO
17.3	10202	29 WHALING ROAD NORTH SYDNEY	Ground	W	52	48	51	46	52	48	52	46	-1.1	-2.0	-0.9	-1.9	60	55	NO	NO	NO	NO	NO
17.3	10202	29 WHALING ROAD NORTH SYDNEY	Ground	S	63	59	62	57	63	59	62	57	-0.9	-2.1	-0.9	-1.9	60	55	NO	NO	NO	NO	NO
17.3	10203	35 WHALING ROAD NORTH SYDNEY	First	N	58	54	56	51	58	54	56	51	-2.0	-2.9	-1.9	-2.9	60	55	NO	NO	NO	NO	NO
17.3	10203	35 WHALING ROAD NORTH SYDNEY	First	S	64	59	63	57	64	60	63	58	-1.2	-2.1	-1.1	-2.0	60	55	NO	NO	NO	NO	NO
17.3	10203	35 WHALING ROAD NORTH SYDNEY	First	E	54	50	53	48	54	50	53	48	-1.1	-1.8	-0.9	-1.8	60	55	NO	NO	NO	NO	NO

NCA	Receiver ID	Address	Floor Level	Facade	Opening Year 2027				Design Year 2037				Increase (Do Smthng - Do Nothing)				NCG project road noise criteria		Do noise levels exceed the cumulative limit with project roads adding ≥2dB to the total noise levels?		Is the contribution from the road project Acute?		Consider further treatment?
					Do Nothing		Do Smthng		Do Nothing		Do Smthng		Opening Year 2027		Design Year 2037								
					Day	Night	Day	Night	Day	Night	Day	Night	Day	Night	Day	Night	Day	Night	Day	Night	$L_{Aeq,15hr}$ ≥ 65dB	$L_{Aeq,9hr}$ ≥ 60dB	
17.3	10203	35 WHALING ROAD NORTH SYDNEY	Ground	N	54	50	52	47	54	50	53	48	-1.8	-2.6	-1.7	-2.6	60	55	NO	NO	NO	NO	NO
17.3	10203	35 WHALING ROAD NORTH SYDNEY	Ground	S	62	58	61	56	63	58	62	56	-1.1	-2.1	-0.9	-1.9	60	55	NO	NO	NO	NO	NO
17.3	10203	35 WHALING ROAD NORTH SYDNEY	Ground	E	50	46	49	44	50	46	50	45	-1.1	-1.9	-0.9	-1.7	60	55	NO	NO	NO	NO	NO
17.3	10204	31 WHALING ROAD NORTH SYDNEY	Ground	S	59	54	57	52	59	55	58	52	-1.6	-2.2	-1.5	-2.1	60	55	NO	NO	NO	NO	NO
17.3	10204	31 WHALING ROAD NORTH SYDNEY	Ground	N	55	51	54	49	55	51	54	49	-1.5	-2.3	-1.3	-2.2	60	55	NO	NO	NO	NO	NO
17.3	10221	25 WHALING ROAD NORTH SYDNEY	Ground	N	55	50	53	48	55	51	53	48	-1.5	-2.3	-1.5	-2.3	60	55	NO	NO	NO	NO	NO
17.3	10221	25 WHALING ROAD NORTH SYDNEY	Ground	W	50	45	48	43	50	46	49	44	-1.1	-2.0	-0.9	-1.8	60	55	NO	NO	NO	NO	NO
17.3	10221	25 WHALING ROAD NORTH SYDNEY	Ground	S	64	59	63	57	64	60	63	58	-0.6	-2.0	-0.6	-1.8	60	55	NO	NO	NO	NO	NO
17.3	10222	27 WHALING ROAD NORTH SYDNEY	Ground	E	54	50	53	48	54	50	53	48	-1.4	-2.2	-1.2	-2.1	60	55	NO	NO	NO	NO	NO
17.3	10222	27 WHALING ROAD NORTH SYDNEY	Ground	N	55	51	54	49	55	51	54	49	-1.6	-2.4	-1.4	-2.2	60	55	NO	NO	NO	NO	NO
17.3	10222	27 WHALING ROAD NORTH SYDNEY	Ground	S	63	59	63	57	64	59	63	58	-0.6	-1.9	-0.5	-1.8	60	55	NO	NO	NO	NO	NO
17.3	10222	27 WHALING ROAD NORTH SYDNEY	Ground	E	54	50	53	48	54	50	53	48	-1.2	-2.0	-1.0	-1.9	60	55	NO	NO	NO	NO	NO
17.3	10232	23 WHALING ROAD NORTH SYDNEY	First	E	57	52	55	50	57	52	55	50	-1.9	-2.6	-1.7	-2.4	60	55	NO	NO	NO	NO	NO
17.3	10232	23 WHALING ROAD NORTH SYDNEY	First	N	58	54	56	51	58	54	56	51	-1.9	-2.7	-1.7	-2.6	60	55	NO	NO	NO	NO	NO
17.3	10232	23 WHALING ROAD NORTH SYDNEY	First	S	66	61	65	59	66	62	65	60	-1.0	-2.1	-0.9	-2.0	60	55	YES	YES	YES	YES	YES
17.3	10232	23 WHALING ROAD NORTH SYDNEY	First	E	56	52	54	49	56	52	55	50	-1.5	-2.3	-1.3	-2.1	60	55	NO	NO	NO	NO	NO
17.3	10232	23 WHALING ROAD NORTH SYDNEY	Ground	E	51	47	50	45	51	47	50	45	-1.3	-2.1	-1.1	-1.9	60	55	NO	NO	NO	NO	NO
17.3	10232	23 WHALING ROAD NORTH SYDNEY	Ground	N	55	51	53	48	55	51	54	49	-1.7	-2.5	-1.5	-2.3	60	55	NO	NO	NO	NO	NO
17.3	10232	23 WHALING ROAD NORTH SYDNEY	Ground	S	64	60	64	58	65	61	64	59	-0.9	-2.3	-0.8	-2.1	60	55	NO	NO	NO	NO	NO
17.3	10232	23 WHALING ROAD NORTH SYDNEY	Ground	E	51	47	50	45	51	47	50	45	-1.1	-1.9	-0.9	-1.7	60	55	NO	NO	NO	NO	NO
17.3	10233	21 WHALING ROAD NORTH SYDNEY	Ground	N	56	52	55	50	56	52	55	50	-1.6	-2.4	-1.4	-2.2	60	55	NO	NO	NO	NO	NO
17.3	10233	21 WHALING ROAD NORTH SYDNEY	Ground	W	53	49	51	46	53	49	52	47	-1.3	-2.1	-1.1	-1.9	60	55	NO	NO	NO	NO	NO
17.3	10233	21 WHALING ROAD NORTH SYDNEY	Ground	S	65	61	64	59	65	61	65	59	-0.9	-2.2	-0.8	-2.0	60	55	YES	NO	YES	NO	YES
17.3	10234	15 WHALING ROAD NORTH SYDNEY	First	N	56	52	54	49	56	52	55	50	-1.8	-2.6	-1.5	-2.5	60	55	NO	NO	NO	NO	NO
17.3	10234	15 WHALING ROAD NORTH SYDNEY	First	W	62	58	61	56	63	58	61	56	-1.1	-2.0	-1.1	-1.9	60	55	NO	NO	NO	NO	NO
17.3	10234	15 WHALING ROAD NORTH SYDNEY	First	S	67	63	66	61	68	63	67	61	-1.0	-2.2	-0.9	-2.1	60	55	YES	YES	YES	YES	YES
17.3	10234	15 WHALING ROAD NORTH SYDNEY	First	E	61	56	59	54	61	57	59	55	-1.5	-2.1	-1.4	-2.1	60	55	NO	NO	NO	NO	NO
17.3	10234	15 WHALING ROAD NORTH SYDNEY	First	S	59	55	57	53	59	55	58	53	-1.4	-2.1	-1.4	-2.0	60	55	NO	NO	NO	NO	NO
17.3	10234	15 WHALING ROAD NORTH SYDNEY	First	E	54	50	53	48	55	50	53	49	-1.3	-1.9	-1.2	-1.8	60	55	NO	NO	NO	NO	NO
17.3	10234	15 WHALING ROAD NORTH SYDNEY	Second	N	60	56	59	53	60	56	59	54	-1.7	-2.6	-1.4	-2.3	60	55	NO	NO	NO	NO	NO
17.3	10234	15 WHALING ROAD NORTH SYDNEY	Second	W	65	61	64	59	66	61	65	59	-1.1	-1.9	-1.0	-1.9	60	55	YES	NO	YES	NO	YES
17.3	10234	15 WHALING ROAD NORTH SYDNEY	Second	S	68	64	67	62	68	64	67	62	-1.0	-2.2	-1.0	-2.1	60	55	YES	YES	YES	YES	YES
17.3	10234	15 WHALING ROAD NORTH SYDNEY	Second	E	61	57	60	55	62	58	60	56	-1.4	-2.1	-1.4	-2.0	60	55	NO	NO	NO	NO	NO
17.3	10234	15 WHALING ROAD NORTH SYDNEY	Second	S	60	56	59	54	60	56	59	54	-1.4	-2.1	-1.3	-2.1	60	55	NO	NO	NO	NO	NO
17.3	10234	15 WHALING ROAD NORTH SYDNEY	Second	E	57	53	56	51	57	53	56	51	-1.5	-2.2	-1.3	-2.1	60	55	NO	NO	NO	NO	NO
17.3	10234	15 WHALING ROAD NORTH SYDNEY	Ground	N	53	48	51	46	53	49	51	46	-1.7	-2.6	-1.4	-2.4	60	55	NO	NO	NO	NO	NO
17.3	10234	15 WHALING ROAD NORTH SYDNEY	Ground	W	61	57	60	55	62	57	61	56	-1.0	-1.9	-1.0	-1.9	60	55	NO	NO	NO	NO	NO
17.3	10234	15 WHALING ROAD NORTH SYDNEY	Ground	S	66	62	65	60	67	63	66	61	-1.0	-2.2	-0.8	-2.1	60	55	YES	YES	YES	YES	YES
17.3	10234	15 WHALING ROAD NORTH SYDNEY	Ground	E	60	56	58	53	60	56	59	54	-1.5	-2.1	-1.4	-2.1	60	55	NO	NO	NO	NO	NO
17.3	10234	15 WHALING ROAD NORTH SYDNEY	Ground	S	58	54	57	52	58	54	57	52	-1.5	-2.2	-1.5	-2.1	60	55	NO	NO	NO	NO	NO
17.3	10234	15 WHALING ROAD NORTH SYDNEY	Ground	E	52	48	51	46	52	48	51	47	-1.0	-1.7	-0.9	-1.7	60	55	NO	NO	NO	NO	NO
17.3	10236	16 CLARK ROAD NORTH SYDNEY	Ground	E	61	57	60	55	61	57	61	56	-0.8	-1.3	-0.7	-1.1	60	55	NO	NO	NO	NO	NO
17.3	10236	16 CLARK ROAD NORTH SYDNEY	Ground	N	53	49	52	47	53	49	52	47	-1.2	-2.0	-1.1	-1.8	60	55	NO	NO	NO	NO	NO
17.3	10236	16 CLARK ROAD NORTH SYDNEY	Ground	S	53	49	52	47	53	49	52	47	-1.1	-1.9	-1.0	-1.7	60	55	NO	NO	NO	NO	NO
17.3	10238	19 WHALING ROAD NORTH SYDNEY	Ground	N	58	54	56	51	59	54	57	51	-2.3	-3.1	-2.2	-3.0	60	55	NO	NO	NO	NO	NO
17.3	10238	19 WHALING ROAD NORTH SYDNEY	Ground	S	66	62	65	60	66	62	65	60	-0.9	-2.1	-0.9	-2.1	60	55	YES	YES	YES	YES	YES
17.3	10238	19 WHALING ROAD NORTH SYDNEY	Ground	E	54	50	53	48	55	50	54	48	-1.2	-2.0	-1.0	-1.9	60	55	NO	NO	NO	NO	NO
17.3	10239	17 WHALING ROAD NORTH SYDNEY	Ground	N	58	53	56	50	58	53	56	51	-2.0	-2.7	-1.8	-2.6	60	55	NO	NO	NO	NO	NO
17.3	10239	17 WHALING ROAD NORTH SYDNEY	Ground	W	60	56	59	54	61	56	59	54	-1.6	-2.2	-1.5	-2.2	60	55	NO	NO	NO	NO	NO
17.3	10239	17 WHALING ROAD NORTH SYDNEY	Ground	S	66	62	65	60	67	63	66	60	-1.1	-2.4	-1.0	-2.2	60	55	YES	YES	YES	YES	YES
17.3	10244	30 WHALING ROAD NORTH SYDNEY	Ground	E	59	55	57	52	59	55	57	52	-2.1	-2.9	-2.0	-2.9	60	55	NO	NO	NO	NO	NO
17.3	10244	30 WHALING ROAD NORTH SYDNEY	Ground	N	53	49	52	47	53	49	52	47	-1.2	-2.0	-1.0	-1.8	60	55	NO	NO	NO	NO	NO
17.3	10244	30 WHALING ROAD NORTH SYDNEY	Ground	W	56	52	55	50	56	52	55	50	-1.2	-2.0	-1.1	-1.9	60	55	NO	NO	NO	NO	NO
17.3	10245	32 WHALING ROAD NORTH SYDNEY	Ground	SW	56	52	55	50	57	52	56	50	-1.2	-1.9	-1.1	-1.8	60	55	NO	NO	NO	NO	NO
17.3	10245	32 WHALING ROAD NORTH SYDNEY	Ground	S	57	52	55	50	57	52	56	51	-1.3	-2.0	-1.2	-1.8	60	55	NO	NO	NO	NO	NO
17.3	10245	32 WHALING ROAD NORTH SYDNEY	Ground	E	57	53	55	50	58	53	56	51	-1.9	-2.6	-1.9	-2.4	60	55	NO	NO	NO	NO	NO
17.3	10252	11 WHALING ROAD NORTH SYDNEY	First	E	56	51	54	49	56	52	55	50	-1.4	-2.3	-1.2	-2.1	60	55	NO	NO	NO	NO	NO
17.3	10252	11 WHALING ROAD NORTH SYDNEY	First	N	59	55	57	52	60	55	58	52	-2.0	-2.9	-2.0	-2.8	60	55	NO	NO	NO	NO	NO
17.3	10252	11 WHALING ROAD NORTH SYDNEY	First	S	67	63	66	61	68	64	67	61	-1.0	-2.2	-1.0	-2.1	60	55	YES	YES	YES	YES	YES
17.3	10252	11 WHALING ROAD NORTH SYDNEY	First	SE	64	60	63	58	65	61	64	58	-1.1	-2.2	-1.1	-2.3	60	55	NO	NO	NO	NO	NO
17.3	10252	11 WHALING ROAD NORTH SYDNEY	Ground	E	52	48	51	46	52	48	51	46	-1.3	-2.0	-1.1	-1.9	60	55	NO	NO	NO	NO	NO
17.3	10252	11 WHALING ROAD NORTH SYDNEY	Ground	N	56	52	55	49	56	52	55	50	-1.5	-2.3	-1.4	-2.2	60	55	NO	NO	NO	NO	NO

NCA	Receiver ID	Address	Floor Level	Facade	Opening Year 2027				Design Year 2037				Increase (Do Smthng - Do Nothing)				NCG project road noise criteria		Do noise levels exceed the cumulative limit with project roads adding ≥2dB to the total noise levels?		Is the contribution from the road project Acute?		Consider further treatment?
					Do Nothing		Do Smthng		Do Nothing		Do Smthng		Opening Year 2027		Design Year 2037								
					Day	Night	Day	Night	Day	Night	Day	Night	Day	Night	Day	Night	Day	Night	Day	Night	$L_{Aeq,15hr} \geq 65dB$	$L_{Aeq,9hr} \geq 60dB$	
17.3	10252	11 WHALING ROAD NORTH SYDNEY	Ground	S	66	62	66	60	67	63	66	61	-0.8	-2.1	-0.8	-2.1	60	55	YES	YES	YES	YES	YES
17.3	10252	11 WHALING ROAD NORTH SYDNEY	Ground	SE	64	60	63	57	64	60	63	58	-1.1	-2.2	-1.2	-2.3	60	55	NO	NO	NO	NO	NO
17.3	10253	9 WHALING ROAD NORTH SYDNEY	First	N	59	55	57	52	59	55	58	52	-1.8	-2.5	-1.5	-2.4	60	55	NO	NO	NO	NO	NO
17.3	10253	9 WHALING ROAD NORTH SYDNEY	First	W	64	60	63	58	64	60	63	58	-0.9	-1.8	-0.8	-1.8	60	55	NO	NO	NO	NO	NO
17.3	10253	9 WHALING ROAD NORTH SYDNEY	First	S	68	64	67	61	68	64	67	62	-1.0	-2.3	-1.0	-2.1	60	55	YES	YES	YES	YES	YES
17.3	10253	9 WHALING ROAD NORTH SYDNEY	Ground	N	56	51	54	49	56	51	55	49	-1.4	-2.2	-1.2	-2.1	60	55	NO	NO	NO	NO	NO
17.3	10253	9 WHALING ROAD NORTH SYDNEY	Ground	W	63	58	62	57	63	59	62	57	-0.8	-1.8	-0.8	-1.7	60	55	NO	NO	NO	NO	NO
17.3	10253	9 WHALING ROAD NORTH SYDNEY	Ground	S	67	63	66	61	67	63	66	61	-0.8	-2.1	-0.8	-2.1	60	55	YES	YES	YES	YES	YES
17.3	10261	5 WHALING ROAD NORTH SYDNEY	First	N	61	56	59	53	61	56	59	54	-2.0	-2.8	-1.8	-2.6	60	55	NO	NO	NO	NO	NO
17.3	10261	5 WHALING ROAD NORTH SYDNEY	First	W	62	58	61	56	62	58	62	56	-0.7	-1.7	-0.6	-1.5	60	55	NO	NO	NO	NO	NO
17.3	10261	5 WHALING ROAD NORTH SYDNEY	First	W	65	61	64	59	65	61	64	59	-1.0	-2.1	-0.8	-1.9	60	55	NO	NO	NO	NO	NO
17.3	10261	5 WHALING ROAD NORTH SYDNEY	First	S	68	64	67	62	68	64	67	62	-1.1	-2.4	-1.0	-2.3	60	55	YES	YES	YES	YES	YES
17.3	10261	5 WHALING ROAD NORTH SYDNEY	Ground	N	57	53	56	51	57	53	56	51	-1.6	-2.4	-1.4	-2.2	60	55	NO	NO	NO	NO	NO
17.3	10261	5 WHALING ROAD NORTH SYDNEY	Ground	W	60	55	59	54	60	56	60	54	-0.4	-1.4	-0.4	-1.4	60	55	NO	NO	NO	NO	NO
17.3	10261	5 WHALING ROAD NORTH SYDNEY	Ground	W	64	60	63	57	64	60	63	58	-0.9	-2.1	-0.9	-2.0	60	55	NO	NO	NO	NO	NO
17.3	10261	5 WHALING ROAD NORTH SYDNEY	Ground	S	67	63	66	61	67	63	66	61	-0.9	-2.2	-0.9	-2.2	60	55	YES	YES	YES	YES	YES
17.3	10262	7 WHALING ROAD NORTH SYDNEY	First	S	68	64	67	61	68	64	67	62	-1.0	-2.3	-1.0	-2.3	60	55	YES	YES	YES	YES	YES
17.3	10262	7 WHALING ROAD NORTH SYDNEY	First	E	57	54	56	52	58	54	57	52	-1.1	-2.0	-0.9	-1.8	60	55	NO	NO	NO	NO	NO
17.3	10262	7 WHALING ROAD NORTH SYDNEY	First	N	60	56	58	53	61	56	59	53	-2.2	-3.0	-2.2	-3.0	60	55	NO	NO	NO	NO	NO
17.3	10262	7 WHALING ROAD NORTH SYDNEY	Ground	S	67	63	66	60	67	63	66	61	-0.8	-2.1	-0.8	-2.0	60	55	YES	YES	YES	YES	YES
17.3	10262	7 WHALING ROAD NORTH SYDNEY	Ground	E	55	51	54	49	55	51	54	50	-0.9	-1.8	-0.8	-1.6	60	55	NO	NO	NO	NO	NO
17.3	10265	1 DORIS STREET NORTH SYDNEY	Ground	E	57	53	55	50	57	53	56	51	-1.5	-2.3	-1.5	-2.3	60	55	NO	NO	NO	NO	NO
17.3	10265	1 DORIS STREET NORTH SYDNEY	Ground	N	56	51	54	49	56	51	54	49	-1.5	-2.3	-1.4	-2.1	60	55	NO	NO	NO	NO	NO
17.3	10265	1 DORIS STREET NORTH SYDNEY	Ground	W	59	55	57	52	60	55	58	52	-2.2	-3.0	-2.1	-3.0	60	55	NO	NO	NO	NO	NO
17.3	10266	28 WHALING ROAD NORTH SYDNEY	Ground	E	58	54	56	51	58	54	57	51	-1.9	-2.6	-1.8	-2.6	60	55	NO	NO	NO	NO	NO
17.3	10266	28 WHALING ROAD NORTH SYDNEY	Ground	W	60	55	58	52	60	56	58	53	-2.2	-3.0	-2.1	-3.1	60	55	NO	NO	NO	NO	NO
17.3	10266	28 WHALING ROAD NORTH SYDNEY	Ground	S	54	49	52	47	54	50	53	48	-1.3	-2.1	-1.1	-1.9	60	55	NO	NO	NO	NO	NO
17.3	10277	18 THE AVENUE NORTH SYDNEY	Ground	E	65	60	64	59	65	61	64	59	-1.0	-1.5	-0.9	-1.3	60	55	NO	NO	NO	NO	NO
17.3	10277	18 THE AVENUE NORTH SYDNEY	Ground	N	61	57	58	53	62	57	58	53	-3.3	-4.2	-3.2	-4.2	60	55	NO	NO	NO	NO	NO
17.3	10277	18 THE AVENUE NORTH SYDNEY	Ground	S	52	47	51	45	52	48	51	46	-1.2	-2.0	-1.0	-1.8	60	55	NO	NO	NO	NO	NO
17.3	10279	1 WHALING ROAD NORTH SYDNEY	First	N	66	62	64	59	66	62	64	59	-2.0	-2.7	-2.0	-2.7	60	55	NO	NO	NO	NO	NO
17.3	10279	1 WHALING ROAD NORTH SYDNEY	First	W	70	66	69	64	70	66	69	64	-1.3	-2.2	-1.2	-2.2	60	55	YES	YES	YES	YES	YES
17.3	10279	1 WHALING ROAD NORTH SYDNEY	First	S	70	66	70	64	71	67	70	65	-0.8	-2.0	-0.7	-2.0	60	55	YES	YES	YES	YES	YES
17.3	10279	1 WHALING ROAD NORTH SYDNEY	Ground	W	69	64	68	62	69	65	68	63	-0.9	-1.9	-0.8	-1.8	60	55	YES	YES	YES	YES	YES
17.3	10279	1 WHALING ROAD NORTH SYDNEY	Ground	S	68	64	68	63	69	65	68	63	-0.6	-1.7	-0.5	-1.5	60	55	YES	YES	YES	YES	YES
17.3	10280	3 WHALING ROAD NORTH SYDNEY	First	S	67	63	66	61	68	64	67	61	-0.9	-2.4	-0.9	-2.4	60	55	YES	YES	YES	YES	YES
17.3	10280	3 WHALING ROAD NORTH SYDNEY	First	E	60	56	59	54	60	56	59	54	-1.1	-1.9	-1.0	-1.8	60	55	NO	NO	NO	NO	NO
17.3	10280	3 WHALING ROAD NORTH SYDNEY	First	N	64	59	61	56	64	60	61	56	-2.7	-3.4	-2.6	-3.4	60	55	NO	NO	NO	NO	NO
17.3	10280	3 WHALING ROAD NORTH SYDNEY	Ground	S	65	61	64	59	65	61	65	59	-0.7	-2.0	-0.8	-2.0	60	55	YES	NO	YES	NO	YES
17.3	10280	3 WHALING ROAD NORTH SYDNEY	Ground	E	58	54	57	52	58	54	57	53	-1.0	-1.8	-1.0	-1.8	60	55	NO	NO	NO	NO	NO
17.3	10292	1 MARGARET STREET NORTH SYDNEY	Ground	W	60	56	57	52	61	56	58	53	-2.8	-3.6	-2.8	-3.6	60	55	NO	NO	NO	NO	NO
17.3	10292	1 MARGARET STREET NORTH SYDNEY	Ground	S	52	47	50	45	52	47	51	46	-1.3	-1.9	-1.1	-1.9	60	55	NO	NO	NO	NO	NO
17.3	10292	1 MARGARET STREET NORTH SYDNEY	Ground	E	59	54	57	52	59	54	57	52	-1.4	-2.1	-1.5	-2.0	60	55	NO	NO	NO	NO	NO
17.3	10293	3 MARGARET STREET NORTH SYDNEY	Ground	E	61	57	59	54	61	57	59	54	-2.2	-3.1	-2.3	-3.0	60	55	NO	NO	NO	NO	NO
17.3	10293	3 MARGARET STREET NORTH SYDNEY	Ground	N	60	56	57	52	61	56	57	52	-3.1	-4.0	-3.2	-4.0	60	55	NO	NO	NO	NO	NO
17.3	10293	3 MARGARET STREET NORTH SYDNEY	Ground	W	60	56	57	52	60	56	58	53	-2.7	-3.4	-2.7	-3.4	60	55	NO	NO	NO	NO	NO
17.3	10294	6 MARGARET STREET NORTH SYDNEY	Ground	NW	57	53	55	50	58	53	56	50	-2.0	-2.7	-2.0	-2.7	60	55	NO	NO	NO	NO	NO
17.3	10294	6 MARGARET STREET NORTH SYDNEY	Ground	NE	57	53	55	50	57	53	55	50	-2.0	-2.7	-1.9	-2.7	60	55	NO	NO	NO	NO	NO
17.3	10294	6 MARGARET STREET NORTH SYDNEY	Ground	NW	55	51	53	48	55	51	53	48	-1.8	-2.6	-1.8	-2.6	60	55	NO	NO	NO	NO	NO
17.3	10294	6 MARGARET STREET NORTH SYDNEY	Ground	NE	54	49	53	48	54	50	53	48	-1.1	-1.9	-1.0	-1.7	60	55	NO	NO	NO	NO	NO
17.3	10294	6 MARGARET STREET NORTH SYDNEY	Ground	SE	55	50	54	49	55	50	54	49	-1.0	-1.8	-0.9	-1.6	60	55	NO	NO	NO	NO	NO
17.3	10294	6 MARGARET STREET NORTH SYDNEY	Ground	NE	58	54	57	51	59	54	57	52	-1.9	-2.7	-1.9	-2.6	60	55	NO	NO	NO	NO	NO
17.3	10295	5 DORIS STREET NORTH SYDNEY	Ground	E	58	53	56	51	58	54	57	52	-1.3	-2.2	-1.3	-2.1	60	55	NO	NO	NO	NO	NO
17.3	10295	5 DORIS STREET NORTH SYDNEY	Ground	N	53	48	51	46	53	49	52	47	-1.4	-2.2	-1.2	-1.9	60	55	NO	NO	NO	NO	NO
17.3	10296	3 DORIS STREET NORTH SYDNEY	Ground	E	58	54	56	51	58	54	57	52	-1.6	-2.5	-1.6	-2.3	60	55	NO	NO	NO	NO	NO
17.3	10296	3 DORIS STREET NORTH SYDNEY	Ground	N	57	53	56	51	58	53	56	51	-1.4	-2.2	-1.3	-2.1	60	55	NO	NO	NO	NO	NO
17.3	10296	3 DORIS STREET NORTH SYDNEY	Ground	S	51	47	49	44	51	47	49	44	-2.1	-2.9	-1.9	-2.7	60	55	NO	NO	NO	NO	NO
17.3	10299	20 CLARK ROAD NORTH SYDNEY	Ground	W	60	56	57	52	60	56	57	52	-2.9	-3.7	-2.8	-3.7	60	55	NO	NO	NO	NO	NO
17.3	10299	20 CLARK ROAD NORTH SYDNEY	Ground	S	50	46	49	44	51	46	49	44	-1.6	-2.3	-1.4	-2.2	60	55	NO	NO	NO	NO	NO
17.3	10299	20 CLARK ROAD NORTH SYDNEY	Ground	E	63	58	62	57	63	58	62	57	-0.8	-1.3	-0.8	-1.1	60	55	NO	NO	NO	NO	NO
17.3	10300	22 CLARK ROAD NORTH SYDNEY	Ground	E	63	59	63	58	64	59	63	58	-0.8	-1.3	-0.8	-1.2	60	55	NO	NO	NO	NO	NO
17.3	10300	22 CLARK ROAD NORTH SYDNEY	Ground	N	62	57	59	54	62	58	59	54	-2.8	-3.6	-2.8	-3.6	60	55	NO	NO	NO	NO	NO

NCA	Receiver ID	Address	Floor Level	Facade	Opening Year 2027				Design Year 2037				Increase (Do Smthng - Do Nothing)				NCG project road noise criteria		Do noise levels exceed the cumulative limit with project roads adding ≥2dB to the total noise levels?		Is the contribution from the road project Acute?		Consider further treatment?
					Do Nothing		Do Smthng		Do Nothing		Do Smthng		Opening Year 2027		Design Year 2037								
					Day	Night	Day	Night	Day	Night	Day	Night	Day	Night	Day	Night	Day	Night	Day	Night	$L_{Aeq,15hr} \geq 65dB$	$L_{Aeq,9hr} \geq 60dB$	
17.3	10308	26 WHALING ROAD NORTH SYDNEY	Ground	N	56	51	54	49	56	52	54	49	-1.7	-2.6	-1.6	-2.5	60	55	NO	NO	NO	NO	NO
17.3	10308	26 WHALING ROAD NORTH SYDNEY	Ground	S	56	52	55	50	57	52	55	50	-1.4	-2.1	-1.2	-1.9	60	55	NO	NO	NO	NO	NO
17.3	10308	26 WHALING ROAD NORTH SYDNEY	Ground	E	54	50	53	47	54	50	53	48	-1.3	-2.1	-1.2	-1.9	60	55	NO	NO	NO	NO	NO
17.3	10318	7 MARGARET STREET NORTH SYDNEY	First	E	61	56	59	54	61	56	60	55	-1.3	-1.9	-1.3	-1.7	60	55	NO	NO	NO	NO	NO
17.3	10318	7 MARGARET STREET NORTH SYDNEY	First	N	62	58	60	55	62	58	60	55	-2.2	-3.0	-2.2	-2.9	60	55	NO	NO	NO	NO	NO
17.3	10318	7 MARGARET STREET NORTH SYDNEY	First	W	60	56	58	53	61	56	58	53	-2.7	-3.4	-2.7	-3.3	60	55	NO	NO	NO	NO	NO
17.3	10318	7 MARGARET STREET NORTH SYDNEY	Ground	E	60	56	59	54	60	56	59	54	-1.3	-1.9	-1.3	-1.7	60	55	NO	NO	NO	NO	NO
17.3	10318	7 MARGARET STREET NORTH SYDNEY	Ground	N	62	57	59	54	62	58	60	55	-2.3	-2.9	-2.3	-2.9	60	55	NO	NO	NO	NO	NO
17.3	10319	5 MARGARET STREET NORTH SYDNEY	Ground	W	59	55	56	51	60	55	57	52	-3.1	-3.8	-3.0	-3.8	60	55	NO	NO	NO	NO	NO
17.3	10319	5 MARGARET STREET NORTH SYDNEY	Ground	E	58	54	57	52	58	54	57	52	-0.8	-1.5	-0.8	-1.3	60	55	NO	NO	NO	NO	NO
17.3	10322	9 DORIS STREET NORTH SYDNEY	First	N	62	58	59	54	62	58	59	54	-2.9	-3.9	-2.9	-4.0	60	55	NO	NO	NO	NO	NO
17.3	10322	9 DORIS STREET NORTH SYDNEY	First	W	62	58	59	54	62	58	60	54	-2.8	-3.8	-2.7	-3.8	60	55	NO	NO	NO	NO	NO
17.3	10322	9 DORIS STREET NORTH SYDNEY	First	E	59	54	57	52	59	54	57	52	-1.6	-2.2	-1.6	-2.1	60	55	NO	NO	NO	NO	NO
17.3	10322	9 DORIS STREET NORTH SYDNEY	First	N	62	58	59	54	62	58	60	54	-2.7	-3.8	-2.8	-3.9	60	55	NO	NO	NO	NO	NO
17.3	10322	9 DORIS STREET NORTH SYDNEY	Ground	N	53	49	52	46	54	49	52	47	-1.7	-2.6	-1.6	-2.5	60	55	NO	NO	NO	NO	NO
17.3	10322	9 DORIS STREET NORTH SYDNEY	Ground	W	58	54	56	51	59	54	57	51	-2.0	-2.9	-1.9	-2.9	60	55	NO	NO	NO	NO	NO
17.3	10322	9 DORIS STREET NORTH SYDNEY	Ground	E	56	51	54	49	56	51	55	50	-1.1	-1.8	-1.1	-1.7	60	55	NO	NO	NO	NO	NO
17.3	10322	9 DORIS STREET NORTH SYDNEY	Ground	N	54	50	53	47	55	50	53	48	-1.7	-2.7	-1.6	-2.6	60	55	NO	NO	NO	NO	NO
17.3	10323	7 DORIS STREET NORTH SYDNEY	First	W	62	58	59	54	62	58	60	54	-2.8	-3.9	-2.7	-3.8	60	55	NO	NO	NO	NO	NO
17.3	10323	7 DORIS STREET NORTH SYDNEY	First	S	56	51	55	49	56	52	55	50	-1.3	-1.9	-1.1	-1.8	60	55	NO	NO	NO	NO	NO
17.3	10323	7 DORIS STREET NORTH SYDNEY	First	SE	57	53	56	51	57	53	56	51	-1.0	-1.8	-0.9	-1.6	60	55	NO	NO	NO	NO	NO
17.3	10323	7 DORIS STREET NORTH SYDNEY	Ground	W	58	54	56	51	59	54	57	52	-2.0	-3.0	-1.9	-2.9	60	55	NO	NO	NO	NO	NO
17.3	10323	7 DORIS STREET NORTH SYDNEY	Ground	S	53	49	52	47	54	49	53	47	-1.3	-2.0	-1.0	-1.8	60	55	NO	NO	NO	NO	NO
17.3	10323	7 DORIS STREET NORTH SYDNEY	Ground	SE	55	51	54	49	55	51	55	50	-0.8	-1.7	-0.9	-1.4	60	55	NO	NO	NO	NO	NO
17.3	10328	24 CLARK ROAD NORTH SYDNEY	First	N	64	60	62	57	64	60	63	58	-1.5	-2.2	-1.5	-2.0	60	55	NO	NO	NO	NO	NO
17.3	10328	24 CLARK ROAD NORTH SYDNEY	First	W	61	56	57	52	61	57	58	52	-3.3	-4.2	-3.2	-4.2	60	55	NO	NO	NO	NO	NO
17.3	10328	24 CLARK ROAD NORTH SYDNEY	First	S	54	50	53	48	54	50	53	48	-1.0	-1.9	-1.1	-1.6	60	55	NO	NO	NO	NO	NO
17.3	10328	24 CLARK ROAD NORTH SYDNEY	First	E	66	62	65	60	66	62	65	60	-0.8	-1.3	-0.8	-1.2	60	55	NO	NO	NO	NO	NO
17.3	10328	24 CLARK ROAD NORTH SYDNEY	Ground	N	63	59	62	57	64	59	62	57	-1.6	-2.2	-1.6	-2.1	60	55	NO	NO	NO	NO	NO
17.3	10328	24 CLARK ROAD NORTH SYDNEY	Ground	E	65	61	65	60	66	61	65	60	-0.8	-1.3	-0.8	-1.1	60	55	NO	NO	NO	NO	NO
17.3	10338	18 WHALING ROAD NORTH SYDNEY	Ground	S	59	54	57	52	59	54	58	52	-1.4	-2.0	-1.1	-1.9	60	55	NO	NO	NO	NO	NO
17.3	10338	18 WHALING ROAD NORTH SYDNEY	Ground	E	55	51	54	48	56	51	54	49	-1.8	-2.6	-1.6	-2.4	60	55	NO	NO	NO	NO	NO
17.3	10338	18 WHALING ROAD NORTH SYDNEY	Ground	E	53	49	52	47	53	49	52	47	-1.4	-2.2	-1.2	-2.1	60	55	NO	NO	NO	NO	NO
17.3	10338	18 WHALING ROAD NORTH SYDNEY	Ground	E	55	51	53	48	55	51	53	48	-1.9	-2.6	-1.7	-2.5	60	55	NO	NO	NO	NO	NO
17.3	10338	18 WHALING ROAD NORTH SYDNEY	Ground	N	55	51	53	48	55	51	54	49	-1.7	-2.6	-1.6	-2.5	60	55	NO	NO	NO	NO	NO
17.3	10339	8 MARGARET STREET NORTH SYDNEY	First	N	58	54	57	52	59	54	57	52	-1.4	-2.1	-1.4	-1.9	60	55	NO	NO	NO	NO	NO
17.3	10339	8 MARGARET STREET NORTH SYDNEY	First	S	51	47	50	45	51	47	50	45	-1.4	-2.2	-1.2	-2.1	60	55	NO	NO	NO	NO	NO
17.3	10339	8 MARGARET STREET NORTH SYDNEY	First	E	59	55	58	53	59	55	58	53	-1.5	-2.1	-1.5	-2.0	60	55	NO	NO	NO	NO	NO
17.3	10339	8 MARGARET STREET NORTH SYDNEY	Ground	N	56	51	54	49	56	51	55	50	-1.3	-2.0	-1.3	-1.9	60	55	NO	NO	NO	NO	NO
17.3	10339	8 MARGARET STREET NORTH SYDNEY	Ground	S	49	44	47	42	49	45	48	43	-1.3	-2.2	-1.1	-2.0	60	55	NO	NO	NO	NO	NO
17.3	10339	8 MARGARET STREET NORTH SYDNEY	Ground	E	58	54	57	52	58	54	57	52	-1.5	-2.2	-1.5	-2.0	60	55	NO	NO	NO	NO	NO
17.3	10348	11 DORIS STREET NORTH SYDNEY	Ground	S	50	46	49	44	51	46	49	44	-1.6	-2.5	-1.5	-2.4	60	55	NO	NO	NO	NO	NO
17.3	10348	11 DORIS STREET NORTH SYDNEY	Ground	E	57	53	56	51	57	53	56	51	-0.9	-1.7	-0.9	-1.5	60	55	NO	NO	NO	NO	NO
17.3	10348	11 DORIS STREET NORTH SYDNEY	Ground	N	57	53	56	51	57	53	56	51	-1.0	-1.8	-1.0	-1.6	60	55	NO	NO	NO	NO	NO
17.3	10350	20 WHALING ROAD NORTH SYDNEY	Ground	N	55	51	54	48	55	51	54	49	-1.6	-2.5	-1.4	-2.3	60	55	NO	NO	NO	NO	NO
17.3	10350	20 WHALING ROAD NORTH SYDNEY	Ground	W	53	48	51	46	53	49	52	47	-1.4	-2.3	-1.2	-2.1	60	55	NO	NO	NO	NO	NO
17.3	10350	20 WHALING ROAD NORTH SYDNEY	Ground	S	57	53	56	51	57	53	56	51	-1.4	-2.1	-1.0	-1.8	60	55	NO	NO	NO	NO	NO
17.3	10350	20 WHALING ROAD NORTH SYDNEY	Ground	N	54	49	52	47	54	49	53	47	-1.4	-2.3	-1.2	-2.1	60	55	NO	NO	NO	NO	NO
17.3	10350	20 WHALING ROAD NORTH SYDNEY	Ground	E	54	50	53	48	54	50	53	48	-1.5	-2.2	-1.3	-2.1	60	55	NO	NO	NO	NO	NO
17.3	10351	16 WHALING ROAD NORTH SYDNEY	First	E	62	58	60	54	63	59	60	54	-2.9	-4.0	-2.8	-4.1	60	55	NO	NO	NO	NO	NO
17.3	10351	16 WHALING ROAD NORTH SYDNEY	First	N	62	58	60	54	63	58	60	55	-2.6	-3.7	-2.5	-3.6	60	55	NO	NO	NO	NO	NO
17.3	10351	16 WHALING ROAD NORTH SYDNEY	First	W	62	58	60	55	63	58	61	56	-2.0	-2.8	-1.8	-2.7	60	55	NO	NO	NO	NO	NO
17.3	10351	16 WHALING ROAD NORTH SYDNEY	First	SW	62	57	60	55	62	58	60	55	-1.7	-2.5	-1.5	-2.3	60	55	NO	NO	NO	NO	NO
17.3	10351	16 WHALING ROAD NORTH SYDNEY	First	S	62	57	60	55	62	57	60	55	-1.7	-2.4	-1.5	-2.2	60	55	NO	NO	NO	NO	NO
17.3	10351	16 WHALING ROAD NORTH SYDNEY	Ground	E	56	52	54	49	56	52	54	49	-1.9	-2.8	-1.8	-2.7	60	55	NO	NO	NO	NO	NO
17.3	10351	16 WHALING ROAD NORTH SYDNEY	Ground	N	61	56	58	52	61	57	58	53	-3.0	-4.1	-2.9	-3.9	60	55	NO	NO	NO	NO	NO
17.3	10351	16 WHALING ROAD NORTH SYDNEY	Ground	W	61	56	59	53	61	56	59	54	-2.2	-3.0	-2.0	-2.9	60	55	NO	NO	NO	NO	NO
17.3	10351	16 WHALING ROAD NORTH SYDNEY	Ground	SW	59	55	58	53	59	55	58	53	-1.5	-2.2	-1.2	-1.9	60	55	NO	NO	NO	NO	NO
17.3	10351	16 WHALING ROAD NORTH SYDNEY	Ground	S	59	55	58	52	59	55	58	53	-1.4	-2.1	-1.1	-1.9	60	55	NO	NO	NO	NO	NO
17.3	10353	22 WHALING ROAD NORTH SYDNEY	Ground	N	57	53	55	50	57	53	55	50	-2.1	-3.0	-2.0	-2.9	60	55	NO	NO	NO	NO	NO
17.3	10353	22 WHALING ROAD NORTH SYDNEY	Ground	W	53	49	52	46	53	49	52	47	-1.5	-2.4	-1.3	-2.2	60	55	NO	NO	NO	NO	NO
17.3	10353	22 WHALING ROAD NORTH SYDNEY	Ground	S	57	52	55	50	57	52	56	51	-1.5	-2.2	-1.1	-1.9	60	55	NO	NO	NO	NO	NO

NCA	Receiver ID	Address	Floor Level	Facade	Opening Year 2027				Design Year 2037				Increase (Do Smthng - Do Nothing)				NCG project road noise criteria		Do noise levels exceed the cumulative limit with project roads adding ≥2dB to the total noise levels?		Is the contribution from the road project Acute?		Consider further treatment?
					Do Nothing		Do Smthng		Do Nothing		Do Smthng		Opening Year 2027		Design Year 2037								
					Day	Night	Day	Night	Day	Night	Day	Night	Day	Night	Day	Night	Day	Night	Day	Night	$L_{Aeq,15hr} \geq 65dB$	$L_{Aeq,9hr} \geq 60dB$	
17.3	10354	24 WHALING ROAD NORTH SYDNEY	Ground	E	55	51	53	48	55	51	54	49	-1.7	-2.4	-1.6	-2.3	60	55	NO	NO	NO	NO	NO
17.3	10354	24 WHALING ROAD NORTH SYDNEY	Ground	N	57	53	55	50	57	53	55	50	-1.8	-2.8	-1.7	-2.7	60	55	NO	NO	NO	NO	NO
17.3	10354	24 WHALING ROAD NORTH SYDNEY	Ground	E	56	52	54	49	56	52	55	49	-1.8	-2.6	-1.7	-2.6	60	55	NO	NO	NO	NO	NO
17.3	10354	24 WHALING ROAD NORTH SYDNEY	Ground	S	56	52	55	50	56	52	55	50	-1.4	-2.1	-1.2	-2.0	60	55	NO	NO	NO	NO	NO
17.3	10358	2A DORIS STREET NORTH SYDNEY	Ground	N	54	50	53	48	54	50	53	48	-1.4	-2.2	-1.2	-2.1	60	55	NO	NO	NO	NO	NO
17.3	10358	2A DORIS STREET NORTH SYDNEY	Ground	W	54	50	53	47	55	50	53	48	-1.6	-2.6	-1.5	-2.4	60	55	NO	NO	NO	NO	NO
17.3	10358	2A DORIS STREET NORTH SYDNEY	Ground	S	53	49	52	47	53	49	52	47	-1.4	-2.3	-1.2	-2.1	60	55	NO	NO	NO	NO	NO
17.3	10358	2A DORIS STREET NORTH SYDNEY	Ground	E	54	50	53	48	55	50	53	48	-1.3	-2.1	-1.1	-2.0	60	55	NO	NO	NO	NO	NO
17.3	10368	14 WHALING ROAD NORTH SYDNEY	Ground	S	62	57	60	55	62	58	61	56	-1.4	-2.1	-1.2	-1.9	60	55	NO	NO	NO	NO	NO
17.3	10368	14 WHALING ROAD NORTH SYDNEY	Ground	E	55	51	54	48	55	51	54	49	-1.4	-2.2	-1.1	-2.1	60	55	NO	NO	NO	NO	NO
17.3	10368	14 WHALING ROAD NORTH SYDNEY	Ground	N	54	50	53	48	54	50	53	48	-1.5	-2.3	-1.3	-2.2	60	55	NO	NO	NO	NO	NO
17.3	10369	12 WHALING ROAD NORTH SYDNEY	Ground	N	54	49	52	47	54	50	53	47	-1.5	-2.3	-1.3	-2.2	60	55	NO	NO	NO	NO	NO
17.3	10369	12 WHALING ROAD NORTH SYDNEY	Ground	W	56	52	54	49	56	52	55	50	-1.6	-2.4	-1.5	-2.3	60	55	NO	NO	NO	NO	NO
17.3	10369	12 WHALING ROAD NORTH SYDNEY	Ground	S	62	58	61	56	63	58	61	56	-1.4	-2.1	-1.2	-2.0	60	55	NO	NO	NO	NO	NO
17.3	10371	11A DORIS STREET NORTH SYDNEY	Ground	E	57	52	56	51	57	52	56	51	-1.0	-1.7	-1.0	-1.5	60	55	NO	NO	NO	NO	NO
17.3	10371	11A DORIS STREET NORTH SYDNEY	Ground	N	54	50	52	47	54	50	53	48	-1.6	-2.5	-1.5	-2.4	60	55	NO	NO	NO	NO	NO
17.3	10371	11A DORIS STREET NORTH SYDNEY	Ground	W	56	51	54	49	56	52	54	49	-1.7	-2.6	-1.6	-2.6	60	55	NO	NO	NO	NO	NO
17.3	10377	10 MARGARET STREET NORTH SYDNEY	Ground	N	56	52	55	50	57	52	55	50	-1.9	-2.5	-1.8	-2.4	60	55	NO	NO	NO	NO	NO
17.3	10377	10 MARGARET STREET NORTH SYDNEY	Ground	W	52	47	50	45	52	47	50	45	-1.5	-2.3	-1.4	-2.2	60	55	NO	NO	NO	NO	NO
17.3	10377	10 MARGARET STREET NORTH SYDNEY	Ground	S	50	45	48	43	50	46	48	43	-1.5	-2.4	-1.4	-2.2	60	55	NO	NO	NO	NO	NO
17.3	10377	10 MARGARET STREET NORTH SYDNEY	Ground	E	57	53	56	51	57	53	56	51	-0.8	-1.6	-0.8	-1.3	60	55	NO	NO	NO	NO	NO
17.3	10385	263-269 ALFRED STREET NORTH NORTH SYDNEY	First	N	55	51	53	48	56	51	54	49	-2.1	-2.9	-2.0	-2.7	60	55	NO	NO	NO	NO	NO
17.3	10385	263-269 ALFRED STREET NORTH NORTH SYDNEY	First	S	70	66	69	64	71	66	69	64	-1.2	-2.0	-1.2	-1.9	60	55	YES	YES	YES	YES	YES
17.3	10385	263-269 ALFRED STREET NORTH NORTH SYDNEY	First	E	62	58	61	56	62	58	61	56	-1.0	-2.0	-1.0	-2.0	60	55	NO	NO	NO	NO	NO
17.3	10385	263-269 ALFRED STREET NORTH NORTH SYDNEY	Second	N	58	54	56	51	58	54	56	51	-1.9	-2.7	-1.8	-2.6	60	55	NO	NO	NO	NO	NO
17.3	10385	263-269 ALFRED STREET NORTH NORTH SYDNEY	Second	S	71	67	70	65	71	67	70	65	-0.9	-1.9	-0.8	-1.7	60	55	YES	YES	YES	YES	YES
17.3	10385	263-269 ALFRED STREET NORTH NORTH SYDNEY	Second	E	63	59	62	57	63	59	62	57	-0.9	-1.9	-0.8	-1.9	60	55	NO	NO	NO	NO	NO
17.3	10385	263-269 ALFRED STREET NORTH NORTH SYDNEY	Ground	N	52	48	50	45	52	48	51	46	-1.7	-2.5	-1.6	-2.4	60	55	NO	NO	NO	NO	NO
17.3	10385	263-269 ALFRED STREET NORTH NORTH SYDNEY	Ground	S	69	65	68	63	70	65	68	63	-1.3	-2.2	-1.2	-2.0	60	55	YES	YES	YES	YES	YES
17.3	10385	263-269 ALFRED STREET NORTH NORTH SYDNEY	Ground	E	61	57	60	55	62	57	61	55	-1.1	-2.2	-1.1	-2.1	60	55	NO	NO	NO	NO	NO
17.3	10388	263-269 ALFRED STREET NORTH NORTH SYDNEY	First	W	75	71	75	70	75	71	75	70	-0.2	-1.1	-0.2	-1.0	60	55	YES	YES	YES	YES	YES
17.3	10388	263-269 ALFRED STREET NORTH NORTH SYDNEY	First	S	72	68	72	67	73	68	72	67	-0.5	-1.4	-0.5	-1.3	60	55	YES	YES	YES	YES	YES
17.3	10388	263-269 ALFRED STREET NORTH NORTH SYDNEY	Second	W	76	72	75	70	76	72	75	70	-0.5	-1.4	-0.5	-1.4	60	55	YES	YES	YES	YES	YES
17.3	10388	263-269 ALFRED STREET NORTH NORTH SYDNEY	Second	S	73	69	72	67	73	69	73	68	-0.6	-1.6	-0.6	-1.5	60	55	YES	YES	YES	YES	YES
17.3	10388	263-269 ALFRED STREET NORTH NORTH SYDNEY	Ground	W	74	70	74	69	74	70	75	70	0.4	-0.5	0.3	-0.4	60	55	YES	YES	YES	YES	YES
17.3	10388	263-269 ALFRED STREET NORTH NORTH SYDNEY	Ground	S	71	67	71	66	72	67	71	66	-0.5	-1.3	-0.5	-1.3	60	55	YES	YES	YES	YES	YES
17.3	10390	4 DORIS STREET NORTH SYDNEY	Ground	S	54	49	52	47	54	50	53	48	-1.3	-2.2	-1.2	-2.0	60	55	NO	NO	NO	NO	NO
17.3	10390	4 DORIS STREET NORTH SYDNEY	Ground	E	55	51	54	49	55	51	54	49	-1.3	-2.1	-1.2	-1.9	60	55	NO	NO	NO	NO	NO
17.3	10390	4 DORIS STREET NORTH SYDNEY	Ground	N	55	51	54	49	56	51	54	49	-1.7	-2.5	-1.5	-2.4	60	55	NO	NO	NO	NO	NO
17.3	10390	4 DORIS STREET NORTH SYDNEY	Ground	W	55	50	53	48	55	50	53	48	-1.8	-2.6	-1.6	-2.5	60	55	NO	NO	NO	NO	NO
17.3	10390	4 DORIS STREET NORTH SYDNEY	Ground	S	53	49	52	47	53	49	52	47	-1.5	-2.3	-1.3	-2.2	60	55	NO	NO	NO	NO	NO
17.3	10397	2 WHALING ROAD NORTH SYDNEY	First	E	57	53	56	50	57	53	56	51	-1.5	-2.3	-1.4	-2.2	60	55	NO	NO	NO	NO	NO
17.3	10397	2 WHALING ROAD NORTH SYDNEY	First	N	55	51	54	48	55	51	54	49	-1.7	-2.5	-1.4	-2.3	60	55	NO	NO	NO	NO	NO
17.3	10397	2 WHALING ROAD NORTH SYDNEY	First	W	66	62	65	60	66	62	65	60	-1.1	-2.1	-1.1	-2.1	60	55	YES	YES	YES	YES	YES
17.3	10397	2 WHALING ROAD NORTH SYDNEY	First	S	69	64	67	62	69	65	68	62	-1.6	-2.4	-1.5	-2.3	60	55	YES	YES	YES	YES	YES
17.3	10397	2 WHALING ROAD NORTH SYDNEY	Ground	E	53	49	52	47	53	49	52	47	-1.3	-2.1	-1.1	-1.9	60	55	NO	NO	NO	NO	NO
17.3	10397	2 WHALING ROAD NORTH SYDNEY	Ground	N	51	47	50	45	52	47	50	45	-1.6	-2.4	-1.3	-2.1	60	55	NO	NO	NO	NO	NO
17.3	10397	2 WHALING ROAD NORTH SYDNEY	Ground	W	65	61	64	59	66	61	64	59	-1.3	-2.3	-1.3	-2.2	60	55	NO	NO	NO	NO	NO
17.3	10397	2 WHALING ROAD NORTH SYDNEY	Ground	S	68	64	66	61	68	64	67	61	-1.7	-2.6	-1.7	-2.5	60	55	YES	YES	YES	YES	YES
17.3	10403	3 NEUTRAL STREET NORTH SYDNEY	Ground	W	61	56	58	52	61	57	58	53	-3.0	-3.9	-2.9	-3.9	60	55	NO	NO	NO	NO	NO
17.3	10403	3 NEUTRAL STREET NORTH SYDNEY	Ground	SE	54	50	53	48	54	50	53	48	-1.4	-2.2	-1.2	-2.1	60	55	NO	NO	NO	NO	NO
17.3	10404	5 NEUTRAL STREET NORTH SYDNEY	Ground	N	54	49	52	47	54	49	52	47	-1.6	-2.5	-1.4	-2.3	60	55	NO	NO	NO	NO	NO
17.3	10404	5 NEUTRAL STREET NORTH SYDNEY	Ground	W	61	56	58	52	61	57	58	53	-3.0	-3.9	-2.9	-4.0	60	55	NO	NO	NO	NO	NO
17.3	10404	5 NEUTRAL STREET NORTH SYDNEY	Ground	E	55	50	53	48	55	51	54	48	-1.4	-2.3	-1.3	-2.1	60	55	NO	NO	NO	NO	NO
17.3	10405	15 DORIS STREET NORTH SYDNEY	Ground	S	50	46	48	43	50	46	49	43	-2.0	-2.8	-1.8	-2.8	60	55	NO	NO	NO	NO	NO
17.3	10405	15 DORIS STREET NORTH SYDNEY	Ground	E	57	53	56	51	57	53	56	51	-0.9	-1.7	-0.9	-1.4	60	55	NO	NO	NO	NO	NO
17.3	10406	17 DORIS STREET NORTH SYDNEY	First	N	57	53	56	51	58	53	56	51	-1.1	-1.9	-1.1	-1.7	60	55	NO	NO	NO	NO	NO
17.3	10406	17 DORIS STREET NORTH SYDNEY	First	E	56	52	55	50	56	52	55	50	-1.1	-1.9	-1.1	-1.7	60	55	NO	NO	NO	NO	NO
17.3	10406	17 DORIS STREET NORTH SYDNEY	First	W	57	53	55	49	57	53	55	50	-2.2	-3.1	-2.1	-3.2	60	55	NO	NO	NO	NO	NO
17.3	10406	17 DORIS STREET NORTH SYDNEY	Ground	N	55	51	54	49	55	51	55	50	-0.9	-1.7	-0.9	-1.5	60	55	NO	NO	NO	NO	NO
17.3	10406	17 DORIS STREET NORTH SYDNEY	Ground	E	54	50	53	48	54	50	53	48	-0.9	-1.7	-1.0	-1.4	60	55	NO	NO	NO	NO	NO
17.3	10414	12 MARGARET STREET NORTH SYDNEY	Ground	N	52	47	50	45	52	47	50	45	-1.4	-2.2	-1.4	-2.1	60	55	NO	NO	NO	NO	NO

NCA	Receiver ID	Address	Floor Level	Facade	Opening Year 2027				Design Year 2037				Increase (Do Smthng - Do Nothing)				NCG project road noise criteria		Do noise levels exceed the cumulative limit with project roads adding ≥2dB to the total noise levels?		Is the contribution from the road project Acute?		Consider further treatment?
					Do Nothing		Do Smthng		Do Nothing		Do Smthng		Opening Year 2027		Design Year 2037								
					Day	Night	Day	Night	Day	Night	Day	Night	Day	Night	Day	Night	Day	Night	Day	Night	$L_{Aeq,15hr} \geq 65dB$	$L_{Aeq,9hr} \geq 60dB$	
17.3	10414	12 MARGARET STREET NORTH SYDNEY	Ground	W	51	46	49	44	51	47	50	44	-1.6	-2.3	-1.5	-2.2	60	55	NO	NO	NO	NO	NO
17.3	10414	12 MARGARET STREET NORTH SYDNEY	Ground	E	56	52	55	50	56	52	55	50	-0.9	-1.6	-0.9	-1.4	60	55	NO	NO	NO	NO	NO
17.3	10418	4A WHALING ROAD NORTH SYDNEY	First	N	58	54	56	51	59	54	57	52	-1.8	-2.8	-1.7	-2.8	60	55	NO	NO	NO	NO	NO
17.3	10418	4A WHALING ROAD NORTH SYDNEY	First	W	58	54	56	51	59	54	57	52	-2.0	-3.0	-1.9	-2.8	60	55	NO	NO	NO	NO	NO
17.3	10418	4A WHALING ROAD NORTH SYDNEY	First	N	57	53	55	50	57	53	56	50	-1.9	-2.8	-1.8	-2.6	60	55	NO	NO	NO	NO	NO
17.3	10418	4A WHALING ROAD NORTH SYDNEY	First	W	60	56	59	54	60	56	59	54	-1.3	-2.1	-1.2	-2.1	60	55	NO	NO	NO	NO	NO
17.3	10418	4A WHALING ROAD NORTH SYDNEY	First	S	67	63	65	60	67	63	66	61	-1.5	-2.3	-1.3	-2.1	60	55	YES	YES	YES	YES	YES
17.3	10418	4A WHALING ROAD NORTH SYDNEY	First	E	57	53	56	51	58	53	56	51	-1.5	-2.2	-1.3	-2.0	60	55	NO	NO	NO	NO	NO
17.3	10418	4A WHALING ROAD NORTH SYDNEY	First	S	56	52	55	50	57	52	55	50	-1.4	-2.3	-1.1	-2.1	60	55	NO	NO	NO	NO	NO
17.3	10418	4A WHALING ROAD NORTH SYDNEY	First	W	56	52	55	50	57	52	55	50	-1.6	-2.4	-1.3	-2.2	60	55	NO	NO	NO	NO	NO
17.3	10418	4A WHALING ROAD NORTH SYDNEY	First	N	56	51	54	49	56	51	54	49	-1.7	-2.5	-1.4	-2.2	60	55	NO	NO	NO	NO	NO
17.3	10418	4A WHALING ROAD NORTH SYDNEY	First	W	61	57	60	55	62	57	60	55	-1.2	-2.2	-1.2	-2.1	60	55	NO	NO	NO	NO	NO
17.3	10418	4A WHALING ROAD NORTH SYDNEY	First	S	66	61	64	59	66	62	65	60	-1.5	-2.2	-1.3	-2.1	60	55	YES	YES	YES	YES	YES
17.3	10418	4A WHALING ROAD NORTH SYDNEY	First	W	57	53	56	51	57	53	56	51	-1.1	-1.9	-0.9	-1.7	60	55	NO	NO	NO	NO	NO
17.3	10418	4A WHALING ROAD NORTH SYDNEY	First	S	62	57	61	56	62	58	61	56	-0.8	-1.7	-0.7	-1.5	60	55	NO	NO	NO	NO	NO
17.3	10418	4A WHALING ROAD NORTH SYDNEY	First	E	56	52	54	49	56	52	55	50	-1.4	-2.1	-1.2	-2.0	60	55	NO	NO	NO	NO	NO
17.3	10418	4A WHALING ROAD NORTH SYDNEY	First	N	56	52	54	49	56	52	55	49	-1.6	-2.5	-1.4	-2.4	60	55	NO	NO	NO	NO	NO
17.3	10418	4A WHALING ROAD NORTH SYDNEY	First	E	55	51	54	49	55	51	54	49	-1.5	-2.4	-1.3	-2.3	60	55	NO	NO	NO	NO	NO
17.3	10418	4A WHALING ROAD NORTH SYDNEY	Ground	N	53	49	51	46	53	49	52	47	-1.6	-2.6	-1.4	-2.5	60	55	NO	NO	NO	NO	NO
17.3	10418	4A WHALING ROAD NORTH SYDNEY	Ground	W	53	49	52	46	54	49	52	47	-1.7	-2.6	-1.5	-2.4	60	55	NO	NO	NO	NO	NO
17.3	10418	4A WHALING ROAD NORTH SYDNEY	Ground	N	52	48	51	46	53	48	51	46	-1.6	-2.5	-1.5	-2.4	60	55	NO	NO	NO	NO	NO
17.3	10418	4A WHALING ROAD NORTH SYDNEY	Ground	W	57	53	56	51	58	53	57	51	-1.2	-1.9	-1.1	-1.8	60	55	NO	NO	NO	NO	NO
17.3	10418	4A WHALING ROAD NORTH SYDNEY	Ground	S	66	61	64	59	66	62	65	59	-1.4	-2.3	-1.4	-2.2	60	55	YES	NO	YES	NO	YES
17.3	10418	4A WHALING ROAD NORTH SYDNEY	Ground	E	55	50	53	48	55	51	53	48	-1.8	-2.4	-1.7	-2.4	60	55	NO	NO	NO	NO	NO
17.3	10418	4A WHALING ROAD NORTH SYDNEY	Ground	S	53	48	51	46	53	49	52	47	-1.5	-2.3	-1.2	-2.0	60	55	NO	NO	NO	NO	NO
17.3	10418	4A WHALING ROAD NORTH SYDNEY	Ground	W	53	49	51	46	53	49	52	47	-1.6	-2.4	-1.3	-2.2	60	55	NO	NO	NO	NO	NO
17.3	10418	4A WHALING ROAD NORTH SYDNEY	Ground	N	52	48	50	45	52	48	51	46	-1.6	-2.4	-1.4	-2.2	60	55	NO	NO	NO	NO	NO
17.3	10418	4A WHALING ROAD NORTH SYDNEY	Ground	W	59	55	58	53	60	55	58	53	-1.3	-2.3	-1.3	-2.3	60	55	NO	NO	NO	NO	NO
17.3	10418	4A WHALING ROAD NORTH SYDNEY	Ground	S	64	60	63	58	65	60	63	58	-1.4	-2.2	-1.2	-2.0	60	55	NO	NO	NO	NO	NO
17.3	10418	4A WHALING ROAD NORTH SYDNEY	Ground	W	54	49	53	48	54	50	53	48	-0.9	-1.7	-0.8	-1.6	60	55	NO	NO	NO	NO	NO
17.3	10418	4A WHALING ROAD NORTH SYDNEY	Ground	S	60	55	59	54	60	56	59	54	-0.9	-1.7	-0.8	-1.6	60	55	NO	NO	NO	NO	NO
17.3	10418	4A WHALING ROAD NORTH SYDNEY	Ground	E	52	48	51	46	52	48	51	46	-1.2	-1.9	-1.1	-1.8	60	55	NO	NO	NO	NO	NO
17.3	10418	4A WHALING ROAD NORTH SYDNEY	Ground	N	52	48	50	45	52	48	51	46	-1.6	-2.4	-1.4	-2.3	60	55	NO	NO	NO	NO	NO
17.3	10418	4A WHALING ROAD NORTH SYDNEY	Ground	E	51	47	50	45	51	47	50	45	-1.5	-2.3	-1.3	-2.2	60	55	NO	NO	NO	NO	NO
17.3	10421	28 CLARK ROAD NORTH SYDNEY	First	W	52	48	51	46	52	48	51	46	-1.5	-2.3	-1.5	-2.3	60	55	NO	NO	NO	NO	NO
17.3	10421	28 CLARK ROAD NORTH SYDNEY	First	S	60	56	59	54	60	56	59	55	-0.8	-1.3	-0.8	-1.1	60	55	NO	NO	NO	NO	NO
17.3	10421	28 CLARK ROAD NORTH SYDNEY	First	E	66	62	66	61	67	62	66	61	-0.7	-1.3	-0.7	-1.0	60	55	NO	NO	NO	NO	NO
17.3	10421	28 CLARK ROAD NORTH SYDNEY	Ground	W	49	45	48	43	49	45	48	43	-1.5	-2.3	-1.4	-2.2	60	55	NO	NO	NO	NO	NO
17.3	10421	28 CLARK ROAD NORTH SYDNEY	Ground	S	55	51	54	49	55	51	54	49	-0.8	-1.4	-0.8	-1.2	60	55	NO	NO	NO	NO	NO
17.3	10421	28 CLARK ROAD NORTH SYDNEY	Ground	E	66	62	65	61	66	62	65	61	-0.7	-1.3	-0.7	-1.0	60	55	NO	NO	NO	NO	NO
17.3	10422	30 CLARK ROAD NORTH SYDNEY	First	S	66	62	65	61	66	62	65	61	-0.7	-1.2	-0.7	-1.0	60	55	NO	NO	NO	NO	NO
17.3	10422	30 CLARK ROAD NORTH SYDNEY	First	E	70	66	69	64	70	66	69	65	-0.7	-1.3	-0.7	-1.0	60	55	NO	NO	NO	NO	NO
17.3	10422	30 CLARK ROAD NORTH SYDNEY	First	W	57	52	54	48	57	53	54	49	-3.1	-4.0	-3.0	-4.1	60	55	NO	NO	NO	NO	NO
17.3	10422	30 CLARK ROAD NORTH SYDNEY	First	S	50	46	49	44	50	46	49	44	-1.4	-2.1	-1.2	-2.0	60	55	NO	NO	NO	NO	NO
17.3	10422	30 CLARK ROAD NORTH SYDNEY	Ground	S	65	61	64	60	65	61	65	60	-0.7	-1.2	-0.7	-1.0	60	55	NO	NO	NO	NO	NO
17.3	10422	30 CLARK ROAD NORTH SYDNEY	Ground	E	69	65	69	64	70	65	69	64	-0.8	-1.3	-0.8	-1.1	60	55	NO	NO	NO	NO	NO
17.3	10422	30 CLARK ROAD NORTH SYDNEY	Ground	W	53	49	51	46	54	49	52	46	-2.0	-2.9	-1.9	-2.9	60	55	NO	NO	NO	NO	NO
17.3	10422	30 CLARK ROAD NORTH SYDNEY	Ground	S	47	43	45	40	47	43	46	41	-1.6	-2.3	-1.5	-2.2	59	55	NO	NO	NO	NO	NO
17.3	10425	19 DORIS STREET NORTH SYDNEY	First	E	57	53	57	52	58	53	57	52	-0.8	-1.7	-0.8	-1.4	60	55	NO	NO	NO	NO	NO
17.3	10425	19 DORIS STREET NORTH SYDNEY	First	N	55	51	53	48	55	51	54	48	-1.7	-2.6	-1.6	-2.6	60	55	NO	NO	NO	NO	NO
17.3	10425	19 DORIS STREET NORTH SYDNEY	First	W	56	52	54	49	57	52	55	49	-2.0	-3.1	-1.9	-3.0	60	55	NO	NO	NO	NO	NO
17.3	10425	19 DORIS STREET NORTH SYDNEY	First	S	51	47	49	44	51	47	50	45	-1.5	-2.5	-1.4	-2.3	60	55	NO	NO	NO	NO	NO
17.3	10425	19 DORIS STREET NORTH SYDNEY	Ground	E	56	52	56	51	57	52	56	51	-0.7	-1.5	-0.8	-1.3	60	55	NO	NO	NO	NO	NO
17.3	10425	19 DORIS STREET NORTH SYDNEY	Ground	N	50	46	49	43	50	46	49	44	-1.5	-2.4	-1.4	-2.3	60	55	NO	NO	NO	NO	NO
17.3	10425	19 DORIS STREET NORTH SYDNEY	Ground	S	47	43	45	40	47	43	46	40	-1.8	-2.6	-1.6	-2.6	59	55	NO	NO	NO	NO	NO
17.3	10426	6 DORIS STREET NORTH SYDNEY	Ground	N	56	52	55	49	57	52	55	50	-1.7	-2.6	-1.5	-2.5	60	55	NO	NO	NO	NO	NO
17.3	10426	6 DORIS STREET NORTH SYDNEY	Ground	S	53	49	51	46	53	49	52	47	-1.5	-2.3	-1.3	-2.2	60	55	NO	NO	NO	NO	NO
17.3	10426	6 DORIS STREET NORTH SYDNEY	Ground	E	56	52	55	49	56	52	55	50	-1.4	-2.2	-1.3	-2.0	60	55	NO	NO	NO	NO	NO
17.3	10439	7 NEUTRAL STREET NORTH SYDNEY	Ground	W	61	56	58	52	61	57	58	53	-2.8	-4.0	-2.8	-4.0	60	55	NO	NO	NO	NO	NO
17.3	10439	7 NEUTRAL STREET NORTH SYDNEY	Ground	S	53	48	51	46	53	48	51	46	-1.6	-2.4	-1.4	-2.3	60	55	NO	NO	NO	NO	NO
17.3	10439	7 NEUTRAL STREET NORTH SYDNEY	Ground	E	54	50	53	48	55	50	53	48	-1.4	-2.2	-1.3	-2.1	60	55	NO	NO	NO	NO	NO
17.3	10440	9 NEUTRAL STREET NORTH SYDNEY	Ground	E	55	51	54	48	55	51	54	49	-1.4	-2.2	-1.3	-2.1	60	55	NO	NO	NO	NO	NO

NCA	Receiver ID	Address	Floor Level	Facade	Opening Year 2027				Design Year 2037				Increase (Do Smthng - Do Nothing)				NCG project road noise criteria		Do noise levels exceed the cumulative limit with project roads adding ≥2dB to the total noise levels?		Is the contribution from the road project Acute?		Consider further treatment?
					Do Nothing		Do Smthng		Do Nothing		Do Smthng		Opening Year 2027		Design Year 2037								
					Day	Night	Day	Night	Day	Night	Day	Night	Day	Night	Day	Night	Day	Night	Day	Night	$L_{Aeq,15hr} \geq 65dB$	$L_{Aeq,9hr} \geq 60dB$	
17.3	10440	9 NEUTRAL STREET NORTH SYDNEY	Ground	N	54	50	52	47	54	50	53	48	-1.7	-2.5	-1.5	-2.4	60	55	NO	NO	NO	NO	NO
17.3	10440	9 NEUTRAL STREET NORTH SYDNEY	Ground	W	56	52	54	49	56	52	55	49	-1.6	-2.6	-1.5	-2.4	60	55	NO	NO	NO	NO	NO
17.3	10447	4 NEUTRAL STREET NORTH SYDNEY	Ground	W	55	51	54	48	55	51	54	49	-1.6	-2.5	-1.4	-2.4	60	55	NO	NO	NO	NO	NO
17.3	10447	4 NEUTRAL STREET NORTH SYDNEY	Ground	S	54	49	52	47	54	50	53	47	-1.6	-2.4	-1.3	-2.1	60	55	NO	NO	NO	NO	NO
17.3	10447	4 NEUTRAL STREET NORTH SYDNEY	Ground	E	55	50	53	48	55	50	54	49	-1.3	-2.0	-1.1	-1.9	60	55	NO	NO	NO	NO	NO
17.3	10453	14-16 MARGARET STREET NORTH SYDNEY	First	E	60	56	59	54	60	56	59	55	-0.7	-1.4	-0.8	-1.1	60	55	NO	NO	NO	NO	NO
17.3	10453	14-16 MARGARET STREET NORTH SYDNEY	First	N	59	55	57	52	59	55	57	52	-2.0	-2.7	-2.1	-2.7	60	55	NO	NO	NO	NO	NO
17.3	10453	14-16 MARGARET STREET NORTH SYDNEY	First	W	52	47	50	45	52	47	50	45	-1.8	-2.6	-1.8	-2.4	60	55	NO	NO	NO	NO	NO
17.3	10453	14-16 MARGARET STREET NORTH SYDNEY	First	S	49	45	48	43	50	45	48	43	-1.4	-2.2	-1.3	-2.1	60	55	NO	NO	NO	NO	NO
17.3	10453	14-16 MARGARET STREET NORTH SYDNEY	First	E	59	55	58	53	59	55	59	54	-0.7	-1.4	-0.7	-1.1	60	55	NO	NO	NO	NO	NO
17.3	10453	14-16 MARGARET STREET NORTH SYDNEY	Ground	E	59	55	58	53	59	55	58	54	-0.7	-1.4	-0.8	-1.1	60	55	NO	NO	NO	NO	NO
17.3	10453	14-16 MARGARET STREET NORTH SYDNEY	Ground	N	51	47	50	45	52	47	51	46	-1.2	-2.0	-1.1	-1.8	60	55	NO	NO	NO	NO	NO
17.3	10453	14-16 MARGARET STREET NORTH SYDNEY	Ground	E	58	54	57	52	58	54	57	53	-0.7	-1.4	-0.8	-1.1	60	55	NO	NO	NO	NO	NO
17.3	10459	8 DORIS STREET NORTH SYDNEY	Ground	N	55	50	53	48	55	51	53	48	-1.5	-2.4	-1.3	-2.3	60	55	NO	NO	NO	NO	NO
17.3	10459	8 DORIS STREET NORTH SYDNEY	Ground	NW	54	50	52	47	54	50	53	48	-1.7	-2.6	-1.5	-2.6	60	55	NO	NO	NO	NO	NO
17.3	10459	8 DORIS STREET NORTH SYDNEY	Ground	S	53	49	51	46	53	49	52	46	-1.5	-2.4	-1.3	-2.2	60	55	NO	NO	NO	NO	NO
17.3	10459	8 DORIS STREET NORTH SYDNEY	Ground	E	55	51	54	49	56	51	54	49	-1.1	-2.0	-1.1	-1.8	60	55	NO	NO	NO	NO	NO
17.3	10464	36 CLARK ROAD NORTH SYDNEY	Ground	E	68	64	67	63	68	64	68	63	-0.7	-1.2	-0.7	-1.0	60	55	NO	NO	NO	NO	NO
17.3	10464	36 CLARK ROAD NORTH SYDNEY	Ground	N	57	53	57	52	58	53	57	52	-0.7	-1.4	-0.8	-1.1	60	55	NO	NO	NO	NO	NO
17.3	10464	36 CLARK ROAD NORTH SYDNEY	Ground	W	55	51	53	49	55	51	54	49	-1.7	-2.3	-1.8	-2.2	60	55	NO	NO	NO	NO	NO
17.3	10466	4 NEUTRAL STREET NORTH SYDNEY	Ground	W	61	57	60	54	62	57	60	55	-1.8	-2.6	-1.7	-2.6	60	55	NO	NO	NO	NO	NO
17.3	10466	4 NEUTRAL STREET NORTH SYDNEY	Ground	S	53	49	52	47	53	49	52	47	-1.3	-2.2	-1.1	-2.0	60	55	NO	NO	NO	NO	NO
17.3	10466	4 NEUTRAL STREET NORTH SYDNEY	Ground	SE	54	50	53	48	55	50	53	48	-1.3	-2.2	-1.1	-2.0	60	55	NO	NO	NO	NO	NO
17.3	10467	1 LITTLE ALFRED STREET NORTH SYDNEY	Ground	E	55	51	54	48	55	51	54	49	-1.5	-2.4	-1.3	-2.3	60	55	NO	NO	NO	NO	NO
17.3	10467	1 LITTLE ALFRED STREET NORTH SYDNEY	Ground	N	54	49	52	47	54	50	53	47	-1.4	-2.4	-1.3	-2.3	60	55	NO	NO	NO	NO	NO
17.3	10467	1 LITTLE ALFRED STREET NORTH SYDNEY	Ground	W	61	57	59	54	61	57	60	54	-1.8	-2.6	-1.7	-2.6	60	55	NO	NO	NO	NO	NO
17.3	10470	6 NEUTRAL STREET NORTH SYDNEY	First	E	57	53	56	51	58	53	56	51	-1.5	-2.2	-1.4	-2.1	60	55	NO	NO	NO	NO	NO
17.3	10470	6 NEUTRAL STREET NORTH SYDNEY	First	N	58	53	56	51	58	54	56	51	-1.8	-2.7	-1.7	-2.7	60	55	NO	NO	NO	NO	NO
17.3	10470	6 NEUTRAL STREET NORTH SYDNEY	First	W	60	56	59	53	61	57	59	54	-1.9	-2.8	-1.8	-2.9	60	55	NO	NO	NO	NO	NO
17.3	10470	6 NEUTRAL STREET NORTH SYDNEY	Ground	E	53	48	52	46	53	49	52	47	-1.3	-2.0	-1.2	-1.9	60	55	NO	NO	NO	NO	NO
17.3	10470	6 NEUTRAL STREET NORTH SYDNEY	Ground	N	52	48	51	45	52	48	51	46	-1.6	-2.5	-1.5	-2.5	60	55	NO	NO	NO	NO	NO
17.3	10470	6 NEUTRAL STREET NORTH SYDNEY	Ground	W	54	50	53	48	55	50	53	48	-1.5	-2.4	-1.3	-2.2	60	55	NO	NO	NO	NO	NO
17.3	10472	11 NEUTRAL STREET NORTH SYDNEY	Ground	N	55	50	53	48	55	50	53	48	-1.6	-2.5	-1.4	-2.4	60	55	NO	NO	NO	NO	NO
17.3	10472	11 NEUTRAL STREET NORTH SYDNEY	Ground	W	55	51	54	48	56	51	54	49	-1.9	-2.8	-1.8	-2.8	60	55	NO	NO	NO	NO	NO
17.3	10472	11 NEUTRAL STREET NORTH SYDNEY	Ground	S	52	48	51	46	53	48	51	46	-1.5	-2.5	-1.4	-2.3	60	55	NO	NO	NO	NO	NO
17.3	10472	11 NEUTRAL STREET NORTH SYDNEY	Ground	E	55	51	54	49	56	51	54	49	-1.6	-2.4	-1.5	-2.3	60	55	NO	NO	NO	NO	NO
17.3	10472	11 NEUTRAL STREET NORTH SYDNEY	Ground	N	55	51	54	49	56	51	54	49	-1.6	-2.5	-1.5	-2.4	60	55	NO	NO	NO	NO	NO
17.3	10480	21 DORIS STREET NORTH SYDNEY	First	W	55	51	53	48	55	51	54	48	-1.7	-2.7	-1.6	-2.7	60	55	NO	NO	NO	NO	NO
17.3	10480	21 DORIS STREET NORTH SYDNEY	First	S	51	47	50	45	52	47	50	45	-1.6	-2.5	-1.4	-2.3	60	55	NO	NO	NO	NO	NO
17.3	10480	21 DORIS STREET NORTH SYDNEY	First	E	55	50	54	48	55	51	54	49	-1.0	-1.9	-1.0	-1.8	60	55	NO	NO	NO	NO	NO
17.3	10480	21 DORIS STREET NORTH SYDNEY	First	S	55	50	53	48	55	50	54	49	-1.1	-1.9	-1.1	-1.7	60	55	NO	NO	NO	NO	NO
17.3	10480	21 DORIS STREET NORTH SYDNEY	First	E	58	54	57	52	58	54	57	52	-0.9	-1.7	-0.9	-1.5	60	55	NO	NO	NO	NO	NO
17.3	10480	21 DORIS STREET NORTH SYDNEY	Ground	S	48	44	47	42	48	44	47	42	-1.5	-2.4	-1.3	-2.2	60	55	NO	NO	NO	NO	NO
17.3	10480	21 DORIS STREET NORTH SYDNEY	Ground	E	53	49	52	47	53	49	52	47	-0.9	-1.7	-0.9	-1.5	60	55	NO	NO	NO	NO	NO
17.3	10480	21 DORIS STREET NORTH SYDNEY	Ground	S	53	49	52	47	53	49	52	47	-1.0	-1.8	-1.0	-1.6	60	55	NO	NO	NO	NO	NO
17.3	10480	21 DORIS STREET NORTH SYDNEY	Ground	E	57	53	56	51	57	53	56	51	-0.8	-1.5	-0.8	-1.2	60	55	NO	NO	NO	NO	NO
17.3	10481	23 DORIS STREET NORTH SYDNEY	First	N	57	53	56	51	58	53	57	52	-0.9	-1.6	-0.9	-1.4	60	55	NO	NO	NO	NO	NO
17.3	10481	23 DORIS STREET NORTH SYDNEY	First	E	57	53	56	51	57	53	56	51	-0.9	-1.6	-0.9	-1.4	60	55	NO	NO	NO	NO	NO
17.3	10481	23 DORIS STREET NORTH SYDNEY	First	N	53	49	51	46	53	49	52	47	-1.5	-2.3	-1.4	-2.3	60	55	NO	NO	NO	NO	NO
17.3	10481	23 DORIS STREET NORTH SYDNEY	First	W	55	51	53	48	56	51	54	48	-2.0	-3.0	-1.9	-3.0	60	55	NO	NO	NO	NO	NO
17.3	10481	23 DORIS STREET NORTH SYDNEY	Ground	N	56	52	55	50	56	52	55	50	-0.8	-1.5	-0.8	-1.4	60	55	NO	NO	NO	NO	NO
17.3	10481	23 DORIS STREET NORTH SYDNEY	Ground	E	55	51	55	50	56	51	55	50	-0.8	-1.6	-0.9	-1.3	60	55	NO	NO	NO	NO	NO
17.3	10481	23 DORIS STREET NORTH SYDNEY	Ground	N	49	45	48	43	49	45	48	43	-1.4	-2.3	-1.3	-2.1	60	55	NO	NO	NO	NO	NO
17.3	10482	263-269 ALFRED STREET NORTH NORTH SYDNEY	First	N	53	48	51	46	53	49	51	46	-1.7	-2.6	-1.6	-2.6	60	55	NO	NO	NO	NO	NO
17.3	10482	263-269 ALFRED STREET NORTH NORTH SYDNEY	First	W	56	52	54	49	56	52	55	50	-1.4	-2.4	-1.3	-2.1	60	55	NO	NO	NO	NO	NO
17.3	10482	263-269 ALFRED STREET NORTH NORTH SYDNEY	First	S	55	51	53	48	55	51	54	48	-1.7	-2.5	-1.4	-2.2	60	55	NO	NO	NO	NO	NO
17.3	10482	263-269 ALFRED STREET NORTH NORTH SYDNEY	First	E	51	46	50	45	51	47	50	45	-0.8	-1.7	-0.7	-1.6	60	55	NO	NO	NO	NO	NO
17.3	10482	263-269 ALFRED STREET NORTH NORTH SYDNEY	Second	N	55	51	54	48	56	51	54	49	-1.7	-2.6	-1.7	-2.6	60	55	NO	NO	NO	NO	NO
17.3	10482	263-269 ALFRED STREET NORTH NORTH SYDNEY	Second	W	61	56	59	54	61	56	59	54	-1.7	-2.5	-1.4	-2.4	60	55	NO	NO	NO	NO	NO
17.3	10482	263-269 ALFRED STREET NORTH NORTH SYDNEY	Second	S	59	55	57	52	59	55	58	53	-1.7	-2.4	-1.3	-2.1	60	55	NO	NO	NO	NO	NO
17.3	10482	263-269 ALFRED STREET NORTH NORTH SYDNEY	Second	E	54	50	53	48	54	50	53	48	-0.9	-1.7	-0.9	-1.7	60	55	NO	NO	NO	NO	NO
17.3	10482	263-269 ALFRED STREET NORTH NORTH SYDNEY	Third	N	60	56	58	53	60	56	58	53	-1.8	-2.7	-1.7	-2.6	60	55	NO	NO	NO	NO	NO

NCA	Receiver ID	Address	Floor Level	Facade	Opening Year 2027				Design Year 2037				Increase (Do Smthng - Do Nothing)				NCG project road noise criteria		Do noise levels exceed the cumulative limit with project roads adding ≥2dB to the total noise levels?		Is the contribution from the road project Acute?		Consider further treatment?
					Do Nothing		Do Smthng		Do Nothing		Do Smthng		Opening Year 2027		Design Year 2037								
					Day	Night	Day	Night	Day	Night	Day	Night	Day	Night	Day	Night	Day	Night	Day	Night	$L_{Aeq,15hr} \geq 65dB$	$L_{Aeq,9hr} \geq 60dB$	
17.3	10482	263-269 ALFRED STREET NORTH NORTH SYDNEY	Third	W	66	62	64	59	67	62	65	60	-1.9	-2.7	-1.7	-2.6	60	55	YES	YES	YES	YES	YES
17.3	10482	263-269 ALFRED STREET NORTH NORTH SYDNEY	Third	S	65	61	64	59	66	61	65	60	-1.0	-1.8	-0.9	-1.6	60	55	YES	YES	YES	YES	YES
17.3	10482	263-269 ALFRED STREET NORTH NORTH SYDNEY	Third	E	59	55	58	53	60	55	59	53	-1.2	-2.0	-1.1	-1.9	60	55	NO	NO	NO	NO	NO
17.3	10486	18 MARGARET STREET NORTH SYDNEY	Ground	N	50	46	49	44	50	46	49	44	-1.3	-2.0	-1.2	-1.9	60	55	NO	NO	NO	NO	NO
17.3	10486	18 MARGARET STREET NORTH SYDNEY	Ground	W	51	47	49	44	51	47	50	45	-1.8	-2.4	-1.8	-2.4	60	55	NO	NO	NO	NO	NO
17.3	10486	18 MARGARET STREET NORTH SYDNEY	Ground	S	49	45	48	43	50	45	48	43	-1.3	-2.1	-1.3	-2.0	60	55	NO	NO	NO	NO	NO
17.3	10486	18 MARGARET STREET NORTH SYDNEY	Ground	E	60	55	59	54	60	56	59	54	-0.7	-1.3	-0.8	-1.1	60	55	NO	NO	NO	NO	NO
17.3	10487	263-269 ALFRED STREET NORTH NORTH SYDNEY	First	W	74	70	74	69	74	70	74	69	-0.2	-1.1	-0.2	-1.1	60	55	YES	YES	YES	YES	YES
17.3	10487	263-269 ALFRED STREET NORTH NORTH SYDNEY	First	E	53	49	52	47	53	49	52	47	-1.1	-2.1	-1.0	-1.9	60	55	NO	NO	NO	NO	NO
17.3	10487	263-269 ALFRED STREET NORTH NORTH SYDNEY	Second	W	75	71	74	69	75	71	74	70	-0.5	-1.5	-0.6	-1.4	60	55	YES	YES	YES	YES	YES
17.3	10487	263-269 ALFRED STREET NORTH NORTH SYDNEY	Second	E	57	53	56	51	57	53	56	51	-1.2	-2.2	-1.1	-2.0	60	55	NO	NO	NO	NO	NO
17.3	10487	263-269 ALFRED STREET NORTH NORTH SYDNEY	Ground	W	73	69	73	68	73	69	73	68	0.4	-0.4	0.5	-0.4	60	55	YES	YES	YES	YES	YES
17.3	10487	263-269 ALFRED STREET NORTH NORTH SYDNEY	Ground	E	50	46	49	44	50	46	50	44	-1.1	-2.0	-0.9	-1.9	60	55	NO	NO	NO	NO	NO
17.3	10497	25 DORIS STREET NORTH SYDNEY	First	E	59	54	58	53	59	55	58	53	-0.8	-1.5	-0.8	-1.3	60	55	NO	NO	NO	NO	NO
17.3	10497	25 DORIS STREET NORTH SYDNEY	First	N	53	49	52	47	53	49	52	47	-1.4	-2.2	-1.3	-2.1	60	55	NO	NO	NO	NO	NO
17.3	10497	25 DORIS STREET NORTH SYDNEY	First	W	55	51	53	48	55	51	53	48	-1.9	-2.9	-1.8	-2.9	60	55	NO	NO	NO	NO	NO
17.3	10497	25 DORIS STREET NORTH SYDNEY	First	S	52	48	50	45	52	48	51	46	-1.5	-2.3	-1.3	-2.1	60	55	NO	NO	NO	NO	NO
17.3	10497	25 DORIS STREET NORTH SYDNEY	Ground	E	58	53	57	52	58	53	57	52	-0.7	-1.4	-0.7	-1.2	60	55	NO	NO	NO	NO	NO
17.3	10497	25 DORIS STREET NORTH SYDNEY	Ground	N	50	46	49	44	50	46	49	44	-1.3	-2.1	-1.2	-2.0	60	55	NO	NO	NO	NO	NO
17.3	10497	25 DORIS STREET NORTH SYDNEY	Ground	S	49	44	47	42	49	45	48	43	-1.3	-2.1	-1.2	-2.0	60	55	NO	NO	NO	NO	NO
17.3	10505	10 NEUTRAL STREET NORTH SYDNEY	First	E	56	52	54	49	56	52	55	50	-1.5	-2.4	-1.4	-2.2	60	55	NO	NO	NO	NO	NO
17.3	10505	10 NEUTRAL STREET NORTH SYDNEY	First	N	56	52	54	49	56	52	55	50	-1.6	-2.6	-1.5	-2.4	60	55	NO	NO	NO	NO	NO
17.3	10505	10 NEUTRAL STREET NORTH SYDNEY	First	W	60	55	57	52	60	56	57	52	-2.8	-3.6	-2.7	-3.6	60	55	NO	NO	NO	NO	NO
17.3	10505	10 NEUTRAL STREET NORTH SYDNEY	Ground	E	52	47	50	45	52	48	51	46	-1.3	-2.2	-1.3	-2.0	60	55	NO	NO	NO	NO	NO
17.3	10505	10 NEUTRAL STREET NORTH SYDNEY	Ground	N	52	48	50	45	52	48	51	45	-1.6	-2.4	-1.5	-2.4	60	55	NO	NO	NO	NO	NO
17.3	10505	10 NEUTRAL STREET NORTH SYDNEY	Ground	W	57	52	54	48	57	53	54	49	-3.3	-4.0	-3.2	-4.0	60	55	NO	NO	NO	NO	NO
17.3	10506	12 DORIS STREET NORTH SYDNEY	First	N	60	56	58	52	61	57	58	53	-2.8	-4.0	-2.8	-4.0	60	55	NO	NO	NO	NO	NO
17.3	10506	12 DORIS STREET NORTH SYDNEY	First	W	58	54	55	50	58	54	56	51	-2.6	-3.5	-2.5	-3.5	60	55	NO	NO	NO	NO	NO
17.3	10506	12 DORIS STREET NORTH SYDNEY	First	S	53	49	52	46	53	49	52	47	-1.4	-2.3	-1.2	-2.2	60	55	NO	NO	NO	NO	NO
17.3	10506	12 DORIS STREET NORTH SYDNEY	First	W	53	49	52	47	54	49	52	47	-1.5	-2.4	-1.3	-2.3	60	55	NO	NO	NO	NO	NO
17.3	10506	12 DORIS STREET NORTH SYDNEY	First	N	55	51	54	48	56	51	54	49	-1.7	-2.7	-1.6	-2.7	60	55	NO	NO	NO	NO	NO
17.3	10506	12 DORIS STREET NORTH SYDNEY	First	S	52	48	51	46	53	48	51	46	-1.4	-2.2	-1.2	-2.1	60	55	NO	NO	NO	NO	NO
17.3	10506	12 DORIS STREET NORTH SYDNEY	First	NE	54	50	53	48	54	50	53	48	-1.3	-2.1	-1.2	-1.9	60	55	NO	NO	NO	NO	NO
17.3	10506	12 DORIS STREET NORTH SYDNEY	First	E	57	52	56	51	57	53	56	51	-1.0	-1.8	-1.0	-1.7	60	55	NO	NO	NO	NO	NO
17.3	10506	12 DORIS STREET NORTH SYDNEY	First	N	62	58	59	54	63	58	60	54	-3.1	-4.3	-3.0	-4.3	60	55	NO	NO	NO	NO	NO
17.3	10506	12 DORIS STREET NORTH SYDNEY	Ground	W	56	51	53	47	56	52	53	48	-3.2	-3.9	-3.1	-4.0	60	55	NO	NO	NO	NO	NO
17.3	10506	12 DORIS STREET NORTH SYDNEY	Ground	S	50	46	49	44	51	46	49	44	-1.5	-2.4	-1.2	-2.2	60	55	NO	NO	NO	NO	NO
17.3	10506	12 DORIS STREET NORTH SYDNEY	Ground	W	50	46	49	44	51	46	49	44	-1.6	-2.4	-1.4	-2.3	60	55	NO	NO	NO	NO	NO
17.3	10506	12 DORIS STREET NORTH SYDNEY	Ground	N	52	48	50	45	52	48	51	46	-1.7	-2.7	-1.6	-2.6	60	55	NO	NO	NO	NO	NO
17.3	10506	12 DORIS STREET NORTH SYDNEY	Ground	S	49	45	48	42	49	45	48	43	-1.4	-2.3	-1.2	-2.1	60	55	NO	NO	NO	NO	NO
17.3	10506	12 DORIS STREET NORTH SYDNEY	Ground	NE	50	46	49	44	51	46	50	44	-1.2	-2.1	-1.2	-1.9	60	55	NO	NO	NO	NO	NO
17.3	10506	12 DORIS STREET NORTH SYDNEY	Ground	E	54	50	53	48	54	50	53	48	-0.8	-1.6	-0.8	-1.5	60	55	NO	NO	NO	NO	NO
17.3	10506	12 DORIS STREET NORTH SYDNEY	Ground	N	54	50	53	48	55	50	53	48	-1.5	-2.5	-1.5	-2.4	60	55	NO	NO	NO	NO	NO
17.3	10507	10 DORIS STREET NORTH SYDNEY	Ground	N	55	50	53	48	55	51	53	48	-1.9	-2.7	-1.8	-2.7	60	55	NO	NO	NO	NO	NO
17.3	10507	10 DORIS STREET NORTH SYDNEY	Ground	W	53	49	51	46	53	49	51	46	-1.8	-2.6	-1.7	-2.5	60	55	NO	NO	NO	NO	NO
17.3	10507	10 DORIS STREET NORTH SYDNEY	Ground	S	53	48	51	46	53	49	52	46	-1.5	-2.4	-1.3	-2.2	60	55	NO	NO	NO	NO	NO
17.3	10507	10 DORIS STREET NORTH SYDNEY	Ground	E	55	51	54	49	55	51	54	49	-1.0	-1.8	-1.0	-1.6	60	55	NO	NO	NO	NO	NO
17.3	10509	38 CLARK ROAD NORTH SYDNEY	First	N	68	64	68	63	69	64	68	63	-0.8	-1.4	-0.9	-1.1	60	55	NO	NO	NO	NO	NO
17.3	10509	38 CLARK ROAD NORTH SYDNEY	First	W	60	56	59	54	60	56	59	54	-1.3	-1.8	-1.4	-1.7	60	55	NO	NO	NO	NO	NO
17.3	10509	38 CLARK ROAD NORTH SYDNEY	First	S	58	54	57	52	58	54	57	52	-0.8	-1.4	-0.9	-1.2	60	55	NO	NO	NO	NO	NO
17.3	10509	38 CLARK ROAD NORTH SYDNEY	First	E	70	66	69	65	70	66	70	65	-0.8	-1.3	-0.8	-1.1	60	55	NO	NO	NO	NO	NO
17.3	10509	38 CLARK ROAD NORTH SYDNEY	First	N	69	65	68	64	69	65	68	64	-0.8	-1.3	-0.9	-1.1	60	55	NO	NO	NO	NO	NO
17.3	10509	38 CLARK ROAD NORTH SYDNEY	First	E	70	66	69	65	70	66	69	65	-0.8	-1.3	-0.8	-1.1	60	55	NO	NO	NO	NO	NO
17.3	10509	38 CLARK ROAD NORTH SYDNEY	Ground	N	68	64	67	62	68	64	67	63	-0.7	-1.3	-0.9	-1.1	60	55	NO	NO	NO	NO	NO
17.3	10509	38 CLARK ROAD NORTH SYDNEY	Ground	W	59	55	58	53	59	55	58	53	-1.1	-1.6	-1.1	-1.4	60	55	NO	NO	NO	NO	NO
17.3	10509	38 CLARK ROAD NORTH SYDNEY	Ground	S	55	51	55	50	56	51	55	50	-0.8	-1.4	-0.8	-1.1	60	55	NO	NO	NO	NO	NO
17.3	10509	38 CLARK ROAD NORTH SYDNEY	Ground	E	70	66	69	64	70	66	69	65	-0.8	-1.3	-0.8	-1.0	60	55	NO	NO	NO	NO	NO
17.3	10509	38 CLARK ROAD NORTH SYDNEY	Ground	N	69	65	68	63	69	65	68	64	-0.8	-1.3	-0.9	-1.1	60	55	NO	NO	NO	NO	NO
17.3	10509	38 CLARK ROAD NORTH SYDNEY	Ground	E	70	66	69	64	70	66	69	65	-0.7	-1.3	-0.8	-1.1	60	55	NO	NO	NO	NO	NO
17.3	10512	13 NEUTRAL STREET NORTH SYDNEY	Ground	N	62	58	59	54	63	59	60	54	-3.2	-4.6	-3.1	-4.6	60	55	NO	NO	NO	NO	NO
17.3	10512	13 NEUTRAL STREET NORTH SYDNEY	Ground	S	53	48	51	46	53	49	51	46	-1.6	-2.5	-1.4	-2.3	60	55	NO	NO	NO	NO	NO
17.3	10512	13 NEUTRAL STREET NORTH SYDNEY	Ground	E	54	49	52	47	54	50	53	47	-1.4	-2.4	-1.3	-2.2	60	55	NO	NO	NO	NO	NO

NCA	Receiver ID	Address	Floor Level	Facade	Opening Year 2027				Design Year 2037				Increase (Do Smthng - Do Nothing)				NCG project road noise criteria		Do noise levels exceed the cumulative limit with project roads adding ≥2dB to the total noise levels?		Is the contribution from the road project Acute?		Consider further treatment?
					Do Nothing		Do Smthng		Do Nothing		Do Smthng		Opening Year 2027		Design Year 2037								
					Day	Night	Day	Night	Day	Night	Day	Night	Day	Night	Day	Night	Day	Night	Day	Night	$L_{Aeq,15hr}$ ≥ 65dB	$L_{Aeq,9hr}$ ≥ 60dB	
17.3	10512	13 NEUTRAL STREET NORTH SYDNEY	Ground	S	53	49	52	47	54	49	52	47	-1.5	-2.3	-1.3	-2.2	60	55	NO	NO	NO	NO	NO
17.3	10512	13 NEUTRAL STREET NORTH SYDNEY	Ground	E	59	54	56	51	59	55	56	51	-2.7	-3.5	-2.7	-3.5	60	55	NO	NO	NO	NO	NO
17.3	10513	15 NEUTRAL STREET NORTH SYDNEY	Ground	N	56	52	54	49	56	52	55	49	-1.5	-2.5	-1.4	-2.4	60	55	NO	NO	NO	NO	NO
17.3	10513	15 NEUTRAL STREET NORTH SYDNEY	Ground	E	55	50	53	48	55	51	54	49	-1.4	-2.2	-1.2	-2.1	60	55	NO	NO	NO	NO	NO
17.3	10513	15 NEUTRAL STREET NORTH SYDNEY	Ground	W	61	57	58	52	61	57	58	53	-3.2	-4.6	-3.1	-4.7	60	55	NO	NO	NO	NO	NO
17.3	10525	5 LITTLE ALFRED STREET NORTH SYDNEY	Ground	NW	55	50	53	48	55	51	53	48	-1.6	-2.4	-1.5	-2.4	60	55	NO	NO	NO	NO	NO
17.3	10525	5 LITTLE ALFRED STREET NORTH SYDNEY	Ground	N	54	49	52	47	54	50	53	47	-1.5	-2.4	-1.3	-2.4	60	55	NO	NO	NO	NO	NO
17.3	10525	5 LITTLE ALFRED STREET NORTH SYDNEY	Ground	W	60	55	57	52	60	55	58	53	-2.1	-2.7	-2.0	-2.8	60	55	NO	NO	NO	NO	NO
17.3	10525	5 LITTLE ALFRED STREET NORTH SYDNEY	Ground	S	54	50	52	47	54	50	53	48	-1.4	-2.2	-1.2	-2.2	60	55	NO	NO	NO	NO	NO
17.3	10525	5 LITTLE ALFRED STREET NORTH SYDNEY	Ground	E	59	54	56	50	59	55	56	50	-3.2	-4.0	-3.1	-4.1	60	55	NO	NO	NO	NO	NO
17.3	10526	7 LITTLE ALFRED STREET NORTH SYDNEY	Ground	N	54	50	52	47	54	50	53	48	-1.6	-2.4	-1.5	-2.4	60	55	NO	NO	NO	NO	NO
17.3	10526	7 LITTLE ALFRED STREET NORTH SYDNEY	Ground	W	59	54	56	51	59	55	57	51	-2.4	-3.1	-2.3	-3.1	60	55	NO	NO	NO	NO	NO
17.3	10526	7 LITTLE ALFRED STREET NORTH SYDNEY	Ground	S	53	49	51	46	53	49	52	47	-1.4	-2.3	-1.2	-2.2	60	55	NO	NO	NO	NO	NO
17.3	10526	7 LITTLE ALFRED STREET NORTH SYDNEY	Ground	W	53	49	52	47	54	49	52	47	-1.5	-2.4	-1.3	-2.2	60	55	NO	NO	NO	NO	NO
17.3	10526	7 LITTLE ALFRED STREET NORTH SYDNEY	Ground	E	58	54	55	50	59	54	55	50	-3.3	-4.0	-3.2	-4.0	60	55	NO	NO	NO	NO	NO
17.3	10526	7 LITTLE ALFRED STREET NORTH SYDNEY	Ground	N	61	56	58	52	61	57	58	52	-3.1	-4.1	-3.0	-4.2	60	55	NO	NO	NO	NO	NO
17.3	10528	14 DORIS STREET NORTH SYDNEY	Ground	S	51	47	50	45	52	48	50	45	-1.4	-2.3	-1.3	-2.3	60	55	NO	NO	NO	NO	NO
17.3	10528	14 DORIS STREET NORTH SYDNEY	Ground	E	55	51	54	49	55	51	54	49	-1.0	-1.9	-1.0	-1.7	60	55	NO	NO	NO	NO	NO
17.3	10530	12 NEUTRAL STREET NORTH SYDNEY	First	W	64	60	61	56	65	60	61	56	-3.2	-4.4	-3.1	-4.4	60	55	NO	NO	NO	NO	NO
17.3	10530	12 NEUTRAL STREET NORTH SYDNEY	First	S	54	50	52	47	54	50	53	47	-1.5	-2.4	-1.4	-2.3	60	55	NO	NO	NO	NO	NO
17.3	10530	12 NEUTRAL STREET NORTH SYDNEY	First	E	60	56	57	52	61	56	58	52	-3.1	-4.1	-3.0	-4.1	60	55	NO	NO	NO	NO	NO
17.3	10530	12 NEUTRAL STREET NORTH SYDNEY	First	N	65	60	61	56	65	61	62	56	-3.2	-4.3	-3.1	-4.4	60	55	NO	NO	NO	NO	NO
17.3	10530	12 NEUTRAL STREET NORTH SYDNEY	Ground	W	54	50	52	47	55	50	53	48	-1.8	-2.7	-1.6	-2.6	60	55	NO	NO	NO	NO	NO
17.3	10530	12 NEUTRAL STREET NORTH SYDNEY	Ground	S	51	46	49	44	51	47	50	44	-1.5	-2.5	-1.4	-2.3	60	55	NO	NO	NO	NO	NO
17.3	10530	12 NEUTRAL STREET NORTH SYDNEY	Ground	E	53	49	52	46	54	49	52	47	-1.6	-2.4	-1.5	-2.3	60	55	NO	NO	NO	NO	NO
17.3	10534	17 NEUTRAL STREET NORTH SYDNEY	Ground	N	52	48	51	45	52	48	51	46	-1.3	-2.3	-1.2	-2.1	60	55	NO	NO	NO	NO	NO
17.3	10534	17 NEUTRAL STREET NORTH SYDNEY	Ground	W	64	60	60	55	64	60	60	55	-3.7	-5.0	-3.6	-5.0	60	55	NO	NO	NO	NO	NO
17.3	10534	17 NEUTRAL STREET NORTH SYDNEY	Ground	E	55	51	54	49	55	51	54	49	-1.1	-2.0	-1.1	-1.8	60	55	NO	NO	NO	NO	NO
17.3	10535	22 MARGARET STREET NORTH SYDNEY	Ground	N	54	49	52	47	54	50	52	47	-2.1	-2.8	-2.0	-2.8	60	55	NO	NO	NO	NO	NO
17.3	10535	22 MARGARET STREET NORTH SYDNEY	Ground	W	52	48	50	45	53	48	51	46	-1.9	-2.6	-1.8	-2.6	60	55	NO	NO	NO	NO	NO
17.3	10535	22 MARGARET STREET NORTH SYDNEY	Ground	E	62	58	61	57	62	58	62	57	-0.7	-1.3	-0.8	-1.1	60	55	NO	NO	NO	NO	NO
17.3	10536	24 MARGARET STREET NORTH SYDNEY	Ground	E	63	59	62	58	63	59	63	58	-0.7	-1.3	-0.7	-1.0	60	55	NO	NO	NO	NO	NO
17.3	10536	24 MARGARET STREET NORTH SYDNEY	Ground	N	52	48	51	47	53	48	52	47	-1.0	-1.5	-0.9	-1.3	60	55	NO	NO	NO	NO	NO
17.3	10536	24 MARGARET STREET NORTH SYDNEY	Ground	W	49	45	48	43	49	45	48	43	-1.4	-2.1	-1.3	-2.0	60	55	NO	NO	NO	NO	NO
17.3	10537	20 MARGARET STREET NORTH SYDNEY	Ground	S	50	45	48	43	50	45	49	43	-1.4	-2.1	-1.2	-2.0	60	55	NO	NO	NO	NO	NO
17.3	10537	20 MARGARET STREET NORTH SYDNEY	Ground	E	61	57	60	56	61	57	61	56	-0.7	-1.3	-0.7	-1.0	60	55	NO	NO	NO	NO	NO
17.3	10539	9 LITTLE ALFRED STREET NORTH SYDNEY	Ground	N	53	49	51	46	53	49	52	47	-1.6	-2.5	-1.5	-2.4	60	55	NO	NO	NO	NO	NO
17.3	10539	9 LITTLE ALFRED STREET NORTH SYDNEY	Ground	W	52	47	50	45	52	48	51	46	-1.4	-2.3	-1.2	-2.2	60	55	NO	NO	NO	NO	NO
17.3	10539	9 LITTLE ALFRED STREET NORTH SYDNEY	Ground	S	52	48	51	46	52	48	51	46	-1.5	-2.4	-1.4	-2.3	60	55	NO	NO	NO	NO	NO
17.3	10539	9 LITTLE ALFRED STREET NORTH SYDNEY	Ground	E	56	52	54	48	57	52	54	49	-2.8	-3.6	-2.7	-3.6	60	55	NO	NO	NO	NO	NO
17.3	10543	16 DORIS STREET NORTH SYDNEY	Ground	E	55	51	54	49	55	51	54	49	-0.9	-1.8	-0.9	-1.6	60	55	NO	NO	NO	NO	NO
17.3	10552	14 NEUTRAL STREET NORTH SYDNEY	Ground	N	52	48	50	45	52	48	51	45	-1.5	-2.4	-1.4	-2.3	60	55	NO	NO	NO	NO	NO
17.3	10552	14 NEUTRAL STREET NORTH SYDNEY	Ground	E	54	50	52	47	54	50	53	47	-1.8	-2.8	-1.7	-2.7	60	55	NO	NO	NO	NO	NO
17.3	10555	31 DORIS STREET NORTH SYDNEY	First	E	55	51	54	49	55	51	54	50	-1.0	-1.7	-1.0	-1.5	60	55	NO	NO	NO	NO	NO
17.3	10555	31 DORIS STREET NORTH SYDNEY	First	S	55	51	54	50	56	51	55	50	-1.0	-1.7	-1.0	-1.5	60	55	NO	NO	NO	NO	NO
17.3	10555	31 DORIS STREET NORTH SYDNEY	First	E	60	56	59	53	61	56	59	54	-1.7	-2.5	-1.7	-2.3	60	55	NO	NO	NO	NO	NO
17.3	10555	31 DORIS STREET NORTH SYDNEY	First	N	59	55	57	52	59	55	58	53	-1.6	-2.3	-1.7	-2.2	60	55	NO	NO	NO	NO	NO
17.3	10555	31 DORIS STREET NORTH SYDNEY	First	W	55	50	53	48	55	51	53	48	-2.1	-2.9	-2.0	-2.8	60	55	NO	NO	NO	NO	NO
17.3	10555	31 DORIS STREET NORTH SYDNEY	Ground	E	53	49	52	47	54	49	53	48	-0.9	-1.7	-0.9	-1.4	60	55	NO	NO	NO	NO	NO
17.3	10555	31 DORIS STREET NORTH SYDNEY	Ground	S	54	50	53	48	54	50	53	48	-0.9	-1.6	-0.9	-1.4	60	55	NO	NO	NO	NO	NO
17.3	10555	31 DORIS STREET NORTH SYDNEY	Ground	E	59	54	57	52	59	55	58	53	-1.5	-2.2	-1.5	-2.0	60	55	NO	NO	NO	NO	NO
17.3	10555	31 DORIS STREET NORTH SYDNEY	Ground	N	54	50	53	48	55	50	53	48	-1.3	-2.1	-1.3	-2.0	60	55	NO	NO	NO	NO	NO
17.3	10555	31 DORIS STREET NORTH SYDNEY	Ground	W	52	48	50	45	53	48	50	45	-2.6	-3.5	-2.5	-3.5	60	55	NO	NO	NO	NO	NO
17.3	10556	27 DORIS STREET NORTH SYDNEY	First	W	55	51	53	48	55	51	53	48	-2.0	-3.1	-2.0	-3.0	60	55	NO	NO	NO	NO	NO
17.3	10556	27 DORIS STREET NORTH SYDNEY	First	S	52	48	51	46	53	48	51	46	-1.4	-2.2	-1.3	-2.1	60	55	NO	NO	NO	NO	NO
17.3	10556	27 DORIS STREET NORTH SYDNEY	First	E	59	55	58	53	59	55	58	53	-0.9	-1.7	-0.9	-1.5	60	55	NO	NO	NO	NO	NO
17.3	10556	27 DORIS STREET NORTH SYDNEY	First	N	59	54	57	52	59	55	58	53	-1.2	-1.9	-1.3	-1.8	60	55	NO	NO	NO	NO	NO
17.3	10556	27 DORIS STREET NORTH SYDNEY	Ground	S	50	46	49	44	50	46	49	44	-1.2	-2.0	-1.2	-1.9	60	55	NO	NO	NO	NO	NO
17.3	10556	27 DORIS STREET NORTH SYDNEY	Ground	E	57	53	57	52	58	53	57	52	-0.7	-1.5	-0.8	-1.2	60	55	NO	NO	NO	NO	NO
17.3	10556	27 DORIS STREET NORTH SYDNEY	Ground	N	57	52	56	51	57	53	56	51	-0.8	-1.6	-0.9	-1.4	60	55	NO	NO	NO	NO	NO
17.3	10557	29 DORIS STREET NORTH SYDNEY	First	W	55	51	53	48	56	51	53	48	-2.2	-3.1	-2.1	-3.1	60	55	NO	NO	NO	NO	NO
17.3	10557	29 DORIS STREET NORTH SYDNEY	First	E	57	53	56	51	57	53	56	51	-0.9	-1.6	-1.0	-1.4	60	55	NO	NO	NO	NO	NO

NCA	Receiver ID	Address	Floor Level	Facade	Opening Year 2027				Design Year 2037				Increase (Do Smthng - Do Nothing)				NCG project road noise criteria		Do noise levels exceed the cumulative limit with project roads adding ≥2dB to the total noise levels?		Is the contribution from the road project Acute?		Consider further treatment?
					Do Nothing		Do Smthng		Do Nothing		Do Smthng		Opening Year 2027		Design Year 2037								
					Day	Night	Day	Night	Day	Night	Day	Night	Day	Night	Day	Night	Day	Night	Day	Night	$L_{Aeq,15hr}$ ≥ 65dB	$L_{Aeq,9hr}$ ≥ 60dB	
17.3	10557	29 DORIS STREET NORTH SYDNEY	Ground	W	53	49	51	46	53	49	52	46	-1.8	-2.7	-1.8	-2.8	60	55	NO	NO	NO	NO	NO
17.3	10557	29 DORIS STREET NORTH SYDNEY	Ground	E	55	51	54	50	56	51	55	50	-0.8	-1.5	-0.9	-1.4	60	55	NO	NO	NO	NO	NO
17.3	10561	26 MARGARET STREET NORTH SYDNEY	First	N	58	54	57	52	58	54	57	53	-0.9	-1.5	-1.0	-1.3	60	55	NO	NO	NO	NO	NO
17.3	10561	26 MARGARET STREET NORTH SYDNEY	First	W	54	50	52	47	54	50	52	47	-1.9	-2.9	-2.0	-2.8	60	55	NO	NO	NO	NO	NO
17.3	10561	26 MARGARET STREET NORTH SYDNEY	First	N	54	50	53	48	55	50	53	48	-1.6	-2.5	-1.6	-2.4	60	55	NO	NO	NO	NO	NO
17.3	10561	26 MARGARET STREET NORTH SYDNEY	First	W	57	52	54	48	57	53	54	49	-3.1	-3.9	-3.0	-3.9	60	55	NO	NO	NO	NO	NO
17.3	10561	26 MARGARET STREET NORTH SYDNEY	First	S	55	51	54	49	55	51	54	50	-0.9	-1.5	-1.0	-1.4	60	55	NO	NO	NO	NO	NO
17.3	10561	26 MARGARET STREET NORTH SYDNEY	First	E	64	60	64	59	65	60	64	59	-0.7	-1.3	-0.7	-1.0	60	55	NO	NO	NO	NO	NO
17.3	10561	26 MARGARET STREET NORTH SYDNEY	Ground	N	57	52	56	51	57	53	56	51	-0.8	-1.4	-0.8	-1.2	60	55	NO	NO	NO	NO	NO
17.3	10561	26 MARGARET STREET NORTH SYDNEY	Ground	W	49	45	48	43	50	45	48	43	-1.4	-2.2	-1.4	-2.2	60	55	NO	NO	NO	NO	NO
17.3	10561	26 MARGARET STREET NORTH SYDNEY	Ground	N	49	45	48	43	50	45	48	43	-1.4	-2.2	-1.3	-2.2	60	55	NO	NO	NO	NO	NO
17.3	10561	26 MARGARET STREET NORTH SYDNEY	Ground	W	53	48	50	45	53	49	51	46	-2.2	-3.0	-2.1	-3.1	60	55	NO	NO	NO	NO	NO
17.3	10561	26 MARGARET STREET NORTH SYDNEY	Ground	S	54	50	53	48	54	50	53	48	-0.9	-1.5	-0.8	-1.3	60	55	NO	NO	NO	NO	NO
17.3	10561	26 MARGARET STREET NORTH SYDNEY	Ground	E	64	60	63	59	64	60	63	59	-0.7	-1.2	-0.8	-1.1	60	55	NO	NO	NO	NO	NO
17.3	10562	18 DORIS STREET NORTH SYDNEY	Ground	E	56	52	55	50	56	52	55	50	-0.8	-1.7	-0.9	-1.6	60	55	NO	NO	NO	NO	NO
17.3	10562	18 DORIS STREET NORTH SYDNEY	Ground	N	54	50	53	48	54	50	53	48	-1.3	-2.2	-1.2	-2.1	60	55	NO	NO	NO	NO	NO
17.3	10562	18 DORIS STREET NORTH SYDNEY	Ground	W	58	54	54	48	59	54	54	49	-4.7	-5.7	-4.6	-5.8	60	55	NO	NO	NO	NO	NO
17.3	10562	18 DORIS STREET NORTH SYDNEY	Ground	S	51	47	50	45	52	47	50	45	-1.5	-2.4	-1.3	-2.3	60	55	NO	NO	NO	NO	NO
17.3	10572	11 LITTLE ALFRED STREET NORTH SYDNEY	First	W	59	55	57	51	60	55	57	52	-2.6	-3.4	-2.5	-3.4	60	55	NO	NO	NO	NO	NO
17.3	10572	11 LITTLE ALFRED STREET NORTH SYDNEY	First	S	55	51	53	48	55	51	54	49	-1.7	-2.6	-1.6	-2.5	60	55	NO	NO	NO	NO	NO
17.3	10572	11 LITTLE ALFRED STREET NORTH SYDNEY	First	E	54	50	53	48	54	50	53	48	-1.4	-2.2	-1.2	-2.2	60	55	NO	NO	NO	NO	NO
17.3	10572	11 LITTLE ALFRED STREET NORTH SYDNEY	First	N	56	51	53	48	56	51	54	49	-2.1	-2.9	-2.0	-2.9	60	55	NO	NO	NO	NO	NO
17.3	10572	11 LITTLE ALFRED STREET NORTH SYDNEY	Ground	W	57	53	54	49	58	53	54	49	-3.4	-4.2	-3.3	-4.2	60	55	NO	NO	NO	NO	NO
17.3	10572	11 LITTLE ALFRED STREET NORTH SYDNEY	Ground	S	51	47	50	45	51	47	50	45	-1.4	-2.4	-1.4	-2.2	60	55	NO	NO	NO	NO	NO
17.3	10572	11 LITTLE ALFRED STREET NORTH SYDNEY	Ground	E	51	47	50	45	51	47	50	45	-1.2	-2.2	-1.1	-2.1	60	55	NO	NO	NO	NO	NO
17.3	10572	11 LITTLE ALFRED STREET NORTH SYDNEY	Ground	N	53	49	51	45	53	49	51	46	-2.2	-3.1	-2.1	-3.0	60	55	NO	NO	NO	NO	NO
17.3	10573	13 LITTLE ALFRED STREET NORTH SYDNEY	First	E	57	53	54	49	58	53	55	49	-3.1	-3.9	-3.0	-3.9	60	55	NO	NO	NO	NO	NO
17.3	10573	13 LITTLE ALFRED STREET NORTH SYDNEY	First	N	63	59	60	55	64	59	61	55	-2.9	-4.2	-2.8	-4.3	60	55	NO	NO	NO	NO	NO
17.3	10573	13 LITTLE ALFRED STREET NORTH SYDNEY	First	W	59	55	56	51	60	55	57	51	-2.9	-3.7	-2.9	-3.7	60	55	NO	NO	NO	NO	NO
17.3	10573	13 LITTLE ALFRED STREET NORTH SYDNEY	Ground	E	56	51	53	47	56	52	53	47	-3.5	-4.3	-3.5	-4.4	60	55	NO	NO	NO	NO	NO
17.3	10573	13 LITTLE ALFRED STREET NORTH SYDNEY	Ground	N	62	58	59	53	62	58	59	54	-3.2	-4.2	-3.1	-4.3	60	55	NO	NO	NO	NO	NO
17.3	10573	13 LITTLE ALFRED STREET NORTH SYDNEY	Ground	W	58	53	54	49	58	54	55	49	-3.5	-4.3	-3.5	-4.3	60	55	NO	NO	NO	NO	NO
17.3	10576	21 NEUTRAL STREET NORTH SYDNEY	First	W	65	61	61	56	65	61	61	56	-3.9	-5.1	-3.9	-5.2	60	55	NO	NO	NO	NO	NO
17.3	10576	21 NEUTRAL STREET NORTH SYDNEY	First	E	55	51	54	49	56	51	55	49	-1.2	-2.1	-1.2	-1.9	60	55	NO	NO	NO	NO	NO
17.3	10576	21 NEUTRAL STREET NORTH SYDNEY	Ground	E	52	48	51	46	52	48	51	46	-1.1	-2.0	-1.1	-1.8	60	55	NO	NO	NO	NO	NO
17.3	10577	19 NEUTRAL STREET NORTH SYDNEY	First	W	65	61	61	56	65	61	62	56	-3.7	-5.0	-3.7	-5.1	60	55	NO	NO	NO	NO	NO
17.3	10577	19 NEUTRAL STREET NORTH SYDNEY	First	S	54	49	52	47	54	50	53	48	-1.4	-2.3	-1.3	-2.1	60	55	NO	NO	NO	NO	NO
17.3	10577	19 NEUTRAL STREET NORTH SYDNEY	First	E	56	52	55	50	56	52	55	50	-1.1	-2.0	-1.2	-1.9	60	55	NO	NO	NO	NO	NO
17.3	10577	19 NEUTRAL STREET NORTH SYDNEY	Ground	S	50	46	49	44	50	46	49	44	-1.4	-2.2	-1.2	-2.2	60	55	NO	NO	NO	NO	NO
17.3	10577	19 NEUTRAL STREET NORTH SYDNEY	Ground	E	53	49	52	47	53	49	52	47	-1.1	-1.9	-1.0	-1.7	60	55	NO	NO	NO	NO	NO
17.3	10578	23 NEUTRAL STREET NORTH SYDNEY	First	N	65	61	61	56	66	62	62	56	-4.0	-5.3	-3.9	-5.3	60	55	NO	NO	NO	NO	NO
17.3	10578	23 NEUTRAL STREET NORTH SYDNEY	First	W	65	61	61	56	66	61	62	56	-3.9	-5.2	-3.9	-5.3	60	55	NO	NO	NO	NO	NO
17.3	10578	23 NEUTRAL STREET NORTH SYDNEY	First	E	59	54	57	51	59	55	57	52	-1.9	-2.8	-1.9	-2.8	60	55	NO	NO	NO	NO	NO
17.3	10578	23 NEUTRAL STREET NORTH SYDNEY	Ground	N	62	57	58	53	62	58	59	53	-3.3	-4.3	-3.2	-4.4	60	55	NO	NO	NO	NO	NO
17.3	10578	23 NEUTRAL STREET NORTH SYDNEY	Ground	E	53	49	52	46	53	49	52	47	-1.2	-2.1	-1.1	-1.9	60	55	NO	NO	NO	NO	NO
17.3	10581	33 DORIS STREET NORTH SYDNEY	Ground	N	54	50	54	49	55	50	54	49	-0.8	-1.7	-0.9	-1.4	60	55	NO	NO	NO	NO	NO
17.3	10581	33 DORIS STREET NORTH SYDNEY	Ground	E	57	53	56	51	57	53	57	52	-0.7	-1.6	-0.8	-1.4	60	55	NO	NO	NO	NO	NO
17.3	10594	28 MARGARET STREET NORTH SYDNEY	First	N	60	56	59	54	60	56	59	55	-0.9	-1.4	-0.9	-1.2	60	55	NO	NO	NO	NO	NO
17.3	10594	28 MARGARET STREET NORTH SYDNEY	First	W	54	50	52	47	54	50	52	47	-2.0	-2.9	-2.0	-2.9	60	55	NO	NO	NO	NO	NO
17.3	10594	28 MARGARET STREET NORTH SYDNEY	First	S	56	52	55	50	56	52	55	51	-0.9	-1.5	-0.8	-1.3	60	55	NO	NO	NO	NO	NO
17.3	10594	28 MARGARET STREET NORTH SYDNEY	First	E	68	64	67	63	68	64	67	63	-0.7	-1.2	-0.7	-1.0	60	55	NO	NO	NO	NO	NO
17.3	10594	28 MARGARET STREET NORTH SYDNEY	Ground	N	59	55	58	54	59	55	58	54	-0.8	-1.3	-0.8	-1.1	60	55	NO	NO	NO	NO	NO
17.3	10594	28 MARGARET STREET NORTH SYDNEY	Ground	S	55	50	54	49	55	51	54	49	-0.8	-1.4	-0.9	-1.2	60	55	NO	NO	NO	NO	NO
17.3	10594	28 MARGARET STREET NORTH SYDNEY	Ground	E	68	64	67	63	68	64	67	63	-0.7	-1.2	-0.7	-1.0	60	55	NO	NO	NO	NO	NO
17.3	10601	25 NEUTRAL STREET NORTH SYDNEY	First	N	65	60	61	55	65	61	61	55	-4.0	-5.3	-3.9	-5.4	60	55	NO	NO	NO	NO	NO
17.3	10601	25 NEUTRAL STREET NORTH SYDNEY	First	W	55	51	53	48	55	51	53	48	-1.9	-2.8	-1.8	-2.8	60	55	NO	NO	NO	NO	NO
17.3	10601	25 NEUTRAL STREET NORTH SYDNEY	First	S	53	49	51	46	53	49	52	46	-1.4	-2.4	-1.4	-2.3	60	55	NO	NO	NO	NO	NO
17.3	10601	25 NEUTRAL STREET NORTH SYDNEY	First	E	59	54	55	50	59	54	55	50	-3.7	-4.4	-3.6	-4.5	60	55	NO	NO	NO	NO	NO
17.3	10601	25 NEUTRAL STREET NORTH SYDNEY	Ground	N	63	59	59	53	64	59	59	54	-4.4	-5.7	-4.4	-5.8	60	55	NO	NO	NO	NO	NO
17.3	10601	25 NEUTRAL STREET NORTH SYDNEY	Ground	S	50	46	49	44	50	46	49	44	-1.2	-2.2	-1.2	-2.1	60	55	NO	NO	NO	NO	NO
17.3	10601	25 NEUTRAL STREET NORTH SYDNEY	Ground	E	58	53	53	48	58	53	53	48	-4.7	-5.4	-4.6	-5.5	60	55	NO	NO	NO	NO	NO
17.3	10605	35 DORIS STREET NORTH SYDNEY	First	N	59	55	57	52	59	55	58	53	-1.5	-2.2	-1.6	-2.1	60	55	NO	NO	NO	NO	NO

NCA	Receiver ID	Address	Floor Level	Facade	Opening Year 2027				Design Year 2037				Increase (Do Smthng - Do Nothing)				NCG project road noise criteria		Do noise levels exceed the cumulative limit with project roads adding ≥2dB to the total noise levels?		Is the contribution from the road project Acute?		Consider further treatment?
					Do Nothing		Do Smthng		Do Nothing		Do Smthng		Opening Year 2027		Design Year 2037								
					Day	Night	Day	Night	Day	Night	Day	Night	Day	Night	Day	Night	Day	Night	Day	Night	$L_{Aeq,15hr}$ ≥ 65dB	$L_{Aeq,9hr}$ ≥ 60dB	
17.3	10605	35 DORIS STREET NORTH SYDNEY	First	W	53	49	51	46	54	49	52	47	-1.9	-2.6	-1.9	-2.6	60	55	NO	NO	NO	NO	NO
17.3	10605	35 DORIS STREET NORTH SYDNEY	First	S	54	49	53	48	54	50	53	48	-1.0	-1.9	-1.1	-1.7	60	55	NO	NO	NO	NO	NO
17.3	10605	35 DORIS STREET NORTH SYDNEY	First	E	58	54	57	52	59	54	58	53	-1.0	-1.8	-1.1	-1.6	60	55	NO	NO	NO	NO	NO
17.3	10605	35 DORIS STREET NORTH SYDNEY	Ground	N	58	54	56	51	58	54	57	52	-1.7	-2.4	-1.8	-2.3	60	55	NO	NO	NO	NO	NO
17.3	10605	35 DORIS STREET NORTH SYDNEY	Ground	W	52	48	50	45	52	48	50	45	-2.1	-2.8	-2.0	-2.8	60	55	NO	NO	NO	NO	NO
17.3	10605	35 DORIS STREET NORTH SYDNEY	Ground	S	52	48	51	46	52	48	51	46	-1.0	-1.9	-1.0	-1.7	60	55	NO	NO	NO	NO	NO
17.3	10605	35 DORIS STREET NORTH SYDNEY	Ground	E	57	53	56	51	58	53	56	51	-1.1	-1.8	-1.1	-1.7	60	55	NO	NO	NO	NO	NO
17.3	10607	20A DORIS STREET NORTH SYDNEY	First	N	63	59	59	54	63	59	60	54	-3.6	-4.8	-3.5	-4.9	60	55	NO	NO	NO	NO	NO
17.3	10607	20A DORIS STREET NORTH SYDNEY	First	W	64	59	59	54	64	60	60	54	-4.3	-5.8	-4.3	-5.9	60	55	NO	NO	NO	NO	NO
17.3	10607	20A DORIS STREET NORTH SYDNEY	First	S	54	50	53	48	54	50	53	48	-1.2	-2.1	-1.2	-2.0	60	55	NO	NO	NO	NO	NO
17.3	10607	20A DORIS STREET NORTH SYDNEY	First	E	56	51	55	50	56	52	55	50	-1.0	-1.8	-1.0	-1.7	60	55	NO	NO	NO	NO	NO
17.3	10607	20A DORIS STREET NORTH SYDNEY	Ground	N	62	58	58	53	62	58	59	53	-3.4	-4.6	-3.4	-4.7	60	55	NO	NO	NO	NO	NO
17.3	10607	20A DORIS STREET NORTH SYDNEY	Ground	W	62	58	58	52	62	58	58	53	-4.1	-5.4	-4.0	-5.4	60	55	NO	NO	NO	NO	NO
17.3	10607	20A DORIS STREET NORTH SYDNEY	Ground	S	52	48	51	46	52	48	51	46	-1.1	-2.0	-1.1	-1.8	60	55	NO	NO	NO	NO	NO
17.3	10608	20 DORIS STREET NORTH SYDNEY	Ground	S	52	48	51	46	52	48	51	46	-1.3	-2.2	-1.3	-2.0	60	55	NO	NO	NO	NO	NO
17.3	10608	20 DORIS STREET NORTH SYDNEY	Ground	E	56	51	55	50	56	52	55	50	-0.8	-1.7	-0.8	-1.5	60	55	NO	NO	NO	NO	NO
17.3	10608	20 DORIS STREET NORTH SYDNEY	Ground	N	59	55	57	52	60	55	58	52	-2.0	-3.0	-2.0	-3.0	60	55	NO	NO	NO	NO	NO
17.3	10619	1 ORMISTON AVENUE NORTH SYDNEY	Ground	N	54	49	52	47	54	50	52	47	-1.6	-2.7	-1.5	-2.6	60	55	NO	NO	NO	NO	NO
17.3	10619	1 ORMISTON AVENUE NORTH SYDNEY	Ground	E	53	49	51	46	53	49	52	47	-1.5	-2.5	-1.4	-2.5	60	55	NO	NO	NO	NO	NO
17.3	10619	1 ORMISTON AVENUE NORTH SYDNEY	Ground	N	65	61	61	56	66	61	62	56	-4.0	-5.3	-4.0	-5.4	60	55	NO	NO	NO	NO	NO
17.3	10619	1 ORMISTON AVENUE NORTH SYDNEY	Ground	W	51	47	49	44	51	47	50	45	-1.5	-2.4	-1.3	-2.4	60	55	NO	NO	NO	NO	NO
17.3	10619	1 ORMISTON AVENUE NORTH SYDNEY	Ground	S	51	47	49	44	51	47	49	44	-2.3	-3.4	-2.2	-3.4	60	55	NO	NO	NO	NO	NO
17.3	10620	44 CLARK ROAD NORTH SYDNEY	First	N	60	56	59	55	60	56	60	55	-0.8	-1.4	-0.8	-1.2	60	55	NO	NO	NO	NO	NO
17.3	10620	44 CLARK ROAD NORTH SYDNEY	First	W	52	48	51	46	53	49	51	46	-1.5	-2.4	-1.4	-2.4	60	55	NO	NO	NO	NO	NO
17.3	10620	44 CLARK ROAD NORTH SYDNEY	First	S	59	54	58	53	59	55	58	53	-0.8	-1.3	-0.8	-1.2	60	55	NO	NO	NO	NO	NO
17.3	10620	44 CLARK ROAD NORTH SYDNEY	First	E	69	65	69	64	70	65	69	64	-0.7	-1.3	-0.8	-1.0	60	55	NO	NO	NO	NO	NO
17.3	10620	44 CLARK ROAD NORTH SYDNEY	Ground	N	59	55	58	54	59	55	59	54	-0.8	-1.4	-0.8	-1.1	60	55	NO	NO	NO	NO	NO
17.3	10620	44 CLARK ROAD NORTH SYDNEY	Ground	S	58	53	57	52	58	53	57	52	-0.8	-1.4	-0.8	-1.1	60	55	NO	NO	NO	NO	NO
17.3	10620	44 CLARK ROAD NORTH SYDNEY	Ground	E	70	65	69	64	70	65	69	64	-0.8	-1.2	-0.8	-1.0	60	55	NO	NO	NO	NO	NO
17.3	10621	2 ORMISTON AVENUE NORTH SYDNEY	First	N	65	61	61	56	66	61	62	56	-3.8	-5.1	-3.8	-5.2	60	55	NO	NO	NO	NO	NO
17.3	10621	2 ORMISTON AVENUE NORTH SYDNEY	First	W	62	58	59	54	62	58	60	54	-2.6	-3.8	-2.6	-3.8	60	55	NO	NO	NO	NO	NO
17.3	10621	2 ORMISTON AVENUE NORTH SYDNEY	First	S	53	49	51	46	53	49	52	46	-1.4	-2.4	-1.3	-2.4	60	55	NO	NO	NO	NO	NO
17.3	10621	2 ORMISTON AVENUE NORTH SYDNEY	First	W	53	49	51	46	53	49	52	47	-1.5	-2.4	-1.4	-2.5	60	55	NO	NO	NO	NO	NO
17.3	10621	2 ORMISTON AVENUE NORTH SYDNEY	First	S	53	48	51	46	53	49	51	46	-1.5	-2.4	-1.4	-2.4	60	55	NO	NO	NO	NO	NO
17.3	10621	2 ORMISTON AVENUE NORTH SYDNEY	First	E	56	52	53	48	56	52	54	48	-2.7	-3.5	-2.6	-3.6	60	55	NO	NO	NO	NO	NO
17.3	10621	2 ORMISTON AVENUE NORTH SYDNEY	Ground	N	61	57	59	53	62	58	59	54	-2.8	-3.9	-2.8	-4.0	60	55	NO	NO	NO	NO	NO
17.3	10621	2 ORMISTON AVENUE NORTH SYDNEY	Ground	W	54	50	52	47	54	50	53	47	-1.9	-2.8	-1.8	-2.9	60	55	NO	NO	NO	NO	NO
17.3	10621	2 ORMISTON AVENUE NORTH SYDNEY	Ground	S	50	46	49	44	50	46	49	44	-1.3	-2.3	-1.2	-2.3	60	55	NO	NO	NO	NO	NO
17.3	10621	2 ORMISTON AVENUE NORTH SYDNEY	Ground	W	50	46	49	44	50	46	49	44	-1.4	-2.4	-1.3	-2.3	60	55	NO	NO	NO	NO	NO
17.3	10621	2 ORMISTON AVENUE NORTH SYDNEY	Ground	S	50	45	48	43	50	46	49	43	-1.4	-2.4	-1.3	-2.4	60	55	NO	NO	NO	NO	NO
17.3	10621	2 ORMISTON AVENUE NORTH SYDNEY	Ground	E	54	50	51	46	55	50	52	46	-3.1	-3.9	-3.1	-3.9	60	55	NO	NO	NO	NO	NO
17.3	10633	4 ORMISTON AVENUE NORTH SYDNEY	Ground	N	62	58	59	54	63	58	59	54	-3.3	-4.5	-3.2	-4.6	60	55	NO	NO	NO	NO	NO
17.3	10633	4 ORMISTON AVENUE NORTH SYDNEY	Ground	W	60	55	56	51	60	56	57	51	-3.5	-4.4	-3.4	-4.5	60	55	NO	NO	NO	NO	NO
17.3	10633	4 ORMISTON AVENUE NORTH SYDNEY	Ground	S	51	47	49	44	51	47	50	45	-1.6	-2.6	-1.5	-2.5	60	55	NO	NO	NO	NO	NO
17.3	10634	3 ORMISTON AVENUE NORTH SYDNEY	Ground	N	61	57	58	53	61	57	59	53	-2.6	-3.7	-2.5	-3.7	60	55	NO	NO	NO	NO	NO
17.3	10634	3 ORMISTON AVENUE NORTH SYDNEY	Ground	S	51	47	49	43	51	47	49	44	-2.2	-3.2	-2.0	-3.2	60	55	NO	NO	NO	NO	NO
17.3	10634	3 ORMISTON AVENUE NORTH SYDNEY	Ground	E	53	49	51	46	53	49	52	47	-1.6	-2.6	-1.5	-2.5	60	55	NO	NO	NO	NO	NO
17.3	10659	46 CLARK ROAD NORTH SYDNEY	First	N	61	57	60	56	62	57	61	56	-0.8	-1.4	-0.9	-1.1	60	55	NO	NO	NO	NO	NO
17.3	10659	46 CLARK ROAD NORTH SYDNEY	First	W	49	45	48	43	49	45	48	43	-1.2	-2.1	-1.2	-2.0	60	55	NO	NO	NO	NO	NO
17.3	10659	46 CLARK ROAD NORTH SYDNEY	First	S	56	52	55	51	56	52	56	51	-0.8	-1.5	-0.9	-1.2	60	55	NO	NO	NO	NO	NO
17.3	10659	46 CLARK ROAD NORTH SYDNEY	First	E	70	66	69	65	70	66	70	65	-0.7	-1.2	-0.8	-1.0	60	55	NO	NO	NO	NO	NO
17.3	10659	46 CLARK ROAD NORTH SYDNEY	Ground	N	60	56	59	55	60	56	59	55	-0.8	-1.3	-0.8	-1.1	60	55	NO	NO	NO	NO	NO
17.3	10659	46 CLARK ROAD NORTH SYDNEY	Ground	S	55	51	54	49	55	51	54	49	-0.8	-1.4	-0.8	-1.3	60	55	NO	NO	NO	NO	NO
17.3	10659	46 CLARK ROAD NORTH SYDNEY	Ground	E	70	66	70	65	71	66	70	65	-0.8	-1.2	-0.8	-1.0	60	55	NO	NO	NO	NO	NO
17.3	10676	31 NEUTRAL STREET NORTH SYDNEY	Ground	W	62	58	58	53	63	58	59	53	-3.9	-5.2	-3.9	-5.2	60	55	NO	NO	NO	NO	NO
17.3	10676	31 NEUTRAL STREET NORTH SYDNEY	Ground	S	52	48	51	46	53	49	51	46	-1.5	-2.4	-1.4	-2.5	60	55	NO	NO	NO	NO	NO
17.3	10676	31 NEUTRAL STREET NORTH SYDNEY	Ground	E	52	47	50	45	52	48	51	45	-1.3	-2.3	-1.2	-2.2	60	55	NO	NO	NO	NO	NO
17.3	10677	33 NEUTRAL STREET NORTH SYDNEY	First	E	55	51	53	48	55	51	54	48	-1.5	-2.6	-1.5	-2.6	60	55	NO	NO	NO	NO	NO
17.3	10677	33 NEUTRAL STREET NORTH SYDNEY	First	N	55	51	53	48	55	51	54	48	-1.5	-2.5	-1.5	-2.6	60	55	NO	NO	NO	NO	NO
17.3	10677	33 NEUTRAL STREET NORTH SYDNEY	First	W	65	61	61	55	65	61	61	56	-4.0	-5.3	-4.0	-5.4	60	55	NO	NO	NO	NO	NO
17.3	10677	33 NEUTRAL STREET NORTH SYDNEY	Ground	E	51	47	50	44	51	47	50	45	-1.3	-2.3	-1.2	-2.2	60	55	NO	NO	NO	NO	NO
17.3	10677	33 NEUTRAL STREET NORTH SYDNEY	Ground	N	51	47	49	44	51	47	50	45	-1.3	-2.4	-1.2	-2.3	60	55	NO	NO	NO	NO	NO

NCA	Receiver ID	Address	Floor Level	Facade	Opening Year 2027				Design Year 2037				Increase (Do Smthng - Do Nothing)				NCG project road noise criteria		Do noise levels exceed the cumulative limit with project roads adding ≥2dB to the total noise levels?		Is the contribution from the road project Acute?		Consider further treatment?
					Do Nothing		Do Smthng		Do Nothing		Do Smthng		Opening Year 2027		Design Year 2037								
					Day	Night	Day	Night	Day	Night	Day	Night	Day	Night	Day	Night	Day	Night	Day	Night	$L_{Aeq,15hr}$ ≥ 65dB	$L_{Aeq,9hr}$ ≥ 60dB	
17.3	10677	33 NEUTRAL STREET NORTH SYDNEY	Ground	W	63	58	59	53	63	59	59	54	-3.8	-5.0	-3.7	-5.1	60	55	NO	NO	NO	NO	NO
17.3	10703	1 BRAY STREET NORTH SYDNEY	First	E	59	54	57	51	59	55	57	52	-2.0	-2.8	-2.0	-2.9	60	55	NO	NO	NO	NO	NO
17.3	10703	1 BRAY STREET NORTH SYDNEY	First	N	66	62	65	59	67	63	65	60	-1.5	-2.7	-1.5	-2.7	60	55	YES	YES	YES	YES	YES
17.3	10703	1 BRAY STREET NORTH SYDNEY	First	W	71	67	69	63	71	67	69	64	-1.9	-3.2	-1.9	-3.3	60	55	YES	YES	YES	YES	YES
17.3	10703	1 BRAY STREET NORTH SYDNEY	First	S	59	55	60	55	59	55	60	55	1.0	-0.3	0.9	-0.3	60	55	NO	NO	NO	NO	NO
17.3	10703	1 BRAY STREET NORTH SYDNEY	Ground	E	53	49	51	46	53	49	52	47	-1.3	-2.2	-1.3	-2.2	60	55	NO	NO	NO	NO	NO
17.3	10703	1 BRAY STREET NORTH SYDNEY	Ground	N	58	54	59	54	59	55	59	54	0.5	-0.7	0.4	-0.7	60	55	NO	NO	NO	NO	NO
17.3	10703	1 BRAY STREET NORTH SYDNEY	Ground	W	69	65	67	62	69	65	67	62	-1.7	-3.0	-1.8	-3.0	60	55	YES	YES	YES	YES	YES
17.3	10703	1 BRAY STREET NORTH SYDNEY	Ground	S	57	53	58	53	57	53	58	53	1.7	0.4	1.7	0.5	60	55	NO	NO	NO	NO	NO
17.3	10707	35 NEUTRAL STREET NORTH SYDNEY	First	W	64	60	61	55	65	61	61	55	-3.8	-5.1	-3.8	-5.2	60	55	NO	NO	NO	NO	NO
17.3	10707	35 NEUTRAL STREET NORTH SYDNEY	First	S	53	49	52	47	54	49	52	47	-1.5	-2.4	-1.4	-2.5	60	55	NO	NO	NO	NO	NO
17.3	10707	35 NEUTRAL STREET NORTH SYDNEY	First	E	54	49	52	47	54	50	53	47	-1.5	-2.5	-1.4	-2.6	60	55	NO	NO	NO	NO	NO
17.3	10707	35 NEUTRAL STREET NORTH SYDNEY	Ground	W	62	58	58	53	62	58	59	53	-3.7	-4.8	-3.6	-4.9	60	55	NO	NO	NO	NO	NO
17.3	10707	35 NEUTRAL STREET NORTH SYDNEY	Ground	S	50	46	49	43	50	46	49	44	-1.3	-2.2	-1.2	-2.2	60	55	NO	NO	NO	NO	NO
17.3	10707	35 NEUTRAL STREET NORTH SYDNEY	Ground	E	50	46	49	44	51	46	49	44	-1.3	-2.3	-1.2	-2.3	60	55	NO	NO	NO	NO	NO
17.3	10708	37 NEUTRAL STREET NORTH SYDNEY	First	E	60	56	56	51	61	56	57	51	-4.1	-5.2	-4.0	-5.2	60	55	NO	NO	NO	NO	NO
17.3	10708	37 NEUTRAL STREET NORTH SYDNEY	First	N	65	60	61	56	65	61	62	56	-3.5	-4.7	-3.5	-4.8	60	55	NO	NO	NO	NO	NO
17.3	10708	37 NEUTRAL STREET NORTH SYDNEY	First	W	64	60	61	55	65	60	61	56	-3.7	-4.8	-3.6	-4.9	60	55	NO	NO	NO	NO	NO
17.3	10708	37 NEUTRAL STREET NORTH SYDNEY	Ground	E	53	49	51	46	53	49	51	46	-1.8	-2.8	-1.8	-2.8	60	55	NO	NO	NO	NO	NO
17.3	10708	37 NEUTRAL STREET NORTH SYDNEY	Ground	N	54	50	53	47	55	51	53	48	-1.6	-2.7	-1.6	-2.7	60	55	NO	NO	NO	NO	NO
17.3	10708	37 NEUTRAL STREET NORTH SYDNEY	Ground	W	62	58	58	53	62	58	59	53	-3.6	-4.6	-3.5	-4.7	60	55	NO	NO	NO	NO	NO
17.3	10718	50-60 CLARK ROAD NORTH SYDNEY	First	S	55	50	54	49	55	51	54	49	-0.9	-1.6	-0.9	-1.4	60	55	NO	NO	NO	NO	NO
17.3	10718	50-60 CLARK ROAD NORTH SYDNEY	First	E	58	54	57	52	58	54	57	52	-0.7	-1.6	-0.8	-1.3	60	55	NO	NO	NO	NO	NO
17.3	10718	50-60 CLARK ROAD NORTH SYDNEY	First	N	58	54	56	51	58	54	57	52	-1.6	-2.5	-1.5	-2.5	60	55	NO	NO	NO	NO	NO
17.3	10718	50-60 CLARK ROAD NORTH SYDNEY	First	W	55	50	52	47	55	51	53	47	-2.3	-3.2	-2.3	-3.3	60	55	NO	NO	NO	NO	NO
17.3	10718	50-60 CLARK ROAD NORTH SYDNEY	First	S	52	48	51	46	53	48	52	47	-0.9	-1.7	-0.9	-1.5	60	55	NO	NO	NO	NO	NO
17.3	10718	50-60 CLARK ROAD NORTH SYDNEY	Ground	S	52	48	51	47	53	48	52	47	-0.9	-1.5	-0.9	-1.4	60	55	NO	NO	NO	NO	NO
17.3	10718	50-60 CLARK ROAD NORTH SYDNEY	Ground	E	52	48	51	46	52	48	51	46	-0.9	-1.6	-0.9	-1.5	60	55	NO	NO	NO	NO	NO
17.3	10718	50-60 CLARK ROAD NORTH SYDNEY	Ground	N	51	47	50	45	52	47	50	45	-1.3	-2.2	-1.2	-2.0	60	55	NO	NO	NO	NO	NO
17.3	10718	50-60 CLARK ROAD NORTH SYDNEY	Ground	W	51	47	50	44	52	47	50	45	-1.8	-2.7	-1.8	-2.7	60	55	NO	NO	NO	NO	NO
17.3	10732	39 NEUTRAL STREET NORTH SYDNEY	Ground	W	61	57	58	53	62	57	58	53	-3.2	-4.2	-3.2	-4.3	60	55	NO	NO	NO	NO	NO
17.3	10732	39 NEUTRAL STREET NORTH SYDNEY	Ground	S	53	48	51	46	53	49	51	46	-1.6	-2.7	-1.5	-2.8	60	55	NO	NO	NO	NO	NO
17.3	10732	39 NEUTRAL STREET NORTH SYDNEY	Ground	E	54	49	52	47	54	50	52	47	-1.6	-2.6	-1.5	-2.6	60	55	NO	NO	NO	NO	NO
17.3	10735	20 NEUTRAL STREET NORTH SYDNEY	Ground	E	55	50	53	48	55	51	53	48	-1.7	-2.7	-1.7	-2.7	60	55	NO	NO	NO	NO	NO
17.3	10735	20 NEUTRAL STREET NORTH SYDNEY	Ground	N	61	57	59	53	62	57	59	54	-2.5	-3.7	-2.5	-3.7	60	55	NO	NO	NO	NO	NO
17.3	10736	18 NEUTRAL STREET NORTH SYDNEY	Ground	S	53	49	52	46	53	49	52	47	-1.4	-2.6	-1.4	-2.5	60	55	NO	NO	NO	NO	NO
17.3	10736	18 NEUTRAL STREET NORTH SYDNEY	Ground	E	57	52	54	49	57	52	54	49	-2.5	-3.4	-2.5	-3.4	60	55	NO	NO	NO	NO	NO
17.3	10736	18 NEUTRAL STREET NORTH SYDNEY	Ground	N	55	51	53	48	55	51	54	48	-1.6	-2.6	-1.6	-2.7	60	55	NO	NO	NO	NO	NO
17.3	10736	18 NEUTRAL STREET NORTH SYDNEY	Ground	E	54	50	52	47	54	50	53	47	-1.5	-2.5	-1.5	-2.5	60	55	NO	NO	NO	NO	NO
17.3	10745	3 BRAY STREET NORTH SYDNEY	Ground	W	69	64	67	62	69	65	68	62	-1.3	-2.6	-1.3	-2.7	60	55	YES	YES	YES	YES	YES
17.3	10745	3 BRAY STREET NORTH SYDNEY	Ground	S	55	51	54	48	55	51	54	49	-0.8	-2.3	-0.8	-2.4	60	55	NO	NO	NO	NO	NO
17.3	10745	3 BRAY STREET NORTH SYDNEY	Ground	E	54	50	53	48	54	50	53	48	-1.2	-2.2	-1.2	-2.3	60	55	NO	NO	NO	NO	NO
17.3	10746	5 BRAY STREET NORTH SYDNEY	First	E	57	53	55	50	57	53	56	50	-1.6	-2.6	-1.6	-2.6	60	55	NO	NO	NO	NO	NO
17.3	10746	5 BRAY STREET NORTH SYDNEY	First	N	60	56	59	54	60	56	59	54	-0.9	-2.2	-0.9	-2.3	60	55	NO	NO	NO	NO	NO
17.3	10746	5 BRAY STREET NORTH SYDNEY	First	W	70	66	69	64	71	67	69	64	-1.5	-2.7	-1.5	-2.8	60	55	YES	YES	YES	YES	YES
17.3	10746	5 BRAY STREET NORTH SYDNEY	Ground	E	52	48	51	45	52	48	51	46	-1.3	-2.4	-1.3	-2.3	60	55	NO	NO	NO	NO	NO
17.3	10746	5 BRAY STREET NORTH SYDNEY	Ground	N	56	52	56	50	56	52	56	50	0.0	-1.6	0.0	-1.6	60	55	NO	NO	NO	NO	NO
17.3	10746	5 BRAY STREET NORTH SYDNEY	Ground	W	66	62	66	61	66	62	67	61	0.2	-1.1	0.1	-1.3	60	55	YES	YES	YES	YES	YES
17.3	10757	41A NEUTRAL STREET NORTH SYDNEY	Ground	E	54	49	52	47	54	50	53	47	-1.5	-2.5	-1.4	-2.5	60	55	NO	NO	NO	NO	NO
17.3	10757	41A NEUTRAL STREET NORTH SYDNEY	Ground	N	51	47	50	45	52	47	50	45	-1.3	-2.4	-1.2	-2.3	60	55	NO	NO	NO	NO	NO
17.3	10757	41A NEUTRAL STREET NORTH SYDNEY	Ground	W	60	56	57	52	61	56	57	52	-3.1	-4.2	-3.1	-4.2	60	55	NO	NO	NO	NO	NO
17.3	10758	41 NEUTRAL STREET NORTH SYDNEY	Ground	W	60	56	57	52	61	56	58	52	-3.1	-4.1	-3.0	-4.2	60	55	NO	NO	NO	NO	NO
17.3	10758	41 NEUTRAL STREET NORTH SYDNEY	Ground	E	54	50	52	47	54	50	53	47	-1.5	-2.5	-1.4	-2.6	60	55	NO	NO	NO	NO	NO
17.3	10767	9 BRAY STREET NORTH SYDNEY	Ground	E	56	51	54	49	56	52	55	49	-1.4	-2.5	-1.3	-2.6	60	55	NO	NO	NO	NO	NO
17.3	10767	9 BRAY STREET NORTH SYDNEY	Ground	N	58	54	57	51	58	54	57	52	-1.0	-2.3	-1.0	-2.4	60	55	NO	NO	NO	NO	NO
17.3	10767	9 BRAY STREET NORTH SYDNEY	Ground	W	62	58	62	57	62	58	63	57	0.5	-0.9	0.5	-1.0	60	55	NO	NO	NO	NO	NO
17.3	10768	7 BRAY STREET NORTH SYDNEY	First	W	68	63	67	61	68	64	67	61	-1.0	-2.3	-1.0	-2.3	60	55	YES	YES	YES	YES	YES
17.3	10768	7 BRAY STREET NORTH SYDNEY	First	S	56	52	56	50	57	53	56	50	-0.7	-2.2	-0.7	-2.3	60	55	NO	NO	NO	NO	NO
17.3	10768	7 BRAY STREET NORTH SYDNEY	First	E	60	56	58	52	61	56	58	53	-2.7	-3.7	-2.6	-3.7	60	55	NO	NO	NO	NO	NO
17.3	10768	7 BRAY STREET NORTH SYDNEY	First	N	65	61	62	57	65	61	63	58	-2.5	-3.6	-2.5	-3.6	60	55	NO	NO	NO	NO	NO
17.3	10768	7 BRAY STREET NORTH SYDNEY	Second	N	70	66	67	62	71	67	68	62	-2.9	-4.2	-2.9	-4.3	60	55	YES	YES	YES	YES	YES
17.3	10768	7 BRAY STREET NORTH SYDNEY	Second	W	71	67	69	64	71	67	69	64	-2.0	-3.3	-2.0	-3.4	60	55	YES	YES	YES	YES	YES

NCA	Receiver ID	Address	Floor Level	Facade	Opening Year 2027				Design Year 2037				Increase (Do Smthng - Do Nothing)				NCG project road noise criteria		Do noise levels exceed the cumulative limit with project roads adding ≥2dB to the total noise levels?		Is the contribution from the road project Acute?		Consider further treatment?
					Do Nothing		Do Smthng		Do Nothing		Do Smthng		Opening Year 2027		Design Year 2037								
					Day	Night	Day	Night	Day	Night	Day	Night	Day	Night	Day	Night	Day	Night	Day	Night	$L_{Aeq,15hr} \geq 65dB$	$L_{Aeq,9hr} \geq 60dB$	
17.3	10768	7 BRAY STREET NORTH SYDNEY	Second	S	67	63	65	59	68	63	65	60	-2.6	-3.7	-2.5	-3.8	60	55	YES	YES	YES	YES	YES
17.3	10768	7 BRAY STREET NORTH SYDNEY	Second	E	67	63	65	59	68	63	65	59	-2.7	-3.9	-2.7	-4.0	60	55	YES	NO	YES	NO	YES
17.3	10768	7 BRAY STREET NORTH SYDNEY	Second	N	70	65	66	61	70	66	67	61	-3.3	-4.6	-3.2	-4.7	60	55	YES	YES	YES	YES	YES
17.3	10768	7 BRAY STREET NORTH SYDNEY	Ground	W	62	58	63	58	63	59	64	58	1.1	-0.5	0.9	-0.5	60	55	NO	NO	NO	NO	NO
17.3	10768	7 BRAY STREET NORTH SYDNEY	Ground	S	52	48	51	45	53	49	51	46	-1.5	-3.0	-1.6	-3.1	60	55	NO	NO	NO	NO	NO
17.3	10768	7 BRAY STREET NORTH SYDNEY	Ground	E	55	51	53	48	55	51	53	48	-2.1	-3.1	-2.1	-3.1	60	55	NO	NO	NO	NO	NO
17.3	10768	7 BRAY STREET NORTH SYDNEY	Ground	N	57	53	55	50	57	53	56	50	-1.6	-2.7	-1.5	-2.8	60	55	NO	NO	NO	NO	NO
17.3	10791	26 NEUTRAL STREET NORTH SYDNEY	Ground	E	56	52	54	49	57	52	54	49	-2.3	-3.2	-2.3	-3.3	60	55	NO	NO	NO	NO	NO
17.3	10791	26 NEUTRAL STREET NORTH SYDNEY	Ground	N	58	53	56	50	58	54	56	51	-2.0	-3.0	-2.0	-3.1	60	55	NO	NO	NO	NO	NO
17.3	10791	26 NEUTRAL STREET NORTH SYDNEY	Ground	W	57	53	54	49	57	53	54	49	-3.0	-4.1	-2.9	-4.2	60	55	NO	NO	NO	NO	NO
17.3	10792	24 NEUTRAL STREET NORTH SYDNEY	Ground	W	57	53	55	50	57	53	56	50	-1.9	-3.0	-1.9	-3.0	60	55	NO	NO	NO	NO	NO
17.3	10792	24 NEUTRAL STREET NORTH SYDNEY	Ground	S	54	50	53	48	55	51	53	48	-1.4	-2.5	-1.4	-2.6	60	55	NO	NO	NO	NO	NO
17.3	10792	24 NEUTRAL STREET NORTH SYDNEY	Ground	E	54	50	53	47	55	50	53	48	-1.5	-2.6	-1.5	-2.6	60	55	NO	NO	NO	NO	NO
17.3	10800	2 BRAY STREET NORTH SYDNEY	Ground	W	60	56	60	54	60	56	60	55	0.3	-1.5	0.4	-1.5	60	55	NO	NO	NO	NO	NO
17.3	10800	2 BRAY STREET NORTH SYDNEY	Ground	S	60	56	61	55	61	57	61	56	0.7	-0.9	0.7	-0.9	60	55	NO	NO	NO	NO	NO
17.3	10800	2 BRAY STREET NORTH SYDNEY	Ground	E	57	53	57	51	58	54	57	52	-0.7	-1.9	-0.7	-1.9	60	55	NO	NO	NO	NO	NO
17.3	10802	43 NEUTRAL STREET NORTH SYDNEY	First	W	64	59	60	55	64	60	61	55	-3.2	-4.4	-3.2	-4.5	60	55	NO	NO	NO	NO	NO
17.3	10802	43 NEUTRAL STREET NORTH SYDNEY	First	S	55	51	54	48	56	52	54	49	-1.6	-2.7	-1.6	-2.7	60	55	NO	NO	NO	NO	NO
17.3	10802	43 NEUTRAL STREET NORTH SYDNEY	First	W	56	52	54	49	56	52	55	49	-1.6	-2.7	-1.7	-2.8	60	55	NO	NO	NO	NO	NO
17.3	10802	43 NEUTRAL STREET NORTH SYDNEY	First	S	54	50	53	48	55	51	53	48	-1.5	-2.6	-1.5	-2.7	60	55	NO	NO	NO	NO	NO
17.3	10802	43 NEUTRAL STREET NORTH SYDNEY	First	E	54	50	53	47	54	50	53	48	-1.4	-2.4	-1.3	-2.4	60	55	NO	NO	NO	NO	NO
17.3	10802	43 NEUTRAL STREET NORTH SYDNEY	Ground	W	61	57	58	52	61	57	58	53	-3.2	-4.3	-3.2	-4.4	60	55	NO	NO	NO	NO	NO
17.3	10802	43 NEUTRAL STREET NORTH SYDNEY	Ground	S	53	49	51	46	53	49	52	46	-1.4	-2.5	-1.4	-2.6	60	55	NO	NO	NO	NO	NO
17.3	10802	43 NEUTRAL STREET NORTH SYDNEY	Ground	W	53	49	52	47	54	50	52	47	-1.5	-2.6	-1.5	-2.6	60	55	NO	NO	NO	NO	NO
17.3	10802	43 NEUTRAL STREET NORTH SYDNEY	Ground	S	51	47	50	45	52	48	50	45	-1.4	-2.5	-1.3	-2.5	60	55	NO	NO	NO	NO	NO
17.3	10802	43 NEUTRAL STREET NORTH SYDNEY	Ground	E	51	47	50	45	51	47	50	45	-1.2	-2.2	-1.2	-2.1	60	55	NO	NO	NO	NO	NO
17.3	10803	45 NEUTRAL STREET NORTH SYDNEY	First	E	58	54	55	50	58	54	56	50	-2.9	-3.7	-2.8	-3.7	60	55	NO	NO	NO	NO	NO
17.3	10803	45 NEUTRAL STREET NORTH SYDNEY	First	W	63	59	60	55	63	59	60	55	-3.1	-4.2	-3.0	-4.3	60	55	NO	NO	NO	NO	NO
17.3	10803	45 NEUTRAL STREET NORTH SYDNEY	Ground	E	52	48	51	46	52	48	51	46	-1.2	-2.2	-1.2	-2.1	60	55	NO	NO	NO	NO	NO
17.3	10803	45 NEUTRAL STREET NORTH SYDNEY	Ground	W	61	57	58	53	62	57	58	53	-3.2	-4.3	-3.2	-4.4	60	55	NO	NO	NO	NO	NO
17.3	10807	22 DORIS STREET NORTH SYDNEY	First	NE	64	59	61	56	64	60	62	56	-2.4	-3.4	-2.5	-3.4	60	55	NO	NO	NO	NO	NO
17.3	10807	22 DORIS STREET NORTH SYDNEY	First	NW	63	59	60	54	64	59	60	55	-3.6	-4.7	-3.6	-4.8	60	55	NO	NO	NO	NO	NO
17.3	10807	22 DORIS STREET NORTH SYDNEY	First	N	63	59	59	54	63	59	60	54	-3.7	-4.8	-3.6	-4.9	60	55	NO	NO	NO	NO	NO
17.3	10807	22 DORIS STREET NORTH SYDNEY	First	W	62	58	59	53	62	58	59	53	-3.5	-4.7	-3.4	-4.8	60	55	NO	NO	NO	NO	NO
17.3	10807	22 DORIS STREET NORTH SYDNEY	First	S	49	44	48	42	49	45	48	43	-1.1	-2.1	-1.0	-2.1	60	55	NO	NO	NO	NO	NO
17.3	10807	22 DORIS STREET NORTH SYDNEY	First	W	53	49	51	46	53	49	52	46	-1.7	-2.7	-1.8	-2.7	60	55	NO	NO	NO	NO	NO
17.3	10807	22 DORIS STREET NORTH SYDNEY	First	SW	56	52	54	49	56	52	55	50	-1.7	-2.6	-1.7	-2.6	60	55	NO	NO	NO	NO	NO
17.3	10807	22 DORIS STREET NORTH SYDNEY	First	S	53	49	52	47	54	49	53	48	-0.8	-1.6	-0.8	-1.4	60	55	NO	NO	NO	NO	NO
17.3	10807	22 DORIS STREET NORTH SYDNEY	First	SE	56	52	56	51	57	52	56	51	-0.6	-1.4	-0.6	-1.2	60	55	NO	NO	NO	NO	NO
17.3	10807	22 DORIS STREET NORTH SYDNEY	First	E	56	52	56	51	56	52	56	51	-0.5	-1.4	-0.6	-1.2	60	55	NO	NO	NO	NO	NO
17.3	10807	22 DORIS STREET NORTH SYDNEY	First	SE	58	53	57	52	58	53	57	52	-0.5	-1.3	-0.6	-1.1	60	55	NO	NO	NO	NO	NO
17.3	10807	22 DORIS STREET NORTH SYDNEY	Second	NE	64	60	62	57	65	60	62	57	-2.5	-3.4	-2.5	-3.5	60	55	NO	NO	NO	NO	NO
17.3	10807	22 DORIS STREET NORTH SYDNEY	Second	NW	64	60	60	55	64	60	61	55	-3.6	-4.8	-3.6	-4.9	60	55	NO	NO	NO	NO	NO
17.3	10807	22 DORIS STREET NORTH SYDNEY	Second	N	64	59	60	55	64	60	61	55	-3.6	-4.7	-3.6	-4.8	60	55	NO	NO	NO	NO	NO
17.3	10807	22 DORIS STREET NORTH SYDNEY	Second	W	63	59	60	54	64	59	60	55	-3.3	-4.5	-3.3	-4.6	60	55	NO	NO	NO	NO	NO
17.3	10807	22 DORIS STREET NORTH SYDNEY	Second	S	50	45	49	43	50	46	49	44	-1.1	-2.1	-1.0	-2.1	60	55	NO	NO	NO	NO	NO
17.3	10807	22 DORIS STREET NORTH SYDNEY	Second	W	55	51	53	48	55	51	53	48	-2.1	-2.9	-2.1	-2.9	60	55	NO	NO	NO	NO	NO
17.3	10807	22 DORIS STREET NORTH SYDNEY	Second	SW	58	54	56	51	59	55	57	51	-2.2	-3.1	-2.2	-3.1	60	55	NO	NO	NO	NO	NO
17.3	10807	22 DORIS STREET NORTH SYDNEY	Second	S	54	50	53	48	54	50	53	48	-0.8	-1.6	-0.8	-1.4	60	55	NO	NO	NO	NO	NO
17.3	10807	22 DORIS STREET NORTH SYDNEY	Second	SE	57	53	56	51	57	53	57	52	-0.5	-1.4	-0.7	-1.1	60	55	NO	NO	NO	NO	NO
17.3	10807	22 DORIS STREET NORTH SYDNEY	Second	E	57	53	56	51	57	53	56	52	-0.5	-1.4	-0.6	-1.1	60	55	NO	NO	NO	NO	NO
17.3	10807	22 DORIS STREET NORTH SYDNEY	Second	SE	58	54	58	53	59	54	58	53	-0.6	-1.4	-0.6	-1.1	60	55	NO	NO	NO	NO	NO
17.3	10807	22 DORIS STREET NORTH SYDNEY	Third	NE	65	61	62	57	65	61	63	57	-2.6	-3.5	-2.5	-3.5	60	55	NO	NO	NO	NO	NO
17.3	10807	22 DORIS STREET NORTH SYDNEY	Third	NW	65	60	61	55	65	61	61	56	-3.7	-4.9	-3.7	-5.0	60	55	NO	NO	NO	NO	NO
17.3	10807	22 DORIS STREET NORTH SYDNEY	Third	N	65	60	61	55	65	61	61	56	-3.7	-4.9	-3.7	-4.9	60	55	NO	NO	NO	NO	NO
17.3	10807	22 DORIS STREET NORTH SYDNEY	Third	W	65	60	61	56	65	61	61	56	-3.6	-4.7	-3.5	-4.8	60	55	NO	NO	NO	NO	NO
17.3	10807	22 DORIS STREET NORTH SYDNEY	Third	S	51	46	50	44	51	47	50	45	-1.2	-2.1	-1.1	-2.0	60	55	NO	NO	NO	NO	NO
17.3	10807	22 DORIS STREET NORTH SYDNEY	Third	W	57	53	54	49	58	53	55	50	-3.0	-3.7	-2.9	-3.7	60	55	NO	NO	NO	NO	NO
17.3	10807	22 DORIS STREET NORTH SYDNEY	Third	SW	60	56	57	52	61	56	58	52	-3.0	-3.8	-3.0	-3.9	60	55	NO	NO	NO	NO	NO
17.3	10807	22 DORIS STREET NORTH SYDNEY	Third	S	54	50	54	49	55	50	54	49	-0.8	-1.6	-0.8	-1.4	60	55	NO	NO	NO	NO	NO
17.3	10807	22 DORIS STREET NORTH SYDNEY	Third	SE	58	53	57	52	58	53	57	52	-0.6	-1.4	-0.6	-1.1	60	55	NO	NO	NO	NO	NO
17.3	10807	22 DORIS STREET NORTH SYDNEY	Third	E	57	53	57	52	58	53	57	52	-0.6	-1.3	-0.6	-1.2	60	55	NO	NO	NO	NO	NO

NCA	Receiver ID	Address	Floor Level	Facade	Opening Year 2027				Design Year 2037				Increase (Do Smthng - Do Nothing)				NCG project road noise criteria		Do noise levels exceed the cumulative limit with project roads adding ≥2dB to the total noise levels?		Is the contribution from the road project Acute?		Consider further treatment?
					Do Nothing		Do Smthng		Do Nothing		Do Smthng		Opening Year 2027		Design Year 2037								
					Day	Night	Day	Night	Day	Night	Day	Night	Day	Night	Day	Night	Day	Night	Day	Night	$L_{Aeq,15hr}$ ≥ 65dB	$L_{Aeq,9hr}$ ≥ 60dB	
17.3	10807	22 DORIS STREET NORTH SYDNEY	Third	SE	59	55	58	53	59	55	58	54	-0.5	-1.3	-0.6	-1.0	60	55	NO	NO	NO	NO	NO
17.3	10807	22 DORIS STREET NORTH SYDNEY	Fourth	NE	65	61	63	57	66	61	63	58	-2.6	-3.6	-2.6	-3.6	60	55	NO	NO	NO	NO	NO
17.3	10807	22 DORIS STREET NORTH SYDNEY	Fourth	NW	65	61	62	56	66	61	62	56	-3.7	-4.9	-3.7	-5.0	60	55	NO	NO	NO	NO	NO
17.3	10807	22 DORIS STREET NORTH SYDNEY	Fourth	N	65	61	62	56	66	61	62	56	-3.7	-5.0	-3.7	-5.0	60	55	NO	NO	NO	NO	NO
17.3	10807	22 DORIS STREET NORTH SYDNEY	Fourth	W	65	61	62	56	66	61	62	56	-3.8	-4.9	-3.6	-5.0	60	55	NO	NO	NO	NO	NO
17.3	10807	22 DORIS STREET NORTH SYDNEY	Fourth	S	52	48	51	45	52	48	51	46	-1.2	-2.2	-1.2	-2.1	60	55	NO	NO	NO	NO	NO
17.3	10807	22 DORIS STREET NORTH SYDNEY	Fourth	W	59	54	55	50	59	55	56	50	-3.4	-4.2	-3.4	-4.3	60	55	NO	NO	NO	NO	NO
17.3	10807	22 DORIS STREET NORTH SYDNEY	Fourth	SW	61	57	58	53	62	57	58	53	-3.2	-4.1	-3.2	-4.1	60	55	NO	NO	NO	NO	NO
17.3	10807	22 DORIS STREET NORTH SYDNEY	Fourth	S	55	51	54	49	56	51	55	50	-0.8	-1.6	-0.9	-1.4	60	55	NO	NO	NO	NO	NO
17.3	10807	22 DORIS STREET NORTH SYDNEY	Fourth	SE	58	54	58	53	59	54	58	53	-0.6	-1.4	-0.6	-1.2	60	55	NO	NO	NO	NO	NO
17.3	10807	22 DORIS STREET NORTH SYDNEY	Fourth	E	58	54	57	53	58	54	58	53	-0.6	-1.4	-0.6	-1.1	60	55	NO	NO	NO	NO	NO
17.3	10807	22 DORIS STREET NORTH SYDNEY	Fourth	SE	59	55	59	54	60	55	59	54	-0.5	-1.3	-0.6	-1.1	60	55	NO	NO	NO	NO	NO
17.3	10807	22 DORIS STREET NORTH SYDNEY	Fifth	NE	66	61	63	58	66	62	63	58	-2.6	-3.6	-2.6	-3.6	60	55	NO	NO	NO	NO	NO
17.3	10807	22 DORIS STREET NORTH SYDNEY	Fifth	NW	66	61	62	57	66	62	62	57	-3.8	-4.9	-3.7	-5.0	60	55	NO	NO	NO	NO	NO
17.3	10807	22 DORIS STREET NORTH SYDNEY	Fifth	N	66	62	62	57	66	62	62	57	-3.8	-5.0	-3.8	-5.1	60	55	NO	NO	NO	NO	NO
17.3	10807	22 DORIS STREET NORTH SYDNEY	Fifth	W	66	62	62	57	66	62	63	57	-3.8	-4.9	-3.7	-5.0	60	55	NO	NO	NO	NO	NO
17.3	10807	22 DORIS STREET NORTH SYDNEY	Fifth	S	53	49	52	47	54	49	52	47	-1.3	-2.2	-1.2	-2.2	60	55	NO	NO	NO	NO	NO
17.3	10807	22 DORIS STREET NORTH SYDNEY	Fifth	W	60	55	56	51	60	56	57	52	-3.5	-4.2	-3.4	-4.4	60	55	NO	NO	NO	NO	NO
17.3	10807	22 DORIS STREET NORTH SYDNEY	Fifth	SW	62	58	59	53	62	58	59	54	-3.2	-4.1	-3.2	-4.1	60	55	NO	NO	NO	NO	NO
17.3	10807	22 DORIS STREET NORTH SYDNEY	Fifth	S	56	52	55	50	56	52	56	51	-0.9	-1.7	-0.9	-1.5	60	55	NO	NO	NO	NO	NO
17.3	10807	22 DORIS STREET NORTH SYDNEY	Fifth	SE	59	55	58	53	59	55	59	54	-0.7	-1.4	-0.7	-1.2	60	55	NO	NO	NO	NO	NO
17.3	10807	22 DORIS STREET NORTH SYDNEY	Fifth	E	59	55	58	53	59	55	58	53	-0.7	-1.4	-0.7	-1.3	60	55	NO	NO	NO	NO	NO
17.3	10807	22 DORIS STREET NORTH SYDNEY	Fifth	SE	60	56	59	54	60	56	59	55	-0.6	-1.4	-0.6	-1.1	60	55	NO	NO	NO	NO	NO
17.3	10807	22 DORIS STREET NORTH SYDNEY	Sixth	NE	66	62	63	58	66	62	64	58	-2.7	-3.6	-2.6	-3.6	60	55	NO	NO	NO	NO	NO
17.3	10807	22 DORIS STREET NORTH SYDNEY	Sixth	NW	66	62	63	57	67	62	63	57	-3.7	-4.9	-3.7	-4.9	60	55	NO	NO	NO	NO	NO
17.3	10807	22 DORIS STREET NORTH SYDNEY	Sixth	N	66	62	63	57	67	62	63	57	-3.7	-4.9	-3.7	-5.0	60	55	NO	NO	NO	NO	NO
17.3	10807	22 DORIS STREET NORTH SYDNEY	Sixth	W	66	62	63	57	67	63	63	58	-3.7	-4.8	-3.6	-4.9	60	55	NO	NO	NO	NO	NO
17.3	10807	22 DORIS STREET NORTH SYDNEY	Sixth	S	56	51	54	49	56	52	54	49	-1.5	-2.5	-1.5	-2.4	60	55	NO	NO	NO	NO	NO
17.3	10807	22 DORIS STREET NORTH SYDNEY	Sixth	W	61	57	58	53	62	57	58	53	-3.3	-4.1	-3.2	-4.1	60	55	NO	NO	NO	NO	NO
17.3	10807	22 DORIS STREET NORTH SYDNEY	Sixth	SW	63	58	60	54	63	59	60	55	-3.1	-4.1	-3.1	-4.0	60	55	NO	NO	NO	NO	NO
17.3	10807	22 DORIS STREET NORTH SYDNEY	Sixth	S	57	53	56	51	58	53	57	52	-1.0	-1.7	-1.0	-1.5	60	55	NO	NO	NO	NO	NO
17.3	10807	22 DORIS STREET NORTH SYDNEY	Sixth	SE	60	56	59	54	60	56	59	54	-0.8	-1.6	-0.8	-1.4	60	55	NO	NO	NO	NO	NO
17.3	10807	22 DORIS STREET NORTH SYDNEY	Sixth	E	60	56	59	54	60	56	59	54	-0.9	-1.6	-0.9	-1.4	60	55	NO	NO	NO	NO	NO
17.3	10807	22 DORIS STREET NORTH SYDNEY	Sixth	SE	60	56	60	55	61	56	60	55	-0.7	-1.4	-0.7	-1.2	60	55	NO	NO	NO	NO	NO
17.3	10807	22 DORIS STREET NORTH SYDNEY	Ground	NE	63	59	61	55	63	59	61	56	-2.5	-3.4	-2.5	-3.4	60	55	NO	NO	NO	NO	NO
17.3	10807	22 DORIS STREET NORTH SYDNEY	Ground	NW	62	58	59	53	63	58	59	54	-3.4	-4.6	-3.4	-4.7	60	55	NO	NO	NO	NO	NO
17.3	10807	22 DORIS STREET NORTH SYDNEY	Ground	SW	54	49	51	46	54	50	52	47	-2.1	-2.9	-2.1	-2.9	60	55	NO	NO	NO	NO	NO
17.3	10807	22 DORIS STREET NORTH SYDNEY	Ground	S	53	49	52	47	53	49	52	47	-0.8	-1.7	-0.9	-1.4	60	55	NO	NO	NO	NO	NO
17.3	10807	22 DORIS STREET NORTH SYDNEY	Ground	SE	56	52	55	50	56	52	55	50	-0.5	-1.5	-0.7	-1.2	60	55	NO	NO	NO	NO	NO
17.3	10807	22 DORIS STREET NORTH SYDNEY	Ground	E	55	51	55	50	56	51	55	50	-0.5	-1.4	-0.7	-1.2	60	55	NO	NO	NO	NO	NO
17.3	10807	22 DORIS STREET NORTH SYDNEY	Ground	SE	57	53	56	51	57	53	56	52	-0.5	-1.4	-0.6	-1.1	60	55	NO	NO	NO	NO	NO
17.3	10816	50-60 CLARK ROAD NORTH SYDNEY	First	E	71	67	70	65	71	67	70	66	-0.7	-1.2	-0.7	-1.0	60	55	NO	NO	NO	NO	NO
17.3	10816	50-60 CLARK ROAD NORTH SYDNEY	First	N	66	62	65	60	66	62	65	61	-0.9	-1.5	-0.9	-1.3	60	55	NO	NO	NO	NO	NO
17.3	10816	50-60 CLARK ROAD NORTH SYDNEY	First	W	56	51	53	48	56	52	54	49	-2.4	-3.2	-2.4	-3.2	60	55	NO	NO	NO	NO	NO
17.3	10816	50-60 CLARK ROAD NORTH SYDNEY	First	S	63	59	62	57	63	59	62	57	-0.8	-1.3	-0.8	-1.1	60	55	NO	NO	NO	NO	NO
17.3	10816	50-60 CLARK ROAD NORTH SYDNEY	Ground	E	70	66	70	65	71	66	70	65	-0.7	-1.2	-0.7	-0.9	60	55	NO	NO	NO	NO	NO
17.3	10816	50-60 CLARK ROAD NORTH SYDNEY	Ground	N	65	61	64	59	65	61	64	60	-0.7	-1.4	-0.8	-1.1	60	55	NO	NO	NO	NO	NO
17.3	10816	50-60 CLARK ROAD NORTH SYDNEY	Ground	W	53	49	51	46	54	49	52	46	-2.2	-3.0	-2.1	-3.0	60	55	NO	NO	NO	NO	NO
17.3	10816	50-60 CLARK ROAD NORTH SYDNEY	Ground	S	61	57	61	56	62	57	61	56	-0.8	-1.3	-0.8	-1.0	60	55	NO	NO	NO	NO	NO
17.3	10819	11 BRAY STREET NORTH SYDNEY	First	W	65	61	63	57	66	62	63	58	-2.6	-4.0	-2.5	-4.0	60	55	NO	NO	NO	NO	NO
17.3	10819	11 BRAY STREET NORTH SYDNEY	First	S	58	54	57	52	58	54	57	52	-1.0	-2.3	-1.0	-2.4	60	55	NO	NO	NO	NO	NO
17.3	10819	11 BRAY STREET NORTH SYDNEY	First	E	56	52	54	49	56	52	55	49	-1.5	-2.5	-1.4	-2.6	60	55	NO	NO	NO	NO	NO
17.3	10819	11 BRAY STREET NORTH SYDNEY	Ground	W	61	57	59	53	61	57	59	53	-2.3	-3.4	-2.2	-3.5	60	55	NO	NO	NO	NO	NO
17.3	10819	11 BRAY STREET NORTH SYDNEY	Ground	S	53	49	52	47	54	50	52	47	-1.3	-2.7	-1.3	-2.8	60	55	NO	NO	NO	NO	NO
17.3	10819	11 BRAY STREET NORTH SYDNEY	Ground	E	52	48	51	46	52	48	51	46	-1.3	-2.4	-1.2	-2.4	60	55	NO	NO	NO	NO	NO
17.3	10820	11A BRAY STREET NORTH SYDNEY	First	E	61	56	57	52	61	57	58	52	-3.2	-4.2	-3.2	-4.3	60	55	NO	NO	NO	NO	NO
17.3	10820	11A BRAY STREET NORTH SYDNEY	First	N	66	62	63	58	67	63	64	58	-3.0	-4.2	-3.0	-4.2	60	55	NO	NO	NO	NO	NO
17.3	10820	11A BRAY STREET NORTH SYDNEY	First	W	67	62	64	59	67	63	64	59	-2.4	-3.7	-2.4	-3.8	60	55	NO	NO	NO	NO	NO
17.3	10820	11A BRAY STREET NORTH SYDNEY	Ground	E	58	53	55	50	58	54	55	50	-2.8	-3.7	-2.8	-3.8	60	55	NO	NO	NO	NO	NO
17.3	10820	11A BRAY STREET NORTH SYDNEY	Ground	N	60	56	58	53	60	56	58	53	-1.9	-2.9	-1.9	-3.0	60	55	NO	NO	NO	NO	NO
17.3	10820	11A BRAY STREET NORTH SYDNEY	Ground	W	61	57	59	54	62	57	60	54	-2.3	-3.4	-2.2	-3.3	60	55	NO	NO	NO	NO	NO
17.3	10822	50-60 CLARK ROAD NORTH SYDNEY	First	E	56	52	55	50	56	52	55	50	-0.9	-1.6	-0.9	-1.5	60	55	NO	NO	NO	NO	NO

NCA	Receiver ID	Address	Floor Level	Facade	Opening Year 2027				Design Year 2037				Increase (Do Smthng - Do Nothing)				NCG project road noise criteria		Do noise levels exceed the cumulative limit with project roads adding ≥2dB to the total noise levels?		Is the contribution from the road project Acute?		Consider further treatment?
					Do Nothing		Do Smthng		Do Nothing		Do Smthng		Opening Year 2027		Design Year 2037								
					Day	Night	Day	Night	Day	Night	Day	Night	Day	Night	Day	Night	Day	Night	Day	Night	$L_{Aeq,15hr} \geq 65dB$	$L_{Aeq,9hr} \geq 60dB$	
17.3	10822	50-60 CLARK ROAD NORTH SYDNEY	First	N	61	57	60	55	61	57	60	55	-1.2	-1.9	-1.3	-1.8	60	55	NO	NO	NO	NO	NO
17.3	10822	50-60 CLARK ROAD NORTH SYDNEY	First	W	55	51	53	48	56	51	54	48	-1.9	-3.0	-1.9	-3.1	60	55	NO	NO	NO	NO	NO
17.3	10822	50-60 CLARK ROAD NORTH SYDNEY	First	S	51	47	50	45	51	47	50	45	-1.3	-2.2	-1.2	-2.2	60	55	NO	NO	NO	NO	NO
17.3	10822	50-60 CLARK ROAD NORTH SYDNEY	First	E	54	50	53	48	54	50	53	48	-0.9	-1.8	-0.9	-1.6	60	55	NO	NO	NO	NO	NO
17.3	10822	50-60 CLARK ROAD NORTH SYDNEY	Ground	E	51	47	50	45	52	47	51	46	-1.0	-1.7	-1.0	-1.5	60	55	NO	NO	NO	NO	NO
17.3	10822	50-60 CLARK ROAD NORTH SYDNEY	Ground	N	58	54	57	52	59	54	58	53	-1.2	-1.9	-1.2	-1.7	60	55	NO	NO	NO	NO	NO
17.3	10822	50-60 CLARK ROAD NORTH SYDNEY	Ground	W	53	49	51	46	53	49	51	46	-1.9	-2.9	-1.8	-2.9	60	55	NO	NO	NO	NO	NO
17.3	10822	50-60 CLARK ROAD NORTH SYDNEY	Ground	S	48	43	46	41	48	44	47	42	-1.3	-2.1	-1.2	-2.1	60	55	NO	NO	NO	NO	NO
17.3	10822	50-60 CLARK ROAD NORTH SYDNEY	Ground	E	50	46	49	44	51	46	50	45	-1.0	-1.7	-1.0	-1.6	60	55	NO	NO	NO	NO	NO
17.3	10828	47 NEUTRAL STREET NORTH SYDNEY	Ground	W	62	57	59	53	62	58	59	53	-3.0	-4.1	-2.9	-4.2	60	55	NO	NO	NO	NO	NO
17.3	10828	47 NEUTRAL STREET NORTH SYDNEY	Ground	E	55	51	53	48	55	51	54	48	-1.5	-2.5	-1.4	-2.5	60	55	NO	NO	NO	NO	NO
17.3	10850	25 BRAY STREET NORTH SYDNEY	Ground	N	63	59	60	55	64	59	61	55	-3.3	-4.4	-3.3	-4.5	60	55	NO	NO	NO	NO	NO
17.3	10850	25 BRAY STREET NORTH SYDNEY	Ground	W	53	49	52	46	54	49	52	47	-1.4	-2.6	-1.4	-2.6	60	55	NO	NO	NO	NO	NO
17.3	10850	25 BRAY STREET NORTH SYDNEY	Ground	S	55	50	53	48	55	51	54	48	-1.5	-2.6	-1.4	-2.7	60	55	NO	NO	NO	NO	NO
17.3	10850	25 BRAY STREET NORTH SYDNEY	Ground	W	55	51	53	48	55	51	54	48	-1.6	-2.7	-1.5	-2.7	60	55	NO	NO	NO	NO	NO
17.3	10850	25 BRAY STREET NORTH SYDNEY	Ground	S	55	50	53	48	55	51	53	48	-1.6	-2.6	-1.5	-2.7	60	55	NO	NO	NO	NO	NO
17.3	10850	25 BRAY STREET NORTH SYDNEY	Ground	E	55	51	53	48	55	51	54	48	-1.5	-2.6	-1.6	-2.6	60	55	NO	NO	NO	NO	NO
17.3	10860	22 DORIS STREET NORTH SYDNEY	Ground	N	58	53	56	51	58	54	56	51	-1.6	-2.7	-1.7	-2.8	60	55	NO	NO	NO	NO	NO
17.3	10860	22 DORIS STREET NORTH SYDNEY	Ground	S	55	51	53	48	55	51	54	49	-1.4	-2.4	-1.3	-2.3	60	55	NO	NO	NO	NO	NO
17.3	10860	22 DORIS STREET NORTH SYDNEY	Ground	E	57	53	55	50	57	53	56	51	-1.7	-2.4	-1.6	-2.4	60	55	NO	NO	NO	NO	NO
17.3	10863	51 NEUTRAL STREET NORTH SYDNEY	Ground	N	59	54	56	51	59	55	57	51	-2.3	-3.3	-2.3	-3.4	60	55	NO	NO	NO	NO	NO
17.3	10863	51 NEUTRAL STREET NORTH SYDNEY	Ground	W	62	58	59	53	62	58	59	54	-3.1	-4.2	-3.0	-4.3	60	55	NO	NO	NO	NO	NO
17.3	10864	49 NEUTRAL STREET NORTH SYDNEY	Ground	W	62	57	59	53	62	58	59	54	-3.0	-4.1	-3.0	-4.2	60	55	NO	NO	NO	NO	NO
17.3	10864	49 NEUTRAL STREET NORTH SYDNEY	Ground	E	55	51	53	48	55	51	54	48	-1.5	-2.5	-1.5	-2.5	60	55	NO	NO	NO	NO	NO
17.3	10868	23 BRAY STREET NORTH SYDNEY	Ground	N	64	59	60	55	64	60	61	55	-3.4	-4.6	-3.4	-4.7	60	55	NO	NO	NO	NO	NO
17.3	10868	23 BRAY STREET NORTH SYDNEY	Ground	S	54	50	53	48	55	51	53	48	-1.4	-2.6	-1.5	-2.6	60	55	NO	NO	NO	NO	NO
17.3	10868	23 BRAY STREET NORTH SYDNEY	Ground	E	55	50	53	48	55	51	54	48	-1.5	-2.6	-1.4	-2.6	60	55	NO	NO	NO	NO	NO
17.3	10873	4 BRAY STREET NORTH SYDNEY	Ground	E	59	55	58	52	60	55	58	52	-1.9	-3.0	-1.8	-3.1	60	55	NO	NO	NO	NO	NO
17.3	10873	4 BRAY STREET NORTH SYDNEY	Ground	N	62	58	61	55	63	59	61	56	-1.7	-3.0	-1.6	-3.0	60	55	NO	NO	NO	NO	NO
17.3	10873	4 BRAY STREET NORTH SYDNEY	Ground	E	61	56	59	54	61	57	59	54	-1.5	-2.8	-1.6	-2.9	60	55	NO	NO	NO	NO	NO
17.3	10873	4 BRAY STREET NORTH SYDNEY	Ground	N	64	60	63	57	64	60	63	57	-1.1	-2.6	-1.0	-2.6	60	55	NO	NO	NO	NO	NO
17.3	10874	2 BRAY STREET NORTH SYDNEY	First	W	72	68	71	65	72	68	71	65	-1.1	-2.8	-1.1	-2.8	60	55	YES	YES	YES	YES	YES
17.3	10874	2 BRAY STREET NORTH SYDNEY	First	SE	60	56	61	56	60	56	61	56	1.3	-0.2	1.3	-0.2	60	55	NO	NO	NO	NO	NO
17.3	10874	2 BRAY STREET NORTH SYDNEY	First	NE	57	53	56	50	57	53	56	51	-1.1	-2.4	-1.0	-2.3	60	55	NO	NO	NO	NO	NO
17.3	10874	2 BRAY STREET NORTH SYDNEY	Ground	SE	55	51	54	49	55	51	55	49	-0.6	-1.9	-0.5	-1.8	60	55	NO	NO	NO	NO	NO
17.3	10874	2 BRAY STREET NORTH SYDNEY	Ground	NE	53	49	52	47	53	49	53	47	-0.9	-2.2	-0.9	-2.2	60	55	NO	NO	NO	NO	NO
17.3	10878	21 BRAY STREET NORTH SYDNEY	First	N	66	61	63	57	66	62	63	57	-3.3	-4.4	-3.2	-4.5	60	55	NO	NO	NO	NO	NO
17.3	10878	21 BRAY STREET NORTH SYDNEY	First	W	61	56	59	53	61	57	59	54	-2.0	-3.0	-2.0	-3.1	60	55	NO	NO	NO	NO	NO
17.3	10878	21 BRAY STREET NORTH SYDNEY	First	S	56	52	55	50	57	52	55	50	-1.4	-2.5	-1.4	-2.5	60	55	NO	NO	NO	NO	NO
17.3	10878	21 BRAY STREET NORTH SYDNEY	First	E	57	53	55	50	58	53	56	50	-2.2	-3.1	-2.2	-3.1	60	55	NO	NO	NO	NO	NO
17.3	10878	21 BRAY STREET NORTH SYDNEY	Ground	N	64	60	61	55	65	60	61	56	-3.3	-4.4	-3.2	-4.6	60	55	NO	NO	NO	NO	NO
17.3	10878	21 BRAY STREET NORTH SYDNEY	Ground	W	55	50	53	48	55	51	54	48	-1.5	-2.5	-1.5	-2.6	60	55	NO	NO	NO	NO	NO
17.3	10878	21 BRAY STREET NORTH SYDNEY	Ground	S	53	49	52	46	53	49	52	47	-1.3	-2.3	-1.3	-2.4	60	55	NO	NO	NO	NO	NO
17.3	10879	62 CLARK ROAD NORTH SYDNEY	Ground	N	55	51	54	50	55	51	55	50	-0.7	-1.4	-0.8	-1.3	60	55	NO	NO	NO	NO	NO
17.3	10879	62 CLARK ROAD NORTH SYDNEY	Ground	W	51	47	49	44	51	47	50	45	-1.4	-2.2	-1.3	-2.2	60	55	NO	NO	NO	NO	NO
17.3	10879	62 CLARK ROAD NORTH SYDNEY	Ground	S	58	54	57	52	58	54	57	53	-0.9	-1.5	-0.9	-1.3	60	55	NO	NO	NO	NO	NO
17.3	10879	62 CLARK ROAD NORTH SYDNEY	Ground	E	71	67	70	65	71	67	70	66	-0.8	-1.3	-0.8	-1.0	60	55	NO	NO	NO	NO	NO
17.3	10879	62 CLARK ROAD NORTH SYDNEY	Ground	N	67	63	66	62	67	63	67	62	-0.7	-1.3	-0.8	-1.1	60	55	NO	NO	NO	NO	NO
17.3	10879	62 CLARK ROAD NORTH SYDNEY	Ground	E	67	63	66	61	67	63	66	62	-0.7	-1.3	-0.7	-1.0	60	55	NO	NO	NO	NO	NO
17.3	10901	19 BRAY STREET NORTH SYDNEY	Ground	E	57	53	55	50	57	53	55	50	-2.1	-3.0	-2.1	-3.1	60	55	NO	NO	NO	NO	NO
17.3	10901	19 BRAY STREET NORTH SYDNEY	Ground	N	65	61	62	56	66	61	62	57	-3.3	-4.3	-3.2	-4.4	60	55	NO	NO	NO	NO	NO
17.3	10901	19 BRAY STREET NORTH SYDNEY	Ground	S	56	52	54	49	56	52	55	49	-1.4	-2.5	-1.4	-2.6	60	55	NO	NO	NO	NO	NO
17.3	10901	19 BRAY STREET NORTH SYDNEY	Ground	E	56	51	54	49	56	52	54	49	-1.5	-2.6	-1.5	-2.7	60	55	NO	NO	NO	NO	NO
17.3	10908	17 BRAY STREET NORTH SYDNEY	Ground	N	65	61	62	57	66	61	63	57	-3.3	-4.3	-3.3	-4.4	60	55	NO	NO	NO	NO	NO
17.3	10908	17 BRAY STREET NORTH SYDNEY	Ground	W	53	49	52	46	53	49	52	47	-1.2	-2.4	-1.1	-2.4	60	55	NO	NO	NO	NO	NO
17.3	10908	17 BRAY STREET NORTH SYDNEY	Ground	SW	56	52	55	49	56	52	55	50	-1.4	-2.6	-1.3	-2.7	60	55	NO	NO	NO	NO	NO
17.3	10908	17 BRAY STREET NORTH SYDNEY	Ground	E	56	51	54	49	56	52	55	49	-1.4	-2.5	-1.4	-2.6	60	55	NO	NO	NO	NO	NO
17.3	10916	6 BRAY STREET NORTH SYDNEY	Ground	N	59	55	58	53	60	56	59	53	-1.0	-2.5	-1.0	-2.6	60	55	NO	NO	NO	NO	NO
17.3	10916	6 BRAY STREET NORTH SYDNEY	Ground	S	58	54	57	52	58	54	58	52	-0.6	-2.1	-0.6	-2.1	60	55	NO	NO	NO	NO	NO
17.3	10916	6 BRAY STREET NORTH SYDNEY	Ground	E	58	53	56	51	58	54	57	51	-1.3	-2.6	-1.3	-2.7	60	55	NO	NO	NO	NO	NO
17.3	10917	57 NEUTRAL STREET NORTH SYDNEY	First	W	60	55	57	51	60	56	57	52	-3.1	-4.0	-3.1	-4.2	60	55	NO	NO	NO	NO	NO
17.3	10917	57 NEUTRAL STREET NORTH SYDNEY	First	N	61	57	58	52	61	57	58	53	-3.0	-4.3	-3.1	-4.3	60	55	NO	NO	NO	NO	NO

NCA	Receiver ID	Address	Floor Level	Facade	Opening Year 2027				Design Year 2037				Increase (Do Smthng - Do Nothing)				NCG project road noise criteria		Do noise levels exceed the cumulative limit with project roads adding ≥2dB to the total noise levels?		Is the contribution from the road project Acute?		Consider further treatment?
					Do Nothing		Do Smthng		Do Nothing		Do Smthng		Opening Year 2027		Design Year 2037								
					Day	Night	Day	Night	Day	Night	Day	Night	Day	Night	Day	Night	Day	Night	Day	Night	$L_{Aeq,15hr} \geq 65dB$	$L_{Aeq,9hr} \geq 60dB$	
17.3	10917	57 NEUTRAL STREET NORTH SYDNEY	First	E	57	53	55	50	57	53	56	50	-1.4	-2.4	-1.4	-2.4	60	55	NO	NO	NO	NO	NO
17.3	10917	57 NEUTRAL STREET NORTH SYDNEY	First	N	58	54	56	51	58	54	57	51	-1.7	-2.8	-1.7	-2.8	60	55	NO	NO	NO	NO	NO
17.3	10917	57 NEUTRAL STREET NORTH SYDNEY	Ground	W	57	53	55	49	58	53	55	49	-2.7	-3.7	-2.8	-3.8	60	55	NO	NO	NO	NO	NO
17.3	10917	57 NEUTRAL STREET NORTH SYDNEY	Ground	N	59	54	56	50	59	55	56	51	-3.0	-4.2	-3.1	-4.4	60	55	NO	NO	NO	NO	NO
17.3	10917	57 NEUTRAL STREET NORTH SYDNEY	Ground	E	52	48	51	45	52	48	51	46	-1.3	-2.3	-1.4	-2.3	60	55	NO	NO	NO	NO	NO
17.3	10917	57 NEUTRAL STREET NORTH SYDNEY	Ground	N	53	49	51	46	53	49	52	46	-1.5	-2.6	-1.4	-2.5	60	55	NO	NO	NO	NO	NO
17.3	10918	53 NEUTRAL STREET NORTH SYDNEY	Ground	W	62	57	59	53	62	58	59	53	-3.2	-4.3	-3.1	-4.4	60	55	NO	NO	NO	NO	NO
17.3	10918	53 NEUTRAL STREET NORTH SYDNEY	Ground	S	54	50	53	48	55	51	53	48	-1.4	-2.5	-1.4	-2.5	60	55	NO	NO	NO	NO	NO
17.3	10918	53 NEUTRAL STREET NORTH SYDNEY	Ground	E	54	49	52	47	54	50	53	47	-1.2	-2.2	-1.2	-2.2	60	55	NO	NO	NO	NO	NO
17.3	10919	55 NEUTRAL STREET NORTH SYDNEY	First	W	63	59	60	55	64	59	61	55	-3.3	-4.4	-3.2	-4.5	60	55	NO	NO	NO	NO	NO
17.3	10919	55 NEUTRAL STREET NORTH SYDNEY	First	E	56	52	55	50	56	52	55	50	-1.3	-2.3	-1.3	-2.3	60	55	NO	NO	NO	NO	NO
17.3	10919	55 NEUTRAL STREET NORTH SYDNEY	Ground	W	62	57	59	53	62	58	59	53	-3.3	-4.5	-3.3	-4.6	60	55	NO	NO	NO	NO	NO
17.3	10919	55 NEUTRAL STREET NORTH SYDNEY	Ground	E	53	49	52	47	53	49	52	47	-1.1	-2.0	-1.1	-1.9	60	55	NO	NO	NO	NO	NO
17.3	10921	15 BRAY STREET NORTH SYDNEY	First	N	67	63	64	58	68	63	64	59	-3.4	-4.6	-3.4	-4.7	60	55	NO	NO	NO	NO	NO
17.3	10921	15 BRAY STREET NORTH SYDNEY	First	W	66	62	64	58	67	62	64	59	-2.5	-3.8	-2.5	-3.9	60	55	NO	NO	NO	NO	NO
17.3	10921	15 BRAY STREET NORTH SYDNEY	First	S	60	56	59	53	60	56	59	54	-1.3	-2.5	-1.2	-2.5	60	55	NO	NO	NO	NO	NO
17.3	10921	15 BRAY STREET NORTH SYDNEY	First	E	57	52	55	50	57	53	56	50	-1.4	-2.5	-1.3	-2.6	60	55	NO	NO	NO	NO	NO
17.3	10921	15 BRAY STREET NORTH SYDNEY	Ground	N	64	60	61	56	64	60	62	56	-2.6	-3.9	-2.7	-4.0	60	55	NO	NO	NO	NO	NO
17.3	10921	15 BRAY STREET NORTH SYDNEY	Ground	W	61	57	59	53	61	57	59	54	-2.1	-3.3	-2.1	-3.3	60	55	NO	NO	NO	NO	NO
17.3	10921	15 BRAY STREET NORTH SYDNEY	Ground	E	53	48	51	46	53	49	52	46	-1.2	-2.4	-1.1	-2.5	60	55	NO	NO	NO	NO	NO
17.3	10925	64 CLARK ROAD NORTH SYDNEY	First	SW	53	49	51	46	53	49	52	47	-1.7	-2.7	-1.6	-2.7	60	55	NO	NO	NO	NO	NO
17.3	10925	64 CLARK ROAD NORTH SYDNEY	First	N	53	49	52	46	54	49	52	47	-1.7	-2.7	-1.6	-2.7	60	55	NO	NO	NO	NO	NO
17.3	10925	64 CLARK ROAD NORTH SYDNEY	First	W	53	49	51	46	53	49	52	47	-1.7	-2.6	-1.6	-2.6	60	55	NO	NO	NO	NO	NO
17.3	10925	64 CLARK ROAD NORTH SYDNEY	First	S	58	53	57	52	58	54	57	52	-0.8	-1.5	-0.9	-1.3	60	55	NO	NO	NO	NO	NO
17.3	10925	64 CLARK ROAD NORTH SYDNEY	First	NE	68	63	67	62	68	64	67	62	-0.8	-1.4	-0.9	-1.3	60	55	NO	NO	NO	NO	NO
17.3	10925	64 CLARK ROAD NORTH SYDNEY	First	NW	61	57	60	55	61	57	60	56	-0.7	-1.4	-0.8	-1.1	60	55	NO	NO	NO	NO	NO
17.3	10925	64 CLARK ROAD NORTH SYDNEY	First	NW	59	55	58	54	59	55	58	54	-0.8	-1.5	-0.9	-1.3	60	55	NO	NO	NO	NO	NO
17.3	10925	64 CLARK ROAD NORTH SYDNEY	Ground	SW	49	45	48	43	50	45	48	43	-1.5	-2.4	-1.5	-2.5	60	55	NO	NO	NO	NO	NO
17.3	10925	64 CLARK ROAD NORTH SYDNEY	Ground	N	49	45	48	43	50	46	48	43	-1.6	-2.5	-1.5	-2.5	60	55	NO	NO	NO	NO	NO
17.3	10925	64 CLARK ROAD NORTH SYDNEY	Ground	W	49	45	48	43	50	45	48	43	-1.7	-2.6	-1.7	-2.6	60	55	NO	NO	NO	NO	NO
17.3	10925	64 CLARK ROAD NORTH SYDNEY	Ground	S	54	50	53	49	55	50	54	49	-0.8	-1.6	-0.9	-1.4	60	55	NO	NO	NO	NO	NO
17.3	10925	64 CLARK ROAD NORTH SYDNEY	Ground	NE	67	63	66	61	67	63	66	61	-0.8	-1.4	-0.9	-1.3	60	55	NO	NO	NO	NO	NO
17.3	10925	64 CLARK ROAD NORTH SYDNEY	Ground	NW	60	56	59	54	60	56	59	55	-0.6	-1.3	-0.7	-1.1	60	55	NO	NO	NO	NO	NO
17.3	10925	64 CLARK ROAD NORTH SYDNEY	Ground	NW	58	54	57	52	58	54	57	53	-0.6	-1.4	-0.8	-1.2	60	55	NO	NO	NO	NO	NO
17.3	10927	20-24 BRAY STREET NORTH SYDNEY	First	SE	53	49	52	47	53	49	52	48	-0.7	-1.5	-0.7	-1.3	60	55	NO	NO	NO	NO	NO
17.3	10927	20-24 BRAY STREET NORTH SYDNEY	First	N	59	55	56	51	59	55	56	51	-3.0	-4.0	-3.0	-4.1	60	55	NO	NO	NO	NO	NO
17.3	10927	20-24 BRAY STREET NORTH SYDNEY	First	E	55	50	52	47	55	51	53	48	-2.4	-3.0	-2.4	-3.0	60	55	NO	NO	NO	NO	NO
17.3	10927	20-24 BRAY STREET NORTH SYDNEY	First	N	59	55	56	51	60	55	57	51	-2.9	-3.9	-2.9	-3.9	60	55	NO	NO	NO	NO	NO
17.3	10927	20-24 BRAY STREET NORTH SYDNEY	First	W	58	53	55	50	58	54	56	50	-2.3	-3.4	-2.3	-3.5	60	55	NO	NO	NO	NO	NO
17.3	10927	20-24 BRAY STREET NORTH SYDNEY	First	S	50	46	47	42	51	47	48	42	-3.1	-4.2	-3.1	-4.2	60	55	NO	NO	NO	NO	NO
17.3	10927	20-24 BRAY STREET NORTH SYDNEY	First	W	53	49	52	46	54	50	52	47	-1.8	-3.0	-1.8	-3.0	60	55	NO	NO	NO	NO	NO
17.3	10927	20-24 BRAY STREET NORTH SYDNEY	First	S	53	49	52	47	53	49	52	47	-1.0	-1.8	-1.0	-1.7	60	55	NO	NO	NO	NO	NO
17.3	10927	20-24 BRAY STREET NORTH SYDNEY	First	E	54	50	54	49	55	50	54	49	-0.7	-1.4	-0.7	-1.3	60	55	NO	NO	NO	NO	NO
17.3	10927	20-24 BRAY STREET NORTH SYDNEY	First	S	53	49	52	47	54	49	53	48	-0.8	-1.6	-0.9	-1.4	60	55	NO	NO	NO	NO	NO
17.3	10927	20-24 BRAY STREET NORTH SYDNEY	First	E	54	50	54	49	55	50	54	49	-0.7	-1.5	-0.8	-1.3	60	55	NO	NO	NO	NO	NO
17.3	10927	20-24 BRAY STREET NORTH SYDNEY	Second	SE	59	55	58	54	59	55	59	54	-0.5	-1.3	-0.6	-1.2	60	55	NO	NO	NO	NO	NO
17.3	10927	20-24 BRAY STREET NORTH SYDNEY	Second	N	61	57	59	54	62	57	59	54	-2.1	-3.0	-2.2	-3.0	60	55	NO	NO	NO	NO	NO
17.3	10927	20-24 BRAY STREET NORTH SYDNEY	Second	E	58	54	57	52	58	54	57	52	-1.4	-2.1	-1.4	-2.0	60	55	NO	NO	NO	NO	NO
17.3	10927	20-24 BRAY STREET NORTH SYDNEY	Second	N	61	57	59	53	62	57	59	53	-2.7	-3.7	-2.8	-3.8	60	55	NO	NO	NO	NO	NO
17.3	10927	20-24 BRAY STREET NORTH SYDNEY	Second	W	60	55	57	51	60	56	57	52	-3.1	-4.2	-3.1	-4.3	60	55	NO	NO	NO	NO	NO
17.3	10927	20-24 BRAY STREET NORTH SYDNEY	Second	S	53	48	51	46	53	49	51	46	-1.8	-2.8	-1.8	-2.8	60	55	NO	NO	NO	NO	NO
17.3	10927	20-24 BRAY STREET NORTH SYDNEY	Second	W	55	51	53	48	56	52	54	48	-2.1	-3.2	-2.0	-3.3	60	55	NO	NO	NO	NO	NO
17.3	10927	20-24 BRAY STREET NORTH SYDNEY	Second	S	55	51	54	49	55	51	54	49	-1.0	-1.8	-1.0	-1.8	60	55	NO	NO	NO	NO	NO
17.3	10927	20-24 BRAY STREET NORTH SYDNEY	Second	E	57	53	56	51	57	53	57	52	-0.6	-1.5	-0.7	-1.3	60	55	NO	NO	NO	NO	NO
17.3	10927	20-24 BRAY STREET NORTH SYDNEY	Second	S	56	52	56	51	57	52	56	51	-0.7	-1.6	-0.8	-1.4	60	55	NO	NO	NO	NO	NO
17.3	10927	20-24 BRAY STREET NORTH SYDNEY	Second	E	59	54	58	53	59	54	58	53	-0.6	-1.4	-0.7	-1.2	60	55	NO	NO	NO	NO	NO
17.3	10927	20-24 BRAY STREET NORTH SYDNEY	Third	SE	61	57	61	56	62	57	61	56	-0.6	-1.4	-0.7	-1.1	60	55	NO	NO	NO	NO	NO
17.3	10927	20-24 BRAY STREET NORTH SYDNEY	Third	N	63	58	61	56	63	59	61	56	-1.9	-2.7	-1.9	-2.7	60	55	NO	NO	NO	NO	NO
17.3	10927	20-24 BRAY STREET NORTH SYDNEY	Third	E	60	56	59	54	61	56	59	54	-1.1	-1.9	-1.3	-1.8	60	55	NO	NO	NO	NO	NO
17.3	10927	20-24 BRAY STREET NORTH SYDNEY	Third	N	63	58	60	55	63	59	61	55	-2.3	-3.3	-2.4	-3.3	60	55	NO	NO	NO	NO	NO
17.3	10927	20-24 BRAY STREET NORTH SYDNEY	Third	W	61	57	58	52	61	57	58	53	-3.2	-4.3	-3.2	-4.4	60	55	NO	NO	NO	NO	NO
17.3	10927	20-24 BRAY STREET NORTH SYDNEY	Third	S	55	51	53	48	56	51	54	48	-2.0	-2.9	-2.0	-3.0	60	55	NO	NO	NO	NO	NO

NCA	Receiver ID	Address	Floor Level	Facade	Opening Year 2027				Design Year 2037				Increase (Do Smthng - Do Nothing)				NCG project road noise criteria		Do noise levels exceed the cumulative limit with project roads adding ≥2dB to the total noise levels?		Is the contribution from the road project Acute?		Consider further treatment?
					Do Nothing		Do Smthng		Do Nothing		Do Smthng		Opening Year 2027		Design Year 2037								
					Day	Night	Day	Night	Day	Night	Day	Night	Day	Night	Day	Night	Day	Night	Day	Night	$L_{Aeq,15hr}$ ≥ 65dB	$L_{Aeq,9hr}$ ≥ 60dB	
17.3	10927	20-24 BRAY STREET NORTH SYDNEY	Third	W	58	54	56	50	58	54	56	51	-2.0	-3.2	-2.0	-3.3	60	55	NO	NO	NO	NO	NO
17.3	10927	20-24 BRAY STREET NORTH SYDNEY	Third	S	57	53	56	51	57	53	56	51	-1.2	-2.0	-1.2	-1.9	60	55	NO	NO	NO	NO	NO
17.3	10927	20-24 BRAY STREET NORTH SYDNEY	Third	E	59	55	59	54	60	55	59	54	-0.7	-1.4	-0.7	-1.3	60	55	NO	NO	NO	NO	NO
17.3	10927	20-24 BRAY STREET NORTH SYDNEY	Third	S	58	54	57	52	59	54	58	53	-0.8	-1.7	-0.9	-1.5	60	55	NO	NO	NO	NO	NO
17.3	10927	20-24 BRAY STREET NORTH SYDNEY	Third	E	61	57	60	56	61	57	61	56	-0.6	-1.4	-0.7	-1.3	60	55	NO	NO	NO	NO	NO
17.3	10927	20-24 BRAY STREET NORTH SYDNEY	Ground	SE	48	44	47	42	49	44	48	43	-0.9	-1.6	-0.9	-1.5	60	55	NO	NO	NO	NO	NO
17.3	10927	20-24 BRAY STREET NORTH SYDNEY	Ground	N	55	50	53	47	55	51	53	48	-2.1	-3.2	-2.1	-3.3	60	55	NO	NO	NO	NO	NO
17.3	10927	20-24 BRAY STREET NORTH SYDNEY	Ground	E	52	48	49	44	53	48	50	45	-2.8	-3.5	-2.7	-3.5	60	55	NO	NO	NO	NO	NO
17.3	10927	20-24 BRAY STREET NORTH SYDNEY	Ground	N	57	53	55	49	57	53	55	50	-2.2	-3.2	-2.1	-3.3	60	55	NO	NO	NO	NO	NO
17.3	10927	20-24 BRAY STREET NORTH SYDNEY	Ground	E	52	47	51	46	52	48	51	46	-0.7	-1.4	-0.8	-1.3	60	55	NO	NO	NO	NO	NO
17.3	10927	20-24 BRAY STREET NORTH SYDNEY	Ground	S	50	46	49	44	50	46	49	44	-0.9	-1.7	-0.9	-1.5	60	55	NO	NO	NO	NO	NO
17.3	10927	20-24 BRAY STREET NORTH SYDNEY	Ground	E	51	47	50	45	51	47	51	46	-0.7	-1.5	-0.8	-1.4	60	55	NO	NO	NO	NO	NO
17.3	10934	18 BRAY STREET NORTH SYDNEY	Ground	N	60	56	58	53	61	56	58	53	-2.5	-3.4	-2.5	-3.5	60	55	NO	NO	NO	NO	NO
17.3	10934	18 BRAY STREET NORTH SYDNEY	Ground	S	55	51	54	49	56	51	54	49	-1.2	-2.2	-1.3	-2.2	60	55	NO	NO	NO	NO	NO
17.3	10934	18 BRAY STREET NORTH SYDNEY	Ground	E	55	51	54	49	55	51	54	49	-1.2	-2.2	-1.2	-2.2	60	55	NO	NO	NO	NO	NO
17.3	10935	16 BRAY STREET NORTH SYDNEY	Ground	N	59	55	57	52	60	55	58	52	-2.2	-3.1	-2.3	-3.2	60	55	NO	NO	NO	NO	NO
17.3	10935	16 BRAY STREET NORTH SYDNEY	Ground	W	55	51	53	48	56	51	54	48	-2.0	-2.9	-2.0	-3.0	60	55	NO	NO	NO	NO	NO
17.3	10935	16 BRAY STREET NORTH SYDNEY	Ground	S	55	51	54	48	55	51	54	49	-1.2	-2.3	-1.3	-2.2	60	55	NO	NO	NO	NO	NO
17.3	10945	8 BRAY STREET NORTH SYDNEY	Ground	E	58	54	57	51	58	54	57	51	-1.4	-2.6	-1.3	-2.6	60	55	NO	NO	NO	NO	NO
17.3	10945	8 BRAY STREET NORTH SYDNEY	Ground	N	60	56	59	53	60	56	59	53	-1.4	-2.8	-1.4	-2.9	60	55	NO	NO	NO	NO	NO
17.3	10945	8 BRAY STREET NORTH SYDNEY	Ground	S	58	54	57	51	58	54	57	52	-0.9	-2.3	-1.0	-2.4	60	55	NO	NO	NO	NO	NO
17.3	10948	12 BRAY STREET NORTH SYDNEY	Ground	N	64	59	61	55	64	60	61	55	-3.3	-4.4	-3.3	-4.5	60	55	NO	NO	NO	NO	NO
17.3	10948	12 BRAY STREET NORTH SYDNEY	Ground	W	63	59	60	55	64	59	61	55	-3.0	-4.2	-3.0	-4.3	60	55	NO	NO	NO	NO	NO
17.3	10948	12 BRAY STREET NORTH SYDNEY	Ground	S	57	53	55	50	57	53	56	50	-1.6	-2.7	-1.5	-2.8	60	55	NO	NO	NO	NO	NO
17.3	10948	12 BRAY STREET NORTH SYDNEY	Ground	E	55	51	54	49	56	52	54	49	-1.5	-2.7	-1.5	-2.7	60	55	NO	NO	NO	NO	NO
17.3	10972	57 NEUTRAL STREET NORTH SYDNEY	First	W	64	59	60	54	64	59	60	54	-3.7	-4.8	-3.6	-5.0	60	55	NO	NO	NO	NO	NO
17.3	10972	57 NEUTRAL STREET NORTH SYDNEY	First	E	56	52	54	49	56	52	55	50	-1.4	-2.3	-1.3	-2.3	60	55	NO	NO	NO	NO	NO
17.3	10972	57 NEUTRAL STREET NORTH SYDNEY	Ground	W	62	57	59	53	62	58	59	53	-3.1	-4.2	-3.1	-4.3	60	55	NO	NO	NO	NO	NO
17.3	10972	57 NEUTRAL STREET NORTH SYDNEY	Ground	E	51	47	50	44	51	47	50	45	-1.4	-2.4	-1.3	-2.4	60	55	NO	NO	NO	NO	NO
17.3	10973	59 NEUTRAL STREET NORTH SYDNEY	First	N	57	52	55	50	57	53	55	50	-1.6	-2.6	-1.5	-2.7	60	55	NO	NO	NO	NO	NO
17.3	10973	59 NEUTRAL STREET NORTH SYDNEY	First	W	63	59	60	54	64	59	60	54	-3.7	-4.7	-3.6	-4.8	60	55	NO	NO	NO	NO	NO
17.3	10973	59 NEUTRAL STREET NORTH SYDNEY	First	E	57	53	56	51	57	53	56	51	-1.0	-2.0	-1.1	-1.9	60	55	NO	NO	NO	NO	NO
17.3	10973	59 NEUTRAL STREET NORTH SYDNEY	First	N	58	53	56	51	58	54	56	51	-1.5	-2.5	-1.5	-2.5	60	55	NO	NO	NO	NO	NO
17.3	10973	59 NEUTRAL STREET NORTH SYDNEY	Ground	N	54	50	53	47	54	50	53	48	-1.2	-2.3	-1.3	-2.3	60	55	NO	NO	NO	NO	NO
17.3	10973	59 NEUTRAL STREET NORTH SYDNEY	Ground	W	61	56	58	53	61	57	59	53	-2.7	-3.7	-2.6	-3.8	60	55	NO	NO	NO	NO	NO
17.3	10973	59 NEUTRAL STREET NORTH SYDNEY	Ground	E	54	50	53	48	54	50	53	48	-0.7	-1.8	-0.9	-1.6	60	55	NO	NO	NO	NO	NO
17.3	10973	59 NEUTRAL STREET NORTH SYDNEY	Ground	N	55	50	53	48	55	51	54	49	-1.3	-2.2	-1.2	-2.1	60	55	NO	NO	NO	NO	NO
17.3	10991	10 BRAY STREET NORTH SYDNEY	Ground	E	61	57	59	53	62	57	59	54	-2.5	-3.6	-2.5	-3.7	60	55	NO	NO	NO	NO	NO
17.3	10991	10 BRAY STREET NORTH SYDNEY	Ground	N	65	60	61	55	65	61	61	56	-3.8	-4.9	-3.8	-5.0	60	55	NO	NO	NO	NO	NO
17.3	10991	10 BRAY STREET NORTH SYDNEY	Ground	W	63	59	60	54	63	59	60	54	-3.4	-5.0	-3.4	-5.1	60	55	NO	NO	NO	NO	NO
17.3	10991	10 BRAY STREET NORTH SYDNEY	Ground	S	59	55	57	52	59	55	58	52	-1.5	-2.9	-1.6	-3.0	60	55	NO	NO	NO	NO	NO
17.3	11023	35 KURRABA ROAD NEUTRAL BAY	Ground	N	55	51	53	48	56	51	54	48	-1.9	-2.8	-1.9	-2.9	60	55	NO	NO	NO	NO	NO
17.3	11023	35 KURRABA ROAD NEUTRAL BAY	Ground	S	53	48	51	46	53	49	51	46	-1.5	-2.6	-1.6	-2.7	60	55	NO	NO	NO	NO	NO
17.3	11023	35 KURRABA ROAD NEUTRAL BAY	Ground	E	53	49	52	46	54	49	52	47	-1.6	-2.7	-1.6	-2.7	60	55	NO	NO	NO	NO	NO
17.3	11027	64A CLARK ROAD NORTH SYDNEY	First	NE	66	62	65	60	66	62	65	60	-0.9	-1.6	-1.0	-1.4	60	55	NO	NO	NO	NO	NO
17.3	11027	64A CLARK ROAD NORTH SYDNEY	First	W	55	50	53	47	55	51	53	48	-2.0	-3.0	-1.9	-3.1	60	55	NO	NO	NO	NO	NO
17.3	11027	64A CLARK ROAD NORTH SYDNEY	First	S	52	48	51	46	53	49	51	46	-1.4	-2.3	-1.3	-2.3	60	55	NO	NO	NO	NO	NO
17.3	11027	64A CLARK ROAD NORTH SYDNEY	Ground	NE	65	61	64	59	65	61	64	59	-0.9	-1.5	-1.0	-1.4	60	55	NO	NO	NO	NO	NO
17.3	11027	64A CLARK ROAD NORTH SYDNEY	Ground	W	52	47	50	44	52	48	50	45	-1.9	-2.9	-1.9	-2.9	60	55	NO	NO	NO	NO	NO
17.3	11027	64A CLARK ROAD NORTH SYDNEY	Ground	S	49	45	48	43	50	45	48	43	-1.2	-2.2	-1.2	-2.1	60	55	NO	NO	NO	NO	NO
17.3	11028	66 CLARK ROAD NORTH SYDNEY	First	NE	64	60	63	58	64	60	63	58	-1.1	-1.8	-1.1	-1.6	60	55	NO	NO	NO	NO	NO
17.3	11028	66 CLARK ROAD NORTH SYDNEY	First	W	59	55	56	51	59	55	56	51	-2.9	-4.0	-2.9	-4.1	60	55	NO	NO	NO	NO	NO
17.3	11028	66 CLARK ROAD NORTH SYDNEY	First	S	54	50	52	47	54	50	52	47	-1.9	-3.0	-2.0	-3.0	60	55	NO	NO	NO	NO	NO
17.3	11028	66 CLARK ROAD NORTH SYDNEY	Ground	NE	63	59	62	57	63	59	62	57	-1.0	-1.7	-1.0	-1.6	60	55	NO	NO	NO	NO	NO
17.3	11028	66 CLARK ROAD NORTH SYDNEY	Ground	W	55	51	53	48	56	51	53	48	-2.2	-3.2	-2.2	-3.3	60	55	NO	NO	NO	NO	NO
17.3	11028	66 CLARK ROAD NORTH SYDNEY	Ground	S	51	47	49	44	51	47	49	44	-1.8	-2.8	-1.8	-2.7	60	55	NO	NO	NO	NO	NO
17.3	11045	71 NEUTRAL STREET NORTH SYDNEY	First	E	58	54	56	51	58	54	56	51	-2.0	-2.8	-2.1	-2.8	60	55	NO	NO	NO	NO	NO
17.3	11045	71 NEUTRAL STREET NORTH SYDNEY	First	N	62	58	59	54	63	58	60	54	-3.0	-4.1	-3.1	-4.2	60	55	NO	NO	NO	NO	NO
17.3	11045	71 NEUTRAL STREET NORTH SYDNEY	First	W	61	57	59	53	62	57	59	53	-2.8	-3.9	-2.8	-4.0	60	55	NO	NO	NO	NO	NO
17.3	11045	71 NEUTRAL STREET NORTH SYDNEY	Ground	E	55	50	52	47	55	51	53	47	-2.4	-3.2	-2.4	-3.3	60	55	NO	NO	NO	NO	NO
17.3	11045	71 NEUTRAL STREET NORTH SYDNEY	Ground	N	60	55	57	52	60	56	58	52	-2.3	-3.5	-2.2	-3.5	60	55	NO	NO	NO	NO	NO
17.3	11045	71 NEUTRAL STREET NORTH SYDNEY	Ground	W	58	54	56	51	59	54	56	51	-2.2	-3.3	-2.3	-3.4	60	55	NO	NO	NO	NO	NO

NCA	Receiver ID	Address	Floor Level	Facade	Opening Year 2027				Design Year 2037				Increase (Do Smthng - Do Nothing)				NCG project road noise criteria		Do noise levels exceed the cumulative limit with project roads adding ≥2dB to the total noise levels?		Is the contribution from the road project Acute?		Consider further treatment?
					Do Nothing		Do Smthng		Do Nothing		Do Smthng		Opening Year 2027		Design Year 2037								
					Day	Night	Day	Night	Day	Night	Day	Night	Day	Night	Day	Night	Day	Night	Day	Night	$L_{Aeq,15hr} \geq 65dB$	$L_{Aeq,9hr} \geq 60dB$	
17.3	11046	65 NEUTRAL STREET NORTH SYDNEY	First	W	63	59	60	54	63	59	60	54	-3.4	-4.5	-3.4	-4.7	60	55	NO	NO	NO	NO	NO
17.3	11046	65 NEUTRAL STREET NORTH SYDNEY	First	S	57	52	55	50	57	53	55	50	-1.6	-2.6	-1.6	-2.6	60	55	NO	NO	NO	NO	NO
17.3	11046	65 NEUTRAL STREET NORTH SYDNEY	First	E	57	53	56	51	58	53	56	51	-1.3	-2.1	-1.3	-2.1	60	55	NO	NO	NO	NO	NO
17.3	11046	65 NEUTRAL STREET NORTH SYDNEY	Ground	W	59	55	57	52	59	55	58	52	-2.0	-3.0	-1.9	-3.1	60	55	NO	NO	NO	NO	NO
17.3	11046	65 NEUTRAL STREET NORTH SYDNEY	Ground	S	54	50	53	48	54	50	53	48	-1.2	-2.2	-1.3	-2.2	60	55	NO	NO	NO	NO	NO
17.3	11046	65 NEUTRAL STREET NORTH SYDNEY	Ground	E	55	51	54	49	55	51	54	49	-0.9	-1.8	-0.9	-1.7	60	55	NO	NO	NO	NO	NO
17.3	11047	67 NEUTRAL STREET NORTH SYDNEY	First	W	62	58	59	54	63	58	60	54	-3.1	-4.2	-3.1	-4.4	60	55	NO	NO	NO	NO	NO
17.3	11047	67 NEUTRAL STREET NORTH SYDNEY	First	N	55	51	54	49	55	51	55	50	-0.8	-1.7	-0.8	-1.6	60	55	NO	NO	NO	NO	NO
17.3	11047	67 NEUTRAL STREET NORTH SYDNEY	First	E	55	50	54	49	55	51	54	49	-0.8	-1.7	-0.9	-1.6	60	55	NO	NO	NO	NO	NO
17.3	11047	67 NEUTRAL STREET NORTH SYDNEY	First	S	55	51	54	49	55	51	54	49	-0.8	-1.7	-0.8	-1.5	60	55	NO	NO	NO	NO	NO
17.3	11047	67 NEUTRAL STREET NORTH SYDNEY	Second	N	64	59	60	55	64	60	61	55	-3.7	-4.8	-3.6	-4.9	60	55	NO	NO	NO	NO	NO
17.3	11047	67 NEUTRAL STREET NORTH SYDNEY	Second	W	64	60	60	55	64	60	61	55	-3.7	-4.8	-3.7	-5.0	60	55	NO	NO	NO	NO	NO
17.3	11047	67 NEUTRAL STREET NORTH SYDNEY	Second	N	58	54	57	52	58	54	57	52	-1.0	-2.0	-1.1	-1.9	60	55	NO	NO	NO	NO	NO
17.3	11047	67 NEUTRAL STREET NORTH SYDNEY	Second	E	57	53	56	51	57	53	56	51	-1.0	-2.0	-1.0	-1.9	60	55	NO	NO	NO	NO	NO
17.3	11047	67 NEUTRAL STREET NORTH SYDNEY	Second	S	57	53	56	51	58	53	57	51	-0.9	-1.9	-1.0	-1.8	60	55	NO	NO	NO	NO	NO
17.3	11047	67 NEUTRAL STREET NORTH SYDNEY	Ground	W	59	54	56	51	59	55	57	51	-2.2	-3.3	-2.2	-3.4	60	55	NO	NO	NO	NO	NO
17.3	11047	67 NEUTRAL STREET NORTH SYDNEY	Ground	N	52	48	51	46	53	48	52	47	-0.7	-1.7	-0.8	-1.6	60	55	NO	NO	NO	NO	NO
17.3	11047	67 NEUTRAL STREET NORTH SYDNEY	Ground	E	51	47	50	45	52	47	51	46	-0.9	-1.8	-0.9	-1.6	60	55	NO	NO	NO	NO	NO
17.3	11047	67 NEUTRAL STREET NORTH SYDNEY	Ground	S	51	47	50	45	51	47	50	45	-0.9	-1.8	-1.0	-1.7	60	55	NO	NO	NO	NO	NO
17.3	11048	69 NEUTRAL STREET NORTH SYDNEY	First	W	62	58	59	53	62	58	59	54	-3.0	-4.1	-2.9	-4.2	60	55	NO	NO	NO	NO	NO
17.3	11048	69 NEUTRAL STREET NORTH SYDNEY	First	E	57	53	56	51	57	53	56	51	-1.2	-2.2	-1.3	-2.2	60	55	NO	NO	NO	NO	NO
17.3	11048	69 NEUTRAL STREET NORTH SYDNEY	First	N	56	52	55	50	56	52	55	50	-1.1	-2.1	-1.1	-2.1	60	55	NO	NO	NO	NO	NO
17.3	11048	69 NEUTRAL STREET NORTH SYDNEY	Ground	W	58	54	56	51	59	55	57	51	-2.2	-3.3	-2.2	-3.3	60	55	NO	NO	NO	NO	NO
17.3	11048	69 NEUTRAL STREET NORTH SYDNEY	Ground	E	53	48	51	46	53	49	52	46	-1.4	-2.3	-1.4	-2.3	60	55	NO	NO	NO	NO	NO
17.3	11048	69 NEUTRAL STREET NORTH SYDNEY	Ground	N	51	47	50	45	52	47	50	45	-1.3	-2.2	-1.2	-2.2	60	55	NO	NO	NO	NO	NO
17.3	11056	33 KURRABA ROAD NEUTRAL BAY	Ground	W	53	48	51	46	53	49	51	46	-1.5	-2.6	-1.5	-2.7	60	55	NO	NO	NO	NO	NO
17.3	11056	33 KURRABA ROAD NEUTRAL BAY	Ground	S	53	49	52	47	54	50	52	47	-1.5	-2.5	-1.5	-2.6	60	55	NO	NO	NO	NO	NO
17.3	11056	33 KURRABA ROAD NEUTRAL BAY	Ground	N	60	56	59	54	61	56	59	54	-1.2	-2.2	-1.3	-2.2	60	55	NO	NO	NO	NO	NO
17.3	11057	31 KURRABA ROAD NEUTRAL BAY	Ground	N	59	55	58	53	60	56	58	53	-1.4	-2.3	-1.4	-2.3	60	55	NO	NO	NO	NO	NO
17.3	11057	31 KURRABA ROAD NEUTRAL BAY	Ground	S	53	49	51	46	53	49	52	46	-1.5	-2.5	-1.4	-2.5	60	55	NO	NO	NO	NO	NO
17.3	11064	27 KURRABA ROAD NEUTRAL BAY	First	N	61	57	60	54	62	58	60	55	-1.8	-2.9	-1.9	-2.9	60	55	NO	NO	NO	NO	NO
17.3	11064	27 KURRABA ROAD NEUTRAL BAY	First	W	52	48	50	45	52	48	51	45	-1.5	-2.6	-1.5	-2.6	60	55	NO	NO	NO	NO	NO
17.3	11064	27 KURRABA ROAD NEUTRAL BAY	First	S	55	51	54	49	55	51	54	49	-1.1	-2.2	-1.2	-2.1	60	55	NO	NO	NO	NO	NO
17.3	11064	27 KURRABA ROAD NEUTRAL BAY	First	E	57	53	56	51	57	53	56	51	-0.9	-1.8	-1.0	-1.7	60	55	NO	NO	NO	NO	NO
17.3	11064	27 KURRABA ROAD NEUTRAL BAY	Ground	N	59	55	58	53	60	55	58	53	-1.4	-2.4	-1.4	-2.3	60	55	NO	NO	NO	NO	NO
17.3	11064	27 KURRABA ROAD NEUTRAL BAY	Ground	W	49	45	48	42	49	45	48	43	-1.4	-2.4	-1.4	-2.5	60	55	NO	NO	NO	NO	NO
17.3	11065	29 KURRABA ROAD NEUTRAL BAY	Ground	N	60	55	58	53	60	56	58	53	-1.4	-2.4	-1.4	-2.4	60	55	NO	NO	NO	NO	NO
17.3	11065	29 KURRABA ROAD NEUTRAL BAY	Ground	S	51	47	49	44	52	47	49	44	-2.1	-3.1	-2.1	-3.1	60	55	NO	NO	NO	NO	NO
17.3	11070	25 KURRABA ROAD NEUTRAL BAY	First	N	61	57	59	54	62	57	59	54	-2.3	-3.3	-2.3	-3.4	60	55	NO	NO	NO	NO	NO
17.3	11070	25 KURRABA ROAD NEUTRAL BAY	First	S	56	51	54	49	56	52	55	50	-1.2	-2.1	-1.2	-2.1	60	55	NO	NO	NO	NO	NO
17.3	11070	25 KURRABA ROAD NEUTRAL BAY	First	E	54	50	52	47	54	50	53	47	-1.5	-2.6	-1.6	-2.7	60	55	NO	NO	NO	NO	NO
17.3	11070	25 KURRABA ROAD NEUTRAL BAY	Ground	N	59	55	58	52	59	55	58	53	-1.5	-2.5	-1.6	-2.5	60	55	NO	NO	NO	NO	NO
17.3	11070	25 KURRABA ROAD NEUTRAL BAY	Ground	E	50	46	49	43	50	46	49	44	-1.4	-2.4	-1.4	-2.5	60	55	NO	NO	NO	NO	NO
17.3	11071	23 KURRABA ROAD NEUTRAL BAY	Ground	N	59	55	58	53	60	56	58	53	-1.5	-2.6	-1.6	-2.7	60	55	NO	NO	NO	NO	NO
17.3	11071	23 KURRABA ROAD NEUTRAL BAY	Ground	W	56	52	54	49	56	52	54	49	-2.0	-3.1	-2.0	-3.2	60	55	NO	NO	NO	NO	NO
17.3	11084	21 KURRABA ROAD NORTH SYDNEY	Ground	N	59	55	57	52	59	55	58	52	-1.7	-2.8	-1.8	-2.7	60	55	NO	NO	NO	NO	NO
17.3	11084	21 KURRABA ROAD NORTH SYDNEY	Ground	S	54	50	50	45	55	50	50	45	-4.2	-5.3	-4.2	-5.4	60	55	NO	NO	NO	NO	NO
17.3	11084	21 KURRABA ROAD NORTH SYDNEY	Ground	E	54	50	53	47	55	50	53	48	-1.6	-2.7	-1.5	-2.8	60	55	NO	NO	NO	NO	NO
17.3	11086	15 KURRABA ROAD NEUTRAL BAY	Ground	E	55	51	54	49	56	52	54	49	-1.4	-2.6	-1.4	-2.6	60	55	NO	NO	NO	NO	NO
17.3	11086	15 KURRABA ROAD NEUTRAL BAY	Ground	S	57	52	55	50	57	53	55	50	-1.5	-2.7	-1.4	-2.7	60	55	NO	NO	NO	NO	NO
17.3	11086	15 KURRABA ROAD NEUTRAL BAY	Ground	E	56	52	54	49	56	52	54	49	-1.8	-2.8	-1.7	-2.9	60	55	NO	NO	NO	NO	NO
17.3	11086	15 KURRABA ROAD NEUTRAL BAY	Ground	N	61	57	59	54	61	57	59	54	-1.9	-3.1	-2.0	-3.2	60	55	NO	NO	NO	NO	NO
17.3	11087	13 KURRABA ROAD NEUTRAL BAY	Ground	N	61	56	59	53	61	57	59	54	-1.9	-3.1	-1.9	-3.2	60	55	NO	NO	NO	NO	NO
17.3	11087	13 KURRABA ROAD NEUTRAL BAY	Ground	W	56	51	54	49	56	52	54	49	-1.7	-2.8	-1.6	-2.8	60	55	NO	NO	NO	NO	NO
17.3	11087	13 KURRABA ROAD NEUTRAL BAY	Ground	S	57	52	55	50	57	53	56	50	-1.5	-2.7	-1.5	-2.8	60	55	NO	NO	NO	NO	NO
17.3	11087	13 KURRABA ROAD NEUTRAL BAY	Ground	W	59	54	57	51	59	55	57	51	-2.1	-3.3	-2.1	-3.4	60	55	NO	NO	NO	NO	NO
17.3	11087	13 KURRABA ROAD NEUTRAL BAY	Ground	S	58	54	56	50	59	54	56	51	-2.5	-3.5	-2.4	-3.6	60	55	NO	NO	NO	NO	NO
17.3	11098	17 KURRABA ROAD NEUTRAL BAY	Ground	N	58	54	56	51	58	54	57	51	-1.9	-3.0	-1.8	-3.0	60	55	NO	NO	NO	NO	NO
17.3	11098	17 KURRABA ROAD NEUTRAL BAY	Ground	E	57	53	55	50	57	53	55	50	-1.7	-2.9	-1.8	-2.9	60	55	NO	NO	NO	NO	NO
17.3	11098	17 KURRABA ROAD NEUTRAL BAY	Ground	N	61	56	59	53	61	57	59	54	-1.8	-2.9	-1.8	-3.0	60	55	NO	NO	NO	NO	NO
17.3	11098	17 KURRABA ROAD NEUTRAL BAY	Ground	W	52	48	50	45	52	48	51	45	-1.4	-2.6	-1.4	-2.6	60	55	NO	NO	NO	NO	NO
17.3	11099	19 KURRABA ROAD NEUTRAL BAY	Ground	S	57	53	55	50	57	53	56	50	-1.7	-2.8	-1.6	-2.9	60	55	NO	NO	NO	NO	NO

NCA	Receiver ID	Address	Floor Level	Facade	Opening Year 2027				Design Year 2037				Increase (Do Smthng - Do Nothing)				NCG project road noise criteria		Do noise levels exceed the cumulative limit with project roads adding ≥2dB to the total noise levels?		Is the contribution from the road project Acute?		Consider further treatment?
					Do Nothing		Do Smthng		Do Nothing		Do Smthng		Opening Year 2027		Design Year 2037								
					Day	Night	Day	Night	Day	Night	Day	Night	Day	Night	Day	Night	Day	Night	Day	Night	$L_{Aeq,15hr} \geq 65dB$	$L_{Aeq,9hr} \geq 60dB$	
17.3	11099	19 KURRABA ROAD NEUTRAL BAY	Ground	E	55	51	53	48	55	51	53	48	-1.8	-3.0	-1.7	-2.9	60	55	NO	NO	NO	NO	NO
17.3	11099	19 KURRABA ROAD NEUTRAL BAY	Ground	S	55	51	53	48	55	51	53	48	-1.7	-2.9	-1.7	-2.9	60	55	NO	NO	NO	NO	NO
17.3	11099	19 KURRABA ROAD NEUTRAL BAY	Ground	E	55	51	54	48	56	51	54	49	-1.7	-2.8	-1.6	-2.8	60	55	NO	NO	NO	NO	NO
17.3	11099	19 KURRABA ROAD NEUTRAL BAY	Ground	N	61	56	58	53	61	57	59	53	-2.2	-3.5	-2.3	-3.6	60	55	NO	NO	NO	NO	NO
17.3	11109	1 KURRABA ROAD NEUTRAL BAY	Ground	N	66	62	64	58	67	62	65	58	-1.9	-3.4	-1.9	-3.6	60	55	YES	NO	YES	NO	YES
17.3	11109	1 KURRABA ROAD NEUTRAL BAY	Ground	W	67	62	65	59	67	63	65	59	-1.9	-3.6	-1.9	-4.0	60	55	YES	NO	YES	NO	YES
17.3	11109	1 KURRABA ROAD NEUTRAL BAY	Ground	S	63	59	60	54	63	59	61	55	-2.7	-4.2	-2.7	-4.4	60	55	NO	NO	NO	NO	NO
17.3	11110	3 KURRABA ROAD NEUTRAL BAY	Ground	E	58	54	57	51	59	55	57	52	-1.6	-2.7	-1.5	-2.8	60	55	NO	NO	NO	NO	NO
17.3	11110	3 KURRABA ROAD NEUTRAL BAY	Ground	N	65	60	63	57	65	60	63	57	-1.8	-3.2	-1.8	-3.3	60	55	NO	NO	NO	NO	NO
17.3	11110	3 KURRABA ROAD NEUTRAL BAY	Ground	S	61	57	59	53	62	57	60	54	-2.2	-3.5	-2.1	-3.7	60	55	NO	NO	NO	NO	NO
17.3	11111	9 KURRABA ROAD NEUTRAL BAY	Ground	NE	61	56	59	53	61	57	59	54	-1.8	-3.0	-1.8	-3.1	60	55	NO	NO	NO	NO	NO
17.3	11111	9 KURRABA ROAD NEUTRAL BAY	Ground	W	55	51	54	48	56	51	54	49	-1.4	-2.7	-1.4	-2.6	60	55	NO	NO	NO	NO	NO
17.3	11111	9 KURRABA ROAD NEUTRAL BAY	Ground	S	59	54	56	51	59	55	57	51	-2.2	-3.4	-2.3	-3.4	60	55	NO	NO	NO	NO	NO
17.3	11112	11 KURRABA ROAD NEUTRAL BAY	Ground	E	57	52	55	50	57	53	55	50	-1.7	-2.8	-1.7	-2.9	60	55	NO	NO	NO	NO	NO
17.3	11112	11 KURRABA ROAD NEUTRAL BAY	Ground	N	60	56	58	53	61	56	59	53	-1.9	-3.1	-1.9	-3.2	60	55	NO	NO	NO	NO	NO
17.3	11112	11 KURRABA ROAD NEUTRAL BAY	Ground	S	57	53	56	50	58	53	56	50	-1.6	-2.8	-1.7	-2.9	60	55	NO	NO	NO	NO	NO
17.3	11112	11 KURRABA ROAD NEUTRAL BAY	Ground	E	56	52	54	49	57	52	55	49	-1.8	-2.9	-1.7	-2.9	60	55	NO	NO	NO	NO	NO
17.3	11116	7 KURRABA ROAD NEUTRAL BAY	Ground	N	63	58	61	55	63	59	61	55	-1.9	-3.1	-2.0	-3.2	60	55	NO	NO	NO	NO	NO
17.3	11116	7 KURRABA ROAD NEUTRAL BAY	Ground	S	59	55	57	52	59	55	57	52	-1.9	-3.2	-2.0	-3.3	60	55	NO	NO	NO	NO	NO
17.3	11116	7 KURRABA ROAD NEUTRAL BAY	Ground	E	57	53	55	50	57	53	56	50	-1.6	-2.8	-1.5	-2.8	60	55	NO	NO	NO	NO	NO
17.3	11117	5 KURRABA ROAD NEUTRAL BAY	Ground	N	63	58	61	55	63	59	62	56	-1.6	-2.7	-1.7	-2.9	60	55	NO	NO	NO	NO	NO
17.3	11117	5 KURRABA ROAD NEUTRAL BAY	Ground	W	56	52	55	49	57	52	55	50	-1.5	-2.7	-1.4	-2.7	60	55	NO	NO	NO	NO	NO
17.3	11117	5 KURRABA ROAD NEUTRAL BAY	Ground	S	60	55	58	52	60	56	58	52	-2.0	-3.2	-2.0	-3.3	60	55	NO	NO	NO	NO	NO
17.3	37795	8 NEUTRAL STREET NORTH SYDNEY	Ground	S	52	48	50	45	52	48	51	45	-1.6	-2.5	-1.5	-2.4	60	55	NO	NO	NO	NO	NO
17.3	37795	8 NEUTRAL STREET NORTH SYDNEY	Ground	E	53	49	52	47	54	49	52	47	-1.5	-2.3	-1.3	-2.2	60	55	NO	NO	NO	NO	NO
17.3	37795	8 NEUTRAL STREET NORTH SYDNEY	Ground	NW	53	49	52	47	54	49	52	47	-1.7	-2.6	-1.6	-2.5	60	55	NO	NO	NO	NO	NO
17.3	37796	16 NEUTRAL STREET NORTH SYDNEY	First	N	64	59	61	55	64	60	61	56	-2.8	-3.8	-2.7	-3.9	60	55	NO	NO	NO	NO	NO
17.3	37796	16 NEUTRAL STREET NORTH SYDNEY	First	NW	64	60	61	56	65	61	62	56	-3.2	-4.6	-3.2	-4.7	60	55	NO	NO	NO	NO	NO
17.3	37796	16 NEUTRAL STREET NORTH SYDNEY	First	S	53	49	52	46	53	49	52	47	-1.5	-2.5	-1.4	-2.3	60	55	NO	NO	NO	NO	NO
17.3	37796	16 NEUTRAL STREET NORTH SYDNEY	First	E	59	55	56	50	59	55	56	51	-3.6	-4.4	-3.5	-4.4	60	55	NO	NO	NO	NO	NO
17.3	37796	16 NEUTRAL STREET NORTH SYDNEY	Ground	N	54	50	52	47	54	50	53	47	-1.7	-2.6	-1.6	-2.6	60	55	NO	NO	NO	NO	NO
17.3	37796	16 NEUTRAL STREET NORTH SYDNEY	Ground	NW	61	57	59	53	62	57	59	54	-2.5	-3.7	-2.5	-3.7	60	55	NO	NO	NO	NO	NO
17.3	37796	16 NEUTRAL STREET NORTH SYDNEY	Ground	S	50	46	49	44	51	46	49	44	-1.5	-2.4	-1.3	-2.4	60	55	NO	NO	NO	NO	NO
17.3	37796	16 NEUTRAL STREET NORTH SYDNEY	Ground	E	57	53	53	48	58	53	54	48	-3.9	-4.6	-3.8	-4.6	60	55	NO	NO	NO	NO	NO
17.3	37798	51 NEUTRAL STREET NORTH SYDNEY	Ground	S	53	49	52	47	54	50	52	47	-1.4	-2.4	-1.3	-2.4	60	55	NO	NO	NO	NO	NO
17.3	37798	51 NEUTRAL STREET NORTH SYDNEY	Ground	E	55	50	53	48	55	51	53	48	-1.7	-2.7	-1.6	-2.6	60	55	NO	NO	NO	NO	NO
17.3	37798	51 NEUTRAL STREET NORTH SYDNEY	Ground	N	56	52	54	49	56	52	55	49	-1.6	-2.6	-1.5	-2.6	60	55	NO	NO	NO	NO	NO
17.4	8206	40 KURRABA ROAD NEUTRAL BAY	Ground	NE	59	55	58	53	59	55	58	53	-1.0	-1.9	-1.1	-1.8	60	55	NO	NO	NO	NO	NO
17.4	8206	40 KURRABA ROAD NEUTRAL BAY	Ground	W	55	51	53	48	55	51	54	48	-1.7	-2.8	-1.7	-2.9	60	55	NO	NO	NO	NO	NO
17.4	8206	40 KURRABA ROAD NEUTRAL BAY	Ground	N	54	50	53	47	55	51	53	48	-1.8	-2.9	-1.7	-3.0	60	55	NO	NO	NO	NO	NO
17.4	8206	40 KURRABA ROAD NEUTRAL BAY	Ground	W	53	49	52	47	54	50	52	47	-1.5	-2.6	-1.5	-2.7	60	55	NO	NO	NO	NO	NO
17.4	8206	40 KURRABA ROAD NEUTRAL BAY	Ground	S	58	54	57	52	59	55	58	53	-1.0	-2.0	-1.2	-1.9	60	55	NO	NO	NO	NO	NO
17.4	8206	40 KURRABA ROAD NEUTRAL BAY	Ground	E	59	55	58	53	59	55	58	53	-0.8	-1.7	-0.9	-1.5	60	55	NO	NO	NO	NO	NO
17.4	11100	2 HOLDSWORTH STREET NEUTRAL BAY	First	E	57	52	56	51	57	52	56	51	-0.6	-1.3	-0.7	-1.1	60	55	NO	NO	NO	NO	NO
17.4	11100	2 HOLDSWORTH STREET NEUTRAL BAY	First	NE	49	45	48	43	50	45	48	43	-1.6	-2.5	-1.5	-2.6	60	55	NO	NO	NO	NO	NO
17.4	11100	2 HOLDSWORTH STREET NEUTRAL BAY	First	NW	64	59	63	58	64	60	63	58	-1.0	-1.8	-1.0	-1.7	60	55	NO	NO	NO	NO	NO
17.4	11100	2 HOLDSWORTH STREET NEUTRAL BAY	First	SW	69	65	69	64	70	65	69	64	-0.6	-1.6	-0.8	-1.3	60	55	NO	NO	NO	NO	NO
17.4	11100	2 HOLDSWORTH STREET NEUTRAL BAY	First	S	70	66	69	64	70	66	69	64	-0.5	-1.4	-0.6	-1.3	60	55	NO	NO	NO	NO	NO
17.4	11100	2 HOLDSWORTH STREET NEUTRAL BAY	First	SE	66	62	65	60	66	62	65	61	-0.4	-1.2	-0.5	-1.1	60	55	NO	NO	NO	NO	NO
17.4	11100	2 HOLDSWORTH STREET NEUTRAL BAY	Second	E	61	57	60	55	61	57	61	56	-0.5	-1.4	-0.6	-1.2	60	55	NO	NO	NO	NO	NO
17.4	11100	2 HOLDSWORTH STREET NEUTRAL BAY	Second	NE	54	50	52	47	54	50	53	47	-1.8	-2.8	-1.8	-2.8	60	55	NO	NO	NO	NO	NO
17.4	11100	2 HOLDSWORTH STREET NEUTRAL BAY	Second	NW	64	60	63	58	64	60	63	58	-1.1	-2.0	-1.3	-1.9	60	55	NO	NO	NO	NO	NO
17.4	11100	2 HOLDSWORTH STREET NEUTRAL BAY	Second	SW	69	65	68	63	69	65	68	64	-0.7	-1.6	-0.9	-1.4	60	55	NO	NO	NO	NO	NO
17.4	11100	2 HOLDSWORTH STREET NEUTRAL BAY	Second	S	69	65	69	64	69	65	69	64	-0.5	-1.4	-0.7	-1.3	60	55	NO	NO	NO	NO	NO
17.4	11100	2 HOLDSWORTH STREET NEUTRAL BAY	Second	SE	66	62	65	60	66	62	65	61	-0.4	-1.3	-0.6	-1.0	60	55	NO	NO	NO	NO	NO
17.4	11100	2 HOLDSWORTH STREET NEUTRAL BAY	Ground	NW	63	59	62	57	63	59	62	57	-0.7	-1.6	-0.8	-1.4	60	55	NO	NO	NO	NO	NO
17.4	11100	2 HOLDSWORTH STREET NEUTRAL BAY	Ground	SW	69	66	69	64	70	66	69	64	-0.4	-1.4	-0.6	-1.2	60	55	NO	NO	NO	NO	NO
17.4	11100	2 HOLDSWORTH STREET NEUTRAL BAY	Ground	S	70	66	70	65	70	66	70	65	-0.4	-1.3	-0.5	-1.2	60	55	NO	NO	NO	NO	NO
17.4	11100	2 HOLDSWORTH STREET NEUTRAL BAY	Ground	SE	63	59	63	58	64	59	63	58	-0.4	-1.2	-0.4	-1.0	60	55	NO	NO	NO	NO	NO
17.4	11114	46 KURRABA ROAD NEUTRAL BAY	First	N	58	54	55	50	59	54	56	50	-3.0	-4.0	-2.9	-4.1	60	55	NO	NO	NO	NO	NO
17.4	11114	46 KURRABA ROAD NEUTRAL BAY	First	W	66	62	66	61	67	62	66	61	-0.8	-1.6	-0.9	-1.4	60	55	NO	NO	NO	NO	NO
17.4	11114	46 KURRABA ROAD NEUTRAL BAY	First	S	70	66	69	65	70	66	70	65	-0.3	-1.3	-0.5	-1.1	60	55	NO	NO	NO	NO	NO

NCA	Receiver ID	Address	Floor Level	Facade	Opening Year 2027				Design Year 2037				Increase (Do Smthng - Do Nothing)				NCG project road noise criteria		Do noise levels exceed the cumulative limit with project roads adding ≥2dB to the total noise levels?		Is the contribution from the road project Acute?		Consider further treatment?
					Do Nothing		Do Smthng		Do Nothing		Do Smthng		Opening Year 2027		Design Year 2037								
					Day	Night	Day	Night	Day	Night	Day	Night	Day	Night	Day	Night	Day	Night	Day	Night	$L_{Aeq,15hr}$ ≥ 65dB	$L_{Aeq,9hr}$ ≥ 60dB	
17.4	11114	46 KURRABA ROAD NEUTRAL BAY	First	E	65	61	64	60	65	61	65	60	-0.4	-1.2	-0.4	-1.1	60	55	NO	NO	NO	NO	NO
17.4	11114	46 KURRABA ROAD NEUTRAL BAY	Second	N	60	56	57	52	61	56	58	52	-3.0	-4.1	-3.0	-4.1	60	55	NO	NO	NO	NO	NO
17.4	11114	46 KURRABA ROAD NEUTRAL BAY	Second	W	66	62	66	61	67	63	66	61	-0.9	-1.8	-1.1	-1.6	60	55	NO	NO	NO	NO	NO
17.4	11114	46 KURRABA ROAD NEUTRAL BAY	Second	S	69	65	69	64	70	65	69	64	-0.4	-1.3	-0.5	-1.1	60	55	NO	NO	NO	NO	NO
17.4	11114	46 KURRABA ROAD NEUTRAL BAY	Second	E	65	61	65	60	65	61	65	60	-0.3	-1.3	-0.5	-1.1	60	55	NO	NO	NO	NO	NO
17.4	11114	46 KURRABA ROAD NEUTRAL BAY	Ground	N	57	52	54	48	57	53	54	49	-3.1	-4.2	-3.1	-4.4	60	55	NO	NO	NO	NO	NO
17.4	11114	46 KURRABA ROAD NEUTRAL BAY	Ground	W	66	62	66	61	67	62	66	61	-0.8	-1.6	-0.9	-1.5	60	55	NO	NO	NO	NO	NO
17.4	11114	46 KURRABA ROAD NEUTRAL BAY	Ground	S	70	66	70	65	70	66	70	65	-0.4	-1.3	-0.5	-1.1	60	55	NO	NO	NO	NO	NO
17.4	11149	4 HOLDSWORTH STREET NEUTRAL BAY	First	N	54	50	52	46	54	50	52	47	-2.2	-3.3	-2.2	-3.2	60	55	NO	NO	NO	NO	NO
17.4	11149	4 HOLDSWORTH STREET NEUTRAL BAY	First	W	63	59	60	55	63	59	61	55	-2.6	-3.6	-2.7	-3.6	60	55	NO	NO	NO	NO	NO
17.4	11149	4 HOLDSWORTH STREET NEUTRAL BAY	First	S	63	59	62	57	63	59	62	57	-0.8	-1.7	-1.0	-1.5	60	55	NO	NO	NO	NO	NO
17.4	11149	4 HOLDSWORTH STREET NEUTRAL BAY	First	E	54	49	52	47	54	50	53	48	-1.1	-2.0	-1.2	-1.9	60	55	NO	NO	NO	NO	NO
17.4	11149	4 HOLDSWORTH STREET NEUTRAL BAY	Ground	N	52	48	50	44	53	48	50	45	-2.5	-3.5	-2.4	-3.5	60	55	NO	NO	NO	NO	NO
17.4	11149	4 HOLDSWORTH STREET NEUTRAL BAY	Ground	W	62	58	60	54	63	58	60	55	-2.7	-3.6	-2.7	-3.7	60	55	NO	NO	NO	NO	NO
17.4	11149	4 HOLDSWORTH STREET NEUTRAL BAY	Ground	S	62	58	61	57	63	58	62	57	-0.8	-1.6	-0.8	-1.4	60	55	NO	NO	NO	NO	NO
17.4	11149	4 HOLDSWORTH STREET NEUTRAL BAY	Ground	E	49	45	48	43	49	45	48	43	-1.2	-2.0	-1.1	-2.0	60	55	NO	NO	NO	NO	NO
17.4	11178	44 KURRABA ROAD NEUTRAL BAY	Ground	S	68	64	68	63	69	64	68	63	-0.5	-1.3	-0.6	-1.1	60	55	NO	NO	NO	NO	NO
17.4	11178	44 KURRABA ROAD NEUTRAL BAY	Ground	SE	65	61	64	60	65	61	65	60	-0.5	-1.3	-0.5	-1.0	60	55	NO	NO	NO	NO	NO
17.4	11178	44 KURRABA ROAD NEUTRAL BAY	Ground	E	56	52	55	51	57	52	56	51	-0.9	-1.6	-1.0	-1.5	60	55	NO	NO	NO	NO	NO
17.4	11178	44 KURRABA ROAD NEUTRAL BAY	Ground	N	51	46	49	44	51	47	50	44	-1.5	-2.5	-1.5	-2.4	60	55	NO	NO	NO	NO	NO
17.4	11179	42 KURRABA ROAD NEUTRAL BAY	Ground	NE	49	45	48	42	49	45	48	43	-1.2	-2.1	-1.2	-2.0	60	55	NO	NO	NO	NO	NO
17.4	11179	42 KURRABA ROAD NEUTRAL BAY	Ground	W	62	58	61	56	62	58	61	56	-1.3	-2.0	-1.4	-1.8	60	55	NO	NO	NO	NO	NO
17.4	11179	42 KURRABA ROAD NEUTRAL BAY	Ground	S	68	64	68	63	69	64	68	63	-0.5	-1.4	-0.6	-1.2	60	55	NO	NO	NO	NO	NO
17.4	11189	10 HOLDSWORTH STREET NEUTRAL BAY	First	E	54	50	53	48	54	50	53	48	-1.2	-2.0	-1.1	-1.9	60	55	NO	NO	NO	NO	NO
17.4	11189	10 HOLDSWORTH STREET NEUTRAL BAY	First	N	56	51	54	48	56	52	54	48	-2.2	-3.4	-2.2	-3.4	60	55	NO	NO	NO	NO	NO
17.4	11189	10 HOLDSWORTH STREET NEUTRAL BAY	First	W	62	58	59	54	63	58	60	54	-3.3	-4.3	-3.3	-4.4	60	55	NO	NO	NO	NO	NO
17.4	11189	10 HOLDSWORTH STREET NEUTRAL BAY	First	S	57	53	55	50	58	53	56	50	-2.2	-3.2	-2.2	-3.2	60	55	NO	NO	NO	NO	NO
17.4	11189	10 HOLDSWORTH STREET NEUTRAL BAY	First	E	55	50	54	48	55	50	54	49	-1.1	-1.8	-1.0	-1.7	60	55	NO	NO	NO	NO	NO
17.4	11189	10 HOLDSWORTH STREET NEUTRAL BAY	Ground	E	50	45	48	43	50	45	49	43	-1.4	-2.2	-1.3	-2.1	60	55	NO	NO	NO	NO	NO
17.4	11189	10 HOLDSWORTH STREET NEUTRAL BAY	Ground	N	54	50	52	46	55	50	52	47	-2.4	-3.5	-2.3	-3.6	60	55	NO	NO	NO	NO	NO
17.4	11189	10 HOLDSWORTH STREET NEUTRAL BAY	Ground	W	62	58	59	53	62	58	59	53	-3.4	-4.4	-3.4	-4.5	60	55	NO	NO	NO	NO	NO
17.4	11189	10 HOLDSWORTH STREET NEUTRAL BAY	Ground	S	54	49	51	46	54	49	52	46	-2.1	-3.2	-2.0	-3.1	60	55	NO	NO	NO	NO	NO
17.4	11189	10 HOLDSWORTH STREET NEUTRAL BAY	Ground	E	52	47	51	46	52	48	51	46	-0.9	-1.6	-0.9	-1.5	60	55	NO	NO	NO	NO	NO
17.4	11193	26 KURRABA ROAD NEUTRAL BAY	Ground	NE	56	51	54	49	56	52	54	49	-1.7	-2.8	-1.7	-2.8	60	55	NO	NO	NO	NO	NO
17.4	11193	26 KURRABA ROAD NEUTRAL BAY	Ground	S	58	53	56	50	58	53	56	50	-2.1	-3.1	-2.1	-3.2	60	55	NO	NO	NO	NO	NO
17.4	11193	26 KURRABA ROAD NEUTRAL BAY	Ground	E	55	51	54	48	55	51	54	48	-1.5	-2.7	-1.5	-2.8	60	55	NO	NO	NO	NO	NO
17.4	11216	28 KURRABA ROAD NEUTRAL BAY	First	N	59	54	57	51	59	55	57	51	-2.1	-3.3	-2.1	-3.4	60	55	NO	NO	NO	NO	NO
17.4	11216	28 KURRABA ROAD NEUTRAL BAY	First	W	59	55	57	51	59	55	57	52	-2.0	-3.3	-2.0	-3.3	60	55	NO	NO	NO	NO	NO
17.4	11216	28 KURRABA ROAD NEUTRAL BAY	First	S	60	55	58	53	60	56	58	53	-1.8	-2.7	-1.8	-2.7	60	55	NO	NO	NO	NO	NO
17.4	11216	28 KURRABA ROAD NEUTRAL BAY	Ground	N	56	52	54	48	56	52	54	49	-2.2	-3.3	-2.2	-3.4	60	55	NO	NO	NO	NO	NO
17.4	11216	28 KURRABA ROAD NEUTRAL BAY	Ground	W	56	51	54	49	56	52	54	49	-1.6	-2.8	-1.6	-2.8	60	55	NO	NO	NO	NO	NO
17.4	11216	28 KURRABA ROAD NEUTRAL BAY	Ground	S	58	54	57	52	59	54	57	52	-1.6	-2.4	-1.7	-2.4	60	55	NO	NO	NO	NO	NO
17.4	11217	30 KURRABA ROAD NEUTRAL BAY	First	S	60	55	58	53	60	55	58	53	-1.7	-2.6	-1.7	-2.6	60	55	NO	NO	NO	NO	NO
17.4	11217	30 KURRABA ROAD NEUTRAL BAY	First	E	55	51	53	48	55	51	54	48	-1.8	-2.9	-1.7	-2.9	60	55	NO	NO	NO	NO	NO
17.4	11217	30 KURRABA ROAD NEUTRAL BAY	First	N	60	56	58	52	60	56	58	52	-2.6	-3.6	-2.6	-3.7	60	55	NO	NO	NO	NO	NO
17.4	11217	30 KURRABA ROAD NEUTRAL BAY	Ground	S	58	54	57	51	58	54	57	52	-1.5	-2.3	-1.6	-2.3	60	55	NO	NO	NO	NO	NO
17.4	11217	30 KURRABA ROAD NEUTRAL BAY	Ground	E	51	47	49	44	51	47	50	44	-1.5	-2.6	-1.5	-2.6	60	55	NO	NO	NO	NO	NO
17.4	11217	30 KURRABA ROAD NEUTRAL BAY	Ground	N	58	53	55	50	58	54	56	50	-2.7	-3.8	-2.7	-3.9	60	55	NO	NO	NO	NO	NO
17.4	11225	32 KURRABA ROAD NEUTRAL BAY	First	E	58	54	57	52	58	54	57	52	-0.9	-1.9	-1.0	-1.8	60	55	NO	NO	NO	NO	NO
17.4	11225	32 KURRABA ROAD NEUTRAL BAY	First	N	60	55	57	51	60	56	57	52	-2.7	-3.7	-2.8	-3.8	60	55	NO	NO	NO	NO	NO
17.4	11225	32 KURRABA ROAD NEUTRAL BAY	First	E	58	53	55	50	58	54	55	50	-2.8	-3.7	-2.8	-3.8	60	55	NO	NO	NO	NO	NO
17.4	11225	32 KURRABA ROAD NEUTRAL BAY	First	N	60	56	58	53	61	56	58	53	-2.3	-3.3	-2.3	-3.4	60	55	NO	NO	NO	NO	NO
17.4	11225	32 KURRABA ROAD NEUTRAL BAY	First	W	53	48	51	46	53	49	51	46	-1.6	-2.6	-1.5	-2.7	60	55	NO	NO	NO	NO	NO
17.4	11225	32 KURRABA ROAD NEUTRAL BAY	First	S	58	54	57	52	59	54	57	52	-1.1	-2.1	-1.2	-2.0	60	55	NO	NO	NO	NO	NO
17.4	11225	32 KURRABA ROAD NEUTRAL BAY	First	E	58	54	57	52	58	54	57	52	-1.0	-1.9	-1.1	-1.8	60	55	NO	NO	NO	NO	NO
17.4	11225	32 KURRABA ROAD NEUTRAL BAY	Ground	E	53	48	51	46	53	49	52	47	-1.1	-2.1	-1.2	-2.0	60	55	NO	NO	NO	NO	NO
17.4	11225	32 KURRABA ROAD NEUTRAL BAY	Ground	N	57	53	54	49	58	53	55	49	-2.7	-3.8	-2.7	-3.9	60	55	NO	NO	NO	NO	NO
17.4	11225	32 KURRABA ROAD NEUTRAL BAY	Ground	E	55	51	53	47	56	51	53	47	-2.7	-3.7	-2.7	-3.8	60	55	NO	NO	NO	NO	NO
17.4	11225	32 KURRABA ROAD NEUTRAL BAY	Ground	N	58	53	55	50	58	54	56	50	-2.3	-3.4	-2.3	-3.5	60	55	NO	NO	NO	NO	NO
17.4	11225	32 KURRABA ROAD NEUTRAL BAY	Ground	W	50	46	48	43	50	46	49	43	-1.4	-2.6	-1.4	-2.6	60	55	NO	NO	NO	NO	NO
17.4	11225	32 KURRABA ROAD NEUTRAL BAY	Ground	S	55	51	54	49	55	51	54	49	-1.0	-2.0	-1.1	-1.9	60	55	NO	NO	NO	NO	NO
17.4	11225	32 KURRABA ROAD NEUTRAL BAY	Ground	E	53	49	52	47	53	49	52	47	-1.1	-2.0	-1.0	-1.9	60	55	NO	NO	NO	NO	NO

NCA	Receiver ID	Address	Floor Level	Facade	Opening Year 2027				Design Year 2037				Increase (Do Smthng - Do Nothing)				NCG project road noise criteria		Do noise levels exceed the cumulative limit with project roads adding ≥2dB to the total noise levels?		Is the contribution from the road project Acute?		Consider further treatment?
					Do Nothing		Do Smthng		Do Nothing		Do Smthng		Opening Year 2027		Design Year 2037								
					Day	Night	Day	Night	Day	Night	Day	Night	Day	Night	Day	Night	Day	Night	Day	Night	$L_{Aeq,15hr} \geq 65dB$	$L_{Aeq,9hr} \geq 60dB$	
17.4	11229	12A HOLDSWORTH STREET NEUTRAL BAY	First	W	63	59	60	55	63	59	60	55	-3.0	-4.0	-3.1	-4.0	60	55	NO	NO	NO	NO	NO
17.4	11229	12A HOLDSWORTH STREET NEUTRAL BAY	First	S	57	52	54	49	57	53	55	49	-2.3	-3.5	-2.3	-3.6	60	55	NO	NO	NO	NO	NO
17.4	11229	12A HOLDSWORTH STREET NEUTRAL BAY	First	E	54	49	52	47	54	49	53	48	-1.2	-2.0	-1.1	-1.8	60	55	NO	NO	NO	NO	NO
17.4	11229	12A HOLDSWORTH STREET NEUTRAL BAY	Ground	W	62	58	59	54	63	58	59	54	-3.1	-4.2	-3.2	-4.2	60	55	NO	NO	NO	NO	NO
17.4	11229	12A HOLDSWORTH STREET NEUTRAL BAY	Ground	S	55	51	53	47	56	51	53	47	-2.6	-3.7	-2.5	-3.7	60	55	NO	NO	NO	NO	NO
17.4	11230	14 HOLDSWORTH STREET NEUTRAL BAY	First	N	58	53	55	49	58	54	55	50	-3.1	-4.2	-3.1	-4.3	60	55	NO	NO	NO	NO	NO
17.4	11230	14 HOLDSWORTH STREET NEUTRAL BAY	First	W	63	58	60	54	63	59	60	55	-3.1	-4.1	-3.2	-4.1	60	55	NO	NO	NO	NO	NO
17.4	11230	14 HOLDSWORTH STREET NEUTRAL BAY	First	E	53	49	52	47	54	49	53	48	-1.1	-1.9	-1.1	-1.8	60	55	NO	NO	NO	NO	NO
17.4	11230	14 HOLDSWORTH STREET NEUTRAL BAY	First	N	54	50	52	46	54	50	52	47	-2.0	-3.2	-2.0	-3.2	60	55	NO	NO	NO	NO	NO
17.4	11230	14 HOLDSWORTH STREET NEUTRAL BAY	Ground	N	57	53	54	48	58	53	54	49	-3.2	-4.3	-3.3	-4.4	60	55	NO	NO	NO	NO	NO
17.4	11230	14 HOLDSWORTH STREET NEUTRAL BAY	Ground	W	62	58	59	54	63	58	59	54	-3.3	-4.2	-3.2	-4.3	60	55	NO	NO	NO	NO	NO
17.4	11230	14 HOLDSWORTH STREET NEUTRAL BAY	Ground	N	52	48	46	40	52	48	46	40	-6.4	-7.3	-6.3	-7.5	60	55	NO	NO	NO	NO	NO
17.4	11231	22 KURRABA ROAD NEUTRAL BAY	First	N	61	57	59	53	61	57	59	53	-2.3	-3.5	-2.2	-3.6	60	55	NO	NO	NO	NO	NO
17.4	11231	22 KURRABA ROAD NEUTRAL BAY	First	S	60	55	58	52	60	56	58	53	-2.1	-3.2	-2.2	-3.3	60	55	NO	NO	NO	NO	NO
17.4	11231	22 KURRABA ROAD NEUTRAL BAY	Ground	N	58	54	56	51	59	54	57	51	-1.9	-3.0	-1.9	-3.1	60	55	NO	NO	NO	NO	NO
17.4	11231	22 KURRABA ROAD NEUTRAL BAY	Ground	S	58	53	56	50	58	54	56	50	-2.1	-3.1	-2.0	-3.2	60	55	NO	NO	NO	NO	NO
17.4	11232	24 KURRABA ROAD NEUTRAL BAY	First	S	59	55	57	52	60	55	58	52	-2.1	-3.2	-2.1	-3.2	60	55	NO	NO	NO	NO	NO
17.4	11232	24 KURRABA ROAD NEUTRAL BAY	First	E	56	52	54	49	56	52	55	49	-1.6	-2.7	-1.6	-2.7	60	55	NO	NO	NO	NO	NO
17.4	11232	24 KURRABA ROAD NEUTRAL BAY	First	N	58	54	56	51	59	54	57	51	-2.1	-3.1	-2.1	-3.2	60	55	NO	NO	NO	NO	NO
17.4	11232	24 KURRABA ROAD NEUTRAL BAY	Ground	S	57	53	55	49	58	53	55	50	-2.1	-3.1	-2.1	-3.3	60	55	NO	NO	NO	NO	NO
17.4	11232	24 KURRABA ROAD NEUTRAL BAY	Ground	N	53	49	52	46	54	49	52	47	-1.5	-2.6	-1.5	-2.7	60	55	NO	NO	NO	NO	NO
17.4	11235	16 KURRABA ROAD NEUTRAL BAY	First	N	62	57	59	54	62	58	60	54	-2.2	-3.6	-2.3	-3.7	60	55	NO	NO	NO	NO	NO
17.4	11235	16 KURRABA ROAD NEUTRAL BAY	First	W	59	55	57	51	59	55	57	52	-2.1	-3.2	-2.0	-3.2	60	55	NO	NO	NO	NO	NO
17.4	11235	16 KURRABA ROAD NEUTRAL BAY	First	S	61	56	59	53	61	56	59	53	-2.0	-3.1	-2.1	-3.2	60	55	NO	NO	NO	NO	NO
17.4	11235	16 KURRABA ROAD NEUTRAL BAY	First	E	57	52	55	50	57	53	55	50	-1.7	-2.8	-1.6	-2.9	60	55	NO	NO	NO	NO	NO
17.4	11235	16 KURRABA ROAD NEUTRAL BAY	Ground	N	58	54	57	51	59	54	57	51	-1.6	-2.9	-1.5	-2.9	60	55	NO	NO	NO	NO	NO
17.4	11235	16 KURRABA ROAD NEUTRAL BAY	Ground	W	56	51	54	49	56	52	54	49	-1.5	-2.7	-1.5	-2.7	60	55	NO	NO	NO	NO	NO
17.4	11235	16 KURRABA ROAD NEUTRAL BAY	Ground	S	59	54	56	51	59	54	57	51	-2.1	-3.1	-2.1	-3.2	60	55	NO	NO	NO	NO	NO
17.4	11236	18 KURRABA ROAD NEUTRAL BAY	Ground	N	58	54	56	51	58	54	57	51	-1.7	-2.9	-1.6	-3.0	60	55	NO	NO	NO	NO	NO
17.4	11236	18 KURRABA ROAD NEUTRAL BAY	Ground	S	59	54	56	51	59	54	57	51	-2.1	-3.1	-2.1	-3.1	60	55	NO	NO	NO	NO	NO
17.4	11237	20 KURRABA ROAD NEUTRAL BAY	Ground	S	59	54	57	51	59	55	57	52	-2.0	-3.0	-1.9	-3.0	60	55	NO	NO	NO	NO	NO
17.4	11237	20 KURRABA ROAD NEUTRAL BAY	Ground	N	59	54	57	51	59	55	57	52	-1.7	-3.0	-1.6	-3.1	60	55	NO	NO	NO	NO	NO
17.4	11240	38 KURRABA ROAD NEUTRAL BAY	Ground	N	56	52	55	49	57	53	55	50	-1.7	-3.1	-1.8	-3.1	60	55	NO	NO	NO	NO	NO
17.4	11240	38 KURRABA ROAD NEUTRAL BAY	Ground	W	56	52	55	49	57	53	55	49	-1.9	-3.2	-1.8	-3.3	60	55	NO	NO	NO	NO	NO
17.4	11240	38 KURRABA ROAD NEUTRAL BAY	Ground	N	56	52	54	49	57	53	55	49	-2.0	-3.3	-2.1	-3.4	60	55	NO	NO	NO	NO	NO
17.4	11240	38 KURRABA ROAD NEUTRAL BAY	Ground	W	55	51	53	48	56	51	53	48	-2.3	-3.4	-2.2	-3.5	60	55	NO	NO	NO	NO	NO
17.4	11240	38 KURRABA ROAD NEUTRAL BAY	Ground	S	54	50	52	47	54	50	53	47	-1.6	-2.7	-1.5	-2.6	60	55	NO	NO	NO	NO	NO
17.4	11240	38 KURRABA ROAD NEUTRAL BAY	Ground	SE	58	54	57	52	58	54	57	53	-0.8	-1.7	-0.9	-1.6	60	55	NO	NO	NO	NO	NO
17.4	11240	38 KURRABA ROAD NEUTRAL BAY	Ground	S	59	54	58	53	59	55	58	53	-0.9	-1.8	-0.9	-1.6	60	55	NO	NO	NO	NO	NO
17.4	11240	38 KURRABA ROAD NEUTRAL BAY	Ground	E	58	54	57	52	59	54	58	53	-0.9	-1.7	-0.9	-1.6	60	55	NO	NO	NO	NO	NO
17.4	11240	38 KURRABA ROAD NEUTRAL BAY	Ground	N	57	52	55	49	57	53	55	50	-2.0	-3.1	-2.0	-3.2	60	55	NO	NO	NO	NO	NO
17.4	11240	38 KURRABA ROAD NEUTRAL BAY	Ground	E	53	48	51	46	53	49	51	46	-1.6	-2.7	-1.6	-2.8	60	55	NO	NO	NO	NO	NO
17.4	11240	38 KURRABA ROAD NEUTRAL BAY	Ground	NW	54	50	52	47	54	50	53	47	-1.6	-2.7	-1.6	-2.8	60	55	NO	NO	NO	NO	NO
17.4	11241	2 KURRABA ROAD NEUTRAL BAY	First	N	67	62	65	59	68	63	66	59	-1.9	-3.7	-1.7	-4.0	60	55	YES	NO	YES	NO	YES
17.4	11241	2 KURRABA ROAD NEUTRAL BAY	First	W	69	64	68	61	69	64	69	61	-0.9	-2.9	-0.7	-3.2	60	55	YES	YES	YES	YES	YES
17.4	11241	2 KURRABA ROAD NEUTRAL BAY	First	S	66	62	65	59	67	62	66	59	-1.3	-3.2	-1.2	-3.3	60	55	YES	NO	YES	NO	YES
17.4	11241	2 KURRABA ROAD NEUTRAL BAY	Ground	N	66	61	64	57	66	61	65	57	-1.4	-3.2	-1.3	-3.5	60	55	YES	NO	YES	NO	YES
17.4	11241	2 KURRABA ROAD NEUTRAL BAY	Ground	W	66	61	66	59	67	62	67	59	-0.1	-2.1	0.0	-2.4	60	55	YES	NO	YES	NO	YES
17.4	11241	2 KURRABA ROAD NEUTRAL BAY	Ground	S	64	60	64	57	65	60	64	58	-0.4	-2.2	-0.3	-2.3	60	55	NO	NO	NO	NO	NO
17.4	11242	4 KURRABA ROAD NEUTRAL BAY	First	E	63	59	61	55	63	59	61	55	-2.2	-3.7	-2.2	-3.9	60	55	NO	NO	NO	NO	NO
17.4	11242	4 KURRABA ROAD NEUTRAL BAY	First	N	66	61	64	58	67	62	65	58	-2.1	-3.8	-2.0	-4.1	60	55	YES	NO	NO	NO	YES
17.4	11242	4 KURRABA ROAD NEUTRAL BAY	First	S	65	60	63	57	65	61	63	57	-2.0	-3.6	-2.0	-3.7	60	55	NO	NO	NO	NO	NO
17.4	11242	4 KURRABA ROAD NEUTRAL BAY	First	E	59	55	58	52	59	55	58	52	-1.4	-2.6	-1.3	-2.6	60	55	NO	NO	NO	NO	NO
17.4	11242	4 KURRABA ROAD NEUTRAL BAY	Ground	E	60	55	58	52	60	56	58	52	-2.0	-3.6	-1.9	-3.9	60	55	NO	NO	NO	NO	NO
17.4	11242	4 KURRABA ROAD NEUTRAL BAY	Ground	N	64	59	62	56	65	60	63	56	-1.9	-3.5	-1.8	-3.8	60	55	NO	NO	NO	NO	NO
17.4	11242	4 KURRABA ROAD NEUTRAL BAY	Ground	S	63	58	61	55	63	58	61	55	-1.8	-3.1	-1.7	-3.3	60	55	NO	NO	NO	NO	NO
17.4	11242	4 KURRABA ROAD NEUTRAL BAY	Ground	E	55	50	53	48	55	51	54	48	-1.2	-2.4	-1.1	-2.4	60	55	NO	NO	NO	NO	NO
17.4	11260	8 KURRABA ROAD NEUTRAL BAY	Ground	N	61	57	59	54	62	57	60	54	-1.9	-3.1	-1.8	-3.3	60	55	NO	NO	NO	NO	NO
17.4	11260	8 KURRABA ROAD NEUTRAL BAY	Ground	S	61	57	59	54	62	57	60	54	-2.0	-3.0	-1.9	-3.1	60	55	NO	NO	NO	NO	NO
17.4	11261	6 KURRABA ROAD NEUTRAL BAY	Ground	N	63	58	61	55	63	58	61	55	-1.9	-3.3	-1.9	-3.5	60	55	NO	NO	NO	NO	NO
17.4	11261	6 KURRABA ROAD NEUTRAL BAY	Ground	W	52	48	51	46	53	48	52	46	-1.0	-2.4	-1.0	-2.4	60	55	NO	NO	NO	NO	NO
17.4	11261	6 KURRABA ROAD NEUTRAL BAY	Ground	S	62	57	59	54	62	57	60	54	-2.1	-3.2	-2.0	-3.3	60	55	NO	NO	NO	NO	NO

NCA	Receiver ID	Address	Floor Level	Facade	Opening Year 2027				Design Year 2037				Increase (Do Smthng - Do Nothing)				NCG project road noise criteria		Do noise levels exceed the cumulative limit with project roads adding ≥2dB to the total noise levels?		Is the contribution from the road project Acute?		Consider further treatment?
					Do Nothing		Do Smthng		Do Nothing		Do Smthng		Opening Year 2027		Design Year 2037								
					Day	Night	Day	Night	Day	Night	Day	Night	Day	Night	Day	Night	Day	Night	Day	Night	$L_{Aeq,15hr} \geq 65dB$	$L_{Aeq,9hr} \geq 60dB$	
17.4	11267	24 KURRABA ROAD NEUTRAL BAY	Ground	N	58	54	56	51	58	54	57	51	-1.7	-2.8	-1.7	-2.9	60	55	NO	NO	NO	NO	NO
17.4	11267	24 KURRABA ROAD NEUTRAL BAY	Ground	W	58	53	56	51	58	54	56	51	-1.8	-2.9	-1.8	-3.1	60	55	NO	NO	NO	NO	NO
17.4	11267	24 KURRABA ROAD NEUTRAL BAY	Ground	S	53	49	52	46	53	49	52	47	-1.5	-2.7	-1.4	-2.6	60	55	NO	NO	NO	NO	NO
17.4	11267	24 KURRABA ROAD NEUTRAL BAY	Ground	E	55	51	54	48	56	52	54	49	-1.6	-2.8	-1.6	-2.9	60	55	NO	NO	NO	NO	NO
17.4	11269	10 KURRABA ROAD NEUTRAL BAY	Ground	NE	58	54	56	51	58	54	57	51	-1.5	-2.8	-1.4	-2.9	60	55	NO	NO	NO	NO	NO
17.4	11269	10 KURRABA ROAD NEUTRAL BAY	Ground	S	58	54	57	51	59	54	57	52	-1.4	-2.6	-1.4	-2.6	60	55	NO	NO	NO	NO	NO
17.4	11270	12 KURRABA ROAD NEUTRAL BAY	First	S	61	57	59	54	62	57	59	54	-2.2	-3.3	-2.3	-3.4	60	55	NO	NO	NO	NO	NO
17.4	11270	12 KURRABA ROAD NEUTRAL BAY	First	E	57	53	55	50	57	53	56	50	-1.6	-2.8	-1.5	-2.8	60	55	NO	NO	NO	NO	NO
17.4	11270	12 KURRABA ROAD NEUTRAL BAY	First	N	60	56	58	52	61	56	58	53	-2.4	-3.6	-2.3	-3.7	60	55	NO	NO	NO	NO	NO
17.4	11270	12 KURRABA ROAD NEUTRAL BAY	First	E	60	55	57	52	60	56	58	52	-2.2	-3.4	-2.2	-3.5	60	55	NO	NO	NO	NO	NO
17.4	11270	12 KURRABA ROAD NEUTRAL BAY	First	N	62	58	60	55	63	58	61	55	-2.0	-3.2	-2.0	-3.3	60	55	NO	NO	NO	NO	NO
17.4	11270	12 KURRABA ROAD NEUTRAL BAY	Ground	S	59	54	57	51	59	55	57	52	-2.3	-3.2	-2.3	-3.2	60	55	NO	NO	NO	NO	NO
17.4	11270	12 KURRABA ROAD NEUTRAL BAY	Ground	E	53	49	52	46	54	49	52	47	-1.3	-2.6	-1.3	-2.6	60	55	NO	NO	NO	NO	NO
17.4	11270	12 KURRABA ROAD NEUTRAL BAY	Ground	N	56	52	55	50	57	53	55	50	-1.4	-2.6	-1.4	-2.7	60	55	NO	NO	NO	NO	NO
17.4	11270	12 KURRABA ROAD NEUTRAL BAY	Ground	E	56	51	54	49	56	52	55	49	-1.5	-2.7	-1.4	-2.7	60	55	NO	NO	NO	NO	NO
17.4	11270	12 KURRABA ROAD NEUTRAL BAY	Ground	N	57	53	56	50	58	54	56	51	-1.5	-2.8	-1.4	-2.9	60	55	NO	NO	NO	NO	NO
17.4	11271	47 RAWSON STREET NEUTRAL BAY	First	N	59	55	56	51	60	55	57	51	-3.0	-4.1	-3.0	-4.2	60	55	NO	NO	NO	NO	NO
17.4	11271	47 RAWSON STREET NEUTRAL BAY	First	W	60	56	57	52	61	56	57	52	-3.2	-4.2	-3.2	-4.3	60	55	NO	NO	NO	NO	NO
17.4	11271	47 RAWSON STREET NEUTRAL BAY	First	SW	63	58	61	56	63	58	61	56	-1.9	-2.7	-1.9	-2.6	60	55	NO	NO	NO	NO	NO
17.4	11271	47 RAWSON STREET NEUTRAL BAY	First	S	61	57	60	55	61	57	60	55	-1.3	-2.1	-1.4	-2.0	60	55	NO	NO	NO	NO	NO
17.4	11271	47 RAWSON STREET NEUTRAL BAY	First	E	56	52	55	50	56	52	55	51	-0.9	-1.8	-1.0	-1.7	60	55	NO	NO	NO	NO	NO
17.4	11271	47 RAWSON STREET NEUTRAL BAY	Ground	N	55	50	53	47	55	51	53	47	-2.0	-3.1	-2.0	-3.2	60	55	NO	NO	NO	NO	NO
17.4	11271	47 RAWSON STREET NEUTRAL BAY	Ground	W	59	55	56	51	60	55	57	51	-3.0	-4.1	-3.0	-4.2	60	55	NO	NO	NO	NO	NO
17.4	11271	47 RAWSON STREET NEUTRAL BAY	Ground	SW	62	57	60	55	62	58	60	55	-1.8	-2.5	-1.8	-2.5	60	55	NO	NO	NO	NO	NO
17.4	11271	47 RAWSON STREET NEUTRAL BAY	Ground	S	60	56	59	54	60	56	59	54	-1.2	-1.9	-1.2	-1.8	60	55	NO	NO	NO	NO	NO
17.4	11271	47 RAWSON STREET NEUTRAL BAY	Ground	E	53	49	52	47	53	49	52	47	-0.8	-1.7	-0.9	-1.6	60	55	NO	NO	NO	NO	NO
17.4	11276	26A KURRABA ROAD NEUTRAL BAY	First	N	60	56	58	52	61	56	58	52	-2.5	-3.7	-2.5	-3.9	60	55	NO	NO	NO	NO	NO
17.4	11276	26A KURRABA ROAD NEUTRAL BAY	First	W	58	54	56	50	58	54	56	51	-2.1	-3.2	-2.0	-3.3	60	55	NO	NO	NO	NO	NO
17.4	11276	26A KURRABA ROAD NEUTRAL BAY	First	S	58	53	56	50	58	54	56	51	-2.0	-3.2	-2.0	-3.3	60	55	NO	NO	NO	NO	NO
17.4	11276	26A KURRABA ROAD NEUTRAL BAY	First	E	57	53	56	50	57	53	56	51	-1.2	-2.3	-1.2	-2.2	60	55	NO	NO	NO	NO	NO
17.4	11276	26A KURRABA ROAD NEUTRAL BAY	Ground	N	57	53	55	50	58	53	56	50	-2.0	-3.1	-1.9	-3.1	60	55	NO	NO	NO	NO	NO
17.4	11276	26A KURRABA ROAD NEUTRAL BAY	Ground	W	54	49	51	45	54	50	51	45	-3.2	-4.2	-3.1	-4.3	60	55	NO	NO	NO	NO	NO
17.4	11276	26A KURRABA ROAD NEUTRAL BAY	Ground	S	54	50	52	47	54	50	53	47	-1.6	-2.7	-1.5	-2.8	60	55	NO	NO	NO	NO	NO
17.4	11276	26A KURRABA ROAD NEUTRAL BAY	Ground	E	53	49	52	47	53	49	52	47	-1.1	-2.1	-1.1	-2.1	60	55	NO	NO	NO	NO	NO
17.4	11277	18 HOLDSWORTH STREET NEUTRAL BAY	First	N	58	54	55	50	58	54	56	50	-2.6	-3.7	-2.6	-3.8	60	55	NO	NO	NO	NO	NO
17.4	11277	18 HOLDSWORTH STREET NEUTRAL BAY	First	W	63	58	60	54	63	59	60	55	-3.2	-4.1	-3.1	-4.3	60	55	NO	NO	NO	NO	NO
17.4	11277	18 HOLDSWORTH STREET NEUTRAL BAY	First	E	53	49	52	47	54	49	53	47	-1.2	-2.0	-1.1	-1.9	60	55	NO	NO	NO	NO	NO
17.4	11277	18 HOLDSWORTH STREET NEUTRAL BAY	Ground	N	56	51	53	48	56	52	54	48	-2.8	-3.9	-2.8	-4.0	60	55	NO	NO	NO	NO	NO
17.4	11277	18 HOLDSWORTH STREET NEUTRAL BAY	Ground	W	62	58	59	54	63	58	59	54	-3.2	-4.3	-3.2	-4.3	60	55	NO	NO	NO	NO	NO
17.4	11278	16 HOLDSWORTH STREET NEUTRAL BAY	First	W	63	59	60	55	63	59	60	55	-3.1	-4.1	-3.1	-4.1	60	55	NO	NO	NO	NO	NO
17.4	11278	16 HOLDSWORTH STREET NEUTRAL BAY	First	S	56	52	54	48	56	52	54	49	-2.2	-3.3	-2.1	-3.4	60	55	NO	NO	NO	NO	NO
17.4	11278	16 HOLDSWORTH STREET NEUTRAL BAY	First	E	53	49	52	47	54	49	52	47	-1.2	-2.0	-1.2	-1.9	60	55	NO	NO	NO	NO	NO
17.4	11278	16 HOLDSWORTH STREET NEUTRAL BAY	Ground	W	62	58	59	54	63	58	60	54	-3.2	-4.1	-3.2	-4.2	60	55	NO	NO	NO	NO	NO
17.4	11278	16 HOLDSWORTH STREET NEUTRAL BAY	Ground	S	53	49	51	46	54	50	52	46	-2.3	-3.6	-2.3	-3.6	60	55	NO	NO	NO	NO	NO
17.4	11313	10 KURRABA ROAD NEUTRAL BAY	Ground	S	57	53	55	50	57	53	56	50	-1.5	-2.8	-1.4	-2.7	60	55	NO	NO	NO	NO	NO
17.4	11313	10 KURRABA ROAD NEUTRAL BAY	Ground	E	57	53	56	50	58	53	56	51	-1.4	-2.6	-1.3	-2.6	60	55	NO	NO	NO	NO	NO
17.4	11313	10 KURRABA ROAD NEUTRAL BAY	Ground	N	57	53	56	50	58	54	56	51	-1.5	-2.8	-1.5	-2.9	60	55	NO	NO	NO	NO	NO
17.4	11313	10 KURRABA ROAD NEUTRAL BAY	Ground	W	60	55	58	52	60	55	58	52	-2.1	-3.1	-2.1	-3.2	60	55	NO	NO	NO	NO	NO
17.4	11323	20 HOLDSWORTH STREET NEUTRAL BAY	Ground	W	62	58	59	54	63	58	59	54	-3.3	-4.2	-3.3	-4.3	60	55	NO	NO	NO	NO	NO
17.4	11324	22 HOLDSWORTH STREET NEUTRAL BAY	Ground	N	57	53	54	48	57	53	54	49	-3.0	-4.2	-2.9	-4.3	60	55	NO	NO	NO	NO	NO
17.4	11324	22 HOLDSWORTH STREET NEUTRAL BAY	Ground	W	62	58	59	54	63	58	59	54	-3.3	-4.3	-3.3	-4.4	60	55	NO	NO	NO	NO	NO
17.4	11326	43 RAWSON STREET NEUTRAL BAY	Ground	E	57	53	56	51	57	53	56	52	-1.0	-1.6	-1.0	-1.5	60	55	NO	NO	NO	NO	NO
17.4	11326	43 RAWSON STREET NEUTRAL BAY	Ground	N	55	50	53	47	55	51	53	48	-1.9	-3.1	-1.9	-3.2	60	55	NO	NO	NO	NO	NO
17.4	11326	43 RAWSON STREET NEUTRAL BAY	Ground	W	59	55	56	51	60	55	57	51	-2.9	-4.0	-2.9	-4.1	60	55	NO	NO	NO	NO	NO
17.4	11327	45 RAWSON STREET NEUTRAL BAY	Ground	W	59	55	56	51	60	55	57	51	-2.9	-4.0	-2.9	-4.1	60	55	NO	NO	NO	NO	NO
17.4	11327	45 RAWSON STREET NEUTRAL BAY	Ground	S	55	51	53	48	56	51	54	48	-2.1	-3.2	-2.0	-3.3	60	55	NO	NO	NO	NO	NO
17.4	11327	45 RAWSON STREET NEUTRAL BAY	Ground	E	58	54	57	52	58	54	57	52	-0.9	-1.6	-1.0	-1.4	60	55	NO	NO	NO	NO	NO
17.4	11355	49 RAWSON STREET NEUTRAL BAY	First	N	60	55	56	51	60	56	57	51	-3.5	-4.6	-3.5	-4.7	60	55	NO	NO	NO	NO	NO
17.4	11355	49 RAWSON STREET NEUTRAL BAY	First	W	61	57	57	52	62	57	58	52	-3.8	-4.9	-3.8	-5.0	60	55	NO	NO	NO	NO	NO
17.4	11355	49 RAWSON STREET NEUTRAL BAY	First	S	63	59	62	57	63	59	62	57	-1.1	-1.8	-1.2	-1.6	60	55	NO	NO	NO	NO	NO
17.4	11355	49 RAWSON STREET NEUTRAL BAY	First	E	57	53	57	52	58	53	57	52	-0.7	-1.4	-0.7	-1.1	60	55	NO	NO	NO	NO	NO
17.4	11355	49 RAWSON STREET NEUTRAL BAY	Second	N	61	56	57	52	61	57	58	52	-3.4	-4.6	-3.4	-4.7	60	55	NO	NO	NO	NO	NO

NCA	Receiver ID	Address	Floor Level	Facade	Opening Year 2027				Design Year 2037				Increase (Do Smthng - Do Nothing)				NCG project road noise criteria		Do noise levels exceed the cumulative limit with project roads adding ≥2dB to the total noise levels?		Is the contribution from the road project Acute?		Consider further treatment?
					Do Nothing		Do Smthng		Do Nothing		Do Smthng		Opening Year 2027		Design Year 2037								
					Day	Night	Day	Night	Day	Night	Day	Night	Day	Night	Day	Night	Day	Night	Day	Night	$L_{Aeq,15hr}$ ≥ 65dB	$L_{Aeq,9hr}$ ≥ 60dB	
17.4	11355	49 RAWSON STREET NEUTRAL BAY	Second	W	62	57	58	52	62	58	58	53	-3.6	-4.7	-3.6	-4.8	60	55	NO	NO	NO	NO	NO
17.4	11355	49 RAWSON STREET NEUTRAL BAY	Second	S	64	59	62	58	64	60	63	58	-1.1	-1.7	-1.2	-1.7	60	55	NO	NO	NO	NO	NO
17.4	11355	49 RAWSON STREET NEUTRAL BAY	Second	E	59	55	58	53	59	55	58	53	-0.8	-1.5	-0.8	-1.3	60	55	NO	NO	NO	NO	NO
17.4	11355	49 RAWSON STREET NEUTRAL BAY	Ground	W	60	56	57	51	61	56	57	52	-3.4	-4.5	-3.3	-4.6	60	55	NO	NO	NO	NO	NO
17.4	11355	49 RAWSON STREET NEUTRAL BAY	Ground	S	63	58	62	57	63	59	62	57	-1.1	-1.7	-1.1	-1.5	60	55	NO	NO	NO	NO	NO
17.4	11355	49 RAWSON STREET NEUTRAL BAY	Ground	E	55	51	55	50	55	51	55	50	-0.7	-1.3	-0.7	-1.1	60	55	NO	NO	NO	NO	NO
17.4	11360	317 ALFRED STREET NORTH NEUTRAL BAY	First	N	61	57	60	54	62	57	60	54	-1.7	-3.1	-1.5	-3.3	60	55	NO	NO	NO	NO	NO
17.4	11360	317 ALFRED STREET NORTH NEUTRAL BAY	First	W	67	62	65	58	67	62	66	59	-1.6	-3.5	-1.5	-3.8	60	55	YES	NO	YES	NO	YES
17.4	11360	317 ALFRED STREET NORTH NEUTRAL BAY	First	S	64	59	62	56	64	59	62	56	-1.8	-3.2	-1.7	-3.5	60	55	NO	NO	NO	NO	NO
17.4	11360	317 ALFRED STREET NORTH NEUTRAL BAY	First	E	58	54	57	52	59	55	58	52	-1.2	-2.5	-1.2	-2.5	60	55	NO	NO	NO	NO	NO
17.4	11360	317 ALFRED STREET NORTH NEUTRAL BAY	Ground	N	58	54	57	51	59	54	57	51	-1.5	-2.8	-1.5	-3.0	60	55	NO	NO	NO	NO	NO
17.4	11360	317 ALFRED STREET NORTH NEUTRAL BAY	Ground	W	64	59	60	53	65	60	60	53	-4.8	-6.8	-4.7	-7.2	60	55	NO	NO	NO	NO	NO
17.4	11360	317 ALFRED STREET NORTH NEUTRAL BAY	Ground	S	62	56	60	54	62	57	60	54	-1.7	-2.9	-1.7	-3.2	60	55	NO	NO	NO	NO	NO
17.4	11360	317 ALFRED STREET NORTH NEUTRAL BAY	Ground	E	54	50	53	48	55	50	53	48	-1.3	-2.4	-1.2	-2.5	60	55	NO	NO	NO	NO	NO
17.4	11372	39 RAWSON STREET NEUTRAL BAY	First	SE	56	52	54	50	56	52	55	50	-1.2	-1.9	-1.2	-1.7	60	55	NO	NO	NO	NO	NO
17.4	11372	39 RAWSON STREET NEUTRAL BAY	First	NE	55	50	52	47	55	51	53	47	-2.2	-3.4	-2.2	-3.5	60	55	NO	NO	NO	NO	NO
17.4	11372	39 RAWSON STREET NEUTRAL BAY	First	N	56	52	54	48	57	52	54	49	-2.4	-3.6	-2.4	-3.7	60	55	NO	NO	NO	NO	NO
17.4	11372	39 RAWSON STREET NEUTRAL BAY	First	W	61	56	57	52	61	56	58	52	-3.3	-4.4	-3.3	-4.5	60	55	NO	NO	NO	NO	NO
17.4	11372	39 RAWSON STREET NEUTRAL BAY	Ground	SE	54	50	53	48	54	50	53	48	-1.0	-1.6	-1.0	-1.5	60	55	NO	NO	NO	NO	NO
17.4	11372	39 RAWSON STREET NEUTRAL BAY	Ground	NE	52	48	50	44	52	48	50	45	-2.3	-3.3	-2.3	-3.4	60	55	NO	NO	NO	NO	NO
17.4	11372	39 RAWSON STREET NEUTRAL BAY	Ground	N	54	50	52	46	55	50	52	47	-2.6	-3.8	-2.6	-3.8	60	55	NO	NO	NO	NO	NO
17.4	11372	39 RAWSON STREET NEUTRAL BAY	Ground	W	60	55	56	51	60	56	57	51	-3.1	-4.1	-3.1	-4.3	60	55	NO	NO	NO	NO	NO
17.4	11373	41 RAWSON STREET NEUTRAL BAY	Ground	W	59	55	56	51	60	55	57	51	-3.0	-4.0	-3.0	-4.2	60	55	NO	NO	NO	NO	NO
17.4	11373	41 RAWSON STREET NEUTRAL BAY	Ground	S	55	51	53	48	56	51	54	48	-1.9	-3.1	-1.9	-3.2	60	55	NO	NO	NO	NO	NO
17.4	11373	41 RAWSON STREET NEUTRAL BAY	Ground	E	55	51	54	50	56	51	54	50	-1.1	-1.7	-1.1	-1.6	60	55	NO	NO	NO	NO	NO
17.4	11374	14 KURRABA ROAD NEUTRAL BAY	First	N	59	54	57	51	59	55	57	51	-2.0	-3.4	-2.0	-3.5	60	55	NO	NO	NO	NO	NO
17.4	11374	14 KURRABA ROAD NEUTRAL BAY	First	W	60	55	58	52	60	56	58	53	-1.6	-3.0	-1.6	-3.1	60	55	NO	NO	NO	NO	NO
17.4	11374	14 KURRABA ROAD NEUTRAL BAY	First	S	59	55	57	52	59	55	58	52	-1.7	-3.0	-1.7	-3.0	60	55	NO	NO	NO	NO	NO
17.4	11374	14 KURRABA ROAD NEUTRAL BAY	First	E	56	52	55	50	57	53	55	50	-1.4	-2.5	-1.4	-2.6	60	55	NO	NO	NO	NO	NO
17.4	11374	14 KURRABA ROAD NEUTRAL BAY	Ground	N	56	52	54	49	57	52	55	49	-2.0	-3.3	-1.9	-3.4	60	55	NO	NO	NO	NO	NO
17.4	11374	14 KURRABA ROAD NEUTRAL BAY	Ground	W	57	53	53	47	57	53	53	47	-4.3	-5.7	-4.3	-5.8	60	55	NO	NO	NO	NO	NO
17.4	11374	14 KURRABA ROAD NEUTRAL BAY	Ground	S	56	52	54	49	56	52	55	49	-1.7	-2.9	-1.6	-3.0	60	55	NO	NO	NO	NO	NO
17.4	11374	14 KURRABA ROAD NEUTRAL BAY	Ground	E	53	49	51	46	53	49	52	46	-1.4	-2.5	-1.3	-2.5	60	55	NO	NO	NO	NO	NO
17.4	11376	24 HOLDSWORTH STREET NEUTRAL BAY	First	E	52	48	50	45	52	48	51	46	-1.4	-2.4	-1.5	-2.4	60	55	NO	NO	NO	NO	NO
17.4	11376	24 HOLDSWORTH STREET NEUTRAL BAY	First	N	57	53	54	49	57	53	55	49	-2.7	-3.9	-2.7	-4.0	60	55	NO	NO	NO	NO	NO
17.4	11376	24 HOLDSWORTH STREET NEUTRAL BAY	First	W	63	58	59	54	63	59	60	54	-3.4	-4.4	-3.4	-4.5	60	55	NO	NO	NO	NO	NO
17.4	11376	24 HOLDSWORTH STREET NEUTRAL BAY	First	S	59	55	56	51	60	55	57	51	-3.0	-4.1	-2.9	-4.2	60	55	NO	NO	NO	NO	NO
17.4	11376	24 HOLDSWORTH STREET NEUTRAL BAY	Ground	E	48	44	47	42	48	44	47	42	-1.4	-2.3	-1.3	-2.2	60	55	NO	NO	NO	NO	NO
17.4	11376	24 HOLDSWORTH STREET NEUTRAL BAY	Ground	N	55	51	52	47	56	52	53	47	-3.0	-4.1	-2.9	-4.2	60	55	NO	NO	NO	NO	NO
17.4	11376	24 HOLDSWORTH STREET NEUTRAL BAY	Ground	W	62	58	59	53	63	58	59	54	-3.3	-4.3	-3.3	-4.4	60	55	NO	NO	NO	NO	NO
17.4	11376	24 HOLDSWORTH STREET NEUTRAL BAY	Ground	S	57	53	54	49	58	53	55	49	-2.8	-3.9	-2.8	-4.1	60	55	NO	NO	NO	NO	NO
17.4	11387	24A HOLDSWORTH STREET NEUTRAL BAY	Ground	N	56	52	53	48	56	52	54	48	-2.7	-3.8	-2.6	-3.9	60	55	NO	NO	NO	NO	NO
17.4	11387	24A HOLDSWORTH STREET NEUTRAL BAY	Ground	NW	60	56	57	51	61	56	57	51	-3.4	-4.6	-3.4	-4.7	60	55	NO	NO	NO	NO	NO
17.4	11387	24A HOLDSWORTH STREET NEUTRAL BAY	Ground	S	59	54	57	52	59	55	57	52	-1.8	-2.8	-1.9	-2.7	60	55	NO	NO	NO	NO	NO
17.4	11387	24A HOLDSWORTH STREET NEUTRAL BAY	Ground	E	54	49	52	47	54	50	53	48	-1.2	-2.1	-1.2	-1.9	60	55	NO	NO	NO	NO	NO
17.4	11410	37 RAWSON STREET NEUTRAL BAY	First	N	60	55	56	51	60	56	57	51	-3.5	-4.6	-3.5	-4.8	60	55	NO	NO	NO	NO	NO
17.4	11410	37 RAWSON STREET NEUTRAL BAY	First	W	61	56	57	52	61	57	58	52	-3.5	-4.4	-3.4	-4.6	60	55	NO	NO	NO	NO	NO
17.4	11410	37 RAWSON STREET NEUTRAL BAY	First	S	56	52	54	49	57	52	54	49	-2.3	-3.5	-2.3	-3.6	60	55	NO	NO	NO	NO	NO
17.4	11410	37 RAWSON STREET NEUTRAL BAY	First	E	53	49	51	46	53	49	52	47	-1.6	-2.5	-1.6	-2.5	60	55	NO	NO	NO	NO	NO
17.4	11410	37 RAWSON STREET NEUTRAL BAY	Ground	N	59	55	55	50	60	55	56	50	-3.7	-4.7	-3.6	-4.8	60	55	NO	NO	NO	NO	NO
17.4	11410	37 RAWSON STREET NEUTRAL BAY	Ground	W	60	56	57	51	60	56	57	51	-3.3	-4.4	-3.3	-4.5	60	55	NO	NO	NO	NO	NO
17.4	11410	37 RAWSON STREET NEUTRAL BAY	Ground	S	54	49	51	46	54	50	52	46	-2.2	-3.4	-2.2	-3.5	60	55	NO	NO	NO	NO	NO
17.4	11410	37 RAWSON STREET NEUTRAL BAY	Ground	E	50	46	49	44	50	46	49	44	-1.4	-2.2	-1.4	-2.1	60	55	NO	NO	NO	NO	NO
17.4	11411	21 DARLEY STREET NEUTRAL BAY	First	NE	58	54	56	50	58	54	56	51	-2.3	-3.4	-2.3	-3.5	60	55	NO	NO	NO	NO	NO
17.4	11411	21 DARLEY STREET NEUTRAL BAY	First	W	60	56	58	52	60	56	58	52	-2.3	-3.5	-2.3	-3.6	60	55	NO	NO	NO	NO	NO
17.4	11411	21 DARLEY STREET NEUTRAL BAY	First	N	60	56	57	52	60	56	58	52	-2.6	-3.8	-2.7	-3.9	60	55	NO	NO	NO	NO	NO
17.4	11411	21 DARLEY STREET NEUTRAL BAY	First	W	60	56	58	52	61	56	58	53	-2.3	-3.6	-2.3	-3.7	60	55	NO	NO	NO	NO	NO
17.4	11411	21 DARLEY STREET NEUTRAL BAY	First	S	59	55	58	52	59	55	58	53	-1.3	-2.3	-1.4	-2.3	60	55	NO	NO	NO	NO	NO
17.4	11411	21 DARLEY STREET NEUTRAL BAY	First	E	56	52	55	50	56	52	55	50	-0.8	-1.6	-0.9	-1.5	60	55	NO	NO	NO	NO	NO
17.4	11411	21 DARLEY STREET NEUTRAL BAY	First	N	59	55	56	51	60	55	57	51	-2.9	-4.0	-2.8	-4.1	60	55	NO	NO	NO	NO	NO
17.4	11411	21 DARLEY STREET NEUTRAL BAY	Second	NE	61	56	57	52	61	57	58	52	-3.3	-4.4	-3.3	-4.6	60	55	NO	NO	NO	NO	NO
17.4	11411	21 DARLEY STREET NEUTRAL BAY	Second	W	62	57	59	53	62	58	59	54	-2.9	-4.0	-2.9	-4.1	60	55	NO	NO	NO	NO	NO

NCA	Receiver ID	Address	Floor Level	Facade	Opening Year 2027				Design Year 2037				Increase (Do Smthng - Do Nothing)				NCG project road noise criteria		Do noise levels exceed the cumulative limit with project roads adding ≥2dB to the total noise levels?		Is the contribution from the road project Acute?		Consider further treatment?
					Do Nothing		Do Smthng		Do Nothing		Do Smthng		Opening Year 2027		Design Year 2037								
					Day	Night	Day	Night	Day	Night	Day	Night	Day	Night	Day	Night	Day	Night	Day	Night	$L_{Aeq,15hr}$ ≥ 65dB	$L_{Aeq,9hr}$ ≥ 60dB	
17.4	11411	21 DARLEY STREET NEUTRAL BAY	Second	N	62	57	59	53	62	58	59	53	-2.9	-4.1	-3.0	-4.2	60	55	NO	NO	NO	NO	NO
17.4	11411	21 DARLEY STREET NEUTRAL BAY	Second	W	62	57	59	53	62	58	59	54	-2.9	-4.0	-2.9	-4.1	60	55	NO	NO	NO	NO	NO
17.4	11411	21 DARLEY STREET NEUTRAL BAY	Second	S	61	56	59	54	61	57	59	54	-1.7	-2.8	-1.8	-2.8	60	55	NO	NO	NO	NO	NO
17.4	11411	21 DARLEY STREET NEUTRAL BAY	Second	E	58	53	56	51	58	54	57	52	-1.1	-1.9	-1.1	-1.8	60	55	NO	NO	NO	NO	NO
17.4	11411	21 DARLEY STREET NEUTRAL BAY	Second	N	61	57	58	52	62	57	58	53	-3.3	-4.4	-3.3	-4.6	60	55	NO	NO	NO	NO	NO
17.4	11411	21 DARLEY STREET NEUTRAL BAY	Ground	NE	56	51	54	48	56	52	54	49	-2.0	-3.1	-1.9	-3.2	60	55	NO	NO	NO	NO	NO
17.4	11411	21 DARLEY STREET NEUTRAL BAY	Ground	W	57	53	56	50	58	54	56	50	-1.8	-3.0	-1.8	-3.1	60	55	NO	NO	NO	NO	NO
17.4	11411	21 DARLEY STREET NEUTRAL BAY	Ground	N	57	53	55	50	58	54	56	50	-2.0	-3.2	-2.0	-3.2	60	55	NO	NO	NO	NO	NO
17.4	11411	21 DARLEY STREET NEUTRAL BAY	Ground	W	57	53	56	50	58	54	56	50	-1.8	-3.0	-1.8	-3.1	60	55	NO	NO	NO	NO	NO
17.4	11411	21 DARLEY STREET NEUTRAL BAY	Ground	S	57	53	56	51	58	54	57	51	-1.2	-2.2	-1.3	-2.2	60	55	NO	NO	NO	NO	NO
17.4	11411	21 DARLEY STREET NEUTRAL BAY	Ground	E	55	51	54	49	55	51	55	50	-0.7	-1.5	-0.7	-1.4	60	55	NO	NO	NO	NO	NO
17.4	11411	21 DARLEY STREET NEUTRAL BAY	Ground	N	57	53	55	49	57	53	55	50	-2.1	-3.2	-2.0	-3.3	60	55	NO	NO	NO	NO	NO
17.4	11412	319 ALFRED STREET NORTH NEUTRAL BAY	First	E	59	55	58	52	60	55	58	52	-1.6	-2.8	-1.5	-2.9	60	55	NO	NO	NO	NO	NO
17.4	11412	319 ALFRED STREET NORTH NEUTRAL BAY	First	N	65	60	63	56	65	60	63	56	-1.9	-3.7	-1.9	-4.0	60	55	NO	NO	NO	NO	NO
17.4	11412	319 ALFRED STREET NORTH NEUTRAL BAY	First	W	67	62	65	59	67	62	66	59	-1.3	-3.1	-1.2	-3.5	60	55	YES	NO	YES	NO	YES
17.4	11412	319 ALFRED STREET NORTH NEUTRAL BAY	First	S	61	56	59	53	61	57	60	54	-1.6	-3.1	-1.5	-3.2	60	55	NO	NO	NO	NO	NO
17.4	11412	319 ALFRED STREET NORTH NEUTRAL BAY	First	E	58	54	57	52	59	54	57	52	-1.3	-2.5	-1.3	-2.5	60	55	NO	NO	NO	NO	NO
17.4	11412	319 ALFRED STREET NORTH NEUTRAL BAY	Ground	E	55	51	54	48	56	52	54	49	-1.5	-2.7	-1.4	-2.8	60	55	NO	NO	NO	NO	NO
17.4	11412	319 ALFRED STREET NORTH NEUTRAL BAY	Ground	N	63	58	61	54	63	59	61	54	-2.4	-3.9	-2.4	-4.3	60	55	NO	NO	NO	NO	NO
17.4	11412	319 ALFRED STREET NORTH NEUTRAL BAY	Ground	W	64	59	60	53	64	60	61	53	-4.0	-6.0	-3.8	-6.5	60	55	NO	NO	NO	NO	NO
17.4	11412	319 ALFRED STREET NORTH NEUTRAL BAY	Ground	S	58	54	57	51	59	54	57	51	-1.4	-2.8	-1.4	-3.0	60	55	NO	NO	NO	NO	NO
17.4	11412	319 ALFRED STREET NORTH NEUTRAL BAY	Ground	E	54	50	53	48	55	50	53	48	-1.2	-2.4	-1.2	-2.5	60	55	NO	NO	NO	NO	NO
17.4	11415	26 HOLDSWORTH STREET NEUTRAL BAY	First	N	61	57	57	52	61	57	58	52	-3.7	-4.7	-3.6	-4.8	60	55	NO	NO	NO	NO	NO
17.4	11415	26 HOLDSWORTH STREET NEUTRAL BAY	First	W	63	58	59	54	63	59	60	54	-3.4	-4.4	-3.4	-4.6	60	55	NO	NO	NO	NO	NO
17.4	11415	26 HOLDSWORTH STREET NEUTRAL BAY	First	S	58	54	55	50	58	54	56	50	-2.8	-4.0	-2.8	-4.1	60	55	NO	NO	NO	NO	NO
17.4	11415	26 HOLDSWORTH STREET NEUTRAL BAY	First	E	52	48	50	45	52	48	51	46	-1.5	-2.4	-1.4	-2.4	60	55	NO	NO	NO	NO	NO
17.4	11415	26 HOLDSWORTH STREET NEUTRAL BAY	Ground	N	57	53	54	49	57	53	55	49	-2.8	-4.0	-2.8	-4.1	60	55	NO	NO	NO	NO	NO
17.4	11415	26 HOLDSWORTH STREET NEUTRAL BAY	Ground	W	62	58	59	53	62	58	59	54	-3.1	-4.2	-3.2	-4.3	60	55	NO	NO	NO	NO	NO
17.4	11415	26 HOLDSWORTH STREET NEUTRAL BAY	Ground	S	57	53	54	48	57	53	54	49	-2.8	-4.1	-2.9	-4.2	60	55	NO	NO	NO	NO	NO
17.4	11415	26 HOLDSWORTH STREET NEUTRAL BAY	Ground	E	48	44	47	42	49	44	47	42	-1.4	-2.3	-1.4	-2.2	60	55	NO	NO	NO	NO	NO
17.4	11430	5A DARLEY STREET NEUTRAL BAY	Ground	N	57	52	55	49	57	53	55	49	-2.1	-3.2	-2.1	-3.3	60	55	NO	NO	NO	NO	NO
17.4	11430	5A DARLEY STREET NEUTRAL BAY	Ground	E	56	51	54	48	56	52	54	49	-1.9	-3.0	-1.9	-3.0	60	55	NO	NO	NO	NO	NO
17.4	11430	5A DARLEY STREET NEUTRAL BAY	Ground	N	57	53	55	50	57	53	56	50	-1.8	-3.0	-1.8	-3.0	60	55	NO	NO	NO	NO	NO
17.4	11430	5A DARLEY STREET NEUTRAL BAY	Ground	S	58	54	57	51	58	54	57	51	-1.3	-2.5	-1.3	-2.5	60	55	NO	NO	NO	NO	NO
17.4	11431	5A DARLEY STREET NEUTRAL BAY	Ground	N	58	54	56	51	58	54	57	51	-2.0	-3.1	-1.9	-3.2	60	55	NO	NO	NO	NO	NO
17.4	11431	5A DARLEY STREET NEUTRAL BAY	Ground	W	58	54	56	51	59	54	56	51	-2.0	-3.2	-2.1	-3.3	60	55	NO	NO	NO	NO	NO
17.4	11431	5A DARLEY STREET NEUTRAL BAY	Ground	N	58	54	56	50	58	54	56	51	-2.0	-3.2	-2.0	-3.2	60	55	NO	NO	NO	NO	NO
17.4	11431	5A DARLEY STREET NEUTRAL BAY	Ground	S	58	54	57	51	58	54	57	52	-1.1	-2.4	-1.2	-2.3	60	55	NO	NO	NO	NO	NO
17.4	11432	5A DARLEY STREET NEUTRAL BAY	First	N	59	54	56	51	59	55	57	51	-2.3	-3.4	-2.2	-3.4	60	55	NO	NO	NO	NO	NO
17.4	11432	5A DARLEY STREET NEUTRAL BAY	First	E	57	53	55	50	57	53	55	50	-2.0	-3.0	-1.9	-3.1	60	55	NO	NO	NO	NO	NO
17.4	11432	5A DARLEY STREET NEUTRAL BAY	First	SW	59	55	58	52	60	55	58	53	-1.3	-2.6	-1.4	-2.6	60	55	NO	NO	NO	NO	NO
17.4	11432	5A DARLEY STREET NEUTRAL BAY	First	E	56	52	54	49	56	52	55	49	-1.6	-2.6	-1.5	-2.7	60	55	NO	NO	NO	NO	NO
17.4	11432	5A DARLEY STREET NEUTRAL BAY	Ground	N	56	52	54	49	56	52	55	49	-1.8	-3.0	-1.8	-3.0	60	55	NO	NO	NO	NO	NO
17.4	11432	5A DARLEY STREET NEUTRAL BAY	Ground	E	54	50	52	47	54	50	53	47	-1.9	-2.9	-1.8	-3.0	60	55	NO	NO	NO	NO	NO
17.4	11432	5A DARLEY STREET NEUTRAL BAY	Ground	SW	57	53	56	51	58	53	56	51	-1.3	-2.5	-1.4	-2.5	60	55	NO	NO	NO	NO	NO
17.4	11433	5A DARLEY STREET NEUTRAL BAY	Ground	N	55	51	53	48	55	51	54	48	-1.7	-2.9	-1.6	-2.8	60	55	NO	NO	NO	NO	NO
17.4	11433	5A DARLEY STREET NEUTRAL BAY	Ground	W	55	51	54	48	55	51	54	48	-1.4	-2.6	-1.4	-2.7	60	55	NO	NO	NO	NO	NO
17.4	11433	5A DARLEY STREET NEUTRAL BAY	Ground	S	57	53	56	50	57	53	56	51	-1.3	-2.5	-1.4	-2.5	60	55	NO	NO	NO	NO	NO
17.4	11434	5A DARLEY STREET NEUTRAL BAY	Ground	S	57	53	56	50	58	54	56	51	-1.5	-2.8	-1.5	-2.8	60	55	NO	NO	NO	NO	NO
17.4	11434	5A DARLEY STREET NEUTRAL BAY	Ground	E	55	51	53	48	55	51	54	48	-1.7	-2.8	-1.6	-2.9	60	55	NO	NO	NO	NO	NO
17.4	11434	5A DARLEY STREET NEUTRAL BAY	Ground	N	56	52	54	49	57	52	55	49	-1.9	-3.1	-1.9	-3.2	60	55	NO	NO	NO	NO	NO
17.4	11434	5A DARLEY STREET NEUTRAL BAY	Ground	E	55	51	53	48	55	51	54	48	-1.8	-2.9	-1.7	-3.0	60	55	NO	NO	NO	NO	NO
17.4	11434	5A DARLEY STREET NEUTRAL BAY	Ground	N	58	54	56	51	58	54	56	51	-1.8	-3.0	-1.8	-3.0	60	55	NO	NO	NO	NO	NO
17.4	11436	26A HOLDSWORTH STREET NEUTRAL BAY	Ground	W	55	51	53	48	56	51	54	49	-1.7	-2.8	-1.7	-2.7	60	55	NO	NO	NO	NO	NO
17.4	11436	26A HOLDSWORTH STREET NEUTRAL BAY	Ground	S	58	54	56	50	58	54	56	50	-2.6	-3.6	-2.6	-3.8	60	55	NO	NO	NO	NO	NO
17.4	11436	26A HOLDSWORTH STREET NEUTRAL BAY	Ground	E	53	49	52	47	54	49	52	47	-1.3	-2.1	-1.3	-2.1	60	55	NO	NO	NO	NO	NO
17.4	11436	26A HOLDSWORTH STREET NEUTRAL BAY	Ground	N	54	50	52	47	55	50	53	47	-2.1	-3.0	-2.1	-3.0	60	55	NO	NO	NO	NO	NO
17.4	11436	26A HOLDSWORTH STREET NEUTRAL BAY	Ground	E	53	48	51	46	53	49	51	46	-1.8	-2.7	-1.7	-2.8	60	55	NO	NO	NO	NO	NO
17.4	11436	26A HOLDSWORTH STREET NEUTRAL BAY	Ground	N	56	52	54	49	57	53	55	49	-2.2	-3.2	-2.2	-3.3	60	55	NO	NO	NO	NO	NO
17.4	11456	37A DARLEY STREET NEUTRAL BAY	First	W	57	52	55	50	57	53	56	50	-1.6	-2.6	-1.5	-2.7	60	55	NO	NO	NO	NO	NO
17.4	11456	37A DARLEY STREET NEUTRAL BAY	First	S	58	54	57	52	59	54	57	52	-1.5	-2.4	-1.5	-2.4	60	55	NO	NO	NO	NO	NO
17.4	11456	37A DARLEY STREET NEUTRAL BAY	First	E	57	53	56	51	57	53	56	51	-1.2	-1.9	-1.2	-1.8	60	55	NO	NO	NO	NO	NO

NCA	Receiver ID	Address	Floor Level	Facade	Opening Year 2027				Design Year 2037				Increase (Do Smthng - Do Nothing)				NCG project road noise criteria		Do noise levels exceed the cumulative limit with project roads adding ≥2dB to the total noise levels?		Is the contribution from the road project Acute?		Consider further treatment?
					Do Nothing		Do Smthng		Do Nothing		Do Smthng		Opening Year 2027		Design Year 2037								
					Day	Night	Day	Night	Day	Night	Day	Night	Day	Night	Day	Night	Day	Night	Day	Night	$L_{Aeq,15hr}$ ≥ 65dB	$L_{Aeq,9hr}$ ≥ 60dB	
17.4	11456	37A DARLEY STREET NEUTRAL BAY	Ground	W	53	49	52	46	54	50	52	47	-1.8	-3.0	-1.8	-2.9	60	55	NO	NO	NO	NO	NO
17.4	11456	37A DARLEY STREET NEUTRAL BAY	Ground	S	57	53	56	51	57	53	56	51	-1.4	-2.2	-1.4	-2.1	60	55	NO	NO	NO	NO	NO
17.4	11456	37A DARLEY STREET NEUTRAL BAY	Ground	E	55	51	54	49	55	51	54	50	-1.0	-1.6	-0.9	-1.4	60	55	NO	NO	NO	NO	NO
17.4	11465	323 ALFRED STREET NORTH NEUTRAL BAY	First	N	57	53	55	50	58	53	56	50	-2.2	-3.4	-2.2	-3.5	60	55	NO	NO	NO	NO	NO
17.4	11465	323 ALFRED STREET NORTH NEUTRAL BAY	First	W	62	57	60	54	62	58	60	54	-2.1	-3.5	-2.0	-3.9	60	55	NO	NO	NO	NO	NO
17.4	11465	323 ALFRED STREET NORTH NEUTRAL BAY	First	S	59	55	58	52	59	55	58	53	-1.0	-2.3	-1.1	-2.3	60	55	NO	NO	NO	NO	NO
17.4	11465	323 ALFRED STREET NORTH NEUTRAL BAY	First	E	53	49	51	46	53	49	52	46	-1.4	-2.5	-1.5	-2.5	60	55	NO	NO	NO	NO	NO
17.4	11465	323 ALFRED STREET NORTH NEUTRAL BAY	Second	N	60	55	58	52	60	56	58	52	-2.2	-3.5	-2.2	-3.6	60	55	NO	NO	NO	NO	NO
17.4	11465	323 ALFRED STREET NORTH NEUTRAL BAY	Second	W	64	59	62	56	64	59	62	56	-1.8	-3.4	-1.8	-3.7	60	55	NO	NO	NO	NO	NO
17.4	11465	323 ALFRED STREET NORTH NEUTRAL BAY	Second	S	61	57	60	54	62	57	60	54	-1.4	-2.7	-1.4	-2.7	60	55	NO	NO	NO	NO	NO
17.4	11465	323 ALFRED STREET NORTH NEUTRAL BAY	Second	E	56	51	54	49	56	52	55	49	-1.2	-2.2	-1.3	-2.2	60	55	NO	NO	NO	NO	NO
17.4	11465	323 ALFRED STREET NORTH NEUTRAL BAY	Third	N	63	58	60	55	63	59	61	55	-2.5	-3.8	-2.5	-3.9	60	55	NO	NO	NO	NO	NO
17.4	11465	323 ALFRED STREET NORTH NEUTRAL BAY	Third	W	66	61	64	57	66	61	64	58	-2.0	-3.6	-2.0	-3.8	60	55	NO	NO	NO	NO	NO
17.4	11465	323 ALFRED STREET NORTH NEUTRAL BAY	Third	S	64	59	62	56	64	59	62	56	-2.0	-3.2	-2.0	-3.3	60	55	NO	NO	NO	NO	NO
17.4	11465	323 ALFRED STREET NORTH NEUTRAL BAY	Third	E	58	54	57	52	59	54	57	52	-1.4	-2.4	-1.4	-2.4	60	55	NO	NO	NO	NO	NO
17.4	11465	323 ALFRED STREET NORTH NEUTRAL BAY	Ground	N	56	51	53	48	56	51	54	48	-2.3	-3.5	-2.2	-3.6	60	55	NO	NO	NO	NO	NO
17.4	11465	323 ALFRED STREET NORTH NEUTRAL BAY	Ground	S	57	53	56	50	57	53	56	51	-1.1	-2.3	-1.2	-2.4	60	55	NO	NO	NO	NO	NO
17.4	11465	323 ALFRED STREET NORTH NEUTRAL BAY	Ground	E	50	46	49	43	51	46	49	44	-1.6	-2.5	-1.5	-2.6	60	55	NO	NO	NO	NO	NO
17.4	11478	28A HOLDSWORTH STREET NEUTRAL BAY	Ground	N	61	57	58	52	62	57	58	53	-3.5	-4.7	-3.5	-4.7	60	55	NO	NO	NO	NO	NO
17.4	11478	28A HOLDSWORTH STREET NEUTRAL BAY	Ground	W	62	57	58	53	62	58	59	53	-3.2	-4.3	-3.2	-4.3	60	55	NO	NO	NO	NO	NO
17.4	11478	28A HOLDSWORTH STREET NEUTRAL BAY	Ground	S	57	53	54	49	58	53	55	49	-2.7	-4.0	-2.7	-4.0	60	55	NO	NO	NO	NO	NO
17.4	11478	28A HOLDSWORTH STREET NEUTRAL BAY	Ground	E	51	46	48	43	51	47	49	43	-2.4	-3.3	-2.3	-3.4	60	55	NO	NO	NO	NO	NO
17.4	11479	28 HOLDSWORTH STREET NEUTRAL BAY	Ground	E	51	47	50	44	52	47	50	45	-1.7	-2.6	-1.7	-2.7	60	55	NO	NO	NO	NO	NO
17.4	11479	28 HOLDSWORTH STREET NEUTRAL BAY	Ground	N	56	51	53	47	56	52	53	48	-2.7	-3.9	-2.7	-4.0	60	55	NO	NO	NO	NO	NO
17.4	11479	28 HOLDSWORTH STREET NEUTRAL BAY	Ground	W	61	57	58	52	62	57	58	53	-3.5	-4.7	-3.5	-4.8	60	55	NO	NO	NO	NO	NO
17.4	11493	29 RAWSON STREET NEUTRAL BAY	First	W	62	57	58	53	62	58	59	53	-3.7	-4.8	-3.6	-4.9	60	55	NO	NO	NO	NO	NO
17.4	11493	29 RAWSON STREET NEUTRAL BAY	First	S	59	54	56	50	59	55	56	51	-3.1	-4.2	-3.2	-4.2	60	55	NO	NO	NO	NO	NO
17.4	11493	29 RAWSON STREET NEUTRAL BAY	First	E	50	46	49	44	50	46	49	44	-1.2	-2.0	-1.2	-2.0	60	55	NO	NO	NO	NO	NO
17.4	11493	29 RAWSON STREET NEUTRAL BAY	Second	W	62	58	59	53	63	58	59	54	-3.5	-4.6	-3.5	-4.7	60	55	NO	NO	NO	NO	NO
17.4	11493	29 RAWSON STREET NEUTRAL BAY	Second	S	60	56	57	52	60	56	58	52	-2.7	-3.7	-2.7	-3.8	60	55	NO	NO	NO	NO	NO
17.4	11493	29 RAWSON STREET NEUTRAL BAY	Second	E	53	49	52	47	54	50	52	47	-1.3	-2.2	-1.4	-2.2	60	55	NO	NO	NO	NO	NO
17.4	11493	29 RAWSON STREET NEUTRAL BAY	Ground	W	61	56	57	52	61	57	58	52	-3.5	-4.7	-3.5	-4.9	60	55	NO	NO	NO	NO	NO
17.4	11493	29 RAWSON STREET NEUTRAL BAY	Second	E	53	49	52	47	54	50	52	47	-1.3	-2.2	-1.4	-2.2	60	55	NO	NO	NO	NO	NO
17.4	11493	29 RAWSON STREET NEUTRAL BAY	Ground	W	61	56	57	52	61	57	58	52	-3.5	-4.7	-3.5	-4.9	60	55	NO	NO	NO	NO	NO
17.4	11493	29 RAWSON STREET NEUTRAL BAY	Ground	S	58	54	55	49	59	54	55	50	-3.4	-4.5	-3.3	-4.6	60	55	NO	NO	NO	NO	NO
17.4	11502	325 ALFRED STREET NORTH NEUTRAL BAY	Ground	N	56	52	54	48	56	52	54	49	-1.7	-3.1	-1.7	-3.2	60	55	NO	NO	NO	NO	NO
17.4	11502	325 ALFRED STREET NORTH NEUTRAL BAY	Ground	S	56	52	54	49	56	52	55	49	-1.7	-3.0	-1.7	-3.1	60	55	NO	NO	NO	NO	NO
17.4	11502	325 ALFRED STREET NORTH NEUTRAL BAY	Ground	E	56	52	54	49	56	52	55	49	-1.5	-2.7	-1.5	-2.8	60	55	NO	NO	NO	NO	NO
17.4	11519	30 HOLDSWORTH STREET NEUTRAL BAY	Ground	W	57	52	54	49	57	52	54	49	-2.7	-3.5	-2.6	-3.6	60	55	NO	NO	NO	NO	NO
17.4	11519	30 HOLDSWORTH STREET NEUTRAL BAY	Ground	S	56	51	53	48	56	52	54	48	-2.5	-3.7	-2.4	-3.7	60	55	NO	NO	NO	NO	NO
17.4	11519	30 HOLDSWORTH STREET NEUTRAL BAY	Ground	E	51	47	50	44	52	47	50	45	-1.6	-2.6	-1.6	-2.6	60	55	NO	NO	NO	NO	NO
17.4	11519	30 HOLDSWORTH STREET NEUTRAL BAY	Ground	N	57	52	54	48	57	53	54	49	-3.0	-4.2	-2.9	-4.3	60	55	NO	NO	NO	NO	NO
17.4	11521	37 DARLEY STREET NEUTRAL BAY	Ground	N	59	55	56	50	59	55	56	51	-3.0	-4.1	-2.9	-4.3	60	55	NO	NO	NO	NO	NO
17.4	11521	37 DARLEY STREET NEUTRAL BAY	Ground	W	59	55	56	50	59	55	56	51	-2.9	-4.1	-2.9	-4.2	60	55	NO	NO	NO	NO	NO
17.4	11521	37 DARLEY STREET NEUTRAL BAY	Ground	N	58	54	56	50	59	54	56	50	-2.9	-3.9	-2.8	-4.1	60	55	NO	NO	NO	NO	NO
17.4	11521	37 DARLEY STREET NEUTRAL BAY	Ground	W	52	48	50	45	52	48	51	45	-1.8	-2.8	-1.7	-2.9	60	55	NO	NO	NO	NO	NO
17.4	11521	37 DARLEY STREET NEUTRAL BAY	Ground	E	55	51	53	48	55	51	53	49	-1.5	-2.3	-1.6	-2.2	60	55	NO	NO	NO	NO	NO
17.4	11522	35 DARLEY STREET NEUTRAL BAY	Ground	N	59	54	56	50	59	55	56	51	-2.8	-3.9	-2.8	-4.0	60	55	NO	NO	NO	NO	NO
17.4	11522	35 DARLEY STREET NEUTRAL BAY	Ground	W	52	48	50	45	52	48	51	45	-1.7	-2.8	-1.7	-2.8	60	55	NO	NO	NO	NO	NO
17.4	11522	35 DARLEY STREET NEUTRAL BAY	Ground	S	58	53	56	51	58	54	57	51	-1.4	-2.4	-1.4	-2.4	60	55	NO	NO	NO	NO	NO
17.4	11522	35 DARLEY STREET NEUTRAL BAY	Ground	E	54	49	52	46	54	50	52	47	-1.8	-2.9	-1.8	-3.0	60	55	NO	NO	NO	NO	NO
17.4	11523	325 ALFRED STREET NORTH NEUTRAL BAY	First	N	59	54	57	51	59	55	57	51	-2.0	-3.5	-2.0	-3.6	60	55	NO	NO	NO	NO	NO
17.4	11523	325 ALFRED STREET NORTH NEUTRAL BAY	First	W	66	61	64	57	66	61	64	57	-1.7	-3.3	-1.6	-3.8	60	55	NO	NO	NO	NO	NO
17.4	11523	325 ALFRED STREET NORTH NEUTRAL BAY	First	S	62	57	61	54	63	58	61	55	-1.5	-2.9	-1.4	-3.1	60	55	NO	NO	NO	NO	NO
17.4	11523	325 ALFRED STREET NORTH NEUTRAL BAY	First	E	55	50	53	48	55	51	54	48	-1.3	-2.5	-1.2	-2.5	60	55	NO	NO	NO	NO	NO
17.4	11523	325 ALFRED STREET NORTH NEUTRAL BAY	Second	N	63	59	61	55	64	59	61	55	-2.6	-4.0	-2.6	-4.2	60	55	NO	NO	NO	NO	NO
17.4	11523	325 ALFRED STREET NORTH NEUTRAL BAY	Second	W	67	62	65	59	67	63	66	59	-1.6	-3.5	-1.6	-3.9	60	55	YES	NO	YES	NO	YES
17.4	11523	325 ALFRED STREET NORTH NEUTRAL BAY	Second	S	64	59	62	56	64	60	63	56	-1.7	-3.1	-1.6	-3.4	60	55	NO	NO	NO	NO	NO
17.4	11523	325 ALFRED STREET NORTH NEUTRAL BAY	Second	E	58	54	57	52	59	55	57	52	-1.5	-2.6	-1.4	-2.7	60	55	NO	NO	NO	NO	NO
17.4	11523	325 ALFRED STREET NORTH NEUTRAL BAY	Ground	N	56	52	54	48	57	52	54	48	-2.2	-3.7	-2.2	-3.9	60	55	NO	NO	NO	NO	NO
17.4	11523	325 ALFRED STREET NORTH NEUTRAL BAY	Ground	S	61	56	59	53	61	56	59	53	-1.6	-2.8	-1.6	-3.1	60	55	NO	NO	NO	NO	NO
17.4	11523	325 ALFRED STREET NORTH NEUTRAL BAY	Ground	E	52	48	51	45	52	48	51	45	-1.3	-2.4	-1.2	-2.5	60	55	NO	NO	NO	NO	NO
17.4	11529	31 DARLEY STREET NEUTRAL BAY	Ground	N	59	55	56	51	59	55	56	51	-2.9	-4.0	-2.8	-4.1	60	55	NO	NO	NO	NO	NO
17.4	11529	31 DARLEY STREET NEUTRAL BAY	Ground	W	55	51	53	48	56	51	54	48	-2.0	-3.1	-2.0	-3.2	60	55	NO	NO	NO	NO	NO

NCA	Receiver ID	Address	Floor Level	Facade	Opening Year 2027				Design Year 2037				Increase (Do Smthng - Do Nothing)				NCG project road noise criteria		Do noise levels exceed the cumulative limit with project roads adding ≥2dB to the total noise levels?		Is the contribution from the road project Acute?		Consider further treatment?
					Do Nothing		Do Smthng		Do Nothing		Do Smthng		Opening Year 2027		Design Year 2037								
					Day	Night	Day	Night	Day	Night	Day	Night	Day	Night	Day	Night	Day	Night	Day	Night	$L_{Aeq,15hr}$ ≥ 65dB	$L_{Aeq,9hr}$ ≥ 60dB	
17.4	11529	31 DARLEY STREET NEUTRAL BAY	Ground	S	58	53	56	51	58	54	56	51	-1.5	-2.5	-1.5	-2.5	60	55	NO	NO	NO	NO	NO
17.4	11529	31 DARLEY STREET NEUTRAL BAY	Ground	E	54	50	52	47	54	50	53	47	-1.8	-2.8	-1.7	-2.9	60	55	NO	NO	NO	NO	NO
17.4	11532	30A HOLDSWORTH STREET NEUTRAL BAY	First	N	61	57	57	52	62	57	58	52	-3.8	-4.8	-3.7	-5.0	60	55	NO	NO	NO	NO	NO
17.4	11532	30A HOLDSWORTH STREET NEUTRAL BAY	First	W	63	58	59	54	63	59	59	54	-3.6	-4.6	-3.6	-4.8	60	55	NO	NO	NO	NO	NO
17.4	11532	30A HOLDSWORTH STREET NEUTRAL BAY	First	S	60	56	57	52	60	56	57	52	-3.1	-4.1	-3.0	-4.2	60	55	NO	NO	NO	NO	NO
17.4	11532	30A HOLDSWORTH STREET NEUTRAL BAY	First	E	52	48	51	45	53	48	51	46	-1.5	-2.4	-1.5	-2.5	60	55	NO	NO	NO	NO	NO
17.4	11532	30A HOLDSWORTH STREET NEUTRAL BAY	Ground	N	61	56	57	51	61	57	57	52	-3.9	-4.9	-3.8	-5.1	60	55	NO	NO	NO	NO	NO
17.4	11532	30A HOLDSWORTH STREET NEUTRAL BAY	Ground	W	62	57	58	53	62	58	59	53	-3.5	-4.6	-3.4	-4.7	60	55	NO	NO	NO	NO	NO
17.4	11532	30A HOLDSWORTH STREET NEUTRAL BAY	Ground	S	59	54	56	50	59	55	56	51	-2.9	-4.0	-2.8	-4.1	60	55	NO	NO	NO	NO	NO
17.4	11532	30A HOLDSWORTH STREET NEUTRAL BAY	Ground	E	48	44	47	42	49	44	47	42	-1.4	-2.2	-1.3	-2.3	60	55	NO	NO	NO	NO	NO
17.4	11537	17 DARLEY STREET NEUTRAL BAY	Ground	N	59	55	56	51	60	55	57	51	-2.8	-4.0	-2.7	-4.1	60	55	NO	NO	NO	NO	NO
17.4	11537	17 DARLEY STREET NEUTRAL BAY	Ground	W	54	50	52	47	54	50	53	47	-1.6	-2.7	-1.5	-2.8	60	55	NO	NO	NO	NO	NO
17.4	11537	17 DARLEY STREET NEUTRAL BAY	Ground	S	57	53	56	50	58	53	56	51	-1.6	-2.8	-1.6	-2.8	60	55	NO	NO	NO	NO	NO
17.4	11537	17 DARLEY STREET NEUTRAL BAY	Ground	E	55	50	53	47	55	51	53	48	-1.8	-3.0	-1.7	-2.9	60	55	NO	NO	NO	NO	NO
17.4	11539	15 DARLEY STREET NEUTRAL BAY	Ground	N	59	55	56	51	60	55	57	51	-2.8	-4.0	-2.8	-4.1	60	55	NO	NO	NO	NO	NO
17.4	11539	15 DARLEY STREET NEUTRAL BAY	Ground	W	50	46	49	43	51	46	49	44	-1.4	-2.6	-1.3	-2.6	60	55	NO	NO	NO	NO	NO
17.4	11539	15 DARLEY STREET NEUTRAL BAY	Ground	S	56	52	54	49	56	52	55	49	-1.5	-2.7	-1.4	-2.6	60	55	NO	NO	NO	NO	NO
17.4	11539	15 DARLEY STREET NEUTRAL BAY	Ground	E	55	51	53	48	55	51	54	48	-1.6	-2.8	-1.5	-2.7	60	55	NO	NO	NO	NO	NO
17.4	11545	19 DARLEY STREET NEUTRAL BAY	Ground	N	59	55	57	51	60	55	57	51	-2.9	-4.0	-2.8	-4.1	60	55	NO	NO	NO	NO	NO
17.4	11545	19 DARLEY STREET NEUTRAL BAY	Ground	W	53	49	52	46	54	50	52	47	-1.7	-2.8	-1.6	-2.8	60	55	NO	NO	NO	NO	NO
17.4	11545	19 DARLEY STREET NEUTRAL BAY	Ground	S	58	54	56	51	58	54	57	51	-1.5	-2.5	-1.4	-2.5	60	55	NO	NO	NO	NO	NO
17.4	11545	19 DARLEY STREET NEUTRAL BAY	Ground	E	55	51	54	48	55	51	54	49	-1.6	-2.6	-1.5	-2.6	60	55	NO	NO	NO	NO	NO
17.4	11547	11 DARLEY STREET NEUTRAL BAY	First	N	61	56	58	52	61	57	58	52	-3.1	-4.2	-3.0	-4.4	60	55	NO	NO	NO	NO	NO
17.4	11547	11 DARLEY STREET NEUTRAL BAY	First	W	60	56	58	52	61	56	58	53	-2.5	-3.7	-2.4	-3.8	60	55	NO	NO	NO	NO	NO
17.4	11547	11 DARLEY STREET NEUTRAL BAY	First	S	59	54	57	51	59	55	57	51	-2.0	-3.2	-2.0	-3.3	60	55	NO	NO	NO	NO	NO
17.4	11547	11 DARLEY STREET NEUTRAL BAY	Ground	N	59	55	56	51	60	55	57	51	-3.0	-4.0	-3.0	-4.2	60	55	NO	NO	NO	NO	NO
17.4	11547	11 DARLEY STREET NEUTRAL BAY	Ground	W	55	51	53	48	55	51	53	48	-1.8	-3.0	-1.7	-3.0	60	55	NO	NO	NO	NO	NO
17.4	11547	11 DARLEY STREET NEUTRAL BAY	Ground	S	56	52	54	49	56	52	55	49	-1.5	-2.7	-1.4	-2.7	60	55	NO	NO	NO	NO	NO
17.4	11548	13 DARLEY STREET NEUTRAL BAY	First	S	57	53	56	50	58	54	56	51	-1.7	-2.9	-1.7	-3.0	60	55	NO	NO	NO	NO	NO
17.4	11548	13 DARLEY STREET NEUTRAL BAY	First	E	56	52	55	49	56	52	55	50	-1.6	-2.6	-1.5	-2.6	60	55	NO	NO	NO	NO	NO
17.4	11548	13 DARLEY STREET NEUTRAL BAY	First	N	61	56	58	52	61	56	58	52	-3.0	-4.1	-3.0	-4.3	60	55	NO	NO	NO	NO	NO
17.4	11548	13 DARLEY STREET NEUTRAL BAY	Ground	S	55	50	53	48	55	51	53	48	-1.6	-2.9	-1.7	-3.0	60	55	NO	NO	NO	NO	NO
17.4	11548	13 DARLEY STREET NEUTRAL BAY	Ground	E	52	47	50	45	52	48	50	45	-1.5	-2.5	-1.4	-2.6	60	55	NO	NO	NO	NO	NO
17.4	11548	13 DARLEY STREET NEUTRAL BAY	Ground	N	59	55	56	51	59	55	57	51	-2.9	-3.9	-2.9	-4.1	60	55	NO	NO	NO	NO	NO
17.4	11553	9 DARLEY STREET NEUTRAL BAY	Ground	W	57	53	55	50	57	53	55	50	-1.7	-3.0	-1.7	-3.1	60	55	NO	NO	NO	NO	NO
17.4	11553	9 DARLEY STREET NEUTRAL BAY	Ground	S	57	53	55	50	57	53	55	50	-1.9	-3.1	-1.8	-3.2	60	55	NO	NO	NO	NO	NO
17.4	11553	9 DARLEY STREET NEUTRAL BAY	Ground	E	55	51	53	48	56	51	54	48	-1.8	-3.0	-1.7	-3.0	60	55	NO	NO	NO	NO	NO
17.4	11553	9 DARLEY STREET NEUTRAL BAY	Ground	N	59	55	57	51	60	55	57	51	-2.8	-3.8	-2.8	-3.9	60	55	NO	NO	NO	NO	NO
17.4	11554	7 DARLEY STREET NEUTRAL BAY	Ground	N	59	55	57	51	60	55	57	51	-2.8	-3.8	-2.8	-3.9	60	55	NO	NO	NO	NO	NO
17.4	11554	7 DARLEY STREET NEUTRAL BAY	Ground	W	58	54	56	50	59	54	56	51	-2.4	-3.4	-2.4	-3.5	60	55	NO	NO	NO	NO	NO
17.4	11554	7 DARLEY STREET NEUTRAL BAY	Ground	S	57	53	55	50	57	53	55	50	-1.7	-3.0	-1.7	-3.1	60	55	NO	NO	NO	NO	NO
17.4	11557	29 RAWSON STREET NEUTRAL BAY	First	E	52	48	51	45	53	48	51	46	-1.7	-2.6	-1.6	-2.7	60	55	NO	NO	NO	NO	NO
17.4	11557	29 RAWSON STREET NEUTRAL BAY	First	N	60	56	57	51	61	56	57	52	-3.5	-4.6	-3.5	-4.7	60	55	NO	NO	NO	NO	NO
17.4	11557	29 RAWSON STREET NEUTRAL BAY	First	W	62	57	58	53	62	58	59	53	-3.6	-4.7	-3.6	-4.9	60	55	NO	NO	NO	NO	NO
17.4	11557	29 RAWSON STREET NEUTRAL BAY	Ground	N	58	54	55	49	58	54	55	49	-3.3	-4.5	-3.3	-4.6	60	55	NO	NO	NO	NO	NO
17.4	11557	29 RAWSON STREET NEUTRAL BAY	Ground	W	61	57	58	52	62	57	58	52	-3.7	-4.9	-3.7	-5.0	60	55	NO	NO	NO	NO	NO
17.4	11558	5 DARLEY STREET NEUTRAL BAY	Ground	N	58	53	55	50	58	54	56	50	-2.4	-3.4	-2.4	-3.5	60	55	NO	NO	NO	NO	NO
17.4	11558	5 DARLEY STREET NEUTRAL BAY	Ground	W	56	52	54	49	56	52	55	49	-1.4	-2.8	-1.4	-2.8	60	55	NO	NO	NO	NO	NO
17.4	11558	5 DARLEY STREET NEUTRAL BAY	Ground	S	56	52	54	49	56	52	55	49	-1.6	-2.8	-1.5	-2.9	60	55	NO	NO	NO	NO	NO
17.4	11558	5 DARLEY STREET NEUTRAL BAY	Ground	E	56	52	54	49	56	52	55	49	-1.6	-2.8	-1.5	-2.9	60	55	NO	NO	NO	NO	NO
17.4	11572	339C ALFRED STREET NORTH NEUTRAL BAY	Ground	N	56	52	54	49	56	52	55	49	-1.8	-3.2	-1.8	-3.3	60	55	NO	NO	NO	NO	NO
17.4	11572	339C ALFRED STREET NORTH NEUTRAL BAY	Ground	S	56	51	54	48	56	52	54	49	-1.8	-3.0	-1.8	-3.1	60	55	NO	NO	NO	NO	NO
17.4	11572	339C ALFRED STREET NORTH NEUTRAL BAY	Ground	E	56	52	55	49	56	52	55	49	-1.5	-2.8	-1.5	-2.9	60	55	NO	NO	NO	NO	NO
17.4	11574	29 RAWSON STREET NEUTRAL BAY	First	N	60	55	56	50	60	56	56	51	-3.7	-4.7	-3.7	-4.8	60	55	NO	NO	NO	NO	NO
17.4	11574	29 RAWSON STREET NEUTRAL BAY	First	W	61	57	58	52	62	57	58	52	-3.5	-4.6	-3.6	-4.8	60	55	NO	NO	NO	NO	NO
17.4	11574	29 RAWSON STREET NEUTRAL BAY	First	W	61	57	58	52	62	57	58	52	-3.5	-4.6	-3.5	-4.7	60	55	NO	NO	NO	NO	NO
17.4	11574	29 RAWSON STREET NEUTRAL BAY	First	S	58	54	55	50	59	54	56	50	-2.8	-3.9	-2.9	-4.1	60	55	NO	NO	NO	NO	NO
17.4	11574	29 RAWSON STREET NEUTRAL BAY	First	E	52	48	50	45	53	48	51	45	-1.7	-2.8	-1.7	-2.9	60	55	NO	NO	NO	NO	NO
17.4	11574	29 RAWSON STREET NEUTRAL BAY	First	E	52	48	50	45	52	48	51	45	-1.8	-2.9	-1.8	-2.8	60	55	NO	NO	NO	NO	NO
17.4	11574	29 RAWSON STREET NEUTRAL BAY	Ground	W	61	56	57	52	61	56	58	52	-3.4	-4.5	-3.4	-4.6	60	55	NO	NO	NO	NO	NO
17.4	11574	29 RAWSON STREET NEUTRAL BAY	Ground	W	61	56	57	52	61	57	58	52	-3.4	-4.4	-3.4	-4.6	60	55	NO	NO	NO	NO	NO
17.4	11574	29 RAWSON STREET NEUTRAL BAY	Ground	S	56	52	53	48	56	52	54	48	-2.6	-3.8	-2.6	-3.8	60	55	NO	NO	NO	NO	NO

NCA	Receiver ID	Address	Floor Level	Facade	Opening Year 2027				Design Year 2037				Increase (Do Smthng - Do Nothing)				NCG project road noise criteria		Do noise levels exceed the cumulative limit with project roads adding ≥2dB to the total noise levels?		Is the contribution from the road project Acute?		Consider further treatment?
					Do Nothing		Do Smthng		Do Nothing		Do Smthng		Opening Year 2027		Design Year 2037								
					Day	Night	Day	Night	Day	Night	Day	Night	Day	Night	Day	Night	Day	Night	Day	Night	$L_{Aeq,15hr} \geq 65dB$	$L_{Aeq,9hr} \geq 60dB$	
17.4	11574	29 RAWSON STREET NEUTRAL BAY	Ground	E	49	44	47	42	49	45	48	42	-1.6	-2.5	-1.5	-2.6	60	55	NO	NO	NO	NO	NO
17.4	11577	337 ALFRED STREET NORTH NEUTRAL BAY	First	N	61	56	59	53	61	56	59	53	-2.0	-3.5	-1.9	-3.7	60	55	NO	NO	NO	NO	NO
17.4	11577	337 ALFRED STREET NORTH NEUTRAL BAY	First	W	65	61	64	57	66	61	64	57	-1.5	-3.3	-1.4	-3.7	60	55	NO	NO	NO	NO	NO
17.4	11577	337 ALFRED STREET NORTH NEUTRAL BAY	First	S	60	55	58	52	60	56	58	52	-2.0	-3.5	-1.9	-3.8	60	55	NO	NO	NO	NO	NO
17.4	11577	337 ALFRED STREET NORTH NEUTRAL BAY	First	E	58	54	56	51	58	54	57	51	-1.3	-2.6	-1.3	-2.6	60	55	NO	NO	NO	NO	NO
17.4	11577	337 ALFRED STREET NORTH NEUTRAL BAY	Ground	N	58	54	56	50	59	54	56	50	-2.4	-3.8	-2.4	-4.0	60	55	NO	NO	NO	NO	NO
17.4	11577	337 ALFRED STREET NORTH NEUTRAL BAY	Ground	S	58	53	55	49	58	53	56	49	-2.4	-3.9	-2.4	-4.1	60	55	NO	NO	NO	NO	NO
17.4	11577	337 ALFRED STREET NORTH NEUTRAL BAY	Ground	E	54	50	53	47	54	50	53	48	-1.2	-2.5	-1.2	-2.5	60	55	NO	NO	NO	NO	NO
17.4	11591	32 HOLDSWORTH STREET NEUTRAL BAY	Ground	E	51	47	50	45	52	47	50	45	-1.7	-2.6	-1.6	-2.6	60	55	NO	NO	NO	NO	NO
17.4	11591	32 HOLDSWORTH STREET NEUTRAL BAY	Ground	N	60	56	56	51	60	56	57	51	-3.7	-4.9	-3.6	-5.0	60	55	NO	NO	NO	NO	NO
17.4	11591	32 HOLDSWORTH STREET NEUTRAL BAY	Ground	W	62	58	58	53	63	58	59	53	-3.7	-4.8	-3.7	-4.9	60	55	NO	NO	NO	NO	NO
17.4	11591	32 HOLDSWORTH STREET NEUTRAL BAY	Ground	S	57	53	54	49	57	53	55	49	-2.8	-4.0	-2.8	-4.0	60	55	NO	NO	NO	NO	NO
17.4	11634	3 DARLEY STREET NEUTRAL BAY	First	N	57	53	56	50	58	53	56	50	-1.8	-3.1	-1.7	-3.2	60	55	NO	NO	NO	NO	NO
17.4	11634	3 DARLEY STREET NEUTRAL BAY	First	W	53	49	52	46	53	49	52	46	-1.3	-2.6	-1.3	-2.7	60	55	NO	NO	NO	NO	NO
17.4	11634	3 DARLEY STREET NEUTRAL BAY	First	S	58	54	57	51	59	55	57	51	-1.8	-3.2	-1.9	-3.3	60	55	NO	NO	NO	NO	NO
17.4	11634	3 DARLEY STREET NEUTRAL BAY	First	E	57	53	55	50	57	53	56	50	-1.6	-2.8	-1.5	-2.8	60	55	NO	NO	NO	NO	NO
17.4	11634	3 DARLEY STREET NEUTRAL BAY	Ground	N	55	51	53	47	55	51	53	47	-2.3	-3.6	-2.3	-3.8	60	55	NO	NO	NO	NO	NO
17.4	11634	3 DARLEY STREET NEUTRAL BAY	Ground	S	56	52	54	48	56	52	54	49	-1.7	-3.1	-1.7	-3.2	60	55	NO	NO	NO	NO	NO
17.4	11634	3 DARLEY STREET NEUTRAL BAY	Ground	E	53	49	52	46	53	49	52	47	-1.4	-2.5	-1.3	-2.6	60	55	NO	NO	NO	NO	NO
17.4	11642	339A ALFRED STREET NORTH NEUTRAL BAY	First	N	60	56	59	52	61	56	59	52	-1.7	-3.3	-1.7	-3.7	60	55	NO	NO	NO	NO	NO
17.4	11642	339A ALFRED STREET NORTH NEUTRAL BAY	First	W	66	61	66	58	67	61	66	58	-0.6	-2.3	-0.6	-2.9	60	55	YES	NO	YES	NO	YES
17.4	11642	339A ALFRED STREET NORTH NEUTRAL BAY	First	S	61	56	59	53	62	57	59	53	-2.2	-3.8	-2.2	-4.1	60	55	NO	NO	NO	NO	NO
17.4	11642	339A ALFRED STREET NORTH NEUTRAL BAY	First	E	55	50	53	48	55	51	54	48	-1.2	-2.4	-1.3	-2.4	60	55	NO	NO	NO	NO	NO
17.4	11642	339A ALFRED STREET NORTH NEUTRAL BAY	Second	N	62	58	61	54	63	58	61	55	-1.9	-3.5	-1.8	-3.7	60	55	NO	NO	NO	NO	NO
17.4	11642	339A ALFRED STREET NORTH NEUTRAL BAY	Second	W	67	62	66	59	68	62	67	59	-1.1	-2.9	-1.0	-3.3	60	55	YES	NO	YES	NO	YES
17.4	11642	339A ALFRED STREET NORTH NEUTRAL BAY	Second	S	64	59	62	56	64	60	62	56	-2.0	-3.5	-2.0	-3.8	60	55	NO	NO	NO	NO	NO
17.4	11642	339A ALFRED STREET NORTH NEUTRAL BAY	Second	E	58	54	57	52	59	55	57	52	-1.4	-2.6	-1.4	-2.6	60	55	NO	NO	NO	NO	NO
17.4	11642	339A ALFRED STREET NORTH NEUTRAL BAY	Ground	N	59	54	57	50	59	54	57	51	-1.9	-3.5	-1.9	-3.8	60	55	NO	NO	NO	NO	NO
17.4	11642	339A ALFRED STREET NORTH NEUTRAL BAY	Ground	S	59	55	56	50	60	55	57	50	-3.0	-4.4	-3.0	-4.6	60	55	NO	NO	NO	NO	NO
17.4	11642	339A ALFRED STREET NORTH NEUTRAL BAY	Ground	E	51	47	50	45	52	48	51	45	-1.3	-2.5	-1.2	-2.5	60	55	NO	NO	NO	NO	NO
17.4	11644	34 HOLDSWORTH STREET NEUTRAL BAY	Ground	N	58	53	54	49	58	54	54	49	-3.6	-4.8	-3.5	-4.9	60	55	NO	NO	NO	NO	NO
17.4	11644	34 HOLDSWORTH STREET NEUTRAL BAY	Ground	W	62	58	59	53	63	58	59	54	-3.7	-4.8	-3.7	-4.9	60	55	NO	NO	NO	NO	NO
17.4	11644	34 HOLDSWORTH STREET NEUTRAL BAY	Ground	S	60	55	56	51	60	56	57	51	-3.3	-4.4	-3.3	-4.6	60	55	NO	NO	NO	NO	NO
17.4	11644	34 HOLDSWORTH STREET NEUTRAL BAY	Ground	E	52	47	50	45	52	48	50	45	-1.7	-2.6	-1.6	-2.6	60	55	NO	NO	NO	NO	NO
17.4	11645	25 RAWSON STREET NEUTRAL BAY	First	NE	60	55	56	50	60	56	56	51	-3.6	-4.6	-3.6	-4.8	60	55	NO	NO	NO	NO	NO
17.4	11645	25 RAWSON STREET NEUTRAL BAY	First	W	62	57	58	52	62	57	58	53	-3.6	-4.7	-3.6	-4.9	60	55	NO	NO	NO	NO	NO
17.4	11645	25 RAWSON STREET NEUTRAL BAY	First	S	59	55	56	50	60	55	56	51	-3.2	-4.4	-3.2	-4.5	60	55	NO	NO	NO	NO	NO
17.4	11645	25 RAWSON STREET NEUTRAL BAY	First	W	59	55	56	50	60	55	56	51	-3.2	-4.3	-3.2	-4.5	60	55	NO	NO	NO	NO	NO
17.4	11645	25 RAWSON STREET NEUTRAL BAY	First	S	59	54	55	50	59	55	56	50	-3.2	-4.4	-3.2	-4.5	60	55	NO	NO	NO	NO	NO
17.4	11645	25 RAWSON STREET NEUTRAL BAY	First	W	59	54	56	50	59	55	56	50	-3.2	-4.4	-3.2	-4.5	60	55	NO	NO	NO	NO	NO
17.4	11645	25 RAWSON STREET NEUTRAL BAY	First	S	58	54	55	50	59	54	56	50	-3.2	-4.4	-3.2	-4.4	60	55	NO	NO	NO	NO	NO
17.4	11645	25 RAWSON STREET NEUTRAL BAY	First	E	52	47	49	44	52	48	50	44	-2.4	-3.4	-2.4	-3.5	60	55	NO	NO	NO	NO	NO
17.4	11645	25 RAWSON STREET NEUTRAL BAY	First	N	54	49	52	47	54	50	52	47	-1.9	-2.9	-1.9	-3.0	60	55	NO	NO	NO	NO	NO
17.4	11645	25 RAWSON STREET NEUTRAL BAY	First	E	52	48	51	45	53	48	51	46	-1.8	-2.8	-1.8	-2.9	60	55	NO	NO	NO	NO	NO
17.4	11645	25 RAWSON STREET NEUTRAL BAY	First	N	59	54	55	50	59	55	56	50	-3.4	-4.5	-3.4	-4.6	60	55	NO	NO	NO	NO	NO
17.4	11645	25 RAWSON STREET NEUTRAL BAY	Ground	NE	59	54	55	50	59	55	56	50	-3.8	-4.7	-3.7	-4.9	60	55	NO	NO	NO	NO	NO
17.4	11645	25 RAWSON STREET NEUTRAL BAY	Ground	W	61	57	58	52	61	57	58	52	-3.5	-4.6	-3.5	-4.8	60	55	NO	NO	NO	NO	NO
17.4	11645	25 RAWSON STREET NEUTRAL BAY	Ground	S	58	54	55	49	59	54	56	50	-3.2	-4.4	-3.2	-4.4	60	55	NO	NO	NO	NO	NO
17.4	11645	25 RAWSON STREET NEUTRAL BAY	Ground	W	58	54	55	49	59	54	56	50	-3.2	-4.4	-3.1	-4.4	60	55	NO	NO	NO	NO	NO
17.4	11645	25 RAWSON STREET NEUTRAL BAY	Ground	S	58	53	54	49	58	53	55	49	-3.1	-4.3	-3.1	-4.4	60	55	NO	NO	NO	NO	NO
17.4	11645	25 RAWSON STREET NEUTRAL BAY	Ground	W	57	53	54	49	58	53	55	49	-2.9	-4.2	-3.0	-4.3	60	55	NO	NO	NO	NO	NO
17.4	11645	25 RAWSON STREET NEUTRAL BAY	Ground	N	57	53	54	48	58	53	54	48	-3.8	-4.8	-3.7	-4.9	60	55	NO	NO	NO	NO	NO
17.4	11695	36 HOLDSWORTH STREET NEUTRAL BAY	First	E	52	47	50	45	52	48	50	45	-1.6	-2.6	-1.6	-2.6	60	55	NO	NO	NO	NO	NO
17.4	11695	36 HOLDSWORTH STREET NEUTRAL BAY	First	N	61	57	57	52	61	57	57	52	-3.9	-4.9	-3.8	-5.0	60	55	NO	NO	NO	NO	NO
17.4	11695	36 HOLDSWORTH STREET NEUTRAL BAY	First	W	63	58	59	54	63	59	60	54	-3.7	-4.8	-3.6	-4.9	60	55	NO	NO	NO	NO	NO
17.4	11695	36 HOLDSWORTH STREET NEUTRAL BAY	First	S	61	57	58	52	62	57	58	53	-3.4	-4.6	-3.4	-4.7	60	55	NO	NO	NO	NO	NO
17.4	11695	36 HOLDSWORTH STREET NEUTRAL BAY	Ground	E	48	43	46	41	48	44	47	41	-1.6	-2.4	-1.5	-2.5	60	55	NO	NO	NO	NO	NO
17.4	11695	36 HOLDSWORTH STREET NEUTRAL BAY	Ground	N	58	54	55	49	59	55	55	50	-3.8	-4.9	-3.7	-5.0	60	55	NO	NO	NO	NO	NO
17.4	11695	36 HOLDSWORTH STREET NEUTRAL BAY	Ground	W	62	58	59	53	63	58	59	53	-3.7	-4.8	-3.7	-4.9	60	55	NO	NO	NO	NO	NO
17.4	11695	36 HOLDSWORTH STREET NEUTRAL BAY	Ground	S	59	55	55	50	59	55	56	50	-3.6	-4.9	-3.6	-5.0	60	55	NO	NO	NO	NO	NO
17.4	11700	23 RAWSON STREET NEUTRAL BAY	First	NW	62	57	58	52	62	58	58	53	-3.7	-4.8	-3.7	-5.0	60	55	NO	NO	NO	NO	NO
17.4	11700	23 RAWSON STREET NEUTRAL BAY	First	SW	60	56	57	51	61	56	57	52	-3.5	-4.6	-3.4	-4.7	60	55	NO	NO	NO	NO	NO

NCA	Receiver ID	Address	Floor Level	Facade	Opening Year 2027				Design Year 2037				Increase (Do Smthng - Do Nothing)				NCG project road noise criteria		Do noise levels exceed the cumulative limit with project roads adding ≥2dB to the total noise levels?		Is the contribution from the road project Acute?		Consider further treatment?
					Do Nothing		Do Smthng		Do Nothing		Do Smthng		Opening Year 2027		Design Year 2037								
					Day	Night	Day	Night	Day	Night	Day	Night	Day	Night	Day	Night	Day	Night	Day	Night	$L_{Aeq,15hr}$ ≥ 65dB	$L_{Aeq,9hr}$ ≥ 60dB	
17.4	11700	23 RAWSON STREET NEUTRAL BAY	First	SE	53	49	51	46	53	49	51	46	-1.8	-2.8	-1.8	-2.9	60	55	NO	NO	NO	NO	NO
17.4	11700	23 RAWSON STREET NEUTRAL BAY	First	SW	53	49	51	46	54	49	52	46	-1.9	-2.9	-1.8	-3.0	60	55	NO	NO	NO	NO	NO
17.4	11700	23 RAWSON STREET NEUTRAL BAY	First	E	52	48	50	45	53	48	51	45	-1.9	-2.9	-1.8	-2.8	60	55	NO	NO	NO	NO	NO
17.4	11700	23 RAWSON STREET NEUTRAL BAY	First	NE	58	54	55	49	59	54	55	50	-3.4	-4.3	-3.4	-4.4	60	55	NO	NO	NO	NO	NO
17.4	11700	23 RAWSON STREET NEUTRAL BAY	Ground	NW	61	57	57	52	61	57	58	52	-3.6	-4.7	-3.6	-4.8	60	55	NO	NO	NO	NO	NO
17.4	11700	23 RAWSON STREET NEUTRAL BAY	Ground	SW	59	55	55	50	60	55	56	50	-3.7	-4.8	-3.7	-5.0	60	55	NO	NO	NO	NO	NO
17.4	11700	23 RAWSON STREET NEUTRAL BAY	Ground	SE	49	45	47	42	49	45	48	42	-1.6	-2.6	-1.6	-2.7	60	55	NO	NO	NO	NO	NO
17.4	11700	23 RAWSON STREET NEUTRAL BAY	Ground	SW	49	45	48	43	50	46	48	43	-1.7	-2.6	-1.6	-2.7	60	55	NO	NO	NO	NO	NO
17.4	11700	23 RAWSON STREET NEUTRAL BAY	Ground	E	49	44	47	42	49	45	47	42	-1.6	-2.6	-1.6	-2.5	60	55	NO	NO	NO	NO	NO
17.4	11700	23 RAWSON STREET NEUTRAL BAY	Ground	NE	56	51	52	47	56	52	53	47	-3.5	-4.4	-3.5	-4.5	60	55	NO	NO	NO	NO	NO
17.4	11711	341 ALFRED STREET NORTH NEUTRAL BAY	First	N	62	58	59	53	63	58	59	53	-3.6	-4.7	-3.4	-4.9	60	55	NO	NO	NO	NO	NO
17.4	11711	341 ALFRED STREET NORTH NEUTRAL BAY	First	W	54	50	53	47	55	51	53	48	-1.7	-2.9	-1.7	-3.0	60	55	NO	NO	NO	NO	NO
17.4	11711	341 ALFRED STREET NORTH NEUTRAL BAY	First	S	57	53	56	50	58	53	56	50	-1.7	-3.1	-1.7	-3.3	60	55	NO	NO	NO	NO	NO
17.4	11711	341 ALFRED STREET NORTH NEUTRAL BAY	First	E	54	50	53	48	55	50	53	48	-1.2	-2.4	-1.1	-2.4	60	55	NO	NO	NO	NO	NO
17.4	11711	341 ALFRED STREET NORTH NEUTRAL BAY	Second	N	64	59	60	55	64	59	61	55	-3.2	-4.5	-3.2	-4.8	60	55	NO	NO	NO	NO	NO
17.4	11711	341 ALFRED STREET NORTH NEUTRAL BAY	Second	W	57	53	56	50	58	53	56	50	-1.7	-2.9	-1.7	-3.0	60	55	NO	NO	NO	NO	NO
17.4	11711	341 ALFRED STREET NORTH NEUTRAL BAY	Second	S	60	56	58	53	61	56	59	53	-1.9	-3.2	-1.8	-3.3	60	55	NO	NO	NO	NO	NO
17.4	11711	341 ALFRED STREET NORTH NEUTRAL BAY	Second	E	58	54	56	51	58	54	57	51	-1.5	-2.7	-1.4	-2.7	60	55	NO	NO	NO	NO	NO
17.4	11711	341 ALFRED STREET NORTH NEUTRAL BAY	Ground	N	59	54	56	51	59	55	57	51	-2.4	-3.7	-2.4	-3.9	60	55	NO	NO	NO	NO	NO
17.4	11711	341 ALFRED STREET NORTH NEUTRAL BAY	Ground	W	52	48	51	45	53	48	51	46	-1.5	-2.6	-1.4	-2.7	60	55	NO	NO	NO	NO	NO
17.4	11711	341 ALFRED STREET NORTH NEUTRAL BAY	Ground	S	55	51	53	48	56	51	54	48	-1.9	-3.3	-1.9	-3.5	60	55	NO	NO	NO	NO	NO
17.4	11711	341 ALFRED STREET NORTH NEUTRAL BAY	Ground	E	52	47	50	45	52	48	51	45	-1.1	-2.3	-1.1	-2.4	60	55	NO	NO	NO	NO	NO
17.4	11721	341 ALFRED STREET NORTH NEUTRAL BAY	First	N	63	58	60	54	63	59	61	54	-2.8	-4.2	-2.7	-4.5	60	55	NO	NO	NO	NO	NO
17.4	11721	341 ALFRED STREET NORTH NEUTRAL BAY	First	W	65	60	64	57	66	61	64	57	-1.6	-3.3	-1.6	-3.7	60	55	NO	NO	NO	NO	NO
17.4	11721	341 ALFRED STREET NORTH NEUTRAL BAY	First	S	59	55	58	52	60	55	58	52	-1.6	-3.3	-1.6	-3.5	60	55	NO	NO	NO	NO	NO
17.4	11721	341 ALFRED STREET NORTH NEUTRAL BAY	First	E	54	50	53	47	54	50	53	47	-1.4	-2.7	-1.3	-2.7	60	55	NO	NO	NO	NO	NO
17.4	11721	341 ALFRED STREET NORTH NEUTRAL BAY	Second	N	64	60	62	56	65	60	62	56	-2.5	-4.0	-2.5	-4.3	60	55	NO	NO	NO	NO	NO
17.4	11721	341 ALFRED STREET NORTH NEUTRAL BAY	Second	W	66	61	65	58	67	62	65	58	-1.8	-3.5	-1.8	-4.0	60	55	YES	NO	YES	NO	YES
17.4	11721	341 ALFRED STREET NORTH NEUTRAL BAY	Second	S	62	57	60	54	62	58	60	54	-1.9	-3.5	-1.9	-3.7	60	55	NO	NO	NO	NO	NO
17.4	11721	341 ALFRED STREET NORTH NEUTRAL BAY	Second	E	58	54	56	51	58	54	57	51	-1.6	-2.9	-1.5	-2.9	60	55	NO	NO	NO	NO	NO
17.4	11721	341 ALFRED STREET NORTH NEUTRAL BAY	Ground	N	61	56	58	52	61	57	59	52	-2.7	-4.1	-2.6	-4.3	60	55	NO	NO	NO	NO	NO
17.4	11721	341 ALFRED STREET NORTH NEUTRAL BAY	Ground	W	64	59	62	55	64	59	62	55	-2.2	-3.7	-2.2	-4.1	60	55	NO	NO	NO	NO	NO
17.4	11721	341 ALFRED STREET NORTH NEUTRAL BAY	Ground	S	58	53	56	50	58	54	57	50	-1.9	-3.4	-1.8	-3.7	60	55	NO	NO	NO	NO	NO
17.4	11721	341 ALFRED STREET NORTH NEUTRAL BAY	Ground	E	51	47	50	45	52	48	51	45	-1.2	-2.5	-1.2	-2.6	60	55	NO	NO	NO	NO	NO
17.4	11753	21 RAWSON STREET NEUTRAL BAY	Ground	NW	61	57	57	52	61	57	58	52	-3.6	-4.7	-3.6	-4.8	60	55	NO	NO	NO	NO	NO
17.4	11753	21 RAWSON STREET NEUTRAL BAY	Ground	SW	57	53	54	48	58	53	54	48	-3.5	-4.6	-3.5	-4.7	60	55	NO	NO	NO	NO	NO
17.4	11753	21 RAWSON STREET NEUTRAL BAY	Ground	SE	52	48	50	45	52	48	51	45	-1.7	-2.8	-1.7	-2.8	60	55	NO	NO	NO	NO	NO
17.4	11754	19 RAWSON STREET NEUTRAL BAY	Ground	NE	57	53	54	48	57	53	54	48	-3.5	-4.5	-3.5	-4.6	60	55	NO	NO	NO	NO	NO
17.4	11754	19 RAWSON STREET NEUTRAL BAY	Ground	NW	61	56	57	52	61	57	58	52	-3.6	-4.6	-3.6	-4.9	60	55	NO	NO	NO	NO	NO
17.4	11757	38 HOLDSWORTH STREET NEUTRAL BAY	Ground	N	62	57	58	53	62	58	59	53	-3.5	-4.6	-3.5	-4.7	60	55	NO	NO	NO	NO	NO
17.4	11757	38 HOLDSWORTH STREET NEUTRAL BAY	Ground	W	62	58	58	53	63	58	59	53	-3.7	-4.8	-3.7	-4.9	60	55	NO	NO	NO	NO	NO
17.4	11757	38 HOLDSWORTH STREET NEUTRAL BAY	Ground	S	62	58	58	53	62	58	58	53	-3.8	-5.0	-3.8	-5.1	60	55	NO	NO	NO	NO	NO
17.4	11757	38 HOLDSWORTH STREET NEUTRAL BAY	Ground	W	62	58	58	53	63	58	59	53	-3.7	-4.8	-3.7	-4.9	60	55	NO	NO	NO	NO	NO
17.4	11757	38 HOLDSWORTH STREET NEUTRAL BAY	Ground	S	58	54	55	49	58	54	55	49	-3.5	-4.7	-3.5	-4.7	60	55	NO	NO	NO	NO	NO
17.4	11757	38 HOLDSWORTH STREET NEUTRAL BAY	Ground	E	51	47	50	44	52	47	50	45	-1.8	-2.7	-1.7	-2.7	60	55	NO	NO	NO	NO	NO
17.4	11757	38 HOLDSWORTH STREET NEUTRAL BAY	Ground	N	58	54	55	49	58	54	55	49	-3.5	-4.7	-3.4	-4.8	60	55	NO	NO	NO	NO	NO
17.4	11761	343 ALFRED STREET NORTH NEUTRAL BAY	Ground	N	58	54	56	51	59	54	57	51	-1.9	-3.3	-1.9	-3.5	60	55	NO	NO	NO	NO	NO
17.4	11761	343 ALFRED STREET NORTH NEUTRAL BAY	Ground	S	59	54	57	51	59	55	57	51	-2.2	-3.6	-2.2	-3.7	60	55	NO	NO	NO	NO	NO
17.4	11761	343 ALFRED STREET NORTH NEUTRAL BAY	Ground	E	57	53	56	50	58	53	56	50	-1.8	-3.0	-1.7	-3.1	60	55	NO	NO	NO	NO	NO
17.4	11763	38 HOLDSWORTH STREET NEUTRAL BAY	Ground	W	61	57	58	53	62	57	58	53	-3.4	-4.5	-3.4	-4.6	60	55	NO	NO	NO	NO	NO
17.4	11763	38 HOLDSWORTH STREET NEUTRAL BAY	Ground	S	57	53	54	49	58	54	55	49	-3.1	-4.3	-3.1	-4.4	60	55	NO	NO	NO	NO	NO
17.4	11763	38 HOLDSWORTH STREET NEUTRAL BAY	Ground	N	57	52	53	48	57	53	54	48	-3.2	-4.3	-3.0	-4.4	60	55	NO	NO	NO	NO	NO
17.4	11763	38 HOLDSWORTH STREET NEUTRAL BAY	Ground	W	61	57	58	52	62	57	58	53	-3.5	-4.6	-3.4	-4.7	60	55	NO	NO	NO	NO	NO
17.4	11797	17A RAWSON STREET NEUTRAL BAY	First	NW	62	57	58	52	62	57	58	52	-3.8	-4.9	-3.7	-5.0	60	55	NO	NO	NO	NO	NO
17.4	11797	17A RAWSON STREET NEUTRAL BAY	First	SW	61	56	57	51	61	57	57	52	-3.6	-4.7	-3.6	-4.9	60	55	NO	NO	NO	NO	NO
17.4	11797	17A RAWSON STREET NEUTRAL BAY	First	E	52	48	50	45	52	48	51	45	-1.8	-2.8	-1.7	-2.8	60	55	NO	NO	NO	NO	NO
17.4	11797	17A RAWSON STREET NEUTRAL BAY	First	S	53	49	51	46	53	49	51	46	-1.8	-2.9	-1.8	-2.8	60	55	NO	NO	NO	NO	NO
17.4	11797	17A RAWSON STREET NEUTRAL BAY	Ground	NW	61	56	57	52	61	57	58	52	-3.6	-4.8	-3.6	-4.9	60	55	NO	NO	NO	NO	NO
17.4	11797	17A RAWSON STREET NEUTRAL BAY	Ground	SW	57	53	54	49	58	53	55	49	-3.0	-4.1	-3.0	-4.2	60	55	NO	NO	NO	NO	NO
17.4	11797	17A RAWSON STREET NEUTRAL BAY	Ground	E	48	44	46	41	48	44	47	41	-1.9	-2.9	-1.9	-2.9	60	55	NO	NO	NO	NO	NO
17.4	11798	17 RAWSON STREET NEUTRAL BAY	First	SE	52	48	51	45	53	48	51	46	-1.7	-2.7	-1.6	-2.7	60	55	NO	NO	NO	NO	NO
17.4	11798	17 RAWSON STREET NEUTRAL BAY	First	NE	57	53	54	48	58	53	54	49	-3.2	-4.2	-3.2	-4.3	60	55	NO	NO	NO	NO	NO

NCA	Receiver ID	Address	Floor Level	Facade	Opening Year 2027				Design Year 2037				Increase (Do Smthng - Do Nothing)				NCG project road noise criteria		Do noise levels exceed the cumulative limit with project roads adding ≥2dB to the total noise levels?		Is the contribution from the road project Acute?		Consider further treatment?
					Do Nothing		Do Smthng		Do Nothing		Do Smthng		Opening Year 2027		Design Year 2037								
					Day	Night	Day	Night	Day	Night	Day	Night	Day	Night	Day	Night	Day	Night	Day	Night	$L_{Aeq,15hr}$ ≥ 65dB	$L_{Aeq,9hr}$ ≥ 60dB	
17.4	11798	17 RAWSON STREET NEUTRAL BAY	First	N	59	54	55	50	59	55	56	50	-3.5	-4.4	-3.5	-4.6	60	55	NO	NO	NO	NO	NO
17.4	11798	17 RAWSON STREET NEUTRAL BAY	First	NW	62	57	58	52	62	57	58	52	-3.8	-4.9	-3.7	-5.0	60	55	NO	NO	NO	NO	NO
17.4	11798	17 RAWSON STREET NEUTRAL BAY	Ground	SE	48	44	46	41	49	44	47	41	-1.8	-2.8	-1.7	-2.8	60	55	NO	NO	NO	NO	NO
17.4	11798	17 RAWSON STREET NEUTRAL BAY	Ground	NE	53	49	51	45	54	49	51	46	-2.5	-3.5	-2.5	-3.5	60	55	NO	NO	NO	NO	NO
17.4	11798	17 RAWSON STREET NEUTRAL BAY	Ground	N	57	52	53	48	57	53	54	48	-3.6	-4.6	-3.5	-4.7	60	55	NO	NO	NO	NO	NO
17.4	11798	17 RAWSON STREET NEUTRAL BAY	Ground	NW	61	56	57	52	61	57	58	52	-3.7	-4.7	-3.6	-5.0	60	55	NO	NO	NO	NO	NO
17.4	11802	345 ALFRED STREET NORTH NEUTRAL BAY	Ground	N	62	57	59	53	62	57	60	53	-2.6	-4.0	-2.6	-4.3	60	55	NO	NO	NO	NO	NO
17.4	11802	345 ALFRED STREET NORTH NEUTRAL BAY	Ground	W	64	58	62	55	64	59	63	55	-1.3	-3.2	-1.3	-3.6	60	55	NO	NO	NO	NO	NO
17.4	11802	345 ALFRED STREET NORTH NEUTRAL BAY	Ground	S	59	54	57	51	59	55	57	51	-1.9	-3.3	-1.9	-3.5	60	55	NO	NO	NO	NO	NO
17.4	11802	345 ALFRED STREET NORTH NEUTRAL BAY	Ground	E	58	53	56	51	58	54	56	51	-1.6	-2.9	-1.6	-2.9	60	55	NO	NO	NO	NO	NO
17.4	11824	40 HOLDSWORTH STREET NEUTRAL BAY	Ground	E	52	47	50	45	52	48	50	45	-1.7	-2.6	-1.7	-2.7	60	55	NO	NO	NO	NO	NO
17.4	11824	40 HOLDSWORTH STREET NEUTRAL BAY	Ground	N	53	49	51	46	54	49	52	46	-1.9	-2.9	-1.9	-2.9	60	55	NO	NO	NO	NO	NO
17.4	11824	40 HOLDSWORTH STREET NEUTRAL BAY	Ground	E	51	47	50	44	52	47	50	45	-1.8	-2.7	-1.7	-2.7	60	55	NO	NO	NO	NO	NO
17.4	11824	40 HOLDSWORTH STREET NEUTRAL BAY	Ground	N	58	54	55	50	59	55	56	50	-3.3	-4.4	-3.2	-4.5	60	55	NO	NO	NO	NO	NO
17.4	11824	40 HOLDSWORTH STREET NEUTRAL BAY	Ground	W	62	58	59	53	63	58	59	53	-3.7	-4.8	-3.7	-4.9	60	55	NO	NO	NO	NO	NO
17.4	11824	40 HOLDSWORTH STREET NEUTRAL BAY	Ground	S	58	54	55	50	59	55	56	50	-3.2	-4.3	-3.1	-4.4	60	55	NO	NO	NO	NO	NO
17.4	11830	40A HOLDSWORTH STREET NEUTRAL BAY	Ground	NE	58	54	55	49	59	54	55	50	-3.6	-4.6	-3.6	-4.7	60	55	NO	NO	NO	NO	NO
17.4	11830	40A HOLDSWORTH STREET NEUTRAL BAY	Ground	W	62	57	58	53	62	58	59	53	-3.6	-4.6	-3.6	-4.7	60	55	NO	NO	NO	NO	NO
17.4	11830	40A HOLDSWORTH STREET NEUTRAL BAY	Ground	S	57	53	55	49	58	54	55	49	-2.8	-4.0	-2.7	-4.1	60	55	NO	NO	NO	NO	NO
17.4	11830	40A HOLDSWORTH STREET NEUTRAL BAY	Ground	E	51	47	49	44	52	47	49	44	-2.3	-3.2	-2.2	-3.3	60	55	NO	NO	NO	NO	NO
17.4	11848	15 RAWSON STREET NEUTRAL BAY	Ground	N	57	53	54	49	58	53	54	49	-3.4	-4.4	-3.4	-4.5	60	55	NO	NO	NO	NO	NO
17.4	11848	15 RAWSON STREET NEUTRAL BAY	Ground	NW	61	56	57	52	61	57	58	52	-3.7	-4.8	-3.7	-4.9	60	55	NO	NO	NO	NO	NO
17.4	11848	15 RAWSON STREET NEUTRAL BAY	Ground	S	56	52	53	48	57	52	53	48	-3.3	-4.3	-3.3	-4.4	60	55	NO	NO	NO	NO	NO
17.4	11848	15 RAWSON STREET NEUTRAL BAY	Ground	E	52	47	50	45	52	48	50	45	-1.8	-2.8	-1.8	-2.9	60	55	NO	NO	NO	NO	NO
17.4	11883	42 HOLDSWORTH STREET NEUTRAL BAY	Ground	W	62	57	58	53	62	58	59	53	-3.7	-4.7	-3.6	-4.8	60	55	NO	NO	NO	NO	NO
17.4	11883	42 HOLDSWORTH STREET NEUTRAL BAY	Ground	N	61	57	57	52	62	57	58	52	-3.7	-4.8	-3.7	-4.9	60	55	NO	NO	NO	NO	NO
17.4	11883	42 HOLDSWORTH STREET NEUTRAL BAY	Ground	W	62	58	58	53	62	58	59	53	-3.6	-4.6	-3.6	-4.7	60	55	NO	NO	NO	NO	NO
17.4	11883	42 HOLDSWORTH STREET NEUTRAL BAY	Ground	S	60	56	57	51	60	56	57	52	-3.2	-4.4	-3.2	-4.5	60	55	NO	NO	NO	NO	NO
17.4	11896	13 RAWSON STREET NEUTRAL BAY	Ground	E	52	48	50	45	52	48	50	45	-1.9	-2.9	-1.8	-3.0	60	55	NO	NO	NO	NO	NO
17.4	11896	13 RAWSON STREET NEUTRAL BAY	Ground	N	59	54	55	50	59	55	56	50	-3.6	-4.5	-3.6	-4.7	60	55	NO	NO	NO	NO	NO
17.4	11896	13 RAWSON STREET NEUTRAL BAY	Ground	W	61	56	57	52	61	57	58	52	-3.7	-4.8	-3.8	-5.0	60	55	NO	NO	NO	NO	NO
17.4	11896	13 RAWSON STREET NEUTRAL BAY	Ground	S	58	53	55	49	58	54	55	50	-3.1	-4.2	-3.0	-4.3	60	55	NO	NO	NO	NO	NO
17.4	11901	44 HOLDSWORTH STREET NEUTRAL BAY	Ground	E	52	47	50	45	52	48	50	45	-1.7	-2.6	-1.7	-2.7	60	55	NO	NO	NO	NO	NO
17.4	11901	44 HOLDSWORTH STREET NEUTRAL BAY	Ground	W	59	55	56	50	60	55	56	51	-3.4	-4.6	-3.3	-4.7	60	55	NO	NO	NO	NO	NO
17.4	11901	44 HOLDSWORTH STREET NEUTRAL BAY	Ground	S	56	52	53	47	56	52	53	48	-3.4	-4.5	-3.4	-4.6	60	55	NO	NO	NO	NO	NO
17.4	11929	44 HOLDSWORTH STREET NEUTRAL BAY	First	E	52	47	50	45	52	48	50	45	-1.7	-2.7	-1.7	-2.7	60	55	NO	NO	NO	NO	NO
17.4	11929	44 HOLDSWORTH STREET NEUTRAL BAY	First	N	55	50	53	47	55	51	53	48	-2.0	-2.9	-1.9	-3.0	60	55	NO	NO	NO	NO	NO
17.4	11929	44 HOLDSWORTH STREET NEUTRAL BAY	First	E	52	48	50	45	52	48	51	45	-1.7	-2.6	-1.6	-2.7	60	55	NO	NO	NO	NO	NO
17.4	11929	44 HOLDSWORTH STREET NEUTRAL BAY	First	N	61	56	57	51	61	56	57	52	-3.6	-4.6	-3.5	-4.7	60	55	NO	NO	NO	NO	NO
17.4	11929	44 HOLDSWORTH STREET NEUTRAL BAY	First	W	62	58	59	53	63	58	59	53	-3.5	-4.6	-3.5	-4.7	60	55	NO	NO	NO	NO	NO
17.4	11929	44 HOLDSWORTH STREET NEUTRAL BAY	First	S	61	56	57	52	61	57	58	52	-3.4	-4.5	-3.3	-4.6	60	55	NO	NO	NO	NO	NO
17.4	11929	44 HOLDSWORTH STREET NEUTRAL BAY	Ground	E	47	43	46	40	48	43	46	40	-1.8	-2.8	-1.8	-2.9	60	55	NO	NO	NO	NO	NO
17.4	11929	44 HOLDSWORTH STREET NEUTRAL BAY	Ground	N	53	48	51	45	53	48	51	45	-2.0	-2.8	-2.0	-2.9	60	55	NO	NO	NO	NO	NO
17.4	11929	44 HOLDSWORTH STREET NEUTRAL BAY	Ground	E	49	44	47	42	49	45	48	42	-1.5	-2.5	-1.5	-2.6	60	55	NO	NO	NO	NO	NO
17.4	11929	44 HOLDSWORTH STREET NEUTRAL BAY	Ground	N	60	55	56	51	60	56	57	51	-3.7	-4.7	-3.7	-4.8	60	55	NO	NO	NO	NO	NO
17.4	11929	44 HOLDSWORTH STREET NEUTRAL BAY	Ground	W	62	57	58	53	62	58	59	53	-3.5	-4.6	-3.5	-4.8	60	55	NO	NO	NO	NO	NO
17.4	11929	44 HOLDSWORTH STREET NEUTRAL BAY	Ground	S	60	56	56	51	60	56	57	51	-3.6	-4.7	-3.5	-4.8	60	55	NO	NO	NO	NO	NO
17.4	11937	11 RAWSON STREET NEUTRAL BAY	First	E	52	48	50	45	52	48	51	45	-1.8	-2.8	-1.8	-2.9	60	55	NO	NO	NO	NO	NO
17.4	11937	11 RAWSON STREET NEUTRAL BAY	First	N	59	55	56	50	60	55	56	51	-3.5	-4.5	-3.5	-4.7	60	55	NO	NO	NO	NO	NO
17.4	11937	11 RAWSON STREET NEUTRAL BAY	First	W	61	57	58	52	62	57	58	52	-3.6	-4.7	-3.6	-4.8	60	55	NO	NO	NO	NO	NO
17.4	11937	11 RAWSON STREET NEUTRAL BAY	First	S	61	56	57	52	61	57	58	52	-3.6	-4.8	-3.6	-4.9	60	55	NO	NO	NO	NO	NO
17.4	11937	11 RAWSON STREET NEUTRAL BAY	First	E	52	48	51	45	53	48	51	46	-1.6	-2.6	-1.6	-2.7	60	55	NO	NO	NO	NO	NO
17.4	11937	11 RAWSON STREET NEUTRAL BAY	Ground	E	48	44	47	41	49	44	47	42	-1.7	-2.6	-1.6	-2.6	60	55	NO	NO	NO	NO	NO
17.4	11937	11 RAWSON STREET NEUTRAL BAY	Ground	N	58	54	55	49	59	54	55	50	-3.4	-4.5	-3.4	-4.6	60	55	NO	NO	NO	NO	NO
17.4	11937	11 RAWSON STREET NEUTRAL BAY	Ground	W	61	56	57	52	61	57	58	52	-3.7	-4.8	-3.7	-4.9	60	55	NO	NO	NO	NO	NO
17.4	11937	11 RAWSON STREET NEUTRAL BAY	Ground	S	59	54	55	50	59	55	56	50	-3.4	-4.5	-3.4	-4.7	60	55	NO	NO	NO	NO	NO
17.4	11937	11 RAWSON STREET NEUTRAL BAY	Ground	E	48	44	46	41	49	44	47	42	-1.7	-2.7	-1.7	-2.7	60	55	NO	NO	NO	NO	NO
17.4	11992	48 HOLDSWORTH STREET NEUTRAL BAY	Ground	W	60	56	57	51	61	56	57	52	-3.4	-4.4	-3.3	-4.5	60	55	NO	NO	NO	NO	NO
17.4	11992	48 HOLDSWORTH STREET NEUTRAL BAY	Ground	S	58	53	54	49	58	54	55	49	-3.2	-4.3	-3.1	-4.3	60	55	NO	NO	NO	NO	NO
17.4	11992	48 HOLDSWORTH STREET NEUTRAL BAY	Ground	E	51	47	49	44	52	47	50	44	-2.2	-3.1	-2.2	-3.2	60	55	NO	NO	NO	NO	NO
17.4	11998	7 RAWSON STREET NEUTRAL BAY	Ground	S	52	48	50	45	52	48	51	45	-2.0	-3.0	-1.9	-3.0	60	55	NO	NO	NO	NO	NO
17.4	11998	7 RAWSON STREET NEUTRAL BAY	Ground	E	52	47	50	45	52	48	50	45	-1.9	-2.9	-1.9	-3.0	60	55	NO	NO	NO	NO	NO

NCA	Receiver ID	Address	Floor Level	Facade	Opening Year 2027				Design Year 2037				Increase (Do Smthng - Do Nothing)				NCG project road noise criteria		Do noise levels exceed the cumulative limit with project roads adding ≥2dB to the total noise levels?		Is the contribution from the road project Acute?		Consider further treatment?
					Do Nothing		Do Smthng		Do Nothing		Do Smthng		Opening Year 2027		Design Year 2037								
					Day	Night	Day	Night	Day	Night	Day	Night	Day	Night	Day	Night	Day	Night	Day	Night	$L_{Aeq,15hr}$ ≥ 65dB	$L_{Aeq,9hr}$ ≥ 60dB	
17.4	11998	7 RAWSON STREET NEUTRAL BAY	Ground	N	55	50	52	47	55	51	52	47	-2.8	-3.7	-2.7	-3.8	60	55	NO	NO	NO	NO	NO
17.4	11998	7 RAWSON STREET NEUTRAL BAY	Ground	W	60	56	57	51	61	56	57	51	-3.5	-4.6	-3.5	-4.7	60	55	NO	NO	NO	NO	NO
17.4	11999	9 RAWSON STREET NEUTRAL BAY	Ground	W	60	56	57	51	61	56	57	52	-3.5	-4.6	-3.4	-4.7	60	55	NO	NO	NO	NO	NO
17.4	11999	9 RAWSON STREET NEUTRAL BAY	Ground	W	60	56	57	51	61	56	57	52	-3.6	-4.7	-3.5	-4.8	60	55	NO	NO	NO	NO	NO
17.4	11999	9 RAWSON STREET NEUTRAL BAY	Ground	S	57	53	54	48	57	53	54	48	-3.4	-4.5	-3.4	-4.7	60	55	NO	NO	NO	NO	NO
17.4	11999	9 RAWSON STREET NEUTRAL BAY	Ground	E	52	47	50	44	52	48	50	45	-1.9	-2.9	-1.9	-3.0	60	55	NO	NO	NO	NO	NO
17.4	12057	3 RAWSON STREET NEUTRAL BAY	First	SE	52	48	51	45	53	48	51	46	-1.8	-2.7	-1.7	-2.8	60	55	NO	NO	NO	NO	NO
17.4	12057	3 RAWSON STREET NEUTRAL BAY	First	N	57	53	54	48	57	53	54	48	-3.4	-4.4	-3.4	-4.5	60	55	NO	NO	NO	NO	NO
17.4	12057	3 RAWSON STREET NEUTRAL BAY	First	W	61	56	57	51	61	57	57	52	-3.7	-4.8	-3.7	-4.9	60	55	NO	NO	NO	NO	NO
17.4	12057	3 RAWSON STREET NEUTRAL BAY	Ground	SE	49	44	47	42	49	45	47	42	-1.7	-2.6	-1.7	-2.6	60	55	NO	NO	NO	NO	NO
17.4	12057	3 RAWSON STREET NEUTRAL BAY	Ground	N	56	51	52	46	56	52	52	47	-3.8	-4.7	-3.7	-4.8	60	55	NO	NO	NO	NO	NO
17.4	12057	3 RAWSON STREET NEUTRAL BAY	Ground	W	60	55	56	51	60	56	57	51	-3.3	-4.4	-3.3	-4.5	60	55	NO	NO	NO	NO	NO
17.4	12058	5 RAWSON STREET NEUTRAL BAY	Ground	W	60	55	57	51	60	56	57	51	-3.3	-4.4	-3.2	-4.5	60	55	NO	NO	NO	NO	NO
17.4	12058	5 RAWSON STREET NEUTRAL BAY	Ground	W	60	55	57	51	60	56	57	51	-3.4	-4.4	-3.3	-4.5	60	55	NO	NO	NO	NO	NO
17.4	12058	5 RAWSON STREET NEUTRAL BAY	Ground	S	55	50	52	46	55	51	52	46	-3.0	-4.0	-3.0	-4.1	60	55	NO	NO	NO	NO	NO
17.4	12058	5 RAWSON STREET NEUTRAL BAY	Ground	E	52	47	50	44	52	48	50	45	-1.9	-2.9	-1.9	-2.9	60	55	NO	NO	NO	NO	NO
17.4	12109	1 RAWSON STREET NEUTRAL BAY	First	N	58	53	54	49	58	53	55	49	-3.2	-4.1	-3.1	-4.4	60	55	NO	NO	NO	NO	NO
17.4	12109	1 RAWSON STREET NEUTRAL BAY	First	W	61	56	57	52	61	57	58	52	-3.6	-4.7	-3.6	-4.9	60	55	NO	NO	NO	NO	NO
17.4	12109	1 RAWSON STREET NEUTRAL BAY	First	S	58	54	55	50	59	54	56	50	-2.9	-4.0	-2.9	-4.1	60	55	NO	NO	NO	NO	NO
17.4	12109	1 RAWSON STREET NEUTRAL BAY	First	E	51	47	50	44	52	47	50	45	-1.9	-2.8	-1.8	-2.9	60	55	NO	NO	NO	NO	NO
17.4	12109	1 RAWSON STREET NEUTRAL BAY	Ground	N	57	52	53	48	57	52	54	48	-3.4	-4.3	-3.4	-4.4	60	55	NO	NO	NO	NO	NO
17.4	12109	1 RAWSON STREET NEUTRAL BAY	Ground	W	60	56	57	51	61	56	57	51	-3.5	-4.6	-3.5	-4.8	60	55	NO	NO	NO	NO	NO
17.4	12109	1 RAWSON STREET NEUTRAL BAY	Ground	S	56	51	52	47	56	52	53	47	-3.3	-4.2	-3.2	-4.3	60	55	NO	NO	NO	NO	NO
17.4	12109	1 RAWSON STREET NEUTRAL BAY	Ground	E	47	43	45	40	48	43	46	40	-2.0	-3.0	-2.0	-3.0	60	55	NO	NO	NO	NO	NO
18.1	8334	179 HIGH STREET NORTH SYDNEY	First	SE	42	38	41	36	43	38	42	37	-1.0	-1.6	-0.8	-1.4	55	50	NO	NO	NO	NO	NO
18.1	8334	179 HIGH STREET NORTH SYDNEY	First	NE	45	40	44	38	45	41	44	39	-1.3	-2.0	-1.1	-1.8	57	53	NO	NO	NO	NO	NO
18.1	8334	179 HIGH STREET NORTH SYDNEY	First	NW	47	42	46	41	47	42	46	41	-1.0	-1.5	-0.9	-1.4	59	54	NO	NO	NO	NO	NO
18.1	8334	179 HIGH STREET NORTH SYDNEY	First	SW	51	46	51	45	51	47	51	46	-0.6	-1.2	-0.4	-1.1	60	55	NO	NO	NO	NO	NO
18.1	8334	179 HIGH STREET NORTH SYDNEY	Second	SE	46	41	45	40	46	42	45	40	-0.9	-1.5	-0.8	-1.4	58	54	NO	NO	NO	NO	NO
18.1	8334	179 HIGH STREET NORTH SYDNEY	Second	NE	47	43	46	41	47	43	46	41	-1.0	-1.7	-0.9	-1.6	59	55	NO	NO	NO	NO	NO
18.1	8334	179 HIGH STREET NORTH SYDNEY	Second	NW	52	47	51	46	52	48	52	46	-0.5	-1.2	-0.5	-1.2	60	55	NO	NO	NO	NO	NO
18.1	8334	179 HIGH STREET NORTH SYDNEY	Second	SW	52	48	52	46	53	48	52	47	-0.5	-1.3	-0.5	-1.2	60	55	NO	NO	NO	NO	NO
18.1	8334	179 HIGH STREET NORTH SYDNEY	Ground	SE	40	35	39	34	40	36	39	34	-1.0	-1.6	-0.8	-1.4	52	48	NO	NO	NO	NO	NO
18.1	8334	179 HIGH STREET NORTH SYDNEY	Ground	NE	43	39	42	37	43	39	42	37	-1.3	-2.0	-1.1	-1.8	55	51	NO	NO	NO	NO	NO
18.1	8334	179 HIGH STREET NORTH SYDNEY	Ground	NW	43	39	42	37	44	39	43	37	-0.9	-1.5	-0.9	-1.4	56	51	NO	NO	NO	NO	NO
18.1	8334	179 HIGH STREET NORTH SYDNEY	Ground	SW	50	45	49	44	50	46	50	45	-0.5	-1.1	-0.5	-1.1	60	55	NO	NO	NO	NO	NO
18.1	8345	14 BRADLY AVENUE KIRRIBILLI	First	SE	51	46	50	45	51	47	51	45	-1.0	-1.6	-0.9	-1.5	60	55	NO	NO	NO	NO	NO
18.1	8345	14 BRADLY AVENUE KIRRIBILLI	First	NE	50	45	49	44	50	46	49	44	-1.1	-1.6	-0.9	-1.5	60	55	NO	NO	NO	NO	NO
18.1	8345	14 BRADLY AVENUE KIRRIBILLI	First	NW	51	46	50	45	51	46	50	45	-1.0	-1.6	-1.0	-1.5	60	55	NO	NO	NO	NO	NO
18.1	8345	14 BRADLY AVENUE KIRRIBILLI	First	SW	55	50	55	49	55	51	55	50	-0.3	-1.1	-0.3	-1.1	60	55	NO	NO	NO	NO	NO
18.1	8345	14 BRADLY AVENUE KIRRIBILLI	First	SE	52	48	52	46	53	48	52	47	-0.7	-1.3	-0.6	-1.2	60	55	NO	NO	NO	NO	NO
18.1	8345	14 BRADLY AVENUE KIRRIBILLI	Ground	SE	49	44	48	43	49	45	48	43	-1.1	-1.6	-1.1	-1.6	60	55	NO	NO	NO	NO	NO
18.1	8345	14 BRADLY AVENUE KIRRIBILLI	Ground	NE	47	42	46	41	47	43	46	41	-1.1	-1.7	-1.0	-1.6	59	55	NO	NO	NO	NO	NO
18.1	8345	14 BRADLY AVENUE KIRRIBILLI	Ground	NW	49	44	48	43	49	45	48	43	-1.1	-1.6	-0.9	-1.6	60	55	NO	NO	NO	NO	NO
18.1	8345	14 BRADLY AVENUE KIRRIBILLI	Ground	SW	54	49	54	48	55	50	54	49	-0.3	-1.0	-0.2	-1.1	60	55	NO	NO	NO	NO	NO
18.1	8345	14 BRADLY AVENUE KIRRIBILLI	Ground	SE	51	46	50	45	51	47	51	45	-0.7	-1.3	-0.5	-1.2	60	55	NO	NO	NO	NO	NO
18.1	8346	115 HIGH STREET NORTH SYDNEY	First	SE	50	46	49	44	51	46	50	44	-1.3	-1.9	-1.2	-1.8	60	55	NO	NO	NO	NO	NO
18.1	8346	115 HIGH STREET NORTH SYDNEY	First	NE	54	50	54	49	55	51	54	50	-0.4	-1.2	-0.2	-1.0	60	55	NO	NO	NO	NO	NO
18.1	8346	115 HIGH STREET NORTH SYDNEY	First	NW	56	51	55	50	56	51	56	50	-0.3	-1.1	-0.3	-1.2	60	55	NO	NO	NO	NO	NO
18.1	8346	115 HIGH STREET NORTH SYDNEY	First	SW	57	52	56	51	57	52	57	51	-0.4	-1.2	-0.3	-1.2	60	55	NO	NO	NO	NO	NO
18.1	8346	115 HIGH STREET NORTH SYDNEY	First	SE	51	46	50	45	52	47	50	45	-1.2	-1.7	-1.1	-1.7	60	55	NO	NO	NO	NO	NO
18.1	8346	115 HIGH STREET NORTH SYDNEY	Second	SE	53	48	51	46	53	48	52	46	-1.3	-1.8	-1.1	-1.8	60	55	NO	NO	NO	NO	NO
18.1	8346	115 HIGH STREET NORTH SYDNEY	Second	NE	56	52	55	51	56	52	56	51	-0.3	-1.1	-0.3	-1.0	60	55	NO	NO	NO	NO	NO
18.1	8346	115 HIGH STREET NORTH SYDNEY	Second	NW	57	53	57	51	58	53	57	52	-0.6	-1.4	-0.5	-1.4	60	55	NO	NO	NO	NO	NO
18.1	8346	115 HIGH STREET NORTH SYDNEY	Second	SW	58	53	57	52	58	53	57	52	-0.5	-1.3	-0.4	-1.3	60	55	NO	NO	NO	NO	NO
18.1	8346	115 HIGH STREET NORTH SYDNEY	Second	SE	53	48	52	47	53	49	52	47	-1.2	-1.8	-1.1	-1.7	60	55	NO	NO	NO	NO	NO
18.1	8346	115 HIGH STREET NORTH SYDNEY	Ground	SE	46	41	45	39	46	41	45	40	-1.0	-1.5	-0.9	-1.5	58	53	NO	NO	NO	NO	NO
18.1	8346	115 HIGH STREET NORTH SYDNEY	Ground	NE	50	45	49	44	50	46	49	44	-1.0	-1.8	-0.9	-1.6	60	55	NO	NO	NO	NO	NO
18.1	8346	115 HIGH STREET NORTH SYDNEY	Ground	NW	55	50	54	49	55	50	55	49	-0.2	-1.0	-0.1	-0.9	60	55	NO	NO	NO	NO	NO
18.1	8346	115 HIGH STREET NORTH SYDNEY	Ground	SW	56	51	56	50	56	52	56	51	-0.3	-1.2	-0.3	-1.2	60	55	NO	NO	NO	NO	NO
18.1	9092	60 WILLOUGHBY STREET KIRRIBILLI	First	N	54	49	53	47	54	50	53	48	-1.2	-2.0	-1.1	-1.9	60	55	NO	NO	NO	NO	NO
18.1	9092	60 WILLOUGHBY STREET KIRRIBILLI	First	NW	54	50	53	48	55	50	54	48	-1.3	-2.0	-1.3	-1.9	60	55	NO	NO	NO	NO	NO

NCA	Receiver ID	Address	Floor Level	Facade	Opening Year 2027				Design Year 2037				Increase (Do Smthng - Do Nothing)				NCG project road noise criteria		Do noise levels exceed the cumulative limit with project roads adding ≥2dB to the total noise levels?		Is the contribution from the road project Acute?		Consider further treatment?
					Do Nothing		Do Smthng		Do Nothing		Do Smthng		Opening Year 2027		Design Year 2037								
					Day	Night	Day	Night	Day	Night	Day	Night	Day	Night	Day	Night	Day	Night	Day	Night	$L_{Aeq,15hr}$ ≥ 65dB	$L_{Aeq,9hr}$ ≥ 60dB	
18.1	9092	60 WILLOUGHBY STREET KIRRIBILLI	First	W	53	48	51	46	53	48	52	47	-1.2	-1.7	-1.0	-1.6	60	55	NO	NO	NO	NO	NO
18.1	9092	60 WILLOUGHBY STREET KIRRIBILLI	First	S	53	48	52	47	53	48	52	47	-0.8	-1.3	-0.7	-1.3	60	55	NO	NO	NO	NO	NO
18.1	9092	60 WILLOUGHBY STREET KIRRIBILLI	First	E	50	45	49	44	50	46	49	44	-1.3	-1.7	-1.1	-1.6	60	55	NO	NO	NO	NO	NO
18.1	9092	60 WILLOUGHBY STREET KIRRIBILLI	First	NE	52	47	51	45	52	47	51	46	-0.9	-1.6	-0.8	-1.5	60	55	NO	NO	NO	NO	NO
18.1	9092	60 WILLOUGHBY STREET KIRRIBILLI	Ground	N	51	47	51	45	52	47	51	46	-0.9	-1.7	-0.7	-1.6	60	55	NO	NO	NO	NO	NO
18.1	9092	60 WILLOUGHBY STREET KIRRIBILLI	Ground	NW	52	48	51	46	53	48	52	47	-1.0	-1.6	-0.9	-1.5	60	55	NO	NO	NO	NO	NO
18.1	9092	60 WILLOUGHBY STREET KIRRIBILLI	Ground	W	49	44	47	42	49	44	48	43	-1.3	-1.8	-1.2	-1.6	60	55	NO	NO	NO	NO	NO
18.1	9092	60 WILLOUGHBY STREET KIRRIBILLI	Ground	S	51	46	50	44	51	46	50	45	-1.0	-1.5	-1.0	-1.4	60	55	NO	NO	NO	NO	NO
18.1	9092	60 WILLOUGHBY STREET KIRRIBILLI	Ground	E	47	42	46	40	47	43	46	41	-1.2	-1.7	-1.2	-1.7	59	55	NO	NO	NO	NO	NO
18.1	9092	60 WILLOUGHBY STREET KIRRIBILLI	Ground	NE	50	45	49	44	50	45	49	44	-0.9	-1.6	-0.8	-1.5	60	55	NO	NO	NO	NO	NO
18.1	9094	58 WILLOUGHBY STREET KIRRIBILLI	Ground	N	52	47	50	45	52	47	51	46	-1.2	-1.8	-1.1	-1.7	60	55	NO	NO	NO	NO	NO
18.1	9094	58 WILLOUGHBY STREET KIRRIBILLI	Ground	W	49	45	48	43	50	45	49	43	-1.3	-1.8	-1.2	-1.7	60	55	NO	NO	NO	NO	NO
18.1	9094	58 WILLOUGHBY STREET KIRRIBILLI	Ground	S	52	47	51	46	52	47	51	46	-0.6	-1.2	-0.6	-1.2	60	55	NO	NO	NO	NO	NO
18.1	9094	58 WILLOUGHBY STREET KIRRIBILLI	Ground	E	50	46	49	44	51	46	50	44	-1.3	-1.6	-1.1	-1.6	60	55	NO	NO	NO	NO	NO
18.1	9104	56 WILLOUGHBY STREET KIRRIBILLI	First	N	53	48	52	47	53	49	52	47	-0.8	-1.7	-0.8	-1.6	60	55	NO	NO	NO	NO	NO
18.1	9104	56 WILLOUGHBY STREET KIRRIBILLI	First	W	50	45	49	44	50	46	49	44	-1.3	-1.8	-1.1	-1.6	60	55	NO	NO	NO	NO	NO
18.1	9104	56 WILLOUGHBY STREET KIRRIBILLI	First	S	54	49	53	48	54	49	54	48	-0.4	-1.1	-0.4	-1.1	60	55	NO	NO	NO	NO	NO
18.1	9104	56 WILLOUGHBY STREET KIRRIBILLI	First	E	48	43	47	41	48	44	47	42	-1.3	-1.7	-1.2	-1.7	60	55	NO	NO	NO	NO	NO
18.1	9104	56 WILLOUGHBY STREET KIRRIBILLI	Second	N	55	51	54	49	56	51	55	49	-0.9	-1.7	-0.8	-1.6	60	55	NO	NO	NO	NO	NO
18.1	9104	56 WILLOUGHBY STREET KIRRIBILLI	Second	W	55	50	54	49	56	51	55	49	-1.0	-1.5	-0.9	-1.4	60	55	NO	NO	NO	NO	NO
18.1	9104	56 WILLOUGHBY STREET KIRRIBILLI	Second	S	56	51	55	50	56	51	56	50	-0.4	-1.1	-0.4	-1.1	60	55	NO	NO	NO	NO	NO
18.1	9104	56 WILLOUGHBY STREET KIRRIBILLI	Second	E	51	47	50	45	52	47	51	45	-1.3	-1.8	-1.1	-1.6	60	55	NO	NO	NO	NO	NO
18.1	9104	56 WILLOUGHBY STREET KIRRIBILLI	Ground	N	51	47	51	45	52	47	51	46	-0.8	-1.6	-0.7	-1.5	60	55	NO	NO	NO	NO	NO
18.1	9104	56 WILLOUGHBY STREET KIRRIBILLI	Ground	W	47	43	46	41	48	43	46	41	-1.3	-1.8	-1.1	-1.6	60	55	NO	NO	NO	NO	NO
18.1	9104	56 WILLOUGHBY STREET KIRRIBILLI	Ground	S	52	47	52	46	53	48	52	47	-0.6	-1.2	-0.5	-1.2	60	55	NO	NO	NO	NO	NO
18.1	9104	56 WILLOUGHBY STREET KIRRIBILLI	Ground	E	46	41	44	39	46	41	45	40	-1.3	-1.8	-1.2	-1.6	58	53	NO	NO	NO	NO	NO
18.1	9105	54 WILLOUGHBY STREET KIRRIBILLI	First	N	54	49	53	48	54	50	53	48	-0.9	-1.6	-0.8	-1.5	60	55	NO	NO	NO	NO	NO
18.1	9105	54 WILLOUGHBY STREET KIRRIBILLI	First	W	51	47	50	45	52	47	51	46	-1.2	-1.7	-1.1	-1.6	60	55	NO	NO	NO	NO	NO
18.1	9105	54 WILLOUGHBY STREET KIRRIBILLI	First	S	54	49	53	48	54	50	54	48	-0.7	-1.4	-0.7	-1.3	60	55	NO	NO	NO	NO	NO
18.1	9105	54 WILLOUGHBY STREET KIRRIBILLI	First	E	52	47	50	45	52	47	51	46	-1.2	-1.8	-1.1	-1.6	60	55	NO	NO	NO	NO	NO
18.1	9105	54 WILLOUGHBY STREET KIRRIBILLI	Ground	N	51	47	50	45	52	47	51	46	-1.0	-1.6	-0.8	-1.5	60	55	NO	NO	NO	NO	NO
18.1	9105	54 WILLOUGHBY STREET KIRRIBILLI	Ground	W	48	44	47	42	49	44	48	42	-1.3	-1.7	-1.1	-1.6	60	55	NO	NO	NO	NO	NO
18.1	9105	54 WILLOUGHBY STREET KIRRIBILLI	Ground	S	52	47	51	46	52	48	52	46	-0.9	-1.4	-0.8	-1.3	60	55	NO	NO	NO	NO	NO
18.1	9105	54 WILLOUGHBY STREET KIRRIBILLI	Ground	E	48	44	47	42	49	44	48	42	-1.2	-1.7	-1.1	-1.6	60	55	NO	NO	NO	NO	NO
18.1	9108	52 WILLOUGHBY STREET KIRRIBILLI	First	N	54	50	53	48	55	50	54	49	-0.9	-1.5	-0.8	-1.5	60	55	NO	NO	NO	NO	NO
18.1	9108	52 WILLOUGHBY STREET KIRRIBILLI	First	W	55	50	54	49	56	51	55	49	-0.9	-1.5	-0.9	-1.4	60	55	NO	NO	NO	NO	NO
18.1	9108	52 WILLOUGHBY STREET KIRRIBILLI	First	S	55	50	55	49	56	51	55	50	-0.3	-1.0	-0.3	-1.1	60	55	NO	NO	NO	NO	NO
18.1	9108	52 WILLOUGHBY STREET KIRRIBILLI	First	E	52	47	50	45	52	47	51	46	-1.2	-1.7	-1.1	-1.5	60	55	NO	NO	NO	NO	NO
18.1	9108	52 WILLOUGHBY STREET KIRRIBILLI	Ground	N	52	48	51	46	52	48	52	46	-0.9	-1.6	-0.7	-1.5	60	55	NO	NO	NO	NO	NO
18.1	9108	52 WILLOUGHBY STREET KIRRIBILLI	Ground	W	51	46	50	44	51	46	50	45	-1.2	-1.7	-1.2	-1.6	60	55	NO	NO	NO	NO	NO
18.1	9108	52 WILLOUGHBY STREET KIRRIBILLI	Ground	S	53	48	53	47	54	49	53	48	-0.5	-1.0	-0.4	-1.1	60	55	NO	NO	NO	NO	NO
18.1	9108	52 WILLOUGHBY STREET KIRRIBILLI	Ground	E	48	44	47	42	49	44	48	42	-1.2	-1.7	-1.1	-1.6	60	55	NO	NO	NO	NO	NO
18.1	9109	1 WINSLOW STREET KIRRIBILLI	First	N	56	51	56	50	56	52	56	51	-0.5	-1.1	-0.4	-1.2	60	55	NO	NO	NO	NO	NO
18.1	9109	1 WINSLOW STREET KIRRIBILLI	First	W	58	53	58	52	59	54	58	53	-0.2	-1.0	-0.2	-1.0	60	55	NO	NO	NO	NO	NO
18.1	9109	1 WINSLOW STREET KIRRIBILLI	First	S	57	53	57	52	58	53	58	52	-0.2	-0.9	-0.1	-0.9	60	55	NO	NO	NO	NO	NO
18.1	9109	1 WINSLOW STREET KIRRIBILLI	First	E	54	50	53	48	55	50	54	49	-1.0	-1.5	-0.9	-1.4	60	55	NO	NO	NO	NO	NO
18.1	9109	1 WINSLOW STREET KIRRIBILLI	Ground	N	53	48	52	47	53	49	53	47	-0.5	-1.2	-0.5	-1.1	60	55	NO	NO	NO	NO	NO
18.1	9109	1 WINSLOW STREET KIRRIBILLI	Ground	W	57	52	56	51	57	52	57	52	-0.3	-0.9	-0.2	-0.9	60	55	NO	NO	NO	NO	NO
18.1	9109	1 WINSLOW STREET KIRRIBILLI	Ground	S	56	51	56	50	56	51	56	51	-0.2	-0.9	-0.2	-0.9	60	55	NO	NO	NO	NO	NO
18.1	9109	1 WINSLOW STREET KIRRIBILLI	Ground	E	51	46	50	45	51	46	50	45	-1.1	-1.5	-1.0	-1.5	60	55	NO	NO	NO	NO	NO
18.1	9110	56A WILLOUGHBY STREET KIRRIBILLI	Ground	N	53	49	52	47	54	49	52	47	-1.1	-1.9	-1.1	-1.8	60	55	NO	NO	NO	NO	NO
18.1	9110	56A WILLOUGHBY STREET KIRRIBILLI	Ground	W	45	41	45	40	46	41	45	40	-0.7	-1.2	-0.7	-1.1	58	53	NO	NO	NO	NO	NO
18.1	9110	56A WILLOUGHBY STREET KIRRIBILLI	Ground	E	50	45	49	43	50	45	49	44	-1.2	-1.8	-1.2	-1.7	60	55	NO	NO	NO	NO	NO
18.1	9112	50 WILLOUGHBY STREET KIRRIBILLI	Ground	N	53	48	52	47	53	49	52	47	-1.0	-1.5	-0.9	-1.4	60	55	NO	NO	NO	NO	NO
18.1	9112	50 WILLOUGHBY STREET KIRRIBILLI	Ground	W	50	45	49	44	50	46	49	44	-1.2	-1.7	-1.2	-1.6	60	55	NO	NO	NO	NO	NO
18.1	9112	50 WILLOUGHBY STREET KIRRIBILLI	Ground	S	54	49	54	48	55	50	54	49	-0.4	-1.0	-0.3	-1.1	60	55	NO	NO	NO	NO	NO
18.1	9112	50 WILLOUGHBY STREET KIRRIBILLI	Ground	E	52	47	51	46	52	48	51	46	-1.1	-1.7	-1.1	-1.6	60	55	NO	NO	NO	NO	NO
18.1	9120	2 WINSLOW STREET KIRRIBILLI	First	N	58	53	57	52	58	54	58	52	-0.5	-1.3	-0.5	-1.4	60	55	NO	NO	NO	NO	NO
18.1	9120	2 WINSLOW STREET KIRRIBILLI	First	W	59	54	59	54	59	55	60	54	0.0	-0.7	0.1	-0.7	60	55	NO	NO	NO	NO	NO
18.1	9120	2 WINSLOW STREET KIRRIBILLI	First	S	59	54	59	53	59	54	59	54	0.0	-0.7	0.1	-0.7	60	55	NO	NO	NO	NO	NO
18.1	9120	2 WINSLOW STREET KIRRIBILLI	First	E	56	51	55	49	56	51	55	50	-0.9	-1.4	-0.9	-1.3	60	55	NO	NO	NO	NO	NO
18.1	9120	2 WINSLOW STREET KIRRIBILLI	Ground	N	55	50	55	49	56	51	55	50	-0.6	-1.2	-0.5	-1.2	60	55	NO	NO	NO	NO	NO

NCA	Receiver ID	Address	Floor Level	Facade	Opening Year 2027				Design Year 2037				Increase (Do Smthng - Do Nothing)				NCG project road noise criteria		Do noise levels exceed the cumulative limit with project roads adding ≥2dB to the total noise levels?		Is the contribution from the road project Acute?		Consider further treatment?
					Do Nothing		Do Smthng		Do Nothing		Do Smthng		Opening Year 2027		Design Year 2037								
					Day	Night	Day	Night	Day	Night	Day	Night	Day	Night	Day	Night	Day	Night	Day	Night	$L_{Aeq,15hr} \geq 65dB$	$L_{Aeq,9hr} \geq 60dB$	
18.1	9120	2 WINSLOW STREET KIRRIBILLI	Ground	W	57	53	57	52	58	53	58	52	-0.1	-0.8	0.0	-0.8	60	55	NO	NO	NO	NO	NO
18.1	9120	2 WINSLOW STREET KIRRIBILLI	Ground	S	57	52	57	52	57	53	57	52	0.0	-0.7	0.1	-0.7	60	55	NO	NO	NO	NO	NO
18.1	9120	2 WINSLOW STREET KIRRIBILLI	Ground	E	52	48	51	46	53	48	52	47	-1.0	-1.4	-0.9	-1.4	60	55	NO	NO	NO	NO	NO
18.1	9123	3 WINSLOW STREET KIRRIBILLI	First	N	57	52	56	51	57	53	57	51	-0.6	-1.4	-0.6	-1.4	60	55	NO	NO	NO	NO	NO
18.1	9123	3 WINSLOW STREET KIRRIBILLI	First	W	58	53	58	52	58	54	58	53	-0.3	-1.0	-0.3	-1.0	60	55	NO	NO	NO	NO	NO
18.1	9123	3 WINSLOW STREET KIRRIBILLI	First	S	56	51	55	50	56	51	56	50	-0.4	-1.0	-0.4	-1.0	60	55	NO	NO	NO	NO	NO
18.1	9123	3 WINSLOW STREET KIRRIBILLI	First	E	54	50	53	48	55	50	54	49	-0.9	-1.5	-0.9	-1.4	60	55	NO	NO	NO	NO	NO
18.1	9123	3 WINSLOW STREET KIRRIBILLI	Ground	N	53	49	53	48	54	49	53	48	-0.5	-1.2	-0.5	-1.2	60	55	NO	NO	NO	NO	NO
18.1	9123	3 WINSLOW STREET KIRRIBILLI	Ground	W	57	52	56	51	57	52	57	51	-0.3	-0.9	-0.3	-1.0	60	55	NO	NO	NO	NO	NO
18.1	9123	3 WINSLOW STREET KIRRIBILLI	Ground	S	53	48	52	47	53	48	53	47	-0.5	-1.0	-0.5	-1.0	60	55	NO	NO	NO	NO	NO
18.1	9123	3 WINSLOW STREET KIRRIBILLI	Ground	E	51	46	49	44	51	46	50	45	-1.1	-1.6	-1.1	-1.6	60	55	NO	NO	NO	NO	NO
18.1	9134	52 WILLOUGHBY STREET KIRRIBILLI	Ground	N	54	49	53	47	54	49	53	48	-1.0	-1.6	-0.8	-1.6	60	55	NO	NO	NO	NO	NO
18.1	9134	52 WILLOUGHBY STREET KIRRIBILLI	Ground	W	53	48	52	46	53	49	52	47	-1.2	-1.9	-1.2	-1.8	60	55	NO	NO	NO	NO	NO
18.1	9134	52 WILLOUGHBY STREET KIRRIBILLI	Ground	E	51	46	50	45	51	47	50	45	-1.1	-1.6	-1.0	-1.5	60	55	NO	NO	NO	NO	NO
18.1	9144	5 WINSLOW STREET KIRRIBILLI	Ground	W	56	52	56	51	57	52	57	51	-0.3	-1.0	-0.2	-0.9	60	55	NO	NO	NO	NO	NO
18.1	9144	5 WINSLOW STREET KIRRIBILLI	Ground	S	52	48	52	46	53	48	52	47	-0.6	-1.2	-0.5	-1.2	60	55	NO	NO	NO	NO	NO
18.1	9144	5 WINSLOW STREET KIRRIBILLI	Ground	E	53	49	52	47	54	49	53	48	-1.0	-1.5	-1.0	-1.5	60	55	NO	NO	NO	NO	NO
18.1	9146	4 WINSLOW STREET KIRRIBILLI	First	NW	59	54	59	53	59	55	59	54	-0.3	-1.0	-0.3	-1.1	60	55	NO	NO	NO	NO	NO
18.1	9146	4 WINSLOW STREET KIRRIBILLI	First	S	56	51	56	50	56	52	56	51	-0.2	-0.9	-0.2	-0.9	60	55	NO	NO	NO	NO	NO
18.1	9146	4 WINSLOW STREET KIRRIBILLI	First	E	56	51	55	50	56	51	55	50	-0.8	-1.3	-0.8	-1.2	60	55	NO	NO	NO	NO	NO
18.1	9146	4 WINSLOW STREET KIRRIBILLI	First	N	56	51	55	50	56	52	56	50	-0.5	-1.1	-0.4	-1.1	60	55	NO	NO	NO	NO	NO
18.1	9146	4 WINSLOW STREET KIRRIBILLI	Ground	NW	57	52	57	51	57	53	57	52	-0.4	-1.0	-0.4	-1.1	60	55	NO	NO	NO	NO	NO
18.1	9146	4 WINSLOW STREET KIRRIBILLI	Ground	S	53	49	53	48	54	49	54	48	-0.3	-0.9	-0.2	-0.9	60	55	NO	NO	NO	NO	NO
18.1	9146	4 WINSLOW STREET KIRRIBILLI	Ground	E	53	48	52	46	53	48	52	47	-1.0	-1.4	-1.0	-1.4	60	55	NO	NO	NO	NO	NO
18.1	9146	4 WINSLOW STREET KIRRIBILLI	Ground	N	53	48	52	47	53	48	53	47	-0.6	-1.1	-0.5	-1.1	60	55	NO	NO	NO	NO	NO
18.1	9158	7 WINSLOW STREET KIRRIBILLI	Ground	N	55	51	54	49	56	51	55	50	-0.9	-1.6	-0.8	-1.6	60	55	NO	NO	NO	NO	NO
18.1	9158	7 WINSLOW STREET KIRRIBILLI	Ground	W	56	52	56	51	57	52	57	51	-0.4	-1.0	-0.3	-1.0	60	55	NO	NO	NO	NO	NO
18.1	9158	7 WINSLOW STREET KIRRIBILLI	Ground	E	53	49	52	47	54	49	53	48	-1.0	-1.5	-0.9	-1.4	60	55	NO	NO	NO	NO	NO
18.1	9161	8 WINSLOW STREET KIRRIBILLI	First	W	59	54	59	53	59	54	59	54	-0.2	-0.9	-0.1	-0.9	60	55	NO	NO	NO	NO	NO
18.1	9161	8 WINSLOW STREET KIRRIBILLI	First	S	54	50	54	48	55	50	54	49	-0.7	-1.3	-0.6	-1.2	60	55	NO	NO	NO	NO	NO
18.1	9161	8 WINSLOW STREET KIRRIBILLI	First	E	56	51	55	49	56	51	55	50	-0.9	-1.4	-0.9	-1.3	60	55	NO	NO	NO	NO	NO
18.1	9161	8 WINSLOW STREET KIRRIBILLI	Ground	W	57	52	57	51	57	53	57	52	-0.3	-0.9	-0.3	-0.9	60	55	NO	NO	NO	NO	NO
18.1	9161	8 WINSLOW STREET KIRRIBILLI	Ground	S	51	47	51	45	52	47	51	46	-0.8	-1.3	-0.7	-1.3	60	55	NO	NO	NO	NO	NO
18.1	9161	8 WINSLOW STREET KIRRIBILLI	Ground	E	52	48	51	46	53	48	52	47	-1.0	-1.4	-1.0	-1.4	60	55	NO	NO	NO	NO	NO
18.1	9162	10 WINSLOW STREET KIRRIBILLI	First	E	55	50	54	49	56	51	55	49	-1.0	-1.4	-0.9	-1.4	60	55	NO	NO	NO	NO	NO
18.1	9162	10 WINSLOW STREET KIRRIBILLI	First	W	59	54	59	53	59	55	59	54	-0.1	-0.9	-0.2	-1.0	60	55	NO	NO	NO	NO	NO
18.1	9162	10 WINSLOW STREET KIRRIBILLI	Ground	E	52	47	51	46	52	47	51	46	-1.1	-1.5	-0.9	-1.4	60	55	NO	NO	NO	NO	NO
18.1	9162	10 WINSLOW STREET KIRRIBILLI	Ground	W	57	52	57	51	57	53	57	52	-0.2	-0.9	-0.1	-0.8	60	55	NO	NO	NO	NO	NO
18.1	9165	57 MCDOUGALL STREET KIRRIBILLI	First	NE	52	47	51	46	52	48	51	46	-1.0	-1.6	-0.9	-1.5	60	55	NO	NO	NO	NO	NO
18.1	9165	57 MCDOUGALL STREET KIRRIBILLI	First	NW	54	49	53	48	54	49	53	48	-0.8	-1.4	-0.8	-1.4	60	55	NO	NO	NO	NO	NO
18.1	9165	57 MCDOUGALL STREET KIRRIBILLI	First	SW	54	49	53	47	54	49	53	48	-0.9	-1.5	-0.9	-1.4	60	55	NO	NO	NO	NO	NO
18.1	9165	57 MCDOUGALL STREET KIRRIBILLI	First	NW	54	49	53	47	54	49	53	48	-0.9	-1.5	-0.8	-1.4	60	55	NO	NO	NO	NO	NO
18.1	9165	57 MCDOUGALL STREET KIRRIBILLI	First	SW	54	49	53	48	54	50	54	48	-0.8	-1.5	-0.8	-1.5	60	55	NO	NO	NO	NO	NO
18.1	9165	57 MCDOUGALL STREET KIRRIBILLI	First	S	54	49	53	48	54	50	54	48	-0.7	-1.5	-0.7	-1.4	60	55	NO	NO	NO	NO	NO
18.1	9165	57 MCDOUGALL STREET KIRRIBILLI	First	SE	52	47	51	45	52	47	51	46	-1.2	-1.6	-1.0	-1.5	60	55	NO	NO	NO	NO	NO
18.1	9165	57 MCDOUGALL STREET KIRRIBILLI	Ground	NE	50	45	49	44	50	46	49	44	-1.0	-1.6	-0.8	-1.5	60	55	NO	NO	NO	NO	NO
18.1	9165	57 MCDOUGALL STREET KIRRIBILLI	Ground	NW	52	47	51	45	52	47	51	46	-1.0	-1.6	-0.9	-1.4	60	55	NO	NO	NO	NO	NO
18.1	9165	57 MCDOUGALL STREET KIRRIBILLI	Ground	SW	52	47	50	45	52	47	51	46	-1.2	-1.7	-1.1	-1.6	60	55	NO	NO	NO	NO	NO
18.1	9165	57 MCDOUGALL STREET KIRRIBILLI	Ground	NW	52	47	50	45	52	47	51	46	-1.1	-1.6	-1.0	-1.5	60	55	NO	NO	NO	NO	NO
18.1	9165	57 MCDOUGALL STREET KIRRIBILLI	Ground	SW	52	48	52	46	53	48	52	47	-0.7	-1.4	-0.7	-1.4	60	55	NO	NO	NO	NO	NO
18.1	9165	57 MCDOUGALL STREET KIRRIBILLI	Ground	S	52	48	51	46	53	48	52	46	-0.8	-1.5	-0.8	-1.5	60	55	NO	NO	NO	NO	NO
18.1	9165	57 MCDOUGALL STREET KIRRIBILLI	Ground	SE	49	45	48	43	50	45	49	43	-1.3	-1.7	-1.2	-1.6	60	55	NO	NO	NO	NO	NO
18.1	9170	12 WINSLOW STREET KIRRIBILLI	First	E	56	51	55	50	56	52	56	51	-0.7	-1.2	-0.6	-1.1	60	55	NO	NO	NO	NO	NO
18.1	9170	12 WINSLOW STREET KIRRIBILLI	First	N	56	51	56	50	56	52	56	51	-0.3	-1.0	-0.2	-1.1	60	55	NO	NO	NO	NO	NO
18.1	9170	12 WINSLOW STREET KIRRIBILLI	First	W	59	54	58	53	59	54	59	53	-0.3	-1.1	-0.2	-1.1	60	55	NO	NO	NO	NO	NO
18.1	9170	12 WINSLOW STREET KIRRIBILLI	First	S	56	51	55	50	56	52	56	50	-0.5	-1.2	-0.4	-1.3	60	55	NO	NO	NO	NO	NO
18.1	9170	12 WINSLOW STREET KIRRIBILLI	Ground	E	53	48	52	47	54	49	53	47	-1.0	-1.4	-0.9	-1.4	60	55	NO	NO	NO	NO	NO
18.1	9170	12 WINSLOW STREET KIRRIBILLI	Ground	N	53	48	53	47	54	49	53	48	-0.3	-1.0	-0.3	-1.0	60	55	NO	NO	NO	NO	NO
18.1	9170	12 WINSLOW STREET KIRRIBILLI	Ground	W	57	52	56	51	57	52	57	51	-0.2	-0.9	-0.1	-0.9	60	55	NO	NO	NO	NO	NO
18.1	9170	12 WINSLOW STREET KIRRIBILLI	Ground	S	53	49	53	47	54	49	53	48	-0.6	-1.3	-0.5	-1.2	60	55	NO	NO	NO	NO	NO
18.1	9177	55 MCDOUGALL STREET KIRRIBILLI	First	NE	52	48	51	46	53	48	52	47	-0.9	-1.5	-0.8	-1.4	60	55	NO	NO	NO	NO	NO
18.1	9177	55 MCDOUGALL STREET KIRRIBILLI	First	NW	53	48	52	46	53	48	52	47	-1.0	-1.5	-0.9	-1.4	60	55	NO	NO	NO	NO	NO

NCA	Receiver ID	Address	Floor Level	Facade	Opening Year 2027				Design Year 2037				Increase (Do Smthng - Do Nothing)				NCG project road noise criteria		Do noise levels exceed the cumulative limit with project roads adding ≥2dB to the total noise levels?		Is the contribution from the road project Acute?		Consider further treatment?
					Do Nothing		Do Smthng		Do Nothing		Do Smthng		Opening Year 2027		Design Year 2037								
					Day	Night	Day	Night	Day	Night	Day	Night	Day	Night	Day	Night	Day	Night	Day	Night	$L_{Aeq,15hr}$ ≥ 65dB	$L_{Aeq,9hr}$ ≥ 60dB	
18.1	9177	55 MCDOUGALL STREET KIRRIBILLI	First	SW	53	49	53	47	54	49	53	48	-0.9	-1.5	-0.7	-1.5	60	55	NO	NO	NO	NO	NO
18.1	9177	55 MCDOUGALL STREET KIRRIBILLI	First	SE	52	47	51	46	52	48	51	46	-1.2	-1.7	-1.1	-1.5	60	55	NO	NO	NO	NO	NO
18.1	9177	55 MCDOUGALL STREET KIRRIBILLI	Ground	NE	50	46	49	44	50	46	50	45	-0.9	-1.5	-0.7	-1.4	60	55	NO	NO	NO	NO	NO
18.1	9177	55 MCDOUGALL STREET KIRRIBILLI	Ground	NW	50	45	49	43	50	45	49	44	-1.3	-1.7	-1.1	-1.6	60	55	NO	NO	NO	NO	NO
18.1	9177	55 MCDOUGALL STREET KIRRIBILLI	Ground	SW	51	46	51	45	51	46	51	46	0.1	-0.5	0.1	-0.5	60	55	NO	NO	NO	NO	NO
18.1	9177	55 MCDOUGALL STREET KIRRIBILLI	Ground	SE	49	45	48	43	50	45	49	43	-1.3	-1.7	-1.2	-1.6	60	55	NO	NO	NO	NO	NO
18.1	9183	4 WINSLOW LANE KIRRIBILLI	Ground	SE	52	48	51	46	53	48	52	47	-1.1	-1.6	-1.0	-1.6	60	55	NO	NO	NO	NO	NO
18.1	9183	4 WINSLOW LANE KIRRIBILLI	Ground	NE	53	49	52	47	54	49	53	48	-0.9	-1.5	-0.8	-1.4	60	55	NO	NO	NO	NO	NO
18.1	9183	4 WINSLOW LANE KIRRIBILLI	Ground	NW	56	51	55	50	56	51	56	50	-0.5	-1.2	-0.4	-1.1	60	55	NO	NO	NO	NO	NO
18.1	9183	4 WINSLOW LANE KIRRIBILLI	Ground	SW	55	50	55	49	55	51	55	50	-0.5	-1.2	-0.4	-1.1	60	55	NO	NO	NO	NO	NO
18.1	9183	4 WINSLOW LANE KIRRIBILLI	Ground	SE	54	49	54	48	55	50	54	49	-0.4	-0.9	-0.3	-0.9	60	55	NO	NO	NO	NO	NO
18.1	9185	183 HIGH STREET NORTH SYDNEY	First	NE	42	38	41	36	43	38	42	37	-1.0	-1.6	-0.8	-1.5	55	50	NO	NO	NO	NO	NO
18.1	9185	183 HIGH STREET NORTH SYDNEY	First	E	42	37	41	36	42	38	41	36	-1.0	-1.6	-0.9	-1.3	54	50	NO	NO	NO	NO	NO
18.1	9185	183 HIGH STREET NORTH SYDNEY	First	NE	45	41	44	39	45	41	44	39	-1.2	-1.9	-0.9	-1.7	57	53	NO	NO	NO	NO	NO
18.1	9185	183 HIGH STREET NORTH SYDNEY	First	NW	49	44	48	43	49	44	48	43	-0.9	-1.5	-0.9	-1.4	60	55	NO	NO	NO	NO	NO
18.1	9185	183 HIGH STREET NORTH SYDNEY	First	S	50	45	50	44	50	46	50	45	-0.2	-1.0	-0.2	-0.9	60	55	NO	NO	NO	NO	NO
18.1	9185	183 HIGH STREET NORTH SYDNEY	First	E	42	37	41	36	42	38	41	36	-0.9	-1.5	-0.9	-1.4	54	50	NO	NO	NO	NO	NO
18.1	9185	183 HIGH STREET NORTH SYDNEY	Second	NE	46	41	45	40	46	42	45	40	-1.1	-1.6	-0.9	-1.5	58	54	NO	NO	NO	NO	NO
18.1	9185	183 HIGH STREET NORTH SYDNEY	Second	E	45	41	44	39	46	41	45	40	-1.0	-1.6	-0.8	-1.4	58	53	NO	NO	NO	NO	NO
18.1	9185	183 HIGH STREET NORTH SYDNEY	Second	NE	47	43	46	41	48	43	47	42	-1.0	-1.7	-0.9	-1.5	60	55	NO	NO	NO	NO	NO
18.1	9185	183 HIGH STREET NORTH SYDNEY	Second	NW	52	47	52	46	52	48	52	46	-0.4	-1.1	-0.3	-1.2	60	55	NO	NO	NO	NO	NO
18.1	9185	183 HIGH STREET NORTH SYDNEY	Second	S	51	46	50	45	51	46	51	45	-0.3	-1.1	-0.2	-1.0	60	55	NO	NO	NO	NO	NO
18.1	9185	183 HIGH STREET NORTH SYDNEY	Second	E	45	41	44	39	46	41	45	40	-0.9	-1.5	-0.8	-1.4	58	53	NO	NO	NO	NO	NO
18.1	9185	183 HIGH STREET NORTH SYDNEY	Ground	NE	40	35	39	34	40	36	39	34	-0.9	-1.6	-0.8	-1.4	52	48	NO	NO	NO	NO	NO
18.1	9185	183 HIGH STREET NORTH SYDNEY	Ground	E	40	35	39	33	40	35	39	34	-1.0	-1.5	-0.8	-1.4	52	47	NO	NO	NO	NO	NO
18.1	9185	183 HIGH STREET NORTH SYDNEY	Ground	NE	43	39	42	37	43	39	42	37	-1.2	-1.9	-1.0	-1.7	55	51	NO	NO	NO	NO	NO
18.1	9185	183 HIGH STREET NORTH SYDNEY	Ground	NW	45	41	44	39	46	41	45	39	-1.0	-1.5	-0.9	-1.4	58	53	NO	NO	NO	NO	NO
18.1	9185	183 HIGH STREET NORTH SYDNEY	Ground	S	49	45	49	44	50	45	50	44	-0.2	-0.9	-0.1	-0.8	60	55	NO	NO	NO	NO	NO
18.1	9185	183 HIGH STREET NORTH SYDNEY	Ground	E	39	35	38	33	40	35	39	34	-1.0	-1.5	-0.8	-1.4	52	47	NO	NO	NO	NO	NO
18.1	9198	9 WINSLOW STREET KIRRIBILLI	Ground	NW	57	52	56	51	57	53	57	52	-0.5	-1.2	-0.4	-1.3	60	55	NO	NO	NO	NO	NO
18.1	9198	9 WINSLOW STREET KIRRIBILLI	Ground	S	56	51	56	50	57	52	56	51	-0.5	-1.2	-0.4	-1.1	60	55	NO	NO	NO	NO	NO
18.1	9198	9 WINSLOW STREET KIRRIBILLI	Ground	SE	54	49	53	48	54	49	53	48	-1.0	-1.5	-0.9	-1.5	60	55	NO	NO	NO	NO	NO
18.1	9199	53 MCDOUGALL STREET KIRRIBILLI	First	NE	52	48	51	46	53	48	52	47	-0.9	-1.5	-0.8	-1.4	60	55	NO	NO	NO	NO	NO
18.1	9199	53 MCDOUGALL STREET KIRRIBILLI	First	NW	53	48	52	47	53	48	52	47	-0.9	-1.4	-0.8	-1.2	60	55	NO	NO	NO	NO	NO
18.1	9199	53 MCDOUGALL STREET KIRRIBILLI	First	SW	53	48	52	46	53	48	52	47	-0.9	-1.5	-0.8	-1.5	60	55	NO	NO	NO	NO	NO
18.1	9199	53 MCDOUGALL STREET KIRRIBILLI	First	SE	52	47	51	46	52	47	51	46	-1.1	-1.6	-1.0	-1.5	60	55	NO	NO	NO	NO	NO
18.1	9199	53 MCDOUGALL STREET KIRRIBILLI	Ground	NE	50	46	49	44	50	46	50	45	-0.9	-1.6	-0.7	-1.4	60	55	NO	NO	NO	NO	NO
18.1	9199	53 MCDOUGALL STREET KIRRIBILLI	Ground	NW	50	45	49	43	50	45	49	44	-1.2	-1.7	-1.1	-1.5	60	55	NO	NO	NO	NO	NO
18.1	9199	53 MCDOUGALL STREET KIRRIBILLI	Ground	SW	51	46	50	44	51	46	50	45	-0.9	-1.5	-0.9	-1.4	60	55	NO	NO	NO	NO	NO
18.1	9199	53 MCDOUGALL STREET KIRRIBILLI	Ground	SE	49	45	48	43	50	45	49	43	-1.3	-1.7	-1.1	-1.6	60	55	NO	NO	NO	NO	NO
18.1	9208	181 HIGH STREET NORTH SYDNEY	First	NE	46	41	45	39	46	41	45	40	-0.9	-1.5	-0.9	-1.4	58	53	NO	NO	NO	NO	NO
18.1	9208	181 HIGH STREET NORTH SYDNEY	First	NW	42	38	42	36	43	38	42	37	-0.9	-1.5	-0.8	-1.4	55	50	NO	NO	NO	NO	NO
18.1	9208	181 HIGH STREET NORTH SYDNEY	First	S	51	47	51	46	52	47	52	46	-0.4	-1.1	-0.3	-1.2	60	55	NO	NO	NO	NO	NO
18.1	9208	181 HIGH STREET NORTH SYDNEY	First	SE	46	41	45	40	46	41	45	40	-1.0	-1.5	-0.9	-1.4	58	53	NO	NO	NO	NO	NO
18.1	9208	181 HIGH STREET NORTH SYDNEY	Ground	NE	42	38	41	36	43	38	42	37	-1.0	-1.5	-0.8	-1.4	55	50	NO	NO	NO	NO	NO
18.1	9208	181 HIGH STREET NORTH SYDNEY	Ground	NW	40	35	39	34	40	36	39	34	-1.0	-1.6	-0.9	-1.4	52	48	NO	NO	NO	NO	NO
18.1	9208	181 HIGH STREET NORTH SYDNEY	Ground	S	50	46	50	45	51	46	51	45	-0.3	-1.0	-0.3	-1.1	60	55	NO	NO	NO	NO	NO
18.1	9208	181 HIGH STREET NORTH SYDNEY	Ground	SE	42	38	41	36	43	38	42	36	-1.0	-1.6	-0.9	-1.5	55	50	NO	NO	NO	NO	NO
18.1	9209	6 STANNARDS PLACE KIRRIBILLI	First	SE	44	39	43	38	44	40	44	38	-1.0	-1.5	-0.9	-1.5	56	52	NO	NO	NO	NO	NO
18.1	9209	6 STANNARDS PLACE KIRRIBILLI	First	NE	48	43	47	42	48	44	47	42	-1.2	-1.8	-1.0	-1.7	60	55	NO	NO	NO	NO	NO
18.1	9209	6 STANNARDS PLACE KIRRIBILLI	First	NW	53	48	53	47	53	49	53	48	-0.4	-1.2	-0.3	-1.1	60	55	NO	NO	NO	NO	NO
18.1	9209	6 STANNARDS PLACE KIRRIBILLI	First	SW	53	48	53	47	53	49	53	48	-0.3	-1.1	-0.3	-1.1	60	55	NO	NO	NO	NO	NO
18.1	9209	6 STANNARDS PLACE KIRRIBILLI	Second	SE	47	43	46	41	48	43	47	42	-1.0	-1.5	-0.8	-1.3	60	55	NO	NO	NO	NO	NO
18.1	9209	6 STANNARDS PLACE KIRRIBILLI	Second	NE	50	45	49	44	50	45	49	44	-1.0	-1.6	-0.8	-1.5	60	55	NO	NO	NO	NO	NO
18.1	9209	6 STANNARDS PLACE KIRRIBILLI	Second	NW	54	49	53	48	54	49	54	48	-0.4	-1.2	-0.3	-1.1	60	55	NO	NO	NO	NO	NO
18.1	9209	6 STANNARDS PLACE KIRRIBILLI	Second	SW	54	49	53	48	54	49	54	48	-0.4	-1.2	-0.3	-1.2	60	55	NO	NO	NO	NO	NO
18.1	9209	6 STANNARDS PLACE KIRRIBILLI	Ground	SE	42	37	41	35	42	37	41	36	-1.0	-1.5	-0.8	-1.4	54	49	NO	NO	NO	NO	NO
18.1	9209	6 STANNARDS PLACE KIRRIBILLI	Ground	NW	49	44	48	43	49	45	49	43	-0.9	-1.4	-0.8	-1.4	60	55	NO	NO	NO	NO	NO
18.1	9209	6 STANNARDS PLACE KIRRIBILLI	Ground	SW	52	47	52	46	52	48	52	47	-0.4	-1.2	-0.3	-1.2	60	55	NO	NO	NO	NO	NO
18.1	9210	8 STANNARDS PLACE NORTH SYDNEY	First	NE	43	39	42	37	44	39	43	38	-1.0	-1.6	-0.8	-1.4	56	51	NO	NO	NO	NO	NO
18.1	9210	8 STANNARDS PLACE NORTH SYDNEY	First	SE	43	39	42	37	44	39	43	38	-1.0	-1.5	-0.9	-1.5	56	51	NO	NO	NO	NO	NO
18.1	9210	8 STANNARDS PLACE NORTH SYDNEY	First	NE	47	42	46	40	47	42	46	41	-1.0	-1.7	-0.8	-1.5	59	54	NO	NO	NO	NO	NO

NCA	Receiver ID	Address	Floor Level	Facade	Opening Year 2027				Design Year 2037				Increase (Do Smthng - Do Nothing)				NCG project road noise criteria		Do noise levels exceed the cumulative limit with project roads adding ≥2dB to the total noise levels?		Is the contribution from the road project Acute?		Consider further treatment?
					Do Nothing		Do Smthng		Do Nothing		Do Smthng		Opening Year 2027		Design Year 2037								
					Day	Night	Day	Night	Day	Night	Day	Night	Day	Night	Day	Night	Day	Night	Day	Night	$L_{Aeq,15hr}$ ≥ 65dB	$L_{Aeq,9hr}$ ≥ 60dB	
18.1	9210	8 STANNARDS PLACE NORTH SYDNEY	First	NW	43	38	42	37	43	38	42	37	-1.0	-1.5	-0.8	-1.4	55	50	NO	NO	NO	NO	NO
18.1	9210	8 STANNARDS PLACE NORTH SYDNEY	First	S	51	46	50	45	51	46	51	45	-0.3	-0.9	-0.3	-0.9	60	55	NO	NO	NO	NO	NO
18.1	9210	8 STANNARDS PLACE NORTH SYDNEY	First	SE	44	39	43	37	44	39	43	38	-1.0	-1.6	-0.8	-1.4	56	51	NO	NO	NO	NO	NO
18.1	9210	8 STANNARDS PLACE NORTH SYDNEY	Second	NE	47	42	46	41	47	43	46	41	-0.9	-1.5	-0.8	-1.4	59	55	NO	NO	NO	NO	NO
18.1	9210	8 STANNARDS PLACE NORTH SYDNEY	Second	SE	47	42	46	41	47	43	46	41	-0.9	-1.5	-0.8	-1.4	59	55	NO	NO	NO	NO	NO
18.1	9210	8 STANNARDS PLACE NORTH SYDNEY	Second	NE	49	44	48	43	49	45	49	43	-0.8	-1.5	-0.7	-1.3	60	55	NO	NO	NO	NO	NO
18.1	9210	8 STANNARDS PLACE NORTH SYDNEY	Second	NW	46	41	45	40	46	42	45	40	-1.0	-1.6	-0.9	-1.5	58	54	NO	NO	NO	NO	NO
18.1	9210	8 STANNARDS PLACE NORTH SYDNEY	Second	S	52	47	51	46	52	48	52	46	-0.5	-1.2	-0.4	-1.1	60	55	NO	NO	NO	NO	NO
18.1	9210	8 STANNARDS PLACE NORTH SYDNEY	Second	SE	47	42	46	41	47	43	47	41	-1.0	-1.5	-0.8	-1.3	59	55	NO	NO	NO	NO	NO
18.1	9210	8 STANNARDS PLACE NORTH SYDNEY	Ground	NE	41	36	40	35	41	37	40	35	-1.0	-1.6	-0.9	-1.4	53	49	NO	NO	NO	NO	NO
18.1	9210	8 STANNARDS PLACE NORTH SYDNEY	Ground	SE	41	36	40	35	41	37	40	35	-0.9	-1.5	-0.9	-1.4	53	49	NO	NO	NO	NO	NO
18.1	9210	8 STANNARDS PLACE NORTH SYDNEY	Ground	NE	45	41	44	39	45	41	44	39	-1.3	-2.0	-1.0	-1.7	57	53	NO	NO	NO	NO	NO
18.1	9210	8 STANNARDS PLACE NORTH SYDNEY	Ground	NW	41	36	40	34	41	36	40	35	-1.0	-1.6	-0.9	-1.5	53	48	NO	NO	NO	NO	NO
18.1	9210	8 STANNARDS PLACE NORTH SYDNEY	Ground	S	50	45	49	44	50	45	50	44	-0.4	-0.9	-0.3	-1.0	60	55	NO	NO	NO	NO	NO
18.1	9210	8 STANNARDS PLACE NORTH SYDNEY	Ground	SE	41	36	40	35	41	37	41	35	-1.0	-1.5	-0.8	-1.4	53	49	NO	NO	NO	NO	NO
18.1	9217	4 STANNARDS PLACE KIRRIBILLI	Ground	NE	49	45	48	43	49	45	49	43	-0.8	-1.5	-0.7	-1.4	60	55	NO	NO	NO	NO	NO
18.1	9217	4 STANNARDS PLACE KIRRIBILLI	Ground	NW	53	48	53	47	53	49	53	47	-0.5	-1.2	-0.4	-1.3	60	55	NO	NO	NO	NO	NO
18.1	9217	4 STANNARDS PLACE KIRRIBILLI	Ground	SW	53	48	52	47	53	49	53	47	-0.5	-1.2	-0.4	-1.2	60	55	NO	NO	NO	NO	NO
18.1	9217	4 STANNARDS PLACE KIRRIBILLI	Ground	SE	47	43	46	41	48	43	47	42	-0.9	-1.5	-0.8	-1.4	60	55	NO	NO	NO	NO	NO
18.1	9221	16 WINSLOW STREET KIRRIBILLI	First	E	56	51	55	50	56	52	55	50	-0.8	-1.3	-0.7	-1.2	60	55	NO	NO	NO	NO	NO
18.1	9221	16 WINSLOW STREET KIRRIBILLI	First	N	57	53	56	51	57	53	56	51	-1.0	-1.8	-1.0	-1.8	60	55	NO	NO	NO	NO	NO
18.1	9221	16 WINSLOW STREET KIRRIBILLI	First	W	58	53	58	52	58	54	58	53	-0.3	-1.0	-0.3	-1.0	60	55	NO	NO	NO	NO	NO
18.1	9221	16 WINSLOW STREET KIRRIBILLI	Ground	E	52	48	51	46	53	48	52	46	-1.1	-1.6	-1.0	-1.5	60	55	NO	NO	NO	NO	NO
18.1	9221	16 WINSLOW STREET KIRRIBILLI	Ground	N	54	49	53	48	54	50	53	48	-1.1	-1.8	-1.0	-1.7	60	55	NO	NO	NO	NO	NO
18.1	9221	16 WINSLOW STREET KIRRIBILLI	Ground	W	56	51	56	50	56	52	56	51	-0.3	-1.0	-0.2	-0.9	60	55	NO	NO	NO	NO	NO
18.1	9222	14 WINSLOW STREET KIRRIBILLI	First	W	58	53	58	52	58	54	58	53	-0.2	-0.8	-0.2	-0.9	60	55	NO	NO	NO	NO	NO
18.1	9222	14 WINSLOW STREET KIRRIBILLI	First	S	58	54	58	53	59	54	59	53	0.1	-0.7	0.1	-0.6	60	55	NO	NO	NO	NO	NO
18.1	9222	14 WINSLOW STREET KIRRIBILLI	First	E	55	51	55	49	56	51	55	50	-0.8	-1.3	-0.7	-1.2	60	55	NO	NO	NO	NO	NO
18.1	9222	14 WINSLOW STREET KIRRIBILLI	Ground	W	56	51	55	50	56	52	56	51	-0.3	-1.0	-0.3	-0.9	60	55	NO	NO	NO	NO	NO
18.1	9222	14 WINSLOW STREET KIRRIBILLI	Ground	S	56	52	56	51	57	52	57	51	-0.1	-0.8	-0.1	-0.7	60	55	NO	NO	NO	NO	NO
18.1	9222	14 WINSLOW STREET KIRRIBILLI	Ground	E	52	47	51	46	52	48	51	46	-1.0	-1.5	-1.0	-1.4	60	55	NO	NO	NO	NO	NO
18.1	9223	51 MCDOUGALL STREET KIRRIBILLI	First	NE	52	48	52	46	53	48	52	47	-0.9	-1.5	-0.8	-1.4	60	55	NO	NO	NO	NO	NO
18.1	9223	51 MCDOUGALL STREET KIRRIBILLI	First	NW	53	48	52	47	53	49	53	47	-0.8	-1.4	-0.8	-1.3	60	55	NO	NO	NO	NO	NO
18.1	9223	51 MCDOUGALL STREET KIRRIBILLI	First	SW	53	49	52	47	54	49	53	48	-0.8	-1.4	-0.7	-1.3	60	55	NO	NO	NO	NO	NO
18.1	9223	51 MCDOUGALL STREET KIRRIBILLI	First	SE	52	47	51	46	52	48	51	46	-1.1	-1.6	-1.0	-1.6	60	55	NO	NO	NO	NO	NO
18.1	9223	51 MCDOUGALL STREET KIRRIBILLI	Ground	NE	50	46	50	45	51	46	50	45	-0.8	-1.5	-0.7	-1.3	60	55	NO	NO	NO	NO	NO
18.1	9223	51 MCDOUGALL STREET KIRRIBILLI	Ground	NW	50	46	49	44	51	46	50	44	-1.1	-1.6	-1.1	-1.6	60	55	NO	NO	NO	NO	NO
18.1	9223	51 MCDOUGALL STREET KIRRIBILLI	Ground	SW	50	45	50	45	50	45	50	45	0.0	-0.5	0.1	-0.5	60	55	NO	NO	NO	NO	NO
18.1	9223	51 MCDOUGALL STREET KIRRIBILLI	Ground	SE	49	44	48	43	49	45	48	43	-1.2	-1.7	-1.1	-1.6	60	55	NO	NO	NO	NO	NO
18.1	9224	11 WINSLOW STREET KIRRIBILLI	Ground	NE	53	49	52	47	54	49	53	48	-1.0	-1.6	-0.8	-1.5	60	55	NO	NO	NO	NO	NO
18.1	9224	11 WINSLOW STREET KIRRIBILLI	Ground	NW	57	52	56	51	57	52	57	51	-0.4	-1.1	-0.4	-1.1	60	55	NO	NO	NO	NO	NO
18.1	9224	11 WINSLOW STREET KIRRIBILLI	Ground	SW	50	46	49	44	51	46	50	44	-1.1	-1.7	-1.1	-1.7	60	55	NO	NO	NO	NO	NO
18.1	9224	11 WINSLOW STREET KIRRIBILLI	Ground	SE	54	49	53	48	54	50	54	48	-0.8	-1.3	-0.7	-1.3	60	55	NO	NO	NO	NO	NO
18.1	9224	11 WINSLOW STREET KIRRIBILLI	Ground	NE	53	49	52	47	54	49	53	48	-1.0	-1.6	-1.0	-1.6	60	55	NO	NO	NO	NO	NO
18.1	9224	11 WINSLOW STREET KIRRIBILLI	Ground	E	53	48	52	47	53	49	52	47	-1.1	-1.6	-0.9	-1.5	60	55	NO	NO	NO	NO	NO
18.1	9231	18 WINSLOW STREET KIRRIBILLI	Ground	NE	55	50	54	49	55	51	55	49	-1.0	-1.6	-0.9	-1.5	60	55	NO	NO	NO	NO	NO
18.1	9231	18 WINSLOW STREET KIRRIBILLI	Ground	NW	55	51	55	49	56	51	55	50	-0.7	-1.5	-0.7	-1.5	60	55	NO	NO	NO	NO	NO
18.1	9231	18 WINSLOW STREET KIRRIBILLI	Ground	SW	52	48	51	45	53	48	51	46	-1.4	-2.2	-1.4	-2.1	60	55	NO	NO	NO	NO	NO
18.1	9231	18 WINSLOW STREET KIRRIBILLI	Ground	SE	54	50	54	48	55	50	54	49	-0.7	-1.2	-0.7	-1.2	60	55	NO	NO	NO	NO	NO
18.1	9233	169 HIGH STREET NORTH SYDNEY	First	SE	43	39	42	37	43	39	43	37	-0.9	-1.5	-0.8	-1.4	55	51	NO	NO	NO	NO	NO
18.1	9233	169 HIGH STREET NORTH SYDNEY	First	NE	46	42	45	40	46	42	45	40	-1.1	-1.7	-0.9	-1.6	58	54	NO	NO	NO	NO	NO
18.1	9233	169 HIGH STREET NORTH SYDNEY	First	NW	44	39	43	37	44	39	43	38	-1.0	-1.5	-0.9	-1.3	56	51	NO	NO	NO	NO	NO
18.1	9233	169 HIGH STREET NORTH SYDNEY	First	SW	50	45	49	44	50	45	49	44	-0.7	-1.3	-0.7	-1.3	60	55	NO	NO	NO	NO	NO
18.1	9233	169 HIGH STREET NORTH SYDNEY	Second	SE	47	42	46	40	47	42	46	41	-0.9	-1.5	-0.8	-1.4	59	54	NO	NO	NO	NO	NO
18.1	9233	169 HIGH STREET NORTH SYDNEY	Second	NE	49	44	48	42	49	44	48	43	-1.1	-1.6	-0.9	-1.5	60	55	NO	NO	NO	NO	NO
18.1	9233	169 HIGH STREET NORTH SYDNEY	Second	NW	47	42	46	41	47	43	46	41	-0.9	-1.5	-0.8	-1.4	59	55	NO	NO	NO	NO	NO
18.1	9233	169 HIGH STREET NORTH SYDNEY	Second	SW	51	47	51	46	52	47	51	46	-0.6	-1.2	-0.5	-1.2	60	55	NO	NO	NO	NO	NO
18.1	9233	169 HIGH STREET NORTH SYDNEY	Ground	SE	41	36	40	35	41	36	40	35	-0.9	-1.5	-0.8	-1.4	53	48	NO	NO	NO	NO	NO
18.1	9233	169 HIGH STREET NORTH SYDNEY	Ground	NE	44	40	43	38	44	40	43	38	-1.1	-1.8	-0.9	-1.7	56	52	NO	NO	NO	NO	NO
18.1	9233	169 HIGH STREET NORTH SYDNEY	Ground	NW	41	36	40	35	41	37	40	35	-1.0	-1.5	-0.9	-1.4	53	49	NO	NO	NO	NO	NO
18.1	9233	169 HIGH STREET NORTH SYDNEY	Ground	SW	48	44	47	42	49	44	48	43	-0.8	-1.3	-0.7	-1.2	60	55	NO	NO	NO	NO	NO
18.1	9236	8 STANNARDS PLACE NORTH SYDNEY	First	NE	47	42	45	40	47	42	46	41	-1.1	-1.8	-0.9	-1.7	59	54	NO	NO	NO	NO	NO

NCA	Receiver ID	Address	Floor Level	Facade	Opening Year 2027				Design Year 2037				Increase (Do Smthng - Do Nothing)				NCG project road noise criteria		Do noise levels exceed the cumulative limit with project roads adding ≥2dB to the total noise levels?		Is the contribution from the road project Acute?		Consider further treatment?
					Do Nothing		Do Smthng		Do Nothing		Do Smthng		Opening Year 2027		Design Year 2037								
					Day	Night	Day	Night	Day	Night	Day	Night	Day	Night	Day	Night	Day	Night	Day	Night	$L_{Aeq,15hr}$ ≥ 65dB	$L_{Aeq,9hr}$ ≥ 60dB	
18.1	9236	8 STANNARDS PLACE NORTH SYDNEY	First	NW	51	47	51	45	52	47	51	46	-0.6	-1.4	-0.5	-1.4	60	55	NO	NO	NO	NO	NO
18.1	9236	8 STANNARDS PLACE NORTH SYDNEY	First	SW	48	43	47	41	48	43	47	42	-0.9	-1.5	-0.8	-1.4	60	55	NO	NO	NO	NO	NO
18.1	9236	8 STANNARDS PLACE NORTH SYDNEY	First	SE	43	39	42	37	44	39	43	38	-1.0	-1.6	-0.8	-1.4	56	51	NO	NO	NO	NO	NO
18.1	9236	8 STANNARDS PLACE NORTH SYDNEY	Second	NE	49	45	48	43	49	45	49	43	-0.9	-1.6	-0.8	-1.5	60	55	NO	NO	NO	NO	NO
18.1	9236	8 STANNARDS PLACE NORTH SYDNEY	Second	NW	53	48	52	47	53	49	53	47	-0.6	-1.3	-0.5	-1.3	60	55	NO	NO	NO	NO	NO
18.1	9236	8 STANNARDS PLACE NORTH SYDNEY	Second	SW	51	46	50	45	51	47	51	45	-0.9	-1.4	-0.8	-1.3	60	55	NO	NO	NO	NO	NO
18.1	9236	8 STANNARDS PLACE NORTH SYDNEY	Second	SE	47	42	46	41	47	42	46	41	-0.9	-1.5	-0.8	-1.3	59	54	NO	NO	NO	NO	NO
18.1	9236	8 STANNARDS PLACE NORTH SYDNEY	Ground	NE	44	40	43	38	45	40	44	39	-1.2	-1.8	-1.0	-1.7	57	52	NO	NO	NO	NO	NO
18.1	9236	8 STANNARDS PLACE NORTH SYDNEY	Ground	NW	49	44	48	42	49	44	48	43	-0.9	-1.6	-0.8	-1.4	60	55	NO	NO	NO	NO	NO
18.1	9236	8 STANNARDS PLACE NORTH SYDNEY	Ground	SW	45	40	44	39	45	41	45	39	-1.0	-1.6	-0.9	-1.4	57	53	NO	NO	NO	NO	NO
18.1	9236	8 STANNARDS PLACE NORTH SYDNEY	Ground	SE	41	36	40	35	41	37	40	35	-1.0	-1.6	-0.8	-1.4	53	49	NO	NO	NO	NO	NO
18.1	9242	171 HIGH STREET NORTH SYDNEY	First	NE	46	42	45	40	46	42	46	40	-0.9	-1.5	-0.8	-1.4	58	54	NO	NO	NO	NO	NO
18.1	9242	171 HIGH STREET NORTH SYDNEY	First	NW	46	41	45	39	46	41	45	40	-1.0	-1.6	-0.9	-1.5	58	53	NO	NO	NO	NO	NO
18.1	9242	171 HIGH STREET NORTH SYDNEY	First	SW	51	46	50	45	51	46	50	45	-0.8	-1.4	-0.6	-1.2	60	55	NO	NO	NO	NO	NO
18.1	9242	171 HIGH STREET NORTH SYDNEY	First	SE	46	41	45	40	46	42	46	40	-0.9	-1.5	-0.8	-1.4	58	54	NO	NO	NO	NO	NO
18.1	9242	171 HIGH STREET NORTH SYDNEY	Ground	NE	43	39	42	37	44	39	43	38	-1.0	-1.6	-0.8	-1.5	56	51	NO	NO	NO	NO	NO
18.1	9242	171 HIGH STREET NORTH SYDNEY	Ground	NW	42	38	41	36	43	38	42	36	-1.0	-1.6	-0.9	-1.5	55	50	NO	NO	NO	NO	NO
18.1	9242	171 HIGH STREET NORTH SYDNEY	Ground	SW	49	44	48	43	50	45	49	44	-0.8	-1.3	-0.7	-1.3	60	55	NO	NO	NO	NO	NO
18.1	9242	171 HIGH STREET NORTH SYDNEY	Ground	SE	43	38	42	36	43	38	42	37	-1.0	-1.5	-0.9	-1.4	55	50	NO	NO	NO	NO	NO
18.1	9243	171 HIGH STREET NORTH SYDNEY	First	NE	46	42	45	40	46	42	46	40	-0.9	-1.5	-0.7	-1.4	58	54	NO	NO	NO	NO	NO
18.1	9243	171 HIGH STREET NORTH SYDNEY	First	NW	46	41	45	40	46	42	45	40	-1.2	-1.8	-0.9	-1.6	58	54	NO	NO	NO	NO	NO
18.1	9243	171 HIGH STREET NORTH SYDNEY	First	SW	49	44	48	43	49	44	48	43	-0.9	-1.4	-0.8	-1.3	60	55	NO	NO	NO	NO	NO
18.1	9243	171 HIGH STREET NORTH SYDNEY	First	SE	46	42	45	40	47	42	46	41	-0.9	-1.5	-0.8	-1.3	59	54	NO	NO	NO	NO	NO
18.1	9243	171 HIGH STREET NORTH SYDNEY	Ground	NE	43	39	42	37	43	39	43	37	-1.0	-1.6	-0.8	-1.4	55	51	NO	NO	NO	NO	NO
18.1	9243	171 HIGH STREET NORTH SYDNEY	Ground	NW	44	39	43	38	44	40	43	38	-1.2	-1.9	-1.0	-1.7	56	52	NO	NO	NO	NO	NO
18.1	9243	171 HIGH STREET NORTH SYDNEY	Ground	SW	47	42	46	41	48	43	47	41	-0.9	-1.4	-0.9	-1.4	60	55	NO	NO	NO	NO	NO
18.1	9243	171 HIGH STREET NORTH SYDNEY	Ground	SE	43	38	42	37	43	39	42	37	-1.0	-1.5	-0.9	-1.5	55	51	NO	NO	NO	NO	NO
18.1	9247	49 MCDOUGALL STREET KIRRIBILLI	First	NE	53	48	52	47	53	48	52	47	-0.9	-1.4	-0.7	-1.3	60	55	NO	NO	NO	NO	NO
18.1	9247	49 MCDOUGALL STREET KIRRIBILLI	First	NW	52	47	51	46	53	48	52	46	-1.0	-1.5	-0.9	-1.4	60	55	NO	NO	NO	NO	NO
18.1	9247	49 MCDOUGALL STREET KIRRIBILLI	First	SW	54	49	53	48	54	49	53	48	-0.7	-1.3	-0.6	-1.3	60	55	NO	NO	NO	NO	NO
18.1	9247	49 MCDOUGALL STREET KIRRIBILLI	First	SE	53	48	52	46	53	48	52	47	-1.1	-1.6	-1.0	-1.5	60	55	NO	NO	NO	NO	NO
18.1	9247	49 MCDOUGALL STREET KIRRIBILLI	Ground	NE	51	46	50	45	51	46	50	45	-0.9	-1.5	-0.6	-1.3	60	55	NO	NO	NO	NO	NO
18.1	9247	49 MCDOUGALL STREET KIRRIBILLI	Ground	NW	50	45	49	43	50	45	49	44	-1.1	-1.6	-1.0	-1.5	60	55	NO	NO	NO	NO	NO
18.1	9247	49 MCDOUGALL STREET KIRRIBILLI	Ground	SW	52	47	51	46	52	48	52	46	-0.8	-1.4	-0.7	-1.2	60	55	NO	NO	NO	NO	NO
18.1	9247	49 MCDOUGALL STREET KIRRIBILLI	Ground	SE	50	45	49	43	50	45	49	44	-1.1	-1.7	-1.1	-1.6	60	55	NO	NO	NO	NO	NO
18.1	9251	13 WINSLOW STREET KIRRIBILLI	Ground	NE	53	48	52	46	53	48	52	47	-1.0	-1.6	-0.8	-1.5	60	55	NO	NO	NO	NO	NO
18.1	9251	13 WINSLOW STREET KIRRIBILLI	Ground	NW	57	52	56	51	57	52	57	51	-0.4	-1.2	-0.4	-1.1	60	55	NO	NO	NO	NO	NO
18.1	9251	13 WINSLOW STREET KIRRIBILLI	Ground	SW	51	47	50	45	52	47	51	45	-1.2	-1.7	-1.0	-1.6	60	55	NO	NO	NO	NO	NO
18.1	9251	13 WINSLOW STREET KIRRIBILLI	Ground	SE	53	49	52	47	54	49	53	48	-1.1	-1.5	-0.9	-1.5	60	55	NO	NO	NO	NO	NO
18.1	9257	47 MCDOUGALL STREET KIRRIBILLI	First	NE	53	48	52	47	53	49	52	47	-0.8	-1.4	-0.7	-1.3	60	55	NO	NO	NO	NO	NO
18.1	9257	47 MCDOUGALL STREET KIRRIBILLI	First	NW	54	49	53	48	54	50	54	48	-0.8	-1.4	-0.7	-1.3	60	55	NO	NO	NO	NO	NO
18.1	9257	47 MCDOUGALL STREET KIRRIBILLI	First	SW	54	49	53	48	54	49	53	48	-0.8	-1.3	-0.6	-1.2	60	55	NO	NO	NO	NO	NO
18.1	9257	47 MCDOUGALL STREET KIRRIBILLI	First	SE	53	48	52	47	53	49	53	47	-0.9	-1.5	-0.9	-1.3	60	55	NO	NO	NO	NO	NO
18.1	9257	47 MCDOUGALL STREET KIRRIBILLI	Ground	NE	51	46	50	45	51	47	50	45	-0.7	-1.5	-0.6	-1.3	60	55	NO	NO	NO	NO	NO
18.1	9257	47 MCDOUGALL STREET KIRRIBILLI	Ground	NW	52	47	51	45	52	47	51	46	-1.0	-1.5	-0.8	-1.3	60	55	NO	NO	NO	NO	NO
18.1	9257	47 MCDOUGALL STREET KIRRIBILLI	Ground	SW	52	47	51	46	52	48	52	46	-0.9	-1.5	-0.8	-1.3	60	55	NO	NO	NO	NO	NO
18.1	9257	47 MCDOUGALL STREET KIRRIBILLI	Ground	SE	50	45	49	44	51	46	50	44	-1.0	-1.5	-0.9	-1.4	60	55	NO	NO	NO	NO	NO
18.1	9261	20 WINSLOW STREET KIRRIBILLI	Ground	NE	54	50	54	48	55	50	54	49	-0.9	-1.4	-0.8	-1.3	60	55	NO	NO	NO	NO	NO
18.1	9261	20 WINSLOW STREET KIRRIBILLI	Ground	NW	56	51	56	50	56	52	56	51	-0.4	-1.2	-0.4	-1.1	60	55	NO	NO	NO	NO	NO
18.1	9261	20 WINSLOW STREET KIRRIBILLI	Ground	SW	55	51	55	50	56	51	55	50	-0.5	-1.2	-0.5	-1.3	60	55	NO	NO	NO	NO	NO
18.1	9261	20 WINSLOW STREET KIRRIBILLI	Ground	SE	55	50	54	48	55	50	54	49	-0.9	-1.4	-0.8	-1.3	60	55	NO	NO	NO	NO	NO
18.1	9267	15 WINSLOW STREET KIRRIBILLI	First	NE	54	50	53	48	54	50	54	49	-0.8	-1.4	-0.7	-1.3	60	55	NO	NO	NO	NO	NO
18.1	9267	15 WINSLOW STREET KIRRIBILLI	First	NW	57	52	57	51	57	53	57	52	-0.2	-1.0	-0.1	-1.0	60	55	NO	NO	NO	NO	NO
18.1	9267	15 WINSLOW STREET KIRRIBILLI	First	SW	53	48	52	47	53	49	52	47	-1.1	-1.6	-0.9	-1.5	60	55	NO	NO	NO	NO	NO
18.1	9267	15 WINSLOW STREET KIRRIBILLI	First	SE	54	49	53	48	54	50	53	48	-0.9	-1.4	-0.9	-1.4	60	55	NO	NO	NO	NO	NO
18.1	9267	15 WINSLOW STREET KIRRIBILLI	First	NE	54	49	53	48	54	50	53	48	-0.8	-1.4	-0.6	-1.3	60	55	NO	NO	NO	NO	NO
18.1	9267	15 WINSLOW STREET KIRRIBILLI	Ground	NE	51	47	50	45	51	47	50	45	-0.9	-1.7	-0.8	-1.6	60	55	NO	NO	NO	NO	NO
18.1	9267	15 WINSLOW STREET KIRRIBILLI	Ground	SE	50	46	49	44	51	46	50	44	-1.1	-1.6	-1.0	-1.4	60	55	NO	NO	NO	NO	NO
18.1	9267	15 WINSLOW STREET KIRRIBILLI	Ground	NE	51	47	50	45	51	47	50	45	-1.0	-1.7	-0.8	-1.5	60	55	NO	NO	NO	NO	NO
18.1	9277	2 STANNARDS PLACE KIRRIBILLI	Ground	NW	53	48	53	48	53	49	54	48	0.2	-0.5	0.3	-0.6	60	55	NO	NO	NO	NO	NO
18.1	9277	2 STANNARDS PLACE KIRRIBILLI	Ground	NW	54	49	54	48	54	50	54	49	-0.3	-1.1	-0.3	-1.0	60	55	NO	NO	NO	NO	NO
18.1	9277	2 STANNARDS PLACE KIRRIBILLI	Ground	NW	54	49	54	48	54	50	54	49	-0.3	-1.1	-0.2	-1.1	60	55	NO	NO	NO	NO	NO

NCA	Receiver ID	Address	Floor Level	Facade	Opening Year 2027				Design Year 2037				Increase (Do Smthng - Do Nothing)				NCG project road noise criteria		Do noise levels exceed the cumulative limit with project roads adding ≥2dB to the total noise levels?		Is the contribution from the road project Acute?		Consider further treatment?
					Do Nothing		Do Smthng		Do Nothing		Do Smthng		Opening Year 2027		Design Year 2037								
					Day	Night	Day	Night	Day	Night	Day	Night	Day	Night	Day	Night	Day	Night	Day	Night	$L_{Aeq,15hr}$ ≥ 65dB	$L_{Aeq,9hr}$ ≥ 60dB	
18.1	9277	2 STANNARDS PLACE KIRRIBILLI	Ground	SW	54	49	53	48	54	49	54	48	-0.3	-1.1	-0.3	-1.1	60	55	NO	NO	NO	NO	NO
18.1	9277	2 STANNARDS PLACE KIRRIBILLI	Ground	SE	48	43	47	42	48	44	47	42	-1.0	-1.5	-0.8	-1.3	60	55	NO	NO	NO	NO	NO
18.1	9279	45 MCDOUGALL STREET KIRRIBILLI	Ground	NE	52	48	52	47	53	48	52	47	-0.8	-1.4	-0.6	-1.3	60	55	NO	NO	NO	NO	NO
18.1	9279	45 MCDOUGALL STREET KIRRIBILLI	Ground	NW	49	45	48	43	50	45	49	43	-1.2	-1.7	-1.0	-1.5	60	55	NO	NO	NO	NO	NO
18.1	9279	45 MCDOUGALL STREET KIRRIBILLI	Ground	SW	49	44	48	43	49	45	48	43	-1.2	-1.8	-1.0	-1.7	60	55	NO	NO	NO	NO	NO
18.1	9279	45 MCDOUGALL STREET KIRRIBILLI	Ground	SE	52	47	51	46	52	48	51	46	-1.0	-1.5	-1.0	-1.5	60	55	NO	NO	NO	NO	NO
18.1	9286	22 WINSLOW STREET KIRRIBILLI	Ground	NE	54	49	53	48	54	50	54	48	-0.7	-1.3	-0.7	-1.3	60	55	NO	NO	NO	NO	NO
18.1	9286	22 WINSLOW STREET KIRRIBILLI	Ground	NW	55	50	55	49	55	50	55	50	-0.2	-0.8	-0.1	-0.8	60	55	NO	NO	NO	NO	NO
18.1	9286	22 WINSLOW STREET KIRRIBILLI	Ground	SW	54	50	54	48	55	50	54	49	-0.9	-1.6	-0.8	-1.5	60	55	NO	NO	NO	NO	NO
18.1	9286	22 WINSLOW STREET KIRRIBILLI	Ground	SE	54	50	54	49	55	50	54	49	-0.6	-1.1	-0.6	-1.1	60	55	NO	NO	NO	NO	NO
18.1	9296	43A MCDOUGALL STREET KIRRIBILLI	First	SW	52	47	51	45	52	48	51	46	-1.1	-1.8	-1.0	-1.6	60	55	NO	NO	NO	NO	NO
18.1	9296	43A MCDOUGALL STREET KIRRIBILLI	First	SE	52	48	51	46	53	48	52	47	-1.0	-1.5	-0.9	-1.4	60	55	NO	NO	NO	NO	NO
18.1	9296	43A MCDOUGALL STREET KIRRIBILLI	First	NE	53	49	52	47	53	49	53	48	-0.8	-1.4	-0.7	-1.3	60	55	NO	NO	NO	NO	NO
18.1	9296	43A MCDOUGALL STREET KIRRIBILLI	Ground	SW	50	45	48	43	50	45	49	44	-1.1	-1.6	-1.0	-1.6	60	55	NO	NO	NO	NO	NO
18.1	9296	43A MCDOUGALL STREET KIRRIBILLI	Ground	SE	50	45	49	43	50	45	49	44	-1.1	-1.7	-1.1	-1.5	60	55	NO	NO	NO	NO	NO
18.1	9296	43A MCDOUGALL STREET KIRRIBILLI	Ground	NE	51	47	50	45	51	47	50	45	-0.8	-1.5	-0.6	-1.3	60	55	NO	NO	NO	NO	NO
18.1	9297	43 MCDOUGALL STREET KIRRIBILLI	First	NE	53	49	52	47	53	49	53	48	-0.7	-1.3	-0.6	-1.2	60	55	NO	NO	NO	NO	NO
18.1	9297	43 MCDOUGALL STREET KIRRIBILLI	First	NW	52	47	51	46	52	48	51	46	-1.0	-1.5	-0.9	-1.5	60	55	NO	NO	NO	NO	NO
18.1	9297	43 MCDOUGALL STREET KIRRIBILLI	First	SW	52	48	52	46	53	48	52	47	-0.7	-1.5	-0.7	-1.4	60	55	NO	NO	NO	NO	NO
18.1	9297	43 MCDOUGALL STREET KIRRIBILLI	Ground	NE	51	47	50	45	51	47	51	46	-0.7	-1.4	-0.5	-1.2	60	55	NO	NO	NO	NO	NO
18.1	9297	43 MCDOUGALL STREET KIRRIBILLI	Ground	NW	49	45	48	43	50	45	49	43	-1.1	-1.5	-1.0	-1.5	60	55	NO	NO	NO	NO	NO
18.1	9297	43 MCDOUGALL STREET KIRRIBILLI	Ground	SW	50	45	49	44	50	46	50	44	-0.9	-1.4	-0.7	-1.4	60	55	NO	NO	NO	NO	NO
18.1	9299	165 HIGH STREET NORTH SYDNEY	First	SE	47	43	46	41	47	43	47	41	-0.9	-1.5	-0.8	-1.4	59	55	NO	NO	NO	NO	NO
18.1	9299	165 HIGH STREET NORTH SYDNEY	First	NE	49	44	48	43	49	45	48	43	-1.1	-1.7	-0.9	-1.6	60	55	NO	NO	NO	NO	NO
18.1	9299	165 HIGH STREET NORTH SYDNEY	First	NW	52	47	51	46	52	47	51	46	-0.9	-1.5	-0.7	-1.4	60	55	NO	NO	NO	NO	NO
18.1	9299	165 HIGH STREET NORTH SYDNEY	First	SW	54	49	53	48	54	50	54	48	-0.5	-1.2	-0.3	-1.2	60	55	NO	NO	NO	NO	NO
18.1	9299	165 HIGH STREET NORTH SYDNEY	First	SE	50	45	49	43	50	45	49	44	-1.0	-1.6	-1.0	-1.6	60	55	NO	NO	NO	NO	NO
18.1	9299	165 HIGH STREET NORTH SYDNEY	First	S	52	47	51	46	52	47	52	46	-0.6	-1.2	-0.6	-1.1	60	55	NO	NO	NO	NO	NO
18.1	9299	165 HIGH STREET NORTH SYDNEY	Ground	SE	44	39	43	37	44	39	43	38	-1.0	-1.5	-0.9	-1.4	56	51	NO	NO	NO	NO	NO
18.1	9299	165 HIGH STREET NORTH SYDNEY	Ground	NE	47	42	45	40	47	42	46	41	-1.2	-2.0	-1.0	-1.8	59	54	NO	NO	NO	NO	NO
18.1	9299	165 HIGH STREET NORTH SYDNEY	Ground	NW	45	41	44	39	46	41	45	40	-1.0	-1.6	-0.8	-1.4	58	53	NO	NO	NO	NO	NO
18.1	9299	165 HIGH STREET NORTH SYDNEY	Ground	SW	52	48	52	47	53	48	53	47	-0.3	-1.0	-0.2	-1.0	60	55	NO	NO	NO	NO	NO
18.1	9299	165 HIGH STREET NORTH SYDNEY	Ground	SE	48	43	47	42	48	44	47	42	-1.0	-1.6	-1.0	-1.5	60	55	NO	NO	NO	NO	NO
18.1	9299	165 HIGH STREET NORTH SYDNEY	Ground	S	51	46	50	45	51	46	51	45	-0.6	-1.2	-0.5	-1.1	60	55	NO	NO	NO	NO	NO
18.1	9305	22 WINSLOW STREET KIRRIBILLI	First	SW	57	52	57	52	58	53	58	52	-0.1	-0.8	-0.1	-0.9	60	55	NO	NO	NO	NO	NO
18.1	9305	22 WINSLOW STREET KIRRIBILLI	First	SE	56	51	55	50	56	51	56	51	-0.2	-0.8	-0.2	-0.8	60	55	NO	NO	NO	NO	NO
18.1	9305	22 WINSLOW STREET KIRRIBILLI	First	NE	55	50	54	49	55	50	54	49	-0.6	-1.3	-0.5	-1.1	60	55	NO	NO	NO	NO	NO
18.1	9305	22 WINSLOW STREET KIRRIBILLI	First	NW	57	52	57	52	58	53	58	52	0.0	-0.6	0.1	-0.7	60	55	NO	NO	NO	NO	NO
18.1	9305	22 WINSLOW STREET KIRRIBILLI	Ground	SW	55	51	55	50	56	51	56	50	-0.2	-0.9	-0.1	-0.9	60	55	NO	NO	NO	NO	NO
18.1	9305	22 WINSLOW STREET KIRRIBILLI	Ground	SE	53	48	53	47	54	49	53	48	-0.6	-1.0	-0.5	-1.1	60	55	NO	NO	NO	NO	NO
18.1	9305	22 WINSLOW STREET KIRRIBILLI	Ground	NE	52	48	51	46	52	48	52	47	-0.6	-1.3	-0.6	-1.3	60	55	NO	NO	NO	NO	NO
18.1	9305	22 WINSLOW STREET KIRRIBILLI	Ground	NW	55	51	55	50	56	51	56	50	-0.2	-0.9	-0.1	-0.8	60	55	NO	NO	NO	NO	NO
18.1	9307	151 HIGH STREET NORTH SYDNEY	Ground	NE	48	43	47	42	48	44	47	42	-1.1	-1.8	-1.0	-1.6	60	55	NO	NO	NO	NO	NO
18.1	9307	151 HIGH STREET NORTH SYDNEY	Ground	NW	46	41	45	40	46	41	45	40	-0.9	-1.5	-0.8	-1.4	58	53	NO	NO	NO	NO	NO
18.1	9307	151 HIGH STREET NORTH SYDNEY	Ground	SW	54	49	53	48	54	49	54	48	-0.4	-1.2	-0.4	-1.2	60	55	NO	NO	NO	NO	NO
18.1	9307	151 HIGH STREET NORTH SYDNEY	Ground	SE	47	42	46	41	47	43	47	41	-1.0	-1.5	-0.8	-1.4	59	55	NO	NO	NO	NO	NO
18.1	9312	41 MCDOUGALL STREET KIRRIBILLI	First	NE	53	49	52	47	53	49	53	48	-0.7	-1.4	-0.6	-1.3	60	55	NO	NO	NO	NO	NO
18.1	9312	41 MCDOUGALL STREET KIRRIBILLI	First	NW	55	51	55	50	56	51	56	50	-0.2	-1.0	-0.1	-0.8	60	55	NO	NO	NO	NO	NO
18.1	9312	41 MCDOUGALL STREET KIRRIBILLI	First	SW	54	50	54	49	55	50	55	49	-0.3	-1.1	-0.3	-1.0	60	55	NO	NO	NO	NO	NO
18.1	9312	41 MCDOUGALL STREET KIRRIBILLI	First	SE	53	48	52	47	53	48	52	47	-0.8	-1.3	-0.8	-1.3	60	55	NO	NO	NO	NO	NO
18.1	9312	41 MCDOUGALL STREET KIRRIBILLI	Ground	NE	51	47	50	45	51	47	51	46	-0.8	-1.5	-0.6	-1.3	60	55	NO	NO	NO	NO	NO
18.1	9312	41 MCDOUGALL STREET KIRRIBILLI	Ground	NW	54	50	54	49	54	50	54	49	-0.4	-1.1	-0.3	-1.0	60	55	NO	NO	NO	NO	NO
18.1	9312	41 MCDOUGALL STREET KIRRIBILLI	Ground	SE	50	45	49	44	50	45	49	44	-1.0	-1.5	-1.0	-1.5	60	55	NO	NO	NO	NO	NO
18.1	9319	149 HIGH STREET NORTH SYDNEY	Ground	NE	48	44	47	42	48	44	47	42	-1.1	-1.8	-1.0	-1.5	60	55	NO	NO	NO	NO	NO
18.1	9319	149 HIGH STREET NORTH SYDNEY	Ground	NW	49	44	48	43	49	45	49	43	-1.0	-1.6	-0.9	-1.4	60	55	NO	NO	NO	NO	NO
18.1	9319	149 HIGH STREET NORTH SYDNEY	Ground	SW	54	49	53	48	54	49	54	48	-0.5	-1.2	-0.3	-1.2	60	55	NO	NO	NO	NO	NO
18.1	9319	149 HIGH STREET NORTH SYDNEY	Ground	SE	47	43	46	41	48	43	47	42	-0.9	-1.5	-0.9	-1.4	60	55	NO	NO	NO	NO	NO
18.1	9320	24 WINSLOW STREET KIRRIBILLI	First	NE	54	50	53	48	55	50	54	49	-0.8	-1.5	-0.7	-1.4	60	55	NO	NO	NO	NO	NO
18.1	9320	24 WINSLOW STREET KIRRIBILLI	First	NW	55	51	55	50	56	51	56	50	-0.3	-1.0	-0.2	-1.0	60	55	NO	NO	NO	NO	NO
18.1	9320	24 WINSLOW STREET KIRRIBILLI	First	SW	55	50	55	49	55	51	55	50	-0.2	-0.8	-0.2	-0.8	60	55	NO	NO	NO	NO	NO
18.1	9320	24 WINSLOW STREET KIRRIBILLI	First	SE	55	50	55	49	55	51	55	50	-0.4	-1.0	-0.3	-0.8	60	55	NO	NO	NO	NO	NO
18.1	9320	24 WINSLOW STREET KIRRIBILLI	Ground	NE	52	47	51	46	52	48	51	46	-0.9	-1.6	-0.8	-1.5	60	55	NO	NO	NO	NO	NO

NCA	Receiver ID	Address	Floor Level	Facade	Opening Year 2027				Design Year 2037				Increase (Do Smthng - Do Nothing)				NCG project road noise criteria		Do noise levels exceed the cumulative limit with project roads adding ≥2dB to the total noise levels?		Is the contribution from the road project Acute?		Consider further treatment?
					Do Nothing		Do Smthng		Do Nothing		Do Smthng		Opening Year 2027		Design Year 2037								
					Day	Night	Day	Night	Day	Night	Day	Night	Day	Night	Day	Night	Day	Night	Day	Night	$L_{Aeq,15hr}$ ≥ 65dB	$L_{Aeq,9hr}$ ≥ 60dB	
18.1	9320	24 WINSLOW STREET KIRRIBILLI	Ground	NW	53	49	53	48	54	49	53	48	-0.4	-1.1	-0.4	-1.0	60	55	NO	NO	NO	NO	NO
18.1	9320	24 WINSLOW STREET KIRRIBILLI	Ground	SW	53	48	52	47	53	49	53	48	-0.6	-1.1	-0.5	-1.0	60	55	NO	NO	NO	NO	NO
18.1	9320	24 WINSLOW STREET KIRRIBILLI	Ground	SE	52	48	52	46	53	48	52	47	-0.8	-1.2	-0.6	-1.2	60	55	NO	NO	NO	NO	NO
18.1	9321	26 WINSLOW STREET KIRRIBILLI	First	SW	56	51	56	50	56	51	56	51	0.0	-0.8	0.0	-0.7	60	55	NO	NO	NO	NO	NO
18.1	9321	26 WINSLOW STREET KIRRIBILLI	First	SE	55	50	54	49	55	50	54	49	-0.5	-1.1	-0.5	-1.0	60	55	NO	NO	NO	NO	NO
18.1	9321	26 WINSLOW STREET KIRRIBILLI	First	NE	54	50	53	48	54	50	54	49	-0.8	-1.4	-0.7	-1.3	60	55	NO	NO	NO	NO	NO
18.1	9321	26 WINSLOW STREET KIRRIBILLI	First	W	56	52	56	51	57	52	57	51	-0.2	-0.9	-0.1	-0.9	60	55	NO	NO	NO	NO	NO
18.1	9321	26 WINSLOW STREET KIRRIBILLI	Ground	SW	54	49	53	48	54	49	54	48	-0.4	-1.0	-0.3	-1.0	60	55	NO	NO	NO	NO	NO
18.1	9321	26 WINSLOW STREET KIRRIBILLI	Ground	SE	52	48	52	46	53	48	52	47	-0.7	-1.2	-0.6	-1.1	60	55	NO	NO	NO	NO	NO
18.1	9321	26 WINSLOW STREET KIRRIBILLI	Ground	NE	51	47	50	45	52	47	51	46	-0.9	-1.6	-0.8	-1.5	60	55	NO	NO	NO	NO	NO
18.1	9321	26 WINSLOW STREET KIRRIBILLI	Ground	W	55	50	54	49	55	50	55	49	-0.4	-1.1	-0.4	-1.1	60	55	NO	NO	NO	NO	NO
18.1	9338	145 HIGH STREET NORTH SYDNEY	Ground	NE	48	43	47	42	48	44	47	42	-1.1	-1.7	-0.9	-1.5	60	55	NO	NO	NO	NO	NO
18.1	9338	145 HIGH STREET NORTH SYDNEY	Ground	NW	47	43	46	41	48	43	47	42	-1.0	-1.6	-0.9	-1.5	60	55	NO	NO	NO	NO	NO
18.1	9338	145 HIGH STREET NORTH SYDNEY	Ground	SW	54	50	54	48	55	50	54	49	-0.5	-1.3	-0.4	-1.4	60	55	NO	NO	NO	NO	NO
18.1	9339	147 HIGH STREET NORTH SYDNEY	Ground	SE	50	45	49	43	50	45	49	44	-1.1	-1.5	-0.9	-1.5	60	55	NO	NO	NO	NO	NO
18.1	9339	147 HIGH STREET NORTH SYDNEY	Ground	SW	50	45	49	44	50	46	50	44	-0.9	-1.5	-0.9	-1.4	60	55	NO	NO	NO	NO	NO
18.1	9339	147 HIGH STREET NORTH SYDNEY	Ground	NW	53	48	53	47	53	48	53	47	-0.2	-0.9	-0.2	-1.0	60	55	NO	NO	NO	NO	NO
18.1	9339	147 HIGH STREET NORTH SYDNEY	Ground	SW	54	49	54	48	55	50	54	49	-0.5	-1.2	-0.4	-1.2	60	55	NO	NO	NO	NO	NO
18.1	9339	147 HIGH STREET NORTH SYDNEY	Ground	SE	48	43	47	41	48	43	47	42	-1.0	-1.6	-0.9	-1.4	60	55	NO	NO	NO	NO	NO
18.1	9339	147 HIGH STREET NORTH SYDNEY	Ground	NE	48	43	47	42	48	44	47	42	-1.1	-1.7	-0.9	-1.6	60	55	NO	NO	NO	NO	NO
18.1	9360	139 HIGH STREET NORTH SYDNEY	First	N	53	48	52	47	53	48	52	47	-0.8	-1.4	-0.6	-1.2	60	55	NO	NO	NO	NO	NO
18.1	9360	139 HIGH STREET NORTH SYDNEY	First	NW	54	49	53	48	54	49	53	48	-0.7	-1.4	-0.7	-1.3	60	55	NO	NO	NO	NO	NO
18.1	9360	139 HIGH STREET NORTH SYDNEY	First	SW	55	51	55	49	56	51	55	50	-0.4	-1.2	-0.4	-1.3	60	55	NO	NO	NO	NO	NO
18.1	9360	139 HIGH STREET NORTH SYDNEY	First	SE	50	45	48	43	50	45	49	44	-1.1	-1.6	-1.0	-1.5	60	55	NO	NO	NO	NO	NO
18.1	9360	139 HIGH STREET NORTH SYDNEY	First	E	47	43	46	41	48	43	47	42	-1.0	-1.6	-0.9	-1.5	60	55	NO	NO	NO	NO	NO
18.1	9360	139 HIGH STREET NORTH SYDNEY	First	NE	49	45	48	43	50	45	49	43	-1.1	-1.7	-0.9	-1.5	60	55	NO	NO	NO	NO	NO
18.1	9360	139 HIGH STREET NORTH SYDNEY	Ground	N	49	44	48	43	49	45	49	43	-0.9	-1.5	-0.9	-1.4	60	55	NO	NO	NO	NO	NO
18.1	9360	139 HIGH STREET NORTH SYDNEY	Ground	NW	48	43	47	41	48	43	47	42	-1.0	-1.6	-0.9	-1.5	60	55	NO	NO	NO	NO	NO
18.1	9360	139 HIGH STREET NORTH SYDNEY	Ground	SW	55	50	54	49	55	50	55	49	-0.3	-1.1	-0.3	-1.1	60	55	NO	NO	NO	NO	NO
18.1	9360	139 HIGH STREET NORTH SYDNEY	Ground	SE	47	42	46	41	47	43	46	41	-1.2	-1.7	-1.0	-1.5	59	55	NO	NO	NO	NO	NO
18.1	9360	139 HIGH STREET NORTH SYDNEY	Ground	E	44	39	43	38	44	40	43	38	-1.0	-1.6	-0.9	-1.5	56	52	NO	NO	NO	NO	NO
18.1	9360	139 HIGH STREET NORTH SYDNEY	Ground	NE	47	42	45	40	47	42	46	41	-1.2	-1.9	-1.0	-1.7	59	54	NO	NO	NO	NO	NO
18.1	9364	143 HIGH STREET NORTH SYDNEY	Ground	NE	49	44	48	42	49	44	48	43	-1.2	-1.8	-0.9	-1.6	60	55	NO	NO	NO	NO	NO
18.1	9364	143 HIGH STREET NORTH SYDNEY	Ground	SW	54	49	53	48	54	50	54	48	-0.4	-1.1	-0.3	-1.2	60	55	NO	NO	NO	NO	NO
18.1	9364	143 HIGH STREET NORTH SYDNEY	Ground	SE	48	44	47	42	48	44	48	42	-1.0	-1.6	-0.8	-1.5	60	55	NO	NO	NO	NO	NO
18.1	9370	141 HIGH STREET NORTH SYDNEY	First	NE	49	45	48	43	50	45	49	44	-1.0	-1.6	-0.8	-1.5	60	55	NO	NO	NO	NO	NO
18.1	9370	141 HIGH STREET NORTH SYDNEY	First	W	54	49	53	48	54	49	53	48	-0.8	-1.4	-0.7	-1.3	60	55	NO	NO	NO	NO	NO
18.1	9370	141 HIGH STREET NORTH SYDNEY	First	SW	55	50	55	49	55	51	55	50	-0.5	-1.2	-0.4	-1.3	60	55	NO	NO	NO	NO	NO
18.1	9370	141 HIGH STREET NORTH SYDNEY	Ground	NE	47	43	46	41	47	43	46	41	-1.2	-1.9	-1.0	-1.7	59	55	NO	NO	NO	NO	NO
18.1	9370	141 HIGH STREET NORTH SYDNEY	Ground	W	51	46	49	44	51	46	50	45	-1.2	-1.7	-1.0	-1.6	60	55	NO	NO	NO	NO	NO
18.1	9370	141 HIGH STREET NORTH SYDNEY	Ground	SW	54	49	54	48	55	50	54	49	-0.4	-1.2	-0.3	-1.2	60	55	NO	NO	NO	NO	NO
18.1	9371	37 MCDOUGALL STREET KIRRIBILLI	First	NE	53	49	53	48	54	49	53	48	-0.7	-1.4	-0.6	-1.2	60	55	NO	NO	NO	NO	NO
18.1	9371	37 MCDOUGALL STREET KIRRIBILLI	First	SW	52	47	51	46	52	48	51	46	-1.0	-1.6	-0.8	-1.5	60	55	NO	NO	NO	NO	NO
18.1	9371	37 MCDOUGALL STREET KIRRIBILLI	Ground	NE	51	47	50	45	51	47	51	46	-0.8	-1.5	-0.6	-1.4	60	55	NO	NO	NO	NO	NO
18.1	9372	31 MCDOUGALL STREET KIRRIBILLI	First	NE	53	49	52	47	53	49	53	48	-0.8	-1.5	-0.7	-1.3	60	55	NO	NO	NO	NO	NO
18.1	9372	31 MCDOUGALL STREET KIRRIBILLI	First	NW	53	49	53	47	54	49	53	48	-0.5	-1.1	-0.3	-1.0	60	55	NO	NO	NO	NO	NO
18.1	9372	31 MCDOUGALL STREET KIRRIBILLI	First	SW	54	50	54	49	55	50	54	49	-0.5	-1.1	-0.4	-1.1	60	55	NO	NO	NO	NO	NO
18.1	9372	31 MCDOUGALL STREET KIRRIBILLI	Ground	NE	51	46	50	45	51	46	50	45	-0.9	-1.6	-0.7	-1.4	60	55	NO	NO	NO	NO	NO
18.1	9372	31 MCDOUGALL STREET KIRRIBILLI	Ground	NW	51	46	50	45	51	47	51	45	-0.8	-1.3	-0.7	-1.3	60	55	NO	NO	NO	NO	NO
18.1	9372	31 MCDOUGALL STREET KIRRIBILLI	Ground	SW	53	48	52	47	53	48	53	47	-0.6	-1.3	-0.5	-1.2	60	55	NO	NO	NO	NO	NO
18.1	9373	35 MCDOUGALL STREET KIRRIBILLI	First	NE	53	49	53	48	54	49	53	48	-0.7	-1.4	-0.6	-1.3	60	55	NO	NO	NO	NO	NO
18.1	9373	35 MCDOUGALL STREET KIRRIBILLI	First	SW	53	48	52	47	53	49	53	47	-0.7	-1.5	-0.6	-1.3	60	55	NO	NO	NO	NO	NO
18.1	9373	35 MCDOUGALL STREET KIRRIBILLI	Ground	NE	51	47	50	45	51	47	51	45	-0.8	-1.5	-0.6	-1.4	60	55	NO	NO	NO	NO	NO
18.1	9374	39 MCDOUGALL STREET KIRRIBILLI	Ground	SW	51	47	50	45	52	47	51	46	-0.9	-1.5	-0.8	-1.4	60	55	NO	NO	NO	NO	NO
18.1	9374	39 MCDOUGALL STREET KIRRIBILLI	Ground	SE	53	48	52	47	53	48	53	47	-0.7	-1.2	-0.5	-1.1	60	55	NO	NO	NO	NO	NO
18.1	9374	39 MCDOUGALL STREET KIRRIBILLI	Ground	NE	53	48	52	47	53	48	52	47	-0.8	-1.3	-0.6	-1.2	60	55	NO	NO	NO	NO	NO
18.1	9375	33 MCDOUGALL STREET KIRRIBILLI	First	NE	53	49	52	47	54	49	53	48	-0.8	-1.4	-0.7	-1.3	60	55	NO	NO	NO	NO	NO
18.1	9375	33 MCDOUGALL STREET KIRRIBILLI	First	SW	54	50	54	48	55	50	54	49	-0.4	-1.1	-0.3	-1.1	60	55	NO	NO	NO	NO	NO
18.1	9375	33 MCDOUGALL STREET KIRRIBILLI	Ground	NE	51	46	50	45	51	47	50	45	-0.9	-1.5	-0.8	-1.5	60	55	NO	NO	NO	NO	NO
18.1	9375	33 MCDOUGALL STREET KIRRIBILLI	Ground	SW	53	48	52	47	53	48	52	47	-0.6	-1.2	-0.5	-1.1	60	55	NO	NO	NO	NO	NO
18.1	9384	135 HIGH STREET NORTH SYDNEY	First	NE	49	44	48	43	49	45	48	43	-1.1	-1.7	-0.9	-1.6	60	55	NO	NO	NO	NO	NO
18.1	9384	135 HIGH STREET NORTH SYDNEY	First	NW	47	42	46	40	47	42	46	41	-1.0	-1.6	-0.9	-1.5	59	54	NO	NO	NO	NO	NO

NCA	Receiver ID	Address	Floor Level	Facade	Opening Year 2027				Design Year 2037				Increase (Do Smthng - Do Nothing)				NCG project road noise criteria		Do noise levels exceed the cumulative limit with project roads adding ≥2dB to the total noise levels?		Is the contribution from the road project Acute?		Consider further treatment?
					Do Nothing		Do Smthng		Do Nothing		Do Smthng		Opening Year 2027		Design Year 2037								
					Day	Night	Day	Night	Day	Night	Day	Night	Day	Night	Day	Night	Day	Night	Day	Night	$L_{Aeq,15hr}$ ≥ 65dB	$L_{Aeq,9hr}$ ≥ 60dB	
18.1	9384	135 HIGH STREET NORTH SYDNEY	First	SW	55	51	55	49	56	51	55	50	-0.3	-1.2	-0.2	-1.1	60	55	NO	NO	NO	NO	NO
18.1	9384	135 HIGH STREET NORTH SYDNEY	Ground	NW	43	39	42	37	44	39	43	38	-1.0	-1.7	-0.9	-1.5	56	51	NO	NO	NO	NO	NO
18.1	9384	135 HIGH STREET NORTH SYDNEY	Ground	SW	55	50	54	49	55	50	55	49	-0.3	-1.1	-0.2	-1.0	60	55	NO	NO	NO	NO	NO
18.1	9385	137 HIGH STREET NORTH SYDNEY	Ground	SE	48	44	47	42	49	44	48	43	-1.0	-1.6	-0.9	-1.4	60	55	NO	NO	NO	NO	NO
18.1	9385	137 HIGH STREET NORTH SYDNEY	Ground	SW	55	50	54	49	55	50	55	49	-0.3	-1.1	-0.1	-1.1	60	55	NO	NO	NO	NO	NO
18.1	9385	137 HIGH STREET NORTH SYDNEY	Ground	SE	49	45	48	43	50	45	49	44	-1.1	-1.6	-1.0	-1.5	60	55	NO	NO	NO	NO	NO
18.1	9388	133 HIGH STREET NORTH SYDNEY	First	SE	49	44	48	42	49	44	48	43	-0.9	-1.5	-0.9	-1.4	60	55	NO	NO	NO	NO	NO
18.1	9388	133 HIGH STREET NORTH SYDNEY	First	NE	49	44	48	42	49	44	48	43	-1.1	-1.7	-0.9	-1.6	60	55	NO	NO	NO	NO	NO
18.1	9388	133 HIGH STREET NORTH SYDNEY	First	NW	47	42	46	41	47	43	46	41	-1.2	-1.7	-1.1	-1.7	59	55	NO	NO	NO	NO	NO
18.1	9388	133 HIGH STREET NORTH SYDNEY	First	SW	55	51	55	50	56	51	56	50	-0.3	-1.2	-0.2	-1.2	60	55	NO	NO	NO	NO	NO
18.1	9388	133 HIGH STREET NORTH SYDNEY	First	SE	50	45	49	43	50	45	49	44	-1.1	-1.6	-0.9	-1.5	60	55	NO	NO	NO	NO	NO
18.1	9388	133 HIGH STREET NORTH SYDNEY	Ground	SE	45	40	44	39	45	41	45	39	-1.0	-1.6	-0.8	-1.4	57	53	NO	NO	NO	NO	NO
18.1	9388	133 HIGH STREET NORTH SYDNEY	Ground	NE	45	41	44	39	46	41	45	40	-1.1	-1.7	-0.9	-1.6	58	53	NO	NO	NO	NO	NO
18.1	9388	133 HIGH STREET NORTH SYDNEY	Ground	NW	46	41	44	39	46	41	45	40	-1.2	-1.7	-1.1	-1.6	58	53	NO	NO	NO	NO	NO
18.1	9388	133 HIGH STREET NORTH SYDNEY	Ground	SW	55	50	55	49	55	51	55	49	-0.3	-1.1	-0.2	-1.1	60	55	NO	NO	NO	NO	NO
18.1	9388	133 HIGH STREET NORTH SYDNEY	Ground	SE	47	42	46	41	48	43	46	41	-1.1	-1.7	-1.1	-1.6	60	55	NO	NO	NO	NO	NO
18.1	9390	27 MCDOUGALL STREET KIRRIBILLI	First	NE	53	48	52	47	53	49	52	47	-0.9	-1.5	-0.7	-1.4	60	55	NO	NO	NO	NO	NO
18.1	9390	27 MCDOUGALL STREET KIRRIBILLI	First	SW	54	49	54	48	54	50	54	49	-0.4	-1.2	-0.3	-1.1	60	55	NO	NO	NO	NO	NO
18.1	9390	27 MCDOUGALL STREET KIRRIBILLI	First	SE	53	49	53	48	54	49	53	48	-0.4	-1.1	-0.4	-1.0	60	55	NO	NO	NO	NO	NO
18.1	9390	27 MCDOUGALL STREET KIRRIBILLI	Ground	NE	50	46	49	44	51	46	50	45	-1.0	-1.7	-0.8	-1.5	60	55	NO	NO	NO	NO	NO
18.1	9390	27 MCDOUGALL STREET KIRRIBILLI	Ground	SW	53	48	52	47	53	48	53	47	-0.5	-1.2	-0.4	-1.2	60	55	NO	NO	NO	NO	NO
18.1	9390	27 MCDOUGALL STREET KIRRIBILLI	Ground	SE	51	46	50	45	51	47	51	45	-0.8	-1.3	-0.7	-1.3	60	55	NO	NO	NO	NO	NO
18.1	9391	25 MCDOUGALL STREET KIRRIBILLI	First	NE	53	48	52	47	53	48	52	47	-0.9	-1.6	-0.7	-1.4	60	55	NO	NO	NO	NO	NO
18.1	9391	25 MCDOUGALL STREET KIRRIBILLI	First	NW	53	48	52	47	53	49	53	47	-0.5	-1.1	-0.4	-1.1	60	55	NO	NO	NO	NO	NO
18.1	9391	25 MCDOUGALL STREET KIRRIBILLI	First	SW	54	49	54	48	54	50	54	49	-0.3	-1.1	-0.3	-1.0	60	55	NO	NO	NO	NO	NO
18.1	9391	25 MCDOUGALL STREET KIRRIBILLI	Ground	NE	50	46	49	44	51	46	50	45	-1.0	-1.7	-0.9	-1.6	60	55	NO	NO	NO	NO	NO
18.1	9391	25 MCDOUGALL STREET KIRRIBILLI	Ground	NW	50	46	50	45	51	46	50	45	-0.4	-1.0	-0.4	-1.0	60	55	NO	NO	NO	NO	NO
18.1	9391	25 MCDOUGALL STREET KIRRIBILLI	Ground	SW	53	48	52	47	53	48	53	47	-0.4	-1.2	-0.4	-1.1	60	55	NO	NO	NO	NO	NO
18.1	9406	23 MCDOUGALL STREET KIRRIBILLI	First	NE	52	48	52	46	53	48	52	47	-0.9	-1.5	-0.8	-1.4	60	55	NO	NO	NO	NO	NO
18.1	9406	23 MCDOUGALL STREET KIRRIBILLI	First	SW	54	49	54	48	54	50	54	49	-0.3	-1.1	-0.2	-1.0	60	55	NO	NO	NO	NO	NO
18.1	9406	23 MCDOUGALL STREET KIRRIBILLI	First	SE	53	48	52	47	53	48	53	47	-0.5	-1.2	-0.4	-1.1	60	55	NO	NO	NO	NO	NO
18.1	9406	23 MCDOUGALL STREET KIRRIBILLI	Ground	NE	50	46	49	44	50	46	49	44	-1.0	-1.6	-0.9	-1.5	60	55	NO	NO	NO	NO	NO
18.1	9406	23 MCDOUGALL STREET KIRRIBILLI	First	SE	53	48	52	47	53	48	53	47	-0.5	-1.2	-0.4	-1.1	60	55	NO	NO	NO	NO	NO
18.1	9406	23 MCDOUGALL STREET KIRRIBILLI	Ground	NE	50	46	49	44	50	46	49	44	-1.0	-1.6	-0.9	-1.5	60	55	NO	NO	NO	NO	NO
18.1	9406	23 MCDOUGALL STREET KIRRIBILLI	Ground	SW	53	48	52	47	53	48	53	47	-0.4	-1.0	-0.3	-1.0	60	55	NO	NO	NO	NO	NO
18.1	9406	23 MCDOUGALL STREET KIRRIBILLI	Ground	SE	50	46	50	45	51	46	50	45	-0.5	-1.2	-0.4	-1.0	60	55	NO	NO	NO	NO	NO
18.1	9407	21 MCDOUGALL STREET KIRRIBILLI	First	NE	53	48	52	46	53	48	52	47	-1.0	-1.5	-0.7	-1.4	60	55	NO	NO	NO	NO	NO
18.1	9407	21 MCDOUGALL STREET KIRRIBILLI	First	NW	53	48	53	47	53	49	53	48	-0.4	-1.0	-0.3	-1.0	60	55	NO	NO	NO	NO	NO
18.1	9407	21 MCDOUGALL STREET KIRRIBILLI	First	SW	54	49	54	48	54	50	54	49	-0.3	-1.0	-0.2	-0.9	60	55	NO	NO	NO	NO	NO
18.1	9407	21 MCDOUGALL STREET KIRRIBILLI	Ground	NE	50	46	49	44	50	46	49	44	-1.0	-1.7	-0.8	-1.5	60	55	NO	NO	NO	NO	NO
18.1	9407	21 MCDOUGALL STREET KIRRIBILLI	Ground	NW	51	46	50	45	51	47	51	46	-0.6	-1.2	-0.4	-1.1	60	55	NO	NO	NO	NO	NO
18.1	9407	21 MCDOUGALL STREET KIRRIBILLI	Ground	SW	53	48	52	47	53	48	53	47	-0.4	-1.1	-0.3	-1.0	60	55	NO	NO	NO	NO	NO
18.1	9415	125 HIGH STREET NORTH SYDNEY	Ground	SE	50	45	49	43	50	45	49	44	-1.0	-1.5	-0.8	-1.4	60	55	NO	NO	NO	NO	NO
18.1	9415	125 HIGH STREET NORTH SYDNEY	Ground	NW	54	50	54	49	55	50	54	49	-0.3	-1.0	-0.3	-1.1	60	55	NO	NO	NO	NO	NO
18.1	9415	125 HIGH STREET NORTH SYDNEY	Ground	SW	55	50	55	49	56	51	55	50	-0.3	-1.1	-0.3	-1.1	60	55	NO	NO	NO	NO	NO
18.1	9415	125 HIGH STREET NORTH SYDNEY	Ground	SE	50	46	49	44	51	46	50	45	-1.0	-1.5	-0.9	-1.5	60	55	NO	NO	NO	NO	NO
18.1	9425	127 HIGH STREET NORTH SYDNEY	Ground	NW	51	47	50	45	52	47	51	45	-1.0	-1.6	-0.8	-1.5	60	55	NO	NO	NO	NO	NO
18.1	9425	127 HIGH STREET NORTH SYDNEY	Ground	SW	55	51	55	49	56	51	55	50	-0.3	-1.1	-0.3	-1.1	60	55	NO	NO	NO	NO	NO
18.1	9427	129 HIGH STREET NORTH SYDNEY	First	NE	51	46	49	44	51	46	50	45	-1.1	-1.8	-0.9	-1.6	60	55	NO	NO	NO	NO	NO
18.1	9427	129 HIGH STREET NORTH SYDNEY	First	NW	53	48	52	47	53	48	53	47	-0.6	-1.4	-0.5	-1.3	60	55	NO	NO	NO	NO	NO
18.1	9427	129 HIGH STREET NORTH SYDNEY	First	NE	51	47	50	45	52	47	50	45	-1.2	-1.9	-1.1	-1.8	60	55	NO	NO	NO	NO	NO
18.1	9427	129 HIGH STREET NORTH SYDNEY	First	SW	56	51	55	50	56	52	56	50	-0.4	-1.2	-0.4	-1.2	60	55	NO	NO	NO	NO	NO
18.1	9427	129 HIGH STREET NORTH SYDNEY	First	SE	49	45	48	43	50	45	49	44	-1.0	-1.5	-0.9	-1.4	60	55	NO	NO	NO	NO	NO
18.1	9427	129 HIGH STREET NORTH SYDNEY	Ground	NE	47	43	46	41	48	43	46	41	-1.2	-1.9	-1.1	-1.7	60	55	NO	NO	NO	NO	NO
18.1	9427	129 HIGH STREET NORTH SYDNEY	Ground	SW	55	51	55	49	56	51	55	50	-0.3	-1.1	-0.2	-1.1	60	55	NO	NO	NO	NO	NO
18.1	9427	129 HIGH STREET NORTH SYDNEY	Ground	SE	46	41	45	40	46	42	46	40	-1.1	-1.6	-0.9	-1.5	58	54	NO	NO	NO	NO	NO
18.1	9428	19 MCDOUGALL STREET KIRRIBILLI	First	NE	52	48	51	46	53	48	52	47	-0.9	-1.5	-0.7	-1.4	60	55	NO	NO	NO	NO	NO
18.1	9428	19 MCDOUGALL STREET KIRRIBILLI	First	SW	54	49	54	48	54	50	54	49	-0.4	-1.0	-0.2	-1.0	60	55	NO	NO	NO	NO	NO
18.1	9428	19 MCDOUGALL STREET KIRRIBILLI	First	SE	54	49	53	48	54	49	54	49	-0.3	-1.0	-0.2	-0.9	60	55	NO	NO	NO	NO	NO
18.1	9428	19 MCDOUGALL STREET KIRRIBILLI	Ground	NE	50	45	49	44	50	46	49	44	-1.1	-1.7	-0.9	-1.6	60	55	NO	NO	NO	NO	NO
18.1	9428	19 MCDOUGALL STREET KIRRIBILLI	Ground	SW	53	48	52	47	53	48	53	47	-0.3	-1.0	-0.3	-1.0	60	55	NO	NO	NO	NO	NO
18.1	9428	19 MCDOUGALL STREET KIRRIBILLI	Ground	SE	52	47	51	46	52	47	52	46	-0.5	-1.1	-0.4	-1.1	60	55	NO	NO	NO	NO	NO
18.1	9429	17 MCDOUGALL STREET KIRRIBILLI	First	NE	53	48	52	47	53	49	52	47	-0.8	-1.5	-0.7	-1.4	60	55	NO	NO	NO	NO	NO
18.1	9429	17 MCDOUGALL STREET KIRRIBILLI	First	SW	54	50	54	49	55	50	54	49	-0.4	-1.0	-0.3	-1.0	60	55	NO	NO	NO	NO	NO

NCA	Receiver ID	Address	Floor Level	Facade	Opening Year 2027				Design Year 2037				Increase (Do Smthng - Do Nothing)				NCG project road noise criteria		Do noise levels exceed the cumulative limit with project roads adding ≥2dB to the total noise levels?		Is the contribution from the road project Acute?		Consider further treatment?
					Do Nothing		Do Smthng		Do Nothing		Do Smthng		Opening Year 2027		Design Year 2037								
					Day	Night	Day	Night	Day	Night	Day	Night	Day	Night	Day	Night	Day	Night	Day	Night	$L_{Aeq,15hr} \geq 65dB$	$L_{Aeq,9hr} \geq 60dB$	
18.1	9429	17 MCDOUGALL STREET KIRRIBILLI	Ground	NE	50	46	49	44	51	46	50	45	-0.9	-1.6	-0.8	-1.5	60	55	NO	NO	NO	NO	NO
18.1	9429	17 MCDOUGALL STREET KIRRIBILLI	Ground	SW	53	48	52	47	53	49	53	48	-0.4	-1.0	-0.3	-1.0	60	55	NO	NO	NO	NO	NO
18.1	9441	121 HIGH STREET NORTH SYDNEY	Ground	N	48	43	48	43	48	44	49	43	0.4	-0.2	0.5	-0.2	60	55	NO	NO	NO	NO	NO
18.1	9441	121 HIGH STREET NORTH SYDNEY	Ground	NW	55	51	55	50	56	51	56	50	-0.3	-1.1	-0.2	-1.1	60	55	NO	NO	NO	NO	NO
18.1	9441	121 HIGH STREET NORTH SYDNEY	Ground	SW	55	51	55	50	56	51	56	50	-0.2	-1.0	-0.2	-1.1	60	55	NO	NO	NO	NO	NO
18.1	9441	121 HIGH STREET NORTH SYDNEY	Ground	SE	52	47	51	46	53	48	52	47	-0.9	-1.4	-0.7	-1.3	60	55	NO	NO	NO	NO	NO
18.1	9441	121 HIGH STREET NORTH SYDNEY	Ground	E	48	44	47	42	49	44	48	43	-1.0	-1.6	-0.8	-1.4	60	55	NO	NO	NO	NO	NO
18.1	9448	123 HIGH STREET NORTH SYDNEY	Ground	NE	49	45	48	43	50	45	49	44	-1.1	-1.7	-0.9	-1.5	60	55	NO	NO	NO	NO	NO
18.1	9448	123 HIGH STREET NORTH SYDNEY	Ground	NW	50	45	49	44	50	46	49	44	-1.1	-1.6	-0.9	-1.6	60	55	NO	NO	NO	NO	NO
18.1	9448	123 HIGH STREET NORTH SYDNEY	Ground	NE	48	44	47	42	49	44	48	43	-1.0	-1.5	-0.8	-1.4	60	55	NO	NO	NO	NO	NO
18.1	9448	123 HIGH STREET NORTH SYDNEY	Ground	NW	54	50	54	49	55	50	54	49	-0.4	-1.2	-0.4	-1.1	60	55	NO	NO	NO	NO	NO
18.1	9448	123 HIGH STREET NORTH SYDNEY	Ground	SW	55	51	55	50	56	51	55	50	-0.4	-1.1	-0.3	-1.1	60	55	NO	NO	NO	NO	NO
18.1	9448	123 HIGH STREET NORTH SYDNEY	Ground	SE	49	45	48	43	50	45	49	44	-1.0	-1.6	-0.9	-1.4	60	55	NO	NO	NO	NO	NO
18.1	9466	12 BRADLY AVENUE KIRRIBILLI	First	NE	51	46	50	45	51	46	50	45	-0.9	-1.6	-0.7	-1.4	60	55	NO	NO	NO	NO	NO
18.1	9466	12 BRADLY AVENUE KIRRIBILLI	First	NW	53	48	52	47	53	48	52	47	-0.9	-1.5	-0.9	-1.4	60	55	NO	NO	NO	NO	NO
18.1	9466	12 BRADLY AVENUE KIRRIBILLI	First	SW	55	50	55	49	56	51	55	50	-0.3	-1.1	-0.3	-1.1	60	55	NO	NO	NO	NO	NO
18.1	9466	12 BRADLY AVENUE KIRRIBILLI	First	SE	51	47	50	45	52	47	51	46	-1.0	-1.6	-0.9	-1.5	60	55	NO	NO	NO	NO	NO
18.1	9466	12 BRADLY AVENUE KIRRIBILLI	Ground	NW	50	45	49	44	50	46	49	44	-1.0	-1.5	-1.0	-1.5	60	55	NO	NO	NO	NO	NO
18.1	9466	12 BRADLY AVENUE KIRRIBILLI	Ground	SW	54	50	54	49	55	50	55	49	-0.3	-1.0	-0.2	-1.1	60	55	NO	NO	NO	NO	NO
18.1	9466	12 BRADLY AVENUE KIRRIBILLI	Ground	SE	49	44	48	43	50	45	49	43	-1.1	-1.6	-1.0	-1.6	60	55	NO	NO	NO	NO	NO
18.1	9473	10 BRADLY AVENUE KIRRIBILLI	First	SE	51	47	50	45	52	47	51	46	-1.0	-1.6	-0.9	-1.5	60	55	NO	NO	NO	NO	NO
18.1	9473	10 BRADLY AVENUE KIRRIBILLI	First	NE	51	46	50	45	51	46	50	45	-0.8	-1.5	-0.6	-1.4	60	55	NO	NO	NO	NO	NO
18.1	9473	10 BRADLY AVENUE KIRRIBILLI	First	NW	52	47	51	46	52	48	51	46	-1.0	-1.5	-0.8	-1.5	60	55	NO	NO	NO	NO	NO
18.1	9473	10 BRADLY AVENUE KIRRIBILLI	First	S	55	50	55	49	55	51	55	50	-0.4	-1.1	-0.2	-1.1	60	55	NO	NO	NO	NO	NO
18.1	9473	10 BRADLY AVENUE KIRRIBILLI	Ground	SE	49	44	48	43	49	45	48	43	-1.0	-1.7	-1.0	-1.5	60	55	NO	NO	NO	NO	NO
18.1	9473	10 BRADLY AVENUE KIRRIBILLI	Ground	NW	50	45	49	44	50	46	49	44	-1.0	-1.6	-1.0	-1.5	60	55	NO	NO	NO	NO	NO
18.1	9473	10 BRADLY AVENUE KIRRIBILLI	Ground	S	54	49	54	48	55	50	54	49	-0.2	-1.0	-0.2	-1.0	60	55	NO	NO	NO	NO	NO
18.1	9479	8 BRADLY AVENUE KIRRIBILLI	First	NE	51	46	50	45	51	47	50	45	-0.8	-1.6	-0.7	-1.4	60	55	NO	NO	NO	NO	NO
18.1	9479	8 BRADLY AVENUE KIRRIBILLI	First	NW	53	49	53	47	54	49	53	48	-0.6	-1.2	-0.5	-1.2	60	55	NO	NO	NO	NO	NO
18.1	9479	8 BRADLY AVENUE KIRRIBILLI	First	SW	55	50	55	49	56	51	55	50	-0.3	-1.0	-0.2	-1.0	60	55	NO	NO	NO	NO	NO
18.1	9479	8 BRADLY AVENUE KIRRIBILLI	First	SE	52	47	51	46	52	48	51	46	-1.0	-1.5	-0.8	-1.5	60	55	NO	NO	NO	NO	NO
18.1	9479	8 BRADLY AVENUE KIRRIBILLI	Ground	NE	49	44	48	43	49	45	48	43	-0.9	-1.6	-0.7	-1.5	60	55	NO	NO	NO	NO	NO
18.1	9479	8 BRADLY AVENUE KIRRIBILLI	Ground	NW	51	47	51	46	52	47	51	46	-0.6	-1.2	-0.5	-1.2	60	55	NO	NO	NO	NO	NO
18.1	9479	8 BRADLY AVENUE KIRRIBILLI	Ground	SW	54	50	54	49	55	50	55	49	-0.2	-1.0	-0.2	-1.0	60	55	NO	NO	NO	NO	NO
18.1	9479	8 BRADLY AVENUE KIRRIBILLI	Ground	SE	50	45	49	44	50	46	49	44	-1.0	-1.7	-1.0	-1.5	60	55	NO	NO	NO	NO	NO
18.1	9485	119 HIGH STREET NORTH SYDNEY	Ground	SW	56	51	56	50	56	52	56	50	-0.3	-1.2	-0.3	-1.2	60	55	NO	NO	NO	NO	NO
18.1	9485	119 HIGH STREET NORTH SYDNEY	Ground	SE	53	48	53	47	54	49	53	48	-0.5	-1.1	-0.4	-1.0	60	55	NO	NO	NO	NO	NO
18.1	9485	119 HIGH STREET NORTH SYDNEY	Ground	SW	55	50	54	49	55	50	55	49	-0.1	-0.9	-0.1	-1.0	60	55	NO	NO	NO	NO	NO
18.1	9485	119 HIGH STREET NORTH SYDNEY	Ground	SE	51	46	50	45	52	47	51	45	-1.0	-1.6	-1.0	-1.5	60	55	NO	NO	NO	NO	NO
18.1	9490	6 BRADLY AVENUE KIRRIBILLI	First	NE	51	47	50	45	51	47	51	45	-0.8	-1.6	-0.7	-1.4	60	55	NO	NO	NO	NO	NO
18.1	9490	6 BRADLY AVENUE KIRRIBILLI	First	NW	54	49	53	48	54	49	53	48	-0.7	-1.3	-0.7	-1.3	60	55	NO	NO	NO	NO	NO
18.1	9490	6 BRADLY AVENUE KIRRIBILLI	First	SW	56	51	55	50	56	51	56	50	-0.4	-1.2	-0.3	-1.2	60	55	NO	NO	NO	NO	NO
18.1	9490	6 BRADLY AVENUE KIRRIBILLI	First	SE	52	48	52	46	53	48	52	47	-0.8	-1.4	-0.7	-1.3	60	55	NO	NO	NO	NO	NO
18.1	9490	6 BRADLY AVENUE KIRRIBILLI	Ground	NW	52	47	51	46	52	47	51	46	-0.7	-1.3	-0.7	-1.3	60	55	NO	NO	NO	NO	NO
18.1	9490	6 BRADLY AVENUE KIRRIBILLI	Ground	SW	55	50	54	49	55	50	55	49	-0.3	-1.1	-0.3	-1.1	60	55	NO	NO	NO	NO	NO
18.1	9490	6 BRADLY AVENUE KIRRIBILLI	Ground	SE	51	46	50	44	51	46	50	45	-0.9	-1.5	-0.7	-1.3	60	55	NO	NO	NO	NO	NO
18.1	9509	4 BRADLY AVENUE KIRRIBILLI	First	NE	51	47	50	45	51	47	51	45	-0.9	-1.7	-0.8	-1.5	60	55	NO	NO	NO	NO	NO
18.1	9509	4 BRADLY AVENUE KIRRIBILLI	First	NW	55	51	55	49	56	51	55	50	-0.3	-1.1	-0.3	-1.1	60	55	NO	NO	NO	NO	NO
18.1	9509	4 BRADLY AVENUE KIRRIBILLI	First	SW	56	51	55	50	56	51	56	50	-0.4	-1.2	-0.3	-1.2	60	55	NO	NO	NO	NO	NO
18.1	9509	4 BRADLY AVENUE KIRRIBILLI	First	SE	53	48	52	46	53	48	52	47	-0.9	-1.5	-0.8	-1.4	60	55	NO	NO	NO	NO	NO
18.1	9509	4 BRADLY AVENUE KIRRIBILLI	Ground	NE	49	45	48	43	49	45	48	43	-1.0	-1.7	-0.8	-1.5	60	55	NO	NO	NO	NO	NO
18.1	9509	4 BRADLY AVENUE KIRRIBILLI	Ground	NW	55	50	54	49	55	50	55	49	-0.4	-1.1	-0.2	-1.0	60	55	NO	NO	NO	NO	NO
18.1	9509	4 BRADLY AVENUE KIRRIBILLI	Ground	SW	55	50	54	49	55	50	55	49	-0.3	-1.1	-0.3	-1.1	60	55	NO	NO	NO	NO	NO
18.1	9509	4 BRADLY AVENUE KIRRIBILLI	Ground	SE	51	46	50	45	51	46	50	45	-1.0	-1.5	-0.9	-1.4	60	55	NO	NO	NO	NO	NO
18.1	9524	107A HIGH STREET NORTH SYDNEY	First	NW	56	52	56	50	57	52	56	51	-0.4	-1.3	-0.4	-1.3	60	55	NO	NO	NO	NO	NO
18.1	9524	107A HIGH STREET NORTH SYDNEY	First	SW	57	52	56	51	57	53	57	51	-0.4	-1.3	-0.3	-1.3	60	55	NO	NO	NO	NO	NO
18.1	9524	107A HIGH STREET NORTH SYDNEY	First	SE	54	50	54	48	55	50	54	49	-0.5	-1.2	-0.5	-1.2	60	55	NO	NO	NO	NO	NO
18.1	9524	107A HIGH STREET NORTH SYDNEY	First	S	56	51	55	50	56	51	56	50	-0.3	-1.2	-0.2	-1.1	60	55	NO	NO	NO	NO	NO
18.1	9524	107A HIGH STREET NORTH SYDNEY	First	SE	54	49	53	48	54	50	54	48	-0.7	-1.4	-0.7	-1.4	60	55	NO	NO	NO	NO	NO
18.1	9524	107A HIGH STREET NORTH SYDNEY	First	NE	56	52	55	51	56	52	56	51	-0.3	-1.1	-0.2	-0.9	60	55	NO	NO	NO	NO	NO
18.1	9524	107A HIGH STREET NORTH SYDNEY	Ground	NW	55	51	55	49	56	51	55	50	-0.3	-1.1	-0.2	-1.1	60	55	NO	NO	NO	NO	NO
18.1	9524	107A HIGH STREET NORTH SYDNEY	Ground	SW	56	51	56	50	56	52	56	51	-0.3	-1.1	-0.3	-1.1	60	55	NO	NO	NO	NO	NO

NCA	Receiver ID	Address	Floor Level	Facade	Opening Year 2027				Design Year 2037				Increase (Do Smthng - Do Nothing)				NCG project road noise criteria		Do noise levels exceed the cumulative limit with project roads adding ≥2dB to the total noise levels?		Is the contribution from the road project Acute?		Consider further treatment?
					Do Nothing		Do Smthng		Do Nothing		Do Smthng		Opening Year 2027		Design Year 2037								
					Day	Night	Day	Night	Day	Night	Day	Night	Day	Night	Day	Night	Day	Night	Day	Night	$L_{Aeq,15hr}$ ≥ 65dB	$L_{Aeq,9hr}$ ≥ 60dB	
18.1	9524	107A HIGH STREET NORTH SYDNEY	Ground	SE	53	48	53	47	54	49	53	48	-0.4	-1.0	-0.3	-1.1	60	55	NO	NO	NO	NO	NO
18.1	9524	107A HIGH STREET NORTH SYDNEY	Ground	S	55	50	54	49	55	50	55	49	-0.2	-0.9	-0.1	-0.9	60	55	NO	NO	NO	NO	NO
18.1	9524	107A HIGH STREET NORTH SYDNEY	Ground	SE	53	48	52	47	53	48	52	47	-0.6	-1.2	-0.6	-1.2	60	55	NO	NO	NO	NO	NO
18.1	9524	107A HIGH STREET NORTH SYDNEY	Ground	NE	55	51	55	50	55	51	55	50	-0.2	-1.0	-0.1	-0.9	60	55	NO	NO	NO	NO	NO
18.1	9539	107 HIGH STREET NORTH SYDNEY	Ground	NE	51	47	51	46	51	47	51	46	-0.3	-1.0	-0.2	-1.0	60	55	NO	NO	NO	NO	NO
18.1	9539	107 HIGH STREET NORTH SYDNEY	Ground	NW	56	51	56	50	56	52	56	51	-0.4	-1.1	-0.3	-1.0	60	55	NO	NO	NO	NO	NO
18.1	9539	107 HIGH STREET NORTH SYDNEY	Ground	SW	56	51	55	50	56	52	56	50	-0.4	-1.1	-0.3	-1.1	60	55	NO	NO	NO	NO	NO
18.1	9539	107 HIGH STREET NORTH SYDNEY	Ground	SE	54	49	54	48	54	50	54	49	-0.3	-1.0	-0.3	-1.0	60	55	NO	NO	NO	NO	NO
18.1	9560	3-5 HIPWOOD STREET KIRRIBILLI	First	NW	54	49	53	48	54	50	53	48	-0.8	-1.4	-0.8	-1.4	60	55	NO	NO	NO	NO	NO
18.1	9560	3-5 HIPWOOD STREET KIRRIBILLI	First	NE	53	49	52	47	53	49	53	48	-0.8	-1.5	-0.7	-1.4	60	55	NO	NO	NO	NO	NO
18.1	9560	3-5 HIPWOOD STREET KIRRIBILLI	First	NW	56	51	56	50	56	52	56	51	-0.4	-1.1	-0.3	-1.1	60	55	NO	NO	NO	NO	NO
18.1	9560	3-5 HIPWOOD STREET KIRRIBILLI	First	SW	56	51	55	50	56	52	56	50	-0.4	-1.2	-0.3	-1.2	60	55	NO	NO	NO	NO	NO
18.1	9560	3-5 HIPWOOD STREET KIRRIBILLI	First	SE	54	49	53	47	54	49	53	48	-0.8	-1.4	-0.6	-1.3	60	55	NO	NO	NO	NO	NO
18.1	9560	3-5 HIPWOOD STREET KIRRIBILLI	First	NE	54	50	53	48	54	50	54	49	-0.8	-1.4	-0.6	-1.2	60	55	NO	NO	NO	NO	NO
18.1	9560	3-5 HIPWOOD STREET KIRRIBILLI	Ground	NW	51	47	50	45	51	47	50	45	-0.9	-1.5	-0.8	-1.5	60	55	NO	NO	NO	NO	NO
18.1	9560	3-5 HIPWOOD STREET KIRRIBILLI	Ground	NE	51	46	50	45	51	46	50	45	-1.0	-1.6	-0.8	-1.5	60	55	NO	NO	NO	NO	NO
18.1	9560	3-5 HIPWOOD STREET KIRRIBILLI	Ground	NW	55	50	55	49	55	51	55	50	-0.3	-1.2	-0.3	-1.2	60	55	NO	NO	NO	NO	NO
18.1	9560	3-5 HIPWOOD STREET KIRRIBILLI	Ground	SW	55	50	55	49	55	51	55	50	-0.3	-1.1	-0.3	-1.1	60	55	NO	NO	NO	NO	NO
18.1	9560	3-5 HIPWOOD STREET KIRRIBILLI	Ground	SE	52	47	51	46	52	48	52	46	-0.7	-1.3	-0.6	-1.3	60	55	NO	NO	NO	NO	NO
18.1	9560	3-5 HIPWOOD STREET KIRRIBILLI	Ground	NE	51	47	50	45	51	47	51	46	-0.8	-1.5	-0.7	-1.3	60	55	NO	NO	NO	NO	NO
18.1	9581	107 HIGH STREET NORTH SYDNEY	First	NE	58	54	58	53	58	54	58	53	-0.2	-1.0	-0.1	-0.9	60	55	NO	NO	NO	NO	NO
18.1	9581	107 HIGH STREET NORTH SYDNEY	First	NW	56	52	56	51	57	52	56	51	-0.3	-1.2	-0.3	-1.2	60	55	NO	NO	NO	NO	NO
18.1	9581	107 HIGH STREET NORTH SYDNEY	First	S	57	52	57	51	57	53	57	52	-0.3	-1.1	-0.2	-1.1	60	55	NO	NO	NO	NO	NO
18.1	9581	107 HIGH STREET NORTH SYDNEY	First	W	57	52	57	51	57	53	57	52	-0.3	-1.1	-0.2	-1.1	60	55	NO	NO	NO	NO	NO
18.1	9581	107 HIGH STREET NORTH SYDNEY	First	SW	57	52	57	51	57	53	57	52	-0.3	-1.1	-0.2	-1.2	60	55	NO	NO	NO	NO	NO
18.1	9581	107 HIGH STREET NORTH SYDNEY	First	SE	54	49	53	48	54	49	54	48	-0.7	-1.4	-0.6	-1.2	60	55	NO	NO	NO	NO	NO
18.1	9581	107 HIGH STREET NORTH SYDNEY	First	NE	57	54	57	53	58	54	58	53	-0.2	-1.1	-0.2	-0.9	60	55	NO	NO	NO	NO	NO
18.1	9581	107 HIGH STREET NORTH SYDNEY	Ground	NE	57	53	57	52	57	54	57	53	-0.1	-0.9	-0.1	-0.8	60	55	NO	NO	NO	NO	NO
18.1	9581	107 HIGH STREET NORTH SYDNEY	Ground	NW	55	50	55	49	55	51	55	50	-0.1	-1.0	-0.1	-0.9	60	55	NO	NO	NO	NO	NO
18.1	9581	107 HIGH STREET NORTH SYDNEY	Ground	S	56	51	56	50	56	52	56	51	-0.3	-1.1	-0.2	-1.0	60	55	NO	NO	NO	NO	NO
18.1	9581	107 HIGH STREET NORTH SYDNEY	Ground	W	56	51	56	50	56	52	56	51	-0.2	-1.0	-0.2	-1.1	60	55	NO	NO	NO	NO	NO
18.1	9581	107 HIGH STREET NORTH SYDNEY	Ground	SW	56	51	56	50	56	52	56	51	-0.3	-1.1	-0.1	-1.1	60	55	NO	NO	NO	NO	NO
18.1	9581	107 HIGH STREET NORTH SYDNEY	Ground	SE	52	48	52	46	53	48	52	47	-0.6	-1.2	-0.6	-1.2	60	55	NO	NO	NO	NO	NO
18.1	9581	107 HIGH STREET NORTH SYDNEY	Ground	NE	57	53	57	52	57	53	57	52	-0.2	-1.0	-0.1	-0.8	60	55	NO	NO	NO	NO	NO
18.1	9601	105 HIGH STREET NORTH SYDNEY	First	NE	59	55	59	54	59	55	59	55	-0.2	-0.9	-0.2	-0.8	60	55	NO	NO	NO	NO	NO
18.1	9601	105 HIGH STREET NORTH SYDNEY	First	NW	60	56	60	55	61	57	61	56	-0.2	-1.0	-0.2	-0.9	60	55	NO	NO	NO	NO	NO
18.1	9601	105 HIGH STREET NORTH SYDNEY	First	SW	57	52	56	51	57	52	57	51	-0.3	-1.1	-0.3	-1.2	60	55	NO	NO	NO	NO	NO
18.1	9601	105 HIGH STREET NORTH SYDNEY	First	SE	54	49	53	48	54	50	54	49	-0.6	-1.3	-0.5	-1.1	60	55	NO	NO	NO	NO	NO
18.1	9601	105 HIGH STREET NORTH SYDNEY	Ground	NE	58	54	58	53	58	55	58	54	-0.2	-1.0	-0.1	-0.8	60	55	NO	NO	NO	NO	NO
18.1	9601	105 HIGH STREET NORTH SYDNEY	Ground	NW	59	55	59	54	60	56	59	55	-0.2	-1.1	-0.2	-0.9	60	55	NO	NO	NO	NO	NO
18.1	9601	105 HIGH STREET NORTH SYDNEY	Ground	SW	54	50	54	48	55	50	54	49	-0.7	-1.3	-0.6	-1.3	60	55	NO	NO	NO	NO	NO
18.1	9601	105 HIGH STREET NORTH SYDNEY	Ground	SE	53	48	52	47	53	48	52	47	-0.6	-1.2	-0.5	-1.1	60	55	NO	NO	NO	NO	NO
18.2	9324	144 HIGH STREET NORTH SYDNEY	First	NE	37	33	36	31	37	33	37	31	-0.9	-1.5	-0.8	-1.4	49	45	NO	NO	NO	NO	NO
18.2	9324	144 HIGH STREET NORTH SYDNEY	First	N	45	41	45	40	46	41	45	40	-0.5	-1.1	-0.4	-1.0	58	53	NO	NO	NO	NO	NO
18.2	9324	144 HIGH STREET NORTH SYDNEY	First	NW	45	41	45	39	46	41	45	40	-0.6	-1.3	-0.5	-1.2	58	53	NO	NO	NO	NO	NO
18.2	9324	144 HIGH STREET NORTH SYDNEY	First	NE	43	39	42	37	43	39	42	37	-1.0	-1.7	-0.9	-1.8	55	51	NO	NO	NO	NO	NO
18.2	9324	144 HIGH STREET NORTH SYDNEY	First	NW	51	46	50	44	51	46	50	45	-0.8	-1.4	-0.7	-1.4	60	55	NO	NO	NO	NO	NO
18.2	9324	144 HIGH STREET NORTH SYDNEY	First	SW	51	47	51	46	52	47	51	46	-0.6	-1.2	-0.5	-1.2	60	55	NO	NO	NO	NO	NO
18.2	9324	144 HIGH STREET NORTH SYDNEY	Second	NE	38	34	37	32	38	34	37	32	-0.8	-1.6	-0.8	-1.3	50	46	NO	NO	NO	NO	NO
18.2	9324	144 HIGH STREET NORTH SYDNEY	Second	N	47	43	47	42	48	43	47	42	-0.2	-0.9	-0.2	-0.9	60	55	NO	NO	NO	NO	NO
18.2	9324	144 HIGH STREET NORTH SYDNEY	Second	NW	47	43	47	41	48	43	47	42	-0.6	-1.3	-0.5	-1.3	60	55	NO	NO	NO	NO	NO
18.2	9324	144 HIGH STREET NORTH SYDNEY	Second	NE	44	40	43	38	45	40	44	38	-1.1	-1.8	-1.0	-1.8	57	52	NO	NO	NO	NO	NO
18.2	9324	144 HIGH STREET NORTH SYDNEY	Second	NW	52	47	51	46	52	47	51	46	-0.8	-1.4	-0.7	-1.3	60	55	NO	NO	NO	NO	NO
18.2	9324	144 HIGH STREET NORTH SYDNEY	Second	SW	52	48	52	46	53	48	52	47	-0.6	-1.3	-0.5	-1.2	60	55	NO	NO	NO	NO	NO
18.2	9324	144 HIGH STREET NORTH SYDNEY	Third	NE	39	35	39	34	40	35	39	34	-0.7	-1.5	-0.8	-1.3	52	47	NO	NO	NO	NO	NO
18.2	9324	144 HIGH STREET NORTH SYDNEY	Third	N	49	44	49	44	49	45	49	44	-0.1	-0.8	0.0	-0.8	60	55	NO	NO	NO	NO	NO
18.2	9324	144 HIGH STREET NORTH SYDNEY	Third	NW	49	45	49	43	50	45	49	44	-0.6	-1.4	-0.4	-1.4	60	55	NO	NO	NO	NO	NO
18.2	9324	144 HIGH STREET NORTH SYDNEY	Third	NE	46	42	45	40	46	42	45	40	-1.3	-2.0	-1.2	-2.0	58	54	NO	NO	NO	NO	NO
18.2	9324	144 HIGH STREET NORTH SYDNEY	Third	NW	53	48	53	47	54	49	53	48	-0.5	-1.1	-0.4	-1.1	60	55	NO	NO	NO	NO	NO
18.2	9324	144 HIGH STREET NORTH SYDNEY	Third	SW	53	49	53	47	54	49	53	48	-0.5	-1.2	-0.5	-1.2	60	55	NO	NO	NO	NO	NO
18.2	9324	144 HIGH STREET NORTH SYDNEY	Fourth	NE	42	38	41	36	43	38	42	37	-0.7	-1.5	-0.8	-1.3	55	50	NO	NO	NO	NO	NO
18.2	9324	144 HIGH STREET NORTH SYDNEY	Fourth	N	50	46	50	45	51	46	51	45	-0.2	-0.9	0.0	-0.9	60	55	NO	NO	NO	NO	NO

NCA	Receiver ID	Address	Floor Level	Facade	Opening Year 2027				Design Year 2037				Increase (Do Smthng - Do Nothing)				NCG project road noise criteria		Do noise levels exceed the cumulative limit with project roads adding ≥2dB to the total noise levels?		Is the contribution from the road project Acute?		Consider further treatment?
					Do Nothing		Do Smthng		Do Nothing		Do Smthng		Opening Year 2027		Design Year 2037								
					Day	Night	Day	Night	Day	Night	Day	Night	Day	Night	Day	Night	Day	Night	Day	Night	$L_{Aeq,15hr} \geq 65dB$	$L_{Aeq,9hr} \geq 60dB$	
18.2	9324	144 HIGH STREET NORTH SYDNEY	Fourth	NW	50	46	50	44	51	46	50	45	-0.3	-1.1	-0.2	-1.1	60	55	NO	NO	NO	NO	NO
18.2	9324	144 HIGH STREET NORTH SYDNEY	Fourth	NE	48	43	46	41	48	44	47	42	-1.3	-2.0	-1.1	-1.9	60	55	NO	NO	NO	NO	NO
18.2	9324	144 HIGH STREET NORTH SYDNEY	Fourth	NW	54	49	54	48	55	50	54	49	-0.4	-1.1	-0.3	-1.1	60	55	NO	NO	NO	NO	NO
18.2	9324	144 HIGH STREET NORTH SYDNEY	Fourth	SW	54	49	54	48	54	50	54	49	-0.4	-1.1	-0.4	-1.2	60	55	NO	NO	NO	NO	NO
18.2	9324	144 HIGH STREET NORTH SYDNEY	Fourth	SE	43	38	42	37	44	39	43	37	-1.1	-1.6	-1.0	-1.5	56	51	NO	NO	NO	NO	NO
18.2	9324	144 HIGH STREET NORTH SYDNEY	Fifth	NE	45	41	45	40	46	41	45	40	-0.7	-1.5	-0.8	-1.3	58	53	NO	NO	NO	NO	NO
18.2	9324	144 HIGH STREET NORTH SYDNEY	Fifth	N	52	48	52	46	53	48	52	47	-0.4	-1.2	-0.3	-1.2	60	55	NO	NO	NO	NO	NO
18.2	9324	144 HIGH STREET NORTH SYDNEY	Fifth	NW	52	47	51	46	52	47	52	46	-0.5	-1.2	-0.3	-1.2	60	55	NO	NO	NO	NO	NO
18.2	9324	144 HIGH STREET NORTH SYDNEY	Fifth	NE	49	45	48	43	50	45	49	43	-1.2	-1.9	-1.1	-1.9	60	55	NO	NO	NO	NO	NO
18.2	9324	144 HIGH STREET NORTH SYDNEY	Fifth	NW	55	50	54	49	55	51	55	49	-0.4	-1.2	-0.4	-1.2	60	55	NO	NO	NO	NO	NO
18.2	9324	144 HIGH STREET NORTH SYDNEY	Fifth	SW	55	50	54	49	55	50	55	49	-0.4	-1.1	-0.3	-1.1	60	55	NO	NO	NO	NO	NO
18.2	9324	144 HIGH STREET NORTH SYDNEY	Fifth	SE	44	39	43	38	45	40	44	38	-1.2	-1.6	-1.0	-1.5	57	52	NO	NO	NO	NO	NO
18.2	9324	144 HIGH STREET NORTH SYDNEY	Sixth	NE	47	43	47	42	48	43	47	42	-0.7	-1.5	-0.8	-1.2	60	55	NO	NO	NO	NO	NO
18.2	9324	144 HIGH STREET NORTH SYDNEY	Sixth	N	54	49	53	48	54	49	54	48	-0.3	-1.1	-0.3	-1.2	60	55	NO	NO	NO	NO	NO
18.2	9324	144 HIGH STREET NORTH SYDNEY	Sixth	NW	53	49	53	48	54	49	53	48	-0.4	-1.2	-0.3	-1.2	60	55	NO	NO	NO	NO	NO
18.2	9324	144 HIGH STREET NORTH SYDNEY	Sixth	NE	52	47	51	46	52	47	51	46	-0.7	-1.6	-0.7	-1.5	60	55	NO	NO	NO	NO	NO
18.2	9324	144 HIGH STREET NORTH SYDNEY	Sixth	NW	56	51	55	50	56	51	56	50	-0.5	-1.3	-0.4	-1.2	60	55	NO	NO	NO	NO	NO
18.2	9324	144 HIGH STREET NORTH SYDNEY	Sixth	SW	55	50	55	49	55	51	55	50	-0.4	-1.2	-0.4	-1.2	60	55	NO	NO	NO	NO	NO
18.2	9324	144 HIGH STREET NORTH SYDNEY	Sixth	SE	46	41	45	39	46	41	45	40	-1.1	-1.6	-1.0	-1.5	58	53	NO	NO	NO	NO	NO
18.2	9324	144 HIGH STREET NORTH SYDNEY	Seventh	NE	49	45	49	43	50	45	49	44	-0.8	-1.5	-0.8	-1.4	60	55	NO	NO	NO	NO	NO
18.2	9324	144 HIGH STREET NORTH SYDNEY	Seventh	N	54	50	54	48	55	50	54	49	-0.4	-1.2	-0.3	-1.2	60	55	NO	NO	NO	NO	NO
18.2	9324	144 HIGH STREET NORTH SYDNEY	Seventh	NW	54	50	54	48	55	50	54	49	-0.5	-1.2	-0.4	-1.3	60	55	NO	NO	NO	NO	NO
18.2	9324	144 HIGH STREET NORTH SYDNEY	Seventh	NE	53	48	52	47	53	48	52	47	-0.7	-1.5	-0.8	-1.5	60	55	NO	NO	NO	NO	NO
18.2	9324	144 HIGH STREET NORTH SYDNEY	Seventh	NW	56	51	56	50	56	52	56	51	-0.5	-1.2	-0.5	-1.2	60	55	NO	NO	NO	NO	NO
18.2	9324	144 HIGH STREET NORTH SYDNEY	Seventh	SW	55	51	55	50	56	51	55	50	-0.4	-1.2	-0.4	-1.2	60	55	NO	NO	NO	NO	NO
18.2	9324	144 HIGH STREET NORTH SYDNEY	Seventh	SE	48	44	47	42	49	44	48	42	-1.0	-1.5	-1.0	-1.5	60	55	NO	NO	NO	NO	NO
18.2	9324	144 HIGH STREET NORTH SYDNEY	Ground	NE	37	32	36	31	37	32	36	31	-0.9	-1.6	-0.8	-1.4	49	44	NO	NO	NO	NO	NO
18.2	9324	144 HIGH STREET NORTH SYDNEY	Ground	N	44	39	43	38	44	39	44	38	-0.5	-1.1	-0.5	-0.9	56	51	NO	NO	NO	NO	NO
18.2	9324	144 HIGH STREET NORTH SYDNEY	Ground	NW	44	39	43	38	44	39	44	38	-0.6	-1.2	-0.6	-1.2	56	51	NO	NO	NO	NO	NO
18.2	9325	146 HIGH STREET NORTH SYDNEY	First	SW	51	46	50	45	51	46	51	45	-0.3	-0.9	-0.2	-0.9	60	55	NO	NO	NO	NO	NO
18.2	9325	146 HIGH STREET NORTH SYDNEY	First	SE	41	36	40	34	41	36	40	35	-1.0	-1.5	-0.9	-1.3	53	48	NO	NO	NO	NO	NO
18.2	9325	146 HIGH STREET NORTH SYDNEY	First	NE	39	35	39	33	40	35	39	34	-0.8	-1.6	-0.8	-1.3	52	47	NO	NO	NO	NO	NO
18.2	9325	146 HIGH STREET NORTH SYDNEY	Second	SW	51	46	51	45	52	47	51	46	-0.2	-0.9	-0.3	-1.0	60	55	NO	NO	NO	NO	NO
18.2	9325	146 HIGH STREET NORTH SYDNEY	Second	SE	42	38	41	36	43	38	42	37	-1.0	-1.5	-0.9	-1.3	55	50	NO	NO	NO	NO	NO
18.2	9325	146 HIGH STREET NORTH SYDNEY	Second	NE	41	36	40	35	41	36	40	35	-0.8	-1.5	-0.9	-1.3	53	48	NO	NO	NO	NO	NO
18.2	9325	146 HIGH STREET NORTH SYDNEY	Third	SW	52	47	52	46	52	47	52	46	-0.2	-0.9	-0.2	-1.0	60	55	NO	NO	NO	NO	NO
18.2	9325	146 HIGH STREET NORTH SYDNEY	Third	SE	45	41	44	39	46	41	45	40	-0.9	-1.4	-0.8	-1.2	58	53	NO	NO	NO	NO	NO
18.2	9325	146 HIGH STREET NORTH SYDNEY	Third	NE	43	38	42	37	43	38	42	37	-0.8	-1.5	-0.8	-1.3	55	50	NO	NO	NO	NO	NO
18.2	9325	146 HIGH STREET NORTH SYDNEY	Ground	SW	49	45	49	44	50	45	49	44	-0.5	-1.0	-0.4	-0.9	60	55	NO	NO	NO	NO	NO
18.2	9325	146 HIGH STREET NORTH SYDNEY	Ground	SE	39	35	38	33	40	35	39	34	-1.0	-1.5	-0.9	-1.4	52	47	NO	NO	NO	NO	NO
18.2	9325	146 HIGH STREET NORTH SYDNEY	Ground	NE	39	34	38	33	39	34	38	33	-0.8	-1.5	-0.8	-1.4	51	46	NO	NO	NO	NO	NO
18.2	9355	142 HIGH STREET NORTH SYDNEY	First	N	49	44	49	43	49	45	49	44	-0.3	-1.0	-0.3	-0.9	60	55	NO	NO	NO	NO	NO
18.2	9355	142 HIGH STREET NORTH SYDNEY	First	W	52	47	52	46	52	48	52	47	-0.4	-1.1	-0.4	-1.1	60	55	NO	NO	NO	NO	NO
18.2	9355	142 HIGH STREET NORTH SYDNEY	First	S	52	47	51	46	52	48	52	46	-0.7	-1.3	-0.5	-1.3	60	55	NO	NO	NO	NO	NO
18.2	9355	142 HIGH STREET NORTH SYDNEY	First	SE	49	45	49	43	50	45	49	44	-0.8	-1.2	-0.7	-1.1	60	55	NO	NO	NO	NO	NO
18.2	9355	142 HIGH STREET NORTH SYDNEY	First	SE	46	42	45	40	47	42	46	40	-1.2	-1.8	-1.2	-1.8	59	54	NO	NO	NO	NO	NO
18.2	9355	142 HIGH STREET NORTH SYDNEY	First	NE	41	36	40	35	41	36	40	35	-1.0	-1.6	-0.9	-1.5	53	48	NO	NO	NO	NO	NO
18.2	9355	142 HIGH STREET NORTH SYDNEY	Second	N	50	46	50	45	51	46	50	45	-0.2	-1.0	-0.2	-0.9	60	55	NO	NO	NO	NO	NO
18.2	9355	142 HIGH STREET NORTH SYDNEY	Second	W	54	49	53	48	54	49	54	48	-0.4	-1.2	-0.4	-1.2	60	55	NO	NO	NO	NO	NO
18.2	9355	142 HIGH STREET NORTH SYDNEY	Second	S	54	49	53	48	54	49	54	48	-0.5	-1.2	-0.4	-1.2	60	55	NO	NO	NO	NO	NO
18.2	9355	142 HIGH STREET NORTH SYDNEY	Second	SE	51	46	51	45	52	47	51	46	-0.6	-1.2	-0.5	-1.1	60	55	NO	NO	NO	NO	NO
18.2	9355	142 HIGH STREET NORTH SYDNEY	Second	SE	48	43	46	41	48	43	47	41	-1.3	-1.8	-1.3	-1.8	60	55	NO	NO	NO	NO	NO
18.2	9355	142 HIGH STREET NORTH SYDNEY	Second	NE	44	39	43	38	44	39	43	38	-0.9	-1.6	-0.8	-1.5	56	51	NO	NO	NO	NO	NO
18.2	9355	142 HIGH STREET NORTH SYDNEY	Third	N	52	48	52	46	53	48	52	47	-0.4	-1.1	-0.4	-1.1	60	55	NO	NO	NO	NO	NO
18.2	9355	142 HIGH STREET NORTH SYDNEY	Third	W	54	50	54	48	55	50	54	49	-0.5	-1.2	-0.4	-1.2	60	55	NO	NO	NO	NO	NO
18.2	9355	142 HIGH STREET NORTH SYDNEY	Third	S	54	50	54	49	55	50	54	49	-0.4	-1.2	-0.4	-1.2	60	55	NO	NO	NO	NO	NO
18.2	9355	142 HIGH STREET NORTH SYDNEY	Third	SE	52	47	52	46	53	48	52	47	-0.6	-1.1	-0.5	-1.2	60	55	NO	NO	NO	NO	NO
18.2	9355	142 HIGH STREET NORTH SYDNEY	Third	SE	49	45	48	43	50	45	48	43	-1.2	-1.8	-1.2	-1.8	60	55	NO	NO	NO	NO	NO
18.2	9355	142 HIGH STREET NORTH SYDNEY	Third	NE	48	43	47	42	48	43	47	42	-1.0	-1.6	-0.9	-1.5	60	55	NO	NO	NO	NO	NO
18.2	9355	142 HIGH STREET NORTH SYDNEY	Ground	N	47	42	46	41	47	43	47	42	-0.4	-0.9	-0.3	-0.9	59	55	NO	NO	NO	NO	NO
18.2	9355	142 HIGH STREET NORTH SYDNEY	Ground	W	50	45	49	44	50	45	50	44	-0.6	-1.2	-0.5	-1.1	60	55	NO	NO	NO	NO	NO
18.2	9355	142 HIGH STREET NORTH SYDNEY	Ground	S	50	45	49	44	50	46	50	44	-0.8	-1.5	-0.6	-1.3	60	55	NO	NO	NO	NO	NO

NCA	Receiver ID	Address	Floor Level	Facade	Opening Year 2027				Design Year 2037				Increase (Do Smthng - Do Nothing)				NCG project road noise criteria		Do noise levels exceed the cumulative limit with project roads adding ≥2dB to the total noise levels?		Is the contribution from the road project Acute?		Consider further treatment?
					Do Nothing		Do Smthng		Do Nothing		Do Smthng		Opening Year 2027		Design Year 2037								
					Day	Night	Day	Night	Day	Night	Day	Night	Day	Night	Day	Night	Day	Night	Day	Night	$L_{Aeq,15hr}$ ≥ 65dB	$L_{Aeq,9hr}$ ≥ 60dB	
18.2	9355	142 HIGH STREET NORTH SYDNEY	Ground	SE	48	43	47	41	48	43	47	42	-0.9	-1.3	-0.8	-1.2	60	55	NO	NO	NO	NO	NO
18.2	9355	142 HIGH STREET NORTH SYDNEY	Ground	SE	45	41	44	39	46	41	45	39	-1.2	-1.7	-1.2	-1.6	58	53	NO	NO	NO	NO	NO
18.2	9355	142 HIGH STREET NORTH SYDNEY	Ground	NE	38	34	38	32	39	34	38	33	-0.9	-1.6	-0.8	-1.5	51	46	NO	NO	NO	NO	NO
18.2	9365	140 HIGH STREET NORTH SYDNEY	First	N	50	45	49	44	50	45	50	44	-0.3	-1.1	-0.2	-1.1	60	55	NO	NO	NO	NO	NO
18.2	9365	140 HIGH STREET NORTH SYDNEY	First	W	53	49	53	47	54	49	53	48	-0.5	-1.1	-0.4	-1.2	60	55	NO	NO	NO	NO	NO
18.2	9365	140 HIGH STREET NORTH SYDNEY	First	SW	54	49	53	48	54	49	54	48	-0.5	-1.2	-0.4	-1.2	60	55	NO	NO	NO	NO	NO
18.2	9365	140 HIGH STREET NORTH SYDNEY	First	S	53	48	52	47	53	48	53	47	-0.4	-1.1	-0.3	-1.0	60	55	NO	NO	NO	NO	NO
18.2	9365	140 HIGH STREET NORTH SYDNEY	First	SE	48	44	47	42	49	44	48	42	-1.3	-1.9	-1.3	-1.8	60	55	NO	NO	NO	NO	NO
18.2	9365	140 HIGH STREET NORTH SYDNEY	First	E	43	39	42	37	44	39	43	38	-1.0	-1.7	-0.9	-1.5	56	51	NO	NO	NO	NO	NO
18.2	9365	140 HIGH STREET NORTH SYDNEY	Second	N	53	48	53	47	53	49	53	48	-0.3	-1.0	-0.2	-1.0	60	55	NO	NO	NO	NO	NO
18.2	9365	140 HIGH STREET NORTH SYDNEY	Second	W	55	50	54	49	55	51	55	49	-0.5	-1.3	-0.5	-1.2	60	55	NO	NO	NO	NO	NO
18.2	9365	140 HIGH STREET NORTH SYDNEY	Second	SW	55	50	54	49	55	50	55	49	-0.5	-1.3	-0.4	-1.2	60	55	NO	NO	NO	NO	NO
18.2	9365	140 HIGH STREET NORTH SYDNEY	Second	S	54	49	53	48	54	49	54	48	-0.3	-1.1	-0.3	-1.0	60	55	NO	NO	NO	NO	NO
18.2	9365	140 HIGH STREET NORTH SYDNEY	Second	SE	50	45	49	43	50	46	49	44	-1.3	-1.8	-1.2	-1.8	60	55	NO	NO	NO	NO	NO
18.2	9365	140 HIGH STREET NORTH SYDNEY	Second	E	47	43	47	41	48	43	47	42	-0.9	-1.6	-0.8	-1.5	60	55	NO	NO	NO	NO	NO
18.2	9365	140 HIGH STREET NORTH SYDNEY	Ground	N	47	43	47	42	48	43	47	42	-0.3	-1.0	-0.2	-0.9	60	55	NO	NO	NO	NO	NO
18.2	9365	140 HIGH STREET NORTH SYDNEY	Ground	W	51	47	51	45	52	47	51	46	-0.6	-1.1	-0.4	-1.0	60	55	NO	NO	NO	NO	NO
18.2	9365	140 HIGH STREET NORTH SYDNEY	Ground	SW	52	47	51	46	52	47	51	46	-0.7	-1.3	-0.5	-1.2	60	55	NO	NO	NO	NO	NO
18.2	9365	140 HIGH STREET NORTH SYDNEY	Ground	S	51	46	51	45	52	47	51	46	-0.5	-1.2	-0.5	-1.1	60	55	NO	NO	NO	NO	NO
18.2	9365	140 HIGH STREET NORTH SYDNEY	Ground	SE	47	42	46	41	48	43	46	41	-1.3	-1.8	-1.2	-1.8	60	55	NO	NO	NO	NO	NO
18.2	9365	140 HIGH STREET NORTH SYDNEY	Ground	E	41	36	40	34	41	36	40	35	-1.0	-1.6	-0.9	-1.5	53	48	NO	NO	NO	NO	NO
18.2	9387	140 HIGH STREET NORTH SYDNEY	First	N	49	44	49	43	49	45	49	44	-0.5	-1.2	-0.4	-1.0	60	55	NO	NO	NO	NO	NO
18.2	9387	140 HIGH STREET NORTH SYDNEY	First	W	47	43	46	41	48	43	47	42	-1.1	-1.6	-0.9	-1.5	60	55	NO	NO	NO	NO	NO
18.2	9387	140 HIGH STREET NORTH SYDNEY	First	S	50	45	49	44	50	45	50	44	-0.4	-0.9	-0.3	-0.9	60	55	NO	NO	NO	NO	NO
18.2	9387	140 HIGH STREET NORTH SYDNEY	First	E	46	42	45	40	47	42	46	40	-1.0	-1.7	-1.0	-1.6	59	54	NO	NO	NO	NO	NO
18.2	9387	140 HIGH STREET NORTH SYDNEY	Ground	N	46	42	46	41	47	42	46	41	-0.3	-0.9	-0.3	-0.9	59	54	NO	NO	NO	NO	NO
18.2	9387	140 HIGH STREET NORTH SYDNEY	Ground	W	45	41	44	39	46	41	45	39	-1.1	-1.7	-1.0	-1.6	58	53	NO	NO	NO	NO	NO
18.2	9387	140 HIGH STREET NORTH SYDNEY	Ground	S	48	43	47	42	48	43	48	42	-0.4	-0.9	-0.3	-0.8	60	55	NO	NO	NO	NO	NO
18.2	9387	140 HIGH STREET NORTH SYDNEY	Ground	E	42	38	41	36	43	38	42	37	-1.0	-1.7	-0.9	-1.6	55	50	NO	NO	NO	NO	NO
18.2	9505	114A HIGH STREET NORTH SYDNEY	First	NE	48	44	47	41	48	44	47	42	-1.4	-2.4	-1.3	-2.3	60	55	NO	NO	NO	NO	NO
18.2	9505	114A HIGH STREET NORTH SYDNEY	First	S	57	52	56	50	57	52	56	51	-0.7	-1.3	-0.5	-1.3	60	55	NO	NO	NO	NO	NO
18.2	9505	114A HIGH STREET NORTH SYDNEY	First	SE	53	48	51	46	53	48	52	47	-1.3	-1.8	-1.2	-1.8	60	55	NO	NO	NO	NO	NO
18.2	9505	114A HIGH STREET NORTH SYDNEY	Second	NE	53	48	51	45	53	49	51	46	-1.9	-3.0	-1.9	-2.9	60	55	NO	NO	NO	NO	NO
18.2	9505	114A HIGH STREET NORTH SYDNEY	Second	S	58	53	57	51	58	53	57	52	-0.6	-1.3	-0.6	-1.3	60	55	NO	NO	NO	NO	NO
18.2	9505	114A HIGH STREET NORTH SYDNEY	Second	SE	54	49	53	47	54	50	53	48	-1.2	-1.7	-1.1	-1.7	60	55	NO	NO	NO	NO	NO
18.2	9505	114A HIGH STREET NORTH SYDNEY	Ground	NE	44	40	43	38	44	40	43	38	-1.2	-1.9	-1.1	-1.8	56	52	NO	NO	NO	NO	NO
18.2	9505	114A HIGH STREET NORTH SYDNEY	Ground	S	56	51	55	50	56	51	56	50	-0.4	-1.1	-0.3	-1.1	60	55	NO	NO	NO	NO	NO
18.2	9505	114A HIGH STREET NORTH SYDNEY	Ground	SE	52	47	50	45	52	47	51	46	-1.1	-1.6	-1.0	-1.7	60	55	NO	NO	NO	NO	NO
18.2	9506	114 HIGH STREET NORTH SYDNEY	First	NE	45	41	44	39	46	41	45	40	-1.0	-1.8	-1.0	-1.7	58	53	NO	NO	NO	NO	NO
18.2	9506	114 HIGH STREET NORTH SYDNEY	First	NW	53	48	52	47	54	49	52	47	-1.2	-1.7	-1.2	-1.7	60	55	NO	NO	NO	NO	NO
18.2	9506	114 HIGH STREET NORTH SYDNEY	First	SW	56	52	56	50	57	52	56	51	-0.6	-1.3	-0.5	-1.3	60	55	NO	NO	NO	NO	NO
18.2	9506	114 HIGH STREET NORTH SYDNEY	Second	NE	51	47	50	44	51	47	50	45	-1.4	-2.4	-1.3	-2.3	60	55	NO	NO	NO	NO	NO
18.2	9506	114 HIGH STREET NORTH SYDNEY	Second	NW	57	52	56	51	57	53	57	51	-0.8	-1.5	-0.8	-1.5	60	55	NO	NO	NO	NO	NO
18.2	9506	114 HIGH STREET NORTH SYDNEY	Second	SW	58	53	57	52	58	53	58	52	-0.6	-1.3	-0.6	-1.2	60	55	NO	NO	NO	NO	NO
18.2	9506	114 HIGH STREET NORTH SYDNEY	Ground	NE	43	38	42	37	43	39	42	37	-1.0	-1.7	-0.9	-1.6	55	51	NO	NO	NO	NO	NO
18.2	9506	114 HIGH STREET NORTH SYDNEY	Ground	NW	52	47	51	45	52	47	51	46	-1.1	-1.7	-1.1	-1.7	60	55	NO	NO	NO	NO	NO
18.2	9506	114 HIGH STREET NORTH SYDNEY	Ground	SW	55	51	55	49	56	51	55	50	-0.3	-1.1	-0.3	-1.1	60	55	NO	NO	NO	NO	NO
18.2	9511	1 KIARA CLOSE NORTH SYDNEY	First	NE	52	48	50	45	52	48	50	45	-2.2	-3.2	-2.2	-3.3	60	55	NO	NO	NO	NO	NO
18.2	9511	1 KIARA CLOSE NORTH SYDNEY	First	W	56	51	54	49	56	51	54	49	-1.5	-2.3	-1.5	-2.3	60	55	NO	NO	NO	NO	NO
18.2	9511	1 KIARA CLOSE NORTH SYDNEY	First	SW	56	51	55	50	56	51	56	50	-0.5	-1.1	-0.4	-1.1	60	55	NO	NO	NO	NO	NO
18.2	9511	1 KIARA CLOSE NORTH SYDNEY	First	NW	56	51	56	50	57	52	56	51	-0.6	-1.3	-0.6	-1.3	60	55	NO	NO	NO	NO	NO
18.2	9511	1 KIARA CLOSE NORTH SYDNEY	First	SW	57	52	56	51	57	52	57	51	-0.6	-1.3	-0.5	-1.3	60	55	NO	NO	NO	NO	NO
18.2	9511	1 KIARA CLOSE NORTH SYDNEY	First	SE	53	48	51	46	53	48	52	47	-1.3	-1.8	-1.2	-1.8	60	55	NO	NO	NO	NO	NO
18.2	9511	1 KIARA CLOSE NORTH SYDNEY	First	SW	55	50	54	49	55	50	55	49	-0.6	-1.2	-0.6	-1.1	60	55	NO	NO	NO	NO	NO
18.2	9511	1 KIARA CLOSE NORTH SYDNEY	First	SE	51	46	49	44	51	46	50	44	-1.6	-2.1	-1.5	-2.1	60	55	NO	NO	NO	NO	NO
18.2	9511	1 KIARA CLOSE NORTH SYDNEY	First	SE	51	46	50	44	52	47	50	45	-1.5	-2.1	-1.5	-2.0	60	55	NO	NO	NO	NO	NO
18.2	9511	1 KIARA CLOSE NORTH SYDNEY	First	NE	50	45	48	42	50	46	48	43	-2.2	-3.1	-2.1	-3.1	60	55	NO	NO	NO	NO	NO
18.2	9511	1 KIARA CLOSE NORTH SYDNEY	First	NW	51	46	49	43	51	47	49	44	-2.1	-3.1	-2.1	-3.0	60	55	NO	NO	NO	NO	NO
18.2	9511	1 KIARA CLOSE NORTH SYDNEY	First	NE	50	45	47	42	50	46	48	43	-2.1	-3.1	-2.0	-3.2	60	55	NO	NO	NO	NO	NO
18.2	9511	1 KIARA CLOSE NORTH SYDNEY	First	E	44	39	43	38	44	40	43	38	-1.1	-1.7	-1.0	-1.6	56	52	NO	NO	NO	NO	NO
18.2	9511	1 KIARA CLOSE NORTH SYDNEY	First	N	51	47	49	44	51	47	49	44	-2.2	-3.2	-2.2	-3.2	60	55	NO	NO	NO	NO	NO
18.2	9511	1 KIARA CLOSE NORTH SYDNEY	First	N	44	40	43	38	44	40	43	38	-1.1	-1.8	-1.0	-1.5	56	52	NO	NO	NO	NO	NO

NCA	Receiver ID	Address	Floor Level	Facade	Opening Year 2027				Design Year 2037				Increase (Do Smthng - Do Nothing)				NCG project road noise criteria		Do noise levels exceed the cumulative limit with project roads adding ≥2dB to the total noise levels?		Is the contribution from the road project Acute?		Consider further treatment?
					Do Nothing		Do Smthng		Do Nothing		Do Smthng		Opening Year 2027		Design Year 2037								
					Day	Night	Day	Night	Day	Night	Day	Night	Day	Night	Day	Night	Day	Night	Day	Night	$L_{Aeq,15hr} \geq 65dB$	$L_{Aeq,9hr} \geq 60dB$	
18.2	9511	1 KIARA CLOSE NORTH SYDNEY	First	N	52	48	50	44	52	48	50	45	-2.1	-3.2	-2.1	-3.2	60	55	NO	NO	NO	NO	NO
18.2	9511	1 KIARA CLOSE NORTH SYDNEY	Second	NE	54	49	51	46	54	50	52	46	-2.2	-3.3	-2.1	-3.2	60	55	NO	NO	NO	NO	NO
18.2	9511	1 KIARA CLOSE NORTH SYDNEY	Second	W	57	52	55	50	57	53	56	50	-1.5	-2.2	-1.4	-2.2	60	55	NO	NO	NO	NO	NO
18.2	9511	1 KIARA CLOSE NORTH SYDNEY	Second	SW	56	52	56	50	57	52	56	51	-0.5	-1.1	-0.5	-1.2	60	55	NO	NO	NO	NO	NO
18.2	9511	1 KIARA CLOSE NORTH SYDNEY	Second	NW	57	52	56	51	57	53	57	51	-0.7	-1.3	-0.6	-1.4	60	55	NO	NO	NO	NO	NO
18.2	9511	1 KIARA CLOSE NORTH SYDNEY	Second	SW	57	52	57	51	58	53	57	52	-0.6	-1.2	-0.5	-1.3	60	55	NO	NO	NO	NO	NO
18.2	9511	1 KIARA CLOSE NORTH SYDNEY	Second	SE	54	49	53	47	54	49	53	48	-1.3	-1.8	-1.2	-1.8	60	55	NO	NO	NO	NO	NO
18.2	9511	1 KIARA CLOSE NORTH SYDNEY	Second	SW	56	51	55	49	56	51	55	50	-0.7	-1.2	-0.6	-1.2	60	55	NO	NO	NO	NO	NO
18.2	9511	1 KIARA CLOSE NORTH SYDNEY	Second	SE	52	47	51	45	53	48	51	46	-1.5	-2.0	-1.4	-2.0	60	55	NO	NO	NO	NO	NO
18.2	9511	1 KIARA CLOSE NORTH SYDNEY	Second	SE	53	48	51	46	53	48	52	46	-1.4	-1.9	-1.4	-1.9	60	55	NO	NO	NO	NO	NO
18.2	9511	1 KIARA CLOSE NORTH SYDNEY	Second	NE	52	48	50	44	52	48	50	45	-2.3	-3.2	-2.1	-3.1	60	55	NO	NO	NO	NO	NO
18.2	9511	1 KIARA CLOSE NORTH SYDNEY	Second	NW	53	48	51	45	53	49	51	46	-2.1	-2.9	-2.0	-2.9	60	55	NO	NO	NO	NO	NO
18.2	9511	1 KIARA CLOSE NORTH SYDNEY	Second	NE	52	47	50	44	52	48	50	45	-2.1	-3.0	-2.0	-3.0	60	55	NO	NO	NO	NO	NO
18.2	9511	1 KIARA CLOSE NORTH SYDNEY	Second	E	48	43	47	42	48	44	47	42	-1.1	-1.7	-1.0	-1.6	60	55	NO	NO	NO	NO	NO
18.2	9511	1 KIARA CLOSE NORTH SYDNEY	Second	N	53	49	51	45	53	49	51	46	-2.3	-3.2	-2.1	-3.2	60	55	NO	NO	NO	NO	NO
18.2	9511	1 KIARA CLOSE NORTH SYDNEY	Second	N	48	43	47	42	48	44	47	42	-1.0	-1.7	-0.9	-1.6	60	55	NO	NO	NO	NO	NO
18.2	9511	1 KIARA CLOSE NORTH SYDNEY	Second	N	53	49	51	46	54	50	52	46	-2.2	-3.3	-2.2	-3.3	60	55	NO	NO	NO	NO	NO
18.2	9511	1 KIARA CLOSE NORTH SYDNEY	Ground	NE	50	46	48	43	51	46	49	43	-2.1	-3.1	-2.0	-3.1	60	55	NO	NO	NO	NO	NO
18.2	9511	1 KIARA CLOSE NORTH SYDNEY	Ground	W	54	50	53	47	55	50	53	48	-1.5	-2.2	-1.4	-2.2	60	55	NO	NO	NO	NO	NO
18.2	9511	1 KIARA CLOSE NORTH SYDNEY	Ground	SW	55	50	55	49	56	51	55	50	-0.5	-1.1	-0.4	-1.1	60	55	NO	NO	NO	NO	NO
18.2	9511	1 KIARA CLOSE NORTH SYDNEY	Ground	NW	56	51	55	49	56	51	55	50	-0.6	-1.2	-0.6	-1.3	60	55	NO	NO	NO	NO	NO
18.2	9511	1 KIARA CLOSE NORTH SYDNEY	Ground	SW	56	51	55	50	56	52	56	50	-0.6	-1.2	-0.5	-1.3	60	55	NO	NO	NO	NO	NO
18.2	9511	1 KIARA CLOSE NORTH SYDNEY	Ground	SE	52	47	51	45	52	47	51	46	-1.2	-1.8	-1.2	-1.7	60	55	NO	NO	NO	NO	NO
18.2	9511	1 KIARA CLOSE NORTH SYDNEY	Ground	SW	54	49	53	48	54	50	54	48	-0.6	-1.1	-0.5	-1.2	60	55	NO	NO	NO	NO	NO
18.2	9511	1 KIARA CLOSE NORTH SYDNEY	Ground	SE	50	45	48	43	50	45	49	43	-1.6	-2.1	-1.5	-2.0	60	55	NO	NO	NO	NO	NO
18.2	9511	1 KIARA CLOSE NORTH SYDNEY	Ground	SE	50	45	48	43	50	46	49	44	-1.6	-2.1	-1.5	-2.1	60	55	NO	NO	NO	NO	NO
18.2	9511	1 KIARA CLOSE NORTH SYDNEY	Ground	NE	48	44	46	41	49	44	46	41	-2.3	-3.2	-2.2	-3.2	60	55	NO	NO	NO	NO	NO
18.2	9511	1 KIARA CLOSE NORTH SYDNEY	Ground	NW	49	45	47	42	49	45	47	42	-2.2	-3.0	-2.0	-3.1	60	55	NO	NO	NO	NO	NO
18.2	9511	1 KIARA CLOSE NORTH SYDNEY	Ground	NE	48	44	46	40	48	44	46	41	-2.1	-3.2	-2.1	-3.2	60	55	NO	NO	NO	NO	NO
18.2	9511	1 KIARA CLOSE NORTH SYDNEY	Ground	E	41	37	40	35	42	37	41	36	-1.1	-1.7	-1.0	-1.5	54	49	NO	NO	NO	NO	NO
18.2	9511	1 KIARA CLOSE NORTH SYDNEY	Ground	N	49	45	47	42	50	46	48	42	-2.2	-3.2	-2.1	-3.2	60	55	NO	NO	NO	NO	NO
18.2	9511	1 KIARA CLOSE NORTH SYDNEY	Ground	N	42	37	40	35	42	37	41	36	-1.1	-1.7	-1.0	-1.6	54	49	NO	NO	NO	NO	NO
18.2	9511	1 KIARA CLOSE NORTH SYDNEY	Ground	N	49	45	47	42	50	46	48	42	-2.2	-3.2	-2.1	-3.2	60	55	NO	NO	NO	NO	NO
18.2	9511	1 KIARA CLOSE NORTH SYDNEY	Ground	N	42	37	40	35	42	37	41	36	-1.1	-1.7	-1.0	-1.6	54	49	NO	NO	NO	NO	NO
18.2	9511	1 KIARA CLOSE NORTH SYDNEY	Ground	N	50	46	48	43	50	46	48	43	-2.0	-3.1	-2.0	-3.1	60	55	NO	NO	NO	NO	NO
18.2	9513	116 HIGH STREET NORTH SYDNEY	First	SE	50	45	49	43	50	45	49	44	-1.3	-1.8	-1.3	-1.8	60	55	NO	NO	NO	NO	NO
18.2	9513	116 HIGH STREET NORTH SYDNEY	First	NE	48	44	47	42	49	44	47	42	-1.5	-2.4	-1.5	-2.4	60	55	NO	NO	NO	NO	NO
18.2	9513	116 HIGH STREET NORTH SYDNEY	First	NW	52	48	51	46	53	48	51	46	-1.4	-2.1	-1.3	-2.1	60	55	NO	NO	NO	NO	NO
18.2	9513	116 HIGH STREET NORTH SYDNEY	First	SW	56	51	55	50	56	52	56	50	-0.6	-1.2	-0.5	-1.3	60	55	NO	NO	NO	NO	NO
18.2	9513	116 HIGH STREET NORTH SYDNEY	First	SE	53	48	52	46	53	48	52	47	-1.2	-1.8	-1.2	-1.7	60	55	NO	NO	NO	NO	NO
18.2	9513	116 HIGH STREET NORTH SYDNEY	Second	SE	52	47	51	45	52	47	51	46	-1.2	-1.7	-1.1	-1.6	60	55	NO	NO	NO	NO	NO
18.2	9513	116 HIGH STREET NORTH SYDNEY	Second	NE	53	49	51	46	53	49	51	46	-2.2	-3.2	-2.1	-3.2	60	55	NO	NO	NO	NO	NO
18.2	9513	116 HIGH STREET NORTH SYDNEY	Second	NW	55	51	54	48	55	51	54	49	-1.6	-2.4	-1.5	-2.4	60	55	NO	NO	NO	NO	NO
18.2	9513	116 HIGH STREET NORTH SYDNEY	Second	SW	57	52	56	51	57	52	57	51	-0.6	-1.3	-0.6	-1.3	60	55	NO	NO	NO	NO	NO
18.2	9513	116 HIGH STREET NORTH SYDNEY	Second	SE	54	49	53	48	54	50	53	48	-1.2	-1.7	-1.1	-1.7	60	55	NO	NO	NO	NO	NO
18.2	9513	116 HIGH STREET NORTH SYDNEY	Ground	SE	48	43	47	42	49	44	47	42	-1.2	-1.8	-1.2	-1.7	60	55	NO	NO	NO	NO	NO
18.2	9513	116 HIGH STREET NORTH SYDNEY	Ground	NE	45	41	44	38	45	41	44	39	-1.2	-2.1	-1.1	-2.0	57	53	NO	NO	NO	NO	NO
18.2	9513	116 HIGH STREET NORTH SYDNEY	Ground	NW	50	45	48	43	50	45	49	43	-1.2	-1.8	-1.1	-1.8	60	55	NO	NO	NO	NO	NO
18.2	9513	116 HIGH STREET NORTH SYDNEY	Ground	SW	55	50	55	49	56	51	55	50	-0.4	-1.0	-0.3	-1.1	60	55	NO	NO	NO	NO	NO
18.2	9513	116 HIGH STREET NORTH SYDNEY	Ground	SE	52	47	51	45	52	47	51	46	-1.1	-1.7	-1.0	-1.6	60	55	NO	NO	NO	NO	NO
18.2	9537	112 HIGH STREET NORTH SYDNEY	First	SW	47	43	47	41	48	43	47	42	-0.9	-1.4	-0.8	-1.4	60	55	NO	NO	NO	NO	NO
18.2	9537	112 HIGH STREET NORTH SYDNEY	First	SW	47	42	46	40	47	42	46	41	-0.9	-1.4	-0.7	-1.2	59	54	NO	NO	NO	NO	NO
18.2	9537	112 HIGH STREET NORTH SYDNEY	First	N	47	42	46	41	48	43	47	42	-0.8	-1.3	-0.8	-1.3	60	55	NO	NO	NO	NO	NO
18.2	9537	112 HIGH STREET NORTH SYDNEY	First	SE	52	47	51	45	52	48	51	46	-1.3	-1.8	-1.3	-1.7	60	55	NO	NO	NO	NO	NO
18.2	9537	112 HIGH STREET NORTH SYDNEY	First	NE	51	47	50	44	52	47	50	45	-1.6	-2.6	-1.6	-2.6	60	55	NO	NO	NO	NO	NO
18.2	9537	112 HIGH STREET NORTH SYDNEY	First	NW	48	43	47	42	48	43	47	42	-0.7	-1.4	-0.7	-1.2	60	55	NO	NO	NO	NO	NO
18.2	9537	112 HIGH STREET NORTH SYDNEY	First	NE	46	42	46	40	47	42	46	41	-0.8	-1.3	-0.7	-1.3	59	54	NO	NO	NO	NO	NO
18.2	9537	112 HIGH STREET NORTH SYDNEY	First	NW	55	51	55	49	56	51	56	50	-0.4	-1.1	-0.3	-1.2	60	55	NO	NO	NO	NO	NO
18.2	9537	112 HIGH STREET NORTH SYDNEY	First	S	57	53	57	51	58	53	57	52	-0.5	-1.3	-0.5	-1.3	60	55	NO	NO	NO	NO	NO
18.2	9537	112 HIGH STREET NORTH SYDNEY	First	NW	57	52	57	51	58	53	57	52	-0.5	-1.3	-0.4	-1.3	60	55	NO	NO	NO	NO	NO
18.2	9537	112 HIGH STREET NORTH SYDNEY	First	SW	57	53	57	51	58	53	57	52	-0.5	-1.3	-0.5	-1.3	60	55	NO	NO	NO	NO	NO
18.2	9537	112 HIGH STREET NORTH SYDNEY	First	SE	54	49	53	47	54	49	53	48	-1.0	-1.6	-1.0	-1.5	60	55	NO	NO	NO	NO	NO
18.2	9537	112 HIGH STREET NORTH SYDNEY	Ground	SW	44	39	43	38	44	40	44	38	-0.9	-1.5	-0.9	-1.4	56	52	NO	NO	NO	NO	NO
18.2	9537	112 HIGH STREET NORTH SYDNEY	Ground	SW	43	39	42	37	44	39	43	38	-0.9	-1.5	-0.8	-1.3	56	51	NO	NO	NO	NO	NO

NCA	Receiver ID	Address	Floor Level	Facade	Opening Year 2027				Design Year 2037				Increase (Do Smthng - Do Nothing)				NCG project road noise criteria		Do noise levels exceed the cumulative limit with project roads adding ≥2dB to the total noise levels?		Is the contribution from the road project Acute?		Consider further treatment?
					Do Nothing		Do Smthng		Do Nothing		Do Smthng		Opening Year 2027		Design Year 2037								
					Day	Night	Day	Night	Day	Night	Day	Night	Day	Night	Day	Night	Day	Night	Day	Night	$L_{Aeq,15hr} \geq 65dB$	$L_{Aeq,9hr} \geq 60dB$	
18.2	9537	112 HIGH STREET NORTH SYDNEY	Ground	N	44	39	43	38	44	40	43	38	-1.0	-1.4	-0.8	-1.4	56	52	NO	NO	NO	NO	NO
18.2	9537	112 HIGH STREET NORTH SYDNEY	Ground	SE	50	45	49	43	50	46	49	44	-1.4	-1.9	-1.2	-1.8	60	55	NO	NO	NO	NO	NO
18.2	9537	112 HIGH STREET NORTH SYDNEY	Ground	NE	48	44	47	42	49	45	47	42	-1.6	-2.5	-1.4	-2.5	60	55	NO	NO	NO	NO	NO
18.2	9537	112 HIGH STREET NORTH SYDNEY	Ground	NW	44	40	43	38	45	40	44	39	-0.8	-1.4	-0.8	-1.4	57	52	NO	NO	NO	NO	NO
18.2	9537	112 HIGH STREET NORTH SYDNEY	Ground	NE	43	39	43	37	44	39	43	38	-0.8	-1.4	-0.8	-1.3	56	51	NO	NO	NO	NO	NO
18.2	9537	112 HIGH STREET NORTH SYDNEY	Ground	NW	55	50	54	49	55	50	55	49	-0.4	-1.1	-0.4	-1.2	60	55	NO	NO	NO	NO	NO
18.2	9537	112 HIGH STREET NORTH SYDNEY	Ground	S	56	52	56	51	57	52	56	51	-0.3	-1.1	-0.3	-1.1	60	55	NO	NO	NO	NO	NO
18.2	9537	112 HIGH STREET NORTH SYDNEY	Ground	NW	56	52	56	50	57	52	56	51	-0.3	-1.1	-0.2	-1.1	60	55	NO	NO	NO	NO	NO
18.2	9537	112 HIGH STREET NORTH SYDNEY	Ground	SW	57	52	56	51	57	52	57	51	-0.4	-1.1	-0.3	-1.2	60	55	NO	NO	NO	NO	NO
18.2	9537	112 HIGH STREET NORTH SYDNEY	Ground	SE	52	48	51	46	53	48	52	46	-1.0	-1.6	-1.0	-1.5	60	55	NO	NO	NO	NO	NO
18.2	9556	1 KIARA CLOSE NORTH SYDNEY	First	NE	49	45	49	44	50	45	49	44	-0.7	-1.6	-0.9	-1.4	60	55	NO	NO	NO	NO	NO
18.2	9556	1 KIARA CLOSE NORTH SYDNEY	First	NW	51	47	51	46	52	47	51	46	-0.5	-1.4	-0.5	-1.2	60	55	NO	NO	NO	NO	NO
18.2	9556	1 KIARA CLOSE NORTH SYDNEY	First	SW	52	48	50	45	52	48	51	45	-1.8	-2.6	-1.6	-2.5	60	55	NO	NO	NO	NO	NO
18.2	9556	1 KIARA CLOSE NORTH SYDNEY	First	NW	46	41	45	40	46	42	45	40	-0.8	-1.4	-0.8	-1.3	58	54	NO	NO	NO	NO	NO
18.2	9556	1 KIARA CLOSE NORTH SYDNEY	First	S	46	41	45	40	47	42	46	41	-0.8	-1.2	-0.6	-1.2	59	54	NO	NO	NO	NO	NO
18.2	9556	1 KIARA CLOSE NORTH SYDNEY	First	SW	50	45	48	43	50	45	49	43	-1.5	-2.1	-1.3	-2.0	60	55	NO	NO	NO	NO	NO
18.2	9556	1 KIARA CLOSE NORTH SYDNEY	First	SW	50	46	48	43	50	46	48	43	-2.0	-2.7	-1.8	-2.6	60	55	NO	NO	NO	NO	NO
18.2	9556	1 KIARA CLOSE NORTH SYDNEY	First	SE	54	49	53	47	54	49	53	48	-0.8	-1.3	-0.8	-1.3	60	55	NO	NO	NO	NO	NO
18.2	9556	1 KIARA CLOSE NORTH SYDNEY	First	SW	54	49	53	47	54	49	53	48	-0.8	-1.3	-0.7	-1.2	60	55	NO	NO	NO	NO	NO
18.2	9556	1 KIARA CLOSE NORTH SYDNEY	First	SE	54	49	53	48	54	50	54	48	-0.7	-1.2	-0.6	-1.2	60	55	NO	NO	NO	NO	NO
18.2	9556	1 KIARA CLOSE NORTH SYDNEY	First	NE	41	36	40	35	41	37	40	35	-1.1	-1.7	-0.9	-1.6	53	49	NO	NO	NO	NO	NO
18.2	9556	1 KIARA CLOSE NORTH SYDNEY	First	SE	42	37	41	35	42	37	41	36	-1.0	-1.6	-0.9	-1.5	54	49	NO	NO	NO	NO	NO
18.2	9556	1 KIARA CLOSE NORTH SYDNEY	First	NE	43	39	42	37	43	39	42	37	-1.0	-1.8	-0.9	-1.7	55	51	NO	NO	NO	NO	NO
18.2	9556	1 KIARA CLOSE NORTH SYDNEY	First	SE	42	37	41	36	42	37	41	36	-1.0	-1.6	-0.9	-1.5	54	49	NO	NO	NO	NO	NO
18.2	9556	1 KIARA CLOSE NORTH SYDNEY	First	NE	52	48	51	46	53	49	51	46	-1.6	-2.6	-1.6	-2.6	60	55	NO	NO	NO	NO	NO
18.2	9556	1 KIARA CLOSE NORTH SYDNEY	First	NW	50	46	49	44	51	46	50	45	-0.8	-1.6	-0.9	-1.4	60	55	NO	NO	NO	NO	NO
18.2	9556	1 KIARA CLOSE NORTH SYDNEY	First	NE	49	45	49	44	50	45	49	44	-0.7	-1.6	-0.8	-1.3	60	55	NO	NO	NO	NO	NO
18.2	9556	1 KIARA CLOSE NORTH SYDNEY	Second	NE	50	46	49	44	50	46	50	45	-0.8	-1.6	-0.9	-1.4	60	55	NO	NO	NO	NO	NO
18.2	9556	1 KIARA CLOSE NORTH SYDNEY	Second	NW	53	49	53	47	53	49	53	48	-0.3	-1.3	-0.3	-1.2	60	55	NO	NO	NO	NO	NO
18.2	9556	1 KIARA CLOSE NORTH SYDNEY	Second	SW	54	50	52	47	54	50	53	47	-1.8	-2.5	-1.7	-2.5	60	55	NO	NO	NO	NO	NO
18.2	9556	1 KIARA CLOSE NORTH SYDNEY	Second	NW	48	44	48	42	49	44	48	43	-0.8	-1.3	-0.7	-1.3	60	55	NO	NO	NO	NO	NO
18.2	9556	1 KIARA CLOSE NORTH SYDNEY	Second	S	49	45	49	43	50	45	49	44	-0.8	-1.2	-0.6	-1.2	60	55	NO	NO	NO	NO	NO
18.2	9556	1 KIARA CLOSE NORTH SYDNEY	Second	SW	52	47	50	45	52	48	51	46	-1.4	-2.0	-1.2	-1.9	60	55	NO	NO	NO	NO	NO
18.2	9556	1 KIARA CLOSE NORTH SYDNEY	Second	SW	52	47	50	45	52	48	50	45	-1.8	-2.6	-1.7	-2.5	60	55	NO	NO	NO	NO	NO
18.2	9556	1 KIARA CLOSE NORTH SYDNEY	Second	SE	54	49	53	48	55	50	54	49	-0.8	-1.3	-0.7	-1.2	60	55	NO	NO	NO	NO	NO
18.2	9556	1 KIARA CLOSE NORTH SYDNEY	Second	SW	54	49	54	48	55	50	54	49	-0.7	-1.2	-0.7	-1.3	60	55	NO	NO	NO	NO	NO
18.2	9556	1 KIARA CLOSE NORTH SYDNEY	Second	SE	55	50	54	49	55	50	54	49	-0.7	-1.2	-0.6	-1.2	60	55	NO	NO	NO	NO	NO
18.2	9556	1 KIARA CLOSE NORTH SYDNEY	Second	NE	44	39	43	37	44	39	43	38	-1.1	-1.8	-1.0	-1.6	56	51	NO	NO	NO	NO	NO
18.2	9556	1 KIARA CLOSE NORTH SYDNEY	Second	SE	44	40	43	38	45	40	44	39	-1.0	-1.6	-0.9	-1.5	57	52	NO	NO	NO	NO	NO
18.2	9556	1 KIARA CLOSE NORTH SYDNEY	Second	NE	45	41	44	39	46	41	45	39	-1.1	-1.8	-1.0	-1.7	58	53	NO	NO	NO	NO	NO
18.2	9556	1 KIARA CLOSE NORTH SYDNEY	Second	SE	45	40	44	38	45	40	44	39	-1.0	-1.6	-0.9	-1.5	57	52	NO	NO	NO	NO	NO
18.2	9556	1 KIARA CLOSE NORTH SYDNEY	Second	NE	53	49	52	46	53	49	52	47	-1.5	-2.5	-1.6	-2.4	60	55	NO	NO	NO	NO	NO
18.2	9556	1 KIARA CLOSE NORTH SYDNEY	Second	NW	51	47	50	45	51	47	51	46	-0.8	-1.6	-0.9	-1.4	60	55	NO	NO	NO	NO	NO
18.2	9556	1 KIARA CLOSE NORTH SYDNEY	Second	NE	50	46	49	44	50	46	50	44	-0.8	-1.7	-0.8	-1.4	60	55	NO	NO	NO	NO	NO
18.2	9556	1 KIARA CLOSE NORTH SYDNEY	Third	NE	51	47	51	46	52	47	51	46	-0.9	-1.7	-1.0	-1.5	60	55	NO	NO	NO	NO	NO
18.2	9556	1 KIARA CLOSE NORTH SYDNEY	Third	NW	55	50	55	49	55	51	55	50	-0.1	-1.0	0.0	-0.9	60	55	NO	NO	NO	NO	NO
18.2	9556	1 KIARA CLOSE NORTH SYDNEY	Third	SW	57	52	55	50	57	53	56	50	-1.5	-2.3	-1.4	-2.2	60	55	NO	NO	NO	NO	NO
18.2	9556	1 KIARA CLOSE NORTH SYDNEY	Third	NW	52	48	52	46	53	48	52	47	-0.8	-1.5	-0.7	-1.4	60	55	NO	NO	NO	NO	NO
18.2	9556	1 KIARA CLOSE NORTH SYDNEY	Third	S	54	50	53	48	55	50	54	49	-0.8	-1.5	-0.8	-1.4	60	55	NO	NO	NO	NO	NO
18.2	9556	1 KIARA CLOSE NORTH SYDNEY	Third	SW	55	51	54	49	56	51	55	49	-1.2	-1.9	-1.2	-1.9	60	55	NO	NO	NO	NO	NO
18.2	9556	1 KIARA CLOSE NORTH SYDNEY	Third	SW	55	51	54	49	56	51	54	49	-1.4	-2.1	-1.4	-2.1	60	55	NO	NO	NO	NO	NO
18.2	9556	1 KIARA CLOSE NORTH SYDNEY	Third	SE	55	50	55	49	56	51	55	50	-0.6	-1.3	-0.6	-1.2	60	55	NO	NO	NO	NO	NO
18.2	9556	1 KIARA CLOSE NORTH SYDNEY	Third	SW	55	50	55	49	56	51	55	50	-0.7	-1.2	-0.6	-1.3	60	55	NO	NO	NO	NO	NO
18.2	9556	1 KIARA CLOSE NORTH SYDNEY	Third	SE	56	51	55	49	56	51	55	50	-0.6	-1.2	-0.5	-1.2	60	55	NO	NO	NO	NO	NO
18.2	9556	1 KIARA CLOSE NORTH SYDNEY	Third	NE	48	43	46	41	48	43	47	42	-1.1	-1.7	-0.9	-1.6	60	55	NO	NO	NO	NO	NO
18.2	9556	1 KIARA CLOSE NORTH SYDNEY	Third	SE	49	44	48	42	49	44	48	43	-1.0	-1.5	-0.8	-1.4	60	55	NO	NO	NO	NO	NO
18.2	9556	1 KIARA CLOSE NORTH SYDNEY	Third	NE	49	44	48	43	49	45	48	43	-1.1	-1.9	-1.0	-1.8	60	55	NO	NO	NO	NO	NO
18.2	9556	1 KIARA CLOSE NORTH SYDNEY	Third	SE	49	44	48	43	49	44	48	43	-0.9	-1.5	-0.8	-1.4	60	55	NO	NO	NO	NO	NO
18.2	9556	1 KIARA CLOSE NORTH SYDNEY	Third	NE	54	50	53	47	54	50	53	48	-1.5	-2.4	-1.4	-2.3	60	55	NO	NO	NO	NO	NO
18.2	9556	1 KIARA CLOSE NORTH SYDNEY	Third	NW	53	48	52	47	53	49	52	47	-0.9	-1.6	-0.8	-1.5	60	55	NO	NO	NO	NO	NO
18.2	9556	1 KIARA CLOSE NORTH SYDNEY	Third	NE	51	47	51	45	52	47	51	46	-0.9	-1.7	-0.9	-1.5	60	55	NO	NO	NO	NO	NO
18.2	9556	1 KIARA CLOSE NORTH SYDNEY	Ground	NE	49	45	48	43	49	45	49	44	-0.7	-1.6	-0.8	-1.3	60	55	NO	NO	NO	NO	NO

NCA	Receiver ID	Address	Floor Level	Facade	Opening Year 2027				Design Year 2037				Increase (Do Smthng - Do Nothing)				NCG project road noise criteria		Do noise levels exceed the cumulative limit with project roads adding ≥2dB to the total noise levels?		Is the contribution from the road project Acute?		Consider further treatment?
					Do Nothing		Do Smthng		Do Nothing		Do Smthng		Opening Year 2027		Design Year 2037								
					Day	Night	Day	Night	Day	Night	Day	Night	Day	Night	Day	Night	Day	Night	Day	Night	$L_{Aeq,15hr}$ ≥ 65dB	$L_{Aeq,9hr}$ ≥ 60dB	
18.2	9556	1 KIARA CLOSE NORTH SYDNEY	Ground	NW	50	46	49	44	50	46	50	44	-0.6	-1.4	-0.5	-1.2	60	55	NO	NO	NO	NO	NO
18.2	9556	1 KIARA CLOSE NORTH SYDNEY	Ground	SW	48	44	46	41	49	44	47	42	-1.9	-2.6	-1.8	-2.5	60	55	NO	NO	NO	NO	NO
18.2	9556	1 KIARA CLOSE NORTH SYDNEY	Ground	SE	53	48	52	47	53	49	53	47	-0.8	-1.3	-0.7	-1.3	60	55	NO	NO	NO	NO	NO
18.2	9556	1 KIARA CLOSE NORTH SYDNEY	Ground	SW	53	48	52	47	53	49	53	47	-0.7	-1.3	-0.7	-1.3	60	55	NO	NO	NO	NO	NO
18.2	9556	1 KIARA CLOSE NORTH SYDNEY	Ground	SE	53	49	53	47	54	49	53	48	-0.6	-1.2	-0.6	-1.2	60	55	NO	NO	NO	NO	NO
18.2	9556	1 KIARA CLOSE NORTH SYDNEY	Ground	NE	39	35	38	33	39	35	38	33	-1.1	-1.7	-0.9	-1.6	51	47	NO	NO	NO	NO	NO
18.2	9556	1 KIARA CLOSE NORTH SYDNEY	Ground	SE	39	35	38	33	40	35	39	34	-1.0	-1.6	-0.9	-1.5	52	47	NO	NO	NO	NO	NO
18.2	9556	1 KIARA CLOSE NORTH SYDNEY	Ground	NE	41	37	40	35	42	37	41	36	-1.0	-1.7	-0.9	-1.5	54	49	NO	NO	NO	NO	NO
18.2	9556	1 KIARA CLOSE NORTH SYDNEY	Ground	SE	40	35	39	33	40	35	39	34	-1.1	-1.6	-0.9	-1.5	52	47	NO	NO	NO	NO	NO
18.2	9556	1 KIARA CLOSE NORTH SYDNEY	Ground	NE	52	48	50	45	52	48	51	46	-1.6	-2.7	-1.7	-2.6	60	55	NO	NO	NO	NO	NO
18.2	9556	1 KIARA CLOSE NORTH SYDNEY	Ground	NW	50	45	49	44	50	45	49	44	-0.7	-1.6	-0.8	-1.3	60	55	NO	NO	NO	NO	NO
18.2	9556	1 KIARA CLOSE NORTH SYDNEY	Ground	NE	49	45	48	43	49	45	49	44	-0.6	-1.6	-0.8	-1.3	60	55	NO	NO	NO	NO	NO
18.2	9584	100 HIGH STREET NORTH SYDNEY	First	SE	51	47	50	45	52	47	50	45	-1.5	-2.0	-1.4	-1.9	60	55	NO	NO	NO	NO	NO
18.2	9584	100 HIGH STREET NORTH SYDNEY	First	NE	51	47	49	44	52	48	50	44	-1.9	-3.1	-1.8	-3.1	60	55	NO	NO	NO	NO	NO
18.2	9584	100 HIGH STREET NORTH SYDNEY	First	NW	55	50	55	49	56	51	55	50	-0.2	-1.0	-0.3	-1.1	60	55	NO	NO	NO	NO	NO
18.2	9584	100 HIGH STREET NORTH SYDNEY	First	SW	58	53	57	52	58	53	58	52	-0.6	-1.3	-0.5	-1.3	60	55	NO	NO	NO	NO	NO
18.2	9584	100 HIGH STREET NORTH SYDNEY	First	SE	53	48	51	46	53	48	52	46	-1.3	-1.8	-1.2	-1.7	60	55	NO	NO	NO	NO	NO
18.2	9584	100 HIGH STREET NORTH SYDNEY	Second	SE	52	47	51	45	53	48	51	46	-1.5	-2.0	-1.4	-1.9	60	55	NO	NO	NO	NO	NO
18.2	9584	100 HIGH STREET NORTH SYDNEY	Second	NE	53	49	51	46	54	50	51	46	-2.3	-3.7	-2.4	-3.6	60	55	NO	NO	NO	NO	NO
18.2	9584	100 HIGH STREET NORTH SYDNEY	Second	NW	56	51	55	50	56	51	56	50	-0.4	-1.1	-0.3	-1.1	60	55	NO	NO	NO	NO	NO
18.2	9584	100 HIGH STREET NORTH SYDNEY	Second	SW	59	54	58	53	59	54	58	53	-0.6	-1.3	-0.6	-1.3	60	55	NO	NO	NO	NO	NO
18.2	9584	100 HIGH STREET NORTH SYDNEY	Second	SE	53	48	52	47	54	49	52	47	-1.2	-1.8	-1.2	-1.8	60	55	NO	NO	NO	NO	NO
18.2	9584	100 HIGH STREET NORTH SYDNEY	Third	SE	53	48	52	46	54	49	52	47	-1.6	-2.1	-1.5	-2.0	60	55	NO	NO	NO	NO	NO
18.2	9584	100 HIGH STREET NORTH SYDNEY	Third	NE	54	50	52	47	55	51	52	47	-2.4	-3.7	-2.4	-3.6	60	55	NO	NO	NO	NO	NO
18.2	9584	100 HIGH STREET NORTH SYDNEY	Third	NW	56	52	56	50	57	52	56	51	-0.4	-1.1	-0.3	-1.1	60	55	NO	NO	NO	NO	NO
18.2	9584	100 HIGH STREET NORTH SYDNEY	Third	SW	59	55	59	54	60	55	59	54	-0.6	-1.3	-0.5	-1.3	60	55	NO	NO	NO	NO	NO
18.2	9584	100 HIGH STREET NORTH SYDNEY	Third	SE	54	49	53	47	54	50	53	48	-1.3	-1.8	-1.2	-1.7	60	55	NO	NO	NO	NO	NO
18.2	9584	100 HIGH STREET NORTH SYDNEY	Fourth	SE	54	49	53	47	54	50	53	48	-1.4	-2.1	-1.5	-2.0	60	55	NO	NO	NO	NO	NO
18.2	9584	100 HIGH STREET NORTH SYDNEY	Fourth	NE	55	51	53	47	55	51	53	48	-2.5	-3.7	-2.4	-3.7	60	55	NO	NO	NO	NO	NO
18.2	9584	100 HIGH STREET NORTH SYDNEY	Fourth	NW	57	52	57	51	57	53	57	51	-0.3	-1.1	-0.4	-1.1	60	55	NO	NO	NO	NO	NO
18.2	9584	100 HIGH STREET NORTH SYDNEY	Fourth	SW	60	56	59	54	60	56	60	55	-0.6	-1.3	-0.5	-1.3	60	55	NO	NO	NO	NO	NO
18.2	9584	100 HIGH STREET NORTH SYDNEY	Fourth	SE	55	50	54	48	55	50	54	49	-1.2	-1.7	-1.1	-1.6	60	55	NO	NO	NO	NO	NO
18.2	9584	100 HIGH STREET NORTH SYDNEY	Fifth	SE	55	50	54	48	56	51	54	49	-1.7	-2.2	-1.6	-2.1	60	55	NO	NO	NO	NO	NO
18.2	9584	100 HIGH STREET NORTH SYDNEY	Fifth	NE	56	52	53	48	56	52	54	49	-2.4	-3.7	-2.4	-3.6	60	55	NO	NO	NO	NO	NO
18.2	9584	100 HIGH STREET NORTH SYDNEY	Fifth	NW	58	53	57	52	58	53	58	52	-0.4	-1.1	-0.4	-1.1	60	55	NO	NO	NO	NO	NO
18.2	9584	100 HIGH STREET NORTH SYDNEY	Fifth	SW	61	56	60	55	61	57	61	55	-0.7	-1.4	-0.6	-1.4	60	55	NO	NO	NO	NO	NO
18.2	9584	100 HIGH STREET NORTH SYDNEY	Fifth	SE	56	51	55	49	56	52	55	50	-1.4	-1.9	-1.3	-1.8	60	55	NO	NO	NO	NO	NO
18.2	9584	100 HIGH STREET NORTH SYDNEY	Sixth	SE	57	52	56	50	58	53	56	51	-1.4	-1.9	-1.4	-1.8	60	55	NO	NO	NO	NO	NO
18.2	9584	100 HIGH STREET NORTH SYDNEY	Sixth	NE	57	53	55	49	57	53	55	50	-2.2	-3.3	-2.2	-3.3	60	55	NO	NO	NO	NO	NO
18.2	9584	100 HIGH STREET NORTH SYDNEY	Sixth	NW	59	54	58	53	59	54	58	53	-0.6	-1.3	-0.5	-1.3	60	55	NO	NO	NO	NO	NO
18.2	9584	100 HIGH STREET NORTH SYDNEY	Sixth	SW	62	57	61	56	62	57	61	56	-0.8	-1.5	-0.7	-1.5	60	55	NO	NO	NO	NO	NO
18.2	9584	100 HIGH STREET NORTH SYDNEY	Sixth	SE	58	53	56	51	58	53	57	51	-1.4	-1.9	-1.4	-1.8	60	55	NO	NO	NO	NO	NO
18.2	9584	100 HIGH STREET NORTH SYDNEY	Ground	SE	51	46	49	44	51	46	50	44	-1.3	-1.9	-1.3	-1.9	60	55	NO	NO	NO	NO	NO
18.2	9584	100 HIGH STREET NORTH SYDNEY	Ground	NE	49	45	47	42	49	45	48	42	-1.6	-2.7	-1.5	-2.7	60	55	NO	NO	NO	NO	NO
18.2	9584	100 HIGH STREET NORTH SYDNEY	Ground	NW	54	50	54	49	55	50	55	49	-0.4	-1.1	-0.4	-1.2	60	55	NO	NO	NO	NO	NO
18.2	9584	100 HIGH STREET NORTH SYDNEY	Ground	SW	57	52	56	51	57	52	56	51	-0.7	-1.4	-0.7	-1.4	60	55	NO	NO	NO	NO	NO
18.2	9584	100 HIGH STREET NORTH SYDNEY	Ground	SE	52	47	51	45	52	47	51	46	-1.1	-1.7	-1.1	-1.6	60	55	NO	NO	NO	NO	NO
18.2	9623	98A HIGH STREET NORTH SYDNEY	First	NE	53	49	52	47	54	49	53	48	-0.9	-1.7	-0.9	-1.7	60	55	NO	NO	NO	NO	NO
18.2	9623	98A HIGH STREET NORTH SYDNEY	First	NW	54	50	54	49	55	50	55	49	-0.2	-0.9	-0.1	-0.9	60	55	NO	NO	NO	NO	NO
18.2	9623	98A HIGH STREET NORTH SYDNEY	First	SW	57	53	57	51	58	53	57	52	-0.8	-1.5	-0.6	-1.5	60	55	NO	NO	NO	NO	NO
18.2	9623	98A HIGH STREET NORTH SYDNEY	Ground	NE	51	46	49	44	51	46	50	45	-1.3	-2.0	-1.0	-1.7	60	55	NO	NO	NO	NO	NO
18.2	9623	98A HIGH STREET NORTH SYDNEY	Ground	NW	52	48	52	47	53	48	53	47	-0.2	-0.9	-0.2	-0.9	60	55	NO	NO	NO	NO	NO
18.2	9623	98A HIGH STREET NORTH SYDNEY	Ground	SW	56	51	55	50	56	51	56	50	-0.7	-1.3	-0.6	-1.3	60	55	NO	NO	NO	NO	NO
18.2	9624	98 HIGH STREET NORTH SYDNEY	First	NE	53	49	52	47	54	49	53	48	-0.9	-1.7	-0.7	-1.5	60	55	NO	NO	NO	NO	NO
18.2	9624	98 HIGH STREET NORTH SYDNEY	First	SE	56	52	56	50	57	52	56	51	-0.6	-1.4	-0.6	-1.4	60	55	NO	NO	NO	NO	NO
18.2	9624	98 HIGH STREET NORTH SYDNEY	First	SW	57	52	56	51	57	53	57	51	-0.7	-1.5	-0.6	-1.5	60	55	NO	NO	NO	NO	NO
18.2	9624	98 HIGH STREET NORTH SYDNEY	First	SE	55	50	54	49	55	50	54	49	-0.6	-1.3	-0.6	-1.3	60	55	NO	NO	NO	NO	NO
18.2	9624	98 HIGH STREET NORTH SYDNEY	Ground	NE	51	46	49	44	51	46	50	45	-1.2	-2.0	-1.0	-1.7	60	55	NO	NO	NO	NO	NO
18.2	9624	98 HIGH STREET NORTH SYDNEY	Ground	SE	55	50	54	49	55	51	55	49	-0.7	-1.4	-0.7	-1.3	60	55	NO	NO	NO	NO	NO
18.2	9624	98 HIGH STREET NORTH SYDNEY	Ground	SW	56	51	55	49	56	51	55	50	-0.7	-1.4	-0.6	-1.4	60	55	NO	NO	NO	NO	NO
18.2	9624	98 HIGH STREET NORTH SYDNEY	Ground	SE	53	49	53	47	54	49	53	48	-0.6	-1.3	-0.6	-1.3	60	55	NO	NO	NO	NO	NO
18.2	9631	96 HIGH STREET NORTH SYDNEY	First	NE	52	48	51	46	52	48	51	46	-1.1	-1.9	-1.0	-1.7	60	55	NO	NO	NO	NO	NO

NCA	Receiver ID	Address	Floor Level	Facade	Opening Year 2027				Design Year 2037				Increase (Do Smthng - Do Nothing)				NCG project road noise criteria		Do noise levels exceed the cumulative limit with project roads adding ≥2dB to the total noise levels?		Is the contribution from the road project Acute?		Consider further treatment?
					Do Nothing		Do Smthng		Do Nothing		Do Smthng		Opening Year 2027		Design Year 2037								
					Day	Night	Day	Night	Day	Night	Day	Night	Day	Night	Day	Night	Day	Night	Day	Night	$L_{Aeq,15hr}$ ≥ 65dB	$L_{Aeq,9hr}$ ≥ 60dB	
18.2	9631	96 HIGH STREET NORTH SYDNEY	First	NW	55	51	55	50	56	51	55	50	-0.2	-1.0	-0.2	-1.0	60	55	NO	NO	NO	NO	NO
18.2	9631	96 HIGH STREET NORTH SYDNEY	First	SW	58	54	58	52	59	54	58	53	-0.6	-1.4	-0.6	-1.4	60	55	NO	NO	NO	NO	NO
18.2	9631	96 HIGH STREET NORTH SYDNEY	First	SE	55	50	54	49	55	51	55	49	-0.5	-1.2	-0.4	-1.1	60	55	NO	NO	NO	NO	NO
18.2	9631	96 HIGH STREET NORTH SYDNEY	Ground	NE	49	45	48	43	49	45	48	43	-1.2	-1.9	-1.1	-1.8	60	55	NO	NO	NO	NO	NO
18.2	9631	96 HIGH STREET NORTH SYDNEY	Ground	NW	53	48	53	47	53	49	53	48	-0.1	-0.7	0.1	-0.7	60	55	NO	NO	NO	NO	NO
18.2	9631	96 HIGH STREET NORTH SYDNEY	Ground	SW	57	53	56	51	57	53	57	52	-0.7	-1.3	-0.6	-1.3	60	55	NO	NO	NO	NO	NO
18.2	9631	96 HIGH STREET NORTH SYDNEY	Ground	SE	53	48	52	47	53	49	53	47	-0.6	-1.2	-0.5	-1.1	60	55	NO	NO	NO	NO	NO
18.2	9632	100 HIGH STREET NORTH SYDNEY	First	SE	53	48	52	47	53	49	53	47	-0.9	-1.4	-0.9	-1.5	60	55	NO	NO	NO	NO	NO
18.2	9632	100 HIGH STREET NORTH SYDNEY	First	NE	50	46	49	44	50	46	49	44	-1.4	-2.3	-1.3	-2.3	60	55	NO	NO	NO	NO	NO
18.2	9632	100 HIGH STREET NORTH SYDNEY	First	NW	56	52	56	51	57	52	56	51	-0.3	-1.2	-0.2	-1.2	60	55	NO	NO	NO	NO	NO
18.2	9632	100 HIGH STREET NORTH SYDNEY	First	SW	58	53	57	51	58	53	57	52	-0.8	-1.4	-0.6	-1.4	60	55	NO	NO	NO	NO	NO
18.2	9632	100 HIGH STREET NORTH SYDNEY	First	SE	54	49	53	48	54	49	54	48	-0.7	-1.2	-0.6	-1.2	60	55	NO	NO	NO	NO	NO
18.2	9632	100 HIGH STREET NORTH SYDNEY	Second	SE	54	49	53	47	54	49	53	48	-1.1	-1.6	-1.0	-1.5	60	55	NO	NO	NO	NO	NO
18.2	9632	100 HIGH STREET NORTH SYDNEY	Second	NE	53	49	51	46	54	49	52	47	-1.8	-3.0	-1.9	-2.9	60	55	NO	NO	NO	NO	NO
18.2	9632	100 HIGH STREET NORTH SYDNEY	Second	NW	58	54	58	53	59	54	58	53	-0.6	-1.4	-0.5	-1.3	60	55	NO	NO	NO	NO	NO
18.2	9632	100 HIGH STREET NORTH SYDNEY	Second	SW	59	54	58	53	59	55	59	53	-0.7	-1.4	-0.6	-1.3	60	55	NO	NO	NO	NO	NO
18.2	9632	100 HIGH STREET NORTH SYDNEY	Second	SE	55	50	54	48	55	50	54	49	-0.8	-1.4	-0.7	-1.3	60	55	NO	NO	NO	NO	NO
18.2	9632	100 HIGH STREET NORTH SYDNEY	Third	SE	55	50	54	48	55	50	54	49	-1.0	-1.6	-1.0	-1.5	60	55	NO	NO	NO	NO	NO
18.2	9632	100 HIGH STREET NORTH SYDNEY	Third	NE	55	50	53	47	55	51	53	48	-2.0	-3.1	-2.0	-3.1	60	55	NO	NO	NO	NO	NO
18.2	9632	100 HIGH STREET NORTH SYDNEY	Third	NW	60	55	59	54	60	56	59	54	-0.7	-1.5	-0.6	-1.5	60	55	NO	NO	NO	NO	NO
18.2	9632	100 HIGH STREET NORTH SYDNEY	Third	SW	60	55	59	54	60	56	60	55	-0.6	-1.3	-0.6	-1.3	60	55	NO	NO	NO	NO	NO
18.2	9632	100 HIGH STREET NORTH SYDNEY	Third	SE	55	50	55	49	56	51	55	50	-0.7	-1.3	-0.7	-1.2	60	55	NO	NO	NO	NO	NO
18.2	9632	100 HIGH STREET NORTH SYDNEY	Fourth	SE	55	51	55	49	56	51	55	50	-0.9	-1.3	-0.8	-1.3	60	55	NO	NO	NO	NO	NO
18.2	9632	100 HIGH STREET NORTH SYDNEY	Fourth	NE	56	51	53	48	56	52	54	49	-2.1	-3.2	-2.1	-3.1	60	55	NO	NO	NO	NO	NO
18.2	9632	100 HIGH STREET NORTH SYDNEY	Fourth	NW	60	56	60	54	61	56	60	55	-0.7	-1.6	-0.6	-1.5	60	55	NO	NO	NO	NO	NO
18.2	9632	100 HIGH STREET NORTH SYDNEY	Fourth	SW	61	56	60	55	61	57	60	55	-0.6	-1.3	-0.5	-1.3	60	55	NO	NO	NO	NO	NO
18.2	9632	100 HIGH STREET NORTH SYDNEY	Fourth	SE	56	51	56	50	56	52	56	51	-0.5	-1.1	-0.5	-1.0	60	55	NO	NO	NO	NO	NO
18.2	9632	100 HIGH STREET NORTH SYDNEY	Fifth	SE	56	51	56	50	57	52	56	51	-0.7	-1.2	-0.7	-1.1	60	55	NO	NO	NO	NO	NO
18.2	9632	100 HIGH STREET NORTH SYDNEY	Fifth	NE	56	52	54	49	57	53	55	49	-2.0	-3.1	-2.1	-3.1	60	55	NO	NO	NO	NO	NO
18.2	9632	100 HIGH STREET NORTH SYDNEY	Fifth	NW	61	57	60	55	61	57	61	55	-0.7	-1.6	-0.6	-1.5	60	55	NO	NO	NO	NO	NO
18.2	9632	100 HIGH STREET NORTH SYDNEY	Fifth	SW	61	57	61	55	62	57	61	56	-0.6	-1.3	-0.5	-1.3	60	55	NO	NO	NO	NO	NO
18.2	9632	100 HIGH STREET NORTH SYDNEY	Fifth	SE	57	52	56	51	57	52	57	52	-0.5	-1.0	-0.5	-0.9	60	55	NO	NO	NO	NO	NO
18.2	9632	100 HIGH STREET NORTH SYDNEY	Fifth	SW	61	57	61	55	62	57	61	56	-0.6	-1.3	-0.5	-1.3	60	55	NO	NO	NO	NO	NO
18.2	9632	100 HIGH STREET NORTH SYDNEY	Fifth	SE	57	52	56	51	57	52	57	52	-0.5	-1.0	-0.5	-0.9	60	55	NO	NO	NO	NO	NO
18.2	9632	100 HIGH STREET NORTH SYDNEY	Sixth	SE	58	53	57	52	58	53	57	52	-0.8	-1.2	-0.8	-1.2	60	55	NO	NO	NO	NO	NO
18.2	9632	100 HIGH STREET NORTH SYDNEY	Sixth	NE	57	53	55	50	58	53	56	51	-1.9	-2.9	-1.9	-2.8	60	55	NO	NO	NO	NO	NO
18.2	9632	100 HIGH STREET NORTH SYDNEY	Sixth	NW	62	57	61	56	62	58	61	56	-0.7	-1.6	-0.6	-1.5	60	55	NO	NO	NO	NO	NO
18.2	9632	100 HIGH STREET NORTH SYDNEY	Sixth	SW	62	57	61	56	62	58	62	57	-0.6	-1.3	-0.6	-1.2	60	55	NO	NO	NO	NO	NO
18.2	9632	100 HIGH STREET NORTH SYDNEY	Sixth	SE	58	53	58	52	59	54	58	53	-0.5	-1.0	-0.5	-0.9	60	55	NO	NO	NO	NO	NO
18.2	9632	100 HIGH STREET NORTH SYDNEY	Ground	SE	52	47	51	46	52	47	51	46	-0.8	-1.3	-0.7	-1.4	60	55	NO	NO	NO	NO	NO
18.2	9632	100 HIGH STREET NORTH SYDNEY	Ground	NE	47	43	46	41	48	43	46	41	-1.3	-2.3	-1.3	-2.3	60	55	NO	NO	NO	NO	NO
18.2	9632	100 HIGH STREET NORTH SYDNEY	Ground	NW	55	50	54	49	55	50	55	49	-0.2	-1.1	-0.1	-1.0	60	55	NO	NO	NO	NO	NO
18.2	9632	100 HIGH STREET NORTH SYDNEY	Ground	SW	57	52	56	50	57	52	56	51	-0.7	-1.4	-0.5	-1.3	60	55	NO	NO	NO	NO	NO
18.2	9632	100 HIGH STREET NORTH SYDNEY	Ground	SE	53	48	52	47	53	48	53	47	-0.5	-1.2	-0.5	-1.2	60	55	NO	NO	NO	NO	NO
18.2	9651	94 HIGH STREET NORTH SYDNEY	First	NW	56	51	55	50	56	52	56	50	-0.4	-1.2	-0.2	-1.1	60	55	NO	NO	NO	NO	NO
18.2	9651	94 HIGH STREET NORTH SYDNEY	First	SW	60	56	60	55	61	56	60	55	-0.4	-1.2	-0.3	-1.0	60	55	NO	NO	NO	NO	NO
18.2	9651	94 HIGH STREET NORTH SYDNEY	First	W	56	51	56	50	57	52	56	50	-0.6	-1.4	-0.6	-1.5	60	55	NO	NO	NO	NO	NO
18.2	9651	94 HIGH STREET NORTH SYDNEY	First	SE	56	51	55	50	56	51	56	50	-0.3	-1.1	-0.3	-1.2	60	55	NO	NO	NO	NO	NO
18.2	9651	94 HIGH STREET NORTH SYDNEY	First	SE	55	50	55	49	56	51	55	50	-0.4	-1.1	-0.4	-1.2	60	55	NO	NO	NO	NO	NO
18.2	9651	94 HIGH STREET NORTH SYDNEY	First	NE	52	48	51	46	52	48	51	46	-1.1	-1.8	-1.0	-1.6	60	55	NO	NO	NO	NO	NO
18.2	9651	94 HIGH STREET NORTH SYDNEY	Ground	NW	54	49	54	48	54	49	54	49	0.0	-0.8	0.1	-0.8	60	55	NO	NO	NO	NO	NO
18.2	9651	94 HIGH STREET NORTH SYDNEY	Ground	SW	59	55	59	54	60	56	60	55	-0.2	-1.0	-0.2	-0.9	60	55	NO	NO	NO	NO	NO
18.2	9651	94 HIGH STREET NORTH SYDNEY	Ground	W	54	49	53	48	54	50	54	48	-0.6	-1.3	-0.6	-1.4	60	55	NO	NO	NO	NO	NO
18.2	9651	94 HIGH STREET NORTH SYDNEY	Ground	SE	53	48	53	47	54	49	53	48	-0.3	-1.0	-0.2	-1.0	60	55	NO	NO	NO	NO	NO
18.2	9651	94 HIGH STREET NORTH SYDNEY	Ground	SE	53	48	52	47	53	48	52	47	-0.6	-1.1	-0.5	-1.0	60	55	NO	NO	NO	NO	NO
18.2	9651	94 HIGH STREET NORTH SYDNEY	Ground	NE	49	45	48	43	49	45	48	43	-1.2	-1.9	-1.1	-1.8	60	55	NO	NO	NO	NO	NO
18.2	9657	1 KIARA CLOSE NORTH SYDNEY	First	NE	53	49	53	47	53	49	53	48	-0.1	-1.2	-0.2	-1.0	60	55	NO	NO	NO	NO	NO
18.2	9657	1 KIARA CLOSE NORTH SYDNEY	First	NW	54	50	53	48	54	50	54	49	-0.4	-1.4	-0.3	-1.2	60	55	NO	NO	NO	NO	NO
18.2	9657	1 KIARA CLOSE NORTH SYDNEY	First	SW	56	52	56	50	56	52	56	51	-0.5	-1.3	-0.4	-1.2	60	55	NO	NO	NO	NO	NO
18.2	9657	1 KIARA CLOSE NORTH SYDNEY	First	SE	52	47	51	46	52	48	52	47	-0.5	-1.1	-0.4	-1.1	60	55	NO	NO	NO	NO	NO
18.2	9657	1 KIARA CLOSE NORTH SYDNEY	First	SW	51	47	51	46	52	47	51	46	-0.4	-1.0	-0.3	-1.0	60	55	NO	NO	NO	NO	NO
18.2	9657	1 KIARA CLOSE NORTH SYDNEY	First	NW	52	47	52	46	52	48	52	47	-0.4	-1.1	-0.5	-1.1	60	55	NO	NO	NO	NO	NO
18.2	9657	1 KIARA CLOSE NORTH SYDNEY	First	SW	54	50	54	48	55	50	54	49	-0.7	-1.6	-0.6	-1.4	60	55	NO	NO	NO	NO	NO
18.2	9657	1 KIARA CLOSE NORTH SYDNEY	First	W	54	50	53	48	54	50	54	48	-0.9	-1.7	-0.8	-1.6	60	55	NO	NO	NO	NO	NO

NCA	Receiver ID	Address	Floor Level	Facade	Opening Year 2027				Design Year 2037				Increase (Do Smthng - Do Nothing)				NCG project road noise criteria		Do noise levels exceed the cumulative limit with project roads adding ≥2dB to the total noise levels?		Is the contribution from the road project Acute?		Consider further treatment?
					Do Nothing		Do Smthng		Do Nothing		Do Smthng		Opening Year 2027		Design Year 2037								
					Day	Night	Day	Night	Day	Night	Day	Night	Day	Night	Day	Night	Day	Night	Day	Night	$L_{Aeq,15hr}$ ≥ 65dB	$L_{Aeq,9hr}$ ≥ 60dB	
18.2	9657	1 KIARA CLOSE NORTH SYDNEY	First	S	53	49	52	47	54	49	53	48	-0.8	-1.5	-0.6	-1.4	60	55	NO	NO	NO	NO	NO
18.2	9657	1 KIARA CLOSE NORTH SYDNEY	First	SE	51	46	50	45	51	47	50	45	-1.1	-1.5	-1.0	-1.5	60	55	NO	NO	NO	NO	NO
18.2	9657	1 KIARA CLOSE NORTH SYDNEY	First	NE	40	36	39	34	40	36	39	34	-1.1	-1.9	-1.0	-1.7	52	48	NO	NO	NO	NO	NO
18.2	9657	1 KIARA CLOSE NORTH SYDNEY	First	SE	40	36	39	34	40	36	39	34	-1.1	-1.7	-0.9	-1.6	52	48	NO	NO	NO	NO	NO
18.2	9657	1 KIARA CLOSE NORTH SYDNEY	First	NE	55	50	53	47	55	51	53	48	-2.0	-3.0	-2.0	-2.9	60	55	NO	NO	NO	NO	NO
18.2	9657	1 KIARA CLOSE NORTH SYDNEY	First	NW	53	49	52	47	53	49	53	47	-0.3	-1.4	-0.3	-1.1	60	55	NO	NO	NO	NO	NO
18.2	9657	1 KIARA CLOSE NORTH SYDNEY	First	NE	51	47	50	45	51	47	50	45	-0.7	-1.6	-0.8	-1.4	60	55	NO	NO	NO	NO	NO
18.2	9657	1 KIARA CLOSE NORTH SYDNEY	Second	NE	53	49	53	48	54	49	54	49	0.0	-1.1	0.0	-0.8	60	55	NO	NO	NO	NO	NO
18.2	9657	1 KIARA CLOSE NORTH SYDNEY	Second	NW	55	51	54	49	55	51	55	50	-0.3	-1.3	-0.3	-1.2	60	55	NO	NO	NO	NO	NO
18.2	9657	1 KIARA CLOSE NORTH SYDNEY	Second	SW	57	53	57	52	58	53	57	52	-0.6	-1.4	-0.5	-1.3	60	55	NO	NO	NO	NO	NO
18.2	9657	1 KIARA CLOSE NORTH SYDNEY	Second	SE	54	49	54	48	55	50	54	49	-0.4	-0.9	-0.3	-1.0	60	55	NO	NO	NO	NO	NO
18.2	9657	1 KIARA CLOSE NORTH SYDNEY	Second	SW	53	49	53	48	54	49	54	48	-0.2	-0.8	-0.1	-0.8	60	55	NO	NO	NO	NO	NO
18.2	9657	1 KIARA CLOSE NORTH SYDNEY	Second	NW	54	49	54	48	55	50	54	49	-0.3	-0.9	-0.3	-0.9	60	55	NO	NO	NO	NO	NO
18.2	9657	1 KIARA CLOSE NORTH SYDNEY	Second	SW	56	52	56	51	57	52	56	51	-0.5	-1.3	-0.3	-1.2	60	55	NO	NO	NO	NO	NO
18.2	9657	1 KIARA CLOSE NORTH SYDNEY	Second	W	56	52	56	50	57	52	56	51	-0.6	-1.4	-0.5	-1.4	60	55	NO	NO	NO	NO	NO
18.2	9657	1 KIARA CLOSE NORTH SYDNEY	Second	S	55	51	55	50	56	51	55	50	-0.4	-1.2	-0.3	-1.1	60	55	NO	NO	NO	NO	NO
18.2	9657	1 KIARA CLOSE NORTH SYDNEY	Second	SE	53	48	52	47	53	48	52	47	-0.9	-1.3	-0.9	-1.4	60	55	NO	NO	NO	NO	NO
18.2	9657	1 KIARA CLOSE NORTH SYDNEY	Second	NE	42	38	41	36	42	38	41	36	-1.2	-1.9	-1.1	-1.7	54	50	NO	NO	NO	NO	NO
18.2	9657	1 KIARA CLOSE NORTH SYDNEY	Second	SE	42	38	41	36	42	38	41	36	-1.1	-1.8	-1.0	-1.6	54	50	NO	NO	NO	NO	NO
18.2	9657	1 KIARA CLOSE NORTH SYDNEY	Second	NE	55	51	53	48	55	51	53	48	-1.8	-2.8	-1.9	-2.9	60	55	NO	NO	NO	NO	NO
18.2	9657	1 KIARA CLOSE NORTH SYDNEY	Second	NW	54	49	53	48	54	49	54	48	-0.3	-1.2	-0.3	-1.0	60	55	NO	NO	NO	NO	NO
18.2	9657	1 KIARA CLOSE NORTH SYDNEY	Second	NE	51	47	50	45	51	47	50	45	-0.7	-1.6	-0.9	-1.4	60	55	NO	NO	NO	NO	NO
18.2	9657	1 KIARA CLOSE NORTH SYDNEY	Third	NE	54	50	54	49	55	50	55	49	-0.1	-1.2	0.0	-0.9	60	55	NO	NO	NO	NO	NO
18.2	9657	1 KIARA CLOSE NORTH SYDNEY	Third	NW	56	51	55	50	56	52	56	50	-0.4	-1.3	-0.3	-1.2	60	55	NO	NO	NO	NO	NO
18.2	9657	1 KIARA CLOSE NORTH SYDNEY	Third	SW	58	54	58	52	59	54	58	53	-0.7	-1.5	-0.6	-1.5	60	55	NO	NO	NO	NO	NO
18.2	9657	1 KIARA CLOSE NORTH SYDNEY	Third	SE	55	50	55	49	56	51	55	50	-0.4	-1.0	-0.4	-1.0	60	55	NO	NO	NO	NO	NO
18.2	9657	1 KIARA CLOSE NORTH SYDNEY	Third	SW	54	50	54	49	55	50	55	49	-0.2	-0.8	-0.2	-0.8	60	55	NO	NO	NO	NO	NO
18.2	9657	1 KIARA CLOSE NORTH SYDNEY	Third	NW	55	50	55	49	56	51	55	50	-0.5	-1.0	-0.4	-1.0	60	55	NO	NO	NO	NO	NO
18.2	9657	1 KIARA CLOSE NORTH SYDNEY	Third	SW	58	53	57	52	58	54	58	52	-0.6	-1.4	-0.5	-1.3	60	55	NO	NO	NO	NO	NO
18.2	9657	1 KIARA CLOSE NORTH SYDNEY	Third	W	58	53	57	52	58	54	58	52	-0.7	-1.4	-0.5	-1.4	60	55	NO	NO	NO	NO	NO
18.2	9657	1 KIARA CLOSE NORTH SYDNEY	Third	S	57	53	57	51	58	53	57	52	-0.3	-1.1	-0.3	-1.0	60	55	NO	NO	NO	NO	NO
18.2	9657	1 KIARA CLOSE NORTH SYDNEY	Third	SE	55	50	54	49	55	50	54	49	-0.6	-1.2	-0.6	-1.2	60	55	NO	NO	NO	NO	NO
18.2	9657	1 KIARA CLOSE NORTH SYDNEY	Third	NE	45	40	44	38	45	41	44	39	-1.2	-1.9	-1.0	-1.8	57	53	NO	NO	NO	NO	NO
18.2	9657	1 KIARA CLOSE NORTH SYDNEY	Third	SE	45	40	44	39	45	41	44	39	-1.1	-1.7	-0.9	-1.6	57	53	NO	NO	NO	NO	NO
18.2	9657	1 KIARA CLOSE NORTH SYDNEY	Third	NE	55	51	54	49	56	52	54	49	-1.8	-2.8	-1.8	-2.7	60	55	NO	NO	NO	NO	NO
18.2	9657	1 KIARA CLOSE NORTH SYDNEY	Third	NW	54	50	54	49	55	50	54	49	-0.3	-1.3	-0.3	-1.1	60	55	NO	NO	NO	NO	NO
18.2	9657	1 KIARA CLOSE NORTH SYDNEY	Third	NE	51	47	51	46	52	47	51	46	-0.7	-1.7	-0.8	-1.4	60	55	NO	NO	NO	NO	NO
18.2	9657	1 KIARA CLOSE NORTH SYDNEY	Fourth	NE	55	51	55	50	56	51	55	50	-0.3	-1.2	-0.2	-1.1	60	55	NO	NO	NO	NO	NO
18.2	9657	1 KIARA CLOSE NORTH SYDNEY	Fourth	NW	56	52	56	51	57	52	56	51	-0.5	-1.3	-0.4	-1.2	60	55	NO	NO	NO	NO	NO
18.2	9657	1 KIARA CLOSE NORTH SYDNEY	Fourth	SW	59	55	58	53	59	55	59	53	-0.7	-1.6	-0.7	-1.5	60	55	NO	NO	NO	NO	NO
18.2	9657	1 KIARA CLOSE NORTH SYDNEY	Fourth	SE	56	51	56	50	56	52	56	51	-0.5	-1.1	-0.4	-1.0	60	55	NO	NO	NO	NO	NO
18.2	9657	1 KIARA CLOSE NORTH SYDNEY	Fourth	SW	55	50	55	49	56	51	55	50	-0.2	-0.9	-0.2	-0.8	60	55	NO	NO	NO	NO	NO
18.2	9657	1 KIARA CLOSE NORTH SYDNEY	Fourth	NW	56	51	56	50	56	52	56	51	-0.5	-1.1	-0.4	-1.1	60	55	NO	NO	NO	NO	NO
18.2	9657	1 KIARA CLOSE NORTH SYDNEY	Fourth	SW	59	54	58	53	59	54	58	53	-0.7	-1.4	-0.5	-1.4	60	55	NO	NO	NO	NO	NO
18.2	9657	1 KIARA CLOSE NORTH SYDNEY	Fourth	W	59	54	58	53	59	55	58	53	-0.6	-1.5	-0.6	-1.5	60	55	NO	NO	NO	NO	NO
18.2	9657	1 KIARA CLOSE NORTH SYDNEY	Fourth	S	58	53	57	52	58	54	58	53	-0.4	-1.1	-0.2	-1.0	60	55	NO	NO	NO	NO	NO
18.2	9657	1 KIARA CLOSE NORTH SYDNEY	Fourth	SE	56	51	55	49	56	51	55	50	-0.7	-1.3	-0.6	-1.2	60	55	NO	NO	NO	NO	NO
18.2	9657	1 KIARA CLOSE NORTH SYDNEY	Fourth	NE	49	44	48	43	49	45	48	43	-1.2	-1.9	-1.1	-1.9	60	55	NO	NO	NO	NO	NO
18.2	9657	1 KIARA CLOSE NORTH SYDNEY	Fourth	SE	49	45	48	43	49	45	49	43	-0.9	-1.6	-0.8	-1.5	60	55	NO	NO	NO	NO	NO
18.2	9657	1 KIARA CLOSE NORTH SYDNEY	Fourth	NE	56	52	54	49	56	52	55	49	-1.7	-2.7	-1.7	-2.7	60	55	NO	NO	NO	NO	NO
18.2	9657	1 KIARA CLOSE NORTH SYDNEY	Fourth	NW	55	51	55	50	56	51	55	50	-0.4	-1.3	-0.4	-1.2	60	55	NO	NO	NO	NO	NO
18.2	9657	1 KIARA CLOSE NORTH SYDNEY	Fourth	NE	53	49	52	47	53	49	52	47	-0.9	-1.7	-0.9	-1.6	60	55	NO	NO	NO	NO	NO
18.2	9657	1 KIARA CLOSE NORTH SYDNEY	Ground	NE	52	48	52	47	52	48	52	47	-0.3	-1.3	-0.3	-1.1	60	55	NO	NO	NO	NO	NO
18.2	9657	1 KIARA CLOSE NORTH SYDNEY	Ground	NW	53	48	52	47	53	49	53	48	-0.4	-1.3	-0.3	-1.1	60	55	NO	NO	NO	NO	NO
18.2	9657	1 KIARA CLOSE NORTH SYDNEY	Ground	SW	54	50	53	48	54	50	54	48	-0.7	-1.5	-0.6	-1.5	60	55	NO	NO	NO	NO	NO
18.2	9657	1 KIARA CLOSE NORTH SYDNEY	Ground	SE	50	45	49	44	50	45	49	44	-0.5	-1.0	-0.5	-1.0	60	55	NO	NO	NO	NO	NO
18.2	9657	1 KIARA CLOSE NORTH SYDNEY	Ground	SW	49	44	49	43	49	45	49	44	-0.5	-1.0	-0.4	-0.9	60	55	NO	NO	NO	NO	NO
18.2	9657	1 KIARA CLOSE NORTH SYDNEY	Ground	NW	50	45	49	44	50	45	49	44	-0.5	-1.0	-0.5	-1.0	60	55	NO	NO	NO	NO	NO
18.2	9657	1 KIARA CLOSE NORTH SYDNEY	Ground	SW	52	48	51	46	53	48	52	47	-0.8	-1.7	-0.7	-1.5	60	55	NO	NO	NO	NO	NO
18.2	9657	1 KIARA CLOSE NORTH SYDNEY	Ground	W	52	48	51	46	52	48	51	46	-1.1	-1.8	-0.9	-1.7	60	55	NO	NO	NO	NO	NO
18.2	9657	1 KIARA CLOSE NORTH SYDNEY	Ground	S	51	47	50	45	51	47	51	45	-0.8	-1.5	-0.7	-1.4	60	55	NO	NO	NO	NO	NO
18.2	9657	1 KIARA CLOSE NORTH SYDNEY	Ground	SE	50	45	48	43	50	45	49	43	-1.3	-1.8	-1.3	-1.7	60	55	NO	NO	NO	NO	NO

NCA	Receiver ID	Address	Floor Level	Facade	Opening Year 2027				Design Year 2037				Increase (Do Smthng - Do Nothing)				NCG project road noise criteria		Do noise levels exceed the cumulative limit with project roads adding ≥2dB to the total noise levels?		Is the contribution from the road project Acute?		Consider further treatment?
					Do Nothing		Do Smthng		Do Nothing		Do Smthng		Opening Year 2027		Design Year 2037								
					Day	Night	Day	Night	Day	Night	Day	Night	Day	Night	Day	Night	Day	Night	Day	Night	$L_{Aeq,15hr}$ ≥ 65dB	$L_{Aeq,9hr}$ ≥ 60dB	
18.2	9657	1 KIARA CLOSE NORTH SYDNEY	Ground	NE	39	34	37	32	39	34	38	33	-1.1	-1.9	-1.0	-1.7	51	46	NO	NO	NO	NO	NO
18.2	9657	1 KIARA CLOSE NORTH SYDNEY	Ground	SE	39	34	37	32	39	34	38	33	-1.1	-1.8	-1.0	-1.6	51	46	NO	NO	NO	NO	NO
18.2	9657	1 KIARA CLOSE NORTH SYDNEY	Ground	NE	54	50	52	47	55	50	52	47	-2.0	-3.2	-2.1	-3.1	60	55	NO	NO	NO	NO	NO
18.2	9657	1 KIARA CLOSE NORTH SYDNEY	Ground	NW	52	48	52	46	52	48	52	47	-0.4	-1.4	-0.4	-1.2	60	55	NO	NO	NO	NO	NO
18.2	9657	1 KIARA CLOSE NORTH SYDNEY	Ground	NE	50	46	50	45	51	46	50	45	-0.6	-1.6	-0.8	-1.3	60	55	NO	NO	NO	NO	NO
18.2	9669	2 KIARA CLOSE NORTH SYDNEY	First	NE	55	51	54	49	55	51	54	49	-1.0	-1.9	-0.8	-1.7	60	55	NO	NO	NO	NO	NO
18.2	9669	2 KIARA CLOSE NORTH SYDNEY	First	NW	58	54	58	52	59	54	58	53	-0.7	-1.5	-0.7	-1.5	60	55	NO	NO	NO	NO	NO
18.2	9669	2 KIARA CLOSE NORTH SYDNEY	First	SW	58	53	57	52	58	54	58	52	-0.7	-1.5	-0.7	-1.5	60	55	NO	NO	NO	NO	NO
18.2	9669	2 KIARA CLOSE NORTH SYDNEY	First	NW	58	53	57	52	58	54	57	52	-0.9	-1.7	-0.8	-1.7	60	55	NO	NO	NO	NO	NO
18.2	9669	2 KIARA CLOSE NORTH SYDNEY	First	SW	58	53	57	51	58	53	57	52	-0.9	-1.6	-0.7	-1.5	60	55	NO	NO	NO	NO	NO
18.2	9669	2 KIARA CLOSE NORTH SYDNEY	First	SE	55	50	54	49	55	51	55	49	-0.8	-1.4	-0.6	-1.3	60	55	NO	NO	NO	NO	NO
18.2	9669	2 KIARA CLOSE NORTH SYDNEY	Ground	NE	50	46	49	44	51	46	50	44	-1.2	-2.0	-1.0	-1.8	60	55	NO	NO	NO	NO	NO
18.2	9669	2 KIARA CLOSE NORTH SYDNEY	Ground	NW	53	48	52	47	53	48	52	47	-0.7	-1.3	-0.5	-1.2	60	55	NO	NO	NO	NO	NO
18.2	9669	2 KIARA CLOSE NORTH SYDNEY	Ground	SW	54	49	53	48	54	50	53	48	-1.0	-1.6	-0.9	-1.6	60	55	NO	NO	NO	NO	NO
18.2	9669	2 KIARA CLOSE NORTH SYDNEY	Ground	NW	54	50	53	48	55	50	54	49	-1.0	-1.6	-0.8	-1.5	60	55	NO	NO	NO	NO	NO
18.2	9669	2 KIARA CLOSE NORTH SYDNEY	Ground	SW	54	49	53	47	54	49	53	48	-1.0	-1.7	-0.8	-1.5	60	55	NO	NO	NO	NO	NO
18.2	9669	2 KIARA CLOSE NORTH SYDNEY	Ground	SE	53	49	53	47	54	49	53	48	-0.8	-1.4	-0.8	-1.3	60	55	NO	NO	NO	NO	NO
18.2	9681	92 HIGH STREET NORTH SYDNEY	First	NW	57	52	56	51	57	53	57	51	-0.6	-1.5	-0.5	-1.4	60	55	NO	NO	NO	NO	NO
18.2	9681	92 HIGH STREET NORTH SYDNEY	First	SW	61	56	60	55	61	57	61	56	-0.3	-1.1	-0.2	-1.0	60	55	NO	NO	NO	NO	NO
18.2	9681	92 HIGH STREET NORTH SYDNEY	First	SE	55	50	54	49	55	50	55	49	-0.4	-1.1	-0.3	-1.1	60	55	NO	NO	NO	NO	NO
18.2	9681	92 HIGH STREET NORTH SYDNEY	First	NE	51	46	50	45	51	47	50	45	-1.1	-1.8	-1.0	-1.6	60	55	NO	NO	NO	NO	NO
18.2	9681	92 HIGH STREET NORTH SYDNEY	First	SE	50	46	49	44	50	46	50	44	-1.1	-1.7	-0.9	-1.6	60	55	NO	NO	NO	NO	NO
18.2	9681	92 HIGH STREET NORTH SYDNEY	First	NE	53	49	52	47	53	49	52	47	-1.0	-1.6	-0.8	-1.5	60	55	NO	NO	NO	NO	NO
18.2	9681	92 HIGH STREET NORTH SYDNEY	Ground	NW	55	51	55	50	56	51	55	50	-0.5	-1.3	-0.4	-1.3	60	55	NO	NO	NO	NO	NO
18.2	9681	92 HIGH STREET NORTH SYDNEY	Ground	SW	60	56	60	55	60	56	60	55	-0.3	-1.1	-0.2	-0.9	60	55	NO	NO	NO	NO	NO
18.2	9681	92 HIGH STREET NORTH SYDNEY	Ground	SE	53	48	52	47	53	48	53	47	-0.2	-0.9	-0.1	-0.9	60	55	NO	NO	NO	NO	NO
18.2	9681	92 HIGH STREET NORTH SYDNEY	Ground	NE	47	43	46	41	47	43	46	41	-1.1	-1.6	-0.9	-1.6	59	55	NO	NO	NO	NO	NO
18.2	9681	92 HIGH STREET NORTH SYDNEY	Ground	SE	47	42	46	41	47	42	46	41	-1.0	-1.6	-0.9	-1.5	59	54	NO	NO	NO	NO	NO
18.2	9681	92 HIGH STREET NORTH SYDNEY	Ground	NE	51	46	49	44	51	46	50	45	-1.1	-1.8	-1.0	-1.7	60	55	NO	NO	NO	NO	NO
18.2	9697	11 HIPWOOD STREET NORTH SYDNEY	Ground	NE	50	46	49	44	51	46	50	45	-1.0	-1.7	-1.0	-1.7	60	55	NO	NO	NO	NO	NO
18.2	9697	11 HIPWOOD STREET NORTH SYDNEY	Ground	NW	56	52	55	50	56	52	56	51	-0.6	-1.5	-0.5	-1.4	60	55	NO	NO	NO	NO	NO
18.2	9697	11 HIPWOOD STREET NORTH SYDNEY	Ground	SW	55	50	54	48	55	50	54	49	-0.9	-1.6	-0.8	-1.5	60	55	NO	NO	NO	NO	NO
18.2	9697	11 HIPWOOD STREET NORTH SYDNEY	Ground	SW	55	50	54	48	55	50	54	49	-0.9	-1.6	-0.8	-1.5	60	55	NO	NO	NO	NO	NO
18.2	9697	11 HIPWOOD STREET NORTH SYDNEY	Ground	SE	52	47	51	46	52	48	52	46	-0.6	-1.3	-0.6	-1.2	60	55	NO	NO	NO	NO	NO
18.2	9700	9 HIPWOOD STREET NORTH SYDNEY	First	NE	52	47	51	46	52	48	51	46	-1.0	-1.7	-1.0	-1.5	60	55	NO	NO	NO	NO	NO
18.2	9700	9 HIPWOOD STREET NORTH SYDNEY	First	NW	57	53	57	51	58	53	57	52	-0.8	-1.6	-0.7	-1.5	60	55	NO	NO	NO	NO	NO
18.2	9700	9 HIPWOOD STREET NORTH SYDNEY	First	SW	56	52	55	50	57	52	56	51	-0.9	-1.5	-0.8	-1.5	60	55	NO	NO	NO	NO	NO
18.2	9700	9 HIPWOOD STREET NORTH SYDNEY	First	SE	52	48	52	46	53	48	52	47	-0.7	-1.3	-0.7	-1.3	60	55	NO	NO	NO	NO	NO
18.2	9700	9 HIPWOOD STREET NORTH SYDNEY	Ground	NE	49	44	48	43	49	45	48	43	-1.1	-1.7	-1.0	-1.7	60	55	NO	NO	NO	NO	NO
18.2	9700	9 HIPWOOD STREET NORTH SYDNEY	Ground	NW	55	50	54	49	55	50	54	49	-0.9	-1.6	-0.8	-1.6	60	55	NO	NO	NO	NO	NO
18.2	9700	9 HIPWOOD STREET NORTH SYDNEY	Ground	SW	52	48	51	46	53	48	52	47	-1.0	-1.7	-0.8	-1.5	60	55	NO	NO	NO	NO	NO
18.2	9700	9 HIPWOOD STREET NORTH SYDNEY	Ground	SE	48	44	48	42	49	44	48	43	-0.8	-1.4	-0.7	-1.3	60	55	NO	NO	NO	NO	NO
18.2	9766	1 KIARA CLOSE NORTH SYDNEY	First	NW	57	53	56	50	57	53	56	51	-1.3	-2.2	-1.3	-2.1	60	55	NO	NO	NO	NO	NO
18.2	9766	1 KIARA CLOSE NORTH SYDNEY	First	SW	56	51	55	49	57	52	55	50	-1.4	-2.0	-1.3	-2.0	60	55	NO	NO	NO	NO	NO
18.2	9766	1 KIARA CLOSE NORTH SYDNEY	First	NW	56	51	55	49	56	52	55	50	-1.2	-2.0	-1.2	-2.0	60	55	NO	NO	NO	NO	NO
18.2	9766	1 KIARA CLOSE NORTH SYDNEY	First	SW	56	52	55	50	57	52	55	50	-1.4	-2.1	-1.2	-2.0	60	55	NO	NO	NO	NO	NO
18.2	9766	1 KIARA CLOSE NORTH SYDNEY	First	NW	53	48	52	47	53	49	52	47	-0.9	-1.7	-0.9	-1.7	60	55	NO	NO	NO	NO	NO
18.2	9766	1 KIARA CLOSE NORTH SYDNEY	First	SW	55	50	54	49	55	51	55	49	-0.8	-1.6	-0.7	-1.6	60	55	NO	NO	NO	NO	NO
18.2	9766	1 KIARA CLOSE NORTH SYDNEY	First	SE	51	47	50	45	52	47	51	45	-1.2	-1.7	-1.1	-1.8	60	55	NO	NO	NO	NO	NO
18.2	9766	1 KIARA CLOSE NORTH SYDNEY	First	NE	41	36	40	35	41	36	40	35	-0.9	-1.8	-0.8	-1.5	53	48	NO	NO	NO	NO	NO
18.2	9766	1 KIARA CLOSE NORTH SYDNEY	First	SE	39	34	38	33	39	35	38	33	-1.0	-1.8	-0.9	-1.6	51	47	NO	NO	NO	NO	NO
18.2	9766	1 KIARA CLOSE NORTH SYDNEY	First	NE	57	53	55	50	58	54	56	50	-2.3	-3.2	-2.2	-3.2	60	55	NO	NO	NO	NO	NO
18.2	9766	1 KIARA CLOSE NORTH SYDNEY	First	NW	58	54	55	50	58	54	56	51	-2.2	-3.2	-2.3	-3.1	60	55	NO	NO	NO	NO	NO
18.2	9766	1 KIARA CLOSE NORTH SYDNEY	First	NE	57	53	55	50	57	53	55	50	-2.0	-2.9	-2.0	-3.0	60	55	NO	NO	NO	NO	NO
18.2	9766	1 KIARA CLOSE NORTH SYDNEY	Second	NW	59	55	57	52	59	55	57	52	-2.1	-3.0	-2.0	-3.0	60	55	NO	NO	NO	NO	NO
18.2	9766	1 KIARA CLOSE NORTH SYDNEY	Second	SW	57	52	56	50	57	53	56	51	-1.2	-1.9	-1.1	-1.9	60	55	NO	NO	NO	NO	NO
18.2	9766	1 KIARA CLOSE NORTH SYDNEY	Second	NW	57	52	56	50	57	52	56	51	-1.0	-1.7	-1.0	-1.7	60	55	NO	NO	NO	NO	NO
18.2	9766	1 KIARA CLOSE NORTH SYDNEY	Second	SW	57	53	56	51	58	53	56	51	-1.2	-1.9	-1.1	-1.9	60	55	NO	NO	NO	NO	NO
18.2	9766	1 KIARA CLOSE NORTH SYDNEY	Second	NW	54	49	53	48	54	50	54	48	-0.7	-1.5	-0.6	-1.5	60	55	NO	NO	NO	NO	NO
18.2	9766	1 KIARA CLOSE NORTH SYDNEY	Second	SW	56	52	56	50	57	52	56	51	-0.7	-1.5	-0.7	-1.5	60	55	NO	NO	NO	NO	NO
18.2	9766	1 KIARA CLOSE NORTH SYDNEY	Second	SE	52	47	51	46	53	48	52	46	-1.2	-1.7	-1.1	-1.6	60	55	NO	NO	NO	NO	NO
18.2	9766	1 KIARA CLOSE NORTH SYDNEY	Second	NE	42	37	41	36	42	38	41	36	-0.9	-1.7	-0.9	-1.6	54	50	NO	NO	NO	NO	NO
18.2	9766	1 KIARA CLOSE NORTH SYDNEY	Second	SE	40	36	39	34	41	36	40	35	-1.1	-1.7	-1.0	-1.6	53	48	NO	NO	NO	NO	NO

NCA	Receiver ID	Address	Floor Level	Facade	Opening Year 2027				Design Year 2037				Increase (Do Smthng - Do Nothing)				NCG project road noise criteria		Do noise levels exceed the cumulative limit with project roads adding ≥2dB to the total noise levels?		Is the contribution from the road project Acute?		Consider further treatment?
					Do Nothing		Do Smthng		Do Nothing		Do Smthng		Opening Year 2027		Design Year 2037								
					Day	Night	Day	Night	Day	Night	Day	Night	Day	Night	Day	Night	Day	Night	Day	Night	$L_{Aeq,15hr}$ ≥ 65dB	$L_{Aeq,9hr}$ ≥ 60dB	
18.2	9766	1 KIARA CLOSE NORTH SYDNEY	Second	NE	58	54	56	50	58	54	56	51	-2.2	-3.3	-2.3	-3.2	60	55	NO	NO	NO	NO	NO
18.2	9766	1 KIARA CLOSE NORTH SYDNEY	Second	NW	58	54	56	51	59	54	56	51	-2.2	-3.2	-2.3	-3.2	60	55	NO	NO	NO	NO	NO
18.2	9766	1 KIARA CLOSE NORTH SYDNEY	Second	NE	58	54	56	51	58	54	56	51	-2.3	-3.3	-2.3	-3.2	60	55	NO	NO	NO	NO	NO
18.2	9766	1 KIARA CLOSE NORTH SYDNEY	Third	NW	60	56	58	53	60	56	58	53	-2.1	-3.1	-2.1	-3.1	60	55	NO	NO	NO	NO	NO
18.2	9766	1 KIARA CLOSE NORTH SYDNEY	Third	SW	58	53	57	51	58	54	57	52	-1.3	-1.9	-1.1	-1.9	60	55	NO	NO	NO	NO	NO
18.2	9766	1 KIARA CLOSE NORTH SYDNEY	Third	NW	57	53	56	51	58	53	57	51	-1.1	-1.8	-1.0	-1.7	60	55	NO	NO	NO	NO	NO
18.2	9766	1 KIARA CLOSE NORTH SYDNEY	Third	SW	58	54	57	51	58	54	57	52	-1.3	-2.2	-1.3	-2.2	60	55	NO	NO	NO	NO	NO
18.2	9766	1 KIARA CLOSE NORTH SYDNEY	Third	NW	55	50	54	49	55	51	54	49	-0.7	-1.6	-0.7	-1.6	60	55	NO	NO	NO	NO	NO
18.2	9766	1 KIARA CLOSE NORTH SYDNEY	Third	SW	57	53	56	51	58	53	57	51	-0.9	-1.7	-0.9	-1.8	60	55	NO	NO	NO	NO	NO
18.2	9766	1 KIARA CLOSE NORTH SYDNEY	Third	SE	53	48	52	46	53	49	52	47	-1.2	-1.7	-1.1	-1.7	60	55	NO	NO	NO	NO	NO
18.2	9766	1 KIARA CLOSE NORTH SYDNEY	Third	NE	43	39	42	37	44	39	43	37	-1.0	-1.8	-0.9	-1.7	56	51	NO	NO	NO	NO	NO
18.2	9766	1 KIARA CLOSE NORTH SYDNEY	Third	SE	42	38	41	36	43	38	42	37	-1.0	-1.8	-0.9	-1.6	55	50	NO	NO	NO	NO	NO
18.2	9766	1 KIARA CLOSE NORTH SYDNEY	Third	NE	58	54	56	51	59	54	56	51	-2.4	-3.4	-2.4	-3.4	60	55	NO	NO	NO	NO	NO
18.2	9766	1 KIARA CLOSE NORTH SYDNEY	Third	NW	59	55	56	51	59	55	57	51	-2.3	-3.4	-2.4	-3.3	60	55	NO	NO	NO	NO	NO
18.2	9766	1 KIARA CLOSE NORTH SYDNEY	Third	NE	58	54	56	51	59	55	56	51	-2.4	-3.4	-2.4	-3.4	60	55	NO	NO	NO	NO	NO
18.2	9766	1 KIARA CLOSE NORTH SYDNEY	Fourth	NW	61	56	58	53	61	57	59	54	-2.1	-2.9	-2.0	-2.9	60	55	NO	NO	NO	NO	NO
18.2	9766	1 KIARA CLOSE NORTH SYDNEY	Fourth	SW	59	54	57	52	59	54	58	52	-1.2	-1.9	-1.1	-1.9	60	55	NO	NO	NO	NO	NO
18.2	9766	1 KIARA CLOSE NORTH SYDNEY	Fourth	NW	58	53	57	52	58	54	57	52	-1.1	-1.8	-0.9	-1.7	60	55	NO	NO	NO	NO	NO
18.2	9766	1 KIARA CLOSE NORTH SYDNEY	Fourth	SW	59	54	57	52	59	55	58	53	-1.3	-2.1	-1.3	-2.1	60	55	NO	NO	NO	NO	NO
18.2	9766	1 KIARA CLOSE NORTH SYDNEY	Fourth	NW	56	51	55	49	56	51	55	50	-0.8	-1.6	-0.7	-1.6	60	55	NO	NO	NO	NO	NO
18.2	9766	1 KIARA CLOSE NORTH SYDNEY	Fourth	SW	58	54	57	52	58	54	57	52	-1.0	-1.8	-0.9	-1.8	60	55	NO	NO	NO	NO	NO
18.2	9766	1 KIARA CLOSE NORTH SYDNEY	Fourth	SE	54	49	53	47	54	50	53	48	-1.3	-1.8	-1.2	-1.7	60	55	NO	NO	NO	NO	NO
18.2	9766	1 KIARA CLOSE NORTH SYDNEY	Fourth	NE	46	41	45	39	46	41	45	40	-1.1	-1.9	-1.0	-1.7	58	53	NO	NO	NO	NO	NO
18.2	9766	1 KIARA CLOSE NORTH SYDNEY	Fourth	SE	45	41	44	39	46	41	45	39	-1.1	-1.7	-1.0	-1.5	58	53	NO	NO	NO	NO	NO
18.2	9766	1 KIARA CLOSE NORTH SYDNEY	Fourth	NE	59	54	56	51	59	55	57	51	-2.4	-3.3	-2.4	-3.3	60	55	NO	NO	NO	NO	NO
18.2	9766	1 KIARA CLOSE NORTH SYDNEY	Fourth	NW	59	55	57	52	59	55	57	52	-2.3	-3.3	-2.4	-3.2	60	55	NO	NO	NO	NO	NO
18.2	9766	1 KIARA CLOSE NORTH SYDNEY	Fourth	NE	59	55	56	51	59	55	57	52	-2.4	-3.4	-2.4	-3.4	60	55	NO	NO	NO	NO	NO
18.2	9766	1 KIARA CLOSE NORTH SYDNEY	Fifth	NW	61	57	59	54	62	57	60	54	-2.0	-2.9	-1.9	-2.8	60	55	NO	NO	NO	NO	NO
18.2	9766	1 KIARA CLOSE NORTH SYDNEY	Fifth	SW	59	55	58	53	60	55	59	53	-1.2	-2.0	-1.2	-1.9	60	55	NO	NO	NO	NO	NO
18.2	9766	1 KIARA CLOSE NORTH SYDNEY	Fifth	NW	59	54	58	52	59	55	58	53	-1.0	-1.7	-0.9	-1.7	60	55	NO	NO	NO	NO	NO
18.2	9766	1 KIARA CLOSE NORTH SYDNEY	Fifth	SW	60	55	58	53	60	55	59	53	-1.3	-2.1	-1.2	-2.1	60	55	NO	NO	NO	NO	NO
18.2	9766	1 KIARA CLOSE NORTH SYDNEY	Fifth	NW	57	52	56	50	57	53	56	51	-0.8	-1.7	-0.8	-1.7	60	55	NO	NO	NO	NO	NO
18.2	9766	1 KIARA CLOSE NORTH SYDNEY	Fifth	SW	59	54	58	53	59	55	58	53	-1.0	-1.8	-0.9	-1.8	60	55	NO	NO	NO	NO	NO
18.2	9766	1 KIARA CLOSE NORTH SYDNEY	Fifth	SE	55	51	54	49	56	51	55	49	-1.3	-1.9	-1.2	-1.8	60	55	NO	NO	NO	NO	NO
18.2	9766	1 KIARA CLOSE NORTH SYDNEY	Fifth	NE	50	45	48	43	50	45	49	44	-1.2	-1.9	-1.1	-1.9	60	55	NO	NO	NO	NO	NO
18.2	9766	1 KIARA CLOSE NORTH SYDNEY	Fifth	SE	49	45	48	43	50	45	49	44	-1.0	-1.6	-0.9	-1.5	60	55	NO	NO	NO	NO	NO
18.2	9766	1 KIARA CLOSE NORTH SYDNEY	Fifth	NE	59	55	57	52	59	55	57	52	-2.4	-3.4	-2.4	-3.3	60	55	NO	NO	NO	NO	NO
18.2	9766	1 KIARA CLOSE NORTH SYDNEY	Fifth	NW	60	55	57	52	60	56	58	53	-2.3	-3.2	-2.3	-3.2	60	55	NO	NO	NO	NO	NO
18.2	9766	1 KIARA CLOSE NORTH SYDNEY	Fifth	NE	59	55	57	52	60	56	57	52	-2.4	-3.4	-2.4	-3.3	60	55	NO	NO	NO	NO	NO
18.2	9766	1 KIARA CLOSE NORTH SYDNEY	Ground	NW	55	50	53	48	55	50	54	49	-1.2	-2.0	-1.1	-1.9	60	55	NO	NO	NO	NO	NO
18.2	9766	1 KIARA CLOSE NORTH SYDNEY	Ground	SW	55	50	54	48	55	51	54	49	-1.3	-1.9	-1.2	-1.9	60	55	NO	NO	NO	NO	NO
18.2	9766	1 KIARA CLOSE NORTH SYDNEY	Ground	NW	55	50	53	48	55	50	54	48	-1.2	-1.8	-1.1	-1.8	60	55	NO	NO	NO	NO	NO
18.2	9766	1 KIARA CLOSE NORTH SYDNEY	Ground	SW	55	50	54	48	55	51	54	49	-1.3	-1.8	-1.1	-1.9	60	55	NO	NO	NO	NO	NO
18.2	9766	1 KIARA CLOSE NORTH SYDNEY	Ground	NW	51	47	50	45	52	47	51	46	-1.0	-1.6	-0.9	-1.6	60	55	NO	NO	NO	NO	NO
18.2	9766	1 KIARA CLOSE NORTH SYDNEY	Ground	SW	54	49	53	48	54	50	54	48	-0.7	-1.4	-0.7	-1.4	60	55	NO	NO	NO	NO	NO
18.2	9766	1 KIARA CLOSE NORTH SYDNEY	Ground	SE	50	45	49	44	50	46	49	44	-1.0	-1.6	-1.0	-1.6	60	55	NO	NO	NO	NO	NO
18.2	9766	1 KIARA CLOSE NORTH SYDNEY	Ground	NE	40	36	39	34	40	36	40	34	-0.8	-1.7	-0.8	-1.5	52	48	NO	NO	NO	NO	NO
18.2	9766	1 KIARA CLOSE NORTH SYDNEY	Ground	SE	38	34	37	32	38	34	37	32	-1.1	-1.8	-0.9	-1.6	50	46	NO	NO	NO	NO	NO
18.2	9766	1 KIARA CLOSE NORTH SYDNEY	Ground	NE	57	53	54	49	57	53	55	49	-2.4	-3.5	-2.5	-3.5	60	55	NO	NO	NO	NO	NO
18.2	9766	1 KIARA CLOSE NORTH SYDNEY	Ground	NW	57	53	54	49	57	53	55	50	-2.5	-3.4	-2.4	-3.4	60	55	NO	NO	NO	NO	NO
18.2	9766	1 KIARA CLOSE NORTH SYDNEY	Ground	NE	56	52	54	48	56	52	54	49	-2.2	-3.1	-2.2	-3.2	60	55	NO	NO	NO	NO	NO
18.2	9783	15 HIPWOOD STREET NORTH SYDNEY	First	E	54	49	53	47	54	49	53	48	-1.1	-1.7	-1.0	-1.6	60	55	NO	NO	NO	NO	NO
18.2	9783	15 HIPWOOD STREET NORTH SYDNEY	First	NE	57	53	56	51	57	53	56	51	-1.2	-1.9	-1.2	-1.8	60	55	NO	NO	NO	NO	NO
18.2	9783	15 HIPWOOD STREET NORTH SYDNEY	First	NW	58	54	57	52	59	54	58	53	-1.0	-1.8	-0.9	-1.7	60	55	NO	NO	NO	NO	NO
18.2	9783	15 HIPWOOD STREET NORTH SYDNEY	First	SW	59	55	59	54	59	55	59	54	-0.4	-1.2	-0.3	-1.2	60	55	NO	NO	NO	NO	NO
18.2	9783	15 HIPWOOD STREET NORTH SYDNEY	First	SE	56	51	55	50	56	51	56	50	-0.5	-1.1	-0.4	-1.1	60	55	NO	NO	NO	NO	NO
18.2	9783	15 HIPWOOD STREET NORTH SYDNEY	First	SW	56	51	55	50	56	51	56	50	-0.5	-1.2	-0.4	-1.2	60	55	NO	NO	NO	NO	NO
18.2	9783	15 HIPWOOD STREET NORTH SYDNEY	Ground	E	51	46	50	45	51	46	50	45	-0.9	-1.5	-0.8	-1.4	60	55	NO	NO	NO	NO	NO
18.2	9783	15 HIPWOOD STREET NORTH SYDNEY	Ground	NE	55	51	54	49	55	51	54	49	-0.9	-1.7	-0.9	-1.5	60	55	NO	NO	NO	NO	NO
18.2	9783	15 HIPWOOD STREET NORTH SYDNEY	Ground	NW	56	52	55	50	56	52	56	50	-0.9	-1.7	-0.9	-1.6	60	55	NO	NO	NO	NO	NO
18.2	9783	15 HIPWOOD STREET NORTH SYDNEY	Ground	SW	56	52	56	51	57	52	56	51	-0.7	-1.4	-0.7	-1.3	60	55	NO	NO	NO	NO	NO
18.2	9783	15 HIPWOOD STREET NORTH SYDNEY	Ground	SE	53	48	52	47	53	48	52	47	-0.7	-1.3	-0.7	-1.3	60	55	NO	NO	NO	NO	NO

NCA	Receiver ID	Address	Floor Level	Facade	Opening Year 2027				Design Year 2037				Increase (Do Smthng - Do Nothing)				NCG project road noise criteria		Do noise levels exceed the cumulative limit with project roads adding ≥2dB to the total noise levels?		Is the contribution from the road project Acute?		Consider further treatment?
					Do Nothing		Do Smthng		Do Nothing		Do Smthng		Opening Year 2027		Design Year 2037								
					Day	Night	Day	Night	Day	Night	Day	Night	Day	Night	Day	Night	Day	Night	Day	Night	$L_{Aeq,15hr} \geq 65dB$	$L_{Aeq,9hr} \geq 60dB$	
18.2	9783	15 HIPWOOD STREET NORTH SYDNEY	Ground	SW	53	48	52	47	53	49	53	47	-0.6	-1.2	-0.5	-1.1	60	55	NO	NO	NO	NO	NO
18.2	9831	9 ADDERSTONE AVENUE NORTH SYDNEY	Ground	NE	55	51	53	47	55	51	53	48	-2.5	-3.4	-2.4	-3.3	60	55	NO	NO	NO	NO	NO
18.2	9831	9 ADDERSTONE AVENUE NORTH SYDNEY	Ground	NW	53	49	52	47	53	49	53	47	-0.8	-1.6	-0.8	-1.6	60	55	NO	NO	NO	NO	NO
18.2	9831	9 ADDERSTONE AVENUE NORTH SYDNEY	Ground	S	55	50	54	49	55	50	54	49	-0.7	-1.4	-0.6	-1.3	60	55	NO	NO	NO	NO	NO
18.2	9831	9 ADDERSTONE AVENUE NORTH SYDNEY	Ground	SE	53	49	53	48	54	49	53	48	-0.5	-1.2	-0.4	-1.2	60	55	NO	NO	NO	NO	NO
18.2	9858	19 HIPWOOD STREET NORTH SYDNEY	First	NE	54	50	53	47	54	50	53	48	-1.5	-2.4	-1.5	-2.3	60	55	NO	NO	NO	NO	NO
18.2	9858	19 HIPWOOD STREET NORTH SYDNEY	First	NW	59	55	58	53	60	55	59	54	-1.0	-1.8	-1.1	-1.7	60	55	NO	NO	NO	NO	NO
18.2	9858	19 HIPWOOD STREET NORTH SYDNEY	First	SW	54	50	53	48	54	50	53	48	-1.2	-1.7	-1.1	-1.8	60	55	NO	NO	NO	NO	NO
18.2	9858	19 HIPWOOD STREET NORTH SYDNEY	First	SE	55	50	54	49	55	51	55	49	-0.8	-1.4	-0.7	-1.4	60	55	NO	NO	NO	NO	NO
18.2	9858	19 HIPWOOD STREET NORTH SYDNEY	Ground	NE	50	45	48	43	50	45	49	43	-1.4	-2.2	-1.3	-2.0	60	55	NO	NO	NO	NO	NO
18.2	9858	19 HIPWOOD STREET NORTH SYDNEY	Ground	NW	58	54	57	52	58	54	57	52	-0.9	-1.6	-0.9	-1.5	60	55	NO	NO	NO	NO	NO
18.2	9858	19 HIPWOOD STREET NORTH SYDNEY	Ground	SW	52	47	50	45	52	47	51	46	-1.3	-1.9	-1.2	-1.7	60	55	NO	NO	NO	NO	NO
18.2	9858	19 HIPWOOD STREET NORTH SYDNEY	Ground	SE	52	48	52	46	53	48	52	47	-0.7	-1.3	-0.6	-1.2	60	55	NO	NO	NO	NO	NO
18.2	9873	9 ADDERSTONE AVENUE NORTH SYDNEY	First	NE	54	50	53	48	54	50	53	48	-0.9	-1.8	-1.0	-1.6	60	55	NO	NO	NO	NO	NO
18.2	9873	9 ADDERSTONE AVENUE NORTH SYDNEY	First	N	53	49	52	47	54	49	52	47	-1.1	-1.9	-1.1	-1.7	60	55	NO	NO	NO	NO	NO
18.2	9873	9 ADDERSTONE AVENUE NORTH SYDNEY	First	NW	54	49	53	48	54	50	53	48	-0.8	-1.5	-0.7	-1.4	60	55	NO	NO	NO	NO	NO
18.2	9873	9 ADDERSTONE AVENUE NORTH SYDNEY	First	SW	56	51	55	50	56	51	56	50	-0.6	-1.4	-0.6	-1.3	60	55	NO	NO	NO	NO	NO
18.2	9873	9 ADDERSTONE AVENUE NORTH SYDNEY	First	SE	54	49	53	48	54	49	54	48	-0.4	-1.1	-0.3	-1.1	60	55	NO	NO	NO	NO	NO
18.2	9873	9 ADDERSTONE AVENUE NORTH SYDNEY	Ground	NE	52	48	51	47	53	48	52	47	-0.8	-1.6	-0.9	-1.5	60	55	NO	NO	NO	NO	NO
18.2	9873	9 ADDERSTONE AVENUE NORTH SYDNEY	Ground	N	51	47	50	45	51	47	50	45	-0.9	-1.8	-1.0	-1.5	60	55	NO	NO	NO	NO	NO
18.2	9873	9 ADDERSTONE AVENUE NORTH SYDNEY	Ground	NW	51	47	50	45	52	47	51	46	-0.9	-1.6	-0.8	-1.4	60	55	NO	NO	NO	NO	NO
18.2	9873	9 ADDERSTONE AVENUE NORTH SYDNEY	Ground	SW	54	49	53	48	54	49	53	48	-0.6	-1.3	-0.5	-1.3	60	55	NO	NO	NO	NO	NO
18.2	9873	9 ADDERSTONE AVENUE NORTH SYDNEY	Ground	SE	52	47	51	46	52	47	52	46	-0.5	-1.1	-0.4	-1.1	60	55	NO	NO	NO	NO	NO
18.2	9874	9 ADDERSTONE AVENUE NORTH SYDNEY	Ground	E	57	53	55	50	58	53	55	50	-2.6	-3.5	-2.5	-3.6	60	55	NO	NO	NO	NO	NO
18.2	9874	9 ADDERSTONE AVENUE NORTH SYDNEY	Ground	NW	58	54	56	50	58	54	56	51	-2.5	-3.5	-2.5	-3.4	60	55	NO	NO	NO	NO	NO
18.2	9874	9 ADDERSTONE AVENUE NORTH SYDNEY	Ground	W	57	53	55	50	58	54	55	50	-2.8	-3.7	-2.7	-3.7	60	55	NO	NO	NO	NO	NO
18.2	9874	9 ADDERSTONE AVENUE NORTH SYDNEY	Ground	SE	49	45	49	43	49	45	49	44	-0.5	-1.2	-0.5	-1.1	60	55	NO	NO	NO	NO	NO
18.2	9906	21 HIPWOOD STREET NORTH SYDNEY	First	NE	60	55	58	53	60	56	59	54	-1.2	-1.9	-1.2	-1.8	60	55	NO	NO	NO	NO	NO
18.2	9906	21 HIPWOOD STREET NORTH SYDNEY	First	NW	61	56	60	55	61	56	60	55	-1.0	-1.6	-0.9	-1.5	60	55	NO	NO	NO	NO	NO
18.2	9906	21 HIPWOOD STREET NORTH SYDNEY	First	SW	60	55	59	53	60	55	59	54	-1.0	-1.6	-0.9	-1.4	60	55	NO	NO	NO	NO	NO
18.2	9906	21 HIPWOOD STREET NORTH SYDNEY	First	NW	60	55	59	54	60	55	59	54	-0.9	-1.6	-0.9	-1.4	60	55	NO	NO	NO	NO	NO
18.2	9906	21 HIPWOOD STREET NORTH SYDNEY	First	SW	54	50	54	48	55	50	54	49	-0.8	-1.6	-0.8	-1.5	60	55	NO	NO	NO	NO	NO
18.2	9906	21 HIPWOOD STREET NORTH SYDNEY	First	SE	50	46	49	44	51	46	50	45	-1.0	-1.7	-0.9	-1.6	60	55	NO	NO	NO	NO	NO
18.2	9906	21 HIPWOOD STREET NORTH SYDNEY	First	NE	58	54	57	51	58	54	57	52	-1.6	-2.4	-1.6	-2.2	60	55	NO	NO	NO	NO	NO
18.2	9906	21 HIPWOOD STREET NORTH SYDNEY	Ground	NE	56	52	55	50	56	52	55	50	-1.1	-1.7	-1.1	-1.6	60	55	NO	NO	NO	NO	NO
18.2	9906	21 HIPWOOD STREET NORTH SYDNEY	Ground	NW	59	54	58	53	59	55	58	53	-1.0	-1.6	-0.9	-1.5	60	55	NO	NO	NO	NO	NO
18.2	9906	21 HIPWOOD STREET NORTH SYDNEY	Ground	SW	58	54	57	52	58	54	58	52	-1.0	-1.5	-0.9	-1.5	60	55	NO	NO	NO	NO	NO
18.2	9906	21 HIPWOOD STREET NORTH SYDNEY	Ground	NW	58	54	57	52	58	54	58	52	-0.9	-1.6	-0.9	-1.5	60	55	NO	NO	NO	NO	NO
18.2	9906	21 HIPWOOD STREET NORTH SYDNEY	Ground	SW	53	48	52	47	53	49	52	47	-0.7	-1.5	-0.6	-1.4	60	55	NO	NO	NO	NO	NO
18.2	9906	21 HIPWOOD STREET NORTH SYDNEY	Ground	SE	46	42	45	40	46	42	46	41	-0.6	-1.3	-0.6	-1.2	58	54	NO	NO	NO	NO	NO
18.2	9906	21 HIPWOOD STREET NORTH SYDNEY	Ground	NE	55	51	54	49	55	51	54	49	-1.4	-2.1	-1.4	-2.0	60	55	NO	NO	NO	NO	NO
18.2	9915	7 ADDERSTONE AVENUE NORTH SYDNEY	First	NE	59	55	57	52	59	55	57	52	-2.1	-3.0	-2.1	-3.0	60	55	NO	NO	NO	NO	NO
18.2	9915	7 ADDERSTONE AVENUE NORTH SYDNEY	First	N	56	52	55	50	56	52	55	50	-1.1	-1.9	-1.1	-1.8	60	55	NO	NO	NO	NO	NO
18.2	9915	7 ADDERSTONE AVENUE NORTH SYDNEY	First	NW	54	49	52	47	54	50	53	48	-1.2	-1.9	-1.1	-1.8	60	55	NO	NO	NO	NO	NO
18.2	9915	7 ADDERSTONE AVENUE NORTH SYDNEY	First	SW	53	48	52	47	53	49	52	47	-1.1	-1.6	-1.0	-1.6	60	55	NO	NO	NO	NO	NO
18.2	9915	7 ADDERSTONE AVENUE NORTH SYDNEY	First	SE	49	45	49	43	49	45	49	44	-0.6	-1.2	-0.5	-1.1	60	55	NO	NO	NO	NO	NO
18.2	9915	7 ADDERSTONE AVENUE NORTH SYDNEY	Second	NE	60	56	58	53	60	56	58	53	-2.1	-2.9	-2.1	-2.8	60	55	NO	NO	NO	NO	NO
18.2	9915	7 ADDERSTONE AVENUE NORTH SYDNEY	Second	N	60	56	58	53	60	56	58	53	-1.9	-2.7	-2.0	-2.7	60	55	NO	NO	NO	NO	NO
18.2	9915	7 ADDERSTONE AVENUE NORTH SYDNEY	Second	NW	60	55	58	53	60	56	58	53	-1.8	-2.6	-1.8	-2.6	60	55	NO	NO	NO	NO	NO
18.2	9915	7 ADDERSTONE AVENUE NORTH SYDNEY	Second	SW	55	51	54	49	56	51	55	49	-1.2	-1.8	-1.1	-1.6	60	55	NO	NO	NO	NO	NO
18.2	9915	7 ADDERSTONE AVENUE NORTH SYDNEY	Second	SE	52	48	52	46	53	48	52	47	-0.5	-1.2	-0.4	-1.1	60	55	NO	NO	NO	NO	NO
18.2	9915	7 ADDERSTONE AVENUE NORTH SYDNEY	Ground	NE	58	54	56	51	59	55	57	51	-2.2	-3.1	-2.3	-3.1	60	55	NO	NO	NO	NO	NO
18.2	9915	7 ADDERSTONE AVENUE NORTH SYDNEY	Ground	N	54	49	53	48	54	49	53	48	-0.8	-1.7	-0.8	-1.4	60	55	NO	NO	NO	NO	NO
18.2	9915	7 ADDERSTONE AVENUE NORTH SYDNEY	Ground	NW	50	46	49	44	50	46	49	44	-1.1	-1.9	-1.0	-1.7	60	55	NO	NO	NO	NO	NO
18.2	9915	7 ADDERSTONE AVENUE NORTH SYDNEY	Ground	SE	46	41	45	40	46	42	46	41	-0.6	-1.2	-0.6	-1.0	58	54	NO	NO	NO	NO	NO
18.2	9916	24 ADDERSTONE AVENUE NORTH SYDNEY	Ground	NE	56	51	53	48	56	52	53	48	-2.6	-3.5	-2.6	-3.4	60	55	NO	NO	NO	NO	NO
18.2	9916	24 ADDERSTONE AVENUE NORTH SYDNEY	Ground	NW	48	43	47	41	48	43	47	42	-1.1	-1.8	-1.0	-1.6	60	55	NO	NO	NO	NO	NO
18.2	9916	24 ADDERSTONE AVENUE NORTH SYDNEY	Ground	SW	46	41	44	39	46	41	45	39	-1.3	-2.2	-1.2	-2.0	58	53	NO	NO	NO	NO	NO
18.2	9916	24 ADDERSTONE AVENUE NORTH SYDNEY	Ground	SE	46	42	45	40	47	42	45	40	-1.3	-2.1	-1.2	-2.1	59	54	NO	NO	NO	NO	NO
18.2	9934	22A ADDERSTONE AVENUE NORTH SYDNEY	First	NE	58	54	55	50	58	54	56	51	-2.4	-3.3	-2.4	-3.2	60	55	NO	NO	NO	NO	NO
18.2	9934	22A ADDERSTONE AVENUE NORTH SYDNEY	First	NW	45	41	44	39	45	41	44	39	-1.2	-1.9	-1.1	-1.8	57	53	NO	NO	NO	NO	NO
18.2	9934	22A ADDERSTONE AVENUE NORTH SYDNEY	First	SW	45	41	44	39	45	41	44	39	-1.3	-2.1	-1.2	-2.0	57	53	NO	NO	NO	NO	NO

NCA	Receiver ID	Address	Floor Level	Facade	Opening Year 2027				Design Year 2037				Increase (Do Smthng - Do Nothing)				NCG project road noise criteria		Do noise levels exceed the cumulative limit with project roads adding ≥2dB to the total noise levels?		Is the contribution from the road project Acute?		Consider further treatment?
					Do Nothing		Do Smthng		Do Nothing		Do Smthng		Opening Year 2027		Design Year 2037								
					Day	Night	Day	Night	Day	Night	Day	Night	Day	Night	Day	Night	Day	Night	Day	Night	$L_{Aeq,15hr} \geq 65dB$	$L_{Aeq,9hr} \geq 60dB$	
18.2	9934	22A ADDERSTONE AVENUE NORTH SYDNEY	First	SE	47	43	46	40	47	43	46	41	-1.3	-2.2	-1.2	-2.0	59	55	NO	NO	NO	NO	NO
18.2	9934	22A ADDERSTONE AVENUE NORTH SYDNEY	Ground	NE	57	53	55	50	58	53	55	50	-2.6	-3.4	-2.5	-3.4	60	55	NO	NO	NO	NO	NO
18.2	9934	22A ADDERSTONE AVENUE NORTH SYDNEY	Ground	NW	43	38	42	37	43	39	42	37	-1.1	-1.9	-1.0	-1.8	55	51	NO	NO	NO	NO	NO
18.2	9934	22A ADDERSTONE AVENUE NORTH SYDNEY	Ground	SW	42	38	41	36	43	38	41	36	-1.2	-2.0	-1.1	-1.9	55	50	NO	NO	NO	NO	NO
18.2	9934	22A ADDERSTONE AVENUE NORTH SYDNEY	Ground	SE	44	40	43	38	44	40	43	38	-1.2	-2.0	-1.1	-1.9	56	52	NO	NO	NO	NO	NO
18.2	9947	5 ADDERSTONE AVENUE NORTH SYDNEY	First	NE	60	55	58	53	60	56	58	53	-1.8	-2.7	-1.9	-2.6	60	55	NO	NO	NO	NO	NO
18.2	9947	5 ADDERSTONE AVENUE NORTH SYDNEY	First	NW	54	50	53	48	55	50	54	49	-1.2	-1.9	-1.1	-1.8	60	55	NO	NO	NO	NO	NO
18.2	9947	5 ADDERSTONE AVENUE NORTH SYDNEY	First	SW	53	49	52	47	54	49	52	47	-1.4	-2.2	-1.4	-2.2	60	55	NO	NO	NO	NO	NO
18.2	9947	5 ADDERSTONE AVENUE NORTH SYDNEY	First	NW	54	49	52	47	54	49	52	47	-1.6	-2.4	-1.4	-2.3	60	55	NO	NO	NO	NO	NO
18.2	9947	5 ADDERSTONE AVENUE NORTH SYDNEY	First	S	50	46	49	44	50	46	49	44	-1.3	-2.0	-1.1	-1.8	60	55	NO	NO	NO	NO	NO
18.2	9947	5 ADDERSTONE AVENUE NORTH SYDNEY	First	SE	51	46	50	45	51	46	50	45	-1.0	-1.8	-1.0	-1.5	60	55	NO	NO	NO	NO	NO
18.2	9947	5 ADDERSTONE AVENUE NORTH SYDNEY	Ground	NE	59	55	57	52	59	55	57	52	-2.0	-2.8	-2.0	-2.8	60	55	NO	NO	NO	NO	NO
18.2	9947	5 ADDERSTONE AVENUE NORTH SYDNEY	Ground	NW	51	47	50	45	51	47	50	45	-0.8	-1.7	-0.9	-1.5	60	55	NO	NO	NO	NO	NO
18.2	9947	5 ADDERSTONE AVENUE NORTH SYDNEY	Ground	SW	49	45	48	43	49	45	48	43	-1.2	-2.0	-1.1	-1.8	60	55	NO	NO	NO	NO	NO
18.2	9947	5 ADDERSTONE AVENUE NORTH SYDNEY	Ground	SE	47	42	46	41	47	42	46	41	-0.7	-1.4	-0.6	-1.3	59	54	NO	NO	NO	NO	NO
18.2	9955	22 ADDERSTONE AVENUE NORTH SYDNEY	First	SE	47	43	46	41	48	43	46	41	-1.3	-2.1	-1.2	-1.9	60	55	NO	NO	NO	NO	NO
18.2	9955	22 ADDERSTONE AVENUE NORTH SYDNEY	First	NE	56	52	54	49	57	52	54	49	-2.1	-3.0	-2.2	-3.0	60	55	NO	NO	NO	NO	NO
18.2	9955	22 ADDERSTONE AVENUE NORTH SYDNEY	First	NW	49	45	48	43	50	45	49	43	-1.2	-2.1	-1.1	-2.0	60	55	NO	NO	NO	NO	NO
18.2	9955	22 ADDERSTONE AVENUE NORTH SYDNEY	First	NW	45	41	44	39	45	41	44	39	-1.2	-2.0	-1.1	-1.8	57	53	NO	NO	NO	NO	NO
18.2	9955	22 ADDERSTONE AVENUE NORTH SYDNEY	Ground	SE	44	40	43	38	45	40	44	38	-1.2	-2.0	-1.0	-1.8	57	52	NO	NO	NO	NO	NO
18.2	9955	22 ADDERSTONE AVENUE NORTH SYDNEY	Ground	NE	55	51	53	48	56	51	53	48	-2.2	-3.1	-2.3	-3.0	60	55	NO	NO	NO	NO	NO
18.2	9955	22 ADDERSTONE AVENUE NORTH SYDNEY	Ground	NW	47	42	45	40	47	42	46	41	-1.2	-2.1	-1.2	-1.9	59	54	NO	NO	NO	NO	NO
18.2	9964	3 ADDERSTONE AVENUE NORTH SYDNEY	First	SE	54	50	53	48	54	50	53	48	-0.8	-1.7	-0.9	-1.5	60	55	NO	NO	NO	NO	NO
18.2	9964	3 ADDERSTONE AVENUE NORTH SYDNEY	First	N	60	56	58	53	60	56	59	54	-1.6	-2.3	-1.6	-2.2	60	55	NO	NO	NO	NO	NO
18.2	9964	3 ADDERSTONE AVENUE NORTH SYDNEY	First	NW	59	55	58	53	59	55	58	53	-1.5	-2.3	-1.5	-2.2	60	55	NO	NO	NO	NO	NO
18.2	9964	3 ADDERSTONE AVENUE NORTH SYDNEY	First	N	59	55	57	52	59	55	58	53	-1.6	-2.3	-1.6	-2.1	60	55	NO	NO	NO	NO	NO
18.2	9964	3 ADDERSTONE AVENUE NORTH SYDNEY	First	NW	59	55	58	53	59	55	58	53	-1.2	-1.9	-1.3	-1.8	60	55	NO	NO	NO	NO	NO
18.2	9964	3 ADDERSTONE AVENUE NORTH SYDNEY	First	SW	53	49	52	47	53	49	53	48	-0.7	-1.3	-0.6	-1.2	60	55	NO	NO	NO	NO	NO
18.2	9964	3 ADDERSTONE AVENUE NORTH SYDNEY	First	SE	50	46	49	44	50	46	49	44	-1.1	-1.8	-1.0	-1.7	60	55	NO	NO	NO	NO	NO
18.2	9964	3 ADDERSTONE AVENUE NORTH SYDNEY	Ground	SE	53	48	52	47	53	48	52	47	-0.7	-1.6	-0.9	-1.3	60	55	NO	NO	NO	NO	NO
18.2	9964	3 ADDERSTONE AVENUE NORTH SYDNEY	Ground	N	59	55	57	52	59	55	57	52	-1.7	-2.5	-1.7	-2.4	60	55	NO	NO	NO	NO	NO
18.2	9964	3 ADDERSTONE AVENUE NORTH SYDNEY	Ground	NW	57	53	56	51	58	53	56	51	-1.8	-2.7	-1.9	-2.5	60	55	NO	NO	NO	NO	NO
18.2	9964	3 ADDERSTONE AVENUE NORTH SYDNEY	Ground	N	55	51	54	49	55	51	54	49	-0.9	-1.8	-0.9	-1.5	60	55	NO	NO	NO	NO	NO
18.2	9964	3 ADDERSTONE AVENUE NORTH SYDNEY	Ground	NW	54	49	53	48	54	49	53	48	-1.0	-1.7	-0.9	-1.5	60	55	NO	NO	NO	NO	NO
18.2	9964	3 ADDERSTONE AVENUE NORTH SYDNEY	Ground	SW	50	46	50	45	51	46	50	45	-0.9	-1.4	-0.8	-1.3	60	55	NO	NO	NO	NO	NO
18.2	9964	3 ADDERSTONE AVENUE NORTH SYDNEY	Ground	SE	47	43	46	41	48	43	47	42	-0.9	-1.7	-0.9	-1.5	60	55	NO	NO	NO	NO	NO
18.2	9983	20 ADDERSTONE AVENUE NORTH SYDNEY	First	NE	58	54	56	51	59	54	57	51	-2.2	-3.1	-2.2	-3.0	60	55	NO	NO	NO	NO	NO
18.2	9983	20 ADDERSTONE AVENUE NORTH SYDNEY	First	NW	45	41	44	39	45	41	44	39	-1.1	-1.8	-1.0	-1.8	57	53	NO	NO	NO	NO	NO
18.2	9983	20 ADDERSTONE AVENUE NORTH SYDNEY	First	SW	46	42	45	40	46	42	45	40	-1.3	-2.1	-1.1	-2.0	58	54	NO	NO	NO	NO	NO
18.2	9983	20 ADDERSTONE AVENUE NORTH SYDNEY	First	SE	47	43	46	41	48	43	47	41	-1.2	-2.1	-1.1	-1.9	60	55	NO	NO	NO	NO	NO
18.2	9983	20 ADDERSTONE AVENUE NORTH SYDNEY	Ground	NE	58	54	56	51	58	54	56	51	-2.3	-3.3	-2.4	-3.2	60	55	NO	NO	NO	NO	NO
18.2	9983	20 ADDERSTONE AVENUE NORTH SYDNEY	Ground	NW	43	39	42	37	43	39	42	37	-1.1	-1.8	-1.0	-1.7	55	51	NO	NO	NO	NO	NO
18.2	9983	20 ADDERSTONE AVENUE NORTH SYDNEY	Ground	SW	44	40	43	38	44	40	43	38	-1.2	-1.9	-1.0	-1.9	56	52	NO	NO	NO	NO	NO
18.2	9983	20 ADDERSTONE AVENUE NORTH SYDNEY	Ground	SE	45	40	43	38	45	40	44	39	-1.2	-1.9	-1.1	-1.8	57	52	NO	NO	NO	NO	NO
18.2	9990	23 HIPWOOD STREET NORTH SYDNEY	Ground	NW	61	57	60	55	61	57	60	56	-0.7	-1.3	-0.8	-1.1	60	55	NO	NO	NO	NO	NO
18.2	9990	23 HIPWOOD STREET NORTH SYDNEY	Ground	SW	56	51	55	50	56	51	55	50	-0.8	-1.3	-0.7	-1.1	60	55	NO	NO	NO	NO	NO
18.2	9990	23 HIPWOOD STREET NORTH SYDNEY	Ground	NW	55	50	54	49	55	50	54	49	-0.9	-1.4	-0.8	-1.2	60	55	NO	NO	NO	NO	NO
18.2	9990	23 HIPWOOD STREET NORTH SYDNEY	Ground	SW	54	50	53	48	54	50	53	48	-1.0	-1.5	-0.8	-1.3	60	55	NO	NO	NO	NO	NO
18.2	9990	23 HIPWOOD STREET NORTH SYDNEY	Ground	SE	51	47	51	45	52	47	51	46	-0.9	-1.6	-0.9	-1.5	60	55	NO	NO	NO	NO	NO
18.2	9990	23 HIPWOOD STREET NORTH SYDNEY	Ground	NE	59	55	58	53	60	55	58	53	-1.2	-1.8	-1.2	-1.7	60	55	NO	NO	NO	NO	NO
18.2	9998	14 ADDERSTONE AVENUE NORTH SYDNEY	Ground	NE	55	51	53	48	55	51	53	48	-2.2	-3.2	-2.1	-3.1	60	55	NO	NO	NO	NO	NO
18.2	9998	14 ADDERSTONE AVENUE NORTH SYDNEY	Ground	NW	50	45	49	44	50	46	49	44	-1.0	-1.8	-1.0	-1.7	60	55	NO	NO	NO	NO	NO
18.2	9998	14 ADDERSTONE AVENUE NORTH SYDNEY	Ground	SE	48	44	47	42	48	44	47	42	-1.2	-2.0	-1.1	-1.9	60	55	NO	NO	NO	NO	NO
18.2	10001	18 ADDERSTONE AVENUE NORTH SYDNEY	First	NE	59	55	57	52	59	55	57	52	-2.1	-2.9	-2.2	-3.0	60	55	NO	NO	NO	NO	NO
18.2	10001	18 ADDERSTONE AVENUE NORTH SYDNEY	First	NW	50	46	49	44	50	46	49	44	-0.8	-1.7	-0.9	-1.4	60	55	NO	NO	NO	NO	NO
18.2	10001	18 ADDERSTONE AVENUE NORTH SYDNEY	First	SE	48	43	46	41	48	43	47	42	-1.2	-2.0	-1.1	-1.9	60	55	NO	NO	NO	NO	NO
18.2	10001	18 ADDERSTONE AVENUE NORTH SYDNEY	Ground	NE	59	54	56	51	59	55	57	52	-2.2	-3.0	-2.2	-2.9	60	55	NO	NO	NO	NO	NO
18.2	10001	18 ADDERSTONE AVENUE NORTH SYDNEY	Ground	NW	49	45	48	43	50	45	49	44	-0.8	-1.6	-0.8	-1.3	60	55	NO	NO	NO	NO	NO
18.2	10001	18 ADDERSTONE AVENUE NORTH SYDNEY	Ground	SE	45	40	44	39	45	41	44	39	-1.2	-1.9	-1.1	-1.8	57	53	NO	NO	NO	NO	NO
18.2	10010	16 ADDERSTONE AVENUE NORTH SYDNEY	First	NE	54	49	53	47	54	50	53	48	-1.0	-1.9	-1.0	-1.8	60	55	NO	NO	NO	NO	NO
18.2	10010	16 ADDERSTONE AVENUE NORTH SYDNEY	First	NW	49	45	48	43	49	45	48	43	-1.1	-1.9	-1.1	-1.9	60	55	NO	NO	NO	NO	NO
18.2	10010	16 ADDERSTONE AVENUE NORTH SYDNEY	First	SW	50	46	49	44	50	46	49	44	-1.0	-1.6	-0.9	-1.4	60	55	NO	NO	NO	NO	NO

NCA	Receiver ID	Address	Floor Level	Facade	Opening Year 2027				Design Year 2037				Increase (Do Smthng - Do Nothing)				NCG project road noise criteria		Do noise levels exceed the cumulative limit with project roads adding ≥2dB to the total noise levels?		Is the contribution from the road project Acute?		Consider further treatment?
					Do Nothing		Do Smthng		Do Nothing		Do Smthng		Opening Year 2027		Design Year 2037								
					Day	Night	Day	Night	Day	Night	Day	Night	Day	Night	Day	Night	Day	Night	Day	Night	$L_{Aeq,15hr}$ ≥ 65dB	$L_{Aeq,9hr}$ ≥ 60dB	
18.2	10010	16 ADDERSTONE AVENUE NORTH SYDNEY	First	SE	45	41	44	39	46	41	45	40	-1.1	-1.8	-1.0	-1.7	58	53	NO	NO	NO	NO	NO
18.2	10010	16 ADDERSTONE AVENUE NORTH SYDNEY	First	SW	46	41	45	39	46	42	45	40	-1.1	-1.8	-1.0	-1.7	58	54	NO	NO	NO	NO	NO
18.2	10010	16 ADDERSTONE AVENUE NORTH SYDNEY	First	SE	45	41	44	39	46	41	45	40	-1.0	-1.8	-1.0	-1.7	58	53	NO	NO	NO	NO	NO
18.2	10010	16 ADDERSTONE AVENUE NORTH SYDNEY	Second	NE	58	54	56	51	59	55	56	51	-2.4	-3.3	-2.4	-3.4	60	55	NO	NO	NO	NO	NO
18.2	10010	16 ADDERSTONE AVENUE NORTH SYDNEY	Second	NW	59	55	57	52	60	55	57	52	-2.4	-3.4	-2.5	-3.3	60	55	NO	NO	NO	NO	NO
18.2	10010	16 ADDERSTONE AVENUE NORTH SYDNEY	Second	SW	52	48	51	46	53	48	52	47	-1.0	-1.5	-0.9	-1.4	60	55	NO	NO	NO	NO	NO
18.2	10010	16 ADDERSTONE AVENUE NORTH SYDNEY	Second	SE	48	44	47	42	49	44	48	42	-1.1	-1.9	-1.0	-1.9	60	55	NO	NO	NO	NO	NO
18.2	10010	16 ADDERSTONE AVENUE NORTH SYDNEY	Second	SW	49	44	48	42	49	45	48	43	-1.2	-2.0	-1.1	-1.9	60	55	NO	NO	NO	NO	NO
18.2	10010	16 ADDERSTONE AVENUE NORTH SYDNEY	Second	SE	48	44	47	42	49	44	48	43	-1.1	-1.9	-1.1	-1.9	60	55	NO	NO	NO	NO	NO
18.2	10010	16 ADDERSTONE AVENUE NORTH SYDNEY	Ground	NE	52	48	51	46	53	48	52	47	-0.8	-1.7	-0.9	-1.4	60	55	NO	NO	NO	NO	NO
18.2	10010	16 ADDERSTONE AVENUE NORTH SYDNEY	Ground	NW	46	41	45	39	46	42	45	40	-1.0	-1.8	-1.1	-1.8	58	54	NO	NO	NO	NO	NO
18.2	10010	16 ADDERSTONE AVENUE NORTH SYDNEY	Ground	SE	43	39	42	37	44	39	43	38	-1.0	-1.7	-0.9	-1.7	56	51	NO	NO	NO	NO	NO
18.2	10031	14 ADDERSTONE AVENUE NORTH SYDNEY	First	SE	50	46	49	44	50	46	50	44	-0.8	-1.6	-0.9	-1.4	60	55	NO	NO	NO	NO	NO
18.2	10031	14 ADDERSTONE AVENUE NORTH SYDNEY	First	NE	59	55	57	52	59	55	57	52	-2.2	-3.0	-2.1	-2.9	60	55	NO	NO	NO	NO	NO
18.2	10031	14 ADDERSTONE AVENUE NORTH SYDNEY	First	NW	51	46	49	44	51	46	50	45	-1.1	-1.9	-1.1	-1.8	60	55	NO	NO	NO	NO	NO
18.2	10031	14 ADDERSTONE AVENUE NORTH SYDNEY	First	W	50	46	49	44	51	46	49	44	-1.3	-2.2	-1.2	-2.1	60	55	NO	NO	NO	NO	NO
18.2	10031	14 ADDERSTONE AVENUE NORTH SYDNEY	First	SE	45	41	44	39	46	41	45	39	-1.0	-1.8	-1.1	-1.8	58	53	NO	NO	NO	NO	NO
18.2	10031	14 ADDERSTONE AVENUE NORTH SYDNEY	Second	SE	52	47	51	45	52	47	51	46	-0.9	-1.8	-1.0	-1.5	60	55	NO	NO	NO	NO	NO
18.2	10031	14 ADDERSTONE AVENUE NORTH SYDNEY	Second	NE	59	55	57	52	60	55	58	53	-2.0	-2.9	-2.1	-2.8	60	55	NO	NO	NO	NO	NO
18.2	10031	14 ADDERSTONE AVENUE NORTH SYDNEY	Second	NW	59	55	57	52	59	55	57	52	-2.2	-3.1	-2.2	-3.0	60	55	NO	NO	NO	NO	NO
18.2	10031	14 ADDERSTONE AVENUE NORTH SYDNEY	Second	W	58	54	54	49	58	54	55	50	-3.2	-4.3	-3.2	-4.3	60	55	NO	NO	NO	NO	NO
18.2	10031	14 ADDERSTONE AVENUE NORTH SYDNEY	Second	SE	48	44	47	42	49	44	48	43	-1.1	-1.8	-1.1	-1.8	60	55	NO	NO	NO	NO	NO
18.2	10031	14 ADDERSTONE AVENUE NORTH SYDNEY	Ground	SE	49	45	48	43	50	45	49	44	-0.8	-1.6	-0.9	-1.3	60	55	NO	NO	NO	NO	NO
18.2	10031	14 ADDERSTONE AVENUE NORTH SYDNEY	Ground	NE	59	54	56	51	59	55	57	52	-2.3	-3.1	-2.2	-3.0	60	55	NO	NO	NO	NO	NO
18.2	10031	14 ADDERSTONE AVENUE NORTH SYDNEY	Ground	NW	48	44	47	42	48	44	47	42	-1.1	-1.8	-1.0	-1.7	60	55	NO	NO	NO	NO	NO
18.2	10031	14 ADDERSTONE AVENUE NORTH SYDNEY	Ground	SE	43	39	42	37	44	39	43	37	-1.0	-1.8	-1.0	-1.7	56	51	NO	NO	NO	NO	NO
18.2	10040	8 ADDERSTONE AVENUE NORTH SYDNEY	Ground	SE	51	47	50	45	51	47	50	45	-0.9	-1.6	-1.0	-1.5	60	55	NO	NO	NO	NO	NO
18.2	10040	8 ADDERSTONE AVENUE NORTH SYDNEY	Ground	NE	55	51	53	48	55	51	54	49	-1.6	-2.3	-1.5	-2.2	60	55	NO	NO	NO	NO	NO
18.2	10040	8 ADDERSTONE AVENUE NORTH SYDNEY	Ground	NW	54	50	53	48	55	50	53	48	-1.3	-2.0	-1.3	-1.9	60	55	NO	NO	NO	NO	NO
18.2	10052	12 ADDERSTONE AVENUE NORTH SYDNEY	First	NE	59	55	57	52	60	55	58	53	-2.1	-2.9	-2.0	-2.8	60	55	NO	NO	NO	NO	NO
18.2	10052	12 ADDERSTONE AVENUE NORTH SYDNEY	First	NW	55	51	54	49	56	51	55	49	-1.0	-1.9	-1.0	-1.7	60	55	NO	NO	NO	NO	NO
18.2	10052	12 ADDERSTONE AVENUE NORTH SYDNEY	First	SW	51	47	50	44	51	47	50	45	-1.3	-2.2	-1.2	-2.1	60	55	NO	NO	NO	NO	NO
18.2	10052	12 ADDERSTONE AVENUE NORTH SYDNEY	First	SE	49	44	47	42	49	44	48	43	-1.2	-1.9	-1.1	-1.8	60	55	NO	NO	NO	NO	NO
18.2	10052	12 ADDERSTONE AVENUE NORTH SYDNEY	Ground	NE	59	55	57	52	59	55	57	52	-2.2	-2.9	-2.2	-3.0	60	55	NO	NO	NO	NO	NO
18.2	10052	12 ADDERSTONE AVENUE NORTH SYDNEY	Ground	NW	54	50	53	48	54	50	53	48	-0.9	-1.7	-0.9	-1.5	60	55	NO	NO	NO	NO	NO
18.2	10052	12 ADDERSTONE AVENUE NORTH SYDNEY	Ground	SW	48	44	46	41	48	44	47	42	-1.3	-2.1	-1.3	-2.0	60	55	NO	NO	NO	NO	NO
18.2	10052	12 ADDERSTONE AVENUE NORTH SYDNEY	Ground	SE	46	41	45	40	46	42	45	40	-1.1	-1.8	-1.0	-1.7	58	54	NO	NO	NO	NO	NO
18.2	10080	8 ADDERSTONE AVENUE NORTH SYDNEY	First	NE	60	55	58	53	60	55	58	53	-2.0	-2.7	-1.9	-2.6	60	55	NO	NO	NO	NO	NO
18.2	10080	8 ADDERSTONE AVENUE NORTH SYDNEY	First	NW	54	49	53	48	54	49	53	48	-0.8	-1.7	-0.9	-1.5	60	55	NO	NO	NO	NO	NO
18.2	10080	8 ADDERSTONE AVENUE NORTH SYDNEY	First	SW	50	45	49	44	50	46	49	44	-1.1	-1.8	-1.0	-1.7	60	55	NO	NO	NO	NO	NO
18.2	10080	8 ADDERSTONE AVENUE NORTH SYDNEY	First	NW	50	46	49	44	50	46	49	44	-1.1	-1.8	-1.0	-1.7	60	55	NO	NO	NO	NO	NO
18.2	10080	8 ADDERSTONE AVENUE NORTH SYDNEY	First	SW	50	45	49	44	50	46	49	44	-1.2	-1.9	-1.2	-1.9	60	55	NO	NO	NO	NO	NO
18.2	10080	8 ADDERSTONE AVENUE NORTH SYDNEY	First	SE	50	45	49	44	50	46	49	44	-1.1	-1.8	-1.1	-1.7	60	55	NO	NO	NO	NO	NO
18.2	10080	8 ADDERSTONE AVENUE NORTH SYDNEY	Ground	NE	59	54	57	52	59	55	57	52	-2.0	-2.7	-2.0	-2.6	60	55	NO	NO	NO	NO	NO
18.2	10080	8 ADDERSTONE AVENUE NORTH SYDNEY	Ground	NW	53	48	52	47	53	48	52	47	-0.8	-1.6	-0.9	-1.4	60	55	NO	NO	NO	NO	NO
18.2	10080	8 ADDERSTONE AVENUE NORTH SYDNEY	Ground	SW	47	43	46	41	47	43	46	41	-1.2	-1.8	-1.1	-1.7	59	55	NO	NO	NO	NO	NO
18.2	10080	8 ADDERSTONE AVENUE NORTH SYDNEY	Ground	NW	47	43	46	41	47	43	46	41	-1.1	-1.8	-1.1	-1.7	59	55	NO	NO	NO	NO	NO
18.2	10080	8 ADDERSTONE AVENUE NORTH SYDNEY	Ground	SE	47	43	46	41	48	43	47	42	-1.0	-1.7	-1.0	-1.5	60	55	NO	NO	NO	NO	NO
18.2	10085	6 ADDERSTONE AVENUE NORTH SYDNEY	First	NE	59	54	57	51	59	55	57	52	-2.0	-2.9	-2.1	-2.9	60	55	NO	NO	NO	NO	NO
18.2	10085	6 ADDERSTONE AVENUE NORTH SYDNEY	First	NW	55	51	54	50	56	51	55	50	-0.9	-1.4	-0.9	-1.2	60	55	NO	NO	NO	NO	NO
18.2	10085	6 ADDERSTONE AVENUE NORTH SYDNEY	First	SW	53	48	51	46	53	48	52	47	-1.3	-1.9	-1.2	-1.8	60	55	NO	NO	NO	NO	NO
18.2	10085	6 ADDERSTONE AVENUE NORTH SYDNEY	First	SE	51	46	50	44	51	46	50	45	-1.0	-1.7	-1.0	-1.6	60	55	NO	NO	NO	NO	NO
18.2	10085	6 ADDERSTONE AVENUE NORTH SYDNEY	Ground	NE	57	53	56	50	58	53	56	51	-1.8	-2.6	-1.8	-2.5	60	55	NO	NO	NO	NO	NO
18.2	10085	6 ADDERSTONE AVENUE NORTH SYDNEY	Ground	NW	52	47	51	46	52	47	51	46	-0.9	-1.5	-0.9	-1.3	60	55	NO	NO	NO	NO	NO
18.2	10085	6 ADDERSTONE AVENUE NORTH SYDNEY	Ground	SE	48	44	47	42	49	44	48	42	-0.9	-1.6	-1.0	-1.5	60	55	NO	NO	NO	NO	NO
18.2	10120	4 ADDERSTONE AVENUE NORTH SYDNEY	First	NE	57	53	56	50	58	53	56	51	-1.6	-2.5	-1.7	-2.4	60	55	NO	NO	NO	NO	NO
18.2	10120	4 ADDERSTONE AVENUE NORTH SYDNEY	First	NW	55	51	54	49	56	51	55	50	-0.8	-1.4	-0.9	-1.3	60	55	NO	NO	NO	NO	NO
18.2	10120	4 ADDERSTONE AVENUE NORTH SYDNEY	First	SE	51	47	51	46	52	47	51	46	-0.8	-1.4	-0.8	-1.3	60	55	NO	NO	NO	NO	NO
18.2	10120	4 ADDERSTONE AVENUE NORTH SYDNEY	First	SW	52	48	51	46	52	48	52	47	-0.8	-1.4	-0.8	-1.3	60	55	NO	NO	NO	NO	NO
18.2	10120	4 ADDERSTONE AVENUE NORTH SYDNEY	First	SE	52	47	51	46	52	47	51	46	-1.0	-1.6	-0.9	-1.5	60	55	NO	NO	NO	NO	NO
18.2	10120	4 ADDERSTONE AVENUE NORTH SYDNEY	Ground	NE	56	51	54	49	56	52	55	49	-1.4	-2.2	-1.5	-2.1	60	55	NO	NO	NO	NO	NO
18.2	10120	4 ADDERSTONE AVENUE NORTH SYDNEY	Ground	NW	54	49	53	48	54	49	53	48	-0.8	-1.5	-0.8	-1.3	60	55	NO	NO	NO	NO	NO

NCA	Receiver ID	Address	Floor Level	Facade	Opening Year 2027				Design Year 2037				Increase (Do Smthng - Do Nothing)				NCG project road noise criteria		Do noise levels exceed the cumulative limit with project roads adding ≥2dB to the total noise levels?		Is the contribution from the road project Acute?		Consider further treatment?
					Do Nothing		Do Smthng		Do Nothing		Do Smthng		Opening Year 2027		Design Year 2037								
					Day	Night	Day	Night	Day	Night	Day	Night	Day	Night	Day	Night	Day	Night	Day	Night	$L_{Aeq,15hr}$ ≥ 65dB	$L_{Aeq,9hr}$ ≥ 60dB	
18.2	10120	4 ADDERSTONE AVENUE NORTH SYDNEY	Ground	SE	48	43	47	42	48	43	47	42	-1.0	-1.6	-0.9	-1.5	60	55	NO	NO	NO	NO	NO
18.2	10120	4 ADDERSTONE AVENUE NORTH SYDNEY	Ground	SW	48	44	47	42	48	44	47	42	-1.0	-1.6	-1.0	-1.5	60	55	NO	NO	NO	NO	NO
18.2	10120	4 ADDERSTONE AVENUE NORTH SYDNEY	Ground	SE	50	45	49	44	50	45	49	44	-0.9	-1.6	-0.9	-1.4	60	55	NO	NO	NO	NO	NO
18.2	10217	1 CLARK ROAD NORTH SYDNEY	First	E	56	52	56	51	57	52	56	51	-0.9	-1.7	-1.0	-1.5	60	55	NO	NO	NO	NO	NO
18.2	10217	1 CLARK ROAD NORTH SYDNEY	First	NW	68	64	68	63	69	64	68	63	-0.8	-1.4	-0.7	-1.2	60	55	NO	NO	NO	NO	NO
18.2	10217	1 CLARK ROAD NORTH SYDNEY	First	W	70	65	69	64	70	65	69	64	-0.7	-1.3	-0.7	-1.1	60	55	NO	NO	NO	NO	NO
18.2	10217	1 CLARK ROAD NORTH SYDNEY	First	N	68	64	68	63	69	64	68	63	-0.7	-1.3	-0.6	-1.0	60	55	NO	NO	NO	NO	NO
18.2	10217	1 CLARK ROAD NORTH SYDNEY	First	W	71	66	70	65	71	66	70	65	-0.6	-1.2	-0.5	-1.0	60	55	NO	NO	NO	NO	NO
18.2	10217	1 CLARK ROAD NORTH SYDNEY	First	S	55	51	55	50	55	51	55	50	-0.6	-1.2	-0.6	-1.0	60	55	NO	NO	NO	NO	NO
18.2	10217	1 CLARK ROAD NORTH SYDNEY	First	E	51	47	50	45	51	47	51	46	-0.9	-1.5	-0.9	-1.4	60	55	NO	NO	NO	NO	NO
18.2	10217	1 CLARK ROAD NORTH SYDNEY	First	SW	51	47	50	45	51	47	51	46	-1.0	-1.6	-0.8	-1.3	60	55	NO	NO	NO	NO	NO
18.2	10217	1 CLARK ROAD NORTH SYDNEY	First	SE	54	49	53	48	54	50	53	48	-0.8	-1.5	-0.8	-1.3	60	55	NO	NO	NO	NO	NO
18.2	10217	1 CLARK ROAD NORTH SYDNEY	First	NE	53	49	52	47	54	49	53	48	-0.8	-1.6	-0.9	-1.4	60	55	NO	NO	NO	NO	NO
18.2	10217	1 CLARK ROAD NORTH SYDNEY	First	SE	53	49	52	47	54	49	53	48	-0.9	-1.6	-0.8	-1.4	60	55	NO	NO	NO	NO	NO
18.2	10217	1 CLARK ROAD NORTH SYDNEY	First	E	56	52	55	50	56	52	55	50	-0.9	-1.7	-1.0	-1.4	60	55	NO	NO	NO	NO	NO
18.2	10217	1 CLARK ROAD NORTH SYDNEY	Ground	E	55	51	54	49	56	51	55	50	-0.9	-1.7	-1.0	-1.5	60	55	NO	NO	NO	NO	NO
18.2	10217	1 CLARK ROAD NORTH SYDNEY	Ground	NW	67	63	66	61	68	63	67	62	-0.8	-1.4	-0.8	-1.2	60	55	NO	NO	NO	NO	NO
18.2	10217	1 CLARK ROAD NORTH SYDNEY	Ground	W	65	61	64	59	65	61	65	60	-0.8	-1.3	-0.8	-1.1	60	55	NO	NO	NO	NO	NO
18.2	10217	1 CLARK ROAD NORTH SYDNEY	Ground	N	60	55	59	54	60	55	59	54	-0.9	-1.5	-0.8	-1.2	60	55	NO	NO	NO	NO	NO
18.2	10217	1 CLARK ROAD NORTH SYDNEY	Ground	E	48	44	47	42	48	44	48	43	-1.0	-1.6	-0.9	-1.4	60	55	NO	NO	NO	NO	NO
18.2	10217	1 CLARK ROAD NORTH SYDNEY	Ground	SW	48	44	47	42	48	44	47	42	-1.0	-1.6	-0.9	-1.4	60	55	NO	NO	NO	NO	NO
18.2	10217	1 CLARK ROAD NORTH SYDNEY	Ground	SE	52	47	51	46	52	47	51	46	-0.8	-1.5	-0.9	-1.3	60	55	NO	NO	NO	NO	NO
18.2	10217	1 CLARK ROAD NORTH SYDNEY	Ground	NE	52	48	51	46	52	48	51	46	-0.9	-1.6	-0.9	-1.3	60	55	NO	NO	NO	NO	NO
18.2	10217	1 CLARK ROAD NORTH SYDNEY	Ground	SE	52	48	51	46	52	48	51	46	-0.8	-1.6	-0.9	-1.4	60	55	NO	NO	NO	NO	NO
18.2	10217	1 CLARK ROAD NORTH SYDNEY	Ground	E	55	50	54	49	55	50	54	49	-0.7	-1.6	-0.8	-1.3	60	55	NO	NO	NO	NO	NO
18.3	8313	1 SPRUSON STREET NEUTRAL BAY	First	N	57	53	55	49	57	53	55	50	-2.4	-3.6	-2.4	-3.5	60	55	NO	NO	NO	NO	NO
18.3	8313	1 SPRUSON STREET NEUTRAL BAY	First	W	62	58	61	56	63	58	61	56	-1.2	-2.0	-1.3	-1.9	60	55	NO	NO	NO	NO	NO
18.3	8313	1 SPRUSON STREET NEUTRAL BAY	First	S	60	55	59	54	60	55	59	54	-0.7	-1.4	-0.7	-1.2	60	55	NO	NO	NO	NO	NO
18.3	8313	1 SPRUSON STREET NEUTRAL BAY	First	E	46	41	44	39	46	42	45	39	-1.3	-2.3	-1.3	-2.1	58	54	NO	NO	NO	NO	NO
18.3	8313	1 SPRUSON STREET NEUTRAL BAY	First	N	54	49	51	46	54	50	51	46	-2.7	-3.7	-2.7	-3.7	60	55	NO	NO	NO	NO	NO
18.3	8313	1 SPRUSON STREET NEUTRAL BAY	First	E	48	43	46	41	48	44	46	41	-1.8	-2.6	-1.7	-2.6	60	55	NO	NO	NO	NO	NO
18.3	8313	1 SPRUSON STREET NEUTRAL BAY	Second	N	60	55	56	51	60	56	57	51	-3.3	-4.4	-3.2	-4.5	60	55	NO	NO	NO	NO	NO
18.3	8313	1 SPRUSON STREET NEUTRAL BAY	First	E	48	43	46	41	48	44	46	41	-1.8	-2.6	-1.7	-2.6	60	55	NO	NO	NO	NO	NO
18.3	8313	1 SPRUSON STREET NEUTRAL BAY	Second	N	60	55	56	51	60	56	57	51	-3.3	-4.4	-3.2	-4.5	60	55	NO	NO	NO	NO	NO
18.3	8313	1 SPRUSON STREET NEUTRAL BAY	Second	W	63	59	62	57	64	59	62	57	-1.7	-2.5	-1.8	-2.4	60	55	NO	NO	NO	NO	NO
18.3	8313	1 SPRUSON STREET NEUTRAL BAY	Second	S	60	56	59	55	61	56	60	55	-0.7	-1.4	-0.8	-1.3	60	55	NO	NO	NO	NO	NO
18.3	8313	1 SPRUSON STREET NEUTRAL BAY	Second	E	49	45	48	43	50	45	48	43	-1.5	-2.4	-1.4	-2.2	60	55	NO	NO	NO	NO	NO
18.3	8313	1 SPRUSON STREET NEUTRAL BAY	Second	N	58	54	55	50	58	54	55	50	-3.2	-4.3	-3.1	-4.4	60	55	NO	NO	NO	NO	NO
18.3	8313	1 SPRUSON STREET NEUTRAL BAY	Second	E	52	48	50	45	53	48	51	45	-1.9	-2.8	-1.8	-2.9	60	55	NO	NO	NO	NO	NO
18.3	8313	1 SPRUSON STREET NEUTRAL BAY	Ground	N	54	50	52	47	55	50	53	47	-2.1	-3.1	-2.0	-3.1	60	55	NO	NO	NO	NO	NO
18.3	8313	1 SPRUSON STREET NEUTRAL BAY	Ground	W	61	57	60	55	62	57	61	56	-0.9	-1.8	-1.0	-1.6	60	55	NO	NO	NO	NO	NO
18.3	8313	1 SPRUSON STREET NEUTRAL BAY	Ground	S	56	51	55	50	56	52	55	50	-0.6	-1.3	-0.7	-1.1	60	55	NO	NO	NO	NO	NO
18.3	8313	1 SPRUSON STREET NEUTRAL BAY	Ground	E	43	39	42	37	43	39	42	37	-1.3	-2.2	-1.2	-2.1	55	51	NO	NO	NO	NO	NO
18.3	8313	1 SPRUSON STREET NEUTRAL BAY	Ground	N	50	46	48	43	51	47	48	43	-2.5	-3.4	-2.5	-3.5	60	55	NO	NO	NO	NO	NO
18.3	8313	1 SPRUSON STREET NEUTRAL BAY	Ground	E	44	40	43	37	45	40	43	38	-1.6	-2.5	-1.6	-2.4	57	52	NO	NO	NO	NO	NO
18.3	8314	14 SPRUSON STREET NEUTRAL BAY	First	N	57	52	53	48	57	53	54	48	-3.2	-4.1	-3.1	-4.1	60	55	NO	NO	NO	NO	NO
18.3	8314	14 SPRUSON STREET NEUTRAL BAY	First	NW	57	53	54	49	58	53	55	49	-3.3	-4.1	-3.2	-4.1	60	55	NO	NO	NO	NO	NO
18.3	8314	14 SPRUSON STREET NEUTRAL BAY	First	SW	55	51	53	48	55	51	54	48	-1.7	-2.5	-1.6	-2.6	60	55	NO	NO	NO	NO	NO
18.3	8314	14 SPRUSON STREET NEUTRAL BAY	First	S	55	51	54	49	56	51	55	49	-1.3	-2.2	-1.3	-2.2	60	55	NO	NO	NO	NO	NO
18.3	8314	14 SPRUSON STREET NEUTRAL BAY	First	E	50	45	48	43	50	45	48	43	-1.6	-2.4	-1.5	-2.4	60	55	NO	NO	NO	NO	NO
18.3	8314	14 SPRUSON STREET NEUTRAL BAY	First	NE	50	46	48	43	50	46	49	43	-1.8	-2.6	-1.7	-2.7	60	55	NO	NO	NO	NO	NO
18.3	8314	14 SPRUSON STREET NEUTRAL BAY	First	SE	49	45	48	42	50	45	48	43	-1.6	-2.5	-1.5	-2.4	60	55	NO	NO	NO	NO	NO
18.3	8314	14 SPRUSON STREET NEUTRAL BAY	First	N	52	48	50	45	52	48	51	45	-1.8	-2.8	-1.7	-2.8	60	55	NO	NO	NO	NO	NO
18.3	8314	14 SPRUSON STREET NEUTRAL BAY	First	NW	52	48	50	45	53	48	51	45	-1.8	-2.8	-1.8	-2.8	60	55	NO	NO	NO	NO	NO
18.3	8314	14 SPRUSON STREET NEUTRAL BAY	First	NE	52	47	50	45	52	48	50	45	-1.9	-2.8	-1.8	-2.8	60	55	NO	NO	NO	NO	NO
18.3	8314	14 SPRUSON STREET NEUTRAL BAY	Ground	N	55	50	51	46	55	51	52	46	-3.4	-4.4	-3.3	-4.4	60	55	NO	NO	NO	NO	NO
18.3	8314	14 SPRUSON STREET NEUTRAL BAY	Ground	NW	56	52	52	47	56	52	53	48	-3.5	-4.4	-3.4	-4.3	60	55	NO	NO	NO	NO	NO
18.3	8314	14 SPRUSON STREET NEUTRAL BAY	Ground	SW	51	47	50	45	52	48	50	45	-1.7	-2.6	-1.6	-2.6	60	55	NO	NO	NO	NO	NO
18.3	8314	14 SPRUSON STREET NEUTRAL BAY	Ground	S	53	48	52	47	53	49	52	47	-1.1	-1.8	-1.0	-1.9	60	55	NO	NO	NO	NO	NO
18.3	8314	14 SPRUSON STREET NEUTRAL BAY	Ground	E	46	42	45	39	46	42	45	40	-1.5	-2.3	-1.4	-2.3	58	54	NO	NO	NO	NO	NO
18.3	8314	14 SPRUSON STREET NEUTRAL BAY	Ground	NE	46	42	44	39	46	42	45	40	-1.7	-2.5	-1.6	-2.4	58	54	NO	NO	NO	NO	NO
18.3	8314	14 SPRUSON STREET NEUTRAL BAY	Ground	SE	45	41	44	39	46	41	44	39	-1.6	-2.4	-1.5	-2.3	58	53	NO	NO	NO	NO	NO
18.3	8314	14 SPRUSON STREET NEUTRAL BAY	Ground	N	49	45	47	42	49	45	48	42	-1.7	-2.7	-1.7	-2.7	60	55	NO	NO	NO	NO	NO
18.3	8314	14 SPRUSON STREET NEUTRAL BAY	Ground	NW	49	44	47	42	49	45	47	42	-1.8	-2.7	-1.7	-2.8	60	55	NO	NO	NO	NO	NO

NCA	Receiver ID	Address	Floor Level	Facade	Opening Year 2027				Design Year 2037				Increase (Do Smthng - Do Nothing)				NCG project road noise criteria		Do noise levels exceed the cumulative limit with project roads adding ≥2dB to the total noise levels?		Is the contribution from the road project Acute?		Consider further treatment?
					Do Nothing		Do Smthng		Do Nothing		Do Smthng		Opening Year 2027		Design Year 2037								
					Day	Night	Day	Night	Day	Night	Day	Night	Day	Night	Day	Night	Day	Night	Day	Night	$L_{Aeq,15hr}$ ≥ 65dB	$L_{Aeq,9hr}$ ≥ 60dB	
18.3	8314	14 SPRUSON STREET NEUTRAL BAY	Ground	NE	48	44	47	41	49	44	47	42	-1.8	-2.8	-1.7	-2.7	60	55	NO	NO	NO	NO	NO
18.3	8355	2 COLINDIA AVENUE NEUTRAL BAY	First	E	43	39	42	36	43	39	42	37	-1.2	-2.1	-1.3	-2.0	55	51	NO	NO	NO	NO	NO
18.3	8355	2 COLINDIA AVENUE NEUTRAL BAY	First	N	64	60	59	54	65	60	60	54	-4.9	-6.2	-4.9	-6.3	60	55	NO	NO	NO	NO	NO
18.3	8355	2 COLINDIA AVENUE NEUTRAL BAY	First	W	64	60	60	54	65	61	60	55	-4.7	-5.9	-4.6	-6.0	60	55	NO	NO	NO	NO	NO
18.3	8355	2 COLINDIA AVENUE NEUTRAL BAY	First	S	58	54	53	48	58	54	54	48	-4.6	-5.6	-4.6	-5.7	60	55	NO	NO	NO	NO	NO
18.3	8355	2 COLINDIA AVENUE NEUTRAL BAY	Second	E	45	40	43	38	45	40	44	38	-1.3	-2.1	-1.2	-2.1	57	52	NO	NO	NO	NO	NO
18.3	8355	2 COLINDIA AVENUE NEUTRAL BAY	Second	N	64	60	60	54	65	60	60	54	-4.7	-6.0	-4.7	-6.1	60	55	NO	NO	NO	NO	NO
18.3	8355	2 COLINDIA AVENUE NEUTRAL BAY	Second	W	65	60	60	55	65	61	61	55	-4.4	-5.6	-4.3	-5.7	60	55	NO	NO	NO	NO	NO
18.3	8355	2 COLINDIA AVENUE NEUTRAL BAY	Second	S	58	54	54	49	59	54	54	49	-4.2	-5.2	-4.2	-5.2	60	55	NO	NO	NO	NO	NO
18.3	8355	2 COLINDIA AVENUE NEUTRAL BAY	Third	E	47	42	45	40	47	43	46	40	-1.4	-2.3	-1.3	-2.3	59	55	NO	NO	NO	NO	NO
18.3	8355	2 COLINDIA AVENUE NEUTRAL BAY	Third	N	64	60	60	54	65	61	60	55	-4.6	-5.9	-4.6	-6.0	60	55	NO	NO	NO	NO	NO
18.3	8355	2 COLINDIA AVENUE NEUTRAL BAY	Third	W	65	61	61	55	65	61	61	56	-4.2	-5.4	-4.1	-5.5	60	55	NO	NO	NO	NO	NO
18.3	8355	2 COLINDIA AVENUE NEUTRAL BAY	Third	S	59	54	55	50	59	55	55	50	-3.8	-4.8	-3.8	-4.7	60	55	NO	NO	NO	NO	NO
18.3	8355	2 COLINDIA AVENUE NEUTRAL BAY	Fourth	E	50	46	49	44	51	46	49	44	-1.5	-2.5	-1.6	-2.5	60	55	NO	NO	NO	NO	NO
18.3	8355	2 COLINDIA AVENUE NEUTRAL BAY	Fourth	N	65	60	60	55	65	61	61	55	-4.6	-5.7	-4.4	-5.8	60	55	NO	NO	NO	NO	NO
18.3	8355	2 COLINDIA AVENUE NEUTRAL BAY	Fourth	W	65	61	61	56	65	61	61	56	-4.0	-5.2	-4.0	-5.3	60	55	NO	NO	NO	NO	NO
18.3	8355	2 COLINDIA AVENUE NEUTRAL BAY	Fourth	S	59	55	56	51	60	55	56	51	-3.3	-4.2	-3.3	-4.2	60	55	NO	NO	NO	NO	NO
18.3	8355	2 COLINDIA AVENUE NEUTRAL BAY	Ground	E	42	37	41	35	42	38	41	36	-1.3	-2.1	-1.2	-2.0	54	50	NO	NO	NO	NO	NO
18.3	8355	2 COLINDIA AVENUE NEUTRAL BAY	Ground	N	64	60	59	53	64	60	59	54	-5.1	-6.4	-5.0	-6.5	60	55	NO	NO	NO	NO	NO
18.3	8355	2 COLINDIA AVENUE NEUTRAL BAY	Ground	W	64	60	59	54	65	60	60	54	-4.8	-6.0	-4.8	-6.1	60	55	NO	NO	NO	NO	NO
18.3	8355	2 COLINDIA AVENUE NEUTRAL BAY	Ground	S	58	53	53	47	58	54	53	48	-4.9	-5.9	-4.9	-6.0	60	55	NO	NO	NO	NO	NO
18.3	10297	2 BEN BOYD ROAD NEUTRAL BAY	First	NE	48	43	47	42	48	44	47	42	-1.2	-1.9	-1.1	-1.8	60	55	NO	NO	NO	NO	NO
18.3	10297	2 BEN BOYD ROAD NEUTRAL BAY	First	NW	58	54	56	51	58	54	56	51	-2.0	-2.8	-1.9	-2.8	60	55	NO	NO	NO	NO	NO
18.3	10297	2 BEN BOYD ROAD NEUTRAL BAY	First	SW	55	50	53	49	55	50	54	49	-1.2	-1.7	-1.1	-1.6	60	55	NO	NO	NO	NO	NO
18.3	10297	2 BEN BOYD ROAD NEUTRAL BAY	First	SE	46	42	45	40	47	42	46	40	-1.0	-1.7	-0.9	-1.6	59	54	NO	NO	NO	NO	NO
18.3	10297	2 BEN BOYD ROAD NEUTRAL BAY	Second	NE	50	46	49	44	50	46	49	44	-1.2	-1.9	-1.1	-1.8	60	55	NO	NO	NO	NO	NO
18.3	10297	2 BEN BOYD ROAD NEUTRAL BAY	Second	NW	58	54	57	51	59	54	57	52	-1.8	-2.7	-1.8	-2.6	60	55	NO	NO	NO	NO	NO
18.3	10297	2 BEN BOYD ROAD NEUTRAL BAY	Second	SW	55	51	54	49	56	51	54	50	-1.2	-1.8	-1.2	-1.6	60	55	NO	NO	NO	NO	NO
18.3	10297	2 BEN BOYD ROAD NEUTRAL BAY	Second	SE	49	45	48	43	50	45	49	44	-1.0	-1.8	-1.0	-1.7	60	55	NO	NO	NO	NO	NO
18.3	10297	2 BEN BOYD ROAD NEUTRAL BAY	Ground	NW	57	53	55	50	57	53	55	50	-2.0	-3.0	-2.0	-3.0	60	55	NO	NO	NO	NO	NO
18.3	10297	2 BEN BOYD ROAD NEUTRAL BAY	Ground	SW	54	49	53	48	54	50	53	48	-1.1	-1.8	-1.1	-1.7	60	55	NO	NO	NO	NO	NO
18.3	10297	2 BEN BOYD ROAD NEUTRAL BAY	Ground	SE	44	39	43	38	44	40	43	38	-1.0	-1.7	-0.9	-1.5	56	52	NO	NO	NO	NO	NO
18.3	10365	2A BEN BOYD ROAD NEUTRAL BAY	First	E	50	46	49	44	50	46	50	44	-0.9	-1.7	-0.9	-1.4	60	55	NO	NO	NO	NO	NO
18.3	10365	2A BEN BOYD ROAD NEUTRAL BAY	First	W	60	56	58	53	60	56	59	54	-1.7	-2.5	-1.6	-2.4	60	55	NO	NO	NO	NO	NO
18.3	10365	2A BEN BOYD ROAD NEUTRAL BAY	First	S	56	52	55	50	57	52	55	50	-1.3	-1.9	-1.3	-1.7	60	55	NO	NO	NO	NO	NO
18.3	10365	2A BEN BOYD ROAD NEUTRAL BAY	First	SE	48	44	48	42	49	44	48	43	-0.7	-1.5	-0.7	-1.4	60	55	NO	NO	NO	NO	NO
18.3	10365	2A BEN BOYD ROAD NEUTRAL BAY	Second	E	54	50	53	48	54	50	53	48	-0.9	-1.7	-1.0	-1.5	60	55	NO	NO	NO	NO	NO
18.3	10365	2A BEN BOYD ROAD NEUTRAL BAY	Second	N	61	56	60	55	61	56	60	55	-1.0	-1.8	-1.1	-1.5	60	55	NO	NO	NO	NO	NO
18.3	10365	2A BEN BOYD ROAD NEUTRAL BAY	Second	W	62	58	61	56	63	58	61	56	-1.3	-2.2	-1.4	-2.0	60	55	NO	NO	NO	NO	NO
18.3	10365	2A BEN BOYD ROAD NEUTRAL BAY	Second	S	57	53	56	51	57	53	56	51	-1.2	-1.9	-1.2	-1.8	60	55	NO	NO	NO	NO	NO
18.3	10365	2A BEN BOYD ROAD NEUTRAL BAY	Second	SE	51	47	50	45	51	47	50	45	-0.8	-1.7	-0.8	-1.5	60	55	NO	NO	NO	NO	NO
18.3	10365	2A BEN BOYD ROAD NEUTRAL BAY	Ground	W	59	54	57	52	59	54	57	52	-1.7	-2.5	-1.7	-2.4	60	55	NO	NO	NO	NO	NO
18.3	10365	2A BEN BOYD ROAD NEUTRAL BAY	Ground	S	56	51	55	50	56	52	55	50	-1.3	-1.9	-1.2	-1.8	60	55	NO	NO	NO	NO	NO
18.3	10365	2A BEN BOYD ROAD NEUTRAL BAY	Ground	SE	47	42	46	41	47	43	47	41	-0.7	-1.3	-0.7	-1.3	59	55	NO	NO	NO	NO	NO
18.3	10372	4 BEN BOYD ROAD NEUTRAL BAY	First	N	68	63	67	62	68	63	67	62	-0.8	-1.7	-0.8	-1.4	60	55	NO	NO	NO	NO	NO
18.3	10372	4 BEN BOYD ROAD NEUTRAL BAY	First	W	66	62	65	60	66	62	65	60	-0.9	-1.8	-1.0	-1.5	60	55	NO	NO	NO	NO	NO
18.3	10372	4 BEN BOYD ROAD NEUTRAL BAY	First	S	54	49	52	47	54	50	53	48	-1.2	-1.9	-1.2	-1.9	60	55	NO	NO	NO	NO	NO
18.3	10372	4 BEN BOYD ROAD NEUTRAL BAY	First	W	59	55	57	52	60	55	58	52	-1.9	-2.9	-1.9	-2.8	60	55	NO	NO	NO	NO	NO
18.3	10372	4 BEN BOYD ROAD NEUTRAL BAY	First	S	53	48	52	47	53	48	52	47	-0.7	-1.4	-0.7	-1.2	60	55	NO	NO	NO	NO	NO
18.3	10372	4 BEN BOYD ROAD NEUTRAL BAY	First	E	58	54	57	52	58	54	57	52	-0.7	-1.6	-0.8	-1.3	60	55	NO	NO	NO	NO	NO
18.3	10372	4 BEN BOYD ROAD NEUTRAL BAY	Second	N	69	64	68	63	69	64	68	63	-0.8	-1.7	-0.8	-1.4	60	55	NO	NO	NO	NO	NO
18.3	10372	4 BEN BOYD ROAD NEUTRAL BAY	Second	W	67	63	66	61	67	63	66	61	-0.9	-1.7	-1.0	-1.5	60	55	NO	NO	NO	NO	NO
18.3	10372	4 BEN BOYD ROAD NEUTRAL BAY	Second	S	56	51	55	50	56	52	55	50	-1.0	-1.6	-0.9	-1.5	60	55	NO	NO	NO	NO	NO
18.3	10372	4 BEN BOYD ROAD NEUTRAL BAY	Second	W	63	59	62	57	63	59	62	57	-1.2	-2.1	-1.3	-2.0	60	55	NO	NO	NO	NO	NO
18.3	10372	4 BEN BOYD ROAD NEUTRAL BAY	Second	S	54	50	53	48	54	50	54	49	-0.7	-1.3	-0.6	-1.2	60	55	NO	NO	NO	NO	NO
18.3	10372	4 BEN BOYD ROAD NEUTRAL BAY	Second	E	59	55	58	53	59	55	59	54	-0.7	-1.6	-0.7	-1.3	60	55	NO	NO	NO	NO	NO
18.3	10372	4 BEN BOYD ROAD NEUTRAL BAY	Third	N	69	64	68	63	69	64	68	63	-0.8	-1.7	-0.9	-1.4	60	55	NO	NO	NO	NO	NO
18.3	10372	4 BEN BOYD ROAD NEUTRAL BAY	Third	W	67	63	66	61	67	63	66	61	-1.0	-1.9	-1.1	-1.6	60	55	NO	NO	NO	NO	NO
18.3	10372	4 BEN BOYD ROAD NEUTRAL BAY	Third	S	57	52	56	51	57	52	56	51	-0.9	-1.5	-0.9	-1.5	60	55	NO	NO	NO	NO	NO
18.3	10372	4 BEN BOYD ROAD NEUTRAL BAY	Third	W	64	59	62	57	64	60	62	57	-1.4	-2.3	-1.5	-2.1	60	55	NO	NO	NO	NO	NO
18.3	10372	4 BEN BOYD ROAD NEUTRAL BAY	Third	S	55	51	55	50	56	51	55	50	-0.6	-1.3	-0.6	-1.2	60	55	NO	NO	NO	NO	NO
18.3	10372	4 BEN BOYD ROAD NEUTRAL BAY	Third	E	60	56	59	54	60	56	59	54	-0.7	-1.6	-0.8	-1.3	60	55	NO	NO	NO	NO	NO

NCA	Receiver ID	Address	Floor Level	Facade	Opening Year 2027				Design Year 2037				Increase (Do Smthng - Do Nothing)				NCG project road noise criteria		Do noise levels exceed the cumulative limit with project roads adding ≥2dB to the total noise levels?		Is the contribution from the road project Acute?		Consider further treatment?
					Do Nothing		Do Smthng		Do Nothing		Do Smthng		Opening Year 2027		Design Year 2037								
					Day	Night	Day	Night	Day	Night	Day	Night	Day	Night	Day	Night	Day	Night	Day	Night	$L_{Aeq,15hr}$ ≥ 65dB	$L_{Aeq,9hr}$ ≥ 60dB	
18.3	10372	4 BEN BOYD ROAD NEUTRAL BAY	Ground	N	55	51	54	49	56	51	55	49	-1.0	-1.9	-1.1	-1.7	60	55	NO	NO	NO	NO	NO
18.3	10372	4 BEN BOYD ROAD NEUTRAL BAY	Ground	W	61	56	60	55	61	57	60	55	-1.1	-1.9	-1.2	-1.6	60	55	NO	NO	NO	NO	NO
18.3	10372	4 BEN BOYD ROAD NEUTRAL BAY	Ground	S	50	46	49	44	51	46	50	45	-1.0	-1.7	-0.8	-1.5	60	55	NO	NO	NO	NO	NO
18.3	10372	4 BEN BOYD ROAD NEUTRAL BAY	Ground	W	54	49	52	47	54	50	53	48	-1.2	-2.1	-1.2	-2.0	60	55	NO	NO	NO	NO	NO
18.3	10372	4 BEN BOYD ROAD NEUTRAL BAY	Ground	S	52	47	51	46	52	48	51	46	-0.8	-1.4	-0.7	-1.4	60	55	NO	NO	NO	NO	NO
18.3	10372	4 BEN BOYD ROAD NEUTRAL BAY	Ground	E	55	51	54	49	55	51	55	49	-0.7	-1.6	-0.8	-1.3	60	55	NO	NO	NO	NO	NO
18.3	10398	1-5 BEN BOYD ROAD NEUTRAL BAY	First	E	53	49	52	47	53	49	53	48	-0.6	-1.6	-0.7	-1.3	60	55	NO	NO	NO	NO	NO
18.3	10398	1-5 BEN BOYD ROAD NEUTRAL BAY	First	N	59	55	59	54	60	55	59	54	-0.6	-1.6	-0.6	-1.4	60	55	NO	NO	NO	NO	NO
18.3	10398	1-5 BEN BOYD ROAD NEUTRAL BAY	First	E	59	55	58	53	59	55	59	54	-0.6	-1.6	-0.6	-1.3	60	55	NO	NO	NO	NO	NO
18.3	10398	1-5 BEN BOYD ROAD NEUTRAL BAY	First	N	63	59	63	57	64	59	63	58	-0.6	-1.6	-0.7	-1.3	60	55	NO	NO	NO	NO	NO
18.3	10398	1-5 BEN BOYD ROAD NEUTRAL BAY	First	W	61	57	60	55	62	57	61	56	-0.7	-1.6	-0.8	-1.3	60	55	NO	NO	NO	NO	NO
18.3	10398	1-5 BEN BOYD ROAD NEUTRAL BAY	First	S	52	47	51	46	52	47	51	46	-0.8	-1.6	-0.8	-1.5	60	55	NO	NO	NO	NO	NO
18.3	10398	1-5 BEN BOYD ROAD NEUTRAL BAY	First	W	52	48	51	46	53	48	52	47	-0.9	-1.6	-0.8	-1.6	60	55	NO	NO	NO	NO	NO
18.3	10398	1-5 BEN BOYD ROAD NEUTRAL BAY	First	S	52	47	51	46	52	48	51	46	-0.8	-1.6	-0.9	-1.5	60	55	NO	NO	NO	NO	NO
18.3	10398	1-5 BEN BOYD ROAD NEUTRAL BAY	First	W	52	48	51	46	53	48	52	46	-1.0	-1.7	-0.9	-1.7	60	55	NO	NO	NO	NO	NO
18.3	10398	1-5 BEN BOYD ROAD NEUTRAL BAY	Second	E	54	50	54	49	55	50	54	49	-0.7	-1.7	-0.8	-1.4	60	55	NO	NO	NO	NO	NO
18.3	10398	1-5 BEN BOYD ROAD NEUTRAL BAY	Second	N	61	57	60	55	61	57	60	55	-0.6	-1.6	-0.7	-1.4	60	55	NO	NO	NO	NO	NO
18.3	10398	1-5 BEN BOYD ROAD NEUTRAL BAY	Second	E	60	56	59	54	60	56	60	55	-0.6	-1.6	-0.7	-1.3	60	55	NO	NO	NO	NO	NO
18.3	10398	1-5 BEN BOYD ROAD NEUTRAL BAY	Second	N	66	62	65	60	66	62	66	61	-0.6	-1.6	-0.7	-1.3	60	55	NO	NO	NO	NO	NO
18.3	10398	1-5 BEN BOYD ROAD NEUTRAL BAY	Second	W	64	60	63	58	64	60	64	58	-0.7	-1.6	-0.8	-1.3	60	55	NO	NO	NO	NO	NO
18.3	10398	1-5 BEN BOYD ROAD NEUTRAL BAY	Second	S	53	49	52	47	53	49	53	47	-1.0	-1.7	-0.9	-1.6	60	55	NO	NO	NO	NO	NO
18.3	10398	1-5 BEN BOYD ROAD NEUTRAL BAY	Second	W	54	49	53	48	54	50	53	48	-0.9	-1.7	-1.0	-1.7	60	55	NO	NO	NO	NO	NO
18.3	10398	1-5 BEN BOYD ROAD NEUTRAL BAY	Second	S	53	49	52	47	54	49	53	47	-1.0	-1.7	-0.9	-1.6	60	55	NO	NO	NO	NO	NO
18.3	10398	1-5 BEN BOYD ROAD NEUTRAL BAY	Second	W	54	49	53	47	54	49	53	48	-1.1	-1.9	-1.0	-1.7	60	55	NO	NO	NO	NO	NO
18.3	10398	1-5 BEN BOYD ROAD NEUTRAL BAY	Ground	E	51	47	51	46	52	47	51	46	-0.6	-1.5	-0.7	-1.4	60	55	NO	NO	NO	NO	NO
18.3	10398	1-5 BEN BOYD ROAD NEUTRAL BAY	Ground	N	57	53	56	51	57	53	57	52	-0.6	-1.6	-0.7	-1.4	60	55	NO	NO	NO	NO	NO
18.3	10398	1-5 BEN BOYD ROAD NEUTRAL BAY	Ground	E	55	51	55	50	56	51	55	50	-0.5	-1.5	-0.6	-1.3	60	55	NO	NO	NO	NO	NO
18.3	10398	1-5 BEN BOYD ROAD NEUTRAL BAY	Ground	S	50	46	49	44	50	46	50	44	-0.9	-1.6	-0.8	-1.5	60	55	NO	NO	NO	NO	NO
18.3	10398	1-5 BEN BOYD ROAD NEUTRAL BAY	Ground	W	51	46	50	45	51	47	50	45	-0.9	-1.6	-0.9	-1.6	60	55	NO	NO	NO	NO	NO
18.3	10398	1-5 BEN BOYD ROAD NEUTRAL BAY	Ground	S	51	46	50	45	51	46	50	45	-0.9	-1.6	-0.8	-1.5	60	55	NO	NO	NO	NO	NO
18.3	10398	1-5 BEN BOYD ROAD NEUTRAL BAY	Ground	W	51	46	50	45	51	47	50	45	-1.0	-1.7	-0.9	-1.6	60	55	NO	NO	NO	NO	NO
18.3	10508	70 KURRABA ROAD NEUTRAL BAY	First	E	62	58	61	56	62	58	61	56	-0.6	-1.6	-0.9	-1.3	60	55	NO	NO	NO	NO	NO
18.3	10508	70 KURRABA ROAD NEUTRAL BAY	First	N	50	46	49	44	50	46	49	44	-1.2	-2.1	-1.1	-1.9	60	55	NO	NO	NO	NO	NO
18.3	10508	70 KURRABA ROAD NEUTRAL BAY	First	W	58	54	57	53	58	54	58	53	-0.6	-1.6	-0.9	-1.3	60	55	NO	NO	NO	NO	NO
18.3	10508	70 KURRABA ROAD NEUTRAL BAY	First	S	70	66	69	64	70	66	69	65	-0.6	-1.5	-0.8	-1.2	60	55	NO	NO	NO	NO	NO
18.3	10508	70 KURRABA ROAD NEUTRAL BAY	Ground	E	58	53	57	52	58	53	57	52	-0.7	-1.6	-0.9	-1.3	60	55	NO	NO	NO	NO	NO
18.3	10508	70 KURRABA ROAD NEUTRAL BAY	Ground	W	57	53	56	51	57	53	56	52	-0.6	-1.6	-0.8	-1.3	60	55	NO	NO	NO	NO	NO
18.3	10508	70 KURRABA ROAD NEUTRAL BAY	Ground	S	70	66	70	65	71	66	70	65	-0.5	-1.5	-0.8	-1.2	60	55	NO	NO	NO	NO	NO
18.3	10519	68 KURRABA ROAD NEUTRAL BAY	First	N	51	47	50	45	51	47	50	45	-1.1	-2.0	-1.0	-1.8	60	55	NO	NO	NO	NO	NO
18.3	10519	68 KURRABA ROAD NEUTRAL BAY	First	W	63	59	62	57	63	59	62	57	-1.0	-1.9	-1.2	-1.8	60	55	NO	NO	NO	NO	NO
18.3	10519	68 KURRABA ROAD NEUTRAL BAY	First	S	70	66	70	65	71	66	70	65	-0.6	-1.6	-0.9	-1.4	60	55	NO	NO	NO	NO	NO
18.3	10519	68 KURRABA ROAD NEUTRAL BAY	First	E	59	56	59	54	60	56	59	54	-0.6	-1.6	-0.8	-1.4	60	55	NO	NO	NO	NO	NO
18.3	10519	68 KURRABA ROAD NEUTRAL BAY	First	E	53	49	53	48	54	49	53	48	-0.7	-1.7	-0.9	-1.4	60	55	NO	NO	NO	NO	NO
18.3	10519	68 KURRABA ROAD NEUTRAL BAY	Ground	N	48	44	47	42	48	44	47	42	-1.2	-2.0	-1.0	-1.8	60	55	NO	NO	NO	NO	NO
18.3	10519	68 KURRABA ROAD NEUTRAL BAY	Ground	W	62	58	61	56	62	58	61	56	-0.7	-1.5	-0.8	-1.3	60	55	NO	NO	NO	NO	NO
18.3	10519	68 KURRABA ROAD NEUTRAL BAY	Ground	S	71	67	70	66	71	67	71	66	-0.5	-1.6	-0.8	-1.3	60	55	NO	NO	NO	NO	NO
18.3	10519	68 KURRABA ROAD NEUTRAL BAY	Ground	E	59	55	58	53	59	55	58	54	-0.6	-1.6	-0.9	-1.3	60	55	NO	NO	NO	NO	NO
18.3	10519	68 KURRABA ROAD NEUTRAL BAY	Ground	E	49	44	48	43	49	45	48	43	-0.8	-1.7	-0.9	-1.5	60	55	NO	NO	NO	NO	NO
18.3	10521	6 BEN BOYD ROAD NEUTRAL BAY	First	N	53	49	50	45	53	49	51	46	-2.6	-3.4	-2.5	-3.2	60	55	NO	NO	NO	NO	NO
18.3	10521	6 BEN BOYD ROAD NEUTRAL BAY	First	W	61	57	60	55	61	57	60	55	-1.3	-2.2	-1.4	-2.0	60	55	NO	NO	NO	NO	NO
18.3	10521	6 BEN BOYD ROAD NEUTRAL BAY	First	S	63	59	63	58	64	59	63	58	-0.6	-1.5	-0.8	-1.2	60	55	NO	NO	NO	NO	NO
18.3	10521	6 BEN BOYD ROAD NEUTRAL BAY	First	W	65	61	64	59	65	61	64	59	-0.8	-1.8	-1.1	-1.6	60	55	NO	NO	NO	NO	NO
18.3	10521	6 BEN BOYD ROAD NEUTRAL BAY	First	S	68	64	68	63	69	64	68	63	-0.5	-1.5	-0.8	-1.3	60	55	NO	NO	NO	NO	NO
18.3	10521	6 BEN BOYD ROAD NEUTRAL BAY	First	E	63	59	62	57	63	59	62	58	-0.5	-1.6	-0.8	-1.3	60	55	NO	NO	NO	NO	NO
18.3	10521	6 BEN BOYD ROAD NEUTRAL BAY	First	N	48	44	46	41	49	44	46	41	-2.2	-3.0	-2.2	-3.0	60	55	NO	NO	NO	NO	NO
18.3	10521	6 BEN BOYD ROAD NEUTRAL BAY	First	E	46	42	45	40	47	42	45	40	-1.7	-2.5	-1.8	-2.4	59	54	NO	NO	NO	NO	NO
18.3	10521	6 BEN BOYD ROAD NEUTRAL BAY	Second	N	55	51	53	48	55	51	53	48	-2.3	-2.9	-2.3	-2.9	60	55	NO	NO	NO	NO	NO
18.3	10521	6 BEN BOYD ROAD NEUTRAL BAY	Second	W	62	58	61	56	62	58	61	56	-1.2	-2.1	-1.4	-2.0	60	55	NO	NO	NO	NO	NO
18.3	10521	6 BEN BOYD ROAD NEUTRAL BAY	Second	S	63	59	63	58	64	59	63	58	-0.6	-1.5	-0.7	-1.2	60	55	NO	NO	NO	NO	NO
18.3	10521	6 BEN BOYD ROAD NEUTRAL BAY	Second	W	65	61	64	59	65	61	64	59	-1.0	-1.9	-1.1	-1.6	60	55	NO	NO	NO	NO	NO
18.3	10521	6 BEN BOYD ROAD NEUTRAL BAY	Second	S	68	64	67	62	68	64	67	63	-0.5	-1.5	-0.8	-1.3	60	55	NO	NO	NO	NO	NO
18.3	10521	6 BEN BOYD ROAD NEUTRAL BAY	Second	E	63	59	62	57	63	59	63	58	-0.6	-1.6	-0.7	-1.3	60	55	NO	NO	NO	NO	NO

NCA	Receiver ID	Address	Floor Level	Facade	Opening Year 2027				Design Year 2037				Increase (Do Smthng - Do Nothing)				NCG project road noise criteria		Do noise levels exceed the cumulative limit with project roads adding ≥2dB to the total noise levels?		Is the contribution from the road project Acute?		Consider further treatment?
					Do Nothing		Do Smthng		Do Nothing		Do Smthng		Opening Year 2027		Design Year 2037								
					Day	Night	Day	Night	Day	Night	Day	Night	Day	Night	Day	Night	Day	Night	Day	Night	$L_{Aeq,15hr}$ ≥ 65dB	$L_{Aeq,9hr}$ ≥ 60dB	
18.3	10521	6 BEN BOYD ROAD NEUTRAL BAY	Second	N	51	47	49	44	51	47	49	44	-2.1	-2.9	-2.0	-2.9	60	55	NO	NO	NO	NO	NO
18.3	10521	6 BEN BOYD ROAD NEUTRAL BAY	Second	E	49	45	48	42	50	45	48	43	-1.9	-2.6	-1.8	-2.6	60	55	NO	NO	NO	NO	NO
18.3	10521	6 BEN BOYD ROAD NEUTRAL BAY	Third	N	57	52	55	50	57	52	55	50	-1.9	-2.5	-1.9	-2.4	60	55	NO	NO	NO	NO	NO
18.3	10521	6 BEN BOYD ROAD NEUTRAL BAY	Third	W	62	58	61	56	62	58	61	56	-1.3	-2.1	-1.4	-2.0	60	55	NO	NO	NO	NO	NO
18.3	10521	6 BEN BOYD ROAD NEUTRAL BAY	Third	S	63	59	62	58	63	59	63	58	-0.6	-1.5	-0.7	-1.3	60	55	NO	NO	NO	NO	NO
18.3	10521	6 BEN BOYD ROAD NEUTRAL BAY	Third	W	64	60	63	59	65	60	64	59	-1.0	-1.9	-1.1	-1.6	60	55	NO	NO	NO	NO	NO
18.3	10521	6 BEN BOYD ROAD NEUTRAL BAY	Third	S	67	63	67	62	68	63	67	62	-0.5	-1.6	-0.8	-1.2	60	55	NO	NO	NO	NO	NO
18.3	10521	6 BEN BOYD ROAD NEUTRAL BAY	Third	E	63	59	62	57	63	59	63	58	-0.6	-1.6	-0.7	-1.3	60	55	NO	NO	NO	NO	NO
18.3	10521	6 BEN BOYD ROAD NEUTRAL BAY	Third	N	54	50	52	47	54	50	52	47	-2.0	-2.9	-2.0	-2.8	60	55	NO	NO	NO	NO	NO
18.3	10521	6 BEN BOYD ROAD NEUTRAL BAY	Third	E	53	48	51	46	53	49	51	46	-1.9	-2.7	-1.8	-2.6	60	55	NO	NO	NO	NO	NO
18.3	10521	6 BEN BOYD ROAD NEUTRAL BAY	Ground	N	50	46	48	43	50	46	49	44	-1.6	-2.4	-1.5	-2.3	60	55	NO	NO	NO	NO	NO
18.3	10521	6 BEN BOYD ROAD NEUTRAL BAY	Ground	W	59	55	58	53	59	55	59	54	-0.7	-1.7	-0.9	-1.5	60	55	NO	NO	NO	NO	NO
18.3	10521	6 BEN BOYD ROAD NEUTRAL BAY	Ground	S	63	59	62	57	63	59	63	58	-0.6	-1.5	-0.7	-1.3	60	55	NO	NO	NO	NO	NO
18.3	10521	6 BEN BOYD ROAD NEUTRAL BAY	Ground	W	64	61	64	59	65	61	64	59	-0.6	-1.6	-0.8	-1.4	60	55	NO	NO	NO	NO	NO
18.3	10521	6 BEN BOYD ROAD NEUTRAL BAY	Ground	S	69	65	68	63	69	65	68	64	-0.5	-1.5	-0.8	-1.2	60	55	NO	NO	NO	NO	NO
18.3	10521	6 BEN BOYD ROAD NEUTRAL BAY	Ground	E	62	58	61	57	62	58	62	57	-0.5	-1.5	-0.7	-1.3	60	55	NO	NO	NO	NO	NO
18.3	10521	6 BEN BOYD ROAD NEUTRAL BAY	Ground	N	45	41	43	38	45	41	43	38	-2.0	-2.8	-1.9	-2.8	57	53	NO	NO	NO	NO	NO
18.3	10547	66 KURRABA ROAD NEUTRAL BAY	First	E	50	46	49	44	50	46	49	44	-1.3	-2.1	-1.3	-2.0	60	55	NO	NO	NO	NO	NO
18.3	10547	66 KURRABA ROAD NEUTRAL BAY	First	NW	63	59	62	57	63	59	62	57	-1.1	-2.0	-1.2	-1.7	60	55	NO	NO	NO	NO	NO
18.3	10547	66 KURRABA ROAD NEUTRAL BAY	First	W	68	64	68	63	69	64	68	63	-0.7	-1.7	-0.9	-1.4	60	55	NO	NO	NO	NO	NO
18.3	10547	66 KURRABA ROAD NEUTRAL BAY	First	S	70	66	69	65	70	66	70	65	-0.6	-1.6	-0.8	-1.2	60	55	NO	NO	NO	NO	NO
18.3	10547	66 KURRABA ROAD NEUTRAL BAY	First	SW	70	66	69	65	70	66	70	65	-0.5	-1.6	-0.8	-1.3	60	55	NO	NO	NO	NO	NO
18.3	10547	66 KURRABA ROAD NEUTRAL BAY	First	SE	68	64	68	63	69	64	68	63	-0.6	-1.5	-0.9	-1.2	60	55	NO	NO	NO	NO	NO
18.3	10547	66 KURRABA ROAD NEUTRAL BAY	First	E	58	54	57	52	58	54	57	52	-0.7	-1.6	-0.9	-1.4	60	55	NO	NO	NO	NO	NO
18.3	10547	66 KURRABA ROAD NEUTRAL BAY	First	SE	55	51	54	49	55	51	54	49	-0.8	-1.6	-0.9	-1.4	60	55	NO	NO	NO	NO	NO
18.3	10547	66 KURRABA ROAD NEUTRAL BAY	First	NE	48	44	47	42	48	44	47	42	-1.0	-1.9	-1.0	-1.6	60	55	NO	NO	NO	NO	NO
18.3	10547	66 KURRABA ROAD NEUTRAL BAY	First	NW	52	48	51	46	53	49	51	46	-1.4	-2.4	-1.4	-2.3	60	55	NO	NO	NO	NO	NO
18.3	10547	66 KURRABA ROAD NEUTRAL BAY	First	NW	50	46	49	44	51	46	49	44	-1.3	-2.2	-1.2	-2.1	60	55	NO	NO	NO	NO	NO
18.3	10547	66 KURRABA ROAD NEUTRAL BAY	Ground	E	46	42	45	40	47	42	46	41	-1.2	-2.0	-1.2	-1.9	59	54	NO	NO	NO	NO	NO
18.3	10547	66 KURRABA ROAD NEUTRAL BAY	Ground	NW	62	58	61	57	63	58	62	57	-1.1	-1.9	-1.2	-1.7	60	55	NO	NO	NO	NO	NO
18.3	10547	66 KURRABA ROAD NEUTRAL BAY	Ground	W	69	65	68	63	69	65	68	63	-0.7	-1.7	-0.9	-1.4	60	55	NO	NO	NO	NO	NO
18.3	10547	66 KURRABA ROAD NEUTRAL BAY	Ground	S	71	67	70	66	71	67	71	66	-0.6	-1.5	-0.8	-1.3	60	55	NO	NO	NO	NO	NO
18.3	10547	66 KURRABA ROAD NEUTRAL BAY	Ground	SW	71	67	70	66	71	67	71	66	-0.6	-1.6	-0.9	-1.3	60	55	NO	NO	NO	NO	NO
18.3	10547	66 KURRABA ROAD NEUTRAL BAY	Ground	SE	69	65	68	63	69	65	68	63	-0.5	-1.6	-0.8	-1.3	60	55	NO	NO	NO	NO	NO
18.3	10547	66 KURRABA ROAD NEUTRAL BAY	Ground	NW	47	42	45	40	47	42	46	41	-1.3	-2.1	-1.2	-1.9	59	54	NO	NO	NO	NO	NO
18.3	10553	66 KURRABA ROAD NEUTRAL BAY	First	E	48	44	47	42	49	44	48	43	-1.0	-1.8	-1.0	-1.6	60	55	NO	NO	NO	NO	NO
18.3	10553	66 KURRABA ROAD NEUTRAL BAY	First	N	57	53	56	51	58	53	56	51	-1.5	-2.3	-1.6	-2.1	60	55	NO	NO	NO	NO	NO
18.3	10553	66 KURRABA ROAD NEUTRAL BAY	First	W	59	55	57	52	59	55	57	52	-2.0	-2.9	-1.9	-2.9	60	55	NO	NO	NO	NO	NO
18.3	10553	66 KURRABA ROAD NEUTRAL BAY	First	S	55	50	54	49	55	51	54	49	-0.6	-1.4	-0.7	-1.3	60	55	NO	NO	NO	NO	NO
18.3	10553	66 KURRABA ROAD NEUTRAL BAY	Ground	E	45	41	44	39	46	41	45	40	-1.0	-1.8	-0.9	-1.6	58	53	NO	NO	NO	NO	NO
18.3	10553	66 KURRABA ROAD NEUTRAL BAY	Ground	N	53	49	51	46	53	49	51	46	-2.3	-3.1	-2.3	-3.0	60	55	NO	NO	NO	NO	NO
18.3	10553	66 KURRABA ROAD NEUTRAL BAY	Ground	W	54	50	53	47	54	50	53	48	-1.5	-2.3	-1.4	-2.3	60	55	NO	NO	NO	NO	NO
18.3	10553	66 KURRABA ROAD NEUTRAL BAY	Ground	S	49	45	48	43	49	45	48	43	-0.9	-1.8	-0.9	-1.6	60	55	NO	NO	NO	NO	NO
18.3	10566	72 KURRABA ROAD NEUTRAL BAY	Ground	E	53	49	52	47	53	49	52	47	-0.8	-1.8	-0.9	-1.6	60	55	NO	NO	NO	NO	NO
18.3	10566	72 KURRABA ROAD NEUTRAL BAY	Ground	N	49	45	47	42	49	45	48	43	-1.6	-2.4	-1.6	-2.3	60	55	NO	NO	NO	NO	NO
18.3	10566	72 KURRABA ROAD NEUTRAL BAY	Ground	W	59	55	58	53	59	55	59	54	-0.6	-1.5	-0.7	-1.3	60	55	NO	NO	NO	NO	NO
18.3	10566	72 KURRABA ROAD NEUTRAL BAY	Ground	S	68	64	68	63	69	64	68	63	-0.6	-1.6	-0.7	-1.3	60	55	NO	NO	NO	NO	NO
18.3	10567	8 BEN BOYD ROAD NEUTRAL BAY	First	NE	58	54	57	52	58	54	57	52	-0.7	-1.6	-0.8	-1.5	60	55	NO	NO	NO	NO	NO
18.3	10567	8 BEN BOYD ROAD NEUTRAL BAY	First	N	50	46	48	43	50	46	49	44	-1.4	-2.2	-1.3	-2.0	60	55	NO	NO	NO	NO	NO
18.3	10567	8 BEN BOYD ROAD NEUTRAL BAY	First	N	51	46	49	44	51	46	50	45	-1.1	-1.9	-1.1	-1.8	60	55	NO	NO	NO	NO	NO
18.3	10567	8 BEN BOYD ROAD NEUTRAL BAY	First	W	55	51	54	49	55	51	55	50	-0.6	-1.3	-0.5	-1.1	60	55	NO	NO	NO	NO	NO
18.3	10567	8 BEN BOYD ROAD NEUTRAL BAY	First	S	53	48	52	47	53	49	52	47	-0.9	-1.7	-0.9	-1.5	60	55	NO	NO	NO	NO	NO
18.3	10567	8 BEN BOYD ROAD NEUTRAL BAY	First	W	52	48	51	46	52	48	51	46	-1.1	-1.8	-1.0	-1.6	60	55	NO	NO	NO	NO	NO
18.3	10567	8 BEN BOYD ROAD NEUTRAL BAY	First	S	60	56	60	55	61	56	60	55	-0.6	-1.5	-0.7	-1.3	60	55	NO	NO	NO	NO	NO
18.3	10567	8 BEN BOYD ROAD NEUTRAL BAY	First	E	60	57	60	55	61	57	60	55	-0.6	-1.6	-0.8	-1.3	60	55	NO	NO	NO	NO	NO
18.3	10567	8 BEN BOYD ROAD NEUTRAL BAY	Ground	NE	57	53	56	51	57	53	56	51	-0.7	-1.6	-0.7	-1.3	60	55	NO	NO	NO	NO	NO
18.3	10567	8 BEN BOYD ROAD NEUTRAL BAY	Ground	N	46	42	45	40	47	42	45	40	-1.3	-2.1	-1.3	-2.0	59	54	NO	NO	NO	NO	NO
18.3	10567	8 BEN BOYD ROAD NEUTRAL BAY	Ground	N	47	43	46	41	47	43	46	41	-1.2	-2.1	-1.0	-1.7	59	55	NO	NO	NO	NO	NO
18.3	10567	8 BEN BOYD ROAD NEUTRAL BAY	Ground	W	53	48	52	47	53	48	53	47	-0.5	-1.2	-0.4	-1.0	60	55	NO	NO	NO	NO	NO
18.3	10567	8 BEN BOYD ROAD NEUTRAL BAY	Ground	S	50	46	49	44	51	46	50	45	-0.9	-1.7	-0.8	-1.5	60	55	NO	NO	NO	NO	NO
18.3	10567	8 BEN BOYD ROAD NEUTRAL BAY	Ground	W	50	46	49	44	50	46	49	44	-1.0	-1.8	-0.9	-1.7	60	55	NO	NO	NO	NO	NO
18.3	10567	8 BEN BOYD ROAD NEUTRAL BAY	Ground	S	60	56	59	54	60	56	59	54	-0.6	-1.5	-0.8	-1.3	60	55	NO	NO	NO	NO	NO

NCA	Receiver ID	Address	Floor Level	Facade	Opening Year 2027				Design Year 2037				Increase (Do Smthng - Do Nothing)				NCG project road noise criteria		Do noise levels exceed the cumulative limit with project roads adding ≥2dB to the total noise levels?		Is the contribution from the road project Acute?		Consider further treatment?
					Do Nothing		Do Smthng		Do Nothing		Do Smthng		Opening Year 2027		Design Year 2037								
					Day	Night	Day	Night	Day	Night	Day	Night	Day	Night	Day	Night	Day	Night	Day	Night	$L_{Aeq,15hr} \geq 65dB$	$L_{Aeq,9hr} \geq 60dB$	
18.3	10567	8 BEN BOYD ROAD NEUTRAL BAY	Ground	E	60	56	59	54	60	56	59	54	-0.6	-1.5	-0.7	-1.3	60	55	NO	NO	NO	NO	NO
18.3	10580	76 KURRABA ROAD NEUTRAL BAY	Ground	NE	51	47	50	45	52	47	51	46	-1.0	-1.9	-1.0	-1.7	60	55	NO	NO	NO	NO	NO
18.3	10580	76 KURRABA ROAD NEUTRAL BAY	Ground	N	49	45	47	42	49	45	48	43	-1.4	-2.3	-1.4	-2.2	60	55	NO	NO	NO	NO	NO
18.3	10580	76 KURRABA ROAD NEUTRAL BAY	Ground	W	53	49	52	47	53	49	53	48	-0.7	-1.6	-0.7	-1.4	60	55	NO	NO	NO	NO	NO
18.3	10580	76 KURRABA ROAD NEUTRAL BAY	Ground	S	68	64	67	63	68	64	68	63	-0.6	-1.5	-0.7	-1.3	60	55	NO	NO	NO	NO	NO
18.3	10580	76 KURRABA ROAD NEUTRAL BAY	Ground	E	57	53	56	51	57	53	57	52	-0.7	-1.6	-0.8	-1.3	60	55	NO	NO	NO	NO	NO
18.3	10583	74 KURRABA ROAD NEUTRAL BAY	Ground	W	53	49	52	47	53	49	52	47	-0.8	-1.7	-0.8	-1.5	60	55	NO	NO	NO	NO	NO
18.3	10583	74 KURRABA ROAD NEUTRAL BAY	Ground	S	68	64	68	63	69	64	68	63	-0.6	-1.5	-0.7	-1.3	60	55	NO	NO	NO	NO	NO
18.3	10583	74 KURRABA ROAD NEUTRAL BAY	Ground	E	54	50	53	48	54	50	53	48	-0.8	-1.7	-0.8	-1.5	60	55	NO	NO	NO	NO	NO
18.3	10583	74 KURRABA ROAD NEUTRAL BAY	Ground	N	50	45	48	43	50	46	48	43	-1.6	-2.4	-1.5	-2.3	60	55	NO	NO	NO	NO	NO
18.3	10583	74 KURRABA ROAD NEUTRAL BAY	Ground	W	50	46	49	44	51	46	49	44	-1.3	-2.1	-1.3	-2.0	60	55	NO	NO	NO	NO	NO
18.3	10597	10-12 BEN BOYD ROAD NEUTRAL BAY	First	N	53	48	50	45	53	49	51	45	-2.5	-3.4	-2.6	-3.5	60	55	NO	NO	NO	NO	NO
18.3	10597	10-12 BEN BOYD ROAD NEUTRAL BAY	First	W	58	54	57	52	58	54	58	53	-0.7	-1.4	-0.8	-1.3	60	55	NO	NO	NO	NO	NO
18.3	10597	10-12 BEN BOYD ROAD NEUTRAL BAY	First	S	56	51	55	50	56	52	55	50	-0.6	-1.2	-0.6	-1.2	60	55	NO	NO	NO	NO	NO
18.3	10597	10-12 BEN BOYD ROAD NEUTRAL BAY	First	E	49	45	47	42	49	45	48	43	-1.4	-2.3	-1.4	-2.1	60	55	NO	NO	NO	NO	NO
18.3	10597	10-12 BEN BOYD ROAD NEUTRAL BAY	Ground	N	50	45	47	42	50	46	48	42	-2.4	-3.3	-2.4	-3.4	60	55	NO	NO	NO	NO	NO
18.3	10597	10-12 BEN BOYD ROAD NEUTRAL BAY	Ground	W	56	52	56	50	57	52	56	51	-0.7	-1.4	-0.7	-1.3	60	55	NO	NO	NO	NO	NO
18.3	10597	10-12 BEN BOYD ROAD NEUTRAL BAY	Ground	S	54	50	53	48	54	50	54	49	-0.6	-1.2	-0.5	-1.1	60	55	NO	NO	NO	NO	NO
18.3	10597	10-12 BEN BOYD ROAD NEUTRAL BAY	Ground	E	45	41	44	39	45	41	44	39	-1.3	-2.1	-1.2	-2.1	57	53	NO	NO	NO	NO	NO
18.3	10606	58 KURRABA ROAD NEUTRAL BAY	First	E	46	42	45	40	46	42	45	40	-0.7	-1.6	-0.8	-1.4	58	54	NO	NO	NO	NO	NO
18.3	10606	58 KURRABA ROAD NEUTRAL BAY	First	N	57	53	55	50	57	53	55	50	-2.0	-2.9	-2.0	-2.9	60	55	NO	NO	NO	NO	NO
18.3	10606	58 KURRABA ROAD NEUTRAL BAY	First	W	64	59	62	57	64	60	63	58	-1.2	-2.0	-1.3	-1.9	60	55	NO	NO	NO	NO	NO
18.3	10606	58 KURRABA ROAD NEUTRAL BAY	First	S	59	55	58	53	59	55	59	54	-0.7	-1.4	-0.7	-1.1	60	55	NO	NO	NO	NO	NO
18.3	10606	58 KURRABA ROAD NEUTRAL BAY	Second	E	48	43	47	42	48	43	47	42	-0.7	-1.6	-0.8	-1.3	60	55	NO	NO	NO	NO	NO
18.3	10606	58 KURRABA ROAD NEUTRAL BAY	Second	N	59	55	56	51	59	55	57	51	-2.8	-3.9	-2.8	-3.9	60	55	NO	NO	NO	NO	NO
18.3	10606	58 KURRABA ROAD NEUTRAL BAY	Second	W	64	60	63	58	65	60	63	58	-1.6	-2.5	-1.7	-2.3	60	55	NO	NO	NO	NO	NO
18.3	10606	58 KURRABA ROAD NEUTRAL BAY	Second	S	59	55	59	54	60	55	59	54	-0.6	-1.4	-0.7	-1.1	60	55	NO	NO	NO	NO	NO
18.3	10606	58 KURRABA ROAD NEUTRAL BAY	Third	E	49	45	48	43	49	45	48	43	-0.7	-1.6	-0.8	-1.3	60	55	NO	NO	NO	NO	NO
18.3	10606	58 KURRABA ROAD NEUTRAL BAY	Third	N	60	56	57	52	60	56	58	52	-2.8	-3.9	-2.8	-3.9	60	55	NO	NO	NO	NO	NO
18.3	10606	58 KURRABA ROAD NEUTRAL BAY	Third	W	64	60	63	58	65	60	63	58	-1.8	-2.6	-1.8	-2.5	60	55	NO	NO	NO	NO	NO
18.3	10606	58 KURRABA ROAD NEUTRAL BAY	Third	S	60	56	59	54	60	56	59	54	-0.6	-1.4	-0.7	-1.2	60	55	NO	NO	NO	NO	NO
18.3	10606	58 KURRABA ROAD NEUTRAL BAY	Fourth	E	50	46	49	44	50	46	49	44	-0.6	-1.6	-0.9	-1.4	60	55	NO	NO	NO	NO	NO
18.3	10606	58 KURRABA ROAD NEUTRAL BAY	Fourth	N	61	57	58	53	62	57	58	53	-3.2	-4.4	-3.3	-4.4	60	55	NO	NO	NO	NO	NO
18.3	10606	58 KURRABA ROAD NEUTRAL BAY	Fourth	W	65	60	63	58	65	61	63	58	-1.8	-2.6	-1.9	-2.5	60	55	NO	NO	NO	NO	NO
18.3	10606	58 KURRABA ROAD NEUTRAL BAY	Fourth	S	60	56	60	55	60	56	60	55	-0.6	-1.4	-0.6	-1.1	60	55	NO	NO	NO	NO	NO
18.3	10606	58 KURRABA ROAD NEUTRAL BAY	Fifth	E	51	47	51	46	52	47	51	46	-0.7	-1.6	-0.8	-1.3	60	55	NO	NO	NO	NO	NO
18.3	10606	58 KURRABA ROAD NEUTRAL BAY	Fifth	N	62	57	58	53	62	58	59	53	-3.2	-4.3	-3.2	-4.3	60	55	NO	NO	NO	NO	NO
18.3	10606	58 KURRABA ROAD NEUTRAL BAY	Fifth	W	65	61	63	58	65	61	63	58	-1.8	-2.7	-1.8	-2.6	60	55	NO	NO	NO	NO	NO
18.3	10606	58 KURRABA ROAD NEUTRAL BAY	Fifth	S	61	56	60	55	61	56	60	55	-0.7	-1.4	-0.7	-1.2	60	55	NO	NO	NO	NO	NO
18.3	10606	58 KURRABA ROAD NEUTRAL BAY	Sixth	E	52	48	52	47	53	48	52	47	-0.8	-1.6	-0.9	-1.4	60	55	NO	NO	NO	NO	NO
18.3	10606	58 KURRABA ROAD NEUTRAL BAY	Sixth	N	62	58	59	53	62	58	59	54	-3.3	-4.3	-3.2	-4.3	60	55	NO	NO	NO	NO	NO
18.3	10606	58 KURRABA ROAD NEUTRAL BAY	Sixth	W	65	61	63	58	65	61	63	58	-1.9	-2.8	-1.9	-2.7	60	55	NO	NO	NO	NO	NO
18.3	10606	58 KURRABA ROAD NEUTRAL BAY	Sixth	S	61	57	60	55	61	57	61	56	-0.7	-1.4	-0.7	-1.2	60	55	NO	NO	NO	NO	NO
18.3	10606	58 KURRABA ROAD NEUTRAL BAY	Seventh	E	54	50	53	48	54	50	53	48	-0.9	-1.8	-0.9	-1.5	60	55	NO	NO	NO	NO	NO
18.3	10606	58 KURRABA ROAD NEUTRAL BAY	Seventh	N	62	58	59	54	63	58	59	54	-3.3	-4.4	-3.3	-4.3	60	55	NO	NO	NO	NO	NO
18.3	10606	58 KURRABA ROAD NEUTRAL BAY	Seventh	W	65	61	63	58	65	61	63	58	-1.9	-2.8	-2.0	-2.7	60	55	NO	NO	NO	NO	NO
18.3	10606	58 KURRABA ROAD NEUTRAL BAY	Seventh	S	62	57	61	56	62	57	61	56	-0.7	-1.4	-0.8	-1.2	60	55	NO	NO	NO	NO	NO
18.3	10606	58 KURRABA ROAD NEUTRAL BAY	Ground	N	52	48	49	44	53	48	49	44	-3.4	-4.3	-3.4	-4.4	60	55	NO	NO	NO	NO	NO
18.3	10606	58 KURRABA ROAD NEUTRAL BAY	Ground	W	63	59	62	57	63	59	62	57	-1.0	-1.8	-1.1	-1.7	60	55	NO	NO	NO	NO	NO
18.3	10606	58 KURRABA ROAD NEUTRAL BAY	Ground	S	57	52	56	51	57	52	56	51	-0.7	-1.4	-0.7	-1.2	60	55	NO	NO	NO	NO	NO
18.3	10609	80 KURRABA ROAD NEUTRAL BAY	First	N	48	43	46	41	48	44	47	41	-1.4	-2.4	-1.3	-2.2	60	55	NO	NO	NO	NO	NO
18.3	10609	80 KURRABA ROAD NEUTRAL BAY	First	W	54	50	53	48	54	50	54	48	-0.9	-1.8	-0.9	-1.6	60	55	NO	NO	NO	NO	NO
18.3	10609	80 KURRABA ROAD NEUTRAL BAY	Second	N	50	46	49	43	50	46	49	44	-1.3	-2.3	-1.2	-2.1	60	55	NO	NO	NO	NO	NO
18.3	10609	80 KURRABA ROAD NEUTRAL BAY	Second	W	56	52	56	50	57	52	56	51	-0.9	-1.8	-0.9	-1.7	60	55	NO	NO	NO	NO	NO
18.3	10609	80 KURRABA ROAD NEUTRAL BAY	Ground	N	45	41	43	38	45	41	44	38	-2.1	-2.9	-1.9	-2.8	57	53	NO	NO	NO	NO	NO
18.3	10609	80 KURRABA ROAD NEUTRAL BAY	Ground	W	52	48	51	46	52	48	51	46	-0.9	-1.8	-0.9	-1.6	60	55	NO	NO	NO	NO	NO
18.3	10646	10-12 BEN BOYD ROAD NEUTRAL BAY	First	N	52	48	50	45	52	48	51	45	-1.8	-2.6	-1.8	-2.6	60	55	NO	NO	NO	NO	NO
18.3	10646	10-12 BEN BOYD ROAD NEUTRAL BAY	First	N	57	53	54	49	57	53	54	49	-2.8	-3.9	-2.8	-4.0	60	55	NO	NO	NO	NO	NO
18.3	10646	10-12 BEN BOYD ROAD NEUTRAL BAY	First	W	56	52	55	49	56	52	55	50	-1.5	-2.4	-1.5	-2.2	60	55	NO	NO	NO	NO	NO
18.3	10646	10-12 BEN BOYD ROAD NEUTRAL BAY	First	S	50	45	48	43	50	46	49	44	-1.3	-2.0	-1.2	-2.0	60	55	NO	NO	NO	NO	NO
18.3	10646	10-12 BEN BOYD ROAD NEUTRAL BAY	First	E	49	44	47	42	49	44	47	42	-1.5	-2.4	-1.4	-2.2	60	55	NO	NO	NO	NO	NO
18.3	10646	10-12 BEN BOYD ROAD NEUTRAL BAY	Ground	N	49	44	47	42	49	45	47	42	-1.8	-2.6	-1.7	-2.6	60	55	NO	NO	NO	NO	NO

NCA	Receiver ID	Address	Floor Level	Facade	Opening Year 2027				Design Year 2037				Increase (Do Smthng - Do Nothing)				NCG project road noise criteria		Do noise levels exceed the cumulative limit with project roads adding ≥2dB to the total noise levels?		Is the contribution from the road project Acute?		Consider further treatment?
					Do Nothing		Do Smthng		Do Nothing		Do Smthng		Opening Year 2027		Design Year 2037								
					Day	Night	Day	Night	Day	Night	Day	Night	Day	Night	Day	Night	Day	Night	Day	Night	$L_{Aeq,15hr}$ ≥ 65dB	$L_{Aeq,9hr}$ ≥ 60dB	
18.3	10646	10-12 BEN BOYD ROAD NEUTRAL BAY	Ground	N	53	49	51	46	53	49	51	46	-2.1	-3.2	-2.0	-3.1	60	55	NO	NO	NO	NO	NO
18.3	10646	10-12 BEN BOYD ROAD NEUTRAL BAY	Ground	W	53	49	52	47	54	49	52	47	-1.4	-2.2	-1.4	-2.1	60	55	NO	NO	NO	NO	NO
18.3	10646	10-12 BEN BOYD ROAD NEUTRAL BAY	Ground	S	46	42	45	40	46	42	45	40	-1.2	-2.0	-1.2	-1.9	58	54	NO	NO	NO	NO	NO
18.3	10646	10-12 BEN BOYD ROAD NEUTRAL BAY	Ground	E	45	40	43	38	45	41	44	39	-1.4	-2.2	-1.3	-2.1	57	53	NO	NO	NO	NO	NO
18.3	10650	10-12 BEN BOYD ROAD NEUTRAL BAY	First	E	53	49	52	47	53	49	52	47	-0.9	-1.8	-0.9	-1.6	60	55	NO	NO	NO	NO	NO
18.3	10650	10-12 BEN BOYD ROAD NEUTRAL BAY	First	N	48	44	47	42	49	44	48	42	-1.3	-2.1	-1.2	-2.0	60	55	NO	NO	NO	NO	NO
18.3	10650	10-12 BEN BOYD ROAD NEUTRAL BAY	First	W	52	47	50	45	52	48	51	45	-1.5	-2.3	-1.4	-2.3	60	55	NO	NO	NO	NO	NO
18.3	10650	10-12 BEN BOYD ROAD NEUTRAL BAY	First	S	51	47	50	45	52	47	51	46	-1.0	-1.8	-1.0	-1.7	60	55	NO	NO	NO	NO	NO
18.3	10650	10-12 BEN BOYD ROAD NEUTRAL BAY	Ground	E	51	46	50	45	51	47	50	45	-0.8	-1.7	-0.8	-1.5	60	55	NO	NO	NO	NO	NO
18.3	10650	10-12 BEN BOYD ROAD NEUTRAL BAY	Ground	N	46	42	45	39	46	42	45	40	-1.4	-2.2	-1.2	-2.1	58	54	NO	NO	NO	NO	NO
18.3	10650	10-12 BEN BOYD ROAD NEUTRAL BAY	Ground	W	48	43	46	41	48	44	47	42	-1.4	-2.2	-1.3	-2.2	60	55	NO	NO	NO	NO	NO
18.3	10650	10-12 BEN BOYD ROAD NEUTRAL BAY	Ground	S	48	44	47	42	48	44	47	42	-1.2	-1.9	-1.0	-1.7	60	55	NO	NO	NO	NO	NO
18.3	10670	9 BEN BOYD ROAD NEUTRAL BAY	First	N	48	43	46	41	48	44	46	41	-1.7	-2.7	-1.6	-2.5	60	55	NO	NO	NO	NO	NO
18.3	10670	9 BEN BOYD ROAD NEUTRAL BAY	First	W	53	49	52	47	54	49	52	47	-1.1	-2.0	-1.2	-1.9	60	55	NO	NO	NO	NO	NO
18.3	10670	9 BEN BOYD ROAD NEUTRAL BAY	First	S	51	47	51	46	52	47	51	46	-0.4	-1.2	-0.4	-1.1	60	55	NO	NO	NO	NO	NO
18.3	10670	9 BEN BOYD ROAD NEUTRAL BAY	Second	N	50	46	49	43	51	46	49	44	-1.6	-2.6	-1.6	-2.5	60	55	NO	NO	NO	NO	NO
18.3	10670	9 BEN BOYD ROAD NEUTRAL BAY	Second	W	55	51	54	49	56	51	54	49	-1.1	-1.9	-1.1	-1.8	60	55	NO	NO	NO	NO	NO
18.3	10670	9 BEN BOYD ROAD NEUTRAL BAY	Second	S	53	49	53	48	54	49	53	48	-0.5	-1.4	-0.5	-1.2	60	55	NO	NO	NO	NO	NO
18.3	10670	9 BEN BOYD ROAD NEUTRAL BAY	Ground	N	46	41	44	39	46	42	44	39	-1.7	-2.7	-1.6	-2.5	58	54	NO	NO	NO	NO	NO
18.3	10670	9 BEN BOYD ROAD NEUTRAL BAY	Ground	W	51	46	49	44	51	47	50	45	-1.4	-2.2	-1.4	-2.1	60	55	NO	NO	NO	NO	NO
18.3	10670	9 BEN BOYD ROAD NEUTRAL BAY	Ground	S	49	45	49	43	50	45	49	44	-0.7	-1.5	-0.6	-1.3	60	55	NO	NO	NO	NO	NO
18.3	10683	56 KURRABA ROAD NEUTRAL BAY	First	SE	62	58	61	56	62	58	61	56	-0.6	-1.5	-0.8	-1.3	60	55	NO	NO	NO	NO	NO
18.3	10683	56 KURRABA ROAD NEUTRAL BAY	First	NE	50	45	48	43	50	46	49	43	-1.4	-2.3	-1.3	-2.2	60	55	NO	NO	NO	NO	NO
18.3	10683	56 KURRABA ROAD NEUTRAL BAY	First	NW	56	51	55	50	56	52	55	50	-0.8	-1.4	-0.7	-1.2	60	55	NO	NO	NO	NO	NO
18.3	10683	56 KURRABA ROAD NEUTRAL BAY	First	S	65	61	65	60	66	61	65	60	-0.8	-1.6	-0.9	-1.3	60	55	NO	NO	NO	NO	NO
18.3	10683	56 KURRABA ROAD NEUTRAL BAY	Ground	SE	61	57	61	56	62	57	61	56	-0.6	-1.5	-0.8	-1.3	60	55	NO	NO	NO	NO	NO
18.3	10683	56 KURRABA ROAD NEUTRAL BAY	Ground	NW	53	49	52	47	53	49	53	48	-0.7	-1.2	-0.6	-1.1	60	55	NO	NO	NO	NO	NO
18.3	10683	56 KURRABA ROAD NEUTRAL BAY	Ground	S	65	61	64	59	65	61	65	60	-0.7	-1.5	-0.8	-1.3	60	55	NO	NO	NO	NO	NO
18.3	10688	3 AUBIN STREET NEUTRAL BAY	First	E	49	44	47	42	49	45	48	42	-1.6	-2.4	-1.5	-2.4	60	55	NO	NO	NO	NO	NO
18.3	10688	3 AUBIN STREET NEUTRAL BAY	First	N	54	50	52	47	54	50	52	47	-2.2	-3.0	-2.1	-2.9	60	55	NO	NO	NO	NO	NO
18.3	10688	3 AUBIN STREET NEUTRAL BAY	First	W	58	54	55	50	59	54	56	50	-2.8	-3.9	-2.8	-3.9	60	55	NO	NO	NO	NO	NO
18.3	10688	3 AUBIN STREET NEUTRAL BAY	First	S	51	47	50	45	52	47	51	46	-1.1	-1.9	-1.0	-1.7	60	55	NO	NO	NO	NO	NO
18.3	10688	3 AUBIN STREET NEUTRAL BAY	First	E	49	45	47	42	49	45	48	43	-1.5	-2.4	-1.4	-2.3	60	55	NO	NO	NO	NO	NO
18.3	10688	3 AUBIN STREET NEUTRAL BAY	Ground	E	45	41	44	39	45	41	44	39	-1.5	-2.3	-1.4	-2.2	57	53	NO	NO	NO	NO	NO
18.3	10688	3 AUBIN STREET NEUTRAL BAY	Ground	N	51	46	49	44	51	47	49	44	-1.6	-2.4	-1.6	-2.3	60	55	NO	NO	NO	NO	NO
18.3	10688	3 AUBIN STREET NEUTRAL BAY	Ground	W	54	50	53	47	55	50	53	48	-1.6	-2.5	-1.6	-2.5	60	55	NO	NO	NO	NO	NO
18.3	10688	3 AUBIN STREET NEUTRAL BAY	Ground	S	48	44	47	42	49	44	48	43	-1.1	-1.9	-1.0	-1.7	60	55	NO	NO	NO	NO	NO
18.3	10688	3 AUBIN STREET NEUTRAL BAY	Ground	E	45	41	44	39	46	41	44	39	-1.4	-2.3	-1.4	-2.1	58	53	NO	NO	NO	NO	NO
18.3	10694	54 KURRABA ROAD NEUTRAL BAY	Ground	SE	51	47	50	45	52	47	51	46	-1.1	-1.7	-1.0	-1.6	60	55	NO	NO	NO	NO	NO
18.3	10694	54 KURRABA ROAD NEUTRAL BAY	Ground	NE	48	44	47	42	49	44	48	42	-1.3	-2.1	-1.1	-1.9	60	55	NO	NO	NO	NO	NO
18.3	10694	54 KURRABA ROAD NEUTRAL BAY	Ground	SW	49	45	48	43	49	45	48	43	-1.2	-1.8	-1.0	-1.7	60	55	NO	NO	NO	NO	NO
18.3	10694	54 KURRABA ROAD NEUTRAL BAY	Ground	W	49	45	48	43	49	45	48	43	-1.3	-2.0	-1.1	-1.8	60	55	NO	NO	NO	NO	NO
18.3	10694	54 KURRABA ROAD NEUTRAL BAY	Ground	NE	48	44	47	42	49	44	48	42	-1.2	-2.1	-1.1	-1.9	60	55	NO	NO	NO	NO	NO
18.3	10694	54 KURRABA ROAD NEUTRAL BAY	Ground	NW	59	55	58	53	59	55	59	54	-0.7	-1.3	-0.8	-1.1	60	55	NO	NO	NO	NO	NO
18.3	10694	54 KURRABA ROAD NEUTRAL BAY	Ground	SW	66	62	65	60	67	62	66	61	-0.8	-1.6	-0.9	-1.5	60	55	NO	NO	NO	NO	NO
18.3	10694	54 KURRABA ROAD NEUTRAL BAY	Ground	SE	55	51	55	49	56	51	55	50	-0.7	-1.6	-0.8	-1.3	60	55	NO	NO	NO	NO	NO
18.3	10695	12A BEN BOYD ROAD NEUTRAL BAY	First	N	50	46	49	43	51	46	49	44	-1.8	-2.7	-1.7	-2.7	60	55	NO	NO	NO	NO	NO
18.3	10695	12A BEN BOYD ROAD NEUTRAL BAY	First	W	53	49	52	46	54	49	52	47	-1.7	-2.7	-1.7	-2.7	60	55	NO	NO	NO	NO	NO
18.3	10695	12A BEN BOYD ROAD NEUTRAL BAY	First	NW	53	49	52	47	54	49	52	47	-1.7	-2.6	-1.6	-2.5	60	55	NO	NO	NO	NO	NO
18.3	10695	12A BEN BOYD ROAD NEUTRAL BAY	First	S	49	45	48	43	49	45	48	43	-1.0	-1.8	-1.0	-1.6	60	55	NO	NO	NO	NO	NO
18.3	10695	12A BEN BOYD ROAD NEUTRAL BAY	First	E	49	45	48	43	50	45	49	44	-0.8	-1.8	-0.9	-1.6	60	55	NO	NO	NO	NO	NO
18.3	10695	12A BEN BOYD ROAD NEUTRAL BAY	Second	N	55	51	53	48	55	51	53	48	-2.1	-3.0	-2.1	-3.1	60	55	NO	NO	NO	NO	NO
18.3	10695	12A BEN BOYD ROAD NEUTRAL BAY	Second	W	57	53	56	50	58	53	56	51	-1.9	-2.8	-1.8	-2.8	60	55	NO	NO	NO	NO	NO
18.3	10695	12A BEN BOYD ROAD NEUTRAL BAY	Second	NW	58	54	56	51	58	54	56	51	-2.0	-3.0	-2.0	-3.0	60	55	NO	NO	NO	NO	NO
18.3	10695	12A BEN BOYD ROAD NEUTRAL BAY	Second	S	53	49	53	47	54	49	53	48	-0.8	-1.4	-0.7	-1.4	60	55	NO	NO	NO	NO	NO
18.3	10695	12A BEN BOYD ROAD NEUTRAL BAY	Second	E	51	47	50	45	52	47	51	45	-1.0	-1.9	-1.0	-1.8	60	55	NO	NO	NO	NO	NO
18.3	10695	12A BEN BOYD ROAD NEUTRAL BAY	Ground	N	47	43	45	40	47	43	46	41	-1.8	-2.7	-1.7	-2.6	59	55	NO	NO	NO	NO	NO
18.3	10695	12A BEN BOYD ROAD NEUTRAL BAY	Ground	W	50	46	48	43	50	46	49	43	-1.7	-2.6	-1.5	-2.5	60	55	NO	NO	NO	NO	NO
18.3	10695	12A BEN BOYD ROAD NEUTRAL BAY	Ground	NW	50	46	49	43	51	46	49	44	-1.7	-2.6	-1.5	-2.5	60	55	NO	NO	NO	NO	NO
18.3	10695	12A BEN BOYD ROAD NEUTRAL BAY	Ground	S	46	42	45	40	47	42	45	40	-1.3	-2.0	-1.1	-1.8	59	54	NO	NO	NO	NO	NO
18.3	10695	12A BEN BOYD ROAD NEUTRAL BAY	Ground	E	47	42	46	41	47	43	46	41	-0.8	-1.7	-0.8	-1.5	59	55	NO	NO	NO	NO	NO
18.3	10704	5A SPRUSON STREET NEUTRAL BAY	First	SW	59	55	57	52	59	55	57	52	-1.8	-2.7	-1.7	-2.6	60	55	NO	NO	NO	NO	NO

NCA	Receiver ID	Address	Floor Level	Facade	Opening Year 2027				Design Year 2037				Increase (Do Smthng - Do Nothing)				NCG project road noise criteria		Do noise levels exceed the cumulative limit with project roads adding ≥2dB to the total noise levels?		Is the contribution from the road project Acute?		Consider further treatment?
					Do Nothing		Do Smthng		Do Nothing		Do Smthng		Opening Year 2027		Design Year 2037								
					Day	Night	Day	Night	Day	Night	Day	Night	Day	Night	Day	Night	Day	Night	Day	Night	$L_{Aeq,15hr}$ ≥ 65dB	$L_{Aeq,9hr}$ ≥ 60dB	
18.3	10704	5A SPRUSON STREET NEUTRAL BAY	First	S	51	47	50	45	51	47	50	45	-1.3	-2.1	-1.2	-2.0	60	55	NO	NO	NO	NO	NO
18.3	10704	5A SPRUSON STREET NEUTRAL BAY	First	E	49	45	48	43	50	45	48	43	-1.4	-2.3	-1.4	-2.3	60	55	NO	NO	NO	NO	NO
18.3	10704	5A SPRUSON STREET NEUTRAL BAY	First	N	56	51	53	48	56	52	54	48	-2.4	-3.4	-2.4	-3.5	60	55	NO	NO	NO	NO	NO
18.3	10704	5A SPRUSON STREET NEUTRAL BAY	First	W	60	56	59	54	61	56	59	54	-1.3	-2.1	-1.3	-2.0	60	55	NO	NO	NO	NO	NO
18.3	10704	5A SPRUSON STREET NEUTRAL BAY	Ground	SW	57	53	56	51	57	53	56	51	-1.4	-2.2	-1.4	-2.1	60	55	NO	NO	NO	NO	NO
18.3	10704	5A SPRUSON STREET NEUTRAL BAY	Ground	S	48	44	47	42	48	44	47	42	-1.2	-2.0	-1.1	-1.9	60	55	NO	NO	NO	NO	NO
18.3	10704	5A SPRUSON STREET NEUTRAL BAY	Ground	E	45	41	44	39	46	41	44	39	-1.4	-2.2	-1.4	-2.2	58	53	NO	NO	NO	NO	NO
18.3	10704	5A SPRUSON STREET NEUTRAL BAY	Ground	N	50	46	48	43	51	46	49	44	-1.8	-2.7	-1.7	-2.7	60	55	NO	NO	NO	NO	NO
18.3	10704	5A SPRUSON STREET NEUTRAL BAY	Ground	W	59	54	58	53	59	55	58	53	-1.0	-1.8	-1.0	-1.7	60	55	NO	NO	NO	NO	NO
18.3	10744	1A AUBIN STREET NEUTRAL BAY	Ground	E	49	44	47	42	49	45	48	42	-1.6	-2.3	-1.5	-2.3	60	55	NO	NO	NO	NO	NO
18.3	10744	1A AUBIN STREET NEUTRAL BAY	Ground	N	52	48	50	45	52	48	51	45	-1.9	-2.8	-1.8	-2.9	60	55	NO	NO	NO	NO	NO
18.3	10744	1A AUBIN STREET NEUTRAL BAY	Ground	S	50	45	48	43	50	46	49	43	-1.5	-2.3	-1.3	-2.2	60	55	NO	NO	NO	NO	NO
18.3	10749	11-15 BEN BOYD ROAD NEUTRAL BAY	First	N	49	45	47	42	49	45	48	42	-1.8	-2.7	-1.7	-2.6	60	55	NO	NO	NO	NO	NO
18.3	10749	11-15 BEN BOYD ROAD NEUTRAL BAY	First	W	50	46	48	43	50	46	48	43	-1.8	-2.7	-1.6	-2.6	60	55	NO	NO	NO	NO	NO
18.3	10749	11-15 BEN BOYD ROAD NEUTRAL BAY	First	N	49	45	47	42	49	45	48	43	-1.9	-2.8	-1.7	-2.7	60	55	NO	NO	NO	NO	NO
18.3	10749	11-15 BEN BOYD ROAD NEUTRAL BAY	First	W	52	48	51	45	52	48	51	46	-1.4	-2.3	-1.4	-2.2	60	55	NO	NO	NO	NO	NO
18.3	10749	11-15 BEN BOYD ROAD NEUTRAL BAY	First	S	48	44	47	42	48	44	47	42	-1.1	-1.8	-1.0	-1.8	60	55	NO	NO	NO	NO	NO
18.3	10749	11-15 BEN BOYD ROAD NEUTRAL BAY	Second	N	52	48	50	45	53	48	51	46	-1.8	-2.7	-1.7	-2.7	60	55	NO	NO	NO	NO	NO
18.3	10749	11-15 BEN BOYD ROAD NEUTRAL BAY	Second	W	53	48	51	46	53	49	51	46	-1.7	-2.6	-1.6	-2.6	60	55	NO	NO	NO	NO	NO
18.3	10749	11-15 BEN BOYD ROAD NEUTRAL BAY	Second	N	52	48	51	45	53	48	51	46	-1.8	-2.7	-1.7	-2.6	60	55	NO	NO	NO	NO	NO
18.3	10749	11-15 BEN BOYD ROAD NEUTRAL BAY	Second	W	54	50	53	48	55	50	53	48	-1.5	-2.4	-1.5	-2.3	60	55	NO	NO	NO	NO	NO
18.3	10749	11-15 BEN BOYD ROAD NEUTRAL BAY	Second	S	51	47	50	45	52	47	51	45	-1.1	-1.8	-0.9	-1.7	60	55	NO	NO	NO	NO	NO
18.3	10749	11-15 BEN BOYD ROAD NEUTRAL BAY	Ground	N	46	42	45	39	47	42	45	40	-1.8	-2.7	-1.6	-2.5	59	54	NO	NO	NO	NO	NO
18.3	10749	11-15 BEN BOYD ROAD NEUTRAL BAY	Ground	W	47	43	45	40	48	43	46	41	-1.8	-2.6	-1.7	-2.6	60	55	NO	NO	NO	NO	NO
18.3	10749	11-15 BEN BOYD ROAD NEUTRAL BAY	Ground	N	46	42	44	39	47	42	44	39	-2.3	-3.1	-2.2	-3.1	59	54	NO	NO	NO	NO	NO
18.3	10749	11-15 BEN BOYD ROAD NEUTRAL BAY	Ground	W	50	46	48	43	50	46	49	44	-1.5	-2.3	-1.4	-2.2	60	55	NO	NO	NO	NO	NO
18.3	10749	11-15 BEN BOYD ROAD NEUTRAL BAY	Ground	S	46	41	44	39	46	41	45	40	-1.2	-2.0	-1.1	-1.8	58	53	NO	NO	NO	NO	NO
18.3	10754	3 AUBIN STREET NEUTRAL BAY	First	E	49	44	47	42	49	45	48	42	-1.6	-2.4	-1.5	-2.3	60	55	NO	NO	NO	NO	NO
18.3	10754	3 AUBIN STREET NEUTRAL BAY	First	N	55	51	53	48	56	52	53	48	-2.5	-3.5	-2.5	-3.5	60	55	NO	NO	NO	NO	NO
18.3	10754	3 AUBIN STREET NEUTRAL BAY	First	W	58	53	55	49	58	54	55	50	-2.8	-3.8	-2.7	-3.7	60	55	NO	NO	NO	NO	NO
18.3	10754	3 AUBIN STREET NEUTRAL BAY	First	S	52	47	50	45	52	47	51	46	-1.2	-2.0	-1.1	-1.8	60	55	NO	NO	NO	NO	NO
18.3	10754	3 AUBIN STREET NEUTRAL BAY	First	E	49	44	47	42	49	45	48	42	-1.5	-2.4	-1.4	-2.3	60	55	NO	NO	NO	NO	NO
18.3	10754	3 AUBIN STREET NEUTRAL BAY	First	S	52	47	50	45	52	47	51	46	-1.2	-2.0	-1.1	-1.8	60	55	NO	NO	NO	NO	NO
18.3	10754	3 AUBIN STREET NEUTRAL BAY	First	E	49	44	47	42	49	45	48	42	-1.5	-2.4	-1.4	-2.3	60	55	NO	NO	NO	NO	NO
18.3	10754	3 AUBIN STREET NEUTRAL BAY	Ground	E	45	41	43	38	45	41	44	39	-1.4	-2.3	-1.4	-2.3	57	53	NO	NO	NO	NO	NO
18.3	10754	3 AUBIN STREET NEUTRAL BAY	Ground	N	53	49	51	46	54	49	52	46	-2.3	-3.3	-2.2	-3.2	60	55	NO	NO	NO	NO	NO
18.3	10754	3 AUBIN STREET NEUTRAL BAY	Ground	W	56	51	53	48	56	52	54	48	-2.6	-3.6	-2.6	-3.6	60	55	NO	NO	NO	NO	NO
18.3	10754	3 AUBIN STREET NEUTRAL BAY	Ground	S	49	45	48	43	49	45	48	43	-1.2	-1.9	-1.0	-1.7	60	55	NO	NO	NO	NO	NO
18.3	10754	3 AUBIN STREET NEUTRAL BAY	Ground	E	45	41	44	38	45	41	44	39	-1.4	-2.3	-1.4	-2.2	57	53	NO	NO	NO	NO	NO
18.3	10762	16 BEN BOYD ROAD NEUTRAL BAY	First	E	50	45	48	43	50	45	48	43	-1.7	-2.5	-1.6	-2.4	60	55	NO	NO	NO	NO	NO
18.3	10762	16 BEN BOYD ROAD NEUTRAL BAY	First	N	54	50	52	47	55	51	52	47	-2.4	-3.3	-2.4	-3.3	60	55	NO	NO	NO	NO	NO
18.3	10762	16 BEN BOYD ROAD NEUTRAL BAY	First	W	55	51	53	48	56	51	53	48	-2.4	-3.3	-2.4	-3.4	60	55	NO	NO	NO	NO	NO
18.3	10762	16 BEN BOYD ROAD NEUTRAL BAY	First	N	53	49	51	46	54	49	52	47	-2.1	-3.0	-2.0	-2.9	60	55	NO	NO	NO	NO	NO
18.3	10762	16 BEN BOYD ROAD NEUTRAL BAY	First	W	50	46	48	43	50	46	49	43	-1.6	-2.5	-1.6	-2.5	60	55	NO	NO	NO	NO	NO
18.3	10762	16 BEN BOYD ROAD NEUTRAL BAY	First	S	50	46	49	44	51	46	49	44	-1.5	-2.3	-1.4	-2.3	60	55	NO	NO	NO	NO	NO
18.3	10762	16 BEN BOYD ROAD NEUTRAL BAY	First	W	53	48	51	46	53	49	52	46	-1.5	-2.3	-1.4	-2.3	60	55	NO	NO	NO	NO	NO
18.3	10762	16 BEN BOYD ROAD NEUTRAL BAY	First	S	51	47	50	45	52	47	50	45	-1.3	-2.1	-1.2	-2.0	60	55	NO	NO	NO	NO	NO
18.3	10762	16 BEN BOYD ROAD NEUTRAL BAY	First	E	48	44	47	42	49	44	47	42	-1.6	-2.3	-1.5	-2.3	60	55	NO	NO	NO	NO	NO
18.3	10762	16 BEN BOYD ROAD NEUTRAL BAY	First	S	50	46	49	44	51	46	50	44	-1.3	-2.1	-1.2	-1.9	60	55	NO	NO	NO	NO	NO
18.3	10762	16 BEN BOYD ROAD NEUTRAL BAY	First	NE	49	45	48	42	49	45	48	43	-1.6	-2.5	-1.5	-2.4	60	55	NO	NO	NO	NO	NO
18.3	10762	16 BEN BOYD ROAD NEUTRAL BAY	Ground	E	46	42	45	40	47	42	45	40	-1.6	-2.4	-1.6	-2.3	59	54	NO	NO	NO	NO	NO
18.3	10762	16 BEN BOYD ROAD NEUTRAL BAY	Ground	N	52	48	50	45	53	49	51	45	-2.2	-3.1	-2.1	-3.2	60	55	NO	NO	NO	NO	NO
18.3	10762	16 BEN BOYD ROAD NEUTRAL BAY	Ground	W	51	47	50	44	52	47	50	45	-1.9	-2.8	-1.8	-2.8	60	55	NO	NO	NO	NO	NO
18.3	10762	16 BEN BOYD ROAD NEUTRAL BAY	Ground	N	49	44	47	42	49	45	47	42	-1.8	-2.7	-1.7	-2.7	60	55	NO	NO	NO	NO	NO
18.3	10762	16 BEN BOYD ROAD NEUTRAL BAY	Ground	W	46	41	44	39	46	41	44	39	-1.5	-2.3	-1.4	-2.3	58	53	NO	NO	NO	NO	NO
18.3	10762	16 BEN BOYD ROAD NEUTRAL BAY	Ground	S	46	42	45	40	47	42	45	40	-1.4	-2.2	-1.3	-2.2	59	54	NO	NO	NO	NO	NO
18.3	10762	16 BEN BOYD ROAD NEUTRAL BAY	Ground	W	49	45	48	43	49	45	48	43	-1.3	-2.1	-1.3	-2.0	60	55	NO	NO	NO	NO	NO
18.3	10762	16 BEN BOYD ROAD NEUTRAL BAY	Ground	S	48	44	47	42	48	44	47	42	-1.3	-2.1	-1.1	-1.9	60	55	NO	NO	NO	NO	NO
18.3	10762	16 BEN BOYD ROAD NEUTRAL BAY	Ground	E	45	40	43	38	45	41	44	38	-1.4	-2.3	-1.3	-2.2	57	53	NO	NO	NO	NO	NO
18.3	10762	16 BEN BOYD ROAD NEUTRAL BAY	Ground	S	47	42	45	40	47	42	46	41	-1.2	-2.0	-1.1	-1.8	59	54	NO	NO	NO	NO	NO
18.3	10762	16 BEN BOYD ROAD NEUTRAL BAY	Ground	NE	45	41	44	39	46	41	44	39	-1.4	-2.3	-1.4	-2.2	58	53	NO	NO	NO	NO	NO
18.3	10777	2 SPRUSON STREET NEUTRAL BAY	First	W	49	45	48	43	50	45	48	43	-1.3	-2.0	-1.1	-1.9	60	55	NO	NO	NO	NO	NO
18.3	10777	2 SPRUSON STREET NEUTRAL BAY	First	N	50	46	48	43	50	46	49	44	-1.5	-2.3	-1.4	-2.3	60	55	NO	NO	NO	NO	NO
18.3	10777	2 SPRUSON STREET NEUTRAL BAY	First	W	57	53	56	51	57	53	57	52	-0.9	-1.5	-0.9	-1.4	60	55	NO	NO	NO	NO	NO

NCA	Receiver ID	Address	Floor Level	Facade	Opening Year 2027				Design Year 2037				Increase (Do Smthng - Do Nothing)				NCG project road noise criteria		Do noise levels exceed the cumulative limit with project roads adding ≥2dB to the total noise levels?		Is the contribution from the road project Acute?		Consider further treatment?
					Do Nothing		Do Smthng		Do Nothing		Do Smthng		Opening Year 2027		Design Year 2037								
					Day	Night	Day	Night	Day	Night	Day	Night	Day	Night	Day	Night	Day	Night	Day	Night	$L_{Aeq,15hr}$ ≥ 65dB	$L_{Aeq,9hr}$ ≥ 60dB	
18.3	10777	2 SPRUSON STREET NEUTRAL BAY	First	S	57	53	57	52	58	53	57	52	-0.8	-1.5	-0.8	-1.3	60	55	NO	NO	NO	NO	NO
18.3	10777	2 SPRUSON STREET NEUTRAL BAY	First	E	54	50	54	49	55	50	54	49	-0.9	-1.8	-1.0	-1.6	60	55	NO	NO	NO	NO	NO
18.3	10777	2 SPRUSON STREET NEUTRAL BAY	First	SE	57	52	56	51	57	52	56	51	-0.8	-1.5	-0.8	-1.3	60	55	NO	NO	NO	NO	NO
18.3	10777	2 SPRUSON STREET NEUTRAL BAY	First	E	54	50	53	48	54	50	53	48	-0.9	-1.8	-1.0	-1.6	60	55	NO	NO	NO	NO	NO
18.3	10777	2 SPRUSON STREET NEUTRAL BAY	First	N	50	46	49	44	51	46	49	44	-1.5	-2.4	-1.5	-2.4	60	55	NO	NO	NO	NO	NO
18.3	10777	2 SPRUSON STREET NEUTRAL BAY	Ground	W	46	41	44	39	46	42	45	40	-1.3	-2.1	-1.2	-1.9	58	54	NO	NO	NO	NO	NO
18.3	10777	2 SPRUSON STREET NEUTRAL BAY	Ground	N	46	42	45	40	47	42	45	40	-1.5	-2.3	-1.4	-2.2	59	54	NO	NO	NO	NO	NO
18.3	10777	2 SPRUSON STREET NEUTRAL BAY	Ground	W	55	51	54	49	55	51	55	50	-0.8	-1.5	-0.8	-1.4	60	55	NO	NO	NO	NO	NO
18.3	10777	2 SPRUSON STREET NEUTRAL BAY	Ground	S	56	52	55	50	56	52	55	50	-0.8	-1.5	-0.8	-1.3	60	55	NO	NO	NO	NO	NO
18.3	10777	2 SPRUSON STREET NEUTRAL BAY	Ground	E	53	49	52	47	54	49	53	48	-0.7	-1.7	-0.9	-1.4	60	55	NO	NO	NO	NO	NO
18.3	10777	2 SPRUSON STREET NEUTRAL BAY	Ground	SE	55	51	54	49	55	51	55	50	-0.7	-1.5	-0.8	-1.3	60	55	NO	NO	NO	NO	NO
18.3	10777	2 SPRUSON STREET NEUTRAL BAY	Ground	E	53	49	52	47	53	49	52	47	-0.8	-1.7	-0.9	-1.4	60	55	NO	NO	NO	NO	NO
18.3	10777	2 SPRUSON STREET NEUTRAL BAY	Ground	N	47	43	45	40	47	43	46	40	-1.5	-2.5	-1.4	-2.4	59	55	NO	NO	NO	NO	NO
18.3	10786	11-15 BEN BOYD ROAD NEUTRAL BAY	First	N	52	47	50	45	52	48	50	45	-1.8	-2.7	-1.7	-2.7	60	55	NO	NO	NO	NO	NO
18.3	10786	11-15 BEN BOYD ROAD NEUTRAL BAY	First	W	54	49	52	47	54	50	52	47	-1.6	-2.5	-1.5	-2.4	60	55	NO	NO	NO	NO	NO
18.3	10786	11-15 BEN BOYD ROAD NEUTRAL BAY	First	S	52	47	51	46	52	48	51	46	-1.1	-1.9	-1.0	-1.7	60	55	NO	NO	NO	NO	NO
18.3	10786	11-15 BEN BOYD ROAD NEUTRAL BAY	First	E	48	44	47	42	48	44	47	42	-1.4	-2.3	-1.4	-2.3	60	55	NO	NO	NO	NO	NO
18.3	10786	11-15 BEN BOYD ROAD NEUTRAL BAY	First	S	50	45	49	43	50	46	49	44	-1.2	-1.9	-1.1	-1.9	60	55	NO	NO	NO	NO	NO
18.3	10786	11-15 BEN BOYD ROAD NEUTRAL BAY	First	E	48	44	47	42	49	44	47	42	-1.5	-2.3	-1.4	-2.3	60	55	NO	NO	NO	NO	NO
18.3	10786	11-15 BEN BOYD ROAD NEUTRAL BAY	Ground	N	50	45	48	43	50	46	48	43	-1.8	-2.8	-1.7	-2.7	60	55	NO	NO	NO	NO	NO
18.3	10786	11-15 BEN BOYD ROAD NEUTRAL BAY	Ground	W	52	48	50	45	52	48	51	45	-1.6	-2.5	-1.5	-2.4	60	55	NO	NO	NO	NO	NO
18.3	10786	11-15 BEN BOYD ROAD NEUTRAL BAY	Ground	S	49	45	48	43	50	45	49	43	-1.0	-1.8	-1.0	-1.6	60	55	NO	NO	NO	NO	NO
18.3	10786	11-15 BEN BOYD ROAD NEUTRAL BAY	Ground	E	45	40	43	38	45	40	44	38	-1.4	-2.2	-1.3	-2.1	57	52	NO	NO	NO	NO	NO
18.3	10786	11-15 BEN BOYD ROAD NEUTRAL BAY	Ground	S	47	43	46	41	47	43	46	41	-1.1	-1.9	-1.0	-1.7	59	55	NO	NO	NO	NO	NO
18.3	10786	11-15 BEN BOYD ROAD NEUTRAL BAY	Ground	E	45	41	44	39	45	41	44	39	-1.4	-2.2	-1.3	-2.1	57	53	NO	NO	NO	NO	NO
18.3	10790	2 SPRUSON STREET NEUTRAL BAY	First	E	46	42	44	39	46	42	45	40	-1.5	-2.3	-1.4	-2.2	58	54	NO	NO	NO	NO	NO
18.3	10790	2 SPRUSON STREET NEUTRAL BAY	First	NE	46	42	45	40	46	42	45	40	-1.4	-2.4	-1.3	-2.3	58	54	NO	NO	NO	NO	NO
18.3	10790	2 SPRUSON STREET NEUTRAL BAY	First	NE	46	41	44	39	46	42	44	39	-1.9	-2.7	-1.8	-2.7	58	54	NO	NO	NO	NO	NO
18.3	10790	2 SPRUSON STREET NEUTRAL BAY	First	N	59	55	55	50	59	55	56	50	-3.7	-4.7	-3.6	-4.8	60	55	NO	NO	NO	NO	NO
18.3	10790	2 SPRUSON STREET NEUTRAL BAY	First	W	61	57	59	54	62	58	59	54	-2.6	-3.6	-2.6	-3.6	60	55	NO	NO	NO	NO	NO
18.3	10790	2 SPRUSON STREET NEUTRAL BAY	First	N	63	58	61	55	63	59	61	56	-2.1	-3.1	-2.2	-3.1	60	55	NO	NO	NO	NO	NO
18.3	10790	2 SPRUSON STREET NEUTRAL BAY	First	SW	64	60	63	58	65	60	63	58	-1.7	-2.5	-1.8	-2.5	60	55	NO	NO	NO	NO	NO
18.3	10790	2 SPRUSON STREET NEUTRAL BAY	First	NW	65	61	63	58	65	61	63	58	-1.7	-2.6	-1.7	-2.4	60	55	NO	NO	NO	NO	NO
18.3	10790	2 SPRUSON STREET NEUTRAL BAY	First	W	66	62	64	59	66	62	64	59	-1.5	-2.4	-1.6	-2.2	60	55	NO	NO	NO	NO	NO
18.3	10790	2 SPRUSON STREET NEUTRAL BAY	First	NW	66	62	64	59	66	62	65	60	-1.5	-2.3	-1.5	-2.3	60	55	NO	NO	NO	NO	NO
18.3	10790	2 SPRUSON STREET NEUTRAL BAY	First	W	68	64	67	62	68	64	67	62	-1.1	-2.0	-1.3	-1.9	60	55	NO	NO	NO	NO	NO
18.3	10790	2 SPRUSON STREET NEUTRAL BAY	First	S	66	62	65	60	66	62	66	61	-0.8	-1.5	-0.8	-1.3	60	55	NO	NO	NO	NO	NO
18.3	10790	2 SPRUSON STREET NEUTRAL BAY	First	W	66	62	65	60	66	62	65	60	-0.8	-1.6	-0.9	-1.4	60	55	NO	NO	NO	NO	NO
18.3	10790	2 SPRUSON STREET NEUTRAL BAY	First	S	65	61	64	59	65	61	65	60	-0.7	-1.5	-0.8	-1.2	60	55	NO	NO	NO	NO	NO
18.3	10790	2 SPRUSON STREET NEUTRAL BAY	First	E	56	52	55	50	56	52	55	50	-0.8	-1.6	-0.9	-1.4	60	55	NO	NO	NO	NO	NO
18.3	10790	2 SPRUSON STREET NEUTRAL BAY	First	S	55	51	55	49	56	51	55	50	-0.8	-1.7	-0.9	-1.4	60	55	NO	NO	NO	NO	NO
18.3	10790	2 SPRUSON STREET NEUTRAL BAY	First	E	49	45	48	43	50	45	49	44	-1.0	-1.9	-1.1	-1.7	60	55	NO	NO	NO	NO	NO
18.3	10790	2 SPRUSON STREET NEUTRAL BAY	First	SE	50	46	49	44	51	46	50	45	-1.0	-1.8	-1.0	-1.6	60	55	NO	NO	NO	NO	NO
18.3	10790	2 SPRUSON STREET NEUTRAL BAY	First	E	48	44	47	42	49	44	48	42	-1.1	-2.0	-1.2	-1.8	60	55	NO	NO	NO	NO	NO
18.3	10790	2 SPRUSON STREET NEUTRAL BAY	First	S	55	51	54	49	56	51	55	50	-0.8	-1.4	-0.8	-1.2	60	55	NO	NO	NO	NO	NO
18.3	10790	2 SPRUSON STREET NEUTRAL BAY	First	E	51	46	50	44	51	46	50	45	-1.2	-1.8	-1.1	-1.7	60	55	NO	NO	NO	NO	NO
18.3	10790	2 SPRUSON STREET NEUTRAL BAY	First	S	47	42	45	40	47	43	46	41	-1.3	-2.2	-1.3	-2.0	59	55	NO	NO	NO	NO	NO
18.3	10790	2 SPRUSON STREET NEUTRAL BAY	Second	E	50	45	48	43	50	46	49	43	-1.5	-2.3	-1.4	-2.3	60	55	NO	NO	NO	NO	NO
18.3	10790	2 SPRUSON STREET NEUTRAL BAY	Second	N	53	48	50	45	53	49	51	46	-2.3	-3.2	-2.3	-3.1	60	55	NO	NO	NO	NO	NO
18.3	10790	2 SPRUSON STREET NEUTRAL BAY	Second	NE	50	46	48	43	50	46	49	44	-1.5	-2.4	-1.5	-2.4	60	55	NO	NO	NO	NO	NO
18.3	10790	2 SPRUSON STREET NEUTRAL BAY	Second	NE	50	46	48	43	50	46	49	44	-1.5	-2.4	-1.4	-2.3	60	55	NO	NO	NO	NO	NO
18.3	10790	2 SPRUSON STREET NEUTRAL BAY	Second	N	60	56	57	52	61	56	58	53	-2.8	-3.7	-2.7	-3.7	60	55	NO	NO	NO	NO	NO
18.3	10790	2 SPRUSON STREET NEUTRAL BAY	Second	W	63	59	61	56	64	59	62	57	-1.9	-2.8	-1.9	-2.7	60	55	NO	NO	NO	NO	NO
18.3	10790	2 SPRUSON STREET NEUTRAL BAY	Second	N	64	60	62	57	64	60	62	57	-1.8	-2.7	-1.8	-2.6	60	55	NO	NO	NO	NO	NO
18.3	10790	2 SPRUSON STREET NEUTRAL BAY	Second	SW	65	61	63	58	65	61	63	58	-1.7	-2.5	-1.7	-2.4	60	55	NO	NO	NO	NO	NO
18.3	10790	2 SPRUSON STREET NEUTRAL BAY	Second	NW	65	61	63	58	65	61	63	58	-1.7	-2.6	-1.8	-2.5	60	55	NO	NO	NO	NO	NO
18.3	10790	2 SPRUSON STREET NEUTRAL BAY	Second	W	66	62	64	59	66	62	64	59	-1.6	-2.5	-1.7	-2.3	60	55	NO	NO	NO	NO	NO
18.3	10790	2 SPRUSON STREET NEUTRAL BAY	Second	NW	66	62	64	59	66	62	65	60	-1.6	-2.5	-1.7	-2.3	60	55	NO	NO	NO	NO	NO
18.3	10790	2 SPRUSON STREET NEUTRAL BAY	Second	W	68	64	67	62	68	64	67	62	-1.2	-2.0	-1.4	-1.9	60	55	NO	NO	NO	NO	NO
18.3	10790	2 SPRUSON STREET NEUTRAL BAY	Second	S	66	62	65	60	66	62	65	60	-0.8	-1.6	-0.9	-1.4	60	55	NO	NO	NO	NO	NO
18.3	10790	2 SPRUSON STREET NEUTRAL BAY	Second	W	65	61	65	60	66	61	65	60	-0.8	-1.6	-1.0	-1.4	60	55	NO	NO	NO	NO	NO
18.3	10790	2 SPRUSON STREET NEUTRAL BAY	Second	S	65	61	64	59	65	61	64	59	-0.7	-1.6	-0.8	-1.3	60	55	NO	NO	NO	NO	NO

NCA	Receiver ID	Address	Floor Level	Facade	Opening Year 2027				Design Year 2037				Increase (Do Smthng - Do Nothing)				NCG project road noise criteria		Do noise levels exceed the cumulative limit with project roads adding ≥2dB to the total noise levels?		Is the contribution from the road project Acute?		Consider further treatment?
					Do Nothing		Do Smthng		Do Nothing		Do Smthng		Opening Year 2027		Design Year 2037								
					Day	Night	Day	Night	Day	Night	Day	Night	Day	Night	Day	Night	Day	Night	Day	Night	$L_{Aeq,15hr}$ ≥ 65dB	$L_{Aeq,9hr}$ ≥ 60dB	
18.3	10790	2 SPRUSON STREET NEUTRAL BAY	Second	E	59	55	58	53	59	55	58	53	-0.7	-1.6	-0.9	-1.5	60	55	NO	NO	NO	NO	NO
18.3	10790	2 SPRUSON STREET NEUTRAL BAY	Second	S	58	54	57	52	58	54	58	52	-0.8	-1.6	-0.9	-1.5	60	55	NO	NO	NO	NO	NO
18.3	10790	2 SPRUSON STREET NEUTRAL BAY	Second	E	54	50	53	48	54	50	53	48	-1.0	-1.9	-1.1	-1.7	60	55	NO	NO	NO	NO	NO
18.3	10790	2 SPRUSON STREET NEUTRAL BAY	Second	SE	54	50	53	48	54	50	53	48	-1.0	-1.8	-1.0	-1.6	60	55	NO	NO	NO	NO	NO
18.3	10790	2 SPRUSON STREET NEUTRAL BAY	Second	E	52	48	51	46	53	48	52	47	-1.1	-2.0	-1.2	-1.8	60	55	NO	NO	NO	NO	NO
18.3	10790	2 SPRUSON STREET NEUTRAL BAY	Second	S	57	52	56	51	57	53	56	51	-0.9	-1.5	-0.8	-1.4	60	55	NO	NO	NO	NO	NO
18.3	10790	2 SPRUSON STREET NEUTRAL BAY	Second	E	53	48	52	46	53	48	52	47	-1.2	-2.0	-1.2	-1.8	60	55	NO	NO	NO	NO	NO
18.3	10790	2 SPRUSON STREET NEUTRAL BAY	Second	S	51	47	50	44	51	47	50	45	-1.3	-2.2	-1.2	-2.0	60	55	NO	NO	NO	NO	NO
18.3	10790	2 SPRUSON STREET NEUTRAL BAY	Ground	N	59	55	57	52	60	55	57	52	-2.5	-3.4	-2.4	-3.4	60	55	NO	NO	NO	NO	NO
18.3	10790	2 SPRUSON STREET NEUTRAL BAY	Ground	SW	62	58	60	55	63	58	60	55	-2.3	-3.3	-2.4	-3.2	60	55	NO	NO	NO	NO	NO
18.3	10790	2 SPRUSON STREET NEUTRAL BAY	Ground	NW	63	59	61	56	64	59	62	56	-2.0	-2.9	-2.1	-2.8	60	55	NO	NO	NO	NO	NO
18.3	10790	2 SPRUSON STREET NEUTRAL BAY	Ground	W	66	61	64	59	66	62	64	59	-1.4	-2.3	-1.5	-2.2	60	55	NO	NO	NO	NO	NO
18.3	10790	2 SPRUSON STREET NEUTRAL BAY	Ground	NW	66	62	65	60	66	62	65	60	-1.4	-2.3	-1.5	-2.1	60	55	NO	NO	NO	NO	NO
18.3	10790	2 SPRUSON STREET NEUTRAL BAY	Ground	W	68	64	67	62	69	64	67	62	-1.1	-2.0	-1.2	-1.7	60	55	NO	NO	NO	NO	NO
18.3	10790	2 SPRUSON STREET NEUTRAL BAY	Ground	S	66	62	66	61	67	62	66	61	-0.8	-1.6	-0.9	-1.4	60	55	NO	NO	NO	NO	NO
18.3	10790	2 SPRUSON STREET NEUTRAL BAY	Ground	W	66	62	65	60	66	62	65	60	-0.7	-1.6	-0.9	-1.3	60	55	NO	NO	NO	NO	NO
18.3	10790	2 SPRUSON STREET NEUTRAL BAY	Ground	S	65	61	64	59	65	61	64	59	-0.7	-1.5	-0.8	-1.2	60	55	NO	NO	NO	NO	NO
18.3	10790	2 SPRUSON STREET NEUTRAL BAY	Ground	E	53	49	52	47	54	49	53	48	-0.7	-1.6	-0.9	-1.4	60	55	NO	NO	NO	NO	NO
18.3	10790	2 SPRUSON STREET NEUTRAL BAY	Ground	S	53	49	52	47	53	49	53	47	-0.8	-1.7	-0.9	-1.4	60	55	NO	NO	NO	NO	NO
18.3	10790	2 SPRUSON STREET NEUTRAL BAY	Ground	E	46	42	45	40	46	42	45	40	-1.0	-1.9	-1.1	-1.8	58	54	NO	NO	NO	NO	NO
18.3	10790	2 SPRUSON STREET NEUTRAL BAY	Ground	SE	47	43	46	41	47	43	46	41	-1.0	-1.8	-1.0	-1.7	59	55	NO	NO	NO	NO	NO
18.3	10790	2 SPRUSON STREET NEUTRAL BAY	Ground	E	45	41	44	39	46	41	45	39	-1.2	-2.0	-1.1	-1.8	58	53	NO	NO	NO	NO	NO
18.3	10831	6 SPRUSON STREET NEUTRAL BAY	First	E	52	48	51	46	52	48	51	46	-1.1	-1.9	-1.1	-1.7	60	55	NO	NO	NO	NO	NO
18.3	10831	6 SPRUSON STREET NEUTRAL BAY	First	N	48	44	47	41	48	44	47	42	-1.4	-2.3	-1.3	-2.1	60	55	NO	NO	NO	NO	NO
18.3	10831	6 SPRUSON STREET NEUTRAL BAY	First	W	53	49	52	47	54	49	52	47	-1.1	-1.9	-1.1	-1.8	60	55	NO	NO	NO	NO	NO
18.3	10831	6 SPRUSON STREET NEUTRAL BAY	First	S	57	53	56	51	58	53	57	52	-0.9	-1.7	-0.9	-1.5	60	55	NO	NO	NO	NO	NO
18.3	10831	6 SPRUSON STREET NEUTRAL BAY	Ground	E	49	45	48	43	49	45	48	43	-1.0	-1.8	-1.0	-1.6	60	55	NO	NO	NO	NO	NO
18.3	10831	6 SPRUSON STREET NEUTRAL BAY	Ground	W	51	47	50	45	51	47	50	45	-1.1	-2.0	-1.1	-1.8	60	55	NO	NO	NO	NO	NO
18.3	10831	6 SPRUSON STREET NEUTRAL BAY	Ground	S	56	51	55	50	56	52	55	50	-0.9	-1.6	-0.8	-1.4	60	55	NO	NO	NO	NO	NO
18.3	10846	20 BEN BOYD ROAD NEUTRAL BAY	Ground	E	49	44	47	42	49	45	48	42	-1.5	-2.4	-1.4	-2.2	60	55	NO	NO	NO	NO	NO
18.3	10846	20 BEN BOYD ROAD NEUTRAL BAY	Ground	N	49	45	48	43	50	45	48	43	-1.7	-2.5	-1.6	-2.5	60	55	NO	NO	NO	NO	NO
18.3	10846	20 BEN BOYD ROAD NEUTRAL BAY	Ground	W	53	49	52	47	53	49	52	47	-1.4	-2.2	-1.3	-2.1	60	55	NO	NO	NO	NO	NO
18.3	10847	18 BEN BOYD ROAD NEUTRAL BAY	Ground	W	53	49	52	47	54	49	52	47	-1.3	-2.2	-1.3	-2.2	60	55	NO	NO	NO	NO	NO
18.3	10847	18 BEN BOYD ROAD NEUTRAL BAY	Ground	S	51	46	49	44	51	46	50	44	-1.3	-2.1	-1.2	-2.0	60	55	NO	NO	NO	NO	NO
18.3	10847	18 BEN BOYD ROAD NEUTRAL BAY	Ground	E	49	44	47	42	49	45	48	42	-1.4	-2.3	-1.4	-2.3	60	55	NO	NO	NO	NO	NO
18.3	10876	8 SPRUSON STREET NEUTRAL BAY	First	N	49	45	47	42	49	45	48	43	-1.5	-2.4	-1.4	-2.3	60	55	NO	NO	NO	NO	NO
18.3	10876	8 SPRUSON STREET NEUTRAL BAY	First	W	52	48	52	47	53	48	52	47	-0.7	-1.3	-0.6	-1.2	60	55	NO	NO	NO	NO	NO
18.3	10876	8 SPRUSON STREET NEUTRAL BAY	First	S	54	49	53	47	54	50	53	48	-1.0	-1.8	-0.9	-1.7	60	55	NO	NO	NO	NO	NO
18.3	10876	8 SPRUSON STREET NEUTRAL BAY	First	E	53	49	52	47	54	49	53	48	-0.8	-1.6	-0.8	-1.5	60	55	NO	NO	NO	NO	NO
18.3	10876	8 SPRUSON STREET NEUTRAL BAY	First	NE	49	45	48	43	50	45	48	43	-1.5	-2.4	-1.4	-2.3	60	55	NO	NO	NO	NO	NO
18.3	10876	8 SPRUSON STREET NEUTRAL BAY	Ground	N	46	41	44	39	46	42	44	39	-2.0	-2.9	-1.8	-2.8	58	54	NO	NO	NO	NO	NO
18.3	10876	8 SPRUSON STREET NEUTRAL BAY	Ground	W	50	46	49	44	51	46	50	45	-1.0	-1.6	-0.9	-1.5	60	55	NO	NO	NO	NO	NO
18.3	10876	8 SPRUSON STREET NEUTRAL BAY	Ground	S	48	44	46	41	48	44	47	42	-1.4	-2.3	-1.3	-2.2	60	55	NO	NO	NO	NO	NO
18.3	10876	8 SPRUSON STREET NEUTRAL BAY	Ground	E	49	45	49	43	50	45	49	44	-0.9	-1.8	-1.0	-1.6	60	55	NO	NO	NO	NO	NO
18.3	10876	8 SPRUSON STREET NEUTRAL BAY	Ground	NE	46	42	45	40	47	42	45	40	-1.6	-2.4	-1.5	-2.3	59	54	NO	NO	NO	NO	NO
18.3	10880	19 BEN BOYD ROAD NEUTRAL BAY	First	E	48	44	47	42	49	44	47	42	-1.6	-2.5	-1.5	-2.3	60	55	NO	NO	NO	NO	NO
18.3	10880	19 BEN BOYD ROAD NEUTRAL BAY	First	N	48	44	47	41	48	44	47	42	-1.4	-2.2	-1.2	-2.0	60	55	NO	NO	NO	NO	NO
18.3	10880	19 BEN BOYD ROAD NEUTRAL BAY	First	W	54	49	52	47	54	50	52	47	-1.5	-2.4	-1.5	-2.3	60	55	NO	NO	NO	NO	NO
18.3	10880	19 BEN BOYD ROAD NEUTRAL BAY	Ground	E	45	40	43	38	45	41	44	38	-1.5	-2.3	-1.4	-2.2	57	53	NO	NO	NO	NO	NO
18.3	10880	19 BEN BOYD ROAD NEUTRAL BAY	Ground	N	45	41	44	38	45	41	44	39	-1.4	-2.3	-1.1	-2.0	57	53	NO	NO	NO	NO	NO
18.3	10880	19 BEN BOYD ROAD NEUTRAL BAY	Ground	W	52	48	50	45	52	48	51	46	-1.6	-2.4	-1.4	-2.4	60	55	NO	NO	NO	NO	NO
18.3	10881	17 BEN BOYD ROAD NEUTRAL BAY	First	W	54	49	52	47	54	50	52	47	-1.6	-2.5	-1.6	-2.4	60	55	NO	NO	NO	NO	NO
18.3	10881	17 BEN BOYD ROAD NEUTRAL BAY	First	S	50	46	49	44	51	46	50	44	-1.2	-2.0	-1.1	-1.9	60	55	NO	NO	NO	NO	NO
18.3	10881	17 BEN BOYD ROAD NEUTRAL BAY	First	E	48	44	47	42	49	44	47	42	-1.6	-2.4	-1.5	-2.3	60	55	NO	NO	NO	NO	NO
18.3	10881	17 BEN BOYD ROAD NEUTRAL BAY	Ground	W	52	48	50	45	52	48	51	46	-1.6	-2.4	-1.5	-2.4	60	55	NO	NO	NO	NO	NO
18.3	10881	17 BEN BOYD ROAD NEUTRAL BAY	Ground	S	48	44	47	42	48	44	47	42	-1.2	-1.9	-1.0	-1.8	60	55	NO	NO	NO	NO	NO
18.3	10881	17 BEN BOYD ROAD NEUTRAL BAY	Ground	E	45	40	43	38	45	41	44	38	-1.4	-2.3	-1.4	-2.2	57	53	NO	NO	NO	NO	NO
18.3	10894	10 AUBIN STREET NEUTRAL BAY	Ground	N	50	46	48	43	50	46	49	44	-1.7	-2.5	-1.5	-2.4	60	55	NO	NO	NO	NO	NO
18.3	10894	10 AUBIN STREET NEUTRAL BAY	Ground	W	55	50	54	49	55	51	55	49	-0.8	-1.4	-0.7	-1.4	60	55	NO	NO	NO	NO	NO
18.3	10894	10 AUBIN STREET NEUTRAL BAY	Ground	S	55	50	54	49	55	51	55	49	-0.7	-1.3	-0.6	-1.3	60	55	NO	NO	NO	NO	NO
18.3	10894	10 AUBIN STREET NEUTRAL BAY	Ground	E	49	44	47	42	49	45	48	42	-1.5	-2.4	-1.4	-2.4	60	55	NO	NO	NO	NO	NO
18.3	10894	10 AUBIN STREET NEUTRAL BAY	Ground	N	50	46	48	43	50	46	49	43	-1.8	-2.6	-1.7	-2.6	60	55	NO	NO	NO	NO	NO

NCA	Receiver ID	Address	Floor Level	Facade	Opening Year 2027				Design Year 2037				Increase (Do Smthng - Do Nothing)				NCG project road noise criteria		Do noise levels exceed the cumulative limit with project roads adding ≥2dB to the total noise levels?		Is the contribution from the road project Acute?		Consider further treatment?
					Do Nothing		Do Smthng		Do Nothing		Do Smthng		Opening Year 2027		Design Year 2037								
					Day	Night	Day	Night	Day	Night	Day	Night	Day	Night	Day	Night	Day	Night	Day	Night	$L_{Aeq,15hr} \geq 65dB$	$L_{Aeq,9hr} \geq 60dB$	
18.3	10895	24 BEN BOYD ROAD NEUTRAL BAY	Ground	E	49	44	47	42	49	45	48	42	-1.5	-2.3	-1.4	-2.3	60	55	NO	NO	NO	NO	NO
18.3	10895	24 BEN BOYD ROAD NEUTRAL BAY	Ground	N	49	45	48	43	50	45	48	43	-1.7	-2.5	-1.6	-2.5	60	55	NO	NO	NO	NO	NO
18.3	10895	24 BEN BOYD ROAD NEUTRAL BAY	Ground	W	53	48	51	46	53	49	51	46	-1.5	-2.4	-1.5	-2.3	60	55	NO	NO	NO	NO	NO
18.3	10896	22 BEN BOYD ROAD NEUTRAL BAY	Ground	W	52	48	51	46	53	48	51	46	-1.5	-2.4	-1.4	-2.3	60	55	NO	NO	NO	NO	NO
18.3	10896	22 BEN BOYD ROAD NEUTRAL BAY	Ground	S	50	46	48	43	50	46	49	44	-1.6	-2.5	-1.4	-2.3	60	55	NO	NO	NO	NO	NO
18.3	10896	22 BEN BOYD ROAD NEUTRAL BAY	Ground	E	49	44	47	42	49	45	48	42	-1.5	-2.3	-1.5	-2.3	60	55	NO	NO	NO	NO	NO
18.3	10905	12 AUBIN STREET NEUTRAL BAY	Ground	N	51	46	49	44	51	47	49	44	-1.7	-2.6	-1.6	-2.5	60	55	NO	NO	NO	NO	NO
18.3	10905	12 AUBIN STREET NEUTRAL BAY	Ground	W	52	48	50	45	52	48	51	46	-1.5	-2.4	-1.4	-2.3	60	55	NO	NO	NO	NO	NO
18.3	10905	12 AUBIN STREET NEUTRAL BAY	Ground	S	51	46	49	44	51	46	50	44	-1.4	-2.2	-1.2	-2.1	60	55	NO	NO	NO	NO	NO
18.3	10906	14 AUBIN STREET NEUTRAL BAY	Ground	E	49	44	47	42	49	45	47	42	-1.6	-2.4	-1.5	-2.4	60	55	NO	NO	NO	NO	NO
18.3	10906	14 AUBIN STREET NEUTRAL BAY	Ground	N	51	47	49	44	51	47	50	44	-1.8	-2.7	-1.7	-2.6	60	55	NO	NO	NO	NO	NO
18.3	10906	14 AUBIN STREET NEUTRAL BAY	Ground	S	53	48	51	46	53	48	52	47	-1.2	-1.9	-1.1	-1.9	60	55	NO	NO	NO	NO	NO
18.3	10906	14 AUBIN STREET NEUTRAL BAY	Ground	E	50	45	48	43	50	46	49	44	-1.3	-2.1	-1.2	-2.0	60	55	NO	NO	NO	NO	NO
18.3	10910	21-23 BEN BOYD ROAD NEUTRAL BAY	First	E	48	44	47	42	49	44	47	42	-1.6	-2.5	-1.5	-2.4	60	55	NO	NO	NO	NO	NO
18.3	10910	21-23 BEN BOYD ROAD NEUTRAL BAY	First	N	51	47	50	44	52	47	50	45	-1.7	-2.6	-1.6	-2.6	60	55	NO	NO	NO	NO	NO
18.3	10910	21-23 BEN BOYD ROAD NEUTRAL BAY	First	W	54	49	52	47	54	50	52	47	-1.6	-2.5	-1.5	-2.4	60	55	NO	NO	NO	NO	NO
18.3	10910	21-23 BEN BOYD ROAD NEUTRAL BAY	First	S	49	45	47	42	49	45	48	43	-1.5	-2.4	-1.4	-2.2	60	55	NO	NO	NO	NO	NO
18.3	10910	21-23 BEN BOYD ROAD NEUTRAL BAY	Ground	E	45	40	43	38	45	41	44	38	-1.4	-2.3	-1.4	-2.2	57	53	NO	NO	NO	NO	NO
18.3	10910	21-23 BEN BOYD ROAD NEUTRAL BAY	Ground	N	46	42	45	39	46	42	45	40	-1.5	-2.4	-1.3	-2.3	58	54	NO	NO	NO	NO	NO
18.3	10910	21-23 BEN BOYD ROAD NEUTRAL BAY	Ground	W	52	48	50	45	52	48	51	46	-1.5	-2.4	-1.4	-2.4	60	55	NO	NO	NO	NO	NO
18.3	10910	21-23 BEN BOYD ROAD NEUTRAL BAY	Ground	S	45	41	44	39	46	41	44	39	-1.5	-2.4	-1.3	-2.1	58	53	NO	NO	NO	NO	NO
18.3	10936	28 BEN BOYD ROAD NEUTRAL BAY	Ground	E	49	44	47	42	49	45	48	42	-1.5	-2.4	-1.4	-2.3	60	55	NO	NO	NO	NO	NO
18.3	10936	28 BEN BOYD ROAD NEUTRAL BAY	Ground	N	49	45	47	42	49	45	48	42	-1.7	-2.5	-1.6	-2.5	60	55	NO	NO	NO	NO	NO
18.3	10936	28 BEN BOYD ROAD NEUTRAL BAY	Ground	W	53	48	51	46	53	49	52	47	-1.4	-2.3	-1.4	-2.2	60	55	NO	NO	NO	NO	NO
18.3	10936	28 BEN BOYD ROAD NEUTRAL BAY	Ground	S	53	48	51	46	53	49	52	47	-1.3	-2.2	-1.3	-2.2	60	55	NO	NO	NO	NO	NO
18.3	10937	26 BEN BOYD ROAD NEUTRAL BAY	Ground	NW	53	49	51	46	53	49	52	47	-1.6	-2.4	-1.5	-2.3	60	55	NO	NO	NO	NO	NO
18.3	10937	26 BEN BOYD ROAD NEUTRAL BAY	Ground	S	50	46	48	43	50	46	49	44	-1.6	-2.5	-1.5	-2.5	60	55	NO	NO	NO	NO	NO
18.3	10937	26 BEN BOYD ROAD NEUTRAL BAY	Ground	E	49	44	47	42	49	45	48	42	-1.5	-2.4	-1.4	-2.3	60	55	NO	NO	NO	NO	NO
18.3	10938	2 SPRUSON STREET NEUTRAL BAY	First	N	63	58	59	54	63	59	60	54	-3.3	-4.4	-3.3	-4.4	60	55	NO	NO	NO	NO	NO
18.3	10938	2 SPRUSON STREET NEUTRAL BAY	First	W	64	60	62	57	65	60	62	57	-2.3	-3.3	-2.4	-3.3	60	55	NO	NO	NO	NO	NO
18.3	10938	2 SPRUSON STREET NEUTRAL BAY	First	NW	65	61	63	58	65	61	63	58	-2.1	-3.0	-2.2	-3.0	60	55	NO	NO	NO	NO	NO
18.3	10938	2 SPRUSON STREET NEUTRAL BAY	First	W	67	63	66	61	67	63	66	61	-1.4	-2.3	-1.5	-2.1	60	55	NO	NO	NO	NO	NO
18.3	10938	2 SPRUSON STREET NEUTRAL BAY	First	S	64	60	63	58	64	60	64	59	-0.8	-1.5	-0.8	-1.4	60	55	NO	NO	NO	NO	NO
18.3	10938	2 SPRUSON STREET NEUTRAL BAY	First	W	65	60	64	59	65	60	64	59	-0.9	-1.8	-1.1	-1.5	60	55	NO	NO	NO	NO	NO
18.3	10938	2 SPRUSON STREET NEUTRAL BAY	First	S	63	59	62	57	63	59	63	58	-0.8	-1.5	-0.8	-1.2	60	55	NO	NO	NO	NO	NO
18.3	10938	2 SPRUSON STREET NEUTRAL BAY	First	W	64	60	63	58	64	60	63	58	-1.0	-1.9	-1.1	-1.6	60	55	NO	NO	NO	NO	NO
18.3	10938	2 SPRUSON STREET NEUTRAL BAY	First	S	62	58	62	57	63	58	62	57	-0.7	-1.5	-0.9	-1.2	60	55	NO	NO	NO	NO	NO
18.3	10938	2 SPRUSON STREET NEUTRAL BAY	First	SW	63	59	62	57	64	59	63	58	-1.0	-1.8	-1.2	-1.6	60	55	NO	NO	NO	NO	NO
18.3	10938	2 SPRUSON STREET NEUTRAL BAY	First	S	62	57	61	56	62	57	61	56	-0.8	-1.5	-0.8	-1.3	60	55	NO	NO	NO	NO	NO
18.3	10938	2 SPRUSON STREET NEUTRAL BAY	First	W	62	57	60	55	62	57	61	56	-1.2	-1.9	-1.3	-1.8	60	55	NO	NO	NO	NO	NO
18.3	10938	2 SPRUSON STREET NEUTRAL BAY	First	S	57	53	56	52	57	53	57	52	-0.8	-1.3	-0.7	-1.1	60	55	NO	NO	NO	NO	NO
18.3	10938	2 SPRUSON STREET NEUTRAL BAY	First	W	58	53	56	51	58	54	56	51	-1.5	-2.2	-1.4	-2.1	60	55	NO	NO	NO	NO	NO
18.3	10938	2 SPRUSON STREET NEUTRAL BAY	First	SE	52	48	51	46	52	48	51	46	-0.9	-1.6	-0.9	-1.4	60	55	NO	NO	NO	NO	NO
18.3	10938	2 SPRUSON STREET NEUTRAL BAY	First	E	47	42	45	40	47	43	45	40	-1.5	-2.3	-1.4	-2.3	59	55	NO	NO	NO	NO	NO
18.3	10938	2 SPRUSON STREET NEUTRAL BAY	First	E	46	41	44	39	46	42	44	39	-1.9	-2.7	-1.8	-2.6	58	54	NO	NO	NO	NO	NO
18.3	10938	2 SPRUSON STREET NEUTRAL BAY	First	N	57	53	53	48	57	53	53	48	-3.6	-4.9	-3.5	-5.0	60	55	NO	NO	NO	NO	NO
18.3	10938	2 SPRUSON STREET NEUTRAL BAY	First	E	51	47	48	43	51	47	49	43	-2.5	-3.4	-2.4	-3.5	60	55	NO	NO	NO	NO	NO
18.3	10938	2 SPRUSON STREET NEUTRAL BAY	First	N	55	51	52	47	55	51	52	47	-3.0	-4.1	-3.0	-4.2	60	55	NO	NO	NO	NO	NO
18.3	10938	2 SPRUSON STREET NEUTRAL BAY	First	E	49	44	47	42	49	45	47	42	-2.2	-2.8	-2.1	-2.8	60	55	NO	NO	NO	NO	NO
18.3	10938	2 SPRUSON STREET NEUTRAL BAY	First	N	60	56	56	51	61	57	56	51	-4.3	-5.5	-4.3	-5.5	60	55	NO	NO	NO	NO	NO
18.3	10938	2 SPRUSON STREET NEUTRAL BAY	First	NE	56	52	53	48	57	52	53	48	-3.2	-4.0	-3.2	-4.1	60	55	NO	NO	NO	NO	NO
18.3	10938	2 SPRUSON STREET NEUTRAL BAY	First	N	59	54	55	50	59	55	55	50	-3.6	-4.6	-3.5	-4.7	60	55	NO	NO	NO	NO	NO
18.3	10938	2 SPRUSON STREET NEUTRAL BAY	First	NE	57	52	54	48	57	53	54	49	-3.2	-4.1	-3.1	-4.2	60	55	NO	NO	NO	NO	NO
18.3	10938	2 SPRUSON STREET NEUTRAL BAY	Second	N	63	59	60	55	64	60	60	55	-3.5	-4.6	-3.5	-4.6	60	55	NO	NO	NO	NO	NO
18.3	10938	2 SPRUSON STREET NEUTRAL BAY	Second	W	65	61	62	57	65	61	63	57	-2.5	-3.4	-2.6	-3.3	60	55	NO	NO	NO	NO	NO
18.3	10938	2 SPRUSON STREET NEUTRAL BAY	Second	NW	65	61	63	58	66	61	63	58	-2.2	-3.1	-2.2	-3.1	60	55	NO	NO	NO	NO	NO
18.3	10938	2 SPRUSON STREET NEUTRAL BAY	Second	W	67	63	66	61	68	63	66	61	-1.5	-2.3	-1.6	-2.3	60	55	NO	NO	NO	NO	NO
18.3	10938	2 SPRUSON STREET NEUTRAL BAY	Second	S	64	60	63	58	64	60	63	58	-0.8	-1.6	-0.9	-1.4	60	55	NO	NO	NO	NO	NO
18.3	10938	2 SPRUSON STREET NEUTRAL BAY	Second	W	65	60	64	59	65	61	64	59	-1.0	-1.8	-1.1	-1.7	60	55	NO	NO	NO	NO	NO
18.3	10938	2 SPRUSON STREET NEUTRAL BAY	Second	S	63	59	62	57	63	59	63	58	-0.7	-1.5	-0.8	-1.3	60	55	NO	NO	NO	NO	NO
18.3	10938	2 SPRUSON STREET NEUTRAL BAY	Second	W	64	60	63	58	64	60	63	58	-1.1	-1.9	-1.1	-1.7	60	55	NO	NO	NO	NO	NO
18.3	10938	2 SPRUSON STREET NEUTRAL BAY	Second	S	63	58	62	57	63	58	62	57	-0.8	-1.6	-0.8	-1.3	60	55	NO	NO	NO	NO	NO

NCA	Receiver ID	Address	Floor Level	Facade	Opening Year 2027				Design Year 2037				Increase (Do Smthng - Do Nothing)				NCG project road noise criteria		Do noise levels exceed the cumulative limit with project roads adding ≥2dB to the total noise levels?		Is the contribution from the road project Acute?		Consider further treatment?
					Do Nothing		Do Smthng		Do Nothing		Do Smthng		Opening Year 2027		Design Year 2037								
					Day	Night	Day	Night	Day	Night	Day	Night	Day	Night	Day	Night	Day	Night	Day	Night	$L_{Aeq,15hr}$ ≥ 65dB	$L_{Aeq,9hr}$ ≥ 60dB	
18.3	10938	2 SPRUSON STREET NEUTRAL BAY	Second	SW	64	59	62	58	64	59	63	58	-1.1	-1.9	-1.2	-1.7	60	55	NO	NO	NO	NO	NO
18.3	10938	2 SPRUSON STREET NEUTRAL BAY	Second	S	62	58	61	56	62	58	61	56	-0.8	-1.5	-0.9	-1.3	60	55	NO	NO	NO	NO	NO
18.3	10938	2 SPRUSON STREET NEUTRAL BAY	Second	W	63	58	61	57	63	59	62	57	-1.2	-1.9	-1.2	-1.8	60	55	NO	NO	NO	NO	NO
18.3	10938	2 SPRUSON STREET NEUTRAL BAY	Second	S	59	55	58	53	60	55	59	54	-0.9	-1.5	-0.8	-1.3	60	55	NO	NO	NO	NO	NO
18.3	10938	2 SPRUSON STREET NEUTRAL BAY	Second	W	59	55	58	53	60	55	58	53	-1.3	-2.1	-1.3	-2.0	60	55	NO	NO	NO	NO	NO
18.3	10938	2 SPRUSON STREET NEUTRAL BAY	Second	SE	55	50	54	49	55	51	54	49	-0.9	-1.6	-0.9	-1.5	60	55	NO	NO	NO	NO	NO
18.3	10938	2 SPRUSON STREET NEUTRAL BAY	Second	E	50	46	49	44	51	46	49	44	-1.6	-2.4	-1.5	-2.4	60	55	NO	NO	NO	NO	NO
18.3	10938	2 SPRUSON STREET NEUTRAL BAY	Second	NW	53	48	50	45	53	49	51	45	-2.2	-3.2	-2.1	-3.2	60	55	NO	NO	NO	NO	NO
18.3	10938	2 SPRUSON STREET NEUTRAL BAY	Second	E	50	46	48	43	50	46	49	43	-1.5	-2.4	-1.4	-2.4	60	55	NO	NO	NO	NO	NO
18.3	10938	2 SPRUSON STREET NEUTRAL BAY	Second	N	59	55	55	49	59	55	55	50	-4.5	-5.8	-4.4	-5.8	60	55	NO	NO	NO	NO	NO
18.3	10938	2 SPRUSON STREET NEUTRAL BAY	Second	E	54	50	51	45	55	51	51	46	-3.8	-4.8	-3.7	-4.8	60	55	NO	NO	NO	NO	NO
18.3	10938	2 SPRUSON STREET NEUTRAL BAY	Second	N	58	54	54	48	58	54	54	49	-4.4	-5.5	-4.2	-5.4	60	55	NO	NO	NO	NO	NO
18.3	10938	2 SPRUSON STREET NEUTRAL BAY	Second	E	52	47	50	44	52	48	50	45	-2.1	-2.9	-2.1	-2.8	60	55	NO	NO	NO	NO	NO
18.3	10938	2 SPRUSON STREET NEUTRAL BAY	Second	N	62	58	57	52	62	58	57	52	-4.8	-6.0	-4.7	-6.1	60	55	NO	NO	NO	NO	NO
18.3	10938	2 SPRUSON STREET NEUTRAL BAY	Second	NE	59	54	54	49	59	55	55	49	-4.3	-5.2	-4.3	-5.3	60	55	NO	NO	NO	NO	NO
18.3	10938	2 SPRUSON STREET NEUTRAL BAY	Second	N	60	56	56	51	61	56	57	51	-4.0	-5.1	-4.0	-5.2	60	55	NO	NO	NO	NO	NO
18.3	10938	2 SPRUSON STREET NEUTRAL BAY	Second	NE	59	54	55	49	59	55	55	50	-3.9	-4.9	-3.9	-5.0	60	55	NO	NO	NO	NO	NO
18.3	10938	2 SPRUSON STREET NEUTRAL BAY	Ground	N	60	56	57	52	60	56	57	52	-3.0	-4.1	-3.0	-4.1	60	55	NO	NO	NO	NO	NO
18.3	10938	2 SPRUSON STREET NEUTRAL BAY	Ground	W	62	58	60	55	62	58	61	56	-1.6	-2.5	-1.6	-2.4	60	55	NO	NO	NO	NO	NO
18.3	10938	2 SPRUSON STREET NEUTRAL BAY	Ground	NW	62	58	61	56	63	58	62	57	-1.0	-1.8	-1.1	-1.6	60	55	NO	NO	NO	NO	NO
18.3	10938	2 SPRUSON STREET NEUTRAL BAY	Ground	W	66	62	65	60	67	62	66	61	-1.0	-1.9	-1.1	-1.7	60	55	NO	NO	NO	NO	NO
18.3	10938	2 SPRUSON STREET NEUTRAL BAY	Ground	S	64	60	63	59	65	60	64	59	-0.7	-1.5	-0.8	-1.3	60	55	NO	NO	NO	NO	NO
18.3	10938	2 SPRUSON STREET NEUTRAL BAY	Ground	W	65	60	64	59	65	61	64	59	-0.9	-1.7	-1.1	-1.5	60	55	NO	NO	NO	NO	NO
18.3	10938	2 SPRUSON STREET NEUTRAL BAY	Ground	S	63	59	62	57	63	59	63	58	-0.7	-1.5	-0.8	-1.3	60	55	NO	NO	NO	NO	NO
18.3	10938	2 SPRUSON STREET NEUTRAL BAY	Ground	W	64	60	63	58	64	60	63	58	-1.0	-1.8	-1.1	-1.6	60	55	NO	NO	NO	NO	NO
18.3	10938	2 SPRUSON STREET NEUTRAL BAY	Ground	S	62	58	62	57	63	58	62	57	-0.7	-1.5	-0.9	-1.2	60	55	NO	NO	NO	NO	NO
18.3	10938	2 SPRUSON STREET NEUTRAL BAY	Ground	SW	63	59	62	57	63	59	62	57	-1.1	-1.9	-1.2	-1.7	60	55	NO	NO	NO	NO	NO
18.3	10938	2 SPRUSON STREET NEUTRAL BAY	Ground	S	59	54	58	53	59	55	58	53	-0.8	-1.5	-0.9	-1.3	60	55	NO	NO	NO	NO	NO
18.3	10938	2 SPRUSON STREET NEUTRAL BAY	Ground	W	59	55	58	53	60	55	58	53	-1.6	-2.2	-1.6	-2.1	60	55	NO	NO	NO	NO	NO
18.3	10938	2 SPRUSON STREET NEUTRAL BAY	Ground	S	54	50	54	49	55	50	54	49	-0.7	-1.4	-0.7	-1.2	60	55	NO	NO	NO	NO	NO
18.3	10938	2 SPRUSON STREET NEUTRAL BAY	Ground	W	55	51	53	48	56	51	54	49	-1.9	-2.7	-1.9	-2.6	60	55	NO	NO	NO	NO	NO
18.3	10938	2 SPRUSON STREET NEUTRAL BAY	Ground	NE	52	48	50	45	53	48	50	45	-2.5	-3.2	-2.4	-3.3	60	55	NO	NO	NO	NO	NO
18.3	10938	2 SPRUSON STREET NEUTRAL BAY	Ground	N	57	52	53	48	57	53	54	48	-3.7	-4.7	-3.5	-4.8	60	55	NO	NO	NO	NO	NO
18.3	10938	2 SPRUSON STREET NEUTRAL BAY	Ground	NE	54	50	51	46	54	50	51	46	-3.2	-4.0	-3.2	-4.1	60	55	NO	NO	NO	NO	NO
18.3	10949	24 AUBIN STREET NEUTRAL BAY	First	S	51	46	49	44	51	47	50	45	-1.2	-2.0	-1.1	-1.9	60	55	NO	NO	NO	NO	NO
18.3	10949	24 AUBIN STREET NEUTRAL BAY	First	E	48	44	46	41	48	44	47	42	-1.5	-2.3	-1.5	-2.3	60	55	NO	NO	NO	NO	NO
18.3	10949	24 AUBIN STREET NEUTRAL BAY	Ground	S	48	44	47	42	48	44	47	42	-1.1	-1.9	-1.0	-1.8	60	55	NO	NO	NO	NO	NO
18.3	10949	24 AUBIN STREET NEUTRAL BAY	Ground	E	44	40	43	38	45	40	43	38	-1.4	-2.3	-1.4	-2.2	57	52	NO	NO	NO	NO	NO
18.3	10950	22 AUBIN STREET NEUTRAL BAY	First	S	51	46	50	44	51	47	50	45	-1.2	-1.9	-1.1	-1.9	60	55	NO	NO	NO	NO	NO
18.3	10950	22 AUBIN STREET NEUTRAL BAY	Ground	S	48	44	47	42	49	44	48	42	-1.1	-1.9	-1.0	-1.8	60	55	NO	NO	NO	NO	NO
18.3	10951	20 AUBIN STREET NEUTRAL BAY	First	S	51	47	50	45	51	47	50	45	-1.3	-2.1	-1.2	-2.0	60	55	NO	NO	NO	NO	NO
18.3	10951	20 AUBIN STREET NEUTRAL BAY	Ground	S	48	44	47	42	49	44	47	42	-1.3	-2.0	-1.2	-1.8	60	55	NO	NO	NO	NO	NO
18.3	10952	18 AUBIN STREET NEUTRAL BAY	Ground	E	48	44	46	41	48	44	47	41	-1.6	-2.5	-1.5	-2.5	60	55	NO	NO	NO	NO	NO
18.3	10952	18 AUBIN STREET NEUTRAL BAY	Ground	N	49	45	48	42	50	45	48	43	-1.7	-2.5	-1.5	-2.5	60	55	NO	NO	NO	NO	NO
18.3	10952	18 AUBIN STREET NEUTRAL BAY	Ground	W	49	45	48	43	50	45	48	43	-1.7	-2.6	-1.6	-2.6	60	55	NO	NO	NO	NO	NO
18.3	10952	18 AUBIN STREET NEUTRAL BAY	Ground	S	49	45	48	43	49	45	48	43	-1.3	-2.2	-1.3	-2.2	60	55	NO	NO	NO	NO	NO
18.3	10975	10 SPRUSON STREET NEUTRAL BAY	First	SE	53	48	52	47	53	49	52	47	-0.7	-1.4	-0.7	-1.4	60	55	NO	NO	NO	NO	NO
18.3	10975	10 SPRUSON STREET NEUTRAL BAY	First	NE	50	45	48	43	50	46	48	43	-1.6	-2.5	-1.6	-2.5	60	55	NO	NO	NO	NO	NO
18.3	10975	10 SPRUSON STREET NEUTRAL BAY	First	NW	51	47	49	44	51	47	50	44	-1.7	-2.5	-1.6	-2.5	60	55	NO	NO	NO	NO	NO
18.3	10975	10 SPRUSON STREET NEUTRAL BAY	First	SW	51	47	49	44	51	47	50	45	-1.5	-2.3	-1.4	-2.3	60	55	NO	NO	NO	NO	NO
18.3	10975	10 SPRUSON STREET NEUTRAL BAY	First	SE	54	49	53	48	54	49	53	48	-0.7	-1.4	-0.7	-1.3	60	55	NO	NO	NO	NO	NO
18.3	10975	10 SPRUSON STREET NEUTRAL BAY	Ground	SE	49	45	48	43	49	45	48	43	-1.1	-1.9	-1.1	-1.8	60	55	NO	NO	NO	NO	NO
18.3	10975	10 SPRUSON STREET NEUTRAL BAY	Ground	NE	46	42	44	39	46	42	45	40	-1.7	-2.4	-1.6	-2.4	58	54	NO	NO	NO	NO	NO
18.3	10975	10 SPRUSON STREET NEUTRAL BAY	Ground	NW	48	43	45	40	48	44	46	41	-2.5	-3.3	-2.3	-3.2	60	55	NO	NO	NO	NO	NO
18.3	10975	10 SPRUSON STREET NEUTRAL BAY	Ground	SW	48	44	46	41	48	44	47	42	-1.5	-2.3	-1.4	-2.3	60	55	NO	NO	NO	NO	NO
18.3	10975	10 SPRUSON STREET NEUTRAL BAY	Ground	SE	49	45	48	43	50	45	49	44	-0.9	-1.6	-0.8	-1.5	60	55	NO	NO	NO	NO	NO
18.3	10981	26-28 AUBIN STREET NEUTRAL BAY	First	N	50	46	48	43	51	46	49	44	-2.0	-2.9	-1.9	-2.9	60	55	NO	NO	NO	NO	NO
18.3	10981	26-28 AUBIN STREET NEUTRAL BAY	First	W	52	47	50	45	52	48	50	45	-1.7	-2.6	-1.6	-2.5	60	55	NO	NO	NO	NO	NO
18.3	10981	26-28 AUBIN STREET NEUTRAL BAY	Second	N	52	48	50	45	52	48	51	45	-2.0	-2.9	-1.9	-2.8	60	55	NO	NO	NO	NO	NO
18.3	10981	26-28 AUBIN STREET NEUTRAL BAY	Second	W	54	49	52	47	54	50	52	47	-1.6	-2.4	-1.5	-2.4	60	55	NO	NO	NO	NO	NO
18.3	10981	26-28 AUBIN STREET NEUTRAL BAY	Ground	N	49	44	47	41	49	45	47	42	-1.9	-2.8	-1.9	-2.9	60	55	NO	NO	NO	NO	NO
18.3	10981	26-28 AUBIN STREET NEUTRAL BAY	Ground	W	47	43	45	40	47	43	46	40	-1.6	-2.5	-1.5	-2.5	59	55	NO	NO	NO	NO	NO

NCA	Receiver ID	Address	Floor Level	Facade	Opening Year 2027				Design Year 2037				Increase (Do Smthng - Do Nothing)				NCG project road noise criteria		Do noise levels exceed the cumulative limit with project roads adding ≥2dB to the total noise levels?		Is the contribution from the road project Acute?		Consider further treatment?
					Do Nothing		Do Smthng		Do Nothing		Do Smthng		Opening Year 2027		Design Year 2037								
					Day	Night	Day	Night	Day	Night	Day	Night	Day	Night	Day	Night	Day	Night	Day	Night	$L_{Aeq,15hr}$ ≥ 65dB	$L_{Aeq,9hr}$ ≥ 60dB	
18.3	10982	25 BEN BOYD ROAD NEUTRAL BAY	Ground	W	52	48	50	45	52	48	51	45	-1.6	-2.5	-1.5	-2.4	60	55	NO	NO	NO	NO	NO
18.3	10982	25 BEN BOYD ROAD NEUTRAL BAY	Ground	S	48	43	46	41	48	44	46	41	-1.8	-2.7	-1.7	-2.7	60	55	NO	NO	NO	NO	NO
18.3	10982	25 BEN BOYD ROAD NEUTRAL BAY	Ground	E	48	44	46	41	48	44	47	41	-1.6	-2.5	-1.5	-2.5	60	55	NO	NO	NO	NO	NO
18.3	10983	27 BEN BOYD ROAD NEUTRAL BAY	Ground	E	48	43	46	41	48	44	47	41	-1.5	-2.4	-1.4	-2.3	60	55	NO	NO	NO	NO	NO
18.3	10983	27 BEN BOYD ROAD NEUTRAL BAY	Ground	S	49	44	47	42	49	45	48	42	-1.5	-2.4	-1.4	-2.2	60	55	NO	NO	NO	NO	NO
18.3	10983	27 BEN BOYD ROAD NEUTRAL BAY	Ground	E	47	43	45	40	47	43	46	41	-1.4	-2.3	-1.3	-2.3	59	55	NO	NO	NO	NO	NO
18.3	10983	27 BEN BOYD ROAD NEUTRAL BAY	Ground	N	46	42	45	40	46	42	45	40	-1.3	-2.0	-1.1	-1.8	58	54	NO	NO	NO	NO	NO
18.3	10983	27 BEN BOYD ROAD NEUTRAL BAY	Ground	W	52	47	50	45	52	48	51	45	-1.5	-2.4	-1.4	-2.3	60	55	NO	NO	NO	NO	NO
18.3	10986	1 HOLDSWORTH STREET NEUTRAL BAY	First	NE	53	49	51	46	53	49	51	46	-2.1	-3.0	-2.0	-3.1	60	55	NO	NO	NO	NO	NO
18.3	10986	1 HOLDSWORTH STREET NEUTRAL BAY	First	NW	65	60	63	58	65	61	63	58	-1.6	-2.5	-1.6	-2.5	60	55	NO	NO	NO	NO	NO
18.3	10986	1 HOLDSWORTH STREET NEUTRAL BAY	First	SW	67	63	66	61	68	63	66	61	-1.0	-2.0	-1.2	-1.8	60	55	NO	NO	NO	NO	NO
18.3	10986	1 HOLDSWORTH STREET NEUTRAL BAY	First	SE	63	59	62	57	63	59	63	58	-0.7	-1.5	-0.8	-1.2	60	55	NO	NO	NO	NO	NO
18.3	10986	1 HOLDSWORTH STREET NEUTRAL BAY	Second	NE	58	54	55	49	59	54	55	50	-3.6	-4.6	-3.6	-4.7	60	55	NO	NO	NO	NO	NO
18.3	10986	1 HOLDSWORTH STREET NEUTRAL BAY	Second	NW	65	61	64	59	66	61	64	59	-1.8	-2.6	-1.8	-2.5	60	55	NO	NO	NO	NO	NO
18.3	10986	1 HOLDSWORTH STREET NEUTRAL BAY	Second	SW	67	63	66	61	68	63	67	62	-1.1	-1.9	-1.2	-1.8	60	55	NO	NO	NO	NO	NO
18.3	10986	1 HOLDSWORTH STREET NEUTRAL BAY	Second	SE	63	59	62	57	63	59	63	58	-0.7	-1.5	-0.8	-1.2	60	55	NO	NO	NO	NO	NO
18.3	10986	1 HOLDSWORTH STREET NEUTRAL BAY	Ground	NE	49	44	47	42	49	45	47	42	-2.0	-2.9	-2.0	-3.0	60	55	NO	NO	NO	NO	NO
18.3	10986	1 HOLDSWORTH STREET NEUTRAL BAY	Ground	NW	64	59	62	57	64	60	62	57	-1.6	-2.5	-1.7	-2.4	60	55	NO	NO	NO	NO	NO
18.3	10986	1 HOLDSWORTH STREET NEUTRAL BAY	Ground	SW	67	62	65	60	67	62	66	61	-1.1	-1.9	-1.2	-1.8	60	55	NO	NO	NO	NO	NO
18.3	10986	1 HOLDSWORTH STREET NEUTRAL BAY	Ground	SE	61	57	60	55	61	57	60	55	-0.7	-1.5	-0.7	-1.2	60	55	NO	NO	NO	NO	NO
18.3	10989	2 SPRUSON STREET NEUTRAL BAY	First	NW	49	45	48	43	50	45	48	43	-1.4	-2.3	-1.3	-2.2	60	55	NO	NO	NO	NO	NO
18.3	10989	2 SPRUSON STREET NEUTRAL BAY	First	W	51	46	49	44	51	46	50	44	-1.4	-2.2	-1.3	-2.1	60	55	NO	NO	NO	NO	NO
18.3	10989	2 SPRUSON STREET NEUTRAL BAY	First	N	53	49	50	45	54	50	51	46	-3.0	-4.0	-3.0	-4.0	60	55	NO	NO	NO	NO	NO
18.3	10989	2 SPRUSON STREET NEUTRAL BAY	First	W	60	55	56	51	60	56	56	51	-3.6	-4.8	-3.6	-4.9	60	55	NO	NO	NO	NO	NO
18.3	10989	2 SPRUSON STREET NEUTRAL BAY	First	S	52	48	51	46	53	48	52	46	-1.2	-2.0	-1.1	-1.9	60	55	NO	NO	NO	NO	NO
18.3	10989	2 SPRUSON STREET NEUTRAL BAY	First	SW	54	50	53	47	55	50	53	48	-1.8	-2.7	-1.8	-2.6	60	55	NO	NO	NO	NO	NO
18.3	10989	2 SPRUSON STREET NEUTRAL BAY	First	S	53	49	52	47	53	49	52	47	-1.4	-2.2	-1.3	-2.2	60	55	NO	NO	NO	NO	NO
18.3	10989	2 SPRUSON STREET NEUTRAL BAY	First	W	58	54	55	50	58	54	55	50	-3.0	-4.1	-2.9	-4.1	60	55	NO	NO	NO	NO	NO
18.3	10989	2 SPRUSON STREET NEUTRAL BAY	First	N	59	55	55	50	59	55	56	50	-3.7	-5.0	-3.6	-5.0	60	55	NO	NO	NO	NO	NO
18.3	10989	2 SPRUSON STREET NEUTRAL BAY	First	W	59	55	57	52	60	55	57	52	-2.4	-3.5	-2.4	-3.6	60	55	NO	NO	NO	NO	NO
18.3	10989	2 SPRUSON STREET NEUTRAL BAY	First	S	57	53	56	50	57	53	56	51	-1.6	-2.3	-1.5	-2.2	60	55	NO	NO	NO	NO	NO
18.3	10989	2 SPRUSON STREET NEUTRAL BAY	First	SW	57	53	56	51	58	53	56	51	-1.4	-2.1	-1.4	-2.0	60	55	NO	NO	NO	NO	NO
18.3	10989	2 SPRUSON STREET NEUTRAL BAY	First	S	56	52	55	50	56	52	56	51	-0.7	-1.4	-0.7	-1.2	60	55	NO	NO	NO	NO	NO
18.3	10989	2 SPRUSON STREET NEUTRAL BAY	First	E	51	47	50	46	52	47	51	46	-0.9	-1.8	-1.0	-1.5	60	55	NO	NO	NO	NO	NO
18.3	10989	2 SPRUSON STREET NEUTRAL BAY	First	SE	50	46	50	45	51	46	50	45	-0.9	-1.8	-1.0	-1.6	60	55	NO	NO	NO	NO	NO
18.3	10989	2 SPRUSON STREET NEUTRAL BAY	First	E	46	42	45	40	47	42	45	40	-1.4	-2.3	-1.4	-2.2	59	54	NO	NO	NO	NO	NO
18.3	10989	2 SPRUSON STREET NEUTRAL BAY	First	NE	52	48	50	44	52	48	50	45	-2.5	-3.5	-2.4	-3.5	60	55	NO	NO	NO	NO	NO
18.3	10989	2 SPRUSON STREET NEUTRAL BAY	First	N	53	48	50	45	53	49	51	45	-2.4	-3.4	-2.4	-3.5	60	55	NO	NO	NO	NO	NO
18.3	10989	2 SPRUSON STREET NEUTRAL BAY	First	NE	52	48	50	45	53	48	50	45	-2.4	-3.3	-2.3	-3.4	60	55	NO	NO	NO	NO	NO
18.3	10989	2 SPRUSON STREET NEUTRAL BAY	Second	NW	52	47	50	45	52	48	51	45	-1.5	-2.4	-1.4	-2.3	60	55	NO	NO	NO	NO	NO
18.3	10989	2 SPRUSON STREET NEUTRAL BAY	Second	W	52	48	51	46	53	48	51	46	-1.5	-2.2	-1.4	-2.2	60	55	NO	NO	NO	NO	NO
18.3	10989	2 SPRUSON STREET NEUTRAL BAY	Second	N	54	50	52	47	55	51	52	47	-2.6	-3.7	-2.7	-3.7	60	55	NO	NO	NO	NO	NO
18.3	10989	2 SPRUSON STREET NEUTRAL BAY	Second	W	60	56	57	52	61	57	57	52	-3.3	-4.4	-3.3	-4.5	60	55	NO	NO	NO	NO	NO
18.3	10989	2 SPRUSON STREET NEUTRAL BAY	Second	S	55	50	54	49	55	51	54	49	-1.0	-1.7	-1.0	-1.7	60	55	NO	NO	NO	NO	NO
18.3	10989	2 SPRUSON STREET NEUTRAL BAY	Second	SW	57	53	55	50	58	53	55	50	-2.3	-3.1	-2.3	-3.2	60	55	NO	NO	NO	NO	NO
18.3	10989	2 SPRUSON STREET NEUTRAL BAY	Second	S	56	51	54	49	56	52	54	49	-1.6	-2.4	-1.5	-2.3	60	55	NO	NO	NO	NO	NO
18.3	10989	2 SPRUSON STREET NEUTRAL BAY	Second	W	60	55	56	51	60	56	57	51	-3.3	-4.4	-3.3	-4.3	60	55	NO	NO	NO	NO	NO
18.3	10989	2 SPRUSON STREET NEUTRAL BAY	Second	N	61	56	57	51	61	57	57	51	-4.1	-5.3	-4.0	-5.4	60	55	NO	NO	NO	NO	NO
18.3	10989	2 SPRUSON STREET NEUTRAL BAY	Second	W	62	58	59	53	62	58	59	54	-3.3	-4.5	-3.4	-4.5	60	55	NO	NO	NO	NO	NO
18.3	10989	2 SPRUSON STREET NEUTRAL BAY	Second	S	59	55	57	52	60	55	58	52	-2.2	-3.0	-2.2	-2.9	60	55	NO	NO	NO	NO	NO
18.3	10989	2 SPRUSON STREET NEUTRAL BAY	Second	SW	59	55	57	52	60	55	58	53	-1.9	-2.7	-1.9	-2.6	60	55	NO	NO	NO	NO	NO
18.3	10989	2 SPRUSON STREET NEUTRAL BAY	Second	S	57	53	57	52	58	53	57	52	-0.8	-1.4	-0.8	-1.3	60	55	NO	NO	NO	NO	NO
18.3	10989	2 SPRUSON STREET NEUTRAL BAY	Second	E	53	49	52	47	54	49	52	47	-1.0	-2.0	-1.1	-1.7	60	55	NO	NO	NO	NO	NO
18.3	10989	2 SPRUSON STREET NEUTRAL BAY	Second	SE	53	49	52	47	54	49	53	48	-1.1	-2.0	-1.1	-1.8	60	55	NO	NO	NO	NO	NO
18.3	10989	2 SPRUSON STREET NEUTRAL BAY	Second	E	50	46	49	43	50	46	49	44	-1.5	-2.3	-1.4	-2.3	60	55	NO	NO	NO	NO	NO
18.3	10989	2 SPRUSON STREET NEUTRAL BAY	Second	NE	55	51	52	46	56	52	52	47	-3.8	-4.9	-3.8	-5.0	60	55	NO	NO	NO	NO	NO
18.3	10989	2 SPRUSON STREET NEUTRAL BAY	Second	N	56	52	52	47	56	52	53	47	-3.7	-4.7	-3.7	-4.8	60	55	NO	NO	NO	NO	NO
18.3	10989	2 SPRUSON STREET NEUTRAL BAY	Second	NE	56	51	52	47	56	52	52	47	-3.7	-4.7	-3.6	-4.8	60	55	NO	NO	NO	NO	NO
18.3	10989	2 SPRUSON STREET NEUTRAL BAY	Ground	NW	48	43	46	41	48	44	47	42	-1.3	-2.2	-1.2	-2.0	60	55	NO	NO	NO	NO	NO
18.3	10989	2 SPRUSON STREET NEUTRAL BAY	Ground	W	49	45	48	42	49	45	48	43	-1.4	-2.2	-1.3	-2.1	60	55	NO	NO	NO	NO	NO
18.3	10989	2 SPRUSON STREET NEUTRAL BAY	Ground	N	53	48	49	44	53	49	50	44	-3.3	-4.3	-3.2	-4.2	60	55	NO	NO	NO	NO	NO
18.3	10989	2 SPRUSON STREET NEUTRAL BAY	Ground	W	59	55	55	49	59	55	55	50	-4.1	-5.4	-4.1	-5.5	60	55	NO	NO	NO	NO	NO

NCA	Receiver ID	Address	Floor Level	Facade	Opening Year 2027				Design Year 2037				Increase (Do Smthng - Do Nothing)				NCG project road noise criteria		Do noise levels exceed the cumulative limit with project roads adding ≥2dB to the total noise levels?		Is the contribution from the road project Acute?		Consider further treatment?
					Do Nothing		Do Smthng		Do Nothing		Do Smthng		Opening Year 2027		Design Year 2037								
					Day	Night	Day	Night	Day	Night	Day	Night	Day	Night	Day	Night	Day	Night	Day	Night	$L_{Aeq,15hr}$ ≥ 65dB	$L_{Aeq,9hr}$ ≥ 60dB	
18.3	10989	2 SPRUSON STREET NEUTRAL BAY	Ground	S	49	45	48	43	50	45	49	43	-1.2	-2.0	-1.1	-1.9	60	55	NO	NO	NO	NO	NO
18.3	10989	2 SPRUSON STREET NEUTRAL BAY	Ground	SW	51	47	50	44	51	47	50	45	-1.6	-2.3	-1.5	-2.3	60	55	NO	NO	NO	NO	NO
18.3	10989	2 SPRUSON STREET NEUTRAL BAY	Ground	S	50	46	49	44	50	46	49	44	-1.3	-2.1	-1.1	-2.0	60	55	NO	NO	NO	NO	NO
18.3	10989	2 SPRUSON STREET NEUTRAL BAY	Ground	W	56	52	53	48	57	53	54	48	-3.4	-4.6	-3.3	-4.6	60	55	NO	NO	NO	NO	NO
18.3	10989	2 SPRUSON STREET NEUTRAL BAY	Ground	N	58	54	54	48	58	54	54	48	-4.2	-5.5	-4.0	-5.6	60	55	NO	NO	NO	NO	NO
18.3	10989	2 SPRUSON STREET NEUTRAL BAY	Ground	W	55	50	52	47	55	51	52	47	-2.6	-3.7	-2.5	-3.7	60	55	NO	NO	NO	NO	NO
18.3	10989	2 SPRUSON STREET NEUTRAL BAY	Ground	S	54	49	53	47	54	49	53	48	-0.9	-1.7	-0.9	-1.5	60	55	NO	NO	NO	NO	NO
18.3	10989	2 SPRUSON STREET NEUTRAL BAY	Ground	SW	54	49	53	48	54	50	53	48	-0.9	-1.6	-0.9	-1.5	60	55	NO	NO	NO	NO	NO
18.3	10989	2 SPRUSON STREET NEUTRAL BAY	Ground	S	54	50	54	48	55	50	54	49	-0.7	-1.4	-0.7	-1.3	60	55	NO	NO	NO	NO	NO
18.3	10989	2 SPRUSON STREET NEUTRAL BAY	Ground	E	50	46	49	45	51	46	50	45	-0.7	-1.7	-0.9	-1.5	60	55	NO	NO	NO	NO	NO
18.3	10989	2 SPRUSON STREET NEUTRAL BAY	Ground	SE	49	45	48	43	49	45	48	43	-0.8	-1.8	-1.0	-1.5	60	55	NO	NO	NO	NO	NO
18.3	10989	2 SPRUSON STREET NEUTRAL BAY	Ground	E	44	40	42	37	44	40	43	38	-1.4	-2.3	-1.4	-2.2	56	52	NO	NO	NO	NO	NO
18.3	10989	2 SPRUSON STREET NEUTRAL BAY	Ground	N	48	44	46	41	49	44	47	41	-2.2	-3.2	-2.2	-3.2	60	55	NO	NO	NO	NO	NO
18.3	10989	2 SPRUSON STREET NEUTRAL BAY	Ground	NE	48	44	46	41	48	44	46	41	-2.0	-2.9	-2.0	-3.0	60	55	NO	NO	NO	NO	NO
18.3	10995	32 BEN BOYD ROAD NEUTRAL BAY	Ground	E	49	44	47	42	49	45	47	42	-1.5	-2.4	-1.4	-2.4	60	55	NO	NO	NO	NO	NO
18.3	10995	32 BEN BOYD ROAD NEUTRAL BAY	Ground	N	49	45	47	42	49	45	48	43	-1.7	-2.5	-1.6	-2.5	60	55	NO	NO	NO	NO	NO
18.3	10995	32 BEN BOYD ROAD NEUTRAL BAY	Ground	W	54	49	53	48	54	50	53	48	-1.1	-1.9	-1.1	-1.9	60	55	NO	NO	NO	NO	NO
18.3	10996	30 BEN BOYD ROAD NEUTRAL BAY	Ground	W	54	49	53	47	54	50	53	48	-1.2	-2.0	-1.1	-2.0	60	55	NO	NO	NO	NO	NO
18.3	10996	30 BEN BOYD ROAD NEUTRAL BAY	Ground	S	53	49	52	47	54	49	52	47	-1.3	-2.1	-1.2	-2.1	60	55	NO	NO	NO	NO	NO
18.3	10996	30 BEN BOYD ROAD NEUTRAL BAY	Ground	S	50	46	48	43	50	46	49	44	-1.7	-2.5	-1.6	-2.5	60	55	NO	NO	NO	NO	NO
18.3	10996	30 BEN BOYD ROAD NEUTRAL BAY	Ground	E	49	44	47	42	49	45	48	42	-1.5	-2.4	-1.4	-2.3	60	55	NO	NO	NO	NO	NO
18.3	11012	29 BEN BOYD ROAD NEUTRAL BAY	First	N	52	48	50	45	52	48	50	45	-1.9	-2.8	-1.9	-2.8	60	55	NO	NO	NO	NO	NO
18.3	11012	29 BEN BOYD ROAD NEUTRAL BAY	First	W	53	49	52	47	54	49	52	47	-1.5	-2.4	-1.5	-2.4	60	55	NO	NO	NO	NO	NO
18.3	11012	29 BEN BOYD ROAD NEUTRAL BAY	First	S	51	46	49	44	51	47	50	44	-1.3	-2.1	-1.2	-2.1	60	55	NO	NO	NO	NO	NO
18.3	11012	29 BEN BOYD ROAD NEUTRAL BAY	First	E	49	44	47	42	49	44	47	42	-1.7	-2.5	-1.6	-2.5	60	55	NO	NO	NO	NO	NO
18.3	11012	29 BEN BOYD ROAD NEUTRAL BAY	Ground	N	50	46	48	43	50	46	48	43	-2.0	-2.9	-1.9	-2.8	60	55	NO	NO	NO	NO	NO
18.3	11012	29 BEN BOYD ROAD NEUTRAL BAY	Ground	W	52	47	50	45	52	48	51	45	-1.5	-2.4	-1.4	-2.3	60	55	NO	NO	NO	NO	NO
18.3	11012	29 BEN BOYD ROAD NEUTRAL BAY	Ground	S	46	42	45	40	47	42	45	40	-1.4	-2.3	-1.2	-2.0	59	54	NO	NO	NO	NO	NO
18.3	11012	29 BEN BOYD ROAD NEUTRAL BAY	Ground	E	45	41	44	38	45	41	44	39	-1.5	-2.3	-1.4	-2.3	57	53	NO	NO	NO	NO	NO
18.3	11037	5 COLINDIA AVENUE NEUTRAL BAY	First	N	57	52	52	47	57	52	53	47	-4.4	-5.1	-4.3	-5.2	60	55	NO	NO	NO	NO	NO
18.3	11037	5 COLINDIA AVENUE NEUTRAL BAY	First	W	61	57	58	52	62	58	58	53	-3.6	-4.9	-3.7	-4.8	60	55	NO	NO	NO	NO	NO
18.3	11037	5 COLINDIA AVENUE NEUTRAL BAY	First	S	60	56	57	52	60	56	57	52	-3.3	-4.2	-3.2	-4.3	60	55	NO	NO	NO	NO	NO
18.3	11037	5 COLINDIA AVENUE NEUTRAL BAY	First	E	49	44	48	43	49	45	48	43	-1.0	-1.7	-0.9	-1.6	60	55	NO	NO	NO	NO	NO
18.3	11037	5 COLINDIA AVENUE NEUTRAL BAY	Second	N	57	53	53	48	58	53	54	48	-4.0	-4.7	-3.9	-4.8	60	55	NO	NO	NO	NO	NO
18.3	11037	5 COLINDIA AVENUE NEUTRAL BAY	Second	W	62	58	59	54	62	58	59	54	-3.3	-4.3	-3.2	-4.3	60	55	NO	NO	NO	NO	NO
18.3	11037	5 COLINDIA AVENUE NEUTRAL BAY	Second	S	61	57	58	53	61	57	58	53	-2.8	-3.8	-2.8	-3.7	60	55	NO	NO	NO	NO	NO
18.3	11037	5 COLINDIA AVENUE NEUTRAL BAY	Second	E	53	48	52	46	53	48	52	47	-1.1	-1.7	-1.0	-1.7	60	55	NO	NO	NO	NO	NO
18.3	11037	5 COLINDIA AVENUE NEUTRAL BAY	Ground	N	53	48	49	44	53	49	49	44	-3.8	-4.7	-3.8	-4.7	60	55	NO	NO	NO	NO	NO
18.3	11037	5 COLINDIA AVENUE NEUTRAL BAY	Ground	W	61	57	57	51	61	57	57	52	-4.2	-5.4	-4.1	-5.5	60	55	NO	NO	NO	NO	NO
18.3	11037	5 COLINDIA AVENUE NEUTRAL BAY	Ground	S	60	55	56	51	60	56	56	51	-3.7	-4.8	-3.7	-4.9	60	55	NO	NO	NO	NO	NO
18.3	11037	5 COLINDIA AVENUE NEUTRAL BAY	Ground	E	46	41	45	39	46	42	45	40	-1.2	-2.0	-1.1	-1.9	58	54	NO	NO	NO	NO	NO
18.3	11041	34 BEN BOYD ROAD NEUTRAL BAY	Ground	NW	50	46	49	43	51	46	49	44	-1.7	-2.7	-1.6	-2.6	60	55	NO	NO	NO	NO	NO
18.3	11041	34 BEN BOYD ROAD NEUTRAL BAY	Ground	W	54	49	53	48	54	50	53	48	-1.1	-1.9	-1.0	-1.9	60	55	NO	NO	NO	NO	NO
18.3	11041	34 BEN BOYD ROAD NEUTRAL BAY	Ground	S	50	46	48	43	50	46	49	44	-1.7	-2.6	-1.6	-2.6	60	55	NO	NO	NO	NO	NO
18.3	11041	34 BEN BOYD ROAD NEUTRAL BAY	Ground	E	49	44	47	42	49	44	47	42	-1.6	-2.4	-1.5	-2.3	60	55	NO	NO	NO	NO	NO
18.3	11042	36 BEN BOYD ROAD NEUTRAL BAY	Ground	E	48	44	47	41	48	44	47	42	-1.5	-2.3	-1.4	-2.3	60	55	NO	NO	NO	NO	NO
18.3	11042	36 BEN BOYD ROAD NEUTRAL BAY	Ground	N	49	45	48	42	50	45	48	43	-1.7	-2.6	-1.6	-2.6	60	55	NO	NO	NO	NO	NO
18.3	11042	36 BEN BOYD ROAD NEUTRAL BAY	Ground	W	53	49	52	47	54	49	53	47	-1.0	-1.8	-1.0	-1.7	60	55	NO	NO	NO	NO	NO
18.3	11055	3 HOLDSWORTH STREET NEUTRAL BAY	First	E	51	47	49	44	51	47	50	45	-1.5	-2.4	-1.4	-2.4	60	55	NO	NO	NO	NO	NO
18.3	11055	3 HOLDSWORTH STREET NEUTRAL BAY	First	N	63	58	59	54	63	59	60	54	-3.2	-4.3	-3.2	-4.3	60	55	NO	NO	NO	NO	NO
18.3	11055	3 HOLDSWORTH STREET NEUTRAL BAY	First	W	66	62	64	59	66	62	65	60	-1.5	-2.4	-1.6	-2.3	60	55	NO	NO	NO	NO	NO
18.3	11055	3 HOLDSWORTH STREET NEUTRAL BAY	First	S	61	57	60	55	61	57	60	56	-0.6	-1.3	-0.6	-1.1	60	55	NO	NO	NO	NO	NO
18.3	11055	3 HOLDSWORTH STREET NEUTRAL BAY	Ground	E	47	43	46	40	47	43	46	41	-1.4	-2.3	-1.4	-2.3	59	55	NO	NO	NO	NO	NO
18.3	11055	3 HOLDSWORTH STREET NEUTRAL BAY	Ground	N	60	56	58	53	61	57	58	53	-2.4	-3.5	-2.4	-3.4	60	55	NO	NO	NO	NO	NO
18.3	11055	3 HOLDSWORTH STREET NEUTRAL BAY	Ground	W	64	60	63	58	65	60	63	58	-1.3	-2.1	-1.3	-2.0	60	55	NO	NO	NO	NO	NO
18.3	11055	3 HOLDSWORTH STREET NEUTRAL BAY	Ground	S	59	55	59	54	59	55	59	54	-0.7	-1.3	-0.6	-1.1	60	55	NO	NO	NO	NO	NO
18.3	11062	9 COLINDIA AVENUE NEUTRAL BAY	First	N	58	54	54	49	58	54	55	49	-3.5	-4.8	-3.4	-4.8	60	55	NO	NO	NO	NO	NO
18.3	11062	9 COLINDIA AVENUE NEUTRAL BAY	First	W	59	54	56	50	59	55	56	51	-3.0	-4.0	-2.9	-4.1	60	55	NO	NO	NO	NO	NO
18.3	11062	9 COLINDIA AVENUE NEUTRAL BAY	First	S	53	48	52	47	53	49	52	47	-1.0	-1.8	-1.0	-1.7	60	55	NO	NO	NO	NO	NO
18.3	11062	9 COLINDIA AVENUE NEUTRAL BAY	First	E	47	43	46	41	48	43	46	41	-1.6	-2.3	-1.6	-2.3	60	55	NO	NO	NO	NO	NO
18.3	11062	9 COLINDIA AVENUE NEUTRAL BAY	Second	N	59	55	56	50	59	55	56	51	-3.1	-4.3	-3.0	-4.3	60	55	NO	NO	NO	NO	NO
18.3	11062	9 COLINDIA AVENUE NEUTRAL BAY	Second	W	60	56	58	52	61	56	58	53	-2.7	-3.7	-2.6	-3.7	60	55	NO	NO	NO	NO	NO

NCA	Receiver ID	Address	Floor Level	Facade	Opening Year 2027				Design Year 2037				Increase (Do Smthng - Do Nothing)				NCG project road noise criteria		Do noise levels exceed the cumulative limit with project roads adding ≥2dB to the total noise levels?		Is the contribution from the road project Acute?		Consider further treatment?
					Do Nothing		Do Smthng		Do Nothing		Do Smthng		Opening Year 2027		Design Year 2037								
					Day	Night	Day	Night	Day	Night	Day	Night	Day	Night	Day	Night	Day	Night	Day	Night	$L_{Aeq,15hr}$ ≥ 65dB	$L_{Aeq,9hr}$ ≥ 60dB	
18.3	11062	9 COLINDIA AVENUE NEUTRAL BAY	Second	S	55	51	54	49	56	51	55	49	-1.1	-1.8	-1.1	-1.8	60	55	NO	NO	NO	NO	NO
18.3	11062	9 COLINDIA AVENUE NEUTRAL BAY	Second	E	51	46	49	44	51	47	50	44	-1.6	-2.4	-1.5	-2.4	60	55	NO	NO	NO	NO	NO
18.3	11062	9 COLINDIA AVENUE NEUTRAL BAY	Ground	N	57	53	53	48	57	53	54	48	-3.7	-5.1	-3.7	-5.2	60	55	NO	NO	NO	NO	NO
18.3	11062	9 COLINDIA AVENUE NEUTRAL BAY	Ground	W	58	53	54	49	58	54	54	49	-3.5	-4.8	-3.5	-4.7	60	55	NO	NO	NO	NO	NO
18.3	11062	9 COLINDIA AVENUE NEUTRAL BAY	Ground	S	50	46	49	44	50	46	49	44	-1.2	-1.9	-1.1	-1.9	60	55	NO	NO	NO	NO	NO
18.3	11062	9 COLINDIA AVENUE NEUTRAL BAY	Ground	E	45	41	43	38	45	41	44	39	-1.5	-2.3	-1.5	-2.3	57	53	NO	NO	NO	NO	NO
18.3	11066	29A BEN BOYD ROAD NEUTRAL BAY	Ground	E	47	43	46	41	48	43	46	41	-1.6	-2.5	-1.5	-2.5	60	55	NO	NO	NO	NO	NO
18.3	11066	29A BEN BOYD ROAD NEUTRAL BAY	Ground	N	48	44	47	42	49	44	47	42	-1.7	-2.6	-1.6	-2.5	60	55	NO	NO	NO	NO	NO
18.3	11066	29A BEN BOYD ROAD NEUTRAL BAY	Ground	W	49	45	48	42	50	45	48	43	-1.8	-2.6	-1.7	-2.5	60	55	NO	NO	NO	NO	NO
18.3	11066	29A BEN BOYD ROAD NEUTRAL BAY	Ground	S	48	44	46	41	48	44	47	42	-1.6	-2.5	-1.5	-2.5	60	55	NO	NO	NO	NO	NO
18.3	11091	33 BEN BOYD ROAD NEUTRAL BAY	Ground	W	52	47	50	45	52	47	50	45	-1.6	-2.4	-1.4	-2.3	60	55	NO	NO	NO	NO	NO
18.3	11091	33 BEN BOYD ROAD NEUTRAL BAY	Ground	S	49	45	47	42	49	45	48	43	-1.5	-2.4	-1.4	-2.2	60	55	NO	NO	NO	NO	NO
18.3	11091	33 BEN BOYD ROAD NEUTRAL BAY	Ground	E	48	44	46	41	48	44	47	42	-1.7	-2.5	-1.6	-2.5	60	55	NO	NO	NO	NO	NO
18.3	11092	35 BEN BOYD ROAD NEUTRAL BAY	Ground	E	48	44	46	41	48	44	47	41	-1.7	-2.5	-1.6	-2.5	60	55	NO	NO	NO	NO	NO
18.3	11092	35 BEN BOYD ROAD NEUTRAL BAY	Ground	N	46	41	44	39	46	42	45	40	-1.4	-2.1	-1.2	-2.0	58	54	NO	NO	NO	NO	NO
18.3	11092	35 BEN BOYD ROAD NEUTRAL BAY	Ground	W	51	47	50	45	52	47	50	45	-1.5	-2.3	-1.4	-2.3	60	55	NO	NO	NO	NO	NO
18.3	11093	11 COLINDIA AVENUE NEUTRAL BAY	Ground	NW	56	52	53	48	57	53	53	48	-3.4	-4.6	-3.3	-4.7	60	55	NO	NO	NO	NO	NO
18.3	11093	11 COLINDIA AVENUE NEUTRAL BAY	Ground	SW	51	47	50	44	51	47	50	45	-1.4	-2.2	-1.4	-2.2	60	55	NO	NO	NO	NO	NO
18.3	11093	11 COLINDIA AVENUE NEUTRAL BAY	Ground	SE	52	48	51	46	52	48	51	46	-1.1	-1.9	-1.1	-1.8	60	55	NO	NO	NO	NO	NO
18.3	11093	11 COLINDIA AVENUE NEUTRAL BAY	Ground	NE	52	47	50	44	52	47	50	45	-2.0	-2.8	-1.9	-2.8	60	55	NO	NO	NO	NO	NO
18.3	11095	3 SPRUSON STREET NEUTRAL BAY	First	N	51	47	49	44	51	47	49	44	-1.7	-2.8	-1.6	-2.7	60	55	NO	NO	NO	NO	NO
18.3	11095	3 SPRUSON STREET NEUTRAL BAY	First	W	56	51	54	49	56	52	55	49	-1.5	-2.3	-1.5	-2.3	60	55	NO	NO	NO	NO	NO
18.3	11095	3 SPRUSON STREET NEUTRAL BAY	First	S	54	50	53	48	55	50	54	48	-1.0	-1.7	-1.0	-1.7	60	55	NO	NO	NO	NO	NO
18.3	11095	3 SPRUSON STREET NEUTRAL BAY	First	E	49	44	47	42	49	45	47	42	-1.7	-2.4	-1.6	-2.4	60	55	NO	NO	NO	NO	NO
18.3	11095	3 SPRUSON STREET NEUTRAL BAY	Ground	N	48	44	46	41	49	44	47	42	-1.7	-2.7	-1.7	-2.8	60	55	NO	NO	NO	NO	NO
18.3	11095	3 SPRUSON STREET NEUTRAL BAY	Ground	W	54	49	53	47	54	50	53	48	-1.2	-2.0	-1.2	-2.0	60	55	NO	NO	NO	NO	NO
18.3	11095	3 SPRUSON STREET NEUTRAL BAY	Ground	S	53	48	52	47	53	48	52	47	-0.8	-1.5	-0.7	-1.4	60	55	NO	NO	NO	NO	NO
18.3	11095	3 SPRUSON STREET NEUTRAL BAY	Ground	E	45	41	44	38	45	41	44	39	-1.5	-2.4	-1.4	-2.3	57	53	NO	NO	NO	NO	NO
18.3	11106	40 BEN BOYD ROAD NEUTRAL BAY	First	E	49	44	47	42	49	45	48	42	-1.6	-2.4	-1.5	-2.3	60	55	NO	NO	NO	NO	NO
18.3	11106	40 BEN BOYD ROAD NEUTRAL BAY	First	N	49	45	48	42	50	45	48	43	-1.8	-2.6	-1.7	-2.5	60	55	NO	NO	NO	NO	NO
18.3	11106	40 BEN BOYD ROAD NEUTRAL BAY	First	E	48	44	47	42	49	44	47	42	-1.6	-2.5	-1.5	-2.5	60	55	NO	NO	NO	NO	NO
18.3	11106	40 BEN BOYD ROAD NEUTRAL BAY	First	N	50	45	48	43	50	46	48	43	-1.8	-2.7	-1.7	-2.7	60	55	NO	NO	NO	NO	NO
18.3	11106	40 BEN BOYD ROAD NEUTRAL BAY	First	W	50	46	49	43	50	46	49	44	-1.4	-2.2	-1.3	-2.3	60	55	NO	NO	NO	NO	NO
18.3	11106	40 BEN BOYD ROAD NEUTRAL BAY	First	S	53	48	52	47	53	49	52	47	-1.0	-1.7	-0.8	-1.6	60	55	NO	NO	NO	NO	NO
18.3	11106	40 BEN BOYD ROAD NEUTRAL BAY	First	W	54	49	53	48	54	50	53	48	-1.1	-1.8	-1.0	-1.9	60	55	NO	NO	NO	NO	NO
18.3	11106	40 BEN BOYD ROAD NEUTRAL BAY	First	S	54	49	53	47	54	50	53	48	-1.0	-1.7	-0.9	-1.7	60	55	NO	NO	NO	NO	NO
18.3	11106	40 BEN BOYD ROAD NEUTRAL BAY	Ground	E	45	41	44	39	46	41	44	39	-1.5	-2.2	-1.4	-2.2	58	53	NO	NO	NO	NO	NO
18.3	11106	40 BEN BOYD ROAD NEUTRAL BAY	Ground	N	46	41	44	39	46	41	44	39	-1.7	-2.5	-1.6	-2.5	58	53	NO	NO	NO	NO	NO
18.3	11106	40 BEN BOYD ROAD NEUTRAL BAY	Ground	E	45	40	43	38	45	41	44	38	-1.6	-2.4	-1.5	-2.3	57	53	NO	NO	NO	NO	NO
18.3	11106	40 BEN BOYD ROAD NEUTRAL BAY	Ground	N	47	43	45	40	47	43	46	40	-1.7	-2.6	-1.6	-2.6	59	55	NO	NO	NO	NO	NO
18.3	11106	40 BEN BOYD ROAD NEUTRAL BAY	Ground	W	46	42	45	40	47	42	45	40	-1.5	-2.4	-1.5	-2.4	59	54	NO	NO	NO	NO	NO
18.3	11106	40 BEN BOYD ROAD NEUTRAL BAY	Ground	S	49	45	48	43	50	45	48	43	-1.2	-1.9	-1.1	-1.8	60	55	NO	NO	NO	NO	NO
18.3	11106	40 BEN BOYD ROAD NEUTRAL BAY	Ground	W	50	46	49	44	50	46	49	44	-1.4	-2.3	-1.3	-2.2	60	55	NO	NO	NO	NO	NO
18.3	11106	40 BEN BOYD ROAD NEUTRAL BAY	Ground	S	48	43	46	41	48	43	47	41	-1.4	-2.3	-1.3	-2.1	60	55	NO	NO	NO	NO	NO
18.3	11113	5 HOLDSWORTH STREET NEUTRAL BAY	First	E	48	43	46	41	48	43	47	41	-1.4	-2.2	-1.3	-2.2	60	55	NO	NO	NO	NO	NO
18.3	11113	5 HOLDSWORTH STREET NEUTRAL BAY	First	N	61	57	57	52	61	57	57	52	-3.8	-5.1	-3.8	-5.2	60	55	NO	NO	NO	NO	NO
18.3	11113	5 HOLDSWORTH STREET NEUTRAL BAY	First	W	64	59	61	56	64	60	61	56	-2.8	-3.7	-2.8	-3.8	60	55	NO	NO	NO	NO	NO
18.3	11113	5 HOLDSWORTH STREET NEUTRAL BAY	First	S	57	53	55	50	57	53	55	50	-2.0	-2.8	-2.0	-2.7	60	55	NO	NO	NO	NO	NO
18.3	11113	5 HOLDSWORTH STREET NEUTRAL BAY	Second	E	52	47	50	45	52	47	50	45	-1.5	-2.3	-1.4	-2.3	60	55	NO	NO	NO	NO	NO
18.3	11113	5 HOLDSWORTH STREET NEUTRAL BAY	Second	N	62	57	58	53	62	58	59	53	-3.6	-4.8	-3.6	-4.9	60	55	NO	NO	NO	NO	NO
18.3	11113	5 HOLDSWORTH STREET NEUTRAL BAY	Second	W	64	60	62	57	65	60	62	57	-2.6	-3.5	-2.6	-3.5	60	55	NO	NO	NO	NO	NO
18.3	11113	5 HOLDSWORTH STREET NEUTRAL BAY	Second	S	59	54	57	52	59	55	57	52	-1.6	-2.4	-1.7	-2.3	60	55	NO	NO	NO	NO	NO
18.3	11113	5 HOLDSWORTH STREET NEUTRAL BAY	Ground	N	60	56	56	51	61	57	57	51	-3.9	-5.1	-3.9	-5.3	60	55	NO	NO	NO	NO	NO
18.3	11113	5 HOLDSWORTH STREET NEUTRAL BAY	Ground	W	63	59	60	55	63	59	60	55	-2.9	-3.9	-3.0	-3.9	60	55	NO	NO	NO	NO	NO
18.3	11113	5 HOLDSWORTH STREET NEUTRAL BAY	Ground	S	56	51	54	48	56	52	54	49	-2.2	-3.0	-2.3	-3.0	60	55	NO	NO	NO	NO	NO
18.3	11115	31 BEN BOYD ROAD NEUTRAL BAY	First	E	48	43	46	41	48	44	46	41	-1.6	-2.5	-1.5	-2.5	60	55	NO	NO	NO	NO	NO
18.3	11115	31 BEN BOYD ROAD NEUTRAL BAY	First	N	51	47	49	44	51	47	50	44	-2.0	-2.9	-1.9	-2.8	60	55	NO	NO	NO	NO	NO
18.3	11115	31 BEN BOYD ROAD NEUTRAL BAY	First	W	52	47	50	45	52	48	50	45	-1.7	-2.5	-1.6	-2.5	60	55	NO	NO	NO	NO	NO
18.3	11115	31 BEN BOYD ROAD NEUTRAL BAY	First	S	50	46	49	44	51	46	49	44	-1.4	-2.2	-1.3	-2.2	60	55	NO	NO	NO	NO	NO
18.3	11115	31 BEN BOYD ROAD NEUTRAL BAY	Ground	E	44	40	43	37	44	40	43	38	-1.5	-2.3	-1.5	-2.3	56	52	NO	NO	NO	NO	NO
18.3	11115	31 BEN BOYD ROAD NEUTRAL BAY	Ground	N	49	45	47	42	50	45	48	42	-2.0	-2.9	-1.9	-2.9	60	55	NO	NO	NO	NO	NO
18.3	11115	31 BEN BOYD ROAD NEUTRAL BAY	Ground	W	50	45	48	43	50	46	48	43	-1.7	-2.6	-1.6	-2.6	60	55	NO	NO	NO	NO	NO

NCA	Receiver ID	Address	Floor Level	Facade	Opening Year 2027				Design Year 2037				Increase (Do Smthng - Do Nothing)				NCG project road noise criteria		Do noise levels exceed the cumulative limit with project roads adding ≥2dB to the total noise levels?		Is the contribution from the road project Acute?		Consider further treatment?
					Do Nothing		Do Smthng		Do Nothing		Do Smthng		Opening Year 2027		Design Year 2037								
					Day	Night	Day	Night	Day	Night	Day	Night	Day	Night	Day	Night	Day	Night	Day	Night	$L_{Aeq,15hr}$ ≥ 65dB	$L_{Aeq,9hr}$ ≥ 60dB	
18.3	11115	31 BEN BOYD ROAD NEUTRAL BAY	Ground	S	48	43	46	41	48	44	47	42	-1.4	-2.1	-1.2	-2.0	60	55	NO	NO	NO	NO	NO
18.3	11118	3 COLINDIA AVENUE NEUTRAL BAY	First	N	64	60	59	54	65	60	60	54	-4.9	-6.2	-4.9	-6.3	60	55	NO	NO	NO	NO	NO
18.3	11118	3 COLINDIA AVENUE NEUTRAL BAY	First	W	65	60	61	56	65	61	61	56	-3.7	-4.8	-3.7	-4.9	60	55	NO	NO	NO	NO	NO
18.3	11118	3 COLINDIA AVENUE NEUTRAL BAY	First	SW	63	59	60	54	64	60	60	55	-3.7	-4.8	-3.6	-4.8	60	55	NO	NO	NO	NO	NO
18.3	11118	3 COLINDIA AVENUE NEUTRAL BAY	First	W	65	60	61	55	65	61	61	56	-4.0	-5.1	-3.9	-5.2	60	55	NO	NO	NO	NO	NO
18.3	11118	3 COLINDIA AVENUE NEUTRAL BAY	First	S	57	53	55	50	58	53	56	51	-1.9	-2.6	-1.9	-2.6	60	55	NO	NO	NO	NO	NO
18.3	11118	3 COLINDIA AVENUE NEUTRAL BAY	First	E	44	40	43	38	45	40	43	38	-1.5	-2.3	-1.4	-2.3	57	52	NO	NO	NO	NO	NO
18.3	11118	3 COLINDIA AVENUE NEUTRAL BAY	First	N	49	44	47	41	49	45	47	42	-2.3	-3.1	-2.3	-3.0	60	55	NO	NO	NO	NO	NO
18.3	11118	3 COLINDIA AVENUE NEUTRAL BAY	First	E	44	40	43	38	45	40	43	38	-1.3	-2.2	-1.3	-2.2	57	52	NO	NO	NO	NO	NO
18.3	11118	3 COLINDIA AVENUE NEUTRAL BAY	Second	N	64	60	60	54	65	61	60	54	-4.8	-6.1	-4.7	-6.2	60	55	NO	NO	NO	NO	NO
18.3	11118	3 COLINDIA AVENUE NEUTRAL BAY	Second	W	65	61	61	56	65	61	62	56	-3.5	-4.5	-3.5	-4.6	60	55	NO	NO	NO	NO	NO
18.3	11118	3 COLINDIA AVENUE NEUTRAL BAY	Second	SW	64	60	60	55	64	60	61	55	-3.3	-4.5	-3.4	-4.4	60	55	NO	NO	NO	NO	NO
18.3	11118	3 COLINDIA AVENUE NEUTRAL BAY	Second	W	65	61	61	56	65	61	62	56	-3.7	-4.7	-3.7	-4.8	60	55	NO	NO	NO	NO	NO
18.3	11118	3 COLINDIA AVENUE NEUTRAL BAY	Second	S	58	54	57	52	59	54	57	52	-1.5	-2.3	-1.5	-2.2	60	55	NO	NO	NO	NO	NO
18.3	11118	3 COLINDIA AVENUE NEUTRAL BAY	Second	E	47	42	45	40	47	43	46	40	-1.5	-2.4	-1.4	-2.3	59	55	NO	NO	NO	NO	NO
18.3	11118	3 COLINDIA AVENUE NEUTRAL BAY	Second	N	50	46	48	43	51	46	49	43	-2.1	-3.0	-2.1	-3.0	60	55	NO	NO	NO	NO	NO
18.3	11118	3 COLINDIA AVENUE NEUTRAL BAY	Second	E	47	42	45	40	47	43	46	40	-1.4	-2.3	-1.4	-2.2	59	55	NO	NO	NO	NO	NO
18.3	11118	3 COLINDIA AVENUE NEUTRAL BAY	Third	N	65	60	60	54	65	61	60	55	-4.7	-5.8	-4.5	-5.9	60	55	NO	NO	NO	NO	NO
18.3	11118	3 COLINDIA AVENUE NEUTRAL BAY	Third	W	65	61	62	57	66	61	62	57	-3.4	-4.4	-3.4	-4.5	60	55	NO	NO	NO	NO	NO
18.3	11118	3 COLINDIA AVENUE NEUTRAL BAY	Third	SW	64	60	61	56	64	60	61	56	-3.1	-4.2	-3.1	-4.2	60	55	NO	NO	NO	NO	NO
18.3	11118	3 COLINDIA AVENUE NEUTRAL BAY	Third	W	65	61	62	57	66	61	62	57	-3.5	-4.5	-3.4	-4.5	60	55	NO	NO	NO	NO	NO
18.3	11118	3 COLINDIA AVENUE NEUTRAL BAY	Third	S	60	55	58	53	60	55	58	53	-1.4	-2.1	-1.4	-2.0	60	55	NO	NO	NO	NO	NO
18.3	11118	3 COLINDIA AVENUE NEUTRAL BAY	Third	E	50	46	49	44	51	46	49	44	-1.6	-2.5	-1.6	-2.4	60	55	NO	NO	NO	NO	NO
18.3	11118	3 COLINDIA AVENUE NEUTRAL BAY	Third	N	53	49	51	46	54	49	52	46	-2.0	-2.9	-2.0	-3.0	60	55	NO	NO	NO	NO	NO
18.3	11118	3 COLINDIA AVENUE NEUTRAL BAY	Third	E	51	46	49	44	51	46	49	44	-1.6	-2.4	-1.5	-2.4	60	55	NO	NO	NO	NO	NO
18.3	11118	3 COLINDIA AVENUE NEUTRAL BAY	Ground	N	64	60	59	53	64	60	59	54	-5.1	-6.4	-5.1	-6.5	60	55	NO	NO	NO	NO	NO
18.3	11118	3 COLINDIA AVENUE NEUTRAL BAY	Ground	W	64	60	60	55	65	60	61	55	-4.0	-5.1	-3.9	-5.1	60	55	NO	NO	NO	NO	NO
18.3	11118	3 COLINDIA AVENUE NEUTRAL BAY	Ground	SW	63	59	59	54	63	59	59	54	-4.0	-5.2	-4.0	-5.1	60	55	NO	NO	NO	NO	NO
18.3	11118	3 COLINDIA AVENUE NEUTRAL BAY	Ground	W	64	60	60	55	65	61	60	55	-4.3	-5.5	-4.3	-5.5	60	55	NO	NO	NO	NO	NO
18.3	11118	3 COLINDIA AVENUE NEUTRAL BAY	Ground	S	56	52	54	49	57	52	55	49	-2.1	-2.9	-2.1	-2.9	60	55	NO	NO	NO	NO	NO
18.3	11124	39 BEN BOYD ROAD NEUTRAL BAY	First	E	49	44	47	42	49	45	47	42	-1.7	-2.5	-1.6	-2.6	60	55	NO	NO	NO	NO	NO
18.3	11124	39 BEN BOYD ROAD NEUTRAL BAY	First	N	47	43	46	41	48	43	46	41	-1.5	-2.4	-1.4	-2.2	60	55	NO	NO	NO	NO	NO
18.3	11124	39 BEN BOYD ROAD NEUTRAL BAY	First	W	53	49	52	47	53	49	52	47	-1.3	-2.1	-1.3	-2.2	60	55	NO	NO	NO	NO	NO
18.3	11124	39 BEN BOYD ROAD NEUTRAL BAY	Ground	E	45	41	43	38	45	41	44	38	-1.7	-2.4	-1.6	-2.4	57	53	NO	NO	NO	NO	NO
18.3	11124	39 BEN BOYD ROAD NEUTRAL BAY	Ground	N	44	40	42	37	44	40	43	38	-1.6	-2.5	-1.4	-2.3	56	52	NO	NO	NO	NO	NO
18.3	11124	39 BEN BOYD ROAD NEUTRAL BAY	Ground	W	51	47	50	44	51	47	50	45	-1.4	-2.3	-1.3	-2.2	60	55	NO	NO	NO	NO	NO
18.3	11125	37 BEN BOYD ROAD NEUTRAL BAY	First	W	53	49	52	47	54	49	52	47	-1.3	-2.2	-1.3	-2.1	60	55	NO	NO	NO	NO	NO
18.3	11125	37 BEN BOYD ROAD NEUTRAL BAY	First	SE	51	47	50	45	51	47	50	45	-1.2	-1.9	-1.0	-1.8	60	55	NO	NO	NO	NO	NO
18.3	11125	37 BEN BOYD ROAD NEUTRAL BAY	First	E	49	44	47	42	49	44	47	42	-1.7	-2.5	-1.6	-2.5	60	55	NO	NO	NO	NO	NO
18.3	11125	37 BEN BOYD ROAD NEUTRAL BAY	Ground	W	51	47	50	45	52	47	50	45	-1.4	-2.2	-1.3	-2.2	60	55	NO	NO	NO	NO	NO
18.3	11125	37 BEN BOYD ROAD NEUTRAL BAY	Ground	SE	46	42	45	40	47	42	45	40	-1.5	-2.3	-1.3	-2.1	59	54	NO	NO	NO	NO	NO
18.3	11125	37 BEN BOYD ROAD NEUTRAL BAY	Ground	E	45	41	43	38	45	41	44	39	-1.6	-2.4	-1.5	-2.3	57	53	NO	NO	NO	NO	NO
18.3	11127	11 COLINDIA AVENUE NEUTRAL BAY	Ground	NW	57	52	53	48	57	53	53	48	-3.7	-4.7	-3.7	-4.8	60	55	NO	NO	NO	NO	NO
18.3	11127	11 COLINDIA AVENUE NEUTRAL BAY	Ground	SW	57	53	54	48	58	53	54	49	-3.3	-4.5	-3.3	-4.6	60	55	NO	NO	NO	NO	NO
18.3	11127	11 COLINDIA AVENUE NEUTRAL BAY	Ground	SE	50	46	48	43	50	46	49	44	-1.7	-2.6	-1.6	-2.4	60	55	NO	NO	NO	NO	NO
18.3	11127	11 COLINDIA AVENUE NEUTRAL BAY	Ground	NE	51	47	49	44	52	47	50	44	-1.9	-2.7	-1.9	-2.8	60	55	NO	NO	NO	NO	NO
18.3	11155	42 BEN BOYD ROAD NEUTRAL BAY	First	E	45	41	44	39	46	41	44	39	-1.5	-2.3	-1.4	-2.3	58	53	NO	NO	NO	NO	NO
18.3	11155	42 BEN BOYD ROAD NEUTRAL BAY	First	N	50	46	48	43	51	46	49	43	-2.1	-3.0	-2.0	-3.0	60	55	NO	NO	NO	NO	NO
18.3	11155	42 BEN BOYD ROAD NEUTRAL BAY	First	W	55	50	53	48	55	51	54	48	-1.4	-2.2	-1.4	-2.3	60	55	NO	NO	NO	NO	NO
18.3	11155	42 BEN BOYD ROAD NEUTRAL BAY	First	S	50	46	49	44	50	46	49	44	-1.3	-2.1	-1.2	-2.0	60	55	NO	NO	NO	NO	NO
18.3	11155	42 BEN BOYD ROAD NEUTRAL BAY	Second	E	49	45	47	42	49	45	48	42	-1.6	-2.4	-1.5	-2.4	60	55	NO	NO	NO	NO	NO
18.3	11155	42 BEN BOYD ROAD NEUTRAL BAY	Second	N	55	51	53	47	55	51	53	48	-2.4	-3.3	-2.3	-3.4	60	55	NO	NO	NO	NO	NO
18.3	11155	42 BEN BOYD ROAD NEUTRAL BAY	Second	W	60	55	57	52	60	55	57	52	-2.7	-3.6	-2.6	-3.5	60	55	NO	NO	NO	NO	NO
18.3	11155	42 BEN BOYD ROAD NEUTRAL BAY	Second	S	54	49	53	47	54	50	53	48	-1.2	-2.1	-1.2	-2.0	60	55	NO	NO	NO	NO	NO
18.3	11155	42 BEN BOYD ROAD NEUTRAL BAY	Ground	E	43	38	41	36	43	39	42	37	-1.4	-2.2	-1.3	-2.1	55	51	NO	NO	NO	NO	NO
18.3	11155	42 BEN BOYD ROAD NEUTRAL BAY	Ground	N	47	43	46	40	48	43	46	41	-1.9	-2.8	-1.8	-2.8	60	55	NO	NO	NO	NO	NO
18.3	11155	42 BEN BOYD ROAD NEUTRAL BAY	Ground	W	51	46	50	45	51	47	50	45	-1.1	-1.8	-1.0	-1.8	60	55	NO	NO	NO	NO	NO
18.3	11155	42 BEN BOYD ROAD NEUTRAL BAY	Ground	S	48	43	46	41	48	43	47	41	-1.3	-2.2	-1.2	-2.0	60	55	NO	NO	NO	NO	NO
18.3	11166	43A BEN BOYD ROAD NEUTRAL BAY	Ground	E	48	44	46	41	49	44	47	42	-1.8	-2.6	-1.7	-2.5	60	55	NO	NO	NO	NO	NO
18.3	11166	43A BEN BOYD ROAD NEUTRAL BAY	Ground	N	48	44	46	41	48	44	47	42	-1.6	-2.4	-1.5	-2.3	60	55	NO	NO	NO	NO	NO
18.3	11166	43A BEN BOYD ROAD NEUTRAL BAY	Ground	W	51	46	49	44	51	46	49	44	-1.5	-2.3	-1.4	-2.3	60	55	NO	NO	NO	NO	NO
18.3	11167	43 BEN BOYD ROAD NEUTRAL BAY	First	E	48	44	47	42	49	44	47	42	-1.7	-2.5	-1.7	-2.5	60	55	NO	NO	NO	NO	NO

NCA	Receiver ID	Address	Floor Level	Facade	Opening Year 2027				Design Year 2037				Increase (Do Smthng - Do Nothing)				NCG project road noise criteria		Do noise levels exceed the cumulative limit with project roads adding ≥2dB to the total noise levels?		Is the contribution from the road project Acute?		Consider further treatment?
					Do Nothing		Do Smthng		Do Nothing		Do Smthng		Opening Year 2027		Design Year 2037								
					Day	Night	Day	Night	Day	Night	Day	Night	Day	Night	Day	Night	Day	Night	Day	Night	$L_{Aeq,15hr} \geq 65dB$	$L_{Aeq,9hr} \geq 60dB$	
18.3	11167	43 BEN BOYD ROAD NEUTRAL BAY	First	W	53	48	51	46	53	49	52	47	-1.3	-2.2	-1.3	-2.2	60	55	NO	NO	NO	NO	NO
18.3	11167	43 BEN BOYD ROAD NEUTRAL BAY	Ground	E	45	40	43	38	45	40	43	38	-1.6	-2.4	-1.5	-2.4	57	52	NO	NO	NO	NO	NO
18.3	11167	43 BEN BOYD ROAD NEUTRAL BAY	Ground	W	51	46	49	44	51	47	50	44	-1.5	-2.3	-1.4	-2.3	60	55	NO	NO	NO	NO	NO
18.3	11168	41 BEN BOYD ROAD NEUTRAL BAY	First	W	53	49	52	47	54	49	52	47	-1.4	-2.1	-1.3	-2.2	60	55	NO	NO	NO	NO	NO
18.3	11168	41 BEN BOYD ROAD NEUTRAL BAY	First	S	48	44	47	41	49	44	47	42	-1.7	-2.6	-1.6	-2.5	60	55	NO	NO	NO	NO	NO
18.3	11168	41 BEN BOYD ROAD NEUTRAL BAY	First	E	48	44	47	41	49	44	47	42	-1.7	-2.5	-1.6	-2.5	60	55	NO	NO	NO	NO	NO
18.3	11168	41 BEN BOYD ROAD NEUTRAL BAY	Ground	W	51	47	50	44	51	47	50	45	-1.5	-2.3	-1.3	-2.2	60	55	NO	NO	NO	NO	NO
18.3	11168	41 BEN BOYD ROAD NEUTRAL BAY	Ground	S	45	40	43	38	45	40	43	38	-1.7	-2.5	-1.5	-2.5	57	52	NO	NO	NO	NO	NO
18.3	11168	41 BEN BOYD ROAD NEUTRAL BAY	Ground	E	44	40	43	38	45	40	43	38	-1.6	-2.4	-1.5	-2.4	57	52	NO	NO	NO	NO	NO
18.3	11176	5A HOLDSWORTH STREET NEUTRAL BAY	First	E	51	47	49	44	51	47	50	44	-1.6	-2.5	-1.5	-2.5	60	55	NO	NO	NO	NO	NO
18.3	11176	5A HOLDSWORTH STREET NEUTRAL BAY	First	N	63	58	59	53	63	59	59	53	-4.0	-5.2	-4.0	-5.3	60	55	NO	NO	NO	NO	NO
18.3	11176	5A HOLDSWORTH STREET NEUTRAL BAY	First	W	63	59	60	55	64	59	60	55	-3.4	-4.3	-3.3	-4.4	60	55	NO	NO	NO	NO	NO
18.3	11176	5A HOLDSWORTH STREET NEUTRAL BAY	First	S	56	52	53	48	56	52	53	48	-3.2	-4.2	-3.3	-4.2	60	55	NO	NO	NO	NO	NO
18.3	11176	5A HOLDSWORTH STREET NEUTRAL BAY	Ground	N	58	54	55	49	58	54	55	50	-3.3	-4.3	-3.3	-4.4	60	55	NO	NO	NO	NO	NO
18.3	11176	5A HOLDSWORTH STREET NEUTRAL BAY	Ground	W	63	59	60	54	63	59	60	54	-3.3	-4.4	-3.4	-4.5	60	55	NO	NO	NO	NO	NO
18.3	11176	5A HOLDSWORTH STREET NEUTRAL BAY	Ground	S	55	51	51	46	55	51	52	46	-3.8	-4.6	-3.7	-4.7	60	55	NO	NO	NO	NO	NO
18.3	11184	8 COLINDIA AVENUE NEUTRAL BAY	First	S	56	51	53	48	56	52	54	48	-2.6	-3.5	-2.5	-3.4	60	55	NO	NO	NO	NO	NO
18.3	11184	8 COLINDIA AVENUE NEUTRAL BAY	First	E	50	45	48	43	50	46	49	43	-1.6	-2.4	-1.5	-2.4	60	55	NO	NO	NO	NO	NO
18.3	11184	8 COLINDIA AVENUE NEUTRAL BAY	First	N	50	46	48	43	50	46	49	43	-1.7	-2.6	-1.6	-2.6	60	55	NO	NO	NO	NO	NO
18.3	11184	8 COLINDIA AVENUE NEUTRAL BAY	Ground	S	54	50	51	46	55	51	52	47	-3.0	-4.0	-3.0	-4.0	60	55	NO	NO	NO	NO	NO
18.3	11184	8 COLINDIA AVENUE NEUTRAL BAY	Ground	E	46	42	45	40	47	42	45	40	-1.5	-2.3	-1.4	-2.3	59	54	NO	NO	NO	NO	NO
18.3	11184	8 COLINDIA AVENUE NEUTRAL BAY	Ground	N	47	43	45	40	47	43	46	41	-1.7	-2.6	-1.6	-2.5	59	55	NO	NO	NO	NO	NO
18.3	11185	6 COLINDIA AVENUE NEUTRAL BAY	First	N	50	45	48	42	50	45	48	43	-1.8	-2.7	-1.7	-2.7	60	55	NO	NO	NO	NO	NO
18.3	11185	6 COLINDIA AVENUE NEUTRAL BAY	First	W	49	44	48	43	49	45	48	43	-1.0	-1.6	-0.9	-1.5	60	55	NO	NO	NO	NO	NO
18.3	11185	6 COLINDIA AVENUE NEUTRAL BAY	First	S	56	52	53	47	56	52	53	48	-3.3	-4.3	-3.3	-4.3	60	55	NO	NO	NO	NO	NO
18.3	11185	6 COLINDIA AVENUE NEUTRAL BAY	Ground	N	48	43	46	40	48	44	46	41	-1.9	-2.7	-1.7	-2.7	60	55	NO	NO	NO	NO	NO
18.3	11185	6 COLINDIA AVENUE NEUTRAL BAY	Ground	W	46	42	45	40	46	42	46	40	-1.0	-1.7	-0.9	-1.6	58	54	NO	NO	NO	NO	NO
18.3	11185	6 COLINDIA AVENUE NEUTRAL BAY	Ground	S	55	51	51	46	56	51	52	47	-3.7	-4.8	-3.7	-4.8	60	55	NO	NO	NO	NO	NO
18.3	11191	6A UNDERCLIFF STREET NEUTRAL BAY	Ground	NE	49	45	47	42	49	45	47	42	-1.9	-2.7	-1.8	-2.7	60	55	NO	NO	NO	NO	NO
18.3	11191	6A UNDERCLIFF STREET NEUTRAL BAY	Ground	NW	50	46	49	44	51	46	49	44	-1.7	-2.5	-1.6	-2.5	60	55	NO	NO	NO	NO	NO
18.3	11191	6A UNDERCLIFF STREET NEUTRAL BAY	Ground	SW	51	46	49	44	51	47	49	44	-1.7	-2.5	-1.6	-2.6	60	55	NO	NO	NO	NO	NO
18.3	11191	6A UNDERCLIFF STREET NEUTRAL BAY	Ground	SE	48	44	47	42	49	44	47	42	-1.5	-2.3	-1.4	-2.2	60	55	NO	NO	NO	NO	NO
18.3	11196	7 SPRUSON STREET NEUTRAL BAY	First	E	49	45	47	42	49	45	48	42	-1.6	-2.5	-1.6	-2.5	60	55	NO	NO	NO	NO	NO
18.3	11196	7 SPRUSON STREET NEUTRAL BAY	First	N	56	52	54	49	56	52	54	49	-2.2	-3.3	-2.1	-3.3	60	55	NO	NO	NO	NO	NO
18.3	11196	7 SPRUSON STREET NEUTRAL BAY	First	W	55	51	53	48	56	51	54	48	-2.0	-2.9	-1.9	-2.9	60	55	NO	NO	NO	NO	NO
18.3	11196	7 SPRUSON STREET NEUTRAL BAY	First	S	53	48	50	45	53	49	51	45	-2.4	-3.4	-2.3	-3.4	60	55	NO	NO	NO	NO	NO
18.3	11196	7 SPRUSON STREET NEUTRAL BAY	Ground	E	45	41	44	38	45	41	44	39	-1.6	-2.4	-1.5	-2.4	57	53	NO	NO	NO	NO	NO
18.3	11196	7 SPRUSON STREET NEUTRAL BAY	Ground	N	52	48	51	45	53	49	51	46	-1.9	-3.1	-1.9	-3.0	60	55	NO	NO	NO	NO	NO
18.3	11196	7 SPRUSON STREET NEUTRAL BAY	Ground	W	50	45	48	43	50	46	49	43	-1.5	-2.3	-1.4	-2.3	60	55	NO	NO	NO	NO	NO
18.3	11196	7 SPRUSON STREET NEUTRAL BAY	Ground	S	50	46	48	43	51	46	48	43	-2.3	-3.3	-2.3	-3.3	60	55	NO	NO	NO	NO	NO
18.3	11198	16 SPRUSON STREET NEUTRAL BAY	First	N	60	55	56	51	60	56	57	51	-3.4	-4.4	-3.3	-4.5	60	55	NO	NO	NO	NO	NO
18.3	11198	16 SPRUSON STREET NEUTRAL BAY	First	W	59	55	56	50	59	55	56	51	-3.4	-4.2	-3.3	-4.2	60	55	NO	NO	NO	NO	NO
18.3	11198	16 SPRUSON STREET NEUTRAL BAY	First	S	54	49	51	46	54	50	52	47	-2.3	-3.3	-2.3	-3.3	60	55	NO	NO	NO	NO	NO
18.3	11198	16 SPRUSON STREET NEUTRAL BAY	First	E	49	45	48	43	50	45	48	43	-1.6	-2.4	-1.5	-2.5	60	55	NO	NO	NO	NO	NO
18.3	11198	16 SPRUSON STREET NEUTRAL BAY	Ground	N	57	53	54	49	57	53	54	49	-3.2	-4.2	-3.1	-4.2	60	55	NO	NO	NO	NO	NO
18.3	11198	16 SPRUSON STREET NEUTRAL BAY	Ground	W	57	52	54	48	57	52	54	49	-3.0	-3.6	-2.9	-3.7	60	55	NO	NO	NO	NO	NO
18.3	11198	16 SPRUSON STREET NEUTRAL BAY	Ground	S	52	48	49	44	52	48	49	44	-2.8	-3.8	-2.8	-3.8	60	55	NO	NO	NO	NO	NO
18.3	11198	16 SPRUSON STREET NEUTRAL BAY	Ground	E	46	42	44	39	46	42	45	40	-1.5	-2.4	-1.4	-2.2	58	54	NO	NO	NO	NO	NO
18.3	11207	47 BEN BOYD ROAD NEUTRAL BAY	Ground	E	48	44	46	41	48	44	47	41	-1.7	-2.6	-1.6	-2.5	60	55	NO	NO	NO	NO	NO
18.3	11207	47 BEN BOYD ROAD NEUTRAL BAY	Ground	N	48	44	47	41	49	44	47	42	-1.7	-2.6	-1.6	-2.6	60	55	NO	NO	NO	NO	NO
18.3	11207	47 BEN BOYD ROAD NEUTRAL BAY	Ground	N	50	45	48	43	50	46	48	43	-1.8	-2.7	-1.7	-2.7	60	55	NO	NO	NO	NO	NO
18.3	11207	47 BEN BOYD ROAD NEUTRAL BAY	Ground	W	50	46	49	43	50	46	49	44	-1.6	-2.4	-1.5	-2.4	60	55	NO	NO	NO	NO	NO
18.3	11208	45 BEN BOYD ROAD NEUTRAL BAY	Ground	SE	49	44	47	42	49	45	47	42	-1.6	-2.5	-1.5	-2.4	60	55	NO	NO	NO	NO	NO
18.3	11208	45 BEN BOYD ROAD NEUTRAL BAY	Ground	E	48	44	46	41	48	44	47	42	-1.7	-2.6	-1.6	-2.6	60	55	NO	NO	NO	NO	NO
18.3	11208	45 BEN BOYD ROAD NEUTRAL BAY	Ground	W	50	46	49	44	51	46	49	44	-1.6	-2.4	-1.5	-2.4	60	55	NO	NO	NO	NO	NO
18.3	11208	45 BEN BOYD ROAD NEUTRAL BAY	Ground	S	49	44	47	42	49	45	47	42	-1.6	-2.5	-1.5	-2.5	60	55	NO	NO	NO	NO	NO
18.3	11210	44 BEN BOYD ROAD NEUTRAL BAY	First	E	49	44	47	42	49	45	47	42	-1.6	-2.5	-1.5	-2.4	60	55	NO	NO	NO	NO	NO
18.3	11210	44 BEN BOYD ROAD NEUTRAL BAY	First	N	51	47	49	44	51	47	50	44	-1.7	-2.7	-1.7	-2.7	60	55	NO	NO	NO	NO	NO
18.3	11210	44 BEN BOYD ROAD NEUTRAL BAY	First	W	52	48	50	45	52	48	50	45	-1.9	-2.8	-1.8	-2.8	60	55	NO	NO	NO	NO	NO
18.3	11210	44 BEN BOYD ROAD NEUTRAL BAY	First	S	51	47	48	43	51	47	49	44	-2.3	-3.4	-2.3	-3.4	60	55	NO	NO	NO	NO	NO
18.3	11210	44 BEN BOYD ROAD NEUTRAL BAY	Ground	E	45	41	44	38	45	41	44	39	-1.5	-2.3	-1.4	-2.2	57	53	NO	NO	NO	NO	NO
18.3	11210	44 BEN BOYD ROAD NEUTRAL BAY	Ground	N	48	43	46	41	48	44	46	41	-1.7	-2.7	-1.6	-2.7	60	55	NO	NO	NO	NO	NO

NCA	Receiver ID	Address	Floor Level	Facade	Opening Year 2027				Design Year 2037				Increase (Do Smthng - Do Nothing)				NCG project road noise criteria		Do noise levels exceed the cumulative limit with project roads adding ≥2dB to the total noise levels?		Is the contribution from the road project Acute?		Consider further treatment?
					Do Nothing		Do Smthng		Do Nothing		Do Smthng		Opening Year 2027		Design Year 2037								
					Day	Night	Day	Night	Day	Night	Day	Night	Day	Night	Day	Night	Day	Night	Day	Night	$L_{Aeq,15hr}$ ≥ 65dB	$L_{Aeq,9hr}$ ≥ 60dB	
18.3	11210	44 BEN BOYD ROAD NEUTRAL BAY	Ground	W	49	45	47	42	49	45	48	42	-1.8	-2.7	-1.7	-2.7	60	55	NO	NO	NO	NO	NO
18.3	11210	44 BEN BOYD ROAD NEUTRAL BAY	Ground	S	48	43	46	40	48	44	46	41	-2.1	-3.1	-2.0	-3.0	60	55	NO	NO	NO	NO	NO
18.3	11220	7 HOLDSWORTH STREET NEUTRAL BAY	Ground	N	57	52	54	49	57	53	54	49	-2.9	-3.9	-2.8	-3.9	60	55	NO	NO	NO	NO	NO
18.3	11220	7 HOLDSWORTH STREET NEUTRAL BAY	Ground	NW	60	56	57	52	60	56	58	52	-2.8	-3.8	-2.8	-3.9	60	55	NO	NO	NO	NO	NO
18.3	11220	7 HOLDSWORTH STREET NEUTRAL BAY	Ground	W	62	57	58	53	62	58	59	53	-3.4	-4.6	-3.4	-4.7	60	55	NO	NO	NO	NO	NO
18.3	11220	7 HOLDSWORTH STREET NEUTRAL BAY	Ground	S	56	52	53	47	57	52	53	48	-3.5	-4.6	-3.5	-4.6	60	55	NO	NO	NO	NO	NO
18.3	11220	7 HOLDSWORTH STREET NEUTRAL BAY	Ground	E	50	46	48	43	50	46	48	43	-2.3	-3.2	-2.2	-3.2	60	55	NO	NO	NO	NO	NO
18.3	11220	7 HOLDSWORTH STREET NEUTRAL BAY	Ground	NE	56	52	54	48	57	52	54	49	-2.6	-3.6	-2.6	-3.7	60	55	NO	NO	NO	NO	NO
18.3	11238	16A SPRUSON STREET NEUTRAL BAY	First	S	49	44	47	42	49	45	48	43	-1.4	-2.2	-1.3	-2.2	60	55	NO	NO	NO	NO	NO
18.3	11238	16A SPRUSON STREET NEUTRAL BAY	First	E	47	42	45	40	47	42	46	40	-1.4	-2.3	-1.3	-2.3	59	54	NO	NO	NO	NO	NO
18.3	11238	16A SPRUSON STREET NEUTRAL BAY	First	N	54	49	51	46	54	50	52	46	-2.2	-3.2	-2.1	-3.2	60	55	NO	NO	NO	NO	NO
18.3	11238	16A SPRUSON STREET NEUTRAL BAY	First	W	54	50	50	45	55	50	51	45	-3.9	-4.4	-3.8	-4.5	60	55	NO	NO	NO	NO	NO
18.3	11238	16A SPRUSON STREET NEUTRAL BAY	First	S	48	44	47	42	49	44	47	42	-1.4	-2.2	-1.3	-2.2	60	55	NO	NO	NO	NO	NO
18.3	11238	16A SPRUSON STREET NEUTRAL BAY	Second	S	52	48	51	46	53	48	51	46	-1.4	-2.3	-1.3	-2.2	60	55	NO	NO	NO	NO	NO
18.3	11238	16A SPRUSON STREET NEUTRAL BAY	Second	E	50	46	48	43	50	46	49	44	-1.6	-2.5	-1.5	-2.4	60	55	NO	NO	NO	NO	NO
18.3	11238	16A SPRUSON STREET NEUTRAL BAY	Second	N	62	57	57	52	62	58	58	52	-4.4	-5.4	-4.3	-5.5	60	55	NO	NO	NO	NO	NO
18.3	11238	16A SPRUSON STREET NEUTRAL BAY	Second	W	55	51	52	47	56	51	52	47	-3.4	-4.0	-3.3	-4.1	60	55	NO	NO	NO	NO	NO
18.3	11238	16A SPRUSON STREET NEUTRAL BAY	Second	S	52	48	51	45	52	48	51	46	-1.4	-2.2	-1.3	-2.2	60	55	NO	NO	NO	NO	NO
18.3	11238	16A SPRUSON STREET NEUTRAL BAY	Ground	S	46	42	45	40	46	42	45	40	-1.6	-2.4	-1.4	-2.3	58	54	NO	NO	NO	NO	NO
18.3	11238	16A SPRUSON STREET NEUTRAL BAY	Ground	E	44	40	43	38	45	40	43	38	-1.4	-2.2	-1.3	-2.1	57	52	NO	NO	NO	NO	NO
18.3	11238	16A SPRUSON STREET NEUTRAL BAY	Ground	N	49	45	47	42	49	45	47	42	-2.1	-3.2	-2.1	-3.2	60	55	NO	NO	NO	NO	NO
18.3	11238	16A SPRUSON STREET NEUTRAL BAY	Ground	W	54	49	50	44	54	49	50	45	-4.2	-4.7	-4.1	-4.8	60	55	NO	NO	NO	NO	NO
18.3	11238	16A SPRUSON STREET NEUTRAL BAY	Ground	S	46	41	44	39	46	42	45	39	-1.4	-2.3	-1.3	-2.2	58	54	NO	NO	NO	NO	NO
18.3	11264	7A SPRUSON STREET NEUTRAL BAY	First	N	54	50	52	47	54	50	52	47	-1.9	-2.9	-1.9	-3.0	60	55	NO	NO	NO	NO	NO
18.3	11264	7A SPRUSON STREET NEUTRAL BAY	First	W	59	55	56	51	59	55	57	51	-2.8	-3.8	-2.8	-3.8	60	55	NO	NO	NO	NO	NO
18.3	11264	7A SPRUSON STREET NEUTRAL BAY	First	S	52	48	51	46	53	49	51	46	-1.7	-2.7	-1.7	-2.7	60	55	NO	NO	NO	NO	NO
18.3	11264	7A SPRUSON STREET NEUTRAL BAY	First	E	49	44	47	42	49	45	47	42	-1.7	-2.6	-1.7	-2.5	60	55	NO	NO	NO	NO	NO
18.3	11264	7A SPRUSON STREET NEUTRAL BAY	First	N	52	48	51	45	53	49	51	46	-1.7	-2.8	-1.7	-2.8	60	55	NO	NO	NO	NO	NO
18.3	11264	7A SPRUSON STREET NEUTRAL BAY	Ground	N	50	46	49	43	51	47	49	44	-1.7	-2.8	-1.6	-2.9	60	55	NO	NO	NO	NO	NO
18.3	11264	7A SPRUSON STREET NEUTRAL BAY	Ground	W	54	50	52	47	54	50	52	47	-2.0	-2.9	-1.9	-2.9	60	55	NO	NO	NO	NO	NO
18.3	11264	7A SPRUSON STREET NEUTRAL BAY	Ground	S	50	45	48	43	50	46	48	43	-1.6	-2.6	-1.5	-2.5	60	55	NO	NO	NO	NO	NO
18.3	11264	7A SPRUSON STREET NEUTRAL BAY	Ground	E	45	41	43	38	45	41	44	39	-1.6	-2.4	-1.5	-2.4	57	53	NO	NO	NO	NO	NO
18.3	11264	7A SPRUSON STREET NEUTRAL BAY	Ground	N	49	45	47	42	49	45	48	43	-1.7	-2.8	-1.6	-2.8	60	55	NO	NO	NO	NO	NO
18.3	11265	46A BEN BOYD ROAD NEUTRAL BAY	First	E	48	44	47	42	49	44	47	42	-1.6	-2.5	-1.5	-2.5	60	55	NO	NO	NO	NO	NO
18.3	11265	46A BEN BOYD ROAD NEUTRAL BAY	First	N	50	45	48	43	50	46	48	43	-1.8	-2.7	-1.7	-2.7	60	55	NO	NO	NO	NO	NO
18.3	11265	46A BEN BOYD ROAD NEUTRAL BAY	First	W	49	44	47	42	49	45	47	42	-1.6	-2.5	-1.6	-2.5	60	55	NO	NO	NO	NO	NO
18.3	11265	46A BEN BOYD ROAD NEUTRAL BAY	First	S	51	46	49	44	51	47	49	44	-1.6	-2.5	-1.5	-2.5	60	55	NO	NO	NO	NO	NO
18.3	11265	46A BEN BOYD ROAD NEUTRAL BAY	Ground	E	45	41	43	38	45	41	44	39	-1.6	-2.3	-1.5	-2.3	57	53	NO	NO	NO	NO	NO
18.3	11265	46A BEN BOYD ROAD NEUTRAL BAY	Ground	N	47	42	45	40	47	43	45	40	-1.8	-2.7	-1.7	-2.7	59	55	NO	NO	NO	NO	NO
18.3	11265	46A BEN BOYD ROAD NEUTRAL BAY	Ground	W	45	41	44	39	46	41	44	39	-1.7	-2.4	-1.6	-2.4	58	53	NO	NO	NO	NO	NO
18.3	11265	46A BEN BOYD ROAD NEUTRAL BAY	Ground	S	47	43	46	41	48	43	46	41	-1.7	-2.6	-1.6	-2.6	60	55	NO	NO	NO	NO	NO
18.3	11266	9 HOLDSWORTH STREET NEUTRAL BAY	Ground	S	55	51	52	47	56	51	53	48	-2.8	-3.7	-2.7	-3.8	60	55	NO	NO	NO	NO	NO
18.3	11266	9 HOLDSWORTH STREET NEUTRAL BAY	Ground	N	55	51	53	47	56	51	53	48	-2.7	-3.8	-2.7	-3.8	60	55	NO	NO	NO	NO	NO
18.3	11266	9 HOLDSWORTH STREET NEUTRAL BAY	Ground	W	61	57	58	53	62	57	58	53	-3.2	-4.3	-3.2	-4.4	60	55	NO	NO	NO	NO	NO
18.3	11266	9 HOLDSWORTH STREET NEUTRAL BAY	Ground	N	61	57	58	53	62	57	58	53	-3.2	-4.3	-3.2	-4.3	60	55	NO	NO	NO	NO	NO
18.3	11266	9 HOLDSWORTH STREET NEUTRAL BAY	Ground	W	61	57	58	53	62	57	59	53	-3.0	-4.0	-2.9	-4.0	60	55	NO	NO	NO	NO	NO
18.3	11266	9 HOLDSWORTH STREET NEUTRAL BAY	Ground	S	57	53	55	50	58	54	56	50	-2.1	-3.0	-2.1	-3.1	60	55	NO	NO	NO	NO	NO
18.3	11283	49-53 BEN BOYD ROAD NEUTRAL BAY	First	N	51	47	49	44	51	47	49	44	-1.9	-2.7	-1.8	-2.8	60	55	NO	NO	NO	NO	NO
18.3	11283	49-53 BEN BOYD ROAD NEUTRAL BAY	First	W	51	47	50	44	52	47	50	45	-1.8	-2.6	-1.6	-2.5	60	55	NO	NO	NO	NO	NO
18.3	11283	49-53 BEN BOYD ROAD NEUTRAL BAY	First	S	50	46	49	44	51	46	49	44	-1.4	-2.2	-1.3	-2.1	60	55	NO	NO	NO	NO	NO
18.3	11283	49-53 BEN BOYD ROAD NEUTRAL BAY	First	S	50	46	49	43	50	46	49	44	-1.4	-2.3	-1.3	-2.3	60	55	NO	NO	NO	NO	NO
18.3	11283	49-53 BEN BOYD ROAD NEUTRAL BAY	Ground	N	49	44	47	41	49	45	47	42	-1.8	-2.8	-1.8	-2.8	60	55	NO	NO	NO	NO	NO
18.3	11283	49-53 BEN BOYD ROAD NEUTRAL BAY	Ground	W	50	45	48	43	50	45	48	43	-1.7	-2.5	-1.6	-2.4	60	55	NO	NO	NO	NO	NO
18.3	11283	49-53 BEN BOYD ROAD NEUTRAL BAY	Ground	S	47	43	46	40	47	43	46	41	-1.4	-2.2	-1.2	-2.1	59	55	NO	NO	NO	NO	NO
18.3	11283	49-53 BEN BOYD ROAD NEUTRAL BAY	Ground	S	47	43	46	41	48	43	47	41	-1.3	-2.1	-1.2	-2.0	60	55	NO	NO	NO	NO	NO
18.3	11287	49-53 BEN BOYD ROAD NEUTRAL BAY	First	S	50	45	48	43	50	46	49	44	-1.4	-2.2	-1.3	-2.2	60	55	NO	NO	NO	NO	NO
18.3	11287	49-53 BEN BOYD ROAD NEUTRAL BAY	First	N	51	46	49	44	51	47	49	44	-1.9	-2.7	-1.8	-2.8	60	55	NO	NO	NO	NO	NO
18.3	11287	49-53 BEN BOYD ROAD NEUTRAL BAY	Ground	S	47	43	46	41	48	43	46	41	-1.3	-2.0	-1.2	-2.0	60	55	NO	NO	NO	NO	NO
18.3	11287	49-53 BEN BOYD ROAD NEUTRAL BAY	Ground	N	48	44	46	41	49	44	47	41	-1.9	-2.8	-1.8	-2.8	60	55	NO	NO	NO	NO	NO
18.3	11293	49-53 BEN BOYD ROAD NEUTRAL BAY	Ground	N	48	44	46	41	49	44	47	42	-1.9	-2.7	-1.8	-2.7	60	55	NO	NO	NO	NO	NO
18.3	11293	49-53 BEN BOYD ROAD NEUTRAL BAY	Ground	S	49	45	48	43	50	45	48	43	-1.5	-2.4	-1.3	-2.3	60	55	NO	NO	NO	NO	NO
18.3	11293	49-53 BEN BOYD ROAD NEUTRAL BAY	Ground	E	48	43	46	41	48	44	46	41	-1.8	-2.6	-1.7	-2.5	60	55	NO	NO	NO	NO	NO

NCA	Receiver ID	Address	Floor Level	Facade	Opening Year 2027				Design Year 2037				Increase (Do Smthng - Do Nothing)				NCG project road noise criteria		Do noise levels exceed the cumulative limit with project roads adding ≥2dB to the total noise levels?		Is the contribution from the road project Acute?		Consider further treatment?
					Do Nothing		Do Smthng		Do Nothing		Do Smthng		Opening Year 2027		Design Year 2037								
					Day	Night	Day	Night	Day	Night	Day	Night	Day	Night	Day	Night	Day	Night	Day	Night	$L_{Aeq,15hr} \geq 65dB$	$L_{Aeq,9hr} \geq 60dB$	
18.3	11293	49-53 BEN BOYD ROAD NEUTRAL BAY	Ground	N	50	45	48	43	50	46	48	43	-1.9	-2.7	-1.8	-2.7	60	55	NO	NO	NO	NO	NO
18.3	11297	18 SPRUSON STREET NEUTRAL BAY	First	S	49	45	48	42	50	45	48	43	-1.8	-2.7	-1.7	-2.7	60	55	NO	NO	NO	NO	NO
18.3	11297	18 SPRUSON STREET NEUTRAL BAY	First	E	50	46	48	43	50	46	49	43	-1.8	-2.6	-1.7	-2.6	60	55	NO	NO	NO	NO	NO
18.3	11297	18 SPRUSON STREET NEUTRAL BAY	First	N	63	59	59	53	64	59	59	54	-4.3	-5.5	-4.3	-5.6	60	55	NO	NO	NO	NO	NO
18.3	11297	18 SPRUSON STREET NEUTRAL BAY	First	W	64	60	59	54	64	60	59	54	-5.0	-6.1	-4.9	-6.2	60	55	NO	NO	NO	NO	NO
18.3	11297	18 SPRUSON STREET NEUTRAL BAY	First	S	49	45	48	42	50	45	48	43	-1.9	-2.8	-1.7	-2.7	60	55	NO	NO	NO	NO	NO
18.3	11297	18 SPRUSON STREET NEUTRAL BAY	Ground	S	46	42	44	39	46	42	45	39	-1.7	-2.6	-1.6	-2.6	58	54	NO	NO	NO	NO	NO
18.3	11297	18 SPRUSON STREET NEUTRAL BAY	Ground	E	47	42	45	40	47	42	45	40	-1.5	-2.4	-1.5	-2.4	59	54	NO	NO	NO	NO	NO
18.3	11297	18 SPRUSON STREET NEUTRAL BAY	Ground	N	61	56	57	51	61	57	57	52	-3.9	-5.3	-3.9	-5.2	60	55	NO	NO	NO	NO	NO
18.3	11297	18 SPRUSON STREET NEUTRAL BAY	Ground	W	64	60	59	53	64	60	59	54	-5.1	-6.3	-5.1	-6.4	60	55	NO	NO	NO	NO	NO
18.3	11297	18 SPRUSON STREET NEUTRAL BAY	Ground	S	46	42	44	39	46	42	45	39	-1.7	-2.6	-1.6	-2.6	58	54	NO	NO	NO	NO	NO
18.3	11298	14 UNDERCLIFF STREET NEUTRAL BAY	First	W	53	48	51	46	53	49	51	46	-1.8	-2.7	-1.6	-2.6	60	55	NO	NO	NO	NO	NO
18.3	11298	14 UNDERCLIFF STREET NEUTRAL BAY	First	W	54	50	52	47	54	50	52	47	-2.0	-2.9	-2.0	-2.8	60	55	NO	NO	NO	NO	NO
18.3	11298	14 UNDERCLIFF STREET NEUTRAL BAY	Ground	W	51	47	49	44	51	47	50	44	-1.6	-2.5	-1.5	-2.5	60	55	NO	NO	NO	NO	NO
18.3	11298	14 UNDERCLIFF STREET NEUTRAL BAY	Ground	W	53	48	51	45	53	48	51	46	-1.9	-2.7	-1.8	-2.7	60	55	NO	NO	NO	NO	NO
18.3	11299	12 UNDERCLIFF STREET NEUTRAL BAY	First	W	54	49	52	47	54	50	52	47	-2.0	-2.8	-1.9	-2.9	60	55	NO	NO	NO	NO	NO
18.3	11299	12 UNDERCLIFF STREET NEUTRAL BAY	Ground	W	52	48	50	45	53	48	51	46	-1.9	-2.7	-1.7	-2.7	60	55	NO	NO	NO	NO	NO
18.3	11300	16 UNDERCLIFF STREET NEUTRAL BAY	First	N	54	50	52	47	55	50	52	47	-2.3	-3.2	-2.2	-3.3	60	55	NO	NO	NO	NO	NO
18.3	11300	16 UNDERCLIFF STREET NEUTRAL BAY	First	W	54	50	52	47	55	50	53	47	-2.0	-2.9	-2.0	-2.9	60	55	NO	NO	NO	NO	NO
18.3	11300	16 UNDERCLIFF STREET NEUTRAL BAY	Ground	N	47	42	45	39	47	42	45	40	-1.9	-2.7	-1.8	-2.7	59	54	NO	NO	NO	NO	NO
18.3	11300	16 UNDERCLIFF STREET NEUTRAL BAY	Ground	W	52	47	50	45	52	48	50	45	-1.7	-2.6	-1.6	-2.6	60	55	NO	NO	NO	NO	NO
18.3	11304	11 HOLDSWORTH STREET NEUTRAL BAY	Ground	E	51	46	49	44	51	47	50	44	-1.5	-2.4	-1.5	-2.4	60	55	NO	NO	NO	NO	NO
18.3	11304	11 HOLDSWORTH STREET NEUTRAL BAY	Ground	N	55	51	52	46	56	51	52	47	-3.5	-4.6	-3.5	-4.6	60	55	NO	NO	NO	NO	NO
18.3	11304	11 HOLDSWORTH STREET NEUTRAL BAY	Ground	W	63	58	59	53	63	59	59	54	-3.7	-4.8	-3.7	-4.9	60	55	NO	NO	NO	NO	NO
18.3	11304	11 HOLDSWORTH STREET NEUTRAL BAY	Ground	S	57	52	53	48	57	53	54	48	-3.1	-4.0	-3.1	-4.1	60	55	NO	NO	NO	NO	NO
18.3	11314	9 SPRUSON STREET NEUTRAL BAY	Ground	N	60	55	56	51	60	56	57	51	-3.6	-4.6	-3.5	-4.7	60	55	NO	NO	NO	NO	NO
18.3	11314	9 SPRUSON STREET NEUTRAL BAY	Ground	W	55	50	52	47	55	51	52	47	-2.8	-3.5	-2.7	-3.6	60	55	NO	NO	NO	NO	NO
18.3	11314	9 SPRUSON STREET NEUTRAL BAY	Ground	N	51	46	49	44	51	47	49	44	-1.9	-2.8	-1.8	-2.7	60	55	NO	NO	NO	NO	NO
18.3	11314	9 SPRUSON STREET NEUTRAL BAY	Ground	E	50	46	48	43	50	46	49	43	-1.8	-2.7	-1.8	-2.7	60	55	NO	NO	NO	NO	NO
18.3	11314	9 SPRUSON STREET NEUTRAL BAY	Ground	N	59	55	55	50	60	55	56	50	-3.9	-5.0	-3.8	-4.9	60	55	NO	NO	NO	NO	NO
18.3	11314	9 SPRUSON STREET NEUTRAL BAY	Ground	W	53	49	51	46	54	49	52	46	-2.0	-2.8	-1.9	-2.8	60	55	NO	NO	NO	NO	NO
18.3	11314	9 SPRUSON STREET NEUTRAL BAY	Ground	S	51	47	49	44	51	47	50	45	-1.5	-2.5	-1.4	-2.4	60	55	NO	NO	NO	NO	NO
18.3	11314	9 SPRUSON STREET NEUTRAL BAY	Ground	W	52	48	50	45	52	48	51	45	-1.7	-2.6	-1.6	-2.6	60	55	NO	NO	NO	NO	NO
18.3	11314	9 SPRUSON STREET NEUTRAL BAY	Ground	S	51	47	50	44	52	47	50	45	-1.7	-2.6	-1.6	-2.6	60	55	NO	NO	NO	NO	NO
18.3	11314	9 SPRUSON STREET NEUTRAL BAY	Ground	E	49	45	48	42	50	45	48	43	-1.7	-2.6	-1.6	-2.6	60	55	NO	NO	NO	NO	NO
18.3	11320	48 BEN BOYD ROAD NEUTRAL BAY	First	E	45	41	44	39	46	41	44	39	-1.5	-2.4	-1.5	-2.3	58	53	NO	NO	NO	NO	NO
18.3	11320	48 BEN BOYD ROAD NEUTRAL BAY	First	N	54	50	51	46	55	50	51	46	-3.5	-4.3	-3.5	-4.3	60	55	NO	NO	NO	NO	NO
18.3	11320	48 BEN BOYD ROAD NEUTRAL BAY	First	W	50	46	49	44	51	46	49	44	-1.6	-2.4	-1.5	-2.3	60	55	NO	NO	NO	NO	NO
18.3	11320	48 BEN BOYD ROAD NEUTRAL BAY	First	S	49	45	48	43	50	45	48	43	-1.6	-2.4	-1.5	-2.3	60	55	NO	NO	NO	NO	NO
18.3	11320	48 BEN BOYD ROAD NEUTRAL BAY	Second	E	49	44	47	42	49	45	48	42	-1.7	-2.5	-1.6	-2.4	60	55	NO	NO	NO	NO	NO
18.3	11320	48 BEN BOYD ROAD NEUTRAL BAY	Second	N	56	52	53	48	57	52	54	48	-3.1	-3.9	-3.0	-4.0	60	55	NO	NO	NO	NO	NO
18.3	11320	48 BEN BOYD ROAD NEUTRAL BAY	Second	W	54	49	52	47	54	49	52	47	-1.8	-2.6	-1.7	-2.6	60	55	NO	NO	NO	NO	NO
18.3	11320	48 BEN BOYD ROAD NEUTRAL BAY	Second	S	52	48	51	46	53	48	51	46	-1.6	-2.4	-1.5	-2.5	60	55	NO	NO	NO	NO	NO
18.3	11320	48 BEN BOYD ROAD NEUTRAL BAY	Ground	E	43	39	42	37	43	39	42	37	-1.3	-2.2	-1.4	-2.1	55	51	NO	NO	NO	NO	NO
18.3	11320	48 BEN BOYD ROAD NEUTRAL BAY	Ground	N	52	47	49	44	52	48	49	44	-3.1	-3.7	-3.0	-3.7	60	55	NO	NO	NO	NO	NO
18.3	11320	48 BEN BOYD ROAD NEUTRAL BAY	Ground	W	48	44	47	41	48	44	47	42	-1.5	-2.3	-1.4	-2.3	60	55	NO	NO	NO	NO	NO
18.3	11320	48 BEN BOYD ROAD NEUTRAL BAY	Ground	S	47	42	45	40	47	43	46	40	-1.6	-2.5	-1.5	-2.5	59	55	NO	NO	NO	NO	NO
18.3	11331	18 UNDERCLIFF STREET NEUTRAL BAY	Ground	W	51	47	49	44	51	47	50	45	-1.7	-2.6	-1.6	-2.6	60	55	NO	NO	NO	NO	NO
18.3	11331	18 UNDERCLIFF STREET NEUTRAL BAY	Ground	N	52	48	50	45	52	48	51	45	-1.8	-2.7	-1.7	-2.7	60	55	NO	NO	NO	NO	NO
18.3	11331	18 UNDERCLIFF STREET NEUTRAL BAY	Ground	W	52	48	50	45	53	48	51	46	-1.9	-2.7	-1.8	-2.7	60	55	NO	NO	NO	NO	NO
18.3	11331	18 UNDERCLIFF STREET NEUTRAL BAY	Ground	S	48	43	46	41	48	44	46	41	-1.9	-2.8	-1.9	-2.9	60	55	NO	NO	NO	NO	NO
18.3	11336	15 HOLDSWORTH STREET NEUTRAL BAY	First	E	51	47	49	44	51	47	50	44	-1.7	-2.6	-1.6	-2.6	60	55	NO	NO	NO	NO	NO
18.3	11336	15 HOLDSWORTH STREET NEUTRAL BAY	First	N	62	58	58	53	63	58	59	53	-3.9	-5.0	-3.7	-5.1	60	55	NO	NO	NO	NO	NO
18.3	11336	15 HOLDSWORTH STREET NEUTRAL BAY	First	W	63	59	59	54	63	59	60	54	-3.9	-4.9	-3.8	-5.1	60	55	NO	NO	NO	NO	NO
18.3	11336	15 HOLDSWORTH STREET NEUTRAL BAY	First	S	58	53	55	49	58	54	55	50	-3.2	-4.2	-3.1	-4.2	60	55	NO	NO	NO	NO	NO
18.3	11336	15 HOLDSWORTH STREET NEUTRAL BAY	Ground	E	47	43	46	40	47	43	46	41	-1.5	-2.4	-1.4	-2.4	59	55	NO	NO	NO	NO	NO
18.3	11336	15 HOLDSWORTH STREET NEUTRAL BAY	Ground	N	61	57	57	52	61	57	58	52	-3.8	-5.1	-3.8	-5.2	60	55	NO	NO	NO	NO	NO
18.3	11336	15 HOLDSWORTH STREET NEUTRAL BAY	Ground	W	62	58	59	53	63	59	59	54	-3.7	-4.8	-3.7	-4.9	60	55	NO	NO	NO	NO	NO
18.3	11336	15 HOLDSWORTH STREET NEUTRAL BAY	Ground	S	56	52	52	47	56	52	53	47	-3.5	-4.6	-3.5	-4.7	60	55	NO	NO	NO	NO	NO
18.3	11338	11 SPRUSON STREET NEUTRAL BAY	First	N	63	59	59	53	64	60	59	54	-4.5	-5.8	-4.5	-5.8	60	55	NO	NO	NO	NO	NO
18.3	11338	11 SPRUSON STREET NEUTRAL BAY	First	W	63	59	59	53	64	60	59	54	-4.5	-5.8	-4.5	-5.8	60	55	NO	NO	NO	NO	NO
18.3	11338	11 SPRUSON STREET NEUTRAL BAY	First	S	61	57	57	51	61	57	57	52	-4.0	-5.3	-3.9	-5.3	60	55	NO	NO	NO	NO	NO

NCA	Receiver ID	Address	Floor Level	Facade	Opening Year 2027				Design Year 2037				Increase (Do Smthng - Do Nothing)				NCG project road noise criteria		Do noise levels exceed the cumulative limit with project roads adding ≥2dB to the total noise levels?		Is the contribution from the road project Acute?		Consider further treatment?
					Do Nothing		Do Smthng		Do Nothing		Do Smthng		Opening Year 2027		Design Year 2037								
					Day	Night	Day	Night	Day	Night	Day	Night	Day	Night	Day	Night	Day	Night	Day	Night	$L_{Aeq,15hr}$ ≥ 65dB	$L_{Aeq,9hr}$ ≥ 60dB	
18.3	11338	11 SPRUSON STREET NEUTRAL BAY	First	W	62	57	58	52	62	58	58	53	-4.1	-5.1	-4.0	-5.2	60	55	NO	NO	NO	NO	NO
18.3	11338	11 SPRUSON STREET NEUTRAL BAY	First	S	53	49	51	46	53	49	52	47	-1.4	-2.4	-1.4	-2.4	60	55	NO	NO	NO	NO	NO
18.3	11338	11 SPRUSON STREET NEUTRAL BAY	First	E	50	45	48	43	50	46	48	43	-1.7	-2.5	-1.6	-2.6	60	55	NO	NO	NO	NO	NO
18.3	11338	11 SPRUSON STREET NEUTRAL BAY	First	N	57	52	53	48	57	53	54	48	-3.6	-4.3	-3.6	-4.4	60	55	NO	NO	NO	NO	NO
18.3	11338	11 SPRUSON STREET NEUTRAL BAY	First	E	54	49	51	45	54	50	51	46	-3.2	-3.8	-3.1	-3.9	60	55	NO	NO	NO	NO	NO
18.3	11338	11 SPRUSON STREET NEUTRAL BAY	Ground	N	60	56	57	52	61	57	57	52	-3.4	-4.5	-3.3	-4.5	60	55	NO	NO	NO	NO	NO
18.3	11338	11 SPRUSON STREET NEUTRAL BAY	Ground	W	61	56	57	52	61	57	58	52	-3.4	-4.5	-3.4	-4.6	60	55	NO	NO	NO	NO	NO
18.3	11338	11 SPRUSON STREET NEUTRAL BAY	Ground	S	57	53	55	49	57	53	55	50	-2.4	-3.5	-2.4	-3.6	60	55	NO	NO	NO	NO	NO
18.3	11338	11 SPRUSON STREET NEUTRAL BAY	Ground	W	59	54	56	51	59	55	56	51	-2.6	-3.6	-2.6	-3.7	60	55	NO	NO	NO	NO	NO
18.3	11338	11 SPRUSON STREET NEUTRAL BAY	Ground	S	50	46	49	43	50	46	49	44	-1.4	-2.2	-1.3	-2.3	60	55	NO	NO	NO	NO	NO
18.3	11338	11 SPRUSON STREET NEUTRAL BAY	Ground	E	46	42	44	39	46	42	45	40	-1.6	-2.4	-1.5	-2.4	58	54	NO	NO	NO	NO	NO
18.3	11338	11 SPRUSON STREET NEUTRAL BAY	Ground	N	56	51	52	47	56	52	52	47	-3.8	-4.5	-3.8	-4.6	60	55	NO	NO	NO	NO	NO
18.3	11338	11 SPRUSON STREET NEUTRAL BAY	Ground	E	53	48	49	44	53	48	50	44	-3.5	-4.1	-3.5	-4.1	60	55	NO	NO	NO	NO	NO
18.3	11341	49-53 BEN BOYD ROAD NEUTRAL BAY	First	N	50	46	48	43	51	46	49	43	-1.8	-2.7	-1.8	-2.8	60	55	NO	NO	NO	NO	NO
18.3	11341	49-53 BEN BOYD ROAD NEUTRAL BAY	First	S	50	46	48	43	50	46	49	43	-1.6	-2.4	-1.5	-2.4	60	55	NO	NO	NO	NO	NO
18.3	11341	49-53 BEN BOYD ROAD NEUTRAL BAY	Ground	N	47	43	45	40	48	43	46	41	-1.8	-2.8	-1.7	-2.7	60	55	NO	NO	NO	NO	NO
18.3	11341	49-53 BEN BOYD ROAD NEUTRAL BAY	Ground	S	47	43	46	41	47	43	46	41	-1.5	-2.2	-1.4	-2.2	59	55	NO	NO	NO	NO	NO
18.3	11345	49-53 BEN BOYD ROAD NEUTRAL BAY	First	N	53	48	50	45	53	49	51	45	-2.4	-3.1	-2.3	-3.2	60	55	NO	NO	NO	NO	NO
18.3	11345	49-53 BEN BOYD ROAD NEUTRAL BAY	First	W	52	47	50	45	52	48	50	45	-1.7	-2.6	-1.7	-2.6	60	55	NO	NO	NO	NO	NO
18.3	11345	49-53 BEN BOYD ROAD NEUTRAL BAY	First	S	50	46	49	43	50	46	49	44	-1.5	-2.3	-1.4	-2.4	60	55	NO	NO	NO	NO	NO
18.3	11345	49-53 BEN BOYD ROAD NEUTRAL BAY	Ground	N	50	46	48	43	51	46	48	43	-2.3	-3.0	-2.2	-3.1	60	55	NO	NO	NO	NO	NO
18.3	11345	49-53 BEN BOYD ROAD NEUTRAL BAY	Ground	W	50	46	48	43	50	46	49	43	-1.7	-2.6	-1.6	-2.5	60	55	NO	NO	NO	NO	NO
18.3	11345	49-53 BEN BOYD ROAD NEUTRAL BAY	Ground	S	48	43	46	41	48	43	47	41	-1.4	-2.2	-1.3	-2.2	60	55	NO	NO	NO	NO	NO
18.3	11357	20A SPRUSON STREET NEUTRAL BAY	First	E	50	45	48	43	50	46	48	43	-1.7	-2.7	-1.7	-2.6	60	55	NO	NO	NO	NO	NO
18.3	11357	20A SPRUSON STREET NEUTRAL BAY	First	N	61	57	56	51	61	57	57	51	-4.5	-5.9	-4.5	-6.0	60	55	NO	NO	NO	NO	NO
18.3	11357	20A SPRUSON STREET NEUTRAL BAY	First	W	64	60	59	54	64	60	60	54	-4.4	-5.7	-4.4	-5.8	60	55	NO	NO	NO	NO	NO
18.3	11357	20A SPRUSON STREET NEUTRAL BAY	Ground	E	46	42	44	39	46	42	45	40	-1.7	-2.5	-1.6	-2.5	58	54	NO	NO	NO	NO	NO
18.3	11357	20A SPRUSON STREET NEUTRAL BAY	Ground	N	60	56	56	50	61	57	56	50	-4.8	-6.3	-4.8	-6.3	60	55	NO	NO	NO	NO	NO
18.3	11357	20A SPRUSON STREET NEUTRAL BAY	Ground	W	64	59	59	54	64	60	60	54	-4.5	-5.8	-4.5	-5.9	60	55	NO	NO	NO	NO	NO
18.3	11358	20 SPRUSON STREET NEUTRAL BAY	Ground	W	64	60	59	54	64	60	59	54	-4.9	-6.2	-4.9	-6.3	60	55	NO	NO	NO	NO	NO
18.3	11358	20 SPRUSON STREET NEUTRAL BAY	Ground	S	56	52	52	47	57	53	53	47	-4.1	-5.1	-4.1	-5.3	60	55	NO	NO	NO	NO	NO
18.3	11359	49-53 BEN BOYD ROAD NEUTRAL BAY	First	N	50	45	48	43	50	46	48	43	-1.8	-2.7	-1.7	-2.7	60	55	NO	NO	NO	NO	NO
18.3	11359	49-53 BEN BOYD ROAD NEUTRAL BAY	First	S	50	46	48	43	50	46	49	43	-1.5	-2.4	-1.5	-2.4	60	55	NO	NO	NO	NO	NO
18.3	11359	49-53 BEN BOYD ROAD NEUTRAL BAY	Ground	N	47	43	45	40	47	43	46	40	-1.8	-2.7	-1.7	-2.7	59	55	NO	NO	NO	NO	NO
18.3	11359	49-53 BEN BOYD ROAD NEUTRAL BAY	Ground	S	47	43	46	40	47	43	46	41	-1.5	-2.3	-1.4	-2.2	59	55	NO	NO	NO	NO	NO
18.3	11370	49-53 BEN BOYD ROAD NEUTRAL BAY	First	S	50	46	48	43	50	46	49	44	-1.6	-2.4	-1.5	-2.4	60	55	NO	NO	NO	NO	NO
18.3	11370	49-53 BEN BOYD ROAD NEUTRAL BAY	First	E	48	44	46	41	48	44	47	41	-1.8	-2.6	-1.7	-2.6	60	55	NO	NO	NO	NO	NO
18.3	11370	49-53 BEN BOYD ROAD NEUTRAL BAY	First	N	50	46	48	43	51	46	49	44	-2.0	-2.8	-1.9	-2.7	60	55	NO	NO	NO	NO	NO
18.3	11370	49-53 BEN BOYD ROAD NEUTRAL BAY	Ground	S	47	43	46	40	47	43	46	41	-1.6	-2.3	-1.4	-2.3	59	55	NO	NO	NO	NO	NO
18.3	11370	49-53 BEN BOYD ROAD NEUTRAL BAY	Ground	E	44	40	43	38	45	40	43	38	-1.6	-2.4	-1.6	-2.4	57	52	NO	NO	NO	NO	NO
18.3	11370	49-53 BEN BOYD ROAD NEUTRAL BAY	Ground	N	48	43	46	41	48	44	46	41	-1.9	-2.8	-1.8	-2.7	60	55	NO	NO	NO	NO	NO
18.3	11389	20-22 UNDERCLIFF STREET NEUTRAL BAY	Ground	E	48	43	46	41	48	44	46	41	-1.7	-2.6	-1.8	-2.6	60	55	NO	NO	NO	NO	NO
18.3	11389	20-22 UNDERCLIFF STREET NEUTRAL BAY	Ground	N	48	44	47	41	49	44	47	42	-1.8	-2.7	-1.7	-2.6	60	55	NO	NO	NO	NO	NO
18.3	11389	20-22 UNDERCLIFF STREET NEUTRAL BAY	Ground	N	47	43	45	40	48	43	46	41	-1.8	-2.6	-1.7	-2.6	60	55	NO	NO	NO	NO	NO
18.3	11389	20-22 UNDERCLIFF STREET NEUTRAL BAY	Ground	S	48	44	46	41	48	44	47	42	-1.7	-2.6	-1.6	-2.6	60	55	NO	NO	NO	NO	NO
18.3	11389	20-22 UNDERCLIFF STREET NEUTRAL BAY	Ground	E	48	43	46	41	48	44	46	41	-1.8	-2.6	-1.7	-2.6	60	55	NO	NO	NO	NO	NO
18.3	11389	20-22 UNDERCLIFF STREET NEUTRAL BAY	Ground	N	50	46	48	43	50	46	49	43	-1.8	-2.8	-1.7	-2.7	60	55	NO	NO	NO	NO	NO
18.3	11389	20-22 UNDERCLIFF STREET NEUTRAL BAY	Ground	W	52	48	50	45	52	48	51	45	-1.8	-2.7	-1.8	-2.8	60	55	NO	NO	NO	NO	NO
18.3	11389	20-22 UNDERCLIFF STREET NEUTRAL BAY	Ground	N	52	48	50	45	52	48	50	45	-2.0	-2.8	-1.9	-2.9	60	55	NO	NO	NO	NO	NO
18.3	11389	20-22 UNDERCLIFF STREET NEUTRAL BAY	Ground	W	52	48	50	45	53	48	51	46	-1.9	-2.7	-1.8	-2.7	60	55	NO	NO	NO	NO	NO
18.3	11389	20-22 UNDERCLIFF STREET NEUTRAL BAY	Ground	S	50	45	48	43	50	46	48	43	-1.6	-2.4	-1.5	-2.4	60	55	NO	NO	NO	NO	NO
18.3	11389	20-22 UNDERCLIFF STREET NEUTRAL BAY	Ground	W	51	47	49	44	51	47	50	45	-1.6	-2.6	-1.5	-2.5	60	55	NO	NO	NO	NO	NO
18.3	11395	17A HOLDSWORTH STREET NEUTRAL BAY	First	E	51	47	49	44	51	47	50	45	-1.6	-2.5	-1.5	-2.5	60	55	NO	NO	NO	NO	NO
18.3	11395	17A HOLDSWORTH STREET NEUTRAL BAY	First	N	60	55	57	51	60	56	57	51	-3.0	-4.2	-2.9	-4.3	60	55	NO	NO	NO	NO	NO
18.3	11395	17A HOLDSWORTH STREET NEUTRAL BAY	First	W	63	59	59	54	64	59	60	54	-3.8	-5.0	-3.8	-5.1	60	55	NO	NO	NO	NO	NO
18.3	11395	17A HOLDSWORTH STREET NEUTRAL BAY	First	S	58	53	54	49	58	54	55	49	-3.3	-4.2	-3.3	-4.3	60	55	NO	NO	NO	NO	NO
18.3	11395	17A HOLDSWORTH STREET NEUTRAL BAY	Ground	E	47	43	46	40	48	43	46	41	-1.6	-2.4	-1.5	-2.3	60	55	NO	NO	NO	NO	NO
18.3	11395	17A HOLDSWORTH STREET NEUTRAL BAY	Ground	N	56	52	53	48	57	52	54	48	-3.1	-4.4	-3.0	-4.5	60	55	NO	NO	NO	NO	NO
18.3	11395	17A HOLDSWORTH STREET NEUTRAL BAY	Ground	W	63	58	59	53	63	59	59	54	-3.8	-5.0	-3.8	-5.0	60	55	NO	NO	NO	NO	NO
18.3	11396	17 HOLDSWORTH STREET NEUTRAL BAY	Ground	W	63	58	59	53	63	59	59	54	-3.8	-5.0	-3.7	-5.1	60	55	NO	NO	NO	NO	NO
18.3	11396	17 HOLDSWORTH STREET NEUTRAL BAY	Ground	S	56	52	53	48	57	52	53	48	-3.4	-4.4	-3.3	-4.5	60	55	NO	NO	NO	NO	NO
18.3	11397	22 SPRUSON STREET NEUTRAL BAY	First	N	63	59	58	53	63	59	59	53	-4.6	-6.0	-4.6	-6.1	60	55	NO	NO	NO	NO	NO

NCA	Receiver ID	Address	Floor Level	Facade	Opening Year 2027				Design Year 2037				Increase (Do Smthng - Do Nothing)				NCG project road noise criteria		Do noise levels exceed the cumulative limit with project roads adding ≥2dB to the total noise levels?		Is the contribution from the road project Acute?		Consider further treatment?
					Do Nothing		Do Smthng		Do Nothing		Do Smthng		Opening Year 2027		Design Year 2037								
					Day	Night	Day	Night	Day	Night	Day	Night	Day	Night	Day	Night	Day	Night	Day	Night	$L_{Aeq,15hr} \geq 65dB$	$L_{Aeq,9hr} \geq 60dB$	
18.3	11397	22 SPRUSON STREET NEUTRAL BAY	First	W	64	60	59	54	64	60	60	54	-4.5	-5.7	-4.5	-5.8	60	55	NO	NO	NO	NO	NO
18.3	11397	22 SPRUSON STREET NEUTRAL BAY	First	S	58	53	53	48	58	54	54	48	-4.1	-5.3	-4.0	-5.3	60	55	NO	NO	NO	NO	NO
18.3	11397	22 SPRUSON STREET NEUTRAL BAY	First	E	50	46	48	43	50	46	48	43	-1.8	-2.7	-1.7	-2.7	60	55	NO	NO	NO	NO	NO
18.3	11397	22 SPRUSON STREET NEUTRAL BAY	Ground	N	62	58	57	52	63	59	58	52	-5.0	-6.4	-4.9	-6.5	60	55	NO	NO	NO	NO	NO
18.3	11397	22 SPRUSON STREET NEUTRAL BAY	Ground	W	64	60	59	54	64	60	59	54	-4.7	-6.0	-4.6	-5.9	60	55	NO	NO	NO	NO	NO
18.3	11397	22 SPRUSON STREET NEUTRAL BAY	Ground	S	57	53	52	47	57	53	53	47	-4.6	-5.8	-4.6	-5.9	60	55	NO	NO	NO	NO	NO
18.3	11397	22 SPRUSON STREET NEUTRAL BAY	Ground	E	46	42	45	39	47	42	45	40	-1.6	-2.4	-1.6	-2.5	59	54	NO	NO	NO	NO	NO
18.3	11402	55 BEN BOYD ROAD NEUTRAL BAY	First	S	50	46	49	43	50	46	49	44	-1.6	-2.5	-1.5	-2.4	60	55	NO	NO	NO	NO	NO
18.3	11402	55 BEN BOYD ROAD NEUTRAL BAY	First	E	48	44	46	41	48	44	47	42	-1.7	-2.6	-1.6	-2.5	60	55	NO	NO	NO	NO	NO
18.3	11402	55 BEN BOYD ROAD NEUTRAL BAY	First	N	54	50	52	47	54	50	52	47	-2.0	-3.0	-1.9	-2.9	60	55	NO	NO	NO	NO	NO
18.3	11402	55 BEN BOYD ROAD NEUTRAL BAY	First	W	54	50	52	47	55	50	52	47	-2.4	-3.2	-2.4	-3.3	60	55	NO	NO	NO	NO	NO
18.3	11402	55 BEN BOYD ROAD NEUTRAL BAY	First	S	51	46	49	44	51	47	49	44	-1.6	-2.5	-1.5	-2.5	60	55	NO	NO	NO	NO	NO
18.3	11402	55 BEN BOYD ROAD NEUTRAL BAY	Ground	S	47	43	46	40	47	43	46	41	-1.7	-2.5	-1.5	-2.4	59	55	NO	NO	NO	NO	NO
18.3	11402	55 BEN BOYD ROAD NEUTRAL BAY	Ground	E	44	40	43	38	45	40	43	38	-1.6	-2.4	-1.6	-2.5	57	52	NO	NO	NO	NO	NO
18.3	11402	55 BEN BOYD ROAD NEUTRAL BAY	Ground	N	48	44	46	41	48	44	47	41	-1.9	-2.8	-1.8	-2.8	60	55	NO	NO	NO	NO	NO
18.3	11402	55 BEN BOYD ROAD NEUTRAL BAY	Ground	W	52	47	50	44	52	48	50	45	-2.1	-3.0	-2.0	-3.0	60	55	NO	NO	NO	NO	NO
18.3	11402	55 BEN BOYD ROAD NEUTRAL BAY	Ground	S	48	44	46	41	48	44	47	42	-1.6	-2.5	-1.5	-2.4	60	55	NO	NO	NO	NO	NO
18.3	11407	1A PHILLIPS STREET NEUTRAL BAY	First	E	46	41	44	39	46	41	44	39	-1.7	-2.4	-1.6	-2.5	58	53	NO	NO	NO	NO	NO
18.3	11407	1A PHILLIPS STREET NEUTRAL BAY	First	N	63	59	58	53	63	59	59	53	-4.5	-5.7	-4.5	-5.8	60	55	NO	NO	NO	NO	NO
18.3	11407	1A PHILLIPS STREET NEUTRAL BAY	First	W	63	58	58	53	63	59	59	53	-4.3	-5.4	-4.2	-5.5	60	55	NO	NO	NO	NO	NO
18.3	11407	1A PHILLIPS STREET NEUTRAL BAY	First	S	52	47	50	45	52	48	51	45	-1.5	-2.3	-1.4	-2.4	60	55	NO	NO	NO	NO	NO
18.3	11407	1A PHILLIPS STREET NEUTRAL BAY	Second	E	49	45	47	42	50	45	48	43	-1.7	-2.6	-1.7	-2.6	60	55	NO	NO	NO	NO	NO
18.3	11407	1A PHILLIPS STREET NEUTRAL BAY	Second	N	63	59	59	53	63	59	59	54	-4.4	-5.7	-4.4	-5.7	60	55	NO	NO	NO	NO	NO
18.3	11407	1A PHILLIPS STREET NEUTRAL BAY	Second	W	63	59	59	53	63	59	59	54	-4.1	-5.3	-4.1	-5.4	60	55	NO	NO	NO	NO	NO
18.3	11407	1A PHILLIPS STREET NEUTRAL BAY	Second	S	56	51	53	48	56	52	54	48	-2.2	-3.2	-2.1	-3.2	60	55	NO	NO	NO	NO	NO
18.3	11407	1A PHILLIPS STREET NEUTRAL BAY	Ground	E	43	39	42	36	43	39	42	37	-1.6	-2.3	-1.5	-2.3	55	51	NO	NO	NO	NO	NO
18.3	11407	1A PHILLIPS STREET NEUTRAL BAY	Ground	W	60	55	57	51	60	56	57	52	-3.0	-4.0	-2.9	-4.1	60	55	NO	NO	NO	NO	NO
18.3	11407	1A PHILLIPS STREET NEUTRAL BAY	Ground	S	49	45	48	42	49	45	48	43	-1.5	-2.3	-1.4	-2.2	60	55	NO	NO	NO	NO	NO
18.3	11413	1 PHILLIPS STREET NEUTRAL BAY	Ground	E	49	45	48	42	50	45	48	43	-1.8	-2.6	-1.7	-2.7	60	55	NO	NO	NO	NO	NO
18.3	11413	1 PHILLIPS STREET NEUTRAL BAY	Ground	N	60	56	57	52	61	56	57	52	-3.5	-4.6	-3.3	-4.6	60	55	NO	NO	NO	NO	NO
18.3	11413	1 PHILLIPS STREET NEUTRAL BAY	Ground	W	61	57	58	52	62	58	58	53	-3.6	-4.7	-3.5	-4.7	60	55	NO	NO	NO	NO	NO
18.3	11413	1 PHILLIPS STREET NEUTRAL BAY	Ground	S	54	50	52	47	55	50	52	47	-2.5	-3.5	-2.5	-3.5	60	55	NO	NO	NO	NO	NO
18.3	11438	50 BEN BOYD ROAD NEUTRAL BAY	First	E	45	41	44	38	46	41	44	39	-1.6	-2.5	-1.6	-2.4	58	53	NO	NO	NO	NO	NO
18.3	11438	50 BEN BOYD ROAD NEUTRAL BAY	First	N	61	56	57	51	61	57	57	52	-3.8	-5.0	-3.7	-5.1	60	55	NO	NO	NO	NO	NO
18.3	11438	50 BEN BOYD ROAD NEUTRAL BAY	First	W	62	58	58	52	62	58	58	53	-4.3	-5.4	-4.2	-5.5	60	55	NO	NO	NO	NO	NO
18.3	11438	50 BEN BOYD ROAD NEUTRAL BAY	First	S	49	45	47	42	49	45	48	43	-1.6	-2.5	-1.5	-2.4	60	55	NO	NO	NO	NO	NO
18.3	11438	50 BEN BOYD ROAD NEUTRAL BAY	Second	E	49	44	47	42	49	45	47	42	-1.7	-2.5	-1.6	-2.6	60	55	NO	NO	NO	NO	NO
18.3	11438	50 BEN BOYD ROAD NEUTRAL BAY	Second	N	62	58	58	52	62	58	58	53	-4.3	-5.4	-4.2	-5.5	60	55	NO	NO	NO	NO	NO
18.3	11438	50 BEN BOYD ROAD NEUTRAL BAY	Second	W	62	58	58	53	63	59	59	53	-4.3	-5.4	-4.2	-5.5	60	55	NO	NO	NO	NO	NO
18.3	11438	50 BEN BOYD ROAD NEUTRAL BAY	Second	S	52	48	50	45	52	48	51	46	-1.7	-2.6	-1.6	-2.6	60	55	NO	NO	NO	NO	NO
18.3	11438	50 BEN BOYD ROAD NEUTRAL BAY	Ground	E	43	39	42	36	43	39	42	37	-1.4	-2.2	-1.5	-2.2	55	51	NO	NO	NO	NO	NO
18.3	11438	50 BEN BOYD ROAD NEUTRAL BAY	Ground	N	58	54	55	50	59	54	55	50	-3.1	-4.4	-3.1	-4.4	60	55	NO	NO	NO	NO	NO
18.3	11438	50 BEN BOYD ROAD NEUTRAL BAY	Ground	W	58	54	55	50	59	54	55	50	-3.4	-4.3	-3.3	-4.3	60	55	NO	NO	NO	NO	NO
18.3	11438	50 BEN BOYD ROAD NEUTRAL BAY	Ground	S	47	42	45	40	47	43	46	40	-1.5	-2.4	-1.4	-2.3	59	55	NO	NO	NO	NO	NO
18.3	11447	19 HOLDSWORTH STREET NEUTRAL BAY	Ground	W	63	58	59	53	63	59	59	54	-3.9	-5.1	-3.9	-5.2	60	55	NO	NO	NO	NO	NO
18.3	11447	19 HOLDSWORTH STREET NEUTRAL BAY	Ground	S	55	51	52	47	55	51	52	47	-2.9	-4.0	-2.9	-4.0	60	55	NO	NO	NO	NO	NO
18.3	11447	19 HOLDSWORTH STREET NEUTRAL BAY	Ground	E	50	46	48	43	51	46	48	43	-2.1	-3.1	-2.1	-3.1	60	55	NO	NO	NO	NO	NO
18.3	11448	19A HOLDSWORTH STREET NEUTRAL BAY	Ground	E	51	46	49	44	51	47	49	44	-1.8	-2.6	-1.7	-2.7	60	55	NO	NO	NO	NO	NO
18.3	11448	19A HOLDSWORTH STREET NEUTRAL BAY	Ground	N	59	54	56	50	59	55	56	50	-3.0	-4.3	-2.9	-4.4	60	55	NO	NO	NO	NO	NO
18.3	11448	19A HOLDSWORTH STREET NEUTRAL BAY	Ground	W	63	59	59	54	63	59	59	54	-3.9	-5.0	-3.9	-5.1	60	55	NO	NO	NO	NO	NO
18.3	11450	57 BEN BOYD ROAD NEUTRAL BAY	Ground	E	48	44	46	41	48	44	47	41	-1.7	-2.5	-1.6	-2.5	60	55	NO	NO	NO	NO	NO
18.3	11450	57 BEN BOYD ROAD NEUTRAL BAY	Ground	N	55	51	53	47	55	51	53	48	-2.2	-3.3	-2.1	-3.4	60	55	NO	NO	NO	NO	NO
18.3	11450	57 BEN BOYD ROAD NEUTRAL BAY	Ground	W	54	50	52	47	54	50	52	47	-2.2	-3.2	-2.1	-3.2	60	55	NO	NO	NO	NO	NO
18.3	11450	57 BEN BOYD ROAD NEUTRAL BAY	Ground	S	49	44	47	41	49	45	47	42	-1.9	-2.7	-1.8	-2.8	60	55	NO	NO	NO	NO	NO
18.3	11452	7 PHILLIPS STREET NEUTRAL BAY	Ground	S	50	45	48	43	50	46	49	43	-1.6	-2.4	-1.5	-2.4	60	55	NO	NO	NO	NO	NO
18.3	11452	7 PHILLIPS STREET NEUTRAL BAY	Ground	E	47	43	46	40	48	43	46	41	-1.8	-2.6	-1.7	-2.6	60	55	NO	NO	NO	NO	NO
18.3	11452	7 PHILLIPS STREET NEUTRAL BAY	Ground	N	51	46	49	43	51	47	49	44	-2.0	-2.8	-1.9	-2.9	60	55	NO	NO	NO	NO	NO
18.3	11455	9 PHILLIPS STREET NEUTRAL BAY	Ground	W	48	44	47	41	49	44	47	42	-1.8	-2.6	-1.7	-2.6	60	55	NO	NO	NO	NO	NO
18.3	11455	9 PHILLIPS STREET NEUTRAL BAY	Ground	S	51	47	50	44	52	47	50	45	-1.6	-2.6	-1.6	-2.6	60	55	NO	NO	NO	NO	NO
18.3	11455	9 PHILLIPS STREET NEUTRAL BAY	Ground	E	48	43	46	41	48	43	46	41	-1.8	-2.6	-1.7	-2.6	60	55	NO	NO	NO	NO	NO
18.3	11455	9 PHILLIPS STREET NEUTRAL BAY	Ground	S	48	44	47	41	49	44	47	42	-1.7	-2.6	-1.6	-2.6	60	55	NO	NO	NO	NO	NO
18.3	11455	9 PHILLIPS STREET NEUTRAL BAY	Ground	E	47	43	46	40	48	43	46	41	-1.8	-2.6	-1.7	-2.6	60	55	NO	NO	NO	NO	NO

NCA	Receiver ID	Address	Floor Level	Facade	Opening Year 2027				Design Year 2037				Increase (Do Smthng - Do Nothing)				NCG project road noise criteria		Do noise levels exceed the cumulative limit with project roads adding ≥2dB to the total noise levels?		Is the contribution from the road project Acute?		Consider further treatment?
					Do Nothing		Do Smthng		Do Nothing		Do Smthng		Opening Year 2027		Design Year 2037								
					Day	Night	Day	Night	Day	Night	Day	Night	Day	Night	Day	Night	Day	Night	Day	Night	$L_{Aeq,15hr}$ ≥ 65dB	$L_{Aeq,9hr}$ ≥ 60dB	
18.3	11455	9 PHILLIPS STREET NEUTRAL BAY	Ground	S	48	44	47	41	49	44	47	42	-1.8	-2.7	-1.6	-2.6	60	55	NO	NO	NO	NO	NO
18.3	11455	9 PHILLIPS STREET NEUTRAL BAY	Ground	E	47	43	46	40	48	43	46	41	-1.8	-2.6	-1.7	-2.6	60	55	NO	NO	NO	NO	NO
18.3	11455	9 PHILLIPS STREET NEUTRAL BAY	Ground	N	53	49	51	46	53	49	51	46	-2.0	-3.0	-1.9	-3.0	60	55	NO	NO	NO	NO	NO
18.3	11455	9 PHILLIPS STREET NEUTRAL BAY	Ground	W	50	45	48	43	50	46	48	43	-2.0	-2.8	-2.0	-2.8	60	55	NO	NO	NO	NO	NO
18.3	11457	24 SPRUSON STREET NEUTRAL BAY	First	N	58	54	55	49	59	55	55	50	-3.6	-4.9	-3.5	-5.0	60	55	NO	NO	NO	NO	NO
18.3	11457	24 SPRUSON STREET NEUTRAL BAY	First	W	64	59	59	54	64	60	60	54	-4.2	-5.4	-4.2	-5.5	60	55	NO	NO	NO	NO	NO
18.3	11457	24 SPRUSON STREET NEUTRAL BAY	First	S	58	54	55	49	59	55	55	50	-3.8	-5.1	-3.8	-5.1	60	55	NO	NO	NO	NO	NO
18.3	11457	24 SPRUSON STREET NEUTRAL BAY	First	E	50	46	48	43	50	46	49	43	-1.7	-2.6	-1.6	-2.7	60	55	NO	NO	NO	NO	NO
18.3	11457	24 SPRUSON STREET NEUTRAL BAY	Ground	N	57	53	53	48	58	54	54	48	-4.1	-5.4	-4.0	-5.5	60	55	NO	NO	NO	NO	NO
18.3	11457	24 SPRUSON STREET NEUTRAL BAY	Ground	W	63	59	59	54	64	59	59	54	-4.2	-5.4	-4.2	-5.5	60	55	NO	NO	NO	NO	NO
18.3	11457	24 SPRUSON STREET NEUTRAL BAY	Ground	S	58	54	54	48	58	54	54	49	-4.2	-5.4	-4.2	-5.5	60	55	NO	NO	NO	NO	NO
18.3	11457	24 SPRUSON STREET NEUTRAL BAY	Ground	E	47	42	45	40	47	42	45	40	-1.7	-2.5	-1.6	-2.5	59	54	NO	NO	NO	NO	NO
18.3	11460	29A UNDERCLIFF STREET NEUTRAL BAY	Ground	W	54	50	52	47	55	50	53	48	-2.0	-3.0	-1.9	-2.9	60	55	NO	NO	NO	NO	NO
18.3	11466	5 PHILLIPS STREET NEUTRAL BAY	Ground	E	48	43	46	41	48	44	46	41	-1.8	-2.6	-1.7	-2.6	60	55	NO	NO	NO	NO	NO
18.3	11466	5 PHILLIPS STREET NEUTRAL BAY	Ground	N	54	50	52	47	54	50	52	47	-2.2	-3.1	-2.0	-3.2	60	55	NO	NO	NO	NO	NO
18.3	11466	5 PHILLIPS STREET NEUTRAL BAY	Ground	W	54	50	52	47	54	50	52	47	-2.2	-3.3	-2.1	-3.3	60	55	NO	NO	NO	NO	NO
18.3	11466	5 PHILLIPS STREET NEUTRAL BAY	Ground	N	54	50	52	47	54	50	52	47	-2.1	-3.2	-2.0	-3.2	60	55	NO	NO	NO	NO	NO
18.3	11466	5 PHILLIPS STREET NEUTRAL BAY	Ground	W	53	48	51	46	53	49	51	46	-1.9	-2.8	-1.8	-2.9	60	55	NO	NO	NO	NO	NO
18.3	11466	5 PHILLIPS STREET NEUTRAL BAY	Ground	S	51	47	49	44	51	47	50	44	-1.7	-2.6	-1.6	-2.6	60	55	NO	NO	NO	NO	NO
18.3	11474	31 UNDERCLIFF STREET NEUTRAL BAY	Ground	W	55	51	53	48	56	51	54	48	-2.2	-3.1	-2.0	-3.1	60	55	NO	NO	NO	NO	NO
18.3	11474	31 UNDERCLIFF STREET NEUTRAL BAY	Ground	W	55	51	53	48	55	51	53	48	-2.1	-3.0	-2.1	-3.1	60	55	NO	NO	NO	NO	NO
18.3	11487	21 HOLDSWORTH STREET NEUTRAL BAY	Ground	W	63	58	59	53	63	59	59	54	-3.9	-5.0	-3.9	-5.1	60	55	NO	NO	NO	NO	NO
18.3	11487	21 HOLDSWORTH STREET NEUTRAL BAY	Ground	S	57	53	54	48	58	53	54	49	-3.4	-4.5	-3.4	-4.6	60	55	NO	NO	NO	NO	NO
18.3	11488	21A HOLDSWORTH STREET NEUTRAL BAY	Ground	E	50	46	48	43	50	46	48	43	-2.1	-3.0	-2.1	-3.1	60	55	NO	NO	NO	NO	NO
18.3	11488	21A HOLDSWORTH STREET NEUTRAL BAY	Ground	N	60	56	56	51	60	56	56	51	-3.7	-5.0	-3.7	-5.2	60	55	NO	NO	NO	NO	NO
18.3	11488	21A HOLDSWORTH STREET NEUTRAL BAY	Ground	W	63	59	59	54	63	59	59	54	-3.9	-5.0	-3.8	-5.1	60	55	NO	NO	NO	NO	NO
18.3	11491	26 SPRUSON STREET NEUTRAL BAY	First	N	62	58	58	53	62	58	59	53	-3.7	-4.9	-3.7	-5.0	60	55	NO	NO	NO	NO	NO
18.3	11491	26 SPRUSON STREET NEUTRAL BAY	First	W	63	59	59	54	64	60	60	54	-4.1	-5.2	-4.1	-5.3	60	55	NO	NO	NO	NO	NO
18.3	11491	26 SPRUSON STREET NEUTRAL BAY	First	S	58	54	54	49	59	54	55	49	-3.9	-5.2	-3.9	-5.2	60	55	NO	NO	NO	NO	NO
18.3	11491	26 SPRUSON STREET NEUTRAL BAY	First	E	50	46	48	43	51	46	49	44	-1.8	-2.7	-1.7	-2.6	60	55	NO	NO	NO	NO	NO
18.3	11491	26 SPRUSON STREET NEUTRAL BAY	Ground	N	58	54	55	50	58	54	56	50	-2.8	-4.1	-2.8	-4.2	60	55	NO	NO	NO	NO	NO
18.3	11491	26 SPRUSON STREET NEUTRAL BAY	Ground	W	62	58	59	53	62	58	59	54	-3.4	-4.4	-3.3	-4.5	60	55	NO	NO	NO	NO	NO
18.3	11491	26 SPRUSON STREET NEUTRAL BAY	Ground	S	58	53	53	48	58	54	54	48	-4.3	-5.6	-4.3	-5.7	60	55	NO	NO	NO	NO	NO
18.3	11491	26 SPRUSON STREET NEUTRAL BAY	Ground	E	47	42	45	40	47	43	45	40	-1.6	-2.4	-1.6	-2.5	59	55	NO	NO	NO	NO	NO
18.3	11497	15 SPRUSON STREET NEUTRAL BAY	Ground	W	62	58	58	52	62	58	58	53	-4.5	-5.6	-4.4	-5.6	60	55	NO	NO	NO	NO	NO
18.3	11497	15 SPRUSON STREET NEUTRAL BAY	Ground	S	55	51	52	47	56	51	53	47	-2.8	-3.8	-2.8	-3.9	60	55	NO	NO	NO	NO	NO
18.3	11497	15 SPRUSON STREET NEUTRAL BAY	Ground	E	50	45	48	42	50	45	48	43	-1.8	-2.7	-1.7	-2.6	60	55	NO	NO	NO	NO	NO
18.3	11497	15 SPRUSON STREET NEUTRAL BAY	Ground	N	53	48	51	45	53	49	51	46	-2.0	-3.0	-2.0	-2.9	60	55	NO	NO	NO	NO	NO
18.3	11497	15 SPRUSON STREET NEUTRAL BAY	Ground	E	50	45	48	43	50	46	48	43	-1.8	-2.7	-1.7	-2.6	60	55	NO	NO	NO	NO	NO
18.3	11538	6 PHILLIPS STREET NEUTRAL BAY	Ground	N	49	44	47	42	49	45	47	42	-1.8	-2.7	-1.7	-2.7	60	55	NO	NO	NO	NO	NO
18.3	11538	6 PHILLIPS STREET NEUTRAL BAY	Ground	W	46	42	44	39	46	42	45	40	-1.8	-2.6	-1.7	-2.5	58	54	NO	NO	NO	NO	NO
18.3	11538	6 PHILLIPS STREET NEUTRAL BAY	Ground	S	55	51	53	48	56	51	53	48	-2.5	-3.4	-2.5	-3.5	60	55	NO	NO	NO	NO	NO
18.3	11546	17 SPRUSON STREET NEUTRAL BAY	Ground	W	63	59	59	53	64	59	59	53	-4.7	-5.9	-4.6	-6.0	60	55	NO	NO	NO	NO	NO
18.3	11546	17 SPRUSON STREET NEUTRAL BAY	Ground	E	50	45	48	43	50	46	48	43	-1.8	-2.7	-1.7	-2.6	60	55	NO	NO	NO	NO	NO
18.3	11546	17 SPRUSON STREET NEUTRAL BAY	Ground	S	51	47	50	44	52	48	50	45	-1.8	-2.7	-1.7	-2.8	60	55	NO	NO	NO	NO	NO
18.3	11546	17 SPRUSON STREET NEUTRAL BAY	Ground	E	49	45	48	42	50	45	48	43	-1.7	-2.6	-1.6	-2.6	60	55	NO	NO	NO	NO	NO
18.3	11563	23 HOLDSWORTH STREET NEUTRAL BAY	First	E	51	46	49	44	51	47	50	44	-1.7	-2.6	-1.6	-2.7	60	55	NO	NO	NO	NO	NO
18.3	11563	23 HOLDSWORTH STREET NEUTRAL BAY	First	N	62	58	58	53	63	59	59	53	-4.0	-5.1	-3.8	-5.2	60	55	NO	NO	NO	NO	NO
18.3	11563	23 HOLDSWORTH STREET NEUTRAL BAY	First	W	63	59	59	54	64	59	60	54	-3.9	-5.0	-3.9	-5.1	60	55	NO	NO	NO	NO	NO
18.3	11563	23 HOLDSWORTH STREET NEUTRAL BAY	First	S	59	55	56	50	59	55	56	51	-3.5	-4.6	-3.4	-4.7	60	55	NO	NO	NO	NO	NO
18.3	11563	23 HOLDSWORTH STREET NEUTRAL BAY	Ground	E	47	43	45	40	47	43	46	41	-1.6	-2.5	-1.5	-2.4	59	55	NO	NO	NO	NO	NO
18.3	11563	23 HOLDSWORTH STREET NEUTRAL BAY	Ground	N	59	54	56	50	59	55	56	51	-2.9	-4.1	-2.9	-4.2	60	55	NO	NO	NO	NO	NO
18.3	11563	23 HOLDSWORTH STREET NEUTRAL BAY	Ground	W	63	59	59	54	63	59	59	54	-4.0	-5.0	-3.9	-5.2	60	55	NO	NO	NO	NO	NO
18.3	11563	23 HOLDSWORTH STREET NEUTRAL BAY	Ground	S	58	54	54	49	58	54	55	49	-3.5	-4.7	-3.5	-4.8	60	55	NO	NO	NO	NO	NO
18.3	11567	30 SPRUSON STREET NEUTRAL BAY	Ground	E	50	46	49	43	51	46	49	44	-1.8	-2.7	-1.7	-2.7	60	55	NO	NO	NO	NO	NO
18.3	11567	30 SPRUSON STREET NEUTRAL BAY	Ground	N	57	52	54	49	57	53	54	49	-2.6	-3.7	-2.5	-3.8	60	55	NO	NO	NO	NO	NO
18.3	11567	30 SPRUSON STREET NEUTRAL BAY	Ground	W	60	56	57	52	61	56	58	52	-2.9	-4.0	-2.9	-4.1	60	55	NO	NO	NO	NO	NO
18.3	11567	30 SPRUSON STREET NEUTRAL BAY	Ground	S	57	53	55	49	58	54	55	50	-2.9	-4.2	-2.9	-4.2	60	55	NO	NO	NO	NO	NO
18.3	11585	19 SPRUSON STREET NEUTRAL BAY	Ground	E	50	45	48	43	50	46	48	43	-1.7	-2.7	-1.7	-2.7	60	55	NO	NO	NO	NO	NO
18.3	11585	19 SPRUSON STREET NEUTRAL BAY	Ground	N	54	50	52	47	54	50	52	47	-2.0	-3.0	-2.0	-3.1	60	55	NO	NO	NO	NO	NO
18.3	11585	19 SPRUSON STREET NEUTRAL BAY	Ground	E	50	45	48	43	50	46	48	43	-1.8	-2.7	-1.8	-2.7	60	55	NO	NO	NO	NO	NO
18.3	11585	19 SPRUSON STREET NEUTRAL BAY	Ground	N	60	56	56	51	61	57	56	51	-4.5	-5.8	-4.5	-5.9	60	55	NO	NO	NO	NO	NO

NCA	Receiver ID	Address	Floor Level	Facade	Opening Year 2027				Design Year 2037				Increase (Do Smthng - Do Nothing)				NCG project road noise criteria		Do noise levels exceed the cumulative limit with project roads adding ≥2dB to the total noise levels?		Is the contribution from the road project Acute?		Consider further treatment?
					Do Nothing		Do Smthng		Do Nothing		Do Smthng		Opening Year 2027		Design Year 2037								
					Day	Night	Day	Night	Day	Night	Day	Night	Day	Night	Day	Night	Day	Night	Day	Night	$L_{Aeq,15hr}$ ≥ 65dB	$L_{Aeq,9hr}$ ≥ 60dB	
18.3	11585	19 SPRUSON STREET NEUTRAL BAY	Ground	W	64	59	59	53	64	60	59	54	-4.7	-5.9	-4.7	-6.0	60	55	NO	NO	NO	NO	NO
18.3	11588	8 PHILLIPS STREET NEUTRAL BAY	Ground	S	55	50	52	47	55	51	53	47	-2.6	-3.5	-2.6	-3.6	60	55	NO	NO	NO	NO	NO
18.3	11588	8 PHILLIPS STREET NEUTRAL BAY	Ground	N	58	54	55	50	59	54	56	50	-2.8	-3.9	-2.7	-3.9	60	55	NO	NO	NO	NO	NO
18.3	11590	10 PHILLIPS STREET NEUTRAL BAY	Ground	N	51	47	49	44	51	47	50	44	-2.0	-2.9	-1.8	-2.8	60	55	NO	NO	NO	NO	NO
18.3	11590	10 PHILLIPS STREET NEUTRAL BAY	Ground	NE	49	45	48	42	50	45	48	43	-1.9	-2.7	-1.8	-2.8	60	55	NO	NO	NO	NO	NO
18.3	11590	10 PHILLIPS STREET NEUTRAL BAY	Ground	S	50	45	48	43	50	46	48	43	-1.8	-2.7	-1.7	-2.7	60	55	NO	NO	NO	NO	NO
18.3	11590	10 PHILLIPS STREET NEUTRAL BAY	Ground	E	49	44	47	42	49	45	47	42	-1.8	-2.6	-1.7	-2.7	60	55	NO	NO	NO	NO	NO
18.3	11590	10 PHILLIPS STREET NEUTRAL BAY	Ground	N	58	54	55	50	58	54	56	50	-2.9	-4.1	-2.8	-4.2	60	55	NO	NO	NO	NO	NO
18.3	11590	10 PHILLIPS STREET NEUTRAL BAY	Ground	S	55	51	52	47	56	51	53	47	-2.8	-3.8	-2.8	-3.8	60	55	NO	NO	NO	NO	NO
18.3	11590	10 PHILLIPS STREET NEUTRAL BAY	Ground	E	49	44	47	42	49	45	47	42	-1.8	-2.6	-1.7	-2.7	60	55	NO	NO	NO	NO	NO
18.3	11592	7 PHILLIPS LANE NEUTRAL BAY	First	S	58	54	54	49	58	54	55	49	-3.7	-4.8	-3.7	-4.8	60	55	NO	NO	NO	NO	NO
18.3	11592	7 PHILLIPS LANE NEUTRAL BAY	First	E	49	45	47	42	50	45	48	43	-1.8	-2.7	-1.7	-2.6	60	55	NO	NO	NO	NO	NO
18.3	11592	7 PHILLIPS LANE NEUTRAL BAY	First	N	63	59	58	53	63	59	59	53	-4.4	-5.6	-4.4	-5.7	60	55	NO	NO	NO	NO	NO
18.3	11592	7 PHILLIPS LANE NEUTRAL BAY	Ground	S	54	50	52	46	54	50	52	47	-2.4	-3.5	-2.4	-3.5	60	55	NO	NO	NO	NO	NO
18.3	11592	7 PHILLIPS LANE NEUTRAL BAY	Ground	E	45	41	44	38	46	41	44	39	-1.7	-2.6	-1.6	-2.5	58	53	NO	NO	NO	NO	NO
18.3	11592	7 PHILLIPS LANE NEUTRAL BAY	Ground	N	58	54	56	51	59	55	56	51	-2.6	-3.6	-2.6	-3.7	60	55	NO	NO	NO	NO	NO
18.3	11593	4A PHILLIPS STREET NEUTRAL BAY	First	W	63	59	58	53	63	59	59	53	-4.4	-5.6	-4.4	-5.6	60	55	NO	NO	NO	NO	NO
18.3	11593	4A PHILLIPS STREET NEUTRAL BAY	First	N	63	59	58	53	63	59	59	53	-4.4	-5.5	-4.3	-5.6	60	55	NO	NO	NO	NO	NO
18.3	11593	4A PHILLIPS STREET NEUTRAL BAY	First	W	63	59	59	53	63	59	59	54	-4.5	-5.6	-4.4	-5.7	60	55	NO	NO	NO	NO	NO
18.3	11593	4A PHILLIPS STREET NEUTRAL BAY	First	S	60	56	56	50	60	56	56	51	-4.0	-5.3	-4.0	-5.4	60	55	NO	NO	NO	NO	NO
18.3	11593	4A PHILLIPS STREET NEUTRAL BAY	Ground	W	58	54	55	50	58	54	56	50	-2.5	-3.5	-2.4	-3.6	60	55	NO	NO	NO	NO	NO
18.3	11593	4A PHILLIPS STREET NEUTRAL BAY	Ground	N	58	54	55	50	58	54	56	50	-2.5	-3.5	-2.4	-3.6	60	55	NO	NO	NO	NO	NO
18.3	11593	4A PHILLIPS STREET NEUTRAL BAY	Ground	W	57	53	55	50	58	53	56	50	-2.2	-3.1	-2.2	-3.2	60	55	NO	NO	NO	NO	NO
18.3	11593	4A PHILLIPS STREET NEUTRAL BAY	Ground	S	55	50	52	47	55	51	53	47	-2.3	-3.4	-2.2	-3.4	60	55	NO	NO	NO	NO	NO
18.3	11612	56 BEN BOYD ROAD NEUTRAL BAY	Ground	N	54	50	52	47	55	51	52	47	-2.2	-3.4	-2.1	-3.5	60	55	NO	NO	NO	NO	NO
18.3	11612	56 BEN BOYD ROAD NEUTRAL BAY	Ground	W	52	47	50	45	52	48	50	45	-1.8	-2.7	-1.6	-2.8	60	55	NO	NO	NO	NO	NO
18.3	11612	56 BEN BOYD ROAD NEUTRAL BAY	Ground	S	54	50	52	46	54	50	52	47	-2.3	-3.4	-2.2	-3.4	60	55	NO	NO	NO	NO	NO
18.3	11612	56 BEN BOYD ROAD NEUTRAL BAY	Ground	NW	55	51	52	47	55	51	53	47	-2.3	-3.4	-2.3	-3.4	60	55	NO	NO	NO	NO	NO
18.3	11612	56 BEN BOYD ROAD NEUTRAL BAY	Ground	W	54	50	52	47	55	50	53	47	-2.0	-2.9	-1.9	-3.0	60	55	NO	NO	NO	NO	NO
18.3	11612	56 BEN BOYD ROAD NEUTRAL BAY	Ground	S	55	51	53	47	56	52	53	48	-2.7	-3.7	-2.6	-3.8	60	55	NO	NO	NO	NO	NO
18.3	11612	56 BEN BOYD ROAD NEUTRAL BAY	Ground	E	49	44	47	42	49	45	47	42	-1.7	-2.7	-1.6	-2.6	60	55	NO	NO	NO	NO	NO
18.3	11612	56 BEN BOYD ROAD NEUTRAL BAY	Ground	E	48	44	47	41	49	44	47	42	-1.8	-2.7	-1.7	-2.6	60	55	NO	NO	NO	NO	NO
18.3	11613	27 HOLDSWORTH STREET NEUTRAL BAY	Ground	E	51	46	49	44	51	47	49	44	-1.8	-2.7	-1.7	-2.7	60	55	NO	NO	NO	NO	NO
18.3	11613	27 HOLDSWORTH STREET NEUTRAL BAY	Ground	N	61	57	58	52	62	58	58	53	-3.6	-4.8	-3.6	-4.9	60	55	NO	NO	NO	NO	NO
18.3	11613	27 HOLDSWORTH STREET NEUTRAL BAY	Ground	W	62	58	59	53	63	58	59	54	-3.5	-4.7	-3.5	-4.8	60	55	NO	NO	NO	NO	NO
18.3	11614	25 HOLDSWORTH STREET NEUTRAL BAY	Ground	W	62	58	59	53	63	58	59	54	-3.6	-4.8	-3.6	-4.8	60	55	NO	NO	NO	NO	NO
18.3	11614	25 HOLDSWORTH STREET NEUTRAL BAY	Ground	S	57	53	54	48	57	53	54	49	-3.2	-4.4	-3.2	-4.6	60	55	NO	NO	NO	NO	NO
18.3	11616	18 PHILLIPS STREET NEUTRAL BAY	Ground	S	52	48	50	45	53	48	51	45	-2.2	-3.2	-2.2	-3.3	60	55	NO	NO	NO	NO	NO
18.3	11616	18 PHILLIPS STREET NEUTRAL BAY	Ground	E	48	43	46	41	48	44	46	41	-1.8	-2.6	-1.7	-2.7	60	55	NO	NO	NO	NO	NO
18.3	11616	18 PHILLIPS STREET NEUTRAL BAY	Ground	N	50	46	48	43	51	46	49	43	-2.0	-2.8	-1.9	-2.8	60	55	NO	NO	NO	NO	NO
18.3	11616	18 PHILLIPS STREET NEUTRAL BAY	Ground	W	49	44	47	42	49	45	47	42	-1.8	-2.6	-1.7	-2.6	60	55	NO	NO	NO	NO	NO
18.3	11620	20 PHILLIPS STREET NEUTRAL BAY	Ground	N	51	47	49	44	52	47	50	44	-2.0	-2.9	-1.9	-2.9	60	55	NO	NO	NO	NO	NO
18.3	11620	20 PHILLIPS STREET NEUTRAL BAY	Ground	W	51	46	49	43	51	46	49	44	-2.0	-2.8	-1.9	-2.8	60	55	NO	NO	NO	NO	NO
18.3	11620	20 PHILLIPS STREET NEUTRAL BAY	Ground	W	49	45	47	42	50	45	48	43	-1.9	-2.7	-1.8	-2.7	60	55	NO	NO	NO	NO	NO
18.3	11620	20 PHILLIPS STREET NEUTRAL BAY	Ground	S	53	48	50	45	53	49	51	45	-2.3	-3.3	-2.3	-3.4	60	55	NO	NO	NO	NO	NO
18.3	11620	20 PHILLIPS STREET NEUTRAL BAY	Ground	E	48	43	46	41	48	44	46	41	-1.8	-2.6	-1.7	-2.7	60	55	NO	NO	NO	NO	NO
18.3	11620	20 PHILLIPS STREET NEUTRAL BAY	Ground	N	51	47	49	44	51	47	49	44	-2.1	-2.9	-2.0	-2.9	60	55	NO	NO	NO	NO	NO
18.3	11620	20 PHILLIPS STREET NEUTRAL BAY	Ground	E	48	44	47	41	49	44	47	42	-1.9	-2.7	-1.8	-2.7	60	55	NO	NO	NO	NO	NO
18.3	11621	14 PHILLIPS STREET NEUTRAL BAY	First	S	55	51	53	48	56	52	53	48	-2.5	-3.6	-2.5	-3.6	60	55	NO	NO	NO	NO	NO
18.3	11621	14 PHILLIPS STREET NEUTRAL BAY	First	E	48	44	46	41	48	44	47	41	-1.7	-2.6	-1.7	-2.6	60	55	NO	NO	NO	NO	NO
18.3	11621	14 PHILLIPS STREET NEUTRAL BAY	First	N	52	47	50	44	52	48	50	45	-2.1	-2.9	-2.0	-2.9	60	55	NO	NO	NO	NO	NO
18.3	11621	14 PHILLIPS STREET NEUTRAL BAY	Ground	S	53	48	50	45	53	49	51	45	-2.3	-3.3	-2.3	-3.4	60	55	NO	NO	NO	NO	NO
18.3	11621	14 PHILLIPS STREET NEUTRAL BAY	Ground	E	44	40	43	37	45	40	43	38	-1.7	-2.5	-1.6	-2.4	57	52	NO	NO	NO	NO	NO
18.3	11621	14 PHILLIPS STREET NEUTRAL BAY	Ground	N	49	44	47	42	49	45	47	42	-2.0	-2.8	-1.9	-2.9	60	55	NO	NO	NO	NO	NO
18.3	11622	12 PHILLIPS STREET NEUTRAL BAY	First	N	53	48	51	45	53	49	51	46	-2.2	-3.1	-2.1	-3.2	60	55	NO	NO	NO	NO	NO
18.3	11622	12 PHILLIPS STREET NEUTRAL BAY	First	W	56	52	54	49	57	53	55	49	-2.2	-3.3	-2.1	-3.4	60	55	NO	NO	NO	NO	NO
18.3	11622	12 PHILLIPS STREET NEUTRAL BAY	First	S	57	53	54	49	57	53	55	49	-2.6	-3.6	-2.5	-3.7	60	55	NO	NO	NO	NO	NO
18.3	11622	12 PHILLIPS STREET NEUTRAL BAY	Ground	N	50	45	48	43	50	46	48	43	-2.0	-2.8	-2.0	-2.9	60	55	NO	NO	NO	NO	NO
18.3	11622	12 PHILLIPS STREET NEUTRAL BAY	Ground	W	53	49	51	46	53	49	51	46	-1.9	-2.9	-1.9	-3.0	60	55	NO	NO	NO	NO	NO
18.3	11622	12 PHILLIPS STREET NEUTRAL BAY	Ground	S	53	49	51	46	54	50	51	46	-2.3	-3.3	-2.3	-3.4	60	55	NO	NO	NO	NO	NO
18.3	11625	32 SPRUSON STREET NEUTRAL BAY	Ground	W	63	59	59	54	64	59	60	54	-4.0	-5.1	-4.0	-5.2	60	55	NO	NO	NO	NO	NO
18.3	11625	32 SPRUSON STREET NEUTRAL BAY	Ground	S	57	52	54	48	57	53	54	49	-3.0	-4.2	-3.0	-4.2	60	55	NO	NO	NO	NO	NO

NCA	Receiver ID	Address	Floor Level	Facade	Opening Year 2027				Design Year 2037				Increase (Do Smthng - Do Nothing)				NCG project road noise criteria		Do noise levels exceed the cumulative limit with project roads adding ≥2dB to the total noise levels?		Is the contribution from the road project Acute?		Consider further treatment?
					Do Nothing		Do Smthng		Do Nothing		Do Smthng		Opening Year 2027		Design Year 2037								
					Day	Night	Day	Night	Day	Night	Day	Night	Day	Night	Day	Night	Day	Night	Day	Night	$L_{Aeq,15hr}$ ≥ 65dB	$L_{Aeq,9hr}$ ≥ 60dB	
18.3	11625	32 SPRUSON STREET NEUTRAL BAY	Ground	E	50	46	48	43	50	46	49	43	-1.8	-2.7	-1.7	-2.7	60	55	NO	NO	NO	NO	NO
18.3	11626	34 SPRUSON STREET NEUTRAL BAY	Ground	E	50	46	48	43	51	46	49	44	-1.8	-2.6	-1.7	-2.7	60	55	NO	NO	NO	NO	NO
18.3	11626	34 SPRUSON STREET NEUTRAL BAY	Ground	N	62	58	58	52	63	58	58	53	-4.2	-5.5	-4.2	-5.6	60	55	NO	NO	NO	NO	NO
18.3	11626	34 SPRUSON STREET NEUTRAL BAY	Ground	W	63	59	59	54	64	60	60	54	-4.2	-5.3	-4.1	-5.4	60	55	NO	NO	NO	NO	NO
18.3	11629	24 PHILLIPS STREET NEUTRAL BAY	Ground	N	53	49	51	45	53	49	51	46	-2.2	-3.1	-2.1	-3.1	60	55	NO	NO	NO	NO	NO
18.3	11629	24 PHILLIPS STREET NEUTRAL BAY	Ground	W	52	47	50	45	52	48	50	45	-1.9	-2.8	-1.8	-2.7	60	55	NO	NO	NO	NO	NO
18.3	11629	24 PHILLIPS STREET NEUTRAL BAY	Ground	S	52	48	51	45	53	48	51	46	-1.7	-2.8	-1.7	-2.7	60	55	NO	NO	NO	NO	NO
18.3	11629	24 PHILLIPS STREET NEUTRAL BAY	Ground	E	47	43	46	40	48	43	46	41	-1.7	-2.6	-1.6	-2.6	60	55	NO	NO	NO	NO	NO
18.3	11636	22 PHILLIPS STREET NEUTRAL BAY	Ground	N	52	48	50	45	53	48	51	45	-2.1	-3.0	-2.1	-3.0	60	55	NO	NO	NO	NO	NO
18.3	11636	22 PHILLIPS STREET NEUTRAL BAY	Ground	W	51	46	49	44	51	47	49	44	-1.9	-2.7	-1.8	-2.8	60	55	NO	NO	NO	NO	NO
18.3	11636	22 PHILLIPS STREET NEUTRAL BAY	Ground	S	52	47	50	44	52	48	50	45	-2.0	-3.0	-1.9	-3.0	60	55	NO	NO	NO	NO	NO
18.3	11636	22 PHILLIPS STREET NEUTRAL BAY	Ground	E	47	43	46	40	48	43	46	41	-1.8	-2.6	-1.7	-2.7	60	55	NO	NO	NO	NO	NO
18.3	11656	53 UNDERCLIFF STREET NEUTRAL BAY	Ground	W	57	53	55	50	58	53	55	50	-2.5	-3.4	-2.4	-3.4	60	55	NO	NO	NO	NO	NO
18.3	11678	21 SPRUSON STREET NEUTRAL BAY	Ground	W	63	59	59	53	64	60	59	54	-4.5	-5.7	-4.5	-5.8	60	55	NO	NO	NO	NO	NO
18.3	11678	21 SPRUSON STREET NEUTRAL BAY	Ground	S	60	56	56	50	60	56	56	50	-4.3	-5.6	-4.3	-5.7	60	55	NO	NO	NO	NO	NO
18.3	11678	21 SPRUSON STREET NEUTRAL BAY	Ground	E	50	45	48	43	50	46	48	43	-1.8	-2.7	-1.7	-2.7	60	55	NO	NO	NO	NO	NO
18.3	11678	21 SPRUSON STREET NEUTRAL BAY	Ground	S	52	47	50	45	52	48	50	45	-1.8	-2.8	-1.7	-2.8	60	55	NO	NO	NO	NO	NO
18.3	11678	21 SPRUSON STREET NEUTRAL BAY	Ground	E	50	45	48	42	50	45	48	43	-1.8	-2.7	-1.7	-2.6	60	55	NO	NO	NO	NO	NO
18.3	11679	23 SPRUSON STREET NEUTRAL BAY	Ground	E	50	45	48	43	50	46	48	43	-1.7	-2.7	-1.7	-2.6	60	55	NO	NO	NO	NO	NO
18.3	11679	23 SPRUSON STREET NEUTRAL BAY	Ground	N	53	49	51	46	54	49	52	46	-2.1	-3.0	-2.1	-3.1	60	55	NO	NO	NO	NO	NO
18.3	11679	23 SPRUSON STREET NEUTRAL BAY	Ground	E	50	45	48	43	50	46	48	43	-1.8	-2.6	-1.7	-2.7	60	55	NO	NO	NO	NO	NO
18.3	11679	23 SPRUSON STREET NEUTRAL BAY	Ground	W	63	59	59	53	64	60	59	54	-4.6	-5.8	-4.4	-5.7	60	55	NO	NO	NO	NO	NO
18.3	11680	25 SPRUSON STREET NEUTRAL BAY	Ground	S	51	46	49	44	51	47	49	44	-1.8	-2.9	-1.8	-2.9	60	55	NO	NO	NO	NO	NO
18.3	11680	25 SPRUSON STREET NEUTRAL BAY	Ground	E	50	45	48	43	50	46	48	43	-1.8	-2.7	-1.7	-2.7	60	55	NO	NO	NO	NO	NO
18.3	11680	25 SPRUSON STREET NEUTRAL BAY	Ground	N	52	48	50	45	53	49	50	45	-2.4	-3.6	-2.4	-3.6	60	55	NO	NO	NO	NO	NO
18.3	11680	25 SPRUSON STREET NEUTRAL BAY	Ground	W	63	59	59	53	63	59	59	54	-4.1	-5.3	-4.1	-5.3	60	55	NO	NO	NO	NO	NO
18.3	11702	61 BEN BOYD ROAD NEUTRAL BAY	Ground	N	50	46	48	43	51	46	49	43	-2.1	-2.9	-2.0	-3.0	60	55	NO	NO	NO	NO	NO
18.3	11702	61 BEN BOYD ROAD NEUTRAL BAY	Ground	W	51	47	49	44	51	47	50	44	-2.0	-2.7	-1.9	-2.8	60	55	NO	NO	NO	NO	NO
18.3	11702	61 BEN BOYD ROAD NEUTRAL BAY	Ground	S	50	45	48	43	50	46	48	43	-1.8	-2.7	-1.7	-2.7	60	55	NO	NO	NO	NO	NO
18.3	11702	61 BEN BOYD ROAD NEUTRAL BAY	Ground	E	48	44	46	41	48	44	47	41	-1.8	-2.6	-1.7	-2.7	60	55	NO	NO	NO	NO	NO
18.3	11702	61 BEN BOYD ROAD NEUTRAL BAY	Ground	N	50	46	48	43	50	46	48	43	-2.0	-2.8	-2.0	-2.9	60	55	NO	NO	NO	NO	NO
18.3	11702	61 BEN BOYD ROAD NEUTRAL BAY	Ground	E	48	44	46	41	48	44	47	41	-1.8	-2.7	-1.7	-2.7	60	55	NO	NO	NO	NO	NO
18.3	11709	55 UNDERCLIFF STREET NEUTRAL BAY	First	N	59	54	55	50	59	55	56	50	-3.4	-4.3	-3.3	-4.3	60	55	NO	NO	NO	NO	NO
18.3	11709	55 UNDERCLIFF STREET NEUTRAL BAY	First	W	60	56	56	51	60	56	57	51	-3.5	-4.5	-3.4	-4.5	60	55	NO	NO	NO	NO	NO
18.3	11709	55 UNDERCLIFF STREET NEUTRAL BAY	Ground	N	55	51	53	47	55	51	53	48	-2.5	-3.3	-2.4	-3.4	60	55	NO	NO	NO	NO	NO
18.3	11709	55 UNDERCLIFF STREET NEUTRAL BAY	Ground	W	53	49	51	46	54	49	52	46	-1.9	-2.8	-1.8	-2.8	60	55	NO	NO	NO	NO	NO
18.3	11712	36 SPRUSON STREET NEUTRAL BAY	Ground	N	60	55	56	50	60	56	56	51	-3.7	-5.0	-3.6	-5.1	60	55	NO	NO	NO	NO	NO
18.3	11712	36 SPRUSON STREET NEUTRAL BAY	Ground	W	63	59	59	54	64	60	60	54	-4.1	-5.3	-4.1	-5.5	60	55	NO	NO	NO	NO	NO
18.3	11712	36 SPRUSON STREET NEUTRAL BAY	Ground	S	59	55	55	50	60	56	56	50	-3.8	-5.1	-3.8	-5.2	60	55	NO	NO	NO	NO	NO
18.3	11712	36 SPRUSON STREET NEUTRAL BAY	Ground	E	50	46	49	43	51	46	49	44	-1.9	-2.7	-1.8	-2.8	60	55	NO	NO	NO	NO	NO
18.3	11715	29 HOLDSWORTH STREET NEUTRAL BAY	Ground	E	50	46	48	43	51	46	48	43	-2.2	-3.1	-2.2	-3.2	60	55	NO	NO	NO	NO	NO
18.3	11715	29 HOLDSWORTH STREET NEUTRAL BAY	Ground	N	61	56	57	52	61	57	58	52	-3.2	-4.3	-3.1	-4.4	60	55	NO	NO	NO	NO	NO
18.3	11715	29 HOLDSWORTH STREET NEUTRAL BAY	Ground	W	63	58	59	53	63	59	59	54	-3.8	-4.8	-3.7	-4.9	60	55	NO	NO	NO	NO	NO
18.3	11715	29 HOLDSWORTH STREET NEUTRAL BAY	Ground	S	59	55	56	50	59	55	56	50	-3.3	-4.5	-3.3	-4.6	60	55	NO	NO	NO	NO	NO
18.3	11718	24 UNDERCLIFF STREET NEUTRAL BAY	First	E	47	43	46	40	48	43	46	41	-1.8	-2.6	-1.7	-2.6	60	55	NO	NO	NO	NO	NO
18.3	11718	24 UNDERCLIFF STREET NEUTRAL BAY	First	N	50	45	48	43	50	46	48	43	-1.8	-2.8	-1.8	-2.8	60	55	NO	NO	NO	NO	NO
18.3	11718	24 UNDERCLIFF STREET NEUTRAL BAY	First	W	57	53	54	49	57	53	55	49	-2.5	-3.4	-2.4	-3.5	60	55	NO	NO	NO	NO	NO
18.3	11718	24 UNDERCLIFF STREET NEUTRAL BAY	First	S	54	49	52	46	54	50	52	47	-2.2	-3.1	-2.2	-3.2	60	55	NO	NO	NO	NO	NO
18.3	11718	24 UNDERCLIFF STREET NEUTRAL BAY	Ground	E	44	39	42	37	44	40	42	37	-1.7	-2.5	-1.7	-2.4	56	52	NO	NO	NO	NO	NO
18.3	11718	24 UNDERCLIFF STREET NEUTRAL BAY	Ground	N	46	42	44	39	46	42	45	40	-1.7	-2.8	-1.6	-2.7	58	54	NO	NO	NO	NO	NO
18.3	11718	24 UNDERCLIFF STREET NEUTRAL BAY	Ground	W	54	50	52	47	54	50	52	47	-2.1	-3.0	-2.0	-3.0	60	55	NO	NO	NO	NO	NO
18.3	11718	24 UNDERCLIFF STREET NEUTRAL BAY	Ground	S	51	47	49	44	51	47	50	44	-1.7	-2.7	-1.7	-2.7	60	55	NO	NO	NO	NO	NO
18.3	11749	63 BEN BOYD ROAD NEUTRAL BAY	Ground	E	48	43	46	41	48	44	46	41	-1.8	-2.7	-1.8	-2.6	60	55	NO	NO	NO	NO	NO
18.3	11749	63 BEN BOYD ROAD NEUTRAL BAY	Ground	N	50	46	48	42	50	46	48	43	-2.4	-3.5	-2.3	-3.5	60	55	NO	NO	NO	NO	NO
18.3	11749	63 BEN BOYD ROAD NEUTRAL BAY	Ground	W	53	49	50	45	54	49	51	46	-2.9	-4.0	-2.9	-3.9	60	55	NO	NO	NO	NO	NO
18.3	11749	63 BEN BOYD ROAD NEUTRAL BAY	Ground	S	50	46	48	43	50	46	48	43	-1.8	-2.7	-1.7	-2.7	60	55	NO	NO	NO	NO	NO
18.3	11751	38 SPRUSON STREET NEUTRAL BAY	Ground	N	58	54	55	49	59	55	55	50	-3.7	-4.9	-3.6	-5.0	60	55	NO	NO	NO	NO	NO
18.3	11751	38 SPRUSON STREET NEUTRAL BAY	Ground	W	63	58	59	53	63	59	59	54	-3.8	-4.9	-3.7	-4.9	60	55	NO	NO	NO	NO	NO
18.3	11751	38 SPRUSON STREET NEUTRAL BAY	Ground	S	58	54	55	49	59	54	55	50	-3.6	-4.9	-3.5	-4.9	60	55	NO	NO	NO	NO	NO
18.3	11751	38 SPRUSON STREET NEUTRAL BAY	Ground	E	50	46	48	43	51	46	49	43	-1.8	-2.7	-1.7	-2.7	60	55	NO	NO	NO	NO	NO
18.3	11755	29 SPRUSON STREET NEUTRAL BAY	Ground	E	50	45	48	43	50	46	48	43	-1.8	-2.7	-1.7	-2.7	60	55	NO	NO	NO	NO	NO
18.3	11755	29 SPRUSON STREET NEUTRAL BAY	Ground	N	59	55	56	50	59	55	56	51	-3.4	-4.5	-3.3	-4.6	60	55	NO	NO	NO	NO	NO

NCA	Receiver ID	Address	Floor Level	Facade	Opening Year 2027				Design Year 2037				Increase (Do Smthng - Do Nothing)				NCG project road noise criteria		Do noise levels exceed the cumulative limit with project roads adding ≥2dB to the total noise levels?		Is the contribution from the road project Acute?		Consider further treatment?
					Do Nothing		Do Smthng		Do Nothing		Do Smthng		Opening Year 2027		Design Year 2037								
					Day	Night	Day	Night	Day	Night	Day	Night	Day	Night	Day	Night	Day	Night	Day	Night	$L_{Aeq,15hr}$ ≥ 65dB	$L_{Aeq,9hr}$ ≥ 60dB	
18.3	11755	29 SPRUSON STREET NEUTRAL BAY	Ground	W	62	58	58	53	62	58	59	53	-3.5	-4.5	-3.4	-4.6	60	55	NO	NO	NO	NO	NO
18.3	11756	27 SPRUSON STREET NEUTRAL BAY	Ground	E	50	45	48	43	50	46	48	43	-1.8	-2.7	-1.7	-2.7	60	55	NO	NO	NO	NO	NO
18.3	11756	27 SPRUSON STREET NEUTRAL BAY	Ground	S	51	47	49	44	51	47	49	44	-1.8	-2.8	-1.7	-2.7	60	55	NO	NO	NO	NO	NO
18.3	11756	27 SPRUSON STREET NEUTRAL BAY	Ground	E	50	45	48	43	50	46	48	43	-1.8	-2.6	-1.8	-2.7	60	55	NO	NO	NO	NO	NO
18.3	11756	27 SPRUSON STREET NEUTRAL BAY	Ground	W	63	58	59	53	63	59	59	54	-3.8	-5.0	-3.8	-5.1	60	55	NO	NO	NO	NO	NO
18.3	11756	27 SPRUSON STREET NEUTRAL BAY	Ground	S	53	49	50	45	53	49	51	45	-2.7	-3.9	-2.7	-4.0	60	55	NO	NO	NO	NO	NO
18.3	11759	26 UNDERCLIFF STREET NEUTRAL BAY	First	N	52	48	50	45	52	48	50	45	-2.0	-3.0	-1.9	-3.0	60	55	NO	NO	NO	NO	NO
18.3	11759	26 UNDERCLIFF STREET NEUTRAL BAY	First	W	56	52	54	48	56	52	54	49	-2.3	-3.2	-2.3	-3.2	60	55	NO	NO	NO	NO	NO
18.3	11759	26 UNDERCLIFF STREET NEUTRAL BAY	First	S	50	46	48	43	50	46	49	43	-1.8	-2.8	-1.7	-2.8	60	55	NO	NO	NO	NO	NO
18.3	11759	26 UNDERCLIFF STREET NEUTRAL BAY	First	E	47	43	46	40	48	43	46	41	-1.8	-2.6	-1.7	-2.6	60	55	NO	NO	NO	NO	NO
18.3	11759	26 UNDERCLIFF STREET NEUTRAL BAY	Ground	N	48	44	46	41	48	44	47	41	-1.8	-2.9	-1.8	-2.9	60	55	NO	NO	NO	NO	NO
18.3	11759	26 UNDERCLIFF STREET NEUTRAL BAY	Ground	W	53	49	51	46	54	49	52	46	-2.0	-2.9	-2.0	-2.9	60	55	NO	NO	NO	NO	NO
18.3	11759	26 UNDERCLIFF STREET NEUTRAL BAY	Ground	S	47	43	45	40	47	43	46	40	-1.7	-2.8	-1.7	-2.8	59	55	NO	NO	NO	NO	NO
18.3	11759	26 UNDERCLIFF STREET NEUTRAL BAY	Ground	E	44	39	42	37	44	40	42	37	-1.7	-2.5	-1.6	-2.5	56	52	NO	NO	NO	NO	NO
18.3	11764	57 UNDERCLIFF STREET NEUTRAL BAY	First	N	59	54	55	50	59	55	56	50	-3.3	-4.3	-3.3	-4.4	60	55	NO	NO	NO	NO	NO
18.3	11764	57 UNDERCLIFF STREET NEUTRAL BAY	First	W	60	56	56	51	60	56	57	51	-3.5	-4.5	-3.4	-4.5	60	55	NO	NO	NO	NO	NO
18.3	11764	57 UNDERCLIFF STREET NEUTRAL BAY	Ground	N	56	52	54	48	56	52	54	49	-2.4	-3.3	-2.4	-3.4	60	55	NO	NO	NO	NO	NO
18.3	11764	57 UNDERCLIFF STREET NEUTRAL BAY	Ground	W	57	53	55	50	58	53	55	50	-2.4	-3.4	-2.3	-3.3	60	55	NO	NO	NO	NO	NO
18.3	11772	31A HOLDSWORTH STREET NEUTRAL BAY	Ground	N	62	57	58	52	62	58	58	52	-4.0	-5.2	-3.9	-5.3	60	55	NO	NO	NO	NO	NO
18.3	11772	31A HOLDSWORTH STREET NEUTRAL BAY	Ground	W	63	59	59	54	63	59	59	54	-3.9	-5.0	-3.9	-5.1	60	55	NO	NO	NO	NO	NO
18.3	11772	31A HOLDSWORTH STREET NEUTRAL BAY	Ground	S	60	56	56	51	60	56	57	51	-3.4	-4.6	-3.3	-4.6	60	55	NO	NO	NO	NO	NO
18.3	11772	31A HOLDSWORTH STREET NEUTRAL BAY	Ground	E	50	46	49	43	51	46	49	44	-1.8	-2.8	-1.7	-2.7	60	55	NO	NO	NO	NO	NO
18.3	11773	31 HOLDSWORTH STREET NEUTRAL BAY	Ground	N	61	56	57	51	61	57	57	52	-3.9	-5.0	-3.8	-5.1	60	55	NO	NO	NO	NO	NO
18.3	11773	31 HOLDSWORTH STREET NEUTRAL BAY	Ground	W	62	58	58	53	62	58	59	53	-3.6	-4.7	-3.5	-4.8	60	55	NO	NO	NO	NO	NO
18.3	11773	31 HOLDSWORTH STREET NEUTRAL BAY	Ground	S	61	57	57	52	61	57	58	52	-3.6	-4.7	-3.5	-4.8	60	55	NO	NO	NO	NO	NO
18.3	11773	31 HOLDSWORTH STREET NEUTRAL BAY	Ground	W	61	57	57	52	61	57	58	52	-3.6	-4.8	-3.5	-4.9	60	55	NO	NO	NO	NO	NO
18.3	11773	31 HOLDSWORTH STREET NEUTRAL BAY	Ground	S	59	55	56	51	60	55	56	51	-3.1	-4.3	-3.1	-4.4	60	55	NO	NO	NO	NO	NO
18.3	11777	66 BEN BOYD ROAD NEUTRAL BAY	First	N	62	58	58	52	63	58	58	53	-4.7	-5.8	-4.5	-5.8	60	55	NO	NO	NO	NO	NO
18.3	11777	66 BEN BOYD ROAD NEUTRAL BAY	First	W	63	59	59	53	64	60	59	54	-4.6	-5.8	-4.5	-5.9	60	55	NO	NO	NO	NO	NO
18.3	11777	66 BEN BOYD ROAD NEUTRAL BAY	First	N	63	59	59	53	64	59	59	53	-4.7	-5.9	-4.7	-6.0	60	55	NO	NO	NO	NO	NO
18.3	11777	66 BEN BOYD ROAD NEUTRAL BAY	First	W	63	59	59	53	64	60	59	54	-4.6	-5.8	-4.5	-5.8	60	55	NO	NO	NO	NO	NO
18.3	11777	66 BEN BOYD ROAD NEUTRAL BAY	First	E	43	38	41	36	43	38	41	36	-1.7	-2.5	-1.6	-2.5	55	50	NO	NO	NO	NO	NO
18.3	11777	66 BEN BOYD ROAD NEUTRAL BAY	First	W	63	59	59	53	64	60	59	54	-4.6	-5.8	-4.5	-5.8	60	55	NO	NO	NO	NO	NO
18.3	11777	66 BEN BOYD ROAD NEUTRAL BAY	First	E	43	38	41	36	43	38	41	36	-1.7	-2.5	-1.6	-2.5	55	50	NO	NO	NO	NO	NO
18.3	11777	66 BEN BOYD ROAD NEUTRAL BAY	First	S	45	41	44	38	46	41	44	39	-1.7	-2.7	-1.6	-2.7	58	53	NO	NO	NO	NO	NO
18.3	11777	66 BEN BOYD ROAD NEUTRAL BAY	First	E	43	38	41	36	43	39	42	36	-1.6	-2.3	-1.5	-2.3	55	51	NO	NO	NO	NO	NO
18.3	11777	66 BEN BOYD ROAD NEUTRAL BAY	First	N	59	55	55	50	60	56	55	50	-4.4	-5.5	-4.3	-5.6	60	55	NO	NO	NO	NO	NO
18.3	11777	66 BEN BOYD ROAD NEUTRAL BAY	First	NE	55	50	51	46	55	51	51	46	-4.2	-4.8	-4.2	-4.9	60	55	NO	NO	NO	NO	NO
18.3	11777	66 BEN BOYD ROAD NEUTRAL BAY	Second	N	62	58	58	52	63	59	58	53	-4.6	-5.7	-4.4	-5.7	60	55	NO	NO	NO	NO	NO
18.3	11777	66 BEN BOYD ROAD NEUTRAL BAY	Second	W	64	59	59	54	64	60	59	54	-4.5	-5.7	-4.4	-5.7	60	55	NO	NO	NO	NO	NO
18.3	11777	66 BEN BOYD ROAD NEUTRAL BAY	Second	N	63	59	59	53	64	60	59	54	-4.6	-5.7	-4.5	-5.8	60	55	NO	NO	NO	NO	NO
18.3	11777	66 BEN BOYD ROAD NEUTRAL BAY	Second	W	64	59	59	54	64	60	60	54	-4.5	-5.6	-4.4	-5.7	60	55	NO	NO	NO	NO	NO
18.3	11777	66 BEN BOYD ROAD NEUTRAL BAY	Second	E	45	41	44	38	46	41	44	39	-1.7	-2.6	-1.6	-2.5	58	53	NO	NO	NO	NO	NO
18.3	11777	66 BEN BOYD ROAD NEUTRAL BAY	Second	S	48	44	46	41	49	44	47	42	-1.8	-2.7	-1.7	-2.8	60	55	NO	NO	NO	NO	NO
18.3	11777	66 BEN BOYD ROAD NEUTRAL BAY	Second	E	45	41	43	38	45	41	44	39	-1.7	-2.5	-1.6	-2.5	57	53	NO	NO	NO	NO	NO
18.3	11777	66 BEN BOYD ROAD NEUTRAL BAY	Second	N	60	56	56	50	60	56	56	51	-4.3	-5.3	-4.3	-5.4	60	55	NO	NO	NO	NO	NO
18.3	11777	66 BEN BOYD ROAD NEUTRAL BAY	Second	NE	56	51	51	46	56	51	52	46	-4.1	-4.7	-4.1	-4.8	60	55	NO	NO	NO	NO	NO
18.3	11777	66 BEN BOYD ROAD NEUTRAL BAY	Third	N	63	58	58	53	63	59	59	53	-4.4	-5.5	-4.3	-5.6	60	55	NO	NO	NO	NO	NO
18.3	11777	66 BEN BOYD ROAD NEUTRAL BAY	Third	W	64	59	59	54	64	60	60	54	-4.4	-5.6	-4.3	-5.7	60	55	NO	NO	NO	NO	NO
18.3	11777	66 BEN BOYD ROAD NEUTRAL BAY	Third	N	64	59	59	54	64	60	60	54	-4.4	-5.6	-4.4	-5.7	60	55	NO	NO	NO	NO	NO
18.3	11777	66 BEN BOYD ROAD NEUTRAL BAY	Third	W	64	60	59	54	64	60	60	54	-4.3	-5.5	-4.3	-5.6	60	55	NO	NO	NO	NO	NO
18.3	11777	66 BEN BOYD ROAD NEUTRAL BAY	Third	E	49	45	47	42	49	45	48	43	-1.7	-2.7	-1.6	-2.6	60	55	NO	NO	NO	NO	NO
18.3	11777	66 BEN BOYD ROAD NEUTRAL BAY	Third	S	52	48	50	45	53	48	51	45	-1.8	-2.8	-1.8	-2.8	60	55	NO	NO	NO	NO	NO
18.3	11777	66 BEN BOYD ROAD NEUTRAL BAY	Third	E	49	44	47	42	49	45	47	42	-1.8	-2.6	-1.8	-2.6	60	55	NO	NO	NO	NO	NO
18.3	11777	66 BEN BOYD ROAD NEUTRAL BAY	Third	N	61	56	56	51	61	57	57	51	-4.2	-5.2	-4.1	-5.3	60	55	NO	NO	NO	NO	NO
18.3	11777	66 BEN BOYD ROAD NEUTRAL BAY	Third	NE	56	52	52	47	57	52	53	47	-4.0	-4.6	-3.9	-4.6	60	55	NO	NO	NO	NO	NO
18.3	11777	66 BEN BOYD ROAD NEUTRAL BAY	Ground	N	61	57	57	52	62	57	57	52	-4.3	-5.5	-4.3	-5.5	60	55	NO	NO	NO	NO	NO
18.3	11777	66 BEN BOYD ROAD NEUTRAL BAY	Ground	W	62	57	57	52	62	58	58	52	-4.3	-5.3	-4.2	-5.4	60	55	NO	NO	NO	NO	NO
18.3	11777	66 BEN BOYD ROAD NEUTRAL BAY	Ground	N	61	56	57	51	61	57	57	52	-4.0	-5.0	-3.9	-5.1	60	55	NO	NO	NO	NO	NO
18.3	11777	66 BEN BOYD ROAD NEUTRAL BAY	Ground	W	60	56	57	52	61	56	58	52	-3.1	-4.3	-3.1	-4.3	60	55	NO	NO	NO	NO	NO
18.3	11777	66 BEN BOYD ROAD NEUTRAL BAY	Ground	E	41	36	39	34	41	36	39	34	-1.7	-2.5	-1.6	-2.4	53	48	NO	NO	NO	NO	NO
18.3	11777	66 BEN BOYD ROAD NEUTRAL BAY	Ground	S	43	39	41	36	43	39	42	36	-1.7	-2.7	-1.6	-2.7	55	51	NO	NO	NO	NO	NO
18.3	11777	66 BEN BOYD ROAD NEUTRAL BAY	Ground	N	52	48	50	44	52	48	50	45	-2.3	-3.3	-2.3	-3.3	60	55	NO	NO	NO	NO	NO
18.3	11777	66 BEN BOYD ROAD NEUTRAL BAY	Ground	NE	53	48	50	45	54	49	50	45	-3.2	-3.6	-3.1	-3.7	60	55	NO	NO	NO	NO	NO

NCA	Receiver ID	Address	Floor Level	Facade	Opening Year 2027				Design Year 2037				Increase (Do Smthng - Do Nothing)				NCG project road noise criteria		Do noise levels exceed the cumulative limit with project roads adding ≥2dB to the total noise levels?		Is the contribution from the road project Acute?		Consider further treatment?
					Do Nothing		Do Smthng		Do Nothing		Do Smthng		Opening Year 2027		Design Year 2037								
					Day	Night	Day	Night	Day	Night	Day	Night	Day	Night	Day	Night	Day	Night	Day	Night	$L_{Aeq,15hr} \geq 65dB$	$L_{Aeq,9hr} \geq 60dB$	
18.3	11778	7 PHILLIPS LANE NEUTRAL BAY	Ground	W	59	55	57	51	59	55	57	52	-2.4	-3.5	-2.4	-3.6	60	55	NO	NO	NO	NO	NO
18.3	11778	7 PHILLIPS LANE NEUTRAL BAY	Ground	S	55	51	53	48	56	52	54	48	-2.3	-3.3	-2.2	-3.3	60	55	NO	NO	NO	NO	NO
18.3	11778	7 PHILLIPS LANE NEUTRAL BAY	Ground	E	47	43	45	40	47	43	46	40	-1.6	-2.5	-1.5	-2.5	59	55	NO	NO	NO	NO	NO
18.3	11779	64 BEN BOYD ROAD NEUTRAL BAY	First	W	63	59	59	53	64	60	59	54	-4.5	-5.7	-4.5	-5.8	60	55	NO	NO	NO	NO	NO
18.3	11779	64 BEN BOYD ROAD NEUTRAL BAY	First	S	57	53	54	49	58	54	55	49	-3.3	-4.5	-3.3	-4.5	60	55	NO	NO	NO	NO	NO
18.3	11779	64 BEN BOYD ROAD NEUTRAL BAY	First	E	43	38	41	36	43	38	41	36	-1.6	-2.3	-1.5	-2.3	55	50	NO	NO	NO	NO	NO
18.3	11779	64 BEN BOYD ROAD NEUTRAL BAY	First	N	46	41	44	39	46	42	44	39	-1.8	-2.8	-1.7	-2.9	58	54	NO	NO	NO	NO	NO
18.3	11779	64 BEN BOYD ROAD NEUTRAL BAY	First	NW	42	38	41	35	43	38	41	36	-1.7	-2.6	-1.6	-2.5	55	50	NO	NO	NO	NO	NO
18.3	11779	64 BEN BOYD ROAD NEUTRAL BAY	Second	W	64	59	59	54	64	60	60	54	-4.4	-5.6	-4.4	-5.7	60	55	NO	NO	NO	NO	NO
18.3	11779	64 BEN BOYD ROAD NEUTRAL BAY	Second	S	59	55	55	49	59	55	55	50	-3.9	-5.1	-3.8	-5.2	60	55	NO	NO	NO	NO	NO
18.3	11779	64 BEN BOYD ROAD NEUTRAL BAY	Second	E	45	41	43	38	45	41	44	39	-1.6	-2.4	-1.6	-2.4	57	53	NO	NO	NO	NO	NO
18.3	11779	64 BEN BOYD ROAD NEUTRAL BAY	Second	N	49	44	47	41	49	45	47	42	-1.9	-2.8	-1.8	-2.9	60	55	NO	NO	NO	NO	NO
18.3	11779	64 BEN BOYD ROAD NEUTRAL BAY	Second	NW	45	41	43	38	45	41	44	38	-1.7	-2.6	-1.6	-2.5	57	53	NO	NO	NO	NO	NO
18.3	11779	64 BEN BOYD ROAD NEUTRAL BAY	Third	W	64	59	59	54	64	60	60	54	-4.4	-5.5	-4.2	-5.5	60	55	NO	NO	NO	NO	NO
18.3	11779	64 BEN BOYD ROAD NEUTRAL BAY	Third	S	59	55	55	50	59	55	56	50	-3.7	-4.9	-3.6	-5.0	60	55	NO	NO	NO	NO	NO
18.3	11779	64 BEN BOYD ROAD NEUTRAL BAY	Third	E	49	44	47	42	49	45	47	42	-1.8	-2.6	-1.7	-2.5	60	55	NO	NO	NO	NO	NO
18.3	11779	64 BEN BOYD ROAD NEUTRAL BAY	Third	N	53	48	51	45	53	49	51	46	-2.0	-2.9	-1.9	-3.0	60	55	NO	NO	NO	NO	NO
18.3	11779	64 BEN BOYD ROAD NEUTRAL BAY	Third	NW	49	44	47	42	49	45	47	42	-1.7	-2.6	-1.6	-2.6	60	55	NO	NO	NO	NO	NO
18.3	11779	64 BEN BOYD ROAD NEUTRAL BAY	Ground	W	61	57	58	52	61	57	58	53	-3.6	-4.6	-3.5	-4.7	60	55	NO	NO	NO	NO	NO
18.3	11779	64 BEN BOYD ROAD NEUTRAL BAY	Ground	S	51	47	50	45	52	48	50	45	-1.7	-2.7	-1.7	-2.7	60	55	NO	NO	NO	NO	NO
18.3	11779	64 BEN BOYD ROAD NEUTRAL BAY	Ground	N	43	39	41	36	43	39	41	36	-1.9	-3.0	-1.9	-2.9	55	51	NO	NO	NO	NO	NO
18.3	11779	64 BEN BOYD ROAD NEUTRAL BAY	Ground	NW	40	36	39	33	41	36	39	34	-1.6	-2.5	-1.6	-2.5	53	48	NO	NO	NO	NO	NO
18.3	11807	68 BEN BOYD ROAD NEUTRAL BAY	First	N	57	53	54	49	58	53	54	49	-3.3	-4.5	-3.2	-4.5	60	55	NO	NO	NO	NO	NO
18.3	11807	68 BEN BOYD ROAD NEUTRAL BAY	First	W	61	57	57	52	62	57	57	52	-4.1	-5.3	-4.1	-5.4	60	55	NO	NO	NO	NO	NO
18.3	11807	68 BEN BOYD ROAD NEUTRAL BAY	First	S	54	50	50	45	54	50	51	45	-3.4	-4.7	-3.3	-4.7	60	55	NO	NO	NO	NO	NO
18.3	11807	68 BEN BOYD ROAD NEUTRAL BAY	First	E	49	44	47	42	49	45	47	42	-1.8	-2.7	-1.7	-2.6	60	55	NO	NO	NO	NO	NO
18.3	11807	68 BEN BOYD ROAD NEUTRAL BAY	Ground	N	54	50	50	45	55	51	51	45	-4.1	-5.3	-3.9	-5.4	60	55	NO	NO	NO	NO	NO
18.3	11807	68 BEN BOYD ROAD NEUTRAL BAY	Ground	W	60	56	56	50	61	56	56	51	-4.4	-5.6	-4.3	-5.7	60	55	NO	NO	NO	NO	NO
18.3	11807	68 BEN BOYD ROAD NEUTRAL BAY	Ground	S	52	48	48	43	53	49	49	43	-4.0	-5.3	-4.0	-5.4	60	55	NO	NO	NO	NO	NO
18.3	11807	68 BEN BOYD ROAD NEUTRAL BAY	Ground	E	45	41	44	38	46	41	44	39	-1.6	-2.5	-1.6	-2.4	58	53	NO	NO	NO	NO	NO
18.3	11820	28 UNDERCLIFF STREET NEUTRAL BAY	First	N	49	45	47	42	50	45	48	43	-1.8	-2.8	-1.7	-2.8	60	55	NO	NO	NO	NO	NO
18.3	11820	28 UNDERCLIFF STREET NEUTRAL BAY	First	W	55	51	53	48	56	51	54	48	-2.2	-3.0	-2.1	-3.1	60	55	NO	NO	NO	NO	NO
18.3	11820	28 UNDERCLIFF STREET NEUTRAL BAY	First	S	51	47	49	44	52	47	50	45	-1.8	-2.9	-1.8	-2.8	60	55	NO	NO	NO	NO	NO
18.3	11820	28 UNDERCLIFF STREET NEUTRAL BAY	First	E	48	43	46	41	48	43	46	41	-1.8	-2.6	-1.7	-2.6	60	55	NO	NO	NO	NO	NO
18.3	11820	28 UNDERCLIFF STREET NEUTRAL BAY	Ground	N	46	41	44	39	46	42	44	39	-1.7	-2.7	-1.6	-2.8	58	54	NO	NO	NO	NO	NO
18.3	11820	28 UNDERCLIFF STREET NEUTRAL BAY	Ground	W	53	48	51	45	53	49	51	46	-2.0	-2.9	-1.9	-2.8	60	55	NO	NO	NO	NO	NO
18.3	11820	28 UNDERCLIFF STREET NEUTRAL BAY	Ground	S	48	44	46	41	48	44	47	41	-1.8	-2.8	-1.7	-2.8	60	55	NO	NO	NO	NO	NO
18.3	11820	28 UNDERCLIFF STREET NEUTRAL BAY	Ground	E	44	39	42	37	44	40	43	37	-1.8	-2.5	-1.7	-2.5	56	52	NO	NO	NO	NO	NO
18.3	11838	70 BEN BOYD ROAD NEUTRAL BAY	Ground	N	51	47	48	43	51	47	48	43	-3.3	-4.5	-3.1	-4.4	60	55	NO	NO	NO	NO	NO
18.3	11838	70 BEN BOYD ROAD NEUTRAL BAY	Ground	W	61	57	56	51	61	57	57	51	-4.4	-5.7	-4.3	-5.8	60	55	NO	NO	NO	NO	NO
18.3	11838	70 BEN BOYD ROAD NEUTRAL BAY	Ground	S	55	51	51	45	55	51	51	46	-3.9	-5.1	-3.9	-5.2	60	55	NO	NO	NO	NO	NO
18.3	11838	70 BEN BOYD ROAD NEUTRAL BAY	Ground	E	49	44	47	41	49	44	47	42	-1.8	-2.7	-1.7	-2.6	60	55	NO	NO	NO	NO	NO
18.3	11839	33 SPRUSON STREET NEUTRAL BAY	Ground	NE	51	46	49	43	51	47	49	44	-2.0	-2.8	-1.9	-2.8	60	55	NO	NO	NO	NO	NO
18.3	11839	33 SPRUSON STREET NEUTRAL BAY	Ground	N	56	52	54	49	57	53	54	49	-2.4	-3.6	-2.4	-3.7	60	55	NO	NO	NO	NO	NO
18.3	11839	33 SPRUSON STREET NEUTRAL BAY	Ground	W	62	57	58	53	62	58	58	53	-3.5	-4.6	-3.4	-4.6	60	55	NO	NO	NO	NO	NO
18.3	11840	31 SPRUSON STREET NEUTRAL BAY	Ground	W	61	57	58	53	62	58	58	53	-3.4	-4.4	-3.4	-4.5	60	55	NO	NO	NO	NO	NO
18.3	11840	31 SPRUSON STREET NEUTRAL BAY	Ground	S	58	54	55	49	58	54	55	50	-3.0	-4.3	-3.0	-4.3	60	55	NO	NO	NO	NO	NO
18.3	11840	31 SPRUSON STREET NEUTRAL BAY	Ground	E	50	45	48	43	50	46	48	43	-1.8	-2.7	-1.8	-2.8	60	55	NO	NO	NO	NO	NO
18.3	11842	42 SPRUSON STREET NEUTRAL BAY	First	E	51	46	49	44	51	47	49	44	-1.8	-2.7	-1.7	-2.7	60	55	NO	NO	NO	NO	NO
18.3	11842	42 SPRUSON STREET NEUTRAL BAY	First	N	56	52	53	48	56	52	53	48	-2.9	-4.0	-2.9	-4.1	60	55	NO	NO	NO	NO	NO
18.3	11842	42 SPRUSON STREET NEUTRAL BAY	First	W	63	59	59	54	64	59	60	54	-3.9	-5.0	-3.9	-5.1	60	55	NO	NO	NO	NO	NO
18.3	11842	42 SPRUSON STREET NEUTRAL BAY	Ground	E	47	42	45	40	47	43	46	40	-1.6	-2.5	-1.6	-2.5	59	55	NO	NO	NO	NO	NO
18.3	11842	42 SPRUSON STREET NEUTRAL BAY	Ground	N	54	50	50	45	54	50	51	45	-3.5	-4.8	-3.5	-4.9	60	55	NO	NO	NO	NO	NO
18.3	11842	42 SPRUSON STREET NEUTRAL BAY	Ground	W	63	59	59	54	63	59	59	54	-4.0	-5.1	-4.0	-5.2	60	55	NO	NO	NO	NO	NO
18.3	11843	40 SPRUSON STREET NEUTRAL BAY	First	W	63	59	59	53	63	59	59	54	-4.1	-5.3	-4.0	-5.4	60	55	NO	NO	NO	NO	NO
18.3	11843	40 SPRUSON STREET NEUTRAL BAY	First	S	62	58	58	53	62	58	58	53	-4.0	-5.3	-4.0	-5.3	60	55	NO	NO	NO	NO	NO
18.3	11843	40 SPRUSON STREET NEUTRAL BAY	First	S	60	56	56	51	60	56	57	51	-3.9	-5.1	-3.9	-5.2	60	55	NO	NO	NO	NO	NO
18.3	11843	40 SPRUSON STREET NEUTRAL BAY	First	E	51	47	49	44	51	47	50	44	-1.7	-2.5	-1.5	-2.6	60	55	NO	NO	NO	NO	NO
18.3	11843	40 SPRUSON STREET NEUTRAL BAY	Ground	W	62	58	58	53	63	59	59	53	-4.1	-5.3	-4.1	-5.5	60	55	NO	NO	NO	NO	NO
18.3	11843	40 SPRUSON STREET NEUTRAL BAY	Ground	S	61	56	57	52	61	57	58	52	-3.5	-4.7	-3.4	-4.8	60	55	NO	NO	NO	NO	NO
18.3	11843	40 SPRUSON STREET NEUTRAL BAY	Ground	S	58	54	55	49	58	54	55	50	-3.0	-4.2	-2.9	-4.2	60	55	NO	NO	NO	NO	NO
18.3	11843	40 SPRUSON STREET NEUTRAL BAY	Ground	E	47	43	46	41	48	43	46	41	-1.5	-2.3	-1.5	-2.3	60	55	NO	NO	NO	NO	NO

NCA	Receiver ID	Address	Floor Level	Facade	Opening Year 2027				Design Year 2037				Increase (Do Smthng - Do Nothing)				NCG project road noise criteria		Do noise levels exceed the cumulative limit with project roads adding ≥2dB to the total noise levels?		Is the contribution from the road project Acute?		Consider further treatment?
					Do Nothing		Do Smthng		Do Nothing		Do Smthng		Opening Year 2027		Design Year 2037								
					Day	Night	Day	Night	Day	Night	Day	Night	Day	Night	Day	Night	Day	Night	Day	Night	$L_{Aeq,15hr}$ ≥ 65dB	$L_{Aeq,9hr}$ ≥ 60dB	
18.3	11860	33 HOLDSWORTH STREET NEUTRAL BAY	Ground	E	51	47	49	44	51	47	49	44	-1.8	-2.7	-1.8	-2.8	60	55	NO	NO	NO	NO	NO
18.3	11860	33 HOLDSWORTH STREET NEUTRAL BAY	Ground	N	56	52	53	48	56	52	54	48	-2.8	-3.9	-2.8	-4.0	60	55	NO	NO	NO	NO	NO
18.3	11860	33 HOLDSWORTH STREET NEUTRAL BAY	Ground	W	62	58	59	53	63	58	59	53	-3.7	-4.9	-3.7	-5.0	60	55	NO	NO	NO	NO	NO
18.3	11860	33 HOLDSWORTH STREET NEUTRAL BAY	Ground	S	60	56	57	51	60	56	57	52	-3.4	-4.7	-3.4	-4.7	60	55	NO	NO	NO	NO	NO
18.3	11860	33 HOLDSWORTH STREET NEUTRAL BAY	Ground	E	51	47	49	44	51	47	50	44	-1.7	-2.7	-1.6	-2.7	60	55	NO	NO	NO	NO	NO
18.3	11867	30 UNDERCLIFF STREET NEUTRAL BAY	First	N	55	51	53	47	56	51	53	48	-2.4	-3.4	-2.4	-3.4	60	55	NO	NO	NO	NO	NO
18.3	11867	30 UNDERCLIFF STREET NEUTRAL BAY	First	W	57	52	54	49	57	53	55	49	-2.3	-3.2	-2.3	-3.3	60	55	NO	NO	NO	NO	NO
18.3	11867	30 UNDERCLIFF STREET NEUTRAL BAY	First	S	51	47	49	44	51	47	50	44	-1.8	-2.9	-1.8	-2.9	60	55	NO	NO	NO	NO	NO
18.3	11867	30 UNDERCLIFF STREET NEUTRAL BAY	First	E	48	43	46	41	48	43	46	41	-1.8	-2.6	-1.7	-2.6	60	55	NO	NO	NO	NO	NO
18.3	11867	30 UNDERCLIFF STREET NEUTRAL BAY	Ground	N	52	48	49	44	52	48	50	44	-2.5	-3.5	-2.3	-3.6	60	55	NO	NO	NO	NO	NO
18.3	11867	30 UNDERCLIFF STREET NEUTRAL BAY	Ground	W	54	49	52	47	54	50	52	47	-2.0	-2.8	-1.9	-2.9	60	55	NO	NO	NO	NO	NO
18.3	11867	30 UNDERCLIFF STREET NEUTRAL BAY	Ground	S	47	43	45	40	47	43	46	40	-1.8	-2.8	-1.7	-2.8	59	55	NO	NO	NO	NO	NO
18.3	11867	30 UNDERCLIFF STREET NEUTRAL BAY	Ground	E	44	39	42	37	44	40	43	37	-1.8	-2.5	-1.7	-2.5	56	52	NO	NO	NO	NO	NO
18.3	11869	71 BEN BOYD ROAD NEUTRAL BAY	First	E	48	44	46	41	49	44	47	42	-1.8	-2.7	-1.8	-2.7	60	55	NO	NO	NO	NO	NO
18.3	11869	71 BEN BOYD ROAD NEUTRAL BAY	First	N	55	51	53	47	56	51	53	48	-2.5	-3.5	-2.5	-3.5	60	55	NO	NO	NO	NO	NO
18.3	11869	71 BEN BOYD ROAD NEUTRAL BAY	First	W	56	52	54	48	56	52	54	49	-2.2	-3.2	-2.1	-3.1	60	55	NO	NO	NO	NO	NO
18.3	11869	71 BEN BOYD ROAD NEUTRAL BAY	Ground	E	45	40	43	38	45	40	43	38	-1.7	-2.6	-1.6	-2.5	57	52	NO	NO	NO	NO	NO
18.3	11869	71 BEN BOYD ROAD NEUTRAL BAY	Ground	N	52	48	50	44	52	48	50	45	-2.1	-3.1	-2.1	-3.1	60	55	NO	NO	NO	NO	NO
18.3	11869	71 BEN BOYD ROAD NEUTRAL BAY	Ground	W	53	49	51	46	53	49	51	46	-2.0	-2.9	-2.0	-2.9	60	55	NO	NO	NO	NO	NO
18.3	11870	69 BEN BOYD ROAD NEUTRAL BAY	First	W	56	51	53	48	56	52	54	48	-2.4	-3.4	-2.4	-3.5	60	55	NO	NO	NO	NO	NO
18.3	11870	69 BEN BOYD ROAD NEUTRAL BAY	First	S	51	47	49	44	51	47	50	44	-1.7	-2.6	-1.5	-2.5	60	55	NO	NO	NO	NO	NO
18.3	11870	69 BEN BOYD ROAD NEUTRAL BAY	First	E	48	44	46	41	48	44	47	41	-1.8	-2.6	-1.8	-2.7	60	55	NO	NO	NO	NO	NO
18.3	11870	69 BEN BOYD ROAD NEUTRAL BAY	First	N	50	46	48	43	50	46	48	43	-2.0	-2.8	-1.9	-2.8	60	55	NO	NO	NO	NO	NO
18.3	11870	69 BEN BOYD ROAD NEUTRAL BAY	Ground	W	53	49	51	46	54	49	51	46	-2.5	-3.4	-2.4	-3.4	60	55	NO	NO	NO	NO	NO
18.3	11870	69 BEN BOYD ROAD NEUTRAL BAY	Ground	S	48	44	46	41	48	44	47	42	-1.6	-2.6	-1.5	-2.5	60	55	NO	NO	NO	NO	NO
18.3	11870	69 BEN BOYD ROAD NEUTRAL BAY	Ground	E	44	40	43	37	45	40	43	38	-1.7	-2.5	-1.6	-2.5	57	52	NO	NO	NO	NO	NO
18.3	11870	69 BEN BOYD ROAD NEUTRAL BAY	Ground	N	46	42	44	39	47	42	45	39	-1.9	-2.7	-1.9	-2.7	59	54	NO	NO	NO	NO	NO
18.3	11871	35 SPRUSON STREET NEUTRAL BAY	Ground	N	57	53	54	49	57	53	54	49	-2.9	-4.1	-2.8	-4.1	60	55	NO	NO	NO	NO	NO
18.3	11871	35 SPRUSON STREET NEUTRAL BAY	Ground	W	61	57	58	52	61	57	58	53	-3.3	-4.3	-3.3	-4.4	60	55	NO	NO	NO	NO	NO
18.3	11871	35 SPRUSON STREET NEUTRAL BAY	Ground	S	56	52	54	48	57	53	54	49	-2.5	-3.7	-2.5	-3.7	60	55	NO	NO	NO	NO	NO
18.3	11871	35 SPRUSON STREET NEUTRAL BAY	Ground	E	50	46	48	43	50	46	49	43	-1.9	-2.7	-1.9	-2.8	60	55	NO	NO	NO	NO	NO
18.3	11877	71A BEN BOYD ROAD NEUTRAL BAY	Ground	N	51	47	49	44	51	47	49	44	-2.0	-3.0	-2.0	-3.0	60	55	NO	NO	NO	NO	NO
18.3	11877	71A BEN BOYD ROAD NEUTRAL BAY	Ground	W	50	45	48	42	50	45	48	43	-2.1	-2.8	-2.1	-2.8	60	55	NO	NO	NO	NO	NO
18.3	11877	71A BEN BOYD ROAD NEUTRAL BAY	Ground	S	48	44	46	41	49	44	47	42	-1.9	-2.7	-1.8	-2.8	60	55	NO	NO	NO	NO	NO
18.3	11877	71A BEN BOYD ROAD NEUTRAL BAY	Ground	E	48	43	46	41	48	44	46	41	-1.8	-2.6	-1.8	-2.7	60	55	NO	NO	NO	NO	NO
18.3	11885	72 BEN BOYD ROAD NEUTRAL BAY	First	N	58	54	55	49	59	55	55	50	-3.8	-5.0	-3.7	-5.1	60	55	NO	NO	NO	NO	NO
18.3	11885	72 BEN BOYD ROAD NEUTRAL BAY	First	W	63	58	59	53	63	59	59	53	-4.1	-5.2	-4.0	-5.3	60	55	NO	NO	NO	NO	NO
18.3	11885	72 BEN BOYD ROAD NEUTRAL BAY	First	S	60	56	56	50	60	56	56	51	-4.1	-5.4	-4.0	-5.5	60	55	NO	NO	NO	NO	NO
18.3	11885	72 BEN BOYD ROAD NEUTRAL BAY	First	E	49	44	47	42	49	45	47	42	-1.9	-2.7	-1.8	-2.7	60	55	NO	NO	NO	NO	NO
18.3	11885	72 BEN BOYD ROAD NEUTRAL BAY	Ground	N	57	53	52	47	57	53	53	47	-4.2	-5.5	-4.2	-5.5	60	55	NO	NO	NO	NO	NO
18.3	11885	72 BEN BOYD ROAD NEUTRAL BAY	Ground	W	58	54	55	50	59	54	56	50	-3.1	-4.0	-3.1	-4.1	60	55	NO	NO	NO	NO	NO
18.3	11885	72 BEN BOYD ROAD NEUTRAL BAY	Ground	E	45	41	43	38	45	41	44	38	-1.8	-2.5	-1.7	-2.6	57	53	NO	NO	NO	NO	NO
18.3	11888	72A BEN BOYD ROAD NEUTRAL BAY	Ground	N	49	45	47	42	50	45	48	42	-1.8	-2.7	-1.8	-2.8	60	55	NO	NO	NO	NO	NO
18.3	11888	72A BEN BOYD ROAD NEUTRAL BAY	Ground	E	49	45	47	42	49	45	48	42	-1.9	-2.7	-1.8	-2.7	60	55	NO	NO	NO	NO	NO
18.3	11888	72A BEN BOYD ROAD NEUTRAL BAY	Ground	N	58	53	55	49	58	54	55	50	-3.1	-4.0	-3.0	-4.1	60	55	NO	NO	NO	NO	NO
18.3	11888	72A BEN BOYD ROAD NEUTRAL BAY	Ground	W	63	59	59	53	64	59	59	54	-4.6	-5.7	-4.5	-5.8	60	55	NO	NO	NO	NO	NO
18.3	11888	72A BEN BOYD ROAD NEUTRAL BAY	Ground	SW	63	59	59	53	64	59	59	54	-4.5	-5.7	-4.5	-5.8	60	55	NO	NO	NO	NO	NO
18.3	11888	72A BEN BOYD ROAD NEUTRAL BAY	Ground	S	61	57	57	51	62	58	57	52	-4.5	-5.8	-4.4	-5.9	60	55	NO	NO	NO	NO	NO
18.3	11888	72A BEN BOYD ROAD NEUTRAL BAY	Ground	E	49	45	47	42	49	45	48	42	-1.9	-2.7	-1.8	-2.7	60	55	NO	NO	NO	NO	NO
18.3	11895	44 SPRUSON STREET NEUTRAL BAY	First	N	58	54	55	49	58	54	55	50	-3.4	-4.6	-3.4	-4.6	60	55	NO	NO	NO	NO	NO
18.3	11895	44 SPRUSON STREET NEUTRAL BAY	First	W	63	59	59	54	64	59	60	54	-3.8	-5.0	-3.8	-5.0	60	55	NO	NO	NO	NO	NO
18.3	11895	44 SPRUSON STREET NEUTRAL BAY	First	S	62	58	58	53	62	58	58	53	-3.8	-5.1	-3.8	-5.2	60	55	NO	NO	NO	NO	NO
18.3	11895	44 SPRUSON STREET NEUTRAL BAY	First	W	62	58	58	53	62	58	59	53	-3.9	-5.2	-3.9	-5.3	60	55	NO	NO	NO	NO	NO
18.3	11895	44 SPRUSON STREET NEUTRAL BAY	First	S	56	52	53	47	57	53	53	48	-3.8	-5.0	-3.8	-5.1	60	55	NO	NO	NO	NO	NO
18.3	11895	44 SPRUSON STREET NEUTRAL BAY	First	E	51	46	49	43	51	47	49	44	-1.8	-2.7	-1.7	-2.7	60	55	NO	NO	NO	NO	NO
18.3	11895	44 SPRUSON STREET NEUTRAL BAY	Ground	N	56	52	53	47	57	53	53	47	-3.8	-5.0	-3.8	-5.1	60	55	NO	NO	NO	NO	NO
18.3	11895	44 SPRUSON STREET NEUTRAL BAY	Ground	W	62	58	59	53	63	59	59	54	-3.8	-4.9	-3.8	-5.0	60	55	NO	NO	NO	NO	NO
18.3	11895	44 SPRUSON STREET NEUTRAL BAY	Ground	S	61	57	58	52	62	58	58	52	-3.9	-5.2	-3.9	-5.3	60	55	NO	NO	NO	NO	NO
18.3	11895	44 SPRUSON STREET NEUTRAL BAY	Ground	W	62	57	58	52	62	58	58	52	-4.0	-5.3	-4.0	-5.4	60	55	NO	NO	NO	NO	NO
18.3	11895	44 SPRUSON STREET NEUTRAL BAY	Ground	S	56	51	51	46	56	52	52	46	-4.2	-5.5	-4.2	-5.5	60	55	NO	NO	NO	NO	NO
18.3	11904	37 SPRUSON STREET NEUTRAL BAY	Ground	N	53	48	51	45	53	49	51	46	-2.1	-2.9	-2.1	-3.0	60	55	NO	NO	NO	NO	NO
18.3	11904	37 SPRUSON STREET NEUTRAL BAY	Ground	E	50	46	48	43	50	46	49	43	-1.8	-2.7	-1.8	-2.8	60	55	NO	NO	NO	NO	NO

NCA	Receiver ID	Address	Floor Level	Facade	Opening Year 2027				Design Year 2037				Increase (Do Smthng - Do Nothing)				NCG project road noise criteria		Do noise levels exceed the cumulative limit with project roads adding ≥2dB to the total noise levels?		Is the contribution from the road project Acute?		Consider further treatment?
					Do Nothing		Do Smthng		Do Nothing		Do Smthng		Opening Year 2027		Design Year 2037								
					Day	Night	Day	Night	Day	Night	Day	Night	Day	Night	Day	Night	Day	Night	Day	Night	$L_{Aeq,15hr}$ ≥ 65dB	$L_{Aeq,9hr}$ ≥ 60dB	
18.3	11904	37 SPRUSON STREET NEUTRAL BAY	Ground	N	58	54	55	50	59	54	55	50	-3.3	-4.4	-3.1	-4.5	60	55	NO	NO	NO	NO	NO
18.3	11904	37 SPRUSON STREET NEUTRAL BAY	Ground	W	61	57	58	53	62	57	58	53	-3.4	-4.4	-3.4	-4.5	60	55	NO	NO	NO	NO	NO
18.3	11904	37 SPRUSON STREET NEUTRAL BAY	Ground	S	57	53	54	49	57	53	54	49	-2.8	-4.0	-2.7	-4.0	60	55	NO	NO	NO	NO	NO
18.3	11904	37 SPRUSON STREET NEUTRAL BAY	Ground	E	50	46	48	43	50	46	49	43	-1.8	-2.7	-1.7	-2.8	60	55	NO	NO	NO	NO	NO
18.3	11905	60 UNDERCLIFF STREET NEUTRAL BAY	Ground	E	48	43	46	40	48	43	46	41	-1.9	-2.6	-1.8	-2.7	60	55	NO	NO	NO	NO	NO
18.3	11905	60 UNDERCLIFF STREET NEUTRAL BAY	Ground	N	48	43	46	41	48	44	46	41	-1.9	-2.7	-1.7	-2.7	60	55	NO	NO	NO	NO	NO
18.3	11905	60 UNDERCLIFF STREET NEUTRAL BAY	Ground	E	47	43	45	40	47	43	46	40	-1.8	-2.7	-1.7	-2.7	59	55	NO	NO	NO	NO	NO
18.3	11905	60 UNDERCLIFF STREET NEUTRAL BAY	Ground	W	54	50	52	47	54	50	52	47	-1.9	-2.9	-1.8	-2.9	60	55	NO	NO	NO	NO	NO
18.3	11905	60 UNDERCLIFF STREET NEUTRAL BAY	Ground	S	52	48	50	44	52	48	50	45	-2.4	-3.4	-2.3	-3.5	60	55	NO	NO	NO	NO	NO
18.3	11911	35 HOLDSWORTH STREET NEUTRAL BAY	Ground	N	60	55	56	50	60	56	56	50	-4.0	-5.1	-4.0	-5.2	60	55	NO	NO	NO	NO	NO
18.3	11911	35 HOLDSWORTH STREET NEUTRAL BAY	Ground	NW	62	58	58	53	62	58	59	53	-3.6	-4.6	-3.5	-4.8	60	55	NO	NO	NO	NO	NO
18.3	11911	35 HOLDSWORTH STREET NEUTRAL BAY	Ground	S	57	52	54	48	57	53	54	49	-3.0	-4.1	-2.8	-4.2	60	55	NO	NO	NO	NO	NO
18.3	11911	35 HOLDSWORTH STREET NEUTRAL BAY	Ground	E	51	46	49	44	51	47	49	44	-1.8	-2.7	-1.7	-2.7	60	55	NO	NO	NO	NO	NO
18.3	11911	35 HOLDSWORTH STREET NEUTRAL BAY	Ground	N	57	53	53	48	57	53	53	48	-3.9	-5.0	-3.9	-5.1	60	55	NO	NO	NO	NO	NO
18.3	11912	35A SPRUSON STREET NEUTRAL BAY	First	S	62	57	58	53	62	58	58	53	-3.6	-4.8	-3.6	-4.8	60	55	NO	NO	NO	NO	NO
18.3	11912	35A SPRUSON STREET NEUTRAL BAY	First	W	62	57	58	53	62	58	59	53	-3.3	-4.4	-3.3	-4.4	60	55	NO	NO	NO	NO	NO
18.3	11912	35A SPRUSON STREET NEUTRAL BAY	First	S	58	54	55	50	59	54	56	50	-2.7	-4.0	-2.7	-4.0	60	55	NO	NO	NO	NO	NO
18.3	11912	35A SPRUSON STREET NEUTRAL BAY	First	E	50	45	48	43	50	46	48	43	-1.8	-2.7	-1.8	-2.8	60	55	NO	NO	NO	NO	NO
18.3	11912	35A SPRUSON STREET NEUTRAL BAY	Ground	S	56	52	54	49	57	52	54	49	-2.3	-3.3	-2.2	-3.3	60	55	NO	NO	NO	NO	NO
18.3	11912	35A SPRUSON STREET NEUTRAL BAY	Ground	W	55	51	53	48	56	51	53	48	-2.3	-3.1	-2.3	-3.2	60	55	NO	NO	NO	NO	NO
18.3	11912	35A SPRUSON STREET NEUTRAL BAY	Ground	S	53	48	51	46	53	49	51	46	-1.8	-2.9	-1.7	-2.9	60	55	NO	NO	NO	NO	NO
18.3	11912	35A SPRUSON STREET NEUTRAL BAY	Ground	E	46	42	44	39	46	42	45	39	-1.8	-2.5	-1.7	-2.5	58	54	NO	NO	NO	NO	NO
18.3	11913	37A SPRUSON STREET NEUTRAL BAY	First	E	50	45	48	43	50	46	48	43	-1.9	-2.7	-1.8	-2.7	60	55	NO	NO	NO	NO	NO
18.3	11913	37A SPRUSON STREET NEUTRAL BAY	First	N	61	57	58	52	61	57	58	53	-3.4	-4.4	-3.2	-4.5	60	55	NO	NO	NO	NO	NO
18.3	11913	37A SPRUSON STREET NEUTRAL BAY	First	W	62	58	58	53	62	58	59	53	-3.6	-4.8	-3.6	-4.9	60	55	NO	NO	NO	NO	NO
18.3	11913	37A SPRUSON STREET NEUTRAL BAY	Ground	E	46	42	44	39	46	42	45	39	-1.8	-2.5	-1.7	-2.6	58	54	NO	NO	NO	NO	NO
18.3	11913	37A SPRUSON STREET NEUTRAL BAY	Ground	N	55	51	53	47	56	52	53	48	-2.8	-4.0	-2.7	-4.0	60	55	NO	NO	NO	NO	NO
18.3	11913	37A SPRUSON STREET NEUTRAL BAY	Ground	W	57	53	55	49	58	54	55	50	-2.7	-3.7	-2.6	-3.8	60	55	NO	NO	NO	NO	NO
18.3	11921	75 BEN BOYD ROAD NEUTRAL BAY	Ground	W	53	49	51	46	53	49	51	46	-2.0	-2.9	-1.9	-2.9	60	55	NO	NO	NO	NO	NO
18.3	11921	75 BEN BOYD ROAD NEUTRAL BAY	Ground	E	48	44	46	41	48	44	47	41	-1.8	-2.7	-1.7	-2.6	60	55	NO	NO	NO	NO	NO
18.3	11921	75 BEN BOYD ROAD NEUTRAL BAY	Ground	N	50	46	48	43	50	46	48	43	-1.9	-2.8	-1.8	-2.8	60	55	NO	NO	NO	NO	NO
18.3	11922	73 BEN BOYD ROAD NEUTRAL BAY	Ground	W	53	49	51	46	54	49	52	46	-2.1	-3.0	-2.0	-3.0	60	55	NO	NO	NO	NO	NO
18.3	11922	73 BEN BOYD ROAD NEUTRAL BAY	Ground	S	52	48	50	45	53	48	51	45	-2.1	-3.1	-2.0	-3.2	60	55	NO	NO	NO	NO	NO
18.3	11922	73 BEN BOYD ROAD NEUTRAL BAY	Ground	E	48	44	46	41	48	44	47	41	-1.8	-2.7	-1.7	-2.6	60	55	NO	NO	NO	NO	NO
18.3	11922	73 BEN BOYD ROAD NEUTRAL BAY	Ground	N	48	44	47	41	49	44	47	42	-1.8	-2.7	-1.8	-2.7	60	55	NO	NO	NO	NO	NO
18.3	11934	76 BEN BOYD ROAD NEUTRAL BAY	Ground	N	57	53	53	47	57	53	53	48	-4.2	-5.5	-4.1	-5.6	60	55	NO	NO	NO	NO	NO
18.3	11934	76 BEN BOYD ROAD NEUTRAL BAY	Ground	N	63	59	59	53	63	59	59	53	-4.4	-5.6	-4.4	-5.7	60	55	NO	NO	NO	NO	NO
18.3	11934	76 BEN BOYD ROAD NEUTRAL BAY	Ground	W	63	59	59	53	63	59	59	54	-4.4	-5.6	-4.4	-5.7	60	55	NO	NO	NO	NO	NO
18.3	11934	76 BEN BOYD ROAD NEUTRAL BAY	Ground	S	62	58	58	53	63	59	59	53	-4.3	-5.5	-4.2	-5.6	60	55	NO	NO	NO	NO	NO
18.3	11934	76 BEN BOYD ROAD NEUTRAL BAY	Ground	W	63	58	58	53	63	59	59	53	-4.2	-5.4	-4.2	-5.4	60	55	NO	NO	NO	NO	NO
18.3	11934	76 BEN BOYD ROAD NEUTRAL BAY	Ground	S	59	54	55	50	59	55	56	50	-3.4	-4.6	-3.3	-4.7	60	55	NO	NO	NO	NO	NO
18.3	11934	76 BEN BOYD ROAD NEUTRAL BAY	Ground	E	49	44	47	42	49	45	47	42	-1.8	-2.7	-1.7	-2.7	60	55	NO	NO	NO	NO	NO
18.3	11936	62 UNDERCLIFF STREET NEUTRAL BAY	First	E	48	43	46	41	48	44	46	41	-1.9	-2.6	-1.8	-2.6	60	55	NO	NO	NO	NO	NO
18.3	11936	62 UNDERCLIFF STREET NEUTRAL BAY	First	N	48	44	46	41	49	44	47	42	-1.9	-2.7	-1.8	-2.7	60	55	NO	NO	NO	NO	NO
18.3	11936	62 UNDERCLIFF STREET NEUTRAL BAY	First	E	48	43	46	40	48	43	46	41	-1.9	-2.7	-1.8	-2.6	60	55	NO	NO	NO	NO	NO
18.3	11936	62 UNDERCLIFF STREET NEUTRAL BAY	First	N	50	46	48	43	50	46	49	43	-1.9	-3.0	-1.8	-3.0	60	55	NO	NO	NO	NO	NO
18.3	11936	62 UNDERCLIFF STREET NEUTRAL BAY	First	W	56	52	54	49	57	52	55	49	-2.1	-3.2	-2.1	-3.2	60	55	NO	NO	NO	NO	NO
18.3	11936	62 UNDERCLIFF STREET NEUTRAL BAY	Ground	E	44	40	43	37	45	40	43	38	-1.8	-2.5	-1.7	-2.5	57	52	NO	NO	NO	NO	NO
18.3	11936	62 UNDERCLIFF STREET NEUTRAL BAY	Ground	N	44	40	43	37	45	40	43	38	-1.8	-2.6	-1.7	-2.6	57	52	NO	NO	NO	NO	NO
18.3	11936	62 UNDERCLIFF STREET NEUTRAL BAY	Ground	E	44	39	42	37	44	40	42	37	-1.7	-2.6	-1.7	-2.5	56	52	NO	NO	NO	NO	NO
18.3	11936	62 UNDERCLIFF STREET NEUTRAL BAY	Ground	N	46	42	45	39	47	42	45	40	-1.8	-2.8	-1.7	-2.8	59	54	NO	NO	NO	NO	NO
18.3	11936	62 UNDERCLIFF STREET NEUTRAL BAY	Ground	W	53	49	51	46	54	49	52	47	-1.9	-2.9	-1.8	-2.8	60	55	NO	NO	NO	NO	NO
18.3	11939	39A SPRUSON STREET NEUTRAL BAY	Ground	E	49	45	47	42	50	45	48	42	-1.9	-2.7	-1.8	-2.8	60	55	NO	NO	NO	NO	NO
18.3	11939	39A SPRUSON STREET NEUTRAL BAY	Ground	N	56	51	53	48	56	52	53	48	-2.6	-3.7	-2.5	-3.7	60	55	NO	NO	NO	NO	NO
18.3	11939	39A SPRUSON STREET NEUTRAL BAY	Ground	W	53	48	51	45	53	49	51	46	-1.9	-2.7	-1.9	-2.8	60	55	NO	NO	NO	NO	NO
18.3	11939	39A SPRUSON STREET NEUTRAL BAY	Ground	S	55	51	52	47	56	51	53	48	-2.8	-3.9	-2.7	-3.9	60	55	NO	NO	NO	NO	NO
18.3	11952	48 SPRUSON STREET NEUTRAL BAY	First	N	60	55	57	51	60	56	57	52	-3.1	-4.2	-3.1	-4.2	60	55	NO	NO	NO	NO	NO
18.3	11952	48 SPRUSON STREET NEUTRAL BAY	First	W	61	56	58	53	61	57	58	53	-2.5	-3.5	-2.5	-3.5	60	55	NO	NO	NO	NO	NO
18.3	11952	48 SPRUSON STREET NEUTRAL BAY	First	S	62	57	58	52	62	58	58	53	-3.9	-5.2	-3.9	-5.2	60	55	NO	NO	NO	NO	NO
18.3	11952	48 SPRUSON STREET NEUTRAL BAY	First	E	51	46	49	44	51	47	49	44	-1.8	-2.7	-1.7	-2.7	60	55	NO	NO	NO	NO	NO
18.3	11952	48 SPRUSON STREET NEUTRAL BAY	Ground	N	56	52	53	48	57	52	54	48	-3.1	-4.2	-3.1	-4.3	60	55	NO	NO	NO	NO	NO
18.3	11952	48 SPRUSON STREET NEUTRAL BAY	Ground	W	52	48	50	45	52	48	51	45	-1.8	-2.7	-1.7	-2.7	60	55	NO	NO	NO	NO	NO

NCA	Receiver ID	Address	Floor Level	Facade	Opening Year 2027				Design Year 2037				Increase (Do Smthng - Do Nothing)				NCG project road noise criteria		Do noise levels exceed the cumulative limit with project roads adding ≥2dB to the total noise levels?		Is the contribution from the road project Acute?		Consider further treatment?
					Do Nothing		Do Smthng		Do Nothing		Do Smthng		Opening Year 2027		Design Year 2037								
					Day	Night	Day	Night	Day	Night	Day	Night	Day	Night	Day	Night	Day	Night	Day	Night	$L_{Aeq,15hr} \geq 65dB$	$L_{Aeq,9hr} \geq 60dB$	
18.3	11952	48 SPRUSON STREET NEUTRAL BAY	Ground	S	61	57	57	51	61	57	57	52	-3.9	-5.2	-3.9	-5.3	60	55	NO	NO	NO	NO	NO
18.3	11952	48 SPRUSON STREET NEUTRAL BAY	Ground	E	47	43	45	40	47	43	46	40	-1.7	-2.5	-1.6	-2.6	59	55	NO	NO	NO	NO	NO
18.3	11954	37 HOLDSWORTH STREET NEUTRAL BAY	First	N	60	56	56	51	61	56	57	51	-4.0	-5.1	-3.9	-5.2	60	55	NO	NO	NO	NO	NO
18.3	11954	37 HOLDSWORTH STREET NEUTRAL BAY	First	W	63	58	59	54	63	59	60	54	-3.7	-4.8	-3.7	-5.0	60	55	NO	NO	NO	NO	NO
18.3	11954	37 HOLDSWORTH STREET NEUTRAL BAY	First	S	61	57	58	52	62	57	58	53	-3.6	-4.7	-3.6	-4.9	60	55	NO	NO	NO	NO	NO
18.3	11954	37 HOLDSWORTH STREET NEUTRAL BAY	First	E	51	47	49	44	51	47	50	44	-1.8	-2.6	-1.7	-2.7	60	55	NO	NO	NO	NO	NO
18.3	11954	37 HOLDSWORTH STREET NEUTRAL BAY	First	N	53	49	51	46	54	49	52	46	-2.0	-3.0	-2.0	-2.9	60	55	NO	NO	NO	NO	NO
18.3	11954	37 HOLDSWORTH STREET NEUTRAL BAY	First	E	51	47	49	44	51	47	49	44	-1.8	-2.8	-1.8	-2.9	60	55	NO	NO	NO	NO	NO
18.3	11954	37 HOLDSWORTH STREET NEUTRAL BAY	Ground	N	60	55	55	50	60	56	56	50	-4.2	-5.4	-4.2	-5.5	60	55	NO	NO	NO	NO	NO
18.3	11954	37 HOLDSWORTH STREET NEUTRAL BAY	Ground	W	62	58	59	53	63	59	59	53	-3.8	-4.9	-3.8	-5.1	60	55	NO	NO	NO	NO	NO
18.3	11954	37 HOLDSWORTH STREET NEUTRAL BAY	Ground	S	59	55	56	50	60	55	56	51	-3.5	-4.7	-3.5	-4.8	60	55	NO	NO	NO	NO	NO
18.3	11954	37 HOLDSWORTH STREET NEUTRAL BAY	Ground	E	47	43	46	41	48	43	46	41	-1.6	-2.5	-1.6	-2.4	60	55	NO	NO	NO	NO	NO
18.3	11954	37 HOLDSWORTH STREET NEUTRAL BAY	Ground	N	49	45	47	42	49	45	48	42	-1.9	-2.9	-1.9	-2.9	60	55	NO	NO	NO	NO	NO
18.3	11954	37 HOLDSWORTH STREET NEUTRAL BAY	Ground	E	47	43	45	40	47	43	46	40	-1.7	-2.7	-1.7	-2.7	59	55	NO	NO	NO	NO	NO
18.3	11955	39 SPRUSON STREET NEUTRAL BAY	Ground	E	50	45	48	43	50	46	48	43	-1.8	-2.6	-1.8	-2.7	60	55	NO	NO	NO	NO	NO
18.3	11955	39 SPRUSON STREET NEUTRAL BAY	Ground	N	57	53	53	48	58	54	54	48	-3.9	-5.0	-3.8	-5.1	60	55	NO	NO	NO	NO	NO
18.3	11955	39 SPRUSON STREET NEUTRAL BAY	Ground	W	62	57	58	53	62	58	58	53	-3.5	-4.5	-3.5	-4.6	60	55	NO	NO	NO	NO	NO
18.3	11955	39 SPRUSON STREET NEUTRAL BAY	Ground	S	57	52	54	49	57	53	55	49	-2.5	-3.7	-2.4	-3.7	60	55	NO	NO	NO	NO	NO
18.3	11958	77 BEN BOYD ROAD NEUTRAL BAY	Ground	E	48	44	46	41	48	44	47	41	-1.8	-2.7	-1.7	-2.6	60	55	NO	NO	NO	NO	NO
18.3	11958	77 BEN BOYD ROAD NEUTRAL BAY	Ground	N	50	45	48	43	50	46	48	43	-1.9	-2.9	-1.7	-2.9	60	55	NO	NO	NO	NO	NO
18.3	11958	77 BEN BOYD ROAD NEUTRAL BAY	Ground	W	53	49	51	46	54	49	52	46	-2.1	-3.0	-2.0	-3.0	60	55	NO	NO	NO	NO	NO
18.3	11958	77 BEN BOYD ROAD NEUTRAL BAY	Ground	S	50	46	48	43	50	46	48	43	-2.0	-2.8	-1.9	-2.9	60	55	NO	NO	NO	NO	NO
18.3	11962	61 UNDERCLIFF STREET NEUTRAL BAY	Ground	E	47	43	45	40	47	43	46	40	-1.8	-2.7	-1.7	-2.6	59	55	NO	NO	NO	NO	NO
18.3	11962	61 UNDERCLIFF STREET NEUTRAL BAY	Ground	W	56	52	54	49	56	52	54	49	-2.1	-3.1	-2.0	-3.1	60	55	NO	NO	NO	NO	NO
18.3	11963	63 UNDERCLIFF STREET NEUTRAL BAY	Ground	E	47	43	45	40	47	43	46	40	-1.8	-2.7	-1.7	-2.6	59	55	NO	NO	NO	NO	NO
18.3	11963	63 UNDERCLIFF STREET NEUTRAL BAY	Ground	W	55	50	53	47	55	51	53	48	-2.1	-3.0	-2.0	-3.0	60	55	NO	NO	NO	NO	NO
18.3	11964	65 UNDERCLIFF STREET NEUTRAL BAY	Ground	E	46	42	44	39	47	42	45	39	-2.1	-3.0	-2.0	-3.0	59	54	NO	NO	NO	NO	NO
18.3	11964	65 UNDERCLIFF STREET NEUTRAL BAY	Ground	N	48	44	46	41	49	44	47	42	-1.9	-2.8	-1.9	-2.7	60	55	NO	NO	NO	NO	NO
18.3	11964	65 UNDERCLIFF STREET NEUTRAL BAY	Ground	W	55	50	53	47	55	51	53	48	-2.0	-2.9	-1.9	-2.9	60	55	NO	NO	NO	NO	NO
18.3	11965	59 UNDERCLIFF STREET NEUTRAL BAY	Ground	W	56	51	54	48	56	52	54	49	-2.1	-3.1	-2.0	-3.1	60	55	NO	NO	NO	NO	NO
18.3	11965	59 UNDERCLIFF STREET NEUTRAL BAY	Ground	S	50	46	49	43	51	46	49	44	-1.8	-2.7	-1.7	-2.7	60	55	NO	NO	NO	NO	NO
18.3	11965	59 UNDERCLIFF STREET NEUTRAL BAY	Ground	E	47	43	45	40	47	43	46	40	-1.9	-2.7	-1.8	-2.7	59	55	NO	NO	NO	NO	NO
18.3	11970	64 UNDERCLIFF STREET NEUTRAL BAY	First	N	50	46	48	43	50	46	49	43	-1.9	-3.0	-1.8	-2.9	60	55	NO	NO	NO	NO	NO
18.3	11970	64 UNDERCLIFF STREET NEUTRAL BAY	First	W	54	50	52	47	55	51	53	47	-2.0	-3.0	-1.9	-3.1	60	55	NO	NO	NO	NO	NO
18.3	11970	64 UNDERCLIFF STREET NEUTRAL BAY	First	N	54	50	52	47	55	51	53	47	-2.0	-3.0	-2.0	-3.1	60	55	NO	NO	NO	NO	NO
18.3	11970	64 UNDERCLIFF STREET NEUTRAL BAY	First	W	55	51	53	48	56	51	54	48	-2.0	-3.0	-1.9	-3.0	60	55	NO	NO	NO	NO	NO
18.3	11970	64 UNDERCLIFF STREET NEUTRAL BAY	First	S	51	46	49	43	51	47	49	44	-2.0	-2.9	-1.9	-3.0	60	55	NO	NO	NO	NO	NO
18.3	11970	64 UNDERCLIFF STREET NEUTRAL BAY	First	E	48	43	46	40	48	43	46	41	-1.8	-2.7	-1.7	-2.6	60	55	NO	NO	NO	NO	NO
18.3	11970	64 UNDERCLIFF STREET NEUTRAL BAY	Ground	N	47	43	45	40	47	43	45	40	-1.9	-2.8	-1.7	-2.9	59	55	NO	NO	NO	NO	NO
18.3	11970	64 UNDERCLIFF STREET NEUTRAL BAY	Ground	W	52	47	50	44	52	48	50	45	-1.9	-3.0	-1.9	-2.9	60	55	NO	NO	NO	NO	NO
18.3	11970	64 UNDERCLIFF STREET NEUTRAL BAY	Ground	N	52	47	50	44	52	48	50	45	-2.0	-3.0	-2.0	-3.0	60	55	NO	NO	NO	NO	NO
18.3	11970	64 UNDERCLIFF STREET NEUTRAL BAY	Ground	W	53	49	51	46	53	49	51	46	-1.9	-2.9	-1.8	-2.8	60	55	NO	NO	NO	NO	NO
18.3	11970	64 UNDERCLIFF STREET NEUTRAL BAY	Ground	S	47	42	45	40	47	43	45	40	-1.9	-2.8	-1.8	-2.9	59	55	NO	NO	NO	NO	NO
18.3	11970	64 UNDERCLIFF STREET NEUTRAL BAY	Ground	E	44	39	42	37	44	40	43	37	-1.8	-2.5	-1.7	-2.5	56	52	NO	NO	NO	NO	NO
18.3	11975	2 RESERVE STREET NEUTRAL BAY	First	S	59	55	55	50	59	55	56	50	-3.3	-4.5	-3.3	-4.6	60	55	NO	NO	NO	NO	NO
18.3	11975	2 RESERVE STREET NEUTRAL BAY	First	E	47	43	45	40	47	43	46	40	-1.8	-2.7	-1.8	-2.6	59	55	NO	NO	NO	NO	NO
18.3	11975	2 RESERVE STREET NEUTRAL BAY	First	N	50	45	48	42	50	46	48	43	-2.1	-2.9	-2.0	-2.9	60	55	NO	NO	NO	NO	NO
18.3	11975	2 RESERVE STREET NEUTRAL BAY	First	NE	47	43	46	40	48	43	46	41	-1.9	-2.7	-1.8	-2.6	60	55	NO	NO	NO	NO	NO
18.3	11975	2 RESERVE STREET NEUTRAL BAY	First	N	59	54	56	50	59	55	56	51	-2.9	-4.0	-2.9	-4.0	60	55	NO	NO	NO	NO	NO
18.3	11975	2 RESERVE STREET NEUTRAL BAY	First	SW	59	55	56	51	59	55	57	51	-3.1	-4.0	-2.9	-4.1	60	55	NO	NO	NO	NO	NO
18.3	11975	2 RESERVE STREET NEUTRAL BAY	First	W	60	55	56	51	60	56	57	51	-3.4	-4.5	-3.3	-4.5	60	55	NO	NO	NO	NO	NO
18.3	11975	2 RESERVE STREET NEUTRAL BAY	Ground	S	53	48	51	45	53	49	51	46	-1.9	-3.0	-2.0	-3.0	60	55	NO	NO	NO	NO	NO
18.3	11975	2 RESERVE STREET NEUTRAL BAY	Ground	E	43	39	41	36	44	39	42	37	-1.8	-2.6	-1.7	-2.6	56	51	NO	NO	NO	NO	NO
18.3	11975	2 RESERVE STREET NEUTRAL BAY	Ground	N	46	41	44	39	46	42	44	39	-1.9	-2.7	-1.8	-2.6	58	54	NO	NO	NO	NO	NO
18.3	11975	2 RESERVE STREET NEUTRAL BAY	Ground	NE	44	40	42	37	44	40	43	37	-1.8	-2.4	-1.7	-2.5	56	52	NO	NO	NO	NO	NO
18.3	11975	2 RESERVE STREET NEUTRAL BAY	Ground	N	54	50	52	47	55	50	52	47	-2.2	-3.1	-2.1	-3.2	60	55	NO	NO	NO	NO	NO
18.3	11975	2 RESERVE STREET NEUTRAL BAY	Ground	SW	55	51	53	48	55	51	53	48	-2.0	-2.9	-2.0	-3.0	60	55	NO	NO	NO	NO	NO
18.3	11975	2 RESERVE STREET NEUTRAL BAY	Ground	W	56	52	54	49	57	53	55	49	-2.2	-3.2	-2.2	-3.2	60	55	NO	NO	NO	NO	NO
18.3	11990	76 BEN BOYD ROAD NEUTRAL BAY	Ground	N	51	47	49	44	52	47	50	45	-2.0	-2.9	-2.0	-2.9	60	55	NO	NO	NO	NO	NO
18.3	11990	76 BEN BOYD ROAD NEUTRAL BAY	Ground	NE	49	45	47	42	50	45	48	42	-1.9	-2.7	-1.8	-2.7	60	55	NO	NO	NO	NO	NO
18.3	11990	76 BEN BOYD ROAD NEUTRAL BAY	Ground	N	55	51	52	47	55	51	52	47	-3.1	-4.4	-3.1	-4.3	60	55	NO	NO	NO	NO	NO
18.3	11990	76 BEN BOYD ROAD NEUTRAL BAY	Ground	W	63	59	58	53	63	59	59	53	-4.4	-5.6	-4.3	-5.6	60	55	NO	NO	NO	NO	NO

NCA	Receiver ID	Address	Floor Level	Facade	Opening Year 2027				Design Year 2037				Increase (Do Smthng - Do Nothing)				NCG project road noise criteria		Do noise levels exceed the cumulative limit with project roads adding ≥2dB to the total noise levels?		Is the contribution from the road project Acute?		Consider further treatment?
					Do Nothing		Do Smthng		Do Nothing		Do Smthng		Opening Year 2027		Design Year 2037								
					Day	Night	Day	Night	Day	Night	Day	Night	Day	Night	Day	Night	Day	Night	Day	Night	$L_{Aeq,15hr}$ ≥ 65dB	$L_{Aeq,9hr}$ ≥ 60dB	
18.3	11990	76 BEN BOYD ROAD NEUTRAL BAY	Ground	S	57	53	53	47	57	53	53	48	-3.9	-5.3	-3.9	-5.3	60	55	NO	NO	NO	NO	NO
18.3	11990	76 BEN BOYD ROAD NEUTRAL BAY	Ground	E	49	44	47	42	49	45	47	42	-1.8	-2.6	-1.8	-2.6	60	55	NO	NO	NO	NO	NO
18.3	11997	79 BEN BOYD ROAD NEUTRAL BAY	First	N	51	47	49	44	51	47	50	44	-2.0	-2.9	-1.8	-3.0	60	55	NO	NO	NO	NO	NO
18.3	11997	79 BEN BOYD ROAD NEUTRAL BAY	First	W	58	53	55	50	58	54	56	51	-2.3	-3.3	-2.3	-3.3	60	55	NO	NO	NO	NO	NO
18.3	11997	79 BEN BOYD ROAD NEUTRAL BAY	First	S	56	52	54	49	57	53	55	49	-2.1	-3.2	-2.1	-3.2	60	55	NO	NO	NO	NO	NO
18.3	11997	79 BEN BOYD ROAD NEUTRAL BAY	First	E	48	44	47	41	49	44	47	42	-1.8	-2.6	-1.7	-2.6	60	55	NO	NO	NO	NO	NO
18.3	11997	79 BEN BOYD ROAD NEUTRAL BAY	Ground	N	47	43	45	40	48	43	46	40	-1.8	-2.9	-1.8	-2.8	60	55	NO	NO	NO	NO	NO
18.3	11997	79 BEN BOYD ROAD NEUTRAL BAY	Ground	W	54	50	52	47	55	50	53	47	-2.2	-3.0	-2.1	-3.1	60	55	NO	NO	NO	NO	NO
18.3	11997	79 BEN BOYD ROAD NEUTRAL BAY	Ground	S	53	48	51	45	53	49	51	46	-2.0	-3.1	-1.9	-3.0	60	55	NO	NO	NO	NO	NO
18.3	11997	79 BEN BOYD ROAD NEUTRAL BAY	Ground	E	45	40	43	38	45	41	44	38	-1.7	-2.5	-1.6	-2.5	57	53	NO	NO	NO	NO	NO
18.3	12000	50 SPRUSON STREET NEUTRAL BAY	First	N	56	51	52	47	56	52	53	47	-3.5	-4.5	-3.4	-4.6	60	55	NO	NO	NO	NO	NO
18.3	12000	50 SPRUSON STREET NEUTRAL BAY	First	W	63	58	59	54	63	59	60	54	-3.7	-4.8	-3.7	-4.9	60	55	NO	NO	NO	NO	NO
18.3	12000	50 SPRUSON STREET NEUTRAL BAY	First	S	60	56	56	51	60	56	57	51	-3.6	-4.8	-3.6	-4.9	60	55	NO	NO	NO	NO	NO
18.3	12000	50 SPRUSON STREET NEUTRAL BAY	First	E	51	47	49	44	51	47	50	44	-1.8	-2.7	-1.7	-2.6	60	55	NO	NO	NO	NO	NO
18.3	12000	50 SPRUSON STREET NEUTRAL BAY	Ground	N	54	50	50	45	55	50	51	45	-4.1	-5.2	-4.0	-5.2	60	55	NO	NO	NO	NO	NO
18.3	12000	50 SPRUSON STREET NEUTRAL BAY	Ground	W	62	58	59	53	63	58	59	53	-3.8	-4.9	-3.7	-5.0	60	55	NO	NO	NO	NO	NO
18.3	12000	50 SPRUSON STREET NEUTRAL BAY	Ground	S	59	55	55	50	59	55	55	50	-4.0	-5.2	-3.9	-5.3	60	55	NO	NO	NO	NO	NO
18.3	12000	50 SPRUSON STREET NEUTRAL BAY	Ground	E	47	43	46	40	48	43	46	41	-1.6	-2.5	-1.7	-2.6	60	55	NO	NO	NO	NO	NO
18.3	12005	41 SPRUSON STREET NEUTRAL BAY	First	N	60	56	57	51	61	56	57	52	-3.6	-4.7	-3.5	-4.7	60	55	NO	NO	NO	NO	NO
18.3	12005	41 SPRUSON STREET NEUTRAL BAY	First	W	63	59	59	54	63	59	60	54	-3.9	-5.2	-3.9	-5.2	60	55	NO	NO	NO	NO	NO
18.3	12005	41 SPRUSON STREET NEUTRAL BAY	First	S	61	57	57	52	61	57	57	52	-3.8	-5.1	-3.8	-5.2	60	55	NO	NO	NO	NO	NO
18.3	12005	41 SPRUSON STREET NEUTRAL BAY	First	E	50	46	48	43	50	46	49	43	-1.9	-2.7	-1.8	-2.7	60	55	NO	NO	NO	NO	NO
18.3	12005	41 SPRUSON STREET NEUTRAL BAY	Ground	N	58	53	54	49	58	54	54	49	-3.7	-4.9	-3.7	-5.0	60	55	NO	NO	NO	NO	NO
18.3	12005	41 SPRUSON STREET NEUTRAL BAY	Ground	W	62	58	58	53	62	58	59	53	-3.7	-4.8	-3.7	-5.0	60	55	NO	NO	NO	NO	NO
18.3	12005	41 SPRUSON STREET NEUTRAL BAY	Ground	S	59	55	56	50	59	55	56	51	-3.3	-4.6	-3.3	-4.6	60	55	NO	NO	NO	NO	NO
18.3	12005	41 SPRUSON STREET NEUTRAL BAY	Ground	E	46	42	45	39	47	42	45	40	-1.7	-2.6	-1.7	-2.6	59	54	NO	NO	NO	NO	NO
18.3	12007	41B SPRUSON STREET NEUTRAL BAY	First	NE	50	46	48	43	51	46	49	43	-1.9	-2.8	-1.9	-2.8	60	55	NO	NO	NO	NO	NO
18.3	12007	41B SPRUSON STREET NEUTRAL BAY	First	E	50	45	48	43	50	46	48	43	-1.8	-2.7	-1.8	-2.8	60	55	NO	NO	NO	NO	NO
18.3	12007	41B SPRUSON STREET NEUTRAL BAY	First	N	58	53	55	50	58	54	55	50	-2.9	-3.8	-2.8	-3.9	60	55	NO	NO	NO	NO	NO
18.3	12007	41B SPRUSON STREET NEUTRAL BAY	First	W	56	52	54	49	57	52	54	49	-2.5	-3.2	-2.5	-3.3	60	55	NO	NO	NO	NO	NO
18.3	12007	41B SPRUSON STREET NEUTRAL BAY	First	SW	61	57	58	52	62	58	58	53	-3.5	-4.7	-3.5	-4.8	60	55	NO	NO	NO	NO	NO
18.3	12007	41B SPRUSON STREET NEUTRAL BAY	First	S	61	57	57	52	61	57	58	52	-3.7	-4.9	-3.6	-5.0	60	55	NO	NO	NO	NO	NO
18.3	12007	41B SPRUSON STREET NEUTRAL BAY	Ground	NE	47	42	45	39	47	42	45	40	-1.8	-2.6	-1.8	-2.6	59	54	NO	NO	NO	NO	NO
18.3	12007	41B SPRUSON STREET NEUTRAL BAY	Ground	E	45	41	43	38	46	41	44	38	-2.0	-2.9	-2.0	-2.9	58	53	NO	NO	NO	NO	NO
18.3	12007	41B SPRUSON STREET NEUTRAL BAY	Ground	N	53	49	51	46	54	49	51	46	-2.2	-3.2	-2.2	-3.2	60	55	NO	NO	NO	NO	NO
18.3	12007	41B SPRUSON STREET NEUTRAL BAY	Ground	W	53	48	51	45	53	49	51	46	-2.1	-2.9	-2.1	-2.9	60	55	NO	NO	NO	NO	NO
18.3	12007	41B SPRUSON STREET NEUTRAL BAY	Ground	SW	58	53	55	50	58	54	55	50	-2.7	-3.9	-2.7	-4.0	60	55	NO	NO	NO	NO	NO
18.3	12007	41B SPRUSON STREET NEUTRAL BAY	Ground	S	57	53	54	49	57	53	54	49	-2.7	-3.9	-2.6	-3.9	60	55	NO	NO	NO	NO	NO
18.3	12016	66 UNDERCLIFF STREET NEUTRAL BAY	First	N	52	47	49	44	52	48	50	44	-2.3	-3.1	-2.3	-3.2	60	55	NO	NO	NO	NO	NO
18.3	12016	66 UNDERCLIFF STREET NEUTRAL BAY	First	W	54	49	52	46	54	50	52	47	-2.0	-2.9	-2.0	-2.9	60	55	NO	NO	NO	NO	NO
18.3	12016	66 UNDERCLIFF STREET NEUTRAL BAY	First	S	53	49	51	46	53	49	52	46	-1.8	-2.9	-1.7	-2.9	60	55	NO	NO	NO	NO	NO
18.3	12016	66 UNDERCLIFF STREET NEUTRAL BAY	First	E	44	40	42	37	44	40	43	37	-1.7	-2.6	-1.7	-2.5	56	52	NO	NO	NO	NO	NO
18.3	12016	66 UNDERCLIFF STREET NEUTRAL BAY	Second	N	54	50	52	47	55	50	52	47	-2.4	-3.3	-2.3	-3.3	60	55	NO	NO	NO	NO	NO
18.3	12016	66 UNDERCLIFF STREET NEUTRAL BAY	Second	W	57	52	55	49	57	53	55	50	-2.1	-3.1	-2.1	-3.1	60	55	NO	NO	NO	NO	NO
18.3	12016	66 UNDERCLIFF STREET NEUTRAL BAY	Second	S	56	52	54	49	57	53	55	49	-2.1	-3.3	-2.1	-3.4	60	55	NO	NO	NO	NO	NO
18.3	12016	66 UNDERCLIFF STREET NEUTRAL BAY	Second	E	48	43	46	41	48	44	46	41	-1.8	-2.6	-1.8	-2.7	60	55	NO	NO	NO	NO	NO
18.3	12016	66 UNDERCLIFF STREET NEUTRAL BAY	Ground	N	49	45	47	42	49	45	47	42	-2.1	-3.0	-2.0	-2.9	60	55	NO	NO	NO	NO	NO
18.3	12016	66 UNDERCLIFF STREET NEUTRAL BAY	Ground	W	51	47	49	44	52	47	50	45	-1.9	-2.8	-1.9	-2.8	60	55	NO	NO	NO	NO	NO
18.3	12016	66 UNDERCLIFF STREET NEUTRAL BAY	Ground	S	51	46	49	44	51	47	49	44	-1.7	-2.8	-1.7	-2.8	60	55	NO	NO	NO	NO	NO
18.3	12016	66 UNDERCLIFF STREET NEUTRAL BAY	Ground	E	42	37	40	35	42	37	40	35	-1.7	-2.5	-1.7	-2.4	54	49	NO	NO	NO	NO	NO
18.3	12019	69 UNDERCLIFF STREET NEUTRAL BAY	Ground	S	49	45	47	42	50	45	48	43	-1.8	-2.8	-1.7	-2.7	60	55	NO	NO	NO	NO	NO
18.3	12019	69 UNDERCLIFF STREET NEUTRAL BAY	Ground	E	47	43	45	40	47	43	46	40	-1.9	-2.7	-1.8	-2.7	59	55	NO	NO	NO	NO	NO
18.3	12019	69 UNDERCLIFF STREET NEUTRAL BAY	Ground	N	52	48	50	45	52	48	50	45	-2.0	-3.0	-1.9	-2.9	60	55	NO	NO	NO	NO	NO
18.3	12019	69 UNDERCLIFF STREET NEUTRAL BAY	Ground	W	54	50	52	47	55	51	53	48	-2.1	-3.0	-2.1	-3.0	60	55	NO	NO	NO	NO	NO
18.3	12021	41A SPRUSON STREET NEUTRAL BAY	First	N	62	57	58	52	62	58	58	53	-3.8	-4.9	-3.7	-4.9	60	55	NO	NO	NO	NO	NO
18.3	12021	41A SPRUSON STREET NEUTRAL BAY	First	W	61	57	58	52	62	57	58	53	-3.6	-4.6	-3.6	-4.7	60	55	NO	NO	NO	NO	NO
18.3	12021	41A SPRUSON STREET NEUTRAL BAY	First	SW	60	56	57	52	61	56	57	52	-3.3	-4.3	-3.2	-4.4	60	55	NO	NO	NO	NO	NO
18.3	12021	41A SPRUSON STREET NEUTRAL BAY	First	SE	50	46	49	43	51	46	49	44	-1.7	-2.5	-1.6	-2.6	60	55	NO	NO	NO	NO	NO
18.3	12021	41A SPRUSON STREET NEUTRAL BAY	First	NE	55	51	52	47	55	51	53	47	-2.6	-3.5	-2.6	-3.5	60	55	NO	NO	NO	NO	NO
18.3	12021	41A SPRUSON STREET NEUTRAL BAY	Ground	N	58	53	55	49	58	54	55	50	-3.0	-4.1	-2.9	-4.2	60	55	NO	NO	NO	NO	NO
18.3	12021	41A SPRUSON STREET NEUTRAL BAY	Ground	W	58	54	55	50	58	54	55	50	-3.2	-4.2	-3.0	-4.3	60	55	NO	NO	NO	NO	NO
18.3	12021	41A SPRUSON STREET NEUTRAL BAY	Ground	SW	56	52	54	48	56	52	54	49	-2.4	-3.4	-2.4	-3.5	60	55	NO	NO	NO	NO	NO

NCA	Receiver ID	Address	Floor Level	Facade	Opening Year 2027				Design Year 2037				Increase (Do Smthng - Do Nothing)				NCG project road noise criteria		Do noise levels exceed the cumulative limit with project roads adding ≥2dB to the total noise levels?		Is the contribution from the road project Acute?		Consider further treatment?
					Do Nothing		Do Smthng		Do Nothing		Do Smthng		Opening Year 2027		Design Year 2037								
					Day	Night	Day	Night	Day	Night	Day	Night	Day	Night	Day	Night	Day	Night	Day	Night	$L_{Aeq,15hr}$ ≥ 65dB	$L_{Aeq,9hr}$ ≥ 60dB	
18.3	12021	41A SPRUSON STREET NEUTRAL BAY	Ground	SE	47	43	46	41	48	43	46	41	-1.4	-2.3	-1.4	-2.2	60	55	NO	NO	NO	NO	NO
18.3	12021	41A SPRUSON STREET NEUTRAL BAY	Ground	NE	51	46	48	43	51	47	49	44	-2.1	-3.0	-2.1	-3.0	60	55	NO	NO	NO	NO	NO
18.3	12022	81 BEN BOYD ROAD NEUTRAL BAY	First	N	56	52	54	49	57	52	55	49	-2.0	-3.1	-2.0	-3.2	60	55	NO	NO	NO	NO	NO
18.3	12022	81 BEN BOYD ROAD NEUTRAL BAY	First	W	58	53	55	50	58	54	56	50	-2.3	-3.3	-2.3	-3.3	60	55	NO	NO	NO	NO	NO
18.3	12022	81 BEN BOYD ROAD NEUTRAL BAY	First	N	58	53	55	50	58	54	56	50	-2.4	-3.2	-2.3	-3.3	60	55	NO	NO	NO	NO	NO
18.3	12022	81 BEN BOYD ROAD NEUTRAL BAY	First	W	58	54	56	51	59	54	56	51	-2.3	-3.2	-2.2	-3.2	60	55	NO	NO	NO	NO	NO
18.3	12022	81 BEN BOYD ROAD NEUTRAL BAY	First	S	52	48	50	45	53	49	51	45	-2.1	-3.2	-2.1	-3.2	60	55	NO	NO	NO	NO	NO
18.3	12022	81 BEN BOYD ROAD NEUTRAL BAY	First	E	48	44	47	41	49	44	47	42	-1.8	-2.6	-1.7	-2.6	60	55	NO	NO	NO	NO	NO
18.3	12022	81 BEN BOYD ROAD NEUTRAL BAY	First	N	53	49	51	46	54	50	52	46	-2.1	-3.1	-2.0	-3.1	60	55	NO	NO	NO	NO	NO
18.3	12022	81 BEN BOYD ROAD NEUTRAL BAY	Ground	N	52	48	50	45	53	49	51	46	-2.0	-3.0	-1.9	-3.0	60	55	NO	NO	NO	NO	NO
18.3	12022	81 BEN BOYD ROAD NEUTRAL BAY	Ground	W	54	50	52	47	55	50	52	47	-2.3	-3.2	-2.3	-3.2	60	55	NO	NO	NO	NO	NO
18.3	12022	81 BEN BOYD ROAD NEUTRAL BAY	Ground	N	54	50	52	46	54	50	52	47	-2.3	-3.2	-2.2	-3.2	60	55	NO	NO	NO	NO	NO
18.3	12022	81 BEN BOYD ROAD NEUTRAL BAY	Ground	W	55	50	52	47	55	51	53	48	-2.1	-3.1	-2.1	-3.0	60	55	NO	NO	NO	NO	NO
18.3	12022	81 BEN BOYD ROAD NEUTRAL BAY	Ground	S	48	44	46	41	48	44	47	41	-2.0	-2.9	-1.8	-2.9	60	55	NO	NO	NO	NO	NO
18.3	12022	81 BEN BOYD ROAD NEUTRAL BAY	Ground	E	45	40	43	38	45	41	43	38	-1.7	-2.5	-1.7	-2.5	57	53	NO	NO	NO	NO	NO
18.3	12022	81 BEN BOYD ROAD NEUTRAL BAY	Ground	N	50	46	48	43	50	46	48	43	-1.9	-2.9	-1.8	-3.0	60	55	NO	NO	NO	NO	NO
18.3	12042	52 SPRUSON STREET NEUTRAL BAY	First	N	52	47	50	44	52	48	50	45	-1.8	-2.8	-1.8	-2.8	60	55	NO	NO	NO	NO	NO
18.3	12042	52 SPRUSON STREET NEUTRAL BAY	First	E	51	47	49	44	51	47	50	44	-1.8	-2.8	-1.7	-2.7	60	55	NO	NO	NO	NO	NO
18.3	12042	52 SPRUSON STREET NEUTRAL BAY	First	N	57	53	53	48	57	53	54	48	-3.5	-4.5	-3.4	-4.6	60	55	NO	NO	NO	NO	NO
18.3	12042	52 SPRUSON STREET NEUTRAL BAY	First	W	63	58	59	54	63	59	59	54	-3.8	-4.8	-3.7	-4.9	60	55	NO	NO	NO	NO	NO
18.3	12042	52 SPRUSON STREET NEUTRAL BAY	First	S	56	52	53	48	57	52	54	48	-3.2	-4.1	-3.1	-4.2	60	55	NO	NO	NO	NO	NO
18.3	12042	52 SPRUSON STREET NEUTRAL BAY	First	E	51	47	49	44	51	47	50	44	-1.7	-2.7	-1.7	-2.6	60	55	NO	NO	NO	NO	NO
18.3	12042	52 SPRUSON STREET NEUTRAL BAY	Ground	N	48	43	46	41	48	44	46	41	-1.7	-2.6	-1.7	-2.6	60	55	NO	NO	NO	NO	NO
18.3	12042	52 SPRUSON STREET NEUTRAL BAY	Ground	E	47	43	46	40	48	43	46	41	-1.7	-2.5	-1.7	-2.6	60	55	NO	NO	NO	NO	NO
18.3	12042	52 SPRUSON STREET NEUTRAL BAY	Ground	N	55	51	51	46	56	52	52	46	-4.1	-5.2	-4.0	-5.3	60	55	NO	NO	NO	NO	NO
18.3	12042	52 SPRUSON STREET NEUTRAL BAY	Ground	W	62	58	59	53	63	58	59	53	-3.8	-4.9	-3.8	-5.1	60	55	NO	NO	NO	NO	NO
18.3	12042	52 SPRUSON STREET NEUTRAL BAY	Ground	S	54	50	51	45	55	50	51	45	-3.8	-4.9	-3.8	-5.0	60	55	NO	NO	NO	NO	NO
18.3	12042	52 SPRUSON STREET NEUTRAL BAY	Ground	E	47	43	46	40	48	43	46	41	-1.6	-2.5	-1.6	-2.5	60	55	NO	NO	NO	NO	NO
18.3	12051	78 BEN BOYD ROAD NEUTRAL BAY	Ground	W	63	59	59	54	64	60	59	54	-4.4	-5.6	-4.4	-5.7	60	55	NO	NO	NO	NO	NO
18.3	12051	78 BEN BOYD ROAD NEUTRAL BAY	Ground	S	58	53	54	48	58	54	54	49	-3.7	-5.0	-3.7	-5.0	60	55	NO	NO	NO	NO	NO
18.3	12051	78 BEN BOYD ROAD NEUTRAL BAY	Ground	E	49	45	47	42	50	45	48	43	-1.8	-2.6	-1.7	-2.6	60	55	NO	NO	NO	NO	NO
18.3	12051	78 BEN BOYD ROAD NEUTRAL BAY	Ground	N	51	46	49	43	51	47	49	44	-1.9	-2.8	-1.9	-2.8	60	55	NO	NO	NO	NO	NO
18.3	12051	78 BEN BOYD ROAD NEUTRAL BAY	Ground	E	49	44	47	42	49	45	47	42	-1.9	-2.6	-1.8	-2.7	60	55	NO	NO	NO	NO	NO
18.3	12052	78A BEN BOYD ROAD NEUTRAL BAY	Ground	N	59	55	54	49	59	55	55	49	-4.3	-5.6	-4.1	-5.6	60	55	NO	NO	NO	NO	NO
18.3	12052	78A BEN BOYD ROAD NEUTRAL BAY	Ground	W	63	59	59	53	64	59	59	54	-4.5	-5.6	-4.3	-5.6	60	55	NO	NO	NO	NO	NO
18.3	12052	78A BEN BOYD ROAD NEUTRAL BAY	Ground	S	49	44	47	42	49	45	47	42	-1.8	-2.7	-1.7	-2.8	60	55	NO	NO	NO	NO	NO
18.3	12052	78A BEN BOYD ROAD NEUTRAL BAY	Ground	NE	49	44	47	42	49	45	47	42	-1.9	-2.8	-1.9	-2.7	60	55	NO	NO	NO	NO	NO
18.3	12052	78A BEN BOYD ROAD NEUTRAL BAY	Ground	E	49	45	48	42	50	45	48	43	-1.8	-2.6	-1.7	-2.6	60	55	NO	NO	NO	NO	NO
18.3	12052	78A BEN BOYD ROAD NEUTRAL BAY	Ground	NE	51	47	49	44	52	47	50	44	-2.1	-2.9	-2.1	-3.0	60	55	NO	NO	NO	NO	NO
18.3	12066	85-89 BEN BOYD ROAD NEUTRAL BAY	Ground	W	51	46	49	43	51	47	49	44	-1.8	-2.8	-1.7	-2.7	60	55	NO	NO	NO	NO	NO
18.3	12066	85-89 BEN BOYD ROAD NEUTRAL BAY	Ground	S	50	46	48	43	51	46	49	43	-1.8	-2.8	-1.8	-2.8	60	55	NO	NO	NO	NO	NO
18.3	12066	85-89 BEN BOYD ROAD NEUTRAL BAY	Ground	E	48	44	46	41	48	44	47	41	-1.8	-2.6	-1.8	-2.7	60	55	NO	NO	NO	NO	NO
18.3	12067	43 SPRUSON STREET NEUTRAL BAY	Ground	S	55	50	52	46	55	51	52	47	-2.9	-4.0	-2.8	-4.1	60	55	NO	NO	NO	NO	NO
18.3	12067	43 SPRUSON STREET NEUTRAL BAY	Ground	E	50	46	48	43	50	46	49	43	-1.8	-2.7	-1.8	-2.7	60	55	NO	NO	NO	NO	NO
18.3	12067	43 SPRUSON STREET NEUTRAL BAY	Ground	N	58	54	56	50	59	55	56	51	-2.6	-3.7	-2.4	-3.7	60	55	NO	NO	NO	NO	NO
18.3	12067	43 SPRUSON STREET NEUTRAL BAY	Ground	W	60	55	57	52	60	56	57	52	-2.7	-3.8	-2.6	-3.9	60	55	NO	NO	NO	NO	NO
18.3	12067	43 SPRUSON STREET NEUTRAL BAY	Ground	S	57	53	54	48	57	53	54	49	-3.2	-4.2	-3.1	-4.3	60	55	NO	NO	NO	NO	NO
18.3	12068	72 UNDERCLIFF STREET NEUTRAL BAY	Ground	E	47	43	45	40	48	43	46	40	-1.9	-2.7	-1.8	-2.7	60	55	NO	NO	NO	NO	NO
18.3	12068	72 UNDERCLIFF STREET NEUTRAL BAY	Ground	W	50	46	49	43	51	47	49	44	-1.9	-2.9	-1.8	-2.9	60	55	NO	NO	NO	NO	NO
18.3	12068	72 UNDERCLIFF STREET NEUTRAL BAY	Ground	N	51	46	49	43	51	47	49	44	-2.0	-2.9	-1.9	-2.9	60	55	NO	NO	NO	NO	NO
18.3	12068	72 UNDERCLIFF STREET NEUTRAL BAY	Ground	W	51	47	49	44	52	47	50	44	-1.9	-2.8	-1.9	-2.8	60	55	NO	NO	NO	NO	NO
18.3	12068	72 UNDERCLIFF STREET NEUTRAL BAY	Ground	S	50	45	48	42	50	46	48	43	-1.9	-2.9	-1.8	-2.9	60	55	NO	NO	NO	NO	NO
18.3	12069	43 SPRUSON STREET NEUTRAL BAY	Ground	E	50	46	48	43	50	46	49	43	-1.9	-2.8	-1.8	-2.9	60	55	NO	NO	NO	NO	NO
18.3	12069	43 SPRUSON STREET NEUTRAL BAY	Ground	S	55	51	52	47	56	51	53	47	-2.9	-4.0	-2.9	-4.0	60	55	NO	NO	NO	NO	NO
18.3	12069	43 SPRUSON STREET NEUTRAL BAY	Ground	N	56	52	52	47	56	52	53	47	-3.5	-4.7	-3.5	-4.8	60	55	NO	NO	NO	NO	NO
18.3	12069	43 SPRUSON STREET NEUTRAL BAY	Ground	W	62	58	59	53	63	59	59	54	-3.8	-5.0	-3.8	-5.1	60	55	NO	NO	NO	NO	NO
18.3	12069	43 SPRUSON STREET NEUTRAL BAY	Ground	S	61	57	57	52	61	57	58	52	-3.8	-5.1	-3.7	-5.1	60	55	NO	NO	NO	NO	NO
18.3	12070	6A RESERVE STREET NEUTRAL BAY	Ground	N	60	56	56	51	60	56	57	51	-3.6	-4.7	-3.5	-4.8	60	55	NO	NO	NO	NO	NO
18.3	12070	6A RESERVE STREET NEUTRAL BAY	Ground	W	60	56	57	51	61	56	57	52	-3.6	-4.8	-3.6	-4.8	60	55	NO	NO	NO	NO	NO
18.3	12070	6A RESERVE STREET NEUTRAL BAY	Ground	S	58	54	55	49	59	54	55	50	-3.5	-4.7	-3.4	-4.8	60	55	NO	NO	NO	NO	NO
18.3	12070	6A RESERVE STREET NEUTRAL BAY	Ground	W	60	56	56	51	60	56	57	51	-3.7	-4.8	-3.6	-4.9	60	55	NO	NO	NO	NO	NO
18.3	12079	73 UNDERCLIFF STREET NEUTRAL BAY	Ground	S	48	43	46	41	48	44	46	41	-2.0	-2.8	-1.9	-2.8	60	55	NO	NO	NO	NO	NO

NCA	Receiver ID	Address	Floor Level	Facade	Opening Year 2027				Design Year 2037				Increase (Do Smthng - Do Nothing)				NCG project road noise criteria		Do noise levels exceed the cumulative limit with project roads adding ≥2dB to the total noise levels?		Is the contribution from the road project Acute?		Consider further treatment?
					Do Nothing		Do Smthng		Do Nothing		Do Smthng		Opening Year 2027		Design Year 2037								
					Day	Night	Day	Night	Day	Night	Day	Night	Day	Night	Day	Night	Day	Night	Day	Night	$L_{Aeq,15hr}$ ≥ 65dB	$L_{Aeq,9hr}$ ≥ 60dB	
18.3	12079	73 UNDERCLIFF STREET NEUTRAL BAY	Ground	E	47	42	45	40	47	43	45	40	-2.0	-2.7	-1.9	-2.8	59	55	NO	NO	NO	NO	NO
18.3	12079	73 UNDERCLIFF STREET NEUTRAL BAY	Ground	N	52	48	50	45	52	48	50	45	-1.8	-2.9	-1.8	-2.9	60	55	NO	NO	NO	NO	NO
18.3	12079	73 UNDERCLIFF STREET NEUTRAL BAY	Ground	W	54	50	52	47	55	51	53	47	-2.1	-3.0	-2.1	-3.1	60	55	NO	NO	NO	NO	NO
18.3	12089	54 SPRUSON STREET NEUTRAL BAY	First	N	59	54	55	50	59	55	56	50	-3.3	-4.1	-3.1	-4.2	60	55	NO	NO	NO	NO	NO
18.3	12089	54 SPRUSON STREET NEUTRAL BAY	First	W	63	58	59	54	63	59	59	54	-3.6	-4.7	-3.6	-4.9	60	55	NO	NO	NO	NO	NO
18.3	12089	54 SPRUSON STREET NEUTRAL BAY	First	S	59	54	55	49	59	55	55	50	-3.9	-5.0	-3.9	-5.1	60	55	NO	NO	NO	NO	NO
18.3	12089	54 SPRUSON STREET NEUTRAL BAY	First	E	51	47	49	44	51	47	50	44	-1.7	-2.7	-1.7	-2.7	60	55	NO	NO	NO	NO	NO
18.3	12089	54 SPRUSON STREET NEUTRAL BAY	Ground	N	55	51	52	46	56	51	52	46	-3.9	-4.9	-3.9	-5.0	60	55	NO	NO	NO	NO	NO
18.3	12089	54 SPRUSON STREET NEUTRAL BAY	Ground	W	62	58	59	53	63	58	59	53	-3.7	-4.8	-3.7	-4.9	60	55	NO	NO	NO	NO	NO
18.3	12089	54 SPRUSON STREET NEUTRAL BAY	Ground	S	58	54	54	48	58	54	54	49	-4.3	-5.4	-4.2	-5.5	60	55	NO	NO	NO	NO	NO
18.3	12089	54 SPRUSON STREET NEUTRAL BAY	Ground	E	47	43	45	40	48	43	46	41	-1.8	-2.6	-1.7	-2.6	60	55	NO	NO	NO	NO	NO
18.3	12091	85-89 BEN BOYD ROAD NEUTRAL BAY	First	W	60	56	57	52	60	56	58	52	-2.9	-3.9	-2.8	-3.9	60	55	NO	NO	NO	NO	NO
18.3	12091	85-89 BEN BOYD ROAD NEUTRAL BAY	First	S	56	52	54	49	57	52	54	49	-2.1	-3.2	-2.1	-3.2	60	55	NO	NO	NO	NO	NO
18.3	12091	85-89 BEN BOYD ROAD NEUTRAL BAY	First	NE	49	44	47	42	49	45	47	42	-1.9	-2.7	-1.9	-2.7	60	55	NO	NO	NO	NO	NO
18.3	12091	85-89 BEN BOYD ROAD NEUTRAL BAY	Ground	W	56	52	54	48	56	52	54	49	-2.3	-3.2	-2.2	-3.2	60	55	NO	NO	NO	NO	NO
18.3	12091	85-89 BEN BOYD ROAD NEUTRAL BAY	Ground	S	52	48	50	45	52	48	50	45	-1.7	-2.8	-1.7	-2.8	60	55	NO	NO	NO	NO	NO
18.3	12091	85-89 BEN BOYD ROAD NEUTRAL BAY	Ground	NE	45	41	43	38	46	41	44	39	-1.8	-2.6	-1.7	-2.5	58	53	NO	NO	NO	NO	NO
18.3	12105	74 UNDERCLIFF STREET NEUTRAL BAY	Ground	W	51	47	49	44	52	47	50	45	-1.9	-2.8	-1.9	-2.8	60	55	NO	NO	NO	NO	NO
18.3	12105	74 UNDERCLIFF STREET NEUTRAL BAY	Ground	E	47	43	45	40	48	43	46	40	-1.9	-2.7	-1.8	-2.7	60	55	NO	NO	NO	NO	NO
18.3	12106	76 UNDERCLIFF STREET NEUTRAL BAY	Ground	E	47	43	45	40	48	43	46	40	-1.9	-2.7	-1.8	-2.7	60	55	NO	NO	NO	NO	NO
18.3	12106	76 UNDERCLIFF STREET NEUTRAL BAY	Ground	N	48	44	47	41	49	44	47	42	-1.8	-2.8	-1.7	-2.8	60	55	NO	NO	NO	NO	NO
18.3	12106	76 UNDERCLIFF STREET NEUTRAL BAY	Ground	W	51	46	49	44	51	47	49	44	-1.9	-2.7	-1.8	-2.8	60	55	NO	NO	NO	NO	NO
18.3	12110	80 BEN BOYD ROAD NEUTRAL BAY	Ground	E	49	45	47	42	49	45	48	42	-1.9	-2.8	-1.8	-2.7	60	55	NO	NO	NO	NO	NO
18.3	12110	80 BEN BOYD ROAD NEUTRAL BAY	Ground	N	59	55	54	49	59	55	54	49	-4.7	-6.0	-4.6	-6.0	60	55	NO	NO	NO	NO	NO
18.3	12110	80 BEN BOYD ROAD NEUTRAL BAY	Ground	W	63	59	59	54	64	60	59	54	-4.5	-5.6	-4.4	-5.7	60	55	NO	NO	NO	NO	NO
18.3	12110	80 BEN BOYD ROAD NEUTRAL BAY	Ground	S	61	57	57	51	62	58	57	52	-4.5	-5.8	-4.4	-5.9	60	55	NO	NO	NO	NO	NO
18.3	12110	80 BEN BOYD ROAD NEUTRAL BAY	Ground	E	49	45	47	42	49	45	48	42	-1.9	-2.7	-1.8	-2.7	60	55	NO	NO	NO	NO	NO
18.3	12110	80 BEN BOYD ROAD NEUTRAL BAY	Ground	N	50	45	48	43	50	46	48	43	-2.0	-2.7	-1.9	-2.8	60	55	NO	NO	NO	NO	NO
18.3	12110	80 BEN BOYD ROAD NEUTRAL BAY	Ground	E	49	44	47	42	49	45	48	42	-1.9	-2.7	-1.8	-2.7	60	55	NO	NO	NO	NO	NO
18.3	12110	80 BEN BOYD ROAD NEUTRAL BAY	Ground	N	55	51	51	46	55	51	52	46	-3.7	-4.9	-3.5	-4.9	60	55	NO	NO	NO	NO	NO
18.3	12110	80 BEN BOYD ROAD NEUTRAL BAY	Ground	W	51	46	49	43	51	47	49	44	-1.9	-2.9	-1.9	-2.8	60	55	NO	NO	NO	NO	NO
18.3	12110	80 BEN BOYD ROAD NEUTRAL BAY	Ground	N	50	46	48	43	50	46	48	43	-2.0	-2.8	-1.9	-2.8	60	55	NO	NO	NO	NO	NO
18.3	12111	45 SPRUSON STREET NEUTRAL BAY	First	N	60	56	56	51	60	56	56	51	-3.9	-5.0	-3.8	-5.1	60	55	NO	NO	NO	NO	NO
18.3	12111	45 SPRUSON STREET NEUTRAL BAY	First	W	63	59	59	54	63	59	59	54	-3.8	-4.9	-3.8	-5.0	60	55	NO	NO	NO	NO	NO
18.3	12111	45 SPRUSON STREET NEUTRAL BAY	First	S	63	58	59	53	63	59	59	54	-4.0	-5.1	-3.9	-5.3	60	55	NO	NO	NO	NO	NO
18.3	12111	45 SPRUSON STREET NEUTRAL BAY	First	W	63	59	59	54	63	59	59	54	-3.9	-5.1	-3.8	-5.1	60	55	NO	NO	NO	NO	NO
18.3	12111	45 SPRUSON STREET NEUTRAL BAY	First	S	58	54	55	50	58	54	55	50	-2.9	-4.0	-2.9	-4.1	60	55	NO	NO	NO	NO	NO
18.3	12111	45 SPRUSON STREET NEUTRAL BAY	First	E	50	46	49	43	51	46	49	44	-1.8	-2.6	-1.7	-2.7	60	55	NO	NO	NO	NO	NO
18.3	12111	45 SPRUSON STREET NEUTRAL BAY	First	N	57	53	54	49	57	53	54	49	-3.2	-4.3	-3.2	-4.4	60	55	NO	NO	NO	NO	NO
18.3	12111	45 SPRUSON STREET NEUTRAL BAY	Ground	N	59	55	55	50	60	55	55	50	-4.2	-5.4	-4.2	-5.5	60	55	NO	NO	NO	NO	NO
18.3	12111	45 SPRUSON STREET NEUTRAL BAY	Ground	W	62	58	59	53	63	58	59	53	-3.6	-4.7	-3.6	-4.8	60	55	NO	NO	NO	NO	NO
18.3	12111	45 SPRUSON STREET NEUTRAL BAY	Ground	S	62	58	58	53	62	58	59	53	-3.7	-4.9	-3.7	-5.0	60	55	NO	NO	NO	NO	NO
18.3	12111	45 SPRUSON STREET NEUTRAL BAY	Ground	W	62	58	58	53	63	58	59	53	-3.7	-4.9	-3.7	-5.0	60	55	NO	NO	NO	NO	NO
18.3	12111	45 SPRUSON STREET NEUTRAL BAY	Ground	S	55	51	52	47	55	51	52	47	-2.8	-4.1	-2.7	-4.1	60	55	NO	NO	NO	NO	NO
18.3	12111	45 SPRUSON STREET NEUTRAL BAY	Ground	N	55	51	52	46	56	52	52	47	-3.8	-5.0	-3.8	-5.1	60	55	NO	NO	NO	NO	NO
18.3	12115	75 UNDERCLIFF STREET NEUTRAL BAY	Ground	N	54	50	52	47	54	50	52	47	-2.0	-3.0	-1.9	-3.0	60	55	NO	NO	NO	NO	NO
18.3	12115	75 UNDERCLIFF STREET NEUTRAL BAY	Ground	W	54	50	52	47	55	50	53	47	-1.9	-3.0	-1.9	-2.9	60	55	NO	NO	NO	NO	NO
18.3	12115	75 UNDERCLIFF STREET NEUTRAL BAY	Ground	S	50	46	48	43	50	46	49	43	-1.9	-2.8	-1.8	-2.9	60	55	NO	NO	NO	NO	NO
18.3	12115	75 UNDERCLIFF STREET NEUTRAL BAY	Ground	E	47	43	45	40	47	43	45	40	-1.9	-2.8	-1.9	-2.7	59	55	NO	NO	NO	NO	NO
18.3	12115	75 UNDERCLIFF STREET NEUTRAL BAY	Ground	N	49	44	47	41	49	45	47	42	-2.1	-2.9	-2.0	-2.9	60	55	NO	NO	NO	NO	NO
18.3	12115	75 UNDERCLIFF STREET NEUTRAL BAY	Ground	E	47	43	45	40	47	43	45	40	-1.9	-2.8	-1.8	-2.7	59	55	NO	NO	NO	NO	NO
18.3	12117	85-89 BEN BOYD ROAD NEUTRAL BAY	Ground	E	48	43	46	41	48	44	46	41	-1.9	-2.7	-1.8	-2.7	60	55	NO	NO	NO	NO	NO
18.3	12117	85-89 BEN BOYD ROAD NEUTRAL BAY	Ground	N	49	45	47	42	49	45	47	42	-2.0	-2.8	-2.0	-2.9	60	55	NO	NO	NO	NO	NO
18.3	12117	85-89 BEN BOYD ROAD NEUTRAL BAY	Ground	W	48	44	46	41	48	44	47	41	-1.8	-2.7	-1.8	-2.6	60	55	NO	NO	NO	NO	NO
18.3	12127	85-89 BEN BOYD ROAD NEUTRAL BAY	First	E	49	44	47	42	49	45	47	42	-1.8	-2.7	-1.8	-2.7	60	55	NO	NO	NO	NO	NO
18.3	12127	85-89 BEN BOYD ROAD NEUTRAL BAY	First	N	54	50	52	47	55	51	53	47	-2.0	-3.2	-2.0	-3.3	60	55	NO	NO	NO	NO	NO
18.3	12127	85-89 BEN BOYD ROAD NEUTRAL BAY	First	W	61	57	58	53	61	57	58	53	-3.0	-4.0	-3.0	-4.1	60	55	NO	NO	NO	NO	NO
18.3	12127	85-89 BEN BOYD ROAD NEUTRAL BAY	Ground	E	45	41	43	38	46	41	44	38	-1.7	-2.5	-1.8	-2.6	58	53	NO	NO	NO	NO	NO
18.3	12127	85-89 BEN BOYD ROAD NEUTRAL BAY	Ground	N	50	46	48	43	50	46	48	43	-2.0	-3.1	-1.9	-3.2	60	55	NO	NO	NO	NO	NO
18.3	12127	85-89 BEN BOYD ROAD NEUTRAL BAY	Ground	W	57	52	55	49	57	53	55	50	-2.3	-3.1	-2.3	-3.2	60	55	NO	NO	NO	NO	NO
18.3	12134	78 UNDERCLIFF STREET NEUTRAL BAY	First	S	52	47	50	45	52	48	50	45	-1.8	-2.7	-1.8	-2.8	60	55	NO	NO	NO	NO	NO
18.3	12134	78 UNDERCLIFF STREET NEUTRAL BAY	First	E	48	43	46	40	48	44	46	41	-1.8	-2.7	-1.7	-2.7	60	55	NO	NO	NO	NO	NO

NCA	Receiver ID	Address	Floor Level	Facade	Opening Year 2027				Design Year 2037				Increase (Do Smthng - Do Nothing)				NCG project road noise criteria		Do noise levels exceed the cumulative limit with project roads adding ≥2dB to the total noise levels?		Is the contribution from the road project Acute?		Consider further treatment?
					Do Nothing		Do Smthng		Do Nothing		Do Smthng		Opening Year 2027		Design Year 2037								
					Day	Night	Day	Night	Day	Night	Day	Night	Day	Night	Day	Night	Day	Night	Day	Night	$L_{Aeq,15hr}$ ≥ 65dB	$L_{Aeq,9hr}$ ≥ 60dB	
18.3	12134	78 UNDERCLIFF STREET NEUTRAL BAY	First	N	51	47	49	44	52	47	50	44	-2.0	-3.0	-1.9	-3.0	60	55	NO	NO	NO	NO	NO
18.3	12134	78 UNDERCLIFF STREET NEUTRAL BAY	First	W	52	48	50	45	53	48	51	45	-2.0	-2.8	-2.0	-2.9	60	55	NO	NO	NO	NO	NO
18.3	12134	78 UNDERCLIFF STREET NEUTRAL BAY	Ground	S	49	45	47	42	49	45	48	42	-1.7	-2.7	-1.6	-2.7	60	55	NO	NO	NO	NO	NO
18.3	12134	78 UNDERCLIFF STREET NEUTRAL BAY	Ground	E	44	40	42	37	44	40	43	37	-1.8	-2.6	-1.7	-2.6	56	52	NO	NO	NO	NO	NO
18.3	12134	78 UNDERCLIFF STREET NEUTRAL BAY	Ground	N	49	44	47	42	49	45	47	42	-2.0	-2.9	-2.0	-3.0	60	55	NO	NO	NO	NO	NO
18.3	12134	78 UNDERCLIFF STREET NEUTRAL BAY	Ground	W	50	45	48	42	50	46	48	43	-2.0	-2.9	-2.0	-2.9	60	55	NO	NO	NO	NO	NO
18.3	12135	56 SPRUSON STREET NEUTRAL BAY	Ground	N	56	52	52	47	57	52	53	47	-3.9	-4.9	-3.8	-5.0	60	55	NO	NO	NO	NO	NO
18.3	12135	56 SPRUSON STREET NEUTRAL BAY	Ground	NW	62	58	58	53	63	58	59	53	-3.7	-4.8	-3.6	-5.0	60	55	NO	NO	NO	NO	NO
18.3	12135	56 SPRUSON STREET NEUTRAL BAY	Ground	S	55	51	52	46	56	51	52	47	-3.6	-4.6	-3.5	-4.7	60	55	NO	NO	NO	NO	NO
18.3	12135	56 SPRUSON STREET NEUTRAL BAY	Ground	E	51	47	49	44	51	47	50	44	-1.8	-2.7	-1.8	-2.8	60	55	NO	NO	NO	NO	NO
18.3	12135	56 SPRUSON STREET NEUTRAL BAY	Ground	N	54	50	51	46	54	50	51	46	-3.1	-4.1	-3.1	-4.1	60	55	NO	NO	NO	NO	NO
18.3	12153	78 UNDERCLIFF STREET NEUTRAL BAY	First	E	47	43	45	40	48	43	46	40	-1.9	-2.7	-1.8	-2.7	60	55	NO	NO	NO	NO	NO
18.3	12153	78 UNDERCLIFF STREET NEUTRAL BAY	First	N	51	47	49	44	52	47	50	45	-1.9	-3.0	-1.9	-2.9	60	55	NO	NO	NO	NO	NO
18.3	12153	78 UNDERCLIFF STREET NEUTRAL BAY	First	W	52	48	50	45	53	49	51	46	-2.0	-3.0	-1.9	-3.0	60	55	NO	NO	NO	NO	NO
18.3	12153	78 UNDERCLIFF STREET NEUTRAL BAY	First	S	53	48	51	45	53	49	51	46	-2.1	-3.0	-1.9	-3.1	60	55	NO	NO	NO	NO	NO
18.3	12153	78 UNDERCLIFF STREET NEUTRAL BAY	Ground	E	44	39	42	37	44	40	42	37	-1.8	-2.6	-1.7	-2.6	56	52	NO	NO	NO	NO	NO
18.3	12153	78 UNDERCLIFF STREET NEUTRAL BAY	Ground	N	49	45	47	42	49	45	47	42	-1.9	-2.9	-1.8	-3.0	60	55	NO	NO	NO	NO	NO
18.3	12153	78 UNDERCLIFF STREET NEUTRAL BAY	Ground	W	49	45	47	42	49	45	47	42	-2.0	-2.9	-1.9	-2.9	60	55	NO	NO	NO	NO	NO
18.3	12153	78 UNDERCLIFF STREET NEUTRAL BAY	Ground	S	49	45	47	42	50	45	48	42	-1.8	-2.8	-1.8	-2.8	60	55	NO	NO	NO	NO	NO
18.3	12161	82 BEN BOYD ROAD NEUTRAL BAY	First	W	64	59	59	54	64	60	60	54	-4.4	-5.5	-4.3	-5.6	60	55	NO	NO	NO	NO	NO
18.3	12161	82 BEN BOYD ROAD NEUTRAL BAY	First	S	59	55	56	50	60	56	56	51	-3.6	-4.9	-3.6	-4.9	60	55	NO	NO	NO	NO	NO
18.3	12161	82 BEN BOYD ROAD NEUTRAL BAY	First	E	49	45	47	42	50	45	48	43	-1.8	-2.7	-1.8	-2.7	60	55	NO	NO	NO	NO	NO
18.3	12161	82 BEN BOYD ROAD NEUTRAL BAY	Ground	W	63	59	59	54	64	60	59	54	-4.5	-5.7	-4.5	-5.8	60	55	NO	NO	NO	NO	NO
18.3	12161	82 BEN BOYD ROAD NEUTRAL BAY	Ground	S	58	54	53	48	58	54	54	48	-4.7	-6.0	-4.5	-6.0	60	55	NO	NO	NO	NO	NO
18.3	12162	82A BEN BOYD ROAD NEUTRAL BAY	Ground	N	57	53	53	47	57	53	53	48	-4.2	-5.4	-4.0	-5.4	60	55	NO	NO	NO	NO	NO
18.3	12162	82A BEN BOYD ROAD NEUTRAL BAY	Ground	W	63	59	59	54	64	60	59	54	-4.5	-5.7	-4.5	-5.8	60	55	NO	NO	NO	NO	NO
18.3	12167	47 SPRUSON STREET NEUTRAL BAY	First	N	57	53	53	48	57	53	54	48	-3.7	-4.9	-3.6	-5.0	60	55	NO	NO	NO	NO	NO
18.3	12167	47 SPRUSON STREET NEUTRAL BAY	First	W	63	58	59	53	63	59	59	54	-3.8	-4.9	-3.8	-5.0	60	55	NO	NO	NO	NO	NO
18.3	12167	47 SPRUSON STREET NEUTRAL BAY	First	S	58	53	54	48	58	54	54	49	-3.7	-5.0	-3.7	-5.0	60	55	NO	NO	NO	NO	NO
18.3	12167	47 SPRUSON STREET NEUTRAL BAY	First	E	50	46	48	43	51	46	49	43	-1.9	-2.7	-1.8	-2.8	60	55	NO	NO	NO	NO	NO
18.3	12167	47 SPRUSON STREET NEUTRAL BAY	First	S	51	46	49	43	51	47	49	44	-1.9	-2.8	-1.8	-2.9	60	55	NO	NO	NO	NO	NO
18.3	12167	47 SPRUSON STREET NEUTRAL BAY	First	E	50	46	48	43	51	46	49	44	-1.8	-2.7	-1.8	-2.7	60	55	NO	NO	NO	NO	NO
18.3	12167	47 SPRUSON STREET NEUTRAL BAY	Ground	N	56	52	52	47	56	52	52	47	-3.6	-4.9	-3.6	-5.0	60	55	NO	NO	NO	NO	NO
18.3	12167	47 SPRUSON STREET NEUTRAL BAY	Ground	W	62	57	58	53	62	58	59	53	-3.5	-4.6	-3.5	-4.7	60	55	NO	NO	NO	NO	NO
18.3	12167	47 SPRUSON STREET NEUTRAL BAY	Ground	S	57	52	53	47	57	53	53	48	-3.9	-5.1	-3.8	-5.2	60	55	NO	NO	NO	NO	NO
18.3	12167	47 SPRUSON STREET NEUTRAL BAY	Ground	E	46	42	45	39	47	42	45	40	-1.8	-2.6	-1.8	-2.6	59	54	NO	NO	NO	NO	NO
18.3	12167	47 SPRUSON STREET NEUTRAL BAY	Ground	S	46	42	45	39	47	42	45	40	-1.8	-2.7	-1.8	-2.8	59	54	NO	NO	NO	NO	NO
18.3	12167	47 SPRUSON STREET NEUTRAL BAY	Ground	E	47	42	45	40	47	43	45	40	-1.7	-2.6	-1.7	-2.5	59	55	NO	NO	NO	NO	NO
18.3	12169	77A UNDERCLIFF STREET NEUTRAL BAY	Ground	E	46	42	44	39	47	42	44	39	-2.1	-2.9	-2.1	-3.0	59	54	NO	NO	NO	NO	NO
18.3	12169	77A UNDERCLIFF STREET NEUTRAL BAY	Ground	NW	58	53	55	50	58	54	55	50	-2.9	-3.9	-2.8	-3.9	60	55	NO	NO	NO	NO	NO
18.3	12169	77A UNDERCLIFF STREET NEUTRAL BAY	Ground	W	59	54	56	50	59	55	56	51	-3.1	-4.2	-3.1	-4.3	60	55	NO	NO	NO	NO	NO
18.3	12169	77A UNDERCLIFF STREET NEUTRAL BAY	Ground	S	56	51	53	47	56	52	53	48	-3.1	-4.3	-3.0	-4.3	60	55	NO	NO	NO	NO	NO
18.3	12175	91 BEN BOYD ROAD NEUTRAL BAY	First	W	62	58	58	53	62	58	59	53	-3.5	-4.5	-3.5	-4.6	60	55	NO	NO	NO	NO	NO
18.3	12175	91 BEN BOYD ROAD NEUTRAL BAY	First	S	58	54	55	50	59	55	56	50	-3.2	-4.4	-3.1	-4.4	60	55	NO	NO	NO	NO	NO
18.3	12175	91 BEN BOYD ROAD NEUTRAL BAY	First	E	49	44	47	42	49	45	47	42	-1.9	-2.6	-1.8	-2.7	60	55	NO	NO	NO	NO	NO
18.3	12175	91 BEN BOYD ROAD NEUTRAL BAY	First	N	54	50	52	47	55	50	53	47	-2.0	-3.1	-1.9	-3.1	60	55	NO	NO	NO	NO	NO
18.3	12175	91 BEN BOYD ROAD NEUTRAL BAY	Ground	W	59	55	56	51	59	55	56	51	-3.0	-4.0	-3.0	-4.0	60	55	NO	NO	NO	NO	NO
18.3	12175	91 BEN BOYD ROAD NEUTRAL BAY	Ground	S	54	50	52	46	54	50	52	47	-2.3	-3.4	-2.2	-3.4	60	55	NO	NO	NO	NO	NO
18.3	12175	91 BEN BOYD ROAD NEUTRAL BAY	Ground	E	45	41	43	38	45	41	44	38	-1.8	-2.6	-1.7	-2.5	57	53	NO	NO	NO	NO	NO
18.3	12175	91 BEN BOYD ROAD NEUTRAL BAY	Ground	N	49	45	47	42	49	45	48	42	-1.7	-2.8	-1.6	-2.8	60	55	NO	NO	NO	NO	NO
18.3	12176	58 SPRUSON STREET NEUTRAL BAY	First	NW	62	58	59	53	63	58	59	54	-3.6	-4.7	-3.5	-4.8	60	55	NO	NO	NO	NO	NO
18.3	12176	58 SPRUSON STREET NEUTRAL BAY	First	S	59	54	56	50	59	55	56	51	-3.2	-4.3	-3.2	-4.3	60	55	NO	NO	NO	NO	NO
18.3	12176	58 SPRUSON STREET NEUTRAL BAY	First	E	51	47	49	44	51	47	50	44	-1.8	-2.7	-1.7	-2.7	60	55	NO	NO	NO	NO	NO
18.3	12176	58 SPRUSON STREET NEUTRAL BAY	First	N	59	54	55	50	59	55	56	50	-3.5	-4.4	-3.5	-4.5	60	55	NO	NO	NO	NO	NO
18.3	12176	58 SPRUSON STREET NEUTRAL BAY	Ground	NW	62	57	58	53	62	58	59	53	-3.6	-4.7	-3.6	-4.9	60	55	NO	NO	NO	NO	NO
18.3	12176	58 SPRUSON STREET NEUTRAL BAY	Ground	S	56	51	52	46	56	52	52	47	-4.0	-5.0	-4.0	-5.1	60	55	NO	NO	NO	NO	NO
18.3	12176	58 SPRUSON STREET NEUTRAL BAY	Ground	N	57	52	53	47	57	53	53	47	-4.0	-5.0	-4.0	-5.1	60	55	NO	NO	NO	NO	NO
18.3	12196	79 UNDERCLIFF STREET NEUTRAL BAY	Ground	W	55	51	53	48	55	51	53	48	-2.1	-3.2	-2.0	-3.2	60	55	NO	NO	NO	NO	NO
18.3	12196	79 UNDERCLIFF STREET NEUTRAL BAY	Ground	S	52	48	50	45	53	48	50	45	-2.4	-3.4	-2.3	-3.4	60	55	NO	NO	NO	NO	NO
18.3	12197	81 UNDERCLIFF STREET NEUTRAL BAY	Ground	N	53	49	51	46	54	49	51	46	-2.1	-3.2	-2.1	-3.2	60	55	NO	NO	NO	NO	NO
18.3	12197	81 UNDERCLIFF STREET NEUTRAL BAY	Ground	W	55	51	53	47	55	51	53	48	-2.1	-3.2	-2.1	-3.1	60	55	NO	NO	NO	NO	NO
18.3	12197	81 UNDERCLIFF STREET NEUTRAL BAY	Ground	S	55	51	53	48	55	51	53	48	-2.1	-3.2	-2.1	-3.2	60	55	NO	NO	NO	NO	NO

NCA	Receiver ID	Address	Floor Level	Facade	Opening Year 2027				Design Year 2037				Increase (Do Smthng - Do Nothing)				NCG project road noise criteria		Do noise levels exceed the cumulative limit with project roads adding ≥2dB to the total noise levels?		Is the contribution from the road project Acute?		Consider further treatment?
					Do Nothing		Do Smthng		Do Nothing		Do Smthng		Opening Year 2027		Design Year 2037								
					Day	Night	Day	Night	Day	Night	Day	Night	Day	Night	Day	Night	Day	Night	Day	Night	$L_{Aeq,15hr}$ ≥ 65dB	$L_{Aeq,9hr}$ ≥ 60dB	
18.3	12203	49 SPRUSON STREET NEUTRAL BAY	First	E	47	42	45	40	47	42	45	40	-1.7	-2.5	-1.7	-2.6	59	54	NO	NO	NO	NO	NO
18.3	12203	49 SPRUSON STREET NEUTRAL BAY	First	N	58	54	54	49	59	54	54	49	-4.2	-5.3	-4.2	-5.4	60	55	NO	NO	NO	NO	NO
18.3	12203	49 SPRUSON STREET NEUTRAL BAY	First	W	62	58	59	53	63	58	59	53	-3.8	-4.9	-3.6	-5.0	60	55	NO	NO	NO	NO	NO
18.3	12203	49 SPRUSON STREET NEUTRAL BAY	First	S	58	54	55	49	59	55	55	49	-3.7	-5.0	-3.7	-5.1	60	55	NO	NO	NO	NO	NO
18.3	12203	49 SPRUSON STREET NEUTRAL BAY	Second	E	50	46	48	43	51	46	49	43	-1.9	-2.7	-1.8	-2.7	60	55	NO	NO	NO	NO	NO
18.3	12203	49 SPRUSON STREET NEUTRAL BAY	Second	N	59	55	55	50	59	55	56	50	-3.8	-4.9	-3.7	-5.0	60	55	NO	NO	NO	NO	NO
18.3	12203	49 SPRUSON STREET NEUTRAL BAY	Second	W	63	58	59	54	63	59	59	54	-3.7	-4.9	-3.7	-5.0	60	55	NO	NO	NO	NO	NO
18.3	12203	49 SPRUSON STREET NEUTRAL BAY	Second	S	59	55	56	50	60	55	56	51	-3.4	-4.7	-3.4	-4.7	60	55	NO	NO	NO	NO	NO
18.3	12203	49 SPRUSON STREET NEUTRAL BAY	Ground	E	44	40	43	37	45	40	43	38	-1.7	-2.5	-1.7	-2.5	57	52	NO	NO	NO	NO	NO
18.3	12203	49 SPRUSON STREET NEUTRAL BAY	Ground	N	57	53	53	48	58	53	54	48	-4.0	-5.2	-4.0	-5.3	60	55	NO	NO	NO	NO	NO
18.3	12203	49 SPRUSON STREET NEUTRAL BAY	Ground	W	61	57	58	52	61	57	58	53	-3.3	-4.4	-3.2	-4.5	60	55	NO	NO	NO	NO	NO
18.3	12203	49 SPRUSON STREET NEUTRAL BAY	Ground	S	57	53	54	48	57	53	54	49	-3.2	-4.5	-3.1	-4.6	60	55	NO	NO	NO	NO	NO
18.3	12205	84 BEN BOYD ROAD NEUTRAL BAY	First	W	64	60	59	54	64	60	60	54	-4.5	-5.6	-4.3	-5.6	60	55	NO	NO	NO	NO	NO
18.3	12205	84 BEN BOYD ROAD NEUTRAL BAY	First	S	62	58	57	52	62	58	58	52	-4.4	-5.7	-4.3	-5.8	60	55	NO	NO	NO	NO	NO
18.3	12205	84 BEN BOYD ROAD NEUTRAL BAY	First	E	49	45	48	42	50	45	48	43	-1.9	-2.7	-1.8	-2.7	60	55	NO	NO	NO	NO	NO
18.3	12205	84 BEN BOYD ROAD NEUTRAL BAY	Ground	W	64	59	59	54	64	60	59	54	-4.6	-5.7	-4.5	-5.8	60	55	NO	NO	NO	NO	NO
18.3	12205	84 BEN BOYD ROAD NEUTRAL BAY	Ground	S	61	57	57	51	62	58	57	52	-4.6	-6.0	-4.6	-6.0	60	55	NO	NO	NO	NO	NO
18.3	12205	84 BEN BOYD ROAD NEUTRAL BAY	Ground	E	46	41	44	39	46	42	44	39	-1.8	-2.6	-1.7	-2.6	58	54	NO	NO	NO	NO	NO
18.3	12206	86 BEN BOYD ROAD NEUTRAL BAY	Ground	E	49	44	47	41	49	45	47	42	-2.0	-2.9	-1.9	-2.8	60	55	NO	NO	NO	NO	NO
18.3	12206	86 BEN BOYD ROAD NEUTRAL BAY	Ground	N	59	55	55	50	60	55	56	50	-4.1	-5.3	-4.1	-5.4	60	55	NO	NO	NO	NO	NO
18.3	12206	86 BEN BOYD ROAD NEUTRAL BAY	Ground	W	64	59	59	54	64	60	59	54	-4.6	-5.7	-4.5	-5.8	60	55	NO	NO	NO	NO	NO
18.3	12215	105A BEN BOYD ROAD NEUTRAL BAY	First	N	44	40	43	37	45	40	43	38	-1.7	-2.4	-1.6	-2.4	57	52	NO	NO	NO	NO	NO
18.3	12215	105A BEN BOYD ROAD NEUTRAL BAY	First	W	52	48	50	45	52	48	51	46	-1.7	-2.8	-1.6	-2.8	60	55	NO	NO	NO	NO	NO
18.3	12215	105A BEN BOYD ROAD NEUTRAL BAY	First	S	54	50	52	47	54	50	53	47	-1.9	-2.9	-1.8	-3.0	60	55	NO	NO	NO	NO	NO
18.3	12215	105A BEN BOYD ROAD NEUTRAL BAY	First	E	47	43	46	40	48	43	46	41	-1.8	-2.7	-1.7	-2.6	60	55	NO	NO	NO	NO	NO
18.3	12215	105A BEN BOYD ROAD NEUTRAL BAY	First	N	47	43	45	40	47	43	45	40	-1.9	-2.7	-1.8	-2.7	59	55	NO	NO	NO	NO	NO
18.3	12215	105A BEN BOYD ROAD NEUTRAL BAY	First	N	46	41	44	39	46	42	44	39	-1.8	-2.6	-1.8	-2.5	58	54	NO	NO	NO	NO	NO
18.3	12215	105A BEN BOYD ROAD NEUTRAL BAY	Ground	N	42	38	40	35	42	38	41	35	-1.7	-2.4	-1.6	-2.4	54	50	NO	NO	NO	NO	NO
18.3	12215	105A BEN BOYD ROAD NEUTRAL BAY	Ground	W	49	45	47	42	49	45	48	43	-1.7	-2.7	-1.5	-2.7	60	55	NO	NO	NO	NO	NO
18.3	12215	105A BEN BOYD ROAD NEUTRAL BAY	Ground	S	51	47	49	44	51	47	50	44	-1.9	-2.8	-1.7	-2.9	60	55	NO	NO	NO	NO	NO
18.3	12215	105A BEN BOYD ROAD NEUTRAL BAY	Ground	E	44	40	42	37	45	40	43	38	-1.8	-2.5	-1.7	-2.6	57	52	NO	NO	NO	NO	NO
18.3	12215	105A BEN BOYD ROAD NEUTRAL BAY	Ground	N	44	40	42	37	45	40	43	37	-1.9	-2.6	-1.8	-2.6	57	52	NO	NO	NO	NO	NO
18.3	12215	105A BEN BOYD ROAD NEUTRAL BAY	Ground	N	43	39	42	36	44	39	42	37	-1.8	-2.5	-1.8	-2.6	56	51	NO	NO	NO	NO	NO
18.3	12217	60 SPRUSON STREET NEUTRAL BAY	Ground	N	57	52	53	48	57	53	54	48	-3.2	-4.2	-3.2	-4.3	60	55	NO	NO	NO	NO	NO
18.3	12217	60 SPRUSON STREET NEUTRAL BAY	Ground	W	62	57	58	53	62	58	59	53	-3.6	-4.7	-3.6	-4.8	60	55	NO	NO	NO	NO	NO
18.3	12217	60 SPRUSON STREET NEUTRAL BAY	Ground	S	60	55	56	50	60	56	56	50	-4.1	-5.2	-3.9	-5.3	60	55	NO	NO	NO	NO	NO
18.3	12217	60 SPRUSON STREET NEUTRAL BAY	Ground	E	51	46	49	44	51	47	49	44	-1.9	-2.8	-1.9	-2.8	60	55	NO	NO	NO	NO	NO
18.3	12225	93 BEN BOYD ROAD NEUTRAL BAY	Ground	SW	60	55	56	51	60	56	57	51	-3.3	-4.3	-3.2	-4.4	60	55	NO	NO	NO	NO	NO
18.3	12225	93 BEN BOYD ROAD NEUTRAL BAY	Ground	S	58	54	56	50	59	55	56	51	-2.9	-4.0	-2.8	-4.1	60	55	NO	NO	NO	NO	NO
18.3	12225	93 BEN BOYD ROAD NEUTRAL BAY	Ground	W	59	55	56	51	60	55	57	51	-3.0	-4.0	-2.9	-4.1	60	55	NO	NO	NO	NO	NO
18.3	12225	93 BEN BOYD ROAD NEUTRAL BAY	Ground	S	54	49	51	45	54	50	51	46	-2.9	-4.0	-2.8	-4.1	60	55	NO	NO	NO	NO	NO
18.3	12225	93 BEN BOYD ROAD NEUTRAL BAY	Ground	E	49	44	47	42	49	45	47	42	-1.9	-2.7	-1.8	-2.7	60	55	NO	NO	NO	NO	NO
18.3	12225	93 BEN BOYD ROAD NEUTRAL BAY	Ground	N	50	46	48	43	50	46	48	43	-2.0	-2.8	-2.0	-2.9	60	55	NO	NO	NO	NO	NO
18.3	12226	95 BEN BOYD ROAD NEUTRAL BAY	Ground	N	59	55	56	51	60	55	56	51	-3.3	-4.3	-3.2	-4.3	60	55	NO	NO	NO	NO	NO
18.3	12226	95 BEN BOYD ROAD NEUTRAL BAY	Ground	SW	60	56	57	51	60	56	57	52	-3.5	-4.5	-3.5	-4.6	60	55	NO	NO	NO	NO	NO
18.3	12226	95 BEN BOYD ROAD NEUTRAL BAY	Ground	E	49	44	47	42	49	45	47	42	-1.9	-2.6	-1.8	-2.7	60	55	NO	NO	NO	NO	NO
18.3	12226	95 BEN BOYD ROAD NEUTRAL BAY	Ground	N	51	46	49	43	51	47	49	44	-2.1	-2.9	-2.0	-2.9	60	55	NO	NO	NO	NO	NO
18.3	12226	95 BEN BOYD ROAD NEUTRAL BAY	Ground	NE	49	44	47	42	49	45	47	42	-2.0	-2.7	-1.9	-2.8	60	55	NO	NO	NO	NO	NO
18.3	12229	82-86 UNDERCLIFF STREET NEUTRAL BAY	First	E	44	39	42	37	44	40	42	37	-1.8	-2.5	-1.7	-2.6	56	52	NO	NO	NO	NO	NO
18.3	12229	82-86 UNDERCLIFF STREET NEUTRAL BAY	First	N	47	43	45	40	47	43	45	40	-2.0	-2.9	-1.9	-2.9	59	55	NO	NO	NO	NO	NO
18.3	12229	82-86 UNDERCLIFF STREET NEUTRAL BAY	First	W	48	43	46	40	48	44	46	41	-2.0	-2.8	-1.9	-2.9	60	55	NO	NO	NO	NO	NO
18.3	12229	82-86 UNDERCLIFF STREET NEUTRAL BAY	First	N	46	42	44	39	46	42	45	39	-2.0	-2.7	-1.9	-2.8	58	54	NO	NO	NO	NO	NO
18.3	12229	82-86 UNDERCLIFF STREET NEUTRAL BAY	First	E	44	39	42	37	44	40	42	37	-1.8	-2.5	-1.7	-2.6	56	52	NO	NO	NO	NO	NO
18.3	12229	82-86 UNDERCLIFF STREET NEUTRAL BAY	First	N	46	42	44	39	47	42	45	40	-2.0	-2.8	-1.9	-2.8	59	54	NO	NO	NO	NO	NO
18.3	12229	82-86 UNDERCLIFF STREET NEUTRAL BAY	First	W	48	44	46	41	48	44	47	41	-1.8	-2.6	-1.7	-2.7	60	55	NO	NO	NO	NO	NO
18.3	12229	82-86 UNDERCLIFF STREET NEUTRAL BAY	First	N	49	45	47	42	49	45	47	42	-2.0	-2.9	-2.0	-3.0	60	55	NO	NO	NO	NO	NO
18.3	12229	82-86 UNDERCLIFF STREET NEUTRAL BAY	First	W	52	47	50	45	52	48	50	45	-1.9	-2.9	-1.8	-2.9	60	55	NO	NO	NO	NO	NO
18.3	12229	82-86 UNDERCLIFF STREET NEUTRAL BAY	First	S	52	47	50	44	52	48	50	45	-1.9	-2.8	-1.7	-2.9	60	55	NO	NO	NO	NO	NO
18.3	12229	82-86 UNDERCLIFF STREET NEUTRAL BAY	First	E	44	39	42	37	44	40	42	37	-1.8	-2.6	-1.8	-2.5	56	52	NO	NO	NO	NO	NO
18.3	12229	82-86 UNDERCLIFF STREET NEUTRAL BAY	Second	E	47	43	45	40	47	43	46	40	-1.9	-2.7	-1.8	-2.7	59	55	NO	NO	NO	NO	NO
18.3	12229	82-86 UNDERCLIFF STREET NEUTRAL BAY	Second	N	49	45	47	42	50	45	48	42	-2.0	-2.8	-2.0	-2.9	60	55	NO	NO	NO	NO	NO
18.3	12229	82-86 UNDERCLIFF STREET NEUTRAL BAY	Second	W	50	46	48	43	51	46	49	43	-2.0	-2.8	-1.9	-2.9	60	55	NO	NO	NO	NO	NO

NCA	Receiver ID	Address	Floor Level	Facade	Opening Year 2027				Design Year 2037				Increase (Do Smthng - Do Nothing)				NCG project road noise criteria		Do noise levels exceed the cumulative limit with project roads adding ≥2dB to the total noise levels?		Is the contribution from the road project Acute?		Consider further treatment?
					Do Nothing		Do Smthng		Do Nothing		Do Smthng		Opening Year 2027		Design Year 2037								
					Day	Night	Day	Night	Day	Night	Day	Night	Day	Night	Day	Night	Day	Night	Day	Night	$L_{Aeq,15hr}$ ≥ 65dB	$L_{Aeq,9hr}$ ≥ 60dB	
18.3	12229	82-86 UNDERCLIFF STREET NEUTRAL BAY	Second	N	49	45	48	42	50	45	48	43	-1.9	-2.8	-1.9	-2.9	60	55	NO	NO	NO	NO	NO
18.3	12229	82-86 UNDERCLIFF STREET NEUTRAL BAY	Second	E	47	43	45	40	48	43	46	41	-1.9	-2.7	-1.9	-2.8	60	55	NO	NO	NO	NO	NO
18.3	12229	82-86 UNDERCLIFF STREET NEUTRAL BAY	Second	N	49	45	47	42	49	45	47	42	-2.0	-2.9	-1.9	-2.8	60	55	NO	NO	NO	NO	NO
18.3	12229	82-86 UNDERCLIFF STREET NEUTRAL BAY	Second	W	51	47	49	44	52	47	50	44	-1.8	-2.8	-1.8	-2.9	60	55	NO	NO	NO	NO	NO
18.3	12229	82-86 UNDERCLIFF STREET NEUTRAL BAY	Second	N	52	48	50	45	53	48	51	45	-1.9	-2.9	-1.9	-2.9	60	55	NO	NO	NO	NO	NO
18.3	12229	82-86 UNDERCLIFF STREET NEUTRAL BAY	Second	W	54	50	52	47	55	51	53	48	-2.0	-3.1	-2.0	-3.1	60	55	NO	NO	NO	NO	NO
18.3	12229	82-86 UNDERCLIFF STREET NEUTRAL BAY	Second	S	54	50	52	47	55	51	53	48	-2.0	-3.1	-2.0	-3.1	60	55	NO	NO	NO	NO	NO
18.3	12229	82-86 UNDERCLIFF STREET NEUTRAL BAY	Second	E	47	43	45	40	47	43	46	40	-1.9	-2.7	-1.8	-2.7	59	55	NO	NO	NO	NO	NO
18.3	12229	82-86 UNDERCLIFF STREET NEUTRAL BAY	Ground	E	41	37	40	34	42	37	40	35	-1.8	-2.5	-1.7	-2.5	54	49	NO	NO	NO	NO	NO
18.3	12229	82-86 UNDERCLIFF STREET NEUTRAL BAY	Ground	N	45	41	43	38	46	41	44	38	-2.0	-2.8	-2.0	-2.9	58	53	NO	NO	NO	NO	NO
18.3	12229	82-86 UNDERCLIFF STREET NEUTRAL BAY	Ground	W	45	41	43	38	46	41	44	38	-2.0	-2.8	-2.0	-2.8	58	53	NO	NO	NO	NO	NO
18.3	12229	82-86 UNDERCLIFF STREET NEUTRAL BAY	Ground	N	44	39	42	36	44	39	42	37	-1.9	-2.7	-1.8	-2.6	56	51	NO	NO	NO	NO	NO
18.3	12229	82-86 UNDERCLIFF STREET NEUTRAL BAY	Ground	E	42	37	40	35	42	37	40	35	-1.7	-2.5	-1.6	-2.5	54	49	NO	NO	NO	NO	NO
18.3	12229	82-86 UNDERCLIFF STREET NEUTRAL BAY	Ground	N	44	40	43	37	45	40	43	38	-1.9	-2.7	-1.9	-2.8	57	52	NO	NO	NO	NO	NO
18.3	12229	82-86 UNDERCLIFF STREET NEUTRAL BAY	Ground	W	46	42	44	39	46	42	45	39	-1.8	-2.6	-1.7	-2.6	58	54	NO	NO	NO	NO	NO
18.3	12229	82-86 UNDERCLIFF STREET NEUTRAL BAY	Ground	N	47	42	45	39	47	43	45	40	-2.0	-2.9	-1.9	-2.8	59	55	NO	NO	NO	NO	NO
18.3	12229	82-86 UNDERCLIFF STREET NEUTRAL BAY	Ground	W	49	45	48	42	50	45	48	43	-1.8	-2.8	-1.8	-2.8	60	55	NO	NO	NO	NO	NO
18.3	12229	82-86 UNDERCLIFF STREET NEUTRAL BAY	Ground	S	49	45	47	42	49	45	48	42	-1.7	-2.8	-1.6	-2.8	60	55	NO	NO	NO	NO	NO
18.3	12229	82-86 UNDERCLIFF STREET NEUTRAL BAY	Ground	E	41	37	40	34	42	37	40	35	-1.8	-2.5	-1.7	-2.4	54	49	NO	NO	NO	NO	NO
18.3	12237	83 UNDERCLIFF STREET NEUTRAL BAY	First	E	47	43	45	40	47	43	46	40	-1.9	-2.6	-1.9	-2.7	59	55	NO	NO	NO	NO	NO
18.3	12237	83 UNDERCLIFF STREET NEUTRAL BAY	First	N	57	53	54	49	57	53	54	49	-2.9	-3.9	-2.8	-4.0	60	55	NO	NO	NO	NO	NO
18.3	12237	83 UNDERCLIFF STREET NEUTRAL BAY	First	W	58	54	55	50	59	55	56	50	-3.1	-4.3	-3.1	-4.3	60	55	NO	NO	NO	NO	NO
18.3	12237	83 UNDERCLIFF STREET NEUTRAL BAY	First	S	57	53	54	48	57	53	54	49	-3.3	-4.6	-3.3	-4.6	60	55	NO	NO	NO	NO	NO
18.3	12237	83 UNDERCLIFF STREET NEUTRAL BAY	Ground	E	44	39	42	37	44	40	42	37	-1.8	-2.4	-1.7	-2.5	56	52	NO	NO	NO	NO	NO
18.3	12237	83 UNDERCLIFF STREET NEUTRAL BAY	Ground	N	53	49	51	46	54	50	51	46	-2.4	-3.5	-2.4	-3.6	60	55	NO	NO	NO	NO	NO
18.3	12237	83 UNDERCLIFF STREET NEUTRAL BAY	Ground	W	56	52	54	49	57	52	54	49	-2.4	-3.4	-2.3	-3.5	60	55	NO	NO	NO	NO	NO
18.3	12237	83 UNDERCLIFF STREET NEUTRAL BAY	Ground	S	55	51	53	47	55	51	53	48	-2.5	-3.7	-2.5	-3.8	60	55	NO	NO	NO	NO	NO
18.3	12240	49A SPRUSON STREET NEUTRAL BAY	First	W	53	49	51	46	53	49	52	46	-1.9	-2.8	-1.9	-2.8	60	55	NO	NO	NO	NO	NO
18.3	12240	49A SPRUSON STREET NEUTRAL BAY	First	S	56	52	53	48	56	52	54	48	-2.6	-3.7	-2.6	-3.8	60	55	NO	NO	NO	NO	NO
18.3	12240	49A SPRUSON STREET NEUTRAL BAY	First	E	47	42	45	39	47	42	45	40	-1.7	-2.5	-1.6	-2.5	59	54	NO	NO	NO	NO	NO
18.3	12240	49A SPRUSON STREET NEUTRAL BAY	First	N	48	43	46	40	48	44	46	41	-1.9	-2.7	-1.9	-2.7	60	55	NO	NO	NO	NO	NO
18.3	12240	49A SPRUSON STREET NEUTRAL BAY	First	E	46	42	44	39	47	42	45	39	-1.8	-2.6	-1.8	-2.7	59	54	NO	NO	NO	NO	NO
18.3	12240	49A SPRUSON STREET NEUTRAL BAY	First	S	47	42	45	40	47	43	45	40	-1.9	-2.7	-1.7	-2.8	59	55	NO	NO	NO	NO	NO
18.3	12240	49A SPRUSON STREET NEUTRAL BAY	First	E	47	42	45	39	47	42	45	40	-1.7	-2.5	-1.7	-2.5	59	54	NO	NO	NO	NO	NO
18.3	12240	49A SPRUSON STREET NEUTRAL BAY	First	N	58	54	55	50	59	54	55	50	-3.1	-4.0	-3.1	-4.1	60	55	NO	NO	NO	NO	NO
18.3	12240	49A SPRUSON STREET NEUTRAL BAY	First	W	57	52	54	48	57	53	54	48	-3.1	-4.3	-3.1	-4.4	60	55	NO	NO	NO	NO	NO
18.3	12240	49A SPRUSON STREET NEUTRAL BAY	Second	W	61	56	58	53	61	57	58	53	-2.6	-3.7	-2.6	-3.7	60	55	NO	NO	NO	NO	NO
18.3	12240	49A SPRUSON STREET NEUTRAL BAY	Second	S	60	56	57	51	61	56	57	52	-3.3	-4.5	-3.3	-4.6	60	55	NO	NO	NO	NO	NO
18.3	12240	49A SPRUSON STREET NEUTRAL BAY	Second	E	50	46	48	43	50	46	49	43	-1.8	-2.6	-1.8	-2.7	60	55	NO	NO	NO	NO	NO
18.3	12240	49A SPRUSON STREET NEUTRAL BAY	Second	N	52	47	50	45	52	48	50	45	-2.0	-2.8	-1.9	-2.9	60	55	NO	NO	NO	NO	NO
18.3	12240	49A SPRUSON STREET NEUTRAL BAY	Second	E	50	46	48	43	50	46	49	43	-1.9	-2.7	-1.8	-2.8	60	55	NO	NO	NO	NO	NO
18.3	12240	49A SPRUSON STREET NEUTRAL BAY	Second	S	51	47	49	44	51	47	49	44	-1.9	-2.9	-1.9	-2.8	60	55	NO	NO	NO	NO	NO
18.3	12240	49A SPRUSON STREET NEUTRAL BAY	Second	E	50	46	48	43	50	46	49	43	-1.8	-2.7	-1.8	-2.7	60	55	NO	NO	NO	NO	NO
18.3	12240	49A SPRUSON STREET NEUTRAL BAY	Second	N	60	55	57	51	60	56	57	51	-3.3	-4.3	-3.3	-4.4	60	55	NO	NO	NO	NO	NO
18.3	12240	49A SPRUSON STREET NEUTRAL BAY	Second	W	60	56	58	52	61	56	58	52	-2.8	-3.9	-2.7	-4.0	60	55	NO	NO	NO	NO	NO
18.3	12240	49A SPRUSON STREET NEUTRAL BAY	Ground	W	49	45	47	42	49	45	48	42	-1.9	-2.6	-1.8	-2.7	60	55	NO	NO	NO	NO	NO
18.3	12240	49A SPRUSON STREET NEUTRAL BAY	Ground	S	54	49	50	45	54	50	51	45	-3.1	-4.3	-3.0	-4.3	60	55	NO	NO	NO	NO	NO
18.3	12240	49A SPRUSON STREET NEUTRAL BAY	Ground	N	45	40	43	38	45	41	44	38	-1.9	-2.6	-1.8	-2.6	57	53	NO	NO	NO	NO	NO
18.3	12240	49A SPRUSON STREET NEUTRAL BAY	Ground	E	44	39	42	37	44	40	42	37	-1.8	-2.6	-1.7	-2.6	56	52	NO	NO	NO	NO	NO
18.3	12240	49A SPRUSON STREET NEUTRAL BAY	Ground	S	44	40	42	37	44	40	43	37	-1.8	-2.6	-1.8	-2.7	56	52	NO	NO	NO	NO	NO
18.3	12240	49A SPRUSON STREET NEUTRAL BAY	Ground	E	44	40	43	37	45	40	43	38	-1.6	-2.4	-1.6	-2.4	57	52	NO	NO	NO	NO	NO
18.3	12240	49A SPRUSON STREET NEUTRAL BAY	Ground	N	55	51	52	47	56	51	53	47	-2.9	-3.9	-2.9	-4.0	60	55	NO	NO	NO	NO	NO
18.3	12240	49A SPRUSON STREET NEUTRAL BAY	Ground	W	55	51	52	46	56	52	52	47	-3.4	-4.7	-3.4	-4.8	60	55	NO	NO	NO	NO	NO
18.3	12241	51 SPRUSON STREET NEUTRAL BAY	First	E	47	42	45	40	47	43	45	40	-1.8	-2.5	-1.7	-2.6	59	55	NO	NO	NO	NO	NO
18.3	12241	51 SPRUSON STREET NEUTRAL BAY	First	N	58	54	54	49	58	54	55	49	-3.9	-4.9	-3.8	-5.0	60	55	NO	NO	NO	NO	NO
18.3	12241	51 SPRUSON STREET NEUTRAL BAY	First	W	62	58	59	53	63	58	59	53	-3.7	-4.9	-3.7	-5.0	60	55	NO	NO	NO	NO	NO
18.3	12241	51 SPRUSON STREET NEUTRAL BAY	First	S	58	54	55	49	59	55	55	50	-3.8	-5.0	-3.7	-5.1	60	55	NO	NO	NO	NO	NO
18.3	12241	51 SPRUSON STREET NEUTRAL BAY	Second	E	50	46	48	43	51	46	49	43	-1.8	-2.7	-1.8	-2.7	60	55	NO	NO	NO	NO	NO
18.3	12241	51 SPRUSON STREET NEUTRAL BAY	Second	N	60	56	56	51	61	56	57	51	-3.7	-4.7	-3.7	-4.8	60	55	NO	NO	NO	NO	NO
18.3	12241	51 SPRUSON STREET NEUTRAL BAY	Second	W	63	58	59	54	63	59	59	54	-3.7	-4.8	-3.6	-4.9	60	55	NO	NO	NO	NO	NO
18.3	12241	51 SPRUSON STREET NEUTRAL BAY	Second	S	59	55	56	50	60	55	56	51	-3.5	-4.7	-3.5	-4.8	60	55	NO	NO	NO	NO	NO
18.3	12241	51 SPRUSON STREET NEUTRAL BAY	Ground	E	45	40	43	38	45	40	43	38	-1.7	-2.5	-1.7	-2.5	57	52	NO	NO	NO	NO	NO

NCA	Receiver ID	Address	Floor Level	Facade	Opening Year 2027				Design Year 2037				Increase (Do Smthng - Do Nothing)				NCG project road noise criteria		Do noise levels exceed the cumulative limit with project roads adding ≥2dB to the total noise levels?		Is the contribution from the road project Acute?		Consider further treatment?
					Do Nothing		Do Smthng		Do Nothing		Do Smthng		Opening Year 2027		Design Year 2037								
					Day	Night	Day	Night	Day	Night	Day	Night	Day	Night	Day	Night	Day	Night	Day	Night	$L_{Aeq,15hr}$ ≥ 65dB	$L_{Aeq,9hr}$ ≥ 60dB	
18.3	12241	51 SPRUSON STREET NEUTRAL BAY	Ground	N	56	52	53	47	56	52	53	47	-3.4	-4.6	-3.3	-4.7	60	55	NO	NO	NO	NO	NO
18.3	12241	51 SPRUSON STREET NEUTRAL BAY	Ground	W	61	57	58	52	61	57	58	53	-3.1	-4.2	-3.1	-4.3	60	55	NO	NO	NO	NO	NO
18.3	12241	51 SPRUSON STREET NEUTRAL BAY	Ground	S	57	53	54	48	58	54	54	49	-3.5	-4.7	-3.4	-4.9	60	55	NO	NO	NO	NO	NO
18.3	12243	88 BEN BOYD ROAD NEUTRAL BAY	Ground	N	60	55	55	50	60	56	56	50	-4.3	-5.5	-4.2	-5.6	60	55	NO	NO	NO	NO	NO
18.3	12243	88 BEN BOYD ROAD NEUTRAL BAY	Ground	W	64	59	59	54	64	60	60	54	-4.6	-5.8	-4.4	-5.9	60	55	NO	NO	NO	NO	NO
18.3	12243	88 BEN BOYD ROAD NEUTRAL BAY	Ground	S	62	58	57	52	62	58	58	52	-4.8	-6.0	-4.7	-6.1	60	55	NO	NO	NO	NO	NO
18.3	12243	88 BEN BOYD ROAD NEUTRAL BAY	Ground	E	49	45	47	42	50	45	48	43	-2.0	-2.7	-1.9	-2.8	60	55	NO	NO	NO	NO	NO
18.3	12248	101A BEN BOYD ROAD NEUTRAL BAY	First	E	48	44	46	41	49	44	47	42	-1.9	-2.6	-1.8	-2.7	60	55	NO	NO	NO	NO	NO
18.3	12248	101A BEN BOYD ROAD NEUTRAL BAY	First	N	60	56	56	51	60	56	57	51	-3.7	-4.7	-3.7	-4.7	60	55	NO	NO	NO	NO	NO
18.3	12248	101A BEN BOYD ROAD NEUTRAL BAY	First	W	63	58	59	53	63	59	59	54	-3.8	-4.9	-3.8	-5.0	60	55	NO	NO	NO	NO	NO
18.3	12248	101A BEN BOYD ROAD NEUTRAL BAY	First	S	61	57	57	52	61	57	57	52	-3.8	-5.1	-3.8	-5.2	60	55	NO	NO	NO	NO	NO
18.3	12248	101A BEN BOYD ROAD NEUTRAL BAY	First	E	48	44	47	41	49	44	47	42	-1.9	-2.6	-1.8	-2.7	60	55	NO	NO	NO	NO	NO
18.3	12248	101A BEN BOYD ROAD NEUTRAL BAY	First	SE	49	45	47	42	50	45	48	42	-1.8	-2.7	-1.8	-2.7	60	55	NO	NO	NO	NO	NO
18.3	12248	101A BEN BOYD ROAD NEUTRAL BAY	Ground	E	45	40	43	38	45	41	43	38	-1.8	-2.5	-1.7	-2.6	57	53	NO	NO	NO	NO	NO
18.3	12248	101A BEN BOYD ROAD NEUTRAL BAY	Ground	N	58	54	55	49	59	54	55	50	-3.7	-4.4	-3.5	-4.5	60	55	NO	NO	NO	NO	NO
18.3	12248	101A BEN BOYD ROAD NEUTRAL BAY	Ground	W	58	54	56	50	58	54	56	51	-2.3	-3.3	-2.2	-3.3	60	55	NO	NO	NO	NO	NO
18.3	12248	101A BEN BOYD ROAD NEUTRAL BAY	Ground	S	59	55	56	51	59	55	56	51	-3.0	-4.2	-2.9	-4.3	60	55	NO	NO	NO	NO	NO
18.3	12248	101A BEN BOYD ROAD NEUTRAL BAY	Ground	E	45	40	43	38	45	41	43	38	-1.8	-2.5	-1.8	-2.6	57	53	NO	NO	NO	NO	NO
18.3	12248	101A BEN BOYD ROAD NEUTRAL BAY	Ground	SE	45	41	43	38	45	41	44	38	-1.7	-2.6	-1.6	-2.5	57	53	NO	NO	NO	NO	NO
18.3	12258	51A HOLDSWORTH STREET NEUTRAL BAY	Ground	N	57	52	53	48	57	53	54	48	-3.2	-4.3	-3.2	-4.4	60	55	NO	NO	NO	NO	NO
18.3	12258	51A HOLDSWORTH STREET NEUTRAL BAY	Ground	W	61	57	58	52	62	57	58	53	-3.4	-4.6	-3.4	-4.7	60	55	NO	NO	NO	NO	NO
18.3	12258	51A HOLDSWORTH STREET NEUTRAL BAY	Ground	S	61	57	58	52	62	57	58	52	-3.6	-4.8	-3.6	-4.9	60	55	NO	NO	NO	NO	NO
18.3	12258	51A HOLDSWORTH STREET NEUTRAL BAY	Ground	W	61	57	58	52	62	57	58	53	-3.6	-4.7	-3.6	-4.8	60	55	NO	NO	NO	NO	NO
18.3	12258	51A HOLDSWORTH STREET NEUTRAL BAY	Ground	S	59	55	55	50	59	55	56	50	-4.0	-5.0	-3.9	-5.2	60	55	NO	NO	NO	NO	NO
18.3	12259	62 SPRUSON STREET NEUTRAL BAY	First	S	62	57	58	52	62	58	58	53	-3.7	-4.8	-3.6	-5.0	60	55	NO	NO	NO	NO	NO
18.3	12259	62 SPRUSON STREET NEUTRAL BAY	First	E	51	47	49	44	51	47	50	44	-1.8	-2.7	-1.7	-2.8	60	55	NO	NO	NO	NO	NO
18.3	12259	62 SPRUSON STREET NEUTRAL BAY	First	S	52	48	50	45	52	48	51	45	-1.8	-2.8	-1.8	-2.9	60	55	NO	NO	NO	NO	NO
18.3	12259	62 SPRUSON STREET NEUTRAL BAY	First	SE	52	47	50	45	52	48	50	45	-1.7	-2.5	-1.6	-2.6	60	55	NO	NO	NO	NO	NO
18.3	12259	62 SPRUSON STREET NEUTRAL BAY	First	N	59	54	55	50	59	55	56	50	-3.3	-4.3	-3.3	-4.5	60	55	NO	NO	NO	NO	NO
18.3	12259	62 SPRUSON STREET NEUTRAL BAY	First	W	62	58	59	53	62	58	59	53	-3.5	-4.7	-3.5	-4.8	60	55	NO	NO	NO	NO	NO
18.3	12259	62 SPRUSON STREET NEUTRAL BAY	Ground	S	57	53	54	49	57	53	54	49	-3.1	-4.2	-3.1	-4.3	60	55	NO	NO	NO	NO	NO
18.3	12259	62 SPRUSON STREET NEUTRAL BAY	Ground	E	47	43	46	40	48	43	46	41	-1.7	-2.6	-1.7	-2.5	60	55	NO	NO	NO	NO	NO
18.3	12259	62 SPRUSON STREET NEUTRAL BAY	Ground	S	48	44	46	41	48	44	47	41	-1.8	-2.6	-1.7	-2.6	60	55	NO	NO	NO	NO	NO
18.3	12259	62 SPRUSON STREET NEUTRAL BAY	Ground	SE	48	44	47	41	49	44	47	42	-1.7	-2.5	-1.6	-2.5	60	55	NO	NO	NO	NO	NO
18.3	12259	62 SPRUSON STREET NEUTRAL BAY	Ground	N	57	52	54	49	57	53	54	49	-2.9	-3.8	-2.8	-3.9	60	55	NO	NO	NO	NO	NO
18.3	12262	103 BEN BOYD ROAD NEUTRAL BAY	First	S	55	51	52	47	56	51	53	47	-3.0	-3.9	-2.9	-4.0	60	55	NO	NO	NO	NO	NO
18.3	12262	103 BEN BOYD ROAD NEUTRAL BAY	First	W	58	54	55	49	58	54	55	50	-3.1	-4.4	-3.1	-4.4	60	55	NO	NO	NO	NO	NO
18.3	12262	103 BEN BOYD ROAD NEUTRAL BAY	First	S	59	55	55	50	59	55	56	50	-3.4	-4.7	-3.4	-4.7	60	55	NO	NO	NO	NO	NO
18.3	12262	103 BEN BOYD ROAD NEUTRAL BAY	First	E	45	40	43	38	45	40	43	38	-1.7	-2.5	-1.6	-2.5	57	52	NO	NO	NO	NO	NO
18.3	12262	103 BEN BOYD ROAD NEUTRAL BAY	First	NE	45	40	43	38	45	41	43	38	-1.9	-2.7	-1.8	-2.6	57	53	NO	NO	NO	NO	NO
18.3	12262	103 BEN BOYD ROAD NEUTRAL BAY	First	S	45	40	43	38	45	41	43	38	-1.9	-2.6	-1.8	-2.7	57	53	NO	NO	NO	NO	NO
18.3	12262	103 BEN BOYD ROAD NEUTRAL BAY	First	E	45	40	43	38	45	40	43	38	-1.8	-2.6	-1.7	-2.5	57	52	NO	NO	NO	NO	NO
18.3	12262	103 BEN BOYD ROAD NEUTRAL BAY	First	N	59	55	55	50	60	55	56	50	-3.8	-4.7	-3.8	-4.8	60	55	NO	NO	NO	NO	NO
18.3	12262	103 BEN BOYD ROAD NEUTRAL BAY	First	W	49	44	47	42	49	45	47	42	-1.8	-2.7	-1.7	-2.7	60	55	NO	NO	NO	NO	NO
18.3	12262	103 BEN BOYD ROAD NEUTRAL BAY	Second	S	58	54	55	50	58	54	55	50	-3.0	-4.0	-2.9	-4.1	60	55	NO	NO	NO	NO	NO
18.3	12262	103 BEN BOYD ROAD NEUTRAL BAY	Second	W	60	55	56	51	60	56	57	51	-3.3	-4.4	-3.1	-4.5	60	55	NO	NO	NO	NO	NO
18.3	12262	103 BEN BOYD ROAD NEUTRAL BAY	Second	S	60	56	56	51	60	56	57	51	-3.8	-5.0	-3.7	-5.0	60	55	NO	NO	NO	NO	NO
18.3	12262	103 BEN BOYD ROAD NEUTRAL BAY	Second	E	48	44	46	41	49	44	47	41	-1.9	-2.7	-1.8	-2.7	60	55	NO	NO	NO	NO	NO
18.3	12262	103 BEN BOYD ROAD NEUTRAL BAY	Second	NE	49	44	47	42	49	45	47	42	-2.0	-2.8	-1.9	-2.7	60	55	NO	NO	NO	NO	NO
18.3	12262	103 BEN BOYD ROAD NEUTRAL BAY	Second	S	49	45	47	42	50	45	48	42	-1.9	-2.8	-1.9	-2.8	60	55	NO	NO	NO	NO	NO
18.3	12262	103 BEN BOYD ROAD NEUTRAL BAY	Second	E	48	44	46	41	49	44	47	41	-1.9	-2.6	-1.8	-2.7	60	55	NO	NO	NO	NO	NO
18.3	12262	103 BEN BOYD ROAD NEUTRAL BAY	Second	N	60	56	56	51	61	57	57	51	-4.0	-5.0	-3.9	-5.1	60	55	NO	NO	NO	NO	NO
18.3	12262	103 BEN BOYD ROAD NEUTRAL BAY	Second	W	55	51	53	48	56	51	54	48	-2.0	-2.9	-2.0	-2.9	60	55	NO	NO	NO	NO	NO
18.3	12262	103 BEN BOYD ROAD NEUTRAL BAY	Ground	S	52	47	49	44	52	48	50	44	-2.4	-3.3	-2.4	-3.4	60	55	NO	NO	NO	NO	NO
18.3	12262	103 BEN BOYD ROAD NEUTRAL BAY	Ground	W	54	50	52	47	55	50	53	47	-2.0	-3.2	-2.0	-3.3	60	55	NO	NO	NO	NO	NO
18.3	12262	103 BEN BOYD ROAD NEUTRAL BAY	Ground	S	55	51	53	48	55	51	54	48	-2.0	-3.2	-1.9	-3.1	60	55	NO	NO	NO	NO	NO
18.3	12262	103 BEN BOYD ROAD NEUTRAL BAY	Ground	E	42	38	41	35	43	38	41	36	-1.7	-2.4	-1.6	-2.4	55	50	NO	NO	NO	NO	NO
18.3	12262	103 BEN BOYD ROAD NEUTRAL BAY	Ground	NE	42	38	40	35	42	38	41	35	-1.8	-2.6	-1.7	-2.5	54	50	NO	NO	NO	NO	NO
18.3	12262	103 BEN BOYD ROAD NEUTRAL BAY	Ground	S	42	38	40	35	42	38	41	35	-1.8	-2.6	-1.7	-2.6	54	50	NO	NO	NO	NO	NO
18.3	12262	103 BEN BOYD ROAD NEUTRAL BAY	Ground	W	45	41	43	38	45	41	44	38	-1.7	-2.6	-1.7	-2.6	57	53	NO	NO	NO	NO	NO
18.3	12264	95 BEN BOYD ROAD NEUTRAL BAY	Ground	S	58	53	56	50	58	54	56	51	-2.1	-3.1	-2.0	-3.2	60	55	NO	NO	NO	NO	NO
18.3	12264	95 BEN BOYD ROAD NEUTRAL BAY	Ground	E	49	44	47	42	49	45	47	42	-1.8	-2.7	-1.8	-2.7	60	55	NO	NO	NO	NO	NO

NCA	Receiver ID	Address	Floor Level	Facade	Opening Year 2027				Design Year 2037				Increase (Do Smthng - Do Nothing)				NCG project road noise criteria		Do noise levels exceed the cumulative limit with project roads adding ≥2dB to the total noise levels?		Is the contribution from the road project Acute?		Consider further treatment?
					Do Nothing		Do Smthng		Do Nothing		Do Smthng		Opening Year 2027		Design Year 2037								
					Day	Night	Day	Night	Day	Night	Day	Night	Day	Night	Day	Night	Day	Night	Day	Night	$L_{Aeq,15hr}$ ≥ 65dB	$L_{Aeq,9hr}$ ≥ 60dB	
18.3	12264	95 BEN BOYD ROAD NEUTRAL BAY	Ground	S	49	45	47	42	50	45	48	43	-1.9	-2.8	-1.9	-2.7	60	55	NO	NO	NO	NO	NO
18.3	12264	95 BEN BOYD ROAD NEUTRAL BAY	Ground	E	49	44	47	42	49	45	47	42	-1.8	-2.6	-1.7	-2.7	60	55	NO	NO	NO	NO	NO
18.3	12264	95 BEN BOYD ROAD NEUTRAL BAY	Ground	N	59	54	55	50	59	55	56	50	-3.4	-4.2	-3.4	-4.3	60	55	NO	NO	NO	NO	NO
18.3	12264	95 BEN BOYD ROAD NEUTRAL BAY	Ground	W	61	57	58	53	62	58	58	53	-3.5	-4.6	-3.5	-4.6	60	55	NO	NO	NO	NO	NO
18.3	12270	54 RAYMOND ROAD NEUTRAL BAY	Ground	W	54	49	52	46	54	50	52	47	-2.1	-3.0	-2.1	-3.1	60	55	NO	NO	NO	NO	NO
18.3	12271	56 RAYMOND ROAD NEUTRAL BAY	Ground	N	54	49	51	46	54	50	52	46	-2.5	-3.5	-2.4	-3.6	60	55	NO	NO	NO	NO	NO
18.3	12271	56 RAYMOND ROAD NEUTRAL BAY	Ground	W	56	51	53	48	56	52	54	48	-2.3	-3.3	-2.3	-3.3	60	55	NO	NO	NO	NO	NO
18.3	12275	85 UNDERCLIFF STREET NEUTRAL BAY	First	E	47	43	45	40	47	43	46	40	-1.9	-2.7	-1.8	-2.7	59	55	NO	NO	NO	NO	NO
18.3	12275	85 UNDERCLIFF STREET NEUTRAL BAY	First	N	51	47	49	44	52	47	49	44	-2.4	-3.5	-2.4	-3.4	60	55	NO	NO	NO	NO	NO
18.3	12275	85 UNDERCLIFF STREET NEUTRAL BAY	First	W	56	51	53	48	56	52	54	49	-2.2	-3.2	-2.2	-3.3	60	55	NO	NO	NO	NO	NO
18.3	12275	85 UNDERCLIFF STREET NEUTRAL BAY	First	S	54	50	52	47	54	50	52	47	-2.2	-3.3	-2.1	-3.2	60	55	NO	NO	NO	NO	NO
18.3	12275	85 UNDERCLIFF STREET NEUTRAL BAY	Ground	E	44	39	42	37	44	39	42	37	-1.8	-2.5	-1.8	-2.5	56	51	NO	NO	NO	NO	NO
18.3	12275	85 UNDERCLIFF STREET NEUTRAL BAY	Ground	N	48	43	46	41	48	44	46	41	-1.9	-2.8	-1.9	-2.9	60	55	NO	NO	NO	NO	NO
18.3	12275	85 UNDERCLIFF STREET NEUTRAL BAY	Ground	W	53	48	51	45	53	49	51	46	-2.0	-2.9	-1.9	-3.0	60	55	NO	NO	NO	NO	NO
18.3	12275	85 UNDERCLIFF STREET NEUTRAL BAY	Ground	S	50	46	49	43	51	47	49	44	-1.9	-2.9	-1.8	-2.9	60	55	NO	NO	NO	NO	NO
18.3	12279	53 HOLDSWORTH STREET NEUTRAL BAY	Ground	W	61	57	58	52	62	57	58	53	-3.4	-4.5	-3.4	-4.6	60	55	NO	NO	NO	NO	NO
18.3	12279	53 HOLDSWORTH STREET NEUTRAL BAY	Ground	S	58	54	54	49	58	54	55	49	-3.6	-4.7	-3.6	-4.8	60	55	NO	NO	NO	NO	NO
18.3	12279	53 HOLDSWORTH STREET NEUTRAL BAY	Ground	E	51	47	49	44	51	47	50	44	-1.8	-2.7	-1.8	-2.8	60	55	NO	NO	NO	NO	NO
18.3	12281	90 BEN BOYD ROAD NEUTRAL BAY	First	N	60	56	56	50	60	56	56	51	-4.1	-5.3	-4.1	-5.4	60	55	NO	NO	NO	NO	NO
18.3	12281	90 BEN BOYD ROAD NEUTRAL BAY	First	W	64	59	59	54	64	60	60	54	-4.4	-5.5	-4.2	-5.5	60	55	NO	NO	NO	NO	NO
18.3	12281	90 BEN BOYD ROAD NEUTRAL BAY	First	S	63	58	58	53	63	59	59	53	-4.3	-5.5	-4.2	-5.6	60	55	NO	NO	NO	NO	NO
18.3	12281	90 BEN BOYD ROAD NEUTRAL BAY	First	E	50	45	48	42	50	45	48	43	-1.8	-2.7	-1.8	-2.7	60	55	NO	NO	NO	NO	NO
18.3	12281	90 BEN BOYD ROAD NEUTRAL BAY	Ground	N	57	53	54	49	58	53	54	49	-3.2	-4.4	-3.1	-4.5	60	55	NO	NO	NO	NO	NO
18.3	12281	90 BEN BOYD ROAD NEUTRAL BAY	Ground	W	61	57	58	53	61	57	58	53	-2.9	-3.9	-2.8	-4.0	60	55	NO	NO	NO	NO	NO
18.3	12281	90 BEN BOYD ROAD NEUTRAL BAY	Ground	S	60	56	57	52	61	57	57	52	-3.3	-4.5	-3.3	-4.6	60	55	NO	NO	NO	NO	NO
18.3	12281	90 BEN BOYD ROAD NEUTRAL BAY	Ground	E	45	41	43	38	46	41	44	38	-2.0	-2.7	-1.9	-2.7	58	53	NO	NO	NO	NO	NO
18.3	12283	53A SPRUSON STREET NEUTRAL BAY	First	E	50	46	48	43	51	46	49	44	-1.9	-2.7	-1.8	-2.7	60	55	NO	NO	NO	NO	NO
18.3	12283	53A SPRUSON STREET NEUTRAL BAY	First	N	60	55	56	51	60	56	57	51	-3.6	-4.7	-3.6	-4.8	60	55	NO	NO	NO	NO	NO
18.3	12283	53A SPRUSON STREET NEUTRAL BAY	First	W	62	58	59	53	63	58	59	53	-3.7	-4.8	-3.6	-4.9	60	55	NO	NO	NO	NO	NO
18.3	12283	53A SPRUSON STREET NEUTRAL BAY	Ground	N	59	55	55	50	60	55	56	50	-3.8	-4.9	-3.8	-5.0	60	55	NO	NO	NO	NO	NO
18.3	12283	53A SPRUSON STREET NEUTRAL BAY	Ground	W	61	57	58	52	62	57	58	53	-3.4	-4.5	-3.4	-4.6	60	55	NO	NO	NO	NO	NO
18.3	12284	53 SPRUSON STREET NEUTRAL BAY	First	W	62	58	58	53	62	58	59	53	-3.6	-4.8	-3.6	-4.8	60	55	NO	NO	NO	NO	NO
18.3	12284	53 SPRUSON STREET NEUTRAL BAY	First	S	57	53	54	48	57	53	54	49	-3.3	-4.5	-3.2	-4.6	60	55	NO	NO	NO	NO	NO
18.3	12284	53 SPRUSON STREET NEUTRAL BAY	First	E	50	46	48	43	51	46	49	43	-1.9	-2.7	-1.8	-2.8	60	55	NO	NO	NO	NO	NO
18.3	12284	53 SPRUSON STREET NEUTRAL BAY	Ground	W	61	56	57	52	61	57	58	52	-3.2	-4.3	-3.2	-4.4	60	55	NO	NO	NO	NO	NO
18.3	12284	53 SPRUSON STREET NEUTRAL BAY	Ground	S	55	51	52	47	56	52	53	47	-3.0	-4.2	-2.8	-4.3	60	55	NO	NO	NO	NO	NO
18.3	12285	53 HOLDSWORTH STREET NEUTRAL BAY	Ground	N	56	52	54	49	57	52	54	49	-2.3	-3.2	-2.1	-3.3	60	55	NO	NO	NO	NO	NO
18.3	12285	53 HOLDSWORTH STREET NEUTRAL BAY	Ground	S	58	54	55	50	58	54	56	50	-2.6	-3.7	-2.5	-3.8	60	55	NO	NO	NO	NO	NO
18.3	12285	53 HOLDSWORTH STREET NEUTRAL BAY	Ground	E	51	46	49	44	51	47	49	44	-1.8	-2.7	-1.8	-2.8	60	55	NO	NO	NO	NO	NO
18.3	12286	90 BEN BOYD ROAD NEUTRAL BAY	Ground	N	60	56	56	51	61	56	57	51	-4.2	-5.2	-4.1	-5.3	60	55	NO	NO	NO	NO	NO
18.3	12286	90 BEN BOYD ROAD NEUTRAL BAY	Ground	W	63	59	59	54	64	59	60	54	-4.2	-5.4	-4.1	-5.5	60	55	NO	NO	NO	NO	NO
18.3	12286	90 BEN BOYD ROAD NEUTRAL BAY	Ground	S	61	57	57	51	62	58	57	52	-4.6	-5.9	-4.6	-6.0	60	55	NO	NO	NO	NO	NO
18.3	12286	90 BEN BOYD ROAD NEUTRAL BAY	Ground	E	49	45	47	42	50	45	48	42	-2.0	-2.7	-1.9	-2.8	60	55	NO	NO	NO	NO	NO
18.3	12287	105 BEN BOYD ROAD NEUTRAL BAY	First	W	59	55	55	50	60	55	55	50	-4.2	-5.0	-4.1	-5.1	60	55	NO	NO	NO	NO	NO
18.3	12287	105 BEN BOYD ROAD NEUTRAL BAY	First	S	51	46	49	44	51	47	49	44	-1.9	-2.8	-1.9	-2.8	60	55	NO	NO	NO	NO	NO
18.3	12287	105 BEN BOYD ROAD NEUTRAL BAY	First	E	48	43	46	41	48	44	46	41	-2.0	-2.7	-1.9	-2.8	60	55	NO	NO	NO	NO	NO
18.3	12287	105 BEN BOYD ROAD NEUTRAL BAY	First	N	60	55	56	51	60	56	56	51	-3.7	-4.8	-3.6	-4.8	60	55	NO	NO	NO	NO	NO
18.3	12287	105 BEN BOYD ROAD NEUTRAL BAY	First	W	60	56	57	51	61	57	57	52	-3.8	-4.8	-3.8	-4.9	60	55	NO	NO	NO	NO	NO
18.3	12287	105 BEN BOYD ROAD NEUTRAL BAY	Ground	W	58	53	54	49	58	54	55	49	-3.3	-4.1	-3.2	-4.2	60	55	NO	NO	NO	NO	NO
18.3	12287	105 BEN BOYD ROAD NEUTRAL BAY	Ground	S	47	43	45	40	47	43	46	40	-1.7	-2.7	-1.7	-2.6	59	55	NO	NO	NO	NO	NO
18.3	12287	105 BEN BOYD ROAD NEUTRAL BAY	Ground	E	44	40	42	37	45	40	43	37	-1.8	-2.6	-1.8	-2.6	57	52	NO	NO	NO	NO	NO
18.3	12287	105 BEN BOYD ROAD NEUTRAL BAY	Ground	W	56	52	53	48	56	52	54	48	-2.7	-3.7	-2.6	-3.6	60	55	NO	NO	NO	NO	NO
18.3	12306	60 RAYMOND ROAD NEUTRAL BAY	Ground	E	47	42	45	39	47	42	45	40	-1.9	-2.6	-1.9	-2.7	59	54	NO	NO	NO	NO	NO
18.3	12306	60 RAYMOND ROAD NEUTRAL BAY	Ground	N	51	47	49	44	52	47	50	44	-2.2	-3.1	-2.0	-3.2	60	55	NO	NO	NO	NO	NO
18.3	12306	60 RAYMOND ROAD NEUTRAL BAY	Ground	W	56	51	53	48	56	52	54	48	-2.2	-3.1	-2.1	-3.2	60	55	NO	NO	NO	NO	NO
18.3	12307	58 RAYMOND ROAD NEUTRAL BAY	Ground	W	56	51	53	48	56	52	54	48	-2.3	-3.4	-2.3	-3.5	60	55	NO	NO	NO	NO	NO
18.3	12307	58 RAYMOND ROAD NEUTRAL BAY	Ground	S	53	48	50	44	53	49	50	45	-2.8	-3.9	-2.8	-3.9	60	55	NO	NO	NO	NO	NO
18.3	12308	53 HOLDSWORTH STREET NEUTRAL BAY	Ground	N	56	51	53	48	56	52	54	48	-2.4	-3.4	-2.4	-3.7	60	55	NO	NO	NO	NO	NO
18.3	12308	53 HOLDSWORTH STREET NEUTRAL BAY	Ground	W	61	57	58	52	61	57	58	52	-3.3	-4.5	-3.3	-4.6	60	55	NO	NO	NO	NO	NO
18.3	12308	53 HOLDSWORTH STREET NEUTRAL BAY	Ground	E	51	46	49	44	51	47	49	44	-1.8	-2.7	-1.8	-2.8	60	55	NO	NO	NO	NO	NO
18.3	12313	92 BEN BOYD ROAD NEUTRAL BAY	First	N	60	56	56	51	60	56	56	51	-4.0	-5.0	-4.0	-5.1	60	55	NO	NO	NO	NO	NO
18.3	12313	92 BEN BOYD ROAD NEUTRAL BAY	First	W	64	59	59	54	64	60	60	54	-4.4	-5.5	-4.3	-5.6	60	55	NO	NO	NO	NO	NO

NCA	Receiver ID	Address	Floor Level	Facade	Opening Year 2027				Design Year 2037				Increase (Do Smthng - Do Nothing)				NCG project road noise criteria		Do noise levels exceed the cumulative limit with project roads adding ≥2dB to the total noise levels?		Is the contribution from the road project Acute?		Consider further treatment?
					Do Nothing		Do Smthng		Do Nothing		Do Smthng		Opening Year 2027		Design Year 2037								
					Day	Night	Day	Night	Day	Night	Day	Night	Day	Night	Day	Night	Day	Night	Day	Night	$L_{Aeq,15hr}$ ≥ 65dB	$L_{Aeq,9hr}$ ≥ 60dB	
18.3	12313	92 BEN BOYD ROAD NEUTRAL BAY	First	S	62	58	58	52	62	58	58	53	-4.3	-5.6	-4.2	-5.7	60	55	NO	NO	NO	NO	NO
18.3	12313	92 BEN BOYD ROAD NEUTRAL BAY	First	E	50	45	48	42	50	45	48	43	-1.9	-2.7	-1.9	-2.7	60	55	NO	NO	NO	NO	NO
18.3	12313	92 BEN BOYD ROAD NEUTRAL BAY	Ground	N	59	55	55	50	60	55	56	50	-4.3	-5.2	-4.2	-5.3	60	55	NO	NO	NO	NO	NO
18.3	12313	92 BEN BOYD ROAD NEUTRAL BAY	Ground	W	63	59	59	53	64	59	59	54	-4.5	-5.7	-4.4	-5.8	60	55	NO	NO	NO	NO	NO
18.3	12313	92 BEN BOYD ROAD NEUTRAL BAY	Ground	S	57	53	53	48	57	53	54	48	-3.6	-4.9	-3.6	-5.0	60	55	NO	NO	NO	NO	NO
18.3	12313	92 BEN BOYD ROAD NEUTRAL BAY	Ground	E	46	41	44	39	46	42	44	39	-1.8	-2.5	-1.7	-2.6	58	54	NO	NO	NO	NO	NO
18.3	12319	87 UNDERCLIFF STREET NEUTRAL BAY	First	E	47	42	45	40	47	43	45	40	-1.8	-2.7	-1.8	-2.6	59	55	NO	NO	NO	NO	NO
18.3	12319	87 UNDERCLIFF STREET NEUTRAL BAY	First	S	48	44	46	41	48	44	47	41	-1.8	-2.7	-1.8	-2.8	60	55	NO	NO	NO	NO	NO
18.3	12319	87 UNDERCLIFF STREET NEUTRAL BAY	First	E	47	42	45	40	47	43	45	40	-1.8	-2.6	-1.8	-2.7	59	55	NO	NO	NO	NO	NO
18.3	12319	87 UNDERCLIFF STREET NEUTRAL BAY	First	W	55	51	53	47	55	51	53	48	-2.4	-3.5	-2.4	-3.5	60	55	NO	NO	NO	NO	NO
18.3	12319	87 UNDERCLIFF STREET NEUTRAL BAY	First	S	51	47	49	44	52	47	50	44	-2.0	-3.1	-2.0	-3.1	60	55	NO	NO	NO	NO	NO
18.3	12319	87 UNDERCLIFF STREET NEUTRAL BAY	Ground	E	44	39	42	37	44	39	42	37	-1.8	-2.5	-1.8	-2.6	56	51	NO	NO	NO	NO	NO
18.3	12319	87 UNDERCLIFF STREET NEUTRAL BAY	Ground	S	44	40	42	37	44	40	43	37	-1.8	-2.6	-1.8	-2.7	56	52	NO	NO	NO	NO	NO
18.3	12319	87 UNDERCLIFF STREET NEUTRAL BAY	Ground	W	51	47	49	44	52	47	50	45	-1.9	-2.8	-1.9	-2.9	60	55	NO	NO	NO	NO	NO
18.3	12319	87 UNDERCLIFF STREET NEUTRAL BAY	Ground	S	48	44	46	41	48	44	47	41	-1.8	-2.9	-1.8	-2.9	60	55	NO	NO	NO	NO	NO
18.3	12322	55 SPRUSON STREET NEUTRAL BAY	Ground	N	59	54	55	50	59	55	55	50	-3.6	-4.7	-3.6	-4.8	60	55	NO	NO	NO	NO	NO
18.3	12322	55 SPRUSON STREET NEUTRAL BAY	Ground	W	62	57	58	53	62	58	59	53	-3.7	-4.8	-3.6	-4.9	60	55	NO	NO	NO	NO	NO
18.3	12322	55 SPRUSON STREET NEUTRAL BAY	Ground	S	58	54	55	49	59	55	55	49	-3.9	-5.1	-3.9	-5.2	60	55	NO	NO	NO	NO	NO
18.3	12322	55 SPRUSON STREET NEUTRAL BAY	Ground	E	50	46	48	43	51	46	49	43	-1.9	-2.7	-1.9	-2.8	60	55	NO	NO	NO	NO	NO
18.3	12323	90 UNDERCLIFF STREET NEUTRAL BAY	First	E	47	42	45	40	47	43	45	40	-1.8	-2.6	-1.8	-2.7	59	55	NO	NO	NO	NO	NO
18.3	12323	90 UNDERCLIFF STREET NEUTRAL BAY	First	N	47	42	45	40	47	43	45	40	-1.8	-2.7	-1.7	-2.8	59	55	NO	NO	NO	NO	NO
18.3	12323	90 UNDERCLIFF STREET NEUTRAL BAY	First	W	52	48	50	45	52	48	50	45	-2.0	-3.0	-2.0	-3.0	60	55	NO	NO	NO	NO	NO
18.3	12323	90 UNDERCLIFF STREET NEUTRAL BAY	First	S	52	47	50	44	52	48	50	45	-2.0	-2.9	-2.0	-3.0	60	55	NO	NO	NO	NO	NO
18.3	12323	90 UNDERCLIFF STREET NEUTRAL BAY	Ground	E	43	38	41	36	43	39	41	36	-2.0	-2.8	-1.9	-2.8	55	51	NO	NO	NO	NO	NO
18.3	12323	90 UNDERCLIFF STREET NEUTRAL BAY	Ground	W	49	45	47	42	50	45	48	42	-2.0	-2.9	-1.9	-2.9	60	55	NO	NO	NO	NO	NO
18.3	12323	90 UNDERCLIFF STREET NEUTRAL BAY	Ground	S	49	44	47	41	49	45	47	42	-1.9	-2.8	-1.8	-2.8	60	55	NO	NO	NO	NO	NO
18.3	12336	64 RAYMOND ROAD NEUTRAL BAY	Ground	E	46	42	44	39	47	42	45	40	-1.9	-2.7	-1.8	-2.7	59	54	NO	NO	NO	NO	NO
18.3	12336	64 RAYMOND ROAD NEUTRAL BAY	Ground	N	54	49	51	46	54	50	52	46	-2.3	-3.3	-2.2	-3.4	60	55	NO	NO	NO	NO	NO
18.3	12336	64 RAYMOND ROAD NEUTRAL BAY	Ground	W	56	51	53	48	56	52	54	48	-2.3	-3.4	-2.2	-3.3	60	55	NO	NO	NO	NO	NO
18.3	12336	64 RAYMOND ROAD NEUTRAL BAY	Ground	S	52	48	50	45	52	48	50	45	-2.2	-3.3	-2.2	-3.3	60	55	NO	NO	NO	NO	NO
18.3	12342	107 BEN BOYD ROAD NEUTRAL BAY	Ground	N	49	44	46	41	49	45	47	41	-2.5	-3.2	-2.5	-3.3	60	55	NO	NO	NO	NO	NO
18.3	12342	107 BEN BOYD ROAD NEUTRAL BAY	Ground	NW	55	51	52	47	55	51	52	47	-2.9	-4.0	-2.9	-4.1	60	55	NO	NO	NO	NO	NO
18.3	12342	107 BEN BOYD ROAD NEUTRAL BAY	Ground	W	58	54	54	49	58	54	55	50	-3.3	-4.4	-3.1	-4.4	60	55	NO	NO	NO	NO	NO
18.3	12342	107 BEN BOYD ROAD NEUTRAL BAY	Ground	S	58	54	55	50	59	55	55	50	-3.5	-4.6	-3.4	-4.7	60	55	NO	NO	NO	NO	NO
18.3	12342	107 BEN BOYD ROAD NEUTRAL BAY	Ground	E	47	43	45	40	48	43	46	40	-1.9	-2.7	-1.8	-2.8	60	55	NO	NO	NO	NO	NO
18.3	12342	107 BEN BOYD ROAD NEUTRAL BAY	Ground	S	48	44	46	41	49	44	47	41	-1.9	-2.9	-1.9	-2.8	60	55	NO	NO	NO	NO	NO
18.3	12342	107 BEN BOYD ROAD NEUTRAL BAY	Ground	E	47	43	45	40	47	43	45	40	-1.9	-2.8	-1.8	-2.7	59	55	NO	NO	NO	NO	NO
18.3	12349	89 UNDERCLIFF STREET NEUTRAL BAY	Ground	W	52	47	50	45	52	48	50	45	-2.0	-2.9	-1.9	-3.0	60	55	NO	NO	NO	NO	NO
18.3	12349	89 UNDERCLIFF STREET NEUTRAL BAY	Ground	E	46	42	45	39	47	42	45	40	-1.8	-2.7	-1.8	-2.7	59	54	NO	NO	NO	NO	NO
18.3	12349	89 UNDERCLIFF STREET NEUTRAL BAY	Ground	S	47	43	46	40	48	44	46	41	-1.8	-2.8	-1.8	-2.8	60	55	NO	NO	NO	NO	NO
18.3	12349	89 UNDERCLIFF STREET NEUTRAL BAY	Ground	N	49	45	47	42	50	45	48	42	-1.9	-2.8	-1.9	-2.9	60	55	NO	NO	NO	NO	NO
18.3	12366	109 BEN BOYD ROAD NEUTRAL BAY	First	E	42	38	40	35	42	38	41	35	-1.7	-2.4	-1.6	-2.4	54	50	NO	NO	NO	NO	NO
18.3	12366	109 BEN BOYD ROAD NEUTRAL BAY	First	N	51	47	49	44	51	47	49	44	-2.4	-3.2	-2.3	-3.3	60	55	NO	NO	NO	NO	NO
18.3	12366	109 BEN BOYD ROAD NEUTRAL BAY	First	W	54	50	52	46	54	50	52	47	-2.5	-3.5	-2.4	-3.4	60	55	NO	NO	NO	NO	NO
18.3	12366	109 BEN BOYD ROAD NEUTRAL BAY	First	S	55	51	52	47	55	51	53	47	-2.3	-3.4	-2.2	-3.5	60	55	NO	NO	NO	NO	NO
18.3	12366	109 BEN BOYD ROAD NEUTRAL BAY	Second	E	44	40	43	37	45	40	43	38	-1.7	-2.4	-1.7	-2.5	57	52	NO	NO	NO	NO	NO
18.3	12366	109 BEN BOYD ROAD NEUTRAL BAY	Second	N	53	49	50	45	53	49	51	45	-2.4	-3.4	-2.4	-3.5	60	55	NO	NO	NO	NO	NO
18.3	12366	109 BEN BOYD ROAD NEUTRAL BAY	Second	W	57	53	54	48	57	53	54	49	-3.3	-4.3	-3.2	-4.4	60	55	NO	NO	NO	NO	NO
18.3	12366	109 BEN BOYD ROAD NEUTRAL BAY	Second	S	59	54	55	50	59	55	55	50	-3.6	-4.8	-3.5	-4.8	60	55	NO	NO	NO	NO	NO
18.3	12366	109 BEN BOYD ROAD NEUTRAL BAY	Third	E	48	43	46	41	48	44	46	41	-1.8	-2.7	-1.9	-2.6	60	55	NO	NO	NO	NO	NO
18.3	12366	109 BEN BOYD ROAD NEUTRAL BAY	Third	N	55	50	52	47	55	51	52	47	-2.7	-3.7	-2.6	-3.8	60	55	NO	NO	NO	NO	NO
18.3	12366	109 BEN BOYD ROAD NEUTRAL BAY	Third	W	58	54	55	50	58	54	55	50	-3.1	-4.1	-3.0	-4.1	60	55	NO	NO	NO	NO	NO
18.3	12366	109 BEN BOYD ROAD NEUTRAL BAY	Third	S	59	55	56	50	59	55	56	51	-3.5	-4.7	-3.4	-4.7	60	55	NO	NO	NO	NO	NO
18.3	12366	109 BEN BOYD ROAD NEUTRAL BAY	Ground	E	40	36	39	33	41	36	39	34	-1.6	-2.3	-1.6	-2.3	53	48	NO	NO	NO	NO	NO
18.3	12366	109 BEN BOYD ROAD NEUTRAL BAY	Ground	W	49	45	47	42	50	45	48	42	-2.1	-3.0	-2.0	-2.9	60	55	NO	NO	NO	NO	NO
18.3	12366	109 BEN BOYD ROAD NEUTRAL BAY	Ground	S	49	45	47	42	49	45	47	42	-1.7	-2.8	-1.6	-2.9	60	55	NO	NO	NO	NO	NO
18.3	12377	66 RAYMOND ROAD NEUTRAL BAY	First	N	54	50	52	46	54	50	52	47	-2.4	-3.4	-2.4	-3.4	60	55	NO	NO	NO	NO	NO
18.3	12377	66 RAYMOND ROAD NEUTRAL BAY	First	W	56	52	54	48	57	53	54	49	-2.8	-3.8	-2.6	-3.9	60	55	NO	NO	NO	NO	NO
18.3	12377	66 RAYMOND ROAD NEUTRAL BAY	First	S	57	53	54	49	57	53	54	49	-2.9	-4.0	-2.8	-4.1	60	55	NO	NO	NO	NO	NO
18.3	12377	66 RAYMOND ROAD NEUTRAL BAY	First	W	57	53	54	49	57	53	55	49	-2.9	-4.1	-2.9	-4.2	60	55	NO	NO	NO	NO	NO
18.3	12377	66 RAYMOND ROAD NEUTRAL BAY	First	S	56	52	54	48	57	53	54	49	-2.9	-4.1	-2.9	-4.2	60	55	NO	NO	NO	NO	NO
18.3	12377	66 RAYMOND ROAD NEUTRAL BAY	First	E	47	42	45	40	47	43	45	40	-1.9	-2.6	-1.8	-2.6	59	55	NO	NO	NO	NO	NO

NCA	Receiver ID	Address	Floor Level	Facade	Opening Year 2027				Design Year 2037				Increase (Do Smthng - Do Nothing)				NCG project road noise criteria		Do noise levels exceed the cumulative limit with project roads adding ≥2dB to the total noise levels?		Is the contribution from the road project Acute?		Consider further treatment?
					Do Nothing		Do Smthng		Do Nothing		Do Smthng		Opening Year 2027		Design Year 2037								
					Day	Night	Day	Night	Day	Night	Day	Night	Day	Night	Day	Night	Day	Night	Day	Night	$L_{Aeq,15hr}$ ≥ 65dB	$L_{Aeq,9hr}$ ≥ 60dB	
18.3	12377	66 RAYMOND ROAD NEUTRAL BAY	Ground	N	51	47	49	43	51	47	49	44	-2.1	-3.1	-2.0	-3.2	60	55	NO	NO	NO	NO	NO
18.3	12377	66 RAYMOND ROAD NEUTRAL BAY	Ground	W	54	50	52	47	55	50	52	47	-2.2	-3.3	-2.2	-3.3	60	55	NO	NO	NO	NO	NO
18.3	12377	66 RAYMOND ROAD NEUTRAL BAY	Ground	S	55	51	52	47	55	51	53	47	-2.4	-3.5	-2.3	-3.5	60	55	NO	NO	NO	NO	NO
18.3	12377	66 RAYMOND ROAD NEUTRAL BAY	Ground	W	55	51	53	47	55	51	53	48	-2.4	-3.5	-2.3	-3.5	60	55	NO	NO	NO	NO	NO
18.3	12377	66 RAYMOND ROAD NEUTRAL BAY	Ground	S	53	49	51	46	54	50	52	46	-2.3	-3.4	-2.1	-3.4	60	55	NO	NO	NO	NO	NO
18.3	12377	66 RAYMOND ROAD NEUTRAL BAY	Ground	E	43	39	42	36	44	39	42	37	-1.7	-2.5	-1.8	-2.4	56	51	NO	NO	NO	NO	NO
18.3	12408	111 BEN BOYD ROAD NEUTRAL BAY	First	S	44	39	42	37	44	40	43	37	-1.8	-2.6	-1.7	-2.6	56	52	NO	NO	NO	NO	NO
18.3	12408	111 BEN BOYD ROAD NEUTRAL BAY	First	E	44	39	42	37	44	40	43	37	-1.8	-2.4	-1.7	-2.5	56	52	NO	NO	NO	NO	NO
18.3	12408	111 BEN BOYD ROAD NEUTRAL BAY	First	N	50	46	48	43	51	46	49	44	-1.8	-2.8	-1.7	-2.8	60	55	NO	NO	NO	NO	NO
18.3	12408	111 BEN BOYD ROAD NEUTRAL BAY	First	W	50	46	48	43	51	46	49	43	-2.1	-3.1	-2.0	-3.0	60	55	NO	NO	NO	NO	NO
18.3	12408	111 BEN BOYD ROAD NEUTRAL BAY	First	N	50	46	48	43	51	46	49	43	-2.1	-3.1	-2.1	-3.1	60	55	NO	NO	NO	NO	NO
18.3	12408	111 BEN BOYD ROAD NEUTRAL BAY	First	W	44	40	42	37	44	40	43	37	-1.8	-2.5	-1.7	-2.4	56	52	NO	NO	NO	NO	NO
18.3	12408	111 BEN BOYD ROAD NEUTRAL BAY	First	S	51	47	49	44	52	47	50	44	-2.0	-3.1	-2.0	-3.1	60	55	NO	NO	NO	NO	NO
18.3	12408	111 BEN BOYD ROAD NEUTRAL BAY	First	E	44	39	42	37	44	40	43	37	-1.7	-2.5	-1.7	-2.4	56	52	NO	NO	NO	NO	NO
18.3	12408	111 BEN BOYD ROAD NEUTRAL BAY	Second	S	47	43	46	40	48	43	46	41	-1.8	-2.7	-1.7	-2.7	60	55	NO	NO	NO	NO	NO
18.3	12408	111 BEN BOYD ROAD NEUTRAL BAY	Second	E	47	42	45	40	47	43	45	40	-1.8	-2.6	-1.8	-2.6	59	55	NO	NO	NO	NO	NO
18.3	12408	111 BEN BOYD ROAD NEUTRAL BAY	Second	N	53	48	51	45	53	49	51	46	-2.1	-3.2	-2.1	-3.2	60	55	NO	NO	NO	NO	NO
18.3	12408	111 BEN BOYD ROAD NEUTRAL BAY	Second	W	52	48	50	45	53	48	50	45	-2.3	-3.3	-2.3	-3.4	60	55	NO	NO	NO	NO	NO
18.3	12408	111 BEN BOYD ROAD NEUTRAL BAY	Second	N	52	48	50	45	53	48	50	45	-2.4	-3.3	-2.3	-3.4	60	55	NO	NO	NO	NO	NO
18.3	12408	111 BEN BOYD ROAD NEUTRAL BAY	Second	W	46	42	45	39	47	42	45	40	-1.8	-2.5	-1.7	-2.4	59	54	NO	NO	NO	NO	NO
18.3	12408	111 BEN BOYD ROAD NEUTRAL BAY	Second	S	55	51	52	47	56	51	53	47	-2.9	-4.0	-2.9	-4.1	60	55	NO	NO	NO	NO	NO
18.3	12408	111 BEN BOYD ROAD NEUTRAL BAY	Second	E	47	43	45	40	48	43	46	40	-1.8	-2.7	-1.8	-2.6	60	55	NO	NO	NO	NO	NO
18.3	12408	111 BEN BOYD ROAD NEUTRAL BAY	Ground	S	41	37	40	34	42	37	40	35	-1.7	-2.5	-1.8	-2.5	54	49	NO	NO	NO	NO	NO
18.3	12408	111 BEN BOYD ROAD NEUTRAL BAY	Ground	E	41	37	39	34	42	37	40	35	-1.7	-2.4	-1.7	-2.5	54	49	NO	NO	NO	NO	NO
18.3	12408	111 BEN BOYD ROAD NEUTRAL BAY	Ground	W	47	43	45	40	47	43	46	40	-1.8	-2.7	-1.8	-2.8	59	55	NO	NO	NO	NO	NO
18.3	12408	111 BEN BOYD ROAD NEUTRAL BAY	Ground	W	42	38	40	35	42	38	41	36	-1.7	-2.4	-1.7	-2.4	54	50	NO	NO	NO	NO	NO
18.3	12408	111 BEN BOYD ROAD NEUTRAL BAY	Ground	S	48	44	46	41	48	44	46	41	-1.8	-2.8	-1.8	-2.8	60	55	NO	NO	NO	NO	NO
18.3	12408	111 BEN BOYD ROAD NEUTRAL BAY	Ground	E	42	37	40	35	42	37	40	35	-1.6	-2.3	-1.7	-2.3	54	49	NO	NO	NO	NO	NO
18.3	12415	68 RAYMOND ROAD NEUTRAL BAY	Ground	W	48	43	46	40	48	43	46	41	-1.9	-2.7	-1.9	-2.6	60	55	NO	NO	NO	NO	NO
18.3	12415	68 RAYMOND ROAD NEUTRAL BAY	Ground	S	53	48	50	45	53	49	51	45	-2.3	-3.3	-2.2	-3.3	60	55	NO	NO	NO	NO	NO
18.3	12415	68 RAYMOND ROAD NEUTRAL BAY	Ground	E	46	42	44	39	47	42	45	39	-1.9	-2.7	-1.9	-2.7	59	54	NO	NO	NO	NO	NO
18.3	12416	70 RAYMOND ROAD NEUTRAL BAY	Ground	E	46	42	44	39	46	42	45	39	-1.9	-2.7	-1.8	-2.7	58	54	NO	NO	NO	NO	NO
18.3	12416	70 RAYMOND ROAD NEUTRAL BAY	Ground	N	48	44	46	41	48	44	46	41	-1.9	-2.9	-1.8	-2.9	60	55	NO	NO	NO	NO	NO
18.3	12416	70 RAYMOND ROAD NEUTRAL BAY	Ground	W	49	44	47	41	49	44	47	42	-2.0	-2.8	-2.0	-2.8	60	55	NO	NO	NO	NO	NO
18.3	12440	113 BEN BOYD ROAD NEUTRAL BAY	First	N	53	49	51	46	54	49	51	46	-2.3	-3.2	-2.3	-3.2	60	55	NO	NO	NO	NO	NO
18.3	12440	113 BEN BOYD ROAD NEUTRAL BAY	First	SW	53	49	51	46	53	49	51	46	-2.3	-3.1	-2.3	-3.2	60	55	NO	NO	NO	NO	NO
18.3	12440	113 BEN BOYD ROAD NEUTRAL BAY	First	N	53	49	51	46	53	49	51	46	-2.3	-3.1	-2.2	-3.2	60	55	NO	NO	NO	NO	NO
18.3	12440	113 BEN BOYD ROAD NEUTRAL BAY	First	SW	52	47	50	44	52	48	50	45	-2.0	-3.0	-2.0	-2.9	60	55	NO	NO	NO	NO	NO
18.3	12440	113 BEN BOYD ROAD NEUTRAL BAY	First	S	55	51	53	47	56	52	53	48	-2.8	-3.9	-2.7	-3.9	60	55	NO	NO	NO	NO	NO
18.3	12440	113 BEN BOYD ROAD NEUTRAL BAY	First	NE	47	43	45	40	48	43	46	40	-1.9	-2.7	-1.8	-2.6	60	55	NO	NO	NO	NO	NO
18.3	12440	113 BEN BOYD ROAD NEUTRAL BAY	First	S	47	43	45	40	47	43	45	40	-2.0	-2.7	-1.9	-2.8	59	55	NO	NO	NO	NO	NO
18.3	12440	113 BEN BOYD ROAD NEUTRAL BAY	First	E	47	43	45	40	48	43	46	40	-1.9	-2.6	-1.8	-2.6	60	55	NO	NO	NO	NO	NO
18.3	12440	113 BEN BOYD ROAD NEUTRAL BAY	Ground	N	51	47	49	44	52	47	49	44	-2.2	-3.0	-2.1	-3.1	60	55	NO	NO	NO	NO	NO
18.3	12440	113 BEN BOYD ROAD NEUTRAL BAY	Ground	SW	51	47	49	44	51	47	49	44	-2.1	-2.9	-2.1	-3.0	60	55	NO	NO	NO	NO	NO
18.3	12440	113 BEN BOYD ROAD NEUTRAL BAY	Ground	N	51	47	49	44	51	47	49	44	-2.1	-3.0	-2.1	-3.0	60	55	NO	NO	NO	NO	NO
18.3	12440	113 BEN BOYD ROAD NEUTRAL BAY	Ground	SW	49	45	47	42	50	45	48	42	-2.0	-2.8	-1.9	-2.9	60	55	NO	NO	NO	NO	NO
18.3	12440	113 BEN BOYD ROAD NEUTRAL BAY	Ground	S	53	48	50	45	53	49	51	45	-2.2	-3.2	-2.2	-3.3	60	55	NO	NO	NO	NO	NO
18.3	12440	113 BEN BOYD ROAD NEUTRAL BAY	Ground	NE	44	40	42	37	44	40	43	37	-1.8	-2.4	-1.7	-2.4	56	52	NO	NO	NO	NO	NO
18.3	12440	113 BEN BOYD ROAD NEUTRAL BAY	Ground	S	43	39	42	36	44	39	42	37	-1.8	-2.6	-1.8	-2.6	56	51	NO	NO	NO	NO	NO
18.3	12440	113 BEN BOYD ROAD NEUTRAL BAY	Ground	E	44	40	42	37	44	40	43	37	-1.8	-2.4	-1.7	-2.4	56	52	NO	NO	NO	NO	NO
18.3	12471	39-41 RAYMOND ROAD NEUTRAL BAY	First	W	53	49	51	46	53	49	52	46	-2.0	-2.8	-1.9	-2.9	60	55	NO	NO	NO	NO	NO
18.3	12471	39-41 RAYMOND ROAD NEUTRAL BAY	Second	W	57	53	54	49	57	53	55	49	-2.6	-3.6	-2.5	-3.6	60	55	NO	NO	NO	NO	NO
18.3	12471	39-41 RAYMOND ROAD NEUTRAL BAY	Ground	W	51	46	49	43	51	47	49	44	-2.0	-2.8	-1.9	-2.9	60	55	NO	NO	NO	NO	NO
18.3	12476	117 BEN BOYD ROAD NEUTRAL BAY	First	N	51	47	49	44	51	47	49	44	-2.2	-3.1	-2.2	-3.2	60	55	NO	NO	NO	NO	NO
18.3	12476	117 BEN BOYD ROAD NEUTRAL BAY	First	W	53	49	51	46	54	49	51	46	-2.3	-3.2	-2.2	-3.2	60	55	NO	NO	NO	NO	NO
18.3	12476	117 BEN BOYD ROAD NEUTRAL BAY	First	S	52	48	50	45	52	48	50	45	-2.1	-3.1	-2.1	-3.2	60	55	NO	NO	NO	NO	NO
18.3	12476	117 BEN BOYD ROAD NEUTRAL BAY	First	W	52	48	50	45	52	48	50	45	-2.2	-3.0	-2.1	-3.1	60	55	NO	NO	NO	NO	NO
18.3	12476	117 BEN BOYD ROAD NEUTRAL BAY	First	N	53	48	50	45	53	48	51	45	-2.3	-3.1	-2.3	-3.1	60	55	NO	NO	NO	NO	NO
18.3	12476	117 BEN BOYD ROAD NEUTRAL BAY	First	W	54	49	51	46	54	50	52	46	-2.2	-3.0	-2.2	-3.1	60	55	NO	NO	NO	NO	NO
18.3	12476	117 BEN BOYD ROAD NEUTRAL BAY	First	S	51	47	49	44	52	47	50	44	-1.8	-2.9	-1.8	-3.0	60	55	NO	NO	NO	NO	NO
18.3	12476	117 BEN BOYD ROAD NEUTRAL BAY	First	E	44	39	42	37	44	39	42	37	-1.7	-2.3	-1.7	-2.4	56	51	NO	NO	NO	NO	NO
18.3	12476	117 BEN BOYD ROAD NEUTRAL BAY	Second	N	53	49	50	45	53	49	51	45	-2.5	-3.6	-2.5	-3.5	60	55	NO	NO	NO	NO	NO

NCA	Receiver ID	Address	Floor Level	Facade	Opening Year 2027				Design Year 2037				Increase (Do Smthng - Do Nothing)				NCG project road noise criteria		Do noise levels exceed the cumulative limit with project roads adding ≥2dB to the total noise levels?		Is the contribution from the road project Acute?		Consider further treatment?
					Do Nothing		Do Smthng		Do Nothing		Do Smthng		Opening Year 2027		Design Year 2037								
					Day	Night	Day	Night	Day	Night	Day	Night	Day	Night	Day	Night	Day	Night	Day	Night	$L_{Aeq,15hr}$ ≥ 65dB	$L_{Aeq,9hr}$ ≥ 60dB	
18.3	12476	117 BEN BOYD ROAD NEUTRAL BAY	Second	W	55	51	53	47	56	51	53	48	-2.6	-3.7	-2.6	-3.7	60	55	NO	NO	NO	NO	NO
18.3	12476	117 BEN BOYD ROAD NEUTRAL BAY	Second	S	55	50	52	47	55	51	52	47	-2.8	-3.8	-2.7	-3.9	60	55	NO	NO	NO	NO	NO
18.3	12476	117 BEN BOYD ROAD NEUTRAL BAY	Second	W	55	51	52	47	55	51	53	47	-2.8	-3.8	-2.8	-3.9	60	55	NO	NO	NO	NO	NO
18.3	12476	117 BEN BOYD ROAD NEUTRAL BAY	Second	N	55	51	52	47	56	51	53	47	-3.2	-4.1	-3.1	-4.1	60	55	NO	NO	NO	NO	NO
18.3	12476	117 BEN BOYD ROAD NEUTRAL BAY	Second	W	57	52	54	48	57	53	54	49	-3.0	-4.0	-3.0	-3.9	60	55	NO	NO	NO	NO	NO
18.3	12476	117 BEN BOYD ROAD NEUTRAL BAY	Second	S	55	51	52	47	55	51	53	47	-2.7	-3.8	-2.6	-3.8	60	55	NO	NO	NO	NO	NO
18.3	12476	117 BEN BOYD ROAD NEUTRAL BAY	Second	E	47	42	45	40	47	43	46	40	-1.9	-2.6	-1.8	-2.6	59	55	NO	NO	NO	NO	NO
18.3	12476	117 BEN BOYD ROAD NEUTRAL BAY	Ground	N	49	45	47	42	49	45	47	42	-2.0	-2.9	-1.9	-2.9	60	55	NO	NO	NO	NO	NO
18.3	12476	117 BEN BOYD ROAD NEUTRAL BAY	Ground	W	51	47	49	44	52	48	50	45	-2.0	-3.0	-2.0	-3.0	60	55	NO	NO	NO	NO	NO
18.3	12476	117 BEN BOYD ROAD NEUTRAL BAY	Ground	S	50	45	48	42	50	46	48	43	-2.0	-3.0	-2.0	-3.1	60	55	NO	NO	NO	NO	NO
18.3	12476	117 BEN BOYD ROAD NEUTRAL BAY	Ground	W	50	45	48	42	50	46	48	43	-2.2	-3.0	-2.1	-3.0	60	55	NO	NO	NO	NO	NO
18.3	12476	117 BEN BOYD ROAD NEUTRAL BAY	Ground	N	50	46	48	43	51	46	48	43	-2.2	-2.9	-2.2	-3.0	60	55	NO	NO	NO	NO	NO
18.3	12476	117 BEN BOYD ROAD NEUTRAL BAY	Ground	W	50	45	48	43	50	46	48	43	-2.0	-2.9	-2.0	-2.8	60	55	NO	NO	NO	NO	NO
18.3	12476	117 BEN BOYD ROAD NEUTRAL BAY	Ground	S	48	44	46	41	48	44	47	41	-1.7	-2.9	-1.7	-2.9	60	55	NO	NO	NO	NO	NO
18.3	12476	117 BEN BOYD ROAD NEUTRAL BAY	Ground	E	42	37	40	35	42	37	40	35	-1.7	-2.3	-1.7	-2.3	54	49	NO	NO	NO	NO	NO
18.3	37801	67 UNDERCLIFF STREET NEUTRAL BAY	Ground	W	54	50	52	47	55	50	53	47	-2.1	-2.9	-2.0	-3.0	60	55	NO	NO	NO	NO	NO
18.3	37801	67 UNDERCLIFF STREET NEUTRAL BAY	Ground	S	50	46	48	43	50	46	48	43	-1.9	-2.9	-1.8	-2.8	60	55	NO	NO	NO	NO	NO
18.3	37801	67 UNDERCLIFF STREET NEUTRAL BAY	Ground	E	47	42	44	39	47	42	45	40	-2.1	-3.0	-2.0	-2.9	59	54	NO	NO	NO	NO	NO
18.3	37802	71 UNDERCLIFF STREET NEUTRAL BAY	Ground	S	51	46	49	44	51	47	49	44	-1.8	-2.8	-1.6	-2.9	60	55	NO	NO	NO	NO	NO
18.3	37802	71 UNDERCLIFF STREET NEUTRAL BAY	Ground	W	50	46	48	43	51	46	49	43	-1.9	-2.8	-1.7	-2.9	60	55	NO	NO	NO	NO	NO
18.3	37802	71 UNDERCLIFF STREET NEUTRAL BAY	Ground	N	53	48	50	45	53	49	51	46	-2.2	-3.0	-2.1	-3.1	60	55	NO	NO	NO	NO	NO
18.3	37802	71 UNDERCLIFF STREET NEUTRAL BAY	Ground	W	53	48	50	45	53	49	51	46	-2.2	-3.1	-2.1	-3.0	60	55	NO	NO	NO	NO	NO
18.3	37802	71 UNDERCLIFF STREET NEUTRAL BAY	Ground	S	48	43	45	40	48	44	45	40	-2.8	-3.7	-2.7	-3.8	60	55	NO	NO	NO	NO	NO
17.1	8953	29 BURTON STREET KIRRIBILLI	Ground	E	49	44	48	43	49	44	48	43	-1.1	-1.6	-1.1	-1.5	50	-	NO	NO	NO	NO	NO
17.1	8953	29 BURTON STREET KIRRIBILLI	Ground	N	60	55	58	53	60	56	59	53	-2.0	-2.6	-1.9	-2.5	50	-	YES	NO	NO	NO	YES
17.1	8953	29 BURTON STREET KIRRIBILLI	Ground	W	56	51	55	50	56	52	55	50	-1.0	-1.4	-1.0	-1.5	50	-	YES	NO	NO	NO	YES
17.1	8953	29 BURTON STREET KIRRIBILLI	Ground	S	53	48	51	46	53	49	52	47	-1.5	-1.9	-1.4	-1.8	50	-	NO	NO	NO	NO	NO
17.1	8953	29 BURTON STREET KIRRIBILLI	First	E	51	47	50	45	52	47	51	46	-1.1	-1.7	-1.1	-1.5	50	-	NO	NO	NO	NO	NO
17.1	8953	29 BURTON STREET KIRRIBILLI	First	N	62	57	60	55	62	57	61	55	-1.4	-2.0	-1.4	-2.0	50	-	YES	NO	NO	NO	YES
17.1	8953	29 BURTON STREET KIRRIBILLI	First	W	59	54	58	53	59	55	59	53	-0.8	-1.3	-0.7	-1.3	50	-	YES	NO	NO	NO	YES
17.1	8953	29 BURTON STREET KIRRIBILLI	First	S	57	52	55	50	57	52	56	51	-1.5	-1.9	-1.4	-1.8	50	-	YES	NO	NO	NO	YES
17.1	8953	29 BURTON STREET KIRRIBILLI	Second	E	55	50	54	49	56	51	54	49	-1.2	-1.7	-1.2	-1.7	50	-	NO	NO	NO	NO	NO
17.1	8953	29 BURTON STREET KIRRIBILLI	Second	N	64	59	63	57	64	59	63	58	-0.9	-1.6	-0.8	-1.5	50	-	YES	NO	NO	NO	YES
17.1	8953	29 BURTON STREET KIRRIBILLI	Second	W	64	59	63	58	64	59	64	58	-0.7	-1.3	-0.6	-1.3	50	-	YES	NO	NO	NO	YES
17.1	8953	29 BURTON STREET KIRRIBILLI	Second	S	63	58	62	56	64	59	62	57	-1.4	-1.9	-1.3	-1.9	50	-	YES	NO	NO	NO	YES
16.3	10959	121 WALKER STREET NORTH SYDNEY	Seventh	E	51	47	50	45	51	47	51	46	-0.4	-1.5	-0.3	-1.5	55	-	NO	NO	NO	NO	NO
16.3	10959	121 WALKER STREET NORTH SYDNEY	Seventh	N	51	47	51	46	51	47	52	46	0.6	-0.8	0.6	-0.6	55	-	NO	NO	NO	NO	NO
16.3	10959	121 WALKER STREET NORTH SYDNEY	Seventh	W	62	58	62	57	62	58	63	57	0.6	-1.0	0.8	-0.6	55	-	NO	NO	NO	NO	NO
16.3	10959	121 WALKER STREET NORTH SYDNEY	Seventh	N	60	56	61	55	61	57	61	55	0.2	-1.6	0.4	-1.2	55	-	NO	NO	NO	NO	NO
15.3	10237	218 BLUES POINT ROAD NORTH SYDNEY	Ground	NW	40	35	38	33	40	35	39	34	-1.2	-1.9	-0.9	-1.7	50	50	NO	NO	NO	NO	NO
15.3	10237	218 BLUES POINT ROAD NORTH SYDNEY	Ground	SW	41	36	40	35	41	37	40	35	-1.1	-1.7	-0.9	-1.6	50	50	NO	NO	NO	NO	NO
15.3	10237	218 BLUES POINT ROAD NORTH SYDNEY	Ground	NW	40	35	39	34	40	36	39	34	-1.1	-1.9	-1.0	-1.8	50	50	NO	NO	NO	NO	NO
15.3	10237	218 BLUES POINT ROAD NORTH SYDNEY	Ground	SW	46	41	46	41	46	42	46	41	-0.1	-0.7	0.0	-0.7	50	50	NO	NO	NO	NO	NO
15.3	10237	218 BLUES POINT ROAD NORTH SYDNEY	Ground	SE	47	42	47	41	47	42	47	42	-0.2	-0.8	0.0	-0.8	50	50	NO	NO	NO	NO	NO
15.3	10237	218 BLUES POINT ROAD NORTH SYDNEY	Ground	S	46	42	46	41	47	42	47	41	-0.2	-0.9	0.0	-0.9	50	50	NO	NO	NO	NO	NO
15.3	10237	218 BLUES POINT ROAD NORTH SYDNEY	Ground	SE	45	40	44	39	45	41	44	39	-1.0	-1.6	-0.8	-1.6	50	50	NO	NO	NO	NO	NO
15.3	10237	218 BLUES POINT ROAD NORTH SYDNEY	Ground	NE	45	41	44	39	45	41	45	39	-1.0	-1.7	-0.9	-1.7	50	50	NO	NO	NO	NO	NO
15.3	10237	218 BLUES POINT ROAD NORTH SYDNEY	Ground	SE	44	39	43	38	44	40	43	38	-0.9	-1.4	-0.8	-1.5	50	50	NO	NO	NO	NO	NO
15.3	10237	218 BLUES POINT ROAD NORTH SYDNEY	Ground	NE	42	37	41	36	42	37	41	36	-0.8	-1.5	-0.7	-1.4	50	50	NO	NO	NO	NO	NO
15.3	10237	218 BLUES POINT ROAD NORTH SYDNEY	Ground	NW	40	35	38	33	40	35	39	34	-1.1	-1.9	-0.9	-1.8	50	50	NO	NO	NO	NO	NO
15.3	10237	218 BLUES POINT ROAD NORTH SYDNEY	Ground	NE	41	36	40	34	41	36	40	35	-1.0	-1.7	-1.0	-1.7	50	50	NO	NO	NO	NO	NO
15.3	10237	218 BLUES POINT ROAD NORTH SYDNEY	First	NW	41	36	40	35	41	37	41	35	-1.0	-1.6	-0.8	-1.5	50	50	NO	NO	NO	NO	NO
15.3	10237	218 BLUES POINT ROAD NORTH SYDNEY	First	SW	44	39	43	38	44	39	43	38	-0.8	-1.4	-0.7	-1.4	50	50	NO	NO	NO	NO	NO
15.3	10237	218 BLUES POINT ROAD NORTH SYDNEY	First	NW	42	37	41	36	42	38	41	36	-1.0	-1.6	-0.9	-1.6	50	50	NO	NO	NO	NO	NO
15.3	10237	218 BLUES POINT ROAD NORTH SYDNEY	First	SW	48	43	48	43	48	44	48	43	0.1	-0.5	0.2	-0.6	50	50	NO	NO	NO	NO	NO
15.3	10237	218 BLUES POINT ROAD NORTH SYDNEY	First	SE	48	44	48	43	49	44	49	43	0.1	-0.6	0.2	-0.7	50	50	NO	NO	NO	NO	NO
15.3	10237	218 BLUES POINT ROAD NORTH SYDNEY	First	S	48	43	48	42	48	43	48	43	0.2	-0.5	0.2	-0.6	50	50	NO	NO	NO	NO	NO
15.3	10237	218 BLUES POINT ROAD NORTH SYDNEY	First	SE	46	42	45	40	46	42	46	40	-0.8	-1.5	-0.8	-1.5	50	50	NO	NO	NO	NO	NO
15.3	10237	218 BLUES POINT ROAD NORTH SYDNEY	First	NE	46	42	45	40	47	42	46	41	-0.8	-1.5	-0.8	-1.5	50	50	NO	NO	NO	NO	NO
15.3	10237	218 BLUES POINT ROAD NORTH SYDNEY	First	SE	45	40	44	39	45	41	45	39	-0.7	-1.2	-0.6	-1.3	50	50	NO	NO	NO	NO	NO
15.3	10237	218 BLUES POINT ROAD NORTH SYDNEY	First	NE	43	38	42	37	43	39	43	38	-0.7	-1.3	-0.6	-1.3	50	50	NO	NO	NO	NO	NO
15.3	10237	218 BLUES POINT ROAD NORTH SYDNEY	First	NW	41	36	40	35	41	37	40	35	-0.9	-1.6	-0.9	-1.6	50	50	NO	NO	NO	NO	NO

NCA	Receiver ID	Address	Floor Level	Facade	Opening Year 2027				Design Year 2037				Increase (Do Smthng - Do Nothing)				NCG project road noise criteria		Do noise levels exceed the cumulative limit with project roads adding ≥2dB to the total noise levels?		Is the contribution from the road project Acute?		Consider further treatment?
					Do Nothing		Do Smthng		Do Nothing		Do Smthng		Opening Year 2027		Design Year 2037								
					Day	Night	Day	Night	Day	Night	Day	Night	Day	Night	Day	Night	Day	Night	Day	Night	$L_{Aeq,15hr} \geq 65dB$	$L_{Aeq,9hr} \geq 60dB$	
15.3	10237	218 BLUES POINT ROAD NORTH SYDNEY	First	NE	43	38	42	37	43	38	42	37	-0.8	-1.3	-0.7	-1.3	50	50	NO	NO	NO	NO	NO
15.3	10260	218 BLUES POINT ROAD NORTH SYDNEY	Ground	NE	46	42	46	41	46	42	47	41	0.2	-1.1	0.4	-0.8	50	50	NO	NO	NO	NO	NO
15.3	10260	218 BLUES POINT ROAD NORTH SYDNEY	Ground	N	45	41	45	40	45	41	45	40	-0.4	-1.5	0.0	-1.1	50	50	NO	NO	NO	NO	NO
15.3	10260	218 BLUES POINT ROAD NORTH SYDNEY	Ground	NW	39	35	38	33	40	35	39	33	-1.3	-2.0	-0.9	-1.8	50	50	NO	NO	NO	NO	NO
15.3	10260	218 BLUES POINT ROAD NORTH SYDNEY	Ground	SW	39	35	38	33	39	35	39	33	-1.1	-1.9	-0.9	-1.8	50	50	NO	NO	NO	NO	NO
15.3	10260	218 BLUES POINT ROAD NORTH SYDNEY	Ground	NW	39	35	38	33	39	35	38	33	-1.1	-1.9	-0.9	-1.8	50	50	NO	NO	NO	NO	NO
15.3	10260	218 BLUES POINT ROAD NORTH SYDNEY	Ground	SW	40	35	38	33	40	35	39	34	-1.2	-1.9	-1.0	-1.8	50	50	NO	NO	NO	NO	NO
15.3	10260	218 BLUES POINT ROAD NORTH SYDNEY	Ground	NW	39	35	38	33	40	35	39	33	-1.2	-1.9	-1.0	-1.8	50	50	NO	NO	NO	NO	NO
15.3	10260	218 BLUES POINT ROAD NORTH SYDNEY	Ground	SW	43	38	42	37	43	39	43	38	-0.8	-1.3	-0.7	-1.3	50	50	NO	NO	NO	NO	NO
15.3	10260	218 BLUES POINT ROAD NORTH SYDNEY	Ground	SE	40	36	40	34	41	36	40	35	-0.7	-1.5	-0.6	-1.3	50	50	NO	NO	NO	NO	NO
15.3	10260	218 BLUES POINT ROAD NORTH SYDNEY	First	NE	48	44	49	43	48	44	49	44	0.7	-0.8	0.8	-0.5	50	50	NO	NO	NO	NO	NO
15.3	10260	218 BLUES POINT ROAD NORTH SYDNEY	First	N	48	44	49	43	48	44	49	44	0.5	-0.9	0.7	-0.8	50	50	NO	NO	NO	NO	NO
15.3	10260	218 BLUES POINT ROAD NORTH SYDNEY	First	NW	41	36	39	34	41	36	40	34	-1.2	-2.0	-0.8	-1.7	50	50	NO	NO	NO	NO	NO
15.3	10260	218 BLUES POINT ROAD NORTH SYDNEY	First	SW	40	36	39	34	40	36	40	34	-0.8	-1.6	-0.7	-1.5	50	50	NO	NO	NO	NO	NO
15.3	10260	218 BLUES POINT ROAD NORTH SYDNEY	First	NW	40	35	39	34	40	36	39	34	-1.0	-1.7	-0.7	-1.6	50	50	NO	NO	NO	NO	NO
15.3	10260	218 BLUES POINT ROAD NORTH SYDNEY	First	SW	41	36	40	35	41	37	41	35	-1.0	-1.6	-0.8	-1.4	50	50	NO	NO	NO	NO	NO
15.3	10260	218 BLUES POINT ROAD NORTH SYDNEY	First	NW	41	36	40	34	41	36	40	35	-1.0	-1.7	-0.9	-1.6	50	50	NO	NO	NO	NO	NO
15.3	10260	218 BLUES POINT ROAD NORTH SYDNEY	First	SW	44	39	44	38	44	40	44	39	-0.5	-1.1	-0.4	-1.1	50	50	NO	NO	NO	NO	NO
15.3	10260	218 BLUES POINT ROAD NORTH SYDNEY	First	SE	41	36	40	35	41	37	41	36	-0.3	-1.1	-0.2	-1.0	50	50	NO	NO	NO	NO	NO
15.4	8192	10 WALKER STREET LAVENDER BAY	Ground	N	48	43	47	41	48	43	47	42	-1.1	-1.8	-0.8	-1.7	50	50	NO	NO	NO	NO	NO
15.4	8192	10 WALKER STREET LAVENDER BAY	Ground	W	45	40	43	38	45	40	44	39	-1.3	-2.0	-0.9	-1.6	50	50	NO	NO	NO	NO	NO
15.4	8192	10 WALKER STREET LAVENDER BAY	Ground	S	51	46	51	46	51	46	51	46	0.4	-0.1	0.5	0.0	50	50	NO	NO	NO	NO	NO
15.4	8192	10 WALKER STREET LAVENDER BAY	Ground	E	47	42	46	40	47	42	46	41	-1.3	-2.1	-0.9	-1.7	50	50	NO	NO	NO	NO	NO
15.4	8192	10 WALKER STREET LAVENDER BAY	First	N	49	45	48	43	50	45	49	44	-1.0	-1.7	-0.7	-1.6	50	50	NO	NO	NO	NO	NO
15.4	8192	10 WALKER STREET LAVENDER BAY	First	W	48	44	47	42	48	44	47	42	-1.3	-2.0	-0.8	-1.7	50	50	NO	NO	NO	NO	NO
15.4	8192	10 WALKER STREET LAVENDER BAY	First	S	52	47	53	47	52	48	53	48	0.7	0.2	0.9	0.3	50	50	NO	NO	NO	NO	NO
15.4	8192	10 WALKER STREET LAVENDER BAY	First	E	51	47	51	45	52	47	51	46	-0.9	-1.7	-0.6	-1.5	50	50	NO	NO	NO	NO	NO
15.4	8193	10 WALKER STREET LAVENDER BAY	Ground	N	47	42	46	41	47	43	47	41	-0.9	-1.5	-0.7	-1.4	50	50	NO	NO	NO	NO	NO
15.4	8193	10 WALKER STREET LAVENDER BAY	Ground	W	48	43	46	41	48	43	47	42	-1.2	-2.0	-0.9	-1.7	50	50	NO	NO	NO	NO	NO
15.4	8193	10 WALKER STREET LAVENDER BAY	Ground	S	52	47	51	46	52	47	52	46	-0.7	-1.2	-0.4	-1.1	50	50	NO	NO	NO	NO	NO
15.4	8193	10 WALKER STREET LAVENDER BAY	Ground	E	51	47	50	45	52	47	51	46	-0.9	-1.5	-0.7	-1.4	50	50	NO	NO	NO	NO	NO
15.4	8194	18 MACKENZIE STREET LAVENDER BAY	Ground	N	48	44	47	42	49	44	48	42	-1.2	-1.9	-0.9	-1.7	50	50	NO	NO	NO	NO	NO
15.4	8193	10 WALKER STREET LAVENDER BAY	Ground	E	51	47	50	45	52	47	51	46	-0.9	-1.5	-0.7	-1.4	50	50	NO	NO	NO	NO	NO
15.4	8194	18 MACKENZIE STREET LAVENDER BAY	Ground	N	48	44	47	42	49	44	48	42	-1.2	-1.9	-0.9	-1.7	50	50	NO	NO	NO	NO	NO
15.4	8194	18 MACKENZIE STREET LAVENDER BAY	Ground	W	44	39	43	37	44	39	43	38	-1.2	-2.0	-0.9	-1.7	50	50	NO	NO	NO	NO	NO
15.4	8194	18 MACKENZIE STREET LAVENDER BAY	Ground	S	50	45	49	44	50	45	49	44	-0.6	-1.2	-0.5	-1.0	50	50	NO	NO	NO	NO	NO
15.4	8194	18 MACKENZIE STREET LAVENDER BAY	Ground	E	51	46	50	45	51	46	50	45	-0.8	-1.4	-0.6	-1.2	50	50	NO	NO	NO	NO	NO
15.4	8194	18 MACKENZIE STREET LAVENDER BAY	First	N	50	45	49	43	50	45	49	44	-1.1	-1.9	-0.7	-1.6	50	50	NO	NO	NO	NO	NO
15.4	8194	18 MACKENZIE STREET LAVENDER BAY	First	W	47	42	46	40	47	43	46	41	-1.2	-2.0	-0.8	-1.7	50	50	NO	NO	NO	NO	NO
15.4	8194	18 MACKENZIE STREET LAVENDER BAY	First	S	51	46	51	46	51	47	52	46	0.1	-0.5	0.3	-0.4	50	50	NO	NO	NO	NO	NO
15.4	8194	18 MACKENZIE STREET LAVENDER BAY	First	E	52	47	52	46	52	47	52	47	-0.3	-1.0	0.0	-0.8	50	50	NO	NO	NO	NO	NO
15.4	8195	181 BLUES POINT ROAD NORTH SYDNEY	Ground	N	45	40	44	38	45	40	44	39	-1.2	-1.9	-0.8	-1.7	50	50	NO	NO	NO	NO	NO
15.4	8195	181 BLUES POINT ROAD NORTH SYDNEY	Ground	NW	39	35	38	33	39	35	38	33	-1.3	-2.0	-1.0	-1.8	50	50	NO	NO	NO	NO	NO
15.4	8195	181 BLUES POINT ROAD NORTH SYDNEY	Ground	S	44	40	44	39	45	40	45	39	-0.3	-0.9	-0.2	-0.8	50	50	NO	NO	NO	NO	NO
15.4	8195	181 BLUES POINT ROAD NORTH SYDNEY	Ground	E	46	42	46	41	47	42	46	41	-0.6	-1.2	-0.4	-1.1	50	50	NO	NO	NO	NO	NO
15.4	8195	181 BLUES POINT ROAD NORTH SYDNEY	First	N	46	42	45	40	47	42	46	41	-1.0	-1.8	-0.7	-1.6	50	50	NO	NO	NO	NO	NO
15.4	8195	181 BLUES POINT ROAD NORTH SYDNEY	First	NW	41	36	40	34	41	36	40	35	-1.2	-1.9	-0.9	-1.7	50	50	NO	NO	NO	NO	NO
15.4	8195	181 BLUES POINT ROAD NORTH SYDNEY	First	S	46	41	46	41	46	41	46	41	0.2	-0.4	0.3	-0.4	50	50	NO	NO	NO	NO	NO
15.4	8195	181 BLUES POINT ROAD NORTH SYDNEY	First	E	48	44	48	43	48	44	49	43	0.0	-0.8	0.1	-0.7	50	50	NO	NO	NO	NO	NO
15.4	8195	181 BLUES POINT ROAD NORTH SYDNEY	Second	N	47	43	46	41	47	43	47	42	-0.9	-1.7	-0.7	-1.5	50	50	NO	NO	NO	NO	NO
15.4	8195	181 BLUES POINT ROAD NORTH SYDNEY	Second	NW	43	39	42	37	44	39	43	38	-1.1	-1.9	-0.9	-1.6	50	50	NO	NO	NO	NO	NO
15.4	8195	181 BLUES POINT ROAD NORTH SYDNEY	Second	S	48	43	48	43	48	43	49	43	0.6	-0.2	0.7	-0.1	50	50	NO	NO	NO	NO	NO
15.4	8195	181 BLUES POINT ROAD NORTH SYDNEY	Second	E	49	44	50	44	49	45	50	45	0.5	-0.1	0.8	0.0	50	50	NO	NO	NO	NO	NO
15.4	8197	19 MACKENZIE STREET LAVENDER BAY	Ground	N	44	39	43	38	44	40	43	38	-1.0	-1.7	-0.7	-1.6	50	50	NO	NO	NO	NO	NO
15.4	8197	19 MACKENZIE STREET LAVENDER BAY	Ground	W	43	39	43	37	44	39	43	38	-0.9	-1.8	-0.8	-1.6	50	50	NO	NO	NO	NO	NO
15.4	8197	19 MACKENZIE STREET LAVENDER BAY	Ground	S	47	43	47	41	48	43	47	42	-0.6	-1.3	-0.5	-1.2	50	50	NO	NO	NO	NO	NO
15.4	8197	19 MACKENZIE STREET LAVENDER BAY	Ground	E	43	39	42	37	44	39	43	38	-1.0	-1.8	-0.7	-1.6	50	50	NO	NO	NO	NO	NO
15.4	8197	19 MACKENZIE STREET LAVENDER BAY	First	N	46	41	45	40	46	42	45	40	-0.8	-1.6	-0.7	-1.5	50	50	NO	NO	NO	NO	NO
15.4	8197	19 MACKENZIE STREET LAVENDER BAY	First	W	46	42	45	40	46	42	46	40	-0.9	-1.7	-0.7	-1.5	50	50	NO	NO	NO	NO	NO
15.4	8197	19 MACKENZIE STREET LAVENDER BAY	First	S	49	44	48	43	49	45	49	44	-0.4	-1.1	-0.3	-1.1	50	50	NO	NO	NO	NO	NO
15.4	8197	19 MACKENZIE STREET LAVENDER BAY	First	E	45	41	45	39	46	41	45	40	-0.9	-1.7	-0.7	-1.5	50	50	NO	NO	NO	NO	NO
15.4	8199	19 MACKENZIE STREET LAVENDER BAY	Ground	E	42	38	41	36	43	38	42	37	-1.0	-1.7	-0.8	-1.6	50	50	NO	NO	NO	NO	NO
15.4	8199	19 MACKENZIE STREET LAVENDER BAY	Ground	N	44	40	43	38	45	40	44	38	-1.1	-1.8	-0.9	-1.7	50	50	NO	NO	NO	NO	NO
15.4	8199	19 MACKENZIE STREET LAVENDER BAY	Ground	W	45	40	44	39	45	41	45	39	-0.8	-1.6	-0.7	-1.5	50	50	NO	NO	NO	NO	NO

NCA	Receiver ID	Address	Floor Level	Facade	Opening Year 2027				Design Year 2037				Increase (Do Smthng - Do Nothing)				NCG project road noise criteria		Do noise levels exceed the cumulative limit with project roads adding ≥2dB to the total noise levels?		Is the contribution from the road project Acute?		Consider further treatment?
					Do Nothing		Do Smthng		Do Nothing		Do Smthng		Opening Year 2027		Design Year 2037								
					Day	Night	Day	Night	Day	Night	Day	Night	Day	Night	Day	Night	Day	Night	Day	Night	$L_{Aeq,15hr}$ ≥ 65dB	$L_{Aeq,9hr}$ ≥ 60dB	
15.4	8199	19 MACKENZIE STREET LAVENDER BAY	Ground	S	45	40	44	39	45	41	44	39	-0.9	-1.6	-0.8	-1.6	50	50	NO	NO	NO	NO	NO
15.4	8199	19 MACKENZIE STREET LAVENDER BAY	Ground	E	43	38	42	36	43	38	42	37	-1.0	-1.8	-0.8	-1.6	50	50	NO	NO	NO	NO	NO
15.4	8200	19 MACKENZIE STREET LAVENDER BAY	Ground	N	46	42	45	40	46	42	46	41	-0.7	-1.7	-0.6	-1.6	50	50	NO	NO	NO	NO	NO
15.4	8200	19 MACKENZIE STREET LAVENDER BAY	Ground	W	42	38	41	36	42	38	42	36	-1.0	-1.8	-0.8	-1.7	50	50	NO	NO	NO	NO	NO
15.4	8200	19 MACKENZIE STREET LAVENDER BAY	Ground	S	43	38	41	36	43	38	42	36	-1.2	-2.0	-0.9	-1.8	50	50	NO	NO	NO	NO	NO
15.4	8200	19 MACKENZIE STREET LAVENDER BAY	Ground	W	42	38	41	36	43	38	42	36	-1.2	-2.0	-0.9	-1.8	50	50	NO	NO	NO	NO	NO
15.4	8200	19 MACKENZIE STREET LAVENDER BAY	Ground	S	50	45	49	44	50	45	49	44	-0.7	-1.4	-0.6	-1.4	50	50	NO	NO	NO	NO	NO
15.4	8200	19 MACKENZIE STREET LAVENDER BAY	Ground	E	50	46	51	45	50	46	51	46	0.7	-0.6	0.7	-0.5	50	50	NO	NO	NO	NO	NO
15.4	8200	19 MACKENZIE STREET LAVENDER BAY	First	N	48	44	48	42	48	44	48	43	-0.4	-1.5	-0.4	-1.4	50	50	NO	NO	NO	NO	NO
15.4	8200	19 MACKENZIE STREET LAVENDER BAY	First	W	43	39	43	37	44	39	43	38	-0.9	-1.6	-0.7	-1.5	50	50	NO	NO	NO	NO	NO
15.4	8200	19 MACKENZIE STREET LAVENDER BAY	First	S	44	40	43	38	44	40	44	38	-1.1	-1.9	-0.9	-1.7	50	50	NO	NO	NO	NO	NO
15.4	8200	19 MACKENZIE STREET LAVENDER BAY	First	W	44	40	43	38	44	40	43	38	-1.1	-1.9	-0.8	-1.7	50	50	NO	NO	NO	NO	NO
15.4	8200	19 MACKENZIE STREET LAVENDER BAY	First	S	51	47	51	45	51	47	51	46	-0.5	-1.3	-0.4	-1.3	50	50	NO	NO	NO	NO	NO
15.4	8200	19 MACKENZIE STREET LAVENDER BAY	First	E	53	49	54	48	53	49	54	49	0.8	-0.5	0.8	-0.4	50	50	NO	NO	NO	NO	NO
15.4	8200	19 MACKENZIE STREET LAVENDER BAY	Second	N	50	46	49	44	50	46	50	45	-0.4	-1.4	-0.3	-1.3	50	50	NO	NO	NO	NO	NO
15.4	8200	19 MACKENZIE STREET LAVENDER BAY	Second	W	46	41	45	40	46	42	46	40	-0.6	-1.5	-0.5	-1.3	50	50	NO	NO	NO	NO	NO
15.4	8200	19 MACKENZIE STREET LAVENDER BAY	Second	S	47	43	46	41	48	43	47	42	-1.0	-1.7	-0.7	-1.5	50	50	NO	NO	NO	NO	NO
15.4	8200	19 MACKENZIE STREET LAVENDER BAY	Second	W	47	43	46	41	47	43	47	41	-1.0	-1.8	-0.7	-1.6	50	50	NO	NO	NO	NO	NO
15.4	8200	19 MACKENZIE STREET LAVENDER BAY	Second	S	53	49	53	48	54	49	54	48	0.2	-0.8	0.3	-0.8	50	50	NO	NO	NO	NO	NO
15.4	8200	19 MACKENZIE STREET LAVENDER BAY	Second	E	55	51	56	51	56	51	57	51	0.8	-0.4	0.9	-0.3	50	50	YES	NO	NO	NO	YES
15.4	8201	17 MACKENZIE STREET LAVENDER BAY	Ground	S	47	42	46	41	47	43	46	41	-0.8	-1.4	-0.6	-1.4	50	50	NO	NO	NO	NO	NO
15.4	8201	17 MACKENZIE STREET LAVENDER BAY	Ground	E	47	42	46	41	47	42	46	41	-0.6	-1.3	-0.4	-1.3	50	50	NO	NO	NO	NO	NO
15.4	8201	17 MACKENZIE STREET LAVENDER BAY	Ground	N	44	39	43	37	44	40	43	38	-1.1	-1.8	-1.0	-1.7	50	50	NO	NO	NO	NO	NO
15.4	8201	17 MACKENZIE STREET LAVENDER BAY	Ground	W	41	36	39	34	41	36	40	35	-1.1	-1.9	-0.9	-1.8	50	50	NO	NO	NO	NO	NO
15.4	8201	17 MACKENZIE STREET LAVENDER BAY	First	S	48	43	47	42	48	44	48	42	-0.6	-1.3	-0.6	-1.3	50	50	NO	NO	NO	NO	NO
15.4	8201	17 MACKENZIE STREET LAVENDER BAY	First	E	48	43	47	42	48	43	48	42	-0.5	-1.2	-0.4	-1.2	50	50	NO	NO	NO	NO	NO
15.4	8201	17 MACKENZIE STREET LAVENDER BAY	First	N	45	40	44	39	45	41	44	39	-1.1	-1.8	-1.0	-1.8	50	50	NO	NO	NO	NO	NO
15.4	8201	17 MACKENZIE STREET LAVENDER BAY	First	W	42	37	41	35	42	38	41	36	-1.0	-1.8	-0.8	-1.6	50	50	NO	NO	NO	NO	NO
15.4	8201	17 MACKENZIE STREET LAVENDER BAY	Second	S	49	44	49	43	49	45	49	44	-0.2	-1.0	-0.2	-1.0	50	50	NO	NO	NO	NO	NO
15.4	8201	17 MACKENZIE STREET LAVENDER BAY	Second	E	49	44	49	43	49	45	49	44	-0.3	-1.0	-0.1	-1.0	50	50	NO	NO	NO	NO	NO
15.4	8201	17 MACKENZIE STREET LAVENDER BAY	Second	N	46	42	46	40	47	42	46	41	-0.9	-1.7	-0.9	-1.7	50	50	NO	NO	NO	NO	NO
15.4	8201	17 MACKENZIE STREET LAVENDER BAY	Second	W	44	39	43	38	44	40	44	38	-0.8	-1.5	-0.6	-1.4	50	50	NO	NO	NO	NO	NO
16.1	9151	100 ALFRED STREET SOUTH MILSONS POINT	Ground	E	63	58	65	59	64	59	65	60	1.7	1.2	1.8	1.2	50	50	YES	YES	YES	NO	YES
16.1	9151	100 ALFRED STREET SOUTH MILSONS POINT	Ground	N	59	54	61	56	59	54	62	56	2.8	2.1	2.8	2.0	50	50	YES	YES	NO	NO	YES
16.1	9151	100 ALFRED STREET SOUTH MILSONS POINT	Ground	W	46	41	45	40	46	42	45	40	-1.3	-1.7	-1.2	-1.7	50	50	NO	NO	NO	NO	NO
16.1	9151	100 ALFRED STREET SOUTH MILSONS POINT	Ground	S	58	53	59	54	59	54	60	54	0.9	0.3	0.9	0.2	50	50	YES	NO	NO	NO	YES
16.1	9151	100 ALFRED STREET SOUTH MILSONS POINT	First	E	65	60	67	62	66	61	68	62	2.0	1.5	2.1	1.4	50	50	YES	YES	YES	YES	YES
16.1	9151	100 ALFRED STREET SOUTH MILSONS POINT	First	N	61	56	64	58	61	57	64	59	2.9	2.2	2.9	2.1	50	50	YES	YES	NO	NO	YES
16.1	9151	100 ALFRED STREET SOUTH MILSONS POINT	First	W	48	43	46	41	48	43	47	42	-1.3	-1.7	-1.2	-1.7	50	50	NO	NO	NO	NO	NO
16.1	9151	100 ALFRED STREET SOUTH MILSONS POINT	First	S	60	56	62	56	61	56	62	57	1.2	0.5	1.3	0.5	50	50	YES	YES	NO	NO	YES
16.1	9151	100 ALFRED STREET SOUTH MILSONS POINT	Second	E	68	63	69	63	68	63	69	64	1.1	0.5	1.1	0.5	50	50	YES	YES	YES	YES	YES
16.1	9151	100 ALFRED STREET SOUTH MILSONS POINT	Second	N	63	59	65	60	64	59	66	60	1.8	1.0	1.9	0.9	50	50	YES	YES	YES	YES	YES
16.1	9151	100 ALFRED STREET SOUTH MILSONS POINT	Second	W	50	45	49	44	50	46	49	44	-1.3	-1.8	-1.2	-1.6	50	50	NO	NO	NO	NO	NO
16.1	9151	100 ALFRED STREET SOUTH MILSONS POINT	Second	S	63	58	63	58	63	58	64	58	0.6	0.0	0.7	-0.1	50	50	YES	YES	NO	NO	YES
16.1	9151	100 ALFRED STREET SOUTH MILSONS POINT	Third	E	69	64	70	64	69	65	70	65	0.8	0.2	0.9	0.2	50	50	YES	YES	YES	YES	YES
16.1	9151	100 ALFRED STREET SOUTH MILSONS POINT	Third	N	65	60	66	61	65	61	67	61	1.5	0.7	1.5	0.6	50	50	YES	YES	YES	YES	YES
16.1	9151	100 ALFRED STREET SOUTH MILSONS POINT	Third	W	54	49	53	48	54	49	53	48	-1.1	-1.5	-1.1	-1.5	50	50	NO	NO	NO	NO	NO
16.1	9151	100 ALFRED STREET SOUTH MILSONS POINT	Third	S	64	59	64	59	64	59	64	59	0.4	-0.2	0.5	-0.3	50	50	YES	YES	NO	NO	YES
16.1	9157	100 ALFRED STREET SOUTH MILSONS POINT	Ground	E	56	51	56	51	56	52	57	51	0.5	-0.2	0.5	-0.3	50	50	YES	NO	NO	NO	YES
16.1	9157	100 ALFRED STREET SOUTH MILSONS POINT	Ground	N	57	52	57	52	57	52	58	52	0.7	-0.1	0.6	-0.2	50	50	YES	NO	NO	NO	YES
16.1	9157	100 ALFRED STREET SOUTH MILSONS POINT	Ground	W	47	43	46	41	48	43	46	41	-1.3	-1.8	-1.2	-1.6	50	50	NO	NO	NO	NO	NO
16.1	9157	100 ALFRED STREET SOUTH MILSONS POINT	First	E	58	53	59	53	58	53	59	54	1.3	0.6	1.3	0.5	50	50	YES	NO	NO	NO	YES
16.1	9157	100 ALFRED STREET SOUTH MILSONS POINT	First	N	58	53	59	54	59	54	60	54	1.0	0.2	1.0	0.1	50	50	YES	NO	NO	NO	YES
16.1	9157	100 ALFRED STREET SOUTH MILSONS POINT	First	W	49	45	48	43	50	45	49	43	-1.3	-1.7	-1.1	-1.6	50	50	NO	NO	NO	NO	NO
16.1	9157	100 ALFRED STREET SOUTH MILSONS POINT	Second	E	60	55	61	56	60	55	62	56	1.4	0.6	1.3	0.5	50	50	YES	YES	NO	NO	YES
16.1	9157	100 ALFRED STREET SOUTH MILSONS POINT	Second	N	60	55	61	56	61	56	62	56	1.0	0.2	1.1	0.0	50	50	YES	YES	NO	NO	YES
16.1	9157	100 ALFRED STREET SOUTH MILSONS POINT	Second	W	52	48	51	46	53	48	52	47	-0.9	-1.4	-0.8	-1.2	50	50	NO	NO	NO	NO	NO
16.1	9180	100 ALFRED STREET SOUTH MILSONS POINT	Ground	N	54	50	55	49	55	50	55	49	0.1	-0.6	0.1	-0.6	50	50	YES	NO	NO	NO	YES
16.1	9180	100 ALFRED STREET SOUTH MILSONS POINT	Ground	W	45	40	44	39	45	41	44	39	-1.3	-1.8	-1.1	-1.6	50	50	NO	NO	NO	NO	NO
16.1	9180	100 ALFRED STREET SOUTH MILSONS POINT	Ground	S	53	48	53	48	53	48	54	48	0.3	-0.3	0.4	-0.2	50	50	NO	NO	NO	NO	NO
16.1	9180	100 ALFRED STREET SOUTH MILSONS POINT	Ground	E	53	48	53	48	53	49	54	48	0.2	-0.5	0.2	-0.5	50	50	NO	NO	NO	NO	NO
16.1	9180	100 ALFRED STREET SOUTH MILSONS POINT	First	N	56	51	57	51	56	52	57	51	0.9	0.0	1.0	-0.1	50	50	YES	NO	NO	NO	YES

NCA	Receiver ID	Address	Floor Level	Facade	Opening Year 2027				Design Year 2037				Increase (Do Smthng - Do Nothing)				NCG project road noise criteria		Do noise levels exceed the cumulative limit with project roads adding ≥2dB to the total noise levels?		Is the contribution from the road project Acute?		Consider further treatment?
					Do Nothing		Do Smthng		Do Nothing		Do Smthng		Opening Year 2027		Design Year 2037								
					Day	Night	Day	Night	Day	Night	Day	Night	Day	Night	Day	Night	Day	Night	Day	Night	$L_{Aeq,15hr} \geq 65dB$	$L_{Aeq,9hr} \geq 60dB$	
16.1	9180	100 ALFRED STREET SOUTH MILSONS POINT	First	W	46	41	45	40	47	42	45	40	-1.2	-1.7	-1.2	-1.7	50	50	NO	NO	NO	NO	NO
16.1	9180	100 ALFRED STREET SOUTH MILSONS POINT	First	S	55	50	56	50	55	50	56	50	0.7	-0.1	0.7	-0.1	50	50	YES	NO	NO	NO	YES
16.1	9180	100 ALFRED STREET SOUTH MILSONS POINT	First	E	46	41	44	39	46	41	45	40	-1.3	-1.8	-1.2	-1.7	50	50	NO	NO	NO	NO	NO
16.1	9180	100 ALFRED STREET SOUTH MILSONS POINT	First	E	55	50	55	49	55	50	56	50	0.5	-0.3	0.6	-0.3	50	50	YES	NO	NO	NO	YES
16.1	9180	100 ALFRED STREET SOUTH MILSONS POINT	Second	N	58	53	58	53	58	54	59	53	0.7	-0.2	0.8	-0.4	50	50	YES	NO	NO	NO	YES
16.1	9180	100 ALFRED STREET SOUTH MILSONS POINT	Second	W	48	43	47	42	48	44	47	42	-1.2	-1.6	-1.2	-1.6	50	50	NO	NO	NO	NO	NO
16.1	9180	100 ALFRED STREET SOUTH MILSONS POINT	Second	S	57	52	57	52	57	52	58	52	0.5	-0.4	0.5	-0.4	50	50	YES	NO	NO	NO	YES
16.1	9180	100 ALFRED STREET SOUTH MILSONS POINT	Second	E	47	42	46	41	47	43	46	41	-1.3	-1.8	-1.3	-1.6	50	50	NO	NO	NO	NO	NO
16.1	9180	100 ALFRED STREET SOUTH MILSONS POINT	Second	E	56	52	57	51	57	52	57	52	0.6	-0.2	0.6	-0.3	50	50	YES	NO	NO	NO	YES
16.1	9180	100 ALFRED STREET SOUTH MILSONS POINT	Third	N	60	55	60	54	60	55	61	55	0.5	-0.4	0.5	-0.4	50	50	YES	YES	NO	NO	YES
16.1	9180	100 ALFRED STREET SOUTH MILSONS POINT	Third	W	51	47	50	45	52	47	51	45	-1.0	-1.5	-0.9	-1.4	50	50	NO	NO	NO	NO	NO
16.1	9180	100 ALFRED STREET SOUTH MILSONS POINT	Third	S	58	54	59	53	59	54	59	54	0.6	-0.2	0.6	-0.2	50	50	YES	NO	NO	NO	YES
16.1	9180	100 ALFRED STREET SOUTH MILSONS POINT	Third	E	49	44	48	43	49	45	48	43	-1.2	-1.7	-1.2	-1.7	50	50	NO	NO	NO	NO	NO
16.1	9180	100 ALFRED STREET SOUTH MILSONS POINT	Third	E	59	54	60	54	59	55	60	54	0.7	-0.2	0.7	-0.3	50	50	YES	NO	NO	NO	YES
17.1	8876	7 BROUGHTON STREET KIRRIBILLI	Ground	E	58	53	57	51	58	54	57	52	-1.4	-1.9	-1.4	-1.8	50	50	YES	NO	NO	NO	YES
17.1	8876	7 BROUGHTON STREET KIRRIBILLI	Ground	W	58	53	57	51	58	54	57	52	-1.4	-1.9	-1.3	-1.8	50	50	YES	NO	NO	NO	YES
17.1	8876	7 BROUGHTON STREET KIRRIBILLI	Ground	N	61	56	60	55	61	57	61	55	-0.9	-1.6	-0.9	-1.5	50	50	YES	YES	NO	NO	YES
17.1	8877	5 BROUGHTON STREET KIRRIBILLI	Ground	N	63	58	63	57	63	59	63	58	-0.3	-1.1	-0.3	-1.1	50	50	YES	YES	NO	NO	YES
17.1	8877	5 BROUGHTON STREET KIRRIBILLI	Ground	W	64	59	64	58	65	60	64	59	-0.2	-1.0	-0.2	-1.1	50	50	YES	YES	NO	NO	YES
17.1	8877	5 BROUGHTON STREET KIRRIBILLI	Ground	S	62	57	61	56	62	58	62	56	-0.6	-1.4	-0.6	-1.4	50	50	YES	YES	NO	NO	YES
17.1	8877	5 BROUGHTON STREET KIRRIBILLI	Ground	E	58	53	56	51	58	53	57	52	-1.5	-1.9	-1.4	-1.9	50	50	YES	NO	NO	NO	YES
17.1	8877	5 BROUGHTON STREET KIRRIBILLI	Ground	N	60	55	59	54	61	56	60	54	-0.9	-1.5	-0.8	-1.5	50	50	YES	NO	NO	NO	YES
17.1	8879	7 BROUGHTON STREET KIRRIBILLI	Ground	E	59	54	57	52	59	54	58	53	-1.5	-2.0	-1.5	-1.9	50	50	YES	NO	NO	NO	YES
17.1	8879	7 BROUGHTON STREET KIRRIBILLI	Ground	N	63	58	62	57	63	58	63	57	-0.4	-1.2	-0.4	-1.1	50	50	YES	YES	NO	NO	YES
17.1	8879	7 BROUGHTON STREET KIRRIBILLI	Ground	W	64	59	64	58	64	59	64	58	-0.3	-1.0	-0.3	-1.1	50	50	YES	YES	NO	NO	YES
17.1	8879	7 BROUGHTON STREET KIRRIBILLI	Ground	S	61	56	60	55	62	57	61	55	-0.9	-1.6	-0.8	-1.5	50	50	YES	YES	NO	NO	YES
17.1	8879	7 BROUGHTON STREET KIRRIBILLI	Ground	E	59	54	57	52	59	54	58	52	-1.4	-1.8	-1.3	-1.8	50	50	YES	NO	NO	NO	YES
17.1	8879	7 BROUGHTON STREET KIRRIBILLI	Ground	N	59	55	58	53	60	55	58	53	-1.4	-1.9	-1.4	-1.9	50	50	YES	NO	NO	NO	YES
17.1	8896	7 BROUGHTON STREET KIRRIBILLI	Ground	W	63	58	62	57	63	58	63	57	-0.5	-1.2	-0.4	-1.2	50	50	YES	YES	NO	NO	YES
17.1	8896	7 BROUGHTON STREET KIRRIBILLI	Ground	S	59	54	58	52	59	55	58	53	-1.2	-1.7	-1.2	-1.6	50	50	YES	NO	NO	NO	YES
17.1	8896	7 BROUGHTON STREET KIRRIBILLI	Ground	E	58	53	56	51	58	53	57	52	-1.4	-1.9	-1.4	-1.8	50	50	YES	NO	NO	NO	YES
17.1	8906	7 BROUGHTON STREET KIRRIBILLI	Ground	E	58	53	56	51	58	53	57	51	-1.5	-1.9	-1.4	-1.9	50	50	YES	NO	NO	NO	YES
17.1	8906	7 BROUGHTON STREET KIRRIBILLI	Ground	E	58	53	56	51	58	53	57	51	-1.5	-1.9	-1.4	-1.9	50	50	YES	NO	NO	NO	YES
17.1	8906	7 BROUGHTON STREET KIRRIBILLI	Ground	N	59	54	58	53	60	55	59	53	-1.0	-1.5	-0.9	-1.5	50	50	YES	NO	NO	NO	YES
17.1	8906	7 BROUGHTON STREET KIRRIBILLI	Ground	W	64	59	63	58	64	59	64	58	-0.2	-1.0	-0.1	-1.1	50	50	YES	YES	NO	NO	YES
17.1	8906	7 BROUGHTON STREET KIRRIBILLI	Ground	S	63	58	62	57	63	58	63	57	-0.5	-1.2	-0.5	-1.3	50	50	YES	YES	NO	NO	YES
18.1	9143	46-48 WILLOUGHBY STREET KIRRIBILLI	Ground	N	54	50	53	48	55	50	54	48	-1.0	-2.0	-1.0	-2.0	50	50	NO	NO	NO	NO	NO
18.1	9143	46-48 WILLOUGHBY STREET KIRRIBILLI	Ground	W	55	51	54	49	56	51	55	50	-0.8	-1.4	-0.8	-1.3	50	50	YES	NO	NO	NO	YES
18.1	9143	46-48 WILLOUGHBY STREET KIRRIBILLI	Ground	S	54	49	54	48	55	50	54	49	-0.5	-1.1	-0.5	-1.2	50	50	NO	NO	NO	NO	NO
18.1	9143	46-48 WILLOUGHBY STREET KIRRIBILLI	Ground	E	49	44	48	42	49	44	48	43	-1.2	-1.7	-1.2	-1.6	50	50	NO	NO	NO	NO	NO
18.1	9143	46-48 WILLOUGHBY STREET KIRRIBILLI	First	N	56	52	55	50	57	52	55	50	-1.2	-2.1	-1.2	-2.0	50	50	YES	NO	NO	NO	YES
18.1	9143	46-48 WILLOUGHBY STREET KIRRIBILLI	First	W	57	52	57	51	58	53	57	52	-0.6	-1.4	-0.6	-1.4	50	50	YES	NO	NO	NO	YES
18.1	9143	46-48 WILLOUGHBY STREET KIRRIBILLI	First	S	56	51	55	50	56	51	56	50	-0.4	-1.1	-0.3	-1.1	50	50	YES	NO	NO	NO	YES
18.1	9143	46-48 WILLOUGHBY STREET KIRRIBILLI	First	E	52	47	51	46	53	48	51	46	-1.1	-1.7	-1.1	-1.6	50	50	NO	NO	NO	NO	NO
15.1	10866	57 EUROKA STREET WAVERTON	Ground	E	35	30	34	30	35	30	34	30	-0.8	0.0	-0.8	0.0	47	42	NO	NO	NO	NO	NO
15.1	10866	57 EUROKA STREET WAVERTON	First	E	35	30	34	30	35	30	35	30	-0.8	0.0	-0.7	0.0	47	42	NO	NO	NO	NO	NO
15.1	10891	59 EUROKA STREET WAVERTON	Ground	E	35	30	34	30	35	30	35	30	-0.9	0.0	-0.8	0.0	47	42	NO	NO	NO	NO	NO
15.1	10891	59 EUROKA STREET WAVERTON	Ground	N	35	30	34	30	35	30	34	30	-0.8	0.0	-0.8	0.0	47	42	NO	NO	NO	NO	NO
15.1	10946	74-76 BANK STREET NORTH SYDNEY	Ground	E	36	30	35	30	36	30	35	30	-0.9	0.0	-0.8	-0.3	48	42	NO	NO	NO	NO	NO
15.1	10946	74-76 BANK STREET NORTH SYDNEY	Ground	W	36	30	35	30	36	30	35	30	-0.9	0.0	-0.8	-0.2	48	42	NO	NO	NO	NO	NO
15.1	10946	74-76 BANK STREET NORTH SYDNEY	Ground	S	35	30	35	30	36	30	35	30	-0.8	0.0	-0.8	-0.2	48	42	NO	NO	NO	NO	NO
15.1	10967	63 EUROKA STREET WAVERTON	Ground	S	35	30	34	30	35	30	34	30	-0.8	0.0	-0.7	0.0	47	42	NO	NO	NO	NO	NO
15.1	10967	63 EUROKA STREET WAVERTON	Ground	E	35	30	34	30	36	30	35	30	-0.8	0.0	-0.8	0.0	48	42	NO	NO	NO	NO	NO
15.1	10968	65 EUROKA STREET WAVERTON	Ground	E	35	30	34	30	36	30	35	30	-0.8	0.0	-0.7	0.0	48	42	NO	NO	NO	NO	NO
15.1	10968	65 EUROKA STREET WAVERTON	Ground	N	35	30	34	30	36	30	35	30	-0.8	0.0	-0.7	0.0	48	42	NO	NO	NO	NO	NO
15.1	10974	58 ANCRUM STREET WAVERTON	Ground	E	35	30	34	30	36	30	35	30	-0.8	0.0	-0.8	0.0	48	42	NO	NO	NO	NO	NO
15.1	10974	58 ANCRUM STREET WAVERTON	Ground	N	35	30	34	30	36	30	35	30	-0.9	0.0	-0.8	0.0	48	42	NO	NO	NO	NO	NO
15.1	10974	58 ANCRUM STREET WAVERTON	Ground	W	35	30	34	30	36	30	35	30	-0.8	0.0	-0.7	0.0	48	42	NO	NO	NO	NO	NO
15.1	10974	58 ANCRUM STREET WAVERTON	Ground	S	35	30	34	30	35	30	35	30	-0.8	0.0	-0.8	0.0	47	42	NO	NO	NO	NO	NO
15.1	10974	58 ANCRUM STREET WAVERTON	Ground	E	35	30	34	30	36	30	35	30	-0.9	0.0	-0.8	0.0	48	42	NO	NO	NO	NO	NO
15.1	10988	78 BANK STREET NORTH SYDNEY	Ground	E	36	30	35	30	36	30	35	30	-0.9	0.0	-0.8	-0.4	48	42	NO	NO	NO	NO	NO
15.1	10988	78 BANK STREET NORTH SYDNEY	Ground	N	36	30	35	30	36	30	35	30	-0.8	0.0	-0.8	-0.4	48	42	NO	NO	NO	NO	NO
15.1	10988	78 BANK STREET NORTH SYDNEY	Ground	W	36	30	35	30	36	30	35	30	-0.8	0.0	-0.8	-0.3	48	42	NO	NO	NO	NO	NO

NCA	Receiver ID	Address	Floor Level	Facade	Opening Year 2027				Design Year 2037				Increase (Do Smthng - Do Nothing)				NCG project road noise criteria		Do noise levels exceed the cumulative limit with project roads adding ≥2dB to the total noise levels?		Is the contribution from the road project Acute?		Consider further treatment?
					Do Nothing		Do Smthng		Do Nothing		Do Smthng		Opening Year 2027		Design Year 2037								
					Day	Night	Day	Night	Day	Night	Day	Night	Day	Night	Day	Night	Day	Night	Day	Night	$L_{Aeq,15hr} \geq 65dB$	$L_{Aeq,9hr} \geq 60dB$	
15.1	11005	59 ANCRUM STREET WAVERTON	Ground	W	35	30	34	30	36	30	35	30	-0.8	0.0	-0.8	0.0	48	42	NO	NO	NO	NO	NO
15.1	11005	59 ANCRUM STREET WAVERTON	Ground	S	35	30	34	30	36	30	35	30	-0.8	0.0	-0.8	0.0	48	42	NO	NO	NO	NO	NO
15.1	11005	59 ANCRUM STREET WAVERTON	Ground	E	35	30	34	30	36	30	35	30	-0.9	0.0	-0.8	-0.1	48	42	NO	NO	NO	NO	NO
15.1	11008	67 EUROKA STREET WAVERTON	Ground	N	35	30	35	30	36	30	35	30	-0.7	0.0	-0.6	0.0	48	42	NO	NO	NO	NO	NO
15.1	11008	67 EUROKA STREET WAVERTON	Ground	W	35	30	34	30	36	30	35	30	-0.8	0.0	-0.7	0.0	48	42	NO	NO	NO	NO	NO
15.1	11008	67 EUROKA STREET WAVERTON	Ground	E	35	30	35	30	36	30	35	30	-0.7	0.0	-0.7	0.0	48	42	NO	NO	NO	NO	NO
15.1	11044	80 BANK STREET NORTH SYDNEY	Ground	E	36	30	35	30	36	30	35	30	-0.8	0.0	-0.8	-0.4	48	42	NO	NO	NO	NO	NO
15.1	11044	80 BANK STREET NORTH SYDNEY	Ground	N	36	30	35	30	36	30	35	30	-0.8	0.0	-0.7	-0.4	48	42	NO	NO	NO	NO	NO
15.1	11044	80 BANK STREET NORTH SYDNEY	Ground	W	36	30	35	30	36	30	35	30	-0.8	0.0	-0.7	-0.3	48	42	NO	NO	NO	NO	NO
15.1	11044	80 BANK STREET NORTH SYDNEY	Ground	S	36	30	35	30	36	30	35	30	-0.9	0.0	-0.7	-0.3	48	42	NO	NO	NO	NO	NO
15.1	11177	15 WAVERTON AVENUE WAVERTON	Ground	E	36	30	36	30	37	30	37	30	-0.4	0.0	-0.4	-0.1	49	42	NO	NO	NO	NO	NO
15.1	11177	15 WAVERTON AVENUE WAVERTON	First	E	37	30	36	30	37	31	37	31	-0.3	-0.1	-0.3	-0.1	49	43	NO	NO	NO	NO	NO
15.1	11186	100 BANK STREET NORTH SYDNEY	Ground	W	35	30	34	30	36	30	35	30	-0.8	0.0	-0.7	0.0	48	42	NO	NO	NO	NO	NO
15.1	11186	100 BANK STREET NORTH SYDNEY	Ground	S	36	30	35	30	36	30	36	30	-0.7	0.0	-0.7	-0.4	48	42	NO	NO	NO	NO	NO
15.1	11186	100 BANK STREET NORTH SYDNEY	Ground	E	36	30	35	30	36	31	36	30	-0.7	-0.2	-0.7	-0.5	48	43	NO	NO	NO	NO	NO
15.1	11187	102 BANK STREET NORTH SYDNEY	Ground	E	36	30	35	30	36	31	36	30	-0.8	-0.2	-0.7	-0.5	48	43	NO	NO	NO	NO	NO
15.1	11187	102 BANK STREET NORTH SYDNEY	Ground	W	35	30	34	30	35	30	34	30	-0.9	0.0	-0.8	0.0	47	42	NO	NO	NO	NO	NO
15.1	11187	102 BANK STREET NORTH SYDNEY	First	E	36	30	36	30	37	31	36	30	-0.6	-0.3	-0.7	-0.7	49	43	NO	NO	NO	NO	NO
15.1	11187	102 BANK STREET NORTH SYDNEY	First	W	36	30	35	30	36	30	36	30	-0.6	0.0	-0.6	-0.4	48	42	NO	NO	NO	NO	NO
15.1	11187	102 BANK STREET NORTH SYDNEY	First	S	36	30	35	30	36	31	36	30	-0.7	-0.1	-0.6	-0.5	48	43	NO	NO	NO	NO	NO
15.1	11188	104 BANK STREET NORTH SYDNEY	Ground	E	36	30	35	30	36	31	36	30	-0.7	-0.2	-0.6	-0.6	48	43	NO	NO	NO	NO	NO
15.1	11188	104 BANK STREET NORTH SYDNEY	Ground	N	35	30	34	30	35	30	35	30	-0.8	0.0	-0.7	0.0	47	42	NO	NO	NO	NO	NO
15.1	11188	104 BANK STREET NORTH SYDNEY	Ground	W	35	30	34	30	35	30	34	30	-0.9	0.0	-0.8	0.0	47	42	NO	NO	NO	NO	NO
15.1	11188	104 BANK STREET NORTH SYDNEY	First	E	36	30	36	30	37	31	36	30	-0.7	-0.4	-0.6	-0.8	49	43	NO	NO	NO	NO	NO
15.1	11188	104 BANK STREET NORTH SYDNEY	First	N	36	30	35	30	36	30	36	30	-0.7	0.0	-0.6	-0.4	48	42	NO	NO	NO	NO	NO
15.1	11188	104 BANK STREET NORTH SYDNEY	First	W	36	30	35	30	36	30	36	30	-0.7	0.0	-0.6	-0.4	48	42	NO	NO	NO	NO	NO
15.1	11218	106 BANK STREET NORTH SYDNEY	Ground	W	36	30	35	30	36	30	36	30	-0.6	0.0	-0.5	-0.2	48	42	NO	NO	NO	NO	NO
15.1	11218	106 BANK STREET NORTH SYDNEY	Ground	S	36	30	35	30	36	30	36	30	-0.7	0.0	-0.6	-0.3	48	42	NO	NO	NO	NO	NO
15.1	11218	106 BANK STREET NORTH SYDNEY	Ground	E	36	30	36	30	37	31	36	30	-0.6	-0.3	-0.6	-0.7	49	43	NO	NO	NO	NO	NO
15.1	11218	106 BANK STREET NORTH SYDNEY	Ground	N	35	30	35	30	36	30	35	30	-0.9	0.0	-0.8	0.0	48	42	NO	NO	NO	NO	NO
15.1	11226	13 WAVERTON AVENUE WAVERTON	Ground	SW	35	30	34	30	35	30	35	30	-0.5	0.0	-0.4	0.0	47	42	NO	NO	NO	NO	NO
15.1	11226	13 WAVERTON AVENUE WAVERTON	Ground	SE	36	30	36	30	37	31	37	30	-0.4	-0.1	-0.4	-0.2	49	43	NO	NO	NO	NO	NO
15.1	11226	13 WAVERTON AVENUE WAVERTON	Ground	NE	36	30	36	30	37	30	36	30	-0.4	0.0	-0.4	-0.2	49	42	NO	NO	NO	NO	NO
15.1	11226	13 WAVERTON AVENUE WAVERTON	Ground	NW	36	30	36	30	37	30	36	30	-0.5	0.0	-0.5	-0.2	49	42	NO	NO	NO	NO	NO
15.1	11246	108 BANK STREET NORTH SYDNEY	Ground	S	35	30	34	30	35	30	35	30	-0.9	0.0	-0.7	0.0	47	42	NO	NO	NO	NO	NO
15.1	11246	108 BANK STREET NORTH SYDNEY	Ground	E	36	30	35	30	37	31	36	30	-0.7	-0.2	-0.8	-0.6	49	43	NO	NO	NO	NO	NO
15.1	11246	108 BANK STREET NORTH SYDNEY	Ground	W	35	30	34	30	35	30	34	30	-0.9	0.0	-0.8	0.0	47	42	NO	NO	NO	NO	NO
15.1	11246	108 BANK STREET NORTH SYDNEY	First	S	36	30	35	30	37	31	36	30	-0.7	-0.2	-0.7	-0.6	49	43	NO	NO	NO	NO	NO
15.1	11246	108 BANK STREET NORTH SYDNEY	First	E	36	30	36	30	37	31	36	30	-0.7	-0.4	-0.7	-0.8	49	43	NO	NO	NO	NO	NO
15.1	11246	108 BANK STREET NORTH SYDNEY	First	W	36	30	35	30	37	31	36	30	-0.7	-0.1	-0.7	-0.5	49	43	NO	NO	NO	NO	NO
15.1	11247	110 BANK STREET NORTH SYDNEY	Ground	E	36	30	35	30	37	31	36	30	-0.8	-0.2	-0.7	-0.6	49	43	NO	NO	NO	NO	NO
15.1	11247	110 BANK STREET NORTH SYDNEY	Ground	N	35	30	34	30	36	30	35	30	-0.9	0.0	-0.9	0.0	48	42	NO	NO	NO	NO	NO
15.1	11247	110 BANK STREET NORTH SYDNEY	Ground	W	35	30	33	30	35	30	34	30	-1.1	0.0	-1.1	0.0	47	42	NO	NO	NO	NO	NO
15.1	11247	110 BANK STREET NORTH SYDNEY	First	E	36	30	36	30	37	31	36	30	-0.7	-0.4	-0.7	-0.8	49	43	NO	NO	NO	NO	NO
15.1	11247	110 BANK STREET NORTH SYDNEY	First	N	36	30	35	30	37	31	36	30	-0.7	-0.1	-0.7	-0.5	49	43	NO	NO	NO	NO	NO
15.1	11247	110 BANK STREET NORTH SYDNEY	First	W	36	30	35	30	36	30	36	30	-0.7	0.0	-0.8	-0.4	48	42	NO	NO	NO	NO	NO
15.1	11279	11 WAVERTON AVENUE WAVERTON	Ground	NE	35	30	34	30	35	30	35	30	-0.8	0.0	-0.7	0.0	47	42	NO	NO	NO	NO	NO
15.1	11279	11 WAVERTON AVENUE WAVERTON	Ground	NW	35	30	34	30	35	30	35	30	-0.7	0.0	-0.7	0.0	47	42	NO	NO	NO	NO	NO
15.1	11279	11 WAVERTON AVENUE WAVERTON	Ground	SW	36	30	35	30	36	30	36	30	-0.6	0.0	-0.6	0.0	48	42	NO	NO	NO	NO	NO
15.1	11279	11 WAVERTON AVENUE WAVERTON	Ground	W	36	30	35	30	36	30	36	30	-0.6	0.0	-0.5	0.0	48	42	NO	NO	NO	NO	NO
15.1	11279	11 WAVERTON AVENUE WAVERTON	Ground	SW	35	30	35	30	36	30	35	30	-0.5	0.0	-0.4	0.0	48	42	NO	NO	NO	NO	NO
15.1	11279	11 WAVERTON AVENUE WAVERTON	Ground	SE	37	30	36	30	37	31	37	31	-0.5	-0.4	-0.5	-0.3	49	43	NO	NO	NO	NO	NO
15.1	11305	2A TOONGARAH ROAD WAVERTON	Ground	NE	37	31	36	30	37	31	37	30	-0.7	-0.5	-0.6	-0.6	49	43	NO	NO	NO	NO	NO
15.1	11305	2A TOONGARAH ROAD WAVERTON	Ground	SE	35	30	35	30	36	30	35	30	-0.8	0.0	-0.8	-0.2	48	42	NO	NO	NO	NO	NO
15.1	11305	2A TOONGARAH ROAD WAVERTON	First	NE	37	31	36	30	37	31	37	31	-0.6	-0.7	-0.6	-0.6	49	43	NO	NO	NO	NO	NO
15.1	11305	2A TOONGARAH ROAD WAVERTON	First	NW	36	30	36	30	37	31	36	30	-0.7	-0.4	-0.6	-0.7	49	43	NO	NO	NO	NO	NO
15.1	11305	2A TOONGARAH ROAD WAVERTON	First	SW	36	30	35	30	36	30	36	30	-0.8	0.0	-0.7	-0.4	48	42	NO	NO	NO	NO	NO
15.1	11305	2A TOONGARAH ROAD WAVERTON	First	SE	37	31	36	30	37	31	37	30	-0.6	-0.5	-0.6	-0.6	49	43	NO	NO	NO	NO	NO
15.1	11329	9 WAVERTON AVENUE WAVERTON	Ground	N	36	30	35	30	36	30	35	30	-0.7	0.0	-0.6	0.0	48	42	NO	NO	NO	NO	NO
15.1	11329	9 WAVERTON AVENUE WAVERTON	Ground	NW	35	30	34	30	36	30	35	30	-0.7	0.0	-0.6	0.0	48	42	NO	NO	NO	NO	NO
15.1	11329	9 WAVERTON AVENUE WAVERTON	Ground	W	34	30	33	30	35	30	34	30	-0.9	0.0	-0.8	0.0	47	42	NO	NO	NO	NO	NO
15.1	11329	9 WAVERTON AVENUE WAVERTON	Ground	S	34	30	33	30	35	30	34	30	-0.9	0.0	-0.8	0.0	47	42	NO	NO	NO	NO	NO

NCA	Receiver ID	Address	Floor Level	Facade	Opening Year 2027				Design Year 2037				Increase (Do Smthng - Do Nothing)				NCG project road noise criteria		Do noise levels exceed the cumulative limit with project roads adding ≥2dB to the total noise levels?		Is the contribution from the road project Acute?		Consider further treatment?
					Do Nothing		Do Smthng		Do Nothing		Do Smthng		Opening Year 2027		Design Year 2037								
					Day	Night	Day	Night	Day	Night	Day	Night	Day	Night	Day	Night	Day	Night	Day	Night	$L_{Aeq,15hr} \geq 65dB$	$L_{Aeq,9hr} \geq 60dB$	
15.1	11329	9 WAVERTON AVENUE WAVERTON	Ground	E	37	31	36	30	38	31	37	31	-0.6	-0.4	-0.5	-0.3	50	43	NO	NO	NO	NO	NO
15.1	11329	9 WAVERTON AVENUE WAVERTON	First	N	37	30	36	30	37	31	37	30	-0.6	-0.3	-0.6	-0.4	49	43	NO	NO	NO	NO	NO
15.1	11329	9 WAVERTON AVENUE WAVERTON	First	NW	37	30	36	30	37	31	37	30	-0.5	-0.2	-0.5	-0.3	49	43	NO	NO	NO	NO	NO
15.1	11329	9 WAVERTON AVENUE WAVERTON	First	W	36	30	35	30	36	30	36	30	-0.6	0.0	-0.6	0.0	48	42	NO	NO	NO	NO	NO
15.1	11329	9 WAVERTON AVENUE WAVERTON	First	S	36	30	35	30	36	30	36	30	-0.7	0.0	-0.6	-0.1	48	42	NO	NO	NO	NO	NO
15.1	11329	9 WAVERTON AVENUE WAVERTON	First	E	37	31	37	30	38	31	37	31	-0.5	-0.4	-0.5	-0.2	50	43	NO	NO	NO	NO	NO
15.1	11342	2 TOONGARAH ROAD WAVERTON	Ground	E	37	31	37	30	38	31	37	31	-0.7	-0.6	-0.6	-0.4	50	43	NO	NO	NO	NO	NO
15.1	11342	2 TOONGARAH ROAD WAVERTON	Ground	N	36	30	35	30	36	31	36	30	-0.7	-0.1	-0.6	-0.5	48	43	NO	NO	NO	NO	NO
15.1	11342	2 TOONGARAH ROAD WAVERTON	Ground	W	36	30	35	30	36	30	36	30	-0.7	0.0	-0.6	-0.4	48	42	NO	NO	NO	NO	NO
15.1	11342	2 TOONGARAH ROAD WAVERTON	Ground	S	36	30	36	30	37	31	36	30	-0.7	-0.3	-0.6	-0.7	49	43	NO	NO	NO	NO	NO
15.1	11385	7 WAVERTON AVENUE WAVERTON	Ground	N	37	30	36	30	37	31	37	31	-0.5	-0.3	-0.5	-0.3	49	43	NO	NO	NO	NO	NO
15.1	11385	7 WAVERTON AVENUE WAVERTON	Ground	W	34	30	33	30	35	30	34	30	-0.9	0.0	-0.8	0.0	47	42	NO	NO	NO	NO	NO
15.1	11385	7 WAVERTON AVENUE WAVERTON	Ground	S	35	30	34	30	35	30	34	30	-0.9	0.0	-0.8	0.0	47	42	NO	NO	NO	NO	NO
15.1	11385	7 WAVERTON AVENUE WAVERTON	Ground	E	37	31	37	30	38	31	37	31	-0.5	-0.4	-0.5	-0.2	50	43	NO	NO	NO	NO	NO
15.1	11385	7 WAVERTON AVENUE WAVERTON	Ground	NW	36	30	36	30	37	30	36	30	-0.6	0.0	-0.6	-0.4	49	42	NO	NO	NO	NO	NO
15.1	11385	7 WAVERTON AVENUE WAVERTON	Ground	E	36	30	36	30	37	31	36	30	-0.6	-0.1	-0.6	-0.4	49	43	NO	NO	NO	NO	NO
15.1	11385	7 WAVERTON AVENUE WAVERTON	First	N	37	31	37	30	38	31	37	31	-0.5	-0.2	-0.5	-0.2	50	43	NO	NO	NO	NO	NO
15.1	11385	7 WAVERTON AVENUE WAVERTON	First	W	36	30	35	30	36	30	35	30	-0.7	0.0	-0.7	0.0	48	42	NO	NO	NO	NO	NO
15.1	11385	7 WAVERTON AVENUE WAVERTON	First	S	36	30	35	30	36	30	36	30	-0.7	0.0	-0.6	-0.2	48	42	NO	NO	NO	NO	NO
15.1	11385	7 WAVERTON AVENUE WAVERTON	First	E	37	31	37	31	38	31	37	31	-0.5	-0.4	-0.6	-0.2	50	43	NO	NO	NO	NO	NO
15.1	11385	7 WAVERTON AVENUE WAVERTON	First	NW	37	31	37	30	38	31	37	31	-0.5	-0.3	-0.5	-0.3	50	43	NO	NO	NO	NO	NO
15.1	11385	7 WAVERTON AVENUE WAVERTON	First	E	37	31	37	30	38	31	37	31	-0.5	-0.3	-0.5	-0.2	50	43	NO	NO	NO	NO	NO
15.1	11394	4 TOONGARAH ROAD WAVERTON	Ground	E	37	31	37	31	38	32	37	31	-0.6	-0.4	-0.6	-0.4	50	44	NO	NO	NO	NO	NO
15.1	11394	4 TOONGARAH ROAD WAVERTON	Ground	N	36	30	35	30	37	31	36	30	-0.7	-0.2	-0.6	-0.6	49	43	NO	NO	NO	NO	NO
15.1	11394	4 TOONGARAH ROAD WAVERTON	Ground	W	36	30	35	30	37	30	36	30	-0.8	0.0	-0.7	-0.4	49	42	NO	NO	NO	NO	NO
15.1	11394	4 TOONGARAH ROAD WAVERTON	Ground	S	36	30	36	30	37	31	36	30	-0.6	-0.4	-0.6	-0.7	49	43	NO	NO	NO	NO	NO
15.1	11442	6 TOONGARAH ROAD WAVERTON	Ground	E	37	31	37	31	38	32	38	31	-0.5	-0.5	-0.6	-0.3	50	44	NO	NO	NO	NO	NO
15.1	11442	6 TOONGARAH ROAD WAVERTON	Ground	N	35	30	35	30	36	30	35	30	-0.8	0.0	-0.8	-0.1	48	42	NO	NO	NO	NO	NO
15.1	11442	6 TOONGARAH ROAD WAVERTON	Ground	W	36	30	35	30	37	30	36	30	-0.7	0.0	-0.7	-0.4	49	42	NO	NO	NO	NO	NO
15.1	11442	6 TOONGARAH ROAD WAVERTON	Ground	S	36	30	36	30	37	31	36	30	-0.7	-0.4	-0.7	-0.6	49	43	NO	NO	NO	NO	NO
15.1	11470	5 WAVERTON AVENUE WAVERTON	Ground	E	37	31	37	30	38	31	37	31	-0.6	-0.4	-0.5	-0.2	50	43	NO	NO	NO	NO	NO
15.1	11470	5 WAVERTON AVENUE WAVERTON	Ground	N	37	30	36	30	37	31	37	30	-0.5	-0.1	-0.5	-0.3	49	43	NO	NO	NO	NO	NO
15.1	11470	5 WAVERTON AVENUE WAVERTON	Ground	S	35	30	34	30	35	30	34	30	-0.8	0.0	-0.7	0.0	47	42	NO	NO	NO	NO	NO
15.1	11470	5 WAVERTON AVENUE WAVERTON	First	E	37	31	37	31	38	31	38	31	-0.5	-0.2	-0.5	-0.2	50	43	NO	NO	NO	NO	NO
15.1	11470	5 WAVERTON AVENUE WAVERTON	First	N	37	31	37	30	38	31	37	31	-0.5	-0.2	-0.5	-0.1	50	43	NO	NO	NO	NO	NO
15.1	11470	5 WAVERTON AVENUE WAVERTON	First	S	36	30	35	30	37	30	36	30	-0.6	0.0	-0.6	-0.1	49	42	NO	NO	NO	NO	NO
15.1	11496	3 WAVERTON AVENUE WAVERTON	Ground	N	37	30	36	30	37	30	37	30	-0.6	0.0	-0.5	-0.1	49	42	NO	NO	NO	NO	NO
15.1	11496	3 WAVERTON AVENUE WAVERTON	Ground	NE	34	30	33	30	35	30	34	30	-0.8	0.0	-0.7	0.0	47	42	NO	NO	NO	NO	NO
15.1	11496	3 WAVERTON AVENUE WAVERTON	Ground	W	34	30	33	30	34	30	33	30	-0.9	0.0	-0.8	0.0	46	42	NO	NO	NO	NO	NO
15.1	11496	3 WAVERTON AVENUE WAVERTON	Ground	N	36	30	36	30	37	30	36	30	-0.5	0.0	-0.5	0.0	49	42	NO	NO	NO	NO	NO
15.1	11496	3 WAVERTON AVENUE WAVERTON	Ground	S	35	30	34	30	35	30	34	30	-0.7	0.0	-0.7	0.0	47	42	NO	NO	NO	NO	NO
15.1	11496	3 WAVERTON AVENUE WAVERTON	Ground	E	36	30	35	30	37	30	36	30	-0.6	0.0	-0.6	-0.1	49	42	NO	NO	NO	NO	NO
15.1	11496	3 WAVERTON AVENUE WAVERTON	First	N	37	30	37	30	38	31	37	31	-0.4	-0.1	-0.5	0.0	50	43	NO	NO	NO	NO	NO
15.1	11496	3 WAVERTON AVENUE WAVERTON	First	NE	36	30	35	30	36	30	36	30	-0.7	0.0	-0.6	0.0	48	42	NO	NO	NO	NO	NO
15.1	11496	3 WAVERTON AVENUE WAVERTON	First	W	35	30	35	30	36	30	35	30	-0.7	0.0	-0.6	0.0	48	42	NO	NO	NO	NO	NO
15.1	11496	3 WAVERTON AVENUE WAVERTON	First	N	37	30	37	30	38	31	37	31	-0.5	-0.1	-0.5	0.0	50	43	NO	NO	NO	NO	NO
15.1	11496	3 WAVERTON AVENUE WAVERTON	First	S	36	30	35	30	37	30	36	30	-0.6	0.0	-0.5	0.0	49	42	NO	NO	NO	NO	NO
15.1	11496	3 WAVERTON AVENUE WAVERTON	First	E	37	31	37	30	38	31	37	31	-0.5	-0.1	-0.5	-0.1	50	43	NO	NO	NO	NO	NO
15.1	11524	8 TOONGARAH ROAD WAVERTON	Ground	W	36	30	36	30	37	31	36	30	-0.6	-0.1	-0.6	-0.5	49	43	NO	NO	NO	NO	NO
15.1	11524	8 TOONGARAH ROAD WAVERTON	Ground	S	37	30	36	30	37	31	37	30	-0.6	-0.4	-0.6	-0.5	49	43	NO	NO	NO	NO	NO
15.1	11524	8 TOONGARAH ROAD WAVERTON	Ground	E	38	31	37	31	38	32	38	31	-0.6	-0.4	-0.6	-0.4	50	44	NO	NO	NO	NO	NO
15.1	11525	10 TOONGARAH ROAD WAVERTON	Ground	E	38	31	37	31	38	32	38	31	-0.6	-0.6	-0.6	-0.4	50	44	NO	NO	NO	NO	NO
15.1	11525	10 TOONGARAH ROAD WAVERTON	Ground	N	37	31	36	30	38	31	37	31	-0.7	-0.6	-0.7	-0.6	50	43	NO	NO	NO	NO	NO
15.1	11525	10 TOONGARAH ROAD WAVERTON	Ground	W	35	30	34	30	35	30	34	30	-1.0	0.0	-0.9	0.0	47	42	NO	NO	NO	NO	NO
15.1	11525	10 TOONGARAH ROAD WAVERTON	First	E	38	32	37	31	39	32	38	32	-0.6	-0.4	-0.6	-0.4	51	44	NO	NO	NO	NO	NO
15.1	11525	10 TOONGARAH ROAD WAVERTON	First	N	38	31	37	31	39	32	38	32	-0.6	-0.4	-0.6	-0.3	51	44	NO	NO	NO	NO	NO
15.1	11525	10 TOONGARAH ROAD WAVERTON	First	W	36	30	35	30	37	31	36	30	-0.7	-0.1	-0.6	-0.5	49	43	NO	NO	NO	NO	NO
15.1	11573	12 TOONGARAH ROAD WAVERTON	Ground	N	36	30	35	30	37	31	36	30	-0.7	-0.2	-0.7	-0.6	49	43	NO	NO	NO	NO	NO
15.1	11573	12 TOONGARAH ROAD WAVERTON	Ground	W	36	30	36	30	37	31	36	30	-0.7	-0.1	-0.6	-0.6	49	43	NO	NO	NO	NO	NO
15.1	11573	12 TOONGARAH ROAD WAVERTON	Ground	S	37	31	36	30	38	31	37	31	-0.7	-0.8	-0.7	-0.6	50	43	NO	NO	NO	NO	NO
15.1	11573	12 TOONGARAH ROAD WAVERTON	Ground	E	38	32	37	31	39	32	38	32	-0.6	-0.5	-0.6	-0.4	51	44	NO	NO	NO	NO	NO
15.1	11573	12 TOONGARAH ROAD WAVERTON	Ground	N	38	31	37	31	38	32	38	31	-0.6	-0.5	-0.6	-0.5	50	44	NO	NO	NO	NO	NO

NCA	Receiver ID	Address	Floor Level	Facade	Opening Year 2027				Design Year 2037				Increase (Do Smthng - Do Nothing)				NCG project road noise criteria		Do noise levels exceed the cumulative limit with project roads adding ≥2dB to the total noise levels?		Is the contribution from the road project Acute?		Consider further treatment?
					Do Nothing		Do Smthng		Do Nothing		Do Smthng		Opening Year 2027		Design Year 2037								
					Day	Night	Day	Night	Day	Night	Day	Night	Day	Night	Day	Night	Day	Night	Day	Night	$L_{Aeq,15hr} \geq 65dB$	$L_{Aeq,9hr} \geq 60dB$	
15.1	11573	12 TOONGARAH ROAD WAVERTON	Ground	E	38	31	37	31	38	32	37	31	-0.7	-0.6	-0.7	-0.5	50	44	NO	NO	NO	NO	NO
15.1	11599	3 WAVERTON AVENUE WAVERTON	Ground	S	37	30	36	30	37	31	37	30	-0.6	-0.2	-0.5	-0.4	49	43	NO	NO	NO	NO	NO
15.1	11599	3 WAVERTON AVENUE WAVERTON	Ground	E	37	31	37	30	38	31	37	31	-0.5	-0.3	-0.5	-0.3	50	43	NO	NO	NO	NO	NO
15.1	11599	3 WAVERTON AVENUE WAVERTON	Ground	N	37	30	36	30	38	31	37	31	-0.5	-0.3	-0.5	-0.2	50	43	NO	NO	NO	NO	NO
15.1	11599	3 WAVERTON AVENUE WAVERTON	Ground	W	36	30	35	30	37	30	36	30	-0.7	0.0	-0.7	-0.1	49	42	NO	NO	NO	NO	NO
15.1	11599	3 WAVERTON AVENUE WAVERTON	Ground	N	37	30	36	30	38	31	37	31	-0.6	-0.3	-0.5	-0.2	50	43	NO	NO	NO	NO	NO
15.1	11599	3 WAVERTON AVENUE WAVERTON	Ground	W	36	30	35	30	37	30	36	30	-0.6	0.0	-0.6	0.0	49	42	NO	NO	NO	NO	NO
15.1	11599	3 WAVERTON AVENUE WAVERTON	Ground	N	37	30	36	30	38	31	37	31	-0.5	-0.1	-0.5	0.0	50	43	NO	NO	NO	NO	NO
15.1	11599	3 WAVERTON AVENUE WAVERTON	Ground	W	35	30	34	30	36	30	35	30	-0.6	0.0	-0.6	0.0	48	42	NO	NO	NO	NO	NO
15.1	11599	3 WAVERTON AVENUE WAVERTON	Ground	S	36	30	36	30	37	30	36	30	-0.5	0.0	-0.5	-0.1	49	42	NO	NO	NO	NO	NO
15.1	11599	3 WAVERTON AVENUE WAVERTON	Ground	W	35	30	35	30	36	30	35	30	-0.7	0.0	-0.7	0.0	48	42	NO	NO	NO	NO	NO
15.1	11599	3 WAVERTON AVENUE WAVERTON	Ground	N	36	30	35	30	36	30	36	30	-0.6	0.0	-0.6	0.0	48	42	NO	NO	NO	NO	NO
15.1	11599	3 WAVERTON AVENUE WAVERTON	Ground	W	35	30	35	30	36	30	36	30	-0.6	0.0	-0.6	0.0	48	42	NO	NO	NO	NO	NO
15.1	11599	3 WAVERTON AVENUE WAVERTON	Ground	S	36	30	36	30	37	30	36	30	-0.6	0.0	-0.6	-0.3	49	42	NO	NO	NO	NO	NO
15.1	11599	3 WAVERTON AVENUE WAVERTON	Ground	E	37	30	36	30	38	31	37	31	-0.5	-0.3	-0.5	-0.2	50	43	NO	NO	NO	NO	NO
15.1	11599	3 WAVERTON AVENUE WAVERTON	Ground	S	36	30	36	30	37	30	36	30	-0.5	0.0	-0.5	-0.4	49	42	NO	NO	NO	NO	NO
15.1	11599	3 WAVERTON AVENUE WAVERTON	Ground	E	37	31	37	30	38	31	37	31	-0.5	-0.3	-0.6	-0.1	50	43	NO	NO	NO	NO	NO
15.1	11619	14 TOONGARAH ROAD WAVERTON	Ground	E	38	32	37	31	39	32	38	32	-0.6	-0.4	-0.6	-0.4	51	44	NO	NO	NO	NO	NO
15.1	11619	14 TOONGARAH ROAD WAVERTON	Ground	N	37	31	36	30	37	31	37	31	-0.6	-0.8	-0.7	-0.6	49	43	NO	NO	NO	NO	NO
15.1	11619	14 TOONGARAH ROAD WAVERTON	Ground	W	36	30	36	30	37	31	36	30	-0.7	-0.2	-0.6	-0.7	49	43	NO	NO	NO	NO	NO
15.1	11619	14 TOONGARAH ROAD WAVERTON	Ground	S	37	31	36	30	38	31	37	31	-0.7	-0.7	-0.7	-0.7	50	43	NO	NO	NO	NO	NO
15.1	11646	21 WAVERTON LANE WAVERTON	Ground	NW	37	31	37	30	38	31	37	31	-0.6	-0.4	-0.6	-0.3	50	43	NO	NO	NO	NO	NO
15.1	11646	21 WAVERTON LANE WAVERTON	Ground	W	36	30	35	30	37	30	36	30	-0.7	0.0	-0.7	-0.3	49	42	NO	NO	NO	NO	NO
15.1	11646	21 WAVERTON LANE WAVERTON	Ground	S	36	30	36	30	37	31	36	30	-0.6	-0.2	-0.6	-0.6	49	43	NO	NO	NO	NO	NO
15.1	11646	21 WAVERTON LANE WAVERTON	Ground	W	36	30	36	30	37	31	36	30	-0.6	-0.2	-0.6	-0.6	49	43	NO	NO	NO	NO	NO
15.1	11646	21 WAVERTON LANE WAVERTON	Ground	S	37	31	36	30	37	31	37	31	-0.6	-0.5	-0.5	-0.5	49	43	NO	NO	NO	NO	NO
15.1	11646	21 WAVERTON LANE WAVERTON	Ground	SE	38	31	37	31	38	32	38	31	-0.5	-0.4	-0.6	-0.2	50	44	NO	NO	NO	NO	NO
15.1	11646	21 WAVERTON LANE WAVERTON	Ground	E	37	31	36	30	38	31	37	31	-0.6	-0.6	-0.6	-0.5	50	43	NO	NO	NO	NO	NO
15.1	11646	21 WAVERTON LANE WAVERTON	Ground	N	38	31	37	31	38	32	38	32	-0.6	-0.4	-0.6	-0.2	50	44	NO	NO	NO	NO	NO
15.1	11646	21 WAVERTON LANE WAVERTON	Ground	NE	38	31	37	31	38	32	38	31	-0.6	-0.3	-0.6	-0.2	50	44	NO	NO	NO	NO	NO
15.1	11668	16 TOONGARAH ROAD WAVERTON	Ground	E	38	32	38	32	39	32	38	32	-0.6	-0.4	-0.6	-0.3	51	44	NO	NO	NO	NO	NO
15.1	11668	16 TOONGARAH ROAD WAVERTON	Ground	N	38	32	37	31	39	32	38	32	-0.5	-0.4	-0.5	-0.3	51	44	NO	NO	NO	NO	NO
15.1	11668	16 TOONGARAH ROAD WAVERTON	Ground	W	37	31	36	30	37	31	37	30	-0.7	-0.5	-0.7	-0.6	49	43	NO	NO	NO	NO	NO
15.1	11668	16 TOONGARAH ROAD WAVERTON	Ground	S	37	31	37	30	38	32	37	31	-0.7	-0.6	-0.6	-0.6	50	44	NO	NO	NO	NO	NO
15.1	11691	74 BAY ROAD WAVERTON	Ground	E	34	30	33	30	34	30	34	30	-0.9	0.0	-0.8	0.0	46	42	NO	NO	NO	NO	NO
15.1	11691	74 BAY ROAD WAVERTON	Ground	N	35	30	35	30	36	30	35	30	-0.6	0.0	-0.6	0.0	48	42	NO	NO	NO	NO	NO
15.1	11691	74 BAY ROAD WAVERTON	Ground	S	34	30	33	30	35	30	34	30	-0.7	0.0	-0.7	0.0	47	42	NO	NO	NO	NO	NO
15.1	11691	74 BAY ROAD WAVERTON	First	E	35	30	34	30	35	30	35	30	-0.6	0.0	-0.6	0.0	47	42	NO	NO	NO	NO	NO
15.1	11691	74 BAY ROAD WAVERTON	First	N	36	30	36	30	37	30	36	30	-0.5	0.0	-0.5	0.0	49	42	NO	NO	NO	NO	NO
15.1	11691	74 BAY ROAD WAVERTON	First	S	35	30	34	30	35	30	35	30	-0.6	0.0	-0.6	0.0	47	42	NO	NO	NO	NO	NO
15.1	11691	74 BAY ROAD WAVERTON	Second	E	37	30	36	30	37	30	37	30	-0.5	0.0	-0.6	-0.1	49	42	NO	NO	NO	NO	NO
15.1	11691	74 BAY ROAD WAVERTON	Second	N	37	30	37	30	38	31	37	31	-0.4	0.1	-0.5	0.1	50	43	NO	NO	NO	NO	NO
15.1	11691	74 BAY ROAD WAVERTON	Second	S	36	30	36	30	37	30	36	30	-0.5	0.0	-0.5	0.0	49	42	NO	NO	NO	NO	NO
15.1	11734	68 BAY ROAD WAVERTON	Ground	NE	38	31	37	31	38	32	38	32	-0.5	-0.4	-0.5	-0.2	50	44	NO	NO	NO	NO	NO
15.1	11734	68 BAY ROAD WAVERTON	Ground	NW	37	31	36	30	38	31	37	31	-0.6	-0.4	-0.6	-0.4	50	43	NO	NO	NO	NO	NO
15.1	11734	68 BAY ROAD WAVERTON	Ground	SW	34	30	33	30	34	30	33	30	-1.0	0.0	-0.9	0.0	46	42	NO	NO	NO	NO	NO
15.1	11734	68 BAY ROAD WAVERTON	Ground	SE	37	30	36	30	37	31	37	30	-0.6	-0.4	-0.6	-0.6	49	43	NO	NO	NO	NO	NO
15.1	11734	68 BAY ROAD WAVERTON	First	NE	38	32	38	32	39	32	39	32	-0.4	-0.2	-0.5	-0.1	51	44	NO	NO	NO	NO	NO
15.1	11734	68 BAY ROAD WAVERTON	First	NW	38	31	37	31	38	32	38	31	-0.6	-0.3	-0.6	-0.2	50	44	NO	NO	NO	NO	NO
15.1	11734	68 BAY ROAD WAVERTON	First	SW	35	30	34	30	35	30	34	30	-0.9	0.0	-0.8	0.0	47	42	NO	NO	NO	NO	NO
15.1	11734	68 BAY ROAD WAVERTON	First	SE	38	31	37	31	38	32	38	32	-0.5	-0.4	-0.5	-0.2	50	44	NO	NO	NO	NO	NO
15.1	11734	68 BAY ROAD WAVERTON	Second	NE	39	32	38	32	40	33	39	33	-0.4	-0.1	-0.5	0.0	52	45	NO	NO	NO	NO	NO
15.1	11734	68 BAY ROAD WAVERTON	Second	NW	38	32	38	31	39	32	38	32	-0.4	-0.2	-0.5	-0.1	51	44	NO	NO	NO	NO	NO
15.1	11734	68 BAY ROAD WAVERTON	Second	SW	36	30	36	30	37	31	36	30	-0.7	-0.3	-0.7	-0.7	49	43	NO	NO	NO	NO	NO
15.1	11734	68 BAY ROAD WAVERTON	Second	SE	39	32	38	32	39	32	39	32	-0.5	-0.1	-0.5	-0.1	51	44	NO	NO	NO	NO	NO
15.1	11786	70 BAY ROAD WAVERTON	Ground	NW	37	30	36	30	37	30	37	30	-0.5	0.0	-0.5	-0.2	49	42	NO	NO	NO	NO	NO
15.1	11786	70 BAY ROAD WAVERTON	Ground	W	33	30	32	30	33	30	33	30	-1.0	0.0	-0.9	0.0	45	42	NO	NO	NO	NO	NO
15.1	11786	70 BAY ROAD WAVERTON	Ground	NW	33	30	32	30	33	30	33	30	-0.9	0.0	-0.9	0.0	45	42	NO	NO	NO	NO	NO
15.1	11786	70 BAY ROAD WAVERTON	Ground	S	33	30	32	30	33	30	32	30	-1.0	0.0	-1.0	0.0	45	42	NO	NO	NO	NO	NO
15.1	11786	70 BAY ROAD WAVERTON	Ground	W	33	30	32	30	33	30	33	30	-1.0	0.0	-0.9	0.0	45	42	NO	NO	NO	NO	NO
15.1	11786	70 BAY ROAD WAVERTON	Ground	SE	34	30	34	30	35	30	34	30	-0.8	0.0	-0.7	0.0	47	42	NO	NO	NO	NO	NO
15.1	11786	70 BAY ROAD WAVERTON	Ground	E	37	30	36	30	38	31	37	31	-0.5	-0.3	-0.6	-0.2	50	43	NO	NO	NO	NO	NO

NCA	Receiver ID	Address	Floor Level	Facade	Opening Year 2027				Design Year 2037				Increase (Do Smthng - Do Nothing)				NCG project road noise criteria		Do noise levels exceed the cumulative limit with project roads adding ≥2dB to the total noise levels?		Is the contribution from the road project Acute?		Consider further treatment?
					Do Nothing		Do Smthng		Do Nothing		Do Smthng		Opening Year 2027		Design Year 2037								
					Day	Night	Day	Night	Day	Night	Day	Night	Day	Night	Day	Night	Day	Night	Day	Night	$L_{Aeq,15hr}$ ≥ 65dB	$L_{Aeq,9hr}$ ≥ 60dB	
15.1	11786	70 BAY ROAD WAVERTON	Ground	N	36	30	36	30	37	31	37	30	-0.5	0.0	-0.6	-0.3	49	43	NO	NO	NO	NO	NO
15.1	11786	70 BAY ROAD WAVERTON	Ground	E	36	30	35	30	37	30	36	30	-0.6	0.0	-0.6	-0.2	49	42	NO	NO	NO	NO	NO
15.1	11786	70 BAY ROAD WAVERTON	Ground	S	36	30	35	30	36	30	36	30	-0.6	0.0	-0.6	0.0	48	42	NO	NO	NO	NO	NO
15.1	11786	70 BAY ROAD WAVERTON	Ground	E	37	30	36	30	37	31	37	30	-0.5	-0.3	-0.5	-0.4	49	43	NO	NO	NO	NO	NO
15.1	11786	70 BAY ROAD WAVERTON	First	NW	37	31	37	30	38	31	37	31	-0.4	-0.1	-0.5	-0.1	50	43	NO	NO	NO	NO	NO
15.1	11786	70 BAY ROAD WAVERTON	First	W	34	30	33	30	34	30	34	30	-0.8	0.0	-0.7	0.0	46	42	NO	NO	NO	NO	NO
15.1	11786	70 BAY ROAD WAVERTON	First	NW	34	30	33	30	35	30	34	30	-0.8	0.0	-0.8	0.0	47	42	NO	NO	NO	NO	NO
15.1	11786	70 BAY ROAD WAVERTON	First	S	34	30	33	30	34	30	34	30	-0.8	0.0	-0.8	0.0	46	42	NO	NO	NO	NO	NO
15.1	11786	70 BAY ROAD WAVERTON	First	W	34	30	33	30	34	30	34	30	-0.9	0.0	-0.8	0.0	46	42	NO	NO	NO	NO	NO
15.1	11786	70 BAY ROAD WAVERTON	First	SE	35	30	35	30	36	30	35	30	-0.6	0.0	-0.6	0.0	48	42	NO	NO	NO	NO	NO
15.1	11786	70 BAY ROAD WAVERTON	First	E	38	31	37	31	38	31	38	31	-0.5	-0.1	-0.5	-0.1	50	43	NO	NO	NO	NO	NO
15.1	11786	70 BAY ROAD WAVERTON	First	N	37	31	37	31	38	31	38	31	-0.5	-0.1	-0.5	0.0	50	43	NO	NO	NO	NO	NO
15.1	11786	70 BAY ROAD WAVERTON	First	E	37	30	36	30	38	31	37	31	-0.5	-0.2	-0.5	-0.2	50	43	NO	NO	NO	NO	NO
15.1	11786	70 BAY ROAD WAVERTON	First	S	37	30	36	30	37	31	37	30	-0.5	-0.2	-0.5	-0.2	49	43	NO	NO	NO	NO	NO
15.1	11786	70 BAY ROAD WAVERTON	First	E	37	31	37	31	38	31	38	31	-0.5	-0.1	-0.5	-0.1	50	43	NO	NO	NO	NO	NO
15.1	11786	70 BAY ROAD WAVERTON	Second	NW	38	31	38	31	39	32	38	32	-0.4	0.0	-0.5	0.1	51	44	NO	NO	NO	NO	NO
15.1	11786	70 BAY ROAD WAVERTON	Second	W	36	30	35	30	36	30	36	30	-0.6	0.0	-0.6	0.0	48	42	NO	NO	NO	NO	NO
15.1	11786	70 BAY ROAD WAVERTON	Second	NW	36	30	35	30	36	30	36	30	-0.6	0.0	-0.6	0.0	48	42	NO	NO	NO	NO	NO
15.1	11786	70 BAY ROAD WAVERTON	Second	S	36	30	35	30	36	30	36	30	-0.6	0.0	-0.6	0.0	48	42	NO	NO	NO	NO	NO
15.1	11786	70 BAY ROAD WAVERTON	Second	W	36	30	35	30	36	30	36	30	-0.6	0.0	-0.6	0.0	48	42	NO	NO	NO	NO	NO
15.1	11786	70 BAY ROAD WAVERTON	Second	SE	37	30	36	30	38	31	37	31	-0.5	-0.3	-0.5	-0.2	50	43	NO	NO	NO	NO	NO
15.1	11786	70 BAY ROAD WAVERTON	Second	E	38	31	38	31	39	32	38	32	-0.4	-0.1	-0.5	0.0	51	44	NO	NO	NO	NO	NO
15.1	11786	70 BAY ROAD WAVERTON	Second	N	38	31	38	31	39	32	38	32	-0.5	0.0	-0.5	0.0	51	44	NO	NO	NO	NO	NO
15.1	11786	70 BAY ROAD WAVERTON	Second	E	38	31	38	31	39	32	38	32	-0.4	0.0	-0.5	0.0	51	44	NO	NO	NO	NO	NO
15.1	11786	70 BAY ROAD WAVERTON	Second	S	38	31	37	31	38	31	38	31	-0.5	-0.1	-0.5	-0.1	50	43	NO	NO	NO	NO	NO
15.1	11786	70 BAY ROAD WAVERTON	Second	E	38	31	38	31	39	32	38	32	-0.4	0.0	-0.5	0.0	51	44	NO	NO	NO	NO	NO
15.1	11804	18 TOONGARAH ROAD WAVERTON	Ground	SW	35	30	34	30	36	30	35	30	-0.9	0.0	-0.8	0.0	48	42	NO	NO	NO	NO	NO
15.1	11804	18 TOONGARAH ROAD WAVERTON	Ground	SE	37	31	37	31	38	32	37	31	-0.7	-0.6	-0.6	-0.5	50	44	NO	NO	NO	NO	NO
15.1	11804	18 TOONGARAH ROAD WAVERTON	Ground	SW	36	30	35	30	36	30	35	30	-0.8	-0.1	-0.8	-0.4	48	42	NO	NO	NO	NO	NO
15.1	11804	18 TOONGARAH ROAD WAVERTON	Ground	SE	38	32	38	31	39	32	38	32	-0.6	-0.4	-0.6	-0.3	51	44	NO	NO	NO	NO	NO
15.1	11804	18 TOONGARAH ROAD WAVERTON	Ground	NE	37	31	36	30	38	32	37	31	-0.7	-0.8	-0.6	-0.8	50	44	NO	NO	NO	NO	NO
15.1	11804	18 TOONGARAH ROAD WAVERTON	Ground	NW	37	31	36	30	38	31	37	31	-0.7	-0.7	-0.7	-0.6	50	43	NO	NO	NO	NO	NO
15.1	11804	18 TOONGARAH ROAD WAVERTON	First	SW	37	31	36	30	37	31	37	31	-0.6	-0.7	-0.6	-0.6	49	43	NO	NO	NO	NO	NO
15.1	11804	18 TOONGARAH ROAD WAVERTON	First	SE	39	32	38	32	39	33	39	33	-0.5	-0.2	-0.5	-0.1	51	45	NO	NO	NO	NO	NO
15.1	11804	18 TOONGARAH ROAD WAVERTON	First	SW	37	31	36	30	38	32	37	31	-0.7	-0.8	-0.6	-0.7	50	44	NO	NO	NO	NO	NO
15.1	11804	18 TOONGARAH ROAD WAVERTON	First	SE	39	32	38	32	39	33	39	33	-0.5	-0.3	-0.5	-0.2	51	45	NO	NO	NO	NO	NO
15.1	11804	18 TOONGARAH ROAD WAVERTON	First	NE	39	32	39	32	40	33	39	33	-0.5	-0.2	-0.5	-0.1	52	45	NO	NO	NO	NO	NO
15.1	11804	18 TOONGARAH ROAD WAVERTON	First	NW	38	32	38	31	39	32	38	32	-0.6	-0.4	-0.6	-0.3	51	44	NO	NO	NO	NO	NO
15.1	11827	20 TOONGARAH ROAD WAVERTON	Ground	NE	39	32	38	32	39	33	39	32	-0.6	-0.6	-0.6	-0.5	51	45	NO	NO	NO	NO	NO
15.1	11827	20 TOONGARAH ROAD WAVERTON	Ground	NW	39	32	38	32	39	33	39	32	-0.6	-0.5	-0.6	-0.4	51	45	NO	NO	NO	NO	NO
15.1	11827	20 TOONGARAH ROAD WAVERTON	Ground	SW	37	31	37	30	38	32	37	31	-0.7	-0.8	-0.6	-0.7	50	44	NO	NO	NO	NO	NO
15.1	11827	20 TOONGARAH ROAD WAVERTON	Ground	SE	39	32	38	32	39	33	39	32	-0.6	-0.4	-0.6	-0.4	51	45	NO	NO	NO	NO	NO
15.1	11878	66 BAY ROAD WAVERTON	Ground	E	37	31	36	30	38	31	37	31	-0.6	-0.6	-0.6	-0.6	50	43	NO	NO	NO	NO	NO
15.1	11878	66 BAY ROAD WAVERTON	Ground	NE	34	30	34	30	35	30	34	30	-0.9	0.0	-0.9	0.0	47	42	NO	NO	NO	NO	NO
15.1	11878	66 BAY ROAD WAVERTON	Ground	NW	37	30	36	30	37	31	37	30	-0.5	-0.3	-0.5	-0.5	49	43	NO	NO	NO	NO	NO
15.1	11878	66 BAY ROAD WAVERTON	Ground	SW	34	30	33	30	34	30	33	30	-1.0	0.0	-0.9	0.0	46	42	NO	NO	NO	NO	NO
15.1	11878	66 BAY ROAD WAVERTON	Ground	NW	34	30	33	30	34	30	33	30	-1.0	0.0	-1.0	0.0	46	42	NO	NO	NO	NO	NO
15.1	11878	66 BAY ROAD WAVERTON	Ground	SW	34	30	33	30	34	30	33	30	-1.0	0.0	-0.9	0.0	46	42	NO	NO	NO	NO	NO
15.1	11878	66 BAY ROAD WAVERTON	Ground	SW	35	30	34	30	35	30	34	30	-0.9	0.0	-0.8	0.0	47	42	NO	NO	NO	NO	NO
15.1	11878	66 BAY ROAD WAVERTON	Ground	SE	37	31	37	31	38	31	37	31	-0.6	-0.4	-0.6	-0.3	50	43	NO	NO	NO	NO	NO
15.1	11878	66 BAY ROAD WAVERTON	First	E	38	31	37	31	38	32	38	31	-0.5	-0.4	-0.5	-0.4	50	44	NO	NO	NO	NO	NO
15.1	11878	66 BAY ROAD WAVERTON	First	NE	36	30	35	30	36	30	35	30	-0.7	0.0	-0.8	-0.3	48	42	NO	NO	NO	NO	NO
15.1	11878	66 BAY ROAD WAVERTON	First	NW	37	31	37	31	38	32	38	31	-0.5	-0.4	-0.5	-0.4	50	44	NO	NO	NO	NO	NO
15.1	11878	66 BAY ROAD WAVERTON	First	SW	35	30	34	30	36	30	35	30	-0.8	0.0	-0.8	0.0	48	42	NO	NO	NO	NO	NO
15.1	11878	66 BAY ROAD WAVERTON	First	NW	35	30	34	30	36	30	35	30	-0.8	0.0	-0.7	0.0	48	42	NO	NO	NO	NO	NO
15.1	11878	66 BAY ROAD WAVERTON	First	SW	35	30	34	30	35	30	35	30	-0.9	0.0	-0.8	0.0	47	42	NO	NO	NO	NO	NO
15.1	11878	66 BAY ROAD WAVERTON	First	SW	36	30	35	30	36	30	35	30	-0.8	0.0	-0.7	-0.2	48	42	NO	NO	NO	NO	NO
15.1	11878	66 BAY ROAD WAVERTON	First	SE	38	31	37	31	39	32	38	32	-0.5	-0.3	-0.5	-0.2	51	44	NO	NO	NO	NO	NO
15.1	11878	66 BAY ROAD WAVERTON	Second	E	39	32	38	32	40	33	39	33	-0.5	-0.1	-0.5	-0.1	52	45	NO	NO	NO	NO	NO
15.1	11878	66 BAY ROAD WAVERTON	Second	NE	38	31	37	31	38	32	38	31	-0.6	-0.6	-0.6	-0.5	50	44	NO	NO	NO	NO	NO
15.1	11878	66 BAY ROAD WAVERTON	Second	NW	39	32	38	32	39	32	39	32	-0.4	-0.2	-0.5	-0.1	51	44	NO	NO	NO	NO	NO
15.1	11878	66 BAY ROAD WAVERTON	Second	SW	37	31	36	30	37	31	37	31	-0.6	-0.7	-0.6	-0.6	49	43	NO	NO	NO	NO	NO

NCA	Receiver ID	Address	Floor Level	Facade	Opening Year 2027				Design Year 2037				Increase (Do Smthng - Do Nothing)				NCG project road noise criteria		Do noise levels exceed the cumulative limit with project roads adding ≥2dB to the total noise levels?		Is the contribution from the road project Acute?		Consider further treatment?
					Do Nothing		Do Smthng		Do Nothing		Do Smthng		Opening Year 2027		Design Year 2037								
					Day	Night	Day	Night	Day	Night	Day	Night	Day	Night	Day	Night	Day	Night	Day	Night	$L_{Aeq,15hr}$ ≥ 65dB	$L_{Aeq,9hr}$ ≥ 60dB	
15.1	11878	66 BAY ROAD WAVERTON	Second	NW	37	31	36	30	38	31	37	31	-0.6	-0.6	-0.5	-0.6	50	43	NO	NO	NO	NO	NO
15.1	11878	66 BAY ROAD WAVERTON	Second	SW	37	31	36	30	37	31	37	30	-0.7	-0.6	-0.6	-0.6	49	43	NO	NO	NO	NO	NO
15.1	11878	66 BAY ROAD WAVERTON	Second	SW	37	31	36	30	38	31	37	31	-0.5	-0.6	-0.6	-0.5	50	43	NO	NO	NO	NO	NO
15.1	11878	66 BAY ROAD WAVERTON	Second	SE	39	32	38	32	39	33	39	33	-0.5	-0.1	-0.5	0.0	51	45	NO	NO	NO	NO	NO
15.1	11880	22 TOONGARAH ROAD WAVERTON	Ground	NE	38	32	37	31	38	32	37	31	-0.8	-1.0	-0.8	-1.0	50	44	NO	NO	NO	NO	NO
15.1	11880	22 TOONGARAH ROAD WAVERTON	Ground	NW	38	32	37	31	39	33	38	32	-0.7	-0.7	-0.7	-0.7	51	45	NO	NO	NO	NO	NO
15.1	11880	22 TOONGARAH ROAD WAVERTON	Ground	SW	38	32	37	31	38	32	38	32	-0.7	-0.8	-0.7	-0.7	50	44	NO	NO	NO	NO	NO
15.1	11880	22 TOONGARAH ROAD WAVERTON	Ground	SE	39	33	38	32	39	33	39	32	-0.6	-0.6	-0.7	-0.5	51	45	NO	NO	NO	NO	NO
15.1	11899	24 TOONGARAH ROAD WAVERTON	Ground	NE	36	30	34	30	36	31	35	30	-1.2	-0.3	-1.0	-0.6	48	43	NO	NO	NO	NO	NO
15.1	11899	24 TOONGARAH ROAD WAVERTON	Ground	NW	37	31	36	30	37	31	36	30	-1.0	-1.0	-0.9	-1.1	49	43	NO	NO	NO	NO	NO
15.1	11899	24 TOONGARAH ROAD WAVERTON	Ground	SW	38	32	37	31	38	32	37	31	-0.8	-1.1	-0.8	-1.0	50	44	NO	NO	NO	NO	NO
15.1	11899	24 TOONGARAH ROAD WAVERTON	Ground	SE	39	33	38	32	39	33	39	32	-0.7	-0.7	-0.7	-0.7	51	45	NO	NO	NO	NO	NO
15.1	11907	64 BAY ROAD WAVERTON	Ground	NE	35	30	34	30	35	30	34	30	-0.9	0.0	-0.9	0.0	47	42	NO	NO	NO	NO	NO
15.1	11907	64 BAY ROAD WAVERTON	Ground	NW	37	31	36	30	38	31	37	31	-0.6	-0.6	-0.6	-0.6	50	43	NO	NO	NO	NO	NO
15.1	11907	64 BAY ROAD WAVERTON	Ground	SW	34	30	33	30	35	30	34	30	-1.0	0.0	-0.9	0.0	47	42	NO	NO	NO	NO	NO
15.1	11907	64 BAY ROAD WAVERTON	Ground	NW	34	30	33	30	35	30	34	30	-1.0	0.0	-0.9	0.0	47	42	NO	NO	NO	NO	NO
15.1	11907	64 BAY ROAD WAVERTON	Ground	SW	34	30	33	30	35	30	34	30	-1.0	0.0	-0.9	0.0	47	42	NO	NO	NO	NO	NO
15.1	11907	64 BAY ROAD WAVERTON	Ground	SE	38	31	37	31	38	32	38	31	-0.6	-0.5	-0.6	-0.4	50	44	NO	NO	NO	NO	NO
15.1	11907	64 BAY ROAD WAVERTON	First	NE	36	30	35	30	36	31	36	30	-0.8	-0.1	-0.8	-0.5	48	43	NO	NO	NO	NO	NO
15.1	11907	64 BAY ROAD WAVERTON	First	NW	38	31	37	31	38	32	38	31	-0.5	-0.4	-0.5	-0.4	50	44	NO	NO	NO	NO	NO
15.1	11907	64 BAY ROAD WAVERTON	First	SW	35	30	34	30	36	30	35	30	-0.8	0.0	-0.8	0.0	48	42	NO	NO	NO	NO	NO
15.1	11907	64 BAY ROAD WAVERTON	First	NW	35	30	34	30	36	30	35	30	-0.8	0.0	-0.8	0.0	48	42	NO	NO	NO	NO	NO
15.1	11907	64 BAY ROAD WAVERTON	First	SW	35	30	34	30	36	30	35	30	-0.9	0.0	-0.8	0.0	48	42	NO	NO	NO	NO	NO
15.1	11907	64 BAY ROAD WAVERTON	First	SE	38	32	38	32	39	32	38	32	-0.6	-0.4	-0.5	-0.2	51	44	NO	NO	NO	NO	NO
15.1	11907	64 BAY ROAD WAVERTON	Second	NE	38	32	37	31	38	32	38	31	-0.6	-0.6	-0.6	-0.6	50	44	NO	NO	NO	NO	NO
15.1	11907	64 BAY ROAD WAVERTON	Second	NW	39	32	38	32	39	33	39	33	-0.5	-0.2	-0.5	-0.2	51	45	NO	NO	NO	NO	NO
15.1	11907	64 BAY ROAD WAVERTON	Second	SW	37	31	36	30	38	31	37	31	-0.6	-0.8	-0.6	-0.7	50	43	NO	NO	NO	NO	NO
15.1	11907	64 BAY ROAD WAVERTON	Second	NW	37	31	37	30	38	32	37	31	-0.6	-0.7	-0.6	-0.7	50	44	NO	NO	NO	NO	NO
15.1	11907	64 BAY ROAD WAVERTON	Second	SW	37	31	36	30	38	32	37	31	-0.6	-0.8	-0.7	-0.8	50	44	NO	NO	NO	NO	NO
15.1	11907	64 BAY ROAD WAVERTON	Second	SE	39	33	39	32	40	33	39	33	-0.5	-0.2	-0.5	-0.2	52	45	NO	NO	NO	NO	NO
15.1	11941	62B BAY ROAD WAVERTON	Ground	NE	36	30	35	30	36	31	35	30	-0.8	-0.1	-0.8	-0.5	48	43	NO	NO	NO	NO	NO
15.1	11941	62B BAY ROAD WAVERTON	Ground	NW	38	31	37	31	38	32	38	32	-0.5	-0.3	-0.5	-0.3	50	44	NO	NO	NO	NO	NO
15.1	11941	62B BAY ROAD WAVERTON	Ground	SW	34	30	33	30	35	30	34	30	-1.0	0.0	-1.0	0.0	47	42	NO	NO	NO	NO	NO
15.1	11941	62B BAY ROAD WAVERTON	Ground	NW	34	30	33	30	35	30	34	30	-1.0	0.0	-0.9	0.0	47	42	NO	NO	NO	NO	NO
15.1	11941	62B BAY ROAD WAVERTON	Ground	SW	34	30	33	30	35	30	34	30	-1.0	0.0	-0.9	0.0	47	42	NO	NO	NO	NO	NO
15.1	11941	62B BAY ROAD WAVERTON	Ground	S	36	30	35	30	36	31	35	30	-0.9	-0.2	-0.8	-0.6	48	43	NO	NO	NO	NO	NO
15.1	11941	62B BAY ROAD WAVERTON	Ground	SE	38	32	37	31	39	32	38	32	-0.6	-0.6	-0.6	-0.4	51	44	NO	NO	NO	NO	NO
15.1	11941	62B BAY ROAD WAVERTON	First	NE	38	32	37	31	38	32	38	31	-0.7	-0.7	-0.7	-0.7	50	44	NO	NO	NO	NO	NO
15.1	11941	62B BAY ROAD WAVERTON	First	NW	39	32	38	32	39	32	39	32	-0.5	-0.2	-0.5	-0.2	51	44	NO	NO	NO	NO	NO
15.1	11941	62B BAY ROAD WAVERTON	First	SW	36	30	35	30	36	30	35	30	-0.8	0.0	-0.8	-0.2	48	42	NO	NO	NO	NO	NO
15.1	11941	62B BAY ROAD WAVERTON	First	NW	36	30	35	30	36	30	35	30	-0.8	0.0	-0.7	-0.3	48	42	NO	NO	NO	NO	NO
15.1	11941	62B BAY ROAD WAVERTON	First	SW	35	30	35	30	36	30	35	30	-0.9	0.0	-0.8	-0.2	48	42	NO	NO	NO	NO	NO
15.1	11941	62B BAY ROAD WAVERTON	First	S	36	31	36	30	37	31	36	30	-0.7	-0.8	-0.8	-1.0	49	43	NO	NO	NO	NO	NO
15.1	11941	62B BAY ROAD WAVERTON	First	SE	39	32	38	32	39	33	39	32	-0.5	-0.3	-0.6	-0.3	51	45	NO	NO	NO	NO	NO
15.1	11941	62B BAY ROAD WAVERTON	Second	NE	40	33	39	33	41	34	40	34	-0.4	-0.1	-0.5	-0.1	53	46	NO	NO	NO	NO	NO
15.1	11941	62B BAY ROAD WAVERTON	Second	NW	39	33	39	33	40	33	40	33	-0.5	-0.2	-0.5	-0.2	52	45	NO	NO	NO	NO	NO
15.1	11941	62B BAY ROAD WAVERTON	Second	SW	37	31	37	31	38	32	37	31	-0.6	-0.8	-0.6	-0.7	50	44	NO	NO	NO	NO	NO
15.1	11941	62B BAY ROAD WAVERTON	Second	NW	38	32	37	31	38	32	38	31	-0.6	-0.7	-0.7	-0.7	50	44	NO	NO	NO	NO	NO
15.1	11941	62B BAY ROAD WAVERTON	Second	SW	37	31	37	31	38	32	37	31	-0.6	-0.8	-0.7	-0.8	50	44	NO	NO	NO	NO	NO
15.1	11941	62B BAY ROAD WAVERTON	Second	S	38	32	37	31	38	32	38	32	-0.6	-0.7	-0.6	-0.7	50	44	NO	NO	NO	NO	NO
15.1	11941	62B BAY ROAD WAVERTON	Second	SE	40	33	39	33	40	33	40	33	-0.5	-0.2	-0.5	-0.1	52	45	NO	NO	NO	NO	NO
15.1	11951	26 TOONGARAH ROAD WAVERTON	Ground	SE	39	33	38	32	39	33	39	32	-0.8	-0.9	-0.8	-0.8	51	45	NO	NO	NO	NO	NO
15.1	11951	26 TOONGARAH ROAD WAVERTON	Ground	NW	38	32	37	31	39	32	38	32	-0.7	-0.6	-0.7	-0.6	51	44	NO	NO	NO	NO	NO
15.1	11951	26 TOONGARAH ROAD WAVERTON	Ground	SW	35	30	34	30	36	30	35	30	-1.1	0.0	-1.1	-0.4	48	42	NO	NO	NO	NO	NO
15.1	11951	26 TOONGARAH ROAD WAVERTON	First	SE	39	33	39	33	40	34	39	33	-0.8	-0.7	-0.8	-0.6	52	46	NO	NO	NO	NO	NO
15.1	11951	26 TOONGARAH ROAD WAVERTON	First	NW	39	33	38	32	40	33	39	33	-0.7	-0.6	-0.7	-0.5	52	45	NO	NO	NO	NO	NO
15.1	11951	26 TOONGARAH ROAD WAVERTON	First	SW	36	31	35	30	37	31	36	30	-1.0	-0.9	-1.0	-1.3	49	43	NO	NO	NO	NO	NO
15.1	11951	26 TOONGARAH ROAD WAVERTON	Second	SE	40	34	40	33	41	34	40	34	-0.6	-0.5	-0.6	-0.5	53	46	NO	NO	NO	NO	NO
15.1	11951	26 TOONGARAH ROAD WAVERTON	Second	NE	41	34	40	34	41	35	40	34	-0.7	-0.5	-0.7	-0.4	53	47	NO	NO	NO	NO	NO
15.1	11951	26 TOONGARAH ROAD WAVERTON	Second	NW	40	34	39	33	40	34	40	33	-0.7	-0.6	-0.7	-0.6	52	46	NO	NO	NO	NO	NO
15.1	11951	26 TOONGARAH ROAD WAVERTON	Second	SW	38	32	38	31	39	33	38	32	-0.8	-1.0	-0.8	-1.0	51	45	NO	NO	NO	NO	NO
15.1	11969	31 BAY ROAD WAVERTON	First	SE	36	30	36	30	37	30	36	30	-0.5	0.0	-0.5	0.0	49	42	NO	NO	NO	NO	NO

NCA	Receiver ID	Address	Floor Level	Facade	Opening Year 2027				Design Year 2037				Increase (Do Smthng - Do Nothing)				NCG project road noise criteria		Do noise levels exceed the cumulative limit with project roads adding ≥2dB to the total noise levels?		Is the contribution from the road project Acute?		Consider further treatment?
					Do Nothing		Do Smthng		Do Nothing		Do Smthng		Opening Year 2027		Design Year 2037								
					Day	Night	Day	Night	Day	Night	Day	Night	Day	Night	Day	Night	Day	Night	Day	Night	$L_{Aeq,15hr} \geq 65dB$	$L_{Aeq,9hr} \geq 60dB$	
15.1	11969	31 BAY ROAD WAVERTON	First	NE	37	30	37	30	38	31	37	31	-0.5	-0.1	-0.6	-0.1	50	43	NO	NO	NO	NO	NO
15.1	11969	31 BAY ROAD WAVERTON	Second	SE	37	30	37	30	38	31	37	31	-0.5	0.0	-0.5	0.0	50	43	NO	NO	NO	NO	NO
15.1	11969	31 BAY ROAD WAVERTON	Second	NE	38	31	37	31	38	31	38	31	-0.5	0.0	-0.5	-0.1	50	43	NO	NO	NO	NO	NO
15.1	11971	58 BAY ROAD WAVERTON	Ground	SE	39	32	38	32	39	33	39	32	-0.6	-0.4	-0.6	-0.4	51	45	NO	NO	NO	NO	NO
15.1	11971	58 BAY ROAD WAVERTON	Ground	NE	38	32	37	31	38	32	38	31	-0.7	-0.8	-0.7	-0.8	50	44	NO	NO	NO	NO	NO
15.1	11971	58 BAY ROAD WAVERTON	Ground	NW	38	32	38	31	39	32	38	32	-0.5	-0.4	-0.5	-0.4	51	44	NO	NO	NO	NO	NO
15.1	11971	58 BAY ROAD WAVERTON	Ground	SW	36	30	35	30	36	30	35	30	-0.9	0.0	-0.9	-0.4	48	42	NO	NO	NO	NO	NO
15.1	11971	58 BAY ROAD WAVERTON	First	SE	39	33	39	33	40	33	40	33	-0.5	-0.3	-0.5	-0.3	52	45	NO	NO	NO	NO	NO
15.1	11971	58 BAY ROAD WAVERTON	First	NE	40	33	39	33	40	34	40	33	-0.6	-0.3	-0.6	-0.2	52	46	NO	NO	NO	NO	NO
15.1	11971	58 BAY ROAD WAVERTON	First	NW	39	33	38	32	40	33	39	33	-0.5	-0.4	-0.5	-0.4	52	45	NO	NO	NO	NO	NO
15.1	11971	58 BAY ROAD WAVERTON	First	SW	38	32	37	31	38	32	37	31	-0.7	-0.8	-0.7	-0.7	50	44	NO	NO	NO	NO	NO
15.1	11977	2 PRIORY ROAD WAVERTON	Ground	SE	40	34	39	33	40	34	40	33	-0.7	-0.7	-0.7	-0.6	52	46	NO	NO	NO	NO	NO
15.1	11977	2 PRIORY ROAD WAVERTON	Ground	E	40	34	39	33	41	34	40	34	-0.8	-0.7	-0.8	-0.6	53	46	NO	NO	NO	NO	NO
15.1	11977	2 PRIORY ROAD WAVERTON	Ground	NE	40	34	39	33	41	34	40	34	-0.7	-0.7	-0.8	-0.7	53	46	NO	NO	NO	NO	NO
15.1	11977	2 PRIORY ROAD WAVERTON	Ground	NW	40	33	39	33	40	34	39	33	-0.8	-0.8	-0.8	-0.6	52	46	NO	NO	NO	NO	NO
15.1	12011	56 BAY ROAD WAVERTON	Ground	NW	39	33	38	32	40	33	39	33	-0.5	-0.5	-0.6	-0.5	52	45	NO	NO	NO	NO	NO
15.1	12011	56 BAY ROAD WAVERTON	Ground	SW	38	32	37	31	38	32	38	31	-0.7	-0.9	-0.7	-0.8	50	44	NO	NO	NO	NO	NO
15.1	12011	56 BAY ROAD WAVERTON	Ground	SE	39	33	39	32	40	33	39	33	-0.6	-0.5	-0.6	-0.4	52	45	NO	NO	NO	NO	NO
15.1	12040	54 BAY ROAD WAVERTON	Ground	NE	37	32	36	30	38	32	37	31	-0.9	-1.2	-0.9	-1.1	50	44	NO	NO	NO	NO	NO
15.1	12040	54 BAY ROAD WAVERTON	Ground	NW	39	33	39	32	40	33	39	33	-0.6	-0.6	-0.6	-0.6	52	45	NO	NO	NO	NO	NO
15.1	12040	54 BAY ROAD WAVERTON	Ground	SE	40	33	39	33	40	34	40	33	-0.7	-0.5	-0.7	-0.5	52	46	NO	NO	NO	NO	NO
15.1	12043	29A BAY ROAD WAVERTON	Ground	SE	37	31	36	30	38	31	37	31	-0.5	-0.4	-0.6	-0.3	50	43	NO	NO	NO	NO	NO
15.1	12043	29A BAY ROAD WAVERTON	Ground	NE	33	30	33	30	34	30	33	30	-0.8	0.0	-0.9	0.0	46	42	NO	NO	NO	NO	NO
15.1	12043	29A BAY ROAD WAVERTON	Ground	NW	36	30	36	30	37	30	36	30	-0.5	0.0	-0.5	-0.1	49	42	NO	NO	NO	NO	NO
15.1	12043	29A BAY ROAD WAVERTON	Ground	SW	34	30	33	30	35	30	34	30	-0.8	0.0	-0.8	0.0	47	42	NO	NO	NO	NO	NO
15.1	12043	29A BAY ROAD WAVERTON	Ground	NW	34	30	34	30	35	30	34	30	-0.7	0.0	-0.7	0.0	47	42	NO	NO	NO	NO	NO
15.1	12043	29A BAY ROAD WAVERTON	Ground	SW	34	30	33	30	35	30	34	30	-0.8	0.0	-0.7	0.0	47	42	NO	NO	NO	NO	NO
15.1	12043	29A BAY ROAD WAVERTON	Ground	SE	34	30	34	30	35	30	34	30	-0.7	0.0	-0.7	0.0	47	42	NO	NO	NO	NO	NO
15.1	12043	29A BAY ROAD WAVERTON	Ground	SW	34	30	34	30	35	30	34	30	-0.7	0.0	-0.7	0.0	47	42	NO	NO	NO	NO	NO
15.1	12043	29A BAY ROAD WAVERTON	Ground	SE	37	31	36	30	38	31	37	31	-0.6	-0.3	-0.6	-0.4	50	43	NO	NO	NO	NO	NO
15.1	12043	29A BAY ROAD WAVERTON	Ground	NE	37	31	37	31	38	31	38	31	-0.5	-0.3	-0.5	-0.2	50	43	NO	NO	NO	NO	NO
15.1	12043	29A BAY ROAD WAVERTON	First	SE	38	31	38	31	39	32	38	32	-0.5	-0.2	-0.5	-0.1	51	44	NO	NO	NO	NO	NO
15.1	12043	29A BAY ROAD WAVERTON	First	NE	35	30	34	30	35	30	35	30	-0.7	0.0	-0.7	0.0	47	42	NO	NO	NO	NO	NO
15.1	12043	29A BAY ROAD WAVERTON	First	NW	38	31	37	31	38	31	38	31	-0.5	-0.2	-0.5	-0.1	50	43	NO	NO	NO	NO	NO
15.1	12043	29A BAY ROAD WAVERTON	First	SW	36	30	36	30	37	30	36	30	-0.6	0.0	-0.6	-0.4	49	42	NO	NO	NO	NO	NO
15.1	12043	29A BAY ROAD WAVERTON	First	NW	37	30	36	30	38	31	37	31	-0.6	-0.3	-0.6	-0.3	50	43	NO	NO	NO	NO	NO
15.1	12043	29A BAY ROAD WAVERTON	First	SW	36	30	36	30	37	30	36	30	-0.6	0.0	-0.6	-0.4	49	42	NO	NO	NO	NO	NO
15.1	12043	29A BAY ROAD WAVERTON	First	SE	37	30	36	30	37	31	37	30	-0.5	-0.2	-0.5	-0.4	49	43	NO	NO	NO	NO	NO
15.1	12043	29A BAY ROAD WAVERTON	First	SW	36	30	36	30	37	31	36	30	-0.5	-0.1	-0.5	-0.5	49	43	NO	NO	NO	NO	NO
15.1	12043	29A BAY ROAD WAVERTON	First	SE	38	31	38	31	39	32	38	32	-0.4	-0.2	-0.5	-0.1	51	44	NO	NO	NO	NO	NO
15.1	12043	29A BAY ROAD WAVERTON	First	NE	38	32	38	31	39	32	38	32	-0.4	-0.2	-0.5	-0.1	51	44	NO	NO	NO	NO	NO
15.1	12062	52 BAY ROAD WAVERTON	Ground	NW	39	32	38	32	39	33	39	32	-0.7	-0.6	-0.7	-0.6	51	45	NO	NO	NO	NO	NO
15.1	12062	52 BAY ROAD WAVERTON	Ground	SW	37	31	36	30	37	31	36	30	-1.0	-1.0	-0.9	-1.3	49	43	NO	NO	NO	NO	NO
15.1	12062	52 BAY ROAD WAVERTON	Ground	SE	39	33	38	32	40	34	39	33	-0.9	-1.0	-0.9	-0.8	52	46	NO	NO	NO	NO	NO
15.1	12062	52 BAY ROAD WAVERTON	Ground	NE	37	32	36	30	38	32	37	31	-1.0	-1.3	-0.9	-1.2	50	44	NO	NO	NO	NO	NO
15.1	12062	52 BAY ROAD WAVERTON	First	NW	40	33	39	33	40	34	40	33	-0.7	-0.5	-0.7	-0.5	52	46	NO	NO	NO	NO	NO
15.1	12062	52 BAY ROAD WAVERTON	First	SW	39	33	38	32	39	33	38	32	-0.8	-1.0	-0.8	-1.0	51	45	NO	NO	NO	NO	NO
15.1	12062	52 BAY ROAD WAVERTON	First	SE	41	34	40	34	41	35	40	34	-0.7	-0.5	-0.7	-0.5	53	47	NO	NO	NO	NO	NO
15.1	12062	52 BAY ROAD WAVERTON	First	NE	39	33	39	33	40	34	39	33	-0.8	-0.8	-0.8	-0.8	52	46	NO	NO	NO	NO	NO
15.1	12081	29 BAY ROAD WAVERTON	Ground	NW	36	30	36	30	37	31	37	30	-0.5	-0.1	-0.5	-0.4	49	43	NO	NO	NO	NO	NO
15.1	12081	29 BAY ROAD WAVERTON	Ground	SW	34	30	34	30	35	30	34	30	-0.7	0.0	-0.7	0.0	47	42	NO	NO	NO	NO	NO
15.1	12081	29 BAY ROAD WAVERTON	Ground	SW	34	30	34	30	35	30	34	30	-0.7	0.0	-0.8	0.0	47	42	NO	NO	NO	NO	NO
15.1	12081	29 BAY ROAD WAVERTON	Ground	SE	37	31	37	31	38	31	37	31	-0.6	-0.4	-0.6	-0.3	50	43	NO	NO	NO	NO	NO
15.1	12081	29 BAY ROAD WAVERTON	Ground	NE	36	30	35	30	36	30	36	30	-0.7	0.0	-0.7	-0.2	48	42	NO	NO	NO	NO	NO
15.1	12081	29 BAY ROAD WAVERTON	First	NW	38	32	38	31	39	32	38	32	-0.5	-0.1	-0.5	-0.1	51	44	NO	NO	NO	NO	NO
15.1	12081	29 BAY ROAD WAVERTON	First	SW	37	30	36	30	37	31	37	30	-0.6	-0.3	-0.6	-0.5	49	43	NO	NO	NO	NO	NO
15.1	12081	29 BAY ROAD WAVERTON	First	SW	37	30	36	30	37	31	37	30	-0.6	-0.4	-0.6	-0.6	49	43	NO	NO	NO	NO	NO
15.1	12081	29 BAY ROAD WAVERTON	First	SE	39	32	38	32	39	33	39	33	-0.5	-0.1	-0.5	0.0	51	45	NO	NO	NO	NO	NO
15.1	12081	29 BAY ROAD WAVERTON	First	NE	37	31	37	31	38	32	37	31	-0.6	-0.4	-0.6	-0.5	50	44	NO	NO	NO	NO	NO
15.1	12103	48 BAY ROAD WAVERTON	Ground	SW	37	32	36	30	38	32	37	31	-1.0	-1.4	-1.0	-1.3	50	44	NO	NO	NO	NO	NO
15.1	12103	48 BAY ROAD WAVERTON	Ground	SE	40	34	39	33	40	34	39	33	-0.9	-0.9	-1.0	-0.9	52	46	NO	NO	NO	NO	NO
15.1	12103	48 BAY ROAD WAVERTON	Ground	NE	40	34	40	33	41	35	40	34	-0.8	-0.7	-0.9	-0.7	53	47	NO	NO	NO	NO	NO

NCA	Receiver ID	Address	Floor Level	Facade	Opening Year 2027				Design Year 2037				Increase (Do Smthng - Do Nothing)				NCG project road noise criteria		Do noise levels exceed the cumulative limit with project roads adding ≥2dB to the total noise levels?		Is the contribution from the road project Acute?		Consider further treatment?
					Do Nothing		Do Smthng		Do Nothing		Do Smthng		Opening Year 2027		Design Year 2037								
					Day	Night	Day	Night	Day	Night	Day	Night	Day	Night	Day	Night	Day	Night	Day	Night	$L_{Aeq,15hr}$ ≥ 65dB	$L_{Aeq,9hr}$ ≥ 60dB	
15.1	12103	48 BAY ROAD WAVERTON	Ground	NW	40	34	39	33	41	34	40	33	-0.8	-0.6	-0.8	-0.6	53	46	NO	NO	NO	NO	NO
15.1	12103	48 BAY ROAD WAVERTON	First	SW	39	33	38	32	40	34	39	33	-0.9	-1.1	-0.9	-1.0	52	46	NO	NO	NO	NO	NO
15.1	12103	48 BAY ROAD WAVERTON	First	SE	41	35	40	34	41	35	41	34	-0.8	-0.7	-0.8	-0.7	53	47	NO	NO	NO	NO	NO
15.1	12103	48 BAY ROAD WAVERTON	First	NE	41	35	40	34	42	35	41	35	-0.8	-0.6	-0.8	-0.6	54	47	NO	NO	NO	NO	NO
15.1	12103	48 BAY ROAD WAVERTON	First	NW	41	34	40	34	41	35	41	34	-0.8	-0.6	-0.8	-0.6	53	47	NO	NO	NO	NO	NO
15.1	12104	50 BAY ROAD WAVERTON	Ground	NW	39	33	39	32	40	34	39	33	-0.7	-0.6	-0.7	-0.6	52	46	NO	NO	NO	NO	NO
15.1	12104	50 BAY ROAD WAVERTON	Ground	SW	37	31	36	30	37	32	36	30	-1.0	-1.2	-1.0	-1.3	49	44	NO	NO	NO	NO	NO
15.1	12104	50 BAY ROAD WAVERTON	Ground	SE	39	33	38	32	40	34	39	33	-1.0	-1.0	-0.9	-0.9	52	46	NO	NO	NO	NO	NO
15.1	12104	50 BAY ROAD WAVERTON	Ground	E	37	31	36	30	37	32	36	30	-1.1	-1.3	-1.0	-1.4	49	44	NO	NO	NO	NO	NO
15.1	12104	50 BAY ROAD WAVERTON	First	NW	40	34	40	33	41	35	40	34	-0.7	-0.6	-0.7	-0.6	53	47	NO	NO	NO	NO	NO
15.1	12104	50 BAY ROAD WAVERTON	First	SW	39	33	38	32	39	33	39	32	-0.8	-0.9	-0.9	-0.9	51	45	NO	NO	NO	NO	NO
15.1	12104	50 BAY ROAD WAVERTON	First	SE	41	34	40	34	41	35	40	34	-0.8	-0.7	-0.8	-0.6	53	47	NO	NO	NO	NO	NO
15.1	12104	50 BAY ROAD WAVERTON	First	E	39	33	38	32	39	33	38	32	-0.9	-1.2	-0.9	-1.1	51	45	NO	NO	NO	NO	NO
15.1	12119	1 HARRIOTT STREET WAVERTON	Ground	NE	37	30	36	30	37	31	37	30	-0.6	-0.2	-0.6	-0.4	49	43	NO	NO	NO	NO	NO
15.1	12119	1 HARRIOTT STREET WAVERTON	Ground	SE	37	30	36	30	37	31	37	30	-0.6	-0.1	-0.5	-0.3	49	43	NO	NO	NO	NO	NO
15.1	12119	1 HARRIOTT STREET WAVERTON	Ground	NE	37	30	36	30	38	31	37	31	-0.5	-0.3	-0.6	-0.3	50	43	NO	NO	NO	NO	NO
15.1	12119	1 HARRIOTT STREET WAVERTON	Ground	NW	36	30	35	30	36	30	36	30	-0.5	0.0	-0.6	0.0	48	42	NO	NO	NO	NO	NO
15.1	12119	1 HARRIOTT STREET WAVERTON	Ground	SW	34	30	33	30	34	30	34	30	-0.7	0.0	-0.7	0.0	46	42	NO	NO	NO	NO	NO
15.1	12119	1 HARRIOTT STREET WAVERTON	Ground	SE	36	30	35	30	36	30	36	30	-0.6	0.0	-0.6	0.0	48	42	NO	NO	NO	NO	NO
15.1	12119	1 HARRIOTT STREET WAVERTON	First	NE	38	31	37	31	38	32	38	31	-0.4	-0.1	-0.5	-0.2	50	44	NO	NO	NO	NO	NO
15.1	12119	1 HARRIOTT STREET WAVERTON	First	SE	38	31	37	31	38	32	38	31	-0.5	-0.1	-0.5	-0.1	50	44	NO	NO	NO	NO	NO
15.1	12119	1 HARRIOTT STREET WAVERTON	First	NE	38	31	37	31	38	32	38	31	-0.5	-0.2	-0.5	-0.1	50	44	NO	NO	NO	NO	NO
15.1	12119	1 HARRIOTT STREET WAVERTON	First	NW	37	31	37	31	38	31	38	31	-0.4	-0.1	-0.5	-0.1	50	43	NO	NO	NO	NO	NO
15.1	12119	1 HARRIOTT STREET WAVERTON	First	SW	36	30	36	30	37	30	36	30	-0.5	0.0	-0.5	0.0	49	42	NO	NO	NO	NO	NO
15.1	12119	1 HARRIOTT STREET WAVERTON	First	SE	38	31	37	31	38	31	38	31	-0.4	-0.1	-0.5	-0.1	50	43	NO	NO	NO	NO	NO
15.1	12131	27A BAY ROAD WAVERTON	Ground	NE	37	31	37	31	38	32	37	31	-0.6	-0.6	-0.6	-0.6	50	44	NO	NO	NO	NO	NO
15.1	12131	27A BAY ROAD WAVERTON	Ground	NW	37	31	37	30	38	31	37	31	-0.5	-0.3	-0.5	-0.3	50	43	NO	NO	NO	NO	NO
15.1	12131	27A BAY ROAD WAVERTON	Ground	SW	35	30	34	30	36	30	35	30	-0.8	0.0	-0.8	0.0	48	42	NO	NO	NO	NO	NO
15.1	12131	27A BAY ROAD WAVERTON	Ground	SE	39	32	38	32	39	33	39	32	-0.5	-0.2	-0.6	-0.2	51	45	NO	NO	NO	NO	NO
15.1	12131	27A BAY ROAD WAVERTON	First	NE	39	32	39	32	40	33	39	33	-0.5	-0.2	-0.4	-0.2	52	45	NO	NO	NO	NO	NO
15.1	12131	27A BAY ROAD WAVERTON	First	NW	38	32	38	31	39	32	38	32	-0.4	-0.2	-0.5	-0.2	51	44	NO	NO	NO	NO	NO
15.1	12131	27A BAY ROAD WAVERTON	First	SW	37	31	37	30	38	31	37	31	-0.5	-0.6	-0.6	-0.6	50	43	NO	NO	NO	NO	NO
15.1	12131	27A BAY ROAD WAVERTON	First	SE	39	33	39	33	40	33	40	33	-0.5	-0.1	-0.5	0.0	52	45	NO	NO	NO	NO	NO
15.1	12166	27 BAY ROAD WAVERTON	Ground	SE	39	32	38	32	39	33	39	33	-0.5	-0.3	-0.5	-0.3	51	45	NO	NO	NO	NO	NO
15.1	12166	27 BAY ROAD WAVERTON	Ground	SW	38	32	37	31	38	32	38	32	-0.5	-0.6	-0.6	-0.5	50	44	NO	NO	NO	NO	NO
15.1	12166	27 BAY ROAD WAVERTON	Ground	SE	39	32	38	32	39	33	39	32	-0.6	-0.4	-0.6	-0.3	51	45	NO	NO	NO	NO	NO
15.1	12166	27 BAY ROAD WAVERTON	Ground	NE	37	31	37	30	38	31	37	31	-0.6	-0.6	-0.6	-0.7	50	43	NO	NO	NO	NO	NO
15.1	12166	27 BAY ROAD WAVERTON	Ground	NW	37	31	37	31	38	32	37	31	-0.5	-0.6	-0.6	-0.5	50	44	NO	NO	NO	NO	NO
15.1	12166	27 BAY ROAD WAVERTON	Ground	NE	38	32	37	31	39	32	38	32	-0.5	-0.4	-0.5	-0.4	51	44	NO	NO	NO	NO	NO
15.1	12166	27 BAY ROAD WAVERTON	Ground	NW	38	32	38	31	39	32	38	32	-0.5	-0.2	-0.5	-0.2	51	44	NO	NO	NO	NO	NO
15.1	12166	27 BAY ROAD WAVERTON	Ground	SW	37	31	37	31	38	32	37	31	-0.6	-0.5	-0.6	-0.5	50	44	NO	NO	NO	NO	NO
15.1	12188	25 BAY ROAD WAVERTON	Ground	NE	39	33	39	32	40	33	39	33	-0.6	-0.4	-0.6	-0.4	52	45	NO	NO	NO	NO	NO
15.1	12188	25 BAY ROAD WAVERTON	Ground	NW	38	32	38	31	39	32	38	32	-0.5	-0.5	-0.5	-0.4	51	44	NO	NO	NO	NO	NO
15.1	12188	25 BAY ROAD WAVERTON	Ground	SW	36	30	35	30	36	31	35	30	-0.8	0.0	-0.9	-0.5	48	43	NO	NO	NO	NO	NO
15.1	12188	25 BAY ROAD WAVERTON	Ground	SE	39	33	39	33	40	33	39	33	-0.6	-0.3	-0.7	-0.3	52	45	NO	NO	NO	NO	NO
15.1	12188	25 BAY ROAD WAVERTON	First	NE	40	33	40	33	41	34	40	34	-0.5	-0.3	-0.5	-0.2	53	46	NO	NO	NO	NO	NO
15.1	12188	25 BAY ROAD WAVERTON	First	NW	39	33	39	32	40	33	39	33	-0.5	-0.3	-0.5	-0.3	52	45	NO	NO	NO	NO	NO
15.1	12188	25 BAY ROAD WAVERTON	First	SW	38	32	37	31	39	32	38	32	-0.7	-0.7	-0.7	-0.7	51	44	NO	NO	NO	NO	NO
15.1	12188	25 BAY ROAD WAVERTON	First	SE	40	34	40	33	41	34	40	34	-0.6	-0.2	-0.6	-0.2	53	46	NO	NO	NO	NO	NO
15.1	12232	25 BAY ROAD WAVERTON	Ground	SE	39	32	38	32	39	33	39	32	-0.6	-0.3	-0.6	-0.3	51	45	NO	NO	NO	NO	NO
15.1	12232	25 BAY ROAD WAVERTON	Ground	NE	38	32	38	31	39	32	38	32	-0.6	-0.4	-0.6	-0.3	51	44	NO	NO	NO	NO	NO
15.1	12232	25 BAY ROAD WAVERTON	Ground	NW	37	31	37	31	38	32	37	31	-0.6	-0.5	-0.6	-0.5	50	44	NO	NO	NO	NO	NO
15.1	12232	25 BAY ROAD WAVERTON	Ground	SW	35	30	35	30	36	30	35	30	-0.8	0.0	-0.8	-0.1	48	42	NO	NO	NO	NO	NO
15.1	12232	25 BAY ROAD WAVERTON	Ground	SE	38	32	38	31	39	32	38	32	-0.6	-0.4	-0.6	-0.4	51	44	NO	NO	NO	NO	NO
15.1	12232	25 BAY ROAD WAVERTON	Ground	NE	39	33	39	32	40	33	39	33	-0.5	-0.3	-0.6	-0.3	52	45	NO	NO	NO	NO	NO
15.1	12232	25 BAY ROAD WAVERTON	First	SE	39	33	39	33	40	33	40	33	-0.4	-0.1	-0.5	-0.2	52	45	NO	NO	NO	NO	NO
15.1	12232	25 BAY ROAD WAVERTON	First	NE	39	33	39	33	40	33	39	33	-0.5	-0.2	-0.6	-0.2	52	45	NO	NO	NO	NO	NO
15.1	12232	25 BAY ROAD WAVERTON	First	NW	39	32	39	32	40	33	39	33	-0.4	-0.2	-0.5	-0.2	52	45	NO	NO	NO	NO	NO
15.1	12232	25 BAY ROAD WAVERTON	First	SW	38	31	37	31	38	32	38	31	-0.6	-0.6	-0.6	-0.5	50	44	NO	NO	NO	NO	NO
15.1	12232	25 BAY ROAD WAVERTON	First	SE	39	33	39	33	40	33	40	33	-0.5	-0.2	-0.5	-0.2	52	45	NO	NO	NO	NO	NO
15.1	12232	25 BAY ROAD WAVERTON	First	NE	40	33	39	33	40	33	40	33	-0.5	-0.2	-0.5	-0.1	52	45	NO	NO	NO	NO	NO
15.1	12238	23 BAY ROAD WAVERTON	Ground	NW	40	33	39	33	40	34	40	33	-0.6	-0.4	-0.7	-0.4	52	46	NO	NO	NO	NO	NO

NCA	Receiver ID	Address	Floor Level	Facade	Opening Year 2027				Design Year 2037				Increase (Do Smthng - Do Nothing)				NCG project road noise criteria		Do noise levels exceed the cumulative limit with project roads adding ≥2dB to the total noise levels?		Is the contribution from the road project Acute?		Consider further treatment?
					Do Nothing		Do Smthng		Do Nothing		Do Smthng		Opening Year 2027		Design Year 2037								
					Day	Night	Day	Night	Day	Night	Day	Night	Day	Night	Day	Night	Day	Night	Day	Night	$L_{Aeq,15hr}$ ≥ 65dB	$L_{Aeq,9hr}$ ≥ 60dB	
15.1	12238	23 BAY ROAD WAVERTON	Ground	SW	38	32	38	31	39	33	38	32	-0.7	-0.7	-0.7	-0.7	51	45	NO	NO	NO	NO	NO
15.1	12238	23 BAY ROAD WAVERTON	Ground	NW	39	33	38	32	39	33	39	32	-0.7	-0.6	-0.7	-0.6	51	45	NO	NO	NO	NO	NO
15.1	12238	23 BAY ROAD WAVERTON	Ground	SW	38	32	38	31	39	33	38	32	-0.7	-0.7	-0.7	-0.7	51	45	NO	NO	NO	NO	NO
15.1	12238	23 BAY ROAD WAVERTON	Ground	SE	40	33	39	33	40	34	39	33	-0.7	-0.5	-0.7	-0.5	52	46	NO	NO	NO	NO	NO
15.1	12238	23 BAY ROAD WAVERTON	Ground	E	40	33	39	33	40	34	39	33	-0.7	-0.7	-0.7	-0.6	52	46	NO	NO	NO	NO	NO
15.1	12238	23 BAY ROAD WAVERTON	Ground	NE	39	33	38	32	40	33	39	33	-0.7	-0.7	-0.7	-0.7	52	45	NO	NO	NO	NO	NO
15.1	12238	23 BAY ROAD WAVERTON	Ground	NW	40	33	39	33	40	34	40	33	-0.6	-0.4	-0.6	-0.5	52	46	NO	NO	NO	NO	NO
15.1	12238	23 BAY ROAD WAVERTON	Ground	NE	40	33	39	33	40	34	40	33	-0.7	-0.5	-0.7	-0.4	52	46	NO	NO	NO	NO	NO
15.1	12256	21 BAY ROAD WAVERTON	Ground	NW	40	34	39	33	40	34	40	33	-0.8	-0.7	-0.8	-0.7	52	46	NO	NO	NO	NO	NO
15.1	12256	21 BAY ROAD WAVERTON	Ground	SW	39	33	38	32	39	33	39	32	-0.8	-0.9	-0.8	-0.9	51	45	NO	NO	NO	NO	NO
15.1	12256	21 BAY ROAD WAVERTON	Ground	SE	40	34	39	33	41	34	40	34	-0.7	-0.6	-0.7	-0.5	53	46	NO	NO	NO	NO	NO
15.1	12256	21 BAY ROAD WAVERTON	Ground	NE	40	34	39	33	41	34	40	34	-0.7	-0.7	-0.8	-0.6	53	46	NO	NO	NO	NO	NO
15.1	12256	21 BAY ROAD WAVERTON	Ground	SE	39	33	39	32	40	34	39	33	-0.8	-0.8	-0.8	-0.8	52	46	NO	NO	NO	NO	NO
15.1	12256	21 BAY ROAD WAVERTON	Ground	NE	40	33	39	33	40	34	39	33	-0.8	-0.7	-0.8	-0.7	52	46	NO	NO	NO	NO	NO
15.1	12261	19 BAY ROAD WAVERTON	Ground	E	39	33	38	32	39	33	38	32	-1.0	-1.1	-1.0	-1.1	51	45	NO	NO	NO	NO	NO
15.1	12261	19 BAY ROAD WAVERTON	Ground	N	41	34	40	34	41	35	40	34	-0.8	-0.7	-0.8	-0.7	53	47	NO	NO	NO	NO	NO
15.1	12261	19 BAY ROAD WAVERTON	Ground	W	37	32	36	30	38	32	37	31	-1.0	-1.3	-1.0	-1.3	50	44	NO	NO	NO	NO	NO
15.1	12261	19 BAY ROAD WAVERTON	Ground	S	39	34	38	32	40	34	39	33	-1.0	-1.1	-1.0	-1.1	52	46	NO	NO	NO	NO	NO
15.1	12261	19 BAY ROAD WAVERTON	First	E	42	35	41	35	42	36	41	35	-0.8	-0.6	-0.8	-0.6	54	48	NO	NO	NO	NO	NO
15.1	12261	19 BAY ROAD WAVERTON	First	N	41	35	41	34	42	36	41	35	-0.8	-0.6	-0.8	-0.6	54	48	NO	NO	NO	NO	NO
15.1	12261	19 BAY ROAD WAVERTON	First	W	40	34	39	33	40	34	39	33	-0.9	-1.0	-0.9	-0.9	52	46	NO	NO	NO	NO	NO
15.1	12261	19 BAY ROAD WAVERTON	First	S	41	35	41	34	42	35	41	35	-0.8	-0.5	-0.8	-0.5	54	47	NO	NO	NO	NO	NO
15.1	12289	35 CROWS NEST ROAD WAVERTON	Ground	NW	39	32	38	32	39	33	39	32	-0.6	-0.3	-0.5	-0.4	51	45	NO	NO	NO	NO	NO
15.1	12289	35 CROWS NEST ROAD WAVERTON	Ground	SW	36	30	35	30	36	31	36	30	-0.8	0.0	-0.8	-0.5	48	43	NO	NO	NO	NO	NO
15.1	12289	35 CROWS NEST ROAD WAVERTON	Ground	SE	39	32	38	32	39	33	39	32	-0.7	-0.6	-0.7	-0.5	51	45	NO	NO	NO	NO	NO
15.1	12289	35 CROWS NEST ROAD WAVERTON	Ground	E	40	33	39	33	40	34	40	33	-0.6	-0.4	-0.6	-0.4	52	46	NO	NO	NO	NO	NO
15.1	12289	35 CROWS NEST ROAD WAVERTON	Ground	N	40	33	39	33	40	34	40	33	-0.6	-0.5	-0.6	-0.4	52	46	NO	NO	NO	NO	NO
15.1	12289	35 CROWS NEST ROAD WAVERTON	Ground	E	40	33	39	33	40	33	40	33	-0.6	-0.4	-0.6	-0.3	52	45	NO	NO	NO	NO	NO
15.1	12289	35 CROWS NEST ROAD WAVERTON	First	NW	40	33	39	33	40	34	40	33	-0.6	-0.2	-0.5	-0.2	52	46	NO	NO	NO	NO	NO
15.1	12289	35 CROWS NEST ROAD WAVERTON	First	SW	38	32	37	31	39	32	38	32	-0.7	-0.6	-0.7	-0.6	51	44	NO	NO	NO	NO	NO
15.1	12289	35 CROWS NEST ROAD WAVERTON	First	SE	40	33	39	33	40	34	40	33	-0.6	-0.3	-0.6	-0.3	52	46	NO	NO	NO	NO	NO
15.1	12289	35 CROWS NEST ROAD WAVERTON	First	E	40	34	40	33	41	34	40	34	-0.6	-0.3	-0.6	-0.3	53	46	NO	NO	NO	NO	NO
15.1	12289	35 CROWS NEST ROAD WAVERTON	First	N	40	33	40	33	41	34	40	34	-0.5	-0.3	-0.6	-0.2	53	46	NO	NO	NO	NO	NO
15.1	12289	35 CROWS NEST ROAD WAVERTON	First	E	40	33	40	33	41	34	40	34	-0.5	-0.2	-0.6	-0.3	53	46	NO	NO	NO	NO	NO
15.1	12291	31 CROWS NEST ROAD WAVERTON	Ground	NE	36	30	36	30	37	30	36	30	-0.6	0.0	-0.6	-0.4	49	42	NO	NO	NO	NO	NO
15.1	12291	31 CROWS NEST ROAD WAVERTON	Ground	SE	35	30	35	30	36	30	35	30	-0.6	0.0	-0.7	0.0	48	42	NO	NO	NO	NO	NO
15.1	12291	31 CROWS NEST ROAD WAVERTON	Ground	NE	35	30	34	30	36	30	35	30	-0.7	0.0	-0.7	0.0	48	42	NO	NO	NO	NO	NO
15.1	12291	31 CROWS NEST ROAD WAVERTON	Ground	NW	35	30	35	30	36	30	35	30	-0.5	0.0	-0.5	0.0	48	42	NO	NO	NO	NO	NO
15.1	12291	31 CROWS NEST ROAD WAVERTON	Ground	SW	33	30	32	30	34	30	33	30	-0.8	0.0	-0.9	0.0	46	42	NO	NO	NO	NO	NO
15.1	12291	31 CROWS NEST ROAD WAVERTON	Ground	SE	37	31	37	31	38	31	38	31	-0.5	-0.3	-0.5	-0.2	50	43	NO	NO	NO	NO	NO
15.1	12291	31 CROWS NEST ROAD WAVERTON	First	NE	37	31	37	31	38	31	37	31	-0.5	-0.2	-0.5	-0.2	50	43	NO	NO	NO	NO	NO
15.1	12291	31 CROWS NEST ROAD WAVERTON	First	SE	37	30	36	30	37	31	37	30	-0.5	0.0	-0.5	-0.2	49	43	NO	NO	NO	NO	NO
15.1	12291	31 CROWS NEST ROAD WAVERTON	First	NE	36	30	36	30	37	30	36	30	-0.6	0.0	-0.6	-0.3	49	42	NO	NO	NO	NO	NO
15.1	12291	31 CROWS NEST ROAD WAVERTON	First	NW	36	30	36	30	37	30	37	30	-0.4	0.0	-0.5	-0.1	49	42	NO	NO	NO	NO	NO
15.1	12291	31 CROWS NEST ROAD WAVERTON	First	SW	35	30	34	30	35	30	34	30	-0.8	0.0	-0.8	0.0	47	42	NO	NO	NO	NO	NO
15.1	12291	31 CROWS NEST ROAD WAVERTON	First	SE	38	32	38	31	39	32	38	32	-0.4	-0.1	-0.5	-0.1	51	44	NO	NO	NO	NO	NO
15.1	12291	31 CROWS NEST ROAD WAVERTON	Second	NE	39	32	38	32	40	33	39	33	-0.4	0.1	-0.4	0.1	52	45	NO	NO	NO	NO	NO
15.1	12291	31 CROWS NEST ROAD WAVERTON	Second	SE	39	32	38	32	39	32	39	32	-0.4	0.1	-0.4	0.1	51	44	NO	NO	NO	NO	NO
15.1	12291	31 CROWS NEST ROAD WAVERTON	Second	NE	38	31	38	31	39	32	38	32	-0.4	0.0	-0.5	0.0	51	44	NO	NO	NO	NO	NO
15.1	12291	31 CROWS NEST ROAD WAVERTON	Second	NW	38	31	38	31	39	32	38	32	-0.4	0.1	-0.4	0.1	51	44	NO	NO	NO	NO	NO
15.1	12291	31 CROWS NEST ROAD WAVERTON	Second	SW	37	30	36	30	37	31	37	30	-0.6	-0.3	-0.5	-0.4	49	43	NO	NO	NO	NO	NO
15.1	12291	31 CROWS NEST ROAD WAVERTON	Second	SE	39	32	39	32	40	33	39	33	-0.4	0.0	-0.4	0.1	52	45	NO	NO	NO	NO	NO
15.1	12304	1 MCHATTON STREET WAVERTON	Ground	E	40	34	39	33	41	35	40	34	-1.0	-1.0	-1.0	-1.0	53	47	NO	NO	NO	NO	NO
15.1	12304	1 MCHATTON STREET WAVERTON	Ground	N	38	32	37	31	38	32	37	31	-0.9	-1.2	-0.9	-1.1	50	44	NO	NO	NO	NO	NO
15.1	12304	1 MCHATTON STREET WAVERTON	Ground	W	39	33	38	32	40	34	39	33	-1.0	-1.0	-0.9	-1.0	52	46	NO	NO	NO	NO	NO
15.1	12304	1 MCHATTON STREET WAVERTON	Ground	S	40	34	40	33	41	35	40	34	-0.9	-0.9	-0.9	-0.9	53	47	NO	NO	NO	NO	NO
15.1	12340	37 CROWS NEST ROAD WAVERTON	Ground	E	38	32	37	31	38	32	38	31	-0.9	-1.0	-0.9	-1.0	50	44	NO	NO	NO	NO	NO
15.1	12340	37 CROWS NEST ROAD WAVERTON	Ground	N	40	34	40	33	41	34	40	34	-0.7	-0.5	-0.7	-0.5	53	46	NO	NO	NO	NO	NO
15.1	12340	37 CROWS NEST ROAD WAVERTON	Ground	W	39	33	38	32	39	33	39	32	-0.7	-0.7	-0.8	-0.7	51	45	NO	NO	NO	NO	NO
15.1	12340	37 CROWS NEST ROAD WAVERTON	Ground	S	40	33	39	33	40	34	39	33	-0.8	-0.6	-0.8	-0.6	52	46	NO	NO	NO	NO	NO
15.1	12343	29 CROWS NEST ROAD WAVERTON	Ground	NE	39	32	39	32	40	33	39	33	-0.4	0.0	-0.5	-0.1	52	45	NO	NO	NO	NO	NO
15.1	12343	29 CROWS NEST ROAD WAVERTON	Ground	NW	37	30	36	30	37	31	37	30	-0.5	-0.1	-0.5	-0.2	49	43	NO	NO	NO	NO	NO

NCA	Receiver ID	Address	Floor Level	Facade	Opening Year 2027				Design Year 2037				Increase (Do Smthng - Do Nothing)				NCG project road noise criteria		Do noise levels exceed the cumulative limit with project roads adding ≥2dB to the total noise levels?		Is the contribution from the road project Acute?		Consider further treatment?
					Do Nothing		Do Smthng		Do Nothing		Do Smthng		Opening Year 2027		Design Year 2037								
					Day	Night	Day	Night	Day	Night	Day	Night	Day	Night	Day	Night	Day	Night	Day	Night	$L_{Aeq,15hr} \geq 65dB$	$L_{Aeq,9hr} \geq 60dB$	
15.1	12343	29 CROWS NEST ROAD WAVERTON	Ground	SW	34	30	33	30	34	30	33	30	-0.9	0.0	-0.8	0.0	46	42	NO	NO	NO	NO	NO
15.1	12343	29 CROWS NEST ROAD WAVERTON	Ground	SE	38	31	37	31	38	32	38	31	-0.6	-0.3	-0.6	-0.4	50	44	NO	NO	NO	NO	NO
15.1	12343	29 CROWS NEST ROAD WAVERTON	First	NE	40	33	39	33	40	33	40	33	-0.3	0.1	-0.4	0.1	52	45	NO	NO	NO	NO	NO
15.1	12343	29 CROWS NEST ROAD WAVERTON	First	NW	38	31	37	31	38	31	38	31	-0.4	-0.1	-0.5	0.0	50	43	NO	NO	NO	NO	NO
15.1	12343	29 CROWS NEST ROAD WAVERTON	First	SW	35	30	34	30	36	30	35	30	-0.8	0.0	-0.7	0.0	48	42	NO	NO	NO	NO	NO
15.1	12343	29 CROWS NEST ROAD WAVERTON	First	SE	39	32	38	32	39	33	39	32	-0.4	-0.1	-0.5	-0.2	51	45	NO	NO	NO	NO	NO
15.1	12343	29 CROWS NEST ROAD WAVERTON	Second	NE	40	33	40	33	41	34	41	34	-0.4	0.2	-0.5	0.2	53	46	NO	NO	NO	NO	NO
15.1	12343	29 CROWS NEST ROAD WAVERTON	Second	NW	39	32	39	32	40	33	39	33	-0.4	0.1	-0.4	0.1	52	45	NO	NO	NO	NO	NO
15.1	12343	29 CROWS NEST ROAD WAVERTON	Second	SW	37	31	37	30	38	31	37	31	-0.5	-0.4	-0.5	-0.3	50	43	NO	NO	NO	NO	NO
15.1	12343	29 CROWS NEST ROAD WAVERTON	Second	SE	40	33	39	33	40	33	40	33	-0.4	0.0	-0.4	0.0	52	45	NO	NO	NO	NO	NO
15.1	12352	1A MCHATTON STREET WAVERTON	Ground	E	39	33	38	32	40	33	39	33	-0.8	-0.8	-0.8	-0.8	52	45	NO	NO	NO	NO	NO
15.1	12352	1A MCHATTON STREET WAVERTON	Ground	N	41	35	41	34	42	35	41	35	-0.7	-0.5	-0.7	-0.5	54	47	NO	NO	NO	NO	NO
15.1	12352	1A MCHATTON STREET WAVERTON	Ground	W	39	33	38	32	40	34	39	33	-0.8	-0.8	-0.8	-0.8	52	46	NO	NO	NO	NO	NO
15.1	12352	1A MCHATTON STREET WAVERTON	Ground	S	40	33	39	33	40	34	39	33	-0.7	-0.8	-0.7	-0.7	52	46	NO	NO	NO	NO	NO
15.1	12361	1 MCHATTON STREET WAVERTON	Ground	N	42	36	42	35	43	36	42	36	-0.9	-0.6	-0.8	-0.6	55	48	NO	NO	NO	NO	NO
15.1	12361	1 MCHATTON STREET WAVERTON	Ground	W	37	32	36	30	38	32	37	31	-1.0	-1.2	-1.0	-1.2	50	44	NO	NO	NO	NO	NO
15.1	12361	1 MCHATTON STREET WAVERTON	Ground	S	40	34	39	33	41	35	40	34	-1.2	-1.2	-1.2	-1.2	53	47	NO	NO	NO	NO	NO
15.1	12361	1 MCHATTON STREET WAVERTON	Ground	E	42	35	41	35	42	36	42	35	-0.8	-0.7	-0.8	-0.7	54	48	NO	NO	NO	NO	NO
15.1	12361	1 MCHATTON STREET WAVERTON	First	N	43	37	42	36	44	37	43	37	-0.8	-0.4	-0.8	-0.4	56	49	NO	NO	NO	NO	NO
15.1	12361	1 MCHATTON STREET WAVERTON	First	W	40	34	39	33	40	34	40	33	-0.9	-1.0	-0.9	-1.0	52	46	NO	NO	NO	NO	NO
15.1	12361	1 MCHATTON STREET WAVERTON	First	S	42	35	41	34	42	36	41	35	-1.0	-0.9	-1.0	-0.8	54	48	NO	NO	NO	NO	NO
15.1	12361	1 MCHATTON STREET WAVERTON	First	E	43	36	42	36	43	37	42	36	-0.8	-0.6	-0.9	-0.6	55	49	NO	NO	NO	NO	NO
15.1	12427	39 CROWS NEST ROAD WAVERTON	Ground	NE	37	31	36	30	38	32	37	31	-0.7	-0.9	-0.7	-0.8	50	44	NO	NO	NO	NO	NO
15.1	12427	39 CROWS NEST ROAD WAVERTON	Ground	NW	39	32	39	32	40	33	39	33	-0.5	-0.2	-0.5	-0.2	52	45	NO	NO	NO	NO	NO
15.1	12427	39 CROWS NEST ROAD WAVERTON	Ground	SW	36	30	35	30	37	31	36	30	-0.8	0.0	-0.8	-0.5	49	43	NO	NO	NO	NO	NO
15.1	12427	39 CROWS NEST ROAD WAVERTON	Ground	SE	36	30	36	30	37	31	36	30	-0.8	-0.4	-0.8	-0.9	49	43	NO	NO	NO	NO	NO
15.1	12427	39 CROWS NEST ROAD WAVERTON	Ground	SW	36	31	36	30	37	31	36	30	-0.9	-0.5	-0.8	-0.9	49	43	NO	NO	NO	NO	NO
15.1	12427	39 CROWS NEST ROAD WAVERTON	Ground	SE	40	34	40	33	41	34	40	34	-0.6	-0.3	-0.6	-0.2	53	46	NO	NO	NO	NO	NO
15.1	12427	39 CROWS NEST ROAD WAVERTON	Ground	NE	37	31	36	30	37	31	37	30	-0.9	-0.9	-0.8	-1.0	49	43	NO	NO	NO	NO	NO
15.1	12427	39 CROWS NEST ROAD WAVERTON	First	NE	39	33	39	32	40	34	39	33	-0.7	-0.7	-0.7	-0.6	52	46	NO	NO	NO	NO	NO
15.1	12427	39 CROWS NEST ROAD WAVERTON	First	NW	40	34	40	33	41	34	41	34	-0.5	-0.1	-0.5	-0.2	53	46	NO	NO	NO	NO	NO
15.1	12427	39 CROWS NEST ROAD WAVERTON	First	SW	38	32	38	31	39	33	38	32	-0.7	-0.6	-0.7	-0.6	51	45	NO	NO	NO	NO	NO
15.1	12427	39 CROWS NEST ROAD WAVERTON	First	SE	39	33	38	32	40	33	39	32	-0.6	-0.6	-0.7	-0.6	52	45	NO	NO	NO	NO	NO
15.1	12427	39 CROWS NEST ROAD WAVERTON	First	SW	39	32	38	32	39	33	39	32	-0.7	-0.7	-0.7	-0.7	51	45	NO	NO	NO	NO	NO
15.1	12427	39 CROWS NEST ROAD WAVERTON	First	SE	41	34	41	34	42	35	41	35	-0.5	-0.1	-0.6	-0.1	54	47	NO	NO	NO	NO	NO
15.1	12427	39 CROWS NEST ROAD WAVERTON	First	NE	39	33	38	32	40	33	39	33	-0.7	-0.6	-0.7	-0.6	52	45	NO	NO	NO	NO	NO
15.1	12443	39A CROWS NEST ROAD WAVERTON	Ground	NE	38	32	37	31	38	32	38	31	-0.8	-1.0	-0.8	-1.0	50	44	NO	NO	NO	NO	NO
15.1	12443	39A CROWS NEST ROAD WAVERTON	Ground	NW	40	33	39	33	40	34	40	33	-0.5	-0.2	-0.6	-0.2	52	46	NO	NO	NO	NO	NO
15.1	12443	39A CROWS NEST ROAD WAVERTON	Ground	SW	36	31	36	30	37	31	36	30	-0.8	-0.6	-0.8	-1.0	49	43	NO	NO	NO	NO	NO
15.1	12443	39A CROWS NEST ROAD WAVERTON	Ground	SE	39	32	38	32	39	33	38	32	-0.8	-0.8	-0.8	-0.8	51	45	NO	NO	NO	NO	NO
15.1	12443	39A CROWS NEST ROAD WAVERTON	First	NE	40	34	39	33	41	34	40	34	-0.8	-0.7	-0.8	-0.7	53	46	NO	NO	NO	NO	NO
15.1	12443	39A CROWS NEST ROAD WAVERTON	First	NW	41	34	40	34	42	35	41	34	-0.6	-0.3	-0.6	-0.3	54	47	NO	NO	NO	NO	NO
15.1	12443	39A CROWS NEST ROAD WAVERTON	First	SW	39	33	38	32	40	33	39	32	-0.7	-0.7	-0.8	-0.7	52	45	NO	NO	NO	NO	NO
15.1	12443	39A CROWS NEST ROAD WAVERTON	First	SE	41	34	40	34	41	35	41	34	-0.7	-0.5	-0.7	-0.5	53	47	NO	NO	NO	NO	NO
15.1	12451	30 CROWS NEST ROAD WAVERTON	Ground	N	38	31	38	32	39	32	39	32	-0.3	0.2	-0.4	0.1	51	44	NO	NO	NO	NO	NO
15.1	12451	30 CROWS NEST ROAD WAVERTON	First	N	39	32	39	32	40	33	40	33	-0.3	0.2	-0.4	0.3	52	45	NO	NO	NO	NO	NO
15.1	12455	41 CROWS NEST ROAD WAVERTON	Ground	E	41	35	41	34	42	35	41	35	-0.7	-0.6	-0.7	-0.5	54	47	NO	NO	NO	NO	NO
15.1	12455	41 CROWS NEST ROAD WAVERTON	Ground	N	41	34	40	34	42	35	41	34	-0.7	-0.5	-0.7	-0.5	54	47	NO	NO	NO	NO	NO
15.1	12455	41 CROWS NEST ROAD WAVERTON	Ground	W	37	31	36	30	38	32	37	31	-0.9	-1.1	-0.8	-1.1	50	44	NO	NO	NO	NO	NO
15.1	12455	41 CROWS NEST ROAD WAVERTON	Ground	S	38	32	37	31	38	32	37	31	-0.9	-1.1	-0.9	-1.1	50	44	NO	NO	NO	NO	NO
15.1	12455	41 CROWS NEST ROAD WAVERTON	Ground	W	37	31	36	30	38	32	37	31	-0.9	-1.2	-1.0	-1.1	50	44	NO	NO	NO	NO	NO
15.1	12455	41 CROWS NEST ROAD WAVERTON	Ground	S	41	35	40	34	42	35	41	34	-0.9	-0.7	-0.9	-0.7	54	47	NO	NO	NO	NO	NO
15.1	12455	41 CROWS NEST ROAD WAVERTON	Ground	NE	42	35	41	35	43	36	42	35	-0.8	-0.6	-0.7	-0.5	55	48	NO	NO	NO	NO	NO
15.1	12455	41 CROWS NEST ROAD WAVERTON	First	E	42	35	41	35	43	36	42	36	-0.7	-0.5	-0.7	-0.4	55	48	NO	NO	NO	NO	NO
15.1	12455	41 CROWS NEST ROAD WAVERTON	First	N	42	35	41	35	42	36	42	35	-0.6	-0.4	-0.7	-0.4	54	48	NO	NO	NO	NO	NO
15.1	12455	41 CROWS NEST ROAD WAVERTON	First	W	39	33	39	32	40	34	39	33	-0.8	-0.8	-0.8	-0.8	52	46	NO	NO	NO	NO	NO
15.1	12455	41 CROWS NEST ROAD WAVERTON	First	S	40	34	39	33	41	34	40	34	-0.8	-0.8	-0.8	-0.8	53	46	NO	NO	NO	NO	NO
15.1	12455	41 CROWS NEST ROAD WAVERTON	First	W	40	33	39	33	40	34	39	33	-0.8	-0.8	-0.8	-0.8	52	46	NO	NO	NO	NO	NO
15.1	12455	41 CROWS NEST ROAD WAVERTON	First	S	42	35	41	35	43	36	42	35	-0.7	-0.5	-0.8	-0.4	55	48	NO	NO	NO	NO	NO
15.1	12455	41 CROWS NEST ROAD WAVERTON	First	NE	43	36	42	36	43	36	43	36	-0.7	-0.4	-0.7	-0.4	55	48	NO	NO	NO	NO	NO
15.1	12487	2 MORTON STREET WOLLSTONECRAFT	Ground	E	39	32	38	32	40	33	39	32	-0.5	-0.1	-0.5	-0.1	52	45	NO	NO	NO	NO	NO
15.1	12487	2 MORTON STREET WOLLSTONECRAFT	First	E	39	33	39	33	40	33	40	33	-0.4	0.0	-0.5	0.0	52	45	NO	NO	NO	NO	NO

NCA	Receiver ID	Address	Floor Level	Facade	Opening Year 2027				Design Year 2037				Increase (Do Smthng - Do Nothing)				NCG project road noise criteria		Do noise levels exceed the cumulative limit with project roads adding ≥2dB to the total noise levels?		Is the contribution from the road project Acute?		Consider further treatment?
					Do Nothing		Do Smthng		Do Nothing		Do Smthng		Opening Year 2027		Design Year 2037								
					Day	Night	Day	Night	Day	Night	Day	Night	Day	Night	Day	Night	Day	Night	Day	Night	$L_{Aeq,15hr} \geq 65dB$	$L_{Aeq,9hr} \geq 60dB$	
15.3	8338	52 LORD STREET NORTH SYDNEY	Ground	S	37	32	36	31	38	33	37	31	-1.0	-1.7	-0.9	-1.6	50	45	NO	NO	NO	NO	NO
15.3	8338	52 LORD STREET NORTH SYDNEY	Ground	E	38	33	37	31	39	33	38	32	-0.9	-1.4	-0.8	-1.2	51	45	NO	NO	NO	NO	NO
15.3	8338	52 LORD STREET NORTH SYDNEY	Ground	N	38	33	38	32	39	33	38	32	-0.8	-1.2	-0.8	-1.1	51	45	NO	NO	NO	NO	NO
15.3	8338	52 LORD STREET NORTH SYDNEY	First	S	38	33	37	31	38	33	37	32	-1.0	-1.5	-0.8	-1.4	50	45	NO	NO	NO	NO	NO
15.3	8338	52 LORD STREET NORTH SYDNEY	First	E	39	33	38	32	39	34	39	33	-0.8	-1.1	-0.7	-0.9	51	46	NO	NO	NO	NO	NO
15.3	8338	52 LORD STREET NORTH SYDNEY	First	N	39	33	38	32	40	34	39	33	-0.7	-1.1	-0.7	-0.9	52	46	NO	NO	NO	NO	NO
15.3	8376	40 LORD STREET NORTH SYDNEY	Ground	N	38	33	38	32	39	33	38	32	-0.8	-1.1	-0.7	-0.9	51	45	NO	NO	NO	NO	NO
15.3	8376	40 LORD STREET NORTH SYDNEY	Ground	S	37	32	36	30	37	32	36	31	-1.1	-1.7	-1.0	-1.6	49	44	NO	NO	NO	NO	NO
15.3	8376	40 LORD STREET NORTH SYDNEY	First	N	39	33	38	32	39	33	39	33	-0.7	-1.0	-0.7	-0.8	51	45	NO	NO	NO	NO	NO
15.3	8376	40 LORD STREET NORTH SYDNEY	First	S	38	32	37	31	38	33	37	31	-1.0	-1.4	-0.8	-1.4	50	45	NO	NO	NO	NO	NO
15.3	8377	42 LORD STREET NORTH SYDNEY	Ground	N	38	33	37	31	38	33	38	32	-0.9	-1.3	-0.7	-1.2	50	45	NO	NO	NO	NO	NO
15.3	8377	42 LORD STREET NORTH SYDNEY	Ground	S	37	32	36	30	37	32	36	31	-1.1	-1.8	-1.0	-1.6	49	44	NO	NO	NO	NO	NO
15.3	8377	42 LORD STREET NORTH SYDNEY	First	N	39	33	38	32	39	33	39	32	-0.7	-1.0	-0.7	-0.9	51	45	NO	NO	NO	NO	NO
15.3	8377	42 LORD STREET NORTH SYDNEY	First	S	38	32	37	31	38	33	37	31	-1.0	-1.4	-0.8	-1.3	50	45	NO	NO	NO	NO	NO
15.3	8378	44 LORD STREET NORTH SYDNEY	Ground	N	38	33	37	31	38	33	38	32	-0.9	-1.3	-0.8	-1.3	50	45	NO	NO	NO	NO	NO
15.3	8378	44 LORD STREET NORTH SYDNEY	Ground	S	37	32	36	30	37	32	36	31	-1.1	-1.7	-1.0	-1.6	49	44	NO	NO	NO	NO	NO
15.3	8378	44 LORD STREET NORTH SYDNEY	First	N	39	33	38	32	39	33	39	33	-0.8	-1.1	-0.7	-0.9	51	45	NO	NO	NO	NO	NO
15.3	8378	44 LORD STREET NORTH SYDNEY	First	S	38	32	37	31	38	33	37	31	-0.9	-1.5	-0.9	-1.4	50	45	NO	NO	NO	NO	NO
15.3	8379	46 LORD STREET NORTH SYDNEY	Ground	N	38	33	37	31	38	33	38	32	-0.9	-1.4	-0.9	-1.2	50	45	NO	NO	NO	NO	NO
15.3	8379	46 LORD STREET NORTH SYDNEY	Ground	S	37	32	36	30	37	32	36	31	-1.1	-1.8	-1.0	-1.6	49	44	NO	NO	NO	NO	NO
15.3	8379	46 LORD STREET NORTH SYDNEY	First	N	39	33	38	32	39	33	39	33	-0.7	-1.0	-0.7	-0.9	51	45	NO	NO	NO	NO	NO
15.3	8379	46 LORD STREET NORTH SYDNEY	First	S	38	32	37	31	38	33	37	31	-1.0	-1.4	-0.9	-1.4	50	45	NO	NO	NO	NO	NO
15.3	8380	48 LORD STREET NORTH SYDNEY	Ground	N	38	33	37	31	38	33	38	32	-0.9	-1.4	-0.9	-1.2	50	45	NO	NO	NO	NO	NO
15.3	8380	48 LORD STREET NORTH SYDNEY	Ground	S	37	32	36	30	38	33	37	31	-1.1	-1.7	-1.0	-1.7	50	45	NO	NO	NO	NO	NO
15.3	8380	48 LORD STREET NORTH SYDNEY	First	N	39	33	38	32	39	33	39	33	-0.7	-1.0	-0.7	-0.9	51	45	NO	NO	NO	NO	NO
15.3	8380	48 LORD STREET NORTH SYDNEY	First	S	38	33	37	31	38	33	37	32	-1.0	-1.5	-0.8	-1.4	50	45	NO	NO	NO	NO	NO
15.3	8381	50 LORD STREET NORTH SYDNEY	Ground	N	38	33	37	31	39	33	38	32	-0.9	-1.3	-0.9	-1.2	51	45	NO	NO	NO	NO	NO
15.3	8381	50 LORD STREET NORTH SYDNEY	Ground	S	37	32	36	31	38	33	37	31	-1.0	-1.7	-0.9	-1.6	50	45	NO	NO	NO	NO	NO
15.3	8381	50 LORD STREET NORTH SYDNEY	First	N	39	33	38	32	40	34	39	33	-0.8	-1.0	-0.7	-0.9	52	46	NO	NO	NO	NO	NO
15.3	8381	50 LORD STREET NORTH SYDNEY	First	S	38	33	37	31	38	33	37	32	-1.0	-1.5	-0.9	-1.4	50	45	NO	NO	NO	NO	NO
15.3	10911	36A LORD STREET NORTH SYDNEY	Ground	E	38	33	38	32	39	33	38	32	-0.8	-1.0	-0.8	-0.9	51	45	NO	NO	NO	NO	NO
15.3	10911	36A LORD STREET NORTH SYDNEY	Ground	N	39	33	38	32	39	33	38	32	-0.7	-0.9	-0.7	-0.8	51	45	NO	NO	NO	NO	NO
15.3	10911	36A LORD STREET NORTH SYDNEY	Ground	S	37	32	36	31	38	32	37	31	-0.9	-1.4	-0.8	-1.3	50	44	NO	NO	NO	NO	NO
15.3	10912	38 LORD STREET NORTH SYDNEY	Ground	W	38	33	37	31	39	33	38	32	-0.9	-1.2	-0.8	-1.1	51	45	NO	NO	NO	NO	NO
15.3	10912	38 LORD STREET NORTH SYDNEY	Ground	N	38	33	37	31	39	33	38	32	-0.8	-1.2	-0.7	-1.1	51	45	NO	NO	NO	NO	NO
15.3	10912	38 LORD STREET NORTH SYDNEY	Ground	S	37	32	36	31	38	33	37	31	-1.0	-1.4	-0.9	-1.4	50	45	NO	NO	NO	NO	NO
15.3	10914	32 LORD STREET NORTH SYDNEY	Ground	N	38	33	38	32	39	33	38	32	-0.7	-1.0	-0.7	-0.8	51	45	NO	NO	NO	NO	NO
15.3	10914	32 LORD STREET NORTH SYDNEY	Ground	W	38	32	37	31	39	33	38	32	-0.8	-1.0	-0.7	-0.9	51	45	NO	NO	NO	NO	NO
15.3	10914	32 LORD STREET NORTH SYDNEY	Ground	S	37	32	36	30	38	32	37	31	-0.9	-1.4	-0.8	-1.3	50	44	NO	NO	NO	NO	NO
15.3	10947	30 LORD STREET NORTH SYDNEY	Ground	W	38	32	37	31	38	32	37	31	-0.8	-1.2	-0.7	-1.0	50	44	NO	NO	NO	NO	NO
15.3	10947	30 LORD STREET NORTH SYDNEY	Ground	S	37	32	36	30	37	32	36	31	-0.9	-1.5	-0.9	-1.3	49	44	NO	NO	NO	NO	NO
15.3	10947	30 LORD STREET NORTH SYDNEY	Ground	E	38	32	37	31	38	32	37	31	-0.9	-1.1	-0.8	-1.0	50	44	NO	NO	NO	NO	NO
15.3	10947	30 LORD STREET NORTH SYDNEY	Ground	N	38	32	37	31	38	33	38	32	-0.8	-1.0	-0.7	-0.9	50	45	NO	NO	NO	NO	NO
15.3	10947	30 LORD STREET NORTH SYDNEY	Ground	W	38	32	37	31	38	32	38	31	-0.8	-1.1	-0.7	-1.0	50	44	NO	NO	NO	NO	NO
15.3	10964	20 LORD STREET NORTH SYDNEY	Ground	N	37	31	36	30	37	31	36	30	-0.9	-1.1	-0.7	-1.1	49	43	NO	NO	NO	NO	NO
15.3	10964	20 LORD STREET NORTH SYDNEY	Ground	W	37	31	36	30	37	31	36	30	-0.9	-1.0	-0.8	-1.1	49	43	NO	NO	NO	NO	NO
15.3	10964	20 LORD STREET NORTH SYDNEY	Ground	S	36	31	35	30	37	31	36	30	-0.9	-0.8	-0.9	-1.1	49	43	NO	NO	NO	NO	NO
15.3	10969	67 BANK STREET NORTH SYDNEY	Ground	W	36	31	35	30	37	31	36	30	-0.8	-0.5	-0.8	-0.8	49	43	NO	NO	NO	NO	NO
15.3	10969	67 BANK STREET NORTH SYDNEY	Ground	S	36	30	35	30	36	31	36	30	-0.9	-0.4	-0.8	-0.8	48	43	NO	NO	NO	NO	NO
15.3	10969	67 BANK STREET NORTH SYDNEY	Ground	E	36	30	35	30	36	31	35	30	-1.1	-0.4	-1.0	-0.8	48	43	NO	NO	NO	NO	NO
15.3	10970	69 BANK STREET NORTH SYDNEY	Ground	E	36	31	35	30	37	31	36	30	-0.9	-0.6	-0.8	-1.0	49	43	NO	NO	NO	NO	NO
15.3	10970	69 BANK STREET NORTH SYDNEY	Ground	N	36	31	35	30	37	31	36	30	-0.8	-0.6	-0.8	-0.9	49	43	NO	NO	NO	NO	NO
15.3	10970	69 BANK STREET NORTH SYDNEY	Ground	W	36	31	35	30	37	31	36	30	-0.8	-0.5	-0.8	-0.9	49	43	NO	NO	NO	NO	NO
15.3	10977	24 LORD STREET NORTH SYDNEY	Ground	E	37	31	36	30	37	32	36	31	-0.9	-1.4	-0.8	-1.2	49	44	NO	NO	NO	NO	NO
15.3	10977	24 LORD STREET NORTH SYDNEY	Ground	N	37	32	37	31	38	32	37	31	-0.8	-1.1	-0.7	-1.0	50	44	NO	NO	NO	NO	NO
15.3	10977	24 LORD STREET NORTH SYDNEY	First	E	37	32	37	31	38	32	37	31	-0.8	-1.2	-0.8	-1.1	50	44	NO	NO	NO	NO	NO
15.3	10977	24 LORD STREET NORTH SYDNEY	First	N	38	32	37	31	38	32	38	31	-0.8	-1.0	-0.7	-0.9	50	44	NO	NO	NO	NO	NO
15.3	10977	24 LORD STREET NORTH SYDNEY	First	W	37	32	36	30	38	32	37	31	-0.8	-1.2	-0.7	-1.1	50	44	NO	NO	NO	NO	NO
15.3	10977	24 LORD STREET NORTH SYDNEY	First	S	37	31	36	30	37	32	36	30	-0.9	-1.2	-0.8	-1.3	49	44	NO	NO	NO	NO	NO
15.3	10978	26 LORD STREET NORTH SYDNEY	Ground	S	37	31	36	30	37	32	36	30	-0.9	-1.3	-0.9	-1.4	49	44	NO	NO	NO	NO	NO
15.3	10978	26 LORD STREET NORTH SYDNEY	Ground	N	37	32	37	31	38	32	37	31	-0.8	-1.2	-0.8	-1.1	50	44	NO	NO	NO	NO	NO
15.3	10979	22 LORD STREET NORTH SYDNEY	Ground	N	37	31	36	30	38	32	37	31	-0.8	-1.1	-0.7	-1.0	50	44	NO	NO	NO	NO	NO

NCA	Receiver ID	Address	Floor Level	Facade	Opening Year 2027				Design Year 2037				Increase (Do Smthng - Do Nothing)				NCG project road noise criteria		Do noise levels exceed the cumulative limit with project roads adding ≥2dB to the total noise levels?		Is the contribution from the road project Acute?		Consider further treatment?
					Do Nothing		Do Smthng		Do Nothing		Do Smthng		Opening Year 2027		Design Year 2037								
					Day	Night	Day	Night	Day	Night	Day	Night	Day	Night	Day	Night	Day	Night	Day	Night	$L_{Aeq,15hr} \geq 65dB$	$L_{Aeq,9hr} \geq 60dB$	
15.3	10979	22 LORD STREET NORTH SYDNEY	Ground	W	37	31	36	30	37	32	37	31	-0.8	-1.2	-0.7	-1.1	49	44	NO	NO	NO	NO	NO
15.3	10985	24 EDWARD STREET NORTH SYDNEY	Ground	N	38	33	38	32	39	33	38	32	-0.6	-1.0	-0.6	-0.9	51	45	NO	NO	NO	NO	NO
15.3	10985	24 EDWARD STREET NORTH SYDNEY	Ground	W	38	33	38	32	39	33	38	32	-0.8	-1.0	-0.7	-0.9	51	45	NO	NO	NO	NO	NO
15.3	10985	24 EDWARD STREET NORTH SYDNEY	Ground	S	37	32	37	31	38	33	37	31	-0.9	-1.4	-0.8	-1.4	50	45	NO	NO	NO	NO	NO
15.3	10985	24 EDWARD STREET NORTH SYDNEY	Ground	E	38	33	38	32	39	33	38	32	-0.8	-1.1	-0.6	-1.0	51	45	NO	NO	NO	NO	NO
15.3	10985	24 EDWARD STREET NORTH SYDNEY	First	N	40	34	39	33	40	34	40	34	-0.5	-0.6	-0.4	-0.4	52	46	NO	NO	NO	NO	NO
15.3	10985	24 EDWARD STREET NORTH SYDNEY	First	W	39	33	38	32	40	34	39	33	-0.6	-0.8	-0.6	-0.7	52	46	NO	NO	NO	NO	NO
15.3	10985	24 EDWARD STREET NORTH SYDNEY	First	S	38	33	37	32	39	33	38	32	-0.7	-1.2	-0.7	-1.0	51	45	NO	NO	NO	NO	NO
15.3	10985	24 EDWARD STREET NORTH SYDNEY	First	E	39	33	39	33	40	34	39	33	-0.6	-0.8	-0.6	-0.7	52	46	NO	NO	NO	NO	NO
15.3	11017	73 BANK STREET NORTH SYDNEY	Ground	S	36	31	35	30	36	31	36	30	-0.9	-0.6	-0.8	-0.9	48	43	NO	NO	NO	NO	NO
15.3	11017	73 BANK STREET NORTH SYDNEY	Ground	N	36	31	35	30	36	31	36	30	-0.8	-0.5	-0.7	-0.9	48	43	NO	NO	NO	NO	NO
15.3	11017	73 BANK STREET NORTH SYDNEY	Ground	W	36	31	35	30	37	31	36	30	-0.8	-0.5	-0.7	-0.8	49	43	NO	NO	NO	NO	NO
15.3	11018	71 BANK STREET NORTH SYDNEY	Ground	W	36	30	35	30	36	31	36	30	-0.8	-0.4	-0.7	-0.8	48	43	NO	NO	NO	NO	NO
15.3	11018	71 BANK STREET NORTH SYDNEY	Ground	S	36	31	35	30	36	31	36	30	-0.9	-0.5	-0.9	-0.8	48	43	NO	NO	NO	NO	NO
15.3	11020	3 SHORT STREET NORTH SYDNEY	Ground	E	39	33	38	32	39	33	39	33	-0.5	-0.8	-0.6	-0.7	51	45	NO	NO	NO	NO	NO
15.3	11020	3 SHORT STREET NORTH SYDNEY	Ground	N	38	33	38	32	39	33	38	33	-0.4	-0.7	-0.4	-0.6	51	45	NO	NO	NO	NO	NO
15.3	11020	3 SHORT STREET NORTH SYDNEY	Ground	W	38	33	38	32	39	33	38	32	-0.6	-0.8	-0.6	-0.7	51	45	NO	NO	NO	NO	NO
15.3	11021	1 SHORT STREET NORTH SYDNEY	Ground	W	38	33	38	32	39	33	38	32	-0.6	-0.9	-0.6	-0.8	51	45	NO	NO	NO	NO	NO
15.3	11021	1 SHORT STREET NORTH SYDNEY	Ground	S	38	32	37	31	38	33	38	32	-0.8	-1.2	-0.6	-1.1	50	45	NO	NO	NO	NO	NO
15.3	11021	1 SHORT STREET NORTH SYDNEY	Ground	E	38	33	38	32	39	33	38	32	-0.6	-0.9	-0.7	-0.8	51	45	NO	NO	NO	NO	NO
15.3	11033	26 EDWARD STREET NORTH SYDNEY	Ground	W	38	33	38	32	39	33	38	33	-0.6	-0.9	-0.5	-0.8	51	45	NO	NO	NO	NO	NO
15.3	11033	26 EDWARD STREET NORTH SYDNEY	Ground	S	38	33	38	32	39	33	38	32	-0.7	-1.0	-0.6	-0.9	51	45	NO	NO	NO	NO	NO
15.3	11033	26 EDWARD STREET NORTH SYDNEY	Ground	E	39	33	38	32	39	34	39	33	-0.5	-0.8	-0.4	-0.7	51	46	NO	NO	NO	NO	NO
15.3	11034	26A EDWARD STREET NORTH SYDNEY	Ground	W	39	33	38	32	39	34	39	33	-0.6	-0.9	-0.6	-0.8	51	46	NO	NO	NO	NO	NO
15.3	11034	26A EDWARD STREET NORTH SYDNEY	Ground	E	39	34	39	34	40	34	40	34	0.0	-0.3	0.0	-0.2	52	46	NO	NO	NO	NO	NO
15.3	11049	2 SHORT STREET NORTH SYDNEY	Ground	W	37	32	36	31	38	32	37	31	-0.8	-1.1	-0.7	-1.0	50	44	NO	NO	NO	NO	NO
15.3	11049	2 SHORT STREET NORTH SYDNEY	Ground	S	37	31	36	30	37	32	36	30	-1.0	-1.4	-0.8	-1.4	49	44	NO	NO	NO	NO	NO
15.3	11049	2 SHORT STREET NORTH SYDNEY	First	W	38	32	37	31	39	33	38	32	-0.6	-0.8	-0.6	-0.7	51	45	NO	NO	NO	NO	NO
15.3	11049	2 SHORT STREET NORTH SYDNEY	First	S	37	32	36	31	38	32	37	31	-0.8	-1.2	-0.7	-1.1	50	44	NO	NO	NO	NO	NO
15.3	11049	2 SHORT STREET NORTH SYDNEY	First	E	38	32	37	31	39	33	38	32	-0.7	-1.0	-0.7	-0.9	51	45	NO	NO	NO	NO	NO
15.3	11050	4 SHORT STREET NORTH SYDNEY	Ground	N	37	32	37	31	38	32	37	31	-0.6	-0.9	-0.5	-0.9	50	44	NO	NO	NO	NO	NO
15.3	11050	4 SHORT STREET NORTH SYDNEY	Ground	W	38	32	37	31	38	32	37	31	-0.8	-1.0	-0.7	-0.9	50	44	NO	NO	NO	NO	NO
15.3	11050	4 SHORT STREET NORTH SYDNEY	First	E	38	32	37	31	39	33	38	32	-0.7	-0.9	-0.6	-0.8	51	45	NO	NO	NO	NO	NO
15.3	11050	4 SHORT STREET NORTH SYDNEY	First	N	38	32	38	32	39	33	38	32	-0.5	-0.6	-0.5	-0.5	51	45	NO	NO	NO	NO	NO
15.3	11050	4 SHORT STREET NORTH SYDNEY	First	W	38	32	37	31	39	33	38	32	-0.6	-0.7	-0.6	-0.7	51	45	NO	NO	NO	NO	NO
15.3	11059	75 BANK STREET NORTH SYDNEY	Ground	W	36	30	35	30	36	31	36	30	-0.8	-0.3	-0.8	-0.7	48	43	NO	NO	NO	NO	NO
15.3	11059	75 BANK STREET NORTH SYDNEY	Ground	S	36	30	35	30	36	31	35	30	-0.8	-0.4	-0.8	-0.7	48	43	NO	NO	NO	NO	NO
15.3	11059	75 BANK STREET NORTH SYDNEY	Ground	E	35	30	34	30	36	31	35	30	-1.0	-0.3	-0.8	-0.6	48	43	NO	NO	NO	NO	NO
15.3	11059	75 BANK STREET NORTH SYDNEY	Ground	N	36	30	35	30	36	31	35	30	-0.8	-0.4	-0.8	-0.7	48	43	NO	NO	NO	NO	NO
15.3	11060	28 EDWARD STREET NORTH SYDNEY	Ground	S	39	34	39	34	40	34	40	34	0.0	-0.3	0.1	-0.2	52	46	NO	NO	NO	NO	NO
15.3	11060	28 EDWARD STREET NORTH SYDNEY	Ground	E	40	35	40	35	41	35	41	35	0.0	-0.1	0.1	0.0	53	47	NO	NO	NO	NO	NO
15.3	11060	28 EDWARD STREET NORTH SYDNEY	Ground	N	40	35	40	34	41	35	41	35	0.0	-0.2	0.0	-0.1	53	47	NO	NO	NO	NO	NO
15.3	11060	28 EDWARD STREET NORTH SYDNEY	Ground	E	40	35	40	34	41	35	41	35	0.0	-0.2	0.1	-0.1	53	47	NO	NO	NO	NO	NO
15.3	11060	28 EDWARD STREET NORTH SYDNEY	Ground	N	40	34	40	34	40	35	40	35	0.0	-0.3	0.0	-0.3	52	47	NO	NO	NO	NO	NO
15.3	11060	28 EDWARD STREET NORTH SYDNEY	Ground	W	38	33	37	31	38	33	37	32	-0.9	-1.4	-0.8	-1.3	50	45	NO	NO	NO	NO	NO
15.3	11060	28 EDWARD STREET NORTH SYDNEY	Ground	N	38	33	37	31	38	33	38	32	-0.8	-1.3	-0.7	-1.1	50	45	NO	NO	NO	NO	NO
15.3	11060	28 EDWARD STREET NORTH SYDNEY	Ground	W	38	33	38	32	39	33	38	32	-0.8	-1.2	-0.7	-1.1	51	45	NO	NO	NO	NO	NO
15.3	11060	28 EDWARD STREET NORTH SYDNEY	First	S	40	35	41	35	41	35	41	35	0.1	-0.1	0.2	0.0	53	47	NO	NO	NO	NO	NO
15.3	11060	28 EDWARD STREET NORTH SYDNEY	First	E	41	35	41	36	42	36	42	36	0.1	0.1	0.1	0.1	54	48	NO	NO	NO	NO	NO
15.3	11060	28 EDWARD STREET NORTH SYDNEY	First	N	42	36	42	36	42	36	42	36	0.1	0.0	0.1	0.2	54	48	NO	NO	NO	NO	NO
15.3	11060	28 EDWARD STREET NORTH SYDNEY	First	E	41	36	42	36	42	36	42	36	0.1	0.0	0.1	0.0	54	48	NO	NO	NO	NO	NO
15.3	11060	28 EDWARD STREET NORTH SYDNEY	First	N	41	35	41	35	42	36	42	36	0.1	0.0	0.1	0.0	54	48	NO	NO	NO	NO	NO
15.3	11060	28 EDWARD STREET NORTH SYDNEY	First	W	39	33	38	32	40	34	39	33	-0.6	-0.9	-0.6	-0.8	52	46	NO	NO	NO	NO	NO
15.3	11060	28 EDWARD STREET NORTH SYDNEY	First	N	39	34	39	33	40	34	39	33	-0.5	-0.7	-0.4	-0.6	52	46	NO	NO	NO	NO	NO
15.3	11060	28 EDWARD STREET NORTH SYDNEY	First	W	39	33	39	33	40	34	39	33	-0.5	-0.8	-0.6	-0.7	52	46	NO	NO	NO	NO	NO
15.3	11068	7 SHORT STREET NORTH SYDNEY	Ground	E	39	33	38	32	39	33	38	33	-0.6	-0.9	-0.6	-0.8	51	45	NO	NO	NO	NO	NO
15.3	11068	7 SHORT STREET NORTH SYDNEY	Ground	N	39	33	38	32	39	33	39	33	-0.6	-0.7	-0.5	-0.6	51	45	NO	NO	NO	NO	NO
15.3	11068	7 SHORT STREET NORTH SYDNEY	Ground	W	39	33	38	32	39	33	39	33	-0.6	-0.7	-0.5	-0.6	51	45	NO	NO	NO	NO	NO
15.3	11069	5 SHORT STREET NORTH SYDNEY	Ground	W	38	33	38	32	39	33	38	32	-0.6	-0.9	-0.6	-0.8	51	45	NO	NO	NO	NO	NO
15.3	11069	5 SHORT STREET NORTH SYDNEY	Ground	S	38	33	38	32	39	33	38	32	-0.4	-0.8	-0.4	-0.7	51	45	NO	NO	NO	NO	NO
15.3	11069	5 SHORT STREET NORTH SYDNEY	Ground	E	38	33	37	31	39	33	38	32	-0.8	-1.1	-0.7	-1.0	51	45	NO	NO	NO	NO	NO
15.3	11090	77 BANK STREET NORTH SYDNEY	Ground	W	36	30	35	30	36	31	36	30	-0.8	-0.3	-0.7	-0.6	48	43	NO	NO	NO	NO	NO

NCA	Receiver ID	Address	Floor Level	Facade	Opening Year 2027				Design Year 2037				Increase (Do Smthng - Do Nothing)				NCG project road noise criteria		Do noise levels exceed the cumulative limit with project roads adding ≥2dB to the total noise levels?		Is the contribution from the road project Acute?		Consider further treatment?
					Do Nothing		Do Smthng		Do Nothing		Do Smthng		Opening Year 2027		Design Year 2037								
					Day	Night	Day	Night	Day	Night	Day	Night	Day	Night	Day	Night	Day	Night	Day	Night	$L_{Aeq,15hr}$ ≥ 65dB	$L_{Aeq,9hr}$ ≥ 60dB	
15.3	11090	77 BANK STREET NORTH SYDNEY	Ground	S	36	30	35	30	36	31	35	30	-0.8	-0.3	-0.8	-0.7	48	43	NO	NO	NO	NO	NO
15.3	11090	77 BANK STREET NORTH SYDNEY	Ground	E	35	30	34	30	36	31	35	30	-1.0	-0.1	-0.9	-0.5	48	43	NO	NO	NO	NO	NO
15.3	11090	77 BANK STREET NORTH SYDNEY	Ground	N	36	30	35	30	36	31	35	30	-0.8	-0.3	-0.8	-0.6	48	43	NO	NO	NO	NO	NO
15.3	11101	32 EDWARD STREET NORTH SYDNEY	Ground	E	39	33	39	32	40	34	39	33	-0.6	-1.0	-0.6	-0.9	52	46	NO	NO	NO	NO	NO
15.3	11101	32 EDWARD STREET NORTH SYDNEY	Ground	N	38	33	37	31	38	33	38	32	-1.0	-1.4	-0.8	-1.4	50	45	NO	NO	NO	NO	NO
15.3	11101	32 EDWARD STREET NORTH SYDNEY	Ground	W	38	33	37	31	38	33	37	32	-1.0	-1.5	-0.9	-1.3	50	45	NO	NO	NO	NO	NO
15.3	11101	32 EDWARD STREET NORTH SYDNEY	Ground	N	38	33	37	31	39	33	38	32	-0.8	-1.4	-0.8	-1.2	51	45	NO	NO	NO	NO	NO
15.3	11101	32 EDWARD STREET NORTH SYDNEY	Ground	W	38	33	38	32	39	33	38	32	-0.8	-1.2	-0.7	-1.0	51	45	NO	NO	NO	NO	NO
15.3	11101	32 EDWARD STREET NORTH SYDNEY	Ground	S	40	34	40	34	40	35	40	34	-0.1	-0.3	0.0	-0.3	52	47	NO	NO	NO	NO	NO
15.3	11101	32 EDWARD STREET NORTH SYDNEY	First	E	40	34	39	33	40	34	40	34	-0.5	-0.7	-0.6	-0.7	52	46	NO	NO	NO	NO	NO
15.3	11101	32 EDWARD STREET NORTH SYDNEY	First	N	39	33	38	32	39	34	39	33	-0.8	-1.2	-0.7	-1.1	51	46	NO	NO	NO	NO	NO
15.3	11101	32 EDWARD STREET NORTH SYDNEY	First	W	39	33	38	32	40	34	39	33	-0.8	-1.1	-0.7	-1.0	52	46	NO	NO	NO	NO	NO
15.3	11101	32 EDWARD STREET NORTH SYDNEY	First	N	39	34	39	33	40	34	39	33	-0.7	-0.8	-0.6	-0.7	52	46	NO	NO	NO	NO	NO
15.3	11101	32 EDWARD STREET NORTH SYDNEY	First	W	39	33	39	33	40	34	39	33	-0.6	-0.8	-0.5	-0.7	52	46	NO	NO	NO	NO	NO
15.3	11101	32 EDWARD STREET NORTH SYDNEY	First	S	41	35	41	35	41	36	41	35	0.0	-0.2	0.0	-0.1	53	48	NO	NO	NO	NO	NO
15.3	11104	1 RILEY STREET NORTH SYDNEY	Ground	E	36	31	35	30	36	31	35	30	-0.9	-0.5	-0.9	-0.8	48	43	NO	NO	NO	NO	NO
15.3	11104	1 RILEY STREET NORTH SYDNEY	Ground	N	36	31	35	30	36	31	36	30	-0.9	-0.5	-0.8	-0.9	48	43	NO	NO	NO	NO	NO
15.3	11104	1 RILEY STREET NORTH SYDNEY	Ground	W	36	30	35	30	36	31	35	30	-0.9	-0.3	-0.8	-0.6	48	43	NO	NO	NO	NO	NO
15.3	11104	1 RILEY STREET NORTH SYDNEY	Ground	S	36	30	35	30	36	31	35	30	-0.9	-0.4	-0.9	-0.7	48	43	NO	NO	NO	NO	NO
15.3	11104	1 RILEY STREET NORTH SYDNEY	First	E	36	31	35	30	37	31	36	30	-0.8	-0.7	-0.7	-1.1	49	43	NO	NO	NO	NO	NO
15.3	11104	1 RILEY STREET NORTH SYDNEY	First	N	36	31	35	30	37	31	36	30	-0.8	-0.7	-0.7	-1.1	49	43	NO	NO	NO	NO	NO
15.3	11104	1 RILEY STREET NORTH SYDNEY	First	W	36	31	36	30	37	31	36	30	-0.7	-0.7	-0.7	-0.9	49	43	NO	NO	NO	NO	NO
15.3	11104	1 RILEY STREET NORTH SYDNEY	First	S	36	31	35	30	37	31	36	30	-0.8	-0.7	-0.7	-1.1	49	43	NO	NO	NO	NO	NO
15.3	11126	79 BANK STREET NORTH SYDNEY	Ground	W	36	30	35	30	36	31	36	30	-0.8	-0.3	-0.7	-0.6	48	43	NO	NO	NO	NO	NO
15.3	11126	79 BANK STREET NORTH SYDNEY	Ground	S	36	30	35	30	36	31	35	30	-0.8	-0.3	-0.8	-0.6	48	43	NO	NO	NO	NO	NO
15.3	11126	79 BANK STREET NORTH SYDNEY	Ground	E	36	30	35	30	36	31	35	30	-0.9	-0.3	-0.8	-0.6	48	43	NO	NO	NO	NO	NO
15.3	11126	79 BANK STREET NORTH SYDNEY	Ground	N	36	30	35	30	36	31	35	30	-0.8	-0.3	-0.8	-0.6	48	43	NO	NO	NO	NO	NO
15.3	11128	36 EDWARD STREET NORTH SYDNEY	Ground	E	38	33	38	32	39	33	38	32	-0.8	-1.2	-0.7	-1.1	51	45	NO	NO	NO	NO	NO
15.3	11128	36 EDWARD STREET NORTH SYDNEY	Ground	N	39	33	38	32	39	33	38	32	-0.8	-1.1	-0.7	-1.0	51	45	NO	NO	NO	NO	NO
15.3	11128	36 EDWARD STREET NORTH SYDNEY	Ground	W	38	33	38	32	39	33	38	32	-0.6	-0.9	-0.6	-0.9	51	45	NO	NO	NO	NO	NO
15.3	11128	36 EDWARD STREET NORTH SYDNEY	Ground	S	38	33	37	32	39	33	38	32	-0.7	-1.1	-0.7	-1.1	51	45	NO	NO	NO	NO	NO
15.3	11130	3-5 RILEY STREET NORTH SYDNEY	Ground	E	36	31	35	30	36	31	35	30	-1.0	-0.8	-0.9	-1.1	48	43	NO	NO	NO	NO	NO
15.3	11130	3-5 RILEY STREET NORTH SYDNEY	Ground	N	36	31	35	30	36	31	36	30	-1.0	-0.7	-0.8	-1.0	48	43	NO	NO	NO	NO	NO
15.3	11130	3-5 RILEY STREET NORTH SYDNEY	Ground	W	35	30	34	30	36	31	35	30	-1.1	-0.3	-1.0	-0.6	48	43	NO	NO	NO	NO	NO
15.3	11130	3-5 RILEY STREET NORTH SYDNEY	Ground	S	36	31	35	30	36	31	35	30	-1.0	-0.6	-0.9	-0.9	48	43	NO	NO	NO	NO	NO
15.3	11130	3-5 RILEY STREET NORTH SYDNEY	First	E	36	31	36	30	37	31	36	30	-0.8	-1.0	-0.7	-1.2	49	43	NO	NO	NO	NO	NO
15.3	11130	3-5 RILEY STREET NORTH SYDNEY	First	N	36	31	36	30	37	31	36	30	-0.8	-0.9	-0.8	-1.2	49	43	NO	NO	NO	NO	NO
15.3	11130	3-5 RILEY STREET NORTH SYDNEY	First	W	36	31	35	30	36	31	35	30	-1.0	-0.6	-0.8	-0.9	48	43	NO	NO	NO	NO	NO
15.3	11130	3-5 RILEY STREET NORTH SYDNEY	First	S	36	31	35	30	36	31	36	30	-0.8	-0.8	-0.7	-1.2	48	43	NO	NO	NO	NO	NO
15.3	11130	3-5 RILEY STREET NORTH SYDNEY	Second	E	37	31	36	30	37	32	37	31	-0.7	-1.1	-0.7	-1.0	49	44	NO	NO	NO	NO	NO
15.3	11130	3-5 RILEY STREET NORTH SYDNEY	Second	N	37	31	36	30	37	32	37	31	-0.7	-0.9	-0.6	-0.8	49	44	NO	NO	NO	NO	NO
15.3	11130	3-5 RILEY STREET NORTH SYDNEY	Second	W	37	31	36	30	38	32	37	31	-0.7	-1.0	-0.6	-0.9	50	44	NO	NO	NO	NO	NO
15.3	11130	3-5 RILEY STREET NORTH SYDNEY	Second	S	37	31	36	30	37	32	37	31	-0.7	-1.0	-0.6	-0.9	49	44	NO	NO	NO	NO	NO
15.3	11131	9 EDWARD STREET NORTH SYDNEY	Ground	W	38	33	37	31	38	33	37	31	-1.1	-1.6	-1.0	-1.5	50	45	NO	NO	NO	NO	NO
15.3	11131	9 EDWARD STREET NORTH SYDNEY	Ground	S	41	36	41	35	42	36	42	36	0.1	-0.2	0.2	0.0	54	48	NO	NO	NO	NO	NO
15.3	11131	9 EDWARD STREET NORTH SYDNEY	Ground	SE	40	34	40	34	40	35	40	34	-0.4	-0.9	-0.4	-0.8	52	47	NO	NO	NO	NO	NO
15.3	11131	9 EDWARD STREET NORTH SYDNEY	Ground	S	37	32	36	31	38	33	37	31	-1.1	-1.8	-1.0	-1.6	50	45	NO	NO	NO	NO	NO
15.3	11131	9 EDWARD STREET NORTH SYDNEY	Ground	E	37	32	36	31	38	33	37	31	-1.1	-1.7	-0.9	-1.6	50	45	NO	NO	NO	NO	NO
15.3	11131	9 EDWARD STREET NORTH SYDNEY	Ground	N	37	32	36	31	38	33	37	31	-1.1	-1.8	-1.0	-1.6	50	45	NO	NO	NO	NO	NO
15.3	11131	9 EDWARD STREET NORTH SYDNEY	First	W	39	33	38	32	39	33	38	32	-0.9	-1.3	-0.8	-1.1	51	45	NO	NO	NO	NO	NO
15.3	11131	9 EDWARD STREET NORTH SYDNEY	First	S	43	37	43	37	43	38	44	38	0.2	0.0	0.2	0.1	55	50	NO	NO	NO	NO	NO
15.3	11131	9 EDWARD STREET NORTH SYDNEY	First	SE	41	36	41	35	42	36	42	36	-0.2	-0.6	-0.2	-0.5	54	48	NO	NO	NO	NO	NO
15.3	11131	9 EDWARD STREET NORTH SYDNEY	First	S	38	33	37	31	38	33	37	31	-1.1	-1.6	-0.9	-1.4	50	45	NO	NO	NO	NO	NO
15.3	11131	9 EDWARD STREET NORTH SYDNEY	First	E	38	32	37	31	38	33	37	31	-1.0	-1.6	-0.9	-1.4	50	45	NO	NO	NO	NO	NO
15.3	11131	9 EDWARD STREET NORTH SYDNEY	First	N	38	33	37	31	38	33	37	31	-1.0	-1.6	-1.0	-1.4	50	45	NO	NO	NO	NO	NO
15.3	11132	11 EDWARD STREET NORTH SYDNEY	Ground	S	37	32	36	31	38	33	37	31	-1.1	-1.8	-1.0	-1.6	50	45	NO	NO	NO	NO	NO
15.3	11132	11 EDWARD STREET NORTH SYDNEY	Ground	E	37	32	36	31	38	33	37	31	-1.0	-1.7	-0.9	-1.5	50	45	NO	NO	NO	NO	NO
15.3	11132	11 EDWARD STREET NORTH SYDNEY	Ground	W	38	33	37	31	38	33	37	32	-1.0	-1.6	-0.9	-1.4	50	45	NO	NO	NO	NO	NO
15.3	11132	11 EDWARD STREET NORTH SYDNEY	First	S	38	33	37	31	38	33	37	31	-1.0	-1.6	-1.0	-1.5	50	45	NO	NO	NO	NO	NO
15.3	11132	11 EDWARD STREET NORTH SYDNEY	First	E	38	32	37	31	38	33	37	31	-1.0	-1.5	-0.9	-1.4	50	45	NO	NO	NO	NO	NO
15.3	11132	11 EDWARD STREET NORTH SYDNEY	First	W	39	33	38	32	39	33	38	32	-0.9	-1.3	-0.8	-1.2	51	45	NO	NO	NO	NO	NO
15.3	11133	13 EDWARD STREET NORTH SYDNEY	Ground	NE	38	32	37	31	38	33	37	31	-1.1	-1.6	-1.0	-1.5	50	45	NO	NO	NO	NO	NO

NCA	Receiver ID	Address	Floor Level	Facade	Opening Year 2027				Design Year 2037				Increase (Do Smthng - Do Nothing)				NCG project road noise criteria		Do noise levels exceed the cumulative limit with project roads adding ≥2dB to the total noise levels?		Is the contribution from the road project Acute?		Consider further treatment?
					Do Nothing		Do Smthng		Do Nothing		Do Smthng		Opening Year 2027		Design Year 2037								
					Day	Night	Day	Night	Day	Night	Day	Night	Day	Night	Day	Night	Day	Night	Day	Night	$L_{Aeq,15hr} \geq 65dB$	$L_{Aeq,9hr} \geq 60dB$	
15.3	11133	13 EDWARD STREET NORTH SYDNEY	Ground	N	38	33	37	32	39	33	38	32	-0.9	-1.4	-0.8	-1.3	51	45	NO	NO	NO	NO	NO
15.3	11133	13 EDWARD STREET NORTH SYDNEY	Ground	W	38	33	37	32	39	33	38	32	-0.9	-1.4	-0.9	-1.3	51	45	NO	NO	NO	NO	NO
15.3	11133	13 EDWARD STREET NORTH SYDNEY	First	NE	38	33	37	31	38	33	37	32	-1.0	-1.5	-0.9	-1.4	50	45	NO	NO	NO	NO	NO
15.3	11133	13 EDWARD STREET NORTH SYDNEY	First	N	39	33	38	32	39	34	38	32	-0.8	-1.3	-0.8	-1.1	51	46	NO	NO	NO	NO	NO
15.3	11133	13 EDWARD STREET NORTH SYDNEY	First	W	39	33	38	32	39	34	39	33	-0.9	-1.2	-0.8	-1.1	51	46	NO	NO	NO	NO	NO
15.3	11134	9 RILEY STREET NORTH SYDNEY	Ground	W	37	32	36	30	38	32	37	31	-0.8	-1.1	-0.7	-1.1	50	44	NO	NO	NO	NO	NO
15.3	11134	9 RILEY STREET NORTH SYDNEY	Ground	N	37	31	36	30	37	32	36	31	-0.9	-1.2	-0.8	-1.2	49	44	NO	NO	NO	NO	NO
15.3	11134	9 RILEY STREET NORTH SYDNEY	Ground	W	37	31	36	30	37	32	37	31	-0.8	-1.2	-0.7	-1.1	49	44	NO	NO	NO	NO	NO
15.3	11137	11 RILEY STREET NORTH SYDNEY	Ground	E	37	32	36	31	38	32	37	31	-0.8	-1.2	-0.7	-1.2	50	44	NO	NO	NO	NO	NO
15.3	11137	11 RILEY STREET NORTH SYDNEY	Ground	N	38	32	37	31	38	32	38	32	-0.7	-1.0	-0.8	-0.9	50	44	NO	NO	NO	NO	NO
15.3	11137	11 RILEY STREET NORTH SYDNEY	Ground	W	37	31	36	30	37	32	36	30	-0.9	-1.4	-0.9	-1.3	49	44	NO	NO	NO	NO	NO
15.3	11137	11 RILEY STREET NORTH SYDNEY	Ground	S	37	32	36	30	37	32	36	31	-0.8	-1.4	-0.8	-1.3	49	44	NO	NO	NO	NO	NO
15.3	11137	11 RILEY STREET NORTH SYDNEY	Ground	SW	37	32	36	30	37	32	36	30	-1.0	-1.5	-0.8	-1.4	49	44	NO	NO	NO	NO	NO
15.3	11137	11 RILEY STREET NORTH SYDNEY	First	E	38	32	38	32	39	33	38	32	-0.5	-0.8	-0.5	-0.7	51	45	NO	NO	NO	NO	NO
15.3	11137	11 RILEY STREET NORTH SYDNEY	First	N	38	32	38	32	39	33	38	32	-0.6	-0.8	-0.7	-0.7	51	45	NO	NO	NO	NO	NO
15.3	11137	11 RILEY STREET NORTH SYDNEY	First	W	38	32	37	31	38	33	38	32	-0.6	-0.8	-0.5	-0.7	50	45	NO	NO	NO	NO	NO
15.3	11137	11 RILEY STREET NORTH SYDNEY	First	S	38	32	37	31	38	33	38	32	-0.6	-1.0	-0.6	-0.9	50	45	NO	NO	NO	NO	NO
15.3	11137	11 RILEY STREET NORTH SYDNEY	First	SW	38	32	37	31	38	33	38	32	-0.6	-1.0	-0.6	-0.9	50	45	NO	NO	NO	NO	NO
15.3	11137	11 RILEY STREET NORTH SYDNEY	First	S	38	32	37	31	38	33	38	32	-0.6	-0.9	-0.6	-0.9	50	45	NO	NO	NO	NO	NO
15.3	11137	11 RILEY STREET NORTH SYDNEY	First	E	38	32	37	32	39	33	38	32	-0.6	-0.9	-0.5	-0.7	51	45	NO	NO	NO	NO	NO
15.3	11138	7 RILEY STREET NORTH SYDNEY	Ground	S	36	31	35	30	37	31	36	30	-0.9	-1.0	-0.9	-1.3	49	43	NO	NO	NO	NO	NO
15.3	11138	7 RILEY STREET NORTH SYDNEY	Ground	E	36	31	35	30	36	31	36	30	-1.0	-0.9	-0.9	-1.2	48	43	NO	NO	NO	NO	NO
15.3	11138	7 RILEY STREET NORTH SYDNEY	Ground	N	36	31	35	30	37	31	36	30	-1.0	-0.9	-0.8	-1.3	49	43	NO	NO	NO	NO	NO
15.3	11138	7 RILEY STREET NORTH SYDNEY	Ground	W	36	31	35	30	37	31	36	30	-0.9	-0.9	-0.8	-1.3	49	43	NO	NO	NO	NO	NO
15.3	11138	7 RILEY STREET NORTH SYDNEY	First	S	37	31	36	30	37	32	37	31	-0.7	-1.1	-0.7	-1.0	49	44	NO	NO	NO	NO	NO
15.3	11138	7 RILEY STREET NORTH SYDNEY	First	E	37	31	36	30	37	32	37	31	-0.9	-1.2	-0.7	-1.1	49	44	NO	NO	NO	NO	NO
15.3	11138	7 RILEY STREET NORTH SYDNEY	First	N	37	31	36	30	37	32	36	30	-0.8	-1.2	-0.7	-1.1	49	44	NO	NO	NO	NO	NO
15.3	11138	7 RILEY STREET NORTH SYDNEY	First	W	37	31	36	30	37	32	37	31	-0.7	-1.2	-0.7	-1.0	49	44	NO	NO	NO	NO	NO
15.3	11143	13 RILEY STREET NORTH SYDNEY	Ground	N	38	32	37	31	38	32	38	31	-0.8	-1.1	-0.7	-1.0	50	44	NO	NO	NO	NO	NO
15.3	11143	13 RILEY STREET NORTH SYDNEY	Ground	W	38	32	37	31	38	33	38	32	-0.6	-1.0	-0.6	-0.9	50	45	NO	NO	NO	NO	NO
15.3	11143	13 RILEY STREET NORTH SYDNEY	Ground	S	37	32	37	31	38	32	37	31	-0.9	-1.2	-0.8	-1.1	50	44	NO	NO	NO	NO	NO
15.3	11145	17 RILEY STREET NORTH SYDNEY	Ground	N	38	32	37	31	39	33	38	32	-0.8	-1.1	-0.7	-1.0	51	45	NO	NO	NO	NO	NO
15.3	11145	17 RILEY STREET NORTH SYDNEY	Ground	S	38	32	37	31	38	33	38	32	-0.8	-1.1	-0.8	-1.0	50	45	NO	NO	NO	NO	NO
15.3	11147	15 RILEY STREET NORTH SYDNEY	Ground	N	38	32	37	31	38	33	37	31	-0.9	-1.2	-0.8	-1.1	50	45	NO	NO	NO	NO	NO
15.3	11171	17 EDWARD STREET NORTH SYDNEY	Ground	E	38	33	38	32	39	34	38	32	-0.9	-1.4	-0.8	-1.3	51	46	NO	NO	NO	NO	NO
15.3	11171	17 EDWARD STREET NORTH SYDNEY	Ground	W	39	33	38	32	39	34	38	32	-0.9	-1.3	-0.8	-1.2	51	46	NO	NO	NO	NO	NO
15.3	11172	15 EDWARD STREET NORTH SYDNEY	Ground	S	38	33	37	31	39	33	38	32	-0.9	-1.5	-0.9	-1.4	51	45	NO	NO	NO	NO	NO
15.3	11172	15 EDWARD STREET NORTH SYDNEY	Ground	E	38	33	37	32	39	33	38	32	-0.9	-1.4	-0.9	-1.3	51	45	NO	NO	NO	NO	NO
15.3	11172	15 EDWARD STREET NORTH SYDNEY	Ground	W	39	33	38	32	39	33	38	32	-0.9	-1.3	-0.8	-1.2	51	45	NO	NO	NO	NO	NO
15.3	11172	15 EDWARD STREET NORTH SYDNEY	Ground	S	38	33	37	32	39	33	38	32	-0.9	-1.4	-0.9	-1.4	51	45	NO	NO	NO	NO	NO
15.3	11173	36 EDWARD STREET NORTH SYDNEY	Ground	E	39	33	38	32	39	34	39	33	-0.8	-1.1	-0.8	-1.0	51	46	NO	NO	NO	NO	NO
15.3	11173	36 EDWARD STREET NORTH SYDNEY	Ground	N	38	33	37	31	39	33	38	32	-0.9	-1.4	-0.8	-1.2	51	45	NO	NO	NO	NO	NO
15.3	11173	36 EDWARD STREET NORTH SYDNEY	Ground	W	38	32	37	31	38	33	37	31	-1.1	-1.6	-0.9	-1.4	50	45	NO	NO	NO	NO	NO
15.3	11173	36 EDWARD STREET NORTH SYDNEY	Ground	S	38	32	37	31	38	33	37	31	-1.0	-1.6	-0.9	-1.6	50	45	NO	NO	NO	NO	NO
15.3	11173	36 EDWARD STREET NORTH SYDNEY	First	E	39	34	39	33	40	34	39	33	-0.7	-0.9	-0.7	-0.8	52	46	NO	NO	NO	NO	NO
15.3	11173	36 EDWARD STREET NORTH SYDNEY	First	N	39	33	38	32	39	34	39	33	-0.8	-1.1	-0.7	-0.9	51	46	NO	NO	NO	NO	NO
15.3	11173	36 EDWARD STREET NORTH SYDNEY	First	W	39	33	38	32	39	33	38	32	-0.9	-1.2	-0.9	-1.1	51	45	NO	NO	NO	NO	NO
15.3	11173	36 EDWARD STREET NORTH SYDNEY	First	S	38	33	38	32	39	33	38	32	-0.9	-1.3	-0.8	-1.2	51	45	NO	NO	NO	NO	NO
15.3	11183	19 RILEY STREET NORTH SYDNEY	Ground	E	38	32	37	31	38	33	37	31	-0.9	-1.4	-0.9	-1.3	50	45	NO	NO	NO	NO	NO
15.3	11183	19 RILEY STREET NORTH SYDNEY	Ground	N	38	32	37	31	38	33	37	31	-0.8	-1.3	-0.8	-1.2	50	45	NO	NO	NO	NO	NO
15.3	11183	19 RILEY STREET NORTH SYDNEY	Ground	S	38	33	37	31	39	33	38	32	-0.8	-1.2	-0.8	-1.2	51	45	NO	NO	NO	NO	NO
15.3	11199	83 BANK STREET NORTH SYDNEY	Ground	E	36	30	35	30	36	31	35	30	-1.0	-0.2	-0.8	-0.6	48	43	NO	NO	NO	NO	NO
15.3	11199	83 BANK STREET NORTH SYDNEY	Ground	N	36	30	35	30	36	31	35	30	-0.9	-0.2	-0.9	-0.6	48	43	NO	NO	NO	NO	NO
15.3	11199	83 BANK STREET NORTH SYDNEY	Ground	W	36	30	35	30	36	31	36	30	-0.8	-0.2	-0.8	-0.6	48	43	NO	NO	NO	NO	NO
15.3	11199	83 BANK STREET NORTH SYDNEY	Ground	S	36	30	35	30	36	31	35	30	-0.9	-0.2	-0.7	-0.6	48	43	NO	NO	NO	NO	NO
15.3	11201	21 RILEY STREET NORTH SYDNEY	Ground	NW	38	32	37	31	39	33	38	32	-0.9	-1.2	-0.8	-1.1	51	45	NO	NO	NO	NO	NO
15.3	11201	21 RILEY STREET NORTH SYDNEY	Ground	W	38	32	37	31	38	33	38	32	-0.8	-1.2	-0.8	-1.1	50	45	NO	NO	NO	NO	NO
15.3	11201	21 RILEY STREET NORTH SYDNEY	Ground	S	38	33	37	31	39	33	38	32	-0.9	-1.3	-0.9	-1.1	51	45	NO	NO	NO	NO	NO
15.3	11201	21 RILEY STREET NORTH SYDNEY	Ground	S	38	32	37	31	38	33	37	31	-1.0	-1.4	-0.9	-1.4	50	45	NO	NO	NO	NO	NO
15.3	11205	21 EDWARD STREET NORTH SYDNEY	Ground	E	39	33	38	32	39	34	39	33	-0.8	-1.2	-0.8	-1.1	51	46	NO	NO	NO	NO	NO
15.3	11205	21 EDWARD STREET NORTH SYDNEY	Ground	N	39	33	38	32	39	34	39	33	-0.8	-1.3	-0.7	-1.1	51	46	NO	NO	NO	NO	NO
15.3	11205	21 EDWARD STREET NORTH SYDNEY	Ground	W	39	33	38	32	39	34	39	33	-0.9	-1.2	-0.8	-1.1	51	46	NO	NO	NO	NO	NO

NCA	Receiver ID	Address	Floor Level	Facade	Opening Year 2027				Design Year 2037				Increase (Do Smthng - Do Nothing)				NCG project road noise criteria		Do noise levels exceed the cumulative limit with project roads adding ≥2dB to the total noise levels?		Is the contribution from the road project Acute?		Consider further treatment?
					Do Nothing		Do Smthng		Do Nothing		Do Smthng		Opening Year 2027		Design Year 2037								
					Day	Night	Day	Night	Day	Night	Day	Night	Day	Night	Day	Night	Day	Night	Day	Night	$L_{Aeq,15hr} \geq 65dB$	$L_{Aeq,9hr} \geq 60dB$	
15.3	11206	19 EDWARD STREET NORTH SYDNEY	Ground	E	39	33	38	32	39	34	39	33	-0.8	-1.3	-0.7	-1.2	51	46	NO	NO	NO	NO	NO
15.3	11206	19 EDWARD STREET NORTH SYDNEY	Ground	W	39	33	38	32	39	34	38	32	-0.9	-1.2	-0.9	-1.1	51	46	NO	NO	NO	NO	NO
15.3	11215	21 RILEY STREET NORTH SYDNEY	Ground	E	38	33	37	31	39	33	38	32	-0.9	-1.3	-0.9	-1.2	51	45	NO	NO	NO	NO	NO
15.3	11215	21 RILEY STREET NORTH SYDNEY	Ground	N	39	33	38	32	39	33	38	32	-0.8	-1.0	-0.8	-0.9	51	45	NO	NO	NO	NO	NO
15.3	11215	21 RILEY STREET NORTH SYDNEY	Ground	S	38	32	37	31	38	33	37	31	-1.0	-1.6	-0.9	-1.4	50	45	NO	NO	NO	NO	NO
15.3	11215	21 RILEY STREET NORTH SYDNEY	First	E	39	33	38	32	39	33	38	32	-0.8	-1.0	-0.8	-0.9	51	45	NO	NO	NO	NO	NO
15.3	11215	21 RILEY STREET NORTH SYDNEY	First	N	39	33	38	32	40	34	39	33	-0.7	-0.8	-0.7	-0.7	52	46	NO	NO	NO	NO	NO
15.3	11215	21 RILEY STREET NORTH SYDNEY	First	W	39	33	38	32	39	33	38	32	-0.9	-1.1	-0.8	-1.0	51	45	NO	NO	NO	NO	NO
15.3	11215	21 RILEY STREET NORTH SYDNEY	First	S	38	33	37	32	39	33	38	32	-0.9	-1.2	-0.8	-1.1	51	45	NO	NO	NO	NO	NO
15.3	11233	23 EDWARD STREET NORTH SYDNEY	Ground	W	39	33	38	32	39	34	38	32	-0.8	-1.3	-0.8	-1.2	51	46	NO	NO	NO	NO	NO
15.3	11233	23 EDWARD STREET NORTH SYDNEY	Ground	S	39	33	38	32	39	34	39	33	-0.8	-1.2	-0.8	-1.0	51	46	NO	NO	NO	NO	NO
15.3	11233	23 EDWARD STREET NORTH SYDNEY	Ground	NE	39	33	38	32	39	34	39	33	-0.8	-1.2	-0.8	-1.1	51	46	NO	NO	NO	NO	NO
15.3	11234	25 EDWARD STREET NORTH SYDNEY	Ground	E	39	34	38	32	40	34	39	33	-0.8	-1.2	-0.8	-1.0	52	46	NO	NO	NO	NO	NO
15.3	11234	25 EDWARD STREET NORTH SYDNEY	Ground	N	39	33	38	32	39	34	39	33	-0.8	-1.2	-0.8	-1.1	51	46	NO	NO	NO	NO	NO
15.3	11234	25 EDWARD STREET NORTH SYDNEY	Ground	W	39	33	38	32	39	34	38	33	-0.8	-1.2	-0.8	-1.1	51	46	NO	NO	NO	NO	NO
15.3	11245	21 RILEY STREET NORTH SYDNEY	Ground	N	39	33	38	32	39	33	38	32	-0.8	-1.1	-0.7	-0.9	51	45	NO	NO	NO	NO	NO
15.3	11245	21 RILEY STREET NORTH SYDNEY	Ground	W	38	32	37	31	38	33	37	31	-1.0	-1.6	-1.0	-1.4	50	45	NO	NO	NO	NO	NO
15.3	11245	21 RILEY STREET NORTH SYDNEY	Ground	S	38	32	36	31	38	33	37	31	-1.1	-1.7	-1.0	-1.5	50	45	NO	NO	NO	NO	NO
15.3	11245	21 RILEY STREET NORTH SYDNEY	Ground	S	38	33	37	31	38	33	38	32	-1.0	-1.5	-0.8	-1.3	50	45	NO	NO	NO	NO	NO
15.3	11245	21 RILEY STREET NORTH SYDNEY	Ground	E	39	33	38	32	39	33	38	32	-0.8	-1.2	-0.8	-1.1	51	45	NO	NO	NO	NO	NO
15.3	11245	21 RILEY STREET NORTH SYDNEY	First	N	39	33	38	32	40	34	39	33	-0.7	-0.9	-0.7	-0.8	52	46	NO	NO	NO	NO	NO
15.3	11245	21 RILEY STREET NORTH SYDNEY	First	W	39	33	38	32	39	33	38	32	-0.8	-1.1	-0.8	-1.0	51	45	NO	NO	NO	NO	NO
15.3	11245	21 RILEY STREET NORTH SYDNEY	First	S	38	33	38	32	39	33	38	32	-0.9	-1.3	-0.8	-1.1	51	45	NO	NO	NO	NO	NO
15.3	11245	21 RILEY STREET NORTH SYDNEY	First	S	39	33	38	32	39	34	38	33	-0.8	-1.1	-0.8	-1.0	51	46	NO	NO	NO	NO	NO
15.3	11245	21 RILEY STREET NORTH SYDNEY	First	E	39	33	38	32	40	34	39	33	-0.7	-1.0	-0.7	-0.9	52	46	NO	NO	NO	NO	NO
15.3	11250	10 RILEY STREET NORTH SYDNEY	Ground	N	35	30	34	30	36	31	35	30	-1.1	-0.3	-1.0	-0.6	48	43	NO	NO	NO	NO	NO
15.3	11250	10 RILEY STREET NORTH SYDNEY	Ground	S	36	31	35	30	36	31	35	30	-1.0	-0.5	-0.9	-0.8	48	43	NO	NO	NO	NO	NO
15.3	11250	10 RILEY STREET NORTH SYDNEY	First	N	36	31	35	30	36	31	35	30	-1.0	-0.5	-0.9	-0.9	48	43	NO	NO	NO	NO	NO
15.3	11250	10 RILEY STREET NORTH SYDNEY	First	W	36	31	35	30	37	31	36	30	-0.9	-0.6	-0.8	-1.0	49	43	NO	NO	NO	NO	NO
15.3	11250	10 RILEY STREET NORTH SYDNEY	First	S	36	31	35	30	37	31	36	30	-0.9	-0.7	-0.9	-1.1	49	43	NO	NO	NO	NO	NO
15.3	11251	12 RILEY STREET NORTH SYDNEY	Ground	N	35	30	34	30	36	31	35	30	-1.1	-0.3	-1.0	-0.6	48	43	NO	NO	NO	NO	NO
15.3	11251	12 RILEY STREET NORTH SYDNEY	Ground	S	36	31	35	30	36	31	35	30	-1.0	-0.5	-0.9	-0.9	48	43	NO	NO	NO	NO	NO
15.3	11251	12 RILEY STREET NORTH SYDNEY	First	N	36	31	35	30	36	31	35	30	-1.1	-0.5	-0.9	-0.8	48	43	NO	NO	NO	NO	NO
15.3	11251	12 RILEY STREET NORTH SYDNEY	First	S	36	31	35	30	37	31	36	30	-1.0	-0.7	-0.8	-1.1	49	43	NO	NO	NO	NO	NO
15.3	11252	14 RILEY STREET NORTH SYDNEY	Ground	S	36	31	35	30	36	31	35	30	-1.1	-0.6	-0.9	-0.9	48	43	NO	NO	NO	NO	NO
15.3	11252	14 RILEY STREET NORTH SYDNEY	Ground	E	35	30	34	30	36	31	35	30	-1.1	-0.4	-1.0	-0.7	48	43	NO	NO	NO	NO	NO
15.3	11252	14 RILEY STREET NORTH SYDNEY	Ground	N	35	30	34	30	36	31	35	30	-1.1	-0.3	-1.0	-0.6	48	43	NO	NO	NO	NO	NO
15.3	11252	14 RILEY STREET NORTH SYDNEY	First	S	36	31	35	30	37	31	36	30	-0.9	-0.7	-0.9	-1.1	49	43	NO	NO	NO	NO	NO
15.3	11252	14 RILEY STREET NORTH SYDNEY	First	E	36	31	35	30	36	31	35	30	-1.1	-0.6	-1.0	-0.9	48	43	NO	NO	NO	NO	NO
15.3	11252	14 RILEY STREET NORTH SYDNEY	First	N	36	31	35	30	36	31	35	30	-1.1	-0.5	-1.0	-0.8	48	43	NO	NO	NO	NO	NO
15.3	11253	8 RILEY STREET NORTH SYDNEY	Ground	N	36	30	35	30	36	31	35	30	-1.0	-0.3	-1.0	-0.6	48	43	NO	NO	NO	NO	NO
15.3	11253	8 RILEY STREET NORTH SYDNEY	Ground	W	36	30	35	30	36	31	35	30	-1.0	-0.4	-0.8	-0.8	48	43	NO	NO	NO	NO	NO
15.3	11253	8 RILEY STREET NORTH SYDNEY	Ground	S	36	31	35	30	36	31	35	30	-1.0	-0.5	-0.9	-0.8	48	43	NO	NO	NO	NO	NO
15.3	11254	85 BANK STREET NORTH SYDNEY	Ground	E	36	30	35	30	36	31	35	30	-1.0	-0.2	-0.9	-0.5	48	43	NO	NO	NO	NO	NO
15.3	11254	85 BANK STREET NORTH SYDNEY	Ground	N	35	30	34	30	36	30	35	30	-1.0	0.0	-0.9	-0.3	48	42	NO	NO	NO	NO	NO
15.3	11254	85 BANK STREET NORTH SYDNEY	Ground	W	36	30	35	30	36	31	35	30	-0.8	-0.1	-0.8	-0.5	48	43	NO	NO	NO	NO	NO
15.3	11254	85 BANK STREET NORTH SYDNEY	Ground	S	36	30	35	30	36	31	35	30	-0.9	-0.2	-0.9	-0.6	48	43	NO	NO	NO	NO	NO
15.3	11273	27 EDWARD STREET NORTH SYDNEY	Ground	E	39	33	38	32	39	34	39	33	-0.8	-1.2	-0.7	-1.1	51	46	NO	NO	NO	NO	NO
15.3	11273	27 EDWARD STREET NORTH SYDNEY	Ground	W	39	33	38	32	39	34	38	32	-0.8	-1.3	-0.8	-1.2	51	46	NO	NO	NO	NO	NO
15.3	11273	27 EDWARD STREET NORTH SYDNEY	Ground	S	39	33	38	32	39	34	39	33	-0.8	-1.2	-0.8	-1.0	51	46	NO	NO	NO	NO	NO
15.3	11274	29 EDWARD STREET NORTH SYDNEY	Ground	E	39	33	38	32	39	34	39	33	-0.8	-1.3	-0.8	-1.1	51	46	NO	NO	NO	NO	NO
15.3	11274	29 EDWARD STREET NORTH SYDNEY	Ground	N	39	33	38	32	39	34	39	33	-0.8	-1.2	-0.7	-1.0	51	46	NO	NO	NO	NO	NO
15.3	11274	29 EDWARD STREET NORTH SYDNEY	Ground	W	39	33	38	32	39	34	38	32	-0.9	-1.3	-0.8	-1.2	51	46	NO	NO	NO	NO	NO
15.3	11286	89 BANK STREET NORTH SYDNEY	Ground	N	36	30	35	30	36	31	35	30	-0.8	-0.1	-0.9	-0.5	48	43	NO	NO	NO	NO	NO
15.3	11286	89 BANK STREET NORTH SYDNEY	Ground	W	36	30	35	30	36	31	36	30	-0.8	-0.2	-0.8	-0.5	48	43	NO	NO	NO	NO	NO
15.3	11286	89 BANK STREET NORTH SYDNEY	Ground	S	36	30	35	30	36	31	36	30	-0.9	-0.3	-0.8	-0.6	48	43	NO	NO	NO	NO	NO
15.3	11286	89 BANK STREET NORTH SYDNEY	Ground	E	36	30	35	30	36	31	35	30	-0.9	-0.2	-0.9	-0.6	48	43	NO	NO	NO	NO	NO
15.3	11286	89 BANK STREET NORTH SYDNEY	Ground	N	36	30	35	30	36	31	35	30	-0.9	-0.1	-0.9	-0.5	48	43	NO	NO	NO	NO	NO
15.3	11295	1 OAK STREET NORTH SYDNEY	Ground	N	39	34	38	32	39	34	39	33	-0.9	-1.4	-0.7	-1.2	51	46	NO	NO	NO	NO	NO
15.3	11295	1 OAK STREET NORTH SYDNEY	Ground	W	39	33	38	32	39	34	38	32	-0.9	-1.4	-0.8	-1.4	51	46	NO	NO	NO	NO	NO
15.3	11295	1 OAK STREET NORTH SYDNEY	Ground	S	39	34	38	32	39	34	38	33	-0.9	-1.4	-0.8	-1.3	51	46	NO	NO	NO	NO	NO
15.3	11295	1 OAK STREET NORTH SYDNEY	Ground	E	39	34	38	32	39	34	39	33	-0.8	-1.4	-0.8	-1.2	51	46	NO	NO	NO	NO	NO

NCA	Receiver ID	Address	Floor Level	Facade	Opening Year 2027				Design Year 2037				Increase (Do Smthng - Do Nothing)				NCG project road noise criteria		Do noise levels exceed the cumulative limit with project roads adding ≥2dB to the total noise levels?		Is the contribution from the road project Acute?		Consider further treatment?
					Do Nothing		Do Smthng		Do Nothing		Do Smthng		Opening Year 2027		Design Year 2037								
					Day	Night	Day	Night	Day	Night	Day	Night	Day	Night	Day	Night	Day	Night	Day	Night	$L_{Aeq,15hr}$ ≥ 65dB	$L_{Aeq,9hr}$ ≥ 60dB	
15.3	11296	3 OAK STREET NORTH SYDNEY	Ground	S	39	34	38	32	39	34	39	33	-0.9	-1.4	-0.7	-1.3	51	46	NO	NO	NO	NO	NO
15.3	11296	3 OAK STREET NORTH SYDNEY	Ground	N	39	34	38	32	39	34	39	33	-0.8	-1.3	-0.8	-1.2	51	46	NO	NO	NO	NO	NO
15.3	11308	5 OAK STREET NORTH SYDNEY	Ground	N	39	34	38	32	40	34	39	33	-0.8	-1.3	-0.8	-1.1	52	46	NO	NO	NO	NO	NO
15.3	11308	5 OAK STREET NORTH SYDNEY	Ground	S	39	34	38	32	39	34	39	33	-0.8	-1.4	-0.8	-1.2	51	46	NO	NO	NO	NO	NO
15.3	11308	5 OAK STREET NORTH SYDNEY	Ground	E	39	34	38	33	40	34	39	33	-0.8	-1.2	-0.8	-1.1	52	46	NO	NO	NO	NO	NO
15.3	11309	7 OAK STREET NORTH SYDNEY	Ground	S	39	34	39	33	40	34	39	33	-0.7	-1.3	-0.7	-1.1	52	46	NO	NO	NO	NO	NO
15.3	11309	7 OAK STREET NORTH SYDNEY	Ground	E	39	34	38	32	40	34	39	33	-0.8	-1.4	-0.8	-1.3	52	46	NO	NO	NO	NO	NO
15.3	11309	7 OAK STREET NORTH SYDNEY	Ground	N	39	34	38	33	40	34	39	33	-0.8	-1.3	-0.8	-1.1	52	46	NO	NO	NO	NO	NO
15.3	11318	11 OAK STREET NORTH SYDNEY	Ground	S	39	34	38	32	39	34	39	33	-0.9	-1.5	-0.9	-1.3	51	46	NO	NO	NO	NO	NO
15.3	11318	11 OAK STREET NORTH SYDNEY	Ground	N	40	34	39	33	40	35	40	34	-0.7	-1.1	-0.6	-0.9	52	47	NO	NO	NO	NO	NO
15.3	11319	9 OAK STREET NORTH SYDNEY	Ground	N	39	34	39	33	40	34	39	33	-0.7	-1.2	-0.7	-1.0	52	46	NO	NO	NO	NO	NO
15.3	11319	9 OAK STREET NORTH SYDNEY	Ground	W	39	34	38	32	40	34	39	33	-0.9	-1.4	-0.8	-1.3	52	46	NO	NO	NO	NO	NO
15.3	11319	9 OAK STREET NORTH SYDNEY	Ground	S	39	34	38	33	40	34	39	33	-0.9	-1.4	-0.7	-1.2	52	46	NO	NO	NO	NO	NO
15.3	11319	9 OAK STREET NORTH SYDNEY	Ground	W	39	34	38	32	40	34	39	33	-0.8	-1.4	-0.8	-1.4	52	46	NO	NO	NO	NO	NO
15.3	11322	13 OAK STREET NORTH SYDNEY	Ground	E	39	34	39	33	40	34	39	33	-0.8	-1.4	-0.7	-1.1	52	46	NO	NO	NO	NO	NO
15.3	11322	13 OAK STREET NORTH SYDNEY	Ground	N	40	34	39	33	40	35	40	34	-0.6	-1.0	-0.6	-0.8	52	47	NO	NO	NO	NO	NO
15.3	11322	13 OAK STREET NORTH SYDNEY	Ground	S	39	34	38	32	39	34	39	33	-0.9	-1.4	-0.8	-1.3	51	46	NO	NO	NO	NO	NO
15.3	11328	15 OAK STREET NORTH SYDNEY	Ground	E	40	34	39	33	41	35	40	34	-0.7	-1.0	-0.7	-0.9	53	47	NO	NO	NO	NO	NO
15.3	11328	15 OAK STREET NORTH SYDNEY	Ground	N	40	34	39	34	41	35	40	34	-0.6	-0.9	-0.6	-0.8	53	47	NO	NO	NO	NO	NO
15.3	11328	15 OAK STREET NORTH SYDNEY	Ground	W	40	34	39	33	40	35	39	33	-0.8	-1.2	-0.7	-1.1	52	47	NO	NO	NO	NO	NO
15.3	11328	15 OAK STREET NORTH SYDNEY	Ground	SE	39	34	38	32	40	34	39	33	-0.8	-1.4	-0.7	-1.2	52	46	NO	NO	NO	NO	NO
15.3	11349	4 RILEY STREET NORTH SYDNEY	Ground	E	35	30	34	30	36	31	35	30	-1.2	-0.2	-1.1	-0.5	48	43	NO	NO	NO	NO	NO
15.3	11349	4 RILEY STREET NORTH SYDNEY	Ground	N	36	30	34	30	36	31	35	30	-1.1	-0.3	-1.0	-0.6	48	43	NO	NO	NO	NO	NO
15.3	11349	4 RILEY STREET NORTH SYDNEY	Ground	W	36	30	35	30	36	31	35	30	-1.1	-0.3	-0.9	-0.7	48	43	NO	NO	NO	NO	NO
15.3	11349	4 RILEY STREET NORTH SYDNEY	Ground	S	35	30	34	30	36	31	35	30	-1.1	-0.3	-1.0	-0.6	48	43	NO	NO	NO	NO	NO
15.3	11349	4 RILEY STREET NORTH SYDNEY	First	E	36	30	34	30	36	31	35	30	-1.1	-0.4	-1.1	-0.7	48	43	NO	NO	NO	NO	NO
15.3	11349	4 RILEY STREET NORTH SYDNEY	First	N	36	31	35	30	37	31	36	30	-1.0	-0.6	-0.9	-0.9	49	43	NO	NO	NO	NO	NO
15.3	11349	4 RILEY STREET NORTH SYDNEY	First	W	36	31	35	30	37	31	36	30	-0.9	-0.7	-0.8	-1.0	49	43	NO	NO	NO	NO	NO
15.3	11349	4 RILEY STREET NORTH SYDNEY	First	S	36	31	35	30	36	31	35	30	-1.0	-0.5	-1.0	-0.9	48	43	NO	NO	NO	NO	NO
15.3	11366	6 NAPIER STREET NORTH SYDNEY	Ground	N	40	35	40	34	41	35	40	34	-0.6	-1.0	-0.6	-0.8	53	47	NO	NO	NO	NO	NO
15.3	11366	6 NAPIER STREET NORTH SYDNEY	Ground	W	40	34	39	33	40	35	39	34	-0.7	-1.2	-0.7	-1.0	52	47	NO	NO	NO	NO	NO
15.3	11366	6 NAPIER STREET NORTH SYDNEY	Ground	S	47	40	47	41	48	40	48	41	0.2	0.9	0.0	1.2	60	52	NO	NO	NO	NO	NO
15.3	11366	6 NAPIER STREET NORTH SYDNEY	Ground	E	44	37	44	37	44	38	44	38	-0.1	0.3	-0.2	0.5	56	50	NO	NO	NO	NO	NO
15.3	11377	31-37 EDWARD STREET NORTH SYDNEY	Ground	E	38	33	38	32	39	33	38	32	-0.9	-1.3	-0.9	-1.2	51	45	NO	NO	NO	NO	NO
15.3	11377	31-37 EDWARD STREET NORTH SYDNEY	Ground	N	38	33	37	31	39	33	38	32	-0.9	-1.4	-0.9	-1.3	51	45	NO	NO	NO	NO	NO
15.3	11377	31-37 EDWARD STREET NORTH SYDNEY	Ground	W	38	33	37	31	38	33	38	32	-1.0	-1.4	-0.9	-1.3	50	45	NO	NO	NO	NO	NO
15.3	11377	31-37 EDWARD STREET NORTH SYDNEY	Ground	S	38	33	37	32	39	33	38	32	-0.9	-1.3	-0.8	-1.2	51	45	NO	NO	NO	NO	NO
15.3	11377	31-37 EDWARD STREET NORTH SYDNEY	First	E	39	33	38	32	39	34	39	33	-0.8	-1.1	-0.8	-1.0	51	46	NO	NO	NO	NO	NO
15.3	11377	31-37 EDWARD STREET NORTH SYDNEY	First	N	39	33	38	32	39	34	39	33	-0.9	-1.1	-0.8	-1.0	51	46	NO	NO	NO	NO	NO
15.3	11377	31-37 EDWARD STREET NORTH SYDNEY	First	W	39	33	38	32	39	34	39	33	-0.8	-1.1	-0.7	-1.0	51	46	NO	NO	NO	NO	NO
15.3	11377	31-37 EDWARD STREET NORTH SYDNEY	First	S	39	33	38	32	39	34	39	33	-0.8	-1.0	-0.7	-0.9	51	46	NO	NO	NO	NO	NO
15.3	11379	4 OAK STREET NORTH SYDNEY	Ground	S	38	33	38	32	39	33	38	32	-0.9	-1.4	-0.8	-1.2	51	45	NO	NO	NO	NO	NO
15.3	11379	4 OAK STREET NORTH SYDNEY	Ground	E	38	33	37	31	38	33	37	32	-1.1	-1.7	-1.0	-1.6	50	45	NO	NO	NO	NO	NO
15.3	11379	4 OAK STREET NORTH SYDNEY	Ground	N	38	33	37	31	38	33	37	32	-1.1	-1.6	-1.0	-1.5	50	45	NO	NO	NO	NO	NO
15.3	11380	2 OAK STREET NORTH SYDNEY	Ground	N	38	33	37	31	39	33	38	32	-1.0	-1.5	-1.0	-1.4	51	45	NO	NO	NO	NO	NO
15.3	11380	2 OAK STREET NORTH SYDNEY	Ground	W	38	33	37	32	39	33	38	32	-1.0	-1.4	-0.9	-1.3	51	45	NO	NO	NO	NO	NO
15.3	11380	2 OAK STREET NORTH SYDNEY	Ground	S	39	33	38	32	39	33	38	32	-0.9	-1.3	-0.9	-1.1	51	45	NO	NO	NO	NO	NO
15.3	11403	8 OAK STREET NORTH SYDNEY	Ground	S	39	33	38	32	39	34	38	32	-0.9	-1.5	-0.8	-1.3	51	46	NO	NO	NO	NO	NO
15.3	11403	8 OAK STREET NORTH SYDNEY	Ground	E	38	33	37	31	38	33	37	32	-1.1	-1.7	-1.0	-1.6	50	45	NO	NO	NO	NO	NO
15.3	11403	8 OAK STREET NORTH SYDNEY	Ground	N	38	33	37	31	38	33	37	31	-1.2	-1.8	-1.1	-1.7	50	45	NO	NO	NO	NO	NO
15.3	11403	8 OAK STREET NORTH SYDNEY	Ground	E	38	33	37	31	38	33	37	31	-1.2	-1.8	-1.1	-1.7	50	45	NO	NO	NO	NO	NO
15.3	11403	8 OAK STREET NORTH SYDNEY	Ground	N	38	33	36	31	38	33	37	31	-1.2	-1.8	-1.1	-1.7	50	45	NO	NO	NO	NO	NO
15.3	11404	6 OAK STREET NORTH SYDNEY	Ground	N	38	33	36	31	38	33	37	31	-1.2	-1.8	-1.1	-1.6	50	45	NO	NO	NO	NO	NO
15.3	11404	6 OAK STREET NORTH SYDNEY	Ground	W	38	33	37	31	38	33	37	31	-1.2	-1.7	-1.1	-1.7	50	45	NO	NO	NO	NO	NO
15.3	11404	6 OAK STREET NORTH SYDNEY	Ground	N	38	33	37	31	38	33	37	31	-1.1	-1.7	-1.0	-1.6	50	45	NO	NO	NO	NO	NO
15.3	11404	6 OAK STREET NORTH SYDNEY	Ground	W	38	33	37	31	38	33	37	32	-1.1	-1.7	-1.0	-1.5	50	45	NO	NO	NO	NO	NO
15.3	11404	6 OAK STREET NORTH SYDNEY	Ground	S	38	33	38	32	39	34	38	32	-0.9	-1.4	-0.9	-1.3	51	46	NO	NO	NO	NO	NO
15.3	11422	12 OAK STREET NORTH SYDNEY	Ground	S	39	34	38	32	39	34	38	33	-0.8	-1.4	-0.8	-1.2	51	46	NO	NO	NO	NO	NO
15.3	11422	12 OAK STREET NORTH SYDNEY	Ground	NE	38	33	37	31	39	34	37	32	-1.2	-1.8	-1.1	-1.7	51	46	NO	NO	NO	NO	NO
15.3	11422	12 OAK STREET NORTH SYDNEY	Ground	N	38	33	37	31	38	33	37	32	-1.2	-1.8	-1.1	-1.7	50	45	NO	NO	NO	NO	NO
15.3	11423	10 OAK STREET NORTH SYDNEY	Ground	N	38	33	37	31	38	33	37	32	-1.2	-1.8	-1.1	-1.7	50	45	NO	NO	NO	NO	NO
15.3	11423	10 OAK STREET NORTH SYDNEY	Ground	W	38	33	37	31	38	33	37	32	-1.2	-1.8	-1.1	-1.6	50	45	NO	NO	NO	NO	NO

NCA	Receiver ID	Address	Floor Level	Facade	Opening Year 2027				Design Year 2037				Increase (Do Smthng - Do Nothing)				NCG project road noise criteria		Do noise levels exceed the cumulative limit with project roads adding ≥2dB to the total noise levels?		Is the contribution from the road project Acute?		Consider further treatment?
					Do Nothing		Do Smthng		Do Nothing		Do Smthng		Opening Year 2027		Design Year 2037								
					Day	Night	Day	Night	Day	Night	Day	Night	Day	Night	Day	Night	Day	Night	Day	Night	$L_{Aeq,15hr} \geq 65dB$	$L_{Aeq,9hr} \geq 60dB$	
15.3	11423	10 OAK STREET NORTH SYDNEY	Ground	S	39	33	38	32	39	34	38	32	-0.9	-1.5	-0.8	-1.3	51	46	NO	NO	NO	NO	NO
15.3	11435	39-41 EDWARD STREET NORTH SYDNEY	Ground	E	38	33	37	31	39	33	38	32	-1.0	-1.4	-0.9	-1.2	51	45	NO	NO	NO	NO	NO
15.3	11435	39-41 EDWARD STREET NORTH SYDNEY	Ground	N	38	33	37	31	38	33	37	31	-1.1	-1.6	-1.0	-1.4	50	45	NO	NO	NO	NO	NO
15.3	11435	39-41 EDWARD STREET NORTH SYDNEY	Ground	W	38	33	37	31	38	33	37	32	-1.0	-1.4	-1.0	-1.3	50	45	NO	NO	NO	NO	NO
15.3	11435	39-41 EDWARD STREET NORTH SYDNEY	Ground	S	38	33	37	31	39	33	38	32	-1.0	-1.4	-0.9	-1.3	51	45	NO	NO	NO	NO	NO
15.3	11435	39-41 EDWARD STREET NORTH SYDNEY	First	E	39	33	38	32	39	34	39	33	-0.8	-1.1	-0.8	-1.0	51	46	NO	NO	NO	NO	NO
15.3	11435	39-41 EDWARD STREET NORTH SYDNEY	First	N	38	33	38	32	39	33	38	32	-0.9	-1.3	-0.9	-1.2	51	45	NO	NO	NO	NO	NO
15.3	11435	39-41 EDWARD STREET NORTH SYDNEY	First	W	39	33	38	32	39	33	38	32	-0.8	-1.2	-0.8	-1.0	51	45	NO	NO	NO	NO	NO
15.3	11435	39-41 EDWARD STREET NORTH SYDNEY	First	S	39	33	38	32	39	34	39	33	-0.8	-1.1	-0.8	-1.0	51	46	NO	NO	NO	NO	NO
15.3	11463	39-41 EDWARD STREET NORTH SYDNEY	Ground	E	38	33	37	31	38	33	37	31	-1.1	-1.7	-1.0	-1.6	50	45	NO	NO	NO	NO	NO
15.3	11463	39-41 EDWARD STREET NORTH SYDNEY	Ground	N	38	33	37	31	38	33	37	32	-1.0	-1.6	-1.0	-1.5	50	45	NO	NO	NO	NO	NO
15.3	11463	39-41 EDWARD STREET NORTH SYDNEY	Ground	W	38	33	37	31	39	33	38	32	-1.0	-1.5	-1.0	-1.3	51	45	NO	NO	NO	NO	NO
15.3	11463	39-41 EDWARD STREET NORTH SYDNEY	Ground	S	38	33	37	31	38	33	37	32	-1.1	-1.6	-1.0	-1.5	50	45	NO	NO	NO	NO	NO
15.3	11463	39-41 EDWARD STREET NORTH SYDNEY	First	E	38	33	37	31	38	33	37	32	-1.1	-1.6	-1.0	-1.5	50	45	NO	NO	NO	NO	NO
15.3	11463	39-41 EDWARD STREET NORTH SYDNEY	First	N	38	33	37	32	39	33	38	32	-1.0	-1.4	-0.9	-1.3	51	45	NO	NO	NO	NO	NO
15.3	11463	39-41 EDWARD STREET NORTH SYDNEY	First	W	39	33	38	32	39	34	38	32	-0.9	-1.2	-0.8	-1.1	51	46	NO	NO	NO	NO	NO
15.3	11463	39-41 EDWARD STREET NORTH SYDNEY	First	S	38	33	37	31	39	33	38	32	-1.0	-1.5	-1.0	-1.3	51	45	NO	NO	NO	NO	NO
15.3	11468	4 RILEY STREET NORTH SYDNEY	Ground	NE	36	30	35	30	37	31	36	30	-0.9	-0.4	-0.8	-0.8	49	43	NO	NO	NO	NO	NO
15.3	11468	4 RILEY STREET NORTH SYDNEY	Ground	SE	36	30	35	30	36	31	36	30	-0.9	-0.4	-0.9	-0.8	48	43	NO	NO	NO	NO	NO
15.3	11468	4 RILEY STREET NORTH SYDNEY	Ground	NE	36	30	35	30	36	31	35	30	-1.0	-0.4	-0.9	-0.7	48	43	NO	NO	NO	NO	NO
15.3	11468	4 RILEY STREET NORTH SYDNEY	Ground	SW	35	30	34	30	36	30	35	30	-1.0	0.0	-0.9	-0.2	48	42	NO	NO	NO	NO	NO
15.3	11468	4 RILEY STREET NORTH SYDNEY	Ground	SE	36	31	35	30	37	31	36	30	-0.8	-0.5	-0.8	-0.9	49	43	NO	NO	NO	NO	NO
15.3	11468	4 RILEY STREET NORTH SYDNEY	First	NE	37	31	36	30	37	31	36	30	-0.8	-0.8	-0.8	-1.0	49	43	NO	NO	NO	NO	NO
15.3	11468	4 RILEY STREET NORTH SYDNEY	First	SE	36	31	36	30	37	31	36	30	-0.8	-0.7	-0.8	-1.1	49	43	NO	NO	NO	NO	NO
15.3	11468	4 RILEY STREET NORTH SYDNEY	First	NE	36	31	35	30	37	31	36	30	-0.9	-0.6	-0.8	-1.0	49	43	NO	NO	NO	NO	NO
15.3	11468	4 RILEY STREET NORTH SYDNEY	First	NW	36	31	36	30	37	31	36	30	-0.8	-0.6	-0.7	-0.9	49	43	NO	NO	NO	NO	NO
15.3	11468	4 RILEY STREET NORTH SYDNEY	First	SW	36	31	36	30	37	31	36	30	-0.8	-0.6	-0.8	-0.9	49	43	NO	NO	NO	NO	NO
15.3	11468	4 RILEY STREET NORTH SYDNEY	First	SE	37	31	36	30	37	31	37	31	-0.8	-0.9	-0.7	-0.8	49	43	NO	NO	NO	NO	NO
15.3	11471	43 EDWARD STREET NORTH SYDNEY	Ground	NE	38	33	37	32	39	33	38	32	-0.9	-1.4	-0.9	-1.3	51	45	NO	NO	NO	NO	NO
15.3	11471	43 EDWARD STREET NORTH SYDNEY	Ground	N	38	33	37	32	39	33	38	32	-0.9	-1.4	-0.9	-1.2	51	45	NO	NO	NO	NO	NO
15.3	11471	43 EDWARD STREET NORTH SYDNEY	Ground	W	38	33	37	31	38	33	37	32	-1.0	-1.5	-1.0	-1.3	50	45	NO	NO	NO	NO	NO
15.3	11471	43 EDWARD STREET NORTH SYDNEY	Ground	S	38	33	37	31	39	33	38	32	-1.0	-1.4	-1.0	-1.3	51	45	NO	NO	NO	NO	NO
15.3	11471	43 EDWARD STREET NORTH SYDNEY	First	NE	39	33	38	32	39	34	39	33	-0.9	-1.1	-0.8	-1.0	51	46	NO	NO	NO	NO	NO
15.3	11471	43 EDWARD STREET NORTH SYDNEY	First	N	39	33	38	32	39	34	39	33	-0.8	-1.1	-0.8	-1.0	51	46	NO	NO	NO	NO	NO
15.3	11471	43 EDWARD STREET NORTH SYDNEY	First	W	39	33	38	32	39	34	38	32	-0.9	-1.2	-0.8	-1.1	51	46	NO	NO	NO	NO	NO
15.3	11471	43 EDWARD STREET NORTH SYDNEY	First	S	39	33	38	32	40	34	39	33	-0.8	-1.0	-0.8	-0.9	52	46	NO	NO	NO	NO	NO
15.3	11483	45 EDWARD STREET NORTH SYDNEY	Ground	NE	39	33	38	32	40	34	39	33	-0.8	-1.0	-0.8	-0.9	52	46	NO	NO	NO	NO	NO
15.3	11483	45 EDWARD STREET NORTH SYDNEY	Ground	N	38	32	36	31	38	33	37	31	-1.1	-1.7	-1.1	-1.6	50	45	NO	NO	NO	NO	NO
15.3	11483	45 EDWARD STREET NORTH SYDNEY	Ground	W	38	32	37	31	38	33	37	31	-1.1	-1.6	-1.0	-1.5	50	45	NO	NO	NO	NO	NO
15.3	11483	45 EDWARD STREET NORTH SYDNEY	Ground	S	38	33	37	32	39	33	38	32	-1.0	-1.3	-0.8	-1.3	51	45	NO	NO	NO	NO	NO
15.3	11484	4 RILEY STREET NORTH SYDNEY	Ground	E	36	30	35	30	36	31	35	30	-1.2	-0.4	-1.1	-0.7	48	43	NO	NO	NO	NO	NO
15.3	11484	4 RILEY STREET NORTH SYDNEY	Ground	N	36	31	35	30	36	31	35	30	-1.1	-0.5	-1.0	-0.8	48	43	NO	NO	NO	NO	NO
15.3	11484	4 RILEY STREET NORTH SYDNEY	Ground	W	36	31	35	30	36	31	36	30	-0.9	-0.5	-0.9	-0.9	48	43	NO	NO	NO	NO	NO
15.3	11484	4 RILEY STREET NORTH SYDNEY	Ground	S	36	30	34	30	36	31	35	30	-1.2	-0.3	-1.0	-0.6	48	43	NO	NO	NO	NO	NO
15.3	11484	4 RILEY STREET NORTH SYDNEY	First	E	37	31	36	30	37	31	36	30	-1.0	-0.9	-0.9	-1.1	49	43	NO	NO	NO	NO	NO
15.3	11484	4 RILEY STREET NORTH SYDNEY	First	N	36	31	35	30	37	31	36	30	-1.0	-0.8	-0.9	-1.2	49	43	NO	NO	NO	NO	NO
15.3	11484	4 RILEY STREET NORTH SYDNEY	First	W	37	31	36	30	37	31	36	30	-0.9	-0.9	-0.8	-1.0	49	43	NO	NO	NO	NO	NO
15.3	11484	4 RILEY STREET NORTH SYDNEY	First	S	36	31	35	30	37	31	36	30	-1.0	-0.7	-0.9	-1.1	49	43	NO	NO	NO	NO	NO
15.3	11498	1 TOONGARAH ROAD WAVERTON	Ground	SE	37	31	37	30	38	32	37	31	-0.7	-0.8	-0.7	-0.7	50	44	NO	NO	NO	NO	NO
15.3	11498	1 TOONGARAH ROAD WAVERTON	Ground	NE	37	31	37	30	38	32	37	31	-0.7	-0.8	-0.7	-0.7	50	44	NO	NO	NO	NO	NO
15.3	11498	1 TOONGARAH ROAD WAVERTON	Ground	NW	36	30	35	30	37	31	36	30	-1.0	-0.4	-0.9	-0.8	49	43	NO	NO	NO	NO	NO
15.3	11498	1 TOONGARAH ROAD WAVERTON	Ground	SW	35	30	34	30	36	30	35	30	-1.0	0.0	-1.0	-0.3	48	42	NO	NO	NO	NO	NO
15.3	11498	1 TOONGARAH ROAD WAVERTON	Ground	SE	37	31	36	30	38	31	37	31	-0.7	-0.8	-0.7	-0.7	50	43	NO	NO	NO	NO	NO
15.3	11498	1 TOONGARAH ROAD WAVERTON	First	SE	38	32	37	31	39	32	38	32	-0.6	-0.6	-0.6	-0.4	51	44	NO	NO	NO	NO	NO
15.3	11498	1 TOONGARAH ROAD WAVERTON	First	NE	38	32	37	31	39	32	38	32	-0.6	-0.6	-0.7	-0.5	51	44	NO	NO	NO	NO	NO
15.3	11498	1 TOONGARAH ROAD WAVERTON	First	NW	37	31	37	31	38	32	37	31	-0.7	-0.7	-0.7	-0.7	50	44	NO	NO	NO	NO	NO
15.3	11498	1 TOONGARAH ROAD WAVERTON	First	SW	37	31	36	30	37	31	37	30	-0.7	-0.8	-0.7	-0.9	49	43	NO	NO	NO	NO	NO
15.3	11498	1 TOONGARAH ROAD WAVERTON	First	SE	38	32	37	31	39	32	38	32	-0.7	-0.5	-0.6	-0.4	51	44	NO	NO	NO	NO	NO
15.3	11555	3 BERRY STREET NORTH SYDNEY	Ground	E	38	33	37	31	38	33	38	32	-1.0	-1.5	-0.9	-1.4	50	45	NO	NO	NO	NO	NO
15.3	11555	3 BERRY STREET NORTH SYDNEY	Ground	S	38	33	37	31	38	33	37	31	-1.1	-1.7	-1.0	-1.5	50	45	NO	NO	NO	NO	NO
15.3	11555	3 BERRY STREET NORTH SYDNEY	Ground	E	41	35	40	34	41	35	41	35	-0.6	-0.6	-0.6	-0.5	53	47	NO	NO	NO	NO	NO
15.3	11555	3 BERRY STREET NORTH SYDNEY	Ground	N	42	35	41	35	43	36	42	36	-0.5	-0.1	-0.5	-0.1	55	48	NO	NO	NO	NO	NO

NCA	Receiver ID	Address	Floor Level	Facade	Opening Year 2027				Design Year 2037				Increase (Do Smthng - Do Nothing)				NCG project road noise criteria		Do noise levels exceed the cumulative limit with project roads adding ≥2dB to the total noise levels?		Is the contribution from the road project Acute?		Consider further treatment?
					Do Nothing		Do Smthng		Do Nothing		Do Smthng		Opening Year 2027		Design Year 2037								
					Day	Night	Day	Night	Day	Night	Day	Night	Day	Night	Day	Night	Day	Night	Day	Night	$L_{Aeq,15hr} \geq 65dB$	$L_{Aeq,9hr} \geq 60dB$	
15.3	11555	3 BERRY STREET NORTH SYDNEY	Ground	W	38	32	37	31	38	33	37	31	-1.1	-1.6	-1.0	-1.5	50	45	NO	NO	NO	NO	NO
15.3	11555	3 BERRY STREET NORTH SYDNEY	Ground	S	37	32	36	31	38	33	37	31	-1.1	-1.8	-1.1	-1.6	50	45	NO	NO	NO	NO	NO
15.3	11555	3 BERRY STREET NORTH SYDNEY	First	E	39	33	38	32	39	34	38	32	-0.9	-1.3	-0.8	-1.3	51	46	NO	NO	NO	NO	NO
15.3	11555	3 BERRY STREET NORTH SYDNEY	First	S	38	33	37	31	39	33	38	32	-1.1	-1.5	-1.0	-1.4	51	45	NO	NO	NO	NO	NO
15.3	11555	3 BERRY STREET NORTH SYDNEY	First	E	42	35	41	35	42	36	42	35	-0.5	-0.4	-0.5	-0.2	54	48	NO	NO	NO	NO	NO
15.3	11555	3 BERRY STREET NORTH SYDNEY	First	N	43	36	43	36	44	37	43	37	-0.4	0.1	-0.4	0.1	56	49	NO	NO	NO	NO	NO
15.3	11555	3 BERRY STREET NORTH SYDNEY	First	W	38	33	37	31	39	33	38	32	-1.0	-1.4	-1.0	-1.4	51	45	NO	NO	NO	NO	NO
15.3	11555	3 BERRY STREET NORTH SYDNEY	First	S	38	33	37	31	38	33	37	32	-1.1	-1.6	-1.1	-1.5	50	45	NO	NO	NO	NO	NO
15.3	11555	3 BERRY STREET NORTH SYDNEY	Second	E	39	34	39	33	40	34	39	33	-0.8	-1.0	-0.7	-0.9	52	46	NO	NO	NO	NO	NO
15.3	11555	3 BERRY STREET NORTH SYDNEY	Second	S	39	34	38	32	40	34	39	33	-0.9	-1.3	-0.9	-1.1	52	46	NO	NO	NO	NO	NO
15.3	11555	3 BERRY STREET NORTH SYDNEY	Second	E	43	36	42	36	43	36	43	36	-0.5	-0.1	-0.5	0.0	55	48	NO	NO	NO	NO	NO
15.3	11555	3 BERRY STREET NORTH SYDNEY	Second	N	44	37	44	37	45	38	44	38	-0.3	0.2	-0.4	0.3	57	50	NO	NO	NO	NO	NO
15.3	11555	3 BERRY STREET NORTH SYDNEY	Second	W	39	33	38	32	40	34	39	33	-0.9	-1.2	-0.9	-1.1	52	46	NO	NO	NO	NO	NO
15.3	11555	3 BERRY STREET NORTH SYDNEY	Second	S	39	33	38	32	39	34	38	32	-0.9	-1.4	-0.9	-1.3	51	46	NO	NO	NO	NO	NO
15.3	11555	3 BERRY STREET NORTH SYDNEY	Third	E	41	35	40	34	41	35	41	35	-0.6	-0.7	-0.6	-0.5	53	47	NO	NO	NO	NO	NO
15.3	11555	3 BERRY STREET NORTH SYDNEY	Third	S	40	34	40	34	41	35	40	34	-0.7	-0.8	-0.6	-0.7	53	47	NO	NO	NO	NO	NO
15.3	11555	3 BERRY STREET NORTH SYDNEY	Third	E	44	37	44	37	45	38	44	38	-0.4	0.2	-0.5	0.2	57	50	NO	NO	NO	NO	NO
15.3	11555	3 BERRY STREET NORTH SYDNEY	Third	N	45	38	45	39	46	39	46	39	-0.3	0.4	-0.3	0.5	58	51	NO	NO	NO	NO	NO
15.3	11555	3 BERRY STREET NORTH SYDNEY	Third	W	41	34	40	34	41	35	40	34	-0.7	-0.7	-0.8	-0.7	53	47	NO	NO	NO	NO	NO
15.3	11555	3 BERRY STREET NORTH SYDNEY	Third	S	40	34	39	33	41	35	40	34	-0.7	-0.9	-0.8	-0.8	53	47	NO	NO	NO	NO	NO
15.3	11562	5 BERRY STREET NORTH SYDNEY	Ground	E	38	33	37	31	39	33	38	32	-1.0	-1.5	-0.9	-1.4	51	45	NO	NO	NO	NO	NO
15.3	11562	5 BERRY STREET NORTH SYDNEY	Ground	N	41	35	40	34	41	35	41	34	-0.6	-0.6	-0.6	-0.5	53	47	NO	NO	NO	NO	NO
15.3	11562	5 BERRY STREET NORTH SYDNEY	Ground	W	38	33	37	32	39	33	38	32	-1.0	-1.3	-0.9	-1.2	51	45	NO	NO	NO	NO	NO
15.3	11562	5 BERRY STREET NORTH SYDNEY	Ground	S	38	33	37	31	38	33	37	32	-1.0	-1.5	-1.0	-1.4	50	45	NO	NO	NO	NO	NO
15.3	11562	5 BERRY STREET NORTH SYDNEY	First	E	39	33	38	32	39	33	38	32	-1.0	-1.4	-0.9	-1.2	51	45	NO	NO	NO	NO	NO
15.3	11562	5 BERRY STREET NORTH SYDNEY	First	N	41	35	41	35	42	36	42	35	-0.4	-0.4	-0.5	-0.3	54	48	NO	NO	NO	NO	NO
15.3	11562	5 BERRY STREET NORTH SYDNEY	First	W	39	33	38	32	40	34	39	33	-0.8	-1.0	-0.9	-0.9	52	46	NO	NO	NO	NO	NO
15.3	11562	5 BERRY STREET NORTH SYDNEY	First	S	39	33	38	32	39	34	38	32	-0.9	-1.3	-0.9	-1.3	51	46	NO	NO	NO	NO	NO
15.3	11562	5 BERRY STREET NORTH SYDNEY	Second	E	39	34	38	32	40	34	39	33	-0.9	-1.2	-0.9	-1.1	52	46	NO	NO	NO	NO	NO
15.3	11562	5 BERRY STREET NORTH SYDNEY	Second	N	43	36	42	36	43	37	43	37	-0.4	-0.1	-0.4	0.0	55	49	NO	NO	NO	NO	NO
15.3	11562	5 BERRY STREET NORTH SYDNEY	Second	W	40	34	40	34	41	35	40	34	-0.7	-0.7	-0.6	-0.7	53	47	NO	NO	NO	NO	NO
15.3	11562	5 BERRY STREET NORTH SYDNEY	Second	S	40	34	39	33	40	34	39	33	-0.7	-1.0	-0.8	-0.9	52	46	NO	NO	NO	NO	NO
15.3	11589	3 TOONGARAH ROAD WAVERTON	Ground	SW	35	30	34	30	36	30	35	30	-1.0	0.0	-0.9	-0.3	48	42	NO	NO	NO	NO	NO
15.3	11589	3 TOONGARAH ROAD WAVERTON	Ground	SE	37	31	36	30	38	32	37	31	-0.8	-0.9	-0.7	-0.8	50	44	NO	NO	NO	NO	NO
15.3	11589	3 TOONGARAH ROAD WAVERTON	Ground	NE	38	32	37	31	39	32	38	32	-0.7	-0.7	-0.7	-0.6	51	44	NO	NO	NO	NO	NO
15.3	11589	3 TOONGARAH ROAD WAVERTON	First	SW	37	31	36	30	37	31	37	30	-0.7	-0.8	-0.8	-0.8	49	43	NO	NO	NO	NO	NO
15.3	11589	3 TOONGARAH ROAD WAVERTON	First	SE	38	32	38	31	39	32	38	32	-0.6	-0.5	-0.6	-0.5	51	44	NO	NO	NO	NO	NO
15.3	11589	3 TOONGARAH ROAD WAVERTON	First	NE	39	32	38	32	39	33	39	32	-0.7	-0.6	-0.7	-0.6	51	45	NO	NO	NO	NO	NO
15.3	11605	7-17 BERRY STREET NORTH SYDNEY	Ground	W	38	33	37	31	38	33	37	31	-1.1	-1.6	-1.0	-1.6	50	45	NO	NO	NO	NO	NO
15.3	11605	7-17 BERRY STREET NORTH SYDNEY	Ground	S	38	33	36	31	38	33	37	31	-1.2	-1.8	-1.1	-1.7	50	45	NO	NO	NO	NO	NO
15.3	11605	7-17 BERRY STREET NORTH SYDNEY	Ground	W	38	33	36	31	38	33	37	31	-1.2	-1.8	-1.1	-1.7	50	45	NO	NO	NO	NO	NO
15.3	11605	7-17 BERRY STREET NORTH SYDNEY	Ground	SE	38	33	37	31	38	33	37	31	-1.1	-1.8	-1.0	-1.7	50	45	NO	NO	NO	NO	NO
15.3	11605	7-17 BERRY STREET NORTH SYDNEY	Ground	S	38	33	37	31	38	33	37	32	-1.2	-1.8	-1.1	-1.6	50	45	NO	NO	NO	NO	NO
15.3	11605	7-17 BERRY STREET NORTH SYDNEY	Ground	E	38	33	37	31	39	33	38	32	-1.1	-1.7	-1.0	-1.6	51	45	NO	NO	NO	NO	NO
15.3	11605	7-17 BERRY STREET NORTH SYDNEY	Ground	N	38	33	37	31	38	33	37	32	-1.2	-1.7	-1.1	-1.6	50	45	NO	NO	NO	NO	NO
15.3	11605	7-17 BERRY STREET NORTH SYDNEY	Ground	E	38	33	37	31	38	33	37	32	-1.1	-1.7	-1.0	-1.6	50	45	NO	NO	NO	NO	NO
15.3	11605	7-17 BERRY STREET NORTH SYDNEY	Ground	S	38	33	37	31	38	33	37	32	-1.1	-1.6	-1.0	-1.5	50	45	NO	NO	NO	NO	NO
15.3	11605	7-17 BERRY STREET NORTH SYDNEY	First	E	38	33	37	31	39	33	38	32	-1.1	-1.6	-1.0	-1.4	51	45	NO	NO	NO	NO	NO
15.3	11605	7-17 BERRY STREET NORTH SYDNEY	First	N	45	39	45	39	46	39	46	40	-0.2	0.5	-0.3	0.6	58	51	NO	NO	NO	NO	NO
15.3	11605	7-17 BERRY STREET NORTH SYDNEY	First	W	38	33	37	31	39	33	38	32	-1.0	-1.5	-1.0	-1.4	51	45	NO	NO	NO	NO	NO
15.3	11605	7-17 BERRY STREET NORTH SYDNEY	First	S	38	33	37	31	38	33	37	32	-1.1	-1.7	-1.0	-1.5	50	45	NO	NO	NO	NO	NO
15.3	11605	7-17 BERRY STREET NORTH SYDNEY	First	W	38	33	37	31	38	33	37	32	-1.1	-1.7	-1.0	-1.5	50	45	NO	NO	NO	NO	NO
15.3	11605	7-17 BERRY STREET NORTH SYDNEY	First	SE	38	33	37	31	38	33	37	31	-1.1	-1.7	-1.1	-1.7	50	45	NO	NO	NO	NO	NO
15.3	11605	7-17 BERRY STREET NORTH SYDNEY	First	S	38	33	37	31	38	33	37	32	-1.1	-1.8	-1.0	-1.6	50	45	NO	NO	NO	NO	NO
15.3	11605	7-17 BERRY STREET NORTH SYDNEY	First	E	38	33	37	31	39	33	37	32	-1.1	-1.7	-1.1	-1.5	51	45	NO	NO	NO	NO	NO
15.3	11605	7-17 BERRY STREET NORTH SYDNEY	First	N	38	33	37	31	38	33	37	32	-1.1	-1.7	-1.0	-1.6	50	45	NO	NO	NO	NO	NO
15.3	11605	7-17 BERRY STREET NORTH SYDNEY	First	E	38	33	37	31	38	33	37	32	-1.1	-1.6	-1.0	-1.6	50	45	NO	NO	NO	NO	NO
15.3	11605	7-17 BERRY STREET NORTH SYDNEY	First	S	38	33	37	31	38	33	37	32	-1.1	-1.7	-1.0	-1.5	50	45	NO	NO	NO	NO	NO
15.3	11605	7-17 BERRY STREET NORTH SYDNEY	Second	E	38	33	37	31	39	33	38	32	-1.1	-1.6	-1.0	-1.4	51	45	NO	NO	NO	NO	NO
15.3	11605	7-17 BERRY STREET NORTH SYDNEY	Second	N	49	42	48	42	49	42	49	43	-0.2	0.8	-0.3	0.9	60	54	NO	NO	NO	NO	NO
15.3	11605	7-17 BERRY STREET NORTH SYDNEY	Second	W	39	33	38	32	39	34	38	32	-0.9	-1.4	-0.9	-1.3	51	46	NO	NO	NO	NO	NO
15.3	11605	7-17 BERRY STREET NORTH SYDNEY	Second	S	38	33	37	31	39	33	38	32	-1.1	-1.6	-0.9	-1.4	51	45	NO	NO	NO	NO	NO

NCA	Receiver ID	Address	Floor Level	Facade	Opening Year 2027				Design Year 2037				Increase (Do Smthng - Do Nothing)				NCG project road noise criteria		Do noise levels exceed the cumulative limit with project roads adding ≥2dB to the total noise levels?		Is the contribution from the road project Acute?		Consider further treatment?
					Do Nothing		Do Smthng		Do Nothing		Do Smthng		Opening Year 2027		Design Year 2037								
					Day	Night	Day	Night	Day	Night	Day	Night	Day	Night	Day	Night	Day	Night	Day	Night	$L_{Aeq,15hr} \geq 65dB$	$L_{Aeq,9hr} \geq 60dB$	
15.3	11605	7-17 BERRY STREET NORTH SYDNEY	Second	W	38	33	37	31	39	33	38	32	-1.0	-1.5	-1.0	-1.4	51	45	NO	NO	NO	NO	NO
15.3	11605	7-17 BERRY STREET NORTH SYDNEY	Second	SE	38	33	37	31	38	33	37	32	-1.1	-1.7	-1.0	-1.5	50	45	NO	NO	NO	NO	NO
15.3	11605	7-17 BERRY STREET NORTH SYDNEY	Second	S	38	33	37	31	38	33	37	32	-1.2	-1.7	-1.1	-1.6	50	45	NO	NO	NO	NO	NO
15.3	11605	7-17 BERRY STREET NORTH SYDNEY	Second	E	38	33	37	31	38	33	37	32	-1.1	-1.7	-1.0	-1.6	50	45	NO	NO	NO	NO	NO
15.3	11605	7-17 BERRY STREET NORTH SYDNEY	Second	N	38	33	37	31	39	33	38	32	-1.1	-1.7	-1.0	-1.5	51	45	NO	NO	NO	NO	NO
15.3	11605	7-17 BERRY STREET NORTH SYDNEY	Second	E	38	33	37	31	39	33	38	32	-1.1	-1.6	-1.0	-1.5	51	45	NO	NO	NO	NO	NO
15.3	11605	7-17 BERRY STREET NORTH SYDNEY	Second	S	38	33	37	31	39	33	38	32	-1.1	-1.6	-1.0	-1.5	51	45	NO	NO	NO	NO	NO
15.3	11605	7-17 BERRY STREET NORTH SYDNEY	Third	E	38	33	37	31	39	33	38	32	-1.1	-1.6	-1.0	-1.5	51	45	NO	NO	NO	NO	NO
15.3	11605	7-17 BERRY STREET NORTH SYDNEY	Third	N	50	43	50	44	51	44	51	45	-0.2	0.9	-0.2	1.0	60	55	NO	NO	NO	NO	NO
15.3	11605	7-17 BERRY STREET NORTH SYDNEY	Third	W	39	34	39	33	40	34	39	33	-0.8	-1.1	-0.8	-1.0	52	46	NO	NO	NO	NO	NO
15.3	11605	7-17 BERRY STREET NORTH SYDNEY	Third	S	39	34	38	32	39	34	39	33	-1.0	-1.4	-0.9	-1.3	51	46	NO	NO	NO	NO	NO
15.3	11605	7-17 BERRY STREET NORTH SYDNEY	Third	W	39	33	38	32	39	34	38	33	-0.9	-1.3	-0.9	-1.3	51	46	NO	NO	NO	NO	NO
15.3	11605	7-17 BERRY STREET NORTH SYDNEY	Third	SE	38	33	37	32	39	33	38	32	-1.0	-1.5	-1.0	-1.4	51	45	NO	NO	NO	NO	NO
15.3	11605	7-17 BERRY STREET NORTH SYDNEY	Third	S	38	33	37	31	39	33	38	32	-1.1	-1.6	-1.0	-1.5	51	45	NO	NO	NO	NO	NO
15.3	11605	7-17 BERRY STREET NORTH SYDNEY	Third	E	38	33	37	31	38	33	37	32	-1.1	-1.7	-1.0	-1.6	50	45	NO	NO	NO	NO	NO
15.3	11605	7-17 BERRY STREET NORTH SYDNEY	Third	N	38	33	37	32	39	33	38	32	-1.0	-1.5	-1.0	-1.5	51	45	NO	NO	NO	NO	NO
15.3	11605	7-17 BERRY STREET NORTH SYDNEY	Third	E	39	33	38	32	39	34	38	32	-1.0	-1.5	-1.0	-1.4	51	46	NO	NO	NO	NO	NO
15.3	11605	7-17 BERRY STREET NORTH SYDNEY	Third	S	38	33	37	32	39	33	38	32	-1.1	-1.5	-1.0	-1.4	51	45	NO	NO	NO	NO	NO
15.3	11605	7-17 BERRY STREET NORTH SYDNEY	Fourth	E	38	33	37	31	39	33	38	32	-1.1	-1.6	-1.0	-1.5	51	45	NO	NO	NO	NO	NO
15.3	11605	7-17 BERRY STREET NORTH SYDNEY	Fourth	N	51	44	51	45	52	45	52	46	-0.2	0.9	-0.3	1.1	60	55	NO	NO	NO	NO	NO
15.3	11605	7-17 BERRY STREET NORTH SYDNEY	Fourth	W	41	35	40	34	41	35	41	35	-0.7	-0.7	-0.6	-0.5	53	47	NO	NO	NO	NO	NO
15.3	11605	7-17 BERRY STREET NORTH SYDNEY	Fourth	S	40	34	39	33	41	35	40	34	-0.8	-1.0	-0.7	-0.8	53	47	NO	NO	NO	NO	NO
15.3	11605	7-17 BERRY STREET NORTH SYDNEY	Fourth	W	40	34	39	33	41	35	40	34	-0.8	-1.0	-0.7	-0.9	53	47	NO	NO	NO	NO	NO
15.3	11605	7-17 BERRY STREET NORTH SYDNEY	Fourth	SE	39	34	38	32	40	34	39	33	-0.9	-1.2	-0.9	-1.1	52	46	NO	NO	NO	NO	NO
15.3	11605	7-17 BERRY STREET NORTH SYDNEY	Fourth	S	39	33	38	32	39	34	38	32	-1.0	-1.5	-0.9	-1.3	51	46	NO	NO	NO	NO	NO
15.3	11605	7-17 BERRY STREET NORTH SYDNEY	Fourth	E	38	33	37	31	39	33	38	32	-1.1	-1.7	-1.0	-1.6	51	45	NO	NO	NO	NO	NO
15.3	11605	7-17 BERRY STREET NORTH SYDNEY	Fourth	N	39	33	38	32	39	34	38	32	-1.0	-1.5	-1.0	-1.4	51	46	NO	NO	NO	NO	NO
15.3	11605	7-17 BERRY STREET NORTH SYDNEY	Fourth	E	39	34	39	33	40	34	39	33	-0.9	-1.3	-0.9	-1.2	52	46	NO	NO	NO	NO	NO
15.3	11605	7-17 BERRY STREET NORTH SYDNEY	Fourth	S	39	34	38	32	39	34	38	33	-1.0	-1.4	-0.9	-1.4	51	46	NO	NO	NO	NO	NO
15.3	11615	19 PRIORY ROAD WAVERTON	Ground	N	39	33	38	32	40	34	39	33	-0.8	-0.9	-0.8	-0.8	52	46	NO	NO	NO	NO	NO
15.3	11615	19 PRIORY ROAD WAVERTON	Ground	W	38	32	37	31	38	32	37	31	-1.0	-1.3	-0.9	-1.2	50	44	NO	NO	NO	NO	NO
15.3	11615	19 PRIORY ROAD WAVERTON	Ground	N	39	33	38	32	39	33	39	32	-0.8	-0.8	-0.7	-0.7	51	45	NO	NO	NO	NO	NO
15.3	11615	19 PRIORY ROAD WAVERTON	Ground	W	38	32	37	31	38	32	37	31	-1.0	-1.3	-0.9	-1.2	50	44	NO	NO	NO	NO	NO
15.3	11615	19 PRIORY ROAD WAVERTON	Ground	N	39	33	38	32	39	33	39	32	-0.8	-0.8	-0.7	-0.7	51	45	NO	NO	NO	NO	NO
15.3	11615	19 PRIORY ROAD WAVERTON	Ground	E	39	33	38	32	40	34	39	33	-0.8	-0.9	-0.8	-0.7	52	46	NO	NO	NO	NO	NO
15.3	11615	19 PRIORY ROAD WAVERTON	Ground	N	39	33	38	32	39	33	39	32	-0.8	-0.9	-0.8	-0.9	51	45	NO	NO	NO	NO	NO
15.3	11615	19 PRIORY ROAD WAVERTON	Ground	W	36	31	35	30	36	31	35	30	-1.2	-0.9	-1.0	-1.2	48	43	NO	NO	NO	NO	NO
15.3	11615	19 PRIORY ROAD WAVERTON	Ground	S	37	31	36	30	37	32	36	30	-1.1	-1.3	-1.0	-1.5	49	44	NO	NO	NO	NO	NO
15.3	11615	19 PRIORY ROAD WAVERTON	Ground	E	40	34	39	33	40	34	40	33	-0.7	-0.7	-0.7	-0.6	52	46	NO	NO	NO	NO	NO
15.3	11615	19 PRIORY ROAD WAVERTON	First	N	40	34	40	34	41	35	40	34	-0.6	-0.6	-0.6	-0.4	53	47	NO	NO	NO	NO	NO
15.3	11615	19 PRIORY ROAD WAVERTON	First	W	39	33	38	32	39	33	39	32	-0.8	-0.9	-0.7	-0.8	51	45	NO	NO	NO	NO	NO
15.3	11615	19 PRIORY ROAD WAVERTON	First	N	40	34	39	33	40	34	40	34	-0.6	-0.6	-0.6	-0.5	52	46	NO	NO	NO	NO	NO
15.3	11615	19 PRIORY ROAD WAVERTON	First	E	40	34	40	33	41	34	40	34	-0.7	-0.5	-0.7	-0.5	53	46	NO	NO	NO	NO	NO
15.3	11615	19 PRIORY ROAD WAVERTON	First	N	40	34	40	34	41	34	40	34	-0.6	-0.5	-0.7	-0.4	53	46	NO	NO	NO	NO	NO
15.3	11615	19 PRIORY ROAD WAVERTON	First	W	37	31	36	30	37	32	36	30	-1.1	-1.4	-1.1	-1.4	49	44	NO	NO	NO	NO	NO
15.3	11615	19 PRIORY ROAD WAVERTON	First	S	37	32	36	31	38	32	37	31	-1.0	-1.3	-1.0	-1.2	50	44	NO	NO	NO	NO	NO
15.3	11615	19 PRIORY ROAD WAVERTON	First	E	41	34	40	34	41	35	41	34	-0.6	-0.4	-0.6	-0.4	53	47	NO	NO	NO	NO	NO
15.3	11615	19 PRIORY ROAD WAVERTON	Second	N	41	35	40	34	42	35	41	35	-0.6	-0.4	-0.7	-0.3	54	47	NO	NO	NO	NO	NO
15.3	11615	19 PRIORY ROAD WAVERTON	Second	W	39	33	39	33	40	34	39	33	-0.8	-0.8	-0.7	-0.7	52	46	NO	NO	NO	NO	NO
15.3	11615	19 PRIORY ROAD WAVERTON	Second	N	41	34	40	34	41	35	40	34	-0.7	-0.4	-0.7	-0.3	53	47	NO	NO	NO	NO	NO
15.3	11615	19 PRIORY ROAD WAVERTON	Second	E	41	34	40	34	41	35	41	34	-0.6	-0.4	-0.6	-0.4	53	47	NO	NO	NO	NO	NO
15.3	11615	19 PRIORY ROAD WAVERTON	Second	N	41	34	40	34	41	35	41	35	-0.6	-0.3	-0.6	-0.3	53	47	NO	NO	NO	NO	NO
15.3	11615	19 PRIORY ROAD WAVERTON	Second	W	38	32	37	31	38	33	37	31	-1.0	-1.3	-0.9	-1.2	50	45	NO	NO	NO	NO	NO
15.3	11615	19 PRIORY ROAD WAVERTON	Second	S	38	33	37	32	39	33	38	32	-0.9	-1.1	-0.8	-1.0	51	45	NO	NO	NO	NO	NO
15.3	11615	19 PRIORY ROAD WAVERTON	Second	E	41	35	41	34	42	35	41	35	-0.6	-0.3	-0.6	-0.3	54	47	NO	NO	NO	NO	NO
15.3	11615	19 PRIORY ROAD WAVERTON	Third	N	42	35	41	35	42	36	42	35	-0.6	-0.3	-0.6	-0.3	54	48	NO	NO	NO	NO	NO
15.3	11615	19 PRIORY ROAD WAVERTON	Third	W	40	34	40	34	41	35	40	34	-0.7	-0.6	-0.7	-0.5	53	47	NO	NO	NO	NO	NO
15.3	11615	19 PRIORY ROAD WAVERTON	Third	N	41	35	41	35	42	35	41	35	-0.6	-0.2	-0.6	-0.2	54	47	NO	NO	NO	NO	NO
15.3	11615	19 PRIORY ROAD WAVERTON	Third	E	41	35	41	35	42	35	41	35	-0.6	-0.3	-0.6	-0.3	54	47	NO	NO	NO	NO	NO
15.3	11615	19 PRIORY ROAD WAVERTON	Third	N	41	35	41	35	42	35	41	35	-0.6	-0.3	-0.6	-0.1	54	47	NO	NO	NO	NO	NO
15.3	11615	19 PRIORY ROAD WAVERTON	Third	W	39	33	39	33	40	34	39	33	-0.7	-0.6	-0.7	-0.6	52	46	NO	NO	NO	NO	NO
15.3	11615	19 PRIORY ROAD WAVERTON	Third	S	40	34	39	33	40	34	40	33	-0.7	-0.6	-0.7	-0.6	52	46	NO	NO	NO	NO	NO
15.3	11615	19 PRIORY ROAD WAVERTON	Third	E	42	35	41	35	42	36	42	36	-0.5	-0.2	-0.6	-0.1	54	48	NO	NO	NO	NO	NO
15.3	11628	5 TOONGARAH ROAD WAVERTON	Ground	NE	39	32	38	32	39	33	38	32	-0.7	-0.7	-0.7	-0.6	51	45	NO	NO	NO	NO	NO

NCA	Receiver ID	Address	Floor Level	Facade	Opening Year 2027				Design Year 2037				Increase (Do Smthng - Do Nothing)				NCG project road noise criteria		Do noise levels exceed the cumulative limit with project roads adding ≥2dB to the total noise levels?		Is the contribution from the road project Acute?		Consider further treatment?
					Do Nothing		Do Smthng		Do Nothing		Do Smthng		Opening Year 2027		Design Year 2037								
					Day	Night	Day	Night	Day	Night	Day	Night	Day	Night	Day	Night	Day	Night	Day	Night	$L_{Aeq,15hr} \geq 65dB$	$L_{Aeq,9hr} \geq 60dB$	
15.3	11628	5 TOONGARAH ROAD WAVERTON	Ground	NW	37	32	36	30	38	32	37	31	-0.9	-1.1	-0.8	-1.0	50	44	NO	NO	NO	NO	NO
15.3	11628	5 TOONGARAH ROAD WAVERTON	Ground	W	37	31	36	30	38	31	37	31	-0.7	-0.9	-0.7	-0.7	50	43	NO	NO	NO	NO	NO
15.3	11628	5 TOONGARAH ROAD WAVERTON	Ground	SW	37	31	36	30	37	31	37	30	-0.8	-0.8	-0.7	-0.9	49	43	NO	NO	NO	NO	NO
15.3	11631	21 PRIORY ROAD WAVERTON	Ground	N	38	32	37	31	39	33	38	32	-0.8	-1.0	-0.8	-0.9	51	45	NO	NO	NO	NO	NO
15.3	11631	21 PRIORY ROAD WAVERTON	Ground	W	36	30	34	30	36	31	35	30	-1.2	-0.3	-1.1	-0.6	48	43	NO	NO	NO	NO	NO
15.3	11631	21 PRIORY ROAD WAVERTON	Ground	S	36	31	35	30	36	31	35	30	-1.2	-0.7	-1.1	-1.1	48	43	NO	NO	NO	NO	NO
15.3	11631	21 PRIORY ROAD WAVERTON	Ground	N	39	33	38	32	39	33	39	33	-0.8	-0.7	-0.7	-0.5	51	45	NO	NO	NO	NO	NO
15.3	11631	21 PRIORY ROAD WAVERTON	Ground	E	39	33	38	32	40	33	39	33	-0.7	-0.7	-0.8	-0.6	52	45	NO	NO	NO	NO	NO
15.3	11631	21 PRIORY ROAD WAVERTON	First	N	39	33	39	32	40	34	39	33	-0.7	-0.6	-0.7	-0.6	52	46	NO	NO	NO	NO	NO
15.3	11631	21 PRIORY ROAD WAVERTON	First	W	36	31	35	30	37	31	36	30	-1.0	-0.8	-1.0	-1.2	49	43	NO	NO	NO	NO	NO
15.3	11631	21 PRIORY ROAD WAVERTON	First	S	37	31	36	30	37	32	36	30	-1.0	-1.2	-0.9	-1.2	49	44	NO	NO	NO	NO	NO
15.3	11631	21 PRIORY ROAD WAVERTON	First	E	39	33	38	32	40	33	39	33	-0.7	-0.6	-0.7	-0.5	52	45	NO	NO	NO	NO	NO
15.3	11631	21 PRIORY ROAD WAVERTON	First	N	39	33	39	33	40	34	39	33	-0.6	-0.6	-0.7	-0.5	52	46	NO	NO	NO	NO	NO
15.3	11631	21 PRIORY ROAD WAVERTON	First	E	40	33	39	33	40	34	39	33	-0.7	-0.6	-0.7	-0.5	52	46	NO	NO	NO	NO	NO
15.3	11631	21 PRIORY ROAD WAVERTON	Second	N	40	33	39	33	40	34	40	33	-0.7	-0.6	-0.7	-0.5	52	46	NO	NO	NO	NO	NO
15.3	11631	21 PRIORY ROAD WAVERTON	Second	W	38	32	37	31	39	32	38	32	-0.8	-0.9	-0.7	-0.8	51	44	NO	NO	NO	NO	NO
15.3	11631	21 PRIORY ROAD WAVERTON	Second	S	38	32	37	31	39	33	38	32	-0.7	-0.8	-0.7	-0.7	51	45	NO	NO	NO	NO	NO
15.3	11631	21 PRIORY ROAD WAVERTON	Second	E	40	33	39	33	40	34	40	33	-0.7	-0.4	-0.7	-0.4	52	46	NO	NO	NO	NO	NO
15.3	11631	21 PRIORY ROAD WAVERTON	Second	N	40	34	39	33	40	34	40	34	-0.6	-0.5	-0.6	-0.3	52	46	NO	NO	NO	NO	NO
15.3	11631	21 PRIORY ROAD WAVERTON	Second	E	40	34	39	33	41	34	40	34	-0.6	-0.5	-0.6	-0.4	53	46	NO	NO	NO	NO	NO
15.3	11640	42 EDWARD STREET NORTH SYDNEY	Ground	E	41	35	41	35	42	35	41	35	-0.6	-0.4	-0.6	-0.3	54	47	NO	NO	NO	NO	NO
15.3	11640	42 EDWARD STREET NORTH SYDNEY	Ground	N	41	35	40	34	42	35	41	35	-0.6	-0.6	-0.6	-0.4	54	47	NO	NO	NO	NO	NO
15.3	11640	42 EDWARD STREET NORTH SYDNEY	Ground	W	40	34	40	34	41	35	40	34	-0.7	-0.7	-0.7	-0.6	53	47	NO	NO	NO	NO	NO
15.3	11640	42 EDWARD STREET NORTH SYDNEY	Ground	NW	41	35	41	34	42	35	41	35	-0.6	-0.4	-0.6	-0.3	54	47	NO	NO	NO	NO	NO
15.3	11640	42 EDWARD STREET NORTH SYDNEY	Ground	W	40	34	39	33	41	34	40	34	-0.7	-0.7	-0.7	-0.6	53	46	NO	NO	NO	NO	NO
15.3	11640	42 EDWARD STREET NORTH SYDNEY	Ground	S	40	34	39	33	41	34	40	34	-0.7	-0.6	-0.7	-0.5	53	46	NO	NO	NO	NO	NO
15.3	11649	7 TOONGARAH ROAD WAVERTON	Ground	NW	38	32	37	31	38	32	37	31	-0.8	-0.9	-0.7	-0.8	50	44	NO	NO	NO	NO	NO
15.3	11649	7 TOONGARAH ROAD WAVERTON	Ground	SW	36	31	35	30	37	31	36	30	-1.0	-0.5	-0.9	-0.9	49	43	NO	NO	NO	NO	NO
15.3	11649	7 TOONGARAH ROAD WAVERTON	Ground	NW	36	31	36	30	37	31	36	30	-0.9	-0.7	-0.8	-1.1	49	43	NO	NO	NO	NO	NO
15.3	11649	7 TOONGARAH ROAD WAVERTON	Ground	SW	36	30	35	30	36	31	35	30	-1.0	-0.3	-1.0	-0.6	48	43	NO	NO	NO	NO	NO
15.3	11649	7 TOONGARAH ROAD WAVERTON	Ground	SE	37	32	36	30	38	32	37	31	-0.9	-1.1	-0.8	-1.0	50	44	NO	NO	NO	NO	NO
15.3	11649	7 TOONGARAH ROAD WAVERTON	Ground	NE	38	32	37	31	39	32	38	32	-0.7	-0.8	-0.7	-0.7	51	44	NO	NO	NO	NO	NO
15.3	11649	7 TOONGARAH ROAD WAVERTON	Ground	SE	38	32	37	31	39	33	38	32	-0.7	-0.8	-0.7	-0.7	51	45	NO	NO	NO	NO	NO
15.3	11649	7 TOONGARAH ROAD WAVERTON	Ground	NE	39	32	38	32	39	33	38	32	-0.7	-0.7	-0.7	-0.6	51	45	NO	NO	NO	NO	NO
15.3	11649	7 TOONGARAH ROAD WAVERTON	First	NW	39	32	38	32	39	33	38	32	-0.7	-0.7	-0.6	-0.5	51	45	NO	NO	NO	NO	NO
15.3	11649	7 TOONGARAH ROAD WAVERTON	First	SW	37	32	37	31	38	32	37	31	-0.7	-0.9	-0.8	-0.8	50	44	NO	NO	NO	NO	NO
15.3	11649	7 TOONGARAH ROAD WAVERTON	First	NW	38	32	38	31	39	33	38	32	-0.7	-0.7	-0.7	-0.6	51	45	NO	NO	NO	NO	NO
15.3	11649	7 TOONGARAH ROAD WAVERTON	First	SW	37	31	36	30	38	32	37	31	-0.8	-1.0	-0.7	-0.9	50	44	NO	NO	NO	NO	NO
15.3	11649	7 TOONGARAH ROAD WAVERTON	First	SE	38	32	38	32	39	33	38	32	-0.7	-0.7	-0.7	-0.6	51	45	NO	NO	NO	NO	NO
15.3	11649	7 TOONGARAH ROAD WAVERTON	First	NE	39	33	38	32	39	33	39	32	-0.7	-0.6	-0.7	-0.5	51	45	NO	NO	NO	NO	NO
15.3	11649	7 TOONGARAH ROAD WAVERTON	First	SE	39	33	38	32	39	33	39	32	-0.7	-0.7	-0.7	-0.5	51	45	NO	NO	NO	NO	NO
15.3	11649	7 TOONGARAH ROAD WAVERTON	First	NE	39	33	38	32	40	33	39	33	-0.6	-0.6	-0.6	-0.5	52	45	NO	NO	NO	NO	NO
15.3	11650	19-21 BERRY STREET NORTH SYDNEY	Ground	W	38	33	37	31	38	33	37	32	-1.1	-1.7	-1.0	-1.5	50	45	NO	NO	NO	NO	NO
15.3	11650	19-21 BERRY STREET NORTH SYDNEY	Ground	S	41	35	41	35	42	35	41	35	-0.3	-0.3	-0.3	-0.1	54	47	NO	NO	NO	NO	NO
15.3	11650	19-21 BERRY STREET NORTH SYDNEY	First	N	49	42	49	43	50	42	49	43	-0.2	0.8	-0.2	1.0	60	54	NO	NO	NO	NO	NO
15.3	11650	19-21 BERRY STREET NORTH SYDNEY	First	W	38	33	37	31	38	33	37	32	-1.1	-1.7	-1.0	-1.5	50	45	NO	NO	NO	NO	NO
15.3	11650	19-21 BERRY STREET NORTH SYDNEY	First	S	43	36	43	36	43	37	43	37	-0.1	0.2	-0.2	0.4	55	49	NO	NO	NO	NO	NO
15.3	11650	19-21 BERRY STREET NORTH SYDNEY	Second	N	51	44	51	45	52	45	52	46	-0.2	0.9	-0.2	1.1	60	55	NO	NO	NO	NO	NO
15.3	11650	19-21 BERRY STREET NORTH SYDNEY	Second	W	38	33	37	31	38	33	37	32	-1.1	-1.7	-1.0	-1.5	50	45	NO	NO	NO	NO	NO
15.3	11650	19-21 BERRY STREET NORTH SYDNEY	Second	S	44	37	44	38	45	38	45	39	0.1	0.6	-0.1	0.9	57	50	NO	NO	NO	NO	NO
15.3	11650	19-21 BERRY STREET NORTH SYDNEY	Third	N	52	45	52	46	53	46	53	47	-0.2	0.9	-0.2	1.1	60	55	NO	NO	NO	NO	NO
15.3	11650	19-21 BERRY STREET NORTH SYDNEY	Third	W	38	33	37	31	39	33	38	32	-1.1	-1.7	-1.0	-1.5	51	45	NO	NO	NO	NO	NO
15.3	11650	19-21 BERRY STREET NORTH SYDNEY	Third	S	45	38	45	38	45	38	45	39	0.1	0.7	0.0	1.0	57	50	NO	NO	NO	NO	NO
15.3	11650	19-21 BERRY STREET NORTH SYDNEY	Fourth	N	53	46	52	46	53	46	53	47	-0.2	0.9	-0.2	1.1	60	55	NO	NO	NO	NO	NO
15.3	11650	19-21 BERRY STREET NORTH SYDNEY	Fourth	W	38	33	37	31	39	33	38	32	-1.1	-1.6	-1.0	-1.5	51	45	NO	NO	NO	NO	NO
15.3	11650	19-21 BERRY STREET NORTH SYDNEY	Fourth	S	45	38	45	39	46	38	46	39	0.1	0.7	0.0	1.0	58	50	NO	NO	NO	NO	NO
15.3	11650	19-21 BERRY STREET NORTH SYDNEY	Fifth	N	53	46	53	47	53	46	53	47	-0.1	0.9	-0.2	1.1	60	55	NO	NO	NO	NO	NO
15.3	11650	19-21 BERRY STREET NORTH SYDNEY	Fifth	W	39	34	38	32	39	34	38	33	-1.1	-1.6	-0.9	-1.4	51	46	NO	NO	NO	NO	NO
15.3	11650	19-21 BERRY STREET NORTH SYDNEY	Fifth	S	45	38	45	39	46	38	46	39	0.1	0.6	0.0	1.0	58	50	NO	NO	NO	NO	NO
15.3	11650	19-21 BERRY STREET NORTH SYDNEY	Sixth	N	53	46	53	47	54	46	53	48	-0.2	0.9	-0.2	1.1	60	55	NO	NO	NO	NO	NO
15.3	11650	19-21 BERRY STREET NORTH SYDNEY	Sixth	W	40	34	39	33	40	35	39	33	-0.9	-1.4	-0.9	-1.3	52	47	NO	NO	NO	NO	NO
15.3	11650	19-21 BERRY STREET NORTH SYDNEY	Sixth	S	45	38	45	39	46	39	46	40	0.1	0.6	-0.1	1.0	58	51	NO	NO	NO	NO	NO

NCA	Receiver ID	Address	Floor Level	Facade	Opening Year 2027				Design Year 2037				Increase (Do Smthng - Do Nothing)				NCG project road noise criteria		Do noise levels exceed the cumulative limit with project roads adding ≥2dB to the total noise levels?		Is the contribution from the road project Acute?		Consider further treatment?
					Do Nothing		Do Smthng		Do Nothing		Do Smthng		Opening Year 2027		Design Year 2037								
					Day	Night	Day	Night	Day	Night	Day	Night	Day	Night	Day	Night	Day	Night	Day	Night	$L_{Aeq,15hr} \geq 65dB$	$L_{Aeq,9hr} \geq 60dB$	
15.3	11650	19-21 BERRY STREET NORTH SYDNEY	Seventh	N	53	46	53	47	54	47	54	48	-0.2	0.9	-0.2	1.2	60	55	NO	NO	NO	NO	NO
15.3	11650	19-21 BERRY STREET NORTH SYDNEY	Seventh	W	40	35	40	34	41	35	40	34	-0.8	-1.1	-0.9	-1.0	53	47	NO	NO	NO	NO	NO
15.3	11650	19-21 BERRY STREET NORTH SYDNEY	Seventh	S	45	39	45	39	46	39	46	40	0.0	0.6	-0.1	0.9	58	51	NO	NO	NO	NO	NO
15.3	11650	19-21 BERRY STREET NORTH SYDNEY	Eighth	N	53	46	53	47	54	47	54	48	-0.1	0.9	-0.2	1.1	60	55	NO	NO	NO	NO	NO
15.3	11650	19-21 BERRY STREET NORTH SYDNEY	Eighth	W	42	36	41	35	43	36	42	36	-0.6	-0.7	-0.6	-0.6	55	48	NO	NO	NO	NO	NO
15.3	11650	19-21 BERRY STREET NORTH SYDNEY	Eighth	S	46	39	46	39	46	39	46	40	0.0	0.6	0.0	0.9	58	51	NO	NO	NO	NO	NO
15.3	11651	25-29 BERRY STREET NORTH SYDNEY	Ground	SW	39	34	38	32	39	34	38	32	-1.1	-1.6	-1.0	-1.5	51	46	NO	NO	NO	NO	NO
15.3	11651	25-29 BERRY STREET NORTH SYDNEY	Ground	S	41	35	40	34	41	35	41	35	-0.6	-0.7	-0.5	-0.5	53	47	NO	NO	NO	NO	NO
15.3	11651	25-29 BERRY STREET NORTH SYDNEY	Ground	E	40	34	39	33	40	35	40	34	-0.8	-1.1	-0.8	-0.9	52	47	NO	NO	NO	NO	NO
15.3	11651	25-29 BERRY STREET NORTH SYDNEY	First	SW	39	33	38	32	39	34	38	32	-1.0	-1.6	-1.0	-1.5	51	46	NO	NO	NO	NO	NO
15.3	11651	25-29 BERRY STREET NORTH SYDNEY	First	S	41	35	41	35	42	36	42	36	-0.3	-0.4	-0.4	-0.2	54	48	NO	NO	NO	NO	NO
15.3	11651	25-29 BERRY STREET NORTH SYDNEY	First	E	40	35	40	34	41	35	40	34	-0.7	-1.0	-0.7	-0.8	53	47	NO	NO	NO	NO	NO
15.3	11651	25-29 BERRY STREET NORTH SYDNEY	First	N	54	47	54	48	55	48	55	49	-0.1	1.0	-0.3	1.2	60	55	NO	NO	NO	NO	NO
15.3	11651	25-29 BERRY STREET NORTH SYDNEY	Second	SW	39	33	37	32	39	34	38	32	-1.1	-1.6	-1.0	-1.4	51	46	NO	NO	NO	NO	NO
15.3	11651	25-29 BERRY STREET NORTH SYDNEY	Second	S	42	36	41	35	42	36	42	36	-0.3	-0.3	-0.3	-0.1	54	48	NO	NO	NO	NO	NO
15.3	11651	25-29 BERRY STREET NORTH SYDNEY	Second	E	41	35	40	34	41	35	41	35	-0.6	-0.7	-0.6	-0.6	53	47	NO	NO	NO	NO	NO
15.3	11651	25-29 BERRY STREET NORTH SYDNEY	Second	N	55	48	55	49	56	48	56	50	-0.1	1.0	-0.2	1.2	60	55	NO	NO	NO	NO	NO
15.3	11651	25-29 BERRY STREET NORTH SYDNEY	Third	SW	38	33	37	32	39	34	38	32	-1.0	-1.6	-1.0	-1.5	51	46	NO	NO	NO	NO	NO
15.3	11651	25-29 BERRY STREET NORTH SYDNEY	Third	S	42	36	42	36	43	36	42	36	-0.3	-0.2	-0.3	0.0	55	48	NO	NO	NO	NO	NO
15.3	11651	25-29 BERRY STREET NORTH SYDNEY	Third	E	42	35	41	35	42	36	42	35	-0.5	-0.5	-0.5	-0.4	54	48	NO	NO	NO	NO	NO
15.3	11651	25-29 BERRY STREET NORTH SYDNEY	Third	N	55	48	55	49	56	49	56	50	-0.1	1.0	-0.2	1.2	60	55	NO	NO	NO	NO	NO
15.3	11651	25-29 BERRY STREET NORTH SYDNEY	Fourth	SW	38	33	37	32	39	34	38	32	-1.0	-1.6	-1.0	-1.5	51	46	NO	NO	NO	NO	NO
15.3	11651	25-29 BERRY STREET NORTH SYDNEY	Fourth	S	42	36	42	36	43	36	42	36	-0.2	-0.2	-0.3	0.1	55	48	NO	NO	NO	NO	NO
15.3	11651	25-29 BERRY STREET NORTH SYDNEY	Fourth	E	43	36	42	36	43	37	43	37	-0.4	-0.2	-0.4	-0.1	55	49	NO	NO	NO	NO	NO
15.3	11651	25-29 BERRY STREET NORTH SYDNEY	Fourth	N	56	49	56	50	56	49	56	50	-0.1	1.0	-0.2	1.2	60	55	NO	NO	NO	NO	NO
15.3	11651	25-29 BERRY STREET NORTH SYDNEY	Fifth	SW	38	33	37	32	39	34	38	32	-1.0	-1.6	-1.0	-1.5	51	46	NO	NO	NO	NO	NO
15.3	11651	25-29 BERRY STREET NORTH SYDNEY	Fifth	S	42	36	42	36	43	36	43	37	-0.2	-0.1	-0.2	0.2	55	48	NO	NO	NO	NO	NO
15.3	11651	25-29 BERRY STREET NORTH SYDNEY	Fifth	E	45	38	44	38	45	38	45	39	-0.3	0.3	-0.3	0.3	57	50	NO	NO	NO	NO	NO
15.3	11651	25-29 BERRY STREET NORTH SYDNEY	Fifth	N	56	49	56	50	57	49	56	50	-0.1	1.0	-0.2	1.2	60	55	NO	NO	NO	NO	NO
15.3	11651	25-29 BERRY STREET NORTH SYDNEY	Sixth	SW	38	33	37	32	39	34	38	32	-1.0	-1.7	-1.0	-1.5	51	46	NO	NO	NO	NO	NO
15.3	11651	25-29 BERRY STREET NORTH SYDNEY	Sixth	S	43	36	42	36	43	37	43	37	-0.1	0.0	-0.2	0.2	55	49	NO	NO	NO	NO	NO
15.3	11651	25-29 BERRY STREET NORTH SYDNEY	Sixth	E	47	40	47	40	48	40	48	41	-0.3	0.7	-0.3	0.7	60	52	NO	NO	NO	NO	NO
15.3	11651	25-29 BERRY STREET NORTH SYDNEY	Sixth	N	56	49	56	50	57	49	56	51	-0.1	1.0	-0.2	1.2	60	55	NO	NO	NO	NO	NO
15.3	11651	25-29 BERRY STREET NORTH SYDNEY	Seventh	SW	39	34	38	32	39	34	38	32	-1.1	-1.6	-1.0	-1.6	51	46	NO	NO	NO	NO	NO
15.3	11651	25-29 BERRY STREET NORTH SYDNEY	Seventh	S	43	37	43	37	44	37	43	37	-0.1	0.0	-0.1	0.2	56	49	NO	NO	NO	NO	NO
15.3	11651	25-29 BERRY STREET NORTH SYDNEY	Seventh	E	49	41	48	42	49	42	49	42	-0.2	0.8	-0.3	0.8	60	54	NO	NO	NO	NO	NO
15.3	11651	25-29 BERRY STREET NORTH SYDNEY	Seventh	N	56	49	56	50	57	49	57	51	0.0	1.0	-0.2	1.2	60	55	NO	NO	NO	NO	NO
15.3	11651	25-29 BERRY STREET NORTH SYDNEY	Eighth	SW	39	34	38	33	40	35	39	33	-1.0	-1.6	-1.0	-1.4	52	47	NO	NO	NO	NO	NO
15.3	11651	25-29 BERRY STREET NORTH SYDNEY	Eighth	S	43	37	43	37	44	37	44	38	-0.1	0.0	-0.2	0.2	56	49	NO	NO	NO	NO	NO
15.3	11651	25-29 BERRY STREET NORTH SYDNEY	Eighth	E	50	42	50	43	51	43	50	44	-0.2	0.8	-0.3	0.9	60	55	NO	NO	NO	NO	NO
15.3	11651	25-29 BERRY STREET NORTH SYDNEY	Eighth	N	56	49	56	50	57	49	57	51	-0.1	1.0	-0.2	1.2	60	55	NO	NO	NO	NO	NO
15.3	11651	25-29 BERRY STREET NORTH SYDNEY	Ninth	SW	40	35	39	33	41	35	40	34	-0.9	-1.3	-0.9	-1.2	53	47	NO	NO	NO	NO	NO
15.3	11651	25-29 BERRY STREET NORTH SYDNEY	Ninth	S	44	38	44	38	45	38	45	38	-0.1	-0.1	-0.1	0.2	57	50	NO	NO	NO	NO	NO
15.3	11651	25-29 BERRY STREET NORTH SYDNEY	Ninth	E	51	43	51	44	52	44	51	45	-0.2	1.0	-0.3	1.0	60	55	NO	NO	NO	NO	NO
15.3	11651	25-29 BERRY STREET NORTH SYDNEY	Ninth	N	56	49	56	50	57	50	57	51	-0.1	1.0	-0.2	1.2	60	55	NO	NO	NO	NO	NO
15.3	11651	25-29 BERRY STREET NORTH SYDNEY	Tenth	SW	42	36	41	35	42	36	42	36	-0.6	-0.8	-0.7	-0.7	54	48	NO	NO	NO	NO	NO
15.3	11651	25-29 BERRY STREET NORTH SYDNEY	Tenth	S	45	38	45	39	46	39	45	39	0.0	0.1	-0.1	0.3	58	51	NO	NO	NO	NO	NO
15.3	11651	25-29 BERRY STREET NORTH SYDNEY	Tenth	E	52	44	52	45	53	45	52	46	-0.2	1.0	-0.3	0.9	60	55	NO	NO	NO	NO	NO
15.3	11651	25-29 BERRY STREET NORTH SYDNEY	Tenth	N	57	49	56	50	57	50	57	51	-0.1	1.0	-0.2	1.1	60	55	NO	NO	NO	NO	NO
15.3	11652	23 BERRY STREET NORTH SYDNEY	Ground	E	41	35	41	35	42	36	42	36	-0.3	-0.2	-0.3	0.0	54	48	NO	NO	NO	NO	NO
15.3	11652	23 BERRY STREET NORTH SYDNEY	Ground	S	39	33	37	32	39	34	38	32	-1.1	-1.6	-0.9	-1.4	51	46	NO	NO	NO	NO	NO
15.3	11652	23 BERRY STREET NORTH SYDNEY	First	N	41	35	40	34	41	35	41	35	-0.6	-0.7	-0.5	-0.6	53	47	NO	NO	NO	NO	NO
15.3	11652	23 BERRY STREET NORTH SYDNEY	First	NE	48	41	48	42	49	42	48	42	-0.3	0.5	-0.4	0.7	60	54	NO	NO	NO	NO	NO
15.3	11652	23 BERRY STREET NORTH SYDNEY	First	E	43	36	43	37	44	37	44	37	0.0	0.3	-0.1	0.6	56	49	NO	NO	NO	NO	NO
15.3	11652	23 BERRY STREET NORTH SYDNEY	First	S	39	33	37	32	39	34	38	32	-1.1	-1.6	-1.0	-1.5	51	46	NO	NO	NO	NO	NO
15.3	11652	23 BERRY STREET NORTH SYDNEY	Second	N	41	35	41	35	42	36	41	35	-0.5	-0.5	-0.4	-0.5	54	48	NO	NO	NO	NO	NO
15.3	11652	23 BERRY STREET NORTH SYDNEY	Second	NE	49	42	49	43	50	43	49	43	-0.3	0.6	-0.5	0.7	60	55	NO	NO	NO	NO	NO
15.3	11652	23 BERRY STREET NORTH SYDNEY	Second	E	44	37	44	37	44	37	44	38	0.0	0.4	-0.1	0.8	56	49	NO	NO	NO	NO	NO
15.3	11652	23 BERRY STREET NORTH SYDNEY	Second	S	38	33	37	32	39	34	38	32	-1.0	-1.6	-1.0	-1.5	51	46	NO	NO	NO	NO	NO
15.3	11652	23 BERRY STREET NORTH SYDNEY	Third	N	42	36	41	35	42	36	42	36	-0.3	-0.3	-0.4	-0.3	54	48	NO	NO	NO	NO	NO
15.3	11652	23 BERRY STREET NORTH SYDNEY	Third	NE	49	43	49	43	50	43	50	44	-0.2	0.6	-0.4	0.8	60	55	NO	NO	NO	NO	NO
15.3	11652	23 BERRY STREET NORTH SYDNEY	Third	E	44	37	44	38	45	38	45	38	0.1	0.5	-0.1	0.8	57	50	NO	NO	NO	NO	NO

NCA	Receiver ID	Address	Floor Level	Facade	Opening Year 2027				Design Year 2037				Increase (Do Smthng - Do Nothing)				NCG project road noise criteria		Do noise levels exceed the cumulative limit with project roads adding ≥2dB to the total noise levels?		Is the contribution from the road project Acute?		Consider further treatment?
					Do Nothing		Do Smthng		Do Nothing		Do Smthng		Opening Year 2027		Design Year 2037								
					Day	Night	Day	Night	Day	Night	Day	Night	Day	Night	Day	Night	Day	Night	Day	Night	$L_{Aeq,15hr} \geq 65dB$	$L_{Aeq,9hr} \geq 60dB$	
15.3	11652	23 BERRY STREET NORTH SYDNEY	Third	S	39	33	37	32	39	34	38	32	-1.1	-1.5	-1.0	-1.5	51	46	NO	NO	NO	NO	NO
15.3	11652	23 BERRY STREET NORTH SYDNEY	Fourth	N	42	36	42	36	43	36	43	36	-0.4	-0.2	-0.4	-0.2	55	48	NO	NO	NO	NO	NO
15.3	11652	23 BERRY STREET NORTH SYDNEY	Fourth	NE	50	43	49	44	50	43	50	44	-0.3	0.7	-0.4	0.7	60	55	NO	NO	NO	NO	NO
15.3	11652	23 BERRY STREET NORTH SYDNEY	Fourth	E	44	37	44	38	45	38	45	38	0.0	0.6	-0.1	0.8	57	50	NO	NO	NO	NO	NO
15.3	11652	23 BERRY STREET NORTH SYDNEY	Fourth	S	39	33	37	32	39	34	38	32	-1.1	-1.5	-1.0	-1.5	51	46	NO	NO	NO	NO	NO
15.3	11652	23 BERRY STREET NORTH SYDNEY	Fifth	N	43	36	43	36	44	37	43	37	-0.3	-0.1	-0.3	0.0	56	49	NO	NO	NO	NO	NO
15.3	11652	23 BERRY STREET NORTH SYDNEY	Fifth	NE	50	43	50	44	51	44	50	44	-0.3	0.6	-0.4	0.7	60	55	NO	NO	NO	NO	NO
15.3	11652	23 BERRY STREET NORTH SYDNEY	Fifth	E	44	37	44	38	45	38	45	39	0.1	0.5	-0.1	0.8	57	50	NO	NO	NO	NO	NO
15.3	11652	23 BERRY STREET NORTH SYDNEY	Fifth	S	39	33	38	32	39	34	38	32	-1.0	-1.6	-0.9	-1.4	51	46	NO	NO	NO	NO	NO
15.3	11652	23 BERRY STREET NORTH SYDNEY	Sixth	N	44	37	44	37	44	38	44	38	-0.3	-0.1	-0.4	0.0	56	50	NO	NO	NO	NO	NO
15.3	11652	23 BERRY STREET NORTH SYDNEY	Sixth	NE	50	43	50	44	51	44	51	45	-0.3	0.7	-0.4	0.8	60	55	NO	NO	NO	NO	NO
15.3	11652	23 BERRY STREET NORTH SYDNEY	Sixth	E	44	38	44	38	45	38	45	39	0.0	0.5	-0.1	0.8	57	50	NO	NO	NO	NO	NO
15.3	11652	23 BERRY STREET NORTH SYDNEY	Sixth	S	39	34	38	32	39	34	38	33	-1.1	-1.7	-1.0	-1.5	51	46	NO	NO	NO	NO	NO
15.3	11652	23 BERRY STREET NORTH SYDNEY	Seventh	N	45	38	45	38	45	39	45	39	-0.2	0.1	-0.3	0.1	57	51	NO	NO	NO	NO	NO
15.3	11652	23 BERRY STREET NORTH SYDNEY	Seventh	NE	51	44	50	44	51	44	51	45	-0.2	0.6	-0.4	0.8	60	55	NO	NO	NO	NO	NO
15.3	11652	23 BERRY STREET NORTH SYDNEY	Seventh	E	45	38	45	38	45	38	45	39	0.0	0.4	-0.1	0.7	57	50	NO	NO	NO	NO	NO
15.3	11652	23 BERRY STREET NORTH SYDNEY	Seventh	S	39	34	38	33	40	35	39	33	-1.0	-1.5	-0.9	-1.4	52	47	NO	NO	NO	NO	NO
15.3	11652	23 BERRY STREET NORTH SYDNEY	Eighth	N	46	39	46	39	47	40	46	40	-0.2	0.2	-0.3	0.3	59	52	NO	NO	NO	NO	NO
15.3	11652	23 BERRY STREET NORTH SYDNEY	Eighth	NE	51	44	51	45	52	45	51	45	-0.2	0.7	-0.4	0.8	60	55	NO	NO	NO	NO	NO
15.3	11652	23 BERRY STREET NORTH SYDNEY	Eighth	E	45	38	45	39	46	38	45	39	0.0	0.5	-0.1	0.8	58	50	NO	NO	NO	NO	NO
15.3	11652	23 BERRY STREET NORTH SYDNEY	Eighth	S	40	35	39	33	41	35	40	34	-0.9	-1.3	-0.8	-1.1	53	47	NO	NO	NO	NO	NO
15.3	11652	23 BERRY STREET NORTH SYDNEY	Ninth	N	48	40	47	41	48	41	48	41	-0.2	0.4	-0.3	0.5	60	53	NO	NO	NO	NO	NO
15.3	11652	23 BERRY STREET NORTH SYDNEY	Ninth	NE	52	45	51	45	52	45	52	46	-0.2	0.7	-0.4	0.8	60	55	NO	NO	NO	NO	NO
15.3	11652	23 BERRY STREET NORTH SYDNEY	Ninth	W	43	37	42	36	43	37	43	37	-0.7	-0.7	-0.6	-0.6	55	49	NO	NO	NO	NO	NO
15.3	11652	23 BERRY STREET NORTH SYDNEY	Ninth	E	45	39	45	39	46	39	46	40	0.0	0.5	-0.1	0.7	58	51	NO	NO	NO	NO	NO
15.3	11652	23 BERRY STREET NORTH SYDNEY	Ninth	S	42	36	41	35	42	36	41	35	-0.7	-0.8	-0.6	-0.7	54	48	NO	NO	NO	NO	NO
15.3	11669	17 PRIORY ROAD WAVERTON	Ground	N	40	34	39	33	41	35	40	34	-0.8	-0.7	-0.8	-0.6	53	47	NO	NO	NO	NO	NO
15.3	11669	17 PRIORY ROAD WAVERTON	Ground	W	38	33	37	31	39	33	38	32	-0.9	-1.3	-1.0	-1.2	51	45	NO	NO	NO	NO	NO
15.3	11669	17 PRIORY ROAD WAVERTON	Ground	S	38	33	37	31	39	33	38	32	-1.0	-1.3	-0.9	-1.2	51	45	NO	NO	NO	NO	NO
15.3	11669	17 PRIORY ROAD WAVERTON	Ground	E	40	34	39	33	40	34	40	33	-0.8	-0.8	-0.8	-0.8	52	46	NO	NO	NO	NO	NO
15.3	11669	17 PRIORY ROAD WAVERTON	First	N	41	35	40	34	41	35	41	34	-0.8	-0.6	-0.7	-0.6	53	47	NO	NO	NO	NO	NO
15.3	11669	17 PRIORY ROAD WAVERTON	First	W	40	34	39	33	40	34	40	33	-0.7	-0.7	-0.8	-0.7	52	46	NO	NO	NO	NO	NO
15.3	11669	17 PRIORY ROAD WAVERTON	First	S	40	34	39	33	40	34	39	33	-0.8	-0.7	-0.7	-0.6	52	46	NO	NO	NO	NO	NO
15.3	11669	17 PRIORY ROAD WAVERTON	First	E	41	35	40	34	41	35	41	34	-0.7	-0.7	-0.7	-0.6	53	47	NO	NO	NO	NO	NO
15.3	11682	8 PRIORY ROAD WAVERTON	Ground	E	39	33	39	32	40	34	39	33	-0.7	-0.8	-0.7	-0.7	52	46	NO	NO	NO	NO	NO
15.3	11682	8 PRIORY ROAD WAVERTON	Ground	N	38	32	37	31	39	33	38	32	-0.9	-1.2	-0.9	-1.1	51	45	NO	NO	NO	NO	NO
15.3	11682	8 PRIORY ROAD WAVERTON	Ground	W	37	31	36	30	37	32	36	30	-1.0	-1.2	-1.0	-1.3	49	44	NO	NO	NO	NO	NO
15.3	11682	8 PRIORY ROAD WAVERTON	Ground	S	37	32	36	30	38	32	37	31	-1.0	-1.3	-0.9	-1.3	50	44	NO	NO	NO	NO	NO
15.3	11682	8 PRIORY ROAD WAVERTON	First	E	40	34	39	33	40	34	40	33	-0.7	-0.7	-0.7	-0.6	52	46	NO	NO	NO	NO	NO
15.3	11682	8 PRIORY ROAD WAVERTON	First	N	40	33	39	33	40	34	39	33	-0.8	-0.7	-0.7	-0.6	52	46	NO	NO	NO	NO	NO
15.3	11682	8 PRIORY ROAD WAVERTON	First	W	38	32	38	32	39	33	38	32	-0.8	-0.9	-0.7	-0.8	51	45	NO	NO	NO	NO	NO
15.3	11682	8 PRIORY ROAD WAVERTON	First	S	39	33	38	32	39	33	39	32	-0.7	-0.9	-0.8	-0.8	51	45	NO	NO	NO	NO	NO
15.3	11690	44 EDWARD STREET NORTH SYDNEY	Ground	E	42	35	41	35	42	36	42	35	-0.6	-0.5	-0.6	-0.5	54	48	NO	NO	NO	NO	NO
15.3	11690	44 EDWARD STREET NORTH SYDNEY	Ground	N	42	35	41	35	42	36	41	35	-0.8	-0.8	-0.8	-0.6	54	48	NO	NO	NO	NO	NO
15.3	11690	44 EDWARD STREET NORTH SYDNEY	Ground	W	41	34	40	34	41	35	40	34	-0.7	-0.7	-0.8	-0.6	53	47	NO	NO	NO	NO	NO
15.3	11690	44 EDWARD STREET NORTH SYDNEY	Ground	S	40	34	40	33	41	35	40	34	-0.7	-0.9	-0.7	-0.7	53	47	NO	NO	NO	NO	NO
15.3	11729	9 TOONGARAH ROAD WAVERTON	Ground	NE	39	33	38	32	39	33	39	33	-0.6	-0.6	-0.6	-0.5	51	45	NO	NO	NO	NO	NO
15.3	11729	9 TOONGARAH ROAD WAVERTON	Ground	NW	38	32	37	31	39	32	38	32	-0.7	-0.6	-0.7	-0.6	51	44	NO	NO	NO	NO	NO
15.3	11729	9 TOONGARAH ROAD WAVERTON	Ground	SW	36	30	35	30	36	31	35	30	-1.0	-0.3	-0.9	-0.7	48	43	NO	NO	NO	NO	NO
15.3	11729	9 TOONGARAH ROAD WAVERTON	Ground	SE	38	32	37	31	39	32	38	32	-0.7	-0.8	-0.8	-0.8	51	44	NO	NO	NO	NO	NO
15.3	11729	9 TOONGARAH ROAD WAVERTON	First	NE	39	33	39	32	40	33	39	33	-0.6	-0.5	-0.6	-0.5	52	45	NO	NO	NO	NO	NO
15.3	11729	9 TOONGARAH ROAD WAVERTON	First	NW	39	32	38	32	39	33	39	33	-0.6	-0.4	-0.6	-0.4	51	45	NO	NO	NO	NO	NO
15.3	11729	9 TOONGARAH ROAD WAVERTON	First	SW	37	31	37	31	38	32	37	31	-0.7	-0.9	-0.7	-0.8	50	44	NO	NO	NO	NO	NO
15.3	11729	9 TOONGARAH ROAD WAVERTON	First	SE	39	33	38	32	40	33	39	33	-0.7	-0.5	-0.7	-0.5	52	45	NO	NO	NO	NO	NO
15.3	11742	6 PRIORY ROAD WAVERTON	Ground	W	38	32	38	32	39	33	38	32	-0.7	-0.8	-0.8	-0.8	51	45	NO	NO	NO	NO	NO
15.3	11742	6 PRIORY ROAD WAVERTON	Ground	S	39	33	38	32	39	33	39	32	-0.7	-0.8	-0.8	-0.7	51	45	NO	NO	NO	NO	NO
15.3	11742	6 PRIORY ROAD WAVERTON	Ground	SW	39	33	38	32	39	33	38	32	-0.8	-0.9	-0.8	-0.8	51	45	NO	NO	NO	NO	NO
15.3	11742	6 PRIORY ROAD WAVERTON	Ground	S	39	33	38	32	40	34	39	33	-0.8	-0.9	-0.8	-0.7	52	46	NO	NO	NO	NO	NO
15.3	11742	6 PRIORY ROAD WAVERTON	Ground	E	40	34	39	33	40	34	39	33	-0.8	-0.8	-0.8	-0.7	52	46	NO	NO	NO	NO	NO
15.3	11742	6 PRIORY ROAD WAVERTON	Ground	N	40	33	39	33	40	34	39	33	-0.8	-0.7	-0.7	-0.6	52	46	NO	NO	NO	NO	NO
15.3	11742	6 PRIORY ROAD WAVERTON	Ground	E	39	33	38	32	39	33	39	32	-0.8	-0.9	-0.8	-0.8	51	45	NO	NO	NO	NO	NO
15.3	11742	6 PRIORY ROAD WAVERTON	Ground	N	38	32	37	31	38	33	37	31	-1.0	-1.2	-0.9	-1.1	50	45	NO	NO	NO	NO	NO

NCA	Receiver ID	Address	Floor Level	Facade	Opening Year 2027				Design Year 2037				Increase (Do Smthng - Do Nothing)				NCG project road noise criteria		Do noise levels exceed the cumulative limit with project roads adding ≥2dB to the total noise levels?		Is the contribution from the road project Acute?		Consider further treatment?
					Do Nothing		Do Smthng		Do Nothing		Do Smthng		Opening Year 2027		Design Year 2037								
					Day	Night	Day	Night	Day	Night	Day	Night	Day	Night	Day	Night	Day	Night	Day	Night	$L_{Aeq,15hr} \geq 65dB$	$L_{Aeq,9hr} \geq 60dB$	
15.3	11758	46 EDWARD STREET NORTH SYDNEY	Ground	E	42	36	41	35	43	36	42	36	-0.7	-0.7	-0.8	-0.6	55	48	NO	NO	NO	NO	NO
15.3	11758	46 EDWARD STREET NORTH SYDNEY	Ground	W	41	35	40	34	41	35	40	34	-0.8	-0.9	-0.9	-0.9	53	47	NO	NO	NO	NO	NO
15.3	11758	46 EDWARD STREET NORTH SYDNEY	Ground	S	41	35	40	34	41	35	40	34	-0.8	-0.8	-0.8	-0.8	53	47	NO	NO	NO	NO	NO
15.3	11767	15 PRIORY ROAD WAVERTON	Ground	N	40	34	39	33	41	34	40	34	-0.8	-0.7	-0.8	-0.7	53	46	NO	NO	NO	NO	NO
15.3	11767	15 PRIORY ROAD WAVERTON	Ground	E	40	34	39	33	41	34	40	34	-0.7	-0.8	-0.8	-0.7	53	46	NO	NO	NO	NO	NO
15.3	11767	15 PRIORY ROAD WAVERTON	Ground	N	40	34	39	33	41	34	40	34	-0.8	-0.8	-0.8	-0.6	53	46	NO	NO	NO	NO	NO
15.3	11767	15 PRIORY ROAD WAVERTON	Ground	W	40	34	39	33	40	34	39	33	-0.8	-0.9	-0.8	-0.8	52	46	NO	NO	NO	NO	NO
15.3	11767	15 PRIORY ROAD WAVERTON	Ground	N	40	34	39	33	41	34	40	34	-0.7	-0.8	-0.8	-0.6	53	46	NO	NO	NO	NO	NO
15.3	11767	15 PRIORY ROAD WAVERTON	Ground	W	40	34	39	33	40	34	39	33	-0.8	-0.9	-0.8	-0.8	52	46	NO	NO	NO	NO	NO
15.3	11767	15 PRIORY ROAD WAVERTON	Ground	S	40	34	39	33	40	34	39	33	-0.8	-0.8	-0.8	-0.8	52	46	NO	NO	NO	NO	NO
15.3	11768	11 PRIORY ROAD WAVERTON	Ground	E	40	34	39	33	41	34	40	34	-0.8	-0.8	-0.8	-0.7	53	46	NO	NO	NO	NO	NO
15.3	11768	11 PRIORY ROAD WAVERTON	Ground	N	39	34	38	33	40	34	39	33	-1.0	-1.2	-1.0	-1.1	52	46	NO	NO	NO	NO	NO
15.3	11768	11 PRIORY ROAD WAVERTON	Ground	W	40	34	39	33	40	34	39	33	-0.8	-0.9	-0.9	-0.9	52	46	NO	NO	NO	NO	NO
15.3	11769	6 BERRY STREET NORTH SYDNEY	Ground	N	43	37	43	36	44	37	43	37	-0.6	-0.5	-0.6	-0.5	56	49	NO	NO	NO	NO	NO
15.3	11769	6 BERRY STREET NORTH SYDNEY	Ground	W	42	36	42	36	43	37	42	36	-0.7	-0.7	-0.6	-0.6	55	49	NO	NO	NO	NO	NO
15.3	11769	6 BERRY STREET NORTH SYDNEY	Ground	S	46	39	46	40	47	40	47	40	-0.2	0.4	-0.3	0.6	59	52	NO	NO	NO	NO	NO
15.3	11769	6 BERRY STREET NORTH SYDNEY	Ground	E	41	35	40	34	42	36	41	35	-0.8	-0.9	-0.8	-0.8	54	48	NO	NO	NO	NO	NO
15.3	11769	6 BERRY STREET NORTH SYDNEY	Ground	N	42	36	42	36	43	37	42	36	-0.7	-0.7	-0.6	-0.6	55	49	NO	NO	NO	NO	NO
15.3	11769	6 BERRY STREET NORTH SYDNEY	Ground	E	43	36	42	36	43	37	42	36	-0.7	-0.6	-0.7	-0.6	55	49	NO	NO	NO	NO	NO
15.3	11771	53 EDWARD STREET NORTH SYDNEY	Ground	E	43	37	42	36	43	37	43	37	-0.6	-0.5	-0.6	-0.5	55	49	NO	NO	NO	NO	NO
15.3	11771	53 EDWARD STREET NORTH SYDNEY	Ground	W	41	35	41	35	42	36	41	35	-0.7	-0.8	-0.8	-0.7	54	48	NO	NO	NO	NO	NO
15.3	11771	53 EDWARD STREET NORTH SYDNEY	Ground	S	41	35	41	35	42	36	41	35	-0.7	-0.8	-0.7	-0.7	54	48	NO	NO	NO	NO	NO
15.3	11789	2A PRIORY ROAD WAVERTON	Ground	W	38	32	37	31	39	33	38	32	-0.8	-0.9	-0.8	-0.8	51	45	NO	NO	NO	NO	NO
15.3	11789	2A PRIORY ROAD WAVERTON	Ground	W	38	32	38	32	39	33	38	32	-0.8	-0.8	-0.7	-0.8	51	45	NO	NO	NO	NO	NO
15.3	11789	2A PRIORY ROAD WAVERTON	Ground	S	39	33	38	32	39	33	39	32	-0.7	-0.8	-0.8	-0.7	51	45	NO	NO	NO	NO	NO
15.3	11789	2A PRIORY ROAD WAVERTON	Ground	E	37	31	36	30	37	32	36	30	-1.1	-1.3	-1.0	-1.4	49	44	NO	NO	NO	NO	NO
15.3	11789	2A PRIORY ROAD WAVERTON	Ground	N	39	33	39	32	40	34	39	33	-0.7	-0.7	-0.7	-0.5	52	46	NO	NO	NO	NO	NO
15.3	11789	2A PRIORY ROAD WAVERTON	Ground	W	39	33	38	32	39	33	38	32	-0.8	-0.8	-0.8	-0.8	51	45	NO	NO	NO	NO	NO
15.3	11789	2A PRIORY ROAD WAVERTON	Ground	N	39	33	38	32	39	33	39	33	-0.7	-0.7	-0.7	-0.6	51	45	NO	NO	NO	NO	NO
15.3	11806	2B PRIORY ROAD WAVERTON	Ground	W	37	32	36	30	38	32	37	31	-1.0	-1.3	-1.0	-1.2	50	44	NO	NO	NO	NO	NO
15.3	11806	2B PRIORY ROAD WAVERTON	Ground	S	38	32	37	31	38	33	38	32	-1.0	-1.2	-0.9	-1.1	50	45	NO	NO	NO	NO	NO
15.3	11806	2B PRIORY ROAD WAVERTON	Ground	N	40	33	39	33	40	34	39	33	-0.8	-0.7	-0.8	-0.6	52	46	NO	NO	NO	NO	NO
15.3	11806	2B PRIORY ROAD WAVERTON	Ground	W	38	32	37	31	38	32	37	31	-1.0	-1.2	-0.9	-1.1	50	44	NO	NO	NO	NO	NO
15.3	11806	2B PRIORY ROAD WAVERTON	Ground	N	38	32	37	31	39	33	38	32	-0.9	-1.0	-0.8	-1.0	51	45	NO	NO	NO	NO	NO
15.3	11806	2B PRIORY ROAD WAVERTON	First	W	39	33	38	32	39	33	39	32	-0.8	-0.9	-0.7	-0.8	51	45	NO	NO	NO	NO	NO
15.3	11806	2B PRIORY ROAD WAVERTON	First	S	39	33	39	32	40	34	39	33	-0.7	-0.8	-0.8	-0.7	52	46	NO	NO	NO	NO	NO
15.3	11806	2B PRIORY ROAD WAVERTON	First	N	40	34	40	33	41	34	40	34	-0.6	-0.6	-0.7	-0.5	53	46	NO	NO	NO	NO	NO
15.3	11806	2B PRIORY ROAD WAVERTON	First	W	39	33	38	32	40	34	39	33	-0.9	-0.9	-0.8	-0.8	52	46	NO	NO	NO	NO	NO
15.3	11806	2B PRIORY ROAD WAVERTON	First	N	40	33	39	33	40	34	39	33	-0.8	-0.7	-0.8	-0.6	52	46	NO	NO	NO	NO	NO
15.3	11808	2-4 BERRY STREET NORTH SYDNEY	Ground	N	44	38	43	37	44	38	44	38	-0.6	-0.6	-0.6	-0.4	56	50	NO	NO	NO	NO	NO
15.3	11808	2-4 BERRY STREET NORTH SYDNEY	Ground	W	41	35	40	34	41	36	41	35	-0.8	-1.0	-0.8	-1.0	53	48	NO	NO	NO	NO	NO
15.3	11808	2-4 BERRY STREET NORTH SYDNEY	Ground	S	41	35	40	34	41	35	40	34	-0.9	-1.2	-0.9	-1.1	53	47	NO	NO	NO	NO	NO
15.3	11808	2-4 BERRY STREET NORTH SYDNEY	Ground	W	41	35	40	34	41	35	40	34	-0.9	-1.0	-0.8	-1.0	53	47	NO	NO	NO	NO	NO
15.3	11808	2-4 BERRY STREET NORTH SYDNEY	Ground	S	43	36	42	36	43	37	43	37	-0.4	-0.1	-0.4	0.1	55	49	NO	NO	NO	NO	NO
15.3	11808	2-4 BERRY STREET NORTH SYDNEY	Ground	E	42	36	42	36	43	37	42	36	-0.7	-0.7	-0.6	-0.5	55	49	NO	NO	NO	NO	NO
15.3	11808	2-4 BERRY STREET NORTH SYDNEY	First	N	45	39	44	38	46	39	45	39	-0.6	-0.5	-0.6	-0.5	58	51	NO	NO	NO	NO	NO
15.3	11808	2-4 BERRY STREET NORTH SYDNEY	First	W	43	37	42	36	43	37	43	37	-0.7	-0.7	-0.7	-0.7	55	49	NO	NO	NO	NO	NO
15.3	11808	2-4 BERRY STREET NORTH SYDNEY	First	S	43	37	42	36	43	37	42	36	-0.7	-0.8	-0.8	-0.8	55	49	NO	NO	NO	NO	NO
15.3	11808	2-4 BERRY STREET NORTH SYDNEY	First	W	42	36	42	36	43	37	42	36	-0.7	-0.6	-0.6	-0.5	55	49	NO	NO	NO	NO	NO
15.3	11808	2-4 BERRY STREET NORTH SYDNEY	First	S	47	40	46	40	47	40	47	41	-0.2	0.5	-0.2	0.7	59	52	NO	NO	NO	NO	NO
15.3	11808	2-4 BERRY STREET NORTH SYDNEY	First	E	44	37	43	37	44	38	44	37	-0.5	-0.5	-0.6	-0.4	56	50	NO	NO	NO	NO	NO
15.3	11809	48 EDWARD STREET NORTH SYDNEY	Ground	E	42	36	42	36	43	37	42	36	-0.8	-0.7	-0.8	-0.7	55	49	NO	NO	NO	NO	NO
15.3	11809	48 EDWARD STREET NORTH SYDNEY	Ground	W	39	34	38	32	40	34	39	33	-0.9	-1.3	-0.9	-1.2	52	46	NO	NO	NO	NO	NO
15.3	11809	48 EDWARD STREET NORTH SYDNEY	First	E	43	37	42	36	44	38	43	37	-0.8	-0.7	-0.8	-0.6	56	50	NO	NO	NO	NO	NO
15.3	11809	48 EDWARD STREET NORTH SYDNEY	First	W	41	35	40	34	42	36	41	35	-0.9	-0.9	-0.8	-0.9	54	48	NO	NO	NO	NO	NO
15.3	11811	4 PRIORY ROAD WAVERTON	Ground	E	40	34	39	33	40	34	39	33	-0.8	-0.8	-0.8	-0.8	52	46	NO	NO	NO	NO	NO
15.3	11811	4 PRIORY ROAD WAVERTON	Ground	N	40	34	39	33	40	34	39	33	-0.8	-0.8	-0.8	-0.8	52	46	NO	NO	NO	NO	NO
15.3	11811	4 PRIORY ROAD WAVERTON	Ground	S	39	33	38	32	40	34	39	33	-0.8	-0.9	-0.8	-0.7	52	46	NO	NO	NO	NO	NO
15.3	11811	4 PRIORY ROAD WAVERTON	Ground	E	40	34	39	33	40	34	40	33	-0.7	-0.7	-0.8	-0.6	52	46	NO	NO	NO	NO	NO
15.3	11825	9 PRIORY ROAD WAVERTON	Ground	E	41	34	40	34	41	35	40	34	-0.9	-0.8	-0.8	-0.8	53	47	NO	NO	NO	NO	NO
15.3	11825	9 PRIORY ROAD WAVERTON	Ground	N	40	34	39	33	40	34	39	33	-0.9	-1.1	-0.9	-1.1	52	46	NO	NO	NO	NO	NO
15.3	11825	9 PRIORY ROAD WAVERTON	Ground	W	40	34	39	33	40	34	40	33	-0.9	-1.0	-0.9	-0.9	52	46	NO	NO	NO	NO	NO

NCA	Receiver ID	Address	Floor Level	Facade	Opening Year 2027				Design Year 2037				Increase (Do Smthng - Do Nothing)				NCG project road noise criteria		Do noise levels exceed the cumulative limit with project roads adding ≥2dB to the total noise levels?		Is the contribution from the road project Acute?		Consider further treatment?
					Do Nothing		Do Smthng		Do Nothing		Do Smthng		Opening Year 2027		Design Year 2037								
					Day	Night	Day	Night	Day	Night	Day	Night	Day	Night	Day	Night	Day	Night	Day	Night	$L_{Aeq,15hr}$ ≥ 65dB	$L_{Aeq,9hr}$ ≥ 60dB	
15.3	11825	9 PRIORY ROAD WAVERTON	Ground	S	40	34	39	33	41	35	40	34	-0.9	-1.0	-0.9	-0.9	53	47	NO	NO	NO	NO	NO
15.3	11828	55 EDWARD STREET NORTH SYDNEY	Ground	E	43	37	42	36	43	37	42	36	-0.8	-0.9	-0.8	-0.8	55	49	NO	NO	NO	NO	NO
15.3	11828	55 EDWARD STREET NORTH SYDNEY	Ground	S	42	37	42	36	43	37	42	36	-0.8	-1.0	-0.8	-0.9	55	49	NO	NO	NO	NO	NO
15.3	11828	55 EDWARD STREET NORTH SYDNEY	Ground	E	43	37	43	37	44	38	43	37	-0.7	-0.7	-0.7	-0.6	56	50	NO	NO	NO	NO	NO
15.3	11828	55 EDWARD STREET NORTH SYDNEY	Ground	N	42	37	42	36	43	37	42	36	-0.8	-1.0	-0.9	-0.9	55	49	NO	NO	NO	NO	NO
15.3	11828	55 EDWARD STREET NORTH SYDNEY	Ground	W	42	36	41	35	43	36	42	36	-0.8	-0.9	-0.8	-0.8	55	48	NO	NO	NO	NO	NO
15.3	11849	144-148 PACIFIC HIGHWAY NORTH SYDNEY	Ground	N	59	52	59	53	60	52	59	53	-0.3	0.8	-0.6	1.0	60	55	NO	NO	NO	NO	NO
15.3	11849	144-148 PACIFIC HIGHWAY NORTH SYDNEY	Ground	S	63	56	63	57	64	57	64	58	0.0	1.1	-0.2	1.3	60	55	NO	NO	NO	NO	NO
15.3	11849	144-148 PACIFIC HIGHWAY NORTH SYDNEY	Ground	E	73	65	72	66	73	66	73	67	-0.4	1.1	-0.6	1.2	60	55	NO	NO	NO	NO	NO
15.3	11849	144-148 PACIFIC HIGHWAY NORTH SYDNEY	First	N	60	53	60	54	61	54	60	55	-0.4	0.9	-0.5	1.0	60	55	NO	NO	NO	NO	NO
15.3	11849	144-148 PACIFIC HIGHWAY NORTH SYDNEY	First	W	40	34	39	33	40	35	40	34	-0.9	-1.1	-0.9	-0.9	52	47	NO	NO	NO	NO	NO
15.3	11849	144-148 PACIFIC HIGHWAY NORTH SYDNEY	First	S	64	57	64	58	65	57	64	58	0.0	1.1	-0.1	1.3	60	55	NO	NO	NO	NO	NO
15.3	11849	144-148 PACIFIC HIGHWAY NORTH SYDNEY	First	E	72	65	72	66	73	66	73	67	-0.4	1.0	-0.6	1.1	60	55	NO	NO	NO	NO	NO
15.3	11849	144-148 PACIFIC HIGHWAY NORTH SYDNEY	Second	N	61	54	60	54	61	54	61	55	-0.4	0.9	-0.5	0.9	60	55	NO	NO	NO	NO	NO
15.3	11849	144-148 PACIFIC HIGHWAY NORTH SYDNEY	Second	W	40	34	39	33	41	35	40	34	-0.8	-1.1	-0.9	-1.0	53	47	NO	NO	NO	NO	NO
15.3	11849	144-148 PACIFIC HIGHWAY NORTH SYDNEY	Second	S	64	57	64	58	65	57	65	59	0.0	1.0	-0.2	1.3	60	55	NO	NO	NO	NO	NO
15.3	11849	144-148 PACIFIC HIGHWAY NORTH SYDNEY	Second	E	72	65	72	66	73	65	72	66	-0.3	1.0	-0.5	1.1	60	55	NO	NO	NO	NO	NO
15.3	11849	144-148 PACIFIC HIGHWAY NORTH SYDNEY	Third	N	60	53	60	54	61	54	61	55	-0.3	0.9	-0.5	1.0	60	55	NO	NO	NO	NO	NO
15.3	11849	144-148 PACIFIC HIGHWAY NORTH SYDNEY	Third	W	40	35	39	34	41	35	40	34	-0.8	-1.0	-0.8	-0.9	53	47	NO	NO	NO	NO	NO
15.3	11849	144-148 PACIFIC HIGHWAY NORTH SYDNEY	Third	S	64	57	64	58	65	57	64	58	0.0	1.1	-0.1	1.3	60	55	NO	NO	NO	NO	NO
15.3	11849	144-148 PACIFIC HIGHWAY NORTH SYDNEY	Third	E	71	64	71	65	72	65	72	66	-0.2	1.0	-0.5	1.2	60	55	NO	NO	NO	NO	NO
15.3	11849	144-148 PACIFIC HIGHWAY NORTH SYDNEY	Fourth	N	60	53	60	54	61	54	60	55	-0.3	0.8	-0.5	0.9	60	55	NO	NO	NO	NO	NO
15.3	11849	144-148 PACIFIC HIGHWAY NORTH SYDNEY	Fourth	W	41	35	40	34	42	36	41	35	-0.7	-0.9	-0.8	-0.7	54	48	NO	NO	NO	NO	NO
15.3	11849	144-148 PACIFIC HIGHWAY NORTH SYDNEY	Fourth	S	64	57	64	58	64	57	64	58	0.0	1.0	-0.2	1.3	60	55	NO	NO	NO	NO	NO
15.3	11849	144-148 PACIFIC HIGHWAY NORTH SYDNEY	Fourth	E	71	64	71	65	72	64	71	65	-0.2	1.0	-0.5	1.2	60	55	NO	NO	NO	NO	NO
15.3	11849	144-148 PACIFIC HIGHWAY NORTH SYDNEY	Fifth	N	60	53	59	54	60	53	60	54	-0.2	0.9	-0.5	1.0	60	55	NO	NO	NO	NO	NO
15.3	11849	144-148 PACIFIC HIGHWAY NORTH SYDNEY	Fifth	W	42	36	42	36	43	37	42	36	-0.5	-0.5	-0.6	-0.4	55	49	NO	NO	NO	NO	NO
15.3	11849	144-148 PACIFIC HIGHWAY NORTH SYDNEY	Fifth	S	63	56	63	57	64	57	64	58	0.0	1.1	-0.1	1.3	60	55	NO	NO	NO	NO	NO
15.3	11849	144-148 PACIFIC HIGHWAY NORTH SYDNEY	Fifth	E	70	63	70	64	71	64	71	65	-0.2	1.0	-0.4	1.1	60	55	NO	NO	NO	NO	NO
15.3	11849	144-148 PACIFIC HIGHWAY NORTH SYDNEY	Sixth	N	59	53	59	53	60	53	60	54	-0.3	0.8	-0.4	0.9	60	55	NO	NO	NO	NO	NO
15.3	11849	144-148 PACIFIC HIGHWAY NORTH SYDNEY	Sixth	W	45	38	44	38	45	39	45	39	-0.4	-0.1	-0.4	-0.1	57	51	NO	NO	NO	NO	NO
15.3	11849	144-148 PACIFIC HIGHWAY NORTH SYDNEY	Sixth	S	63	56	63	57	64	56	64	58	0.0	1.0	-0.1	1.2	60	55	NO	NO	NO	NO	NO
15.3	11849	144-148 PACIFIC HIGHWAY NORTH SYDNEY	Sixth	E	70	63	70	64	71	63	70	64	-0.2	1.0	-0.4	1.2	60	55	NO	NO	NO	NO	NO
15.3	11854	50 EDWARD STREET NORTH SYDNEY	Ground	E	43	37	42	36	43	37	42	36	-0.8	-0.8	-0.8	-0.7	55	49	NO	NO	NO	NO	NO
15.3	11854	50 EDWARD STREET NORTH SYDNEY	Ground	N	41	35	40	34	42	36	41	35	-1.0	-1.2	-1.0	-1.1	54	48	NO	NO	NO	NO	NO
15.3	11854	50 EDWARD STREET NORTH SYDNEY	Ground	W	38	33	37	31	39	33	38	32	-1.1	-1.4	-1.0	-1.3	51	45	NO	NO	NO	NO	NO
15.3	11854	50 EDWARD STREET NORTH SYDNEY	First	E	43	37	43	37	44	38	43	37	-0.7	-0.7	-0.8	-0.6	56	50	NO	NO	NO	NO	NO
15.3	11854	50 EDWARD STREET NORTH SYDNEY	First	N	43	37	42	36	44	37	43	37	-0.9	-0.8	-0.9	-0.8	56	49	NO	NO	NO	NO	NO
15.3	11854	50 EDWARD STREET NORTH SYDNEY	First	W	40	34	39	33	40	34	39	33	-1.0	-1.3	-1.0	-1.2	52	46	NO	NO	NO	NO	NO
15.3	11854	50 EDWARD STREET NORTH SYDNEY	Second	E	44	38	44	38	45	39	44	38	-0.7	-0.5	-0.8	-0.5	57	51	NO	NO	NO	NO	NO
15.3	11854	50 EDWARD STREET NORTH SYDNEY	Second	N	44	38	43	37	45	38	44	38	-0.8	-0.7	-0.9	-0.6	57	50	NO	NO	NO	NO	NO
15.3	11854	50 EDWARD STREET NORTH SYDNEY	Second	W	42	36	41	35	42	36	41	35	-0.8	-1.0	-0.9	-0.9	54	48	NO	NO	NO	NO	NO
15.3	11876	57 EDWARD STREET NORTH SYDNEY	Ground	N	44	38	43	37	44	38	43	37	-0.8	-0.7	-0.9	-0.7	56	50	NO	NO	NO	NO	NO
15.3	11876	57 EDWARD STREET NORTH SYDNEY	Ground	W	42	36	41	35	43	37	42	36	-0.8	-0.9	-0.8	-0.9	55	49	NO	NO	NO	NO	NO
15.3	11876	57 EDWARD STREET NORTH SYDNEY	Ground	S	42	37	42	36	43	37	42	36	-0.9	-1.0	-0.9	-0.9	55	49	NO	NO	NO	NO	NO
15.3	11876	57 EDWARD STREET NORTH SYDNEY	Ground	E	43	37	43	36	44	38	43	37	-0.7	-0.6	-0.7	-0.6	56	50	NO	NO	NO	NO	NO
15.3	11876	57 EDWARD STREET NORTH SYDNEY	Ground	N	44	38	43	37	44	38	43	37	-0.7	-0.7	-0.8	-0.7	56	50	NO	NO	NO	NO	NO
15.3	11876	57 EDWARD STREET NORTH SYDNEY	Ground	E	44	38	43	37	44	38	44	37	-0.8	-0.8	-0.8	-0.6	56	50	NO	NO	NO	NO	NO
15.3	11882	7 PRIORY ROAD WAVERTON	Ground	E	41	35	40	34	41	35	40	34	-0.8	-0.8	-0.8	-0.8	53	47	NO	NO	NO	NO	NO
15.3	11882	7 PRIORY ROAD WAVERTON	Ground	N	40	34	39	33	41	35	40	34	-0.9	-1.0	-0.9	-0.9	53	47	NO	NO	NO	NO	NO
15.3	11882	7 PRIORY ROAD WAVERTON	Ground	W	40	34	39	33	40	34	39	33	-0.9	-1.1	-0.9	-1.0	52	46	NO	NO	NO	NO	NO
15.3	11882	7 PRIORY ROAD WAVERTON	Ground	S	40	34	40	34	41	35	40	34	-0.9	-0.9	-0.8	-0.9	53	47	NO	NO	NO	NO	NO
15.3	11889	18 BERRY STREET NORTH SYDNEY	Ground	S	58	51	58	52	59	51	58	52	-0.1	1.1	-0.2	1.3	60	55	NO	NO	NO	NO	NO
15.3	11889	18 BERRY STREET NORTH SYDNEY	Ground	E	40	34	39	33	41	35	40	34	-0.9	-1.0	-0.9	-0.9	53	47	NO	NO	NO	NO	NO
15.3	11889	18 BERRY STREET NORTH SYDNEY	Ground	N	51	44	50	45	51	44	51	45	-0.3	0.7	-0.5	0.8	60	55	NO	NO	NO	NO	NO
15.3	11889	18 BERRY STREET NORTH SYDNEY	Ground	E	42	36	42	36	43	37	42	36	-0.4	-0.4	-0.5	-0.4	55	49	NO	NO	NO	NO	NO
15.3	11889	18 BERRY STREET NORTH SYDNEY	Ground	W	41	36	41	35	42	36	41	35	-0.8	-0.8	-0.7	-0.7	54	48	NO	NO	NO	NO	NO
15.3	11889	18 BERRY STREET NORTH SYDNEY	First	S	58	51	58	52	59	52	59	53	-0.1	1.0	-0.2	1.3	60	55	NO	NO	NO	NO	NO
15.3	11889	18 BERRY STREET NORTH SYDNEY	First	E	40	35	39	34	41	35	40	34	-0.8	-1.0	-0.8	-0.9	53	47	NO	NO	NO	NO	NO
15.3	11889	18 BERRY STREET NORTH SYDNEY	First	N	52	45	52	46	53	46	52	47	-0.4	0.8	-0.5	0.8	60	55	NO	NO	NO	NO	NO
15.3	11889	18 BERRY STREET NORTH SYDNEY	First	E	43	37	43	37	44	38	44	38	-0.4	-0.2	-0.5	-0.1	56	50	NO	NO	NO	NO	NO
15.3	11889	18 BERRY STREET NORTH SYDNEY	First	W	43	37	42	36	43	37	43	37	-0.6	-0.6	-0.7	-0.5	55	49	NO	NO	NO	NO	NO

NCA	Receiver ID	Address	Floor Level	Facade	Opening Year 2027				Design Year 2037				Increase (Do Smthng - Do Nothing)				NCG project road noise criteria		Do noise levels exceed the cumulative limit with project roads adding ≥2dB to the total noise levels?		Is the contribution from the road project Acute?		Consider further treatment?
					Do Nothing		Do Smthng		Do Nothing		Do Smthng		Opening Year 2027		Design Year 2037								
					Day	Night	Day	Night	Day	Night	Day	Night	Day	Night	Day	Night	Day	Night	Day	Night	$L_{Aeq,15hr} \geq 65dB$	$L_{Aeq,9hr} \geq 60dB$	
15.3	11889	18 BERRY STREET NORTH SYDNEY	Second	S	58	51	58	52	59	52	59	53	0.0	1.1	-0.2	1.3	60	55	NO	NO	NO	NO	NO
15.3	11889	18 BERRY STREET NORTH SYDNEY	Second	E	41	35	40	34	42	36	41	35	-0.8	-0.8	-0.7	-0.7	54	48	NO	NO	NO	NO	NO
15.3	11889	18 BERRY STREET NORTH SYDNEY	Second	N	53	46	52	47	53	46	53	47	-0.3	0.7	-0.5	0.8	60	55	NO	NO	NO	NO	NO
15.3	11889	18 BERRY STREET NORTH SYDNEY	Second	E	45	38	44	38	45	39	45	39	-0.3	0.0	-0.4	0.0	57	51	NO	NO	NO	NO	NO
15.3	11889	18 BERRY STREET NORTH SYDNEY	Second	W	45	39	44	38	45	39	45	39	-0.5	-0.4	-0.6	-0.3	57	51	NO	NO	NO	NO	NO
15.3	11891	12 BERRY STREET NORTH SYDNEY	Ground	N	43	37	43	37	44	38	43	37	-0.7	-0.6	-0.7	-0.6	56	50	NO	NO	NO	NO	NO
15.3	11891	12 BERRY STREET NORTH SYDNEY	Ground	S	55	48	54	48	55	48	55	49	-0.1	0.9	-0.2	1.3	60	55	NO	NO	NO	NO	NO
15.3	11891	12 BERRY STREET NORTH SYDNEY	First	N	45	39	44	38	45	39	45	39	-0.7	-0.7	-0.7	-0.7	57	51	NO	NO	NO	NO	NO
15.3	11891	12 BERRY STREET NORTH SYDNEY	First	S	55	48	55	49	56	49	56	50	-0.1	1.0	-0.2	1.2	60	55	NO	NO	NO	NO	NO
15.3	11906	52 EDWARD STREET NORTH SYDNEY	Ground	E	42	36	42	36	43	37	42	36	-0.9	-0.8	-0.8	-0.7	55	49	NO	NO	NO	NO	NO
15.3	11906	52 EDWARD STREET NORTH SYDNEY	Ground	N	41	35	40	34	41	35	41	35	-0.9	-1.0	-0.9	-0.9	53	47	NO	NO	NO	NO	NO
15.3	11906	52 EDWARD STREET NORTH SYDNEY	Ground	W	40	34	39	33	40	34	39	33	-0.9	-1.2	-1.0	-1.2	52	46	NO	NO	NO	NO	NO
15.3	11906	52 EDWARD STREET NORTH SYDNEY	Ground	S	40	34	39	33	41	35	40	34	-1.0	-1.2	-0.9	-1.1	53	47	NO	NO	NO	NO	NO
15.3	11906	52 EDWARD STREET NORTH SYDNEY	First	E	43	37	43	36	44	38	43	37	-0.8	-0.7	-0.9	-0.7	56	50	NO	NO	NO	NO	NO
15.3	11906	52 EDWARD STREET NORTH SYDNEY	First	N	43	37	42	36	43	37	43	37	-0.7	-0.5	-0.8	-0.5	55	49	NO	NO	NO	NO	NO
15.3	11906	52 EDWARD STREET NORTH SYDNEY	First	W	42	36	41	35	42	36	41	35	-0.8	-0.9	-0.9	-0.9	54	48	NO	NO	NO	NO	NO
15.3	11906	52 EDWARD STREET NORTH SYDNEY	First	S	42	36	41	35	43	37	42	36	-1.0	-1.0	-0.9	-0.9	55	49	NO	NO	NO	NO	NO
15.3	11914	59 EDWARD STREET NORTH SYDNEY	Ground	N	43	37	42	36	44	38	43	37	-0.9	-1.0	-0.9	-0.8	56	50	NO	NO	NO	NO	NO
15.3	11914	59 EDWARD STREET NORTH SYDNEY	Ground	W	42	36	41	35	43	37	42	36	-0.9	-0.9	-0.9	-0.9	55	49	NO	NO	NO	NO	NO
15.3	11914	59 EDWARD STREET NORTH SYDNEY	Ground	S	43	37	42	36	44	38	43	37	-0.8	-0.9	-0.9	-0.9	56	50	NO	NO	NO	NO	NO
15.3	11914	59 EDWARD STREET NORTH SYDNEY	Ground	E	44	38	43	37	45	38	44	38	-0.8	-0.6	-0.8	-0.6	57	50	NO	NO	NO	NO	NO
15.3	11930	7 DOOHAT AVENUE NORTH SYDNEY	Ground	NE	45	39	44	38	46	39	45	39	-0.8	-0.8	-0.8	-0.7	58	51	NO	NO	NO	NO	NO
15.3	11930	7 DOOHAT AVENUE NORTH SYDNEY	Ground	SE	47	41	47	41	48	41	47	41	-0.6	-0.1	-0.7	0.0	60	53	NO	NO	NO	NO	NO
15.3	11930	7 DOOHAT AVENUE NORTH SYDNEY	Ground	NE	48	42	48	42	49	42	48	42	-0.5	0.1	-0.7	0.2	60	54	NO	NO	NO	NO	NO
15.3	11930	7 DOOHAT AVENUE NORTH SYDNEY	Ground	NW	45	38	44	38	45	39	44	38	-0.8	-0.7	-0.7	-0.5	57	51	NO	NO	NO	NO	NO
15.3	11930	7 DOOHAT AVENUE NORTH SYDNEY	Ground	SW	43	37	42	36	43	37	42	36	-0.8	-0.8	-0.8	-0.8	55	49	NO	NO	NO	NO	NO
15.3	11930	7 DOOHAT AVENUE NORTH SYDNEY	Ground	S	43	37	42	36	43	37	43	37	-0.8	-0.9	-0.7	-0.8	55	49	NO	NO	NO	NO	NO
15.3	11930	7 DOOHAT AVENUE NORTH SYDNEY	Ground	E	43	37	43	37	44	38	43	37	-0.7	-0.7	-0.6	-0.6	56	50	NO	NO	NO	NO	NO
15.3	11930	7 DOOHAT AVENUE NORTH SYDNEY	Ground	S	43	37	42	36	44	38	43	37	-0.7	-0.8	-0.7	-0.7	56	50	NO	NO	NO	NO	NO
15.3	11930	7 DOOHAT AVENUE NORTH SYDNEY	Ground	N	44	38	43	37	45	38	44	38	-0.8	-0.6	-0.7	-0.6	57	50	NO	NO	NO	NO	NO
15.3	11930	7 DOOHAT AVENUE NORTH SYDNEY	Ground	W	44	38	43	37	44	38	43	37	-0.8	-0.7	-0.7	-0.7	56	50	NO	NO	NO	NO	NO
15.3	11930	7 DOOHAT AVENUE NORTH SYDNEY	Ground	N	44	38	43	37	45	39	44	38	-0.8	-0.8	-0.7	-0.7	57	51	NO	NO	NO	NO	NO
15.3	11930	7 DOOHAT AVENUE NORTH SYDNEY	Ground	N	44	38	43	37	45	39	44	38	-0.8	-0.8	-0.7	-0.7	57	51	NO	NO	NO	NO	NO
15.3	11930	7 DOOHAT AVENUE NORTH SYDNEY	Ground	NW	44	38	43	37	45	38	44	38	-0.7	-0.7	-0.7	-0.5	57	50	NO	NO	NO	NO	NO
15.3	11930	7 DOOHAT AVENUE NORTH SYDNEY	Ground	N	44	38	44	38	45	39	44	38	-0.7	-0.6	-0.7	-0.6	57	51	NO	NO	NO	NO	NO
15.3	11942	54 EDWARD STREET NORTH SYDNEY	Ground	E	42	36	41	35	43	36	42	36	-0.7	-0.6	-0.7	-0.5	55	48	NO	NO	NO	NO	NO
15.3	11942	54 EDWARD STREET NORTH SYDNEY	Ground	N	41	35	40	34	42	36	41	35	-0.9	-0.9	-0.9	-0.9	54	48	NO	NO	NO	NO	NO
15.3	11942	54 EDWARD STREET NORTH SYDNEY	Ground	S	42	36	41	35	42	36	41	35	-0.9	-0.8	-0.8	-0.7	54	48	NO	NO	NO	NO	NO
15.3	11956	5 DOOHAT AVENUE NORTH SYDNEY	Ground	N	51	44	50	45	52	45	51	45	-0.4	0.4	-0.5	0.5	60	55	NO	NO	NO	NO	NO
15.3	11956	5 DOOHAT AVENUE NORTH SYDNEY	Ground	W	44	38	43	37	44	38	43	37	-0.7	-0.7	-0.7	-0.6	56	50	NO	NO	NO	NO	NO
15.3	11956	5 DOOHAT AVENUE NORTH SYDNEY	Ground	S	43	37	43	37	44	38	43	37	-0.6	-0.7	-0.7	-0.6	56	50	NO	NO	NO	NO	NO
15.3	11961	3 DOOHAT AVENUE NORTH SYDNEY	Ground	S	43	37	43	37	44	38	43	37	-0.6	-0.6	-0.7	-0.5	56	50	NO	NO	NO	NO	NO
15.3	11961	3 DOOHAT AVENUE NORTH SYDNEY	Ground	E	42	36	42	36	43	37	42	36	-0.8	-0.8	-0.8	-0.6	55	49	NO	NO	NO	NO	NO
15.3	11961	3 DOOHAT AVENUE NORTH SYDNEY	Ground	N	52	46	52	46	53	46	52	47	-0.4	0.5	-0.6	0.7	60	55	NO	NO	NO	NO	NO
15.3	11966	61 EDWARD STREET NORTH SYDNEY	Ground	N	43	37	42	36	44	37	43	37	-0.8	-0.7	-0.9	-0.7	56	49	NO	NO	NO	NO	NO
15.3	11966	61 EDWARD STREET NORTH SYDNEY	Ground	W	42	36	42	35	43	37	42	36	-0.8	-0.9	-0.9	-0.8	55	49	NO	NO	NO	NO	NO
15.3	11966	61 EDWARD STREET NORTH SYDNEY	Ground	S	43	37	42	36	44	38	43	37	-0.9	-0.9	-0.9	-0.9	56	50	NO	NO	NO	NO	NO
15.3	11966	61 EDWARD STREET NORTH SYDNEY	Ground	E	44	38	43	37	44	38	44	38	-0.7	-0.6	-0.8	-0.4	56	50	NO	NO	NO	NO	NO
15.3	11982	1A DOOHAT AVENUE NORTH SYDNEY	Ground	N	53	46	53	47	54	47	53	47	-0.3	0.6	-0.6	0.8	60	55	NO	NO	NO	NO	NO
15.3	11982	1A DOOHAT AVENUE NORTH SYDNEY	Ground	W	42	36	42	36	43	37	42	36	-0.7	-0.7	-0.8	-0.7	55	49	NO	NO	NO	NO	NO
15.3	11982	1A DOOHAT AVENUE NORTH SYDNEY	Ground	S	42	36	42	36	43	37	42	36	-0.8	-0.7	-0.8	-0.6	55	49	NO	NO	NO	NO	NO
15.3	11982	1A DOOHAT AVENUE NORTH SYDNEY	Ground	E	45	39	44	38	45	39	45	39	-0.6	-0.4	-0.6	-0.3	57	51	NO	NO	NO	NO	NO
15.3	11982	1A DOOHAT AVENUE NORTH SYDNEY	Ground	N	44	38	44	38	45	38	44	38	-0.6	-0.2	-0.6	-0.2	57	50	NO	NO	NO	NO	NO
15.3	11982	1A DOOHAT AVENUE NORTH SYDNEY	Ground	E	44	38	44	38	45	38	44	38	-0.5	-0.1	-0.5	-0.1	57	50	NO	NO	NO	NO	NO
15.3	11982	1A DOOHAT AVENUE NORTH SYDNEY	First	N	54	47	54	48	55	48	54	48	-0.3	0.6	-0.5	0.8	60	55	NO	NO	NO	NO	NO
15.3	11982	1A DOOHAT AVENUE NORTH SYDNEY	First	W	44	38	44	38	45	38	44	38	-0.6	-0.5	-0.6	-0.4	57	50	NO	NO	NO	NO	NO
15.3	11982	1A DOOHAT AVENUE NORTH SYDNEY	First	S	44	38	44	38	45	39	44	38	-0.7	-0.5	-0.7	-0.5	57	51	NO	NO	NO	NO	NO
15.3	11982	1A DOOHAT AVENUE NORTH SYDNEY	First	E	46	40	46	40	47	41	46	40	-0.5	-0.2	-0.6	-0.2	59	53	NO	NO	NO	NO	NO
15.3	11982	1A DOOHAT AVENUE NORTH SYDNEY	First	N	46	39	45	39	46	40	46	40	-0.5	-0.1	-0.5	0.0	58	52	NO	NO	NO	NO	NO
15.3	11982	1A DOOHAT AVENUE NORTH SYDNEY	First	E	45	39	45	39	46	40	46	40	-0.4	0.0	-0.5	0.0	58	52	NO	NO	NO	NO	NO
15.3	11983	9 DOOHAT AVENUE NORTH SYDNEY	Ground	N	45	39	44	38	46	39	45	39	-0.6	-0.3	-0.7	-0.3	58	51	NO	NO	NO	NO	NO
15.3	11983	9 DOOHAT AVENUE NORTH SYDNEY	Ground	W	43	37	43	37	44	38	43	37	-0.8	-0.7	-0.8	-0.7	56	50	NO	NO	NO	NO	NO
15.3	11983	9 DOOHAT AVENUE NORTH SYDNEY	Ground	S	45	39	44	38	46	39	45	39	-0.7	-0.5	-0.7	-0.4	58	51	NO	NO	NO	NO	NO

NCA	Receiver ID	Address	Floor Level	Facade	Opening Year 2027				Design Year 2037				Increase (Do Smthng - Do Nothing)				NCG project road noise criteria		Do noise levels exceed the cumulative limit with project roads adding ≥2dB to the total noise levels?		Is the contribution from the road project Acute?		Consider further treatment?
					Do Nothing		Do Smthng		Do Nothing		Do Smthng		Opening Year 2027		Design Year 2037								
					Day	Night	Day	Night	Day	Night	Day	Night	Day	Night	Day	Night	Day	Night	Day	Night	$L_{Aeq,15hr} \geq 65dB$	$L_{Aeq,9hr} \geq 60dB$	
15.3	11983	9 DOOHAT AVENUE NORTH SYDNEY	Ground	E	47	41	47	41	48	41	47	41	-0.5	0.1	-0.6	0.1	60	53	NO	NO	NO	NO	NO
15.3	11983	9 DOOHAT AVENUE NORTH SYDNEY	Ground	S	47	41	47	41	48	41	47	41	-0.5	0.1	-0.6	0.1	60	53	NO	NO	NO	NO	NO
15.3	11983	9 DOOHAT AVENUE NORTH SYDNEY	Ground	E	47	41	47	41	48	41	47	41	-0.4	0.1	-0.5	0.3	60	53	NO	NO	NO	NO	NO
15.3	11983	9 DOOHAT AVENUE NORTH SYDNEY	Ground	N	47	41	47	41	48	41	47	41	-0.5	0.1	-0.5	0.2	60	53	NO	NO	NO	NO	NO
15.3	11994	3 PRIORY ROAD WAVERTON	Ground	S	39	33	38	32	39	33	38	32	-1.0	-1.3	-1.0	-1.3	51	45	NO	NO	NO	NO	NO
15.3	11994	3 PRIORY ROAD WAVERTON	Ground	E	38	33	37	31	39	33	38	32	-1.0	-1.3	-0.9	-1.3	51	45	NO	NO	NO	NO	NO
15.3	11994	3 PRIORY ROAD WAVERTON	Ground	N	40	34	39	33	40	34	39	33	-0.9	-0.9	-0.9	-0.9	52	46	NO	NO	NO	NO	NO
15.3	11994	3 PRIORY ROAD WAVERTON	Ground	W	38	32	37	31	39	33	38	32	-1.1	-1.3	-1.1	-1.2	51	45	NO	NO	NO	NO	NO
15.3	11994	3 PRIORY ROAD WAVERTON	First	S	40	34	40	33	41	35	40	34	-0.9	-1.0	-0.9	-0.9	53	47	NO	NO	NO	NO	NO
15.3	11994	3 PRIORY ROAD WAVERTON	First	E	40	34	39	33	40	34	39	33	-1.0	-1.0	-0.9	-1.0	52	46	NO	NO	NO	NO	NO
15.3	11994	3 PRIORY ROAD WAVERTON	First	N	41	35	40	34	42	35	41	35	-0.8	-0.8	-0.9	-0.8	54	47	NO	NO	NO	NO	NO
15.3	11994	3 PRIORY ROAD WAVERTON	First	W	40	34	39	33	41	35	40	34	-0.9	-1.1	-1.0	-1.0	53	47	NO	NO	NO	NO	NO
15.3	11996	1 PRIORY ROAD WAVERTON	Ground	E	37	32	36	30	38	32	37	31	-1.1	-1.5	-1.1	-1.4	50	44	NO	NO	NO	NO	NO
15.3	11996	1 PRIORY ROAD WAVERTON	Ground	N	40	34	39	33	41	35	40	34	-1.0	-1.0	-1.0	-1.0	53	47	NO	NO	NO	NO	NO
15.3	11996	1 PRIORY ROAD WAVERTON	Ground	W	40	34	39	33	40	34	40	33	-0.8	-0.9	-0.9	-0.9	52	46	NO	NO	NO	NO	NO
15.3	11996	1 PRIORY ROAD WAVERTON	Ground	S	39	33	39	32	40	34	39	33	-0.9	-1.0	-0.8	-1.0	52	46	NO	NO	NO	NO	NO
15.3	12004	56 EDWARD STREET NORTH SYDNEY	Ground	E	42	36	41	35	43	36	42	36	-0.8	-0.6	-0.8	-0.5	55	48	NO	NO	NO	NO	NO
15.3	12004	56 EDWARD STREET NORTH SYDNEY	Ground	N	41	35	40	34	41	35	40	34	-0.9	-1.0	-1.0	-1.0	53	47	NO	NO	NO	NO	NO
15.3	12004	56 EDWARD STREET NORTH SYDNEY	Ground	W	40	34	39	33	40	34	39	33	-0.9	-1.1	-0.9	-1.1	52	46	NO	NO	NO	NO	NO
15.3	12004	56 EDWARD STREET NORTH SYDNEY	Ground	S	40	35	40	34	41	35	40	34	-0.9	-1.1	-1.0	-1.0	53	47	NO	NO	NO	NO	NO
15.3	12004	56 EDWARD STREET NORTH SYDNEY	First	E	43	37	42	36	44	37	43	37	-0.8	-0.6	-0.8	-0.4	56	49	NO	NO	NO	NO	NO
15.3	12004	56 EDWARD STREET NORTH SYDNEY	First	N	43	37	42	36	43	37	43	36	-0.8	-0.6	-0.8	-0.5	55	49	NO	NO	NO	NO	NO
15.3	12004	56 EDWARD STREET NORTH SYDNEY	First	W	42	36	41	35	42	36	41	35	-0.9	-0.9	-0.9	-0.9	54	48	NO	NO	NO	NO	NO
15.3	12004	56 EDWARD STREET NORTH SYDNEY	First	S	42	36	41	35	43	37	42	36	-0.8	-0.8	-0.8	-0.7	55	49	NO	NO	NO	NO	NO
15.3	12015	63 EDWARD STREET NORTH SYDNEY	Ground	N	42	36	42	36	43	37	42	36	-0.8	-0.6	-0.7	-0.5	55	49	NO	NO	NO	NO	NO
15.3	12015	63 EDWARD STREET NORTH SYDNEY	Ground	W	42	36	42	35	43	37	42	36	-0.8	-0.7	-0.8	-0.7	55	49	NO	NO	NO	NO	NO
15.3	12015	63 EDWARD STREET NORTH SYDNEY	Ground	S	43	37	42	36	44	38	43	37	-0.8	-0.7	-0.9	-0.7	56	50	NO	NO	NO	NO	NO
15.3	12015	63 EDWARD STREET NORTH SYDNEY	Ground	NE	43	37	43	37	44	38	43	37	-0.6	-0.3	-0.7	-0.3	56	50	NO	NO	NO	NO	NO
15.3	12029	5A PRIORY ROAD WAVERTON	Ground	E	41	35	40	34	42	35	41	35	-0.9	-0.9	-0.9	-0.8	54	47	NO	NO	NO	NO	NO
15.3	12029	5A PRIORY ROAD WAVERTON	Ground	E	42	36	41	35	43	36	42	36	-0.8	-0.7	-0.8	-0.6	55	48	NO	NO	NO	NO	NO
15.3	12029	5A PRIORY ROAD WAVERTON	Ground	N	42	35	41	35	42	36	41	35	-0.8	-0.7	-0.8	-0.7	54	48	NO	NO	NO	NO	NO
15.3	12029	5A PRIORY ROAD WAVERTON	Ground	W	37	32	36	30	38	32	37	31	-1.1	-1.6	-1.1	-1.4	50	44	NO	NO	NO	NO	NO
15.3	12029	5A PRIORY ROAD WAVERTON	Ground	W	38	32	36	31	38	33	37	31	-1.1	-1.5	-1.0	-1.5	50	45	NO	NO	NO	NO	NO
15.3	12029	5A PRIORY ROAD WAVERTON	Ground	S	39	34	38	33	40	34	39	33	-0.9	-1.1	-1.0	-1.1	52	46	NO	NO	NO	NO	NO
15.3	12029	5A PRIORY ROAD WAVERTON	Ground	E	42	36	41	35	42	36	42	35	-0.8	-0.7	-0.7	-0.6	54	48	NO	NO	NO	NO	NO
15.3	12029	5A PRIORY ROAD WAVERTON	First	E	42	36	41	35	42	36	42	35	-0.8	-0.8	-0.9	-0.8	54	48	NO	NO	NO	NO	NO
15.3	12029	5A PRIORY ROAD WAVERTON	First	E	43	36	42	36	43	37	42	36	-0.7	-0.6	-0.8	-0.6	55	49	NO	NO	NO	NO	NO
15.3	12029	5A PRIORY ROAD WAVERTON	First	N	42	36	41	35	43	36	42	36	-0.8	-0.7	-0.8	-0.6	55	48	NO	NO	NO	NO	NO
15.3	12029	5A PRIORY ROAD WAVERTON	First	W	39	33	38	32	39	34	38	32	-1.1	-1.4	-1.0	-1.3	51	46	NO	NO	NO	NO	NO
15.3	12029	5A PRIORY ROAD WAVERTON	First	W	39	33	38	32	40	34	39	33	-1.0	-1.3	-1.0	-1.2	52	46	NO	NO	NO	NO	NO
15.3	12029	5A PRIORY ROAD WAVERTON	First	S	41	35	40	34	41	35	40	34	-1.0	-1.1	-0.9	-1.0	53	47	NO	NO	NO	NO	NO
15.3	12029	5A PRIORY ROAD WAVERTON	First	E	42	36	42	36	43	37	42	36	-0.8	-0.6	-0.8	-0.6	55	49	NO	NO	NO	NO	NO
15.3	12029	5A PRIORY ROAD WAVERTON	Second	E	43	37	42	36	43	37	43	36	-0.8	-0.7	-0.9	-0.6	55	49	NO	NO	NO	NO	NO
15.3	12029	5A PRIORY ROAD WAVERTON	Second	E	43	37	42	36	44	37	43	37	-0.8	-0.5	-0.8	-0.5	56	49	NO	NO	NO	NO	NO
15.3	12029	5A PRIORY ROAD WAVERTON	Second	N	43	37	42	36	44	37	43	37	-0.8	-0.6	-0.8	-0.6	56	49	NO	NO	NO	NO	NO
15.3	12029	5A PRIORY ROAD WAVERTON	Second	W	41	35	40	34	42	36	41	35	-1.0	-1.0	-0.9	-1.0	54	48	NO	NO	NO	NO	NO
15.3	12029	5A PRIORY ROAD WAVERTON	Second	W	41	35	41	34	42	36	41	35	-0.9	-1.0	-0.9	-0.8	54	48	NO	NO	NO	NO	NO
15.3	12029	5A PRIORY ROAD WAVERTON	Second	S	42	36	41	35	43	36	42	36	-0.9	-0.9	-1.0	-0.8	55	48	NO	NO	NO	NO	NO
15.3	12029	5A PRIORY ROAD WAVERTON	Second	E	43	37	42	36	44	37	43	37	-0.8	-0.6	-0.8	-0.5	56	49	NO	NO	NO	NO	NO
15.3	12030	11 DOOHAT AVENUE NORTH SYDNEY	Ground	N	45	38	44	38	45	39	45	39	-0.5	-0.1	-0.6	0.0	57	51	NO	NO	NO	NO	NO
15.3	12030	11 DOOHAT AVENUE NORTH SYDNEY	Ground	W	43	37	42	36	44	38	43	37	-0.8	-0.7	-0.8	-0.7	56	50	NO	NO	NO	NO	NO
15.3	12030	11 DOOHAT AVENUE NORTH SYDNEY	Ground	S	45	39	44	38	45	39	45	39	-0.7	-0.3	-0.7	-0.3	57	51	NO	NO	NO	NO	NO
15.3	12030	11 DOOHAT AVENUE NORTH SYDNEY	Ground	E	46	40	46	40	47	40	46	40	-0.5	0.1	-0.6	0.1	59	52	NO	NO	NO	NO	NO
15.3	12030	11 DOOHAT AVENUE NORTH SYDNEY	Ground	N	46	39	45	39	47	40	46	40	-0.5	0.0	-0.7	0.1	59	52	NO	NO	NO	NO	NO
15.3	12030	11 DOOHAT AVENUE NORTH SYDNEY	Ground	E	45	39	45	39	46	39	45	39	-0.5	0.0	-0.7	0.0	58	51	NO	NO	NO	NO	NO
15.3	12034	5 PRIORY ROAD WAVERTON	Ground	N	42	35	41	35	42	36	41	35	-0.8	-0.8	-0.8	-0.7	54	48	NO	NO	NO	NO	NO
15.3	12034	5 PRIORY ROAD WAVERTON	Ground	W	39	33	38	32	39	33	38	32	-1.0	-1.2	-0.9	-1.1	51	45	NO	NO	NO	NO	NO
15.3	12034	5 PRIORY ROAD WAVERTON	Ground	N	39	33	38	32	39	34	38	32	-1.0	-1.2	-0.9	-1.3	51	46	NO	NO	NO	NO	NO
15.3	12034	5 PRIORY ROAD WAVERTON	Ground	E	39	33	38	32	40	34	39	33	-1.0	-1.2	-1.0	-1.1	52	46	NO	NO	NO	NO	NO
15.3	12034	5 PRIORY ROAD WAVERTON	Ground	N	40	34	39	33	41	35	40	34	-1.0	-1.1	-0.9	-1.0	53	47	NO	NO	NO	NO	NO
15.3	12034	5 PRIORY ROAD WAVERTON	Ground	E	40	34	40	33	41	35	40	34	-0.9	-1.0	-0.9	-0.9	53	47	NO	NO	NO	NO	NO
15.3	12034	5 PRIORY ROAD WAVERTON	Ground	N	41	35	40	34	41	35	40	34	-1.0	-1.1	-1.0	-1.0	53	47	NO	NO	NO	NO	NO

NCA	Receiver ID	Address	Floor Level	Facade	Opening Year 2027				Design Year 2037				Increase (Do Smthng - Do Nothing)				NCG project road noise criteria		Do noise levels exceed the cumulative limit with project roads adding ≥2dB to the total noise levels?		Is the contribution from the road project Acute?		Consider further treatment?
					Do Nothing		Do Smthng		Do Nothing		Do Smthng		Opening Year 2027		Design Year 2037								
					Day	Night	Day	Night	Day	Night	Day	Night	Day	Night	Day	Night	Day	Night	Day	Night	$L_{Aeq,15hr} \geq 65dB$	$L_{Aeq,9hr} \geq 60dB$	
15.3	12034	5 PRIORY ROAD WAVERTON	Ground	W	38	33	37	31	39	33	38	32	-1.0	-1.4	-1.0	-1.3	51	45	NO	NO	NO	NO	NO
15.3	12034	5 PRIORY ROAD WAVERTON	Ground	S	39	34	38	32	40	34	39	33	-1.0	-1.3	-1.1	-1.2	52	46	NO	NO	NO	NO	NO
15.3	12034	5 PRIORY ROAD WAVERTON	Ground	E	39	33	38	32	40	34	39	33	-0.9	-1.1	-0.9	-1.0	52	46	NO	NO	NO	NO	NO
15.3	12034	5 PRIORY ROAD WAVERTON	First	N	42	36	42	35	43	37	42	36	-0.9	-0.7	-0.9	-0.7	55	49	NO	NO	NO	NO	NO
15.3	12034	5 PRIORY ROAD WAVERTON	First	W	41	35	40	34	42	35	41	34	-0.9	-1.0	-1.0	-1.0	54	47	NO	NO	NO	NO	NO
15.3	12034	5 PRIORY ROAD WAVERTON	First	N	41	35	40	34	42	36	41	35	-1.0	-1.0	-0.9	-0.9	54	48	NO	NO	NO	NO	NO
15.3	12034	5 PRIORY ROAD WAVERTON	First	E	41	35	40	34	42	36	41	35	-0.9	-1.0	-0.9	-0.9	54	48	NO	NO	NO	NO	NO
15.3	12034	5 PRIORY ROAD WAVERTON	First	N	42	36	41	35	43	36	42	35	-0.8	-0.7	-0.8	-0.7	55	48	NO	NO	NO	NO	NO
15.3	12034	5 PRIORY ROAD WAVERTON	First	E	42	36	41	35	43	36	42	36	-0.9	-0.7	-0.9	-0.7	55	48	NO	NO	NO	NO	NO
15.3	12034	5 PRIORY ROAD WAVERTON	First	N	42	36	41	35	43	36	42	36	-1.0	-0.9	-1.0	-0.8	55	48	NO	NO	NO	NO	NO
15.3	12034	5 PRIORY ROAD WAVERTON	First	W	41	35	40	34	41	35	40	34	-0.9	-1.0	-0.9	-0.9	53	47	NO	NO	NO	NO	NO
15.3	12034	5 PRIORY ROAD WAVERTON	First	S	41	35	40	34	41	35	41	34	-1.0	-1.0	-0.9	-1.0	53	47	NO	NO	NO	NO	NO
15.3	12034	5 PRIORY ROAD WAVERTON	First	E	41	35	40	34	41	35	40	34	-0.9	-1.0	-0.9	-0.9	53	47	NO	NO	NO	NO	NO
15.3	12038	154 PACIFIC HIGHWAY NORTH SYDNEY	Ground	S	60	53	60	54	61	54	61	55	-0.3	0.8	-0.5	0.9	60	55	NO	NO	NO	NO	NO
15.3	12038	154 PACIFIC HIGHWAY NORTH SYDNEY	Ground	E	73	66	72	67	74	66	73	67	-0.5	1.0	-0.7	1.1	60	55	NO	NO	NO	NO	NO
15.3	12038	154 PACIFIC HIGHWAY NORTH SYDNEY	First	W	40	35	39	34	41	35	40	34	-0.8	-1.0	-0.8	-0.9	53	47	NO	NO	NO	NO	NO
15.3	12038	154 PACIFIC HIGHWAY NORTH SYDNEY	First	S	61	54	60	55	61	54	61	55	-0.3	0.8	-0.4	0.9	60	55	NO	NO	NO	NO	NO
15.3	12038	154 PACIFIC HIGHWAY NORTH SYDNEY	First	E	72	65	72	66	73	66	73	67	-0.4	1.0	-0.7	1.2	60	55	NO	NO	NO	NO	NO
15.3	12038	154 PACIFIC HIGHWAY NORTH SYDNEY	Second	W	41	35	40	34	41	35	40	34	-0.8	-0.9	-0.8	-0.8	53	47	NO	NO	NO	NO	NO
15.3	12038	154 PACIFIC HIGHWAY NORTH SYDNEY	Second	S	61	54	60	55	61	54	61	55	-0.3	0.8	-0.5	0.8	60	55	NO	NO	NO	NO	NO
15.3	12038	154 PACIFIC HIGHWAY NORTH SYDNEY	Second	E	72	65	71	66	73	65	72	66	-0.3	1.0	-0.6	1.1	60	55	NO	NO	NO	NO	NO
15.3	12038	154 PACIFIC HIGHWAY NORTH SYDNEY	Second	N	50	44	50	44	51	44	51	45	-0.2	0.5	-0.3	0.6	60	55	NO	NO	NO	NO	NO
15.3	12038	154 PACIFIC HIGHWAY NORTH SYDNEY	Third	W	42	36	41	35	42	36	41	36	-0.8	-0.8	-0.8	-0.6	54	48	NO	NO	NO	NO	NO
15.3	12038	154 PACIFIC HIGHWAY NORTH SYDNEY	Third	S	60	54	60	54	61	54	61	55	-0.3	0.8	-0.4	0.9	60	55	NO	NO	NO	NO	NO
15.3	12038	154 PACIFIC HIGHWAY NORTH SYDNEY	Third	E	71	64	71	65	72	65	71	66	-0.4	1.0	-0.6	1.1	60	55	NO	NO	NO	NO	NO
15.3	12038	154 PACIFIC HIGHWAY NORTH SYDNEY	Third	N	53	47	53	47	54	47	54	48	-0.1	0.6	-0.2	0.7	60	55	NO	NO	NO	NO	NO
15.3	12038	154 PACIFIC HIGHWAY NORTH SYDNEY	Fourth	W	43	37	43	37	44	38	43	37	-0.6	-0.5	-0.7	-0.4	56	50	NO	NO	NO	NO	NO
15.3	12038	154 PACIFIC HIGHWAY NORTH SYDNEY	Fourth	S	60	53	60	54	61	54	60	55	-0.2	0.8	-0.4	0.8	60	55	NO	NO	NO	NO	NO
15.3	12038	154 PACIFIC HIGHWAY NORTH SYDNEY	Fourth	E	71	64	70	65	71	64	71	65	-0.3	1.0	-0.5	1.1	60	55	NO	NO	NO	NO	NO
15.3	12038	154 PACIFIC HIGHWAY NORTH SYDNEY	Fourth	N	57	51	57	51	58	51	58	52	0.1	0.7	-0.1	0.7	60	55	NO	NO	NO	NO	NO
15.3	12038	154 PACIFIC HIGHWAY NORTH SYDNEY	Fifth	W	46	40	46	40	47	40	46	40	-0.5	-0.1	-0.5	0.0	59	52	NO	NO	NO	NO	NO
15.3	12038	154 PACIFIC HIGHWAY NORTH SYDNEY	Fifth	S	60	53	60	54	60	54	60	54	-0.2	0.7	-0.4	0.9	60	55	NO	NO	NO	NO	NO
15.3	12038	154 PACIFIC HIGHWAY NORTH SYDNEY	Fifth	E	70	63	70	64	71	64	70	65	-0.3	1.0	-0.5	1.1	60	55	NO	NO	NO	NO	NO
15.3	12038	154 PACIFIC HIGHWAY NORTH SYDNEY	Fifth	N	61	54	61	55	62	55	61	56	0.0	0.8	-0.1	0.8	60	55	NO	NO	NO	NO	NO
15.3	12053	58 EDWARD STREET NORTH SYDNEY	Ground	E	42	36	42	35	43	37	42	36	-0.7	-0.6	-0.8	-0.6	55	49	NO	NO	NO	NO	NO
15.3	12053	58 EDWARD STREET NORTH SYDNEY	Ground	N	42	36	42	35	43	37	42	36	-0.8	-0.6	-0.8	-0.6	55	49	NO	NO	NO	NO	NO
15.3	12053	58 EDWARD STREET NORTH SYDNEY	Ground	W	42	36	41	35	42	36	41	35	-0.8	-0.8	-0.8	-0.8	54	48	NO	NO	NO	NO	NO
15.3	12053	58 EDWARD STREET NORTH SYDNEY	Ground	S	42	35	41	35	42	36	41	35	-0.8	-0.8	-0.8	-0.8	54	48	NO	NO	NO	NO	NO
15.3	12060	65 EDWARD STREET NORTH SYDNEY	Ground	N	42	36	41	35	43	36	42	36	-0.8	-0.8	-0.9	-0.7	55	48	NO	NO	NO	NO	NO
15.3	12060	65 EDWARD STREET NORTH SYDNEY	Ground	SW	42	36	41	35	43	37	42	36	-0.8	-0.7	-0.8	-0.6	55	49	NO	NO	NO	NO	NO
15.3	12060	65 EDWARD STREET NORTH SYDNEY	Ground	S	43	36	42	36	43	37	42	36	-0.7	-0.5	-0.8	-0.5	55	49	NO	NO	NO	NO	NO
15.3	12060	65 EDWARD STREET NORTH SYDNEY	Ground	E	43	37	42	36	43	37	43	37	-0.7	-0.5	-0.7	-0.4	55	49	NO	NO	NO	NO	NO
15.3	12093	17 DOOHAT AVENUE NORTH SYDNEY	Ground	E	42	36	41	35	43	37	42	36	-0.7	-0.8	-0.8	-0.7	55	49	NO	NO	NO	NO	NO
15.3	12093	17 DOOHAT AVENUE NORTH SYDNEY	Ground	N	42	36	41	36	43	37	42	36	-0.9	-0.8	-0.8	-0.8	55	49	NO	NO	NO	NO	NO
15.3	12093	17 DOOHAT AVENUE NORTH SYDNEY	Ground	W	41	35	40	34	42	36	41	35	-0.8	-0.9	-0.8	-0.8	54	48	NO	NO	NO	NO	NO
15.3	12093	17 DOOHAT AVENUE NORTH SYDNEY	Ground	S	52	45	52	46	53	46	52	47	-0.3	0.7	-0.5	0.8	60	55	NO	NO	NO	NO	NO
15.3	12093	17 DOOHAT AVENUE NORTH SYDNEY	First	E	44	38	43	37	44	38	43	37	-0.7	-0.6	-0.8	-0.6	56	50	NO	NO	NO	NO	NO
15.3	12093	17 DOOHAT AVENUE NORTH SYDNEY	First	N	44	38	43	37	45	39	44	38	-0.9	-0.8	-0.8	-0.7	57	51	NO	NO	NO	NO	NO
15.3	12093	17 DOOHAT AVENUE NORTH SYDNEY	First	W	43	37	42	36	43	37	42	36	-0.7	-0.7	-0.8	-0.7	55	49	NO	NO	NO	NO	NO
15.3	12093	17 DOOHAT AVENUE NORTH SYDNEY	First	S	54	47	53	48	54	47	54	48	-0.3	0.7	-0.5	0.8	60	55	NO	NO	NO	NO	NO
15.3	12093	17 DOOHAT AVENUE NORTH SYDNEY	Second	E	46	39	45	39	46	40	45	39	-0.7	-0.5	-0.7	-0.4	58	52	NO	NO	NO	NO	NO
15.3	12093	17 DOOHAT AVENUE NORTH SYDNEY	Second	N	47	41	46	40	48	42	47	41	-0.8	-0.8	-0.9	-0.7	60	54	NO	NO	NO	NO	NO
15.3	12093	17 DOOHAT AVENUE NORTH SYDNEY	Second	W	45	39	44	38	45	39	45	39	-0.7	-0.6	-0.7	-0.4	57	51	NO	NO	NO	NO	NO
15.3	12093	17 DOOHAT AVENUE NORTH SYDNEY	Second	S	54	48	54	48	55	48	55	49	-0.3	0.7	-0.5	0.7	60	55	NO	NO	NO	NO	NO
15.3	12100	67 EDWARD STREET NORTH SYDNEY	Ground	N	42	36	41	35	43	37	42	36	-0.8	-0.8	-0.8	-0.8	55	49	NO	NO	NO	NO	NO
15.3	12100	67 EDWARD STREET NORTH SYDNEY	Ground	W	42	36	42	36	43	37	42	36	-0.8	-0.7	-0.8	-0.6	55	49	NO	NO	NO	NO	NO
15.3	12100	67 EDWARD STREET NORTH SYDNEY	Ground	S	42	36	42	36	43	37	42	36	-0.8	-0.6	-0.8	-0.6	55	49	NO	NO	NO	NO	NO
15.3	12100	67 EDWARD STREET NORTH SYDNEY	Ground	E	42	36	41	35	43	37	42	36	-0.9	-0.8	-0.8	-0.8	55	49	NO	NO	NO	NO	NO
15.3	12118	11A DOOHAT AVENUE NORTH SYDNEY	Ground	S	43	37	42	36	44	37	43	37	-0.7	-0.5	-0.7	-0.4	56	49	NO	NO	NO	NO	NO
15.3	12118	11A DOOHAT AVENUE NORTH SYDNEY	Ground	E	43	37	42	36	43	37	43	37	-0.8	-0.7	-0.8	-0.6	55	49	NO	NO	NO	NO	NO
15.3	12118	11A DOOHAT AVENUE NORTH SYDNEY	Ground	NE	44	38	44	37	45	38	44	38	-0.6	-0.1	-0.6	-0.1	57	50	NO	NO	NO	NO	NO
15.3	12118	11A DOOHAT AVENUE NORTH SYDNEY	Ground	NW	43	37	42	36	44	37	43	37	-0.8	-0.4	-0.8	-0.4	56	49	NO	NO	NO	NO	NO

NCA	Receiver ID	Address	Floor Level	Facade	Opening Year 2027				Design Year 2037				Increase (Do Smthng - Do Nothing)				NCG project road noise criteria		Do noise levels exceed the cumulative limit with project roads adding ≥2dB to the total noise levels?		Is the contribution from the road project Acute?		Consider further treatment?
					Do Nothing		Do Smthng		Do Nothing		Do Smthng		Opening Year 2027		Design Year 2037								
					Day	Night	Day	Night	Day	Night	Day	Night	Day	Night	Day	Night	Day	Night	Day	Night	$L_{Aeq,15hr} \geq 65dB$	$L_{Aeq,9hr} \geq 60dB$	
15.3	12118	11A DOOHAT AVENUE NORTH SYDNEY	Ground	W	42	36	42	36	43	37	42	36	-0.8	-0.8	-0.8	-0.6	55	49	NO	NO	NO	NO	NO
15.3	12124	40-42 BAY ROAD WAVERTON	Ground	N	42	36	41	35	43	36	42	36	-0.8	-0.4	-0.9	-0.4	55	48	NO	NO	NO	NO	NO
15.3	12124	40-42 BAY ROAD WAVERTON	Ground	W	38	33	37	31	39	33	38	32	-1.1	-1.3	-1.0	-1.2	51	45	NO	NO	NO	NO	NO
15.3	12124	40-42 BAY ROAD WAVERTON	Ground	S	40	34	39	33	40	34	39	33	-1.0	-1.2	-1.0	-1.2	52	46	NO	NO	NO	NO	NO
15.3	12124	40-42 BAY ROAD WAVERTON	First	N	43	36	42	36	44	37	43	37	-0.8	-0.3	-0.8	-0.3	56	49	NO	NO	NO	NO	NO
15.3	12124	40-42 BAY ROAD WAVERTON	First	W	40	34	40	33	41	35	40	34	-0.9	-1.0	-0.9	-0.9	53	47	NO	NO	NO	NO	NO
15.3	12124	40-42 BAY ROAD WAVERTON	First	S	41	35	40	34	42	36	41	35	-1.0	-1.0	-1.0	-1.0	54	48	NO	NO	NO	NO	NO
15.3	12125	46 BAY ROAD WAVERTON	Ground	E	38	32	36	31	38	32	37	31	-1.1	-1.5	-1.0	-1.4	50	44	NO	NO	NO	NO	NO
15.3	12125	46 BAY ROAD WAVERTON	Ground	N	42	35	41	35	43	36	42	36	-0.7	-0.5	-0.9	-0.4	55	48	NO	NO	NO	NO	NO
15.3	12125	46 BAY ROAD WAVERTON	Ground	W	38	32	37	31	38	33	37	31	-1.0	-1.3	-1.0	-1.2	50	45	NO	NO	NO	NO	NO
15.3	12125	46 BAY ROAD WAVERTON	Ground	S	39	33	38	32	40	34	39	33	-1.1	-1.2	-1.0	-1.2	52	46	NO	NO	NO	NO	NO
15.3	12125	46 BAY ROAD WAVERTON	First	E	39	33	38	32	40	34	39	33	-1.0	-1.2	-0.9	-1.1	52	46	NO	NO	NO	NO	NO
15.3	12125	46 BAY ROAD WAVERTON	First	N	43	36	42	36	43	37	42	36	-0.7	-0.4	-0.8	-0.3	55	49	NO	NO	NO	NO	NO
15.3	12125	46 BAY ROAD WAVERTON	First	W	40	34	39	33	41	35	40	34	-0.9	-1.0	-0.9	-0.9	53	47	NO	NO	NO	NO	NO
15.3	12125	46 BAY ROAD WAVERTON	First	S	41	35	40	34	42	36	41	35	-1.0	-1.0	-1.1	-1.0	54	48	NO	NO	NO	NO	NO
15.3	12128	18 BAY ROAD NORTH SYDNEY	Ground	N	42	36	41	35	43	37	42	36	-0.9	-0.8	-0.9	-0.8	55	49	NO	NO	NO	NO	NO
15.3	12128	18 BAY ROAD NORTH SYDNEY	Ground	W	43	36	42	36	43	37	42	36	-0.8	-0.6	-0.8	-0.6	55	49	NO	NO	NO	NO	NO
15.3	12128	18 BAY ROAD NORTH SYDNEY	Ground	S	42	36	42	35	43	37	42	36	-0.8	-0.7	-0.8	-0.7	55	49	NO	NO	NO	NO	NO
15.3	12128	18 BAY ROAD NORTH SYDNEY	Ground	E	42	36	41	35	43	36	42	36	-0.8	-0.7	-0.8	-0.7	55	48	NO	NO	NO	NO	NO
15.3	12137	40-42 BAY ROAD WAVERTON	Ground	S	40	34	39	33	40	34	39	33	-1.1	-1.2	-1.0	-1.1	52	46	NO	NO	NO	NO	NO
15.3	12137	40-42 BAY ROAD WAVERTON	Ground	E	38	33	37	31	39	33	38	32	-1.1	-1.3	-1.0	-1.2	51	45	NO	NO	NO	NO	NO
15.3	12137	40-42 BAY ROAD WAVERTON	Ground	N	43	36	42	36	43	37	42	36	-0.8	-0.5	-0.8	-0.4	55	49	NO	NO	NO	NO	NO
15.3	12137	40-42 BAY ROAD WAVERTON	First	S	42	36	41	35	42	36	41	35	-1.0	-1.0	-1.0	-0.9	54	48	NO	NO	NO	NO	NO
15.3	12137	40-42 BAY ROAD WAVERTON	First	E	40	34	39	33	41	35	40	34	-0.9	-1.0	-0.9	-1.0	53	47	NO	NO	NO	NO	NO
15.3	12137	40-42 BAY ROAD WAVERTON	First	N	43	37	43	36	44	37	43	37	-0.7	-0.4	-0.8	-0.3	56	49	NO	NO	NO	NO	NO
15.3	12142	15A DOOHAT AVENUE NORTH SYDNEY	Ground	N	44	37	43	37	45	38	44	38	-0.6	-0.3	-0.6	-0.2	57	50	NO	NO	NO	NO	NO
15.3	12142	15A DOOHAT AVENUE NORTH SYDNEY	Ground	W	42	36	42	36	43	37	42	36	-0.8	-0.7	-0.8	-0.6	55	49	NO	NO	NO	NO	NO
15.3	12142	15A DOOHAT AVENUE NORTH SYDNEY	Ground	N	42	36	42	36	43	37	42	36	-0.7	-0.7	-0.8	-0.6	55	49	NO	NO	NO	NO	NO
15.3	12142	15A DOOHAT AVENUE NORTH SYDNEY	Ground	E	43	37	42	36	43	37	43	37	-0.7	-0.5	-0.7	-0.5	55	49	NO	NO	NO	NO	NO
15.3	12142	15A DOOHAT AVENUE NORTH SYDNEY	Ground	N	44	38	44	38	45	38	44	38	-0.6	-0.1	-0.7	0.0	57	50	NO	NO	NO	NO	NO
15.3	12142	15A DOOHAT AVENUE NORTH SYDNEY	Ground	W	42	36	41	35	42	36	42	36	-0.8	-0.8	-0.8	-0.7	54	48	NO	NO	NO	NO	NO
15.3	12142	15A DOOHAT AVENUE NORTH SYDNEY	Ground	S	42	36	41	35	43	37	42	36	-0.8	-0.8	-0.8	-0.7	55	49	NO	NO	NO	NO	NO
15.3	12142	15A DOOHAT AVENUE NORTH SYDNEY	Ground	W	42	36	41	35	42	36	42	36	-0.9	-0.8	-0.8	-0.8	54	48	NO	NO	NO	NO	NO
15.3	12142	15A DOOHAT AVENUE NORTH SYDNEY	Ground	S	42	36	41	35	43	37	42	36	-0.8	-0.9	-0.8	-0.8	55	49	NO	NO	NO	NO	NO
15.3	12142	15A DOOHAT AVENUE NORTH SYDNEY	Ground	E	44	38	44	37	45	38	44	38	-0.6	-0.1	-0.6	-0.1	57	50	NO	NO	NO	NO	NO
15.3	12142	15A DOOHAT AVENUE NORTH SYDNEY	First	N	47	40	46	40	47	40	47	40	-0.4	0.2	-0.6	0.3	59	52	NO	NO	NO	NO	NO
15.3	12142	15A DOOHAT AVENUE NORTH SYDNEY	First	W	44	38	44	37	45	38	44	38	-0.7	-0.3	-0.7	-0.3	57	50	NO	NO	NO	NO	NO
15.3	12142	15A DOOHAT AVENUE NORTH SYDNEY	First	N	44	38	44	38	45	38	44	38	-0.6	-0.4	-0.6	-0.2	57	50	NO	NO	NO	NO	NO
15.3	12142	15A DOOHAT AVENUE NORTH SYDNEY	First	E	45	38	44	38	45	39	45	39	-0.6	-0.2	-0.6	-0.1	57	51	NO	NO	NO	NO	NO
15.3	12142	15A DOOHAT AVENUE NORTH SYDNEY	First	N	47	40	46	40	48	40	47	41	-0.4	0.2	-0.6	0.3	60	52	NO	NO	NO	NO	NO
15.3	12142	15A DOOHAT AVENUE NORTH SYDNEY	First	W	44	38	43	37	45	38	44	38	-0.7	-0.5	-0.7	-0.4	57	50	NO	NO	NO	NO	NO
15.3	12142	15A DOOHAT AVENUE NORTH SYDNEY	First	S	44	38	43	37	44	38	44	38	-0.6	-0.4	-0.7	-0.4	56	50	NO	NO	NO	NO	NO
15.3	12142	15A DOOHAT AVENUE NORTH SYDNEY	First	W	44	38	43	37	45	38	44	38	-0.6	-0.4	-0.7	-0.4	57	50	NO	NO	NO	NO	NO
15.3	12142	15A DOOHAT AVENUE NORTH SYDNEY	First	S	44	38	43	37	45	38	44	38	-0.8	-0.7	-0.8	-0.5	57	50	NO	NO	NO	NO	NO
15.3	12142	15A DOOHAT AVENUE NORTH SYDNEY	First	E	46	39	46	40	47	40	46	40	-0.5	0.2	-0.6	0.3	59	52	NO	NO	NO	NO	NO
15.3	12144	166 PACIFIC HIGHWAY NORTH SYDNEY	Ground	W	40	35	40	34	41	35	40	34	-0.9	-1.0	-0.8	-0.9	53	47	NO	NO	NO	NO	NO
15.3	12144	166 PACIFIC HIGHWAY NORTH SYDNEY	Ground	S	61	54	60	55	61	54	61	55	-0.3	0.9	-0.5	0.9	60	55	NO	NO	NO	NO	NO
15.3	12144	166 PACIFIC HIGHWAY NORTH SYDNEY	Ground	E	72	65	71	66	73	65	72	66	-0.5	1.0	-0.7	1.1	60	55	NO	NO	NO	NO	NO
15.3	12144	166 PACIFIC HIGHWAY NORTH SYDNEY	Ground	N	48	41	47	42	49	42	48	42	-0.5	0.3	-0.6	0.5	60	54	NO	NO	NO	NO	NO
15.3	12144	166 PACIFIC HIGHWAY NORTH SYDNEY	First	W	42	36	41	35	42	36	41	35	-0.8	-0.8	-0.9	-0.7	54	48	NO	NO	NO	NO	NO
15.3	12144	166 PACIFIC HIGHWAY NORTH SYDNEY	First	S	61	54	61	55	62	55	62	56	-0.4	0.9	-0.5	1.0	60	55	NO	NO	NO	NO	NO
15.3	12144	166 PACIFIC HIGHWAY NORTH SYDNEY	First	E	72	65	71	66	73	65	72	66	-0.5	1.0	-0.7	1.1	60	55	NO	NO	NO	NO	NO
15.3	12144	166 PACIFIC HIGHWAY NORTH SYDNEY	First	N	50	43	49	43	50	43	50	44	-0.5	0.4	-0.6	0.5	60	55	NO	NO	NO	NO	NO
15.3	12144	166 PACIFIC HIGHWAY NORTH SYDNEY	Second	W	43	37	42	37	44	38	43	37	-0.8	-0.6	-0.8	-0.6	56	50	NO	NO	NO	NO	NO
15.3	12144	166 PACIFIC HIGHWAY NORTH SYDNEY	Second	S	62	55	61	56	63	55	62	56	-0.3	0.9	-0.5	0.9	60	55	NO	NO	NO	NO	NO
15.3	12144	166 PACIFIC HIGHWAY NORTH SYDNEY	Second	E	71	64	71	65	72	65	72	66	-0.4	1.0	-0.7	1.1	60	55	NO	NO	NO	NO	NO
15.3	12144	166 PACIFIC HIGHWAY NORTH SYDNEY	Second	N	53	46	53	47	54	47	53	47	-0.4	0.4	-0.6	0.4	60	55	NO	NO	NO	NO	NO
15.3	12144	166 PACIFIC HIGHWAY NORTH SYDNEY	Third	W	46	40	45	39	46	40	46	40	-0.7	-0.4	-0.7	-0.3	58	52	NO	NO	NO	NO	NO
15.3	12144	166 PACIFIC HIGHWAY NORTH SYDNEY	Third	S	62	55	62	56	63	55	62	56	-0.3	0.9	-0.5	0.9	60	55	NO	NO	NO	NO	NO
15.3	12144	166 PACIFIC HIGHWAY NORTH SYDNEY	Third	E	71	64	71	65	72	64	71	65	-0.4	1.0	-0.7	1.1	60	55	NO	NO	NO	NO	NO
15.3	12144	166 PACIFIC HIGHWAY NORTH SYDNEY	Third	N	57	50	57	51	57	51	57	51	-0.2	0.6	-0.3	0.7	60	55	NO	NO	NO	NO	NO
15.3	12145	1 BROWNS LANE NORTH SYDNEY	Ground	E	47	41	47	41	48	41	48	42	-0.4	0.5	-0.6	0.5	60	53	NO	NO	NO	NO	NO

NCA	Receiver ID	Address	Floor Level	Facade	Opening Year 2027				Design Year 2037				Increase (Do Smthng - Do Nothing)				NCG project road noise criteria		Do noise levels exceed the cumulative limit with project roads adding ≥2dB to the total noise levels?		Is the contribution from the road project Acute?		Consider further treatment?
					Do Nothing		Do Smthng		Do Nothing		Do Smthng		Opening Year 2027		Design Year 2037								
					Day	Night	Day	Night	Day	Night	Day	Night	Day	Night	Day	Night	Day	Night	Day	Night	$L_{Aeq,15hr} \geq 65dB$	$L_{Aeq,9hr} \geq 60dB$	
15.3	12145	1 BROWNS LANE NORTH SYDNEY	Ground	N	44	38	44	38	45	38	44	38	-0.4	0.0	-0.6	0.0	57	50	NO	NO	NO	NO	NO
15.3	12145	1 BROWNS LANE NORTH SYDNEY	Ground	W	43	37	43	37	44	38	43	37	-0.6	-0.3	-0.6	-0.2	56	50	NO	NO	NO	NO	NO
15.3	12146	3 BROWNS LANE NORTH SYDNEY	Ground	NW	44	37	43	37	44	38	44	37	-0.6	-0.2	-0.6	-0.2	56	50	NO	NO	NO	NO	NO
15.3	12146	3 BROWNS LANE NORTH SYDNEY	Ground	W	43	37	42	36	43	37	43	36	-0.7	-0.6	-0.7	-0.5	55	49	NO	NO	NO	NO	NO
15.3	12146	3 BROWNS LANE NORTH SYDNEY	Ground	S	43	37	42	36	43	37	42	36	-0.9	-0.9	-0.9	-0.8	55	49	NO	NO	NO	NO	NO
15.3	12146	3 BROWNS LANE NORTH SYDNEY	Ground	E	45	40	44	39	46	40	45	39	-1.1	-1.0	-1.1	-0.9	58	52	NO	NO	NO	NO	NO
15.3	12146	3 BROWNS LANE NORTH SYDNEY	First	NW	46	39	45	39	47	40	46	40	-0.4	0.2	-0.5	0.1	59	52	NO	NO	NO	NO	NO
15.3	12146	3 BROWNS LANE NORTH SYDNEY	First	W	44	38	44	38	45	39	44	38	-0.6	-0.3	-0.6	-0.3	57	51	NO	NO	NO	NO	NO
15.3	12146	3 BROWNS LANE NORTH SYDNEY	First	S	45	39	44	38	45	39	44	38	-0.9	-0.9	-1.0	-0.8	57	51	NO	NO	NO	NO	NO
15.3	12146	3 BROWNS LANE NORTH SYDNEY	First	E	47	41	46	40	47	41	46	40	-1.0	-0.9	-1.0	-0.8	59	53	NO	NO	NO	NO	NO
15.3	12148	38 BAY ROAD WAVERTON	Ground	E	43	37	42	36	44	37	43	37	-0.8	-0.6	-0.8	-0.5	56	49	NO	NO	NO	NO	NO
15.3	12148	38 BAY ROAD WAVERTON	Ground	N	43	37	42	36	44	37	43	37	-0.8	-0.4	-0.8	-0.4	56	49	NO	NO	NO	NO	NO
15.3	12148	38 BAY ROAD WAVERTON	Ground	W	39	33	38	32	39	33	38	32	-1.0	-1.3	-1.0	-1.2	51	45	NO	NO	NO	NO	NO
15.3	12148	38 BAY ROAD WAVERTON	Ground	S	41	36	40	34	42	36	41	35	-1.3	-1.4	-1.2	-1.3	54	48	NO	NO	NO	NO	NO
15.3	12148	38 BAY ROAD WAVERTON	First	E	44	37	43	37	44	38	44	37	-0.7	-0.4	-0.8	-0.3	56	50	NO	NO	NO	NO	NO
15.3	12148	38 BAY ROAD WAVERTON	First	N	44	37	43	37	44	38	44	38	-0.7	-0.3	-0.7	-0.2	56	50	NO	NO	NO	NO	NO
15.3	12148	38 BAY ROAD WAVERTON	First	W	41	35	40	34	42	35	41	35	-0.9	-1.0	-0.9	-0.9	54	47	NO	NO	NO	NO	NO
15.3	12148	38 BAY ROAD WAVERTON	First	S	43	37	42	36	43	37	42	36	-1.1	-1.0	-1.0	-0.9	55	49	NO	NO	NO	NO	NO
15.3	12149	28 BAY ROAD WAVERTON	Ground	S	42	36	41	35	43	37	42	36	-1.0	-1.1	-1.1	-1.0	55	49	NO	NO	NO	NO	NO
15.3	12149	28 BAY ROAD WAVERTON	Ground	E	41	35	41	34	42	36	41	35	-0.8	-0.8	-0.9	-0.8	54	48	NO	NO	NO	NO	NO
15.3	12149	28 BAY ROAD WAVERTON	Ground	N	43	37	42	36	44	37	43	37	-0.9	-0.6	-0.9	-0.6	56	49	NO	NO	NO	NO	NO
15.3	12155	26 BAY ROAD WAVERTON	Ground	N	43	37	42	36	44	37	43	37	-0.9	-0.7	-0.9	-0.7	56	49	NO	NO	NO	NO	NO
15.3	12155	26 BAY ROAD WAVERTON	Ground	W	41	35	40	34	42	36	41	35	-0.9	-0.9	-1.0	-0.9	54	48	NO	NO	NO	NO	NO
15.3	12155	26 BAY ROAD WAVERTON	Ground	S	42	36	41	35	43	37	42	36	-1.0	-1.1	-1.1	-1.0	55	49	NO	NO	NO	NO	NO
15.3	12160	24 BAY ROAD WAVERTON	Ground	S	42	36	41	35	43	37	42	36	-1.0	-1.0	-1.0	-0.9	55	49	NO	NO	NO	NO	NO
15.3	12160	24 BAY ROAD WAVERTON	Ground	N	43	37	42	36	44	37	43	37	-0.9	-0.7	-0.9	-0.7	56	49	NO	NO	NO	NO	NO
15.3	12163	22 BAY ROAD WAVERTON	Ground	S	42	36	41	35	43	37	42	36	-0.9	-0.9	-0.9	-0.8	55	49	NO	NO	NO	NO	NO
15.3	12163	22 BAY ROAD WAVERTON	Ground	N	43	37	42	36	43	37	42	36	-1.0	-1.0	-1.1	-0.9	55	49	NO	NO	NO	NO	NO
15.3	12183	170 PACIFIC HIGHWAY NORTH SYDNEY	Ground	E	71	64	70	64	72	64	71	65	-0.5	0.9	-0.7	1.0	60	55	NO	NO	NO	NO	NO
15.3	12183	170 PACIFIC HIGHWAY NORTH SYDNEY	Ground	N	58	51	57	51	58	51	58	52	-0.4	0.8	-0.6	0.9	60	55	NO	NO	NO	NO	NO
15.3	12183	170 PACIFIC HIGHWAY NORTH SYDNEY	Ground	W	43	37	42	36	44	38	43	37	-0.8	-0.8	-0.9	-0.7	56	50	NO	NO	NO	NO	NO
15.3	12183	170 PACIFIC HIGHWAY NORTH SYDNEY	First	E	71	64	71	65	72	65	71	66	-0.4	1.0	-0.7	1.0	60	55	NO	NO	NO	NO	NO
15.3	12183	170 PACIFIC HIGHWAY NORTH SYDNEY	First	N	59	52	58	53	60	52	59	53	-0.4	0.7	-0.6	0.9	60	55	NO	NO	NO	NO	NO
15.3	12183	170 PACIFIC HIGHWAY NORTH SYDNEY	First	W	45	39	44	39	46	40	45	39	-0.8	-0.5	-0.8	-0.5	58	52	NO	NO	NO	NO	NO
15.3	12184	168 PACIFIC HIGHWAY NORTH SYDNEY	Ground	W	43	37	42	37	44	38	43	37	-0.8	-0.6	-0.8	-0.5	56	50	NO	NO	NO	NO	NO
15.3	12184	168 PACIFIC HIGHWAY NORTH SYDNEY	Ground	S	51	44	50	44	51	44	51	45	-0.5	0.6	-0.6	0.6	60	55	NO	NO	NO	NO	NO
15.3	12184	168 PACIFIC HIGHWAY NORTH SYDNEY	Ground	E	70	63	70	64	71	64	70	65	-0.5	1.0	-0.8	1.1	60	55	NO	NO	NO	NO	NO
15.3	12184	168 PACIFIC HIGHWAY NORTH SYDNEY	First	W	46	40	45	39	46	40	46	40	-0.7	-0.4	-0.8	-0.3	58	52	NO	NO	NO	NO	NO
15.3	12184	168 PACIFIC HIGHWAY NORTH SYDNEY	First	S	52	45	52	46	53	46	52	46	-0.5	0.5	-0.6	0.6	60	55	NO	NO	NO	NO	NO
15.3	12184	168 PACIFIC HIGHWAY NORTH SYDNEY	First	E	71	63	70	64	71	64	71	65	-0.5	0.9	-0.7	1.0	60	55	NO	NO	NO	NO	NO
15.3	12190	20 BAY ROAD WAVERTON	Ground	S	43	36	42	36	43	37	42	36	-0.9	-0.8	-0.9	-0.8	55	49	NO	NO	NO	NO	NO
15.3	12190	20 BAY ROAD WAVERTON	Ground	E	44	37	43	37	44	38	43	37	-0.8	-0.8	-0.9	-0.7	56	50	NO	NO	NO	NO	NO
15.3	12190	20 BAY ROAD WAVERTON	Ground	N	45	39	44	38	46	39	45	39	-0.8	-0.3	-0.8	-0.3	58	51	NO	NO	NO	NO	NO
15.3	12191	10A BAY ROAD NORTH SYDNEY	Ground	E	43	37	43	37	44	37	43	37	-0.7	-0.4	-0.7	-0.4	56	49	NO	NO	NO	NO	NO
15.3	12191	10A BAY ROAD NORTH SYDNEY	Ground	N	45	38	44	38	46	39	45	39	-0.6	0.0	-0.7	0.1	58	51	NO	NO	NO	NO	NO
15.3	12191	10A BAY ROAD NORTH SYDNEY	Ground	W	44	37	43	37	44	38	44	37	-0.7	-0.4	-0.7	-0.3	56	50	NO	NO	NO	NO	NO
15.3	12191	10A BAY ROAD NORTH SYDNEY	Ground	S	44	37	43	37	44	38	43	37	-0.6	-0.4	-0.7	-0.3	56	50	NO	NO	NO	NO	NO
15.3	12202	8B BAY ROAD NORTH SYDNEY	Ground	N	45	38	44	38	45	38	45	39	-0.6	0.0	-0.6	0.1	57	50	NO	NO	NO	NO	NO
15.3	12202	8B BAY ROAD NORTH SYDNEY	Ground	W	44	37	43	37	44	38	44	38	-0.7	-0.3	-0.7	-0.3	56	50	NO	NO	NO	NO	NO
15.3	12202	8B BAY ROAD NORTH SYDNEY	Ground	S	43	37	43	37	44	38	43	37	-0.6	-0.3	-0.6	-0.3	56	50	NO	NO	NO	NO	NO
15.3	12213	16 BAY ROAD NORTH SYDNEY	Ground	S	41	36	40	35	42	36	41	35	-1.0	-1.0	-0.9	-1.0	54	48	NO	NO	NO	NO	NO
15.3	12213	16 BAY ROAD NORTH SYDNEY	Ground	E	43	36	42	36	43	37	42	36	-0.7	-0.5	-0.7	-0.4	55	49	NO	NO	NO	NO	NO
15.3	12213	16 BAY ROAD NORTH SYDNEY	Ground	N	47	40	46	40	48	41	47	41	-0.7	-0.1	-0.8	0.0	60	53	NO	NO	NO	NO	NO
15.3	12213	16 BAY ROAD NORTH SYDNEY	First	S	44	37	43	37	44	38	43	37	-0.9	-0.8	-0.8	-0.8	56	50	NO	NO	NO	NO	NO
15.3	12213	16 BAY ROAD NORTH SYDNEY	First	E	44	37	43	37	44	38	44	37	-0.7	-0.4	-0.7	-0.4	56	50	NO	NO	NO	NO	NO
15.3	12213	16 BAY ROAD NORTH SYDNEY	First	N	49	42	48	42	50	42	49	43	-0.6	0.2	-0.8	0.3	60	54	NO	NO	NO	NO	NO
15.3	12213	16 BAY ROAD NORTH SYDNEY	First	W	44	38	43	37	44	38	43	37	-0.9	-0.9	-0.9	-0.8	56	50	NO	NO	NO	NO	NO
15.3	12214	18 BAY ROAD NORTH SYDNEY	Ground	NW	46	40	46	40	47	40	46	40	-0.8	-0.2	-0.8	-0.1	59	52	NO	NO	NO	NO	NO
15.3	12214	18 BAY ROAD NORTH SYDNEY	Ground	W	43	37	42	36	44	38	43	37	-0.9	-0.9	-0.9	-0.7	56	50	NO	NO	NO	NO	NO
15.3	12214	18 BAY ROAD NORTH SYDNEY	Ground	S	43	37	42	36	43	37	42	36	-0.8	-0.8	-0.8	-0.7	55	49	NO	NO	NO	NO	NO
15.3	12218	172 PACIFIC HIGHWAY NORTH SYDNEY	Ground	E	70	63	70	64	71	64	70	65	-0.5	0.9	-0.7	1.0	60	55	NO	NO	NO	NO	NO
15.3	12218	172 PACIFIC HIGHWAY NORTH SYDNEY	Ground	N	64	57	64	58	65	58	64	59	-0.4	0.9	-0.6	1.0	60	55	NO	NO	NO	NO	NO

NCA	Receiver ID	Address	Floor Level	Facade	Opening Year 2027				Design Year 2037				Increase (Do Smthng - Do Nothing)				NCG project road noise criteria		Do noise levels exceed the cumulative limit with project roads adding ≥2dB to the total noise levels?		Is the contribution from the road project Acute?		Consider further treatment?
					Do Nothing		Do Smthng		Do Nothing		Do Smthng		Opening Year 2027		Design Year 2037								
					Day	Night	Day	Night	Day	Night	Day	Night	Day	Night	Day	Night	Day	Night	Day	Night	$L_{Aeq,15hr} \geq 65dB$	$L_{Aeq,9hr} \geq 60dB$	
15.3	12218	172 PACIFIC HIGHWAY NORTH SYDNEY	Ground	W	45	39	45	39	46	39	45	39	-0.6	-0.1	-0.8	0.0	58	51	NO	NO	NO	NO	NO
15.3	12218	172 PACIFIC HIGHWAY NORTH SYDNEY	Ground	S	61	54	60	55	62	54	61	55	-0.4	0.9	-0.6	0.9	60	55	NO	NO	NO	NO	NO
15.3	12218	172 PACIFIC HIGHWAY NORTH SYDNEY	First	E	71	64	70	65	72	64	71	65	-0.5	0.9	-0.7	1.0	60	55	NO	NO	NO	NO	NO
15.3	12218	172 PACIFIC HIGHWAY NORTH SYDNEY	First	N	65	58	65	59	66	59	65	60	-0.4	0.9	-0.6	1.0	60	55	NO	NO	NO	NO	NO
15.3	12218	172 PACIFIC HIGHWAY NORTH SYDNEY	First	W	48	42	48	42	49	42	48	43	-0.5	0.1	-0.7	0.2	60	54	NO	NO	NO	NO	NO
15.3	12218	172 PACIFIC HIGHWAY NORTH SYDNEY	First	S	62	55	61	56	63	55	62	56	-0.4	0.8	-0.6	0.9	60	55	NO	NO	NO	NO	NO
15.3	12220	12-14 BAY ROAD NORTH SYDNEY	Ground	E	48	41	47	41	49	42	48	42	-0.7	-0.1	-0.8	0.0	60	54	NO	NO	NO	NO	NO
15.3	12220	12-14 BAY ROAD NORTH SYDNEY	Ground	NW	49	42	48	42	50	42	49	43	-0.7	0.1	-0.8	0.2	60	54	NO	NO	NO	NO	NO
15.3	12220	12-14 BAY ROAD NORTH SYDNEY	Ground	N	48	41	48	41	49	42	48	42	-0.7	0.0	-0.8	0.1	60	54	NO	NO	NO	NO	NO
15.3	12220	12-14 BAY ROAD NORTH SYDNEY	Ground	W	40	34	39	33	40	34	39	33	-0.9	-1.3	-1.0	-1.2	52	46	NO	NO	NO	NO	NO
15.3	12220	12-14 BAY ROAD NORTH SYDNEY	Ground	S	41	35	40	34	41	36	41	35	-0.9	-1.0	-0.8	-1.0	53	48	NO	NO	NO	NO	NO
15.3	12220	12-14 BAY ROAD NORTH SYDNEY	Ground	E	45	38	44	38	46	39	45	39	-0.6	-0.1	-0.7	0.0	58	51	NO	NO	NO	NO	NO
15.3	12220	12-14 BAY ROAD NORTH SYDNEY	Ground	NE	45	39	45	39	46	39	45	39	-0.6	-0.2	-0.7	-0.2	58	51	NO	NO	NO	NO	NO
15.3	12220	12-14 BAY ROAD NORTH SYDNEY	First	E	50	43	49	43	51	44	50	44	-0.6	0.2	-0.8	0.3	60	55	NO	NO	NO	NO	NO
15.3	12220	12-14 BAY ROAD NORTH SYDNEY	First	NW	51	44	50	44	51	44	51	45	-0.7	0.3	-0.8	0.5	60	55	NO	NO	NO	NO	NO
15.3	12220	12-14 BAY ROAD NORTH SYDNEY	First	N	50	43	49	43	51	43	50	44	-0.6	0.3	-0.7	0.4	60	55	NO	NO	NO	NO	NO
15.3	12220	12-14 BAY ROAD NORTH SYDNEY	First	W	41	35	40	34	42	36	41	35	-0.9	-1.0	-1.0	-0.9	54	48	NO	NO	NO	NO	NO
15.3	12220	12-14 BAY ROAD NORTH SYDNEY	First	S	42	36	41	35	43	37	42	36	-0.8	-0.9	-0.9	-0.9	55	49	NO	NO	NO	NO	NO
15.3	12220	12-14 BAY ROAD NORTH SYDNEY	First	E	47	40	47	41	48	41	47	41	-0.5	0.3	-0.6	0.3	60	53	NO	NO	NO	NO	NO
15.3	12220	12-14 BAY ROAD NORTH SYDNEY	First	NE	48	41	47	41	49	41	48	42	-0.6	0.1	-0.7	0.2	60	53	NO	NO	NO	NO	NO
15.3	12220	12-14 BAY ROAD NORTH SYDNEY	Second	E	52	45	52	45	53	45	52	46	-0.5	0.4	-0.7	0.6	60	55	NO	NO	NO	NO	NO
15.3	12220	12-14 BAY ROAD NORTH SYDNEY	Second	NW	52	45	51	45	53	45	52	46	-0.6	0.5	-0.7	0.5	60	55	NO	NO	NO	NO	NO
15.3	12220	12-14 BAY ROAD NORTH SYDNEY	Second	N	51	44	51	44	52	45	51	45	-0.6	0.4	-0.8	0.5	60	55	NO	NO	NO	NO	NO
15.3	12220	12-14 BAY ROAD NORTH SYDNEY	Second	W	44	38	43	37	45	38	44	38	-0.8	-0.8	-0.9	-0.7	57	50	NO	NO	NO	NO	NO
15.3	12220	12-14 BAY ROAD NORTH SYDNEY	Second	S	45	38	44	38	45	39	44	38	-0.9	-0.9	-0.9	-0.7	57	51	NO	NO	NO	NO	NO
15.3	12220	12-14 BAY ROAD NORTH SYDNEY	Second	E	51	43	50	44	52	44	51	45	-0.5	0.7	-0.6	0.8	60	55	NO	NO	NO	NO	NO
15.3	12220	12-14 BAY ROAD NORTH SYDNEY	Second	NE	52	44	51	45	52	45	52	45	-0.5	0.7	-0.6	0.7	60	55	NO	NO	NO	NO	NO
15.3	12227	10 BAY ROAD NORTH SYDNEY	Ground	S	44	37	43	37	45	38	44	38	-0.6	-0.3	-0.7	-0.2	57	50	NO	NO	NO	NO	NO
15.3	12227	10 BAY ROAD NORTH SYDNEY	Ground	E	44	37	43	37	44	38	44	38	-0.7	-0.3	-0.7	-0.3	56	50	NO	NO	NO	NO	NO
15.3	12227	10 BAY ROAD NORTH SYDNEY	Ground	N	46	40	45	39	47	40	46	40	-0.8	-0.3	-0.8	-0.2	59	52	NO	NO	NO	NO	NO
15.3	12227	10 BAY ROAD NORTH SYDNEY	Ground	W	44	38	44	37	45	38	44	38	-0.7	-0.4	-0.7	-0.3	57	50	NO	NO	NO	NO	NO
15.3	12242	8A BAY ROAD NORTH SYDNEY	Ground	S	44	38	44	37	45	38	44	38	-0.7	-0.2	-0.7	-0.2	57	50	NO	NO	NO	NO	NO
15.3	12242	8A BAY ROAD NORTH SYDNEY	Ground	N	47	41	47	40	48	41	47	41	-0.9	-0.5	-0.9	-0.4	60	53	NO	NO	NO	NO	NO
15.3	12242	8A BAY ROAD NORTH SYDNEY	Ground	W	45	38	44	38	45	39	44	38	-0.7	-0.4	-0.7	-0.3	57	51	NO	NO	NO	NO	NO
15.3	12269	6 BAY ROAD NORTH SYDNEY	Ground	N	52	45	51	45	53	45	52	46	-0.5	0.5	-0.7	0.7	60	55	NO	NO	NO	NO	NO
15.3	12269	6 BAY ROAD NORTH SYDNEY	Ground	W	44	37	43	37	45	38	44	38	-0.6	-0.2	-0.7	-0.2	57	50	NO	NO	NO	NO	NO
15.3	12269	6 BAY ROAD NORTH SYDNEY	Ground	S	43	37	43	37	44	38	43	37	-0.6	-0.3	-0.7	-0.3	56	50	NO	NO	NO	NO	NO
15.3	12269	6 BAY ROAD NORTH SYDNEY	Ground	E	43	36	42	36	43	37	43	37	-0.6	-0.4	-0.7	-0.3	55	49	NO	NO	NO	NO	NO
15.3	12274	4 BAY ROAD NORTH SYDNEY	Ground	E	42	35	41	35	43	36	42	36	-0.6	-0.3	-0.6	-0.3	55	48	NO	NO	NO	NO	NO
15.3	12274	4 BAY ROAD NORTH SYDNEY	Ground	N	57	49	56	50	58	50	57	51	-0.4	1.0	-0.7	1.0	60	55	NO	NO	NO	NO	NO
15.3	12274	4 BAY ROAD NORTH SYDNEY	Ground	S	42	36	41	35	43	36	42	36	-0.7	-0.5	-0.7	-0.4	55	48	NO	NO	NO	NO	NO
15.3	12277	17 BAY ROAD WAVERTON	Ground	W	40	34	40	33	41	35	40	34	-0.9	-1.0	-1.0	-1.0	53	47	NO	NO	NO	NO	NO
15.3	12277	17 BAY ROAD WAVERTON	Ground	N	41	35	40	34	41	35	41	34	-0.9	-0.9	-0.9	-0.8	53	47	NO	NO	NO	NO	NO
15.3	12277	17 BAY ROAD WAVERTON	Ground	S	41	34	40	33	41	35	40	34	-0.9	-0.9	-0.9	-0.8	53	47	NO	NO	NO	NO	NO
15.3	12277	17 BAY ROAD WAVERTON	Ground	S	41	35	41	34	42	36	41	35	-0.8	-0.7	-0.8	-0.6	54	48	NO	NO	NO	NO	NO
15.3	12277	17 BAY ROAD WAVERTON	Ground	E	41	34	40	34	41	35	40	34	-0.9	-0.9	-0.9	-0.9	53	47	NO	NO	NO	NO	NO
15.3	12290	15 BAY ROAD WAVERTON	Ground	E	39	33	38	32	39	33	38	32	-1.0	-1.2	-0.9	-1.1	51	45	NO	NO	NO	NO	NO
15.3	12290	15 BAY ROAD WAVERTON	Ground	W	41	35	40	34	41	35	40	34	-1.0	-0.9	-1.0	-0.9	53	47	NO	NO	NO	NO	NO
15.3	12290	15 BAY ROAD WAVERTON	Ground	SW	41	35	40	34	41	35	40	34	-0.9	-1.0	-1.0	-0.9	53	47	NO	NO	NO	NO	NO
15.3	12290	15 BAY ROAD WAVERTON	Ground	S	42	36	41	35	43	36	42	35	-0.9	-0.6	-0.9	-0.6	55	48	NO	NO	NO	NO	NO
15.3	12293	174-180 PACIFIC HIGHWAY NORTH SYDNEY	Ground	E	50	42	49	43	50	43	50	44	-0.5	0.9	-0.7	1.0	60	55	NO	NO	NO	NO	NO
15.3	12293	174-180 PACIFIC HIGHWAY NORTH SYDNEY	Ground	N	62	54	62	55	63	55	62	56	-0.4	1.1	-0.6	1.2	60	55	NO	NO	NO	NO	NO
15.3	12293	174-180 PACIFIC HIGHWAY NORTH SYDNEY	Ground	W	40	34	39	33	40	34	40	34	-0.8	-0.8	-0.8	-0.7	52	46	NO	NO	NO	NO	NO
15.3	12293	174-180 PACIFIC HIGHWAY NORTH SYDNEY	First	E	52	45	52	46	53	45	52	46	-0.5	1.0	-0.7	1.1	60	55	NO	NO	NO	NO	NO
15.3	12293	174-180 PACIFIC HIGHWAY NORTH SYDNEY	First	N	64	56	63	57	65	57	64	58	-0.4	1.1	-0.6	1.2	60	55	NO	NO	NO	NO	NO
15.3	12293	174-180 PACIFIC HIGHWAY NORTH SYDNEY	First	W	40	34	39	33	41	35	40	34	-0.8	-0.8	-0.8	-0.7	53	47	NO	NO	NO	NO	NO
15.3	12293	174-180 PACIFIC HIGHWAY NORTH SYDNEY	Second	E	54	46	54	47	55	47	54	48	-0.5	1.0	-0.6	1.2	60	55	NO	NO	NO	NO	NO
15.3	12293	174-180 PACIFIC HIGHWAY NORTH SYDNEY	Second	N	64	57	64	58	65	57	65	58	-0.4	1.2	-0.6	1.2	60	55	NO	NO	NO	NO	NO
15.3	12293	174-180 PACIFIC HIGHWAY NORTH SYDNEY	Second	W	41	35	40	34	41	35	41	35	-0.8	-0.8	-0.8	-0.7	53	47	NO	NO	NO	NO	NO
15.3	12293	174-180 PACIFIC HIGHWAY NORTH SYDNEY	Third	E	56	49	56	50	57	50	57	51	-0.4	0.9	-0.5	1.0	60	55	NO	NO	NO	NO	NO
15.3	12293	174-180 PACIFIC HIGHWAY NORTH SYDNEY	Third	N	65	57	64	58	66	58	65	59	-0.4	1.2	-0.6	1.2	60	55	NO	NO	NO	NO	NO
15.3	12293	174-180 PACIFIC HIGHWAY NORTH SYDNEY	Third	W	42	36	42	36	43	37	42	36	-0.8	-0.7	-0.8	-0.5	55	49	NO	NO	NO	NO	NO

NCA	Receiver ID	Address	Floor Level	Facade	Opening Year 2027				Design Year 2037				Increase (Do Smthng - Do Nothing)				NCG project road noise criteria		Do noise levels exceed the cumulative limit with project roads adding ≥2dB to the total noise levels?		Is the contribution from the road project Acute?		Consider further treatment?
					Do Nothing		Do Smthng		Do Nothing		Do Smthng		Opening Year 2027		Design Year 2037								
					Day	Night	Day	Night	Day	Night	Day	Night	Day	Night	Day	Night	Day	Night	Day	Night	$L_{Aeq,15hr}$ ≥ 65dB	$L_{Aeq,9hr}$ ≥ 60dB	
15.3	12293	174-180 PACIFIC HIGHWAY NORTH SYDNEY	Fourth	E	60	52	59	53	60	53	60	54	-0.3	0.9	-0.4	0.9	60	55	NO	NO	NO	NO	NO
15.3	12293	174-180 PACIFIC HIGHWAY NORTH SYDNEY	Fourth	N	65	57	65	58	66	58	65	59	-0.3	1.1	-0.5	1.1	60	55	NO	NO	NO	NO	NO
15.3	12293	174-180 PACIFIC HIGHWAY NORTH SYDNEY	Fourth	W	44	38	44	38	45	38	44	38	-0.7	-0.5	-0.8	-0.3	57	50	NO	NO	NO	NO	NO
15.3	12293	174-180 PACIFIC HIGHWAY NORTH SYDNEY	Fifth	E	64	56	64	57	65	57	64	58	-0.3	1.0	-0.5	1.0	60	55	NO	NO	NO	NO	NO
15.3	12293	174-180 PACIFIC HIGHWAY NORTH SYDNEY	Fifth	N	65	57	65	58	66	58	65	59	-0.4	1.1	-0.6	1.2	60	55	NO	NO	NO	NO	NO
15.3	12293	174-180 PACIFIC HIGHWAY NORTH SYDNEY	Fifth	W	47	41	47	41	48	41	47	41	-0.6	-0.2	-0.6	-0.2	60	53	NO	NO	NO	NO	NO
15.3	12294	172 PACIFIC HIGHWAY NORTH SYDNEY	Ground	W	40	34	39	33	40	34	39	34	-0.8	-0.9	-0.9	-0.7	52	46	NO	NO	NO	NO	NO
15.3	12294	172 PACIFIC HIGHWAY NORTH SYDNEY	Ground	S	51	44	50	44	51	44	51	45	-0.4	0.6	-0.5	0.8	60	55	NO	NO	NO	NO	NO
15.3	12294	172 PACIFIC HIGHWAY NORTH SYDNEY	Ground	E	47	40	46	40	47	41	47	41	-0.5	-0.1	-0.7	0.1	59	53	NO	NO	NO	NO	NO
15.3	12294	172 PACIFIC HIGHWAY NORTH SYDNEY	First	W	40	34	39	33	41	35	40	34	-0.9	-0.8	-0.8	-0.7	53	47	NO	NO	NO	NO	NO
15.3	12294	172 PACIFIC HIGHWAY NORTH SYDNEY	First	S	52	45	51	46	52	45	52	46	-0.4	0.8	-0.5	0.8	60	55	NO	NO	NO	NO	NO
15.3	12294	172 PACIFIC HIGHWAY NORTH SYDNEY	First	E	51	44	50	44	51	45	51	45	-0.5	0.2	-0.6	0.2	60	55	NO	NO	NO	NO	NO
15.3	12294	172 PACIFIC HIGHWAY NORTH SYDNEY	Second	W	41	35	40	34	41	35	40	34	-0.8	-0.9	-0.8	-0.8	53	47	NO	NO	NO	NO	NO
15.3	12294	172 PACIFIC HIGHWAY NORTH SYDNEY	Second	S	52	46	52	46	53	46	53	47	-0.3	0.7	-0.5	0.8	60	55	NO	NO	NO	NO	NO
15.3	12294	172 PACIFIC HIGHWAY NORTH SYDNEY	Second	E	57	50	57	51	58	51	57	51	-0.3	0.7	-0.4	0.7	60	55	NO	NO	NO	NO	NO
15.3	12294	172 PACIFIC HIGHWAY NORTH SYDNEY	Third	W	42	36	41	35	43	36	42	36	-0.7	-0.7	-0.8	-0.6	55	48	NO	NO	NO	NO	NO
15.3	12294	172 PACIFIC HIGHWAY NORTH SYDNEY	Third	S	53	46	53	47	54	47	53	48	-0.3	0.7	-0.5	0.8	60	55	NO	NO	NO	NO	NO
15.3	12294	172 PACIFIC HIGHWAY NORTH SYDNEY	Third	E	63	56	62	56	63	56	63	57	-0.2	0.7	-0.3	0.9	60	55	NO	NO	NO	NO	NO
15.3	12294	172 PACIFIC HIGHWAY NORTH SYDNEY	Fourth	W	44	38	43	37	45	38	44	38	-0.7	-0.5	-0.8	-0.4	57	50	NO	NO	NO	NO	NO
15.3	12294	172 PACIFIC HIGHWAY NORTH SYDNEY	Fourth	S	55	48	54	49	55	48	55	49	-0.2	0.8	-0.3	0.8	60	55	NO	NO	NO	NO	NO
15.3	12294	172 PACIFIC HIGHWAY NORTH SYDNEY	Fourth	E	65	58	65	59	66	59	65	60	-0.3	0.8	-0.5	0.9	60	55	NO	NO	NO	NO	NO
15.3	12294	172 PACIFIC HIGHWAY NORTH SYDNEY	Fifth	W	47	41	46	40	48	41	47	41	-0.6	-0.2	-0.6	-0.2	60	53	NO	NO	NO	NO	NO
15.3	12294	172 PACIFIC HIGHWAY NORTH SYDNEY	Fifth	S	57	50	57	51	57	50	57	51	-0.1	0.7	-0.3	0.8	60	55	NO	NO	NO	NO	NO
15.3	12294	172 PACIFIC HIGHWAY NORTH SYDNEY	Fifth	E	66	59	66	60	67	59	66	60	-0.4	0.9	-0.5	1.0	60	55	NO	NO	NO	NO	NO
15.3	12300	11 BAY ROAD WAVERTON	Ground	SW	39	33	38	32	39	33	38	32	-1.0	-1.3	-1.1	-1.2	51	45	NO	NO	NO	NO	NO
15.3	12300	11 BAY ROAD WAVERTON	Ground	S	41	35	40	34	42	35	41	35	-0.9	-0.7	-0.9	-0.6	54	47	NO	NO	NO	NO	NO
15.3	12300	11 BAY ROAD WAVERTON	Ground	E	42	35	41	35	42	36	42	35	-0.8	-0.6	-0.8	-0.5	54	48	NO	NO	NO	NO	NO
15.3	12300	11 BAY ROAD WAVERTON	Ground	N	41	35	40	34	42	35	41	35	-0.8	-0.8	-0.8	-0.8	54	47	NO	NO	NO	NO	NO
15.3	12300	11 BAY ROAD WAVERTON	Ground	W	39	33	38	32	39	33	38	32	-1.0	-1.2	-1.0	-1.2	51	45	NO	NO	NO	NO	NO
15.3	12300	11 BAY ROAD WAVERTON	First	SW	41	35	40	34	42	36	41	35	-0.9	-1.0	-1.0	-1.0	54	48	NO	NO	NO	NO	NO
15.3	12300	11 BAY ROAD WAVERTON	First	S	43	37	42	36	44	37	43	37	-0.8	-0.6	-0.9	-0.6	56	49	NO	NO	NO	NO	NO
15.3	12300	11 BAY ROAD WAVERTON	First	E	43	36	42	36	43	37	43	36	-0.8	-0.6	-0.8	-0.5	55	49	NO	NO	NO	NO	NO
15.3	12300	11 BAY ROAD WAVERTON	First	N	42	36	41	35	43	36	42	36	-0.9	-0.8	-0.9	-0.8	55	48	NO	NO	NO	NO	NO
15.3	12300	11 BAY ROAD WAVERTON	First	W	41	35	40	34	42	36	41	35	-1.0	-1.0	-1.0	-1.0	54	48	NO	NO	NO	NO	NO
15.3	12305	174-180 PACIFIC HIGHWAY NORTH SYDNEY	Ground	E	73	66	72	67	74	66	73	67	-0.6	1.0	-0.8	1.2	60	55	NO	NO	NO	NO	NO
15.3	12305	174-180 PACIFIC HIGHWAY NORTH SYDNEY	Ground	N	67	59	67	60	68	60	67	61	-0.4	1.1	-0.7	1.2	60	55	NO	NO	NO	NO	NO
15.3	12305	174-180 PACIFIC HIGHWAY NORTH SYDNEY	Ground	W	43	36	42	36	44	37	43	37	-0.7	-0.2	-0.7	-0.2	56	49	NO	NO	NO	NO	NO
15.3	12305	174-180 PACIFIC HIGHWAY NORTH SYDNEY	Ground	S	67	59	66	60	67	60	67	61	-0.5	1.0	-0.7	1.0	60	55	NO	NO	NO	NO	NO
15.3	12305	174-180 PACIFIC HIGHWAY NORTH SYDNEY	First	E	73	66	73	67	74	66	73	67	-0.5	1.0	-0.8	1.1	60	55	NO	NO	NO	NO	NO
15.3	12305	174-180 PACIFIC HIGHWAY NORTH SYDNEY	First	N	68	61	68	62	69	61	69	63	-0.4	1.1	-0.7	1.2	60	55	NO	NO	NO	NO	NO
15.3	12305	174-180 PACIFIC HIGHWAY NORTH SYDNEY	First	W	44	38	44	38	45	38	44	38	-0.6	-0.1	-0.7	0.0	57	50	NO	NO	NO	NO	NO
15.3	12305	174-180 PACIFIC HIGHWAY NORTH SYDNEY	First	S	67	60	67	61	68	61	67	62	-0.4	0.9	-0.7	1.0	60	55	NO	NO	NO	NO	NO
15.3	12305	174-180 PACIFIC HIGHWAY NORTH SYDNEY	Second	E	73	65	72	66	73	66	73	67	-0.5	1.0	-0.7	1.1	60	55	NO	NO	NO	NO	NO
15.3	12305	174-180 PACIFIC HIGHWAY NORTH SYDNEY	Second	N	69	61	68	62	70	62	69	63	-0.5	1.2	-0.7	1.2	60	55	NO	NO	NO	NO	NO
15.3	12305	174-180 PACIFIC HIGHWAY NORTH SYDNEY	Second	W	46	40	46	40	47	40	47	40	-0.5	0.0	-0.6	0.1	59	52	NO	NO	NO	NO	NO
15.3	12305	174-180 PACIFIC HIGHWAY NORTH SYDNEY	Second	S	67	60	67	61	68	61	67	62	-0.4	1.0	-0.6	1.0	60	55	NO	NO	NO	NO	NO
15.3	12305	174-180 PACIFIC HIGHWAY NORTH SYDNEY	Third	E	72	65	72	66	73	65	72	66	-0.5	1.0	-0.7	1.1	60	55	NO	NO	NO	NO	NO
15.3	12305	174-180 PACIFIC HIGHWAY NORTH SYDNEY	Third	N	69	61	68	62	69	62	69	63	-0.5	1.1	-0.6	1.2	60	55	NO	NO	NO	NO	NO
15.3	12305	174-180 PACIFIC HIGHWAY NORTH SYDNEY	Third	W	50	43	49	43	51	43	50	44	-0.5	0.3	-0.6	0.3	60	55	NO	NO	NO	NO	NO
15.3	12305	174-180 PACIFIC HIGHWAY NORTH SYDNEY	Third	S	67	60	66	61	68	60	67	61	-0.4	0.9	-0.6	1.0	60	55	NO	NO	NO	NO	NO
15.3	12376	5 MCHATTON STREET WAVERTON	Ground	E	43	37	42	36	44	37	43	37	-0.8	-0.6	-0.8	-0.6	56	49	NO	NO	NO	NO	NO
15.3	12376	5 MCHATTON STREET WAVERTON	Ground	N	44	37	43	36	44	38	43	37	-0.8	-0.7	-0.9	-0.7	56	50	NO	NO	NO	NO	NO
15.3	12376	5 MCHATTON STREET WAVERTON	Ground	W	39	33	38	32	39	33	38	32	-1.0	-1.2	-1.0	-1.1	51	45	NO	NO	NO	NO	NO
15.3	12376	5 MCHATTON STREET WAVERTON	Ground	S	39	33	38	32	39	33	38	32	-1.1	-1.2	-1.0	-1.2	51	45	NO	NO	NO	NO	NO
15.3	12376	5 MCHATTON STREET WAVERTON	Ground	W	39	33	38	32	39	33	38	32	-1.0	-1.2	-1.0	-1.2	51	45	NO	NO	NO	NO	NO
15.3	12376	5 MCHATTON STREET WAVERTON	Ground	S	41	35	40	34	42	36	40	34	-1.2	-1.4	-1.2	-1.3	54	48	NO	NO	NO	NO	NO
15.3	12376	5 MCHATTON STREET WAVERTON	Ground	E	43	36	42	35	43	37	42	36	-0.8	-0.8	-0.8	-0.7	55	49	NO	NO	NO	NO	NO
15.3	12376	5 MCHATTON STREET WAVERTON	First	E	44	38	43	37	45	38	44	37	-0.9	-0.6	-0.9	-0.6	57	50	NO	NO	NO	NO	NO
15.3	12376	5 MCHATTON STREET WAVERTON	First	N	45	38	44	37	45	39	44	38	-0.8	-0.5	-0.8	-0.6	57	51	NO	NO	NO	NO	NO
15.3	12376	5 MCHATTON STREET WAVERTON	First	W	41	35	40	34	42	35	41	35	-0.9	-1.0	-0.9	-0.9	54	47	NO	NO	NO	NO	NO
15.3	12376	5 MCHATTON STREET WAVERTON	First	S	41	35	40	34	42	36	41	35	-1.0	-1.0	-1.0	-1.0	54	48	NO	NO	NO	NO	NO
15.3	12376	5 MCHATTON STREET WAVERTON	First	W	41	35	40	34	42	35	41	35	-0.9	-0.9	-0.9	-0.9	54	47	NO	NO	NO	NO	NO

NCA	Receiver ID	Address	Floor Level	Facade	Opening Year 2027				Design Year 2037				Increase (Do Smthng - Do Nothing)				NCG project road noise criteria		Do noise levels exceed the cumulative limit with project roads adding ≥2dB to the total noise levels?		Is the contribution from the road project Acute?		Consider further treatment?
					Do Nothing		Do Smthng		Do Nothing		Do Smthng		Opening Year 2027		Design Year 2037								
					Day	Night	Day	Night	Day	Night	Day	Night	Day	Night	Day	Night	Day	Night	Day	Night	$L_{Aeq,15hr} \geq 65dB$	$L_{Aeq,9hr} \geq 60dB$	
15.3	12376	5 MCHATTON STREET WAVERTON	First	S	43	37	42	35	43	37	42	36	-1.1	-1.1	-1.1	-1.1	55	49	NO	NO	NO	NO	NO
15.3	12376	5 MCHATTON STREET WAVERTON	First	E	43	37	43	36	44	38	43	37	-0.9	-0.9	-0.9	-0.8	56	50	NO	NO	NO	NO	NO
16.3	8209	31 MCLAREN STREET NORTH SYDNEY	Ground	N	62	54	63	55	63	55	63	55	0.6	0.4	0.5	0.3	60	55	NO	NO	NO	NO	NO
16.3	8209	31 MCLAREN STREET NORTH SYDNEY	Ground	W	47	41	47	40	48	41	48	41	0.0	-0.4	0.0	-0.5	60	53	NO	NO	NO	NO	NO
16.3	8209	31 MCLAREN STREET NORTH SYDNEY	Ground	S	47	40	47	40	47	41	47	40	-0.3	-0.4	-0.2	-0.5	59	53	NO	NO	NO	NO	NO
16.3	8209	31 MCLAREN STREET NORTH SYDNEY	Ground	E	54	47	54	47	55	47	55	47	0.4	0.2	0.4	0.0	60	55	NO	NO	NO	NO	NO
16.3	8209	31 MCLAREN STREET NORTH SYDNEY	First	N	63	55	64	56	64	56	64	56	0.7	0.5	0.5	0.3	60	55	NO	NO	NO	NO	NO
16.3	8209	31 MCLAREN STREET NORTH SYDNEY	First	W	51	44	51	44	51	44	52	44	0.1	-0.3	0.1	-0.3	60	55	NO	NO	NO	NO	NO
16.3	8209	31 MCLAREN STREET NORTH SYDNEY	First	S	49	42	49	42	50	43	49	43	-0.2	-0.3	-0.2	-0.4	60	55	NO	NO	NO	NO	NO
16.3	8209	31 MCLAREN STREET NORTH SYDNEY	First	E	55	48	56	48	56	49	56	49	0.4	0.0	0.3	-0.1	60	55	NO	NO	NO	NO	NO
16.3	11735	80 BERRY STREET NORTH SYDNEY	Ground	SE	68	64	67	62	69	65	68	62	-1.4	-2.8	-1.2	-2.7	60	55	YES	YES	YES	YES	YES
16.3	11735	80 BERRY STREET NORTH SYDNEY	Ground	E	68	63	66	60	68	64	66	61	-1.9	-3.2	-1.7	-3.1	60	55	YES	YES	YES	YES	YES
16.3	11735	80 BERRY STREET NORTH SYDNEY	Ground	N	63	59	61	56	63	59	61	56	-2.0	-3.1	-1.8	-2.8	60	55	NO	NO	NO	NO	NO
16.3	11735	80 BERRY STREET NORTH SYDNEY	Ground	NW	63	58	62	57	63	59	63	58	-0.6	-1.0	-0.4	-0.8	60	55	NO	NO	NO	NO	NO
16.3	11735	80 BERRY STREET NORTH SYDNEY	Ground	W	61	56	61	56	61	56	61	56	0.3	0.0	0.5	0.4	60	55	NO	NO	NO	NO	NO
16.3	11735	80 BERRY STREET NORTH SYDNEY	Ground	NW	59	55	59	54	60	55	60	54	-0.4	-0.9	-0.2	-0.6	60	55	NO	NO	NO	NO	NO
16.3	11735	80 BERRY STREET NORTH SYDNEY	Ground	S	69	66	70	65	69	66	71	66	1.3	-0.6	1.7	-0.4	60	55	YES	YES	YES	YES	YES
16.3	11735	80 BERRY STREET NORTH SYDNEY	Ground	SE	70	66	70	65	70	67	71	66	0.4	-1.3	0.7	-1.1	60	55	YES	YES	YES	YES	YES
16.3	11735	80 BERRY STREET NORTH SYDNEY	Ground	E	69	65	68	62	69	65	68	63	-1.1	-2.4	-0.9	-2.4	60	55	YES	YES	YES	YES	YES
16.3	11735	80 BERRY STREET NORTH SYDNEY	First	SE	70	66	68	63	70	66	69	63	-1.6	-3.0	-1.6	-3.0	60	55	YES	YES	YES	YES	YES
16.3	11735	80 BERRY STREET NORTH SYDNEY	First	E	69	65	67	62	70	66	68	62	-2.2	-3.6	-2.0	-3.5	60	55	YES	YES	YES	YES	YES
16.3	11735	80 BERRY STREET NORTH SYDNEY	First	N	65	61	63	57	65	61	63	58	-2.1	-3.2	-1.9	-3.0	60	55	NO	NO	NO	NO	NO
16.3	11735	80 BERRY STREET NORTH SYDNEY	First	NW	64	60	64	59	65	60	64	59	-0.4	-0.8	-0.2	-0.5	60	55	NO	NO	NO	NO	NO
16.3	11735	80 BERRY STREET NORTH SYDNEY	First	W	63	58	63	58	63	58	64	59	0.4	0.0	0.5	0.4	60	55	NO	NO	NO	NO	NO
16.3	11735	80 BERRY STREET NORTH SYDNEY	First	NW	67	62	66	61	67	62	67	62	-0.4	-0.8	-0.2	-0.5	60	55	NO	NO	NO	NO	NO
16.3	11735	80 BERRY STREET NORTH SYDNEY	First	W	71	67	72	66	71	67	72	67	0.5	-0.1	0.8	0.3	60	55	NO	NO	YES	YES	YES
16.3	11735	80 BERRY STREET NORTH SYDNEY	First	S	72	68	73	68	72	69	73	68	1.3	-0.4	1.5	-0.2	60	55	YES	YES	YES	YES	YES
16.3	11735	80 BERRY STREET NORTH SYDNEY	First	SE	71	68	72	67	71	68	73	68	1.4	-0.5	1.7	-0.3	60	55	YES	YES	YES	YES	YES
16.3	11735	80 BERRY STREET NORTH SYDNEY	First	S	71	67	72	67	71	68	73	67	1.3	-0.5	1.6	-0.4	60	55	YES	YES	YES	YES	YES
16.3	11735	80 BERRY STREET NORTH SYDNEY	First	SE	71	68	71	66	72	68	72	67	0.1	-1.6	0.3	-1.4	60	55	YES	YES	YES	YES	YES
16.3	11735	80 BERRY STREET NORTH SYDNEY	First	E	70	66	69	63	71	67	69	64	-1.4	-2.8	-1.2	-2.6	60	55	YES	YES	YES	YES	YES
16.3	11735	80 BERRY STREET NORTH SYDNEY	Second	SE	71	67	69	64	71	68	70	65	-1.7	-3.1	-1.6	-3.0	60	55	YES	YES	YES	YES	YES
16.3	11735	80 BERRY STREET NORTH SYDNEY	Second	E	71	67	68	63	71	67	69	64	-2.2	-3.6	-2.0	-3.4	60	55	YES	YES	YES	YES	YES
16.3	11735	80 BERRY STREET NORTH SYDNEY	Second	N	66	62	64	59	66	62	64	59	-2.2	-3.3	-2.0	-3.1	60	55	NO	NO	NO	NO	NO
16.3	11735	80 BERRY STREET NORTH SYDNEY	Second	NW	65	60	65	60	65	61	65	60	-0.3	-0.8	-0.2	-0.4	60	55	NO	NO	NO	NO	NO
16.3	11735	80 BERRY STREET NORTH SYDNEY	Second	W	64	59	64	59	64	59	65	60	0.4	0.0	0.5	0.5	60	55	NO	NO	NO	NO	NO
16.3	11735	80 BERRY STREET NORTH SYDNEY	Second	NW	67	62	67	62	67	63	67	62	-0.3	-0.7	-0.1	-0.4	60	55	NO	NO	NO	NO	NO
16.3	11735	80 BERRY STREET NORTH SYDNEY	Second	W	71	67	72	66	71	67	72	67	0.6	-0.1	0.8	0.2	60	55	NO	NO	YES	YES	YES
16.3	11735	80 BERRY STREET NORTH SYDNEY	Second	S	72	68	73	68	72	69	74	69	1.3	-0.3	1.6	-0.1	60	55	YES	YES	YES	YES	YES
16.3	11735	80 BERRY STREET NORTH SYDNEY	Second	SE	71	68	73	67	71	68	73	68	1.3	-0.5	1.6	-0.3	60	55	YES	YES	YES	YES	YES
16.3	11735	80 BERRY STREET NORTH SYDNEY	Second	S	71	68	72	67	71	68	73	68	1.2	-0.6	1.4	-0.5	60	55	YES	YES	YES	YES	YES
16.3	11735	80 BERRY STREET NORTH SYDNEY	Second	SE	72	68	72	66	72	69	72	67	-0.2	-1.8	0.0	-1.6	60	55	YES	YES	YES	YES	YES
16.3	11735	80 BERRY STREET NORTH SYDNEY	Second	E	71	67	70	64	72	68	70	65	-1.5	-2.9	-1.3	-2.8	60	55	YES	YES	YES	YES	YES
16.3	11735	80 BERRY STREET NORTH SYDNEY	Third	SE	72	68	70	65	72	68	71	65	-1.8	-3.0	-1.6	-3.0	60	55	YES	YES	YES	YES	YES
16.3	11735	80 BERRY STREET NORTH SYDNEY	Third	E	71	67	69	64	72	68	70	64	-2.1	-3.5	-2.0	-3.4	60	55	YES	YES	YES	YES	YES
16.3	11735	80 BERRY STREET NORTH SYDNEY	Third	N	67	63	65	59	67	63	65	60	-2.1	-3.3	-2.0	-3.2	60	55	YES	YES	NO	NO	YES
16.3	11735	80 BERRY STREET NORTH SYDNEY	Third	NW	65	61	65	60	66	61	65	60	-0.4	-0.8	-0.2	-0.5	60	55	NO	NO	NO	NO	NO
16.3	11735	80 BERRY STREET NORTH SYDNEY	Third	W	64	59	64	59	64	59	65	60	0.4	0.0	0.5	0.4	60	55	NO	NO	NO	NO	NO
16.3	11735	80 BERRY STREET NORTH SYDNEY	Third	NW	67	62	67	62	67	63	67	62	-0.3	-0.7	-0.1	-0.5	60	55	NO	NO	NO	NO	NO
16.3	11735	80 BERRY STREET NORTH SYDNEY	Third	W	70	66	71	66	71	66	72	66	0.6	-0.2	0.8	0.1	60	55	YES	YES	YES	YES	YES
16.3	11735	80 BERRY STREET NORTH SYDNEY	Third	S	72	68	73	68	72	68	73	68	1.2	-0.3	1.5	-0.2	60	55	YES	YES	YES	YES	YES
16.3	11735	80 BERRY STREET NORTH SYDNEY	Third	SE	71	68	72	67	71	68	73	68	1.1	-0.6	1.5	-0.4	60	55	YES	YES	YES	YES	YES
16.3	11735	80 BERRY STREET NORTH SYDNEY	Third	S	71	68	72	67	71	68	73	67	1.0	-0.7	1.2	-0.6	60	55	YES	YES	YES	YES	YES
16.3	11735	80 BERRY STREET NORTH SYDNEY	Third	SE	72	69	72	67	73	69	72	67	-0.4	-1.9	-0.3	-1.8	60	55	YES	YES	YES	YES	YES
16.3	11735	80 BERRY STREET NORTH SYDNEY	Third	E	72	68	71	65	72	68	71	66	-1.5	-2.9	-1.4	-2.8	60	55	YES	YES	YES	YES	YES
16.3	11735	80 BERRY STREET NORTH SYDNEY	Fourth	SE	72	68	71	65	73	69	71	66	-1.8	-3.0	-1.6	-3.0	60	55	YES	YES	YES	YES	YES
16.3	11735	80 BERRY STREET NORTH SYDNEY	Fourth	E	72	68	70	65	72	68	70	65	-2.1	-3.3	-2.0	-3.2	60	55	YES	YES	YES	YES	YES
16.3	11735	80 BERRY STREET NORTH SYDNEY	Fourth	N	67	63	65	60	68	64	66	61	-2.2	-3.3	-2.0	-3.1	60	55	YES	YES	NO	NO	YES
16.3	11735	80 BERRY STREET NORTH SYDNEY	Fourth	NW	65	61	65	60	66	61	65	60	-0.4	-0.8	-0.2	-0.5	60	55	NO	NO	NO	NO	NO
16.3	11735	80 BERRY STREET NORTH SYDNEY	Fourth	W	64	59	64	59	64	59	65	60	0.4	0.0	0.6	0.5	60	55	NO	NO	NO	NO	NO
16.3	11735	80 BERRY STREET NORTH SYDNEY	Fourth	NW	67	62	66	61	67	62	67	62	-0.4	-0.8	-0.2	-0.5	60	55	NO	NO	NO	NO	NO
16.3	11735	80 BERRY STREET NORTH SYDNEY	Fourth	W	70	65	70	65	70	66	71	66	0.6	-0.2	0.9	0.1	60	55	YES	YES	YES	YES	YES

NCA	Receiver ID	Address	Floor Level	Facade	Opening Year 2027				Design Year 2037				Increase (Do Smthng - Do Nothing)				NCG project road noise criteria		Do noise levels exceed the cumulative limit with project roads adding ≥2dB to the total noise levels?		Is the contribution from the road project Acute?		Consider further treatment?
					Do Nothing		Do Smthng		Do Nothing		Do Smthng		Opening Year 2027		Design Year 2037								
					Day	Night	Day	Night	Day	Night	Day	Night	Day	Night	Day	Night	Day	Night	Day	Night	$L_{Aeq,15hr} \geq 65dB$	$L_{Aeq,9hr} \geq 60dB$	
16.3	11735	80 BERRY STREET NORTH SYDNEY	Fourth	S	71	67	72	67	71	68	73	68	1.2	-0.4	1.5	-0.2	60	55	YES	YES	YES	YES	YES
16.3	11735	80 BERRY STREET NORTH SYDNEY	Fourth	SE	71	67	72	67	71	68	72	67	1.1	-0.8	1.3	-0.6	60	55	YES	YES	YES	YES	YES
16.3	11735	80 BERRY STREET NORTH SYDNEY	Fourth	S	71	67	72	67	71	68	72	67	0.9	-0.8	1.1	-0.7	60	55	YES	YES	YES	YES	YES
16.3	11735	80 BERRY STREET NORTH SYDNEY	Fourth	SE	73	69	72	67	73	69	73	67	-0.6	-2.1	-0.4	-2.0	60	55	YES	YES	YES	YES	YES
16.3	11735	80 BERRY STREET NORTH SYDNEY	Fourth	E	73	69	71	66	73	69	71	66	-1.6	-2.8	-1.4	-2.8	60	55	YES	YES	YES	YES	YES
16.3	11735	80 BERRY STREET NORTH SYDNEY	Fifth	SE	73	69	71	66	73	69	71	66	-1.8	-3.0	-1.8	-3.0	60	55	YES	YES	YES	YES	YES
16.3	11735	80 BERRY STREET NORTH SYDNEY	Fifth	E	73	69	70	65	73	69	71	66	-2.1	-3.3	-2.1	-3.3	60	55	YES	YES	YES	YES	YES
16.3	11735	80 BERRY STREET NORTH SYDNEY	Fifth	N	68	64	66	61	68	64	66	61	-2.2	-3.3	-2.1	-3.1	60	55	YES	YES	NO	NO	YES
16.3	11735	80 BERRY STREET NORTH SYDNEY	Fifth	NW	65	61	65	60	66	61	65	60	-0.5	-1.0	-0.3	-0.6	60	55	NO	NO	NO	NO	NO
16.3	11735	80 BERRY STREET NORTH SYDNEY	Fifth	W	63	59	64	59	64	59	64	59	0.4	0.0	0.5	0.5	60	55	NO	NO	NO	NO	NO
16.3	11735	80 BERRY STREET NORTH SYDNEY	Fifth	NW	67	62	66	61	67	62	67	62	-0.4	-1.0	-0.3	-0.6	60	55	NO	NO	NO	NO	NO
16.3	11735	80 BERRY STREET NORTH SYDNEY	Fifth	W	69	65	70	65	69	65	70	65	0.7	-0.3	0.8	0.1	60	55	YES	YES	YES	YES	YES
16.3	11735	80 BERRY STREET NORTH SYDNEY	Fifth	S	71	67	72	67	71	67	72	67	1.1	-0.5	1.3	-0.3	60	55	YES	YES	YES	YES	YES
16.3	11735	80 BERRY STREET NORTH SYDNEY	Fifth	SE	71	67	72	66	71	67	72	67	0.9	-0.8	1.1	-0.7	60	55	YES	YES	YES	YES	YES
16.3	11735	80 BERRY STREET NORTH SYDNEY	Fifth	S	71	67	72	66	71	68	72	67	0.7	-1.0	0.8	-0.9	60	55	YES	YES	YES	YES	YES
16.3	11735	80 BERRY STREET NORTH SYDNEY	Fifth	SE	73	69	72	67	73	70	73	67	-0.8	-2.2	-0.7	-2.1	60	55	YES	YES	YES	YES	YES
16.3	11735	80 BERRY STREET NORTH SYDNEY	Fifth	E	73	69	71	66	73	69	72	67	-1.7	-2.9	-1.5	-2.8	60	55	YES	YES	YES	YES	YES
16.3	11735	80 BERRY STREET NORTH SYDNEY	Sixth	SE	73	69	71	66	74	70	72	67	-1.8	-3.0	-1.8	-3.0	60	55	YES	YES	YES	YES	YES
16.3	11735	80 BERRY STREET NORTH SYDNEY	Sixth	E	73	69	71	66	73	69	71	66	-2.1	-3.3	-2.1	-3.2	60	55	YES	YES	YES	YES	YES
16.3	11735	80 BERRY STREET NORTH SYDNEY	Sixth	N	69	64	66	61	69	65	67	62	-2.2	-3.2	-2.1	-3.1	60	55	YES	YES	YES	YES	YES
16.3	11735	80 BERRY STREET NORTH SYDNEY	Sixth	NW	66	61	65	60	66	61	66	61	-0.6	-1.1	-0.5	-0.9	60	55	YES	YES	NO	NO	YES
16.3	11735	80 BERRY STREET NORTH SYDNEY	Sixth	W	63	59	64	59	64	59	64	59	0.3	-0.1	0.5	0.4	60	55	NO	NO	NO	NO	NO
16.3	11735	80 BERRY STREET NORTH SYDNEY	Sixth	NW	67	62	66	61	67	62	67	61	-0.6	-1.1	-0.4	-0.8	60	55	YES	YES	NO	NO	YES
16.3	11735	80 BERRY STREET NORTH SYDNEY	Sixth	W	69	64	69	64	69	65	70	65	0.6	-0.3	0.8	0.0	60	55	YES	YES	YES	YES	YES
16.3	11735	80 BERRY STREET NORTH SYDNEY	Sixth	S	70	67	71	66	71	67	72	67	1.0	-0.6	1.2	-0.3	60	55	YES	YES	YES	YES	YES
16.3	11735	80 BERRY STREET NORTH SYDNEY	Sixth	SE	70	67	71	66	71	67	72	66	0.7	-1.0	0.9	-0.9	60	55	YES	YES	YES	YES	YES
16.3	11735	80 BERRY STREET NORTH SYDNEY	Sixth	S	71	67	71	66	71	67	72	67	0.5	-1.1	0.7	-0.9	60	55	YES	YES	YES	YES	YES
16.3	11735	80 BERRY STREET NORTH SYDNEY	Sixth	SE	73	69	72	67	74	70	73	68	-1.0	-2.3	-0.9	-2.2	60	55	YES	YES	YES	YES	YES
16.3	11735	80 BERRY STREET NORTH SYDNEY	Sixth	E	73	69	72	66	74	70	72	67	-1.8	-2.9	-1.6	-2.9	60	55	YES	YES	YES	YES	YES
16.3	11735	80 BERRY STREET NORTH SYDNEY	Seventh	SE	73	69	72	66	74	70	72	67	-1.9	-3.1	-1.8	-3.1	60	55	YES	YES	YES	YES	YES
16.3	11735	80 BERRY STREET NORTH SYDNEY	Seventh	E	74	70	72	66	74	70	72	67	-2.2	-3.3	-2.1	-3.3	60	55	YES	YES	YES	YES	YES
16.3	11735	80 BERRY STREET NORTH SYDNEY	Seventh	N	70	65	67	62	70	66	68	63	-2.2	-3.1	-2.1	-3.1	60	55	YES	YES	YES	YES	YES
16.3	11735	80 BERRY STREET NORTH SYDNEY	Seventh	NW	67	62	66	61	67	62	66	61	-0.8	-1.4	-0.7	-1.2	60	55	YES	YES	NO	NO	YES
16.3	11735	80 BERRY STREET NORTH SYDNEY	Seventh	W	64	59	64	59	64	59	64	59	0.0	-0.4	0.2	0.0	60	55	NO	NO	NO	NO	NO
16.3	11735	80 BERRY STREET NORTH SYDNEY	Seventh	NW	67	62	66	61	67	63	67	61	-0.9	-1.4	-0.7	-1.1	60	55	YES	YES	NO	NO	YES
16.3	11735	80 BERRY STREET NORTH SYDNEY	Seventh	W	68	64	69	63	68	64	69	64	0.7	-0.4	0.9	0.0	60	55	YES	YES	YES	YES	YES
16.3	11735	80 BERRY STREET NORTH SYDNEY	Seventh	S	70	66	71	66	70	67	71	66	0.9	-0.7	1.0	-0.4	60	55	YES	YES	YES	YES	YES
16.3	11735	80 BERRY STREET NORTH SYDNEY	Seventh	SE	70	67	71	65	71	67	71	66	0.5	-1.1	0.7	-0.9	60	55	YES	YES	YES	YES	YES
16.3	11735	80 BERRY STREET NORTH SYDNEY	Seventh	S	71	67	71	66	71	67	71	66	0.3	-1.2	0.5	-1.1	60	55	YES	YES	YES	YES	YES
16.3	11735	80 BERRY STREET NORTH SYDNEY	Seventh	SE	73	69	72	67	74	70	73	68	-1.1	-2.4	-1.1	-2.4	60	55	YES	YES	YES	YES	YES
16.3	11735	80 BERRY STREET NORTH SYDNEY	Seventh	E	74	70	72	67	74	70	72	67	-1.8	-3.0	-1.7	-3.0	60	55	YES	YES	YES	YES	YES
16.3	11735	80 BERRY STREET NORTH SYDNEY	Eighth	SE	74	70	72	67	74	70	72	67	-1.9	-3.1	-1.9	-3.1	60	55	YES	YES	YES	YES	YES
16.3	11735	80 BERRY STREET NORTH SYDNEY	Eighth	E	74	70	72	67	75	70	72	67	-2.2	-3.2	-2.1	-3.2	60	55	YES	YES	YES	YES	YES
16.3	11735	80 BERRY STREET NORTH SYDNEY	Eighth	N	70	66	68	63	71	67	69	64	-2.2	-3.1	-2.2	-3.1	60	55	YES	YES	YES	YES	YES
16.3	11735	80 BERRY STREET NORTH SYDNEY	Eighth	NW	67	63	66	61	68	63	67	62	-1.1	-1.7	-1.0	-1.5	60	55	YES	YES	NO	NO	YES
16.3	11735	80 BERRY STREET NORTH SYDNEY	Eighth	W	64	59	64	58	64	59	64	59	-0.2	-0.6	0.0	-0.2	60	55	NO	NO	NO	NO	NO
16.3	11735	80 BERRY STREET NORTH SYDNEY	Eighth	NW	67	63	66	61	68	63	67	62	-1.0	-1.6	-0.9	-1.4	60	55	YES	YES	NO	NO	YES
16.3	11735	80 BERRY STREET NORTH SYDNEY	Eighth	W	67	63	68	63	68	63	69	63	0.6	-0.4	0.8	0.0	60	55	YES	YES	YES	YES	YES
16.3	11735	80 BERRY STREET NORTH SYDNEY	Eighth	S	70	66	70	65	70	66	71	66	0.7	-0.7	0.9	-0.6	60	55	YES	YES	YES	YES	YES
16.3	11735	80 BERRY STREET NORTH SYDNEY	Eighth	SE	70	66	70	65	70	67	71	66	0.3	-1.3	0.4	-1.2	60	55	YES	YES	YES	YES	YES
16.3	11735	80 BERRY STREET NORTH SYDNEY	Eighth	S	71	67	71	65	71	67	71	66	0.1	-1.5	0.2	-1.4	60	55	YES	YES	YES	YES	YES
16.3	11735	80 BERRY STREET NORTH SYDNEY	Eighth	SE	74	70	72	67	74	70	73	67	-1.4	-2.6	-1.2	-2.6	60	55	YES	YES	YES	YES	YES
16.3	11735	80 BERRY STREET NORTH SYDNEY	Eighth	E	74	70	72	67	74	70	73	67	-1.8	-3.0	-1.8	-3.0	60	55	YES	YES	YES	YES	YES
16.3	11735	80 BERRY STREET NORTH SYDNEY	Ninth	SE	74	70	72	67	74	70	72	67	-2.0	-3.0	-1.9	-3.0	60	55	YES	YES	YES	YES	YES
16.3	11735	80 BERRY STREET NORTH SYDNEY	Ninth	E	75	70	72	67	75	71	73	68	-2.1	-3.1	-2.1	-3.1	60	55	YES	YES	YES	YES	YES
16.3	11735	80 BERRY STREET NORTH SYDNEY	Ninth	N	71	67	69	64	71	67	69	64	-2.1	-3.1	-2.0	-3.1	60	55	YES	YES	YES	YES	YES
16.3	11735	80 BERRY STREET NORTH SYDNEY	Ninth	NW	68	64	67	62	69	64	67	62	-1.4	-2.0	-1.2	-1.9	60	55	YES	YES	YES	YES	YES
16.3	11735	80 BERRY STREET NORTH SYDNEY	Ninth	W	64	59	63	58	64	59	64	59	-0.4	-0.8	-0.2	-0.5	60	55	NO	NO	NO	NO	NO
16.3	11735	80 BERRY STREET NORTH SYDNEY	Ninth	NW	68	63	66	61	68	63	67	62	-1.3	-1.8	-1.1	-1.7	60	55	YES	YES	NO	NO	YES
16.3	11735	80 BERRY STREET NORTH SYDNEY	Ninth	W	67	63	68	62	67	63	68	63	0.6	-0.4	0.8	0.0	60	55	YES	YES	NO	NO	YES
16.3	11735	80 BERRY STREET NORTH SYDNEY	Ninth	S	69	66	70	65	70	66	70	65	0.7	-0.9	0.8	-0.7	60	55	YES	YES	YES	YES	YES
16.3	11735	80 BERRY STREET NORTH SYDNEY	Ninth	SE	70	66	70	65	70	67	71	65	0.1	-1.5	0.2	-1.3	60	55	YES	YES	YES	YES	YES

NCA	Receiver ID	Address	Floor Level	Facade	Opening Year 2027				Design Year 2037				Increase (Do Smthng - Do Nothing)				NCG project road noise criteria		Do noise levels exceed the cumulative limit with project roads adding ≥2dB to the total noise levels?		Is the contribution from the road project Acute?		Consider further treatment?
					Do Nothing		Do Smthng		Do Nothing		Do Smthng		Opening Year 2027		Design Year 2037								
					Day	Night	Day	Night	Day	Night	Day	Night	Day	Night	Day	Night	Day	Night	Day	Night	$L_{Aeq,15hr} \geq 65dB$	$L_{Aeq,9hr} \geq 60dB$	
16.3	11735	80 BERRY STREET NORTH SYDNEY	Ninth	S	71	67	70	65	71	67	71	66	-0.2	-1.6	0.0	-1.5	60	55	YES	YES	YES	YES	YES
16.3	11735	80 BERRY STREET NORTH SYDNEY	Ninth	SE	74	70	72	67	74	70	73	67	-1.4	-2.7	-1.4	-2.6	60	55	YES	YES	YES	YES	YES
16.3	11735	80 BERRY STREET NORTH SYDNEY	Ninth	E	74	70	72	67	75	71	73	68	-2.0	-3.0	-1.8	-3.0	60	55	YES	YES	YES	YES	YES
16.3	11735	80 BERRY STREET NORTH SYDNEY	Tenth	SE	74	70	72	67	75	71	73	67	-2.0	-3.1	-2.0	-3.1	60	55	YES	YES	YES	YES	YES
16.3	11735	80 BERRY STREET NORTH SYDNEY	Tenth	E	75	71	73	68	75	71	73	68	-2.1	-3.2	-2.1	-3.2	60	55	YES	YES	YES	YES	YES
16.3	11735	80 BERRY STREET NORTH SYDNEY	Tenth	N	72	68	70	65	72	68	70	65	-2.0	-3.1	-2.0	-3.0	60	55	YES	YES	YES	YES	YES
16.3	11735	80 BERRY STREET NORTH SYDNEY	Tenth	NW	69	65	67	62	69	65	68	63	-1.5	-2.3	-1.4	-2.1	60	55	YES	YES	YES	YES	YES
16.3	11735	80 BERRY STREET NORTH SYDNEY	Tenth	W	64	59	63	58	64	59	64	59	-0.7	-1.1	-0.5	-0.7	60	55	NO	NO	NO	NO	NO
16.3	11735	80 BERRY STREET NORTH SYDNEY	Tenth	NW	68	63	67	61	68	64	67	62	-1.4	-2.0	-1.3	-1.9	60	55	YES	YES	YES	YES	YES
16.3	11735	80 BERRY STREET NORTH SYDNEY	Tenth	W	67	62	67	62	67	62	68	62	0.6	-0.4	0.8	0.0	60	55	YES	YES	NO	NO	YES
16.3	11735	80 BERRY STREET NORTH SYDNEY	Tenth	S	69	65	70	64	69	66	70	65	0.5	-0.9	0.7	-0.8	60	55	YES	YES	YES	YES	YES
16.3	11735	80 BERRY STREET NORTH SYDNEY	Tenth	SE	70	66	70	65	70	67	70	65	-0.2	-1.6	0.0	-1.5	60	55	YES	YES	YES	YES	YES
16.3	11735	80 BERRY STREET NORTH SYDNEY	Tenth	S	71	67	70	65	71	67	71	66	-0.4	-1.8	-0.2	-1.7	60	55	YES	YES	YES	YES	YES
16.3	11735	80 BERRY STREET NORTH SYDNEY	Tenth	SE	74	70	72	67	74	70	73	67	-1.5	-2.7	-1.4	-2.7	60	55	YES	YES	YES	YES	YES
16.3	11735	80 BERRY STREET NORTH SYDNEY	Tenth	E	75	71	73	68	75	71	73	68	-1.9	-3.0	-1.9	-3.0	60	55	YES	YES	YES	YES	YES
16.3	11735	80 BERRY STREET NORTH SYDNEY	Eleventh	SE	74	70	72	67	75	71	73	68	-2.1	-3.1	-1.9	-3.1	60	55	YES	YES	YES	YES	YES
16.3	11735	80 BERRY STREET NORTH SYDNEY	Eleventh	E	75	71	73	68	76	72	73	68	-2.2	-3.2	-2.1	-3.2	60	55	YES	YES	YES	YES	YES
16.3	11735	80 BERRY STREET NORTH SYDNEY	Eleventh	N	72	68	70	65	73	69	71	65	-2.0	-3.1	-2.0	-3.1	60	55	YES	YES	YES	YES	YES
16.3	11735	80 BERRY STREET NORTH SYDNEY	Eleventh	NW	70	65	68	63	70	65	68	63	-1.7	-2.4	-1.5	-2.3	60	55	YES	YES	YES	YES	YES
16.3	11735	80 BERRY STREET NORTH SYDNEY	Eleventh	W	64	59	63	58	64	60	64	59	-0.8	-1.3	-0.6	-1.0	60	55	NO	NO	NO	NO	NO
16.3	11735	80 BERRY STREET NORTH SYDNEY	Eleventh	NW	68	64	67	62	69	64	67	62	-1.5	-2.2	-1.5	-2.2	60	55	YES	YES	YES	YES	YES
16.3	11735	80 BERRY STREET NORTH SYDNEY	Eleventh	W	66	62	67	61	66	62	67	62	0.5	-0.4	0.8	0.0	60	55	YES	YES	NO	NO	YES
16.3	11735	80 BERRY STREET NORTH SYDNEY	Eleventh	S	69	65	69	64	69	66	70	65	0.3	-1.1	0.4	-1.0	60	55	YES	YES	YES	YES	YES
16.3	11735	80 BERRY STREET NORTH SYDNEY	Eleventh	SE	70	66	70	64	70	67	70	65	-0.4	-1.8	-0.3	-1.7	60	55	YES	YES	YES	YES	YES
16.3	11735	80 BERRY STREET NORTH SYDNEY	Eleventh	S	71	67	70	65	71	67	71	65	-0.6	-2.0	-0.5	-1.9	60	55	YES	YES	YES	YES	YES
16.3	11735	80 BERRY STREET NORTH SYDNEY	Eleventh	SE	74	70	72	67	74	70	73	67	-1.6	-2.8	-1.5	-2.8	60	55	YES	YES	YES	YES	YES
16.3	11735	80 BERRY STREET NORTH SYDNEY	Eleventh	E	75	71	73	68	75	71	73	68	-2.0	-3.0	-2.0	-3.0	60	55	YES	YES	YES	YES	YES
16.3	11735	80 BERRY STREET NORTH SYDNEY	Twelfth	SE	74	70	72	67	75	71	73	68	-2.1	-3.1	-2.0	-3.1	60	55	YES	YES	YES	YES	YES
16.3	11735	80 BERRY STREET NORTH SYDNEY	Twelfth	E	75	71	73	68	76	72	74	68	-2.2	-3.2	-2.1	-3.2	60	55	YES	YES	YES	YES	YES
16.3	11735	80 BERRY STREET NORTH SYDNEY	Twelfth	N	73	69	71	65	73	69	71	66	-2.0	-3.1	-2.0	-3.1	60	55	YES	YES	YES	YES	YES
16.3	11735	80 BERRY STREET NORTH SYDNEY	Twelfth	NW	70	66	68	63	70	66	69	63	-1.7	-2.5	-1.6	-2.5	60	55	YES	YES	YES	YES	YES
16.3	11735	80 BERRY STREET NORTH SYDNEY	Twelfth	W	64	59	63	58	64	60	63	58	-0.9	-1.4	-0.7	-1.2	60	55	NO	NO	NO	NO	NO
16.3	11735	80 BERRY STREET NORTH SYDNEY	Twelfth	NW	69	64	67	62	69	65	67	62	-1.7	-2.4	-1.6	-2.3	60	55	YES	YES	YES	YES	YES
16.3	11735	80 BERRY STREET NORTH SYDNEY	Twelfth	W	66	61	66	61	66	62	67	62	0.5	-0.4	0.7	0.0	60	55	YES	YES	NO	NO	YES
16.3	11735	80 BERRY STREET NORTH SYDNEY	Twelfth	S	69	65	69	64	69	65	70	64	0.1	-1.2	0.3	-1.1	60	55	YES	YES	YES	YES	YES
16.3	11735	80 BERRY STREET NORTH SYDNEY	Twelfth	SE	70	66	69	64	70	67	70	65	-0.6	-1.9	-0.5	-1.8	60	55	YES	YES	YES	YES	YES
16.3	11735	80 BERRY STREET NORTH SYDNEY	Twelfth	S	71	67	70	65	71	67	70	65	-0.8	-2.0	-0.7	-1.9	60	55	YES	YES	YES	YES	YES
16.3	11735	80 BERRY STREET NORTH SYDNEY	Twelfth	SE	74	70	72	67	74	70	72	67	-1.7	-2.8	-1.6	-2.8	60	55	YES	YES	YES	YES	YES
16.3	11735	80 BERRY STREET NORTH SYDNEY	Twelfth	E	75	71	73	68	75	71	73	68	-2.0	-3.0	-2.0	-3.1	60	55	YES	YES	YES	YES	YES
16.3	11735	80 BERRY STREET NORTH SYDNEY	Thirteenth	SE	74	70	72	67	75	71	73	68	-2.1	-3.1	-2.0	-3.1	60	55	YES	YES	YES	YES	YES
16.3	11735	80 BERRY STREET NORTH SYDNEY	Thirteenth	E	75	71	73	68	76	72	74	68	-2.1	-3.2	-2.1	-3.2	60	55	YES	YES	YES	YES	YES
16.3	11735	80 BERRY STREET NORTH SYDNEY	Thirteenth	N	73	69	71	66	73	69	71	66	-2.1	-3.2	-2.0	-3.2	60	55	YES	YES	YES	YES	YES
16.3	11735	80 BERRY STREET NORTH SYDNEY	Thirteenth	NW	70	66	68	63	71	66	69	64	-1.8	-2.6	-1.7	-2.5	60	55	YES	YES	YES	YES	YES
16.3	11735	80 BERRY STREET NORTH SYDNEY	Thirteenth	W	64	59	63	58	64	59	63	58	-0.9	-1.5	-0.7	-1.2	60	55	NO	NO	NO	NO	NO
16.3	11735	80 BERRY STREET NORTH SYDNEY	Thirteenth	NW	69	64	67	62	69	65	67	62	-1.8	-2.5	-1.7	-2.4	60	55	YES	YES	YES	YES	YES
16.3	11735	80 BERRY STREET NORTH SYDNEY	Thirteenth	W	65	61	66	61	66	61	66	61	0.5	-0.4	0.7	0.0	60	55	YES	YES	NO	NO	YES
16.3	11735	80 BERRY STREET NORTH SYDNEY	Thirteenth	S	69	65	69	64	69	65	69	64	-0.1	-1.3	0.0	-1.2	60	55	YES	YES	YES	YES	YES
16.3	11735	80 BERRY STREET NORTH SYDNEY	Thirteenth	SE	70	66	69	64	70	67	70	65	-0.8	-2.1	-0.6	-2.0	60	55	YES	YES	YES	YES	YES
16.3	11735	80 BERRY STREET NORTH SYDNEY	Thirteenth	S	71	67	70	65	71	67	70	65	-1.0	-2.2	-0.8	-2.1	60	55	YES	YES	YES	YES	YES
16.3	11735	80 BERRY STREET NORTH SYDNEY	Thirteenth	SE	74	70	72	67	74	70	72	67	-1.7	-2.9	-1.6	-2.9	60	55	YES	YES	YES	YES	YES
16.3	11735	80 BERRY STREET NORTH SYDNEY	Thirteenth	E	75	71	73	68	75	71	73	68	-2.0	-3.0	-2.0	-3.1	60	55	YES	YES	YES	YES	YES
16.3	11735	80 BERRY STREET NORTH SYDNEY	Fourteenth	SE	74	70	72	67	75	71	73	68	-2.0	-3.2	-2.0	-3.2	60	55	YES	YES	YES	YES	YES
16.3	11735	80 BERRY STREET NORTH SYDNEY	Fourteenth	E	75	71	73	68	76	72	74	68	-2.2	-3.1	-2.0	-3.1	60	55	YES	YES	YES	YES	YES
16.3	11735	80 BERRY STREET NORTH SYDNEY	Fourteenth	N	73	69	71	66	73	69	71	66	-2.1	-3.2	-2.0	-3.2	60	55	YES	YES	YES	YES	YES
16.3	11735	80 BERRY STREET NORTH SYDNEY	Fourteenth	NW	70	66	69	63	71	67	69	64	-1.8	-2.7	-1.8	-2.7	60	55	YES	YES	YES	YES	YES
16.3	11735	80 BERRY STREET NORTH SYDNEY	Fourteenth	W	64	59	63	58	64	59	63	58	-1.0	-1.5	-0.8	-1.3	60	55	NO	NO	NO	NO	NO
16.3	11735	80 BERRY STREET NORTH SYDNEY	Fourteenth	NW	69	65	67	62	69	65	68	62	-1.8	-2.6	-1.7	-2.6	60	55	YES	YES	YES	YES	YES
16.3	11735	80 BERRY STREET NORTH SYDNEY	Fourteenth	W	65	61	66	60	65	61	66	61	0.5	-0.4	0.8	-0.1	60	55	YES	YES	NO	NO	YES
16.3	11735	80 BERRY STREET NORTH SYDNEY	Fourteenth	S	69	65	69	63	69	65	69	64	-0.3	-1.5	-0.1	-1.4	60	55	YES	YES	YES	YES	YES
16.3	11735	80 BERRY STREET NORTH SYDNEY	Fourteenth	SE	70	66	69	64	70	67	70	64	-1.0	-2.2	-0.8	-2.1	60	55	YES	YES	YES	YES	YES
16.3	11735	80 BERRY STREET NORTH SYDNEY	Fourteenth	S	71	67	70	65	71	67	70	65	-1.2	-2.3	-1.0	-2.3	60	55	YES	YES	YES	YES	YES
16.3	11735	80 BERRY STREET NORTH SYDNEY	Fourteenth	SE	74	70	72	67	74	70	72	67	-1.7	-2.9	-1.7	-2.9	60	55	YES	YES	YES	YES	YES

NCA	Receiver ID	Address	Floor Level	Facade	Opening Year 2027				Design Year 2037				Increase (Do Smthng - Do Nothing)				NCG project road noise criteria		Do noise levels exceed the cumulative limit with project roads adding ≥2dB to the total noise levels?		Is the contribution from the road project Acute?		Consider further treatment?
					Do Nothing		Do Smthng		Do Nothing		Do Smthng		Opening Year 2027		Design Year 2037								
					Day	Night	Day	Night	Day	Night	Day	Night	Day	Night	Day	Night	Day	Night	Day	Night	$L_{Aeq,15hr}$ ≥ 65dB	$L_{Aeq,9hr}$ ≥ 60dB	
16.3	11735	80 BERRY STREET NORTH SYDNEY	Fourteenth	E	75	71	73	68	75	71	73	68	-2.1	-3.1	-2.0	-3.1	60	55	YES	YES	YES	YES	YES
16.3	11735	80 BERRY STREET NORTH SYDNEY	Fifteenth	SE	74	70	72	67	75	71	73	68	-2.1	-3.1	-2.0	-3.1	60	55	YES	YES	YES	YES	YES
16.3	11735	80 BERRY STREET NORTH SYDNEY	Fifteenth	E	75	71	73	68	76	72	74	68	-2.1	-3.1	-2.1	-3.1	60	55	YES	YES	YES	YES	YES
16.3	11735	80 BERRY STREET NORTH SYDNEY	Fifteenth	N	73	69	71	66	73	69	71	66	-2.1	-3.1	-2.0	-3.1	60	55	YES	YES	YES	YES	YES
16.3	11735	80 BERRY STREET NORTH SYDNEY	Fifteenth	NW	71	66	69	64	71	67	69	64	-1.8	-2.8	-1.8	-2.7	60	55	YES	YES	YES	YES	YES
16.3	11735	80 BERRY STREET NORTH SYDNEY	Fifteenth	W	64	59	63	57	64	59	63	58	-1.0	-1.6	-0.8	-1.3	60	55	NO	NO	NO	NO	NO
16.3	11735	80 BERRY STREET NORTH SYDNEY	Fifteenth	NW	69	65	67	62	69	65	68	62	-1.9	-2.7	-1.7	-2.6	60	55	YES	YES	YES	YES	YES
16.3	11735	80 BERRY STREET NORTH SYDNEY	Fifteenth	W	65	60	65	60	65	61	66	60	0.5	-0.5	0.7	-0.1	60	55	YES	YES	NO	NO	YES
16.3	11735	80 BERRY STREET NORTH SYDNEY	Fifteenth	S	69	65	69	63	69	65	69	64	-0.5	-1.7	-0.4	-1.6	60	55	YES	YES	YES	YES	YES
16.3	11735	80 BERRY STREET NORTH SYDNEY	Fifteenth	SE	70	66	69	64	71	67	70	64	-1.1	-2.3	-1.0	-2.3	60	55	YES	YES	YES	YES	YES
16.3	11735	80 BERRY STREET NORTH SYDNEY	Fifteenth	S	71	67	70	65	71	67	70	65	-1.3	-2.4	-1.2	-2.4	60	55	YES	YES	YES	YES	YES
16.3	11735	80 BERRY STREET NORTH SYDNEY	Fifteenth	SE	74	69	72	67	74	70	72	67	-1.8	-2.9	-1.7	-2.9	60	55	YES	YES	YES	YES	YES
16.3	11735	80 BERRY STREET NORTH SYDNEY	Fifteenth	E	75	71	73	68	75	71	73	68	-2.1	-3.0	-2.0	-3.0	60	55	YES	YES	YES	YES	YES
16.3	11735	80 BERRY STREET NORTH SYDNEY	Sixteenth	SE	74	70	72	67	75	71	73	67	-2.0	-3.1	-2.0	-3.1	60	55	YES	YES	YES	YES	YES
16.3	11735	80 BERRY STREET NORTH SYDNEY	Sixteenth	E	75	71	73	68	76	71	74	68	-2.1	-3.1	-2.0	-3.1	60	55	YES	YES	YES	YES	YES
16.3	11735	80 BERRY STREET NORTH SYDNEY	Sixteenth	N	73	69	71	66	73	69	71	66	-2.1	-3.1	-2.0	-3.1	60	55	YES	YES	YES	YES	YES
16.3	11735	80 BERRY STREET NORTH SYDNEY	Sixteenth	NW	71	66	69	64	71	67	69	64	-1.9	-2.8	-1.8	-2.8	60	55	YES	YES	YES	YES	YES
16.3	11735	80 BERRY STREET NORTH SYDNEY	Sixteenth	W	63	59	62	57	64	59	63	58	-1.0	-1.6	-0.9	-1.4	60	55	NO	NO	NO	NO	NO
16.3	11735	80 BERRY STREET NORTH SYDNEY	Sixteenth	NW	69	65	67	62	69	65	68	62	-1.9	-2.7	-1.8	-2.6	60	55	YES	YES	YES	YES	YES
16.3	11735	80 BERRY STREET NORTH SYDNEY	Sixteenth	W	64	60	65	60	65	60	65	60	0.5	-0.5	0.7	-0.1	60	55	YES	YES	NO	NO	YES
16.3	11735	80 BERRY STREET NORTH SYDNEY	Sixteenth	S	69	65	68	63	69	66	69	64	-0.7	-1.9	-0.5	-1.8	60	55	YES	YES	YES	YES	YES
16.3	11735	80 BERRY STREET NORTH SYDNEY	Sixteenth	SE	70	66	69	64	71	67	70	64	-1.2	-2.4	-1.2	-2.3	60	55	YES	YES	YES	YES	YES
16.3	11735	80 BERRY STREET NORTH SYDNEY	Sixteenth	S	71	67	70	64	71	67	70	65	-1.4	-2.5	-1.3	-2.5	60	55	YES	YES	YES	YES	YES
16.3	11735	80 BERRY STREET NORTH SYDNEY	Sixteenth	SE	73	69	72	66	74	70	72	67	-1.8	-2.9	-1.7	-2.8	60	55	YES	YES	YES	YES	YES
16.3	11735	80 BERRY STREET NORTH SYDNEY	Sixteenth	E	75	71	73	68	75	71	73	68	-2.0	-3.1	-2.0	-3.1	60	55	YES	YES	YES	YES	YES
16.3	11735	80 BERRY STREET NORTH SYDNEY	Seventeenth	SE	74	70	72	67	75	70	73	67	-2.0	-3.0	-2.0	-3.0	60	55	YES	YES	YES	YES	YES
16.3	11735	80 BERRY STREET NORTH SYDNEY	Seventeenth	E	75	71	73	68	76	71	74	68	-2.1	-3.1	-2.0	-3.1	60	55	YES	YES	YES	YES	YES
16.3	11735	80 BERRY STREET NORTH SYDNEY	Seventeenth	N	73	69	71	66	73	69	71	66	-2.1	-3.1	-2.0	-3.1	60	55	YES	YES	YES	YES	YES
16.3	11735	80 BERRY STREET NORTH SYDNEY	Seventeenth	NW	71	66	69	64	71	67	69	64	-1.9	-2.8	-1.8	-2.8	60	55	YES	YES	YES	YES	YES
16.3	11735	80 BERRY STREET NORTH SYDNEY	Seventeenth	W	63	59	62	57	64	59	63	58	-1.1	-1.6	-0.9	-1.4	60	55	NO	NO	NO	NO	NO
16.3	11735	80 BERRY STREET NORTH SYDNEY	Seventeenth	NW	69	65	67	62	69	65	68	62	-2.0	-2.8	-1.8	-2.6	60	55	YES	YES	YES	YES	YES
16.3	11735	80 BERRY STREET NORTH SYDNEY	Seventeenth	W	64	60	65	59	64	60	65	60	0.5	-0.5	0.7	-0.1	60	55	YES	YES	NO	NO	YES
16.3	11735	80 BERRY STREET NORTH SYDNEY	Seventeenth	S	69	65	68	63	70	66	69	64	-0.9	-1.9	-0.7	-1.9	60	55	YES	YES	YES	YES	YES
16.3	11735	80 BERRY STREET NORTH SYDNEY	Seventeenth	SE	71	67	69	64	71	67	70	64	-1.4	-2.6	-1.3	-2.5	60	55	YES	YES	YES	YES	YES
16.3	11735	80 BERRY STREET NORTH SYDNEY	Seventeenth	S	71	67	69	64	71	67	70	65	-1.5	-2.6	-1.4	-2.6	60	55	YES	YES	YES	YES	YES
16.3	11735	80 BERRY STREET NORTH SYDNEY	Seventeenth	SE	73	69	72	66	74	70	72	67	-1.8	-2.8	-1.7	-2.8	60	55	YES	YES	YES	YES	YES
16.3	11735	80 BERRY STREET NORTH SYDNEY	Seventeenth	E	75	71	73	68	75	71	73	68	-2.0	-3.0	-2.0	-3.0	60	55	YES	YES	YES	YES	YES
16.3	11735	80 BERRY STREET NORTH SYDNEY	Eighteenth	SE	74	70	72	67	74	70	73	67	-2.0	-3.0	-1.9	-3.0	60	55	YES	YES	YES	YES	YES
16.3	11735	80 BERRY STREET NORTH SYDNEY	Eighteenth	E	75	71	73	68	75	71	73	68	-2.0	-3.1	-2.0	-3.1	60	55	YES	YES	YES	YES	YES
16.3	11735	80 BERRY STREET NORTH SYDNEY	Eighteenth	N	73	69	71	66	73	69	71	66	-2.1	-3.1	-2.0	-3.1	60	55	YES	YES	YES	YES	YES
16.3	11735	80 BERRY STREET NORTH SYDNEY	Eighteenth	NW	71	66	69	64	71	67	69	64	-1.9	-2.8	-1.8	-2.8	60	55	YES	YES	YES	YES	YES
16.3	11735	80 BERRY STREET NORTH SYDNEY	Eighteenth	W	63	59	62	57	64	59	63	58	-1.1	-1.7	-1.0	-1.4	60	55	NO	NO	NO	NO	NO
16.3	11735	80 BERRY STREET NORTH SYDNEY	Eighteenth	NW	69	65	67	62	69	65	68	62	-2.0	-2.8	-1.8	-2.7	60	55	YES	YES	YES	YES	YES
16.3	11735	80 BERRY STREET NORTH SYDNEY	Eighteenth	W	64	60	64	59	64	60	65	60	0.5	-0.5	0.7	-0.1	60	55	YES	YES	NO	NO	YES
16.3	11735	80 BERRY STREET NORTH SYDNEY	Eighteenth	S	70	65	69	63	70	66	69	64	-1.0	-2.1	-1.0	-2.0	60	55	YES	YES	YES	YES	YES
16.3	11735	80 BERRY STREET NORTH SYDNEY	Eighteenth	SE	71	67	69	64	71	67	69	64	-1.5	-2.6	-1.5	-2.6	60	55	YES	YES	YES	YES	YES
16.3	11735	80 BERRY STREET NORTH SYDNEY	Eighteenth	S	71	67	69	64	71	67	70	65	-1.6	-2.6	-1.4	-2.6	60	55	YES	YES	YES	YES	YES
16.3	11735	80 BERRY STREET NORTH SYDNEY	Eighteenth	SE	73	69	71	66	74	70	72	67	-1.8	-2.8	-1.8	-2.8	60	55	YES	YES	YES	YES	YES
16.3	11735	80 BERRY STREET NORTH SYDNEY	Eighteenth	E	75	71	73	68	75	71	73	68	-2.0	-3.0	-1.9	-3.0	60	55	YES	YES	YES	YES	YES
16.3	11735	80 BERRY STREET NORTH SYDNEY	Nineteenth	SE	74	70	72	67	74	70	72	67	-1.9	-3.1	-1.9	-3.1	60	55	YES	YES	YES	YES	YES
16.3	11735	80 BERRY STREET NORTH SYDNEY	Nineteenth	E	75	71	73	68	75	71	73	68	-2.1	-3.0	-1.9	-3.0	60	55	YES	YES	YES	YES	YES
16.3	11735	80 BERRY STREET NORTH SYDNEY	Nineteenth	N	73	69	71	66	73	69	71	66	-2.0	-3.1	-1.9	-3.0	60	55	YES	YES	YES	YES	YES
16.3	11735	80 BERRY STREET NORTH SYDNEY	Nineteenth	NW	71	66	69	64	71	67	69	64	-2.0	-2.8	-1.8	-2.8	60	55	YES	YES	YES	YES	YES
16.3	11735	80 BERRY STREET NORTH SYDNEY	Nineteenth	W	63	59	62	57	64	59	63	58	-1.1	-1.8	-1.0	-1.6	60	55	NO	NO	NO	NO	NO
16.3	11735	80 BERRY STREET NORTH SYDNEY	Nineteenth	NW	69	65	67	62	69	65	68	62	-2.0	-2.8	-1.8	-2.7	60	55	YES	YES	YES	YES	YES
16.3	11735	80 BERRY STREET NORTH SYDNEY	Nineteenth	W	64	59	64	59	64	60	65	59	0.3	-0.6	0.6	-0.2	60	55	YES	NO	NO	NO	YES
16.3	11735	80 BERRY STREET NORTH SYDNEY	Nineteenth	S	70	66	69	63	70	66	69	64	-1.2	-2.3	-1.2	-2.2	60	55	YES	YES	YES	YES	YES
16.3	11735	80 BERRY STREET NORTH SYDNEY	Nineteenth	SE	71	67	69	64	71	67	69	64	-1.5	-2.7	-1.5	-2.6	60	55	YES	YES	YES	YES	YES
16.3	11735	80 BERRY STREET NORTH SYDNEY	Nineteenth	S	71	67	69	64	71	67	70	65	-1.6	-2.6	-1.5	-2.6	60	55	YES	YES	YES	YES	YES
16.3	11735	80 BERRY STREET NORTH SYDNEY	Nineteenth	SE	73	69	71	66	74	70	72	67	-1.8	-2.9	-1.7	-2.9	60	55	YES	YES	YES	YES	YES
16.3	11735	80 BERRY STREET NORTH SYDNEY	Nineteenth	E	75	71	73	68	75	71	73	68	-2.0	-3.0	-1.9	-3.0	60	55	YES	YES	YES	YES	YES
16.3	12172	221 MILLER STREET NORTH SYDNEY	Ground	W	56	49	57	49	57	50	57	50	0.3	0.9	0.4	0.5	60	55	NO	NO	NO	NO	NO

NCA	Receiver ID	Address	Floor Level	Facade	Opening Year 2027				Design Year 2037				Increase (Do Smthng - Do Nothing)				NCG project road noise criteria		Do noise levels exceed the cumulative limit with project roads adding ≥2dB to the total noise levels?		Is the contribution from the road project Acute?		Consider further treatment?
					Do Nothing		Do Smthng		Do Nothing		Do Smthng		Opening Year 2027		Design Year 2037								
					Day	Night	Day	Night	Day	Night	Day	Night	Day	Night	Day	Night	Day	Night	Day	Night	$L_{Aeq,15hr} \geq 65dB$	$L_{Aeq,9hr} \geq 60dB$	
16.3	12172	221 MILLER STREET NORTH SYDNEY	Ground	S	46	40	46	39	47	41	46	40	-0.4	-0.9	-0.2	-1.0	59	53	NO	NO	NO	NO	NO
16.3	12172	221 MILLER STREET NORTH SYDNEY	Ground	E	48	43	46	41	48	44	46	41	-1.7	-2.7	-1.6	-2.7	60	55	NO	NO	NO	NO	NO
16.3	12172	221 MILLER STREET NORTH SYDNEY	Ground	N	50	44	49	43	50	44	50	43	-0.4	-0.9	-0.3	-1.1	60	55	NO	NO	NO	NO	NO
16.3	12172	221 MILLER STREET NORTH SYDNEY	First	W	58	50	58	51	58	51	59	52	0.4	1.0	0.5	0.5	60	55	NO	NO	NO	NO	NO
16.3	12172	221 MILLER STREET NORTH SYDNEY	First	S	47	41	47	40	48	42	47	41	-0.2	-0.6	-0.2	-0.9	60	54	NO	NO	NO	NO	NO
16.3	12172	221 MILLER STREET NORTH SYDNEY	First	E	49	44	47	42	49	45	47	42	-1.7	-2.7	-1.6	-2.7	60	55	NO	NO	NO	NO	NO
16.3	12172	221 MILLER STREET NORTH SYDNEY	First	N	51	45	51	44	52	46	52	45	-0.3	-0.7	-0.2	-1.0	60	55	NO	NO	NO	NO	NO
16.3	12172	221 MILLER STREET NORTH SYDNEY	Second	W	58	51	59	52	59	52	59	52	0.4	1.0	0.5	0.5	60	55	NO	NO	NO	NO	NO
16.3	12172	221 MILLER STREET NORTH SYDNEY	Second	S	48	41	47	41	48	42	48	41	-0.3	-0.6	-0.1	-0.8	60	54	NO	NO	NO	NO	NO
16.3	12172	221 MILLER STREET NORTH SYDNEY	Second	E	50	45	48	43	50	46	48	43	-1.7	-2.7	-1.6	-2.8	60	55	NO	NO	NO	NO	NO
16.3	12172	221 MILLER STREET NORTH SYDNEY	Second	N	52	46	52	45	52	47	52	45	-0.3	-0.8	-0.2	-1.1	60	55	NO	NO	NO	NO	NO
16.3	12172	221 MILLER STREET NORTH SYDNEY	Third	W	59	51	59	52	59	52	60	52	0.4	1.0	0.5	0.5	60	55	NO	NO	NO	NO	NO
16.3	12172	221 MILLER STREET NORTH SYDNEY	Third	S	48	42	48	41	48	42	48	42	-0.2	-0.7	-0.1	-0.8	60	54	NO	NO	NO	NO	NO
16.3	12172	221 MILLER STREET NORTH SYDNEY	Third	E	51	47	50	44	52	47	50	45	-1.7	-2.7	-1.6	-2.8	60	55	NO	NO	NO	NO	NO
16.3	12172	221 MILLER STREET NORTH SYDNEY	Third	N	53	47	52	46	53	47	53	46	-0.4	-1.0	-0.3	-1.2	60	55	NO	NO	NO	NO	NO
16.3	12172	221 MILLER STREET NORTH SYDNEY	Fourth	W	59	51	59	52	59	52	60	52	0.4	1.0	0.5	0.5	60	55	NO	NO	NO	NO	NO
16.3	12172	221 MILLER STREET NORTH SYDNEY	Fourth	S	48	42	48	41	49	43	49	42	-0.3	-0.7	-0.1	-0.9	60	55	NO	NO	NO	NO	NO
16.3	12172	221 MILLER STREET NORTH SYDNEY	Fourth	E	53	48	51	46	53	49	51	46	-1.7	-2.8	-1.7	-2.8	60	55	NO	NO	NO	NO	NO
16.3	12172	221 MILLER STREET NORTH SYDNEY	Fourth	N	53	48	53	46	54	48	53	47	-0.5	-1.2	-0.4	-1.4	60	55	NO	NO	NO	NO	NO
16.3	12172	221 MILLER STREET NORTH SYDNEY	Fifth	W	59	51	59	52	59	52	60	52	0.4	1.0	0.5	0.5	60	55	NO	NO	NO	NO	NO
16.3	12172	221 MILLER STREET NORTH SYDNEY	Fifth	S	49	43	48	42	49	43	49	42	-0.3	-0.8	-0.2	-1.0	60	55	NO	NO	NO	NO	NO
16.3	12172	221 MILLER STREET NORTH SYDNEY	Fifth	E	54	50	53	47	55	50	53	48	-1.7	-2.8	-1.6	-2.8	60	55	NO	NO	NO	NO	NO
16.3	12172	221 MILLER STREET NORTH SYDNEY	Fifth	N	54	49	53	47	54	49	54	48	-0.7	-1.4	-0.5	-1.6	60	55	NO	NO	NO	NO	NO
16.3	12172	221 MILLER STREET NORTH SYDNEY	Sixth	W	59	51	59	52	59	52	60	52	0.4	1.0	0.4	0.6	60	55	NO	NO	NO	NO	NO
16.3	12172	221 MILLER STREET NORTH SYDNEY	Sixth	S	49	43	49	42	49	44	49	43	-0.4	-0.9	-0.2	-1.0	60	55	NO	NO	NO	NO	NO
16.3	12172	221 MILLER STREET NORTH SYDNEY	Sixth	E	56	52	55	49	57	52	55	50	-1.7	-2.7	-1.6	-2.8	60	55	NO	NO	NO	NO	NO
16.3	12172	221 MILLER STREET NORTH SYDNEY	Sixth	N	55	50	54	48	55	50	55	48	-0.8	-1.8	-0.7	-1.8	60	55	NO	NO	NO	NO	NO
16.3	12172	221 MILLER STREET NORTH SYDNEY	Seventh	W	58	50	59	51	59	51	59	52	0.3	1.0	0.5	0.6	60	55	NO	NO	NO	NO	NO
16.3	12172	221 MILLER STREET NORTH SYDNEY	Seventh	S	49	44	49	43	50	44	50	43	-0.5	-1.1	-0.3	-1.2	60	55	NO	NO	NO	NO	NO
16.3	12172	221 MILLER STREET NORTH SYDNEY	Seventh	E	59	55	57	52	59	55	58	52	-1.6	-2.7	-1.5	-2.7	60	55	NO	NO	NO	NO	NO
16.3	12172	221 MILLER STREET NORTH SYDNEY	Seventh	N	56	51	55	49	57	52	56	50	-1.0	-2.0	-0.9	-2.1	60	55	NO	NO	NO	NO	NO
16.3	12172	221 MILLER STREET NORTH SYDNEY	Eighth	W	58	50	59	51	59	51	59	52	0.3	1.0	0.4	0.6	60	55	NO	NO	NO	NO	NO
16.3	12172	221 MILLER STREET NORTH SYDNEY	Eighth	S	50	45	50	44	51	46	50	44	-0.6	-1.3	-0.5	-1.5	60	55	NO	NO	NO	NO	NO
16.3	12172	221 MILLER STREET NORTH SYDNEY	Eighth	E	62	57	60	54	62	58	60	55	-1.9	-2.9	-1.8	-2.9	60	55	NO	NO	NO	NO	NO
16.3	12172	221 MILLER STREET NORTH SYDNEY	Eighth	N	58	53	57	51	58	54	57	51	-1.2	-2.3	-1.1	-2.3	60	55	NO	NO	NO	NO	NO
16.3	12172	221 MILLER STREET NORTH SYDNEY	Ninth	W	58	50	58	51	59	51	59	52	0.3	1.0	0.4	0.6	60	55	NO	NO	NO	NO	NO
16.3	12172	221 MILLER STREET NORTH SYDNEY	Ninth	S	51	46	50	45	52	47	51	45	-0.9	-1.7	-0.8	-1.8	60	55	NO	NO	NO	NO	NO
16.3	12172	221 MILLER STREET NORTH SYDNEY	Ninth	E	63	59	61	56	63	59	61	56	-2.3	-3.4	-2.3	-3.4	60	55	NO	NO	NO	NO	NO
16.3	12172	221 MILLER STREET NORTH SYDNEY	Ninth	N	60	56	59	53	60	56	59	53	-1.5	-2.6	-1.4	-2.7	60	55	NO	NO	NO	NO	NO
16.3	12172	221 MILLER STREET NORTH SYDNEY	Tenth	W	58	50	58	51	58	51	59	51	0.4	1.0	0.4	0.6	60	55	NO	NO	NO	NO	NO
16.3	12172	221 MILLER STREET NORTH SYDNEY	Tenth	S	52	48	51	46	53	48	52	46	-1.1	-2.1	-1.0	-2.1	60	55	NO	NO	NO	NO	NO
16.3	12172	221 MILLER STREET NORTH SYDNEY	Tenth	E	64	60	61	56	64	60	62	56	-2.5	-3.6	-2.4	-3.6	60	55	NO	NO	NO	NO	NO
16.3	12172	221 MILLER STREET NORTH SYDNEY	Tenth	N	61	57	60	54	62	58	60	55	-1.9	-3.1	-1.9	-3.1	60	55	NO	NO	NO	NO	NO
16.3	12172	221 MILLER STREET NORTH SYDNEY	Eleventh	W	58	50	58	51	58	51	59	51	0.4	1.0	0.4	0.5	60	55	NO	NO	NO	NO	NO
16.3	12172	221 MILLER STREET NORTH SYDNEY	Eleventh	S	53	49	52	46	54	49	52	46	-1.5	-2.5	-1.4	-2.6	60	55	NO	NO	NO	NO	NO
16.3	12172	221 MILLER STREET NORTH SYDNEY	Eleventh	E	64	60	62	56	64	60	62	57	-2.4	-3.5	-2.3	-3.6	60	55	NO	NO	NO	NO	NO
16.3	12172	221 MILLER STREET NORTH SYDNEY	Eleventh	N	62	58	60	55	63	58	60	55	-2.3	-3.4	-2.2	-3.5	60	55	NO	NO	NO	NO	NO
16.3	12172	221 MILLER STREET NORTH SYDNEY	Twelfth	W	57	49	58	50	58	50	58	51	0.3	1.0	0.4	0.5	60	55	NO	NO	NO	NO	NO
16.3	12172	221 MILLER STREET NORTH SYDNEY	Twelfth	S	54	49	52	46	54	49	52	47	-1.6	-2.7	-1.6	-2.7	60	55	NO	NO	NO	NO	NO
16.3	12172	221 MILLER STREET NORTH SYDNEY	Twelfth	E	64	60	62	57	64	60	62	57	-2.3	-3.4	-2.2	-3.4	60	55	NO	NO	NO	NO	NO
16.3	12172	221 MILLER STREET NORTH SYDNEY	Twelfth	N	62	58	60	55	63	59	61	55	-2.2	-3.4	-2.2	-3.5	60	55	NO	NO	NO	NO	NO
16.3	12172	221 MILLER STREET NORTH SYDNEY	Thirteenth	W	57	49	57	50	58	50	58	51	0.3	1.0	0.4	0.5	60	55	NO	NO	NO	NO	NO
16.3	12172	221 MILLER STREET NORTH SYDNEY	Thirteenth	S	54	49	52	47	54	50	53	47	-1.6	-2.7	-1.5	-2.7	60	55	NO	NO	NO	NO	NO
16.3	12172	221 MILLER STREET NORTH SYDNEY	Thirteenth	E	64	60	62	57	65	61	63	57	-2.2	-3.3	-2.1	-3.4	60	55	NO	NO	NO	NO	NO
16.3	12172	221 MILLER STREET NORTH SYDNEY	Thirteenth	N	63	58	60	55	63	59	61	55	-2.2	-3.4	-2.1	-3.4	60	55	NO	NO	NO	NO	NO
16.3	12172	221 MILLER STREET NORTH SYDNEY	Fourteenth	W	57	49	57	50	58	50	58	51	0.3	0.9	0.4	0.4	60	55	NO	NO	NO	NO	NO
16.3	12172	221 MILLER STREET NORTH SYDNEY	Fourteenth	S	54	50	52	47	54	50	53	47	-1.6	-2.6	-1.5	-2.7	60	55	NO	NO	NO	NO	NO
16.3	12172	221 MILLER STREET NORTH SYDNEY	Fourteenth	E	64	60	62	57	65	61	63	57	-2.1	-3.2	-2.0	-3.2	60	55	NO	NO	NO	NO	NO
16.3	12172	221 MILLER STREET NORTH SYDNEY	Fourteenth	N	63	59	61	55	63	59	61	56	-2.1	-3.3	-2.0	-3.3	60	55	NO	NO	NO	NO	NO
16.3	12172	221 MILLER STREET NORTH SYDNEY	Fifteenth	W	57	49	57	50	57	50	58	50	0.3	0.8	0.3	0.3	60	55	NO	NO	NO	NO	NO
16.3	12172	221 MILLER STREET NORTH SYDNEY	Fifteenth	S	54	50	53	47	55	50	53	48	-1.6	-2.7	-1.4	-2.7	60	55	NO	NO	NO	NO	NO
16.3	12172	221 MILLER STREET NORTH SYDNEY	Fifteenth	E	65	60	63	57	65	61	63	58	-2.0	-3.1	-1.9	-3.1	60	55	NO	NO	NO	NO	NO

NCA	Receiver ID	Address	Floor Level	Facade	Opening Year 2027				Design Year 2037				Increase (Do Smthng - Do Nothing)				NCG project road noise criteria		Do noise levels exceed the cumulative limit with project roads adding ≥2dB to the total noise levels?		Is the contribution from the road project Acute?		Consider further treatment?
					Do Nothing		Do Smthng		Do Nothing		Do Smthng		Opening Year 2027		Design Year 2037								
					Day	Night	Day	Night	Day	Night	Day	Night	Day	Night	Day	Night	Day	Night	Day	Night	$L_{Aeq,15hr}$ ≥ 65dB	$L_{Aeq,9hr}$ ≥ 60dB	
16.3	12172	221 MILLER STREET NORTH SYDNEY	Fifteenth	N	63	59	61	55	63	59	61	56	-2.1	-3.2	-1.9	-3.2	60	55	NO	NO	NO	NO	NO
16.3	12172	221 MILLER STREET NORTH SYDNEY	Sixteenth	W	57	50	57	50	58	50	58	51	0.1	0.4	0.2	0.1	60	55	NO	NO	NO	NO	NO
16.3	12172	221 MILLER STREET NORTH SYDNEY	Sixteenth	S	55	51	54	48	56	51	54	49	-1.6	-2.7	-1.5	-2.7	60	55	NO	NO	NO	NO	NO
16.3	12172	221 MILLER STREET NORTH SYDNEY	Sixteenth	E	65	61	63	58	65	61	63	58	-2.0	-3.1	-1.9	-3.1	60	55	NO	NO	NO	NO	NO
16.3	12172	221 MILLER STREET NORTH SYDNEY	Sixteenth	N	63	59	61	56	63	59	62	56	-1.9	-3.1	-1.9	-3.2	60	55	NO	NO	NO	NO	NO
16.3	12369	29 MCLAREN STREET NORTH SYDNEY	Ground	E	49	42	49	41	49	42	49	42	0.2	-0.3	0.2	-0.3	60	54	NO	NO	NO	NO	NO
16.3	12369	29 MCLAREN STREET NORTH SYDNEY	Ground	N	61	53	61	54	61	54	62	54	0.7	0.5	0.5	0.3	60	55	NO	NO	NO	NO	NO
16.3	12369	29 MCLAREN STREET NORTH SYDNEY	Ground	W	52	45	52	45	53	45	53	45	0.3	-0.1	0.3	-0.2	60	55	NO	NO	NO	NO	NO
16.3	12369	29 MCLAREN STREET NORTH SYDNEY	Ground	S	49	42	48	42	49	43	49	42	-0.3	-0.4	-0.2	-0.5	60	55	NO	NO	NO	NO	NO
16.3	12369	29 MCLAREN STREET NORTH SYDNEY	Ground	E	49	42	49	42	50	43	50	43	-0.2	-0.3	-0.1	-0.5	60	55	NO	NO	NO	NO	NO
16.3	12369	29 MCLAREN STREET NORTH SYDNEY	Ground	S	49	42	49	42	50	43	49	43	-0.1	-0.2	-0.1	-0.3	60	55	NO	NO	NO	NO	NO
16.3	12369	29 MCLAREN STREET NORTH SYDNEY	Ground	E	47	40	46	39	47	41	47	40	-0.2	-0.6	-0.2	-0.6	59	53	NO	NO	NO	NO	NO
16.3	12387	27 MCLAREN STREET NORTH SYDNEY	Ground	N	61	53	61	54	61	54	62	54	0.6	0.4	0.6	0.2	60	55	NO	NO	NO	NO	NO
16.3	12387	27 MCLAREN STREET NORTH SYDNEY	Ground	W	49	42	49	42	50	43	50	43	0.2	-0.1	0.2	-0.3	60	55	NO	NO	NO	NO	NO
16.3	12387	27 MCLAREN STREET NORTH SYDNEY	Ground	S	46	40	45	39	46	40	46	39	-0.6	-0.7	-0.5	-0.7	58	52	NO	NO	NO	NO	NO
16.3	12387	27 MCLAREN STREET NORTH SYDNEY	Ground	E	48	42	47	41	48	43	48	41	-0.7	-1.0	-0.6	-1.2	60	55	NO	NO	NO	NO	NO
16.3	12387	27 MCLAREN STREET NORTH SYDNEY	Ground	S	45	39	44	38	46	40	45	39	-0.7	-1.0	-0.7	-1.0	58	52	NO	NO	NO	NO	NO
16.3	12387	27 MCLAREN STREET NORTH SYDNEY	Ground	E	54	47	54	47	54	47	55	47	0.4	-0.1	0.3	-0.2	60	55	NO	NO	NO	NO	NO
16.3	12387	27 MCLAREN STREET NORTH SYDNEY	First	N	62	54	63	55	63	55	63	55	0.6	0.4	0.5	0.2	60	55	NO	NO	NO	NO	NO
16.3	12387	27 MCLAREN STREET NORTH SYDNEY	First	W	51	44	51	44	51	44	52	44	0.1	-0.2	0.1	-0.3	60	55	NO	NO	NO	NO	NO
16.3	12387	27 MCLAREN STREET NORTH SYDNEY	First	S	48	41	47	41	48	42	48	41	-0.5	-0.6	-0.5	-0.7	60	54	NO	NO	NO	NO	NO
16.3	12387	27 MCLAREN STREET NORTH SYDNEY	First	E	50	44	49	43	50	44	50	43	-0.6	-0.9	-0.5	-1.0	60	55	NO	NO	NO	NO	NO
16.3	12387	27 MCLAREN STREET NORTH SYDNEY	First	S	48	42	47	41	48	42	48	41	-0.6	-0.9	-0.6	-0.9	60	54	NO	NO	NO	NO	NO
16.3	12387	27 MCLAREN STREET NORTH SYDNEY	First	E	55	48	56	48	56	49	56	48	0.3	-0.1	0.3	-0.2	60	55	NO	NO	NO	NO	NO
16.3	12409	11 MCLAREN STREET NORTH SYDNEY	Ground	N	59	51	59	51	59	52	60	52	0.6	0.4	0.6	0.2	60	55	NO	NO	NO	NO	NO
16.3	12409	11 MCLAREN STREET NORTH SYDNEY	Ground	W	49	43	49	42	50	43	50	43	-0.2	-0.5	-0.2	-0.5	60	55	NO	NO	NO	NO	NO
16.3	12409	11 MCLAREN STREET NORTH SYDNEY	Ground	S	48	41	47	41	48	42	47	41	-0.8	-0.9	-0.8	-0.9	60	54	NO	NO	NO	NO	NO
16.3	12409	11 MCLAREN STREET NORTH SYDNEY	Ground	W	48	41	47	41	48	42	47	41	-0.6	-0.9	-0.7	-0.9	60	54	NO	NO	NO	NO	NO
16.3	12409	11 MCLAREN STREET NORTH SYDNEY	Ground	S	46	40	46	39	47	41	46	40	-0.7	-0.8	-0.6	-0.8	59	53	NO	NO	NO	NO	NO
16.3	12409	11 MCLAREN STREET NORTH SYDNEY	Ground	E	48	41	48	41	48	41	48	41	0.1	-0.2	0.0	-0.2	60	53	NO	NO	NO	NO	NO
16.3	12411	9 MCLAREN STREET NORTH SYDNEY	Ground	N	58	50	59	51	59	51	59	51	0.6	0.4	0.5	0.2	60	55	NO	NO	NO	NO	NO
16.3	12411	9 MCLAREN STREET NORTH SYDNEY	Ground	W	48	42	48	41	49	42	49	42	-0.2	-0.5	-0.3	-0.6	60	54	NO	NO	NO	NO	NO
16.3	12411	9 MCLAREN STREET NORTH SYDNEY	Ground	S	47	41	46	40	48	42	47	41	-0.9	-0.9	-0.8	-0.9	60	54	NO	NO	NO	NO	NO
16.3	12411	9 MCLAREN STREET NORTH SYDNEY	Ground	E	48	42	47	41	48	42	47	41	-0.8	-1.0	-0.9	-1.0	60	54	NO	NO	NO	NO	NO
16.3	12411	9 MCLAREN STREET NORTH SYDNEY	Ground	S	47	41	46	40	48	42	47	41	-0.8	-1.0	-0.8	-1.0	60	54	NO	NO	NO	NO	NO
16.3	12411	9 MCLAREN STREET NORTH SYDNEY	Ground	E	48	42	48	41	49	42	49	42	-0.2	-0.5	-0.2	-0.5	60	54	NO	NO	NO	NO	NO
16.3	12413	21-23 MCLAREN STREET NORTH SYDNEY	Ground	S	45	39	44	38	46	40	45	39	-0.8	-1.0	-0.8	-0.9	58	52	NO	NO	NO	NO	NO
16.3	12413	21-23 MCLAREN STREET NORTH SYDNEY	Ground	E	47	41	47	40	48	41	48	41	0.1	-0.5	0.0	-0.6	60	53	NO	NO	NO	NO	NO
16.3	12413	21-23 MCLAREN STREET NORTH SYDNEY	Ground	N	62	54	62	55	62	55	63	55	0.6	0.6	0.6	0.4	60	55	NO	NO	NO	NO	NO
16.3	12413	21-23 MCLAREN STREET NORTH SYDNEY	Ground	W	49	42	49	42	49	42	50	42	0.1	-0.2	0.1	-0.2	60	54	NO	NO	NO	NO	NO
16.3	12413	21-23 MCLAREN STREET NORTH SYDNEY	First	S	47	41	47	40	48	42	47	41	-0.7	-1.0	-0.8	-0.9	60	54	NO	NO	NO	NO	NO
16.3	12413	21-23 MCLAREN STREET NORTH SYDNEY	First	E	49	43	49	42	50	43	50	43	-0.2	-0.5	-0.1	-0.6	60	55	NO	NO	NO	NO	NO
16.3	12413	21-23 MCLAREN STREET NORTH SYDNEY	First	N	63	55	63	55	63	56	64	56	0.6	0.5	0.6	0.3	60	55	NO	NO	NO	NO	NO
16.3	12413	21-23 MCLAREN STREET NORTH SYDNEY	First	W	54	46	54	46	54	47	54	47	0.3	0.1	0.3	0.1	60	55	NO	NO	NO	NO	NO
16.3	12436	3 MCLAREN STREET NORTH SYDNEY	Ground	E	55	48	56	48	56	48	56	49	0.6	0.5	0.5	0.3	60	55	NO	NO	NO	NO	NO
16.3	12436	3 MCLAREN STREET NORTH SYDNEY	Ground	N	64	56	64	57	65	57	65	58	0.5	0.7	0.5	0.6	60	55	NO	NO	NO	NO	NO
16.3	12436	3 MCLAREN STREET NORTH SYDNEY	Ground	NW	63	55	63	56	64	56	64	57	0.4	0.7	0.4	0.7	60	55	NO	NO	NO	NO	NO
16.3	12436	3 MCLAREN STREET NORTH SYDNEY	Ground	SW	56	48	56	49	56	49	56	49	0.1	0.6	0.0	0.6	60	55	NO	NO	NO	NO	NO
16.3	12436	3 MCLAREN STREET NORTH SYDNEY	Ground	S	47	40	46	40	47	41	47	40	-0.6	-0.5	-0.6	-0.5	59	53	NO	NO	NO	NO	NO
16.3	12446	245 PACIFIC HIGHWAY NORTH SYDNEY	Ground	W	73	66	73	67	74	66	73	67	-0.2	1.0	-0.4	1.0	60	55	NO	NO	NO	NO	NO
16.3	12446	245 PACIFIC HIGHWAY NORTH SYDNEY	Ground	S	60	53	60	54	61	53	60	54	-0.3	0.8	-0.5	0.9	60	55	NO	NO	NO	NO	NO
16.3	12446	245 PACIFIC HIGHWAY NORTH SYDNEY	Ground	E	50	44	50	43	51	44	50	44	-0.3	-0.7	-0.2	-0.6	60	55	NO	NO	NO	NO	NO
16.3	12446	245 PACIFIC HIGHWAY NORTH SYDNEY	First	W	73	66	73	67	73	66	73	67	-0.2	1.0	-0.4	1.1	60	55	NO	NO	NO	NO	NO
16.3	12446	245 PACIFIC HIGHWAY NORTH SYDNEY	First	S	60	54	60	54	61	54	61	55	-0.3	0.8	-0.5	0.9	60	55	NO	NO	NO	NO	NO
16.3	12446	245 PACIFIC HIGHWAY NORTH SYDNEY	First	E	51	45	51	44	52	45	52	45	-0.2	-0.5	-0.2	-0.6	60	55	NO	NO	NO	NO	NO
16.3	12446	245 PACIFIC HIGHWAY NORTH SYDNEY	Second	W	72	65	72	66	73	65	72	67	-0.2	1.0	-0.4	1.1	60	55	NO	NO	NO	NO	NO
16.3	12446	245 PACIFIC HIGHWAY NORTH SYDNEY	Second	S	61	54	60	54	61	54	61	55	-0.4	0.8	-0.6	0.8	60	55	NO	NO	NO	NO	NO
16.3	12446	245 PACIFIC HIGHWAY NORTH SYDNEY	Second	E	53	46	53	46	53	47	53	46	-0.1	-0.4	-0.2	-0.4	60	55	NO	NO	NO	NO	NO
16.3	37951	34 ANGELO STREET NORTH SYDNEY	Ground	W	73	66	72	67	73	66	73	67	-0.2	0.8	-0.3	0.9	60	55	NO	NO	NO	NO	NO
16.3	37951	34 ANGELO STREET NORTH SYDNEY	Ground	S	61	54	60	55	61	54	61	55	-0.3	0.8	-0.5	0.9	60	55	NO	NO	NO	NO	NO
16.3	37951	34 ANGELO STREET NORTH SYDNEY	Ground	E	45	39	45	39	46	40	45	39	-0.6	-0.6	-0.6	-0.5	58	52	NO	NO	NO	NO	NO
16.3	37951	34 ANGELO STREET NORTH SYDNEY	Ground	N	58	51	58	52	59	52	59	53	-0.3	0.9	-0.5	0.9	60	55	NO	NO	NO	NO	NO

NCA	Receiver ID	Address	Floor Level	Facade	Opening Year 2027				Design Year 2037				Increase (Do Smthng - Do Nothing)				NCG project road noise criteria		Do noise levels exceed the cumulative limit with project roads adding ≥2dB to the total noise levels?		Is the contribution from the road project Acute?		Consider further treatment?
					Do Nothing		Do Smthng		Do Nothing		Do Smthng		Opening Year 2027		Design Year 2037								
					Day	Night	Day	Night	Day	Night	Day	Night	Day	Night	Day	Night	Day	Night	Day	Night	$L_{Aeq,15hr} \geq 65dB$	$L_{Aeq,9hr} \geq 60dB$	
16.3	37951	34 ANGELO STREET NORTH SYDNEY	Ground	W	72	65	72	66	73	66	73	67	-0.1	0.8	-0.3	1.0	60	55	NO	NO	NO	NO	NO
16.3	37951	34 ANGELO STREET NORTH SYDNEY	First	W	72	66	72	66	73	66	73	67	-0.2	0.8	-0.4	1.0	60	55	NO	NO	NO	NO	NO
16.3	37951	34 ANGELO STREET NORTH SYDNEY	First	S	61	54	61	55	62	55	61	56	-0.3	0.8	-0.4	1.0	60	55	NO	NO	NO	NO	NO
16.3	37951	34 ANGELO STREET NORTH SYDNEY	First	E	47	41	47	41	48	41	47	41	-0.5	-0.3	-0.5	-0.3	60	53	NO	NO	NO	NO	NO
16.3	37951	34 ANGELO STREET NORTH SYDNEY	First	N	60	53	59	54	60	53	60	54	-0.3	0.8	-0.5	0.9	60	55	NO	NO	NO	NO	NO
16.3	37951	34 ANGELO STREET NORTH SYDNEY	First	W	73	66	72	67	73	66	73	67	-0.2	0.9	-0.3	0.9	60	55	NO	NO	NO	NO	NO
16.3	37951	34 ANGELO STREET NORTH SYDNEY	Second	W	72	65	72	66	73	65	72	66	-0.2	0.9	-0.4	1.0	60	55	NO	NO	NO	NO	NO
16.3	37951	34 ANGELO STREET NORTH SYDNEY	Second	S	61	54	61	55	62	55	61	56	-0.3	0.8	-0.5	0.9	60	55	NO	NO	NO	NO	NO
16.3	37951	34 ANGELO STREET NORTH SYDNEY	Second	E	49	43	48	42	50	43	49	43	-0.6	-0.3	-0.6	-0.3	60	55	NO	NO	NO	NO	NO
16.3	37951	34 ANGELO STREET NORTH SYDNEY	Second	N	60	53	60	54	61	54	60	55	-0.4	0.8	-0.5	0.8	60	55	NO	NO	NO	NO	NO
16.3	37951	34 ANGELO STREET NORTH SYDNEY	Second	W	72	65	72	66	73	66	72	67	-0.2	0.9	-0.4	1.0	60	55	NO	NO	NO	NO	NO
16.3	37952	211 PACIFIC HIGHWAY NORTH SYDNEY	Ground	NE	45	39	44	39	45	39	45	39	-0.6	-0.3	-0.6	-0.1	57	51	NO	NO	NO	NO	NO
16.3	37952	211 PACIFIC HIGHWAY NORTH SYDNEY	Ground	N	59	52	59	53	60	53	60	54	-0.2	0.9	-0.5	1.0	60	55	NO	NO	NO	NO	NO
16.3	37952	211 PACIFIC HIGHWAY NORTH SYDNEY	Ground	W	73	66	72	67	73	66	73	67	-0.1	0.9	-0.3	1.0	60	55	NO	NO	NO	NO	NO
16.3	37952	211 PACIFIC HIGHWAY NORTH SYDNEY	Ground	E	46	40	45	40	46	40	46	40	-0.6	-0.1	-0.6	0.0	58	52	NO	NO	NO	NO	NO
16.3	37952	211 PACIFIC HIGHWAY NORTH SYDNEY	First	NE	46	40	46	40	47	40	46	40	-0.6	-0.2	-0.6	0.0	59	52	NO	NO	NO	NO	NO
16.3	37952	211 PACIFIC HIGHWAY NORTH SYDNEY	First	N	61	54	60	55	61	54	61	55	-0.3	0.9	-0.5	0.9	60	55	NO	NO	NO	NO	NO
16.3	37952	211 PACIFIC HIGHWAY NORTH SYDNEY	First	W	73	66	73	67	73	66	73	67	-0.1	0.9	-0.3	0.9	60	55	NO	NO	NO	NO	NO
16.3	37952	211 PACIFIC HIGHWAY NORTH SYDNEY	First	E	47	40	46	40	47	41	46	41	-0.6	-0.1	-0.5	0.1	59	53	NO	NO	NO	NO	NO
16.3	37952	211 PACIFIC HIGHWAY NORTH SYDNEY	Second	NE	47	41	47	41	48	41	47	41	-0.6	-0.2	-0.5	-0.1	60	53	NO	NO	NO	NO	NO
16.3	37952	211 PACIFIC HIGHWAY NORTH SYDNEY	Second	N	61	54	61	55	62	55	61	56	-0.3	0.8	-0.5	0.9	60	55	NO	NO	NO	NO	NO
16.3	37952	211 PACIFIC HIGHWAY NORTH SYDNEY	Second	W	72	65	72	66	73	66	73	67	-0.1	0.9	-0.3	1.0	60	55	NO	NO	NO	NO	NO
16.3	37952	211 PACIFIC HIGHWAY NORTH SYDNEY	Second	E	47	41	47	41	48	41	47	42	-0.5	-0.1	-0.5	0.2	60	53	NO	NO	NO	NO	NO
16.3	37952	211 PACIFIC HIGHWAY NORTH SYDNEY	Third	NE	48	42	48	42	49	43	48	42	-0.6	-0.2	-0.5	-0.1	60	55	NO	NO	NO	NO	NO
16.3	37952	211 PACIFIC HIGHWAY NORTH SYDNEY	Third	N	61	54	61	55	62	55	61	56	-0.3	0.8	-0.6	0.9	60	55	NO	NO	NO	NO	NO
16.3	37952	211 PACIFIC HIGHWAY NORTH SYDNEY	Third	W	72	65	71	66	72	65	72	66	-0.2	0.9	-0.3	1.0	60	55	NO	NO	NO	NO	NO
16.3	37952	211 PACIFIC HIGHWAY NORTH SYDNEY	Third	E	48	42	48	42	49	42	48	43	-0.5	0.0	-0.4	0.1	60	54	NO	NO	NO	NO	NO
16.3	37952	211 PACIFIC HIGHWAY NORTH SYDNEY	Fourth	NE	50	44	49	43	50	44	50	44	-0.7	-0.4	-0.6	-0.2	60	55	NO	NO	NO	NO	NO
16.3	37952	211 PACIFIC HIGHWAY NORTH SYDNEY	Fourth	N	61	54	61	55	62	55	61	55	-0.4	0.8	-0.6	0.8	60	55	NO	NO	NO	NO	NO
16.3	37952	211 PACIFIC HIGHWAY NORTH SYDNEY	Fourth	W	71	64	71	65	72	65	71	66	-0.2	0.9	-0.4	1.0	60	55	NO	NO	NO	NO	NO
16.3	37952	211 PACIFIC HIGHWAY NORTH SYDNEY	Fourth	E	49	43	49	43	50	44	49	44	-0.5	-0.1	-0.4	0.0	60	55	NO	NO	NO	NO	NO
17.4	11675	32 DARLEY STREET NEUTRAL BAY	Ground	N	56	52	54	49	57	53	55	49	-2.0	-3.1	-2.0	-3.2	60	55	NO	NO	NO	NO	NO
17.4	11675	32 DARLEY STREET NEUTRAL BAY	Ground	W	52	48	51	45	53	49	51	46	-1.8	-2.8	-1.7	-2.9	60	55	NO	NO	NO	NO	NO
17.4	11675	32 DARLEY STREET NEUTRAL BAY	Ground	S	56	51	54	48	56	52	54	49	-1.8	-3.0	-1.8	-3.1	60	55	NO	NO	NO	NO	NO
17.4	11675	32 DARLEY STREET NEUTRAL BAY	Ground	E	53	49	51	46	53	49	52	46	-1.8	-3.0	-1.8	-2.9	60	55	NO	NO	NO	NO	NO
17.4	11698	22 DARLEY STREET NEUTRAL BAY	Ground	N	59	55	56	51	60	55	57	51	-3.1	-4.2	-3.1	-4.3	60	55	NO	NO	NO	NO	NO
17.4	11698	22 DARLEY STREET NEUTRAL BAY	Ground	W	54	50	52	47	54	50	53	47	-1.8	-3.0	-1.8	-3.0	60	55	NO	NO	NO	NO	NO
17.4	11698	22 DARLEY STREET NEUTRAL BAY	Ground	S	58	53	56	50	58	54	56	51	-2.0	-3.3	-2.0	-3.3	60	55	NO	NO	NO	NO	NO
17.4	11707	24 DARLEY STREET NEUTRAL BAY	Ground	S	57	53	55	49	57	53	55	50	-1.9	-3.1	-1.9	-3.1	60	55	NO	NO	NO	NO	NO
17.4	11707	24 DARLEY STREET NEUTRAL BAY	Ground	N	60	55	56	51	60	56	57	51	-3.3	-4.4	-3.3	-4.5	60	55	NO	NO	NO	NO	NO
17.4	11710	26 DARLEY STREET NEUTRAL BAY	Ground	N	60	55	56	51	60	55	57	51	-3.3	-4.4	-3.2	-4.5	60	55	NO	NO	NO	NO	NO
17.4	11710	26 DARLEY STREET NEUTRAL BAY	Ground	S	58	53	56	50	58	54	56	50	-2.0	-3.3	-2.0	-3.2	60	55	NO	NO	NO	NO	NO
17.4	11714	28 DARLEY STREET NEUTRAL BAY	Ground	W	52	47	50	45	52	48	50	45	-1.7	-2.8	-1.7	-2.9	60	55	NO	NO	NO	NO	NO
17.4	11714	28 DARLEY STREET NEUTRAL BAY	Ground	S	57	53	55	50	58	54	56	50	-2.1	-3.4	-2.1	-3.5	60	55	NO	NO	NO	NO	NO
17.4	11714	28 DARLEY STREET NEUTRAL BAY	Ground	E	54	49	52	46	54	50	52	47	-1.9	-3.0	-1.9	-3.0	60	55	NO	NO	NO	NO	NO
17.4	11714	28 DARLEY STREET NEUTRAL BAY	Ground	N	59	55	56	50	59	55	56	51	-3.2	-4.3	-3.2	-4.4	60	55	NO	NO	NO	NO	NO
17.4	11716	30 DARLEY STREET NEUTRAL BAY	Ground	N	58	54	56	50	59	54	56	50	-2.8	-3.9	-2.7	-4.0	60	55	NO	NO	NO	NO	NO
17.4	11716	30 DARLEY STREET NEUTRAL BAY	Ground	W	51	47	49	44	52	47	50	44	-1.8	-2.9	-1.7	-2.9	60	55	NO	NO	NO	NO	NO
17.4	11716	30 DARLEY STREET NEUTRAL BAY	Ground	S	58	53	55	50	58	54	56	50	-2.3	-3.5	-2.3	-3.6	60	55	NO	NO	NO	NO	NO
17.4	11716	30 DARLEY STREET NEUTRAL BAY	Ground	E	54	49	52	46	54	50	52	47	-2.0	-3.0	-1.9	-3.1	60	55	NO	NO	NO	NO	NO
17.4	11731	6 DARLEY STREET NEUTRAL BAY	Ground	NE	57	53	55	50	57	53	55	50	-1.9	-3.1	-1.9	-3.0	60	55	NO	NO	NO	NO	NO
17.4	11731	6 DARLEY STREET NEUTRAL BAY	Ground	N	60	55	57	51	60	56	57	52	-2.9	-4.1	-2.9	-4.2	60	55	NO	NO	NO	NO	NO
17.4	11731	6 DARLEY STREET NEUTRAL BAY	Ground	W	60	56	57	51	61	56	58	52	-3.0	-4.2	-3.0	-4.4	60	55	NO	NO	NO	NO	NO
17.4	11731	6 DARLEY STREET NEUTRAL BAY	Ground	S	58	53	56	50	58	54	56	50	-2.0	-3.2	-2.0	-3.3	60	55	NO	NO	NO	NO	NO
17.4	11737	16 DARLEY STREET NEUTRAL BAY	Ground	S	57	53	56	50	58	53	56	51	-1.7	-3.0	-1.6	-2.9	60	55	NO	NO	NO	NO	NO
17.4	11737	16 DARLEY STREET NEUTRAL BAY	Ground	E	55	51	53	48	55	51	53	48	-1.9	-3.0	-1.9	-3.1	60	55	NO	NO	NO	NO	NO
17.4	11737	16 DARLEY STREET NEUTRAL BAY	Ground	N	59	55	56	51	60	55	57	51	-2.9	-4.0	-2.9	-4.1	60	55	NO	NO	NO	NO	NO
17.4	11741	10 DARLEY STREET NEUTRAL BAY	Ground	S	57	53	56	50	58	54	56	51	-1.7	-3.0	-1.6	-3.0	60	55	NO	NO	NO	NO	NO
17.4	11741	10 DARLEY STREET NEUTRAL BAY	Ground	E	55	51	54	48	56	52	54	48	-1.8	-3.0	-1.8	-3.1	60	55	NO	NO	NO	NO	NO
17.4	11741	10 DARLEY STREET NEUTRAL BAY	Ground	N	59	55	57	51	60	55	57	51	-2.6	-3.8	-2.6	-4.0	60	55	NO	NO	NO	NO	NO
17.4	11743	14 DARLEY STREET NEUTRAL BAY	Ground	N	59	55	56	51	60	55	57	51	-2.9	-4.0	-2.8	-4.2	60	55	NO	NO	NO	NO	NO
17.4	11743	14 DARLEY STREET NEUTRAL BAY	Ground	W	53	49	52	46	54	49	52	46	-1.7	-2.9	-1.7	-3.0	60	55	NO	NO	NO	NO	NO

NCA	Receiver ID	Address	Floor Level	Facade	Opening Year 2027				Design Year 2037				Increase (Do Smthng - Do Nothing)				NCG project road noise criteria		Do noise levels exceed the cumulative limit with project roads adding ≥2dB to the total noise levels?		Is the contribution from the road project Acute?		Consider further treatment?
					Do Nothing		Do Smthng		Do Nothing		Do Smthng		Opening Year 2027		Design Year 2037								
					Day	Night	Day	Night	Day	Night	Day	Night	Day	Night	Day	Night	Day	Night	Day	Night	$L_{Aeq,15hr}$ ≥ 65dB	$L_{Aeq,9hr}$ ≥ 60dB	
17.4	11743	14 DARLEY STREET NEUTRAL BAY	Ground	S	57	53	56	50	58	54	56	51	-1.7	-3.0	-1.8	-3.1	60	55	NO	NO	NO	NO	NO
17.4	11745	20 DARLEY STREET NEUTRAL BAY	Ground	S	58	53	56	50	58	54	56	51	-2.0	-3.3	-2.0	-3.3	60	55	NO	NO	NO	NO	NO
17.4	11745	20 DARLEY STREET NEUTRAL BAY	Ground	E	54	50	52	47	55	50	53	47	-1.8	-3.0	-1.8	-3.0	60	55	NO	NO	NO	NO	NO
17.4	11745	20 DARLEY STREET NEUTRAL BAY	Ground	N	57	53	55	50	57	53	56	50	-1.8	-3.0	-1.7	-3.0	60	55	NO	NO	NO	NO	NO
17.4	11746	18 DARLEY STREET NEUTRAL BAY	Ground	E	55	50	53	47	55	51	53	48	-1.9	-3.1	-1.8	-3.0	60	55	NO	NO	NO	NO	NO
17.4	11746	18 DARLEY STREET NEUTRAL BAY	Ground	N	59	55	56	51	60	55	57	51	-3.0	-4.1	-2.9	-4.2	60	55	NO	NO	NO	NO	NO
17.4	11746	18 DARLEY STREET NEUTRAL BAY	Ground	W	53	49	51	46	54	49	52	46	-1.9	-3.1	-1.8	-3.0	60	55	NO	NO	NO	NO	NO
17.4	11746	18 DARLEY STREET NEUTRAL BAY	Ground	S	58	53	56	50	58	54	56	51	-1.7	-3.0	-1.7	-3.1	60	55	NO	NO	NO	NO	NO
17.4	11748	12 DARLEY STREET NEUTRAL BAY	Ground	N	60	55	57	51	60	56	57	51	-2.9	-3.9	-2.8	-4.1	60	55	NO	NO	NO	NO	NO
17.4	11748	12 DARLEY STREET NEUTRAL BAY	Ground	W	55	50	53	47	55	51	53	48	-1.8	-3.0	-1.7	-3.0	60	55	NO	NO	NO	NO	NO
17.4	11748	12 DARLEY STREET NEUTRAL BAY	Ground	S	57	53	56	50	58	53	56	51	-1.6	-2.9	-1.6	-2.9	60	55	NO	NO	NO	NO	NO
17.4	11748	12 DARLEY STREET NEUTRAL BAY	Ground	E	55	51	53	48	55	51	54	48	-1.9	-3.0	-1.9	-3.1	60	55	NO	NO	NO	NO	NO
17.4	11813	4 DARLEY STREET NEUTRAL BAY	Ground	E	53	49	51	46	53	49	52	46	-1.6	-2.7	-1.5	-2.8	60	55	NO	NO	NO	NO	NO
17.4	11813	4 DARLEY STREET NEUTRAL BAY	Ground	N	58	53	55	50	58	54	56	50	-2.4	-3.6	-2.3	-3.7	60	55	NO	NO	NO	NO	NO
17.4	11813	4 DARLEY STREET NEUTRAL BAY	Ground	W	59	55	57	51	60	55	57	51	-2.8	-4.1	-2.8	-4.2	60	55	NO	NO	NO	NO	NO
17.4	11813	4 DARLEY STREET NEUTRAL BAY	Ground	S	57	53	55	49	58	53	55	50	-2.3	-3.6	-2.3	-3.8	60	55	NO	NO	NO	NO	NO
17.4	11813	4 DARLEY STREET NEUTRAL BAY	First	E	56	52	54	49	57	52	55	49	-1.9	-2.9	-1.8	-3.0	60	55	NO	NO	NO	NO	NO
17.4	11813	4 DARLEY STREET NEUTRAL BAY	First	N	60	56	57	52	61	56	58	52	-3.0	-4.2	-3.0	-4.4	60	55	NO	NO	NO	NO	NO
17.4	11813	4 DARLEY STREET NEUTRAL BAY	First	W	61	56	58	52	61	57	59	53	-2.9	-4.1	-2.9	-4.2	60	55	NO	NO	NO	NO	NO
17.4	11813	4 DARLEY STREET NEUTRAL BAY	First	S	59	55	57	51	60	55	57	51	-2.5	-3.7	-2.5	-3.9	60	55	NO	NO	NO	NO	NO
17.4	11831	21B NOOK AVENUE NEUTRAL BAY	Ground	N	53	49	52	46	54	50	52	47	-1.8	-2.9	-1.8	-2.8	60	55	NO	NO	NO	NO	NO
17.4	11831	21B NOOK AVENUE NEUTRAL BAY	Ground	E	53	49	52	46	54	49	52	47	-1.7	-2.8	-1.6	-2.8	60	55	NO	NO	NO	NO	NO
17.4	11831	21B NOOK AVENUE NEUTRAL BAY	Ground	N	52	48	50	45	52	48	51	45	-1.7	-2.7	-1.7	-2.7	60	55	NO	NO	NO	NO	NO
17.4	11831	21B NOOK AVENUE NEUTRAL BAY	Ground	W	56	52	54	48	56	52	54	48	-2.4	-3.5	-2.3	-3.6	60	55	NO	NO	NO	NO	NO
17.4	11831	21B NOOK AVENUE NEUTRAL BAY	Ground	S	58	54	55	50	58	54	56	50	-2.7	-3.8	-2.6	-3.9	60	55	NO	NO	NO	NO	NO
17.4	11831	21B NOOK AVENUE NEUTRAL BAY	Ground	E	53	49	51	46	53	49	52	46	-1.8	-2.9	-1.8	-2.9	60	55	NO	NO	NO	NO	NO
17.4	11868	13-17 NOOK AVENUE NEUTRAL BAY	Ground	S	57	53	55	49	58	53	55	49	-2.5	-3.8	-2.5	-3.9	60	55	NO	NO	NO	NO	NO
17.4	11868	13-17 NOOK AVENUE NEUTRAL BAY	Ground	S	56	51	54	48	56	52	54	48	-2.1	-3.4	-2.1	-3.4	60	55	NO	NO	NO	NO	NO
17.4	11868	13-17 NOOK AVENUE NEUTRAL BAY	Ground	E	50	46	49	43	51	46	49	44	-1.7	-2.7	-1.7	-2.7	60	55	NO	NO	NO	NO	NO
17.4	11868	13-17 NOOK AVENUE NEUTRAL BAY	Ground	N	56	51	53	48	56	52	53	48	-2.5	-3.8	-2.5	-3.8	60	55	NO	NO	NO	NO	NO
17.4	11868	13-17 NOOK AVENUE NEUTRAL BAY	First	W	59	55	57	51	59	55	57	51	-2.2	-3.4	-2.3	-3.5	60	55	NO	NO	NO	NO	NO
17.4	11868	13-17 NOOK AVENUE NEUTRAL BAY	First	S	59	55	57	51	60	55	57	51	-2.6	-3.8	-2.6	-3.9	60	55	NO	NO	NO	NO	NO
17.4	11868	13-17 NOOK AVENUE NEUTRAL BAY	First	S	58	53	55	50	58	54	56	50	-2.3	-3.5	-2.4	-3.6	60	55	NO	NO	NO	NO	NO
17.4	11868	13-17 NOOK AVENUE NEUTRAL BAY	First	E	54	49	52	47	54	50	52	47	-1.9	-2.9	-1.8	-3.0	60	55	NO	NO	NO	NO	NO
17.4	11868	13-17 NOOK AVENUE NEUTRAL BAY	First	N	59	54	56	50	59	55	56	50	-3.0	-4.1	-3.0	-4.2	60	55	NO	NO	NO	NO	NO
17.4	11872	19B NOOK AVENUE NEUTRAL BAY	Ground	E	50	46	48	43	50	46	49	43	-1.7	-2.7	-1.6	-2.7	60	55	NO	NO	NO	NO	NO
17.4	11872	19B NOOK AVENUE NEUTRAL BAY	Ground	N	54	49	52	46	54	50	52	47	-1.9	-3.0	-1.9	-3.0	60	55	NO	NO	NO	NO	NO
17.4	11872	19B NOOK AVENUE NEUTRAL BAY	Ground	S	56	52	54	48	57	52	54	49	-2.4	-3.6	-2.3	-3.7	60	55	NO	NO	NO	NO	NO
17.4	11872	19B NOOK AVENUE NEUTRAL BAY	First	E	53	49	51	46	54	49	52	46	-1.9	-2.9	-1.8	-3.0	60	55	NO	NO	NO	NO	NO
17.4	11872	19B NOOK AVENUE NEUTRAL BAY	First	N	57	52	55	49	57	53	55	50	-2.1	-3.2	-2.1	-3.2	60	55	NO	NO	NO	NO	NO
17.4	11872	19B NOOK AVENUE NEUTRAL BAY	First	S	58	54	56	50	59	54	56	51	-2.4	-3.5	-2.4	-3.6	60	55	NO	NO	NO	NO	NO
17.4	11873	19A NOOK AVENUE NEUTRAL BAY	Ground	N	52	48	50	45	53	48	51	45	-1.9	-2.9	-1.8	-2.9	60	55	NO	NO	NO	NO	NO
17.4	11873	19A NOOK AVENUE NEUTRAL BAY	Ground	W	55	51	52	47	55	51	53	47	-2.7	-3.8	-2.7	-3.9	60	55	NO	NO	NO	NO	NO
17.4	11873	19A NOOK AVENUE NEUTRAL BAY	Ground	S	56	51	53	48	56	52	54	48	-2.2	-3.4	-2.3	-3.5	60	55	NO	NO	NO	NO	NO
17.4	11873	19A NOOK AVENUE NEUTRAL BAY	First	N	55	51	53	48	55	51	54	48	-2.0	-3.1	-1.9	-3.2	60	55	NO	NO	NO	NO	NO
17.4	11873	19A NOOK AVENUE NEUTRAL BAY	First	W	58	53	55	49	58	53	55	50	-2.9	-3.8	-2.8	-3.9	60	55	NO	NO	NO	NO	NO
17.4	11873	19A NOOK AVENUE NEUTRAL BAY	First	S	58	53	55	50	58	54	56	50	-2.3	-3.4	-2.2	-3.5	60	55	NO	NO	NO	NO	NO
17.4	11898	3 NOOK AVENUE NEUTRAL BAY	Ground	N	53	49	52	46	53	49	52	46	-1.6	-2.8	-1.5	-2.9	60	55	NO	NO	NO	NO	NO
17.4	11898	3 NOOK AVENUE NEUTRAL BAY	Ground	W	54	50	53	47	55	51	53	48	-1.8	-2.9	-1.7	-3.0	60	55	NO	NO	NO	NO	NO
17.4	11898	3 NOOK AVENUE NEUTRAL BAY	Ground	S	58	53	55	50	58	54	56	50	-2.4	-3.6	-2.4	-3.7	60	55	NO	NO	NO	NO	NO
17.4	11898	3 NOOK AVENUE NEUTRAL BAY	Ground	E	52	48	50	45	52	48	51	45	-1.7	-2.8	-1.7	-2.8	60	55	NO	NO	NO	NO	NO
17.4	11898	3 NOOK AVENUE NEUTRAL BAY	First	N	57	53	55	49	57	53	55	50	-2.0	-3.2	-1.9	-3.3	60	55	NO	NO	NO	NO	NO
17.4	11898	3 NOOK AVENUE NEUTRAL BAY	First	W	57	53	56	50	58	53	56	51	-1.5	-2.6	-1.4	-2.7	60	55	NO	NO	NO	NO	NO
17.4	11898	3 NOOK AVENUE NEUTRAL BAY	First	S	60	55	57	51	60	56	57	52	-2.5	-3.7	-2.5	-3.8	60	55	NO	NO	NO	NO	NO
17.4	11898	3 NOOK AVENUE NEUTRAL BAY	First	E	56	51	54	49	56	52	54	49	-1.8	-2.8	-1.7	-2.9	60	55	NO	NO	NO	NO	NO
17.4	11900	21B NOOK AVENUE NEUTRAL BAY	Ground	S	52	48	51	45	53	49	51	46	-1.8	-2.9	-1.8	-2.8	60	55	NO	NO	NO	NO	NO
17.4	11900	21B NOOK AVENUE NEUTRAL BAY	Ground	SE	53	49	51	46	54	49	52	46	-1.8	-2.9	-1.8	-3.0	60	55	NO	NO	NO	NO	NO
17.4	11900	21B NOOK AVENUE NEUTRAL BAY	Ground	N	57	52	54	49	57	53	55	49	-2.5	-3.5	-2.4	-3.6	60	55	NO	NO	NO	NO	NO
17.4	11900	21B NOOK AVENUE NEUTRAL BAY	Ground	W	55	50	53	47	55	51	53	48	-1.9	-3.0	-1.9	-3.1	60	55	NO	NO	NO	NO	NO
17.4	11920	1A NOOK AVENUE NEUTRAL BAY	Ground	W	59	55	57	51	60	55	57	51	-2.5	-3.8	-2.4	-3.9	60	55	NO	NO	NO	NO	NO
17.4	11920	1A NOOK AVENUE NEUTRAL BAY	Ground	S	59	54	56	50	59	54	56	50	-2.7	-3.9	-2.6	-4.1	60	55	NO	NO	NO	NO	NO
17.4	11920	1A NOOK AVENUE NEUTRAL BAY	Ground	E	52	48	51	45	53	48	51	45	-1.7	-2.9	-1.6	-2.9	60	55	NO	NO	NO	NO	NO

NCA	Receiver ID	Address	Floor Level	Facade	Opening Year 2027				Design Year 2037				Increase (Do Smthng - Do Nothing)				NCG project road noise criteria		Do noise levels exceed the cumulative limit with project roads adding ≥2dB to the total noise levels?		Is the contribution from the road project Acute?		Consider further treatment?
					Do Nothing		Do Smthng		Do Nothing		Do Smthng		Opening Year 2027		Design Year 2037								
					Day	Night	Day	Night	Day	Night	Day	Night	Day	Night	Day	Night	Day	Night	Day	Night	$L_{Aeq,15hr}$ ≥ 65dB	$L_{Aeq,9hr}$ ≥ 60dB	
17.4	11920	1A NOOK AVENUE NEUTRAL BAY	First	W	61	56	58	52	61	57	59	53	-2.7	-4.0	-2.7	-4.1	60	55	NO	NO	NO	NO	NO
17.4	11920	1A NOOK AVENUE NEUTRAL BAY	First	S	60	56	58	52	61	56	58	52	-2.8	-3.9	-2.7	-4.1	60	55	NO	NO	NO	NO	NO
17.4	11920	1A NOOK AVENUE NEUTRAL BAY	First	E	56	52	54	49	56	52	54	49	-1.8	-3.0	-1.8	-3.1	60	55	NO	NO	NO	NO	NO
17.4	11925	13-17 NOOK AVENUE NEUTRAL BAY	Ground	NW	55	51	53	47	55	51	53	48	-2.1	-3.3	-2.0	-3.3	60	55	NO	NO	NO	NO	NO
17.4	11925	13-17 NOOK AVENUE NEUTRAL BAY	Ground	S	56	52	54	48	56	52	54	48	-2.3	-3.6	-2.3	-3.7	60	55	NO	NO	NO	NO	NO
17.4	11925	13-17 NOOK AVENUE NEUTRAL BAY	Ground	E	50	46	49	43	51	46	49	44	-1.7	-2.8	-1.6	-2.7	60	55	NO	NO	NO	NO	NO
17.4	11925	13-17 NOOK AVENUE NEUTRAL BAY	Ground	N	51	47	50	44	52	47	50	45	-1.8	-2.7	-1.8	-2.8	60	55	NO	NO	NO	NO	NO
17.4	11925	13-17 NOOK AVENUE NEUTRAL BAY	Ground	E	51	46	49	44	51	47	49	44	-1.8	-2.7	-1.6	-2.8	60	55	NO	NO	NO	NO	NO
17.4	11925	13-17 NOOK AVENUE NEUTRAL BAY	Ground	N	58	53	54	49	58	53	55	49	-3.3	-4.3	-3.2	-4.4	60	55	NO	NO	NO	NO	NO
17.4	11925	13-17 NOOK AVENUE NEUTRAL BAY	First	NW	59	55	57	51	60	55	57	52	-2.4	-3.7	-2.4	-3.8	60	55	NO	NO	NO	NO	NO
17.4	11925	13-17 NOOK AVENUE NEUTRAL BAY	First	S	59	55	56	51	59	55	56	51	-2.8	-4.0	-2.9	-4.1	60	55	NO	NO	NO	NO	NO
17.4	11925	13-17 NOOK AVENUE NEUTRAL BAY	First	E	54	49	52	46	54	50	52	47	-1.9	-3.0	-1.8	-3.1	60	55	NO	NO	NO	NO	NO
17.4	11925	13-17 NOOK AVENUE NEUTRAL BAY	First	N	55	50	53	47	55	51	53	48	-1.9	-3.0	-1.9	-3.1	60	55	NO	NO	NO	NO	NO
17.4	11925	13-17 NOOK AVENUE NEUTRAL BAY	First	E	54	50	52	47	54	50	52	47	-1.8	-2.9	-1.8	-3.0	60	55	NO	NO	NO	NO	NO
17.4	11925	13-17 NOOK AVENUE NEUTRAL BAY	First	N	59	54	56	50	59	55	56	50	-3.3	-4.3	-3.3	-4.4	60	55	NO	NO	NO	NO	NO
17.4	11931	11 NOOK AVENUE NEUTRAL BAY	Ground	E	54	50	53	47	55	51	53	47	-1.9	-3.1	-1.9	-3.2	60	55	NO	NO	NO	NO	NO
17.4	11931	11 NOOK AVENUE NEUTRAL BAY	Ground	N	58	54	55	50	58	54	55	50	-2.9	-4.1	-2.9	-4.2	60	55	NO	NO	NO	NO	NO
17.4	11931	11 NOOK AVENUE NEUTRAL BAY	Ground	W	53	49	51	46	53	49	52	46	-1.9	-3.1	-1.9	-3.1	60	55	NO	NO	NO	NO	NO
17.4	11931	11 NOOK AVENUE NEUTRAL BAY	Ground	S	59	54	56	51	59	55	57	51	-2.4	-3.6	-2.3	-3.7	60	55	NO	NO	NO	NO	NO
17.4	11935	9 NOOK AVENUE NEUTRAL BAY	Ground	N	58	54	55	50	59	54	56	50	-2.7	-3.8	-2.7	-3.9	60	55	NO	NO	NO	NO	NO
17.4	11935	9 NOOK AVENUE NEUTRAL BAY	Ground	W	53	49	51	46	53	49	52	46	-1.8	-3.0	-1.8	-3.0	60	55	NO	NO	NO	NO	NO
17.4	11935	9 NOOK AVENUE NEUTRAL BAY	Ground	S	57	53	56	50	58	54	56	50	-1.9	-3.2	-1.9	-3.3	60	55	NO	NO	NO	NO	NO
17.4	11935	9 NOOK AVENUE NEUTRAL BAY	Ground	E	55	50	53	47	55	51	53	48	-2.0	-3.0	-1.9	-3.1	60	55	NO	NO	NO	NO	NO
17.4	11940	1A NOOK AVENUE NEUTRAL BAY	Ground	NW	58	54	56	51	59	54	57	51	-2.2	-3.4	-2.2	-3.6	60	55	NO	NO	NO	NO	NO
17.4	11940	1A NOOK AVENUE NEUTRAL BAY	Ground	E	53	48	51	46	53	49	51	46	-1.7	-2.7	-1.6	-2.8	60	55	NO	NO	NO	NO	NO
17.4	11940	1A NOOK AVENUE NEUTRAL BAY	First	NW	60	56	58	52	61	56	58	52	-2.5	-3.8	-2.5	-3.9	60	55	NO	NO	NO	NO	NO
17.4	11940	1A NOOK AVENUE NEUTRAL BAY	First	E	56	52	54	49	56	52	55	49	-1.9	-3.0	-1.9	-3.1	60	55	NO	NO	NO	NO	NO
17.4	11944	7 NOOK AVENUE NEUTRAL BAY	Ground	S	57	53	55	50	58	53	56	50	-1.7	-2.9	-1.7	-3.0	60	55	NO	NO	NO	NO	NO
17.4	11944	7 NOOK AVENUE NEUTRAL BAY	Ground	E	55	50	53	47	55	51	53	48	-1.9	-3.0	-1.8	-3.1	60	55	NO	NO	NO	NO	NO
17.4	11944	7 NOOK AVENUE NEUTRAL BAY	Ground	N	58	54	56	50	58	54	56	50	-2.5	-3.7	-2.5	-3.8	60	55	NO	NO	NO	NO	NO
17.4	11949	5 NOOK AVENUE NEUTRAL BAY	Ground	N	58	53	55	50	58	54	56	50	-2.5	-3.6	-2.4	-3.7	60	55	NO	NO	NO	NO	NO
17.4	11949	5 NOOK AVENUE NEUTRAL BAY	Ground	W	53	49	51	46	53	49	52	46	-1.7	-2.8	-1.6	-2.9	60	55	NO	NO	NO	NO	NO
17.4	11949	5 NOOK AVENUE NEUTRAL BAY	Ground	S	56	51	54	48	56	52	54	49	-1.8	-3.0	-1.7	-2.9	60	55	NO	NO	NO	NO	NO
17.4	11957	3 NOOK AVENUE NEUTRAL BAY	Ground	N	57	53	55	49	57	53	55	49	-2.3	-3.5	-2.3	-3.6	60	55	NO	NO	NO	NO	NO
17.4	11957	3 NOOK AVENUE NEUTRAL BAY	Ground	W	54	50	52	47	54	50	53	47	-1.7	-2.9	-1.6	-2.8	60	55	NO	NO	NO	NO	NO
17.4	11957	3 NOOK AVENUE NEUTRAL BAY	Ground	S	54	50	53	47	55	50	53	48	-1.6	-2.7	-1.5	-2.8	60	55	NO	NO	NO	NO	NO
17.4	11957	3 NOOK AVENUE NEUTRAL BAY	Ground	E	52	48	50	45	52	48	51	45	-1.7	-2.7	-1.6	-2.8	60	55	NO	NO	NO	NO	NO
17.4	11957	3 NOOK AVENUE NEUTRAL BAY	First	N	59	55	56	51	59	55	57	51	-2.8	-3.9	-2.7	-4.0	60	55	NO	NO	NO	NO	NO
17.4	11957	3 NOOK AVENUE NEUTRAL BAY	First	W	57	53	55	50	58	53	56	50	-1.7	-2.9	-1.7	-3.0	60	55	NO	NO	NO	NO	NO
17.4	11957	3 NOOK AVENUE NEUTRAL BAY	First	S	58	54	56	51	59	55	57	51	-2.3	-3.7	-2.3	-3.6	60	55	NO	NO	NO	NO	NO
17.4	11957	3 NOOK AVENUE NEUTRAL BAY	First	E	56	51	54	49	56	52	54	49	-1.8	-2.8	-1.7	-2.9	60	55	NO	NO	NO	NO	NO
17.4	11972	1A NOOK AVENUE NEUTRAL BAY	Ground	E	53	48	51	46	53	49	51	46	-1.6	-2.8	-1.5	-2.8	60	55	NO	NO	NO	NO	NO
17.4	11972	1A NOOK AVENUE NEUTRAL BAY	Ground	N	56	52	54	49	57	53	55	49	-2.1	-3.3	-2.1	-3.4	60	55	NO	NO	NO	NO	NO
17.4	11972	1A NOOK AVENUE NEUTRAL BAY	Ground	W	58	54	56	50	59	54	56	51	-2.4	-3.6	-2.3	-3.7	60	55	NO	NO	NO	NO	NO
17.4	11972	1A NOOK AVENUE NEUTRAL BAY	First	E	56	52	54	49	56	52	54	49	-1.9	-3.1	-1.9	-3.1	60	55	NO	NO	NO	NO	NO
17.4	11972	1A NOOK AVENUE NEUTRAL BAY	First	N	59	55	56	51	59	55	57	51	-2.5	-3.7	-2.5	-3.8	60	55	NO	NO	NO	NO	NO
17.4	11972	1A NOOK AVENUE NEUTRAL BAY	First	W	60	56	58	52	61	56	58	52	-2.5	-3.8	-2.5	-3.9	60	55	NO	NO	NO	NO	NO
17.4	11980	2A DARLEY STREET NEUTRAL BAY	Ground	N	56	52	54	48	57	52	54	49	-2.2	-3.4	-2.2	-3.5	60	55	NO	NO	NO	NO	NO
17.4	11980	2A DARLEY STREET NEUTRAL BAY	Ground	W	57	53	55	49	58	53	56	50	-2.2	-3.4	-2.2	-3.6	60	55	NO	NO	NO	NO	NO
17.4	11980	2A DARLEY STREET NEUTRAL BAY	Ground	S	59	54	57	51	59	55	57	51	-2.3	-3.6	-2.3	-3.8	60	55	NO	NO	NO	NO	NO
17.4	11980	2A DARLEY STREET NEUTRAL BAY	Ground	SE	54	50	52	47	54	50	53	47	-1.6	-2.8	-1.5	-2.8	60	55	NO	NO	NO	NO	NO
17.4	11980	2A DARLEY STREET NEUTRAL BAY	First	N	59	55	57	51	59	55	57	51	-2.3	-3.6	-2.3	-3.7	60	55	NO	NO	NO	NO	NO
17.4	11980	2A DARLEY STREET NEUTRAL BAY	First	W	59	54	57	51	59	55	57	51	-2.2	-3.4	-2.1	-3.5	60	55	NO	NO	NO	NO	NO
17.4	11980	2A DARLEY STREET NEUTRAL BAY	First	S	61	56	58	53	61	57	59	53	-2.4	-3.7	-2.4	-3.9	60	55	NO	NO	NO	NO	NO
17.4	11980	2A DARLEY STREET NEUTRAL BAY	First	SE	57	53	55	50	58	53	56	50	-1.7	-2.9	-1.7	-3.0	60	55	NO	NO	NO	NO	NO
17.4	11988	357 ALFRED STREET NORTH NEUTRAL BAY	Ground	NW	60	55	57	51	60	55	58	51	-2.3	-3.9	-2.2	-4.3	60	55	NO	NO	NO	NO	NO
17.4	11988	357 ALFRED STREET NORTH NEUTRAL BAY	Ground	SW	59	55	57	51	60	55	58	51	-2.3	-3.9	-2.2	-4.1	60	55	NO	NO	NO	NO	NO
17.4	11988	357 ALFRED STREET NORTH NEUTRAL BAY	Ground	NW	58	54	56	50	59	54	57	50	-2.3	-3.9	-2.2	-4.1	60	55	NO	NO	NO	NO	NO
17.4	11988	357 ALFRED STREET NORTH NEUTRAL BAY	Ground	NE	58	53	55	49	58	54	56	49	-2.5	-3.9	-2.3	-4.2	60	55	NO	NO	NO	NO	NO
17.4	11988	357 ALFRED STREET NORTH NEUTRAL BAY	Ground	NW	61	56	59	52	61	57	59	52	-1.9	-3.8	-1.8	-4.1	60	55	NO	NO	NO	NO	NO
17.4	11988	357 ALFRED STREET NORTH NEUTRAL BAY	Ground	SW	61	56	59	53	62	57	60	53	-1.9	-3.7	-1.8	-4.1	60	55	NO	NO	NO	NO	NO
17.4	11988	357 ALFRED STREET NORTH NEUTRAL BAY	Ground	NW	61	56	59	53	62	57	60	53	-2.1	-3.9	-2.0	-4.2	60	55	NO	NO	NO	NO	NO

NCA	Receiver ID	Address	Floor Level	Facade	Opening Year 2027				Design Year 2037				Increase (Do Smthng - Do Nothing)				NCG project road noise criteria		Do noise levels exceed the cumulative limit with project roads adding ≥2dB to the total noise levels?		Is the contribution from the road project Acute?		Consider further treatment?
					Do Nothing		Do Smthng		Do Nothing		Do Smthng		Opening Year 2027		Design Year 2037								
					Day	Night	Day	Night	Day	Night	Day	Night	Day	Night	Day	Night	Day	Night	Day	Night	$L_{Aeq,15hr}$ ≥ 65dB	$L_{Aeq,9hr}$ ≥ 60dB	
17.4	11988	357 ALFRED STREET NORTH NEUTRAL BAY	Ground	SW	61	56	59	53	62	57	60	53	-1.9	-3.6	-1.8	-4.0	60	55	NO	NO	NO	NO	NO
17.4	11988	357 ALFRED STREET NORTH NEUTRAL BAY	Ground	SE	58	53	56	49	58	53	56	50	-2.1	-3.4	-2.0	-3.6	60	55	NO	NO	NO	NO	NO
17.4	11988	357 ALFRED STREET NORTH NEUTRAL BAY	Ground	NE	53	49	52	46	54	49	52	46	-1.7	-2.8	-1.7	-2.9	60	55	NO	NO	NO	NO	NO
17.4	11988	357 ALFRED STREET NORTH NEUTRAL BAY	Ground	NW	54	50	53	47	55	51	53	47	-1.9	-3.2	-1.9	-3.3	60	55	NO	NO	NO	NO	NO
17.4	11988	357 ALFRED STREET NORTH NEUTRAL BAY	Ground	NE	54	49	52	46	54	50	52	47	-1.8	-3.0	-1.6	-3.1	60	55	NO	NO	NO	NO	NO
17.4	11988	357 ALFRED STREET NORTH NEUTRAL BAY	First	NW	61	56	59	52	62	57	59	53	-2.4	-4.0	-2.4	-4.2	60	55	NO	NO	NO	NO	NO
17.4	11988	357 ALFRED STREET NORTH NEUTRAL BAY	First	SW	61	56	59	52	61	57	59	52	-2.2	-3.8	-2.2	-4.2	60	55	NO	NO	NO	NO	NO
17.4	11988	357 ALFRED STREET NORTH NEUTRAL BAY	First	NW	60	55	58	52	60	56	58	52	-2.3	-3.8	-2.2	-4.1	60	55	NO	NO	NO	NO	NO
17.4	11988	357 ALFRED STREET NORTH NEUTRAL BAY	First	NE	59	55	57	51	60	55	58	51	-2.1	-3.6	-2.0	-4.0	60	55	NO	NO	NO	NO	NO
17.4	11988	357 ALFRED STREET NORTH NEUTRAL BAY	First	NW	62	57	61	54	63	58	61	54	-1.6	-3.4	-1.5	-3.8	60	55	NO	NO	NO	NO	NO
17.4	11988	357 ALFRED STREET NORTH NEUTRAL BAY	First	SW	63	58	62	55	64	58	63	55	-0.9	-2.9	-0.9	-3.3	60	55	NO	NO	NO	NO	NO
17.4	11988	357 ALFRED STREET NORTH NEUTRAL BAY	First	NW	63	58	62	55	64	58	63	55	-1.1	-3.0	-1.0	-3.5	60	55	NO	NO	NO	NO	NO
17.4	11988	357 ALFRED STREET NORTH NEUTRAL BAY	First	SW	63	58	62	55	63	58	62	55	-1.3	-3.1	-1.3	-3.5	60	55	NO	NO	NO	NO	NO
17.4	11988	357 ALFRED STREET NORTH NEUTRAL BAY	First	SE	59	54	57	51	60	55	58	51	-1.9	-3.2	-1.9	-3.5	60	55	NO	NO	NO	NO	NO
17.4	11988	357 ALFRED STREET NORTH NEUTRAL BAY	First	NE	56	51	54	49	56	52	54	49	-1.8	-2.9	-1.8	-3.0	60	55	NO	NO	NO	NO	NO
17.4	11988	357 ALFRED STREET NORTH NEUTRAL BAY	First	NW	57	52	55	49	57	53	55	49	-2.0	-3.3	-2.0	-3.4	60	55	NO	NO	NO	NO	NO
17.4	11988	357 ALFRED STREET NORTH NEUTRAL BAY	First	NE	56	52	54	48	56	52	54	49	-1.9	-3.1	-1.8	-3.2	60	55	NO	NO	NO	NO	NO
17.4	11988	357 ALFRED STREET NORTH NEUTRAL BAY	Second	NW	63	58	60	54	63	58	61	54	-2.6	-4.1	-2.5	-4.4	60	55	NO	NO	NO	NO	NO
17.4	11988	357 ALFRED STREET NORTH NEUTRAL BAY	Second	SW	63	58	60	54	63	58	61	54	-2.6	-4.1	-2.5	-4.3	60	55	NO	NO	NO	NO	NO
17.4	11988	357 ALFRED STREET NORTH NEUTRAL BAY	Second	NW	62	57	60	53	62	58	60	54	-2.4	-3.9	-2.4	-4.1	60	55	NO	NO	NO	NO	NO
17.4	11988	357 ALFRED STREET NORTH NEUTRAL BAY	Second	NE	61	57	59	53	62	57	60	53	-2.1	-3.6	-2.0	-3.8	60	55	NO	NO	NO	NO	NO
17.4	11988	357 ALFRED STREET NORTH NEUTRAL BAY	Second	NW	64	59	62	55	64	59	63	55	-1.8	-3.6	-1.7	-4.0	60	55	NO	NO	NO	NO	NO
17.4	11988	357 ALFRED STREET NORTH NEUTRAL BAY	Second	SW	65	59	63	56	65	60	64	56	-1.2	-3.0	-1.1	-3.5	60	55	NO	NO	NO	NO	NO
17.4	11988	357 ALFRED STREET NORTH NEUTRAL BAY	Second	NW	64	59	63	56	65	60	64	56	-1.3	-3.2	-1.3	-3.6	60	55	NO	NO	NO	NO	NO
17.4	11988	357 ALFRED STREET NORTH NEUTRAL BAY	Second	SW	64	59	63	56	65	60	63	56	-1.7	-3.3	-1.7	-3.7	60	55	NO	NO	NO	NO	NO
17.4	11988	357 ALFRED STREET NORTH NEUTRAL BAY	Second	SE	61	56	59	53	62	57	60	54	-1.8	-3.1	-1.8	-3.3	60	55	NO	NO	NO	NO	NO
17.4	11988	357 ALFRED STREET NORTH NEUTRAL BAY	Second	NE	59	55	57	52	60	55	58	52	-2.1	-3.2	-2.1	-3.3	60	55	NO	NO	NO	NO	NO
17.4	11988	357 ALFRED STREET NORTH NEUTRAL BAY	Second	NW	60	55	58	52	60	56	58	52	-2.1	-3.4	-2.1	-3.5	60	55	NO	NO	NO	NO	NO
17.4	11988	357 ALFRED STREET NORTH NEUTRAL BAY	Second	NE	59	55	57	51	59	55	57	52	-2.0	-3.2	-2.0	-3.3	60	55	NO	NO	NO	NO	NO
17.4	12048	12A NOOK AVENUE NEUTRAL BAY	Ground	N	57	53	55	49	57	53	55	49	-2.5	-3.7	-2.4	-3.7	60	55	NO	NO	NO	NO	NO
17.4	12048	12A NOOK AVENUE NEUTRAL BAY	Ground	W	57	53	55	49	57	53	55	50	-2.3	-3.4	-2.2	-3.5	60	55	NO	NO	NO	NO	NO
17.4	12048	12A NOOK AVENUE NEUTRAL BAY	Ground	N	57	52	54	49	57	53	55	49	-2.3	-3.4	-2.2	-3.4	60	55	NO	NO	NO	NO	NO
17.4	12048	12A NOOK AVENUE NEUTRAL BAY	Ground	W	53	49	51	46	53	49	51	46	-1.9	-3.0	-1.9	-3.0	60	55	NO	NO	NO	NO	NO
17.4	12048	12A NOOK AVENUE NEUTRAL BAY	Ground	S	59	54	56	50	59	55	56	51	-3.0	-4.2	-3.0	-4.3	60	55	NO	NO	NO	NO	NO
17.4	12048	12A NOOK AVENUE NEUTRAL BAY	Ground	E	53	49	51	46	54	49	52	46	-1.9	-3.0	-1.9	-3.0	60	55	NO	NO	NO	NO	NO
17.4	12049	1 NOOK AVENUE NEUTRAL BAY	Ground	N	56	51	54	48	56	52	54	48	-2.1	-3.2	-2.0	-3.3	60	55	NO	NO	NO	NO	NO
17.4	12049	1 NOOK AVENUE NEUTRAL BAY	Ground	S	57	53	55	50	58	53	56	50	-2.1	-3.5	-2.1	-3.5	60	55	NO	NO	NO	NO	NO
17.4	12049	1 NOOK AVENUE NEUTRAL BAY	Ground	E	53	49	52	46	54	49	52	47	-1.6	-2.7	-1.5	-2.8	60	55	NO	NO	NO	NO	NO
17.4	12049	1 NOOK AVENUE NEUTRAL BAY	First	N	58	54	56	51	59	54	56	51	-2.2	-3.4	-2.2	-3.5	60	55	NO	NO	NO	NO	NO
17.4	12049	1 NOOK AVENUE NEUTRAL BAY	First	W	59	55	57	51	60	55	57	51	-2.2	-3.6	-2.2	-3.8	60	55	NO	NO	NO	NO	NO
17.4	12049	1 NOOK AVENUE NEUTRAL BAY	First	S	60	56	58	52	61	56	58	52	-2.3	-3.7	-2.3	-3.8	60	55	NO	NO	NO	NO	NO
17.4	12049	1 NOOK AVENUE NEUTRAL BAY	First	E	57	53	55	50	57	53	55	50	-1.7	-2.9	-1.7	-3.0	60	55	NO	NO	NO	NO	NO
17.4	12056	12 NOOK AVENUE NEUTRAL BAY	Ground	N	56	51	54	48	56	52	54	49	-1.9	-3.0	-1.8	-3.0	60	55	NO	NO	NO	NO	NO
17.4	12056	12 NOOK AVENUE NEUTRAL BAY	Ground	W	52	47	50	44	52	48	50	45	-1.8	-2.9	-1.7	-2.9	60	55	NO	NO	NO	NO	NO
17.4	12056	12 NOOK AVENUE NEUTRAL BAY	Ground	S	59	55	56	51	60	55	57	51	-3.1	-4.2	-3.1	-4.3	60	55	NO	NO	NO	NO	NO
17.4	12056	12 NOOK AVENUE NEUTRAL BAY	Ground	E	54	49	52	46	54	50	52	47	-2.0	-3.0	-1.9	-3.1	60	55	NO	NO	NO	NO	NO
17.4	12061	359 ALFRED STREET NORTH NEUTRAL BAY	Ground	N	57	52	54	48	57	53	55	49	-2.5	-3.8	-2.5	-4.0	60	55	NO	NO	NO	NO	NO
17.4	12061	359 ALFRED STREET NORTH NEUTRAL BAY	Ground	W	62	57	61	54	63	58	61	54	-1.9	-3.6	-1.8	-4.0	60	55	NO	NO	NO	NO	NO
17.4	12061	359 ALFRED STREET NORTH NEUTRAL BAY	Ground	S	60	55	58	51	60	56	59	52	-2.0	-3.7	-1.9	-3.9	60	55	NO	NO	NO	NO	NO
17.4	12061	359 ALFRED STREET NORTH NEUTRAL BAY	Ground	E	52	48	51	46	53	48	51	46	-1.4	-2.6	-1.4	-2.6	60	55	NO	NO	NO	NO	NO
17.4	12061	359 ALFRED STREET NORTH NEUTRAL BAY	First	N	59	54	57	50	59	55	57	51	-2.3	-3.7	-2.2	-3.9	60	55	NO	NO	NO	NO	NO
17.4	12061	359 ALFRED STREET NORTH NEUTRAL BAY	First	W	64	59	63	56	64	59	63	56	-1.3	-3.2	-1.2	-3.6	60	55	NO	NO	NO	NO	NO
17.4	12061	359 ALFRED STREET NORTH NEUTRAL BAY	First	S	62	57	59	53	62	57	60	53	-2.2	-3.8	-2.1	-4.0	60	55	NO	NO	NO	NO	NO
17.4	12061	359 ALFRED STREET NORTH NEUTRAL BAY	First	E	55	51	54	48	56	51	54	49	-1.5	-2.7	-1.4	-2.7	60	55	NO	NO	NO	NO	NO
17.4	12061	359 ALFRED STREET NORTH NEUTRAL BAY	Second	N	61	56	59	53	61	57	59	53	-2.5	-3.8	-2.4	-4.0	60	55	NO	NO	NO	NO	NO
17.4	12061	359 ALFRED STREET NORTH NEUTRAL BAY	Second	W	65	60	63	57	66	61	64	57	-1.8	-3.5	-1.7	-3.9	60	55	NO	NO	NO	NO	NO
17.4	12061	359 ALFRED STREET NORTH NEUTRAL BAY	Second	S	63	58	61	55	64	59	61	55	-2.3	-3.7	-2.3	-4.0	60	55	NO	NO	NO	NO	NO
17.4	12061	359 ALFRED STREET NORTH NEUTRAL BAY	Second	E	59	55	58	52	60	55	58	52	-1.5	-2.8	-1.6	-2.9	60	55	NO	NO	NO	NO	NO
17.4	12073	10 NOOK AVENUE NEUTRAL BAY	Ground	N	56	52	54	49	56	52	54	49	-2.1	-3.3	-2.0	-3.4	60	55	NO	NO	NO	NO	NO
17.4	12073	10 NOOK AVENUE NEUTRAL BAY	Ground	W	51	47	49	44	52	47	50	44	-1.8	-2.8	-1.6	-2.8	60	55	NO	NO	NO	NO	NO
17.4	12073	10 NOOK AVENUE NEUTRAL BAY	Ground	S	59	55	56	51	60	55	57	51	-2.8	-4.0	-2.8	-4.1	60	55	NO	NO	NO	NO	NO
17.4	12073	10 NOOK AVENUE NEUTRAL BAY	Ground	E	54	50	52	47	54	50	52	47	-2.0	-3.0	-1.8	-3.1	60	55	NO	NO	NO	NO	NO

NCA	Receiver ID	Address	Floor Level	Facade	Opening Year 2027				Design Year 2037				Increase (Do Smthng - Do Nothing)				NCG project road noise criteria		Do noise levels exceed the cumulative limit with project roads adding ≥2dB to the total noise levels?		Is the contribution from the road project Acute?		Consider further treatment?
					Do Nothing		Do Smthng		Do Nothing		Do Smthng		Opening Year 2027		Design Year 2037								
					Day	Night	Day	Night	Day	Night	Day	Night	Day	Night	Day	Night	Day	Night	Day	Night	$L_{Aeq,15hr}$ ≥ 65dB	$L_{Aeq,9hr}$ ≥ 60dB	
17.4	12078	8 NOOK AVENUE NEUTRAL BAY	Ground	N	56	51	54	48	56	52	54	49	-2.0	-3.1	-1.9	-3.1	60	55	NO	NO	NO	NO	NO
17.4	12078	8 NOOK AVENUE NEUTRAL BAY	Ground	W	54	50	52	47	54	50	52	47	-2.0	-3.0	-1.9	-3.1	60	55	NO	NO	NO	NO	NO
17.4	12078	8 NOOK AVENUE NEUTRAL BAY	Ground	S	60	55	57	51	60	56	57	51	-3.0	-4.1	-2.9	-4.2	60	55	NO	NO	NO	NO	NO
17.4	12078	8 NOOK AVENUE NEUTRAL BAY	Ground	E	54	50	52	47	55	51	53	47	-2.0	-3.1	-2.0	-3.1	60	55	NO	NO	NO	NO	NO
17.4	12078	8 NOOK AVENUE NEUTRAL BAY	Ground	E	54	50	52	47	54	50	52	47	-2.0	-3.0	-2.0	-3.1	60	55	NO	NO	NO	NO	NO
17.4	12078	8 NOOK AVENUE NEUTRAL BAY	Ground	E	54	50	52	47	55	50	53	47	-2.0	-3.1	-1.9	-3.0	60	55	NO	NO	NO	NO	NO
17.4	12097	27A EATON STREET NEUTRAL BAY	Ground	N	51	47	49	44	52	47	50	44	-2.0	-2.9	-1.9	-2.9	60	55	NO	NO	NO	NO	NO
17.4	12097	27A EATON STREET NEUTRAL BAY	Ground	W	57	53	54	48	58	53	54	49	-3.6	-4.7	-3.5	-4.8	60	55	NO	NO	NO	NO	NO
17.4	12097	27A EATON STREET NEUTRAL BAY	Ground	N	56	52	53	48	56	52	53	48	-2.9	-3.9	-2.8	-4.0	60	55	NO	NO	NO	NO	NO
17.4	12097	27A EATON STREET NEUTRAL BAY	Ground	W	58	53	55	50	58	54	56	50	-2.5	-3.6	-2.5	-3.7	60	55	NO	NO	NO	NO	NO
17.4	12097	27A EATON STREET NEUTRAL BAY	Ground	S	58	53	55	49	58	54	55	49	-3.2	-4.3	-3.1	-4.5	60	55	NO	NO	NO	NO	NO
17.4	12097	27A EATON STREET NEUTRAL BAY	Ground	E	47	43	45	40	47	43	46	40	-1.5	-2.5	-1.5	-2.5	59	55	NO	NO	NO	NO	NO
17.4	12097	27A EATON STREET NEUTRAL BAY	Ground	N	48	44	46	41	48	44	47	41	-1.7	-2.7	-1.7	-2.7	60	55	NO	NO	NO	NO	NO
17.4	12097	27A EATON STREET NEUTRAL BAY	Ground	E	47	42	45	40	47	43	45	40	-1.7	-2.6	-1.6	-2.6	59	55	NO	NO	NO	NO	NO
17.4	12097	27A EATON STREET NEUTRAL BAY	First	N	53	49	51	46	54	49	52	46	-2.1	-3.0	-2.0	-3.0	60	55	NO	NO	NO	NO	NO
17.4	12097	27A EATON STREET NEUTRAL BAY	First	W	59	55	56	50	60	55	56	51	-3.3	-4.4	-3.3	-4.6	60	55	NO	NO	NO	NO	NO
17.4	12097	27A EATON STREET NEUTRAL BAY	First	N	58	53	54	49	58	54	55	49	-3.6	-4.5	-3.6	-4.8	60	55	NO	NO	NO	NO	NO
17.4	12097	27A EATON STREET NEUTRAL BAY	First	W	60	56	57	51	60	56	57	51	-3.3	-4.4	-3.3	-4.5	60	55	NO	NO	NO	NO	NO
17.4	12097	27A EATON STREET NEUTRAL BAY	First	S	59	54	56	50	59	55	56	50	-3.3	-4.4	-3.3	-4.5	60	55	NO	NO	NO	NO	NO
17.4	12097	27A EATON STREET NEUTRAL BAY	First	E	49	45	47	42	50	45	48	43	-1.7	-2.7	-1.7	-2.6	60	55	NO	NO	NO	NO	NO
17.4	12097	27A EATON STREET NEUTRAL BAY	First	N	51	46	49	44	51	47	49	44	-2.0	-2.9	-1.9	-3.0	60	55	NO	NO	NO	NO	NO
17.4	12097	27A EATON STREET NEUTRAL BAY	First	E	49	45	47	42	49	45	48	42	-1.7	-2.7	-1.7	-2.7	60	55	NO	NO	NO	NO	NO
17.4	12097	27A EATON STREET NEUTRAL BAY	Second	N	57	52	54	49	57	53	54	49	-2.7	-3.7	-2.6	-3.8	60	55	NO	NO	NO	NO	NO
17.4	12097	27A EATON STREET NEUTRAL BAY	Second	W	60	56	57	51	61	56	57	52	-3.4	-4.4	-3.4	-4.6	60	55	NO	NO	NO	NO	NO
17.4	12097	27A EATON STREET NEUTRAL BAY	Second	N	59	54	55	50	59	55	56	50	-3.5	-4.4	-3.4	-4.6	60	55	NO	NO	NO	NO	NO
17.4	12097	27A EATON STREET NEUTRAL BAY	Second	W	61	56	57	52	61	57	58	52	-3.5	-4.5	-3.5	-4.6	60	55	NO	NO	NO	NO	NO
17.4	12097	27A EATON STREET NEUTRAL BAY	Second	S	60	55	57	51	60	56	57	51	-3.3	-4.4	-3.3	-4.5	60	55	NO	NO	NO	NO	NO
17.4	12097	27A EATON STREET NEUTRAL BAY	Second	E	53	48	51	45	53	49	51	46	-1.8	-2.9	-1.8	-2.9	60	55	NO	NO	NO	NO	NO
17.4	12097	27A EATON STREET NEUTRAL BAY	Second	N	55	50	53	47	55	51	53	48	-2.1	-3.1	-2.1	-3.2	60	55	NO	NO	NO	NO	NO
17.4	12097	27A EATON STREET NEUTRAL BAY	Second	E	53	48	51	45	53	49	51	46	-1.9	-2.9	-1.8	-2.9	60	55	NO	NO	NO	NO	NO
17.4	12101	6A NOOK AVENUE NEUTRAL BAY	Ground	S	60	55	57	51	60	56	57	51	-2.9	-4.0	-2.9	-4.2	60	55	NO	NO	NO	NO	NO
17.4	12101	6A NOOK AVENUE NEUTRAL BAY	Ground	E	55	50	53	47	55	51	53	48	-2.0	-3.0	-1.9	-3.1	60	55	NO	NO	NO	NO	NO
17.4	12101	6A NOOK AVENUE NEUTRAL BAY	Ground	N	55	50	53	47	55	51	53	48	-1.8	-2.9	-1.7	-2.9	60	55	NO	NO	NO	NO	NO
17.4	12102	6 NOOK AVENUE NEUTRAL BAY	Ground	N	53	49	51	46	53	49	52	46	-1.7	-2.9	-1.7	-2.9	60	55	NO	NO	NO	NO	NO
17.4	12102	6 NOOK AVENUE NEUTRAL BAY	Ground	W	59	54	56	51	59	55	57	51	-2.7	-3.9	-2.6	-4.0	60	55	NO	NO	NO	NO	NO
17.4	12102	6 NOOK AVENUE NEUTRAL BAY	Ground	S	60	55	57	51	60	56	57	52	-2.9	-4.1	-2.8	-4.2	60	55	NO	NO	NO	NO	NO
17.4	12107	361 ALFRED STREET NORTH NEUTRAL BAY	Ground	N	58	53	55	49	59	54	56	49	-2.9	-4.2	-2.9	-4.4	60	55	NO	NO	NO	NO	NO
17.4	12107	361 ALFRED STREET NORTH NEUTRAL BAY	Ground	S	57	53	55	49	58	53	55	49	-2.3	-3.6	-2.3	-3.8	60	55	NO	NO	NO	NO	NO
17.4	12107	361 ALFRED STREET NORTH NEUTRAL BAY	Ground	E	53	48	51	46	53	49	52	46	-1.4	-2.5	-1.3	-2.5	60	55	NO	NO	NO	NO	NO
17.4	12107	361 ALFRED STREET NORTH NEUTRAL BAY	First	N	60	55	57	51	60	55	57	51	-2.9	-4.2	-2.9	-4.4	60	55	NO	NO	NO	NO	NO
17.4	12107	361 ALFRED STREET NORTH NEUTRAL BAY	First	W	64	59	63	56	65	60	63	56	-1.4	-3.2	-1.3	-3.6	60	55	NO	NO	NO	NO	NO
17.4	12107	361 ALFRED STREET NORTH NEUTRAL BAY	First	S	60	55	57	51	60	55	58	52	-2.3	-3.6	-2.2	-3.7	60	55	NO	NO	NO	NO	NO
17.4	12107	361 ALFRED STREET NORTH NEUTRAL BAY	First	E	55	51	54	49	56	51	55	49	-1.3	-2.4	-1.2	-2.4	60	55	NO	NO	NO	NO	NO
17.4	12107	361 ALFRED STREET NORTH NEUTRAL BAY	Second	N	62	57	59	53	62	58	59	53	-2.9	-4.1	-2.9	-4.3	60	55	NO	NO	NO	NO	NO
17.4	12107	361 ALFRED STREET NORTH NEUTRAL BAY	Second	W	66	60	64	57	66	61	64	57	-1.8	-3.5	-1.7	-4.0	60	55	NO	NO	NO	NO	NO
17.4	12107	361 ALFRED STREET NORTH NEUTRAL BAY	Second	S	63	58	60	54	63	59	60	54	-2.8	-4.1	-2.8	-4.3	60	55	NO	NO	NO	NO	NO
17.4	12107	361 ALFRED STREET NORTH NEUTRAL BAY	Second	E	59	55	57	52	59	55	58	52	-1.6	-2.7	-1.5	-2.7	60	55	NO	NO	NO	NO	NO
17.4	12122	23 EATON STREET NEUTRAL BAY	Ground	S	58	54	55	50	58	54	56	50	-2.4	-3.6	-2.4	-3.7	60	55	NO	NO	NO	NO	NO
17.4	12122	23 EATON STREET NEUTRAL BAY	Ground	E	54	49	52	46	54	50	52	47	-2.0	-3.0	-1.9	-3.0	60	55	NO	NO	NO	NO	NO
17.4	12122	23 EATON STREET NEUTRAL BAY	Ground	N	57	53	54	49	57	53	55	49	-2.7	-3.8	-2.6	-3.9	60	55	NO	NO	NO	NO	NO
17.4	12122	23 EATON STREET NEUTRAL BAY	Ground	W	52	48	50	45	53	48	51	45	-2.0	-2.9	-1.9	-3.0	60	55	NO	NO	NO	NO	NO
17.4	12122	23 EATON STREET NEUTRAL BAY	Ground	S	57	52	54	49	57	53	55	49	-2.2	-3.3	-2.1	-3.4	60	55	NO	NO	NO	NO	NO
17.4	12126	21 EATON STREET NEUTRAL BAY	Ground	N	57	52	54	49	57	53	55	49	-2.4	-3.6	-2.4	-3.7	60	55	NO	NO	NO	NO	NO
17.4	12126	21 EATON STREET NEUTRAL BAY	Ground	W	53	49	51	46	54	49	52	46	-1.8	-2.9	-1.8	-2.9	60	55	NO	NO	NO	NO	NO
17.4	12126	21 EATON STREET NEUTRAL BAY	Ground	S	58	54	55	50	58	54	56	50	-2.4	-3.6	-2.4	-3.7	60	55	NO	NO	NO	NO	NO
17.4	12126	21 EATON STREET NEUTRAL BAY	Ground	E	54	50	52	47	54	50	52	47	-2.0	-3.0	-1.9	-3.0	60	55	NO	NO	NO	NO	NO
17.4	12132	27 EATON STREET NEUTRAL BAY	Ground	E	50	45	48	42	50	46	48	43	-1.8	-2.8	-1.7	-2.7	60	55	NO	NO	NO	NO	NO
17.4	12132	27 EATON STREET NEUTRAL BAY	Ground	N	56	51	53	47	56	52	53	48	-2.9	-3.9	-2.9	-4.0	60	55	NO	NO	NO	NO	NO
17.4	12132	27 EATON STREET NEUTRAL BAY	Ground	W	52	48	50	45	53	48	51	45	-1.9	-2.9	-1.8	-3.0	60	55	NO	NO	NO	NO	NO
17.4	12132	27 EATON STREET NEUTRAL BAY	Ground	S	58	54	55	50	58	54	55	50	-2.9	-4.1	-2.9	-4.2	60	55	NO	NO	NO	NO	NO
17.4	12132	27 EATON STREET NEUTRAL BAY	Ground	E	49	45	48	42	50	45	48	43	-1.7	-2.8	-1.7	-2.7	60	55	NO	NO	NO	NO	NO
17.4	12132	27 EATON STREET NEUTRAL BAY	First	E	53	49	51	46	53	49	51	46	-1.9	-2.9	-1.9	-3.0	60	55	NO	NO	NO	NO	NO

NCA	Receiver ID	Address	Floor Level	Facade	Opening Year 2027				Design Year 2037				Increase (Do Smthng - Do Nothing)				NCG project road noise criteria		Do noise levels exceed the cumulative limit with project roads adding ≥2dB to the total noise levels?		Is the contribution from the road project Acute?		Consider further treatment?
					Do Nothing		Do Smthng		Do Nothing		Do Smthng		Opening Year 2027		Design Year 2037								
					Day	Night	Day	Night	Day	Night	Day	Night	Day	Night	Day	Night	Day	Night	Day	Night	$L_{Aeq,15hr}$ ≥ 65dB	$L_{Aeq,9hr}$ ≥ 60dB	
17.4	12132	27 EATON STREET NEUTRAL BAY	First	N	58	53	54	49	58	53	55	49	-3.2	-4.1	-3.1	-4.2	60	55	NO	NO	NO	NO	NO
17.4	12132	27 EATON STREET NEUTRAL BAY	First	W	58	54	56	50	58	54	56	51	-2.3	-3.4	-2.2	-3.4	60	55	NO	NO	NO	NO	NO
17.4	12132	27 EATON STREET NEUTRAL BAY	First	S	60	55	57	51	60	56	57	51	-3.2	-4.3	-3.3	-4.5	60	55	NO	NO	NO	NO	NO
17.4	12132	27 EATON STREET NEUTRAL BAY	First	E	53	49	51	46	53	49	51	46	-1.9	-3.0	-1.9	-3.0	60	55	NO	NO	NO	NO	NO
17.4	12138	25 EATON STREET NEUTRAL BAY	Ground	E	53	49	51	46	54	49	52	46	-1.9	-3.0	-1.9	-3.1	60	55	NO	NO	NO	NO	NO
17.4	12138	25 EATON STREET NEUTRAL BAY	Ground	N	56	52	54	48	57	52	54	48	-2.7	-3.6	-2.6	-3.7	60	55	NO	NO	NO	NO	NO
17.4	12138	25 EATON STREET NEUTRAL BAY	Ground	W	54	50	52	47	54	50	53	47	-2.0	-3.1	-1.9	-3.1	60	55	NO	NO	NO	NO	NO
17.4	12138	25 EATON STREET NEUTRAL BAY	Ground	S	58	54	55	50	58	54	56	50	-2.3	-3.6	-2.4	-3.7	60	55	NO	NO	NO	NO	NO
17.4	12138	25 EATON STREET NEUTRAL BAY	Ground	E	53	49	51	46	54	49	52	46	-2.0	-3.1	-1.9	-3.0	60	55	NO	NO	NO	NO	NO
17.4	12147	19 EATON STREET NEUTRAL BAY	Ground	N	57	53	55	49	58	53	55	49	-2.5	-3.6	-2.5	-3.8	60	55	NO	NO	NO	NO	NO
17.4	12147	19 EATON STREET NEUTRAL BAY	Ground	W	52	47	50	45	52	48	50	45	-1.7	-2.8	-1.6	-2.7	60	55	NO	NO	NO	NO	NO
17.4	12147	19 EATON STREET NEUTRAL BAY	Ground	S	57	53	55	50	57	53	55	50	-1.8	-3.0	-1.8	-3.0	60	55	NO	NO	NO	NO	NO
17.4	12147	19 EATON STREET NEUTRAL BAY	Ground	E	55	51	53	47	55	51	53	48	-2.0	-3.1	-1.9	-3.1	60	55	NO	NO	NO	NO	NO
17.4	12147	19 EATON STREET NEUTRAL BAY	Ground	S	57	52	55	49	57	53	55	50	-1.8	-3.0	-1.8	-3.1	60	55	NO	NO	NO	NO	NO
17.4	12147	19 EATON STREET NEUTRAL BAY	Ground	E	54	50	52	47	55	50	53	47	-1.9	-3.0	-1.8	-3.0	60	55	NO	NO	NO	NO	NO
17.4	12154	17 EATON STREET NEUTRAL BAY	Ground	N	57	52	54	49	57	53	55	49	-2.4	-3.6	-2.4	-3.7	60	55	NO	NO	NO	NO	NO
17.4	12154	17 EATON STREET NEUTRAL BAY	Ground	W	51	46	49	44	51	47	49	44	-1.6	-2.7	-1.6	-2.6	60	55	NO	NO	NO	NO	NO
17.4	12154	17 EATON STREET NEUTRAL BAY	Ground	S	57	52	55	49	57	53	55	49	-2.0	-3.3	-2.0	-3.4	60	55	NO	NO	NO	NO	NO
17.4	12154	17 EATON STREET NEUTRAL BAY	Ground	E	55	51	53	48	55	51	53	48	-1.9	-3.0	-1.9	-3.0	60	55	NO	NO	NO	NO	NO
17.4	12164	13 EATON STREET NEUTRAL BAY	Ground	E	52	48	50	45	52	48	51	45	-1.6	-2.6	-1.6	-2.7	60	55	NO	NO	NO	NO	NO
17.4	12164	13 EATON STREET NEUTRAL BAY	Ground	N	56	52	54	48	56	52	54	49	-2.2	-3.3	-2.1	-3.3	60	55	NO	NO	NO	NO	NO
17.4	12164	13 EATON STREET NEUTRAL BAY	Ground	E	54	50	53	47	54	50	53	48	-1.5	-2.7	-1.4	-2.6	60	55	NO	NO	NO	NO	NO
17.4	12164	13 EATON STREET NEUTRAL BAY	Ground	S	55	51	54	48	56	51	54	48	-1.9	-3.0	-1.9	-3.1	60	55	NO	NO	NO	NO	NO
17.4	12164	13 EATON STREET NEUTRAL BAY	Ground	E	52	47	50	45	52	48	50	45	-1.6	-2.7	-1.5	-2.7	60	55	NO	NO	NO	NO	NO
17.4	12164	13 EATON STREET NEUTRAL BAY	First	E	55	51	54	48	56	51	54	49	-1.8	-2.8	-1.8	-2.9	60	55	NO	NO	NO	NO	NO
17.4	12164	13 EATON STREET NEUTRAL BAY	First	N	59	54	56	50	59	55	56	51	-2.9	-4.0	-2.9	-4.2	60	55	NO	NO	NO	NO	NO
17.4	12164	13 EATON STREET NEUTRAL BAY	First	E	57	53	56	50	58	53	56	51	-1.6	-2.6	-1.5	-2.6	60	55	NO	NO	NO	NO	NO
17.4	12164	13 EATON STREET NEUTRAL BAY	First	S	59	54	56	51	59	55	57	51	-2.1	-3.2	-2.1	-3.3	60	55	NO	NO	NO	NO	NO
17.4	12164	13 EATON STREET NEUTRAL BAY	First	E	56	51	54	48	56	52	54	49	-1.8	-2.8	-1.8	-2.8	60	55	NO	NO	NO	NO	NO
17.4	12165	11 EATON STREET NEUTRAL BAY	Ground	N	56	52	54	49	56	52	54	49	-2.0	-3.1	-1.9	-3.2	60	55	NO	NO	NO	NO	NO
17.4	12165	11 EATON STREET NEUTRAL BAY	Ground	W	54	49	52	46	54	50	52	47	-1.8	-3.0	-1.8	-2.9	60	55	NO	NO	NO	NO	NO
17.4	12165	11 EATON STREET NEUTRAL BAY	Ground	S	60	56	58	52	61	56	58	52	-2.8	-3.9	-2.8	-4.0	60	55	NO	NO	NO	NO	NO
17.4	12170	1 EATON STREET NEUTRAL BAY	Ground	N	57	53	54	49	57	53	55	49	-2.7	-3.9	-2.6	-4.0	60	55	NO	NO	NO	NO	NO
17.4	12170	1 EATON STREET NEUTRAL BAY	Ground	W	57	53	55	50	58	53	56	50	-2.3	-3.5	-2.3	-3.6	60	55	NO	NO	NO	NO	NO
17.4	12170	1 EATON STREET NEUTRAL BAY	Ground	S	59	54	56	50	59	54	56	50	-2.8	-3.9	-2.8	-4.0	60	55	NO	NO	NO	NO	NO
17.4	12170	1 EATON STREET NEUTRAL BAY	First	N	59	55	56	51	59	55	57	51	-2.6	-3.8	-2.5	-4.0	60	55	NO	NO	NO	NO	NO
17.4	12170	1 EATON STREET NEUTRAL BAY	First	W	59	55	57	52	60	55	58	52	-2.3	-3.5	-2.3	-3.7	60	55	NO	NO	NO	NO	NO
17.4	12170	1 EATON STREET NEUTRAL BAY	First	S	61	56	58	52	61	57	59	53	-2.7	-3.7	-2.7	-3.8	60	55	NO	NO	NO	NO	NO
17.4	12171	1A EATON STREET NEUTRAL BAY	Ground	E	53	49	52	46	54	49	52	47	-1.6	-2.7	-1.5	-2.7	60	55	NO	NO	NO	NO	NO
17.4	12171	1A EATON STREET NEUTRAL BAY	Ground	N	57	53	54	49	57	53	55	49	-2.7	-3.8	-2.7	-4.1	60	55	NO	NO	NO	NO	NO
17.4	12171	1A EATON STREET NEUTRAL BAY	Ground	S	58	54	56	50	58	54	56	50	-2.3	-3.6	-2.3	-3.8	60	55	NO	NO	NO	NO	NO
17.4	12171	1A EATON STREET NEUTRAL BAY	Ground	E	54	50	53	47	54	50	53	48	-1.5	-2.5	-1.4	-2.6	60	55	NO	NO	NO	NO	NO
17.4	12171	1A EATON STREET NEUTRAL BAY	First	E	57	53	55	49	57	53	55	50	-2.0	-3.2	-2.0	-3.3	60	55	NO	NO	NO	NO	NO
17.4	12171	1A EATON STREET NEUTRAL BAY	First	N	59	54	56	51	59	55	57	51	-2.5	-3.7	-2.5	-3.8	60	55	NO	NO	NO	NO	NO
17.4	12171	1A EATON STREET NEUTRAL BAY	First	S	60	56	58	52	61	56	58	53	-2.4	-3.6	-2.4	-3.7	60	55	NO	NO	NO	NO	NO
17.4	12171	1A EATON STREET NEUTRAL BAY	First	E	58	53	56	50	58	54	56	51	-1.8	-3.0	-1.7	-3.0	60	55	NO	NO	NO	NO	NO
17.4	12180	2 NOOK LANE NEUTRAL BAY	Ground	N	59	54	56	50	59	55	56	50	-3.0	-4.0	-3.0	-4.1	60	55	NO	NO	NO	NO	NO
17.4	12180	2 NOOK LANE NEUTRAL BAY	Ground	W	59	54	56	51	59	55	57	51	-2.6	-3.7	-2.6	-3.9	60	55	NO	NO	NO	NO	NO
17.4	12180	2 NOOK LANE NEUTRAL BAY	Ground	N	58	54	55	50	58	54	56	50	-2.8	-3.9	-2.7	-4.0	60	55	NO	NO	NO	NO	NO
17.4	12180	2 NOOK LANE NEUTRAL BAY	Ground	W	59	55	57	51	59	55	57	52	-2.1	-3.4	-2.1	-3.5	60	55	NO	NO	NO	NO	NO
17.4	12180	2 NOOK LANE NEUTRAL BAY	Ground	S	61	56	58	52	61	57	58	53	-2.6	-3.8	-2.5	-3.9	60	55	NO	NO	NO	NO	NO
17.4	12180	2 NOOK LANE NEUTRAL BAY	Ground	E	55	51	53	48	56	51	54	48	-1.9	-3.1	-1.9	-3.0	60	55	NO	NO	NO	NO	NO
17.4	12181	7 EATON STREET NEUTRAL BAY	Ground	N	56	52	54	49	57	52	55	49	-2.3	-3.4	-2.3	-3.6	60	55	NO	NO	NO	NO	NO
17.4	12181	7 EATON STREET NEUTRAL BAY	Ground	W	57	52	55	49	57	53	55	49	-2.1	-3.3	-2.0	-3.5	60	55	NO	NO	NO	NO	NO
17.4	12181	7 EATON STREET NEUTRAL BAY	Ground	S	60	56	57	52	60	56	58	52	-2.4	-3.6	-2.4	-3.8	60	55	NO	NO	NO	NO	NO
17.4	12182	5 EATON STREET NEUTRAL BAY	Ground	E	56	52	55	49	57	52	55	50	-1.6	-2.7	-1.5	-2.7	60	55	NO	NO	NO	NO	NO
17.4	12182	5 EATON STREET NEUTRAL BAY	Ground	SW	57	53	55	50	58	54	56	50	-1.9	-3.1	-1.8	-3.2	60	55	NO	NO	NO	NO	NO
17.4	12182	5 EATON STREET NEUTRAL BAY	Ground	E	57	52	55	50	57	53	55	50	-1.7	-2.8	-1.6	-2.8	60	55	NO	NO	NO	NO	NO
17.4	12182	5 EATON STREET NEUTRAL BAY	Ground	N	57	53	55	49	58	53	55	50	-2.4	-3.5	-2.2	-3.6	60	55	NO	NO	NO	NO	NO
17.4	12195	3B EATON STREET NEUTRAL BAY	Ground	NE	54	50	52	47	54	50	52	47	-1.9	-3.0	-1.8	-3.1	60	55	NO	NO	NO	NO	NO
17.4	12195	3B EATON STREET NEUTRAL BAY	Ground	E	53	49	51	46	53	49	52	46	-1.7	-2.8	-1.6	-2.9	60	55	NO	NO	NO	NO	NO
17.4	12195	3B EATON STREET NEUTRAL BAY	Ground	W	57	53	55	49	58	53	55	49	-2.6	-3.7	-2.6	-3.9	60	55	NO	NO	NO	NO	NO

NCA	Receiver ID	Address	Floor Level	Facade	Opening Year 2027				Design Year 2037				Increase (Do Smthng - Do Nothing)				NCG project road noise criteria		Do noise levels exceed the cumulative limit with project roads adding ≥2dB to the total noise levels?		Is the contribution from the road project Acute?		Consider further treatment?
					Do Nothing		Do Smthng		Do Nothing		Do Smthng		Opening Year 2027		Design Year 2037								
					Day	Night	Day	Night	Day	Night	Day	Night	Day	Night	Day	Night	Day	Night	Day	Night	$L_{Aeq,15hr}$ ≥ 65dB	$L_{Aeq,9hr}$ ≥ 60dB	
17.4	12195	3B EATON STREET NEUTRAL BAY	Ground	S	57	53	56	50	58	54	56	50	-1.9	-3.1	-1.8	-3.2	60	55	NO	NO	NO	NO	NO
17.4	12195	3B EATON STREET NEUTRAL BAY	Ground	E	53	49	52	46	54	49	52	47	-1.5	-2.7	-1.4	-2.7	60	55	NO	NO	NO	NO	NO
17.4	12195	3B EATON STREET NEUTRAL BAY	First	NE	57	53	55	50	58	53	56	50	-1.8	-3.0	-1.8	-3.0	60	55	NO	NO	NO	NO	NO
17.4	12195	3B EATON STREET NEUTRAL BAY	First	E	56	52	54	49	57	52	55	49	-2.0	-3.1	-1.9	-3.2	60	55	NO	NO	NO	NO	NO
17.4	12195	3B EATON STREET NEUTRAL BAY	First	N	60	55	57	51	60	56	57	51	-3.2	-4.2	-3.0	-4.4	60	55	NO	NO	NO	NO	NO
17.4	12195	3B EATON STREET NEUTRAL BAY	First	W	59	55	57	51	60	55	57	51	-2.6	-3.8	-2.6	-4.0	60	55	NO	NO	NO	NO	NO
17.4	12195	3B EATON STREET NEUTRAL BAY	First	S	61	56	58	53	61	57	59	53	-2.2	-3.5	-2.3	-3.6	60	55	NO	NO	NO	NO	NO
17.4	12195	3B EATON STREET NEUTRAL BAY	First	E	57	53	56	50	57	53	56	51	-1.6	-2.6	-1.6	-2.7	60	55	NO	NO	NO	NO	NO
17.4	12204	369 ALFRED STREET NORTH NEUTRAL BAY	Ground	N	61	56	58	52	61	57	58	52	-2.9	-4.4	-2.8	-4.8	60	55	NO	NO	NO	NO	NO
17.4	12204	369 ALFRED STREET NORTH NEUTRAL BAY	Ground	W	63	58	61	54	64	59	62	55	-2.0	-3.7	-1.9	-4.1	60	55	NO	NO	NO	NO	NO
17.4	12204	369 ALFRED STREET NORTH NEUTRAL BAY	Ground	S	62	57	60	53	63	58	61	54	-2.0	-3.7	-1.9	-4.1	60	55	NO	NO	NO	NO	NO
17.4	12204	369 ALFRED STREET NORTH NEUTRAL BAY	Ground	SE	57	52	54	49	57	53	55	49	-2.3	-3.5	-2.2	-3.7	60	55	NO	NO	NO	NO	NO
17.4	12204	369 ALFRED STREET NORTH NEUTRAL BAY	Ground	E	52	48	51	45	53	48	51	46	-1.6	-2.6	-1.5	-2.7	60	55	NO	NO	NO	NO	NO
17.4	12204	369 ALFRED STREET NORTH NEUTRAL BAY	Ground	NE	56	51	54	48	56	52	54	48	-2.1	-3.4	-2.1	-3.6	60	55	NO	NO	NO	NO	NO
17.4	12204	369 ALFRED STREET NORTH NEUTRAL BAY	Ground	E	55	51	53	47	56	51	54	47	-2.1	-3.4	-2.0	-3.6	60	55	NO	NO	NO	NO	NO
17.4	12204	369 ALFRED STREET NORTH NEUTRAL BAY	First	N	62	58	60	53	63	58	60	53	-2.6	-4.2	-2.5	-4.5	60	55	NO	NO	NO	NO	NO
17.4	12204	369 ALFRED STREET NORTH NEUTRAL BAY	First	W	65	60	63	56	65	60	64	56	-1.5	-3.4	-1.5	-3.8	60	55	NO	NO	NO	NO	NO
17.4	12204	369 ALFRED STREET NORTH NEUTRAL BAY	First	S	64	59	61	55	64	59	62	55	-2.2	-3.8	-2.2	-4.2	60	55	NO	NO	NO	NO	NO
17.4	12204	369 ALFRED STREET NORTH NEUTRAL BAY	First	SE	59	55	57	51	59	55	57	51	-2.4	-3.8	-2.4	-3.9	60	55	NO	NO	NO	NO	NO
17.4	12204	369 ALFRED STREET NORTH NEUTRAL BAY	First	E	55	50	53	48	55	51	54	48	-1.5	-2.6	-1.4	-2.7	60	55	NO	NO	NO	NO	NO
17.4	12204	369 ALFRED STREET NORTH NEUTRAL BAY	First	NE	58	53	56	50	58	54	56	50	-2.2	-3.5	-2.2	-3.7	60	55	NO	NO	NO	NO	NO
17.4	12204	369 ALFRED STREET NORTH NEUTRAL BAY	First	E	57	52	55	49	57	53	55	49	-2.1	-3.4	-2.1	-3.5	60	55	NO	NO	NO	NO	NO
17.4	12204	369 ALFRED STREET NORTH NEUTRAL BAY	Second	N	64	59	61	55	64	60	62	55	-2.8	-4.3	-2.8	-4.7	60	55	NO	NO	NO	NO	NO
17.4	12204	369 ALFRED STREET NORTH NEUTRAL BAY	Second	W	66	61	64	57	66	61	64	57	-2.1	-3.9	-2.1	-4.3	60	55	NO	NO	NO	NO	NO
17.4	12204	369 ALFRED STREET NORTH NEUTRAL BAY	Second	S	65	60	63	56	66	61	63	56	-2.6	-4.1	-2.6	-4.4	60	55	NO	NO	NO	NO	NO
17.4	12204	369 ALFRED STREET NORTH NEUTRAL BAY	Second	SE	62	58	60	54	63	58	60	54	-2.7	-3.9	-2.7	-4.1	60	55	NO	NO	NO	NO	NO
17.4	12204	369 ALFRED STREET NORTH NEUTRAL BAY	Second	E	59	54	57	52	59	55	57	52	-1.6	-2.8	-1.6	-2.8	60	55	NO	NO	NO	NO	NO
17.4	12204	369 ALFRED STREET NORTH NEUTRAL BAY	Second	NE	61	56	58	53	61	56	59	53	-2.3	-3.5	-2.3	-3.7	60	55	NO	NO	NO	NO	NO
17.4	12204	369 ALFRED STREET NORTH NEUTRAL BAY	Second	E	60	55	57	52	60	56	58	52	-2.3	-3.5	-2.3	-3.7	60	55	NO	NO	NO	NO	NO
17.4	12297	6 EATON STREET NEUTRAL BAY	Ground	N	55	51	53	48	56	51	54	48	-1.7	-3.0	-1.7	-3.1	60	55	NO	NO	NO	NO	NO
17.4	12297	6 EATON STREET NEUTRAL BAY	Ground	W	52	48	51	45	53	48	51	46	-1.4	-2.6	-1.4	-2.7	60	55	NO	NO	NO	NO	NO
17.4	12297	6 EATON STREET NEUTRAL BAY	Ground	S	61	56	58	52	62	57	58	53	-3.2	-4.2	-3.2	-4.3	60	55	NO	NO	NO	NO	NO
17.4	12297	6 EATON STREET NEUTRAL BAY	Ground	E	54	50	53	48	54	50	53	48	-1.1	-2.2	-1.1	-2.2	60	55	NO	NO	NO	NO	NO
17.4	12297	6 EATON STREET NEUTRAL BAY	First	N	58	53	56	50	58	54	56	50	-2.0	-3.4	-2.0	-3.6	60	55	NO	NO	NO	NO	NO
17.4	12297	6 EATON STREET NEUTRAL BAY	First	W	56	51	54	48	56	52	54	49	-1.6	-2.8	-1.6	-2.8	60	55	NO	NO	NO	NO	NO
17.4	12297	6 EATON STREET NEUTRAL BAY	First	S	63	58	60	54	63	58	60	54	-3.2	-4.2	-3.2	-4.4	60	55	NO	NO	NO	NO	NO
17.4	12297	6 EATON STREET NEUTRAL BAY	First	E	57	53	56	50	57	53	56	51	-1.4	-2.5	-1.3	-2.5	60	55	NO	NO	NO	NO	NO
17.4	12302	30 EATON STREET NEUTRAL BAY	Ground	N	52	47	50	44	52	48	51	45	-1.6	-2.7	-1.5	-2.8	60	55	NO	NO	NO	NO	NO
17.4	12302	30 EATON STREET NEUTRAL BAY	Ground	W	50	45	48	43	50	46	49	43	-1.6	-2.6	-1.5	-2.5	60	55	NO	NO	NO	NO	NO
17.4	12302	30 EATON STREET NEUTRAL BAY	Ground	S	58	54	55	49	58	54	55	49	-3.5	-4.6	-3.5	-4.7	60	55	NO	NO	NO	NO	NO
17.4	12302	30 EATON STREET NEUTRAL BAY	Ground	E	47	42	45	40	47	43	45	40	-1.7	-2.6	-1.7	-2.6	59	55	NO	NO	NO	NO	NO
17.4	12302	30 EATON STREET NEUTRAL BAY	First	N	53	49	51	46	53	49	52	46	-1.6	-2.7	-1.5	-2.8	60	55	NO	NO	NO	NO	NO
17.4	12302	30 EATON STREET NEUTRAL BAY	First	W	52	48	50	45	52	48	51	45	-1.6	-2.6	-1.6	-2.6	60	55	NO	NO	NO	NO	NO
17.4	12302	30 EATON STREET NEUTRAL BAY	First	S	59	54	56	50	59	55	56	50	-3.5	-4.5	-3.4	-4.6	60	55	NO	NO	NO	NO	NO
17.4	12302	30 EATON STREET NEUTRAL BAY	First	E	49	45	47	42	49	45	48	42	-1.7	-2.7	-1.6	-2.7	60	55	NO	NO	NO	NO	NO
17.4	12302	30 EATON STREET NEUTRAL BAY	Second	N	55	51	54	48	56	51	54	48	-1.8	-2.9	-1.8	-3.1	60	55	NO	NO	NO	NO	NO
17.4	12302	30 EATON STREET NEUTRAL BAY	Second	W	55	51	53	48	55	51	53	48	-1.9	-3.0	-1.8	-3.0	60	55	NO	NO	NO	NO	NO
17.4	12302	30 EATON STREET NEUTRAL BAY	Second	S	60	55	57	51	60	56	57	51	-3.3	-4.4	-3.3	-4.5	60	55	NO	NO	NO	NO	NO
17.4	12302	30 EATON STREET NEUTRAL BAY	Second	E	53	48	51	45	53	49	51	46	-1.9	-2.9	-1.9	-2.9	60	55	NO	NO	NO	NO	NO
17.4	12309	10 EATON STREET NEUTRAL BAY	Ground	N	52	48	50	45	52	48	51	45	-1.8	-2.8	-1.7	-2.9	60	55	NO	NO	NO	NO	NO
17.4	12309	10 EATON STREET NEUTRAL BAY	Ground	W	57	52	55	49	57	53	55	49	-1.9	-3.1	-1.8	-3.2	60	55	NO	NO	NO	NO	NO
17.4	12309	10 EATON STREET NEUTRAL BAY	Ground	S	60	55	57	51	60	56	57	52	-3.0	-4.1	-3.0	-4.2	60	55	NO	NO	NO	NO	NO
17.4	12309	10 EATON STREET NEUTRAL BAY	Ground	E	52	48	51	45	53	48	51	46	-1.5	-2.6	-1.5	-2.7	60	55	NO	NO	NO	NO	NO
17.4	12309	10 EATON STREET NEUTRAL BAY	First	N	55	51	53	48	55	51	54	48	-1.8	-3.0	-1.8	-3.0	60	55	NO	NO	NO	NO	NO
17.4	12309	10 EATON STREET NEUTRAL BAY	First	W	59	54	57	51	59	55	57	51	-2.1	-3.3	-2.1	-3.5	60	55	NO	NO	NO	NO	NO
17.4	12309	10 EATON STREET NEUTRAL BAY	First	S	62	57	58	53	62	57	59	53	-3.1	-4.2	-3.2	-4.3	60	55	NO	NO	NO	NO	NO
17.4	12309	10 EATON STREET NEUTRAL BAY	First	E	56	51	54	49	56	52	54	49	-1.7	-2.8	-1.7	-2.9	60	55	NO	NO	NO	NO	NO
17.4	12310	2 EATON STREET NEUTRAL BAY	Ground	N	61	56	60	53	61	56	61	53	-0.8	-2.7	-0.7	-3.2	60	55	NO	NO	NO	NO	NO
17.4	12310	2 EATON STREET NEUTRAL BAY	Ground	W	65	59	64	57	65	60	65	57	-0.3	-2.2	-0.3	-2.8	60	55	NO	NO	NO	NO	NO
17.4	12310	2 EATON STREET NEUTRAL BAY	Ground	S	63	58	60	54	63	58	61	54	-2.7	-4.2	-2.6	-4.5	60	55	NO	NO	NO	NO	NO
17.4	12310	2 EATON STREET NEUTRAL BAY	Ground	E	51	47	50	45	52	47	51	45	-1.0	-2.2	-0.8	-2.2	60	55	NO	NO	NO	NO	NO
17.4	12310	2 EATON STREET NEUTRAL BAY	Ground	N	50	46	49	43	51	46	49	44	-1.7	-2.7	-1.6	-2.8	60	55	NO	NO	NO	NO	NO

NCA	Receiver ID	Address	Floor Level	Facade	Opening Year 2027				Design Year 2037				Increase (Do Smthng - Do Nothing)				NCG project road noise criteria		Do noise levels exceed the cumulative limit with project roads adding ≥2dB to the total noise levels?		Is the contribution from the road project Acute?		Consider further treatment?
					Do Nothing		Do Smthng		Do Nothing		Do Smthng		Opening Year 2027		Design Year 2037								
					Day	Night	Day	Night	Day	Night	Day	Night	Day	Night	Day	Night	Day	Night	Day	Night	$L_{Aeq,15hr} \geq 65dB$	$L_{Aeq,9hr} \geq 60dB$	
17.4	12310	2 EATON STREET NEUTRAL BAY	First	N	63	57	62	55	63	58	63	55	-0.8	-2.7	-0.8	-3.2	60	55	NO	NO	NO	NO	NO
17.4	12310	2 EATON STREET NEUTRAL BAY	First	W	66	61	65	58	66	61	66	58	-0.8	-2.7	-0.8	-3.2	60	55	YES	NO	NO	NO	YES
17.4	12310	2 EATON STREET NEUTRAL BAY	First	S	64	59	61	55	65	60	62	55	-2.9	-4.3	-2.9	-4.5	60	55	NO	NO	NO	NO	NO
17.4	12310	2 EATON STREET NEUTRAL BAY	First	E	55	50	55	49	55	50	55	49	-0.1	-1.5	-0.1	-1.6	60	55	NO	NO	NO	NO	NO
17.4	12310	2 EATON STREET NEUTRAL BAY	First	N	52	48	51	45	53	49	51	46	-1.6	-2.7	-1.5	-2.8	60	55	NO	NO	NO	NO	NO
17.4	12310	2 EATON STREET NEUTRAL BAY	Second	N	64	59	63	56	65	59	63	56	-1.6	-3.4	-1.5	-3.8	60	55	NO	NO	NO	NO	NO
17.4	12310	2 EATON STREET NEUTRAL BAY	Second	W	67	62	65	58	68	62	66	58	-1.9	-3.6	-1.9	-4.0	60	55	YES	NO	NO	NO	YES
17.4	12310	2 EATON STREET NEUTRAL BAY	Second	S	66	61	62	56	66	61	63	56	-3.1	-4.4	-3.1	-4.8	60	55	NO	NO	NO	NO	NO
17.4	12310	2 EATON STREET NEUTRAL BAY	Second	E	57	53	57	51	58	53	58	51	0.0	-1.5	0.0	-1.6	60	55	NO	NO	NO	NO	NO
17.4	12310	2 EATON STREET NEUTRAL BAY	Second	N	56	51	54	48	56	52	54	49	-1.8	-2.9	-1.7	-2.9	60	55	NO	NO	NO	NO	NO
17.4	12310	2 EATON STREET NEUTRAL BAY	Third	N	66	61	63	57	66	61	64	57	-2.6	-4.1	-2.5	-4.5	60	55	NO	NO	NO	NO	NO
17.4	12310	2 EATON STREET NEUTRAL BAY	Third	W	69	63	66	59	69	64	66	59	-2.9	-4.4	-2.9	-4.8	60	55	YES	NO	NO	NO	YES
17.4	12310	2 EATON STREET NEUTRAL BAY	Third	S	67	62	64	58	67	63	64	58	-3.4	-4.7	-3.2	-4.9	60	55	NO	NO	NO	NO	NO
17.4	12310	2 EATON STREET NEUTRAL BAY	Third	E	60	55	59	53	60	56	60	53	-0.7	-2.1	-0.7	-2.3	60	55	NO	NO	NO	NO	NO
17.4	12310	2 EATON STREET NEUTRAL BAY	Third	N	61	57	59	54	61	57	59	54	-2.0	-3.0	-1.9	-3.1	60	55	NO	NO	NO	NO	NO
17.4	12312	14 EATON STREET NEUTRAL BAY	Ground	N	55	50	53	48	55	51	53	48	-1.5	-2.7	-1.5	-2.8	60	55	NO	NO	NO	NO	NO
17.4	12312	14 EATON STREET NEUTRAL BAY	Ground	W	53	49	52	47	54	49	52	47	-1.4	-2.5	-1.3	-2.5	60	55	NO	NO	NO	NO	NO
17.4	12312	14 EATON STREET NEUTRAL BAY	Ground	S	61	56	58	52	61	56	58	52	-3.1	-4.1	-3.1	-4.3	60	55	NO	NO	NO	NO	NO
17.4	12312	14 EATON STREET NEUTRAL BAY	Ground	E	55	51	53	48	55	51	54	48	-1.7	-2.7	-1.6	-2.8	60	55	NO	NO	NO	NO	NO
17.4	12316	16 EATON STREET NEUTRAL BAY	Ground	N	53	49	52	46	53	49	52	46	-1.5	-2.5	-1.4	-2.6	60	55	NO	NO	NO	NO	NO
17.4	12316	16 EATON STREET NEUTRAL BAY	Ground	W	56	51	54	49	56	52	54	49	-1.8	-2.9	-1.8	-3.0	60	55	NO	NO	NO	NO	NO
17.4	12316	16 EATON STREET NEUTRAL BAY	Ground	S	59	55	56	51	60	55	57	51	-3.0	-4.1	-2.9	-4.2	60	55	NO	NO	NO	NO	NO
17.4	12316	16 EATON STREET NEUTRAL BAY	Ground	E	49	45	48	42	50	45	48	43	-1.3	-2.3	-1.3	-2.3	60	55	NO	NO	NO	NO	NO
17.4	12316	16 EATON STREET NEUTRAL BAY	First	N	55	51	54	48	55	51	54	48	-1.5	-2.8	-1.5	-2.9	60	55	NO	NO	NO	NO	NO
17.4	12316	16 EATON STREET NEUTRAL BAY	First	W	59	55	57	51	59	55	57	52	-2.3	-3.5	-2.2	-3.6	60	55	NO	NO	NO	NO	NO
17.4	12316	16 EATON STREET NEUTRAL BAY	First	S	61	56	57	52	61	57	58	52	-3.3	-4.4	-3.4	-4.6	60	55	NO	NO	NO	NO	NO
17.4	12316	16 EATON STREET NEUTRAL BAY	First	E	52	47	51	45	52	48	51	45	-1.1	-2.2	-1.0	-2.3	60	55	NO	NO	NO	NO	NO
17.4	12316	16 EATON STREET NEUTRAL BAY	Second	N	58	53	56	50	58	53	56	50	-1.8	-3.1	-1.7	-3.3	60	55	NO	NO	NO	NO	NO
17.4	12316	16 EATON STREET NEUTRAL BAY	Second	W	62	57	59	53	62	58	59	53	-3.2	-4.3	-3.1	-4.5	60	55	NO	NO	NO	NO	NO
17.4	12316	16 EATON STREET NEUTRAL BAY	Second	S	62	57	58	53	62	58	59	53	-3.4	-4.4	-3.4	-4.5	60	55	NO	NO	NO	NO	NO
17.4	12316	16 EATON STREET NEUTRAL BAY	Second	E	55	51	54	48	55	51	54	48	-1.5	-2.6	-1.4	-2.7	60	55	NO	NO	NO	NO	NO
17.4	12318	26-28 EATON STREET NEUTRAL BAY	Ground	N	50	45	48	42	50	45	48	43	-1.5	-2.5	-1.5	-2.6	60	55	NO	NO	NO	NO	NO
17.4	12318	26-28 EATON STREET NEUTRAL BAY	Ground	E	48	43	46	41	48	44	47	41	-1.6	-2.5	-1.6	-2.6	60	55	NO	NO	NO	NO	NO
17.4	12318	26-28 EATON STREET NEUTRAL BAY	Ground	N	52	47	50	45	52	48	51	45	-1.4	-2.5	-1.4	-2.7	60	55	NO	NO	NO	NO	NO
17.4	12318	26-28 EATON STREET NEUTRAL BAY	Ground	W	53	49	52	46	54	49	52	46	-1.7	-2.7	-1.7	-2.8	60	55	NO	NO	NO	NO	NO
17.4	12318	26-28 EATON STREET NEUTRAL BAY	Ground	S	59	54	55	50	59	55	56	50	-3.3	-4.4	-3.3	-4.6	60	55	NO	NO	NO	NO	NO
17.4	12318	26-28 EATON STREET NEUTRAL BAY	Ground	E	47	43	46	40	48	43	46	41	-1.7	-2.6	-1.6	-2.6	60	55	NO	NO	NO	NO	NO
17.4	12318	26-28 EATON STREET NEUTRAL BAY	First	N	52	47	50	44	52	47	51	45	-1.4	-2.6	-1.4	-2.7	60	55	NO	NO	NO	NO	NO
17.4	12318	26-28 EATON STREET NEUTRAL BAY	First	E	50	46	48	43	50	46	49	43	-1.6	-2.6	-1.5	-2.7	60	55	NO	NO	NO	NO	NO
17.4	12318	26-28 EATON STREET NEUTRAL BAY	First	N	53	49	52	46	54	49	52	46	-1.4	-2.7	-1.4	-2.8	60	55	NO	NO	NO	NO	NO
17.4	12318	26-28 EATON STREET NEUTRAL BAY	First	W	55	51	53	48	56	51	54	48	-1.8	-3.0	-1.7	-2.9	60	55	NO	NO	NO	NO	NO
17.4	12318	26-28 EATON STREET NEUTRAL BAY	First	S	60	55	56	51	60	55	57	51	-3.4	-4.5	-3.4	-4.6	60	55	NO	NO	NO	NO	NO
17.4	12318	26-28 EATON STREET NEUTRAL BAY	First	E	50	45	48	42	50	45	48	43	-1.8	-2.7	-1.7	-2.7	60	55	NO	NO	NO	NO	NO
17.4	12318	26-28 EATON STREET NEUTRAL BAY	Second	N	55	50	53	47	55	51	53	48	-1.6	-2.9	-1.6	-3.0	60	55	NO	NO	NO	NO	NO
17.4	12318	26-28 EATON STREET NEUTRAL BAY	Second	E	53	49	52	46	54	49	52	46	-1.7	-2.8	-1.6	-2.9	60	55	NO	NO	NO	NO	NO
17.4	12318	26-28 EATON STREET NEUTRAL BAY	Second	N	56	51	54	49	56	52	55	49	-1.3	-2.5	-1.2	-2.7	60	55	NO	NO	NO	NO	NO
17.4	12318	26-28 EATON STREET NEUTRAL BAY	Second	W	57	53	56	50	58	53	56	50	-1.9	-3.0	-1.8	-3.1	60	55	NO	NO	NO	NO	NO
17.4	12318	26-28 EATON STREET NEUTRAL BAY	Second	S	60	56	57	51	61	56	57	52	-3.4	-4.4	-3.3	-4.6	60	55	NO	NO	NO	NO	NO
17.4	12318	26-28 EATON STREET NEUTRAL BAY	Second	E	53	49	51	46	53	49	52	46	-1.9	-2.9	-1.8	-3.0	60	55	NO	NO	NO	NO	NO
17.4	12328	4A EATON STREET NEUTRAL BAY	Ground	S	62	57	58	53	62	57	59	53	-3.3	-4.4	-3.3	-4.6	60	55	NO	NO	NO	NO	NO
17.4	12328	4A EATON STREET NEUTRAL BAY	Ground	E	56	51	54	49	56	52	55	49	-1.5	-2.6	-1.4	-2.7	60	55	NO	NO	NO	NO	NO
17.4	12328	4A EATON STREET NEUTRAL BAY	Ground	N	57	52	55	49	57	53	56	49	-1.9	-3.3	-1.8	-3.6	60	55	NO	NO	NO	NO	NO
17.4	12330	4 EATON STREET NEUTRAL BAY	Ground	W	50	45	49	43	50	46	50	44	-0.7	-2.0	-0.7	-2.2	60	55	NO	NO	NO	NO	NO
17.4	12330	4 EATON STREET NEUTRAL BAY	Ground	SW	62	58	59	53	63	58	59	53	-3.4	-4.6	-3.4	-4.9	60	55	NO	NO	NO	NO	NO
17.4	12330	4 EATON STREET NEUTRAL BAY	Ground	N	54	49	54	47	54	49	55	47	0.1	-1.5	0.1	-1.8	60	55	NO	NO	NO	NO	NO
17.4	12332	8 EATON STREET NEUTRAL BAY	Ground	W	56	52	54	48	57	52	54	49	-2.2	-3.4	-2.2	-3.5	60	55	NO	NO	NO	NO	NO
17.4	12332	8 EATON STREET NEUTRAL BAY	Ground	S	58	54	56	51	59	54	57	51	-1.8	-3.0	-1.9	-3.1	60	55	NO	NO	NO	NO	NO
17.4	12332	8 EATON STREET NEUTRAL BAY	Ground	E	53	48	52	46	53	49	52	46	-1.0	-2.4	-1.0	-2.5	60	55	NO	NO	NO	NO	NO
17.4	12332	8 EATON STREET NEUTRAL BAY	First	N	59	54	58	52	60	55	59	52	-0.9	-2.6	-0.9	-2.9	60	55	NO	NO	NO	NO	NO
17.4	12332	8 EATON STREET NEUTRAL BAY	First	W	59	54	56	51	59	55	57	51	-2.4	-3.6	-2.4	-3.7	60	55	NO	NO	NO	NO	NO
17.4	12332	8 EATON STREET NEUTRAL BAY	First	S	61	56	59	53	61	57	59	53	-2.2	-3.3	-2.2	-3.5	60	55	NO	NO	NO	NO	NO
17.4	12332	8 EATON STREET NEUTRAL BAY	First	E	56	52	55	49	57	52	56	50	-1.2	-2.5	-1.2	-2.6	60	55	NO	NO	NO	NO	NO

NCA	Receiver ID	Address	Floor Level	Facade	Opening Year 2027				Design Year 2037				Increase (Do Smthng - Do Nothing)				NCG project road noise criteria		Do noise levels exceed the cumulative limit with project roads adding ≥2dB to the total noise levels?		Is the contribution from the road project Acute?		Consider further treatment?
					Do Nothing		Do Smthng		Do Nothing		Do Smthng		Opening Year 2027		Design Year 2037								
					Day	Night	Day	Night	Day	Night	Day	Night	Day	Night	Day	Night	Day	Night	Day	Night	$L_{Aeq,15hr}$ ≥ 65dB	$L_{Aeq,9hr}$ ≥ 60dB	
17.4	12333	22 EATON STREET NEUTRAL BAY	Ground	N	53	48	51	45	53	49	51	46	-1.6	-2.8	-1.6	-2.9	60	55	NO	NO	NO	NO	NO
17.4	12333	22 EATON STREET NEUTRAL BAY	Ground	W	53	49	52	46	54	49	52	47	-1.6	-2.7	-1.6	-2.8	60	55	NO	NO	NO	NO	NO
17.4	12333	22 EATON STREET NEUTRAL BAY	Ground	N	54	50	52	47	55	50	53	47	-2.0	-3.3	-2.0	-3.4	60	55	NO	NO	NO	NO	NO
17.4	12333	22 EATON STREET NEUTRAL BAY	Ground	W	57	53	55	49	57	53	55	49	-2.3	-3.6	-2.2	-3.7	60	55	NO	NO	NO	NO	NO
17.4	12333	22 EATON STREET NEUTRAL BAY	Ground	S	59	54	56	50	59	55	56	50	-3.1	-4.2	-3.1	-4.3	60	55	NO	NO	NO	NO	NO
17.4	12333	22 EATON STREET NEUTRAL BAY	Ground	E	48	44	46	41	48	44	47	41	-1.6	-2.5	-1.6	-2.5	60	55	NO	NO	NO	NO	NO
17.4	12333	22 EATON STREET NEUTRAL BAY	Ground	N	49	44	47	41	49	44	47	42	-1.8	-2.6	-1.7	-2.7	60	55	NO	NO	NO	NO	NO
17.4	12333	22 EATON STREET NEUTRAL BAY	Ground	E	48	43	46	40	48	44	46	41	-1.7	-2.7	-1.7	-2.7	60	55	NO	NO	NO	NO	NO
17.4	12333	22 EATON STREET NEUTRAL BAY	Ground	S	49	44	47	42	49	45	47	42	-1.8	-2.7	-1.7	-2.8	60	55	NO	NO	NO	NO	NO
17.4	12333	22 EATON STREET NEUTRAL BAY	Ground	E	48	43	46	41	48	44	47	41	-1.5	-2.5	-1.5	-2.6	60	55	NO	NO	NO	NO	NO
17.4	12333	22 EATON STREET NEUTRAL BAY	First	N	54	50	53	47	55	50	53	47	-1.5	-2.8	-1.5	-3.1	60	55	NO	NO	NO	NO	NO
17.4	12333	22 EATON STREET NEUTRAL BAY	First	W	55	51	54	48	56	51	54	48	-1.6	-2.8	-1.5	-2.9	60	55	NO	NO	NO	NO	NO
17.4	12333	22 EATON STREET NEUTRAL BAY	First	N	56	52	54	48	57	52	54	48	-2.6	-3.8	-2.6	-3.9	60	55	NO	NO	NO	NO	NO
17.4	12333	22 EATON STREET NEUTRAL BAY	First	W	59	54	56	50	59	55	56	51	-2.9	-4.1	-2.9	-4.2	60	55	NO	NO	NO	NO	NO
17.4	12333	22 EATON STREET NEUTRAL BAY	First	S	60	55	56	51	60	56	57	51	-3.3	-4.4	-3.3	-4.5	60	55	NO	NO	NO	NO	NO
17.4	12333	22 EATON STREET NEUTRAL BAY	First	E	50	46	49	43	51	46	49	43	-1.7	-2.7	-1.6	-2.7	60	55	NO	NO	NO	NO	NO
17.4	12333	22 EATON STREET NEUTRAL BAY	First	N	51	47	49	44	51	47	50	44	-1.9	-2.8	-1.8	-2.9	60	55	NO	NO	NO	NO	NO
17.4	12333	22 EATON STREET NEUTRAL BAY	First	E	50	46	48	43	50	46	49	43	-1.8	-2.8	-1.7	-2.8	60	55	NO	NO	NO	NO	NO
17.4	12333	22 EATON STREET NEUTRAL BAY	First	S	51	47	50	44	52	47	50	45	-1.8	-2.8	-1.7	-2.9	60	55	NO	NO	NO	NO	NO
17.4	12333	22 EATON STREET NEUTRAL BAY	First	E	50	46	49	43	51	46	49	43	-1.4	-2.5	-1.4	-2.6	60	55	NO	NO	NO	NO	NO
17.4	12333	22 EATON STREET NEUTRAL BAY	Second	N	56	52	55	49	57	52	55	49	-1.6	-3.0	-1.6	-3.1	60	55	NO	NO	NO	NO	NO
17.4	12333	22 EATON STREET NEUTRAL BAY	Second	W	57	52	55	49	57	53	56	50	-1.8	-2.9	-1.8	-3.1	60	55	NO	NO	NO	NO	NO
17.4	12333	22 EATON STREET NEUTRAL BAY	Second	N	58	53	55	49	58	54	56	50	-2.5	-3.7	-2.5	-3.8	60	55	NO	NO	NO	NO	NO
17.4	12333	22 EATON STREET NEUTRAL BAY	Second	W	60	56	57	51	61	56	57	52	-3.1	-4.2	-3.1	-4.3	60	55	NO	NO	NO	NO	NO
17.4	12333	22 EATON STREET NEUTRAL BAY	Second	S	61	56	57	52	61	57	58	52	-3.3	-4.4	-3.3	-4.6	60	55	NO	NO	NO	NO	NO
17.4	12333	22 EATON STREET NEUTRAL BAY	Second	E	54	49	52	46	54	50	52	47	-1.8	-2.9	-1.8	-2.9	60	55	NO	NO	NO	NO	NO
17.4	12333	22 EATON STREET NEUTRAL BAY	Second	N	55	50	53	47	55	51	53	48	-2.0	-3.0	-1.9	-3.1	60	55	NO	NO	NO	NO	NO
17.4	12333	22 EATON STREET NEUTRAL BAY	Second	E	54	49	52	46	54	50	52	47	-1.9	-3.0	-1.9	-3.0	60	55	NO	NO	NO	NO	NO
17.4	12333	22 EATON STREET NEUTRAL BAY	Second	S	55	51	53	48	56	51	54	48	-2.1	-3.1	-2.0	-3.2	60	55	NO	NO	NO	NO	NO
17.4	12333	22 EATON STREET NEUTRAL BAY	Second	E	54	49	52	46	54	50	52	47	-1.8	-2.8	-1.7	-2.9	60	55	NO	NO	NO	NO	NO
17.4	12359	1B LOWER BENT STREET NEUTRAL BAY	Ground	NE	54	49	54	47	54	49	55	48	0.3	-1.2	0.4	-1.5	60	55	NO	NO	NO	NO	NO
17.4	12359	1B LOWER BENT STREET NEUTRAL BAY	Ground	W	58	53	56	50	58	54	57	50	-2.0	-3.4	-1.9	-3.6	60	55	NO	NO	NO	NO	NO
17.4	12359	1B LOWER BENT STREET NEUTRAL BAY	Ground	S	56	52	54	49	56	52	54	49	-1.8	-3.0	-1.8	-3.0	60	55	NO	NO	NO	NO	NO
17.4	12359	1B LOWER BENT STREET NEUTRAL BAY	Ground	E	53	49	52	46	53	49	52	47	-1.2	-2.3	-1.1	-2.3	60	55	NO	NO	NO	NO	NO
17.4	12359	1B LOWER BENT STREET NEUTRAL BAY	First	NE	57	52	57	50	57	52	58	51	0.5	-1.1	0.6	-1.4	60	55	NO	NO	NO	NO	NO
17.4	12359	1B LOWER BENT STREET NEUTRAL BAY	First	N	60	54	60	53	61	55	61	53	0.2	-1.5	0.3	-2.0	60	55	NO	NO	NO	NO	NO
17.4	12359	1B LOWER BENT STREET NEUTRAL BAY	First	W	60	55	59	52	61	56	59	52	-1.6	-3.1	-1.5	-3.4	60	55	NO	NO	NO	NO	NO
17.4	12359	1B LOWER BENT STREET NEUTRAL BAY	First	S	61	56	58	53	61	57	59	53	-2.4	-3.5	-2.4	-3.6	60	55	NO	NO	NO	NO	NO
17.4	12359	1B LOWER BENT STREET NEUTRAL BAY	First	E	56	52	55	49	57	52	55	50	-1.1	-2.3	-1.1	-2.5	60	55	NO	NO	NO	NO	NO
17.4	12371	1A LOWER BENT STREET NEUTRAL BAY	Ground	N	55	50	55	48	56	51	56	49	-0.2	-1.8	-0.1	-2.1	60	55	NO	NO	NO	NO	NO
17.4	12371	1A LOWER BENT STREET NEUTRAL BAY	Ground	W	55	50	53	47	55	51	54	48	-1.6	-2.9	-1.4	-3.1	60	55	NO	NO	NO	NO	NO
17.4	12371	1A LOWER BENT STREET NEUTRAL BAY	Ground	S	54	50	53	48	55	51	53	48	-1.5	-2.6	-1.4	-2.7	60	55	NO	NO	NO	NO	NO
17.4	12371	1A LOWER BENT STREET NEUTRAL BAY	Ground	E	54	49	52	47	54	50	53	47	-1.6	-2.7	-1.5	-2.6	60	55	NO	NO	NO	NO	NO
17.4	12371	1A LOWER BENT STREET NEUTRAL BAY	Ground	S	56	51	54	48	56	52	54	49	-1.9	-3.0	-1.8	-3.1	60	55	NO	NO	NO	NO	NO
17.4	12371	1A LOWER BENT STREET NEUTRAL BAY	Ground	E	53	48	53	46	53	49	53	47	-0.6	-1.9	-0.4	-2.0	60	55	NO	NO	NO	NO	NO
17.4	12371	1A LOWER BENT STREET NEUTRAL BAY	First	N	58	53	59	52	59	54	59	52	0.4	-1.4	0.4	-1.9	60	55	NO	NO	NO	NO	NO
17.4	12371	1A LOWER BENT STREET NEUTRAL BAY	First	W	57	52	56	50	58	53	57	50	-1.1	-2.6	-1.1	-2.9	60	55	NO	NO	NO	NO	NO
17.4	12371	1A LOWER BENT STREET NEUTRAL BAY	First	S	58	53	56	50	58	54	56	51	-2.0	-3.1	-1.9	-3.1	60	55	NO	NO	NO	NO	NO
17.4	12371	1A LOWER BENT STREET NEUTRAL BAY	First	E	57	52	55	50	57	53	55	50	-1.7	-2.8	-1.7	-2.9	60	55	NO	NO	NO	NO	NO
17.4	12371	1A LOWER BENT STREET NEUTRAL BAY	First	S	59	54	57	51	59	55	57	51	-2.1	-3.2	-2.0	-3.3	60	55	NO	NO	NO	NO	NO
17.4	12371	1A LOWER BENT STREET NEUTRAL BAY	First	E	56	51	56	50	57	52	57	50	0.0	-1.6	0.0	-1.9	60	55	NO	NO	NO	NO	NO
17.4	12375	5 LOWER BENT STREET NEUTRAL BAY	Ground	N	55	50	55	48	56	51	55	49	-0.7	-2.2	-0.6	-2.4	60	55	NO	NO	NO	NO	NO
17.4	12375	5 LOWER BENT STREET NEUTRAL BAY	Ground	W	54	49	53	47	54	50	53	47	-1.1	-2.4	-1.0	-2.5	60	55	NO	NO	NO	NO	NO
17.4	12375	5 LOWER BENT STREET NEUTRAL BAY	Ground	S	56	52	54	49	57	53	55	49	-2.1	-3.2	-2.0	-3.3	60	55	NO	NO	NO	NO	NO
17.4	12375	5 LOWER BENT STREET NEUTRAL BAY	Ground	E	54	49	53	47	54	50	53	47	-1.3	-2.6	-1.3	-2.7	60	55	NO	NO	NO	NO	NO
17.4	12383	3 LOWER BENT STREET NEUTRAL BAY	Ground	E	55	50	54	48	55	50	54	48	-0.7	-2.1	-0.6	-2.3	60	55	NO	NO	NO	NO	NO
17.4	12383	3 LOWER BENT STREET NEUTRAL BAY	Ground	N	56	51	55	48	56	51	55	49	-1.1	-2.6	-1.0	-2.9	60	55	NO	NO	NO	NO	NO
17.4	12383	3 LOWER BENT STREET NEUTRAL BAY	Ground	S	57	53	56	50	58	54	56	50	-1.9	-3.2	-1.9	-3.3	60	55	NO	NO	NO	NO	NO
17.4	12383	3 LOWER BENT STREET NEUTRAL BAY	Ground	E	55	50	53	48	55	50	54	48	-1.2	-2.5	-1.1	-2.6	60	55	NO	NO	NO	NO	NO
17.4	12457	373 ALFRED STREET NORTH NEUTRAL BAY	Ground	N	50	45	48	42	50	46	48	43	-1.8	-2.7	-1.8	-2.8	60	55	NO	NO	NO	NO	NO
17.4	12457	373 ALFRED STREET NORTH NEUTRAL BAY	Ground	NW	51	46	49	43	51	47	49	44	-1.8	-2.7	-1.8	-2.8	60	55	NO	NO	NO	NO	NO
17.4	12457	373 ALFRED STREET NORTH NEUTRAL BAY	Ground	N	50	45	48	43	50	46	48	43	-1.8	-2.7	-1.8	-2.8	60	55	NO	NO	NO	NO	NO

NCA	Receiver ID	Address	Floor Level	Facade	Opening Year 2027				Design Year 2037				Increase (Do Smthng - Do Nothing)				NCG project road noise criteria		Do noise levels exceed the cumulative limit with project roads adding ≥2dB to the total noise levels?		Is the contribution from the road project Acute?		Consider further treatment?
					Do Nothing		Do Smthng		Do Nothing		Do Smthng		Opening Year 2027		Design Year 2037								
					Day	Night	Day	Night	Day	Night	Day	Night	Day	Night	Day	Night	Day	Night	Day	Night	$L_{Aeq,15hr}$ ≥ 65dB	$L_{Aeq,9hr}$ ≥ 60dB	
17.4	12457	373 ALFRED STREET NORTH NEUTRAL BAY	Ground	S	61	55	62	54	62	56	62	54	0.6	-1.2	0.5	-1.6	60	55	NO	NO	NO	NO	NO
17.4	12457	373 ALFRED STREET NORTH NEUTRAL BAY	Ground	E	60	54	62	54	61	55	62	54	1.5	0.2	1.5	-0.5	60	55	NO	NO	NO	NO	NO
17.4	12457	373 ALFRED STREET NORTH NEUTRAL BAY	Ground	S	62	56	62	55	62	56	63	55	0.7	-0.9	0.7	-1.5	60	55	NO	NO	NO	NO	NO
17.4	12457	373 ALFRED STREET NORTH NEUTRAL BAY	Ground	E	60	53	62	54	60	54	62	54	1.8	0.5	1.7	-0.3	60	55	NO	NO	NO	NO	NO
17.4	12457	373 ALFRED STREET NORTH NEUTRAL BAY	Ground	S	62	55	62	55	62	56	63	55	0.9	-0.6	1.0	-1.3	60	55	NO	NO	NO	NO	NO
17.4	12457	373 ALFRED STREET NORTH NEUTRAL BAY	Ground	E	60	54	62	54	61	55	62	54	1.5	0.1	1.5	-0.6	60	55	NO	NO	NO	NO	NO
17.4	12457	373 ALFRED STREET NORTH NEUTRAL BAY	Ground	S	62	56	63	55	63	57	63	55	0.7	-1.1	0.6	-1.7	60	55	NO	NO	NO	NO	NO
17.4	12457	373 ALFRED STREET NORTH NEUTRAL BAY	Ground	E	56	49	58	50	56	50	58	50	2.0	0.9	2.0	0.2	60	55	NO	NO	NO	NO	NO
17.4	12457	373 ALFRED STREET NORTH NEUTRAL BAY	First	N	51	47	50	44	52	47	50	45	-1.7	-2.8	-1.7	-2.9	60	55	NO	NO	NO	NO	NO
17.4	12457	373 ALFRED STREET NORTH NEUTRAL BAY	First	NW	52	48	50	45	53	48	51	45	-1.9	-2.7	-1.9	-2.8	60	55	NO	NO	NO	NO	NO
17.4	12457	373 ALFRED STREET NORTH NEUTRAL BAY	First	N	52	47	50	44	52	47	50	45	-1.8	-2.6	-1.7	-2.7	60	55	NO	NO	NO	NO	NO
17.4	12457	373 ALFRED STREET NORTH NEUTRAL BAY	First	W	57	52	56	50	57	52	56	50	-0.8	-2.2	-0.8	-2.3	60	55	NO	NO	NO	NO	NO
17.4	12457	373 ALFRED STREET NORTH NEUTRAL BAY	First	S	62	57	63	55	63	57	63	55	0.4	-1.3	0.4	-1.9	60	55	NO	NO	NO	NO	NO
17.4	12457	373 ALFRED STREET NORTH NEUTRAL BAY	First	E	61	55	63	55	62	56	63	55	1.3	-0.3	1.2	-0.9	60	55	NO	NO	NO	NO	NO
17.4	12457	373 ALFRED STREET NORTH NEUTRAL BAY	First	S	63	57	63	56	63	57	64	56	0.3	-1.3	0.4	-1.8	60	55	NO	NO	NO	NO	NO
17.4	12457	373 ALFRED STREET NORTH NEUTRAL BAY	First	E	60	54	62	54	61	55	62	54	1.4	-0.1	1.4	-0.7	60	55	NO	NO	NO	NO	NO
17.4	12457	373 ALFRED STREET NORTH NEUTRAL BAY	First	S	62	57	63	55	63	57	63	55	0.6	-1.2	0.5	-1.7	60	55	NO	NO	NO	NO	NO
17.4	12457	373 ALFRED STREET NORTH NEUTRAL BAY	First	E	61	55	62	55	62	56	63	55	1.1	-0.5	1.1	-1.1	60	55	NO	NO	NO	NO	NO
17.4	12457	373 ALFRED STREET NORTH NEUTRAL BAY	First	S	63	57	63	55	63	58	63	56	0.1	-1.6	0.2	-2.1	60	55	NO	NO	NO	NO	NO
17.4	12457	373 ALFRED STREET NORTH NEUTRAL BAY	First	E	57	50	58	51	57	51	59	51	1.9	0.7	1.9	0.0	60	55	NO	NO	NO	NO	NO
17.4	12457	373 ALFRED STREET NORTH NEUTRAL BAY	Second	N	54	49	52	47	54	50	52	47	-1.8	-2.8	-1.7	-2.8	60	55	NO	NO	NO	NO	NO
17.4	12457	373 ALFRED STREET NORTH NEUTRAL BAY	Second	NW	54	50	53	47	55	50	53	47	-1.9	-2.8	-1.9	-2.9	60	55	NO	NO	NO	NO	NO
17.4	12457	373 ALFRED STREET NORTH NEUTRAL BAY	Second	N	53	49	52	46	54	49	52	46	-1.8	-2.7	-1.7	-2.8	60	55	NO	NO	NO	NO	NO
17.4	12457	373 ALFRED STREET NORTH NEUTRAL BAY	Second	W	58	54	58	51	59	54	58	52	-0.8	-2.3	-0.7	-2.5	60	55	NO	NO	NO	NO	NO
17.4	12457	373 ALFRED STREET NORTH NEUTRAL BAY	Second	S	63	58	63	56	64	58	64	56	-0.3	-2.1	-0.3	-2.5	60	55	NO	NO	NO	NO	NO
17.4	12457	373 ALFRED STREET NORTH NEUTRAL BAY	Second	E	62	57	63	55	63	57	63	55	0.5	-1.2	0.6	-1.7	60	55	NO	NO	NO	NO	NO
17.4	12457	373 ALFRED STREET NORTH NEUTRAL BAY	Second	S	63	58	63	56	64	59	64	56	-0.3	-2.1	-0.3	-2.5	60	55	NO	NO	NO	NO	NO
17.4	12457	373 ALFRED STREET NORTH NEUTRAL BAY	Second	E	61	56	62	55	62	56	62	55	0.7	-1.0	0.7	-1.5	60	55	NO	NO	NO	NO	NO
17.4	12457	373 ALFRED STREET NORTH NEUTRAL BAY	Second	S	63	58	63	56	64	58	63	56	-0.1	-2.0	-0.1	-2.4	60	55	NO	NO	NO	NO	NO
17.4	12457	373 ALFRED STREET NORTH NEUTRAL BAY	Second	E	62	56	62	55	62	57	63	55	0.3	-1.5	0.4	-1.9	60	55	NO	NO	NO	NO	NO
17.4	12457	373 ALFRED STREET NORTH NEUTRAL BAY	Second	S	63	58	63	56	64	59	64	56	-0.5	-2.4	-0.4	-2.7	60	55	NO	NO	NO	NO	NO
17.4	12457	373 ALFRED STREET NORTH NEUTRAL BAY	Second	E	58	52	59	52	58	52	60	52	1.5	0.1	1.5	-0.3	60	55	NO	NO	NO	NO	NO
17.4	12457	373 ALFRED STREET NORTH NEUTRAL BAY	Second	S	63	58	63	56	64	59	64	56	-0.5	-2.4	-0.4	-2.7	60	55	NO	NO	NO	NO	NO
17.4	12457	373 ALFRED STREET NORTH NEUTRAL BAY	Second	E	58	52	59	52	58	52	60	52	1.5	0.1	1.5	-0.3	60	55	NO	NO	NO	NO	NO
17.4	12457	373 ALFRED STREET NORTH NEUTRAL BAY	Third	N	57	52	55	50	57	53	55	50	-1.8	-2.8	-1.7	-2.9	60	55	NO	NO	NO	NO	NO
17.4	12457	373 ALFRED STREET NORTH NEUTRAL BAY	Third	NW	57	52	55	50	57	53	55	50	-1.9	-2.7	-1.9	-2.8	60	55	NO	NO	NO	NO	NO
17.4	12457	373 ALFRED STREET NORTH NEUTRAL BAY	Third	N	56	51	54	48	56	51	54	49	-1.8	-2.7	-1.8	-2.8	60	55	NO	NO	NO	NO	NO
17.4	12457	373 ALFRED STREET NORTH NEUTRAL BAY	Third	W	61	56	59	53	61	56	59	53	-1.6	-3.2	-1.6	-3.3	60	55	NO	NO	NO	NO	NO
17.4	12457	373 ALFRED STREET NORTH NEUTRAL BAY	Third	S	64	59	63	56	65	60	64	57	-1.1	-3.0	-1.1	-3.3	60	55	NO	NO	NO	NO	NO
17.4	12457	373 ALFRED STREET NORTH NEUTRAL BAY	Third	E	63	58	63	56	64	59	63	56	-0.5	-2.3	-0.4	-2.6	60	55	NO	NO	NO	NO	NO
17.4	12457	373 ALFRED STREET NORTH NEUTRAL BAY	Third	S	65	59	63	57	65	60	64	57	-1.1	-2.9	-1.0	-3.2	60	55	NO	NO	NO	NO	NO
17.4	12457	373 ALFRED STREET NORTH NEUTRAL BAY	Third	E	62	57	62	55	63	58	63	55	-0.2	-2.0	-0.2	-2.3	60	55	NO	NO	NO	NO	NO
17.4	12457	373 ALFRED STREET NORTH NEUTRAL BAY	Third	S	64	59	63	56	65	60	64	57	-0.9	-2.8	-0.8	-3.1	60	55	NO	NO	NO	NO	NO
17.4	12457	373 ALFRED STREET NORTH NEUTRAL BAY	Third	E	63	58	62	56	63	58	63	56	-0.5	-2.4	-0.5	-2.7	60	55	NO	NO	NO	NO	NO
17.4	12457	373 ALFRED STREET NORTH NEUTRAL BAY	Third	S	64	59	63	57	65	60	64	57	-1.1	-2.9	-1.1	-3.2	60	55	NO	NO	NO	NO	NO
17.4	12457	373 ALFRED STREET NORTH NEUTRAL BAY	Third	E	59	54	60	53	60	54	60	53	0.7	-0.9	0.7	-1.2	60	55	NO	NO	NO	NO	NO
17.4	12480	18 BENT STREET NEUTRAL BAY	Ground	N	53	48	51	45	53	48	51	46	-1.8	-2.7	-1.6	-2.8	60	55	NO	NO	NO	NO	NO
17.4	12480	18 BENT STREET NEUTRAL BAY	Ground	S	63	56	64	56	63	57	65	56	1.5	0.1	1.4	-0.7	60	55	NO	NO	NO	NO	NO
17.4	12480	18 BENT STREET NEUTRAL BAY	Ground	E	53	48	53	46	53	48	54	47	0.1	-1.4	0.2	-1.7	60	55	NO	NO	NO	NO	NO
17.4	12480	18 BENT STREET NEUTRAL BAY	First	N	54	50	53	47	55	50	53	48	-1.6	-2.6	-1.5	-2.7	60	55	NO	NO	NO	NO	NO
17.4	12480	18 BENT STREET NEUTRAL BAY	First	S	63	57	64	56	64	58	65	57	0.8	-0.8	0.8	-1.4	60	55	NO	NO	NO	NO	NO
17.4	12480	18 BENT STREET NEUTRAL BAY	First	E	55	51	55	49	56	51	55	49	-0.6	-2.0	-0.5	-2.1	60	55	NO	NO	NO	NO	NO
17.4	12481	16 BENT STREET NEUTRAL BAY	Ground	E	54	49	52	46	54	50	52	47	-1.7	-2.7	-1.7	-2.8	60	55	NO	NO	NO	NO	NO
17.4	12481	16 BENT STREET NEUTRAL BAY	Ground	N	53	48	51	46	53	49	52	46	-1.6	-2.7	-1.6	-2.8	60	55	NO	NO	NO	NO	NO
17.4	12481	16 BENT STREET NEUTRAL BAY	Ground	W	53	48	52	46	53	49	52	46	-1.1	-2.3	-1.0	-2.4	60	55	NO	NO	NO	NO	NO
17.4	12481	16 BENT STREET NEUTRAL BAY	Ground	S	61	55	63	55	62	56	63	55	1.5	0.0	1.5	-0.7	60	55	NO	NO	NO	NO	NO
17.4	12482	12 BENT STREET NEUTRAL BAY	Ground	N	52	47	50	45	52	48	51	45	-1.6	-2.6	-1.6	-2.7	60	55	NO	NO	NO	NO	NO
17.4	12482	12 BENT STREET NEUTRAL BAY	Ground	W	54	50	53	47	55	50	53	47	-1.3	-2.7	-1.3	-2.7	60	55	NO	NO	NO	NO	NO
17.4	12482	12 BENT STREET NEUTRAL BAY	Ground	S	63	56	64	56	63	57	64	56	1.0	-0.6	0.9	-1.3	60	55	NO	NO	NO	NO	NO
17.4	12483	14 BENT STREET NEUTRAL BAY	Ground	N	52	48	51	45	53	48	51	46	-1.6	-2.7	-1.6	-2.7	60	55	NO	NO	NO	NO	NO
17.4	12483	14 BENT STREET NEUTRAL BAY	Ground	S	63	57	64	56	64	57	65	56	1.4	-0.2	1.2	-0.9	60	55	NO	NO	NO	NO	NO
17.4	12483	14 BENT STREET NEUTRAL BAY	Ground	E	54	50	54	47	55	50	54	48	-0.7	-2.1	-0.7	-2.2	60	55	NO	NO	NO	NO	NO
17.4	12490	20 BENT STREET NEUTRAL BAY	Ground	N	53	48	54	47	54	49	54	47	0.1	-1.4	0.1	-1.7	60	55	NO	NO	NO	NO	NO
17.4	12490	20 BENT STREET NEUTRAL BAY	Ground	W	51	46	50	44	51	47	51	44	-0.7	-2.1	-0.7	-2.2	60	55	NO	NO	NO	NO	NO

NCA	Receiver ID	Address	Floor Level	Facade	Opening Year 2027				Design Year 2037				Increase (Do Smthng - Do Nothing)				NCG project road noise criteria		Do noise levels exceed the cumulative limit with project roads adding ≥2dB to the total noise levels?		Is the contribution from the road project Acute?		Consider further treatment?
					Do Nothing		Do Smthng		Do Nothing		Do Smthng		Opening Year 2027		Design Year 2037								
					Day	Night	Day	Night	Day	Night	Day	Night	Day	Night	Day	Night	Day	Night	Day	Night	$L_{Aeq,15hr}$ ≥ 65dB	$L_{Aeq,9hr}$ ≥ 60dB	
17.4	12490	20 BENT STREET NEUTRAL BAY	Ground	S	63	56	65	57	64	57	65	57	1.9	0.6	1.8	-0.2	60	55	NO	NO	NO	NO	NO
17.4	12490	20 BENT STREET NEUTRAL BAY	Ground	E	61	53	64	56	62	54	65	56	2.8	2.7	2.7	1.4	60	55	NO	NO	NO	NO	YES
17.4	12490	20 BENT STREET NEUTRAL BAY	Ground	NE	57	50	59	51	57	51	59	51	2.1	1.2	2.0	0.3	60	55	NO	NO	NO	NO	NO
17.4	12490	20 BENT STREET NEUTRAL BAY	First	N	55	50	55	49	56	51	56	49	-0.1	-1.6	0.0	-1.8	60	55	NO	NO	NO	NO	NO
17.4	12490	20 BENT STREET NEUTRAL BAY	First	W	54	49	53	47	54	49	53	47	-1.0	-2.3	-1.0	-2.4	60	55	NO	NO	NO	NO	NO
17.4	12490	20 BENT STREET NEUTRAL BAY	First	S	63	57	64	56	64	58	65	57	1.1	-0.5	1.1	-1.1	60	55	NO	NO	NO	NO	NO
17.4	12490	20 BENT STREET NEUTRAL BAY	First	E	61	54	63	55	62	55	64	55	2.4	1.5	2.2	0.6	60	55	NO	NO	NO	NO	YES
17.4	12490	20 BENT STREET NEUTRAL BAY	First	NE	57	51	59	51	58	52	59	51	1.5	0.1	1.4	-0.5	60	55	NO	NO	NO	NO	NO
17.4	12516	373 ALFRED STREET NORTH NEUTRAL BAY	Ground	N	52	47	50	45	52	48	50	45	-1.7	-2.7	-1.7	-2.7	60	55	NO	NO	NO	NO	NO
17.4	12516	373 ALFRED STREET NORTH NEUTRAL BAY	Ground	E	51	46	49	43	51	46	49	44	-1.7	-2.6	-1.6	-2.7	60	55	NO	NO	NO	NO	NO
17.4	12516	373 ALFRED STREET NORTH NEUTRAL BAY	Ground	S	52	47	50	45	52	48	50	45	-1.5	-2.5	-1.5	-2.6	60	55	NO	NO	NO	NO	NO
17.4	12516	373 ALFRED STREET NORTH NEUTRAL BAY	Ground	W	52	48	51	45	53	48	51	46	-1.8	-2.8	-1.8	-2.7	60	55	NO	NO	NO	NO	NO
17.4	12516	373 ALFRED STREET NORTH NEUTRAL BAY	Ground	S	51	47	50	44	52	47	50	44	-1.8	-2.8	-1.7	-2.9	60	55	NO	NO	NO	NO	NO
17.4	12516	373 ALFRED STREET NORTH NEUTRAL BAY	Ground	E	52	47	52	45	52	47	52	46	-0.3	-1.6	-0.2	-1.7	60	55	NO	NO	NO	NO	NO
17.4	12516	373 ALFRED STREET NORTH NEUTRAL BAY	First	N	54	49	52	47	54	50	53	47	-1.8	-2.7	-1.8	-2.8	60	55	NO	NO	NO	NO	NO
17.4	12516	373 ALFRED STREET NORTH NEUTRAL BAY	First	E	53	48	51	46	53	49	51	46	-1.7	-2.7	-1.6	-2.8	60	55	NO	NO	NO	NO	NO
17.4	12516	373 ALFRED STREET NORTH NEUTRAL BAY	First	N	56	51	53	48	56	52	54	48	-2.3	-3.5	-2.3	-3.8	60	55	NO	NO	NO	NO	NO
17.4	12516	373 ALFRED STREET NORTH NEUTRAL BAY	First	W	54	50	53	47	54	50	53	48	-1.2	-2.2	-1.1	-2.3	60	55	NO	NO	NO	NO	NO
17.4	12516	373 ALFRED STREET NORTH NEUTRAL BAY	First	S	54	49	52	47	54	50	53	47	-1.5	-2.6	-1.4	-2.7	60	55	NO	NO	NO	NO	NO
17.4	12516	373 ALFRED STREET NORTH NEUTRAL BAY	First	W	54	50	53	47	55	50	53	47	-1.9	-2.8	-1.9	-2.9	60	55	NO	NO	NO	NO	NO
17.4	12516	373 ALFRED STREET NORTH NEUTRAL BAY	First	S	54	49	52	46	54	49	52	47	-1.8	-2.8	-1.7	-2.8	60	55	NO	NO	NO	NO	NO
17.4	12516	373 ALFRED STREET NORTH NEUTRAL BAY	First	E	54	49	54	47	55	50	54	48	-0.4	-1.7	-0.4	-2.0	60	55	NO	NO	NO	NO	NO
17.4	12516	373 ALFRED STREET NORTH NEUTRAL BAY	Second	N	57	52	55	49	57	53	55	50	-1.8	-2.7	-1.7	-2.8	60	55	NO	NO	NO	NO	NO
17.4	12516	373 ALFRED STREET NORTH NEUTRAL BAY	Second	E	55	51	54	48	56	51	54	49	-1.8	-2.7	-1.7	-2.8	60	55	NO	NO	NO	NO	NO
17.4	12516	373 ALFRED STREET NORTH NEUTRAL BAY	Second	N	57	53	55	49	58	53	55	49	-2.6	-3.7	-2.6	-3.9	60	55	NO	NO	NO	NO	NO
17.4	12516	373 ALFRED STREET NORTH NEUTRAL BAY	Second	W	56	51	55	49	56	52	55	49	-1.3	-2.3	-1.3	-2.5	60	55	NO	NO	NO	NO	NO
17.4	12516	373 ALFRED STREET NORTH NEUTRAL BAY	Second	S	57	52	55	49	57	53	55	49	-2.0	-3.1	-1.9	-3.2	60	55	NO	NO	NO	NO	NO
17.4	12516	373 ALFRED STREET NORTH NEUTRAL BAY	Second	W	57	52	55	49	57	53	55	50	-2.0	-3.0	-2.0	-3.0	60	55	NO	NO	NO	NO	NO
17.4	12516	373 ALFRED STREET NORTH NEUTRAL BAY	Second	S	57	52	55	49	57	52	55	50	-1.8	-2.7	-1.7	-2.8	60	55	NO	NO	NO	NO	NO
17.4	12516	373 ALFRED STREET NORTH NEUTRAL BAY	Second	E	57	52	56	50	57	53	57	50	-0.9	-2.2	-0.9	-2.3	60	55	NO	NO	NO	NO	NO
17.4	12530	373 ALFRED STREET NORTH NEUTRAL BAY	Ground	E	50	45	49	44	50	45	50	44	-0.1	-1.2	-0.2	-1.3	60	55	NO	NO	NO	NO	NO
17.4	12530	373 ALFRED STREET NORTH NEUTRAL BAY	Ground	N	58	53	56	50	58	54	56	50	-2.2	-3.4	-2.2	-3.7	60	55	NO	NO	NO	NO	NO
17.4	12530	373 ALFRED STREET NORTH NEUTRAL BAY	Ground	W	62	58	59	54	63	58	60	54	-2.8	-4.0	-2.9	-4.2	60	55	NO	NO	NO	NO	NO
17.4	12530	373 ALFRED STREET NORTH NEUTRAL BAY	Ground	N	63	58	59	53	63	58	59	53	-3.8	-4.9	-3.7	-5.2	60	55	NO	NO	NO	NO	NO
17.4	12530	373 ALFRED STREET NORTH NEUTRAL BAY	Ground	W	66	62	62	56	67	62	62	56	-4.3	-5.3	-4.3	-5.6	60	55	NO	NO	NO	NO	NO
17.4	12530	373 ALFRED STREET NORTH NEUTRAL BAY	Ground	S	66	61	62	56	66	61	62	56	-3.7	-5.0	-3.6	-5.3	60	55	NO	NO	NO	NO	NO
17.4	12530	373 ALFRED STREET NORTH NEUTRAL BAY	Ground	E	53	48	55	48	54	48	55	48	1.3	0.0	1.3	-0.3	60	55	NO	NO	NO	NO	NO
17.4	12530	373 ALFRED STREET NORTH NEUTRAL BAY	First	E	51	47	51	45	52	47	51	46	-0.2	-1.3	-0.3	-1.4	60	55	NO	NO	NO	NO	NO
17.4	12530	373 ALFRED STREET NORTH NEUTRAL BAY	First	N	60	55	57	51	60	56	58	52	-2.5	-3.7	-2.5	-4.0	60	55	NO	NO	NO	NO	NO
17.4	12530	373 ALFRED STREET NORTH NEUTRAL BAY	First	W	66	62	62	56	67	62	62	56	-4.3	-5.4	-4.3	-5.7	60	55	NO	NO	NO	NO	NO
17.4	12530	373 ALFRED STREET NORTH NEUTRAL BAY	First	N	64	60	60	55	65	60	61	55	-4.1	-5.1	-4.1	-5.4	60	55	NO	NO	NO	NO	NO
17.4	12530	373 ALFRED STREET NORTH NEUTRAL BAY	First	W	68	63	64	58	69	64	64	58	-4.5	-5.5	-4.4	-5.7	60	55	NO	NO	NO	NO	NO
17.4	12530	373 ALFRED STREET NORTH NEUTRAL BAY	First	S	67	62	64	58	68	63	64	58	-3.5	-4.9	-3.4	-5.2	60	55	NO	NO	NO	NO	NO
17.4	12530	373 ALFRED STREET NORTH NEUTRAL BAY	First	E	55	49	56	49	55	50	56	49	1.3	0.1	1.3	-0.2	60	55	NO	NO	NO	NO	NO
17.4	12530	373 ALFRED STREET NORTH NEUTRAL BAY	Second	E	53	49	53	47	53	49	53	47	-0.4	-1.5	-0.4	-1.6	60	55	NO	NO	NO	NO	NO
17.4	12530	373 ALFRED STREET NORTH NEUTRAL BAY	Second	N	62	57	59	53	62	58	59	53	-2.9	-4.0	-2.9	-4.2	60	55	NO	NO	NO	NO	NO
17.4	12530	373 ALFRED STREET NORTH NEUTRAL BAY	Second	W	68	63	63	58	68	64	64	58	-4.5	-5.6	-4.5	-5.8	60	55	NO	NO	NO	NO	NO
17.4	12530	373 ALFRED STREET NORTH NEUTRAL BAY	Second	N	67	62	62	56	67	62	62	57	-4.6	-5.5	-4.6	-5.7	60	55	NO	NO	NO	NO	NO
17.4	12530	373 ALFRED STREET NORTH NEUTRAL BAY	Second	W	70	65	65	60	70	66	66	60	-4.5	-5.5	-4.4	-5.8	60	55	YES	YES	YES	YES	YES
17.4	12530	373 ALFRED STREET NORTH NEUTRAL BAY	Second	S	69	64	65	59	69	64	66	59	-3.5	-4.9	-3.4	-5.1	60	55	YES	NO	NO	NO	YES
17.4	12530	373 ALFRED STREET NORTH NEUTRAL BAY	Second	E	56	50	57	50	56	51	57	50	1.0	-0.4	1.0	-0.6	60	55	NO	NO	NO	NO	NO
17.4	12530	373 ALFRED STREET NORTH NEUTRAL BAY	Third	E	56	51	55	49	56	51	55	50	-0.8	-1.8	-0.7	-1.9	60	55	NO	NO	NO	NO	NO
17.4	12530	373 ALFRED STREET NORTH NEUTRAL BAY	Third	N	64	60	61	55	65	60	61	55	-3.5	-4.4	-3.4	-4.6	60	55	NO	NO	NO	NO	NO
17.4	12530	373 ALFRED STREET NORTH NEUTRAL BAY	Third	W	70	65	65	60	70	66	66	60	-4.7	-5.7	-4.7	-5.9	60	55	YES	YES	YES	YES	YES
17.4	12530	373 ALFRED STREET NORTH NEUTRAL BAY	Third	N	69	64	64	58	69	64	64	59	-4.7	-5.5	-4.7	-5.8	60	55	NO	NO	NO	NO	NO
17.4	12530	373 ALFRED STREET NORTH NEUTRAL BAY	Third	W	72	67	67	62	72	68	68	62	-4.5	-5.5	-4.4	-5.7	60	55	YES	YES	YES	YES	YES
17.4	12530	373 ALFRED STREET NORTH NEUTRAL BAY	Third	S	70	66	66	61	70	66	67	61	-3.5	-5.0	-3.5	-5.2	60	55	YES	YES	YES	YES	YES
17.4	12530	373 ALFRED STREET NORTH NEUTRAL BAY	Third	E	57	52	57	51	57	52	58	51	0.4	-1.0	0.4	-1.2	60	55	NO	NO	NO	NO	NO
17.4	12530	373 ALFRED STREET NORTH NEUTRAL BAY	Fourth	E	59	55	58	52	59	55	58	53	-1.4	-2.3	-1.3	-2.4	60	55	NO	NO	NO	NO	NO
17.4	12530	373 ALFRED STREET NORTH NEUTRAL BAY	Fourth	N	68	63	63	58	68	63	64	58	-4.1	-4.9	-4.1	-5.1	60	55	NO	NO	NO	NO	NO
17.4	12530	373 ALFRED STREET NORTH NEUTRAL BAY	Fourth	W	72	67	67	62	72	68	68	62	-4.7	-5.6	-4.5	-5.8	60	55	YES	YES	YES	YES	YES
17.4	12530	373 ALFRED STREET NORTH NEUTRAL BAY	Fourth	N	71	66	66	61	71	67	67	61	-4.5	-5.3	-4.5	-5.5	60	55	YES	YES	YES	YES	YES

NCA	Receiver ID	Address	Floor Level	Facade	Opening Year 2027				Design Year 2037				Increase (Do Smthng - Do Nothing)				NCG project road noise criteria		Do noise levels exceed the cumulative limit with project roads adding ≥2dB to the total noise levels?		Is the contribution from the road project Acute?		Consider further treatment?
					Do Nothing		Do Smthng		Do Nothing		Do Smthng		Opening Year 2027		Design Year 2037								
					Day	Night	Day	Night	Day	Night	Day	Night	Day	Night	Day	Night	Day	Night	Day	Night	$L_{Aeq,15hr} \geq 65dB$	$L_{Aeq,9hr} \geq 60dB$	
17.4	12530	373 ALFRED STREET NORTH NEUTRAL BAY	Fourth	W	73	69	69	64	74	69	70	64	-4.0	-5.0	-4.0	-5.2	60	55	YES	YES	YES	YES	YES
17.4	12530	373 ALFRED STREET NORTH NEUTRAL BAY	Fourth	S	71	67	68	62	72	67	68	63	-3.3	-4.5	-3.2	-4.7	60	55	YES	YES	YES	YES	YES
17.4	12530	373 ALFRED STREET NORTH NEUTRAL BAY	Fourth	E	60	55	59	53	60	55	59	53	-0.5	-1.9	-0.5	-2.0	60	55	NO	NO	NO	NO	NO
17.4	12549	22 BENT STREET NEUTRAL BAY	Ground	E	60	52	62	54	60	53	63	54	2.7	2.1	2.6	1.1	60	55	NO	NO	NO	NO	YES
17.4	12549	22 BENT STREET NEUTRAL BAY	Ground	N	52	47	52	45	52	47	52	45	0.0	-1.6	0.0	-1.9	60	55	NO	NO	NO	NO	NO
17.4	12549	22 BENT STREET NEUTRAL BAY	Ground	S	52	47	51	45	53	48	52	46	-0.8	-2.1	-0.7	-2.4	60	55	NO	NO	NO	NO	NO
17.4	12549	22 BENT STREET NEUTRAL BAY	Ground	SE	58	50	60	52	58	51	61	52	2.5	1.7	2.3	0.8	60	55	NO	NO	NO	NO	YES
17.4	12549	22 BENT STREET NEUTRAL BAY	Ground	S	58	51	61	53	59	52	61	53	2.4	1.5	2.2	0.6	60	55	NO	NO	NO	NO	YES
17.4	12549	22 BENT STREET NEUTRAL BAY	Ground	SE	60	52	63	55	61	54	63	55	2.6	2.2	2.5	1.0	60	55	NO	NO	NO	NO	YES
17.4	12549	22 BENT STREET NEUTRAL BAY	First	E	60	53	62	54	61	54	63	54	2.2	1.2	2.1	0.3	60	55	NO	NO	NO	NO	YES
17.4	12549	22 BENT STREET NEUTRAL BAY	First	N	54	49	53	47	54	49	54	47	-0.2	-1.7	-0.2	-2.0	60	55	NO	NO	NO	NO	NO
17.4	12549	22 BENT STREET NEUTRAL BAY	First	W	54	50	53	47	55	50	53	47	-1.6	-2.7	-1.6	-2.7	60	55	NO	NO	NO	NO	NO
17.4	12549	22 BENT STREET NEUTRAL BAY	First	S	55	50	56	49	56	51	57	49	0.6	-1.0	0.6	-1.3	60	55	NO	NO	NO	NO	NO
17.4	12549	22 BENT STREET NEUTRAL BAY	First	SE	59	52	60	53	59	53	61	53	1.8	0.6	1.8	-0.1	60	55	NO	NO	NO	NO	NO
17.4	12549	22 BENT STREET NEUTRAL BAY	First	S	59	53	61	53	60	53	61	53	1.7	0.3	1.6	-0.3	60	55	NO	NO	NO	NO	NO
17.4	12549	22 BENT STREET NEUTRAL BAY	First	SE	60	54	62	55	61	54	63	55	2.1	1.0	2.0	0.2	60	55	NO	NO	NO	NO	YES
17.4	12558	22 BENT STREET NEUTRAL BAY	Ground	E	52	47	50	45	52	48	50	45	-1.7	-2.6	-1.6	-2.6	60	55	NO	NO	NO	NO	NO
17.4	12558	22 BENT STREET NEUTRAL BAY	Ground	S	53	49	52	46	53	49	52	47	-1.0	-2.1	-0.9	-2.1	60	55	NO	NO	NO	NO	NO
17.4	12558	22 BENT STREET NEUTRAL BAY	Ground	S	55	51	54	48	56	51	54	49	-1.4	-2.7	-1.4	-2.8	60	55	NO	NO	NO	NO	NO
17.4	12558	22 BENT STREET NEUTRAL BAY	Ground	E	56	52	54	49	56	52	55	49	-1.9	-3.1	-1.8	-3.1	60	55	NO	NO	NO	NO	NO
17.4	12558	22 BENT STREET NEUTRAL BAY	First	E	54	50	53	47	55	50	53	48	-1.5	-2.6	-1.5	-2.6	60	55	NO	NO	NO	NO	NO
17.4	12558	22 BENT STREET NEUTRAL BAY	First	N	53	49	52	46	53	49	52	46	-1.5	-2.6	-1.5	-2.8	60	55	NO	NO	NO	NO	NO
17.4	12558	22 BENT STREET NEUTRAL BAY	First	W	53	48	51	45	53	49	51	45	-2.3	-3.3	-2.2	-3.4	60	55	NO	NO	NO	NO	NO
17.4	12558	22 BENT STREET NEUTRAL BAY	First	S	55	50	54	48	55	51	54	49	-1.0	-2.1	-0.9	-2.2	60	55	NO	NO	NO	NO	NO
17.4	12558	22 BENT STREET NEUTRAL BAY	First	S	58	54	56	51	59	54	57	51	-2.0	-3.1	-1.8	-3.3	60	55	NO	NO	NO	NO	NO
17.4	12558	22 BENT STREET NEUTRAL BAY	First	E	58	54	56	51	59	54	57	51	-2.1	-3.3	-2.0	-3.4	60	55	NO	NO	NO	NO	NO
17.4	12577	26A BENT STREET NEUTRAL BAY	Ground	E	56	49	58	50	57	50	59	50	2.1	1.1	2.0	0.3	60	55	NO	NO	NO	NO	NO
17.4	12577	26A BENT STREET NEUTRAL BAY	Ground	N	52	47	52	45	52	47	52	45	-0.2	-1.7	-0.2	-2.0	60	55	NO	NO	NO	NO	NO
17.4	12577	26A BENT STREET NEUTRAL BAY	First	N	53	48	51	46	53	48	52	46	-1.3	-2.4	-1.2	-2.5	60	55	NO	NO	NO	NO	NO
17.4	12577	26A BENT STREET NEUTRAL BAY	First	W	52	48	50	45	52	48	51	45	-1.7	-2.6	-1.6	-2.7	60	55	NO	NO	NO	NO	NO
17.4	12577	26A BENT STREET NEUTRAL BAY	First	E	57	51	58	51	57	51	59	51	1.4	0.0	1.3	-0.6	60	55	NO	NO	NO	NO	NO
17.4	12577	26A BENT STREET NEUTRAL BAY	First	N	54	49	53	47	54	50	54	47	-0.6	-2.0	-0.6	-2.2	60	55	NO	NO	NO	NO	NO
17.4	12578	26 BENT STREET NEUTRAL BAY	Ground	S	53	48	52	46	53	48	53	46	-0.6	-2.0	-0.6	-2.2	60	55	NO	NO	NO	NO	NO
17.4	12578	26 BENT STREET NEUTRAL BAY	Ground	E	56	48	58	50	57	50	59	50	2.5	1.8	2.4	0.8	60	55	NO	NO	NO	NO	NO
17.4	12578	26 BENT STREET NEUTRAL BAY	First	W	52	48	50	45	52	48	51	45	-1.7	-2.7	-1.7	-2.7	60	55	NO	NO	NO	NO	NO
17.4	12578	26 BENT STREET NEUTRAL BAY	First	S	53	48	52	46	53	49	52	46	-1.2	-2.3	-1.0	-2.4	60	55	NO	NO	NO	NO	NO
17.4	12578	26 BENT STREET NEUTRAL BAY	First	S	56	51	55	49	56	52	55	49	-1.1	-2.5	-1.0	-2.6	60	55	NO	NO	NO	NO	NO
17.4	12578	26 BENT STREET NEUTRAL BAY	First	E	57	51	59	51	58	52	59	51	1.6	0.2	1.6	-0.4	60	55	NO	NO	NO	NO	NO
17.4	12578	26 BENT STREET NEUTRAL BAY	Second	W	54	49	52	47	54	50	52	47	-1.7	-2.7	-1.6	-2.7	60	55	NO	NO	NO	NO	NO
17.4	12578	26 BENT STREET NEUTRAL BAY	Second	S	55	50	54	48	55	51	54	48	-1.2	-2.3	-1.1	-2.4	60	55	NO	NO	NO	NO	NO
17.4	12578	26 BENT STREET NEUTRAL BAY	Second	S	59	54	57	51	59	54	57	51	-1.9	-3.2	-1.9	-3.4	60	55	NO	NO	NO	NO	NO
17.4	12578	26 BENT STREET NEUTRAL BAY	Second	E	59	53	59	52	59	54	60	52	0.5	-1.2	0.5	-1.6	60	55	NO	NO	NO	NO	NO
17.4	12583	387 ALFRED STREET NORTH NEUTRAL BAY	Ground	E	52	47	50	45	52	48	51	45	-1.7	-2.5	-1.7	-2.6	60	55	NO	NO	NO	NO	NO
17.4	12583	387 ALFRED STREET NORTH NEUTRAL BAY	Ground	S	63	59	59	53	64	59	59	53	-4.1	-5.3	-4.1	-5.6	60	55	NO	NO	NO	NO	NO
17.4	12583	387 ALFRED STREET NORTH NEUTRAL BAY	Ground	W	62	57	58	52	62	58	59	53	-3.8	-4.9	-3.7	-5.3	60	55	NO	NO	NO	NO	NO
17.4	12583	387 ALFRED STREET NORTH NEUTRAL BAY	Ground	S	60	55	56	51	60	55	57	51	-3.1	-4.0	-3.0	-4.2	60	55	NO	NO	NO	NO	NO
17.4	12583	387 ALFRED STREET NORTH NEUTRAL BAY	Ground	E	53	49	52	46	53	49	52	47	-1.3	-2.3	-1.2	-2.2	60	55	NO	NO	NO	NO	NO
17.4	12583	387 ALFRED STREET NORTH NEUTRAL BAY	Ground	N	54	49	52	47	54	50	52	47	-1.9	-2.6	-1.9	-2.7	60	55	NO	NO	NO	NO	NO
17.4	12583	387 ALFRED STREET NORTH NEUTRAL BAY	Ground	E	52	47	50	44	52	47	50	45	-1.7	-2.6	-1.6	-2.6	60	55	NO	NO	NO	NO	NO
17.4	12583	387 ALFRED STREET NORTH NEUTRAL BAY	Ground	N	57	52	55	49	57	52	55	49	-2.0	-3.0	-2.0	-3.2	60	55	NO	NO	NO	NO	NO
17.4	12583	387 ALFRED STREET NORTH NEUTRAL BAY	Ground	W	53	48	51	46	53	49	51	46	-1.7	-2.6	-1.7	-2.7	60	55	NO	NO	NO	NO	NO
17.4	12583	387 ALFRED STREET NORTH NEUTRAL BAY	Ground	N	52	48	51	45	53	48	51	45	-1.7	-2.6	-1.7	-2.7	60	55	NO	NO	NO	NO	NO
17.4	12583	387 ALFRED STREET NORTH NEUTRAL BAY	First	E	55	50	53	48	55	51	53	48	-1.7	-2.6	-1.7	-2.7	60	55	NO	NO	NO	NO	NO
17.4	12583	387 ALFRED STREET NORTH NEUTRAL BAY	First	N	62	57	60	54	62	58	60	54	-2.0	-3.1	-2.0	-3.4	60	55	NO	NO	NO	NO	NO
17.4	12583	387 ALFRED STREET NORTH NEUTRAL BAY	First	W	66	62	63	57	67	62	63	57	-3.5	-4.7	-3.5	-4.9	60	55	NO	NO	NO	NO	NO
17.4	12583	387 ALFRED STREET NORTH NEUTRAL BAY	First	S	65	61	61	55	66	61	61	55	-4.5	-5.6	-4.4	-5.8	60	55	NO	NO	NO	NO	NO
17.4	12583	387 ALFRED STREET NORTH NEUTRAL BAY	First	W	64	59	60	54	64	60	60	54	-4.2	-5.2	-4.2	-5.4	60	55	NO	NO	NO	NO	NO
17.4	12583	387 ALFRED STREET NORTH NEUTRAL BAY	First	S	62	57	59	53	62	57	59	53	-3.0	-4.1	-3.0	-4.2	60	55	NO	NO	NO	NO	NO
17.4	12583	387 ALFRED STREET NORTH NEUTRAL BAY	First	E	57	52	55	50	57	52	56	50	-1.4	-2.4	-1.3	-2.4	60	55	NO	NO	NO	NO	NO
17.4	12583	387 ALFRED STREET NORTH NEUTRAL BAY	First	N	57	52	55	49	57	53	55	50	-1.9	-2.8	-1.9	-2.9	60	55	NO	NO	NO	NO	NO
17.4	12583	387 ALFRED STREET NORTH NEUTRAL BAY	First	E	54	50	52	47	55	50	53	47	-1.8	-2.7	-1.8	-2.8	60	55	NO	NO	NO	NO	NO
17.4	12583	387 ALFRED STREET NORTH NEUTRAL BAY	First	N	59	54	57	51	59	55	57	51	-2.4	-3.3	-2.4	-3.5	60	55	NO	NO	NO	NO	NO

NCA	Receiver ID	Address	Floor Level	Facade	Opening Year 2027				Design Year 2037				Increase (Do Smthng - Do Nothing)				NCG project road noise criteria		Do noise levels exceed the cumulative limit with project roads adding ≥2dB to the total noise levels?		Is the contribution from the road project Acute?		Consider further treatment?
					Do Nothing		Do Smthng		Do Nothing		Do Smthng		Opening Year 2027		Design Year 2037								
					Day	Night	Day	Night	Day	Night	Day	Night	Day	Night	Day	Night	Day	Night	Day	Night	$L_{Aeq,15hr}$ ≥ 65dB	$L_{Aeq,9hr}$ ≥ 60dB	
17.4	12583	387 ALFRED STREET NORTH NEUTRAL BAY	First	W	56	51	54	48	56	52	54	49	-1.8	-2.7	-1.7	-2.8	60	55	NO	NO	NO	NO	NO
17.4	12583	387 ALFRED STREET NORTH NEUTRAL BAY	First	N	55	51	53	48	55	51	54	48	-1.8	-2.7	-1.7	-2.8	60	55	NO	NO	NO	NO	NO
17.4	12583	387 ALFRED STREET NORTH NEUTRAL BAY	Second	E	59	54	57	52	59	55	57	52	-1.9	-2.7	-1.9	-2.8	60	55	NO	NO	NO	NO	NO
17.4	12583	387 ALFRED STREET NORTH NEUTRAL BAY	Second	N	65	60	62	56	65	60	62	56	-2.6	-3.7	-2.6	-3.9	60	55	NO	NO	NO	NO	NO
17.4	12583	387 ALFRED STREET NORTH NEUTRAL BAY	Second	W	68	64	65	59	69	64	65	59	-3.9	-5.0	-3.9	-5.3	60	55	YES	NO	YES	NO	YES
17.4	12583	387 ALFRED STREET NORTH NEUTRAL BAY	Second	S	67	63	63	57	68	63	63	57	-4.6	-5.5	-4.5	-5.8	60	55	NO	NO	NO	NO	NO
17.4	12583	387 ALFRED STREET NORTH NEUTRAL BAY	Second	W	67	62	62	57	67	62	63	57	-4.3	-5.3	-4.3	-5.5	60	55	NO	NO	NO	NO	NO
17.4	12583	387 ALFRED STREET NORTH NEUTRAL BAY	Second	S	64	59	61	55	64	60	61	55	-3.3	-4.2	-3.2	-4.4	60	55	NO	NO	NO	NO	NO
17.4	12583	387 ALFRED STREET NORTH NEUTRAL BAY	Second	E	59	55	58	52	60	55	58	53	-1.6	-2.6	-1.6	-2.7	60	55	NO	NO	NO	NO	NO
17.4	12583	387 ALFRED STREET NORTH NEUTRAL BAY	Second	N	61	56	59	53	61	57	59	54	-2.3	-3.2	-2.4	-3.3	60	55	NO	NO	NO	NO	NO
17.4	12583	387 ALFRED STREET NORTH NEUTRAL BAY	Second	E	58	54	56	51	59	54	57	51	-1.8	-2.7	-1.8	-2.8	60	55	NO	NO	NO	NO	NO
17.4	12583	387 ALFRED STREET NORTH NEUTRAL BAY	Second	N	62	58	60	54	63	58	60	54	-2.5	-3.4	-2.6	-3.6	60	55	NO	NO	NO	NO	NO
17.4	12583	387 ALFRED STREET NORTH NEUTRAL BAY	Second	W	60	56	58	53	60	56	58	53	-2.0	-2.9	-2.0	-2.9	60	55	NO	NO	NO	NO	NO
17.4	12583	387 ALFRED STREET NORTH NEUTRAL BAY	Second	N	59	55	57	52	60	55	58	52	-1.9	-2.8	-1.9	-2.9	60	55	NO	NO	NO	NO	NO
17.4	12620	28-34 BENT STREET NEUTRAL BAY	Ground	N	51	47	49	44	51	47	50	44	-1.9	-2.7	-1.8	-2.8	60	55	NO	NO	NO	NO	NO
17.4	12620	28-34 BENT STREET NEUTRAL BAY	Ground	S	52	48	51	45	53	48	52	46	-1.0	-2.3	-1.0	-2.4	60	55	NO	NO	NO	NO	NO
17.4	12620	28-34 BENT STREET NEUTRAL BAY	Ground	E	51	45	51	44	51	46	51	44	0.1	-1.3	0.1	-1.6	60	55	NO	NO	NO	NO	NO
17.4	12620	28-34 BENT STREET NEUTRAL BAY	First	N	53	48	51	46	53	49	51	46	-1.8	-2.6	-1.9	-2.7	60	55	NO	NO	NO	NO	NO
17.4	12620	28-34 BENT STREET NEUTRAL BAY	First	W	52	48	50	45	52	48	51	45	-1.6	-2.6	-1.6	-2.5	60	55	NO	NO	NO	NO	NO
17.4	12620	28-34 BENT STREET NEUTRAL BAY	First	S	54	50	53	48	55	50	54	48	-1.2	-2.4	-1.1	-2.4	60	55	NO	NO	NO	NO	NO
17.4	12620	28-34 BENT STREET NEUTRAL BAY	First	E	53	48	52	46	53	48	53	46	-0.4	-1.7	-0.3	-1.9	60	55	NO	NO	NO	NO	NO
17.4	12620	28-34 BENT STREET NEUTRAL BAY	Second	N	55	50	53	47	55	51	53	48	-1.9	-2.7	-1.8	-2.8	60	55	NO	NO	NO	NO	NO
17.4	12620	28-34 BENT STREET NEUTRAL BAY	Second	W	54	49	53	47	54	50	53	47	-1.3	-2.3	-1.3	-2.4	60	55	NO	NO	NO	NO	NO
17.4	12620	28-34 BENT STREET NEUTRAL BAY	Second	S	58	53	56	50	58	54	56	51	-1.6	-2.7	-1.6	-2.8	60	55	NO	NO	NO	NO	NO
17.4	12620	28-34 BENT STREET NEUTRAL BAY	Second	E	56	51	55	49	56	51	55	49	-0.9	-2.1	-0.9	-2.2	60	55	NO	NO	NO	NO	NO
17.4	12658	389 ALFRED STREET NORTH NEUTRAL BAY	Ground	E	52	47	50	45	52	48	50	45	-1.8	-2.6	-1.7	-2.6	60	55	NO	NO	NO	NO	NO
17.4	12658	389 ALFRED STREET NORTH NEUTRAL BAY	Ground	W	62	58	60	54	63	58	61	55	-2.3	-3.5	-2.2	-3.7	60	55	NO	NO	NO	NO	NO
17.4	12658	389 ALFRED STREET NORTH NEUTRAL BAY	Ground	S	57	53	55	50	58	53	56	50	-2.0	-3.2	-2.0	-3.4	60	55	NO	NO	NO	NO	NO
17.4	12658	389 ALFRED STREET NORTH NEUTRAL BAY	First	E	54	50	53	47	55	50	53	47	-1.8	-2.7	-1.7	-2.7	60	55	NO	NO	NO	NO	NO
17.4	12658	389 ALFRED STREET NORTH NEUTRAL BAY	First	N	61	56	59	53	61	57	59	53	-2.2	-3.1	-2.1	-3.4	60	55	NO	NO	NO	NO	NO
17.4	12658	389 ALFRED STREET NORTH NEUTRAL BAY	First	W	65	61	62	56	66	61	63	57	-3.0	-4.2	-2.9	-4.5	60	55	NO	NO	NO	NO	NO
17.4	12658	389 ALFRED STREET NORTH NEUTRAL BAY	First	S	60	56	58	52	61	56	58	53	-2.4	-3.4	-2.4	-3.6	60	55	NO	NO	NO	NO	NO
17.4	12658	389 ALFRED STREET NORTH NEUTRAL BAY	Second	E	58	54	56	51	59	54	57	51	-1.9	-2.7	-1.9	-2.8	60	55	NO	NO	NO	NO	NO
17.4	12658	389 ALFRED STREET NORTH NEUTRAL BAY	Second	N	64	59	61	55	64	59	61	56	-2.6	-3.6	-2.6	-3.8	60	55	NO	NO	NO	NO	NO
17.4	12658	389 ALFRED STREET NORTH NEUTRAL BAY	Second	W	68	63	64	59	68	64	65	59	-3.5	-4.6	-3.5	-4.9	60	55	YES	NO	YES	NO	YES
17.4	12658	389 ALFRED STREET NORTH NEUTRAL BAY	Second	S	65	60	62	56	65	61	62	57	-2.9	-3.9	-2.8	-4.0	60	55	NO	NO	NO	NO	NO
17.4	12659	389A ALFRED STREET NORTH NEUTRAL BAY	Ground	S	56	52	54	49	56	52	54	49	-1.9	-2.9	-1.9	-3.1	60	55	NO	NO	NO	NO	NO
17.4	12659	389A ALFRED STREET NORTH NEUTRAL BAY	Ground	E	50	46	49	43	50	46	49	44	-1.3	-2.1	-1.2	-2.1	60	55	NO	NO	NO	NO	NO
17.4	12659	389A ALFRED STREET NORTH NEUTRAL BAY	Ground	N	57	52	54	49	57	52	55	49	-2.1	-3.1	-2.1	-3.3	60	55	NO	NO	NO	NO	NO
17.4	12659	389A ALFRED STREET NORTH NEUTRAL BAY	Ground	W	51	46	49	44	51	47	49	44	-1.7	-2.6	-1.7	-2.7	60	55	NO	NO	NO	NO	NO
17.4	12659	389A ALFRED STREET NORTH NEUTRAL BAY	First	S	59	54	57	51	59	55	57	52	-1.9	-2.9	-1.9	-3.0	60	55	NO	NO	NO	NO	NO
17.4	12659	389A ALFRED STREET NORTH NEUTRAL BAY	First	E	52	47	50	45	52	47	51	45	-1.3	-2.2	-1.2	-2.2	60	55	NO	NO	NO	NO	NO
17.4	12659	389A ALFRED STREET NORTH NEUTRAL BAY	First	N	59	54	56	51	59	54	57	51	-2.4	-3.3	-2.4	-3.5	60	55	NO	NO	NO	NO	NO
17.4	12659	389A ALFRED STREET NORTH NEUTRAL BAY	First	W	53	48	51	46	53	49	52	46	-1.8	-2.6	-1.8	-2.7	60	55	NO	NO	NO	NO	NO
17.4	12659	389A ALFRED STREET NORTH NEUTRAL BAY	Second	S	63	59	60	55	63	59	61	55	-2.7	-3.6	-2.6	-3.7	60	55	NO	NO	NO	NO	NO
17.4	12659	389A ALFRED STREET NORTH NEUTRAL BAY	Second	E	54	49	53	47	54	50	53	47	-1.4	-2.3	-1.4	-2.4	60	55	NO	NO	NO	NO	NO
17.4	12659	389A ALFRED STREET NORTH NEUTRAL BAY	Second	N	61	56	58	53	61	57	59	53	-2.6	-3.4	-2.6	-3.6	60	55	NO	NO	NO	NO	NO
17.4	12659	389A ALFRED STREET NORTH NEUTRAL BAY	Second	W	56	52	55	49	57	52	55	49	-1.9	-2.7	-1.8	-2.8	60	55	NO	NO	NO	NO	NO
17.4	12659	389A ALFRED STREET NORTH NEUTRAL BAY	Third	S	67	63	64	58	68	63	64	59	-3.5	-4.5	-3.5	-4.6	60	55	NO	NO	NO	NO	NO
17.4	12659	389A ALFRED STREET NORTH NEUTRAL BAY	Third	E	58	53	56	51	58	54	56	51	-1.8	-2.6	-1.7	-2.7	60	55	NO	NO	NO	NO	NO
17.4	12659	389A ALFRED STREET NORTH NEUTRAL BAY	Third	N	64	60	61	56	65	60	62	56	-3.0	-3.7	-3.0	-4.0	60	55	NO	NO	NO	NO	NO
17.4	12659	389A ALFRED STREET NORTH NEUTRAL BAY	Third	W	64	60	62	56	64	60	62	57	-2.3	-3.2	-2.2	-3.3	60	55	NO	NO	NO	NO	NO
17.4	12670	28-34 BENT STREET NEUTRAL BAY	Ground	W	51	46	49	43	51	46	49	44	-1.8	-2.7	-1.8	-2.8	60	55	NO	NO	NO	NO	NO
17.4	12670	28-34 BENT STREET NEUTRAL BAY	Ground	N	50	46	48	43	51	46	49	43	-1.9	-2.7	-1.9	-2.8	60	55	NO	NO	NO	NO	NO
17.4	12670	28-34 BENT STREET NEUTRAL BAY	Ground	W	52	47	51	45	52	47	52	45	-0.5	-1.9	-0.4	-2.1	60	55	NO	NO	NO	NO	NO
17.4	12670	28-34 BENT STREET NEUTRAL BAY	Ground	S	56	49	58	50	57	50	58	50	1.7	0.5	1.7	-0.2	60	55	NO	NO	NO	NO	NO
17.4	12670	28-34 BENT STREET NEUTRAL BAY	Ground	SE	58	51	61	53	59	52	62	53	2.5	1.9	2.4	0.9	60	55	NO	NO	NO	NO	YES
17.4	12670	28-34 BENT STREET NEUTRAL BAY	First	N	54	48	54	47	54	49	55	47	0.2	-1.2	0.2	-1.6	60	55	NO	NO	NO	NO	NO
17.4	12670	28-34 BENT STREET NEUTRAL BAY	First	W	53	48	51	45	53	48	51	46	-1.8	-2.7	-1.8	-2.7	60	55	NO	NO	NO	NO	NO
17.4	12670	28-34 BENT STREET NEUTRAL BAY	First	N	52	48	50	45	53	48	51	45	-1.9	-2.7	-1.9	-2.8	60	55	NO	NO	NO	NO	NO
17.4	12670	28-34 BENT STREET NEUTRAL BAY	First	W	53	49	53	47	54	49	53	47	-0.7	-2.1	-0.6	-2.2	60	55	NO	NO	NO	NO	NO
17.4	12670	28-34 BENT STREET NEUTRAL BAY	First	S	57	51	58	51	58	52	59	51	1.1	-0.3	1.1	-0.9	60	55	NO	NO	NO	NO	NO

NCA	Receiver ID	Address	Floor Level	Facade	Opening Year 2027				Design Year 2037				Increase (Do Smthng - Do Nothing)				NCG project road noise criteria		Do noise levels exceed the cumulative limit with project roads adding ≥2dB to the total noise levels?		Is the contribution from the road project Acute?		Consider further treatment?
					Do Nothing		Do Smthng		Do Nothing		Do Smthng		Opening Year 2027		Design Year 2037								
					Day	Night	Day	Night	Day	Night	Day	Night	Day	Night	Day	Night	Day	Night	Day	Night	$L_{Aeq,15hr}$ ≥ 65dB	$L_{Aeq,9hr}$ ≥ 60dB	
17.4	12670	28-34 BENT STREET NEUTRAL BAY	First	SE	59	52	61	53	60	53	62	53	2.3	1.4	2.2	0.5	60	55	NO	NO	NO	NO	YES
17.4	12670	28-34 BENT STREET NEUTRAL BAY	Second	N	55	50	55	49	56	51	56	49	-0.1	-1.5	-0.1	-1.8	60	55	NO	NO	NO	NO	NO
17.4	12670	28-34 BENT STREET NEUTRAL BAY	Second	W	55	50	53	48	55	51	54	48	-1.8	-2.7	-1.7	-2.8	60	55	NO	NO	NO	NO	NO
17.4	12670	28-34 BENT STREET NEUTRAL BAY	Second	N	54	50	52	47	55	50	53	47	-1.8	-2.7	-1.8	-2.8	60	55	NO	NO	NO	NO	NO
17.4	12670	28-34 BENT STREET NEUTRAL BAY	Second	W	56	51	55	49	56	52	55	49	-1.1	-2.3	-1.0	-2.5	60	55	NO	NO	NO	NO	NO
17.4	12670	28-34 BENT STREET NEUTRAL BAY	Second	S	59	53	59	52	59	54	59	52	0.2	-1.4	0.2	-1.7	60	55	NO	NO	NO	NO	NO
17.4	12670	28-34 BENT STREET NEUTRAL BAY	Second	SE	60	53	61	54	60	54	62	54	1.6	0.3	1.6	-0.4	60	55	NO	NO	NO	NO	NO
17.4	12671	39 LOWER BENT STREET NEUTRAL BAY	Ground	S	58	53	56	50	58	53	56	50	-1.8	-3.2	-1.7	-3.4	60	55	NO	NO	NO	NO	NO
17.4	12671	39 LOWER BENT STREET NEUTRAL BAY	Ground	E	52	47	50	44	52	48	50	45	-2.1	-3.0	-2.0	-3.0	60	55	NO	NO	NO	NO	NO
17.4	12671	39 LOWER BENT STREET NEUTRAL BAY	Ground	S	56	51	53	47	56	51	53	47	-2.9	-4.0	-2.8	-4.1	60	55	NO	NO	NO	NO	NO
17.4	12671	39 LOWER BENT STREET NEUTRAL BAY	Ground	E	52	47	50	44	52	48	50	45	-2.1	-3.0	-2.1	-3.0	60	55	NO	NO	NO	NO	NO
17.4	12671	39 LOWER BENT STREET NEUTRAL BAY	Ground	N	52	47	51	45	52	47	51	45	-1.1	-2.3	-1.1	-2.4	60	55	NO	NO	NO	NO	NO
17.4	12671	39 LOWER BENT STREET NEUTRAL BAY	First	N	54	49	54	48	55	50	55	48	0.0	-1.4	0.1	-1.8	60	55	NO	NO	NO	NO	NO
17.4	12671	39 LOWER BENT STREET NEUTRAL BAY	First	W	59	54	59	52	60	54	60	52	0.0	-1.7	0.0	-2.1	60	55	NO	NO	NO	NO	NO
17.4	12671	39 LOWER BENT STREET NEUTRAL BAY	First	S	59	54	57	51	59	54	57	51	-1.7	-3.2	-1.7	-3.5	60	55	NO	NO	NO	NO	NO
17.4	12671	39 LOWER BENT STREET NEUTRAL BAY	First	E	54	49	52	46	54	50	52	47	-2.1	-3.0	-2.1	-3.1	60	55	NO	NO	NO	NO	NO
17.4	12671	39 LOWER BENT STREET NEUTRAL BAY	First	S	57	52	54	49	57	53	55	49	-2.7	-3.7	-2.6	-3.9	60	55	NO	NO	NO	NO	NO
17.4	12671	39 LOWER BENT STREET NEUTRAL BAY	First	E	54	49	52	46	54	50	52	47	-2.1	-3.1	-2.1	-3.0	60	55	NO	NO	NO	NO	NO
17.4	12671	39 LOWER BENT STREET NEUTRAL BAY	First	N	54	49	53	47	54	49	53	47	-1.2	-2.3	-1.1	-2.6	60	55	NO	NO	NO	NO	NO
17.4	12687	28-34 BENT STREET NEUTRAL BAY	Ground	N	51	46	50	44	51	47	50	44	-1.4	-2.3	-1.3	-2.4	60	55	NO	NO	NO	NO	NO
17.4	12687	28-34 BENT STREET NEUTRAL BAY	Ground	S	51	46	49	43	51	46	49	44	-2.0	-2.7	-1.9	-2.8	60	55	NO	NO	NO	NO	NO
17.4	12687	28-34 BENT STREET NEUTRAL BAY	Ground	E	49	45	47	42	49	45	48	42	-1.7	-2.6	-1.7	-2.7	60	55	NO	NO	NO	NO	NO
17.4	12687	28-34 BENT STREET NEUTRAL BAY	First	N	53	48	51	45	53	48	52	46	-1.5	-2.4	-1.3	-2.6	60	55	NO	NO	NO	NO	NO
17.4	12687	28-34 BENT STREET NEUTRAL BAY	First	W	51	47	49	44	52	47	50	44	-1.8	-2.7	-1.7	-2.6	60	55	NO	NO	NO	NO	NO
17.4	12687	28-34 BENT STREET NEUTRAL BAY	First	S	53	48	51	45	53	48	51	46	-2.0	-2.8	-1.9	-2.8	60	55	NO	NO	NO	NO	NO
17.4	12687	28-34 BENT STREET NEUTRAL BAY	First	E	51	47	50	44	52	47	50	45	-1.8	-2.7	-1.8	-2.7	60	55	NO	NO	NO	NO	NO
17.4	12687	28-34 BENT STREET NEUTRAL BAY	Second	N	54	50	53	47	55	50	53	47	-1.6	-2.5	-1.4	-2.6	60	55	NO	NO	NO	NO	NO
17.4	12687	28-34 BENT STREET NEUTRAL BAY	Second	W	53	49	52	46	54	49	52	47	-1.7	-2.6	-1.7	-2.7	60	55	NO	NO	NO	NO	NO
17.4	12687	28-34 BENT STREET NEUTRAL BAY	Second	S	55	50	53	48	55	51	53	48	-1.9	-2.8	-1.8	-2.8	60	55	NO	NO	NO	NO	NO
17.4	12687	28-34 BENT STREET NEUTRAL BAY	Second	E	55	50	53	47	55	50	53	48	-1.8	-2.7	-1.8	-2.8	60	55	NO	NO	NO	NO	NO
17.4	12710	391 ALFRED STREET NORTH NEUTRAL BAY	Ground	N	53	48	51	46	53	49	52	46	-1.7	-2.6	-1.7	-2.7	60	55	NO	NO	NO	NO	NO
17.4	12710	391 ALFRED STREET NORTH NEUTRAL BAY	Ground	S	55	50	53	47	55	50	53	48	-1.8	-2.6	-1.8	-2.8	60	55	NO	NO	NO	NO	NO
17.4	12710	391 ALFRED STREET NORTH NEUTRAL BAY	Ground	E	53	49	52	46	54	49	52	47	-1.7	-2.4	-1.6	-2.4	60	55	NO	NO	NO	NO	NO
17.4	12710	391 ALFRED STREET NORTH NEUTRAL BAY	Ground	S	55	51	53	48	55	51	54	48	-1.5	-2.5	-1.4	-2.5	60	55	NO	NO	NO	NO	NO
17.4	12710	391 ALFRED STREET NORTH NEUTRAL BAY	Ground	E	53	49	52	46	54	49	52	47	-1.5	-2.4	-1.4	-2.4	60	55	NO	NO	NO	NO	NO
17.4	12710	391 ALFRED STREET NORTH NEUTRAL BAY	First	N	56	51	54	49	56	52	54	49	-1.8	-2.6	-1.8	-2.7	60	55	NO	NO	NO	NO	NO
17.4	12710	391 ALFRED STREET NORTH NEUTRAL BAY	First	E	55	51	54	48	56	51	54	48	-1.8	-2.6	-1.8	-2.7	60	55	NO	NO	NO	NO	NO
17.4	12710	391 ALFRED STREET NORTH NEUTRAL BAY	First	N	56	51	54	48	56	51	54	49	-1.8	-2.7	-1.8	-2.8	60	55	NO	NO	NO	NO	NO
17.4	12710	391 ALFRED STREET NORTH NEUTRAL BAY	First	W	54	49	52	47	54	50	53	47	-1.8	-2.6	-1.8	-2.7	60	55	NO	NO	NO	NO	NO
17.4	12710	391 ALFRED STREET NORTH NEUTRAL BAY	First	S	57	52	55	49	57	52	55	49	-1.9	-2.6	-1.8	-2.8	60	55	NO	NO	NO	NO	NO
17.4	12710	391 ALFRED STREET NORTH NEUTRAL BAY	First	E	56	52	55	49	57	52	55	50	-1.7	-2.6	-1.6	-2.5	60	55	NO	NO	NO	NO	NO
17.4	12710	391 ALFRED STREET NORTH NEUTRAL BAY	First	S	58	54	56	51	58	54	57	51	-1.9	-2.8	-1.8	-2.8	60	55	NO	NO	NO	NO	NO
17.4	12710	391 ALFRED STREET NORTH NEUTRAL BAY	First	E	56	52	55	50	57	52	55	50	-1.5	-2.4	-1.5	-2.4	60	55	NO	NO	NO	NO	NO
17.4	12730	393 ALFRED STREET NORTH NEUTRAL BAY	Ground	E	52	47	50	45	52	48	51	45	-1.7	-2.5	-1.7	-2.6	60	55	NO	NO	NO	NO	NO
17.4	12730	393 ALFRED STREET NORTH NEUTRAL BAY	Ground	S	59	55	57	51	59	55	57	52	-2.0	-3.2	-2.0	-3.5	60	55	NO	NO	NO	NO	NO
17.4	12730	393 ALFRED STREET NORTH NEUTRAL BAY	Ground	SE	51	47	50	44	52	47	50	44	-1.8	-2.6	-1.7	-2.7	60	55	NO	NO	NO	NO	NO
17.4	12730	393 ALFRED STREET NORTH NEUTRAL BAY	Ground	NE	55	50	53	48	56	51	54	48	-1.7	-2.6	-1.7	-2.8	60	55	NO	NO	NO	NO	NO
17.4	12730	393 ALFRED STREET NORTH NEUTRAL BAY	Ground	W	56	51	54	49	56	52	55	49	-1.7	-2.6	-1.6	-2.8	60	55	NO	NO	NO	NO	NO
17.4	12730	393 ALFRED STREET NORTH NEUTRAL BAY	Ground	N	52	48	51	45	53	48	51	46	-1.8	-2.5	-1.8	-2.6	60	55	NO	NO	NO	NO	NO
17.4	12730	393 ALFRED STREET NORTH NEUTRAL BAY	First	E	55	50	53	47	55	50	53	48	-1.8	-2.6	-1.7	-2.7	60	55	NO	NO	NO	NO	NO
17.4	12730	393 ALFRED STREET NORTH NEUTRAL BAY	First	N	59	55	57	52	60	55	58	52	-1.8	-2.8	-1.8	-3.0	60	55	NO	NO	NO	NO	NO
17.4	12730	393 ALFRED STREET NORTH NEUTRAL BAY	First	W	64	60	62	57	65	60	63	57	-2.2	-3.3	-2.1	-3.5	60	55	NO	NO	NO	NO	NO
17.4	12730	393 ALFRED STREET NORTH NEUTRAL BAY	First	S	64	60	61	55	65	60	61	55	-3.4	-4.6	-3.3	-4.9	60	55	NO	NO	NO	NO	NO
17.4	12730	393 ALFRED STREET NORTH NEUTRAL BAY	First	S	62	57	59	54	62	58	60	54	-2.5	-3.5	-2.5	-3.8	60	55	NO	NO	NO	NO	NO
17.4	12730	393 ALFRED STREET NORTH NEUTRAL BAY	First	SE	54	49	52	47	54	50	52	47	-1.9	-2.7	-1.8	-2.7	60	55	NO	NO	NO	NO	NO
17.4	12730	393 ALFRED STREET NORTH NEUTRAL BAY	First	NE	58	53	55	50	58	53	56	50	-2.3	-3.0	-2.2	-3.1	60	55	NO	NO	NO	NO	NO
17.4	12730	393 ALFRED STREET NORTH NEUTRAL BAY	First	W	59	54	56	51	59	54	57	51	-2.2	-3.1	-2.1	-3.3	60	55	NO	NO	NO	NO	NO
17.4	12730	393 ALFRED STREET NORTH NEUTRAL BAY	First	N	55	50	53	48	55	51	53	48	-1.8	-2.6	-1.8	-2.7	60	55	NO	NO	NO	NO	NO
17.4	12730	393 ALFRED STREET NORTH NEUTRAL BAY	Second	E	58	54	56	51	58	54	57	51	-1.9	-2.7	-1.8	-2.8	60	55	NO	NO	NO	NO	NO
17.4	12730	393 ALFRED STREET NORTH NEUTRAL BAY	Second	N	62	58	60	54	63	58	60	55	-2.4	-3.4	-2.4	-3.6	60	55	NO	NO	NO	NO	NO
17.4	12730	393 ALFRED STREET NORTH NEUTRAL BAY	Second	W	68	63	65	59	68	64	65	59	-3.0	-4.2	-2.8	-4.5	60	55	YES	NO	YES	NO	YES
17.4	12730	393 ALFRED STREET NORTH NEUTRAL BAY	Second	S	67	63	63	58	67	63	64	58	-3.8	-4.9	-3.7	-5.1	60	55	NO	NO	NO	NO	NO

NCA	Receiver ID	Address	Floor Level	Facade	Opening Year 2027				Design Year 2037				Increase (Do Smthng - Do Nothing)				NCG project road noise criteria		Do noise levels exceed the cumulative limit with project roads adding ≥2dB to the total noise levels?		Is the contribution from the road project Acute?		Consider further treatment?
					Do Nothing		Do Smthng		Do Nothing		Do Smthng		Opening Year 2027		Design Year 2037								
					Day	Night	Day	Night	Day	Night	Day	Night	Day	Night	Day	Night	Day	Night	Day	Night	$L_{Aeq,15hr}$ ≥ 65dB	$L_{Aeq,9hr}$ ≥ 60dB	
17.4	12730	393 ALFRED STREET NORTH NEUTRAL BAY	Second	S	65	61	63	57	66	61	63	57	-2.8	-3.8	-2.7	-4.0	60	55	NO	NO	NO	NO	NO
17.4	12730	393 ALFRED STREET NORTH NEUTRAL BAY	Second	SE	58	53	56	51	58	54	56	51	-1.9	-2.8	-1.8	-2.7	60	55	NO	NO	NO	NO	NO
17.4	12730	393 ALFRED STREET NORTH NEUTRAL BAY	Second	NE	60	56	58	52	61	56	58	53	-2.4	-3.1	-2.3	-3.2	60	55	NO	NO	NO	NO	NO
17.4	12730	393 ALFRED STREET NORTH NEUTRAL BAY	Second	W	61	57	59	54	62	57	59	54	-2.5	-3.2	-2.4	-3.4	60	55	NO	NO	NO	NO	NO
17.4	12730	393 ALFRED STREET NORTH NEUTRAL BAY	Second	N	59	54	57	51	59	54	57	52	-1.9	-2.7	-1.9	-2.8	60	55	NO	NO	NO	NO	NO
17.4	12731	36 BENT STREET NEUTRAL BAY	Ground	N	51	46	49	44	51	47	49	44	-1.8	-2.6	-1.8	-2.7	60	55	NO	NO	NO	NO	NO
17.4	12731	36 BENT STREET NEUTRAL BAY	Ground	W	53	48	51	46	53	49	51	46	-1.9	-2.7	-1.8	-2.7	60	55	NO	NO	NO	NO	NO
17.4	12731	36 BENT STREET NEUTRAL BAY	Ground	S	55	49	55	48	55	50	55	48	0.3	-1.2	0.3	-1.6	60	55	NO	NO	NO	NO	NO
17.4	12731	36 BENT STREET NEUTRAL BAY	Ground	E	58	50	61	53	59	52	62	53	2.7	2.4	2.6	1.2	60	55	NO	NO	NO	NO	YES
17.4	12731	36 BENT STREET NEUTRAL BAY	First	N	53	48	52	46	54	49	53	46	-0.9	-2.0	-0.9	-2.3	60	55	NO	NO	NO	NO	NO
17.4	12731	36 BENT STREET NEUTRAL BAY	First	W	54	50	53	47	55	50	53	48	-1.8	-2.7	-1.7	-2.7	60	55	NO	NO	NO	NO	NO
17.4	12731	36 BENT STREET NEUTRAL BAY	First	S	57	52	56	50	57	52	57	50	-0.3	-1.8	-0.2	-2.0	60	55	NO	NO	NO	NO	NO
17.4	12731	36 BENT STREET NEUTRAL BAY	First	E	58	51	61	53	59	52	61	53	2.4	1.8	2.4	0.7	60	55	NO	NO	NO	NO	YES
17.4	12731	36 BENT STREET NEUTRAL BAY	Second	N	55	51	54	48	56	51	55	49	-1.2	-2.3	-1.2	-2.5	60	55	NO	NO	NO	NO	NO
17.4	12731	36 BENT STREET NEUTRAL BAY	Second	W	56	52	55	50	57	52	55	50	-1.6	-2.5	-1.6	-2.6	60	55	NO	NO	NO	NO	NO
17.4	12731	36 BENT STREET NEUTRAL BAY	Second	S	59	55	58	52	60	55	59	52	-1.4	-2.8	-1.3	-2.9	60	55	NO	NO	NO	NO	NO
17.4	12731	36 BENT STREET NEUTRAL BAY	Second	E	59	52	61	53	59	53	61	53	1.8	0.6	1.8	-0.1	60	55	NO	NO	NO	NO	NO
17.4	12747	429D ALFRED STREET NORTH NEUTRAL BAY	Ground	W	50	46	49	43	51	46	49	44	-1.7	-2.6	-1.7	-2.7	60	55	NO	NO	NO	NO	NO
17.4	12747	429D ALFRED STREET NORTH NEUTRAL BAY	Ground	S	55	50	53	48	55	50	53	48	-1.5	-2.5	-1.5	-2.6	60	55	NO	NO	NO	NO	NO
17.4	12747	429D ALFRED STREET NORTH NEUTRAL BAY	Ground	E	52	48	51	45	53	48	51	45	-1.5	-2.5	-1.5	-2.5	60	55	NO	NO	NO	NO	NO
17.4	12747	429D ALFRED STREET NORTH NEUTRAL BAY	First	N	55	50	53	48	55	51	53	48	-1.9	-2.7	-1.8	-2.9	60	55	NO	NO	NO	NO	NO
17.4	12747	429D ALFRED STREET NORTH NEUTRAL BAY	First	W	53	48	51	45	53	48	51	46	-1.8	-2.6	-1.7	-2.6	60	55	NO	NO	NO	NO	NO
17.4	12747	429D ALFRED STREET NORTH NEUTRAL BAY	First	S	57	53	56	50	58	53	56	50	-1.6	-2.6	-1.6	-2.6	60	55	NO	NO	NO	NO	NO
17.4	12747	429D ALFRED STREET NORTH NEUTRAL BAY	First	E	55	51	54	48	56	51	54	49	-1.5	-2.5	-1.6	-2.6	60	55	NO	NO	NO	NO	NO
17.4	12752	38 BENT STREET NEUTRAL BAY	Ground	N	53	48	52	46	53	48	53	46	-0.4	-1.7	-0.3	-2.0	60	55	NO	NO	NO	NO	NO
17.4	12752	38 BENT STREET NEUTRAL BAY	Ground	S	54	48	54	47	55	49	55	48	0.4	-1.0	0.5	-1.4	60	55	NO	NO	NO	NO	NO
17.4	12752	38 BENT STREET NEUTRAL BAY	Ground	E	59	51	62	54	60	52	63	54	3.0	3.0	2.8	1.6	60	55	NO	NO	NO	NO	YES
17.4	12752	38 BENT STREET NEUTRAL BAY	First	N	55	50	54	48	55	50	55	48	-0.6	-1.9	-0.6	-2.2	60	55	NO	NO	NO	NO	NO
17.4	12752	38 BENT STREET NEUTRAL BAY	First	W	55	50	53	48	55	51	53	48	-1.8	-2.7	-1.8	-2.9	60	55	NO	NO	NO	NO	NO
17.4	12752	38 BENT STREET NEUTRAL BAY	First	S	56	51	56	49	56	51	56	49	0.0	-1.4	0.0	-1.8	60	55	NO	NO	NO	NO	NO
17.4	12752	38 BENT STREET NEUTRAL BAY	First	E	59	52	62	54	60	53	62	54	2.5	1.9	2.4	0.9	60	55	NO	NO	NO	NO	YES
17.4	12757	433 ALFRED STREET NORTH NEUTRAL BAY	Ground	N	54	49	52	47	54	50	53	47	-1.8	-2.7	-1.8	-2.9	60	55	NO	NO	NO	NO	NO
17.4	12757	433 ALFRED STREET NORTH NEUTRAL BAY	Ground	S	55	50	53	47	55	51	53	48	-1.9	-2.7	-1.8	-2.9	60	55	NO	NO	NO	NO	NO
17.4	12757	433 ALFRED STREET NORTH NEUTRAL BAY	Ground	S	54	50	52	47	55	50	53	47	-1.8	-2.7	-1.8	-2.8	60	55	NO	NO	NO	NO	NO
17.4	12757	433 ALFRED STREET NORTH NEUTRAL BAY	Ground	E	51	46	49	44	51	47	49	44	-1.7	-2.5	-1.7	-2.5	60	55	NO	NO	NO	NO	NO
17.4	12757	433 ALFRED STREET NORTH NEUTRAL BAY	First	N	56	51	54	48	56	52	54	48	-2.0	-2.9	-1.9	-3.1	60	55	NO	NO	NO	NO	NO
17.4	12757	433 ALFRED STREET NORTH NEUTRAL BAY	First	W	54	49	52	47	54	50	52	47	-1.9	-2.6	-1.8	-2.7	60	55	NO	NO	NO	NO	NO
17.4	12757	433 ALFRED STREET NORTH NEUTRAL BAY	First	S	57	52	55	49	57	53	55	50	-2.0	-2.9	-1.9	-3.1	60	55	NO	NO	NO	NO	NO
17.4	12757	433 ALFRED STREET NORTH NEUTRAL BAY	First	S	57	52	55	49	57	53	55	50	-1.7	-2.8	-1.7	-2.9	60	55	NO	NO	NO	NO	NO
17.4	12757	433 ALFRED STREET NORTH NEUTRAL BAY	First	E	54	49	52	47	54	49	52	47	-1.6	-2.5	-1.6	-2.4	60	55	NO	NO	NO	NO	NO
17.4	12757	433 ALFRED STREET NORTH NEUTRAL BAY	Second	N	58	53	56	50	58	54	56	51	-2.2	-3.0	-2.1	-3.1	60	55	NO	NO	NO	NO	NO
17.4	12757	433 ALFRED STREET NORTH NEUTRAL BAY	Second	W	56	52	54	49	57	52	55	49	-1.9	-2.7	-1.8	-2.7	60	55	NO	NO	NO	NO	NO
17.4	12757	433 ALFRED STREET NORTH NEUTRAL BAY	Second	S	59	55	58	52	60	55	58	52	-1.8	-2.7	-1.8	-2.9	60	55	NO	NO	NO	NO	NO
17.4	12757	433 ALFRED STREET NORTH NEUTRAL BAY	Second	S	60	56	58	53	61	56	59	53	-1.9	-2.9	-1.9	-2.9	60	55	NO	NO	NO	NO	NO
17.4	12757	433 ALFRED STREET NORTH NEUTRAL BAY	Second	E	57	53	56	50	58	53	56	51	-1.6	-2.5	-1.5	-2.5	60	55	NO	NO	NO	NO	NO
17.4	12770	41-45 LOWER BENT STREET NEUTRAL BAY	Ground	W	57	52	57	50	58	53	58	51	0.0	-1.7	0.0	-2.1	60	55	NO	NO	NO	NO	NO
17.4	12770	41-45 LOWER BENT STREET NEUTRAL BAY	Ground	S	55	50	54	48	55	51	55	48	-0.7	-2.2	-0.6	-2.4	60	55	NO	NO	NO	NO	NO
17.4	12770	41-45 LOWER BENT STREET NEUTRAL BAY	Ground	SW	55	50	54	48	56	51	55	48	-1.0	-2.3	-0.9	-2.5	60	55	NO	NO	NO	NO	NO
17.4	12770	41-45 LOWER BENT STREET NEUTRAL BAY	Ground	S	54	50	53	47	54	50	53	47	-1.4	-2.6	-1.3	-2.7	60	55	NO	NO	NO	NO	NO
17.4	12770	41-45 LOWER BENT STREET NEUTRAL BAY	Ground	E	47	43	46	40	48	43	46	40	-1.7	-2.6	-1.6	-2.6	60	55	NO	NO	NO	NO	NO
17.4	12770	41-45 LOWER BENT STREET NEUTRAL BAY	Ground	S	53	49	51	46	53	49	52	46	-2.0	-3.0	-1.9	-3.1	60	55	NO	NO	NO	NO	NO
17.4	12770	41-45 LOWER BENT STREET NEUTRAL BAY	Ground	E	47	42	45	40	47	43	45	40	-1.7	-2.5	-1.7	-2.6	59	55	NO	NO	NO	NO	NO
17.4	12770	41-45 LOWER BENT STREET NEUTRAL BAY	Ground	SE	53	49	51	46	53	49	51	46	-1.9	-3.0	-1.8	-3.1	60	55	NO	NO	NO	NO	NO
17.4	12770	41-45 LOWER BENT STREET NEUTRAL BAY	Ground	E	47	42	45	40	47	43	46	40	-1.7	-2.4	-1.6	-2.5	59	55	NO	NO	NO	NO	NO
17.4	12770	41-45 LOWER BENT STREET NEUTRAL BAY	Ground	N	51	46	49	44	51	46	50	44	-1.5	-2.5	-1.5	-2.6	60	55	NO	NO	NO	NO	NO
17.4	12770	41-45 LOWER BENT STREET NEUTRAL BAY	First	N	53	48	53	47	54	49	54	47	-0.1	-1.5	-0.1	-1.8	60	55	NO	NO	NO	NO	NO
17.4	12770	41-45 LOWER BENT STREET NEUTRAL BAY	First	NW	55	49	55	48	55	50	56	48	0.7	-0.8	0.7	-1.2	60	55	NO	NO	NO	NO	NO
17.4	12770	41-45 LOWER BENT STREET NEUTRAL BAY	First	W	52	46	53	45	52	47	53	46	0.9	-0.6	0.9	-1.0	60	55	NO	NO	NO	NO	NO
17.4	12770	41-45 LOWER BENT STREET NEUTRAL BAY	First	NW	56	50	57	50	57	51	58	50	1.3	-0.1	1.2	-0.7	60	55	NO	NO	NO	NO	NO
17.4	12770	41-45 LOWER BENT STREET NEUTRAL BAY	First	W	59	54	60	52	60	55	60	53	0.2	-1.6	0.2	-2.1	60	55	NO	NO	NO	NO	NO
17.4	12770	41-45 LOWER BENT STREET NEUTRAL BAY	First	S	59	54	57	51	59	54	57	51	-1.6	-3.1	-1.6	-3.4	60	55	NO	NO	NO	NO	NO
17.4	12770	41-45 LOWER BENT STREET NEUTRAL BAY	First	SW	59	54	57	51	59	55	57	51	-1.8	-3.2	-1.7	-3.5	60	55	NO	NO	NO	NO	NO

NCA	Receiver ID	Address	Floor Level	Facade	Opening Year 2027				Design Year 2037				Increase (Do Smthng - Do Nothing)				NCG project road noise criteria		Do noise levels exceed the cumulative limit with project roads adding ≥2dB to the total noise levels?		Is the contribution from the road project Acute?		Consider further treatment?
					Do Nothing		Do Smthng		Do Nothing		Do Smthng		Opening Year 2027		Design Year 2037								
					Day	Night	Day	Night	Day	Night	Day	Night	Day	Night	Day	Night	Day	Night	Day	Night	$L_{Aeq,15hr}$ ≥ 65dB	$L_{Aeq,9hr}$ ≥ 60dB	
17.4	12770	41-45 LOWER BENT STREET NEUTRAL BAY	First	S	58	54	56	50	59	54	56	50	-2.4	-3.7	-2.3	-3.8	60	55	NO	NO	NO	NO	NO
17.4	12770	41-45 LOWER BENT STREET NEUTRAL BAY	First	E	50	45	48	43	50	45	48	43	-1.6	-2.4	-1.5	-2.5	60	55	NO	NO	NO	NO	NO
17.4	12770	41-45 LOWER BENT STREET NEUTRAL BAY	First	S	57	53	54	49	58	53	55	49	-2.9	-4.0	-2.9	-4.1	60	55	NO	NO	NO	NO	NO
17.4	12770	41-45 LOWER BENT STREET NEUTRAL BAY	First	E	49	44	47	42	49	45	48	42	-1.9	-2.7	-1.8	-2.7	60	55	NO	NO	NO	NO	NO
17.4	12770	41-45 LOWER BENT STREET NEUTRAL BAY	First	SE	56	52	54	48	57	52	54	49	-2.7	-3.9	-2.7	-3.9	60	55	NO	NO	NO	NO	NO
17.4	12770	41-45 LOWER BENT STREET NEUTRAL BAY	First	E	49	44	47	42	49	45	47	42	-1.8	-2.6	-1.8	-2.6	60	55	NO	NO	NO	NO	NO
17.4	12770	41-45 LOWER BENT STREET NEUTRAL BAY	First	N	52	47	52	45	53	48	52	46	-0.7	-2.1	-0.7	-2.2	60	55	NO	NO	NO	NO	NO
17.4	12770	41-45 LOWER BENT STREET NEUTRAL BAY	Second	N	56	50	56	49	56	51	57	49	0.6	-0.9	0.7	-1.3	60	55	NO	NO	NO	NO	NO
17.4	12770	41-45 LOWER BENT STREET NEUTRAL BAY	Second	NW	57	51	58	50	57	51	58	50	1.0	-0.5	0.9	-1.1	60	55	NO	NO	NO	NO	NO
17.4	12770	41-45 LOWER BENT STREET NEUTRAL BAY	Second	W	55	49	56	48	55	49	56	48	0.9	-0.5	1.0	-1.0	60	55	NO	NO	NO	NO	NO
17.4	12770	41-45 LOWER BENT STREET NEUTRAL BAY	Second	NW	58	51	59	52	58	52	60	52	1.5	0.2	1.5	-0.5	60	55	NO	NO	NO	NO	NO
17.4	12770	41-45 LOWER BENT STREET NEUTRAL BAY	Second	W	60	55	61	53	61	56	61	54	0.2	-1.5	0.3	-1.9	60	55	NO	NO	NO	NO	NO
17.4	12770	41-45 LOWER BENT STREET NEUTRAL BAY	Second	S	60	55	58	52	60	55	59	52	-1.3	-2.9	-1.2	-3.2	60	55	NO	NO	NO	NO	NO
17.4	12770	41-45 LOWER BENT STREET NEUTRAL BAY	Second	SW	60	55	58	52	60	55	59	52	-1.4	-2.9	-1.3	-3.2	60	55	NO	NO	NO	NO	NO
17.4	12770	41-45 LOWER BENT STREET NEUTRAL BAY	Second	S	59	55	57	51	60	55	58	52	-1.9	-3.4	-1.8	-3.5	60	55	NO	NO	NO	NO	NO
17.4	12770	41-45 LOWER BENT STREET NEUTRAL BAY	Second	E	53	48	51	46	53	49	51	46	-1.7	-2.6	-1.7	-2.7	60	55	NO	NO	NO	NO	NO
17.4	12770	41-45 LOWER BENT STREET NEUTRAL BAY	Second	S	59	54	56	50	59	55	56	51	-2.6	-3.8	-2.6	-4.0	60	55	NO	NO	NO	NO	NO
17.4	12770	41-45 LOWER BENT STREET NEUTRAL BAY	Second	E	52	48	50	45	53	48	51	45	-1.9	-2.7	-1.8	-2.8	60	55	NO	NO	NO	NO	NO
17.4	12770	41-45 LOWER BENT STREET NEUTRAL BAY	Second	SE	58	54	55	50	58	54	56	50	-2.5	-3.7	-2.5	-3.8	60	55	NO	NO	NO	NO	NO
17.4	12770	41-45 LOWER BENT STREET NEUTRAL BAY	Second	E	52	47	50	45	52	48	51	45	-1.9	-2.7	-1.8	-2.8	60	55	NO	NO	NO	NO	NO
17.4	12770	41-45 LOWER BENT STREET NEUTRAL BAY	Second	N	55	49	55	48	55	50	55	48	0.3	-1.3	0.3	-1.6	60	55	NO	NO	NO	NO	NO
17.4	12772	433 ALFRED STREET NORTH NEUTRAL BAY	Ground	N	57	52	55	49	57	53	56	50	-1.8	-2.7	-1.7	-3.0	60	55	NO	NO	NO	NO	NO
17.4	12772	433 ALFRED STREET NORTH NEUTRAL BAY	Ground	W	55	50	53	48	55	51	54	48	-1.7	-2.5	-1.6	-2.7	60	55	NO	NO	NO	NO	NO
17.4	12772	433 ALFRED STREET NORTH NEUTRAL BAY	Ground	SW	57	52	55	50	57	53	55	50	-1.8	-2.8	-1.7	-3.0	60	55	NO	NO	NO	NO	NO
17.4	12772	433 ALFRED STREET NORTH NEUTRAL BAY	Ground	S	57	52	55	49	57	53	55	49	-1.7	-2.9	-1.7	-3.1	60	55	NO	NO	NO	NO	NO
17.4	12772	433 ALFRED STREET NORTH NEUTRAL BAY	Ground	E	52	47	50	44	52	47	50	45	-1.8	-2.4	-1.7	-2.5	60	55	NO	NO	NO	NO	NO
17.4	12772	433 ALFRED STREET NORTH NEUTRAL BAY	First	N	59	54	57	51	59	55	57	51	-2.3	-3.1	-2.2	-3.4	60	55	NO	NO	NO	NO	NO
17.4	12772	433 ALFRED STREET NORTH NEUTRAL BAY	First	W	57	52	55	50	57	53	56	50	-1.8	-2.7	-1.8	-2.9	60	55	NO	NO	NO	NO	NO
17.4	12772	433 ALFRED STREET NORTH NEUTRAL BAY	First	SW	59	55	58	52	60	55	58	52	-1.9	-3.1	-1.9	-3.3	60	55	NO	NO	NO	NO	NO
17.4	12772	433 ALFRED STREET NORTH NEUTRAL BAY	First	S	59	55	57	52	60	55	58	52	-2.0	-3.1	-2.0	-3.3	60	55	NO	NO	NO	NO	NO
17.4	12772	433 ALFRED STREET NORTH NEUTRAL BAY	First	E	54	50	53	47	55	50	53	48	-1.7	-2.5	-1.7	-2.5	60	55	NO	NO	NO	NO	NO
17.4	12772	433 ALFRED STREET NORTH NEUTRAL BAY	Second	N	61	57	59	53	62	57	59	53	-2.6	-3.4	-2.6	-3.6	60	55	NO	NO	NO	NO	NO
17.4	12772	433 ALFRED STREET NORTH NEUTRAL BAY	Second	W	60	56	58	53	61	56	59	53	-1.9	-2.9	-1.9	-3.0	60	55	NO	NO	NO	NO	NO
17.4	12772	433 ALFRED STREET NORTH NEUTRAL BAY	Second	SW	63	59	61	55	63	59	61	56	-2.2	-3.2	-2.1	-3.4	60	55	NO	NO	NO	NO	NO
17.4	12772	433 ALFRED STREET NORTH NEUTRAL BAY	Second	S	63	59	61	55	63	59	61	56	-2.2	-3.2	-2.2	-3.4	60	55	NO	NO	NO	NO	NO
17.4	12772	433 ALFRED STREET NORTH NEUTRAL BAY	Second	E	58	53	56	51	58	54	56	51	-1.8	-2.6	-1.8	-2.6	60	55	NO	NO	NO	NO	NO
17.4	12775	433 ALFRED STREET NORTH NEUTRAL BAY	Ground	N	61	57	59	54	62	57	60	54	-1.9	-2.9	-1.8	-3.2	60	55	NO	NO	NO	NO	NO
17.4	12775	433 ALFRED STREET NORTH NEUTRAL BAY	Ground	SW	65	61	62	57	66	61	63	57	-2.8	-4.1	-2.8	-4.3	60	55	NO	NO	NO	NO	NO
17.4	12775	433 ALFRED STREET NORTH NEUTRAL BAY	Ground	S	61	56	59	53	61	57	59	53	-2.0	-3.1	-2.0	-3.4	60	55	NO	NO	NO	NO	NO
17.4	12775	433 ALFRED STREET NORTH NEUTRAL BAY	Ground	E	53	48	51	46	53	48	51	46	-1.6	-2.4	-1.6	-2.5	60	55	NO	NO	NO	NO	NO
17.4	12775	433 ALFRED STREET NORTH NEUTRAL BAY	First	N	64	60	62	56	65	60	62	56	-2.6	-3.6	-2.5	-3.9	60	55	NO	NO	NO	NO	NO
17.4	12775	433 ALFRED STREET NORTH NEUTRAL BAY	First	W	68	64	66	60	69	64	66	60	-2.6	-3.9	-2.6	-4.2	60	55	YES	YES	YES	YES	YES
17.4	12775	433 ALFRED STREET NORTH NEUTRAL BAY	First	SW	69	64	65	60	69	65	66	60	-3.3	-4.6	-3.3	-4.9	60	55	YES	YES	YES	YES	YES
17.4	12775	433 ALFRED STREET NORTH NEUTRAL BAY	First	S	65	61	63	57	66	61	63	57	-2.7	-3.9	-2.7	-4.1	60	55	NO	NO	NO	NO	NO
17.4	12775	433 ALFRED STREET NORTH NEUTRAL BAY	First	E	56	51	54	49	56	51	54	49	-1.6	-2.4	-1.5	-2.5	60	55	NO	NO	NO	NO	NO
17.4	12775	433 ALFRED STREET NORTH NEUTRAL BAY	Second	N	68	63	64	59	68	63	65	59	-3.4	-4.2	-3.4	-4.4	60	55	YES	NO	YES	NO	YES
17.4	12775	433 ALFRED STREET NORTH NEUTRAL BAY	Second	W	72	68	69	63	73	68	69	63	-3.5	-4.6	-3.5	-4.9	60	55	YES	YES	YES	YES	YES
17.4	12775	433 ALFRED STREET NORTH NEUTRAL BAY	Second	SW	72	68	68	63	73	68	69	63	-4.0	-5.0	-4.0	-5.3	60	55	YES	YES	YES	YES	YES
17.4	12775	433 ALFRED STREET NORTH NEUTRAL BAY	Second	S	70	66	66	61	71	66	67	61	-3.8	-5.0	-3.8	-5.1	60	55	YES	YES	YES	YES	YES
17.4	12775	433 ALFRED STREET NORTH NEUTRAL BAY	Second	E	60	55	58	53	60	56	58	53	-1.8	-2.6	-1.7	-2.7	60	55	NO	NO	NO	NO	NO
17.4	12794	57 LOWER BENT STREET NEUTRAL BAY	Ground	E	52	47	50	45	52	48	51	45	-1.6	-2.5	-1.5	-2.5	60	55	NO	NO	NO	NO	NO
17.4	12794	57 LOWER BENT STREET NEUTRAL BAY	Ground	N	51	47	50	44	52	47	51	45	-1.1	-2.3	-1.0	-2.5	60	55	NO	NO	NO	NO	NO
17.4	12794	57 LOWER BENT STREET NEUTRAL BAY	Ground	S	53	48	51	46	53	48	52	46	-1.2	-2.3	-1.2	-2.5	60	55	NO	NO	NO	NO	NO
17.4	12831	433 ALFRED STREET NORTH NEUTRAL BAY	Ground	N	51	46	49	44	51	47	50	44	-1.8	-2.5	-1.8	-2.6	60	55	NO	NO	NO	NO	NO
17.4	12831	433 ALFRED STREET NORTH NEUTRAL BAY	Ground	W	50	45	48	43	50	46	49	43	-1.6	-2.4	-1.6	-2.5	60	55	NO	NO	NO	NO	NO
17.4	12831	433 ALFRED STREET NORTH NEUTRAL BAY	Ground	S	56	51	54	49	56	52	55	49	-1.7	-2.7	-1.6	-2.9	60	55	NO	NO	NO	NO	NO
17.4	12831	433 ALFRED STREET NORTH NEUTRAL BAY	Ground	E	50	45	48	43	50	46	49	43	-1.6	-2.5	-1.5	-2.5	60	55	NO	NO	NO	NO	NO
17.4	12831	433 ALFRED STREET NORTH NEUTRAL BAY	First	N	53	48	51	46	53	49	51	46	-1.8	-2.5	-1.9	-2.7	60	55	NO	NO	NO	NO	NO
17.4	12831	433 ALFRED STREET NORTH NEUTRAL BAY	First	W	52	47	50	45	52	48	51	45	-1.6	-2.5	-1.6	-2.6	60	55	NO	NO	NO	NO	NO
17.4	12831	433 ALFRED STREET NORTH NEUTRAL BAY	First	S	58	53	56	50	58	54	56	51	-2.1	-3.0	-2.0	-3.2	60	55	NO	NO	NO	NO	NO
17.4	12831	433 ALFRED STREET NORTH NEUTRAL BAY	First	E	52	47	50	45	52	48	51	45	-1.6	-2.5	-1.5	-2.6	60	55	NO	NO	NO	NO	NO
17.4	12831	433 ALFRED STREET NORTH NEUTRAL BAY	Second	N	55	50	53	48	56	51	54	48	-1.9	-2.6	-1.9	-2.8	60	55	NO	NO	NO	NO	NO

NCA	Receiver ID	Address	Floor Level	Facade	Opening Year 2027				Design Year 2037				Increase (Do Smthng - Do Nothing)				NCG project road noise criteria		Do noise levels exceed the cumulative limit with project roads adding ≥2dB to the total noise levels?		Is the contribution from the road project Acute?		Consider further treatment?
					Do Nothing		Do Smthng		Do Nothing		Do Smthng		Opening Year 2027		Design Year 2037								
					Day	Night	Day	Night	Day	Night	Day	Night	Day	Night	Day	Night	Day	Night	Day	Night	$L_{Aeq,15hr} \geq 65dB$	$L_{Aeq,9hr} \geq 60dB$	
17.4	12831	433 ALFRED STREET NORTH NEUTRAL BAY	Second	W	54	50	52	47	54	50	53	47	-1.7	-2.5	-1.6	-2.6	60	55	NO	NO	NO	NO	NO
17.4	12831	433 ALFRED STREET NORTH NEUTRAL BAY	Second	S	60	56	58	53	61	56	59	53	-2.3	-3.2	-2.3	-3.4	60	55	NO	NO	NO	NO	NO
17.4	12831	433 ALFRED STREET NORTH NEUTRAL BAY	Second	E	54	50	53	47	55	50	53	48	-1.7	-2.5	-1.7	-2.6	60	55	NO	NO	NO	NO	NO
17.4	12831	433 ALFRED STREET NORTH NEUTRAL BAY	Third	N	58	53	56	51	58	54	56	51	-2.0	-2.7	-1.9	-2.8	60	55	NO	NO	NO	NO	NO
17.4	12831	433 ALFRED STREET NORTH NEUTRAL BAY	Third	W	58	53	56	51	58	54	56	51	-1.7	-2.6	-1.7	-2.7	60	55	NO	NO	NO	NO	NO
17.4	12831	433 ALFRED STREET NORTH NEUTRAL BAY	Third	S	65	60	62	57	65	61	63	57	-2.7	-3.7	-2.7	-3.8	60	55	NO	NO	NO	NO	NO
17.4	12831	433 ALFRED STREET NORTH NEUTRAL BAY	Third	E	58	54	57	51	59	54	57	51	-1.7	-2.6	-1.8	-2.7	60	55	NO	NO	NO	NO	NO
17.4	12836	44-50 BENT STREET NEUTRAL BAY	Ground	N	46	41	44	39	46	42	45	39	-1.6	-2.5	-1.6	-2.5	58	54	NO	NO	NO	NO	NO
17.4	12836	44-50 BENT STREET NEUTRAL BAY	Ground	W	47	42	45	40	47	43	46	40	-1.6	-2.5	-1.6	-2.6	59	55	NO	NO	NO	NO	NO
17.4	12836	44-50 BENT STREET NEUTRAL BAY	Ground	N	46	42	44	39	47	42	45	39	-1.7	-2.6	-1.7	-2.5	59	54	NO	NO	NO	NO	NO
17.4	12836	44-50 BENT STREET NEUTRAL BAY	Ground	W	52	48	51	45	53	48	51	46	-1.6	-2.7	-1.6	-2.7	60	55	NO	NO	NO	NO	NO
17.4	12836	44-50 BENT STREET NEUTRAL BAY	Ground	S	56	51	57	50	57	51	58	50	0.9	-0.6	0.8	-1.2	60	55	NO	NO	NO	NO	NO
17.4	12836	44-50 BENT STREET NEUTRAL BAY	Ground	SE	58	50	61	53	59	52	62	53	2.9	2.7	2.8	1.4	60	55	NO	NO	NO	NO	YES
17.4	12836	44-50 BENT STREET NEUTRAL BAY	First	E	58	51	61	53	59	52	61	53	2.5	1.8	2.4	0.8	60	55	NO	NO	NO	NO	YES
17.4	12836	44-50 BENT STREET NEUTRAL BAY	First	N	50	44	49	43	50	45	50	43	-0.1	-1.4	-0.1	-1.7	60	55	NO	NO	NO	NO	NO
17.4	12836	44-50 BENT STREET NEUTRAL BAY	First	W	50	46	48	43	51	46	49	43	-1.7	-2.8	-1.7	-2.8	60	55	NO	NO	NO	NO	NO
17.4	12836	44-50 BENT STREET NEUTRAL BAY	First	N	48	43	46	41	48	43	46	41	-1.6	-2.6	-1.6	-2.5	60	55	NO	NO	NO	NO	NO
17.4	12836	44-50 BENT STREET NEUTRAL BAY	First	W	49	44	47	42	49	44	47	42	-1.6	-2.6	-1.6	-2.6	60	55	NO	NO	NO	NO	NO
17.4	12836	44-50 BENT STREET NEUTRAL BAY	First	N	48	43	46	41	48	44	47	41	-1.7	-2.6	-1.6	-2.6	60	55	NO	NO	NO	NO	NO
17.4	12836	44-50 BENT STREET NEUTRAL BAY	First	W	55	51	53	48	55	51	54	48	-1.7	-2.8	-1.6	-2.8	60	55	NO	NO	NO	NO	NO
17.4	12836	44-50 BENT STREET NEUTRAL BAY	First	S	58	53	58	51	59	54	59	52	-0.1	-1.6	0.0	-1.9	60	55	NO	NO	NO	NO	NO
17.4	12836	44-50 BENT STREET NEUTRAL BAY	First	SE	59	52	61	53	60	53	62	53	2.4	1.6	2.3	0.7	60	55	NO	NO	NO	NO	YES
17.4	12836	44-50 BENT STREET NEUTRAL BAY	Second	E	59	52	61	53	60	53	62	53	2.1	1.1	2.0	0.2	60	55	NO	NO	NO	NO	YES
17.4	12836	44-50 BENT STREET NEUTRAL BAY	Second	N	53	47	54	46	53	48	54	47	0.9	-0.5	0.9	-1.0	60	55	NO	NO	NO	NO	NO
17.4	12836	44-50 BENT STREET NEUTRAL BAY	Second	W	52	48	50	45	53	48	51	45	-2.1	-3.2	-2.0	-3.1	60	55	NO	NO	NO	NO	NO
17.4	12836	44-50 BENT STREET NEUTRAL BAY	Second	N	50	46	48	43	50	46	49	43	-1.6	-2.6	-1.5	-2.6	60	55	NO	NO	NO	NO	NO
17.4	12836	44-50 BENT STREET NEUTRAL BAY	Second	W	51	47	49	44	51	47	50	44	-1.6	-2.6	-1.6	-2.7	60	55	NO	NO	NO	NO	NO
17.4	12836	44-50 BENT STREET NEUTRAL BAY	Second	N	50	46	49	43	51	46	49	44	-1.6	-2.6	-1.6	-2.6	60	55	NO	NO	NO	NO	NO
17.4	12836	44-50 BENT STREET NEUTRAL BAY	Second	W	58	54	56	50	59	54	56	51	-2.3	-3.5	-2.3	-3.6	60	55	NO	NO	NO	NO	NO
17.4	12836	44-50 BENT STREET NEUTRAL BAY	Second	S	60	56	59	53	61	56	60	53	-1.1	-2.7	-1.2	-3.0	60	55	NO	NO	NO	NO	NO
17.4	12836	44-50 BENT STREET NEUTRAL BAY	Second	SE	59	53	61	53	60	54	62	53	1.8	0.6	1.8	-0.1	60	55	NO	NO	NO	NO	NO
17.4	12842	433 ALFRED STREET NORTH NEUTRAL BAY	Ground	N	57	52	54	49	58	53	55	49	-2.7	-3.7	-2.7	-4.0	60	55	NO	NO	NO	NO	NO
17.4	12842	433 ALFRED STREET NORTH NEUTRAL BAY	Ground	S	62	58	60	55	63	58	61	55	-1.8	-3.0	-1.7	-3.4	60	55	NO	NO	NO	NO	NO
17.4	12842	433 ALFRED STREET NORTH NEUTRAL BAY	Ground	E	52	47	50	45	52	48	51	45	-1.6	-2.5	-1.5	-2.4	60	55	NO	NO	NO	NO	NO
17.4	12842	433 ALFRED STREET NORTH NEUTRAL BAY	First	N	60	55	57	51	60	56	57	51	-3.4	-4.3	-3.4	-4.6	60	55	NO	NO	NO	NO	NO
17.4	12842	433 ALFRED STREET NORTH NEUTRAL BAY	First	W	68	63	65	60	68	64	66	60	-2.6	-3.9	-2.6	-4.2	60	55	YES	YES	YES	YES	YES
17.4	12842	433 ALFRED STREET NORTH NEUTRAL BAY	First	S	66	61	63	57	66	61	63	57	-2.7	-3.9	-2.7	-4.2	60	55	NO	NO	NO	NO	NO
17.4	12842	433 ALFRED STREET NORTH NEUTRAL BAY	First	E	55	50	53	48	55	50	54	48	-1.4	-2.3	-1.3	-2.3	60	55	NO	NO	NO	NO	NO
17.4	12842	433 ALFRED STREET NORTH NEUTRAL BAY	Second	N	63	58	59	53	63	59	59	54	-4.1	-4.8	-4.0	-5.0	60	55	NO	NO	NO	NO	NO
17.4	12842	433 ALFRED STREET NORTH NEUTRAL BAY	Second	W	72	67	69	63	72	68	69	63	-3.5	-4.6	-3.4	-4.9	60	55	YES	YES	YES	YES	YES
17.4	12842	433 ALFRED STREET NORTH NEUTRAL BAY	Second	S	70	65	66	60	70	65	66	61	-3.6	-4.6	-3.6	-4.8	60	55	YES	YES	YES	YES	YES
17.4	12842	433 ALFRED STREET NORTH NEUTRAL BAY	Second	E	58	54	57	51	59	54	57	52	-1.7	-2.9	-1.8	-2.9	60	55	NO	NO	NO	NO	NO
17.4	12842	433 ALFRED STREET NORTH NEUTRAL BAY	Third	N	66	61	62	57	67	62	63	57	-3.7	-4.3	-3.7	-4.5	60	55	NO	NO	NO	NO	NO
17.4	12842	433 ALFRED STREET NORTH NEUTRAL BAY	Third	W	76	71	73	67	76	72	73	67	-3.2	-4.1	-3.1	-4.3	60	55	YES	YES	YES	YES	YES
17.4	12842	433 ALFRED STREET NORTH NEUTRAL BAY	Third	S	73	69	70	65	74	69	71	65	-3.2	-4.1	-3.2	-4.2	60	55	YES	YES	YES	YES	YES
17.4	12842	433 ALFRED STREET NORTH NEUTRAL BAY	Third	E	62	57	60	55	62	58	60	55	-1.8	-2.7	-1.7	-2.8	60	55	NO	NO	NO	NO	NO
17.4	12847	5 WINTER AVENUE NEUTRAL BAY	Ground	W	56	52	54	49	56	52	55	49	-1.6	-2.7	-1.6	-2.6	60	55	NO	NO	NO	NO	NO
17.4	12847	5 WINTER AVENUE NEUTRAL BAY	Ground	S	59	54	57	51	59	55	57	52	-2.0	-3.1	-2.0	-3.1	60	55	NO	NO	NO	NO	NO
17.4	12847	5 WINTER AVENUE NEUTRAL BAY	Ground	E	50	46	49	44	51	46	50	44	-1.1	-1.9	-1.0	-1.9	60	55	NO	NO	NO	NO	NO
17.4	12847	5 WINTER AVENUE NEUTRAL BAY	First	N	52	47	50	45	52	48	50	45	-2.0	-2.7	-2.0	-2.8	60	55	NO	NO	NO	NO	NO
17.4	12847	5 WINTER AVENUE NEUTRAL BAY	First	W	59	54	57	51	59	55	57	52	-2.1	-3.2	-2.1	-3.2	60	55	NO	NO	NO	NO	NO
17.4	12847	5 WINTER AVENUE NEUTRAL BAY	First	S	61	56	58	53	61	57	59	53	-2.3	-3.3	-2.3	-3.4	60	55	NO	NO	NO	NO	NO
17.4	12847	5 WINTER AVENUE NEUTRAL BAY	First	E	52	48	51	46	53	48	51	46	-1.3	-2.2	-1.4	-2.3	60	55	NO	NO	NO	NO	NO
17.4	12847	5 WINTER AVENUE NEUTRAL BAY	Second	N	55	51	53	48	56	51	54	48	-2.1	-2.8	-2.1	-2.9	60	55	NO	NO	NO	NO	NO
17.4	12847	5 WINTER AVENUE NEUTRAL BAY	Second	W	61	56	58	53	61	57	59	53	-2.1	-3.1	-2.0	-3.2	60	55	NO	NO	NO	NO	NO
17.4	12847	5 WINTER AVENUE NEUTRAL BAY	Second	S	63	58	60	55	63	59	61	55	-2.3	-3.3	-2.3	-3.4	60	55	NO	NO	NO	NO	NO
17.4	12847	5 WINTER AVENUE NEUTRAL BAY	Second	E	56	51	54	49	56	52	54	49	-1.7	-2.5	-1.7	-2.6	60	55	NO	NO	NO	NO	NO
17.4	12855	59 LOWER BENT STREET NEUTRAL BAY	Ground	N	49	44	47	42	49	44	48	42	-1.3	-2.2	-1.2	-2.3	60	55	NO	NO	NO	NO	NO
17.4	12855	59 LOWER BENT STREET NEUTRAL BAY	Ground	N	51	45	52	44	51	45	52	45	1.0	-0.4	1.0	-0.9	60	55	NO	NO	NO	NO	NO
17.4	12855	59 LOWER BENT STREET NEUTRAL BAY	Ground	W	57	52	57	50	57	52	57	50	-0.2	-1.9	-0.2	-2.3	60	55	NO	NO	NO	NO	NO
17.4	12855	59 LOWER BENT STREET NEUTRAL BAY	Ground	S	55	50	54	48	55	51	55	48	-0.7	-2.1	-0.6	-2.3	60	55	NO	NO	NO	NO	NO
17.4	12855	59 LOWER BENT STREET NEUTRAL BAY	Ground	E	47	42	45	39	47	42	45	40	-1.7	-2.4	-1.6	-2.4	59	54	NO	NO	NO	NO	NO

NCA	Receiver ID	Address	Floor Level	Facade	Opening Year 2027				Design Year 2037				Increase (Do Smthng - Do Nothing)				NCG project road noise criteria		Do noise levels exceed the cumulative limit with project roads adding ≥2dB to the total noise levels?		Is the contribution from the road project Acute?		Consider further treatment?
					Do Nothing		Do Smthng		Do Nothing		Do Smthng		Opening Year 2027		Design Year 2037								
					Day	Night	Day	Night	Day	Night	Day	Night	Day	Night	Day	Night	Day	Night	Day	Night	$L_{Aeq,15hr}$ ≥ 65dB	$L_{Aeq,9hr}$ ≥ 60dB	
17.4	12855	59 LOWER BENT STREET NEUTRAL BAY	Ground	S	48	44	47	41	49	44	47	42	-1.8	-2.7	-1.7	-2.6	60	55	NO	NO	NO	NO	NO
17.4	12855	59 LOWER BENT STREET NEUTRAL BAY	Ground	E	48	44	47	41	48	44	47	42	-1.6	-2.4	-1.5	-2.4	60	55	NO	NO	NO	NO	NO
17.4	12855	59 LOWER BENT STREET NEUTRAL BAY	Ground	S	52	48	51	45	53	48	51	46	-1.9	-2.9	-1.8	-2.9	60	55	NO	NO	NO	NO	NO
17.4	12855	59 LOWER BENT STREET NEUTRAL BAY	Ground	E	47	42	45	40	47	43	46	40	-1.5	-2.3	-1.6	-2.3	59	55	NO	NO	NO	NO	NO
17.4	12855	59 LOWER BENT STREET NEUTRAL BAY	First	N	50	45	49	43	51	46	50	44	-1.2	-2.2	-1.2	-2.3	60	55	NO	NO	NO	NO	NO
17.4	12855	59 LOWER BENT STREET NEUTRAL BAY	First	W	54	48	55	47	54	49	55	48	1.0	-0.4	0.9	-1.0	60	55	NO	NO	NO	NO	NO
17.4	12855	59 LOWER BENT STREET NEUTRAL BAY	First	N	53	47	55	47	54	48	55	47	1.3	0.2	1.3	-0.5	60	55	NO	NO	NO	NO	NO
17.4	12855	59 LOWER BENT STREET NEUTRAL BAY	First	W	59	53	59	52	59	54	60	52	0.5	-1.3	0.4	-1.8	60	55	NO	NO	NO	NO	NO
17.4	12855	59 LOWER BENT STREET NEUTRAL BAY	First	S	58	53	57	50	58	54	57	51	-1.1	-2.7	-1.1	-2.9	60	55	NO	NO	NO	NO	NO
17.4	12855	59 LOWER BENT STREET NEUTRAL BAY	First	E	49	44	47	42	49	44	47	42	-1.7	-2.4	-1.6	-2.5	60	55	NO	NO	NO	NO	NO
17.4	12855	59 LOWER BENT STREET NEUTRAL BAY	First	S	51	47	49	44	52	47	50	44	-1.9	-2.7	-1.8	-2.7	60	55	NO	NO	NO	NO	NO
17.4	12855	59 LOWER BENT STREET NEUTRAL BAY	First	E	51	46	49	43	51	46	49	44	-1.8	-2.6	-1.7	-2.6	60	55	NO	NO	NO	NO	NO
17.4	12855	59 LOWER BENT STREET NEUTRAL BAY	First	S	56	51	53	48	56	52	54	48	-2.5	-3.6	-2.4	-3.6	60	55	NO	NO	NO	NO	NO
17.4	12855	59 LOWER BENT STREET NEUTRAL BAY	First	E	49	44	47	42	49	44	47	42	-1.7	-2.4	-1.6	-2.5	60	55	NO	NO	NO	NO	NO
17.4	12855	59 LOWER BENT STREET NEUTRAL BAY	Second	N	53	48	51	46	53	48	52	46	-1.2	-2.3	-1.2	-2.4	60	55	NO	NO	NO	NO	NO
17.4	12855	59 LOWER BENT STREET NEUTRAL BAY	Second	W	56	50	57	49	56	51	57	49	0.8	-0.6	0.8	-1.1	60	55	NO	NO	NO	NO	NO
17.4	12855	59 LOWER BENT STREET NEUTRAL BAY	Second	N	55	49	56	49	56	50	57	49	1.3	-0.1	1.2	-0.7	60	55	NO	NO	NO	NO	NO
17.4	12855	59 LOWER BENT STREET NEUTRAL BAY	Second	W	60	55	60	53	61	55	61	53	0.4	-1.4	0.3	-1.9	60	55	NO	NO	NO	NO	NO
17.4	12855	59 LOWER BENT STREET NEUTRAL BAY	Second	S	59	55	58	52	60	55	58	52	-1.6	-3.1	-1.6	-3.3	60	55	NO	NO	NO	NO	NO
17.4	12855	59 LOWER BENT STREET NEUTRAL BAY	Second	E	52	47	50	45	52	48	51	45	-1.7	-2.6	-1.7	-2.6	60	55	NO	NO	NO	NO	NO
17.4	12855	59 LOWER BENT STREET NEUTRAL BAY	Second	S	55	50	53	47	55	50	53	48	-1.9	-2.9	-1.9	-2.8	60	55	NO	NO	NO	NO	NO
17.4	12855	59 LOWER BENT STREET NEUTRAL BAY	Second	E	54	49	52	46	54	49	52	46	-2.0	-2.9	-2.0	-3.0	60	55	NO	NO	NO	NO	NO
17.4	12855	59 LOWER BENT STREET NEUTRAL BAY	Second	S	58	54	55	50	58	54	56	50	-2.7	-3.8	-2.7	-3.9	60	55	NO	NO	NO	NO	NO
17.4	12855	59 LOWER BENT STREET NEUTRAL BAY	Second	E	52	47	50	44	52	47	50	45	-1.7	-2.6	-1.6	-2.6	60	55	NO	NO	NO	NO	NO
17.4	12859	7 WINTER AVENUE NEUTRAL BAY	Ground	W	52	47	50	44	52	47	50	45	-1.9	-2.7	-1.9	-2.7	60	55	NO	NO	NO	NO	NO
17.4	12859	7 WINTER AVENUE NEUTRAL BAY	Ground	S	59	55	57	51	60	56	57	52	-2.7	-3.8	-2.7	-3.9	60	55	NO	NO	NO	NO	NO
17.4	12859	7 WINTER AVENUE NEUTRAL BAY	Ground	E	51	47	49	44	52	47	50	44	-1.8	-2.6	-1.8	-2.7	60	55	NO	NO	NO	NO	NO
17.4	12859	7 WINTER AVENUE NEUTRAL BAY	First	E	55	50	53	47	55	51	53	48	-2.0	-2.7	-2.0	-2.8	60	55	NO	NO	NO	NO	NO
17.4	12859	7 WINTER AVENUE NEUTRAL BAY	First	N	59	54	56	51	60	55	56	51	-3.3	-3.9	-3.2	-4.1	60	55	NO	NO	NO	NO	NO
17.4	12859	7 WINTER AVENUE NEUTRAL BAY	First	W	56	51	54	48	56	51	54	49	-2.0	-2.7	-2.0	-2.8	60	55	NO	NO	NO	NO	NO
17.4	12859	7 WINTER AVENUE NEUTRAL BAY	First	S	61	57	59	53	62	57	59	54	-2.5	-3.6	-2.5	-3.7	60	55	NO	NO	NO	NO	NO
17.4	12859	7 WINTER AVENUE NEUTRAL BAY	First	E	55	50	53	48	55	51	53	48	-2.0	-2.8	-1.9	-2.8	60	55	NO	NO	NO	NO	NO
17.4	12860	5 WINTER AVENUE NEUTRAL BAY	Ground	N	57	52	54	48	57	52	54	48	-3.0	-3.6	-2.9	-3.9	60	55	NO	NO	NO	NO	NO
17.4	12860	5 WINTER AVENUE NEUTRAL BAY	Ground	W	49	44	47	42	49	45	48	42	-1.8	-2.5	-1.7	-2.6	60	55	NO	NO	NO	NO	NO
17.4	12860	5 WINTER AVENUE NEUTRAL BAY	Ground	S	53	49	51	46	53	49	52	46	-2.0	-2.8	-1.9	-2.7	60	55	NO	NO	NO	NO	NO
17.4	12871	433 ALFRED STREET NORTH NEUTRAL BAY	Ground	N	56	51	53	47	56	51	53	48	-2.8	-3.5	-2.8	-3.8	60	55	NO	NO	NO	NO	NO
17.4	12871	433 ALFRED STREET NORTH NEUTRAL BAY	Ground	W	54	50	52	47	55	50	53	47	-2.2	-3.0	-2.2	-3.1	60	55	NO	NO	NO	NO	NO
17.4	12871	433 ALFRED STREET NORTH NEUTRAL BAY	Ground	S	52	48	51	45	53	48	51	46	-1.8	-2.5	-1.7	-2.6	60	55	NO	NO	NO	NO	NO
17.4	12871	433 ALFRED STREET NORTH NEUTRAL BAY	Ground	E	49	45	48	43	50	45	49	43	-1.0	-1.9	-0.9	-1.9	60	55	NO	NO	NO	NO	NO
17.4	12871	433 ALFRED STREET NORTH NEUTRAL BAY	First	N	58	53	55	49	58	53	55	49	-2.9	-3.7	-2.9	-4.0	60	55	NO	NO	NO	NO	NO
17.4	12871	433 ALFRED STREET NORTH NEUTRAL BAY	First	W	57	52	54	49	57	53	55	49	-2.6	-3.5	-2.6	-3.7	60	55	NO	NO	NO	NO	NO
17.4	12871	433 ALFRED STREET NORTH NEUTRAL BAY	First	S	54	50	52	47	55	50	53	47	-1.8	-2.6	-1.7	-2.6	60	55	NO	NO	NO	NO	NO
17.4	12871	433 ALFRED STREET NORTH NEUTRAL BAY	First	E	51	47	50	45	51	47	50	45	-1.0	-1.9	-0.9	-1.9	60	55	NO	NO	NO	NO	NO
17.4	12871	433 ALFRED STREET NORTH NEUTRAL BAY	Second	N	60	55	56	51	60	55	57	51	-3.2	-3.9	-3.2	-4.2	60	55	NO	NO	NO	NO	NO
17.4	12871	433 ALFRED STREET NORTH NEUTRAL BAY	Second	W	59	54	56	51	60	55	57	51	-2.8	-3.6	-2.8	-3.8	60	55	NO	NO	NO	NO	NO
17.4	12871	433 ALFRED STREET NORTH NEUTRAL BAY	Second	S	57	52	55	50	57	53	55	50	-1.9	-2.6	-1.8	-2.7	60	55	NO	NO	NO	NO	NO
17.4	12871	433 ALFRED STREET NORTH NEUTRAL BAY	Second	E	53	49	52	46	53	49	52	47	-1.3	-2.2	-1.3	-2.2	60	55	NO	NO	NO	NO	NO
17.4	12871	433 ALFRED STREET NORTH NEUTRAL BAY	Third	N	62	57	58	53	62	58	59	53	-3.6	-4.3	-3.6	-4.5	60	55	NO	NO	NO	NO	NO
17.4	12871	433 ALFRED STREET NORTH NEUTRAL BAY	Third	W	62	57	59	54	62	58	59	54	-2.9	-3.6	-2.9	-3.7	60	55	NO	NO	NO	NO	NO
17.4	12871	433 ALFRED STREET NORTH NEUTRAL BAY	Third	S	61	56	59	53	61	56	59	54	-1.8	-2.7	-1.8	-2.7	60	55	NO	NO	NO	NO	NO
17.4	12871	433 ALFRED STREET NORTH NEUTRAL BAY	Third	E	56	52	55	49	57	52	55	50	-1.7	-2.5	-1.7	-2.6	60	55	NO	NO	NO	NO	NO
17.4	12878	433 ALFRED STREET NORTH NEUTRAL BAY	Ground	N	62	58	59	53	63	58	59	53	-3.5	-4.4	-3.5	-4.9	60	55	NO	NO	NO	NO	NO
17.4	12878	433 ALFRED STREET NORTH NEUTRAL BAY	Ground	W	66	61	63	57	66	62	63	57	-3.1	-4.3	-3.1	-4.8	60	55	NO	NO	NO	NO	NO
17.4	12878	433 ALFRED STREET NORTH NEUTRAL BAY	Ground	S	61	57	59	53	62	57	59	53	-2.9	-3.9	-2.9	-4.4	60	55	NO	NO	NO	NO	NO
17.4	12878	433 ALFRED STREET NORTH NEUTRAL BAY	Ground	E	51	46	49	44	51	46	49	44	-1.6	-2.3	-1.5	-2.4	60	55	NO	NO	NO	NO	NO
17.4	12878	433 ALFRED STREET NORTH NEUTRAL BAY	First	N	65	60	62	56	66	61	62	56	-3.8	-4.7	-3.8	-5.1	60	55	NO	NO	NO	NO	NO
17.4	12878	433 ALFRED STREET NORTH NEUTRAL BAY	First	W	71	66	67	61	71	66	67	61	-3.8	-5.0	-3.8	-5.5	60	55	YES	YES	YES	YES	YES
17.4	12878	433 ALFRED STREET NORTH NEUTRAL BAY	First	S	65	60	61	56	66	61	62	56	-4.0	-4.8	-4.0	-5.2	60	55	NO	NO	NO	NO	NO
17.4	12878	433 ALFRED STREET NORTH NEUTRAL BAY	First	E	53	48	51	45	53	48	51	46	-1.7	-2.4	-1.6	-2.4	60	55	NO	NO	NO	NO	NO
17.4	12878	433 ALFRED STREET NORTH NEUTRAL BAY	Second	N	69	64	65	59	69	65	65	59	-4.2	-4.9	-4.2	-5.2	60	55	YES	NO	YES	NO	YES
17.4	12878	433 ALFRED STREET NORTH NEUTRAL BAY	Second	W	75	70	71	65	76	71	72	65	-4.0	-5.0	-3.9	-5.5	60	55	YES	YES	YES	YES	YES
17.4	12878	433 ALFRED STREET NORTH NEUTRAL BAY	Second	S	69	64	65	60	69	65	66	60	-3.9	-4.7	-3.9	-4.9	60	55	YES	YES	YES	YES	YES

NCA	Receiver ID	Address	Floor Level	Facade	Opening Year 2027				Design Year 2037				Increase (Do Smthng - Do Nothing)				NCG project road noise criteria		Do noise levels exceed the cumulative limit with project roads adding ≥2dB to the total noise levels?		Is the contribution from the road project Acute?		Consider further treatment?
					Do Nothing		Do Smthng		Do Nothing		Do Smthng		Opening Year 2027		Design Year 2037								
					Day	Night	Day	Night	Day	Night	Day	Night	Day	Night	Day	Night	Day	Night	Day	Night	$L_{Aeq,15hr}$ ≥ 65dB	$L_{Aeq,9hr}$ ≥ 60dB	
17.4	12878	433 ALFRED STREET NORTH NEUTRAL BAY	Second	E	55	51	54	48	56	51	54	49	-1.7	-2.5	-1.7	-2.5	60	55	NO	NO	NO	NO	NO
17.4	12878	433 ALFRED STREET NORTH NEUTRAL BAY	Third	N	72	67	68	63	72	67	69	63	-3.3	-4.0	-3.2	-4.2	60	55	YES	YES	YES	YES	YES
17.4	12878	433 ALFRED STREET NORTH NEUTRAL BAY	Third	W	78	73	76	70	78	73	76	70	-1.7	-2.7	-1.7	-2.9	60	55	YES	YES	YES	YES	YES
17.4	12878	433 ALFRED STREET NORTH NEUTRAL BAY	Third	S	72	67	69	63	72	67	69	64	-2.7	-3.5	-2.7	-3.6	60	55	YES	YES	YES	YES	YES
17.4	12878	433 ALFRED STREET NORTH NEUTRAL BAY	Third	E	60	55	58	53	60	56	59	53	-1.7	-2.5	-1.7	-2.5	60	55	NO	NO	NO	NO	NO
17.4	12883	69 LOWER BENT STREET NEUTRAL BAY	Ground	W	58	52	57	50	58	53	58	50	-0.5	-2.3	-0.4	-2.6	60	55	NO	NO	NO	NO	NO
17.4	12883	69 LOWER BENT STREET NEUTRAL BAY	Ground	S	54	48	54	47	54	49	55	47	0.5	-1.0	0.5	-1.4	60	55	NO	NO	NO	NO	NO
17.4	12883	69 LOWER BENT STREET NEUTRAL BAY	Ground	E	49	44	47	42	49	44	47	42	-1.7	-2.5	-1.6	-2.6	60	55	NO	NO	NO	NO	NO
17.4	12883	69 LOWER BENT STREET NEUTRAL BAY	Ground	N	50	45	50	43	51	45	50	43	-0.3	-1.6	-0.3	-1.9	60	55	NO	NO	NO	NO	NO
17.4	12883	69 LOWER BENT STREET NEUTRAL BAY	First	W	59	54	60	52	60	54	60	53	0.5	-1.3	0.5	-1.9	60	55	NO	NO	NO	NO	NO
17.4	12883	69 LOWER BENT STREET NEUTRAL BAY	First	S	55	50	56	49	56	50	56	49	0.4	-1.1	0.5	-1.5	60	55	NO	NO	NO	NO	NO
17.4	12883	69 LOWER BENT STREET NEUTRAL BAY	First	E	52	47	50	45	52	48	50	45	-1.7	-2.6	-1.7	-2.7	60	55	NO	NO	NO	NO	NO
17.4	12883	69 LOWER BENT STREET NEUTRAL BAY	First	N	53	47	53	46	53	48	53	46	-0.1	-1.4	0.1	-1.7	60	55	NO	NO	NO	NO	NO
17.4	12892	44-50 BENT STREET NEUTRAL BAY	Ground	SW	50	45	48	42	50	45	48	43	-2.1	-2.8	-2.0	-2.8	60	55	NO	NO	NO	NO	NO
17.4	12892	44-50 BENT STREET NEUTRAL BAY	Ground	SW	50	45	48	42	50	45	48	43	-2.1	-2.8	-2.0	-2.8	60	55	NO	NO	NO	NO	NO
17.4	12892	44-50 BENT STREET NEUTRAL BAY	Ground	W	53	48	51	45	53	48	51	46	-1.9	-2.7	-1.8	-2.8	60	55	NO	NO	NO	NO	NO
17.4	12892	44-50 BENT STREET NEUTRAL BAY	Ground	N	53	48	51	45	53	49	51	46	-1.9	-2.8	-2.0	-2.9	60	55	NO	NO	NO	NO	NO
17.4	12892	44-50 BENT STREET NEUTRAL BAY	Ground	W	54	49	52	47	54	50	52	47	-2.0	-2.8	-1.9	-2.9	60	55	NO	NO	NO	NO	NO
17.4	12892	44-50 BENT STREET NEUTRAL BAY	Ground	N	52	48	50	45	53	48	51	45	-2.0	-2.8	-1.9	-2.8	60	55	NO	NO	NO	NO	NO
17.4	12892	44-50 BENT STREET NEUTRAL BAY	Ground	W	59	54	57	51	59	55	57	51	-2.2	-3.2	-2.1	-3.3	60	55	NO	NO	NO	NO	NO
17.4	12892	44-50 BENT STREET NEUTRAL BAY	Ground	S	59	55	57	52	60	55	58	52	-2.0	-3.2	-2.0	-3.3	60	55	NO	NO	NO	NO	NO
17.4	12892	44-50 BENT STREET NEUTRAL BAY	Ground	E	52	48	51	45	53	48	52	46	-1.1	-2.4	-1.0	-2.3	60	55	NO	NO	NO	NO	NO
17.4	12892	44-50 BENT STREET NEUTRAL BAY	Ground	S	54	50	52	47	54	50	53	47	-1.8	-3.0	-1.7	-3.1	60	55	NO	NO	NO	NO	NO
17.4	12892	44-50 BENT STREET NEUTRAL BAY	Ground	E	49	45	48	43	49	45	49	43	-0.7	-1.8	-0.5	-1.7	60	55	NO	NO	NO	NO	NO
17.4	12892	44-50 BENT STREET NEUTRAL BAY	Ground	S	52	48	51	45	53	48	51	45	-1.7	-2.8	-1.6	-2.8	60	55	NO	NO	NO	NO	NO
17.4	12892	44-50 BENT STREET NEUTRAL BAY	Ground	E	47	42	46	40	48	43	46	41	-1.3	-2.2	-1.3	-2.2	60	55	NO	NO	NO	NO	NO
17.4	12892	44-50 BENT STREET NEUTRAL BAY	Ground	SE	48	43	48	41	48	43	49	42	0.2	-1.1	0.3	-1.4	60	55	NO	NO	NO	NO	NO
17.4	12892	44-50 BENT STREET NEUTRAL BAY	Ground	S	52	47	51	45	52	47	51	45	-1.2	-2.5	-1.0	-2.6	60	55	NO	NO	NO	NO	NO
17.4	12892	44-50 BENT STREET NEUTRAL BAY	First	W	56	52	53	48	57	52	54	48	-3.0	-4.0	-3.0	-4.1	60	55	NO	NO	NO	NO	NO
17.4	12892	44-50 BENT STREET NEUTRAL BAY	First	SW	52	47	50	44	52	47	50	45	-2.2	-2.7	-2.1	-2.8	60	55	NO	NO	NO	NO	NO
17.4	12892	44-50 BENT STREET NEUTRAL BAY	First	SW	52	47	50	44	52	47	50	45	-2.1	-2.7	-2.1	-2.8	60	55	NO	NO	NO	NO	NO
17.4	12892	44-50 BENT STREET NEUTRAL BAY	First	W	55	50	53	47	55	50	53	48	-1.9	-2.7	-1.9	-2.8	60	55	NO	NO	NO	NO	NO
17.4	12892	44-50 BENT STREET NEUTRAL BAY	First	W	55	50	53	47	55	50	53	48	-1.9	-2.7	-1.9	-2.8	60	55	NO	NO	NO	NO	NO
17.4	12892	44-50 BENT STREET NEUTRAL BAY	First	N	55	50	53	47	55	51	53	48	-2.0	-2.7	-1.9	-2.8	60	55	NO	NO	NO	NO	NO
17.4	12892	44-50 BENT STREET NEUTRAL BAY	First	W	56	51	54	48	56	52	54	49	-2.0	-2.8	-1.9	-2.8	60	55	NO	NO	NO	NO	NO
17.4	12892	44-50 BENT STREET NEUTRAL BAY	First	N	54	50	52	47	55	50	53	47	-2.0	-2.8	-2.0	-2.8	60	55	NO	NO	NO	NO	NO
17.4	12892	44-50 BENT STREET NEUTRAL BAY	First	W	60	56	58	53	61	56	58	53	-2.4	-3.4	-2.3	-3.5	60	55	NO	NO	NO	NO	NO
17.4	12892	44-50 BENT STREET NEUTRAL BAY	First	S	61	56	58	53	61	57	59	53	-2.3	-3.5	-2.2	-3.6	60	55	NO	NO	NO	NO	NO
17.4	12892	44-50 BENT STREET NEUTRAL BAY	First	E	53	49	52	46	53	49	52	47	-1.2	-2.3	-1.1	-2.3	60	55	NO	NO	NO	NO	NO
17.4	12892	44-50 BENT STREET NEUTRAL BAY	First	S	55	50	53	47	55	51	53	48	-1.7	-2.9	-1.6	-3.0	60	55	NO	NO	NO	NO	NO
17.4	12892	44-50 BENT STREET NEUTRAL BAY	First	E	50	46	50	44	50	46	50	44	-0.6	-1.7	-0.6	-1.8	60	55	NO	NO	NO	NO	NO
17.4	12892	44-50 BENT STREET NEUTRAL BAY	First	S	53	49	52	46	54	49	52	46	-1.6	-2.7	-1.5	-2.7	60	55	NO	NO	NO	NO	NO
17.4	12892	44-50 BENT STREET NEUTRAL BAY	First	E	49	44	48	42	50	45	49	43	-1.0	-2.0	-1.0	-2.1	60	55	NO	NO	NO	NO	NO
17.4	12892	44-50 BENT STREET NEUTRAL BAY	First	SE	50	44	51	44	51	45	51	44	0.5	-0.9	0.5	-1.2	60	55	NO	NO	NO	NO	NO
17.4	12892	44-50 BENT STREET NEUTRAL BAY	First	S	53	48	53	47	54	49	53	47	-0.5	-1.9	-0.4	-2.1	60	55	NO	NO	NO	NO	NO
17.4	12892	44-50 BENT STREET NEUTRAL BAY	First	E	55	50	54	47	55	50	54	47	-0.7	-2.4	-0.6	-2.7	60	55	NO	NO	NO	NO	NO
17.4	12892	44-50 BENT STREET NEUTRAL BAY	First	S	56	51	54	48	56	51	55	48	-1.3	-3.1	-1.3	-3.4	60	55	NO	NO	NO	NO	NO
17.4	12892	44-50 BENT STREET NEUTRAL BAY	First	E	49	44	48	42	49	44	49	42	-0.6	-1.7	-0.5	-1.9	60	55	NO	NO	NO	NO	NO
17.4	12892	44-50 BENT STREET NEUTRAL BAY	Second	N	52	47	50	44	52	47	50	45	-2.0	-2.6	-2.0	-2.7	60	55	NO	NO	NO	NO	NO
17.4	12892	44-50 BENT STREET NEUTRAL BAY	Second	NW	54	49	52	46	54	50	52	47	-2.0	-2.7	-2.0	-2.8	60	55	NO	NO	NO	NO	NO
17.4	12892	44-50 BENT STREET NEUTRAL BAY	Second	N	53	48	51	45	53	48	51	46	-2.2	-2.8	-2.1	-2.9	60	55	NO	NO	NO	NO	NO
17.4	12892	44-50 BENT STREET NEUTRAL BAY	Second	W	55	50	52	47	56	51	53	47	-2.8	-3.5	-2.8	-3.6	60	55	NO	NO	NO	NO	NO
17.4	12892	44-50 BENT STREET NEUTRAL BAY	Second	N	55	50	52	47	55	51	53	47	-2.8	-3.4	-2.8	-3.5	60	55	NO	NO	NO	NO	NO
17.4	12892	44-50 BENT STREET NEUTRAL BAY	Second	W	58	54	55	50	58	54	55	50	-3.1	-4.1	-3.1	-4.2	60	55	NO	NO	NO	NO	NO
17.4	12892	44-50 BENT STREET NEUTRAL BAY	Second	SW	54	49	52	47	55	50	52	47	-2.1	-2.8	-2.2	-2.8	60	55	NO	NO	NO	NO	NO
17.4	12892	44-50 BENT STREET NEUTRAL BAY	Second	SW	54	49	52	47	55	50	52	47	-2.2	-2.8	-2.2	-2.9	60	55	NO	NO	NO	NO	NO
17.4	12892	44-50 BENT STREET NEUTRAL BAY	Second	W	57	52	55	50	57	53	55	50	-1.9	-2.8	-1.9	-2.8	60	55	NO	NO	NO	NO	NO
17.4	12892	44-50 BENT STREET NEUTRAL BAY	Second	N	57	53	55	50	58	53	55	50	-2.1	-2.9	-2.1	-3.0	60	55	NO	NO	NO	NO	NO
17.4	12892	44-50 BENT STREET NEUTRAL BAY	Second	W	58	54	56	51	58	54	56	51	-2.1	-2.9	-2.1	-3.0	60	55	NO	NO	NO	NO	NO
17.4	12892	44-50 BENT STREET NEUTRAL BAY	Second	N	57	52	54	49	57	52	55	49	-2.2	-2.9	-2.1	-3.0	60	55	NO	NO	NO	NO	NO
17.4	12892	44-50 BENT STREET NEUTRAL BAY	Second	W	62	57	59	54	62	58	60	54	-2.4	-3.4	-2.3	-3.5	60	55	NO	NO	NO	NO	NO
17.4	12892	44-50 BENT STREET NEUTRAL BAY	Second	S	62	58	60	54	62	58	60	55	-2.3	-3.4	-2.3	-3.5	60	55	NO	NO	NO	NO	NO
17.4	12892	44-50 BENT STREET NEUTRAL BAY	Second	E	54	50	53	47	55	50	54	48	-1.2	-2.2	-1.0	-2.3	60	55	NO	NO	NO	NO	NO

NCA	Receiver ID	Address	Floor Level	Facade	Opening Year 2027				Design Year 2037				Increase (Do Smthng - Do Nothing)				NCG project road noise criteria		Do noise levels exceed the cumulative limit with project roads adding ≥2dB to the total noise levels?		Is the contribution from the road project Acute?		Consider further treatment?
					Do Nothing		Do Smthng		Do Nothing		Do Smthng		Opening Year 2027		Design Year 2037								
					Day	Night	Day	Night	Day	Night	Day	Night	Day	Night	Day	Night	Day	Night	Day	Night	$L_{Aeq,15hr}$ ≥ 65dB	$L_{Aeq,9hr}$ ≥ 60dB	
17.4	12892	44-50 BENT STREET NEUTRAL BAY	Second	S	56	51	54	48	56	52	55	49	-1.7	-2.9	-1.6	-3.0	60	55	NO	NO	NO	NO	NO
17.4	12892	44-50 BENT STREET NEUTRAL BAY	Second	E	52	47	51	46	52	48	52	46	-0.6	-1.8	-0.6	-1.9	60	55	NO	NO	NO	NO	NO
17.4	12892	44-50 BENT STREET NEUTRAL BAY	Second	S	55	50	53	47	55	50	53	48	-1.7	-2.7	-1.6	-2.8	60	55	NO	NO	NO	NO	NO
17.4	12892	44-50 BENT STREET NEUTRAL BAY	Second	E	51	47	51	45	52	47	51	45	-0.7	-1.9	-0.7	-2.0	60	55	NO	NO	NO	NO	NO
17.4	12892	44-50 BENT STREET NEUTRAL BAY	Second	SE	52	47	52	45	52	47	53	46	0.1	-1.3	0.1	-1.6	60	55	NO	NO	NO	NO	NO
17.4	12892	44-50 BENT STREET NEUTRAL BAY	Second	S	55	50	54	48	55	50	55	48	-0.6	-1.9	-0.5	-2.1	60	55	NO	NO	NO	NO	NO
17.4	12892	44-50 BENT STREET NEUTRAL BAY	Second	E	56	51	55	48	56	51	56	49	-0.6	-2.3	-0.5	-2.5	60	55	NO	NO	NO	NO	NO
17.4	12892	44-50 BENT STREET NEUTRAL BAY	Second	S	57	52	56	49	57	53	56	50	-1.2	-2.9	-1.1	-3.1	60	55	NO	NO	NO	NO	NO
17.4	12892	44-50 BENT STREET NEUTRAL BAY	Second	E	51	46	51	44	52	46	51	45	-0.1	-1.3	-0.1	-1.6	60	55	NO	NO	NO	NO	NO
17.4	12892	44-50 BENT STREET NEUTRAL BAY	Third	N	54	50	52	47	55	50	53	47	-2.0	-2.7	-1.9	-2.8	60	55	NO	NO	NO	NO	NO
17.4	12892	44-50 BENT STREET NEUTRAL BAY	Third	NW	56	52	54	49	57	52	55	49	-2.0	-2.8	-2.0	-2.9	60	55	NO	NO	NO	NO	NO
17.4	12892	44-50 BENT STREET NEUTRAL BAY	Third	N	55	50	53	48	55	51	53	48	-2.2	-2.8	-2.1	-2.9	60	55	NO	NO	NO	NO	NO
17.4	12892	44-50 BENT STREET NEUTRAL BAY	Third	W	57	53	55	49	58	53	55	50	-2.8	-3.4	-2.8	-3.6	60	55	NO	NO	NO	NO	NO
17.4	12892	44-50 BENT STREET NEUTRAL BAY	Third	N	57	52	54	49	57	53	55	49	-2.9	-3.5	-2.8	-3.6	60	55	NO	NO	NO	NO	NO
17.4	12892	44-50 BENT STREET NEUTRAL BAY	Third	W	60	56	57	52	61	56	58	52	-2.8	-3.7	-2.8	-3.8	60	55	NO	NO	NO	NO	NO
17.4	12892	44-50 BENT STREET NEUTRAL BAY	Third	SW	57	53	55	50	58	53	55	50	-2.3	-3.0	-2.4	-3.0	60	55	NO	NO	NO	NO	NO
17.4	12892	44-50 BENT STREET NEUTRAL BAY	Third	SW	57	53	55	50	58	53	55	50	-2.4	-3.0	-2.3	-3.1	60	55	NO	NO	NO	NO	NO
17.4	12892	44-50 BENT STREET NEUTRAL BAY	Third	W	60	55	58	53	60	56	58	53	-2.2	-2.9	-2.1	-3.0	60	55	NO	NO	NO	NO	NO
17.4	12892	44-50 BENT STREET NEUTRAL BAY	Third	N	60	56	58	52	60	56	58	53	-2.4	-3.2	-2.4	-3.3	60	55	NO	NO	NO	NO	NO
17.4	12892	44-50 BENT STREET NEUTRAL BAY	Third	W	61	56	58	53	61	57	59	53	-2.5	-3.2	-2.4	-3.3	60	55	NO	NO	NO	NO	NO
17.4	12892	44-50 BENT STREET NEUTRAL BAY	Third	N	59	54	57	51	59	55	57	52	-2.3	-3.0	-2.2	-3.1	60	55	NO	NO	NO	NO	NO
17.4	12892	44-50 BENT STREET NEUTRAL BAY	Third	W	64	59	61	56	64	60	61	56	-2.6	-3.6	-2.6	-3.7	60	55	NO	NO	NO	NO	NO
17.4	12892	44-50 BENT STREET NEUTRAL BAY	Third	S	64	59	61	56	64	60	62	56	-2.6	-3.7	-2.6	-3.8	60	55	NO	NO	NO	NO	NO
17.4	12892	44-50 BENT STREET NEUTRAL BAY	Third	E	57	52	55	50	57	52	56	50	-1.2	-2.4	-1.2	-2.4	60	55	NO	NO	NO	NO	NO
17.4	12892	44-50 BENT STREET NEUTRAL BAY	Third	S	58	53	56	51	58	54	57	51	-1.7	-2.8	-1.6	-2.9	60	55	NO	NO	NO	NO	NO
17.4	12892	44-50 BENT STREET NEUTRAL BAY	Third	E	55	51	54	48	56	51	55	49	-1.0	-2.1	-0.9	-2.2	60	55	NO	NO	NO	NO	NO
17.4	12892	44-50 BENT STREET NEUTRAL BAY	Third	S	57	52	55	50	57	53	56	50	-1.7	-2.7	-1.7	-2.8	60	55	NO	NO	NO	NO	NO
17.4	12892	44-50 BENT STREET NEUTRAL BAY	Third	E	55	50	54	48	55	50	54	48	-1.1	-2.1	-1.0	-2.4	60	55	NO	NO	NO	NO	NO
17.4	12892	44-50 BENT STREET NEUTRAL BAY	Third	SE	55	50	54	48	55	51	55	48	-0.7	-2.0	-0.7	-2.1	60	55	NO	NO	NO	NO	NO
17.4	12892	44-50 BENT STREET NEUTRAL BAY	Third	S	57	53	56	50	58	53	57	51	-1.1	-2.3	-0.9	-2.4	60	55	NO	NO	NO	NO	NO
17.4	12892	44-50 BENT STREET NEUTRAL BAY	Third	E	57	52	56	50	57	53	57	50	-0.8	-2.3	-0.7	-2.6	60	55	NO	NO	NO	NO	NO
17.4	12892	44-50 BENT STREET NEUTRAL BAY	Third	S	58	54	57	51	59	54	58	51	-1.3	-2.8	-1.3	-3.1	60	55	NO	NO	NO	NO	NO
17.4	12892	44-50 BENT STREET NEUTRAL BAY	Third	E	54	49	54	48	55	50	55	48	-0.2	-1.5	-0.2	-1.8	60	55	NO	NO	NO	NO	NO
17.4	12910	71 LOWER BENT STREET NEUTRAL BAY	Ground	N	50	45	50	43	50	45	50	43	0.0	-1.4	0.0	-1.8	60	55	NO	NO	NO	NO	NO
17.4	12910	71 LOWER BENT STREET NEUTRAL BAY	Ground	W	56	51	56	49	57	52	57	49	-0.4	-2.2	-0.3	-2.5	60	55	NO	NO	NO	NO	NO
17.4	12910	71 LOWER BENT STREET NEUTRAL BAY	Ground	S	51	46	50	44	51	46	50	44	-0.8	-2.0	-0.8	-2.2	60	55	NO	NO	NO	NO	NO
17.4	12910	71 LOWER BENT STREET NEUTRAL BAY	Ground	E	49	44	47	42	49	44	47	42	-1.7	-2.4	-1.6	-2.5	60	55	NO	NO	NO	NO	NO
17.4	12910	71 LOWER BENT STREET NEUTRAL BAY	First	N	53	47	53	46	53	48	53	46	0.2	-1.2	0.3	-1.6	60	55	NO	NO	NO	NO	NO
17.4	12910	71 LOWER BENT STREET NEUTRAL BAY	First	W	58	53	59	52	59	53	60	52	0.6	-1.1	0.7	-1.7	60	55	NO	NO	NO	NO	NO
17.4	12910	71 LOWER BENT STREET NEUTRAL BAY	First	S	53	48	52	46	54	49	53	47	-0.7	-2.1	-0.8	-2.2	60	55	NO	NO	NO	NO	NO
17.4	12910	71 LOWER BENT STREET NEUTRAL BAY	First	E	52	47	50	44	52	47	50	45	-1.7	-2.6	-1.6	-2.7	60	55	NO	NO	NO	NO	NO
17.4	12924	2 WINTER AVENUE NEUTRAL BAY	Ground	S	56	51	54	48	56	52	54	49	-2.3	-3.0	-2.3	-3.1	60	55	NO	NO	NO	NO	NO
17.4	12924	2 WINTER AVENUE NEUTRAL BAY	Ground	SW	59	54	56	51	59	54	56	51	-2.6	-3.4	-2.6	-3.5	60	55	NO	NO	NO	NO	NO
17.4	12924	2 WINTER AVENUE NEUTRAL BAY	Ground	S	58	54	56	51	58	54	57	51	-1.7	-2.7	-1.7	-2.8	60	55	NO	NO	NO	NO	NO
17.4	12924	2 WINTER AVENUE NEUTRAL BAY	Ground	SE	58	54	56	51	58	54	57	51	-1.7	-2.6	-1.6	-2.7	60	55	NO	NO	NO	NO	NO
17.4	12924	2 WINTER AVENUE NEUTRAL BAY	Ground	E	51	46	49	44	51	46	50	44	-1.7	-2.4	-1.5	-2.5	60	55	NO	NO	NO	NO	NO
17.4	12924	2 WINTER AVENUE NEUTRAL BAY	First	N	58	54	56	51	59	54	56	51	-2.3	-2.9	-2.2	-3.0	60	55	NO	NO	NO	NO	NO
17.4	12924	2 WINTER AVENUE NEUTRAL BAY	First	SW	64	59	60	54	64	59	60	55	-3.7	-4.3	-3.7	-4.5	60	55	NO	NO	NO	NO	NO
17.4	12924	2 WINTER AVENUE NEUTRAL BAY	First	S	59	54	57	52	59	55	57	52	-2.2	-2.9	-2.1	-3.0	60	55	NO	NO	NO	NO	NO
17.4	12924	2 WINTER AVENUE NEUTRAL BAY	First	SW	61	57	59	54	62	57	59	54	-2.4	-3.3	-2.3	-3.4	60	55	NO	NO	NO	NO	NO
17.4	12924	2 WINTER AVENUE NEUTRAL BAY	First	S	62	58	60	54	63	58	60	55	-2.5	-3.5	-2.4	-3.6	60	55	NO	NO	NO	NO	NO
17.4	12924	2 WINTER AVENUE NEUTRAL BAY	First	SE	62	58	60	54	63	58	60	55	-2.5	-3.6	-2.5	-3.7	60	55	NO	NO	NO	NO	NO
17.4	12924	2 WINTER AVENUE NEUTRAL BAY	First	E	54	50	52	47	55	50	53	47	-1.8	-2.6	-1.8	-2.7	60	55	NO	NO	NO	NO	NO
17.4	12926	52 BENT STREET NEUTRAL BAY	Ground	NW	52	47	50	45	52	48	51	45	-1.7	-2.7	-1.7	-2.8	60	55	NO	NO	NO	NO	NO
17.4	12926	52 BENT STREET NEUTRAL BAY	Ground	SW	52	47	50	45	52	48	51	45	-1.9	-2.7	-1.9	-2.7	60	55	NO	NO	NO	NO	NO
17.4	12926	52 BENT STREET NEUTRAL BAY	Ground	SW	52	47	50	45	52	48	50	45	-2.0	-2.8	-2.0	-2.8	60	55	NO	NO	NO	NO	NO
17.4	12926	52 BENT STREET NEUTRAL BAY	Ground	S	54	49	54	48	55	50	55	48	-0.1	-1.5	0.1	-1.7	60	55	NO	NO	NO	NO	NO
17.4	12926	52 BENT STREET NEUTRAL BAY	Ground	E	52	46	52	45	52	47	52	45	0.4	-1.0	0.4	-1.3	60	55	NO	NO	NO	NO	NO
17.4	12926	52 BENT STREET NEUTRAL BAY	Ground	N	50	45	48	43	50	46	49	43	-1.6	-2.5	-1.6	-2.6	60	55	NO	NO	NO	NO	NO
17.4	12926	52 BENT STREET NEUTRAL BAY	First	NW	54	50	53	47	55	50	53	48	-1.7	-2.7	-1.7	-2.8	60	55	NO	NO	NO	NO	NO
17.4	12926	52 BENT STREET NEUTRAL BAY	First	SW	54	50	52	47	55	50	53	47	-1.9	-2.7	-1.8	-2.8	60	55	NO	NO	NO	NO	NO
17.4	12926	52 BENT STREET NEUTRAL BAY	First	SW	54	50	52	47	55	50	53	47	-2.0	-2.7	-2.0	-2.8	60	55	NO	NO	NO	NO	NO

NCA	Receiver ID	Address	Floor Level	Facade	Opening Year 2027				Design Year 2037				Increase (Do Smthng - Do Nothing)				NCG project road noise criteria		Do noise levels exceed the cumulative limit with project roads adding ≥2dB to the total noise levels?		Is the contribution from the road project Acute?		Consider further treatment?
					Do Nothing		Do Smthng		Do Nothing		Do Smthng		Opening Year 2027		Design Year 2037								
					Day	Night	Day	Night	Day	Night	Day	Night	Day	Night	Day	Night	Day	Night	Day	Night	$L_{Aeq,15hr}$ ≥ 65dB	$L_{Aeq,9hr}$ ≥ 60dB	
17.4	12926	52 BENT STREET NEUTRAL BAY	First	S	60	55	58	52	60	56	58	52	-1.8	-3.3	-1.8	-3.5	60	55	NO	NO	NO	NO	NO
17.4	12926	52 BENT STREET NEUTRAL BAY	First	E	55	49	55	48	55	50	56	48	0.5	-0.9	0.5	-1.3	60	55	NO	NO	NO	NO	NO
17.4	12926	52 BENT STREET NEUTRAL BAY	First	N	53	48	51	45	53	48	51	46	-1.6	-2.6	-1.6	-2.7	60	55	NO	NO	NO	NO	NO
17.4	12930	437 ALFRED STREET NORTH NEUTRAL BAY	Ground	W	66	62	63	57	67	62	64	57	-3.3	-4.5	-3.2	-5.0	60	55	NO	NO	NO	NO	NO
17.4	12930	437 ALFRED STREET NORTH NEUTRAL BAY	Ground	S	61	56	57	52	62	57	58	52	-3.9	-4.7	-3.8	-5.1	60	55	NO	NO	NO	NO	NO
17.4	12930	437 ALFRED STREET NORTH NEUTRAL BAY	Ground	E	52	47	50	45	52	47	50	45	-1.7	-2.5	-1.8	-2.6	60	55	NO	NO	NO	NO	NO
17.4	12930	437 ALFRED STREET NORTH NEUTRAL BAY	Ground	NE	64	59	61	55	64	60	61	55	-3.2	-3.9	-3.2	-4.3	60	55	NO	NO	NO	NO	NO
17.4	12930	437 ALFRED STREET NORTH NEUTRAL BAY	First	N	68	63	64	58	68	63	64	58	-3.8	-4.7	-3.7	-5.1	60	55	NO	NO	NO	NO	NO
17.4	12930	437 ALFRED STREET NORTH NEUTRAL BAY	First	W	71	66	66	61	71	66	67	60	-4.1	-5.1	-3.9	-5.7	60	55	YES	YES	YES	YES	YES
17.4	12930	437 ALFRED STREET NORTH NEUTRAL BAY	First	S	64	59	60	54	65	60	60	54	-4.4	-5.1	-4.3	-5.4	60	55	NO	NO	NO	NO	NO
17.4	12930	437 ALFRED STREET NORTH NEUTRAL BAY	First	E	55	50	53	48	55	51	54	48	-1.8	-2.5	-1.7	-2.6	60	55	NO	NO	NO	NO	NO
17.4	12930	437 ALFRED STREET NORTH NEUTRAL BAY	First	NE	67	62	63	57	67	62	63	58	-3.8	-4.5	-3.7	-4.8	60	55	NO	NO	NO	NO	NO
17.4	12930	437 ALFRED STREET NORTH NEUTRAL BAY	Second	N	71	66	67	62	72	67	68	62	-3.9	-4.7	-3.9	-5.0	60	55	YES	YES	YES	YES	YES
17.4	12930	437 ALFRED STREET NORTH NEUTRAL BAY	Second	W	75	70	71	65	75	71	71	65	-4.1	-5.0	-4.0	-5.4	60	55	YES	YES	YES	YES	YES
17.4	12930	437 ALFRED STREET NORTH NEUTRAL BAY	Second	S	67	62	63	58	67	63	64	58	-3.9	-4.5	-3.8	-4.6	60	55	NO	NO	NO	NO	NO
17.4	12930	437 ALFRED STREET NORTH NEUTRAL BAY	Second	E	61	56	59	53	61	57	59	54	-2.0	-2.9	-2.0	-3.0	60	55	NO	NO	NO	NO	NO
17.4	12930	437 ALFRED STREET NORTH NEUTRAL BAY	Second	NE	70	65	66	60	70	65	66	60	-4.0	-4.7	-4.0	-4.9	60	55	YES	YES	YES	YES	YES
17.4	12944	73 LOWER BENT STREET NEUTRAL BAY	Ground	N	50	45	50	43	51	45	51	44	0.2	-1.1	0.2	-1.5	60	55	NO	NO	NO	NO	NO
17.4	12944	73 LOWER BENT STREET NEUTRAL BAY	Ground	W	58	52	57	50	58	53	58	50	-0.1	-2.0	-0.1	-2.4	60	55	NO	NO	NO	NO	NO
17.4	12944	73 LOWER BENT STREET NEUTRAL BAY	Ground	S	51	46	51	44	52	47	51	45	-0.8	-2.0	-0.7	-2.2	60	55	NO	NO	NO	NO	NO
17.4	12944	73 LOWER BENT STREET NEUTRAL BAY	Ground	E	49	44	47	42	49	44	48	42	-1.6	-2.4	-1.5	-2.4	60	55	NO	NO	NO	NO	NO
17.4	12944	73 LOWER BENT STREET NEUTRAL BAY	First	N	53	47	53	46	53	48	54	46	0.4	-1.0	0.5	-1.4	60	55	NO	NO	NO	NO	NO
17.4	12944	73 LOWER BENT STREET NEUTRAL BAY	First	W	59	54	60	53	60	54	61	53	0.8	-1.0	0.8	-1.5	60	55	NO	NO	NO	NO	NO
17.4	12944	73 LOWER BENT STREET NEUTRAL BAY	First	S	55	50	54	48	55	50	54	48	-0.7	-2.1	-0.7	-2.3	60	55	NO	NO	NO	NO	NO
17.4	12944	73 LOWER BENT STREET NEUTRAL BAY	First	E	52	47	50	44	52	47	50	45	-1.6	-2.5	-1.6	-2.6	60	55	NO	NO	NO	NO	NO
17.4	12945	54 BENT STREET NEUTRAL BAY	Ground	NE	51	45	52	45	52	46	52	45	0.7	-0.6	0.7	-1.1	60	55	NO	NO	NO	NO	NO
17.4	12945	54 BENT STREET NEUTRAL BAY	Ground	SW	51	46	50	44	51	46	51	44	-0.7	-1.9	-0.6	-2.2	60	55	NO	NO	NO	NO	NO
17.4	12945	54 BENT STREET NEUTRAL BAY	Ground	SE	61	54	63	55	61	55	63	55	2.0	0.8	2.0	0.0	60	55	NO	NO	NO	NO	NO
17.4	12945	54 BENT STREET NEUTRAL BAY	First	NE	53	48	53	47	54	48	54	47	0.1	-1.3	0.1	-1.6	60	55	NO	NO	NO	NO	NO
17.4	12945	54 BENT STREET NEUTRAL BAY	First	NW	49	45	48	42	50	45	48	42	-1.8	-2.6	-1.7	-2.6	60	55	NO	NO	NO	NO	NO
17.4	12945	54 BENT STREET NEUTRAL BAY	First	SW	54	49	53	47	54	49	54	47	-0.8	-2.3	-0.8	-2.5	60	55	NO	NO	NO	NO	NO
17.4	12945	54 BENT STREET NEUTRAL BAY	First	SE	61	55	62	55	62	56	63	55	1.3	-0.4	1.3	-1.0	60	55	NO	NO	NO	NO	NO
17.4	12953	54 BENT STREET NEUTRAL BAY	Ground	NE	50	45	48	42	50	45	48	43	-1.6	-2.4	-1.5	-2.5	60	55	NO	NO	NO	NO	NO
17.4	12953	54 BENT STREET NEUTRAL BAY	Ground	NW	52	47	50	44	52	48	50	45	-1.8	-2.7	-1.7	-2.7	60	55	NO	NO	NO	NO	NO
17.4	12953	54 BENT STREET NEUTRAL BAY	Ground	SW	50	45	48	43	50	46	49	43	-1.7	-2.5	-1.6	-2.6	60	55	NO	NO	NO	NO	NO
17.4	12953	54 BENT STREET NEUTRAL BAY	Ground	SE	50	45	48	43	50	46	48	43	-1.9	-2.6	-1.8	-2.6	60	55	NO	NO	NO	NO	NO
17.4	12953	54 BENT STREET NEUTRAL BAY	First	NE	52	47	50	45	52	48	51	45	-1.7	-2.5	-1.6	-2.6	60	55	NO	NO	NO	NO	NO
17.4	12953	54 BENT STREET NEUTRAL BAY	First	NW	54	49	52	47	54	50	53	47	-1.8	-2.6	-1.6	-2.7	60	55	NO	NO	NO	NO	NO
17.4	12953	54 BENT STREET NEUTRAL BAY	First	SW	53	48	51	46	53	49	52	46	-1.7	-2.6	-1.6	-2.7	60	55	NO	NO	NO	NO	NO
17.4	12953	54 BENT STREET NEUTRAL BAY	First	SE	53	49	51	46	54	49	52	46	-1.8	-2.7	-1.8	-2.7	60	55	NO	NO	NO	NO	NO
17.4	12968	439 ALFRED STREET NORTH NEUTRAL BAY	Ground	N	63	58	58	53	63	59	59	53	-4.6	-5.2	-4.6	-5.4	60	55	NO	NO	NO	NO	NO
17.4	12968	439 ALFRED STREET NORTH NEUTRAL BAY	Ground	E	53	48	51	45	53	48	51	46	-1.9	-2.6	-1.8	-2.7	60	55	NO	NO	NO	NO	NO
17.4	12968	439 ALFRED STREET NORTH NEUTRAL BAY	Ground	N	69	65	65	59	70	65	65	59	-4.7	-5.4	-4.7	-5.7	60	55	YES	NO	YES	NO	YES
17.4	12968	439 ALFRED STREET NORTH NEUTRAL BAY	Ground	W	73	68	68	63	73	68	69	63	-4.3	-5.0	-4.2	-5.2	60	55	YES	YES	YES	YES	YES
17.4	12968	439 ALFRED STREET NORTH NEUTRAL BAY	Ground	S	67	62	63	58	67	63	64	58	-3.6	-4.4	-3.6	-4.5	60	55	NO	NO	NO	NO	NO
17.4	12968	439 ALFRED STREET NORTH NEUTRAL BAY	Ground	E	57	53	55	50	58	53	56	50	-1.9	-2.9	-1.8	-3.0	60	55	NO	NO	NO	NO	NO
17.4	12968	439 ALFRED STREET NORTH NEUTRAL BAY	First	N	65	60	60	55	65	60	61	55	-4.1	-4.7	-4.1	-4.9	60	55	NO	NO	NO	NO	NO
17.4	12968	439 ALFRED STREET NORTH NEUTRAL BAY	First	E	57	52	55	49	57	52	55	50	-1.9	-2.6	-1.9	-2.8	60	55	NO	NO	NO	NO	NO
17.4	12968	439 ALFRED STREET NORTH NEUTRAL BAY	First	N	71	66	67	62	71	67	68	62	-3.9	-4.6	-3.8	-4.8	60	55	YES	YES	YES	YES	YES
17.4	12968	439 ALFRED STREET NORTH NEUTRAL BAY	First	W	74	70	71	66	75	70	71	66	-3.4	-4.1	-3.4	-4.4	60	55	YES	YES	YES	YES	YES
17.4	12968	439 ALFRED STREET NORTH NEUTRAL BAY	First	S	69	64	65	60	69	65	66	60	-3.3	-4.1	-3.3	-4.2	60	55	YES	YES	YES	YES	YES
17.4	12968	439 ALFRED STREET NORTH NEUTRAL BAY	First	E	59	55	57	52	60	55	58	52	-1.8	-2.9	-1.7	-2.9	60	55	NO	NO	NO	NO	NO
17.4	12975	73 LOWER BENT STREET NEUTRAL BAY	Ground	N	50	44	51	44	51	45	51	44	0.5	-0.8	0.6	-1.2	60	55	NO	NO	NO	NO	NO
17.4	12975	73 LOWER BENT STREET NEUTRAL BAY	Ground	W	58	52	58	51	58	53	58	51	0.1	-1.8	0.1	-2.3	60	55	NO	NO	NO	NO	NO
17.4	12975	73 LOWER BENT STREET NEUTRAL BAY	Ground	S	50	45	49	43	51	46	50	44	-0.7	-1.9	-0.6	-2.1	60	55	NO	NO	NO	NO	NO
17.4	12975	73 LOWER BENT STREET NEUTRAL BAY	Ground	E	49	44	47	42	49	44	48	42	-1.4	-2.2	-1.2	-2.3	60	55	NO	NO	NO	NO	NO
17.4	12975	73 LOWER BENT STREET NEUTRAL BAY	First	N	55	48	56	49	55	49	57	49	1.6	0.4	1.6	-0.3	60	55	NO	NO	NO	NO	NO
17.4	12975	73 LOWER BENT STREET NEUTRAL BAY	First	W	59	54	60	53	60	54	61	53	0.9	-0.9	0.9	-1.4	60	55	NO	NO	NO	NO	NO
17.4	12975	73 LOWER BENT STREET NEUTRAL BAY	First	S	53	48	53	46	54	49	53	47	-0.7	-2.0	-0.6	-2.1	60	55	NO	NO	NO	NO	NO
17.4	12975	73 LOWER BENT STREET NEUTRAL BAY	First	E	52	47	50	45	52	47	51	45	-1.3	-2.2	-1.2	-2.3	60	55	NO	NO	NO	NO	NO
17.4	12988	56 BENT STREET NEUTRAL BAY	Ground	SW	52	46	52	45	52	47	52	45	-0.2	-1.5	-0.1	-1.8	60	55	NO	NO	NO	NO	NO
17.4	12988	56 BENT STREET NEUTRAL BAY	Ground	SE	59	51	62	53	60	52	62	53	2.7	2.2	2.6	1.0	60	55	NO	NO	NO	NO	YES

NCA	Receiver ID	Address	Floor Level	Facade	Opening Year 2027				Design Year 2037				Increase (Do Smthng - Do Nothing)				NCG project road noise criteria		Do noise levels exceed the cumulative limit with project roads adding ≥2dB to the total noise levels?		Is the contribution from the road project Acute?		Consider further treatment?
					Do Nothing		Do Smthng		Do Nothing		Do Smthng		Opening Year 2027		Design Year 2037								
					Day	Night	Day	Night	Day	Night	Day	Night	Day	Night	Day	Night	Day	Night	Day	Night	$L_{Aeq,15hr}$ ≥ 65dB	$L_{Aeq,9hr}$ ≥ 60dB	
17.4	12988	56 BENT STREET NEUTRAL BAY	First	NW	52	47	50	45	52	48	50	45	-1.9	-2.7	-1.9	-2.8	60	55	NO	NO	NO	NO	NO
17.4	12988	56 BENT STREET NEUTRAL BAY	First	SW	54	49	53	47	54	50	54	47	-0.7	-2.0	-0.6	-2.2	60	55	NO	NO	NO	NO	NO
17.4	12988	56 BENT STREET NEUTRAL BAY	First	SE	59	52	61	53	60	53	62	53	2.3	1.5	2.2	0.6	60	55	NO	NO	NO	NO	YES
17.4	12988	56 BENT STREET NEUTRAL BAY	Second	NW	55	51	53	48	55	51	54	48	-1.8	-2.7	-1.8	-2.8	60	55	NO	NO	NO	NO	NO
17.4	12988	56 BENT STREET NEUTRAL BAY	Second	SW	57	52	56	50	57	53	56	50	-1.1	-2.2	-1.0	-2.5	60	55	NO	NO	NO	NO	NO
17.4	12988	56 BENT STREET NEUTRAL BAY	Second	SE	61	55	62	54	61	55	62	54	1.0	-0.8	0.9	-1.4	60	55	NO	NO	NO	NO	NO
17.4	12998	2 ROSE AVENUE NEUTRAL BAY	Ground	SW	58	53	55	50	58	53	56	51	-2.2	-2.8	-2.2	-2.9	60	55	NO	NO	NO	NO	NO
17.4	12998	2 ROSE AVENUE NEUTRAL BAY	Ground	SE	60	55	57	52	60	56	58	52	-2.2	-3.5	-2.2	-3.6	60	55	NO	NO	NO	NO	NO
17.4	12998	2 ROSE AVENUE NEUTRAL BAY	Ground	NE	50	46	49	43	51	46	49	44	-1.7	-2.5	-1.6	-2.5	60	55	NO	NO	NO	NO	NO
17.4	12998	2 ROSE AVENUE NEUTRAL BAY	Ground	SE	57	53	55	49	57	53	55	50	-2.1	-3.3	-2.0	-3.3	60	55	NO	NO	NO	NO	NO
17.4	12998	2 ROSE AVENUE NEUTRAL BAY	Ground	NE	50	45	49	43	51	46	49	43	-1.6	-2.4	-1.6	-2.5	60	55	NO	NO	NO	NO	NO
17.4	12998	2 ROSE AVENUE NEUTRAL BAY	Ground	SE	57	53	55	50	58	53	56	50	-2.0	-3.2	-2.0	-3.1	60	55	NO	NO	NO	NO	NO
17.4	12998	2 ROSE AVENUE NEUTRAL BAY	Ground	NE	51	46	49	43	51	46	49	44	-1.7	-2.4	-1.6	-2.5	60	55	NO	NO	NO	NO	NO
17.4	12998	2 ROSE AVENUE NEUTRAL BAY	First	N	54	50	52	47	55	50	53	47	-1.8	-2.5	-1.7	-2.5	60	55	NO	NO	NO	NO	NO
17.4	12998	2 ROSE AVENUE NEUTRAL BAY	First	SW	64	59	61	56	64	60	62	56	-2.2	-3.1	-2.2	-3.2	60	55	NO	NO	NO	NO	NO
17.4	12998	2 ROSE AVENUE NEUTRAL BAY	First	SE	63	59	60	55	63	59	61	55	-2.4	-3.6	-2.4	-3.7	60	55	NO	NO	NO	NO	NO
17.4	12998	2 ROSE AVENUE NEUTRAL BAY	First	NE	54	49	52	47	54	50	53	47	-1.9	-2.7	-1.8	-2.7	60	55	NO	NO	NO	NO	NO
17.4	12998	2 ROSE AVENUE NEUTRAL BAY	First	SE	59	55	57	51	60	55	57	52	-2.5	-3.6	-2.5	-3.7	60	55	NO	NO	NO	NO	NO
17.4	12998	2 ROSE AVENUE NEUTRAL BAY	First	NE	54	49	52	46	54	49	52	47	-1.7	-2.5	-1.7	-2.7	60	55	NO	NO	NO	NO	NO
17.4	12998	2 ROSE AVENUE NEUTRAL BAY	First	SE	60	56	57	52	60	56	58	52	-2.6	-3.8	-2.6	-3.9	60	55	NO	NO	NO	NO	NO
17.4	12998	2 ROSE AVENUE NEUTRAL BAY	First	NE	54	49	52	47	55	50	53	47	-1.9	-2.6	-1.8	-2.6	60	55	NO	NO	NO	NO	NO
17.4	13000	73 LOWER BENT STREET NEUTRAL BAY	Ground	NE	49	44	47	42	49	45	48	42	-1.7	-2.6	-1.7	-2.7	60	55	NO	NO	NO	NO	NO
17.4	13000	73 LOWER BENT STREET NEUTRAL BAY	Ground	NW	47	42	45	39	47	42	45	40	-1.5	-2.4	-1.4	-2.4	59	54	NO	NO	NO	NO	NO
17.4	13000	73 LOWER BENT STREET NEUTRAL BAY	Ground	SW	47	42	45	40	47	43	45	40	-1.7	-2.5	-1.6	-2.6	59	55	NO	NO	NO	NO	NO
17.4	13000	73 LOWER BENT STREET NEUTRAL BAY	Ground	NW	48	43	46	41	48	43	46	41	-1.8	-2.5	-1.7	-2.5	60	55	NO	NO	NO	NO	NO
17.4	13000	73 LOWER BENT STREET NEUTRAL BAY	Ground	SW	48	43	46	40	48	43	46	41	-1.7	-2.5	-1.7	-2.5	60	55	NO	NO	NO	NO	NO
17.4	13000	73 LOWER BENT STREET NEUTRAL BAY	Ground	SE	52	47	49	44	52	48	50	44	-2.3	-3.1	-2.3	-3.3	60	55	NO	NO	NO	NO	NO
17.4	13002	56 BENT STREET NEUTRAL BAY	Ground	SE	59	52	62	53	60	53	62	54	2.6	1.9	2.4	0.9	60	55	NO	NO	NO	NO	YES
17.4	13002	56 BENT STREET NEUTRAL BAY	Ground	NE	47	42	46	40	47	43	46	40	-1.3	-2.2	-1.2	-2.4	59	55	NO	NO	NO	NO	NO
17.4	13002	56 BENT STREET NEUTRAL BAY	First	SE	59	52	61	53	60	53	62	53	2.3	1.4	2.2	0.5	60	55	NO	NO	NO	NO	YES
17.4	13002	56 BENT STREET NEUTRAL BAY	First	NE	50	45	50	43	50	45	50	44	-0.2	-1.4	-0.1	-1.7	60	55	NO	NO	NO	NO	NO
17.4	13002	56 BENT STREET NEUTRAL BAY	First	NW	53	48	51	45	53	49	51	46	-1.7	-2.7	-1.6	-2.8	60	55	NO	NO	NO	NO	NO
17.4	13002	56 BENT STREET NEUTRAL BAY	Second	SE	60	53	61	53	60	54	62	54	1.5	0.0	1.5	-0.7	60	55	NO	NO	NO	NO	NO
17.4	13002	56 BENT STREET NEUTRAL BAY	Second	NE	53	48	52	46	53	48	52	46	-0.8	-2.0	-0.7	-2.1	60	55	NO	NO	NO	NO	NO
17.4	13002	56 BENT STREET NEUTRAL BAY	Second	NW	55	51	53	48	55	51	54	48	-1.7	-2.7	-1.6	-2.8	60	55	NO	NO	NO	NO	NO
17.4	13018	441 ALFRED STREET NORTH NEUTRAL BAY	Ground	N	70	65	66	61	70	66	66	61	-4.1	-4.6	-4.0	-4.8	60	55	YES	YES	YES	YES	YES
17.4	13018	441 ALFRED STREET NORTH NEUTRAL BAY	Ground	W	77	72	73	67	77	72	73	68	-3.5	-4.4	-3.5	-4.7	60	55	YES	YES	YES	YES	YES
17.4	13018	441 ALFRED STREET NORTH NEUTRAL BAY	Ground	S	67	62	63	57	67	63	63	57	-4.3	-4.9	-4.2	-5.1	60	55	NO	NO	NO	NO	NO
17.4	13018	441 ALFRED STREET NORTH NEUTRAL BAY	First	N	72	67	68	62	72	67	68	63	-3.8	-4.5	-3.8	-4.6	60	55	YES	YES	YES	YES	YES
17.4	13018	441 ALFRED STREET NORTH NEUTRAL BAY	First	W	78	73	75	70	78	73	76	70	-2.2	-3.1	-2.2	-3.4	60	55	YES	YES	YES	YES	YES
17.4	13018	441 ALFRED STREET NORTH NEUTRAL BAY	First	S	68	63	65	59	68	64	65	59	-3.5	-4.1	-3.5	-4.2	60	55	YES	NO	YES	NO	YES
17.4	13018	441 ALFRED STREET NORTH NEUTRAL BAY	Second	N	73	68	69	64	73	68	70	64	-3.5	-4.3	-3.6	-4.4	60	55	YES	YES	YES	YES	YES
17.4	13018	441 ALFRED STREET NORTH NEUTRAL BAY	Second	W	78	73	76	70	78	74	76	71	-2.0	-2.9	-2.0	-3.1	60	55	YES	YES	YES	YES	YES
17.4	13018	441 ALFRED STREET NORTH NEUTRAL BAY	Second	S	71	66	68	62	71	66	68	63	-3.0	-3.6	-2.9	-3.7	60	55	YES	YES	YES	YES	YES
17.4	13018	441 ALFRED STREET NORTH NEUTRAL BAY	Third	N	73	69	70	65	74	69	71	65	-3.3	-4.0	-3.3	-4.0	60	55	YES	YES	YES	YES	YES
17.4	13018	441 ALFRED STREET NORTH NEUTRAL BAY	Third	W	78	74	76	71	79	74	77	71	-2.0	-2.8	-1.9	-2.9	60	55	YES	YES	YES	YES	YES
17.4	13018	441 ALFRED STREET NORTH NEUTRAL BAY	Third	S	72	67	69	64	72	68	69	64	-2.8	-3.6	-2.7	-3.7	60	55	YES	YES	YES	YES	YES
17.4	13018	441 ALFRED STREET NORTH NEUTRAL BAY	Third	E	54	49	52	47	55	50	53	47	-1.7	-2.4	-1.7	-2.5	60	55	NO	NO	NO	NO	NO
17.4	13018	441 ALFRED STREET NORTH NEUTRAL BAY	Fourth	N	74	69	71	65	74	69	71	66	-3.0	-3.7	-3.0	-3.7	60	55	YES	YES	YES	YES	YES
17.4	13018	441 ALFRED STREET NORTH NEUTRAL BAY	Fourth	W	78	74	76	71	79	74	77	71	-1.9	-2.7	-1.9	-2.8	60	55	YES	YES	YES	YES	YES
17.4	13018	441 ALFRED STREET NORTH NEUTRAL BAY	Fourth	S	72	68	70	64	72	68	70	64	-2.6	-3.4	-2.6	-3.5	60	55	YES	YES	YES	YES	YES
17.4	13018	441 ALFRED STREET NORTH NEUTRAL BAY	Fourth	E	55	51	54	48	56	51	54	48	-1.6	-2.3	-1.7	-2.6	60	55	NO	NO	NO	NO	NO
17.4	13018	441 ALFRED STREET NORTH NEUTRAL BAY	Fifth	N	74	69	71	66	74	70	72	66	-2.7	-3.4	-2.7	-3.4	60	55	YES	YES	YES	YES	YES
17.4	13018	441 ALFRED STREET NORTH NEUTRAL BAY	Fifth	W	78	74	77	71	79	74	77	71	-1.8	-2.6	-1.9	-2.7	60	55	YES	YES	YES	YES	YES
17.4	13018	441 ALFRED STREET NORTH NEUTRAL BAY	Fifth	S	72	68	70	64	73	68	70	65	-2.4	-3.2	-2.4	-3.4	60	55	YES	YES	YES	YES	YES
17.4	13018	441 ALFRED STREET NORTH NEUTRAL BAY	Fifth	E	57	52	55	50	57	53	56	50	-1.8	-2.4	-1.8	-2.7	60	55	NO	NO	NO	NO	NO
17.4	13018	441 ALFRED STREET NORTH NEUTRAL BAY	Sixth	N	74	70	72	66	75	70	72	67	-2.5	-3.2	-2.4	-3.2	60	55	YES	YES	YES	YES	YES
17.4	13018	441 ALFRED STREET NORTH NEUTRAL BAY	Sixth	W	78	74	76	71	79	74	77	71	-1.9	-2.6	-1.9	-2.7	60	55	YES	YES	YES	YES	YES
17.4	13018	441 ALFRED STREET NORTH NEUTRAL BAY	Sixth	S	72	68	70	65	73	68	70	65	-2.3	-3.1	-2.3	-3.2	60	55	YES	YES	YES	YES	YES
17.4	13018	441 ALFRED STREET NORTH NEUTRAL BAY	Sixth	E	58	53	57	51	59	54	57	51	-1.8	-2.5	-1.8	-2.7	60	55	NO	NO	NO	NO	NO
17.4	13018	441 ALFRED STREET NORTH NEUTRAL BAY	Seventh	N	74	70	72	67	75	70	73	67	-2.3	-2.9	-2.3	-3.0	60	55	YES	YES	YES	YES	YES
17.4	13018	441 ALFRED STREET NORTH NEUTRAL BAY	Seventh	W	78	74	76	71	79	74	77	71	-1.9	-2.6	-1.9	-2.7	60	55	YES	YES	YES	YES	YES

NCA	Receiver ID	Address	Floor Level	Facade	Opening Year 2027				Design Year 2037				Increase (Do Smthng - Do Nothing)				NCG project road noise criteria		Do noise levels exceed the cumulative limit with project roads adding ≥2dB to the total noise levels?		Is the contribution from the road project Acute?		Consider further treatment?
					Do Nothing		Do Smthng		Do Nothing		Do Smthng		Opening Year 2027		Design Year 2037								
					Day	Night	Day	Night	Day	Night	Day	Night	Day	Night	Day	Night	Day	Night	Day	Night	$L_{Aeq,15hr}$ ≥ 65dB	$L_{Aeq,9hr}$ ≥ 60dB	
17.4	13018	441 ALFRED STREET NORTH NEUTRAL BAY	Seventh	S	73	68	70	65	73	68	71	65	-2.3	-3.1	-2.2	-3.1	60	55	YES	YES	YES	YES	YES
17.4	13018	441 ALFRED STREET NORTH NEUTRAL BAY	Seventh	E	60	55	58	52	60	56	58	53	-1.9	-2.6	-1.9	-2.9	60	55	NO	NO	NO	NO	NO
17.4	13027	73 LOWER BENT STREET NEUTRAL BAY	Ground	SW	51	46	50	44	51	46	50	44	-1.0	-2.2	-1.0	-2.3	60	55	NO	NO	NO	NO	NO
17.4	13027	73 LOWER BENT STREET NEUTRAL BAY	Ground	SE	51	47	50	44	52	47	50	45	-1.6	-2.6	-1.6	-2.7	60	55	NO	NO	NO	NO	NO
17.4	13027	73 LOWER BENT STREET NEUTRAL BAY	Ground	SW	52	47	50	44	52	47	50	45	-1.6	-2.6	-1.5	-2.7	60	55	NO	NO	NO	NO	NO
17.4	13027	73 LOWER BENT STREET NEUTRAL BAY	Ground	NW	52	47	51	45	52	48	52	45	-0.7	-2.0	-0.7	-2.2	60	55	NO	NO	NO	NO	NO
17.4	13027	73 LOWER BENT STREET NEUTRAL BAY	Ground	NE	51	46	51	45	52	47	51	45	-0.5	-1.7	-0.4	-2.0	60	55	NO	NO	NO	NO	NO
17.4	13027	73 LOWER BENT STREET NEUTRAL BAY	Ground	NW	51	46	50	44	51	46	50	44	-0.9	-2.1	-0.9	-2.2	60	55	NO	NO	NO	NO	NO
17.4	13027	73 LOWER BENT STREET NEUTRAL BAY	Ground	SW	54	49	52	46	54	50	52	47	-1.7	-2.7	-1.7	-2.7	60	55	NO	NO	NO	NO	NO
17.4	13027	73 LOWER BENT STREET NEUTRAL BAY	Ground	SE	55	51	53	48	55	51	53	48	-2.0	-3.1	-2.0	-3.1	60	55	NO	NO	NO	NO	NO
17.4	13027	73 LOWER BENT STREET NEUTRAL BAY	Ground	SW	56	51	54	48	56	52	54	48	-2.1	-3.2	-2.1	-3.3	60	55	NO	NO	NO	NO	NO
17.4	13027	73 LOWER BENT STREET NEUTRAL BAY	Ground	SE	55	51	53	47	56	51	53	48	-2.5	-3.6	-2.5	-3.6	60	55	NO	NO	NO	NO	NO
17.4	13027	73 LOWER BENT STREET NEUTRAL BAY	Ground	NE	51	46	49	44	51	46	50	44	-1.6	-2.5	-1.5	-2.5	60	55	NO	NO	NO	NO	NO
17.4	13027	73 LOWER BENT STREET NEUTRAL BAY	Ground	SE	51	47	50	44	52	47	50	44	-1.7	-2.6	-1.7	-2.7	60	55	NO	NO	NO	NO	NO
17.4	13027	73 LOWER BENT STREET NEUTRAL BAY	Ground	NE	50	45	49	43	50	46	49	43	-1.4	-2.4	-1.4	-2.5	60	55	NO	NO	NO	NO	NO
17.4	13028	4 ROSE AVENUE NEUTRAL BAY	Ground	E	49	44	49	43	50	45	49	43	-0.6	-1.6	-0.6	-1.8	60	55	NO	NO	NO	NO	NO
17.4	13028	4 ROSE AVENUE NEUTRAL BAY	Ground	S	52	48	51	45	53	48	51	46	-1.7	-2.5	-1.7	-2.5	60	55	NO	NO	NO	NO	NO
17.4	13028	4 ROSE AVENUE NEUTRAL BAY	Ground	E	53	49	52	46	53	49	52	46	-1.1	-2.4	-1.1	-2.5	60	55	NO	NO	NO	NO	NO
17.4	13028	4 ROSE AVENUE NEUTRAL BAY	First	E	51	46	50	44	52	47	51	45	-0.9	-1.8	-0.8	-2.0	60	55	NO	NO	NO	NO	NO
17.4	13028	4 ROSE AVENUE NEUTRAL BAY	First	N	53	48	51	46	53	48	51	46	-1.8	-2.5	-1.7	-2.5	60	55	NO	NO	NO	NO	NO
17.4	13028	4 ROSE AVENUE NEUTRAL BAY	First	W	56	51	54	49	56	52	54	49	-2.0	-2.8	-1.9	-2.9	60	55	NO	NO	NO	NO	NO
17.4	13028	4 ROSE AVENUE NEUTRAL BAY	First	S	56	52	54	49	56	52	55	49	-1.9	-2.6	-1.8	-2.7	60	55	NO	NO	NO	NO	NO
17.4	13028	4 ROSE AVENUE NEUTRAL BAY	First	E	56	51	54	48	56	51	54	48	-1.7	-2.9	-1.6	-3.0	60	55	NO	NO	NO	NO	NO
17.4	13028	4 ROSE AVENUE NEUTRAL BAY	Second	E	54	49	53	47	55	50	53	47	-1.3	-2.3	-1.3	-2.4	60	55	NO	NO	NO	NO	NO
17.4	13028	4 ROSE AVENUE NEUTRAL BAY	Second	N	58	54	56	51	59	54	56	51	-2.2	-2.8	-2.2	-2.9	60	55	NO	NO	NO	NO	NO
17.4	13028	4 ROSE AVENUE NEUTRAL BAY	Second	S	61	57	59	54	62	57	60	54	-2.0	-2.8	-2.0	-2.9	60	55	NO	NO	NO	NO	NO
17.4	13028	4 ROSE AVENUE NEUTRAL BAY	Second	W	61	57	59	54	61	57	59	54	-1.9	-2.8	-1.9	-2.9	60	55	NO	NO	NO	NO	NO
17.4	13028	4 ROSE AVENUE NEUTRAL BAY	Second	S	62	57	59	54	62	58	60	55	-2.1	-3.0	-2.0	-3.0	60	55	NO	NO	NO	NO	NO
17.4	13028	4 ROSE AVENUE NEUTRAL BAY	Second	E	57	53	55	50	58	53	56	50	-1.7	-2.9	-1.7	-3.0	60	55	NO	NO	NO	NO	NO
17.4	13035	60 BENT STREET NEUTRAL BAY	Ground	NW	50	46	48	43	51	46	49	43	-1.7	-2.5	-1.7	-2.6	60	55	NO	NO	NO	NO	NO
17.4	13035	60 BENT STREET NEUTRAL BAY	Ground	SW	49	44	49	43	50	45	50	43	-0.1	-1.3	0.0	-1.7	60	55	NO	NO	NO	NO	NO
17.4	13035	60 BENT STREET NEUTRAL BAY	Ground	SE	60	52	62	54	60	53	63	54	2.3	1.5	2.2	0.5	60	55	NO	NO	NO	NO	YES
17.4	13035	60 BENT STREET NEUTRAL BAY	First	NW	52	47	50	45	52	48	51	45	-1.6	-2.6	-1.6	-2.6	60	55	NO	NO	NO	NO	NO
17.4	13035	60 BENT STREET NEUTRAL BAY	First	SW	52	46	52	45	52	47	52	45	-0.1	-1.4	-0.2	-1.7	60	55	NO	NO	NO	NO	NO
17.4	13035	60 BENT STREET NEUTRAL BAY	First	SE	60	53	62	54	60	54	62	54	1.9	0.7	1.9	-0.1	60	55	NO	NO	NO	NO	NO
17.4	13036	60A BENT STREET NEUTRAL BAY	Ground	NW	51	47	49	44	51	47	50	44	-1.6	-2.6	-1.6	-2.7	60	55	NO	NO	NO	NO	NO
17.4	13036	60A BENT STREET NEUTRAL BAY	Ground	SE	60	52	62	54	60	53	62	54	2.3	1.5	2.2	0.5	60	55	NO	NO	NO	NO	YES
17.4	13036	60A BENT STREET NEUTRAL BAY	Ground	NE	49	44	48	42	49	44	49	42	-0.8	-1.8	-0.7	-2.0	60	55	NO	NO	NO	NO	NO
17.4	13036	60A BENT STREET NEUTRAL BAY	First	NW	53	49	52	46	53	49	52	46	-1.5	-2.5	-1.5	-2.6	60	55	NO	NO	NO	NO	NO
17.4	13036	60A BENT STREET NEUTRAL BAY	First	SE	60	53	62	54	60	54	62	54	1.8	0.5	1.8	-0.2	60	55	NO	NO	NO	NO	NO
17.4	13036	60A BENT STREET NEUTRAL BAY	First	NE	52	47	52	45	53	47	52	46	-0.1	-1.5	-0.1	-1.8	60	55	NO	NO	NO	NO	NO
17.4	13046	6 ROSE AVENUE NEUTRAL BAY	Ground	N	49	45	48	42	50	45	48	43	-1.5	-2.2	-1.5	-2.2	60	55	NO	NO	NO	NO	NO
17.4	13046	6 ROSE AVENUE NEUTRAL BAY	Ground	S	52	47	50	45	52	48	51	45	-1.9	-2.5	-1.8	-2.6	60	55	NO	NO	NO	NO	NO
17.4	13046	6 ROSE AVENUE NEUTRAL BAY	Ground	E	50	46	49	44	51	46	50	44	-1.0	-2.0	-1.0	-2.1	60	55	NO	NO	NO	NO	NO
17.4	13046	6 ROSE AVENUE NEUTRAL BAY	First	N	53	49	52	46	54	49	52	47	-1.8	-2.3	-1.7	-2.4	60	55	NO	NO	NO	NO	NO
17.4	13046	6 ROSE AVENUE NEUTRAL BAY	First	S	58	53	55	50	58	53	56	50	-2.2	-2.8	-2.2	-2.9	60	55	NO	NO	NO	NO	NO
17.4	13046	6 ROSE AVENUE NEUTRAL BAY	First	E	53	49	52	46	54	49	52	47	-1.4	-2.3	-1.4	-2.4	60	55	NO	NO	NO	NO	NO
17.4	13048	62 BENT STREET NEUTRAL BAY	Ground	N	49	44	48	42	49	44	48	42	-0.7	-1.8	-0.7	-2.0	60	55	NO	NO	NO	NO	NO
17.4	13048	62 BENT STREET NEUTRAL BAY	Ground	W	51	47	49	44	51	47	50	44	-1.6	-2.6	-1.6	-2.7	60	55	NO	NO	NO	NO	NO
17.4	13048	62 BENT STREET NEUTRAL BAY	Ground	S	50	45	50	43	51	46	50	44	-0.4	-1.6	-0.3	-2.0	60	55	NO	NO	NO	NO	NO
17.4	13048	62 BENT STREET NEUTRAL BAY	Ground	E	59	52	61	53	60	53	62	53	2.3	1.4	2.2	0.4	60	55	NO	NO	NO	NO	YES
17.4	13048	62 BENT STREET NEUTRAL BAY	First	N	51	46	51	44	52	47	51	45	-0.5	-1.7	-0.4	-1.9	60	55	NO	NO	NO	NO	NO
17.4	13048	62 BENT STREET NEUTRAL BAY	First	W	53	49	52	46	53	49	52	46	-1.6	-2.6	-1.5	-2.7	60	55	NO	NO	NO	NO	NO
17.4	13048	62 BENT STREET NEUTRAL BAY	First	S	54	48	54	47	54	49	54	47	0.3	-1.1	0.3	-1.5	60	55	NO	NO	NO	NO	NO
17.4	13048	62 BENT STREET NEUTRAL BAY	First	E	59	52	61	53	60	53	62	53	2.0	0.9	2.0	0.1	60	55	NO	NO	NO	NO	NO
17.4	13062	83 BENT STREET NEUTRAL BAY	Ground	N	46	41	45	40	47	42	46	40	-1.0	-1.8	-1.0	-2.0	59	54	NO	NO	NO	NO	NO
17.4	13062	83 BENT STREET NEUTRAL BAY	Ground	S	53	49	52	46	54	49	53	47	-1.2	-2.4	-1.2	-2.6	60	55	NO	NO	NO	NO	NO
17.4	13062	83 BENT STREET NEUTRAL BAY	Ground	E	46	41	45	39	46	41	45	39	-1.1	-1.8	-1.0	-1.9	58	53	NO	NO	NO	NO	NO
17.4	13062	83 BENT STREET NEUTRAL BAY	First	N	48	43	48	41	49	43	48	42	-0.5	-1.5	-0.5	-1.7	60	55	NO	NO	NO	NO	NO
17.4	13062	83 BENT STREET NEUTRAL BAY	First	S	55	50	54	48	55	50	55	48	-0.1	-1.8	-0.1	-2.1	60	55	NO	NO	NO	NO	NO
17.4	13062	83 BENT STREET NEUTRAL BAY	First	W	55	50	55	48	55	50	56	49	0.4	-1.2	0.4	-1.6	60	55	NO	NO	NO	NO	NO
17.4	13062	83 BENT STREET NEUTRAL BAY	First	S	56	52	54	49	56	52	55	49	-1.6	-3.0	-1.5	-3.1	60	55	NO	NO	NO	NO	NO

NCA	Receiver ID	Address	Floor Level	Facade	Opening Year 2027				Design Year 2037				Increase (Do Smthng - Do Nothing)				NCG project road noise criteria		Do noise levels exceed the cumulative limit with project roads adding ≥2dB to the total noise levels?		Is the contribution from the road project Acute?		Consider further treatment?
					Do Nothing		Do Smthng		Do Nothing		Do Smthng		Opening Year 2027		Design Year 2037								
					Day	Night	Day	Night	Day	Night	Day	Night	Day	Night	Day	Night	Day	Night	Day	Night	$L_{Aeq,15hr}$ ≥ 65dB	$L_{Aeq,9hr}$ ≥ 60dB	
17.4	13062	83 BENT STREET NEUTRAL BAY	First	E	47	43	46	41	48	43	47	41	-0.9	-1.8	-0.8	-1.8	60	55	NO	NO	NO	NO	NO
17.4	13062	83 BENT STREET NEUTRAL BAY	Second	N	50	45	50	44	51	45	50	44	-0.3	-1.3	-0.2	-1.5	60	55	NO	NO	NO	NO	NO
17.4	13062	83 BENT STREET NEUTRAL BAY	Second	W	59	53	59	52	59	54	60	52	0.8	-1.0	0.7	-1.6	60	55	NO	NO	NO	NO	NO
17.4	13062	83 BENT STREET NEUTRAL BAY	Second	S	58	52	58	51	58	53	58	51	0.0	-1.8	0.1	-2.2	60	55	NO	NO	NO	NO	NO
17.4	13062	83 BENT STREET NEUTRAL BAY	Second	W	58	53	58	51	59	53	59	51	0.3	-1.5	0.3	-1.9	60	55	NO	NO	NO	NO	NO
17.4	13062	83 BENT STREET NEUTRAL BAY	Second	S	58	53	56	50	58	54	56	50	-2.1	-3.4	-2.0	-3.6	60	55	NO	NO	NO	NO	NO
17.4	13062	83 BENT STREET NEUTRAL BAY	Second	E	49	44	48	42	49	45	48	43	-1.0	-1.9	-0.9	-2.0	60	55	NO	NO	NO	NO	NO
17.4	13062	83 BENT STREET NEUTRAL BAY	Third	N	52	47	52	46	53	48	53	46	-0.2	-1.4	-0.3	-1.6	60	55	NO	NO	NO	NO	NO
17.4	13062	83 BENT STREET NEUTRAL BAY	Third	W	60	54	60	53	60	55	61	53	0.6	-1.2	0.7	-1.7	60	55	NO	NO	NO	NO	NO
17.4	13062	83 BENT STREET NEUTRAL BAY	Third	S	59	54	59	52	60	55	59	52	-0.5	-2.3	-0.4	-2.6	60	55	NO	NO	NO	NO	NO
17.4	13062	83 BENT STREET NEUTRAL BAY	Third	W	59	54	59	52	60	55	60	52	-0.2	-2.1	-0.2	-2.4	60	55	NO	NO	NO	NO	NO
17.4	13062	83 BENT STREET NEUTRAL BAY	Third	S	59	54	57	51	59	55	57	51	-2.0	-3.4	-2.0	-3.6	60	55	NO	NO	NO	NO	NO
17.4	13062	83 BENT STREET NEUTRAL BAY	Third	E	52	47	50	45	52	47	51	45	-1.2	-2.2	-1.2	-2.2	60	55	NO	NO	NO	NO	NO
17.4	13065	8 ROSE AVENUE NEUTRAL BAY	Ground	N	49	44	48	43	50	45	49	43	-1.0	-1.6	-0.9	-1.6	60	55	NO	NO	NO	NO	NO
17.4	13065	8 ROSE AVENUE NEUTRAL BAY	Ground	S	51	46	49	44	51	46	50	44	-1.5	-2.2	-1.4	-2.3	60	55	NO	NO	NO	NO	NO
17.4	13065	8 ROSE AVENUE NEUTRAL BAY	Ground	E	50	45	49	43	51	46	49	44	-1.4	-2.2	-1.4	-2.1	60	55	NO	NO	NO	NO	NO
17.4	13065	8 ROSE AVENUE NEUTRAL BAY	First	N	52	48	51	46	53	48	52	46	-1.3	-1.9	-1.2	-1.9	60	55	NO	NO	NO	NO	NO
17.4	13065	8 ROSE AVENUE NEUTRAL BAY	First	S	60	55	57	52	60	56	58	53	-2.5	-3.0	-2.5	-3.0	60	55	NO	NO	NO	NO	NO
17.4	13065	8 ROSE AVENUE NEUTRAL BAY	First	E	53	48	51	46	53	49	52	46	-1.6	-2.3	-1.5	-2.4	60	55	NO	NO	NO	NO	NO
17.4	13072	64 BENT STREET NEUTRAL BAY	Ground	N	52	45	54	46	53	46	55	46	2.0	1.0	2.0	0.2	60	55	NO	NO	NO	NO	NO
17.4	13072	64 BENT STREET NEUTRAL BAY	Ground	W	50	45	48	43	50	46	49	43	-1.5	-2.5	-1.5	-2.5	60	55	NO	NO	NO	NO	NO
17.4	13072	64 BENT STREET NEUTRAL BAY	Ground	S	50	44	50	43	50	45	51	43	0.5	-0.8	0.5	-1.3	60	55	NO	NO	NO	NO	NO
17.4	13072	64 BENT STREET NEUTRAL BAY	Ground	E	58	50	61	53	59	51	62	53	2.9	2.9	2.8	1.6	60	55	NO	NO	NO	NO	YES
17.4	13072	64 BENT STREET NEUTRAL BAY	First	N	55	47	57	49	55	48	57	49	2.1	1.2	2.0	0.3	60	55	NO	NO	NO	NO	NO
17.4	13072	64 BENT STREET NEUTRAL BAY	First	W	52	47	50	45	52	48	51	45	-1.4	-2.5	-1.4	-2.5	60	55	NO	NO	NO	NO	NO
17.4	13072	64 BENT STREET NEUTRAL BAY	First	S	52	47	53	46	53	47	53	46	0.5	-0.8	0.5	-1.2	60	55	NO	NO	NO	NO	NO
17.4	13072	64 BENT STREET NEUTRAL BAY	First	E	59	51	62	53	60	52	62	53	2.8	2.5	2.6	1.3	60	55	NO	NO	NO	NO	YES
17.4	13098	17 WYAGDON STREET NEUTRAL BAY	Ground	E	52	46	52	45	52	47	53	46	0.6	-1.0	0.6	-1.4	60	55	NO	NO	NO	NO	NO
17.4	13098	17 WYAGDON STREET NEUTRAL BAY	Ground	NW	47	42	45	40	47	43	46	40	-1.7	-2.6	-1.7	-2.6	59	55	NO	NO	NO	NO	NO
17.4	13098	17 WYAGDON STREET NEUTRAL BAY	Ground	W	50	46	48	43	50	46	49	43	-1.9	-2.8	-1.8	-2.9	60	55	NO	NO	NO	NO	NO
17.4	13098	17 WYAGDON STREET NEUTRAL BAY	Ground	SE	51	47	51	45	52	47	51	45	-0.7	-2.0	-0.6	-2.2	60	55	NO	NO	NO	NO	NO
17.4	13098	17 WYAGDON STREET NEUTRAL BAY	Ground	SE	52	47	52	45	52	47	53	46	0.2	-1.3	0.3	-1.6	60	55	NO	NO	NO	NO	NO
17.4	13098	17 WYAGDON STREET NEUTRAL BAY	First	E	54	48	55	47	54	49	55	48	0.8	-0.8	0.8	-1.2	60	55	NO	NO	NO	NO	NO
17.4	13098	17 WYAGDON STREET NEUTRAL BAY	First	N	47	42	48	41	48	42	48	41	0.5	-0.7	0.6	-1.1	60	54	NO	NO	NO	NO	NO
17.4	13098	17 WYAGDON STREET NEUTRAL BAY	First	W	48	44	47	41	49	44	47	42	-1.7	-2.5	-1.6	-2.6	60	55	NO	NO	NO	NO	NO
17.4	13098	17 WYAGDON STREET NEUTRAL BAY	First	NW	49	45	47	42	49	45	48	42	-1.8	-2.7	-1.8	-2.7	60	55	NO	NO	NO	NO	NO
17.4	13098	17 WYAGDON STREET NEUTRAL BAY	First	W	52	48	50	45	52	48	51	45	-1.9	-2.8	-1.8	-2.9	60	55	NO	NO	NO	NO	NO
17.4	13098	17 WYAGDON STREET NEUTRAL BAY	First	SE	53	49	53	47	54	49	53	47	-0.5	-2.0	-0.4	-2.2	60	55	NO	NO	NO	NO	NO
17.4	13098	17 WYAGDON STREET NEUTRAL BAY	First	SE	54	49	54	47	54	49	55	48	0.4	-1.2	0.4	-1.6	60	55	NO	NO	NO	NO	NO
17.4	13098	17 WYAGDON STREET NEUTRAL BAY	Second	E	56	51	56	49	56	51	57	50	0.2	-1.4	0.2	-1.8	60	55	NO	NO	NO	NO	NO
17.4	13098	17 WYAGDON STREET NEUTRAL BAY	Second	N	49	43	49	42	49	43	50	42	0.8	-0.5	0.8	-0.9	60	55	NO	NO	NO	NO	NO
17.4	13098	17 WYAGDON STREET NEUTRAL BAY	Second	W	50	46	49	43	51	46	49	44	-1.6	-2.7	-1.6	-2.7	60	55	NO	NO	NO	NO	NO
17.4	13098	17 WYAGDON STREET NEUTRAL BAY	Second	NW	51	47	49	44	52	47	50	44	-1.9	-2.8	-1.9	-2.9	60	55	NO	NO	NO	NO	NO
17.4	13098	17 WYAGDON STREET NEUTRAL BAY	Second	W	55	50	53	48	55	51	53	48	-1.9	-2.9	-1.9	-3.0	60	55	NO	NO	NO	NO	NO
17.4	13098	17 WYAGDON STREET NEUTRAL BAY	Second	SE	56	51	55	49	56	52	55	49	-0.8	-2.3	-0.8	-2.5	60	55	NO	NO	NO	NO	NO
17.4	13098	17 WYAGDON STREET NEUTRAL BAY	Second	SE	56	51	56	49	57	52	57	50	0.0	-1.7	0.0	-2.0	60	55	NO	NO	NO	NO	NO
17.4	13098	17 WYAGDON STREET NEUTRAL BAY	Third	E	58	53	57	51	58	53	58	51	-0.4	-2.0	-0.3	-2.2	60	55	NO	NO	NO	NO	NO
17.4	13098	17 WYAGDON STREET NEUTRAL BAY	Third	N	50	44	50	43	50	45	51	44	0.7	-0.6	0.7	-1.0	60	55	NO	NO	NO	NO	NO
17.4	13098	17 WYAGDON STREET NEUTRAL BAY	Third	W	53	49	51	46	53	49	52	46	-1.6	-2.8	-1.7	-2.9	60	55	NO	NO	NO	NO	NO
17.4	13098	17 WYAGDON STREET NEUTRAL BAY	Third	NW	54	50	52	47	55	50	52	47	-2.3	-3.4	-2.4	-3.5	60	55	NO	NO	NO	NO	NO
17.4	13098	17 WYAGDON STREET NEUTRAL BAY	Third	W	58	53	55	50	58	54	55	50	-2.4	-3.6	-2.5	-3.6	60	55	NO	NO	NO	NO	NO
17.4	13098	17 WYAGDON STREET NEUTRAL BAY	Third	SE	58	54	57	51	59	54	57	51	-1.4	-2.9	-1.3	-3.1	60	55	NO	NO	NO	NO	NO
17.4	13098	17 WYAGDON STREET NEUTRAL BAY	Third	SE	58	53	57	51	58	54	58	51	-0.7	-2.3	-0.6	-2.5	60	55	NO	NO	NO	NO	NO
17.4	13098	17 WYAGDON STREET NEUTRAL BAY	Fourth	E	59	55	58	52	60	55	59	52	-1.2	-3.0	-1.2	-3.1	60	55	NO	NO	NO	NO	NO
17.4	13098	17 WYAGDON STREET NEUTRAL BAY	Fourth	N	51	46	51	45	52	46	52	45	0.1	-1.1	0.1	-1.4	60	55	NO	NO	NO	NO	NO
17.4	13098	17 WYAGDON STREET NEUTRAL BAY	Fourth	W	55	51	53	48	56	52	54	48	-2.2	-3.4	-2.2	-3.5	60	55	NO	NO	NO	NO	NO
17.4	13098	17 WYAGDON STREET NEUTRAL BAY	Fourth	NW	57	52	54	49	57	53	54	49	-2.8	-3.8	-2.8	-3.9	60	55	NO	NO	NO	NO	NO
17.4	13098	17 WYAGDON STREET NEUTRAL BAY	Fourth	W	59	55	57	51	60	55	57	52	-2.8	-3.9	-2.8	-3.9	60	55	NO	NO	NO	NO	NO
17.4	13098	17 WYAGDON STREET NEUTRAL BAY	Fourth	SE	60	55	58	52	60	56	58	52	-1.8	-3.4	-1.8	-3.5	60	55	NO	NO	NO	NO	NO
17.4	13098	17 WYAGDON STREET NEUTRAL BAY	Fourth	SE	60	55	58	52	60	56	59	52	-1.4	-3.0	-1.3	-3.2	60	55	NO	NO	NO	NO	NO
17.4	13105	9 WYAGDON STREET NEUTRAL BAY	Ground	N	65	60	61	56	65	60	62	56	-3.5	-4.1	-3.4	-4.0	60	55	NO	NO	NO	NO	NO
17.4	13105	9 WYAGDON STREET NEUTRAL BAY	Ground	W	71	67	68	62	72	67	68	63	-3.7	-4.3	-3.7	-4.4	60	55	YES	YES	YES	YES	YES

NCA	Receiver ID	Address	Floor Level	Facade	Opening Year 2027				Design Year 2037				Increase (Do Smthng - Do Nothing)				NCG project road noise criteria		Do noise levels exceed the cumulative limit with project roads adding ≥2dB to the total noise levels?		Is the contribution from the road project Acute?		Consider further treatment?
					Do Nothing		Do Smthng		Do Nothing		Do Smthng		Opening Year 2027		Design Year 2037								
					Day	Night	Day	Night	Day	Night	Day	Night	Day	Night	Day	Night	Day	Night	Day	Night	$L_{Aeq,15hr}$ ≥ 65dB	$L_{Aeq,9hr}$ ≥ 60dB	
17.4	13105	9 WYAGDON STREET NEUTRAL BAY	Ground	S	67	62	63	58	68	63	64	58	-3.9	-4.5	-3.8	-4.6	60	55	NO	NO	NO	NO	NO
17.4	13105	9 WYAGDON STREET NEUTRAL BAY	Ground	E	51	46	50	44	52	47	50	45	-1.5	-1.9	-1.5	-2.2	60	55	NO	NO	NO	NO	NO
17.4	13105	9 WYAGDON STREET NEUTRAL BAY	First	N	69	64	64	59	69	64	64	59	-4.7	-5.2	-4.6	-5.2	60	55	NO	NO	NO	NO	NO
17.4	13105	9 WYAGDON STREET NEUTRAL BAY	First	W	73	68	69	64	74	69	70	64	-3.9	-4.6	-4.0	-4.6	60	55	YES	YES	YES	YES	YES
17.4	13105	9 WYAGDON STREET NEUTRAL BAY	First	S	68	63	64	59	68	63	65	59	-3.5	-4.2	-3.4	-4.3	60	55	YES	NO	YES	NO	YES
17.4	13105	9 WYAGDON STREET NEUTRAL BAY	First	E	55	50	51	46	55	50	52	46	-3.5	-3.9	-3.5	-4.1	60	55	NO	NO	NO	NO	NO
17.4	13105	9 WYAGDON STREET NEUTRAL BAY	Second	N	70	65	66	60	71	66	66	61	-4.5	-5.1	-4.5	-5.1	60	55	YES	YES	YES	YES	YES
17.4	13105	9 WYAGDON STREET NEUTRAL BAY	Second	W	74	69	70	65	74	70	71	65	-3.8	-4.4	-3.7	-4.4	60	55	YES	YES	YES	YES	YES
17.4	13105	9 WYAGDON STREET NEUTRAL BAY	Second	S	68	63	65	60	69	64	65	60	-3.2	-3.8	-3.1	-3.9	60	55	YES	YES	YES	YES	YES
17.4	13105	9 WYAGDON STREET NEUTRAL BAY	Second	E	57	52	53	48	57	52	53	48	-3.5	-4.1	-3.5	-4.2	60	55	NO	NO	NO	NO	NO
17.4	13105	9 WYAGDON STREET NEUTRAL BAY	Third	N	71	66	67	62	71	66	67	62	-4.0	-4.5	-3.8	-4.4	60	55	YES	YES	YES	YES	YES
17.4	13105	9 WYAGDON STREET NEUTRAL BAY	Third	W	75	70	71	66	75	70	72	66	-3.4	-4.0	-3.4	-4.0	60	55	YES	YES	YES	YES	YES
17.4	13105	9 WYAGDON STREET NEUTRAL BAY	Third	S	68	64	66	60	69	64	66	60	-2.9	-3.5	-2.9	-3.6	60	55	YES	YES	YES	YES	YES
17.4	13105	9 WYAGDON STREET NEUTRAL BAY	Third	E	58	53	56	50	59	54	56	50	-2.6	-3.1	-2.6	-3.4	60	55	NO	NO	NO	NO	NO
17.4	13105	9 WYAGDON STREET NEUTRAL BAY	Fourth	N	71	67	68	63	72	67	69	63	-3.1	-3.7	-3.1	-3.7	60	55	YES	YES	YES	YES	YES
17.4	13105	9 WYAGDON STREET NEUTRAL BAY	Fourth	W	75	70	72	66	75	70	72	67	-3.0	-3.6	-3.0	-3.6	60	55	YES	YES	YES	YES	YES
17.4	13105	9 WYAGDON STREET NEUTRAL BAY	Fourth	S	69	64	66	61	69	64	66	61	-2.7	-3.3	-2.7	-3.5	60	55	YES	YES	YES	YES	YES
17.4	13105	9 WYAGDON STREET NEUTRAL BAY	Fourth	E	60	55	58	52	60	55	58	52	-2.2	-2.9	-2.2	-3.2	60	55	NO	NO	NO	NO	NO
17.4	13105	9 WYAGDON STREET NEUTRAL BAY	Fifth	N	73	68	70	65	73	68	70	65	-2.9	-3.4	-2.9	-3.4	60	55	YES	YES	YES	YES	YES
17.4	13105	9 WYAGDON STREET NEUTRAL BAY	Fifth	W	75	70	72	67	76	71	73	67	-2.7	-3.3	-2.7	-3.3	60	55	YES	YES	YES	YES	YES
17.4	13105	9 WYAGDON STREET NEUTRAL BAY	Fifth	S	69	64	66	61	69	64	67	61	-2.6	-3.2	-2.6	-3.3	60	55	YES	YES	YES	YES	YES
17.4	13105	9 WYAGDON STREET NEUTRAL BAY	Fifth	E	61	56	58	53	61	56	59	53	-2.4	-3.1	-2.5	-3.4	60	55	NO	NO	NO	NO	NO
17.4	13105	9 WYAGDON STREET NEUTRAL BAY	Sixth	N	73	69	71	66	74	69	71	66	-2.6	-3.1	-2.6	-3.1	60	55	YES	YES	YES	YES	YES
17.4	13105	9 WYAGDON STREET NEUTRAL BAY	Sixth	W	75	70	73	67	76	71	73	68	-2.5	-3.0	-2.4	-3.0	60	55	YES	YES	YES	YES	YES
17.4	13105	9 WYAGDON STREET NEUTRAL BAY	Sixth	S	69	64	67	61	69	65	67	61	-2.5	-3.1	-2.6	-3.2	60	55	YES	YES	YES	YES	YES
17.4	13105	9 WYAGDON STREET NEUTRAL BAY	Sixth	E	61	56	59	54	62	57	60	54	-1.9	-2.5	-1.8	-2.9	60	55	NO	NO	NO	NO	NO
17.4	13105	9 WYAGDON STREET NEUTRAL BAY	Seventh	N	74	69	71	66	74	69	72	66	-2.3	-2.9	-2.3	-2.9	60	55	YES	YES	YES	YES	YES
17.4	13105	9 WYAGDON STREET NEUTRAL BAY	Seventh	W	75	71	73	68	76	71	74	68	-2.3	-2.8	-2.2	-2.9	60	55	YES	YES	YES	YES	YES
17.4	13105	9 WYAGDON STREET NEUTRAL BAY	Seventh	S	69	65	67	61	70	65	67	62	-2.5	-3.1	-2.5	-3.1	60	55	YES	YES	YES	YES	YES
17.4	13105	9 WYAGDON STREET NEUTRAL BAY	Seventh	E	62	57	61	55	63	58	61	56	-1.5	-2.1	-1.4	-2.4	60	55	NO	NO	NO	NO	NO
17.4	13110	89 BENT STREET NEUTRAL BAY	Ground	N	49	43	48	42	49	44	49	42	-0.5	-1.5	-0.5	-1.7	60	55	NO	NO	NO	NO	NO
17.4	13110	89 BENT STREET NEUTRAL BAY	Ground	S	47	42	45	40	47	42	46	40	-1.6	-2.3	-1.6	-2.4	59	54	NO	NO	NO	NO	NO
17.4	13110	89 BENT STREET NEUTRAL BAY	Ground	W	48	43	46	41	48	43	47	41	-1.3	-2.2	-1.3	-2.3	60	55	NO	NO	NO	NO	NO
17.4	13110	89 BENT STREET NEUTRAL BAY	Ground	N	47	42	45	40	47	42	46	40	-1.4	-2.1	-1.4	-2.2	59	54	NO	NO	NO	NO	NO
17.4	13110	89 BENT STREET NEUTRAL BAY	Ground	W	46	42	45	40	47	42	46	40	-1.0	-2.0	-0.9	-2.1	59	54	NO	NO	NO	NO	NO
17.4	13110	89 BENT STREET NEUTRAL BAY	Ground	S	47	42	46	40	47	42	46	40	-1.2	-2.1	-1.1	-2.2	59	54	NO	NO	NO	NO	NO
17.4	13110	89 BENT STREET NEUTRAL BAY	Ground	E	47	42	46	40	47	42	46	40	-0.9	-1.9	-0.9	-2.0	59	54	NO	NO	NO	NO	NO
17.4	13110	89 BENT STREET NEUTRAL BAY	First	N	50	45	50	43	51	45	50	44	-0.4	-1.4	-0.3	-1.6	60	55	NO	NO	NO	NO	NO
17.4	13110	89 BENT STREET NEUTRAL BAY	First	W	49	44	48	42	49	44	49	42	-0.8	-1.7	-0.8	-1.9	60	55	NO	NO	NO	NO	NO
17.4	13110	89 BENT STREET NEUTRAL BAY	First	S	49	44	47	42	49	45	48	42	-1.6	-2.4	-1.5	-2.4	60	55	NO	NO	NO	NO	NO
17.4	13110	89 BENT STREET NEUTRAL BAY	First	W	49	45	48	42	50	45	49	43	-1.3	-2.2	-1.3	-2.3	60	55	NO	NO	NO	NO	NO
17.4	13110	89 BENT STREET NEUTRAL BAY	First	N	49	44	47	42	49	44	47	42	-1.5	-2.2	-1.5	-2.3	60	55	NO	NO	NO	NO	NO
17.4	13110	89 BENT STREET NEUTRAL BAY	First	W	49	44	49	43	50	45	49	43	-0.8	-1.9	-0.8	-2.0	60	55	NO	NO	NO	NO	NO
17.4	13110	89 BENT STREET NEUTRAL BAY	First	S	49	44	48	42	49	44	48	42	-1.0	-2.0	-1.0	-2.2	60	55	NO	NO	NO	NO	NO
17.4	13110	89 BENT STREET NEUTRAL BAY	First	E	48	44	47	42	49	44	48	42	-1.0	-1.9	-1.0	-2.0	60	55	NO	NO	NO	NO	NO
17.4	13110	89 BENT STREET NEUTRAL BAY	Second	N	52	47	51	45	52	47	52	45	-0.5	-1.6	-0.4	-1.8	60	55	NO	NO	NO	NO	NO
17.4	13110	89 BENT STREET NEUTRAL BAY	Second	W	51	46	50	44	51	46	50	44	-0.8	-1.7	-0.7	-1.9	60	55	NO	NO	NO	NO	NO
17.4	13110	89 BENT STREET NEUTRAL BAY	Second	S	51	47	50	44	52	47	50	44	-1.6	-2.4	-1.6	-2.5	60	55	NO	NO	NO	NO	NO
17.4	13110	89 BENT STREET NEUTRAL BAY	Second	W	52	47	51	45	52	48	51	45	-1.3	-2.3	-1.3	-2.3	60	55	NO	NO	NO	NO	NO
17.4	13110	89 BENT STREET NEUTRAL BAY	Second	N	51	46	49	44	51	47	50	44	-1.5	-2.3	-1.5	-2.4	60	55	NO	NO	NO	NO	NO
17.4	13110	89 BENT STREET NEUTRAL BAY	Second	W	52	46	51	45	52	47	51	45	-0.6	-1.7	-0.5	-1.9	60	55	NO	NO	NO	NO	NO
17.4	13110	89 BENT STREET NEUTRAL BAY	Second	S	51	46	50	44	52	47	51	45	-1.0	-2.0	-0.9	-2.2	60	55	NO	NO	NO	NO	NO
17.4	13110	89 BENT STREET NEUTRAL BAY	Second	E	51	46	50	44	51	47	50	44	-1.2	-2.2	-1.2	-2.3	60	55	NO	NO	NO	NO	NO
17.4	13130	87 BENT STREET NEUTRAL BAY	Ground	N	53	46	54	47	53	47	55	47	1.9	1.0	1.9	0.2	60	55	NO	NO	NO	NO	NO
17.4	13130	87 BENT STREET NEUTRAL BAY	Ground	S	52	46	52	45	52	47	53	46	0.6	-0.9	0.6	-1.3	60	55	NO	NO	NO	NO	NO
17.4	13130	87 BENT STREET NEUTRAL BAY	Ground	E	47	42	46	40	47	43	46	40	-1.3	-2.0	-1.3	-2.1	59	55	NO	NO	NO	NO	NO
17.4	13130	87 BENT STREET NEUTRAL BAY	First	N	54	47	56	48	55	48	57	49	2.1	1.3	2.0	0.4	60	55	NO	NO	NO	NO	NO
17.4	13130	87 BENT STREET NEUTRAL BAY	First	W	60	53	61	53	60	54	62	53	1.5	-0.1	1.5	-0.8	60	55	NO	NO	NO	NO	NO
17.4	13130	87 BENT STREET NEUTRAL BAY	First	S	54	48	55	48	55	49	56	48	1.1	-0.4	1.0	-0.9	60	55	NO	NO	NO	NO	NO
17.4	13130	87 BENT STREET NEUTRAL BAY	First	E	49	44	48	42	49	44	48	42	-1.2	-2.0	-1.2	-2.0	60	55	NO	NO	NO	NO	NO
17.4	13130	87 BENT STREET NEUTRAL BAY	Second	N	55	48	57	49	56	49	58	49	1.8	0.8	1.7	0.0	60	55	NO	NO	NO	NO	NO
17.4	13130	87 BENT STREET NEUTRAL BAY	Second	W	60	54	61	54	61	55	62	54	1.2	-0.4	1.2	-1.0	60	55	NO	NO	NO	NO	NO

NCA	Receiver ID	Address	Floor Level	Facade	Opening Year 2027				Design Year 2037				Increase (Do Smthng - Do Nothing)				NCG project road noise criteria		Do noise levels exceed the cumulative limit with project roads adding ≥2dB to the total noise levels?		Is the contribution from the road project Acute?		Consider further treatment?
					Do Nothing		Do Smthng		Do Nothing		Do Smthng		Opening Year 2027		Design Year 2037								
					Day	Night	Day	Night	Day	Night	Day	Night	Day	Night	Day	Night	Day	Night	Day	Night	$L_{Aeq,15hr}$ ≥ 65dB	$L_{Aeq,9hr}$ ≥ 60dB	
17.4	13130	87 BENT STREET NEUTRAL BAY	Second	S	56	51	57	50	57	51	57	50	0.4	-1.2	0.4	-1.5	60	55	NO	NO	NO	NO	NO
17.4	13130	87 BENT STREET NEUTRAL BAY	Second	E	51	46	50	44	52	47	51	45	-1.1	-2.0	-1.0	-2.2	60	55	NO	NO	NO	NO	NO
17.4	13154	89 BENT STREET NEUTRAL BAY	Ground	N	51	45	52	45	52	46	52	45	0.6	-0.5	0.7	-1.0	60	55	NO	NO	NO	NO	NO
17.4	13154	89 BENT STREET NEUTRAL BAY	Ground	W	49	44	50	43	50	45	50	43	0.4	-0.8	0.4	-1.2	60	55	NO	NO	NO	NO	NO
17.4	13154	89 BENT STREET NEUTRAL BAY	Ground	S	48	42	48	42	49	43	49	42	0.3	-0.9	0.4	-1.3	60	55	NO	NO	NO	NO	NO
17.4	13154	89 BENT STREET NEUTRAL BAY	Ground	E	47	42	47	41	48	43	47	41	-0.6	-1.6	-0.5	-1.8	60	55	NO	NO	NO	NO	NO
17.4	13154	89 BENT STREET NEUTRAL BAY	First	N	53	47	54	47	53	47	55	47	1.2	0.1	1.2	-0.5	60	55	NO	NO	NO	NO	NO
17.4	13154	89 BENT STREET NEUTRAL BAY	First	W	55	48	57	49	56	49	58	49	2.0	1.1	2.0	0.3	60	55	NO	NO	NO	NO	NO
17.4	13154	89 BENT STREET NEUTRAL BAY	First	S	50	45	51	44	51	45	51	44	0.5	-0.8	0.5	-1.2	60	55	NO	NO	NO	NO	NO
17.4	13154	89 BENT STREET NEUTRAL BAY	First	E	49	44	49	42	50	44	49	43	-0.4	-1.5	-0.3	-1.7	60	55	NO	NO	NO	NO	NO
17.4	13154	89 BENT STREET NEUTRAL BAY	Second	N	54	48	56	48	55	49	56	48	1.3	0.1	1.3	-0.5	60	55	NO	NO	NO	NO	NO
17.4	13154	89 BENT STREET NEUTRAL BAY	Second	W	56	49	59	51	57	50	59	51	2.1	1.2	2.0	0.3	60	55	NO	NO	NO	NO	NO
17.4	13154	89 BENT STREET NEUTRAL BAY	Second	S	52	47	52	46	53	47	53	46	0.1	-1.1	0.2	-1.4	60	55	NO	NO	NO	NO	NO
17.4	13154	89 BENT STREET NEUTRAL BAY	Second	E	52	46	51	45	52	47	52	45	-0.5	-1.7	-0.4	-1.8	60	55	NO	NO	NO	NO	NO
17.4	13165	66 BENT STREET NEUTRAL BAY	Ground	N	55	49	56	48	55	49	56	49	0.9	-0.2	0.8	-0.6	60	55	NO	NO	NO	NO	NO
17.4	13165	66 BENT STREET NEUTRAL BAY	Ground	S	49	43	51	43	50	44	52	44	1.5	0.4	1.5	-0.2	60	55	NO	NO	NO	NO	NO
17.4	13165	66 BENT STREET NEUTRAL BAY	Ground	E	55	47	57	49	56	48	58	49	2.6	2.2	2.4	1.0	60	55	NO	NO	NO	NO	NO
17.4	13165	66 BENT STREET NEUTRAL BAY	First	N	56	50	56	49	56	51	57	50	0.4	-0.6	0.5	-1.0	60	55	NO	NO	NO	NO	NO
17.4	13165	66 BENT STREET NEUTRAL BAY	First	W	46	41	45	40	46	42	46	40	-0.6	-1.4	-0.7	-1.4	58	54	NO	NO	NO	NO	NO
17.4	13165	66 BENT STREET NEUTRAL BAY	First	S	51	44	52	45	51	45	52	45	1.3	0.1	1.3	-0.5	60	55	NO	NO	NO	NO	NO
17.4	13165	66 BENT STREET NEUTRAL BAY	First	E	56	48	58	50	56	49	59	50	2.3	1.5	2.2	0.6	60	55	NO	NO	NO	NO	NO
17.4	13165	66 BENT STREET NEUTRAL BAY	Second	N	57	51	57	50	57	52	57	50	-0.1	-1.2	-0.1	-1.5	60	55	NO	NO	NO	NO	NO
17.4	13165	66 BENT STREET NEUTRAL BAY	Second	W	50	45	49	43	50	46	49	44	-1.3	-1.9	-1.2	-1.9	60	55	NO	NO	NO	NO	NO
17.4	13165	66 BENT STREET NEUTRAL BAY	Second	S	52	46	53	46	53	47	53	46	0.8	-0.5	0.8	-0.9	60	55	NO	NO	NO	NO	NO
17.4	13165	66 BENT STREET NEUTRAL BAY	Second	E	57	50	58	51	57	51	59	51	1.7	0.5	1.7	-0.1	60	55	NO	NO	NO	NO	NO
17.4	13170	15 WYAGDON STREET NEUTRAL BAY	Ground	N	62	57	59	53	63	58	59	54	-3.2	-3.7	-3.2	-3.8	60	55	NO	NO	NO	NO	NO
17.4	13170	15 WYAGDON STREET NEUTRAL BAY	Ground	W	61	56	58	53	62	57	58	53	-3.2	-3.7	-3.1	-3.8	60	55	NO	NO	NO	NO	NO
17.4	13170	15 WYAGDON STREET NEUTRAL BAY	Ground	N	60	55	57	52	60	55	57	52	-3.0	-3.4	-2.9	-3.5	60	55	NO	NO	NO	NO	NO
17.4	13170	15 WYAGDON STREET NEUTRAL BAY	Ground	W	59	54	57	51	60	55	57	52	-2.6	-3.2	-2.6	-3.3	60	55	NO	NO	NO	NO	NO
17.4	13170	15 WYAGDON STREET NEUTRAL BAY	Ground	SW	55	50	53	48	56	51	53	48	-2.2	-2.7	-2.2	-2.8	60	55	NO	NO	NO	NO	NO
17.4	13170	15 WYAGDON STREET NEUTRAL BAY	Ground	NW	61	56	58	53	61	56	58	53	-2.6	-3.3	-2.7	-3.4	60	55	NO	NO	NO	NO	NO
17.4	13170	15 WYAGDON STREET NEUTRAL BAY	Ground	SW	58	54	56	51	59	54	56	51	-2.6	-3.2	-2.6	-3.2	60	55	NO	NO	NO	NO	NO
17.4	13170	15 WYAGDON STREET NEUTRAL BAY	Ground	SE	54	50	53	47	55	50	53	48	-1.4	-2.6	-1.4	-2.6	60	55	NO	NO	NO	NO	NO
17.4	13170	15 WYAGDON STREET NEUTRAL BAY	Ground	E	48	43	47	41	48	43	47	42	-1.2	-1.9	-1.3	-1.9	60	55	NO	NO	NO	NO	NO
17.4	13170	15 WYAGDON STREET NEUTRAL BAY	First	N	65	60	60	55	65	60	61	55	-4.6	-5.1	-4.6	-5.2	60	55	NO	NO	NO	NO	NO
17.4	13170	15 WYAGDON STREET NEUTRAL BAY	First	W	64	59	60	54	64	60	60	55	-4.5	-4.9	-4.4	-5.0	60	55	NO	NO	NO	NO	NO
17.4	13170	15 WYAGDON STREET NEUTRAL BAY	First	N	63	58	59	53	63	58	59	53	-4.1	-4.6	-4.1	-4.7	60	55	NO	NO	NO	NO	NO
17.4	13170	15 WYAGDON STREET NEUTRAL BAY	First	W	63	58	59	54	63	58	59	54	-3.5	-4.1	-3.5	-4.2	60	55	NO	NO	NO	NO	NO
17.4	13170	15 WYAGDON STREET NEUTRAL BAY	First	SW	58	53	56	50	58	54	56	51	-2.5	-3.0	-2.4	-3.0	60	55	NO	NO	NO	NO	NO
17.4	13170	15 WYAGDON STREET NEUTRAL BAY	First	NW	64	59	60	55	64	60	61	55	-3.8	-4.5	-3.8	-4.4	60	55	NO	NO	NO	NO	NO
17.4	13170	15 WYAGDON STREET NEUTRAL BAY	First	SW	63	58	60	54	63	59	60	55	-3.1	-4.0	-3.0	-4.0	60	55	NO	NO	NO	NO	NO
17.4	13170	15 WYAGDON STREET NEUTRAL BAY	First	SE	60	56	58	53	61	57	58	53	-2.4	-3.7	-2.4	-3.8	60	55	NO	NO	NO	NO	NO
17.4	13170	15 WYAGDON STREET NEUTRAL BAY	First	E	49	44	48	42	49	44	48	43	-0.8	-1.5	-0.8	-1.6	60	55	NO	NO	NO	NO	NO
17.4	13170	15 WYAGDON STREET NEUTRAL BAY	Second	N	68	63	62	57	68	63	63	57	-5.6	-6.0	-5.4	-6.0	60	55	NO	NO	NO	NO	NO
17.4	13170	15 WYAGDON STREET NEUTRAL BAY	Second	W	67	62	62	56	67	62	62	57	-5.3	-5.7	-5.3	-5.7	60	55	NO	NO	NO	NO	NO
17.4	13170	15 WYAGDON STREET NEUTRAL BAY	Second	N	65	60	61	55	66	61	61	56	-4.7	-5.1	-4.7	-5.2	60	55	NO	NO	NO	NO	NO
17.4	13170	15 WYAGDON STREET NEUTRAL BAY	Second	W	65	60	61	56	65	61	62	56	-3.8	-4.4	-3.8	-4.4	60	55	NO	NO	NO	NO	NO
17.4	13170	15 WYAGDON STREET NEUTRAL BAY	Second	SW	61	56	58	53	61	56	59	53	-2.5	-3.0	-2.5	-3.0	60	55	NO	NO	NO	NO	NO
17.4	13170	15 WYAGDON STREET NEUTRAL BAY	Second	NW	66	61	62	57	66	62	62	57	-4.0	-4.6	-4.1	-4.7	60	55	NO	NO	NO	NO	NO
17.4	13170	15 WYAGDON STREET NEUTRAL BAY	Second	SW	64	60	61	55	64	60	61	56	-3.3	-4.2	-3.3	-4.1	60	55	NO	NO	NO	NO	NO
17.4	13170	15 WYAGDON STREET NEUTRAL BAY	Second	SE	61	57	59	53	61	57	59	54	-2.3	-3.7	-2.3	-3.8	60	55	NO	NO	NO	NO	NO
17.4	13170	15 WYAGDON STREET NEUTRAL BAY	Second	E	50	45	50	44	50	45	50	44	-0.1	-1.0	-0.2	-1.3	60	55	NO	NO	NO	NO	NO
17.4	13170	15 WYAGDON STREET NEUTRAL BAY	Third	N	69	64	64	59	69	64	64	59	-4.9	-5.4	-4.9	-5.3	60	55	NO	NO	NO	NO	NO
17.4	13170	15 WYAGDON STREET NEUTRAL BAY	Third	W	68	63	64	58	69	64	64	59	-4.6	-4.9	-4.5	-5.0	60	55	NO	NO	NO	NO	NO
17.4	13170	15 WYAGDON STREET NEUTRAL BAY	Third	N	67	62	63	58	67	62	63	58	-4.1	-4.5	-4.0	-4.5	60	55	NO	NO	NO	NO	NO
17.4	13170	15 WYAGDON STREET NEUTRAL BAY	Third	W	67	62	64	58	67	63	64	59	-3.5	-4.0	-3.4	-4.0	60	55	NO	NO	NO	NO	NO
17.4	13170	15 WYAGDON STREET NEUTRAL BAY	Third	SW	64	60	61	56	65	60	62	56	-3.1	-3.6	-3.1	-3.6	60	55	NO	NO	NO	NO	NO
17.4	13170	15 WYAGDON STREET NEUTRAL BAY	Third	NW	67	62	63	58	68	63	64	59	-3.8	-4.2	-3.7	-4.3	60	55	NO	NO	NO	NO	NO
17.4	13170	15 WYAGDON STREET NEUTRAL BAY	Third	SW	65	60	61	56	65	61	62	57	-3.3	-4.2	-3.3	-4.1	60	55	NO	NO	NO	NO	NO
17.4	13170	15 WYAGDON STREET NEUTRAL BAY	Third	SE	62	58	59	54	62	58	60	54	-2.3	-3.7	-2.3	-3.8	60	55	NO	NO	NO	NO	NO
17.4	13170	15 WYAGDON STREET NEUTRAL BAY	Third	E	51	45	51	44	51	46	51	45	0.1	-0.9	0.0	-1.1	60	55	NO	NO	NO	NO	NO
17.4	13170	15 WYAGDON STREET NEUTRAL BAY	Fourth	N	70	65	65	60	70	65	66	60	-4.5	-4.9	-4.5	-4.9	60	55	YES	YES	YES	YES	YES

NCA	Receiver ID	Address	Floor Level	Facade	Opening Year 2027				Design Year 2037				Increase (Do Smthng - Do Nothing)				NCG project road noise criteria		Do noise levels exceed the cumulative limit with project roads adding ≥2dB to the total noise levels?		Is the contribution from the road project Acute?		Consider further treatment?
					Do Nothing		Do Smthng		Do Nothing		Do Smthng		Opening Year 2027		Design Year 2037								
					Day	Night	Day	Night	Day	Night	Day	Night	Day	Night	Day	Night	Day	Night	Day	Night	$L_{Aeq,15hr} \geq 65dB$	$L_{Aeq,9hr} \geq 60dB$	
17.4	13170	15 WYAGDON STREET NEUTRAL BAY	Fourth	W	70	65	66	60	70	65	66	61	-4.3	-4.8	-4.3	-4.8	60	55	YES	YES	YES	YES	YES
17.4	13170	15 WYAGDON STREET NEUTRAL BAY	Fourth	N	69	64	65	60	70	65	65	60	-4.4	-4.7	-4.3	-4.7	60	55	YES	YES	YES	YES	YES
17.4	13170	15 WYAGDON STREET NEUTRAL BAY	Fourth	W	70	65	66	60	70	65	66	61	-4.0	-4.5	-4.0	-4.5	60	55	YES	YES	YES	YES	YES
17.4	13170	15 WYAGDON STREET NEUTRAL BAY	Fourth	SW	68	63	64	59	68	63	64	59	-4.0	-4.5	-3.9	-4.5	60	55	NO	NO	NO	NO	NO
17.4	13170	15 WYAGDON STREET NEUTRAL BAY	Fourth	NW	69	64	65	60	69	64	65	60	-3.9	-4.4	-3.9	-4.4	60	55	YES	YES	YES	YES	YES
17.4	13170	15 WYAGDON STREET NEUTRAL BAY	Fourth	SW	65	61	62	57	66	61	63	57	-3.2	-3.9	-3.1	-3.9	60	55	NO	NO	NO	NO	NO
17.4	13170	15 WYAGDON STREET NEUTRAL BAY	Fourth	SE	62	58	60	54	62	58	60	54	-2.3	-3.6	-2.2	-3.7	60	55	NO	NO	NO	NO	NO
17.4	13170	15 WYAGDON STREET NEUTRAL BAY	Fourth	E	52	47	52	46	53	47	53	46	0.1	-0.8	0.1	-1.1	60	55	NO	NO	NO	NO	NO
17.4	13170	15 WYAGDON STREET NEUTRAL BAY	Fifth	N	71	66	66	61	71	66	67	61	-4.2	-4.6	-4.1	-4.6	60	55	YES	YES	YES	YES	YES
17.4	13170	15 WYAGDON STREET NEUTRAL BAY	Fifth	W	71	66	67	61	71	66	67	62	-3.9	-4.4	-3.9	-4.4	60	55	YES	YES	YES	YES	YES
17.4	13170	15 WYAGDON STREET NEUTRAL BAY	Fifth	N	70	65	66	61	70	66	67	61	-4.0	-4.4	-3.9	-4.4	60	55	YES	YES	YES	YES	YES
17.4	13170	15 WYAGDON STREET NEUTRAL BAY	Fifth	W	70	66	67	61	71	66	67	62	-3.7	-4.2	-3.7	-4.2	60	55	YES	YES	YES	YES	YES
17.4	13170	15 WYAGDON STREET NEUTRAL BAY	Fifth	SW	69	64	65	59	69	64	65	60	-3.9	-4.4	-3.8	-4.3	60	55	YES	YES	YES	YES	YES
17.4	13170	15 WYAGDON STREET NEUTRAL BAY	Fifth	NW	70	65	66	61	70	65	66	61	-3.6	-4.1	-3.6	-4.2	60	55	YES	YES	YES	YES	YES
17.4	13170	15 WYAGDON STREET NEUTRAL BAY	Fifth	SW	66	61	63	58	66	62	63	58	-2.9	-3.6	-2.8	-3.7	60	55	NO	NO	NO	NO	NO
17.4	13170	15 WYAGDON STREET NEUTRAL BAY	Fifth	SE	62	58	60	54	62	58	60	55	-2.2	-3.5	-2.2	-3.6	60	55	NO	NO	NO	NO	NO
17.4	13170	15 WYAGDON STREET NEUTRAL BAY	Fifth	E	54	49	54	48	54	49	54	48	0.0	-0.8	-0.1	-1.1	60	55	NO	NO	NO	NO	NO
17.4	13170	15 WYAGDON STREET NEUTRAL BAY	Sixth	N	71	66	67	62	71	66	68	62	-3.8	-4.2	-3.7	-4.2	60	55	YES	YES	YES	YES	YES
17.4	13170	15 WYAGDON STREET NEUTRAL BAY	Sixth	W	71	66	68	62	72	67	68	63	-3.6	-4.0	-3.5	-4.0	60	55	YES	YES	YES	YES	YES
17.4	13170	15 WYAGDON STREET NEUTRAL BAY	Sixth	N	71	66	67	62	71	66	68	62	-3.6	-4.0	-3.5	-4.1	60	55	YES	YES	YES	YES	YES
17.4	13170	15 WYAGDON STREET NEUTRAL BAY	Sixth	W	71	66	68	62	72	67	68	63	-3.3	-3.9	-3.3	-3.9	60	55	YES	YES	YES	YES	YES
17.4	13170	15 WYAGDON STREET NEUTRAL BAY	Sixth	SW	69	65	66	61	70	65	66	61	-3.5	-4.1	-3.5	-4.1	60	55	YES	YES	YES	YES	YES
17.4	13170	15 WYAGDON STREET NEUTRAL BAY	Sixth	NW	70	65	67	62	71	66	68	62	-3.2	-3.7	-3.1	-3.8	60	55	YES	YES	YES	YES	YES
17.4	13170	15 WYAGDON STREET NEUTRAL BAY	Sixth	SW	67	62	64	59	67	62	64	59	-2.6	-3.4	-2.6	-3.4	60	55	NO	NO	NO	NO	NO
17.4	13170	15 WYAGDON STREET NEUTRAL BAY	Sixth	SE	62	58	60	55	63	58	61	55	-2.1	-3.4	-2.1	-3.5	60	55	NO	NO	NO	NO	NO
17.4	13170	15 WYAGDON STREET NEUTRAL BAY	Sixth	E	55	50	55	49	56	51	56	49	-0.1	-0.9	-0.1	-1.2	60	55	NO	NO	NO	NO	NO
17.4	13170	15 WYAGDON STREET NEUTRAL BAY	Seventh	N	72	67	68	63	72	67	68	63	-3.5	-3.9	-3.4	-3.9	60	55	YES	YES	YES	YES	YES
17.4	13170	15 WYAGDON STREET NEUTRAL BAY	Seventh	W	72	67	69	64	72	68	69	64	-3.3	-3.7	-3.2	-3.7	60	55	YES	YES	YES	YES	YES
17.4	13170	15 WYAGDON STREET NEUTRAL BAY	Seventh	N	72	67	68	63	72	67	69	63	-3.3	-3.8	-3.2	-3.8	60	55	YES	YES	YES	YES	YES
17.4	13170	15 WYAGDON STREET NEUTRAL BAY	Seventh	W	72	67	69	64	72	68	69	64	-3.1	-3.7	-3.1	-3.7	60	55	YES	YES	YES	YES	YES
17.4	13170	15 WYAGDON STREET NEUTRAL BAY	Seventh	SW	70	66	67	62	71	66	68	62	-3.3	-3.8	-3.3	-3.8	60	55	YES	YES	YES	YES	YES
17.4	13170	15 WYAGDON STREET NEUTRAL BAY	Seventh	NW	71	66	68	63	72	67	69	63	-3.0	-3.5	-3.0	-3.5	60	55	YES	YES	YES	YES	YES
17.4	13170	15 WYAGDON STREET NEUTRAL BAY	Seventh	SW	68	63	65	60	68	63	65	60	-2.7	-3.3	-2.5	-3.3	60	55	YES	YES	YES	YES	YES
17.4	13170	15 WYAGDON STREET NEUTRAL BAY	Seventh	SE	62	58	60	55	63	59	61	55	-2.0	-3.3	-2.0	-3.4	60	55	NO	NO	NO	NO	NO
17.4	13170	15 WYAGDON STREET NEUTRAL BAY	Seventh	E	56	51	56	50	57	52	56	50	-0.1	-1.0	-0.2	-1.2	60	55	NO	NO	NO	NO	NO
17.4	13170	15 WYAGDON STREET NEUTRAL BAY	Eighth	N	72	67	69	63	72	67	69	64	-3.1	-3.6	-3.1	-3.6	60	55	YES	YES	YES	YES	YES
17.4	13170	15 WYAGDON STREET NEUTRAL BAY	Eighth	W	73	68	70	64	73	68	70	65	-3.1	-3.5	-3.0	-3.5	60	55	YES	YES	YES	YES	YES
17.4	13170	15 WYAGDON STREET NEUTRAL BAY	Eighth	N	72	67	69	64	73	68	70	64	-3.1	-3.6	-3.1	-3.6	60	55	YES	YES	YES	YES	YES
17.4	13170	15 WYAGDON STREET NEUTRAL BAY	Eighth	W	73	68	70	64	73	68	70	65	-3.0	-3.5	-2.9	-3.5	60	55	YES	YES	YES	YES	YES
17.4	13170	15 WYAGDON STREET NEUTRAL BAY	Eighth	SW	71	66	68	63	72	67	68	63	-3.3	-3.7	-3.1	-3.6	60	55	YES	YES	YES	YES	YES
17.4	13170	15 WYAGDON STREET NEUTRAL BAY	Eighth	NW	72	67	69	64	72	67	69	64	-2.9	-3.4	-2.9	-3.4	60	55	YES	YES	YES	YES	YES
17.4	13170	15 WYAGDON STREET NEUTRAL BAY	Eighth	SW	69	64	66	61	69	64	66	61	-2.8	-3.4	-2.7	-3.4	60	55	YES	YES	YES	YES	YES
17.4	13170	15 WYAGDON STREET NEUTRAL BAY	Eighth	SE	63	59	61	56	63	59	61	56	-1.9	-3.2	-1.9	-3.3	60	55	NO	NO	NO	NO	NO
17.4	13170	15 WYAGDON STREET NEUTRAL BAY	Eighth	E	58	53	58	52	59	54	58	52	-0.4	-1.2	-0.4	-1.4	60	55	NO	NO	NO	NO	NO
17.4	13171	17 WYAGDON STREET NEUTRAL BAY	Ground	E	51	46	51	45	52	46	52	45	0.0	-1.0	0.0	-1.2	60	55	NO	NO	NO	NO	NO
17.4	13171	17 WYAGDON STREET NEUTRAL BAY	Ground	S	53	49	52	46	54	49	53	47	-0.9	-2.3	-0.8	-2.5	60	55	NO	NO	NO	NO	NO
17.4	13171	17 WYAGDON STREET NEUTRAL BAY	Ground	E	49	44	48	42	50	45	48	43	-1.2	-2.0	-1.3	-2.1	60	55	NO	NO	NO	NO	NO
17.4	13171	17 WYAGDON STREET NEUTRAL BAY	First	E	54	49	53	47	54	49	54	47	-0.6	-1.6	-0.6	-1.8	60	55	NO	NO	NO	NO	NO
17.4	13171	17 WYAGDON STREET NEUTRAL BAY	First	N	60	55	58	52	61	56	58	52	-2.5	-3.2	-2.4	-3.3	60	55	NO	NO	NO	NO	NO
17.4	13171	17 WYAGDON STREET NEUTRAL BAY	First	W	50	46	49	43	51	46	49	43	-1.6	-2.4	-1.6	-2.5	60	55	NO	NO	NO	NO	NO
17.4	13171	17 WYAGDON STREET NEUTRAL BAY	First	S	55	51	54	48	56	51	55	49	-1.1	-2.4	-1.0	-2.6	60	55	NO	NO	NO	NO	NO
17.4	13171	17 WYAGDON STREET NEUTRAL BAY	First	E	52	47	51	45	52	47	51	45	-1.0	-1.9	-1.0	-2.1	60	55	NO	NO	NO	NO	NO
17.4	13173	11 WYAGDON STREET NEUTRAL BAY	Ground	N	64	59	61	56	64	60	61	56	-3.2	-3.6	-3.1	-3.7	60	55	NO	NO	NO	NO	NO
17.4	13173	11 WYAGDON STREET NEUTRAL BAY	Ground	W	59	54	56	51	59	55	56	51	-2.9	-3.3	-3.0	-3.5	60	55	NO	NO	NO	NO	NO
17.4	13173	11 WYAGDON STREET NEUTRAL BAY	Ground	S	64	60	61	55	65	60	61	56	-3.7	-4.3	-3.6	-4.3	60	55	NO	NO	NO	NO	NO
17.4	13173	11 WYAGDON STREET NEUTRAL BAY	Ground	E	55	50	54	48	55	50	54	48	-1.3	-1.9	-1.3	-2.1	60	55	NO	NO	NO	NO	NO
17.4	13173	11 WYAGDON STREET NEUTRAL BAY	First	N	69	64	64	58	70	65	64	59	-5.7	-6.1	-5.6	-6.1	60	55	NO	NO	NO	NO	NO
17.4	13173	11 WYAGDON STREET NEUTRAL BAY	First	W	64	59	58	53	64	59	59	53	-5.5	-5.8	-5.5	-5.9	60	55	NO	NO	NO	NO	NO
17.4	13173	11 WYAGDON STREET NEUTRAL BAY	First	S	66	62	62	57	67	62	63	57	-4.1	-4.7	-4.1	-4.7	60	55	NO	NO	NO	NO	NO
17.4	13173	11 WYAGDON STREET NEUTRAL BAY	First	E	58	53	56	51	58	54	57	51	-1.6	-2.2	-1.7	-2.4	60	55	NO	NO	NO	NO	NO
17.4	13174	7 WYAGDON STREET NEUTRAL BAY	Ground	N	69	64	63	57	69	64	63	58	-5.8	-6.1	-5.8	-6.1	60	55	NO	NO	NO	NO	NO
17.4	13174	7 WYAGDON STREET NEUTRAL BAY	Ground	W	73	68	69	64	73	69	69	64	-4.1	-4.6	-4.1	-4.7	60	55	YES	YES	YES	YES	YES

NCA	Receiver ID	Address	Floor Level	Facade	Opening Year 2027				Design Year 2037				Increase (Do Smthng - Do Nothing)				NCG project road noise criteria		Do noise levels exceed the cumulative limit with project roads adding ≥2dB to the total noise levels?		Is the contribution from the road project Acute?		Consider further treatment?
					Do Nothing		Do Smthng		Do Nothing		Do Smthng		Opening Year 2027		Design Year 2037								
					Day	Night	Day	Night	Day	Night	Day	Night	Day	Night	Day	Night	Day	Night	Day	Night	$L_{Aeq,15hr} \geq 65dB$	$L_{Aeq,9hr} \geq 60dB$	
17.4	13174	7 WYAGDON STREET NEUTRAL BAY	Ground	S	71	66	67	62	71	66	67	62	-3.7	-4.4	-3.8	-4.5	60	55	YES	YES	YES	YES	YES
17.4	13174	7 WYAGDON STREET NEUTRAL BAY	Ground	E	57	52	54	49	58	53	55	49	-2.7	-3.1	-2.8	-3.5	60	55	NO	NO	NO	NO	NO
17.4	13174	7 WYAGDON STREET NEUTRAL BAY	First	N	73	68	68	62	73	69	68	63	-5.6	-5.9	-5.4	-5.9	60	55	YES	YES	YES	YES	YES
17.4	13174	7 WYAGDON STREET NEUTRAL BAY	First	W	76	71	72	66	76	71	72	67	-4.2	-4.7	-4.2	-4.8	60	55	YES	YES	YES	YES	YES
17.4	13174	7 WYAGDON STREET NEUTRAL BAY	First	S	72	67	68	63	72	67	68	63	-3.6	-4.2	-3.5	-4.2	60	55	YES	YES	YES	YES	YES
17.4	13174	7 WYAGDON STREET NEUTRAL BAY	First	E	60	55	57	51	61	56	57	52	-3.4	-3.8	-3.4	-4.1	60	55	NO	NO	NO	NO	NO
17.4	13174	7 WYAGDON STREET NEUTRAL BAY	Second	N	74	69	70	65	75	70	70	65	-4.4	-4.8	-4.3	-4.8	60	55	YES	YES	YES	YES	YES
17.4	13174	7 WYAGDON STREET NEUTRAL BAY	Second	W	77	72	73	68	77	72	74	68	-3.4	-3.9	-3.4	-4.0	60	55	YES	YES	YES	YES	YES
17.4	13174	7 WYAGDON STREET NEUTRAL BAY	Second	S	72	67	69	64	72	68	69	64	-3.0	-3.7	-3.0	-3.8	60	55	YES	YES	YES	YES	YES
17.4	13174	7 WYAGDON STREET NEUTRAL BAY	Second	E	62	57	60	54	63	58	60	54	-2.8	-3.3	-2.9	-3.7	60	55	NO	NO	NO	NO	NO
17.4	40984	52 BENT STREET NEUTRAL BAY	Ground	N	51	45	52	44	51	45	52	45	1.0	-0.4	0.9	-0.8	60	55	NO	NO	NO	NO	NO
17.4	40984	52 BENT STREET NEUTRAL BAY	Ground	SW	58	52	59	52	58	53	59	52	0.9	-0.7	1.0	-1.2	60	55	NO	NO	NO	NO	NO
17.4	40984	52 BENT STREET NEUTRAL BAY	Ground	SE	60	53	62	54	61	54	62	54	1.9	0.7	1.8	-0.2	60	55	NO	NO	NO	NO	NO
17.4	40984	52 BENT STREET NEUTRAL BAY	First	N	53	47	54	47	54	48	55	47	0.9	-0.4	0.9	-1.0	60	55	NO	NO	NO	NO	NO
17.4	40984	52 BENT STREET NEUTRAL BAY	First	SW	60	55	60	53	60	55	60	53	-0.3	-2.1	-0.3	-2.4	60	55	NO	NO	NO	NO	NO
17.4	40984	52 BENT STREET NEUTRAL BAY	First	SE	61	55	62	54	62	56	63	54	1.1	-0.7	1.0	-1.3	60	55	NO	NO	NO	NO	NO
18.3	8210	1 PREMIER STREET NEUTRAL BAY	Ground	N	55	50	51	45	55	51	51	46	-4.0	-4.9	-4.0	-4.9	60	55	NO	NO	NO	NO	NO
18.3	8210	1 PREMIER STREET NEUTRAL BAY	Ground	W	52	48	50	45	52	48	50	45	-2.0	-2.8	-1.9	-2.9	60	55	NO	NO	NO	NO	NO
18.3	8210	1 PREMIER STREET NEUTRAL BAY	Ground	S	63	59	59	53	63	59	59	54	-4.3	-5.3	-4.1	-5.4	60	55	NO	NO	NO	NO	NO
18.3	8210	1 PREMIER STREET NEUTRAL BAY	Ground	E	43	38	41	36	43	39	42	36	-1.7	-2.4	-1.6	-2.4	55	51	NO	NO	NO	NO	NO
18.3	8210	1 PREMIER STREET NEUTRAL BAY	First	N	56	52	52	47	57	52	53	47	-4.1	-5.0	-4.0	-5.1	60	55	NO	NO	NO	NO	NO
18.3	8210	1 PREMIER STREET NEUTRAL BAY	First	W	63	59	59	54	64	59	60	54	-4.1	-5.2	-4.0	-5.3	60	55	NO	NO	NO	NO	NO
18.3	8210	1 PREMIER STREET NEUTRAL BAY	First	S	63	59	59	54	64	59	59	54	-4.2	-5.3	-4.1	-5.4	60	55	NO	NO	NO	NO	NO
18.3	8210	1 PREMIER STREET NEUTRAL BAY	First	E	45	41	44	38	46	41	44	39	-1.7	-2.4	-1.6	-2.4	58	53	NO	NO	NO	NO	NO
18.3	8210	1 PREMIER STREET NEUTRAL BAY	Second	N	58	53	54	48	58	54	54	49	-3.9	-4.7	-3.8	-4.8	60	55	NO	NO	NO	NO	NO
18.3	8210	1 PREMIER STREET NEUTRAL BAY	Second	W	64	59	59	54	64	60	60	54	-4.2	-5.3	-4.2	-5.4	60	55	NO	NO	NO	NO	NO
18.3	8210	1 PREMIER STREET NEUTRAL BAY	Second	S	63	59	59	54	64	60	60	54	-4.2	-5.3	-4.1	-5.4	60	55	NO	NO	NO	NO	NO
18.3	8210	1 PREMIER STREET NEUTRAL BAY	Second	E	49	45	47	42	49	45	48	42	-1.8	-2.7	-1.8	-2.6	60	55	NO	NO	NO	NO	NO
18.3	8211	1 PREMIER STREET NEUTRAL BAY	Ground	N	63	59	58	53	63	59	59	53	-4.4	-5.5	-4.3	-5.5	60	55	NO	NO	NO	NO	NO
18.3	8211	1 PREMIER STREET NEUTRAL BAY	Ground	W	63	59	59	53	63	59	59	54	-4.2	-5.3	-4.1	-5.4	60	55	NO	NO	NO	NO	NO
18.3	8211	1 PREMIER STREET NEUTRAL BAY	Ground	S	62	58	58	53	62	58	58	53	-3.9	-5.1	-3.9	-5.2	60	55	NO	NO	NO	NO	NO
18.3	8211	1 PREMIER STREET NEUTRAL BAY	Ground	E	45	40	43	38	45	41	43	38	-2.0	-2.8	-1.9	-2.8	57	53	NO	NO	NO	NO	NO
18.3	8211	1 PREMIER STREET NEUTRAL BAY	Ground	N	61	56	56	51	61	57	57	51	-4.4	-5.5	-4.4	-5.6	60	55	NO	NO	NO	NO	NO
18.3	8211	1 PREMIER STREET NEUTRAL BAY	First	N	63	59	59	53	63	59	59	54	-4.4	-5.5	-4.3	-5.6	60	55	NO	NO	NO	NO	NO
18.3	8211	1 PREMIER STREET NEUTRAL BAY	First	W	63	59	59	54	64	60	60	54	-4.3	-5.4	-4.1	-5.5	60	55	NO	NO	NO	NO	NO
18.3	8211	1 PREMIER STREET NEUTRAL BAY	First	S	63	59	59	53	63	59	59	54	-4.2	-5.4	-4.1	-5.5	60	55	NO	NO	NO	NO	NO
18.3	8211	1 PREMIER STREET NEUTRAL BAY	First	SE	58	54	54	49	58	54	55	49	-3.6	-4.8	-3.6	-4.8	60	55	NO	NO	NO	NO	NO
18.3	8211	1 PREMIER STREET NEUTRAL BAY	First	E	49	44	47	42	49	45	47	42	-2.0	-2.8	-1.9	-2.7	60	55	NO	NO	NO	NO	NO
18.3	8211	1 PREMIER STREET NEUTRAL BAY	First	N	61	57	57	51	61	57	57	52	-4.4	-5.5	-4.3	-5.5	60	55	NO	NO	NO	NO	NO
18.3	8212	3 PREMIER STREET NEUTRAL BAY	Ground	N	63	59	59	53	63	59	59	53	-4.3	-5.5	-4.3	-5.5	60	55	NO	NO	NO	NO	NO
18.3	8212	3 PREMIER STREET NEUTRAL BAY	Ground	W	63	59	59	53	63	59	59	54	-4.3	-5.4	-4.2	-5.4	60	55	NO	NO	NO	NO	NO
18.3	8212	3 PREMIER STREET NEUTRAL BAY	Ground	S	63	59	58	53	63	59	59	53	-4.3	-5.5	-4.3	-5.6	60	55	NO	NO	NO	NO	NO
18.3	8212	3 PREMIER STREET NEUTRAL BAY	Ground	E	40	36	38	33	41	36	39	34	-1.8	-2.6	-1.8	-2.6	53	48	NO	NO	NO	NO	NO
18.3	8212	3 PREMIER STREET NEUTRAL BAY	Ground	N	58	54	54	49	59	54	55	49	-4.2	-4.9	-4.1	-5.0	60	55	NO	NO	NO	NO	NO
18.3	8212	3 PREMIER STREET NEUTRAL BAY	First	N	63	59	59	53	63	59	59	54	-4.3	-5.4	-4.2	-5.5	60	55	NO	NO	NO	NO	NO
18.3	8212	3 PREMIER STREET NEUTRAL BAY	First	W	63	59	59	54	64	59	60	54	-4.3	-5.4	-4.1	-5.4	60	55	NO	NO	NO	NO	NO
18.3	8212	3 PREMIER STREET NEUTRAL BAY	First	S	63	59	59	53	63	59	59	54	-4.3	-5.4	-4.2	-5.5	60	55	NO	NO	NO	NO	NO
18.3	8212	3 PREMIER STREET NEUTRAL BAY	First	E	43	38	41	36	43	39	42	36	-1.7	-2.5	-1.7	-2.5	55	51	NO	NO	NO	NO	NO
18.3	8212	3 PREMIER STREET NEUTRAL BAY	First	N	59	54	55	49	59	55	55	50	-4.1	-5.0	-4.1	-5.1	60	55	NO	NO	NO	NO	NO
18.3	8212	3 PREMIER STREET NEUTRAL BAY	Second	N	63	59	59	54	64	59	60	54	-4.2	-5.3	-4.2	-5.4	60	55	NO	NO	NO	NO	NO
18.3	8212	3 PREMIER STREET NEUTRAL BAY	Second	W	64	59	59	54	64	60	60	54	-4.2	-5.4	-4.1	-5.4	60	55	NO	NO	NO	NO	NO
18.3	8212	3 PREMIER STREET NEUTRAL BAY	Second	S	63	59	59	54	64	59	59	54	-4.3	-5.4	-4.3	-5.5	60	55	NO	NO	NO	NO	NO
18.3	8212	3 PREMIER STREET NEUTRAL BAY	Second	E	46	41	44	38	46	41	44	39	-1.8	-2.5	-1.7	-2.5	58	53	NO	NO	NO	NO	NO
18.3	8212	3 PREMIER STREET NEUTRAL BAY	Second	N	59	55	55	50	60	55	56	50	-4.1	-5.0	-4.1	-5.1	60	55	NO	NO	NO	NO	NO
18.3	8212	3 PREMIER STREET NEUTRAL BAY	Third	N	64	59	59	54	64	60	60	54	-4.2	-5.3	-4.2	-5.4	60	55	NO	NO	NO	NO	NO
18.3	8212	3 PREMIER STREET NEUTRAL BAY	Third	W	64	59	59	54	64	60	60	54	-4.3	-5.4	-4.1	-5.4	60	55	NO	NO	NO	NO	NO
18.3	8212	3 PREMIER STREET NEUTRAL BAY	Third	S	64	59	59	54	64	60	60	54	-4.3	-5.4	-4.3	-5.5	60	55	NO	NO	NO	NO	NO
18.3	8212	3 PREMIER STREET NEUTRAL BAY	Third	E	49	45	47	42	50	45	48	42	-1.8	-2.6	-1.8	-2.7	60	55	NO	NO	NO	NO	NO
18.3	8212	3 PREMIER STREET NEUTRAL BAY	Third	N	60	56	56	50	60	56	56	51	-4.3	-5.1	-4.2	-5.2	60	55	NO	NO	NO	NO	NO
18.3	8216	36 PREMIER STREET NEUTRAL BAY	Ground	SW	61	57	58	52	61	57	58	52	-3.6	-4.8	-3.5	-4.9	60	55	NO	NO	NO	NO	NO
18.3	8216	36 PREMIER STREET NEUTRAL BAY	Ground	SE	58	53	54	48	58	54	54	49	-3.8	-5.0	-3.8	-5.1	60	55	NO	NO	NO	NO	NO
18.3	8262	14 PREMIER STREET NEUTRAL BAY	Ground	N	54	49	51	46	54	50	51	46	-2.9	-3.9	-2.9	-4.0	60	55	NO	NO	NO	NO	NO

NCA	Receiver ID	Address	Floor Level	Facade	Opening Year 2027				Design Year 2037				Increase (Do Smthng - Do Nothing)				NCG project road noise criteria		Do noise levels exceed the cumulative limit with project roads adding ≥2dB to the total noise levels?		Is the contribution from the road project Acute?		Consider further treatment?
					Do Nothing		Do Smthng		Do Nothing		Do Smthng		Opening Year 2027		Design Year 2037								
					Day	Night	Day	Night	Day	Night	Day	Night	Day	Night	Day	Night	Day	Night	Day	Night	$L_{Aeq,15hr}$ ≥ 65dB	$L_{Aeq,9hr}$ ≥ 60dB	
18.3	8262	14 PREMIER STREET NEUTRAL BAY	Ground	W	62	58	58	53	62	58	59	53	-3.8	-4.9	-3.8	-5.0	60	55	NO	NO	NO	NO	NO
18.3	8262	14 PREMIER STREET NEUTRAL BAY	Ground	NW	62	58	58	53	62	58	59	53	-3.8	-4.9	-3.8	-5.0	60	55	NO	NO	NO	NO	NO
18.3	8262	14 PREMIER STREET NEUTRAL BAY	Ground	S	55	51	53	47	56	51	53	48	-2.8	-3.8	-2.8	-3.9	60	55	NO	NO	NO	NO	NO
18.3	8262	14 PREMIER STREET NEUTRAL BAY	Ground	E	46	42	45	39	47	42	45	40	-1.8	-2.5	-1.7	-2.6	59	54	NO	NO	NO	NO	NO
18.3	8262	14 PREMIER STREET NEUTRAL BAY	First	N	55	51	53	47	56	51	53	48	-2.8	-3.6	-2.8	-3.8	60	55	NO	NO	NO	NO	NO
18.3	8262	14 PREMIER STREET NEUTRAL BAY	First	W	62	58	59	53	63	58	59	53	-3.7	-4.9	-3.7	-5.0	60	55	NO	NO	NO	NO	NO
18.3	8262	14 PREMIER STREET NEUTRAL BAY	First	NW	62	58	59	53	63	59	59	54	-3.7	-4.9	-3.6	-5.0	60	55	NO	NO	NO	NO	NO
18.3	8262	14 PREMIER STREET NEUTRAL BAY	First	S	61	57	58	52	61	57	58	53	-3.2	-4.4	-3.2	-4.5	60	55	NO	NO	NO	NO	NO
18.3	8262	14 PREMIER STREET NEUTRAL BAY	First	E	50	45	48	43	50	46	48	43	-1.9	-2.7	-1.9	-2.7	60	55	NO	NO	NO	NO	NO
18.3	8311	1 HARDIE STREET NEUTRAL BAY	Ground	W	61	57	57	52	61	57	58	52	-3.6	-4.7	-3.6	-4.7	60	55	NO	NO	NO	NO	NO
18.3	8311	1 HARDIE STREET NEUTRAL BAY	Ground	W	61	57	58	52	62	58	58	53	-3.7	-4.8	-3.7	-4.8	60	55	NO	NO	NO	NO	NO
18.3	8311	1 HARDIE STREET NEUTRAL BAY	Ground	S	61	57	57	52	62	57	58	52	-3.8	-4.9	-3.8	-5.0	60	55	NO	NO	NO	NO	NO
18.3	8311	1 HARDIE STREET NEUTRAL BAY	Ground	W	61	57	58	52	62	57	58	52	-3.8	-4.9	-3.7	-5.0	60	55	NO	NO	NO	NO	NO
18.3	8311	1 HARDIE STREET NEUTRAL BAY	Ground	S	60	56	56	51	61	56	57	51	-3.8	-4.8	-3.8	-4.9	60	55	NO	NO	NO	NO	NO
18.3	8311	1 HARDIE STREET NEUTRAL BAY	Ground	E	45	40	43	38	45	40	43	38	-1.7	-2.3	-1.6	-2.4	57	52	NO	NO	NO	NO	NO
18.3	8311	1 HARDIE STREET NEUTRAL BAY	First	N	53	48	51	46	54	49	51	46	-2.4	-2.9	-2.4	-3.0	60	55	NO	NO	NO	NO	NO
18.3	8311	1 HARDIE STREET NEUTRAL BAY	First	W	62	57	58	53	62	58	58	53	-3.7	-4.6	-3.6	-4.7	60	55	NO	NO	NO	NO	NO
18.3	8311	1 HARDIE STREET NEUTRAL BAY	First	W	62	57	58	53	62	58	58	53	-3.8	-4.8	-3.7	-4.8	60	55	NO	NO	NO	NO	NO
18.3	8311	1 HARDIE STREET NEUTRAL BAY	First	S	62	57	58	52	62	58	58	53	-3.8	-4.9	-3.7	-5.0	60	55	NO	NO	NO	NO	NO
18.3	8311	1 HARDIE STREET NEUTRAL BAY	First	W	62	57	58	52	62	58	58	53	-3.8	-4.9	-3.8	-4.9	60	55	NO	NO	NO	NO	NO
18.3	8311	1 HARDIE STREET NEUTRAL BAY	First	S	61	56	57	52	61	57	57	52	-3.8	-4.8	-3.7	-4.9	60	55	NO	NO	NO	NO	NO
18.3	8311	1 HARDIE STREET NEUTRAL BAY	First	E	49	44	47	42	49	45	48	42	-1.9	-2.5	-1.8	-2.6	60	55	NO	NO	NO	NO	NO
18.3	12345	66A SPRUSON STREET NEUTRAL BAY	Ground	N	54	49	52	47	55	50	53	47	-2.0	-2.9	-2.0	-3.1	60	55	NO	NO	NO	NO	NO
18.3	12345	66A SPRUSON STREET NEUTRAL BAY	Ground	NW	61	56	57	52	61	56	58	52	-3.3	-4.4	-3.2	-4.5	60	55	NO	NO	NO	NO	NO
18.3	12345	66A SPRUSON STREET NEUTRAL BAY	Ground	W	61	56	57	52	61	57	58	52	-3.3	-4.4	-3.3	-4.6	60	55	NO	NO	NO	NO	NO
18.3	12345	66A SPRUSON STREET NEUTRAL BAY	Ground	S	58	53	54	48	58	54	54	49	-3.9	-5.0	-3.7	-5.1	60	55	NO	NO	NO	NO	NO
18.3	12345	66A SPRUSON STREET NEUTRAL BAY	Ground	E	47	43	45	40	47	43	46	40	-1.9	-2.8	-1.9	-2.9	59	55	NO	NO	NO	NO	NO
18.3	12345	66A SPRUSON STREET NEUTRAL BAY	Ground	N	54	49	52	46	54	49	52	46	-2.1	-3.0	-2.1	-3.1	60	55	NO	NO	NO	NO	NO
18.3	12345	66A SPRUSON STREET NEUTRAL BAY	First	N	55	51	53	48	56	51	54	48	-2.0	-2.9	-1.9	-3.1	60	55	NO	NO	NO	NO	NO
18.3	12345	66A SPRUSON STREET NEUTRAL BAY	First	NW	61	56	58	52	61	57	58	52	-3.2	-4.3	-3.2	-4.4	60	55	NO	NO	NO	NO	NO
18.3	12345	66A SPRUSON STREET NEUTRAL BAY	First	W	61	57	58	52	61	57	58	53	-3.2	-4.4	-3.2	-4.5	60	55	NO	NO	NO	NO	NO
18.3	12345	66A SPRUSON STREET NEUTRAL BAY	First	S	59	55	56	50	60	55	56	51	-3.4	-4.4	-3.3	-4.6	60	55	NO	NO	NO	NO	NO
18.3	12345	66A SPRUSON STREET NEUTRAL BAY	First	SE	55	51	53	48	55	51	53	48	-2.0	-3.1	-2.0	-3.1	60	55	NO	NO	NO	NO	NO
18.3	12345	66A SPRUSON STREET NEUTRAL BAY	First	E	51	46	49	44	51	47	49	44	-1.8	-2.7	-1.8	-2.8	60	55	NO	NO	NO	NO	NO
18.3	12345	66A SPRUSON STREET NEUTRAL BAY	First	N	55	51	53	48	56	51	54	48	-2.1	-3.0	-2.1	-3.1	60	55	NO	NO	NO	NO	NO
18.3	12355	2 PREMIER STREET NEUTRAL BAY	Ground	N	59	54	55	50	59	54	55	50	-3.6	-4.4	-3.5	-4.5	60	55	NO	NO	NO	NO	NO
18.3	12355	2 PREMIER STREET NEUTRAL BAY	Ground	W	63	59	59	54	63	59	60	54	-3.8	-5.0	-3.8	-5.1	60	55	NO	NO	NO	NO	NO
18.3	12355	2 PREMIER STREET NEUTRAL BAY	Ground	S	61	57	56	51	61	57	57	51	-4.8	-6.2	-4.7	-6.3	60	55	NO	NO	NO	NO	NO
18.3	12355	2 PREMIER STREET NEUTRAL BAY	First	E	50	45	48	43	50	46	48	43	-1.9	-2.6	-1.8	-2.7	60	55	NO	NO	NO	NO	NO
18.3	12355	2 PREMIER STREET NEUTRAL BAY	First	N	60	55	56	50	60	55	56	51	-3.7	-4.6	-3.7	-4.7	60	55	NO	NO	NO	NO	NO
18.3	12355	2 PREMIER STREET NEUTRAL BAY	First	W	63	59	59	54	64	59	60	54	-3.8	-4.9	-3.8	-5.0	60	55	NO	NO	NO	NO	NO
18.3	12355	2 PREMIER STREET NEUTRAL BAY	First	S	61	57	57	52	62	58	57	52	-4.5	-5.8	-4.4	-5.9	60	55	NO	NO	NO	NO	NO
18.3	12355	2 PREMIER STREET NEUTRAL BAY	First	E	49	45	48	42	50	45	48	43	-1.8	-2.6	-1.8	-2.7	60	55	NO	NO	NO	NO	NO
18.3	12356	57 SPRUSON STREET NEUTRAL BAY	Ground	W	62	57	58	52	62	58	58	53	-3.6	-4.7	-3.5	-4.8	60	55	NO	NO	NO	NO	NO
18.3	12356	57 SPRUSON STREET NEUTRAL BAY	Ground	S	60	56	56	51	61	56	57	51	-3.8	-5.1	-3.8	-5.1	60	55	NO	NO	NO	NO	NO
18.3	12357	57A SPRUSON STREET NEUTRAL BAY	Ground	E	50	45	48	42	50	46	48	43	-2.2	-3.0	-2.1	-3.1	60	55	NO	NO	NO	NO	NO
18.3	12357	57A SPRUSON STREET NEUTRAL BAY	Ground	N	57	53	54	48	57	53	54	49	-3.2	-4.3	-3.1	-4.4	60	55	NO	NO	NO	NO	NO
18.3	12357	57A SPRUSON STREET NEUTRAL BAY	Ground	W	62	57	58	53	62	58	58	53	-3.6	-4.7	-3.5	-4.8	60	55	NO	NO	NO	NO	NO
18.3	12368	98 BEN BOYD ROAD NEUTRAL BAY	Ground	SE	42	38	40	35	42	38	41	35	-1.8	-2.6	-1.7	-2.6	54	50	NO	NO	NO	NO	NO
18.3	12368	98 BEN BOYD ROAD NEUTRAL BAY	Ground	NE	51	47	48	42	52	47	48	43	-3.9	-4.4	-3.8	-4.5	60	55	NO	NO	NO	NO	NO
18.3	12368	98 BEN BOYD ROAD NEUTRAL BAY	Ground	NW	53	49	51	46	53	49	51	46	-2.1	-2.9	-2.0	-2.9	60	55	NO	NO	NO	NO	NO
18.3	12368	98 BEN BOYD ROAD NEUTRAL BAY	Ground	SW	62	58	58	53	62	58	58	53	-3.9	-5.2	-3.9	-5.2	60	55	NO	NO	NO	NO	NO
18.3	12368	98 BEN BOYD ROAD NEUTRAL BAY	Ground	SE	43	38	41	36	43	38	41	36	-1.6	-2.4	-1.5	-2.4	55	50	NO	NO	NO	NO	NO
18.3	12368	98 BEN BOYD ROAD NEUTRAL BAY	Ground	NE	47	43	45	40	48	43	45	40	-2.4	-2.9	-2.3	-2.9	60	55	NO	NO	NO	NO	NO
18.3	12368	98 BEN BOYD ROAD NEUTRAL BAY	Ground	NW	47	42	45	40	47	43	45	40	-2.1	-2.7	-2.0	-2.6	59	55	NO	NO	NO	NO	NO
18.3	12368	98 BEN BOYD ROAD NEUTRAL BAY	Ground	NE	43	38	41	35	43	38	41	36	-1.8	-2.6	-1.8	-2.6	55	50	NO	NO	NO	NO	NO
18.3	12368	98 BEN BOYD ROAD NEUTRAL BAY	First	SE	45	40	43	37	45	40	43	38	-1.8	-2.6	-1.8	-2.6	57	52	NO	NO	NO	NO	NO
18.3	12368	98 BEN BOYD ROAD NEUTRAL BAY	First	NE	53	48	49	44	53	48	49	44	-3.6	-4.1	-3.5	-4.2	60	55	NO	NO	NO	NO	NO
18.3	12368	98 BEN BOYD ROAD NEUTRAL BAY	First	NW	62	57	58	53	62	58	59	53	-3.5	-4.4	-3.3	-4.5	60	55	NO	NO	NO	NO	NO
18.3	12368	98 BEN BOYD ROAD NEUTRAL BAY	First	SW	63	58	59	53	63	59	59	54	-4.1	-5.1	-4.0	-5.2	60	55	NO	NO	NO	NO	NO
18.3	12368	98 BEN BOYD ROAD NEUTRAL BAY	First	SE	45	40	43	38	45	41	44	38	-1.7	-2.4	-1.6	-2.4	57	53	NO	NO	NO	NO	NO
18.3	12368	98 BEN BOYD ROAD NEUTRAL BAY	First	NE	50	45	47	42	50	45	47	42	-2.5	-3.1	-2.5	-3.1	60	55	NO	NO	NO	NO	NO

NCA	Receiver ID	Address	Floor Level	Facade	Opening Year 2027				Design Year 2037				Increase (Do Smthng - Do Nothing)				NCG project road noise criteria		Do noise levels exceed the cumulative limit with project roads adding ≥2dB to the total noise levels?		Is the contribution from the road project Acute?		Consider further treatment?
					Do Nothing		Do Smthng		Do Nothing		Do Smthng		Opening Year 2027		Design Year 2037								
					Day	Night	Day	Night	Day	Night	Day	Night	Day	Night	Day	Night	Day	Night	Day	Night	$L_{Aeq,15hr}$ ≥ 65dB	$L_{Aeq,9hr}$ ≥ 60dB	
18.3	12368	98 BEN BOYD ROAD NEUTRAL BAY	First	NW	50	45	47	42	50	45	48	42	-2.3	-2.9	-2.2	-2.9	60	55	NO	NO	NO	NO	NO
18.3	12368	98 BEN BOYD ROAD NEUTRAL BAY	First	NE	45	41	44	38	46	41	44	39	-1.9	-2.6	-1.8	-2.7	58	53	NO	NO	NO	NO	NO
18.3	12368	98 BEN BOYD ROAD NEUTRAL BAY	Second	SE	49	44	47	41	49	44	47	42	-1.9	-2.7	-1.8	-2.7	60	55	NO	NO	NO	NO	NO
18.3	12368	98 BEN BOYD ROAD NEUTRAL BAY	Second	NE	54	50	51	46	55	50	51	46	-3.3	-3.7	-3.2	-3.8	60	55	NO	NO	NO	NO	NO
18.3	12368	98 BEN BOYD ROAD NEUTRAL BAY	Second	NW	63	59	59	54	64	59	59	54	-4.1	-5.3	-4.1	-5.3	60	55	NO	NO	NO	NO	NO
18.3	12368	98 BEN BOYD ROAD NEUTRAL BAY	Second	SW	63	59	59	54	63	59	59	54	-4.1	-5.2	-4.0	-5.3	60	55	NO	NO	NO	NO	NO
18.3	12368	98 BEN BOYD ROAD NEUTRAL BAY	Second	SE	49	44	47	42	49	45	47	42	-1.9	-2.6	-1.8	-2.7	60	55	NO	NO	NO	NO	NO
18.3	12368	98 BEN BOYD ROAD NEUTRAL BAY	Second	NE	52	48	50	45	53	48	50	45	-2.6	-3.2	-2.5	-3.2	60	55	NO	NO	NO	NO	NO
18.3	12368	98 BEN BOYD ROAD NEUTRAL BAY	Second	NW	53	48	51	45	53	49	51	46	-2.3	-3.0	-2.2	-3.1	60	55	NO	NO	NO	NO	NO
18.3	12368	98 BEN BOYD ROAD NEUTRAL BAY	Second	NE	49	45	47	42	50	45	48	43	-2.0	-2.7	-1.9	-2.7	60	55	NO	NO	NO	NO	NO
18.3	12374	96 BEN BOYD ROAD NEUTRAL BAY	Ground	NE	49	45	47	42	50	45	48	42	-2.0	-2.8	-2.0	-2.8	60	55	NO	NO	NO	NO	NO
18.3	12374	96 BEN BOYD ROAD NEUTRAL BAY	Ground	SE	49	44	47	42	49	45	47	42	-1.9	-2.8	-1.9	-2.7	60	55	NO	NO	NO	NO	NO
18.3	12374	96 BEN BOYD ROAD NEUTRAL BAY	Ground	NE	54	50	51	45	55	50	51	46	-3.8	-4.4	-3.8	-4.5	60	55	NO	NO	NO	NO	NO
18.3	12374	96 BEN BOYD ROAD NEUTRAL BAY	Ground	NW	63	59	59	54	63	59	59	54	-4.2	-5.3	-4.1	-5.4	60	55	NO	NO	NO	NO	NO
18.3	12374	96 BEN BOYD ROAD NEUTRAL BAY	Ground	SW	63	59	59	53	63	59	59	54	-4.2	-5.4	-4.2	-5.4	60	55	NO	NO	NO	NO	NO
18.3	12374	96 BEN BOYD ROAD NEUTRAL BAY	Ground	SE	49	45	47	42	50	45	48	43	-1.8	-2.5	-1.7	-2.6	60	55	NO	NO	NO	NO	NO
18.3	12384	59A SPRUSON STREET NEUTRAL BAY	Ground	E	50	46	49	43	51	46	49	44	-1.9	-2.7	-1.8	-2.8	60	55	NO	NO	NO	NO	NO
18.3	12384	59A SPRUSON STREET NEUTRAL BAY	Ground	N	58	53	55	49	58	54	55	49	-3.1	-4.1	-3.1	-4.3	60	55	NO	NO	NO	NO	NO
18.3	12384	59A SPRUSON STREET NEUTRAL BAY	Ground	W	61	56	57	52	61	57	58	52	-3.2	-4.5	-3.2	-4.6	60	55	NO	NO	NO	NO	NO
18.3	12384	59A SPRUSON STREET NEUTRAL BAY	Ground	S	60	56	57	51	60	56	57	51	-3.4	-4.6	-3.4	-4.8	60	55	NO	NO	NO	NO	NO
18.3	12397	59 SPRUSON STREET NEUTRAL BAY	Ground	W	61	57	58	52	62	57	58	53	-3.6	-4.8	-3.6	-4.9	60	55	NO	NO	NO	NO	NO
18.3	12397	59 SPRUSON STREET NEUTRAL BAY	Ground	S	57	52	53	47	57	53	53	48	-3.7	-4.8	-3.6	-4.9	60	55	NO	NO	NO	NO	NO
18.3	12398	59A SPRUSON STREET NEUTRAL BAY	Ground	E	50	46	48	43	50	46	49	43	-1.9	-2.7	-1.8	-2.8	60	55	NO	NO	NO	NO	NO
18.3	12398	59A SPRUSON STREET NEUTRAL BAY	Ground	N	56	51	53	48	56	52	53	48	-2.8	-3.8	-2.7	-3.9	60	55	NO	NO	NO	NO	NO
18.3	12398	59A SPRUSON STREET NEUTRAL BAY	Ground	W	61	56	58	52	61	57	58	52	-3.1	-4.3	-3.1	-4.4	60	55	NO	NO	NO	NO	NO
18.3	12402	4 PREMIER STREET NEUTRAL BAY	Ground	N	60	56	56	51	60	56	57	51	-3.8	-4.9	-3.7	-5.0	60	55	NO	NO	NO	NO	NO
18.3	12402	4 PREMIER STREET NEUTRAL BAY	Ground	W	62	58	58	53	63	59	59	53	-4.0	-5.2	-3.9	-5.3	60	55	NO	NO	NO	NO	NO
18.3	12402	4 PREMIER STREET NEUTRAL BAY	Ground	N	62	57	58	52	62	58	58	53	-4.0	-5.1	-4.0	-5.2	60	55	NO	NO	NO	NO	NO
18.3	12402	4 PREMIER STREET NEUTRAL BAY	Ground	W	63	58	59	53	63	59	59	53	-4.0	-5.2	-3.9	-5.3	60	55	NO	NO	NO	NO	NO
18.3	12402	4 PREMIER STREET NEUTRAL BAY	Ground	S	56	51	52	47	56	52	52	47	-3.6	-4.7	-3.5	-4.8	60	55	NO	NO	NO	NO	NO
18.3	12404	70 SPRUSON STREET NEUTRAL BAY	Ground	E	51	46	49	44	51	47	49	44	-1.8	-2.7	-1.8	-2.8	60	55	NO	NO	NO	NO	NO
18.3	12404	70 SPRUSON STREET NEUTRAL BAY	Ground	N	54	50	52	47	55	50	53	47	-2.1	-3.2	-2.0	-3.4	60	55	NO	NO	NO	NO	NO
18.3	12404	70 SPRUSON STREET NEUTRAL BAY	Ground	W	55	50	53	47	55	50	53	47	-2.1	-3.0	-2.0	-3.1	60	55	NO	NO	NO	NO	NO
18.3	12404	70 SPRUSON STREET NEUTRAL BAY	Ground	N	55	50	53	47	55	50	53	47	-2.0	-3.0	-2.0	-3.1	60	55	NO	NO	NO	NO	NO
18.3	12404	70 SPRUSON STREET NEUTRAL BAY	Ground	W	60	56	57	51	61	56	58	52	-3.2	-4.4	-3.2	-4.5	60	55	NO	NO	NO	NO	NO
18.3	12405	68 SPRUSON STREET NEUTRAL BAY	Ground	W	60	56	57	52	61	56	58	52	-3.2	-4.4	-3.1	-4.5	60	55	NO	NO	NO	NO	NO
18.3	12405	68 SPRUSON STREET NEUTRAL BAY	Ground	S	60	56	56	51	60	56	57	51	-3.5	-4.6	-3.5	-4.7	60	55	NO	NO	NO	NO	NO
18.3	12405	68 SPRUSON STREET NEUTRAL BAY	Ground	W	59	55	55	50	59	55	56	50	-3.6	-4.7	-3.6	-4.8	60	55	NO	NO	NO	NO	NO
18.3	12405	68 SPRUSON STREET NEUTRAL BAY	Ground	S	56	51	53	47	56	52	53	48	-2.8	-3.8	-2.7	-4.0	60	55	NO	NO	NO	NO	NO
18.3	12405	68 SPRUSON STREET NEUTRAL BAY	Ground	E	51	46	49	44	51	47	49	44	-1.9	-2.7	-1.8	-2.8	60	55	NO	NO	NO	NO	NO
18.3	12419	6 PREMIER STREET NEUTRAL BAY	Ground	W	62	58	58	53	63	58	59	53	-3.8	-5.0	-3.8	-5.1	60	55	NO	NO	NO	NO	NO
18.3	12419	6 PREMIER STREET NEUTRAL BAY	Ground	S	61	57	57	52	62	58	58	52	-3.9	-5.3	-3.9	-5.4	60	55	NO	NO	NO	NO	NO
18.3	12419	6 PREMIER STREET NEUTRAL BAY	Ground	E	49	45	47	42	50	45	48	43	-1.9	-2.8	-1.9	-2.7	60	55	NO	NO	NO	NO	NO
18.3	12428	61 SPRUSON STREET NEUTRAL BAY	Ground	S	61	56	57	52	61	57	57	52	-3.5	-4.7	-3.5	-4.8	60	55	NO	NO	NO	NO	NO
18.3	12428	61 SPRUSON STREET NEUTRAL BAY	Ground	W	60	56	57	51	61	56	57	52	-3.6	-4.6	-3.5	-4.7	60	55	NO	NO	NO	NO	NO
18.3	12428	61 SPRUSON STREET NEUTRAL BAY	Ground	S	54	50	51	46	54	50	52	46	-2.7	-3.7	-2.7	-3.8	60	55	NO	NO	NO	NO	NO
18.3	12429	61A SPRUSON STREET NEUTRAL BAY	Ground	N	56	51	53	48	56	52	54	48	-2.8	-3.7	-2.7	-3.8	60	55	NO	NO	NO	NO	NO
18.3	12429	61A SPRUSON STREET NEUTRAL BAY	Ground	W	61	56	57	52	61	57	58	52	-3.4	-4.5	-3.4	-4.6	60	55	NO	NO	NO	NO	NO
18.3	12429	61A SPRUSON STREET NEUTRAL BAY	First	E	50	46	48	43	51	46	49	43	-1.8	-2.7	-1.8	-2.7	60	55	NO	NO	NO	NO	NO
18.3	12429	61A SPRUSON STREET NEUTRAL BAY	First	N	58	53	55	49	58	53	55	49	-2.9	-3.9	-2.8	-4.0	60	55	NO	NO	NO	NO	NO
18.3	12429	61A SPRUSON STREET NEUTRAL BAY	First	W	61	57	58	52	62	57	58	53	-3.4	-4.6	-3.3	-4.7	60	55	NO	NO	NO	NO	NO
18.3	12429	61A SPRUSON STREET NEUTRAL BAY	First	S	60	55	56	51	60	56	57	51	-3.5	-4.7	-3.5	-4.9	60	55	NO	NO	NO	NO	NO
18.3	12431	72 SPRUSON STREET NEUTRAL BAY	Ground	N	54	49	52	46	54	49	52	46	-2.0	-2.9	-2.0	-3.1	60	55	NO	NO	NO	NO	NO
18.3	12431	72 SPRUSON STREET NEUTRAL BAY	Ground	W	60	56	57	51	60	56	57	52	-3.2	-4.3	-3.1	-4.4	60	55	NO	NO	NO	NO	NO
18.3	12431	72 SPRUSON STREET NEUTRAL BAY	Ground	S	58	54	55	49	59	54	55	50	-3.4	-4.4	-3.2	-4.6	60	55	NO	NO	NO	NO	NO
18.3	12431	72 SPRUSON STREET NEUTRAL BAY	Ground	SE	53	49	51	45	54	49	51	46	-2.5	-3.6	-2.5	-3.7	60	55	NO	NO	NO	NO	NO
18.3	12431	72 SPRUSON STREET NEUTRAL BAY	Ground	E	48	43	46	41	48	44	46	41	-1.7	-2.5	-1.6	-2.5	60	55	NO	NO	NO	NO	NO
18.3	12431	72 SPRUSON STREET NEUTRAL BAY	First	N	55	50	53	47	55	51	53	48	-1.9	-2.9	-1.9	-3.0	60	55	NO	NO	NO	NO	NO
18.3	12431	72 SPRUSON STREET NEUTRAL BAY	First	W	60	56	57	52	61	56	58	52	-3.1	-4.3	-3.1	-4.4	60	55	NO	NO	NO	NO	NO
18.3	12431	72 SPRUSON STREET NEUTRAL BAY	First	S	60	55	57	51	60	56	57	51	-3.1	-4.3	-3.0	-4.4	60	55	NO	NO	NO	NO	NO
18.3	12431	72 SPRUSON STREET NEUTRAL BAY	First	SE	58	54	55	50	59	54	56	50	-3.0	-4.1	-3.0	-4.3	60	55	NO	NO	NO	NO	NO
18.3	12431	72 SPRUSON STREET NEUTRAL BAY	First	E	51	46	49	44	51	47	50	44	-1.8	-2.7	-1.7	-2.7	60	55	NO	NO	NO	NO	NO

NCA	Receiver ID	Address	Floor Level	Facade	Opening Year 2027				Design Year 2037				Increase (Do Smthng - Do Nothing)				NCG project road noise criteria		Do noise levels exceed the cumulative limit with project roads adding ≥2dB to the total noise levels?		Is the contribution from the road project Acute?		Consider further treatment?
					Do Nothing		Do Smthng		Do Nothing		Do Smthng		Opening Year 2027		Design Year 2037								
					Day	Night	Day	Night	Day	Night	Day	Night	Day	Night	Day	Night	Day	Night	Day	Night	$L_{Aeq,15hr}$ ≥ 65dB	$L_{Aeq,9hr}$ ≥ 60dB	
18.3	12432	8 PREMIER STREET NEUTRAL BAY	Ground	N	58	54	55	49	59	54	55	50	-3.4	-4.4	-3.4	-4.5	60	55	NO	NO	NO	NO	NO
18.3	12432	8 PREMIER STREET NEUTRAL BAY	Ground	W	62	58	58	53	63	58	59	53	-3.9	-5.0	-3.8	-5.1	60	55	NO	NO	NO	NO	NO
18.3	12432	8 PREMIER STREET NEUTRAL BAY	Ground	E	46	42	45	39	47	42	45	40	-1.8	-2.5	-1.7	-2.6	59	54	NO	NO	NO	NO	NO
18.3	12432	8 PREMIER STREET NEUTRAL BAY	Ground	N	55	51	53	47	56	51	53	48	-2.8	-3.7	-2.8	-3.8	60	55	NO	NO	NO	NO	NO
18.3	12432	8 PREMIER STREET NEUTRAL BAY	First	N	59	55	56	50	59	55	56	51	-3.3	-4.3	-3.2	-4.4	60	55	NO	NO	NO	NO	NO
18.3	12432	8 PREMIER STREET NEUTRAL BAY	First	W	63	58	59	53	63	59	59	54	-3.8	-4.9	-3.7	-5.0	60	55	NO	NO	NO	NO	NO
18.3	12432	8 PREMIER STREET NEUTRAL BAY	First	E	50	45	48	43	50	46	48	43	-1.9	-2.7	-1.8	-2.8	60	55	NO	NO	NO	NO	NO
18.3	12432	8 PREMIER STREET NEUTRAL BAY	First	N	58	53	55	49	58	54	55	50	-3.0	-3.9	-3.0	-4.0	60	55	NO	NO	NO	NO	NO
18.3	12444	100 BEN BOYD ROAD NEUTRAL BAY	Ground	N	53	49	51	46	53	49	51	46	-2.2	-3.1	-2.1	-3.1	60	55	NO	NO	NO	NO	NO
18.3	12444	100 BEN BOYD ROAD NEUTRAL BAY	Ground	W	58	54	55	49	58	54	55	50	-3.3	-4.4	-3.3	-4.5	60	55	NO	NO	NO	NO	NO
18.3	12444	100 BEN BOYD ROAD NEUTRAL BAY	Ground	N	58	54	55	49	59	54	55	50	-3.5	-4.5	-3.4	-4.5	60	55	NO	NO	NO	NO	NO
18.3	12444	100 BEN BOYD ROAD NEUTRAL BAY	Ground	SW	58	53	55	49	58	54	55	50	-3.1	-4.3	-3.1	-4.2	60	55	NO	NO	NO	NO	NO
18.3	12444	100 BEN BOYD ROAD NEUTRAL BAY	Ground	S	52	48	50	45	53	49	51	45	-2.3	-3.3	-2.1	-3.4	60	55	NO	NO	NO	NO	NO
18.3	12444	100 BEN BOYD ROAD NEUTRAL BAY	Ground	E	41	36	39	34	41	36	39	34	-1.5	-2.1	-1.6	-2.1	53	48	NO	NO	NO	NO	NO
18.3	12444	100 BEN BOYD ROAD NEUTRAL BAY	Ground	N	43	38	41	36	43	38	42	36	-1.6	-2.1	-1.6	-2.1	55	50	NO	NO	NO	NO	NO
18.3	12444	100 BEN BOYD ROAD NEUTRAL BAY	Ground	E	43	38	42	36	43	39	42	37	-1.6	-2.0	-1.5	-2.1	55	51	NO	NO	NO	NO	NO
18.3	12444	100 BEN BOYD ROAD NEUTRAL BAY	First	N	57	53	54	49	57	53	55	49	-2.8	-3.7	-2.7	-3.7	60	55	NO	NO	NO	NO	NO
18.3	12444	100 BEN BOYD ROAD NEUTRAL BAY	First	W	60	55	56	51	60	56	57	51	-3.2	-4.1	-3.1	-4.2	60	55	NO	NO	NO	NO	NO
18.3	12444	100 BEN BOYD ROAD NEUTRAL BAY	First	N	60	55	56	51	60	56	57	51	-3.3	-4.2	-3.3	-4.3	60	55	NO	NO	NO	NO	NO
18.3	12444	100 BEN BOYD ROAD NEUTRAL BAY	First	SW	60	56	57	51	61	56	57	52	-3.4	-4.5	-3.4	-4.5	60	55	NO	NO	NO	NO	NO
18.3	12444	100 BEN BOYD ROAD NEUTRAL BAY	First	S	58	54	54	49	58	54	54	49	-3.6	-4.9	-3.5	-5.0	60	55	NO	NO	NO	NO	NO
18.3	12444	100 BEN BOYD ROAD NEUTRAL BAY	First	E	41	36	39	34	41	37	40	35	-1.5	-2.0	-1.5	-2.0	53	49	NO	NO	NO	NO	NO
18.3	12444	100 BEN BOYD ROAD NEUTRAL BAY	First	N	44	39	42	37	44	39	43	37	-1.7	-2.1	-1.6	-2.1	56	51	NO	NO	NO	NO	NO
18.3	12444	100 BEN BOYD ROAD NEUTRAL BAY	First	E	44	39	43	37	45	40	43	38	-1.6	-2.1	-1.6	-2.0	57	52	NO	NO	NO	NO	NO
18.3	12444	100 BEN BOYD ROAD NEUTRAL BAY	Second	N	60	55	56	51	60	56	57	51	-3.5	-4.4	-3.5	-4.5	60	55	NO	NO	NO	NO	NO
18.3	12444	100 BEN BOYD ROAD NEUTRAL BAY	Second	W	62	57	58	53	62	58	59	53	-3.5	-4.5	-3.5	-4.5	60	55	NO	NO	NO	NO	NO
18.3	12444	100 BEN BOYD ROAD NEUTRAL BAY	Second	N	62	57	58	53	62	58	59	53	-3.6	-4.5	-3.5	-4.6	60	55	NO	NO	NO	NO	NO
18.3	12444	100 BEN BOYD ROAD NEUTRAL BAY	Second	SW	62	58	58	53	62	58	59	53	-3.4	-4.5	-3.4	-4.5	60	55	NO	NO	NO	NO	NO
18.3	12444	100 BEN BOYD ROAD NEUTRAL BAY	Second	S	58	54	54	49	59	54	55	49	-3.7	-5.0	-3.7	-5.1	60	55	NO	NO	NO	NO	NO
18.3	12444	100 BEN BOYD ROAD NEUTRAL BAY	Second	E	41	37	40	35	42	37	40	35	-1.5	-2.0	-1.5	-2.0	54	49	NO	NO	NO	NO	NO
18.3	12444	100 BEN BOYD ROAD NEUTRAL BAY	Second	N	45	40	43	38	45	41	44	38	-1.7	-2.2	-1.7	-2.2	57	53	NO	NO	NO	NO	NO
18.3	12444	100 BEN BOYD ROAD NEUTRAL BAY	Second	E	45	41	44	38	46	41	44	39	-1.7	-2.2	-1.7	-2.1	58	53	NO	NO	NO	NO	NO
18.3	12444	100 BEN BOYD ROAD NEUTRAL BAY	Third	N	61	57	57	52	62	57	58	52	-3.9	-5.0	-3.8	-5.1	60	55	NO	NO	NO	NO	NO
18.3	12444	100 BEN BOYD ROAD NEUTRAL BAY	Third	W	63	59	59	54	64	59	60	54	-4.1	-5.1	-4.0	-5.2	60	55	NO	NO	NO	NO	NO
18.3	12444	100 BEN BOYD ROAD NEUTRAL BAY	Third	N	63	59	59	54	64	59	60	54	-4.1	-5.1	-4.0	-5.2	60	55	NO	NO	NO	NO	NO
18.3	12444	100 BEN BOYD ROAD NEUTRAL BAY	Third	SW	63	59	59	54	64	59	60	54	-4.1	-5.2	-4.0	-5.3	60	55	NO	NO	NO	NO	NO
18.3	12444	100 BEN BOYD ROAD NEUTRAL BAY	Third	S	59	54	55	49	59	55	55	50	-3.7	-5.0	-3.6	-5.0	60	55	NO	NO	NO	NO	NO
18.3	12444	100 BEN BOYD ROAD NEUTRAL BAY	Third	E	43	38	41	36	43	38	41	36	-1.5	-2.1	-1.5	-2.1	55	50	NO	NO	NO	NO	NO
18.3	12444	100 BEN BOYD ROAD NEUTRAL BAY	Third	N	46	41	44	39	46	42	45	39	-1.8	-2.2	-1.7	-2.3	58	54	NO	NO	NO	NO	NO
18.3	12444	100 BEN BOYD ROAD NEUTRAL BAY	Third	E	46	42	45	39	47	42	45	40	-1.8	-2.3	-1.8	-2.2	59	54	NO	NO	NO	NO	NO
18.3	12444	100 BEN BOYD ROAD NEUTRAL BAY	Fourth	N	62	57	58	52	62	58	58	53	-4.0	-5.0	-3.9	-5.1	60	55	NO	NO	NO	NO	NO
18.3	12444	100 BEN BOYD ROAD NEUTRAL BAY	Fourth	W	63	59	59	54	64	59	60	54	-4.0	-5.1	-4.0	-5.2	60	55	NO	NO	NO	NO	NO
18.3	12444	100 BEN BOYD ROAD NEUTRAL BAY	Fourth	N	63	59	59	54	64	59	60	54	-4.1	-5.2	-4.0	-5.2	60	55	NO	NO	NO	NO	NO
18.3	12444	100 BEN BOYD ROAD NEUTRAL BAY	Fourth	SW	63	59	59	54	64	59	60	54	-4.1	-5.2	-4.0	-5.2	60	55	NO	NO	NO	NO	NO
18.3	12444	100 BEN BOYD ROAD NEUTRAL BAY	Fourth	S	59	55	55	50	59	55	55	50	-3.6	-4.9	-3.5	-4.9	60	55	NO	NO	NO	NO	NO
18.3	12444	100 BEN BOYD ROAD NEUTRAL BAY	Fourth	E	44	39	42	37	44	40	43	37	-1.6	-2.1	-1.5	-2.1	56	52	NO	NO	NO	NO	NO
18.3	12444	100 BEN BOYD ROAD NEUTRAL BAY	Fourth	N	47	42	45	40	47	43	46	40	-1.8	-2.3	-1.8	-2.3	59	55	NO	NO	NO	NO	NO
18.3	12444	100 BEN BOYD ROAD NEUTRAL BAY	Fourth	E	47	43	46	40	48	43	46	41	-1.8	-2.3	-1.8	-2.3	60	55	NO	NO	NO	NO	NO
18.3	12444	100 BEN BOYD ROAD NEUTRAL BAY	Fifth	N	62	58	58	53	62	58	59	53	-4.0	-5.0	-3.9	-5.1	60	55	NO	NO	NO	NO	NO
18.3	12444	100 BEN BOYD ROAD NEUTRAL BAY	Fifth	W	64	59	59	54	64	60	60	54	-4.1	-5.1	-3.9	-5.1	60	55	NO	NO	NO	NO	NO
18.3	12444	100 BEN BOYD ROAD NEUTRAL BAY	Fifth	N	63	59	59	54	64	60	60	54	-4.0	-5.1	-4.0	-5.2	60	55	NO	NO	NO	NO	NO
18.3	12444	100 BEN BOYD ROAD NEUTRAL BAY	Fifth	SW	64	59	59	54	64	60	60	54	-4.1	-5.1	-4.0	-5.2	60	55	NO	NO	NO	NO	NO
18.3	12444	100 BEN BOYD ROAD NEUTRAL BAY	Fifth	S	59	55	55	50	59	55	56	50	-3.5	-4.8	-3.5	-4.9	60	55	NO	NO	NO	NO	NO
18.3	12444	100 BEN BOYD ROAD NEUTRAL BAY	Fifth	E	46	41	44	39	46	42	45	39	-1.5	-2.2	-1.6	-2.2	58	54	NO	NO	NO	NO	NO
18.3	12444	100 BEN BOYD ROAD NEUTRAL BAY	Fifth	N	48	44	47	41	49	44	47	42	-1.9	-2.5	-1.9	-2.5	60	55	NO	NO	NO	NO	NO
18.3	12444	100 BEN BOYD ROAD NEUTRAL BAY	Fifth	E	49	44	47	41	49	44	47	42	-2.0	-2.5	-1.9	-2.5	60	55	NO	NO	NO	NO	NO
18.3	12444	100 BEN BOYD ROAD NEUTRAL BAY	Sixth	N	62	58	58	53	63	58	59	53	-4.0	-5.1	-3.9	-5.1	60	55	NO	NO	NO	NO	NO
18.3	12444	100 BEN BOYD ROAD NEUTRAL BAY	Sixth	W	64	59	60	54	64	60	60	55	-4.0	-5.0	-3.9	-5.1	60	55	NO	NO	NO	NO	NO
18.3	12444	100 BEN BOYD ROAD NEUTRAL BAY	Sixth	N	64	59	60	54	64	60	60	55	-4.0	-5.0	-3.9	-5.1	60	55	NO	NO	NO	NO	NO
18.3	12444	100 BEN BOYD ROAD NEUTRAL BAY	Sixth	SW	64	59	60	54	64	60	60	55	-4.0	-5.0	-3.9	-5.1	60	55	NO	NO	NO	NO	NO
18.3	12444	100 BEN BOYD ROAD NEUTRAL BAY	Sixth	S	59	55	56	50	59	55	56	51	-3.4	-4.7	-3.4	-4.7	60	55	NO	NO	NO	NO	NO
18.3	12444	100 BEN BOYD ROAD NEUTRAL BAY	Sixth	E	49	44	47	42	49	45	48	42	-1.7	-2.4	-1.7	-2.5	60	55	NO	NO	NO	NO	NO

NCA	Receiver ID	Address	Floor Level	Facade	Opening Year 2027				Design Year 2037				Increase (Do Smthng - Do Nothing)				NCG project road noise criteria		Do noise levels exceed the cumulative limit with project roads adding ≥2dB to the total noise levels?		Is the contribution from the road project Acute?		Consider further treatment?
					Do Nothing		Do Smthng		Do Nothing		Do Smthng		Opening Year 2027		Design Year 2037								
					Day	Night	Day	Night	Day	Night	Day	Night	Day	Night	Day	Night	Day	Night	Day	Night	$L_{Aeq,15hr}$ ≥ 65dB	$L_{Aeq,9hr}$ ≥ 60dB	
18.3	12444	100 BEN BOYD ROAD NEUTRAL BAY	Sixth	N	51	46	49	43	51	46	49	44	-1.9	-2.6	-1.9	-2.7	60	55	NO	NO	NO	NO	NO
18.3	12444	100 BEN BOYD ROAD NEUTRAL BAY	Sixth	E	51	46	49	43	51	46	49	44	-1.9	-2.6	-2.0	-2.7	60	55	NO	NO	NO	NO	NO
18.3	12460	63 SPRUSON STREET NEUTRAL BAY	Ground	N	54	50	52	46	55	50	52	47	-2.5	-3.6	-2.5	-3.7	60	55	NO	NO	NO	NO	NO
18.3	12460	63 SPRUSON STREET NEUTRAL BAY	Ground	W	61	56	57	52	61	57	58	52	-3.4	-4.5	-3.3	-4.6	60	55	NO	NO	NO	NO	NO
18.3	12460	63 SPRUSON STREET NEUTRAL BAY	Ground	S	58	53	54	49	58	54	55	49	-3.4	-4.5	-3.3	-4.6	60	55	NO	NO	NO	NO	NO
18.3	12463	10 PREMIER STREET NEUTRAL BAY	Ground	W	62	58	58	53	63	58	59	53	-3.8	-5.0	-3.7	-5.1	60	55	NO	NO	NO	NO	NO
18.3	12463	10 PREMIER STREET NEUTRAL BAY	Ground	S	61	57	57	51	61	57	57	52	-3.9	-5.3	-3.9	-5.4	60	55	NO	NO	NO	NO	NO
18.3	12463	10 PREMIER STREET NEUTRAL BAY	Ground	E	50	45	48	43	50	46	48	43	-1.9	-2.7	-1.9	-2.7	60	55	NO	NO	NO	NO	NO
18.3	12464	12 PREMIER STREET NEUTRAL BAY	Ground	E	50	45	48	43	50	46	48	43	-1.9	-2.6	-1.8	-2.7	60	55	NO	NO	NO	NO	NO
18.3	12464	12 PREMIER STREET NEUTRAL BAY	Ground	N	55	50	52	47	55	51	52	47	-2.9	-3.8	-2.9	-3.9	60	55	NO	NO	NO	NO	NO
18.3	12464	12 PREMIER STREET NEUTRAL BAY	Ground	W	62	58	58	53	63	58	59	53	-3.8	-5.0	-3.8	-5.1	60	55	NO	NO	NO	NO	NO
18.3	12479	1 MONTPELIER STREET NEUTRAL BAY	Ground	E	47	42	45	40	47	43	45	40	-1.9	-2.6	-1.8	-2.6	59	55	NO	NO	NO	NO	NO
18.3	12479	1 MONTPELIER STREET NEUTRAL BAY	Ground	W	60	56	57	51	60	56	57	52	-3.2	-4.4	-3.2	-4.5	60	55	NO	NO	NO	NO	NO
18.3	12479	1 MONTPELIER STREET NEUTRAL BAY	Ground	S	54	50	52	46	55	50	52	47	-2.6	-3.8	-2.6	-3.8	60	55	NO	NO	NO	NO	NO
18.3	12479	1 MONTPELIER STREET NEUTRAL BAY	First	E	50	46	48	43	51	46	49	43	-1.8	-2.7	-1.8	-2.7	60	55	NO	NO	NO	NO	NO
18.3	12479	1 MONTPELIER STREET NEUTRAL BAY	First	W	61	56	58	52	61	57	58	52	-3.3	-4.4	-3.2	-4.6	60	55	NO	NO	NO	NO	NO
18.3	12479	1 MONTPELIER STREET NEUTRAL BAY	First	S	58	54	56	50	59	54	56	50	-2.8	-4.0	-2.8	-4.1	60	55	NO	NO	NO	NO	NO
18.3	12499	1A MONTPELIER STREET NEUTRAL BAY	Ground	E	47	42	45	40	47	43	45	40	-1.7	-2.6	-1.8	-2.5	59	55	NO	NO	NO	NO	NO
18.3	12499	1A MONTPELIER STREET NEUTRAL BAY	Ground	N	58	54	55	49	59	54	55	50	-3.4	-4.4	-3.3	-4.5	60	55	NO	NO	NO	NO	NO
18.3	12499	1A MONTPELIER STREET NEUTRAL BAY	Ground	W	61	57	58	52	61	57	58	52	-3.3	-4.5	-3.3	-4.6	60	55	NO	NO	NO	NO	NO
18.3	12499	1A MONTPELIER STREET NEUTRAL BAY	Ground	S	60	56	56	51	60	56	57	51	-3.8	-4.9	-3.7	-5.0	60	55	NO	NO	NO	NO	NO
18.3	12499	1A MONTPELIER STREET NEUTRAL BAY	First	E	50	46	48	43	51	46	49	43	-1.9	-2.7	-1.8	-2.7	60	55	NO	NO	NO	NO	NO
18.3	12499	1A MONTPELIER STREET NEUTRAL BAY	First	N	59	55	56	50	59	55	56	50	-3.4	-4.4	-3.3	-4.5	60	55	NO	NO	NO	NO	NO
18.3	12499	1A MONTPELIER STREET NEUTRAL BAY	First	W	62	57	58	53	62	58	59	53	-3.5	-4.7	-3.4	-4.8	60	55	NO	NO	NO	NO	NO
18.3	12499	1A MONTPELIER STREET NEUTRAL BAY	First	S	61	57	57	52	61	57	58	52	-3.7	-4.8	-3.6	-5.0	60	55	NO	NO	NO	NO	NO
18.3	12504	3 MONTPELIER STREET NEUTRAL BAY	Ground	N	56	51	54	48	56	52	54	48	-2.2	-3.2	-2.1	-3.3	60	55	NO	NO	NO	NO	NO
18.3	12504	3 MONTPELIER STREET NEUTRAL BAY	Ground	W	60	56	57	51	61	56	57	52	-3.3	-4.4	-3.2	-4.6	60	55	NO	NO	NO	NO	NO
18.3	12504	3 MONTPELIER STREET NEUTRAL BAY	Ground	S	52	47	50	44	52	48	50	45	-2.3	-3.1	-2.3	-3.2	60	55	NO	NO	NO	NO	NO
18.3	12504	3 MONTPELIER STREET NEUTRAL BAY	Ground	E	50	46	48	43	50	46	49	43	-1.9	-2.7	-1.8	-2.8	60	55	NO	NO	NO	NO	NO
18.3	12511	5 PREMIER STREET NEUTRAL BAY	Ground	N	58	54	54	49	59	54	54	49	-4.2	-4.9	-4.2	-5.0	60	55	NO	NO	NO	NO	NO
18.3	12511	5 PREMIER STREET NEUTRAL BAY	Ground	W	63	59	59	53	63	59	59	54	-4.2	-5.4	-4.2	-5.5	60	55	NO	NO	NO	NO	NO
18.3	12511	5 PREMIER STREET NEUTRAL BAY	Ground	S	62	58	58	53	63	59	59	53	-4.3	-5.5	-4.3	-5.6	60	55	NO	NO	NO	NO	NO
18.3	12511	5 PREMIER STREET NEUTRAL BAY	Ground	E	45	40	43	38	45	41	43	38	-1.9	-2.6	-1.9	-2.7	57	53	NO	NO	NO	NO	NO
18.3	12511	5 PREMIER STREET NEUTRAL BAY	First	N	59	54	55	49	59	55	55	50	-4.1	-4.9	-4.1	-5.0	60	55	NO	NO	NO	NO	NO
18.3	12511	5 PREMIER STREET NEUTRAL BAY	First	W	63	59	59	54	64	59	60	54	-4.2	-5.3	-4.1	-5.4	60	55	NO	NO	NO	NO	NO
18.3	12511	5 PREMIER STREET NEUTRAL BAY	First	S	63	58	58	53	63	59	59	53	-4.2	-5.4	-4.1	-5.4	60	55	NO	NO	NO	NO	NO
18.3	12511	5 PREMIER STREET NEUTRAL BAY	First	E	49	45	47	42	50	45	48	42	-1.9	-2.6	-1.9	-2.7	60	55	NO	NO	NO	NO	NO
18.3	12525	131 BEN BOYD ROAD NEUTRAL BAY	Ground	S	51	46	49	43	51	47	49	44	-2.1	-3.1	-1.9	-3.2	60	55	NO	NO	NO	NO	NO
18.3	12525	131 BEN BOYD ROAD NEUTRAL BAY	Ground	E	44	39	42	37	44	39	42	37	-1.8	-2.4	-1.7	-2.4	56	51	NO	NO	NO	NO	NO
18.3	12525	131 BEN BOYD ROAD NEUTRAL BAY	Ground	N	46	41	44	38	46	41	44	39	-2.1	-2.6	-2.0	-2.7	58	53	NO	NO	NO	NO	NO
18.3	12525	131 BEN BOYD ROAD NEUTRAL BAY	Ground	W	51	47	49	44	51	47	49	44	-2.1	-3.1	-2.0	-3.1	60	55	NO	NO	NO	NO	NO
18.3	12525	131 BEN BOYD ROAD NEUTRAL BAY	Ground	SW	52	47	50	44	52	48	50	45	-2.1	-3.1	-2.0	-3.1	60	55	NO	NO	NO	NO	NO
18.3	12525	131 BEN BOYD ROAD NEUTRAL BAY	First	S	53	48	50	45	53	49	51	45	-2.2	-3.3	-2.2	-3.4	60	55	NO	NO	NO	NO	NO
18.3	12525	131 BEN BOYD ROAD NEUTRAL BAY	First	E	47	42	45	40	47	43	45	40	-1.8	-2.6	-1.9	-2.7	59	55	NO	NO	NO	NO	NO
18.3	12525	131 BEN BOYD ROAD NEUTRAL BAY	First	N	49	44	47	42	49	45	47	42	-2.1	-2.7	-2.1	-2.8	60	55	NO	NO	NO	NO	NO
18.3	12525	131 BEN BOYD ROAD NEUTRAL BAY	First	W	53	48	50	45	53	49	51	45	-2.3	-3.4	-2.3	-3.3	60	55	NO	NO	NO	NO	NO
18.3	12525	131 BEN BOYD ROAD NEUTRAL BAY	First	SW	54	49	51	46	54	50	52	46	-2.3	-3.4	-2.2	-3.4	60	55	NO	NO	NO	NO	NO
18.3	12531	5 MONTPELIER STREET NEUTRAL BAY	Ground	N	56	51	53	48	56	51	54	48	-2.4	-3.2	-2.4	-3.3	60	55	NO	NO	NO	NO	NO
18.3	12531	5 MONTPELIER STREET NEUTRAL BAY	Ground	W	61	56	58	52	61	57	58	52	-3.3	-4.5	-3.2	-4.6	60	55	NO	NO	NO	NO	NO
18.3	12531	5 MONTPELIER STREET NEUTRAL BAY	Ground	S	60	55	56	51	60	56	57	51	-3.2	-4.4	-3.2	-4.5	60	55	NO	NO	NO	NO	NO
18.3	12532	16 PREMIER STREET NEUTRAL BAY	Ground	N	56	51	52	47	56	52	53	47	-3.4	-4.1	-3.4	-4.2	60	55	NO	NO	NO	NO	NO
18.3	12532	16 PREMIER STREET NEUTRAL BAY	Ground	W	62	57	58	53	62	58	59	53	-3.6	-4.8	-3.6	-4.9	60	55	NO	NO	NO	NO	NO
18.3	12532	16 PREMIER STREET NEUTRAL BAY	Ground	S	54	50	51	46	54	50	51	46	-3.0	-3.9	-3.0	-4.0	60	55	NO	NO	NO	NO	NO
18.3	12532	16 PREMIER STREET NEUTRAL BAY	Ground	E	47	42	45	39	47	42	45	40	-1.8	-2.5	-1.8	-2.5	59	54	NO	NO	NO	NO	NO
18.3	12532	16 PREMIER STREET NEUTRAL BAY	First	N	57	52	54	48	57	53	54	49	-3.2	-4.0	-3.2	-4.1	60	55	NO	NO	NO	NO	NO
18.3	12532	16 PREMIER STREET NEUTRAL BAY	First	W	62	58	59	53	63	58	59	53	-3.7	-4.8	-3.7	-4.9	60	55	NO	NO	NO	NO	NO
18.3	12532	16 PREMIER STREET NEUTRAL BAY	First	S	56	51	53	48	56	52	53	48	-2.6	-3.6	-2.6	-3.7	60	55	NO	NO	NO	NO	NO
18.3	12532	16 PREMIER STREET NEUTRAL BAY	First	E	50	45	48	43	50	46	48	43	-1.9	-2.7	-1.8	-2.7	60	55	NO	NO	NO	NO	NO
18.3	12535	7 HIGH VIEW AVENUE NEUTRAL BAY	Ground	W	63	59	59	54	64	59	60	54	-4.2	-5.2	-4.1	-5.3	60	55	NO	NO	NO	NO	NO
18.3	12535	7 HIGH VIEW AVENUE NEUTRAL BAY	Ground	S	63	58	58	53	63	59	59	53	-4.3	-5.4	-4.3	-5.5	60	55	NO	NO	NO	NO	NO
18.3	12535	7 HIGH VIEW AVENUE NEUTRAL BAY	Ground	NW	62	58	58	52	62	58	58	53	-4.2	-5.3	-4.2	-5.4	60	55	NO	NO	NO	NO	NO
18.3	12535	7 HIGH VIEW AVENUE NEUTRAL BAY	Ground	S	59	55	55	50	60	55	56	50	-3.7	-4.5	-3.6	-4.6	60	55	NO	NO	NO	NO	NO

NCA	Receiver ID	Address	Floor Level	Facade	Opening Year 2027				Design Year 2037				Increase (Do Smthng - Do Nothing)				NCG project road noise criteria		Do noise levels exceed the cumulative limit with project roads adding ≥2dB to the total noise levels?		Is the contribution from the road project Acute?		Consider further treatment?
					Do Nothing		Do Smthng		Do Nothing		Do Smthng		Opening Year 2027		Design Year 2037								
					Day	Night	Day	Night	Day	Night	Day	Night	Day	Night	Day	Night	Day	Night	Day	Night	$L_{Aeq,15hr}$ ≥ 65dB	$L_{Aeq,9hr}$ ≥ 60dB	
18.3	12535	7 HIGH VIEW AVENUE NEUTRAL BAY	First	NE	54	49	50	45	54	49	50	45	-3.8	-4.3	-3.8	-4.4	60	55	NO	NO	NO	NO	NO
18.3	12535	7 HIGH VIEW AVENUE NEUTRAL BAY	First	W	63	59	59	54	64	60	60	54	-4.1	-5.2	-4.1	-5.3	60	55	NO	NO	NO	NO	NO
18.3	12535	7 HIGH VIEW AVENUE NEUTRAL BAY	First	S	63	59	59	54	63	59	59	54	-4.3	-5.2	-4.1	-5.3	60	55	NO	NO	NO	NO	NO
18.3	12535	7 HIGH VIEW AVENUE NEUTRAL BAY	First	NW	63	58	59	53	63	59	59	54	-3.9	-5.0	-3.9	-5.1	60	55	NO	NO	NO	NO	NO
18.3	12535	7 HIGH VIEW AVENUE NEUTRAL BAY	First	S	62	57	58	53	62	58	59	53	-3.3	-4.2	-3.2	-4.3	60	55	NO	NO	NO	NO	NO
18.3	12535	7 HIGH VIEW AVENUE NEUTRAL BAY	First	SE	43	39	41	36	43	39	42	37	-1.6	-2.2	-1.6	-2.2	55	51	NO	NO	NO	NO	NO
18.3	12535	7 HIGH VIEW AVENUE NEUTRAL BAY	Second	NE	54	50	51	45	55	50	51	46	-3.6	-4.3	-3.6	-4.2	60	55	NO	NO	NO	NO	NO
18.3	12535	7 HIGH VIEW AVENUE NEUTRAL BAY	Second	W	64	59	60	54	64	60	60	54	-4.1	-5.2	-4.1	-5.3	60	55	NO	NO	NO	NO	NO
18.3	12535	7 HIGH VIEW AVENUE NEUTRAL BAY	Second	S	64	59	59	54	64	60	60	54	-4.3	-5.4	-4.1	-5.3	60	55	NO	NO	NO	NO	NO
18.3	12535	7 HIGH VIEW AVENUE NEUTRAL BAY	Second	NW	64	59	59	54	64	60	60	54	-4.2	-5.3	-4.1	-5.4	60	55	NO	NO	NO	NO	NO
18.3	12535	7 HIGH VIEW AVENUE NEUTRAL BAY	Second	S	63	59	59	54	64	59	60	54	-4.3	-5.4	-4.2	-5.4	60	55	NO	NO	NO	NO	NO
18.3	12535	7 HIGH VIEW AVENUE NEUTRAL BAY	Second	SE	45	41	44	38	46	41	44	39	-1.6	-2.4	-1.7	-2.3	58	53	NO	NO	NO	NO	NO
18.3	12535	7 HIGH VIEW AVENUE NEUTRAL BAY	Third	NE	55	51	52	47	56	51	52	47	-3.3	-3.9	-3.3	-4.0	60	55	NO	NO	NO	NO	NO
18.3	12535	7 HIGH VIEW AVENUE NEUTRAL BAY	Third	W	64	59	60	54	64	60	60	55	-4.1	-5.2	-4.0	-5.3	60	55	NO	NO	NO	NO	NO
18.3	12535	7 HIGH VIEW AVENUE NEUTRAL BAY	Third	S	64	59	59	54	64	60	60	54	-4.2	-5.3	-4.2	-5.4	60	55	NO	NO	NO	NO	NO
18.3	12535	7 HIGH VIEW AVENUE NEUTRAL BAY	Third	NW	64	59	60	54	64	60	60	55	-4.1	-5.2	-4.1	-5.3	60	55	NO	NO	NO	NO	NO
18.3	12535	7 HIGH VIEW AVENUE NEUTRAL BAY	Third	S	64	59	59	54	64	60	60	54	-4.2	-5.4	-4.2	-5.4	60	55	NO	NO	NO	NO	NO
18.3	12535	7 HIGH VIEW AVENUE NEUTRAL BAY	Third	SE	49	45	47	42	49	45	48	42	-1.8	-2.5	-1.8	-2.6	60	55	NO	NO	NO	NO	NO
18.3	12548	108 BEN BOYD ROAD NEUTRAL BAY	Ground	NW	49	44	47	41	49	45	47	42	-2.4	-2.8	-2.3	-2.8	60	55	NO	NO	NO	NO	NO
18.3	12548	108 BEN BOYD ROAD NEUTRAL BAY	Ground	SW	49	44	47	42	49	45	47	42	-1.8	-2.7	-1.8	-2.6	60	55	NO	NO	NO	NO	NO
18.3	12548	108 BEN BOYD ROAD NEUTRAL BAY	Ground	NW	50	46	48	43	51	47	49	44	-1.9	-3.0	-1.9	-3.0	60	55	NO	NO	NO	NO	NO
18.3	12548	108 BEN BOYD ROAD NEUTRAL BAY	Ground	W	53	49	51	45	53	49	51	46	-2.3	-3.2	-2.2	-3.2	60	55	NO	NO	NO	NO	NO
18.3	12548	108 BEN BOYD ROAD NEUTRAL BAY	Ground	SE	45	41	43	38	46	41	44	38	-2.0	-2.8	-1.9	-2.9	58	53	NO	NO	NO	NO	NO
18.3	12548	108 BEN BOYD ROAD NEUTRAL BAY	Ground	NE	42	38	41	35	43	38	41	36	-1.7	-2.3	-1.7	-2.3	55	50	NO	NO	NO	NO	NO
18.3	12548	108 BEN BOYD ROAD NEUTRAL BAY	First	NW	51	47	48	43	52	47	49	43	-3.2	-3.7	-3.1	-3.7	60	55	NO	NO	NO	NO	NO
18.3	12548	108 BEN BOYD ROAD NEUTRAL BAY	First	SW	51	46	49	43	51	47	49	44	-2.2	-3.0	-2.2	-3.1	60	55	NO	NO	NO	NO	NO
18.3	12548	108 BEN BOYD ROAD NEUTRAL BAY	First	NW	53	49	50	45	53	49	51	45	-2.5	-3.6	-2.4	-3.6	60	55	NO	NO	NO	NO	NO
18.3	12548	108 BEN BOYD ROAD NEUTRAL BAY	First	W	55	51	52	47	56	51	53	47	-3.0	-4.0	-3.0	-4.0	60	55	NO	NO	NO	NO	NO
18.3	12548	108 BEN BOYD ROAD NEUTRAL BAY	First	SE	47	43	45	40	48	43	46	40	-2.0	-3.0	-2.1	-2.9	60	55	NO	NO	NO	NO	NO
18.3	12548	108 BEN BOYD ROAD NEUTRAL BAY	First	NE	44	40	43	37	45	40	43	38	-1.7	-2.3	-1.7	-2.4	57	52	NO	NO	NO	NO	NO
18.3	12548	108 BEN BOYD ROAD NEUTRAL BAY	Second	NW	53	48	49	44	53	48	50	44	-3.3	-3.7	-3.2	-3.7	60	55	NO	NO	NO	NO	NO
18.3	12548	108 BEN BOYD ROAD NEUTRAL BAY	Second	SW	53	48	51	45	53	49	51	46	-2.2	-3.1	-2.2	-3.2	60	55	NO	NO	NO	NO	NO
18.3	12548	108 BEN BOYD ROAD NEUTRAL BAY	Second	NW	54	50	52	47	55	51	52	47	-2.5	-3.7	-2.4	-3.6	60	55	NO	NO	NO	NO	NO
18.3	12548	108 BEN BOYD ROAD NEUTRAL BAY	Second	W	57	52	54	48	57	53	54	49	-3.1	-4.0	-3.0	-4.1	60	55	NO	NO	NO	NO	NO
18.3	12548	108 BEN BOYD ROAD NEUTRAL BAY	Second	SE	50	46	48	43	51	46	48	43	-2.3	-3.1	-2.2	-3.2	60	55	NO	NO	NO	NO	NO
18.3	12548	108 BEN BOYD ROAD NEUTRAL BAY	Second	NE	47	43	45	40	48	43	46	40	-1.9	-2.5	-1.8	-2.5	60	55	NO	NO	NO	NO	NO
18.3	12552	133 BEN BOYD ROAD NEUTRAL BAY	Ground	E	46	41	44	39	46	42	44	39	-1.9	-2.7	-1.9	-2.7	58	54	NO	NO	NO	NO	NO
18.3	12552	133 BEN BOYD ROAD NEUTRAL BAY	Ground	N	49	44	46	41	49	44	47	41	-2.3	-2.9	-2.2	-3.0	60	55	NO	NO	NO	NO	NO
18.3	12552	133 BEN BOYD ROAD NEUTRAL BAY	Ground	W	49	45	47	42	50	45	48	42	-2.1	-2.8	-2.0	-2.9	60	55	NO	NO	NO	NO	NO
18.3	12552	133 BEN BOYD ROAD NEUTRAL BAY	Ground	S	50	46	48	43	51	46	49	43	-2.3	-3.2	-2.3	-3.2	60	55	NO	NO	NO	NO	NO
18.3	12552	133 BEN BOYD ROAD NEUTRAL BAY	Ground	E	46	42	45	39	47	42	45	40	-1.9	-2.7	-1.8	-2.6	59	54	NO	NO	NO	NO	NO
18.3	12556	7 PREMIER STREET NEUTRAL BAY	Ground	N	57	52	52	47	57	52	53	47	-4.3	-5.0	-4.3	-5.1	60	55	NO	NO	NO	NO	NO
18.3	12556	7 PREMIER STREET NEUTRAL BAY	Ground	W	63	59	59	54	63	59	59	54	-4.0	-5.1	-4.0	-5.2	60	55	NO	NO	NO	NO	NO
18.3	12556	7 PREMIER STREET NEUTRAL BAY	Ground	S	62	58	58	53	63	59	58	53	-4.3	-5.5	-4.2	-5.6	60	55	NO	NO	NO	NO	NO
18.3	12556	7 PREMIER STREET NEUTRAL BAY	First	N	57	53	53	48	58	53	54	48	-4.0	-4.7	-4.0	-4.8	60	55	NO	NO	NO	NO	NO
18.3	12556	7 PREMIER STREET NEUTRAL BAY	First	W	63	59	59	54	64	59	60	54	-4.1	-5.2	-4.0	-5.3	60	55	NO	NO	NO	NO	NO
18.3	12556	7 PREMIER STREET NEUTRAL BAY	First	S	63	58	58	53	63	59	59	53	-4.2	-5.4	-4.1	-5.4	60	55	NO	NO	NO	NO	NO
18.3	12556	7 PREMIER STREET NEUTRAL BAY	First	E	49	45	47	42	50	45	48	42	-1.9	-2.7	-1.9	-2.7	60	55	NO	NO	NO	NO	NO
18.3	12557	2-4 HIGH VIEW AVENUE NEUTRAL BAY	Ground	N	50	45	47	42	50	45	47	42	-2.6	-3.3	-2.7	-3.2	60	55	NO	NO	NO	NO	NO
18.3	12557	2-4 HIGH VIEW AVENUE NEUTRAL BAY	Ground	W	53	49	51	46	54	49	52	46	-2.2	-3.0	-2.2	-3.1	60	55	NO	NO	NO	NO	NO
18.3	12557	2-4 HIGH VIEW AVENUE NEUTRAL BAY	Ground	S	56	51	53	48	56	52	53	48	-2.7	-3.6	-2.7	-3.6	60	55	NO	NO	NO	NO	NO
18.3	12557	2-4 HIGH VIEW AVENUE NEUTRAL BAY	Ground	E	40	35	39	33	40	36	39	34	-1.4	-2.0	-1.4	-2.0	52	48	NO	NO	NO	NO	NO
18.3	12557	2-4 HIGH VIEW AVENUE NEUTRAL BAY	First	N	51	46	48	43	51	46	49	43	-2.8	-3.3	-2.7	-3.3	60	55	NO	NO	NO	NO	NO
18.3	12557	2-4 HIGH VIEW AVENUE NEUTRAL BAY	First	W	56	52	53	48	56	52	53	48	-3.3	-4.2	-3.2	-4.2	60	55	NO	NO	NO	NO	NO
18.3	12557	2-4 HIGH VIEW AVENUE NEUTRAL BAY	First	S	58	53	54	49	58	54	55	49	-3.4	-4.3	-3.4	-4.4	60	55	NO	NO	NO	NO	NO
18.3	12557	2-4 HIGH VIEW AVENUE NEUTRAL BAY	First	E	40	36	39	34	41	36	39	34	-1.3	-1.9	-1.3	-1.9	53	48	NO	NO	NO	NO	NO
18.3	12557	2-4 HIGH VIEW AVENUE NEUTRAL BAY	Second	N	52	47	49	44	53	48	50	44	-2.9	-3.4	-2.9	-3.5	60	55	NO	NO	NO	NO	NO
18.3	12557	2-4 HIGH VIEW AVENUE NEUTRAL BAY	Second	W	58	53	54	49	58	54	55	49	-3.1	-4.0	-3.1	-4.1	60	55	NO	NO	NO	NO	NO
18.3	12557	2-4 HIGH VIEW AVENUE NEUTRAL BAY	Second	S	59	54	55	50	59	55	56	50	-3.4	-4.4	-3.4	-4.4	60	55	NO	NO	NO	NO	NO
18.3	12557	2-4 HIGH VIEW AVENUE NEUTRAL BAY	Second	E	41	36	40	35	41	37	40	35	-1.2	-1.8	-1.3	-1.8	53	49	NO	NO	NO	NO	NO
18.3	12557	2-4 HIGH VIEW AVENUE NEUTRAL BAY	Third	N	54	49	50	45	54	49	51	46	-3.3	-3.7	-3.2	-3.7	60	55	NO	NO	NO	NO	NO
18.3	12557	2-4 HIGH VIEW AVENUE NEUTRAL BAY	Third	W	60	55	57	51	60	56	57	52	-2.9	-3.8	-2.9	-3.9	60	55	NO	NO	NO	NO	NO

NCA	Receiver ID	Address	Floor Level	Facade	Opening Year 2027				Design Year 2037				Increase (Do Smthng - Do Nothing)				NCG project road noise criteria		Do noise levels exceed the cumulative limit with project roads adding ≥2dB to the total noise levels?		Is the contribution from the road project Acute?		Consider further treatment?
					Do Nothing		Do Smthng		Do Nothing		Do Smthng		Opening Year 2027		Design Year 2037								
					Day	Night	Day	Night	Day	Night	Day	Night	Day	Night	Day	Night	Day	Night	Day	Night	$L_{Aeq,15hr}$ ≥ 65dB	$L_{Aeq,9hr}$ ≥ 60dB	
18.3	12557	2-4 HIGH VIEW AVENUE NEUTRAL BAY	Third	S	60	56	57	52	61	56	57	52	-3.3	-4.2	-3.3	-4.3	60	55	NO	NO	NO	NO	NO
18.3	12557	2-4 HIGH VIEW AVENUE NEUTRAL BAY	Third	E	42	38	41	36	42	38	41	36	-1.3	-1.9	-1.3	-1.9	54	50	NO	NO	NO	NO	NO
18.3	12557	2-4 HIGH VIEW AVENUE NEUTRAL BAY	Fourth	N	55	50	51	46	55	50	52	46	-3.8	-4.2	-3.6	-4.2	60	55	NO	NO	NO	NO	NO
18.3	12557	2-4 HIGH VIEW AVENUE NEUTRAL BAY	Fourth	W	62	58	58	53	62	58	59	53	-3.5	-4.4	-3.4	-4.4	60	55	NO	NO	NO	NO	NO
18.3	12557	2-4 HIGH VIEW AVENUE NEUTRAL BAY	Fourth	S	62	57	58	53	62	58	59	53	-3.5	-4.5	-3.4	-4.6	60	55	NO	NO	NO	NO	NO
18.3	12557	2-4 HIGH VIEW AVENUE NEUTRAL BAY	Fourth	E	44	39	42	37	44	39	42	37	-1.4	-1.9	-1.4	-1.9	56	51	NO	NO	NO	NO	NO
18.3	12557	2-4 HIGH VIEW AVENUE NEUTRAL BAY	Fifth	N	56	51	52	46	56	51	52	47	-3.8	-4.3	-3.7	-4.3	60	55	NO	NO	NO	NO	NO
18.3	12557	2-4 HIGH VIEW AVENUE NEUTRAL BAY	Fifth	W	63	59	59	54	63	59	60	54	-3.9	-4.9	-3.8	-5.0	60	55	NO	NO	NO	NO	NO
18.3	12557	2-4 HIGH VIEW AVENUE NEUTRAL BAY	Fifth	S	63	58	59	53	63	59	59	54	-4.0	-5.1	-3.9	-5.1	60	55	NO	NO	NO	NO	NO
18.3	12557	2-4 HIGH VIEW AVENUE NEUTRAL BAY	Fifth	E	46	41	44	39	46	41	44	39	-1.6	-2.1	-1.5	-2.1	58	53	NO	NO	NO	NO	NO
18.3	12557	2-4 HIGH VIEW AVENUE NEUTRAL BAY	Sixth	N	56	51	53	47	57	52	53	48	-3.7	-4.1	-3.5	-4.2	60	55	NO	NO	NO	NO	NO
18.3	12557	2-4 HIGH VIEW AVENUE NEUTRAL BAY	Sixth	W	63	59	59	54	64	59	60	54	-3.8	-4.9	-3.8	-5.0	60	55	NO	NO	NO	NO	NO
18.3	12557	2-4 HIGH VIEW AVENUE NEUTRAL BAY	Sixth	S	63	58	59	53	63	59	59	54	-3.9	-5.0	-3.8	-5.0	60	55	NO	NO	NO	NO	NO
18.3	12557	2-4 HIGH VIEW AVENUE NEUTRAL BAY	Sixth	E	49	44	47	42	49	45	47	42	-1.7	-2.4	-1.7	-2.4	60	55	NO	NO	NO	NO	NO
18.3	12563	18 PREMIER STREET NEUTRAL BAY	Ground	N	57	52	53	48	57	52	54	48	-3.2	-3.9	-3.2	-4.0	60	55	NO	NO	NO	NO	NO
18.3	12563	18 PREMIER STREET NEUTRAL BAY	Ground	W	62	57	58	52	62	58	58	53	-3.6	-4.8	-3.6	-4.9	60	55	NO	NO	NO	NO	NO
18.3	12563	18 PREMIER STREET NEUTRAL BAY	Ground	S	56	51	53	47	56	52	53	47	-3.3	-4.1	-3.2	-4.2	60	55	NO	NO	NO	NO	NO
18.3	12563	18 PREMIER STREET NEUTRAL BAY	Ground	E	43	39	42	36	44	39	42	37	-1.7	-2.4	-1.8	-2.5	56	51	NO	NO	NO	NO	NO
18.3	12563	18 PREMIER STREET NEUTRAL BAY	First	N	57	53	54	49	58	53	55	49	-3.1	-3.9	-3.1	-4.0	60	55	NO	NO	NO	NO	NO
18.3	12563	18 PREMIER STREET NEUTRAL BAY	First	W	62	58	58	53	62	58	59	53	-3.5	-4.7	-3.5	-4.8	60	55	NO	NO	NO	NO	NO
18.3	12563	18 PREMIER STREET NEUTRAL BAY	First	S	57	52	54	49	57	53	54	49	-3.1	-3.9	-3.0	-4.0	60	55	NO	NO	NO	NO	NO
18.3	12563	18 PREMIER STREET NEUTRAL BAY	First	E	47	42	45	40	47	42	45	40	-1.7	-2.4	-1.8	-2.5	59	54	NO	NO	NO	NO	NO
18.3	12563	18 PREMIER STREET NEUTRAL BAY	Second	N	58	54	55	50	59	54	56	50	-3.0	-3.8	-3.0	-3.9	60	55	NO	NO	NO	NO	NO
18.3	12563	18 PREMIER STREET NEUTRAL BAY	Second	W	62	58	59	53	63	58	59	54	-3.5	-4.7	-3.5	-4.8	60	55	NO	NO	NO	NO	NO
18.3	12563	18 PREMIER STREET NEUTRAL BAY	Second	S	61	57	58	53	61	57	58	53	-3.0	-4.1	-3.0	-4.1	60	55	NO	NO	NO	NO	NO
18.3	12563	18 PREMIER STREET NEUTRAL BAY	Second	E	50	45	48	43	50	46	48	43	-1.9	-2.7	-1.9	-2.7	60	55	NO	NO	NO	NO	NO
18.3	12567	9 LINDSAY STREET NEUTRAL BAY	Ground	N	48	43	46	41	48	43	46	41	-2.0	-2.5	-1.9	-2.5	60	55	NO	NO	NO	NO	NO
18.3	12567	9 LINDSAY STREET NEUTRAL BAY	Ground	W	45	40	43	38	45	40	43	38	-1.7	-2.4	-1.7	-2.3	57	52	NO	NO	NO	NO	NO
18.3	12568	7 MONTPELIER STREET NEUTRAL BAY	Ground	N	55	50	52	47	55	51	53	47	-2.6	-3.4	-2.6	-3.5	60	55	NO	NO	NO	NO	NO
18.3	12568	7 MONTPELIER STREET NEUTRAL BAY	Ground	W	61	56	57	52	61	57	58	52	-3.3	-4.5	-3.3	-4.6	60	55	NO	NO	NO	NO	NO
18.3	12568	7 MONTPELIER STREET NEUTRAL BAY	Ground	S	58	53	55	49	58	54	55	50	-2.6	-3.7	-2.5	-3.8	60	55	NO	NO	NO	NO	NO
18.3	12568	7 MONTPELIER STREET NEUTRAL BAY	Ground	E	46	42	44	39	46	42	45	39	-1.9	-2.7	-1.8	-2.7	58	54	NO	NO	NO	NO	NO
18.3	12568	7 MONTPELIER STREET NEUTRAL BAY	First	N	56	51	53	48	56	52	54	48	-2.7	-3.4	-2.6	-3.5	60	55	NO	NO	NO	NO	NO
18.3	12568	7 MONTPELIER STREET NEUTRAL BAY	First	W	61	57	58	52	62	57	58	53	-3.3	-4.4	-3.3	-4.6	60	55	NO	NO	NO	NO	NO
18.3	12568	7 MONTPELIER STREET NEUTRAL BAY	First	S	61	57	57	52	61	57	58	52	-3.6	-4.6	-3.4	-4.8	60	55	NO	NO	NO	NO	NO
18.3	12568	7 MONTPELIER STREET NEUTRAL BAY	First	E	50	46	48	43	51	46	49	43	-1.8	-2.6	-1.8	-2.7	60	55	NO	NO	NO	NO	NO
18.3	12579	7 LINDSAY STREET NEUTRAL BAY	Ground	N	47	42	45	40	47	42	45	40	-1.9	-2.4	-2.0	-2.4	59	54	NO	NO	NO	NO	NO
18.3	12579	7 LINDSAY STREET NEUTRAL BAY	Ground	W	49	45	47	42	49	45	47	42	-2.1	-2.8	-2.1	-2.9	60	55	NO	NO	NO	NO	NO
18.3	12579	7 LINDSAY STREET NEUTRAL BAY	Ground	S	49	44	47	41	49	45	47	42	-2.0	-2.8	-1.9	-2.8	60	55	NO	NO	NO	NO	NO
18.3	12579	7 LINDSAY STREET NEUTRAL BAY	Ground	W	50	46	48	43	51	46	49	43	-2.0	-2.9	-2.0	-2.8	60	55	NO	NO	NO	NO	NO
18.3	12579	7 LINDSAY STREET NEUTRAL BAY	Ground	S	50	45	47	42	50	46	48	43	-2.1	-3.0	-2.0	-3.0	60	55	NO	NO	NO	NO	NO
18.3	12579	7 LINDSAY STREET NEUTRAL BAY	Ground	E	40	35	39	33	40	36	39	34	-1.5	-2.1	-1.5	-2.1	52	48	NO	NO	NO	NO	NO
18.3	12579	7 LINDSAY STREET NEUTRAL BAY	First	N	48	44	46	41	49	44	47	41	-2.1	-2.6	-2.0	-2.6	60	55	NO	NO	NO	NO	NO
18.3	12579	7 LINDSAY STREET NEUTRAL BAY	First	W	51	47	49	44	51	47	49	44	-2.2	-3.0	-2.2	-3.1	60	55	NO	NO	NO	NO	NO
18.3	12579	7 LINDSAY STREET NEUTRAL BAY	First	S	51	47	49	44	51	47	49	44	-2.3	-3.2	-2.2	-3.1	60	55	NO	NO	NO	NO	NO
18.3	12579	7 LINDSAY STREET NEUTRAL BAY	First	W	52	48	50	45	53	48	51	45	-2.1	-3.0	-2.1	-3.0	60	55	NO	NO	NO	NO	NO
18.3	12579	7 LINDSAY STREET NEUTRAL BAY	First	S	52	48	50	45	53	49	51	45	-2.1	-3.0	-1.9	-3.1	60	55	NO	NO	NO	NO	NO
18.3	12579	7 LINDSAY STREET NEUTRAL BAY	First	E	41	37	40	35	42	37	40	35	-1.6	-2.1	-1.6	-2.2	54	49	NO	NO	NO	NO	NO
18.3	12579	7 LINDSAY STREET NEUTRAL BAY	Second	N	50	45	48	42	50	46	48	43	-2.2	-2.7	-2.1	-2.8	60	55	NO	NO	NO	NO	NO
18.3	12579	7 LINDSAY STREET NEUTRAL BAY	Second	W	53	49	51	46	53	49	51	46	-2.4	-3.1	-2.3	-3.2	60	55	NO	NO	NO	NO	NO
18.3	12579	7 LINDSAY STREET NEUTRAL BAY	Second	S	53	49	51	46	54	49	51	46	-2.6	-3.4	-2.5	-3.4	60	55	NO	NO	NO	NO	NO
18.3	12579	7 LINDSAY STREET NEUTRAL BAY	Second	W	55	50	52	47	55	51	53	47	-2.5	-3.3	-2.5	-3.4	60	55	NO	NO	NO	NO	NO
18.3	12579	7 LINDSAY STREET NEUTRAL BAY	Second	S	55	51	53	47	56	51	53	48	-2.6	-3.6	-2.5	-3.6	60	55	NO	NO	NO	NO	NO
18.3	12579	7 LINDSAY STREET NEUTRAL BAY	Second	E	44	39	42	37	44	39	42	37	-1.7	-2.3	-1.7	-2.4	56	51	NO	NO	NO	NO	NO
18.3	12579	7 LINDSAY STREET NEUTRAL BAY	Third	N	52	47	50	44	52	48	50	45	-2.2	-2.9	-2.2	-2.9	60	55	NO	NO	NO	NO	NO
18.3	12579	7 LINDSAY STREET NEUTRAL BAY	Third	W	55	51	53	47	55	51	53	48	-2.4	-3.2	-2.3	-3.3	60	55	NO	NO	NO	NO	NO
18.3	12579	7 LINDSAY STREET NEUTRAL BAY	Third	S	55	51	53	48	56	51	53	48	-2.5	-3.3	-2.5	-3.4	60	55	NO	NO	NO	NO	NO
18.3	12579	7 LINDSAY STREET NEUTRAL BAY	Third	W	56	52	54	48	57	52	54	49	-2.6	-3.5	-2.6	-3.5	60	55	NO	NO	NO	NO	NO
18.3	12579	7 LINDSAY STREET NEUTRAL BAY	Third	S	57	53	54	49	57	53	55	49	-2.8	-3.8	-2.7	-3.8	60	55	NO	NO	NO	NO	NO
18.3	12579	7 LINDSAY STREET NEUTRAL BAY	Third	E	47	42	45	40	47	43	45	40	-1.8	-2.5	-1.8	-2.5	59	55	NO	NO	NO	NO	NO
18.3	12582	11 LINDSAY STREET NEUTRAL BAY	Ground	W	49	45	47	42	50	45	48	42	-2.0	-2.6	-2.0	-2.7	60	55	NO	NO	NO	NO	NO
18.3	12590	9 PREMIER STREET NEUTRAL BAY	Ground	N	53	48	50	45	53	49	50	45	-3.1	-3.6	-3.0	-3.6	60	55	NO	NO	NO	NO	NO

NCA	Receiver ID	Address	Floor Level	Facade	Opening Year 2027				Design Year 2037				Increase (Do Smthng - Do Nothing)				NCG project road noise criteria		Do noise levels exceed the cumulative limit with project roads adding ≥2dB to the total noise levels?		Is the contribution from the road project Acute?		Consider further treatment?
					Do Nothing		Do Smthng		Do Nothing		Do Smthng		Opening Year 2027		Design Year 2037								
					Day	Night	Day	Night	Day	Night	Day	Night	Day	Night	Day	Night	Day	Night	Day	Night	$L_{Aeq,15hr} \geq 65dB$	$L_{Aeq,9hr} \geq 60dB$	
18.3	12590	9 PREMIER STREET NEUTRAL BAY	Ground	W	63	59	59	53	63	59	59	54	-4.1	-5.2	-4.1	-5.3	60	55	NO	NO	NO	NO	NO
18.3	12590	9 PREMIER STREET NEUTRAL BAY	Ground	S	57	53	53	48	58	53	53	48	-4.2	-4.9	-4.1	-5.0	60	55	NO	NO	NO	NO	NO
18.3	12590	9 PREMIER STREET NEUTRAL BAY	First	N	54	50	52	46	55	50	52	47	-2.9	-3.6	-2.9	-3.6	60	55	NO	NO	NO	NO	NO
18.3	12590	9 PREMIER STREET NEUTRAL BAY	First	W	63	59	59	54	64	59	60	54	-4.0	-5.1	-4.0	-5.2	60	55	NO	NO	NO	NO	NO
18.3	12590	9 PREMIER STREET NEUTRAL BAY	First	S	58	54	54	49	59	54	55	49	-3.8	-4.7	-3.8	-4.8	60	55	NO	NO	NO	NO	NO
18.3	12590	9 PREMIER STREET NEUTRAL BAY	First	E	49	45	47	42	50	45	48	42	-1.9	-2.7	-1.9	-2.6	60	55	NO	NO	NO	NO	NO
18.3	12593	133 BEN BOYD ROAD NEUTRAL BAY	Ground	E	42	37	40	35	42	37	40	35	-1.6	-2.2	-1.6	-2.3	54	49	NO	NO	NO	NO	NO
18.3	12593	133 BEN BOYD ROAD NEUTRAL BAY	Ground	N	47	42	45	40	47	43	45	40	-2.1	-2.6	-2.0	-2.6	59	55	NO	NO	NO	NO	NO
18.3	12593	133 BEN BOYD ROAD NEUTRAL BAY	Ground	NW	48	43	46	41	48	44	46	41	-1.7	-2.5	-1.8	-2.6	60	55	NO	NO	NO	NO	NO
18.3	12593	133 BEN BOYD ROAD NEUTRAL BAY	Ground	W	49	44	47	41	49	44	47	42	-2.0	-2.7	-1.9	-2.7	60	55	NO	NO	NO	NO	NO
18.3	12593	133 BEN BOYD ROAD NEUTRAL BAY	Ground	SW	50	45	47	42	50	45	48	43	-2.1	-2.8	-2.1	-2.9	60	55	NO	NO	NO	NO	NO
18.3	12593	133 BEN BOYD ROAD NEUTRAL BAY	Ground	S	48	44	46	41	49	44	46	41	-2.2	-2.9	-2.2	-3.0	60	55	NO	NO	NO	NO	NO
18.3	12593	133 BEN BOYD ROAD NEUTRAL BAY	First	E	44	39	42	37	44	40	42	37	-1.7	-2.4	-1.7	-2.3	56	52	NO	NO	NO	NO	NO
18.3	12593	133 BEN BOYD ROAD NEUTRAL BAY	First	N	48	44	46	41	49	44	46	41	-2.2	-2.8	-2.2	-2.8	60	55	NO	NO	NO	NO	NO
18.3	12593	133 BEN BOYD ROAD NEUTRAL BAY	First	NW	49	45	47	42	50	45	48	43	-1.8	-2.6	-1.9	-2.6	60	55	NO	NO	NO	NO	NO
18.3	12593	133 BEN BOYD ROAD NEUTRAL BAY	First	W	50	46	48	43	51	46	49	43	-2.0	-2.8	-1.9	-2.8	60	55	NO	NO	NO	NO	NO
18.3	12593	133 BEN BOYD ROAD NEUTRAL BAY	First	SW	51	47	49	44	52	47	49	44	-2.2	-2.9	-2.2	-3.0	60	55	NO	NO	NO	NO	NO
18.3	12593	133 BEN BOYD ROAD NEUTRAL BAY	First	S	51	47	49	44	52	47	49	44	-2.3	-3.1	-2.3	-3.2	60	55	NO	NO	NO	NO	NO
18.3	12593	133 BEN BOYD ROAD NEUTRAL BAY	Second	E	47	43	45	40	47	43	46	40	-1.9	-2.5	-1.8	-2.6	59	55	NO	NO	NO	NO	NO
18.3	12593	133 BEN BOYD ROAD NEUTRAL BAY	Second	N	50	45	48	42	50	46	48	43	-2.2	-2.8	-2.1	-2.8	60	55	NO	NO	NO	NO	NO
18.3	12593	133 BEN BOYD ROAD NEUTRAL BAY	Second	NW	51	46	49	44	51	47	49	44	-1.9	-2.6	-1.9	-2.7	60	55	NO	NO	NO	NO	NO
18.3	12593	133 BEN BOYD ROAD NEUTRAL BAY	Second	W	52	48	50	45	53	48	51	45	-2.1	-2.8	-2.1	-2.8	60	55	NO	NO	NO	NO	NO
18.3	12593	133 BEN BOYD ROAD NEUTRAL BAY	Second	SW	53	49	51	46	53	49	51	46	-2.2	-3.0	-2.3	-3.0	60	55	NO	NO	NO	NO	NO
18.3	12593	133 BEN BOYD ROAD NEUTRAL BAY	Second	S	53	49	51	45	53	49	51	46	-2.4	-3.1	-2.3	-3.2	60	55	NO	NO	NO	NO	NO
18.3	12596	20 PREMIER STREET NEUTRAL BAY	Ground	N	55	51	52	47	56	51	52	47	-3.3	-4.1	-3.3	-4.2	60	55	NO	NO	NO	NO	NO
18.3	12596	20 PREMIER STREET NEUTRAL BAY	Ground	W	61	57	58	52	62	58	58	53	-3.7	-4.9	-3.7	-5.0	60	55	NO	NO	NO	NO	NO
18.3	12596	20 PREMIER STREET NEUTRAL BAY	Ground	S	59	54	55	50	59	55	55	50	-3.7	-4.7	-3.7	-4.8	60	55	NO	NO	NO	NO	NO
18.3	12596	20 PREMIER STREET NEUTRAL BAY	Ground	E	46	41	44	39	46	42	44	39	-1.9	-2.6	-1.8	-2.7	58	54	NO	NO	NO	NO	NO
18.3	12596	20 PREMIER STREET NEUTRAL BAY	First	N	56	52	53	48	57	52	54	48	-3.1	-4.0	-3.1	-4.1	60	55	NO	NO	NO	NO	NO
18.3	12596	20 PREMIER STREET NEUTRAL BAY	First	W	62	58	58	53	62	58	59	53	-3.6	-4.7	-3.6	-4.8	60	55	NO	NO	NO	NO	NO
18.3	12596	20 PREMIER STREET NEUTRAL BAY	First	S	59	55	56	50	60	55	56	51	-3.6	-4.5	-3.5	-4.7	60	55	NO	NO	NO	NO	NO
18.3	12596	20 PREMIER STREET NEUTRAL BAY	First	E	50	45	48	43	50	46	48	43	-1.9	-2.7	-1.9	-2.7	60	55	NO	NO	NO	NO	NO
18.3	12597	112 BEN BOYD ROAD NEUTRAL BAY	Ground	E	43	39	41	36	44	39	42	37	-1.8	-2.5	-1.7	-2.4	56	51	NO	NO	NO	NO	NO
18.3	12597	112 BEN BOYD ROAD NEUTRAL BAY	Ground	N	48	43	45	40	48	44	45	40	-2.7	-3.3	-2.6	-3.4	60	55	NO	NO	NO	NO	NO
18.3	12597	112 BEN BOYD ROAD NEUTRAL BAY	Ground	W	51	46	48	43	51	47	49	44	-2.3	-3.0	-2.3	-3.1	60	55	NO	NO	NO	NO	NO
18.3	12597	112 BEN BOYD ROAD NEUTRAL BAY	Ground	S	50	46	48	42	51	46	48	43	-2.6	-3.2	-2.6	-3.2	60	55	NO	NO	NO	NO	NO
18.3	12597	112 BEN BOYD ROAD NEUTRAL BAY	Ground	W	50	46	48	43	51	46	48	43	-2.6	-3.2	-2.6	-3.2	60	55	NO	NO	NO	NO	NO
18.3	12597	112 BEN BOYD ROAD NEUTRAL BAY	Ground	S	51	46	48	43	51	46	48	43	-2.8	-3.2	-2.8	-3.3	60	55	NO	NO	NO	NO	NO
18.3	12597	112 BEN BOYD ROAD NEUTRAL BAY	Ground	W	51	46	48	43	51	47	49	43	-2.8	-3.2	-2.8	-3.3	60	55	NO	NO	NO	NO	NO
18.3	12597	112 BEN BOYD ROAD NEUTRAL BAY	Ground	SW	51	46	48	42	51	46	48	43	-2.9	-3.4	-2.9	-3.4	60	55	NO	NO	NO	NO	NO
18.3	12597	112 BEN BOYD ROAD NEUTRAL BAY	Ground	W	48	43	45	40	48	43	46	41	-2.2	-2.8	-2.2	-2.8	60	55	NO	NO	NO	NO	NO
18.3	12597	112 BEN BOYD ROAD NEUTRAL BAY	Ground	SW	47	42	45	39	47	43	45	40	-2.2	-2.9	-2.2	-2.8	59	55	NO	NO	NO	NO	NO
18.3	12597	112 BEN BOYD ROAD NEUTRAL BAY	Ground	S	47	42	45	40	47	43	45	40	-1.9	-2.8	-1.8	-2.8	59	55	NO	NO	NO	NO	NO
18.3	12597	112 BEN BOYD ROAD NEUTRAL BAY	Ground	E	44	39	42	37	44	40	43	37	-1.7	-2.3	-1.7	-2.4	56	52	NO	NO	NO	NO	NO
18.3	12597	112 BEN BOYD ROAD NEUTRAL BAY	Ground	NE	45	40	43	38	45	41	43	38	-1.9	-2.5	-1.9	-2.6	57	53	NO	NO	NO	NO	NO
18.3	12597	112 BEN BOYD ROAD NEUTRAL BAY	Ground	N	44	39	42	37	44	40	43	37	-1.8	-2.5	-1.8	-2.5	56	52	NO	NO	NO	NO	NO
18.3	12597	112 BEN BOYD ROAD NEUTRAL BAY	Ground	E	43	39	42	36	44	39	42	37	-1.7	-2.4	-1.7	-2.4	56	51	NO	NO	NO	NO	NO
18.3	12597	112 BEN BOYD ROAD NEUTRAL BAY	Ground	N	44	40	43	37	45	40	43	38	-1.9	-2.6	-1.9	-2.6	57	52	NO	NO	NO	NO	NO
18.3	12597	112 BEN BOYD ROAD NEUTRAL BAY	First	E	46	42	44	39	46	42	45	39	-1.9	-2.6	-1.9	-2.7	58	54	NO	NO	NO	NO	NO
18.3	12597	112 BEN BOYD ROAD NEUTRAL BAY	First	N	50	45	47	42	50	46	48	42	-2.7	-3.4	-2.7	-3.4	60	55	NO	NO	NO	NO	NO
18.3	12597	112 BEN BOYD ROAD NEUTRAL BAY	First	W	53	48	50	45	53	49	50	45	-2.8	-3.6	-2.8	-3.6	60	55	NO	NO	NO	NO	NO
18.3	12597	112 BEN BOYD ROAD NEUTRAL BAY	First	S	52	47	49	44	53	48	50	44	-2.9	-3.4	-2.9	-3.5	60	55	NO	NO	NO	NO	NO
18.3	12597	112 BEN BOYD ROAD NEUTRAL BAY	First	W	52	47	49	44	52	48	50	44	-2.9	-3.3	-2.7	-3.4	60	55	NO	NO	NO	NO	NO
18.3	12597	112 BEN BOYD ROAD NEUTRAL BAY	First	S	53	48	49	44	53	48	50	44	-3.4	-3.9	-3.3	-3.9	60	55	NO	NO	NO	NO	NO
18.3	12597	112 BEN BOYD ROAD NEUTRAL BAY	First	W	53	48	49	44	53	48	50	44	-3.4	-3.9	-3.3	-3.9	60	55	NO	NO	NO	NO	NO
18.3	12597	112 BEN BOYD ROAD NEUTRAL BAY	First	SW	53	48	49	44	53	48	49	44	-3.6	-4.1	-3.6	-4.2	60	55	NO	NO	NO	NO	NO
18.3	12597	112 BEN BOYD ROAD NEUTRAL BAY	First	W	49	45	47	42	50	45	48	42	-2.2	-2.8	-2.2	-2.9	60	55	NO	NO	NO	NO	NO
18.3	12597	112 BEN BOYD ROAD NEUTRAL BAY	First	SW	49	44	47	42	49	45	47	42	-2.2	-2.8	-2.1	-2.8	60	55	NO	NO	NO	NO	NO
18.3	12597	112 BEN BOYD ROAD NEUTRAL BAY	First	S	49	45	47	42	49	45	48	42	-2.0	-2.9	-1.9	-2.9	60	55	NO	NO	NO	NO	NO
18.3	12597	112 BEN BOYD ROAD NEUTRAL BAY	First	E	47	42	45	40	47	43	45	40	-1.8	-2.5	-1.8	-2.5	59	55	NO	NO	NO	NO	NO
18.3	12597	112 BEN BOYD ROAD NEUTRAL BAY	First	NE	48	43	46	40	48	43	46	41	-2.0	-2.7	-2.0	-2.7	60	55	NO	NO	NO	NO	NO
18.3	12597	112 BEN BOYD ROAD NEUTRAL BAY	First	N	47	42	45	40	47	43	45	40	-2.0	-2.7	-1.9	-2.7	59	55	NO	NO	NO	NO	NO

NCA	Receiver ID	Address	Floor Level	Facade	Opening Year 2027				Design Year 2037				Increase (Do Smthng - Do Nothing)				NCG project road noise criteria		Do noise levels exceed the cumulative limit with project roads adding ≥2dB to the total noise levels?		Is the contribution from the road project Acute?		Consider further treatment?
					Do Nothing		Do Smthng		Do Nothing		Do Smthng		Opening Year 2027		Design Year 2037								
					Day	Night	Day	Night	Day	Night	Day	Night	Day	Night	Day	Night	Day	Night	Day	Night	$L_{Aeq,15hr} \geq 65dB$	$L_{Aeq,9hr} \geq 60dB$	
18.3	12597	112 BEN BOYD ROAD NEUTRAL BAY	First	E	46	42	44	39	47	42	45	39	-1.9	-2.5	-1.9	-2.6	59	54	NO	NO	NO	NO	NO
18.3	12597	112 BEN BOYD ROAD NEUTRAL BAY	First	N	48	43	46	40	48	44	46	41	-2.1	-2.8	-2.0	-2.8	60	55	NO	NO	NO	NO	NO
18.3	12599	9 MONTPELIER STREET NEUTRAL BAY	Ground	N	54	49	52	46	54	50	52	46	-2.4	-3.3	-2.3	-3.4	60	55	NO	NO	NO	NO	NO
18.3	12599	9 MONTPELIER STREET NEUTRAL BAY	Ground	W	55	50	53	47	55	51	53	47	-2.3	-3.1	-2.3	-3.2	60	55	NO	NO	NO	NO	NO
18.3	12599	9 MONTPELIER STREET NEUTRAL BAY	Ground	N	55	50	52	47	55	50	53	47	-2.4	-3.1	-2.3	-3.2	60	55	NO	NO	NO	NO	NO
18.3	12599	9 MONTPELIER STREET NEUTRAL BAY	Ground	W	60	56	57	52	61	56	58	52	-3.2	-4.4	-3.2	-4.5	60	55	NO	NO	NO	NO	NO
18.3	12599	9 MONTPELIER STREET NEUTRAL BAY	Ground	S	61	56	57	52	61	57	58	52	-3.4	-4.5	-3.4	-4.6	60	55	NO	NO	NO	NO	NO
18.3	12599	9 MONTPELIER STREET NEUTRAL BAY	Ground	W	61	56	57	52	61	57	58	52	-3.4	-4.5	-3.4	-4.6	60	55	NO	NO	NO	NO	NO
18.3	12599	9 MONTPELIER STREET NEUTRAL BAY	Ground	S	55	50	52	47	55	50	52	47	-2.6	-3.4	-2.5	-3.5	60	55	NO	NO	NO	NO	NO
18.3	12600	7 HIGH VIEW AVENUE NEUTRAL BAY	Ground	NE	54	49	50	45	54	49	51	45	-3.2	-3.7	-3.2	-3.8	60	55	NO	NO	NO	NO	NO
18.3	12600	7 HIGH VIEW AVENUE NEUTRAL BAY	Ground	NW	63	59	59	54	64	59	59	54	-4.1	-5.2	-4.1	-5.3	60	55	NO	NO	NO	NO	NO
18.3	12600	7 HIGH VIEW AVENUE NEUTRAL BAY	Ground	SW	63	59	59	54	64	59	60	54	-4.0	-5.1	-4.0	-5.2	60	55	NO	NO	NO	NO	NO
18.3	12600	7 HIGH VIEW AVENUE NEUTRAL BAY	Ground	W	63	59	59	54	64	59	60	54	-4.1	-5.1	-3.9	-5.2	60	55	NO	NO	NO	NO	NO
18.3	12600	7 HIGH VIEW AVENUE NEUTRAL BAY	Ground	S	55	51	53	48	55	51	53	48	-2.3	-3.1	-2.2	-3.2	60	55	NO	NO	NO	NO	NO
18.3	12600	7 HIGH VIEW AVENUE NEUTRAL BAY	Ground	N	51	46	48	43	51	47	49	43	-2.6	-3.1	-2.4	-3.1	60	55	NO	NO	NO	NO	NO
18.3	12600	7 HIGH VIEW AVENUE NEUTRAL BAY	First	NE	54	49	51	46	55	50	51	46	-3.2	-3.8	-3.1	-3.8	60	55	NO	NO	NO	NO	NO
18.3	12600	7 HIGH VIEW AVENUE NEUTRAL BAY	First	NW	63	59	59	54	64	59	60	54	-4.1	-5.2	-4.0	-5.3	60	55	NO	NO	NO	NO	NO
18.3	12600	7 HIGH VIEW AVENUE NEUTRAL BAY	First	SW	63	59	59	54	64	59	60	54	-4.0	-5.1	-4.0	-5.2	60	55	NO	NO	NO	NO	NO
18.3	12600	7 HIGH VIEW AVENUE NEUTRAL BAY	First	W	63	59	59	54	64	59	60	54	-4.0	-5.1	-3.9	-5.2	60	55	NO	NO	NO	NO	NO
18.3	12600	7 HIGH VIEW AVENUE NEUTRAL BAY	First	S	62	57	58	52	62	58	58	53	-4.1	-5.2	-4.0	-5.2	60	55	NO	NO	NO	NO	NO
18.3	12600	7 HIGH VIEW AVENUE NEUTRAL BAY	First	SE	45	41	44	38	46	41	44	39	-1.6	-2.4	-1.7	-2.4	58	53	NO	NO	NO	NO	NO
18.3	12600	7 HIGH VIEW AVENUE NEUTRAL BAY	First	N	52	47	50	44	52	48	50	44	-2.5	-3.2	-2.5	-3.3	60	55	NO	NO	NO	NO	NO
18.3	12600	7 HIGH VIEW AVENUE NEUTRAL BAY	Second	NE	55	50	52	47	56	51	52	47	-3.1	-3.7	-3.1	-3.8	60	55	NO	NO	NO	NO	NO
18.3	12600	7 HIGH VIEW AVENUE NEUTRAL BAY	Second	NW	64	59	59	54	64	60	60	54	-4.1	-5.1	-3.9	-5.2	60	55	NO	NO	NO	NO	NO
18.3	12600	7 HIGH VIEW AVENUE NEUTRAL BAY	Second	SW	64	59	60	54	64	60	60	54	-4.0	-5.1	-3.9	-5.1	60	55	NO	NO	NO	NO	NO
18.3	12600	7 HIGH VIEW AVENUE NEUTRAL BAY	Second	W	64	59	60	54	64	60	60	54	-4.0	-5.1	-4.0	-5.2	60	55	NO	NO	NO	NO	NO
18.3	12600	7 HIGH VIEW AVENUE NEUTRAL BAY	Second	S	62	58	58	53	62	58	58	53	-4.0	-5.0	-3.9	-5.1	60	55	NO	NO	NO	NO	NO
18.3	12600	7 HIGH VIEW AVENUE NEUTRAL BAY	Second	SE	49	44	47	42	49	45	47	42	-1.9	-2.6	-1.8	-2.6	60	55	NO	NO	NO	NO	NO
18.3	12600	7 HIGH VIEW AVENUE NEUTRAL BAY	Second	N	54	49	51	46	54	49	52	46	-2.5	-3.3	-2.5	-3.3	60	55	NO	NO	NO	NO	NO
18.3	12640	11 PREMIER STREET NEUTRAL BAY	Ground	E	44	39	42	37	44	39	42	37	-1.7	-2.4	-1.7	-2.3	56	51	NO	NO	NO	NO	NO
18.3	12640	11 PREMIER STREET NEUTRAL BAY	Ground	N	53	48	50	45	53	48	50	45	-2.7	-3.3	-2.7	-3.4	60	55	NO	NO	NO	NO	NO
18.3	12640	11 PREMIER STREET NEUTRAL BAY	Ground	W	62	58	58	53	63	58	59	53	-3.8	-4.9	-3.8	-5.0	60	55	NO	NO	NO	NO	NO
18.3	12640	11 PREMIER STREET NEUTRAL BAY	Ground	S	59	54	55	49	59	54	55	50	-3.9	-4.8	-3.9	-4.8	60	55	NO	NO	NO	NO	NO
18.3	12640	11 PREMIER STREET NEUTRAL BAY	First	E	46	41	44	39	46	42	45	39	-1.7	-2.4	-1.7	-2.4	58	54	NO	NO	NO	NO	NO
18.3	12640	11 PREMIER STREET NEUTRAL BAY	First	N	54	49	51	45	54	49	51	46	-2.8	-3.4	-2.8	-3.4	60	55	NO	NO	NO	NO	NO
18.3	12640	11 PREMIER STREET NEUTRAL BAY	First	W	63	59	59	53	63	59	59	54	-4.1	-5.2	-3.9	-5.3	60	55	NO	NO	NO	NO	NO
18.3	12640	11 PREMIER STREET NEUTRAL BAY	First	S	59	55	55	50	60	55	56	50	-3.9	-4.8	-3.9	-4.8	60	55	NO	NO	NO	NO	NO
18.3	12640	11 PREMIER STREET NEUTRAL BAY	First	SE	46	42	44	39	46	42	45	39	-1.8	-2.5	-1.7	-2.5	58	54	NO	NO	NO	NO	NO
18.3	12640	11 PREMIER STREET NEUTRAL BAY	Second	E	50	45	48	42	50	45	48	43	-1.9	-2.6	-1.8	-2.6	60	55	NO	NO	NO	NO	NO
18.3	12640	11 PREMIER STREET NEUTRAL BAY	Second	N	55	50	52	47	55	50	52	47	-2.8	-3.3	-2.7	-3.4	60	55	NO	NO	NO	NO	NO
18.3	12640	11 PREMIER STREET NEUTRAL BAY	Second	W	63	59	59	54	63	59	59	54	-4.0	-5.1	-4.0	-5.2	60	55	NO	NO	NO	NO	NO
18.3	12640	11 PREMIER STREET NEUTRAL BAY	Second	S	60	56	56	51	60	56	57	51	-3.7	-4.6	-3.7	-4.6	60	55	NO	NO	NO	NO	NO
18.3	12640	11 PREMIER STREET NEUTRAL BAY	Second	SE	50	45	48	43	50	46	48	43	-1.9	-2.7	-1.9	-2.7	60	55	NO	NO	NO	NO	NO
18.3	12643	24 PREMIER STREET NEUTRAL BAY	Ground	N	54	49	51	46	54	50	51	46	-2.8	-3.6	-2.8	-3.7	60	55	NO	NO	NO	NO	NO
18.3	12643	24 PREMIER STREET NEUTRAL BAY	Ground	W	61	57	58	52	61	57	58	52	-3.5	-4.7	-3.4	-4.8	60	55	NO	NO	NO	NO	NO
18.3	12643	24 PREMIER STREET NEUTRAL BAY	First	E	50	45	48	43	50	46	48	43	-1.9	-2.6	-1.9	-2.7	60	55	NO	NO	NO	NO	NO
18.3	12643	24 PREMIER STREET NEUTRAL BAY	First	N	56	51	53	47	56	51	53	48	-2.9	-3.7	-2.9	-3.7	60	55	NO	NO	NO	NO	NO
18.3	12643	24 PREMIER STREET NEUTRAL BAY	First	W	62	57	58	53	62	58	58	53	-3.5	-4.6	-3.5	-4.8	60	55	NO	NO	NO	NO	NO
18.3	12654	11A MONTPELIER STREET NEUTRAL BAY	Ground	E	50	45	48	42	50	46	48	43	-2.0	-2.8	-1.9	-2.8	60	55	NO	NO	NO	NO	NO
18.3	12654	11A MONTPELIER STREET NEUTRAL BAY	Ground	S	51	46	49	43	51	47	49	44	-2.0	-2.8	-1.9	-2.9	60	55	NO	NO	NO	NO	NO
18.3	12654	11A MONTPELIER STREET NEUTRAL BAY	Ground	N	54	49	52	46	54	50	52	46	-2.4	-3.2	-2.4	-3.3	60	55	NO	NO	NO	NO	NO
18.3	12654	11A MONTPELIER STREET NEUTRAL BAY	Ground	W	60	56	57	51	61	56	57	52	-3.2	-4.3	-3.2	-4.4	60	55	NO	NO	NO	NO	NO
18.3	12655	11 MONTPELIER STREET NEUTRAL BAY	Ground	W	60	56	57	52	61	56	57	52	-3.3	-4.3	-3.2	-4.5	60	55	NO	NO	NO	NO	NO
18.3	12655	11 MONTPELIER STREET NEUTRAL BAY	Ground	S	55	51	53	48	56	51	53	48	-2.3	-3.3	-2.3	-3.4	60	55	NO	NO	NO	NO	NO
18.3	12667	2 BYDOWN STREET NEUTRAL BAY	Ground	N	47	42	45	39	47	42	45	40	-1.9	-2.6	-1.8	-2.6	59	54	NO	NO	NO	NO	NO
18.3	12667	2 BYDOWN STREET NEUTRAL BAY	Ground	W	45	41	44	38	46	41	44	39	-1.7	-2.5	-1.7	-2.4	58	53	NO	NO	NO	NO	NO
18.3	12667	2 BYDOWN STREET NEUTRAL BAY	Ground	S	47	42	45	40	47	43	45	40	-1.8	-2.7	-1.7	-2.6	59	55	NO	NO	NO	NO	NO
18.3	12667	2 BYDOWN STREET NEUTRAL BAY	Ground	W	47	43	45	40	47	43	46	40	-1.9	-2.6	-1.8	-2.7	59	55	NO	NO	NO	NO	NO
18.3	12667	2 BYDOWN STREET NEUTRAL BAY	Ground	S	48	44	47	41	49	44	47	42	-1.9	-2.8	-1.9	-2.8	60	55	NO	NO	NO	NO	NO
18.3	12667	2 BYDOWN STREET NEUTRAL BAY	Ground	E	46	42	45	39	47	42	45	40	-1.8	-2.5	-1.7	-2.5	59	54	NO	NO	NO	NO	NO
18.3	12683	118 BEN BOYD ROAD NEUTRAL BAY	Ground	W	46	41	44	39	46	42	44	39	-1.8	-2.4	-1.7	-2.4	58	54	NO	NO	NO	NO	NO
18.3	12683	118 BEN BOYD ROAD NEUTRAL BAY	Ground	S	48	44	46	41	48	44	46	41	-1.9	-2.9	-1.8	-2.9	60	55	NO	NO	NO	NO	NO

NCA	Receiver ID	Address	Floor Level	Facade	Opening Year 2027				Design Year 2037				Increase (Do Smthng - Do Nothing)				NCG project road noise criteria		Do noise levels exceed the cumulative limit with project roads adding ≥2dB to the total noise levels?		Is the contribution from the road project Acute?		Consider further treatment?
					Do Nothing		Do Smthng		Do Nothing		Do Smthng		Opening Year 2027		Design Year 2037								
					Day	Night	Day	Night	Day	Night	Day	Night	Day	Night	Day	Night	Day	Night	Day	Night	$L_{Aeq,15hr}$ ≥ 65dB	$L_{Aeq,9hr}$ ≥ 60dB	
18.3	12683	118 BEN BOYD ROAD NEUTRAL BAY	Ground	W	49	45	47	42	50	45	47	42	-2.2	-3.1	-2.2	-3.0	60	55	NO	NO	NO	NO	NO
18.3	12683	118 BEN BOYD ROAD NEUTRAL BAY	Ground	S	49	44	46	41	49	44	47	41	-2.3	-3.0	-2.3	-3.1	60	55	NO	NO	NO	NO	NO
18.3	12683	118 BEN BOYD ROAD NEUTRAL BAY	Ground	E	42	38	41	36	43	38	41	36	-1.5	-2.1	-1.6	-2.2	55	50	NO	NO	NO	NO	NO
18.3	12683	118 BEN BOYD ROAD NEUTRAL BAY	Ground	N	48	43	46	40	48	44	46	41	-2.4	-2.8	-2.3	-2.8	60	55	NO	NO	NO	NO	NO
18.3	12683	118 BEN BOYD ROAD NEUTRAL BAY	First	W	47	42	45	40	47	43	46	40	-1.8	-2.5	-1.7	-2.4	59	55	NO	NO	NO	NO	NO
18.3	12683	118 BEN BOYD ROAD NEUTRAL BAY	First	S	50	45	48	42	50	46	48	43	-1.9	-2.8	-1.8	-2.9	60	55	NO	NO	NO	NO	NO
18.3	12683	118 BEN BOYD ROAD NEUTRAL BAY	First	W	51	47	49	44	52	47	49	44	-2.3	-3.1	-2.3	-3.1	60	55	NO	NO	NO	NO	NO
18.3	12683	118 BEN BOYD ROAD NEUTRAL BAY	First	S	51	46	49	43	51	47	49	44	-2.3	-3.0	-2.2	-3.1	60	55	NO	NO	NO	NO	NO
18.3	12683	118 BEN BOYD ROAD NEUTRAL BAY	First	E	45	40	43	38	45	40	43	38	-1.7	-2.3	-1.6	-2.3	57	52	NO	NO	NO	NO	NO
18.3	12683	118 BEN BOYD ROAD NEUTRAL BAY	First	N	49	44	47	41	49	45	47	42	-2.4	-2.9	-2.4	-2.9	60	55	NO	NO	NO	NO	NO
18.3	12683	118 BEN BOYD ROAD NEUTRAL BAY	Second	W	48	44	47	41	49	44	47	42	-1.8	-2.5	-1.9	-2.6	60	55	NO	NO	NO	NO	NO
18.3	12683	118 BEN BOYD ROAD NEUTRAL BAY	Second	S	52	48	50	45	52	48	50	45	-2.0	-2.9	-1.9	-3.0	60	55	NO	NO	NO	NO	NO
18.3	12683	118 BEN BOYD ROAD NEUTRAL BAY	Second	W	53	49	51	46	54	49	52	46	-2.3	-3.1	-2.2	-3.1	60	55	NO	NO	NO	NO	NO
18.3	12683	118 BEN BOYD ROAD NEUTRAL BAY	Second	S	54	49	51	46	54	50	51	46	-2.5	-3.3	-2.5	-3.4	60	55	NO	NO	NO	NO	NO
18.3	12683	118 BEN BOYD ROAD NEUTRAL BAY	Second	E	47	43	46	40	48	43	46	41	-1.7	-2.4	-1.8	-2.4	60	55	NO	NO	NO	NO	NO
18.3	12683	118 BEN BOYD ROAD NEUTRAL BAY	Second	N	50	46	48	43	51	46	48	43	-2.4	-2.9	-2.3	-3.0	60	55	NO	NO	NO	NO	NO
18.3	12692	5 HIGH VIEW AVENUE NEUTRAL BAY	Ground	N	52	47	49	44	52	47	49	44	-2.9	-3.3	-2.8	-3.4	60	55	NO	NO	NO	NO	NO
18.3	12692	5 HIGH VIEW AVENUE NEUTRAL BAY	Ground	W	63	58	59	53	63	59	59	54	-4.0	-5.0	-3.9	-5.0	60	55	NO	NO	NO	NO	NO
18.3	12692	5 HIGH VIEW AVENUE NEUTRAL BAY	Ground	S	59	54	54	49	59	55	55	49	-4.4	-5.3	-4.4	-5.4	60	55	NO	NO	NO	NO	NO
18.3	12692	5 HIGH VIEW AVENUE NEUTRAL BAY	Ground	E	43	38	41	36	43	39	42	36	-1.6	-2.2	-1.6	-2.3	55	51	NO	NO	NO	NO	NO
18.3	12692	5 HIGH VIEW AVENUE NEUTRAL BAY	First	N	53	48	50	44	53	48	50	45	-2.9	-3.5	-2.8	-3.5	60	55	NO	NO	NO	NO	NO
18.3	12692	5 HIGH VIEW AVENUE NEUTRAL BAY	First	W	63	59	59	54	63	59	59	54	-4.0	-5.1	-4.0	-5.2	60	55	NO	NO	NO	NO	NO
18.3	12692	5 HIGH VIEW AVENUE NEUTRAL BAY	First	S	59	55	55	49	60	55	55	50	-4.4	-5.2	-4.3	-5.3	60	55	NO	NO	NO	NO	NO
18.3	12692	5 HIGH VIEW AVENUE NEUTRAL BAY	First	E	45	41	43	38	46	41	44	39	-1.7	-2.4	-1.7	-2.4	58	53	NO	NO	NO	NO	NO
18.3	12692	5 HIGH VIEW AVENUE NEUTRAL BAY	Second	N	54	49	51	46	54	50	52	46	-2.8	-3.5	-2.8	-3.5	60	55	NO	NO	NO	NO	NO
18.3	12692	5 HIGH VIEW AVENUE NEUTRAL BAY	Second	W	63	59	59	54	64	59	60	54	-4.0	-5.1	-4.0	-5.2	60	55	NO	NO	NO	NO	NO
18.3	12692	5 HIGH VIEW AVENUE NEUTRAL BAY	Second	S	60	55	56	50	60	56	56	51	-4.1	-4.9	-4.0	-5.0	60	55	NO	NO	NO	NO	NO
18.3	12692	5 HIGH VIEW AVENUE NEUTRAL BAY	Second	E	49	44	47	42	49	45	47	42	-1.9	-2.5	-1.8	-2.6	60	55	NO	NO	NO	NO	NO
18.3	12693	23 MONTPELIER STREET NEUTRAL BAY	Ground	E	47	42	45	40	48	43	46	40	-1.7	-2.4	-1.8	-2.4	60	55	NO	NO	NO	NO	NO
18.3	12693	23 MONTPELIER STREET NEUTRAL BAY	Ground	N	54	49	51	46	54	49	51	46	-2.6	-3.2	-2.5	-3.3	60	55	NO	NO	NO	NO	NO
18.3	12693	23 MONTPELIER STREET NEUTRAL BAY	Ground	W	59	55	56	51	60	56	57	51	-3.2	-4.4	-3.2	-4.5	60	55	NO	NO	NO	NO	NO
18.3	12693	23 MONTPELIER STREET NEUTRAL BAY	Ground	S	54	49	51	46	54	50	51	46	-2.9	-3.6	-2.9	-3.7	60	55	NO	NO	NO	NO	NO
18.3	12693	23 MONTPELIER STREET NEUTRAL BAY	Ground	E	47	42	45	40	47	42	45	40	-1.8	-2.5	-1.7	-2.5	59	54	NO	NO	NO	NO	NO
18.3	12693	23 MONTPELIER STREET NEUTRAL BAY	First	E	50	46	48	43	51	46	49	43	-1.9	-2.6	-1.8	-2.6	60	55	NO	NO	NO	NO	NO
18.3	12693	23 MONTPELIER STREET NEUTRAL BAY	First	N	56	52	53	48	57	52	54	48	-2.8	-3.6	-2.8	-3.7	60	55	NO	NO	NO	NO	NO
18.3	12693	23 MONTPELIER STREET NEUTRAL BAY	First	W	61	57	58	52	62	57	58	53	-3.6	-4.6	-3.5	-4.7	60	55	NO	NO	NO	NO	NO
18.3	12693	23 MONTPELIER STREET NEUTRAL BAY	First	S	56	51	53	47	56	51	53	48	-2.9	-3.7	-2.9	-3.8	60	55	NO	NO	NO	NO	NO
18.3	12693	23 MONTPELIER STREET NEUTRAL BAY	First	E	50	45	48	43	50	46	48	43	-1.8	-2.7	-1.8	-2.7	60	55	NO	NO	NO	NO	NO
18.3	12694	143-155 BEN BOYD ROAD NEUTRAL BAY	Ground	NE	43	38	41	36	43	38	41	36	-1.7	-2.3	-1.7	-2.3	55	50	NO	NO	NO	NO	NO
18.3	12694	143-155 BEN BOYD ROAD NEUTRAL BAY	Ground	S	48	43	46	40	48	44	46	41	-2.2	-2.9	-2.2	-3.0	60	55	NO	NO	NO	NO	NO
18.3	12694	143-155 BEN BOYD ROAD NEUTRAL BAY	Ground	W	48	44	46	41	48	44	46	41	-2.1	-2.9	-2.2	-3.0	60	55	NO	NO	NO	NO	NO
18.3	12694	143-155 BEN BOYD ROAD NEUTRAL BAY	Ground	S	46	41	44	39	46	42	44	39	-1.8	-2.6	-1.8	-2.7	58	54	NO	NO	NO	NO	NO
18.3	12694	143-155 BEN BOYD ROAD NEUTRAL BAY	First	NE	45	40	43	38	45	41	44	38	-1.7	-2.4	-1.8	-2.5	57	53	NO	NO	NO	NO	NO
18.3	12694	143-155 BEN BOYD ROAD NEUTRAL BAY	First	S	50	45	47	42	50	46	48	42	-2.4	-3.1	-2.3	-3.1	60	55	NO	NO	NO	NO	NO
18.3	12694	143-155 BEN BOYD ROAD NEUTRAL BAY	First	W	50	45	48	42	50	46	48	43	-2.3	-3.1	-2.3	-3.0	60	55	NO	NO	NO	NO	NO
18.3	12694	143-155 BEN BOYD ROAD NEUTRAL BAY	First	S	48	44	46	41	48	44	47	41	-1.9	-2.6	-1.8	-2.7	60	55	NO	NO	NO	NO	NO
18.3	12698	13 MONTPELIER STREET NEUTRAL BAY	Ground	N	54	49	51	46	54	49	52	46	-2.5	-3.3	-2.5	-3.4	60	55	NO	NO	NO	NO	NO
18.3	12698	13 MONTPELIER STREET NEUTRAL BAY	Ground	W	60	56	57	51	60	56	57	52	-3.2	-4.3	-3.1	-4.4	60	55	NO	NO	NO	NO	NO
18.3	12698	13 MONTPELIER STREET NEUTRAL BAY	Ground	S	58	54	56	50	59	55	56	51	-2.6	-3.7	-2.6	-3.8	60	55	NO	NO	NO	NO	NO
18.3	12698	13 MONTPELIER STREET NEUTRAL BAY	Ground	E	46	42	45	39	47	42	45	40	-1.8	-2.6	-1.7	-2.5	59	54	NO	NO	NO	NO	NO
18.3	12698	13 MONTPELIER STREET NEUTRAL BAY	Ground	S	47	42	45	40	47	43	45	40	-1.8	-2.6	-1.8	-2.6	59	55	NO	NO	NO	NO	NO
18.3	12698	13 MONTPELIER STREET NEUTRAL BAY	Ground	E	47	42	45	40	47	43	45	40	-1.8	-2.5	-1.8	-2.5	59	55	NO	NO	NO	NO	NO
18.3	12698	13 MONTPELIER STREET NEUTRAL BAY	First	N	55	50	53	47	55	51	53	47	-2.5	-3.3	-2.5	-3.4	60	55	NO	NO	NO	NO	NO
18.3	12698	13 MONTPELIER STREET NEUTRAL BAY	First	W	61	56	58	52	61	57	58	52	-3.3	-4.4	-3.2	-4.5	60	55	NO	NO	NO	NO	NO
18.3	12698	13 MONTPELIER STREET NEUTRAL BAY	First	S	61	56	57	52	61	57	58	52	-3.4	-4.6	-3.4	-4.7	60	55	NO	NO	NO	NO	NO
18.3	12698	13 MONTPELIER STREET NEUTRAL BAY	First	E	50	45	48	43	50	46	48	43	-1.9	-2.7	-1.9	-2.7	60	55	NO	NO	NO	NO	NO
18.3	12698	13 MONTPELIER STREET NEUTRAL BAY	First	S	50	46	48	43	51	46	49	44	-2.0	-2.8	-1.9	-2.7	60	55	NO	NO	NO	NO	NO
18.3	12698	13 MONTPELIER STREET NEUTRAL BAY	First	E	50	45	48	43	50	46	49	43	-1.8	-2.6	-1.8	-2.7	60	55	NO	NO	NO	NO	NO
18.3	12711	4 BYDOWN STREET NEUTRAL BAY	Ground	E	46	42	45	39	47	42	45	40	-1.8	-2.5	-1.8	-2.5	59	54	NO	NO	NO	NO	NO
18.3	12711	4 BYDOWN STREET NEUTRAL BAY	Ground	N	47	42	45	40	47	42	45	40	-1.9	-2.6	-1.8	-2.5	59	54	NO	NO	NO	NO	NO
18.3	12711	4 BYDOWN STREET NEUTRAL BAY	Ground	W	46	41	44	39	46	41	44	39	-1.8	-2.4	-1.7	-2.4	58	53	NO	NO	NO	NO	NO
18.3	12711	4 BYDOWN STREET NEUTRAL BAY	Ground	S	47	43	45	40	47	43	46	40	-1.9	-2.6	-1.8	-2.6	59	55	NO	NO	NO	NO	NO

NCA	Receiver ID	Address	Floor Level	Facade	Opening Year 2027				Design Year 2037				Increase (Do Smthng - Do Nothing)				NCG project road noise criteria		Do noise levels exceed the cumulative limit with project roads adding ≥2dB to the total noise levels?		Is the contribution from the road project Acute?		Consider further treatment?
					Do Nothing		Do Smthng		Do Nothing		Do Smthng		Opening Year 2027		Design Year 2037								
					Day	Night	Day	Night	Day	Night	Day	Night	Day	Night	Day	Night	Day	Night	Day	Night	$L_{Aeq,15hr}$ ≥ 65dB	$L_{Aeq,9hr}$ ≥ 60dB	
18.3	12718	3 LINDSAY STREET NEUTRAL BAY	Ground	N	49	44	46	41	49	44	47	41	-2.5	-2.9	-2.5	-2.8	60	55	NO	NO	NO	NO	NO
18.3	12718	3 LINDSAY STREET NEUTRAL BAY	Ground	W	53	49	51	45	54	49	51	46	-2.7	-3.3	-2.7	-3.4	60	55	NO	NO	NO	NO	NO
18.3	12718	3 LINDSAY STREET NEUTRAL BAY	Ground	S	52	47	49	44	52	48	50	44	-2.6	-3.4	-2.6	-3.5	60	55	NO	NO	NO	NO	NO
18.3	12718	3 LINDSAY STREET NEUTRAL BAY	Ground	E	40	35	38	33	40	36	39	34	-1.4	-2.0	-1.5	-2.0	52	48	NO	NO	NO	NO	NO
18.3	12718	3 LINDSAY STREET NEUTRAL BAY	First	N	50	45	47	42	50	45	47	42	-2.5	-2.9	-2.4	-2.9	60	55	NO	NO	NO	NO	NO
18.3	12718	3 LINDSAY STREET NEUTRAL BAY	First	W	55	50	52	47	55	51	53	47	-2.6	-3.3	-2.6	-3.4	60	55	NO	NO	NO	NO	NO
18.3	12718	3 LINDSAY STREET NEUTRAL BAY	First	S	54	49	51	46	54	50	51	46	-2.6	-3.5	-2.6	-3.4	60	55	NO	NO	NO	NO	NO
18.3	12718	3 LINDSAY STREET NEUTRAL BAY	First	E	40	36	39	34	41	36	39	34	-1.4	-2.0	-1.3	-1.9	53	48	NO	NO	NO	NO	NO
18.3	12718	3 LINDSAY STREET NEUTRAL BAY	Second	N	51	46	48	43	51	46	49	43	-2.6	-3.0	-2.5	-3.1	60	55	NO	NO	NO	NO	NO
18.3	12718	3 LINDSAY STREET NEUTRAL BAY	Second	W	57	52	54	49	57	53	55	49	-2.6	-3.4	-2.6	-3.3	60	55	NO	NO	NO	NO	NO
18.3	12718	3 LINDSAY STREET NEUTRAL BAY	Second	S	56	52	53	48	56	52	54	48	-2.6	-3.4	-2.6	-3.5	60	55	NO	NO	NO	NO	NO
18.3	12718	3 LINDSAY STREET NEUTRAL BAY	Second	E	41	36	39	34	41	36	40	35	-1.3	-1.8	-1.3	-1.8	53	48	NO	NO	NO	NO	NO
18.3	12718	3 LINDSAY STREET NEUTRAL BAY	Third	N	52	47	49	44	53	48	50	44	-3.0	-3.6	-2.9	-3.7	60	55	NO	NO	NO	NO	NO
18.3	12718	3 LINDSAY STREET NEUTRAL BAY	Third	W	60	55	57	52	60	56	57	52	-2.9	-3.7	-2.9	-3.7	60	55	NO	NO	NO	NO	NO
18.3	12718	3 LINDSAY STREET NEUTRAL BAY	Third	S	59	55	56	51	59	55	57	51	-2.8	-3.7	-2.7	-3.6	60	55	NO	NO	NO	NO	NO
18.3	12718	3 LINDSAY STREET NEUTRAL BAY	Third	E	41	37	40	35	42	37	40	35	-1.3	-1.8	-1.3	-1.8	54	49	NO	NO	NO	NO	NO
18.3	12718	3 LINDSAY STREET NEUTRAL BAY	Fourth	N	53	48	50	44	53	49	50	45	-3.1	-3.8	-3.1	-3.8	60	55	NO	NO	NO	NO	NO
18.3	12718	3 LINDSAY STREET NEUTRAL BAY	Fourth	W	62	58	58	53	62	58	59	53	-3.7	-4.7	-3.7	-4.7	60	55	NO	NO	NO	NO	NO
18.3	12718	3 LINDSAY STREET NEUTRAL BAY	Fourth	S	61	57	58	52	62	58	58	53	-3.6	-4.7	-3.6	-4.7	60	55	NO	NO	NO	NO	NO
18.3	12718	3 LINDSAY STREET NEUTRAL BAY	Fourth	E	42	38	41	36	43	38	41	36	-1.3	-1.9	-1.3	-1.8	55	50	NO	NO	NO	NO	NO
18.3	12718	3 LINDSAY STREET NEUTRAL BAY	Fifth	N	54	49	50	45	54	49	51	45	-3.3	-3.9	-3.3	-3.9	60	55	NO	NO	NO	NO	NO
18.3	12718	3 LINDSAY STREET NEUTRAL BAY	Fifth	W	63	58	59	53	63	59	59	54	-3.9	-5.0	-3.8	-5.0	60	55	NO	NO	NO	NO	NO
18.3	12718	3 LINDSAY STREET NEUTRAL BAY	Fifth	S	62	58	58	53	63	58	59	53	-4.0	-5.0	-3.9	-5.1	60	55	NO	NO	NO	NO	NO
18.3	12718	3 LINDSAY STREET NEUTRAL BAY	Fifth	E	44	39	42	37	44	39	43	37	-1.4	-2.0	-1.4	-2.0	56	51	NO	NO	NO	NO	NO
18.3	12718	3 LINDSAY STREET NEUTRAL BAY	Sixth	N	54	49	51	46	55	50	51	46	-3.3	-3.9	-3.2	-4.0	60	55	NO	NO	NO	NO	NO
18.3	12718	3 LINDSAY STREET NEUTRAL BAY	Sixth	W	63	58	59	54	63	59	59	54	-3.9	-4.9	-3.8	-4.9	60	55	NO	NO	NO	NO	NO
18.3	12718	3 LINDSAY STREET NEUTRAL BAY	Sixth	S	62	58	59	53	63	59	59	53	-3.9	-5.0	-3.9	-5.1	60	55	NO	NO	NO	NO	NO
18.3	12718	3 LINDSAY STREET NEUTRAL BAY	Sixth	E	45	41	44	39	46	41	44	39	-1.5	-2.2	-1.6	-2.1	58	53	NO	NO	NO	NO	NO
18.3	12718	3 LINDSAY STREET NEUTRAL BAY	Seventh	N	55	50	52	46	55	51	52	47	-3.2	-3.8	-3.1	-3.8	60	55	NO	NO	NO	NO	NO
18.3	12718	3 LINDSAY STREET NEUTRAL BAY	Seventh	W	63	59	59	54	63	59	60	54	-3.8	-4.9	-3.8	-5.0	60	55	NO	NO	NO	NO	NO
18.3	12718	3 LINDSAY STREET NEUTRAL BAY	Seventh	S	63	58	59	53	63	59	59	54	-3.9	-4.9	-3.8	-5.0	60	55	NO	NO	NO	NO	NO
18.3	12718	3 LINDSAY STREET NEUTRAL BAY	Seventh	E	49	44	47	42	49	45	47	42	-1.7	-2.4	-1.8	-2.4	60	55	NO	NO	NO	NO	NO
18.3	12723	13 PREMIER STREET NEUTRAL BAY	Ground	E	46	41	44	38	46	41	44	39	-1.8	-2.5	-1.8	-2.6	58	53	NO	NO	NO	NO	NO
18.3	12723	13 PREMIER STREET NEUTRAL BAY	Ground	N	53	48	50	45	53	49	51	45	-2.9	-3.4	-2.7	-3.5	60	55	NO	NO	NO	NO	NO
18.3	12723	13 PREMIER STREET NEUTRAL BAY	Ground	NW	62	58	58	53	63	58	59	53	-3.9	-5.0	-3.9	-5.1	60	55	NO	NO	NO	NO	NO
18.3	12723	13 PREMIER STREET NEUTRAL BAY	Ground	S	61	56	57	51	61	57	57	52	-4.1	-5.0	-4.0	-5.1	60	55	NO	NO	NO	NO	NO
18.3	12723	13 PREMIER STREET NEUTRAL BAY	Ground	E	46	41	44	39	46	41	44	39	-1.8	-2.5	-1.8	-2.6	58	53	NO	NO	NO	NO	NO
18.3	12723	13 PREMIER STREET NEUTRAL BAY	Ground	N	47	43	45	40	48	43	46	41	-2.0	-2.6	-2.0	-2.6	60	55	NO	NO	NO	NO	NO
18.3	12723	13 PREMIER STREET NEUTRAL BAY	First	E	49	45	47	42	50	45	48	42	-1.9	-2.6	-1.8	-2.7	60	55	NO	NO	NO	NO	NO
18.3	12723	13 PREMIER STREET NEUTRAL BAY	First	N	54	49	51	46	55	50	52	46	-2.8	-3.5	-2.7	-3.5	60	55	NO	NO	NO	NO	NO
18.3	12723	13 PREMIER STREET NEUTRAL BAY	First	NW	63	58	59	53	63	59	59	54	-4.0	-5.0	-3.8	-5.1	60	55	NO	NO	NO	NO	NO
18.3	12723	13 PREMIER STREET NEUTRAL BAY	First	S	61	57	57	52	62	57	58	52	-4.0	-5.1	-4.0	-5.1	60	55	NO	NO	NO	NO	NO
18.3	12723	13 PREMIER STREET NEUTRAL BAY	First	E	49	45	47	42	50	45	48	43	-1.9	-2.7	-1.9	-2.7	60	55	NO	NO	NO	NO	NO
18.3	12723	13 PREMIER STREET NEUTRAL BAY	First	SW	57	53	53	48	57	53	54	48	-3.7	-4.5	-3.6	-4.6	60	55	NO	NO	NO	NO	NO
18.3	12723	13 PREMIER STREET NEUTRAL BAY	First	W	51	47	49	44	52	47	50	44	-2.1	-2.8	-2.0	-2.8	60	55	NO	NO	NO	NO	NO
18.3	12723	13 PREMIER STREET NEUTRAL BAY	First	N	51	46	49	44	51	47	49	44	-2.1	-2.7	-2.0	-2.8	60	55	NO	NO	NO	NO	NO
18.3	12741	15 MONTPELIER STREET NEUTRAL BAY	Ground	E	47	42	45	40	47	42	45	40	-1.8	-2.5	-1.7	-2.5	59	54	NO	NO	NO	NO	NO
18.3	12741	15 MONTPELIER STREET NEUTRAL BAY	Ground	N	54	49	52	46	54	50	52	46	-2.2	-3.1	-2.2	-3.2	60	55	NO	NO	NO	NO	NO
18.3	12741	15 MONTPELIER STREET NEUTRAL BAY	Ground	W	60	56	57	51	60	56	57	52	-3.2	-4.4	-3.2	-4.5	60	55	NO	NO	NO	NO	NO
18.3	12741	15 MONTPELIER STREET NEUTRAL BAY	Ground	S	55	50	52	47	55	51	53	47	-2.5	-3.3	-2.5	-3.5	60	55	NO	NO	NO	NO	NO
18.3	12741	15 MONTPELIER STREET NEUTRAL BAY	Ground	E	47	42	45	40	47	42	45	40	-1.8	-2.5	-1.8	-2.6	59	54	NO	NO	NO	NO	NO
18.3	12741	15 MONTPELIER STREET NEUTRAL BAY	First	E	50	46	48	43	50	46	49	43	-1.8	-2.6	-1.8	-2.7	60	55	NO	NO	NO	NO	NO
18.3	12741	15 MONTPELIER STREET NEUTRAL BAY	First	N	55	50	53	47	55	51	53	47	-2.3	-3.1	-2.3	-3.3	60	55	NO	NO	NO	NO	NO
18.3	12741	15 MONTPELIER STREET NEUTRAL BAY	First	W	61	56	57	52	61	57	58	52	-3.3	-4.4	-3.3	-4.5	60	55	NO	NO	NO	NO	NO
18.3	12741	15 MONTPELIER STREET NEUTRAL BAY	First	S	56	52	54	48	57	52	54	49	-2.6	-3.4	-2.5	-3.5	60	55	NO	NO	NO	NO	NO
18.3	12741	15 MONTPELIER STREET NEUTRAL BAY	First	E	50	45	48	43	50	46	49	43	-1.8	-2.6	-1.8	-2.7	60	55	NO	NO	NO	NO	NO
18.3	12743	6 BYDOWN STREET NEUTRAL BAY	Ground	N	47	42	45	40	47	42	45	40	-2.0	-2.6	-1.9	-2.6	59	54	NO	NO	NO	NO	NO
18.3	12743	6 BYDOWN STREET NEUTRAL BAY	Ground	W	46	41	44	39	46	42	45	39	-1.8	-2.4	-1.8	-2.4	58	54	NO	NO	NO	NO	NO
18.3	12743	6 BYDOWN STREET NEUTRAL BAY	Ground	S	47	42	45	40	47	43	46	40	-1.9	-2.6	-1.8	-2.6	59	55	NO	NO	NO	NO	NO
18.3	12743	6 BYDOWN STREET NEUTRAL BAY	Ground	E	47	42	45	39	47	42	45	40	-1.9	-2.5	-1.8	-2.4	59	54	NO	NO	NO	NO	NO
18.3	12745	21 MONTPELIER STREET NEUTRAL BAY	Ground	N	54	50	52	47	55	50	52	47	-2.6	-3.2	-2.6	-3.3	60	55	NO	NO	NO	NO	NO
18.3	12745	21 MONTPELIER STREET NEUTRAL BAY	Ground	W	54	50	52	47	55	50	53	47	-2.0	-2.9	-2.0	-2.9	60	55	NO	NO	NO	NO	NO

NCA	Receiver ID	Address	Floor Level	Facade	Opening Year 2027				Design Year 2037				Increase (Do Smthng - Do Nothing)				NCG project road noise criteria		Do noise levels exceed the cumulative limit with project roads adding ≥2dB to the total noise levels?		Is the contribution from the road project Acute?		Consider further treatment?
					Do Nothing		Do Smthng		Do Nothing		Do Smthng		Opening Year 2027		Design Year 2037								
					Day	Night	Day	Night	Day	Night	Day	Night	Day	Night	Day	Night	Day	Night	Day	Night	$L_{Aeq,15hr}$ ≥ 65dB	$L_{Aeq,9hr}$ ≥ 60dB	
18.3	12745	21 MONTPELIER STREET NEUTRAL BAY	Ground	N	54	49	52	46	54	49	52	47	-1.9	-2.8	-1.9	-2.8	60	55	NO	NO	NO	NO	NO
18.3	12745	21 MONTPELIER STREET NEUTRAL BAY	Ground	W	55	50	53	47	55	51	53	48	-2.1	-2.9	-2.1	-3.0	60	55	NO	NO	NO	NO	NO
18.3	12745	21 MONTPELIER STREET NEUTRAL BAY	Ground	S	54	49	51	46	54	50	52	46	-2.5	-3.3	-2.5	-3.4	60	55	NO	NO	NO	NO	NO
18.3	12745	21 MONTPELIER STREET NEUTRAL BAY	Ground	E	46	42	45	39	47	42	45	40	-1.8	-2.5	-1.8	-2.6	59	54	NO	NO	NO	NO	NO
18.3	12745	21 MONTPELIER STREET NEUTRAL BAY	Ground	S	46	42	44	39	47	42	45	39	-1.8	-2.5	-1.8	-2.6	59	54	NO	NO	NO	NO	NO
18.3	12745	21 MONTPELIER STREET NEUTRAL BAY	Ground	E	46	41	44	39	46	42	44	39	-1.7	-2.5	-1.7	-2.5	58	54	NO	NO	NO	NO	NO
18.3	12745	21 MONTPELIER STREET NEUTRAL BAY	First	N	56	51	53	48	56	52	54	48	-2.7	-3.5	-2.6	-3.6	60	55	NO	NO	NO	NO	NO
18.3	12745	21 MONTPELIER STREET NEUTRAL BAY	First	W	59	55	57	51	60	55	57	52	-2.7	-3.8	-2.7	-3.7	60	55	NO	NO	NO	NO	NO
18.3	12745	21 MONTPELIER STREET NEUTRAL BAY	First	N	59	54	56	51	59	55	56	51	-2.7	-3.7	-2.7	-3.8	60	55	NO	NO	NO	NO	NO
18.3	12745	21 MONTPELIER STREET NEUTRAL BAY	First	W	60	55	57	52	60	56	57	52	-2.8	-3.7	-2.8	-3.8	60	55	NO	NO	NO	NO	NO
18.3	12745	21 MONTPELIER STREET NEUTRAL BAY	First	S	57	52	54	48	57	52	54	49	-2.9	-3.6	-2.9	-3.7	60	55	NO	NO	NO	NO	NO
18.3	12745	21 MONTPELIER STREET NEUTRAL BAY	First	E	50	45	48	43	50	46	48	43	-1.9	-2.6	-1.9	-2.6	60	55	NO	NO	NO	NO	NO
18.3	12745	21 MONTPELIER STREET NEUTRAL BAY	First	S	50	45	48	43	50	46	48	43	-2.0	-2.7	-1.9	-2.8	60	55	NO	NO	NO	NO	NO
18.3	12745	21 MONTPELIER STREET NEUTRAL BAY	First	E	50	45	48	43	50	46	49	43	-1.7	-2.5	-1.7	-2.6	60	55	NO	NO	NO	NO	NO
18.3	12750	143-155 BEN BOYD ROAD NEUTRAL BAY	Ground	S	46	42	44	39	47	42	45	40	-1.9	-2.8	-1.9	-2.8	59	54	NO	NO	NO	NO	NO
18.3	12750	143-155 BEN BOYD ROAD NEUTRAL BAY	Ground	E	42	37	40	35	42	38	41	36	-1.6	-2.2	-1.6	-2.2	54	50	NO	NO	NO	NO	NO
18.3	12750	143-155 BEN BOYD ROAD NEUTRAL BAY	Ground	W	44	40	42	37	45	40	43	37	-1.8	-2.5	-1.8	-2.5	57	52	NO	NO	NO	NO	NO
18.3	12750	143-155 BEN BOYD ROAD NEUTRAL BAY	Ground	W	45	40	43	38	45	41	44	38	-1.9	-2.5	-1.8	-2.5	57	53	NO	NO	NO	NO	NO
18.3	12750	143-155 BEN BOYD ROAD NEUTRAL BAY	First	S	49	44	47	42	49	45	47	42	-2.0	-2.8	-1.9	-2.9	60	55	NO	NO	NO	NO	NO
18.3	12750	143-155 BEN BOYD ROAD NEUTRAL BAY	First	E	44	39	42	37	44	40	43	37	-1.7	-2.3	-1.6	-2.3	56	52	NO	NO	NO	NO	NO
18.3	12750	143-155 BEN BOYD ROAD NEUTRAL BAY	First	N	47	42	45	40	47	43	45	40	-1.9	-2.4	-1.8	-2.5	59	55	NO	NO	NO	NO	NO
18.3	12750	143-155 BEN BOYD ROAD NEUTRAL BAY	First	NW	46	41	44	39	46	42	45	39	-1.8	-2.4	-1.7	-2.4	58	54	NO	NO	NO	NO	NO
18.3	12750	143-155 BEN BOYD ROAD NEUTRAL BAY	First	W	47	42	45	40	47	43	45	40	-1.9	-2.6	-1.8	-2.6	59	55	NO	NO	NO	NO	NO
18.3	12750	143-155 BEN BOYD ROAD NEUTRAL BAY	First	W	48	43	46	41	48	43	46	41	-1.8	-2.6	-1.8	-2.5	60	55	NO	NO	NO	NO	NO
18.3	12750	143-155 BEN BOYD ROAD NEUTRAL BAY	Second	S	52	48	50	44	52	48	50	45	-2.3	-3.1	-2.2	-3.2	60	55	NO	NO	NO	NO	NO
18.3	12750	143-155 BEN BOYD ROAD NEUTRAL BAY	Second	E	47	42	45	40	47	43	46	40	-1.8	-2.4	-1.8	-2.5	59	55	NO	NO	NO	NO	NO
18.3	12750	143-155 BEN BOYD ROAD NEUTRAL BAY	Second	N	50	45	48	42	50	46	48	43	-2.2	-2.7	-2.1	-2.7	60	55	NO	NO	NO	NO	NO
18.3	12750	143-155 BEN BOYD ROAD NEUTRAL BAY	Second	NW	49	44	47	42	49	45	47	42	-2.0	-2.5	-1.9	-2.6	60	55	NO	NO	NO	NO	NO
18.3	12750	143-155 BEN BOYD ROAD NEUTRAL BAY	Second	W	50	45	48	42	50	46	48	43	-2.0	-2.7	-2.0	-2.7	60	55	NO	NO	NO	NO	NO
18.3	12750	143-155 BEN BOYD ROAD NEUTRAL BAY	Second	W	51	46	49	43	51	46	49	44	-2.0	-2.7	-1.9	-2.7	60	55	NO	NO	NO	NO	NO
18.3	12755	1-5 BYDOWN STREET NEUTRAL BAY	Ground	NW	49	45	47	42	50	45	48	42	-2.0	-2.6	-2.0	-2.7	60	55	NO	NO	NO	NO	NO
18.3	12755	1-5 BYDOWN STREET NEUTRAL BAY	Ground	W	49	45	47	42	50	45	48	42	-2.0	-2.7	-2.0	-2.7	60	55	NO	NO	NO	NO	NO
18.3	12755	1-5 BYDOWN STREET NEUTRAL BAY	First	NW	51	46	49	43	51	47	49	44	-2.1	-2.7	-2.1	-2.8	60	55	NO	NO	NO	NO	NO
18.3	12755	1-5 BYDOWN STREET NEUTRAL BAY	First	W	51	46	49	43	51	47	49	44	-2.1	-2.8	-2.1	-2.8	60	55	NO	NO	NO	NO	NO
18.3	12768	15 PREMIER STREET NEUTRAL BAY	Ground	NE	45	41	43	38	45	41	44	38	-1.8	-2.5	-1.7	-2.6	57	53	NO	NO	NO	NO	NO
18.3	12768	15 PREMIER STREET NEUTRAL BAY	Ground	E	45	41	44	38	46	41	44	39	-1.8	-2.5	-1.8	-2.5	58	53	NO	NO	NO	NO	NO
18.3	12768	15 PREMIER STREET NEUTRAL BAY	Ground	NE	51	46	49	43	51	46	49	43	-2.0	-2.6	-1.9	-2.7	60	55	NO	NO	NO	NO	NO
18.3	12768	15 PREMIER STREET NEUTRAL BAY	Ground	NW	62	58	58	53	63	58	59	53	-4.0	-5.1	-3.9	-5.2	60	55	NO	NO	NO	NO	NO
18.3	12768	15 PREMIER STREET NEUTRAL BAY	Ground	S	53	48	50	45	53	49	50	45	-3.0	-3.6	-2.9	-3.7	60	55	NO	NO	NO	NO	NO
18.3	12768	15 PREMIER STREET NEUTRAL BAY	First	NE	50	45	48	43	50	46	48	43	-2.0	-2.7	-1.9	-2.7	60	55	NO	NO	NO	NO	NO
18.3	12768	15 PREMIER STREET NEUTRAL BAY	First	E	49	45	47	42	49	45	48	42	-1.9	-2.7	-1.9	-2.6	60	55	NO	NO	NO	NO	NO
18.3	12768	15 PREMIER STREET NEUTRAL BAY	First	NE	52	48	50	45	53	48	51	45	-2.0	-2.8	-2.0	-2.8	60	55	NO	NO	NO	NO	NO
18.3	12768	15 PREMIER STREET NEUTRAL BAY	First	NW	63	58	59	53	63	59	59	53	-4.0	-5.0	-3.9	-5.1	60	55	NO	NO	NO	NO	NO
18.3	12768	15 PREMIER STREET NEUTRAL BAY	First	S	56	52	54	49	57	52	54	49	-2.5	-3.3	-2.5	-3.4	60	55	NO	NO	NO	NO	NO
18.3	12768	15 PREMIER STREET NEUTRAL BAY	First	E	49	45	47	42	50	45	48	42	-1.9	-2.6	-1.9	-2.6	60	55	NO	NO	NO	NO	NO
18.3	12774	120 BEN BOYD ROAD NEUTRAL BAY	Ground	N	48	43	46	40	48	43	46	41	-2.0	-2.5	-2.1	-2.6	60	55	NO	NO	NO	NO	NO
18.3	12774	120 BEN BOYD ROAD NEUTRAL BAY	Ground	W	54	50	51	46	55	50	52	46	-3.0	-3.7	-3.0	-3.7	60	55	NO	NO	NO	NO	NO
18.3	12774	120 BEN BOYD ROAD NEUTRAL BAY	Ground	S	53	48	50	44	53	48	50	45	-3.1	-3.7	-3.1	-3.8	60	55	NO	NO	NO	NO	NO
18.3	12774	120 BEN BOYD ROAD NEUTRAL BAY	Ground	E	45	40	43	38	45	40	43	38	-1.6	-2.2	-1.6	-2.2	57	52	NO	NO	NO	NO	NO
18.3	12774	120 BEN BOYD ROAD NEUTRAL BAY	First	N	50	45	48	43	50	46	48	43	-2.1	-2.6	-2.1	-2.7	60	55	NO	NO	NO	NO	NO
18.3	12774	120 BEN BOYD ROAD NEUTRAL BAY	First	W	55	51	53	47	56	51	53	48	-2.9	-3.5	-2.9	-3.6	60	55	NO	NO	NO	NO	NO
18.3	12774	120 BEN BOYD ROAD NEUTRAL BAY	First	S	54	50	51	46	55	50	52	46	-3.0	-3.6	-3.0	-3.7	60	55	NO	NO	NO	NO	NO
18.3	12774	120 BEN BOYD ROAD NEUTRAL BAY	First	E	48	43	46	41	48	43	46	41	-1.8	-2.3	-1.7	-2.4	60	55	NO	NO	NO	NO	NO
18.3	12778	8 BYDOWN STREET NEUTRAL BAY	Ground	N	48	43	46	41	48	44	46	41	-2.0	-2.7	-2.0	-2.6	60	55	NO	NO	NO	NO	NO
18.3	12778	8 BYDOWN STREET NEUTRAL BAY	Ground	W	47	43	45	40	48	43	46	41	-1.9	-2.6	-1.9	-2.6	60	55	NO	NO	NO	NO	NO
18.3	12778	8 BYDOWN STREET NEUTRAL BAY	Ground	S	47	43	46	40	48	43	46	41	-1.9	-2.6	-1.9	-2.6	60	55	NO	NO	NO	NO	NO
18.3	12778	8 BYDOWN STREET NEUTRAL BAY	Ground	W	48	43	46	40	48	43	46	41	-1.9	-2.6	-1.9	-2.5	60	55	NO	NO	NO	NO	NO
18.3	12778	8 BYDOWN STREET NEUTRAL BAY	Ground	S	47	43	45	40	48	43	46	41	-2.0	-2.6	-1.9	-2.6	60	55	NO	NO	NO	NO	NO
18.3	12778	8 BYDOWN STREET NEUTRAL BAY	Ground	E	46	42	45	39	47	42	45	40	-1.8	-2.4	-1.8	-2.5	59	54	NO	NO	NO	NO	NO
18.3	12778	8 BYDOWN STREET NEUTRAL BAY	Ground	S	47	43	46	40	48	43	46	41	-1.9	-2.6	-1.8	-2.6	60	55	NO	NO	NO	NO	NO
18.3	12778	8 BYDOWN STREET NEUTRAL BAY	Ground	E	47	42	45	40	47	42	45	40	-1.8	-2.4	-1.7	-2.5	59	54	NO	NO	NO	NO	NO
18.3	12778	8 BYDOWN STREET NEUTRAL BAY	Ground	N	48	44	46	41	49	44	47	41	-2.0	-2.7	-2.0	-2.6	60	55	NO	NO	NO	NO	NO

NCA	Receiver ID	Address	Floor Level	Facade	Opening Year 2027				Design Year 2037				Increase (Do Smthng - Do Nothing)				NCG project road noise criteria		Do noise levels exceed the cumulative limit with project roads adding ≥2dB to the total noise levels?		Is the contribution from the road project Acute?		Consider further treatment?
					Do Nothing		Do Smthng		Do Nothing		Do Smthng		Opening Year 2027		Design Year 2037								
					Day	Night	Day	Night	Day	Night	Day	Night	Day	Night	Day	Night	Day	Night	Day	Night	$L_{Aeq,15hr} \geq 65dB$	$L_{Aeq,9hr} \geq 60dB$	
18.3	12779	1 HIGH VIEW AVENUE NEUTRAL BAY	Ground	N	50	45	48	42	50	45	48	42	-2.3	-2.8	-2.2	-2.9	60	55	NO	NO	NO	NO	NO
18.3	12779	1 HIGH VIEW AVENUE NEUTRAL BAY	Ground	W	62	57	58	53	62	58	58	53	-3.7	-4.7	-3.7	-4.8	60	55	NO	NO	NO	NO	NO
18.3	12779	1 HIGH VIEW AVENUE NEUTRAL BAY	Ground	S	60	55	56	50	60	56	56	51	-4.1	-5.0	-4.1	-5.1	60	55	NO	NO	NO	NO	NO
18.3	12779	1 HIGH VIEW AVENUE NEUTRAL BAY	Ground	E	43	38	41	36	43	38	41	36	-1.7	-2.3	-1.6	-2.3	55	50	NO	NO	NO	NO	NO
18.3	12779	1 HIGH VIEW AVENUE NEUTRAL BAY	First	N	51	46	49	43	51	47	49	44	-2.4	-3.0	-2.3	-3.1	60	55	NO	NO	NO	NO	NO
18.3	12779	1 HIGH VIEW AVENUE NEUTRAL BAY	First	W	63	58	59	53	63	59	59	53	-4.0	-5.1	-4.0	-5.2	60	55	NO	NO	NO	NO	NO
18.3	12779	1 HIGH VIEW AVENUE NEUTRAL BAY	First	S	60	56	56	51	61	56	57	51	-4.2	-5.1	-4.1	-5.2	60	55	NO	NO	NO	NO	NO
18.3	12779	1 HIGH VIEW AVENUE NEUTRAL BAY	First	E	45	40	43	38	45	41	44	38	-1.7	-2.3	-1.7	-2.4	57	53	NO	NO	NO	NO	NO
18.3	12779	1 HIGH VIEW AVENUE NEUTRAL BAY	Second	N	53	48	50	45	53	48	51	45	-2.4	-3.1	-2.4	-3.1	60	55	NO	NO	NO	NO	NO
18.3	12779	1 HIGH VIEW AVENUE NEUTRAL BAY	Second	W	63	58	59	53	63	59	59	54	-3.9	-5.1	-3.9	-5.1	60	55	NO	NO	NO	NO	NO
18.3	12779	1 HIGH VIEW AVENUE NEUTRAL BAY	Second	S	61	56	57	51	61	57	57	52	-4.0	-5.0	-4.0	-5.1	60	55	NO	NO	NO	NO	NO
18.3	12779	1 HIGH VIEW AVENUE NEUTRAL BAY	Second	E	49	44	47	42	49	45	47	42	-1.8	-2.5	-1.8	-2.6	60	55	NO	NO	NO	NO	NO
18.3	12780	143-155 BEN BOYD ROAD NEUTRAL BAY	Ground	E	42	37	40	35	42	37	40	35	-1.6	-2.2	-1.7	-2.3	54	49	NO	NO	NO	NO	NO
18.3	12780	143-155 BEN BOYD ROAD NEUTRAL BAY	Ground	S	41	37	40	34	42	37	40	35	-1.7	-2.4	-1.8	-2.4	54	49	NO	NO	NO	NO	NO
18.3	12780	143-155 BEN BOYD ROAD NEUTRAL BAY	Ground	W	48	44	46	41	49	44	47	41	-1.9	-2.5	-1.9	-2.6	60	55	NO	NO	NO	NO	NO
18.3	12780	143-155 BEN BOYD ROAD NEUTRAL BAY	Ground	W	50	45	48	42	50	46	48	43	-2.3	-3.0	-2.3	-3.0	60	55	NO	NO	NO	NO	NO
18.3	12780	143-155 BEN BOYD ROAD NEUTRAL BAY	Ground	S	49	45	47	42	50	45	47	42	-2.4	-3.1	-2.3	-3.2	60	55	NO	NO	NO	NO	NO
18.3	12780	143-155 BEN BOYD ROAD NEUTRAL BAY	First	E	44	39	42	37	44	40	43	37	-1.6	-2.3	-1.7	-2.3	56	52	NO	NO	NO	NO	NO
18.3	12780	143-155 BEN BOYD ROAD NEUTRAL BAY	First	S	44	39	42	37	44	40	42	37	-1.8	-2.5	-1.7	-2.5	56	52	NO	NO	NO	NO	NO
18.3	12780	143-155 BEN BOYD ROAD NEUTRAL BAY	First	E	44	39	42	37	44	40	43	37	-1.7	-2.3	-1.6	-2.2	56	52	NO	NO	NO	NO	NO
18.3	12780	143-155 BEN BOYD ROAD NEUTRAL BAY	First	N	49	44	46	41	49	44	47	42	-2.1	-2.7	-2.0	-2.7	60	55	NO	NO	NO	NO	NO
18.3	12780	143-155 BEN BOYD ROAD NEUTRAL BAY	First	W	50	45	48	43	50	46	48	43	-2.0	-2.7	-2.0	-2.7	60	55	NO	NO	NO	NO	NO
18.3	12780	143-155 BEN BOYD ROAD NEUTRAL BAY	First	W	51	47	49	44	52	47	49	44	-2.4	-3.0	-2.3	-3.0	60	55	NO	NO	NO	NO	NO
18.3	12780	143-155 BEN BOYD ROAD NEUTRAL BAY	First	S	51	46	48	43	51	47	49	43	-2.5	-3.1	-2.4	-3.2	60	55	NO	NO	NO	NO	NO
18.3	12780	143-155 BEN BOYD ROAD NEUTRAL BAY	Second	E	47	43	45	40	48	43	46	41	-1.8	-2.4	-1.8	-2.5	60	55	NO	NO	NO	NO	NO
18.3	12780	143-155 BEN BOYD ROAD NEUTRAL BAY	Second	S	48	43	46	40	48	43	46	41	-1.9	-2.5	-1.9	-2.6	60	55	NO	NO	NO	NO	NO
18.3	12780	143-155 BEN BOYD ROAD NEUTRAL BAY	Second	E	47	43	45	40	48	43	46	41	-1.8	-2.4	-1.8	-2.5	60	55	NO	NO	NO	NO	NO
18.3	12780	143-155 BEN BOYD ROAD NEUTRAL BAY	Second	N	51	46	49	43	51	47	49	44	-2.2	-2.8	-2.2	-2.9	60	55	NO	NO	NO	NO	NO
18.3	12780	143-155 BEN BOYD ROAD NEUTRAL BAY	Second	W	52	48	50	45	53	48	51	45	-2.2	-2.8	-2.1	-2.8	60	55	NO	NO	NO	NO	NO
18.3	12780	143-155 BEN BOYD ROAD NEUTRAL BAY	Second	W	53	48	51	45	53	49	51	46	-2.4	-3.1	-2.4	-3.1	60	55	NO	NO	NO	NO	NO
18.3	12780	143-155 BEN BOYD ROAD NEUTRAL BAY	Second	S	53	48	50	45	53	48	51	45	-2.4	-3.2	-2.4	-3.1	60	55	NO	NO	NO	NO	NO
18.3	12784	17 MONTPELIER STREET NEUTRAL BAY	Ground	N	53	48	51	45	53	49	51	46	-2.2	-3.0	-2.2	-3.1	60	55	NO	NO	NO	NO	NO
18.3	12784	17 MONTPELIER STREET NEUTRAL BAY	Ground	NW	60	55	56	51	60	56	57	51	-3.2	-4.3	-3.2	-4.4	60	55	NO	NO	NO	NO	NO
18.3	12784	17 MONTPELIER STREET NEUTRAL BAY	Ground	W	60	55	56	51	60	56	57	51	-3.3	-4.5	-3.2	-4.6	60	55	NO	NO	NO	NO	NO
18.3	12784	17 MONTPELIER STREET NEUTRAL BAY	Ground	S	54	49	51	46	54	49	52	46	-2.4	-3.2	-2.4	-3.3	60	55	NO	NO	NO	NO	NO
18.3	12784	17 MONTPELIER STREET NEUTRAL BAY	Ground	E	50	45	48	42	50	45	48	43	-1.9	-2.6	-1.8	-2.7	60	55	NO	NO	NO	NO	NO
18.3	12795	1 LINDSAY STREET NEUTRAL BAY	Ground	N	50	45	48	43	51	46	49	43	-2.0	-2.6	-2.0	-2.7	60	55	NO	NO	NO	NO	NO
18.3	12795	1 LINDSAY STREET NEUTRAL BAY	Ground	N	61	57	57	52	61	57	58	52	-3.9	-5.0	-3.8	-5.0	60	55	NO	NO	NO	NO	NO
18.3	12795	1 LINDSAY STREET NEUTRAL BAY	Ground	W	61	57	57	52	62	57	58	52	-3.8	-4.9	-3.8	-5.0	60	55	NO	NO	NO	NO	NO
18.3	12795	1 LINDSAY STREET NEUTRAL BAY	Ground	S	54	49	51	45	54	49	51	46	-3.0	-3.6	-3.0	-3.7	60	55	NO	NO	NO	NO	NO
18.3	12795	1 LINDSAY STREET NEUTRAL BAY	First	N	51	46	49	44	52	47	50	44	-2.0	-2.7	-2.0	-2.7	60	55	NO	NO	NO	NO	NO
18.3	12795	1 LINDSAY STREET NEUTRAL BAY	First	N	61	57	57	52	62	57	58	52	-3.9	-5.0	-3.8	-5.0	60	55	NO	NO	NO	NO	NO
18.3	12795	1 LINDSAY STREET NEUTRAL BAY	First	W	62	57	58	52	62	58	58	53	-3.9	-4.9	-3.7	-4.9	60	55	NO	NO	NO	NO	NO
18.3	12795	1 LINDSAY STREET NEUTRAL BAY	First	S	57	52	54	49	57	53	55	49	-2.5	-3.3	-2.5	-3.4	60	55	NO	NO	NO	NO	NO
18.3	12795	1 LINDSAY STREET NEUTRAL BAY	First	E	45	41	43	38	46	41	44	39	-1.8	-2.5	-1.7	-2.4	58	53	NO	NO	NO	NO	NO
18.3	12795	1 LINDSAY STREET NEUTRAL BAY	Second	N	53	48	51	45	53	48	51	45	-2.1	-2.8	-2.1	-2.9	60	55	NO	NO	NO	NO	NO
18.3	12795	1 LINDSAY STREET NEUTRAL BAY	Second	N	62	57	58	52	62	58	58	53	-3.9	-5.0	-3.8	-5.0	60	55	NO	NO	NO	NO	NO
18.3	12795	1 LINDSAY STREET NEUTRAL BAY	Second	W	63	58	59	53	63	59	59	54	-3.9	-5.0	-3.9	-5.1	60	55	NO	NO	NO	NO	NO
18.3	12795	1 LINDSAY STREET NEUTRAL BAY	Second	S	62	58	58	53	62	58	59	53	-3.8	-4.8	-3.7	-4.8	60	55	NO	NO	NO	NO	NO
18.3	12795	1 LINDSAY STREET NEUTRAL BAY	Second	E	49	44	47	42	49	45	47	42	-1.8	-2.7	-1.8	-2.7	60	55	NO	NO	NO	NO	NO
18.3	12805	1-5 BYDOWN STREET NEUTRAL BAY	Ground	N	47	42	45	40	48	43	46	40	-1.8	-2.3	-1.9	-2.4	60	55	NO	NO	NO	NO	NO
18.3	12805	1-5 BYDOWN STREET NEUTRAL BAY	Ground	W	49	45	47	42	50	45	48	42	-2.0	-2.7	-2.0	-2.6	60	55	NO	NO	NO	NO	NO
18.3	12805	1-5 BYDOWN STREET NEUTRAL BAY	First	N	49	45	47	42	50	45	48	42	-2.0	-2.5	-1.9	-2.6	60	55	NO	NO	NO	NO	NO
18.3	12805	1-5 BYDOWN STREET NEUTRAL BAY	First	W	51	46	49	43	51	46	49	44	-2.0	-2.7	-2.0	-2.7	60	55	NO	NO	NO	NO	NO
18.3	12807	14 MONTPELIER STREET NEUTRAL BAY	Ground	E	50	45	48	42	50	45	48	43	-1.9	-2.6	-1.9	-2.6	60	55	NO	NO	NO	NO	NO
18.3	12807	14 MONTPELIER STREET NEUTRAL BAY	Ground	SE	49	45	47	42	49	45	47	42	-2.1	-2.9	-2.0	-3.0	60	55	NO	NO	NO	NO	NO
18.3	12807	14 MONTPELIER STREET NEUTRAL BAY	Ground	NE	51	46	49	43	51	46	49	44	-1.9	-2.7	-1.9	-2.7	60	55	NO	NO	NO	NO	NO
18.3	12807	14 MONTPELIER STREET NEUTRAL BAY	Ground	NW	60	56	57	51	61	56	57	52	-3.2	-4.3	-3.2	-4.4	60	55	NO	NO	NO	NO	NO
18.3	12807	14 MONTPELIER STREET NEUTRAL BAY	Ground	W	60	55	57	51	60	56	57	52	-3.0	-4.0	-2.9	-4.0	60	55	NO	NO	NO	NO	NO
18.3	12807	14 MONTPELIER STREET NEUTRAL BAY	Ground	S	59	54	56	50	59	55	56	51	-2.9	-3.9	-2.8	-4.0	60	55	NO	NO	NO	NO	NO
18.3	12814	122 BEN BOYD ROAD NEUTRAL BAY	Ground	N	48	43	46	41	48	44	46	41	-1.8	-2.5	-1.8	-2.4	60	55	NO	NO	NO	NO	NO
18.3	12814	122 BEN BOYD ROAD NEUTRAL BAY	Ground	E	47	43	46	40	48	43	46	41	-1.9	-2.4	-1.8	-2.5	60	55	NO	NO	NO	NO	NO

NCA	Receiver ID	Address	Floor Level	Facade	Opening Year 2027				Design Year 2037				Increase (Do Smthng - Do Nothing)				NCG project road noise criteria		Do noise levels exceed the cumulative limit with project roads adding ≥2dB to the total noise levels?		Is the contribution from the road project Acute?		Consider further treatment?
					Do Nothing		Do Smthng		Do Nothing		Do Smthng		Opening Year 2027		Design Year 2037								
					Day	Night	Day	Night	Day	Night	Day	Night	Day	Night	Day	Night	Day	Night	Day	Night	$L_{Aeq,15hr} \geq 65dB$	$L_{Aeq,9hr} \geq 60dB$	
18.3	12814	122 BEN BOYD ROAD NEUTRAL BAY	Ground	N	47	42	45	40	47	43	45	40	-1.9	-2.7	-1.9	-2.7	59	55	NO	NO	NO	NO	NO
18.3	12814	122 BEN BOYD ROAD NEUTRAL BAY	Ground	W	47	42	45	40	47	42	45	40	-1.7	-2.4	-1.8	-2.5	59	54	NO	NO	NO	NO	NO
18.3	12814	122 BEN BOYD ROAD NEUTRAL BAY	Ground	S	49	45	47	42	49	45	48	42	-1.9	-2.7	-1.8	-2.6	60	55	NO	NO	NO	NO	NO
18.3	12814	122 BEN BOYD ROAD NEUTRAL BAY	Ground	S	49	44	47	42	49	45	47	42	-1.9	-2.7	-1.9	-2.7	60	55	NO	NO	NO	NO	NO
18.3	12814	122 BEN BOYD ROAD NEUTRAL BAY	Ground	E	47	43	46	40	48	43	46	41	-1.7	-2.4	-1.7	-2.4	60	55	NO	NO	NO	NO	NO
18.3	12818	19 MONTPELIER STREET NEUTRAL BAY	Ground	NW	59	55	56	51	60	55	57	51	-3.2	-4.3	-3.2	-4.4	60	55	NO	NO	NO	NO	NO
18.3	12818	19 MONTPELIER STREET NEUTRAL BAY	Ground	S	55	51	53	47	55	51	53	48	-2.3	-3.2	-2.3	-3.2	60	55	NO	NO	NO	NO	NO
18.3	12818	19 MONTPELIER STREET NEUTRAL BAY	Ground	E	47	42	45	39	47	42	45	40	-1.8	-2.5	-1.8	-2.5	59	54	NO	NO	NO	NO	NO
18.3	12818	19 MONTPELIER STREET NEUTRAL BAY	Ground	NE	47	42	45	40	48	43	46	40	-1.8	-2.5	-1.8	-2.5	60	55	NO	NO	NO	NO	NO
18.3	12818	19 MONTPELIER STREET NEUTRAL BAY	First	NW	60	56	57	51	60	56	57	51	-3.2	-4.4	-3.2	-4.5	60	55	NO	NO	NO	NO	NO
18.3	12818	19 MONTPELIER STREET NEUTRAL BAY	First	S	60	55	56	51	60	56	57	51	-3.1	-4.2	-3.0	-4.3	60	55	NO	NO	NO	NO	NO
18.3	12818	19 MONTPELIER STREET NEUTRAL BAY	First	E	50	45	48	43	50	46	48	43	-1.8	-2.6	-1.8	-2.7	60	55	NO	NO	NO	NO	NO
18.3	12818	19 MONTPELIER STREET NEUTRAL BAY	First	NE	51	46	49	44	51	47	50	44	-1.9	-2.7	-1.9	-2.7	60	55	NO	NO	NO	NO	NO
18.3	12838	7 BYDOWN STREET NEUTRAL BAY	Ground	N	48	43	46	41	48	44	46	41	-2.0	-2.6	-2.0	-2.6	60	55	NO	NO	NO	NO	NO
18.3	12838	7 BYDOWN STREET NEUTRAL BAY	Ground	W	49	45	47	42	49	45	48	42	-1.9	-2.6	-1.9	-2.5	60	55	NO	NO	NO	NO	NO
18.3	12838	7 BYDOWN STREET NEUTRAL BAY	Ground	S	48	44	46	41	49	44	47	41	-2.1	-2.6	-2.0	-2.7	60	55	NO	NO	NO	NO	NO
18.3	12840	12 MONTPELIER STREET NEUTRAL BAY	Ground	E	46	41	44	39	46	42	45	39	-1.8	-2.4	-1.7	-2.5	58	54	NO	NO	NO	NO	NO
18.3	12840	12 MONTPELIER STREET NEUTRAL BAY	Ground	S	46	42	44	39	46	42	45	39	-1.9	-2.6	-1.8	-2.5	58	54	NO	NO	NO	NO	NO
18.3	12840	12 MONTPELIER STREET NEUTRAL BAY	Ground	E	46	41	44	39	47	42	45	39	-1.8	-2.4	-1.8	-2.5	59	54	NO	NO	NO	NO	NO
18.3	12840	12 MONTPELIER STREET NEUTRAL BAY	Ground	N	56	51	53	48	56	51	53	48	-2.6	-3.4	-2.6	-3.5	60	55	NO	NO	NO	NO	NO
18.3	12840	12 MONTPELIER STREET NEUTRAL BAY	Ground	W	60	55	57	51	60	56	57	51	-3.2	-4.3	-3.2	-4.3	60	55	NO	NO	NO	NO	NO
18.3	12840	12 MONTPELIER STREET NEUTRAL BAY	Ground	S	59	55	56	50	59	55	56	50	-3.3	-4.4	-3.2	-4.5	60	55	NO	NO	NO	NO	NO
18.3	12840	12 MONTPELIER STREET NEUTRAL BAY	First	E	50	45	48	42	50	45	48	43	-1.9	-2.6	-1.9	-2.6	60	55	NO	NO	NO	NO	NO
18.3	12840	12 MONTPELIER STREET NEUTRAL BAY	First	S	50	45	48	43	50	46	48	43	-2.0	-2.7	-1.9	-2.7	60	55	NO	NO	NO	NO	NO
18.3	12840	12 MONTPELIER STREET NEUTRAL BAY	First	E	49	45	48	42	50	45	48	43	-1.8	-2.6	-1.8	-2.6	60	55	NO	NO	NO	NO	NO
18.3	12840	12 MONTPELIER STREET NEUTRAL BAY	First	N	56	52	54	48	57	52	54	49	-2.7	-3.5	-2.6	-3.6	60	55	NO	NO	NO	NO	NO
18.3	12840	12 MONTPELIER STREET NEUTRAL BAY	First	W	61	56	57	52	61	57	58	52	-3.3	-4.5	-3.3	-4.6	60	55	NO	NO	NO	NO	NO
18.3	12840	12 MONTPELIER STREET NEUTRAL BAY	First	S	60	56	57	51	61	56	57	52	-3.6	-4.7	-3.5	-4.8	60	55	NO	NO	NO	NO	NO
18.3	12841	124 BEN BOYD ROAD NEUTRAL BAY	Ground	E	45	40	43	38	45	40	43	38	-1.6	-2.2	-1.7	-2.3	57	52	NO	NO	NO	NO	NO
18.3	12841	124 BEN BOYD ROAD NEUTRAL BAY	Ground	N	45	40	43	38	45	41	44	38	-1.8	-2.3	-1.7	-2.4	57	53	NO	NO	NO	NO	NO
18.3	12841	124 BEN BOYD ROAD NEUTRAL BAY	Ground	E	44	40	43	37	45	40	43	38	-1.7	-2.3	-1.7	-2.4	57	52	NO	NO	NO	NO	NO
18.3	12841	124 BEN BOYD ROAD NEUTRAL BAY	Ground	N	48	43	46	41	49	44	46	41	-2.3	-2.7	-2.2	-2.8	60	55	NO	NO	NO	NO	NO
18.3	12841	124 BEN BOYD ROAD NEUTRAL BAY	Ground	W	50	45	48	42	50	45	48	43	-2.2	-2.9	-2.2	-2.8	60	55	NO	NO	NO	NO	NO
18.3	12841	124 BEN BOYD ROAD NEUTRAL BAY	Ground	S	47	43	46	40	48	43	46	41	-1.9	-2.7	-1.9	-2.8	60	55	NO	NO	NO	NO	NO
18.3	12841	124 BEN BOYD ROAD NEUTRAL BAY	Ground	S	47	43	46	40	48	43	46	41	-1.8	-2.7	-1.9	-2.8	60	55	NO	NO	NO	NO	NO
18.3	12841	124 BEN BOYD ROAD NEUTRAL BAY	First	E	48	43	46	41	48	44	46	41	-1.8	-2.5	-1.8	-2.5	60	55	NO	NO	NO	NO	NO
18.3	12841	124 BEN BOYD ROAD NEUTRAL BAY	First	N	48	44	47	41	49	44	47	42	-1.9	-2.6	-1.9	-2.6	60	55	NO	NO	NO	NO	NO
18.3	12841	124 BEN BOYD ROAD NEUTRAL BAY	First	E	48	43	46	41	48	43	46	41	-1.8	-2.5	-1.8	-2.5	60	55	NO	NO	NO	NO	NO
18.3	12841	124 BEN BOYD ROAD NEUTRAL BAY	First	N	51	46	48	43	51	46	49	43	-2.5	-3.1	-2.5	-3.1	60	55	NO	NO	NO	NO	NO
18.3	12841	124 BEN BOYD ROAD NEUTRAL BAY	First	W	52	47	49	44	52	47	50	44	-2.5	-3.1	-2.3	-3.0	60	55	NO	NO	NO	NO	NO
18.3	12841	124 BEN BOYD ROAD NEUTRAL BAY	First	S	51	46	49	43	51	46	49	44	-1.9	-2.7	-1.9	-2.7	60	55	NO	NO	NO	NO	NO
18.3	12841	124 BEN BOYD ROAD NEUTRAL BAY	First	S	50	46	49	43	51	46	49	44	-1.9	-2.8	-1.9	-2.8	60	55	NO	NO	NO	NO	NO
18.3	12843	10 LINDSAY STREET NEUTRAL BAY	Ground	N	48	43	46	41	48	43	47	41	-1.7	-2.2	-1.6	-2.2	60	55	NO	NO	NO	NO	NO
18.3	12843	10 LINDSAY STREET NEUTRAL BAY	Ground	W	52	48	50	45	53	48	51	45	-2.0	-2.7	-1.9	-2.8	60	55	NO	NO	NO	NO	NO
18.3	12843	10 LINDSAY STREET NEUTRAL BAY	Ground	S	55	51	52	47	56	51	53	47	-3.1	-3.8	-3.1	-3.9	60	55	NO	NO	NO	NO	NO
18.3	12843	10 LINDSAY STREET NEUTRAL BAY	Ground	E	42	38	41	35	43	38	41	36	-1.6	-2.2	-1.6	-2.2	55	50	NO	NO	NO	NO	NO
18.3	12843	10 LINDSAY STREET NEUTRAL BAY	First	N	52	47	49	44	52	47	49	44	-2.6	-3.1	-2.5	-3.0	60	55	NO	NO	NO	NO	NO
18.3	12843	10 LINDSAY STREET NEUTRAL BAY	First	W	57	53	55	50	57	53	55	50	-2.4	-3.1	-2.3	-3.2	60	55	NO	NO	NO	NO	NO
18.3	12843	10 LINDSAY STREET NEUTRAL BAY	First	S	57	52	54	48	57	53	54	49	-3.0	-3.7	-3.0	-3.7	60	55	NO	NO	NO	NO	NO
18.3	12843	10 LINDSAY STREET NEUTRAL BAY	First	E	45	40	43	38	45	40	43	38	-1.7	-2.3	-1.7	-2.4	57	52	NO	NO	NO	NO	NO
18.3	12843	10 LINDSAY STREET NEUTRAL BAY	Second	N	53	48	51	45	54	49	51	46	-2.7	-3.2	-2.6	-3.1	60	55	NO	NO	NO	NO	NO
18.3	12843	10 LINDSAY STREET NEUTRAL BAY	Second	W	60	56	57	51	60	56	57	52	-3.3	-4.3	-3.3	-4.3	60	55	NO	NO	NO	NO	NO
18.3	12843	10 LINDSAY STREET NEUTRAL BAY	Second	S	59	54	56	51	59	55	56	51	-2.8	-3.6	-2.7	-3.7	60	55	NO	NO	NO	NO	NO
18.3	12843	10 LINDSAY STREET NEUTRAL BAY	Second	E	48	44	46	41	49	44	47	41	-1.8	-2.5	-1.8	-2.5	60	55	NO	NO	NO	NO	NO
18.3	12852	28 PREMIER STREET NEUTRAL BAY	Ground	E	46	42	45	39	47	42	45	40	-1.8	-2.4	-1.7	-2.4	59	54	NO	NO	NO	NO	NO
18.3	12852	28 PREMIER STREET NEUTRAL BAY	Ground	N	55	51	52	47	56	51	53	47	-2.8	-3.6	-2.8	-3.7	60	55	NO	NO	NO	NO	NO
18.3	12852	28 PREMIER STREET NEUTRAL BAY	Ground	W	53	49	51	46	54	49	52	46	-2.1	-3.0	-2.1	-3.1	60	55	NO	NO	NO	NO	NO
18.3	12852	28 PREMIER STREET NEUTRAL BAY	Ground	S	55	50	53	47	55	51	53	48	-2.2	-3.2	-2.2	-3.3	60	55	NO	NO	NO	NO	NO
18.3	12852	28 PREMIER STREET NEUTRAL BAY	First	E	50	45	48	42	50	45	48	43	-1.9	-2.6	-1.9	-2.6	60	55	NO	NO	NO	NO	NO
18.3	12852	28 PREMIER STREET NEUTRAL BAY	First	N	57	53	54	49	57	53	55	49	-2.8	-3.6	-2.7	-3.7	60	55	NO	NO	NO	NO	NO
18.3	12852	28 PREMIER STREET NEUTRAL BAY	First	W	60	55	57	51	60	56	57	52	-2.7	-3.7	-2.6	-3.8	60	55	NO	NO	NO	NO	NO
18.3	12852	28 PREMIER STREET NEUTRAL BAY	First	S	60	55	56	51	60	56	57	51	-3.2	-4.4	-3.2	-4.5	60	55	NO	NO	NO	NO	NO

NCA	Receiver ID	Address	Floor Level	Facade	Opening Year 2027				Design Year 2037				Increase (Do Smthng - Do Nothing)				NCG project road noise criteria		Do noise levels exceed the cumulative limit with project roads adding ≥2dB to the total noise levels?		Is the contribution from the road project Acute?		Consider further treatment?
					Do Nothing		Do Smthng		Do Nothing		Do Smthng		Opening Year 2027		Design Year 2037								
					Day	Night	Day	Night	Day	Night	Day	Night	Day	Night	Day	Night	Day	Night	Day	Night	$L_{Aeq,15hr}$ ≥ 65dB	$L_{Aeq,9hr}$ ≥ 60dB	
18.3	12865	9 BYDOWN STREET NEUTRAL BAY	Ground	N	47	43	45	40	48	43	46	40	-1.9	-2.6	-2.0	-2.6	60	55	NO	NO	NO	NO	NO
18.3	12865	9 BYDOWN STREET NEUTRAL BAY	Ground	W	49	45	47	42	50	45	48	42	-1.9	-2.6	-1.9	-2.6	60	55	NO	NO	NO	NO	NO
18.3	12865	9 BYDOWN STREET NEUTRAL BAY	Ground	S	48	44	46	41	49	44	47	41	-2.1	-2.6	-2.0	-2.7	60	55	NO	NO	NO	NO	NO
18.3	12865	9 BYDOWN STREET NEUTRAL BAY	Ground	E	47	42	45	40	47	42	45	40	-1.8	-2.3	-1.7	-2.3	59	54	NO	NO	NO	NO	NO
18.3	12875	16 BYDOWN STREET NEUTRAL BAY	Ground	E	47	43	46	40	48	43	46	41	-1.7	-2.3	-1.7	-2.3	60	55	NO	NO	NO	NO	NO
18.3	12875	16 BYDOWN STREET NEUTRAL BAY	Ground	N	48	43	46	41	48	44	46	41	-1.9	-2.5	-1.8	-2.4	60	55	NO	NO	NO	NO	NO
18.3	12875	16 BYDOWN STREET NEUTRAL BAY	Ground	W	48	43	46	41	48	44	46	41	-1.8	-2.6	-1.8	-2.5	60	55	NO	NO	NO	NO	NO
18.3	12875	16 BYDOWN STREET NEUTRAL BAY	Ground	S	49	44	47	41	49	44	47	42	-2.0	-2.6	-1.9	-2.7	60	55	NO	NO	NO	NO	NO
18.3	12876	4-8 LINDSAY STREET NEUTRAL BAY	Ground	N	51	46	48	43	51	46	49	43	-2.4	-2.9	-2.3	-3.0	60	55	NO	NO	NO	NO	NO
18.3	12876	4-8 LINDSAY STREET NEUTRAL BAY	Ground	W	47	43	46	40	48	43	46	41	-1.7	-2.4	-1.7	-2.4	60	55	NO	NO	NO	NO	NO
18.3	12876	4-8 LINDSAY STREET NEUTRAL BAY	Ground	W	59	55	56	50	60	55	56	51	-3.5	-4.4	-3.4	-4.5	60	55	NO	NO	NO	NO	NO
18.3	12876	4-8 LINDSAY STREET NEUTRAL BAY	Ground	S	57	53	54	49	58	53	54	49	-3.2	-4.1	-3.2	-4.2	60	55	NO	NO	NO	NO	NO
18.3	12876	4-8 LINDSAY STREET NEUTRAL BAY	Ground	W	56	52	53	48	57	52	54	48	-3.0	-3.8	-3.0	-3.9	60	55	NO	NO	NO	NO	NO
18.3	12876	4-8 LINDSAY STREET NEUTRAL BAY	Ground	S	56	51	53	47	56	51	53	48	-2.9	-3.6	-2.9	-3.7	60	55	NO	NO	NO	NO	NO
18.3	12876	4-8 LINDSAY STREET NEUTRAL BAY	Ground	E	45	40	43	38	45	40	43	38	-1.8	-2.4	-1.7	-2.4	57	52	NO	NO	NO	NO	NO
18.3	12876	4-8 LINDSAY STREET NEUTRAL BAY	Ground	N	47	42	45	40	47	43	46	40	-1.9	-2.4	-1.8	-2.5	59	55	NO	NO	NO	NO	NO
18.3	12876	4-8 LINDSAY STREET NEUTRAL BAY	Ground	E	45	40	43	38	45	41	44	38	-1.8	-2.4	-1.7	-2.4	57	53	NO	NO	NO	NO	NO
18.3	12876	4-8 LINDSAY STREET NEUTRAL BAY	Ground	S	47	42	45	39	47	42	45	40	-1.9	-2.7	-1.9	-2.7	59	54	NO	NO	NO	NO	NO
18.3	12876	4-8 LINDSAY STREET NEUTRAL BAY	Ground	E	45	40	43	38	45	41	44	38	-1.7	-2.4	-1.7	-2.3	57	53	NO	NO	NO	NO	NO
18.3	12876	4-8 LINDSAY STREET NEUTRAL BAY	First	N	53	48	50	44	53	48	50	45	-2.9	-3.4	-2.8	-3.4	60	55	NO	NO	NO	NO	NO
18.3	12876	4-8 LINDSAY STREET NEUTRAL BAY	First	W	50	45	48	43	50	46	48	43	-1.7	-2.5	-1.7	-2.6	60	55	NO	NO	NO	NO	NO
18.3	12876	4-8 LINDSAY STREET NEUTRAL BAY	First	W	61	57	57	52	61	57	58	52	-3.5	-4.5	-3.5	-4.6	60	55	NO	NO	NO	NO	NO
18.3	12876	4-8 LINDSAY STREET NEUTRAL BAY	First	S	59	55	56	50	60	55	56	51	-3.5	-4.4	-3.5	-4.5	60	55	NO	NO	NO	NO	NO
18.3	12876	4-8 LINDSAY STREET NEUTRAL BAY	First	W	58	54	55	50	59	54	55	50	-3.4	-4.2	-3.4	-4.3	60	55	NO	NO	NO	NO	NO
18.3	12876	4-8 LINDSAY STREET NEUTRAL BAY	First	S	58	53	54	49	58	54	55	49	-3.4	-4.2	-3.4	-4.3	60	55	NO	NO	NO	NO	NO
18.3	12876	4-8 LINDSAY STREET NEUTRAL BAY	First	E	48	44	46	41	49	44	47	41	-1.9	-2.6	-1.8	-2.6	60	55	NO	NO	NO	NO	NO
18.3	12876	4-8 LINDSAY STREET NEUTRAL BAY	First	N	50	45	48	43	50	46	48	43	-1.9	-2.5	-1.8	-2.5	60	55	NO	NO	NO	NO	NO
18.3	12876	4-8 LINDSAY STREET NEUTRAL BAY	First	E	48	44	47	41	49	44	47	42	-1.9	-2.6	-1.8	-2.5	60	55	NO	NO	NO	NO	NO
18.3	12876	4-8 LINDSAY STREET NEUTRAL BAY	First	S	50	45	48	43	50	46	48	43	-1.8	-2.6	-1.8	-2.7	60	55	NO	NO	NO	NO	NO
18.3	12876	4-8 LINDSAY STREET NEUTRAL BAY	First	E	48	44	46	41	49	44	47	42	-1.9	-2.6	-1.8	-2.5	60	55	NO	NO	NO	NO	NO
18.3	12880	126 BEN BOYD ROAD NEUTRAL BAY	Ground	N	51	46	48	43	51	46	49	43	-2.3	-2.7	-2.2	-2.6	60	55	NO	NO	NO	NO	NO
18.3	12880	126 BEN BOYD ROAD NEUTRAL BAY	Ground	W	55	51	53	48	56	51	53	48	-2.4	-3.3	-2.4	-3.2	60	55	NO	NO	NO	NO	NO
18.3	12880	126 BEN BOYD ROAD NEUTRAL BAY	Ground	S	52	48	49	44	52	48	50	45	-2.6	-3.3	-2.5	-3.4	60	55	NO	NO	NO	NO	NO
18.3	12880	126 BEN BOYD ROAD NEUTRAL BAY	Ground	E	43	38	41	36	43	38	42	36	-1.6	-2.1	-1.5	-2.1	55	50	NO	NO	NO	NO	NO
18.3	12880	126 BEN BOYD ROAD NEUTRAL BAY	Ground	N	50	45	48	42	50	45	48	43	-2.4	-2.9	-2.3	-2.8	60	55	NO	NO	NO	NO	NO
18.3	12880	126 BEN BOYD ROAD NEUTRAL BAY	First	N	53	49	50	45	54	49	51	45	-3.1	-3.6	-3.0	-3.5	60	55	NO	NO	NO	NO	NO
18.3	12880	126 BEN BOYD ROAD NEUTRAL BAY	First	W	58	54	55	50	59	54	56	50	-2.9	-3.8	-2.9	-3.9	60	55	NO	NO	NO	NO	NO
18.3	12880	126 BEN BOYD ROAD NEUTRAL BAY	First	S	55	50	52	47	55	51	52	47	-2.8	-3.7	-2.8	-3.8	60	55	NO	NO	NO	NO	NO
18.3	12880	126 BEN BOYD ROAD NEUTRAL BAY	First	E	45	40	43	38	45	41	44	38	-1.6	-2.2	-1.6	-2.2	57	53	NO	NO	NO	NO	NO
18.3	12880	126 BEN BOYD ROAD NEUTRAL BAY	First	N	52	47	49	44	53	48	50	44	-3.0	-3.5	-2.9	-3.4	60	55	NO	NO	NO	NO	NO
18.3	12880	126 BEN BOYD ROAD NEUTRAL BAY	Second	N	55	50	51	46	55	50	52	46	-3.6	-4.0	-3.5	-4.1	60	55	NO	NO	NO	NO	NO
18.3	12880	126 BEN BOYD ROAD NEUTRAL BAY	Second	W	60	55	57	51	60	56	57	52	-3.2	-4.2	-3.1	-4.2	60	55	NO	NO	NO	NO	NO
18.3	12880	126 BEN BOYD ROAD NEUTRAL BAY	Second	S	57	53	55	49	58	53	55	50	-2.9	-3.8	-2.8	-3.9	60	55	NO	NO	NO	NO	NO
18.3	12880	126 BEN BOYD ROAD NEUTRAL BAY	Second	E	48	44	47	41	49	44	47	42	-1.8	-2.3	-1.7	-2.4	60	55	NO	NO	NO	NO	NO
18.3	12880	126 BEN BOYD ROAD NEUTRAL BAY	Second	N	54	49	51	45	54	49	51	46	-3.3	-3.8	-3.3	-3.7	60	55	NO	NO	NO	NO	NO
18.3	12886	11 BYDOWN STREET NEUTRAL BAY	Ground	E	47	42	45	40	47	42	45	40	-1.7	-2.3	-1.8	-2.3	59	54	NO	NO	NO	NO	NO
18.3	12886	11 BYDOWN STREET NEUTRAL BAY	Ground	N	47	43	45	40	48	43	46	40	-2.0	-2.6	-1.9	-2.6	60	55	NO	NO	NO	NO	NO
18.3	12886	11 BYDOWN STREET NEUTRAL BAY	Ground	W	49	44	47	42	49	45	47	42	-1.9	-2.6	-1.9	-2.6	60	55	NO	NO	NO	NO	NO
18.3	12886	11 BYDOWN STREET NEUTRAL BAY	Ground	S	47	43	45	40	48	43	46	41	-1.8	-2.5	-1.8	-2.4	60	55	NO	NO	NO	NO	NO
18.3	12886	11 BYDOWN STREET NEUTRAL BAY	Ground	W	48	44	46	41	48	44	47	41	-1.9	-2.5	-1.8	-2.6	60	55	NO	NO	NO	NO	NO
18.3	12886	11 BYDOWN STREET NEUTRAL BAY	Ground	S	47	43	45	40	48	43	46	40	-1.9	-2.5	-1.9	-2.4	60	55	NO	NO	NO	NO	NO
18.3	12890	169 BEN BOYD ROAD NEUTRAL BAY	Ground	N	47	43	45	40	48	43	46	40	-2.0	-2.4	-1.9	-2.5	60	55	NO	NO	NO	NO	NO
18.3	12890	169 BEN BOYD ROAD NEUTRAL BAY	Ground	W	49	45	47	42	50	45	48	43	-2.0	-2.6	-1.9	-2.7	60	55	NO	NO	NO	NO	NO
18.3	12890	169 BEN BOYD ROAD NEUTRAL BAY	Ground	SW	50	46	48	43	50	46	48	43	-2.1	-2.7	-2.0	-2.8	60	55	NO	NO	NO	NO	NO
18.3	12890	169 BEN BOYD ROAD NEUTRAL BAY	Ground	S	48	44	46	41	49	44	47	42	-2.0	-2.9	-2.0	-2.8	60	55	NO	NO	NO	NO	NO
18.3	12890	169 BEN BOYD ROAD NEUTRAL BAY	Ground	S	48	44	46	41	48	44	46	41	-2.0	-2.7	-1.9	-2.8	60	55	NO	NO	NO	NO	NO
18.3	12890	169 BEN BOYD ROAD NEUTRAL BAY	Ground	E	45	40	43	38	45	40	43	38	-1.6	-2.2	-1.6	-2.2	57	52	NO	NO	NO	NO	NO
18.3	12890	169 BEN BOYD ROAD NEUTRAL BAY	Ground	NE	44	40	42	37	45	40	43	38	-1.9	-2.4	-1.8	-2.5	57	52	NO	NO	NO	NO	NO
18.3	12890	169 BEN BOYD ROAD NEUTRAL BAY	First	N	50	45	48	43	50	45	48	43	-2.0	-2.5	-1.9	-2.6	60	55	NO	NO	NO	NO	NO
18.3	12890	169 BEN BOYD ROAD NEUTRAL BAY	First	W	51	47	49	44	52	47	50	44	-2.0	-2.6	-1.9	-2.7	60	55	NO	NO	NO	NO	NO
18.3	12890	169 BEN BOYD ROAD NEUTRAL BAY	First	SW	52	48	50	45	53	48	50	45	-2.1	-2.8	-2.1	-2.8	60	55	NO	NO	NO	NO	NO
18.3	12890	169 BEN BOYD ROAD NEUTRAL BAY	First	S	51	47	49	44	52	47	50	45	-2.0	-2.8	-2.0	-2.9	60	55	NO	NO	NO	NO	NO

NCA	Receiver ID	Address	Floor Level	Facade	Opening Year 2027				Design Year 2037				Increase (Do Smthng - Do Nothing)				NCG project road noise criteria		Do noise levels exceed the cumulative limit with project roads adding ≥2dB to the total noise levels?		Is the contribution from the road project Acute?		Consider further treatment?
					Do Nothing		Do Smthng		Do Nothing		Do Smthng		Opening Year 2027		Design Year 2037								
					Day	Night	Day	Night	Day	Night	Day	Night	Day	Night	Day	Night	Day	Night	Day	Night	$L_{Aeq,15hr}$ ≥ 65dB	$L_{Aeq,9hr}$ ≥ 60dB	
18.3	12890	169 BEN BOYD ROAD NEUTRAL BAY	First	S	51	47	49	44	51	47	49	44	-2.0	-2.8	-2.0	-2.9	60	55	NO	NO	NO	NO	NO
18.3	12890	169 BEN BOYD ROAD NEUTRAL BAY	First	E	48	43	46	41	48	43	46	41	-1.8	-2.4	-1.7	-2.4	60	55	NO	NO	NO	NO	NO
18.3	12890	169 BEN BOYD ROAD NEUTRAL BAY	First	NE	48	43	46	41	48	44	46	41	-1.9	-2.4	-1.8	-2.5	60	55	NO	NO	NO	NO	NO
18.3	12898	2 LINDSAY STREET NEUTRAL BAY	Ground	N	51	46	48	43	51	46	49	43	-2.7	-3.1	-2.6	-3.2	60	55	NO	NO	NO	NO	NO
18.3	12898	2 LINDSAY STREET NEUTRAL BAY	Ground	W	61	57	58	52	62	58	58	53	-3.7	-4.8	-3.7	-4.9	60	55	NO	NO	NO	NO	NO
18.3	12898	2 LINDSAY STREET NEUTRAL BAY	Ground	S	61	57	57	52	62	57	58	52	-3.9	-5.0	-3.8	-5.0	60	55	NO	NO	NO	NO	NO
18.3	12898	2 LINDSAY STREET NEUTRAL BAY	Ground	W	57	52	53	48	57	53	53	48	-3.8	-4.6	-3.8	-4.7	60	55	NO	NO	NO	NO	NO
18.3	12898	2 LINDSAY STREET NEUTRAL BAY	Ground	N	52	48	50	44	53	48	50	45	-2.9	-3.4	-2.9	-3.4	60	55	NO	NO	NO	NO	NO
18.3	12898	2 LINDSAY STREET NEUTRAL BAY	Ground	W	62	57	58	52	62	58	58	53	-3.7	-4.8	-3.7	-4.9	60	55	NO	NO	NO	NO	NO
18.3	12898	2 LINDSAY STREET NEUTRAL BAY	Ground	S	62	57	58	52	62	58	58	53	-3.9	-5.0	-3.8	-5.1	60	55	NO	NO	NO	NO	NO
18.3	12898	2 LINDSAY STREET NEUTRAL BAY	Ground	W	61	57	58	52	62	58	58	53	-3.8	-4.9	-3.8	-5.0	60	55	NO	NO	NO	NO	NO
18.3	12898	2 LINDSAY STREET NEUTRAL BAY	Ground	S	60	56	56	51	60	56	57	51	-3.9	-4.9	-3.8	-5.0	60	55	NO	NO	NO	NO	NO
18.3	12898	2 LINDSAY STREET NEUTRAL BAY	Ground	E	40	35	38	33	40	36	39	33	-1.5	-2.2	-1.6	-2.1	52	48	NO	NO	NO	NO	NO
18.3	12898	2 LINDSAY STREET NEUTRAL BAY	First	N	52	47	49	44	52	47	50	44	-2.7	-3.1	-2.6	-3.1	60	55	NO	NO	NO	NO	NO
18.3	12898	2 LINDSAY STREET NEUTRAL BAY	First	W	62	57	58	53	62	58	58	53	-3.7	-4.8	-3.7	-4.9	60	55	NO	NO	NO	NO	NO
18.3	12898	2 LINDSAY STREET NEUTRAL BAY	First	S	61	57	58	52	62	58	58	52	-3.9	-5.0	-3.8	-5.1	60	55	NO	NO	NO	NO	NO
18.3	12898	2 LINDSAY STREET NEUTRAL BAY	First	W	57	53	53	48	58	53	54	48	-3.9	-4.7	-3.9	-4.8	60	55	NO	NO	NO	NO	NO
18.3	12898	2 LINDSAY STREET NEUTRAL BAY	First	N	53	48	50	45	54	49	51	45	-3.0	-3.5	-3.0	-3.5	60	55	NO	NO	NO	NO	NO
18.3	12898	2 LINDSAY STREET NEUTRAL BAY	First	W	62	58	58	53	62	58	58	53	-3.8	-4.9	-3.8	-5.0	60	55	NO	NO	NO	NO	NO
18.3	12898	2 LINDSAY STREET NEUTRAL BAY	First	S	62	58	58	53	62	58	58	53	-3.9	-5.0	-3.8	-5.1	60	55	NO	NO	NO	NO	NO
18.3	12898	2 LINDSAY STREET NEUTRAL BAY	First	W	62	57	58	53	62	58	58	53	-3.9	-4.9	-3.8	-5.0	60	55	NO	NO	NO	NO	NO
18.3	12898	2 LINDSAY STREET NEUTRAL BAY	First	S	60	56	57	51	61	57	57	51	-3.9	-5.0	-3.8	-5.1	60	55	NO	NO	NO	NO	NO
18.3	12898	2 LINDSAY STREET NEUTRAL BAY	First	E	41	36	39	34	41	36	39	34	-1.6	-2.1	-1.6	-2.1	53	48	NO	NO	NO	NO	NO
18.3	12898	2 LINDSAY STREET NEUTRAL BAY	Second	N	53	48	50	45	54	49	51	45	-2.9	-3.4	-2.8	-3.3	60	55	NO	NO	NO	NO	NO
18.3	12898	2 LINDSAY STREET NEUTRAL BAY	Second	W	62	58	58	53	62	58	59	53	-3.9	-4.9	-3.7	-4.9	60	55	NO	NO	NO	NO	NO
18.3	12898	2 LINDSAY STREET NEUTRAL BAY	Second	S	62	57	58	52	62	58	58	53	-4.0	-5.1	-3.9	-5.2	60	55	NO	NO	NO	NO	NO
18.3	12898	2 LINDSAY STREET NEUTRAL BAY	Second	W	58	53	54	48	58	54	54	49	-4.0	-4.9	-4.0	-5.0	60	55	NO	NO	NO	NO	NO
18.3	12898	2 LINDSAY STREET NEUTRAL BAY	Second	N	54	49	51	46	55	50	51	46	-3.2	-3.7	-3.2	-3.8	60	55	NO	NO	NO	NO	NO
18.3	12898	2 LINDSAY STREET NEUTRAL BAY	Second	W	62	58	58	53	63	58	59	53	-3.8	-4.9	-3.8	-5.0	60	55	NO	NO	NO	NO	NO
18.3	12898	2 LINDSAY STREET NEUTRAL BAY	Second	S	62	58	58	53	62	58	59	53	-4.0	-5.0	-3.9	-5.1	60	55	NO	NO	NO	NO	NO
18.3	12898	2 LINDSAY STREET NEUTRAL BAY	Second	W	62	58	58	53	62	58	59	53	-3.9	-5.0	-3.8	-5.0	60	55	NO	NO	NO	NO	NO
18.3	12898	2 LINDSAY STREET NEUTRAL BAY	Second	S	61	57	57	52	61	57	58	52	-3.8	-4.9	-3.8	-5.0	60	55	NO	NO	NO	NO	NO
18.3	12898	2 LINDSAY STREET NEUTRAL BAY	Second	W	62	58	58	53	62	58	59	53	-3.9	-5.0	-3.8	-5.0	60	55	NO	NO	NO	NO	NO
18.3	12898	2 LINDSAY STREET NEUTRAL BAY	Second	S	61	57	57	52	61	57	58	52	-3.8	-4.9	-3.8	-5.0	60	55	NO	NO	NO	NO	NO
18.3	12898	2 LINDSAY STREET NEUTRAL BAY	Second	E	42	37	40	35	42	38	41	35	-1.6	-2.2	-1.7	-2.2	54	50	NO	NO	NO	NO	NO
18.3	12898	2 LINDSAY STREET NEUTRAL BAY	Third	N	54	49	51	46	55	50	52	46	-3.0	-3.5	-3.0	-3.6	60	55	NO	NO	NO	NO	NO
18.3	12898	2 LINDSAY STREET NEUTRAL BAY	Third	W	62	58	59	53	63	58	59	53	-3.8	-4.9	-3.7	-5.0	60	55	NO	NO	NO	NO	NO
18.3	12898	2 LINDSAY STREET NEUTRAL BAY	Third	S	62	58	58	53	62	58	58	53	-4.0	-5.1	-3.9	-5.1	60	55	NO	NO	NO	NO	NO
18.3	12898	2 LINDSAY STREET NEUTRAL BAY	Third	W	58	54	54	49	59	54	55	49	-4.1	-5.0	-4.1	-5.0	60	55	NO	NO	NO	NO	NO
18.3	12898	2 LINDSAY STREET NEUTRAL BAY	Third	N	55	50	52	46	55	50	52	46	-3.4	-3.8	-3.3	-3.9	60	55	NO	NO	NO	NO	NO
18.3	12898	2 LINDSAY STREET NEUTRAL BAY	Third	W	62	58	59	53	63	58	59	53	-3.9	-5.0	-3.9	-5.0	60	55	NO	NO	NO	NO	NO
18.3	12898	2 LINDSAY STREET NEUTRAL BAY	Third	S	62	58	58	53	63	58	59	53	-4.0	-5.1	-3.9	-5.1	60	55	NO	NO	NO	NO	NO
18.3	12898	2 LINDSAY STREET NEUTRAL BAY	Third	W	62	58	58	53	63	58	59	53	-4.0	-5.0	-3.8	-5.0	60	55	NO	NO	NO	NO	NO
18.3	12898	2 LINDSAY STREET NEUTRAL BAY	Third	S	62	58	58	53	62	58	58	53	-4.0	-5.1	-3.9	-5.2	60	55	NO	NO	NO	NO	NO
18.3	12898	2 LINDSAY STREET NEUTRAL BAY	Third	E	43	39	42	36	44	39	42	37	-1.7	-2.3	-1.6	-2.3	56	51	NO	NO	NO	NO	NO
18.3	12898	2 LINDSAY STREET NEUTRAL BAY	Fourth	N	55	50	52	47	55	51	52	47	-3.0	-3.6	-3.0	-3.7	60	55	NO	NO	NO	NO	NO
18.3	12898	2 LINDSAY STREET NEUTRAL BAY	Fourth	W	63	58	59	53	63	59	59	54	-3.8	-4.9	-3.8	-4.9	60	55	NO	NO	NO	NO	NO
18.3	12898	2 LINDSAY STREET NEUTRAL BAY	Fourth	S	62	58	58	53	63	58	59	53	-4.0	-5.1	-3.9	-5.2	60	55	NO	NO	NO	NO	NO
18.3	12898	2 LINDSAY STREET NEUTRAL BAY	Fourth	W	59	54	55	49	59	55	55	50	-4.1	-4.9	-4.0	-5.0	60	55	NO	NO	NO	NO	NO
18.3	12898	2 LINDSAY STREET NEUTRAL BAY	Fourth	N	56	51	52	47	56	51	53	47	-3.4	-3.9	-3.4	-4.0	60	55	NO	NO	NO	NO	NO
18.3	12898	2 LINDSAY STREET NEUTRAL BAY	Fourth	W	63	58	59	53	63	59	59	54	-3.9	-5.0	-3.9	-5.1	60	55	NO	NO	NO	NO	NO
18.3	12898	2 LINDSAY STREET NEUTRAL BAY	Fourth	S	63	58	59	53	63	59	59	54	-3.9	-5.0	-3.9	-5.1	60	55	NO	NO	NO	NO	NO
18.3	12898	2 LINDSAY STREET NEUTRAL BAY	Fourth	W	63	58	59	53	63	59	59	54	-3.9	-5.0	-3.9	-5.1	60	55	NO	NO	NO	NO	NO
18.3	12898	2 LINDSAY STREET NEUTRAL BAY	Fourth	S	62	58	58	53	63	58	59	53	-4.0	-5.1	-4.0	-5.2	60	55	NO	NO	NO	NO	NO
18.3	12898	2 LINDSAY STREET NEUTRAL BAY	Fourth	E	46	41	44	39	46	41	44	39	-1.7	-2.3	-1.8	-2.4	58	53	NO	NO	NO	NO	NO
18.3	12898	2 LINDSAY STREET NEUTRAL BAY	Fifth	N	56	51	53	47	56	52	53	48	-3.1	-3.7	-3.0	-3.7	60	55	NO	NO	NO	NO	NO
18.3	12898	2 LINDSAY STREET NEUTRAL BAY	Fifth	W	63	59	59	54	63	59	60	54	-3.9	-4.9	-3.7	-5.0	60	55	NO	NO	NO	NO	NO
18.3	12898	2 LINDSAY STREET NEUTRAL BAY	Fifth	S	62	58	58	53	63	59	59	53	-4.0	-5.1	-3.9	-5.1	60	55	NO	NO	NO	NO	NO
18.3	12898	2 LINDSAY STREET NEUTRAL BAY	Fifth	W	59	55	55	50	60	55	56	50	-3.9	-4.7	-3.9	-4.8	60	55	NO	NO	NO	NO	NO
18.3	12898	2 LINDSAY STREET NEUTRAL BAY	Fifth	N	57	52	53	48	57	52	54	48	-3.4	-3.9	-3.3	-4.0	60	55	NO	NO	NO	NO	NO
18.3	12898	2 LINDSAY STREET NEUTRAL BAY	Fifth	W	63	59	59	54	63	59	59	54	-3.9	-5.0	-3.8	-5.0	60	55	NO	NO	NO	NO	NO
18.3	12898	2 LINDSAY STREET NEUTRAL BAY	Fifth	S	63	58	59	53	63	59	59	54	-4.0	-5.0	-4.0	-5.1	60	55	NO	NO	NO	NO	NO
18.3	12898	2 LINDSAY STREET NEUTRAL BAY	Fifth	W	63	59	59	54	63	59	59	54	-4.0	-5.0	-3.9	-5.1	60	55	NO	NO	NO	NO	NO
18.3	12898	2 LINDSAY STREET NEUTRAL BAY	Fifth	S	62	58	58	53	63	58	59	53	-4.0	-5.1	-3.9	-5.1	60	55	NO	NO	NO	NO	NO

NCA	Receiver ID	Address	Floor Level	Facade	Opening Year 2027				Design Year 2037				Increase (Do Smthng - Do Nothing)				NCG project road noise criteria		Do noise levels exceed the cumulative limit with project roads adding ≥2dB to the total noise levels?		Is the contribution from the road project Acute?		Consider further treatment?
					Do Nothing		Do Smthng		Do Nothing		Do Smthng		Opening Year 2027		Design Year 2037								
					Day	Night	Day	Night	Day	Night	Day	Night	Day	Night	Day	Night	Day	Night	Day	Night	$L_{Aeq,15hr}$ ≥ 65dB	$L_{Aeq,9hr}$ ≥ 60dB	
18.3	12898	2 LINDSAY STREET NEUTRAL BAY	Fifth	E	49	45	47	42	50	45	48	42	-1.9	-2.5	-1.8	-2.5	60	55	NO	NO	NO	NO	NO
18.3	12913	13 BYDOWN STREET NEUTRAL BAY	Ground	N	48	43	46	40	48	43	46	41	-2.0	-2.5	-1.9	-2.6	60	55	NO	NO	NO	NO	NO
18.3	12913	13 BYDOWN STREET NEUTRAL BAY	Ground	W	49	44	47	42	49	45	47	42	-2.0	-2.6	-1.9	-2.6	60	55	NO	NO	NO	NO	NO
18.3	12913	13 BYDOWN STREET NEUTRAL BAY	Ground	S	49	44	47	42	49	45	47	42	-2.0	-2.6	-1.9	-2.6	60	55	NO	NO	NO	NO	NO
18.3	12913	13 BYDOWN STREET NEUTRAL BAY	Ground	W	49	44	47	42	49	45	47	42	-1.9	-2.6	-1.9	-2.6	60	55	NO	NO	NO	NO	NO
18.3	12913	13 BYDOWN STREET NEUTRAL BAY	Ground	S	47	42	45	40	47	43	45	40	-1.8	-2.5	-1.9	-2.4	59	55	NO	NO	NO	NO	NO
18.3	12913	13 BYDOWN STREET NEUTRAL BAY	Ground	E	47	42	45	40	47	43	45	40	-1.7	-2.3	-1.8	-2.3	59	55	NO	NO	NO	NO	NO
18.3	12914	128 BEN BOYD ROAD NEUTRAL BAY	Ground	N	49	44	46	41	49	44	47	41	-2.3	-2.8	-2.2	-2.8	60	55	NO	NO	NO	NO	NO
18.3	12914	128 BEN BOYD ROAD NEUTRAL BAY	Ground	W	53	48	50	45	53	48	51	45	-2.5	-3.1	-2.5	-3.1	60	55	NO	NO	NO	NO	NO
18.3	12914	128 BEN BOYD ROAD NEUTRAL BAY	Ground	S	48	43	46	40	48	44	46	41	-2.3	-2.8	-2.2	-2.9	60	55	NO	NO	NO	NO	NO
18.3	12914	128 BEN BOYD ROAD NEUTRAL BAY	Ground	E	46	41	44	39	46	42	45	40	-1.5	-2.0	-1.5	-2.1	58	54	NO	NO	NO	NO	NO
18.3	12914	128 BEN BOYD ROAD NEUTRAL BAY	First	N	52	47	50	44	53	48	50	45	-2.7	-3.2	-2.6	-3.3	60	55	NO	NO	NO	NO	NO
18.3	12914	128 BEN BOYD ROAD NEUTRAL BAY	First	W	55	50	52	47	55	51	52	47	-3.0	-3.5	-3.0	-3.6	60	55	NO	NO	NO	NO	NO
18.3	12914	128 BEN BOYD ROAD NEUTRAL BAY	First	S	52	47	49	44	52	47	49	44	-2.8	-3.3	-2.7	-3.3	60	55	NO	NO	NO	NO	NO
18.3	12914	128 BEN BOYD ROAD NEUTRAL BAY	First	E	49	44	47	42	49	44	47	42	-1.6	-2.2	-1.7	-2.2	60	55	NO	NO	NO	NO	NO
18.3	12915	171 BEN BOYD ROAD NEUTRAL BAY	Ground	N	47	42	45	40	47	43	45	40	-1.8	-2.3	-1.8	-2.3	59	55	NO	NO	NO	NO	NO
18.3	12915	171 BEN BOYD ROAD NEUTRAL BAY	Ground	NW	49	45	47	42	49	45	47	42	-1.9	-2.7	-2.0	-2.6	60	55	NO	NO	NO	NO	NO
18.3	12915	171 BEN BOYD ROAD NEUTRAL BAY	Ground	S	45	40	43	38	45	41	43	38	-1.9	-2.5	-1.8	-2.5	57	53	NO	NO	NO	NO	NO
18.3	12915	171 BEN BOYD ROAD NEUTRAL BAY	Ground	SE	45	40	43	38	45	41	44	38	-1.6	-2.1	-1.6	-2.1	57	53	NO	NO	NO	NO	NO
18.3	12915	171 BEN BOYD ROAD NEUTRAL BAY	First	N	50	45	48	42	50	45	48	43	-1.9	-2.5	-1.9	-2.5	60	55	NO	NO	NO	NO	NO
18.3	12915	171 BEN BOYD ROAD NEUTRAL BAY	First	NW	51	47	49	44	52	47	50	45	-2.0	-2.7	-2.0	-2.7	60	55	NO	NO	NO	NO	NO
18.3	12915	171 BEN BOYD ROAD NEUTRAL BAY	First	S	49	44	47	41	49	44	47	42	-1.9	-2.5	-1.9	-2.5	60	55	NO	NO	NO	NO	NO
18.3	12915	171 BEN BOYD ROAD NEUTRAL BAY	First	SE	48	43	46	41	48	44	46	41	-1.7	-2.3	-1.7	-2.4	60	55	NO	NO	NO	NO	NO
18.3	12928	171 BEN BOYD ROAD NEUTRAL BAY	Ground	W	50	46	49	43	51	46	49	44	-1.8	-2.4	-1.8	-2.4	60	55	NO	NO	NO	NO	NO
18.3	12928	171 BEN BOYD ROAD NEUTRAL BAY	Ground	S	50	45	48	43	50	46	48	43	-2.0	-2.6	-2.0	-2.7	60	55	NO	NO	NO	NO	NO
18.3	12928	171 BEN BOYD ROAD NEUTRAL BAY	Ground	E	47	43	45	40	48	43	46	40	-1.8	-2.4	-1.8	-2.5	60	55	NO	NO	NO	NO	NO
18.3	12935	8-10 MONTPELIER STREET NEUTRAL BAY	Ground	N	55	50	52	47	55	50	52	47	-2.6	-3.3	-2.6	-3.4	60	55	NO	NO	NO	NO	NO
18.3	12935	8-10 MONTPELIER STREET NEUTRAL BAY	Ground	W	57	53	54	49	58	53	55	49	-3.1	-4.0	-3.0	-4.1	60	55	NO	NO	NO	NO	NO
18.3	12935	8-10 MONTPELIER STREET NEUTRAL BAY	Ground	N	55	51	53	47	56	51	53	48	-2.5	-3.3	-2.5	-3.4	60	55	NO	NO	NO	NO	NO
18.3	12935	8-10 MONTPELIER STREET NEUTRAL BAY	Ground	W	60	56	57	51	60	56	57	52	-3.3	-4.4	-3.3	-4.5	60	55	NO	NO	NO	NO	NO
18.3	12935	8-10 MONTPELIER STREET NEUTRAL BAY	Ground	S	59	55	56	50	60	55	56	51	-3.7	-4.8	-3.5	-4.9	60	55	NO	NO	NO	NO	NO
18.3	12935	8-10 MONTPELIER STREET NEUTRAL BAY	Ground	E	44	39	42	36	44	39	42	37	-1.8	-2.4	-1.7	-2.4	56	51	NO	NO	NO	NO	NO
18.3	12935	8-10 MONTPELIER STREET NEUTRAL BAY	Ground	S	55	51	52	46	56	51	52	46	-3.7	-4.9	-3.6	-5.0	60	55	NO	NO	NO	NO	NO
18.3	12935	8-10 MONTPELIER STREET NEUTRAL BAY	Ground	E	43	39	42	36	44	39	42	37	-1.7	-2.4	-1.7	-2.5	56	51	NO	NO	NO	NO	NO
18.3	12935	8-10 MONTPELIER STREET NEUTRAL BAY	First	N	55	51	53	47	56	51	53	48	-2.7	-3.4	-2.7	-3.5	60	55	NO	NO	NO	NO	NO
18.3	12935	8-10 MONTPELIER STREET NEUTRAL BAY	First	W	58	53	55	49	58	54	55	50	-2.9	-4.0	-2.9	-4.1	60	55	NO	NO	NO	NO	NO
18.3	12935	8-10 MONTPELIER STREET NEUTRAL BAY	First	N	56	51	53	48	56	52	54	48	-2.6	-3.4	-2.6	-3.5	60	55	NO	NO	NO	NO	NO
18.3	12935	8-10 MONTPELIER STREET NEUTRAL BAY	First	W	60	56	57	52	61	56	58	52	-3.2	-4.4	-3.2	-4.5	60	55	NO	NO	NO	NO	NO
18.3	12935	8-10 MONTPELIER STREET NEUTRAL BAY	First	S	60	56	56	51	60	56	57	51	-3.5	-4.7	-3.5	-4.8	60	55	NO	NO	NO	NO	NO
18.3	12935	8-10 MONTPELIER STREET NEUTRAL BAY	First	E	46	41	44	39	46	42	45	39	-1.8	-2.5	-1.7	-2.5	58	54	NO	NO	NO	NO	NO
18.3	12935	8-10 MONTPELIER STREET NEUTRAL BAY	First	S	56	52	53	48	57	52	53	48	-3.3	-4.5	-3.2	-4.6	60	55	NO	NO	NO	NO	NO
18.3	12935	8-10 MONTPELIER STREET NEUTRAL BAY	First	E	46	41	44	39	46	42	44	39	-1.8	-2.5	-1.8	-2.5	58	54	NO	NO	NO	NO	NO
18.3	12935	8-10 MONTPELIER STREET NEUTRAL BAY	First	S	49	44	47	42	49	45	47	42	-1.8	-2.7	-1.8	-2.8	60	55	NO	NO	NO	NO	NO
18.3	12935	8-10 MONTPELIER STREET NEUTRAL BAY	First	N	48	43	47	41	49	44	47	41	-1.6	-2.3	-1.6	-2.4	60	55	NO	NO	NO	NO	NO
18.3	12935	8-10 MONTPELIER STREET NEUTRAL BAY	First	E	46	41	44	39	46	42	45	39	-1.7	-2.4	-1.6	-2.4	58	54	NO	NO	NO	NO	NO
18.3	12935	8-10 MONTPELIER STREET NEUTRAL BAY	Second	N	56	52	54	48	57	52	54	49	-2.6	-3.4	-2.5	-3.4	60	55	NO	NO	NO	NO	NO
18.3	12935	8-10 MONTPELIER STREET NEUTRAL BAY	Second	W	59	54	56	50	59	55	56	51	-2.9	-3.9	-2.9	-4.0	60	55	NO	NO	NO	NO	NO
18.3	12935	8-10 MONTPELIER STREET NEUTRAL BAY	Second	N	57	52	54	49	57	53	55	49	-2.5	-3.4	-2.5	-3.4	60	55	NO	NO	NO	NO	NO
18.3	12935	8-10 MONTPELIER STREET NEUTRAL BAY	Second	W	61	56	58	52	61	57	58	52	-3.3	-4.3	-3.1	-4.4	60	55	NO	NO	NO	NO	NO
18.3	12935	8-10 MONTPELIER STREET NEUTRAL BAY	Second	S	60	56	57	52	61	56	57	52	-3.4	-4.5	-3.4	-4.6	60	55	NO	NO	NO	NO	NO
18.3	12935	8-10 MONTPELIER STREET NEUTRAL BAY	Second	E	50	45	48	42	50	45	48	43	-1.9	-2.6	-1.9	-2.6	60	55	NO	NO	NO	NO	NO
18.3	12935	8-10 MONTPELIER STREET NEUTRAL BAY	Second	S	59	54	55	50	59	55	56	50	-3.5	-4.8	-3.5	-4.8	60	55	NO	NO	NO	NO	NO
18.3	12935	8-10 MONTPELIER STREET NEUTRAL BAY	Second	E	49	45	47	42	50	45	48	42	-1.9	-2.5	-1.8	-2.6	60	55	NO	NO	NO	NO	NO
18.3	12935	8-10 MONTPELIER STREET NEUTRAL BAY	Second	S	54	49	51	46	54	50	51	46	-2.6	-3.6	-2.6	-3.7	60	55	NO	NO	NO	NO	NO
18.3	12935	8-10 MONTPELIER STREET NEUTRAL BAY	Second	E	49	45	47	42	50	45	48	42	-1.9	-2.5	-1.9	-2.6	60	55	NO	NO	NO	NO	NO
18.3	12935	8-10 MONTPELIER STREET NEUTRAL BAY	Second	N	51	47	49	44	52	47	50	44	-1.9	-2.6	-1.8	-2.7	60	55	NO	NO	NO	NO	NO
18.3	12935	8-10 MONTPELIER STREET NEUTRAL BAY	Second	E	49	45	47	42	50	45	48	43	-1.9	-2.5	-1.9	-2.5	60	55	NO	NO	NO	NO	NO
18.3	12941	3 HARDIE STREET NEUTRAL BAY	Ground	N	49	44	47	42	49	45	47	42	-2.0	-2.5	-1.9	-2.5	60	55	NO	NO	NO	NO	NO
18.3	12941	3 HARDIE STREET NEUTRAL BAY	Ground	W	49	44	47	42	49	45	47	42	-1.9	-2.5	-1.9	-2.5	60	55	NO	NO	NO	NO	NO
18.3	12941	3 HARDIE STREET NEUTRAL BAY	Ground	S	52	48	49	44	53	48	50	44	-2.9	-3.4	-2.8	-3.5	60	55	NO	NO	NO	NO	NO
18.3	12941	3 HARDIE STREET NEUTRAL BAY	Ground	E	45	40	43	38	45	40	43	38	-1.8	-2.4	-1.7	-2.4	57	52	NO	NO	NO	NO	NO
18.3	12941	3 HARDIE STREET NEUTRAL BAY	First	N	52	47	50	45	53	48	51	45	-2.0	-2.6	-1.9	-2.5	60	55	NO	NO	NO	NO	NO

NCA	Receiver ID	Address	Floor Level	Facade	Opening Year 2027				Design Year 2037				Increase (Do Smthng - Do Nothing)				NCG project road noise criteria		Do noise levels exceed the cumulative limit with project roads adding ≥2dB to the total noise levels?		Is the contribution from the road project Acute?		Consider further treatment?
					Do Nothing		Do Smthng		Do Nothing		Do Smthng		Opening Year 2027		Design Year 2037								
					Day	Night	Day	Night	Day	Night	Day	Night	Day	Night	Day	Night	Day	Night	Day	Night	$L_{Aeq,15hr} \geq 65dB$	$L_{Aeq,9hr} \geq 60dB$	
18.3	12941	3 HARDIE STREET NEUTRAL BAY	First	W	53	48	51	46	53	49	51	46	-2.1	-2.7	-2.0	-2.8	60	55	NO	NO	NO	NO	NO
18.3	12941	3 HARDIE STREET NEUTRAL BAY	First	S	54	49	51	45	54	49	51	46	-2.8	-3.3	-2.8	-3.4	60	55	NO	NO	NO	NO	NO
18.3	12941	3 HARDIE STREET NEUTRAL BAY	First	E	48	43	46	41	48	44	47	41	-1.9	-2.4	-1.8	-2.5	60	55	NO	NO	NO	NO	NO
18.3	12961	40A BARRY STREET NEUTRAL BAY	Ground	N	47	42	45	40	47	42	45	40	-1.7	-2.1	-1.6	-2.1	59	54	NO	NO	NO	NO	NO
18.3	12961	40A BARRY STREET NEUTRAL BAY	Ground	W	48	43	46	41	48	43	46	41	-1.8	-2.5	-1.7	-2.5	60	55	NO	NO	NO	NO	NO
18.3	12961	40A BARRY STREET NEUTRAL BAY	First	N	48	43	46	41	48	43	46	41	-1.7	-2.2	-1.7	-2.1	60	55	NO	NO	NO	NO	NO
18.3	12961	40A BARRY STREET NEUTRAL BAY	First	W	49	45	47	42	50	45	48	43	-2.0	-2.6	-1.9	-2.6	60	55	NO	NO	NO	NO	NO
18.3	12961	40A BARRY STREET NEUTRAL BAY	Second	N	49	45	48	43	50	45	48	43	-1.8	-2.3	-1.9	-2.3	60	55	NO	NO	NO	NO	NO
18.3	12961	40A BARRY STREET NEUTRAL BAY	Second	W	51	46	49	44	51	47	49	44	-2.1	-2.7	-2.0	-2.7	60	55	NO	NO	NO	NO	NO
18.3	12962	130 BEN BOYD ROAD NEUTRAL BAY	Ground	N	50	45	47	42	51	46	48	43	-2.8	-3.2	-2.7	-3.2	60	55	NO	NO	NO	NO	NO
18.3	12962	130 BEN BOYD ROAD NEUTRAL BAY	Ground	W	55	50	52	47	55	51	53	47	-2.5	-3.1	-2.4	-3.2	60	55	NO	NO	NO	NO	NO
18.3	12962	130 BEN BOYD ROAD NEUTRAL BAY	Ground	S	51	47	49	44	52	47	49	44	-2.5	-3.0	-2.5	-3.1	60	55	NO	NO	NO	NO	NO
18.3	12962	130 BEN BOYD ROAD NEUTRAL BAY	Ground	E	46	42	45	40	47	42	45	40	-1.4	-2.0	-1.4	-2.0	59	54	NO	NO	NO	NO	NO
18.3	12962	130 BEN BOYD ROAD NEUTRAL BAY	First	N	52	47	49	44	52	48	50	44	-2.9	-3.4	-2.9	-3.4	60	55	NO	NO	NO	NO	NO
18.3	12962	130 BEN BOYD ROAD NEUTRAL BAY	First	W	58	53	55	50	58	54	55	50	-2.8	-3.6	-2.8	-3.7	60	55	NO	NO	NO	NO	NO
18.3	12962	130 BEN BOYD ROAD NEUTRAL BAY	First	S	54	50	52	46	55	50	52	47	-2.9	-3.4	-2.8	-3.5	60	55	NO	NO	NO	NO	NO
18.3	12962	130 BEN BOYD ROAD NEUTRAL BAY	First	E	49	44	47	42	49	45	48	43	-1.6	-2.2	-1.6	-2.2	60	55	NO	NO	NO	NO	NO
18.3	12965	11 HARDIE STREET NEUTRAL BAY	Ground	N	52	47	49	44	52	48	50	44	-2.6	-3.1	-2.6	-3.2	60	55	NO	NO	NO	NO	NO
18.3	12965	11 HARDIE STREET NEUTRAL BAY	Ground	W	52	47	50	45	52	48	50	45	-2.0	-2.7	-2.0	-2.7	60	55	NO	NO	NO	NO	NO
18.3	12965	11 HARDIE STREET NEUTRAL BAY	Ground	W	54	49	51	46	54	49	52	46	-2.2	-2.9	-2.1	-3.0	60	55	NO	NO	NO	NO	NO
18.3	12965	11 HARDIE STREET NEUTRAL BAY	Ground	S	54	50	52	46	55	50	52	47	-2.6	-3.4	-2.6	-3.5	60	55	NO	NO	NO	NO	NO
18.3	12965	11 HARDIE STREET NEUTRAL BAY	Ground	SE	48	44	46	41	49	44	47	41	-1.8	-2.5	-1.8	-2.5	60	55	NO	NO	NO	NO	NO
18.3	12965	11 HARDIE STREET NEUTRAL BAY	Ground	S	50	45	48	43	50	46	48	43	-1.8	-2.6	-1.8	-2.7	60	55	NO	NO	NO	NO	NO
18.3	12965	11 HARDIE STREET NEUTRAL BAY	Ground	E	48	43	46	41	48	44	47	41	-1.8	-2.5	-1.8	-2.5	60	55	NO	NO	NO	NO	NO
18.3	12966	173 BEN BOYD ROAD NEUTRAL BAY	Ground	N	46	41	44	39	46	42	45	39	-1.6	-2.1	-1.6	-2.1	58	54	NO	NO	NO	NO	NO
18.3	12966	173 BEN BOYD ROAD NEUTRAL BAY	Ground	E	45	40	43	38	45	40	43	38	-1.6	-2.1	-1.6	-2.2	57	52	NO	NO	NO	NO	NO
18.3	12966	173 BEN BOYD ROAD NEUTRAL BAY	Ground	N	50	45	47	42	51	46	48	43	-2.8	-3.2	-2.8	-3.3	60	55	NO	NO	NO	NO	NO
18.3	12966	173 BEN BOYD ROAD NEUTRAL BAY	Ground	W	51	46	48	43	51	46	49	43	-2.5	-3.1	-2.4	-3.1	60	55	NO	NO	NO	NO	NO
18.3	12966	173 BEN BOYD ROAD NEUTRAL BAY	Ground	S	48	43	46	41	48	44	46	41	-2.0	-2.7	-2.0	-2.8	60	55	NO	NO	NO	NO	NO
18.3	12966	173 BEN BOYD ROAD NEUTRAL BAY	First	N	49	44	47	42	49	44	47	42	-1.8	-2.4	-1.7	-2.4	60	55	NO	NO	NO	NO	NO
18.3	12966	173 BEN BOYD ROAD NEUTRAL BAY	First	E	48	43	46	41	48	43	46	41	-1.7	-2.3	-1.8	-2.4	60	55	NO	NO	NO	NO	NO
18.3	12966	173 BEN BOYD ROAD NEUTRAL BAY	First	N	52	47	49	44	52	48	50	44	-2.8	-3.3	-2.8	-3.3	60	55	NO	NO	NO	NO	NO
18.3	12966	173 BEN BOYD ROAD NEUTRAL BAY	First	W	52	48	50	45	53	48	50	45	-2.5	-3.1	-2.4	-3.1	60	55	NO	NO	NO	NO	NO
18.3	12966	173 BEN BOYD ROAD NEUTRAL BAY	First	S	51	47	49	44	52	47	49	44	-2.1	-2.8	-2.1	-2.8	60	55	NO	NO	NO	NO	NO
18.3	12966	173 BEN BOYD ROAD NEUTRAL BAY	First	E	48	43	46	41	48	44	47	41	-1.7	-2.3	-1.7	-2.3	60	55	NO	NO	NO	NO	NO
18.3	12976	15-17 BYDOWN STREET NEUTRAL BAY	Ground	E	45	40	43	38	45	40	44	39	-1.5	-2.0	-1.5	-1.9	57	52	NO	NO	NO	NO	NO
18.3	12976	15-17 BYDOWN STREET NEUTRAL BAY	Ground	E	45	40	43	38	45	41	44	39	-1.4	-1.9	-1.4	-2.0	57	53	NO	NO	NO	NO	NO
18.3	12976	15-17 BYDOWN STREET NEUTRAL BAY	Ground	N	47	42	45	40	47	42	45	40	-1.8	-2.3	-1.8	-2.3	59	54	NO	NO	NO	NO	NO
18.3	12976	15-17 BYDOWN STREET NEUTRAL BAY	Ground	W	49	44	47	42	49	45	47	42	-2.0	-2.6	-1.9	-2.7	60	55	NO	NO	NO	NO	NO
18.3	12976	15-17 BYDOWN STREET NEUTRAL BAY	Ground	S	48	43	46	40	48	43	46	41	-2.0	-2.8	-1.9	-2.8	60	55	NO	NO	NO	NO	NO
18.3	12976	15-17 BYDOWN STREET NEUTRAL BAY	Ground	E	45	40	43	38	45	41	44	39	-1.5	-2.0	-1.5	-2.0	57	53	NO	NO	NO	NO	NO
18.3	12976	15-17 BYDOWN STREET NEUTRAL BAY	First	E	47	43	46	40	47	43	46	41	-1.6	-2.2	-1.6	-2.1	59	55	NO	NO	NO	NO	NO
18.3	12976	15-17 BYDOWN STREET NEUTRAL BAY	First	E	47	43	46	41	48	43	46	41	-1.6	-2.1	-1.6	-2.1	60	55	NO	NO	NO	NO	NO
18.3	12976	15-17 BYDOWN STREET NEUTRAL BAY	First	N	49	44	47	42	49	45	48	42	-2.0	-2.5	-1.9	-2.4	60	55	NO	NO	NO	NO	NO
18.3	12976	15-17 BYDOWN STREET NEUTRAL BAY	First	W	50	46	48	43	51	46	49	43	-2.0	-2.6	-1.9	-2.7	60	55	NO	NO	NO	NO	NO
18.3	12976	15-17 BYDOWN STREET NEUTRAL BAY	First	S	50	45	48	42	50	45	48	43	-2.0	-2.7	-2.0	-2.7	60	55	NO	NO	NO	NO	NO
18.3	12976	15-17 BYDOWN STREET NEUTRAL BAY	First	E	47	43	46	40	48	43	46	41	-1.7	-2.1	-1.7	-2.2	60	55	NO	NO	NO	NO	NO
18.3	12980	5-7 HARDIE STREET NEUTRAL BAY	Ground	E	45	40	43	38	45	41	44	38	-1.7	-2.3	-1.6	-2.4	57	53	NO	NO	NO	NO	NO
18.3	12980	5-7 HARDIE STREET NEUTRAL BAY	Ground	N	53	48	50	45	53	48	51	45	-2.7	-3.2	-2.6	-3.2	60	55	NO	NO	NO	NO	NO
18.3	12980	5-7 HARDIE STREET NEUTRAL BAY	Ground	W	56	51	53	48	56	52	54	48	-2.6	-3.2	-2.5	-3.2	60	55	NO	NO	NO	NO	NO
18.3	12980	5-7 HARDIE STREET NEUTRAL BAY	Ground	S	52	47	49	44	53	48	50	44	-3.0	-3.5	-3.0	-3.6	60	55	NO	NO	NO	NO	NO
18.3	12980	5-7 HARDIE STREET NEUTRAL BAY	Ground	W	47	42	45	40	47	43	46	40	-1.8	-2.4	-1.7	-2.5	59	55	NO	NO	NO	NO	NO
18.3	12980	5-7 HARDIE STREET NEUTRAL BAY	Ground	N	46	41	44	39	46	42	44	39	-1.8	-2.4	-1.8	-2.4	58	54	NO	NO	NO	NO	NO
18.3	12980	5-7 HARDIE STREET NEUTRAL BAY	First	E	48	44	47	41	49	44	47	42	-1.8	-2.5	-1.8	-2.6	60	55	NO	NO	NO	NO	NO
18.3	12980	5-7 HARDIE STREET NEUTRAL BAY	First	N	55	50	52	47	55	51	52	47	-3.2	-3.6	-3.1	-3.7	60	55	NO	NO	NO	NO	NO
18.3	12980	5-7 HARDIE STREET NEUTRAL BAY	First	W	60	55	56	51	60	56	57	51	-3.8	-4.6	-3.6	-4.7	60	55	NO	NO	NO	NO	NO
18.3	12980	5-7 HARDIE STREET NEUTRAL BAY	First	S	54	49	51	46	54	49	51	46	-3.1	-3.6	-3.0	-3.6	60	55	NO	NO	NO	NO	NO
18.3	12980	5-7 HARDIE STREET NEUTRAL BAY	First	E	48	44	46	41	49	44	47	41	-1.8	-2.5	-1.8	-2.6	60	55	NO	NO	NO	NO	NO
18.3	12980	5-7 HARDIE STREET NEUTRAL BAY	First	N	53	48	50	45	53	48	50	45	-2.7	-3.2	-2.7	-3.3	60	55	NO	NO	NO	NO	NO
18.3	12980	5-7 HARDIE STREET NEUTRAL BAY	First	W	51	46	49	43	51	47	49	44	-2.0	-2.7	-2.0	-2.7	60	55	NO	NO	NO	NO	NO
18.3	12980	5-7 HARDIE STREET NEUTRAL BAY	First	N	50	45	48	42	50	45	48	43	-1.9	-2.6	-1.9	-2.6	60	55	NO	NO	NO	NO	NO
18.3	12990	3 HARDIE STREET NEUTRAL BAY	Ground	N	53	48	51	45	54	49	51	46	-2.5	-3.1	-2.5	-3.1	60	55	NO	NO	NO	NO	NO

NCA	Receiver ID	Address	Floor Level	Facade	Opening Year 2027				Design Year 2037				Increase (Do Smthng - Do Nothing)				NCG project road noise criteria		Do noise levels exceed the cumulative limit with project roads adding ≥2dB to the total noise levels?		Is the contribution from the road project Acute?		Consider further treatment?
					Do Nothing		Do Smthng		Do Nothing		Do Smthng		Opening Year 2027		Design Year 2037								
					Day	Night	Day	Night	Day	Night	Day	Night	Day	Night	Day	Night	Day	Night	Day	Night	$L_{Aeq,15hr}$ ≥ 65dB	$L_{Aeq,9hr}$ ≥ 60dB	
18.3	12990	3 HARDIE STREET NEUTRAL BAY	Ground	W	54	49	52	46	54	49	52	47	-2.1	-2.8	-2.0	-2.7	60	55	NO	NO	NO	NO	NO
18.3	12990	3 HARDIE STREET NEUTRAL BAY	Ground	S	53	49	51	46	54	49	52	46	-2.0	-2.8	-2.0	-2.9	60	55	NO	NO	NO	NO	NO
18.3	12990	3 HARDIE STREET NEUTRAL BAY	Ground	E	49	44	47	41	49	44	47	42	-1.9	-2.5	-1.8	-2.6	60	55	NO	NO	NO	NO	NO
18.3	12993	34 PREMIER STREET NEUTRAL BAY	Ground	NW	58	54	55	49	59	55	55	50	-3.8	-5.0	-3.6	-5.0	60	55	NO	NO	NO	NO	NO
18.3	12993	34 PREMIER STREET NEUTRAL BAY	Ground	SW	61	57	57	52	61	57	58	52	-3.6	-4.6	-3.5	-4.7	60	55	NO	NO	NO	NO	NO
18.3	12993	34 PREMIER STREET NEUTRAL BAY	Ground	SE	56	52	53	48	57	53	53	48	-3.2	-4.5	-3.2	-4.5	60	55	NO	NO	NO	NO	NO
18.3	12993	34 PREMIER STREET NEUTRAL BAY	Ground	NE	49	44	48	42	50	45	48	43	-1.7	-2.3	-1.7	-2.3	60	55	NO	NO	NO	NO	NO
18.3	12993	34 PREMIER STREET NEUTRAL BAY	Ground	NW	48	43	47	41	49	44	47	42	-1.6	-2.2	-1.7	-2.2	60	55	NO	NO	NO	NO	NO
18.3	12993	34 PREMIER STREET NEUTRAL BAY	Ground	NE	48	44	47	41	49	44	47	42	-1.7	-2.2	-1.7	-2.3	60	55	NO	NO	NO	NO	NO
18.3	12993	34 PREMIER STREET NEUTRAL BAY	First	NW	61	57	58	52	61	57	58	53	-3.4	-4.5	-3.3	-4.6	60	55	NO	NO	NO	NO	NO
18.3	12993	34 PREMIER STREET NEUTRAL BAY	First	SW	62	57	58	52	62	58	58	53	-3.7	-4.8	-3.6	-4.8	60	55	NO	NO	NO	NO	NO
18.3	12993	34 PREMIER STREET NEUTRAL BAY	First	SE	58	54	54	49	58	54	55	49	-3.8	-5.0	-3.6	-5.0	60	55	NO	NO	NO	NO	NO
18.3	12993	34 PREMIER STREET NEUTRAL BAY	First	NE	52	47	50	44	52	47	50	45	-2.0	-2.6	-2.0	-2.6	60	55	NO	NO	NO	NO	NO
18.3	12993	34 PREMIER STREET NEUTRAL BAY	First	NW	51	46	49	44	51	47	50	44	-1.9	-2.4	-1.8	-2.5	60	55	NO	NO	NO	NO	NO
18.3	12993	34 PREMIER STREET NEUTRAL BAY	First	NE	51	46	49	44	51	47	50	44	-1.8	-2.4	-1.7	-2.4	60	55	NO	NO	NO	NO	NO
18.3	12997	54 BARRY STREET NEUTRAL BAY	Ground	N	48	43	46	40	48	43	46	41	-1.9	-2.4	-1.8	-2.4	60	55	NO	NO	NO	NO	NO
18.3	12997	54 BARRY STREET NEUTRAL BAY	Ground	W	48	44	47	41	49	44	47	42	-1.8	-2.4	-1.9	-2.4	60	55	NO	NO	NO	NO	NO
18.3	12997	54 BARRY STREET NEUTRAL BAY	Ground	S	47	43	45	40	48	43	46	41	-1.9	-2.5	-1.9	-2.4	60	55	NO	NO	NO	NO	NO
18.3	13004	19 BYDOWN STREET NEUTRAL BAY	Ground	N	47	43	46	40	48	43	46	41	-1.8	-2.4	-1.8	-2.4	60	55	NO	NO	NO	NO	NO
18.3	13004	19 BYDOWN STREET NEUTRAL BAY	Ground	W	49	44	47	42	49	45	47	42	-1.8	-2.4	-1.8	-2.5	60	55	NO	NO	NO	NO	NO
18.3	13004	19 BYDOWN STREET NEUTRAL BAY	Ground	N	48	44	47	41	49	44	47	42	-1.8	-2.4	-1.8	-2.4	60	55	NO	NO	NO	NO	NO
18.3	13004	19 BYDOWN STREET NEUTRAL BAY	Ground	W	50	45	48	42	50	45	48	43	-1.9	-2.5	-1.9	-2.4	60	55	NO	NO	NO	NO	NO
18.3	13004	19 BYDOWN STREET NEUTRAL BAY	Ground	S	49	44	47	41	49	44	47	42	-2.1	-2.6	-2.0	-2.6	60	55	NO	NO	NO	NO	NO
18.3	13004	19 BYDOWN STREET NEUTRAL BAY	Ground	E	47	43	46	40	48	43	46	41	-1.7	-2.2	-1.6	-2.2	60	55	NO	NO	NO	NO	NO
18.3	13020	56 BARRY STREET NEUTRAL BAY	Ground	N	47	42	45	40	47	43	46	40	-1.8	-2.3	-1.8	-2.3	59	55	NO	NO	NO	NO	NO
18.3	13020	56 BARRY STREET NEUTRAL BAY	Ground	W	49	44	47	42	49	44	47	42	-1.8	-2.3	-1.8	-2.4	60	55	NO	NO	NO	NO	NO
18.3	13020	56 BARRY STREET NEUTRAL BAY	Ground	S	48	43	46	41	48	43	46	41	-1.9	-2.4	-1.8	-2.4	60	55	NO	NO	NO	NO	NO
18.3	13030	2 MONTPELIER STREET NEUTRAL BAY	Ground	SE	51	46	48	42	51	47	48	43	-2.7	-3.8	-2.8	-3.8	60	55	NO	NO	NO	NO	NO
18.3	13030	2 MONTPELIER STREET NEUTRAL BAY	Ground	NE	47	42	45	39	47	42	45	40	-1.8	-2.4	-1.8	-2.5	59	54	NO	NO	NO	NO	NO
18.3	13030	2 MONTPELIER STREET NEUTRAL BAY	Ground	SE	46	42	45	39	47	42	45	40	-1.8	-2.5	-1.8	-2.5	59	54	NO	NO	NO	NO	NO
18.3	13030	2 MONTPELIER STREET NEUTRAL BAY	Ground	NE	46	42	45	39	47	42	45	40	-1.8	-2.5	-1.7	-2.5	59	54	NO	NO	NO	NO	NO
18.3	13030	2 MONTPELIER STREET NEUTRAL BAY	Ground	SE	46	42	45	39	47	42	45	40	-1.8	-2.5	-1.7	-2.5	59	54	NO	NO	NO	NO	NO
18.3	13030	2 MONTPELIER STREET NEUTRAL BAY	Ground	W	59	55	56	50	59	55	56	51	-3.1	-4.4	-3.1	-4.4	60	55	NO	NO	NO	NO	NO
18.3	13030	2 MONTPELIER STREET NEUTRAL BAY	Ground	W	59	55	56	51	60	55	56	51	-3.1	-4.3	-3.1	-4.4	60	55	NO	NO	NO	NO	NO
18.3	13030	2 MONTPELIER STREET NEUTRAL BAY	Ground	SW	59	55	56	50	60	55	56	51	-3.2	-4.4	-3.2	-4.5	60	55	NO	NO	NO	NO	NO
18.3	13030	2 MONTPELIER STREET NEUTRAL BAY	Ground	SE	58	54	54	49	58	54	55	49	-3.5	-4.7	-3.4	-4.8	60	55	NO	NO	NO	NO	NO
18.3	13030	2 MONTPELIER STREET NEUTRAL BAY	First	SE	52	48	50	44	53	48	50	45	-2.5	-3.4	-2.4	-3.4	60	55	NO	NO	NO	NO	NO
18.3	13030	2 MONTPELIER STREET NEUTRAL BAY	First	NE	50	45	48	43	50	46	48	43	-1.8	-2.6	-1.8	-2.6	60	55	NO	NO	NO	NO	NO
18.3	13030	2 MONTPELIER STREET NEUTRAL BAY	First	SE	50	45	48	43	50	46	48	43	-1.9	-2.6	-1.8	-2.7	60	55	NO	NO	NO	NO	NO
18.3	13030	2 MONTPELIER STREET NEUTRAL BAY	First	NE	50	45	48	43	50	46	48	43	-1.9	-2.6	-1.9	-2.6	60	55	NO	NO	NO	NO	NO
18.3	13030	2 MONTPELIER STREET NEUTRAL BAY	First	SE	50	45	48	43	50	46	48	43	-1.9	-2.6	-1.8	-2.7	60	55	NO	NO	NO	NO	NO
18.3	13030	2 MONTPELIER STREET NEUTRAL BAY	First	E	50	45	48	42	50	45	48	43	-1.9	-2.5	-1.8	-2.6	60	55	NO	NO	NO	NO	NO
18.3	13030	2 MONTPELIER STREET NEUTRAL BAY	First	W	59	55	56	51	60	55	57	51	-3.2	-4.4	-3.1	-4.5	60	55	NO	NO	NO	NO	NO
18.3	13030	2 MONTPELIER STREET NEUTRAL BAY	First	W	59	55	56	51	60	56	57	51	-3.1	-4.3	-3.1	-4.4	60	55	NO	NO	NO	NO	NO
18.3	13030	2 MONTPELIER STREET NEUTRAL BAY	First	W	60	55	57	51	60	56	57	51	-3.1	-4.2	-3.0	-4.3	60	55	NO	NO	NO	NO	NO
18.3	13030	2 MONTPELIER STREET NEUTRAL BAY	First	SW	60	55	56	51	60	56	57	51	-3.2	-4.2	-3.1	-4.3	60	55	NO	NO	NO	NO	NO
18.3	13030	2 MONTPELIER STREET NEUTRAL BAY	First	SE	58	54	55	50	59	55	56	50	-3.3	-4.5	-3.3	-4.6	60	55	NO	NO	NO	NO	NO
18.3	13034	21 BYDOWN STREET NEUTRAL BAY	Ground	E	47	43	45	40	47	43	46	41	-1.7	-2.2	-1.6	-2.2	59	55	NO	NO	NO	NO	NO
18.3	13034	21 BYDOWN STREET NEUTRAL BAY	Ground	N	47	43	45	40	48	43	46	41	-1.9	-2.3	-1.8	-2.4	60	55	NO	NO	NO	NO	NO
18.3	13034	21 BYDOWN STREET NEUTRAL BAY	Ground	W	48	44	47	41	49	44	47	42	-1.8	-2.4	-1.7	-2.4	60	55	NO	NO	NO	NO	NO
18.3	13034	21 BYDOWN STREET NEUTRAL BAY	Ground	S	48	44	47	41	49	44	47	42	-1.8	-2.4	-1.8	-2.5	60	55	NO	NO	NO	NO	NO
18.3	13034	21 BYDOWN STREET NEUTRAL BAY	Ground	W	49	44	47	42	49	44	47	42	-1.8	-2.4	-1.8	-2.5	60	55	NO	NO	NO	NO	NO
18.3	13034	21 BYDOWN STREET NEUTRAL BAY	Ground	S	48	43	46	41	48	44	47	41	-1.9	-2.5	-1.8	-2.5	60	55	NO	NO	NO	NO	NO
18.3	13034	21 BYDOWN STREET NEUTRAL BAY	Ground	E	47	43	46	40	48	43	46	41	-1.7	-2.2	-1.6	-2.2	60	55	NO	NO	NO	NO	NO
18.3	13040	40 PREMIER STREET NEUTRAL BAY	Ground	SE	53	49	49	44	53	49	49	44	-3.7	-4.8	-3.7	-4.9	60	55	NO	NO	NO	NO	NO
18.3	13040	40 PREMIER STREET NEUTRAL BAY	Ground	NE	48	44	47	41	49	44	47	42	-1.7	-2.3	-1.6	-2.2	60	55	NO	NO	NO	NO	NO
18.3	13040	40 PREMIER STREET NEUTRAL BAY	Ground	NW	59	55	55	50	59	55	56	50	-3.7	-4.8	-3.6	-4.9	60	55	NO	NO	NO	NO	NO
18.3	13040	40 PREMIER STREET NEUTRAL BAY	Ground	SW	61	57	57	52	61	57	58	52	-3.5	-4.7	-3.5	-4.7	60	55	NO	NO	NO	NO	NO
18.3	13040	40 PREMIER STREET NEUTRAL BAY	First	SE	55	51	52	47	56	51	53	47	-3.0	-4.1	-3.0	-4.2	60	55	NO	NO	NO	NO	NO
18.3	13040	40 PREMIER STREET NEUTRAL BAY	First	NE	51	46	49	44	52	47	50	44	-1.8	-2.4	-1.8	-2.4	60	55	NO	NO	NO	NO	NO
18.3	13040	40 PREMIER STREET NEUTRAL BAY	First	NW	60	56	57	51	60	56	57	52	-3.4	-4.5	-3.4	-4.5	60	55	NO	NO	NO	NO	NO
18.3	13040	40 PREMIER STREET NEUTRAL BAY	First	SW	61	57	58	52	62	57	58	53	-3.4	-4.6	-3.4	-4.7	60	55	NO	NO	NO	NO	NO

NCA	Receiver ID	Address	Floor Level	Facade	Opening Year 2027				Design Year 2037				Increase (Do Smthng - Do Nothing)				NCG project road noise criteria		Do noise levels exceed the cumulative limit with project roads adding ≥2dB to the total noise levels?		Is the contribution from the road project Acute?		Consider further treatment?
					Do Nothing		Do Smthng		Do Nothing		Do Smthng		Opening Year 2027		Design Year 2037								
					Day	Night	Day	Night	Day	Night	Day	Night	Day	Night	Day	Night	Day	Night	Day	Night	$L_{Aeq,15hr} \geq 65dB$	$L_{Aeq,9hr} \geq 60dB$	
18.3	13041	38 PREMIER STREET NEUTRAL BAY	Ground	N	51	46	49	43	51	46	49	44	-2.3	-3.0	-2.3	-2.9	60	55	NO	NO	NO	NO	NO
18.3	13041	38 PREMIER STREET NEUTRAL BAY	Ground	W	57	53	55	50	58	53	55	50	-2.3	-3.3	-2.3	-3.4	60	55	NO	NO	NO	NO	NO
18.3	13041	38 PREMIER STREET NEUTRAL BAY	Ground	SW	60	56	57	52	60	56	57	52	-2.8	-3.8	-2.8	-3.9	60	55	NO	NO	NO	NO	NO
18.3	13041	38 PREMIER STREET NEUTRAL BAY	Ground	E	52	47	49	44	52	47	49	44	-2.5	-3.4	-2.5	-3.4	60	55	NO	NO	NO	NO	NO
18.3	13041	38 PREMIER STREET NEUTRAL BAY	Ground	S	56	52	53	48	57	52	54	48	-2.9	-4.1	-2.9	-4.1	60	55	NO	NO	NO	NO	NO
18.3	13041	38 PREMIER STREET NEUTRAL BAY	Ground	E	50	45	48	43	50	45	48	43	-1.8	-2.5	-1.8	-2.4	60	55	NO	NO	NO	NO	NO
18.3	13052	60 BARRY STREET NEUTRAL BAY	Ground	N	47	42	45	40	47	42	45	40	-1.8	-2.3	-1.7	-2.3	59	54	NO	NO	NO	NO	NO
18.3	13052	60 BARRY STREET NEUTRAL BAY	Ground	W	48	44	47	41	49	44	47	42	-1.8	-2.4	-1.8	-2.3	60	55	NO	NO	NO	NO	NO
18.3	13052	60 BARRY STREET NEUTRAL BAY	Ground	S	47	42	45	40	47	43	46	40	-1.8	-2.3	-1.8	-2.2	59	55	NO	NO	NO	NO	NO
18.3	13052	60 BARRY STREET NEUTRAL BAY	Ground	E	47	42	45	40	47	43	46	41	-1.6	-2.0	-1.6	-2.1	59	55	NO	NO	NO	NO	NO
18.3	13052	60 BARRY STREET NEUTRAL BAY	Ground	S	47	43	46	40	48	43	46	41	-1.7	-2.2	-1.6	-2.2	60	55	NO	NO	NO	NO	NO
18.3	13052	60 BARRY STREET NEUTRAL BAY	Ground	E	49	44	47	42	49	44	47	42	-1.5	-2.0	-1.6	-2.0	60	55	NO	NO	NO	NO	NO
18.3	13052	60 BARRY STREET NEUTRAL BAY	Ground	N	47	42	45	40	47	42	45	40	-1.7	-2.3	-1.7	-2.3	59	54	NO	NO	NO	NO	NO
18.3	13059	150 BEN BOYD ROAD NEUTRAL BAY	Ground	NW	47	43	45	40	48	43	46	41	-1.7	-2.3	-1.7	-2.4	60	55	NO	NO	NO	NO	NO
18.3	13059	150 BEN BOYD ROAD NEUTRAL BAY	Ground	SW	48	44	46	41	49	44	47	41	-1.9	-2.8	-1.8	-2.7	60	55	NO	NO	NO	NO	NO
18.3	13059	150 BEN BOYD ROAD NEUTRAL BAY	Ground	W	55	51	52	47	56	51	53	47	-3.0	-4.0	-3.0	-4.1	60	55	NO	NO	NO	NO	NO
18.3	13059	150 BEN BOYD ROAD NEUTRAL BAY	Ground	S	55	51	52	47	55	51	53	47	-2.8	-3.5	-2.8	-3.6	60	55	NO	NO	NO	NO	NO
18.3	13059	150 BEN BOYD ROAD NEUTRAL BAY	Ground	E	43	39	42	37	44	39	42	37	-1.5	-2.0	-1.5	-2.1	56	51	NO	NO	NO	NO	NO
18.3	13059	150 BEN BOYD ROAD NEUTRAL BAY	Ground	S	43	38	41	36	43	39	42	36	-1.6	-2.2	-1.6	-2.2	55	51	NO	NO	NO	NO	NO
18.3	13059	150 BEN BOYD ROAD NEUTRAL BAY	Ground	E	45	40	43	38	45	40	43	38	-1.4	-1.8	-1.4	-1.9	57	52	NO	NO	NO	NO	NO
18.3	13059	150 BEN BOYD ROAD NEUTRAL BAY	Ground	N	47	42	45	40	47	42	45	40	-1.9	-2.3	-1.8	-2.4	59	54	NO	NO	NO	NO	NO
18.3	13059	150 BEN BOYD ROAD NEUTRAL BAY	First	NW	50	46	48	43	51	46	49	43	-1.8	-2.5	-1.8	-2.6	60	55	NO	NO	NO	NO	NO
18.3	13059	150 BEN BOYD ROAD NEUTRAL BAY	First	SW	51	47	49	44	52	47	50	44	-2.0	-2.9	-1.9	-2.8	60	55	NO	NO	NO	NO	NO
18.3	13059	150 BEN BOYD ROAD NEUTRAL BAY	First	W	57	53	54	49	57	53	54	49	-3.0	-3.9	-2.9	-4.0	60	55	NO	NO	NO	NO	NO
18.3	13059	150 BEN BOYD ROAD NEUTRAL BAY	First	S	57	53	54	49	57	53	55	49	-2.8	-3.6	-2.7	-3.7	60	55	NO	NO	NO	NO	NO
18.3	13059	150 BEN BOYD ROAD NEUTRAL BAY	First	E	45	41	44	38	46	41	44	39	-1.6	-2.2	-1.5	-2.1	58	53	NO	NO	NO	NO	NO
18.3	13059	150 BEN BOYD ROAD NEUTRAL BAY	First	S	45	41	44	38	46	41	44	39	-1.7	-2.3	-1.6	-2.3	58	53	NO	NO	NO	NO	NO
18.3	13059	150 BEN BOYD ROAD NEUTRAL BAY	First	E	46	41	45	39	46	42	45	40	-1.5	-2.0	-1.5	-1.9	58	54	NO	NO	NO	NO	NO
18.3	13059	150 BEN BOYD ROAD NEUTRAL BAY	First	N	48	44	46	41	49	44	47	42	-1.9	-2.4	-1.8	-2.4	60	55	NO	NO	NO	NO	NO
18.3	13059	150 BEN BOYD ROAD NEUTRAL BAY	Second	NW	55	51	53	48	56	51	54	48	-1.9	-2.9	-1.9	-2.9	60	55	NO	NO	NO	NO	NO
18.3	13059	150 BEN BOYD ROAD NEUTRAL BAY	Second	SW	56	52	54	49	57	52	54	49	-2.2	-3.1	-2.2	-3.2	60	55	NO	NO	NO	NO	NO
18.3	13059	150 BEN BOYD ROAD NEUTRAL BAY	Second	W	59	54	55	50	59	55	56	50	-3.3	-4.3	-3.3	-4.3	60	55	NO	NO	NO	NO	NO
18.3	13059	150 BEN BOYD ROAD NEUTRAL BAY	Second	S	59	54	55	50	59	55	56	50	-3.5	-4.5	-3.5	-4.5	60	55	NO	NO	NO	NO	NO
18.3	13059	150 BEN BOYD ROAD NEUTRAL BAY	Second	E	48	44	47	41	49	44	47	42	-1.7	-2.4	-1.7	-2.3	60	55	NO	NO	NO	NO	NO
18.3	13059	150 BEN BOYD ROAD NEUTRAL BAY	Second	S	49	44	47	42	49	45	47	42	-1.8	-2.5	-1.8	-2.5	60	55	NO	NO	NO	NO	NO
18.3	13059	150 BEN BOYD ROAD NEUTRAL BAY	Second	E	49	44	47	42	49	44	48	42	-1.6	-2.2	-1.6	-2.1	60	55	NO	NO	NO	NO	NO
18.3	13059	150 BEN BOYD ROAD NEUTRAL BAY	Second	N	50	45	48	43	50	46	49	43	-2.0	-2.6	-1.9	-2.6	60	55	NO	NO	NO	NO	NO
18.3	13060	23 BYDOWN STREET NEUTRAL BAY	Ground	N	47	43	46	40	48	43	46	41	-1.8	-2.3	-1.8	-2.3	60	55	NO	NO	NO	NO	NO
18.3	13060	23 BYDOWN STREET NEUTRAL BAY	Ground	W	48	44	47	41	49	44	47	42	-1.7	-2.3	-1.7	-2.2	60	55	NO	NO	NO	NO	NO
18.3	13060	23 BYDOWN STREET NEUTRAL BAY	Ground	S	48	43	46	41	48	43	46	41	-1.9	-2.3	-1.8	-2.4	60	55	NO	NO	NO	NO	NO
18.3	13060	23 BYDOWN STREET NEUTRAL BAY	Ground	E	47	43	46	41	48	43	46	41	-1.6	-2.1	-1.7	-2.1	60	55	NO	NO	NO	NO	NO
18.3	13061	42 PREMIER STREET NEUTRAL BAY	Ground	E	47	43	46	40	48	43	46	41	-1.7	-2.2	-1.6	-2.2	60	55	NO	NO	NO	NO	NO
18.3	13061	42 PREMIER STREET NEUTRAL BAY	Ground	N	52	47	50	44	52	47	50	45	-2.0	-2.6	-2.0	-2.5	60	55	NO	NO	NO	NO	NO
18.3	13061	42 PREMIER STREET NEUTRAL BAY	Ground	W	60	55	57	51	60	56	57	52	-3.0	-4.0	-3.0	-4.1	60	55	NO	NO	NO	NO	NO
18.3	13061	42 PREMIER STREET NEUTRAL BAY	Ground	S	57	52	54	49	57	53	55	49	-2.2	-3.1	-2.1	-3.1	60	55	NO	NO	NO	NO	NO
18.3	13061	42 PREMIER STREET NEUTRAL BAY	First	E	50	46	49	43	51	46	49	44	-1.7	-2.3	-1.8	-2.3	60	55	NO	NO	NO	NO	NO
18.3	13061	42 PREMIER STREET NEUTRAL BAY	First	N	53	49	51	46	54	49	52	46	-2.3	-2.8	-2.3	-2.9	60	55	NO	NO	NO	NO	NO
18.3	13061	42 PREMIER STREET NEUTRAL BAY	First	W	61	57	58	53	62	57	58	53	-3.5	-4.5	-3.4	-4.6	60	55	NO	NO	NO	NO	NO
18.3	13061	42 PREMIER STREET NEUTRAL BAY	First	S	61	57	58	52	61	57	58	52	-3.4	-4.5	-3.4	-4.6	60	55	NO	NO	NO	NO	NO
18.3	13069	44 PREMIER STREET NEUTRAL BAY	Ground	SW	61	57	58	52	61	57	58	52	-3.5	-4.7	-3.5	-4.8	60	55	NO	NO	NO	NO	NO
18.3	13069	44 PREMIER STREET NEUTRAL BAY	Ground	SE	58	54	54	48	58	54	54	49	-3.9	-5.2	-3.8	-5.2	60	55	NO	NO	NO	NO	NO
18.3	13070	46 PREMIER STREET NEUTRAL BAY	Ground	NW	61	57	57	52	61	57	58	52	-3.6	-4.7	-3.5	-4.8	60	55	NO	NO	NO	NO	NO
18.3	13070	46 PREMIER STREET NEUTRAL BAY	Ground	SW	61	57	58	52	62	57	58	53	-3.4	-4.6	-3.4	-4.7	60	55	NO	NO	NO	NO	NO
18.3	13078	64 BARRY STREET NEUTRAL BAY	Ground	N	47	43	46	41	48	43	46	41	-1.8	-2.2	-1.7	-2.3	60	55	NO	NO	NO	NO	NO
18.3	13078	64 BARRY STREET NEUTRAL BAY	Ground	W	48	43	46	41	48	43	46	41	-1.7	-2.1	-1.6	-2.2	60	55	NO	NO	NO	NO	NO
18.3	13078	64 BARRY STREET NEUTRAL BAY	Ground	S	47	42	45	40	47	42	45	40	-1.7	-2.1	-1.7	-2.1	59	54	NO	NO	NO	NO	NO
18.3	13078	64 BARRY STREET NEUTRAL BAY	Ground	E	48	44	47	42	49	44	47	42	-1.5	-2.0	-1.5	-2.0	60	55	NO	NO	NO	NO	NO
18.3	13081	25 BYDOWN STREET NEUTRAL BAY	Ground	N	48	43	46	41	48	43	46	41	-1.7	-2.2	-1.6	-2.2	60	55	NO	NO	NO	NO	NO
18.3	13081	25 BYDOWN STREET NEUTRAL BAY	Ground	E	47	42	45	40	47	43	46	41	-1.6	-2.1	-1.7	-2.1	59	55	NO	NO	NO	NO	NO
18.3	13081	25 BYDOWN STREET NEUTRAL BAY	Ground	N	47	42	45	40	47	43	46	41	-1.7	-2.3	-1.7	-2.3	59	55	NO	NO	NO	NO	NO
18.3	13081	25 BYDOWN STREET NEUTRAL BAY	Ground	W	48	43	46	41	48	43	46	41	-1.7	-2.2	-1.7	-2.1	60	55	NO	NO	NO	NO	NO
18.3	13081	25 BYDOWN STREET NEUTRAL BAY	Ground	S	48	43	46	41	48	43	46	41	-1.8	-2.2	-1.7	-2.3	60	55	NO	NO	NO	NO	NO

NCA	Receiver ID	Address	Floor Level	Facade	Opening Year 2027				Design Year 2037				Increase (Do Smthng - Do Nothing)				NCG project road noise criteria		Do noise levels exceed the cumulative limit with project roads adding ≥2dB to the total noise levels?		Is the contribution from the road project Acute?		Consider further treatment?
					Do Nothing		Do Smthng		Do Nothing		Do Smthng		Opening Year 2027		Design Year 2037								
					Day	Night	Day	Night	Day	Night	Day	Night	Day	Night	Day	Night	Day	Night	Day	Night	$L_{Aeq,15hr}$ ≥ 65dB	$L_{Aeq,9hr}$ ≥ 60dB	
18.3	13081	25 BYDOWN STREET NEUTRAL BAY	Ground	W	48	43	46	41	48	44	47	41	-1.8	-2.3	-1.7	-2.3	60	55	NO	NO	NO	NO	NO
18.3	13081	25 BYDOWN STREET NEUTRAL BAY	Ground	S	47	43	46	40	48	43	46	41	-1.8	-2.3	-1.7	-2.3	60	55	NO	NO	NO	NO	NO
18.3	13081	25 BYDOWN STREET NEUTRAL BAY	Ground	SE	48	43	46	41	48	43	46	41	-1.6	-2.2	-1.6	-2.1	60	55	NO	NO	NO	NO	NO
18.3	13083	10 HARDIE STREET NEUTRAL BAY	Ground	N	49	44	47	42	50	45	48	42	-2.1	-2.5	-2.0	-2.5	60	55	NO	NO	NO	NO	NO
18.3	13083	10 HARDIE STREET NEUTRAL BAY	Ground	W	58	53	54	49	58	54	55	49	-3.2	-4.4	-3.1	-4.5	60	55	NO	NO	NO	NO	NO
18.3	13083	10 HARDIE STREET NEUTRAL BAY	Ground	S	60	55	56	51	60	56	56	51	-3.6	-4.7	-3.5	-4.7	60	55	NO	NO	NO	NO	NO
18.3	13083	10 HARDIE STREET NEUTRAL BAY	Ground	E	41	36	39	34	41	36	40	34	-1.4	-1.9	-1.5	-2.0	53	48	NO	NO	NO	NO	NO
18.3	13083	10 HARDIE STREET NEUTRAL BAY	Ground	N	48	44	46	41	49	44	47	41	-2.1	-2.6	-2.1	-2.5	60	55	NO	NO	NO	NO	NO
18.3	13083	10 HARDIE STREET NEUTRAL BAY	First	N	50	45	48	43	51	46	49	43	-2.1	-2.6	-2.1	-2.6	60	55	NO	NO	NO	NO	NO
18.3	13083	10 HARDIE STREET NEUTRAL BAY	First	W	58	54	55	49	59	55	55	50	-3.5	-4.8	-3.4	-4.9	60	55	NO	NO	NO	NO	NO
18.3	13083	10 HARDIE STREET NEUTRAL BAY	First	S	60	56	56	51	60	56	57	51	-3.9	-4.9	-3.7	-5.0	60	55	NO	NO	NO	NO	NO
18.3	13083	10 HARDIE STREET NEUTRAL BAY	First	E	42	37	40	35	42	37	40	35	-1.4	-1.9	-1.4	-1.9	54	49	NO	NO	NO	NO	NO
18.3	13083	10 HARDIE STREET NEUTRAL BAY	First	N	49	45	47	42	50	45	48	42	-2.2	-2.7	-2.2	-2.6	60	55	NO	NO	NO	NO	NO
18.3	13083	10 HARDIE STREET NEUTRAL BAY	Second	N	51	46	49	44	51	47	49	44	-2.2	-2.6	-2.1	-2.6	60	55	NO	NO	NO	NO	NO
18.3	13083	10 HARDIE STREET NEUTRAL BAY	Second	W	59	54	55	50	59	55	56	50	-3.5	-4.7	-3.4	-4.8	60	55	NO	NO	NO	NO	NO
18.3	13083	10 HARDIE STREET NEUTRAL BAY	Second	S	60	56	57	51	61	56	57	51	-3.8	-4.9	-3.8	-5.0	60	55	NO	NO	NO	NO	NO
18.3	13083	10 HARDIE STREET NEUTRAL BAY	Second	E	44	39	42	37	44	39	42	37	-1.4	-1.8	-1.4	-1.8	56	51	NO	NO	NO	NO	NO
18.3	13083	10 HARDIE STREET NEUTRAL BAY	Second	N	51	46	49	43	51	46	49	44	-2.2	-2.6	-2.1	-2.6	60	55	NO	NO	NO	NO	NO
18.3	13083	10 HARDIE STREET NEUTRAL BAY	Third	N	52	47	50	44	52	48	50	45	-2.2	-2.7	-2.2	-2.7	60	55	NO	NO	NO	NO	NO
18.3	13083	10 HARDIE STREET NEUTRAL BAY	Third	W	59	55	56	50	59	55	56	50	-3.4	-4.6	-3.3	-4.7	60	55	NO	NO	NO	NO	NO
18.3	13083	10 HARDIE STREET NEUTRAL BAY	Third	S	61	56	57	51	61	57	57	52	-3.8	-4.9	-3.8	-5.0	60	55	NO	NO	NO	NO	NO
18.3	13083	10 HARDIE STREET NEUTRAL BAY	Third	E	48	43	46	41	48	43	47	41	-1.3	-1.7	-1.4	-1.7	60	55	NO	NO	NO	NO	NO
18.3	13083	10 HARDIE STREET NEUTRAL BAY	Third	N	53	48	51	46	54	49	52	46	-1.9	-2.2	-2.0	-2.3	60	55	NO	NO	NO	NO	NO
18.3	13083	10 HARDIE STREET NEUTRAL BAY	Fourth	N	53	48	51	46	54	49	51	46	-2.3	-2.7	-2.2	-2.8	60	55	NO	NO	NO	NO	NO
18.3	13083	10 HARDIE STREET NEUTRAL BAY	Fourth	W	59	55	56	51	60	56	57	51	-3.2	-4.5	-3.1	-4.5	60	55	NO	NO	NO	NO	NO
18.3	13083	10 HARDIE STREET NEUTRAL BAY	Fourth	S	61	57	57	52	61	57	58	52	-3.8	-4.9	-3.7	-4.9	60	55	NO	NO	NO	NO	NO
18.3	13083	10 HARDIE STREET NEUTRAL BAY	Fourth	E	48	43	47	42	49	44	47	42	-1.3	-1.7	-1.5	-1.7	60	55	NO	NO	NO	NO	NO
18.3	13083	10 HARDIE STREET NEUTRAL BAY	Fourth	N	54	49	52	47	54	49	52	47	-2.0	-2.3	-2.0	-2.4	60	55	NO	NO	NO	NO	NO
18.3	13083	10 HARDIE STREET NEUTRAL BAY	Fifth	N	55	50	53	47	55	50	53	47	-2.4	-2.9	-2.4	-3.0	60	55	NO	NO	NO	NO	NO
18.3	13083	10 HARDIE STREET NEUTRAL BAY	Fifth	W	60	56	57	51	60	56	57	52	-3.0	-4.2	-3.0	-4.2	60	55	NO	NO	NO	NO	NO
18.3	13083	10 HARDIE STREET NEUTRAL BAY	Fifth	S	61	57	58	52	62	57	58	53	-3.8	-4.8	-3.7	-4.9	60	55	NO	NO	NO	NO	NO
18.3	13083	10 HARDIE STREET NEUTRAL BAY	Fifth	E	49	44	48	43	50	45	48	43	-1.4	-1.8	-1.5	-1.8	60	55	NO	NO	NO	NO	NO
18.3	13083	10 HARDIE STREET NEUTRAL BAY	Fifth	N	55	50	53	48	55	50	53	48	-2.2	-2.6	-2.1	-2.5	60	55	NO	NO	NO	NO	NO
18.3	13083	10 HARDIE STREET NEUTRAL BAY	Sixth	N	57	52	55	49	58	53	55	50	-2.8	-3.3	-2.7	-3.3	60	55	NO	NO	NO	NO	NO
18.3	13083	10 HARDIE STREET NEUTRAL BAY	Sixth	W	61	57	58	53	62	57	59	53	-3.1	-4.1	-2.9	-4.1	60	55	NO	NO	NO	NO	NO
18.3	13083	10 HARDIE STREET NEUTRAL BAY	Sixth	S	62	57	58	53	62	58	58	53	-3.7	-4.8	-3.7	-4.9	60	55	NO	NO	NO	NO	NO
18.3	13083	10 HARDIE STREET NEUTRAL BAY	Sixth	E	51	47	50	45	52	47	50	45	-1.6	-2.0	-1.6	-2.0	60	55	NO	NO	NO	NO	NO
18.3	13083	10 HARDIE STREET NEUTRAL BAY	Sixth	N	57	52	54	49	57	52	54	49	-2.5	-2.9	-2.5	-2.9	60	55	NO	NO	NO	NO	NO
18.3	13095	48 PREMIER STREET NEUTRAL BAY	Ground	W	58	53	55	50	58	54	56	50	-2.5	-3.4	-2.5	-3.4	60	55	NO	NO	NO	NO	NO
18.3	13095	48 PREMIER STREET NEUTRAL BAY	Ground	S	53	49	51	46	54	49	52	46	-2.2	-2.8	-2.2	-2.9	60	55	NO	NO	NO	NO	NO
18.3	13095	48 PREMIER STREET NEUTRAL BAY	Ground	E	50	45	48	43	50	46	49	43	-1.8	-2.3	-1.7	-2.4	60	55	NO	NO	NO	NO	NO
18.3	13096	50 PREMIER STREET NEUTRAL BAY	Ground	E	50	45	48	43	50	46	49	43	-1.8	-2.4	-1.8	-2.4	60	55	NO	NO	NO	NO	NO
18.3	13096	50 PREMIER STREET NEUTRAL BAY	Ground	N	52	47	50	45	53	48	51	45	-2.0	-2.6	-1.9	-2.5	60	55	NO	NO	NO	NO	NO
18.3	13096	50 PREMIER STREET NEUTRAL BAY	Ground	W	59	55	56	51	59	55	57	51	-2.8	-3.7	-2.7	-3.7	60	55	NO	NO	NO	NO	NO
18.3	13099	66 BARRY STREET NEUTRAL BAY	Ground	E	48	43	46	41	48	44	47	42	-1.6	-2.0	-1.6	-2.0	60	55	NO	NO	NO	NO	NO
18.3	13099	66 BARRY STREET NEUTRAL BAY	Ground	N	47	43	46	41	48	43	46	41	-1.7	-2.2	-1.6	-2.2	60	55	NO	NO	NO	NO	NO
18.3	13099	66 BARRY STREET NEUTRAL BAY	Ground	W	47	43	46	41	48	43	46	41	-1.5	-1.9	-1.5	-2.0	60	55	NO	NO	NO	NO	NO
18.3	13100	64A BARRY STREET NEUTRAL BAY	Ground	W	48	43	46	41	48	44	47	42	-1.6	-2.1	-1.6	-2.1	60	55	NO	NO	NO	NO	NO
18.3	13100	64A BARRY STREET NEUTRAL BAY	Ground	S	48	43	46	41	48	43	46	41	-1.7	-2.2	-1.7	-2.2	60	55	NO	NO	NO	NO	NO
18.3	13100	64A BARRY STREET NEUTRAL BAY	Ground	E	48	44	47	42	49	44	47	42	-1.5	-1.9	-1.5	-1.9	60	55	NO	NO	NO	NO	NO
18.3	13101	52 PREMIER STREET NEUTRAL BAY	Ground	NE	51	46	49	44	51	47	50	44	-1.8	-2.3	-1.7	-2.4	60	55	NO	NO	NO	NO	NO
18.3	13101	52 PREMIER STREET NEUTRAL BAY	Ground	NW	58	54	54	49	58	54	54	49	-4.1	-5.3	-4.0	-5.4	60	55	NO	NO	NO	NO	NO
18.3	13101	52 PREMIER STREET NEUTRAL BAY	Ground	SW	61	57	57	52	61	57	58	52	-3.6	-4.7	-3.6	-4.8	60	55	NO	NO	NO	NO	NO
18.3	13101	52 PREMIER STREET NEUTRAL BAY	Ground	SE	59	55	56	50	60	56	56	51	-3.5	-4.8	-3.5	-4.9	60	55	NO	NO	NO	NO	NO
18.3	13103	6-8 HARDIE STREET NEUTRAL BAY	Ground	E	43	38	41	36	43	38	42	36	-1.5	-1.8	-1.5	-1.8	55	50	NO	NO	NO	NO	NO
18.3	13103	6-8 HARDIE STREET NEUTRAL BAY	Ground	N	50	45	48	43	51	46	49	44	-1.8	-2.2	-1.8	-2.1	60	55	NO	NO	NO	NO	NO
18.3	13103	6-8 HARDIE STREET NEUTRAL BAY	Ground	W	51	47	49	44	52	47	50	44	-1.9	-2.5	-1.9	-2.5	60	55	NO	NO	NO	NO	NO
18.3	13103	6-8 HARDIE STREET NEUTRAL BAY	Ground	S	59	55	56	50	60	56	56	51	-3.6	-4.7	-3.5	-4.7	60	55	NO	NO	NO	NO	NO
18.3	13103	6-8 HARDIE STREET NEUTRAL BAY	Ground	E	41	36	39	34	41	36	39	34	-1.5	-2.0	-1.5	-2.0	53	48	NO	NO	NO	NO	NO
18.3	13103	6-8 HARDIE STREET NEUTRAL BAY	First	E	43	38	42	37	44	39	42	37	-1.6	-1.9	-1.6	-1.8	56	51	NO	NO	NO	NO	NO
18.3	13103	6-8 HARDIE STREET NEUTRAL BAY	First	N	52	47	50	44	52	47	50	45	-2.3	-2.7	-2.2	-2.6	60	55	NO	NO	NO	NO	NO
18.3	13103	6-8 HARDIE STREET NEUTRAL BAY	First	W	56	52	54	49	56	52	54	49	-2.1	-2.9	-2.1	-2.9	60	55	NO	NO	NO	NO	NO

NCA	Receiver ID	Address	Floor Level	Facade	Opening Year 2027				Design Year 2037				Increase (Do Smthng - Do Nothing)				NCG project road noise criteria		Do noise levels exceed the cumulative limit with project roads adding ≥2dB to the total noise levels?		Is the contribution from the road project Acute?		Consider further treatment?
					Do Nothing		Do Smthng		Do Nothing		Do Smthng		Opening Year 2027		Design Year 2037								
					Day	Night	Day	Night	Day	Night	Day	Night	Day	Night	Day	Night	Day	Night	Day	Night	$L_{Aeq,15hr}$ ≥ 65dB	$L_{Aeq,9hr}$ ≥ 60dB	
18.3	13103	6-8 HARDIE STREET NEUTRAL BAY	First	S	61	56	57	51	61	57	57	52	-3.8	-4.8	-3.7	-4.9	60	55	NO	NO	NO	NO	NO
18.3	13103	6-8 HARDIE STREET NEUTRAL BAY	First	E	41	36	40	34	41	37	40	35	-1.5	-2.0	-1.5	-2.0	53	49	NO	NO	NO	NO	NO
18.3	13103	6-8 HARDIE STREET NEUTRAL BAY	Second	E	44	39	42	37	44	39	43	37	-1.5	-1.9	-1.6	-1.9	56	51	NO	NO	NO	NO	NO
18.3	13103	6-8 HARDIE STREET NEUTRAL BAY	Second	N	53	48	50	45	53	48	51	45	-2.4	-2.8	-2.4	-2.8	60	55	NO	NO	NO	NO	NO
18.3	13103	6-8 HARDIE STREET NEUTRAL BAY	Second	W	61	57	58	52	62	57	58	53	-3.4	-4.5	-3.4	-4.6	60	55	NO	NO	NO	NO	NO
18.3	13103	6-8 HARDIE STREET NEUTRAL BAY	Second	S	61	57	57	52	61	57	58	52	-3.8	-5.0	-3.8	-5.1	60	55	NO	NO	NO	NO	NO
18.3	13103	6-8 HARDIE STREET NEUTRAL BAY	Second	E	41	37	40	35	42	37	40	35	-1.4	-1.9	-1.4	-2.0	54	49	NO	NO	NO	NO	NO
18.3	13103	6-8 HARDIE STREET NEUTRAL BAY	Third	E	45	40	43	38	45	40	43	38	-1.6	-1.9	-1.6	-1.9	57	52	NO	NO	NO	NO	NO
18.3	13103	6-8 HARDIE STREET NEUTRAL BAY	Third	N	54	49	51	46	54	49	52	46	-2.5	-2.9	-2.4	-2.9	60	55	NO	NO	NO	NO	NO
18.3	13103	6-8 HARDIE STREET NEUTRAL BAY	Third	W	62	57	58	53	62	58	59	53	-3.6	-4.6	-3.5	-4.7	60	55	NO	NO	NO	NO	NO
18.3	13103	6-8 HARDIE STREET NEUTRAL BAY	Third	S	61	57	57	52	62	57	58	52	-3.9	-5.0	-3.8	-5.1	60	55	NO	NO	NO	NO	NO
18.3	13103	6-8 HARDIE STREET NEUTRAL BAY	Third	E	43	38	41	36	43	38	41	36	-1.5	-2.0	-1.5	-1.9	55	50	NO	NO	NO	NO	NO
18.3	13103	6-8 HARDIE STREET NEUTRAL BAY	Fourth	E	46	41	44	39	46	41	45	39	-1.6	-1.9	-1.7	-2.0	58	53	NO	NO	NO	NO	NO
18.3	13103	6-8 HARDIE STREET NEUTRAL BAY	Fourth	N	55	50	52	47	55	50	53	47	-2.5	-3.0	-2.5	-2.9	60	55	NO	NO	NO	NO	NO
18.3	13103	6-8 HARDIE STREET NEUTRAL BAY	Fourth	W	62	58	58	53	62	58	59	53	-3.6	-4.6	-3.5	-4.7	60	55	NO	NO	NO	NO	NO
18.3	13103	6-8 HARDIE STREET NEUTRAL BAY	Fourth	S	61	57	58	52	62	58	58	52	-3.9	-5.0	-3.9	-5.1	60	55	NO	NO	NO	NO	NO
18.3	13103	6-8 HARDIE STREET NEUTRAL BAY	Fourth	E	44	39	43	37	45	40	43	38	-1.6	-2.1	-1.6	-2.0	57	52	NO	NO	NO	NO	NO
18.3	13103	6-8 HARDIE STREET NEUTRAL BAY	Fifth	E	48	43	46	41	48	43	46	41	-1.6	-2.1	-1.7	-2.0	60	55	NO	NO	NO	NO	NO
18.3	13103	6-8 HARDIE STREET NEUTRAL BAY	Fifth	N	56	51	53	48	56	51	54	48	-2.5	-2.9	-2.4	-3.0	60	55	NO	NO	NO	NO	NO
18.3	13103	6-8 HARDIE STREET NEUTRAL BAY	Fifth	W	62	58	59	53	63	58	59	54	-3.6	-4.6	-3.6	-4.7	60	55	NO	NO	NO	NO	NO
18.3	13103	6-8 HARDIE STREET NEUTRAL BAY	Fifth	S	62	57	58	52	62	58	58	53	-3.8	-4.9	-3.8	-5.0	60	55	NO	NO	NO	NO	NO
18.3	13103	6-8 HARDIE STREET NEUTRAL BAY	Fifth	E	46	42	45	39	47	42	45	40	-1.6	-2.2	-1.7	-2.1	59	54	NO	NO	NO	NO	NO
18.3	13103	6-8 HARDIE STREET NEUTRAL BAY	Sixth	E	51	46	49	44	51	46	49	44	-1.8	-2.3	-1.7	-2.2	60	55	NO	NO	NO	NO	NO
18.3	13103	6-8 HARDIE STREET NEUTRAL BAY	Sixth	N	57	52	54	49	57	52	55	49	-2.5	-3.0	-2.5	-3.0	60	55	NO	NO	NO	NO	NO
18.3	13103	6-8 HARDIE STREET NEUTRAL BAY	Sixth	W	63	58	59	54	63	59	60	54	-3.5	-4.6	-3.5	-4.5	60	55	NO	NO	NO	NO	NO
18.3	13103	6-8 HARDIE STREET NEUTRAL BAY	Sixth	S	62	58	58	53	62	58	59	53	-3.8	-4.9	-3.8	-4.9	60	55	NO	NO	NO	NO	NO
18.3	13103	6-8 HARDIE STREET NEUTRAL BAY	Sixth	E	50	45	48	43	50	45	48	43	-1.7	-2.3	-1.7	-2.3	60	55	NO	NO	NO	NO	NO
18.3	13118	43 YEO STREET NEUTRAL BAY	Ground	N	47	42	45	40	47	43	46	40	-1.7	-2.1	-1.7	-2.2	59	55	NO	NO	NO	NO	NO
18.3	13118	43 YEO STREET NEUTRAL BAY	Ground	W	48	44	47	41	49	44	47	42	-1.8	-2.3	-1.7	-2.2	60	55	NO	NO	NO	NO	NO
18.3	13118	43 YEO STREET NEUTRAL BAY	Ground	S	46	42	45	39	47	42	45	40	-1.8	-2.4	-1.7	-2.4	59	54	NO	NO	NO	NO	NO
18.3	13118	43 YEO STREET NEUTRAL BAY	Ground	E	47	42	45	40	47	42	45	41	-1.4	-1.8	-1.5	-1.8	59	54	NO	NO	NO	NO	NO
18.3	13118	43 YEO STREET NEUTRAL BAY	First	N	49	45	48	42	50	45	48	43	-1.8	-2.3	-1.8	-2.2	60	55	NO	NO	NO	NO	NO
18.3	13118	43 YEO STREET NEUTRAL BAY	First	W	50	45	48	43	50	45	48	43	-1.8	-2.3	-1.7	-2.4	60	55	NO	NO	NO	NO	NO
18.3	13118	43 YEO STREET NEUTRAL BAY	First	S	49	44	47	42	49	44	47	42	-1.8	-2.3	-1.7	-2.3	60	55	NO	NO	NO	NO	NO
18.3	13118	43 YEO STREET NEUTRAL BAY	First	E	49	44	47	42	49	45	48	43	-1.5	-1.9	-1.5	-1.9	60	55	NO	NO	NO	NO	NO
18.3	13119	2 HARDIE STREET NEUTRAL BAY	Ground	W	57	53	55	50	58	53	56	50	-2.2	-3.1	-2.2	-3.2	60	55	NO	NO	NO	NO	NO
18.3	13119	2 HARDIE STREET NEUTRAL BAY	Ground	S	60	56	57	51	60	56	57	52	-3.2	-4.3	-3.2	-4.3	60	55	NO	NO	NO	NO	NO
18.3	13119	2 HARDIE STREET NEUTRAL BAY	Ground	E	46	41	44	39	46	42	45	39	-1.7	-2.2	-1.6	-2.3	58	54	NO	NO	NO	NO	NO
18.3	13119	2 HARDIE STREET NEUTRAL BAY	Ground	N	51	46	49	44	51	47	50	44	-1.7	-2.3	-1.7	-2.3	60	55	NO	NO	NO	NO	NO
18.3	13119	2 HARDIE STREET NEUTRAL BAY	First	W	60	56	57	52	61	56	58	52	-3.2	-4.2	-3.0	-4.2	60	55	NO	NO	NO	NO	NO
18.3	13119	2 HARDIE STREET NEUTRAL BAY	First	S	61	57	57	52	61	57	58	52	-3.7	-4.8	-3.7	-4.8	60	55	NO	NO	NO	NO	NO
18.3	13119	2 HARDIE STREET NEUTRAL BAY	First	E	49	45	48	42	50	45	48	43	-1.7	-2.4	-1.8	-2.4	60	55	NO	NO	NO	NO	NO
18.3	13119	2 HARDIE STREET NEUTRAL BAY	First	N	53	48	51	46	53	48	51	46	-1.9	-2.5	-1.9	-2.5	60	55	NO	NO	NO	NO	NO
18.3	13124	52A PREMIER STREET NEUTRAL BAY	Ground	NE	48	43	46	41	48	43	47	41	-1.6	-2.3	-1.6	-2.2	60	55	NO	NO	NO	NO	NO
18.3	13124	52A PREMIER STREET NEUTRAL BAY	Ground	N	51	46	49	44	52	47	50	44	-2.0	-2.7	-1.9	-2.7	60	55	NO	NO	NO	NO	NO
18.3	13124	52A PREMIER STREET NEUTRAL BAY	Ground	W	61	57	58	52	61	57	58	52	-3.2	-4.5	-3.2	-4.6	60	55	NO	NO	NO	NO	NO
18.3	13124	52A PREMIER STREET NEUTRAL BAY	Ground	S	61	57	57	52	61	57	58	52	-3.6	-4.7	-3.5	-4.8	60	55	NO	NO	NO	NO	NO
18.3	13124	52A PREMIER STREET NEUTRAL BAY	Ground	SE	58	54	54	49	58	54	54	49	-4.1	-5.4	-4.1	-5.5	60	55	NO	NO	NO	NO	NO
18.3	13124	52A PREMIER STREET NEUTRAL BAY	First	NE	51	46	49	44	51	47	50	44	-1.7	-2.3	-1.7	-2.3	60	55	NO	NO	NO	NO	NO
18.3	13124	52A PREMIER STREET NEUTRAL BAY	First	N	53	49	51	46	54	49	52	46	-2.1	-2.8	-1.9	-2.7	60	55	NO	NO	NO	NO	NO
18.3	13124	52A PREMIER STREET NEUTRAL BAY	First	W	61	57	58	53	62	57	59	53	-3.3	-4.4	-3.1	-4.5	60	55	NO	NO	NO	NO	NO
18.3	13124	52A PREMIER STREET NEUTRAL BAY	First	S	61	57	58	52	62	57	58	53	-3.5	-4.6	-3.5	-4.7	60	55	NO	NO	NO	NO	NO
18.3	13124	52A PREMIER STREET NEUTRAL BAY	First	SE	59	54	55	49	59	55	55	50	-3.7	-5.1	-3.7	-5.0	60	55	NO	NO	NO	NO	NO
18.3	13125	154 BEN BOYD ROAD NEUTRAL BAY	Ground	W	48	43	46	41	48	43	46	41	-1.7	-2.1	-1.8	-2.2	60	55	NO	NO	NO	NO	NO
18.3	13125	154 BEN BOYD ROAD NEUTRAL BAY	Ground	S	46	41	44	39	46	42	44	39	-1.9	-2.7	-1.8	-2.8	58	54	NO	NO	NO	NO	NO
18.3	13125	154 BEN BOYD ROAD NEUTRAL BAY	Ground	E	44	39	42	37	44	39	43	38	-1.3	-1.7	-1.3	-1.7	56	51	NO	NO	NO	NO	NO
18.3	13125	154 BEN BOYD ROAD NEUTRAL BAY	Ground	N	48	44	47	41	49	44	47	42	-1.7	-2.2	-1.8	-2.1	60	55	NO	NO	NO	NO	NO
18.3	13125	154 BEN BOYD ROAD NEUTRAL BAY	First	W	50	45	48	43	50	45	48	43	-1.9	-2.4	-1.9	-2.4	60	55	NO	NO	NO	NO	NO
18.3	13125	154 BEN BOYD ROAD NEUTRAL BAY	First	S	48	44	46	41	49	44	47	41	-2.0	-2.8	-1.9	-2.8	60	55	NO	NO	NO	NO	NO
18.3	13125	154 BEN BOYD ROAD NEUTRAL BAY	First	E	45	40	43	38	45	40	44	39	-1.3	-1.7	-1.3	-1.7	57	52	NO	NO	NO	NO	NO
18.3	13125	154 BEN BOYD ROAD NEUTRAL BAY	First	N	50	45	48	43	50	46	49	43	-1.8	-2.2	-1.8	-2.2	60	55	NO	NO	NO	NO	NO
18.3	13125	154 BEN BOYD ROAD NEUTRAL BAY	Second	W	53	48	50	45	53	48	50	45	-2.8	-3.1	-2.7	-3.1	60	55	NO	NO	NO	NO	NO

NCA	Receiver ID	Address	Floor Level	Facade	Opening Year 2027				Design Year 2037				Increase (Do Smthng - Do Nothing)				NCG project road noise criteria		Do noise levels exceed the cumulative limit with project roads adding ≥2dB to the total noise levels?		Is the contribution from the road project Acute?		Consider further treatment?
					Do Nothing		Do Smthng		Do Nothing		Do Smthng		Opening Year 2027		Design Year 2037								
					Day	Night	Day	Night	Day	Night	Day	Night	Day	Night	Day	Night	Day	Night	Day	Night	$L_{Aeq,15hr}$ ≥ 65dB	$L_{Aeq,9hr}$ ≥ 60dB	
18.3	13125	154 BEN BOYD ROAD NEUTRAL BAY	Second	S	51	47	49	43	52	47	49	44	-2.5	-3.4	-2.4	-3.3	60	55	NO	NO	NO	NO	NO
18.3	13125	154 BEN BOYD ROAD NEUTRAL BAY	Second	E	46	42	45	40	47	42	45	41	-1.2	-1.5	-1.3	-1.5	59	54	NO	NO	NO	NO	NO
18.3	13125	154 BEN BOYD ROAD NEUTRAL BAY	Second	N	52	47	49	44	52	47	50	45	-2.3	-2.7	-2.3	-2.7	60	55	NO	NO	NO	NO	NO
18.3	13125	154 BEN BOYD ROAD NEUTRAL BAY	Third	W	54	49	51	46	54	49	51	46	-2.7	-3.2	-2.7	-3.2	60	55	NO	NO	NO	NO	NO
18.3	13125	154 BEN BOYD ROAD NEUTRAL BAY	Third	S	54	50	51	46	55	50	52	46	-3.2	-4.2	-3.0	-4.2	60	55	NO	NO	NO	NO	NO
18.3	13125	154 BEN BOYD ROAD NEUTRAL BAY	Third	E	50	46	49	44	51	46	50	45	-1.1	-1.4	-1.0	-1.4	60	55	NO	NO	NO	NO	NO
18.3	13125	154 BEN BOYD ROAD NEUTRAL BAY	Third	N	53	48	51	46	54	49	51	46	-2.1	-2.5	-2.2	-2.5	60	55	NO	NO	NO	NO	NO
18.3	13125	154 BEN BOYD ROAD NEUTRAL BAY	Fourth	W	55	50	52	47	55	50	53	47	-2.8	-3.2	-2.7	-3.1	60	55	NO	NO	NO	NO	NO
18.3	13125	154 BEN BOYD ROAD NEUTRAL BAY	Fourth	S	55	51	52	47	56	52	53	47	-3.0	-4.1	-2.9	-4.1	60	55	NO	NO	NO	NO	NO
18.3	13125	154 BEN BOYD ROAD NEUTRAL BAY	Fourth	E	51	46	50	45	51	46	50	45	-1.0	-1.5	-1.1	-1.4	60	55	NO	NO	NO	NO	NO
18.3	13125	154 BEN BOYD ROAD NEUTRAL BAY	Fourth	N	54	49	52	47	54	50	52	47	-2.0	-2.4	-2.1	-2.5	60	55	NO	NO	NO	NO	NO
18.3	13125	154 BEN BOYD ROAD NEUTRAL BAY	Fifth	W	56	52	54	48	57	52	54	49	-2.7	-3.2	-2.7	-3.2	60	55	NO	NO	NO	NO	NO
18.3	13125	154 BEN BOYD ROAD NEUTRAL BAY	Fifth	S	57	52	53	48	57	53	54	48	-3.2	-4.4	-3.2	-4.4	60	55	NO	NO	NO	NO	NO
18.3	13125	154 BEN BOYD ROAD NEUTRAL BAY	Fifth	E	51	47	50	45	52	47	51	46	-1.1	-1.6	-1.1	-1.5	60	55	NO	NO	NO	NO	NO
18.3	13125	154 BEN BOYD ROAD NEUTRAL BAY	Fifth	N	55	50	53	47	55	50	53	48	-2.0	-2.5	-2.1	-2.4	60	55	NO	NO	NO	NO	NO
18.3	13125	154 BEN BOYD ROAD NEUTRAL BAY	Sixth	W	58	53	55	50	58	54	56	51	-2.6	-3.1	-2.6	-3.0	60	55	NO	NO	NO	NO	NO
18.3	13125	154 BEN BOYD ROAD NEUTRAL BAY	Sixth	S	58	53	55	49	58	54	55	49	-3.1	-4.2	-3.1	-4.3	60	55	NO	NO	NO	NO	NO
18.3	13125	154 BEN BOYD ROAD NEUTRAL BAY	Sixth	E	53	48	51	46	53	48	52	47	-1.2	-1.7	-1.2	-1.7	60	55	NO	NO	NO	NO	NO
18.3	13125	154 BEN BOYD ROAD NEUTRAL BAY	Sixth	N	56	51	54	48	56	51	54	49	-2.1	-2.5	-2.0	-2.5	60	55	NO	NO	NO	NO	NO
18.3	13127	66A BARRY STREET NEUTRAL BAY	Ground	W	48	43	46	41	48	44	47	42	-1.6	-2.0	-1.6	-2.1	60	55	NO	NO	NO	NO	NO
18.3	13127	66A BARRY STREET NEUTRAL BAY	Ground	S	48	43	46	41	48	44	46	41	-1.7	-2.1	-1.7	-2.2	60	55	NO	NO	NO	NO	NO
18.3	13127	66A BARRY STREET NEUTRAL BAY	Ground	E	49	44	47	42	49	44	48	43	-1.5	-1.9	-1.5	-1.9	60	55	NO	NO	NO	NO	NO
18.3	13128	66B BARRY STREET NEUTRAL BAY	Ground	E	48	44	47	42	49	44	47	42	-1.5	-1.9	-1.5	-1.9	60	55	NO	NO	NO	NO	NO
18.3	13128	66B BARRY STREET NEUTRAL BAY	Ground	N	48	43	46	41	48	43	46	41	-1.7	-2.1	-1.7	-2.2	60	55	NO	NO	NO	NO	NO
18.3	13128	66B BARRY STREET NEUTRAL BAY	Ground	W	48	43	46	41	48	44	47	42	-1.6	-2.0	-1.6	-2.0	60	55	NO	NO	NO	NO	NO
18.3	13134	16 HARDIE STREET NEUTRAL BAY	Ground	N	46	41	44	39	46	41	45	39	-1.6	-2.0	-1.6	-2.0	58	53	NO	NO	NO	NO	NO
18.3	13134	16 HARDIE STREET NEUTRAL BAY	Ground	E	45	41	44	39	46	41	44	39	-1.6	-2.0	-1.6	-2.1	58	53	NO	NO	NO	NO	NO
18.3	13134	16 HARDIE STREET NEUTRAL BAY	Ground	N	50	46	48	42	51	46	48	43	-2.7	-3.1	-2.7	-3.1	60	55	NO	NO	NO	NO	NO
18.3	13134	16 HARDIE STREET NEUTRAL BAY	Ground	W	49	44	47	42	49	44	47	42	-1.8	-2.2	-1.9	-2.1	60	55	NO	NO	NO	NO	NO
18.3	13134	16 HARDIE STREET NEUTRAL BAY	Ground	S	57	52	53	48	57	53	53	48	-3.6	-4.8	-3.5	-4.8	60	55	NO	NO	NO	NO	NO
18.3	13134	16 HARDIE STREET NEUTRAL BAY	Ground	W	58	54	55	49	59	54	55	50	-3.6	-4.6	-3.5	-4.6	60	55	NO	NO	NO	NO	NO
18.3	13134	16 HARDIE STREET NEUTRAL BAY	Ground	S	57	53	54	49	58	53	54	49	-3.4	-4.3	-3.4	-4.4	60	55	NO	NO	NO	NO	NO
18.3	13134	16 HARDIE STREET NEUTRAL BAY	Ground	E	44	39	43	37	44	40	43	38	-1.5	-2.2	-1.6	-2.1	56	52	NO	NO	NO	NO	NO
18.3	13134	16 HARDIE STREET NEUTRAL BAY	Ground	S	44	39	42	37	44	39	42	37	-1.6	-2.1	-1.6	-2.1	56	51	NO	NO	NO	NO	NO
18.3	13134	16 HARDIE STREET NEUTRAL BAY	Ground	E	44	40	43	38	45	40	43	38	-1.6	-2.0	-1.6	-2.1	57	52	NO	NO	NO	NO	NO
18.3	13134	16 HARDIE STREET NEUTRAL BAY	First	N	49	44	47	42	49	44	47	42	-1.9	-2.2	-1.8	-2.3	60	55	NO	NO	NO	NO	NO
18.3	13134	16 HARDIE STREET NEUTRAL BAY	First	E	48	43	46	41	49	44	47	42	-1.7	-2.2	-1.8	-2.2	60	55	NO	NO	NO	NO	NO
18.3	13134	16 HARDIE STREET NEUTRAL BAY	First	N	52	47	49	44	52	47	49	44	-2.7	-3.1	-2.6	-3.2	60	55	NO	NO	NO	NO	NO
18.3	13134	16 HARDIE STREET NEUTRAL BAY	First	W	51	46	49	44	51	46	49	44	-1.8	-2.2	-1.9	-2.1	60	55	NO	NO	NO	NO	NO
18.3	13134	16 HARDIE STREET NEUTRAL BAY	First	S	57	53	54	48	58	54	54	49	-3.5	-4.7	-3.5	-4.8	60	55	NO	NO	NO	NO	NO
18.3	13134	16 HARDIE STREET NEUTRAL BAY	First	W	59	55	56	50	59	55	56	51	-3.6	-4.6	-3.5	-4.6	60	55	NO	NO	NO	NO	NO
18.3	13134	16 HARDIE STREET NEUTRAL BAY	First	S	59	54	55	50	59	55	56	50	-3.5	-4.4	-3.4	-4.4	60	55	NO	NO	NO	NO	NO
18.3	13134	16 HARDIE STREET NEUTRAL BAY	First	E	47	42	45	40	47	42	45	40	-1.6	-2.2	-1.6	-2.2	59	54	NO	NO	NO	NO	NO
18.3	13134	16 HARDIE STREET NEUTRAL BAY	First	S	47	42	45	40	47	42	45	40	-1.6	-2.2	-1.7	-2.1	59	54	NO	NO	NO	NO	NO
18.3	13134	16 HARDIE STREET NEUTRAL BAY	First	E	47	42	45	40	47	43	46	40	-1.7	-2.2	-1.8	-2.3	59	55	NO	NO	NO	NO	NO
18.3	13143	66C BARRY STREET NEUTRAL BAY	Ground	W	48	43	47	41	48	44	47	42	-1.5	-2.0	-1.5	-2.0	60	55	NO	NO	NO	NO	NO
18.3	13143	66C BARRY STREET NEUTRAL BAY	Ground	S	48	43	46	41	48	43	46	41	-1.7	-2.2	-1.6	-2.1	60	55	NO	NO	NO	NO	NO
18.3	13143	66C BARRY STREET NEUTRAL BAY	Ground	E	48	44	47	42	49	44	47	42	-1.5	-1.9	-1.5	-1.9	60	55	NO	NO	NO	NO	NO
18.3	13144	66D BARRY STREET NEUTRAL BAY	Ground	E	49	44	47	42	49	44	47	42	-1.5	-1.9	-1.5	-1.9	60	55	NO	NO	NO	NO	NO
18.3	13144	66D BARRY STREET NEUTRAL BAY	Ground	N	49	45	48	43	50	45	48	43	-1.6	-2.1	-1.6	-2.1	60	55	NO	NO	NO	NO	NO
18.3	13144	66D BARRY STREET NEUTRAL BAY	Ground	W	49	44	47	42	49	44	48	42	-1.5	-2.0	-1.5	-2.0	60	55	NO	NO	NO	NO	NO
18.3	13145	54 PREMIER STREET NEUTRAL BAY	Ground	N	52	48	50	45	53	48	51	45	-2.1	-2.5	-2.1	-2.5	60	55	NO	NO	NO	NO	NO
18.3	13145	54 PREMIER STREET NEUTRAL BAY	Ground	W	53	48	51	46	54	49	52	46	-1.7	-2.4	-1.8	-2.5	60	55	NO	NO	NO	NO	NO
18.3	13145	54 PREMIER STREET NEUTRAL BAY	Ground	S	59	54	56	50	59	55	56	51	-3.0	-4.1	-2.9	-4.2	60	55	NO	NO	NO	NO	NO
18.3	13145	54 PREMIER STREET NEUTRAL BAY	Ground	E	48	43	46	41	48	43	46	41	-1.7	-2.2	-1.7	-2.2	60	55	NO	NO	NO	NO	NO
18.3	13145	54 PREMIER STREET NEUTRAL BAY	First	N	54	49	52	47	55	50	53	47	-1.9	-2.5	-1.9	-2.5	60	55	NO	NO	NO	NO	NO
18.3	13145	54 PREMIER STREET NEUTRAL BAY	First	W	58	54	56	51	59	54	57	51	-1.9	-2.8	-1.9	-2.8	60	55	NO	NO	NO	NO	NO
18.3	13145	54 PREMIER STREET NEUTRAL BAY	First	S	61	57	57	52	61	57	58	52	-3.6	-4.7	-3.5	-4.7	60	55	NO	NO	NO	NO	NO
18.3	13145	54 PREMIER STREET NEUTRAL BAY	First	E	51	46	49	44	51	46	49	44	-1.7	-2.2	-1.8	-2.3	60	55	NO	NO	NO	NO	NO
18.3	13146	43 YEO STREET NEUTRAL BAY	Ground	N	49	45	47	42	50	45	48	43	-1.8	-2.2	-1.8	-2.2	60	55	NO	NO	NO	NO	NO
18.3	13146	43 YEO STREET NEUTRAL BAY	Ground	W	49	45	48	43	50	45	48	43	-1.7	-2.2	-1.7	-2.2	60	55	NO	NO	NO	NO	NO
18.3	13146	43 YEO STREET NEUTRAL BAY	Ground	S	46	42	45	39	47	42	45	40	-1.8	-2.4	-1.7	-2.3	59	54	NO	NO	NO	NO	NO

NCA	Receiver ID	Address	Floor Level	Facade	Opening Year 2027				Design Year 2037				Increase (Do Smthng - Do Nothing)				NCG project road noise criteria		Do noise levels exceed the cumulative limit with project roads adding ≥2dB to the total noise levels?		Is the contribution from the road project Acute?		Consider further treatment?
					Do Nothing		Do Smthng		Do Nothing		Do Smthng		Opening Year 2027		Design Year 2037								
					Day	Night	Day	Night	Day	Night	Day	Night	Day	Night	Day	Night	Day	Night	Day	Night	$L_{Aeq,15hr} \geq 65dB$	$L_{Aeq,9hr} \geq 60dB$	
18.3	13146	43 YEO STREET NEUTRAL BAY	Ground	E	47	42	46	40	47	43	46	41	-1.3	-1.8	-1.4	-1.7	59	55	NO	NO	NO	NO	NO
18.3	13146	43 YEO STREET NEUTRAL BAY	First	N	50	46	48	43	51	46	49	44	-1.9	-2.3	-1.8	-2.3	60	55	NO	NO	NO	NO	NO
18.3	13146	43 YEO STREET NEUTRAL BAY	First	W	51	46	49	44	51	46	49	44	-1.7	-2.1	-1.6	-2.1	60	55	NO	NO	NO	NO	NO
18.3	13146	43 YEO STREET NEUTRAL BAY	First	S	49	44	47	42	49	45	48	42	-1.7	-2.3	-1.8	-2.3	60	55	NO	NO	NO	NO	NO
18.3	13146	43 YEO STREET NEUTRAL BAY	First	E	49	44	47	42	49	45	48	43	-1.5	-1.9	-1.5	-1.9	60	55	NO	NO	NO	NO	NO
18.3	13152	52B PREMIER STREET NEUTRAL BAY	Ground	N	52	47	50	44	52	47	50	45	-1.9	-2.5	-1.9	-2.5	60	55	NO	NO	NO	NO	NO
18.3	13152	52B PREMIER STREET NEUTRAL BAY	Ground	W	61	56	58	52	61	57	58	52	-3.1	-4.3	-3.1	-4.4	60	55	NO	NO	NO	NO	NO
18.3	13152	52B PREMIER STREET NEUTRAL BAY	Ground	S	52	47	49	44	52	47	50	44	-2.1	-2.8	-2.0	-2.8	60	55	NO	NO	NO	NO	NO
18.3	13152	52B PREMIER STREET NEUTRAL BAY	Ground	E	48	44	47	42	49	44	47	42	-1.6	-2.1	-1.6	-2.1	60	55	NO	NO	NO	NO	NO
18.3	13152	52B PREMIER STREET NEUTRAL BAY	First	N	54	49	52	46	54	49	52	46	-2.0	-2.6	-1.9	-2.6	60	55	NO	NO	NO	NO	NO
18.3	13152	52B PREMIER STREET NEUTRAL BAY	First	W	61	57	58	53	62	57	59	53	-3.0	-4.2	-3.0	-4.3	60	55	NO	NO	NO	NO	NO
18.3	13152	52B PREMIER STREET NEUTRAL BAY	First	S	55	50	52	47	55	50	53	47	-2.1	-2.8	-2.0	-2.8	60	55	NO	NO	NO	NO	NO
18.3	13152	52B PREMIER STREET NEUTRAL BAY	First	E	51	47	50	44	52	47	50	45	-1.6	-2.2	-1.7	-2.2	60	55	NO	NO	NO	NO	NO
18.3	13158	158 BEN BOYD ROAD NEUTRAL BAY	Ground	W	50	45	48	43	50	45	48	43	-2.0	-2.5	-2.1	-2.6	60	55	NO	NO	NO	NO	NO
18.3	13158	158 BEN BOYD ROAD NEUTRAL BAY	Ground	S	48	43	45	40	48	43	45	40	-2.6	-3.0	-2.5	-3.0	60	55	NO	NO	NO	NO	NO
18.3	13158	158 BEN BOYD ROAD NEUTRAL BAY	Ground	E	50	45	49	44	50	46	49	44	-1.2	-1.6	-1.2	-1.6	60	55	NO	NO	NO	NO	NO
18.3	13158	158 BEN BOYD ROAD NEUTRAL BAY	First	W	51	46	49	44	52	47	50	44	-2.0	-2.5	-2.1	-2.6	60	55	NO	NO	NO	NO	NO
18.3	13158	158 BEN BOYD ROAD NEUTRAL BAY	First	S	49	44	47	42	50	45	47	42	-2.4	-2.8	-2.3	-2.8	60	55	NO	NO	NO	NO	NO
18.3	13158	158 BEN BOYD ROAD NEUTRAL BAY	First	E	52	47	50	45	52	47	51	46	-1.2	-1.6	-1.3	-1.6	60	55	NO	NO	NO	NO	NO
18.3	13159	160 BEN BOYD ROAD NEUTRAL BAY	Ground	E	51	46	50	45	51	47	50	45	-1.4	-1.8	-1.4	-1.8	60	55	NO	NO	NO	NO	NO
18.3	13159	160 BEN BOYD ROAD NEUTRAL BAY	Ground	N	46	42	44	39	47	42	45	39	-1.9	-2.5	-1.9	-2.5	59	54	NO	NO	NO	NO	NO
18.3	13159	160 BEN BOYD ROAD NEUTRAL BAY	Ground	W	51	46	49	43	51	47	49	44	-2.3	-2.8	-2.2	-2.7	60	55	NO	NO	NO	NO	NO
18.3	13175	162 BEN BOYD ROAD NEUTRAL BAY	Ground	N	52	48	51	46	53	48	51	46	-1.6	-2.1	-1.6	-2.0	60	55	NO	NO	NO	NO	NO
18.3	13175	162 BEN BOYD ROAD NEUTRAL BAY	Ground	W	49	44	47	42	49	45	48	42	-1.9	-2.5	-1.8	-2.4	60	55	NO	NO	NO	NO	NO
18.3	13175	162 BEN BOYD ROAD NEUTRAL BAY	Ground	S	46	41	44	39	46	42	45	39	-1.8	-2.4	-1.8	-2.4	58	54	NO	NO	NO	NO	NO
18.3	13175	162 BEN BOYD ROAD NEUTRAL BAY	Ground	E	51	46	49	44	51	46	50	45	-1.2	-1.7	-1.2	-1.6	60	55	NO	NO	NO	NO	NO
18.3	13175	162 BEN BOYD ROAD NEUTRAL BAY	First	N	54	49	52	47	54	49	52	47	-1.6	-2.1	-1.6	-2.1	60	55	NO	NO	NO	NO	NO
18.3	13175	162 BEN BOYD ROAD NEUTRAL BAY	First	W	51	47	50	44	52	47	50	45	-1.9	-2.5	-1.8	-2.4	60	55	NO	NO	NO	NO	NO
18.3	13175	162 BEN BOYD ROAD NEUTRAL BAY	First	S	51	46	48	43	51	46	49	43	-2.1	-2.7	-2.2	-2.7	60	55	NO	NO	NO	NO	NO
18.3	13175	162 BEN BOYD ROAD NEUTRAL BAY	First	E	52	48	51	46	53	48	51	46	-1.2	-1.7	-1.3	-1.7	60	55	NO	NO	NO	NO	NO
18.3	13176	41B YEO STREET NEUTRAL BAY	Ground	S	49	44	47	42	49	45	48	42	-1.9	-2.4	-1.8	-2.5	60	55	NO	NO	NO	NO	NO
18.3	13176	41B YEO STREET NEUTRAL BAY	Ground	E	48	44	47	42	49	44	47	42	-1.6	-2.1	-1.6	-2.1	60	55	NO	NO	NO	NO	NO
18.3	13176	41B YEO STREET NEUTRAL BAY	Ground	N	51	46	49	44	51	47	49	44	-2.0	-2.4	-1.9	-2.5	60	55	NO	NO	NO	NO	NO
18.3	13176	41B YEO STREET NEUTRAL BAY	Ground	W	49	44	47	42	49	44	47	42	-1.7	-2.3	-1.7	-2.2	60	55	NO	NO	NO	NO	NO
18.3	13180	41A YEO STREET NEUTRAL BAY	Ground	N	51	46	49	44	52	47	50	44	-2.0	-2.5	-1.9	-2.5	60	55	NO	NO	NO	NO	NO
18.3	13180	41A YEO STREET NEUTRAL BAY	Ground	W	49	44	47	42	49	44	47	42	-1.7	-2.2	-1.7	-2.1	60	55	NO	NO	NO	NO	NO
18.3	13180	41A YEO STREET NEUTRAL BAY	Ground	S	48	44	47	41	49	44	47	42	-1.7	-2.3	-1.8	-2.3	60	55	NO	NO	NO	NO	NO
18.3	13180	41A YEO STREET NEUTRAL BAY	Ground	E	48	43	46	41	48	44	47	41	-1.7	-2.3	-1.6	-2.2	60	55	NO	NO	NO	NO	NO
18.3	13181	41C YEO STREET NEUTRAL BAY	Ground	N	52	47	50	44	52	47	50	45	-2.0	-2.5	-1.9	-2.4	60	55	NO	NO	NO	NO	NO
18.3	13181	41C YEO STREET NEUTRAL BAY	Ground	W	50	45	49	43	51	46	49	44	-1.7	-2.1	-1.8	-2.1	60	55	NO	NO	NO	NO	NO
18.3	13181	41C YEO STREET NEUTRAL BAY	Ground	S	52	47	49	44	52	47	50	44	-2.4	-3.1	-2.3	-3.1	60	55	NO	NO	NO	NO	NO
18.3	13181	41C YEO STREET NEUTRAL BAY	Ground	E	45	41	44	39	46	41	44	39	-1.5	-2.1	-1.6	-2.0	58	53	NO	NO	NO	NO	NO
18.3	13181	41C YEO STREET NEUTRAL BAY	First	N	53	48	51	45	53	48	51	46	-2.0	-2.5	-2.0	-2.5	60	55	NO	NO	NO	NO	NO
18.3	13181	41C YEO STREET NEUTRAL BAY	First	W	51	47	50	45	52	47	50	45	-1.6	-2.0	-1.6	-2.0	60	55	NO	NO	NO	NO	NO
18.3	13181	41C YEO STREET NEUTRAL BAY	First	S	53	49	50	45	53	49	51	45	-2.8	-3.4	-2.7	-3.5	60	55	NO	NO	NO	NO	NO
18.3	13181	41C YEO STREET NEUTRAL BAY	First	E	48	44	47	41	49	44	47	42	-1.6	-2.2	-1.7	-2.2	60	55	NO	NO	NO	NO	NO
18.3	13184	3 YEO STREET NEUTRAL BAY	Ground	NW	60	56	57	51	60	56	58	52	-2.7	-4.1	-2.6	-4.2	60	55	NO	NO	NO	NO	NO
18.3	13184	3 YEO STREET NEUTRAL BAY	Ground	SW	60	55	57	51	60	56	57	52	-2.9	-4.3	-2.9	-4.4	60	55	NO	NO	NO	NO	NO
18.3	13184	3 YEO STREET NEUTRAL BAY	Ground	W	60	56	57	51	60	56	58	52	-3.0	-4.3	-2.9	-4.4	60	55	NO	NO	NO	NO	NO
18.3	13184	3 YEO STREET NEUTRAL BAY	Ground	S	60	56	56	51	60	56	57	51	-3.5	-4.7	-3.5	-4.8	60	55	NO	NO	NO	NO	NO
18.3	13184	3 YEO STREET NEUTRAL BAY	Ground	N	51	46	51	45	52	47	51	45	-0.6	-1.5	-0.5	-1.7	60	55	NO	NO	NO	NO	NO
18.3	13184	3 YEO STREET NEUTRAL BAY	First	NW	61	56	58	52	61	56	58	52	-2.6	-3.9	-2.5	-4.0	60	55	NO	NO	NO	NO	NO
18.3	13184	3 YEO STREET NEUTRAL BAY	First	SW	60	56	57	52	61	56	58	52	-2.9	-4.2	-2.9	-4.3	60	55	NO	NO	NO	NO	NO
18.3	13184	3 YEO STREET NEUTRAL BAY	First	W	61	56	58	52	61	57	58	52	-2.9	-4.2	-2.9	-4.3	60	55	NO	NO	NO	NO	NO
18.3	13184	3 YEO STREET NEUTRAL BAY	First	S	60	56	57	51	61	56	57	52	-3.5	-4.6	-3.4	-4.7	60	55	NO	NO	NO	NO	NO
18.3	13184	3 YEO STREET NEUTRAL BAY	First	E	47	43	46	41	48	43	46	41	-1.6	-2.0	-1.6	-2.0	60	55	NO	NO	NO	NO	NO
18.3	13184	3 YEO STREET NEUTRAL BAY	First	N	53	47	52	46	53	48	53	46	-0.3	-1.4	-0.3	-1.6	60	55	NO	NO	NO	NO	NO
18.3	13184	3 YEO STREET NEUTRAL BAY	Second	NW	61	57	59	53	61	57	59	53	-2.5	-3.7	-2.4	-3.8	60	55	NO	NO	NO	NO	NO
18.3	13184	3 YEO STREET NEUTRAL BAY	Second	SW	61	56	58	52	61	57	58	53	-2.8	-4.1	-2.8	-4.2	60	55	NO	NO	NO	NO	NO
18.3	13184	3 YEO STREET NEUTRAL BAY	Second	W	61	57	58	52	61	57	59	53	-2.9	-4.1	-2.8	-4.2	60	55	NO	NO	NO	NO	NO
18.3	13184	3 YEO STREET NEUTRAL BAY	Second	S	61	56	57	52	61	57	58	52	-3.4	-4.6	-3.4	-4.6	60	55	NO	NO	NO	NO	NO
18.3	13184	3 YEO STREET NEUTRAL BAY	Second	E	50	45	48	43	50	45	48	43	-1.6	-2.0	-1.7	-2.0	60	55	NO	NO	NO	NO	NO

NCA	Receiver ID	Address	Floor Level	Facade	Opening Year 2027				Design Year 2037				Increase (Do Smthng - Do Nothing)				NCG project road noise criteria		Do noise levels exceed the cumulative limit with project roads adding ≥2dB to the total noise levels?		Is the contribution from the road project Acute?		Consider further treatment?
					Do Nothing		Do Smthng		Do Nothing		Do Smthng		Opening Year 2027		Design Year 2037								
					Day	Night	Day	Night	Day	Night	Day	Night	Day	Night	Day	Night	Day	Night	Day	Night	$L_{Aeq,15hr}$ ≥ 65dB	$L_{Aeq,9hr}$ ≥ 60dB	
18.3	13184	3 YEO STREET NEUTRAL BAY	Second	N	54	49	53	47	54	49	54	47	-0.6	-1.5	-0.5	-1.7	60	55	NO	NO	NO	NO	NO
18.3	13184	3 YEO STREET NEUTRAL BAY	Third	NW	62	57	59	53	62	57	60	54	-2.5	-3.7	-2.4	-3.8	60	55	NO	NO	NO	NO	NO
18.3	13184	3 YEO STREET NEUTRAL BAY	Third	SW	61	57	58	53	62	57	59	53	-2.9	-4.2	-2.9	-4.2	60	55	NO	NO	NO	NO	NO
18.3	13184	3 YEO STREET NEUTRAL BAY	Third	W	61	57	59	53	62	57	59	53	-2.9	-4.2	-2.9	-4.3	60	55	NO	NO	NO	NO	NO
18.3	13184	3 YEO STREET NEUTRAL BAY	Third	S	61	57	58	52	62	57	58	53	-3.4	-4.5	-3.4	-4.6	60	55	NO	NO	NO	NO	NO
18.3	13184	3 YEO STREET NEUTRAL BAY	Third	E	53	48	52	46	53	49	52	47	-1.5	-1.9	-1.6	-2.0	60	55	NO	NO	NO	NO	NO
18.3	13184	3 YEO STREET NEUTRAL BAY	Third	N	56	51	55	49	56	51	56	49	-0.8	-1.7	-0.8	-1.8	60	55	NO	NO	NO	NO	NO
18.3	13186	29 YEO STREET NEUTRAL BAY	Ground	N	53	48	51	46	53	48	52	46	-1.8	-2.2	-1.8	-2.1	60	55	NO	NO	NO	NO	NO
18.3	13186	29 YEO STREET NEUTRAL BAY	Ground	W	58	53	55	50	58	54	56	50	-2.4	-3.5	-2.4	-3.5	60	55	NO	NO	NO	NO	NO
18.3	13186	29 YEO STREET NEUTRAL BAY	Ground	S	56	52	54	48	57	52	54	49	-2.6	-3.6	-2.6	-3.6	60	55	NO	NO	NO	NO	NO
18.3	13186	29 YEO STREET NEUTRAL BAY	Ground	E	48	44	47	42	49	44	47	42	-1.4	-1.7	-1.6	-1.7	60	55	NO	NO	NO	NO	NO
18.3	13186	29 YEO STREET NEUTRAL BAY	First	N	54	49	52	47	55	50	53	47	-1.7	-2.1	-1.8	-2.1	60	55	NO	NO	NO	NO	NO
18.3	13186	29 YEO STREET NEUTRAL BAY	First	W	60	55	56	51	60	56	57	51	-3.3	-4.4	-3.2	-4.3	60	55	NO	NO	NO	NO	NO
18.3	13186	29 YEO STREET NEUTRAL BAY	First	S	59	54	55	50	59	55	55	50	-3.7	-4.7	-3.6	-4.7	60	55	NO	NO	NO	NO	NO
18.3	13186	29 YEO STREET NEUTRAL BAY	First	E	50	45	48	43	50	45	49	43	-1.6	-1.8	-1.6	-1.7	60	55	NO	NO	NO	NO	NO
18.3	13186	29 YEO STREET NEUTRAL BAY	Second	N	55	50	53	48	55	51	54	48	-1.7	-2.1	-1.7	-2.2	60	55	NO	NO	NO	NO	NO
18.3	13186	29 YEO STREET NEUTRAL BAY	Second	W	61	56	57	52	61	57	58	52	-3.2	-4.2	-3.2	-4.3	60	55	NO	NO	NO	NO	NO
18.3	13186	29 YEO STREET NEUTRAL BAY	Second	S	59	55	55	50	60	55	56	50	-3.8	-4.8	-3.7	-4.9	60	55	NO	NO	NO	NO	NO
18.3	13186	29 YEO STREET NEUTRAL BAY	Second	E	50	45	49	44	51	46	49	44	-1.4	-1.6	-1.5	-1.6	60	55	NO	NO	NO	NO	NO
18.3	13186	29 YEO STREET NEUTRAL BAY	Third	N	56	51	54	49	56	51	54	49	-1.8	-2.3	-1.9	-2.3	60	55	NO	NO	NO	NO	NO
18.3	13186	29 YEO STREET NEUTRAL BAY	Third	W	61	57	58	53	62	57	58	53	-3.3	-4.4	-3.3	-4.4	60	55	NO	NO	NO	NO	NO
18.3	13186	29 YEO STREET NEUTRAL BAY	Third	S	59	55	56	50	60	56	56	51	-3.8	-4.9	-3.7	-4.9	60	55	NO	NO	NO	NO	NO
18.3	13186	29 YEO STREET NEUTRAL BAY	Third	E	51	46	49	44	51	46	50	45	-1.4	-1.6	-1.5	-1.6	60	55	NO	NO	NO	NO	NO
18.3	13186	29 YEO STREET NEUTRAL BAY	Fourth	N	57	52	55	49	57	52	55	50	-1.9	-2.4	-2.0	-2.4	60	55	NO	NO	NO	NO	NO
18.3	13186	29 YEO STREET NEUTRAL BAY	Fourth	W	62	57	58	53	62	58	59	53	-3.3	-4.2	-3.3	-4.3	60	55	NO	NO	NO	NO	NO
18.3	13186	29 YEO STREET NEUTRAL BAY	Fourth	S	60	55	56	51	60	56	56	51	-3.8	-4.8	-3.7	-4.9	60	55	NO	NO	NO	NO	NO
18.3	13186	29 YEO STREET NEUTRAL BAY	Fourth	E	51	46	50	45	52	47	50	45	-1.4	-1.6	-1.4	-1.6	60	55	NO	NO	NO	NO	NO
18.3	13186	29 YEO STREET NEUTRAL BAY	Fifth	N	57	52	55	50	58	53	56	50	-2.0	-2.4	-2.0	-2.5	60	55	NO	NO	NO	NO	NO
18.3	13186	29 YEO STREET NEUTRAL BAY	Fifth	W	62	58	59	53	63	58	59	54	-3.3	-4.2	-3.3	-4.3	60	55	NO	NO	NO	NO	NO
18.3	13186	29 YEO STREET NEUTRAL BAY	Fifth	S	60	56	56	51	60	56	57	51	-3.7	-4.7	-3.6	-4.8	60	55	NO	NO	NO	NO	NO
18.3	13186	29 YEO STREET NEUTRAL BAY	Fifth	E	52	47	51	45	52	47	51	46	-1.3	-1.7	-1.5	-1.7	60	55	NO	NO	NO	NO	NO
18.3	13186	29 YEO STREET NEUTRAL BAY	Sixth	N	58	53	56	51	59	54	56	51	-2.1	-2.5	-2.1	-2.6	60	55	NO	NO	NO	NO	NO
18.3	13186	29 YEO STREET NEUTRAL BAY	Sixth	W	63	58	59	54	63	58	60	54	-3.2	-4.2	-3.2	-4.2	60	55	NO	NO	NO	NO	NO
18.3	13186	29 YEO STREET NEUTRAL BAY	Sixth	S	61	56	57	52	61	57	58	52	-3.4	-4.4	-3.4	-4.5	60	55	NO	NO	NO	NO	NO
18.3	13186	29 YEO STREET NEUTRAL BAY	Sixth	E	53	48	52	47	54	49	52	47	-1.5	-1.8	-1.5	-1.8	60	55	NO	NO	NO	NO	NO
18.3	13192	27 YEO STREET NEUTRAL BAY	Ground	N	53	48	51	46	54	49	52	46	-2.2	-2.6	-2.1	-2.6	60	55	NO	NO	NO	NO	NO
18.3	13192	27 YEO STREET NEUTRAL BAY	Ground	W	56	52	54	49	57	52	55	49	-2.1	-2.7	-2.0	-2.8	60	55	NO	NO	NO	NO	NO
18.3	13192	27 YEO STREET NEUTRAL BAY	Ground	S	57	52	54	49	57	53	54	49	-2.5	-3.5	-2.5	-3.6	60	55	NO	NO	NO	NO	NO
18.3	13192	27 YEO STREET NEUTRAL BAY	Ground	E	46	41	44	39	46	41	44	39	-1.6	-2.0	-1.7	-2.0	58	53	NO	NO	NO	NO	NO
18.3	13192	27 YEO STREET NEUTRAL BAY	First	N	54	49	52	47	55	50	53	47	-2.1	-2.6	-2.1	-2.6	60	55	NO	NO	NO	NO	NO
18.3	13192	27 YEO STREET NEUTRAL BAY	First	W	59	55	57	52	60	55	57	52	-2.3	-3.2	-2.3	-3.1	60	55	NO	NO	NO	NO	NO
18.3	13192	27 YEO STREET NEUTRAL BAY	First	S	60	55	56	51	60	56	57	51	-3.3	-4.3	-3.3	-4.4	60	55	NO	NO	NO	NO	NO
18.3	13192	27 YEO STREET NEUTRAL BAY	First	E	48	43	46	41	48	43	46	41	-1.7	-2.2	-1.8	-2.1	60	55	NO	NO	NO	NO	NO
18.3	13192	27 YEO STREET NEUTRAL BAY	Second	N	55	51	53	48	56	51	54	48	-2.0	-2.6	-2.0	-2.6	60	55	NO	NO	NO	NO	NO
18.3	13192	27 YEO STREET NEUTRAL BAY	Second	W	61	57	58	52	61	57	58	53	-3.3	-4.3	-3.2	-4.4	60	55	NO	NO	NO	NO	NO
18.3	13192	27 YEO STREET NEUTRAL BAY	Second	S	61	56	57	52	61	57	58	52	-3.6	-4.7	-3.5	-4.8	60	55	NO	NO	NO	NO	NO
18.3	13192	27 YEO STREET NEUTRAL BAY	Second	E	51	46	49	43	51	46	49	44	-1.8	-2.3	-1.8	-2.4	60	55	NO	NO	NO	NO	NO
18.3	13198	23 YEO STREET NEUTRAL BAY	Ground	N	54	49	52	47	54	49	53	47	-1.7	-2.1	-1.7	-2.2	60	55	NO	NO	NO	NO	NO
18.3	13198	23 YEO STREET NEUTRAL BAY	Ground	W	51	46	50	44	52	47	50	45	-1.6	-2.1	-1.7	-2.1	60	55	NO	NO	NO	NO	NO
18.3	13198	23 YEO STREET NEUTRAL BAY	Ground	S	53	48	51	46	53	49	51	46	-2.0	-2.6	-2.0	-2.7	60	55	NO	NO	NO	NO	NO
18.3	13199	25 YEO STREET NEUTRAL BAY	Ground	S	53	48	51	45	53	48	51	46	-2.0	-2.6	-2.0	-2.7	60	55	NO	NO	NO	NO	NO
18.3	13199	25 YEO STREET NEUTRAL BAY	Ground	E	51	46	49	44	51	46	49	44	-1.6	-2.2	-1.7	-2.2	60	55	NO	NO	NO	NO	NO
18.3	13199	25 YEO STREET NEUTRAL BAY	Ground	N	54	49	52	46	54	49	52	47	-1.7	-2.2	-1.7	-2.2	60	55	NO	NO	NO	NO	NO
18.3	13203	21 YEO STREET NEUTRAL BAY	Ground	N	54	49	52	47	54	49	53	47	-1.7	-2.1	-1.7	-2.2	60	55	NO	NO	NO	NO	NO
18.3	13203	21 YEO STREET NEUTRAL BAY	Ground	S	53	48	51	45	53	48	51	46	-1.9	-2.6	-1.9	-2.6	60	55	NO	NO	NO	NO	NO
18.3	13203	21 YEO STREET NEUTRAL BAY	Ground	E	51	46	50	44	52	47	50	45	-1.6	-2.0	-1.6	-2.1	60	55	NO	NO	NO	NO	NO
18.3	13204	19 YEO STREET NEUTRAL BAY	Ground	N	54	49	52	47	54	49	53	47	-1.7	-2.1	-1.7	-2.1	60	55	NO	NO	NO	NO	NO
18.3	13204	19 YEO STREET NEUTRAL BAY	Ground	S	53	48	51	46	53	48	51	46	-2.0	-2.5	-1.9	-2.6	60	55	NO	NO	NO	NO	NO
18.3	13206	17 YEO STREET NEUTRAL BAY	Ground	N	54	49	52	47	54	49	52	47	-1.7	-2.1	-1.7	-2.2	60	55	NO	NO	NO	NO	NO
18.3	13206	17 YEO STREET NEUTRAL BAY	Ground	S	53	48	51	45	53	48	51	46	-2.1	-2.7	-2.0	-2.6	60	55	NO	NO	NO	NO	NO
18.3	13207	15 YEO STREET NEUTRAL BAY	Ground	N	54	49	52	46	54	49	52	47	-1.7	-2.2	-1.7	-2.2	60	55	NO	NO	NO	NO	NO
18.3	13207	15 YEO STREET NEUTRAL BAY	Ground	W	51	46	49	44	51	47	50	44	-1.7	-2.2	-1.7	-2.3	60	55	NO	NO	NO	NO	NO

NCA	Receiver ID	Address	Floor Level	Facade	Opening Year 2027				Design Year 2037				Increase (Do Smthng - Do Nothing)				NCG project road noise criteria		Do noise levels exceed the cumulative limit with project roads adding ≥2dB to the total noise levels?		Is the contribution from the road project Acute?		Consider further treatment?
					Do Nothing		Do Smthng		Do Nothing		Do Smthng		Opening Year 2027		Design Year 2037								
					Day	Night	Day	Night	Day	Night	Day	Night	Day	Night	Day	Night	Day	Night	Day	Night	$L_{Aeq,15hr}$ ≥ 65dB	$L_{Aeq,9hr}$ ≥ 60dB	
18.3	13207	15 YEO STREET NEUTRAL BAY	Ground	S	53	49	51	46	54	49	52	46	-2.0	-2.7	-2.0	-2.7	60	55	NO	NO	NO	NO	NO
18.3	13208	11 YEO STREET NEUTRAL BAY	Ground	N	53	49	52	47	54	49	53	47	-1.2	-2.0	-1.2	-2.0	60	55	NO	NO	NO	NO	NO
18.3	13208	11 YEO STREET NEUTRAL BAY	Ground	W	51	46	49	44	51	47	50	44	-1.7	-2.2	-1.6	-2.2	60	55	NO	NO	NO	NO	NO
18.3	13208	11 YEO STREET NEUTRAL BAY	Ground	S	53	48	51	46	53	49	51	46	-1.8	-2.5	-1.8	-2.6	60	55	NO	NO	NO	NO	NO
18.3	13209	13 YEO STREET NEUTRAL BAY	Ground	E	51	47	50	44	52	47	50	45	-1.6	-2.1	-1.6	-2.1	60	55	NO	NO	NO	NO	NO
18.3	13209	13 YEO STREET NEUTRAL BAY	Ground	N	53	48	52	46	54	49	52	47	-1.5	-2.1	-1.5	-2.1	60	55	NO	NO	NO	NO	NO
18.3	13209	13 YEO STREET NEUTRAL BAY	Ground	S	53	49	51	46	54	49	52	46	-1.9	-2.6	-1.9	-2.6	60	55	NO	NO	NO	NO	NO
18.3	13209	13 YEO STREET NEUTRAL BAY	Ground	E	51	46	49	44	51	46	49	44	-1.7	-2.2	-1.6	-2.2	60	55	NO	NO	NO	NO	NO
18.3	13214	9 YEO STREET NEUTRAL BAY	Ground	E	52	48	51	46	53	48	52	46	-1.2	-1.9	-1.2	-2.0	60	55	NO	NO	NO	NO	NO
18.3	13214	9 YEO STREET NEUTRAL BAY	Ground	N	53	48	52	46	54	49	52	47	-1.2	-2.0	-1.3	-2.0	60	55	NO	NO	NO	NO	NO
18.3	13214	9 YEO STREET NEUTRAL BAY	Ground	S	52	48	51	45	53	48	51	46	-1.8	-2.6	-1.8	-2.6	60	55	NO	NO	NO	NO	NO
18.3	13214	9 YEO STREET NEUTRAL BAY	Ground	E	51	46	49	44	51	46	50	44	-1.6	-2.2	-1.6	-2.3	60	55	NO	NO	NO	NO	NO
18.3	13215	7 YEO STREET NEUTRAL BAY	Ground	N	52	47	51	45	52	48	51	45	-1.4	-2.0	-1.5	-2.1	60	55	NO	NO	NO	NO	NO
18.3	13215	7 YEO STREET NEUTRAL BAY	Ground	W	53	48	51	45	53	48	51	46	-1.6	-2.4	-1.6	-2.4	60	55	NO	NO	NO	NO	NO
18.3	13215	7 YEO STREET NEUTRAL BAY	Ground	S	51	47	49	44	52	47	50	45	-1.8	-2.5	-1.7	-2.5	60	55	NO	NO	NO	NO	NO
18.3	13228	5 YEO STREET NEUTRAL BAY	Ground	N	53	48	52	46	53	48	52	46	-0.8	-1.6	-0.7	-1.7	60	55	NO	NO	NO	NO	NO
18.3	13228	5 YEO STREET NEUTRAL BAY	Ground	W	60	55	57	52	60	56	58	52	-2.6	-3.9	-2.5	-4.0	60	55	NO	NO	NO	NO	NO
18.3	13228	5 YEO STREET NEUTRAL BAY	Ground	S	60	55	57	51	60	56	57	51	-3.1	-4.3	-3.0	-4.4	60	55	NO	NO	NO	NO	NO
18.3	13228	5 YEO STREET NEUTRAL BAY	Ground	W	59	55	56	51	59	55	57	51	-2.7	-4.0	-2.5	-4.0	60	55	NO	NO	NO	NO	NO
18.3	13228	5 YEO STREET NEUTRAL BAY	Ground	S	51	46	50	44	52	47	50	44	-1.5	-2.4	-1.5	-2.4	60	55	NO	NO	NO	NO	NO
18.3	13228	5 YEO STREET NEUTRAL BAY	Ground	E	49	44	48	42	49	45	48	43	-1.4	-2.0	-1.4	-1.9	60	55	NO	NO	NO	NO	NO
18.3	13228	5 YEO STREET NEUTRAL BAY	First	N	55	50	54	48	55	50	54	48	-0.8	-1.6	-0.8	-1.8	60	55	NO	NO	NO	NO	NO
18.3	13228	5 YEO STREET NEUTRAL BAY	First	W	61	56	58	52	61	56	59	53	-2.4	-3.7	-2.3	-3.8	60	55	NO	NO	NO	NO	NO
18.3	13228	5 YEO STREET NEUTRAL BAY	First	S	60	56	57	52	61	56	58	52	-2.9	-4.2	-2.9	-4.3	60	55	NO	NO	NO	NO	NO
18.3	13228	5 YEO STREET NEUTRAL BAY	First	W	60	55	57	51	60	56	58	52	-2.6	-3.8	-2.4	-3.9	60	55	NO	NO	NO	NO	NO
18.3	13228	5 YEO STREET NEUTRAL BAY	First	S	53	48	51	46	53	48	52	46	-1.6	-2.4	-1.6	-2.5	60	55	NO	NO	NO	NO	NO
18.3	13228	5 YEO STREET NEUTRAL BAY	First	E	53	48	51	46	53	48	52	46	-1.3	-1.9	-1.4	-1.9	60	55	NO	NO	NO	NO	NO
18.3	37803	22 PREMIER STREET NEUTRAL BAY	Ground	W	61	57	58	52	61	57	58	52	-3.6	-4.8	-3.5	-4.9	60	55	NO	NO	NO	NO	NO
18.3	37803	22 PREMIER STREET NEUTRAL BAY	Ground	S	55	51	52	47	56	51	52	47	-3.3	-4.1	-3.3	-4.2	60	55	NO	NO	NO	NO	NO
18.3	37803	22 PREMIER STREET NEUTRAL BAY	First	W	62	57	58	53	62	58	58	53	-3.6	-4.7	-3.5	-4.8	60	55	NO	NO	NO	NO	NO
18.3	37803	22 PREMIER STREET NEUTRAL BAY	First	S	56	52	53	48	57	52	54	48	-3.2	-3.9	-3.2	-4.0	60	55	NO	NO	NO	NO	NO
18.3	37803	22 PREMIER STREET NEUTRAL BAY	First	E	50	45	48	43	50	46	48	43	-1.9	-2.6	-1.8	-2.6	60	55	NO	NO	NO	NO	NO
19.1	8348	11 HAMPDEN STREET NORTH SYDNEY	Ground	N	65	61	62	57	66	61	63	58	-2.9	-3.9	-2.8	-3.9	60	55	NO	NO	NO	NO	NO
19.1	8348	11 HAMPDEN STREET NORTH SYDNEY	Ground	W	62	58	63	58	63	58	63	58	0.2	-0.1	0.4	0.3	60	55	NO	NO	NO	NO	NO
19.1	8348	11 HAMPDEN STREET NORTH SYDNEY	Ground	S	63	59	61	56	63	59	62	56	-1.6	-2.6	-1.4	-2.5	60	55	NO	NO	NO	NO	NO
19.1	8348	11 HAMPDEN STREET NORTH SYDNEY	Ground	E	63	59	61	55	63	59	61	56	-2.1	-3.3	-2.0	-3.3	60	55	NO	NO	NO	NO	NO
19.1	8348	11 HAMPDEN STREET NORTH SYDNEY	First	N	68	64	65	59	68	64	65	60	-3.5	-4.6	-3.3	-4.6	60	55	YES	YES	NO	NO	YES
19.1	8348	11 HAMPDEN STREET NORTH SYDNEY	First	W	65	60	65	60	65	60	65	61	0.2	-0.2	0.4	0.2	60	55	NO	NO	NO	NO	NO
19.1	8348	11 HAMPDEN STREET NORTH SYDNEY	First	S	66	62	63	58	66	62	64	59	-2.7	-3.7	-2.5	-3.7	60	55	NO	NO	NO	NO	NO
19.1	8348	11 HAMPDEN STREET NORTH SYDNEY	First	E	72	68	68	63	72	68	69	63	-3.6	-4.9	-3.5	-4.9	60	55	YES	YES	YES	YES	YES
19.1	8348	11 HAMPDEN STREET NORTH SYDNEY	Second	N	69	65	66	60	69	65	66	61	-3.3	-4.5	-3.1	-4.5	60	55	YES	YES	YES	YES	YES
19.1	8348	11 HAMPDEN STREET NORTH SYDNEY	Second	W	66	61	66	61	66	61	66	61	0.2	-0.3	0.4	0.2	60	55	NO	NO	NO	NO	NO
19.1	8348	11 HAMPDEN STREET NORTH SYDNEY	Second	S	68	64	65	59	68	64	65	60	-3.0	-4.2	-2.8	-4.1	60	55	YES	YES	YES	NO	YES
19.1	8348	11 HAMPDEN STREET NORTH SYDNEY	Second	E	73	69	69	64	73	69	70	64	-3.8	-5.1	-3.6	-5.1	60	55	YES	YES	YES	YES	YES
19.1	8391	191-195 WALKER STREET NORTH SYDNEY	Ground	SW	62	55	63	57	63	56	64	58	0.9	1.8	1.1	1.7	60	55	NO	NO	NO	NO	NO
19.1	8391	191-195 WALKER STREET NORTH SYDNEY	Ground	S	66	61	65	59	66	62	65	59	-1.2	-2.1	-1.0	-2.1	60	55	YES	NO	NO	NO	YES
19.1	8391	191-195 WALKER STREET NORTH SYDNEY	Ground	SE	66	62	64	59	67	63	65	59	-2.2	-3.3	-2.0	-3.3	60	55	YES	NO	YES	NO	YES
19.1	8391	191-195 WALKER STREET NORTH SYDNEY	Ground	SE	63	59	62	57	64	60	62	57	-1.3	-2.5	-1.2	-2.5	60	55	NO	NO	NO	NO	NO
19.1	8391	191-195 WALKER STREET NORTH SYDNEY	Ground	E	51	46	49	43	51	47	49	44	-2.1	-2.9	-1.9	-2.8	60	55	NO	NO	NO	NO	NO
19.1	8391	191-195 WALKER STREET NORTH SYDNEY	First	N	61	57	60	54	62	57	60	55	-1.5	-2.4	-1.4	-2.4	60	55	NO	NO	NO	NO	NO
19.1	8391	191-195 WALKER STREET NORTH SYDNEY	First	W	64	57	65	59	65	57	66	60	1.2	2.3	1.4	2.4	60	55	NO	NO	NO	NO	YES
19.1	8391	191-195 WALKER STREET NORTH SYDNEY	First	SW	64	57	65	59	65	58	66	60	0.9	1.8	1.0	1.7	60	55	NO	NO	NO	NO	NO
19.1	8391	191-195 WALKER STREET NORTH SYDNEY	First	S	67	62	66	60	67	63	66	61	-1.1	-2.0	-0.9	-2.1	60	55	YES	YES	NO	NO	YES
19.1	8391	191-195 WALKER STREET NORTH SYDNEY	First	SE	67	63	65	60	67	63	65	60	-2.1	-3.3	-1.9	-3.3	60	55	YES	YES	YES	YES	YES
19.1	8391	191-195 WALKER STREET NORTH SYDNEY	First	SE	64	60	63	57	64	60	63	58	-1.4	-2.6	-1.2	-2.6	60	55	NO	NO	NO	NO	NO
19.1	8391	191-195 WALKER STREET NORTH SYDNEY	First	E	53	48	50	45	53	49	51	45	-2.3	-3.1	-2.2	-3.2	60	55	NO	NO	NO	NO	NO
19.1	8391	191-195 WALKER STREET NORTH SYDNEY	Second	N	63	58	62	56	63	59	62	56	-1.4	-2.1	-1.2	-2.1	60	55	NO	NO	NO	NO	NO
19.1	8391	191-195 WALKER STREET NORTH SYDNEY	Second	W	65	58	66	60	66	58	67	61	1.1	2.2	1.3	2.4	60	55	NO	NO	NO	NO	YES
19.1	8391	191-195 WALKER STREET NORTH SYDNEY	Second	SW	65	59	66	60	66	59	67	60	0.7	1.0	0.9	1.1	60	55	NO	NO	NO	NO	NO
19.1	8391	191-195 WALKER STREET NORTH SYDNEY	Second	S	68	63	67	61	68	64	67	61	-1.1	-2.1	-0.9	-2.2	60	55	YES	YES	YES	YES	YES
19.1	8391	191-195 WALKER STREET NORTH SYDNEY	Second	SE	68	64	66	61	68	64	66	61	-2.1	-3.3	-2.0	-3.3	60	55	YES	YES	YES	YES	YES
19.1	8391	191-195 WALKER STREET NORTH SYDNEY	Second	SE	65	60	63	58	65	61	64	58	-1.6	-2.6	-1.4	-2.6	60	55	NO	NO	NO	NO	NO

NCA	Receiver ID	Address	Floor Level	Facade	Opening Year 2027				Design Year 2037				Increase (Do Smthng - Do Nothing)				NCG project road noise criteria		Do noise levels exceed the cumulative limit with project roads adding ≥2dB to the total noise levels?		Is the contribution from the road project Acute?		Consider further treatment?
					Do Nothing		Do Smthng		Do Nothing		Do Smthng		Opening Year 2027		Design Year 2037								
					Day	Night	Day	Night	Day	Night	Day	Night	Day	Night	Day	Night	Day	Night	Day	Night	$L_{Aeq,15hr}$ ≥ 65dB	$L_{Aeq,9hr}$ ≥ 60dB	
19.1	8391	191-195 WALKER STREET NORTH SYDNEY	Second	E	54	50	52	47	55	50	52	47	-2.3	-3.2	-2.1	-3.2	60	55	NO	NO	NO	NO	NO
19.1	8391	191-195 WALKER STREET NORTH SYDNEY	Third	N	63	59	62	57	64	59	63	57	-1.4	-2.1	-1.2	-2.1	60	55	NO	NO	NO	NO	NO
19.1	8391	191-195 WALKER STREET NORTH SYDNEY	Third	W	65	58	66	60	66	58	67	61	1.1	2.0	1.3	2.2	60	55	NO	NO	NO	NO	YES
19.1	8391	191-195 WALKER STREET NORTH SYDNEY	Third	SW	66	61	66	61	67	61	67	61	0.1	-0.2	0.3	0.0	60	55	NO	NO	NO	NO	NO
19.1	8391	191-195 WALKER STREET NORTH SYDNEY	Third	S	69	64	67	62	69	65	68	62	-1.4	-2.5	-1.2	-2.4	60	55	YES	YES	YES	YES	YES
19.1	8391	191-195 WALKER STREET NORTH SYDNEY	Third	SE	69	64	66	61	69	65	67	62	-2.1	-3.2	-1.9	-3.2	60	55	YES	YES	YES	YES	YES
19.1	8391	191-195 WALKER STREET NORTH SYDNEY	Third	SE	65	61	64	58	65	61	64	59	-1.5	-2.7	-1.4	-2.7	60	55	NO	NO	NO	NO	NO
19.1	8391	191-195 WALKER STREET NORTH SYDNEY	Third	E	56	52	54	49	57	52	54	49	-2.1	-3.1	-2.1	-3.2	60	55	NO	NO	NO	NO	NO
19.1	8391	191-195 WALKER STREET NORTH SYDNEY	Fourth	N	64	59	62	57	64	59	63	57	-1.4	-2.1	-1.2	-2.1	60	55	NO	NO	NO	NO	NO
19.1	8391	191-195 WALKER STREET NORTH SYDNEY	Fourth	W	65	58	66	60	66	58	67	60	1.1	1.9	1.3	2.1	60	55	NO	NO	NO	NO	YES
19.1	8391	191-195 WALKER STREET NORTH SYDNEY	Fourth	SW	67	62	67	61	68	62	67	61	-0.4	-0.9	-0.2	-0.8	60	55	NO	NO	NO	NO	NO
19.1	8391	191-195 WALKER STREET NORTH SYDNEY	Fourth	S	69	65	68	62	70	65	68	63	-1.4	-2.5	-1.2	-2.4	60	55	YES	YES	YES	YES	YES
19.1	8391	191-195 WALKER STREET NORTH SYDNEY	Fourth	SE	69	65	67	62	69	65	67	62	-2.0	-3.2	-1.9	-3.1	60	55	YES	YES	YES	YES	YES
19.1	8391	191-195 WALKER STREET NORTH SYDNEY	Fourth	SE	66	61	64	59	66	62	65	59	-1.6	-2.7	-1.4	-2.7	60	55	YES	NO	NO	NO	YES
19.1	8391	191-195 WALKER STREET NORTH SYDNEY	Fourth	E	58	54	56	51	59	54	57	51	-2.0	-3.0	-1.9	-3.0	60	55	NO	NO	NO	NO	NO
19.1	8391	191-195 WALKER STREET NORTH SYDNEY	Fifth	N	64	59	63	57	64	60	63	57	-1.4	-2.2	-1.2	-2.1	60	55	NO	NO	NO	NO	NO
19.1	8391	191-195 WALKER STREET NORTH SYDNEY	Fifth	W	65	58	66	60	65	58	67	60	1.1	1.8	1.3	2.0	60	55	NO	NO	NO	NO	NO
19.1	8391	191-195 WALKER STREET NORTH SYDNEY	Fifth	SW	67	62	67	61	68	62	67	61	-0.5	-1.2	-0.4	-1.0	60	55	NO	NO	NO	NO	NO
19.1	8391	191-195 WALKER STREET NORTH SYDNEY	Fifth	S	70	65	68	63	70	66	69	63	-1.4	-2.4	-1.3	-2.4	60	55	YES	YES	YES	YES	YES
19.1	8391	191-195 WALKER STREET NORTH SYDNEY	Fifth	SE	69	65	67	62	70	65	68	62	-2.0	-3.0	-1.8	-3.0	60	55	YES	YES	YES	YES	YES
19.1	8391	191-195 WALKER STREET NORTH SYDNEY	Fifth	SE	66	62	65	60	67	63	65	60	-1.5	-2.7	-1.5	-2.7	60	55	YES	YES	YES	YES	YES
19.1	8391	191-195 WALKER STREET NORTH SYDNEY	Fifth	E	61	57	59	54	62	57	60	55	-1.9	-2.8	-1.8	-2.9	60	55	NO	NO	NO	NO	NO
19.1	8391	191-195 WALKER STREET NORTH SYDNEY	Sixth	N	64	59	63	57	65	60	63	58	-1.5	-2.2	-1.3	-2.2	60	55	NO	NO	NO	NO	NO
19.1	8391	191-195 WALKER STREET NORTH SYDNEY	Sixth	W	64	58	65	59	65	58	66	60	1.0	1.7	1.2	2.0	60	55	NO	NO	NO	NO	NO
19.1	8391	191-195 WALKER STREET NORTH SYDNEY	Sixth	SW	67	62	67	61	68	63	67	61	-0.6	-1.4	-0.5	-1.3	60	55	NO	NO	NO	NO	NO
19.1	8391	191-195 WALKER STREET NORTH SYDNEY	Sixth	S	70	65	68	63	70	66	69	63	-1.4	-2.6	-1.3	-2.4	60	55	YES	YES	YES	YES	YES
19.1	8391	191-195 WALKER STREET NORTH SYDNEY	Sixth	SE	70	65	68	62	70	66	68	63	-1.8	-3.0	-1.8	-3.0	60	55	YES	YES	YES	YES	YES
19.1	8391	191-195 WALKER STREET NORTH SYDNEY	Sixth	SE	68	63	66	61	68	64	66	61	-1.6	-2.7	-1.5	-2.6	60	55	YES	YES	YES	YES	YES
19.1	8391	191-195 WALKER STREET NORTH SYDNEY	Sixth	E	65	60	63	58	65	61	63	58	-1.7	-2.7	-1.6	-2.7	60	55	NO	NO	NO	NO	NO
19.1	8391	191-195 WALKER STREET NORTH SYDNEY	Seventh	N	64	60	63	57	65	60	64	58	-1.5	-2.3	-1.3	-2.3	60	55	NO	NO	NO	NO	NO
19.1	8391	191-195 WALKER STREET NORTH SYDNEY	Seventh	W	64	57	65	59	65	58	66	60	0.9	1.6	1.2	1.8	60	55	NO	NO	NO	NO	NO
19.1	8391	191-195 WALKER STREET NORTH SYDNEY	Seventh	SW	67	62	66	61	68	63	67	61	-0.8	-1.6	-0.6	-1.4	60	55	NO	YES	NO	NO	YES
19.1	8391	191-195 WALKER STREET NORTH SYDNEY	Seventh	S	70	66	68	63	70	66	69	64	-1.5	-2.6	-1.4	-2.5	60	55	YES	YES	YES	YES	YES
19.1	8391	191-195 WALKER STREET NORTH SYDNEY	Seventh	SE	70	66	68	63	70	66	69	63	-1.8	-2.9	-1.7	-2.9	60	55	YES	YES	YES	YES	YES
19.1	8391	191-195 WALKER STREET NORTH SYDNEY	Seventh	SE	69	65	68	62	70	66	68	63	-1.7	-2.7	-1.5	-2.7	60	55	YES	YES	YES	YES	YES
19.1	8391	191-195 WALKER STREET NORTH SYDNEY	Seventh	E	68	64	66	61	69	64	67	62	-1.8	-2.7	-1.8	-2.7	60	55	YES	YES	YES	YES	YES
19.1	8391	191-195 WALKER STREET NORTH SYDNEY	Eighth	N	65	60	63	58	65	61	64	58	-1.6	-2.4	-1.3	-2.4	60	55	NO	NO	NO	NO	NO
19.1	8391	191-195 WALKER STREET NORTH SYDNEY	Eighth	W	64	58	65	59	65	58	66	59	0.8	1.2	1.0	1.5	60	55	NO	NO	NO	NO	NO
19.1	8391	191-195 WALKER STREET NORTH SYDNEY	Eighth	SW	68	63	67	61	68	63	67	62	-0.9	-1.7	-0.7	-1.6	60	55	YES	YES	NO	NO	YES
19.1	8391	191-195 WALKER STREET NORTH SYDNEY	Eighth	S	70	66	69	63	71	66	69	64	-1.5	-2.5	-1.4	-2.5	60	55	YES	YES	YES	YES	YES
19.1	8391	191-195 WALKER STREET NORTH SYDNEY	Eighth	SE	71	66	69	64	71	67	69	64	-1.8	-2.8	-1.6	-2.8	60	55	YES	YES	YES	YES	YES
19.1	8391	191-195 WALKER STREET NORTH SYDNEY	Eighth	SE	71	67	69	64	71	67	70	64	-1.8	-2.8	-1.7	-2.9	60	55	YES	YES	YES	YES	YES
19.1	8391	191-195 WALKER STREET NORTH SYDNEY	Eighth	E	71	67	69	64	71	67	69	64	-2.0	-3.0	-2.0	-3.0	60	55	YES	YES	YES	YES	YES
19.1	8392	191-195 WALKER STREET NORTH SYDNEY	Ground	NW	47	43	46	40	48	43	46	41	-1.8	-2.8	-1.7	-2.7	60	55	NO	NO	NO	NO	NO
19.1	8392	191-195 WALKER STREET NORTH SYDNEY	Ground	W	48	43	46	41	48	44	47	41	-1.4	-2.5	-1.3	-2.4	60	55	NO	NO	NO	NO	NO
19.1	8392	191-195 WALKER STREET NORTH SYDNEY	Ground	SW	64	60	63	57	65	61	63	58	-1.6	-2.7	-1.6	-2.7	60	55	NO	NO	NO	NO	NO
19.1	8392	191-195 WALKER STREET NORTH SYDNEY	Ground	S	71	67	69	64	71	67	70	64	-1.9	-3.0	-1.7	-3.0	60	55	YES	YES	YES	YES	YES
19.1	8392	191-195 WALKER STREET NORTH SYDNEY	Ground	SE	75	71	73	68	75	71	73	68	-2.1	-3.2	-2.0	-3.2	60	55	YES	YES	YES	YES	YES
19.1	8392	191-195 WALKER STREET NORTH SYDNEY	Ground	E	76	72	74	69	77	73	74	69	-2.7	-3.5	-2.5	-3.7	60	55	YES	YES	YES	YES	YES
19.1	8392	191-195 WALKER STREET NORTH SYDNEY	Ground	NE	74	69	71	66	74	70	72	66	-2.2	-3.2	-2.2	-3.3	60	55	YES	YES	YES	YES	YES
19.1	8392	191-195 WALKER STREET NORTH SYDNEY	Ground	N	64	60	62	57	65	61	62	57	-2.5	-3.3	-2.4	-3.4	60	55	NO	NO	NO	NO	NO
19.1	8392	191-195 WALKER STREET NORTH SYDNEY	Ground	NW	48	43	46	41	48	44	47	41	-1.6	-2.4	-1.4	-2.4	60	55	NO	NO	NO	NO	NO
19.1	8392	191-195 WALKER STREET NORTH SYDNEY	Ground	N	48	43	46	41	48	44	47	41	-1.4	-2.3	-1.2	-2.3	60	55	NO	NO	NO	NO	NO
19.1	8392	191-195 WALKER STREET NORTH SYDNEY	Ground	W	48	43	46	41	48	44	47	41	-1.5	-2.4	-1.3	-2.4	60	55	NO	NO	NO	NO	NO
19.1	8392	191-195 WALKER STREET NORTH SYDNEY	First	NW	47	43	46	40	48	43	46	41	-1.8	-2.7	-1.6	-2.6	60	55	NO	NO	NO	NO	NO
19.1	8392	191-195 WALKER STREET NORTH SYDNEY	First	W	48	44	47	42	48	44	47	42	-1.1	-2.2	-1.0	-2.1	60	55	NO	NO	NO	NO	NO
19.1	8392	191-195 WALKER STREET NORTH SYDNEY	First	SW	67	62	65	60	67	63	66	60	-1.4	-2.5	-1.2	-2.5	60	55	YES	YES	YES	YES	YES
19.1	8392	191-195 WALKER STREET NORTH SYDNEY	First	S	72	68	70	65	72	68	71	65	-1.9	-3.1	-1.7	-3.1	60	55	YES	YES	YES	YES	YES
19.1	8392	191-195 WALKER STREET NORTH SYDNEY	First	SE	76	72	74	68	76	72	74	69	-2.2	-3.2	-2.0	-3.2	60	55	YES	YES	YES	YES	YES
19.1	8392	191-195 WALKER STREET NORTH SYDNEY	First	E	77	73	75	70	78	74	75	70	-2.4	-3.4	-2.2	-3.4	60	55	YES	YES	YES	YES	YES
19.1	8392	191-195 WALKER STREET NORTH SYDNEY	First	NE	76	72	74	69	77	73	74	69	-2.4	-3.3	-2.3	-3.3	60	55	YES	YES	YES	YES	YES
19.1	8392	191-195 WALKER STREET NORTH SYDNEY	First	N	70	66	67	62	71	66	67	62	-3.4	-4.1	-3.3	-4.2	60	55	YES	YES	YES	YES	YES

NCA	Receiver ID	Address	Floor Level	Facade	Opening Year 2027				Design Year 2037				Increase (Do Smthng - Do Nothing)				NCG project road noise criteria		Do noise levels exceed the cumulative limit with project roads adding ≥2dB to the total noise levels?		Is the contribution from the road project Acute?		Consider further treatment?
					Do Nothing		Do Smthng		Do Nothing		Do Smthng		Opening Year 2027		Design Year 2037								
					Day	Night	Day	Night	Day	Night	Day	Night	Day	Night	Day	Night	Day	Night	Day	Night	$L_{Aeq,15hr} \geq 65dB$	$L_{Aeq,9hr} \geq 60dB$	
19.1	8392	191-195 WALKER STREET NORTH SYDNEY	First	NW	49	44	48	42	49	44	48	42	-1.0	-1.7	-0.8	-1.7	60	55	NO	NO	NO	NO	NO
19.1	8392	191-195 WALKER STREET NORTH SYDNEY	First	N	49	44	48	42	49	44	49	43	-0.8	-1.5	-0.5	-1.4	60	55	NO	NO	NO	NO	NO
19.1	8392	191-195 WALKER STREET NORTH SYDNEY	First	W	48	43	47	42	49	44	48	42	-1.1	-1.8	-0.8	-1.8	60	55	NO	NO	NO	NO	NO
19.1	8392	191-195 WALKER STREET NORTH SYDNEY	Second	NW	48	44	46	41	48	44	47	41	-1.7	-2.7	-1.6	-2.6	60	55	NO	NO	NO	NO	NO
19.1	8392	191-195 WALKER STREET NORTH SYDNEY	Second	W	49	45	48	43	49	45	48	43	-1.0	-2.1	-0.9	-2.0	60	55	NO	NO	NO	NO	NO
19.1	8392	191-195 WALKER STREET NORTH SYDNEY	Second	SW	67	63	66	60	67	63	66	61	-1.5	-2.6	-1.3	-2.6	60	55	YES	YES	YES	YES	YES
19.1	8392	191-195 WALKER STREET NORTH SYDNEY	Second	S	72	68	70	65	73	69	71	66	-1.9	-3.1	-1.7	-3.1	60	55	YES	YES	YES	YES	YES
19.1	8392	191-195 WALKER STREET NORTH SYDNEY	Second	SE	76	72	74	69	77	72	75	69	-2.1	-3.3	-2.0	-3.3	60	55	YES	YES	YES	YES	YES
19.1	8392	191-195 WALKER STREET NORTH SYDNEY	Second	E	78	74	75	70	78	74	76	71	-2.4	-3.4	-2.3	-3.5	60	55	YES	YES	YES	YES	YES
19.1	8392	191-195 WALKER STREET NORTH SYDNEY	Second	NE	77	73	75	69	77	73	75	70	-2.5	-3.4	-2.3	-3.4	60	55	YES	YES	YES	YES	YES
19.1	8392	191-195 WALKER STREET NORTH SYDNEY	Second	N	71	67	68	63	72	67	68	63	-3.3	-4.0	-3.2	-4.1	60	55	YES	YES	YES	YES	YES
19.1	8392	191-195 WALKER STREET NORTH SYDNEY	Second	NW	50	45	50	44	51	45	51	44	-0.3	-0.7	0.0	-0.6	60	55	NO	NO	NO	NO	NO
19.1	8392	191-195 WALKER STREET NORTH SYDNEY	Second	N	50	45	50	44	51	45	51	45	-0.3	-0.6	0.0	-0.5	60	55	NO	NO	NO	NO	NO
19.1	8392	191-195 WALKER STREET NORTH SYDNEY	Second	W	49	44	49	43	50	45	49	43	-0.6	-1.2	-0.3	-1.1	60	55	NO	NO	NO	NO	NO
19.1	8392	191-195 WALKER STREET NORTH SYDNEY	Third	NW	50	45	48	43	50	46	48	43	-1.7	-2.7	-1.6	-2.6	60	55	NO	NO	NO	NO	NO
19.1	8392	191-195 WALKER STREET NORTH SYDNEY	Third	W	51	47	50	45	51	47	51	45	-0.9	-2.0	-0.8	-1.8	60	55	NO	NO	NO	NO	NO
19.1	8392	191-195 WALKER STREET NORTH SYDNEY	Third	SW	67	63	66	61	68	64	66	61	-1.5	-2.7	-1.4	-2.7	60	55	YES	YES	YES	YES	YES
19.1	8392	191-195 WALKER STREET NORTH SYDNEY	Third	S	73	68	71	65	73	69	71	66	-1.9	-3.0	-1.7	-3.0	60	55	YES	YES	YES	YES	YES
19.1	8392	191-195 WALKER STREET NORTH SYDNEY	Third	SE	76	72	74	69	77	73	75	69	-2.2	-3.3	-2.1	-3.3	60	55	YES	YES	YES	YES	YES
19.1	8392	191-195 WALKER STREET NORTH SYDNEY	Third	E	78	74	76	71	78	74	76	71	-2.5	-3.4	-2.3	-3.5	60	55	YES	YES	YES	YES	YES
19.1	8392	191-195 WALKER STREET NORTH SYDNEY	Third	NE	77	73	75	70	78	74	75	70	-2.5	-3.4	-2.3	-3.5	60	55	YES	YES	YES	YES	YES
19.1	8392	191-195 WALKER STREET NORTH SYDNEY	Third	N	72	67	69	63	72	68	69	64	-3.1	-3.9	-3.1	-4.0	60	55	YES	YES	YES	YES	YES
19.1	8392	191-195 WALKER STREET NORTH SYDNEY	Third	NW	52	46	51	45	52	46	52	46	-0.2	-0.6	0.1	-0.5	60	55	NO	NO	NO	NO	NO
19.1	8392	191-195 WALKER STREET NORTH SYDNEY	Third	N	52	46	52	46	53	47	53	46	-0.2	-0.5	0.1	-0.4	60	55	NO	NO	NO	NO	NO
19.1	8392	191-195 WALKER STREET NORTH SYDNEY	Third	W	51	46	50	45	51	46	51	45	-0.5	-1.0	-0.2	-0.9	60	55	NO	NO	NO	NO	NO
19.1	8392	191-195 WALKER STREET NORTH SYDNEY	Fourth	NW	52	48	50	45	52	48	51	45	-1.8	-2.8	-1.7	-2.7	60	55	NO	NO	NO	NO	NO
19.1	8392	191-195 WALKER STREET NORTH SYDNEY	Fourth	W	54	50	53	48	54	50	53	48	-0.9	-1.9	-0.7	-1.7	60	55	NO	NO	NO	NO	NO
19.1	8392	191-195 WALKER STREET NORTH SYDNEY	Fourth	SW	68	63	66	61	68	64	67	61	-1.5	-2.6	-1.3	-2.6	60	55	YES	YES	YES	YES	YES
19.1	8392	191-195 WALKER STREET NORTH SYDNEY	Fourth	S	73	69	71	66	73	69	71	66	-1.9	-3.1	-1.8	-3.1	60	55	YES	YES	YES	YES	YES
19.1	8392	191-195 WALKER STREET NORTH SYDNEY	Fourth	SE	76	72	74	69	77	73	75	69	-2.2	-3.3	-2.1	-3.3	60	55	YES	YES	YES	YES	YES
19.1	8392	191-195 WALKER STREET NORTH SYDNEY	Fourth	E	78	74	76	71	79	74	76	71	-2.4	-3.4	-2.4	-3.4	60	55	YES	YES	YES	YES	YES
19.1	8392	191-195 WALKER STREET NORTH SYDNEY	Fourth	NE	78	73	75	70	78	74	76	70	-2.5	-3.4	-2.4	-3.4	60	55	YES	YES	YES	YES	YES
19.1	8392	191-195 WALKER STREET NORTH SYDNEY	Fourth	E	78	74	76	71	79	74	76	71	-2.4	-3.4	-2.4	-3.4	60	55	YES	YES	YES	YES	YES
19.1	8392	191-195 WALKER STREET NORTH SYDNEY	Fourth	NE	78	73	75	70	78	74	76	70	-2.5	-3.4	-2.4	-3.4	60	55	YES	YES	YES	YES	YES
19.1	8392	191-195 WALKER STREET NORTH SYDNEY	Fourth	N	72	68	69	64	72	68	69	64	-3.0	-3.8	-2.9	-3.9	60	55	YES	YES	YES	YES	YES
19.1	8392	191-195 WALKER STREET NORTH SYDNEY	Fourth	NW	54	48	53	47	54	49	54	48	-0.4	-0.9	-0.1	-0.9	60	55	NO	NO	NO	NO	NO
19.1	8392	191-195 WALKER STREET NORTH SYDNEY	Fourth	N	54	49	54	48	55	49	54	48	-0.5	-0.9	-0.1	-0.8	60	55	NO	NO	NO	NO	NO
19.1	8392	191-195 WALKER STREET NORTH SYDNEY	Fourth	W	53	48	52	47	54	48	53	47	-0.7	-1.3	-0.3	-1.2	60	55	NO	NO	NO	NO	NO
19.1	8392	191-195 WALKER STREET NORTH SYDNEY	Fifth	NW	56	51	54	49	56	52	54	49	-1.9	-2.9	-1.8	-3.0	60	55	NO	NO	NO	NO	NO
19.1	8392	191-195 WALKER STREET NORTH SYDNEY	Fifth	W	57	53	56	50	57	53	56	51	-1.3	-2.3	-1.1	-2.1	60	55	NO	NO	NO	NO	NO
19.1	8392	191-195 WALKER STREET NORTH SYDNEY	Fifth	SW	68	64	66	61	68	64	67	62	-1.7	-2.7	-1.5	-2.7	60	55	YES	YES	YES	YES	YES
19.1	8392	191-195 WALKER STREET NORTH SYDNEY	Fifth	S	73	69	71	66	73	69	71	66	-2.0	-3.1	-1.8	-3.1	60	55	YES	YES	YES	YES	YES
19.1	8392	191-195 WALKER STREET NORTH SYDNEY	Fifth	SE	76	72	74	69	77	73	75	69	-2.2	-3.3	-2.1	-3.3	60	55	YES	YES	YES	YES	YES
19.1	8392	191-195 WALKER STREET NORTH SYDNEY	Fifth	E	78	74	76	71	79	75	76	71	-2.5	-3.4	-2.3	-3.5	60	55	YES	YES	YES	YES	YES
19.1	8392	191-195 WALKER STREET NORTH SYDNEY	Fifth	NE	78	74	75	70	78	74	76	71	-2.6	-3.5	-2.4	-3.5	60	55	YES	YES	YES	YES	YES
19.1	8392	191-195 WALKER STREET NORTH SYDNEY	Fifth	N	72	68	69	64	72	68	70	64	-2.9	-3.7	-2.8	-3.8	60	55	YES	YES	YES	YES	YES
19.1	8392	191-195 WALKER STREET NORTH SYDNEY	Fifth	NW	57	52	55	50	57	52	56	50	-1.1	-1.8	-0.7	-1.7	60	55	NO	NO	NO	NO	NO
19.1	8392	191-195 WALKER STREET NORTH SYDNEY	Fifth	N	57	52	56	50	57	53	57	51	-1.0	-1.8	-0.8	-1.8	60	55	NO	NO	NO	NO	NO
19.1	8392	191-195 WALKER STREET NORTH SYDNEY	Fifth	W	56	52	55	49	57	52	56	50	-1.2	-2.1	-1.0	-2.0	60	55	NO	NO	NO	NO	NO
19.1	8397	88 BERRY STREET NORTH SYDNEY	First	S	70	66	68	62	71	66	68	63	-2.5	-3.9	-2.1	-3.8	60	55	YES	YES	YES	YES	YES
19.1	8397	88 BERRY STREET NORTH SYDNEY	First	E	75	71	72	66	76	71	72	67	-3.3	-4.7	-3.1	-4.6	60	55	YES	YES	YES	YES	YES
19.1	8397	88 BERRY STREET NORTH SYDNEY	First	N	73	69	70	64	74	69	70	64	-3.7	-5.0	-3.5	-5.0	60	55	YES	YES	YES	YES	YES
19.1	8397	88 BERRY STREET NORTH SYDNEY	First	W	55	51	56	50	55	51	56	51	0.6	-0.3	0.8	0.0	60	55	NO	NO	NO	NO	NO
19.1	8397	88 BERRY STREET NORTH SYDNEY	First	S	65	61	64	58	66	62	64	59	-1.7	-3.2	-1.5	-3.0	60	55	NO	NO	NO	NO	NO
19.1	8397	88 BERRY STREET NORTH SYDNEY	Second	S	73	69	70	64	73	69	70	65	-3.0	-4.5	-2.7	-4.3	60	55	YES	YES	YES	YES	YES
19.1	8397	88 BERRY STREET NORTH SYDNEY	Second	E	76	72	73	68	77	73	74	68	-3.4	-4.7	-3.2	-4.6	60	55	YES	YES	YES	YES	YES
19.1	8397	88 BERRY STREET NORTH SYDNEY	Second	N	74	70	70	65	74	70	71	65	-3.6	-4.7	-3.3	-4.7	60	55	YES	YES	YES	YES	YES
19.1	8397	88 BERRY STREET NORTH SYDNEY	Second	W	57	53	57	52	57	53	58	53	0.6	-0.3	0.8	0.1	60	55	NO	NO	NO	NO	NO
19.1	8397	88 BERRY STREET NORTH SYDNEY	Second	S	69	65	67	61	69	65	67	62	-2.2	-3.6	-1.9	-3.4	60	55	YES	YES	YES	YES	YES
19.1	8397	88 BERRY STREET NORTH SYDNEY	Third	S	74	70	71	65	74	70	71	66	-3.0	-4.4	-2.8	-4.2	60	55	YES	YES	YES	YES	YES
19.1	8397	88 BERRY STREET NORTH SYDNEY	Third	E	77	73	74	68	77	73	74	69	-3.2	-4.5	-3.0	-4.4	60	55	YES	YES	YES	YES	YES
19.1	8397	88 BERRY STREET NORTH SYDNEY	Third	N	74	70	71	66	75	71	72	66	-3.1	-4.4	-3.0	-4.3	60	55	YES	YES	YES	YES	YES
19.1	8397	88 BERRY STREET NORTH SYDNEY	Third	W	58	54	59	54	58	54	59	54	0.7	-0.2	0.8	0.1	60	55	NO	NO	NO	NO	NO
19.1	8397	88 BERRY STREET NORTH SYDNEY	Third	S	71	66	68	63	71	67	69	63	-2.6	-3.9	-2.3	-3.7	60	55	YES	YES	YES	YES	YES

NCA	Receiver ID	Address	Floor Level	Facade	Opening Year 2027				Design Year 2037				Increase (Do Smthng - Do Nothing)				NCG project road noise criteria		Do noise levels exceed the cumulative limit with project roads adding ≥2dB to the total noise levels?		Is the contribution from the road project Acute?		Consider further treatment?
					Do Nothing		Do Smthng		Do Nothing		Do Smthng		Opening Year 2027		Design Year 2037								
					Day	Night	Day	Night	Day	Night	Day	Night	Day	Night	Day	Night	Day	Night	Day	Night	$L_{Aeq,15hr}$ ≥ 65dB	$L_{Aeq,9hr}$ ≥ 60dB	
19.1	8397	88 BERRY STREET NORTH SYDNEY	Fourth	S	75	71	72	67	75	71	72	67	-2.8	-4.1	-2.6	-4.0	60	55	YES	YES	YES	YES	YES
19.1	8397	88 BERRY STREET NORTH SYDNEY	Fourth	E	77	73	74	69	78	74	75	70	-3.0	-4.2	-2.9	-4.1	60	55	YES	YES	YES	YES	YES
19.1	8397	88 BERRY STREET NORTH SYDNEY	Fourth	N	75	70	72	66	75	71	72	67	-2.9	-4.0	-2.7	-4.0	60	55	YES	YES	YES	YES	YES
19.1	8397	88 BERRY STREET NORTH SYDNEY	Fourth	W	59	55	60	55	59	55	60	55	0.6	-0.2	0.8	0.2	60	55	NO	NO	NO	NO	NO
19.1	8397	88 BERRY STREET NORTH SYDNEY	Fourth	S	72	68	69	64	72	68	70	64	-2.4	-3.8	-2.2	-3.6	60	55	YES	YES	YES	YES	YES
19.1	8397	88 BERRY STREET NORTH SYDNEY	Fifth	S	75	71	72	67	75	71	73	68	-2.6	-3.8	-2.5	-3.8	60	55	YES	YES	YES	YES	YES
19.1	8397	88 BERRY STREET NORTH SYDNEY	Fifth	E	78	73	75	70	78	74	75	70	-2.8	-3.9	-2.6	-3.9	60	55	YES	YES	YES	YES	YES
19.1	8397	88 BERRY STREET NORTH SYDNEY	Fifth	N	75	70	72	67	75	71	72	67	-2.7	-3.8	-2.5	-3.8	60	55	YES	YES	YES	YES	YES
19.1	8397	88 BERRY STREET NORTH SYDNEY	Fifth	W	60	56	61	55	60	56	61	56	0.6	-0.3	0.7	0.1	60	55	NO	NO	NO	NO	NO
19.1	8397	88 BERRY STREET NORTH SYDNEY	Fifth	S	72	68	70	65	73	69	70	65	-2.4	-3.6	-2.3	-3.5	60	55	YES	YES	YES	YES	YES
19.1	8397	88 BERRY STREET NORTH SYDNEY	Sixth	S	75	71	73	68	76	72	73	68	-2.6	-3.6	-2.4	-3.6	60	55	YES	YES	YES	YES	YES
19.1	8397	88 BERRY STREET NORTH SYDNEY	Sixth	E	78	73	75	70	78	74	75	70	-2.7	-3.7	-2.5	-3.7	60	55	YES	YES	YES	YES	YES
19.1	8397	88 BERRY STREET NORTH SYDNEY	Sixth	N	75	71	72	67	75	71	73	67	-2.6	-3.6	-2.4	-3.6	60	55	YES	YES	YES	YES	YES
19.1	8397	88 BERRY STREET NORTH SYDNEY	Sixth	W	61	57	61	56	61	57	62	57	0.4	-0.3	0.6	0.0	60	55	NO	NO	NO	NO	NO
19.1	8397	88 BERRY STREET NORTH SYDNEY	Sixth	S	73	69	71	65	73	69	71	66	-2.4	-3.6	-2.2	-3.4	60	55	YES	YES	YES	YES	YES
19.1	8397	88 BERRY STREET NORTH SYDNEY	Seventh	S	75	71	73	68	76	72	73	68	-2.5	-3.5	-2.3	-3.5	60	55	YES	YES	YES	YES	YES
19.1	8397	88 BERRY STREET NORTH SYDNEY	Seventh	E	78	73	75	70	78	74	76	70	-2.5	-3.6	-2.4	-3.6	60	55	YES	YES	YES	YES	YES
19.1	8397	88 BERRY STREET NORTH SYDNEY	Seventh	N	75	71	72	67	75	71	73	67	-2.4	-3.5	-2.3	-3.5	60	55	YES	YES	YES	YES	YES
19.1	8397	88 BERRY STREET NORTH SYDNEY	Seventh	W	62	58	62	57	62	58	63	58	0.2	-0.7	0.3	-0.3	60	55	NO	NO	NO	NO	NO
19.1	8397	88 BERRY STREET NORTH SYDNEY	Seventh	S	73	69	71	66	74	70	71	66	-2.4	-3.4	-2.2	-3.4	60	55	YES	YES	YES	YES	YES
19.1	11894	173 WALKER STREET NORTH SYDNEY	Ground	N	52	47	52	46	52	48	52	47	-0.4	-0.9	-0.2	-0.6	60	55	NO	NO	NO	NO	NO
19.1	11894	173 WALKER STREET NORTH SYDNEY	Ground	S	56	51	55	50	56	52	56	51	-0.5	-1.2	-0.3	-0.9	60	55	NO	NO	NO	NO	NO
19.1	11894	173 WALKER STREET NORTH SYDNEY	Ground	E	65	61	61	56	66	62	62	56	-4.1	-5.2	-3.9	-5.2	60	55	NO	NO	NO	NO	NO
19.1	11894	173 WALKER STREET NORTH SYDNEY	First	N	54	49	54	48	54	50	54	49	-0.4	-0.9	-0.3	-0.7	60	55	NO	NO	NO	NO	NO
19.1	11894	173 WALKER STREET NORTH SYDNEY	First	W	65	60	65	60	65	60	65	60	0.3	0.0	0.5	0.4	60	55	NO	NO	NO	NO	NO
19.1	11894	173 WALKER STREET NORTH SYDNEY	First	S	59	54	59	53	59	55	59	54	-0.2	-0.8	0.0	-0.5	60	55	NO	NO	NO	NO	NO
19.1	11894	173 WALKER STREET NORTH SYDNEY	First	E	66	62	63	57	67	63	63	58	-3.7	-4.8	-3.5	-4.8	60	55	NO	NO	NO	NO	NO
19.1	11894	173 WALKER STREET NORTH SYDNEY	Second	N	56	52	56	50	57	52	56	51	-0.7	-1.3	-0.6	-1.1	60	55	NO	NO	NO	NO	NO
19.1	11894	173 WALKER STREET NORTH SYDNEY	Second	W	66	62	67	62	67	62	67	62	0.4	-0.1	0.4	0.3	60	55	NO	NO	NO	NO	NO
19.1	11894	173 WALKER STREET NORTH SYDNEY	Second	S	62	57	62	56	62	57	62	57	-0.1	-0.7	0.1	-0.3	60	55	NO	NO	NO	NO	NO
19.1	11894	173 WALKER STREET NORTH SYDNEY	Second	E	67	63	64	59	68	64	65	59	-3.2	-4.3	-3.0	-4.3	60	55	YES	NO	YES	NO	YES
19.1	11933	175 WALKER STREET NORTH SYDNEY	Ground	N	56	51	55	49	56	52	55	50	-1.2	-2.0	-1.0	-1.8	60	55	NO	NO	NO	NO	NO
19.1	11933	175 WALKER STREET NORTH SYDNEY	Ground	W	59	55	60	54	60	55	60	55	0.3	-0.2	0.5	0.2	60	55	NO	NO	NO	NO	NO
19.1	11933	175 WALKER STREET NORTH SYDNEY	Ground	S	52	47	51	46	52	47	52	47	-0.4	-0.9	-0.2	-0.6	60	55	NO	NO	NO	NO	NO
19.1	11933	175 WALKER STREET NORTH SYDNEY	Ground	E	68	64	64	59	69	65	65	59	-4.2	-5.4	-4.0	-5.4	60	55	YES	NO	YES	NO	YES
19.1	11933	175 WALKER STREET NORTH SYDNEY	First	N	58	54	57	52	59	54	58	53	-1.0	-1.9	-0.9	-1.6	60	55	NO	NO	NO	NO	NO
19.1	11933	175 WALKER STREET NORTH SYDNEY	First	W	66	61	66	61	66	61	67	62	0.3	0.0	0.4	0.4	60	55	NO	NO	NO	NO	NO
19.1	11933	175 WALKER STREET NORTH SYDNEY	First	S	55	50	54	49	55	50	55	50	-0.3	-0.7	-0.1	-0.4	60	55	NO	NO	NO	NO	NO
19.1	11933	175 WALKER STREET NORTH SYDNEY	First	E	69	65	65	60	70	65	66	60	-3.9	-5.2	-3.7	-5.1	60	55	YES	YES	YES	YES	YES
19.1	11933	175 WALKER STREET NORTH SYDNEY	Second	N	61	56	59	54	61	57	60	55	-1.4	-2.3	-1.2	-2.1	60	55	NO	NO	NO	NO	NO
19.1	11933	175 WALKER STREET NORTH SYDNEY	Second	W	67	62	68	62	68	63	68	63	0.3	0.0	0.5	0.4	60	55	NO	NO	NO	NO	NO
19.1	11933	175 WALKER STREET NORTH SYDNEY	Second	S	56	52	56	51	57	52	56	51	-0.5	-1.1	-0.3	-0.9	60	55	NO	NO	NO	NO	NO
19.1	11933	175 WALKER STREET NORTH SYDNEY	Second	E	70	66	66	61	70	66	67	61	-3.8	-5.0	-3.6	-5.0	60	55	YES	YES	YES	YES	YES
19.1	11984	177 WALKER STREET NORTH SYDNEY	Ground	N	61	56	59	53	61	57	59	54	-2.0	-3.0	-1.8	-2.9	60	55	NO	NO	NO	NO	NO
19.1	11984	177 WALKER STREET NORTH SYDNEY	Ground	S	56	51	54	49	56	52	55	49	-1.5	-2.4	-1.2	-2.3	60	55	NO	NO	NO	NO	NO
19.1	11984	177 WALKER STREET NORTH SYDNEY	Ground	E	68	64	65	59	68	64	65	60	-3.4	-4.5	-3.2	-4.5	60	55	YES	YES	YES	YES	YES
19.1	11984	177 WALKER STREET NORTH SYDNEY	First	N	62	58	60	55	63	58	61	56	-2.0	-3.0	-1.8	-2.8	60	55	NO	NO	NO	NO	NO
19.1	11984	177 WALKER STREET NORTH SYDNEY	First	W	65	60	65	60	65	60	66	61	0.3	-0.1	0.5	0.4	60	55	NO	NO	NO	NO	NO
19.1	11984	177 WALKER STREET NORTH SYDNEY	First	S	58	54	57	51	58	54	57	52	-1.3	-2.1	-1.1	-2.0	60	55	NO	NO	NO	NO	NO
19.1	11984	177 WALKER STREET NORTH SYDNEY	First	E	70	66	66	61	70	66	67	61	-3.8	-5.0	-3.6	-5.0	60	55	YES	YES	YES	YES	YES
19.1	11984	177 WALKER STREET NORTH SYDNEY	Second	N	64	60	62	57	64	60	62	57	-2.2	-3.2	-2.1	-3.2	60	55	NO	NO	NO	NO	NO
19.1	11984	177 WALKER STREET NORTH SYDNEY	Second	W	67	62	67	62	67	62	68	63	0.3	-0.1	0.4	0.4	60	55	NO	NO	NO	NO	NO
19.1	11984	177 WALKER STREET NORTH SYDNEY	Second	S	60	56	58	53	60	56	59	54	-1.5	-2.4	-1.4	-2.2	60	55	NO	NO	NO	NO	NO
19.1	11984	177 WALKER STREET NORTH SYDNEY	Second	E	71	67	67	62	71	67	68	62	-3.7	-5.1	-3.6	-5.0	60	55	YES	YES	YES	YES	YES
19.1	12047	179 WALKER STREET NORTH SYDNEY	Ground	N	61	57	60	55	62	57	61	55	-1.2	-1.9	-1.0	-1.7	60	55	NO	NO	NO	NO	NO
19.1	12047	179 WALKER STREET NORTH SYDNEY	Ground	S	60	56	58	53	60	56	59	53	-1.9	-3.1	-1.7	-3.0	60	55	NO	NO	NO	NO	NO
19.1	12047	179 WALKER STREET NORTH SYDNEY	Ground	E	66	61	63	58	66	62	64	58	-2.3	-3.4	-2.1	-3.5	60	55	NO	NO	NO	NO	NO
19.1	12047	179 WALKER STREET NORTH SYDNEY	First	N	65	60	63	57	65	61	63	58	-2.1	-3.0	-2.1	-2.9	60	55	NO	NO	NO	NO	NO
19.1	12047	179 WALKER STREET NORTH SYDNEY	First	W	64	60	65	59	65	60	65	60	0.3	-0.1	0.5	0.3	60	55	NO	NO	NO	NO	NO
19.1	12047	179 WALKER STREET NORTH SYDNEY	First	S	62	58	60	55	62	58	60	55	-2.0	-3.1	-1.8	-3.0	60	55	NO	NO	NO	NO	NO
19.1	12047	179 WALKER STREET NORTH SYDNEY	First	E	69	65	66	61	70	66	66	61	-3.5	-4.7	-3.3	-4.7	60	55	YES	YES	YES	YES	YES
19.1	12047	179 WALKER STREET NORTH SYDNEY	Second	N	67	63	64	59	67	63	64	59	-2.9	-3.9	-2.8	-3.9	60	55	NO	NO	NO	NO	NO

NCA	Receiver ID	Address	Floor Level	Facade	Opening Year 2027				Design Year 2037				Increase (Do Smthng - Do Nothing)				NCG project road noise criteria		Do noise levels exceed the cumulative limit with project roads adding ≥2dB to the total noise levels?		Is the contribution from the road project Acute?		Consider further treatment?
					Do Nothing		Do Smthng		Do Nothing		Do Smthng		Opening Year 2027		Design Year 2037								
					Day	Night	Day	Night	Day	Night	Day	Night	Day	Night	Day	Night	Day	Night	Day	Night	$L_{Aeq,15hr} \geq 65dB$	$L_{Aeq,9hr} \geq 60dB$	
19.1	12047	179 WALKER STREET NORTH SYDNEY	Second	W	66	61	66	61	66	61	67	62	0.2	-0.1	0.4	0.3	60	55	NO	NO	NO	NO	NO
19.1	12047	179 WALKER STREET NORTH SYDNEY	Second	S	64	59	61	56	64	60	62	57	-2.3	-3.3	-2.1	-3.2	60	55	NO	NO	NO	NO	NO
19.1	12047	179 WALKER STREET NORTH SYDNEY	Second	E	71	67	67	62	71	67	68	62	-3.7	-4.9	-3.5	-4.9	60	55	YES	YES	YES	YES	YES
19.1	12087	17 HAMPDEN STREET NORTH SYDNEY	Ground	W	59	55	57	52	59	55	57	52	-2.1	-3.1	-1.9	-3.1	60	55	NO	NO	NO	NO	NO
19.1	12087	17 HAMPDEN STREET NORTH SYDNEY	Ground	S	66	62	65	59	66	62	65	60	-1.2	-2.4	-0.8	-2.3	60	55	YES	YES	YES	YES	YES
19.1	12087	17 HAMPDEN STREET NORTH SYDNEY	Ground	E	70	65	68	62	70	66	69	63	-1.7	-3.1	-1.4	-2.9	60	55	YES	YES	YES	YES	YES
19.1	12087	17 HAMPDEN STREET NORTH SYDNEY	Ground	N	68	63	66	60	68	64	66	60	-2.1	-3.5	-1.8	-3.4	60	55	YES	YES	YES	YES	YES
19.1	12099	15 HAMPDEN STREET NORTH SYDNEY	Ground	N	67	63	64	59	67	63	65	59	-2.8	-4.0	-2.6	-4.0	60	55	YES	NO	YES	NO	YES
19.1	12099	15 HAMPDEN STREET NORTH SYDNEY	Ground	W	57	53	55	50	57	53	56	50	-1.9	-3.1	-1.7	-3.1	60	55	NO	NO	NO	NO	NO
19.1	12099	15 HAMPDEN STREET NORTH SYDNEY	Ground	S	63	59	61	56	64	60	62	56	-1.9	-3.1	-1.7	-3.1	60	55	NO	NO	NO	NO	NO
19.1	12099	15 HAMPDEN STREET NORTH SYDNEY	Ground	E	64	60	62	56	64	60	62	57	-2.3	-3.3	-2.1	-3.4	60	55	NO	NO	NO	NO	NO
19.1	12249	8 HAMPDEN STREET NORTH SYDNEY	Ground	N	51	47	49	44	51	47	50	45	-1.7	-2.7	-1.5	-2.6	60	55	NO	NO	NO	NO	NO
19.1	12249	8 HAMPDEN STREET NORTH SYDNEY	Ground	E	52	48	50	45	52	48	51	45	-1.8	-2.8	-1.7	-2.8	60	55	NO	NO	NO	NO	NO
19.1	12249	8 HAMPDEN STREET NORTH SYDNEY	Ground	N	51	47	50	45	52	48	51	46	-1.1	-2.0	-0.9	-1.9	60	55	NO	NO	NO	NO	NO
19.1	12249	8 HAMPDEN STREET NORTH SYDNEY	Ground	S	69	65	66	61	70	66	67	61	-3.1	-4.2	-2.9	-4.2	60	55	YES	YES	YES	YES	YES
19.1	12249	8 HAMPDEN STREET NORTH SYDNEY	First	N	55	50	53	48	55	51	53	48	-1.7	-2.8	-1.6	-2.8	60	55	NO	NO	NO	NO	NO
19.1	12249	8 HAMPDEN STREET NORTH SYDNEY	First	E	56	52	54	49	56	52	55	49	-1.9	-2.9	-1.9	-2.9	60	55	NO	NO	NO	NO	NO
19.1	12249	8 HAMPDEN STREET NORTH SYDNEY	First	N	55	51	54	48	55	51	54	49	-1.0	-2.1	-0.9	-1.9	60	55	NO	NO	NO	NO	NO
19.1	12249	8 HAMPDEN STREET NORTH SYDNEY	First	S	70	66	67	62	70	66	67	62	-3.2	-4.4	-3.0	-4.3	60	55	YES	YES	YES	YES	YES
19.1	12250	10 HAMPDEN STREET NORTH SYDNEY	Ground	N	52	47	50	45	52	48	51	46	-1.5	-2.4	-1.3	-2.3	60	55	NO	NO	NO	NO	NO
19.1	12250	10 HAMPDEN STREET NORTH SYDNEY	Ground	S	70	66	67	61	70	66	67	62	-3.2	-4.5	-3.1	-4.4	60	55	YES	YES	YES	YES	YES
19.1	12250	10 HAMPDEN STREET NORTH SYDNEY	First	N	55	51	54	49	56	51	54	49	-1.6	-2.5	-1.5	-2.4	60	55	NO	NO	NO	NO	NO
19.1	12250	10 HAMPDEN STREET NORTH SYDNEY	First	S	71	66	67	62	71	67	68	62	-3.3	-4.6	-3.1	-4.6	60	55	YES	YES	YES	YES	YES
19.1	12251	6 HAMPDEN STREET NORTH SYDNEY	Ground	N	51	47	50	45	52	47	51	46	-1.0	-2.0	-0.9	-1.8	60	55	NO	NO	NO	NO	NO
19.1	12251	6 HAMPDEN STREET NORTH SYDNEY	Ground	W	51	46	49	44	51	47	50	44	-1.6	-2.5	-1.4	-2.5	60	55	NO	NO	NO	NO	NO
19.1	12251	6 HAMPDEN STREET NORTH SYDNEY	Ground	S	69	65	66	61	69	65	67	61	-2.8	-3.9	-2.6	-3.8	60	55	YES	YES	YES	NO	YES
19.1	12251	6 HAMPDEN STREET NORTH SYDNEY	First	N	55	50	54	48	55	51	54	49	-0.9	-1.8	-0.8	-1.7	60	55	NO	NO	NO	NO	NO
19.1	12251	6 HAMPDEN STREET NORTH SYDNEY	First	W	54	50	52	47	54	50	53	47	-1.6	-2.7	-1.5	-2.5	60	55	NO	NO	NO	NO	NO
19.1	12251	6 HAMPDEN STREET NORTH SYDNEY	First	S	70	65	67	61	70	66	67	62	-2.8	-4.0	-2.7	-3.8	60	55	YES	YES	YES	YES	YES
19.1	12252	4 HAMPDEN STREET NORTH SYDNEY	Ground	E	51	47	50	44	51	47	50	45	-1.5	-2.5	-1.4	-2.5	60	55	NO	NO	NO	NO	NO
19.1	12252	4 HAMPDEN STREET NORTH SYDNEY	Ground	S	69	64	66	61	69	65	67	62	-2.2	-3.3	-2.1	-3.1	60	55	YES	YES	NO	NO	YES
19.1	12252	4 HAMPDEN STREET NORTH SYDNEY	First	E	55	51	53	48	55	51	54	48	-1.5	-2.6	-1.5	-2.5	60	55	NO	NO	NO	NO	NO
19.1	12252	4 HAMPDEN STREET NORTH SYDNEY	First	N	58	54	58	53	58	54	58	53	-0.3	-1.0	-0.1	-0.8	60	55	NO	NO	NO	NO	NO
19.1	12252	4 HAMPDEN STREET NORTH SYDNEY	First	S	69	65	67	62	70	65	67	62	-2.3	-3.4	-2.1	-3.2	60	55	YES	YES	YES	NO	YES
19.1	12253	12 HAMPDEN STREET NORTH SYDNEY	Ground	N	51	47	50	45	51	47	50	45	-1.4	-2.3	-1.2	-2.2	60	55	NO	NO	NO	NO	NO
19.1	12253	12 HAMPDEN STREET NORTH SYDNEY	Ground	S	70	66	67	62	71	67	68	62	-3.3	-4.6	-3.2	-4.6	60	55	YES	YES	YES	YES	YES
19.1	12253	12 HAMPDEN STREET NORTH SYDNEY	First	N	54	50	53	48	55	51	53	48	-1.5	-2.5	-1.5	-2.5	60	55	NO	NO	NO	NO	NO
19.1	12253	12 HAMPDEN STREET NORTH SYDNEY	First	S	71	67	68	62	72	68	68	63	-3.5	-4.8	-3.3	-4.7	60	55	YES	YES	YES	YES	YES
19.1	12254	2 HAMPDEN STREET NORTH SYDNEY	Ground	W	56	52	56	51	57	52	57	52	0.0	-0.8	0.1	-0.4	60	55	NO	NO	NO	NO	NO
19.1	12254	2 HAMPDEN STREET NORTH SYDNEY	Ground	N	56	52	56	51	57	52	57	52	0.0	-0.7	0.1	-0.3	60	55	NO	NO	NO	NO	NO
19.1	12254	2 HAMPDEN STREET NORTH SYDNEY	Ground	W	59	54	59	54	59	54	59	54	0.1	-0.5	0.2	-0.1	60	55	NO	NO	NO	NO	NO
19.1	12254	2 HAMPDEN STREET NORTH SYDNEY	Ground	W	68	64	69	64	69	64	69	64	0.3	-0.4	0.4	0.1	60	55	NO	NO	NO	NO	NO
19.1	12254	2 HAMPDEN STREET NORTH SYDNEY	Ground	S	69	65	68	63	70	65	68	63	-1.5	-2.4	-1.4	-2.1	60	55	NO	NO	NO	NO	NO
19.1	12254	2 HAMPDEN STREET NORTH SYDNEY	First	W	63	59	63	58	63	59	64	59	0.2	-0.6	0.3	-0.1	60	55	NO	NO	NO	NO	NO
19.1	12254	2 HAMPDEN STREET NORTH SYDNEY	First	N	64	59	64	59	64	60	64	60	0.2	-0.5	0.3	-0.1	60	55	NO	NO	NO	NO	NO
19.1	12254	2 HAMPDEN STREET NORTH SYDNEY	First	W	68	63	68	63	68	63	68	63	0.3	-0.5	0.4	0.1	60	55	NO	NO	NO	NO	NO
19.1	12254	2 HAMPDEN STREET NORTH SYDNEY	First	N	67	62	67	62	67	63	67	63	0.2	-0.4	0.4	0.0	60	55	NO	NO	NO	NO	NO
19.1	12254	2 HAMPDEN STREET NORTH SYDNEY	First	W	70	65	70	65	70	65	70	66	0.3	-0.4	0.4	0.1	60	55	NO	NO	NO	NO	NO
19.1	12254	2 HAMPDEN STREET NORTH SYDNEY	First	S	70	65	68	63	70	66	68	63	-1.7	-2.6	-1.5	-2.4	60	55	YES	YES	NO	NO	YES
19.1	12255	14 HAMPDEN STREET NORTH SYDNEY	Ground	S	71	67	68	62	71	67	68	63	-3.4	-4.6	-3.2	-4.6	60	55	YES	YES	YES	YES	YES
19.1	12255	14 HAMPDEN STREET NORTH SYDNEY	Ground	E	68	64	64	59	68	64	65	59	-3.7	-5.0	-3.5	-5.0	60	55	YES	NO	YES	NO	YES
19.1	12255	14 HAMPDEN STREET NORTH SYDNEY	First	S	72	68	68	63	72	68	69	63	-3.5	-4.9	-3.3	-4.8	60	55	YES	YES	YES	YES	YES
19.1	12255	14 HAMPDEN STREET NORTH SYDNEY	First	E	69	65	65	60	69	65	66	60	-3.7	-5.1	-3.6	-5.0	60	55	YES	YES	YES	YES	YES
19.1	12255	14 HAMPDEN STREET NORTH SYDNEY	First	N	52	48	51	46	53	49	52	46	-1.3	-2.3	-1.2	-2.1	60	55	NO	NO	NO	NO	NO
19.1	12301	16 HAMPDEN STREET NORTH SYDNEY	Ground	N	72	67	69	63	72	68	69	64	-3.1	-4.2	-2.9	-4.2	60	55	YES	YES	YES	YES	YES
19.1	12301	16 HAMPDEN STREET NORTH SYDNEY	Ground	W	50	45	49	44	50	46	49	44	-0.7	-1.7	-0.5	-1.5	60	55	NO	NO	NO	NO	NO
19.1	12301	16 HAMPDEN STREET NORTH SYDNEY	Ground	S	74	70	70	65	74	70	71	65	-3.6	-4.9	-3.4	-4.9	60	55	YES	YES	YES	YES	YES
19.1	12301	16 HAMPDEN STREET NORTH SYDNEY	Ground	E	77	73	75	69	77	73	75	70	-2.0	-3.2	-1.8	-3.2	60	55	YES	YES	YES	YES	YES
19.1	12301	16 HAMPDEN STREET NORTH SYDNEY	Ground	S	76	71	74	68	76	72	74	69	-2.0	-3.0	-1.8	-3.0	60	55	YES	YES	YES	YES	YES
19.1	12301	16 HAMPDEN STREET NORTH SYDNEY	Ground	E	78	74	76	71	79	74	77	71	-2.2	-3.4	-2.0	-3.4	60	55	YES	YES	YES	YES	YES
19.1	12301	16 HAMPDEN STREET NORTH SYDNEY	First	N	73	69	70	65	74	70	71	65	-3.2	-4.3	-3.0	-4.3	60	55	YES	YES	YES	YES	YES
19.1	12301	16 HAMPDEN STREET NORTH SYDNEY	First	W	51	46	50	45	51	47	51	46	-0.4	-1.4	-0.3	-1.1	60	55	NO	NO	NO	NO	NO

NCA	Receiver ID	Address	Floor Level	Facade	Opening Year 2027				Design Year 2037				Increase (Do Smthng - Do Nothing)				NCG project road noise criteria		Do noise levels exceed the cumulative limit with project roads adding ≥2dB to the total noise levels?		Is the contribution from the road project Acute?		Consider further treatment?
					Do Nothing		Do Smthng		Do Nothing		Do Smthng		Opening Year 2027		Design Year 2037								
					Day	Night	Day	Night	Day	Night	Day	Night	Day	Night	Day	Night	Day	Night	Day	Night	$L_{Aeq,15hr} \geq 65dB$	$L_{Aeq,9hr} \geq 60dB$	
19.1	12301	16 HAMPDEN STREET NORTH SYDNEY	First	S	74	70	71	66	75	71	72	66	-3.3	-4.5	-3.1	-4.5	60	55	YES	YES	YES	YES	YES
19.1	12301	16 HAMPDEN STREET NORTH SYDNEY	First	E	78	73	76	70	78	74	76	71	-2.0	-3.2	-1.8	-3.2	60	55	YES	YES	YES	YES	YES
19.1	12301	16 HAMPDEN STREET NORTH SYDNEY	First	S	76	72	74	69	76	72	75	69	-1.9	-3.0	-1.7	-3.0	60	55	YES	YES	YES	YES	YES
19.1	12301	16 HAMPDEN STREET NORTH SYDNEY	First	E	79	75	77	71	79	75	77	72	-2.1	-3.2	-1.8	-3.2	60	55	YES	YES	YES	YES	YES
19.1	12301	16 HAMPDEN STREET NORTH SYDNEY	Second	N	74	70	71	66	74	70	72	66	-2.9	-3.9	-2.7	-3.9	60	55	YES	YES	YES	YES	YES
19.1	12301	16 HAMPDEN STREET NORTH SYDNEY	Second	W	53	48	52	47	53	49	53	48	-0.2	-1.2	0.0	-0.8	60	55	NO	NO	NO	NO	NO
19.1	12301	16 HAMPDEN STREET NORTH SYDNEY	Second	S	75	71	72	66	75	71	72	67	-3.0	-4.3	-2.8	-4.2	60	55	YES	YES	YES	YES	YES
19.1	12301	16 HAMPDEN STREET NORTH SYDNEY	Second	E	78	74	76	70	78	74	76	71	-2.0	-3.3	-1.8	-3.1	60	55	YES	YES	YES	YES	YES
19.1	12301	16 HAMPDEN STREET NORTH SYDNEY	Second	S	76	72	74	69	77	73	75	70	-2.0	-3.1	-1.8	-3.1	60	55	YES	YES	YES	YES	YES
19.1	12301	16 HAMPDEN STREET NORTH SYDNEY	Second	E	79	75	77	72	79	75	77	72	-2.1	-3.3	-1.9	-3.3	60	55	YES	YES	YES	YES	YES
19.1	12301	16 HAMPDEN STREET NORTH SYDNEY	Third	N	74	70	72	66	75	71	72	67	-2.7	-3.7	-2.5	-3.7	60	55	YES	YES	YES	YES	YES
19.1	12301	16 HAMPDEN STREET NORTH SYDNEY	Third	W	55	50	55	49	55	51	55	50	-0.2	-1.0	0.0	-0.7	60	55	NO	NO	NO	NO	NO
19.1	12301	16 HAMPDEN STREET NORTH SYDNEY	Third	S	75	71	72	67	75	71	72	67	-2.8	-4.0	-2.7	-4.0	60	55	YES	YES	YES	YES	YES
19.1	12301	16 HAMPDEN STREET NORTH SYDNEY	Third	E	78	74	76	70	78	74	76	71	-2.1	-3.3	-1.9	-3.3	60	55	YES	YES	YES	YES	YES
19.1	12301	16 HAMPDEN STREET NORTH SYDNEY	Third	S	76	72	74	69	77	73	75	70	-2.0	-3.2	-1.8	-3.2	60	55	YES	YES	YES	YES	YES
19.1	12301	16 HAMPDEN STREET NORTH SYDNEY	Third	E	79	75	77	72	79	75	77	72	-2.1	-3.2	-1.9	-3.2	60	55	YES	YES	YES	YES	YES
19.1	12301	16 HAMPDEN STREET NORTH SYDNEY	Fourth	N	75	71	72	67	75	71	73	67	-2.6	-3.6	-2.4	-3.6	60	55	YES	YES	YES	YES	YES
19.1	12301	16 HAMPDEN STREET NORTH SYDNEY	Fourth	W	57	53	57	52	58	53	57	52	-0.2	-1.0	-0.1	-0.6	60	55	NO	NO	NO	NO	NO
19.1	12301	16 HAMPDEN STREET NORTH SYDNEY	Fourth	S	75	71	72	67	75	71	73	67	-2.6	-3.8	-2.5	-3.8	60	55	YES	YES	YES	YES	YES
19.1	12301	16 HAMPDEN STREET NORTH SYDNEY	Fourth	E	78	74	76	70	78	74	76	71	-2.1	-3.2	-1.9	-3.2	60	55	YES	YES	YES	YES	YES
19.1	12301	16 HAMPDEN STREET NORTH SYDNEY	Fourth	S	76	72	74	69	77	73	75	70	-2.1	-3.1	-1.9	-3.1	60	55	YES	YES	YES	YES	YES
19.1	12301	16 HAMPDEN STREET NORTH SYDNEY	Fourth	E	79	75	77	72	79	75	77	72	-2.1	-3.2	-1.9	-3.2	60	55	YES	YES	YES	YES	YES
19.1	12301	16 HAMPDEN STREET NORTH SYDNEY	Fifth	N	75	71	72	67	75	71	73	68	-2.7	-3.6	-2.5	-3.6	60	55	YES	YES	YES	YES	YES
19.1	12301	16 HAMPDEN STREET NORTH SYDNEY	Fifth	W	60	55	59	54	60	55	60	54	-0.6	-1.3	-0.5	-1.1	60	55	NO	NO	NO	NO	NO
19.1	12301	16 HAMPDEN STREET NORTH SYDNEY	Fifth	S	75	71	72	67	75	71	73	68	-2.5	-3.7	-2.4	-3.6	60	55	YES	YES	YES	YES	YES
19.1	12301	16 HAMPDEN STREET NORTH SYDNEY	Fifth	E	78	74	76	70	78	74	76	71	-2.1	-3.2	-1.9	-3.2	60	55	YES	YES	YES	YES	YES
19.1	12301	16 HAMPDEN STREET NORTH SYDNEY	Fifth	S	76	72	74	69	77	73	75	69	-2.0	-3.2	-1.9	-3.1	60	55	YES	YES	YES	YES	YES
19.1	12301	16 HAMPDEN STREET NORTH SYDNEY	Fifth	E	79	75	77	72	79	75	77	72	-2.1	-3.1	-1.9	-3.2	60	55	YES	YES	YES	YES	YES
19.1	12337	185 WALKER STREET NORTH SYDNEY	Ground	E	66	62	63	58	66	62	64	58	-2.7	-3.6	-2.7	-3.7	60	55	NO	NO	NO	NO	NO
19.1	12337	185 WALKER STREET NORTH SYDNEY	Ground	S	59	55	57	52	60	55	57	52	-2.4	-3.4	-2.3	-3.4	60	55	NO	NO	NO	NO	NO
19.1	12337	185 WALKER STREET NORTH SYDNEY	Ground	E	70	65	68	63	70	66	68	63	-1.8	-2.8	-1.7	-2.9	60	55	YES	YES	YES	YES	YES
19.1	12337	185 WALKER STREET NORTH SYDNEY	Ground	W	69	64	70	64	70	65	70	65	0.4	0.0	0.6	0.4	60	55	NO	NO	NO	NO	NO
19.1	12337	185 WALKER STREET NORTH SYDNEY	Ground	S	66	61	66	61	66	62	66	62	0.3	-0.5	0.4	0.0	60	55	NO	NO	NO	NO	NO
19.1	12337	185 WALKER STREET NORTH SYDNEY	Ground	W	66	62	66	61	66	62	67	62	0.3	-0.4	0.4	0.0	60	55	NO	NO	NO	NO	NO
19.1	12337	185 WALKER STREET NORTH SYDNEY	Ground	S	61	57	60	55	61	57	60	55	-1.2	-2.3	-1.2	-2.2	60	55	NO	NO	NO	NO	NO
19.1	12337	185 WALKER STREET NORTH SYDNEY	First	E	68	64	65	60	68	64	65	60	-2.9	-4.0	-2.8	-4.0	60	55	YES	YES	YES	YES	YES
19.1	12337	185 WALKER STREET NORTH SYDNEY	First	S	61	57	59	53	61	57	59	54	-2.3	-3.4	-2.1	-3.3	60	55	NO	NO	NO	NO	NO
19.1	12337	185 WALKER STREET NORTH SYDNEY	First	E	70	66	68	63	71	67	69	64	-2.0	-3.1	-1.9	-3.1	60	55	YES	YES	YES	YES	YES
19.1	12337	185 WALKER STREET NORTH SYDNEY	First	N	66	61	64	58	66	62	64	59	-1.9	-3.0	-1.6	-3.0	60	55	NO	NO	NO	NO	NO
19.1	12337	185 WALKER STREET NORTH SYDNEY	First	W	69	64	70	64	70	64	71	65	0.7	0.6	0.9	1.0	60	55	NO	NO	NO	NO	NO
19.1	12337	185 WALKER STREET NORTH SYDNEY	First	W	70	65	70	65	70	65	71	66	0.4	0.1	0.5	0.5	60	55	NO	NO	NO	NO	NO
19.1	12337	185 WALKER STREET NORTH SYDNEY	First	S	67	62	67	62	67	62	67	62	0.2	-0.5	0.4	0.0	60	55	NO	NO	NO	NO	NO
19.1	12337	185 WALKER STREET NORTH SYDNEY	First	W	67	62	67	62	67	62	67	62	0.3	-0.5	0.3	0.0	60	55	NO	NO	NO	NO	NO
19.1	12337	185 WALKER STREET NORTH SYDNEY	First	S	66	62	64	59	66	62	64	59	-2.0	-3.2	-2.0	-3.0	60	55	NO	NO	NO	NO	NO
19.1	12496	199 WALKER STREET NORTH SYDNEY	Ground	N	55	49	55	49	56	50	56	50	-0.1	-0.3	0.1	-0.2	60	55	NO	NO	NO	NO	NO
19.1	12496	199 WALKER STREET NORTH SYDNEY	Ground	W	62	54	63	57	63	55	64	58	1.3	2.7	1.5	2.8	60	55	NO	NO	NO	NO	YES
19.1	12496	199 WALKER STREET NORTH SYDNEY	Ground	S	60	53	61	55	61	53	62	55	1.1	2.3	1.4	2.5	60	55	NO	NO	NO	NO	NO
19.1	12496	199 WALKER STREET NORTH SYDNEY	Ground	W	60	52	61	55	60	52	62	55	1.3	2.6	1.5	2.7	60	55	NO	NO	NO	NO	NO
19.1	12496	199 WALKER STREET NORTH SYDNEY	Ground	S	62	57	61	55	62	58	61	56	-1.2	-2.0	-1.0	-2.1	60	55	NO	NO	NO	NO	NO
19.1	12496	199 WALKER STREET NORTH SYDNEY	Ground	W	54	47	55	49	55	48	56	50	0.9	1.9	1.2	2.0	60	55	NO	NO	NO	NO	NO
19.1	12496	199 WALKER STREET NORTH SYDNEY	Ground	S	63	59	61	56	64	59	62	56	-1.8	-2.7	-1.6	-2.8	60	55	NO	NO	NO	NO	NO
19.1	12496	199 WALKER STREET NORTH SYDNEY	Ground	E	63	59	60	55	63	59	61	55	-2.4	-3.4	-2.3	-3.5	60	55	NO	NO	NO	NO	NO
19.1	12496	199 WALKER STREET NORTH SYDNEY	Ground	S	62	58	60	55	63	59	61	55	-2.2	-3.3	-2.2	-3.3	60	55	NO	NO	NO	NO	NO
19.1	12496	199 WALKER STREET NORTH SYDNEY	Ground	E	60	56	58	53	61	56	58	53	-2.3	-3.2	-2.3	-3.3	60	55	NO	NO	NO	NO	NO
19.1	12496	199 WALKER STREET NORTH SYDNEY	First	N	59	53	59	53	59	54	59	53	-0.3	-0.4	-0.1	-0.4	60	55	NO	NO	NO	NO	NO
19.1	12496	199 WALKER STREET NORTH SYDNEY	First	W	63	56	65	58	64	56	66	59	1.3	2.7	1.5	2.9	60	55	NO	NO	NO	NO	YES
19.1	12496	199 WALKER STREET NORTH SYDNEY	First	S	61	53	62	56	62	54	63	56	1.2	2.3	1.4	2.5	60	55	NO	NO	NO	NO	YES
19.1	12496	199 WALKER STREET NORTH SYDNEY	First	W	60	53	62	55	61	53	63	56	1.3	2.6	1.5	2.7	60	55	NO	NO	NO	NO	YES
19.1	12496	199 WALKER STREET NORTH SYDNEY	First	S	63	58	61	56	63	58	62	56	-1.2	-2.1	-1.0	-2.1	60	55	NO	NO	NO	NO	NO
19.1	12496	199 WALKER STREET NORTH SYDNEY	First	W	55	48	56	50	56	48	57	50	0.9	2.0	1.2	2.0	60	55	NO	NO	NO	NO	NO
19.1	12496	199 WALKER STREET NORTH SYDNEY	First	S	64	59	62	57	64	60	62	57	-1.7	-2.7	-1.6	-2.7	60	55	NO	NO	NO	NO	NO
19.1	12496	199 WALKER STREET NORTH SYDNEY	First	E	63	59	61	56	63	59	61	56	-2.4	-3.4	-2.3	-3.4	60	55	NO	NO	NO	NO	NO

NCA	Receiver ID	Address	Floor Level	Facade	Opening Year 2027				Design Year 2037				Increase (Do Smthng - Do Nothing)				NCG project road noise criteria		Do noise levels exceed the cumulative limit with project roads adding ≥2dB to the total noise levels?		Is the contribution from the road project Acute?		Consider further treatment?
					Do Nothing		Do Smthng		Do Nothing		Do Smthng		Opening Year 2027		Design Year 2037								
					Day	Night	Day	Night	Day	Night	Day	Night	Day	Night	Day	Night	Day	Night	Day	Night	$L_{Aeq,15hr}$ ≥ 65dB	$L_{Aeq,9hr}$ ≥ 60dB	
19.1	12496	199 WALKER STREET NORTH SYDNEY	First	S	63	59	61	55	63	59	61	56	-2.3	-3.3	-2.2	-3.3	60	55	NO	NO	NO	NO	NO
19.1	12496	199 WALKER STREET NORTH SYDNEY	First	E	61	57	59	53	61	57	59	54	-2.3	-3.3	-2.2	-3.2	60	55	NO	NO	NO	NO	NO
19.1	12496	199 WALKER STREET NORTH SYDNEY	Second	N	60	55	60	54	61	55	61	54	-0.4	-0.6	-0.2	-0.6	60	55	NO	NO	NO	NO	NO
19.1	12496	199 WALKER STREET NORTH SYDNEY	Second	W	64	56	65	59	64	56	66	59	1.3	2.6	1.6	2.8	60	55	NO	NO	NO	NO	YES
19.1	12496	199 WALKER STREET NORTH SYDNEY	Second	S	61	54	62	56	62	54	63	57	1.2	2.4	1.4	2.5	60	55	NO	NO	NO	NO	YES
19.1	12496	199 WALKER STREET NORTH SYDNEY	Second	W	61	53	62	56	62	53	63	56	1.3	2.7	1.5	2.8	60	55	NO	NO	NO	NO	YES
19.1	12496	199 WALKER STREET NORTH SYDNEY	Second	S	63	58	62	56	64	59	62	57	-1.3	-2.1	-1.1	-2.2	60	55	NO	NO	NO	NO	NO
19.1	12496	199 WALKER STREET NORTH SYDNEY	Second	W	56	48	57	50	56	49	58	51	1.0	2.0	1.1	2.0	60	55	NO	NO	NO	NO	NO
19.1	12496	199 WALKER STREET NORTH SYDNEY	Second	S	64	60	62	57	64	60	63	57	-1.8	-2.7	-1.6	-2.7	60	55	NO	NO	NO	NO	NO
19.1	12496	199 WALKER STREET NORTH SYDNEY	Second	E	64	59	61	56	64	60	62	56	-2.4	-3.4	-2.3	-3.4	60	55	NO	NO	NO	NO	NO
19.1	12496	199 WALKER STREET NORTH SYDNEY	Second	S	63	59	61	56	64	60	61	56	-2.2	-3.2	-2.2	-3.3	60	55	NO	NO	NO	NO	NO
19.1	12496	199 WALKER STREET NORTH SYDNEY	Second	E	61	57	59	54	62	58	59	54	-2.3	-3.2	-2.3	-3.2	60	55	NO	NO	NO	NO	NO
19.1	12496	199 WALKER STREET NORTH SYDNEY	Third	N	62	57	61	56	63	57	62	56	-0.8	-1.2	-0.6	-1.1	60	55	NO	NO	NO	NO	NO
19.1	12496	199 WALKER STREET NORTH SYDNEY	Third	W	64	56	65	59	64	56	66	59	1.2	2.6	1.5	2.8	60	55	NO	NO	NO	NO	YES
19.1	12496	199 WALKER STREET NORTH SYDNEY	Third	S	61	53	62	56	62	54	63	56	1.2	2.3	1.4	2.5	60	55	NO	NO	NO	NO	YES
19.1	12496	199 WALKER STREET NORTH SYDNEY	Third	W	60	53	62	55	61	53	63	56	1.3	2.6	1.5	2.7	60	55	NO	NO	NO	NO	YES
19.1	12496	199 WALKER STREET NORTH SYDNEY	Third	S	63	59	62	57	64	59	63	57	-1.3	-2.2	-1.2	-2.2	60	55	NO	NO	NO	NO	NO
19.1	12496	199 WALKER STREET NORTH SYDNEY	Third	W	56	49	57	50	57	49	58	51	0.9	1.9	1.1	1.9	60	55	NO	NO	NO	NO	NO
19.1	12496	199 WALKER STREET NORTH SYDNEY	Third	S	64	60	63	57	65	60	63	58	-1.7	-2.8	-1.5	-2.8	60	55	NO	NO	NO	NO	NO
19.1	12496	199 WALKER STREET NORTH SYDNEY	Third	E	64	60	62	57	64	60	62	57	-2.2	-3.2	-2.2	-3.3	60	55	NO	NO	NO	NO	NO
19.1	12496	199 WALKER STREET NORTH SYDNEY	Third	S	64	60	62	57	64	60	62	57	-2.2	-3.2	-2.1	-3.3	60	55	NO	NO	NO	NO	NO
19.1	12496	199 WALKER STREET NORTH SYDNEY	Third	E	62	58	60	55	63	58	60	55	-2.2	-3.1	-2.2	-3.2	60	55	NO	NO	NO	NO	NO
19.1	12496	199 WALKER STREET NORTH SYDNEY	Fourth	N	63	58	62	56	64	58	63	57	-0.9	-1.2	-0.7	-1.2	60	55	NO	NO	NO	NO	NO
19.1	12496	199 WALKER STREET NORTH SYDNEY	Fourth	W	63	56	65	58	64	56	66	59	1.2	2.5	1.5	2.7	60	55	NO	NO	NO	NO	YES
19.1	12496	199 WALKER STREET NORTH SYDNEY	Fourth	S	60	53	62	55	61	54	63	56	1.2	2.1	1.3	2.3	60	55	NO	NO	NO	NO	YES
19.1	12496	199 WALKER STREET NORTH SYDNEY	Fourth	W	60	53	61	55	61	53	63	56	1.2	2.5	1.4	2.6	60	55	NO	NO	NO	NO	YES
19.1	12496	199 WALKER STREET NORTH SYDNEY	Fourth	S	64	59	62	57	64	59	63	57	-1.4	-2.3	-1.2	-2.3	60	55	NO	NO	NO	NO	NO
19.1	12496	199 WALKER STREET NORTH SYDNEY	Fourth	W	56	49	57	51	57	50	58	51	0.8	1.5	1.0	1.5	60	55	NO	NO	NO	NO	NO
19.1	12496	199 WALKER STREET NORTH SYDNEY	Fourth	S	65	60	63	58	65	61	64	58	-1.7	-2.8	-1.6	-2.8	60	55	NO	NO	NO	NO	NO
19.1	12496	199 WALKER STREET NORTH SYDNEY	Fourth	E	65	61	63	58	65	61	63	58	-2.1	-3.1	-2.0	-3.1	60	55	NO	NO	NO	NO	NO
19.1	12496	199 WALKER STREET NORTH SYDNEY	Fourth	S	65	61	63	58	65	61	63	58	-2.1	-3.1	-2.1	-3.2	60	55	NO	NO	NO	NO	NO
19.1	12496	199 WALKER STREET NORTH SYDNEY	Fourth	E	64	59	61	56	64	60	62	57	-2.1	-2.9	-2.0	-3.0	60	55	NO	NO	NO	NO	NO
19.1	12496	199 WALKER STREET NORTH SYDNEY	Fifth	N	64	59	63	57	64	59	64	58	-0.9	-1.4	-0.8	-1.3	60	55	NO	NO	NO	NO	NO
19.1	12496	199 WALKER STREET NORTH SYDNEY	Fifth	W	63	56	64	58	64	56	65	59	1.2	2.4	1.5	2.6	60	55	NO	NO	NO	NO	YES
19.1	12496	199 WALKER STREET NORTH SYDNEY	Fifth	S	60	53	61	55	61	54	62	56	1.0	1.9	1.3	2.1	60	55	NO	NO	NO	NO	YES
19.1	12496	199 WALKER STREET NORTH SYDNEY	Fifth	W	60	53	61	55	61	53	62	56	1.1	2.3	1.3	2.5	60	55	NO	NO	NO	NO	YES
19.1	12496	199 WALKER STREET NORTH SYDNEY	Fifth	S	64	59	63	57	64	60	63	57	-1.4	-2.4	-1.2	-2.4	60	55	NO	NO	NO	NO	NO
19.1	12496	199 WALKER STREET NORTH SYDNEY	Fifth	W	56	50	57	51	57	50	58	51	0.6	0.9	0.8	0.9	60	55	NO	NO	NO	NO	NO
19.1	12496	199 WALKER STREET NORTH SYDNEY	Fifth	S	65	61	64	58	66	61	64	59	-1.7	-2.7	-1.5	-2.7	60	55	NO	NO	NO	NO	NO
19.1	12496	199 WALKER STREET NORTH SYDNEY	Fifth	E	66	62	64	59	66	62	64	59	-2.0	-3.1	-2.0	-3.1	60	55	NO	NO	NO	NO	NO
19.1	12496	199 WALKER STREET NORTH SYDNEY	Fifth	S	66	62	64	59	66	62	64	59	-2.0	-3.1	-1.9	-3.0	60	55	NO	NO	NO	NO	NO
19.1	12496	199 WALKER STREET NORTH SYDNEY	Fifth	E	65	61	63	58	65	61	64	58	-2.0	-2.9	-1.9	-2.9	60	55	NO	NO	NO	NO	NO
19.1	12496	199 WALKER STREET NORTH SYDNEY	Sixth	N	65	60	64	58	65	60	64	59	-1.1	-1.6	-1.0	-1.6	60	55	NO	NO	NO	NO	NO
19.1	12496	199 WALKER STREET NORTH SYDNEY	Sixth	W	63	56	64	58	64	56	65	59	1.1	2.2	1.4	2.4	60	55	NO	NO	NO	NO	YES
19.1	12496	199 WALKER STREET NORTH SYDNEY	Sixth	S	60	54	61	55	61	54	62	56	0.9	1.5	1.1	1.7	60	55	NO	NO	NO	NO	NO
19.1	12496	199 WALKER STREET NORTH SYDNEY	Sixth	W	60	53	61	55	61	53	62	55	1.0	1.9	1.2	2.1	60	55	NO	NO	NO	NO	NO
19.1	12496	199 WALKER STREET NORTH SYDNEY	Sixth	S	65	60	63	58	65	60	64	58	-1.5	-2.4	-1.3	-2.4	60	55	NO	NO	NO	NO	NO
19.1	12496	199 WALKER STREET NORTH SYDNEY	Sixth	W	57	51	58	52	58	52	58	52	0.2	0.1	0.5	0.1	60	55	NO	NO	NO	NO	NO
19.1	12496	199 WALKER STREET NORTH SYDNEY	Sixth	S	66	62	65	59	67	62	65	60	-1.6	-2.7	-1.5	-2.7	60	55	YES	YES	NO	NO	YES
19.1	12496	199 WALKER STREET NORTH SYDNEY	Sixth	E	67	63	65	60	68	64	66	61	-1.9	-2.9	-1.9	-3.0	60	55	YES	YES	YES	YES	YES
19.1	12496	199 WALKER STREET NORTH SYDNEY	Sixth	S	67	63	65	60	68	63	66	61	-1.9	-2.9	-1.8	-2.9	60	55	YES	YES	YES	YES	YES
19.1	12496	199 WALKER STREET NORTH SYDNEY	Sixth	E	67	63	65	60	68	63	66	61	-1.9	-2.8	-1.8	-2.9	60	55	YES	YES	YES	YES	YES
19.1	12496	199 WALKER STREET NORTH SYDNEY	Seventh	N	66	61	65	59	67	62	65	60	-1.4	-1.9	-1.3	-1.9	60	55	YES	YES	NO	NO	YES
19.1	12496	199 WALKER STREET NORTH SYDNEY	Seventh	W	63	56	64	58	64	57	65	58	0.9	1.6	1.2	1.8	60	55	NO	NO	NO	NO	NO
19.1	12496	199 WALKER STREET NORTH SYDNEY	Seventh	S	61	55	61	55	62	55	62	56	0.5	0.5	0.7	0.7	60	55	NO	NO	NO	NO	NO
19.1	12496	199 WALKER STREET NORTH SYDNEY	Seventh	W	61	54	61	55	61	55	62	56	0.5	0.9	0.8	1.0	60	55	NO	NO	NO	NO	NO
19.1	12496	199 WALKER STREET NORTH SYDNEY	Seventh	S	66	61	64	59	66	62	65	59	-1.4	-2.4	-1.3	-2.4	60	55	YES	NO	NO	NO	YES
19.1	12496	199 WALKER STREET NORTH SYDNEY	Seventh	W	59	54	59	53	60	55	60	54	-0.4	-1.1	-0.1	-1.0	60	55	NO	NO	NO	NO	NO
19.1	12496	199 WALKER STREET NORTH SYDNEY	Seventh	S	68	63	66	61	68	64	67	61	-1.6	-2.7	-1.5	-2.7	60	55	YES	YES	YES	YES	YES
19.1	12496	199 WALKER STREET NORTH SYDNEY	Seventh	E	69	65	67	62	69	65	67	62	-1.9	-2.9	-1.9	-3.0	60	55	YES	YES	YES	YES	YES
19.1	12496	199 WALKER STREET NORTH SYDNEY	Seventh	S	69	65	67	62	69	65	67	62	-1.9	-3.0	-1.9	-3.0	60	55	YES	YES	YES	YES	YES
19.1	12496	199 WALKER STREET NORTH SYDNEY	Seventh	E	70	66	68	63	70	66	68	63	-2.0	-3.0	-2.1	-3.0	60	55	YES	YES	YES	YES	YES

NCA	Receiver ID	Address	Floor Level	Facade	Opening Year 2027				Design Year 2037				Increase (Do Smthng - Do Nothing)				NCG project road noise criteria		Do noise levels exceed the cumulative limit with project roads adding ≥2dB to the total noise levels?		Is the contribution from the road project Acute?		Consider further treatment?
					Do Nothing		Do Smthng		Do Nothing		Do Smthng		Opening Year 2027		Design Year 2037								
					Day	Night	Day	Night	Day	Night	Day	Night	Day	Night	Day	Night	Day	Night	Day	Night	$L_{Aeq,15hr} \geq 65dB$	$L_{Aeq,9hr} \geq 60dB$	
19.1	12500	197 WALKER STREET NORTH SYDNEY	Ground	N	61	57	59	54	62	57	60	54	-2.1	-2.8	-2.1	-2.9	60	55	NO	NO	NO	NO	NO
19.1	12500	197 WALKER STREET NORTH SYDNEY	Ground	SW	48	44	47	41	49	44	47	42	-1.5	-2.3	-1.4	-2.4	60	55	NO	NO	NO	NO	NO
19.1	12500	197 WALKER STREET NORTH SYDNEY	Ground	W	49	44	48	42	49	44	48	42	-1.2	-1.9	-1.0	-1.9	60	55	NO	NO	NO	NO	NO
19.1	12500	197 WALKER STREET NORTH SYDNEY	Ground	S	74	69	72	66	74	70	72	67	-2.0	-3.0	-1.9	-3.1	60	55	YES	YES	YES	YES	YES
19.1	12500	197 WALKER STREET NORTH SYDNEY	Ground	E	76	72	74	69	77	72	75	70	-2.0	-2.9	-1.9	-2.9	60	55	YES	YES	YES	YES	YES
19.1	12500	197 WALKER STREET NORTH SYDNEY	First	N	66	62	64	59	67	62	65	60	-1.8	-2.4	-1.8	-2.4	60	55	YES	YES	YES	YES	YES
19.1	12500	197 WALKER STREET NORTH SYDNEY	First	W	48	44	47	42	49	44	48	42	-1.0	-1.7	-0.8	-1.6	60	55	NO	NO	NO	NO	NO
19.1	12500	197 WALKER STREET NORTH SYDNEY	First	SW	49	45	48	43	50	45	49	43	-0.9	-1.7	-0.7	-1.5	60	55	NO	NO	NO	NO	NO
19.1	12500	197 WALKER STREET NORTH SYDNEY	First	W	50	45	50	44	51	45	50	44	-0.5	-1.0	-0.2	-0.9	60	55	NO	NO	NO	NO	NO
19.1	12500	197 WALKER STREET NORTH SYDNEY	First	S	74	70	72	67	74	70	72	67	-2.1	-3.0	-2.0	-3.1	60	55	YES	YES	YES	YES	YES
19.1	12500	197 WALKER STREET NORTH SYDNEY	First	E	77	73	75	70	77	73	75	70	-2.3	-3.1	-2.1	-3.2	60	55	YES	YES	YES	YES	YES
19.1	12500	197 WALKER STREET NORTH SYDNEY	Second	N	68	63	66	61	68	64	66	61	-2.1	-2.8	-2.1	-2.8	60	55	YES	YES	YES	YES	YES
19.1	12500	197 WALKER STREET NORTH SYDNEY	Second	W	51	45	51	45	51	45	52	45	0.0	-0.3	0.3	-0.2	60	55	NO	NO	NO	NO	NO
19.1	12500	197 WALKER STREET NORTH SYDNEY	Second	SW	51	46	51	45	52	46	51	45	-0.5	-1.0	-0.2	-0.9	60	55	NO	NO	NO	NO	NO
19.1	12500	197 WALKER STREET NORTH SYDNEY	Second	W	51	46	51	45	52	46	52	46	-0.3	-0.6	0.0	-0.6	60	55	NO	NO	NO	NO	NO
19.1	12500	197 WALKER STREET NORTH SYDNEY	Second	S	74	70	72	67	74	70	72	67	-2.1	-3.1	-2.0	-3.2	60	55	YES	YES	YES	YES	YES
19.1	12500	197 WALKER STREET NORTH SYDNEY	Second	E	78	73	75	70	78	74	76	70	-2.3	-3.2	-2.3	-3.3	60	55	YES	YES	YES	YES	YES
19.1	12500	197 WALKER STREET NORTH SYDNEY	Third	N	69	64	67	61	69	65	67	62	-2.4	-3.0	-2.3	-3.0	60	55	YES	YES	YES	YES	YES
19.1	12500	197 WALKER STREET NORTH SYDNEY	Third	W	53	47	53	47	53	47	54	47	0.2	0.1	0.6	0.3	60	55	NO	NO	NO	NO	NO
19.1	12500	197 WALKER STREET NORTH SYDNEY	Third	SW	53	48	52	47	53	48	53	47	-0.5	-1.2	-0.3	-1.0	60	55	NO	NO	NO	NO	NO
19.1	12500	197 WALKER STREET NORTH SYDNEY	Third	W	53	48	52	47	53	48	53	47	-0.4	-0.9	-0.1	-0.8	60	55	NO	NO	NO	NO	NO
19.1	12500	197 WALKER STREET NORTH SYDNEY	Third	S	74	70	72	67	75	70	72	67	-2.2	-3.1	-2.1	-3.2	60	55	YES	YES	YES	YES	YES
19.1	12500	197 WALKER STREET NORTH SYDNEY	Third	E	78	74	75	70	78	74	76	71	-2.4	-3.3	-2.3	-3.4	60	55	YES	YES	YES	YES	YES
19.1	12500	197 WALKER STREET NORTH SYDNEY	Fourth	N	70	65	67	62	70	66	68	62	-2.5	-3.2	-2.5	-3.2	60	55	YES	YES	YES	YES	YES
19.1	12500	197 WALKER STREET NORTH SYDNEY	Fourth	W	54	49	54	49	55	49	55	49	0.1	-0.1	0.4	0.1	60	55	NO	NO	NO	NO	NO
19.1	12500	197 WALKER STREET NORTH SYDNEY	Fourth	SW	55	50	54	49	56	51	55	49	-0.8	-1.5	-0.5	-1.4	60	55	NO	NO	NO	NO	NO
19.1	12500	197 WALKER STREET NORTH SYDNEY	Fourth	W	55	51	55	49	56	51	55	49	-0.8	-1.5	-0.5	-1.5	60	55	NO	NO	NO	NO	NO
19.1	12500	197 WALKER STREET NORTH SYDNEY	Fourth	S	74	70	72	67	75	71	72	67	-2.2	-3.2	-2.1	-3.3	60	55	YES	YES	YES	YES	YES
19.1	12500	197 WALKER STREET NORTH SYDNEY	Fourth	E	78	74	76	70	78	74	76	71	-2.5	-3.4	-2.4	-3.4	60	55	YES	YES	YES	YES	YES
19.1	12500	197 WALKER STREET NORTH SYDNEY	Fifth	N	71	66	68	63	71	67	68	63	-2.5	-3.2	-2.5	-3.3	60	55	YES	YES	YES	YES	YES
19.1	12500	197 WALKER STREET NORTH SYDNEY	Fifth	W	56	51	56	50	57	51	57	51	-0.4	-0.8	0.0	-0.7	60	55	NO	NO	NO	NO	NO
19.1	12500	197 WALKER STREET NORTH SYDNEY	Fifth	SW	59	54	57	52	59	54	58	52	-1.1	-2.0	-0.9	-1.9	60	55	NO	NO	NO	NO	NO
19.1	12500	197 WALKER STREET NORTH SYDNEY	Fifth	W	60	55	59	53	60	56	59	54	-1.2	-2.2	-1.0	-2.1	60	55	NO	NO	NO	NO	NO
19.1	12500	197 WALKER STREET NORTH SYDNEY	Fifth	S	74	70	72	67	75	71	73	68	-2.1	-3.2	-2.1	-3.2	60	55	YES	YES	YES	YES	YES
19.1	12500	197 WALKER STREET NORTH SYDNEY	Fifth	E	78	74	76	70	78	74	76	71	-2.5	-3.4	-2.4	-3.5	60	55	YES	YES	YES	YES	YES
19.1	12500	197 WALKER STREET NORTH SYDNEY	Sixth	N	72	67	69	64	72	68	69	64	-2.6	-3.4	-2.6	-3.5	60	55	YES	YES	YES	YES	YES
19.1	12500	197 WALKER STREET NORTH SYDNEY	Sixth	W	60	55	59	53	60	55	59	53	-1.0	-1.6	-0.7	-1.5	60	55	NO	NO	NO	NO	NO
19.1	12500	197 WALKER STREET NORTH SYDNEY	Sixth	SW	63	58	61	56	63	59	62	56	-1.2	-2.2	-1.1	-2.2	60	55	NO	NO	NO	NO	NO
19.1	12500	197 WALKER STREET NORTH SYDNEY	Sixth	W	65	61	63	58	65	61	64	58	-1.5	-2.5	-1.4	-2.5	60	55	NO	NO	NO	NO	NO
19.1	12500	197 WALKER STREET NORTH SYDNEY	Sixth	S	75	71	73	68	75	71	73	68	-2.2	-3.2	-2.1	-3.2	60	55	YES	YES	YES	YES	YES
19.1	12500	197 WALKER STREET NORTH SYDNEY	Sixth	E	78	74	76	70	78	74	76	71	-2.5	-3.4	-2.4	-3.4	60	55	YES	YES	YES	YES	YES
20.1	12612	95A RIDGE STREET NORTH SYDNEY	Ground	NW	53	48	51	46	53	48	52	46	-2.0	-2.4	-1.8	-2.5	60	55	NO	NO	NO	NO	NO
20.1	12612	95A RIDGE STREET NORTH SYDNEY	Ground	SW	63	59	61	56	63	59	61	56	-2.1	-3.0	-2.1	-3.1	60	55	NO	NO	NO	NO	NO
20.1	12612	95A RIDGE STREET NORTH SYDNEY	Ground	SE	70	66	68	63	71	66	69	63	-2.1	-3.0	-2.0	-3.0	60	55	YES	YES	YES	YES	YES
20.1	12612	95A RIDGE STREET NORTH SYDNEY	Ground	SW	73	68	70	65	73	69	71	66	-2.1	-3.1	-2.0	-3.1	60	55	YES	YES	YES	YES	YES
20.1	12612	95A RIDGE STREET NORTH SYDNEY	Ground	SE	77	72	74	69	77	73	75	70	-2.1	-2.9	-2.1	-2.9	60	55	YES	YES	YES	YES	YES
20.1	12612	95A RIDGE STREET NORTH SYDNEY	Ground	NE	70	65	68	63	70	66	68	63	-2.0	-2.6	-2.0	-2.7	60	55	YES	YES	YES	YES	YES
20.1	12612	95A RIDGE STREET NORTH SYDNEY	Ground	E	67	62	65	60	67	63	65	60	-1.9	-2.7	-2.0	-2.7	60	55	YES	YES	YES	YES	YES
20.1	12612	95A RIDGE STREET NORTH SYDNEY	Ground	NE	64	60	62	57	65	60	63	57	-2.1	-2.8	-2.1	-2.9	60	55	NO	NO	NO	NO	NO
20.1	12612	95A RIDGE STREET NORTH SYDNEY	First	NW	56	51	55	49	57	52	55	50	-1.9	-2.3	-1.8	-2.4	60	55	NO	NO	NO	NO	NO
20.1	12612	95A RIDGE STREET NORTH SYDNEY	First	SW	67	63	65	60	68	64	66	61	-2.1	-3.0	-2.1	-3.0	60	55	YES	YES	YES	YES	YES
20.1	12612	95A RIDGE STREET NORTH SYDNEY	First	SE	73	69	71	66	73	69	71	66	-2.2	-3.1	-2.1	-3.1	60	55	YES	YES	YES	YES	YES
20.1	12612	95A RIDGE STREET NORTH SYDNEY	First	SW	74	70	72	67	74	70	72	67	-2.1	-3.1	-2.1	-3.2	60	55	YES	YES	YES	YES	YES
20.1	12612	95A RIDGE STREET NORTH SYDNEY	First	SE	78	74	76	71	78	74	76	71	-2.2	-3.2	-2.2	-3.1	60	55	YES	YES	YES	YES	YES
20.1	12612	95A RIDGE STREET NORTH SYDNEY	First	NE	74	70	72	67	74	70	72	67	-2.2	-2.7	-2.2	-2.8	60	55	YES	YES	YES	YES	YES
20.1	12612	95A RIDGE STREET NORTH SYDNEY	First	E	72	67	70	64	72	68	70	65	-2.3	-2.9	-2.3	-3.0	60	55	YES	YES	YES	YES	YES
20.1	12612	95A RIDGE STREET NORTH SYDNEY	First	NE	69	64	67	62	69	65	67	62	-2.0	-2.6	-1.9	-2.6	60	55	YES	YES	YES	YES	YES
20.1	12612	95A RIDGE STREET NORTH SYDNEY	Second	NW	60	55	57	52	61	56	58	52	-3.0	-3.2	-2.9	-3.1	60	55	NO	NO	NO	NO	NO
20.1	12612	95A RIDGE STREET NORTH SYDNEY	Second	SW	69	64	66	61	69	65	67	62	-2.3	-3.2	-2.3	-3.2	60	55	YES	YES	YES	YES	YES
20.1	12612	95A RIDGE STREET NORTH SYDNEY	Second	SE	74	70	71	66	74	70	72	67	-2.3	-3.2	-2.2	-3.2	60	55	YES	YES	YES	YES	YES
20.1	12612	95A RIDGE STREET NORTH SYDNEY	Second	SW	75	70	72	67	75	71	73	67	-2.4	-3.3	-2.3	-3.3	60	55	YES	YES	YES	YES	YES
20.1	12612	95A RIDGE STREET NORTH SYDNEY	Second	SE	79	75	76	71	79	75	77	71	-2.5	-3.4	-2.3	-3.5	60	55	YES	YES	YES	YES	YES

NCA	Receiver ID	Address	Floor Level	Facade	Opening Year 2027				Design Year 2037				Increase (Do Smthng - Do Nothing)				NCG project road noise criteria		Do noise levels exceed the cumulative limit with project roads adding ≥2dB to the total noise levels?		Is the contribution from the road project Acute?		Consider further treatment?
					Do Nothing		Do Smthng		Do Nothing		Do Smthng		Opening Year 2027		Design Year 2037								
					Day	Night	Day	Night	Day	Night	Day	Night	Day	Night	Day	Night	Day	Night	Day	Night	$L_{Aeq,15hr} \geq 65dB$	$L_{Aeq,9hr} \geq 60dB$	
20.1	12612	95A RIDGE STREET NORTH SYDNEY	Second	NE	76	71	73	68	76	72	74	69	-2.5	-3.2	-2.5	-3.2	60	55	YES	YES	YES	YES	YES
20.1	12612	95A RIDGE STREET NORTH SYDNEY	Second	E	74	70	72	67	74	70	72	67	-2.3	-2.8	-2.3	-2.9	60	55	YES	YES	YES	YES	YES
20.1	12612	95A RIDGE STREET NORTH SYDNEY	Second	NE	72	68	70	65	73	68	70	65	-2.3	-2.9	-2.4	-2.9	60	55	YES	YES	YES	YES	YES
20.1	12612	95A RIDGE STREET NORTH SYDNEY	Third	NW	62	57	59	54	62	57	59	54	-2.7	-2.9	-2.7	-2.9	60	55	NO	NO	NO	NO	NO
20.1	12612	95A RIDGE STREET NORTH SYDNEY	Third	SW	70	65	67	62	70	66	68	62	-2.4	-3.3	-2.4	-3.3	60	55	YES	YES	YES	YES	YES
20.1	12612	95A RIDGE STREET NORTH SYDNEY	Third	SE	74	70	72	67	75	70	72	67	-2.4	-3.4	-2.4	-3.4	60	55	YES	YES	YES	YES	YES
20.1	12612	95A RIDGE STREET NORTH SYDNEY	Third	SW	75	71	72	67	75	71	73	68	-2.4	-3.4	-2.3	-3.4	60	55	YES	YES	YES	YES	YES
20.1	12612	95A RIDGE STREET NORTH SYDNEY	Third	SE	79	75	76	71	79	75	77	72	-2.4	-3.4	-2.4	-3.5	60	55	YES	YES	YES	YES	YES
20.1	12612	95A RIDGE STREET NORTH SYDNEY	Third	NE	77	72	74	69	77	73	74	69	-2.8	-3.7	-2.7	-3.7	60	55	YES	YES	YES	YES	YES
20.1	12612	95A RIDGE STREET NORTH SYDNEY	Third	E	75	71	73	68	76	71	73	68	-2.5	-3.2	-2.5	-3.2	60	55	YES	YES	YES	YES	YES
20.1	12612	95A RIDGE STREET NORTH SYDNEY	Third	NE	73	69	71	66	74	69	71	66	-2.3	-2.8	-2.3	-2.9	60	55	YES	YES	YES	YES	YES
20.1	12612	95A RIDGE STREET NORTH SYDNEY	Fourth	NW	63	58	60	55	63	58	60	55	-2.6	-2.8	-2.6	-2.8	60	55	NO	NO	NO	NO	NO
20.1	12612	95A RIDGE STREET NORTH SYDNEY	Fourth	SW	72	67	69	64	72	68	70	64	-2.3	-3.2	-2.2	-3.3	60	55	YES	YES	YES	YES	YES
20.1	12612	95A RIDGE STREET NORTH SYDNEY	Fourth	SE	75	70	72	67	75	71	72	67	-2.5	-3.4	-2.4	-3.4	60	55	YES	YES	YES	YES	YES
20.1	12612	95A RIDGE STREET NORTH SYDNEY	Fourth	SW	75	71	72	67	75	71	73	68	-2.5	-3.4	-2.3	-3.4	60	55	YES	YES	YES	YES	YES
20.1	12612	95A RIDGE STREET NORTH SYDNEY	Fourth	SE	79	75	76	71	79	75	77	71	-2.4	-3.4	-2.4	-3.5	60	55	YES	YES	YES	YES	YES
20.1	12612	95A RIDGE STREET NORTH SYDNEY	Fourth	NE	77	73	74	69	77	73	75	69	-2.8	-3.7	-2.7	-3.7	60	55	YES	YES	YES	YES	YES
20.1	12612	95A RIDGE STREET NORTH SYDNEY	Fourth	E	76	72	73	68	76	72	74	68	-2.8	-3.6	-2.8	-3.7	60	55	YES	YES	YES	YES	YES
20.1	12612	95A RIDGE STREET NORTH SYDNEY	Fourth	NE	74	70	72	67	75	70	72	67	-2.5	-3.2	-2.6	-3.2	60	55	YES	YES	YES	YES	YES
20.1	12612	95A RIDGE STREET NORTH SYDNEY	Fifth	NW	64	59	61	56	64	59	61	56	-2.9	-3.1	-2.8	-3.1	60	55	NO	NO	NO	NO	NO
20.1	12612	95A RIDGE STREET NORTH SYDNEY	Fifth	SW	73	69	71	65	73	69	71	66	-2.3	-3.3	-2.3	-3.4	60	55	YES	YES	YES	YES	YES
20.1	12612	95A RIDGE STREET NORTH SYDNEY	Fifth	SE	75	70	72	67	75	71	73	67	-2.5	-3.4	-2.3	-3.4	60	55	YES	YES	YES	YES	YES
20.1	12612	95A RIDGE STREET NORTH SYDNEY	Fifth	SW	75	71	72	67	75	71	73	68	-2.3	-3.4	-2.3	-3.4	60	55	YES	YES	YES	YES	YES
20.1	12612	95A RIDGE STREET NORTH SYDNEY	Fifth	SE	79	74	76	71	79	75	77	71	-2.4	-3.4	-2.3	-3.4	60	55	YES	YES	YES	YES	YES
20.1	12612	95A RIDGE STREET NORTH SYDNEY	Fifth	NE	77	73	74	69	77	73	75	69	-2.8	-3.6	-2.7	-3.7	60	55	YES	YES	YES	YES	YES
20.1	12612	95A RIDGE STREET NORTH SYDNEY	Fifth	E	76	72	73	68	77	73	74	69	-2.9	-3.7	-2.9	-3.7	60	55	YES	YES	YES	YES	YES
20.1	12612	95A RIDGE STREET NORTH SYDNEY	Fifth	NE	75	71	72	67	75	71	73	67	-2.9	-3.6	-2.8	-3.6	60	55	YES	YES	YES	YES	YES
20.1	12612	95A RIDGE STREET NORTH SYDNEY	Sixth	NW	66	61	63	57	66	61	63	58	-3.3	-3.6	-3.1	-3.6	60	55	NO	NO	NO	NO	NO
20.1	12612	95A RIDGE STREET NORTH SYDNEY	Sixth	SW	73	69	71	66	74	69	71	66	-2.4	-3.3	-2.2	-3.3	60	55	YES	YES	YES	YES	YES
20.1	12612	95A RIDGE STREET NORTH SYDNEY	Sixth	SE	75	70	72	67	75	71	73	67	-2.4	-3.4	-2.3	-3.4	60	55	YES	YES	YES	YES	YES
20.1	12612	95A RIDGE STREET NORTH SYDNEY	Sixth	SW	75	71	72	67	75	71	73	68	-2.4	-3.3	-2.3	-3.4	60	55	YES	YES	YES	YES	YES
20.1	12612	95A RIDGE STREET NORTH SYDNEY	Sixth	SE	78	74	76	71	79	75	76	71	-2.4	-3.4	-2.4	-3.5	60	55	YES	YES	YES	YES	YES
20.1	12612	95A RIDGE STREET NORTH SYDNEY	Sixth	NE	77	73	74	69	77	73	75	69	-2.7	-3.5	-2.7	-3.6	60	55	YES	YES	YES	YES	YES
20.1	12612	95A RIDGE STREET NORTH SYDNEY	Sixth	E	76	72	74	69	77	73	74	69	-2.8	-3.7	-2.8	-3.7	60	55	YES	YES	YES	YES	YES
20.1	12612	95A RIDGE STREET NORTH SYDNEY	Sixth	NE	75	71	73	67	76	72	73	68	-2.9	-3.8	-2.9	-3.7	60	55	YES	YES	YES	YES	YES
20.1	12612	95A RIDGE STREET NORTH SYDNEY	Seventh	NW	67	62	64	59	67	63	64	59	-3.3	-3.7	-3.2	-3.6	60	55	NO	NO	NO	NO	NO
20.1	12612	95A RIDGE STREET NORTH SYDNEY	Seventh	SW	73	69	71	66	74	70	71	66	-2.2	-3.3	-2.2	-3.3	60	55	YES	YES	YES	YES	YES
20.1	12612	95A RIDGE STREET NORTH SYDNEY	Seventh	SE	75	70	72	67	75	71	73	67	-2.4	-3.3	-2.2	-3.3	60	55	YES	YES	YES	YES	YES
20.1	12612	95A RIDGE STREET NORTH SYDNEY	Seventh	SW	75	70	72	67	75	71	73	68	-2.4	-3.3	-2.2	-3.3	60	55	YES	YES	YES	YES	YES
20.1	12612	95A RIDGE STREET NORTH SYDNEY	Seventh	SE	78	74	76	71	79	74	76	71	-2.3	-3.4	-2.3	-3.4	60	55	YES	YES	YES	YES	YES
20.1	12612	95A RIDGE STREET NORTH SYDNEY	Seventh	NE	77	72	74	69	77	73	74	69	-2.7	-3.5	-2.7	-3.6	60	55	YES	YES	YES	YES	YES
20.1	12612	95A RIDGE STREET NORTH SYDNEY	Seventh	E	76	72	74	69	77	73	74	69	-2.8	-3.6	-2.8	-3.6	60	55	YES	YES	YES	YES	YES
20.1	12612	95A RIDGE STREET NORTH SYDNEY	Seventh	NE	76	71	73	68	76	72	73	68	-2.9	-3.7	-2.9	-3.7	60	55	YES	YES	YES	YES	YES
20.1	12612	95A RIDGE STREET NORTH SYDNEY	Eighth	NW	68	63	64	59	68	63	65	60	-3.3	-3.6	-3.1	-3.6	60	55	YES	YES	YES	NO	YES
20.1	12612	95A RIDGE STREET NORTH SYDNEY	Eighth	SW	73	69	71	66	74	70	71	66	-2.3	-3.2	-2.2	-3.3	60	55	YES	YES	YES	YES	YES
20.1	12612	95A RIDGE STREET NORTH SYDNEY	Eighth	SE	74	70	72	67	75	71	73	67	-2.3	-3.3	-2.2	-3.3	60	55	YES	YES	YES	YES	YES
20.1	12612	95A RIDGE STREET NORTH SYDNEY	Eighth	SW	75	70	72	67	75	71	73	67	-2.3	-3.3	-2.2	-3.3	60	55	YES	YES	YES	YES	YES
20.1	12612	95A RIDGE STREET NORTH SYDNEY	Eighth	SE	78	74	76	71	78	74	76	71	-2.4	-3.3	-2.3	-3.4	60	55	YES	YES	YES	YES	YES
20.1	12612	95A RIDGE STREET NORTH SYDNEY	Eighth	NE	77	72	74	69	77	73	74	69	-2.6	-3.4	-2.6	-3.5	60	55	YES	YES	YES	YES	YES
20.1	12612	95A RIDGE STREET NORTH SYDNEY	Eighth	E	76	72	74	69	77	72	74	69	-2.7	-3.5	-2.7	-3.6	60	55	YES	YES	YES	YES	YES
20.1	12612	95A RIDGE STREET NORTH SYDNEY	Eighth	NE	76	71	73	68	76	72	73	68	-2.8	-3.6	-2.8	-3.7	60	55	YES	YES	YES	YES	YES
20.1	12612	95A RIDGE STREET NORTH SYDNEY	Ninth	NW	68	63	65	60	68	63	65	60	-3.2	-3.6	-3.0	-3.5	60	55	YES	YES	YES	YES	YES
20.1	12612	95A RIDGE STREET NORTH SYDNEY	Ninth	SW	73	69	71	66	74	69	71	66	-2.2	-3.2	-2.2	-3.2	60	55	YES	YES	YES	YES	YES
20.1	12612	95A RIDGE STREET NORTH SYDNEY	Ninth	SE	74	70	72	67	75	71	72	67	-2.3	-3.2	-2.2	-3.3	60	55	YES	YES	YES	YES	YES
20.1	12612	95A RIDGE STREET NORTH SYDNEY	Ninth	SW	74	70	72	67	75	71	73	67	-2.2	-3.3	-2.2	-3.3	60	55	YES	YES	YES	YES	YES
20.1	12612	95A RIDGE STREET NORTH SYDNEY	Ninth	SE	78	74	75	70	78	74	76	71	-2.4	-3.3	-2.3	-3.4	60	55	YES	YES	YES	YES	YES
20.1	12612	95A RIDGE STREET NORTH SYDNEY	Ninth	NE	76	72	74	69	77	72	74	69	-2.6	-3.5	-2.6	-3.4	60	55	YES	YES	YES	YES	YES
20.1	12612	95A RIDGE STREET NORTH SYDNEY	Ninth	E	76	72	74	68	77	72	74	69	-2.7	-3.5	-2.7	-3.5	60	55	YES	YES	YES	YES	YES
20.1	12612	95A RIDGE STREET NORTH SYDNEY	Ninth	NE	76	71	73	68	76	72	73	68	-2.7	-3.5	-2.7	-3.6	60	55	YES	YES	YES	YES	YES
20.1	12612	95A RIDGE STREET NORTH SYDNEY	Tenth	NW	68	63	65	60	68	64	66	60	-3.1	-3.5	-2.9	-3.4	60	55	YES	YES	YES	YES	YES
20.1	12612	95A RIDGE STREET NORTH SYDNEY	Tenth	SW	73	69	71	66	74	69	71	66	-2.2	-3.2	-2.1	-3.2	60	55	YES	YES	YES	YES	YES
20.1	12612	95A RIDGE STREET NORTH SYDNEY	Tenth	SE	74	70	72	67	75	70	72	67	-2.3	-3.2	-2.2	-3.3	60	55	YES	YES	YES	YES	YES

NCA	Receiver ID	Address	Floor Level	Facade	Opening Year 2027				Design Year 2037				Increase (Do Smthng - Do Nothing)				NCG project road noise criteria		Do noise levels exceed the cumulative limit with project roads adding ≥2dB to the total noise levels?		Is the contribution from the road project Acute?		Consider further treatment?
					Do Nothing		Do Smthng		Do Nothing		Do Smthng		Opening Year 2027		Design Year 2037								
					Day	Night	Day	Night	Day	Night	Day	Night	Day	Night	Day	Night	Day	Night	Day	Night	$L_{Aeq,15hr}$ ≥ 65dB	$L_{Aeq,9hr}$ ≥ 60dB	
20.1	12612	95A RIDGE STREET NORTH SYDNEY	Tenth	SW	74	70	72	67	75	70	72	67	-2.2	-3.3	-2.2	-3.2	60	55	YES	YES	YES	YES	YES
20.1	12612	95A RIDGE STREET NORTH SYDNEY	Tenth	SE	78	73	75	70	78	74	76	71	-2.4	-3.3	-2.3	-3.3	60	55	YES	YES	YES	YES	YES
20.1	12612	95A RIDGE STREET NORTH SYDNEY	Tenth	NE	76	72	74	69	77	72	74	69	-2.6	-3.4	-2.6	-3.5	60	55	YES	YES	YES	YES	YES
20.1	12612	95A RIDGE STREET NORTH SYDNEY	Tenth	E	76	72	73	68	76	72	74	69	-2.7	-3.4	-2.6	-3.5	60	55	YES	YES	YES	YES	YES
20.1	12612	95A RIDGE STREET NORTH SYDNEY	Tenth	NE	76	71	73	68	76	72	73	68	-2.8	-3.5	-2.7	-3.6	60	55	YES	YES	YES	YES	YES
20.1	12612	95A RIDGE STREET NORTH SYDNEY	Eleventh	NW	68	63	65	60	69	64	66	60	-2.9	-3.3	-2.8	-3.3	60	55	YES	YES	YES	YES	YES
20.1	12612	95A RIDGE STREET NORTH SYDNEY	Eleventh	SW	73	69	71	66	73	69	71	66	-2.2	-3.1	-2.0	-3.2	60	55	YES	YES	YES	YES	YES
20.1	12612	95A RIDGE STREET NORTH SYDNEY	Eleventh	SE	74	70	72	67	74	70	72	67	-2.3	-3.2	-2.2	-3.3	60	55	YES	YES	YES	YES	YES
20.1	12612	95A RIDGE STREET NORTH SYDNEY	Eleventh	SW	74	70	72	67	74	70	72	67	-2.3	-3.2	-2.1	-3.2	60	55	YES	YES	YES	YES	YES
20.1	12612	95A RIDGE STREET NORTH SYDNEY	Eleventh	SE	77	73	75	70	78	74	76	70	-2.3	-3.3	-2.3	-3.3	60	55	YES	YES	YES	YES	YES
20.1	12612	95A RIDGE STREET NORTH SYDNEY	Eleventh	NE	76	72	74	68	76	72	74	69	-2.6	-3.4	-2.5	-3.4	60	55	YES	YES	YES	YES	YES
20.1	12612	95A RIDGE STREET NORTH SYDNEY	Eleventh	E	76	72	73	68	76	72	74	69	-2.6	-3.4	-2.6	-3.5	60	55	YES	YES	YES	YES	YES
20.1	12612	95A RIDGE STREET NORTH SYDNEY	Eleventh	NE	75	71	73	68	76	71	73	68	-2.7	-3.5	-2.6	-3.5	60	55	YES	YES	YES	YES	YES
20.1	12612	95A RIDGE STREET NORTH SYDNEY	Twelfth	NW	68	63	65	60	69	64	66	60	-2.9	-3.2	-2.7	-3.2	60	55	YES	YES	YES	YES	YES
20.1	12612	95A RIDGE STREET NORTH SYDNEY	Twelfth	SW	73	69	71	66	73	69	71	66	-2.1	-3.1	-2.1	-3.1	60	55	YES	YES	YES	YES	YES
20.1	12612	95A RIDGE STREET NORTH SYDNEY	Twelfth	SE	74	70	72	67	74	70	72	67	-2.3	-3.2	-2.2	-3.3	60	55	YES	YES	YES	YES	YES
20.1	12612	95A RIDGE STREET NORTH SYDNEY	Twelfth	SW	74	70	72	67	74	70	72	67	-2.3	-3.2	-2.1	-3.3	60	55	YES	YES	YES	YES	YES
20.1	12612	95A RIDGE STREET NORTH SYDNEY	Twelfth	SE	77	73	75	70	78	73	75	70	-2.3	-3.3	-2.3	-3.3	60	55	YES	YES	YES	YES	YES
20.1	12612	95A RIDGE STREET NORTH SYDNEY	Twelfth	NE	76	72	73	68	76	72	74	69	-2.6	-3.3	-2.6	-3.4	60	55	YES	YES	YES	YES	YES
20.1	12612	95A RIDGE STREET NORTH SYDNEY	Twelfth	E	76	71	73	68	76	72	74	68	-2.6	-3.4	-2.6	-3.4	60	55	YES	YES	YES	YES	YES
20.1	12612	95A RIDGE STREET NORTH SYDNEY	Twelfth	NE	75	71	73	67	76	71	73	68	-2.7	-3.4	-2.6	-3.4	60	55	YES	YES	YES	YES	YES
20.1	12612	95A RIDGE STREET NORTH SYDNEY	Thirteenth	NW	68	63	65	60	69	64	66	61	-2.8	-3.2	-2.6	-3.1	60	55	YES	YES	YES	YES	YES
20.1	12612	95A RIDGE STREET NORTH SYDNEY	Thirteenth	SW	73	69	71	66	73	69	71	66	-2.2	-3.2	-2.0	-3.1	60	55	YES	YES	YES	YES	YES
20.1	12612	95A RIDGE STREET NORTH SYDNEY	Thirteenth	SE	74	70	72	67	74	70	72	67	-2.3	-3.2	-2.2	-3.3	60	55	YES	YES	YES	YES	YES
20.1	12612	95A RIDGE STREET NORTH SYDNEY	Thirteenth	SW	74	70	72	67	74	70	72	67	-2.3	-3.2	-2.1	-3.3	60	55	YES	YES	YES	YES	YES
20.1	12612	95A RIDGE STREET NORTH SYDNEY	Thirteenth	SE	77	73	75	70	77	73	75	70	-2.3	-3.3	-2.3	-3.4	60	55	YES	YES	YES	YES	YES
20.1	12612	95A RIDGE STREET NORTH SYDNEY	Thirteenth	NE	76	71	73	68	76	72	74	68	-2.6	-3.4	-2.5	-3.5	60	55	YES	YES	YES	YES	YES
20.1	12612	95A RIDGE STREET NORTH SYDNEY	Thirteenth	E	76	71	73	68	76	72	73	68	-2.7	-3.4	-2.6	-3.5	60	55	YES	YES	YES	YES	YES
20.1	12612	95A RIDGE STREET NORTH SYDNEY	Thirteenth	NE	75	71	73	67	76	71	73	68	-2.6	-3.4	-2.6	-3.4	60	55	YES	YES	YES	YES	YES
20.1	12612	95A RIDGE STREET NORTH SYDNEY	Fourteenth	NW	68	63	66	60	69	64	66	61	-2.7	-3.2	-2.6	-3.1	60	55	YES	YES	YES	YES	YES
20.1	12612	95A RIDGE STREET NORTH SYDNEY	Fourteenth	SW	73	69	71	66	73	69	71	66	-2.1	-3.1	-2.0	-3.2	60	55	YES	YES	YES	YES	YES
20.1	12612	95A RIDGE STREET NORTH SYDNEY	Fourteenth	SE	74	70	72	66	74	70	72	67	-2.3	-3.2	-2.2	-3.3	60	55	YES	YES	YES	YES	YES
20.1	12612	95A RIDGE STREET NORTH SYDNEY	Fourteenth	SW	74	70	72	66	74	70	72	67	-2.3	-3.2	-2.1	-3.3	60	55	YES	YES	YES	YES	YES
20.1	12612	95A RIDGE STREET NORTH SYDNEY	Fourteenth	SE	77	73	75	69	77	73	75	70	-2.3	-3.3	-2.2	-3.3	60	55	YES	YES	YES	YES	YES
20.1	12612	95A RIDGE STREET NORTH SYDNEY	Fourteenth	NE	76	71	73	68	76	72	73	68	-2.6	-3.3	-2.6	-3.4	60	55	YES	YES	YES	YES	YES
20.1	12612	95A RIDGE STREET NORTH SYDNEY	Fourteenth	E	76	71	73	68	76	72	73	68	-2.6	-3.3	-2.6	-3.4	60	55	YES	YES	YES	YES	YES
20.1	12612	95A RIDGE STREET NORTH SYDNEY	Fourteenth	NE	75	71	72	67	75	71	73	68	-2.6	-3.4	-2.6	-3.4	60	55	YES	YES	YES	YES	YES
20.1	12634	205 WALKER STREET NORTH SYDNEY	Ground	N	56	51	55	50	56	51	56	50	-0.5	-1.0	-0.4	-1.0	60	55	NO	NO	NO	NO	NO
20.1	12634	205 WALKER STREET NORTH SYDNEY	Ground	W	64	56	65	59	64	56	66	59	1.3	2.8	1.5	2.9	60	55	NO	NO	NO	NO	YES
20.1	12634	205 WALKER STREET NORTH SYDNEY	Ground	S	59	53	59	53	60	53	60	54	0.3	0.4	0.6	0.6	60	55	NO	NO	NO	NO	NO
20.1	12634	205 WALKER STREET NORTH SYDNEY	Ground	E	60	55	58	53	60	56	59	53	-1.7	-2.4	-1.7	-2.5	60	55	NO	NO	NO	NO	NO
20.1	12634	205 WALKER STREET NORTH SYDNEY	First	N	59	53	59	53	59	54	59	53	-0.1	-0.3	0.1	-0.3	60	55	NO	NO	NO	NO	NO
20.1	12634	205 WALKER STREET NORTH SYDNEY	First	W	65	58	67	61	66	58	68	61	1.3	2.8	1.5	3.0	60	55	NO	NO	NO	NO	YES
20.1	12634	205 WALKER STREET NORTH SYDNEY	First	S	61	55	61	55	61	55	62	55	0.2	0.3	0.4	0.3	60	55	NO	NO	NO	NO	NO
20.1	12634	205 WALKER STREET NORTH SYDNEY	First	E	62	58	61	55	63	58	61	55	-1.6	-2.4	-1.6	-2.5	60	55	NO	NO	NO	NO	NO
20.1	12634	205 WALKER STREET NORTH SYDNEY	Second	N	61	56	60	55	61	56	61	55	-0.5	-0.8	-0.2	-0.8	60	55	NO	NO	NO	NO	NO
20.1	12634	205 WALKER STREET NORTH SYDNEY	Second	W	65	58	67	60	66	58	68	61	1.2	2.5	1.4	2.8	60	55	NO	NO	NO	NO	YES
20.1	12634	205 WALKER STREET NORTH SYDNEY	Second	S	62	56	62	56	63	57	63	57	-0.1	-0.1	0.1	-0.1	60	55	NO	NO	NO	NO	NO
20.1	12634	205 WALKER STREET NORTH SYDNEY	Second	E	64	60	62	57	65	60	63	57	-1.9	-2.6	-1.9	-2.6	60	55	NO	NO	NO	NO	NO
20.1	12716	207 WALKER STREET NORTH SYDNEY	Ground	N	58	52	58	52	59	53	59	53	-0.2	-0.3	0.1	-0.2	60	55	NO	NO	NO	NO	NO
20.1	12716	207 WALKER STREET NORTH SYDNEY	Ground	W	61	53	62	56	62	54	63	57	1.3	2.7	1.5	2.8	60	55	NO	NO	NO	NO	YES
20.1	12716	207 WALKER STREET NORTH SYDNEY	Ground	S	56	50	55	50	56	51	56	50	-0.3	-0.7	-0.1	-0.7	60	55	NO	NO	NO	NO	NO
20.1	12716	207 WALKER STREET NORTH SYDNEY	Ground	E	60	55	58	53	60	56	58	53	-1.5	-2.3	-1.5	-2.5	60	55	NO	NO	NO	NO	NO
20.1	12716	207 WALKER STREET NORTH SYDNEY	Ground	S	59	55	58	53	60	55	58	53	-1.5	-2.4	-1.5	-2.5	60	55	NO	NO	NO	NO	NO
20.1	12716	207 WALKER STREET NORTH SYDNEY	Ground	E	61	56	59	54	61	57	60	54	-1.5	-2.4	-1.5	-2.5	60	55	NO	NO	NO	NO	NO
20.1	12716	207 WALKER STREET NORTH SYDNEY	Ground	N	59	54	57	52	59	55	58	52	-1.5	-2.3	-1.5	-2.4	60	55	NO	NO	NO	NO	NO
20.1	12716	207 WALKER STREET NORTH SYDNEY	Ground	E	59	54	57	52	59	54	57	52	-1.6	-2.4	-1.6	-2.5	60	55	NO	NO	NO	NO	NO
20.1	12716	207 WALKER STREET NORTH SYDNEY	First	N	60	55	60	54	61	55	61	55	-0.3	-0.5	0.0	-0.5	60	55	NO	NO	NO	NO	NO
20.1	12716	207 WALKER STREET NORTH SYDNEY	First	W	63	55	64	58	64	56	65	58	1.1	2.5	1.4	2.6	60	55	NO	NO	NO	NO	YES
20.1	12716	207 WALKER STREET NORTH SYDNEY	First	S	58	53	58	52	59	53	58	52	-0.5	-0.9	-0.2	-0.8	60	55	NO	NO	NO	NO	NO
20.1	12716	207 WALKER STREET NORTH SYDNEY	First	E	62	57	60	55	62	58	61	55	-1.4	-2.3	-1.5	-2.4	60	55	NO	NO	NO	NO	NO
20.1	12716	207 WALKER STREET NORTH SYDNEY	First	S	62	57	60	55	62	58	60	55	-1.5	-2.4	-1.5	-2.5	60	55	NO	NO	NO	NO	NO

NCA	Receiver ID	Address	Floor Level	Facade	Opening Year 2027				Design Year 2037				Increase (Do Smthng - Do Nothing)				NCG project road noise criteria		Do noise levels exceed the cumulative limit with project roads adding ≥2dB to the total noise levels?		Is the contribution from the road project Acute?		Consider further treatment?
					Do Nothing		Do Smthng		Do Nothing		Do Smthng		Opening Year 2027		Design Year 2037								
					Day	Night	Day	Night	Day	Night	Day	Night	Day	Night	Day	Night	Day	Night	Day	Night	$L_{Aeq,15hr} \geq 65dB$	$L_{Aeq,9hr} \geq 60dB$	
20.1	12716	207 WALKER STREET NORTH SYDNEY	First	E	63	58	61	56	63	59	62	56	-1.5	-2.4	-1.5	-2.4	60	55	NO	NO	NO	NO	NO
20.1	12716	207 WALKER STREET NORTH SYDNEY	First	N	61	57	60	54	62	57	60	55	-1.5	-2.3	-1.5	-2.4	60	55	NO	NO	NO	NO	NO
20.1	12716	207 WALKER STREET NORTH SYDNEY	First	E	61	56	59	54	61	57	60	54	-1.6	-2.4	-1.6	-2.5	60	55	NO	NO	NO	NO	NO
20.1	12756	209 WALKER STREET NORTH SYDNEY	Ground	S	59	54	58	53	60	54	59	53	-0.8	-1.2	-0.6	-1.2	60	55	NO	NO	NO	NO	NO
20.1	12756	209 WALKER STREET NORTH SYDNEY	Ground	E	58	53	56	51	58	53	56	51	-1.7	-2.4	-1.7	-2.4	60	55	NO	NO	NO	NO	NO
20.1	12756	209 WALKER STREET NORTH SYDNEY	Ground	S	58	53	57	51	59	54	57	51	-1.6	-2.2	-1.5	-2.3	60	55	NO	NO	NO	NO	NO
20.1	12756	209 WALKER STREET NORTH SYDNEY	Ground	E	54	49	52	47	54	50	52	47	-2.1	-2.8	-2.0	-2.8	60	55	NO	NO	NO	NO	NO
20.1	12759	209 WALKER STREET NORTH SYDNEY	Ground	N	55	50	55	49	56	50	56	50	-0.4	-0.6	-0.1	-0.5	60	55	NO	NO	NO	NO	NO
20.1	12759	209 WALKER STREET NORTH SYDNEY	Ground	W	64	56	65	59	65	57	66	60	1.2	2.6	1.4	2.7	60	55	NO	NO	NO	NO	YES
20.1	12759	209 WALKER STREET NORTH SYDNEY	Ground	S	60	54	60	54	61	55	61	55	0.1	0.1	0.4	0.2	60	55	NO	NO	NO	NO	NO
20.1	12767	93 RIDGE STREET NORTH SYDNEY	Ground	NW	50	45	48	42	50	45	48	43	-1.7	-2.4	-1.6	-2.4	60	55	NO	NO	NO	NO	NO
20.1	12767	93 RIDGE STREET NORTH SYDNEY	Ground	W	51	46	49	44	51	47	50	44	-1.5	-2.2	-1.4	-2.2	60	55	NO	NO	NO	NO	NO
20.1	12767	93 RIDGE STREET NORTH SYDNEY	Ground	SE	62	58	60	55	62	58	61	55	-1.9	-2.7	-1.9	-2.8	60	55	NO	NO	NO	NO	NO
20.1	12767	93 RIDGE STREET NORTH SYDNEY	Ground	SW	63	58	61	56	63	59	61	56	-1.8	-2.7	-1.9	-2.7	60	55	NO	NO	NO	NO	NO
20.1	12767	93 RIDGE STREET NORTH SYDNEY	Ground	SE	68	63	66	61	68	64	66	61	-1.8	-2.7	-1.8	-2.7	60	55	YES	YES	YES	YES	YES
20.1	12767	93 RIDGE STREET NORTH SYDNEY	Ground	E	66	62	64	59	66	62	65	59	-1.7	-2.7	-1.7	-2.8	60	55	YES	NO	NO	NO	YES
20.1	12767	93 RIDGE STREET NORTH SYDNEY	Ground	N	56	51	53	48	56	51	54	48	-2.1	-2.9	-2.2	-3.0	60	55	NO	NO	NO	NO	NO
20.1	12767	93 RIDGE STREET NORTH SYDNEY	First	NW	52	47	50	44	52	47	51	45	-1.6	-2.1	-1.4	-2.1	60	55	NO	NO	NO	NO	NO
20.1	12767	93 RIDGE STREET NORTH SYDNEY	First	W	53	48	52	46	53	48	52	47	-1.1	-1.9	-1.0	-1.8	60	55	NO	NO	NO	NO	NO
20.1	12767	93 RIDGE STREET NORTH SYDNEY	First	SE	65	61	63	58	66	61	64	58	-1.8	-2.5	-1.8	-2.6	60	55	NO	NO	NO	NO	NO
20.1	12767	93 RIDGE STREET NORTH SYDNEY	First	SW	66	62	64	59	67	62	65	59	-1.9	-2.7	-2.0	-2.7	60	55	YES	NO	YES	NO	YES
20.1	12767	93 RIDGE STREET NORTH SYDNEY	First	SE	72	67	70	64	72	68	70	65	-1.9	-2.7	-2.0	-2.7	60	55	YES	YES	YES	YES	YES
20.1	12767	93 RIDGE STREET NORTH SYDNEY	First	E	70	66	68	63	71	66	69	63	-1.8	-2.6	-1.8	-2.7	60	55	YES	YES	YES	YES	YES
20.1	12767	93 RIDGE STREET NORTH SYDNEY	First	N	59	54	57	52	59	54	57	52	-1.7	-2.4	-1.7	-2.5	60	55	NO	NO	NO	NO	NO
20.1	12767	93 RIDGE STREET NORTH SYDNEY	Second	NW	55	50	53	48	55	50	54	48	-1.8	-2.4	-1.7	-2.2	60	55	NO	NO	NO	NO	NO
20.1	12767	93 RIDGE STREET NORTH SYDNEY	Second	W	55	50	53	48	55	50	54	48	-1.3	-1.9	-1.1	-1.8	60	55	NO	NO	NO	NO	NO
20.1	12767	93 RIDGE STREET NORTH SYDNEY	Second	SE	67	63	65	60	68	63	66	60	-2.3	-2.9	-2.3	-2.9	60	55	YES	YES	YES	YES	YES
20.1	12767	93 RIDGE STREET NORTH SYDNEY	Second	SW	68	64	66	61	68	64	66	61	-2.1	-2.8	-2.1	-2.8	60	55	YES	YES	YES	YES	YES
20.1	12767	93 RIDGE STREET NORTH SYDNEY	Second	SE	73	69	71	66	74	69	71	66	-2.0	-2.6	-2.1	-2.6	60	55	YES	YES	YES	YES	YES
20.1	12767	93 RIDGE STREET NORTH SYDNEY	Second	E	72	68	70	65	72	68	70	65	-1.9	-2.6	-2.0	-2.6	60	55	YES	YES	YES	YES	YES
20.1	12767	93 RIDGE STREET NORTH SYDNEY	Second	N	62	57	60	55	62	58	60	55	-2.0	-2.7	-2.1	-2.7	60	55	NO	NO	NO	NO	NO
20.1	12767	93 RIDGE STREET NORTH SYDNEY	Third	NW	62	57	59	54	62	58	60	55	-2.7	-3.1	-2.5	-3.0	60	55	NO	NO	NO	NO	NO
20.1	12767	93 RIDGE STREET NORTH SYDNEY	Third	W	56	51	54	49	56	51	55	49	-1.3	-1.9	-1.1	-1.8	60	55	NO	NO	NO	NO	NO
20.1	12767	93 RIDGE STREET NORTH SYDNEY	Third	SE	69	64	66	61	69	64	67	62	-2.3	-2.9	-2.3	-2.8	60	55	YES	YES	YES	YES	YES
20.1	12767	93 RIDGE STREET NORTH SYDNEY	Third	SW	69	64	67	62	69	65	67	62	-2.1	-2.8	-2.2	-2.8	60	55	YES	YES	YES	YES	YES
20.1	12767	93 RIDGE STREET NORTH SYDNEY	Third	SE	74	70	72	67	74	70	72	67	-2.1	-2.8	-2.1	-2.8	60	55	YES	YES	YES	YES	YES
20.1	12767	93 RIDGE STREET NORTH SYDNEY	Third	E	73	69	71	66	73	69	71	66	-2.0	-2.8	-2.0	-2.8	60	55	YES	YES	YES	YES	YES
20.1	12767	93 RIDGE STREET NORTH SYDNEY	Third	N	67	62	65	59	68	63	65	60	-2.6	-3.0	-2.5	-3.1	60	55	YES	YES	YES	YES	YES
20.1	12767	93 RIDGE STREET NORTH SYDNEY	Fourth	NW	66	61	63	58	66	62	63	58	-3.1	-3.6	-3.1	-3.6	60	55	NO	NO	NO	NO	NO
20.1	12767	93 RIDGE STREET NORTH SYDNEY	Fourth	W	56	52	55	50	57	52	56	50	-1.3	-1.9	-1.1	-1.9	60	55	NO	NO	NO	NO	NO
20.1	12767	93 RIDGE STREET NORTH SYDNEY	Fourth	SE	69	65	67	62	70	65	67	62	-2.2	-2.9	-2.3	-2.9	60	55	YES	YES	YES	YES	YES
20.1	12767	93 RIDGE STREET NORTH SYDNEY	Fourth	SW	70	65	67	62	70	66	68	63	-2.3	-3.0	-2.3	-3.0	60	55	YES	YES	YES	YES	YES
20.1	12767	93 RIDGE STREET NORTH SYDNEY	Fourth	SE	75	71	73	68	75	71	73	68	-2.4	-3.2	-2.5	-3.2	60	55	YES	YES	YES	YES	YES
20.1	12767	93 RIDGE STREET NORTH SYDNEY	Fourth	E	74	70	72	67	75	71	73	67	-2.3	-3.1	-2.3	-3.1	60	55	YES	YES	YES	YES	YES
20.1	12767	93 RIDGE STREET NORTH SYDNEY	Fourth	N	70	65	67	62	70	66	68	62	-2.9	-3.3	-2.8	-3.3	60	55	YES	YES	YES	YES	YES
20.1	12767	93 RIDGE STREET NORTH SYDNEY	Fifth	NW	67	62	64	58	67	62	64	59	-3.1	-3.6	-2.9	-3.5	60	55	NO	NO	NO	NO	NO
20.1	12767	93 RIDGE STREET NORTH SYDNEY	Fifth	W	57	53	56	51	58	53	57	51	-1.3	-1.9	-1.0	-1.9	60	55	NO	NO	NO	NO	NO
20.1	12767	93 RIDGE STREET NORTH SYDNEY	Fifth	SE	70	65	67	62	70	66	68	63	-2.3	-3.0	-2.3	-3.0	60	55	YES	YES	YES	YES	YES
20.1	12767	93 RIDGE STREET NORTH SYDNEY	Fifth	SW	70	66	68	63	71	66	68	63	-2.6	-3.4	-2.6	-3.4	60	55	YES	YES	YES	YES	YES
20.1	12767	93 RIDGE STREET NORTH SYDNEY	Fifth	SE	76	72	73	68	76	72	74	69	-2.6	-3.5	-2.7	-3.4	60	55	YES	YES	YES	YES	YES
20.1	12767	93 RIDGE STREET NORTH SYDNEY	Fifth	E	76	71	73	68	76	72	74	69	-2.5	-3.3	-2.5	-3.3	60	55	YES	YES	YES	YES	YES
20.1	12767	93 RIDGE STREET NORTH SYDNEY	Fifth	N	72	67	69	64	72	67	69	64	-2.8	-3.3	-2.7	-3.2	60	55	YES	YES	YES	YES	YES
20.1	12767	93 RIDGE STREET NORTH SYDNEY	Sixth	NW	67	62	64	59	67	63	65	59	-3.0	-3.3	-2.8	-3.4	60	55	YES	NO	NO	NO	YES
20.1	12767	93 RIDGE STREET NORTH SYDNEY	Sixth	W	59	54	57	52	59	54	58	52	-1.4	-2.1	-1.2	-2.1	60	55	NO	NO	NO	NO	NO
20.1	12767	93 RIDGE STREET NORTH SYDNEY	Sixth	SE	70	66	68	63	71	66	68	63	-2.5	-3.4	-2.5	-3.3	60	55	YES	YES	YES	YES	YES
20.1	12767	93 RIDGE STREET NORTH SYDNEY	Sixth	SW	71	67	68	63	71	67	68	63	-2.8	-3.7	-2.7	-3.7	60	55	YES	YES	YES	YES	YES
20.1	12767	93 RIDGE STREET NORTH SYDNEY	Sixth	SE	77	72	74	69	77	73	74	69	-2.8	-3.6	-2.9	-3.6	60	55	YES	YES	YES	YES	YES
20.1	12767	93 RIDGE STREET NORTH SYDNEY	Sixth	E	77	72	74	69	77	73	74	69	-2.7	-3.5	-2.7	-3.5	60	55	YES	YES	YES	YES	YES
20.1	12767	93 RIDGE STREET NORTH SYDNEY	Sixth	N	73	68	70	65	73	69	70	65	-2.8	-3.3	-2.8	-3.3	60	55	YES	YES	YES	YES	YES
20.1	12767	93 RIDGE STREET NORTH SYDNEY	Seventh	NW	67	62	64	59	68	63	65	60	-2.9	-3.3	-2.6	-3.3	60	55	YES	YES	YES	NO	YES
20.1	12767	93 RIDGE STREET NORTH SYDNEY	Seventh	W	60	56	59	53	61	56	60	54	-1.6	-2.3	-1.3	-2.2	60	55	NO	NO	NO	NO	NO
20.1	12767	93 RIDGE STREET NORTH SYDNEY	Seventh	SE	71	67	68	63	71	67	68	63	-2.7	-3.7	-2.7	-3.7	60	55	YES	YES	YES	YES	YES

NCA	Receiver ID	Address	Floor Level	Facade	Opening Year 2027				Design Year 2037				Increase (Do Smthng - Do Nothing)				NCG project road noise criteria		Do noise levels exceed the cumulative limit with project roads adding ≥2dB to the total noise levels?		Is the contribution from the road project Acute?		Consider further treatment?
					Do Nothing		Do Smthng		Do Nothing		Do Smthng		Opening Year 2027		Design Year 2037								
					Day	Night	Day	Night	Day	Night	Day	Night	Day	Night	Day	Night	Day	Night	Day	Night	$L_{Aeq,15hr}$ ≥ 65dB	$L_{Aeq,9hr}$ ≥ 60dB	
20.1	12767	93 RIDGE STREET NORTH SYDNEY	Seventh	SW	71	67	68	63	71	67	68	63	-2.7	-3.8	-2.8	-3.8	60	55	YES	YES	YES	YES	YES
20.1	12767	93 RIDGE STREET NORTH SYDNEY	Seventh	SE	77	72	74	69	77	73	74	69	-2.9	-3.6	-2.9	-3.7	60	55	YES	YES	YES	YES	YES
20.1	12767	93 RIDGE STREET NORTH SYDNEY	Seventh	E	77	73	74	69	77	73	74	69	-2.9	-3.6	-2.9	-3.6	60	55	YES	YES	YES	YES	YES
20.1	12767	93 RIDGE STREET NORTH SYDNEY	Seventh	N	74	69	71	66	74	69	71	66	-2.9	-3.3	-2.9	-3.4	60	55	YES	YES	YES	YES	YES
20.1	12790	95 RIDGE STREET NORTH SYDNEY	Ground	E	75	70	73	68	75	71	73	68	-2.3	-2.8	-2.2	-2.9	60	55	YES	YES	YES	YES	YES
20.1	12790	95 RIDGE STREET NORTH SYDNEY	Ground	N	66	61	63	58	66	62	64	58	-2.7	-3.1	-2.7	-3.2	60	55	NO	NO	NO	NO	NO
20.1	12790	95 RIDGE STREET NORTH SYDNEY	Ground	W	57	53	55	50	57	53	55	50	-1.9	-2.8	-1.9	-2.8	60	55	NO	NO	NO	NO	NO
20.1	12790	95 RIDGE STREET NORTH SYDNEY	Ground	S	71	66	69	64	71	67	69	64	-1.9	-2.7	-1.9	-2.8	60	55	YES	YES	YES	YES	YES
20.1	12790	95 RIDGE STREET NORTH SYDNEY	Ground	SE	74	70	72	67	75	70	73	68	-1.8	-2.6	-1.8	-2.6	60	55	YES	YES	YES	YES	YES
20.1	12790	95 RIDGE STREET NORTH SYDNEY	First	E	77	73	75	70	77	73	75	70	-2.4	-3.0	-2.4	-2.9	60	55	YES	YES	YES	YES	YES
20.1	12790	95 RIDGE STREET NORTH SYDNEY	First	N	72	67	69	64	72	67	69	64	-2.8	-3.1	-2.8	-3.2	60	55	YES	YES	YES	YES	YES
20.1	12790	95 RIDGE STREET NORTH SYDNEY	First	W	58	54	56	51	59	55	57	52	-2.2	-3.0	-2.1	-3.0	60	55	NO	NO	NO	NO	NO
20.1	12790	95 RIDGE STREET NORTH SYDNEY	First	S	73	69	71	66	74	69	72	67	-1.9	-2.7	-1.9	-2.7	60	55	YES	YES	YES	YES	YES
20.1	12790	95 RIDGE STREET NORTH SYDNEY	First	SE	76	72	74	69	76	72	74	69	-2.0	-2.7	-2.0	-2.7	60	55	YES	YES	YES	YES	YES
20.1	12790	95 RIDGE STREET NORTH SYDNEY	Second	E	78	74	75	70	79	74	76	71	-2.8	-3.4	-2.8	-3.5	60	55	YES	YES	YES	YES	YES
20.1	12790	95 RIDGE STREET NORTH SYDNEY	Second	N	73	69	70	65	74	69	71	66	-3.0	-3.2	-3.0	-3.3	60	55	YES	YES	YES	YES	YES
20.1	12790	95 RIDGE STREET NORTH SYDNEY	Second	W	60	56	58	53	61	57	59	53	-2.3	-3.0	-2.2	-3.1	60	55	NO	NO	NO	NO	NO
20.1	12790	95 RIDGE STREET NORTH SYDNEY	Second	S	74	70	72	67	75	71	73	68	-2.0	-2.8	-2.0	-2.9	60	55	YES	YES	YES	YES	YES
20.1	12790	95 RIDGE STREET NORTH SYDNEY	Second	SE	77	73	75	70	77	73	75	70	-2.4	-3.1	-2.3	-3.1	60	55	YES	YES	YES	YES	YES
20.1	12806	91 RIDGE STREET NORTH SYDNEY	Ground	N	59	54	56	51	60	55	57	52	-2.9	-3.2	-2.7	-3.1	60	55	NO	NO	NO	NO	NO
20.1	12806	91 RIDGE STREET NORTH SYDNEY	Ground	W	54	49	52	46	54	50	52	47	-2.3	-2.9	-2.3	-2.9	60	55	NO	NO	NO	NO	NO
20.1	12806	91 RIDGE STREET NORTH SYDNEY	Ground	S	58	53	56	51	58	53	57	51	-1.6	-2.2	-1.6	-2.2	60	55	NO	NO	NO	NO	NO
20.1	12806	91 RIDGE STREET NORTH SYDNEY	Ground	SE	56	51	54	48	56	52	54	49	-2.1	-2.7	-2.1	-2.8	60	55	NO	NO	NO	NO	NO
20.1	12806	91 RIDGE STREET NORTH SYDNEY	Ground	E	55	50	53	47	55	50	53	48	-2.3	-2.8	-2.3	-2.9	60	55	NO	NO	NO	NO	NO
20.1	12806	91 RIDGE STREET NORTH SYDNEY	Ground	S	54	49	52	46	54	49	52	47	-2.4	-2.8	-2.3	-2.9	60	55	NO	NO	NO	NO	NO
20.1	12806	91 RIDGE STREET NORTH SYDNEY	Ground	E	55	50	53	47	55	51	53	48	-2.4	-2.9	-2.2	-2.9	60	55	NO	NO	NO	NO	NO
20.1	12810	93 RIDGE STREET NORTH SYDNEY	Ground	E	66	61	64	58	67	62	64	59	-2.6	-3.1	-2.7	-3.1	60	55	NO	NO	NO	NO	NO
20.1	12810	93 RIDGE STREET NORTH SYDNEY	Ground	S	52	48	50	45	53	48	51	45	-2.4	-3.0	-2.3	-3.0	60	55	NO	NO	NO	NO	NO
20.1	12810	93 RIDGE STREET NORTH SYDNEY	Ground	W	52	47	50	44	52	48	50	45	-2.3	-3.0	-2.3	-3.0	60	55	NO	NO	NO	NO	NO
20.1	12810	93 RIDGE STREET NORTH SYDNEY	Ground	S	57	52	55	50	57	52	55	50	-1.7	-2.5	-1.8	-2.6	60	55	NO	NO	NO	NO	NO
20.1	12810	93 RIDGE STREET NORTH SYDNEY	Ground	E	62	58	60	55	63	58	61	55	-2.0	-2.8	-2.1	-2.9	60	55	NO	NO	NO	NO	NO
20.1	12810	93 RIDGE STREET NORTH SYDNEY	Ground	S	64	60	62	57	64	60	63	57	-1.7	-2.8	-1.7	-2.8	60	55	NO	NO	NO	NO	NO
20.1	12810	93 RIDGE STREET NORTH SYDNEY	First	E	69	65	67	61	70	65	67	62	-2.9	-3.4	-2.9	-3.3	60	55	YES	YES	YES	YES	YES
20.1	12810	93 RIDGE STREET NORTH SYDNEY	First	N	68	63	66	60	69	64	66	61	-2.6	-3.0	-2.5	-3.1	60	55	YES	YES	YES	YES	YES
20.1	12810	93 RIDGE STREET NORTH SYDNEY	First	W	56	51	53	48	56	51	54	48	-2.4	-2.9	-2.2	-2.9	60	55	NO	NO	NO	NO	NO
20.1	12810	93 RIDGE STREET NORTH SYDNEY	First	S	56	51	53	48	56	51	54	48	-2.4	-2.9	-2.3	-3.0	60	55	NO	NO	NO	NO	NO
20.1	12810	93 RIDGE STREET NORTH SYDNEY	First	W	55	51	53	48	56	51	53	48	-2.5	-3.1	-2.3	-3.0	60	55	NO	NO	NO	NO	NO
20.1	12810	93 RIDGE STREET NORTH SYDNEY	First	S	60	55	58	53	60	56	59	53	-1.8	-2.5	-1.9	-2.6	60	55	NO	NO	NO	NO	NO
20.1	12810	93 RIDGE STREET NORTH SYDNEY	First	E	66	61	64	58	66	62	64	59	-2.2	-2.8	-2.2	-2.8	60	55	NO	NO	NO	NO	NO
20.1	12810	93 RIDGE STREET NORTH SYDNEY	First	S	67	63	65	60	67	63	65	60	-2.0	-2.8	-2.0	-2.8	60	55	YES	YES	YES	YES	YES
20.1	12827	89 RIDGE STREET NORTH SYDNEY	Ground	N	64	59	62	57	64	59	63	57	-1.6	-2.0	-1.5	-2.0	60	55	NO	NO	NO	NO	NO
20.1	12827	89 RIDGE STREET NORTH SYDNEY	Ground	W	52	47	51	45	52	47	51	45	-1.5	-2.1	-1.2	-2.1	60	55	NO	NO	NO	NO	NO
20.1	12827	89 RIDGE STREET NORTH SYDNEY	Ground	S	51	46	50	44	52	47	50	45	-1.5	-2.1	-1.2	-2.0	60	55	NO	NO	NO	NO	NO
20.1	12827	89 RIDGE STREET NORTH SYDNEY	Ground	W	52	46	51	45	52	47	52	46	-0.7	-1.1	-0.6	-1.0	60	55	NO	NO	NO	NO	NO
20.1	12827	89 RIDGE STREET NORTH SYDNEY	Ground	E	58	53	56	50	58	54	56	51	-2.5	-3.0	-2.4	-2.9	60	55	NO	NO	NO	NO	NO
20.1	12827	89 RIDGE STREET NORTH SYDNEY	First	N	66	61	64	59	66	61	65	59	-1.8	-2.3	-1.7	-2.3	60	55	YES	NO	NO	NO	YES
20.1	12827	89 RIDGE STREET NORTH SYDNEY	First	W	55	50	53	48	55	50	54	48	-1.6	-2.2	-1.5	-2.2	60	55	NO	NO	NO	NO	NO
20.1	12827	89 RIDGE STREET NORTH SYDNEY	First	S	55	50	53	48	55	50	54	48	-1.6	-2.2	-1.4	-2.2	60	55	NO	NO	NO	NO	NO
20.1	12827	89 RIDGE STREET NORTH SYDNEY	First	W	55	50	54	48	56	50	55	49	-1.0	-1.4	-0.8	-1.4	60	55	NO	NO	NO	NO	NO
20.1	12827	89 RIDGE STREET NORTH SYDNEY	First	S	58	53	56	50	58	53	56	51	-1.7	-2.4	-1.6	-2.3	60	55	NO	NO	NO	NO	NO
20.1	12827	89 RIDGE STREET NORTH SYDNEY	First	E	65	60	62	57	65	61	63	57	-2.9	-3.3	-2.8	-3.3	60	55	NO	NO	NO	NO	NO
20.1	12834	85 RIDGE STREET NORTH SYDNEY	Ground	N	64	58	64	58	65	58	65	59	0.0	0.0	0.3	0.2	60	55	NO	NO	NO	NO	NO
20.1	12834	85 RIDGE STREET NORTH SYDNEY	Ground	W	65	57	66	60	66	58	67	61	1.3	2.9	1.6	3.0	60	55	NO	NO	NO	NO	YES
20.1	12834	85 RIDGE STREET NORTH SYDNEY	Ground	SW	62	55	64	57	63	55	65	58	1.3	2.6	1.5	2.9	60	55	NO	NO	NO	NO	YES
20.1	12834	85 RIDGE STREET NORTH SYDNEY	Ground	W	68	60	69	63	69	61	70	64	1.3	2.8	1.5	3.0	60	55	NO	NO	NO	NO	YES
20.1	12834	85 RIDGE STREET NORTH SYDNEY	Ground	S	63	55	64	58	63	56	65	58	1.1	2.3	1.3	2.5	60	55	NO	NO	NO	NO	YES
20.1	12834	85 RIDGE STREET NORTH SYDNEY	First	N	66	60	65	59	66	60	66	60	-0.4	-0.6	-0.1	-0.5	60	55	YES	YES	NO	NO	YES
20.1	12834	85 RIDGE STREET NORTH SYDNEY	First	W	66	58	67	61	66	59	68	61	1.3	2.6	1.5	2.8	60	55	NO	NO	NO	NO	YES
20.1	12834	85 RIDGE STREET NORTH SYDNEY	First	SW	63	56	64	58	64	56	65	59	1.2	2.3	1.4	2.5	60	55	NO	NO	NO	NO	YES
20.1	12834	85 RIDGE STREET NORTH SYDNEY	First	W	68	60	69	63	68	60	70	63	1.2	2.8	1.5	2.9	60	55	NO	NO	NO	NO	YES
20.1	12834	85 RIDGE STREET NORTH SYDNEY	First	S	64	57	65	58	64	57	66	59	1.0	1.9	1.2	2.1	60	55	NO	NO	NO	NO	YES
20.1	12835	87 RIDGE STREET NORTH SYDNEY	Ground	E	53	49	51	46	54	49	52	46	-2.2	-2.8	-2.1	-2.8	60	55	NO	NO	NO	NO	NO

NCA	Receiver ID	Address	Floor Level	Facade	Opening Year 2027				Design Year 2037				Increase (Do Smthng - Do Nothing)				NCG project road noise criteria		Do noise levels exceed the cumulative limit with project roads adding ≥2dB to the total noise levels?		Is the contribution from the road project Acute?		Consider further treatment?
					Do Nothing		Do Smthng		Do Nothing		Do Smthng		Opening Year 2027		Design Year 2037								
					Day	Night	Day	Night	Day	Night	Day	Night	Day	Night	Day	Night	Day	Night	Day	Night	$L_{Aeq,15hr} \geq 65dB$	$L_{Aeq,9hr} \geq 60dB$	
20.1	12835	87 RIDGE STREET NORTH SYDNEY	Ground	S	52	48	50	45	53	48	51	45	-2.0	-2.7	-1.9	-2.7	60	55	NO	NO	NO	NO	NO
20.1	12835	87 RIDGE STREET NORTH SYDNEY	Ground	E	53	48	51	46	53	49	52	46	-1.7	-2.5	-1.6	-2.4	60	55	NO	NO	NO	NO	NO
20.1	12835	87 RIDGE STREET NORTH SYDNEY	Ground	N	60	55	57	52	60	55	57	52	-2.7	-3.1	-2.7	-3.1	60	55	NO	NO	NO	NO	NO
20.1	12835	87 RIDGE STREET NORTH SYDNEY	Ground	E	61	56	59	53	61	57	59	54	-2.5	-2.9	-2.5	-2.9	60	55	NO	NO	NO	NO	NO
20.1	12835	87 RIDGE STREET NORTH SYDNEY	Ground	N	63	58	63	57	64	58	64	57	-0.7	-1.0	-0.4	-0.9	60	55	NO	NO	NO	NO	NO
20.1	12835	87 RIDGE STREET NORTH SYDNEY	Ground	S	53	49	51	46	54	49	52	46	-1.9	-2.5	-1.7	-2.6	60	55	NO	NO	NO	NO	NO
20.1	12835	87 RIDGE STREET NORTH SYDNEY	First	E	57	52	55	49	57	52	55	50	-2.1	-2.7	-2.0	-2.7	60	55	NO	NO	NO	NO	NO
20.1	12835	87 RIDGE STREET NORTH SYDNEY	First	S	56	51	54	48	56	51	54	49	-2.0	-2.6	-1.8	-2.6	60	55	NO	NO	NO	NO	NO
20.1	12835	87 RIDGE STREET NORTH SYDNEY	First	E	56	52	54	49	57	52	55	49	-2.0	-2.7	-1.9	-2.6	60	55	NO	NO	NO	NO	NO
20.1	12835	87 RIDGE STREET NORTH SYDNEY	First	N	62	57	59	54	62	58	59	54	-3.1	-3.5	-3.0	-3.5	60	55	NO	NO	NO	NO	NO
20.1	12835	87 RIDGE STREET NORTH SYDNEY	First	E	64	59	61	56	64	59	61	56	-2.8	-3.2	-2.8	-3.2	60	55	NO	NO	NO	NO	NO
20.1	12835	87 RIDGE STREET NORTH SYDNEY	First	N	65	60	64	59	66	60	65	59	-1.0	-1.4	-0.8	-1.4	60	55	YES	NO	NO	NO	YES
20.1	12835	87 RIDGE STREET NORTH SYDNEY	First	S	57	52	55	50	57	52	56	50	-1.4	-2.0	-1.2	-2.0	60	55	NO	NO	NO	NO	NO
21.1	8308	204 FALCON STREET NORTH SYDNEY	Ground	N	52	47	51	45	53	48	51	46	-1.2	-2.1	-1.1	-2.0	60	55	NO	NO	NO	NO	NO
21.1	8308	204 FALCON STREET NORTH SYDNEY	Ground	W	59	53	60	54	59	53	60	54	1.1	0.8	1.2	0.9	60	55	NO	NO	NO	NO	NO
21.1	8308	204 FALCON STREET NORTH SYDNEY	Ground	S	72	66	73	67	72	66	73	67	1.0	0.8	1.1	0.8	60	55	YES	YES	YES	YES	YES
21.1	8308	204 FALCON STREET NORTH SYDNEY	Ground	E	59	53	60	54	59	54	60	54	0.9	0.7	1.0	0.6	60	55	NO	NO	NO	NO	NO
21.1	8308	204 FALCON STREET NORTH SYDNEY	First	N	54	49	53	47	54	49	53	48	-1.1	-2.0	-1.0	-1.9	60	55	NO	NO	NO	NO	NO
21.1	8308	204 FALCON STREET NORTH SYDNEY	First	W	60	54	61	55	61	55	62	56	0.9	0.6	1.1	0.7	60	55	NO	NO	NO	NO	NO
21.1	8308	204 FALCON STREET NORTH SYDNEY	First	S	73	67	74	68	73	67	74	68	1.0	0.8	1.1	0.8	60	55	YES	YES	YES	YES	YES
21.1	8308	204 FALCON STREET NORTH SYDNEY	First	E	60	55	61	55	61	55	62	56	0.9	0.5	0.9	0.6	60	55	NO	NO	NO	NO	NO
21.1	8308	204 FALCON STREET NORTH SYDNEY	Second	N	56	51	55	50	57	52	56	50	-1.0	-1.8	-0.9	-1.7	60	55	NO	NO	NO	NO	NO
21.1	8308	204 FALCON STREET NORTH SYDNEY	Second	W	61	55	62	56	62	56	62	56	0.8	0.4	0.9	0.5	60	55	NO	NO	NO	NO	NO
21.1	8308	204 FALCON STREET NORTH SYDNEY	Second	S	73	67	74	68	73	67	74	68	1.0	0.8	1.1	0.7	60	55	YES	YES	YES	YES	YES
21.1	8308	204 FALCON STREET NORTH SYDNEY	Second	E	61	56	62	56	62	56	63	56	0.8	0.3	0.8	0.3	60	55	NO	NO	NO	NO	NO
21.1	14130	206 FALCON STREET NORTH SYDNEY	Ground	N	51	46	50	44	51	46	50	45	-1.1	-1.9	-0.9	-1.8	60	55	NO	NO	NO	NO	NO
21.1	14130	206 FALCON STREET NORTH SYDNEY	Ground	W	59	53	60	54	60	54	61	54	0.9	0.7	1.0	0.7	60	55	NO	NO	NO	NO	NO
21.1	14130	206 FALCON STREET NORTH SYDNEY	Ground	S	72	66	73	66	72	66	73	67	1.0	0.8	1.1	0.8	60	55	YES	YES	YES	YES	YES
21.1	14130	206 FALCON STREET NORTH SYDNEY	Ground	E	57	51	58	51	57	51	58	52	0.9	0.6	1.1	0.6	60	55	NO	NO	NO	NO	NO
21.1	14130	206 FALCON STREET NORTH SYDNEY	First	N	53	48	52	47	54	49	53	47	-1.1	-1.9	-0.9	-1.8	60	55	NO	NO	NO	NO	NO
21.1	14130	206 FALCON STREET NORTH SYDNEY	First	W	60	55	61	55	61	55	62	56	0.9	0.6	1.0	0.5	60	55	NO	NO	NO	NO	NO
21.1	14130	206 FALCON STREET NORTH SYDNEY	First	S	73	67	74	67	73	67	74	68	1.0	0.8	1.1	0.9	60	55	YES	YES	YES	YES	YES
21.1	14130	206 FALCON STREET NORTH SYDNEY	First	E	58	52	59	53	59	53	60	53	0.9	0.5	1.1	0.6	60	55	NO	NO	NO	NO	NO
21.1	14130	206 FALCON STREET NORTH SYDNEY	Second	N	57	52	56	50	57	52	56	50	-1.0	-1.8	-0.8	-1.7	60	55	NO	NO	NO	NO	NO
21.1	14130	206 FALCON STREET NORTH SYDNEY	Second	W	61	56	62	56	62	56	63	56	0.7	0.3	0.8	0.3	60	55	NO	NO	NO	NO	NO
21.1	14130	206 FALCON STREET NORTH SYDNEY	Second	S	73	67	74	67	73	67	74	68	1.1	0.8	1.1	0.8	60	55	YES	YES	YES	YES	YES
21.1	14130	206 FALCON STREET NORTH SYDNEY	Second	E	59	54	60	54	60	54	61	54	0.7	0.2	0.9	0.3	60	55	NO	NO	NO	NO	NO
21.1	14133	208 FALCON STREET NORTH SYDNEY	Ground	E	62	57	63	57	63	57	64	57	0.8	0.4	0.9	0.4	60	55	NO	NO	NO	NO	NO
21.1	14133	208 FALCON STREET NORTH SYDNEY	Ground	N	53	48	52	46	53	48	52	46	-1.1	-1.9	-1.0	-1.8	60	55	NO	NO	NO	NO	NO
21.1	14133	208 FALCON STREET NORTH SYDNEY	Ground	W	56	51	57	51	57	51	58	52	0.9	0.6	1.1	0.6	60	55	NO	NO	NO	NO	NO
21.1	14133	208 FALCON STREET NORTH SYDNEY	Ground	S	72	66	73	66	72	66	73	67	1.0	0.8	1.2	0.9	60	55	YES	YES	YES	YES	YES
21.1	14133	208 FALCON STREET NORTH SYDNEY	Ground	E	65	59	66	60	66	60	67	60	0.9	0.6	1.0	0.6	60	55	YES	YES	YES	YES	YES
21.1	14133	208 FALCON STREET NORTH SYDNEY	First	E	64	58	64	58	64	58	65	59	0.7	0.2	0.9	0.3	60	55	YES	NO	YES	NO	YES
21.1	14133	208 FALCON STREET NORTH SYDNEY	First	N	55	50	54	48	55	50	54	48	-1.2	-2.0	-1.0	-1.9	60	55	NO	NO	NO	NO	NO
21.1	14133	208 FALCON STREET NORTH SYDNEY	First	W	58	52	59	53	58	53	59	53	0.8	0.5	1.0	0.5	60	55	NO	NO	NO	NO	NO
21.1	14133	208 FALCON STREET NORTH SYDNEY	First	S	73	67	74	67	73	67	74	68	1.0	0.8	1.2	0.9	60	55	YES	YES	YES	YES	YES
21.1	14133	208 FALCON STREET NORTH SYDNEY	First	E	67	61	68	61	67	61	68	62	1.0	0.6	1.0	0.7	60	55	YES	YES	YES	YES	YES
21.1	14133	208 FALCON STREET NORTH SYDNEY	Second	E	64	59	65	59	65	59	66	59	0.6	0.2	0.8	0.1	60	55	YES	NO	YES	NO	YES
21.1	14133	208 FALCON STREET NORTH SYDNEY	Second	N	57	53	56	51	58	53	57	51	-1.1	-1.9	-0.9	-1.8	60	55	NO	NO	NO	NO	NO
21.1	14133	208 FALCON STREET NORTH SYDNEY	Second	W	59	54	60	54	60	54	60	54	0.6	0.1	0.7	0.2	60	55	NO	NO	NO	NO	NO
21.1	14133	208 FALCON STREET NORTH SYDNEY	Second	S	73	67	74	67	73	67	74	68	1.1	0.8	1.1	0.9	60	55	YES	YES	YES	YES	YES
21.1	14133	208 FALCON STREET NORTH SYDNEY	Second	E	67	61	68	62	68	62	69	62	0.9	0.5	1.0	0.6	60	55	YES	YES	YES	YES	YES
21.1	14161	1 BARDSLEY GARDENS NORTH SYDNEY	Ground	N	52	47	51	45	52	47	51	45	-1.1	-1.9	-0.9	-1.8	60	55	NO	NO	NO	NO	NO
21.1	14161	1 BARDSLEY GARDENS NORTH SYDNEY	Ground	W	64	58	65	59	64	58	65	59	1.0	0.7	1.0	0.7	60	55	YES	NO	YES	NO	YES
21.1	14161	1 BARDSLEY GARDENS NORTH SYDNEY	Ground	S	72	66	73	67	72	66	73	67	1.0	0.8	1.1	0.8	60	55	YES	YES	YES	YES	YES
21.1	14161	1 BARDSLEY GARDENS NORTH SYDNEY	Ground	E	58	52	59	53	58	52	59	53	1.1	0.8	1.3	0.9	60	55	NO	NO	NO	NO	NO
21.1	14161	1 BARDSLEY GARDENS NORTH SYDNEY	First	N	55	50	53	48	55	50	54	48	-1.1	-1.9	-0.9	-1.8	60	55	NO	NO	NO	NO	NO
21.1	14161	1 BARDSLEY GARDENS NORTH SYDNEY	First	W	65	59	66	60	66	60	67	61	1.0	0.8	1.1	0.8	60	55	YES	YES	YES	YES	YES
21.1	14161	1 BARDSLEY GARDENS NORTH SYDNEY	First	S	73	67	74	68	73	67	74	68	1.0	0.8	1.1	0.8	60	55	YES	YES	YES	YES	YES
21.1	14161	1 BARDSLEY GARDENS NORTH SYDNEY	First	E	59	54	60	54	60	54	61	55	0.9	0.5	1.0	0.5	60	55	NO	NO	NO	NO	NO
21.1	14161	1 BARDSLEY GARDENS NORTH SYDNEY	Second	N	58	53	57	51	58	53	57	51	-0.9	-1.7	-0.7	-1.6	60	55	NO	NO	NO	NO	NO
21.1	14161	1 BARDSLEY GARDENS NORTH SYDNEY	Second	W	66	60	67	61	66	61	68	61	1.0	0.7	1.1	0.7	60	55	YES	YES	YES	YES	YES

NCA	Receiver ID	Address	Floor Level	Facade	Opening Year 2027				Design Year 2037				Increase (Do Smthng - Do Nothing)				NCG project road noise criteria		Do noise levels exceed the cumulative limit with project roads adding ≥2dB to the total noise levels?		Is the contribution from the road project Acute?		Consider further treatment?
					Do Nothing		Do Smthng		Do Nothing		Do Smthng		Opening Year 2027		Design Year 2037								
					Day	Night	Day	Night	Day	Night	Day	Night	Day	Night	Day	Night	Day	Night	Day	Night	$L_{Aeq,15hr} \geq 65dB$	$L_{Aeq,9hr} \geq 60dB$	
21.1	14161	1 BARDSLEY GARDENS NORTH SYDNEY	Second	S	73	67	74	68	73	67	74	68	1.1	0.8	1.1	0.8	60	55	YES	YES	YES	YES	YES
21.1	14161	1 BARDSLEY GARDENS NORTH SYDNEY	Second	E	60	55	61	55	61	55	62	55	0.8	0.3	0.8	0.3	60	55	NO	NO	NO	NO	NO
21.1	14172	7 BARDSLEY GARDENS NORTH SYDNEY	Ground	N	52	47	50	45	52	47	51	45	-1.1	-2.0	-0.9	-1.9	60	55	NO	NO	NO	NO	NO
21.1	14172	7 BARDSLEY GARDENS NORTH SYDNEY	Ground	W	57	51	58	52	57	52	58	52	0.9	0.5	0.9	0.5	60	55	NO	NO	NO	NO	NO
21.1	14172	7 BARDSLEY GARDENS NORTH SYDNEY	Ground	S	72	66	73	67	72	66	73	67	1.1	0.8	1.2	0.9	60	55	YES	YES	YES	YES	YES
21.1	14172	7 BARDSLEY GARDENS NORTH SYDNEY	Ground	E	64	58	64	58	64	58	65	59	0.8	0.5	1.0	0.6	60	55	YES	NO	YES	NO	YES
21.1	14172	7 BARDSLEY GARDENS NORTH SYDNEY	First	N	54	49	53	47	55	50	54	48	-1.1	-2.0	-0.9	-1.9	60	55	NO	NO	NO	NO	NO
21.1	14172	7 BARDSLEY GARDENS NORTH SYDNEY	First	W	59	53	60	54	60	54	60	54	0.9	0.3	0.9	0.4	60	55	NO	NO	NO	NO	NO
21.1	14172	7 BARDSLEY GARDENS NORTH SYDNEY	First	S	73	67	74	68	73	67	74	68	1.0	0.8	1.1	0.8	60	55	YES	YES	YES	YES	YES
21.1	14172	7 BARDSLEY GARDENS NORTH SYDNEY	First	E	66	60	66	60	66	60	67	61	0.9	0.5	1.0	0.6	60	55	YES	YES	YES	YES	YES
21.1	14172	7 BARDSLEY GARDENS NORTH SYDNEY	Second	N	57	53	57	51	58	53	57	51	-0.8	-1.7	-0.8	-1.6	60	55	NO	NO	NO	NO	NO
21.1	14172	7 BARDSLEY GARDENS NORTH SYDNEY	Second	W	61	55	62	56	61	56	62	56	0.8	0.3	0.8	0.5	60	55	NO	NO	NO	NO	NO
21.1	14172	7 BARDSLEY GARDENS NORTH SYDNEY	Second	S	73	67	74	67	73	67	74	68	1.0	0.7	1.1	0.8	60	55	YES	YES	YES	YES	YES
21.1	14172	7 BARDSLEY GARDENS NORTH SYDNEY	Second	E	66	60	67	61	67	61	68	61	0.9	0.5	0.9	0.5	60	55	YES	YES	YES	YES	YES
21.1	14223	2 LYTTON STREET CAMMERAY	Ground	N	52	47	51	45	52	48	51	45	-1.3	-2.3	-1.3	-2.2	60	55	NO	NO	NO	NO	NO
21.1	14223	2 LYTTON STREET CAMMERAY	Ground	W	52	47	51	45	52	47	52	46	-0.8	-1.7	-0.6	-1.6	60	55	NO	NO	NO	NO	NO
21.1	14223	2 LYTTON STREET CAMMERAY	Ground	S	51	46	50	44	51	46	51	45	-1.0	-1.5	-0.8	-1.5	60	55	NO	NO	NO	NO	NO
21.1	14223	2 LYTTON STREET CAMMERAY	Ground	E	58	53	58	53	59	53	59	53	0.1	-0.5	0.2	-0.5	60	55	NO	NO	NO	NO	NO
21.1	14223	2 LYTTON STREET CAMMERAY	First	N	55	50	54	48	55	50	54	48	-1.4	-2.2	-1.2	-2.1	60	55	NO	NO	NO	NO	NO
21.1	14223	2 LYTTON STREET CAMMERAY	First	W	54	48	53	47	54	49	54	48	-0.7	-1.4	-0.4	-1.3	60	55	NO	NO	NO	NO	NO
21.1	14223	2 LYTTON STREET CAMMERAY	First	S	53	48	52	46	54	48	53	47	-0.9	-1.6	-0.8	-1.5	60	55	NO	NO	NO	NO	NO
21.1	14223	2 LYTTON STREET CAMMERAY	First	E	60	55	60	54	60	55	61	55	0.2	-0.5	0.3	-0.4	60	55	NO	NO	NO	NO	NO
21.1	14223	2 LYTTON STREET CAMMERAY	Second	N	58	53	57	51	58	54	57	52	-1.1	-2.0	-1.0	-1.9	60	55	NO	NO	NO	NO	NO
21.1	14223	2 LYTTON STREET CAMMERAY	Second	W	56	51	55	49	56	51	56	50	-0.7	-1.4	-0.5	-1.3	60	55	NO	NO	NO	NO	NO
21.1	14223	2 LYTTON STREET CAMMERAY	Second	S	56	51	55	49	56	51	55	50	-1.0	-1.6	-0.8	-1.5	60	55	NO	NO	NO	NO	NO
21.1	14223	2 LYTTON STREET CAMMERAY	Second	E	61	56	61	55	61	56	62	56	0.0	-0.6	0.2	-0.5	60	55	NO	NO	NO	NO	NO
21.1	14265	186 FALCON STREET NORTH SYDNEY	Ground	W	50	45	50	44	51	46	51	45	-0.4	-1.3	-0.2	-1.1	60	55	NO	NO	NO	NO	NO
21.1	14265	186 FALCON STREET NORTH SYDNEY	Ground	E	52	47	52	46	53	48	52	46	-0.7	-1.6	-0.5	-1.4	60	55	NO	NO	NO	NO	NO
21.1	14265	186 FALCON STREET NORTH SYDNEY	First	W	54	49	53	48	54	49	54	48	-0.5	-1.3	-0.3	-1.2	60	55	NO	NO	NO	NO	NO
21.1	14265	186 FALCON STREET NORTH SYDNEY	First	E	56	51	55	49	56	51	56	50	-0.8	-1.6	-0.7	-1.5	60	55	NO	NO	NO	NO	NO
21.1	14266	2 BARDSLEY GARDENS NORTH SYDNEY	Ground	W	57	51	57	51	57	51	58	52	0.6	0.2	0.7	0.2	60	55	NO	NO	NO	NO	NO
21.1	14266	2 BARDSLEY GARDENS NORTH SYDNEY	Ground	S	53	47	52	47	53	48	53	47	-0.2	-0.7	0.0	-0.6	60	55	NO	NO	NO	NO	NO
21.1	14266	2 BARDSLEY GARDENS NORTH SYDNEY	Ground	E	54	49	54	48	55	50	54	48	-0.7	-1.4	-0.5	-1.3	60	55	NO	NO	NO	NO	NO
21.1	14266	2 BARDSLEY GARDENS NORTH SYDNEY	First	N	56	51	55	49	57	52	56	50	-1.2	-2.0	-1.0	-1.9	60	55	NO	NO	NO	NO	NO
21.1	14266	2 BARDSLEY GARDENS NORTH SYDNEY	First	W	59	53	60	53	59	54	60	54	0.6	0.0	0.7	0.1	60	55	NO	NO	NO	NO	NO
21.1	14266	2 BARDSLEY GARDENS NORTH SYDNEY	First	S	55	50	55	49	56	50	56	50	-0.2	-0.8	0.0	-0.6	60	55	NO	NO	NO	NO	NO
21.1	14266	2 BARDSLEY GARDENS NORTH SYDNEY	First	E	56	51	56	50	57	52	56	50	-0.5	-1.3	-0.3	-1.3	60	55	NO	NO	NO	NO	NO
21.1	14286	285 MILLER STREET CAMMERAY	Ground	E	54	49	53	48	55	50	54	48	-1.0	-1.7	-0.7	-1.6	60	55	NO	NO	NO	NO	NO
21.1	14286	285 MILLER STREET CAMMERAY	Ground	N	56	50	56	49	57	50	57	50	-0.2	-0.8	0.2	-0.6	60	55	NO	NO	NO	NO	NO
21.1	14286	285 MILLER STREET CAMMERAY	Ground	W	66	58	67	59	67	59	67	59	0.1	0.4	0.6	0.6	60	55	YES	NO	YES	NO	YES
21.1	14286	285 MILLER STREET CAMMERAY	First	E	58	52	57	51	58	53	58	52	-0.5	-1.3	-0.4	-1.2	60	55	NO	NO	NO	NO	NO
21.1	14286	285 MILLER STREET CAMMERAY	First	N	59	52	59	52	59	53	59	52	-0.1	-0.6	0.3	-0.4	60	55	NO	NO	NO	NO	NO
21.1	14286	285 MILLER STREET CAMMERAY	First	W	68	60	68	60	68	60	69	61	0.3	0.6	0.6	0.7	60	55	YES	YES	YES	NO	YES
21.1	14298	8 LYTTON STREET CAMMERAY	Ground	W	53	48	52	46	53	48	52	46	-0.9	-1.8	-0.8	-1.6	60	55	NO	NO	NO	NO	NO
21.1	14298	8 LYTTON STREET CAMMERAY	Ground	S	51	46	50	44	52	47	51	45	-1.3	-2.0	-1.1	-2.0	60	55	NO	NO	NO	NO	NO
21.1	14298	8 LYTTON STREET CAMMERAY	Ground	E	56	51	56	50	57	52	56	50	-0.6	-1.4	-0.4	-1.3	60	55	NO	NO	NO	NO	NO
21.1	14298	8 LYTTON STREET CAMMERAY	First	W	55	50	54	48	55	50	55	49	-1.0	-1.7	-0.7	-1.6	60	55	NO	NO	NO	NO	NO
21.1	14298	8 LYTTON STREET CAMMERAY	First	S	54	49	53	47	54	49	53	47	-1.3	-2.1	-1.1	-2.0	60	55	NO	NO	NO	NO	NO
21.1	14298	8 LYTTON STREET CAMMERAY	First	E	58	53	57	52	58	53	58	52	-0.7	-1.4	-0.5	-1.3	60	55	NO	NO	NO	NO	NO
21.1	14299	10 LYTTON STREET CAMMERAY	Ground	E	56	51	56	50	56	51	56	50	-0.4	-1.1	-0.3	-1.1	60	55	NO	NO	NO	NO	NO
21.1	14299	10 LYTTON STREET CAMMERAY	Ground	N	51	46	49	44	51	46	50	44	-1.3	-2.0	-1.2	-2.0	60	55	NO	NO	NO	NO	NO
21.1	14299	10 LYTTON STREET CAMMERAY	Ground	NW	53	48	52	46	54	49	53	47	-0.9	-1.9	-0.8	-1.7	60	55	NO	NO	NO	NO	NO
21.1	14299	10 LYTTON STREET CAMMERAY	Ground	W	53	48	52	46	53	48	53	47	-0.9	-1.9	-0.8	-1.7	60	55	NO	NO	NO	NO	NO
21.1	14299	10 LYTTON STREET CAMMERAY	First	E	58	53	57	52	58	53	58	52	-0.5	-1.3	-0.4	-1.2	60	55	NO	NO	NO	NO	NO
21.1	14299	10 LYTTON STREET CAMMERAY	First	N	54	49	53	47	55	50	53	48	-1.3	-2.1	-1.2	-2.0	60	55	NO	NO	NO	NO	NO
21.1	14299	10 LYTTON STREET CAMMERAY	First	NW	56	51	55	49	56	51	55	50	-1.0	-1.8	-0.8	-1.7	60	55	NO	NO	NO	NO	NO
21.1	14299	10 LYTTON STREET CAMMERAY	First	W	55	50	54	49	56	51	55	49	-1.0	-1.8	-0.8	-1.7	60	55	NO	NO	NO	NO	NO
21.1	14350	12 LYTTON STREET CAMMERAY	Ground	N	51	46	49	44	51	46	50	44	-1.4	-2.2	-1.3	-2.1	60	55	NO	NO	NO	NO	NO
21.1	14350	12 LYTTON STREET CAMMERAY	Ground	W	52	47	52	46	53	48	52	46	-0.9	-1.8	-0.7	-1.7	60	55	NO	NO	NO	NO	NO
21.1	14350	12 LYTTON STREET CAMMERAY	Ground	S	50	45	49	43	51	46	49	44	-1.4	-2.1	-1.2	-2.0	60	55	NO	NO	NO	NO	NO
21.1	14350	12 LYTTON STREET CAMMERAY	Ground	E	57	52	56	51	57	52	57	51	-0.5	-1.2	-0.3	-1.1	60	55	NO	NO	NO	NO	NO
21.1	14350	12 LYTTON STREET CAMMERAY	First	N	54	49	53	47	55	50	53	48	-1.4	-2.2	-1.2	-2.0	60	55	NO	NO	NO	NO	NO

NCA	Receiver ID	Address	Floor Level	Facade	Opening Year 2027				Design Year 2037				Increase (Do Smthng - Do Nothing)				NCG project road noise criteria		Do noise levels exceed the cumulative limit with project roads adding ≥2dB to the total noise levels?		Is the contribution from the road project Acute?		Consider further treatment?
					Do Nothing		Do Smthng		Do Nothing		Do Smthng		Opening Year 2027		Design Year 2037								
					Day	Night	Day	Night	Day	Night	Day	Night	Day	Night	Day	Night	Day	Night	Day	Night	$L_{Aeq,15hr}$ ≥ 65dB	$L_{Aeq,9hr}$ ≥ 60dB	
21.1	14350	12 LYTTON STREET CAMMERAY	First	W	55	50	54	48	55	50	54	49	-1.0	-1.9	-0.9	-1.7	60	55	NO	NO	NO	NO	NO
21.1	14350	12 LYTTON STREET CAMMERAY	First	S	53	49	52	46	54	49	53	47	-1.4	-2.2	-1.3	-2.1	60	55	NO	NO	NO	NO	NO
21.1	14350	12 LYTTON STREET CAMMERAY	First	E	59	53	58	52	59	54	59	53	-0.5	-1.3	-0.3	-1.2	60	55	NO	NO	NO	NO	NO
21.1	14383	14 LYTTON STREET CAMMERAY	Ground	N	50	45	49	43	51	46	49	44	-1.4	-2.1	-1.2	-2.1	60	55	NO	NO	NO	NO	NO
21.1	14383	14 LYTTON STREET CAMMERAY	Ground	W	52	47	51	45	53	48	52	46	-1.0	-1.9	-0.7	-1.8	60	55	NO	NO	NO	NO	NO
21.1	14383	14 LYTTON STREET CAMMERAY	Ground	S	50	45	49	43	51	46	49	44	-1.5	-2.2	-1.3	-2.1	60	55	NO	NO	NO	NO	NO
21.1	14383	14 LYTTON STREET CAMMERAY	Ground	E	57	52	56	50	57	52	56	51	-0.6	-1.4	-0.5	-1.3	60	55	NO	NO	NO	NO	NO
21.1	14383	14 LYTTON STREET CAMMERAY	First	N	54	49	53	47	54	49	53	47	-1.4	-2.2	-1.2	-2.1	60	55	NO	NO	NO	NO	NO
21.1	14383	14 LYTTON STREET CAMMERAY	First	W	55	50	54	48	55	50	54	48	-1.1	-1.9	-0.9	-1.8	60	55	NO	NO	NO	NO	NO
21.1	14383	14 LYTTON STREET CAMMERAY	First	S	53	48	52	46	54	49	52	47	-1.4	-2.2	-1.3	-2.1	60	55	NO	NO	NO	NO	NO
21.1	14383	14 LYTTON STREET CAMMERAY	First	E	58	53	58	52	59	54	58	52	-0.6	-1.5	-0.4	-1.4	60	55	NO	NO	NO	NO	NO
21.1	14411	3 BARDSLEY GARDENS NORTH SYDNEY	Ground	E	55	51	54	49	56	51	55	49	-1.2	-1.9	-1.0	-1.8	60	55	NO	NO	NO	NO	NO
21.1	14411	3 BARDSLEY GARDENS NORTH SYDNEY	Ground	N	55	50	54	48	56	51	54	49	-1.3	-2.2	-1.2	-2.1	60	55	NO	NO	NO	NO	NO
21.1	14411	3 BARDSLEY GARDENS NORTH SYDNEY	Ground	W	53	48	54	48	54	49	54	48	0.1	-0.6	0.2	-0.5	60	55	NO	NO	NO	NO	NO
21.1	14411	3 BARDSLEY GARDENS NORTH SYDNEY	First	E	58	53	56	51	58	53	57	51	-1.1	-1.9	-1.0	-1.8	60	55	NO	NO	NO	NO	NO
21.1	14411	3 BARDSLEY GARDENS NORTH SYDNEY	First	N	58	53	56	51	58	53	57	51	-1.3	-2.2	-1.2	-2.1	60	55	NO	NO	NO	NO	NO
21.1	14411	3 BARDSLEY GARDENS NORTH SYDNEY	First	W	56	51	56	50	56	51	56	50	-0.1	-0.9	0.0	-0.8	60	55	NO	NO	NO	NO	NO
21.1	14416	16 LYTTON STREET CAMMERAY	Ground	N	53	49	52	46	54	49	53	47	-1.3	-2.2	-1.1	-2.1	60	55	NO	NO	NO	NO	NO
21.1	14416	16 LYTTON STREET CAMMERAY	Ground	W	53	48	52	46	53	48	52	46	-1.1	-2.0	-0.9	-1.9	60	55	NO	NO	NO	NO	NO
21.1	14416	16 LYTTON STREET CAMMERAY	Ground	S	50	45	48	43	50	45	49	43	-1.3	-2.1	-1.2	-2.0	60	55	NO	NO	NO	NO	NO
21.1	14416	16 LYTTON STREET CAMMERAY	Ground	E	56	51	55	50	56	52	56	50	-0.8	-1.5	-0.6	-1.5	60	55	NO	NO	NO	NO	NO
21.1	14416	16 LYTTON STREET CAMMERAY	First	N	57	53	56	51	58	53	57	51	-1.2	-2.0	-1.0	-1.9	60	55	NO	NO	NO	NO	NO
21.1	14416	16 LYTTON STREET CAMMERAY	First	W	55	50	54	48	55	50	54	49	-1.1	-2.0	-0.9	-1.8	60	55	NO	NO	NO	NO	NO
21.1	14416	16 LYTTON STREET CAMMERAY	First	S	53	48	52	46	53	48	52	46	-1.3	-2.1	-1.2	-2.1	60	55	NO	NO	NO	NO	NO
21.1	14416	16 LYTTON STREET CAMMERAY	First	E	58	53	57	52	59	54	58	52	-0.7	-1.5	-0.6	-1.4	60	55	NO	NO	NO	NO	NO
21.1	14423	5 BARDSLEY GARDENS NORTH SYDNEY	Ground	S	53	48	53	47	54	49	53	47	-0.8	-1.5	-0.7	-1.4	60	55	NO	NO	NO	NO	NO
21.1	14423	5 BARDSLEY GARDENS NORTH SYDNEY	Ground	E	54	49	54	48	54	49	55	49	0.3	-0.4	0.5	-0.2	60	55	NO	NO	NO	NO	NO
21.1	14423	5 BARDSLEY GARDENS NORTH SYDNEY	Ground	N	54	49	53	47	55	50	53	48	-1.2	-2.2	-1.1	-2.1	60	55	NO	NO	NO	NO	NO
21.1	14423	5 BARDSLEY GARDENS NORTH SYDNEY	Ground	W	49	45	49	43	50	45	49	43	-0.9	-1.8	-0.8	-1.7	60	55	NO	NO	NO	NO	NO
21.1	14423	5 BARDSLEY GARDENS NORTH SYDNEY	First	S	55	50	55	49	56	51	55	49	-0.8	-1.5	-0.7	-1.4	60	55	NO	NO	NO	NO	NO
21.1	14423	5 BARDSLEY GARDENS NORTH SYDNEY	First	E	56	51	56	50	56	51	56	50	0.1	-0.6	0.2	-0.6	60	55	NO	NO	NO	NO	NO
21.1	14423	5 BARDSLEY GARDENS NORTH SYDNEY	First	N	56	52	55	49	57	52	56	50	-1.2	-2.1	-1.0	-2.0	60	55	NO	NO	NO	NO	NO
21.1	14423	5 BARDSLEY GARDENS NORTH SYDNEY	First	W	53	48	52	46	53	48	52	47	-1.0	-1.9	-0.9	-1.8	60	55	NO	NO	NO	NO	NO
21.1	14424	4 BARDSLEY GARDENS NORTH SYDNEY	Ground	N	55	50	53	47	55	50	54	48	-1.4	-2.3	-1.2	-2.2	60	55	NO	NO	NO	NO	NO
21.1	14424	4 BARDSLEY GARDENS NORTH SYDNEY	Ground	W	52	47	52	46	52	47	53	47	0.4	-0.3	0.6	-0.2	60	55	NO	NO	NO	NO	NO
21.1	14424	4 BARDSLEY GARDENS NORTH SYDNEY	Ground	S	55	49	55	49	55	50	55	49	0.1	-0.4	0.2	-0.3	60	55	NO	NO	NO	NO	NO
21.1	14424	4 BARDSLEY GARDENS NORTH SYDNEY	Ground	E	54	49	53	48	54	50	54	48	-0.9	-1.6	-0.6	-1.5	60	55	NO	NO	NO	NO	NO
21.1	14424	4 BARDSLEY GARDENS NORTH SYDNEY	First	N	56	52	55	49	57	52	56	50	-1.3	-2.2	-1.1	-2.1	60	55	NO	NO	NO	NO	NO
21.1	14424	4 BARDSLEY GARDENS NORTH SYDNEY	First	W	54	48	54	48	54	49	54	48	0.2	-0.6	0.3	-0.5	60	55	NO	NO	NO	NO	NO
21.1	14424	4 BARDSLEY GARDENS NORTH SYDNEY	First	S	57	51	57	51	57	52	57	51	0.0	-0.6	0.2	-0.5	60	55	NO	NO	NO	NO	NO
21.1	14424	4 BARDSLEY GARDENS NORTH SYDNEY	First	E	57	52	56	50	57	52	56	51	-0.9	-1.6	-0.8	-1.5	60	55	NO	NO	NO	NO	NO
21.1	14424	4 BARDSLEY GARDENS NORTH SYDNEY	Second	N	59	54	57	52	59	54	58	52	-1.2	-2.0	-1.1	-1.9	60	55	NO	NO	NO	NO	NO
21.1	14424	4 BARDSLEY GARDENS NORTH SYDNEY	Second	W	56	51	56	50	56	51	56	50	-0.1	-0.8	0.0	-0.7	60	55	NO	NO	NO	NO	NO
21.1	14424	4 BARDSLEY GARDENS NORTH SYDNEY	Second	S	58	53	58	52	58	53	58	52	-0.1	-0.7	0.0	-0.6	60	55	NO	NO	NO	NO	NO
21.1	14424	4 BARDSLEY GARDENS NORTH SYDNEY	Second	E	59	55	58	53	60	55	59	53	-1.0	-1.8	-0.8	-1.7	60	55	NO	NO	NO	NO	NO
21.1	14461	188 FALCON STREET NORTH SYDNEY	Ground	N	51	46	51	45	52	47	51	45	-0.6	-1.6	-0.5	-1.4	60	55	NO	NO	NO	NO	NO
21.1	14461	188 FALCON STREET NORTH SYDNEY	Ground	E	52	47	51	46	53	48	52	46	-1.0	-1.7	-0.8	-1.6	60	55	NO	NO	NO	NO	NO
21.1	14461	188 FALCON STREET NORTH SYDNEY	Ground	N	52	47	51	45	52	48	52	46	-0.9	-1.8	-0.8	-1.7	60	55	NO	NO	NO	NO	NO
21.1	14461	188 FALCON STREET NORTH SYDNEY	Ground	W	50	45	49	43	50	45	50	44	-0.6	-1.6	-0.5	-1.5	60	55	NO	NO	NO	NO	NO
21.1	14461	188 FALCON STREET NORTH SYDNEY	Ground	S	69	63	70	64	70	64	71	65	1.1	0.8	1.2	0.9	60	55	YES	YES	YES	YES	YES
21.1	14461	188 FALCON STREET NORTH SYDNEY	Ground	E	58	52	59	52	58	52	59	53	0.9	0.5	1.1	0.6	60	55	NO	NO	NO	NO	NO
21.1	14461	188 FALCON STREET NORTH SYDNEY	First	N	54	49	54	48	55	50	54	49	-0.6	-1.4	-0.5	-1.3	60	55	NO	NO	NO	NO	NO
21.1	14461	188 FALCON STREET NORTH SYDNEY	First	E	55	50	54	49	56	51	55	49	-0.9	-1.7	-0.7	-1.6	60	55	NO	NO	NO	NO	NO
21.1	14461	188 FALCON STREET NORTH SYDNEY	First	N	56	51	55	49	56	51	55	49	-1.0	-1.9	-0.9	-1.8	60	55	NO	NO	NO	NO	NO
21.1	14461	188 FALCON STREET NORTH SYDNEY	First	W	53	48	52	46	53	48	53	47	-0.7	-1.5	-0.6	-1.5	60	55	NO	NO	NO	NO	NO
21.1	14461	188 FALCON STREET NORTH SYDNEY	First	S	71	65	72	66	71	65	72	66	1.0	0.7	1.1	0.8	60	55	YES	YES	YES	YES	YES
21.1	14461	188 FALCON STREET NORTH SYDNEY	First	E	59	54	60	54	60	54	61	55	0.8	0.4	1.0	0.5	60	55	NO	NO	NO	NO	NO
21.1	14462	182 FALCON STREET NORTH SYDNEY	Ground	W	57	51	57	51	57	51	58	52	0.7	0.3	0.9	0.5	60	55	NO	NO	NO	NO	NO
21.1	14462	182 FALCON STREET NORTH SYDNEY	Ground	S	70	64	71	65	70	64	72	65	1.0	0.9	1.1	0.9	60	55	YES	YES	YES	YES	YES
21.1	14462	182 FALCON STREET NORTH SYDNEY	Ground	N	51	46	50	44	51	46	51	45	-0.5	-1.4	-0.4	-1.3	60	55	NO	NO	NO	NO	NO
21.1	14462	182 FALCON STREET NORTH SYDNEY	Ground	E	51	46	51	45	52	47	51	45	-0.6	-1.4	-0.4	-1.3	60	55	NO	NO	NO	NO	NO
21.1	14462	182 FALCON STREET NORTH SYDNEY	First	W	59	54	60	54	60	54	61	55	0.8	0.5	0.9	0.6	60	55	NO	NO	NO	NO	NO

NCA	Receiver ID	Address	Floor Level	Facade	Opening Year 2027				Design Year 2037				Increase (Do Smthng - Do Nothing)				NCG project road noise criteria		Do noise levels exceed the cumulative limit with project roads adding ≥2dB to the total noise levels?		Is the contribution from the road project Acute?		Consider further treatment?
					Do Nothing		Do Smthng		Do Nothing		Do Smthng		Opening Year 2027		Design Year 2037								
					Day	Night	Day	Night	Day	Night	Day	Night	Day	Night	Day	Night	Day	Night	Day	Night	$L_{Aeq,15hr} \geq 65dB$	$L_{Aeq,9hr} \geq 60dB$	
21.1	14462	182 FALCON STREET NORTH SYDNEY	First	S	72	66	73	66	72	66	73	67	1.0	0.8	1.2	0.8	60	55	YES	YES	YES	YES	YES
21.1	14462	182 FALCON STREET NORTH SYDNEY	First	N	54	49	54	48	55	50	54	48	-0.5	-1.3	-0.3	-1.2	60	55	NO	NO	NO	NO	NO
21.1	14462	182 FALCON STREET NORTH SYDNEY	First	E	55	50	54	48	55	50	55	49	-0.6	-1.4	-0.4	-1.3	60	55	NO	NO	NO	NO	NO
21.1	14463	6 BARDSLEY GARDENS NORTH SYDNEY	Ground	W	51	46	51	45	51	46	52	46	0.1	-0.5	0.3	-0.4	60	55	NO	NO	NO	NO	NO
21.1	14463	6 BARDSLEY GARDENS NORTH SYDNEY	Ground	S	51	46	50	45	52	47	51	45	-0.9	-1.5	-0.7	-1.5	60	55	NO	NO	NO	NO	NO
21.1	14463	6 BARDSLEY GARDENS NORTH SYDNEY	Ground	E	58	52	58	52	58	53	59	53	0.1	-0.4	0.2	-0.3	60	55	NO	NO	NO	NO	NO
21.1	14463	6 BARDSLEY GARDENS NORTH SYDNEY	Ground	N	52	48	51	45	53	48	52	46	-1.3	-2.2	-1.2	-2.1	60	55	NO	NO	NO	NO	NO
21.1	14463	6 BARDSLEY GARDENS NORTH SYDNEY	Ground	E	53	48	51	46	53	48	52	46	-1.4	-2.1	-1.2	-2.1	60	55	NO	NO	NO	NO	NO
21.1	14463	6 BARDSLEY GARDENS NORTH SYDNEY	First	W	54	48	54	48	54	49	54	48	-0.1	-0.7	0.0	-0.6	60	55	NO	NO	NO	NO	NO
21.1	14463	6 BARDSLEY GARDENS NORTH SYDNEY	First	S	54	49	53	47	54	49	54	48	-0.9	-1.6	-0.8	-1.5	60	55	NO	NO	NO	NO	NO
21.1	14463	6 BARDSLEY GARDENS NORTH SYDNEY	First	E	60	54	60	54	60	55	61	55	0.3	-0.3	0.4	-0.3	60	55	NO	NO	NO	NO	NO
21.1	14463	6 BARDSLEY GARDENS NORTH SYDNEY	First	N	55	50	54	48	55	51	54	49	-1.3	-2.1	-1.0	-2.0	60	55	NO	NO	NO	NO	NO
21.1	14463	6 BARDSLEY GARDENS NORTH SYDNEY	First	E	56	51	54	49	56	51	55	49	-1.3	-2.1	-1.1	-1.9	60	55	NO	NO	NO	NO	NO
21.1	14464	184 FALCON STREET NORTH SYDNEY	Ground	W	51	46	50	44	51	46	51	45	-0.3	-1.2	-0.2	-1.0	60	55	NO	NO	NO	NO	NO
21.1	14464	184 FALCON STREET NORTH SYDNEY	Ground	S	70	64	71	65	71	65	72	66	1.1	0.9	1.2	1.0	60	55	YES	YES	YES	YES	YES
21.1	14464	184 FALCON STREET NORTH SYDNEY	Ground	N	51	46	50	44	51	46	51	45	-0.6	-1.4	-0.4	-1.3	60	55	NO	NO	NO	NO	NO
21.1	14464	184 FALCON STREET NORTH SYDNEY	Ground	E	51	46	51	45	52	47	51	45	-0.6	-1.4	-0.4	-1.3	60	55	NO	NO	NO	NO	NO
21.1	14464	184 FALCON STREET NORTH SYDNEY	First	W	54	49	54	48	55	50	55	49	-0.3	-1.1	-0.2	-1.0	60	55	NO	NO	NO	NO	NO
21.1	14464	184 FALCON STREET NORTH SYDNEY	First	S	72	66	73	66	72	66	73	67	1.0	0.8	1.1	0.8	60	55	YES	YES	YES	YES	YES
21.1	14464	184 FALCON STREET NORTH SYDNEY	First	N	55	49	54	48	55	50	54	49	-0.6	-1.4	-0.5	-1.3	60	55	NO	NO	NO	NO	NO
21.1	14464	184 FALCON STREET NORTH SYDNEY	First	E	55	50	54	48	55	50	55	49	-0.7	-1.5	-0.5	-1.4	60	55	NO	NO	NO	NO	NO
21.1	37811	186 FALCON STREET NORTH SYDNEY	Ground	S	71	65	72	66	71	65	72	66	1.1	0.8	1.2	0.9	60	55	YES	YES	YES	YES	YES
21.1	37811	186 FALCON STREET NORTH SYDNEY	Ground	N	52	47	51	45	52	47	52	46	-0.7	-1.6	-0.5	-1.5	60	55	NO	NO	NO	NO	NO
21.1	37811	186 FALCON STREET NORTH SYDNEY	First	S	71	66	73	66	72	66	73	67	1.1	0.8	1.1	0.8	60	55	YES	YES	YES	YES	YES
21.1	37811	186 FALCON STREET NORTH SYDNEY	First	N	56	51	55	49	56	51	56	50	-0.7	-1.5	-0.6	-1.4	60	55	NO	NO	NO	NO	NO
21.2	8398	138 WALKER STREET NORTH SYDNEY	Ground	E	68	64	69	63	69	64	69	64	0.3	-0.3	0.3	0.2	60	55	NO	NO	NO	NO	NO
21.2	8398	138 WALKER STREET NORTH SYDNEY	Ground	N	64	59	63	58	64	60	64	59	-0.4	-1.1	-0.2	-0.7	60	55	NO	NO	NO	NO	NO
21.2	8398	138 WALKER STREET NORTH SYDNEY	Ground	E	63	58	62	57	63	58	63	58	-0.5	-1.2	-0.4	-0.9	60	55	NO	NO	NO	NO	NO
21.2	8398	138 WALKER STREET NORTH SYDNEY	First	W	46	41	46	40	47	42	46	40	-0.5	-1.1	-0.5	-1.1	59	54	NO	NO	NO	NO	NO
21.2	8398	138 WALKER STREET NORTH SYDNEY	First	S	56	51	56	51	56	52	56	51	-0.2	-0.7	-0.1	-0.4	60	55	NO	NO	NO	NO	NO
21.2	8398	138 WALKER STREET NORTH SYDNEY	First	E	69	64	69	64	69	64	69	64	0.0	-0.7	0.1	-0.2	60	55	NO	NO	NO	NO	NO
21.2	8398	138 WALKER STREET NORTH SYDNEY	First	N	65	61	65	59	66	61	65	60	-0.6	-1.4	-0.6	-1.2	60	55	NO	NO	NO	NO	NO
21.2	8398	138 WALKER STREET NORTH SYDNEY	First	E	64	60	64	58	65	60	64	59	-0.8	-1.5	-0.7	-1.3	60	55	NO	NO	NO	NO	NO
21.2	8398	138 WALKER STREET NORTH SYDNEY	Second	W	47	42	46	41	47	42	47	41	-0.5	-0.9	-0.3	-0.9	59	54	NO	NO	NO	NO	NO
21.2	8398	138 WALKER STREET NORTH SYDNEY	Second	S	58	53	57	52	58	53	58	53	-0.1	-0.7	0.0	-0.3	60	55	NO	NO	NO	NO	NO
21.2	8398	138 WALKER STREET NORTH SYDNEY	Second	E	69	65	69	64	70	65	69	64	-0.6	-1.4	-0.5	-1.1	60	55	NO	NO	NO	NO	NO
21.2	8398	138 WALKER STREET NORTH SYDNEY	Second	N	67	63	66	60	67	63	66	61	-1.3	-2.2	-1.3	-2.0	60	55	YES	YES	NO	NO	YES
21.2	8398	138 WALKER STREET NORTH SYDNEY	Second	E	66	62	65	60	67	62	65	60	-1.4	-2.2	-1.3	-2.0	60	55	YES	YES	NO	NO	YES
21.2	8398	138 WALKER STREET NORTH SYDNEY	Third	W	47	42	47	41	48	43	47	42	-0.4	-0.7	-0.2	-0.8	60	55	NO	NO	NO	NO	NO
21.2	8398	138 WALKER STREET NORTH SYDNEY	Third	S	59	54	59	53	59	54	59	54	-0.2	-0.8	0.0	-0.4	60	55	NO	NO	NO	NO	NO
21.2	8398	138 WALKER STREET NORTH SYDNEY	Third	E	70	66	69	64	70	66	69	64	-1.1	-2.0	-1.0	-1.6	60	55	NO	NO	NO	NO	NO
21.2	8398	138 WALKER STREET NORTH SYDNEY	Third	N	68	64	66	61	68	64	67	61	-2.1	-3.0	-1.9	-2.9	60	55	YES	YES	NO	NO	YES
21.2	8398	138 WALKER STREET NORTH SYDNEY	Third	E	68	64	66	61	68	64	66	61	-1.9	-2.9	-1.8	-2.7	60	55	YES	YES	NO	NO	YES
21.2	8398	138 WALKER STREET NORTH SYDNEY	Fourth	W	47	42	47	42	48	43	48	42	-0.3	-0.7	-0.3	-0.7	60	55	NO	NO	NO	NO	NO
21.2	8398	138 WALKER STREET NORTH SYDNEY	Fourth	S	59	55	59	54	59	55	59	54	-0.3	-0.9	-0.2	-0.5	60	55	NO	NO	NO	NO	NO
21.2	8398	138 WALKER STREET NORTH SYDNEY	Fourth	E	70	66	69	64	70	66	69	64	-1.3	-2.1	-1.2	-1.9	60	55	YES	YES	YES	YES	YES
21.2	8398	138 WALKER STREET NORTH SYDNEY	Fourth	N	68	64	66	61	69	65	67	62	-2.2	-3.2	-2.1	-3.1	60	55	YES	YES	NO	NO	YES
21.2	8398	138 WALKER STREET NORTH SYDNEY	Fourth	E	68	64	66	61	69	64	67	62	-2.1	-3.1	-1.9	-2.9	60	55	YES	YES	NO	NO	YES
21.2	8398	138 WALKER STREET NORTH SYDNEY	Fifth	W	48	42	47	42	48	43	48	42	-0.3	-0.6	-0.2	-0.7	60	55	NO	NO	NO	NO	NO
21.2	8398	138 WALKER STREET NORTH SYDNEY	Fifth	S	59	55	59	54	60	55	59	54	-0.5	-1.2	-0.4	-0.9	60	55	NO	NO	NO	NO	NO
21.2	8398	138 WALKER STREET NORTH SYDNEY	Fifth	E	70	66	69	63	70	66	69	64	-1.3	-2.3	-1.2	-2.0	60	55	YES	YES	YES	YES	YES
21.2	8398	138 WALKER STREET NORTH SYDNEY	Fifth	N	69	64	66	61	69	65	67	62	-2.2	-3.3	-2.1	-3.1	60	55	YES	YES	YES	NO	YES
21.2	8398	138 WALKER STREET NORTH SYDNEY	Fifth	E	69	64	66	61	69	65	67	62	-2.1	-3.1	-1.9	-2.9	60	55	YES	YES	YES	NO	YES
21.2	8398	138 WALKER STREET NORTH SYDNEY	Sixth	W	48	42	47	42	48	43	48	42	-0.3	-0.5	-0.2	-0.6	60	55	NO	NO	NO	NO	NO
21.2	8398	138 WALKER STREET NORTH SYDNEY	Sixth	S	59	55	59	54	60	55	59	54	-0.7	-1.4	-0.5	-1.1	60	55	NO	NO	NO	NO	NO
21.2	8398	138 WALKER STREET NORTH SYDNEY	Sixth	E	70	66	69	63	70	66	69	64	-1.4	-2.4	-1.3	-2.1	60	55	YES	YES	YES	YES	YES
21.2	8398	138 WALKER STREET NORTH SYDNEY	Sixth	N	69	64	67	61	69	65	67	62	-2.1	-3.2	-2.1	-3.1	60	55	YES	YES	YES	YES	YES
21.2	8398	138 WALKER STREET NORTH SYDNEY	Sixth	E	69	64	67	61	69	65	67	62	-2.1	-3.1	-1.9	-2.9	60	55	YES	YES	YES	YES	YES
21.2	8398	138 WALKER STREET NORTH SYDNEY	Seventh	W	48	43	48	42	48	43	48	43	-0.3	-0.5	-0.2	-0.6	60	55	NO	NO	NO	NO	NO
21.2	8398	138 WALKER STREET NORTH SYDNEY	Seventh	S	59	55	59	53	60	55	59	54	-0.8	-1.6	-0.7	-1.3	60	55	NO	NO	NO	NO	NO
21.2	8398	138 WALKER STREET NORTH SYDNEY	Seventh	E	70	66	68	63	70	66	69	64	-1.4	-2.4	-1.3	-2.2	60	55	YES	YES	YES	YES	YES
21.2	8398	138 WALKER STREET NORTH SYDNEY	Seventh	N	69	65	67	61	69	65	67	62	-2.2	-3.2	-2.0	-3.1	60	55	YES	YES	YES	YES	YES

NCA	Receiver ID	Address	Floor Level	Facade	Opening Year 2027				Design Year 2037				Increase (Do Smthng - Do Nothing)				NCG project road noise criteria		Do noise levels exceed the cumulative limit with project roads adding ≥2dB to the total noise levels?		Is the contribution from the road project Acute?		Consider further treatment?
					Do Nothing		Do Smthng		Do Nothing		Do Smthng		Opening Year 2027		Design Year 2037								
					Day	Night	Day	Night	Day	Night	Day	Night	Day	Night	Day	Night	Day	Night	Day	Night	$L_{Aeq,15hr} \geq 65dB$	$L_{Aeq,9hr} \geq 60dB$	
21.2	8398	138 WALKER STREET NORTH SYDNEY	Seventh	E	69	65	67	61	69	65	67	62	-2.1	-3.1	-1.9	-3.0	60	55	YES	YES	YES	YES	YES
21.2	8398	138 WALKER STREET NORTH SYDNEY	Eighth	N	67	63	64	59	67	63	65	59	-2.6	-3.7	-2.5	-3.7	60	55	YES	NO	NO	NO	YES
21.2	8398	138 WALKER STREET NORTH SYDNEY	Eighth	W	48	43	48	42	48	43	48	43	-0.3	-0.5	-0.2	-0.6	60	55	NO	NO	NO	NO	NO
21.2	8398	138 WALKER STREET NORTH SYDNEY	Eighth	S	60	55	59	53	60	55	59	54	-1.0	-1.8	-0.8	-1.5	60	55	NO	NO	NO	NO	NO
21.2	8398	138 WALKER STREET NORTH SYDNEY	Eighth	E	70	66	68	63	70	66	69	64	-1.5	-2.4	-1.3	-2.2	60	55	YES	YES	YES	YES	YES
21.2	8398	138 WALKER STREET NORTH SYDNEY	Eighth	N	69	65	67	61	69	65	67	62	-2.2	-3.2	-2.0	-3.0	60	55	YES	YES	YES	YES	YES
21.2	8398	138 WALKER STREET NORTH SYDNEY	Eighth	E	69	65	67	61	69	65	67	62	-2.0	-3.1	-1.9	-3.0	60	55	YES	YES	YES	YES	YES
21.2	8398	138 WALKER STREET NORTH SYDNEY	Ninth	N	67	63	65	60	68	63	66	60	-2.3	-3.2	-2.1	-3.2	60	55	YES	YES	NO	NO	YES
21.2	8398	138 WALKER STREET NORTH SYDNEY	Ninth	W	48	43	48	42	48	43	48	43	-0.3	-0.5	-0.1	-0.6	60	55	NO	NO	NO	NO	NO
21.2	8398	138 WALKER STREET NORTH SYDNEY	Ninth	S	60	55	59	53	60	56	59	54	-1.0	-2.0	-1.0	-1.7	60	55	NO	NO	NO	NO	NO
21.2	8398	138 WALKER STREET NORTH SYDNEY	Ninth	E	70	66	68	63	70	66	69	64	-1.5	-2.5	-1.4	-2.3	60	55	YES	YES	YES	YES	YES
21.2	8398	138 WALKER STREET NORTH SYDNEY	Ninth	N	69	65	67	62	69	65	67	62	-2.0	-3.1	-2.0	-3.0	60	55	YES	YES	YES	YES	YES
21.2	8398	138 WALKER STREET NORTH SYDNEY	Ninth	E	69	65	67	62	69	65	67	62	-2.0	-3.1	-1.9	-2.9	60	55	YES	YES	YES	YES	YES
21.2	8398	138 WALKER STREET NORTH SYDNEY	Tenth	N	68	63	65	60	68	64	66	61	-2.1	-3.2	-1.9	-3.0	60	55	YES	YES	YES	NO	YES
21.2	8398	138 WALKER STREET NORTH SYDNEY	Tenth	W	48	43	48	43	49	44	49	43	-0.3	-0.5	-0.1	-0.6	60	55	NO	NO	NO	NO	NO
21.2	8398	138 WALKER STREET NORTH SYDNEY	Tenth	S	60	55	58	53	60	56	59	54	-1.2	-2.3	-1.1	-2.0	60	55	NO	NO	NO	NO	NO
21.2	8398	138 WALKER STREET NORTH SYDNEY	Tenth	E	70	66	69	63	70	66	69	64	-1.5	-2.6	-1.4	-2.4	60	55	YES	YES	YES	YES	YES
21.2	8398	138 WALKER STREET NORTH SYDNEY	Tenth	N	69	65	67	62	69	65	67	62	-2.0	-3.1	-1.8	-3.0	60	55	YES	YES	YES	YES	YES
21.2	8398	138 WALKER STREET NORTH SYDNEY	Tenth	E	69	65	67	62	69	65	67	62	-2.0	-3.1	-1.9	-2.9	60	55	YES	YES	YES	YES	YES
21.2	8398	138 WALKER STREET NORTH SYDNEY	Eleventh	N	68	63	66	60	68	64	66	61	-2.0	-3.1	-1.9	-3.0	60	55	YES	YES	YES	YES	YES
21.2	8398	138 WALKER STREET NORTH SYDNEY	Eleventh	W	49	44	49	43	49	44	49	43	-0.4	-0.7	-0.3	-0.8	60	55	NO	NO	NO	NO	NO
21.2	8398	138 WALKER STREET NORTH SYDNEY	Eleventh	S	60	56	58	53	60	56	59	54	-1.3	-2.3	-1.2	-2.1	60	55	NO	NO	NO	NO	NO
21.2	8398	138 WALKER STREET NORTH SYDNEY	Eleventh	E	70	66	69	63	70	66	69	64	-1.6	-2.6	-1.4	-2.4	60	55	YES	YES	YES	YES	YES
21.2	8398	138 WALKER STREET NORTH SYDNEY	Eleventh	N	69	65	67	62	69	65	68	62	-2.0	-3.0	-1.9	-3.0	60	55	YES	YES	YES	YES	YES
21.2	8398	138 WALKER STREET NORTH SYDNEY	Eleventh	E	69	65	67	62	69	65	68	62	-2.0	-2.9	-1.8	-2.9	60	55	YES	YES	YES	YES	YES
21.2	8398	138 WALKER STREET NORTH SYDNEY	Twelfth	N	68	64	66	61	68	64	66	61	-2.0	-3.0	-1.9	-2.9	60	55	YES	YES	YES	YES	YES
21.2	8398	138 WALKER STREET NORTH SYDNEY	Twelfth	W	50	45	49	44	50	46	50	44	-0.6	-1.1	-0.5	-1.2	60	55	NO	NO	NO	NO	NO
21.2	8398	138 WALKER STREET NORTH SYDNEY	Twelfth	S	60	56	59	53	60	56	59	54	-1.4	-2.4	-1.3	-2.3	60	55	NO	NO	NO	NO	NO
21.2	8398	138 WALKER STREET NORTH SYDNEY	Twelfth	E	70	66	69	63	71	66	69	64	-1.6	-2.6	-1.4	-2.5	60	55	YES	YES	YES	YES	YES
21.2	8398	138 WALKER STREET NORTH SYDNEY	Twelfth	N	69	65	67	62	70	65	68	62	-2.0	-3.0	-1.8	-2.9	60	55	YES	YES	YES	YES	YES
21.2	8398	138 WALKER STREET NORTH SYDNEY	Twelfth	E	69	65	67	62	69	65	68	62	-1.9	-3.0	-1.8	-2.8	60	55	YES	YES	YES	YES	YES
21.2	8398	138 WALKER STREET NORTH SYDNEY	Thirteenth	N	68	64	66	61	68	64	66	61	-2.0	-3.0	-1.8	-2.9	60	55	YES	YES	YES	YES	YES
21.2	8398	138 WALKER STREET NORTH SYDNEY	Thirteenth	W	52	48	51	46	53	48	52	46	-1.0	-1.8	-0.9	-1.9	60	55	NO	NO	NO	NO	NO
21.2	8398	138 WALKER STREET NORTH SYDNEY	Thirteenth	S	60	56	59	54	61	57	59	54	-1.5	-2.6	-1.5	-2.5	60	55	NO	NO	NO	NO	NO
21.2	8398	138 WALKER STREET NORTH SYDNEY	Thirteenth	E	70	66	69	64	71	66	69	64	-1.6	-2.6	-1.5	-2.5	60	55	YES	YES	YES	YES	YES
21.2	8398	138 WALKER STREET NORTH SYDNEY	Thirteenth	N	69	65	67	62	70	66	68	63	-1.9	-3.0	-1.8	-2.9	60	55	YES	YES	YES	YES	YES
21.2	8398	138 WALKER STREET NORTH SYDNEY	Thirteenth	E	69	65	67	62	70	65	68	63	-1.9	-2.9	-1.8	-2.9	60	55	YES	YES	YES	YES	YES
21.2	8400	237 MILLER STREET NORTH SYDNEY	Ground	E	43	38	42	36	44	39	43	37	-1.0	-1.7	-1.0	-1.7	56	51	NO	NO	NO	NO	NO
21.2	8400	237 MILLER STREET NORTH SYDNEY	Ground	N	48	41	48	41	49	42	49	42	0.1	0.1	0.2	-0.2	60	54	NO	NO	NO	NO	NO
21.2	8400	237 MILLER STREET NORTH SYDNEY	Ground	S	52	45	52	45	53	46	53	46	0.2	0.3	0.3	0.0	60	55	NO	NO	NO	NO	NO
21.2	8400	237 MILLER STREET NORTH SYDNEY	First	E	43	38	42	37	44	39	43	37	-1.0	-1.6	-0.9	-1.7	56	51	NO	NO	NO	NO	NO
21.2	8400	237 MILLER STREET NORTH SYDNEY	First	N	50	43	50	43	51	44	51	44	0.2	0.4	0.3	0.0	60	55	NO	NO	NO	NO	NO
21.2	8400	237 MILLER STREET NORTH SYDNEY	First	W	66	58	66	59	66	59	67	59	0.5	1.0	0.5	0.6	60	55	NO	NO	NO	NO	NO
21.2	8400	237 MILLER STREET NORTH SYDNEY	First	S	55	48	56	48	56	49	56	49	0.3	0.6	0.4	0.2	60	55	NO	NO	NO	NO	NO
21.2	8400	237 MILLER STREET NORTH SYDNEY	Second	E	44	38	43	37	44	39	43	37	-0.9	-1.6	-0.8	-1.6	56	51	NO	NO	NO	NO	NO
21.2	8400	237 MILLER STREET NORTH SYDNEY	Second	N	51	43	51	44	51	44	52	44	0.2	0.6	0.4	0.1	60	55	NO	NO	NO	NO	NO
21.2	8400	237 MILLER STREET NORTH SYDNEY	Second	W	66	58	67	59	67	59	67	60	0.4	1.0	0.5	0.6	60	55	NO	NO	NO	NO	NO
21.2	8400	237 MILLER STREET NORTH SYDNEY	Second	S	56	48	56	49	56	49	57	50	0.2	0.6	0.4	0.2	60	55	NO	NO	NO	NO	NO
21.2	8400	237 MILLER STREET NORTH SYDNEY	Third	E	44	38	43	37	44	39	43	37	-0.9	-1.5	-0.8	-1.6	56	51	NO	NO	NO	NO	NO
21.2	8400	237 MILLER STREET NORTH SYDNEY	Third	N	51	44	51	44	52	45	52	45	0.2	0.6	0.4	0.2	60	55	NO	NO	NO	NO	NO
21.2	8400	237 MILLER STREET NORTH SYDNEY	Third	W	66	58	67	59	67	59	67	60	0.4	1.0	0.5	0.6	60	55	NO	NO	NO	NO	NO
21.2	8400	237 MILLER STREET NORTH SYDNEY	Third	S	56	49	57	49	57	50	57	50	0.3	0.6	0.4	0.2	60	55	NO	NO	NO	NO	NO
21.2	8400	237 MILLER STREET NORTH SYDNEY	Fourth	E	44	39	43	37	44	39	43	37	-0.9	-1.5	-0.8	-1.6	56	51	NO	NO	NO	NO	NO
21.2	8400	237 MILLER STREET NORTH SYDNEY	Fourth	N	51	44	51	44	52	45	52	45	0.2	0.6	0.4	0.2	60	55	NO	NO	NO	NO	NO
21.2	8400	237 MILLER STREET NORTH SYDNEY	Fourth	W	66	58	67	59	67	59	67	60	0.3	1.0	0.5	0.6	60	55	NO	NO	NO	NO	NO
21.2	8400	237 MILLER STREET NORTH SYDNEY	Fourth	S	56	49	57	49	57	50	57	50	0.2	0.5	0.4	0.1	60	55	NO	NO	NO	NO	NO
21.2	8400	237 MILLER STREET NORTH SYDNEY	Fifth	E	44	39	43	37	44	39	43	38	-0.8	-1.6	-0.8	-1.6	56	51	NO	NO	NO	NO	NO
21.2	8400	237 MILLER STREET NORTH SYDNEY	Fifth	N	51	44	51	44	52	44	52	45	0.2	0.6	0.3	0.2	60	55	NO	NO	NO	NO	NO
21.2	8400	237 MILLER STREET NORTH SYDNEY	Fifth	W	66	58	66	59	67	59	67	60	0.4	1.0	0.4	0.5	60	55	NO	NO	NO	NO	NO
21.2	8400	237 MILLER STREET NORTH SYDNEY	Fifth	S	56	49	56	49	57	50	57	50	0.1	0.2	0.2	-0.1	60	55	NO	NO	NO	NO	NO
21.2	8400	237 MILLER STREET NORTH SYDNEY	Sixth	E	44	39	43	37	45	40	44	38	-0.9	-1.6	-0.9	-1.7	57	52	NO	NO	NO	NO	NO
21.2	8400	237 MILLER STREET NORTH SYDNEY	Sixth	N	51	43	51	44	51	44	52	44	0.2	0.6	0.3	0.1	60	55	NO	NO	NO	NO	NO

NCA	Receiver ID	Address	Floor Level	Facade	Opening Year 2027				Design Year 2037				Increase (Do Smthng - Do Nothing)				NCG project road noise criteria		Do noise levels exceed the cumulative limit with project roads adding ≥2dB to the total noise levels?		Is the contribution from the road project Acute?		Consider further treatment?
					Do Nothing		Do Smthng		Do Nothing		Do Smthng		Opening Year 2027		Design Year 2037								
					Day	Night	Day	Night	Day	Night	Day	Night	Day	Night	Day	Night	Day	Night	Day	Night	$L_{Aeq,15hr}$ ≥ 65dB	$L_{Aeq,9hr}$ ≥ 60dB	
21.2	8400	237 MILLER STREET NORTH SYDNEY	Sixth	W	66	58	66	59	66	59	67	59	0.3	1.0	0.5	0.6	60	55	NO	NO	NO	NO	NO
21.2	8400	237 MILLER STREET NORTH SYDNEY	Sixth	S	56	49	56	49	57	50	57	50	0.0	-0.1	0.1	-0.4	60	55	NO	NO	NO	NO	NO
21.2	8400	237 MILLER STREET NORTH SYDNEY	Seventh	E	45	40	44	38	45	40	44	39	-1.0	-1.8	-0.9	-1.9	57	52	NO	NO	NO	NO	NO
21.2	8400	237 MILLER STREET NORTH SYDNEY	Seventh	N	51	43	51	44	51	44	51	44	0.2	0.5	0.3	0.1	60	55	NO	NO	NO	NO	NO
21.2	8400	237 MILLER STREET NORTH SYDNEY	Seventh	W	65	58	66	58	66	58	66	59	0.3	0.9	0.4	0.6	60	55	NO	NO	NO	NO	NO
21.2	8400	237 MILLER STREET NORTH SYDNEY	Seventh	S	56	50	56	49	57	51	57	50	0.0	-0.4	0.1	-0.6	60	55	NO	NO	NO	NO	NO
21.2	8400	237 MILLER STREET NORTH SYDNEY	Eighth	E	46	41	45	39	46	42	45	40	-1.2	-2.1	-1.1	-2.1	58	54	NO	NO	NO	NO	NO
21.2	8400	237 MILLER STREET NORTH SYDNEY	Eighth	N	50	43	51	44	51	44	51	44	0.1	0.4	0.3	0.1	60	55	NO	NO	NO	NO	NO
21.2	8400	237 MILLER STREET NORTH SYDNEY	Eighth	W	65	57	66	58	66	58	66	59	0.4	1.0	0.4	0.5	60	55	NO	NO	NO	NO	NO
21.2	8400	237 MILLER STREET NORTH SYDNEY	Eighth	S	57	51	56	50	57	51	57	50	-0.2	-0.8	-0.1	-1.0	60	55	NO	NO	NO	NO	NO
21.2	8400	237 MILLER STREET NORTH SYDNEY	Ninth	E	48	43	47	41	48	44	47	41	-1.3	-2.3	-1.2	-2.3	60	55	NO	NO	NO	NO	NO
21.2	8400	237 MILLER STREET NORTH SYDNEY	Ninth	N	50	43	50	43	51	44	51	44	0.1	0.3	0.2	-0.1	60	55	NO	NO	NO	NO	NO
21.2	8400	237 MILLER STREET NORTH SYDNEY	Ninth	W	65	57	65	58	65	58	66	58	0.3	1.0	0.4	0.5	60	55	NO	NO	NO	NO	NO
21.2	8400	237 MILLER STREET NORTH SYDNEY	Ninth	S	57	52	57	51	58	52	57	51	-0.5	-1.3	-0.4	-1.4	60	55	NO	NO	NO	NO	NO
21.2	8400	237 MILLER STREET NORTH SYDNEY	Tenth	E	51	46	49	44	51	47	50	44	-1.5	-2.6	-1.4	-2.6	60	55	NO	NO	NO	NO	NO
21.2	8400	237 MILLER STREET NORTH SYDNEY	Tenth	N	50	43	50	43	51	44	51	44	0.1	0.1	0.2	-0.2	60	55	NO	NO	NO	NO	NO
21.2	8400	237 MILLER STREET NORTH SYDNEY	Tenth	W	65	57	65	58	65	58	66	58	0.3	1.0	0.3	0.6	60	55	NO	NO	NO	NO	NO
21.2	8400	237 MILLER STREET NORTH SYDNEY	Tenth	S	59	54	58	52	59	54	58	52	-0.8	-1.9	-0.7	-1.9	60	55	NO	NO	NO	NO	NO
21.2	8400	237 MILLER STREET NORTH SYDNEY	Eleventh	E	54	50	52	47	54	50	53	48	-1.6	-2.7	-1.6	-2.7	60	55	NO	NO	NO	NO	NO
21.2	8400	237 MILLER STREET NORTH SYDNEY	Eleventh	N	50	43	50	43	51	44	51	44	0.0	-0.2	0.1	-0.5	60	55	NO	NO	NO	NO	NO
21.2	8400	237 MILLER STREET NORTH SYDNEY	Eleventh	W	64	56	65	57	65	57	65	58	0.3	0.9	0.4	0.5	60	55	NO	NO	NO	NO	NO
21.2	8400	237 MILLER STREET NORTH SYDNEY	Eleventh	S	60	56	59	53	61	56	60	54	-1.2	-2.3	-1.2	-2.4	60	55	NO	NO	NO	NO	NO
21.2	8400	237 MILLER STREET NORTH SYDNEY	Twelfth	E	60	56	58	52	60	56	58	53	-2.1	-3.3	-2.1	-3.3	60	55	NO	NO	NO	NO	NO
21.2	8400	237 MILLER STREET NORTH SYDNEY	Twelfth	N	50	44	50	43	51	45	51	44	-0.2	-0.7	-0.1	-0.9	60	55	NO	NO	NO	NO	NO
21.2	8400	237 MILLER STREET NORTH SYDNEY	Twelfth	W	64	56	64	57	65	57	65	58	0.3	0.9	0.4	0.5	60	55	NO	NO	NO	NO	NO
21.2	8400	237 MILLER STREET NORTH SYDNEY	Twelfth	S	62	57	60	54	62	58	60	54	-1.9	-3.0	-1.8	-3.1	60	55	NO	NO	NO	NO	NO
21.2	8400	237 MILLER STREET NORTH SYDNEY	Thirteenth	E	62	58	60	54	62	58	60	55	-2.3	-3.5	-2.3	-3.5	60	55	NO	NO	NO	NO	NO
21.2	8400	237 MILLER STREET NORTH SYDNEY	Thirteenth	N	51	46	51	45	52	46	51	45	-0.6	-1.3	-0.4	-1.5	60	55	NO	NO	NO	NO	NO
21.2	8400	237 MILLER STREET NORTH SYDNEY	Thirteenth	W	64	56	64	57	64	57	65	57	0.2	0.9	0.4	0.4	60	55	NO	NO	NO	NO	NO
21.2	8400	237 MILLER STREET NORTH SYDNEY	Thirteenth	S	62	58	60	54	62	58	60	55	-2.1	-3.4	-2.0	-3.3	60	55	NO	NO	NO	NO	NO
21.2	12074	150 WALKER STREET NORTH SYDNEY	Ground	E	67	63	67	62	67	63	67	63	0.0	-0.6	0.2	-0.2	60	55	NO	NO	NO	NO	NO
21.2	12074	150 WALKER STREET NORTH SYDNEY	Ground	N	59	55	57	51	59	55	57	52	-2.4	-3.4	-2.3	-3.2	60	55	NO	NO	NO	NO	NO
21.2	12074	150 WALKER STREET NORTH SYDNEY	Ground	S	60	55	60	55	60	55	60	55	0.0	-0.5	0.1	-0.2	60	55	NO	NO	NO	NO	NO
21.2	12074	150 WALKER STREET NORTH SYDNEY	First	E	68	63	68	63	68	64	68	63	-0.1	-0.8	0.0	-0.4	60	55	NO	NO	NO	NO	NO
21.2	12074	150 WALKER STREET NORTH SYDNEY	First	N	60	56	58	53	61	56	58	53	-2.2	-3.2	-2.1	-3.1	60	55	NO	NO	NO	NO	NO
21.2	12074	150 WALKER STREET NORTH SYDNEY	First	S	61	57	61	56	62	57	62	57	-0.1	-0.7	0.0	-0.3	60	55	NO	NO	NO	NO	NO
21.2	12112	150 WALKER STREET NORTH SYDNEY	Ground	N	57	53	56	51	58	53	57	51	-1.4	-2.3	-1.2	-2.0	60	55	NO	NO	NO	NO	NO
21.2	12112	150 WALKER STREET NORTH SYDNEY	Ground	S	59	55	57	51	60	55	57	52	-2.6	-3.7	-2.5	-3.5	60	55	NO	NO	NO	NO	NO
21.2	12112	150 WALKER STREET NORTH SYDNEY	Ground	E	67	63	67	62	68	63	67	63	-0.4	-1.2	-0.3	-0.8	60	55	NO	NO	NO	NO	NO
21.2	12112	150 WALKER STREET NORTH SYDNEY	First	N	63	58	61	56	63	59	62	57	-1.3	-2.3	-1.1	-2.1	60	55	NO	NO	NO	NO	NO
21.2	12112	150 WALKER STREET NORTH SYDNEY	First	S	60	56	58	53	61	57	58	53	-2.4	-3.5	-2.4	-3.3	60	55	NO	NO	NO	NO	NO
21.2	12112	150 WALKER STREET NORTH SYDNEY	First	E	68	64	68	63	69	64	68	63	-0.5	-1.3	-0.4	-0.8	60	55	NO	NO	NO	NO	NO
21.2	12139	150 WALKER STREET NORTH SYDNEY	Ground	N	64	59	61	56	64	60	61	56	-2.6	-3.6	-2.4	-3.5	60	55	NO	NO	NO	NO	NO
21.2	12139	150 WALKER STREET NORTH SYDNEY	Ground	W	52	48	51	46	52	48	51	46	-1.4	-2.4	-1.3	-2.3	60	55	NO	NO	NO	NO	NO
21.2	12139	150 WALKER STREET NORTH SYDNEY	Ground	S	61	56	59	54	61	57	59	54	-1.9	-2.8	-1.8	-2.7	60	55	NO	NO	NO	NO	NO
21.2	12139	150 WALKER STREET NORTH SYDNEY	Ground	E	69	65	68	63	69	65	69	64	-0.4	-1.3	-0.3	-0.8	60	55	NO	NO	NO	NO	NO
21.2	12174	150 WALKER STREET NORTH SYDNEY	Ground	N	65	61	64	59	65	61	64	59	-1.3	-2.4	-1.2	-2.1	60	55	NO	NO	NO	NO	NO
21.2	12174	150 WALKER STREET NORTH SYDNEY	Ground	W	52	48	51	46	53	48	51	46	-1.4	-2.4	-1.3	-2.3	60	55	NO	NO	NO	NO	NO
21.2	12174	150 WALKER STREET NORTH SYDNEY	Ground	S	63	59	60	55	63	59	61	56	-2.5	-3.6	-2.4	-3.4	60	55	NO	NO	NO	NO	NO
21.2	12174	150 WALKER STREET NORTH SYDNEY	Ground	E	69	65	68	63	69	65	69	64	-0.5	-1.4	-0.3	-0.9	60	55	NO	NO	NO	NO	NO
21.2	12187	150 WALKER STREET NORTH SYDNEY	Ground	NE	57	52	57	52	57	53	57	52	-0.1	-0.6	0.1	-0.2	60	55	NO	NO	NO	NO	NO
21.2	12187	150 WALKER STREET NORTH SYDNEY	Ground	N	61	57	59	54	61	57	59	54	-2.3	-3.4	-2.2	-3.2	60	55	NO	NO	NO	NO	NO
21.2	12187	150 WALKER STREET NORTH SYDNEY	First	NE	59	54	58	53	59	54	59	54	-0.3	-0.9	-0.1	-0.6	60	55	NO	NO	NO	NO	NO
21.2	12187	150 WALKER STREET NORTH SYDNEY	First	N	62	58	60	54	62	58	60	55	-2.3	-3.4	-2.1	-3.2	60	55	NO	NO	NO	NO	NO
21.2	12187	150 WALKER STREET NORTH SYDNEY	First	W	47	42	47	41	48	42	47	41	-0.5	-0.7	-0.3	-0.9	60	54	NO	NO	NO	NO	NO
21.2	12187	150 WALKER STREET NORTH SYDNEY	Second	NE	65	61	63	58	65	61	64	59	-1.6	-2.5	-1.5	-2.4	60	55	NO	NO	NO	NO	NO
21.2	12187	150 WALKER STREET NORTH SYDNEY	Second	E	66	61	64	59	66	62	64	59	-1.8	-2.9	-1.8	-2.8	60	55	NO	NO	NO	NO	NO
21.2	12187	150 WALKER STREET NORTH SYDNEY	Second	N	62	58	60	55	63	59	60	55	-2.5	-3.6	-2.3	-3.5	60	55	NO	NO	NO	NO	NO
21.2	12187	150 WALKER STREET NORTH SYDNEY	Second	W	48	42	47	41	48	43	48	42	-0.4	-0.5	-0.3	-0.8	60	55	NO	NO	NO	NO	NO
21.2	12187	150 WALKER STREET NORTH SYDNEY	Third	NE	67	63	65	60	67	63	65	60	-2.2	-3.1	-2.0	-3.0	60	55	YES	YES	NO	NO	YES
21.2	12187	150 WALKER STREET NORTH SYDNEY	Third	E	67	63	65	60	67	63	66	60	-1.9	-3.0	-1.8	-2.8	60	55	YES	YES	NO	NO	YES
21.2	12187	150 WALKER STREET NORTH SYDNEY	Third	N	63	59	60	55	63	59	61	56	-2.4	-3.6	-2.3	-3.4	60	55	NO	NO	NO	NO	NO

NCA	Receiver ID	Address	Floor Level	Facade	Opening Year 2027				Design Year 2037				Increase (Do Smthng - Do Nothing)				NCG project road noise criteria		Do noise levels exceed the cumulative limit with project roads adding ≥2dB to the total noise levels?		Is the contribution from the road project Acute?		Consider further treatment?
					Do Nothing		Do Smthng		Do Nothing		Do Smthng		Opening Year 2027		Design Year 2037								
					Day	Night	Day	Night	Day	Night	Day	Night	Day	Night	Day	Night	Day	Night	Day	Night	$L_{Aeq,15hr} \geq 65dB$	$L_{Aeq,9hr} \geq 60dB$	
21.2	12187	150 WALKER STREET NORTH SYDNEY	Third	W	48	43	48	42	49	43	48	42	-0.5	-0.7	-0.3	-0.9	60	55	NO	NO	NO	NO	NO
21.2	12187	150 WALKER STREET NORTH SYDNEY	Fourth	NE	68	64	66	61	68	64	66	61	-2.1	-3.1	-2.0	-2.9	60	55	YES	YES	NO	NO	YES
21.2	12187	150 WALKER STREET NORTH SYDNEY	Fourth	E	68	64	66	61	68	64	67	61	-1.9	-2.8	-1.7	-2.6	60	55	YES	YES	NO	NO	YES
21.2	12187	150 WALKER STREET NORTH SYDNEY	Fourth	N	63	59	61	55	63	59	61	56	-2.4	-3.5	-2.2	-3.4	60	55	NO	NO	NO	NO	NO
21.2	12187	150 WALKER STREET NORTH SYDNEY	Fourth	W	49	44	49	43	50	44	49	43	-0.5	-0.9	-0.4	-1.0	60	55	NO	NO	NO	NO	NO
21.2	12187	150 WALKER STREET NORTH SYDNEY	Fifth	NE	68	64	66	61	69	64	67	61	-2.1	-3.1	-1.9	-3.0	60	55	YES	YES	NO	NO	YES
21.2	12187	150 WALKER STREET NORTH SYDNEY	Fifth	E	68	64	67	61	69	64	67	62	-1.8	-2.8	-1.8	-2.6	60	55	YES	YES	NO	NO	YES
21.2	12187	150 WALKER STREET NORTH SYDNEY	Fifth	N	63	59	61	56	64	60	62	56	-2.2	-3.3	-2.1	-3.3	60	55	NO	NO	NO	NO	NO
21.2	12187	150 WALKER STREET NORTH SYDNEY	Fifth	W	51	45	50	44	51	46	51	45	-0.6	-1.2	-0.5	-1.4	60	55	NO	NO	NO	NO	NO
21.2	12187	150 WALKER STREET NORTH SYDNEY	Sixth	NE	69	64	66	61	69	65	67	62	-2.1	-3.1	-2.0	-3.0	60	55	YES	YES	YES	NO	YES
21.2	12187	150 WALKER STREET NORTH SYDNEY	Sixth	E	69	64	67	62	69	65	67	62	-1.8	-2.9	-1.8	-2.7	60	55	YES	YES	YES	NO	YES
21.2	12187	150 WALKER STREET NORTH SYDNEY	Sixth	N	64	60	62	57	64	60	63	57	-2.0	-3.1	-1.8	-3.0	60	55	NO	NO	NO	NO	NO
21.2	12187	150 WALKER STREET NORTH SYDNEY	Sixth	W	53	48	52	46	53	49	52	47	-1.0	-1.7	-0.9	-1.9	60	55	NO	NO	NO	NO	NO
21.2	12247	225 MILLER STREET NORTH SYDNEY	Ground	E	47	42	46	40	47	43	46	40	-1.1	-2.0	-1.1	-2.1	59	55	NO	NO	NO	NO	NO
21.2	12247	225 MILLER STREET NORTH SYDNEY	Ground	N	52	45	52	45	52	45	53	46	0.2	0.5	0.3	0.1	60	55	NO	NO	NO	NO	NO
21.2	12247	225 MILLER STREET NORTH SYDNEY	Ground	W	64	56	64	57	65	57	65	58	0.4	1.1	0.6	0.6	60	55	NO	NO	NO	NO	NO
21.2	12247	225 MILLER STREET NORTH SYDNEY	Ground	S	58	50	58	51	58	51	59	51	0.4	0.8	0.4	0.5	60	55	NO	NO	NO	NO	NO
21.2	12247	225 MILLER STREET NORTH SYDNEY	First	E	48	43	47	41	49	44	47	42	-1.1	-1.9	-1.1	-2.0	60	55	NO	NO	NO	NO	NO
21.2	12247	225 MILLER STREET NORTH SYDNEY	First	N	55	48	56	48	56	49	56	49	0.3	0.8	0.4	0.3	60	55	NO	NO	NO	NO	NO
21.2	12247	225 MILLER STREET NORTH SYDNEY	First	W	66	58	66	59	67	59	67	60	0.5	1.0	0.5	0.6	60	55	NO	NO	NO	NO	NO
21.2	12247	225 MILLER STREET NORTH SYDNEY	First	S	59	51	59	52	60	52	60	53	0.3	0.9	0.5	0.4	60	55	NO	NO	NO	NO	NO
21.2	12247	225 MILLER STREET NORTH SYDNEY	Second	E	49	44	48	42	50	45	48	43	-1.2	-2.0	-1.1	-2.1	60	55	NO	NO	NO	NO	NO
21.2	12247	225 MILLER STREET NORTH SYDNEY	Second	N	56	48	56	49	57	49	57	50	0.3	0.8	0.5	0.3	60	55	NO	NO	NO	NO	NO
21.2	12247	225 MILLER STREET NORTH SYDNEY	Second	W	67	59	67	60	67	60	68	60	0.4	1.0	0.5	0.6	60	55	NO	NO	NO	NO	NO
21.2	12247	225 MILLER STREET NORTH SYDNEY	Second	S	60	52	60	53	60	53	61	53	0.4	0.8	0.5	0.5	60	55	NO	NO	NO	NO	NO
21.2	12247	225 MILLER STREET NORTH SYDNEY	Third	E	50	45	49	43	50	46	49	44	-1.2	-2.1	-1.2	-2.2	60	55	NO	NO	NO	NO	NO
21.2	12247	225 MILLER STREET NORTH SYDNEY	Third	N	56	49	57	49	57	50	57	50	0.4	0.7	0.4	0.3	60	55	NO	NO	NO	NO	NO
21.2	12247	225 MILLER STREET NORTH SYDNEY	Third	W	66	58	67	59	67	59	67	60	0.4	1.0	0.5	0.6	60	55	NO	NO	NO	NO	NO
21.2	12247	225 MILLER STREET NORTH SYDNEY	Third	S	60	52	60	53	60	53	61	54	0.3	0.8	0.4	0.4	60	55	NO	NO	NO	NO	NO
21.2	12247	225 MILLER STREET NORTH SYDNEY	Fourth	E	51	46	50	44	51	47	50	45	-1.3	-2.3	-1.3	-2.3	60	55	NO	NO	NO	NO	NO
21.2	12247	225 MILLER STREET NORTH SYDNEY	Fourth	N	57	49	57	50	57	50	57	50	0.3	0.7	0.4	0.3	60	55	NO	NO	NO	NO	NO
21.2	12247	225 MILLER STREET NORTH SYDNEY	Fourth	W	66	58	67	59	67	59	67	60	0.4	1.0	0.4	0.5	60	55	NO	NO	NO	NO	NO
21.2	12247	225 MILLER STREET NORTH SYDNEY	Fourth	S	60	52	60	53	60	53	61	53	0.3	0.8	0.4	0.3	60	55	NO	NO	NO	NO	NO
21.2	12247	225 MILLER STREET NORTH SYDNEY	Fifth	E	52	48	51	45	53	48	51	46	-1.4	-2.4	-1.3	-2.5	60	55	NO	NO	NO	NO	NO
21.2	12247	225 MILLER STREET NORTH SYDNEY	Fifth	N	56	49	57	50	57	50	57	50	0.2	0.6	0.4	0.2	60	55	NO	NO	NO	NO	NO
21.2	12247	225 MILLER STREET NORTH SYDNEY	Fifth	W	66	58	66	59	66	59	67	59	0.4	1.0	0.5	0.5	60	55	NO	NO	NO	NO	NO
21.2	12247	225 MILLER STREET NORTH SYDNEY	Fifth	S	60	52	60	53	60	53	61	53	0.3	0.7	0.4	0.3	60	55	NO	NO	NO	NO	NO
21.2	12247	225 MILLER STREET NORTH SYDNEY	Sixth	E	53	49	52	46	54	49	52	47	-1.4	-2.5	-1.4	-2.6	60	55	NO	NO	NO	NO	NO
21.2	12247	225 MILLER STREET NORTH SYDNEY	Sixth	N	56	49	57	49	57	50	57	50	0.2	0.4	0.3	0.1	60	55	NO	NO	NO	NO	NO
21.2	12247	225 MILLER STREET NORTH SYDNEY	Sixth	W	66	58	66	59	66	59	67	59	0.4	1.0	0.4	0.5	60	55	NO	NO	NO	NO	NO
21.2	12247	225 MILLER STREET NORTH SYDNEY	Sixth	S	60	52	60	53	60	53	61	53	0.2	0.6	0.4	0.2	60	55	NO	NO	NO	NO	NO
21.2	12247	225 MILLER STREET NORTH SYDNEY	Seventh	E	55	51	53	48	55	51	54	48	-1.5	-2.6	-1.5	-2.6	60	55	NO	NO	NO	NO	NO
21.2	12247	225 MILLER STREET NORTH SYDNEY	Seventh	N	56	49	56	49	57	50	57	50	0.1	0.3	0.2	-0.1	60	55	NO	NO	NO	NO	NO
21.2	12247	225 MILLER STREET NORTH SYDNEY	Seventh	W	65	57	66	58	66	58	66	59	0.4	1.0	0.4	0.5	60	55	NO	NO	NO	NO	NO
21.2	12247	225 MILLER STREET NORTH SYDNEY	Seventh	S	60	52	60	53	60	53	60	53	0.2	0.4	0.2	0.0	60	55	NO	NO	NO	NO	NO
21.2	12247	225 MILLER STREET NORTH SYDNEY	Eighth	E	57	53	56	50	57	53	56	51	-1.5	-2.7	-1.4	-2.7	60	55	NO	NO	NO	NO	NO
21.2	12247	225 MILLER STREET NORTH SYDNEY	Eighth	N	56	50	56	50	57	50	57	50	0.0	0.0	0.1	-0.3	60	55	NO	NO	NO	NO	NO
21.2	12247	225 MILLER STREET NORTH SYDNEY	Eighth	W	65	57	65	58	66	58	66	59	0.3	1.0	0.4	0.5	60	55	NO	NO	NO	NO	NO
21.2	12247	225 MILLER STREET NORTH SYDNEY	Eighth	S	60	53	60	53	60	53	60	53	0.1	0.2	0.2	-0.2	60	55	NO	NO	NO	NO	NO
21.2	12247	225 MILLER STREET NORTH SYDNEY	Ninth	E	59	55	58	53	60	56	58	53	-1.6	-2.8	-1.6	-2.8	60	55	NO	NO	NO	NO	NO
21.2	12247	225 MILLER STREET NORTH SYDNEY	Ninth	N	57	50	57	50	57	51	57	50	-0.1	-0.4	0.0	-0.6	60	55	NO	NO	NO	NO	NO
21.2	12247	225 MILLER STREET NORTH SYDNEY	Ninth	W	65	57	65	58	65	58	66	58	0.3	1.0	0.4	0.5	60	55	NO	NO	NO	NO	NO
21.2	12247	225 MILLER STREET NORTH SYDNEY	Ninth	S	60	53	60	53	60	54	60	53	-0.1	-0.2	0.0	-0.5	60	55	NO	NO	NO	NO	NO
21.2	12247	225 MILLER STREET NORTH SYDNEY	Tenth	E	61	57	60	54	62	58	60	55	-1.9	-3.0	-1.9	-3.0	60	55	NO	NO	NO	NO	NO
21.2	12247	225 MILLER STREET NORTH SYDNEY	Tenth	N	57	51	57	51	58	52	58	51	-0.3	-0.9	-0.2	-1.0	60	55	NO	NO	NO	NO	NO
21.2	12247	225 MILLER STREET NORTH SYDNEY	Tenth	W	64	56	65	57	65	57	65	58	0.2	1.0	0.4	0.5	60	55	NO	NO	NO	NO	NO
21.2	12247	225 MILLER STREET NORTH SYDNEY	Tenth	S	60	54	60	53	61	55	61	54	-0.2	-0.8	-0.2	-1.0	60	55	NO	NO	NO	NO	NO
21.2	12247	225 MILLER STREET NORTH SYDNEY	Eleventh	E	63	59	60	55	63	59	61	55	-2.4	-3.6	-2.3	-3.6	60	55	NO	NO	NO	NO	NO
21.2	12247	225 MILLER STREET NORTH SYDNEY	Eleventh	N	58	53	58	51	59	54	58	52	-0.7	-1.5	-0.6	-1.6	60	55	NO	NO	NO	NO	NO
21.2	12247	225 MILLER STREET NORTH SYDNEY	Eleventh	W	64	56	64	57	65	57	65	58	0.3	0.9	0.3	0.5	60	55	NO	NO	NO	NO	NO
21.2	12247	225 MILLER STREET NORTH SYDNEY	Eleventh	S	61	55	60	54	61	56	61	54	-0.6	-1.3	-0.5	-1.4	60	55	NO	NO	NO	NO	NO
21.2	12247	225 MILLER STREET NORTH SYDNEY	Twelfth	E	63	59	61	55	64	60	61	56	-2.6	-3.7	-2.4	-3.7	60	55	NO	NO	NO	NO	NO

NCA	Receiver ID	Address	Floor Level	Facade	Opening Year 2027				Design Year 2037				Increase (Do Smthng - Do Nothing)				NCG project road noise criteria		Do noise levels exceed the cumulative limit with project roads adding ≥2dB to the total noise levels?		Is the contribution from the road project Acute?		Consider further treatment?
					Do Nothing		Do Smthng		Do Nothing		Do Smthng		Opening Year 2027		Design Year 2037								
					Day	Night	Day	Night	Day	Night	Day	Night	Day	Night	Day	Night	Day	Night	Day	Night	$L_{Aeq,15hr}$ ≥ 65dB	$L_{Aeq,9hr}$ ≥ 60dB	
21.2	12247	225 MILLER STREET NORTH SYDNEY	Twelfth	N	59	54	58	52	60	55	59	53	-1.1	-2.2	-1.0	-2.2	60	55	NO	NO	NO	NO	NO
21.2	12247	225 MILLER STREET NORTH SYDNEY	Twelfth	W	64	56	64	57	64	57	65	57	0.2	1.0	0.4	0.5	60	55	NO	NO	NO	NO	NO
21.2	12247	225 MILLER STREET NORTH SYDNEY	Twelfth	S	61	56	60	54	62	57	61	54	-1.0	-1.9	-0.8	-2.1	60	55	NO	NO	NO	NO	NO
21.2	12247	225 MILLER STREET NORTH SYDNEY	Thirteenth	E	63	59	61	56	64	60	61	56	-2.5	-3.7	-2.4	-3.7	60	55	NO	NO	NO	NO	NO
21.2	12247	225 MILLER STREET NORTH SYDNEY	Thirteenth	N	60	55	58	52	60	55	59	53	-1.4	-2.5	-1.3	-2.5	60	55	NO	NO	NO	NO	NO
21.2	12247	225 MILLER STREET NORTH SYDNEY	Thirteenth	W	64	56	64	57	64	57	65	57	0.3	0.9	0.4	0.5	60	55	NO	NO	NO	NO	NO
21.2	12247	225 MILLER STREET NORTH SYDNEY	Thirteenth	S	62	56	60	54	62	57	61	55	-1.2	-2.3	-1.1	-2.3	60	55	NO	NO	NO	NO	NO
21.2	12247	225 MILLER STREET NORTH SYDNEY	Fourteenth	E	64	59	61	56	64	60	62	56	-2.4	-3.5	-2.3	-3.6	60	55	NO	NO	NO	NO	NO
21.2	12247	225 MILLER STREET NORTH SYDNEY	Fourteenth	N	60	55	59	53	61	56	59	53	-1.4	-2.6	-1.3	-2.5	60	55	NO	NO	NO	NO	NO
21.2	12247	225 MILLER STREET NORTH SYDNEY	Fourteenth	W	63	56	64	56	64	57	64	57	0.3	0.9	0.3	0.5	60	55	NO	NO	NO	NO	NO
21.2	12247	225 MILLER STREET NORTH SYDNEY	Fourteenth	S	62	56	60	54	62	57	61	55	-1.3	-2.4	-1.2	-2.4	60	55	NO	NO	NO	NO	NO
21.2	12247	225 MILLER STREET NORTH SYDNEY	Fifteenth	E	64	60	61	56	64	60	62	57	-2.3	-3.4	-2.2	-3.4	60	55	NO	NO	NO	NO	NO
21.2	12247	225 MILLER STREET NORTH SYDNEY	Fifteenth	N	61	56	60	54	61	57	60	54	-1.5	-2.6	-1.4	-2.7	60	55	NO	NO	NO	NO	NO
21.2	12247	225 MILLER STREET NORTH SYDNEY	Fifteenth	W	63	55	64	56	64	56	64	57	0.3	0.9	0.3	0.6	60	55	NO	NO	NO	NO	NO
21.2	12247	225 MILLER STREET NORTH SYDNEY	Fifteenth	S	62	56	60	54	62	57	61	55	-1.4	-2.4	-1.2	-2.4	60	55	NO	NO	NO	NO	NO
21.2	12247	225 MILLER STREET NORTH SYDNEY	Sixteenth	E	64	60	62	56	64	60	62	57	-2.2	-3.4	-2.1	-3.4	60	55	NO	NO	NO	NO	NO
21.2	12247	225 MILLER STREET NORTH SYDNEY	Sixteenth	N	62	57	60	54	62	57	60	55	-1.7	-2.8	-1.5	-2.8	60	55	NO	NO	NO	NO	NO
21.2	12247	225 MILLER STREET NORTH SYDNEY	Sixteenth	W	63	55	63	56	64	56	64	57	0.2	0.9	0.4	0.6	60	55	NO	NO	NO	NO	NO
21.2	12247	225 MILLER STREET NORTH SYDNEY	Sixteenth	S	62	56	60	54	62	57	61	54	-1.4	-2.4	-1.3	-2.6	60	55	NO	NO	NO	NO	NO
21.2	12247	225 MILLER STREET NORTH SYDNEY	Seventeenth	E	64	60	62	57	64	60	62	57	-2.1	-3.3	-2.1	-3.3	60	55	NO	NO	NO	NO	NO
21.2	12247	225 MILLER STREET NORTH SYDNEY	Seventeenth	N	62	57	60	55	62	58	61	55	-1.6	-2.7	-1.5	-2.8	60	55	NO	NO	NO	NO	NO
21.2	12247	225 MILLER STREET NORTH SYDNEY	Seventeenth	W	63	55	63	56	63	56	64	56	0.3	0.8	0.3	0.5	60	55	NO	NO	NO	NO	NO
21.2	12247	225 MILLER STREET NORTH SYDNEY	Seventeenth	S	62	57	60	54	62	57	61	55	-1.4	-2.5	-1.3	-2.5	60	55	NO	NO	NO	NO	NO
21.2	12247	225 MILLER STREET NORTH SYDNEY	Eighteenth	E	64	60	62	57	64	60	63	57	-2.1	-3.2	-1.9	-3.2	60	55	NO	NO	NO	NO	NO
21.2	12247	225 MILLER STREET NORTH SYDNEY	Eighteenth	N	63	58	61	55	63	58	62	56	-1.6	-2.6	-1.5	-2.6	60	55	NO	NO	NO	NO	NO
21.2	12247	225 MILLER STREET NORTH SYDNEY	Eighteenth	W	63	55	63	56	63	56	64	56	0.2	0.8	0.3	0.4	60	55	NO	NO	NO	NO	NO
21.2	12247	225 MILLER STREET NORTH SYDNEY	Eighteenth	S	62	57	60	54	62	57	61	55	-1.4	-2.5	-1.3	-2.6	60	55	NO	NO	NO	NO	NO
21.2	12247	225 MILLER STREET NORTH SYDNEY	Nineteenth	E	64	60	62	57	65	60	63	57	-1.9	-3.1	-1.9	-3.1	60	55	NO	NO	NO	NO	NO
21.2	12247	225 MILLER STREET NORTH SYDNEY	Nineteenth	N	63	58	61	56	63	59	62	56	-1.5	-2.6	-1.4	-2.5	60	55	NO	NO	NO	NO	NO
21.2	12247	225 MILLER STREET NORTH SYDNEY	Nineteenth	W	63	55	63	56	63	56	63	56	0.2	0.7	0.3	0.4	60	55	NO	NO	NO	NO	NO
21.2	12247	225 MILLER STREET NORTH SYDNEY	Nineteenth	S	62	57	60	54	62	57	61	55	-1.4	-2.5	-1.3	-2.5	60	55	NO	NO	NO	NO	NO
21.2	12299	45 MCLAREN STREET NORTH SYDNEY	Ground	E	66	62	66	61	67	62	67	62	0.3	-0.8	0.3	-0.2	60	55	NO	NO	NO	NO	NO
21.2	12299	45 MCLAREN STREET NORTH SYDNEY	Ground	N	61	56	61	56	61	56	62	56	0.3	-0.2	0.5	0.1	60	55	NO	NO	NO	NO	NO
21.2	12299	45 MCLAREN STREET NORTH SYDNEY	Ground	E	60	55	60	54	60	55	61	55	0.3	-0.2	0.5	0.1	60	55	NO	NO	NO	NO	NO
21.2	12299	45 MCLAREN STREET NORTH SYDNEY	Ground	W	53	46	53	47	53	47	53	47	0.1	0.4	0.1	-0.1	60	55	NO	NO	NO	NO	NO
21.2	12299	45 MCLAREN STREET NORTH SYDNEY	Ground	S	64	60	61	56	64	60	62	57	-2.3	-3.4	-2.2	-3.2	60	55	NO	NO	NO	NO	NO
21.2	12299	45 MCLAREN STREET NORTH SYDNEY	Ground	E	68	64	67	62	68	64	68	63	-0.3	-1.4	-0.2	-0.9	60	55	NO	NO	NO	NO	NO
21.2	12299	45 MCLAREN STREET NORTH SYDNEY	First	E	67	63	68	63	68	63	68	63	0.3	-0.7	0.5	-0.2	60	55	NO	NO	NO	NO	NO
21.2	12299	45 MCLAREN STREET NORTH SYDNEY	First	N	64	59	65	59	65	59	65	59	0.4	0.3	0.5	0.4	60	55	NO	NO	NO	NO	NO
21.2	12299	45 MCLAREN STREET NORTH SYDNEY	First	E	63	57	64	58	64	58	64	58	0.5	0.3	0.6	0.4	60	55	NO	NO	NO	NO	NO
21.2	12299	45 MCLAREN STREET NORTH SYDNEY	First	N	65	58	65	59	65	59	66	60	0.3	0.8	0.4	0.5	60	55	NO	NO	NO	NO	NO
21.2	12299	45 MCLAREN STREET NORTH SYDNEY	First	W	55	48	55	49	55	49	55	49	0.1	0.5	0.0	0.0	60	55	NO	NO	NO	NO	NO
21.2	12299	45 MCLAREN STREET NORTH SYDNEY	First	S	65	61	62	57	65	61	63	58	-2.2	-3.3	-2.1	-3.1	60	55	NO	NO	NO	NO	NO
21.2	12299	45 MCLAREN STREET NORTH SYDNEY	First	E	68	64	68	63	68	64	68	63	-0.4	-1.4	-0.2	-0.9	60	55	NO	NO	NO	NO	NO
21.2	12299	45 MCLAREN STREET NORTH SYDNEY	Second	E	68	64	68	63	68	64	69	63	0.1	-0.8	0.3	-0.3	60	55	NO	NO	NO	NO	NO
21.2	12299	45 MCLAREN STREET NORTH SYDNEY	Second	N	65	59	66	60	66	60	66	60	0.5	0.3	0.5	0.4	60	55	NO	NO	NO	NO	NO
21.2	12299	45 MCLAREN STREET NORTH SYDNEY	Second	E	64	58	64	59	64	59	65	59	0.5	0.4	0.6	0.5	60	55	NO	NO	NO	NO	NO
21.2	12299	45 MCLAREN STREET NORTH SYDNEY	Second	N	66	59	66	60	66	60	67	61	0.4	0.8	0.4	0.5	60	55	NO	NO	NO	NO	NO
21.2	12299	45 MCLAREN STREET NORTH SYDNEY	Second	W	56	49	56	49	56	50	56	50	0.0	0.3	0.1	-0.2	60	55	NO	NO	NO	NO	NO
21.2	12299	45 MCLAREN STREET NORTH SYDNEY	Second	S	66	62	64	58	66	62	64	59	-2.0	-3.1	-1.9	-2.9	60	55	NO	NO	NO	NO	NO
21.2	12299	45 MCLAREN STREET NORTH SYDNEY	Second	E	68	64	68	63	69	65	68	63	-0.5	-1.6	-0.4	-1.1	60	55	NO	NO	NO	NO	NO
21.2	12299	45 MCLAREN STREET NORTH SYDNEY	Third	E	68	64	68	63	69	64	69	64	-0.2	-1.2	-0.1	-0.8	60	55	NO	NO	NO	NO	NO
21.2	12299	45 MCLAREN STREET NORTH SYDNEY	Third	N	65	60	66	60	66	60	66	60	0.4	0.3	0.5	0.3	60	55	NO	NO	NO	NO	NO
21.2	12299	45 MCLAREN STREET NORTH SYDNEY	Third	E	64	59	65	59	65	59	65	59	0.3	0.3	0.5	0.3	60	55	NO	NO	NO	NO	NO
21.2	12299	45 MCLAREN STREET NORTH SYDNEY	Third	N	66	59	66	60	67	60	67	61	0.3	0.7	0.4	0.4	60	55	NO	NO	NO	NO	NO
21.2	12299	45 MCLAREN STREET NORTH SYDNEY	Third	W	57	51	57	50	57	52	57	51	-0.3	-0.2	-0.2	-0.6	60	55	NO	NO	NO	NO	NO
21.2	12299	45 MCLAREN STREET NORTH SYDNEY	Third	S	66	62	64	59	67	63	65	60	-2.0	-3.0	-1.9	-2.9	60	55	YES	YES	NO	NO	YES
21.2	12299	45 MCLAREN STREET NORTH SYDNEY	Third	E	69	65	68	63	69	65	69	64	-0.8	-1.8	-0.7	-1.5	60	55	NO	NO	NO	NO	NO
21.2	12344	39 MCLAREN STREET NORTH SYDNEY	Ground	N	69	61	69	62	69	62	69	63	0.2	1.0	0.2	0.5	60	55	NO	NO	NO	NO	NO
21.2	12344	39 MCLAREN STREET NORTH SYDNEY	Ground	S	44	39	43	37	44	40	43	38	-1.4	-2.2	-1.3	-2.3	56	52	NO	NO	NO	NO	NO
21.2	12344	39 MCLAREN STREET NORTH SYDNEY	Ground	E	56	49	57	50	57	50	57	51	0.2	0.9	0.2	0.3	60	55	NO	NO	NO	NO	NO
21.2	12344	39 MCLAREN STREET NORTH SYDNEY	First	N	69	62	69	63	69	63	70	63	0.3	1.0	0.2	0.5	60	55	NO	NO	NO	NO	NO

NCA	Receiver ID	Address	Floor Level	Facade	Opening Year 2027				Design Year 2037				Increase (Do Smthng - Do Nothing)				NCG project road noise criteria		Do noise levels exceed the cumulative limit with project roads adding ≥2dB to the total noise levels?		Is the contribution from the road project Acute?		Consider further treatment?
					Do Nothing		Do Smthng		Do Nothing		Do Smthng		Opening Year 2027		Design Year 2037								
					Day	Night	Day	Night	Day	Night	Day	Night	Day	Night	Day	Night	Day	Night	Day	Night	$L_{Aeq,15hr}$ ≥ 65dB	$L_{Aeq,9hr}$ ≥ 60dB	
21.2	12344	39 MCLAREN STREET NORTH SYDNEY	First	W	51	44	51	44	51	45	51	45	0.1	0.6	0.1	0.1	60	55	NO	NO	NO	NO	NO
21.2	12344	39 MCLAREN STREET NORTH SYDNEY	First	S	45	40	44	38	45	41	44	38	-1.3	-2.3	-1.2	-2.2	57	53	NO	NO	NO	NO	NO
21.2	12344	39 MCLAREN STREET NORTH SYDNEY	First	E	57	50	57	51	58	51	58	51	0.2	0.8	0.2	0.3	60	55	NO	NO	NO	NO	NO
21.2	12344	39 MCLAREN STREET NORTH SYDNEY	Second	N	68	61	69	62	69	62	69	63	0.3	1.0	0.2	0.5	60	55	NO	NO	NO	NO	NO
21.2	12344	39 MCLAREN STREET NORTH SYDNEY	Second	W	51	44	52	45	52	46	52	46	0.1	0.7	0.1	0.2	60	55	NO	NO	NO	NO	NO
21.2	12344	39 MCLAREN STREET NORTH SYDNEY	Second	S	46	41	45	39	46	42	45	39	-1.2	-2.3	-1.1	-2.3	58	54	NO	NO	NO	NO	NO
21.2	12344	39 MCLAREN STREET NORTH SYDNEY	Second	E	57	50	57	51	58	51	58	52	0.1	0.8	0.1	0.2	60	55	NO	NO	NO	NO	NO
21.2	12344	39 MCLAREN STREET NORTH SYDNEY	Third	N	68	61	68	62	68	62	69	62	0.3	1.0	0.2	0.4	60	55	NO	NO	NO	NO	NO
21.2	12344	39 MCLAREN STREET NORTH SYDNEY	Third	W	52	45	52	45	52	46	52	46	0.1	0.7	0.1	0.2	60	55	NO	NO	NO	NO	NO
21.2	12344	39 MCLAREN STREET NORTH SYDNEY	Third	S	47	43	46	40	48	43	46	41	-1.3	-2.4	-1.2	-2.4	60	55	NO	NO	NO	NO	NO
21.2	12344	39 MCLAREN STREET NORTH SYDNEY	Third	E	57	50	57	51	58	51	58	51	0.1	0.6	0.1	0.0	60	55	NO	NO	NO	NO	NO
21.2	12344	39 MCLAREN STREET NORTH SYDNEY	Fourth	N	67	60	67	61	68	61	68	61	0.2	0.9	0.3	0.4	60	55	NO	NO	NO	NO	NO
21.2	12344	39 MCLAREN STREET NORTH SYDNEY	Fourth	W	52	45	52	45	52	46	52	46	0.1	0.7	0.1	0.1	60	55	NO	NO	NO	NO	NO
21.2	12344	39 MCLAREN STREET NORTH SYDNEY	Fourth	S	48	44	47	41	49	44	47	42	-1.4	-2.5	-1.2	-2.5	60	55	NO	NO	NO	NO	NO
21.2	12344	39 MCLAREN STREET NORTH SYDNEY	Fourth	E	57	51	57	51	58	52	58	51	-0.1	0.3	0.0	-0.2	60	55	NO	NO	NO	NO	NO
21.2	12344	39 MCLAREN STREET NORTH SYDNEY	Fifth	N	67	59	67	60	67	61	67	61	0.1	0.8	0.2	0.3	60	55	NO	NO	NO	NO	NO
21.2	12344	39 MCLAREN STREET NORTH SYDNEY	Fifth	W	51	44	51	45	52	45	52	46	0.1	0.6	0.1	0.2	60	55	NO	NO	NO	NO	NO
21.2	12344	39 MCLAREN STREET NORTH SYDNEY	Fifth	S	49	45	48	42	50	45	48	43	-1.4	-2.5	-1.3	-2.6	60	55	NO	NO	NO	NO	NO
21.2	12344	39 MCLAREN STREET NORTH SYDNEY	Fifth	E	57	51	57	51	58	52	58	52	-0.2	-0.2	-0.1	-0.4	60	55	NO	NO	NO	NO	NO
21.2	12344	39 MCLAREN STREET NORTH SYDNEY	Sixth	N	66	59	66	60	67	60	67	60	0.2	0.6	0.2	0.2	60	55	NO	NO	NO	NO	NO
21.2	12344	39 MCLAREN STREET NORTH SYDNEY	Sixth	W	51	44	51	45	52	45	52	45	0.1	0.6	0.1	0.1	60	55	NO	NO	NO	NO	NO
21.2	12344	39 MCLAREN STREET NORTH SYDNEY	Sixth	S	51	47	49	44	51	47	50	44	-1.5	-2.7	-1.5	-2.7	60	55	NO	NO	NO	NO	NO
21.2	12344	39 MCLAREN STREET NORTH SYDNEY	Sixth	E	58	52	57	51	58	53	58	52	-0.4	-0.7	-0.3	-0.9	60	55	NO	NO	NO	NO	NO
21.2	12344	39 MCLAREN STREET NORTH SYDNEY	Seventh	N	66	59	66	59	66	60	66	60	0.1	0.6	0.1	0.1	60	55	NO	NO	NO	NO	NO
21.2	12344	39 MCLAREN STREET NORTH SYDNEY	Seventh	W	51	44	51	44	51	45	51	45	0.1	0.5	0.1	0.1	60	55	NO	NO	NO	NO	NO
21.2	12344	39 MCLAREN STREET NORTH SYDNEY	Seventh	S	53	48	51	46	53	49	51	46	-1.6	-2.8	-1.6	-2.8	60	55	NO	NO	NO	NO	NO
21.2	12344	39 MCLAREN STREET NORTH SYDNEY	Seventh	E	59	53	58	52	59	54	59	53	-0.6	-1.3	-0.6	-1.5	60	55	NO	NO	NO	NO	NO
21.2	12344	39 MCLAREN STREET NORTH SYDNEY	Eighth	N	65	58	65	59	66	59	66	59	0.1	0.4	0.1	0.0	60	55	NO	NO	NO	NO	NO
21.2	12344	39 MCLAREN STREET NORTH SYDNEY	Eighth	W	50	44	50	44	51	45	51	45	0.0	0.5	0.0	0.0	60	55	NO	NO	NO	NO	NO
21.2	12344	39 MCLAREN STREET NORTH SYDNEY	Eighth	S	55	51	53	48	55	51	54	48	-1.7	-2.8	-1.6	-2.8	60	55	NO	NO	NO	NO	NO
21.2	12344	39 MCLAREN STREET NORTH SYDNEY	Eighth	E	61	56	60	54	61	57	60	55	-1.0	-2.0	-1.0	-2.1	60	55	NO	NO	NO	NO	NO
21.2	12344	39 MCLAREN STREET NORTH SYDNEY	Ninth	N	65	58	65	58	65	59	65	59	0.0	0.3	0.0	-0.2	60	55	NO	NO	NO	NO	NO
21.2	12344	39 MCLAREN STREET NORTH SYDNEY	Ninth	W	50	44	50	44	51	45	51	45	0.0	0.2	0.0	-0.1	60	55	NO	NO	NO	NO	NO
21.2	12344	39 MCLAREN STREET NORTH SYDNEY	Ninth	S	58	54	56	51	58	54	57	51	-1.6	-2.8	-1.6	-2.8	60	55	NO	NO	NO	NO	NO
21.2	12344	39 MCLAREN STREET NORTH SYDNEY	Ninth	E	63	59	62	56	64	59	62	57	-1.6	-2.6	-1.5	-2.7	60	55	NO	NO	NO	NO	NO
21.2	12344	39 MCLAREN STREET NORTH SYDNEY	Tenth	N	65	58	65	58	65	59	65	59	0.0	0.1	0.0	-0.3	60	55	NO	NO	NO	NO	NO
21.2	12344	39 MCLAREN STREET NORTH SYDNEY	Tenth	W	51	44	50	44	51	45	51	45	-0.2	-0.3	-0.1	-0.5	60	55	NO	NO	NO	NO	NO
21.2	12344	39 MCLAREN STREET NORTH SYDNEY	Tenth	S	61	57	59	54	61	57	59	54	-1.9	-3.1	-1.9	-3.1	60	55	NO	NO	NO	NO	NO
21.2	12344	39 MCLAREN STREET NORTH SYDNEY	Tenth	E	65	60	62	57	65	61	63	57	-2.2	-3.3	-2.2	-3.3	60	55	NO	NO	NO	NO	NO
21.2	12344	39 MCLAREN STREET NORTH SYDNEY	Eleventh	N	64	58	64	58	65	59	65	58	-0.1	-0.2	-0.1	-0.4	60	55	NO	NO	NO	NO	NO
21.2	12344	39 MCLAREN STREET NORTH SYDNEY	Eleventh	W	52	46	51	45	52	47	52	46	-0.6	-1.0	-0.5	-1.2	60	55	NO	NO	NO	NO	NO
21.2	12344	39 MCLAREN STREET NORTH SYDNEY	Eleventh	S	63	59	60	55	63	59	60	55	-2.7	-3.9	-2.6	-3.9	60	55	NO	NO	NO	NO	NO
21.2	12344	39 MCLAREN STREET NORTH SYDNEY	Eleventh	E	65	60	63	57	65	61	63	58	-2.1	-3.3	-2.1	-3.3	60	55	NO	NO	NO	NO	NO
21.2	12364	237 MILLER STREET NORTH SYDNEY	Ground	N	69	62	69	63	70	63	70	63	0.2	1.0	0.3	0.5	60	55	NO	NO	NO	NO	NO
21.2	12364	237 MILLER STREET NORTH SYDNEY	Ground	S	48	41	48	41	49	42	49	42	0.1	0.1	0.2	-0.1	60	54	NO	NO	NO	NO	NO
21.2	12364	237 MILLER STREET NORTH SYDNEY	Ground	E	54	47	54	47	54	48	54	48	0.2	0.8	0.2	0.3	60	55	NO	NO	NO	NO	NO
21.2	12364	237 MILLER STREET NORTH SYDNEY	First	N	69	62	69	63	70	63	70	64	0.2	1.1	0.3	0.6	60	55	NO	NO	NO	NO	NO
21.2	12364	237 MILLER STREET NORTH SYDNEY	First	W	66	58	66	59	67	59	67	60	0.4	1.1	0.5	0.6	60	55	NO	NO	NO	NO	NO
21.2	12364	237 MILLER STREET NORTH SYDNEY	First	S	50	43	50	43	51	44	51	44	0.2	0.4	0.3	0.0	60	55	NO	NO	NO	NO	NO
21.2	12364	237 MILLER STREET NORTH SYDNEY	First	E	54	47	54	48	55	48	55	49	0.2	0.8	0.2	0.4	60	55	NO	NO	NO	NO	NO
21.2	12364	237 MILLER STREET NORTH SYDNEY	Second	N	69	61	69	62	69	63	70	63	0.3	1.0	0.2	0.5	60	55	NO	NO	NO	NO	NO
21.2	12364	237 MILLER STREET NORTH SYDNEY	Second	W	67	59	67	60	68	60	68	61	0.4	1.0	0.4	0.6	60	55	NO	NO	NO	NO	NO
21.2	12364	237 MILLER STREET NORTH SYDNEY	Second	S	51	43	51	44	51	44	52	44	0.2	0.5	0.4	0.1	60	55	NO	NO	NO	NO	NO
21.2	12364	237 MILLER STREET NORTH SYDNEY	Second	E	54	47	54	48	55	48	55	48	0.2	0.8	0.2	0.3	60	55	NO	NO	NO	NO	NO
21.2	12364	237 MILLER STREET NORTH SYDNEY	Third	N	68	61	68	62	69	62	69	62	0.3	0.9	0.3	0.4	60	55	NO	NO	NO	NO	NO
21.2	12364	237 MILLER STREET NORTH SYDNEY	Third	W	67	59	67	60	68	60	68	61	0.3	1.0	0.5	0.5	60	55	NO	NO	NO	NO	NO
21.2	12364	237 MILLER STREET NORTH SYDNEY	Third	S	51	44	51	44	52	44	52	45	0.2	0.5	0.3	0.2	60	55	NO	NO	NO	NO	NO
21.2	12364	237 MILLER STREET NORTH SYDNEY	Third	E	54	47	54	48	54	48	54	48	0.2	0.9	0.2	0.3	60	55	NO	NO	NO	NO	NO
21.2	12364	237 MILLER STREET NORTH SYDNEY	Fourth	N	68	60	68	61	68	61	68	62	0.2	0.9	0.2	0.4	60	55	NO	NO	NO	NO	NO
21.2	12364	237 MILLER STREET NORTH SYDNEY	Fourth	W	67	59	67	60	67	60	68	61	0.4	1.0	0.4	0.6	60	55	NO	NO	NO	NO	NO
21.2	12364	237 MILLER STREET NORTH SYDNEY	Fourth	S	51	44	51	44	52	44	52	45	0.2	0.5	0.3	0.2	60	55	NO	NO	NO	NO	NO
21.2	12364	237 MILLER STREET NORTH SYDNEY	Fourth	E	53	46	54	47	54	47	54	48	0.2	0.9	0.2	0.3	60	55	NO	NO	NO	NO	NO

NCA	Receiver ID	Address	Floor Level	Facade	Opening Year 2027				Design Year 2037				Increase (Do Smthng - Do Nothing)				NCG project road noise criteria		Do noise levels exceed the cumulative limit with project roads adding ≥2dB to the total noise levels?		Is the contribution from the road project Acute?		Consider further treatment?
					Do Nothing		Do Smthng		Do Nothing		Do Smthng		Opening Year 2027		Design Year 2037								
					Day	Night	Day	Night	Day	Night	Day	Night	Day	Night	Day	Night	Day	Night	Day	Night	$L_{Aeq,15hr}$ ≥ 65dB	$L_{Aeq,9hr}$ ≥ 60dB	
21.2	12364	237 MILLER STREET NORTH SYDNEY	Fifth	N	67	60	67	60	67	61	68	61	0.2	0.8	0.2	0.4	60	55	NO	NO	NO	NO	NO
21.2	12364	237 MILLER STREET NORTH SYDNEY	Fifth	W	67	59	67	60	67	60	68	60	0.4	1.0	0.4	0.5	60	55	NO	NO	NO	NO	NO
21.2	12364	237 MILLER STREET NORTH SYDNEY	Fifth	S	51	43	51	44	51	44	52	44	0.2	0.5	0.3	0.1	60	55	NO	NO	NO	NO	NO
21.2	12364	237 MILLER STREET NORTH SYDNEY	Fifth	E	53	46	53	47	53	47	54	47	0.2	0.8	0.2	0.3	60	55	NO	NO	NO	NO	NO
21.2	12364	237 MILLER STREET NORTH SYDNEY	Sixth	N	66	59	67	60	67	60	67	60	0.2	0.7	0.2	0.3	60	55	NO	NO	NO	NO	NO
21.2	12364	237 MILLER STREET NORTH SYDNEY	Sixth	W	66	58	67	59	67	59	67	60	0.4	1.0	0.4	0.5	60	55	NO	NO	NO	NO	NO
21.2	12364	237 MILLER STREET NORTH SYDNEY	Sixth	S	51	43	51	44	51	44	52	44	0.1	0.5	0.3	0.1	60	55	NO	NO	NO	NO	NO
21.2	12364	237 MILLER STREET NORTH SYDNEY	Sixth	E	53	46	53	46	53	47	53	47	0.2	0.7	0.3	0.3	60	55	NO	NO	NO	NO	NO
21.2	12364	237 MILLER STREET NORTH SYDNEY	Seventh	N	66	59	66	59	66	60	67	60	0.1	0.7	0.2	0.2	60	55	NO	NO	NO	NO	NO
21.2	12364	237 MILLER STREET NORTH SYDNEY	Seventh	W	66	58	66	59	67	59	67	60	0.3	1.0	0.4	0.5	60	55	NO	NO	NO	NO	NO
21.2	12364	237 MILLER STREET NORTH SYDNEY	Seventh	S	50	43	51	44	51	44	51	44	0.2	0.4	0.2	0.0	60	55	NO	NO	NO	NO	NO
21.2	12364	237 MILLER STREET NORTH SYDNEY	Seventh	E	52	45	52	46	53	46	53	47	0.2	0.6	0.2	0.2	60	55	NO	NO	NO	NO	NO
21.2	12364	237 MILLER STREET NORTH SYDNEY	Eighth	N	65	58	66	59	66	59	66	60	0.2	0.6	0.1	0.2	60	55	NO	NO	NO	NO	NO
21.2	12364	237 MILLER STREET NORTH SYDNEY	Eighth	W	66	58	66	59	66	59	67	59	0.3	0.9	0.4	0.6	60	55	NO	NO	NO	NO	NO
21.2	12364	237 MILLER STREET NORTH SYDNEY	Eighth	S	50	43	50	43	51	44	51	44	0.2	0.4	0.3	0.0	60	55	NO	NO	NO	NO	NO
21.2	12364	237 MILLER STREET NORTH SYDNEY	Eighth	E	52	45	52	46	52	46	53	46	0.1	0.3	0.2	0.0	60	55	NO	NO	NO	NO	NO
21.2	12364	237 MILLER STREET NORTH SYDNEY	Ninth	N	65	58	65	59	66	59	66	59	0.1	0.5	0.1	0.1	60	55	NO	NO	NO	NO	NO
21.2	12364	237 MILLER STREET NORTH SYDNEY	Ninth	W	65	57	66	58	66	58	66	59	0.4	1.0	0.4	0.5	60	55	NO	NO	NO	NO	NO
21.2	12364	237 MILLER STREET NORTH SYDNEY	Ninth	S	50	43	50	43	51	44	51	44	0.1	0.2	0.2	-0.1	60	55	NO	NO	NO	NO	NO
21.2	12364	237 MILLER STREET NORTH SYDNEY	Ninth	E	52	46	52	46	53	47	53	46	-0.1	-0.1	0.0	-0.4	60	55	NO	NO	NO	NO	NO
21.2	12364	237 MILLER STREET NORTH SYDNEY	Tenth	N	65	58	65	58	65	59	65	59	0.1	0.4	0.1	0.0	60	55	NO	NO	NO	NO	NO
21.2	12364	237 MILLER STREET NORTH SYDNEY	Tenth	W	65	57	65	58	66	58	66	59	0.3	1.0	0.4	0.5	60	55	NO	NO	NO	NO	NO
21.2	12364	237 MILLER STREET NORTH SYDNEY	Tenth	S	50	43	50	43	50	44	51	44	0.0	0.1	0.1	-0.2	60	55	NO	NO	NO	NO	NO
21.2	12364	237 MILLER STREET NORTH SYDNEY	Tenth	E	53	48	53	47	54	49	53	47	-0.5	-1.1	-0.5	-1.2	60	55	NO	NO	NO	NO	NO
21.2	12364	237 MILLER STREET NORTH SYDNEY	Eleventh	N	65	58	65	58	65	59	65	58	0.1	0.2	0.0	-0.1	60	55	NO	NO	NO	NO	NO
21.2	12364	237 MILLER STREET NORTH SYDNEY	Eleventh	W	65	57	65	58	65	58	66	58	0.3	1.0	0.4	0.6	60	55	NO	NO	NO	NO	NO
21.2	12364	237 MILLER STREET NORTH SYDNEY	Eleventh	S	50	43	50	43	50	44	50	44	-0.1	-0.2	0.0	-0.4	60	55	NO	NO	NO	NO	NO
21.2	12364	237 MILLER STREET NORTH SYDNEY	Eleventh	E	55	50	54	49	56	51	55	49	-0.9	-1.7	-0.8	-1.7	60	55	NO	NO	NO	NO	NO
21.2	12364	237 MILLER STREET NORTH SYDNEY	Twelfth	N	64	58	64	58	65	58	65	58	0.0	0.1	0.0	-0.2	60	55	NO	NO	NO	NO	NO
21.2	12364	237 MILLER STREET NORTH SYDNEY	Twelfth	W	64	57	65	58	65	57	65	58	0.3	1.0	0.4	0.6	60	55	NO	NO	NO	NO	NO
21.2	12364	237 MILLER STREET NORTH SYDNEY	Twelfth	S	50	44	50	43	51	45	51	44	-0.3	-0.6	-0.2	-0.8	60	55	NO	NO	NO	NO	NO
21.2	12364	237 MILLER STREET NORTH SYDNEY	Twelfth	E	57	53	56	51	58	53	57	51	-1.2	-2.2	-1.2	-2.2	60	55	NO	NO	NO	NO	NO
21.2	12364	237 MILLER STREET NORTH SYDNEY	Thirteenth	N	64	58	64	57	65	58	65	58	-0.1	-0.1	-0.1	-0.3	60	55	NO	NO	NO	NO	NO
21.2	12364	237 MILLER STREET NORTH SYDNEY	Thirteenth	W	64	56	64	57	65	57	65	58	0.3	1.0	0.4	0.5	60	55	NO	NO	NO	NO	NO
21.2	12364	237 MILLER STREET NORTH SYDNEY	Thirteenth	S	51	46	51	44	52	46	51	45	-0.6	-1.3	-0.5	-1.4	60	55	NO	NO	NO	NO	NO
21.2	12364	237 MILLER STREET NORTH SYDNEY	Thirteenth	E	61	57	60	54	61	57	60	55	-1.6	-2.7	-1.4	-2.6	60	55	NO	NO	NO	NO	NO
21.2	12364	237 MILLER STREET NORTH SYDNEY	Fourteenth	N	64	58	64	57	65	58	65	58	-0.2	-0.2	-0.1	-0.4	60	55	NO	NO	NO	NO	NO
21.2	12364	237 MILLER STREET NORTH SYDNEY	Fourteenth	W	64	56	64	57	65	57	65	58	0.3	0.9	0.3	0.6	60	55	NO	NO	NO	NO	NO
21.2	12364	237 MILLER STREET NORTH SYDNEY	Fourteenth	S	54	49	53	47	54	49	53	47	-1.1	-2.1	-1.0	-2.1	60	55	NO	NO	NO	NO	NO
21.2	12364	237 MILLER STREET NORTH SYDNEY	Fourteenth	E	64	60	62	56	64	60	62	57	-2.2	-3.3	-2.1	-3.3	60	55	NO	NO	NO	NO	NO
21.2	12364	237 MILLER STREET NORTH SYDNEY	Fifteenth	N	64	58	64	57	65	59	64	58	-0.3	-0.5	-0.3	-0.6	60	55	NO	NO	NO	NO	NO
21.2	12364	237 MILLER STREET NORTH SYDNEY	Fifteenth	W	64	56	64	57	64	57	65	57	0.3	0.8	0.3	0.5	60	55	NO	NO	NO	NO	NO
21.2	12364	237 MILLER STREET NORTH SYDNEY	Fifteenth	S	59	54	57	52	59	55	58	52	-1.5	-2.7	-1.5	-2.7	60	55	NO	NO	NO	NO	NO
21.2	12364	237 MILLER STREET NORTH SYDNEY	Fifteenth	E	64	60	62	57	65	60	62	57	-2.2	-3.3	-2.1	-3.2	60	55	NO	NO	NO	NO	NO
21.2	12498	243 MILLER STREET NORTH SYDNEY	Ground	E	51	45	51	45	52	46	51	45	-0.2	-0.3	-0.2	-0.6	60	55	NO	NO	NO	NO	NO
21.2	12498	243 MILLER STREET NORTH SYDNEY	Ground	N	49	44	48	42	49	44	49	43	-1.0	-1.7	-0.8	-1.6	60	55	NO	NO	NO	NO	NO
21.2	12498	243 MILLER STREET NORTH SYDNEY	Ground	W	57	50	57	51	58	51	58	51	0.2	0.6	0.2	0.3	60	55	NO	NO	NO	NO	NO
21.2	12498	243 MILLER STREET NORTH SYDNEY	Ground	S	59	52	60	53	60	53	60	54	0.2	0.8	0.2	0.4	60	55	NO	NO	NO	NO	NO
21.2	12521	243 MILLER STREET NORTH SYDNEY	Ground	N	53	46	53	46	54	46	54	46	0.0	-0.1	0.0	0.0	60	55	NO	NO	NO	NO	NO
21.2	12521	243 MILLER STREET NORTH SYDNEY	Ground	S	63	56	64	57	64	57	64	57	0.3	0.8	0.3	0.6	60	55	NO	NO	NO	NO	NO
21.2	12521	243 MILLER STREET NORTH SYDNEY	Ground	E	57	50	57	50	57	51	57	51	0.0	0.4	0.1	-0.1	60	55	NO	NO	NO	NO	NO
21.2	12521	243 MILLER STREET NORTH SYDNEY	Ground	S	59	51	59	52	59	52	59	53	0.1	0.6	0.2	0.2	60	55	NO	NO	NO	NO	NO
21.2	12521	243 MILLER STREET NORTH SYDNEY	Ground	E	54	48	53	47	54	49	54	48	-0.5	-0.8	-0.4	-1.0	60	55	NO	NO	NO	NO	NO
21.2	12521	243 MILLER STREET NORTH SYDNEY	First	N	56	49	56	49	57	49	57	50	-0.1	0.1	0.0	0.2	60	55	NO	NO	NO	NO	NO
21.2	12521	243 MILLER STREET NORTH SYDNEY	First	W	68	60	68	61	69	61	69	62	0.3	0.8	0.3	0.8	60	55	NO	NO	NO	NO	NO
21.2	12521	243 MILLER STREET NORTH SYDNEY	First	S	65	57	65	58	66	58	66	59	0.2	0.7	0.2	0.5	60	55	NO	NO	NO	NO	NO
21.2	12521	243 MILLER STREET NORTH SYDNEY	First	E	59	52	59	52	59	53	59	53	0.0	0.3	0.0	-0.1	60	55	NO	NO	NO	NO	NO
21.2	12521	243 MILLER STREET NORTH SYDNEY	First	S	60	53	61	54	61	54	61	54	0.2	0.6	0.2	0.1	60	55	NO	NO	NO	NO	NO
21.2	12521	243 MILLER STREET NORTH SYDNEY	First	E	55	50	55	49	56	50	55	49	-0.5	-0.9	-0.5	-1.0	60	55	NO	NO	NO	NO	NO
21.2	12850	81 RIDGE STREET NORTH SYDNEY	Ground	N	65	58	67	61	66	59	68	61	1.7	2.2	2.1	2.4	60	55	NO	NO	NO	NO	YES
21.2	12850	81 RIDGE STREET NORTH SYDNEY	Ground	W	54	49	54	48	54	49	54	48	-0.3	-0.8	0.0	-0.7	60	55	NO	NO	NO	NO	NO
21.2	12850	81 RIDGE STREET NORTH SYDNEY	Ground	S	55	49	54	49	55	50	55	49	-0.5	-0.6	-0.1	-0.5	60	55	NO	NO	NO	NO	NO

NCA	Receiver ID	Address	Floor Level	Facade	Opening Year 2027				Design Year 2037				Increase (Do Smthng - Do Nothing)				NCG project road noise criteria		Do noise levels exceed the cumulative limit with project roads adding ≥2dB to the total noise levels?		Is the contribution from the road project Acute?		Consider further treatment?
					Do Nothing		Do Smthng		Do Nothing		Do Smthng		Opening Year 2027		Design Year 2037								
					Day	Night	Day	Night	Day	Night	Day	Night	Day	Night	Day	Night	Day	Night	Day	Night	$L_{Aeq,15hr}$ ≥ 65dB	$L_{Aeq,9hr}$ ≥ 60dB	
21.2	12850	81 RIDGE STREET NORTH SYDNEY	Ground	E	53	48	53	48	54	49	54	48	-0.1	-0.6	0.2	-0.5	60	55	NO	NO	NO	NO	NO
21.2	12857	71 RIDGE STREET NORTH SYDNEY	Ground	N	64	58	66	60	65	58	68	61	2.0	2.4	2.2	2.5	60	55	NO	NO	NO	NO	YES
21.2	12857	71 RIDGE STREET NORTH SYDNEY	Ground	N	64	57	66	60	65	58	67	60	2.0	2.4	2.2	2.5	60	55	NO	NO	NO	NO	YES
21.2	12857	71 RIDGE STREET NORTH SYDNEY	Ground	W	57	51	59	53	58	51	60	53	1.5	1.7	1.9	1.8	60	55	NO	NO	NO	NO	NO
21.2	12857	71 RIDGE STREET NORTH SYDNEY	Ground	S	53	48	51	46	53	48	52	46	-1.4	-1.9	-1.1	-1.8	60	55	NO	NO	NO	NO	NO
21.2	12857	71 RIDGE STREET NORTH SYDNEY	Ground	E	52	46	51	45	52	47	52	46	-0.3	-1.0	0.0	-0.9	60	55	NO	NO	NO	NO	NO
21.2	12857	71 RIDGE STREET NORTH SYDNEY	Ground	N	65	58	67	61	66	59	68	61	1.9	2.6	2.2	2.6	60	55	NO	NO	NO	NO	YES
21.2	12869	63 RIDGE STREET NORTH SYDNEY	Ground	N	65	58	67	60	65	58	68	61	2.1	2.8	2.3	2.9	60	55	NO	NO	NO	NO	YES
21.2	12869	63 RIDGE STREET NORTH SYDNEY	Ground	W	58	51	60	54	59	51	61	54	2.0	2.7	2.2	2.9	60	55	NO	NO	NO	NO	YES
21.2	12869	63 RIDGE STREET NORTH SYDNEY	Ground	S	51	46	50	44	52	47	50	44	-1.7	-2.2	-1.5	-2.2	60	55	NO	NO	NO	NO	NO
21.2	12869	63 RIDGE STREET NORTH SYDNEY	Ground	E	60	54	61	55	60	54	62	56	1.4	1.3	1.6	1.4	60	55	NO	NO	NO	NO	NO
21.2	12869	63 RIDGE STREET NORTH SYDNEY	First	N	65	58	67	61	66	59	68	61	2.0	2.6	2.2	2.7	60	55	NO	NO	NO	NO	YES
21.2	12869	63 RIDGE STREET NORTH SYDNEY	First	W	60	53	61	55	61	53	63	56	1.8	2.5	2.0	2.6	60	55	NO	NO	NO	NO	YES
21.2	12869	63 RIDGE STREET NORTH SYDNEY	First	S	53	48	52	46	54	49	52	47	-1.4	-2.0	-1.2	-2.0	60	55	NO	NO	NO	NO	NO
21.2	12869	63 RIDGE STREET NORTH SYDNEY	First	E	61	55	62	56	62	55	63	57	1.3	1.2	1.6	1.4	60	55	NO	NO	NO	NO	NO
21.2	12901	59-61 RIDGE STREET NORTH SYDNEY	Ground	E	60	53	61	55	60	54	62	55	1.3	1.4	1.7	1.4	60	55	NO	NO	NO	NO	NO
21.2	12901	59-61 RIDGE STREET NORTH SYDNEY	Ground	N	66	58	68	61	67	59	69	62	1.8	2.8	2.0	2.9	60	55	NO	NO	NO	NO	YES
21.2	12901	59-61 RIDGE STREET NORTH SYDNEY	Ground	NW	67	59	68	61	68	60	69	62	1.0	2.0	1.2	2.1	60	55	NO	NO	NO	NO	YES
21.2	12901	59-61 RIDGE STREET NORTH SYDNEY	Ground	W	65	57	66	59	66	58	67	59	0.5	1.3	0.5	1.5	60	55	NO	NO	NO	NO	NO
21.2	12901	59-61 RIDGE STREET NORTH SYDNEY	Ground	E	57	52	58	52	58	52	59	53	0.6	0.3	1.0	0.4	60	55	NO	NO	NO	NO	NO
21.2	12901	59-61 RIDGE STREET NORTH SYDNEY	First	E	60	54	62	56	61	55	63	56	1.3	1.3	1.6	1.4	60	55	NO	NO	NO	NO	NO
21.2	12901	59-61 RIDGE STREET NORTH SYDNEY	First	N	66	59	68	61	67	59	69	62	1.6	2.6	1.9	2.7	60	55	NO	NO	NO	NO	YES
21.2	12901	59-61 RIDGE STREET NORTH SYDNEY	First	NW	68	60	69	62	69	60	70	63	1.0	2.0	1.1	2.1	60	55	NO	NO	NO	NO	YES
21.2	12901	59-61 RIDGE STREET NORTH SYDNEY	First	W	66	58	67	60	67	59	68	60	0.5	1.3	0.5	1.4	60	55	NO	NO	NO	NO	NO
21.2	12901	59-61 RIDGE STREET NORTH SYDNEY	First	E	58	53	59	53	59	53	60	54	0.5	0.2	0.8	0.4	60	55	NO	NO	NO	NO	NO
21.2	12901	59-61 RIDGE STREET NORTH SYDNEY	Second	E	61	55	62	56	61	55	63	56	1.1	1.0	1.5	1.1	60	55	NO	NO	NO	NO	NO
21.2	12901	59-61 RIDGE STREET NORTH SYDNEY	Second	N	66	59	67	61	67	59	69	62	1.5	2.3	1.7	2.4	60	55	NO	NO	NO	NO	YES
21.2	12901	59-61 RIDGE STREET NORTH SYDNEY	Second	NW	68	60	69	62	68	60	69	62	0.9	1.8	1.1	2.0	60	55	NO	NO	NO	NO	NO
21.2	12901	59-61 RIDGE STREET NORTH SYDNEY	Second	W	66	58	67	60	67	59	68	60	0.5	1.3	0.6	1.4	60	55	NO	NO	NO	NO	NO
21.2	12901	59-61 RIDGE STREET NORTH SYDNEY	Second	E	59	54	60	54	60	54	61	54	0.4	0.1	0.7	0.2	60	55	NO	NO	NO	NO	NO
21.2	12901	59-61 RIDGE STREET NORTH SYDNEY	Third	E	61	55	62	56	62	56	63	57	0.8	0.6	1.1	0.8	60	55	NO	NO	NO	NO	NO
21.2	12901	59-61 RIDGE STREET NORTH SYDNEY	Third	N	66	59	67	61	67	59	68	61	1.4	2.1	1.6	2.2	60	55	NO	NO	NO	NO	YES
21.2	12901	59-61 RIDGE STREET NORTH SYDNEY	Third	NW	67	60	68	61	68	60	69	62	0.8	1.7	1.0	1.8	60	55	NO	NO	NO	NO	NO
21.2	12901	59-61 RIDGE STREET NORTH SYDNEY	Third	W	66	58	66	59	67	58	67	60	0.4	1.4	0.5	1.5	60	55	NO	NO	NO	NO	NO
21.2	12901	59-61 RIDGE STREET NORTH SYDNEY	Third	S	50	45	49	43	51	45	50	43	-1.1	-1.7	-1.0	-1.7	60	55	NO	NO	NO	NO	NO
21.2	12901	59-61 RIDGE STREET NORTH SYDNEY	Third	E	60	55	60	54	61	55	61	55	0.2	-0.2	0.5	0.0	60	55	NO	NO	NO	NO	NO
21.2	12901	59-61 RIDGE STREET NORTH SYDNEY	Fourth	E	62	56	62	56	62	56	63	57	0.5	0.2	0.8	0.3	60	55	NO	NO	NO	NO	NO
21.2	12901	59-61 RIDGE STREET NORTH SYDNEY	Fourth	N	66	59	67	60	66	59	68	61	1.1	1.7	1.4	1.8	60	55	NO	NO	NO	NO	NO
21.2	12901	59-61 RIDGE STREET NORTH SYDNEY	Fourth	NW	67	60	68	61	68	60	69	62	0.7	1.4	0.9	1.6	60	55	NO	NO	NO	NO	NO
21.2	12901	59-61 RIDGE STREET NORTH SYDNEY	Fourth	W	66	58	66	59	66	58	67	60	0.4	1.3	0.5	1.4	60	55	NO	NO	NO	NO	NO
21.2	12901	59-61 RIDGE STREET NORTH SYDNEY	Fourth	S	53	47	51	45	53	48	52	46	-1.2	-1.7	-1.0	-1.7	60	55	NO	NO	NO	NO	NO
21.2	12901	59-61 RIDGE STREET NORTH SYDNEY	Fourth	E	61	55	61	55	61	56	62	56	-0.1	-0.5	0.3	-0.3	60	55	NO	NO	NO	NO	NO
21.2	37955	267 MILLER STREET NORTH SYDNEY	Ground	E	53	48	53	47	54	48	54	48	-0.3	-0.8	0.0	-0.7	60	55	NO	NO	NO	NO	NO
21.2	37955	267 MILLER STREET NORTH SYDNEY	Ground	S	48	42	48	41	49	43	48	41	-0.6	-1.2	-0.6	-1.1	60	55	NO	NO	NO	NO	NO
21.2	37955	267 MILLER STREET NORTH SYDNEY	Ground	E	51	46	51	45	52	47	52	46	-0.4	-0.9	-0.1	-0.9	60	55	NO	NO	NO	NO	NO
21.2	37955	267 MILLER STREET NORTH SYDNEY	First	E	55	50	54	49	55	50	55	49	-0.6	-1.1	-0.3	-1.0	60	55	NO	NO	NO	NO	NO
21.2	37955	267 MILLER STREET NORTH SYDNEY	First	W	68	61	69	61	69	61	69	62	0.4	0.8	0.3	0.9	60	55	NO	NO	NO	NO	NO
21.2	37955	267 MILLER STREET NORTH SYDNEY	First	S	50	44	49	43	51	44	50	43	-0.5	-0.9	-0.5	-0.9	60	55	NO	NO	NO	NO	NO
21.2	37955	267 MILLER STREET NORTH SYDNEY	First	E	53	48	52	47	54	48	53	47	-0.7	-1.2	-0.4	-1.1	60	55	NO	NO	NO	NO	NO
21.2	37955	267 MILLER STREET NORTH SYDNEY	Second	E	57	51	56	50	57	52	56	51	-0.8	-1.4	-0.6	-1.3	60	55	NO	NO	NO	NO	NO
21.2	37955	267 MILLER STREET NORTH SYDNEY	Second	W	68	60	69	61	69	61	69	62	0.3	0.9	0.3	1.0	60	55	NO	NO	NO	NO	NO
21.2	37955	267 MILLER STREET NORTH SYDNEY	Second	S	53	46	53	46	54	47	53	46	-0.4	-0.4	-0.3	-0.3	60	55	NO	NO	NO	NO	NO
21.2	37955	267 MILLER STREET NORTH SYDNEY	Second	E	55	50	54	49	56	50	55	49	-0.9	-1.5	-0.8	-1.5	60	55	NO	NO	NO	NO	NO
21.2	37955	267 MILLER STREET NORTH SYDNEY	Third	E	58	53	57	51	59	53	58	52	-1.0	-1.5	-0.8	-1.4	60	55	NO	NO	NO	NO	NO
21.2	37955	267 MILLER STREET NORTH SYDNEY	Third	W	68	60	68	61	68	60	69	61	0.2	0.9	0.3	1.0	60	55	NO	NO	NO	NO	NO
21.2	37955	267 MILLER STREET NORTH SYDNEY	Third	S	56	49	56	49	57	49	56	49	-0.3	-0.4	-0.3	-0.2	60	55	NO	NO	NO	NO	NO
21.2	37955	267 MILLER STREET NORTH SYDNEY	Third	E	58	52	56	51	58	53	57	51	-1.3	-1.8	-1.1	-1.8	60	55	NO	NO	NO	NO	NO
22.1	8217	34 RIDGE STREET NORTH SYDNEY	Ground	N	49	44	48	42	49	44	48	42	-1.1	-1.8	-1.0	-1.8	60	55	NO	NO	NO	NO	NO
22.1	8217	34 RIDGE STREET NORTH SYDNEY	Ground	NW	50	45	49	43	51	45	50	44	-0.8	-1.3	-0.6	-1.3	60	55	NO	NO	NO	NO	NO
22.1	8217	34 RIDGE STREET NORTH SYDNEY	Ground	W	52	46	52	45	53	46	53	46	-0.4	-0.3	-0.1	-0.3	60	55	NO	NO	NO	NO	NO
22.1	8217	34 RIDGE STREET NORTH SYDNEY	Ground	S	64	57	64	57	65	57	65	58	-0.4	0.2	0.0	0.3	60	55	NO	NO	NO	NO	NO
22.1	8217	34 RIDGE STREET NORTH SYDNEY	First	N	52	47	50	45	52	47	51	45	-1.3	-1.8	-1.1	-1.8	60	55	NO	NO	NO	NO	NO

NCA	Receiver ID	Address	Floor Level	Facade	Opening Year 2027				Design Year 2037				Increase (Do Smthng - Do Nothing)				NCG project road noise criteria		Do noise levels exceed the cumulative limit with project roads adding ≥2dB to the total noise levels?		Is the contribution from the road project Acute?		Consider further treatment?
					Do Nothing		Do Smthng		Do Nothing		Do Smthng		Opening Year 2027		Design Year 2037								
					Day	Night	Day	Night	Day	Night	Day	Night	Day	Night	Day	Night	Day	Night	Day	Night	$L_{Aeq,15hr} \geq 65dB$	$L_{Aeq,9hr} \geq 60dB$	
22.1	8217	34 RIDGE STREET NORTH SYDNEY	First	NW	52	47	51	45	53	47	52	46	-0.9	-1.4	-0.6	-1.3	60	55	NO	NO	NO	NO	NO
22.1	8217	34 RIDGE STREET NORTH SYDNEY	First	W	54	48	54	47	55	48	54	47	-0.6	-0.6	-0.3	-0.5	60	55	NO	NO	NO	NO	NO
22.1	8217	34 RIDGE STREET NORTH SYDNEY	First	S	65	58	65	58	66	58	66	58	-0.4	0.2	0.0	0.3	60	55	NO	NO	NO	NO	NO
22.1	8218	34 RIDGE STREET NORTH SYDNEY	Ground	W	47	42	46	41	48	42	47	41	-0.9	-1.5	-0.9	-1.5	60	54	NO	NO	NO	NO	NO
22.1	8218	34 RIDGE STREET NORTH SYDNEY	Ground	N	49	43	47	42	49	44	48	42	-1.2	-1.8	-1.0	-1.7	60	55	NO	NO	NO	NO	NO
22.1	8218	34 RIDGE STREET NORTH SYDNEY	Ground	S	65	58	65	58	66	58	66	58	-0.2	0.3	0.1	0.4	60	55	NO	NO	NO	NO	NO
22.1	8218	34 RIDGE STREET NORTH SYDNEY	Ground	SE	63	56	63	56	64	56	64	57	-0.2	0.3	0.1	0.4	60	55	NO	NO	NO	NO	NO
22.1	8218	34 RIDGE STREET NORTH SYDNEY	First	W	50	45	49	43	51	45	50	44	-1.1	-1.7	-1.0	-1.6	60	55	NO	NO	NO	NO	NO
22.1	8218	34 RIDGE STREET NORTH SYDNEY	First	N	52	46	50	45	52	47	51	45	-1.3	-1.9	-1.2	-1.8	60	55	NO	NO	NO	NO	NO
22.1	8218	34 RIDGE STREET NORTH SYDNEY	First	S	66	58	65	59	66	59	66	59	-0.3	0.4	0.1	0.5	60	55	NO	NO	NO	NO	NO
22.1	8218	34 RIDGE STREET NORTH SYDNEY	First	SE	64	57	64	57	65	57	65	58	-0.1	0.3	0.2	0.4	60	55	NO	NO	NO	NO	NO
22.1	8224	87 WEST STREET CROWS NEST	Ground	W	68	61	68	62	68	62	68	62	-0.4	0.3	-0.5	0.3	60	55	NO	NO	NO	NO	NO
22.1	8224	87 WEST STREET CROWS NEST	Ground	E	53	48	52	46	53	48	52	47	-1.3	-1.9	-1.1	-1.8	60	55	NO	NO	NO	NO	NO
22.1	8225	89A WEST STREET CROWS NEST	Ground	E	53	48	52	46	54	49	52	47	-1.2	-1.9	-1.1	-1.8	60	55	NO	NO	NO	NO	NO
22.1	8225	89A WEST STREET CROWS NEST	Ground	N	52	47	51	46	53	48	52	46	-1.1	-1.6	-0.9	-1.6	60	55	NO	NO	NO	NO	NO
22.1	8225	89A WEST STREET CROWS NEST	Ground	E	52	47	51	45	52	47	51	45	-1.1	-1.7	-0.9	-1.7	60	55	NO	NO	NO	NO	NO
22.1	8225	89A WEST STREET CROWS NEST	Ground	N	54	48	54	48	55	49	54	48	-0.6	-0.4	-0.7	-0.4	60	55	NO	NO	NO	NO	NO
22.1	8225	89A WEST STREET CROWS NEST	Ground	W	68	61	68	62	69	62	68	62	-0.4	0.4	-0.5	0.4	60	55	NO	NO	NO	NO	NO
22.1	8225	89A WEST STREET CROWS NEST	First	E	55	49	53	48	55	50	54	48	-1.1	-1.7	-1.1	-1.7	60	55	NO	NO	NO	NO	NO
22.1	8225	89A WEST STREET CROWS NEST	First	N	55	50	54	48	55	50	54	49	-0.9	-1.4	-0.9	-1.3	60	55	NO	NO	NO	NO	NO
22.1	8225	89A WEST STREET CROWS NEST	First	E	55	49	54	48	55	50	54	48	-1.0	-1.6	-0.8	-1.5	60	55	NO	NO	NO	NO	NO
22.1	8225	89A WEST STREET CROWS NEST	First	N	58	52	57	51	58	52	58	52	-0.6	-0.5	-0.5	-0.5	60	55	NO	NO	NO	NO	NO
22.1	8225	89A WEST STREET CROWS NEST	First	W	68	62	68	62	69	62	68	62	-0.4	0.3	-0.5	0.4	60	55	NO	NO	NO	NO	NO
22.1	8356	2 CUNNINGHAM STREET NORTH SYDNEY	Ground	N	48	42	46	41	48	43	47	41	-1.4	-1.9	-1.3	-1.9	60	55	NO	NO	NO	NO	NO
22.1	8356	2 CUNNINGHAM STREET NORTH SYDNEY	Ground	W	47	42	46	40	48	42	47	41	-1.3	-1.8	-1.2	-1.8	60	54	NO	NO	NO	NO	NO
22.1	8356	2 CUNNINGHAM STREET NORTH SYDNEY	Ground	S	53	46	52	46	53	46	53	46	-0.5	-0.5	-0.5	-0.3	60	55	NO	NO	NO	NO	NO
22.1	8356	2 CUNNINGHAM STREET NORTH SYDNEY	Ground	E	52	47	51	45	53	47	52	46	-1.2	-1.7	-1.1	-1.6	60	55	NO	NO	NO	NO	NO
22.1	8393	34A MCLAREN ST NORTH SYDNEY	Ground	E	53	47	53	46	54	47	54	46	-0.1	-0.6	0.0	-0.7	60	55	NO	NO	NO	NO	NO
22.1	8393	34A MCLAREN ST NORTH SYDNEY	Ground	N	50	44	49	43	50	45	49	43	-1.2	-1.7	-1.1	-1.6	60	55	NO	NO	NO	NO	NO
22.1	8393	34A MCLAREN ST NORTH SYDNEY	Ground	W	52	45	53	45	53	46	53	46	0.4	0.1	0.4	0.0	60	55	NO	NO	NO	NO	NO
22.1	8393	34A MCLAREN ST NORTH SYDNEY	Ground	S	65	57	66	58	66	58	66	58	0.7	0.5	0.5	0.3	60	55	NO	NO	NO	NO	NO
22.1	8393	34A MCLAREN ST NORTH SYDNEY	Ground	E	57	50	58	50	58	51	58	50	0.4	0.0	0.4	-0.1	60	55	NO	NO	NO	NO	NO
22.1	8393	34A MCLAREN ST NORTH SYDNEY	First	E	55	48	55	47	55	49	55	48	0.0	-0.5	0.1	-0.6	60	55	NO	NO	NO	NO	NO
22.1	8393	34A MCLAREN ST NORTH SYDNEY	First	N	52	46	51	45	52	46	51	45	-1.0	-1.2	-0.9	-1.2	60	55	NO	NO	NO	NO	NO
22.1	8393	34A MCLAREN ST NORTH SYDNEY	First	W	55	47	55	47	55	48	56	48	0.3	0.1	0.2	0.0	60	55	NO	NO	NO	NO	NO
22.1	8393	34A MCLAREN ST NORTH SYDNEY	First	S	65	57	66	58	66	58	66	58	0.7	0.5	0.5	0.3	60	55	NO	NO	NO	NO	NO
22.1	8393	34A MCLAREN ST NORTH SYDNEY	First	E	59	51	59	51	59	52	60	52	0.4	0.1	0.4	-0.1	60	55	NO	NO	NO	NO	NO
22.1	12523	8 MCLAREN STREET NORTH SYDNEY	Ground	S	67	59	67	60	68	60	68	61	0.0	1.0	-0.1	1.0	60	55	NO	NO	NO	NO	NO
22.1	12523	8 MCLAREN STREET NORTH SYDNEY	Ground	E	55	48	56	48	56	49	56	49	0.1	0.6	0.1	0.6	60	55	NO	NO	NO	NO	NO
22.1	12523	8 MCLAREN STREET NORTH SYDNEY	Ground	N	54	47	54	47	55	47	55	48	-0.3	0.9	-0.4	1.0	60	55	NO	NO	NO	NO	NO
22.1	12524	6 MCLAREN STREET NORTH SYDNEY	Ground	N	59	51	59	52	60	52	60	53	-0.2	1.1	-0.4	1.1	60	55	NO	NO	NO	NO	NO
22.1	12524	6 MCLAREN STREET NORTH SYDNEY	Ground	W	71	62	70	64	71	63	71	64	-0.2	1.2	-0.3	1.2	60	55	NO	NO	NO	NO	NO
22.1	12524	6 MCLAREN STREET NORTH SYDNEY	Ground	S	69	61	69	62	70	62	70	63	0.0	1.1	-0.1	1.0	60	55	NO	NO	NO	NO	NO
22.1	12575	2 CHURCH STREET NORTH SYDNEY	Ground	E	53	46	53	46	53	46	53	46	0.0	-0.3	0.0	-0.3	60	55	NO	NO	NO	NO	NO
22.1	12575	2 CHURCH STREET NORTH SYDNEY	Ground	N	49	43	48	42	50	43	49	42	-0.9	-0.9	-0.9	-0.8	60	55	NO	NO	NO	NO	NO
22.1	12575	2 CHURCH STREET NORTH SYDNEY	Ground	W	50	43	49	43	51	44	50	43	-0.5	-0.2	-0.6	-0.2	60	55	NO	NO	NO	NO	NO
22.1	12575	2 CHURCH STREET NORTH SYDNEY	Ground	S	51	45	51	44	52	45	51	45	-0.5	-0.3	-0.6	-0.2	60	55	NO	NO	NO	NO	NO
22.1	12586	6 CHURCH STREET NORTH SYDNEY	Ground	E	52	45	52	45	53	46	53	46	-0.1	-0.3	-0.1	-0.3	60	55	NO	NO	NO	NO	NO
22.1	12586	6 CHURCH STREET NORTH SYDNEY	Ground	W	50	43	50	43	51	44	50	44	-0.4	-0.2	-0.4	-0.2	60	55	NO	NO	NO	NO	NO
22.1	12586	6 CHURCH STREET NORTH SYDNEY	Ground	S	50	43	49	43	50	44	49	43	-0.9	-0.7	-0.9	-0.7	60	55	NO	NO	NO	NO	NO
22.1	12613	8A CHURCH STREET NORTH SYDNEY	Ground	E	52	45	52	45	53	46	53	46	-0.1	-0.4	-0.1	-0.2	60	55	NO	NO	NO	NO	NO
22.1	12613	8A CHURCH STREET NORTH SYDNEY	Ground	N	48	42	47	41	49	42	48	42	-1.0	-0.9	-1.0	-0.8	60	54	NO	NO	NO	NO	NO
22.1	12613	8A CHURCH STREET NORTH SYDNEY	Ground	W	49	42	49	42	50	43	50	43	-0.4	0.1	-0.3	0.2	60	55	NO	NO	NO	NO	NO
22.1	12613	8A CHURCH STREET NORTH SYDNEY	First	E	54	47	54	47	55	48	55	48	-0.1	-0.3	-0.1	-0.1	60	55	NO	NO	NO	NO	NO
22.1	12613	8A CHURCH STREET NORTH SYDNEY	First	N	50	44	50	43	51	45	50	44	-0.9	-0.7	-0.8	-0.7	60	55	NO	NO	NO	NO	NO
22.1	12613	8A CHURCH STREET NORTH SYDNEY	First	W	52	45	52	45	53	45	52	45	-0.4	0.1	-0.4	0.2	60	55	NO	NO	NO	NO	NO
22.1	12614	8 CHURCH STREET NORTH SYDNEY	Ground	W	51	44	51	44	52	45	52	45	-0.2	0.5	-0.3	0.5	60	55	NO	NO	NO	NO	NO
22.1	12614	8 CHURCH STREET NORTH SYDNEY	Ground	S	50	43	50	43	51	43	50	44	-0.5	0.3	-0.5	0.3	60	55	NO	NO	NO	NO	NO
22.1	12614	8 CHURCH STREET NORTH SYDNEY	Ground	W	50	42	49	43	50	43	50	43	-0.4	0.5	-0.5	0.5	60	55	NO	NO	NO	NO	NO
22.1	12614	8 CHURCH STREET NORTH SYDNEY	Ground	E	52	45	52	45	52	46	52	45	-0.1	-0.5	-0.1	-0.3	60	55	NO	NO	NO	NO	NO
22.1	12614	8 CHURCH STREET NORTH SYDNEY	First	W	54	46	53	47	54	47	54	47	-0.3	0.5	-0.4	0.5	60	55	NO	NO	NO	NO	NO
22.1	12614	8 CHURCH STREET NORTH SYDNEY	First	S	53	46	52	46	53	46	53	46	-0.4	0.1	-0.5	0.1	60	55	NO	NO	NO	NO	NO

NCA	Receiver ID	Address	Floor Level	Facade	Opening Year 2027				Design Year 2037				Increase (Do Smthng - Do Nothing)				NCG project road noise criteria		Do noise levels exceed the cumulative limit with project roads adding ≥2dB to the total noise levels?		Is the contribution from the road project Acute?		Consider further treatment?
					Do Nothing		Do Smthng		Do Nothing		Do Smthng		Opening Year 2027		Design Year 2037								
					Day	Night	Day	Night	Day	Night	Day	Night	Day	Night	Day	Night	Day	Night	Day	Night	$L_{Aeq,15hr} \geq 65dB$	$L_{Aeq,9hr} \geq 60dB$	
22.1	12614	8 CHURCH STREET NORTH SYDNEY	First	W	52	45	52	45	53	45	52	46	-0.4	0.3	-0.4	0.4	60	55	NO	NO	NO	NO	NO
22.1	12614	8 CHURCH STREET NORTH SYDNEY	First	S	52	45	52	45	53	46	52	46	-0.5	-0.3	-0.5	-0.3	60	55	NO	NO	NO	NO	NO
22.1	12614	8 CHURCH STREET NORTH SYDNEY	First	E	54	47	54	47	54	48	54	47	0.0	-0.3	0.0	-0.2	60	55	NO	NO	NO	NO	NO
22.1	12633	10 CHURCH STREET NORTH SYDNEY	Ground	E	53	46	53	46	53	46	53	46	-0.1	-0.2	-0.1	-0.1	60	55	NO	NO	NO	NO	NO
22.1	12633	10 CHURCH STREET NORTH SYDNEY	Ground	N	49	42	48	42	49	43	49	42	-0.8	-0.4	-0.7	-0.4	60	55	NO	NO	NO	NO	NO
22.1	12633	10 CHURCH STREET NORTH SYDNEY	Ground	W	50	44	50	43	51	44	51	44	-0.5	-0.3	-0.5	-0.1	60	55	NO	NO	NO	NO	NO
22.1	12633	10 CHURCH STREET NORTH SYDNEY	Ground	S	49	42	48	41	49	43	48	42	-0.9	-0.9	-0.9	-0.8	60	55	NO	NO	NO	NO	NO
22.1	12706	12 CHURCH STREET NORTH SYDNEY	Ground	E	56	49	56	49	56	49	56	49	-0.1	-0.1	0.0	0.1	60	55	NO	NO	NO	NO	NO
22.1	12706	12 CHURCH STREET NORTH SYDNEY	Ground	N	61	54	61	54	62	54	62	55	-0.3	0.2	-0.2	0.5	60	55	NO	NO	NO	NO	NO
22.1	12706	12 CHURCH STREET NORTH SYDNEY	Ground	W	54	46	54	47	55	47	54	47	-0.4	0.2	-0.3	0.4	60	55	NO	NO	NO	NO	NO
22.1	12706	12 CHURCH STREET NORTH SYDNEY	Ground	S	48	42	47	41	48	42	47	41	-1.0	-0.9	-1.0	-0.8	60	54	NO	NO	NO	NO	NO
22.1	12706	12 CHURCH STREET NORTH SYDNEY	First	E	59	52	59	52	59	52	60	53	0.0	0.0	0.1	0.3	60	55	NO	NO	NO	NO	NO
22.1	12706	12 CHURCH STREET NORTH SYDNEY	First	N	64	56	63	56	64	57	64	57	-0.3	0.3	-0.1	0.5	60	55	NO	NO	NO	NO	NO
22.1	12706	12 CHURCH STREET NORTH SYDNEY	First	W	56	48	56	49	57	49	56	49	-0.4	0.2	-0.3	0.3	60	55	NO	NO	NO	NO	NO
22.1	12706	12 CHURCH STREET NORTH SYDNEY	First	S	51	44	50	44	51	45	50	44	-0.9	-0.8	-0.9	-0.7	60	55	NO	NO	NO	NO	NO
22.1	12916	242 MILLER STREET NORTH SYDNEY	Ground	W	48	42	47	41	48	42	47	41	-1.0	-1.5	-0.8	-1.4	60	54	NO	NO	NO	NO	NO
22.1	12916	242 MILLER STREET NORTH SYDNEY	Ground	E	68	60	68	61	69	60	69	62	0.0	1.0	0.1	1.2	60	55	NO	NO	NO	NO	NO
22.1	12916	242 MILLER STREET NORTH SYDNEY	First	W	51	45	50	44	52	46	51	44	-1.0	-1.5	-0.9	-1.4	60	55	NO	NO	NO	NO	NO
22.1	12916	242 MILLER STREET NORTH SYDNEY	First	E	68	60	68	61	69	60	69	62	0.1	1.0	0.2	1.2	60	55	NO	NO	NO	NO	NO
22.1	12917	240 MILLER STREET NORTH SYDNEY	Ground	W	48	42	47	41	48	42	47	41	-0.9	-1.4	-0.8	-1.3	60	54	NO	NO	NO	NO	NO
22.1	12917	240 MILLER STREET NORTH SYDNEY	Ground	S	62	54	62	55	63	55	63	55	0.0	0.6	0.0	0.7	60	55	NO	NO	NO	NO	NO
22.1	12917	240 MILLER STREET NORTH SYDNEY	Ground	E	68	60	68	61	69	60	69	61	0.0	1.0	0.0	1.1	60	55	NO	NO	NO	NO	NO
22.1	12917	240 MILLER STREET NORTH SYDNEY	First	W	51	45	50	44	51	46	51	44	-1.0	-1.5	-0.9	-1.4	60	55	NO	NO	NO	NO	NO
22.1	12917	240 MILLER STREET NORTH SYDNEY	First	S	63	55	63	55	63	55	63	56	0.0	0.5	0.0	0.6	60	55	NO	NO	NO	NO	NO
22.1	12917	240 MILLER STREET NORTH SYDNEY	First	E	68	60	68	61	69	60	69	62	0.1	0.9	0.1	1.1	60	55	NO	NO	NO	NO	NO
22.1	12918	244 MILLER STREET NORTH SYDNEY	Ground	W	47	42	46	40	48	42	47	41	-1.0	-1.5	-0.8	-1.5	60	54	NO	NO	NO	NO	NO
22.1	12918	244 MILLER STREET NORTH SYDNEY	Ground	E	68	60	68	61	69	61	69	62	0.1	1.1	0.1	1.1	60	55	NO	NO	NO	NO	NO
22.1	12918	244 MILLER STREET NORTH SYDNEY	First	W	51	45	50	44	51	46	51	44	-1.0	-1.5	-0.9	-1.4	60	55	NO	NO	NO	NO	NO
22.1	12918	244 MILLER STREET NORTH SYDNEY	First	E	68	60	68	61	69	61	69	62	0.1	1.0	0.2	1.1	60	55	NO	NO	NO	NO	NO
22.1	12920	246 MILLER STREET NORTH SYDNEY	Ground	W	52	46	52	45	53	46	53	46	-0.4	-0.3	-0.2	-0.3	60	55	NO	NO	NO	NO	NO
22.1	12920	246 MILLER STREET NORTH SYDNEY	Ground	E	68	60	69	61	69	61	69	62	0.1	1.1	0.2	1.3	60	55	NO	NO	NO	NO	NO
22.1	12920	246 MILLER STREET NORTH SYDNEY	First	W	55	48	54	48	55	49	55	48	-0.5	-0.5	-0.3	-0.5	60	55	NO	NO	NO	NO	NO
22.1	12920	246 MILLER STREET NORTH SYDNEY	First	E	68	60	69	61	69	61	69	62	0.2	1.1	0.2	1.2	60	55	NO	NO	NO	NO	NO
22.1	12983	13-15 RIDGE STREET NORTH SYDNEY	Ground	W	49	43	49	42	50	43	50	43	-0.5	-0.4	-0.2	-0.4	60	55	NO	NO	NO	NO	NO
22.1	12983	13-15 RIDGE STREET NORTH SYDNEY	Ground	S	47	42	46	40	48	42	46	40	-1.4	-1.9	-1.3	-1.9	60	54	NO	NO	NO	NO	NO
22.1	12983	13-15 RIDGE STREET NORTH SYDNEY	Ground	E	56	49	55	49	57	50	56	49	-0.6	-0.4	-0.2	-0.5	60	55	NO	NO	NO	NO	NO
22.1	12983	13-15 RIDGE STREET NORTH SYDNEY	Ground	N	66	59	66	59	66	59	67	59	-0.2	0.3	0.2	0.3	60	55	NO	NO	NO	NO	NO
22.1	12983	13-15 RIDGE STREET NORTH SYDNEY	Ground	W	57	50	57	50	58	50	58	50	-0.3	0.2	0.1	0.2	60	55	NO	NO	NO	NO	NO
22.1	12983	13-15 RIDGE STREET NORTH SYDNEY	First	W	51	45	51	44	52	45	52	45	-0.6	-0.6	-0.4	-0.6	60	55	NO	NO	NO	NO	NO
22.1	12983	13-15 RIDGE STREET NORTH SYDNEY	First	S	50	44	48	42	50	45	49	43	-1.3	-1.8	-1.2	-1.8	60	55	NO	NO	NO	NO	NO
22.1	12983	13-15 RIDGE STREET NORTH SYDNEY	First	E	57	51	57	50	58	51	58	51	-0.6	-0.5	-0.3	-0.5	60	55	NO	NO	NO	NO	NO
22.1	12983	13-15 RIDGE STREET NORTH SYDNEY	First	N	66	58	66	59	66	59	67	59	-0.2	0.3	0.2	0.3	60	55	NO	NO	NO	NO	NO
22.1	12983	13-15 RIDGE STREET NORTH SYDNEY	First	W	58	51	58	51	59	51	59	51	-0.3	0.1	0.0	0.1	60	55	NO	NO	NO	NO	NO
22.1	13008	9 RIDGE STREET NORTH SYDNEY	Ground	E	47	42	46	40	48	42	46	40	-1.6	-2.2	-1.5	-2.2	60	54	NO	NO	NO	NO	NO
22.1	13008	9 RIDGE STREET NORTH SYDNEY	Ground	S	46	41	45	39	47	42	45	39	-1.4	-2.0	-1.3	-2.1	59	54	NO	NO	NO	NO	NO
22.1	13008	9 RIDGE STREET NORTH SYDNEY	Ground	E	52	46	52	45	53	46	53	46	-0.5	-0.3	-0.2	-0.3	60	55	NO	NO	NO	NO	NO
22.1	13008	9 RIDGE STREET NORTH SYDNEY	Ground	N	64	56	64	57	64	57	65	57	-0.2	0.3	0.1	0.3	60	55	NO	NO	NO	NO	NO
22.1	13008	9 RIDGE STREET NORTH SYDNEY	First	E	50	44	48	42	50	45	48	43	-1.6	-2.2	-1.5	-2.2	60	55	NO	NO	NO	NO	NO
22.1	13008	9 RIDGE STREET NORTH SYDNEY	First	S	48	43	47	41	49	44	48	42	-1.4	-2.0	-1.4	-2.0	60	55	NO	NO	NO	NO	NO
22.1	13008	9 RIDGE STREET NORTH SYDNEY	First	E	54	48	53	47	55	48	54	47	-0.6	-0.7	-0.4	-0.6	60	55	NO	NO	NO	NO	NO
22.1	13008	9 RIDGE STREET NORTH SYDNEY	First	N	64	57	64	57	65	57	65	57	-0.2	0.2	0.1	0.2	60	55	NO	NO	NO	NO	NO
22.1	13008	9 RIDGE STREET NORTH SYDNEY	Second	E	52	46	50	44	52	47	51	45	-1.4	-1.9	-1.4	-1.9	60	55	NO	NO	NO	NO	NO
22.1	13008	9 RIDGE STREET NORTH SYDNEY	Second	S	51	45	49	43	51	46	50	44	-1.3	-1.7	-1.2	-1.7	60	55	NO	NO	NO	NO	NO
22.1	13008	9 RIDGE STREET NORTH SYDNEY	Second	E	56	49	55	48	56	50	56	49	-0.8	-0.9	-0.5	-0.9	60	55	NO	NO	NO	NO	NO
22.1	13008	9 RIDGE STREET NORTH SYDNEY	Second	N	63	56	63	56	64	57	64	57	-0.2	0.1	0.1	0.2	60	55	NO	NO	NO	NO	NO
22.1	13039	30 RIDGE STREET NORTH SYDNEY	Ground	N	47	42	45	40	47	42	46	40	-1.6	-2.3	-1.5	-2.2	59	54	NO	NO	NO	NO	NO
22.1	13039	30 RIDGE STREET NORTH SYDNEY	Ground	S	65	58	65	58	66	58	66	59	-0.3	0.3	0.0	0.4	60	55	NO	NO	NO	NO	NO
22.1	13039	30 RIDGE STREET NORTH SYDNEY	First	N	51	46	49	43	51	46	49	44	-1.7	-2.3	-1.6	-2.3	60	55	NO	NO	NO	NO	NO
22.1	13039	30 RIDGE STREET NORTH SYDNEY	First	S	66	58	66	59	66	59	67	59	-0.2	0.4	0.1	0.5	60	55	NO	NO	NO	NO	NO
22.1	13039	30 RIDGE STREET NORTH SYDNEY	Second	N	53	48	52	46	54	49	53	47	-1.5	-2.0	-1.3	-1.9	60	55	NO	NO	NO	NO	NO
22.1	13039	30 RIDGE STREET NORTH SYDNEY	Second	S	65	58	65	58	66	58	66	59	-0.2	0.4	0.1	0.5	60	55	NO	NO	NO	NO	NO
22.1	13039	30 RIDGE STREET NORTH SYDNEY	Second	E	57	51	56	50	57	51	57	50	-0.8	-0.9	-0.5	-0.9	60	55	NO	NO	NO	NO	NO

NCA	Receiver ID	Address	Floor Level	Facade	Opening Year 2027				Design Year 2037				Increase (Do Smthng - Do Nothing)				NCG project road noise criteria		Do noise levels exceed the cumulative limit with project roads adding ≥2dB to the total noise levels?		Is the contribution from the road project Acute?		Consider further treatment?
					Do Nothing		Do Smthng		Do Nothing		Do Smthng		Opening Year 2027		Design Year 2037								
					Day	Night	Day	Night	Day	Night	Day	Night	Day	Night	Day	Night	Day	Night	Day	Night	$L_{Aeq,15hr}$ ≥ 65dB	$L_{Aeq,9hr}$ ≥ 60dB	
22.1	13039	30 RIDGE STREET NORTH SYDNEY	Third	N	56	50	55	49	56	51	56	50	-0.7	-1.0	-0.5	-1.0	60	55	NO	NO	NO	NO	NO
22.1	13039	30 RIDGE STREET NORTH SYDNEY	Third	S	65	57	65	58	65	58	66	58	-0.3	0.4	0.1	0.4	60	55	NO	NO	NO	NO	NO
22.1	13039	30 RIDGE STREET NORTH SYDNEY	Third	E	62	55	61	55	62	55	62	55	-0.3	-0.1	0.1	0.0	60	55	NO	NO	NO	NO	NO
22.1	13056	28 RIDGE STREET NORTH SYDNEY	Ground	N	44	38	42	37	44	39	43	37	-1.2	-1.9	-1.1	-1.8	56	51	NO	NO	NO	NO	NO
22.1	13056	28 RIDGE STREET NORTH SYDNEY	Ground	S	65	58	65	58	66	58	66	58	-0.3	0.4	0.1	0.4	60	55	NO	NO	NO	NO	NO
22.1	13056	28 RIDGE STREET NORTH SYDNEY	First	N	46	40	44	39	46	41	45	39	-1.2	-1.8	-1.0	-1.8	58	53	NO	NO	NO	NO	NO
22.1	13056	28 RIDGE STREET NORTH SYDNEY	First	S	66	58	65	58	66	59	66	59	-0.3	0.4	0.0	0.4	60	55	NO	NO	NO	NO	NO
22.1	13056	28 RIDGE STREET NORTH SYDNEY	Second	N	48	43	47	41	49	44	48	42	-1.2	-1.8	-1.0	-1.7	60	55	NO	NO	NO	NO	NO
22.1	13056	28 RIDGE STREET NORTH SYDNEY	Second	S	65	58	65	58	66	58	66	59	-0.3	0.3	0.1	0.4	60	55	NO	NO	NO	NO	NO
22.1	13056	28 RIDGE STREET NORTH SYDNEY	Third	N	52	47	51	46	53	48	52	46	-0.9	-1.5	-0.7	-1.4	60	55	NO	NO	NO	NO	NO
22.1	13056	28 RIDGE STREET NORTH SYDNEY	Third	S	65	57	64	58	65	58	65	58	-0.2	0.3	0.1	0.4	60	55	NO	NO	NO	NO	NO
22.1	13056	28 RIDGE STREET NORTH SYDNEY	Fourth	N	56	51	55	50	57	51	56	50	-0.8	-1.3	-0.6	-1.2	60	55	NO	NO	NO	NO	NO
22.1	13056	28 RIDGE STREET NORTH SYDNEY	Fourth	S	64	57	64	57	65	57	65	58	-0.2	0.3	0.1	0.4	60	55	NO	NO	NO	NO	NO
22.1	13056	28 RIDGE STREET NORTH SYDNEY	Fifth	N	57	52	57	51	58	52	57	51	-0.7	-1.1	-0.5	-1.0	60	55	NO	NO	NO	NO	NO
22.1	13056	28 RIDGE STREET NORTH SYDNEY	Fifth	S	64	56	63	57	64	57	64	57	-0.2	0.3	0.2	0.3	60	55	NO	NO	NO	NO	NO
22.1	13056	28 RIDGE STREET NORTH SYDNEY	Fifth	E	59	53	58	52	59	53	59	53	-0.5	-0.7	-0.3	-0.6	60	55	NO	NO	NO	NO	NO
22.1	13066	24 RIDGE STREET NORTH SYDNEY	Ground	N	44	39	43	37	45	39	44	38	-0.9	-1.4	-0.8	-1.3	57	51	NO	NO	NO	NO	NO
22.1	13066	24 RIDGE STREET NORTH SYDNEY	Ground	S	65	57	64	57	65	57	65	58	-0.4	0.3	0.0	0.3	60	55	NO	NO	NO	NO	NO
22.1	13066	24 RIDGE STREET NORTH SYDNEY	Ground	E	48	41	48	41	49	42	49	42	-0.4	-0.1	-0.1	0.0	60	54	NO	NO	NO	NO	NO
22.1	13066	24 RIDGE STREET NORTH SYDNEY	First	N	46	41	45	40	47	41	46	40	-0.8	-1.3	-0.7	-1.3	59	53	NO	NO	NO	NO	NO
22.1	13066	24 RIDGE STREET NORTH SYDNEY	First	S	65	57	64	58	65	58	65	58	-0.4	0.3	0.0	0.4	60	55	NO	NO	NO	NO	NO
22.1	13066	24 RIDGE STREET NORTH SYDNEY	First	E	49	42	49	42	50	43	50	43	-0.4	0.0	-0.1	0.0	60	55	NO	NO	NO	NO	NO
22.1	13066	24 RIDGE STREET NORTH SYDNEY	Second	N	49	44	48	42	50	44	49	43	-0.8	-1.3	-0.6	-1.2	60	55	NO	NO	NO	NO	NO
22.1	13066	24 RIDGE STREET NORTH SYDNEY	Second	S	64	57	64	57	65	57	65	58	-0.3	0.3	0.0	0.3	60	55	NO	NO	NO	NO	NO
22.1	13066	24 RIDGE STREET NORTH SYDNEY	Second	E	50	43	50	43	51	43	51	43	-0.3	0.0	0.0	0.1	60	55	NO	NO	NO	NO	NO
22.1	13080	26 RIDGE STREET NORTH SYDNEY	Ground	N	45	40	44	38	46	41	45	39	-1.1	-1.8	-1.0	-1.7	58	53	NO	NO	NO	NO	NO
22.1	13080	26 RIDGE STREET NORTH SYDNEY	Ground	W	43	37	42	36	43	38	43	37	-0.7	-1.2	-0.7	-1.3	55	50	NO	NO	NO	NO	NO
22.1	13080	26 RIDGE STREET NORTH SYDNEY	Ground	N	43	37	42	36	43	38	42	36	-0.8	-1.4	-0.7	-1.4	55	50	NO	NO	NO	NO	NO
22.1	13080	26 RIDGE STREET NORTH SYDNEY	Ground	W	49	42	48	42	49	42	49	42	-0.5	-0.1	-0.1	0.0	60	54	NO	NO	NO	NO	NO
22.1	13080	26 RIDGE STREET NORTH SYDNEY	Ground	S	66	58	65	59	66	59	66	59	-0.4	0.4	0.0	0.4	60	55	NO	NO	NO	NO	NO
22.1	13080	26 RIDGE STREET NORTH SYDNEY	First	N	47	42	46	41	48	43	47	41	-1.1	-1.8	-1.0	-1.7	60	55	NO	NO	NO	NO	NO
22.1	13080	26 RIDGE STREET NORTH SYDNEY	First	W	44	39	44	37	45	39	44	38	-0.7	-1.1	-0.5	-1.0	57	51	NO	NO	NO	NO	NO
22.1	13080	26 RIDGE STREET NORTH SYDNEY	First	N	44	38	43	37	44	39	44	38	-0.7	-1.2	-0.6	-1.1	56	51	NO	NO	NO	NO	NO
22.1	13080	26 RIDGE STREET NORTH SYDNEY	First	W	50	43	49	43	50	43	50	43	-0.4	-0.1	0.0	0.0	60	55	NO	NO	NO	NO	NO
22.1	13080	26 RIDGE STREET NORTH SYDNEY	First	S	66	58	66	59	67	59	67	59	-0.3	0.4	0.0	0.4	60	55	NO	NO	NO	NO	NO
22.1	13080	26 RIDGE STREET NORTH SYDNEY	Second	N	50	45	49	43	50	45	49	43	-1.2	-1.8	-1.1	-1.8	60	55	NO	NO	NO	NO	NO
22.1	13080	26 RIDGE STREET NORTH SYDNEY	Second	W	46	40	45	39	46	40	46	39	-0.5	-0.7	-0.4	-0.7	58	52	NO	NO	NO	NO	NO
22.1	13080	26 RIDGE STREET NORTH SYDNEY	Second	N	45	39	44	38	45	40	45	39	-0.6	-0.9	-0.5	-0.9	57	52	NO	NO	NO	NO	NO
22.1	13080	26 RIDGE STREET NORTH SYDNEY	Second	W	50	43	50	43	51	43	51	43	-0.3	0.0	0.0	0.0	60	55	NO	NO	NO	NO	NO
22.1	13080	26 RIDGE STREET NORTH SYDNEY	Second	S	65	58	65	58	66	58	66	59	-0.3	0.3	0.1	0.4	60	55	NO	NO	NO	NO	NO
22.1	13080	26 RIDGE STREET NORTH SYDNEY	Third	N	53	48	52	46	53	48	52	46	-1.4	-2.0	-1.3	-1.9	60	55	NO	NO	NO	NO	NO
22.1	13080	26 RIDGE STREET NORTH SYDNEY	Third	W	47	41	47	40	48	41	47	41	-0.4	-0.4	-0.4	-0.5	60	53	NO	NO	NO	NO	NO
22.1	13080	26 RIDGE STREET NORTH SYDNEY	Third	N	46	40	46	40	47	41	46	40	-0.5	-0.6	-0.4	-0.6	59	53	NO	NO	NO	NO	NO
22.1	13080	26 RIDGE STREET NORTH SYDNEY	Third	W	51	44	51	44	52	45	52	45	-0.3	0.1	-0.1	0.1	60	55	NO	NO	NO	NO	NO
22.1	13080	26 RIDGE STREET NORTH SYDNEY	Third	S	65	57	64	58	65	58	65	58	-0.2	0.4	0.1	0.4	60	55	NO	NO	NO	NO	NO
22.1	13080	26 RIDGE STREET NORTH SYDNEY	Fourth	N	56	51	55	49	56	51	55	50	-1.3	-1.8	-1.1	-1.7	60	55	NO	NO	NO	NO	NO
22.1	13080	26 RIDGE STREET NORTH SYDNEY	Fourth	W	48	42	48	42	49	42	49	42	-0.4	-0.3	-0.2	-0.2	60	54	NO	NO	NO	NO	NO
22.1	13080	26 RIDGE STREET NORTH SYDNEY	Fourth	N	48	42	47	41	48	42	48	42	-0.4	-0.4	-0.3	-0.4	60	54	NO	NO	NO	NO	NO
22.1	13080	26 RIDGE STREET NORTH SYDNEY	Fourth	W	54	47	53	47	54	47	54	47	-0.2	0.2	0.1	0.2	60	55	NO	NO	NO	NO	NO
22.1	13080	26 RIDGE STREET NORTH SYDNEY	Fourth	S	64	57	64	57	65	57	65	57	-0.2	0.4	0.2	0.4	60	55	NO	NO	NO	NO	NO
22.1	13080	26 RIDGE STREET NORTH SYDNEY	Fifth	N	57	52	56	51	58	52	57	51	-0.8	-1.2	-0.6	-1.1	60	55	NO	NO	NO	NO	NO
22.1	13080	26 RIDGE STREET NORTH SYDNEY	Fifth	W	50	44	50	44	51	44	51	44	-0.3	-0.1	-0.1	-0.1	60	55	NO	NO	NO	NO	NO
22.1	13080	26 RIDGE STREET NORTH SYDNEY	Fifth	N	50	43	49	43	50	44	50	43	-0.3	-0.2	-0.3	-0.2	60	55	NO	NO	NO	NO	NO
22.1	13080	26 RIDGE STREET NORTH SYDNEY	Fifth	W	58	50	58	51	58	51	58	51	-0.2	0.3	0.1	0.2	60	55	NO	NO	NO	NO	NO
22.1	13080	26 RIDGE STREET NORTH SYDNEY	Fifth	S	63	56	63	56	64	56	64	57	-0.2	0.4	0.2	0.4	60	55	NO	NO	NO	NO	NO
22.1	13080	26 RIDGE STREET NORTH SYDNEY	Sixth	N	58	53	57	51	58	53	58	52	-0.7	-1.2	-0.6	-1.1	60	55	NO	NO	NO	NO	NO
22.1	13080	26 RIDGE STREET NORTH SYDNEY	Sixth	W	52	45	52	46	53	46	53	46	-0.3	0.1	-0.1	0.0	60	55	NO	NO	NO	NO	NO
22.1	13080	26 RIDGE STREET NORTH SYDNEY	Sixth	N	52	45	51	45	52	46	52	45	-0.3	0.0	-0.2	-0.1	60	55	NO	NO	NO	NO	NO
22.1	13080	26 RIDGE STREET NORTH SYDNEY	Sixth	W	59	51	59	52	59	52	59	52	-0.2	0.3	0.1	0.3	60	55	NO	NO	NO	NO	NO
22.1	13080	26 RIDGE STREET NORTH SYDNEY	Sixth	S	63	55	63	56	64	56	64	56	-0.1	0.4	0.1	0.4	60	55	NO	NO	NO	NO	NO
22.1	13080	26 RIDGE STREET NORTH SYDNEY	Sixth	E	57	52	56	50	58	52	56	51	-1.4	-1.9	-1.3	-1.8	60	55	NO	NO	NO	NO	NO
22.1	13080	26 RIDGE STREET NORTH SYDNEY	Seventh	N	59	53	58	52	59	54	58	52	-0.8	-1.2	-0.7	-1.1	60	55	NO	NO	NO	NO	NO

NCA	Receiver ID	Address	Floor Level	Facade	Opening Year 2027				Design Year 2037				Increase (Do Smthng - Do Nothing)				NCG project road noise criteria		Do noise levels exceed the cumulative limit with project roads adding ≥2dB to the total noise levels?		Is the contribution from the road project Acute?		Consider further treatment?
					Do Nothing		Do Smthng		Do Nothing		Do Smthng		Opening Year 2027		Design Year 2037								
					Day	Night	Day	Night	Day	Night	Day	Night	Day	Night	Day	Night	Day	Night	Day	Night	$L_{Aeq,15hr} \geq 65dB$	$L_{Aeq,9hr} \geq 60dB$	
22.1	13080	26 RIDGE STREET NORTH SYDNEY	Seventh	W	54	47	54	47	54	47	54	47	-0.2	0.1	-0.1	0.1	60	55	NO	NO	NO	NO	NO
22.1	13080	26 RIDGE STREET NORTH SYDNEY	Seventh	N	53	46	53	46	53	47	53	47	-0.3	-0.1	-0.2	0.0	60	55	NO	NO	NO	NO	NO
22.1	13080	26 RIDGE STREET NORTH SYDNEY	Seventh	W	59	51	58	52	59	52	59	52	-0.3	0.2	0.0	0.3	60	55	NO	NO	NO	NO	NO
22.1	13080	26 RIDGE STREET NORTH SYDNEY	Seventh	S	62	55	62	55	63	55	63	56	-0.1	0.3	0.2	0.4	60	55	NO	NO	NO	NO	NO
22.1	13080	26 RIDGE STREET NORTH SYDNEY	Seventh	E	59	53	58	52	60	54	59	53	-0.8	-1.1	-0.6	-1.0	60	55	NO	NO	NO	NO	NO
22.1	13080	26 RIDGE STREET NORTH SYDNEY	Eighth	N	59	54	58	52	59	54	59	53	-0.9	-1.2	-0.7	-1.1	60	55	NO	NO	NO	NO	NO
22.1	13080	26 RIDGE STREET NORTH SYDNEY	Eighth	W	55	48	55	48	56	49	56	49	-0.3	0.1	0.0	0.1	60	55	NO	NO	NO	NO	NO
22.1	13080	26 RIDGE STREET NORTH SYDNEY	Eighth	N	54	47	53	47	54	47	54	47	-0.4	-0.1	-0.2	0.0	60	55	NO	NO	NO	NO	NO
22.1	13080	26 RIDGE STREET NORTH SYDNEY	Eighth	W	59	51	58	52	59	52	59	52	-0.3	0.2	0.0	0.3	60	55	NO	NO	NO	NO	NO
22.1	13080	26 RIDGE STREET NORTH SYDNEY	Eighth	S	62	55	62	55	63	55	63	55	-0.1	0.3	0.1	0.4	60	55	NO	NO	NO	NO	NO
22.1	13080	26 RIDGE STREET NORTH SYDNEY	Eighth	E	60	54	59	53	60	54	60	53	-0.8	-1.1	-0.6	-1.0	60	55	NO	NO	NO	NO	NO
22.1	13080	26 RIDGE STREET NORTH SYDNEY	Ninth	N	59	54	59	53	60	54	59	53	-0.9	-1.4	-0.8	-1.3	60	55	NO	NO	NO	NO	NO
22.1	13080	26 RIDGE STREET NORTH SYDNEY	Ninth	W	56	49	56	49	56	49	56	50	-0.3	0.0	-0.1	0.1	60	55	NO	NO	NO	NO	NO
22.1	13080	26 RIDGE STREET NORTH SYDNEY	Ninth	N	54	48	54	47	55	48	54	48	-0.4	-0.2	-0.3	-0.1	60	55	NO	NO	NO	NO	NO
22.1	13080	26 RIDGE STREET NORTH SYDNEY	Ninth	W	59	51	58	51	59	52	59	52	-0.3	0.1	0.0	0.2	60	55	NO	NO	NO	NO	NO
22.1	13080	26 RIDGE STREET NORTH SYDNEY	Ninth	S	62	54	61	55	62	55	62	55	-0.2	0.3	0.2	0.4	60	55	NO	NO	NO	NO	NO
22.1	13080	26 RIDGE STREET NORTH SYDNEY	Ninth	E	60	55	59	53	61	55	60	54	-0.9	-1.1	-0.6	-1.1	60	55	NO	NO	NO	NO	NO
22.1	13080	26 RIDGE STREET NORTH SYDNEY	Tenth	N	60	54	59	53	60	55	59	54	-1.1	-1.4	-0.9	-1.3	60	55	NO	NO	NO	NO	NO
22.1	13080	26 RIDGE STREET NORTH SYDNEY	Tenth	W	57	50	56	50	57	50	57	50	-0.4	-0.2	-0.2	-0.1	60	55	NO	NO	NO	NO	NO
22.1	13080	26 RIDGE STREET NORTH SYDNEY	Tenth	N	55	49	55	48	56	49	55	49	-0.6	-0.5	-0.4	-0.4	60	55	NO	NO	NO	NO	NO
22.1	13080	26 RIDGE STREET NORTH SYDNEY	Tenth	W	59	52	58	52	59	52	59	52	-0.4	0.1	-0.1	0.0	60	55	NO	NO	NO	NO	NO
22.1	13080	26 RIDGE STREET NORTH SYDNEY	Tenth	S	61	54	61	54	62	55	62	55	-0.2	0.2	0.1	0.3	60	55	NO	NO	NO	NO	NO
22.1	13080	26 RIDGE STREET NORTH SYDNEY	Tenth	E	61	55	60	54	61	55	61	54	-0.9	-1.2	-0.7	-1.1	60	55	NO	NO	NO	NO	NO
22.1	13082	30 RIDGE STREET NORTH SYDNEY	Ground	N	47	42	46	40	48	43	46	40	-1.5	-2.1	-1.4	-2.1	60	55	NO	NO	NO	NO	NO
22.1	13082	30 RIDGE STREET NORTH SYDNEY	Ground	W	42	36	41	35	42	37	41	35	-1.1	-1.7	-1.0	-1.6	54	49	NO	NO	NO	NO	NO
22.1	13082	30 RIDGE STREET NORTH SYDNEY	Ground	S	45	40	43	38	45	40	44	38	-1.6	-2.1	-1.4	-2.1	57	52	NO	NO	NO	NO	NO
22.1	13082	30 RIDGE STREET NORTH SYDNEY	First	N	51	46	49	44	51	46	50	44	-1.4	-2.2	-1.3	-2.1	60	55	NO	NO	NO	NO	NO
22.1	13082	30 RIDGE STREET NORTH SYDNEY	First	W	43	38	42	36	44	38	43	37	-1.1	-1.7	-1.0	-1.6	56	50	NO	NO	NO	NO	NO
22.1	13082	30 RIDGE STREET NORTH SYDNEY	First	S	48	42	46	40	48	43	47	41	-1.5	-2.1	-1.4	-2.1	60	55	NO	NO	NO	NO	NO
22.1	13082	30 RIDGE STREET NORTH SYDNEY	Second	N	54	49	53	47	54	49	53	47	-1.4	-2.0	-1.4	-2.0	60	55	NO	NO	NO	NO	NO
22.1	13082	30 RIDGE STREET NORTH SYDNEY	Second	W	46	40	44	39	46	41	45	39	-1.2	-1.8	-1.0	-1.7	58	53	NO	NO	NO	NO	NO
22.1	13082	30 RIDGE STREET NORTH SYDNEY	Second	S	50	45	49	43	51	45	49	43	-1.3	-1.8	-1.1	-1.7	60	55	NO	NO	NO	NO	NO
22.1	13082	30 RIDGE STREET NORTH SYDNEY	Third	N	55	50	54	48	56	51	54	49	-1.4	-1.9	-1.3	-1.9	60	55	NO	NO	NO	NO	NO
22.1	13082	30 RIDGE STREET NORTH SYDNEY	Third	W	49	44	48	42	49	44	48	42	-1.2	-1.9	-1.1	-1.8	60	55	NO	NO	NO	NO	NO
22.1	13082	30 RIDGE STREET NORTH SYDNEY	Third	S	53	47	52	46	53	48	53	47	-0.5	-0.7	-0.2	-0.7	60	55	NO	NO	NO	NO	NO
22.1	13082	30 RIDGE STREET NORTH SYDNEY	Third	E	56	51	55	50	57	51	56	50	-0.8	-1.2	-0.6	-1.2	60	55	NO	NO	NO	NO	NO
22.1	13088	32 RIDGE STREET NORTH SYDNEY	Ground	N	51	46	50	44	52	47	50	45	-1.4	-2.1	-1.3	-2.0	60	55	NO	NO	NO	NO	NO
22.1	13088	32 RIDGE STREET NORTH SYDNEY	Ground	S	64	57	64	57	65	57	65	57	-0.3	0.3	0.1	0.4	60	55	NO	NO	NO	NO	NO
22.1	13088	32 RIDGE STREET NORTH SYDNEY	Ground	E	51	45	50	44	51	45	51	44	-0.7	-1.1	-0.5	-1.1	60	55	NO	NO	NO	NO	NO
22.1	13088	32 RIDGE STREET NORTH SYDNEY	First	N	53	48	52	46	54	49	52	47	-1.6	-2.1	-1.4	-2.0	60	55	NO	NO	NO	NO	NO
22.1	13088	32 RIDGE STREET NORTH SYDNEY	First	S	65	57	65	58	66	58	66	58	-0.2	0.4	0.1	0.4	60	55	NO	NO	NO	NO	NO
22.1	13088	32 RIDGE STREET NORTH SYDNEY	First	E	53	47	52	46	53	47	53	46	-0.9	-1.2	-0.6	-1.2	60	55	NO	NO	NO	NO	NO
22.1	13107	28 RIDGE STREET NORTH SYDNEY	Ground	N	49	44	47	41	49	44	48	42	-1.4	-2.1	-1.3	-2.0	60	55	NO	NO	NO	NO	NO
22.1	13107	28 RIDGE STREET NORTH SYDNEY	Ground	W	44	38	43	37	44	39	44	37	-0.8	-1.3	-0.6	-1.2	56	51	NO	NO	NO	NO	NO
22.1	13107	28 RIDGE STREET NORTH SYDNEY	Ground	S	42	37	41	35	43	37	41	35	-1.4	-2.1	-1.2	-2.0	55	49	NO	NO	NO	NO	NO
22.1	13107	28 RIDGE STREET NORTH SYDNEY	Ground	E	48	43	46	41	48	43	47	41	-1.6	-2.2	-1.5	-2.2	60	55	NO	NO	NO	NO	NO
22.1	13107	28 RIDGE STREET NORTH SYDNEY	First	N	52	47	50	45	52	47	51	45	-1.5	-2.0	-1.3	-2.0	60	55	NO	NO	NO	NO	NO
22.1	13107	28 RIDGE STREET NORTH SYDNEY	First	W	46	40	45	39	46	41	46	39	-0.8	-1.3	-0.6	-1.2	58	53	NO	NO	NO	NO	NO
22.1	13107	28 RIDGE STREET NORTH SYDNEY	First	S	44	39	43	37	44	39	43	37	-1.4	-2.1	-1.3	-2.0	56	51	NO	NO	NO	NO	NO
22.1	13107	28 RIDGE STREET NORTH SYDNEY	First	E	51	46	50	44	52	47	50	45	-1.7	-2.2	-1.5	-2.2	60	55	NO	NO	NO	NO	NO
22.1	13107	28 RIDGE STREET NORTH SYDNEY	Second	N	54	49	53	47	55	50	53	48	-1.4	-1.9	-1.3	-1.8	60	55	NO	NO	NO	NO	NO
22.1	13107	28 RIDGE STREET NORTH SYDNEY	Second	W	48	42	47	41	48	43	47	41	-0.8	-1.3	-0.7	-1.2	60	55	NO	NO	NO	NO	NO
22.1	13107	28 RIDGE STREET NORTH SYDNEY	Second	S	46	41	45	39	47	42	45	40	-1.4	-2.0	-1.3	-2.1	59	54	NO	NO	NO	NO	NO
22.1	13107	28 RIDGE STREET NORTH SYDNEY	Second	E	54	49	52	47	54	49	53	47	-1.6	-2.1	-1.4	-2.1	60	55	NO	NO	NO	NO	NO
22.1	13107	28 RIDGE STREET NORTH SYDNEY	Third	N	56	50	54	49	56	51	55	49	-1.3	-1.8	-1.2	-1.8	60	55	NO	NO	NO	NO	NO
22.1	13107	28 RIDGE STREET NORTH SYDNEY	Third	W	50	45	49	43	51	45	50	44	-1.0	-1.6	-0.9	-1.5	60	55	NO	NO	NO	NO	NO
22.1	13107	28 RIDGE STREET NORTH SYDNEY	Third	S	50	45	48	43	50	45	49	43	-1.5	-2.1	-1.4	-2.1	60	55	NO	NO	NO	NO	NO
22.1	13107	28 RIDGE STREET NORTH SYDNEY	Third	E	55	50	54	48	56	50	54	49	-1.5	-1.9	-1.4	-1.9	60	55	NO	NO	NO	NO	NO
22.1	13116	24 RIDGE STREET NORTH SYDNEY	Ground	N	50	45	49	43	51	45	49	44	-1.4	-1.7	-1.2	-1.7	60	55	NO	NO	NO	NO	NO
22.1	13116	24 RIDGE STREET NORTH SYDNEY	Ground	S	43	37	42	36	44	38	43	37	-1.0	-1.3	-0.9	-1.3	56	50	NO	NO	NO	NO	NO
22.1	13116	24 RIDGE STREET NORTH SYDNEY	Ground	E	47	42	46	40	48	43	47	41	-1.2	-1.9	-1.1	-1.8	60	55	NO	NO	NO	NO	NO
22.1	13116	24 RIDGE STREET NORTH SYDNEY	First	N	52	47	51	45	53	47	51	45	-1.4	-1.8	-1.3	-1.8	60	55	NO	NO	NO	NO	NO

NCA	Receiver ID	Address	Floor Level	Facade	Opening Year 2027				Design Year 2037				Increase (Do Smthng - Do Nothing)				NCG project road noise criteria		Do noise levels exceed the cumulative limit with project roads adding ≥2dB to the total noise levels?		Is the contribution from the road project Acute?		Consider further treatment?
					Do Nothing		Do Smthng		Do Nothing		Do Smthng		Opening Year 2027		Design Year 2037								
					Day	Night	Day	Night	Day	Night	Day	Night	Day	Night	Day	Night	Day	Night	Day	Night	$L_{Aeq,15hr} \geq 65dB$	$L_{Aeq,9hr} \geq 60dB$	
22.1	13116	24 RIDGE STREET NORTH SYDNEY	First	S	45	40	44	38	46	40	45	39	-0.9	-1.3	-0.8	-1.3	58	52	NO	NO	NO	NO	NO
22.1	13116	24 RIDGE STREET NORTH SYDNEY	First	E	50	45	49	43	50	45	49	43	-1.1	-1.9	-1.0	-1.8	60	55	NO	NO	NO	NO	NO
22.1	13116	24 RIDGE STREET NORTH SYDNEY	Second	N	54	49	53	47	55	49	53	48	-1.3	-1.7	-1.2	-1.7	60	55	NO	NO	NO	NO	NO
22.1	13116	24 RIDGE STREET NORTH SYDNEY	Second	S	49	43	47	42	49	43	48	42	-1.1	-1.5	-1.0	-1.5	60	55	NO	NO	NO	NO	NO
22.1	13116	24 RIDGE STREET NORTH SYDNEY	Second	E	52	47	51	45	52	47	51	45	-1.2	-1.8	-1.0	-1.7	60	55	NO	NO	NO	NO	NO
22.1	13122	26 RIDGE STREET NORTH SYDNEY	Ground	N	49	44	48	42	50	44	48	43	-1.4	-1.9	-1.4	-1.8	60	55	NO	NO	NO	NO	NO
22.1	13122	26 RIDGE STREET NORTH SYDNEY	Ground	W	47	42	46	40	48	43	47	41	-1.2	-1.9	-1.1	-1.8	60	55	NO	NO	NO	NO	NO
22.1	13122	26 RIDGE STREET NORTH SYDNEY	Ground	S	45	40	44	38	46	41	45	39	-1.0	-1.7	-0.9	-1.6	58	53	NO	NO	NO	NO	NO
22.1	13122	26 RIDGE STREET NORTH SYDNEY	Ground	E	44	39	43	37	45	39	44	38	-0.8	-1.2	-0.6	-1.1	57	51	NO	NO	NO	NO	NO
22.1	13126	18 RIDGE STREET NORTH SYDNEY	Ground	N	51	45	50	44	51	46	50	44	-1.2	-1.5	-1.1	-1.4	60	55	NO	NO	NO	NO	NO
22.1	13126	18 RIDGE STREET NORTH SYDNEY	Ground	W	48	41	48	41	49	42	48	42	-0.5	-0.4	-0.2	-0.4	60	54	NO	NO	NO	NO	NO
22.1	13126	18 RIDGE STREET NORTH SYDNEY	Ground	S	64	57	64	57	65	57	65	57	-0.3	0.3	0.1	0.4	60	55	NO	NO	NO	NO	NO
22.1	13126	18 RIDGE STREET NORTH SYDNEY	Ground	N	45	39	44	38	45	40	44	38	-1.0	-1.6	-1.0	-1.6	57	52	NO	NO	NO	NO	NO
22.1	13126	18 RIDGE STREET NORTH SYDNEY	Ground	E	45	39	43	38	45	40	44	38	-1.2	-1.7	-1.0	-1.7	57	52	NO	NO	NO	NO	NO
22.1	13126	18 RIDGE STREET NORTH SYDNEY	Ground	S	43	38	42	36	44	38	43	37	-1.0	-1.4	-0.9	-1.4	56	50	NO	NO	NO	NO	NO
22.1	13126	18 RIDGE STREET NORTH SYDNEY	First	N	52	47	51	46	53	47	52	46	-1.1	-1.5	-1.1	-1.5	60	55	NO	NO	NO	NO	NO
22.1	13126	18 RIDGE STREET NORTH SYDNEY	First	W	50	43	49	43	50	44	50	43	-0.5	-0.4	-0.2	-0.4	60	55	NO	NO	NO	NO	NO
22.1	13126	18 RIDGE STREET NORTH SYDNEY	First	S	65	57	64	58	65	58	65	58	-0.3	0.3	0.0	0.4	60	55	NO	NO	NO	NO	NO
22.1	13126	18 RIDGE STREET NORTH SYDNEY	First	N	47	42	46	40	48	42	47	41	-1.1	-1.6	-0.9	-1.6	60	54	NO	NO	NO	NO	NO
22.1	13126	18 RIDGE STREET NORTH SYDNEY	First	E	47	42	46	40	47	42	46	41	-1.2	-1.7	-1.0	-1.6	59	54	NO	NO	NO	NO	NO
22.1	13126	18 RIDGE STREET NORTH SYDNEY	First	S	46	40	45	39	46	40	45	39	-1.0	-1.4	-1.0	-1.5	58	52	NO	NO	NO	NO	NO
22.1	13126	18 RIDGE STREET NORTH SYDNEY	Second	N	54	49	53	47	55	49	54	48	-1.2	-1.6	-1.1	-1.5	60	55	NO	NO	NO	NO	NO
22.1	13126	18 RIDGE STREET NORTH SYDNEY	Second	W	52	46	51	45	53	46	52	46	-0.6	-0.6	-0.4	-0.5	60	55	NO	NO	NO	NO	NO
22.1	13126	18 RIDGE STREET NORTH SYDNEY	Second	S	64	57	64	57	65	57	65	58	-0.3	0.3	0.0	0.3	60	55	NO	NO	NO	NO	NO
22.1	13126	18 RIDGE STREET NORTH SYDNEY	Second	N	50	45	49	43	50	45	50	44	-1.0	-1.5	-0.8	-1.4	60	55	NO	NO	NO	NO	NO
22.1	13126	18 RIDGE STREET NORTH SYDNEY	Second	E	50	45	49	43	51	45	50	44	-1.2	-1.7	-1.0	-1.6	60	55	NO	NO	NO	NO	NO
22.1	13126	18 RIDGE STREET NORTH SYDNEY	Second	S	49	44	48	42	50	44	49	43	-1.2	-1.7	-1.1	-1.6	60	55	NO	NO	NO	NO	NO
22.1	13139	23 WEST STREET NORTH SYDNEY	Ground	E	50	45	49	43	51	45	49	44	-1.4	-2.0	-1.3	-1.9	60	55	NO	NO	NO	NO	NO
22.1	13139	23 WEST STREET NORTH SYDNEY	Ground	N	57	51	57	51	58	51	57	51	-0.6	-0.2	-0.7	-0.2	60	55	NO	NO	NO	NO	NO
22.1	13139	23 WEST STREET NORTH SYDNEY	Ground	W	66	59	66	60	66	60	66	60	-0.4	0.3	-0.4	0.4	60	55	NO	NO	NO	NO	NO
22.1	13139	23 WEST STREET NORTH SYDNEY	First	E	52	47	51	45	52	47	51	45	-1.3	-1.9	-1.2	-1.8	60	55	NO	NO	NO	NO	NO
22.1	13139	23 WEST STREET NORTH SYDNEY	First	N	58	52	58	52	59	52	58	52	-0.7	-0.2	-0.6	-0.2	60	55	NO	NO	NO	NO	NO
22.1	13139	23 WEST STREET NORTH SYDNEY	First	W	67	60	66	60	67	60	67	60	-0.4	0.3	-0.5	0.3	60	55	NO	NO	NO	NO	NO
22.1	13140	21 WEST STREET NORTH SYDNEY	Ground	W	66	59	66	59	66	59	66	60	-0.4	0.3	-0.5	0.3	60	55	NO	NO	NO	NO	NO
22.1	13140	21 WEST STREET NORTH SYDNEY	Ground	S	56	49	56	49	56	50	56	50	-0.5	0.0	-0.5	0.0	60	55	NO	NO	NO	NO	NO
22.1	13140	21 WEST STREET NORTH SYDNEY	Ground	E	49	44	48	42	50	45	49	43	-1.2	-1.9	-1.0	-1.8	60	55	NO	NO	NO	NO	NO
22.1	13140	21 WEST STREET NORTH SYDNEY	First	W	67	60	66	60	67	60	66	60	-0.4	0.3	-0.4	0.4	60	55	NO	NO	NO	NO	NO
22.1	13140	21 WEST STREET NORTH SYDNEY	First	S	57	51	57	51	58	51	57	51	-0.5	-0.1	-0.6	-0.1	60	55	NO	NO	NO	NO	NO
22.1	13140	21 WEST STREET NORTH SYDNEY	First	E	51	46	50	44	52	47	51	45	-1.2	-1.8	-1.1	-1.7	60	55	NO	NO	NO	NO	NO
22.1	13141	22 RIDGE STREET NORTH SYDNEY	Ground	N	51	46	50	44	52	47	50	45	-1.5	-2.1	-1.4	-2.0	60	55	NO	NO	NO	NO	NO
22.1	13141	22 RIDGE STREET NORTH SYDNEY	Ground	W	47	41	46	40	47	42	46	40	-1.0	-1.6	-0.9	-1.5	59	54	NO	NO	NO	NO	NO
22.1	13141	22 RIDGE STREET NORTH SYDNEY	Ground	S	46	41	45	39	47	42	45	40	-1.6	-2.2	-1.4	-2.1	59	54	NO	NO	NO	NO	NO
22.1	13141	22 RIDGE STREET NORTH SYDNEY	Ground	E	52	47	50	45	52	47	51	45	-1.6	-2.1	-1.3	-2.0	60	55	NO	NO	NO	NO	NO
22.1	13141	22 RIDGE STREET NORTH SYDNEY	First	N	53	48	52	46	54	49	52	47	-1.5	-2.0	-1.4	-2.0	60	55	NO	NO	NO	NO	NO
22.1	13141	22 RIDGE STREET NORTH SYDNEY	First	W	50	44	48	43	50	45	49	43	-1.2	-1.8	-1.1	-1.7	60	55	NO	NO	NO	NO	NO
22.1	13141	22 RIDGE STREET NORTH SYDNEY	First	S	50	45	48	42	50	45	49	43	-1.5	-2.1	-1.4	-2.0	60	55	NO	NO	NO	NO	NO
22.1	13141	22 RIDGE STREET NORTH SYDNEY	First	E	54	48	52	46	54	49	52	47	-1.6	-2.1	-1.5	-2.1	60	55	NO	NO	NO	NO	NO
22.1	13162	22 RIDGE STREET NORTH SYDNEY	Ground	N	50	45	48	42	50	45	48	43	-1.7	-2.2	-1.6	-2.1	60	55	NO	NO	NO	NO	NO
22.1	13162	22 RIDGE STREET NORTH SYDNEY	Ground	W	49	43	49	43	50	43	49	43	-0.3	-0.1	-0.3	0.0	60	55	NO	NO	NO	NO	NO
22.1	13162	22 RIDGE STREET NORTH SYDNEY	Ground	S	47	42	46	40	47	42	46	41	-1.1	-1.5	-1.1	-1.5	59	54	NO	NO	NO	NO	NO
22.1	13162	22 RIDGE STREET NORTH SYDNEY	Ground	E	48	43	47	41	49	44	48	42	-1.4	-2.0	-1.2	-1.9	60	55	NO	NO	NO	NO	NO
22.1	13162	22 RIDGE STREET NORTH SYDNEY	First	N	51	46	50	44	52	47	50	45	-1.5	-2.1	-1.5	-2.0	60	55	NO	NO	NO	NO	NO
22.1	13162	22 RIDGE STREET NORTH SYDNEY	First	W	51	45	50	44	51	45	51	45	-0.6	-0.4	-0.6	-0.4	60	55	NO	NO	NO	NO	NO
22.1	13162	22 RIDGE STREET NORTH SYDNEY	First	S	49	43	48	42	49	44	48	42	-1.3	-1.7	-1.2	-1.6	60	55	NO	NO	NO	NO	NO
22.1	13162	22 RIDGE STREET NORTH SYDNEY	First	E	51	46	50	44	52	47	50	45	-1.5	-2.1	-1.3	-2.0	60	55	NO	NO	NO	NO	NO
22.1	13162	22 RIDGE STREET NORTH SYDNEY	Second	N	53	48	52	46	54	49	52	47	-1.5	-2.0	-1.4	-2.0	60	55	NO	NO	NO	NO	NO
22.1	13162	22 RIDGE STREET NORTH SYDNEY	Second	W	52	46	52	46	53	47	52	46	-0.7	-0.7	-0.6	-0.7	60	55	NO	NO	NO	NO	NO
22.1	13162	22 RIDGE STREET NORTH SYDNEY	Second	S	51	46	50	44	51	46	50	44	-1.3	-1.7	-1.2	-1.6	60	55	NO	NO	NO	NO	NO
22.1	13162	22 RIDGE STREET NORTH SYDNEY	Second	E	54	49	53	47	54	49	53	47	-1.5	-2.1	-1.4	-2.0	60	55	NO	NO	NO	NO	NO
22.1	13177	31 WEST STREET NORTH SYDNEY	Ground	N	51	45	50	44	51	45	50	44	-1.0	-1.2	-1.0	-1.2	60	55	NO	NO	NO	NO	NO
22.1	13177	31 WEST STREET NORTH SYDNEY	Ground	NW	66	60	66	60	67	60	66	60	-0.4	0.3	-0.4	0.3	60	55	NO	NO	NO	NO	NO
22.1	13177	31 WEST STREET NORTH SYDNEY	Ground	S	56	50	55	49	56	50	56	50	-0.6	-0.2	-0.6	-0.2	60	55	NO	NO	NO	NO	NO

NCA	Receiver ID	Address	Floor Level	Facade	Opening Year 2027				Design Year 2037				Increase (Do Smthng - Do Nothing)				NCG project road noise criteria		Do noise levels exceed the cumulative limit with project roads adding ≥2dB to the total noise levels?		Is the contribution from the road project Acute?		Consider further treatment?
					Do Nothing		Do Smthng		Do Nothing		Do Smthng		Opening Year 2027		Design Year 2037								
					Day	Night	Day	Night	Day	Night	Day	Night	Day	Night	Day	Night	Day	Night	Day	Night	$L_{Aeq,15hr} \geq 65dB$	$L_{Aeq,9hr} \geq 60dB$	
22.1	13177	31 WEST STREET NORTH SYDNEY	Ground	E	51	45	49	44	51	46	50	44	-1.3	-1.9	-1.1	-1.8	60	55	NO	NO	NO	NO	NO
22.1	13177	31 WEST STREET NORTH SYDNEY	Ground	N	51	46	50	44	51	46	50	44	-1.4	-2.0	-1.3	-1.9	60	55	NO	NO	NO	NO	NO
22.1	13177	31 WEST STREET NORTH SYDNEY	Ground	E	51	46	50	44	51	46	50	44	-1.4	-2.0	-1.3	-2.0	60	55	NO	NO	NO	NO	NO
22.1	13189	22 RIDGE STREET NORTH SYDNEY	Ground	N	50	45	49	43	51	46	49	44	-1.5	-2.0	-1.3	-2.0	60	55	NO	NO	NO	NO	NO
22.1	13189	22 RIDGE STREET NORTH SYDNEY	Ground	W	44	39	43	37	45	40	44	38	-1.0	-1.7	-0.9	-1.6	57	52	NO	NO	NO	NO	NO
22.1	13189	22 RIDGE STREET NORTH SYDNEY	Ground	S	48	43	46	41	48	43	47	41	-1.4	-1.9	-1.4	-1.9	60	55	NO	NO	NO	NO	NO
22.1	13189	22 RIDGE STREET NORTH SYDNEY	Ground	E	50	45	48	43	50	45	49	43	-1.3	-2.1	-1.2	-2.0	60	55	NO	NO	NO	NO	NO
22.1	13189	22 RIDGE STREET NORTH SYDNEY	First	N	53	48	51	46	53	48	52	46	-1.5	-2.1	-1.4	-2.1	60	55	NO	NO	NO	NO	NO
22.1	13189	22 RIDGE STREET NORTH SYDNEY	First	W	47	41	46	40	47	42	46	40	-1.0	-1.7	-0.9	-1.6	59	54	NO	NO	NO	NO	NO
22.1	13189	22 RIDGE STREET NORTH SYDNEY	First	S	50	45	49	43	50	45	49	43	-1.4	-1.9	-1.4	-2.0	60	55	NO	NO	NO	NO	NO
22.1	13189	22 RIDGE STREET NORTH SYDNEY	First	E	53	48	51	46	53	48	52	46	-1.5	-2.0	-1.4	-2.0	60	55	NO	NO	NO	NO	NO
22.1	13189	22 RIDGE STREET NORTH SYDNEY	Second	N	54	49	53	47	55	50	54	48	-1.3	-1.9	-1.2	-1.8	60	55	NO	NO	NO	NO	NO
22.1	13189	22 RIDGE STREET NORTH SYDNEY	Second	W	50	44	49	43	50	45	49	43	-1.1	-1.7	-1.0	-1.6	60	55	NO	NO	NO	NO	NO
22.1	13189	22 RIDGE STREET NORTH SYDNEY	Second	S	52	47	51	45	52	47	51	45	-1.2	-1.7	-1.1	-1.7	60	55	NO	NO	NO	NO	NO
22.1	13189	22 RIDGE STREET NORTH SYDNEY	Second	E	55	49	53	48	55	50	54	48	-1.2	-1.8	-1.1	-1.7	60	55	NO	NO	NO	NO	NO
22.1	13191	22 RIDGE STREET NORTH SYDNEY	Ground	N	49	44	48	42	49	44	49	43	-1.0	-1.6	-0.9	-1.6	60	55	NO	NO	NO	NO	NO
22.1	13191	22 RIDGE STREET NORTH SYDNEY	Ground	W	48	42	47	41	48	43	48	42	-0.7	-1.2	-0.6	-1.1	60	55	NO	NO	NO	NO	NO
22.1	13191	22 RIDGE STREET NORTH SYDNEY	Ground	S	49	43	47	42	49	44	48	42	-1.4	-1.7	-1.3	-1.7	60	55	NO	NO	NO	NO	NO
22.1	13191	22 RIDGE STREET NORTH SYDNEY	Ground	E	46	41	45	39	47	42	46	40	-0.9	-1.7	-0.8	-1.6	59	54	NO	NO	NO	NO	NO
22.1	13191	22 RIDGE STREET NORTH SYDNEY	First	N	51	46	50	44	51	46	50	44	-1.1	-1.6	-1.0	-1.6	60	55	NO	NO	NO	NO	NO
22.1	13191	22 RIDGE STREET NORTH SYDNEY	First	W	50	45	49	43	51	45	50	44	-0.9	-1.3	-0.9	-1.3	60	55	NO	NO	NO	NO	NO
22.1	13191	22 RIDGE STREET NORTH SYDNEY	First	S	51	45	50	44	51	46	50	44	-1.2	-1.7	-1.2	-1.6	60	55	NO	NO	NO	NO	NO
22.1	13191	22 RIDGE STREET NORTH SYDNEY	First	E	49	43	48	42	49	44	48	42	-1.0	-1.6	-0.9	-1.5	60	55	NO	NO	NO	NO	NO
22.1	13196	22 RIDGE STREET NORTH SYDNEY	Ground	N	49	44	48	42	50	45	48	43	-1.6	-2.1	-1.4	-2.0	60	55	NO	NO	NO	NO	NO
22.1	13196	22 RIDGE STREET NORTH SYDNEY	Ground	W	46	41	46	40	47	41	46	40	-0.7	-1.2	-0.6	-1.2	59	53	NO	NO	NO	NO	NO
22.1	13196	22 RIDGE STREET NORTH SYDNEY	Ground	S	48	42	46	40	48	43	47	41	-1.4	-1.8	-1.3	-1.8	60	55	NO	NO	NO	NO	NO
22.1	13196	22 RIDGE STREET NORTH SYDNEY	Ground	E	46	41	45	40	47	42	46	40	-1.1	-1.9	-1.0	-1.8	59	54	NO	NO	NO	NO	NO
22.1	13196	22 RIDGE STREET NORTH SYDNEY	First	N	51	46	49	44	51	46	50	44	-1.6	-2.0	-1.4	-2.0	60	55	NO	NO	NO	NO	NO
22.1	13196	22 RIDGE STREET NORTH SYDNEY	First	W	48	42	47	41	48	43	48	42	-0.8	-1.1	-0.7	-1.2	60	55	NO	NO	NO	NO	NO
22.1	13196	22 RIDGE STREET NORTH SYDNEY	First	S	49	44	48	42	50	44	48	42	-1.3	-1.7	-1.3	-1.7	60	55	NO	NO	NO	NO	NO
22.1	13196	22 RIDGE STREET NORTH SYDNEY	First	E	49	44	48	42	49	44	48	42	-1.2	-1.9	-1.1	-1.8	60	55	NO	NO	NO	NO	NO
22.1	13196	22 RIDGE STREET NORTH SYDNEY	Second	N	53	48	51	46	53	48	52	46	-1.5	-2.0	-1.4	-2.0	60	55	NO	NO	NO	NO	NO
22.1	13196	22 RIDGE STREET NORTH SYDNEY	Second	W	50	45	50	44	51	45	50	44	-0.9	-1.3	-0.8	-1.3	60	55	NO	NO	NO	NO	NO
22.1	13196	22 RIDGE STREET NORTH SYDNEY	Second	S	51	46	50	44	52	46	51	45	-1.3	-1.7	-1.2	-1.7	60	55	NO	NO	NO	NO	NO
22.1	13196	22 RIDGE STREET NORTH SYDNEY	Second	E	52	47	50	45	52	47	51	45	-1.3	-2.0	-1.2	-1.9	60	55	NO	NO	NO	NO	NO
22.1	13200	35 WEST STREET NORTH SYDNEY	Ground	N	52	45	51	45	52	46	51	45	-0.7	-0.4	-0.7	-0.4	60	55	NO	NO	NO	NO	NO
22.1	13200	35 WEST STREET NORTH SYDNEY	Ground	W	66	59	66	60	66	60	66	60	-0.4	0.3	-0.4	0.3	60	55	NO	NO	NO	NO	NO
22.1	13200	35 WEST STREET NORTH SYDNEY	Ground	E	49	44	48	42	49	44	48	42	-1.4	-2.0	-1.3	-2.0	60	55	NO	NO	NO	NO	NO
22.1	13200	35 WEST STREET NORTH SYDNEY	Ground	N	49	43	48	42	49	44	48	42	-1.1	-1.2	-1.0	-1.2	60	55	NO	NO	NO	NO	NO
22.1	13200	35 WEST STREET NORTH SYDNEY	First	N	54	47	53	47	54	48	53	47	-0.8	-0.7	-0.8	-0.7	60	55	NO	NO	NO	NO	NO
22.1	13200	35 WEST STREET NORTH SYDNEY	First	W	67	60	66	60	67	60	67	60	-0.5	0.3	-0.5	0.2	60	55	NO	NO	NO	NO	NO
22.1	13200	35 WEST STREET NORTH SYDNEY	First	E	51	46	50	44	52	47	51	45	-1.3	-1.9	-1.2	-1.8	60	55	NO	NO	NO	NO	NO
22.1	13200	35 WEST STREET NORTH SYDNEY	First	N	51	45	50	44	51	46	50	44	-1.1	-1.3	-1.1	-1.3	60	55	NO	NO	NO	NO	NO
22.1	13201	33 WEST STREET NORTH SYDNEY	Ground	W	66	59	66	59	66	60	66	60	-0.4	0.3	-0.5	0.3	60	55	NO	NO	NO	NO	NO
22.1	13201	33 WEST STREET NORTH SYDNEY	Ground	S	51	45	50	44	51	45	50	44	-1.1	-1.1	-1.0	-1.1	60	55	NO	NO	NO	NO	NO
22.1	13201	33 WEST STREET NORTH SYDNEY	Ground	E	50	45	49	43	51	45	49	44	-1.4	-2.0	-1.3	-1.9	60	55	NO	NO	NO	NO	NO
22.1	13201	33 WEST STREET NORTH SYDNEY	First	W	67	60	66	60	67	60	66	60	-0.5	0.2	-0.5	0.3	60	55	NO	NO	NO	NO	NO
22.1	13201	33 WEST STREET NORTH SYDNEY	First	S	53	47	53	47	54	48	53	47	-0.9	-0.9	-0.9	-0.9	60	55	NO	NO	NO	NO	NO
22.1	13201	33 WEST STREET NORTH SYDNEY	First	E	52	47	51	45	52	47	51	45	-1.3	-1.9	-1.2	-1.8	60	55	NO	NO	NO	NO	NO
22.1	13222	37 WEST STREET NORTH SYDNEY	Ground	E	51	46	49	44	51	46	50	44	-1.3	-2.0	-1.2	-2.0	60	55	NO	NO	NO	NO	NO
22.1	13222	37 WEST STREET NORTH SYDNEY	Ground	N	54	48	54	48	55	49	54	48	-0.7	-0.5	-0.7	-0.5	60	55	NO	NO	NO	NO	NO
22.1	13222	37 WEST STREET NORTH SYDNEY	Ground	W	64	57	63	57	64	57	63	57	-0.5	0.3	-0.5	0.3	60	55	NO	NO	NO	NO	NO
22.1	13222	37 WEST STREET NORTH SYDNEY	Ground	S	50	44	49	43	50	44	49	43	-0.8	-0.8	-0.9	-0.8	60	55	NO	NO	NO	NO	NO
22.1	13222	37 WEST STREET NORTH SYDNEY	Ground	E	50	45	49	43	51	46	50	44	-1.3	-2.0	-1.2	-1.9	60	55	NO	NO	NO	NO	NO
22.1	13222	37 WEST STREET NORTH SYDNEY	First	E	52	47	51	45	52	47	51	45	-1.3	-1.9	-1.1	-1.8	60	55	NO	NO	NO	NO	NO
22.1	13222	37 WEST STREET NORTH SYDNEY	First	N	56	50	55	49	56	50	56	50	-0.8	-0.7	-0.7	-0.7	60	55	NO	NO	NO	NO	NO
22.1	13222	37 WEST STREET NORTH SYDNEY	First	W	64	58	64	58	65	58	64	58	-0.4	0.3	-0.5	0.3	60	55	NO	NO	NO	NO	NO
22.1	13222	37 WEST STREET NORTH SYDNEY	First	S	52	46	51	45	52	46	51	45	-1.0	-1.1	-0.9	-1.0	60	55	NO	NO	NO	NO	NO
22.1	13222	37 WEST STREET NORTH SYDNEY	First	E	52	47	51	45	52	47	51	45	-1.3	-1.9	-1.2	-1.9	60	55	NO	NO	NO	NO	NO
22.1	13264	1 CASSINS AVENUE NORTH SYDNEY	Ground	N	48	43	47	41	49	44	48	42	-1.2	-1.9	-1.2	-1.8	60	55	NO	NO	NO	NO	NO
22.1	13264	1 CASSINS AVENUE NORTH SYDNEY	Ground	W	44	39	43	37	44	39	44	38	-0.8	-1.5	-0.7	-1.4	56	51	NO	NO	NO	NO	NO
22.1	13264	1 CASSINS AVENUE NORTH SYDNEY	Ground	S	48	43	46	41	48	43	47	41	-1.6	-2.1	-1.6	-2.1	60	55	NO	NO	NO	NO	NO

NCA	Receiver ID	Address	Floor Level	Facade	Opening Year 2027				Design Year 2037				Increase (Do Smthng - Do Nothing)				NCG project road noise criteria		Do noise levels exceed the cumulative limit with project roads adding ≥2dB to the total noise levels?		Is the contribution from the road project Acute?		Consider further treatment?
					Do Nothing		Do Smthng		Do Nothing		Do Smthng		Opening Year 2027		Design Year 2037								
					Day	Night	Day	Night	Day	Night	Day	Night	Day	Night	Day	Night	Day	Night	Day	Night	$L_{Aeq,15hr}$ ≥ 65dB	$L_{Aeq,9hr}$ ≥ 60dB	
22.1	13264	1 CASSINS AVENUE NORTH SYDNEY	Ground	E	47	42	46	40	48	43	46	41	-1.3	-2.0	-1.2	-2.0	60	55	NO	NO	NO	NO	NO
22.1	13264	1 CASSINS AVENUE NORTH SYDNEY	First	N	51	46	49	44	51	46	50	44	-1.3	-2.0	-1.3	-1.9	60	55	NO	NO	NO	NO	NO
22.1	13264	1 CASSINS AVENUE NORTH SYDNEY	First	W	46	40	45	39	46	41	45	39	-0.8	-1.4	-0.7	-1.4	58	53	NO	NO	NO	NO	NO
22.1	13264	1 CASSINS AVENUE NORTH SYDNEY	First	S	50	45	48	43	50	45	49	43	-1.6	-2.1	-1.6	-2.1	60	55	NO	NO	NO	NO	NO
22.1	13264	1 CASSINS AVENUE NORTH SYDNEY	First	E	51	46	49	43	51	46	50	44	-1.5	-2.2	-1.4	-2.1	60	55	NO	NO	NO	NO	NO
22.1	13264	1 CASSINS AVENUE NORTH SYDNEY	Second	N	52	47	51	45	53	48	52	46	-1.4	-2.0	-1.3	-2.0	60	55	NO	NO	NO	NO	NO
22.1	13264	1 CASSINS AVENUE NORTH SYDNEY	Second	W	47	42	47	41	48	43	47	41	-0.9	-1.5	-0.8	-1.4	60	55	NO	NO	NO	NO	NO
22.1	13264	1 CASSINS AVENUE NORTH SYDNEY	Second	S	51	46	50	44	52	46	50	44	-1.4	-1.9	-1.4	-1.9	60	55	NO	NO	NO	NO	NO
22.1	13264	1 CASSINS AVENUE NORTH SYDNEY	Second	E	54	48	52	46	54	49	52	47	-1.6	-2.1	-1.4	-2.0	60	55	NO	NO	NO	NO	NO
22.1	13264	1 CASSINS AVENUE NORTH SYDNEY	Third	N	54	49	53	47	55	50	53	48	-1.4	-2.0	-1.4	-1.9	60	55	NO	NO	NO	NO	NO
22.1	13264	1 CASSINS AVENUE NORTH SYDNEY	Third	W	50	45	49	43	51	45	50	44	-1.0	-1.6	-0.9	-1.5	60	55	NO	NO	NO	NO	NO
22.1	13264	1 CASSINS AVENUE NORTH SYDNEY	Third	S	53	47	51	46	53	48	52	46	-1.3	-1.7	-1.2	-1.7	60	55	NO	NO	NO	NO	NO
22.1	13264	1 CASSINS AVENUE NORTH SYDNEY	Third	E	55	50	54	48	55	50	54	48	-1.4	-1.9	-1.3	-1.9	60	55	NO	NO	NO	NO	NO
22.1	13266	1 CASSINS AVENUE NORTH SYDNEY	Ground	N	49	44	48	42	50	45	49	43	-1.1	-1.8	-1.1	-1.7	60	55	NO	NO	NO	NO	NO
22.1	13266	1 CASSINS AVENUE NORTH SYDNEY	Ground	W	48	42	47	41	48	42	47	41	-0.5	-0.6	-0.5	-0.6	60	54	NO	NO	NO	NO	NO
22.1	13266	1 CASSINS AVENUE NORTH SYDNEY	Ground	S	48	43	46	41	48	43	47	41	-1.5	-1.8	-1.4	-1.8	60	55	NO	NO	NO	NO	NO
22.1	13266	1 CASSINS AVENUE NORTH SYDNEY	Ground	E	46	41	44	39	46	41	45	39	-1.2	-2.1	-1.0	-2.0	58	53	NO	NO	NO	NO	NO
22.1	13266	1 CASSINS AVENUE NORTH SYDNEY	First	N	51	46	50	44	51	46	50	45	-1.2	-1.8	-1.1	-1.7	60	55	NO	NO	NO	NO	NO
22.1	13266	1 CASSINS AVENUE NORTH SYDNEY	First	W	49	43	48	42	49	43	49	43	-0.6	-0.7	-0.6	-0.6	60	55	NO	NO	NO	NO	NO
22.1	13266	1 CASSINS AVENUE NORTH SYDNEY	First	S	49	44	48	42	50	44	48	42	-1.4	-1.7	-1.3	-1.7	60	55	NO	NO	NO	NO	NO
22.1	13266	1 CASSINS AVENUE NORTH SYDNEY	First	E	47	43	46	40	48	43	47	41	-1.2	-2.1	-1.1	-2.0	60	55	NO	NO	NO	NO	NO
22.1	13266	1 CASSINS AVENUE NORTH SYDNEY	Second	N	53	48	51	46	53	48	52	46	-1.3	-1.9	-1.1	-1.8	60	55	NO	NO	NO	NO	NO
22.1	13266	1 CASSINS AVENUE NORTH SYDNEY	Second	W	50	44	49	43	50	44	50	44	-0.6	-0.7	-0.6	-0.7	60	55	NO	NO	NO	NO	NO
22.1	13266	1 CASSINS AVENUE NORTH SYDNEY	Second	S	50	45	49	43	51	45	50	44	-1.2	-1.6	-1.2	-1.5	60	55	NO	NO	NO	NO	NO
22.1	13266	1 CASSINS AVENUE NORTH SYDNEY	Second	E	50	45	48	43	50	45	49	43	-1.3	-2.0	-1.1	-2.0	60	55	NO	NO	NO	NO	NO
22.1	13266	1 CASSINS AVENUE NORTH SYDNEY	Third	N	54	49	53	47	55	50	53	48	-1.4	-1.8	-1.2	-1.8	60	55	NO	NO	NO	NO	NO
22.1	13266	1 CASSINS AVENUE NORTH SYDNEY	Third	W	52	46	51	45	52	46	51	45	-0.8	-1.0	-0.7	-1.0	60	55	NO	NO	NO	NO	NO
22.1	13266	1 CASSINS AVENUE NORTH SYDNEY	Third	S	52	47	51	45	53	47	52	46	-1.2	-1.5	-1.1	-1.5	60	55	NO	NO	NO	NO	NO
22.1	13266	1 CASSINS AVENUE NORTH SYDNEY	Third	E	52	47	51	45	53	48	52	46	-1.3	-2.0	-1.1	-1.9	60	55	NO	NO	NO	NO	NO
22.1	13296	45 WEST STREET NORTH SYDNEY	Ground	E	51	46	50	44	51	46	50	44	-1.3	-2.0	-1.2	-1.9	60	55	NO	NO	NO	NO	NO
22.1	13296	45 WEST STREET NORTH SYDNEY	Ground	N	51	46	50	44	52	47	50	45	-1.3	-1.9	-1.1	-1.8	60	55	NO	NO	NO	NO	NO
22.1	13296	45 WEST STREET NORTH SYDNEY	Ground	W	48	42	47	41	48	42	48	42	-0.7	-0.8	-0.7	-0.7	60	54	NO	NO	NO	NO	NO
22.1	13296	45 WEST STREET NORTH SYDNEY	Ground	N	51	45	50	44	51	45	50	44	-0.9	-0.6	-0.8	-0.6	60	55	NO	NO	NO	NO	NO
22.1	13296	45 WEST STREET NORTH SYDNEY	Ground	W	66	59	65	59	66	59	66	60	-0.4	0.3	-0.5	0.3	60	55	NO	NO	NO	NO	NO
22.1	13296	45 WEST STREET NORTH SYDNEY	First	E	52	47	51	45	53	48	52	46	-1.2	-1.8	-1.1	-1.8	60	55	NO	NO	NO	NO	NO
22.1	13296	45 WEST STREET NORTH SYDNEY	First	N	53	47	51	46	53	48	52	46	-1.2	-1.7	-1.1	-1.7	60	55	NO	NO	NO	NO	NO
22.1	13296	45 WEST STREET NORTH SYDNEY	First	W	51	45	50	44	51	45	50	44	-0.9	-1.1	-0.8	-1.1	60	55	NO	NO	NO	NO	NO
22.1	13296	45 WEST STREET NORTH SYDNEY	First	N	53	47	52	46	53	48	53	47	-0.9	-0.9	-0.9	-0.9	60	55	NO	NO	NO	NO	NO
22.1	13296	45 WEST STREET NORTH SYDNEY	First	W	67	60	66	60	67	60	66	60	-0.5	0.3	-0.5	0.3	60	55	NO	NO	NO	NO	NO
22.1	13297	41 WEST STREET NORTH SYDNEY	Ground	W	66	59	65	59	66	59	66	60	-0.4	0.3	-0.4	0.3	60	55	NO	NO	NO	NO	NO
22.1	13297	41 WEST STREET NORTH SYDNEY	Ground	S	56	49	55	49	56	50	56	50	-0.6	-0.1	-0.6	-0.1	60	55	NO	NO	NO	NO	NO
22.1	13297	41 WEST STREET NORTH SYDNEY	Ground	E	50	45	49	43	51	46	49	44	-1.3	-1.9	-1.2	-1.8	60	55	NO	NO	NO	NO	NO
22.1	13297	41 WEST STREET NORTH SYDNEY	First	W	67	60	66	60	67	60	66	60	-0.5	0.3	-0.5	0.3	60	55	NO	NO	NO	NO	NO
22.1	13297	41 WEST STREET NORTH SYDNEY	First	S	57	51	56	50	57	51	57	51	-0.6	-0.2	-0.6	-0.2	60	55	NO	NO	NO	NO	NO
22.1	13297	41 WEST STREET NORTH SYDNEY	First	E	52	47	51	45	52	47	51	45	-1.2	-1.8	-1.1	-1.7	60	55	NO	NO	NO	NO	NO
22.1	13298	43 WEST STREET NORTH SYDNEY	Ground	W	66	59	65	59	66	59	66	60	-0.4	0.3	-0.5	0.3	60	55	NO	NO	NO	NO	NO
22.1	13298	43 WEST STREET NORTH SYDNEY	Ground	E	49	44	48	42	50	45	49	43	-1.3	-1.8	-1.2	-1.8	60	55	NO	NO	NO	NO	NO
22.1	13298	43 WEST STREET NORTH SYDNEY	Ground	S	49	43	47	42	49	44	48	42	-1.4	-1.9	-1.3	-1.9	60	55	NO	NO	NO	NO	NO
22.1	13298	43 WEST STREET NORTH SYDNEY	First	W	67	60	66	60	67	60	66	60	-0.4	0.3	-0.5	0.3	60	55	NO	NO	NO	NO	NO
22.1	13298	43 WEST STREET NORTH SYDNEY	First	E	52	46	50	45	52	47	51	45	-1.3	-1.8	-1.1	-1.8	60	55	NO	NO	NO	NO	NO
22.1	13298	43 WEST STREET NORTH SYDNEY	First	S	51	46	50	44	51	46	50	44	-1.3	-1.8	-1.2	-1.8	60	55	NO	NO	NO	NO	NO
22.1	13320	45 WEST STREET NORTH SYDNEY	Ground	W	50	44	49	43	50	45	49	43	-1.0	-1.5	-0.9	-1.5	60	55	NO	NO	NO	NO	NO
22.1	13320	45 WEST STREET NORTH SYDNEY	Ground	S	49	43	48	42	49	44	48	42	-1.0	-1.5	-0.9	-1.4	60	55	NO	NO	NO	NO	NO
22.1	13320	45 WEST STREET NORTH SYDNEY	Ground	E	50	45	49	43	51	46	50	44	-1.1	-1.8	-1.0	-1.7	60	55	NO	NO	NO	NO	NO
22.1	13321	49A WEST STREET NORTH SYDNEY	Ground	E	51	46	50	44	51	46	50	45	-1.4	-2.0	-1.2	-1.9	60	55	NO	NO	NO	NO	NO
22.1	13321	49A WEST STREET NORTH SYDNEY	Ground	N	52	46	51	45	52	47	51	45	-1.1	-1.7	-1.1	-1.7	60	55	NO	NO	NO	NO	NO
22.1	13321	49A WEST STREET NORTH SYDNEY	Ground	W	51	45	50	44	51	45	50	44	-0.9	-1.3	-0.9	-1.3	60	55	NO	NO	NO	NO	NO
22.1	13322	47 WEST STREET NORTH SYDNEY	Ground	W	50	44	49	43	50	45	49	43	-1.0	-1.5	-1.0	-1.4	60	55	NO	NO	NO	NO	NO
22.1	13322	47 WEST STREET NORTH SYDNEY	Ground	E	51	46	50	44	51	46	50	44	-1.2	-2.0	-1.2	-1.9	60	55	NO	NO	NO	NO	NO
22.1	13326	49A WEST STREET NORTH SYDNEY	Ground	E	52	46	50	45	52	47	51	45	-1.3	-1.9	-1.2	-1.8	60	55	NO	NO	NO	NO	NO
22.1	13326	49A WEST STREET NORTH SYDNEY	Ground	N	55	49	54	48	55	49	54	48	-0.8	-0.7	-0.7	-0.6	60	55	NO	NO	NO	NO	NO
22.1	13326	49A WEST STREET NORTH SYDNEY	Ground	W	66	59	65	59	66	59	66	60	-0.4	0.3	-0.5	0.4	60	55	NO	NO	NO	NO	NO

NCA	Receiver ID	Address	Floor Level	Facade	Opening Year 2027				Design Year 2037				Increase (Do Smthng - Do Nothing)				NCG project road noise criteria		Do noise levels exceed the cumulative limit with project roads adding ≥2dB to the total noise levels?		Is the contribution from the road project Acute?		Consider further treatment?
					Do Nothing		Do Smthng		Do Nothing		Do Smthng		Opening Year 2027		Design Year 2037								
					Day	Night	Day	Night	Day	Night	Day	Night	Day	Night	Day	Night	Day	Night	Day	Night	$L_{Aeq,15hr} \geq 65dB$	$L_{Aeq,9hr} \geq 60dB$	
22.1	13326	49A WEST STREET NORTH SYDNEY	First	E	53	48	52	46	54	48	53	47	-1.2	-1.7	-1.1	-1.7	60	55	NO	NO	NO	NO	NO
22.1	13326	49A WEST STREET NORTH SYDNEY	First	N	57	51	56	50	57	51	57	51	-0.7	-0.6	-0.8	-0.6	60	55	NO	NO	NO	NO	NO
22.1	13326	49A WEST STREET NORTH SYDNEY	First	W	67	60	66	60	67	60	66	60	-0.5	0.3	-0.5	0.3	60	55	NO	NO	NO	NO	NO
22.1	13327	47 WEST STREET NORTH SYDNEY	Ground	W	66	59	66	60	66	60	66	60	-0.4	0.4	-0.5	0.3	60	55	NO	NO	NO	NO	NO
22.1	13327	47 WEST STREET NORTH SYDNEY	Ground	S	51	45	50	44	51	45	50	44	-0.8	-0.7	-0.8	-0.7	60	55	NO	NO	NO	NO	NO
22.1	13327	47 WEST STREET NORTH SYDNEY	Ground	E	51	46	50	44	52	47	51	45	-1.3	-2.0	-1.2	-1.9	60	55	NO	NO	NO	NO	NO
22.1	13327	47 WEST STREET NORTH SYDNEY	First	W	67	60	66	60	67	60	67	60	-0.4	0.3	-0.5	0.3	60	55	NO	NO	NO	NO	NO
22.1	13327	47 WEST STREET NORTH SYDNEY	First	S	53	47	52	46	53	47	52	46	-0.9	-1.0	-1.0	-1.0	60	55	NO	NO	NO	NO	NO
22.1	13327	47 WEST STREET NORTH SYDNEY	First	E	53	48	51	46	53	48	52	46	-1.3	-1.8	-1.1	-1.7	60	55	NO	NO	NO	NO	NO
22.1	13339	282 MILLER STREET NORTH SYDNEY	Ground	W	49	44	48	42	50	44	49	43	-0.8	-1.5	-0.7	-1.4	60	55	NO	NO	NO	NO	NO
22.1	13339	282 MILLER STREET NORTH SYDNEY	Ground	S	57	49	57	50	57	49	58	51	0.2	1.2	0.3	1.6	60	55	NO	NO	NO	NO	NO
22.1	13339	282 MILLER STREET NORTH SYDNEY	Ground	E	68	59	68	61	68	59	69	62	0.5	2.3	0.6	2.5	60	55	NO	NO	NO	NO	YES
22.1	13339	282 MILLER STREET NORTH SYDNEY	First	W	52	46	51	45	52	47	51	45	-0.9	-1.5	-0.7	-1.4	60	55	NO	NO	NO	NO	NO
22.1	13339	282 MILLER STREET NORTH SYDNEY	First	S	58	51	58	52	59	51	59	52	0.1	1.0	0.2	1.2	60	55	NO	NO	NO	NO	NO
22.1	13339	282 MILLER STREET NORTH SYDNEY	First	E	68	59	69	62	69	60	70	62	0.5	2.2	0.6	2.5	60	55	NO	NO	NO	NO	YES
22.1	13354	15 CARLOW STREET NORTH SYDNEY	Ground	N	52	46	50	45	52	47	51	45	-1.3	-1.7	-1.1	-1.7	60	55	NO	NO	NO	NO	NO
22.1	13354	15 CARLOW STREET NORTH SYDNEY	Ground	S	46	40	44	39	46	40	45	39	-1.1	-1.5	-1.0	-1.5	58	52	NO	NO	NO	NO	NO
22.1	13354	15 CARLOW STREET NORTH SYDNEY	Ground	E	44	39	43	37	44	39	43	37	-0.9	-1.8	-0.8	-1.7	56	51	NO	NO	NO	NO	NO
22.1	13354	15 CARLOW STREET NORTH SYDNEY	First	N	54	49	53	47	54	49	53	47	-1.2	-1.7	-1.1	-1.6	60	55	NO	NO	NO	NO	NO
22.1	13354	15 CARLOW STREET NORTH SYDNEY	First	S	48	42	46	41	48	43	47	41	-1.2	-1.6	-1.0	-1.6	60	55	NO	NO	NO	NO	NO
22.1	13354	15 CARLOW STREET NORTH SYDNEY	First	E	45	40	44	39	46	41	45	39	-1.0	-1.7	-0.9	-1.7	58	53	NO	NO	NO	NO	NO
22.1	13354	15 CARLOW STREET NORTH SYDNEY	Second	N	55	50	54	48	55	50	54	49	-1.1	-1.6	-1.0	-1.4	60	55	NO	NO	NO	NO	NO
22.1	13354	15 CARLOW STREET NORTH SYDNEY	Second	S	50	45	49	43	51	45	50	44	-1.2	-1.7	-1.1	-1.7	60	55	NO	NO	NO	NO	NO
22.1	13354	15 CARLOW STREET NORTH SYDNEY	Second	E	48	43	47	41	48	43	47	42	-1.0	-1.6	-0.9	-1.6	60	55	NO	NO	NO	NO	NO
22.1	13369	15 CARLOW STREET NORTH SYDNEY	Ground	N	52	47	50	45	52	47	51	45	-1.3	-1.9	-1.2	-1.8	60	55	NO	NO	NO	NO	NO
22.1	13369	15 CARLOW STREET NORTH SYDNEY	Ground	W	48	43	47	42	49	43	48	42	-0.8	-1.2	-0.7	-1.1	60	55	NO	NO	NO	NO	NO
22.1	13369	15 CARLOW STREET NORTH SYDNEY	Ground	S	48	43	47	41	49	43	47	42	-1.2	-1.7	-1.2	-1.7	60	55	NO	NO	NO	NO	NO
22.1	13369	15 CARLOW STREET NORTH SYDNEY	First	N	54	48	52	46	54	49	53	47	-1.5	-2.0	-1.4	-1.9	60	55	NO	NO	NO	NO	NO
22.1	13369	15 CARLOW STREET NORTH SYDNEY	First	W	51	45	50	44	51	46	50	44	-1.0	-1.4	-0.9	-1.4	60	55	NO	NO	NO	NO	NO
22.1	13369	15 CARLOW STREET NORTH SYDNEY	First	S	50	45	49	43	51	46	50	44	-1.2	-1.7	-1.1	-1.7	60	55	NO	NO	NO	NO	NO
22.1	13391	51 WEST STREET NORTH SYDNEY	Ground	W	68	61	68	61	68	62	68	62	-0.4	0.3	-0.5	0.3	60	55	NO	NO	NO	NO	NO
22.1	13391	51 WEST STREET NORTH SYDNEY	Ground	S	53	47	52	46	54	48	53	47	-0.9	-0.9	-0.8	-0.8	60	55	NO	NO	NO	NO	NO
22.1	13391	51 WEST STREET NORTH SYDNEY	Ground	E	52	47	51	45	52	47	51	45	-1.2	-1.9	-1.2	-1.8	60	55	NO	NO	NO	NO	NO
22.1	13392	53 WEST STREET NORTH SYDNEY	Ground	W	68	61	68	61	68	62	68	62	-0.5	0.3	-0.5	0.3	60	55	NO	NO	NO	NO	NO
22.1	13392	53 WEST STREET NORTH SYDNEY	Ground	E	52	47	51	45	52	47	51	45	-1.2	-1.9	-1.2	-1.8	60	55	NO	NO	NO	NO	NO
22.1	13393	55 WEST STREET NORTH SYDNEY	Ground	W	68	61	68	61	68	62	68	62	-0.4	0.3	-0.5	0.3	60	55	NO	NO	NO	NO	NO
22.1	13393	55 WEST STREET NORTH SYDNEY	Ground	E	52	47	51	45	53	47	51	46	-1.3	-1.9	-1.3	-1.9	60	55	NO	NO	NO	NO	NO
22.1	13394	57 WEST STREET NORTH SYDNEY	Ground	N	62	56	62	56	63	56	62	56	-0.4	0.2	-0.5	0.2	60	55	NO	NO	NO	NO	NO
22.1	13394	57 WEST STREET NORTH SYDNEY	Ground	W	68	61	68	61	68	62	68	62	-0.4	0.3	-0.5	0.3	60	55	NO	NO	NO	NO	NO
22.1	13394	57 WEST STREET NORTH SYDNEY	Ground	E	52	47	51	45	53	48	51	46	-1.4	-1.9	-1.3	-1.9	60	55	NO	NO	NO	NO	NO
22.1	13394	57 WEST STREET NORTH SYDNEY	Ground	N	51	45	50	44	51	46	50	44	-1.2	-1.4	-1.2	-1.4	60	55	NO	NO	NO	NO	NO
22.1	13396	288-290 MILLER STREET NORTH SYDNEY	Ground	E	67	58	67	60	68	59	68	61	0.4	2.1	0.5	2.3	60	55	NO	NO	NO	NO	YES
22.1	13396	288-290 MILLER STREET NORTH SYDNEY	Ground	N	60	53	60	54	61	53	61	54	0.0	0.9	0.2	1.1	60	55	NO	NO	NO	NO	NO
22.1	13396	288-290 MILLER STREET NORTH SYDNEY	Ground	W	51	46	50	44	52	46	51	45	-0.9	-1.5	-0.8	-1.4	60	55	NO	NO	NO	NO	NO
22.1	13397	288-290 MILLER STREET NORTH SYDNEY	Ground	W	51	46	50	44	52	46	51	45	-1.0	-1.6	-0.9	-1.5	60	55	NO	NO	NO	NO	NO
22.1	13397	288-290 MILLER STREET NORTH SYDNEY	Ground	E	67	58	67	60	68	59	68	61	0.4	2.1	0.5	2.4	60	55	NO	NO	NO	NO	YES
22.1	13409	59 WEST STREET NORTH SYDNEY	Ground	W	64	58	64	58	65	58	64	58	-0.4	0.3	-0.5	0.2	60	55	NO	NO	NO	NO	NO
22.1	13409	59 WEST STREET NORTH SYDNEY	Ground	S	52	46	51	45	52	46	51	45	-1.0	-1.2	-0.9	-1.2	60	55	NO	NO	NO	NO	NO
22.1	13409	59 WEST STREET NORTH SYDNEY	Ground	E	52	47	51	45	52	47	51	45	-1.4	-2.0	-1.3	-1.9	60	55	NO	NO	NO	NO	NO
22.1	13417	59A WEST STREET NORTH SYDNEY	Ground	N	50	45	49	43	51	45	49	44	-1.4	-1.8	-1.2	-1.8	60	55	NO	NO	NO	NO	NO
22.1	13417	59A WEST STREET NORTH SYDNEY	Ground	W	48	42	47	41	48	43	48	42	-0.7	-0.9	-0.7	-1.0	60	55	NO	NO	NO	NO	NO
22.1	13417	59A WEST STREET NORTH SYDNEY	Ground	S	50	45	49	43	51	46	50	44	-1.4	-1.7	-1.3	-1.8	60	55	NO	NO	NO	NO	NO
22.1	13417	59A WEST STREET NORTH SYDNEY	Ground	E	52	47	50	45	52	47	51	45	-1.4	-2.1	-1.3	-2.0	60	55	NO	NO	NO	NO	NO
22.1	13417	59A WEST STREET NORTH SYDNEY	First	N	53	48	52	46	53	48	52	46	-1.3	-1.7	-1.3	-1.8	60	55	NO	NO	NO	NO	NO
22.1	13417	59A WEST STREET NORTH SYDNEY	First	W	51	45	50	44	51	46	51	45	-0.8	-1.2	-0.8	-1.2	60	55	NO	NO	NO	NO	NO
22.1	13417	59A WEST STREET NORTH SYDNEY	First	S	52	47	51	45	53	47	51	46	-1.3	-1.6	-1.2	-1.6	60	55	NO	NO	NO	NO	NO
22.1	13417	59A WEST STREET NORTH SYDNEY	First	E	54	48	52	46	54	49	53	47	-1.4	-2.0	-1.3	-1.9	60	55	NO	NO	NO	NO	NO
22.1	13430	59A WEST STREET NORTH SYDNEY	Ground	E	52	46	50	45	52	47	51	45	-1.3	-1.9	-1.1	-1.8	60	55	NO	NO	NO	NO	NO
22.1	13430	59A WEST STREET NORTH SYDNEY	Ground	W	65	58	64	58	65	58	64	58	-0.4	0.2	-0.5	0.2	60	55	NO	NO	NO	NO	NO
22.1	13438	25 CARLOW STREET NORTH SYDNEY	Ground	N	54	48	53	47	54	49	53	47	-1.1	-1.5	-0.9	-1.4	60	55	NO	NO	NO	NO	NO
22.1	13438	25 CARLOW STREET NORTH SYDNEY	Ground	W	46	41	45	39	46	41	45	40	-1.1	-1.9	-1.0	-1.8	58	53	NO	NO	NO	NO	NO
22.1	13438	25 CARLOW STREET NORTH SYDNEY	Ground	S	50	45	48	43	50	45	49	43	-1.7	-2.1	-1.5	-2.1	60	55	NO	NO	NO	NO	NO

NCA	Receiver ID	Address	Floor Level	Facade	Opening Year 2027				Design Year 2037				Increase (Do Smthng - Do Nothing)				NCG project road noise criteria		Do noise levels exceed the cumulative limit with project roads adding ≥2dB to the total noise levels?		Is the contribution from the road project Acute?		Consider further treatment?
					Do Nothing		Do Smthng		Do Nothing		Do Smthng		Opening Year 2027		Design Year 2037								
					Day	Night	Day	Night	Day	Night	Day	Night	Day	Night	Day	Night	Day	Night	Day	Night	$L_{Aeq,15hr} \geq 65dB$	$L_{Aeq,9hr} \geq 60dB$	
22.1	13438	25 CARLOW STREET NORTH SYDNEY	Ground	E	54	48	52	46	54	49	52	47	-1.6	-2.1	-1.5	-2.1	60	55	NO	NO	NO	NO	NO
22.1	13438	25 CARLOW STREET NORTH SYDNEY	First	N	55	50	54	48	56	50	55	49	-1.1	-1.5	-1.0	-1.4	60	55	NO	NO	NO	NO	NO
22.1	13438	25 CARLOW STREET NORTH SYDNEY	First	W	49	44	48	42	50	45	49	43	-1.2	-1.9	-1.1	-1.8	60	55	NO	NO	NO	NO	NO
22.1	13438	25 CARLOW STREET NORTH SYDNEY	First	S	52	47	50	45	52	47	51	45	-1.5	-2.0	-1.4	-1.9	60	55	NO	NO	NO	NO	NO
22.1	13438	25 CARLOW STREET NORTH SYDNEY	First	E	55	50	54	48	55	50	54	48	-1.4	-1.9	-1.3	-1.9	60	55	NO	NO	NO	NO	NO
22.1	13452	15 CARLOW STREET NORTH SYDNEY	Ground	N	54	48	52	47	54	49	53	47	-1.1	-1.5	-1.0	-1.5	60	55	NO	NO	NO	NO	NO
22.1	13452	15 CARLOW STREET NORTH SYDNEY	Ground	W	48	43	47	41	49	43	48	42	-0.8	-1.3	-0.7	-1.3	60	55	NO	NO	NO	NO	NO
22.1	13452	15 CARLOW STREET NORTH SYDNEY	Ground	S	50	44	48	42	50	45	49	43	-1.5	-1.9	-1.4	-1.9	60	55	NO	NO	NO	NO	NO
22.1	13452	15 CARLOW STREET NORTH SYDNEY	Ground	E	46	41	45	39	47	42	46	40	-1.1	-1.8	-1.0	-1.7	59	54	NO	NO	NO	NO	NO
22.1	13452	15 CARLOW STREET NORTH SYDNEY	First	N	55	50	54	48	55	50	54	49	-1.1	-1.5	-1.1	-1.4	60	55	NO	NO	NO	NO	NO
22.1	13452	15 CARLOW STREET NORTH SYDNEY	First	W	50	45	50	44	51	46	50	44	-0.9	-1.5	-0.8	-1.4	60	55	NO	NO	NO	NO	NO
22.1	13452	15 CARLOW STREET NORTH SYDNEY	First	S	52	46	50	44	52	47	51	45	-1.4	-1.9	-1.3	-1.8	60	55	NO	NO	NO	NO	NO
22.1	13452	15 CARLOW STREET NORTH SYDNEY	First	E	49	44	48	43	50	45	49	43	-1.1	-1.8	-1.0	-1.7	60	55	NO	NO	NO	NO	NO
22.1	13461	1 CARLOW STREET NORTH SYDNEY	Ground	S	50	45	49	43	50	45	49	43	-1.4	-1.7	-1.3	-1.7	60	55	NO	NO	NO	NO	NO
22.1	13461	1 CARLOW STREET NORTH SYDNEY	Ground	E	52	47	51	45	52	47	51	46	-1.3	-1.9	-1.1	-1.8	60	55	NO	NO	NO	NO	NO
22.1	13461	1 CARLOW STREET NORTH SYDNEY	Ground	N	55	49	54	48	56	50	55	49	-0.9	-1.1	-0.9	-1.1	60	55	NO	NO	NO	NO	NO
22.1	13461	1 CARLOW STREET NORTH SYDNEY	First	S	52	47	51	45	53	47	51	46	-1.3	-1.7	-1.2	-1.6	60	55	NO	NO	NO	NO	NO
22.1	13461	1 CARLOW STREET NORTH SYDNEY	First	E	54	49	53	47	54	49	53	47	-1.3	-2.0	-1.2	-1.9	60	55	NO	NO	NO	NO	NO
22.1	13461	1 CARLOW STREET NORTH SYDNEY	First	N	56	51	55	49	57	51	56	50	-0.9	-1.1	-0.8	-1.0	60	55	NO	NO	NO	NO	NO
22.1	13465	65 WEST STREET NORTH SYDNEY	Ground	N	55	49	55	49	56	50	55	49	-0.7	-0.7	-0.7	-0.7	60	55	NO	NO	NO	NO	NO
22.1	13465	65 WEST STREET NORTH SYDNEY	Ground	E	48	42	47	41	48	43	48	42	-0.8	-1.1	-0.6	-1.1	60	55	NO	NO	NO	NO	NO
22.1	13485	65 WEST STREET NORTH SYDNEY	Ground	W	69	62	68	62	69	62	68	62	-0.5	0.4	-0.5	0.4	60	55	NO	NO	NO	NO	NO
22.1	13485	65 WEST STREET NORTH SYDNEY	First	W	68	62	68	62	69	62	68	62	-0.5	0.3	-0.5	0.3	60	55	NO	NO	NO	NO	NO
22.1	13486	61 WEST STREET NORTH SYDNEY	Ground	W	68	62	68	62	69	62	68	62	-0.4	0.3	-0.5	0.3	60	55	NO	NO	NO	NO	NO
22.1	13486	61 WEST STREET NORTH SYDNEY	Ground	S	54	47	53	47	54	48	53	47	-0.7	-0.3	-0.6	-0.3	60	55	NO	NO	NO	NO	NO
22.1	13486	61 WEST STREET NORTH SYDNEY	Ground	E	51	46	49	44	51	46	50	44	-1.3	-1.9	-1.2	-1.9	60	55	NO	NO	NO	NO	NO
22.1	13486	61 WEST STREET NORTH SYDNEY	First	W	68	61	68	62	69	62	68	62	-0.4	0.2	-0.5	0.3	60	55	NO	NO	NO	NO	NO
22.1	13486	61 WEST STREET NORTH SYDNEY	First	S	58	51	57	51	58	52	57	51	-0.7	-0.3	-0.6	-0.3	60	55	NO	NO	NO	NO	NO
22.1	13486	61 WEST STREET NORTH SYDNEY	First	E	53	48	52	46	54	49	53	47	-1.2	-1.7	-1.1	-1.7	60	55	NO	NO	NO	NO	NO
22.1	13487	63 WEST STREET NORTH SYDNEY	Ground	W	69	62	68	62	69	62	68	62	-0.4	0.3	-0.5	0.3	60	55	NO	NO	NO	NO	NO
22.1	13487	63 WEST STREET NORTH SYDNEY	First	W	68	61	68	62	69	62	68	62	-0.4	0.3	-0.4	0.3	60	55	NO	NO	NO	NO	NO
22.1	13488	67 WEST STREET NORTH SYDNEY	Ground	E	53	48	52	46	54	48	52	47	-1.2	-1.8	-1.1	-1.7	60	55	NO	NO	NO	NO	NO
22.1	13488	67 WEST STREET NORTH SYDNEY	Ground	N	62	55	61	55	62	55	61	55	-0.5	0.0	-0.6	0.0	60	55	NO	NO	NO	NO	NO
22.1	13488	67 WEST STREET NORTH SYDNEY	Ground	W	69	62	68	62	69	62	69	62	-0.5	0.4	-0.5	0.3	60	55	NO	NO	NO	NO	NO
22.1	13536	36 CARLOW STREET NORTH SYDNEY	Ground	N	53	48	52	46	53	48	52	46	-1.2	-1.7	-1.0	-1.7	60	55	NO	NO	NO	NO	NO
22.1	13536	36 CARLOW STREET NORTH SYDNEY	Ground	W	50	45	49	43	51	46	50	44	-1.1	-1.8	-1.0	-1.7	60	55	NO	NO	NO	NO	NO
22.1	13536	36 CARLOW STREET NORTH SYDNEY	Ground	S	54	48	54	48	55	49	54	48	-0.6	-0.7	-0.6	-0.5	60	55	NO	NO	NO	NO	NO
22.1	13536	36 CARLOW STREET NORTH SYDNEY	Ground	E	53	48	52	46	53	48	52	46	-1.4	-2.0	-1.2	-1.9	60	55	NO	NO	NO	NO	NO
22.1	13542	28 CARLOW STREET NORTH SYDNEY	Ground	N	53	48	52	46	53	48	52	47	-1.1	-1.6	-0.9	-1.5	60	55	NO	NO	NO	NO	NO
22.1	13542	28 CARLOW STREET NORTH SYDNEY	Ground	W	50	45	49	43	50	45	49	44	-1.1	-1.8	-1.0	-1.7	60	55	NO	NO	NO	NO	NO
22.1	13542	28 CARLOW STREET NORTH SYDNEY	Ground	S	54	48	53	47	54	48	53	47	-0.9	-1.2	-0.8	-1.1	60	55	NO	NO	NO	NO	NO
22.1	13543	30 CARLOW STREET NORTH SYDNEY	Ground	S	54	48	53	47	54	48	54	47	-0.8	-1.1	-0.7	-1.0	60	55	NO	NO	NO	NO	NO
22.1	13543	30 CARLOW STREET NORTH SYDNEY	Ground	E	50	45	49	43	50	45	49	43	-1.0	-1.7	-0.9	-1.6	60	55	NO	NO	NO	NO	NO
22.1	13543	30 CARLOW STREET NORTH SYDNEY	Ground	N	52	47	51	45	52	47	52	46	-1.0	-1.6	-0.9	-1.6	60	55	NO	NO	NO	NO	NO
22.1	13544	20 CARLOW STREET NORTH SYDNEY	Ground	S	53	47	52	46	54	48	53	47	-1.1	-1.3	-0.9	-1.2	60	55	NO	NO	NO	NO	NO
22.1	13544	20 CARLOW STREET NORTH SYDNEY	Ground	N	52	47	51	45	53	48	52	46	-1.2	-1.9	-1.0	-1.8	60	55	NO	NO	NO	NO	NO
22.1	13544	20 CARLOW STREET NORTH SYDNEY	Ground	W	50	44	48	43	50	45	49	43	-1.1	-1.8	-1.0	-1.8	60	55	NO	NO	NO	NO	NO
22.1	13545	32 CARLOW STREET NORTH SYDNEY	Ground	N	53	48	52	47	54	49	53	47	-1.2	-1.6	-1.1	-1.6	60	55	NO	NO	NO	NO	NO
22.1	13545	32 CARLOW STREET NORTH SYDNEY	Ground	W	50	45	49	43	51	46	50	44	-1.0	-1.7	-0.9	-1.7	60	55	NO	NO	NO	NO	NO
22.1	13545	32 CARLOW STREET NORTH SYDNEY	Ground	S	54	48	53	47	55	49	54	48	-0.8	-1.0	-0.6	-0.8	60	55	NO	NO	NO	NO	NO
22.1	13546	34 CARLOW STREET NORTH SYDNEY	Ground	S	54	48	54	47	55	49	54	48	-0.8	-0.9	-0.7	-0.8	60	55	NO	NO	NO	NO	NO
22.1	13546	34 CARLOW STREET NORTH SYDNEY	Ground	E	50	45	49	43	51	46	50	44	-1.1	-1.8	-1.0	-1.7	60	55	NO	NO	NO	NO	NO
22.1	13546	34 CARLOW STREET NORTH SYDNEY	Ground	N	53	48	52	46	54	49	53	47	-1.2	-1.8	-1.1	-1.7	60	55	NO	NO	NO	NO	NO
22.1	13547	26 CARLOW STREET NORTH SYDNEY	Ground	W	50	45	49	43	50	45	49	44	-1.1	-1.9	-1.0	-1.8	60	55	NO	NO	NO	NO	NO
22.1	13547	26 CARLOW STREET NORTH SYDNEY	Ground	S	54	48	53	47	54	49	53	47	-1.0	-1.3	-1.0	-1.2	60	55	NO	NO	NO	NO	NO
22.1	13547	26 CARLOW STREET NORTH SYDNEY	Ground	E	50	45	49	44	51	46	50	44	-1.1	-1.7	-1.0	-1.8	60	55	NO	NO	NO	NO	NO
22.1	13547	26 CARLOW STREET NORTH SYDNEY	Ground	N	53	48	52	46	54	48	52	47	-1.2	-1.8	-1.2	-1.7	60	55	NO	NO	NO	NO	NO
22.1	13551	18 CARLOW STREET NORTH SYDNEY	Ground	S	53	48	52	46	54	48	53	47	-1.1	-1.4	-1.0	-1.4	60	55	NO	NO	NO	NO	NO
22.1	13551	18 CARLOW STREET NORTH SYDNEY	Ground	E	49	44	48	43	50	45	49	43	-1.0	-1.7	-0.9	-1.7	60	55	NO	NO	NO	NO	NO
22.1	13551	18 CARLOW STREET NORTH SYDNEY	Ground	N	53	48	52	46	54	49	53	47	-1.2	-1.8	-1.0	-1.8	60	55	NO	NO	NO	NO	NO
22.1	13570	22 CARLOW STREET NORTH SYDNEY	Ground	N	53	48	52	46	54	49	53	47	-1.2	-1.9	-1.2	-1.8	60	55	NO	NO	NO	NO	NO
22.1	13570	22 CARLOW STREET NORTH SYDNEY	Ground	S	54	48	52	47	54	48	53	47	-1.1	-1.4	-1.0	-1.3	60	55	NO	NO	NO	NO	NO

NCA	Receiver ID	Address	Floor Level	Facade	Opening Year 2027				Design Year 2037				Increase (Do Smthng - Do Nothing)				NCG project road noise criteria		Do noise levels exceed the cumulative limit with project roads adding ≥2dB to the total noise levels?		Is the contribution from the road project Acute?		Consider further treatment?
					Do Nothing		Do Smthng		Do Nothing		Do Smthng		Opening Year 2027		Design Year 2037								
					Day	Night	Day	Night	Day	Night	Day	Night	Day	Night	Day	Night	Day	Night	Day	Night	$L_{Aeq,15hr}$ ≥ 65dB	$L_{Aeq,9hr}$ ≥ 60dB	
22.1	13571	24 CARLOW STREET NORTH SYDNEY	Ground	S	54	48	53	47	54	48	53	47	-1.1	-1.3	-1.0	-1.2	60	55	NO	NO	NO	NO	NO
22.1	13571	24 CARLOW STREET NORTH SYDNEY	Ground	E	49	44	48	43	50	45	49	43	-1.0	-1.7	-1.0	-1.7	60	55	NO	NO	NO	NO	NO
22.1	13571	24 CARLOW STREET NORTH SYDNEY	Ground	N	53	48	52	46	54	49	53	47	-1.2	-1.9	-1.2	-1.8	60	55	NO	NO	NO	NO	NO
22.1	13584	296 MILLER STREET NORTH SYDNEY	Ground	W	46	41	45	39	46	41	46	40	-0.6	-1.2	-0.5	-1.1	58	53	NO	NO	NO	NO	NO
22.1	13584	296 MILLER STREET NORTH SYDNEY	Ground	S	55	48	54	48	56	48	55	48	-0.5	-0.1	-0.5	0.1	60	55	NO	NO	NO	NO	NO
22.1	13584	296 MILLER STREET NORTH SYDNEY	Ground	E	68	59	69	62	69	60	70	62	0.1	2.2	0.3	2.4	60	55	NO	NO	NO	NO	YES
22.1	13584	296 MILLER STREET NORTH SYDNEY	Ground	N	53	47	52	46	53	47	53	47	-0.6	-0.9	-0.5	-0.8	60	55	NO	NO	NO	NO	NO
22.1	13584	296 MILLER STREET NORTH SYDNEY	First	W	48	43	47	41	48	43	48	42	-0.6	-1.4	-0.5	-1.3	60	55	NO	NO	NO	NO	NO
22.1	13584	296 MILLER STREET NORTH SYDNEY	First	S	56	49	56	49	57	49	56	50	-0.5	0.0	-0.3	0.2	60	55	NO	NO	NO	NO	NO
22.1	13584	296 MILLER STREET NORTH SYDNEY	First	E	69	60	69	62	69	60	70	62	0.1	2.0	0.2	2.2	60	55	NO	NO	NO	NO	YES
22.1	13584	296 MILLER STREET NORTH SYDNEY	First	N	57	51	57	51	58	52	57	51	-0.4	-0.6	-0.3	-0.5	60	55	NO	NO	NO	NO	NO
22.1	13584	296 MILLER STREET NORTH SYDNEY	Second	W	50	44	49	43	50	45	49	44	-0.7	-1.4	-0.6	-1.3	60	55	NO	NO	NO	NO	NO
22.1	13584	296 MILLER STREET NORTH SYDNEY	Second	S	57	50	57	50	58	50	57	51	-0.4	0.1	-0.2	0.4	60	55	NO	NO	NO	NO	NO
22.1	13584	296 MILLER STREET NORTH SYDNEY	Second	E	68	60	68	62	69	60	69	62	0.2	1.8	0.2	2.1	60	55	NO	NO	NO	NO	YES
22.1	13584	296 MILLER STREET NORTH SYDNEY	Second	N	60	54	60	54	60	54	60	54	0.1	0.0	0.2	0.0	60	55	NO	NO	NO	NO	NO
22.1	13584	296 MILLER STREET NORTH SYDNEY	Third	W	52	47	51	45	53	47	52	46	-0.8	-1.4	-0.7	-1.3	60	55	NO	NO	NO	NO	NO
22.1	13584	296 MILLER STREET NORTH SYDNEY	Third	S	59	52	58	52	59	52	59	53	-0.2	0.4	-0.1	0.5	60	55	NO	NO	NO	NO	NO
22.1	13584	296 MILLER STREET NORTH SYDNEY	Third	E	68	60	68	61	69	60	69	62	0.2	1.7	0.3	1.8	60	55	NO	NO	NO	NO	NO
22.1	13584	296 MILLER STREET NORTH SYDNEY	Third	N	61	55	62	55	62	56	62	56	0.1	0.2	0.1	0.3	60	55	NO	NO	NO	NO	NO
22.1	13585	16 CARLOW STREET NORTH SYDNEY	Ground	S	53	48	52	46	54	48	53	47	-1.1	-1.5	-1.0	-1.4	60	55	NO	NO	NO	NO	NO
22.1	13585	16 CARLOW STREET NORTH SYDNEY	Ground	E	49	44	48	42	49	44	49	43	-1.0	-1.7	-0.9	-1.6	60	55	NO	NO	NO	NO	NO
22.1	13585	16 CARLOW STREET NORTH SYDNEY	Ground	N	54	49	53	47	54	49	53	47	-1.2	-1.8	-1.1	-1.8	60	55	NO	NO	NO	NO	NO
22.1	13586	14 CARLOW STREET NORTH SYDNEY	Ground	N	54	49	52	47	54	49	53	47	-1.2	-1.9	-1.1	-1.8	60	55	NO	NO	NO	NO	NO
22.1	13586	14 CARLOW STREET NORTH SYDNEY	Ground	W	50	45	49	43	50	45	49	43	-1.0	-1.8	-0.9	-1.7	60	55	NO	NO	NO	NO	NO
22.1	13586	14 CARLOW STREET NORTH SYDNEY	Ground	S	53	48	52	46	54	48	53	47	-1.2	-1.4	-1.0	-1.4	60	55	NO	NO	NO	NO	NO
22.1	13604	12A CARLOW STREET NORTH SYDNEY	Ground	S	50	45	49	43	51	45	50	44	-1.1	-1.7	-1.0	-1.6	60	55	NO	NO	NO	NO	NO
22.1	13604	12A CARLOW STREET NORTH SYDNEY	Ground	W	51	45	50	44	51	46	50	44	-0.9	-1.4	-0.9	-1.3	60	55	NO	NO	NO	NO	NO
22.1	13604	12A CARLOW STREET NORTH SYDNEY	Ground	S	52	46	51	45	52	47	51	45	-1.0	-1.4	-1.0	-1.4	60	55	NO	NO	NO	NO	NO
22.1	13604	12A CARLOW STREET NORTH SYDNEY	Ground	E	50	45	49	43	50	45	49	43	-1.0	-1.6	-0.9	-1.7	60	55	NO	NO	NO	NO	NO
22.1	13604	12A CARLOW STREET NORTH SYDNEY	Ground	N	54	49	52	47	54	49	53	47	-1.2	-1.8	-1.2	-1.8	60	55	NO	NO	NO	NO	NO
22.1	13604	12A CARLOW STREET NORTH SYDNEY	Ground	W	50	44	49	43	50	45	49	43	-1.0	-1.7	-1.0	-1.7	60	55	NO	NO	NO	NO	NO
22.1	13605	12 CARLOW STREET NORTH SYDNEY	Ground	S	53	48	52	46	54	48	52	47	-1.2	-1.6	-1.1	-1.6	60	55	NO	NO	NO	NO	NO
22.1	13605	12 CARLOW STREET NORTH SYDNEY	Ground	E	52	47	51	45	53	48	52	46	-1.4	-2.0	-1.3	-1.9	60	55	NO	NO	NO	NO	NO
22.1	13605	12 CARLOW STREET NORTH SYDNEY	Ground	S	52	47	50	45	52	47	51	45	-1.5	-1.9	-1.3	-1.9	60	55	NO	NO	NO	NO	NO
22.1	13605	12 CARLOW STREET NORTH SYDNEY	Ground	E	50	44	49	43	50	45	49	43	-0.9	-1.6	-0.8	-1.6	60	55	NO	NO	NO	NO	NO
22.1	13605	12 CARLOW STREET NORTH SYDNEY	Ground	N	53	48	52	46	54	49	52	47	-1.2	-1.9	-1.1	-1.8	60	55	NO	NO	NO	NO	NO
22.1	13605	12 CARLOW STREET NORTH SYDNEY	Ground	W	50	45	49	43	50	45	50	44	-0.9	-1.7	-0.9	-1.6	60	55	NO	NO	NO	NO	NO
22.1	13605	12 CARLOW STREET NORTH SYDNEY	Ground	S	50	45	49	43	50	45	49	43	-1.1	-1.6	-0.9	-1.6	60	55	NO	NO	NO	NO	NO
22.1	13605	12 CARLOW STREET NORTH SYDNEY	Ground	NW	50	45	50	44	51	46	50	44	-0.9	-1.5	-0.8	-1.5	60	55	NO	NO	NO	NO	NO
22.1	13609	6 CARLOW STREET NORTH SYDNEY	Ground	N	53	48	52	46	53	48	52	46	-1.2	-1.7	-1.0	-1.7	60	55	NO	NO	NO	NO	NO
22.1	13609	6 CARLOW STREET NORTH SYDNEY	Ground	S	54	48	53	47	54	49	53	47	-1.1	-1.2	-1.0	-1.1	60	55	NO	NO	NO	NO	NO
22.1	13610	8 CARLOW STREET NORTH SYDNEY	Ground	NW	52	46	51	45	52	47	51	45	-0.9	-1.5	-0.7	-1.5	60	55	NO	NO	NO	NO	NO
22.1	13610	8 CARLOW STREET NORTH SYDNEY	Ground	N	52	47	51	45	52	47	52	46	-1.0	-1.7	-0.9	-1.6	60	55	NO	NO	NO	NO	NO
22.1	13610	8 CARLOW STREET NORTH SYDNEY	Ground	S	54	48	53	47	54	48	53	47	-1.0	-1.2	-1.0	-1.2	60	55	NO	NO	NO	NO	NO
22.1	13611	10 CARLOW STREET NORTH SYDNEY	Ground	S	54	48	53	47	54	49	53	47	-1.1	-1.4	-1.1	-1.3	60	55	NO	NO	NO	NO	NO
22.1	13611	10 CARLOW STREET NORTH SYDNEY	Ground	E	51	46	50	44	52	47	51	45	-1.1	-1.7	-1.0	-1.7	60	55	NO	NO	NO	NO	NO
22.1	13611	10 CARLOW STREET NORTH SYDNEY	Ground	N	53	48	52	46	54	48	52	47	-1.2	-1.8	-1.1	-1.7	60	55	NO	NO	NO	NO	NO
22.1	13623	4 CARLOW STREET NORTH SYDNEY	Ground	S	54	48	53	47	55	49	54	48	-0.9	-1.0	-0.9	-1.0	60	55	NO	NO	NO	NO	NO
22.1	13623	4 CARLOW STREET NORTH SYDNEY	Ground	N	54	49	52	47	54	49	53	47	-1.3	-1.9	-1.2	-1.8	60	55	NO	NO	NO	NO	NO
22.1	13624	2 CARLOW STREET NORTH SYDNEY	Ground	N	53	48	52	47	54	49	53	47	-1.2	-1.8	-1.2	-1.8	60	55	NO	NO	NO	NO	NO
22.1	13624	2 CARLOW STREET NORTH SYDNEY	Ground	W	51	45	50	44	51	46	50	44	-0.8	-1.4	-0.8	-1.3	60	55	NO	NO	NO	NO	NO
22.1	13624	2 CARLOW STREET NORTH SYDNEY	Ground	S	55	49	54	48	55	49	54	48	-0.9	-1.0	-0.9	-1.0	60	55	NO	NO	NO	NO	NO
22.1	13626	2 TUCKER STREET NORTH SYDNEY	Ground	N	50	45	49	43	50	45	49	44	-1.2	-1.8	-1.1	-1.7	60	55	NO	NO	NO	NO	NO
22.1	13626	2 TUCKER STREET NORTH SYDNEY	Ground	W	49	43	48	42	49	44	48	42	-0.9	-1.5	-0.8	-1.5	60	55	NO	NO	NO	NO	NO
22.1	13626	2 TUCKER STREET NORTH SYDNEY	Ground	S	50	44	49	43	50	45	49	43	-1.1	-1.4	-0.9	-1.3	60	55	NO	NO	NO	NO	NO
22.1	13626	2 TUCKER STREET NORTH SYDNEY	Ground	E	53	48	52	46	54	48	53	47	-1.0	-1.6	-0.8	-1.5	60	55	NO	NO	NO	NO	NO
22.1	13626	2 TUCKER STREET NORTH SYDNEY	First	N	56	51	55	49	56	51	55	50	-1.0	-1.5	-0.9	-1.4	60	55	NO	NO	NO	NO	NO
22.1	13626	2 TUCKER STREET NORTH SYDNEY	First	W	51	46	50	44	52	47	51	45	-1.0	-1.7	-0.8	-1.6	60	55	NO	NO	NO	NO	NO
22.1	13626	2 TUCKER STREET NORTH SYDNEY	First	S	52	47	51	45	53	47	52	46	-1.1	-1.5	-1.0	-1.4	60	55	NO	NO	NO	NO	NO
22.1	13626	2 TUCKER STREET NORTH SYDNEY	First	E	57	52	57	51	58	52	57	51	-0.7	-1.1	-0.5	-1.0	60	55	NO	NO	NO	NO	NO
22.1	13629	73A WEST STREET CROWS NEST	Ground	E	53	48	52	46	53	48	52	46	-1.2	-1.9	-1.1	-1.9	60	55	NO	NO	NO	NO	NO
22.1	13629	73A WEST STREET CROWS NEST	Ground	W	67	60	67	61	68	61	67	61	-0.4	0.3	-0.5	0.3	60	55	NO	NO	NO	NO	NO

NCA	Receiver ID	Address	Floor Level	Facade	Opening Year 2027				Design Year 2037				Increase (Do Smthng - Do Nothing)				NCG project road noise criteria		Do noise levels exceed the cumulative limit with project roads adding ≥2dB to the total noise levels?		Is the contribution from the road project Acute?		Consider further treatment?
					Do Nothing		Do Smthng		Do Nothing		Do Smthng		Opening Year 2027		Design Year 2037								
					Day	Night	Day	Night	Day	Night	Day	Night	Day	Night	Day	Night	Day	Night	Day	Night	$L_{Aeq,15hr}$ ≥ 65dB	$L_{Aeq,9hr}$ ≥ 60dB	
22.1	13630	71A WEST STREET CROWS NEST	Ground	W	67	60	66	60	67	60	67	61	-0.4	0.3	-0.5	0.3	60	55	NO	NO	NO	NO	NO
22.1	13630	71A WEST STREET CROWS NEST	Ground	E	53	48	52	46	53	48	52	46	-1.3	-1.9	-1.2	-1.8	60	55	NO	NO	NO	NO	NO
22.1	13631	69 WEST STREET CROWS NEST	Ground	W	67	60	66	60	67	60	67	61	-0.5	0.3	-0.5	0.3	60	55	NO	NO	NO	NO	NO
22.1	13631	69 WEST STREET CROWS NEST	Ground	S	59	52	58	52	59	52	58	52	-0.6	-0.2	-0.6	-0.2	60	55	NO	NO	NO	NO	NO
22.1	13631	69 WEST STREET CROWS NEST	Ground	E	53	48	52	46	53	48	52	47	-1.2	-1.8	-1.1	-1.7	60	55	NO	NO	NO	NO	NO
22.1	13632	73 WEST STREET CROWS NEST	Ground	W	67	60	67	61	68	61	67	61	-0.5	0.3	-0.5	0.3	60	55	NO	NO	NO	NO	NO
22.1	13632	73 WEST STREET CROWS NEST	Ground	S	52	47	51	45	52	47	51	45	-1.3	-1.8	-1.2	-1.7	60	55	NO	NO	NO	NO	NO
22.1	13632	73 WEST STREET CROWS NEST	Ground	E	53	48	52	46	53	48	52	46	-1.2	-1.8	-1.2	-1.8	60	55	NO	NO	NO	NO	NO
22.1	13633	71 WEST STREET CROWS NEST	Ground	W	67	60	66	60	67	60	67	61	-0.4	0.3	-0.4	0.3	60	55	NO	NO	NO	NO	NO
22.1	13633	71 WEST STREET CROWS NEST	Ground	E	53	48	51	46	53	48	52	46	-1.3	-2.0	-1.2	-1.9	60	55	NO	NO	NO	NO	NO
22.1	13633	71 WEST STREET CROWS NEST	First	W	67	60	67	61	67	61	67	61	-0.4	0.3	-0.4	0.3	60	55	NO	NO	NO	NO	NO
22.1	13633	71 WEST STREET CROWS NEST	First	E	55	50	54	48	55	50	54	49	-1.2	-1.8	-1.2	-1.7	60	55	NO	NO	NO	NO	NO
22.1	13652	75 WEST STREET CROWS NEST	Ground	W	67	60	66	60	67	60	66	60	-0.5	0.3	-0.5	0.3	60	55	NO	NO	NO	NO	NO
22.1	13652	75 WEST STREET CROWS NEST	Ground	E	54	48	52	46	54	49	53	47	-1.4	-2.0	-1.2	-1.9	60	55	NO	NO	NO	NO	NO
22.1	13678	79 WEST STREET CROWS NEST	Ground	E	53	48	51	46	53	48	52	46	-1.4	-2.0	-1.3	-1.9	60	55	NO	NO	NO	NO	NO
22.1	13678	79 WEST STREET CROWS NEST	Ground	N	52	46	51	45	52	46	51	45	-0.8	-0.9	-0.7	-0.8	60	55	NO	NO	NO	NO	NO
22.1	13678	79 WEST STREET CROWS NEST	Ground	W	67	60	66	60	67	60	67	61	-0.5	0.3	-0.5	0.4	60	55	NO	NO	NO	NO	NO
22.1	13678	79 WEST STREET CROWS NEST	First	E	54	49	53	47	55	50	54	48	-1.2	-1.8	-1.1	-1.7	60	55	NO	NO	NO	NO	NO
22.1	13678	79 WEST STREET CROWS NEST	First	N	56	51	55	50	57	51	56	50	-0.8	-1.0	-0.8	-0.9	60	55	NO	NO	NO	NO	NO
22.1	13678	79 WEST STREET CROWS NEST	First	W	67	60	67	61	68	61	67	61	-0.4	0.3	-0.4	0.3	60	55	NO	NO	NO	NO	NO
22.1	13679	77 WEST STREET CROWS NEST	Ground	W	67	60	66	60	67	60	67	60	-0.4	0.3	-0.5	0.3	60	55	NO	NO	NO	NO	NO
22.1	13679	77 WEST STREET CROWS NEST	Ground	E	53	48	52	46	54	49	52	47	-1.4	-2.1	-1.3	-2.0	60	55	NO	NO	NO	NO	NO
22.1	13679	77 WEST STREET CROWS NEST	First	W	67	60	67	61	68	61	67	61	-0.4	0.3	-0.4	0.3	60	55	NO	NO	NO	NO	NO
22.1	13679	77 WEST STREET CROWS NEST	First	E	54	49	53	47	55	50	54	48	-1.2	-1.8	-1.2	-1.8	60	55	NO	NO	NO	NO	NO
22.1	13680	306 MILLER STREET NORTH SYDNEY	Ground	N	53	48	52	46	53	48	52	46	-1.2	-1.8	-1.1	-1.8	60	55	NO	NO	NO	NO	NO
22.1	13680	306 MILLER STREET NORTH SYDNEY	Ground	W	51	46	50	44	51	46	50	44	-1.1	-1.8	-1.0	-1.7	60	55	NO	NO	NO	NO	NO
22.1	13680	306 MILLER STREET NORTH SYDNEY	Ground	N	54	49	53	47	55	50	54	48	-1.2	-1.7	-1.1	-1.7	60	55	NO	NO	NO	NO	NO
22.1	13680	306 MILLER STREET NORTH SYDNEY	Ground	E	54	49	53	47	55	49	54	48	-1.2	-1.7	-1.1	-1.7	60	55	NO	NO	NO	NO	NO
22.1	13681	4 TUCKER STREET NORTH SYDNEY	Ground	W	51	46	50	44	51	46	50	44	-1.0	-1.7	-0.9	-1.6	60	55	NO	NO	NO	NO	NO
22.1	13681	4 TUCKER STREET NORTH SYDNEY	Ground	S	51	46	50	44	51	46	50	44	-1.2	-1.7	-1.0	-1.6	60	55	NO	NO	NO	NO	NO
22.1	13681	4 TUCKER STREET NORTH SYDNEY	Ground	E	53	48	52	47	54	49	53	47	-1.1	-1.7	-0.9	-1.6	60	55	NO	NO	NO	NO	NO
22.1	13693	304 MILLER STREET NORTH SYDNEY	Ground	N	53	47	52	46	53	48	52	46	-1.0	-1.6	-0.9	-1.5	60	55	NO	NO	NO	NO	NO
22.1	13693	304 MILLER STREET NORTH SYDNEY	Ground	W	51	46	50	44	51	46	51	45	-1.0	-1.7	-0.9	-1.6	60	55	NO	NO	NO	NO	NO
22.1	13693	304 MILLER STREET NORTH SYDNEY	Ground	E	68	59	68	61	69	60	69	62	0.1	2.0	0.2	2.3	60	55	YES	YES	YES	YES	YES
22.1	13694	298 MILLER STREET NORTH SYDNEY	Ground	W	50	45	49	44	51	46	50	44	-0.9	-1.5	-0.8	-1.4	60	55	NO	NO	NO	NO	NO
22.1	13694	298 MILLER STREET NORTH SYDNEY	Ground	S	53	47	53	47	54	47	54	47	-0.5	-0.3	-0.4	-0.1	60	55	NO	NO	NO	NO	NO
22.1	13694	298 MILLER STREET NORTH SYDNEY	Ground	E	68	59	68	61	69	60	69	62	0.1	2.2	0.2	2.3	60	55	NO	NO	NO	NO	YES
22.1	13695	306 MILLER STREET NORTH SYDNEY	Ground	W	51	46	50	44	52	46	51	45	-1.0	-1.6	-0.9	-1.5	60	55	NO	NO	NO	NO	NO
22.1	13695	306 MILLER STREET NORTH SYDNEY	Ground	S	52	47	51	46	53	48	52	46	-1.1	-1.6	-0.9	-1.5	60	55	NO	NO	NO	NO	NO
22.1	13695	306 MILLER STREET NORTH SYDNEY	Ground	W	51	46	50	45	52	46	51	45	-0.9	-1.4	-0.8	-1.4	60	55	NO	NO	NO	NO	NO
22.1	13695	306 MILLER STREET NORTH SYDNEY	Ground	N	52	47	51	45	53	47	52	46	-1.0	-1.6	-0.9	-1.5	60	55	NO	NO	NO	NO	NO
22.1	13695	306 MILLER STREET NORTH SYDNEY	Ground	N	65	57	65	58	66	57	66	59	0.1	1.6	0.2	1.7	60	55	YES	NO	YES	NO	YES
22.1	13695	306 MILLER STREET NORTH SYDNEY	Ground	E	65	57	65	59	66	58	66	59	0.2	1.6	0.2	1.8	60	55	YES	NO	YES	NO	YES
22.1	13696	308 MILLER STREET NORTH SYDNEY	Ground	N	53	47	52	46	53	48	52	46	-1.0	-1.4	-0.9	-1.3	60	55	NO	NO	NO	NO	NO
22.1	13696	308 MILLER STREET NORTH SYDNEY	Ground	W	51	46	50	44	51	46	50	44	-1.0	-1.7	-0.9	-1.6	60	55	NO	NO	NO	NO	NO
22.1	13696	308 MILLER STREET NORTH SYDNEY	Ground	S	52	46	51	45	52	47	51	45	-1.1	-1.6	-0.9	-1.5	60	55	NO	NO	NO	NO	NO
22.1	13696	308 MILLER STREET NORTH SYDNEY	Ground	E	66	58	66	59	67	58	67	60	0.2	1.6	0.2	1.9	60	55	YES	YES	YES	NO	YES
22.1	13696	308 MILLER STREET NORTH SYDNEY	Ground	N	61	54	61	55	62	54	62	55	0.0	0.7	0.1	0.9	60	55	NO	NO	NO	NO	NO
22.1	13697	302 MILLER STREET NORTH SYDNEY	Ground	S	52	47	51	45	52	47	51	45	-1.1	-1.7	-1.0	-1.6	60	55	NO	NO	NO	NO	NO
22.1	13697	302 MILLER STREET NORTH SYDNEY	Ground	W	51	46	50	44	52	46	51	45	-1.0	-1.5	-0.8	-1.4	60	55	NO	NO	NO	NO	NO
22.1	13697	302 MILLER STREET NORTH SYDNEY	Ground	E	68	59	68	61	69	60	69	62	0.1	2.1	0.2	2.3	60	55	YES	YES	YES	NO	YES
22.1	13698	300 MILLER STREET NORTH SYDNEY	Ground	N	51	45	50	44	51	46	50	44	-1.1	-1.5	-1.0	-1.5	60	55	NO	NO	NO	NO	NO
22.1	13698	300 MILLER STREET NORTH SYDNEY	Ground	W	51	46	50	44	51	46	50	44	-0.9	-1.6	-0.8	-1.5	60	55	NO	NO	NO	NO	NO
22.1	13698	300 MILLER STREET NORTH SYDNEY	Ground	E	68	59	68	61	69	60	69	62	0.1	2.1	0.2	2.3	60	55	YES	YES	YES	NO	YES
22.1	13708	81 WEST STREET CROWS NEST	Ground	W	65	59	65	59	66	59	65	59	-0.5	0.3	-0.5	0.3	60	55	NO	NO	NO	NO	NO
22.1	13708	81 WEST STREET CROWS NEST	Ground	S	51	46	51	45	52	46	51	45	-0.8	-1.0	-0.8	-1.0	60	55	NO	NO	NO	NO	NO
22.1	13708	81 WEST STREET CROWS NEST	Ground	E	53	48	52	47	54	49	53	47	-1.2	-1.9	-1.1	-1.9	60	55	NO	NO	NO	NO	NO
22.1	13709	83 WEST STREET CROWS NEST	Ground	E	53	48	52	46	54	49	53	47	-1.3	-1.9	-1.1	-1.8	60	55	NO	NO	NO	NO	NO
22.1	13709	83 WEST STREET CROWS NEST	Ground	N	52	46	51	45	52	47	51	45	-0.9	-1.1	-0.9	-1.1	60	55	NO	NO	NO	NO	NO
22.1	13709	83 WEST STREET CROWS NEST	Ground	W	66	59	65	59	66	59	65	59	-0.5	0.3	-0.5	0.3	60	55	NO	NO	NO	NO	NO
22.1	13745	85 WEST STREET CROWS NEST	Ground	NW	64	57	64	57	64	58	64	58	-0.4	0.2	-0.5	0.2	60	55	NO	NO	NO	NO	NO
22.1	13745	85 WEST STREET CROWS NEST	Ground	S	52	46	51	45	52	46	51	45	-0.9	-1.1	-0.8	-1.1	60	55	NO	NO	NO	NO	NO

NCA	Receiver ID	Address	Floor Level	Facade	Opening Year 2027				Design Year 2037				Increase (Do Smthng - Do Nothing)				NCG project road noise criteria		Do noise levels exceed the cumulative limit with project roads adding ≥2dB to the total noise levels?		Is the contribution from the road project Acute?		Consider further treatment?
					Do Nothing		Do Smthng		Do Nothing		Do Smthng		Opening Year 2027		Design Year 2037								
					Day	Night	Day	Night	Day	Night	Day	Night	Day	Night	Day	Night	Day	Night	Day	Night	$L_{Aeq,15hr} \geq 65dB$	$L_{Aeq,9hr} \geq 60dB$	
22.1	13745	85 WEST STREET CROWS NEST	Ground	E	53	48	52	46	53	48	52	46	-1.2	-1.8	-1.2	-1.8	60	55	NO	NO	NO	NO	NO
22.1	13745	85 WEST STREET CROWS NEST	Ground	S	52	47	51	45	53	47	51	46	-1.3	-1.8	-1.2	-1.7	60	55	NO	NO	NO	NO	NO
22.1	13745	85 WEST STREET CROWS NEST	Ground	E	53	48	52	46	54	49	53	47	-1.2	-1.8	-1.0	-1.8	60	55	NO	NO	NO	NO	NO
22.1	13783	312 MILLER STREET NORTH SYDNEY	Ground	W	46	41	46	40	47	42	46	40	-0.7	-1.2	-0.5	-1.2	59	54	NO	NO	NO	NO	NO
22.1	13783	312 MILLER STREET NORTH SYDNEY	Ground	S	54	47	54	47	55	48	54	48	-0.6	-0.1	-0.5	0.1	60	55	NO	NO	NO	NO	NO
22.1	13783	312 MILLER STREET NORTH SYDNEY	Ground	E	67	59	67	61	68	59	68	61	0.3	1.7	0.3	2.0	60	55	YES	YES	YES	YES	YES
22.1	13783	312 MILLER STREET NORTH SYDNEY	First	W	49	43	48	42	49	44	49	43	-0.8	-1.3	-0.6	-1.3	60	55	NO	NO	NO	NO	NO
22.1	13783	312 MILLER STREET NORTH SYDNEY	First	S	57	50	56	50	58	51	57	51	-0.7	-0.4	-0.6	-0.2	60	55	NO	NO	NO	NO	NO
22.1	13783	312 MILLER STREET NORTH SYDNEY	First	E	68	59	68	61	68	60	69	62	0.2	1.6	0.3	1.9	60	55	YES	YES	YES	YES	YES
22.1	13783	312 MILLER STREET NORTH SYDNEY	Second	W	52	47	51	45	52	47	52	46	-0.9	-1.4	-0.8	-1.4	60	55	NO	NO	NO	NO	NO
22.1	13783	312 MILLER STREET NORTH SYDNEY	Second	S	61	53	61	54	62	54	61	55	-0.3	0.7	-0.2	0.9	60	55	NO	NO	NO	NO	NO
22.1	13783	312 MILLER STREET NORTH SYDNEY	Second	E	68	60	68	61	68	60	69	62	0.2	1.5	0.3	1.7	60	55	YES	YES	YES	YES	YES
22.1	13784	314 MILLER STREET NORTH SYDNEY	Ground	N	53	47	53	46	54	47	53	47	-0.9	-0.6	-0.7	-0.4	60	55	NO	NO	NO	NO	NO
22.1	13784	314 MILLER STREET NORTH SYDNEY	Ground	W	46	41	45	39	46	41	46	40	-0.7	-1.3	-0.6	-1.2	58	53	NO	NO	NO	NO	NO
22.1	13784	314 MILLER STREET NORTH SYDNEY	Ground	E	67	59	67	60	68	59	68	61	0.3	1.7	0.3	2.0	60	55	YES	YES	YES	YES	YES
22.1	13784	314 MILLER STREET NORTH SYDNEY	Ground	N	58	51	58	51	59	51	58	52	-0.1	0.6	-0.1	0.8	60	55	NO	NO	NO	NO	NO
22.1	13784	314 MILLER STREET NORTH SYDNEY	First	N	55	48	54	48	55	49	55	48	-0.8	-0.6	-0.8	-0.4	60	55	NO	NO	NO	NO	NO
22.1	13784	314 MILLER STREET NORTH SYDNEY	First	W	48	43	48	42	49	43	48	42	-0.8	-1.3	-0.7	-1.2	60	55	NO	NO	NO	NO	NO
22.1	13784	314 MILLER STREET NORTH SYDNEY	First	E	67	59	68	61	68	60	69	62	0.3	1.6	0.3	1.9	60	55	YES	YES	YES	YES	YES
22.1	13784	314 MILLER STREET NORTH SYDNEY	First	N	59	52	59	52	59	52	59	53	-0.3	0.6	-0.1	0.7	60	55	NO	NO	NO	NO	NO
22.1	13784	314 MILLER STREET NORTH SYDNEY	Second	N	56	50	55	49	57	50	56	49	-0.9	-0.9	-0.8	-0.7	60	55	NO	NO	NO	NO	NO
22.1	13784	314 MILLER STREET NORTH SYDNEY	Second	W	52	46	51	45	52	47	51	45	-1.0	-1.5	-0.8	-1.4	60	55	NO	NO	NO	NO	NO
22.1	13784	314 MILLER STREET NORTH SYDNEY	Second	E	67	59	68	61	68	60	68	62	0.2	1.5	0.3	1.7	60	55	YES	YES	YES	YES	YES
22.1	13784	314 MILLER STREET NORTH SYDNEY	Second	N	59	52	59	53	60	53	60	53	-0.4	0.2	-0.2	0.4	60	55	NO	NO	NO	NO	NO
22.1	13812	91 WEST STREET CROWS NEST	Ground	N	53	47	52	46	53	47	52	46	-0.9	-1.0	-0.8	-1.0	60	55	NO	NO	NO	NO	NO
22.1	13812	91 WEST STREET CROWS NEST	Ground	W	64	57	64	58	64	58	64	58	-0.4	0.2	-0.4	0.2	60	55	NO	NO	NO	NO	NO
22.1	13812	91 WEST STREET CROWS NEST	Ground	S	53	47	52	46	53	48	52	46	-0.9	-1.3	-1.0	-1.3	60	55	NO	NO	NO	NO	NO
22.1	13812	91 WEST STREET CROWS NEST	Ground	E	53	48	52	46	54	49	53	47	-1.1	-1.8	-1.0	-1.7	60	55	NO	NO	NO	NO	NO
22.1	13834	316 MILLER STREET NORTH SYDNEY	Ground	W	57	51	57	51	58	52	58	52	0.1	-0.1	0.2	0.0	60	55	NO	NO	NO	NO	NO
22.1	13834	316 MILLER STREET NORTH SYDNEY	Ground	N	60	54	61	54	61	54	61	55	0.6	0.4	0.7	0.6	60	55	NO	NO	NO	NO	NO
22.1	13834	316 MILLER STREET NORTH SYDNEY	Ground	W	48	43	48	42	48	43	48	42	0.0	-0.7	0.1	-0.7	60	55	NO	NO	NO	NO	NO
22.1	13834	316 MILLER STREET NORTH SYDNEY	Ground	S	51	45	50	44	51	45	50	44	-1.1	-1.0	-1.0	-0.8	60	55	NO	NO	NO	NO	NO
22.1	13834	316 MILLER STREET NORTH SYDNEY	Ground	W	48	43	48	42	48	43	48	42	0.0	-0.7	0.1	-0.7	60	55	NO	NO	NO	NO	NO
22.1	13834	316 MILLER STREET NORTH SYDNEY	Ground	S	51	45	50	44	51	45	50	44	-1.1	-1.0	-1.0	-0.8	60	55	NO	NO	NO	NO	NO
22.1	13834	316 MILLER STREET NORTH SYDNEY	Ground	E	49	43	48	41	49	43	48	42	-1.0	-1.2	-0.9	-1.0	60	55	NO	NO	NO	NO	NO
22.1	13834	316 MILLER STREET NORTH SYDNEY	Ground	S	45	40	44	38	46	40	45	39	-1.2	-1.6	-1.0	-1.6	58	52	NO	NO	NO	NO	NO
22.1	13834	316 MILLER STREET NORTH SYDNEY	Ground	W	44	38	43	37	44	39	44	38	-0.7	-1.2	-0.6	-1.1	56	51	NO	NO	NO	NO	NO
22.1	13834	316 MILLER STREET NORTH SYDNEY	Ground	S	60	52	60	53	61	53	61	54	-0.3	1.0	-0.1	1.1	60	55	NO	NO	NO	NO	NO
22.1	13834	316 MILLER STREET NORTH SYDNEY	Ground	E	68	60	69	62	69	60	69	62	0.2	1.7	0.4	2.0	60	55	YES	YES	YES	YES	YES
22.1	13834	316 MILLER STREET NORTH SYDNEY	Ground	N	64	57	64	58	64	57	65	58	0.4	0.8	0.5	0.9	60	55	YES	NO	YES	NO	YES
22.1	13834	316 MILLER STREET NORTH SYDNEY	First	W	59	53	60	53	60	54	60	54	0.3	0.1	0.4	0.1	60	55	NO	NO	NO	NO	NO
22.1	13834	316 MILLER STREET NORTH SYDNEY	First	N	62	56	63	56	62	56	63	57	0.6	0.6	0.7	0.6	60	55	NO	NO	NO	NO	NO
22.1	13834	316 MILLER STREET NORTH SYDNEY	First	W	51	45	51	45	51	46	51	45	0.1	-0.5	0.2	-0.5	60	55	NO	NO	NO	NO	NO
22.1	13834	316 MILLER STREET NORTH SYDNEY	First	S	53	46	52	45	53	47	52	46	-1.0	-0.9	-0.8	-0.8	60	55	NO	NO	NO	NO	NO
22.1	13834	316 MILLER STREET NORTH SYDNEY	First	E	51	45	49	43	51	45	50	44	-1.1	-1.4	-1.0	-1.3	60	55	NO	NO	NO	NO	NO
22.1	13834	316 MILLER STREET NORTH SYDNEY	First	S	48	42	46	41	48	43	47	41	-1.2	-1.7	-1.1	-1.6	60	55	NO	NO	NO	NO	NO
22.1	13834	316 MILLER STREET NORTH SYDNEY	First	W	46	40	45	39	46	41	46	40	-0.7	-1.2	-0.6	-1.2	58	53	NO	NO	NO	NO	NO
22.1	13834	316 MILLER STREET NORTH SYDNEY	First	S	61	53	61	54	62	53	61	55	-0.2	0.9	-0.2	1.2	60	55	NO	NO	NO	NO	NO
22.1	13834	316 MILLER STREET NORTH SYDNEY	First	E	69	60	69	62	69	61	70	63	0.3	1.6	0.4	1.8	60	55	YES	YES	YES	YES	YES
22.1	13834	316 MILLER STREET NORTH SYDNEY	First	N	65	58	65	59	65	58	66	59	0.4	0.8	0.6	0.9	60	55	YES	NO	YES	NO	YES
22.1	13834	316 MILLER STREET NORTH SYDNEY	Second	W	60	54	60	54	61	55	61	55	0.2	0.0	0.4	0.1	60	55	NO	NO	NO	NO	NO
22.1	13834	316 MILLER STREET NORTH SYDNEY	Second	N	63	56	63	57	63	57	64	57	0.6	0.5	0.7	0.5	60	55	NO	NO	NO	NO	NO
22.1	13834	316 MILLER STREET NORTH SYDNEY	Second	W	53	47	53	47	53	48	53	47	0.1	-0.5	0.2	-0.5	60	55	NO	NO	NO	NO	NO
22.1	13834	316 MILLER STREET NORTH SYDNEY	Second	S	54	48	53	47	55	49	54	48	-1.1	-1.3	-1.0	-1.1	60	55	NO	NO	NO	NO	NO
22.1	13834	316 MILLER STREET NORTH SYDNEY	Second	E	53	47	52	46	53	48	52	46	-1.2	-1.6	-1.1	-1.5	60	55	NO	NO	NO	NO	NO
22.1	13834	316 MILLER STREET NORTH SYDNEY	Second	S	50	45	49	43	51	45	50	44	-1.2	-1.6	-1.1	-1.6	60	55	NO	NO	NO	NO	NO
22.1	13834	316 MILLER STREET NORTH SYDNEY	Second	W	48	43	48	42	49	43	48	42	-0.7	-1.2	-0.6	-1.2	60	55	NO	NO	NO	NO	NO
22.1	13834	316 MILLER STREET NORTH SYDNEY	Second	S	61	54	61	54	62	54	62	55	-0.3	0.7	-0.2	0.8	60	55	NO	NO	NO	NO	NO
22.1	13834	316 MILLER STREET NORTH SYDNEY	Second	E	68	61	69	62	69	61	69	63	0.2	1.4	0.3	1.6	60	55	YES	YES	YES	YES	YES
22.1	13834	316 MILLER STREET NORTH SYDNEY	Second	N	65	59	66	59	66	59	66	60	0.4	0.7	0.5	0.9	60	55	YES	YES	YES	YES	YES
22.1	13834	316 MILLER STREET NORTH SYDNEY	Third	W	61	55	61	55	61	55	62	55	0.2	0.0	0.4	0.1	60	55	NO	NO	NO	NO	NO
22.1	13834	316 MILLER STREET NORTH SYDNEY	Third	N	63	57	64	57	64	57	64	58	0.5	0.4	0.6	0.5	60	55	NO	NO	NO	NO	NO
22.1	13834	316 MILLER STREET NORTH SYDNEY	Third	W	55	49	55	49	55	50	55	49	-0.1	-0.7	-0.1	-0.8	60	55	NO	NO	NO	NO	NO
22.1	13834	316 MILLER STREET NORTH SYDNEY	Third	S	56	50	55	49	57	51	56	50	-1.1	-1.4	-1.0	-1.2	60	55	NO	NO	NO	NO	NO

NCA	Receiver ID	Address	Floor Level	Facade	Opening Year 2027				Design Year 2037				Increase (Do Smthng - Do Nothing)				NCG project road noise criteria		Do noise levels exceed the cumulative limit with project roads adding ≥2dB to the total noise levels?		Is the contribution from the road project Acute?		Consider further treatment?
					Do Nothing		Do Smthng		Do Nothing		Do Smthng		Opening Year 2027		Design Year 2037								
					Day	Night	Day	Night	Day	Night	Day	Night	Day	Night	Day	Night	Day	Night	Day	Night	$L_{Aeq,15hr}$ ≥ 65dB	$L_{Aeq,9hr}$ ≥ 60dB	
22.1	13834	316 MILLER STREET NORTH SYDNEY	Third	E	55	50	54	48	56	50	55	49	-1.1	-1.6	-1.0	-1.5	60	55	NO	NO	NO	NO	NO
22.1	13834	316 MILLER STREET NORTH SYDNEY	Third	S	54	48	52	47	54	49	53	47	-1.1	-1.5	-0.9	-1.4	60	55	NO	NO	NO	NO	NO
22.1	13834	316 MILLER STREET NORTH SYDNEY	Third	W	52	47	52	46	53	47	52	46	-0.7	-1.2	-0.6	-1.2	60	55	NO	NO	NO	NO	NO
22.1	13834	316 MILLER STREET NORTH SYDNEY	Third	S	61	54	61	54	62	55	62	55	-0.4	0.4	-0.3	0.5	60	55	NO	NO	NO	NO	NO
22.1	13834	316 MILLER STREET NORTH SYDNEY	Third	E	68	61	68	62	69	61	69	62	0.2	1.3	0.3	1.4	60	55	YES	YES	YES	YES	YES
22.1	13834	316 MILLER STREET NORTH SYDNEY	Third	N	66	59	66	60	66	59	67	60	0.4	0.6	0.5	0.8	60	55	YES	YES	YES	YES	YES
22.1	13846	93 WEST STREET CROWS NEST	Ground	NE	54	48	52	47	54	49	53	47	-1.1	-1.7	-1.0	-1.6	60	55	NO	NO	NO	NO	NO
22.1	13846	93 WEST STREET CROWS NEST	Ground	W	67	60	66	60	67	60	67	61	-0.4	0.3	-0.5	0.3	60	55	NO	NO	NO	NO	NO
22.1	13846	93 WEST STREET CROWS NEST	Ground	S	52	47	52	46	53	47	52	46	-0.7	-1.0	-0.8	-0.9	60	55	NO	NO	NO	NO	NO
22.1	13846	93 WEST STREET CROWS NEST	Ground	E	53	48	52	46	54	49	53	47	-1.1	-1.8	-1.0	-1.7	60	55	NO	NO	NO	NO	NO
22.1	13871	95 WEST STREET CROWS NEST	Ground	W	66	59	65	59	66	59	66	60	-0.4	0.2	-0.5	0.3	60	55	NO	NO	NO	NO	NO
22.1	13871	95 WEST STREET CROWS NEST	Ground	E	53	48	52	47	54	49	53	47	-1.1	-1.7	-0.9	-1.7	60	55	NO	NO	NO	NO	NO
22.1	13915	97A WEST STREET CROWS NEST	Ground	S	52	47	51	45	53	47	52	46	-1.1	-1.6	-1.0	-1.5	60	55	NO	NO	NO	NO	NO
22.1	13915	97A WEST STREET CROWS NEST	Ground	E	54	49	54	48	54	49	54	48	-0.5	-1.2	-0.4	-1.2	60	55	NO	NO	NO	NO	NO
22.1	13915	97A WEST STREET CROWS NEST	Ground	W	68	61	68	62	69	62	68	62	-0.4	0.3	-0.4	0.3	60	55	NO	NO	NO	NO	NO
22.1	13930	97 WEST STREET CROWS NEST	Ground	E	55	50	55	49	55	50	55	49	-0.3	-0.9	-0.2	-0.9	60	55	NO	NO	NO	NO	NO
22.1	13930	97 WEST STREET CROWS NEST	Ground	N	55	49	54	48	55	49	55	49	-0.7	-0.8	-0.6	-0.8	60	55	NO	NO	NO	NO	NO
22.1	13930	97 WEST STREET CROWS NEST	Ground	W	66	59	65	59	66	59	66	59	-0.3	0.2	-0.4	0.3	60	55	NO	NO	NO	NO	NO
22.1	13967	99 WEST STREET CROWS NEST	Ground	E	56	50	56	50	56	51	56	50	0.1	-0.5	0.2	-0.4	60	55	NO	NO	NO	NO	NO
22.1	13967	99 WEST STREET CROWS NEST	Ground	N	54	48	53	47	54	48	53	47	-0.8	-0.9	-0.7	-0.9	60	55	NO	NO	NO	NO	NO
22.1	13967	99 WEST STREET CROWS NEST	Ground	W	66	59	66	60	67	60	66	60	-0.4	0.3	-0.4	0.3	60	55	NO	NO	NO	NO	NO
22.1	13967	99 WEST STREET CROWS NEST	Ground	S	54	48	53	48	55	49	54	48	-0.8	-0.8	-0.7	-0.8	60	55	NO	NO	NO	NO	NO
22.1	14002	103 WEST STREET CROWS NEST	Ground	W	66	60	66	60	67	60	66	60	-0.4	0.3	-0.4	0.3	60	55	NO	NO	NO	NO	NO
22.1	14002	103 WEST STREET CROWS NEST	Ground	E	59	53	59	53	59	54	59	53	0.4	-0.1	0.5	-0.2	60	55	NO	NO	NO	NO	NO
22.1	14002	103 WEST STREET CROWS NEST	Ground	N	60	54	60	54	60	55	61	55	0.4	-0.1	0.5	-0.1	60	55	NO	NO	NO	NO	NO
22.1	14002	103 WEST STREET CROWS NEST	First	W	67	60	67	61	67	61	67	61	-0.4	0.2	-0.4	0.2	60	55	NO	NO	NO	NO	NO
22.1	14002	103 WEST STREET CROWS NEST	First	E	60	55	61	55	61	55	61	55	0.3	-0.2	0.4	-0.2	60	55	NO	NO	NO	NO	NO
22.1	14002	103 WEST STREET CROWS NEST	First	N	61	56	62	56	62	56	62	56	0.4	-0.2	0.4	-0.1	60	55	NO	NO	NO	NO	NO
22.1	14003	101 WEST STREET CROWS NEST	Ground	W	66	60	66	60	67	60	66	60	-0.3	0.2	-0.3	0.3	60	55	NO	NO	NO	NO	NO
22.1	14003	101 WEST STREET CROWS NEST	Ground	S	53	48	53	47	54	48	53	47	-0.7	-0.9	-0.7	-0.9	60	55	NO	NO	NO	NO	NO
22.1	14003	101 WEST STREET CROWS NEST	Ground	E	57	51	57	51	57	52	57	52	0.3	-0.4	0.3	-0.3	60	55	NO	NO	NO	NO	NO
22.1	14026	105 WEST STREET CROWS NEST	Ground	N	59	54	60	54	60	54	60	54	0.3	-0.1	0.4	-0.1	60	55	NO	NO	NO	NO	NO
22.1	14026	105 WEST STREET CROWS NEST	Ground	W	66	59	65	59	66	59	66	60	-0.3	0.2	-0.3	0.2	60	55	NO	NO	NO	NO	NO
22.1	14026	105 WEST STREET CROWS NEST	Ground	E	61	55	61	55	61	55	61	55	0.4	-0.1	0.5	-0.1	60	55	NO	NO	NO	NO	NO
22.1	14026	105 WEST STREET CROWS NEST	First	N	62	57	63	57	63	57	63	57	0.3	-0.1	0.3	-0.1	60	55	NO	NO	NO	NO	NO
22.1	14026	105 WEST STREET CROWS NEST	First	W	66	60	66	60	67	60	66	60	-0.3	0.2	-0.3	0.2	60	55	NO	NO	NO	NO	NO
22.1	14026	105 WEST STREET CROWS NEST	First	E	62	57	62	56	62	57	63	57	0.4	-0.2	0.5	-0.2	60	55	NO	NO	NO	NO	NO
22.1	14048	105 WEST STREET CROWS NEST	Ground	N	65	59	65	59	66	60	66	60	0.0	0.0	0.0	0.0	60	55	NO	NO	NO	NO	NO
22.1	14048	105 WEST STREET CROWS NEST	Ground	W	66	60	66	60	67	60	67	61	-0.2	0.2	-0.3	0.2	60	55	NO	NO	NO	NO	NO
22.1	14048	105 WEST STREET CROWS NEST	Ground	S	55	49	55	49	56	50	55	49	-0.4	-0.3	-0.5	-0.3	60	55	NO	NO	NO	NO	NO
22.1	14048	105 WEST STREET CROWS NEST	Ground	E	61	56	61	55	61	56	62	56	0.4	-0.1	0.5	-0.1	60	55	NO	NO	NO	NO	NO
22.1	14048	105 WEST STREET CROWS NEST	Ground	N	64	59	65	59	65	59	65	59	0.1	-0.1	0.2	-0.1	60	55	NO	NO	NO	NO	NO
22.1	38008	2 RIDGE STREET NORTH SYDNEY	Ground	N	63	56	63	56	63	57	63	57	-0.4	0.2	-0.5	0.2	60	55	NO	NO	NO	NO	NO
22.1	38008	2 RIDGE STREET NORTH SYDNEY	Ground	W	68	61	67	61	68	61	68	61	-0.4	0.3	-0.4	0.4	60	55	NO	NO	NO	NO	NO
22.1	38008	2 RIDGE STREET NORTH SYDNEY	Ground	S	66	58	65	59	66	59	66	59	-0.2	0.3	-0.1	0.4	60	55	NO	NO	NO	NO	NO
22.1	38008	2 RIDGE STREET NORTH SYDNEY	First	N	64	57	63	57	64	57	63	57	-0.5	0.2	-0.5	0.2	60	55	NO	NO	NO	NO	NO
22.1	38008	2 RIDGE STREET NORTH SYDNEY	First	W	68	61	67	61	68	61	68	61	-0.4	0.3	-0.4	0.4	60	55	NO	NO	NO	NO	NO
22.1	38008	2 RIDGE STREET NORTH SYDNEY	First	S	66	59	66	59	67	59	67	60	-0.2	0.3	-0.1	0.4	60	55	NO	NO	NO	NO	NO
22.1	38009	4 RIDGE STREET NORTH SYDNEY	Ground	N	60	53	59	53	60	54	60	54	-0.5	0.2	-0.5	0.2	60	55	NO	NO	NO	NO	NO
22.1	38009	4 RIDGE STREET NORTH SYDNEY	Ground	S	64	57	64	57	65	58	65	58	-0.2	0.3	0.0	0.4	60	55	NO	NO	NO	NO	NO
22.1	38009	4 RIDGE STREET NORTH SYDNEY	First	N	61	54	60	54	61	55	61	55	-0.5	0.0	-0.5	0.0	60	55	NO	NO	NO	NO	NO
22.1	38009	4 RIDGE STREET NORTH SYDNEY	First	S	65	58	65	58	66	58	66	59	-0.2	0.3	0.0	0.4	60	55	NO	NO	NO	NO	NO
22.1	38010	6 RIDGE STREET NORTH SYDNEY	Ground	N	57	51	57	51	58	51	57	51	-0.5	0.0	-0.6	0.0	60	55	NO	NO	NO	NO	NO
22.1	38010	6 RIDGE STREET NORTH SYDNEY	Ground	S	64	57	64	57	65	57	65	58	-0.3	0.3	0.0	0.4	60	55	NO	NO	NO	NO	NO
22.1	38010	6 RIDGE STREET NORTH SYDNEY	First	N	59	52	58	52	59	52	58	52	-0.6	-0.1	-0.6	-0.1	60	55	NO	NO	NO	NO	NO
22.1	38010	6 RIDGE STREET NORTH SYDNEY	First	S	65	57	65	58	65	58	65	58	-0.3	0.3	0.0	0.4	60	55	NO	NO	NO	NO	NO
22.1	38011	8 RIDGE STREET NORTH SYDNEYi	Ground	N	55	49	55	49	56	49	55	49	-0.6	-0.1	-0.6	-0.1	60	55	NO	NO	NO	NO	NO
22.1	38011	8 RIDGE STREET NORTH SYDNEYi	Ground	S	64	57	64	57	65	57	65	57	-0.3	0.3	0.1	0.3	60	55	NO	NO	NO	NO	NO
22.1	38011	8 RIDGE STREET NORTH SYDNEYi	First	N	57	50	56	50	57	51	56	50	-0.6	-0.3	-0.7	-0.3	60	55	NO	NO	NO	NO	NO
22.1	38011	8 RIDGE STREET NORTH SYDNEYi	First	S	65	57	64	58	65	58	65	58	-0.3	0.3	0.0	0.4	60	55	NO	NO	NO	NO	NO
22.1	38012	12 RIDGE STREET NORTH SYDNEY	Ground	N	51	45	50	44	51	45	51	45	-0.6	-0.5	-0.6	-0.5	60	55	NO	NO	NO	NO	NO
22.1	38012	12 RIDGE STREET NORTH SYDNEY	Ground	S	64	56	64	57	65	57	65	57	-0.3	0.3	0.0	0.3	60	55	NO	NO	NO	NO	NO

NCA	Receiver ID	Address	Floor Level	Facade	Opening Year 2027				Design Year 2037				Increase (Do Smthng - Do Nothing)				NCG project road noise criteria		Do noise levels exceed the cumulative limit with project roads adding ≥2dB to the total noise levels?		Is the contribution from the road project Acute?		Consider further treatment?
					Do Nothing		Do Smthng		Do Nothing		Do Smthng		Opening Year 2027		Design Year 2037								
					Day	Night	Day	Night	Day	Night	Day	Night	Day	Night	Day	Night	Day	Night	Day	Night	$L_{Aeq,15hr} \geq 65dB$	$L_{Aeq,9hr} \geq 60dB$	
22.1	38012	12 RIDGE STREET NORTH SYDNEY	First	N	53	47	52	46	53	47	52	46	-0.7	-0.7	-0.6	-0.6	60	55	NO	NO	NO	NO	NO
22.1	38012	12 RIDGE STREET NORTH SYDNEY	First	S	65	57	64	57	65	57	65	58	-0.3	0.3	0.1	0.4	60	55	NO	NO	NO	NO	NO
22.1	38013	14 RIDGE STREET NORTH SYDNEY	Ground	E	50	43	49	43	50	43	50	43	-0.4	-0.3	-0.2	-0.2	60	55	NO	NO	NO	NO	NO
22.1	38013	14 RIDGE STREET NORTH SYDNEY	Ground	N	51	45	51	45	52	46	51	45	-0.5	-0.3	-0.5	-0.3	60	55	NO	NO	NO	NO	NO
22.1	38013	14 RIDGE STREET NORTH SYDNEY	Ground	S	64	56	64	57	65	57	65	57	-0.3	0.3	0.0	0.3	60	55	NO	NO	NO	NO	NO
22.1	38013	14 RIDGE STREET NORTH SYDNEY	First	E	51	45	51	44	52	45	52	45	-0.4	-0.3	-0.2	-0.3	60	55	NO	NO	NO	NO	NO
22.1	38013	14 RIDGE STREET NORTH SYDNEY	First	N	53	47	52	46	53	47	53	47	-0.7	-0.5	-0.6	-0.5	60	55	NO	NO	NO	NO	NO
22.1	38013	14 RIDGE STREET NORTH SYDNEY	First	S	64	57	64	57	65	57	65	58	-0.3	0.3	0.1	0.4	60	55	NO	NO	NO	NO	NO
22.1	38014	10 RIDGE STREET NORTH SYDNEY	Ground	N	54	48	54	47	54	48	54	48	-0.6	-0.3	-0.5	-0.3	60	55	NO	NO	NO	NO	NO
22.1	38014	10 RIDGE STREET NORTH SYDNEY	Ground	S	64	57	64	57	65	57	65	57	-0.2	0.3	0.0	0.4	60	55	NO	NO	NO	NO	NO
22.1	38014	10 RIDGE STREET NORTH SYDNEY	First	N	55	49	55	49	56	50	55	49	-0.6	-0.4	-0.7	-0.4	60	55	NO	NO	NO	NO	NO
22.1	38014	10 RIDGE STREET NORTH SYDNEY	First	S	65	57	64	57	65	58	65	58	-0.3	0.3	0.0	0.4	60	55	NO	NO	NO	NO	NO
22.2	8175	321 PACIFIC HIGHWAY NORTH SYDNEY	Ground	NE	47	42	46	40	47	42	46	40	-1.2	-1.6	-1.1	-1.6	59	54	NO	NO	NO	NO	NO
22.2	8175	321 PACIFIC HIGHWAY NORTH SYDNEY	Ground	NW	60	51	60	52	61	52	60	53	-0.2	1.4	-0.3	1.2	60	55	NO	NO	NO	NO	NO
22.2	8175	321 PACIFIC HIGHWAY NORTH SYDNEY	Ground	SW	73	64	73	66	74	65	74	66	-0.1	1.4	-0.2	1.2	60	55	NO	NO	NO	NO	NO
22.2	8175	321 PACIFIC HIGHWAY NORTH SYDNEY	First	NE	49	44	48	42	50	44	48	42	-1.3	-1.7	-1.2	-1.6	60	55	NO	NO	NO	NO	NO
22.2	8175	321 PACIFIC HIGHWAY NORTH SYDNEY	First	NW	61	53	61	54	62	53	62	55	-0.3	1.4	-0.3	1.2	60	55	NO	NO	NO	NO	NO
22.2	8175	321 PACIFIC HIGHWAY NORTH SYDNEY	First	SW	73	64	73	65	74	65	73	66	-0.1	1.4	-0.3	1.2	60	55	NO	NO	NO	NO	NO
22.2	8175	321 PACIFIC HIGHWAY NORTH SYDNEY	Second	NE	51	46	50	44	52	46	51	45	-1.2	-1.6	-1.2	-1.5	60	55	NO	NO	NO	NO	NO
22.2	8175	321 PACIFIC HIGHWAY NORTH SYDNEY	Second	NW	62	53	61	54	63	54	62	55	-0.3	1.3	-0.4	1.2	60	55	NO	NO	NO	NO	NO
22.2	8175	321 PACIFIC HIGHWAY NORTH SYDNEY	Second	SW	72	63	72	65	73	64	73	65	-0.2	1.5	-0.3	1.3	60	55	NO	NO	NO	NO	NO
22.2	8176	321 PACIFIC HIGHWAY NORTH SYDNEY	Ground	NE	47	41	46	40	47	41	46	40	-0.9	-1.2	-0.9	-1.2	59	53	NO	NO	NO	NO	NO
22.2	8176	321 PACIFIC HIGHWAY NORTH SYDNEY	First	NE	49	43	48	42	50	43	49	42	-0.9	-1.1	-1.0	-1.1	60	55	NO	NO	NO	NO	NO
22.2	8177	17-23 MYRTLE STREET NORTH SYDNEY	Ground	S	46	41	45	39	47	41	46	40	-1.5	-1.9	-1.4	-1.8	59	53	NO	NO	NO	NO	NO
22.2	8177	17-23 MYRTLE STREET NORTH SYDNEY	Ground	N	51	46	50	44	51	46	50	45	-1.4	-1.9	-1.2	-1.8	60	55	NO	NO	NO	NO	NO
22.2	8177	17-23 MYRTLE STREET NORTH SYDNEY	Ground	S	46	41	45	39	47	41	45	39	-1.5	-1.8	-1.4	-1.8	59	53	NO	NO	NO	NO	NO
22.2	8177	17-23 MYRTLE STREET NORTH SYDNEY	First	S	48	42	46	40	48	43	47	41	-1.4	-1.7	-1.4	-1.8	60	55	NO	NO	NO	NO	NO
22.2	8177	17-23 MYRTLE STREET NORTH SYDNEY	First	N	52	47	51	45	53	47	51	46	-1.2	-1.7	-1.2	-1.7	60	55	NO	NO	NO	NO	NO
22.2	8177	17-23 MYRTLE STREET NORTH SYDNEY	First	S	48	42	46	40	48	42	47	41	-1.4	-1.7	-1.3	-1.7	60	54	NO	NO	NO	NO	NO
22.2	8177	17-23 MYRTLE STREET NORTH SYDNEY	Second	S	49	43	48	42	50	44	48	42	-1.3	-1.6	-1.3	-1.6	60	55	NO	NO	NO	NO	NO
22.2	8177	17-23 MYRTLE STREET NORTH SYDNEY	Second	N	53	48	52	46	54	49	53	47	-1.4	-1.8	-1.2	-1.7	60	55	NO	NO	NO	NO	NO
22.2	8177	17-23 MYRTLE STREET NORTH SYDNEY	Second	S	49	43	48	42	49	44	48	42	-1.2	-1.6	-1.3	-1.5	60	55	NO	NO	NO	NO	NO
22.2	8177	17-23 MYRTLE STREET NORTH SYDNEY	Third	S	51	45	50	44	51	46	50	44	-1.3	-1.6	-1.2	-1.6	60	55	NO	NO	NO	NO	NO
22.2	8177	17-23 MYRTLE STREET NORTH SYDNEY	Third	N	54	49	53	47	55	49	53	48	-1.3	-1.7	-1.2	-1.6	60	55	NO	NO	NO	NO	NO
22.2	8177	17-23 MYRTLE STREET NORTH SYDNEY	Third	S	51	45	49	43	51	45	50	44	-1.2	-1.5	-1.2	-1.4	60	55	NO	NO	NO	NO	NO
22.2	12477	2 MCHATTON STREET WAVERTON	Ground	E	42	35	41	35	42	36	41	35	-0.8	-0.8	-0.8	-0.8	54	48	NO	NO	NO	NO	NO
22.2	12477	2 MCHATTON STREET WAVERTON	Ground	N	43	36	42	35	43	37	42	36	-0.9	-0.7	-0.9	-0.7	55	49	NO	NO	NO	NO	NO
22.2	12477	2 MCHATTON STREET WAVERTON	Ground	W	38	32	37	31	39	33	38	32	-1.0	-1.1	-0.9	-1.1	51	45	NO	NO	NO	NO	NO
22.2	12477	2 MCHATTON STREET WAVERTON	Ground	S	42	36	41	35	43	37	42	36	-1.0	-0.9	-1.1	-0.9	55	49	NO	NO	NO	NO	NO
22.2	12477	2 MCHATTON STREET WAVERTON	First	E	44	37	43	37	45	38	44	37	-0.8	-0.6	-0.8	-0.6	57	50	NO	NO	NO	NO	NO
22.2	12477	2 MCHATTON STREET WAVERTON	First	N	44	37	43	36	44	38	43	37	-0.8	-0.7	-0.8	-0.6	56	50	NO	NO	NO	NO	NO
22.2	12477	2 MCHATTON STREET WAVERTON	First	W	41	35	40	34	41	35	41	34	-0.9	-0.9	-0.8	-0.9	53	47	NO	NO	NO	NO	NO
22.2	12477	2 MCHATTON STREET WAVERTON	First	S	44	37	43	36	44	38	43	37	-0.9	-0.7	-1.0	-0.7	56	50	NO	NO	NO	NO	NO
22.2	12484	4 MCHATTON STREET WAVERTON	Ground	E	42	36	41	35	43	36	42	36	-0.8	-0.8	-0.8	-0.8	55	48	NO	NO	NO	NO	NO
22.2	12484	4 MCHATTON STREET WAVERTON	Ground	N	43	37	42	36	44	37	43	37	-0.8	-0.7	-0.8	-0.7	56	49	NO	NO	NO	NO	NO
22.2	12484	4 MCHATTON STREET WAVERTON	Ground	W	41	35	41	34	42	36	41	35	-0.9	-1.0	-0.9	-1.0	54	48	NO	NO	NO	NO	NO
22.2	12484	4 MCHATTON STREET WAVERTON	Ground	S	44	38	43	37	45	38	44	37	-0.9	-0.7	-0.9	-0.7	57	50	NO	NO	NO	NO	NO
22.2	12508	6 MCHATTON STREET WAVERTON	Ground	N	44	37	43	37	44	38	43	37	-0.8	-0.7	-0.8	-0.7	56	50	NO	NO	NO	NO	NO
22.2	12508	6 MCHATTON STREET WAVERTON	Ground	W	42	36	41	35	43	36	42	35	-0.9	-1.0	-0.9	-1.0	55	48	NO	NO	NO	NO	NO
22.2	12508	6 MCHATTON STREET WAVERTON	Ground	S	45	38	44	38	45	39	44	38	-0.9	-0.8	-0.9	-0.7	57	51	NO	NO	NO	NO	NO
22.2	12509	41A CROWS NEST ROAD WAVERTON	Ground	NW	42	36	41	35	43	36	42	35	-0.9	-1.0	-0.9	-0.9	55	48	NO	NO	NO	NO	NO
22.2	12509	41A CROWS NEST ROAD WAVERTON	Ground	W	41	35	40	34	41	35	41	34	-0.9	-1.0	-0.9	-1.0	53	47	NO	NO	NO	NO	NO
22.2	12509	41A CROWS NEST ROAD WAVERTON	Ground	SE	42	36	41	35	43	36	42	36	-0.8	-0.7	-0.8	-0.7	55	48	NO	NO	NO	NO	NO
22.2	12509	41A CROWS NEST ROAD WAVERTON	Ground	E	43	36	42	36	43	37	43	36	-0.8	-0.7	-0.8	-0.7	55	49	NO	NO	NO	NO	NO
22.2	12518	8 MCHATTON STREET WAVERTON	Ground	S	45	38	44	38	45	39	45	38	-0.9	-0.7	-0.9	-0.6	57	51	NO	NO	NO	NO	NO
22.2	12518	8 MCHATTON STREET WAVERTON	Ground	E	39	33	38	32	40	34	39	33	-1.0	-1.1	-0.9	-1.1	52	46	NO	NO	NO	NO	NO
22.2	12518	8 MCHATTON STREET WAVERTON	Ground	N	44	38	43	37	44	38	44	37	-0.9	-0.8	-0.9	-0.8	56	50	NO	NO	NO	NO	NO
22.2	12522	10 MCHATTON STREET WAVERTON	Ground	N	44	38	43	37	45	38	44	37	-0.8	-0.7	-0.8	-0.7	57	50	NO	NO	NO	NO	NO
22.2	12522	10 MCHATTON STREET WAVERTON	Ground	W	40	34	39	33	41	35	40	34	-0.9	-1.0	-0.9	-1.0	53	47	NO	NO	NO	NO	NO
22.2	12522	10 MCHATTON STREET WAVERTON	Ground	S	45	38	44	38	46	39	45	38	-0.9	-0.6	-0.9	-0.6	58	51	NO	NO	NO	NO	NO
22.2	12522	10 MCHATTON STREET WAVERTON	Ground	E	39	33	38	32	39	33	38	32	-0.9	-1.2	-1.0	-1.1	51	45	NO	NO	NO	NO	NO
22.2	12522	10 MCHATTON STREET WAVERTON	Ground	N	41	35	40	34	42	36	41	35	-0.8	-0.9	-0.8	-0.9	54	48	NO	NO	NO	NO	NO

NCA	Receiver ID	Address	Floor Level	Facade	Opening Year 2027				Design Year 2037				Increase (Do Smthng - Do Nothing)				NCG project road noise criteria		Do noise levels exceed the cumulative limit with project roads adding ≥2dB to the total noise levels?		Is the contribution from the road project Acute?		Consider further treatment?
					Do Nothing		Do Smthng		Do Nothing		Do Smthng		Opening Year 2027		Design Year 2037								
					Day	Night	Day	Night	Day	Night	Day	Night	Day	Night	Day	Night	Day	Night	Day	Night	$L_{Aeq,15hr} \geq 65dB$	$L_{Aeq,9hr} \geq 60dB$	
22.2	12522	10 MCHATTON STREET WAVERTON	Ground	E	43	36	42	36	43	37	42	36	-0.7	-0.6	-0.7	-0.6	55	49	NO	NO	NO	NO	NO
22.2	12522	10 MCHATTON STREET WAVERTON	First	N	46	39	45	38	46	40	45	39	-0.9	-0.8	-0.9	-0.8	58	52	NO	NO	NO	NO	NO
22.2	12522	10 MCHATTON STREET WAVERTON	First	W	43	37	42	36	43	37	43	36	-0.9	-0.9	-0.9	-0.8	55	49	NO	NO	NO	NO	NO
22.2	12522	10 MCHATTON STREET WAVERTON	First	S	47	40	46	40	47	40	46	40	-0.7	-0.3	-0.8	-0.2	59	52	NO	NO	NO	NO	NO
22.2	12522	10 MCHATTON STREET WAVERTON	First	E	41	35	40	34	42	35	41	34	-0.9	-1.0	-0.9	-1.0	54	47	NO	NO	NO	NO	NO
22.2	12522	10 MCHATTON STREET WAVERTON	First	N	44	37	43	37	44	38	43	37	-0.8	-0.8	-0.8	-0.8	56	50	NO	NO	NO	NO	NO
22.2	12522	10 MCHATTON STREET WAVERTON	First	E	45	38	44	38	45	39	44	38	-0.8	-0.7	-0.8	-0.7	57	51	NO	NO	NO	NO	NO
22.2	12538	12 MCHATTON STREET WAVERTON	Ground	S	46	40	45	39	47	40	46	40	-0.9	-0.7	-1.0	-0.6	59	52	NO	NO	NO	NO	NO
22.2	12538	12 MCHATTON STREET WAVERTON	Ground	E	40	34	39	33	40	34	39	33	-1.0	-1.1	-0.9	-1.1	52	46	NO	NO	NO	NO	NO
22.2	12538	12 MCHATTON STREET WAVERTON	Ground	N	45	39	44	38	46	39	45	38	-0.9	-0.9	-0.9	-0.9	58	51	NO	NO	NO	NO	NO
22.2	12538	12 MCHATTON STREET WAVERTON	First	S	48	41	48	41	49	42	48	42	-0.7	-0.3	-0.8	-0.2	60	54	NO	NO	NO	NO	NO
22.2	12538	12 MCHATTON STREET WAVERTON	First	E	42	36	41	35	43	36	42	36	-0.9	-0.8	-0.9	-0.8	55	48	NO	NO	NO	NO	NO
22.2	12538	12 MCHATTON STREET WAVERTON	First	N	47	40	46	39	47	41	46	40	-1.0	-0.9	-1.0	-0.9	59	53	NO	NO	NO	NO	NO
22.2	12547	14 MCHATTON STREET WAVERTON	Ground	S	47	41	47	40	48	41	47	41	-0.7	-0.3	-0.8	-0.3	60	53	NO	NO	NO	NO	NO
22.2	12547	14 MCHATTON STREET WAVERTON	Ground	E	44	38	43	37	45	38	44	37	-0.9	-0.8	-0.9	-0.8	57	50	NO	NO	NO	NO	NO
22.2	12547	14 MCHATTON STREET WAVERTON	Ground	N	46	39	45	39	46	40	45	39	-0.9	-0.8	-0.9	-0.8	58	52	NO	NO	NO	NO	NO
22.2	12547	14 MCHATTON STREET WAVERTON	Ground	W	41	35	40	34	41	35	40	34	-0.9	-1.0	-0.9	-1.0	53	47	NO	NO	NO	NO	NO
22.2	12547	14 MCHATTON STREET WAVERTON	First	S	49	43	49	42	50	43	49	43	-0.7	-0.1	-0.8	0.0	60	55	NO	NO	NO	NO	NO
22.2	12547	14 MCHATTON STREET WAVERTON	First	E	48	42	47	41	49	42	48	41	-0.9	-0.7	-0.9	-0.7	60	54	NO	NO	NO	NO	NO
22.2	12547	14 MCHATTON STREET WAVERTON	First	N	47	41	46	40	48	42	47	41	-1.0	-0.8	-1.0	-0.8	60	54	NO	NO	NO	NO	NO
22.2	12547	14 MCHATTON STREET WAVERTON	First	W	44	37	43	37	44	38	43	37	-0.9	-0.8	-0.9	-0.8	56	50	NO	NO	NO	NO	NO
22.2	12560	41A CROWS NEST ROAD WAVERTON	Ground	SE	42	36	41	35	43	37	42	36	-0.9	-0.9	-0.9	-0.9	55	49	NO	NO	NO	NO	NO
22.2	12560	41A CROWS NEST ROAD WAVERTON	Ground	NW	43	36	42	36	43	37	42	36	-0.9	-0.7	-0.8	-0.7	55	49	NO	NO	NO	NO	NO
22.2	12560	41A CROWS NEST ROAD WAVERTON	Ground	W	41	35	40	34	42	35	41	35	-0.9	-0.9	-0.9	-0.9	54	47	NO	NO	NO	NO	NO
22.2	12560	41A CROWS NEST ROAD WAVERTON	Ground	N	42	36	42	35	43	37	42	36	-0.9	-0.8	-0.9	-0.8	55	49	NO	NO	NO	NO	NO
22.2	12560	41A CROWS NEST ROAD WAVERTON	Ground	W	41	35	40	34	42	35	41	34	-0.9	-0.9	-0.9	-0.9	54	47	NO	NO	NO	NO	NO
22.2	12560	41A CROWS NEST ROAD WAVERTON	Ground	S	42	35	41	34	42	36	41	35	-1.0	-1.0	-1.0	-1.0	54	48	NO	NO	NO	NO	NO
22.2	12561	1 MORTON STREET WOLLSTONECRAFT	Ground	NE	40	33	39	33	40	34	39	33	-0.9	-0.9	-0.9	-0.9	52	46	NO	NO	NO	NO	NO
22.2	12561	1 MORTON STREET WOLLSTONECRAFT	Ground	NW	37	31	36	30	38	31	37	31	-0.6	-0.5	-0.6	-0.5	50	43	NO	NO	NO	NO	NO
22.2	12561	1 MORTON STREET WOLLSTONECRAFT	Ground	SW	35	30	34	30	35	30	34	30	-0.9	0.0	-0.8	0.0	47	42	NO	NO	NO	NO	NO
22.2	12561	1 MORTON STREET WOLLSTONECRAFT	Ground	SE	40	34	39	33	41	34	40	34	-0.7	-0.5	-0.7	-0.4	53	46	NO	NO	NO	NO	NO
22.2	12561	1 MORTON STREET WOLLSTONECRAFT	First	NE	41	34	40	34	41	35	40	34	-0.8	-0.7	-0.9	-0.7	53	47	NO	NO	NO	NO	NO
22.2	12561	1 MORTON STREET WOLLSTONECRAFT	First	NW	39	32	39	32	40	33	39	33	-0.5	-0.3	-0.5	-0.3	52	45	NO	NO	NO	NO	NO
22.2	12561	1 MORTON STREET WOLLSTONECRAFT	First	SW	36	30	36	30	37	31	36	30	-0.8	-0.3	-0.8	-0.8	49	43	NO	NO	NO	NO	NO
22.2	12561	1 MORTON STREET WOLLSTONECRAFT	First	SE	41	34	40	34	41	35	41	34	-0.7	-0.4	-0.6	-0.4	53	47	NO	NO	NO	NO	NO
22.2	12561	1 MORTON STREET WOLLSTONECRAFT	Second	NE	42	35	42	35	43	36	42	36	-0.6	-0.3	-0.7	-0.4	55	48	NO	NO	NO	NO	NO
22.2	12561	1 MORTON STREET WOLLSTONECRAFT	Second	NW	41	34	40	34	42	35	41	35	-0.5	-0.3	-0.5	-0.2	54	47	NO	NO	NO	NO	NO
22.2	12561	1 MORTON STREET WOLLSTONECRAFT	Second	SW	39	33	38	32	40	33	39	32	-0.7	-0.7	-0.7	-0.7	52	45	NO	NO	NO	NO	NO
22.2	12561	1 MORTON STREET WOLLSTONECRAFT	Second	SE	42	35	41	35	42	35	42	35	-0.6	-0.2	-0.6	-0.2	54	47	NO	NO	NO	NO	NO
22.2	12565	16 MCHATTON STREET WAVERTON	Ground	E	46	39	45	39	46	40	46	39	-0.8	-0.7	-0.8	-0.7	58	52	NO	NO	NO	NO	NO
22.2	12565	16 MCHATTON STREET WAVERTON	Ground	N	47	40	46	39	47	41	46	40	-1.0	-1.0	-1.0	-1.0	59	53	NO	NO	NO	NO	NO
22.2	12565	16 MCHATTON STREET WAVERTON	Ground	W	44	38	43	37	45	38	44	38	-0.8	-0.8	-0.8	-0.7	57	50	NO	NO	NO	NO	NO
22.2	12565	16 MCHATTON STREET WAVERTON	Ground	S	50	43	49	43	50	43	50	43	-0.6	0.0	-0.7	0.0	60	55	NO	NO	NO	NO	NO
22.2	12572	18 MCHATTON STREET WAVERTON	Ground	E	51	43	50	44	51	44	51	44	-0.2	0.2	-0.3	0.1	60	55	NO	NO	NO	NO	NO
22.2	12572	18 MCHATTON STREET WAVERTON	Ground	N	47	41	46	40	47	41	47	40	-0.9	-0.9	-0.9	-0.8	59	53	NO	NO	NO	NO	NO
22.2	12572	18 MCHATTON STREET WAVERTON	Ground	W	45	38	44	38	45	39	44	38	-0.8	-0.8	-0.8	-0.7	57	51	NO	NO	NO	NO	NO
22.2	12572	18 MCHATTON STREET WAVERTON	Ground	S	51	44	51	44	52	45	51	45	-0.5	0.2	-0.6	0.3	60	55	NO	NO	NO	NO	NO
22.2	12604	1 MORTON STREET WOLLSTONECRAFT	Ground	E	42	35	41	35	42	36	42	35	-0.7	-0.3	-0.6	-0.3	54	48	NO	NO	NO	NO	NO
22.2	12604	1 MORTON STREET WOLLSTONECRAFT	Ground	NW	39	32	39	32	40	33	40	33	-0.4	0.0	-0.5	0.1	52	45	NO	NO	NO	NO	NO
22.2	12604	1 MORTON STREET WOLLSTONECRAFT	Ground	W	35	30	34	30	35	30	34	30	-0.9	0.0	-0.9	0.0	47	42	NO	NO	NO	NO	NO
22.2	12604	1 MORTON STREET WOLLSTONECRAFT	Ground	SE	37	31	36	30	38	32	37	31	-0.9	-0.9	-0.9	-0.9	50	44	NO	NO	NO	NO	NO
22.2	12604	1 MORTON STREET WOLLSTONECRAFT	Ground	SW	35	30	34	30	36	30	35	30	-0.9	0.0	-0.9	0.0	48	42	NO	NO	NO	NO	NO
22.2	12604	1 MORTON STREET WOLLSTONECRAFT	Ground	S	40	34	39	33	41	34	40	33	-1.0	-1.0	-0.9	-0.9	53	46	NO	NO	NO	NO	NO
22.2	12604	1 MORTON STREET WOLLSTONECRAFT	Ground	E	42	35	41	35	42	36	42	35	-0.6	-0.4	-0.7	-0.3	54	48	NO	NO	NO	NO	NO
22.2	12604	1 MORTON STREET WOLLSTONECRAFT	First	E	43	36	42	35	43	36	43	36	-0.7	-0.2	-0.6	-0.3	55	48	NO	NO	NO	NO	NO
22.2	12604	1 MORTON STREET WOLLSTONECRAFT	First	NW	40	33	40	33	41	34	41	34	-0.4	0.0	-0.5	0.1	53	46	NO	NO	NO	NO	NO
22.2	12604	1 MORTON STREET WOLLSTONECRAFT	First	W	36	30	36	30	37	31	36	30	-0.7	-0.1	-0.7	-0.6	49	43	NO	NO	NO	NO	NO
22.2	12604	1 MORTON STREET WOLLSTONECRAFT	First	SE	39	33	38	32	40	33	39	33	-0.8	-0.8	-0.8	-0.8	52	45	NO	NO	NO	NO	NO
22.2	12604	1 MORTON STREET WOLLSTONECRAFT	First	SW	37	31	36	30	38	32	37	31	-0.9	-1.0	-0.9	-1.0	50	44	NO	NO	NO	NO	NO
22.2	12604	1 MORTON STREET WOLLSTONECRAFT	First	S	41	34	40	34	41	35	41	34	-0.9	-0.8	-0.8	-0.8	53	47	NO	NO	NO	NO	NO
22.2	12604	1 MORTON STREET WOLLSTONECRAFT	First	E	42	36	42	35	43	36	42	36	-0.6	-0.3	-0.7	-0.2	55	48	NO	NO	NO	NO	NO
22.2	12604	1 MORTON STREET WOLLSTONECRAFT	Second	E	43	36	43	36	44	37	43	37	-0.6	-0.1	-0.6	-0.1	56	49	NO	NO	NO	NO	NO

NCA	Receiver ID	Address	Floor Level	Facade	Opening Year 2027				Design Year 2037				Increase (Do Smthng - Do Nothing)				NCG project road noise criteria		Do noise levels exceed the cumulative limit with project roads adding ≥2dB to the total noise levels?		Is the contribution from the road project Acute?		Consider further treatment?
					Do Nothing		Do Smthng		Do Nothing		Do Smthng		Opening Year 2027		Design Year 2037								
					Day	Night	Day	Night	Day	Night	Day	Night	Day	Night	Day	Night	Day	Night	Day	Night	$L_{Aeq,15hr}$ ≥ 65dB	$L_{Aeq,9hr}$ ≥ 60dB	
22.2	12604	1 MORTON STREET WOLLSTONECRAFT	Second	NW	42	35	41	35	43	36	42	36	-0.6	-0.1	-0.5	0.0	55	48	NO	NO	NO	NO	NO
22.2	12604	1 MORTON STREET WOLLSTONECRAFT	Second	W	39	32	38	32	39	33	39	32	-0.6	-0.5	-0.6	-0.5	51	45	NO	NO	NO	NO	NO
22.2	12604	1 MORTON STREET WOLLSTONECRAFT	Second	SE	41	35	41	34	42	35	41	35	-0.6	-0.3	-0.6	-0.3	54	47	NO	NO	NO	NO	NO
22.2	12604	1 MORTON STREET WOLLSTONECRAFT	Second	SW	40	33	39	33	40	34	40	33	-0.8	-0.8	-0.7	-0.8	52	46	NO	NO	NO	NO	NO
22.2	12604	1 MORTON STREET WOLLSTONECRAFT	Second	S	42	35	41	35	43	36	42	35	-0.8	-0.5	-0.7	-0.4	55	48	NO	NO	NO	NO	NO
22.2	12604	1 MORTON STREET WOLLSTONECRAFT	Second	E	43	36	43	36	44	37	43	37	-0.6	-0.2	-0.6	-0.1	56	49	NO	NO	NO	NO	NO
22.2	12606	22 MCHATTON STREET NORTH SYDNEY	Ground	N	50	43	49	43	51	44	50	43	-0.8	-0.4	-0.8	-0.4	60	55	NO	NO	NO	NO	NO
22.2	12606	22 MCHATTON STREET NORTH SYDNEY	Ground	W	43	36	42	36	43	37	42	36	-0.8	-0.7	-0.8	-0.7	55	49	NO	NO	NO	NO	NO
22.2	12606	22 MCHATTON STREET NORTH SYDNEY	Ground	S	43	37	43	36	44	38	43	37	-0.8	-0.8	-0.8	-0.7	56	50	NO	NO	NO	NO	NO
22.2	12606	22 MCHATTON STREET NORTH SYDNEY	Ground	W	43	36	42	36	43	37	42	36	-0.8	-0.8	-0.8	-0.8	55	49	NO	NO	NO	NO	NO
22.2	12606	22 MCHATTON STREET NORTH SYDNEY	Ground	S	55	48	55	48	56	48	56	49	-0.2	0.6	-0.3	0.6	60	55	NO	NO	NO	NO	NO
22.2	12606	22 MCHATTON STREET NORTH SYDNEY	Ground	E	55	48	55	48	56	48	56	49	-0.2	0.6	-0.3	0.7	60	55	NO	NO	NO	NO	NO
22.2	12606	22 MCHATTON STREET NORTH SYDNEY	Ground	S	55	47	55	48	56	48	55	48	-0.2	0.6	-0.3	0.6	60	55	NO	NO	NO	NO	NO
22.2	12606	22 MCHATTON STREET NORTH SYDNEY	Ground	E	54	46	54	47	55	47	54	48	-0.3	0.5	-0.4	0.6	60	55	NO	NO	NO	NO	NO
22.2	12606	22 MCHATTON STREET NORTH SYDNEY	Ground	N	49	43	48	42	50	43	49	43	-0.8	-0.7	-0.9	-0.6	60	55	NO	NO	NO	NO	NO
22.2	12606	22 MCHATTON STREET NORTH SYDNEY	Ground	E	51	44	50	44	51	44	51	44	-0.7	-0.3	-0.8	-0.2	60	55	NO	NO	NO	NO	NO
22.2	12606	22 MCHATTON STREET NORTH SYDNEY	First	N	52	45	51	45	53	45	52	45	-0.6	-0.2	-0.6	-0.2	60	55	NO	NO	NO	NO	NO
22.2	12606	22 MCHATTON STREET NORTH SYDNEY	First	W	46	39	45	39	47	40	46	39	-0.7	-0.5	-0.8	-0.5	59	52	NO	NO	NO	NO	NO
22.2	12606	22 MCHATTON STREET NORTH SYDNEY	First	S	47	40	46	40	48	41	47	40	-0.8	-0.6	-0.9	-0.6	60	53	NO	NO	NO	NO	NO
22.2	12606	22 MCHATTON STREET NORTH SYDNEY	First	W	46	39	45	39	47	40	46	39	-0.8	-0.6	-0.8	-0.6	59	52	NO	NO	NO	NO	NO
22.2	12606	22 MCHATTON STREET NORTH SYDNEY	First	S	56	49	56	49	57	49	57	50	-0.3	0.6	-0.4	0.7	60	55	NO	NO	NO	NO	NO
22.2	12606	22 MCHATTON STREET NORTH SYDNEY	First	E	57	49	57	50	58	50	57	50	-0.2	0.7	-0.4	0.7	60	55	NO	NO	NO	NO	NO
22.2	12606	22 MCHATTON STREET NORTH SYDNEY	First	S	56	49	56	49	57	49	57	50	-0.2	0.7	-0.4	0.6	60	55	NO	NO	NO	NO	NO
22.2	12606	22 MCHATTON STREET NORTH SYDNEY	First	E	56	48	55	49	56	49	56	49	-0.3	0.6	-0.4	0.6	60	55	NO	NO	NO	NO	NO
22.2	12606	22 MCHATTON STREET NORTH SYDNEY	First	N	51	44	51	44	52	45	51	45	-0.8	-0.3	-0.7	-0.4	60	55	NO	NO	NO	NO	NO
22.2	12606	22 MCHATTON STREET NORTH SYDNEY	First	E	53	46	52	46	54	46	53	46	-0.6	0.1	-0.7	0.2	60	55	NO	NO	NO	NO	NO
22.2	12615	45 CROWS NEST ROAD WAVERTON	Ground	S	43	37	42	36	44	38	43	37	-1.0	-1.0	-1.0	-1.0	56	50	NO	NO	NO	NO	NO
22.2	12615	45 CROWS NEST ROAD WAVERTON	Ground	E	44	38	43	37	44	38	43	37	-1.0	-1.0	-1.0	-1.0	56	50	NO	NO	NO	NO	NO
22.2	12615	45 CROWS NEST ROAD WAVERTON	Ground	S	43	37	42	36	44	37	43	36	-0.9	-0.9	-0.9	-0.9	56	49	NO	NO	NO	NO	NO
22.2	12615	45 CROWS NEST ROAD WAVERTON	Ground	E	40	34	39	33	41	35	40	34	-0.9	-1.0	-1.0	-1.0	53	47	NO	NO	NO	NO	NO
22.2	12615	45 CROWS NEST ROAD WAVERTON	Ground	N	44	37	43	37	44	38	44	37	-0.7	-0.5	-0.7	-0.5	56	50	NO	NO	NO	NO	NO
22.2	12615	45 CROWS NEST ROAD WAVERTON	Ground	W	42	36	41	35	43	37	42	36	-0.9	-1.0	-0.9	-0.9	55	49	NO	NO	NO	NO	NO
22.2	12615	45 CROWS NEST ROAD WAVERTON	Ground	NW	43	36	42	36	43	37	43	36	-0.8	-0.8	-0.8	-0.8	55	49	NO	NO	NO	NO	NO
22.2	12616	43 CROWS NEST ROAD WAVERTON	Ground	N	44	37	43	36	44	38	43	37	-0.7	-0.6	-0.8	-0.6	56	50	NO	NO	NO	NO	NO
22.2	12616	43 CROWS NEST ROAD WAVERTON	Ground	S	43	37	42	36	44	37	43	36	-1.0	-1.0	-1.0	-0.9	56	49	NO	NO	NO	NO	NO
22.2	12629	28 MCHATTON STREET NORTH SYDNEY	Ground	SE	61	53	61	55	62	54	62	55	-0.3	1.1	-0.5	1.1	60	55	NO	NO	NO	NO	NO
22.2	12629	28 MCHATTON STREET NORTH SYDNEY	Ground	E	59	51	59	52	60	52	59	53	-0.3	1.0	-0.5	1.1	60	55	NO	NO	NO	NO	NO
22.2	12629	28 MCHATTON STREET NORTH SYDNEY	Ground	S	55	48	55	49	56	49	56	50	-0.4	0.9	-0.6	1.0	60	55	NO	NO	NO	NO	NO
22.2	12629	28 MCHATTON STREET NORTH SYDNEY	Ground	E	46	39	45	39	46	39	46	39	-0.6	-0.1	-0.6	-0.1	58	51	NO	NO	NO	NO	NO
22.2	12629	28 MCHATTON STREET NORTH SYDNEY	Ground	N	54	46	54	47	55	47	54	48	-0.4	0.6	-0.5	0.5	60	55	NO	NO	NO	NO	NO
22.2	12629	28 MCHATTON STREET NORTH SYDNEY	Ground	W	46	39	46	39	47	40	46	40	-0.5	0.1	-0.6	0.0	59	52	NO	NO	NO	NO	NO
22.2	12629	28 MCHATTON STREET NORTH SYDNEY	Ground	N	48	41	48	41	49	41	48	42	-0.5	0.2	-0.6	0.1	60	53	NO	NO	NO	NO	NO
22.2	12629	28 MCHATTON STREET NORTH SYDNEY	Ground	S	61	53	60	54	61	53	61	55	-0.3	1.1	-0.4	1.2	60	55	NO	NO	NO	NO	NO
22.2	12629	28 MCHATTON STREET NORTH SYDNEY	First	SE	62	54	62	55	63	55	62	56	-0.3	1.0	-0.5	1.1	60	55	NO	NO	NO	NO	NO
22.2	12629	28 MCHATTON STREET NORTH SYDNEY	First	E	60	52	60	53	61	53	60	54	-0.3	1.0	-0.5	1.0	60	55	NO	NO	NO	NO	NO
22.2	12629	28 MCHATTON STREET NORTH SYDNEY	First	S	57	49	56	50	57	50	57	51	-0.5	0.7	-0.6	0.8	60	55	NO	NO	NO	NO	NO
22.2	12629	28 MCHATTON STREET NORTH SYDNEY	First	E	49	42	49	42	50	43	49	43	-0.5	0.0	-0.6	0.1	60	55	NO	NO	NO	NO	NO
22.2	12629	28 MCHATTON STREET NORTH SYDNEY	First	N	56	48	55	49	57	49	56	49	-0.5	0.5	-0.5	0.4	60	55	NO	NO	NO	NO	NO
22.2	12629	28 MCHATTON STREET NORTH SYDNEY	First	W	49	42	49	42	50	43	50	43	-0.5	0.1	-0.5	0.1	60	55	NO	NO	NO	NO	NO
22.2	12629	28 MCHATTON STREET NORTH SYDNEY	First	N	51	44	50	44	52	44	51	44	-0.6	0.0	-0.6	0.0	60	55	NO	NO	NO	NO	NO
22.2	12629	28 MCHATTON STREET NORTH SYDNEY	First	S	62	54	61	55	62	54	62	55	-0.4	1.0	-0.4	1.1	60	55	NO	NO	NO	NO	NO
22.2	12636	47 CROWS NEST ROAD WAVERTON	Ground	N	45	38	44	38	46	38	45	38	-0.6	-0.1	-0.6	-0.2	58	50	NO	NO	NO	NO	NO
22.2	12636	47 CROWS NEST ROAD WAVERTON	Ground	W	43	36	42	36	43	37	42	36	-0.9	-0.9	-0.9	-0.9	55	49	NO	NO	NO	NO	NO
22.2	12636	47 CROWS NEST ROAD WAVERTON	Ground	S	44	38	43	37	45	39	44	37	-1.0	-1.2	-1.1	-1.1	57	51	NO	NO	NO	NO	NO
22.2	12637	30 MCHATTON STREET NORTH SYDNEY	Ground	N	55	47	54	47	55	47	55	48	-0.4	0.6	-0.5	0.7	60	55	NO	NO	NO	NO	NO
22.2	12637	30 MCHATTON STREET NORTH SYDNEY	Ground	W	46	39	45	39	46	39	46	39	-0.6	-0.1	-0.7	-0.1	58	51	NO	NO	NO	NO	NO
22.2	12637	30 MCHATTON STREET NORTH SYDNEY	Ground	S	63	55	63	56	64	56	63	57	-0.3	1.1	-0.4	1.2	60	55	NO	NO	NO	NO	NO
22.2	12637	30 MCHATTON STREET NORTH SYDNEY	Ground	E	61	54	61	55	62	54	62	55	-0.3	1.2	-0.5	1.2	60	55	NO	NO	NO	NO	NO
22.2	12637	30 MCHATTON STREET NORTH SYDNEY	Ground	S	60	52	60	53	61	53	60	54	-0.3	1.1	-0.5	1.2	60	55	NO	NO	NO	NO	NO
22.2	12637	30 MCHATTON STREET NORTH SYDNEY	Ground	E	47	40	47	40	48	41	48	41	-0.5	0.1	-0.6	0.2	60	53	NO	NO	NO	NO	NO
22.2	12637	30 MCHATTON STREET NORTH SYDNEY	Ground	N	50	42	49	42	50	43	50	43	-0.5	0.2	-0.6	0.2	60	55	NO	NO	NO	NO	NO
22.2	12637	30 MCHATTON STREET NORTH SYDNEY	Ground	NE	51	43	50	44	51	44	51	44	-0.5	0.1	-0.5	0.2	60	55	NO	NO	NO	NO	NO

NCA	Receiver ID	Address	Floor Level	Facade	Opening Year 2027				Design Year 2037				Increase (Do Smthng - Do Nothing)				NCG project road noise criteria		Do noise levels exceed the cumulative limit with project roads adding ≥2dB to the total noise levels?		Is the contribution from the road project Acute?		Consider further treatment?
					Do Nothing		Do Smthng		Do Nothing		Do Smthng		Opening Year 2027		Design Year 2037								
					Day	Night	Day	Night	Day	Night	Day	Night	Day	Night	Day	Night	Day	Night	Day	Night	$L_{Aeq,15hr}$ ≥ 65dB	$L_{Aeq,9hr}$ ≥ 60dB	
22.2	12637	30 MCHATTON STREET NORTH SYDNEY	First	N	56	49	56	49	57	49	57	50	-0.5	0.6	-0.5	0.6	60	55	NO	NO	NO	NO	NO
22.2	12637	30 MCHATTON STREET NORTH SYDNEY	First	W	49	42	49	42	50	43	49	43	-0.5	0.1	-0.6	0.1	60	55	NO	NO	NO	NO	NO
22.2	12637	30 MCHATTON STREET NORTH SYDNEY	First	S	64	56	63	57	65	57	64	58	-0.3	1.1	-0.4	1.2	60	55	NO	NO	NO	NO	NO
22.2	12637	30 MCHATTON STREET NORTH SYDNEY	First	E	62	55	62	56	63	55	63	56	-0.3	1.1	-0.5	1.1	60	55	NO	NO	NO	NO	NO
22.2	12637	30 MCHATTON STREET NORTH SYDNEY	First	S	61	53	60	54	62	54	61	55	-0.4	1.0	-0.5	1.1	60	55	NO	NO	NO	NO	NO
22.2	12637	30 MCHATTON STREET NORTH SYDNEY	First	E	52	44	51	45	52	45	52	45	-0.5	0.4	-0.5	0.4	60	55	NO	NO	NO	NO	NO
22.2	12637	30 MCHATTON STREET NORTH SYDNEY	First	N	53	46	53	46	54	46	53	47	-0.5	0.3	-0.6	0.3	60	55	NO	NO	NO	NO	NO
22.2	12637	30 MCHATTON STREET NORTH SYDNEY	First	NE	54	46	53	47	55	47	54	47	-0.5	0.2	-0.6	0.1	60	55	NO	NO	NO	NO	NO
22.2	12638	26 MCHATTON STREET NORTH SYDNEY	Ground	S	59	51	58	52	60	52	59	53	-0.3	1.0	-0.4	1.1	60	55	NO	NO	NO	NO	NO
22.2	12638	26 MCHATTON STREET NORTH SYDNEY	Ground	N	54	46	53	47	55	47	54	47	-0.6	0.1	-0.5	0.2	60	55	NO	NO	NO	NO	NO
22.2	12638	26 MCHATTON STREET NORTH SYDNEY	Ground	W	48	41	47	41	49	42	48	41	-0.6	-0.1	-0.6	-0.2	60	54	NO	NO	NO	NO	NO
22.2	12638	26 MCHATTON STREET NORTH SYDNEY	Ground	N	50	43	49	43	50	43	50	43	-0.7	-0.4	-0.8	-0.3	60	55	NO	NO	NO	NO	NO
22.2	12638	26 MCHATTON STREET NORTH SYDNEY	Ground	W	47	40	46	40	48	41	47	41	-0.7	-0.4	-0.8	-0.3	60	53	NO	NO	NO	NO	NO
22.2	12648	49 CROWS NEST ROAD WAVERTON	Ground	S	41	35	40	34	42	35	41	34	-0.9	-1.1	-0.9	-1.0	54	47	NO	NO	NO	NO	NO
22.2	12648	49 CROWS NEST ROAD WAVERTON	Ground	W	40	34	39	33	41	35	40	34	-0.9	-1.0	-1.0	-1.0	53	47	NO	NO	NO	NO	NO
22.2	12648	49 CROWS NEST ROAD WAVERTON	Ground	S	43	37	42	36	44	38	43	37	-1.1	-1.2	-1.1	-1.2	56	50	NO	NO	NO	NO	NO
22.2	12648	49 CROWS NEST ROAD WAVERTON	Ground	E	42	35	41	35	42	36	41	35	-0.8	-0.9	-0.8	-0.7	54	48	NO	NO	NO	NO	NO
22.2	12648	49 CROWS NEST ROAD WAVERTON	Ground	S	40	34	40	33	41	35	40	34	-0.8	-0.8	-0.9	-0.8	53	47	NO	NO	NO	NO	NO
22.2	12648	49 CROWS NEST ROAD WAVERTON	Ground	E	39	33	38	32	40	34	39	33	-0.9	-1.0	-0.8	-1.0	52	46	NO	NO	NO	NO	NO
22.2	12648	49 CROWS NEST ROAD WAVERTON	Ground	NW	44	37	44	37	45	38	45	38	-0.5	0.0	-0.5	0.0	57	50	NO	NO	NO	NO	NO
22.2	12648	49 CROWS NEST ROAD WAVERTON	First	S	44	38	43	37	45	39	44	38	-0.9	-1.0	-0.9	-0.9	57	51	NO	NO	NO	NO	NO
22.2	12648	49 CROWS NEST ROAD WAVERTON	First	W	43	37	42	36	44	38	43	37	-0.8	-0.9	-0.8	-0.9	56	50	NO	NO	NO	NO	NO
22.2	12648	49 CROWS NEST ROAD WAVERTON	First	S	45	39	44	38	45	39	44	38	-1.0	-1.0	-1.0	-1.0	57	51	NO	NO	NO	NO	NO
22.2	12648	49 CROWS NEST ROAD WAVERTON	First	E	44	37	43	37	44	38	43	37	-0.8	-0.7	-0.8	-0.7	56	50	NO	NO	NO	NO	NO
22.2	12648	49 CROWS NEST ROAD WAVERTON	First	S	43	36	42	36	43	37	43	36	-0.8	-0.8	-0.8	-0.8	55	49	NO	NO	NO	NO	NO
22.2	12648	49 CROWS NEST ROAD WAVERTON	First	E	41	35	40	34	42	36	41	35	-0.9	-0.9	-0.9	-0.9	54	48	NO	NO	NO	NO	NO
22.2	12648	49 CROWS NEST ROAD WAVERTON	First	NW	46	39	46	39	47	40	47	40	-0.6	-0.2	-0.6	-0.1	59	52	NO	NO	NO	NO	NO
22.2	12648	49 CROWS NEST ROAD WAVERTON	First	W	43	37	42	36	44	37	43	36	-0.9	-0.9	-0.9	-0.9	56	49	NO	NO	NO	NO	NO
22.2	12657	3 MORTON STREET WOLLSTONECRAFT	Ground	N	40	33	40	33	41	34	40	34	-0.5	-0.1	-0.6	-0.1	53	46	NO	NO	NO	NO	NO
22.2	12657	3 MORTON STREET WOLLSTONECRAFT	Ground	W	37	31	36	30	37	31	37	30	-0.8	-0.7	-0.7	-0.8	49	43	NO	NO	NO	NO	NO
22.2	12657	3 MORTON STREET WOLLSTONECRAFT	Ground	N	38	31	37	31	38	32	38	31	-0.7	-0.6	-0.7	-0.6	50	44	NO	NO	NO	NO	NO
22.2	12657	3 MORTON STREET WOLLSTONECRAFT	Ground	E	39	32	38	32	40	33	39	32	-0.6	-0.4	-0.6	-0.4	52	45	NO	NO	NO	NO	NO
22.2	12657	3 MORTON STREET WOLLSTONECRAFT	Ground	N	40	33	39	33	40	33	40	33	-0.4	-0.1	-0.5	0.0	52	45	NO	NO	NO	NO	NO
22.2	12657	3 MORTON STREET WOLLSTONECRAFT	Ground	W	36	30	36	30	37	31	36	30	-0.7	0.0	-0.7	-0.5	49	43	NO	NO	NO	NO	NO
22.2	12657	3 MORTON STREET WOLLSTONECRAFT	Ground	SE	39	32	38	31	39	32	39	32	-0.6	-0.3	-0.7	-0.4	51	44	NO	NO	NO	NO	NO
22.2	12657	3 MORTON STREET WOLLSTONECRAFT	Ground	E	41	34	40	34	41	35	40	34	-0.7	-0.4	-0.7	-0.5	53	47	NO	NO	NO	NO	NO
22.2	12657	3 MORTON STREET WOLLSTONECRAFT	First	N	42	35	41	35	42	35	42	35	-0.6	-0.2	-0.6	-0.1	54	47	NO	NO	NO	NO	NO
22.2	12657	3 MORTON STREET WOLLSTONECRAFT	First	W	39	33	39	32	40	34	39	33	-0.7	-0.6	-0.7	-0.6	52	46	NO	NO	NO	NO	NO
22.2	12657	3 MORTON STREET WOLLSTONECRAFT	First	N	40	34	40	33	41	34	40	34	-0.6	-0.4	-0.6	-0.4	53	46	NO	NO	NO	NO	NO
22.2	12657	3 MORTON STREET WOLLSTONECRAFT	First	E	41	34	40	34	42	35	41	35	-0.6	-0.2	-0.5	-0.2	54	47	NO	NO	NO	NO	NO
22.2	12657	3 MORTON STREET WOLLSTONECRAFT	First	N	41	34	41	34	42	35	41	35	-0.5	0.1	-0.6	0.0	54	47	NO	NO	NO	NO	NO
22.2	12657	3 MORTON STREET WOLLSTONECRAFT	First	W	39	32	38	32	40	33	39	33	-0.6	-0.5	-0.6	-0.4	52	45	NO	NO	NO	NO	NO
22.2	12657	3 MORTON STREET WOLLSTONECRAFT	First	SE	41	34	40	34	41	34	41	34	-0.5	0.0	-0.6	-0.1	53	46	NO	NO	NO	NO	NO
22.2	12657	3 MORTON STREET WOLLSTONECRAFT	First	E	42	35	41	35	43	36	42	36	-0.6	-0.2	-0.6	-0.1	55	48	NO	NO	NO	NO	NO
22.2	12668	51 CROWS NEST ROAD WAVERTON	Ground	E	39	33	39	32	40	34	39	33	-0.9	-1.1	-0.9	-1.0	52	46	NO	NO	NO	NO	NO
22.2	12668	51 CROWS NEST ROAD WAVERTON	Ground	N	47	40	47	40	48	41	48	41	-0.6	0.1	-0.6	0.0	60	53	NO	NO	NO	NO	NO
22.2	12668	51 CROWS NEST ROAD WAVERTON	Ground	W	40	34	40	33	41	35	40	34	-0.9	-1.0	-0.9	-0.9	53	47	NO	NO	NO	NO	NO
22.2	12668	51 CROWS NEST ROAD WAVERTON	Ground	S	44	38	43	37	44	38	43	37	-1.0	-1.1	-1.1	-1.1	56	50	NO	NO	NO	NO	NO
22.2	12668	51 CROWS NEST ROAD WAVERTON	First	E	42	36	41	35	42	36	42	35	-0.8	-0.8	-0.8	-0.8	54	48	NO	NO	NO	NO	NO
22.2	12668	51 CROWS NEST ROAD WAVERTON	First	N	49	42	48	42	50	42	49	42	-0.7	-0.1	-0.7	-0.1	60	54	NO	NO	NO	NO	NO
22.2	12668	51 CROWS NEST ROAD WAVERTON	First	W	43	37	43	36	44	38	43	37	-0.8	-0.9	-0.8	-0.9	56	50	NO	NO	NO	NO	NO
22.2	12668	51 CROWS NEST ROAD WAVERTON	First	S	46	40	45	38	46	40	45	39	-1.0	-1.1	-1.0	-1.0	58	52	NO	NO	NO	NO	NO
22.2	12680	188 PACIFIC HIGHWAY NORTH SYDNEY	Ground	N	63	55	63	56	64	55	63	56	-0.3	1.0	-0.5	1.1	60	55	NO	NO	NO	NO	NO
22.2	12680	188 PACIFIC HIGHWAY NORTH SYDNEY	Ground	W	47	40	46	40	48	40	47	40	-0.5	0.1	-0.6	0.2	60	52	NO	NO	NO	NO	NO
22.2	12680	188 PACIFIC HIGHWAY NORTH SYDNEY	Ground	S	68	60	68	61	69	61	68	62	-0.3	1.3	-0.4	1.3	60	55	NO	NO	NO	NO	NO
22.2	12680	188 PACIFIC HIGHWAY NORTH SYDNEY	Ground	E	71	63	71	64	72	64	72	65	-0.3	1.2	-0.5	1.3	60	55	NO	NO	NO	NO	NO
22.2	12680	188 PACIFIC HIGHWAY NORTH SYDNEY	First	N	64	56	64	57	65	57	64	58	-0.4	1.1	-0.4	1.0	60	55	NO	NO	NO	NO	NO
22.2	12680	188 PACIFIC HIGHWAY NORTH SYDNEY	First	W	50	43	50	43	51	44	51	44	-0.5	0.3	-0.5	0.3	60	55	NO	NO	NO	NO	NO
22.2	12680	188 PACIFIC HIGHWAY NORTH SYDNEY	First	S	68	61	68	62	69	61	69	62	-0.3	1.2	-0.5	1.3	60	55	NO	NO	NO	NO	NO
22.2	12680	188 PACIFIC HIGHWAY NORTH SYDNEY	First	E	72	64	71	65	73	64	72	66	-0.3	1.3	-0.5	1.3	60	55	NO	NO	NO	NO	NO
22.2	12682	53 CROWS NEST ROAD WAVERTON	Ground	N	48	41	48	41	49	41	48	42	-0.5	0.3	-0.6	0.2	60	53	NO	NO	NO	NO	NO
22.2	12682	53 CROWS NEST ROAD WAVERTON	Ground	W	41	35	40	34	41	35	41	34	-0.9	-1.0	-0.9	-1.0	53	47	NO	NO	NO	NO	NO

NCA	Receiver ID	Address	Floor Level	Facade	Opening Year 2027				Design Year 2037				Increase (Do Smthng - Do Nothing)				NCG project road noise criteria		Do noise levels exceed the cumulative limit with project roads adding ≥2dB to the total noise levels?		Is the contribution from the road project Acute?		Consider further treatment?
					Do Nothing		Do Smthng		Do Nothing		Do Smthng		Opening Year 2027		Design Year 2037								
					Day	Night	Day	Night	Day	Night	Day	Night	Day	Night	Day	Night	Day	Night	Day	Night	$L_{Aeq,15hr}$ ≥ 65dB	$L_{Aeq,9hr}$ ≥ 60dB	
22.2	12682	53 CROWS NEST ROAD WAVERTON	Ground	S	43	37	42	36	43	37	42	36	-1.0	-1.1	-1.0	-1.0	55	49	NO	NO	NO	NO	NO
22.2	12682	53 CROWS NEST ROAD WAVERTON	Ground	W	41	35	40	34	42	35	41	35	-0.9	-0.9	-0.9	-0.9	54	47	NO	NO	NO	NO	NO
22.2	12682	53 CROWS NEST ROAD WAVERTON	Ground	S	46	40	45	39	47	41	46	39	-1.2	-1.4	-1.2	-1.4	59	53	NO	NO	NO	NO	NO
22.2	12682	53 CROWS NEST ROAD WAVERTON	Ground	E	46	40	45	39	47	40	46	39	-1.1	-1.1	-1.1	-1.1	59	52	NO	NO	NO	NO	NO
22.2	12682	53 CROWS NEST ROAD WAVERTON	Ground	N	43	37	42	36	44	38	43	37	-0.9	-1.0	-0.9	-1.0	56	50	NO	NO	NO	NO	NO
22.2	12682	53 CROWS NEST ROAD WAVERTON	Ground	E	44	38	43	36	44	38	43	37	-1.0	-1.1	-1.0	-1.0	56	50	NO	NO	NO	NO	NO
22.2	12682	53 CROWS NEST ROAD WAVERTON	Ground	S	43	37	42	36	44	38	43	37	-1.0	-1.0	-1.0	-1.0	56	50	NO	NO	NO	NO	NO
22.2	12682	53 CROWS NEST ROAD WAVERTON	Ground	E	41	35	40	34	41	35	40	34	-0.9	-0.9	-0.9	-0.9	53	47	NO	NO	NO	NO	NO
22.2	12682	53 CROWS NEST ROAD WAVERTON	Ground	N	45	38	44	38	46	39	45	38	-0.5	0.0	-0.6	-0.1	58	51	NO	NO	NO	NO	NO
22.2	12682	53 CROWS NEST ROAD WAVERTON	Ground	E	47	39	46	40	48	40	47	40	-0.4	0.3	-0.5	0.3	60	52	NO	NO	NO	NO	NO
22.2	12682	53 CROWS NEST ROAD WAVERTON	First	N	50	43	49	43	51	43	50	43	-0.6	0.0	-0.7	0.0	60	55	NO	NO	NO	NO	NO
22.2	12682	53 CROWS NEST ROAD WAVERTON	First	W	44	38	43	37	44	38	44	37	-0.8	-0.8	-0.8	-0.8	56	50	NO	NO	NO	NO	NO
22.2	12682	53 CROWS NEST ROAD WAVERTON	First	S	46	40	45	39	46	40	45	39	-1.0	-1.0	-1.0	-0.9	58	52	NO	NO	NO	NO	NO
22.2	12682	53 CROWS NEST ROAD WAVERTON	First	W	44	38	43	37	45	38	44	38	-0.9	-0.8	-0.9	-0.8	57	50	NO	NO	NO	NO	NO
22.2	12682	53 CROWS NEST ROAD WAVERTON	First	S	47	41	46	40	48	42	47	41	-1.1	-1.1	-1.0	-1.1	60	54	NO	NO	NO	NO	NO
22.2	12682	53 CROWS NEST ROAD WAVERTON	First	E	48	41	47	40	48	42	47	41	-1.0	-1.0	-1.0	-0.9	60	54	NO	NO	NO	NO	NO
22.2	12682	53 CROWS NEST ROAD WAVERTON	First	N	47	40	46	39	47	41	46	40	-0.9	-0.9	-0.9	-0.9	59	53	NO	NO	NO	NO	NO
22.2	12682	53 CROWS NEST ROAD WAVERTON	First	E	47	40	46	39	47	41	46	40	-1.0	-1.0	-1.0	-0.9	59	53	NO	NO	NO	NO	NO
22.2	12682	53 CROWS NEST ROAD WAVERTON	First	S	46	40	45	39	47	41	46	40	-1.0	-1.0	-1.0	-1.0	59	53	NO	NO	NO	NO	NO
22.2	12682	53 CROWS NEST ROAD WAVERTON	First	E	44	37	43	37	44	38	43	37	-0.8	-0.7	-0.8	-0.7	56	50	NO	NO	NO	NO	NO
22.2	12682	53 CROWS NEST ROAD WAVERTON	First	N	47	40	46	40	48	41	47	40	-0.7	-0.3	-0.6	-0.2	60	53	NO	NO	NO	NO	NO
22.2	12682	53 CROWS NEST ROAD WAVERTON	First	E	49	41	48	41	49	42	49	42	-0.6	0.1	-0.6	0.2	60	54	NO	NO	NO	NO	NO
22.2	12685	3 MORTON STREET WOLLSTONECRAFT	Ground	SE	41	35	41	34	42	35	41	35	-0.6	-0.4	-0.7	-0.4	54	47	NO	NO	NO	NO	NO
22.2	12685	3 MORTON STREET WOLLSTONECRAFT	Ground	E	40	34	39	33	40	34	40	33	-0.8	-0.8	-0.8	-0.8	52	46	NO	NO	NO	NO	NO
22.2	12685	3 MORTON STREET WOLLSTONECRAFT	Ground	N	41	35	41	34	42	35	41	35	-0.7	-0.4	-0.7	-0.4	54	47	NO	NO	NO	NO	NO
22.2	12685	3 MORTON STREET WOLLSTONECRAFT	Ground	W	40	34	39	33	41	34	40	33	-0.8	-0.7	-0.8	-0.7	53	46	NO	NO	NO	NO	NO
22.2	12685	3 MORTON STREET WOLLSTONECRAFT	Ground	N	41	34	40	33	41	35	40	34	-0.8	-0.6	-0.7	-0.6	53	47	NO	NO	NO	NO	NO
22.2	12685	3 MORTON STREET WOLLSTONECRAFT	Ground	W	40	34	39	33	40	34	40	33	-0.8	-0.7	-0.8	-0.7	52	46	NO	NO	NO	NO	NO
22.2	12685	3 MORTON STREET WOLLSTONECRAFT	Ground	SE	41	34	40	34	42	35	41	35	-0.7	-0.4	-0.7	-0.4	54	47	NO	NO	NO	NO	NO
22.2	12690	34 CROWS NEST ROAD WAVERTON	Ground	E	43	36	42	36	44	37	43	37	-0.7	-0.4	-0.8	-0.4	56	49	NO	NO	NO	NO	NO
22.2	12690	34 CROWS NEST ROAD WAVERTON	Ground	W	41	35	40	34	42	35	41	35	-0.8	-0.8	-0.8	-0.8	54	47	NO	NO	NO	NO	NO
22.2	12690	34 CROWS NEST ROAD WAVERTON	Ground	S	43	36	42	36	43	37	43	36	-0.7	-0.4	-0.8	-0.5	55	49	NO	NO	NO	NO	NO
22.2	12690	34 CROWS NEST ROAD WAVERTON	Ground	W	41	35	40	34	42	35	41	35	-0.8	-0.8	-0.8	-0.8	54	47	NO	NO	NO	NO	NO
22.2	12690	34 CROWS NEST ROAD WAVERTON	Ground	S	43	36	42	36	43	37	43	36	-0.7	-0.4	-0.8	-0.5	55	49	NO	NO	NO	NO	NO
22.2	12699	55 CROWS NEST ROAD WAVERTON	Ground	NW	49	41	48	41	49	41	49	42	-0.4	0.6	-0.4	0.6	60	53	NO	NO	NO	NO	NO
22.2	12699	55 CROWS NEST ROAD WAVERTON	Ground	W	41	35	41	34	42	36	41	35	-0.8	-0.8	-0.8	-0.8	54	48	NO	NO	NO	NO	NO
22.2	12699	55 CROWS NEST ROAD WAVERTON	Ground	S	42	36	41	35	42	36	41	35	-0.9	-1.0	-0.9	-0.9	54	48	NO	NO	NO	NO	NO
22.2	12699	55 CROWS NEST ROAD WAVERTON	Ground	W	41	35	40	34	42	36	41	35	-0.9	-0.9	-0.9	-0.9	54	48	NO	NO	NO	NO	NO
22.2	12699	55 CROWS NEST ROAD WAVERTON	Ground	S	46	40	45	39	46	40	45	39	-1.2	-1.2	-1.2	-1.2	58	52	NO	NO	NO	NO	NO
22.2	12699	55 CROWS NEST ROAD WAVERTON	Ground	E	45	39	44	38	46	39	45	38	-0.8	-0.7	-0.8	-0.7	58	51	NO	NO	NO	NO	NO
22.2	12699	55 CROWS NEST ROAD WAVERTON	Ground	N	50	42	49	43	50	43	50	43	-0.5	0.3	-0.5	0.3	60	55	NO	NO	NO	NO	NO
22.2	12699	55 CROWS NEST ROAD WAVERTON	First	NW	50	43	50	43	51	43	50	44	-0.5	0.4	-0.6	0.3	60	55	NO	NO	NO	NO	NO
22.2	12699	55 CROWS NEST ROAD WAVERTON	First	W	44	38	44	37	45	39	44	38	-0.8	-0.7	-0.8	-0.7	57	51	NO	NO	NO	NO	NO
22.2	12699	55 CROWS NEST ROAD WAVERTON	First	S	45	39	44	38	46	39	45	38	-0.9	-0.9	-0.9	-0.8	58	51	NO	NO	NO	NO	NO
22.2	12699	55 CROWS NEST ROAD WAVERTON	First	W	44	38	44	37	45	39	44	38	-0.9	-0.7	-0.8	-0.7	57	51	NO	NO	NO	NO	NO
22.2	12699	55 CROWS NEST ROAD WAVERTON	First	S	48	41	46	40	48	42	47	41	-1.1	-1.1	-1.0	-1.1	60	54	NO	NO	NO	NO	NO
22.2	12699	55 CROWS NEST ROAD WAVERTON	First	E	49	42	48	42	49	43	49	42	-0.9	-0.7	-0.8	-0.6	60	55	NO	NO	NO	NO	NO
22.2	12699	55 CROWS NEST ROAD WAVERTON	First	N	51	44	51	44	52	44	51	44	-0.6	0.1	-0.6	0.1	60	55	NO	NO	NO	NO	NO
22.2	12713	32 CROWS NEST ROAD WAVERTON	Ground	N	42	35	41	35	43	36	42	35	-0.6	-0.3	-0.7	-0.3	55	48	NO	NO	NO	NO	NO
22.2	12713	32 CROWS NEST ROAD WAVERTON	Ground	W	40	34	39	33	41	34	40	34	-0.8	-0.8	-0.8	-0.8	53	46	NO	NO	NO	NO	NO
22.2	12713	32 CROWS NEST ROAD WAVERTON	Ground	S	41	35	40	34	42	35	41	35	-0.8	-0.7	-0.8	-0.7	54	47	NO	NO	NO	NO	NO
22.2	12713	32 CROWS NEST ROAD WAVERTON	Ground	E	37	31	36	30	38	32	37	31	-1.0	-1.1	-0.9	-1.0	50	44	NO	NO	NO	NO	NO
22.2	12722	57 CROWS NEST ROAD WAVERTON	Ground	E	44	38	43	37	45	38	44	37	-0.7	-0.6	-0.8	-0.6	57	50	NO	NO	NO	NO	NO
22.2	12722	57 CROWS NEST ROAD WAVERTON	Ground	N	51	43	50	44	52	44	51	44	-0.4	0.7	-0.4	0.5	60	55	NO	NO	NO	NO	NO
22.2	12722	57 CROWS NEST ROAD WAVERTON	Ground	W	46	39	45	39	46	40	46	39	-0.8	-0.5	-0.8	-0.5	58	52	NO	NO	NO	NO	NO
22.2	12722	57 CROWS NEST ROAD WAVERTON	Ground	N	47	40	46	40	48	41	47	41	-0.8	-0.4	-0.7	-0.5	60	53	NO	NO	NO	NO	NO
22.2	12722	57 CROWS NEST ROAD WAVERTON	Ground	W	45	39	44	38	45	39	45	38	-0.8	-0.8	-0.8	-0.8	57	51	NO	NO	NO	NO	NO
22.2	12722	57 CROWS NEST ROAD WAVERTON	Ground	S	46	40	45	39	47	40	46	39	-0.8	-0.8	-0.8	-0.8	59	52	NO	NO	NO	NO	NO
22.2	12726	34 CROWS NEST ROAD WAVERTON	Ground	E	42	35	41	35	42	36	42	35	-0.8	-0.8	-0.8	-0.7	54	48	NO	NO	NO	NO	NO
22.2	12726	34 CROWS NEST ROAD WAVERTON	Ground	N	42	35	41	35	43	36	42	35	-0.7	-0.4	-0.8	-0.4	55	48	NO	NO	NO	NO	NO
22.2	12726	34 CROWS NEST ROAD WAVERTON	Ground	W	38	32	37	31	39	33	38	32	-0.9	-0.9	-0.9	-0.9	51	45	NO	NO	NO	NO	NO
22.2	12726	34 CROWS NEST ROAD WAVERTON	First	E	44	37	43	36	44	37	44	37	-0.8	-0.4	-0.7	-0.5	56	49	NO	NO	NO	NO	NO
22.2	12726	34 CROWS NEST ROAD WAVERTON	First	N	44	37	43	37	44	37	44	37	-0.7	-0.3	-0.7	-0.3	56	49	NO	NO	NO	NO	NO
22.2	12726	34 CROWS NEST ROAD WAVERTON	First	W	41	35	40	34	42	35	41	35	-0.9	-0.8	-0.9	-0.7	54	47	NO	NO	NO	NO	NO

NCA	Receiver ID	Address	Floor Level	Facade	Opening Year 2027				Design Year 2037				Increase (Do Smthng - Do Nothing)				NCG project road noise criteria		Do noise levels exceed the cumulative limit with project roads adding ≥2dB to the total noise levels?		Is the contribution from the road project Acute?		Consider further treatment?
					Do Nothing		Do Smthng		Do Nothing		Do Smthng		Opening Year 2027		Design Year 2037								
					Day	Night	Day	Night	Day	Night	Day	Night	Day	Night	Day	Night	Day	Night	Day	Night	$L_{Aeq,15hr}$ ≥ 65dB	$L_{Aeq,9hr}$ ≥ 60dB	
22.2	12733	59 CROWS NEST ROAD WAVERTON	Ground	N	52	44	51	44	52	45	52	45	-0.5	0.4	-0.5	0.4	60	55	NO	NO	NO	NO	NO
22.2	12733	59 CROWS NEST ROAD WAVERTON	Ground	W	42	36	41	35	43	36	42	36	-0.8	-0.8	-0.8	-0.8	55	48	NO	NO	NO	NO	NO
22.2	12733	59 CROWS NEST ROAD WAVERTON	Ground	SE	47	41	46	40	48	41	46	40	-1.1	-1.1	-1.1	-1.1	60	53	NO	NO	NO	NO	NO
22.2	12733	59 CROWS NEST ROAD WAVERTON	Ground	E	48	41	47	41	49	42	48	41	-0.7	-0.4	-0.8	-0.4	60	54	NO	NO	NO	NO	NO
22.2	12733	59 CROWS NEST ROAD WAVERTON	Ground	N	49	42	48	42	50	43	49	42	-0.7	-0.3	-0.7	-0.3	60	55	NO	NO	NO	NO	NO
22.2	12733	59 CROWS NEST ROAD WAVERTON	Ground	E	51	44	51	44	52	44	51	45	-0.5	0.2	-0.6	0.2	60	55	NO	NO	NO	NO	NO
22.2	12733	59 CROWS NEST ROAD WAVERTON	First	N	53	45	53	46	54	46	53	46	-0.4	0.5	-0.5	0.4	60	55	NO	NO	NO	NO	NO
22.2	12733	59 CROWS NEST ROAD WAVERTON	First	W	45	39	45	38	46	39	45	39	-0.8	-0.7	-0.8	-0.6	58	51	NO	NO	NO	NO	NO
22.2	12733	59 CROWS NEST ROAD WAVERTON	First	SE	49	43	48	42	50	43	49	42	-1.0	-0.9	-1.0	-0.9	60	55	NO	NO	NO	NO	NO
22.2	12733	59 CROWS NEST ROAD WAVERTON	First	E	51	44	50	44	52	44	51	44	-0.7	-0.3	-0.7	-0.2	60	55	NO	NO	NO	NO	NO
22.2	12733	59 CROWS NEST ROAD WAVERTON	First	N	51	44	50	44	52	44	51	44	-0.6	0.0	-0.6	-0.1	60	55	NO	NO	NO	NO	NO
22.2	12733	59 CROWS NEST ROAD WAVERTON	First	E	53	45	52	45	53	46	53	46	-0.5	0.4	-0.6	0.3	60	55	NO	NO	NO	NO	NO
22.2	12736	61 CROWS NEST ROAD WAVERTON	Ground	NW	53	45	52	46	54	45	53	46	-0.4	0.8	-0.5	0.7	60	55	NO	NO	NO	NO	NO
22.2	12736	61 CROWS NEST ROAD WAVERTON	Ground	W	46	39	45	39	47	40	46	39	-0.8	-0.5	-0.8	-0.5	59	52	NO	NO	NO	NO	NO
22.2	12736	61 CROWS NEST ROAD WAVERTON	Ground	S	48	42	47	41	49	42	48	42	-0.9	-0.8	-1.0	-0.7	60	54	NO	NO	NO	NO	NO
22.2	12736	61 CROWS NEST ROAD WAVERTON	Ground	E	47	41	47	40	48	41	47	41	-0.7	-0.3	-0.7	-0.3	60	53	NO	NO	NO	NO	NO
22.2	12736	61 CROWS NEST ROAD WAVERTON	Ground	N	53	45	53	46	54	46	54	47	-0.4	0.7	-0.4	0.7	60	55	NO	NO	NO	NO	NO
22.2	12736	61 CROWS NEST ROAD WAVERTON	Ground	E	53	45	53	46	54	46	53	46	-0.4	0.7	-0.5	0.6	60	55	NO	NO	NO	NO	NO
22.2	12738	5 MORTON STREET WOLLSTONECRAFT	Ground	E	41	34	40	34	42	35	41	34	-0.6	-0.2	-0.6	-0.2	54	47	NO	NO	NO	NO	NO
22.2	12738	5 MORTON STREET WOLLSTONECRAFT	Ground	N	39	32	39	32	40	32	39	33	-0.4	0.2	-0.5	0.2	52	44	NO	NO	NO	NO	NO
22.2	12738	5 MORTON STREET WOLLSTONECRAFT	Ground	W	34	30	33	30	35	30	34	30	-0.8	0.0	-0.8	0.0	47	42	NO	NO	NO	NO	NO
22.2	12738	5 MORTON STREET WOLLSTONECRAFT	Ground	S	39	32	38	32	39	33	39	32	-0.8	-0.6	-0.7	-0.6	51	45	NO	NO	NO	NO	NO
22.2	12738	5 MORTON STREET WOLLSTONECRAFT	First	E	42	35	41	35	42	35	42	35	-0.5	-0.1	-0.6	-0.2	54	47	NO	NO	NO	NO	NO
22.2	12738	5 MORTON STREET WOLLSTONECRAFT	First	N	40	33	40	33	41	33	40	33	-0.4	0.1	-0.5	0.1	53	45	NO	NO	NO	NO	NO
22.2	12738	5 MORTON STREET WOLLSTONECRAFT	First	W	36	30	35	30	37	30	36	30	-0.7	0.0	-0.7	-0.1	49	42	NO	NO	NO	NO	NO
22.2	12738	5 MORTON STREET WOLLSTONECRAFT	First	S	40	33	39	33	41	34	40	33	-0.7	-0.4	-0.7	-0.4	53	46	NO	NO	NO	NO	NO
22.2	12738	5 MORTON STREET WOLLSTONECRAFT	Second	E	42	35	42	35	43	36	42	36	-0.6	0.0	-0.5	-0.1	55	48	NO	NO	NO	NO	NO
22.2	12738	5 MORTON STREET WOLLSTONECRAFT	Second	N	41	34	41	34	42	35	42	35	-0.5	0.0	-0.5	0.0	54	47	NO	NO	NO	NO	NO
22.2	12738	5 MORTON STREET WOLLSTONECRAFT	Second	W	39	32	38	32	39	33	39	32	-0.6	-0.4	-0.6	-0.4	51	45	NO	NO	NO	NO	NO
22.2	12738	5 MORTON STREET WOLLSTONECRAFT	Second	S	41	34	41	34	42	35	41	35	-0.5	-0.1	-0.6	-0.2	54	47	NO	NO	NO	NO	NO
22.2	12740	36 CROWS NEST ROAD WAVERTON	Ground	E	43	36	42	36	44	37	43	36	-0.9	-0.7	-0.9	-0.7	56	49	NO	NO	NO	NO	NO
22.2	12740	36 CROWS NEST ROAD WAVERTON	Ground	W	42	35	41	35	42	36	41	35	-0.9	-0.8	-0.9	-0.8	54	48	NO	NO	NO	NO	NO
22.2	12740	36 CROWS NEST ROAD WAVERTON	Ground	S	43	37	42	36	44	37	43	37	-0.8	-0.6	-0.8	-0.6	56	49	NO	NO	NO	NO	NO
22.2	12746	63 CROWS NEST ROAD WAVERTON	Ground	E	50	43	49	43	50	43	50	43	-0.7	-0.4	-0.8	-0.3	60	55	NO	NO	NO	NO	NO
22.2	12746	63 CROWS NEST ROAD WAVERTON	Ground	N	55	47	54	48	56	47	55	48	-0.4	1.1	-0.4	1.0	60	55	NO	NO	NO	NO	NO
22.2	12746	63 CROWS NEST ROAD WAVERTON	Ground	W	47	40	46	40	47	40	47	40	-0.7	-0.4	-0.7	-0.4	59	52	NO	NO	NO	NO	NO
22.2	12746	63 CROWS NEST ROAD WAVERTON	Ground	S	51	44	50	44	51	44	51	44	-0.8	-0.3	-0.8	-0.3	60	55	NO	NO	NO	NO	NO
22.2	12761	65 CROWS NEST ROAD WAVERTON	Ground	E	56	48	56	49	57	48	56	49	-0.3	1.0	-0.4	1.0	60	55	NO	NO	NO	NO	NO
22.2	12761	65 CROWS NEST ROAD WAVERTON	Ground	N	56	48	56	49	57	49	57	50	-0.4	1.1	-0.4	1.0	60	55	NO	NO	NO	NO	NO
22.2	12761	65 CROWS NEST ROAD WAVERTON	Ground	W	45	38	44	37	45	38	45	38	-0.7	-0.2	-0.7	-0.3	57	50	NO	NO	NO	NO	NO
22.2	12761	65 CROWS NEST ROAD WAVERTON	Ground	S	50	43	49	43	51	44	50	44	-0.7	-0.2	-0.7	-0.1	60	55	NO	NO	NO	NO	NO
22.2	12761	65 CROWS NEST ROAD WAVERTON	First	E	58	49	57	50	58	50	58	51	-0.4	1.0	-0.4	0.9	60	55	NO	NO	NO	NO	NO
22.2	12761	65 CROWS NEST ROAD WAVERTON	First	N	58	50	57	51	59	50	58	51	-0.3	1.0	-0.4	0.9	60	55	NO	NO	NO	NO	NO
22.2	12761	65 CROWS NEST ROAD WAVERTON	First	W	48	41	47	41	48	41	48	41	-0.6	-0.2	-0.7	-0.1	60	53	NO	NO	NO	NO	NO
22.2	12761	65 CROWS NEST ROAD WAVERTON	First	S	52	45	52	45	53	46	52	46	-0.6	0.0	-0.7	0.0	60	55	NO	NO	NO	NO	NO
22.2	12769	36 CROWS NEST ROAD WAVERTON	Ground	E	41	35	41	34	42	36	41	35	-0.8	-0.8	-0.9	-0.8	54	48	NO	NO	NO	NO	NO
22.2	12769	36 CROWS NEST ROAD WAVERTON	Ground	N	43	36	42	36	44	37	43	36	-0.6	-0.3	-0.7	-0.3	56	49	NO	NO	NO	NO	NO
22.2	12769	36 CROWS NEST ROAD WAVERTON	Ground	W	42	35	41	35	42	36	41	35	-0.9	-0.9	-0.9	-0.8	54	48	NO	NO	NO	NO	NO
22.2	12776	67 CROWS NEST ROAD WAVERTON	Ground	N	60	52	60	53	61	53	61	54	-0.3	1.3	-0.4	1.1	60	55	NO	NO	NO	NO	NO
22.2	12776	67 CROWS NEST ROAD WAVERTON	Ground	W	50	42	49	43	50	43	50	43	-0.5	0.3	-0.5	0.2	60	55	NO	NO	NO	NO	NO
22.2	12776	67 CROWS NEST ROAD WAVERTON	Ground	N	56	48	56	49	57	48	56	49	-0.3	1.1	-0.4	1.0	60	55	NO	NO	NO	NO	NO
22.2	12776	67 CROWS NEST ROAD WAVERTON	Ground	W	49	41	48	41	49	42	49	42	-0.6	0.0	-0.6	0.0	60	54	NO	NO	NO	NO	NO
22.2	12776	67 CROWS NEST ROAD WAVERTON	Ground	S	51	43	50	44	51	44	51	44	-0.6	0.2	-0.6	0.2	60	55	NO	NO	NO	NO	NO
22.2	12776	67 CROWS NEST ROAD WAVERTON	Ground	W	48	41	48	41	49	42	48	42	-0.7	-0.2	-0.7	-0.2	60	54	NO	NO	NO	NO	NO
22.2	12776	67 CROWS NEST ROAD WAVERTON	Ground	S	53	45	53	46	54	46	53	47	-0.4	0.8	-0.4	0.8	60	55	NO	NO	NO	NO	NO
22.2	12776	67 CROWS NEST ROAD WAVERTON	Ground	E	48	41	48	41	49	41	49	42	-0.5	0.5	-0.6	0.5	60	53	NO	NO	NO	NO	NO
22.2	12783	69 CROWS NEST ROAD WAVERTON	Ground	N	62	54	62	55	63	54	63	56	-0.3	1.3	-0.4	1.2	60	55	NO	NO	NO	NO	NO
22.2	12783	69 CROWS NEST ROAD WAVERTON	Ground	NW	60	51	59	52	61	52	60	53	-0.2	1.4	-0.4	1.2	60	55	NO	NO	NO	NO	NO
22.2	12783	69 CROWS NEST ROAD WAVERTON	Ground	W	47	40	46	40	48	40	47	40	-0.5	0.2	-0.6	0.2	60	52	NO	NO	NO	NO	NO
22.2	12783	69 CROWS NEST ROAD WAVERTON	Ground	S	55	48	55	48	56	48	56	49	-0.4	0.5	-0.6	0.6	60	55	NO	NO	NO	NO	NO
22.2	12783	69 CROWS NEST ROAD WAVERTON	Ground	E	55	47	54	48	56	48	55	48	-0.4	0.7	-0.6	0.7	60	55	NO	NO	NO	NO	NO
22.2	12783	69 CROWS NEST ROAD WAVERTON	Ground	S	50	43	50	43	51	43	51	44	-0.4	0.7	-0.5	0.8	60	55	NO	NO	NO	NO	NO

NCA	Receiver ID	Address	Floor Level	Facade	Opening Year 2027				Design Year 2037				Increase (Do Smthng - Do Nothing)				NCG project road noise criteria		Do noise levels exceed the cumulative limit with project roads adding ≥2dB to the total noise levels?		Is the contribution from the road project Acute?		Consider further treatment?
					Do Nothing		Do Smthng		Do Nothing		Do Smthng		Opening Year 2027		Design Year 2037								
					Day	Night	Day	Night	Day	Night	Day	Night	Day	Night	Day	Night	Day	Night	Day	Night	$L_{Aeq,15hr}$ ≥ 65dB	$L_{Aeq,9hr}$ ≥ 60dB	
22.2	12783	69 CROWS NEST ROAD WAVERTON	Ground	W	46	39	46	39	47	40	46	40	-0.6	0.0	-0.6	0.0	59	52	NO	NO	NO	NO	NO
22.2	12783	69 CROWS NEST ROAD WAVERTON	Ground	S	52	45	51	45	53	45	52	46	-0.6	0.2	-0.6	0.3	60	55	NO	NO	NO	NO	NO
22.2	12783	69 CROWS NEST ROAD WAVERTON	Ground	E	51	43	50	43	51	44	51	44	-0.5	0.4	-0.6	0.4	60	55	NO	NO	NO	NO	NO
22.2	12783	69 CROWS NEST ROAD WAVERTON	Ground	N	63	55	63	56	64	56	64	57	-0.2	1.3	-0.4	1.2	60	55	NO	NO	NO	NO	NO
22.2	12783	69 CROWS NEST ROAD WAVERTON	First	N	63	55	63	56	64	55	64	57	-0.3	1.3	-0.4	1.2	60	55	NO	NO	NO	NO	NO
22.2	12783	69 CROWS NEST ROAD WAVERTON	First	NW	61	52	61	54	62	53	61	54	-0.3	1.3	-0.4	1.2	60	55	NO	NO	NO	NO	NO
22.2	12783	69 CROWS NEST ROAD WAVERTON	First	W	50	43	50	43	51	44	51	44	-0.4	0.3	-0.5	0.3	60	55	NO	NO	NO	NO	NO
22.2	12783	69 CROWS NEST ROAD WAVERTON	First	S	57	50	57	50	58	50	58	51	-0.3	0.7	-0.5	0.7	60	55	NO	NO	NO	NO	NO
22.2	12783	69 CROWS NEST ROAD WAVERTON	First	E	57	49	57	50	58	50	57	50	-0.3	0.7	-0.5	0.7	60	55	NO	NO	NO	NO	NO
22.2	12783	69 CROWS NEST ROAD WAVERTON	First	S	53	45	53	46	54	46	53	47	-0.5	0.6	-0.5	0.6	60	55	NO	NO	NO	NO	NO
22.2	12783	69 CROWS NEST ROAD WAVERTON	First	W	50	43	49	43	51	43	50	43	-0.6	0.2	-0.6	0.2	60	55	NO	NO	NO	NO	NO
22.2	12783	69 CROWS NEST ROAD WAVERTON	First	S	57	49	56	49	57	49	57	50	-0.4	0.6	-0.5	0.6	60	55	NO	NO	NO	NO	NO
22.2	12783	69 CROWS NEST ROAD WAVERTON	First	E	59	51	59	52	60	52	60	53	-0.3	1.0	-0.4	0.9	60	55	NO	NO	NO	NO	NO
22.2	12783	69 CROWS NEST ROAD WAVERTON	First	N	65	56	64	57	65	57	65	58	-0.3	1.3	-0.3	1.2	60	55	NO	NO	NO	NO	NO
22.2	12785	38 CROWS NEST ROAD WAVERTON	Ground	E	39	33	38	32	40	33	39	32	-0.8	-0.9	-0.8	-0.9	52	45	NO	NO	NO	NO	NO
22.2	12785	38 CROWS NEST ROAD WAVERTON	Ground	N	43	36	43	36	44	37	44	37	-0.6	-0.1	-0.5	-0.2	56	49	NO	NO	NO	NO	NO
22.2	12785	38 CROWS NEST ROAD WAVERTON	Ground	W	42	36	41	35	43	36	42	36	-0.8	-0.8	-0.8	-0.8	55	48	NO	NO	NO	NO	NO
22.2	12785	38 CROWS NEST ROAD WAVERTON	Ground	S	44	37	43	37	45	38	44	37	-0.8	-0.6	-0.9	-0.6	57	50	NO	NO	NO	NO	NO
22.2	12788	71 CROWS NEST ROAD WAVERTON	Ground	NE	71	62	70	64	72	63	71	64	-0.3	1.3	-0.5	1.3	60	55	NO	NO	NO	NO	NO
22.2	12788	71 CROWS NEST ROAD WAVERTON	Ground	N	67	58	67	60	68	59	67	60	-0.3	1.3	-0.4	1.3	60	55	NO	NO	NO	NO	NO
22.2	12788	71 CROWS NEST ROAD WAVERTON	Ground	W	51	44	51	44	52	44	52	45	-0.5	0.5	-0.6	0.4	60	55	NO	NO	NO	NO	NO
22.2	12788	71 CROWS NEST ROAD WAVERTON	Ground	S	60	52	60	53	61	53	61	54	-0.4	1.0	-0.4	1.0	60	55	NO	NO	NO	NO	NO
22.2	12788	71 CROWS NEST ROAD WAVERTON	Ground	E	70	62	70	63	71	63	71	64	-0.4	1.3	-0.5	1.3	60	55	NO	NO	NO	NO	NO
22.2	12799	40 CROWS NEST ROAD WAVERTON	Ground	S	44	37	43	36	44	38	43	37	-0.9	-0.9	-0.9	-0.8	56	50	NO	NO	NO	NO	NO
22.2	12799	40 CROWS NEST ROAD WAVERTON	Ground	E	39	33	39	32	40	34	39	33	-0.8	-0.8	-0.8	-0.8	52	46	NO	NO	NO	NO	NO
22.2	12799	40 CROWS NEST ROAD WAVERTON	Ground	N	44	37	43	37	45	37	44	37	-0.5	0.0	-0.5	0.1	57	49	NO	NO	NO	NO	NO
22.2	12799	40 CROWS NEST ROAD WAVERTON	Ground	W	40	33	39	33	40	34	39	33	-0.8	-0.9	-0.8	-0.8	52	46	NO	NO	NO	NO	NO
22.2	12799	40 CROWS NEST ROAD WAVERTON	First	S	45	39	45	38	46	39	45	39	-0.7	-0.4	-0.7	-0.4	58	51	NO	NO	NO	NO	NO
22.2	12799	40 CROWS NEST ROAD WAVERTON	First	E	41	35	41	34	42	36	41	35	-0.7	-0.6	-0.7	-0.6	54	48	NO	NO	NO	NO	NO
22.2	12799	40 CROWS NEST ROAD WAVERTON	First	N	46	39	45	39	46	39	46	39	-0.5	0.0	-0.6	-0.1	58	51	NO	NO	NO	NO	NO
22.2	12799	40 CROWS NEST ROAD WAVERTON	First	W	43	36	42	35	43	37	42	36	-0.8	-0.7	-0.8	-0.7	55	49	NO	NO	NO	NO	NO
22.2	12804	7-9 MORTON STREET WOLLSTONECRAFT	Ground	N	38	31	38	31	39	32	39	32	-0.4	0.0	-0.5	0.0	51	44	NO	NO	NO	NO	NO
22.2	12804	7-9 MORTON STREET WOLLSTONECRAFT	Ground	E	39	32	38	32	39	32	39	32	-0.4	0.2	-0.4	0.1	51	44	NO	NO	NO	NO	NO
22.2	12804	7-9 MORTON STREET WOLLSTONECRAFT	Ground	SE	39	32	38	31	39	32	39	32	-0.5	-0.1	-0.6	-0.1	51	44	NO	NO	NO	NO	NO
22.2	12804	7-9 MORTON STREET WOLLSTONECRAFT	Ground	E	39	32	38	32	40	33	39	32	-0.6	-0.3	-0.7	-0.3	52	45	NO	NO	NO	NO	NO
22.2	12804	7-9 MORTON STREET WOLLSTONECRAFT	Ground	S	39	32	38	32	40	33	39	32	-0.7	-0.5	-0.8	-0.5	52	45	NO	NO	NO	NO	NO
22.2	12804	7-9 MORTON STREET WOLLSTONECRAFT	Ground	E	40	33	39	33	41	34	40	33	-0.7	-0.5	-0.7	-0.5	53	46	NO	NO	NO	NO	NO
22.2	12804	7-9 MORTON STREET WOLLSTONECRAFT	First	N	39	32	39	32	40	33	40	33	-0.5	0.0	-0.5	-0.1	52	45	NO	NO	NO	NO	NO
22.2	12804	7-9 MORTON STREET WOLLSTONECRAFT	First	E	40	33	40	33	41	33	40	34	-0.4	0.1	-0.4	0.1	53	45	NO	NO	NO	NO	NO
22.2	12804	7-9 MORTON STREET WOLLSTONECRAFT	First	SE	40	33	39	33	40	33	40	33	-0.5	-0.1	-0.5	-0.1	52	45	NO	NO	NO	NO	NO
22.2	12804	7-9 MORTON STREET WOLLSTONECRAFT	First	E	40	33	39	33	41	33	40	33	-0.5	-0.2	-0.6	-0.1	53	45	NO	NO	NO	NO	NO
22.2	12804	7-9 MORTON STREET WOLLSTONECRAFT	First	S	40	33	39	33	41	34	40	33	-0.7	-0.4	-0.7	-0.3	53	46	NO	NO	NO	NO	NO
22.2	12804	7-9 MORTON STREET WOLLSTONECRAFT	First	E	41	34	41	34	42	35	41	35	-0.7	-0.3	-0.6	-0.2	54	47	NO	NO	NO	NO	NO
22.2	12804	7-9 MORTON STREET WOLLSTONECRAFT	Second	N	41	34	40	34	42	35	41	34	-0.6	-0.1	-0.6	-0.2	54	47	NO	NO	NO	NO	NO
22.2	12804	7-9 MORTON STREET WOLLSTONECRAFT	Second	E	41	34	41	34	42	35	42	35	-0.4	0.2	-0.4	0.3	54	47	NO	NO	NO	NO	NO
22.2	12804	7-9 MORTON STREET WOLLSTONECRAFT	Second	SE	41	34	40	34	42	34	41	34	-0.4	0.1	-0.5	0.0	54	46	NO	NO	NO	NO	NO
22.2	12804	7-9 MORTON STREET WOLLSTONECRAFT	Second	E	41	34	41	34	42	35	41	35	-0.5	0.0	-0.5	0.0	54	47	NO	NO	NO	NO	NO
22.2	12804	7-9 MORTON STREET WOLLSTONECRAFT	Second	S	41	34	41	34	42	35	41	35	-0.5	-0.2	-0.6	-0.1	54	47	NO	NO	NO	NO	NO
22.2	12804	7-9 MORTON STREET WOLLSTONECRAFT	Second	E	42	35	41	35	42	35	42	35	-0.6	-0.2	-0.6	-0.2	54	47	NO	NO	NO	NO	NO
22.2	12809	42 CROWS NEST ROAD WAVERTON	Ground	S	41	35	41	34	42	36	41	35	-0.9	-1.0	-1.0	-0.9	54	48	NO	NO	NO	NO	NO
22.2	12809	42 CROWS NEST ROAD WAVERTON	Ground	W	40	34	39	33	41	35	40	34	-0.9	-0.9	-0.9	-0.9	53	47	NO	NO	NO	NO	NO
22.2	12809	42 CROWS NEST ROAD WAVERTON	Ground	S	45	38	44	38	46	39	45	38	-0.8	-0.5	-0.8	-0.4	58	51	NO	NO	NO	NO	NO
22.2	12809	42 CROWS NEST ROAD WAVERTON	Ground	E	42	36	41	35	43	36	42	36	-0.8	-0.7	-0.8	-0.7	55	48	NO	NO	NO	NO	NO
22.2	12809	42 CROWS NEST ROAD WAVERTON	Ground	N	45	38	45	38	46	39	46	39	-0.5	0.0	-0.5	0.0	58	51	NO	NO	NO	NO	NO
22.2	12809	42 CROWS NEST ROAD WAVERTON	Ground	W	41	34	40	33	41	35	40	34	-0.8	-0.7	-0.8	-0.7	53	47	NO	NO	NO	NO	NO
22.2	12809	42 CROWS NEST ROAD WAVERTON	First	S	44	38	44	37	45	38	44	38	-0.8	-0.7	-0.8	-0.7	57	50	NO	NO	NO	NO	NO
22.2	12809	42 CROWS NEST ROAD WAVERTON	First	W	43	37	42	36	44	37	43	37	-0.8	-0.6	-0.8	-0.7	56	49	NO	NO	NO	NO	NO
22.2	12809	42 CROWS NEST ROAD WAVERTON	First	S	47	40	46	40	48	40	47	40	-0.6	-0.1	-0.6	-0.1	60	52	NO	NO	NO	NO	NO
22.2	12809	42 CROWS NEST ROAD WAVERTON	First	E	46	39	45	39	47	40	46	39	-0.6	-0.3	-0.6	-0.2	59	52	NO	NO	NO	NO	NO
22.2	12809	42 CROWS NEST ROAD WAVERTON	First	N	47	39	46	40	47	40	47	40	-0.5	0.2	-0.5	0.1	59	52	NO	NO	NO	NO	NO
22.2	12809	42 CROWS NEST ROAD WAVERTON	First	W	43	37	42	36	44	37	43	37	-0.7	-0.5	-0.6	-0.5	56	49	NO	NO	NO	NO	NO
22.2	12822	44 CROWS NEST ROAD WAVERTON	Ground	SW	43	37	43	36	44	37	43	37	-0.7	-0.5	-0.7	-0.6	56	49	NO	NO	NO	NO	NO

NCA	Receiver ID	Address	Floor Level	Facade	Opening Year 2027				Design Year 2037				Increase (Do Smthng - Do Nothing)				NCG project road noise criteria		Do noise levels exceed the cumulative limit with project roads adding ≥2dB to the total noise levels?		Is the contribution from the road project Acute?		Consider further treatment?
					Do Nothing		Do Smthng		Do Nothing		Do Smthng		Opening Year 2027		Design Year 2037								
					Day	Night	Day	Night	Day	Night	Day	Night	Day	Night	Day	Night	Day	Night	Day	Night	$L_{Aeq,15hr}$ ≥ 65dB	$L_{Aeq,9hr}$ ≥ 60dB	
22.2	12822	44 CROWS NEST ROAD WAVERTON	Ground	S	46	39	45	39	47	40	46	39	-0.6	-0.2	-0.7	-0.3	59	52	NO	NO	NO	NO	NO
22.2	12822	44 CROWS NEST ROAD WAVERTON	Ground	E	45	38	44	38	46	39	45	38	-0.6	-0.3	-0.7	-0.2	58	51	NO	NO	NO	NO	NO
22.2	12822	44 CROWS NEST ROAD WAVERTON	Ground	N	46	39	46	39	47	40	46	40	-0.5	0.1	-0.5	0.1	59	52	NO	NO	NO	NO	NO
22.2	12822	44 CROWS NEST ROAD WAVERTON	Ground	W	43	37	43	36	44	37	43	37	-0.7	-0.5	-0.7	-0.4	56	49	NO	NO	NO	NO	NO
22.2	12832	1 HAZELBANK ROAD WOLLSTONECRAFT	Ground	N	42	35	42	35	43	36	42	36	-0.5	-0.1	-0.6	-0.1	55	48	NO	NO	NO	NO	NO
22.2	12832	1 HAZELBANK ROAD WOLLSTONECRAFT	Ground	W	40	34	40	33	41	34	40	34	-0.8	-0.7	-0.8	-0.7	53	46	NO	NO	NO	NO	NO
22.2	12832	1 HAZELBANK ROAD WOLLSTONECRAFT	Ground	S	42	35	41	34	42	35	42	35	-0.7	-0.4	-0.7	-0.4	54	47	NO	NO	NO	NO	NO
22.2	12832	1 HAZELBANK ROAD WOLLSTONECRAFT	Ground	E	41	35	41	34	42	35	41	35	-0.7	-0.5	-0.8	-0.5	54	47	NO	NO	NO	NO	NO
22.2	12832	1 HAZELBANK ROAD WOLLSTONECRAFT	Ground	S	41	35	41	34	42	35	41	35	-0.8	-0.5	-0.7	-0.6	54	47	NO	NO	NO	NO	NO
22.2	12832	1 HAZELBANK ROAD WOLLSTONECRAFT	Ground	NE	41	35	41	34	42	35	41	35	-0.7	-0.5	-0.8	-0.5	54	47	NO	NO	NO	NO	NO
22.2	12832	1 HAZELBANK ROAD WOLLSTONECRAFT	Ground	E	41	35	40	34	42	35	41	35	-0.7	-0.5	-0.7	-0.6	54	47	NO	NO	NO	NO	NO
22.2	12833	46 CROWS NEST ROAD WAVERTON	Ground	SE	46	39	45	39	47	40	46	39	-0.7	-0.2	-0.7	-0.3	59	52	NO	NO	NO	NO	NO
22.2	12833	46 CROWS NEST ROAD WAVERTON	Ground	E	41	35	40	34	42	35	41	34	-0.8	-0.7	-0.8	-0.7	54	47	NO	NO	NO	NO	NO
22.2	12833	46 CROWS NEST ROAD WAVERTON	Ground	NW	46	39	46	39	47	40	47	40	-0.4	0.3	-0.4	0.3	59	52	NO	NO	NO	NO	NO
22.2	12833	46 CROWS NEST ROAD WAVERTON	Ground	W	44	37	43	37	45	38	44	38	-0.6	-0.4	-0.7	-0.4	57	50	NO	NO	NO	NO	NO
22.2	12833	46 CROWS NEST ROAD WAVERTON	Ground	N	45	38	44	38	46	39	45	38	-0.6	-0.3	-0.7	-0.4	58	51	NO	NO	NO	NO	NO
22.2	12833	46 CROWS NEST ROAD WAVERTON	Ground	W	44	37	43	37	45	38	44	37	-0.7	-0.4	-0.8	-0.5	57	50	NO	NO	NO	NO	NO
22.2	12833	46 CROWS NEST ROAD WAVERTON	Ground	S	47	40	47	40	48	40	47	40	-0.5	0.0	-0.7	0.0	60	52	NO	NO	NO	NO	NO
22.2	12846	48 CROWS NEST ROAD WAVERTON	Ground	N	47	39	47	40	48	40	47	40	-0.3	0.5	-0.4	0.5	60	52	NO	NO	NO	NO	NO
22.2	12846	48 CROWS NEST ROAD WAVERTON	Ground	W	42	36	41	35	43	36	42	36	-0.7	-0.4	-0.6	-0.4	55	48	NO	NO	NO	NO	NO
22.2	12846	48 CROWS NEST ROAD WAVERTON	Ground	N	44	37	43	37	44	37	44	37	-0.5	-0.1	-0.5	-0.1	56	49	NO	NO	NO	NO	NO
22.2	12846	48 CROWS NEST ROAD WAVERTON	Ground	W	41	35	41	34	42	35	41	35	-0.7	-0.6	-0.7	-0.6	54	47	NO	NO	NO	NO	NO
22.2	12846	48 CROWS NEST ROAD WAVERTON	Ground	S	47	40	46	40	48	40	47	40	-0.6	0.0	-0.6	0.0	60	52	NO	NO	NO	NO	NO
22.2	12846	48 CROWS NEST ROAD WAVERTON	Ground	E	43	36	42	36	43	37	43	36	-0.7	-0.5	-0.7	-0.4	55	49	NO	NO	NO	NO	NO
22.2	12846	48 CROWS NEST ROAD WAVERTON	First	N	49	41	48	41	49	42	49	42	-0.3	0.5	-0.4	0.5	60	54	NO	NO	NO	NO	NO
22.2	12846	48 CROWS NEST ROAD WAVERTON	First	W	45	38	44	38	45	38	45	38	-0.6	-0.1	-0.5	-0.2	57	50	NO	NO	NO	NO	NO
22.2	12846	48 CROWS NEST ROAD WAVERTON	First	N	46	39	46	39	47	40	46	40	-0.5	-0.1	-0.6	0.0	59	52	NO	NO	NO	NO	NO
22.2	12846	48 CROWS NEST ROAD WAVERTON	First	W	44	37	44	37	45	38	44	38	-0.6	-0.3	-0.7	-0.4	57	50	NO	NO	NO	NO	NO
22.2	12846	48 CROWS NEST ROAD WAVERTON	First	S	48	40	47	40	49	41	48	40	-0.5	0.1	-0.6	0.0	60	52	NO	NO	NO	NO	NO
22.2	12846	48 CROWS NEST ROAD WAVERTON	First	E	47	40	46	40	48	40	47	40	-0.5	-0.1	-0.6	0.0	60	52	NO	NO	NO	NO	NO
22.2	12848	3 HAZELBANK ROAD WOLLSTONECRAFT	Ground	N	42	35	42	35	43	36	42	36	-0.7	-0.3	-0.6	-0.3	55	48	NO	NO	NO	NO	NO
22.2	12848	3 HAZELBANK ROAD WOLLSTONECRAFT	Ground	W	41	34	40	34	42	35	41	34	-0.7	-0.6	-0.7	-0.5	54	47	NO	NO	NO	NO	NO
22.2	12848	3 HAZELBANK ROAD WOLLSTONECRAFT	Ground	S	42	35	41	34	42	36	41	35	-0.8	-0.7	-0.8	-0.6	54	48	NO	NO	NO	NO	NO
22.2	12848	3 HAZELBANK ROAD WOLLSTONECRAFT	Ground	W	41	35	40	34	42	35	41	35	-0.8	-0.6	-0.8	-0.6	54	47	NO	NO	NO	NO	NO
22.2	12848	3 HAZELBANK ROAD WOLLSTONECRAFT	Ground	S	42	36	42	35	43	36	42	36	-0.7	-0.4	-0.8	-0.5	55	48	NO	NO	NO	NO	NO
22.2	12848	3 HAZELBANK ROAD WOLLSTONECRAFT	Ground	E	39	33	38	32	40	33	39	33	-0.7	-0.7	-0.8	-0.7	52	45	NO	NO	NO	NO	NO
22.2	12853	52 CROWS NEST ROAD WAVERTON	Ground	S	43	36	42	35	43	36	42	36	-0.7	-0.5	-0.7	-0.5	55	48	NO	NO	NO	NO	NO
22.2	12853	52 CROWS NEST ROAD WAVERTON	Ground	W	42	36	42	35	43	36	42	36	-0.7	-0.5	-0.8	-0.5	55	48	NO	NO	NO	NO	NO
22.2	12853	52 CROWS NEST ROAD WAVERTON	Ground	S	47	40	47	40	48	41	47	41	-0.5	0.1	-0.6	0.1	60	53	NO	NO	NO	NO	NO
22.2	12853	52 CROWS NEST ROAD WAVERTON	Ground	E	45	38	45	38	46	39	45	39	-0.5	0.0	-0.6	0.0	58	51	NO	NO	NO	NO	NO
22.2	12853	52 CROWS NEST ROAD WAVERTON	Ground	N	47	40	47	40	48	40	48	41	-0.4	0.4	-0.5	0.4	60	52	NO	NO	NO	NO	NO
22.2	12853	52 CROWS NEST ROAD WAVERTON	First	S	46	39	45	39	46	39	46	39	-0.6	-0.1	-0.7	-0.1	58	51	NO	NO	NO	NO	NO
22.2	12853	52 CROWS NEST ROAD WAVERTON	First	W	45	38	45	38	46	39	45	39	-0.6	-0.1	-0.6	-0.1	58	51	NO	NO	NO	NO	NO
22.2	12853	52 CROWS NEST ROAD WAVERTON	First	S	49	42	49	42	50	42	50	43	-0.5	0.4	-0.5	0.3	60	54	NO	NO	NO	NO	NO
22.2	12853	52 CROWS NEST ROAD WAVERTON	First	E	48	41	48	41	49	41	48	41	-0.4	0.2	-0.6	0.2	60	53	NO	NO	NO	NO	NO
22.2	12853	52 CROWS NEST ROAD WAVERTON	First	N	50	42	49	43	50	43	50	43	-0.3	0.6	-0.5	0.5	60	55	NO	NO	NO	NO	NO
22.2	12854	50 CROWS NEST ROAD WAVERTON	Ground	N	48	40	48	41	49	41	48	41	-0.3	0.5	-0.5	0.5	60	53	NO	NO	NO	NO	NO
22.2	12854	50 CROWS NEST ROAD WAVERTON	Ground	W	45	38	44	38	45	38	45	38	-0.6	-0.3	-0.7	-0.2	57	50	NO	NO	NO	NO	NO
22.2	12854	50 CROWS NEST ROAD WAVERTON	Ground	S	49	42	49	42	50	42	50	43	-0.4	0.5	-0.5	0.4	60	54	NO	NO	NO	NO	NO
22.2	12854	50 CROWS NEST ROAD WAVERTON	Ground	SE	49	41	48	42	50	42	49	42	-0.5	0.4	-0.5	0.4	60	54	NO	NO	NO	NO	NO
22.2	12854	50 CROWS NEST ROAD WAVERTON	Ground	S	44	38	44	37	45	38	44	38	-0.7	-0.3	-0.6	-0.2	57	50	NO	NO	NO	NO	NO
22.2	12863	5 HAZELBANK ROAD WOLLSTONECRAFT	Ground	N	44	37	44	37	45	38	45	38	-0.4	0.3	-0.5	0.3	57	50	NO	NO	NO	NO	NO
22.2	12863	5 HAZELBANK ROAD WOLLSTONECRAFT	Ground	W	41	35	41	34	42	35	41	35	-0.6	-0.4	-0.7	-0.4	54	47	NO	NO	NO	NO	NO
22.2	12863	5 HAZELBANK ROAD WOLLSTONECRAFT	Ground	N	42	35	41	35	42	35	42	35	-0.6	-0.4	-0.7	-0.4	54	47	NO	NO	NO	NO	NO
22.2	12863	5 HAZELBANK ROAD WOLLSTONECRAFT	Ground	W	41	35	41	34	42	35	41	35	-0.6	-0.5	-0.7	-0.5	54	47	NO	NO	NO	NO	NO
22.2	12863	5 HAZELBANK ROAD WOLLSTONECRAFT	Ground	SW	42	36	41	35	43	36	42	35	-0.8	-0.6	-0.8	-0.7	55	48	NO	NO	NO	NO	NO
22.2	12863	5 HAZELBANK ROAD WOLLSTONECRAFT	Ground	SE	43	36	43	36	44	37	43	37	-0.6	-0.3	-0.7	-0.3	56	49	NO	NO	NO	NO	NO
22.2	12863	5 HAZELBANK ROAD WOLLSTONECRAFT	Ground	NE	41	34	40	34	42	35	41	35	-0.7	-0.5	-0.7	-0.5	54	47	NO	NO	NO	NO	NO
22.2	12874	7 HAZELBANK ROAD WOLLSTONECRAFT	Ground	SE	43	36	43	36	44	37	43	37	-0.6	-0.3	-0.6	-0.3	56	49	NO	NO	NO	NO	NO
22.2	12874	7 HAZELBANK ROAD WOLLSTONECRAFT	Ground	E	40	34	40	33	41	34	40	34	-0.7	-0.6	-0.7	-0.6	53	46	NO	NO	NO	NO	NO
22.2	12874	7 HAZELBANK ROAD WOLLSTONECRAFT	Ground	N	45	38	45	38	46	38	46	39	-0.4	0.5	-0.5	0.4	58	50	NO	NO	NO	NO	NO
22.2	12874	7 HAZELBANK ROAD WOLLSTONECRAFT	Ground	W	42	35	41	35	42	36	42	35	-0.6	-0.4	-0.6	-0.4	54	48	NO	NO	NO	NO	NO

NCA	Receiver ID	Address	Floor Level	Facade	Opening Year 2027				Design Year 2037				Increase (Do Smthng - Do Nothing)				NCG project road noise criteria		Do noise levels exceed the cumulative limit with project roads adding ≥2dB to the total noise levels?		Is the contribution from the road project Acute?		Consider further treatment?
					Do Nothing		Do Smthng		Do Nothing		Do Smthng		Opening Year 2027		Design Year 2037								
					Day	Night	Day	Night	Day	Night	Day	Night	Day	Night	Day	Night	Day	Night	Day	Night	$L_{Aeq,15hr}$ ≥ 65dB	$L_{Aeq,9hr}$ ≥ 60dB	
22.2	12882	9 HAZELBANK ROAD WOLLSTONECRAFT	Ground	E	42	35	42	35	43	36	42	36	-0.6	-0.3	-0.6	-0.3	55	48	NO	NO	NO	NO	NO
22.2	12882	9 HAZELBANK ROAD WOLLSTONECRAFT	Ground	N	46	38	46	39	47	39	46	40	-0.4	0.6	-0.5	0.5	59	51	NO	NO	NO	NO	NO
22.2	12882	9 HAZELBANK ROAD WOLLSTONECRAFT	Ground	W	42	35	41	35	43	36	42	36	-0.6	-0.4	-0.7	-0.4	55	48	NO	NO	NO	NO	NO
22.2	12882	9 HAZELBANK ROAD WOLLSTONECRAFT	Ground	S	44	37	43	37	45	38	44	37	-0.5	-0.1	-0.6	-0.2	57	50	NO	NO	NO	NO	NO
22.2	12884	56 CROWS NEST ROAD WAVERTON	Ground	E	47	39	46	40	47	40	47	40	-0.4	0.3	-0.5	0.3	59	52	NO	NO	NO	NO	NO
22.2	12884	56 CROWS NEST ROAD WAVERTON	Ground	NW	50	42	50	43	51	43	51	44	-0.3	0.8	-0.4	0.8	60	55	NO	NO	NO	NO	NO
22.2	12884	56 CROWS NEST ROAD WAVERTON	Ground	E	53	44	52	45	53	45	53	46	-0.3	1.0	-0.4	0.9	60	55	NO	NO	NO	NO	NO
22.2	12884	56 CROWS NEST ROAD WAVERTON	Ground	N	53	45	53	46	54	46	54	47	-0.2	1.2	-0.4	1.1	60	55	NO	NO	NO	NO	NO
22.2	12884	56 CROWS NEST ROAD WAVERTON	Ground	W	43	37	43	36	44	37	44	37	-0.6	-0.2	-0.6	-0.2	56	49	NO	NO	NO	NO	NO
22.2	12884	56 CROWS NEST ROAD WAVERTON	Ground	S	52	44	52	45	53	45	53	46	-0.3	0.8	-0.5	0.9	60	55	NO	NO	NO	NO	NO
22.2	12884	56 CROWS NEST ROAD WAVERTON	Ground	E	48	41	48	41	49	41	48	42	-0.5	0.3	-0.5	0.3	60	53	NO	NO	NO	NO	NO
22.2	12884	56 CROWS NEST ROAD WAVERTON	Ground	SE	47	40	47	40	48	41	48	41	-0.5	0.2	-0.5	0.2	60	53	NO	NO	NO	NO	NO
22.2	12884	56 CROWS NEST ROAD WAVERTON	First	E	54	46	54	47	55	47	55	48	-0.3	1.1	-0.4	0.9	60	55	NO	NO	NO	NO	NO
22.2	12884	56 CROWS NEST ROAD WAVERTON	First	NW	54	46	54	47	55	46	55	47	-0.3	1.1	-0.4	1.0	60	55	NO	NO	NO	NO	NO
22.2	12884	56 CROWS NEST ROAD WAVERTON	First	E	55	47	55	48	56	48	56	49	-0.2	1.2	-0.4	1.1	60	55	NO	NO	NO	NO	NO
22.2	12884	56 CROWS NEST ROAD WAVERTON	First	N	56	47	56	49	57	48	57	49	-0.3	1.3	-0.3	1.1	60	55	NO	NO	NO	NO	NO
22.2	12884	56 CROWS NEST ROAD WAVERTON	First	W	47	39	46	40	47	40	47	40	-0.5	0.1	-0.6	0.1	59	52	NO	NO	NO	NO	NO
22.2	12884	56 CROWS NEST ROAD WAVERTON	First	S	55	47	55	48	56	47	55	48	-0.3	1.0	-0.4	0.9	60	55	NO	NO	NO	NO	NO
22.2	12884	56 CROWS NEST ROAD WAVERTON	First	E	54	46	53	47	55	46	54	47	-0.3	1.0	-0.4	0.9	60	55	NO	NO	NO	NO	NO
22.2	12884	56 CROWS NEST ROAD WAVERTON	First	SE	53	45	53	46	54	45	53	46	-0.4	0.8	-0.4	0.8	60	55	NO	NO	NO	NO	NO
22.2	12887	54 CROWS NEST ROAD WAVERTON	Ground	N	52	43	51	45	53	44	52	45	-0.3	1.1	-0.4	1.0	60	55	NO	NO	NO	NO	NO
22.2	12887	54 CROWS NEST ROAD WAVERTON	Ground	NW	47	39	47	40	48	40	47	40	-0.4	0.5	-0.4	0.5	60	52	NO	NO	NO	NO	NO
22.2	12887	54 CROWS NEST ROAD WAVERTON	Ground	SW	43	36	42	36	44	37	43	36	-0.7	-0.4	-0.7	-0.3	56	49	NO	NO	NO	NO	NO
22.2	12887	54 CROWS NEST ROAD WAVERTON	Ground	W	43	37	43	36	44	37	43	37	-0.6	-0.3	-0.7	-0.2	56	49	NO	NO	NO	NO	NO
22.2	12887	54 CROWS NEST ROAD WAVERTON	Ground	SW	43	36	42	36	44	37	43	36	-0.6	-0.4	-0.7	-0.4	56	49	NO	NO	NO	NO	NO
22.2	12887	54 CROWS NEST ROAD WAVERTON	Ground	S	52	44	51	44	53	44	52	45	-0.4	0.8	-0.5	0.8	60	55	NO	NO	NO	NO	NO
22.2	12887	54 CROWS NEST ROAD WAVERTON	First	N	54	46	54	47	55	47	55	48	-0.3	1.2	-0.3	1.0	60	55	NO	NO	NO	NO	NO
22.2	12887	54 CROWS NEST ROAD WAVERTON	First	NW	50	42	50	43	51	43	50	43	-0.3	0.8	-0.4	0.7	60	55	NO	NO	NO	NO	NO
22.2	12887	54 CROWS NEST ROAD WAVERTON	First	SW	46	39	46	39	47	40	46	40	-0.5	0.0	-0.5	0.0	59	52	NO	NO	NO	NO	NO
22.2	12887	54 CROWS NEST ROAD WAVERTON	First	W	46	39	46	39	47	40	47	40	-0.5	0.1	-0.6	0.0	59	52	NO	NO	NO	NO	NO
22.2	12887	54 CROWS NEST ROAD WAVERTON	First	SW	46	39	45	39	47	39	46	39	-0.5	0.0	-0.6	-0.1	59	51	NO	NO	NO	NO	NO
22.2	12887	54 CROWS NEST ROAD WAVERTON	First	S	54	45	53	46	54	46	54	47	-0.4	0.9	-0.5	0.9	60	55	NO	NO	NO	NO	NO
22.2	12888	54A CROWS NEST ROAD WAVERTON	Ground	S	52	44	52	45	53	45	53	46	-0.4	0.8	-0.5	0.8	60	55	NO	NO	NO	NO	NO
22.2	12888	54A CROWS NEST ROAD WAVERTON	Ground	E	52	44	51	45	53	44	52	45	-0.4	0.8	-0.4	0.8	60	55	NO	NO	NO	NO	NO
22.2	12888	54A CROWS NEST ROAD WAVERTON	Ground	NE	45	38	45	38	46	39	46	39	-0.5	0.1	-0.5	0.1	58	51	NO	NO	NO	NO	NO
22.2	12888	54A CROWS NEST ROAD WAVERTON	Ground	E	48	40	48	41	49	41	49	42	-0.3	0.6	-0.4	0.6	60	53	NO	NO	NO	NO	NO
22.2	12888	54A CROWS NEST ROAD WAVERTON	Ground	NE	52	44	52	45	53	45	53	46	-0.3	1.1	-0.3	1.0	60	55	NO	NO	NO	NO	NO
22.2	12888	54A CROWS NEST ROAD WAVERTON	Ground	N	52	44	52	45	53	45	53	45	-0.2	1.0	-0.4	0.9	60	55	NO	NO	NO	NO	NO
22.2	12888	54A CROWS NEST ROAD WAVERTON	First	S	54	46	54	47	55	47	55	48	-0.4	1.0	-0.4	0.9	60	55	NO	NO	NO	NO	NO
22.2	12888	54A CROWS NEST ROAD WAVERTON	First	E	54	46	54	47	55	47	54	47	-0.4	1.0	-0.4	0.9	60	55	NO	NO	NO	NO	NO
22.2	12888	54A CROWS NEST ROAD WAVERTON	First	NE	49	41	48	41	49	42	49	42	-0.4	0.3	-0.5	0.3	60	54	NO	NO	NO	NO	NO
22.2	12888	54A CROWS NEST ROAD WAVERTON	First	E	51	43	51	44	52	44	52	45	-0.3	0.9	-0.4	0.8	60	55	NO	NO	NO	NO	NO
22.2	12888	54A CROWS NEST ROAD WAVERTON	First	NE	55	47	55	48	56	47	56	48	-0.2	1.2	-0.3	1.0	60	55	NO	NO	NO	NO	NO
22.2	12888	54A CROWS NEST ROAD WAVERTON	First	N	55	46	55	48	56	47	55	48	-0.2	1.2	-0.3	1.0	60	55	NO	NO	NO	NO	NO
22.2	12889	58 CROWS NEST ROAD WAVERTON	Ground	N	53	45	53	46	54	46	54	46	-0.3	1.1	-0.4	0.9	60	55	NO	NO	NO	NO	NO
22.2	12889	58 CROWS NEST ROAD WAVERTON	Ground	W	48	40	47	41	48	41	48	41	-0.5	0.4	-0.5	0.3	60	53	NO	NO	NO	NO	NO
22.2	12889	58 CROWS NEST ROAD WAVERTON	Ground	S	56	48	56	49	57	48	57	49	-0.3	1.2	-0.4	1.1	60	55	NO	NO	NO	NO	NO
22.2	12889	58 CROWS NEST ROAD WAVERTON	Ground	E	50	42	49	43	50	43	50	43	-0.3	0.7	-0.4	0.5	60	55	NO	NO	NO	NO	NO
22.2	12889	58 CROWS NEST ROAD WAVERTON	Ground	N	55	47	55	48	56	48	56	49	-0.3	1.3	-0.4	1.1	60	55	NO	NO	NO	NO	NO
22.2	12889	58 CROWS NEST ROAD WAVERTON	Ground	E	55	47	55	48	56	48	56	49	-0.3	1.2	-0.4	1.1	60	55	NO	NO	NO	NO	NO
22.2	12891	11A HAZELBANK ROAD WOLLSTONECRAFT	Ground	E	45	38	45	38	46	39	45	39	-0.4	0.2	-0.5	0.1	58	51	NO	NO	NO	NO	NO
22.2	12891	11A HAZELBANK ROAD WOLLSTONECRAFT	Ground	N	45	38	45	38	46	39	46	39	-0.4	0.2	-0.5	0.2	58	51	NO	NO	NO	NO	NO
22.2	12891	11A HAZELBANK ROAD WOLLSTONECRAFT	Ground	W	43	36	42	36	44	37	43	37	-0.5	-0.3	-0.6	-0.2	56	49	NO	NO	NO	NO	NO
22.2	12891	11A HAZELBANK ROAD WOLLSTONECRAFT	Ground	S	45	38	45	38	46	39	45	39	-0.5	0.1	-0.5	0.1	58	51	NO	NO	NO	NO	NO
22.2	12899	11 HAZELBANK ROAD WOLLSTONECRAFT	Ground	N	47	39	47	40	48	40	47	40	-0.3	0.6	-0.4	0.6	60	52	NO	NO	NO	NO	NO
22.2	12899	11 HAZELBANK ROAD WOLLSTONECRAFT	Ground	W	43	36	42	36	43	36	43	36	-0.6	-0.3	-0.6	-0.3	55	48	NO	NO	NO	NO	NO
22.2	12899	11 HAZELBANK ROAD WOLLSTONECRAFT	Ground	S	44	37	44	37	45	38	44	38	-0.5	-0.1	-0.6	-0.2	57	50	NO	NO	NO	NO	NO
22.2	12899	11 HAZELBANK ROAD WOLLSTONECRAFT	Ground	W	43	36	42	36	44	37	43	36	-0.6	-0.3	-0.6	-0.3	56	49	NO	NO	NO	NO	NO
22.2	12899	11 HAZELBANK ROAD WOLLSTONECRAFT	Ground	E	42	35	41	35	42	36	42	35	-0.6	-0.5	-0.6	-0.5	54	48	NO	NO	NO	NO	NO
22.2	12899	11 HAZELBANK ROAD WOLLSTONECRAFT	Ground	N	47	39	47	40	48	40	47	41	-0.4	0.6	-0.4	0.6	60	52	NO	NO	NO	NO	NO
22.2	12906	60 CROWS NEST ROAD WAVERTON	Ground	N	59	50	59	52	60	51	60	52	-0.2	1.4	-0.4	1.2	60	55	NO	NO	NO	NO	NO
22.2	12906	60 CROWS NEST ROAD WAVERTON	Ground	W	49	41	48	42	50	42	49	42	-0.4	0.5	-0.5	0.5	60	54	NO	NO	NO	NO	NO

NCA	Receiver ID	Address	Floor Level	Facade	Opening Year 2027				Design Year 2037				Increase (Do Smthng - Do Nothing)				NCG project road noise criteria		Do noise levels exceed the cumulative limit with project roads adding ≥2dB to the total noise levels?		Is the contribution from the road project Acute?		Consider further treatment?
					Do Nothing		Do Smthng		Do Nothing		Do Smthng		Opening Year 2027		Design Year 2037								
					Day	Night	Day	Night	Day	Night	Day	Night	Day	Night	Day	Night	Day	Night	Day	Night	$L_{Aeq,15hr} \geq 65dB$	$L_{Aeq,9hr} \geq 60dB$	
22.2	12906	60 CROWS NEST ROAD WAVERTON	Ground	SW	53	45	53	46	54	46	53	46	-0.3	1.0	-0.5	0.9	60	55	NO	NO	NO	NO	NO
22.2	12906	60 CROWS NEST ROAD WAVERTON	Ground	SE	58	50	58	51	59	51	59	52	-0.3	1.3	-0.4	1.1	60	55	NO	NO	NO	NO	NO
22.2	12906	60 CROWS NEST ROAD WAVERTON	Ground	S	57	49	57	50	58	50	58	51	-0.3	1.3	-0.4	1.1	60	55	NO	NO	NO	NO	NO
22.2	12906	60 CROWS NEST ROAD WAVERTON	Ground	E	55	47	55	48	56	48	56	49	-0.3	1.4	-0.5	1.3	60	55	NO	NO	NO	NO	NO
22.2	12906	60 CROWS NEST ROAD WAVERTON	Ground	N	61	52	61	54	62	53	62	54	-0.2	1.4	-0.4	1.2	60	55	NO	NO	NO	NO	NO
22.2	12906	60 CROWS NEST ROAD WAVERTON	Ground	E	61	52	61	53	62	53	61	54	-0.3	1.4	-0.3	1.3	60	55	NO	NO	NO	NO	NO
22.2	12925	190 PACIFIC HIGHWAY WAVERTON	Ground	E	71	62	71	64	72	63	71	64	-0.2	1.5	-0.4	1.4	60	55	NO	NO	NO	NO	NO
22.2	12925	190 PACIFIC HIGHWAY WAVERTON	Ground	N	67	58	67	60	68	59	67	60	-0.2	1.5	-0.4	1.4	60	55	NO	NO	NO	NO	NO
22.2	12925	190 PACIFIC HIGHWAY WAVERTON	Ground	W	52	44	52	45	53	45	53	46	-0.4	1.3	-0.5	1.1	60	55	NO	NO	NO	NO	NO
22.2	12925	190 PACIFIC HIGHWAY WAVERTON	Ground	S	64	55	63	56	65	56	64	57	-0.3	1.3	-0.4	1.3	60	55	NO	NO	NO	NO	NO
22.2	12925	190 PACIFIC HIGHWAY WAVERTON	First	E	71	63	71	64	72	63	72	65	-0.3	1.5	-0.5	1.4	60	55	NO	NO	NO	NO	NO
22.2	12925	190 PACIFIC HIGHWAY WAVERTON	First	N	68	59	67	60	68	60	68	61	-0.3	1.5	-0.4	1.3	60	55	NO	NO	NO	NO	NO
22.2	12925	190 PACIFIC HIGHWAY WAVERTON	First	W	54	46	54	47	55	46	54	47	-0.3	1.2	-0.5	1.1	60	55	NO	NO	NO	NO	NO
22.2	12925	190 PACIFIC HIGHWAY WAVERTON	First	S	65	57	65	58	66	57	66	59	-0.3	1.4	-0.4	1.2	60	55	NO	NO	NO	NO	NO
22.2	12929	15 HAZELBANK ROAD WOLLSTONECRAFT	Ground	E	42	36	42	35	43	36	42	36	-0.6	-0.4	-0.7	-0.5	55	48	NO	NO	NO	NO	NO
22.2	12929	15 HAZELBANK ROAD WOLLSTONECRAFT	Ground	N	48	40	48	41	49	41	49	42	-0.4	0.6	-0.5	0.6	60	53	NO	NO	NO	NO	NO
22.2	12929	15 HAZELBANK ROAD WOLLSTONECRAFT	Ground	W	43	37	43	36	44	37	44	37	-0.6	-0.2	-0.6	-0.2	56	49	NO	NO	NO	NO	NO
22.2	12929	15 HAZELBANK ROAD WOLLSTONECRAFT	Ground	S	45	38	45	38	46	39	46	39	-0.4	0.1	-0.5	0.2	58	51	NO	NO	NO	NO	NO
22.2	12942	17 HAZELBANK ROAD WOLLSTONECRAFT	Ground	N	49	41	48	41	49	41	49	42	-0.4	0.6	-0.5	0.5	60	53	NO	NO	NO	NO	NO
22.2	12942	17 HAZELBANK ROAD WOLLSTONECRAFT	Ground	W	44	37	44	37	45	38	44	38	-0.5	-0.2	-0.6	-0.1	57	50	NO	NO	NO	NO	NO
22.2	12942	17 HAZELBANK ROAD WOLLSTONECRAFT	Ground	S	46	38	45	39	46	39	46	39	-0.4	0.2	-0.5	0.1	58	51	NO	NO	NO	NO	NO
22.2	12942	17 HAZELBANK ROAD WOLLSTONECRAFT	Ground	E	46	39	45	39	46	39	46	39	-0.4	0.2	-0.5	0.1	58	51	NO	NO	NO	NO	NO
22.2	12942	17 HAZELBANK ROAD WOLLSTONECRAFT	Ground	S	45	38	45	38	46	39	45	39	-0.5	0.1	-0.5	0.0	58	51	NO	NO	NO	NO	NO
22.2	12942	17 HAZELBANK ROAD WOLLSTONECRAFT	Ground	E	43	36	42	36	43	37	43	36	-0.7	-0.5	-0.7	-0.5	55	49	NO	NO	NO	NO	NO
22.2	12956	19 HAZELBANK ROAD WOLLSTONECRAFT	Ground	E	45	38	44	38	45	38	45	38	-0.5	-0.1	-0.6	-0.2	57	50	NO	NO	NO	NO	NO
22.2	12956	19 HAZELBANK ROAD WOLLSTONECRAFT	Ground	N	49	41	49	42	50	42	50	43	-0.4	0.7	-0.5	0.6	60	54	NO	NO	NO	NO	NO
22.2	12956	19 HAZELBANK ROAD WOLLSTONECRAFT	Ground	W	45	38	44	38	45	38	45	38	-0.5	-0.1	-0.6	-0.1	57	50	NO	NO	NO	NO	NO
22.2	12956	19 HAZELBANK ROAD WOLLSTONECRAFT	Ground	S	46	39	46	39	47	39	46	40	-0.5	0.2	-0.5	0.1	59	51	NO	NO	NO	NO	NO
22.2	12959	2 GILLIES STREET WOLLSTONECRAFT	Ground	SE	43	35	42	36	44	36	43	36	-0.4	0.2	-0.5	0.2	56	48	NO	NO	NO	NO	NO
22.2	12959	2 GILLIES STREET WOLLSTONECRAFT	Ground	NE	41	34	41	34	42	35	42	35	-0.5	-0.1	-0.6	-0.2	54	47	NO	NO	NO	NO	NO
22.2	12959	2 GILLIES STREET WOLLSTONECRAFT	Ground	NW	41	34	40	33	41	34	41	34	-0.6	-0.1	-0.7	-0.2	53	46	NO	NO	NO	NO	NO
22.2	12959	2 GILLIES STREET WOLLSTONECRAFT	Ground	SW	40	33	40	33	41	34	40	34	-0.5	-0.2	-0.6	-0.3	53	46	NO	NO	NO	NO	NO
22.2	12959	2 GILLIES STREET WOLLSTONECRAFT	Ground	SE	44	36	43	37	45	37	44	37	-0.4	0.5	-0.5	0.5	57	49	NO	NO	NO	NO	NO
22.2	12970	21 HAZELBANK ROAD WOLLSTONECRAFT	Ground	E	48	40	47	41	49	41	48	41	-0.4	0.4	-0.5	0.4	60	53	NO	NO	NO	NO	NO
22.2	12970	21 HAZELBANK ROAD WOLLSTONECRAFT	Ground	S	47	40	47	40	48	41	48	41	-0.4	0.3	-0.5	0.2	60	53	NO	NO	NO	NO	NO
22.2	12970	21 HAZELBANK ROAD WOLLSTONECRAFT	Ground	E	47	40	47	40	48	41	48	41	-0.5	0.2	-0.5	0.2	60	53	NO	NO	NO	NO	NO
22.2	12970	21 HAZELBANK ROAD WOLLSTONECRAFT	Ground	N	49	41	49	42	50	42	50	43	-0.4	0.7	-0.5	0.6	60	54	NO	NO	NO	NO	NO
22.2	12970	21 HAZELBANK ROAD WOLLSTONECRAFT	Ground	W	45	38	45	38	46	39	45	39	-0.5	-0.1	-0.6	0.0	58	51	NO	NO	NO	NO	NO
22.2	12970	21 HAZELBANK ROAD WOLLSTONECRAFT	Ground	S	47	40	47	40	48	40	47	41	-0.4	0.4	-0.5	0.4	60	52	NO	NO	NO	NO	NO
22.2	12978	23 HAZELBANK ROAD WOLLSTONECRAFT	Ground	N	47	40	46	40	48	40	47	40	-0.5	0.2	-0.5	0.2	60	52	NO	NO	NO	NO	NO
22.2	12978	23 HAZELBANK ROAD WOLLSTONECRAFT	Ground	W	46	39	45	39	46	39	46	39	-0.5	0.0	-0.6	0.0	58	51	NO	NO	NO	NO	NO
22.2	12978	23 HAZELBANK ROAD WOLLSTONECRAFT	Ground	E	46	39	45	39	46	39	46	39	-0.5	0.1	-0.5	0.1	58	51	NO	NO	NO	NO	NO
22.2	12978	23 HAZELBANK ROAD WOLLSTONECRAFT	Ground	N	46	39	46	39	47	40	46	40	-0.5	0.2	-0.5	0.1	59	52	NO	NO	NO	NO	NO
22.2	12978	23 HAZELBANK ROAD WOLLSTONECRAFT	Ground	E	46	39	46	39	47	40	47	40	-0.4	0.2	-0.6	0.2	59	52	NO	NO	NO	NO	NO
22.2	12981	13-15 MORTON STREET WOLLSTONECRAFT	Ground	SE	42	34	42	35	43	35	42	35	-0.4	0.6	-0.4	0.5	55	47	NO	NO	NO	NO	NO
22.2	12981	13-15 MORTON STREET WOLLSTONECRAFT	First	SE	42	35	42	35	43	35	43	36	-0.3	0.6	-0.4	0.6	55	47	NO	NO	NO	NO	NO
22.2	12981	13-15 MORTON STREET WOLLSTONECRAFT	Second	SE	43	35	43	36	44	36	43	36	-0.3	0.6	-0.4	0.6	56	48	NO	NO	NO	NO	NO
22.2	13010	27 HAZELBANK ROAD WOLLSTONECRAFT	Ground	SE	54	45	54	47	55	46	54	47	-0.3	1.2	-0.3	1.0	60	55	NO	NO	NO	NO	NO
22.2	13010	27 HAZELBANK ROAD WOLLSTONECRAFT	Ground	S	58	49	58	50	59	50	58	51	-0.2	1.3	-0.4	1.2	60	55	NO	NO	NO	NO	NO
22.2	13010	27 HAZELBANK ROAD WOLLSTONECRAFT	Ground	E	62	54	62	55	63	54	63	56	-0.2	1.4	-0.4	1.3	60	55	NO	NO	NO	NO	NO
22.2	13010	27 HAZELBANK ROAD WOLLSTONECRAFT	Ground	N	59	50	59	52	60	51	60	52	-0.3	1.4	-0.3	1.2	60	55	NO	NO	NO	NO	NO
22.2	13010	27 HAZELBANK ROAD WOLLSTONECRAFT	Ground	W	48	40	47	41	49	41	48	41	-0.4	0.4	-0.5	0.4	60	53	NO	NO	NO	NO	NO
22.2	13010	27 HAZELBANK ROAD WOLLSTONECRAFT	Ground	S	49	41	48	42	50	42	49	42	-0.4	0.6	-0.4	0.5	60	54	NO	NO	NO	NO	NO
22.2	13011	25 HAZELBANK ROAD WOLLSTONECRAFT	Ground	E	47	40	47	40	48	40	48	41	-0.5	0.4	-0.5	0.4	60	52	NO	NO	NO	NO	NO
22.2	13011	25 HAZELBANK ROAD WOLLSTONECRAFT	Ground	N	55	47	55	48	56	47	56	49	-0.3	1.2	-0.4	1.2	60	55	NO	NO	NO	NO	NO
22.2	13011	25 HAZELBANK ROAD WOLLSTONECRAFT	Ground	W	44	37	43	37	44	37	44	37	-0.6	-0.2	-0.6	-0.1	56	49	NO	NO	NO	NO	NO
22.2	13011	25 HAZELBANK ROAD WOLLSTONECRAFT	Ground	S	47	40	47	40	48	41	48	41	-0.5	0.3	-0.6	0.2	60	53	NO	NO	NO	NO	NO
22.2	13011	25 HAZELBANK ROAD WOLLSTONECRAFT	First	E	52	44	52	45	53	45	52	45	-0.3	0.8	-0.4	0.7	60	55	NO	NO	NO	NO	NO
22.2	13011	25 HAZELBANK ROAD WOLLSTONECRAFT	First	N	57	49	57	50	58	49	58	51	-0.3	1.3	-0.4	1.2	60	55	NO	NO	NO	NO	NO
22.2	13011	25 HAZELBANK ROAD WOLLSTONECRAFT	First	W	47	40	46	40	48	40	47	40	-0.4	0.1	-0.6	0.2	60	52	NO	NO	NO	NO	NO
22.2	13011	25 HAZELBANK ROAD WOLLSTONECRAFT	First	S	50	43	50	43	51	43	51	44	-0.3	0.6	-0.4	0.6	60	55	NO	NO	NO	NO	NO
22.2	13012	4 GILLIES STREET WOLLSTONECRAFT	Ground	NW	37	30	37	30	38	31	37	31	-0.3	0.0	-0.4	0.0	50	43	NO	NO	NO	NO	NO

NCA	Receiver ID	Address	Floor Level	Facade	Opening Year 2027				Design Year 2037				Increase (Do Smthng - Do Nothing)				NCG project road noise criteria		Do noise levels exceed the cumulative limit with project roads adding ≥2dB to the total noise levels?		Is the contribution from the road project Acute?		Consider further treatment?
					Do Nothing		Do Smthng		Do Nothing		Do Smthng		Opening Year 2027		Design Year 2037								
					Day	Night	Day	Night	Day	Night	Day	Night	Day	Night	Day	Night	Day	Night	Day	Night	$L_{Aeq,15hr}$ ≥ 65dB	$L_{Aeq,9hr}$ ≥ 60dB	
22.2	13012	4 GILLIES STREET WOLLSTONECRAFT	Ground	SE	41	33	40	34	41	34	41	34	-0.4	0.3	-0.4	0.3	53	46	NO	NO	NO	NO	NO
22.2	13012	4 GILLIES STREET WOLLSTONECRAFT	Ground	SW	35	30	34	30	36	30	35	30	-0.7	0.0	-0.7	0.0	48	42	NO	NO	NO	NO	NO
22.2	13012	4 GILLIES STREET WOLLSTONECRAFT	Ground	E	36	30	35	30	36	30	36	30	-0.7	0.0	-0.7	0.0	48	42	NO	NO	NO	NO	NO
22.2	13012	4 GILLIES STREET WOLLSTONECRAFT	Ground	SE	41	34	41	34	42	35	41	35	-0.5	0.0	-0.6	0.0	54	47	NO	NO	NO	NO	NO
22.2	13012	4 GILLIES STREET WOLLSTONECRAFT	Ground	NE	41	34	41	34	42	35	41	34	-0.5	0.0	-0.6	-0.1	54	47	NO	NO	NO	NO	NO
22.2	13012	4 GILLIES STREET WOLLSTONECRAFT	First	NW	38	31	38	32	39	32	39	32	-0.3	0.1	-0.4	0.1	51	44	NO	NO	NO	NO	NO
22.2	13012	4 GILLIES STREET WOLLSTONECRAFT	First	SE	42	34	41	35	42	35	42	35	-0.3	0.4	-0.4	0.3	54	47	NO	NO	NO	NO	NO
22.2	13012	4 GILLIES STREET WOLLSTONECRAFT	First	SW	37	30	36	30	38	31	37	30	-0.7	-0.4	-0.7	-0.5	50	43	NO	NO	NO	NO	NO
22.2	13012	4 GILLIES STREET WOLLSTONECRAFT	First	E	38	31	37	31	38	32	38	31	-0.6	-0.4	-0.6	-0.4	50	44	NO	NO	NO	NO	NO
22.2	13012	4 GILLIES STREET WOLLSTONECRAFT	First	SE	42	35	41	35	43	35	42	35	-0.5	0.1	-0.5	0.1	55	47	NO	NO	NO	NO	NO
22.2	13012	4 GILLIES STREET WOLLSTONECRAFT	First	NE	42	35	41	35	43	35	42	35	-0.6	0.1	-0.6	0.1	55	47	NO	NO	NO	NO	NO
22.2	13012	4 GILLIES STREET WOLLSTONECRAFT	Second	NW	40	33	40	33	41	34	41	34	-0.4	0.2	-0.4	0.2	53	46	NO	NO	NO	NO	NO
22.2	13012	4 GILLIES STREET WOLLSTONECRAFT	Second	SE	43	35	42	35	43	36	43	36	-0.4	0.5	-0.4	0.5	55	48	NO	NO	NO	NO	NO
22.2	13012	4 GILLIES STREET WOLLSTONECRAFT	Second	SW	39	33	39	32	40	33	40	33	-0.5	-0.2	-0.6	-0.1	52	45	NO	NO	NO	NO	NO
22.2	13012	4 GILLIES STREET WOLLSTONECRAFT	Second	E	40	33	40	33	41	34	41	34	-0.5	0.0	-0.5	-0.1	53	46	NO	NO	NO	NO	NO
22.2	13012	4 GILLIES STREET WOLLSTONECRAFT	Second	SE	43	35	42	36	44	36	43	36	-0.5	0.2	-0.5	0.2	56	48	NO	NO	NO	NO	NO
22.2	13012	4 GILLIES STREET WOLLSTONECRAFT	Second	NE	43	35	42	35	43	36	43	36	-0.5	0.2	-0.5	0.2	55	48	NO	NO	NO	NO	NO
22.2	13017	1 GILLIES STREET WOLLSTONECRAFT	Ground	SE	46	38	45	38	46	39	46	39	-0.5	0.5	-0.5	0.4	58	51	NO	NO	NO	NO	NO
22.2	13017	1 GILLIES STREET WOLLSTONECRAFT	Ground	NW	40	33	39	33	40	34	40	33	-0.5	-0.3	-0.6	-0.2	52	46	NO	NO	NO	NO	NO
22.2	13017	1 GILLIES STREET WOLLSTONECRAFT	Ground	SW	38	31	37	30	38	32	37	31	-0.9	-0.9	-0.9	-0.8	50	44	NO	NO	NO	NO	NO
22.2	13017	1 GILLIES STREET WOLLSTONECRAFT	Ground	S	45	38	45	38	46	38	46	39	-0.5	0.4	-0.5	0.4	58	50	NO	NO	NO	NO	NO
22.2	13017	1 GILLIES STREET WOLLSTONECRAFT	First	SE	47	39	46	39	47	39	47	40	-0.4	0.6	-0.5	0.5	59	51	NO	NO	NO	NO	NO
22.2	13017	1 GILLIES STREET WOLLSTONECRAFT	First	NE	42	36	42	35	43	36	42	36	-0.7	-0.4	-0.7	-0.4	55	48	NO	NO	NO	NO	NO
22.2	13017	1 GILLIES STREET WOLLSTONECRAFT	First	NW	41	34	41	34	42	35	41	35	-0.6	-0.3	-0.5	-0.3	54	47	NO	NO	NO	NO	NO
22.2	13017	1 GILLIES STREET WOLLSTONECRAFT	First	SW	39	33	39	32	40	33	39	33	-0.7	-0.7	-0.8	-0.6	52	45	NO	NO	NO	NO	NO
22.2	13017	1 GILLIES STREET WOLLSTONECRAFT	First	S	46	38	46	39	47	39	46	39	-0.4	0.5	-0.5	0.5	59	51	NO	NO	NO	NO	NO
22.2	13017	1 GILLIES STREET WOLLSTONECRAFT	Second	SE	47	40	47	40	48	40	48	41	-0.4	0.6	-0.5	0.6	60	52	NO	NO	NO	NO	NO
22.2	13017	1 GILLIES STREET WOLLSTONECRAFT	Second	NE	44	37	43	37	44	37	44	37	-0.6	-0.2	-0.6	-0.3	56	49	NO	NO	NO	NO	NO
22.2	13017	1 GILLIES STREET WOLLSTONECRAFT	Second	NW	43	36	42	36	44	37	43	36	-0.5	-0.3	-0.6	-0.3	56	49	NO	NO	NO	NO	NO
22.2	13017	1 GILLIES STREET WOLLSTONECRAFT	Second	SW	42	36	42	35	43	36	42	36	-0.6	-0.4	-0.7	-0.4	55	48	NO	NO	NO	NO	NO
22.2	13017	1 GILLIES STREET WOLLSTONECRAFT	Second	S	47	39	46	40	48	40	47	40	-0.4	0.5	-0.5	0.5	60	52	NO	NO	NO	NO	NO
22.2	13049	28 WEST STREET NORTH SYDNEY	Ground	E	45	38	45	38	46	38	46	39	-0.4	0.6	-0.5	0.5	58	50	NO	NO	NO	NO	NO
22.2	13049	28 WEST STREET NORTH SYDNEY	Ground	N	67	58	67	60	68	59	67	60	-0.2	1.4	-0.3	1.2	60	55	NO	NO	NO	NO	NO
22.2	13049	28 WEST STREET NORTH SYDNEY	Ground	W	73	65	73	66	74	65	74	66	-0.2	1.3	-0.2	1.1	60	55	NO	NO	NO	NO	NO
22.2	13049	28 WEST STREET NORTH SYDNEY	Ground	S	59	51	59	52	60	51	60	53	-0.2	1.3	-0.3	1.1	60	55	NO	NO	NO	NO	NO
22.2	13049	28 WEST STREET NORTH SYDNEY	First	E	48	40	48	41	49	41	49	42	-0.3	1.0	-0.4	0.9	60	53	NO	NO	NO	NO	NO
22.2	13049	28 WEST STREET NORTH SYDNEY	First	N	67	58	67	60	68	59	68	60	-0.2	1.4	-0.3	1.3	60	55	NO	NO	NO	NO	NO
22.2	13049	28 WEST STREET NORTH SYDNEY	First	W	73	64	73	66	74	65	74	66	-0.2	1.3	-0.2	1.1	60	55	NO	NO	NO	NO	NO
22.2	13049	28 WEST STREET NORTH SYDNEY	First	S	61	52	61	53	62	53	61	54	-0.2	1.3	-0.3	1.1	60	55	NO	NO	NO	NO	NO
22.2	13057	20 HAZELBANK ROAD WOLLSTONECRAFT	Ground	NE	41	35	40	34	42	35	41	34	-0.7	-0.6	-0.7	-0.6	54	47	NO	NO	NO	NO	NO
22.2	13057	20 HAZELBANK ROAD WOLLSTONECRAFT	Ground	NW	40	34	40	33	41	34	41	34	-0.5	-0.3	-0.6	-0.2	53	46	NO	NO	NO	NO	NO
22.2	13057	20 HAZELBANK ROAD WOLLSTONECRAFT	Ground	SW	39	32	38	31	39	33	38	32	-0.8	-0.7	-0.8	-0.8	51	45	NO	NO	NO	NO	NO
22.2	13057	20 HAZELBANK ROAD WOLLSTONECRAFT	Ground	SE	47	39	46	40	48	40	47	40	-0.5	0.4	-0.6	0.4	60	52	NO	NO	NO	NO	NO
22.2	13057	20 HAZELBANK ROAD WOLLSTONECRAFT	First	NE	43	36	42	36	43	37	43	36	-0.7	-0.5	-0.8	-0.5	55	49	NO	NO	NO	NO	NO
22.2	13057	20 HAZELBANK ROAD WOLLSTONECRAFT	First	NW	42	35	41	35	43	36	42	35	-0.6	-0.3	-0.6	-0.3	55	48	NO	NO	NO	NO	NO
22.2	13057	20 HAZELBANK ROAD WOLLSTONECRAFT	First	SW	41	34	40	33	41	35	40	34	-0.8	-0.7	-0.7	-0.7	53	47	NO	NO	NO	NO	NO
22.2	13057	20 HAZELBANK ROAD WOLLSTONECRAFT	First	SE	48	40	47	41	49	41	48	41	-0.5	0.5	-0.5	0.4	60	53	NO	NO	NO	NO	NO
22.2	13057	20 HAZELBANK ROAD WOLLSTONECRAFT	Second	NE	45	38	44	38	45	38	45	38	-0.7	-0.3	-0.7	-0.3	57	50	NO	NO	NO	NO	NO
22.2	13057	20 HAZELBANK ROAD WOLLSTONECRAFT	Second	NW	44	37	43	37	45	38	44	37	-0.7	-0.4	-0.6	-0.4	57	50	NO	NO	NO	NO	NO
22.2	13057	20 HAZELBANK ROAD WOLLSTONECRAFT	Second	SW	44	37	43	36	44	37	44	37	-0.7	-0.5	-0.7	-0.4	56	49	NO	NO	NO	NO	NO
22.2	13057	20 HAZELBANK ROAD WOLLSTONECRAFT	Second	SE	49	41	48	42	50	42	49	42	-0.4	0.6	-0.5	0.6	60	54	NO	NO	NO	NO	NO
22.2	13071	28 WEST STREET NORTH SYDNEY	Ground	E	67	60	67	60	67	60	67	61	-0.3	0.2	-0.1	0.3	60	55	NO	NO	NO	NO	NO
22.2	13071	28 WEST STREET NORTH SYDNEY	Ground	N	60	54	60	54	61	54	60	54	-0.4	0.1	-0.5	0.1	60	55	NO	NO	NO	NO	NO
22.2	13071	28 WEST STREET NORTH SYDNEY	Ground	W	45	39	44	38	45	39	45	38	-0.9	-1.1	-0.7	-1.1	57	51	NO	NO	NO	NO	NO
22.2	13071	28 WEST STREET NORTH SYDNEY	Ground	S	57	50	57	50	57	50	58	50	0.2	-0.1	0.3	0.2	60	55	NO	NO	NO	NO	NO
22.2	13071	28 WEST STREET NORTH SYDNEY	Ground	E	63	55	63	56	63	56	64	56	0.2	0.2	0.4	0.4	60	55	NO	NO	NO	NO	NO
22.2	13071	28 WEST STREET NORTH SYDNEY	Ground	S	62	55	62	55	63	55	63	56	0.2	0.1	0.4	0.5	60	55	NO	NO	NO	NO	NO
22.2	13071	28 WEST STREET NORTH SYDNEY	Ground	E	67	59	67	60	67	60	67	60	0.0	0.2	0.1	0.3	60	55	NO	NO	NO	NO	NO
22.2	13071	28 WEST STREET NORTH SYDNEY	First	E	67	60	67	60	67	60	67	61	-0.2	0.2	-0.1	0.3	60	55	NO	NO	NO	NO	NO
22.2	13071	28 WEST STREET NORTH SYDNEY	First	N	61	55	61	55	62	55	61	55	-0.5	0.1	-0.5	0.1	60	55	NO	NO	NO	NO	NO
22.2	13071	28 WEST STREET NORTH SYDNEY	First	W	47	42	47	40	48	42	47	41	-0.9	-1.3	-0.8	-1.2	60	54	NO	NO	NO	NO	NO
22.2	13071	28 WEST STREET NORTH SYDNEY	First	S	58	51	58	51	59	51	59	52	0.1	0.0	0.3	0.3	60	55	NO	NO	NO	NO	NO

NCA	Receiver ID	Address	Floor Level	Facade	Opening Year 2027				Design Year 2037				Increase (Do Smthng - Do Nothing)				NCG project road noise criteria		Do noise levels exceed the cumulative limit with project roads adding ≥2dB to the total noise levels?		Is the contribution from the road project Acute?		Consider further treatment?
					Do Nothing		Do Smthng		Do Nothing		Do Smthng		Opening Year 2027		Design Year 2037								
					Day	Night	Day	Night	Day	Night	Day	Night	Day	Night	Day	Night	Day	Night	Day	Night	$L_{Aeq,15hr} \geq 65dB$	$L_{Aeq,9hr} \geq 60dB$	
22.2	13071	28 WEST STREET NORTH SYDNEY	First	E	63	56	64	56	64	57	64	57	0.2	0.1	0.3	0.4	60	55	NO	NO	NO	NO	NO
22.2	13071	28 WEST STREET NORTH SYDNEY	First	S	63	56	63	56	64	56	64	57	0.3	0.1	0.4	0.4	60	55	NO	NO	NO	NO	NO
22.2	13071	28 WEST STREET NORTH SYDNEY	First	E	67	60	67	60	67	60	68	60	0.0	0.2	0.1	0.3	60	55	NO	NO	NO	NO	NO
22.2	13074	22 HAZELBANK ROAD WOLLSTONECRAFT	Ground	NE	50	42	50	43	51	43	50	43	-0.4	0.7	-0.5	0.6	60	55	NO	NO	NO	NO	NO
22.2	13074	22 HAZELBANK ROAD WOLLSTONECRAFT	Ground	NW	41	34	41	34	42	35	41	35	-0.5	-0.1	-0.5	-0.2	54	47	NO	NO	NO	NO	NO
22.2	13074	22 HAZELBANK ROAD WOLLSTONECRAFT	Ground	SW	39	33	38	32	40	33	39	33	-0.8	-0.7	-0.8	-0.7	52	45	NO	NO	NO	NO	NO
22.2	13074	22 HAZELBANK ROAD WOLLSTONECRAFT	Ground	SE	51	43	50	43	51	43	51	44	-0.4	0.8	-0.5	0.8	60	55	NO	NO	NO	NO	NO
22.2	13074	22 HAZELBANK ROAD WOLLSTONECRAFT	First	NE	51	43	51	44	52	44	51	44	-0.4	0.7	-0.5	0.7	60	55	NO	NO	NO	NO	NO
22.2	13074	22 HAZELBANK ROAD WOLLSTONECRAFT	First	NW	43	36	42	36	43	37	43	36	-0.5	-0.3	-0.6	-0.2	55	49	NO	NO	NO	NO	NO
22.2	13074	22 HAZELBANK ROAD WOLLSTONECRAFT	First	SW	41	35	40	34	42	35	41	35	-0.8	-0.7	-0.8	-0.6	54	47	NO	NO	NO	NO	NO
22.2	13074	22 HAZELBANK ROAD WOLLSTONECRAFT	First	SE	52	43	51	44	52	44	52	45	-0.3	0.9	-0.5	0.8	60	55	NO	NO	NO	NO	NO
22.2	13074	22 HAZELBANK ROAD WOLLSTONECRAFT	Second	NE	52	44	51	44	52	44	52	45	-0.4	0.8	-0.5	0.7	60	55	NO	NO	NO	NO	NO
22.2	13074	22 HAZELBANK ROAD WOLLSTONECRAFT	Second	NW	45	38	44	38	46	39	45	38	-0.7	-0.4	-0.7	-0.4	58	51	NO	NO	NO	NO	NO
22.2	13074	22 HAZELBANK ROAD WOLLSTONECRAFT	Second	SW	44	38	44	37	45	38	44	38	-0.7	-0.4	-0.7	-0.5	57	50	NO	NO	NO	NO	NO
22.2	13074	22 HAZELBANK ROAD WOLLSTONECRAFT	Second	SE	52	44	52	45	53	45	53	46	-0.4	0.9	-0.4	0.9	60	55	NO	NO	NO	NO	NO
22.2	13077	28 WEST STREET NORTH SYDNEY	Ground	NW	47	40	47	40	48	41	47	41	-0.5	-0.2	-0.5	-0.1	60	53	NO	NO	NO	NO	NO
22.2	13077	28 WEST STREET NORTH SYDNEY	Ground	NE	45	39	44	38	45	39	44	38	-0.7	-1.0	-0.7	-1.0	57	51	NO	NO	NO	NO	NO
22.2	13077	28 WEST STREET NORTH SYDNEY	Ground	N	53	45	53	46	54	46	53	46	-0.4	0.6	-0.5	0.6	60	55	NO	NO	NO	NO	NO
22.2	13077	28 WEST STREET NORTH SYDNEY	Ground	NW	56	47	56	48	57	48	56	49	-0.2	1.4	-0.3	1.2	60	55	NO	NO	NO	NO	NO
22.2	13077	28 WEST STREET NORTH SYDNEY	Ground	W	53	44	53	45	54	45	53	46	-0.2	1.3	-0.3	1.1	60	55	NO	NO	NO	NO	NO
22.2	13077	28 WEST STREET NORTH SYDNEY	Ground	S	47	39	46	40	48	39	47	40	-0.3	1.0	-0.4	0.9	60	51	NO	NO	NO	NO	NO
22.2	13077	28 WEST STREET NORTH SYDNEY	Ground	W	46	38	46	39	47	39	47	40	-0.3	0.9	-0.4	0.8	59	51	NO	NO	NO	NO	NO
22.2	13077	28 WEST STREET NORTH SYDNEY	Ground	SW	46	38	46	39	47	39	47	40	-0.3	0.9	-0.5	0.8	59	51	NO	NO	NO	NO	NO
22.2	13077	28 WEST STREET NORTH SYDNEY	Ground	W	46	38	46	39	47	39	47	40	-0.4	0.9	-0.4	0.9	59	51	NO	NO	NO	NO	NO
22.2	13077	28 WEST STREET NORTH SYDNEY	Ground	SW	46	38	46	39	47	39	47	40	-0.3	0.9	-0.5	0.8	59	51	NO	NO	NO	NO	NO
22.2	13077	28 WEST STREET NORTH SYDNEY	Ground	S	49	42	48	42	50	43	49	42	-0.5	-0.4	-0.5	-0.3	60	55	NO	NO	NO	NO	NO
22.2	13077	28 WEST STREET NORTH SYDNEY	Ground	SE	48	42	48	41	49	42	48	42	-0.6	-0.8	-0.5	-0.7	60	54	NO	NO	NO	NO	NO
22.2	13077	28 WEST STREET NORTH SYDNEY	Ground	S	48	41	48	41	49	41	48	41	-0.2	-0.3	-0.2	-0.1	60	53	NO	NO	NO	NO	NO
22.2	13077	28 WEST STREET NORTH SYDNEY	Ground	W	43	36	43	36	44	36	43	37	-0.5	0.3	-0.5	0.3	56	48	NO	NO	NO	NO	NO
22.2	13077	28 WEST STREET NORTH SYDNEY	Ground	S	50	43	50	43	51	44	50	43	-0.3	-0.5	-0.2	-0.2	60	55	NO	NO	NO	NO	NO
22.2	13077	28 WEST STREET NORTH SYDNEY	Ground	SE	48	42	48	41	49	43	48	42	-0.6	-0.8	-0.6	-0.8	60	55	NO	NO	NO	NO	NO
22.2	13077	28 WEST STREET NORTH SYDNEY	Ground	E	46	41	45	39	47	41	46	40	-1.1	-1.5	-0.9	-1.4	59	53	NO	NO	NO	NO	NO
22.2	13077	28 WEST STREET NORTH SYDNEY	Ground	SE	48	42	48	41	49	43	48	42	-0.6	-0.8	-0.6	-0.8	60	55	NO	NO	NO	NO	NO
22.2	13077	28 WEST STREET NORTH SYDNEY	Ground	E	46	41	45	39	47	41	46	40	-1.1	-1.5	-0.9	-1.4	59	53	NO	NO	NO	NO	NO
22.2	13077	28 WEST STREET NORTH SYDNEY	Ground	NE	47	41	46	40	47	42	46	40	-1.1	-1.5	-1.0	-1.5	59	54	NO	NO	NO	NO	NO
22.2	13077	28 WEST STREET NORTH SYDNEY	Ground	E	47	42	46	40	48	42	47	41	-1.1	-1.6	-1.0	-1.5	60	54	NO	NO	NO	NO	NO
22.2	13077	28 WEST STREET NORTH SYDNEY	Ground	NE	50	44	49	43	50	44	49	43	-1.0	-1.2	-1.0	-1.2	60	55	NO	NO	NO	NO	NO
22.2	13077	28 WEST STREET NORTH SYDNEY	Ground	E	50	44	49	43	51	45	50	44	-0.9	-1.2	-0.9	-1.1	60	55	NO	NO	NO	NO	NO
22.2	13077	28 WEST STREET NORTH SYDNEY	Ground	NE	50	45	49	44	51	45	50	44	-1.0	-1.1	-1.0	-1.1	60	55	NO	NO	NO	NO	NO
22.2	13077	28 WEST STREET NORTH SYDNEY	First	NW	49	42	48	42	49	42	49	42	-0.5	-0.1	-0.5	-0.1	60	54	NO	NO	NO	NO	NO
22.2	13077	28 WEST STREET NORTH SYDNEY	First	NE	46	40	45	39	46	40	46	39	-0.7	-1.0	-0.7	-0.9	58	52	NO	NO	NO	NO	NO
22.2	13077	28 WEST STREET NORTH SYDNEY	First	N	54	46	54	47	55	47	54	47	-0.4	0.5	-0.5	0.5	60	55	NO	NO	NO	NO	NO
22.2	13077	28 WEST STREET NORTH SYDNEY	First	NW	57	48	57	49	58	49	57	50	-0.2	1.3	-0.4	1.2	60	55	NO	NO	NO	NO	NO
22.2	13077	28 WEST STREET NORTH SYDNEY	First	W	54	45	54	47	55	46	55	47	-0.2	1.4	-0.4	1.2	60	55	NO	NO	NO	NO	NO
22.2	13077	28 WEST STREET NORTH SYDNEY	First	S	49	40	49	42	50	41	49	42	-0.3	1.2	-0.5	1.1	60	53	NO	NO	NO	NO	NO
22.2	13077	28 WEST STREET NORTH SYDNEY	First	W	48	40	48	41	49	41	49	42	-0.3	1.2	-0.4	1.0	60	53	NO	NO	NO	NO	NO
22.2	13077	28 WEST STREET NORTH SYDNEY	First	SW	48	40	48	41	49	41	49	42	-0.3	1.1	-0.5	1.0	60	53	NO	NO	NO	NO	NO
22.2	13077	28 WEST STREET NORTH SYDNEY	First	W	48	40	48	41	49	41	49	42	-0.3	1.1	-0.5	1.0	60	53	NO	NO	NO	NO	NO
22.2	13077	28 WEST STREET NORTH SYDNEY	First	SW	48	40	48	41	49	41	49	42	-0.3	1.1	-0.5	1.0	60	53	NO	NO	NO	NO	NO
22.2	13077	28 WEST STREET NORTH SYDNEY	First	S	50	43	50	43	51	44	51	44	-0.5	-0.3	-0.5	-0.2	60	55	NO	NO	NO	NO	NO
22.2	13077	28 WEST STREET NORTH SYDNEY	First	SE	50	43	49	42	50	43	50	43	-0.6	-0.7	-0.4	-0.5	60	55	NO	NO	NO	NO	NO
22.2	13077	28 WEST STREET NORTH SYDNEY	First	S	49	42	49	42	50	43	50	43	-0.2	-0.1	0.0	0.0	60	55	NO	NO	NO	NO	NO
22.2	13077	28 WEST STREET NORTH SYDNEY	First	W	44	36	44	37	45	37	44	37	-0.4	0.5	-0.5	0.5	57	49	NO	NO	NO	NO	NO
22.2	13077	28 WEST STREET NORTH SYDNEY	First	S	51	45	51	44	52	45	52	45	-0.3	-0.6	-0.2	-0.3	60	55	NO	NO	NO	NO	NO
22.2	13077	28 WEST STREET NORTH SYDNEY	First	SE	51	45	50	43	51	45	50	44	-0.7	-1.1	-0.7	-1.0	60	55	NO	NO	NO	NO	NO
22.2	13077	28 WEST STREET NORTH SYDNEY	First	E	49	43	48	42	49	44	48	42	-1.1	-1.5	-1.0	-1.5	60	55	NO	NO	NO	NO	NO
22.2	13077	28 WEST STREET NORTH SYDNEY	First	NE	49	44	48	42	50	44	49	43	-1.2	-1.7	-1.1	-1.7	60	55	NO	NO	NO	NO	NO
22.2	13077	28 WEST STREET NORTH SYDNEY	First	E	50	44	48	43	50	45	49	43	-1.2	-1.7	-1.1	-1.7	60	55	NO	NO	NO	NO	NO
22.2	13077	28 WEST STREET NORTH SYDNEY	First	NE	51	46	50	44	52	46	51	45	-1.1	-1.3	-1.0	-1.3	60	55	NO	NO	NO	NO	NO
22.2	13077	28 WEST STREET NORTH SYDNEY	First	E	52	46	51	45	52	46	51	45	-1.1	-1.3	-0.9	-1.1	60	55	NO	NO	NO	NO	NO
22.2	13077	28 WEST STREET NORTH SYDNEY	First	NE	52	46	51	45	52	47	51	45	-1.0	-1.1	-1.0	-1.1	60	55	NO	NO	NO	NO	NO
22.2	13077	28 WEST STREET NORTH SYDNEY	Second	NW	50	43	49	43	50	43	50	43	-0.5	0.0	-0.5	0.1	60	55	NO	NO	NO	NO	NO
22.2	13077	28 WEST STREET NORTH SYDNEY	Second	NE	47	41	46	40	47	41	47	40	-0.6	-0.8	-0.6	-0.7	59	53	NO	NO	NO	NO	NO
22.2	13077	28 WEST STREET NORTH SYDNEY	Second	N	55	47	54	48	56	48	55	48	-0.5	0.5	-0.6	0.4	60	55	NO	NO	NO	NO	NO

NCA	Receiver ID	Address	Floor Level	Facade	Opening Year 2027				Design Year 2037				Increase (Do Smthng - Do Nothing)				NCG project road noise criteria		Do noise levels exceed the cumulative limit with project roads adding ≥2dB to the total noise levels?		Is the contribution from the road project Acute?		Consider further treatment?
					Do Nothing		Do Smthng		Do Nothing		Do Smthng		Opening Year 2027		Design Year 2037								
					Day	Night	Day	Night	Day	Night	Day	Night	Day	Night	Day	Night	Day	Night	Day	Night	$L_{Aeq,15hr} \geq 65dB$	$L_{Aeq,9hr} \geq 60dB$	
22.2	13077	28 WEST STREET NORTH SYDNEY	Second	NW	57	49	57	50	58	50	58	51	-0.2	1.4	-0.3	1.2	60	55	NO	NO	NO	NO	NO
22.2	13077	28 WEST STREET NORTH SYDNEY	Second	W	55	47	55	48	56	48	56	49	-0.3	1.4	-0.3	1.3	60	55	NO	NO	NO	NO	NO
22.2	13077	28 WEST STREET NORTH SYDNEY	Second	S	51	43	51	44	52	44	52	45	-0.3	1.4	-0.5	1.3	60	55	NO	NO	NO	NO	NO
22.2	13077	28 WEST STREET NORTH SYDNEY	Second	W	50	42	50	43	51	43	51	44	-0.3	1.4	-0.4	1.2	60	55	NO	NO	NO	NO	NO
22.2	13077	28 WEST STREET NORTH SYDNEY	Second	SW	50	42	50	43	51	42	51	44	-0.3	1.3	-0.5	1.2	60	54	NO	NO	NO	NO	NO
22.2	13077	28 WEST STREET NORTH SYDNEY	Second	W	50	42	50	43	51	42	51	44	-0.3	1.3	-0.5	1.2	60	54	NO	NO	NO	NO	NO
22.2	13077	28 WEST STREET NORTH SYDNEY	Second	SW	50	42	50	43	51	43	51	44	-0.3	1.3	-0.5	1.1	60	55	NO	NO	NO	NO	NO
22.2	13077	28 WEST STREET NORTH SYDNEY	Second	S	51	44	51	44	52	45	52	45	-0.5	0.0	-0.4	0.0	60	55	NO	NO	NO	NO	NO
22.2	13077	28 WEST STREET NORTH SYDNEY	Second	SE	50	44	50	43	51	44	51	44	-0.5	-0.6	-0.5	-0.5	60	55	NO	NO	NO	NO	NO
22.2	13077	28 WEST STREET NORTH SYDNEY	Second	S	50	43	50	43	50	43	50	43	-0.1	-0.1	0.0	0.1	60	55	NO	NO	NO	NO	NO
22.2	13077	28 WEST STREET NORTH SYDNEY	Second	W	45	37	44	38	46	38	45	38	-0.4	0.6	-0.6	0.6	58	50	NO	NO	NO	NO	NO
22.2	13077	28 WEST STREET NORTH SYDNEY	Second	S	52	46	52	45	53	46	53	46	-0.3	-0.5	-0.2	-0.3	60	55	NO	NO	NO	NO	NO
22.2	13077	28 WEST STREET NORTH SYDNEY	Second	SE	53	46	52	45	53	47	52	46	-0.8	-1.0	-0.6	-0.9	60	55	NO	NO	NO	NO	NO
22.2	13077	28 WEST STREET NORTH SYDNEY	Second	E	52	46	51	45	52	47	52	45	-1.0	-1.3	-0.8	-1.2	60	55	NO	NO	NO	NO	NO
22.2	13077	28 WEST STREET NORTH SYDNEY	Second	NE	52	46	51	45	52	47	52	46	-0.8	-1.2	-0.7	-1.1	60	55	NO	NO	NO	NO	NO
22.2	13077	28 WEST STREET NORTH SYDNEY	Second	E	52	46	51	45	52	47	52	46	-0.9	-1.1	-0.7	-1.1	60	55	NO	NO	NO	NO	NO
22.2	13077	28 WEST STREET NORTH SYDNEY	Second	NE	53	47	52	46	53	47	53	46	-0.9	-1.1	-0.7	-1.0	60	55	NO	NO	NO	NO	NO
22.2	13077	28 WEST STREET NORTH SYDNEY	Second	E	53	47	52	46	54	48	53	47	-0.9	-1.0	-0.8	-1.0	60	55	NO	NO	NO	NO	NO
22.2	13077	28 WEST STREET NORTH SYDNEY	Second	NE	53	47	52	46	54	48	53	47	-1.0	-1.0	-0.9	-1.0	60	55	NO	NO	NO	NO	NO
22.2	13077	28 WEST STREET NORTH SYDNEY	Third	NW	51	44	50	44	51	44	51	44	-0.4	0.2	-0.5	0.2	60	55	NO	NO	NO	NO	NO
22.2	13077	28 WEST STREET NORTH SYDNEY	Third	NE	48	42	47	41	48	42	48	41	-0.6	-0.6	-0.6	-0.5	60	54	NO	NO	NO	NO	NO
22.2	13077	28 WEST STREET NORTH SYDNEY	Third	N	56	48	55	49	57	49	56	49	-0.5	0.6	-0.5	0.5	60	55	NO	NO	NO	NO	NO
22.2	13077	28 WEST STREET NORTH SYDNEY	Third	NW	58	50	58	51	59	50	59	52	-0.2	1.4	-0.4	1.3	60	55	NO	NO	NO	NO	NO
22.2	13077	28 WEST STREET NORTH SYDNEY	Third	W	57	49	57	50	58	50	58	51	-0.3	1.5	-0.4	1.4	60	55	NO	NO	NO	NO	NO
22.2	13077	28 WEST STREET NORTH SYDNEY	Third	S	55	46	55	48	56	47	55	48	-0.3	1.6	-0.5	1.4	60	55	NO	NO	NO	NO	NO
22.2	13077	28 WEST STREET NORTH SYDNEY	Third	W	54	45	53	47	55	46	54	47	-0.4	1.5	-0.5	1.4	60	55	NO	NO	NO	NO	NO
22.2	13077	28 WEST STREET NORTH SYDNEY	Third	SW	53	45	53	46	54	45	54	47	-0.3	1.5	-0.5	1.3	60	55	NO	NO	NO	NO	NO
22.2	13077	28 WEST STREET NORTH SYDNEY	Third	W	53	45	53	46	54	45	54	47	-0.3	1.4	-0.5	1.4	60	55	NO	NO	NO	NO	NO
22.2	13077	28 WEST STREET NORTH SYDNEY	Third	SW	53	45	53	46	54	46	54	47	-0.3	1.4	-0.5	1.3	60	55	NO	NO	NO	NO	NO
22.2	13077	28 WEST STREET NORTH SYDNEY	Third	S	53	45	52	46	54	46	53	46	-0.4	0.2	-0.5	0.3	60	55	NO	NO	NO	NO	NO
22.2	13077	28 WEST STREET NORTH SYDNEY	Third	SE	51	45	51	44	52	45	52	45	-0.5	-0.4	-0.4	-0.3	60	55	NO	NO	NO	NO	NO
22.2	13077	28 WEST STREET NORTH SYDNEY	Third	S	50	43	50	43	51	44	51	44	-0.1	0.0	-0.1	0.3	60	55	NO	NO	NO	NO	NO
22.2	13077	28 WEST STREET NORTH SYDNEY	Third	W	46	38	46	39	47	39	46	40	-0.4	0.8	-0.6	0.8	59	51	NO	NO	NO	NO	NO
22.2	13077	28 WEST STREET NORTH SYDNEY	Third	S	53	46	53	46	54	47	54	47	-0.3	-0.4	-0.2	-0.2	60	55	NO	NO	NO	NO	NO
22.2	13077	28 WEST STREET NORTH SYDNEY	Third	SE	55	49	55	48	56	49	55	49	-0.4	-0.5	-0.3	-0.5	60	55	NO	NO	NO	NO	NO
22.2	13077	28 WEST STREET NORTH SYDNEY	Third	E	56	49	55	49	56	50	56	49	-0.5	-0.5	-0.3	-0.4	60	55	NO	NO	NO	NO	NO
22.2	13077	28 WEST STREET NORTH SYDNEY	Third	NE	56	49	56	49	56	50	56	50	-0.3	-0.3	-0.1	-0.3	60	55	NO	NO	NO	NO	NO
22.2	13077	28 WEST STREET NORTH SYDNEY	Third	E	56	49	55	49	56	50	56	49	-0.4	-0.4	-0.2	-0.4	60	55	NO	NO	NO	NO	NO
22.2	13077	28 WEST STREET NORTH SYDNEY	Third	NE	56	49	55	49	56	50	56	49	-0.4	-0.4	-0.2	-0.4	60	55	NO	NO	NO	NO	NO
22.2	13077	28 WEST STREET NORTH SYDNEY	Third	E	56	49	55	49	56	50	56	49	-0.5	-0.5	-0.3	-0.4	60	55	NO	NO	NO	NO	NO
22.2	13077	28 WEST STREET NORTH SYDNEY	Third	NE	55	49	55	49	56	50	55	49	-0.7	-0.5	-0.4	-0.5	60	55	NO	NO	NO	NO	NO
22.2	13077	28 WEST STREET NORTH SYDNEY	Fourth	NW	52	45	52	45	53	45	52	46	-0.3	0.3	-0.4	0.3	60	55	NO	NO	NO	NO	NO
22.2	13077	28 WEST STREET NORTH SYDNEY	Fourth	NE	49	43	49	42	50	43	49	43	-0.5	-0.4	-0.5	-0.4	60	55	NO	NO	NO	NO	NO
22.2	13077	28 WEST STREET NORTH SYDNEY	Fourth	N	57	49	56	50	58	50	57	50	-0.5	0.5	-0.6	0.5	60	55	NO	NO	NO	NO	NO
22.2	13077	28 WEST STREET NORTH SYDNEY	Fourth	NW	59	50	59	52	60	51	60	53	-0.2	1.4	-0.4	1.3	60	55	NO	NO	NO	NO	NO
22.2	13077	28 WEST STREET NORTH SYDNEY	Fourth	W	60	51	59	53	61	52	60	53	-0.3	1.5	-0.4	1.4	60	55	NO	NO	NO	NO	NO
22.2	13077	28 WEST STREET NORTH SYDNEY	Fourth	S	58	50	58	51	59	50	59	52	-0.3	1.6	-0.6	1.5	60	55	NO	NO	NO	NO	NO
22.2	13077	28 WEST STREET NORTH SYDNEY	Fourth	W	58	49	57	51	59	50	58	51	-0.3	1.6	-0.6	1.5	60	55	NO	NO	NO	NO	NO
22.2	13077	28 WEST STREET NORTH SYDNEY	Fourth	SW	57	48	57	50	58	49	57	51	-0.3	1.6	-0.6	1.4	60	55	NO	NO	NO	NO	NO
22.2	13077	28 WEST STREET NORTH SYDNEY	Fourth	W	57	48	57	50	58	49	57	50	-0.4	1.5	-0.5	1.5	60	55	NO	NO	NO	NO	NO
22.2	13077	28 WEST STREET NORTH SYDNEY	Fourth	SW	57	49	57	50	58	49	58	51	-0.4	1.5	-0.5	1.5	60	55	NO	NO	NO	NO	NO
22.2	13077	28 WEST STREET NORTH SYDNEY	Fourth	S	54	47	54	47	55	47	55	48	-0.4	0.5	-0.5	0.5	60	55	NO	NO	NO	NO	NO
22.2	13077	28 WEST STREET NORTH SYDNEY	Fourth	SE	53	46	52	45	53	46	53	46	-0.5	-0.2	-0.4	-0.1	60	55	NO	NO	NO	NO	NO
22.2	13077	28 WEST STREET NORTH SYDNEY	Fourth	S	51	44	51	44	52	44	52	45	-0.1	0.2	-0.1	0.3	60	55	NO	NO	NO	NO	NO
22.2	13077	28 WEST STREET NORTH SYDNEY	Fourth	W	47	39	47	40	48	40	48	41	-0.4	0.9	-0.6	0.8	60	52	NO	NO	NO	NO	NO
22.2	13077	28 WEST STREET NORTH SYDNEY	Fourth	S	55	48	54	47	55	48	55	48	-0.3	-0.2	-0.2	-0.1	60	55	NO	NO	NO	NO	NO
22.2	13077	28 WEST STREET NORTH SYDNEY	Fourth	SE	57	51	57	51	58	51	58	51	-0.3	-0.3	-0.2	-0.2	60	55	NO	NO	NO	NO	NO
22.2	13077	28 WEST STREET NORTH SYDNEY	Fourth	E	58	52	58	51	59	52	59	52	-0.4	-0.3	-0.2	-0.2	60	55	NO	NO	NO	NO	NO
22.2	13077	28 WEST STREET NORTH SYDNEY	Fourth	NE	58	51	58	51	58	52	58	52	-0.3	-0.2	-0.2	-0.1	60	55	NO	NO	NO	NO	NO
22.2	13077	28 WEST STREET NORTH SYDNEY	Fourth	E	58	51	57	51	58	51	58	51	-0.4	-0.3	-0.2	-0.3	60	55	NO	NO	NO	NO	NO
22.2	13077	28 WEST STREET NORTH SYDNEY	Fourth	NE	57	51	57	50	58	51	57	51	-0.5	-0.4	-0.3	-0.4	60	55	NO	NO	NO	NO	NO
22.2	13077	28 WEST STREET NORTH SYDNEY	Fourth	E	57	51	57	50	58	51	57	51	-0.5	-0.4	-0.3	-0.4	60	55	NO	NO	NO	NO	NO

NCA	Receiver ID	Address	Floor Level	Facade	Opening Year 2027				Design Year 2037				Increase (Do Smthng - Do Nothing)				NCG project road noise criteria		Do noise levels exceed the cumulative limit with project roads adding ≥2dB to the total noise levels?		Is the contribution from the road project Acute?		Consider further treatment?
					Do Nothing		Do Smthng		Do Nothing		Do Smthng		Opening Year 2027		Design Year 2037								
					Day	Night	Day	Night	Day	Night	Day	Night	Day	Night	Day	Night	Day	Night	Day	Night	$L_{Aeq,15hr}$ ≥ 65dB	$L_{Aeq,9hr}$ ≥ 60dB	
22.2	13077	28 WEST STREET NORTH SYDNEY	Fourth	NE	57	50	56	50	57	51	57	50	-0.6	-0.5	-0.4	-0.5	60	55	NO	NO	NO	NO	NO
22.2	13077	28 WEST STREET NORTH SYDNEY	Fifth	NW	53	46	53	47	54	47	54	47	-0.3	0.5	-0.4	0.5	60	55	NO	NO	NO	NO	NO
22.2	13077	28 WEST STREET NORTH SYDNEY	Fifth	NE	51	44	50	44	51	45	51	44	-0.4	-0.2	-0.4	-0.2	60	55	NO	NO	NO	NO	NO
22.2	13077	28 WEST STREET NORTH SYDNEY	Fifth	N	58	50	57	50	58	51	58	51	-0.5	0.5	-0.6	0.5	60	55	NO	NO	NO	NO	NO
22.2	13077	28 WEST STREET NORTH SYDNEY	Fifth	NW	60	51	60	53	61	52	60	53	-0.2	1.4	-0.4	1.3	60	55	NO	NO	NO	NO	NO
22.2	13077	28 WEST STREET NORTH SYDNEY	Fifth	W	62	53	61	54	62	54	62	55	-0.3	1.5	-0.5	1.4	60	55	NO	NO	NO	NO	NO
22.2	13077	28 WEST STREET NORTH SYDNEY	Fifth	S	61	52	60	54	62	53	61	54	-0.4	1.5	-0.5	1.5	60	55	NO	NO	NO	NO	NO
22.2	13077	28 WEST STREET NORTH SYDNEY	Fifth	W	60	52	60	53	61	52	61	54	-0.3	1.6	-0.6	1.5	60	55	NO	NO	NO	NO	NO
22.2	13077	28 WEST STREET NORTH SYDNEY	Fifth	SW	60	51	59	53	61	52	60	53	-0.4	1.5	-0.5	1.4	60	55	NO	NO	NO	NO	NO
22.2	13077	28 WEST STREET NORTH SYDNEY	Fifth	W	59	51	59	52	60	52	60	53	-0.3	1.6	-0.6	1.5	60	55	NO	NO	NO	NO	NO
22.2	13077	28 WEST STREET NORTH SYDNEY	Fifth	SW	60	51	59	52	61	52	60	53	-0.3	1.5	-0.6	1.4	60	55	NO	NO	NO	NO	NO
22.2	13077	28 WEST STREET NORTH SYDNEY	Fifth	S	56	48	55	49	57	49	56	49	-0.4	0.7	-0.5	0.8	60	55	NO	NO	NO	NO	NO
22.2	13077	28 WEST STREET NORTH SYDNEY	Fifth	SE	54	47	54	47	55	47	54	47	-0.4	0.0	-0.3	0.1	60	55	NO	NO	NO	NO	NO
22.2	13077	28 WEST STREET NORTH SYDNEY	Fifth	S	52	45	52	45	53	45	53	46	-0.1	0.3	-0.2	0.4	60	55	NO	NO	NO	NO	NO
22.2	13077	28 WEST STREET NORTH SYDNEY	Fifth	W	49	41	48	42	50	41	49	42	-0.4	0.8	-0.6	0.9	60	53	NO	NO	NO	NO	NO
22.2	13077	28 WEST STREET NORTH SYDNEY	Fifth	S	56	49	55	49	56	49	56	49	-0.3	-0.1	-0.2	0.0	60	55	NO	NO	NO	NO	NO
22.2	13077	28 WEST STREET NORTH SYDNEY	Fifth	SE	59	52	59	52	59	53	59	53	-0.3	-0.2	-0.2	0.0	60	55	NO	NO	NO	NO	NO
22.2	13077	28 WEST STREET NORTH SYDNEY	Fifth	E	60	53	59	53	60	53	60	53	-0.2	-0.1	-0.1	0.0	60	55	NO	NO	NO	NO	NO
22.2	13077	28 WEST STREET NORTH SYDNEY	Fifth	NE	59	52	59	52	60	53	59	53	-0.3	-0.2	-0.1	-0.1	60	55	NO	NO	NO	NO	NO
22.2	13077	28 WEST STREET NORTH SYDNEY	Fifth	E	59	52	58	52	59	53	59	52	-0.4	-0.3	-0.3	-0.2	60	55	NO	NO	NO	NO	NO
22.2	13077	28 WEST STREET NORTH SYDNEY	Fifth	NE	58	52	58	52	59	52	59	52	-0.5	-0.3	-0.3	-0.3	60	55	NO	NO	NO	NO	NO
22.2	13077	28 WEST STREET NORTH SYDNEY	Fifth	E	58	52	58	52	59	52	59	52	-0.5	-0.3	-0.3	-0.3	60	55	NO	NO	NO	NO	NO
22.2	13077	28 WEST STREET NORTH SYDNEY	Fifth	NE	58	51	57	51	58	52	58	51	-0.6	-0.5	-0.4	-0.4	60	55	NO	NO	NO	NO	NO
22.2	13077	28 WEST STREET NORTH SYDNEY	Sixth	NW	55	47	54	48	56	48	55	49	-0.4	0.5	-0.5	0.5	60	55	NO	NO	NO	NO	NO
22.2	13077	28 WEST STREET NORTH SYDNEY	Sixth	NE	52	46	52	46	53	46	52	46	-0.4	0.0	-0.5	0.1	60	55	NO	NO	NO	NO	NO
22.2	13077	28 WEST STREET NORTH SYDNEY	Sixth	N	59	51	58	51	59	51	59	52	-0.5	0.6	-0.6	0.6	60	55	NO	NO	NO	NO	NO
22.2	13077	28 WEST STREET NORTH SYDNEY	Sixth	NW	61	52	61	54	62	53	61	54	-0.3	1.4	-0.5	1.4	60	55	NO	NO	NO	NO	NO
22.2	13077	28 WEST STREET NORTH SYDNEY	Sixth	W	63	54	63	56	64	55	63	56	-0.4	1.6	-0.5	1.4	60	55	NO	NO	NO	NO	NO
22.2	13077	28 WEST STREET NORTH SYDNEY	Sixth	S	62	54	62	55	63	54	63	56	-0.3	1.6	-0.6	1.5	60	55	NO	NO	NO	NO	NO
22.2	13077	28 WEST STREET NORTH SYDNEY	Sixth	W	62	54	62	55	63	54	63	56	-0.3	1.5	-0.6	1.5	60	55	NO	NO	NO	NO	NO
22.2	13077	28 WEST STREET NORTH SYDNEY	Sixth	SW	62	53	61	55	63	54	62	55	-0.4	1.6	-0.5	1.4	60	55	NO	NO	NO	NO	NO
22.2	13077	28 WEST STREET NORTH SYDNEY	Sixth	W	62	53	61	54	62	54	62	55	-0.4	1.5	-0.6	1.5	60	55	NO	NO	NO	NO	NO
22.2	13077	28 WEST STREET NORTH SYDNEY	Sixth	SW	62	53	61	55	63	54	62	55	-0.4	1.6	-0.6	1.5	60	55	NO	NO	NO	NO	NO
22.2	13077	28 WEST STREET NORTH SYDNEY	Sixth	S	58	50	58	51	59	51	58	52	-0.4	1.1	-0.5	1.1	60	55	NO	NO	NO	NO	NO
22.2	13077	28 WEST STREET NORTH SYDNEY	Sixth	SE	55	48	55	48	56	49	56	49	-0.4	0.3	-0.4	0.4	60	55	NO	NO	NO	NO	NO
22.2	13077	28 WEST STREET NORTH SYDNEY	Sixth	S	53	46	53	46	54	46	54	47	-0.2	0.4	-0.2	0.5	60	55	NO	NO	NO	NO	NO
22.2	13077	28 WEST STREET NORTH SYDNEY	Sixth	W	50	43	50	43	51	43	51	44	-0.5	0.8	-0.6	0.8	60	55	NO	NO	NO	NO	NO
22.2	13077	28 WEST STREET NORTH SYDNEY	Sixth	S	57	50	56	50	57	50	57	50	-0.2	0.0	-0.1	0.2	60	55	NO	NO	NO	NO	NO
22.2	13077	28 WEST STREET NORTH SYDNEY	Sixth	SE	60	53	60	53	60	53	60	53	-0.3	-0.1	-0.2	0.0	60	55	NO	NO	NO	NO	NO
22.2	13077	28 WEST STREET NORTH SYDNEY	Sixth	E	60	54	60	54	61	54	61	54	-0.2	-0.1	0.0	0.0	60	55	NO	NO	NO	NO	NO
22.2	13077	28 WEST STREET NORTH SYDNEY	Sixth	NE	60	53	60	53	60	54	60	54	-0.3	-0.2	-0.1	-0.1	60	55	NO	NO	NO	NO	NO
22.2	13077	28 WEST STREET NORTH SYDNEY	Sixth	E	60	53	59	53	60	53	60	53	-0.4	-0.2	-0.2	-0.1	60	55	NO	NO	NO	NO	NO
22.2	13077	28 WEST STREET NORTH SYDNEY	Sixth	NE	59	53	59	52	60	53	59	53	-0.4	-0.3	-0.3	-0.2	60	55	NO	NO	NO	NO	NO
22.2	13077	28 WEST STREET NORTH SYDNEY	Sixth	E	59	53	59	52	60	53	59	53	-0.5	-0.3	-0.3	-0.3	60	55	NO	NO	NO	NO	NO
22.2	13077	28 WEST STREET NORTH SYDNEY	Sixth	NE	59	52	58	52	59	53	59	52	-0.6	-0.4	-0.5	-0.4	60	55	NO	NO	NO	NO	NO
22.2	13077	28 WEST STREET NORTH SYDNEY	Seventh	NW	56	49	56	49	57	50	56	50	-0.4	0.4	-0.5	0.4	60	55	NO	NO	NO	NO	NO
22.2	13077	28 WEST STREET NORTH SYDNEY	Seventh	NE	54	48	54	48	55	48	54	48	-0.5	0.0	-0.7	0.0	60	55	NO	NO	NO	NO	NO
22.2	13077	28 WEST STREET NORTH SYDNEY	Seventh	N	59	52	59	52	60	52	60	53	-0.5	0.6	-0.6	0.6	60	55	NO	NO	NO	NO	NO
22.2	13077	28 WEST STREET NORTH SYDNEY	Seventh	NW	62	53	61	55	63	54	62	55	-0.3	1.4	-0.5	1.3	60	55	NO	NO	NO	NO	NO
22.2	13077	28 WEST STREET NORTH SYDNEY	Seventh	W	64	55	64	57	65	56	64	58	-0.3	1.5	-0.6	1.4	60	55	NO	NO	NO	NO	NO
22.2	13077	28 WEST STREET NORTH SYDNEY	Seventh	S	64	55	63	56	64	56	64	57	-0.4	1.5	-0.5	1.5	60	55	NO	NO	NO	NO	NO
22.2	13077	28 WEST STREET NORTH SYDNEY	Seventh	W	64	55	63	56	64	56	64	57	-0.4	1.5	-0.5	1.5	60	55	NO	NO	NO	NO	NO
22.2	13077	28 WEST STREET NORTH SYDNEY	Seventh	SW	63	55	63	56	64	55	64	57	-0.3	1.5	-0.6	1.5	60	55	NO	NO	NO	NO	NO
22.2	13077	28 WEST STREET NORTH SYDNEY	Seventh	W	63	54	63	56	64	55	63	57	-0.3	1.6	-0.6	1.5	60	55	NO	NO	NO	NO	NO
22.2	13077	28 WEST STREET NORTH SYDNEY	Seventh	SW	63	55	63	56	64	55	64	57	-0.3	1.6	-0.6	1.5	60	55	NO	NO	NO	NO	NO
22.2	13077	28 WEST STREET NORTH SYDNEY	Seventh	S	60	52	60	53	61	53	61	54	-0.4	1.2	-0.6	1.2	60	55	NO	NO	NO	NO	NO
22.2	13077	28 WEST STREET NORTH SYDNEY	Seventh	SE	57	50	57	50	58	50	57	51	-0.4	0.5	-0.5	0.5	60	55	NO	NO	NO	NO	NO
22.2	13077	28 WEST STREET NORTH SYDNEY	Seventh	S	55	48	55	48	56	48	55	49	-0.4	0.3	-0.3	0.5	60	55	NO	NO	NO	NO	NO
22.2	13077	28 WEST STREET NORTH SYDNEY	Seventh	W	53	45	52	45	53	46	53	46	-0.5	0.6	-0.7	0.6	60	55	NO	NO	NO	NO	NO
22.2	13077	28 WEST STREET NORTH SYDNEY	Seventh	S	57	50	57	50	58	51	58	51	-0.2	0.1	-0.1	0.2	60	55	NO	NO	NO	NO	NO
22.2	13077	28 WEST STREET NORTH SYDNEY	Seventh	SE	61	54	60	54	61	54	61	54	-0.3	-0.1	-0.2	0.1	60	55	NO	NO	NO	NO	NO
22.2	13077	28 WEST STREET NORTH SYDNEY	Seventh	E	61	54	61	54	61	55	61	55	-0.2	-0.1	-0.1	0.0	60	55	NO	NO	NO	NO	NO

NCA	Receiver ID	Address	Floor Level	Facade	Opening Year 2027				Design Year 2037				Increase (Do Smthng - Do Nothing)				NCG project road noise criteria		Do noise levels exceed the cumulative limit with project roads adding ≥2dB to the total noise levels?		Is the contribution from the road project Acute?		Consider further treatment?
					Do Nothing		Do Smthng		Do Nothing		Do Smthng		Opening Year 2027		Design Year 2037								
					Day	Night	Day	Night	Day	Night	Day	Night	Day	Night	Day	Night	Day	Night	Day	Night	$L_{Aeq,15hr} \geq 65dB$	$L_{Aeq,9hr} \geq 60dB$	
22.2	13077	28 WEST STREET NORTH SYDNEY	Seventh	NE	60	54	60	54	61	54	61	54	-0.3	-0.2	-0.2	-0.1	60	55	NO	NO	NO	NO	NO
22.2	13077	28 WEST STREET NORTH SYDNEY	Seventh	E	60	54	60	53	61	54	60	54	-0.4	-0.2	-0.2	-0.1	60	55	NO	NO	NO	NO	NO
22.2	13077	28 WEST STREET NORTH SYDNEY	Seventh	NE	60	53	59	53	60	54	60	53	-0.4	-0.3	-0.3	-0.3	60	55	NO	NO	NO	NO	NO
22.2	13077	28 WEST STREET NORTH SYDNEY	Seventh	E	60	53	59	53	60	54	60	53	-0.5	-0.3	-0.4	-0.3	60	55	NO	NO	NO	NO	NO
22.2	13077	28 WEST STREET NORTH SYDNEY	Seventh	NE	59	53	59	52	60	53	59	53	-0.6	-0.4	-0.5	-0.4	60	55	NO	NO	NO	NO	NO
22.2	13093	28 HAZELBANK ROAD WOLLSTONECRAFT	Ground	NW	51	42	50	44	52	43	51	44	-0.3	1.2	-0.5	1.1	60	55	NO	NO	NO	NO	NO
22.2	13093	28 HAZELBANK ROAD WOLLSTONECRAFT	Ground	SW	44	37	43	36	44	37	44	37	-0.6	-0.3	-0.7	-0.3	56	49	NO	NO	NO	NO	NO
22.2	13093	28 HAZELBANK ROAD WOLLSTONECRAFT	Ground	NW	44	37	43	37	45	38	44	37	-0.6	-0.3	-0.7	-0.3	57	50	NO	NO	NO	NO	NO
22.2	13093	28 HAZELBANK ROAD WOLLSTONECRAFT	Ground	SW	50	42	50	43	51	43	50	43	-0.3	0.9	-0.4	0.8	60	55	NO	NO	NO	NO	NO
22.2	13093	28 HAZELBANK ROAD WOLLSTONECRAFT	Ground	SE	56	48	56	49	57	49	57	50	-0.3	1.3	-0.3	1.2	60	55	NO	NO	NO	NO	NO
22.2	13093	28 HAZELBANK ROAD WOLLSTONECRAFT	Ground	NE	44	37	43	37	45	38	44	37	-0.8	-0.6	-0.9	-0.5	57	50	NO	NO	NO	NO	NO
22.2	13093	28 HAZELBANK ROAD WOLLSTONECRAFT	First	NW	53	45	53	46	54	45	54	47	-0.3	1.2	-0.4	1.2	60	55	NO	NO	NO	NO	NO
22.2	13093	28 HAZELBANK ROAD WOLLSTONECRAFT	First	SW	47	40	46	39	47	40	47	40	-0.7	-0.1	-0.6	-0.2	59	52	NO	NO	NO	NO	NO
22.2	13093	28 HAZELBANK ROAD WOLLSTONECRAFT	First	NW	47	40	46	40	48	41	47	40	-0.6	-0.3	-0.7	-0.2	60	53	NO	NO	NO	NO	NO
22.2	13093	28 HAZELBANK ROAD WOLLSTONECRAFT	First	SW	52	44	51	45	53	44	52	45	-0.4	0.8	-0.5	0.7	60	55	NO	NO	NO	NO	NO
22.2	13093	28 HAZELBANK ROAD WOLLSTONECRAFT	First	SE	57	49	57	50	58	49	58	51	-0.3	1.2	-0.4	1.2	60	55	NO	NO	NO	NO	NO
22.2	13093	28 HAZELBANK ROAD WOLLSTONECRAFT	First	NE	47	40	46	40	47	40	47	40	-0.7	-0.3	-0.7	-0.4	59	52	NO	NO	NO	NO	NO
22.2	13109	36 WEST STREET NORTH SYDNEY	Ground	N	49	43	48	42	49	44	48	42	-1.0	-1.2	-1.0	-1.1	60	55	NO	NO	NO	NO	NO
22.2	13109	36 WEST STREET NORTH SYDNEY	Ground	W	46	40	45	39	46	40	45	39	-0.9	-1.3	-0.9	-1.3	58	52	NO	NO	NO	NO	NO
22.2	13109	36 WEST STREET NORTH SYDNEY	Ground	N	47	41	46	40	47	42	46	40	-1.0	-1.5	-1.0	-1.4	59	54	NO	NO	NO	NO	NO
22.2	13109	36 WEST STREET NORTH SYDNEY	Ground	W	50	42	49	43	50	43	50	43	-0.5	0.3	-0.5	0.3	60	55	NO	NO	NO	NO	NO
22.2	13109	36 WEST STREET NORTH SYDNEY	Ground	S	53	46	52	46	53	46	53	46	-0.5	0.0	-0.4	0.0	60	55	NO	NO	NO	NO	NO
22.2	13109	36 WEST STREET NORTH SYDNEY	Ground	E	60	53	59	53	60	54	60	54	-0.5	0.0	-0.4	0.0	60	55	NO	NO	NO	NO	NO
22.2	13109	36 WEST STREET NORTH SYDNEY	First	N	52	46	51	45	52	46	51	45	-1.0	-1.2	-1.0	-1.2	60	55	NO	NO	NO	NO	NO
22.2	13109	36 WEST STREET NORTH SYDNEY	First	W	49	43	48	42	49	43	48	42	-1.0	-1.4	-1.0	-1.3	60	55	NO	NO	NO	NO	NO
22.2	13109	36 WEST STREET NORTH SYDNEY	First	N	50	44	48	43	50	45	49	43	-1.2	-1.6	-1.0	-1.5	60	55	NO	NO	NO	NO	NO
22.2	13109	36 WEST STREET NORTH SYDNEY	First	W	51	44	51	44	52	45	52	45	-0.5	-0.1	-0.6	0.0	60	55	NO	NO	NO	NO	NO
22.2	13109	36 WEST STREET NORTH SYDNEY	First	S	54	48	54	47	55	48	54	48	-0.6	-0.1	-0.5	-0.2	60	55	NO	NO	NO	NO	NO
22.2	13109	36 WEST STREET NORTH SYDNEY	First	E	61	54	61	54	61	55	61	55	-0.5	0.0	-0.4	0.0	60	55	NO	NO	NO	NO	NO
22.2	13135	1 SINCLAIR STREET WOLLSTONECRAFT	Ground	NW	42	35	42	35	43	36	43	36	-0.5	-0.1	-0.6	-0.1	55	48	NO	NO	NO	NO	NO
22.2	13135	1 SINCLAIR STREET WOLLSTONECRAFT	Ground	SW	40	34	40	33	41	34	40	34	-0.7	-0.6	-0.8	-0.6	53	46	NO	NO	NO	NO	NO
22.2	13135	1 SINCLAIR STREET WOLLSTONECRAFT	Ground	SE	52	44	51	44	53	44	52	45	-0.4	0.9	-0.4	0.8	60	55	NO	NO	NO	NO	NO
22.2	13135	1 SINCLAIR STREET WOLLSTONECRAFT	Ground	E	50	43	50	43	51	43	50	44	-0.7	0.2	-0.7	0.2	60	55	NO	NO	NO	NO	NO
22.2	13135	1 SINCLAIR STREET WOLLSTONECRAFT	Ground	NE	44	37	44	37	45	38	45	38	-0.6	-0.1	-0.6	-0.1	57	50	NO	NO	NO	NO	NO
22.2	13135	1 SINCLAIR STREET WOLLSTONECRAFT	First	NW	44	38	44	37	45	38	45	38	-0.5	-0.1	-0.6	-0.1	57	50	NO	NO	NO	NO	NO
22.2	13135	1 SINCLAIR STREET WOLLSTONECRAFT	First	SW	43	36	42	35	43	36	42	36	-0.7	-0.5	-0.8	-0.5	55	48	NO	NO	NO	NO	NO
22.2	13135	1 SINCLAIR STREET WOLLSTONECRAFT	First	SE	53	45	53	46	54	46	54	47	-0.4	1.0	-0.4	0.8	60	55	NO	NO	NO	NO	NO
22.2	13135	1 SINCLAIR STREET WOLLSTONECRAFT	First	E	53	45	52	45	53	45	53	46	-0.6	0.4	-0.7	0.4	60	55	NO	NO	NO	NO	NO
22.2	13135	1 SINCLAIR STREET WOLLSTONECRAFT	First	NE	46	39	46	39	47	39	46	40	-0.6	0.0	-0.6	0.1	59	51	NO	NO	NO	NO	NO
22.2	13135	1 SINCLAIR STREET WOLLSTONECRAFT	Second	NW	47	40	46	40	48	41	47	40	-0.7	-0.4	-0.7	-0.3	60	53	NO	NO	NO	NO	NO
22.2	13135	1 SINCLAIR STREET WOLLSTONECRAFT	Second	SW	46	39	45	39	47	40	46	39	-0.7	-0.4	-0.7	-0.4	59	52	NO	NO	NO	NO	NO
22.2	13135	1 SINCLAIR STREET WOLLSTONECRAFT	Second	SE	55	47	55	48	56	47	55	48	-0.3	1.0	-0.5	0.9	60	55	NO	NO	NO	NO	NO
22.2	13135	1 SINCLAIR STREET WOLLSTONECRAFT	Second	E	54	46	53	47	55	47	54	47	-0.5	0.6	-0.6	0.5	60	55	NO	NO	NO	NO	NO
22.2	13135	1 SINCLAIR STREET WOLLSTONECRAFT	Second	NE	48	41	48	41	49	42	49	42	-0.5	0.2	-0.6	0.2	60	54	NO	NO	NO	NO	NO
22.2	13136	38-40 WEST STREET NORTH SYDNEY	Ground	N	54	48	53	47	54	48	54	48	-0.8	-0.5	-0.8	-0.5	60	55	NO	NO	NO	NO	NO
22.2	13136	38-40 WEST STREET NORTH SYDNEY	Ground	W	46	40	45	39	46	40	46	39	-0.9	-1.0	-0.8	-1.0	58	52	NO	NO	NO	NO	NO
22.2	13136	38-40 WEST STREET NORTH SYDNEY	Ground	S	49	43	48	42	50	43	49	43	-0.9	-0.8	-0.9	-0.8	60	55	NO	NO	NO	NO	NO
22.2	13136	38-40 WEST STREET NORTH SYDNEY	Ground	E	63	56	63	56	63	57	63	57	-0.4	0.1	-0.5	0.2	60	55	NO	NO	NO	NO	NO
22.2	13136	38-40 WEST STREET NORTH SYDNEY	First	N	55	49	55	49	56	50	55	49	-0.8	-0.6	-0.8	-0.6	60	55	NO	NO	NO	NO	NO
22.2	13136	38-40 WEST STREET NORTH SYDNEY	First	W	49	43	48	42	49	43	48	42	-0.9	-1.2	-0.9	-1.1	60	55	NO	NO	NO	NO	NO
22.2	13136	38-40 WEST STREET NORTH SYDNEY	First	S	51	45	51	45	52	46	51	45	-0.9	-0.9	-0.9	-0.9	60	55	NO	NO	NO	NO	NO
22.2	13136	38-40 WEST STREET NORTH SYDNEY	First	E	64	57	64	57	64	58	64	58	-0.5	0.1	-0.5	0.1	60	55	NO	NO	NO	NO	NO
22.2	13142	38-40 WEST STREET NORTH SYDNEY	Ground	N	48	42	47	41	48	43	47	41	-1.2	-1.7	-1.1	-1.6	60	55	NO	NO	NO	NO	NO
22.2	13142	38-40 WEST STREET NORTH SYDNEY	Ground	W	47	42	46	40	48	42	47	41	-1.2	-1.7	-1.1	-1.6	60	54	NO	NO	NO	NO	NO
22.2	13142	38-40 WEST STREET NORTH SYDNEY	Ground	S	49	43	48	42	49	43	48	42	-1.1	-1.4	-1.1	-1.3	60	55	NO	NO	NO	NO	NO
22.2	13142	38-40 WEST STREET NORTH SYDNEY	Ground	E	48	42	47	41	48	43	47	41	-1.2	-1.6	-1.0	-1.5	60	55	NO	NO	NO	NO	NO
22.2	13148	9 GILLIES STREET WOLLSTONECRAFT	Ground	NW	38	31	37	31	39	31	38	31	-0.6	-0.2	-0.6	-0.2	51	43	NO	NO	NO	NO	NO
22.2	13148	9 GILLIES STREET WOLLSTONECRAFT	Ground	SW	36	30	36	30	37	30	36	30	-0.6	0.0	-0.7	0.0	49	42	NO	NO	NO	NO	NO
22.2	13148	9 GILLIES STREET WOLLSTONECRAFT	Ground	SE	37	30	36	30	37	31	37	30	-0.9	-0.3	-0.8	-0.7	49	43	NO	NO	NO	NO	NO
22.2	13148	9 GILLIES STREET WOLLSTONECRAFT	Ground	SW	36	30	36	30	37	30	36	30	-0.7	0.0	-0.8	-0.3	49	42	NO	NO	NO	NO	NO
22.2	13148	9 GILLIES STREET WOLLSTONECRAFT	First	NW	39	33	39	32	40	33	40	33	-0.6	-0.2	-0.6	-0.3	52	45	NO	NO	NO	NO	NO
22.2	13148	9 GILLIES STREET WOLLSTONECRAFT	First	SW	38	31	38	31	39	32	38	32	-0.6	-0.3	-0.6	-0.3	51	44	NO	NO	NO	NO	NO

NCA	Receiver ID	Address	Floor Level	Facade	Opening Year 2027				Design Year 2037				Increase (Do Smthng - Do Nothing)				NCG project road noise criteria		Do noise levels exceed the cumulative limit with project roads adding ≥2dB to the total noise levels?		Is the contribution from the road project Acute?		Consider further treatment?
					Do Nothing		Do Smthng		Do Nothing		Do Smthng		Opening Year 2027		Design Year 2037								
					Day	Night	Day	Night	Day	Night	Day	Night	Day	Night	Day	Night	Day	Night	Day	Night	$L_{Aeq,15hr}$ ≥ 65dB	$L_{Aeq,9hr}$ ≥ 60dB	
22.2	13148	9 GILLIES STREET WOLLSTONECRAFT	First	SE	39	32	38	32	39	33	39	32	-0.7	-0.6	-0.7	-0.6	51	45	NO	NO	NO	NO	NO
22.2	13148	9 GILLIES STREET WOLLSTONECRAFT	First	SW	38	32	38	31	39	32	38	32	-0.7	-0.5	-0.8	-0.6	51	44	NO	NO	NO	NO	NO
22.2	13148	9 GILLIES STREET WOLLSTONECRAFT	Second	NE	40	33	39	33	41	34	40	33	-0.8	-0.5	-0.8	-0.6	53	46	NO	NO	NO	NO	NO
22.2	13148	9 GILLIES STREET WOLLSTONECRAFT	Second	NW	41	34	41	34	42	35	41	35	-0.6	-0.3	-0.7	-0.2	54	47	NO	NO	NO	NO	NO
22.2	13148	9 GILLIES STREET WOLLSTONECRAFT	Second	SW	41	34	41	34	42	35	41	35	-0.5	0.0	-0.5	-0.1	54	47	NO	NO	NO	NO	NO
22.2	13148	9 GILLIES STREET WOLLSTONECRAFT	Second	SE	42	35	41	34	42	35	42	35	-0.6	-0.2	-0.6	-0.3	54	47	NO	NO	NO	NO	NO
22.2	13148	9 GILLIES STREET WOLLSTONECRAFT	Second	SW	41	34	40	34	42	35	41	34	-0.6	-0.2	-0.6	-0.2	54	47	NO	NO	NO	NO	NO
22.2	13149	7 GILLIES STREET WOLLSTONECRAFT	Ground	SW	35	30	34	30	36	30	35	30	-0.8	0.0	-0.7	0.0	48	42	NO	NO	NO	NO	NO
22.2	13149	7 GILLIES STREET WOLLSTONECRAFT	Ground	SE	36	30	35	30	36	30	35	30	-0.9	0.0	-0.8	0.0	48	42	NO	NO	NO	NO	NO
22.2	13149	7 GILLIES STREET WOLLSTONECRAFT	Ground	W	35	30	34	30	36	30	35	30	-0.9	0.0	-0.8	0.0	48	42	NO	NO	NO	NO	NO
22.2	13149	7 GILLIES STREET WOLLSTONECRAFT	First	SW	37	30	36	30	37	31	36	30	-0.7	0.0	-0.8	-0.5	49	43	NO	NO	NO	NO	NO
22.2	13149	7 GILLIES STREET WOLLSTONECRAFT	First	SE	37	31	36	30	38	31	37	31	-0.8	-0.8	-0.8	-0.8	50	43	NO	NO	NO	NO	NO
22.2	13149	7 GILLIES STREET WOLLSTONECRAFT	First	W	37	30	36	30	37	31	37	30	-0.8	-0.4	-0.8	-0.7	49	43	NO	NO	NO	NO	NO
22.2	13149	7 GILLIES STREET WOLLSTONECRAFT	Second	NE	45	38	45	38	46	38	45	38	-0.5	0.2	-0.6	0.2	58	50	NO	NO	NO	NO	NO
22.2	13149	7 GILLIES STREET WOLLSTONECRAFT	Second	SW	39	32	38	32	39	33	39	32	-0.8	-0.6	-0.7	-0.6	51	45	NO	NO	NO	NO	NO
22.2	13149	7 GILLIES STREET WOLLSTONECRAFT	Second	SE	39	33	39	32	40	33	39	33	-0.8	-0.6	-0.8	-0.6	52	45	NO	NO	NO	NO	NO
22.2	13149	7 GILLIES STREET WOLLSTONECRAFT	Second	W	39	33	38	32	40	33	39	32	-0.8	-0.7	-0.8	-0.7	52	45	NO	NO	NO	NO	NO
22.2	13149	7 GILLIES STREET WOLLSTONECRAFT	Third	NE	46	39	46	39	47	39	46	40	-0.4	0.3	-0.6	0.3	59	51	NO	NO	NO	NO	NO
22.2	13149	7 GILLIES STREET WOLLSTONECRAFT	Third	SW	42	35	41	34	42	35	42	35	-0.7	-0.4	-0.7	-0.4	54	47	NO	NO	NO	NO	NO
22.2	13149	7 GILLIES STREET WOLLSTONECRAFT	Third	SE	43	36	42	35	43	36	42	36	-0.7	-0.4	-0.8	-0.3	55	48	NO	NO	NO	NO	NO
22.2	13149	7 GILLIES STREET WOLLSTONECRAFT	Third	W	42	35	41	35	42	36	42	35	-0.7	-0.5	-0.7	-0.4	54	48	NO	NO	NO	NO	NO
22.2	13149	7 GILLIES STREET WOLLSTONECRAFT	Third	SE	45	38	45	38	46	38	45	38	-0.5	0.0	-0.5	0.0	58	50	NO	NO	NO	NO	NO
22.2	13150	5 GILLIES STREET WOLLSTONECRAFT	Ground	SW	37	31	36	30	38	31	37	30	-0.9	-0.5	-0.8	-0.8	50	43	NO	NO	NO	NO	NO
22.2	13150	5 GILLIES STREET WOLLSTONECRAFT	Ground	SE	37	31	37	30	38	32	37	31	-0.8	-0.8	-0.9	-0.8	50	44	NO	NO	NO	NO	NO
22.2	13150	5 GILLIES STREET WOLLSTONECRAFT	Ground	SW	37	31	36	30	38	31	37	30	-0.8	-0.8	-0.8	-0.9	50	43	NO	NO	NO	NO	NO
22.2	13150	5 GILLIES STREET WOLLSTONECRAFT	First	NE	43	37	43	36	44	37	44	37	-0.6	-0.2	-0.6	-0.3	56	49	NO	NO	NO	NO	NO
22.2	13150	5 GILLIES STREET WOLLSTONECRAFT	First	SW	39	33	38	32	40	33	39	32	-0.8	-0.7	-0.8	-0.7	52	45	NO	NO	NO	NO	NO
22.2	13150	5 GILLIES STREET WOLLSTONECRAFT	First	SE	40	33	39	32	40	34	39	33	-0.8	-0.6	-0.8	-0.7	52	46	NO	NO	NO	NO	NO
22.2	13150	5 GILLIES STREET WOLLSTONECRAFT	First	SW	39	33	38	32	40	33	39	33	-0.7	-0.7	-0.8	-0.7	52	45	NO	NO	NO	NO	NO
22.2	13150	5 GILLIES STREET WOLLSTONECRAFT	Second	NE	44	37	44	37	45	38	44	38	-0.6	-0.1	-0.6	-0.2	57	50	NO	NO	NO	NO	NO
22.2	13150	5 GILLIES STREET WOLLSTONECRAFT	Second	SW	42	35	41	34	42	35	42	35	-0.7	-0.5	-0.8	-0.4	54	47	NO	NO	NO	NO	NO
22.2	13150	5 GILLIES STREET WOLLSTONECRAFT	Second	SE	42	36	42	35	43	36	42	36	-0.7	-0.4	-0.7	-0.4	55	48	NO	NO	NO	NO	NO
22.2	13150	5 GILLIES STREET WOLLSTONECRAFT	Second	SW	42	35	41	35	43	36	42	35	-0.7	-0.5	-0.7	-0.4	55	48	NO	NO	NO	NO	NO
22.2	13151	3 GILLIES STREET WOLLSTONECRAFT	Ground	SW	37	30	36	30	37	31	36	30	-0.8	-0.1	-0.8	-0.6	49	43	NO	NO	NO	NO	NO
22.2	13151	3 GILLIES STREET WOLLSTONECRAFT	Ground	SE	42	35	41	35	43	36	42	35	-0.8	-0.4	-0.7	-0.4	55	48	NO	NO	NO	NO	NO
22.2	13151	3 GILLIES STREET WOLLSTONECRAFT	Ground	NE	43	36	42	35	43	36	43	36	-0.6	-0.3	-0.7	-0.4	55	48	NO	NO	NO	NO	NO
22.2	13151	3 GILLIES STREET WOLLSTONECRAFT	First	SW	38	32	37	31	39	32	38	31	-0.8	-0.6	-0.7	-0.7	51	44	NO	NO	NO	NO	NO
22.2	13151	3 GILLIES STREET WOLLSTONECRAFT	First	SE	43	36	42	36	44	37	43	36	-0.6	-0.3	-0.7	-0.2	56	49	NO	NO	NO	NO	NO
22.2	13151	3 GILLIES STREET WOLLSTONECRAFT	First	NE	44	37	43	36	44	37	44	37	-0.6	-0.3	-0.6	-0.2	56	49	NO	NO	NO	NO	NO
22.2	13151	3 GILLIES STREET WOLLSTONECRAFT	Second	SW	40	33	39	33	41	34	40	33	-0.8	-0.7	-0.8	-0.6	53	46	NO	NO	NO	NO	NO
22.2	13151	3 GILLIES STREET WOLLSTONECRAFT	Second	SE	44	37	43	37	45	38	44	37	-0.6	-0.1	-0.6	-0.1	57	50	NO	NO	NO	NO	NO
22.2	13151	3 GILLIES STREET WOLLSTONECRAFT	Second	NE	44	37	44	37	45	38	45	38	-0.6	-0.1	-0.5	-0.1	57	50	NO	NO	NO	NO	NO
22.2	13151	3 GILLIES STREET WOLLSTONECRAFT	Third	SW	42	36	42	35	43	36	42	36	-0.7	-0.4	-0.7	-0.4	55	48	NO	NO	NO	NO	NO
22.2	13151	3 GILLIES STREET WOLLSTONECRAFT	Third	SE	45	38	45	38	46	39	45	39	-0.4	0.1	-0.6	0.1	58	51	NO	NO	NO	NO	NO
22.2	13151	3 GILLIES STREET WOLLSTONECRAFT	Third	NE	45	38	45	38	46	39	46	39	-0.5	0.1	-0.5	0.0	58	51	NO	NO	NO	NO	NO
22.2	13164	42 WEST STREET NORTH SYDNEY	Ground	E	64	57	63	57	64	57	64	58	-0.4	0.1	-0.5	0.1	60	55	NO	NO	NO	NO	NO
22.2	13164	42 WEST STREET NORTH SYDNEY	Ground	N	52	46	51	45	52	46	51	45	-1.1	-1.1	-1.0	-1.0	60	55	NO	NO	NO	NO	NO
22.2	13164	42 WEST STREET NORTH SYDNEY	Ground	W	45	39	44	38	45	40	44	38	-0.8	-1.3	-0.7	-1.3	57	52	NO	NO	NO	NO	NO
22.2	13164	42 WEST STREET NORTH SYDNEY	Ground	S	53	47	53	47	54	47	53	47	-0.6	-0.2	-0.7	-0.2	60	55	NO	NO	NO	NO	NO
22.2	13164	42 WEST STREET NORTH SYDNEY	Ground	E	64	58	64	58	65	58	64	58	-0.4	0.1	-0.5	0.1	60	55	NO	NO	NO	NO	NO
22.2	13164	42 WEST STREET NORTH SYDNEY	First	E	65	58	64	58	65	58	65	58	-0.5	0.1	-0.4	0.1	60	55	NO	NO	NO	NO	NO
22.2	13164	42 WEST STREET NORTH SYDNEY	First	N	54	48	53	47	54	48	53	47	-1.0	-1.0	-1.0	-1.0	60	55	NO	NO	NO	NO	NO
22.2	13164	42 WEST STREET NORTH SYDNEY	First	W	47	41	46	40	47	41	46	40	-0.9	-1.3	-0.9	-1.3	59	53	NO	NO	NO	NO	NO
22.2	13164	42 WEST STREET NORTH SYDNEY	First	S	55	48	54	48	55	48	54	48	-0.6	-0.1	-0.7	-0.1	60	55	NO	NO	NO	NO	NO
22.2	13164	42 WEST STREET NORTH SYDNEY	First	E	65	58	65	58	65	59	65	59	-0.4	0.2	-0.5	0.2	60	55	NO	NO	NO	NO	NO
22.2	13164	42 WEST STREET NORTH SYDNEY	Second	E	65	58	64	58	65	58	64	58	-0.4	0.1	-0.5	0.1	60	55	NO	NO	NO	NO	NO
22.2	13164	42 WEST STREET NORTH SYDNEY	Second	N	56	50	55	49	56	50	55	49	-0.9	-0.9	-0.8	-0.9	60	55	NO	NO	NO	NO	NO
22.2	13164	42 WEST STREET NORTH SYDNEY	Second	W	49	43	48	42	49	44	49	43	-1.0	-1.4	-0.9	-1.3	60	55	NO	NO	NO	NO	NO
22.2	13164	42 WEST STREET NORTH SYDNEY	Second	S	56	49	55	49	56	50	55	49	-0.6	-0.3	-0.6	-0.3	60	55	NO	NO	NO	NO	NO
22.2	13164	42 WEST STREET NORTH SYDNEY	Second	E	65	58	64	58	65	58	65	59	-0.5	0.2	-0.5	0.2	60	55	NO	NO	NO	NO	NO
22.2	13166	3 SINCLAIR STREET WOLLSTONECRAFT	Ground	NE	42	35	42	35	43	36	43	36	-0.5	0.1	-0.5	0.0	55	48	NO	NO	NO	NO	NO
22.2	13166	3 SINCLAIR STREET WOLLSTONECRAFT	Ground	NW	44	37	43	37	44	37	44	37	-0.6	-0.2	-0.7	-0.3	56	49	NO	NO	NO	NO	NO

NCA	Receiver ID	Address	Floor Level	Facade	Opening Year 2027				Design Year 2037				Increase (Do Smthng - Do Nothing)				NCG project road noise criteria		Do noise levels exceed the cumulative limit with project roads adding ≥2dB to the total noise levels?		Is the contribution from the road project Acute?		Consider further treatment?
					Do Nothing		Do Smthng		Do Nothing		Do Smthng		Opening Year 2027		Design Year 2037								
					Day	Night	Day	Night	Day	Night	Day	Night	Day	Night	Day	Night	Day	Night	Day	Night	$L_{Aeq,15hr} \geq 65dB$	$L_{Aeq,9hr} \geq 60dB$	
22.2	13166	3 SINCLAIR STREET WOLLSTONECRAFT	Ground	NE	44	38	44	37	45	38	44	38	-0.7	-0.3	-0.7	-0.4	57	50	NO	NO	NO	NO	NO
22.2	13166	3 SINCLAIR STREET WOLLSTONECRAFT	Ground	NW	43	37	43	36	44	37	44	37	-0.6	-0.3	-0.6	-0.2	56	49	NO	NO	NO	NO	NO
22.2	13166	3 SINCLAIR STREET WOLLSTONECRAFT	Ground	SW	43	36	42	35	43	36	43	36	-0.7	-0.5	-0.7	-0.5	55	48	NO	NO	NO	NO	NO
22.2	13166	3 SINCLAIR STREET WOLLSTONECRAFT	Ground	SE	45	38	44	38	46	39	45	38	-0.9	-0.8	-0.9	-0.7	58	51	NO	NO	NO	NO	NO
22.2	13166	3 SINCLAIR STREET WOLLSTONECRAFT	Ground	NE	45	38	44	38	46	39	45	38	-0.9	-0.7	-0.9	-0.8	58	51	NO	NO	NO	NO	NO
22.2	13166	3 SINCLAIR STREET WOLLSTONECRAFT	Ground	S	45	38	44	37	45	39	44	38	-0.9	-0.8	-0.9	-0.7	57	51	NO	NO	NO	NO	NO
22.2	13166	3 SINCLAIR STREET WOLLSTONECRAFT	Ground	S	44	37	43	36	44	37	43	37	-0.7	-0.4	-0.8	-0.5	56	49	NO	NO	NO	NO	NO
22.2	13166	3 SINCLAIR STREET WOLLSTONECRAFT	Ground	SE	45	38	44	37	45	38	45	38	-0.6	-0.1	-0.7	-0.1	57	50	NO	NO	NO	NO	NO
22.2	13166	3 SINCLAIR STREET WOLLSTONECRAFT	First	NE	44	37	44	37	45	38	44	38	-0.5	0.1	-0.6	0.1	57	50	NO	NO	NO	NO	NO
22.2	13166	3 SINCLAIR STREET WOLLSTONECRAFT	First	NW	46	39	45	39	47	40	46	39	-0.7	-0.4	-0.7	-0.3	59	52	NO	NO	NO	NO	NO
22.2	13166	3 SINCLAIR STREET WOLLSTONECRAFT	First	NE	47	40	46	39	47	40	46	40	-0.7	-0.4	-0.7	-0.4	59	52	NO	NO	NO	NO	NO
22.2	13166	3 SINCLAIR STREET WOLLSTONECRAFT	First	NW	46	40	46	39	47	40	46	40	-0.7	-0.5	-0.7	-0.4	59	52	NO	NO	NO	NO	NO
22.2	13166	3 SINCLAIR STREET WOLLSTONECRAFT	First	SW	46	39	45	39	47	40	46	39	-0.7	-0.5	-0.7	-0.4	59	52	NO	NO	NO	NO	NO
22.2	13166	3 SINCLAIR STREET WOLLSTONECRAFT	First	SE	47	41	46	40	48	41	47	40	-0.8	-0.7	-0.8	-0.6	60	53	NO	NO	NO	NO	NO
22.2	13166	3 SINCLAIR STREET WOLLSTONECRAFT	First	NE	47	40	46	40	48	41	47	40	-0.8	-0.5	-0.8	-0.6	60	53	NO	NO	NO	NO	NO
22.2	13166	3 SINCLAIR STREET WOLLSTONECRAFT	First	S	47	40	46	40	48	41	47	40	-0.7	-0.5	-0.8	-0.5	60	53	NO	NO	NO	NO	NO
22.2	13166	3 SINCLAIR STREET WOLLSTONECRAFT	First	S	47	40	46	39	47	40	47	40	-0.7	-0.3	-0.8	-0.3	59	52	NO	NO	NO	NO	NO
22.2	13166	3 SINCLAIR STREET WOLLSTONECRAFT	First	SE	47	40	46	40	47	40	47	40	-0.6	0.0	-0.6	-0.1	59	52	NO	NO	NO	NO	NO
22.2	13168	11 GILLIES STREET WOLLSTONECRAFT	Ground	NE	38	31	37	31	39	32	38	31	-0.7	-0.5	-0.7	-0.4	51	44	NO	NO	NO	NO	NO
22.2	13168	11 GILLIES STREET WOLLSTONECRAFT	Ground	NW	39	32	39	32	40	33	40	33	-0.5	0.0	-0.5	-0.1	52	45	NO	NO	NO	NO	NO
22.2	13168	11 GILLIES STREET WOLLSTONECRAFT	Ground	SW	40	33	39	33	41	33	40	33	-0.4	0.1	-0.5	0.1	53	45	NO	NO	NO	NO	NO
22.2	13168	11 GILLIES STREET WOLLSTONECRAFT	Ground	SE	39	32	39	32	40	33	39	33	-0.6	-0.3	-0.7	-0.3	52	45	NO	NO	NO	NO	NO
22.2	13187	41 ROCKLANDS ROAD WOLLSTONECRAFT	Ground	NW	41	34	41	34	42	35	41	35	-0.6	-0.1	-0.5	-0.2	54	47	NO	NO	NO	NO	NO
22.2	13187	41 ROCKLANDS ROAD WOLLSTONECRAFT	Ground	SW	40	33	39	33	41	34	40	34	-0.7	-0.5	-0.7	-0.4	53	46	NO	NO	NO	NO	NO
22.2	13187	41 ROCKLANDS ROAD WOLLSTONECRAFT	Ground	SE	45	39	44	38	46	39	45	39	-1.0	-0.8	-0.9	-0.8	58	51	NO	NO	NO	NO	NO
22.2	13187	41 ROCKLANDS ROAD WOLLSTONECRAFT	Ground	E	43	36	43	36	44	37	43	37	-0.7	-0.2	-0.6	-0.3	56	49	NO	NO	NO	NO	NO
22.2	13187	41 ROCKLANDS ROAD WOLLSTONECRAFT	Ground	NW	41	35	41	34	42	35	41	35	-0.7	-0.5	-0.8	-0.6	54	47	NO	NO	NO	NO	NO
22.2	13187	41 ROCKLANDS ROAD WOLLSTONECRAFT	Ground	NE	42	35	41	35	43	36	42	35	-0.7	-0.6	-0.8	-0.5	55	48	NO	NO	NO	NO	NO
22.2	13187	41 ROCKLANDS ROAD WOLLSTONECRAFT	First	NW	43	37	43	36	44	37	44	37	-0.5	-0.2	-0.6	-0.1	56	49	NO	NO	NO	NO	NO
22.2	13187	41 ROCKLANDS ROAD WOLLSTONECRAFT	First	SW	42	36	42	35	43	36	42	36	-0.7	-0.4	-0.7	-0.5	55	48	NO	NO	NO	NO	NO
22.2	13187	41 ROCKLANDS ROAD WOLLSTONECRAFT	First	SE	47	41	46	40	48	41	47	41	-0.8	-0.6	-0.9	-0.7	60	53	NO	NO	NO	NO	NO
22.2	13187	41 ROCKLANDS ROAD WOLLSTONECRAFT	First	E	46	39	45	38	46	39	46	39	-0.6	-0.2	-0.7	-0.1	58	51	NO	NO	NO	NO	NO
22.2	13187	41 ROCKLANDS ROAD WOLLSTONECRAFT	First	NW	44	37	43	37	45	38	44	37	-0.8	-0.6	-0.8	-0.6	57	50	NO	NO	NO	NO	NO
22.2	13187	41 ROCKLANDS ROAD WOLLSTONECRAFT	First	NE	44	38	44	37	45	38	44	38	-0.7	-0.6	-0.8	-0.5	57	50	NO	NO	NO	NO	NO
22.2	13187	41 ROCKLANDS ROAD WOLLSTONECRAFT	Second	NW	46	40	46	39	47	40	47	40	-0.6	-0.2	-0.6	-0.2	59	52	NO	NO	NO	NO	NO
22.2	13187	41 ROCKLANDS ROAD WOLLSTONECRAFT	Second	SW	45	39	45	38	46	39	45	39	-0.7	-0.5	-0.7	-0.4	58	51	NO	NO	NO	NO	NO
22.2	13187	41 ROCKLANDS ROAD WOLLSTONECRAFT	Second	SE	49	43	49	42	50	43	49	43	-0.7	-0.4	-0.8	-0.5	60	55	NO	NO	NO	NO	NO
22.2	13187	41 ROCKLANDS ROAD WOLLSTONECRAFT	Second	E	48	41	48	41	49	42	48	42	-0.6	-0.2	-0.6	-0.2	60	54	NO	NO	NO	NO	NO
22.2	13187	41 ROCKLANDS ROAD WOLLSTONECRAFT	Second	NW	47	40	46	40	48	41	47	40	-0.8	-0.5	-0.8	-0.5	60	53	NO	NO	NO	NO	NO
22.2	13187	41 ROCKLANDS ROAD WOLLSTONECRAFT	Second	NE	47	41	47	40	48	41	47	41	-0.7	-0.4	-0.8	-0.3	60	53	NO	NO	NO	NO	NO
22.2	13195	2 EDEN STREET NORTH SYDNEY	Ground	N	44	39	43	37	45	39	44	38	-1.3	-1.5	-1.3	-1.5	57	51	NO	NO	NO	NO	NO
22.2	13195	2 EDEN STREET NORTH SYDNEY	Ground	W	54	46	54	47	55	46	54	47	-0.3	1.1	-0.4	1.0	60	55	NO	NO	NO	NO	NO
22.2	13195	2 EDEN STREET NORTH SYDNEY	Ground	S	53	45	53	46	54	46	53	46	-0.4	0.6	-0.6	0.6	60	55	NO	NO	NO	NO	NO
22.2	13195	2 EDEN STREET NORTH SYDNEY	Ground	E	49	43	48	42	49	44	48	42	-1.3	-1.8	-1.2	-1.8	60	55	NO	NO	NO	NO	NO
22.2	13195	2 EDEN STREET NORTH SYDNEY	First	N	46	41	45	39	47	41	46	40	-1.3	-1.5	-1.2	-1.5	59	53	NO	NO	NO	NO	NO
22.2	13195	2 EDEN STREET NORTH SYDNEY	First	W	55	47	55	48	56	48	56	49	-0.3	1.1	-0.5	1.0	60	55	NO	NO	NO	NO	NO
22.2	13195	2 EDEN STREET NORTH SYDNEY	First	S	54	47	54	47	55	47	55	48	-0.5	0.5	-0.6	0.5	60	55	NO	NO	NO	NO	NO
22.2	13195	2 EDEN STREET NORTH SYDNEY	First	E	50	45	49	43	51	45	50	44	-1.3	-1.8	-1.2	-1.7	60	55	NO	NO	NO	NO	NO
22.2	13195	2 EDEN STREET NORTH SYDNEY	Second	N	49	43	48	42	50	44	48	42	-1.3	-1.5	-1.2	-1.4	60	55	NO	NO	NO	NO	NO
22.2	13195	2 EDEN STREET NORTH SYDNEY	Second	W	56	48	56	49	57	49	56	50	-0.4	0.9	-0.5	0.9	60	55	NO	NO	NO	NO	NO
22.2	13195	2 EDEN STREET NORTH SYDNEY	Second	S	55	48	55	48	56	48	55	49	-0.6	0.3	-0.7	0.3	60	55	NO	NO	NO	NO	NO
22.2	13195	2 EDEN STREET NORTH SYDNEY	Second	E	52	47	51	45	53	47	51	45	-1.4	-1.8	-1.3	-1.8	60	55	NO	NO	NO	NO	NO
22.2	13210	46-48 WEST STREET NORTH SYDNEY	Ground	N	52	46	51	45	52	46	51	45	-1.0	-1.1	-1.0	-1.1	60	55	NO	NO	NO	NO	NO
22.2	13210	46-48 WEST STREET NORTH SYDNEY	Ground	W	46	41	45	39	47	41	46	40	-1.0	-1.5	-0.9	-1.5	59	53	NO	NO	NO	NO	NO
22.2	13210	46-48 WEST STREET NORTH SYDNEY	Ground	S	55	48	54	48	55	48	54	48	-0.7	-0.2	-0.6	-0.2	60	55	NO	NO	NO	NO	NO
22.2	13210	46-48 WEST STREET NORTH SYDNEY	Ground	E	65	59	65	59	66	59	65	59	-0.4	0.2	-0.5	0.1	60	55	NO	NO	NO	NO	NO
22.2	13210	46-48 WEST STREET NORTH SYDNEY	First	N	54	49	53	48	55	49	54	48	-1.0	-1.1	-0.9	-1.0	60	55	NO	NO	NO	NO	NO
22.2	13210	46-48 WEST STREET NORTH SYDNEY	First	W	49	43	48	42	49	44	48	42	-1.0	-1.5	-0.9	-1.5	60	55	NO	NO	NO	NO	NO
22.2	13210	46-48 WEST STREET NORTH SYDNEY	First	S	56	50	56	50	57	50	56	50	-0.7	-0.2	-0.6	-0.2	60	55	NO	NO	NO	NO	NO
22.2	13210	46-48 WEST STREET NORTH SYDNEY	First	E	66	59	65	59	66	59	66	59	-0.5	0.2	-0.4	0.2	60	55	NO	NO	NO	NO	NO
22.2	13211	13 GILLIES STREET WOLLSTONECRAFT	Ground	SE	38	31	38	31	39	32	39	32	-0.4	0.1	-0.5	0.1	51	44	NO	NO	NO	NO	NO
22.2	13211	13 GILLIES STREET WOLLSTONECRAFT	Ground	SW	38	31	38	31	39	32	39	32	-0.5	0.1	-0.5	0.0	51	44	NO	NO	NO	NO	NO

NCA	Receiver ID	Address	Floor Level	Facade	Opening Year 2027				Design Year 2037				Increase (Do Smthng - Do Nothing)				NCG project road noise criteria		Do noise levels exceed the cumulative limit with project roads adding ≥2dB to the total noise levels?		Is the contribution from the road project Acute?		Consider further treatment?
					Do Nothing		Do Smthng		Do Nothing		Do Smthng		Opening Year 2027		Design Year 2037								
					Day	Night	Day	Night	Day	Night	Day	Night	Day	Night	Day	Night	Day	Night	Day	Night	$L_{Aeq,15hr} \geq 65dB$	$L_{Aeq,9hr} \geq 60dB$	
22.2	13211	13 GILLIES STREET WOLLSTONECRAFT	Ground	SE	38	31	37	31	39	31	38	31	-0.6	-0.2	-0.6	-0.2	51	43	NO	NO	NO	NO	NO
22.2	13211	13 GILLIES STREET WOLLSTONECRAFT	Ground	NE	37	30	37	30	38	31	37	31	-0.5	0.0	-0.5	-0.1	50	43	NO	NO	NO	NO	NO
22.2	13211	13 GILLIES STREET WOLLSTONECRAFT	First	SE	40	33	40	33	41	33	40	33	-0.4	0.2	-0.4	0.1	53	45	NO	NO	NO	NO	NO
22.2	13211	13 GILLIES STREET WOLLSTONECRAFT	First	SW	40	33	39	33	40	33	40	33	-0.4	0.1	-0.5	0.1	52	45	NO	NO	NO	NO	NO
22.2	13211	13 GILLIES STREET WOLLSTONECRAFT	First	SE	39	32	39	32	40	33	39	33	-0.6	-0.1	-0.5	-0.1	52	45	NO	NO	NO	NO	NO
22.2	13211	13 GILLIES STREET WOLLSTONECRAFT	First	NE	38	31	38	31	39	32	39	32	-0.5	0.0	-0.5	0.0	51	44	NO	NO	NO	NO	NO
22.2	13216	4-6 EDEN STREET NORTH SYDNEY	Ground	E	49	43	47	41	49	44	48	42	-1.3	-2.0	-1.2	-1.9	60	55	NO	NO	NO	NO	NO
22.2	13216	4-6 EDEN STREET NORTH SYDNEY	Ground	W	49	41	49	42	50	42	50	43	-0.4	0.7	-0.5	0.6	60	54	NO	NO	NO	NO	NO
22.2	13216	4-6 EDEN STREET NORTH SYDNEY	Ground	S	45	39	43	37	45	40	44	38	-1.4	-1.8	-1.4	-1.7	57	52	NO	NO	NO	NO	NO
22.2	13216	4-6 EDEN STREET NORTH SYDNEY	First	E	50	45	49	43	51	45	49	43	-1.4	-1.9	-1.3	-1.9	60	55	NO	NO	NO	NO	NO
22.2	13216	4-6 EDEN STREET NORTH SYDNEY	First	W	51	43	50	44	52	44	51	44	-0.4	0.5	-0.5	0.5	60	55	NO	NO	NO	NO	NO
22.2	13216	4-6 EDEN STREET NORTH SYDNEY	First	S	47	41	46	40	47	42	46	40	-1.3	-1.7	-1.3	-1.7	59	54	NO	NO	NO	NO	NO
22.2	13216	4-6 EDEN STREET NORTH SYDNEY	Second	E	52	47	51	45	53	47	51	45	-1.5	-1.9	-1.4	-1.8	60	55	NO	NO	NO	NO	NO
22.2	13216	4-6 EDEN STREET NORTH SYDNEY	Second	N	52	47	51	45	52	47	51	45	-1.5	-2.0	-1.5	-1.9	60	55	NO	NO	NO	NO	NO
22.2	13216	4-6 EDEN STREET NORTH SYDNEY	Second	W	52	45	52	45	53	46	52	46	-0.6	0.1	-0.6	0.1	60	55	NO	NO	NO	NO	NO
22.2	13216	4-6 EDEN STREET NORTH SYDNEY	Second	S	50	44	48	42	50	45	49	43	-1.4	-1.7	-1.4	-1.6	60	55	NO	NO	NO	NO	NO
22.2	13224	41 ROCKLANDS ROAD WOLLSTONECRAFT	Ground	NW	52	43	52	45	53	44	52	45	-0.3	1.4	-0.5	1.2	60	55	NO	NO	NO	NO	NO
22.2	13224	41 ROCKLANDS ROAD WOLLSTONECRAFT	Ground	SW	41	34	40	34	41	35	41	34	-0.7	-0.3	-0.6	-0.3	53	47	NO	NO	NO	NO	NO
22.2	13224	41 ROCKLANDS ROAD WOLLSTONECRAFT	Ground	SE	45	39	45	38	46	39	45	39	-0.8	-0.6	-0.9	-0.6	58	51	NO	NO	NO	NO	NO
22.2	13224	41 ROCKLANDS ROAD WOLLSTONECRAFT	Ground	NE	45	38	44	37	45	38	45	38	-0.7	-0.3	-0.7	-0.4	57	50	NO	NO	NO	NO	NO
22.2	13224	41 ROCKLANDS ROAD WOLLSTONECRAFT	First	NW	54	45	54	47	55	46	54	47	-0.3	1.3	-0.4	1.3	60	55	NO	NO	NO	NO	NO
22.2	13224	41 ROCKLANDS ROAD WOLLSTONECRAFT	First	SW	43	36	42	36	44	37	43	36	-0.7	-0.3	-0.7	-0.3	56	49	NO	NO	NO	NO	NO
22.2	13224	41 ROCKLANDS ROAD WOLLSTONECRAFT	First	SE	47	41	47	40	48	41	47	41	-0.8	-0.6	-0.8	-0.5	60	53	NO	NO	NO	NO	NO
22.2	13224	41 ROCKLANDS ROAD WOLLSTONECRAFT	First	NE	47	40	46	40	47	40	47	40	-0.7	-0.3	-0.7	-0.3	59	52	NO	NO	NO	NO	NO
22.2	13224	41 ROCKLANDS ROAD WOLLSTONECRAFT	Second	NW	55	47	55	48	56	48	56	49	-0.3	1.3	-0.5	1.2	60	55	NO	NO	NO	NO	NO
22.2	13224	41 ROCKLANDS ROAD WOLLSTONECRAFT	Second	SW	46	39	45	39	47	40	46	39	-0.7	-0.3	-0.7	-0.3	59	52	NO	NO	NO	NO	NO
22.2	13224	41 ROCKLANDS ROAD WOLLSTONECRAFT	Second	SE	50	43	49	42	50	43	49	43	-0.8	-0.5	-0.8	-0.4	60	55	NO	NO	NO	NO	NO
22.2	13224	41 ROCKLANDS ROAD WOLLSTONECRAFT	Second	NE	49	42	49	42	50	43	49	43	-0.7	-0.3	-0.7	-0.3	60	55	NO	NO	NO	NO	NO
22.2	13225	50 WEST STREET NORTH SYDNEY	Ground	E	66	60	66	60	67	60	66	60	-0.4	0.1	-0.5	0.1	60	55	NO	NO	NO	NO	NO
22.2	13225	50 WEST STREET NORTH SYDNEY	Ground	N	51	45	50	44	51	45	50	44	-1.0	-1.1	-1.0	-1.1	60	55	NO	NO	NO	NO	NO
22.2	13225	50 WEST STREET NORTH SYDNEY	Ground	W	49	43	48	42	49	44	48	42	-1.0	-1.6	-1.0	-1.5	60	55	NO	NO	NO	NO	NO
22.2	13225	50 WEST STREET NORTH SYDNEY	Ground	S	52	46	51	46	53	47	52	46	-0.9	-0.8	-0.9	-0.8	60	55	NO	NO	NO	NO	NO
22.2	13232	52 WEST STREET NORTH SYDNEY	Ground	W	49	43	48	42	49	44	48	42	-1.0	-1.6	-0.9	-1.6	60	55	NO	NO	NO	NO	NO
22.2	13232	52 WEST STREET NORTH SYDNEY	Ground	S	51	45	50	44	51	46	50	44	-1.0	-1.2	-0.9	-1.1	60	55	NO	NO	NO	NO	NO
22.2	13232	52 WEST STREET NORTH SYDNEY	Ground	E	66	59	66	60	67	60	66	60	-0.4	0.2	-0.5	0.2	60	55	NO	NO	NO	NO	NO
22.2	13232	52 WEST STREET NORTH SYDNEY	Ground	N	51	45	50	45	52	46	51	45	-1.0	-0.9	-0.9	-0.9	60	55	NO	NO	NO	NO	NO
22.2	13239	14 EDEN STREET NORTH SYDNEY	Ground	E	50	45	49	43	50	45	49	43	-1.5	-2.1	-1.4	-2.0	60	55	NO	NO	NO	NO	NO
22.2	13239	14 EDEN STREET NORTH SYDNEY	Ground	N	48	43	47	41	49	44	47	42	-1.6	-2.1	-1.5	-2.0	60	55	NO	NO	NO	NO	NO
22.2	13239	14 EDEN STREET NORTH SYDNEY	Ground	W	46	41	45	39	47	41	46	40	-1.2	-1.6	-1.2	-1.5	59	53	NO	NO	NO	NO	NO
22.2	13240	12 EDEN STREET NORTH SYDNEY	Ground	W	47	41	45	39	47	41	46	40	-1.3	-1.6	-1.2	-1.5	59	53	NO	NO	NO	NO	NO
22.2	13240	12 EDEN STREET NORTH SYDNEY	Ground	N	48	43	47	41	48	43	47	41	-1.5	-1.8	-1.4	-1.9	60	55	NO	NO	NO	NO	NO
22.2	13240	12 EDEN STREET NORTH SYDNEY	Ground	E	50	45	49	43	50	45	49	43	-1.5	-2.1	-1.3	-2.0	60	55	NO	NO	NO	NO	NO
22.2	13241	10 EDEN STREET NORTH SYDNEY	Ground	W	47	41	45	39	47	42	46	40	-1.2	-1.6	-1.1	-1.6	59	54	NO	NO	NO	NO	NO
22.2	13241	10 EDEN STREET NORTH SYDNEY	Ground	E	50	44	48	42	50	45	49	43	-1.4	-2.0	-1.2	-1.9	60	55	NO	NO	NO	NO	NO
22.2	13242	8 EDEN STREET NORTH SYDNEY	Ground	W	48	42	47	41	48	42	47	41	-1.0	-1.1	-1.0	-1.1	60	54	NO	NO	NO	NO	NO
22.2	13242	8 EDEN STREET NORTH SYDNEY	Ground	E	49	44	48	42	50	44	48	42	-1.3	-1.9	-1.2	-1.9	60	55	NO	NO	NO	NO	NO
22.2	13272	333 PACIFIC HIGHWAY NORTH SYDNEY	Ground	N	48	40	48	41	49	41	49	42	-0.4	0.8	-0.5	0.8	60	53	NO	NO	NO	NO	NO
22.2	13272	333 PACIFIC HIGHWAY NORTH SYDNEY	Ground	SW	72	63	72	65	73	64	73	65	-0.2	1.4	-0.2	1.2	60	55	NO	NO	NO	NO	NO
22.2	13272	333 PACIFIC HIGHWAY NORTH SYDNEY	Ground	SE	62	54	62	55	63	54	63	56	-0.3	1.4	-0.3	1.2	60	55	NO	NO	NO	NO	NO
22.2	13272	333 PACIFIC HIGHWAY NORTH SYDNEY	Ground	NE	48	43	46	41	48	43	47	41	-1.5	-2.1	-1.4	-2.0	60	55	NO	NO	NO	NO	NO
22.2	13272	333 PACIFIC HIGHWAY NORTH SYDNEY	Ground	SE	48	43	46	41	49	43	47	41	-1.9	-2.3	-1.8	-2.2	60	55	NO	NO	NO	NO	NO
22.2	13272	333 PACIFIC HIGHWAY NORTH SYDNEY	Ground	NE	48	43	46	40	48	43	47	41	-1.7	-2.2	-1.7	-2.2	60	55	NO	NO	NO	NO	NO
22.2	13272	333 PACIFIC HIGHWAY NORTH SYDNEY	First	N	50	42	50	43	51	43	50	43	-0.4	0.8	-0.5	0.7	60	55	NO	NO	NO	NO	NO
22.2	13272	333 PACIFIC HIGHWAY NORTH SYDNEY	First	SW	72	64	72	65	73	64	73	66	-0.2	1.4	-0.3	1.2	60	55	NO	NO	NO	NO	NO
22.2	13272	333 PACIFIC HIGHWAY NORTH SYDNEY	First	SE	63	54	63	56	64	55	64	56	-0.2	1.3	-0.4	1.1	60	55	NO	NO	NO	NO	NO
22.2	13272	333 PACIFIC HIGHWAY NORTH SYDNEY	First	NE	50	44	48	42	50	45	48	43	-1.5	-2.1	-1.5	-2.0	60	55	NO	NO	NO	NO	NO
22.2	13272	333 PACIFIC HIGHWAY NORTH SYDNEY	First	SE	50	44	48	42	50	45	48	43	-1.9	-2.3	-1.8	-2.3	60	55	NO	NO	NO	NO	NO
22.2	13272	333 PACIFIC HIGHWAY NORTH SYDNEY	First	NE	49	44	47	42	50	44	48	42	-1.7	-2.2	-1.6	-2.1	60	55	NO	NO	NO	NO	NO
22.2	13272	333 PACIFIC HIGHWAY NORTH SYDNEY	Second	N	51	43	51	44	52	44	51	45	-0.4	0.5	-0.5	0.4	60	55	NO	NO	NO	NO	NO
22.2	13272	333 PACIFIC HIGHWAY NORTH SYDNEY	Second	SW	72	63	72	65	73	64	72	65	-0.2	1.5	-0.4	1.3	60	55	NO	NO	NO	NO	NO
22.2	13272	333 PACIFIC HIGHWAY NORTH SYDNEY	Second	SE	63	55	63	56	64	55	64	56	-0.3	1.3	-0.4	1.1	60	55	NO	NO	NO	NO	NO
22.2	13272	333 PACIFIC HIGHWAY NORTH SYDNEY	Second	NE	51	46	50	44	52	46	50	44	-1.5	-2.0	-1.4	-1.9	60	55	NO	NO	NO	NO	NO

NCA	Receiver ID	Address	Floor Level	Facade	Opening Year 2027				Design Year 2037				Increase (Do Smthng - Do Nothing)				NCG project road noise criteria		Do noise levels exceed the cumulative limit with project roads adding ≥2dB to the total noise levels?		Is the contribution from the road project Acute?		Consider further treatment?
					Do Nothing		Do Smthng		Do Nothing		Do Smthng		Opening Year 2027		Design Year 2037								
					Day	Night	Day	Night	Day	Night	Day	Night	Day	Night	Day	Night	Day	Night	Day	Night	$L_{Aeq,15hr} \geq 65dB$	$L_{Aeq,9hr} \geq 60dB$	
22.2	13272	333 PACIFIC HIGHWAY NORTH SYDNEY	Second	SE	51	45	49	43	51	46	50	44	-1.6	-2.0	-1.5	-1.9	60	55	NO	NO	NO	NO	NO
22.2	13272	333 PACIFIC HIGHWAY NORTH SYDNEY	Second	NE	50	45	49	43	51	45	49	44	-1.5	-2.0	-1.5	-1.9	60	55	NO	NO	NO	NO	NO
22.2	13272	333 PACIFIC HIGHWAY NORTH SYDNEY	Third	N	53	46	52	46	53	46	53	46	-0.6	0.0	-0.7	0.0	60	55	NO	NO	NO	NO	NO
22.2	13272	333 PACIFIC HIGHWAY NORTH SYDNEY	Third	SW	71	63	71	64	72	63	72	65	-0.2	1.4	-0.3	1.3	60	55	NO	NO	NO	NO	NO
22.2	13272	333 PACIFIC HIGHWAY NORTH SYDNEY	Third	SE	63	55	63	56	64	56	64	57	-0.4	1.2	-0.4	1.1	60	55	NO	NO	NO	NO	NO
22.2	13272	333 PACIFIC HIGHWAY NORTH SYDNEY	Third	NE	53	47	52	46	53	48	52	46	-1.2	-1.5	-1.2	-1.5	60	55	NO	NO	NO	NO	NO
22.2	13272	333 PACIFIC HIGHWAY NORTH SYDNEY	Third	SE	52	47	51	45	53	47	52	46	-1.3	-1.6	-1.3	-1.5	60	55	NO	NO	NO	NO	NO
22.2	13272	333 PACIFIC HIGHWAY NORTH SYDNEY	Third	NE	52	46	51	45	52	47	51	45	-1.4	-1.8	-1.3	-1.8	60	55	NO	NO	NO	NO	NO
22.2	13280	56 WEST STREET NORTH SYDNEY	Ground	E	66	59	66	59	66	60	66	60	-0.5	0.2	-0.4	0.2	60	55	NO	NO	NO	NO	NO
22.2	13280	56 WEST STREET NORTH SYDNEY	Ground	N	53	47	52	46	53	47	52	46	-1.0	-0.9	-0.9	-1.0	60	55	NO	NO	NO	NO	NO
22.2	13280	56 WEST STREET NORTH SYDNEY	Ground	W	49	44	48	42	49	44	48	42	-1.0	-1.6	-0.9	-1.5	60	55	NO	NO	NO	NO	NO
22.2	13281	54 WEST STREET NORTH SYDNEY	Ground	W	49	43	48	42	49	44	48	42	-1.0	-1.6	-0.9	-1.5	60	55	NO	NO	NO	NO	NO
22.2	13281	54 WEST STREET NORTH SYDNEY	Ground	S	51	45	50	44	51	46	50	45	-0.9	-1.0	-0.9	-1.0	60	55	NO	NO	NO	NO	NO
22.2	13281	54 WEST STREET NORTH SYDNEY	Ground	E	66	59	66	60	66	60	66	60	-0.5	0.2	-0.4	0.2	60	55	NO	NO	NO	NO	NO
22.2	13323	58 WEST STREET NORTH SYDNEY	Ground	E	66	59	65	59	66	60	66	60	-0.5	0.1	-0.5	0.1	60	55	NO	NO	NO	NO	NO
22.2	13323	58 WEST STREET NORTH SYDNEY	Ground	N	56	50	55	49	57	50	56	50	-0.7	-0.6	-0.8	-0.6	60	55	NO	NO	NO	NO	NO
22.2	13323	58 WEST STREET NORTH SYDNEY	Ground	W	49	44	48	42	49	44	49	43	-1.0	-1.5	-0.8	-1.4	60	55	NO	NO	NO	NO	NO
22.2	13324	58A WEST STREET NORTH SYDNEY	Ground	W	49	44	48	42	49	44	48	43	-1.0	-1.6	-1.0	-1.5	60	55	NO	NO	NO	NO	NO
22.2	13324	58A WEST STREET NORTH SYDNEY	Ground	S	53	47	52	46	53	47	52	46	-0.9	-0.9	-0.8	-0.8	60	55	NO	NO	NO	NO	NO
22.2	13324	58A WEST STREET NORTH SYDNEY	Ground	E	66	59	65	59	66	60	66	60	-0.5	0.1	-0.4	0.1	60	55	NO	NO	NO	NO	NO
22.2	13333	31 MYRTLE STREET NORTH SYDNEY	Ground	N	52	47	51	45	52	47	51	45	-1.2	-1.7	-1.1	-1.6	60	55	NO	NO	NO	NO	NO
22.2	13333	31 MYRTLE STREET NORTH SYDNEY	Ground	W	49	43	48	42	49	44	48	42	-1.0	-1.6	-0.9	-1.5	60	55	NO	NO	NO	NO	NO
22.2	13333	31 MYRTLE STREET NORTH SYDNEY	Ground	W	48	43	47	41	49	43	48	42	-1.1	-1.7	-1.0	-1.6	60	55	NO	NO	NO	NO	NO
22.2	13333	31 MYRTLE STREET NORTH SYDNEY	Ground	S	48	43	47	41	48	43	47	41	-1.3	-1.8	-1.2	-1.7	60	55	NO	NO	NO	NO	NO
22.2	13333	31 MYRTLE STREET NORTH SYDNEY	Ground	E	44	39	44	38	45	39	44	38	-0.7	-1.1	-0.8	-1.0	57	51	NO	NO	NO	NO	NO
22.2	13333	31 MYRTLE STREET NORTH SYDNEY	Ground	N	48	43	47	42	49	44	48	42	-1.0	-1.6	-0.9	-1.5	60	55	NO	NO	NO	NO	NO
22.2	13333	31 MYRTLE STREET NORTH SYDNEY	Ground	E	49	44	48	42	50	45	49	43	-1.0	-1.7	-0.9	-1.7	60	55	NO	NO	NO	NO	NO
22.2	13342	25 MYRTLE STREET NORTH SYDNEY	Ground	N	52	46	50	45	52	47	51	45	-1.3	-1.9	-1.3	-1.9	60	55	NO	NO	NO	NO	NO
22.2	13342	25 MYRTLE STREET NORTH SYDNEY	Ground	S	47	42	46	40	48	42	46	41	-1.5	-1.8	-1.5	-1.9	60	54	NO	NO	NO	NO	NO
22.2	13342	25 MYRTLE STREET NORTH SYDNEY	Ground	E	51	46	49	44	51	46	50	44	-1.4	-2.0	-1.2	-1.9	60	55	NO	NO	NO	NO	NO
22.2	13342	25 MYRTLE STREET NORTH SYDNEY	First	N	53	47	51	46	53	48	52	46	-1.3	-1.8	-1.2	-1.7	60	55	NO	NO	NO	NO	NO
22.2	13342	25 MYRTLE STREET NORTH SYDNEY	First	S	49	44	48	42	50	44	48	42	-1.5	-1.8	-1.4	-1.7	60	55	NO	NO	NO	NO	NO
22.2	13342	25 MYRTLE STREET NORTH SYDNEY	First	E	52	47	51	45	52	47	51	46	-1.3	-1.9	-1.1	-1.8	60	55	NO	NO	NO	NO	NO
22.2	13342	25 MYRTLE STREET NORTH SYDNEY	Second	N	54	49	53	47	54	49	53	47	-1.3	-1.7	-1.2	-1.6	60	55	NO	NO	NO	NO	NO
22.2	13342	25 MYRTLE STREET NORTH SYDNEY	Second	S	51	45	50	44	51	46	50	44	-1.3	-1.7	-1.3	-1.6	60	55	NO	NO	NO	NO	NO
22.2	13342	25 MYRTLE STREET NORTH SYDNEY	Second	E	53	48	52	46	54	48	53	47	-1.2	-1.7	-1.1	-1.6	60	55	NO	NO	NO	NO	NO
22.2	13343	13-15 MYRTLE STREET NORTH SYDNEY	Ground	S	44	38	43	37	44	38	43	37	-0.9	-1.0	-0.9	-1.0	56	50	NO	NO	NO	NO	NO
22.2	13343	13-15 MYRTLE STREET NORTH SYDNEY	Ground	N	48	43	47	41	48	43	47	42	-0.9	-1.6	-0.8	-1.6	60	55	NO	NO	NO	NO	NO
22.2	13343	13-15 MYRTLE STREET NORTH SYDNEY	First	S	45	39	45	38	46	40	45	39	-0.9	-1.1	-0.9	-1.1	58	52	NO	NO	NO	NO	NO
22.2	13343	13-15 MYRTLE STREET NORTH SYDNEY	First	N	49	44	48	42	50	44	49	43	-1.0	-1.6	-0.9	-1.5	60	55	NO	NO	NO	NO	NO
22.2	13343	13-15 MYRTLE STREET NORTH SYDNEY	Second	S	48	42	47	41	48	43	47	41	-1.0	-1.3	-0.9	-1.3	60	55	NO	NO	NO	NO	NO
22.2	13343	13-15 MYRTLE STREET NORTH SYDNEY	Second	N	50	45	49	43	51	45	50	44	-1.0	-1.5	-0.9	-1.4	60	55	NO	NO	NO	NO	NO
22.2	13355	7 MYRTLE STREET NORTH SYDNEY	Ground	N	51	46	50	44	51	46	50	44	-1.5	-2.0	-1.3	-2.0	60	55	NO	NO	NO	NO	NO
22.2	13355	7 MYRTLE STREET NORTH SYDNEY	Ground	S	42	36	41	35	43	36	42	36	-0.8	-0.7	-0.8	-0.6	55	48	NO	NO	NO	NO	NO
22.2	13355	7 MYRTLE STREET NORTH SYDNEY	Ground	W	44	37	44	37	45	38	44	38	-0.5	0.2	-0.6	0.2	57	50	NO	NO	NO	NO	NO
22.2	13355	7 MYRTLE STREET NORTH SYDNEY	First	N	52	47	51	45	52	47	51	45	-1.5	-1.9	-1.3	-1.9	60	55	NO	NO	NO	NO	NO
22.2	13355	7 MYRTLE STREET NORTH SYDNEY	First	S	44	38	43	37	45	38	44	37	-0.9	-0.8	-0.8	-0.7	57	50	NO	NO	NO	NO	NO
22.2	13355	7 MYRTLE STREET NORTH SYDNEY	First	W	46	39	45	39	47	39	46	39	-0.6	0.1	-0.7	0.1	59	51	NO	NO	NO	NO	NO
22.2	13355	7 MYRTLE STREET NORTH SYDNEY	Second	N	53	48	52	46	53	48	52	46	-1.5	-2.0	-1.4	-1.9	60	55	NO	NO	NO	NO	NO
22.2	13355	7 MYRTLE STREET NORTH SYDNEY	Second	S	46	40	45	39	47	40	46	40	-0.9	-0.9	-0.9	-0.8	59	52	NO	NO	NO	NO	NO
22.2	13355	7 MYRTLE STREET NORTH SYDNEY	Second	W	48	41	47	40	48	41	48	41	-0.7	-0.3	-0.7	-0.3	60	53	NO	NO	NO	NO	NO
22.2	13355	7 MYRTLE STREET NORTH SYDNEY	Third	N	54	48	53	47	54	49	53	47	-1.3	-1.7	-1.2	-1.7	60	55	NO	NO	NO	NO	NO
22.2	13355	7 MYRTLE STREET NORTH SYDNEY	Third	W	49	43	48	42	50	44	49	43	-0.8	-1.2	-0.9	-1.1	60	55	NO	NO	NO	NO	NO
22.2	13355	7 MYRTLE STREET NORTH SYDNEY	Third	S	49	43	48	42	50	44	49	43	-1.1	-1.2	-1.1	-1.2	60	55	NO	NO	NO	NO	NO
22.2	13355	7 MYRTLE STREET NORTH SYDNEY	Third	W	50	44	49	43	51	44	50	43	-0.8	-0.7	-0.8	-0.8	60	55	NO	NO	NO	NO	NO
22.2	13356	9-11 MYRTLE STREET NORTH SYDNEY	Ground	S	47	42	46	40	48	42	46	40	-1.5	-2.0	-1.5	-1.9	60	54	NO	NO	NO	NO	NO
22.2	13356	9-11 MYRTLE STREET NORTH SYDNEY	Ground	N	48	42	46	41	48	43	47	41	-1.2	-1.9	-1.0	-1.8	60	55	NO	NO	NO	NO	NO
22.2	13356	9-11 MYRTLE STREET NORTH SYDNEY	First	S	48	43	47	41	49	43	48	42	-1.5	-1.7	-1.4	-1.7	60	55	NO	NO	NO	NO	NO
22.2	13356	9-11 MYRTLE STREET NORTH SYDNEY	First	N	49	44	48	42	49	44	48	42	-1.2	-1.9	-1.1	-1.9	60	55	NO	NO	NO	NO	NO
22.2	13356	9-11 MYRTLE STREET NORTH SYDNEY	Second	S	50	44	48	42	50	44	49	43	-1.3	-1.5	-1.3	-1.5	60	55	NO	NO	NO	NO	NO
22.2	13356	9-11 MYRTLE STREET NORTH SYDNEY	Second	N	50	45	49	43	51	46	50	44	-1.3	-1.9	-1.2	-1.9	60	55	NO	NO	NO	NO	NO
22.2	13356	9-11 MYRTLE STREET NORTH SYDNEY	Third	S	51	45	50	44	52	46	51	45	-1.2	-1.3	-1.2	-1.2	60	55	NO	NO	NO	NO	NO

NCA	Receiver ID	Address	Floor Level	Facade	Opening Year 2027				Design Year 2037				Increase (Do Smthng - Do Nothing)				NCG project road noise criteria		Do noise levels exceed the cumulative limit with project roads adding ≥2dB to the total noise levels?		Is the contribution from the road project Acute?		Consider further treatment?
					Do Nothing		Do Smthng		Do Nothing		Do Smthng		Opening Year 2027		Design Year 2037								
					Day	Night	Day	Night	Day	Night	Day	Night	Day	Night	Day	Night	Day	Night	Day	Night	$L_{Aeq,15hr} \geq 65dB$	$L_{Aeq,9hr} \geq 60dB$	
22.2	13356	9-11 MYRTLE STREET NORTH SYDNEY	Third	E	52	46	51	45	52	47	51	45	-1.3	-1.8	-1.2	-1.8	60	55	NO	NO	NO	NO	NO
22.2	13356	9-11 MYRTLE STREET NORTH SYDNEY	Third	N	52	47	51	45	53	47	51	46	-1.4	-2.0	-1.3	-1.9	60	55	NO	NO	NO	NO	NO
22.2	13372	5 MYRTLE STREET NORTH SYDNEY	Ground	S	43	37	42	36	44	38	43	37	-0.8	-0.9	-0.8	-0.9	56	50	NO	NO	NO	NO	NO
22.2	13372	5 MYRTLE STREET NORTH SYDNEY	Ground	N	51	46	50	44	52	46	50	44	-1.5	-2.1	-1.4	-2.0	60	55	NO	NO	NO	NO	NO
22.2	13372	5 MYRTLE STREET NORTH SYDNEY	Ground	SW	44	38	43	37	45	39	44	37	-1.0	-1.4	-1.0	-1.4	57	51	NO	NO	NO	NO	NO
22.2	13372	5 MYRTLE STREET NORTH SYDNEY	First	S	46	40	45	39	46	40	45	39	-0.8	-1.0	-0.7	-0.9	58	52	NO	NO	NO	NO	NO
22.2	13372	5 MYRTLE STREET NORTH SYDNEY	First	N	52	47	51	45	53	47	51	45	-1.5	-2.0	-1.4	-1.9	60	55	NO	NO	NO	NO	NO
22.2	13372	5 MYRTLE STREET NORTH SYDNEY	First	SW	47	41	46	40	47	42	46	40	-1.1	-1.5	-1.0	-1.4	59	54	NO	NO	NO	NO	NO
22.2	13398	60 WEST STREET NORTH SYDNEY	Ground	W	49	43	48	42	49	44	49	43	-0.9	-1.3	-0.8	-1.3	60	55	NO	NO	NO	NO	NO
22.2	13398	60 WEST STREET NORTH SYDNEY	Ground	S	58	52	58	52	59	52	58	52	-0.5	-0.1	-0.6	-0.1	60	55	NO	NO	NO	NO	NO
22.2	13398	60 WEST STREET NORTH SYDNEY	Ground	E	67	61	67	61	68	61	67	61	-0.4	0.1	-0.5	0.1	60	55	NO	NO	NO	NO	NO
22.2	13399	62 WEST STREET NORTH SYDNEY	Ground	S	46	40	45	39	46	41	45	39	-1.0	-1.4	-0.9	-1.3	58	53	NO	NO	NO	NO	NO
22.2	13399	62 WEST STREET NORTH SYDNEY	Ground	W	48	43	47	41	48	43	48	42	-0.7	-1.2	-0.7	-1.2	60	55	NO	NO	NO	NO	NO
22.2	13399	62 WEST STREET NORTH SYDNEY	Ground	E	67	61	67	61	68	61	67	61	-0.4	0.2	-0.4	0.1	60	55	NO	NO	NO	NO	NO
22.2	13399	62 WEST STREET NORTH SYDNEY	First	S	49	44	48	42	50	44	49	43	-1.1	-1.4	-1.0	-1.4	60	55	NO	NO	NO	NO	NO
22.2	13399	62 WEST STREET NORTH SYDNEY	First	W	51	45	50	44	51	46	50	44	-0.8	-1.2	-0.8	-1.1	60	55	NO	NO	NO	NO	NO
22.2	13399	62 WEST STREET NORTH SYDNEY	First	E	67	61	67	61	68	61	67	61	-0.5	0.1	-0.4	0.1	60	55	NO	NO	NO	NO	NO
22.2	13400	64 WEST STREET NORTH SYDNEY	Ground	E	67	61	67	61	68	61	67	61	-0.5	0.1	-0.4	0.1	60	55	NO	NO	NO	NO	NO
22.2	13400	64 WEST STREET NORTH SYDNEY	Ground	W	47	41	46	40	47	42	47	41	-0.8	-1.2	-0.7	-1.2	59	54	NO	NO	NO	NO	NO
22.2	13400	64 WEST STREET NORTH SYDNEY	First	E	67	61	67	61	68	61	67	61	-0.5	0.2	-0.4	0.1	60	55	NO	NO	NO	NO	NO
22.2	13400	64 WEST STREET NORTH SYDNEY	First	W	50	45	49	43	51	45	50	44	-0.9	-1.3	-0.7	-1.2	60	55	NO	NO	NO	NO	NO
22.2	13415	42-44 MYRTLE STREET NORTH SYDNEY	Ground	S	51	46	50	44	52	46	51	45	-1.2	-1.4	-1.1	-1.4	60	55	NO	NO	NO	NO	NO
22.2	13415	42-44 MYRTLE STREET NORTH SYDNEY	Ground	E	48	43	47	41	49	43	48	42	-1.0	-1.5	-0.9	-1.4	60	55	NO	NO	NO	NO	NO
22.2	13415	42-44 MYRTLE STREET NORTH SYDNEY	Ground	N	51	46	50	44	52	47	51	45	-1.3	-1.8	-1.1	-1.8	60	55	NO	NO	NO	NO	NO
22.2	13420	32 MYRTLE STREET NORTH SYDNEY	Ground	S	51	45	49	44	51	46	50	44	-1.2	-1.6	-1.1	-1.5	60	55	NO	NO	NO	NO	NO
22.2	13420	32 MYRTLE STREET NORTH SYDNEY	Ground	N	51	45	49	44	51	46	50	44	-1.1	-1.7	-1.0	-1.6	60	55	NO	NO	NO	NO	NO
22.2	13420	32 MYRTLE STREET NORTH SYDNEY	Ground	W	49	43	48	42	49	44	48	42	-1.0	-1.5	-0.9	-1.5	60	55	NO	NO	NO	NO	NO
22.2	13422	46 MYRTLE STREET NORTH SYDNEY	Ground	N	52	46	50	45	52	47	51	45	-1.3	-1.7	-1.1	-1.8	60	55	NO	NO	NO	NO	NO
22.2	13422	46 MYRTLE STREET NORTH SYDNEY	Ground	W	49	43	48	42	49	44	48	42	-1.0	-1.5	-0.9	-1.6	60	55	NO	NO	NO	NO	NO
22.2	13422	46 MYRTLE STREET NORTH SYDNEY	Ground	S	51	45	49	44	51	46	50	44	-1.2	-1.6	-1.1	-1.6	60	55	NO	NO	NO	NO	NO
22.2	13422	46 MYRTLE STREET NORTH SYDNEY	Ground	E	52	47	51	45	52	47	51	45	-1.1	-1.7	-1.1	-1.6	60	55	NO	NO	NO	NO	NO
22.2	13427	38 MYRTLE STREET NORTH SYDNEY	Ground	E	49	44	48	42	49	44	48	42	-1.0	-1.5	-0.9	-1.5	60	55	NO	NO	NO	NO	NO
22.2	13427	38 MYRTLE STREET NORTH SYDNEY	Ground	N	49	44	48	42	50	44	49	43	-1.3	-1.7	-1.2	-1.7	60	55	NO	NO	NO	NO	NO
22.2	13427	38 MYRTLE STREET NORTH SYDNEY	Ground	W	48	43	47	41	49	43	48	42	-1.0	-1.7	-0.9	-1.6	60	55	NO	NO	NO	NO	NO
22.2	13427	38 MYRTLE STREET NORTH SYDNEY	Ground	S	50	44	49	43	50	45	49	43	-1.2	-1.7	-1.2	-1.7	60	55	NO	NO	NO	NO	NO
22.2	13428	68 WEST STREET NORTH SYDNEY	Ground	W	50	44	49	43	50	45	49	43	-0.9	-1.4	-0.8	-1.3	60	55	NO	NO	NO	NO	NO
22.2	13428	68 WEST STREET NORTH SYDNEY	Ground	E	66	59	65	59	66	60	66	60	-0.5	0.1	-0.5	0.1	60	55	NO	NO	NO	NO	NO
22.2	13429	70 WEST STREET NORTH SYDNEY	Ground	N	51	45	50	44	51	46	50	45	-1.0	-0.9	-0.9	-1.0	60	55	NO	NO	NO	NO	NO
22.2	13429	70 WEST STREET NORTH SYDNEY	Ground	NW	50	44	49	43	50	45	49	43	-0.9	-1.4	-0.8	-1.4	60	55	NO	NO	NO	NO	NO
22.2	13429	70 WEST STREET NORTH SYDNEY	Ground	E	66	59	65	59	66	60	66	60	-0.4	0.1	-0.5	0.1	60	55	NO	NO	NO	NO	NO
22.2	13433	26 MYRTLE STREET NORTH SYDNEY	Ground	N	52	46	50	45	52	47	51	45	-1.2	-1.9	-1.2	-1.8	60	55	NO	NO	NO	NO	NO
22.2	13433	26 MYRTLE STREET NORTH SYDNEY	Ground	S	51	46	50	44	52	46	50	44	-1.3	-1.6	-1.3	-1.6	60	55	NO	NO	NO	NO	NO
22.2	13433	26 MYRTLE STREET NORTH SYDNEY	Ground	E	50	45	49	44	51	46	50	44	-1.1	-1.7	-1.0	-1.6	60	55	NO	NO	NO	NO	NO
22.2	13439	40 MYRTLE STREET NORTH SYDNEY	Ground	N	51	46	50	44	52	47	51	45	-1.3	-1.9	-1.1	-1.8	60	55	NO	NO	NO	NO	NO
22.2	13439	40 MYRTLE STREET NORTH SYDNEY	Ground	W	48	43	48	42	49	44	48	42	-0.9	-1.5	-1.0	-1.5	60	55	NO	NO	NO	NO	NO
22.2	13439	40 MYRTLE STREET NORTH SYDNEY	Ground	S	51	46	50	44	52	46	50	45	-1.3	-1.6	-1.2	-1.5	60	55	NO	NO	NO	NO	NO
22.2	13447	41 ROCKLANDS ROAD WOLLSTONECRAFT	Ground	NW	53	45	53	46	54	46	54	46	-0.3	1.1	-0.5	0.8	60	55	NO	NO	NO	NO	NO
22.2	13447	41 ROCKLANDS ROAD WOLLSTONECRAFT	Ground	SW	37	30	36	30	38	31	37	30	-0.7	-0.1	-0.6	-0.3	50	43	NO	NO	NO	NO	NO
22.2	13447	41 ROCKLANDS ROAD WOLLSTONECRAFT	Ground	S	37	31	37	30	38	31	37	31	-0.8	-0.6	-0.7	-0.6	50	43	NO	NO	NO	NO	NO
22.2	13447	41 ROCKLANDS ROAD WOLLSTONECRAFT	Ground	SW	37	30	36	30	37	30	37	30	-0.7	0.0	-0.7	-0.4	49	42	NO	NO	NO	NO	NO
22.2	13447	41 ROCKLANDS ROAD WOLLSTONECRAFT	Ground	SE	51	42	50	44	52	43	51	44	-0.3	1.3	-0.4	1.2	60	55	NO	NO	NO	NO	NO
22.2	13447	41 ROCKLANDS ROAD WOLLSTONECRAFT	Ground	NE	55	46	54	47	56	47	55	48	-0.4	1.2	-0.4	1.1	60	55	NO	NO	NO	NO	NO
22.2	13447	41 ROCKLANDS ROAD WOLLSTONECRAFT	Ground	NW	51	43	51	44	52	44	52	45	-0.3	1.5	-0.5	1.3	60	55	NO	NO	NO	NO	NO
22.2	13447	41 ROCKLANDS ROAD WOLLSTONECRAFT	Ground	NE	53	44	52	45	53	45	53	46	-0.4	1.1	-0.5	1.1	60	55	NO	NO	NO	NO	NO
22.2	13447	41 ROCKLANDS ROAD WOLLSTONECRAFT	Ground	SE	41	34	39	33	41	35	40	34	-1.1	-1.2	-1.1	-1.2	53	47	NO	NO	NO	NO	NO
22.2	13447	41 ROCKLANDS ROAD WOLLSTONECRAFT	Ground	SW	38	31	37	31	39	32	38	31	-0.7	-0.6	-0.8	-0.5	51	44	NO	NO	NO	NO	NO
22.2	13447	41 ROCKLANDS ROAD WOLLSTONECRAFT	Ground	SE	53	45	53	46	54	46	54	47	-0.4	1.0	-0.5	0.9	60	55	NO	NO	NO	NO	NO
22.2	13447	41 ROCKLANDS ROAD WOLLSTONECRAFT	First	N	67	58	66	59	68	59	67	60	-0.4	1.4	-0.5	1.2	60	55	NO	NO	NO	NO	NO
22.2	13447	41 ROCKLANDS ROAD WOLLSTONECRAFT	First	NW	56	48	56	49	57	49	57	50	-0.4	1.1	-0.4	0.9	60	55	NO	NO	NO	NO	NO
22.2	13447	41 ROCKLANDS ROAD WOLLSTONECRAFT	First	SW	38	31	38	31	39	32	38	32	-0.6	-0.3	-0.6	-0.4	51	44	NO	NO	NO	NO	NO
22.2	13447	41 ROCKLANDS ROAD WOLLSTONECRAFT	First	S	39	32	38	32	40	33	39	32	-0.8	-0.7	-0.7	-0.6	52	45	NO	NO	NO	NO	NO
22.2	13447	41 ROCKLANDS ROAD WOLLSTONECRAFT	First	SW	38	31	37	31	39	32	38	31	-0.7	-0.5	-0.7	-0.5	51	44	NO	NO	NO	NO	NO

NCA	Receiver ID	Address	Floor Level	Facade	Opening Year 2027				Design Year 2037				Increase (Do Smthng - Do Nothing)				NCG project road noise criteria		Do noise levels exceed the cumulative limit with project roads adding ≥2dB to the total noise levels?		Is the contribution from the road project Acute?		Consider further treatment?
					Do Nothing		Do Smthng		Do Nothing		Do Smthng		Opening Year 2027		Design Year 2037								
					Day	Night	Day	Night	Day	Night	Day	Night	Day	Night	Day	Night	Day	Night	Day	Night	$L_{Aeq,15hr} \geq 65dB$	$L_{Aeq,9hr} \geq 60dB$	
22.2	13447	41 ROCKLANDS ROAD WOLLSTONECRAFT	First	SE	53	45	53	46	54	45	53	46	-0.4	1.2	-0.4	1.1	60	55	NO	NO	NO	NO	NO
22.2	13447	41 ROCKLANDS ROAD WOLLSTONECRAFT	First	NE	57	49	57	50	58	49	57	50	-0.3	1.2	-0.5	1.1	60	55	NO	NO	NO	NO	NO
22.2	13447	41 ROCKLANDS ROAD WOLLSTONECRAFT	First	NW	54	45	53	46	54	46	54	47	-0.3	1.5	-0.5	1.3	60	55	NO	NO	NO	NO	NO
22.2	13447	41 ROCKLANDS ROAD WOLLSTONECRAFT	First	NE	55	46	55	48	56	47	55	48	-0.3	1.2	-0.5	1.1	60	55	NO	NO	NO	NO	NO
22.2	13447	41 ROCKLANDS ROAD WOLLSTONECRAFT	First	SE	42	36	41	34	42	36	41	35	-1.0	-1.1	-1.0	-1.1	54	48	NO	NO	NO	NO	NO
22.2	13447	41 ROCKLANDS ROAD WOLLSTONECRAFT	First	SW	39	33	39	32	40	33	39	33	-0.7	-0.6	-0.7	-0.5	52	45	NO	NO	NO	NO	NO
22.2	13447	41 ROCKLANDS ROAD WOLLSTONECRAFT	First	SE	56	48	56	49	57	48	56	49	-0.3	1.1	-0.5	1.0	60	55	NO	NO	NO	NO	NO
22.2	13447	41 ROCKLANDS ROAD WOLLSTONECRAFT	First	SE	60	51	60	53	61	52	60	53	-0.3	1.4	-0.5	1.2	60	55	NO	NO	NO	NO	NO
22.2	13447	41 ROCKLANDS ROAD WOLLSTONECRAFT	First	NE	68	60	68	61	69	61	69	62	-0.3	1.6	-0.5	1.3	60	55	NO	NO	NO	NO	NO
22.2	13447	41 ROCKLANDS ROAD WOLLSTONECRAFT	First	E	69	60	68	61	70	61	69	62	-0.3	1.5	-0.5	1.3	60	55	NO	NO	NO	NO	NO
22.2	13447	41 ROCKLANDS ROAD WOLLSTONECRAFT	First	NE	69	60	69	62	70	61	69	62	-0.3	1.4	-0.6	1.3	60	55	NO	NO	NO	NO	NO
22.2	13447	41 ROCKLANDS ROAD WOLLSTONECRAFT	Second	N	68	59	68	61	69	60	68	61	-0.4	1.4	-0.6	1.2	60	55	NO	NO	NO	NO	NO
22.2	13447	41 ROCKLANDS ROAD WOLLSTONECRAFT	Second	NW	57	49	57	50	58	50	58	50	-0.4	1.1	-0.5	0.8	60	55	NO	NO	NO	NO	NO
22.2	13447	41 ROCKLANDS ROAD WOLLSTONECRAFT	Second	SW	40	33	39	33	40	34	40	33	-0.6	-0.4	-0.7	-0.4	52	46	NO	NO	NO	NO	NO
22.2	13447	41 ROCKLANDS ROAD WOLLSTONECRAFT	Second	S	41	34	40	34	41	35	41	34	-0.8	-0.7	-0.8	-0.7	53	47	NO	NO	NO	NO	NO
22.2	13447	41 ROCKLANDS ROAD WOLLSTONECRAFT	Second	SW	40	33	39	33	40	34	40	33	-0.7	-0.5	-0.7	-0.5	52	46	NO	NO	NO	NO	NO
22.2	13447	41 ROCKLANDS ROAD WOLLSTONECRAFT	Second	SE	55	46	54	47	55	47	55	48	-0.4	1.1	-0.5	1.0	60	55	NO	NO	NO	NO	NO
22.2	13447	41 ROCKLANDS ROAD WOLLSTONECRAFT	Second	NE	58	50	58	51	59	51	59	52	-0.4	1.1	-0.4	1.1	60	55	NO	NO	NO	NO	NO
22.2	13447	41 ROCKLANDS ROAD WOLLSTONECRAFT	Second	NW	55	46	55	48	56	47	55	48	-0.3	1.4	-0.5	1.3	60	55	NO	NO	NO	NO	NO
22.2	13447	41 ROCKLANDS ROAD WOLLSTONECRAFT	Second	NE	56	48	56	49	57	49	57	50	-0.3	1.2	-0.5	1.1	60	55	NO	NO	NO	NO	NO
22.2	13447	41 ROCKLANDS ROAD WOLLSTONECRAFT	Second	SE	43	37	42	36	44	37	43	36	-0.8	-0.9	-0.9	-0.9	56	49	NO	NO	NO	NO	NO
22.2	13447	41 ROCKLANDS ROAD WOLLSTONECRAFT	Second	SW	41	34	40	34	42	35	41	34	-0.7	-0.4	-0.7	-0.5	54	47	NO	NO	NO	NO	NO
22.2	13447	41 ROCKLANDS ROAD WOLLSTONECRAFT	Second	SE	58	49	57	50	58	50	58	51	-0.4	1.1	-0.4	1.1	60	55	NO	NO	NO	NO	NO
22.2	13447	41 ROCKLANDS ROAD WOLLSTONECRAFT	Second	SE	61	53	61	54	62	53	62	55	-0.3	1.4	-0.5	1.3	60	55	NO	NO	NO	NO	NO
22.2	13447	41 ROCKLANDS ROAD WOLLSTONECRAFT	Second	NE	70	61	69	62	70	62	70	63	-0.3	1.5	-0.5	1.4	60	55	NO	NO	NO	NO	NO
22.2	13447	41 ROCKLANDS ROAD WOLLSTONECRAFT	Second	E	70	61	69	63	71	62	70	63	-0.4	1.5	-0.5	1.4	60	55	NO	NO	NO	NO	NO
22.2	13447	41 ROCKLANDS ROAD WOLLSTONECRAFT	Second	NE	70	61	70	63	71	62	70	63	-0.3	1.5	-0.6	1.3	60	55	NO	NO	NO	NO	NO
22.2	13447	41 ROCKLANDS ROAD WOLLSTONECRAFT	Third	N	68	59	68	61	69	60	68	61	-0.4	1.3	-0.5	1.2	60	55	NO	NO	NO	NO	NO
22.2	13447	41 ROCKLANDS ROAD WOLLSTONECRAFT	Third	NW	58	49	57	50	59	50	58	51	-0.4	1.1	-0.4	0.9	60	55	NO	NO	NO	NO	NO
22.2	13447	41 ROCKLANDS ROAD WOLLSTONECRAFT	Third	SW	42	35	41	35	43	36	42	35	-0.7	-0.4	-0.6	-0.4	55	48	NO	NO	NO	NO	NO
22.2	13447	41 ROCKLANDS ROAD WOLLSTONECRAFT	Third	S	43	37	42	36	44	37	43	37	-0.8	-0.7	-0.7	-0.7	56	49	NO	NO	NO	NO	NO
22.2	13447	41 ROCKLANDS ROAD WOLLSTONECRAFT	Third	SW	42	35	41	35	43	36	42	35	-0.6	-0.5	-0.7	-0.5	55	48	NO	NO	NO	NO	NO
22.2	13447	41 ROCKLANDS ROAD WOLLSTONECRAFT	Third	SE	55	47	55	48	56	48	56	49	-0.5	0.9	-0.5	0.8	60	55	NO	NO	NO	NO	NO
22.2	13447	41 ROCKLANDS ROAD WOLLSTONECRAFT	Third	NE	59	51	59	52	60	51	59	52	-0.3	1.2	-0.5	1.0	60	55	NO	NO	NO	NO	NO
22.2	13447	41 ROCKLANDS ROAD WOLLSTONECRAFT	Third	NW	56	47	55	48	56	48	56	49	-0.3	1.4	-0.5	1.2	60	55	NO	NO	NO	NO	NO
22.2	13447	41 ROCKLANDS ROAD WOLLSTONECRAFT	Third	NE	57	49	57	50	58	50	58	51	-0.4	1.1	-0.5	1.1	60	55	NO	NO	NO	NO	NO
22.2	13447	41 ROCKLANDS ROAD WOLLSTONECRAFT	Third	SE	45	38	44	38	46	39	45	38	-0.8	-0.6	-0.8	-0.6	58	51	NO	NO	NO	NO	NO
22.2	13447	41 ROCKLANDS ROAD WOLLSTONECRAFT	Third	SW	43	37	43	36	44	37	43	37	-0.6	-0.4	-0.7	-0.4	56	49	NO	NO	NO	NO	NO
22.2	13447	41 ROCKLANDS ROAD WOLLSTONECRAFT	Third	SE	58	50	58	51	59	51	59	52	-0.3	1.2	-0.5	1.0	60	55	NO	NO	NO	NO	NO
22.2	13447	41 ROCKLANDS ROAD WOLLSTONECRAFT	Third	SE	62	53	62	55	63	54	62	55	-0.3	1.3	-0.5	1.3	60	55	NO	NO	NO	NO	NO
22.2	13447	41 ROCKLANDS ROAD WOLLSTONECRAFT	Third	NE	70	61	69	62	71	62	70	63	-0.4	1.5	-0.5	1.3	60	55	NO	NO	NO	NO	NO
22.2	13447	41 ROCKLANDS ROAD WOLLSTONECRAFT	Third	E	70	61	70	63	71	62	70	63	-0.4	1.5	-0.5	1.3	60	55	NO	NO	NO	NO	NO
22.2	13447	41 ROCKLANDS ROAD WOLLSTONECRAFT	Third	NE	70	61	70	63	71	62	70	63	-0.4	1.5	-0.5	1.2	60	55	NO	NO	NO	NO	NO
22.2	13447	41 ROCKLANDS ROAD WOLLSTONECRAFT	Fourth	N	68	59	68	61	69	60	68	61	-0.4	1.3	-0.5	1.1	60	55	NO	NO	NO	NO	NO
22.2	13447	41 ROCKLANDS ROAD WOLLSTONECRAFT	Fourth	NW	58	50	58	51	59	51	59	51	-0.4	1.0	-0.5	0.8	60	55	NO	NO	NO	NO	NO
22.2	13447	41 ROCKLANDS ROAD WOLLSTONECRAFT	Fourth	SW	45	38	44	38	46	39	45	38	-0.7	-0.5	-0.6	-0.4	58	51	NO	NO	NO	NO	NO
22.2	13447	41 ROCKLANDS ROAD WOLLSTONECRAFT	Fourth	S	46	40	46	39	47	40	46	40	-0.8	-0.7	-0.8	-0.7	59	52	NO	NO	NO	NO	NO
22.2	13447	41 ROCKLANDS ROAD WOLLSTONECRAFT	Fourth	SW	45	39	45	38	46	39	45	39	-0.6	-0.4	-0.7	-0.4	58	51	NO	NO	NO	NO	NO
22.2	13447	41 ROCKLANDS ROAD WOLLSTONECRAFT	Fourth	SE	56	48	56	49	57	49	56	49	-0.4	0.8	-0.6	0.8	60	55	NO	NO	NO	NO	NO
22.2	13447	41 ROCKLANDS ROAD WOLLSTONECRAFT	Fourth	NE	59	51	59	52	60	52	60	53	-0.4	1.2	-0.5	1.0	60	55	NO	NO	NO	NO	NO
22.2	13447	41 ROCKLANDS ROAD WOLLSTONECRAFT	Fourth	NW	56	48	56	49	57	48	56	50	-0.3	1.2	-0.5	1.1	60	55	NO	NO	NO	NO	NO
22.2	13447	41 ROCKLANDS ROAD WOLLSTONECRAFT	Fourth	NE	58	49	57	50	59	50	58	51	-0.3	1.0	-0.5	1.0	60	55	NO	NO	NO	NO	NO
22.2	13447	41 ROCKLANDS ROAD WOLLSTONECRAFT	Fourth	SE	48	41	47	41	49	42	48	41	-0.8	-0.6	-0.8	-0.5	60	54	NO	NO	NO	NO	NO
22.2	13447	41 ROCKLANDS ROAD WOLLSTONECRAFT	Fourth	SW	47	40	46	40	48	41	47	40	-0.6	-0.3	-0.7	-0.3	60	53	NO	NO	NO	NO	NO
22.2	13447	41 ROCKLANDS ROAD WOLLSTONECRAFT	Fourth	SE	59	50	58	51	59	51	59	52	-0.3	1.1	-0.5	1.0	60	55	NO	NO	NO	NO	NO
22.2	13447	41 ROCKLANDS ROAD WOLLSTONECRAFT	Fourth	SE	62	54	62	55	63	54	63	56	-0.3	1.4	-0.5	1.2	60	55	NO	NO	NO	NO	NO
22.2	13447	41 ROCKLANDS ROAD WOLLSTONECRAFT	Fourth	NE	70	61	69	62	70	62	70	63	-0.4	1.5	-0.5	1.3	60	55	NO	NO	NO	NO	NO
22.2	13447	41 ROCKLANDS ROAD WOLLSTONECRAFT	Fourth	E	70	61	69	62	71	62	70	63	-0.3	1.4	-0.5	1.3	60	55	NO	NO	NO	NO	NO
22.2	13447	41 ROCKLANDS ROAD WOLLSTONECRAFT	Fourth	NE	70	61	69	62	71	62	70	63	-0.4	1.4	-0.4	1.3	60	55	NO	NO	NO	NO	NO
22.2	13450	36 MYRTLE STREET NORTH SYDNEY	Ground	E	50	45	49	43	51	46	50	44	-1.2	-1.8	-1.1	-1.7	60	55	NO	NO	NO	NO	NO
22.2	13450	36 MYRTLE STREET NORTH SYDNEY	Ground	N	50	45	49	43	50	45	49	43	-0.9	-1.6	-0.8	-1.5	60	55	NO	NO	NO	NO	NO
22.2	13450	36 MYRTLE STREET NORTH SYDNEY	Ground	S	51	45	50	44	51	46	50	44	-1.2	-1.5	-1.2	-1.6	60	55	NO	NO	NO	NO	NO

NCA	Receiver ID	Address	Floor Level	Facade	Opening Year 2027				Design Year 2037				Increase (Do Smthng - Do Nothing)				NCG project road noise criteria		Do noise levels exceed the cumulative limit with project roads adding ≥2dB to the total noise levels?		Is the contribution from the road project Acute?		Consider further treatment?
					Do Nothing		Do Smthng		Do Nothing		Do Smthng		Opening Year 2027		Design Year 2037								
					Day	Night	Day	Night	Day	Night	Day	Night	Day	Night	Day	Night	Day	Night	Day	Night	$L_{Aeq,15hr}$ ≥ 65dB	$L_{Aeq,9hr}$ ≥ 60dB	
22.2	13455	24 MYRTLE STREET NORTH SYDNEY	Ground	N	51	46	50	44	51	46	50	44	-1.2	-1.7	-1.1	-1.6	60	55	NO	NO	NO	NO	NO
22.2	13455	24 MYRTLE STREET NORTH SYDNEY	Ground	W	51	45	50	44	52	45	51	45	-0.7	-0.7	-0.7	-0.6	60	55	NO	NO	NO	NO	NO
22.2	13455	24 MYRTLE STREET NORTH SYDNEY	Ground	N	50	45	49	43	50	45	50	44	-1.0	-1.5	-0.9	-1.5	60	55	NO	NO	NO	NO	NO
22.2	13455	24 MYRTLE STREET NORTH SYDNEY	Ground	W	51	45	51	44	52	45	51	45	-0.6	-0.5	-0.6	-0.4	60	55	NO	NO	NO	NO	NO
22.2	13455	24 MYRTLE STREET NORTH SYDNEY	Ground	S	51	45	50	44	51	46	50	44	-1.2	-1.4	-1.1	-1.3	60	55	NO	NO	NO	NO	NO
22.2	13458	76 WEST STREET NORTH SYDNEY	Ground	NW	50	44	49	43	50	45	49	43	-1.0	-1.5	-0.9	-1.4	60	55	NO	NO	NO	NO	NO
22.2	13458	76 WEST STREET NORTH SYDNEY	Ground	E	67	60	66	60	67	60	67	60	-0.5	0.2	-0.4	0.1	60	55	NO	NO	NO	NO	NO
22.2	13459	72 WEST STREET NORTH SYDNEY	Ground	N	47	42	46	40	48	42	47	41	-0.8	-1.2	-0.8	-1.1	60	54	NO	NO	NO	NO	NO
22.2	13459	72 WEST STREET NORTH SYDNEY	Ground	W	48	43	48	42	49	43	48	42	-0.7	-1.1	-0.6	-1.2	60	55	NO	NO	NO	NO	NO
22.2	13459	72 WEST STREET NORTH SYDNEY	Ground	S	52	46	51	45	52	46	51	45	-0.9	-0.8	-0.9	-0.9	60	55	NO	NO	NO	NO	NO
22.2	13459	72 WEST STREET NORTH SYDNEY	Ground	E	67	60	66	60	67	60	66	60	-0.4	0.1	-0.5	0.1	60	55	NO	NO	NO	NO	NO
22.2	13459	72 WEST STREET NORTH SYDNEY	First	N	51	45	50	44	51	46	50	44	-1.0	-1.5	-1.0	-1.4	60	55	NO	NO	NO	NO	NO
22.2	13459	72 WEST STREET NORTH SYDNEY	First	W	51	45	50	44	51	46	50	44	-0.8	-1.2	-0.7	-1.2	60	55	NO	NO	NO	NO	NO
22.2	13459	72 WEST STREET NORTH SYDNEY	First	S	54	48	54	48	55	49	54	48	-0.8	-0.7	-0.9	-0.7	60	55	NO	NO	NO	NO	NO
22.2	13459	72 WEST STREET NORTH SYDNEY	First	E	67	60	66	60	67	60	67	60	-0.5	0.1	-0.4	0.1	60	55	NO	NO	NO	NO	NO
22.2	13460	74 WEST STREET NORTH SYDNEY	Ground	S	46	41	45	39	47	41	46	40	-0.9	-1.3	-0.9	-1.2	59	53	NO	NO	NO	NO	NO
22.2	13460	74 WEST STREET NORTH SYDNEY	Ground	W	46	41	45	39	47	41	46	40	-0.8	-1.2	-0.8	-1.2	59	53	NO	NO	NO	NO	NO
22.2	13460	74 WEST STREET NORTH SYDNEY	Ground	E	67	60	66	60	67	60	66	60	-0.4	0.1	-0.5	0.1	60	55	NO	NO	NO	NO	NO
22.2	13460	74 WEST STREET NORTH SYDNEY	First	S	50	44	49	43	50	45	49	44	-1.0	-1.4	-0.9	-1.3	60	55	NO	NO	NO	NO	NO
22.2	13460	74 WEST STREET NORTH SYDNEY	First	W	50	44	49	43	50	45	49	43	-0.9	-1.3	-0.8	-1.3	60	55	NO	NO	NO	NO	NO
22.2	13460	74 WEST STREET NORTH SYDNEY	First	E	67	60	66	60	67	60	67	60	-0.4	0.1	-0.5	0.1	60	55	NO	NO	NO	NO	NO
22.2	13468	46 MYRTLE STREET NORTH SYDNEY	Ground	S	51	46	50	44	52	46	51	45	-1.2	-1.6	-1.1	-1.6	60	55	NO	NO	NO	NO	NO
22.2	13468	46 MYRTLE STREET NORTH SYDNEY	Ground	NE	52	47	51	45	52	47	51	46	-1.1	-1.6	-1.0	-1.5	60	55	NO	NO	NO	NO	NO
22.2	13468	46 MYRTLE STREET NORTH SYDNEY	Ground	E	52	47	51	45	52	47	51	45	-1.1	-1.7	-1.1	-1.7	60	55	NO	NO	NO	NO	NO
22.2	13468	46 MYRTLE STREET NORTH SYDNEY	Ground	N	52	47	51	45	53	48	52	46	-1.2	-1.7	-1.1	-1.8	60	55	NO	NO	NO	NO	NO
22.2	13468	46 MYRTLE STREET NORTH SYDNEY	Ground	W	49	44	48	43	50	44	49	43	-0.9	-1.5	-0.8	-1.5	60	55	NO	NO	NO	NO	NO
22.2	13468	46 MYRTLE STREET NORTH SYDNEY	Ground	S	49	44	48	42	50	44	49	43	-1.1	-1.5	-1.0	-1.4	60	55	NO	NO	NO	NO	NO
22.2	13468	46 MYRTLE STREET NORTH SYDNEY	Ground	W	49	44	48	42	49	44	49	43	-0.9	-1.4	-0.8	-1.4	60	55	NO	NO	NO	NO	NO
22.2	13468	46 MYRTLE STREET NORTH SYDNEY	Ground	S	51	46	50	44	52	46	50	45	-1.2	-1.6	-1.2	-1.5	60	55	NO	NO	NO	NO	NO
22.2	13469	42-44 MYRTLE STREET NORTH SYDNEY	Ground	N	51	46	50	44	52	46	50	45	-1.3	-1.8	-1.2	-1.7	60	55	NO	NO	NO	NO	NO
22.2	13469	42-44 MYRTLE STREET NORTH SYDNEY	Ground	W	49	44	48	42	50	44	49	43	-0.9	-1.4	-0.8	-1.4	60	55	NO	NO	NO	NO	NO
22.2	13469	42-44 MYRTLE STREET NORTH SYDNEY	Ground	S	51	45	49	44	51	46	50	44	-1.3	-1.8	-1.3	-1.8	60	55	NO	NO	NO	NO	NO
22.2	13469	42-44 MYRTLE STREET NORTH SYDNEY	Ground	E	51	46	50	44	52	47	51	45	-1.1	-1.7	-1.1	-1.7	60	55	NO	NO	NO	NO	NO
22.2	13480	38A MYRTLE STREET NORTH SYDNEY	Ground	N	52	47	51	45	53	48	51	46	-1.3	-2.0	-1.2	-1.9	60	55	NO	NO	NO	NO	NO
22.2	13480	38A MYRTLE STREET NORTH SYDNEY	Ground	W	48	42	47	41	48	42	47	41	-0.7	-1.0	-0.7	-1.0	60	54	NO	NO	NO	NO	NO
22.2	13480	38A MYRTLE STREET NORTH SYDNEY	Ground	S	49	43	48	42	49	44	48	42	-1.3	-1.7	-1.3	-1.7	60	55	NO	NO	NO	NO	NO
22.2	13480	38A MYRTLE STREET NORTH SYDNEY	Ground	E	52	47	51	45	53	48	51	46	-1.3	-1.9	-1.2	-1.9	60	55	NO	NO	NO	NO	NO
22.2	13480	38A MYRTLE STREET NORTH SYDNEY	First	N	54	48	52	47	54	49	53	47	-1.2	-1.7	-1.1	-1.7	60	55	NO	NO	NO	NO	NO
22.2	13480	38A MYRTLE STREET NORTH SYDNEY	First	W	50	44	49	43	50	45	50	44	-0.7	-1.1	-0.7	-1.2	60	55	NO	NO	NO	NO	NO
22.2	13480	38A MYRTLE STREET NORTH SYDNEY	First	S	51	46	50	44	52	46	51	45	-1.3	-1.6	-1.2	-1.6	60	55	NO	NO	NO	NO	NO
22.2	13480	38A MYRTLE STREET NORTH SYDNEY	First	E	54	48	52	47	54	49	53	47	-1.2	-1.8	-1.1	-1.7	60	55	NO	NO	NO	NO	NO
22.2	13494	80 WEST STREET NORTH SYDNEY	Ground	E	66	59	66	60	67	60	66	60	-0.4	0.2	-0.5	0.1	60	55	NO	NO	NO	NO	NO
22.2	13494	80 WEST STREET NORTH SYDNEY	Ground	N	51	45	50	44	51	45	51	45	-0.9	-0.9	-0.9	-0.9	60	55	NO	NO	NO	NO	NO
22.2	13494	80 WEST STREET NORTH SYDNEY	Ground	W	50	44	49	43	50	45	49	44	-0.8	-1.3	-0.8	-1.3	60	55	NO	NO	NO	NO	NO
22.2	13495	78 WEST STREET NORTH SYDNEY	Ground	W	50	45	49	43	50	45	50	44	-0.9	-1.4	-0.8	-1.3	60	55	NO	NO	NO	NO	NO
22.2	13495	78 WEST STREET NORTH SYDNEY	Ground	E	66	60	66	60	67	60	66	60	-0.4	0.2	-0.5	0.1	60	55	NO	NO	NO	NO	NO
22.2	13496	30 MYRTLE STREET NORTH SYDNEY	Ground	N	52	47	51	45	53	48	51	46	-1.3	-1.8	-1.3	-1.9	60	55	NO	NO	NO	NO	NO
22.2	13496	30 MYRTLE STREET NORTH SYDNEY	Ground	W	49	43	48	42	49	44	48	42	-0.9	-1.6	-0.8	-1.5	60	55	NO	NO	NO	NO	NO
22.2	13496	30 MYRTLE STREET NORTH SYDNEY	Ground	S	50	44	49	43	50	45	49	43	-1.2	-1.6	-1.1	-1.6	60	55	NO	NO	NO	NO	NO
22.2	13496	30 MYRTLE STREET NORTH SYDNEY	Ground	E	51	46	50	44	52	46	51	45	-1.0	-1.7	-1.0	-1.6	60	55	NO	NO	NO	NO	NO
22.2	13498	28 MYRTLE STREET NORTH SYDNEY	Ground	W	51	44	50	44	51	45	51	44	-0.7	-0.8	-0.7	-0.7	60	55	NO	NO	NO	NO	NO
22.2	13498	28 MYRTLE STREET NORTH SYDNEY	Ground	S	50	45	49	43	51	45	50	44	-1.2	-1.7	-1.2	-1.6	60	55	NO	NO	NO	NO	NO
22.2	13498	28 MYRTLE STREET NORTH SYDNEY	Ground	E	49	44	48	42	49	44	48	43	-1.0	-1.5	-0.9	-1.5	60	55	NO	NO	NO	NO	NO
22.2	13498	28 MYRTLE STREET NORTH SYDNEY	Ground	N	52	47	51	45	53	47	51	46	-1.3	-1.8	-1.2	-1.8	60	55	NO	NO	NO	NO	NO
22.2	13498	28 MYRTLE STREET NORTH SYDNEY	Ground	W	51	45	50	44	51	45	50	44	-0.7	-0.9	-0.7	-0.9	60	55	NO	NO	NO	NO	NO
22.2	13516	82 WEST STREET NORTH SYDNEY	Ground	S	47	42	46	40	48	42	47	41	-1.0	-1.3	-0.9	-1.2	60	54	NO	NO	NO	NO	NO
22.2	13516	82 WEST STREET NORTH SYDNEY	Ground	W	47	41	46	40	47	41	46	40	-0.8	-1.1	-0.8	-1.1	59	53	NO	NO	NO	NO	NO
22.2	13516	82 WEST STREET NORTH SYDNEY	Ground	S	54	48	53	47	55	48	54	48	-0.7	-0.5	-0.7	-0.5	60	55	NO	NO	NO	NO	NO
22.2	13516	82 WEST STREET NORTH SYDNEY	Ground	E	67	61	67	61	68	61	67	61	-0.4	0.1	-0.5	0.1	60	55	NO	NO	NO	NO	NO
22.2	13516	82 WEST STREET NORTH SYDNEY	First	S	51	45	50	44	51	46	50	44	-1.0	-1.4	-1.0	-1.4	60	55	NO	NO	NO	NO	NO
22.2	13516	82 WEST STREET NORTH SYDNEY	First	W	50	45	49	43	50	45	50	44	-0.8	-1.2	-0.7	-1.3	60	55	NO	NO	NO	NO	NO
22.2	13516	82 WEST STREET NORTH SYDNEY	First	S	56	50	56	50	57	50	56	50	-0.7	-0.5	-0.8	-0.5	60	55	NO	NO	NO	NO	NO

NCA	Receiver ID	Address	Floor Level	Facade	Opening Year 2027				Design Year 2037				Increase (Do Smthng - Do Nothing)				NCG project road noise criteria		Do noise levels exceed the cumulative limit with project roads adding ≥2dB to the total noise levels?		Is the contribution from the road project Acute?		Consider further treatment?
					Do Nothing		Do Smthng		Do Nothing		Do Smthng		Opening Year 2027		Design Year 2037								
					Day	Night	Day	Night	Day	Night	Day	Night	Day	Night	Day	Night	Day	Night	Day	Night	$L_{Aeq,15hr} \geq 65dB$	$L_{Aeq,9hr} \geq 60dB$	
22.2	13516	82 WEST STREET NORTH SYDNEY	First	E	67	60	67	61	68	61	67	61	-0.4	0.1	-0.5	0.1	60	55	NO	NO	NO	NO	NO
22.2	13517	84 WEST STREET NORTH SYDNEY	Ground	E	67	60	67	61	68	61	67	61	-0.5	0.2	-0.4	0.1	60	55	NO	NO	NO	NO	NO
22.2	13517	84 WEST STREET NORTH SYDNEY	Ground	N	51	45	50	44	51	45	50	44	-0.8	-0.7	-0.8	-0.7	60	55	NO	NO	NO	NO	NO
22.2	13517	84 WEST STREET NORTH SYDNEY	Ground	W	48	42	47	41	48	43	48	42	-0.7	-1.1	-0.6	-1.1	60	55	NO	NO	NO	NO	NO
22.2	13517	84 WEST STREET NORTH SYDNEY	First	E	67	60	67	61	67	61	67	61	-0.5	0.1	-0.4	0.1	60	55	NO	NO	NO	NO	NO
22.2	13517	84 WEST STREET NORTH SYDNEY	First	N	53	47	52	46	53	47	52	46	-0.9	-0.8	-0.8	-0.8	60	55	NO	NO	NO	NO	NO
22.2	13517	84 WEST STREET NORTH SYDNEY	First	W	50	45	50	44	51	45	50	44	-0.8	-1.2	-0.7	-1.1	60	55	NO	NO	NO	NO	NO
22.2	13550	86-88 WEST STREET NORTH SYDNEY	Ground	E	67	60	67	61	68	61	67	61	-0.4	0.1	-0.5	0.1	60	55	NO	NO	NO	NO	NO
22.2	13550	86-88 WEST STREET NORTH SYDNEY	Ground	N	59	53	59	53	60	53	59	53	-0.6	-0.2	-0.5	-0.2	60	55	NO	NO	NO	NO	NO
22.2	13550	86-88 WEST STREET NORTH SYDNEY	Ground	W	48	43	47	41	48	43	48	42	-0.6	-1.2	-0.6	-1.1	60	55	NO	NO	NO	NO	NO
22.2	13550	86-88 WEST STREET NORTH SYDNEY	Ground	S	51	45	50	44	51	45	51	45	-0.8	-0.8	-0.8	-0.7	60	55	NO	NO	NO	NO	NO
22.2	13550	86-88 WEST STREET NORTH SYDNEY	First	E	67	60	67	60	67	61	67	61	-0.4	0.1	-0.5	0.1	60	55	NO	NO	NO	NO	NO
22.2	13550	86-88 WEST STREET NORTH SYDNEY	First	N	60	54	60	54	61	54	60	54	-0.6	-0.2	-0.6	-0.2	60	55	NO	NO	NO	NO	NO
22.2	13550	86-88 WEST STREET NORTH SYDNEY	First	W	50	45	50	44	51	45	50	44	-0.7	-1.2	-0.7	-1.2	60	55	NO	NO	NO	NO	NO
22.2	13550	86-88 WEST STREET NORTH SYDNEY	First	S	53	47	52	46	53	47	52	47	-0.9	-0.9	-0.8	-0.9	60	55	NO	NO	NO	NO	NO
22.2	13572	39 EMMETT STREET CROWS NEST	Ground	S	51	46	50	44	52	46	50	44	-1.4	-1.8	-1.3	-1.9	60	55	NO	NO	NO	NO	NO
22.2	13572	39 EMMETT STREET CROWS NEST	Ground	E	52	47	51	45	52	47	51	45	-1.3	-1.8	-1.2	-1.8	60	55	NO	NO	NO	NO	NO
22.2	13572	39 EMMETT STREET CROWS NEST	Ground	S	51	46	50	44	52	46	50	44	-1.4	-1.8	-1.3	-1.8	60	55	NO	NO	NO	NO	NO
22.2	13572	39 EMMETT STREET CROWS NEST	Ground	E	52	47	51	45	52	47	51	46	-1.1	-1.7	-1.0	-1.6	60	55	NO	NO	NO	NO	NO
22.2	13572	39 EMMETT STREET CROWS NEST	Ground	N	54	48	53	47	54	49	53	47	-1.0	-1.4	-0.9	-1.4	60	55	NO	NO	NO	NO	NO
22.2	13576	86-88 WEST STREET NORTH SYDNEY	Ground	E	51	45	50	44	51	46	50	44	-0.8	-1.5	-0.8	-1.4	60	55	NO	NO	NO	NO	NO
22.2	13576	86-88 WEST STREET NORTH SYDNEY	Ground	N	55	49	55	49	56	50	55	49	-0.8	-0.9	-0.8	-1.0	60	55	NO	NO	NO	NO	NO
22.2	13576	86-88 WEST STREET NORTH SYDNEY	Ground	W	50	45	49	43	51	45	50	44	-0.8	-1.4	-0.7	-1.3	60	55	NO	NO	NO	NO	NO
22.2	13576	86-88 WEST STREET NORTH SYDNEY	Ground	S	50	45	49	43	51	45	50	44	-1.0	-1.4	-0.9	-1.3	60	55	NO	NO	NO	NO	NO
22.2	13580	35 EMMETT STREET CROWS NEST	Ground	N	54	48	53	47	54	49	53	47	-1.0	-1.5	-1.0	-1.5	60	55	NO	NO	NO	NO	NO
22.2	13580	35 EMMETT STREET CROWS NEST	Ground	W	49	44	48	42	49	44	48	42	-0.9	-1.7	-0.9	-1.6	60	55	NO	NO	NO	NO	NO
22.2	13580	35 EMMETT STREET CROWS NEST	Ground	S	51	45	49	43	51	46	50	44	-1.3	-1.8	-1.2	-1.7	60	55	NO	NO	NO	NO	NO
22.2	13581	37 EMMETT STREET CROWS NEST	Ground	S	50	44	49	43	50	45	49	43	-1.2	-1.5	-1.1	-1.6	60	55	NO	NO	NO	NO	NO
22.2	13581	37 EMMETT STREET CROWS NEST	Ground	E	48	43	48	42	49	44	48	42	-0.8	-1.4	-0.8	-1.5	60	55	NO	NO	NO	NO	NO
22.2	13581	37 EMMETT STREET CROWS NEST	Ground	N	54	48	53	47	54	49	53	47	-1.0	-1.5	-1.0	-1.4	60	55	NO	NO	NO	NO	NO
22.2	13590	33 EMMETT STREET CROWS NEST	Ground	S	51	46	50	44	52	46	50	45	-1.4	-1.8	-1.3	-1.8	60	55	NO	NO	NO	NO	NO
22.2	13590	33 EMMETT STREET CROWS NEST	Ground	E	49	43	48	42	49	44	48	42	-0.9	-1.5	-0.8	-1.4	60	55	NO	NO	NO	NO	NO
22.2	13590	33 EMMETT STREET CROWS NEST	Ground	N	54	48	53	47	54	49	53	47	-1.1	-1.6	-1.1	-1.5	60	55	NO	NO	NO	NO	NO
22.2	13591	31 EMMETT STREET CROWS NEST	Ground	N	54	48	52	47	54	49	53	47	-1.1	-1.6	-1.1	-1.5	60	55	NO	NO	NO	NO	NO
22.2	13591	31 EMMETT STREET CROWS NEST	Ground	W	49	44	48	42	49	44	49	43	-1.0	-1.6	-0.9	-1.5	60	55	NO	NO	NO	NO	NO
22.2	13591	31 EMMETT STREET CROWS NEST	Ground	W	49	44	48	42	49	44	48	42	-1.0	-1.6	-0.9	-1.6	60	55	NO	NO	NO	NO	NO
22.2	13591	31 EMMETT STREET CROWS NEST	Ground	S	50	44	49	43	50	45	49	43	-1.1	-1.6	-1.1	-1.5	60	55	NO	NO	NO	NO	NO
22.2	13591	31 EMMETT STREET CROWS NEST	Ground	W	49	44	48	42	49	44	49	43	-0.9	-1.4	-0.8	-1.4	60	55	NO	NO	NO	NO	NO
22.2	13593	27 EMMETT STREET CROWS NEST	Ground	N	53	48	52	47	54	49	53	47	-1.2	-1.6	-1.0	-1.6	60	55	NO	NO	NO	NO	NO
22.2	13593	27 EMMETT STREET CROWS NEST	Ground	W	49	43	48	42	49	44	48	42	-0.9	-1.6	-0.9	-1.5	60	55	NO	NO	NO	NO	NO
22.2	13593	27 EMMETT STREET CROWS NEST	Ground	S	51	45	49	44	51	46	50	44	-1.4	-1.7	-1.3	-1.7	60	55	NO	NO	NO	NO	NO
22.2	13594	29 EMMETT STREET CROWS NEST	Ground	S	51	45	49	44	51	46	50	44	-1.3	-1.7	-1.2	-1.7	60	55	NO	NO	NO	NO	NO
22.2	13594	29 EMMETT STREET CROWS NEST	Ground	E	49	43	48	42	49	44	48	42	-0.9	-1.5	-0.9	-1.4	60	55	NO	NO	NO	NO	NO
22.2	13594	29 EMMETT STREET CROWS NEST	Ground	N	53	48	52	47	54	49	53	47	-1.1	-1.6	-1.0	-1.5	60	55	NO	NO	NO	NO	NO
22.2	13601	23 EMMETT STREET CROWS NEST	Ground	N	53	48	52	46	54	49	53	47	-1.1	-1.7	-1.1	-1.7	60	55	NO	NO	NO	NO	NO
22.2	13601	23 EMMETT STREET CROWS NEST	Ground	S	51	45	49	44	51	46	50	44	-1.4	-1.8	-1.3	-1.7	60	55	NO	NO	NO	NO	NO
22.2	13602	25 EMMETT STREET CROWS NEST	Ground	S	51	46	50	44	52	46	50	44	-1.4	-1.8	-1.4	-1.9	60	55	NO	NO	NO	NO	NO
22.2	13602	25 EMMETT STREET CROWS NEST	Ground	E	49	43	48	42	49	44	48	42	-0.9	-1.5	-0.9	-1.4	60	55	NO	NO	NO	NO	NO
22.2	13602	25 EMMETT STREET CROWS NEST	Ground	N	54	48	52	47	54	49	53	47	-1.2	-1.6	-1.1	-1.6	60	55	NO	NO	NO	NO	NO
22.2	13606	17 EMMETT STREET CROWS NEST	Ground	W	49	44	48	42	49	44	49	43	-0.9	-1.5	-0.8	-1.4	60	55	NO	NO	NO	NO	NO
22.2	13606	17 EMMETT STREET CROWS NEST	Ground	S	52	46	50	44	52	46	51	45	-1.4	-1.7	-1.2	-1.6	60	55	NO	NO	NO	NO	NO
22.2	13606	17 EMMETT STREET CROWS NEST	Ground	E	49	43	48	42	49	44	48	42	-0.9	-1.5	-0.8	-1.4	60	55	NO	NO	NO	NO	NO
22.2	13606	17 EMMETT STREET CROWS NEST	Ground	N	53	48	52	46	53	48	52	46	-1.0	-1.6	-1.0	-1.6	60	55	NO	NO	NO	NO	NO
22.2	13606	17 EMMETT STREET CROWS NEST	Ground	W	49	44	49	43	50	44	49	43	-0.8	-1.4	-0.8	-1.4	60	55	NO	NO	NO	NO	NO
22.2	13607	21 EMMETT STREET CROWS NEST	Ground	S	51	45	50	44	51	46	50	44	-1.1	-1.4	-1.1	-1.3	60	55	NO	NO	NO	NO	NO
22.2	13607	21 EMMETT STREET CROWS NEST	Ground	N	53	48	52	46	54	49	53	47	-1.1	-1.7	-1.1	-1.6	60	55	NO	NO	NO	NO	NO
22.2	13608	19 EMMETT STREET CROWS NEST	Ground	N	53	48	52	46	54	48	53	47	-1.1	-1.7	-1.0	-1.6	60	55	NO	NO	NO	NO	NO
22.2	13608	19 EMMETT STREET CROWS NEST	Ground	W	49	43	48	42	49	44	48	42	-0.9	-1.6	-0.8	-1.5	60	55	NO	NO	NO	NO	NO
22.2	13608	19 EMMETT STREET CROWS NEST	Ground	S	51	45	50	44	51	46	50	44	-1.1	-1.5	-1.1	-1.4	60	55	NO	NO	NO	NO	NO
22.2	13615	13 EMMETT STREET CROWS NEST	Ground	N	53	48	52	46	53	48	52	46	-1.1	-1.7	-1.1	-1.6	60	55	NO	NO	NO	NO	NO
22.2	13615	13 EMMETT STREET CROWS NEST	Ground	W	49	44	48	42	49	44	49	43	-0.9	-1.4	-0.8	-1.4	60	55	NO	NO	NO	NO	NO
22.2	13615	13 EMMETT STREET CROWS NEST	Ground	S	50	45	49	43	51	46	50	44	-1.3	-1.8	-1.3	-1.8	60	55	NO	NO	NO	NO	NO

NCA	Receiver ID	Address	Floor Level	Facade	Opening Year 2027				Design Year 2037				Increase (Do Smthng - Do Nothing)				NCG project road noise criteria		Do noise levels exceed the cumulative limit with project roads adding ≥2dB to the total noise levels?		Is the contribution from the road project Acute?		Consider further treatment?
					Do Nothing		Do Smthng		Do Nothing		Do Smthng		Opening Year 2027		Design Year 2037								
					Day	Night	Day	Night	Day	Night	Day	Night	Day	Night	Day	Night	Day	Night	Day	Night	$L_{Aeq,15hr}$ ≥ 65dB	$L_{Aeq,9hr}$ ≥ 60dB	
22.2	13616	15 EMMETT STREET CROWS NEST	Ground	S	51	45	49	44	51	45	50	44	-1.1	-1.5	-1.1	-1.4	60	55	NO	NO	NO	NO	NO
22.2	13616	15 EMMETT STREET CROWS NEST	Ground	E	50	45	49	43	50	45	49	44	-1.0	-1.6	-0.9	-1.6	60	55	NO	NO	NO	NO	NO
22.2	13616	15 EMMETT STREET CROWS NEST	Ground	N	53	48	52	46	53	48	52	46	-1.1	-1.7	-1.1	-1.6	60	55	NO	NO	NO	NO	NO
22.2	13622	11 EMMETT STREET CROWS NEST	Ground	N	53	48	52	46	53	48	52	47	-1.2	-1.7	-1.1	-1.7	60	55	NO	NO	NO	NO	NO
22.2	13622	11 EMMETT STREET CROWS NEST	Ground	W	49	44	49	43	50	44	49	43	-0.8	-1.3	-0.7	-1.2	60	55	NO	NO	NO	NO	NO
22.2	13622	11 EMMETT STREET CROWS NEST	Ground	S	51	45	49	44	51	46	50	44	-1.3	-1.8	-1.3	-1.8	60	55	NO	NO	NO	NO	NO
22.2	13622	11 EMMETT STREET CROWS NEST	Ground	SE	50	45	49	43	51	46	50	44	-1.1	-1.7	-1.0	-1.6	60	55	NO	NO	NO	NO	NO
22.2	13622	11 EMMETT STREET CROWS NEST	Ground	E	50	45	49	43	50	45	50	44	-1.0	-1.6	-0.8	-1.5	60	55	NO	NO	NO	NO	NO
22.2	37808	66 WEST STREET NORTH SYDNEY	Ground	N	50	45	49	44	51	46	50	44	-1.0	-1.5	-0.9	-1.5	60	55	NO	NO	NO	NO	NO
22.2	37808	66 WEST STREET NORTH SYDNEY	Ground	W	50	44	49	43	50	45	49	43	-0.9	-1.4	-0.8	-1.4	60	55	NO	NO	NO	NO	NO
22.2	37808	66 WEST STREET NORTH SYDNEY	Ground	E	66	59	65	59	66	59	65	59	-0.4	0.2	-0.5	0.1	60	55	NO	NO	NO	NO	NO
22.2	37809	34 MYRTLE STREET NORTH SYDNEY	Ground	S	51	46	50	44	52	46	50	45	-1.3	-1.6	-1.3	-1.7	60	55	NO	NO	NO	NO	NO
22.2	37809	34 MYRTLE STREET NORTH SYDNEY	Ground	E	48	43	47	41	49	43	48	42	-1.0	-1.5	-0.9	-1.4	60	55	NO	NO	NO	NO	NO
22.2	37809	34 MYRTLE STREET NORTH SYDNEY	Ground	N	50	44	49	43	50	45	49	43	-1.1	-1.6	-1.0	-1.6	60	55	NO	NO	NO	NO	NO
22.3	8226	116A FALCON STREET CROWS NEST	Ground	S	73	67	73	67	73	68	73	68	0.0	0.0	0.1	-0.1	60	55	NO	NO	NO	NO	NO
22.3	8226	116A FALCON STREET CROWS NEST	Ground	E	63	57	63	57	63	57	63	57	-0.1	-0.2	0.0	-0.2	60	55	NO	NO	NO	NO	NO
22.3	8226	116A FALCON STREET CROWS NEST	Ground	N	54	49	53	48	54	49	54	48	-0.5	-1.0	-0.4	-0.9	60	55	NO	NO	NO	NO	NO
22.3	8226	116A FALCON STREET CROWS NEST	Ground	W	56	51	56	50	57	51	57	51	-0.1	-0.5	-0.1	-0.5	60	55	NO	NO	NO	NO	NO
22.3	8227	114 FALCON STREET CROWS NEST	Ground	E	55	49	54	48	55	50	55	49	-0.5	-0.9	-0.3	-0.9	60	55	NO	NO	NO	NO	NO
22.3	8227	114 FALCON STREET CROWS NEST	Ground	N	54	49	54	48	55	49	54	48	-0.6	-1.2	-0.5	-1.1	60	55	NO	NO	NO	NO	NO
22.3	8227	114 FALCON STREET CROWS NEST	Ground	W	59	53	59	53	59	53	59	53	-0.1	-0.3	-0.1	-0.3	60	55	NO	NO	NO	NO	NO
22.3	8227	114 FALCON STREET CROWS NEST	Ground	S	74	68	74	68	74	69	75	69	0.0	0.0	0.1	-0.1	60	55	NO	NO	NO	NO	NO
22.3	8227	114 FALCON STREET CROWS NEST	Ground	S	74	68	74	68	74	68	74	68	0.0	0.0	0.1	0.0	60	55	NO	NO	NO	NO	NO
22.3	8227	114 FALCON STREET CROWS NEST	Ground	E	53	48	53	47	54	48	53	48	-0.3	-0.7	-0.2	-0.7	60	55	NO	NO	NO	NO	NO
22.3	8227	114 FALCON STREET CROWS NEST	Ground	N	55	49	54	48	55	50	55	49	-0.6	-1.2	-0.5	-1.1	60	55	NO	NO	NO	NO	NO
22.3	8227	114 FALCON STREET CROWS NEST	Ground	W	54	49	54	48	54	49	54	48	-0.3	-0.7	-0.3	-0.8	60	55	NO	NO	NO	NO	NO
22.3	8227	114 FALCON STREET CROWS NEST	Ground	N	54	49	54	48	54	49	54	48	-0.4	-0.8	-0.3	-0.8	60	55	NO	NO	NO	NO	NO
22.3	13673	90 WEST STREET CROWS NEST	Ground	N	52	46	51	45	52	47	51	46	-1.0	-1.2	-1.0	-1.1	60	55	NO	NO	NO	NO	NO
22.3	13673	90 WEST STREET CROWS NEST	Ground	W	50	45	50	44	51	46	50	44	-0.8	-1.3	-0.7	-1.3	60	55	NO	NO	NO	NO	NO
22.3	13673	90 WEST STREET CROWS NEST	Ground	S	50	44	49	43	50	45	49	43	-1.0	-1.4	-0.9	-1.4	60	55	NO	NO	NO	NO	NO
22.3	13673	90 WEST STREET CROWS NEST	Ground	W	50	44	49	43	50	45	49	43	-0.9	-1.3	-0.8	-1.2	60	55	NO	NO	NO	NO	NO
22.3	13673	90 WEST STREET CROWS NEST	Ground	S	57	51	56	50	57	51	57	51	-0.7	-0.3	-0.6	-0.3	60	55	NO	NO	NO	NO	NO
22.3	13673	90 WEST STREET CROWS NEST	Ground	E	66	59	66	59	66	60	66	60	-0.4	0.2	-0.5	0.1	60	55	NO	NO	NO	NO	NO
22.3	13699	95 WEST STREET CROWS NEST	Ground	E	66	59	65	59	66	59	66	60	-0.4	0.1	-0.5	0.1	60	55	NO	NO	NO	NO	NO
22.3	13699	95 WEST STREET CROWS NEST	Ground	N	53	48	53	47	54	48	53	47	-0.9	-1.1	-0.8	-1.1	60	55	NO	NO	NO	NO	NO
22.3	13699	95 WEST STREET CROWS NEST	Ground	W	50	45	50	44	51	46	50	44	-0.7	-1.3	-0.7	-1.2	60	55	NO	NO	NO	NO	NO
22.3	13700	92 WEST STREET CROWS NEST	Ground	W	51	45	50	44	51	46	50	44	-0.8	-1.3	-0.6	-1.2	60	55	NO	NO	NO	NO	NO
22.3	13700	92 WEST STREET CROWS NEST	Ground	S	53	47	52	46	53	47	52	46	-0.9	-1.0	-0.8	-1.0	60	55	NO	NO	NO	NO	NO
22.3	13700	92 WEST STREET CROWS NEST	Ground	E	66	59	66	59	66	60	66	60	-0.4	0.2	-0.5	0.1	60	55	NO	NO	NO	NO	NO
22.3	13704	52 EMMETT STREET CROWS NEST	Ground	N	52	47	51	46	53	48	52	46	-1.0	-1.6	-0.9	-1.5	60	55	NO	NO	NO	NO	NO
22.3	13704	52 EMMETT STREET CROWS NEST	Ground	W	49	44	48	42	50	44	49	43	-0.9	-1.6	-0.8	-1.5	60	55	NO	NO	NO	NO	NO
22.3	13704	52 EMMETT STREET CROWS NEST	Ground	S	52	47	51	45	53	47	52	46	-1.1	-1.4	-1.1	-1.3	60	55	NO	NO	NO	NO	NO
22.3	13705	54 EMMETT STREET CROWS NEST	Ground	S	53	47	51	46	53	47	52	46	-1.1	-1.3	-1.0	-1.2	60	55	NO	NO	NO	NO	NO
22.3	13705	54 EMMETT STREET CROWS NEST	Ground	N	52	46	51	45	52	47	51	45	-0.9	-1.6	-0.8	-1.5	60	55	NO	NO	NO	NO	NO
22.3	13707	56 EMMETT STREET CROWS NEST	Ground	S	53	47	52	46	53	48	52	46	-1.1	-1.3	-1.1	-1.3	60	55	NO	NO	NO	NO	NO
22.3	13707	56 EMMETT STREET CROWS NEST	Ground	E	53	48	52	46	54	48	52	47	-1.2	-1.7	-1.1	-1.6	60	55	NO	NO	NO	NO	NO
22.3	13707	56 EMMETT STREET CROWS NEST	Ground	N	53	48	52	46	53	48	52	46	-1.2	-1.7	-1.0	-1.7	60	55	NO	NO	NO	NO	NO
22.3	13722	50 EMMETT STREET CROWS NEST	Ground	N	53	48	52	46	53	48	52	46	-1.0	-1.7	-1.0	-1.6	60	55	NO	NO	NO	NO	NO
22.3	13722	50 EMMETT STREET CROWS NEST	Ground	W	49	44	48	42	49	44	49	43	-0.9	-1.6	-0.8	-1.5	60	55	NO	NO	NO	NO	NO
22.3	13722	50 EMMETT STREET CROWS NEST	Ground	S	52	46	51	45	52	47	51	45	-1.2	-1.5	-1.1	-1.5	60	55	NO	NO	NO	NO	NO
22.3	13722	50 EMMETT STREET CROWS NEST	Ground	E	49	44	48	42	49	44	49	43	-0.9	-1.4	-0.7	-1.4	60	55	NO	NO	NO	NO	NO
22.3	13725	42 EMMETT STREET CROWS NEST	Ground	N	52	46	51	45	52	47	51	45	-0.9	-1.5	-0.7	-1.5	60	55	NO	NO	NO	NO	NO
22.3	13725	42 EMMETT STREET CROWS NEST	Ground	W	49	44	48	42	49	44	49	43	-0.9	-1.6	-0.8	-1.5	60	55	NO	NO	NO	NO	NO
22.3	13725	42 EMMETT STREET CROWS NEST	Ground	S	51	46	50	44	52	46	51	45	-1.2	-1.6	-1.1	-1.5	60	55	NO	NO	NO	NO	NO
22.3	13726	44 EMMETT STREET CROWS NEST	Ground	S	51	46	50	44	52	46	51	45	-1.2	-1.5	-1.1	-1.5	60	55	NO	NO	NO	NO	NO
22.3	13726	44 EMMETT STREET CROWS NEST	Ground	E	50	45	49	43	50	45	50	44	-0.8	-1.5	-0.8	-1.4	60	55	NO	NO	NO	NO	NO
22.3	13726	44 EMMETT STREET CROWS NEST	Ground	N	52	47	51	46	53	48	52	46	-1.0	-1.6	-0.8	-1.5	60	55	NO	NO	NO	NO	NO
22.3	13728	48 EMMETT STREET CROWS NEST	Ground	S	51	46	50	45	52	46	51	45	-1.1	-1.4	-1.0	-1.4	60	55	NO	NO	NO	NO	NO
22.3	13728	48 EMMETT STREET CROWS NEST	Ground	E	49	44	48	42	49	44	49	43	-0.9	-1.4	-0.8	-1.5	60	55	NO	NO	NO	NO	NO
22.3	13728	48 EMMETT STREET CROWS NEST	Ground	NE	52	47	51	45	52	47	51	46	-0.9	-1.6	-0.8	-1.5	60	55	NO	NO	NO	NO	NO
22.3	13729	46 EMMETT STREET CROWS NEST	Ground	N	53	47	52	46	53	48	52	46	-1.1	-1.7	-1.1	-1.6	60	55	NO	NO	NO	NO	NO
22.3	13729	46 EMMETT STREET CROWS NEST	Ground	W	49	44	49	43	50	45	49	43	-0.9	-1.5	-0.7	-1.4	60	55	NO	NO	NO	NO	NO

NCA	Receiver ID	Address	Floor Level	Facade	Opening Year 2027				Design Year 2037				Increase (Do Smthng - Do Nothing)				NCG project road noise criteria		Do noise levels exceed the cumulative limit with project roads adding ≥2dB to the total noise levels?		Is the contribution from the road project Acute?		Consider further treatment?
					Do Nothing		Do Smthng		Do Nothing		Do Smthng		Opening Year 2027		Design Year 2037								
					Day	Night	Day	Night	Day	Night	Day	Night	Day	Night	Day	Night	Day	Night	Day	Night	$L_{Aeq,15hr}$ ≥ 65dB	$L_{Aeq,9hr}$ ≥ 60dB	
22.3	13729	46 EMMETT STREET CROWS NEST	Ground	S	51	46	50	45	52	46	51	45	-1.1	-1.5	-1.1	-1.5	60	55	NO	NO	NO	NO	NO
22.3	13746	54 EMMETT STREET CROWS NEST	Ground	N	53	48	52	46	53	48	53	47	-1.0	-1.6	-0.8	-1.5	60	55	NO	NO	NO	NO	NO
22.3	13746	54 EMMETT STREET CROWS NEST	Ground	W	50	45	50	44	51	46	50	44	-0.8	-1.3	-0.6	-1.3	60	55	NO	NO	NO	NO	NO
22.3	13746	54 EMMETT STREET CROWS NEST	Ground	S	51	46	50	44	52	46	51	45	-1.3	-1.8	-1.2	-1.7	60	55	NO	NO	NO	NO	NO
22.3	13747	56 EMMETT STREET CROWS NEST	Ground	S	52	47	50	45	52	47	51	45	-1.4	-1.8	-1.2	-1.7	60	55	NO	NO	NO	NO	NO
22.3	13747	56 EMMETT STREET CROWS NEST	Ground	E	53	48	52	46	53	48	52	46	-1.1	-1.7	-1.0	-1.7	60	55	NO	NO	NO	NO	NO
22.3	13747	56 EMMETT STREET CROWS NEST	Ground	N	53	48	52	46	54	48	53	47	-1.0	-1.6	-0.9	-1.5	60	55	NO	NO	NO	NO	NO
22.3	13748	40 EMMETT STREET CROWS NEST	Ground	N	52	47	52	46	53	48	52	46	-0.9	-1.5	-0.9	-1.6	60	55	NO	NO	NO	NO	NO
22.3	13748	40 EMMETT STREET CROWS NEST	Ground	W	49	44	48	42	49	44	49	43	-0.9	-1.5	-0.7	-1.5	60	55	NO	NO	NO	NO	NO
22.3	13748	40 EMMETT STREET CROWS NEST	Ground	S	51	46	50	44	52	46	51	45	-1.2	-1.6	-1.2	-1.6	60	55	NO	NO	NO	NO	NO
22.3	13748	40 EMMETT STREET CROWS NEST	Ground	E	49	43	48	42	49	44	48	43	-0.8	-1.4	-0.8	-1.3	60	55	NO	NO	NO	NO	NO
22.3	13750	38 EMMETT STREET CROWS NEST	Ground	N	53	48	52	46	53	48	52	46	-1.0	-1.6	-0.9	-1.5	60	55	NO	NO	NO	NO	NO
22.3	13750	38 EMMETT STREET CROWS NEST	Ground	S	51	46	50	44	52	46	50	45	-1.2	-1.6	-1.2	-1.7	60	55	NO	NO	NO	NO	NO
22.3	13750	38 EMMETT STREET CROWS NEST	Ground	E	49	44	48	42	49	44	49	43	-0.8	-1.4	-0.8	-1.4	60	55	NO	NO	NO	NO	NO
22.3	13751	36 EMMETT STREET CROWS NEST	Ground	N	53	47	52	46	53	48	52	46	-1.0	-1.5	-0.9	-1.6	60	55	NO	NO	NO	NO	NO
22.3	13751	36 EMMETT STREET CROWS NEST	Ground	S	51	46	50	44	52	46	50	45	-1.3	-1.7	-1.2	-1.7	60	55	NO	NO	NO	NO	NO
22.3	13752	18 EMMETT STREET CROWS NEST	Ground	S	50	45	49	43	51	45	49	43	-1.6	-2.0	-1.5	-1.9	60	55	NO	NO	NO	NO	NO
22.3	13752	18 EMMETT STREET CROWS NEST	Ground	E	48	43	47	41	48	43	47	42	-0.9	-1.5	-0.8	-1.5	60	55	NO	NO	NO	NO	NO
22.3	13752	18 EMMETT STREET CROWS NEST	Ground	N	51	46	50	45	52	46	51	45	-0.9	-1.5	-0.8	-1.5	60	55	NO	NO	NO	NO	NO
22.3	13752	18 EMMETT STREET CROWS NEST	Ground	W	46	40	45	39	46	41	45	39	-0.8	-1.5	-0.7	-1.4	58	53	NO	NO	NO	NO	NO
22.3	13752	18 EMMETT STREET CROWS NEST	First	S	52	46	51	45	52	47	51	45	-1.3	-1.7	-1.4	-1.8	60	55	NO	NO	NO	NO	NO
22.3	13752	18 EMMETT STREET CROWS NEST	First	E	53	48	52	47	54	49	53	47	-1.2	-1.7	-1.0	-1.6	60	55	NO	NO	NO	NO	NO
22.3	13752	18 EMMETT STREET CROWS NEST	First	N	54	49	53	47	54	49	53	47	-1.0	-1.6	-1.0	-1.5	60	55	NO	NO	NO	NO	NO
22.3	13752	18 EMMETT STREET CROWS NEST	First	W	49	43	48	42	49	44	48	42	-0.8	-1.5	-0.8	-1.4	60	55	NO	NO	NO	NO	NO
22.3	13755	50 EMMETT STREET CROWS NEST	Ground	S	51	46	50	44	51	46	50	45	-1.2	-1.8	-1.2	-1.7	60	55	NO	NO	NO	NO	NO
22.3	13755	50 EMMETT STREET CROWS NEST	Ground	E	52	47	52	46	53	48	52	46	-0.9	-1.6	-0.9	-1.5	60	55	NO	NO	NO	NO	NO
22.3	13755	50 EMMETT STREET CROWS NEST	Ground	N	53	48	52	46	53	48	52	46	-1.1	-1.7	-0.9	-1.6	60	55	NO	NO	NO	NO	NO
22.3	13763	20 EMMETT STREET CROWS NEST	Ground	S	51	46	50	44	51	46	50	44	-1.4	-1.9	-1.3	-1.8	60	55	NO	NO	NO	NO	NO
22.3	13763	20 EMMETT STREET CROWS NEST	Ground	N	52	46	51	45	52	47	51	45	-0.9	-1.4	-0.8	-1.4	60	55	NO	NO	NO	NO	NO
22.3	13763	20 EMMETT STREET CROWS NEST	Ground	W	48	43	47	41	49	43	48	42	-0.9	-1.6	-0.8	-1.6	60	55	NO	NO	NO	NO	NO
22.3	13768	98 WEST STREET CROWS NEST	Ground	W	49	44	49	43	50	44	49	43	-0.6	-1.0	-0.5	-1.1	60	55	NO	NO	NO	NO	NO
22.3	13768	98 WEST STREET CROWS NEST	Ground	S	54	48	53	47	54	48	53	47	-0.8	-0.7	-0.8	-0.7	60	55	NO	NO	NO	NO	NO
22.3	13768	98 WEST STREET CROWS NEST	Ground	E	67	60	66	60	67	60	66	60	-0.5	0.2	-0.4	0.2	60	55	NO	NO	NO	NO	NO
22.3	13768	98 WEST STREET CROWS NEST	First	W	51	46	51	45	52	46	51	45	-0.7	-1.1	-0.5	-1.1	60	55	NO	NO	NO	NO	NO
22.3	13768	98 WEST STREET CROWS NEST	First	S	56	50	55	49	56	50	55	49	-0.7	-0.6	-0.7	-0.6	60	55	NO	NO	NO	NO	NO
22.3	13768	98 WEST STREET CROWS NEST	First	E	67	60	66	60	67	60	67	61	-0.4	0.2	-0.5	0.1	60	55	NO	NO	NO	NO	NO
22.3	13769	100 WEST STREET CROWS NEST	Ground	E	67	60	66	60	67	60	66	60	-0.5	0.2	-0.4	0.2	60	55	NO	NO	NO	NO	NO
22.3	13769	100 WEST STREET CROWS NEST	Ground	N	50	44	49	43	50	44	49	43	-0.9	-0.7	-0.9	-0.7	60	55	NO	NO	NO	NO	NO
22.3	13769	100 WEST STREET CROWS NEST	Ground	W	49	44	49	43	50	44	49	43	-0.5	-1.1	-0.5	-1.1	60	55	NO	NO	NO	NO	NO
22.3	13769	100 WEST STREET CROWS NEST	First	E	67	60	66	60	67	60	67	61	-0.5	0.1	-0.5	0.1	60	55	NO	NO	NO	NO	NO
22.3	13769	100 WEST STREET CROWS NEST	First	N	52	46	51	45	52	46	51	45	-1.0	-0.9	-0.9	-0.9	60	55	NO	NO	NO	NO	NO
22.3	13769	100 WEST STREET CROWS NEST	First	W	52	46	51	45	52	47	51	45	-0.6	-1.1	-0.6	-1.1	60	55	NO	NO	NO	NO	NO
22.3	13770	30 EMMETT STREET CROWS NEST	Ground	S	51	45	49	44	51	46	50	44	-1.2	-1.6	-1.1	-1.5	60	55	NO	NO	NO	NO	NO
22.3	13770	30 EMMETT STREET CROWS NEST	Ground	N	52	47	52	46	53	48	52	46	-0.8	-1.4	-0.7	-1.4	60	55	NO	NO	NO	NO	NO
22.3	13771	28 EMMETT STREET CROWS NEST	Ground	N	52	47	52	46	53	48	52	46	-0.8	-1.5	-0.8	-1.4	60	55	NO	NO	NO	NO	NO
22.3	13771	28 EMMETT STREET CROWS NEST	Ground	S	51	45	49	44	51	46	50	44	-1.2	-1.7	-1.1	-1.6	60	55	NO	NO	NO	NO	NO
22.3	13773	34 EMMETT STREET CROWS NEST	Ground	S	50	45	49	43	51	45	50	44	-1.1	-1.6	-1.0	-1.5	60	55	NO	NO	NO	NO	NO
22.3	13773	34 EMMETT STREET CROWS NEST	Ground	N	53	48	52	46	53	48	52	46	-1.1	-1.7	-1.0	-1.7	60	55	NO	NO	NO	NO	NO
22.3	13773	34 EMMETT STREET CROWS NEST	Ground	E	53	48	52	46	53	48	52	46	-1.1	-1.7	-1.0	-1.7	60	55	NO	NO	NO	NO	NO
22.3	13774	32 EMMETT STREET CROWS NEST	Ground	N	53	48	52	46	53	48	53	47	-1.1	-1.6	-0.9	-1.6	60	55	NO	NO	NO	NO	NO
22.3	13774	32 EMMETT STREET CROWS NEST	Ground	S	51	45	50	44	51	46	50	44	-1.2	-1.7	-1.2	-1.6	60	55	NO	NO	NO	NO	NO
22.3	13780	26 EMMETT STREET CROWS NEST	Ground	S	51	45	49	44	51	46	50	44	-1.2	-1.6	-1.1	-1.7	60	55	NO	NO	NO	NO	NO
22.3	13780	26 EMMETT STREET CROWS NEST	Ground	N	53	48	52	46	53	48	52	47	-1.0	-1.6	-0.9	-1.6	60	55	NO	NO	NO	NO	NO
22.3	13781	24 EMMETT STREET CROWS NEST	Ground	N	53	48	52	46	53	48	52	46	-1.0	-1.6	-0.9	-1.6	60	55	NO	NO	NO	NO	NO
22.3	13781	24 EMMETT STREET CROWS NEST	Ground	S	51	45	49	43	51	46	50	44	-1.3	-1.7	-1.2	-1.6	60	55	NO	NO	NO	NO	NO
22.3	13785	10 EMMETT STREET CROWS NEST	Ground	N	51	46	50	44	51	46	51	45	-1.0	-1.6	-0.9	-1.6	60	55	NO	NO	NO	NO	NO
22.3	13785	10 EMMETT STREET CROWS NEST	Ground	W	48	42	47	41	48	42	47	41	-0.6	-1.0	-0.6	-1.0	60	54	NO	NO	NO	NO	NO
22.3	13785	10 EMMETT STREET CROWS NEST	Ground	S	49	44	48	42	49	44	48	42	-1.3	-1.8	-1.3	-1.7	60	55	NO	NO	NO	NO	NO
22.3	13785	10 EMMETT STREET CROWS NEST	Ground	E	48	43	47	41	48	43	48	42	-0.9	-1.6	-0.8	-1.5	60	55	NO	NO	NO	NO	NO
22.3	13785	10 EMMETT STREET CROWS NEST	First	N	54	48	53	47	54	49	53	47	-1.1	-1.6	-1.0	-1.5	60	55	NO	NO	NO	NO	NO
22.3	13785	10 EMMETT STREET CROWS NEST	First	W	50	44	49	43	50	45	50	44	-0.7	-1.1	-0.6	-1.1	60	55	NO	NO	NO	NO	NO
22.3	13785	10 EMMETT STREET CROWS NEST	First	S	51	45	49	44	51	46	50	44	-1.4	-1.7	-1.3	-1.6	60	55	NO	NO	NO	NO	NO

NCA	Receiver ID	Address	Floor Level	Facade	Opening Year 2027				Design Year 2037				Increase (Do Smthng - Do Nothing)				NCG project road noise criteria		Do noise levels exceed the cumulative limit with project roads adding ≥2dB to the total noise levels?		Is the contribution from the road project Acute?		Consider further treatment?
					Do Nothing		Do Smthng		Do Nothing		Do Smthng		Opening Year 2027		Design Year 2037								
					Day	Night	Day	Night	Day	Night	Day	Night	Day	Night	Day	Night	Day	Night	Day	Night	$L_{Aeq,15hr}$ ≥ 65dB	$L_{Aeq,9hr}$ ≥ 60dB	
22.3	13785	10 EMMETT STREET CROWS NEST	First	E	51	46	50	45	52	46	51	45	-1.0	-1.5	-0.9	-1.5	60	55	NO	NO	NO	NO	NO
22.3	13799	102 WEST STREET CROWS NEST	Ground	W	48	43	48	42	48	43	48	42	-0.4	-1.0	-0.4	-0.9	60	55	NO	NO	NO	NO	NO
22.3	13799	102 WEST STREET CROWS NEST	Ground	S	51	45	50	44	51	45	50	44	-0.8	-0.6	-0.8	-0.6	60	55	NO	NO	NO	NO	NO
22.3	13799	102 WEST STREET CROWS NEST	Ground	E	67	60	66	60	67	60	67	61	-0.5	0.2	-0.5	0.2	60	55	NO	NO	NO	NO	NO
22.3	13799	102 WEST STREET CROWS NEST	First	W	50	44	49	43	50	45	50	44	-0.5	-0.9	-0.4	-0.9	60	55	NO	NO	NO	NO	NO
22.3	13799	102 WEST STREET CROWS NEST	First	S	52	46	52	46	53	47	52	46	-0.8	-0.7	-0.9	-0.7	60	55	NO	NO	NO	NO	NO
22.3	13799	102 WEST STREET CROWS NEST	First	E	67	60	66	60	67	61	67	61	-0.4	0.1	-0.5	0.1	60	55	NO	NO	NO	NO	NO
22.3	13799	102 WEST STREET CROWS NEST	Second	W	53	47	52	46	53	47	52	46	-0.5	-0.8	-0.5	-0.9	60	55	NO	NO	NO	NO	NO
22.3	13799	102 WEST STREET CROWS NEST	Second	S	55	49	54	48	56	50	55	49	-0.9	-1.0	-1.0	-1.0	60	55	NO	NO	NO	NO	NO
22.3	13799	102 WEST STREET CROWS NEST	Second	E	67	60	66	60	67	60	66	60	-0.5	0.2	-0.5	0.2	60	55	NO	NO	NO	NO	NO
22.3	13800	102A WEST STREET CROWS NEST	Ground	E	67	60	66	60	67	60	67	61	-0.5	0.2	-0.5	0.2	60	55	NO	NO	NO	NO	NO
22.3	13800	102A WEST STREET CROWS NEST	Ground	W	48	43	48	42	49	43	48	42	-0.5	-1.0	-0.4	-0.9	60	55	NO	NO	NO	NO	NO
22.3	13800	102A WEST STREET CROWS NEST	First	E	67	60	66	60	67	60	67	61	-0.5	0.2	-0.5	0.2	60	55	NO	NO	NO	NO	NO
22.3	13800	102A WEST STREET CROWS NEST	First	W	50	45	50	44	51	45	50	44	-0.5	-1.0	-0.4	-0.9	60	55	NO	NO	NO	NO	NO
22.3	13800	102A WEST STREET CROWS NEST	Second	E	67	60	66	60	67	60	66	60	-0.4	0.1	-0.5	0.1	60	55	NO	NO	NO	NO	NO
22.3	13800	102A WEST STREET CROWS NEST	Second	N	58	52	58	52	59	53	58	52	-0.6	-0.5	-0.5	-0.5	60	55	NO	NO	NO	NO	NO
22.3	13800	102A WEST STREET CROWS NEST	Second	W	53	47	53	47	54	48	53	47	-0.4	-0.7	-0.4	-0.7	60	55	NO	NO	NO	NO	NO
22.3	13810	14 EMMETT STREET CROWS NEST	Ground	E	53	47	51	46	53	48	52	46	-1.1	-1.8	-1.1	-1.7	60	55	NO	NO	NO	NO	NO
22.3	13810	14 EMMETT STREET CROWS NEST	Ground	N	53	48	52	46	53	48	53	47	-1.0	-1.6	-0.9	-1.5	60	55	NO	NO	NO	NO	NO
22.3	13810	14 EMMETT STREET CROWS NEST	Ground	W	48	43	47	41	48	43	47	41	-0.9	-1.7	-0.8	-1.6	60	55	NO	NO	NO	NO	NO
22.3	13810	14 EMMETT STREET CROWS NEST	Ground	S	49	44	48	42	50	44	49	43	-1.2	-1.6	-1.2	-1.7	60	55	NO	NO	NO	NO	NO
22.3	13811	16 EMMETT STREET CROWS NEST	Ground	S	48	42	47	41	48	43	47	41	-1.2	-1.6	-1.1	-1.5	60	55	NO	NO	NO	NO	NO
22.3	13811	16 EMMETT STREET CROWS NEST	Ground	E	45	40	45	39	46	40	45	39	-0.8	-1.2	-0.6	-1.2	58	52	NO	NO	NO	NO	NO
22.3	13811	16 EMMETT STREET CROWS NEST	Ground	N	52	47	51	45	53	48	52	46	-1.1	-1.8	-1.0	-1.7	60	55	NO	NO	NO	NO	NO
22.3	13811	16 EMMETT STREET CROWS NEST	First	S	50	44	49	43	50	45	49	43	-1.1	-1.5	-1.1	-1.6	60	55	NO	NO	NO	NO	NO
22.3	13811	16 EMMETT STREET CROWS NEST	First	E	48	43	48	42	49	43	48	42	-0.8	-1.3	-0.7	-1.2	60	55	NO	NO	NO	NO	NO
22.3	13811	16 EMMETT STREET CROWS NEST	First	N	54	49	53	47	54	49	53	47	-1.0	-1.6	-1.0	-1.5	60	55	NO	NO	NO	NO	NO
22.3	13822	8 EMMETT STREET CROWS NEST	Ground	W	48	43	48	42	49	43	48	42	-0.9	-1.4	-0.8	-1.4	60	55	NO	NO	NO	NO	NO
22.3	13822	8 EMMETT STREET CROWS NEST	Ground	S	48	42	47	41	48	43	48	41	-0.9	-1.4	-0.8	-1.3	60	55	NO	NO	NO	NO	NO
22.3	13822	8 EMMETT STREET CROWS NEST	Ground	E	49	43	48	42	49	44	49	43	-0.6	-1.2	-0.5	-1.1	60	55	NO	NO	NO	NO	NO
22.3	13822	8 EMMETT STREET CROWS NEST	Ground	N	53	48	52	46	53	48	53	47	-1.0	-1.5	-0.9	-1.5	60	55	NO	NO	NO	NO	NO
22.3	13827	6 EMMETT STREET CROWS NEST	Ground	N	52	47	51	46	53	48	52	46	-1.0	-1.6	-0.9	-1.5	60	55	NO	NO	NO	NO	NO
22.3	13822	8 EMMETT STREET CROWS NEST	Ground	N	53	48	52	46	53	48	53	47	-1.0	-1.5	-0.9	-1.5	60	55	NO	NO	NO	NO	NO
22.3	13827	6 EMMETT STREET CROWS NEST	Ground	N	52	47	51	46	53	48	52	46	-1.0	-1.6	-0.9	-1.5	60	55	NO	NO	NO	NO	NO
22.3	13827	6 EMMETT STREET CROWS NEST	Ground	W	49	43	49	43	50	44	49	43	-0.5	-0.8	-0.5	-0.8	60	55	NO	NO	NO	NO	NO
22.3	13827	6 EMMETT STREET CROWS NEST	Ground	W	47	41	46	40	47	41	47	41	-0.6	-0.7	-0.5	-0.8	59	53	NO	NO	NO	NO	NO
22.3	13827	6 EMMETT STREET CROWS NEST	Ground	S	47	41	46	40	48	42	46	40	-1.1	-1.5	-1.1	-1.5	60	54	NO	NO	NO	NO	NO
22.3	13827	6 EMMETT STREET CROWS NEST	First	N	54	48	53	47	54	49	53	47	-0.9	-1.3	-0.8	-1.4	60	55	NO	NO	NO	NO	NO
22.3	13827	6 EMMETT STREET CROWS NEST	First	W	51	45	51	44	52	46	51	45	-0.6	-0.9	-0.6	-0.9	60	55	NO	NO	NO	NO	NO
22.3	13827	6 EMMETT STREET CROWS NEST	First	W	49	44	49	43	50	44	49	43	-0.7	-1.0	-0.6	-1.1	60	55	NO	NO	NO	NO	NO
22.3	13827	6 EMMETT STREET CROWS NEST	First	S	50	44	49	43	50	45	49	43	-1.2	-1.7	-1.1	-1.6	60	55	NO	NO	NO	NO	NO
22.3	13831	77 HAYBERRY STREET CROWS NEST	Ground	S	50	45	49	43	51	45	49	43	-1.5	-1.8	-1.4	-1.8	60	55	NO	NO	NO	NO	NO
22.3	13831	77 HAYBERRY STREET CROWS NEST	Ground	E	51	46	50	45	52	47	51	45	-1.0	-1.6	-0.8	-1.6	60	55	NO	NO	NO	NO	NO
22.3	13831	77 HAYBERRY STREET CROWS NEST	Ground	N	52	47	51	45	53	48	52	46	-1.0	-1.7	-0.9	-1.6	60	55	NO	NO	NO	NO	NO
22.3	13831	77 HAYBERRY STREET CROWS NEST	Ground	E	53	47	51	46	53	48	52	46	-1.1	-1.7	-0.9	-1.7	60	55	NO	NO	NO	NO	NO
22.3	13831	77 HAYBERRY STREET CROWS NEST	Ground	N	53	48	52	46	53	48	52	46	-1.0	-1.7	-1.0	-1.6	60	55	NO	NO	NO	NO	NO
22.3	13831	77 HAYBERRY STREET CROWS NEST	Ground	W	48	42	47	41	48	43	48	42	-0.6	-1.1	-0.6	-1.1	60	55	NO	NO	NO	NO	NO
22.3	13831	77 HAYBERRY STREET CROWS NEST	First	S	52	47	51	45	52	47	51	45	-1.3	-1.7	-1.2	-1.7	60	55	NO	NO	NO	NO	NO
22.3	13831	77 HAYBERRY STREET CROWS NEST	First	E	54	49	53	47	54	49	53	48	-1.0	-1.6	-0.9	-1.5	60	55	NO	NO	NO	NO	NO
22.3	13831	77 HAYBERRY STREET CROWS NEST	First	N	54	49	53	47	54	49	54	48	-0.9	-1.5	-0.8	-1.5	60	55	NO	NO	NO	NO	NO
22.3	13831	77 HAYBERRY STREET CROWS NEST	First	E	54	49	53	47	54	49	54	48	-0.9	-1.5	-0.9	-1.4	60	55	NO	NO	NO	NO	NO
22.3	13831	77 HAYBERRY STREET CROWS NEST	First	N	55	49	54	48	55	50	54	48	-0.9	-1.4	-0.8	-1.4	60	55	NO	NO	NO	NO	NO
22.3	13831	77 HAYBERRY STREET CROWS NEST	First	W	51	46	51	45	51	46	51	45	-0.6	-1.1	-0.5	-1.0	60	55	NO	NO	NO	NO	NO
22.3	13842	104 WEST STREET CROWS NEST	Ground	S	51	45	50	44	51	46	50	44	-0.9	-1.5	-0.9	-1.4	60	55	NO	NO	NO	NO	NO
22.3	13842	104 WEST STREET CROWS NEST	Ground	W	50	45	49	43	50	45	50	44	-0.7	-1.3	-0.7	-1.2	60	55	NO	NO	NO	NO	NO
22.3	13842	104 WEST STREET CROWS NEST	Ground	E	67	60	66	60	67	61	67	61	-0.4	0.2	-0.5	0.1	60	55	NO	NO	NO	NO	NO
22.3	13843	106 WEST STREET CROWS NEST	Ground	E	67	60	66	60	67	60	66	60	-0.5	0.2	-0.5	0.2	60	55	NO	NO	NO	NO	NO
22.3	13843	106 WEST STREET CROWS NEST	Ground	N	50	45	49	43	51	45	50	44	-1.0	-1.1	-0.9	-1.1	60	55	NO	NO	NO	NO	NO
22.3	13843	106 WEST STREET CROWS NEST	Ground	W	51	46	51	45	52	46	51	45	-0.7	-1.2	-0.6	-1.2	60	55	NO	NO	NO	NO	NO
22.3	13854	108 WEST STREET CROWS NEST	Ground	E	68	61	68	61	68	62	68	62	-0.4	0.1	-0.4	0.1	60	55	NO	NO	NO	NO	NO
22.3	13854	108 WEST STREET CROWS NEST	Ground	N	59	52	58	52	59	53	59	53	-0.6	-0.2	-0.5	-0.2	60	55	NO	NO	NO	NO	NO
22.3	13854	108 WEST STREET CROWS NEST	Ground	W	50	45	50	44	51	45	50	44	-0.4	-0.9	-0.4	-0.9	60	55	NO	NO	NO	NO	NO
22.3	13854	108 WEST STREET CROWS NEST	Ground	S	51	45	50	44	51	45	50	44	-0.9	-0.9	-0.8	-0.9	60	55	NO	NO	NO	NO	NO
22.3	13854	108 WEST STREET CROWS NEST	First	E	68	61	68	61	68	62	68	62	-0.4	0.2	-0.4	0.2	60	55	NO	NO	NO	NO	NO

NCA	Receiver ID	Address	Floor Level	Facade	Opening Year 2027				Design Year 2037				Increase (Do Smthng - Do Nothing)				NCG project road noise criteria		Do noise levels exceed the cumulative limit with project roads adding ≥2dB to the total noise levels?		Is the contribution from the road project Acute?		Consider further treatment?
					Do Nothing		Do Smthng		Do Nothing		Do Smthng		Opening Year 2027		Design Year 2037								
					Day	Night	Day	Night	Day	Night	Day	Night	Day	Night	Day	Night	Day	Night	Day	Night	$L_{Aeq,15hr} \geq 65dB$	$L_{Aeq,9hr} \geq 60dB$	
22.3	13854	108 WEST STREET CROWS NEST	First	N	60	54	60	53	60	54	60	54	-0.5	-0.2	-0.5	-0.2	60	55	NO	NO	NO	NO	NO
22.3	13854	108 WEST STREET CROWS NEST	First	W	52	47	52	46	53	47	52	46	-0.5	-1.0	-0.5	-1.0	60	55	NO	NO	NO	NO	NO
22.3	13854	108 WEST STREET CROWS NEST	First	S	54	48	53	47	54	49	53	48	-1.0	-1.1	-1.0	-1.1	60	55	NO	NO	NO	NO	NO
22.3	13857	91 HAYBERRY STREET CROWS NEST	Ground	S	51	46	50	44	51	46	50	45	-1.1	-1.5	-1.0	-1.4	60	55	NO	NO	NO	NO	NO
22.3	13857	91 HAYBERRY STREET CROWS NEST	Ground	E	53	48	52	46	53	48	52	46	-0.9	-1.5	-0.9	-1.5	60	55	NO	NO	NO	NO	NO
22.3	13857	91 HAYBERRY STREET CROWS NEST	Ground	N	55	49	54	48	55	50	55	49	-0.7	-1.0	-0.6	-1.0	60	55	NO	NO	NO	NO	NO
22.3	13858	89 HAYBERRY STREET CROWS NEST	Ground	N	55	49	54	48	55	50	54	48	-0.7	-1.1	-0.7	-1.1	60	55	NO	NO	NO	NO	NO
22.3	13858	89 HAYBERRY STREET CROWS NEST	Ground	W	50	44	49	43	50	45	49	43	-0.8	-1.5	-0.7	-1.4	60	55	NO	NO	NO	NO	NO
22.3	13858	89 HAYBERRY STREET CROWS NEST	Ground	S	51	46	50	44	51	46	50	44	-1.1	-1.5	-1.0	-1.5	60	55	NO	NO	NO	NO	NO
22.3	13861	85 HAYBERRY STREET CROWS NEST	Ground	N	54	49	54	48	55	49	54	48	-0.8	-1.2	-0.7	-1.1	60	55	NO	NO	NO	NO	NO
22.3	13861	85 HAYBERRY STREET CROWS NEST	Ground	S	51	46	50	44	52	46	50	45	-1.2	-1.7	-1.1	-1.6	60	55	NO	NO	NO	NO	NO
22.3	13862	87 HAYBERRY STREET CROWS NEST	Ground	S	51	46	50	44	51	46	50	45	-1.2	-1.6	-1.1	-1.6	60	55	NO	NO	NO	NO	NO
22.3	13862	87 HAYBERRY STREET CROWS NEST	Ground	SE	50	45	49	44	51	45	50	44	-0.9	-1.4	-0.7	-1.4	60	55	NO	NO	NO	NO	NO
22.3	13862	87 HAYBERRY STREET CROWS NEST	Ground	E	50	44	49	43	50	45	49	44	-0.8	-1.3	-0.7	-1.3	60	55	NO	NO	NO	NO	NO
22.3	13862	87 HAYBERRY STREET CROWS NEST	Ground	N	55	49	54	48	55	50	54	48	-0.7	-1.1	-0.7	-1.2	60	55	NO	NO	NO	NO	NO
22.3	13868	43 HAYBERRY STREET CROWS NEST	Ground	N	51	45	49	44	51	46	50	44	-1.1	-1.5	-1.0	-1.6	60	55	NO	NO	NO	NO	NO
22.3	13868	43 HAYBERRY STREET CROWS NEST	Ground	W	51	45	50	44	51	45	51	44	-0.6	-0.8	-0.6	-0.8	60	55	NO	NO	NO	NO	NO
22.3	13868	43 HAYBERRY STREET CROWS NEST	Ground	S	52	46	51	45	53	46	52	45	-1.0	-1.0	-0.9	-1.0	60	55	NO	NO	NO	NO	NO
22.3	13868	43 HAYBERRY STREET CROWS NEST	Ground	E	49	44	49	43	50	44	49	43	-0.8	-1.4	-0.7	-1.3	60	55	NO	NO	NO	NO	NO
22.3	13868	43 HAYBERRY STREET CROWS NEST	Ground	N	51	45	50	44	51	46	50	44	-1.0	-1.5	-0.9	-1.4	60	55	NO	NO	NO	NO	NO
22.3	13873	50 EMMETT LANE CROWS NEST	Ground	N	52	46	51	45	52	47	51	45	-0.9	-1.6	-0.9	-1.5	60	55	NO	NO	NO	NO	NO
22.3	13873	50 EMMETT LANE CROWS NEST	Ground	W	50	45	49	43	50	45	50	44	-0.7	-1.2	-0.6	-1.3	60	55	NO	NO	NO	NO	NO
22.3	13873	50 EMMETT LANE CROWS NEST	Ground	S	51	45	50	44	51	46	50	44	-1.1	-1.5	-1.0	-1.5	60	55	NO	NO	NO	NO	NO
22.3	13875	47-49 HAYBERRY STREET CROWS NEST	Ground	N	50	45	49	43	51	46	50	44	-1.1	-1.7	-1.0	-1.6	60	55	NO	NO	NO	NO	NO
22.3	13875	47-49 HAYBERRY STREET CROWS NEST	Ground	W	49	44	48	42	49	44	49	43	-0.7	-1.3	-0.7	-1.3	60	55	NO	NO	NO	NO	NO
22.3	13875	47-49 HAYBERRY STREET CROWS NEST	Ground	S	52	46	51	45	52	46	51	45	-1.1	-1.3	-1.0	-1.3	60	55	NO	NO	NO	NO	NO
22.3	13875	47-49 HAYBERRY STREET CROWS NEST	Ground	E	51	46	50	44	52	46	51	45	-1.0	-1.5	-0.8	-1.5	60	55	NO	NO	NO	NO	NO
22.3	13877	79 HAYBERRY STREET CROWS NEST	Ground	N	54	49	54	48	55	49	54	48	-0.8	-1.2	-0.7	-1.3	60	55	NO	NO	NO	NO	NO
22.3	13877	79 HAYBERRY STREET CROWS NEST	Ground	W	50	44	49	43	50	45	49	44	-0.8	-1.4	-0.7	-1.3	60	55	NO	NO	NO	NO	NO
22.3	13877	79 HAYBERRY STREET CROWS NEST	Ground	S	51	45	49	44	51	46	50	44	-1.2	-1.7	-1.1	-1.7	60	55	NO	NO	NO	NO	NO
22.3	13878	83 HAYBERRY STREET CROWS NEST	Ground	SW	50	45	49	43	50	45	49	44	-1.0	-1.5	-0.8	-1.5	60	55	NO	NO	NO	NO	NO
22.3	13878	83 HAYBERRY STREET CROWS NEST	Ground	N	55	49	54	48	55	50	54	48	-0.8	-1.3	-0.8	-1.2	60	55	NO	NO	NO	NO	NO
22.3	13878	83 HAYBERRY STREET CROWS NEST	Ground	SW	50	45	49	43	50	45	49	44	-1.0	-1.5	-0.8	-1.5	60	55	NO	NO	NO	NO	NO
22.3	13878	83 HAYBERRY STREET CROWS NEST	Ground	N	55	49	54	48	55	50	54	48	-0.8	-1.3	-0.8	-1.2	60	55	NO	NO	NO	NO	NO
22.3	13879	81 HAYBERRY STREET CROWS NEST	Ground	N	54	49	54	48	55	49	54	48	-0.8	-1.3	-0.7	-1.3	60	55	NO	NO	NO	NO	NO
22.3	13879	81 HAYBERRY STREET CROWS NEST	Ground	S	50	45	49	43	51	45	50	44	-1.0	-1.6	-1.0	-1.6	60	55	NO	NO	NO	NO	NO
22.3	13880	54 EMMETT LANE CROWS NEST	Ground	E	52	47	51	45	52	47	51	46	-0.9	-1.6	-0.9	-1.6	60	55	NO	NO	NO	NO	NO
22.3	13880	54 EMMETT LANE CROWS NEST	Ground	N	52	46	51	45	52	47	51	45	-1.0	-1.6	-0.9	-1.5	60	55	NO	NO	NO	NO	NO
22.3	13880	54 EMMETT LANE CROWS NEST	Ground	S	51	45	50	44	51	46	50	44	-1.2	-1.5	-1.1	-1.6	60	55	NO	NO	NO	NO	NO
22.3	13880	54 EMMETT LANE CROWS NEST	Ground	E	52	46	51	45	52	47	51	45	-0.9	-1.5	-0.9	-1.5	60	55	NO	NO	NO	NO	NO
22.3	13883	75 HAYBERRY STREET CROWS NEST	Ground	E	49	43	48	42	49	44	48	42	-0.8	-1.3	-0.6	-1.3	60	55	NO	NO	NO	NO	NO
22.3	13883	75 HAYBERRY STREET CROWS NEST	Ground	S	48	42	47	41	48	43	48	42	-0.7	-1.2	-0.6	-1.2	60	55	NO	NO	NO	NO	NO
22.3	13883	75 HAYBERRY STREET CROWS NEST	Ground	E	50	45	49	43	50	45	50	44	-0.9	-1.5	-0.7	-1.4	60	55	NO	NO	NO	NO	NO
22.3	13883	75 HAYBERRY STREET CROWS NEST	Ground	N	53	48	53	47	54	48	53	47	-0.7	-1.3	-0.7	-1.2	60	55	NO	NO	NO	NO	NO
22.3	13884	73 HAYBERRY STREET CROWS NEST	Ground	N	54	48	53	47	54	49	53	47	-0.8	-1.3	-0.7	-1.3	60	55	NO	NO	NO	NO	NO
22.3	13884	73 HAYBERRY STREET CROWS NEST	Ground	W	49	44	49	43	50	45	49	43	-0.8	-1.4	-0.7	-1.5	60	55	NO	NO	NO	NO	NO
22.3	13884	73 HAYBERRY STREET CROWS NEST	Ground	S	49	44	48	42	50	44	49	43	-0.9	-1.4	-0.8	-1.3	60	55	NO	NO	NO	NO	NO
22.3	13887	77 HAYBERRY STREET CROWS NEST	Ground	N	54	49	53	47	54	49	54	48	-0.8	-1.3	-0.7	-1.2	60	55	NO	NO	NO	NO	NO
22.3	13887	77 HAYBERRY STREET CROWS NEST	Ground	W	50	44	49	43	50	45	49	43	-0.8	-1.5	-0.7	-1.4	60	55	NO	NO	NO	NO	NO
22.3	13887	77 HAYBERRY STREET CROWS NEST	Ground	S	51	45	50	44	51	46	50	44	-1.1	-1.6	-1.0	-1.6	60	55	NO	NO	NO	NO	NO
22.3	13887	77 HAYBERRY STREET CROWS NEST	Ground	E	49	44	49	43	50	45	49	43	-0.7	-1.3	-0.6	-1.3	60	55	NO	NO	NO	NO	NO
22.3	13888	59 HAYBERRY STREET CROWS NEST	Ground	N	52	47	51	46	53	47	52	46	-0.8	-1.4	-0.6	-1.3	60	55	NO	NO	NO	NO	NO
22.3	13888	59 HAYBERRY STREET CROWS NEST	Ground	W	48	42	47	41	48	43	48	42	-0.5	-1.2	-0.5	-1.1	60	55	NO	NO	NO	NO	NO
22.3	13888	59 HAYBERRY STREET CROWS NEST	Ground	S	49	43	47	42	49	44	48	42	-1.3	-1.7	-1.2	-1.7	60	55	NO	NO	NO	NO	NO
22.3	13888	59 HAYBERRY STREET CROWS NEST	First	N	54	49	53	47	54	49	54	48	-0.8	-1.3	-0.8	-1.4	60	55	NO	NO	NO	NO	NO
22.3	13888	59 HAYBERRY STREET CROWS NEST	First	W	51	46	51	45	52	46	51	45	-0.6	-1.0	-0.5	-1.0	60	55	NO	NO	NO	NO	NO
22.3	13888	59 HAYBERRY STREET CROWS NEST	First	S	51	46	50	44	52	46	50	45	-1.2	-1.6	-1.1	-1.7	60	55	NO	NO	NO	NO	NO
22.3	13889	59A HAYBERRY STREET CROWS NEST	Ground	S	49	44	48	42	50	44	48	43	-1.3	-1.7	-1.2	-1.8	60	55	NO	NO	NO	NO	NO
22.3	13889	59A HAYBERRY STREET CROWS NEST	Ground	E	48	43	47	41	48	43	48	42	-0.8	-1.5	-0.8	-1.4	60	55	NO	NO	NO	NO	NO
22.3	13889	59A HAYBERRY STREET CROWS NEST	Ground	N	52	47	51	45	52	47	52	46	-0.7	-1.3	-0.6	-1.3	60	55	NO	NO	NO	NO	NO
22.3	13889	59A HAYBERRY STREET CROWS NEST	First	S	52	46	50	45	52	47	51	45	-1.3	-1.7	-1.2	-1.7	60	55	NO	NO	NO	NO	NO
22.3	13889	59A HAYBERRY STREET CROWS NEST	First	E	54	48	53	47	54	49	53	47	-0.9	-1.6	-0.9	-1.6	60	55	NO	NO	NO	NO	NO
22.3	13889	59A HAYBERRY STREET CROWS NEST	First	N	54	49	53	48	55	49	54	48	-0.9	-1.4	-0.8	-1.4	60	55	NO	NO	NO	NO	NO
22.3	13890	71 HAYBERRY STREET CROWS NEST	Ground	S	50	44	49	43	50	45	49	43	-1.0	-1.5	-0.8	-1.4	60	55	NO	NO	NO	NO	NO

NCA	Receiver ID	Address	Floor Level	Facade	Opening Year 2027				Design Year 2037				Increase (Do Smthng - Do Nothing)				NCG project road noise criteria		Do noise levels exceed the cumulative limit with project roads adding ≥2dB to the total noise levels?		Is the contribution from the road project Acute?		Consider further treatment?
					Do Nothing		Do Smthng		Do Nothing		Do Smthng		Opening Year 2027		Design Year 2037								
					Day	Night	Day	Night	Day	Night	Day	Night	Day	Night	Day	Night	Day	Night	Day	Night	$L_{Aeq,15hr} \geq 65dB$	$L_{Aeq,9hr} \geq 60dB$	
22.3	13890	71 HAYBERRY STREET CROWS NEST	Ground	E	49	44	48	43	50	44	49	43	-0.7	-1.3	-0.7	-1.2	60	55	NO	NO	NO	NO	NO
22.3	13890	71 HAYBERRY STREET CROWS NEST	Ground	N	54	48	53	47	54	49	53	48	-0.8	-1.3	-0.7	-1.2	60	55	NO	NO	NO	NO	NO
22.3	13895	69 HAYBERRY STREET CROWS NEST	Ground	S	50	45	49	43	51	45	50	44	-1.1	-1.5	-0.9	-1.6	60	55	NO	NO	NO	NO	NO
22.3	13895	69 HAYBERRY STREET CROWS NEST	Ground	N	54	48	53	47	54	49	54	48	-0.8	-1.3	-0.7	-1.3	60	55	NO	NO	NO	NO	NO
22.3	13896	67 HAYBERRY STREET CROWS NEST	Ground	N	54	48	53	47	54	49	53	47	-0.8	-1.3	-0.7	-1.3	60	55	NO	NO	NO	NO	NO
22.3	13896	67 HAYBERRY STREET CROWS NEST	Ground	S	50	45	49	43	51	45	50	44	-1.1	-1.6	-1.0	-1.5	60	55	NO	NO	NO	NO	NO
22.3	13897	65 HAYBERRY STREET CROWS NEST	Ground	N	54	48	53	47	54	49	53	47	-0.8	-1.4	-0.8	-1.3	60	55	NO	NO	NO	NO	NO
22.3	13897	65 HAYBERRY STREET CROWS NEST	Ground	W	50	44	49	43	50	45	49	43	-0.8	-1.4	-0.6	-1.4	60	55	NO	NO	NO	NO	NO
22.3	13897	65 HAYBERRY STREET CROWS NEST	Ground	S	50	45	49	43	51	45	50	44	-1.1	-1.6	-1.0	-1.5	60	55	NO	NO	NO	NO	NO
22.3	13905	61 HAYBERRY STREET CROWS NEST	Ground	N	54	48	53	47	54	49	53	47	-0.9	-1.4	-0.7	-1.4	60	55	NO	NO	NO	NO	NO
22.3	13905	61 HAYBERRY STREET CROWS NEST	Ground	S	50	45	49	43	51	46	50	44	-1.2	-1.7	-1.1	-1.6	60	55	NO	NO	NO	NO	NO
22.3	13906	63 HAYBERRY STREET CROWS NEST	Ground	S	50	45	49	44	51	46	50	44	-1.1	-1.6	-1.0	-1.6	60	55	NO	NO	NO	NO	NO
22.3	13906	63 HAYBERRY STREET CROWS NEST	Ground	E	50	45	49	43	50	45	50	44	-0.7	-1.3	-0.6	-1.3	60	55	NO	NO	NO	NO	NO
22.3	13906	63 HAYBERRY STREET CROWS NEST	Ground	N	54	48	53	47	54	49	53	47	-0.9	-1.3	-0.7	-1.4	60	55	NO	NO	NO	NO	NO
22.3	13920	25-33 HAYBERRY STREET CROWS NEST	Ground	N	49	44	48	42	50	44	49	43	-0.9	-1.5	-0.8	-1.4	60	55	NO	NO	NO	NO	NO
22.3	13920	25-33 HAYBERRY STREET CROWS NEST	Ground	W	52	45	51	45	52	45	52	45	-0.5	0.0	-0.3	-0.1	60	55	NO	NO	NO	NO	NO
22.3	13920	25-33 HAYBERRY STREET CROWS NEST	Ground	S	52	45	52	45	53	46	52	45	-0.8	-0.3	-0.7	-0.4	60	55	NO	NO	NO	NO	NO
22.3	13920	25-33 HAYBERRY STREET CROWS NEST	Ground	E	50	45	49	43	50	45	49	43	-1.2	-1.9	-1.2	-1.8	60	55	NO	NO	NO	NO	NO
22.3	13920	25-33 HAYBERRY STREET CROWS NEST	First	N	52	47	51	45	53	47	52	46	-0.9	-1.5	-0.9	-1.4	60	55	NO	NO	NO	NO	NO
22.3	13920	25-33 HAYBERRY STREET CROWS NEST	First	W	54	48	54	47	55	48	54	48	-0.4	-0.1	-0.4	-0.2	60	55	NO	NO	NO	NO	NO
22.3	13920	25-33 HAYBERRY STREET CROWS NEST	First	S	54	47	53	47	55	48	54	47	-0.8	-0.4	-0.8	-0.5	60	55	NO	NO	NO	NO	NO
22.3	13920	25-33 HAYBERRY STREET CROWS NEST	First	E	52	47	51	45	53	47	52	46	-1.1	-1.6	-1.0	-1.6	60	55	NO	NO	NO	NO	NO
22.3	13925	57 HAYBERRY STREET CROWS NEST	Ground	N	53	48	53	47	54	49	53	47	-0.8	-1.3	-0.7	-1.3	60	55	NO	NO	NO	NO	NO
22.3	13925	57 HAYBERRY STREET CROWS NEST	Ground	W	50	45	49	43	50	45	50	44	-0.7	-1.3	-0.5	-1.2	60	55	NO	NO	NO	NO	NO
22.3	13925	57 HAYBERRY STREET CROWS NEST	Ground	S	50	44	49	43	50	45	49	43	-1.1	-1.6	-1.0	-1.5	60	55	NO	NO	NO	NO	NO
22.3	13925	57 HAYBERRY STREET CROWS NEST	Ground	E	49	43	48	42	49	44	49	43	-0.5	-1.1	-0.4	-1.0	60	55	NO	NO	NO	NO	NO
22.3	13929	55 HAYBERRY STREET CROWS NEST	Ground	N	54	48	53	47	54	49	53	47	-0.8	-1.3	-0.8	-1.3	60	55	NO	NO	NO	NO	NO
22.3	13929	55 HAYBERRY STREET CROWS NEST	Ground	W	49	44	49	43	50	45	49	43	-0.7	-1.3	-0.6	-1.3	60	55	NO	NO	NO	NO	NO
22.3	13929	55 HAYBERRY STREET CROWS NEST	Ground	S	49	44	48	42	50	44	49	43	-0.9	-1.3	-0.8	-1.4	60	55	NO	NO	NO	NO	NO
22.3	13929	55 HAYBERRY STREET CROWS NEST	Ground	W	49	44	48	42	50	44	49	43	-0.8	-1.2	-0.7	-1.3	60	55	NO	NO	NO	NO	NO
22.3	13929	55 HAYBERRY STREET CROWS NEST	Ground	S	50	45	49	43	51	45	50	44	-1.2	-1.7	-1.1	-1.6	60	55	NO	NO	NO	NO	NO
22.3	13929	55 HAYBERRY STREET CROWS NEST	Ground	E	50	45	50	44	51	46	50	44	-0.7	-1.3	-0.7	-1.3	60	55	NO	NO	NO	NO	NO
22.3	13935	53 HAYBERRY STREET CROWS NEST	Ground	N	54	48	53	47	54	49	53	47	-0.8	-1.3	-0.8	-1.3	60	55	NO	NO	NO	NO	NO
22.3	13935	53 HAYBERRY STREET CROWS NEST	Ground	W	49	44	49	43	50	45	49	43	-0.7	-1.3	-0.6	-1.3	60	55	NO	NO	NO	NO	NO
22.3	13935	53 HAYBERRY STREET CROWS NEST	Ground	S	50	45	49	43	50	45	49	43	-1.1	-1.6	-1.0	-1.5	60	55	NO	NO	NO	NO	NO
22.3	13935	53 HAYBERRY STREET CROWS NEST	Ground	E	50	44	49	43	50	45	49	43	-0.7	-1.2	-0.5	-1.1	60	55	NO	NO	NO	NO	NO
22.3	13947	16 DAVID STREET CROWS NEST	Ground	N	50	45	50	44	51	45	50	44	-0.9	-1.4	-0.8	-1.3	60	55	NO	NO	NO	NO	NO
22.3	13947	16 DAVID STREET CROWS NEST	Ground	W	50	44	49	43	50	44	50	44	-0.6	-0.9	-0.5	-0.9	60	55	NO	NO	NO	NO	NO
22.3	13947	16 DAVID STREET CROWS NEST	Ground	S	51	45	50	44	52	45	51	44	-0.9	-0.9	-0.9	-1.0	60	55	NO	NO	NO	NO	NO
22.3	13947	16 DAVID STREET CROWS NEST	Ground	E	51	45	50	44	51	46	50	44	-0.9	-1.4	-0.8	-1.4	60	55	NO	NO	NO	NO	NO
22.3	13950	52 EMMETT LANE CROWS NEST	Ground	N	54	48	53	47	54	49	53	47	-0.9	-1.3	-0.8	-1.2	60	55	NO	NO	NO	NO	NO
22.3	13950	52 EMMETT LANE CROWS NEST	Ground	W	50	44	49	43	50	45	49	44	-0.7	-1.2	-0.6	-1.2	60	55	NO	NO	NO	NO	NO
22.3	13950	52 EMMETT LANE CROWS NEST	Ground	S	50	44	49	43	50	45	49	43	-1.0	-1.5	-0.9	-1.5	60	55	NO	NO	NO	NO	NO
22.3	13950	52 EMMETT LANE CROWS NEST	Ground	E	50	44	49	43	50	45	49	43	-0.7	-1.2	-0.6	-1.3	60	55	NO	NO	NO	NO	NO
22.3	13951	21 HAYBERRY STREET CROWS NEST	Ground	N	50	43	49	43	50	44	50	43	-0.7	-0.8	-0.6	-0.9	60	55	NO	NO	NO	NO	NO
22.3	13951	21 HAYBERRY STREET CROWS NEST	Ground	W	50	44	49	43	50	44	50	43	-0.6	-0.9	-0.5	-0.9	60	55	NO	NO	NO	NO	NO
22.3	13951	21 HAYBERRY STREET CROWS NEST	Ground	S	53	45	52	45	54	46	53	46	-0.6	0.0	-0.6	-0.2	60	55	NO	NO	NO	NO	NO
22.3	13951	21 HAYBERRY STREET CROWS NEST	Ground	E	50	44	49	43	50	45	50	43	-0.9	-1.2	-0.9	-1.3	60	55	NO	NO	NO	NO	NO
22.3	13953	47-49 HAYBERRY STREET CROWS NEST	Ground	N	54	48	53	47	54	49	53	47	-0.8	-1.3	-0.7	-1.3	60	55	NO	NO	NO	NO	NO
22.3	13953	47-49 HAYBERRY STREET CROWS NEST	Ground	W	49	43	48	42	49	44	48	43	-0.8	-1.4	-0.7	-1.3	60	55	NO	NO	NO	NO	NO
22.3	13953	47-49 HAYBERRY STREET CROWS NEST	Ground	S	49	44	48	42	50	44	49	43	-1.0	-1.6	-0.9	-1.5	60	55	NO	NO	NO	NO	NO
22.3	13953	47-49 HAYBERRY STREET CROWS NEST	Ground	E	50	45	49	44	51	45	50	44	-0.8	-1.3	-0.6	-1.3	60	55	NO	NO	NO	NO	NO
22.3	13958	43 HAYBERRY STREET CROWS NEST	Ground	N	53	48	52	46	54	48	53	47	-0.8	-1.2	-0.7	-1.2	60	55	NO	NO	NO	NO	NO
22.3	13958	43 HAYBERRY STREET CROWS NEST	Ground	W	48	43	48	42	49	43	48	42	-0.5	-0.9	-0.4	-0.9	60	55	NO	NO	NO	NO	NO
22.3	13958	43 HAYBERRY STREET CROWS NEST	Ground	S	49	43	47	41	49	43	48	42	-1.2	-1.6	-1.2	-1.5	60	55	NO	NO	NO	NO	NO
22.3	13958	43 HAYBERRY STREET CROWS NEST	First	N	54	49	54	48	55	49	54	48	-0.8	-1.1	-0.7	-1.1	60	55	NO	NO	NO	NO	NO
22.3	13958	43 HAYBERRY STREET CROWS NEST	First	W	51	45	50	44	51	46	51	45	-0.6	-0.9	-0.5	-1.0	60	55	NO	NO	NO	NO	NO
22.3	13958	43 HAYBERRY STREET CROWS NEST	First	S	52	46	50	44	52	46	51	45	-1.2	-1.4	-1.1	-1.4	60	55	NO	NO	NO	NO	NO
22.3	13959	45 HAYBERRY STREET CROWS NEST	Ground	S	49	43	48	41	49	43	48	42	-1.2	-1.6	-1.1	-1.5	60	55	NO	NO	NO	NO	NO
22.3	13959	45 HAYBERRY STREET CROWS NEST	Ground	E	49	44	48	42	49	44	49	43	-0.8	-1.3	-0.6	-1.3	60	55	NO	NO	NO	NO	NO
22.3	13959	45 HAYBERRY STREET CROWS NEST	Ground	N	53	48	53	47	54	48	53	47	-0.8	-1.2	-0.7	-1.3	60	55	NO	NO	NO	NO	NO
22.3	13959	45 HAYBERRY STREET CROWS NEST	First	S	52	46	51	45	52	47	51	45	-1.1	-1.4	-1.1	-1.4	60	55	NO	NO	NO	NO	NO

NCA	Receiver ID	Address	Floor Level	Facade	Opening Year 2027				Design Year 2037				Increase (Do Smthng - Do Nothing)				NCG project road noise criteria		Do noise levels exceed the cumulative limit with project roads adding ≥2dB to the total noise levels?		Is the contribution from the road project Acute?		Consider further treatment?
					Do Nothing		Do Smthng		Do Nothing		Do Smthng		Opening Year 2027		Design Year 2037								
					Day	Night	Day	Night	Day	Night	Day	Night	Day	Night	Day	Night	Day	Night	Day	Night	$L_{Aeq,15hr} \geq 65dB$	$L_{Aeq,9hr} \geq 60dB$	
22.3	13959	45 HAYBERRY STREET CROWS NEST	First	E	53	48	53	47	54	49	53	47	-0.9	-1.5	-0.9	-1.4	60	55	NO	NO	NO	NO	NO
22.3	13959	45 HAYBERRY STREET CROWS NEST	First	N	55	49	54	48	55	50	54	48	-0.8	-1.1	-0.7	-1.1	60	55	NO	NO	NO	NO	NO
22.3	13962	41 HAYBERRY STREET CROWS NEST	Ground	S	50	45	49	43	51	45	50	44	-1.1	-1.5	-1.0	-1.5	60	55	NO	NO	NO	NO	NO
22.3	13962	41 HAYBERRY STREET CROWS NEST	Ground	E	48	43	48	42	49	43	48	42	-0.5	-1.1	-0.5	-1.0	60	55	NO	NO	NO	NO	NO
22.3	13962	41 HAYBERRY STREET CROWS NEST	Ground	N	52	47	52	46	53	47	52	46	-0.6	-1.2	-0.6	-1.1	60	55	NO	NO	NO	NO	NO
22.3	13963	39 HAYBERRY STREET CROWS NEST	Ground	N	52	47	52	46	53	47	52	46	-0.7	-1.4	-0.6	-1.3	60	55	NO	NO	NO	NO	NO
22.3	13963	39 HAYBERRY STREET CROWS NEST	Ground	W	48	42	47	41	48	42	47	41	-0.6	-1.0	-0.6	-0.9	60	54	NO	NO	NO	NO	NO
22.3	13963	39 HAYBERRY STREET CROWS NEST	Ground	S	48	43	47	41	49	43	48	42	-1.4	-1.8	-1.4	-1.7	60	55	NO	NO	NO	NO	NO
22.3	13963	39 HAYBERRY STREET CROWS NEST	First	N	54	48	53	47	54	49	53	48	-0.8	-1.2	-0.7	-1.2	60	55	NO	NO	NO	NO	NO
22.3	13963	39 HAYBERRY STREET CROWS NEST	First	W	50	44	50	43	51	45	50	44	-0.7	-1.0	-0.6	-1.0	60	55	NO	NO	NO	NO	NO
22.3	13963	39 HAYBERRY STREET CROWS NEST	First	S	51	46	50	44	51	46	50	44	-1.2	-1.7	-1.1	-1.6	60	55	NO	NO	NO	NO	NO
22.3	13970	112 WEST STREET CROWS NEST	Ground	E	67	60	67	61	67	61	67	61	-0.4	0.2	-0.4	0.1	60	55	NO	NO	NO	NO	NO
22.3	13970	112 WEST STREET CROWS NEST	Ground	W	51	46	50	45	51	46	51	45	-0.6	-1.2	-0.6	-1.1	60	55	NO	NO	NO	NO	NO
22.3	13971	110 WEST STREET CROWS NEST	Ground	W	51	46	50	44	51	46	51	45	-0.7	-1.3	-0.6	-1.2	60	55	NO	NO	NO	NO	NO
22.3	13971	110 WEST STREET CROWS NEST	Ground	S	58	51	57	51	58	52	57	51	-0.6	-0.2	-0.6	-0.2	60	55	NO	NO	NO	NO	NO
22.3	13971	110 WEST STREET CROWS NEST	Ground	E	67	60	66	60	67	61	67	61	-0.4	0.2	-0.4	0.2	60	55	NO	NO	NO	NO	NO
22.3	13978	110 HAYBERRY STREET CROWS NEST	Ground	N	52	47	52	46	53	48	52	46	-0.5	-1.1	-0.4	-1.1	60	55	NO	NO	NO	NO	NO
22.3	13978	110 HAYBERRY STREET CROWS NEST	Ground	S	53	47	52	46	53	47	52	46	-1.0	-1.2	-1.0	-1.2	60	55	NO	NO	NO	NO	NO
22.3	13979	114 HAYBERRY STREET CROWS NEST	Ground	S	53	48	52	47	54	48	53	47	-1.0	-1.2	-0.9	-1.2	60	55	NO	NO	NO	NO	NO
22.3	13979	114 HAYBERRY STREET CROWS NEST	Ground	E	54	49	53	47	54	49	53	48	-0.8	-1.4	-0.7	-1.4	60	55	NO	NO	NO	NO	NO
22.3	13979	114 HAYBERRY STREET CROWS NEST	Ground	N	54	49	53	47	54	49	54	48	-0.8	-1.3	-0.7	-1.3	60	55	NO	NO	NO	NO	NO
22.3	13980	112 HAYBERRY STREET CROWS NEST	Ground	S	53	47	52	46	53	47	52	46	-1.0	-1.1	-1.0	-1.2	60	55	NO	NO	NO	NO	NO
22.3	13980	112 HAYBERRY STREET CROWS NEST	First	S	54	49	53	48	55	49	54	48	-0.9	-1.1	-0.9	-1.1	60	55	NO	NO	NO	NO	NO
22.3	13984	25-33 HAYBERRY STREET CROWS NEST	Ground	N	53	47	52	46	53	48	53	47	-0.7	-1.0	-0.5	-1.1	60	55	NO	NO	NO	NO	NO
22.3	13984	25-33 HAYBERRY STREET CROWS NEST	Ground	W	50	44	50	44	51	45	51	44	-0.5	-0.4	-0.3	-0.5	60	55	NO	NO	NO	NO	NO
22.3	13984	25-33 HAYBERRY STREET CROWS NEST	Ground	S	48	42	47	40	48	42	47	41	-1.1	-1.4	-1.0	-1.4	60	54	NO	NO	NO	NO	NO
22.3	13984	25-33 HAYBERRY STREET CROWS NEST	Ground	E	48	42	47	41	48	43	48	42	-0.5	-1.2	-0.4	-1.1	60	55	NO	NO	NO	NO	NO
22.3	13984	25-33 HAYBERRY STREET CROWS NEST	First	N	55	49	54	48	55	49	54	48	-0.6	-0.9	-0.6	-0.9	60	55	NO	NO	NO	NO	NO
22.3	13984	25-33 HAYBERRY STREET CROWS NEST	First	W	53	47	53	47	54	48	53	47	-0.3	-0.4	-0.3	-0.5	60	55	NO	NO	NO	NO	NO
22.3	13984	25-33 HAYBERRY STREET CROWS NEST	First	S	50	45	49	43	51	45	50	44	-1.1	-1.4	-1.0	-1.4	60	55	NO	NO	NO	NO	NO
22.3	13984	25-33 HAYBERRY STREET CROWS NEST	First	E	50	45	49	43	50	45	50	44	-0.6	-1.1	-0.6	-1.1	60	55	NO	NO	NO	NO	NO
22.3	13988	114 WEST STREET CROWS NEST	Ground	E	67	60	66	60	67	60	67	61	-0.4	0.2	-0.3	0.2	60	55	NO	NO	NO	NO	NO
22.3	13988	114 WEST STREET CROWS NEST	Ground	N	56	50	55	49	56	50	55	49	-0.6	-0.6	-0.6	-0.6	60	55	NO	NO	NO	NO	NO
22.3	13988	114 WEST STREET CROWS NEST	Ground	W	52	47	51	46	52	47	52	46	-0.6	-1.1	-0.5	-1.0	60	55	NO	NO	NO	NO	NO
22.3	13989	108 HAYBERRY STREET CROWS NEST	Ground	S	53	47	52	46	53	48	52	46	-1.0	-1.2	-0.9	-1.3	60	55	NO	NO	NO	NO	NO
22.3	13989	108 HAYBERRY STREET CROWS NEST	Ground	N	54	49	53	48	54	49	54	48	-0.7	-1.2	-0.6	-1.2	60	55	NO	NO	NO	NO	NO
22.3	13990	106 HAYBERRY STREET CROWS NEST	Ground	N	54	49	53	48	54	49	54	48	-0.7	-1.2	-0.6	-1.2	60	55	NO	NO	NO	NO	NO
22.3	13990	106 HAYBERRY STREET CROWS NEST	Ground	S	53	47	52	46	53	48	52	46	-0.9	-1.3	-0.9	-1.3	60	55	NO	NO	NO	NO	NO
22.3	13996	18 DAVID STREET CROWS NEST	Ground	N	54	48	53	47	54	48	54	47	-0.6	-0.8	-0.5	-0.8	60	55	NO	NO	NO	NO	NO
22.3	13996	18 DAVID STREET CROWS NEST	Ground	W	50	45	50	44	50	45	50	44	-0.5	-0.9	-0.4	-0.9	60	55	NO	NO	NO	NO	NO
22.3	13996	18 DAVID STREET CROWS NEST	Ground	S	49	44	48	42	50	44	49	43	-1.1	-1.4	-1.0	-1.4	60	55	NO	NO	NO	NO	NO
22.3	13996	18 DAVID STREET CROWS NEST	Ground	E	51	46	50	44	52	46	51	45	-0.8	-1.4	-0.8	-1.4	60	55	NO	NO	NO	NO	NO
22.3	14000	21A HAYBERRY STREET CROWS NEST	Ground	N	54	47	53	47	54	48	54	47	-0.6	-0.6	-0.4	-0.7	60	55	NO	NO	NO	NO	NO
22.3	14000	21A HAYBERRY STREET CROWS NEST	Ground	W	49	43	49	42	49	43	49	43	-0.4	-0.6	-0.3	-0.6	60	55	NO	NO	NO	NO	NO
22.3	14000	21A HAYBERRY STREET CROWS NEST	Ground	S	48	42	47	41	49	42	48	41	-1.2	-1.3	-1.1	-1.3	60	54	NO	NO	NO	NO	NO
22.3	14000	21A HAYBERRY STREET CROWS NEST	Ground	E	50	45	49	43	50	45	50	44	-0.9	-1.6	-0.8	-1.5	60	55	NO	NO	NO	NO	NO
22.3	14000	21A HAYBERRY STREET CROWS NEST	First	N	56	49	55	49	56	50	56	49	-0.5	-0.5	-0.4	-0.6	60	55	NO	NO	NO	NO	NO
22.3	14000	21A HAYBERRY STREET CROWS NEST	First	W	53	47	52	46	53	47	53	47	-0.4	-0.4	-0.3	-0.4	60	55	NO	NO	NO	NO	NO
22.3	14000	21A HAYBERRY STREET CROWS NEST	First	S	51	44	50	43	51	45	50	44	-1.0	-1.0	-0.8	-1.0	60	55	NO	NO	NO	NO	NO
22.3	14000	21A HAYBERRY STREET CROWS NEST	First	E	52	47	51	45	53	47	52	46	-0.8	-1.3	-0.8	-1.3	60	55	NO	NO	NO	NO	NO
22.3	14005	43 BERNARD LANE CROWS NEST	Ground	N	54	49	53	47	54	49	54	48	-0.7	-1.2	-0.6	-1.2	60	55	NO	NO	NO	NO	NO
22.3	14005	43 BERNARD LANE CROWS NEST	Ground	E	54	49	54	48	55	49	54	48	-0.7	-1.2	-0.6	-1.1	60	55	NO	NO	NO	NO	NO
22.3	14005	43 BERNARD LANE CROWS NEST	Ground	N	54	49	54	48	55	49	54	48	-0.7	-1.3	-0.6	-1.2	60	55	NO	NO	NO	NO	NO
22.3	14005	43 BERNARD LANE CROWS NEST	Ground	W	52	47	52	46	53	47	52	46	-0.5	-1.0	-0.5	-0.9	60	55	NO	NO	NO	NO	NO
22.3	14005	43 BERNARD LANE CROWS NEST	Ground	S	51	45	50	44	51	46	50	45	-0.8	-1.2	-0.7	-1.2	60	55	NO	NO	NO	NO	NO
22.3	14005	43 BERNARD LANE CROWS NEST	Ground	E	53	48	52	46	53	48	53	47	-0.7	-1.3	-0.6	-1.2	60	55	NO	NO	NO	NO	NO
22.3	14008	104 HAYBERRY STREET CROWS NEST	Ground	N	55	49	54	48	55	50	54	49	-0.7	-1.1	-0.6	-1.1	60	55	NO	NO	NO	NO	NO
22.3	14008	104 HAYBERRY STREET CROWS NEST	Ground	S	52	47	51	45	53	47	52	46	-1.0	-1.3	-1.0	-1.3	60	55	NO	NO	NO	NO	NO
22.3	14009	21 HAYBERRY STREET CROWS NEST	Ground	W	49	43	48	42	49	44	49	43	-0.6	-1.0	-0.5	-1.0	60	55	NO	NO	NO	NO	NO
22.3	14009	21 HAYBERRY STREET CROWS NEST	Ground	S	49	42	48	42	49	43	49	42	-0.7	-0.7	-0.6	-0.7	60	55	NO	NO	NO	NO	NO
22.3	14009	21 HAYBERRY STREET CROWS NEST	Ground	E	49	43	49	43	50	44	49	43	-0.5	-0.7	-0.4	-0.7	60	55	NO	NO	NO	NO	NO
22.3	14009	21 HAYBERRY STREET CROWS NEST	Ground	N	54	48	54	47	55	48	55	48	-0.5	-0.4	-0.4	-0.5	60	55	NO	NO	NO	NO	NO

NCA	Receiver ID	Address	Floor Level	Facade	Opening Year 2027				Design Year 2037				Increase (Do Smthng - Do Nothing)				NCG project road noise criteria		Do noise levels exceed the cumulative limit with project roads adding ≥2dB to the total noise levels?		Is the contribution from the road project Acute?		Consider further treatment?
					Do Nothing		Do Smthng		Do Nothing		Do Smthng		Opening Year 2027		Design Year 2037								
					Day	Night	Day	Night	Day	Night	Day	Night	Day	Night	Day	Night	Day	Night	Day	Night	$L_{Aeq,15hr} \geq 65dB$	$L_{Aeq,9hr} \geq 60dB$	
22.3	14009	21 HAYBERRY STREET CROWS NEST	Ground	W	49	44	49	43	50	44	49	43	-0.5	-0.9	-0.5	-0.9	60	55	NO	NO	NO	NO	NO
22.3	14014	19 HAYBERRY STREET CROWS NEST	Ground	E	49	43	49	43	50	44	49	43	-0.5	-0.6	-0.4	-0.6	60	55	NO	NO	NO	NO	NO
22.3	14014	19 HAYBERRY STREET CROWS NEST	Ground	N	55	48	54	48	55	49	55	48	-0.5	-0.3	-0.4	-0.3	60	55	NO	NO	NO	NO	NO
22.3	14015	17 HAYBERRY STREET CROWS NEST	Ground	N	55	48	54	48	55	49	55	48	-0.5	-0.2	-0.3	-0.3	60	55	NO	NO	NO	NO	NO
22.3	14015	17 HAYBERRY STREET CROWS NEST	Ground	S	50	43	49	42	50	43	50	43	-0.7	-0.4	-0.6	-0.5	60	55	NO	NO	NO	NO	NO
22.3	14015	17 HAYBERRY STREET CROWS NEST	Ground	W	49	43	49	42	50	43	50	43	-0.6	-0.5	-0.5	-0.6	60	55	NO	NO	NO	NO	NO
22.3	14017	13 HAYBERRY STREET CROWS NEST	Ground	N	55	48	55	48	56	49	55	48	-0.5	0.0	-0.3	-0.1	60	55	NO	NO	NO	NO	NO
22.3	14017	13 HAYBERRY STREET CROWS NEST	Ground	S	52	45	52	45	53	45	52	45	-0.5	0.1	-0.4	0.0	60	55	NO	NO	NO	NO	NO
22.3	14018	15 HAYBERRY STREET CROWS NEST	Ground	S	51	44	50	44	52	45	51	44	-0.6	-0.1	-0.5	-0.3	60	55	NO	NO	NO	NO	NO
22.3	14018	15 HAYBERRY STREET CROWS NEST	Ground	N	55	48	55	48	56	49	55	49	-0.4	-0.1	-0.4	-0.2	60	55	NO	NO	NO	NO	NO
22.3	14027	11 HAYBERRY STREET CROWS NEST	Ground	N	55	48	55	48	56	49	56	49	-0.4	0.1	-0.3	-0.1	60	55	NO	NO	NO	NO	NO
22.3	14027	11 HAYBERRY STREET CROWS NEST	Ground	W	55	48	55	48	56	48	56	49	-0.4	0.5	-0.4	0.2	60	55	NO	NO	NO	NO	NO
22.3	14027	11 HAYBERRY STREET CROWS NEST	Ground	S	56	47	55	48	56	48	56	49	-0.4	0.7	-0.4	0.4	60	55	NO	NO	NO	NO	NO
22.3	14029	116 WEST STREET CROWS NEST	Ground	N	63	56	62	56	63	56	63	56	-0.3	0.1	-0.4	0.0	60	55	NO	NO	NO	NO	NO
22.3	14029	116 WEST STREET CROWS NEST	Ground	E	61	55	61	55	62	55	61	55	-0.4	0.0	-0.4	0.0	60	55	NO	NO	NO	NO	NO
22.3	14029	116 WEST STREET CROWS NEST	Ground	N	54	48	53	47	54	48	53	48	-0.7	-0.5	-0.7	-0.5	60	55	NO	NO	NO	NO	NO
22.3	14029	116 WEST STREET CROWS NEST	Ground	W	52	47	52	46	52	47	52	46	-0.5	-0.9	-0.4	-1.0	60	55	NO	NO	NO	NO	NO
22.3	14029	116 WEST STREET CROWS NEST	Ground	S	55	49	55	49	55	49	55	49	-0.6	-0.5	-0.6	-0.5	60	55	NO	NO	NO	NO	NO
22.3	14029	116 WEST STREET CROWS NEST	Ground	E	67	60	67	60	67	61	67	61	-0.3	0.2	-0.4	0.2	60	55	NO	NO	NO	NO	NO
22.3	14033	100 HAYBERRY STREET CROWS NEST	Ground	N	56	50	55	49	56	51	56	50	-0.5	-1.0	-0.4	-1.0	60	55	NO	NO	NO	NO	NO
22.3	14033	100 HAYBERRY STREET CROWS NEST	Ground	S	52	47	51	45	52	47	52	46	-1.1	-1.4	-0.9	-1.4	60	55	NO	NO	NO	NO	NO
22.3	14036	98 HAYBERRY STREET CROWS NEST	Ground	S	52	47	51	45	53	47	52	46	-1.1	-1.4	-1.0	-1.4	60	55	NO	NO	NO	NO	NO
22.3	14036	98 HAYBERRY STREET CROWS NEST	Ground	N	55	49	54	48	55	50	54	49	-0.7	-1.1	-0.6	-1.1	60	55	NO	NO	NO	NO	NO
22.3	14036	98 HAYBERRY STREET CROWS NEST	Ground	W	49	44	49	43	50	45	49	43	-0.7	-1.4	-0.7	-1.4	60	55	NO	NO	NO	NO	NO
22.3	14041	94 HAYBERRY STREET CROWS NEST	Ground	E	54	49	53	48	54	49	54	48	-0.5	-1.0	-0.4	-1.0	60	55	NO	NO	NO	NO	NO
22.3	14041	94 HAYBERRY STREET CROWS NEST	Ground	N	54	49	53	47	54	49	54	48	-0.6	-1.2	-0.5	-1.1	60	55	NO	NO	NO	NO	NO
22.3	14041	94 HAYBERRY STREET CROWS NEST	Ground	S	51	45	50	44	51	46	50	44	-1.2	-1.5	-1.1	-1.4	60	55	NO	NO	NO	NO	NO
22.3	14041	94 HAYBERRY STREET CROWS NEST	First	E	56	51	55	50	56	51	56	50	-0.6	-1.1	-0.5	-1.0	60	55	NO	NO	NO	NO	NO
22.3	14041	94 HAYBERRY STREET CROWS NEST	First	N	56	51	56	50	57	51	56	50	-0.5	-0.9	-0.4	-1.0	60	55	NO	NO	NO	NO	NO
22.3	14041	94 HAYBERRY STREET CROWS NEST	First	S	53	47	52	46	53	48	52	46	-1.0	-1.4	-0.9	-1.4	60	55	NO	NO	NO	NO	NO
22.3	14042	96 HAYBERRY STREET CROWS NEST	Ground	S	51	46	50	44	52	46	51	45	-1.3	-1.6	-1.2	-1.5	60	55	NO	NO	NO	NO	NO
22.3	14042	96 HAYBERRY STREET CROWS NEST	Ground	E	49	44	48	43	49	44	49	43	-0.8	-1.4	-0.6	-1.3	60	55	NO	NO	NO	NO	NO
22.3	14042	96 HAYBERRY STREET CROWS NEST	Ground	N	54	49	54	48	55	49	54	49	-0.4	-0.8	-0.3	-0.8	60	55	NO	NO	NO	NO	NO
22.3	14042	96 HAYBERRY STREET CROWS NEST	First	S	53	47	52	46	53	48	52	47	-1.0	-1.3	-1.0	-1.4	60	55	NO	NO	NO	NO	NO
22.3	14042	96 HAYBERRY STREET CROWS NEST	First	E	55	49	54	48	55	50	54	48	-0.9	-1.4	-0.8	-1.4	60	55	NO	NO	NO	NO	NO
22.3	14042	96 HAYBERRY STREET CROWS NEST	First	N	56	51	56	50	57	51	56	51	-0.5	-0.9	-0.4	-0.9	60	55	NO	NO	NO	NO	NO
22.3	14052	92 HAYBERRY STREET CROWS NEST	Ground	N	54	49	53	47	54	49	54	48	-0.7	-1.2	-0.6	-1.2	60	55	NO	NO	NO	NO	NO
22.3	14052	92 HAYBERRY STREET CROWS NEST	Ground	W	50	45	49	43	50	45	50	44	-0.7	-1.4	-0.6	-1.3	60	55	NO	NO	NO	NO	NO
22.3	14052	92 HAYBERRY STREET CROWS NEST	Ground	S	50	44	49	43	50	45	50	44	-0.8	-1.2	-0.7	-1.2	60	55	NO	NO	NO	NO	NO
22.3	14053	80 HAYBERRY STREET CROWS NEST	Ground	S	52	46	51	45	52	47	51	45	-1.0	-1.4	-1.0	-1.4	60	55	NO	NO	NO	NO	NO
22.3	14053	80 HAYBERRY STREET CROWS NEST	Ground	E	51	46	51	45	52	46	51	45	-0.6	-1.1	-0.6	-1.1	60	55	NO	NO	NO	NO	NO
22.3	14053	80 HAYBERRY STREET CROWS NEST	Ground	N	53	48	53	47	54	48	53	47	-0.6	-1.2	-0.5	-1.1	60	55	NO	NO	NO	NO	NO
22.3	14054	78 HAYBERRY STREET CROWS NEST	Ground	N	53	48	53	47	54	49	53	47	-0.6	-1.2	-0.6	-1.1	60	55	NO	NO	NO	NO	NO
22.3	14054	78 HAYBERRY STREET CROWS NEST	Ground	W	51	45	50	44	51	46	50	45	-0.6	-1.2	-0.5	-1.1	60	55	NO	NO	NO	NO	NO
22.3	14054	78 HAYBERRY STREET CROWS NEST	Ground	S	52	46	51	45	52	47	51	45	-1.1	-1.4	-1.0	-1.4	60	55	NO	NO	NO	NO	NO
22.3	14055	84 HAYBERRY STREET CROWS NEST	Ground	N	53	48	53	47	54	49	53	47	-0.5	-1.1	-0.4	-1.1	60	55	NO	NO	NO	NO	NO
22.3	14055	84 HAYBERRY STREET CROWS NEST	Ground	S	52	46	51	45	52	47	51	45	-1.0	-1.4	-1.0	-1.4	60	55	NO	NO	NO	NO	NO
22.3	14059	90 HAYBERRY STREET CROWS NEST	Ground	N	54	49	53	47	54	49	54	48	-0.7	-1.2	-0.6	-1.2	60	55	NO	NO	NO	NO	NO
22.3	14059	90 HAYBERRY STREET CROWS NEST	Ground	S	51	46	50	44	52	46	51	45	-1.0	-1.4	-0.8	-1.3	60	55	NO	NO	NO	NO	NO
22.3	14059	90 HAYBERRY STREET CROWS NEST	Ground	E	50	44	49	43	50	45	50	44	-0.6	-1.1	-0.5	-1.2	60	55	NO	NO	NO	NO	NO
22.3	14060	72 HAYBERRY STREET CROWS NEST	Ground	N	52	46	51	45	52	47	51	45	-0.8	-1.3	-0.7	-1.2	60	55	NO	NO	NO	NO	NO
22.3	14060	72 HAYBERRY STREET CROWS NEST	Ground	W	51	45	50	44	51	46	50	45	-0.6	-1.1	-0.5	-1.0	60	55	NO	NO	NO	NO	NO
22.3	14060	72 HAYBERRY STREET CROWS NEST	Ground	N	51	45	50	44	51	46	51	45	-0.6	-1.2	-0.5	-1.1	60	55	NO	NO	NO	NO	NO
22.3	14060	72 HAYBERRY STREET CROWS NEST	Ground	W	50	45	50	44	50	45	50	44	-0.6	-1.2	-0.5	-1.1	60	55	NO	NO	NO	NO	NO
22.3	14060	72 HAYBERRY STREET CROWS NEST	Ground	S	52	46	51	45	52	47	51	45	-1.0	-1.4	-0.9	-1.4	60	55	NO	NO	NO	NO	NO
22.3	14060	72 HAYBERRY STREET CROWS NEST	Ground	E	51	45	50	44	51	46	50	45	-0.5	-1.0	-0.4	-0.9	60	55	NO	NO	NO	NO	NO
22.3	14067	86 HAYBERRY STREET CROWS NEST	Ground	N	54	48	53	47	54	49	53	48	-0.7	-1.2	-0.6	-1.2	60	55	NO	NO	NO	NO	NO
22.3	14067	86 HAYBERRY STREET CROWS NEST	Ground	S	51	46	50	45	52	46	51	45	-1.0	-1.4	-0.9	-1.4	60	55	NO	NO	NO	NO	NO
22.3	14068	82 HAYBERRY STREET CROWS NEST	Ground	N	53	48	53	47	54	48	53	47	-0.6	-1.1	-0.5	-1.0	60	55	NO	NO	NO	NO	NO
22.3	14068	82 HAYBERRY STREET CROWS NEST	Ground	W	51	46	50	45	51	46	51	45	-0.5	-1.1	-0.4	-1.1	60	55	NO	NO	NO	NO	NO
22.3	14068	82 HAYBERRY STREET CROWS NEST	Ground	S	51	46	50	45	52	47	51	45	-1.0	-1.4	-0.9	-1.5	60	55	NO	NO	NO	NO	NO
22.3	14076	70 HAYBERRY STREET CROWS NEST	Ground	N	52	47	51	46	53	47	52	46	-0.7	-1.4	-0.7	-1.3	60	55	NO	NO	NO	NO	NO

NCA	Receiver ID	Address	Floor Level	Facade	Opening Year 2027				Design Year 2037				Increase (Do Smthng - Do Nothing)				NCG project road noise criteria		Do noise levels exceed the cumulative limit with project roads adding ≥2dB to the total noise levels?		Is the contribution from the road project Acute?		Consider further treatment?
					Do Nothing		Do Smthng		Do Nothing		Do Smthng		Opening Year 2027		Design Year 2037								
					Day	Night	Day	Night	Day	Night	Day	Night	Day	Night	Day	Night	Day	Night	Day	Night	$L_{Aeq,15hr}$ ≥ 65dB	$L_{Aeq,9hr}$ ≥ 60dB	
22.3	14076	70 HAYBERRY STREET CROWS NEST	Ground	E	52	47	51	46	53	47	52	46	-0.8	-1.4	-0.7	-1.3	60	55	NO	NO	NO	NO	NO
22.3	14076	70 HAYBERRY STREET CROWS NEST	Ground	N	53	47	52	46	53	48	52	47	-0.8	-1.3	-0.7	-1.3	60	55	NO	NO	NO	NO	NO
22.3	14076	70 HAYBERRY STREET CROWS NEST	Ground	S	52	46	51	45	52	47	51	45	-1.0	-1.4	-0.9	-1.4	60	55	NO	NO	NO	NO	NO
22.3	14076	70 HAYBERRY STREET CROWS NEST	Ground	E	50	45	50	44	51	45	50	44	-0.6	-1.1	-0.5	-1.1	60	55	NO	NO	NO	NO	NO
22.3	14080	122 WEST STREET CROWS NEST	Ground	N	48	42	47	41	48	43	47	42	-0.6	-1.1	-0.6	-1.1	60	55	NO	NO	NO	NO	NO
22.3	14080	122 WEST STREET CROWS NEST	Ground	W	51	46	51	45	52	46	51	45	-0.3	-0.8	-0.2	-0.7	60	55	NO	NO	NO	NO	NO
22.3	14080	122 WEST STREET CROWS NEST	Ground	S	54	48	53	47	54	48	54	48	-0.7	-0.4	-0.6	-0.4	60	55	NO	NO	NO	NO	NO
22.3	14080	122 WEST STREET CROWS NEST	Ground	E	67	60	67	61	67	61	67	61	-0.3	0.2	-0.3	0.2	60	55	NO	NO	NO	NO	NO
22.3	14080	122 WEST STREET CROWS NEST	First	N	51	46	51	45	52	46	51	45	-0.7	-1.1	-0.6	-1.1	60	55	NO	NO	NO	NO	NO
22.3	14080	122 WEST STREET CROWS NEST	First	W	54	49	54	48	55	49	54	48	-0.4	-0.7	-0.3	-0.7	60	55	NO	NO	NO	NO	NO
22.3	14080	122 WEST STREET CROWS NEST	First	S	57	50	56	50	57	51	56	50	-0.7	-0.5	-0.6	-0.5	60	55	NO	NO	NO	NO	NO
22.3	14080	122 WEST STREET CROWS NEST	First	E	67	61	67	61	68	61	68	61	-0.2	0.1	-0.2	0.1	60	55	NO	NO	NO	NO	NO
22.3	14081	126 WEST STREET CROWS NEST	Ground	E	67	60	67	61	67	61	67	61	-0.2	0.2	-0.2	0.2	60	55	NO	NO	NO	NO	NO
22.3	14081	126 WEST STREET CROWS NEST	Ground	W	51	45	50	45	51	46	51	45	-0.3	-0.7	-0.3	-0.8	60	55	NO	NO	NO	NO	NO
22.3	14081	126 WEST STREET CROWS NEST	First	E	67	61	67	61	68	61	68	62	-0.2	0.2	-0.2	0.2	60	55	NO	NO	NO	NO	NO
22.3	14081	126 WEST STREET CROWS NEST	First	W	55	50	55	49	55	50	55	49	-0.3	-0.6	-0.2	-0.6	60	55	NO	NO	NO	NO	NO
22.3	14082	124 WEST STREET CROWS NEST	Ground	W	51	46	51	45	52	46	51	46	-0.3	-0.7	-0.2	-0.8	60	55	NO	NO	NO	NO	NO
22.3	14082	124 WEST STREET CROWS NEST	Ground	S	48	42	47	41	48	43	48	42	-0.6	-1.0	-0.5	-1.0	60	55	NO	NO	NO	NO	NO
22.3	14082	124 WEST STREET CROWS NEST	Ground	E	67	60	67	60	67	61	67	61	-0.2	0.1	-0.2	0.1	60	55	NO	NO	NO	NO	NO
22.3	14082	124 WEST STREET CROWS NEST	First	W	55	49	54	49	55	50	55	49	-0.3	-0.7	-0.2	-0.7	60	55	NO	NO	NO	NO	NO
22.3	14082	124 WEST STREET CROWS NEST	First	S	51	46	51	45	52	46	51	45	-0.6	-1.1	-0.5	-1.0	60	55	NO	NO	NO	NO	NO
22.3	14082	124 WEST STREET CROWS NEST	First	E	67	61	67	61	68	61	68	61	-0.2	0.2	-0.2	0.2	60	55	NO	NO	NO	NO	NO
22.3	14090	76 HAYBERRY STREET CROWS NEST	Ground	S	51	45	50	44	51	46	50	45	-0.8	-1.3	-0.8	-1.3	60	55	NO	NO	NO	NO	NO
22.3	14090	76 HAYBERRY STREET CROWS NEST	Ground	E	51	46	50	45	51	46	51	45	-0.5	-1.1	-0.4	-1.1	60	55	NO	NO	NO	NO	NO
22.3	14090	76 HAYBERRY STREET CROWS NEST	Ground	N	54	49	53	47	54	49	54	48	-0.8	-1.3	-0.6	-1.2	60	55	NO	NO	NO	NO	NO
22.3	14091	74 HAYBERRY STREET CROWS NEST	Ground	N	54	48	53	47	54	49	53	48	-0.7	-1.2	-0.6	-1.2	60	55	NO	NO	NO	NO	NO
22.3	14091	74 HAYBERRY STREET CROWS NEST	Ground	W	51	45	50	44	51	46	51	45	-0.6	-1.0	-0.4	-1.1	60	55	NO	NO	NO	NO	NO
22.3	14091	74 HAYBERRY STREET CROWS NEST	Ground	S	51	46	50	44	51	46	51	45	-1.0	-1.5	-0.9	-1.4	60	55	NO	NO	NO	NO	NO
22.3	14092	68 HAYBERRY STREET CROWS NEST	Ground	S	51	45	50	44	52	46	51	45	-0.9	-1.2	-0.8	-1.2	60	55	NO	NO	NO	NO	NO
22.3	14092	68 HAYBERRY STREET CROWS NEST	Ground	N	54	48	53	47	54	49	53	47	-0.8	-1.3	-0.6	-1.2	60	55	NO	NO	NO	NO	NO
22.3	14093	66 HAYBERRY STREET CROWS NEST	Ground	N	53	48	53	47	54	48	53	47	-0.7	-1.2	-0.6	-1.2	60	55	NO	NO	NO	NO	NO
22.3	14093	66 HAYBERRY STREET CROWS NEST	Ground	W	50	45	50	44	51	45	50	44	-0.6	-1.1	-0.5	-1.1	60	55	NO	NO	NO	NO	NO
22.3	14093	66 HAYBERRY STREET CROWS NEST	Ground	S	52	46	51	45	52	46	51	45	-0.9	-1.3	-0.9	-1.3	60	55	NO	NO	NO	NO	NO
22.3	14105	128 WEST STREET CROWS NEST	Ground	E	67	61	67	61	67	61	67	61	-0.2	0.2	-0.2	0.2	60	55	NO	NO	NO	NO	NO
22.3	14105	128 WEST STREET CROWS NEST	Ground	W	53	48	53	47	54	48	53	47	-0.4	-0.8	-0.3	-0.8	60	55	NO	NO	NO	NO	NO
22.3	14108	64 HAYBERRY STREET CROWS NEST	Ground	S	52	46	51	45	52	47	51	45	-1.0	-1.3	-0.9	-1.3	60	55	NO	NO	NO	NO	NO
22.3	14108	64 HAYBERRY STREET CROWS NEST	Ground	E	50	45	50	44	51	45	50	44	-0.6	-1.0	-0.4	-1.0	60	55	NO	NO	NO	NO	NO
22.3	14108	64 HAYBERRY STREET CROWS NEST	Ground	N	54	48	53	47	54	49	53	48	-0.8	-1.2	-0.7	-1.3	60	55	NO	NO	NO	NO	NO
22.3	14109	62 HAYBERRY STREET CROWS NEST	Ground	N	53	48	53	47	54	49	53	47	-0.7	-1.1	-0.6	-1.2	60	55	NO	NO	NO	NO	NO
22.3	14109	62 HAYBERRY STREET CROWS NEST	Ground	W	51	46	51	45	51	46	51	45	-0.5	-1.0	-0.4	-1.0	60	55	NO	NO	NO	NO	NO
22.3	14109	62 HAYBERRY STREET CROWS NEST	Ground	S	52	46	51	45	52	47	51	45	-1.0	-1.3	-0.9	-1.4	60	55	NO	NO	NO	NO	NO
22.3	14118	60 HAYBERRY STREET CROWS NEST	Ground	N	53	48	53	47	54	48	53	47	-0.7	-1.2	-0.6	-1.1	60	55	NO	NO	NO	NO	NO
22.3	14118	60 HAYBERRY STREET CROWS NEST	Ground	W	50	45	49	43	50	45	50	44	-0.6	-1.1	-0.5	-1.2	60	55	NO	NO	NO	NO	NO
22.3	14118	60 HAYBERRY STREET CROWS NEST	Ground	S	52	46	51	45	52	46	51	45	-1.1	-1.3	-0.9	-1.3	60	55	NO	NO	NO	NO	NO
22.3	14118	60 HAYBERRY STREET CROWS NEST	Ground	E	51	46	51	45	52	46	51	45	-0.5	-1.0	-0.4	-1.0	60	55	NO	NO	NO	NO	NO
22.3	14121	50 HAYBERRY STREET CROWS NEST	Ground	N	52	47	51	46	52	47	52	46	-0.7	-1.2	-0.5	-1.2	60	55	NO	NO	NO	NO	NO
22.3	14121	50 HAYBERRY STREET CROWS NEST	Ground	E	52	47	51	46	53	47	52	46	-0.8	-1.3	-0.6	-1.3	60	55	NO	NO	NO	NO	NO
22.3	14121	50 HAYBERRY STREET CROWS NEST	Ground	N	53	47	52	46	53	48	52	46	-0.8	-1.3	-0.6	-1.3	60	55	NO	NO	NO	NO	NO
22.3	14121	50 HAYBERRY STREET CROWS NEST	Ground	S	52	46	51	45	52	46	51	45	-1.0	-1.2	-0.9	-1.2	60	55	NO	NO	NO	NO	NO
22.3	14121	50 HAYBERRY STREET CROWS NEST	Ground	E	50	44	49	43	50	45	49	44	-0.6	-1.1	-0.5	-1.0	60	55	NO	NO	NO	NO	NO
22.3	14129	130 WEST STREET CROWS NEST	Ground	E	68	61	67	61	68	62	68	62	-0.2	0.1	-0.1	0.1	60	55	NO	NO	NO	NO	NO
22.3	14129	130 WEST STREET CROWS NEST	Ground	W	52	46	52	46	52	47	52	46	-0.3	-0.7	-0.2	-0.7	60	55	NO	NO	NO	NO	NO
22.3	14129	130 WEST STREET CROWS NEST	First	E	68	62	68	62	69	62	68	62	-0.1	0.1	-0.1	0.1	60	55	NO	NO	NO	NO	NO
22.3	14129	130 WEST STREET CROWS NEST	First	W	58	52	58	52	58	52	58	52	-0.2	-0.4	-0.1	-0.4	60	55	NO	NO	NO	NO	NO
22.3	14136	52 HAYBERRY STREET CROWS NEST	Ground	N	53	48	52	46	53	48	53	47	-0.7	-1.3	-0.6	-1.2	60	55	NO	NO	NO	NO	NO
22.3	14136	52 HAYBERRY STREET CROWS NEST	Ground	W	50	45	49	43	50	45	50	44	-0.6	-1.1	-0.5	-1.1	60	55	NO	NO	NO	NO	NO
22.3	14136	52 HAYBERRY STREET CROWS NEST	Ground	S	52	46	51	45	52	46	51	45	-1.0	-1.3	-0.9	-1.3	60	55	NO	NO	NO	NO	NO
22.3	14137	54 HAYBERRY STREET CROWS NEST	Ground	S	52	46	51	45	52	46	51	45	-1.0	-1.3	-0.9	-1.2	60	55	NO	NO	NO	NO	NO
22.3	14137	54 HAYBERRY STREET CROWS NEST	Ground	E	50	45	50	44	51	45	50	44	-0.6	-1.0	-0.4	-1.0	60	55	NO	NO	NO	NO	NO
22.3	14137	54 HAYBERRY STREET CROWS NEST	Ground	N	53	48	53	47	54	48	53	47	-0.8	-1.4	-0.7	-1.3	60	55	NO	NO	NO	NO	NO
22.3	14143	72B HAYBERRY STREET CROWS NEST	Ground	S	49	44	48	42	49	44	48	43	-1.1	-1.5	-1.0	-1.4	60	55	NO	NO	NO	NO	NO
22.3	14143	72B HAYBERRY STREET CROWS NEST	Ground	E	54	49	53	47	54	49	54	48	-0.7	-1.2	-0.6	-1.2	60	55	NO	NO	NO	NO	NO

NCA	Receiver ID	Address	Floor Level	Facade	Opening Year 2027				Design Year 2037				Increase (Do Smthng - Do Nothing)				NCG project road noise criteria		Do noise levels exceed the cumulative limit with project roads adding ≥2dB to the total noise levels?		Is the contribution from the road project Acute?		Consider further treatment?
					Do Nothing		Do Smthng		Do Nothing		Do Smthng		Opening Year 2027		Design Year 2037								
					Day	Night	Day	Night	Day	Night	Day	Night	Day	Night	Day	Night	Day	Night	Day	Night	$L_{Aeq,15hr}$ ≥ 65dB	$L_{Aeq,9hr}$ ≥ 60dB	
22.3	14143	72B HAYBERRY STREET CROWS NEST	Ground	N	54	49	53	47	54	49	54	48	-0.5	-1.1	-0.4	-1.0	60	55	NO	NO	NO	NO	NO
22.3	14143	72B HAYBERRY STREET CROWS NEST	First	S	52	47	51	45	52	47	52	46	-1.0	-1.4	-0.9	-1.5	60	55	NO	NO	NO	NO	NO
22.3	14143	72B HAYBERRY STREET CROWS NEST	First	E	55	50	55	49	56	50	55	49	-0.6	-1.1	-0.5	-1.0	60	55	NO	NO	NO	NO	NO
22.3	14143	72B HAYBERRY STREET CROWS NEST	First	N	56	50	55	49	56	51	56	50	-0.5	-0.8	-0.4	-0.8	60	55	NO	NO	NO	NO	NO
22.3	14148	28 HAYBERRY STREET CROWS NEST	Ground	N	52	47	52	46	52	47	52	46	-0.5	-1.0	-0.5	-1.0	60	55	NO	NO	NO	NO	NO
22.3	14148	28 HAYBERRY STREET CROWS NEST	Ground	S	52	46	52	45	53	46	52	46	-0.8	-0.7	-0.7	-0.7	60	55	NO	NO	NO	NO	NO
22.3	14150	44 HAYBERRY STREET CROWS NEST	Ground	N	52	47	51	46	53	47	52	46	-0.9	-1.3	-0.7	-1.3	60	55	NO	NO	NO	NO	NO
22.3	14150	44 HAYBERRY STREET CROWS NEST	Ground	S	52	46	51	45	52	46	51	45	-0.9	-1.1	-0.8	-1.2	60	55	NO	NO	NO	NO	NO
22.3	14151	46 HAYBERRY STREET CROWS NEST	Ground	N	52	47	51	46	53	47	52	46	-0.9	-1.4	-0.7	-1.3	60	55	NO	NO	NO	NO	NO
22.3	14151	46 HAYBERRY STREET CROWS NEST	Ground	S	52	46	51	45	52	46	51	45	-0.9	-1.1	-0.8	-1.1	60	55	NO	NO	NO	NO	NO
22.3	14152	48 HAYBERRY STREET CROWS NEST	Ground	S	51	45	50	44	52	46	51	45	-0.8	-1.0	-0.7	-1.0	60	55	NO	NO	NO	NO	NO
22.3	14152	48 HAYBERRY STREET CROWS NEST	Ground	N	53	47	52	46	53	48	52	47	-0.9	-1.4	-0.7	-1.3	60	55	NO	NO	NO	NO	NO
22.3	14154	26 HAYBERRY STREET CROWS NEST	Ground	N	56	50	55	50	56	51	56	50	-0.3	-0.6	-0.2	-0.6	60	55	NO	NO	NO	NO	NO
22.3	14154	26 HAYBERRY STREET CROWS NEST	Ground	S	52	46	52	45	53	46	52	46	-0.7	-0.6	-0.6	-0.6	60	55	NO	NO	NO	NO	NO
22.3	14155	40 HAYBERRY STREET CROWS NEST	Ground	N	52	47	51	46	53	47	52	46	-0.8	-1.3	-0.8	-1.3	60	55	NO	NO	NO	NO	NO
22.3	14155	40 HAYBERRY STREET CROWS NEST	Ground	S	52	46	51	45	53	47	52	45	-0.9	-1.1	-0.8	-1.1	60	55	NO	NO	NO	NO	NO
22.3	14156	42 HAYBERRY STREET CROWS NEST	Ground	S	52	46	51	45	53	47	52	46	-0.9	-1.1	-0.8	-1.1	60	55	NO	NO	NO	NO	NO
22.3	14156	42 HAYBERRY STREET CROWS NEST	Ground	N	51	46	50	44	51	46	51	45	-0.7	-1.2	-0.5	-1.1	60	55	NO	NO	NO	NO	NO
22.3	14156	42 HAYBERRY STREET CROWS NEST	Ground	E	51	46	51	45	52	46	51	45	-0.7	-1.2	-0.6	-1.2	60	55	NO	NO	NO	NO	NO
22.3	14157	38 HAYBERRY STREET CROWS NEST	Ground	N	52	47	51	45	52	47	52	46	-0.8	-1.3	-0.7	-1.2	60	55	NO	NO	NO	NO	NO
22.3	14157	38 HAYBERRY STREET CROWS NEST	Ground	W	49	44	49	43	50	44	49	43	-0.7	-1.2	-0.6	-1.1	60	55	NO	NO	NO	NO	NO
22.3	14157	38 HAYBERRY STREET CROWS NEST	Ground	S	52	46	51	45	53	46	52	45	-0.9	-1.0	-0.8	-1.0	60	55	NO	NO	NO	NO	NO
22.3	14158	70A HAYBERRY STREET CROWS NEST	Ground	N	54	49	53	48	54	49	54	48	-0.6	-1.0	-0.5	-1.0	60	55	NO	NO	NO	NO	NO
22.3	14158	70A HAYBERRY STREET CROWS NEST	Ground	W	51	46	51	45	52	46	51	46	-0.5	-0.9	-0.4	-0.9	60	55	NO	NO	NO	NO	NO
22.3	14158	70A HAYBERRY STREET CROWS NEST	Ground	S	51	45	50	44	51	46	50	44	-0.9	-1.3	-0.8	-1.4	60	55	NO	NO	NO	NO	NO
22.3	14164	24 HAYBERRY STREET CROWS NEST	Ground	E	56	51	56	50	57	51	57	51	-0.2	-0.4	0.0	-0.4	60	55	NO	NO	NO	NO	NO
22.3	14164	24 HAYBERRY STREET CROWS NEST	Ground	N	58	53	58	52	58	53	58	53	-0.2	-0.4	0.0	-0.4	60	55	NO	NO	NO	NO	NO
22.3	14164	24 HAYBERRY STREET CROWS NEST	Ground	W	54	48	53	48	54	48	54	48	-0.1	-0.3	0.0	-0.4	60	55	NO	NO	NO	NO	NO
22.3	14164	24 HAYBERRY STREET CROWS NEST	Ground	S	52	45	51	45	53	46	52	45	-0.7	-0.3	-0.5	-0.4	60	55	NO	NO	NO	NO	NO
22.3	14164	24 HAYBERRY STREET CROWS NEST	Ground	E	53	47	52	47	53	47	53	47	-0.3	-0.5	-0.1	-0.5	60	55	NO	NO	NO	NO	NO
22.3	14164	24 HAYBERRY STREET CROWS NEST	First	E	58	53	58	52	58	53	58	53	-0.2	-0.5	-0.1	-0.5	60	55	NO	NO	NO	NO	NO
22.3	14164	24 HAYBERRY STREET CROWS NEST	First	N	59	54	59	53	60	54	60	54	-0.1	-0.3	0.0	-0.4	60	55	NO	NO	NO	NO	NO
22.3	14164	24 HAYBERRY STREET CROWS NEST	First	W	56	50	56	50	56	51	56	50	-0.2	-0.3	-0.1	-0.4	60	55	NO	NO	NO	NO	NO
22.3	14164	24 HAYBERRY STREET CROWS NEST	First	S	54	47	53	46	54	47	54	47	-0.6	-0.3	-0.5	-0.4	60	55	NO	NO	NO	NO	NO
22.3	14164	24 HAYBERRY STREET CROWS NEST	First	E	55	50	55	49	56	50	55	50	-0.3	-0.7	-0.2	-0.7	60	55	NO	NO	NO	NO	NO
22.3	14165	30 HAYBERRY STREET CROWS NEST	Ground	N	53	48	53	47	54	48	53	47	-0.5	-0.7	-0.3	-0.8	60	55	NO	NO	NO	NO	NO
22.3	14165	30 HAYBERRY STREET CROWS NEST	Ground	S	52	46	51	45	53	46	52	45	-0.9	-0.8	-0.8	-0.9	60	55	NO	NO	NO	NO	NO
22.3	14166	32 HAYBERRY STREET CROWS NEST	Ground	S	52	46	51	45	53	46	52	45	-0.8	-0.9	-0.7	-0.9	60	55	NO	NO	NO	NO	NO
22.3	14166	32 HAYBERRY STREET CROWS NEST	Ground	N	51	45	50	44	51	46	50	44	-0.8	-1.3	-0.7	-1.2	60	55	NO	NO	NO	NO	NO
22.3	14169	36 HAYBERRY STREET CROWS NEST	Ground	S	52	46	51	45	53	46	52	45	-0.9	-1.0	-0.8	-1.0	60	55	NO	NO	NO	NO	NO
22.3	14169	36 HAYBERRY STREET CROWS NEST	Ground	E	50	44	49	43	50	45	50	44	-0.6	-1.0	-0.5	-1.0	60	55	NO	NO	NO	NO	NO
22.3	14169	36 HAYBERRY STREET CROWS NEST	Ground	N	52	47	51	45	52	47	51	46	-0.9	-1.5	-0.8	-1.4	60	55	NO	NO	NO	NO	NO
22.3	14170	34 HAYBERRY STREET CROWS NEST	Ground	N	51	46	50	44	51	46	51	45	-0.9	-1.5	-0.9	-1.4	60	55	NO	NO	NO	NO	NO
22.3	14170	34 HAYBERRY STREET CROWS NEST	Ground	S	52	46	51	45	53	46	52	45	-0.9	-1.0	-0.8	-1.0	60	55	NO	NO	NO	NO	NO
22.3	14177	22 HAYBERRY STREET CROWS NEST	Ground	S	53	46	52	45	54	46	53	46	-0.6	-0.2	-0.5	-0.3	60	55	NO	NO	NO	NO	NO
22.3	14177	22 HAYBERRY STREET CROWS NEST	Ground	E	54	49	54	48	55	49	54	49	-0.2	-0.3	-0.1	-0.3	60	55	NO	NO	NO	NO	NO
22.3	14177	22 HAYBERRY STREET CROWS NEST	Ground	N	58	53	58	52	58	53	58	53	-0.2	-0.4	0.0	-0.4	60	55	NO	NO	NO	NO	NO
22.3	14178	20 HAYBERRY STREET CROWS NEST	Ground	N	57	51	57	51	57	52	57	51	-0.1	-0.5	0.0	-0.5	60	55	NO	NO	NO	NO	NO
22.3	14178	20 HAYBERRY STREET CROWS NEST	Ground	NW	55	49	55	49	55	50	55	49	-0.2	-0.4	-0.1	-0.4	60	55	NO	NO	NO	NO	NO
22.3	14178	20 HAYBERRY STREET CROWS NEST	Ground	S	53	46	52	46	54	46	53	46	-0.5	-0.1	-0.4	-0.3	60	55	NO	NO	NO	NO	NO
22.3	14213	1 ALEXANDER STREET CROWS NEST	Ground	N	49	42	48	42	49	42	49	42	-0.4	0.0	0.0	-0.1	60	54	NO	NO	NO	NO	NO
22.3	14213	1 ALEXANDER STREET CROWS NEST	Ground	W	51	44	51	44	52	45	52	45	-0.4	0.0	0.0	0.0	60	55	NO	NO	NO	NO	NO
22.3	14213	1 ALEXANDER STREET CROWS NEST	Ground	N	55	48	55	48	56	49	56	49	-0.4	0.0	0.0	0.0	60	55	NO	NO	NO	NO	NO
22.3	14213	1 ALEXANDER STREET CROWS NEST	Ground	S	61	52	60	53	62	53	61	54	-0.4	0.7	-0.3	0.4	60	55	NO	NO	NO	NO	NO
22.3	14213	1 ALEXANDER STREET CROWS NEST	Ground	E	48	40	47	40	49	40	48	41	-0.3	0.7	-0.4	0.5	60	52	NO	NO	NO	NO	NO
22.3	14213	1 ALEXANDER STREET CROWS NEST	Ground	S	49	40	48	41	49	41	49	42	-0.4	0.8	-0.3	0.5	60	53	NO	NO	NO	NO	NO
22.3	14213	1 ALEXANDER STREET CROWS NEST	Ground	E	54	48	54	48	55	49	54	48	-0.2	-0.3	-0.1	-0.3	60	55	NO	NO	NO	NO	NO
22.3	14213	1 ALEXANDER STREET CROWS NEST	Ground	N	53	47	52	47	53	48	53	47	-0.2	-0.5	-0.1	-0.6	60	55	NO	NO	NO	NO	NO
22.3	14213	1 ALEXANDER STREET CROWS NEST	Ground	E	48	42	47	41	48	43	48	42	-0.5	-0.9	-0.3	-0.9	60	55	NO	NO	NO	NO	NO
22.3	14213	1 ALEXANDER STREET CROWS NEST	First	N	50	43	50	43	51	44	51	44	-0.4	0.0	-0.1	0.0	60	55	NO	NO	NO	NO	NO
22.3	14213	1 ALEXANDER STREET CROWS NEST	First	W	53	45	52	46	53	46	53	46	-0.4	0.1	0.0	0.0	60	55	NO	NO	NO	NO	NO
22.3	14213	1 ALEXANDER STREET CROWS NEST	First	N	57	49	56	50	57	50	57	50	-0.4	0.1	-0.1	0.0	60	55	NO	NO	NO	NO	NO

NCA	Receiver ID	Address	Floor Level	Facade	Opening Year 2027				Design Year 2037				Increase (Do Smthng - Do Nothing)				NCG project road noise criteria		Do noise levels exceed the cumulative limit with project roads adding ≥2dB to the total noise levels?		Is the contribution from the road project Acute?		Consider further treatment?
					Do Nothing		Do Smthng		Do Nothing		Do Smthng		Opening Year 2027		Design Year 2037								
					Day	Night	Day	Night	Day	Night	Day	Night	Day	Night	Day	Night	Day	Night	Day	Night	$L_{Aeq,15hr}$ ≥ 65dB	$L_{Aeq,9hr}$ ≥ 60dB	
22.3	14213	1 ALEXANDER STREET CROWS NEST	First	W	69	62	69	62	70	63	70	63	-0.3	0.3	0.0	0.2	60	55	NO	NO	NO	NO	NO
22.3	14213	1 ALEXANDER STREET CROWS NEST	First	S	62	54	62	55	63	55	63	55	-0.4	0.8	-0.3	0.5	60	55	NO	NO	NO	NO	NO
22.3	14213	1 ALEXANDER STREET CROWS NEST	First	E	50	42	50	43	51	43	50	43	-0.3	0.7	-0.4	0.5	60	55	NO	NO	NO	NO	NO
22.3	14213	1 ALEXANDER STREET CROWS NEST	First	S	51	42	50	43	51	43	51	44	-0.3	0.7	-0.4	0.5	60	55	NO	NO	NO	NO	NO
22.3	14213	1 ALEXANDER STREET CROWS NEST	First	E	56	50	55	49	56	50	56	50	-0.2	-0.3	-0.1	-0.3	60	55	NO	NO	NO	NO	NO
22.3	14213	1 ALEXANDER STREET CROWS NEST	First	N	54	48	54	48	54	49	54	48	-0.2	-0.4	0.0	-0.4	60	55	NO	NO	NO	NO	NO
22.3	14213	1 ALEXANDER STREET CROWS NEST	First	E	50	44	49	43	50	44	50	44	-0.3	-0.7	-0.2	-0.7	60	55	NO	NO	NO	NO	NO
22.3	14213	1 ALEXANDER STREET CROWS NEST	Second	N	51	44	50	44	51	44	51	44	-0.4	0.0	-0.2	0.0	60	55	NO	NO	NO	NO	NO
22.3	14213	1 ALEXANDER STREET CROWS NEST	Second	W	53	46	53	46	54	47	54	47	-0.4	0.0	-0.1	0.0	60	55	NO	NO	NO	NO	NO
22.3	14213	1 ALEXANDER STREET CROWS NEST	Second	N	57	50	57	50	58	51	58	51	-0.4	0.0	-0.1	0.0	60	55	NO	NO	NO	NO	NO
22.3	14213	1 ALEXANDER STREET CROWS NEST	Second	W	69	62	69	62	70	62	70	63	-0.4	0.3	-0.1	0.2	60	55	NO	NO	NO	NO	NO
22.3	14213	1 ALEXANDER STREET CROWS NEST	Second	S	63	55	63	55	64	56	64	56	-0.5	0.8	-0.3	0.5	60	55	NO	NO	NO	NO	NO
22.3	14213	1 ALEXANDER STREET CROWS NEST	Second	E	51	44	51	44	52	44	52	45	-0.4	0.6	-0.4	0.4	60	55	NO	NO	NO	NO	NO
22.3	14213	1 ALEXANDER STREET CROWS NEST	Second	S	52	44	52	45	53	45	52	45	-0.3	0.6	-0.4	0.4	60	55	NO	NO	NO	NO	NO
22.3	14213	1 ALEXANDER STREET CROWS NEST	Second	E	57	51	57	51	57	51	57	51	-0.2	-0.3	-0.1	-0.2	60	55	NO	NO	NO	NO	NO
22.3	14213	1 ALEXANDER STREET CROWS NEST	Second	N	55	50	55	49	56	50	56	50	-0.1	-0.4	0.0	-0.4	60	55	NO	NO	NO	NO	NO
22.3	14213	1 ALEXANDER STREET CROWS NEST	Second	E	52	47	52	46	53	47	53	47	-0.2	-0.4	-0.1	-0.4	60	55	NO	NO	NO	NO	NO
22.3	14213	1 ALEXANDER STREET CROWS NEST	Third	N	52	45	51	45	52	45	52	45	-0.4	0.0	-0.1	0.0	60	55	NO	NO	NO	NO	NO
22.3	14213	1 ALEXANDER STREET CROWS NEST	Third	W	54	47	54	47	55	48	55	48	-0.4	0.0	-0.1	-0.1	60	55	NO	NO	NO	NO	NO
22.3	14213	1 ALEXANDER STREET CROWS NEST	Third	N	57	50	57	50	58	51	58	51	-0.4	0.0	-0.1	-0.1	60	55	NO	NO	NO	NO	NO
22.3	14213	1 ALEXANDER STREET CROWS NEST	Third	W	69	61	68	61	70	62	69	62	-0.3	0.4	-0.2	0.2	60	55	NO	NO	NO	NO	NO
22.3	14213	1 ALEXANDER STREET CROWS NEST	Third	S	64	55	63	56	64	56	64	56	-0.4	0.9	-0.4	0.5	60	55	NO	NO	NO	NO	NO
22.3	14213	1 ALEXANDER STREET CROWS NEST	Third	E	53	46	53	46	54	46	54	47	-0.4	0.3	-0.3	0.2	60	55	NO	NO	NO	NO	NO
22.3	14213	1 ALEXANDER STREET CROWS NEST	Third	S	54	46	53	46	54	47	54	47	-0.4	0.4	-0.4	0.2	60	55	NO	NO	NO	NO	NO
22.3	14213	1 ALEXANDER STREET CROWS NEST	Third	E	59	53	59	53	59	53	59	53	-0.1	-0.2	-0.1	-0.3	60	55	NO	NO	NO	NO	NO
22.3	14213	1 ALEXANDER STREET CROWS NEST	Third	N	58	52	58	52	58	52	58	52	-0.1	-0.3	0.0	-0.4	60	55	NO	NO	NO	NO	NO
22.3	14213	1 ALEXANDER STREET CROWS NEST	Third	E	56	50	56	50	56	50	56	50	-0.1	-0.3	0.0	-0.3	60	55	NO	NO	NO	NO	NO
22.3	14226	109 FALCON STREET CROWS NEST	Ground	N	73	68	73	68	74	68	74	68	0.0	-0.2	0.1	-0.3	60	55	NO	NO	NO	NO	NO
22.3	14226	109 FALCON STREET CROWS NEST	Ground	W	56	51	56	50	57	51	57	51	-0.2	-0.4	-0.1	-0.5	60	55	NO	NO	NO	NO	NO
22.3	14226	109 FALCON STREET CROWS NEST	Ground	S	53	47	52	46	53	48	52	47	-0.7	-1.1	-0.6	-1.1	60	55	NO	NO	NO	NO	NO
22.3	14226	109 FALCON STREET CROWS NEST	Ground	E	66	61	66	60	66	61	67	61	0.0	-0.2	0.1	-0.2	60	55	NO	NO	NO	NO	NO
22.3	14235	107 FALCON STREET CROWS NEST	Ground	S	53	48	52	47	53	48	53	47	-0.6	-1.1	-0.6	-1.1	60	55	NO	NO	NO	NO	NO
22.3	14235	107 FALCON STREET CROWS NEST	Ground	E	58	52	57	52	58	52	58	52	-0.1	-0.4	0.0	-0.4	60	55	NO	NO	NO	NO	NO
22.3	14235	107 FALCON STREET CROWS NEST	Ground	N	73	68	73	68	74	68	74	68	0.0	-0.3	0.1	-0.3	60	55	NO	NO	NO	NO	NO
22.3	14238	105 FALCON STREET CROWS NEST	Ground	S	52	47	52	46	53	48	52	46	-0.7	-1.2	-0.7	-1.2	60	55	NO	NO	NO	NO	NO
22.3	14238	105 FALCON STREET CROWS NEST	Ground	N	73	68	73	67	73	68	74	68	-0.1	-0.2	0.1	-0.2	60	55	NO	NO	NO	NO	NO
22.3	14238	105 FALCON STREET CROWS NEST	Ground	W	62	56	62	56	62	57	62	56	-0.1	-0.2	0.0	-0.3	60	55	NO	NO	NO	NO	NO
22.3	14245	103 FALCON STREET CROWS NEST	Ground	N	73	67	73	67	73	68	73	68	-0.1	-0.2	0.1	-0.2	60	55	NO	NO	NO	NO	NO
22.3	14245	103 FALCON STREET CROWS NEST	Ground	W	60	55	60	54	61	55	61	55	-0.1	-0.2	0.1	-0.2	60	55	NO	NO	NO	NO	NO
22.3	14245	103 FALCON STREET CROWS NEST	Ground	S	50	44	48	43	50	45	49	43	-1.3	-1.7	-1.2	-1.7	60	55	NO	NO	NO	NO	NO
22.3	14245	103 FALCON STREET CROWS NEST	Ground	E	59	54	59	53	60	54	60	54	-0.2	-0.4	-0.1	-0.4	60	55	NO	NO	NO	NO	NO
22.3	14245	103 FALCON STREET CROWS NEST	First	N	73	68	73	67	73	68	74	68	0.0	-0.3	0.1	-0.3	60	55	NO	NO	NO	NO	NO
22.3	14245	103 FALCON STREET CROWS NEST	First	W	62	56	62	56	62	57	62	56	0.0	-0.2	0.0	-0.2	60	55	NO	NO	NO	NO	NO
22.3	14245	103 FALCON STREET CROWS NEST	First	S	51	46	50	44	51	46	50	44	-1.2	-1.6	-1.1	-1.6	60	55	NO	NO	NO	NO	NO
22.3	14245	103 FALCON STREET CROWS NEST	First	E	61	56	61	55	61	56	61	56	-0.2	-0.4	0.0	-0.4	60	55	NO	NO	NO	NO	NO
22.3	14245	103 FALCON STREET CROWS NEST	Second	N	73	67	73	67	73	68	73	67	0.0	-0.2	0.1	-0.2	60	55	NO	NO	NO	NO	NO
22.3	14245	103 FALCON STREET CROWS NEST	Second	W	63	58	63	57	64	58	64	58	0.0	-0.2	0.0	-0.2	60	55	NO	NO	NO	NO	NO
22.3	14245	103 FALCON STREET CROWS NEST	Second	S	53	48	52	46	53	48	53	47	-1.0	-1.4	-0.9	-1.3	60	55	NO	NO	NO	NO	NO
22.3	14245	103 FALCON STREET CROWS NEST	Second	E	63	57	63	57	63	58	63	57	-0.1	-0.3	0.0	-0.3	60	55	NO	NO	NO	NO	NO
22.3	14247	16 HAYBERRY STREET CROWS NEST	Ground	N	59	54	59	54	60	54	60	54	-0.1	-0.3	0.0	-0.3	60	55	NO	NO	NO	NO	NO
22.3	14247	16 HAYBERRY STREET CROWS NEST	Ground	S	49	43	49	43	50	44	49	43	-0.4	-0.8	-0.3	-0.7	60	55	NO	NO	NO	NO	NO
22.3	14247	16 HAYBERRY STREET CROWS NEST	Ground	W	50	44	50	44	50	45	50	44	-0.3	-0.8	-0.3	-0.7	60	55	NO	NO	NO	NO	NO
22.3	14247	16 HAYBERRY STREET CROWS NEST	Ground	N	51	45	50	44	51	46	51	45	-0.4	-0.9	-0.3	-0.8	60	55	NO	NO	NO	NO	NO
22.3	14247	16 HAYBERRY STREET CROWS NEST	Ground	S	53	46	53	46	54	46	53	46	-0.5	0.0	-0.4	-0.2	60	55	NO	NO	NO	NO	NO
22.3	14248	18 HAYBERRY STREET CROWS NEST	Ground	N	60	54	60	54	60	55	60	54	-0.1	-0.3	0.0	-0.3	60	55	NO	NO	NO	NO	NO
22.3	14248	18 HAYBERRY STREET CROWS NEST	Ground	S	53	46	53	46	54	47	53	46	-0.5	0.0	-0.4	-0.2	60	55	NO	NO	NO	NO	NO
22.3	14248	18 HAYBERRY STREET CROWS NEST	Ground	E	55	50	55	49	56	50	55	50	-0.2	-0.4	-0.1	-0.4	60	55	NO	NO	NO	NO	NO
22.3	14257	2 HAYBERRY LANE CROWS NEST	Ground	N	54	49	54	48	55	49	54	49	-0.3	-0.6	-0.1	-0.6	60	55	NO	NO	NO	NO	NO
22.3	14257	2 HAYBERRY LANE CROWS NEST	Ground	W	52	47	52	46	52	47	52	46	-0.4	-0.8	-0.3	-0.8	60	55	NO	NO	NO	NO	NO
22.3	14257	2 HAYBERRY LANE CROWS NEST	Ground	S	51	46	51	45	52	47	51	45	-0.9	-1.3	-0.8	-1.4	60	55	NO	NO	NO	NO	NO
22.3	14257	2 HAYBERRY LANE CROWS NEST	Ground	E	54	49	54	48	55	49	55	49	-0.1	-0.4	0.0	-0.4	60	55	NO	NO	NO	NO	NO
22.3	14259	99 FALCON STREET CROWS NEST	Ground	N	73	68	73	68	74	68	74	68	-0.1	-0.3	0.1	-0.2	60	55	NO	NO	NO	NO	NO

NCA	Receiver ID	Address	Floor Level	Facade	Opening Year 2027				Design Year 2037				Increase (Do Smthng - Do Nothing)				NCG project road noise criteria		Do noise levels exceed the cumulative limit with project roads adding ≥2dB to the total noise levels?		Is the contribution from the road project Acute?		Consider further treatment?
					Do Nothing		Do Smthng		Do Nothing		Do Smthng		Opening Year 2027		Design Year 2037								
					Day	Night	Day	Night	Day	Night	Day	Night	Day	Night	Day	Night	Day	Night	Day	Night	$L_{Aeq,15hr} \geq 65dB$	$L_{Aeq,9hr} \geq 60dB$	
22.3	14259	99 FALCON STREET CROWS NEST	Ground	W	58	53	58	52	59	53	59	53	-0.2	-0.4	0.0	-0.4	60	55	NO	NO	NO	NO	NO
22.3	14259	99 FALCON STREET CROWS NEST	Ground	N	56	50	55	50	56	50	56	50	-0.2	-0.5	-0.1	-0.5	60	55	NO	NO	NO	NO	NO
22.3	14259	99 FALCON STREET CROWS NEST	Ground	W	52	46	51	45	52	47	52	46	-0.5	-0.9	-0.3	-1.0	60	55	NO	NO	NO	NO	NO
22.3	14259	99 FALCON STREET CROWS NEST	Ground	S	52	47	51	45	52	47	51	46	-0.9	-1.4	-0.8	-1.4	60	55	NO	NO	NO	NO	NO
22.3	14259	99 FALCON STREET CROWS NEST	Ground	E	61	55	61	55	61	55	61	55	-0.1	-0.2	0.0	-0.3	60	55	NO	NO	NO	NO	NO
22.3	14264	152 FALCON STREET CROWS NEST	Ground	W	65	60	66	60	66	60	66	60	0.5	0.1	0.6	0.1	60	55	NO	NO	NO	NO	NO
22.3	14264	152 FALCON STREET CROWS NEST	Ground	S	75	69	75	69	75	69	76	69	0.6	0.3	0.6	0.2	60	55	YES	YES	YES	YES	YES
22.3	14264	152 FALCON STREET CROWS NEST	Ground	E	64	58	64	58	64	58	64	58	0.3	-0.1	0.4	-0.1	60	55	NO	NO	NO	NO	NO
22.3	14264	152 FALCON STREET CROWS NEST	Ground	N	51	46	50	44	51	46	50	44	-0.8	-1.8	-0.6	-1.7	60	55	NO	NO	NO	NO	NO
22.3	14264	152 FALCON STREET CROWS NEST	First	N	53	48	52	46	53	48	52	47	-0.8	-1.6	-0.6	-1.6	60	55	NO	NO	NO	NO	NO
22.3	14264	152 FALCON STREET CROWS NEST	First	W	67	61	67	61	67	61	68	61	0.6	0.1	0.6	0.1	60	55	NO	NO	NO	NO	NO
22.3	14264	152 FALCON STREET CROWS NEST	First	S	75	69	75	69	75	69	76	69	0.6	0.3	0.6	0.2	60	55	YES	YES	YES	YES	YES
22.3	14264	152 FALCON STREET CROWS NEST	First	E	65	59	65	59	65	60	66	60	0.5	0.1	0.6	0.1	60	55	YES	YES	YES	YES	YES
22.3	14264	152 FALCON STREET CROWS NEST	First	N	52	47	51	45	52	47	52	46	-0.8	-1.7	-0.6	-1.6	60	55	NO	NO	NO	NO	NO
22.3	14264	152 FALCON STREET CROWS NEST	Second	N	55	50	54	48	55	50	54	49	-0.7	-1.5	-0.5	-1.4	60	55	NO	NO	NO	NO	NO
22.3	14264	152 FALCON STREET CROWS NEST	Second	W	67	61	67	61	67	62	68	62	0.5	0.1	0.6	0.1	60	55	NO	NO	NO	NO	NO
22.3	14264	152 FALCON STREET CROWS NEST	Second	S	74	68	75	68	74	69	75	69	0.7	0.2	0.6	0.2	60	55	YES	YES	YES	YES	YES
22.3	14264	152 FALCON STREET CROWS NEST	Second	E	65	59	66	60	65	60	66	60	0.5	0.1	0.6	0.1	60	55	YES	YES	YES	YES	YES
22.3	14264	152 FALCON STREET CROWS NEST	Second	N	54	49	53	47	54	49	54	48	-0.7	-1.5	-0.6	-1.4	60	55	NO	NO	NO	NO	NO
22.3	14271	95 FALCON STREET CROWS NEST	Ground	N	74	68	74	68	74	69	74	68	-0.1	-0.3	0.1	-0.3	60	55	NO	NO	NO	NO	NO
22.3	14271	95 FALCON STREET CROWS NEST	Ground	W	55	50	55	49	56	50	56	50	-0.2	-0.5	-0.1	-0.5	60	55	NO	NO	NO	NO	NO
22.3	14271	95 FALCON STREET CROWS NEST	Ground	S	52	47	51	45	52	47	52	46	-0.8	-1.2	-0.6	-1.2	60	55	NO	NO	NO	NO	NO
22.3	14272	97 FALCON STREET CROWS NEST	Ground	E	59	53	59	53	59	54	59	54	-0.1	-0.3	0.0	-0.3	60	55	NO	NO	NO	NO	NO
22.3	14272	97 FALCON STREET CROWS NEST	Ground	NE	74	68	74	68	74	69	74	68	-0.1	-0.3	0.1	-0.3	60	55	NO	NO	NO	NO	NO
22.3	14272	97 FALCON STREET CROWS NEST	Ground	S	52	46	51	45	52	47	51	45	-0.6	-1.1	-0.6	-1.1	60	55	NO	NO	NO	NO	NO
22.3	14272	97 FALCON STREET CROWS NEST	Ground	E	54	48	54	48	54	49	54	48	-0.3	-0.5	-0.1	-0.5	60	55	NO	NO	NO	NO	NO
22.3	14274	87 FALCON STREET CROWS NEST	Ground	N	72	67	72	66	72	67	72	67	-0.1	-0.3	0.1	-0.3	60	55	NO	NO	NO	NO	NO
22.3	14274	87 FALCON STREET CROWS NEST	Ground	S	52	46	51	45	52	47	52	46	-0.6	-1.1	-0.5	-1.0	60	55	NO	NO	NO	NO	NO
22.3	14275	89 FALCON STREET CROWS NEST	Ground	S	52	47	51	45	52	47	52	46	-0.6	-1.2	-0.6	-1.1	60	55	NO	NO	NO	NO	NO
22.3	14275	89 FALCON STREET CROWS NEST	Ground	E	56	50	55	50	56	50	56	50	-0.2	-0.5	-0.1	-0.5	60	55	NO	NO	NO	NO	NO
22.3	14275	89 FALCON STREET CROWS NEST	Ground	N	72	66	72	66	72	67	72	66	-0.1	-0.3	0.1	-0.2	60	55	NO	NO	NO	NO	NO
22.3	14276	91 FALCON STREET CROWS NEST	Ground	N	73	68	73	68	74	68	74	68	-0.1	-0.3	0.1	-0.3	60	55	NO	NO	NO	NO	NO
22.3	14276	91 FALCON STREET CROWS NEST	Ground	W	56	50	56	50	56	51	56	50	-0.2	-0.4	0.0	-0.4	60	55	NO	NO	NO	NO	NO
22.3	14276	91 FALCON STREET CROWS NEST	Ground	S	52	47	52	46	53	47	52	46	-0.7	-1.1	-0.6	-1.1	60	55	NO	NO	NO	NO	NO
22.3	14277	93 FALCON STREET CROWS NEST	Ground	S	52	47	52	46	53	47	52	46	-0.6	-1.0	-0.5	-1.0	60	55	NO	NO	NO	NO	NO
22.3	14277	93 FALCON STREET CROWS NEST	Ground	E	57	51	56	51	57	51	57	51	-0.2	-0.4	0.0	-0.4	60	55	NO	NO	NO	NO	NO
22.3	14277	93 FALCON STREET CROWS NEST	Ground	N	70	64	70	64	70	65	70	64	-0.1	-0.2	0.1	-0.2	60	55	NO	NO	NO	NO	NO
22.3	14277	93 FALCON STREET CROWS NEST	Ground	E	70	64	70	64	70	65	70	64	0.0	-0.3	0.0	-0.3	60	55	NO	NO	NO	NO	NO
22.3	14279	59-61 FALCON STREET CROWS NEST	Ground	N	51	46	51	45	52	46	51	45	-0.6	-1.1	-0.5	-1.0	60	55	NO	NO	NO	NO	NO
22.3	14279	59-61 FALCON STREET CROWS NEST	Ground	W	52	46	51	45	52	47	52	46	-0.4	-0.8	-0.3	-0.8	60	55	NO	NO	NO	NO	NO
22.3	14279	59-61 FALCON STREET CROWS NEST	Ground	S	51	46	50	45	52	46	51	45	-0.9	-1.3	-0.8	-1.4	60	55	NO	NO	NO	NO	NO
22.3	14279	59-61 FALCON STREET CROWS NEST	Ground	E	53	48	53	47	53	48	53	47	-0.6	-1.0	-0.5	-1.0	60	55	NO	NO	NO	NO	NO
22.3	14290	5-7 ALEXANDER STREET CROWS NEST	Ground	N	45	39	45	39	46	39	46	39	-0.3	-0.1	-0.1	-0.2	58	51	NO	NO	NO	NO	NO
22.3	14290	5-7 ALEXANDER STREET CROWS NEST	Ground	S	52	44	51	45	52	45	52	45	-0.4	0.1	-0.1	0.0	60	55	NO	NO	NO	NO	NO
22.3	14290	5-7 ALEXANDER STREET CROWS NEST	Ground	E	59	53	59	53	59	54	59	54	-0.2	-0.3	0.0	-0.3	60	55	NO	NO	NO	NO	NO
22.3	14290	5-7 ALEXANDER STREET CROWS NEST	First	N	47	41	47	41	48	41	48	41	-0.3	-0.2	-0.1	-0.2	60	53	NO	NO	NO	NO	NO
22.3	14290	5-7 ALEXANDER STREET CROWS NEST	First	W	69	62	69	62	70	63	70	63	-0.3	0.1	0.0	0.0	60	55	NO	NO	NO	NO	NO
22.3	14290	5-7 ALEXANDER STREET CROWS NEST	First	S	53	46	53	46	54	47	54	47	-0.4	0.0	0.0	0.0	60	55	NO	NO	NO	NO	NO
22.3	14290	5-7 ALEXANDER STREET CROWS NEST	First	E	60	55	60	55	61	55	61	55	-0.1	-0.3	0.0	-0.3	60	55	NO	NO	NO	NO	NO
22.3	14290	5-7 ALEXANDER STREET CROWS NEST	Second	N	49	43	49	42	50	43	49	43	-0.3	-0.3	-0.2	-0.3	60	55	NO	NO	NO	NO	NO
22.3	14290	5-7 ALEXANDER STREET CROWS NEST	Second	W	69	62	69	62	70	62	69	62	-0.3	0.1	-0.1	0.0	60	55	NO	NO	NO	NO	NO
22.3	14290	5-7 ALEXANDER STREET CROWS NEST	Second	S	54	47	54	47	55	47	55	47	-0.4	0.0	0.0	0.0	60	55	NO	NO	NO	NO	NO
22.3	14290	5-7 ALEXANDER STREET CROWS NEST	Second	E	61	55	61	55	61	56	61	55	-0.1	-0.3	0.0	-0.3	60	55	NO	NO	NO	NO	NO
22.3	14290	5-7 ALEXANDER STREET CROWS NEST	Third	N	51	45	51	45	52	46	52	45	-0.3	-0.4	-0.1	-0.3	60	55	NO	NO	NO	NO	NO
22.3	14290	5-7 ALEXANDER STREET CROWS NEST	Third	W	68	61	68	61	69	62	69	62	-0.4	0.1	-0.1	0.0	60	55	NO	NO	NO	NO	NO
22.3	14290	5-7 ALEXANDER STREET CROWS NEST	Third	S	54	47	54	47	55	48	55	48	-0.4	0.1	-0.1	0.0	60	55	NO	NO	NO	NO	NO
22.3	14290	5-7 ALEXANDER STREET CROWS NEST	Third	E	61	56	61	55	62	56	62	56	-0.1	-0.2	0.0	-0.3	60	55	NO	NO	NO	NO	NO
22.3	14290	5-7 ALEXANDER STREET CROWS NEST	Fourth	N	55	49	55	49	56	50	55	49	-0.3	-0.4	-0.2	-0.4	60	55	NO	NO	NO	NO	NO
22.3	14290	5-7 ALEXANDER STREET CROWS NEST	Fourth	W	68	61	67	61	68	61	68	61	-0.4	0.1	-0.2	0.1	60	55	NO	NO	NO	NO	NO
22.3	14290	5-7 ALEXANDER STREET CROWS NEST	Fourth	S	56	48	55	48	56	49	56	49	-0.5	0.1	-0.2	0.0	60	55	NO	NO	NO	NO	NO
22.3	14290	5-7 ALEXANDER STREET CROWS NEST	Fourth	E	62	56	62	56	62	56	62	56	-0.1	-0.3	0.0	-0.3	60	55	NO	NO	NO	NO	NO
22.3	14291	83 FALCON STREET CROWS NEST	Ground	N	73	68	73	68	74	68	74	68	0.0	-0.3	0.1	-0.3	60	55	NO	NO	NO	NO	NO

NCA	Receiver ID	Address	Floor Level	Facade	Opening Year 2027				Design Year 2037				Increase (Do Smthng - Do Nothing)				NCG project road noise criteria		Do noise levels exceed the cumulative limit with project roads adding ≥2dB to the total noise levels?		Is the contribution from the road project Acute?		Consider further treatment?
					Do Nothing		Do Smthng		Do Nothing		Do Smthng		Opening Year 2027		Design Year 2037								
					Day	Night	Day	Night	Day	Night	Day	Night	Day	Night	Day	Night	Day	Night	Day	Night	$L_{Aeq,15hr}$ ≥ 65dB	$L_{Aeq,9hr}$ ≥ 60dB	
22.3	14291	83 FALCON STREET CROWS NEST	Ground	W	57	52	57	51	58	52	58	52	-0.2	-0.4	0.0	-0.4	60	55	NO	NO	NO	NO	NO
22.3	14291	83 FALCON STREET CROWS NEST	Ground	S	52	46	51	45	52	47	51	46	-0.5	-1.0	-0.5	-1.1	60	55	NO	NO	NO	NO	NO
22.3	14292	85 FALCON STREET CROWS NEST	Ground	S	52	46	51	45	52	47	51	46	-0.6	-1.0	-0.5	-1.0	60	55	NO	NO	NO	NO	NO
22.3	14292	85 FALCON STREET CROWS NEST	Ground	N	73	68	73	67	73	68	74	68	0.0	-0.2	0.1	-0.3	60	55	NO	NO	NO	NO	NO
22.3	14294	2 RODBOROUGH AVENUE CROWS NEST	Ground	N	51	46	50	44	52	47	51	45	-0.9	-1.9	-0.9	-1.8	60	55	NO	NO	NO	NO	NO
22.3	14294	2 RODBOROUGH AVENUE CROWS NEST	Ground	W	61	56	62	56	62	56	62	56	0.6	0.1	0.8	0.2	60	55	NO	NO	NO	NO	NO
22.3	14294	2 RODBOROUGH AVENUE CROWS NEST	Ground	S	71	65	71	65	71	65	71	65	0.6	0.2	0.6	0.2	60	55	NO	NO	NO	NO	NO
22.3	14294	2 RODBOROUGH AVENUE CROWS NEST	Ground	E	59	53	60	53	59	54	60	54	0.5	0.0	0.5	0.0	60	55	NO	NO	NO	NO	NO
22.3	14294	2 RODBOROUGH AVENUE CROWS NEST	First	N	53	48	52	46	53	48	52	46	-0.9	-1.9	-0.8	-1.8	60	55	NO	NO	NO	NO	NO
22.3	14294	2 RODBOROUGH AVENUE CROWS NEST	First	W	63	57	63	57	63	58	64	58	0.6	0.2	0.7	0.1	60	55	NO	NO	NO	NO	NO
22.3	14294	2 RODBOROUGH AVENUE CROWS NEST	First	S	72	66	72	66	72	66	73	67	0.6	0.2	0.6	0.1	60	55	NO	NO	NO	NO	NO
22.3	14294	2 RODBOROUGH AVENUE CROWS NEST	First	E	60	55	61	55	61	55	61	55	0.4	-0.1	0.5	-0.1	60	55	NO	NO	NO	NO	NO
22.3	14294	2 RODBOROUGH AVENUE CROWS NEST	Second	N	55	50	54	48	55	50	54	49	-0.8	-1.6	-0.6	-1.5	60	55	NO	NO	NO	NO	NO
22.3	14294	2 RODBOROUGH AVENUE CROWS NEST	Second	W	63	58	64	58	64	58	64	58	0.6	0.1	0.7	0.1	60	55	NO	NO	NO	NO	NO
22.3	14294	2 RODBOROUGH AVENUE CROWS NEST	Second	S	72	66	72	66	72	66	72	66	0.6	0.2	0.6	0.1	60	55	NO	NO	NO	NO	NO
22.3	14294	2 RODBOROUGH AVENUE CROWS NEST	Second	E	62	56	62	56	62	57	62	56	0.3	-0.2	0.4	-0.3	60	55	NO	NO	NO	NO	NO
22.3	14295	77 FALCON STREET CROWS NEST	Ground	N	73	67	73	67	73	68	73	67	-0.1	-0.3	0.1	-0.2	60	55	NO	NO	NO	NO	NO
22.3	14295	77 FALCON STREET CROWS NEST	Ground	W	57	52	57	51	58	52	58	52	-0.1	-0.4	-0.1	-0.4	60	55	NO	NO	NO	NO	NO
22.3	14295	77 FALCON STREET CROWS NEST	Ground	S	52	47	52	46	53	47	52	46	-0.7	-1.1	-0.6	-1.1	60	55	NO	NO	NO	NO	NO
22.3	14296	79 FALCON STREET CROWS NEST	Ground	S	52	47	51	46	52	47	52	46	-0.7	-1.1	-0.5	-1.1	60	55	NO	NO	NO	NO	NO
22.3	14296	79 FALCON STREET CROWS NEST	Ground	E	58	52	58	52	58	53	58	52	-0.1	-0.4	-0.1	-0.4	60	55	NO	NO	NO	NO	NO
22.3	14296	79 FALCON STREET CROWS NEST	Ground	N	73	67	73	67	73	68	73	67	-0.1	-0.3	0.1	-0.2	60	55	NO	NO	NO	NO	NO
22.3	14300	150 FALCON STREET CROWS NEST	Ground	S	72	66	72	66	72	66	73	67	0.6	0.2	0.6	0.1	60	55	NO	NO	NO	NO	NO
22.3	14300	150 FALCON STREET CROWS NEST	Ground	E	64	58	65	58	64	59	65	59	0.5	0.0	0.6	0.0	60	55	NO	NO	NO	NO	NO
22.3	14300	150 FALCON STREET CROWS NEST	Ground	N	52	47	51	46	53	48	52	46	-0.9	-1.8	-0.8	-1.8	60	55	NO	NO	NO	NO	NO
22.3	14300	150 FALCON STREET CROWS NEST	First	S	72	67	73	67	73	67	73	67	0.5	0.2	0.6	0.1	60	55	NO	NO	NO	NO	NO
22.3	14300	150 FALCON STREET CROWS NEST	First	E	65	60	66	60	65	60	66	60	0.5	0.0	0.5	0.0	60	55	NO	NO	NO	NO	NO
22.3	14300	150 FALCON STREET CROWS NEST	First	N	54	49	53	48	55	50	54	48	-0.9	-1.6	-0.7	-1.6	60	55	NO	NO	NO	NO	NO
22.3	14301	148 FALCON STREET CROWS NEST	Ground	N	52	47	51	45	52	48	52	46	-0.9	-1.8	-0.7	-1.7	60	55	NO	NO	NO	NO	NO
22.3	14301	148 FALCON STREET CROWS NEST	Ground	W	59	53	59	53	59	54	60	54	0.5	0.0	0.6	0.0	60	55	NO	NO	NO	NO	NO
22.3	14301	148 FALCON STREET CROWS NEST	Ground	S	72	66	72	66	72	66	72	66	0.5	0.2	0.6	0.1	60	55	NO	NO	NO	NO	NO
22.3	14301	148 FALCON STREET CROWS NEST	First	N	54	49	53	47	54	49	54	48	-0.8	-1.7	-0.7	-1.6	60	55	NO	NO	NO	NO	NO
22.3	14301	148 FALCON STREET CROWS NEST	First	W	60	54	61	54	60	55	61	55	0.5	0.0	0.5	0.0	60	55	NO	NO	NO	NO	NO
22.3	14301	148 FALCON STREET CROWS NEST	First	S	72	67	73	67	73	67	73	67	0.6	0.1	0.6	0.1	60	55	NO	NO	NO	NO	NO
22.3	14304	170 FALCON STREET CROWS NEST	Ground	N	52	47	51	45	52	47	51	45	-1.0	-1.9	-0.8	-1.8	60	55	NO	NO	NO	NO	NO
22.3	14304	170 FALCON STREET CROWS NEST	Ground	W	60	54	60	54	60	54	60	54	0.5	0.1	0.6	0.1	60	55	NO	NO	NO	NO	NO
22.3	14304	170 FALCON STREET CROWS NEST	Ground	S	72	66	71	65	72	66	72	66	-0.2	-0.6	-0.2	-0.6	60	55	YES	YES	YES	YES	YES
22.3	14304	170 FALCON STREET CROWS NEST	Ground	E	58	53	58	52	59	53	59	53	0.1	-0.4	0.2	-0.4	60	55	NO	NO	NO	NO	NO
22.3	14304	170 FALCON STREET CROWS NEST	First	N	54	49	54	47	55	50	54	48	-0.9	-1.8	-0.7	-1.6	60	55	NO	NO	NO	NO	NO
22.3	14304	170 FALCON STREET CROWS NEST	First	W	61	55	62	55	61	56	62	56	0.6	0.1	0.6	0.1	60	55	NO	NO	NO	NO	NO
22.3	14304	170 FALCON STREET CROWS NEST	First	S	73	67	73	67	73	67	74	68	0.6	0.3	0.7	0.2	60	55	YES	YES	YES	YES	YES
22.3	14304	170 FALCON STREET CROWS NEST	First	E	61	55	61	55	61	56	62	55	0.1	-0.3	0.3	-0.2	60	55	NO	NO	NO	NO	NO
22.3	14304	170 FALCON STREET CROWS NEST	Second	N	57	51	56	50	57	52	56	50	-0.8	-1.5	-0.5	-1.4	60	55	NO	NO	NO	NO	NO
22.3	14304	170 FALCON STREET CROWS NEST	Second	W	62	56	62	56	62	57	63	57	0.6	0.1	0.6	0.0	60	55	NO	NO	NO	NO	NO
22.3	14304	170 FALCON STREET CROWS NEST	Second	S	73	67	73	67	73	67	74	68	0.6	0.4	0.7	0.3	60	55	YES	YES	YES	YES	YES
22.3	14304	170 FALCON STREET CROWS NEST	Second	E	65	58	65	59	65	59	66	59	0.5	0.4	0.7	0.4	60	55	YES	NO	YES	NO	YES
22.3	14308	168 FALCON STREET CROWS NEST	Ground	N	52	47	51	45	52	47	51	45	-1.0	-2.1	-0.9	-1.9	60	55	NO	NO	NO	NO	NO
22.3	14308	168 FALCON STREET CROWS NEST	Ground	W	59	53	59	53	59	54	60	54	0.2	-0.2	0.3	-0.3	60	55	NO	NO	NO	NO	NO
22.3	14308	168 FALCON STREET CROWS NEST	Ground	S	72	66	72	66	72	66	72	66	0.6	0.2	0.6	0.1	60	55	YES	YES	YES	YES	YES
22.3	14308	168 FALCON STREET CROWS NEST	Ground	E	65	59	65	59	65	59	66	60	0.5	0.2	0.6	0.2	60	55	YES	YES	YES	YES	YES
22.3	14308	168 FALCON STREET CROWS NEST	Ground	N	49	44	48	42	50	45	49	43	-1.0	-1.8	-0.8	-1.7	60	55	NO	NO	NO	NO	NO
22.3	14308	168 FALCON STREET CROWS NEST	Ground	E	48	43	47	41	48	43	48	42	-1.0	-1.7	-0.8	-1.7	60	55	NO	NO	NO	NO	NO
22.3	14308	168 FALCON STREET CROWS NEST	Ground	S	51	45	50	44	51	46	51	45	-0.4	-1.0	-0.3	-0.9	60	55	NO	NO	NO	NO	NO
22.3	14308	168 FALCON STREET CROWS NEST	Ground	E	58	52	58	52	58	52	58	52	0.2	-0.3	0.3	-0.3	60	55	NO	NO	NO	NO	NO
22.3	14308	168 FALCON STREET CROWS NEST	First	N	53	48	52	46	53	49	53	47	-1.0	-2.0	-0.8	-1.9	60	55	NO	NO	NO	NO	NO
22.3	14308	168 FALCON STREET CROWS NEST	First	W	60	55	61	55	61	55	61	55	0.6	0.1	0.6	0.1	60	55	NO	NO	NO	NO	NO
22.3	14308	168 FALCON STREET CROWS NEST	First	S	72	67	73	67	73	67	73	67	0.7	0.2	0.6	0.2	60	55	YES	YES	YES	YES	YES
22.3	14308	168 FALCON STREET CROWS NEST	First	E	66	60	67	61	67	61	67	61	0.5	0.1	0.5	0.1	60	55	YES	YES	YES	YES	YES
22.3	14308	168 FALCON STREET CROWS NEST	First	N	51	46	50	44	52	47	51	45	-0.9	-1.8	-0.8	-1.7	60	55	NO	NO	NO	NO	NO
22.3	14308	168 FALCON STREET CROWS NEST	First	E	50	45	49	43	51	46	50	44	-1.1	-1.8	-0.9	-1.7	60	55	NO	NO	NO	NO	NO
22.3	14308	168 FALCON STREET CROWS NEST	First	S	53	47	52	46	53	48	53	47	-0.4	-1.0	-0.4	-1.0	60	55	NO	NO	NO	NO	NO
22.3	14308	168 FALCON STREET CROWS NEST	First	E	59	53	59	53	59	54	60	54	0.2	-0.3	0.3	-0.2	60	55	NO	NO	NO	NO	NO

NCA	Receiver ID	Address	Floor Level	Facade	Opening Year 2027				Design Year 2037				Increase (Do Smthng - Do Nothing)				NCG project road noise criteria		Do noise levels exceed the cumulative limit with project roads adding ≥2dB to the total noise levels?		Is the contribution from the road project Acute?		Consider further treatment?
					Do Nothing		Do Smthng		Do Nothing		Do Smthng		Opening Year 2027		Design Year 2037								
					Day	Night	Day	Night	Day	Night	Day	Night	Day	Night	Day	Night	Day	Night	Day	Night	$L_{Aeq,15hr} \geq 65dB$	$L_{Aeq,9hr} \geq 60dB$	
22.3	14308	168 FALCON STREET CROWS NEST	Second	N	55	50	54	48	55	50	54	48	-1.0	-1.9	-0.8	-1.8	60	55	NO	NO	NO	NO	NO
22.3	14308	168 FALCON STREET CROWS NEST	Second	W	61	55	62	55	61	56	62	56	0.6	0.1	0.6	0.1	60	55	NO	NO	NO	NO	NO
22.3	14308	168 FALCON STREET CROWS NEST	Second	S	72	67	73	67	73	67	73	67	0.7	0.3	0.7	0.3	60	55	YES	YES	YES	YES	YES
22.3	14308	168 FALCON STREET CROWS NEST	Second	E	67	61	67	61	67	61	67	61	0.5	0.1	0.5	0.1	60	55	YES	YES	YES	YES	YES
22.3	14308	168 FALCON STREET CROWS NEST	Second	N	54	49	53	47	54	49	53	47	-0.9	-1.8	-0.8	-1.7	60	55	NO	NO	NO	NO	NO
22.3	14308	168 FALCON STREET CROWS NEST	Second	E	53	48	52	46	53	48	53	47	-1.1	-1.8	-0.9	-1.7	60	55	NO	NO	NO	NO	NO
22.3	14308	168 FALCON STREET CROWS NEST	Second	S	55	49	54	48	55	50	55	49	-0.7	-1.3	-0.6	-1.2	60	55	NO	NO	NO	NO	NO
22.3	14308	168 FALCON STREET CROWS NEST	Second	E	60	54	60	54	60	55	61	54	0.0	-0.4	0.2	-0.4	60	55	NO	NO	NO	NO	NO
22.3	14308	168 FALCON STREET CROWS NEST	Third	N	57	51	56	50	57	52	56	50	-0.9	-1.7	-0.8	-1.6	60	55	NO	NO	NO	NO	NO
22.3	14308	168 FALCON STREET CROWS NEST	Third	W	61	56	62	56	62	56	62	56	0.5	0.0	0.6	0.0	60	55	NO	NO	NO	NO	NO
22.3	14308	168 FALCON STREET CROWS NEST	Third	S	72	66	72	66	72	67	73	67	0.6	0.3	0.7	0.2	60	55	YES	YES	YES	YES	YES
22.3	14308	168 FALCON STREET CROWS NEST	Third	E	67	61	67	61	67	61	68	61	0.5	0.1	0.5	0.1	60	55	YES	YES	YES	YES	YES
22.3	14308	168 FALCON STREET CROWS NEST	Third	N	57	52	57	51	58	53	57	51	-0.7	-1.4	-0.6	-1.3	60	55	NO	NO	NO	NO	NO
22.3	14308	168 FALCON STREET CROWS NEST	Third	E	57	52	56	50	57	52	57	51	-0.7	-1.4	-0.6	-1.4	60	55	NO	NO	NO	NO	NO
22.3	14308	168 FALCON STREET CROWS NEST	Third	S	58	52	57	51	58	53	58	52	-0.4	-1.0	-0.3	-0.9	60	55	NO	NO	NO	NO	NO
22.3	14308	168 FALCON STREET CROWS NEST	Third	E	61	56	61	55	62	56	62	56	0.0	-0.5	0.1	-0.4	60	55	NO	NO	NO	NO	NO
22.3	14311	75 FALCON STREET CROWS NEST	Ground	N	73	67	73	67	73	68	73	67	-0.1	-0.2	0.1	-0.3	60	55	NO	NO	NO	NO	NO
22.3	14311	75 FALCON STREET CROWS NEST	Ground	W	57	52	57	51	57	52	57	52	-0.1	-0.3	-0.1	-0.4	60	55	NO	NO	NO	NO	NO
22.3	14311	75 FALCON STREET CROWS NEST	Ground	S	52	47	52	46	53	47	52	46	-0.7	-1.0	-0.5	-1.0	60	55	NO	NO	NO	NO	NO
22.3	14311	75 FALCON STREET CROWS NEST	Ground	E	59	54	59	53	59	54	59	54	-0.1	-0.4	0.0	-0.4	60	55	NO	NO	NO	NO	NO
22.3	14330	71 FALCON STREET CROWS NEST	Ground	N	73	68	73	67	73	68	73	68	-0.1	-0.3	0.1	-0.2	60	55	NO	NO	NO	NO	NO
22.3	14330	71 FALCON STREET CROWS NEST	Ground	W	57	51	57	51	57	52	57	51	-0.1	-0.4	-0.1	-0.4	60	55	NO	NO	NO	NO	NO
22.3	14330	71 FALCON STREET CROWS NEST	Ground	S	51	46	51	45	52	47	51	45	-0.8	-1.3	-0.8	-1.3	60	55	NO	NO	NO	NO	NO
22.3	14331	73 FALCON STREET CROWS NEST	Ground	S	51	45	50	44	51	46	50	45	-0.9	-1.3	-0.9	-1.4	60	55	NO	NO	NO	NO	NO
22.3	14331	73 FALCON STREET CROWS NEST	Ground	E	58	52	58	52	58	53	58	52	-0.1	-0.3	0.0	-0.3	60	55	NO	NO	NO	NO	NO
22.3	14331	73 FALCON STREET CROWS NEST	Ground	N	73	68	73	67	73	68	73	68	0.0	-0.3	0.1	-0.3	60	55	NO	NO	NO	NO	NO
22.3	14331	73 FALCON STREET CROWS NEST	First	S	54	48	53	47	54	49	53	48	-0.7	-1.0	-0.6	-1.0	60	55	NO	NO	NO	NO	NO
22.3	14331	73 FALCON STREET CROWS NEST	First	E	62	56	61	56	62	56	62	56	-0.2	-0.3	0.0	-0.4	60	55	NO	NO	NO	NO	NO
22.3	14331	73 FALCON STREET CROWS NEST	First	N	74	68	74	68	74	68	74	68	-0.1	-0.2	0.1	-0.3	60	55	NO	NO	NO	NO	NO
22.3	14335	152 FALCON STREET CROWS NEST	Ground	E	57	52	57	51	57	52	57	51	0.1	-0.5	0.2	-0.5	60	55	NO	NO	NO	NO	NO
22.3	14335	152 FALCON STREET CROWS NEST	Ground	N	53	48	52	46	53	48	52	46	-0.9	-1.8	-0.7	-1.7	60	55	NO	NO	NO	NO	NO
22.3	14335	152 FALCON STREET CROWS NEST	Ground	W	51	46	51	45	52	47	51	45	-0.6	-1.4	-0.4	-1.3	60	55	NO	NO	NO	NO	NO
22.3	14335	152 FALCON STREET CROWS NEST	Ground	N	52	46	51	45	52	47	51	45	-0.7	-1.5	-0.5	-1.4	60	55	NO	NO	NO	NO	NO
22.3	14335	152 FALCON STREET CROWS NEST	Ground	W	61	55	61	55	61	55	61	55	0.5	0.0	0.6	0.0	60	55	NO	NO	NO	NO	NO
22.3	14335	152 FALCON STREET CROWS NEST	Ground	E	50	45	50	44	51	46	50	44	-0.8	-1.6	-0.6	-1.6	60	55	NO	NO	NO	NO	NO
22.3	14335	152 FALCON STREET CROWS NEST	Ground	S	50	45	49	43	50	45	50	44	-0.6	-1.5	-0.6	-1.4	60	55	NO	NO	NO	NO	NO
22.3	14336	69 FALCON STREET CROWS NEST	Ground	N	73	67	73	67	73	68	73	68	0.0	-0.3	0.1	-0.3	60	55	NO	NO	NO	NO	NO
22.3	14336	69 FALCON STREET CROWS NEST	Ground	W	57	51	57	51	57	52	57	51	-0.1	-0.3	0.0	-0.3	60	55	NO	NO	NO	NO	NO
22.3	14336	69 FALCON STREET CROWS NEST	Ground	S	50	45	49	43	51	45	49	44	-1.2	-1.5	-1.1	-1.5	60	55	NO	NO	NO	NO	NO
22.3	14336	69 FALCON STREET CROWS NEST	Ground	E	54	49	54	48	55	49	54	49	-0.3	-0.6	-0.2	-0.6	60	55	NO	NO	NO	NO	NO
22.3	14336	69 FALCON STREET CROWS NEST	First	N	73	68	73	68	74	68	74	68	0.0	-0.3	0.1	-0.3	60	55	NO	NO	NO	NO	NO
22.3	14336	69 FALCON STREET CROWS NEST	First	W	59	53	59	53	59	54	59	53	-0.2	-0.3	0.0	-0.3	60	55	NO	NO	NO	NO	NO
22.3	14336	69 FALCON STREET CROWS NEST	First	S	52	47	51	46	53	47	52	46	-1.0	-1.3	-0.8	-1.4	60	55	NO	NO	NO	NO	NO
22.3	14336	69 FALCON STREET CROWS NEST	First	E	57	51	57	51	57	52	57	51	-0.3	-0.6	-0.2	-0.6	60	55	NO	NO	NO	NO	NO
22.3	14348	67 FALCON STREET CROWS NEST	Ground	N	73	68	73	68	74	68	74	68	0.0	-0.3	0.1	-0.3	60	55	NO	NO	NO	NO	NO
22.3	14348	67 FALCON STREET CROWS NEST	Ground	S	52	47	52	46	53	47	52	46	-0.3	-0.8	-0.2	-0.8	60	55	NO	NO	NO	NO	NO
22.3	14348	67 FALCON STREET CROWS NEST	Ground	E	66	60	66	60	66	61	66	60	-0.1	-0.2	0.1	-0.2	60	55	NO	NO	NO	NO	NO
22.3	14353	138 FALCON STREET CROWS NEST	Ground	N	53	48	53	47	54	48	53	47	-0.4	-0.8	-0.3	-0.7	60	55	NO	NO	NO	NO	NO
22.3	14353	138 FALCON STREET CROWS NEST	Ground	W	56	51	56	50	56	51	57	51	0.3	-0.3	0.4	-0.2	60	55	NO	NO	NO	NO	NO
22.3	14353	138 FALCON STREET CROWS NEST	Ground	S	72	66	73	67	73	67	73	67	0.6	0.2	0.5	0.1	60	55	NO	NO	NO	NO	NO
22.3	14353	138 FALCON STREET CROWS NEST	Ground	E	61	55	61	55	61	56	62	56	0.5	0.1	0.5	0.1	60	55	NO	NO	NO	NO	NO
22.3	14355	2 RODBOROUGH AVENUE CROWS NEST	Ground	N	46	41	46	40	47	42	46	40	-0.6	-1.2	-0.4	-1.2	59	54	NO	NO	NO	NO	NO
22.3	14355	2 RODBOROUGH AVENUE CROWS NEST	Ground	W	60	54	60	54	60	55	61	55	0.6	0.1	0.7	0.1	60	55	NO	NO	NO	NO	NO
22.3	14355	2 RODBOROUGH AVENUE CROWS NEST	Ground	S	70	64	71	65	70	65	71	65	0.6	0.1	0.7	0.2	60	55	NO	NO	NO	NO	NO
22.3	14355	2 RODBOROUGH AVENUE CROWS NEST	Ground	E	59	53	59	53	59	53	59	53	0.5	-0.1	0.5	0.0	60	55	NO	NO	NO	NO	NO
22.3	14355	2 RODBOROUGH AVENUE CROWS NEST	First	N	49	44	48	42	49	44	49	43	-0.6	-1.2	-0.4	-1.2	60	55	NO	NO	NO	NO	NO
22.3	14355	2 RODBOROUGH AVENUE CROWS NEST	First	W	61	56	62	56	62	56	62	56	0.6	0.1	0.6	0.1	60	55	NO	NO	NO	NO	NO
22.3	14355	2 RODBOROUGH AVENUE CROWS NEST	First	S	71	66	72	66	72	66	72	66	0.5	0.1	0.6	0.1	60	55	NO	NO	NO	NO	NO
22.3	14355	2 RODBOROUGH AVENUE CROWS NEST	First	E	60	54	60	54	60	55	61	55	0.5	-0.1	0.5	-0.1	60	55	NO	NO	NO	NO	NO
22.3	14355	2 RODBOROUGH AVENUE CROWS NEST	Second	N	53	47	52	46	53	48	52	46	-0.7	-1.2	-0.5	-1.2	60	55	NO	NO	NO	NO	NO
22.3	14355	2 RODBOROUGH AVENUE CROWS NEST	Second	W	62	57	63	57	63	57	63	57	0.5	0.0	0.5	0.0	60	55	NO	NO	NO	NO	NO
22.3	14355	2 RODBOROUGH AVENUE CROWS NEST	Second	S	71	66	72	66	71	66	72	66	0.6	0.1	0.7	0.1	60	55	NO	NO	NO	NO	NO

NCA	Receiver ID	Address	Floor Level	Facade	Opening Year 2027				Design Year 2037				Increase (Do Smthng - Do Nothing)				NCG project road noise criteria		Do noise levels exceed the cumulative limit with project roads adding ≥2dB to the total noise levels?		Is the contribution from the road project Acute?		Consider further treatment?
					Do Nothing		Do Smthng		Do Nothing		Do Smthng		Opening Year 2027		Design Year 2037								
					Day	Night	Day	Night	Day	Night	Day	Night	Day	Night	Day	Night	Day	Night	Day	Night	$L_{Aeq,15hr}$ ≥ 65dB	$L_{Aeq,9hr}$ ≥ 60dB	
22.3	14355	2 RODBOROUGH AVENUE CROWS NEST	Second	E	61	55	61	55	61	56	61	55	0.4	-0.2	0.5	-0.2	60	55	NO	NO	NO	NO	NO
22.3	14358	59-61 FALCON STREET CROWS NEST	Ground	N	74	68	74	68	74	69	74	68	0.0	-0.4	0.1	-0.4	60	55	NO	NO	NO	NO	NO
22.3	14358	59-61 FALCON STREET CROWS NEST	Ground	W	58	53	58	52	59	53	59	53	-0.1	-0.3	0.0	-0.4	60	55	NO	NO	NO	NO	NO
22.3	14358	59-61 FALCON STREET CROWS NEST	Ground	S	52	46	51	45	52	47	52	46	-0.6	-0.9	-0.5	-1.0	60	55	NO	NO	NO	NO	NO
22.3	14366	59-61 FALCON STREET CROWS NEST	Ground	N	74	68	74	68	74	69	74	68	-0.1	-0.3	0.1	-0.3	60	55	NO	NO	NO	NO	NO
22.3	14366	59-61 FALCON STREET CROWS NEST	Ground	S	51	46	51	45	51	46	51	45	-0.6	-1.0	-0.5	-1.0	60	55	NO	NO	NO	NO	NO
22.3	14366	59-61 FALCON STREET CROWS NEST	Ground	E	59	53	59	53	59	54	59	53	-0.1	-0.4	0.0	-0.4	60	55	NO	NO	NO	NO	NO
22.3	14368	134 FALCON STREET CROWS NEST	Ground	N	62	54	62	55	62	55	62	56	0.1	0.6	0.2	0.8	60	55	NO	NO	NO	NO	NO
22.3	14368	134 FALCON STREET CROWS NEST	Ground	W	68	62	69	62	69	62	69	63	0.2	0.4	0.3	0.5	60	55	NO	NO	NO	NO	NO
22.3	14368	134 FALCON STREET CROWS NEST	Ground	S	72	66	72	66	72	66	72	66	0.4	0.2	0.4	0.2	60	55	NO	NO	NO	NO	NO
22.3	14368	134 FALCON STREET CROWS NEST	Ground	E	59	53	60	53	59	54	60	54	0.5	0.1	0.5	0.1	60	55	NO	NO	NO	NO	NO
22.3	14368	134 FALCON STREET CROWS NEST	First	N	63	56	63	56	63	56	63	57	0.1	0.6	0.2	0.8	60	55	NO	NO	NO	NO	NO
22.3	14368	134 FALCON STREET CROWS NEST	First	W	69	63	69	63	70	63	70	63	0.2	0.4	0.2	0.4	60	55	NO	NO	NO	NO	NO
22.3	14368	134 FALCON STREET CROWS NEST	First	S	72	67	73	67	73	67	73	67	0.5	0.2	0.5	0.1	60	55	NO	NO	NO	NO	NO
22.3	14368	134 FALCON STREET CROWS NEST	First	E	60	55	61	55	61	55	61	55	0.5	0.0	0.5	-0.1	60	55	NO	NO	NO	NO	NO
22.3	14368	134 FALCON STREET CROWS NEST	Second	N	63	56	63	57	63	56	64	57	0.1	0.5	0.1	0.7	60	55	NO	NO	NO	NO	NO
22.3	14368	134 FALCON STREET CROWS NEST	Second	W	69	63	70	63	70	63	70	64	0.2	0.3	0.2	0.4	60	55	NO	NO	NO	NO	NO
22.3	14368	134 FALCON STREET CROWS NEST	Second	S	72	67	73	67	73	67	73	67	0.4	0.1	0.5	0.1	60	55	NO	NO	NO	NO	NO
22.3	14368	134 FALCON STREET CROWS NEST	Second	E	62	56	62	56	62	57	63	57	0.3	-0.2	0.4	-0.2	60	55	NO	NO	NO	NO	NO
22.3	14370	136 FALCON STREET CROWS NEST	Ground	N	57	50	56	50	57	50	57	50	-0.1	0.0	0.0	0.2	60	55	NO	NO	NO	NO	NO
22.3	14370	136 FALCON STREET CROWS NEST	Ground	W	58	52	58	52	58	53	59	53	0.5	0.0	0.6	0.0	60	55	NO	NO	NO	NO	NO
22.3	14370	136 FALCON STREET CROWS NEST	Ground	S	71	65	71	65	71	65	72	66	0.5	0.2	0.5	0.2	60	55	NO	NO	NO	NO	NO
22.3	14370	136 FALCON STREET CROWS NEST	Ground	E	55	50	55	49	55	50	56	50	0.3	-0.2	0.4	-0.2	60	55	NO	NO	NO	NO	NO
22.3	14370	136 FALCON STREET CROWS NEST	First	N	58	52	58	52	58	52	58	52	-0.1	-0.1	0.0	0.1	60	55	NO	NO	NO	NO	NO
22.3	14370	136 FALCON STREET CROWS NEST	First	W	59	54	60	54	60	54	60	54	0.5	0.0	0.5	0.0	60	55	NO	NO	NO	NO	NO
22.3	14370	136 FALCON STREET CROWS NEST	First	S	72	66	72	66	72	67	73	67	0.5	0.2	0.5	0.1	60	55	NO	NO	NO	NO	NO
22.3	14370	136 FALCON STREET CROWS NEST	First	E	59	54	60	54	60	54	60	54	0.3	-0.3	0.3	-0.3	60	55	NO	NO	NO	NO	NO
22.3	14374	334 MILLER STREET CAMMERAY	Ground	N	55	49	55	48	56	49	56	49	0.0	-0.6	0.4	-0.3	60	55	NO	NO	NO	NO	NO
22.3	14374	334 MILLER STREET CAMMERAY	Ground	W	50	45	49	43	50	45	50	44	-0.5	-1.4	-0.4	-1.3	60	55	NO	NO	NO	NO	NO
22.3	14374	334 MILLER STREET CAMMERAY	Ground	S	54	49	54	48	55	49	54	48	-0.2	-0.7	-0.1	-0.7	60	55	NO	NO	NO	NO	NO
22.3	14374	334 MILLER STREET CAMMERAY	Ground	E	63	55	63	55	63	56	64	56	0.2	0.2	0.7	0.4	60	55	NO	NO	NO	NO	NO
22.3	14374	334 MILLER STREET CAMMERAY	First	N	57	51	57	50	58	51	58	51	-0.1	-0.7	0.3	-0.5	60	55	NO	NO	NO	NO	NO
22.3	14374	334 MILLER STREET CAMMERAY	First	W	52	47	52	46	53	48	52	46	-0.7	-1.5	-0.5	-1.4	60	55	NO	NO	NO	NO	NO
22.3	14374	334 MILLER STREET CAMMERAY	First	S	57	52	57	51	58	52	58	51	-0.2	-0.8	-0.1	-0.7	60	55	NO	NO	NO	NO	NO
22.3	14374	334 MILLER STREET CAMMERAY	First	E	64	57	64	57	65	57	65	57	0.3	0.2	0.7	0.4	60	55	NO	NO	NO	NO	NO
22.3	14377	140 FALCON STREET CROWS NEST	Ground	N	52	46	52	46	53	47	52	46	-0.4	-0.8	-0.3	-0.7	60	55	NO	NO	NO	NO	NO
22.3	14377	140 FALCON STREET CROWS NEST	Ground	W	58	52	58	52	58	53	59	53	0.4	0.0	0.5	0.0	60	55	NO	NO	NO	NO	NO
22.3	14377	140 FALCON STREET CROWS NEST	Ground	S	72	66	72	66	72	66	72	66	0.6	0.2	0.6	0.2	60	55	NO	NO	NO	NO	NO
22.3	14377	140 FALCON STREET CROWS NEST	Ground	E	61	55	61	55	61	56	62	56	0.5	0.1	0.6	0.1	60	55	NO	NO	NO	NO	NO
22.3	14377	140 FALCON STREET CROWS NEST	First	N	54	49	54	48	55	49	54	48	-0.4	-0.9	-0.3	-0.8	60	55	NO	NO	NO	NO	NO
22.3	14377	140 FALCON STREET CROWS NEST	First	W	60	54	60	54	60	55	61	55	0.4	0.0	0.5	-0.1	60	55	NO	NO	NO	NO	NO
22.3	14377	140 FALCON STREET CROWS NEST	First	S	73	67	73	67	73	67	73	67	0.6	0.1	0.6	0.1	60	55	NO	NO	NO	NO	NO
22.3	14377	140 FALCON STREET CROWS NEST	First	E	62	57	63	57	63	57	63	57	0.5	0.0	0.6	0.0	60	55	NO	NO	NO	NO	NO
22.3	14378	11-15 ALEXANDER STREET CROWS NEST	Ground	E	63	58	63	57	63	58	63	58	-0.1	-0.3	0.1	-0.3	60	55	NO	NO	NO	NO	NO
22.3	14378	11-15 ALEXANDER STREET CROWS NEST	Ground	N	51	44	51	44	52	45	51	45	-0.3	-0.2	-0.1	-0.2	60	55	NO	NO	NO	NO	NO
22.3	14378	11-15 ALEXANDER STREET CROWS NEST	First	E	64	59	64	58	65	59	65	59	-0.1	-0.3	0.1	-0.3	60	55	NO	NO	NO	NO	NO
22.3	14378	11-15 ALEXANDER STREET CROWS NEST	First	N	55	48	54	48	55	49	55	48	-0.4	-0.2	-0.1	-0.2	60	55	NO	NO	NO	NO	NO
22.3	14378	11-15 ALEXANDER STREET CROWS NEST	First	W	70	63	69	63	70	63	70	63	-0.3	0.0	0.0	0.0	60	55	NO	NO	NO	NO	NO
22.3	14378	11-15 ALEXANDER STREET CROWS NEST	Second	E	65	59	65	59	65	60	65	59	-0.1	-0.3	0.1	-0.3	60	55	NO	NO	NO	NO	NO
22.3	14378	11-15 ALEXANDER STREET CROWS NEST	Second	N	56	50	56	49	57	50	57	50	-0.4	-0.2	-0.1	-0.2	60	55	NO	NO	NO	NO	NO
22.3	14378	11-15 ALEXANDER STREET CROWS NEST	Second	W	69	62	69	62	70	63	70	63	-0.3	0.0	0.0	-0.1	60	55	NO	NO	NO	NO	NO
22.3	14379	9 ALEXANDER STREET CROWS NEST	Ground	S	46	39	45	39	46	39	46	39	-0.3	-0.2	-0.1	-0.2	58	51	NO	NO	NO	NO	NO
22.3	14379	9 ALEXANDER STREET CROWS NEST	Ground	E	59	54	59	54	60	54	60	54	-0.1	-0.3	0.1	-0.3	60	55	NO	NO	NO	NO	NO
22.3	14379	9 ALEXANDER STREET CROWS NEST	Ground	S	58	53	58	52	58	53	58	53	-0.1	-0.3	0.1	-0.3	60	55	NO	NO	NO	NO	NO
22.3	14379	9 ALEXANDER STREET CROWS NEST	First	W	69	62	69	62	70	63	70	63	-0.3	0.0	0.0	0.0	60	55	NO	NO	NO	NO	NO
22.3	14379	9 ALEXANDER STREET CROWS NEST	First	S	48	41	47	41	48	41	48	41	-0.4	-0.2	-0.1	-0.2	60	53	NO	NO	NO	NO	NO
22.3	14379	9 ALEXANDER STREET CROWS NEST	First	E	61	56	61	55	61	56	61	56	0.0	-0.3	0.0	-0.3	60	55	NO	NO	NO	NO	NO
22.3	14379	9 ALEXANDER STREET CROWS NEST	First	S	60	54	60	54	60	54	60	54	0.0	-0.2	0.0	-0.2	60	55	NO	NO	NO	NO	NO
22.3	14379	9 ALEXANDER STREET CROWS NEST	Second	W	69	62	69	62	70	63	70	63	-0.3	0.0	0.0	0.0	60	55	NO	NO	NO	NO	NO
22.3	14379	9 ALEXANDER STREET CROWS NEST	Second	S	49	42	49	42	50	43	49	43	-0.3	-0.2	-0.1	-0.2	60	55	NO	NO	NO	NO	NO
22.3	14379	9 ALEXANDER STREET CROWS NEST	Second	E	62	56	62	56	62	56	62	56	-0.1	-0.3	0.1	-0.3	60	55	NO	NO	NO	NO	NO
22.3	14379	9 ALEXANDER STREET CROWS NEST	Second	S	60	55	60	54	61	55	61	55	0.0	-0.2	0.0	-0.3	60	55	NO	NO	NO	NO	NO

NCA	Receiver ID	Address	Floor Level	Facade	Opening Year 2027				Design Year 2037				Increase (Do Smthng - Do Nothing)				NCG project road noise criteria		Do noise levels exceed the cumulative limit with project roads adding ≥2dB to the total noise levels?		Is the contribution from the road project Acute?		Consider further treatment?
					Do Nothing		Do Smthng		Do Nothing		Do Smthng		Opening Year 2027		Design Year 2037								
					Day	Night	Day	Night	Day	Night	Day	Night	Day	Night	Day	Night	Day	Night	Day	Night	$L_{Aeq,15hr}$ ≥ 65dB	$L_{Aeq,9hr}$ ≥ 60dB	
22.3	14379	9 ALEXANDER STREET CROWS NEST	Third	W	69	62	68	62	69	62	69	62	-0.4	0.0	0.0	0.0	60	55	NO	NO	NO	NO	NO
22.3	14379	9 ALEXANDER STREET CROWS NEST	Third	S	51	45	51	45	52	45	52	45	-0.3	-0.3	-0.1	-0.3	60	55	NO	NO	NO	NO	NO
22.3	14379	9 ALEXANDER STREET CROWS NEST	Third	E	62	56	62	56	62	57	62	57	0.0	-0.2	0.0	-0.3	60	55	NO	NO	NO	NO	NO
22.3	14379	9 ALEXANDER STREET CROWS NEST	Third	S	61	55	61	55	61	56	61	55	-0.1	-0.3	0.1	-0.3	60	55	NO	NO	NO	NO	NO
22.3	14385	1A RODBOROUGH AVENUE CROWS NEST	Ground	E	55	49	54	48	55	50	55	49	-0.6	-1.3	-0.4	-1.2	60	55	NO	NO	NO	NO	NO
22.3	14385	1A RODBOROUGH AVENUE CROWS NEST	Ground	N	52	47	51	45	52	47	51	46	-0.9	-1.7	-0.7	-1.6	60	55	NO	NO	NO	NO	NO
22.3	14385	1A RODBOROUGH AVENUE CROWS NEST	Ground	W	56	50	56	50	56	51	56	50	0.2	-0.5	0.3	-0.4	60	55	NO	NO	NO	NO	NO
22.3	14386	1 RODBOROUGH AVENUE CROWS NEST	Ground	W	56	50	56	50	56	51	56	50	0.2	-0.4	0.3	-0.4	60	55	NO	NO	NO	NO	NO
22.3	14386	1 RODBOROUGH AVENUE CROWS NEST	Ground	S	55	50	55	49	55	50	55	49	-0.2	-0.8	-0.1	-0.8	60	55	NO	NO	NO	NO	NO
22.3	14386	1 RODBOROUGH AVENUE CROWS NEST	Ground	E	53	48	52	46	53	48	52	46	-1.1	-1.9	-0.9	-1.8	60	55	NO	NO	NO	NO	NO
22.3	14430	100 FALCON STREET CROWS NEST	Ground	N	53	47	52	46	53	48	52	47	-0.5	-0.9	-0.4	-0.9	60	55	NO	NO	NO	NO	NO
22.3	14430	100 FALCON STREET CROWS NEST	Ground	W	64	58	64	58	64	59	64	59	-0.1	-0.2	0.1	-0.2	60	55	NO	NO	NO	NO	NO
22.3	14430	100 FALCON STREET CROWS NEST	Ground	S	75	69	75	69	76	70	76	70	0.0	0.0	0.1	0.0	60	55	NO	NO	NO	NO	NO
22.3	14430	100 FALCON STREET CROWS NEST	Ground	E	64	59	64	58	65	59	65	59	-0.1	-0.2	0.0	-0.2	60	55	NO	NO	NO	NO	NO
22.3	14434	104 FALCON STREET CROWS NEST	Ground	N	53	48	53	47	54	49	53	47	-0.6	-1.2	-0.5	-1.2	60	55	NO	NO	NO	NO	NO
22.3	14434	104 FALCON STREET CROWS NEST	Ground	S	73	67	73	67	73	67	73	67	0.0	-0.1	0.1	-0.1	60	55	NO	NO	NO	NO	NO
22.3	14434	104 FALCON STREET CROWS NEST	Ground	E	57	51	57	51	57	52	57	51	-0.2	-0.4	-0.1	-0.4	60	55	NO	NO	NO	NO	NO
22.3	14435	336-338 MILLER STREET CAMMERAY	Ground	N	52	47	52	45	53	47	53	46	-0.4	-1.4	0.0	-1.2	60	55	NO	NO	NO	NO	NO
22.3	14435	336-338 MILLER STREET CAMMERAY	Ground	W	52	47	53	46	53	48	53	47	0.1	-0.7	0.1	-0.6	60	55	NO	NO	NO	NO	NO
22.3	14435	336-338 MILLER STREET CAMMERAY	Ground	S	56	49	56	49	56	50	56	49	-0.1	-0.6	0.2	-0.5	60	55	NO	NO	NO	NO	NO
22.3	14435	336-338 MILLER STREET CAMMERAY	Ground	E	65	57	65	57	65	58	66	58	0.3	0.3	0.8	0.6	60	55	NO	NO	NO	NO	NO
22.3	14435	336-338 MILLER STREET CAMMERAY	Ground	N	54	47	54	46	54	48	54	47	-0.1	-0.7	0.3	-0.5	60	55	NO	NO	NO	NO	NO
22.3	14435	336-338 MILLER STREET CAMMERAY	First	N	55	49	54	48	55	50	55	48	-0.6	-1.6	-0.4	-1.4	60	55	NO	NO	NO	NO	NO
22.3	14435	336-338 MILLER STREET CAMMERAY	First	W	54	49	54	48	55	50	55	49	-0.1	-0.8	-0.1	-0.8	60	55	NO	NO	NO	NO	NO
22.3	14435	336-338 MILLER STREET CAMMERAY	First	S	58	51	58	51	58	52	58	51	-0.2	-0.8	0.1	-0.6	60	55	NO	NO	NO	NO	NO
22.3	14435	336-338 MILLER STREET CAMMERAY	First	E	66	58	66	58	66	59	67	59	0.5	0.3	0.9	0.6	60	55	NO	NO	NO	NO	NO
22.3	14435	336-338 MILLER STREET CAMMERAY	First	N	56	50	56	49	56	50	56	49	-0.2	-1.0	0.1	-0.8	60	55	NO	NO	NO	NO	NO
22.3	14438	102 FALCON STREET CROWS NEST	Ground	N	53	48	52	46	53	48	53	47	-0.5	-1.1	-0.4	-1.0	60	55	NO	NO	NO	NO	NO
22.3	14438	102 FALCON STREET CROWS NEST	Ground	W	57	52	57	52	58	52	58	52	-0.1	-0.3	0.0	-0.5	60	55	NO	NO	NO	NO	NO
22.3	14438	102 FALCON STREET CROWS NEST	Ground	S	63	57	63	57	63	58	63	57	-0.1	-0.2	0.0	-0.3	60	55	NO	NO	NO	NO	NO
22.3	14438	102 FALCON STREET CROWS NEST	Ground	W	65	59	65	59	65	60	65	60	-0.1	-0.2	0.1	-0.2	60	55	NO	NO	NO	NO	NO
22.3	14438	102 FALCON STREET CROWS NEST	Ground	S	72	66	72	66	73	67	73	67	0.0	0.0	0.0	-0.1	60	55	NO	NO	NO	NO	NO
22.3	14438	102 FALCON STREET CROWS NEST	Ground	W	65	59	65	59	65	60	65	60	-0.1	-0.2	0.1	-0.2	60	55	NO	NO	NO	NO	NO
22.3	14438	102 FALCON STREET CROWS NEST	Ground	S	72	66	72	66	73	67	73	67	0.0	0.0	0.0	-0.1	60	55	NO	NO	NO	NO	NO
22.3	14440	110 FALCON STREET CROWS NEST	Ground	S	74	68	74	68	74	69	75	69	0.0	0.0	0.1	0.0	60	55	NO	NO	NO	NO	NO
22.3	14440	110 FALCON STREET CROWS NEST	Ground	E	57	51	57	51	57	52	57	51	-0.2	-0.4	-0.1	-0.4	60	55	NO	NO	NO	NO	NO
22.3	14440	110 FALCON STREET CROWS NEST	Ground	N	54	49	53	48	54	49	54	48	-0.7	-1.3	-0.6	-1.2	60	55	NO	NO	NO	NO	NO
22.3	14441	108 FALCON STREET CROWS NEST	Ground	N	53	48	53	47	53	48	53	47	-0.5	-1.2	-0.5	-1.1	60	55	NO	NO	NO	NO	NO
22.3	14441	108 FALCON STREET CROWS NEST	Ground	S	74	68	74	68	74	69	74	69	0.0	0.0	0.1	-0.1	60	55	NO	NO	NO	NO	NO
22.3	14447	106 FALCON STREET CROWS NEST	Ground	N	54	48	53	47	54	49	53	48	-0.7	-1.3	-0.6	-1.2	60	55	NO	NO	NO	NO	NO
22.3	14447	106 FALCON STREET CROWS NEST	Ground	W	56	51	56	50	56	51	56	51	-0.2	-0.4	-0.1	-0.5	60	55	NO	NO	NO	NO	NO
22.3	14447	106 FALCON STREET CROWS NEST	Ground	S	73	67	73	67	73	68	73	67	0.0	0.0	0.1	-0.1	60	55	NO	NO	NO	NO	NO
22.3	14460	135 WEST STREET CROWS NEST	Ground	N	53	46	53	46	53	47	53	47	-0.1	0.0	0.0	0.2	60	55	NO	NO	NO	NO	NO
22.3	14460	135 WEST STREET CROWS NEST	Ground	W	65	57	65	58	65	58	65	59	0.1	0.7	0.2	0.9	60	55	NO	NO	NO	NO	NO
22.3	14460	135 WEST STREET CROWS NEST	Ground	S	55	49	55	48	55	49	55	49	-0.1	-0.2	0.0	-0.1	60	55	NO	NO	NO	NO	NO
22.3	14460	135 WEST STREET CROWS NEST	Ground	E	50	45	50	44	51	46	50	44	-0.7	-1.6	-0.7	-1.5	60	55	NO	NO	NO	NO	NO
22.3	14460	135 WEST STREET CROWS NEST	First	N	55	48	55	48	55	49	55	49	-0.2	-0.1	-0.1	-0.1	60	55	NO	NO	NO	NO	NO
22.3	14460	135 WEST STREET CROWS NEST	First	W	66	59	66	59	66	59	66	60	0.1	0.7	0.2	0.8	60	55	NO	NO	NO	NO	NO
22.3	14460	135 WEST STREET CROWS NEST	First	S	57	51	57	51	57	51	57	51	-0.1	-0.2	0.0	-0.1	60	55	NO	NO	NO	NO	NO
22.3	14460	135 WEST STREET CROWS NEST	First	E	53	48	52	46	53	48	53	47	-0.7	-1.4	-0.7	-1.4	60	55	NO	NO	NO	NO	NO
22.3	14474	2 RODBOROUGH AVENUE CROWS NEST	Ground	N	50	45	49	43	50	45	49	44	-1.3	-2.1	-1.1	-1.9	60	55	NO	NO	NO	NO	NO
22.3	14474	2 RODBOROUGH AVENUE CROWS NEST	Ground	E	50	45	49	43	51	46	50	44	-1.1	-1.9	-1.1	-1.9	60	55	NO	NO	NO	NO	NO
22.3	14474	2 RODBOROUGH AVENUE CROWS NEST	Ground	N	49	44	48	42	49	44	48	42	-0.7	-1.6	-0.5	-1.5	60	55	NO	NO	NO	NO	NO
22.3	14474	2 RODBOROUGH AVENUE CROWS NEST	Ground	W	53	48	54	48	54	48	54	48	0.4	-0.1	0.5	-0.1	60	55	NO	NO	NO	NO	NO
22.3	14474	2 RODBOROUGH AVENUE CROWS NEST	Ground	S	46	41	45	40	47	42	46	40	-1.0	-1.7	-0.8	-1.6	59	54	NO	NO	NO	NO	NO
22.3	14474	2 RODBOROUGH AVENUE CROWS NEST	Ground	E	55	49	54	48	55	50	55	49	-0.3	-0.9	-0.2	-0.9	60	55	NO	NO	NO	NO	NO
22.3	14474	2 RODBOROUGH AVENUE CROWS NEST	First	N	52	47	51	45	52	48	51	46	-1.3	-2.1	-1.2	-2.0	60	55	NO	NO	NO	NO	NO
22.3	14474	2 RODBOROUGH AVENUE CROWS NEST	First	E	52	47	51	45	52	47	51	46	-1.1	-1.8	-1.0	-1.7	60	55	NO	NO	NO	NO	NO
22.3	14474	2 RODBOROUGH AVENUE CROWS NEST	First	N	51	46	50	44	51	46	50	44	-0.8	-1.7	-0.6	-1.6	60	55	NO	NO	NO	NO	NO
22.3	14474	2 RODBOROUGH AVENUE CROWS NEST	First	W	55	49	55	49	55	50	56	50	0.4	-0.2	0.4	-0.2	60	55	NO	NO	NO	NO	NO
22.3	14474	2 RODBOROUGH AVENUE CROWS NEST	First	S	48	43	48	42	49	44	48	42	-0.8	-1.6	-0.8	-1.6	60	55	NO	NO	NO	NO	NO
22.3	14474	2 RODBOROUGH AVENUE CROWS NEST	First	E	56	51	56	50	56	51	56	50	-0.3	-0.9	-0.2	-0.9	60	55	NO	NO	NO	NO	NO
22.3	14474	2 RODBOROUGH AVENUE CROWS NEST	Second	N	54	49	53	47	55	50	54	48	-1.3	-2.0	-1.1	-1.9	60	55	NO	NO	NO	NO	NO
22.3	14474	2 RODBOROUGH AVENUE CROWS NEST	Second	E	54	49	53	47	55	50	54	48	-1.0	-1.8	-0.9	-1.7	60	55	NO	NO	NO	NO	NO

NCA	Receiver ID	Address	Floor Level	Facade	Opening Year 2027				Design Year 2037				Increase (Do Smthng - Do Nothing)				NCG project road noise criteria		Do noise levels exceed the cumulative limit with project roads adding ≥2dB to the total noise levels?		Is the contribution from the road project Acute?		Consider further treatment?
					Do Nothing		Do Smthng		Do Nothing		Do Smthng		Opening Year 2027		Design Year 2037								
					Day	Night	Day	Night	Day	Night	Day	Night	Day	Night	Day	Night	Day	Night	Day	Night	$L_{Aeq,15hr}$ ≥ 65dB	$L_{Aeq,9hr}$ ≥ 60dB	
22.3	14474	2 RODBOROUGH AVENUE CROWS NEST	Second	N	53	48	52	46	53	48	53	47	-0.8	-1.6	-0.7	-1.5	60	55	NO	NO	NO	NO	NO
22.3	14474	2 RODBOROUGH AVENUE CROWS NEST	Second	W	56	51	57	51	57	51	57	51	0.2	-0.3	0.3	-0.4	60	55	NO	NO	NO	NO	NO
22.3	14474	2 RODBOROUGH AVENUE CROWS NEST	Second	S	51	46	51	45	52	47	51	45	-0.7	-1.5	-0.7	-1.5	60	55	NO	NO	NO	NO	NO
22.3	14474	2 RODBOROUGH AVENUE CROWS NEST	Second	E	57	52	57	51	57	52	57	51	-0.3	-1.0	-0.2	-1.0	60	55	NO	NO	NO	NO	NO
22.3	14477	5 RODBOROUGH AVENUE CROWS NEST	Ground	E	55	50	55	49	56	51	55	49	-0.6	-1.3	-0.4	-1.2	60	55	NO	NO	NO	NO	NO
22.3	14477	5 RODBOROUGH AVENUE CROWS NEST	Ground	N	53	48	52	46	54	49	53	47	-1.0	-1.9	-0.8	-1.8	60	55	NO	NO	NO	NO	NO
22.3	14477	5 RODBOROUGH AVENUE CROWS NEST	Ground	E	54	48	53	47	54	49	53	47	-1.0	-1.8	-0.9	-1.7	60	55	NO	NO	NO	NO	NO
22.3	14477	5 RODBOROUGH AVENUE CROWS NEST	Ground	N	51	46	51	45	52	47	51	45	-0.9	-1.7	-0.7	-1.6	60	55	NO	NO	NO	NO	NO
22.3	14477	5 RODBOROUGH AVENUE CROWS NEST	Ground	W	55	49	55	49	55	50	55	49	0.0	-0.6	0.1	-0.7	60	55	NO	NO	NO	NO	NO
22.3	14478	98 FALCON STREET CROWS NEST	Ground	S	75	69	75	69	76	70	76	70	0.0	0.0	0.1	0.0	60	55	NO	NO	NO	NO	NO
22.3	14478	98 FALCON STREET CROWS NEST	Ground	E	66	61	66	60	67	61	67	61	0.0	-0.2	0.0	-0.2	60	55	NO	NO	NO	NO	NO
22.3	14478	98 FALCON STREET CROWS NEST	Ground	N	55	49	54	48	55	50	54	49	-0.6	-1.1	-0.5	-1.1	60	55	NO	NO	NO	NO	NO
22.3	14478	98 FALCON STREET CROWS NEST	Ground	E	55	50	55	49	55	50	55	49	-0.6	-1.0	-0.5	-1.0	60	55	NO	NO	NO	NO	NO
22.3	14479	90A FALCON STREET CROWS NEST	Ground	N	53	48	52	47	53	48	53	47	-0.6	-1.2	-0.5	-1.2	60	55	NO	NO	NO	NO	NO
22.3	14479	90A FALCON STREET CROWS NEST	Ground	W	55	50	55	49	55	50	55	50	-0.2	-0.5	-0.1	-0.5	60	55	NO	NO	NO	NO	NO
22.3	14479	90A FALCON STREET CROWS NEST	Ground	S	71	65	71	65	72	66	72	66	-0.1	-0.1	0.1	-0.1	60	55	NO	NO	NO	NO	NO
22.3	14479	90A FALCON STREET CROWS NEST	Ground	W	71	65	71	65	71	65	71	65	0.0	-0.1	0.1	-0.1	60	55	NO	NO	NO	NO	NO
22.3	14480	96 FALCON STREET CROWS NEST	Ground	NE	54	49	54	48	55	50	54	48	-0.7	-1.3	-0.6	-1.2	60	55	NO	NO	NO	NO	NO
22.3	14480	96 FALCON STREET CROWS NEST	Ground	S	72	66	72	66	73	67	73	67	0.0	0.0	0.1	-0.1	60	55	NO	NO	NO	NO	NO
22.3	14480	96 FALCON STREET CROWS NEST	Ground	W	72	66	72	66	72	67	72	67	-0.1	0.0	0.1	-0.1	60	55	NO	NO	NO	NO	NO
22.3	14481	92 FALCON STREET CROWS NEST	Ground	N	53	48	53	47	54	49	53	47	-0.8	-1.3	-0.6	-1.3	60	55	NO	NO	NO	NO	NO
22.3	14481	92 FALCON STREET CROWS NEST	Ground	S	73	68	73	68	74	68	74	68	0.0	0.0	0.1	-0.1	60	55	NO	NO	NO	NO	NO
22.3	14482	94 FALCON STREET CROWS NEST	Ground	N	54	49	53	47	54	49	54	48	-0.7	-1.3	-0.6	-1.3	60	55	NO	NO	NO	NO	NO
22.3	14482	94 FALCON STREET CROWS NEST	Ground	S	73	67	73	67	73	68	74	68	0.0	0.0	0.1	-0.1	60	55	NO	NO	NO	NO	NO
22.3	14483	88B FALCON STREET CROWS NEST	Ground	N	53	48	52	47	53	48	53	47	-0.6	-1.3	-0.6	-1.3	60	55	NO	NO	NO	NO	NO
22.3	14483	88B FALCON STREET CROWS NEST	Ground	W	57	51	57	51	57	52	57	51	-0.2	-0.4	0.0	-0.4	60	55	NO	NO	NO	NO	NO
22.3	14483	88B FALCON STREET CROWS NEST	Ground	S	73	68	73	68	74	68	74	68	0.0	0.0	0.1	-0.1	60	55	NO	NO	NO	NO	NO
22.3	14484	88A FALCON STREET CROWS NEST	Ground	S	73	67	73	67	74	68	74	68	0.0	0.0	0.0	-0.2	60	55	NO	NO	NO	NO	NO
22.3	14484	88A FALCON STREET CROWS NEST	Ground	E	59	53	59	53	59	54	59	53	-0.1	-0.4	0.0	-0.4	60	55	NO	NO	NO	NO	NO
22.3	14484	88A FALCON STREET CROWS NEST	Ground	N	53	48	53	47	53	48	53	47	-0.6	-1.2	-0.5	-1.2	60	55	NO	NO	NO	NO	NO
22.3	14487	90 FALCON STREET CROWS NEST	Ground	S	73	67	73	67	73	67	73	67	0.0	-0.1	0.1	-0.1	60	55	NO	NO	NO	NO	NO
22.3	14487	90 FALCON STREET CROWS NEST	Ground	E	55	50	55	49	56	50	55	50	-0.2	-0.5	-0.1	-0.5	60	55	NO	NO	NO	NO	NO
22.3	14487	90 FALCON STREET CROWS NEST	Ground	N	53	48	53	47	54	49	53	47	-0.7	-1.3	-0.6	-1.3	60	55	NO	NO	NO	NO	NO
22.3	14487	90 FALCON STREET CROWS NEST	Ground	W	58	52	58	52	58	53	58	52	-0.2	-0.4	0.0	-0.4	60	55	NO	NO	NO	NO	NO
22.3	14492	342 MILLER STREET CAMMERAY	Ground	N	57	50	58	50	58	51	58	51	0.2	-0.1	0.6	0.0	60	55	NO	NO	NO	NO	NO
22.3	14492	342 MILLER STREET CAMMERAY	Ground	W	50	45	49	43	50	45	50	44	-0.5	-1.4	-0.4	-1.3	60	55	NO	NO	NO	NO	NO
22.3	14492	342 MILLER STREET CAMMERAY	Ground	S	58	51	58	50	58	51	59	51	0.2	-0.1	0.6	0.1	60	55	NO	NO	NO	NO	NO
22.3	14492	342 MILLER STREET CAMMERAY	Ground	E	66	58	67	59	67	59	68	60	0.5	0.6	1.0	0.9	60	55	NO	NO	NO	NO	NO
22.3	14492	342 MILLER STREET CAMMERAY	First	N	59	52	59	52	60	53	60	52	0.1	-0.3	0.6	-0.2	60	55	NO	NO	NO	NO	NO
22.3	14492	342 MILLER STREET CAMMERAY	First	W	53	48	52	46	53	48	53	47	-0.6	-1.5	-0.5	-1.3	60	55	NO	NO	NO	NO	NO
22.3	14492	342 MILLER STREET CAMMERAY	First	S	59	52	60	52	60	53	60	53	0.2	-0.3	0.6	0.0	60	55	NO	NO	NO	NO	NO
22.3	14492	342 MILLER STREET CAMMERAY	First	E	67	59	68	60	68	60	69	61	0.6	0.5	1.0	0.8	60	55	NO	NO	NO	NO	NO
22.3	14501	70 FALCON STREET CROWS NEST	Ground	E	55	49	55	49	55	50	55	49	-0.1	-0.4	-0.1	-0.5	60	55	NO	NO	NO	NO	NO
22.3	14501	70 FALCON STREET CROWS NEST	Ground	N	52	47	52	46	52	47	52	46	-0.4	-0.9	-0.3	-0.9	60	55	NO	NO	NO	NO	NO
22.3	14501	70 FALCON STREET CROWS NEST	Ground	S	75	69	75	69	75	69	75	69	0.0	0.0	0.1	-0.1	60	55	NO	NO	NO	NO	NO
22.3	14501	70 FALCON STREET CROWS NEST	Ground	E	60	54	60	54	60	55	60	55	-0.1	-0.2	0.0	-0.2	60	55	NO	NO	NO	NO	NO
22.3	14505	342 MILLER STREET CAMMERAY	Ground	N	53	47	52	46	53	47	53	46	-0.5	-1.3	-0.3	-1.2	60	55	NO	NO	NO	NO	NO
22.3	14505	342 MILLER STREET CAMMERAY	Ground	W	53	48	53	47	54	49	54	48	-0.3	-1.0	-0.2	-1.0	60	55	NO	NO	NO	NO	NO
22.3	14505	342 MILLER STREET CAMMERAY	Ground	S	54	49	54	48	54	49	55	48	-0.2	-0.8	0.1	-0.9	60	55	NO	NO	NO	NO	NO
22.3	14505	342 MILLER STREET CAMMERAY	Ground	E	52	47	52	46	53	48	52	46	-0.9	-1.7	-0.6	-1.6	60	55	NO	NO	NO	NO	NO
22.3	14509	86 FALCON STREET CROWS NEST	Ground	S	73	67	73	67	74	68	74	68	0.0	0.0	0.0	-0.2	60	55	NO	NO	NO	NO	NO
22.3	14509	86 FALCON STREET CROWS NEST	Ground	E	56	50	56	50	56	51	56	50	-0.2	-0.4	0.0	-0.4	60	55	NO	NO	NO	NO	NO
22.3	14509	86 FALCON STREET CROWS NEST	Ground	N	53	48	52	46	53	48	52	46	-0.9	-1.6	-0.8	-1.6	60	55	NO	NO	NO	NO	NO
22.3	14509	86 FALCON STREET CROWS NEST	First	S	74	68	74	68	74	68	74	68	0.0	-0.1	0.1	-0.1	60	55	NO	NO	NO	NO	NO
22.3	14509	86 FALCON STREET CROWS NEST	First	E	60	55	60	54	60	55	60	55	-0.2	-0.5	0.0	-0.5	60	55	NO	NO	NO	NO	NO
22.3	14509	86 FALCON STREET CROWS NEST	First	N	55	50	54	48	55	50	55	49	-0.7	-1.2	-0.6	-1.1	60	55	NO	NO	NO	NO	NO
22.3	14510	84 FALCON STREET CROWS NEST	Ground	N	52	47	51	45	52	47	51	46	-0.9	-1.6	-0.7	-1.6	60	55	NO	NO	NO	NO	NO
22.3	14510	84 FALCON STREET CROWS NEST	Ground	W	57	51	56	51	57	51	57	51	-0.1	-0.3	0.0	-0.3	60	55	NO	NO	NO	NO	NO
22.3	14510	84 FALCON STREET CROWS NEST	Ground	S	73	68	73	67	74	68	74	68	0.0	-0.1	0.1	-0.1	60	55	NO	NO	NO	NO	NO
22.3	14510	84 FALCON STREET CROWS NEST	First	N	54	49	53	47	54	49	53	48	-0.7	-1.4	-0.6	-1.3	60	55	NO	NO	NO	NO	NO
22.3	14510	84 FALCON STREET CROWS NEST	First	W	59	53	59	53	59	54	59	53	-0.1	-0.3	-0.1	-0.3	60	55	NO	NO	NO	NO	NO
22.3	14510	84 FALCON STREET CROWS NEST	First	S	74	68	74	68	74	68	74	68	0.0	0.0	0.1	-0.1	60	55	NO	NO	NO	NO	NO

NCA	Receiver ID	Address	Floor Level	Facade	Opening Year 2027				Design Year 2037				Increase (Do Smthng - Do Nothing)				NCG project road noise criteria		Do noise levels exceed the cumulative limit with project roads adding ≥2dB to the total noise levels?		Is the contribution from the road project Acute?		Consider further treatment?
					Do Nothing		Do Smthng		Do Nothing		Do Smthng		Opening Year 2027		Design Year 2037								
					Day	Night	Day	Night	Day	Night	Day	Night	Day	Night	Day	Night	Day	Night	Day	Night	$L_{Aeq,15hr} \geq 65dB$	$L_{Aeq,9hr} \geq 60dB$	
22.3	14511	2 RODBOROUGH AVENUE CROWS NEST	Ground	N	50	45	49	43	51	46	50	44	-1.2	-2.1	-1.1	-2.0	60	55	NO	NO	NO	NO	NO
22.3	14511	2 RODBOROUGH AVENUE CROWS NEST	Ground	W	47	42	47	41	48	43	47	41	-0.5	-1.4	-0.4	-1.3	60	55	NO	NO	NO	NO	NO
22.3	14511	2 RODBOROUGH AVENUE CROWS NEST	Ground	S	51	45	51	45	51	46	51	45	0.0	-0.6	0.1	-0.5	60	55	NO	NO	NO	NO	NO
22.3	14511	2 RODBOROUGH AVENUE CROWS NEST	Ground	W	49	43	49	43	49	44	49	43	0.1	-0.5	0.1	-0.5	60	55	NO	NO	NO	NO	NO
22.3	14511	2 RODBOROUGH AVENUE CROWS NEST	Ground	S	52	47	52	46	53	47	52	46	-0.7	-1.3	-0.6	-1.2	60	55	NO	NO	NO	NO	NO
22.3	14511	2 RODBOROUGH AVENUE CROWS NEST	Ground	E	56	50	55	49	56	51	56	50	-0.4	-1.0	-0.3	-1.1	60	55	NO	NO	NO	NO	NO
22.3	14511	2 RODBOROUGH AVENUE CROWS NEST	First	N	52	47	51	45	52	48	51	46	-1.2	-2.1	-1.0	-2.0	60	55	NO	NO	NO	NO	NO
22.3	14511	2 RODBOROUGH AVENUE CROWS NEST	First	W	49	44	49	43	50	45	49	43	-0.5	-1.4	-0.5	-1.3	60	55	NO	NO	NO	NO	NO
22.3	14511	2 RODBOROUGH AVENUE CROWS NEST	First	S	53	47	52	47	53	48	53	47	-0.1	-0.7	-0.1	-0.7	60	55	NO	NO	NO	NO	NO
22.3	14511	2 RODBOROUGH AVENUE CROWS NEST	First	W	51	45	51	45	51	46	51	45	-0.1	-0.7	0.0	-0.6	60	55	NO	NO	NO	NO	NO
22.3	14511	2 RODBOROUGH AVENUE CROWS NEST	First	S	55	50	55	49	55	50	55	49	-0.3	-0.9	-0.3	-0.9	60	55	NO	NO	NO	NO	NO
22.3	14511	2 RODBOROUGH AVENUE CROWS NEST	First	E	57	52	56	51	57	52	57	51	-0.4	-1.0	-0.3	-1.0	60	55	NO	NO	NO	NO	NO
22.3	14511	2 RODBOROUGH AVENUE CROWS NEST	Second	N	54	49	53	47	54	49	53	48	-1.0	-1.9	-1.0	-1.8	60	55	NO	NO	NO	NO	NO
22.3	14511	2 RODBOROUGH AVENUE CROWS NEST	Second	W	52	47	52	46	52	47	52	46	-0.5	-1.3	-0.5	-1.3	60	55	NO	NO	NO	NO	NO
22.3	14511	2 RODBOROUGH AVENUE CROWS NEST	Second	S	55	50	55	49	55	50	55	49	-0.3	-0.9	-0.2	-0.9	60	55	NO	NO	NO	NO	NO
22.3	14511	2 RODBOROUGH AVENUE CROWS NEST	Second	W	53	48	53	47	53	48	53	47	-0.3	-1.0	-0.2	-1.0	60	55	NO	NO	NO	NO	NO
22.3	14511	2 RODBOROUGH AVENUE CROWS NEST	Second	S	57	52	57	51	58	52	58	52	-0.1	-0.7	0.0	-0.7	60	55	NO	NO	NO	NO	NO
22.3	14511	2 RODBOROUGH AVENUE CROWS NEST	Second	E	58	53	58	52	58	53	58	52	-0.3	-1.0	-0.3	-1.0	60	55	NO	NO	NO	NO	NO
22.3	14519	74 FALCON STREET CROWS NEST	Ground	S	74	68	74	68	74	69	75	69	0.0	-0.1	0.1	-0.1	60	55	NO	NO	NO	NO	NO
22.3	14519	74 FALCON STREET CROWS NEST	Ground	E	58	52	58	52	58	52	58	52	-0.1	-0.3	0.0	-0.3	60	55	NO	NO	NO	NO	NO
22.3	14519	74 FALCON STREET CROWS NEST	Ground	N	51	46	50	44	51	46	51	45	-0.7	-1.5	-0.5	-1.4	60	55	NO	NO	NO	NO	NO
22.3	14519	74 FALCON STREET CROWS NEST	First	S	74	68	74	68	75	69	75	69	0.0	-0.1	0.1	-0.1	60	55	NO	NO	NO	NO	NO
22.3	14519	74 FALCON STREET CROWS NEST	First	E	59	54	59	53	59	54	59	54	-0.1	-0.4	0.0	-0.4	60	55	NO	NO	NO	NO	NO
22.3	14519	74 FALCON STREET CROWS NEST	First	N	53	48	53	47	54	48	53	47	-0.6	-1.3	-0.5	-1.2	60	55	NO	NO	NO	NO	NO
22.3	14520	72 FALCON STREET CROWS NEST	Ground	N	51	46	51	45	52	47	51	45	-0.7	-1.5	-0.6	-1.4	60	55	NO	NO	NO	NO	NO
22.3	14520	72 FALCON STREET CROWS NEST	Ground	W	55	50	55	49	56	50	56	50	-0.1	-0.4	0.0	-0.4	60	55	NO	NO	NO	NO	NO
22.3	14520	72 FALCON STREET CROWS NEST	Ground	S	74	68	74	68	74	69	75	69	0.0	0.0	0.1	-0.1	60	55	NO	NO	NO	NO	NO
22.3	14520	72 FALCON STREET CROWS NEST	First	N	54	48	53	47	54	49	53	48	-0.6	-1.3	-0.5	-1.3	60	55	NO	NO	NO	NO	NO
22.3	14520	72 FALCON STREET CROWS NEST	First	W	59	53	58	53	59	53	59	53	-0.2	-0.4	0.0	-0.4	60	55	NO	NO	NO	NO	NO
22.3	14520	72 FALCON STREET CROWS NEST	First	S	74	68	74	68	75	69	75	69	0.0	-0.1	0.1	-0.1	60	55	NO	NO	NO	NO	NO
22.3	14522	82 FALCON STREET CROWS NEST	Ground	S	73	67	73	67	73	68	73	68	0.0	0.0	0.0	-0.1	60	55	NO	NO	NO	NO	NO
22.3	14522	82 FALCON STREET CROWS NEST	Ground	E	57	51	56	51	57	51	57	51	-0.1	-0.4	0.0	-0.4	60	55	NO	NO	NO	NO	NO
22.3	14522	82 FALCON STREET CROWS NEST	Ground	N	52	47	52	46	53	48	52	46	-0.7	-1.4	-0.5	-1.3	60	55	NO	NO	NO	NO	NO
22.3	14523	80 FALCON STREET CROWS NEST	Ground	N	53	47	52	46	53	48	52	47	-0.7	-1.4	-0.5	-1.3	60	55	NO	NO	NO	NO	NO
22.3	14523	80 FALCON STREET CROWS NEST	Ground	W	54	49	54	48	55	49	54	49	-0.2	-0.7	-0.2	-0.6	60	55	NO	NO	NO	NO	NO
22.3	14523	80 FALCON STREET CROWS NEST	Ground	NW	51	46	51	45	51	46	51	45	-0.5	-0.9	-0.4	-1.0	60	55	NO	NO	NO	NO	NO
22.3	14523	80 FALCON STREET CROWS NEST	Ground	S	52	46	51	45	52	47	51	46	-0.5	-0.9	-0.3	-0.9	60	55	NO	NO	NO	NO	NO
22.3	14523	80 FALCON STREET CROWS NEST	Ground	W	60	55	60	54	60	55	60	55	-0.1	-0.3	0.0	-0.3	60	55	NO	NO	NO	NO	NO
22.3	14523	80 FALCON STREET CROWS NEST	Ground	S	73	67	73	67	73	68	73	68	-0.1	-0.1	0.1	-0.1	60	55	NO	NO	NO	NO	NO
22.3	14528	78 FALCON STREET CROWS NEST	Ground	S	74	68	74	68	74	68	74	68	0.0	-0.1	0.1	-0.1	60	55	NO	NO	NO	NO	NO
22.3	14528	78 FALCON STREET CROWS NEST	Ground	E	57	51	57	51	57	52	57	51	-0.2	-0.5	-0.1	-0.5	60	55	NO	NO	NO	NO	NO
22.3	14528	78 FALCON STREET CROWS NEST	Ground	N	52	47	51	45	52	47	51	46	-0.8	-1.6	-0.8	-1.6	60	55	NO	NO	NO	NO	NO
22.3	14528	78 FALCON STREET CROWS NEST	First	S	74	68	74	68	74	69	74	69	0.0	-0.1	0.0	-0.1	60	55	NO	NO	NO	NO	NO
22.3	14528	78 FALCON STREET CROWS NEST	First	E	60	54	59	54	60	54	60	54	-0.2	-0.5	-0.1	-0.5	60	55	NO	NO	NO	NO	NO
22.3	14528	78 FALCON STREET CROWS NEST	First	N	54	49	53	47	54	49	54	48	-0.8	-1.4	-0.7	-1.3	60	55	NO	NO	NO	NO	NO
22.3	14529	76 FALCON STREET CROWS NEST	Ground	N	52	46	51	45	52	47	51	45	-0.8	-1.6	-0.7	-1.5	60	55	NO	NO	NO	NO	NO
22.3	14529	76 FALCON STREET CROWS NEST	Ground	W	57	51	57	51	57	51	57	51	-0.1	-0.3	0.0	-0.3	60	55	NO	NO	NO	NO	NO
22.3	14529	76 FALCON STREET CROWS NEST	Ground	S	74	68	74	68	74	69	74	69	0.0	-0.1	0.1	-0.1	60	55	NO	NO	NO	NO	NO
22.3	14529	76 FALCON STREET CROWS NEST	First	N	54	48	53	47	54	49	53	47	-0.8	-1.4	-0.6	-1.3	60	55	NO	NO	NO	NO	NO
22.3	14529	76 FALCON STREET CROWS NEST	First	W	58	53	58	52	58	53	58	53	-0.1	-0.4	0.0	-0.4	60	55	NO	NO	NO	NO	NO
22.3	14529	76 FALCON STREET CROWS NEST	First	S	74	68	74	68	74	69	75	69	0.0	0.0	0.1	-0.1	60	55	NO	NO	NO	NO	NO
22.3	14530	102 FALCON STREET CROWS NEST	Ground	N	53	48	52	47	54	48	53	47	-0.9	-1.5	-0.8	-1.4	60	55	NO	NO	NO	NO	NO
22.3	14530	102 FALCON STREET CROWS NEST	Ground	S	53	47	52	46	53	48	52	47	-0.6	-1.1	-0.5	-1.1	60	55	NO	NO	NO	NO	NO
22.3	14530	102 FALCON STREET CROWS NEST	Ground	E	55	49	54	48	55	50	54	49	-0.7	-1.2	-0.6	-1.2	60	55	NO	NO	NO	NO	NO
22.3	14535	152 WEST STREET CROWS NEST	Ground	W	53	48	53	47	53	48	53	47	-0.4	-0.9	-0.3	-0.8	60	55	NO	NO	NO	NO	NO
22.3	14535	152 WEST STREET CROWS NEST	Ground	S	58	51	58	51	58	52	58	52	-0.1	0.0	-0.1	0.2	60	55	NO	NO	NO	NO	NO
22.3	14535	152 WEST STREET CROWS NEST	Ground	E	67	59	67	60	67	60	67	61	0.2	0.8	0.3	1.0	60	55	NO	NO	NO	NO	NO
22.3	14540	7 RODBOROUGH AVENUE CROWS NEST	Ground	W	54	49	54	48	55	49	55	49	-0.1	-0.8	0.0	-0.7	60	55	NO	NO	NO	NO	NO
22.3	14540	7 RODBOROUGH AVENUE CROWS NEST	Ground	S	52	47	51	45	52	47	51	45	-0.9	-1.7	-0.7	-1.6	60	55	NO	NO	NO	NO	NO
22.3	14540	7 RODBOROUGH AVENUE CROWS NEST	Ground	E	55	49	53	48	55	50	54	48	-1.1	-1.8	-0.9	-1.7	60	55	NO	NO	NO	NO	NO
22.3	14541	9 RODBOROUGH AVENUE CROWS NEST	Ground	E	55	50	54	48	55	50	54	48	-0.9	-1.7	-0.8	-1.6	60	55	NO	NO	NO	NO	NO
22.3	14541	9 RODBOROUGH AVENUE CROWS NEST	Ground	N	52	47	51	45	52	47	51	45	-0.9	-1.8	-0.8	-1.7	60	55	NO	NO	NO	NO	NO

NCA	Receiver ID	Address	Floor Level	Facade	Opening Year 2027				Design Year 2037				Increase (Do Smthng - Do Nothing)				NCG project road noise criteria		Do noise levels exceed the cumulative limit with project roads adding ≥2dB to the total noise levels?		Is the contribution from the road project Acute?		Consider further treatment?
					Do Nothing		Do Smthng		Do Nothing		Do Smthng		Opening Year 2027		Design Year 2037								
					Day	Night	Day	Night	Day	Night	Day	Night	Day	Night	Day	Night	Day	Night	Day	Night	$L_{Aeq,15hr}$ ≥ 65dB	$L_{Aeq,9hr}$ ≥ 60dB	
22.3	14541	9 RODBOROUGH AVENUE CROWS NEST	Ground	W	54	49	54	48	54	49	54	48	-0.1	-0.8	0.0	-0.8	60	55	NO	NO	NO	NO	NO
22.3	14556	152 WEST STREET CROWS NEST	Ground	N	53	48	52	46	53	48	53	47	-0.7	-1.4	-0.6	-1.3	60	55	NO	NO	NO	NO	NO
22.3	14556	152 WEST STREET CROWS NEST	Ground	S	55	50	55	49	56	50	55	49	-0.4	-0.8	-0.4	-0.7	60	55	NO	NO	NO	NO	NO
22.3	14556	152 WEST STREET CROWS NEST	Ground	E	54	49	53	47	54	49	54	48	-0.6	-1.1	-0.5	-1.1	60	55	NO	NO	NO	NO	NO
22.3	14557	6 SOPHIA STREET CROWS NEST	Ground	N	52	47	52	46	53	47	52	46	-0.8	-1.3	-0.7	-1.2	60	55	NO	NO	NO	NO	NO
22.3	14557	6 SOPHIA STREET CROWS NEST	Ground	W	56	50	56	50	56	51	56	50	-0.2	-0.6	-0.1	-0.5	60	55	NO	NO	NO	NO	NO
22.3	14557	6 SOPHIA STREET CROWS NEST	Ground	S	58	52	57	51	58	52	58	52	-0.3	-0.5	-0.1	-0.5	60	55	NO	NO	NO	NO	NO
22.3	14557	6 SOPHIA STREET CROWS NEST	Ground	E	54	48	53	47	54	49	54	48	-0.5	-1.0	-0.4	-1.0	60	55	NO	NO	NO	NO	NO
22.3	14557	6 SOPHIA STREET CROWS NEST	Ground	S	53	48	53	47	54	49	53	48	-0.6	-1.0	-0.3	-1.0	60	55	NO	NO	NO	NO	NO
22.3	14562	64 FALCON STREET CROWS NEST	Ground	S	74	68	74	68	74	68	74	68	0.0	0.0	0.1	-0.1	60	55	NO	NO	NO	NO	NO
22.3	14562	64 FALCON STREET CROWS NEST	Ground	N	53	48	52	46	53	48	53	47	-0.6	-1.2	-0.5	-1.2	60	55	NO	NO	NO	NO	NO
22.3	14562	64 FALCON STREET CROWS NEST	Ground	W	52	47	52	46	53	48	52	47	-0.4	-0.9	-0.3	-0.9	60	55	NO	NO	NO	NO	NO
22.3	14563	62 FALCON STREET CROWS NEST	Ground	E	53	48	53	47	53	48	53	47	-0.4	-0.9	-0.3	-0.9	60	55	NO	NO	NO	NO	NO
22.3	14563	62 FALCON STREET CROWS NEST	Ground	N	53	48	52	47	53	48	53	47	-0.7	-1.3	-0.6	-1.2	60	55	NO	NO	NO	NO	NO
22.3	14563	62 FALCON STREET CROWS NEST	Ground	S	74	68	74	68	74	68	74	68	0.0	-0.1	0.1	-0.1	60	55	NO	NO	NO	NO	NO
22.3	14568	58 FALCON STREET CROWS NEST	Ground	N	53	48	52	46	53	48	52	47	-0.8	-1.5	-0.7	-1.4	60	55	NO	NO	NO	NO	NO
22.3	14568	58 FALCON STREET CROWS NEST	Ground	W	56	50	56	50	56	51	56	50	-0.2	-0.4	0.0	-0.4	60	55	NO	NO	NO	NO	NO
22.3	14568	58 FALCON STREET CROWS NEST	Ground	S	74	68	74	68	74	69	74	68	0.0	-0.1	0.1	-0.1	60	55	NO	NO	NO	NO	NO
22.3	14569	60 FALCON STREET CROWS NEST	Ground	S	74	68	74	68	74	68	74	68	0.0	0.0	0.1	-0.1	60	55	NO	NO	NO	NO	NO
22.3	14569	60 FALCON STREET CROWS NEST	Ground	N	53	48	52	46	53	48	53	47	-0.8	-1.3	-0.6	-1.3	60	55	NO	NO	NO	NO	NO
22.3	14572	66 FALCON STREET CROWS NEST	Ground	W	52	47	52	46	53	48	52	47	-0.4	-0.9	-0.3	-0.9	60	55	NO	NO	NO	NO	NO
22.3	14572	66 FALCON STREET CROWS NEST	Ground	N	52	47	52	46	53	48	52	46	-0.6	-1.1	-0.5	-1.2	60	55	NO	NO	NO	NO	NO
22.3	14572	66 FALCON STREET CROWS NEST	Ground	S	75	69	75	69	75	69	75	69	0.1	0.0	0.1	-0.1	60	55	NO	NO	NO	NO	NO
22.3	14573	68 FALCON STREET CROWS NEST	Ground	E	53	47	52	46	53	48	53	47	-0.4	-0.9	-0.3	-0.9	60	55	NO	NO	NO	NO	NO
22.3	14573	68 FALCON STREET CROWS NEST	Ground	N	52	47	51	46	52	47	52	46	-0.6	-1.2	-0.4	-1.1	60	55	NO	NO	NO	NO	NO
22.3	14573	68 FALCON STREET CROWS NEST	Ground	S	75	69	75	69	75	69	75	69	0.0	0.0	0.1	-0.1	60	55	NO	NO	NO	NO	NO
22.3	14588	120 FALCON LANE CROWS NEST	Ground	NE	53	48	52	46	53	48	52	47	-0.9	-1.5	-0.7	-1.5	60	55	NO	NO	NO	NO	NO
22.3	14588	120 FALCON LANE CROWS NEST	Ground	W	53	47	52	46	53	48	53	47	-0.4	-1.0	-0.3	-0.9	60	55	NO	NO	NO	NO	NO
22.3	14588	120 FALCON LANE CROWS NEST	Ground	S	56	50	55	49	56	50	56	50	-0.4	-0.7	-0.3	-0.7	60	55	NO	NO	NO	NO	NO
22.3	14588	120 FALCON LANE CROWS NEST	Ground	E	54	48	53	47	54	49	54	48	-0.4	-0.8	-0.3	-0.8	60	55	NO	NO	NO	NO	NO
22.3	14601	47 FALCON LANE CROWS NEST	Ground	S	53	47	52	47	53	48	53	47	-0.4	-0.8	-0.3	-0.8	60	55	NO	NO	NO	NO	NO
22.3	14601	47 FALCON LANE CROWS NEST	Ground	E	54	49	54	48	54	49	54	48	-0.6	-1.1	-0.5	-1.1	60	55	NO	NO	NO	NO	NO
22.3	14601	47 FALCON LANE CROWS NEST	Ground	N	53	48	52	46	53	48	53	47	-0.8	-1.5	-0.6	-1.4	60	55	NO	NO	NO	NO	NO
22.3	14601	47 FALCON LANE CROWS NEST	Ground	W	52	47	52	46	52	47	52	46	-0.5	-0.9	-0.4	-0.9	60	55	NO	NO	NO	NO	NO
22.3	14602	154 WEST STREET CROWS NEST	Ground	W	52	47	52	46	53	48	52	47	-0.4	-1.1	-0.3	-1.0	60	55	NO	NO	NO	NO	NO
22.3	14602	154 WEST STREET CROWS NEST	Ground	E	67	60	67	61	67	60	68	61	0.2	0.8	0.3	1.1	60	55	NO	NO	NO	NO	NO
22.3	14603	56 FALCON STREET CROWS NEST	Ground	N	51	47	51	45	52	47	51	45	-0.9	-1.8	-0.8	-1.6	60	55	NO	NO	NO	NO	NO
22.3	14603	56 FALCON STREET CROWS NEST	Ground	W	56	51	56	50	57	51	57	51	-0.1	-0.3	0.1	-0.3	60	55	NO	NO	NO	NO	NO
22.3	14603	56 FALCON STREET CROWS NEST	Ground	S	73	67	73	67	73	67	73	67	0.0	-0.1	0.1	-0.2	60	55	NO	NO	NO	NO	NO
22.3	14603	56 FALCON STREET CROWS NEST	Ground	E	55	49	55	49	55	50	55	49	-0.2	-0.4	0.0	-0.4	60	55	NO	NO	NO	NO	NO
22.3	14603	56 FALCON STREET CROWS NEST	First	N	53	48	53	47	54	49	53	47	-0.7	-1.3	-0.6	-1.3	60	55	NO	NO	NO	NO	NO
22.3	14603	56 FALCON STREET CROWS NEST	First	W	58	52	58	52	58	53	58	52	-0.1	-0.3	0.0	-0.3	60	55	NO	NO	NO	NO	NO
22.3	14603	56 FALCON STREET CROWS NEST	First	S	73	67	73	67	73	68	73	68	0.0	-0.1	0.1	-0.1	60	55	NO	NO	NO	NO	NO
22.3	14603	56 FALCON STREET CROWS NEST	First	E	59	53	58	53	59	54	59	53	-0.3	-0.6	-0.1	-0.6	60	55	NO	NO	NO	NO	NO
22.3	14609	11 RODBOROUGH AVENUE CROWS NEST	Ground	N	53	48	52	46	53	48	52	46	-1.0	-1.9	-0.8	-1.8	60	55	NO	NO	NO	NO	NO
22.3	14609	11 RODBOROUGH AVENUE CROWS NEST	Ground	E	53	48	52	46	54	49	53	47	-1.1	-1.9	-0.9	-1.8	60	55	NO	NO	NO	NO	NO
22.3	14609	11 RODBOROUGH AVENUE CROWS NEST	Ground	N	53	48	52	46	53	48	52	46	-1.0	-1.8	-0.8	-1.6	60	55	NO	NO	NO	NO	NO
22.3	14609	11 RODBOROUGH AVENUE CROWS NEST	Ground	W	53	48	53	47	54	49	54	48	-0.2	-0.9	-0.1	-0.8	60	55	NO	NO	NO	NO	NO
22.3	14609	11 RODBOROUGH AVENUE CROWS NEST	Ground	S	52	47	51	45	53	48	52	46	-0.9	-1.8	-0.7	-1.7	60	55	NO	NO	NO	NO	NO
22.3	14609	11 RODBOROUGH AVENUE CROWS NEST	Ground	E	55	50	54	48	55	50	55	49	-0.7	-1.5	-0.6	-1.4	60	55	NO	NO	NO	NO	NO
22.3	14610	50 FALCON STREET CROWS NEST	Ground	N	51	46	50	44	51	47	51	45	-0.9	-1.7	-0.7	-1.6	60	55	NO	NO	NO	NO	NO
22.3	14610	50 FALCON STREET CROWS NEST	Ground	W	57	51	56	51	57	51	57	51	-0.1	-0.4	0.1	-0.4	60	55	NO	NO	NO	NO	NO
22.3	14610	50 FALCON STREET CROWS NEST	Ground	S	72	67	72	66	73	67	73	67	-0.1	-0.1	0.1	-0.1	60	55	NO	NO	NO	NO	NO
22.3	14610	50 FALCON STREET CROWS NEST	Ground	E	57	51	57	51	57	52	57	51	-0.1	-0.3	0.0	-0.3	60	55	NO	NO	NO	NO	NO
22.3	14610	50 FALCON STREET CROWS NEST	First	N	53	48	52	46	53	48	53	47	-0.8	-1.4	-0.7	-1.4	60	55	NO	NO	NO	NO	NO
22.3	14610	50 FALCON STREET CROWS NEST	First	W	59	53	59	53	59	54	59	53	-0.1	-0.3	0.0	-0.3	60	55	NO	NO	NO	NO	NO
22.3	14610	50 FALCON STREET CROWS NEST	First	S	73	67	73	67	73	67	73	67	-0.1	-0.1	0.1	-0.1	60	55	NO	NO	NO	NO	NO
22.3	14610	50 FALCON STREET CROWS NEST	First	E	58	53	58	52	59	53	59	53	-0.2	-0.4	0.0	-0.4	60	55	NO	NO	NO	NO	NO
22.3	14619	48 FALCON STREET CROWS NEST	Ground	S	72	67	72	66	73	67	73	67	0.0	-0.1	0.0	-0.1	60	55	NO	NO	NO	NO	NO
22.3	14619	48 FALCON STREET CROWS NEST	Ground	E	57	51	57	51	57	52	57	51	-0.1	-0.3	0.0	-0.4	60	55	NO	NO	NO	NO	NO
22.3	14619	48 FALCON STREET CROWS NEST	Ground	N	52	47	51	45	52	47	52	46	-0.7	-1.4	-0.6	-1.3	60	55	NO	NO	NO	NO	NO
22.3	14620	46 FALCON STREET CROWS NEST	Ground	N	52	47	51	45	52	47	52	46	-0.7	-1.3	-0.6	-1.3	60	55	NO	NO	NO	NO	NO

NCA	Receiver ID	Address	Floor Level	Facade	Opening Year 2027				Design Year 2037				Increase (Do Smthng - Do Nothing)				NCG project road noise criteria		Do noise levels exceed the cumulative limit with project roads adding ≥2dB to the total noise levels?		Is the contribution from the road project Acute?		Consider further treatment?
					Do Nothing		Do Smthng		Do Nothing		Do Smthng		Opening Year 2027		Design Year 2037								
					Day	Night	Day	Night	Day	Night	Day	Night	Day	Night	Day	Night	Day	Night	Day	Night	$L_{Aeq,15hr}$ ≥ 65dB	$L_{Aeq,9hr}$ ≥ 60dB	
22.3	14620	46 FALCON STREET CROWS NEST	Ground	W	58	52	57	52	58	52	58	52	-0.1	-0.4	-0.1	-0.4	60	55	NO	NO	NO	NO	NO
22.3	14620	46 FALCON STREET CROWS NEST	Ground	S	72	67	72	66	73	67	73	67	0.0	-0.1	0.0	-0.1	60	55	NO	NO	NO	NO	NO
22.3	14626	344 MILLER STREET CAMMERAY	Ground	E	66	59	67	59	67	59	68	60	0.7	0.8	1.1	0.9	60	55	NO	NO	NO	NO	NO
22.3	14626	344 MILLER STREET CAMMERAY	Ground	N	58	51	58	51	59	51	59	52	0.4	0.2	0.8	0.3	60	55	NO	NO	NO	NO	NO
22.3	14626	344 MILLER STREET CAMMERAY	Ground	W	50	45	49	43	50	45	50	44	-0.5	-1.5	-0.4	-1.4	60	55	NO	NO	NO	NO	NO
22.3	14626	344 MILLER STREET CAMMERAY	First	E	67	59	68	60	68	60	69	61	0.6	0.6	1.1	0.9	60	55	NO	NO	NO	NO	NO
22.3	14626	344 MILLER STREET CAMMERAY	First	N	60	53	60	53	60	53	61	53	0.3	-0.1	0.7	0.0	60	55	NO	NO	NO	NO	NO
22.3	14626	344 MILLER STREET CAMMERAY	First	W	53	48	52	46	53	48	53	47	-0.6	-1.5	-0.5	-1.4	60	55	NO	NO	NO	NO	NO
22.3	14629	44 FALCON STREET CROWS NEST	Ground	S	73	68	73	68	74	68	74	68	0.0	0.0	0.1	-0.1	60	55	NO	NO	NO	NO	NO
22.3	14629	44 FALCON STREET CROWS NEST	Ground	E	59	53	59	53	59	54	59	53	-0.1	-0.3	0.0	-0.3	60	55	NO	NO	NO	NO	NO
22.3	14629	44 FALCON STREET CROWS NEST	Ground	N	52	47	51	46	52	47	52	46	-0.6	-1.2	-0.5	-1.2	60	55	NO	NO	NO	NO	NO
22.3	14630	42 FALCON STREET CROWS NEST	Ground	E	53	47	52	46	53	48	52	47	-0.6	-1.2	-0.4	-1.1	60	55	NO	NO	NO	NO	NO
22.3	14630	42 FALCON STREET CROWS NEST	Ground	N	52	47	51	45	52	47	52	46	-0.7	-1.3	-0.5	-1.2	60	55	NO	NO	NO	NO	NO
22.3	14630	42 FALCON STREET CROWS NEST	Ground	S	73	67	73	67	73	67	73	67	0.0	-0.1	0.1	-0.1	60	55	NO	NO	NO	NO	NO
22.3	14638	344 MILLER STREET CAMMERAY	Ground	E	53	48	52	46	53	48	53	47	-0.8	-1.6	-0.6	-1.5	60	55	NO	NO	NO	NO	NO
22.3	14638	344 MILLER STREET CAMMERAY	Ground	N	53	47	52	46	53	48	53	46	-0.5	-1.4	-0.2	-1.2	60	55	NO	NO	NO	NO	NO
22.3	14638	344 MILLER STREET CAMMERAY	Ground	W	51	46	51	45	52	47	52	46	-0.2	-1.1	-0.1	-1.0	60	55	NO	NO	NO	NO	NO
22.3	14638	344 MILLER STREET CAMMERAY	First	E	56	51	55	49	56	51	56	50	-0.7	-1.4	-0.5	-1.3	60	55	NO	NO	NO	NO	NO
22.3	14638	344 MILLER STREET CAMMERAY	First	N	55	50	55	48	56	50	55	49	-0.5	-1.4	-0.3	-1.2	60	55	NO	NO	NO	NO	NO
22.3	14638	344 MILLER STREET CAMMERAY	First	W	54	49	54	48	54	49	54	48	-0.3	-1.1	-0.3	-1.0	60	55	NO	NO	NO	NO	NO
22.3	14642	8 SOPHIA STREET CROWS NEST	Ground	N	51	46	50	45	51	46	51	45	-0.8	-1.5	-0.6	-1.4	60	55	NO	NO	NO	NO	NO
22.3	14642	8 SOPHIA STREET CROWS NEST	Ground	W	54	48	53	47	54	49	54	48	-0.4	-0.8	-0.2	-0.8	60	55	NO	NO	NO	NO	NO
22.3	14642	8 SOPHIA STREET CROWS NEST	Ground	S	56	50	55	49	56	50	55	50	-0.5	-0.8	-0.3	-0.8	60	55	NO	NO	NO	NO	NO
22.3	14642	8 SOPHIA STREET CROWS NEST	Ground	E	53	47	52	46	53	48	52	47	-0.5	-1.0	-0.4	-0.9	60	55	NO	NO	NO	NO	NO
22.3	14674	20 FALCON STREET CROWS NEST	Ground	S	75	70	76	70	76	70	76	70	0.1	0.0	0.1	-0.1	60	55	NO	NO	NO	NO	NO
22.3	14674	20 FALCON STREET CROWS NEST	Ground	E	63	57	63	57	63	57	63	57	-0.1	-0.1	0.1	-0.1	60	55	NO	NO	NO	NO	NO
22.3	14674	20 FALCON STREET CROWS NEST	First	S	75	69	75	69	75	70	75	70	0.0	0.0	0.1	-0.1	60	55	NO	NO	NO	NO	NO
22.3	14674	20 FALCON STREET CROWS NEST	First	E	64	58	64	58	64	58	64	58	-0.1	-0.1	0.1	-0.1	60	55	NO	NO	NO	NO	NO
22.3	14674	20 FALCON STREET CROWS NEST	Second	S	74	69	74	68	75	69	75	69	0.0	-0.1	0.1	-0.1	60	55	NO	NO	NO	NO	NO
22.3	14674	20 FALCON STREET CROWS NEST	Second	E	64	58	64	58	64	59	64	58	-0.1	-0.2	0.1	-0.3	60	55	NO	NO	NO	NO	NO
22.3	14674	20 FALCON STREET CROWS NEST	Second	W	56	51	56	51	57	51	57	51	-0.1	-0.4	0.0	-0.4	60	55	NO	NO	NO	NO	NO
22.3	14677	5 SOPHIA STREET CROWS NEST	Ground	N	52	47	51	45	52	47	51	45	-0.8	-1.6	-0.7	-1.5	60	55	NO	NO	NO	NO	NO
22.3	14677	5 SOPHIA STREET CROWS NEST	Ground	W	51	46	50	45	51	46	51	45	-0.6	-1.2	-0.5	-1.2	60	55	NO	NO	NO	NO	NO
22.3	14677	5 SOPHIA STREET CROWS NEST	Ground	N	51	46	50	44	51	46	51	45	-0.7	-1.4	-0.6	-1.4	60	55	NO	NO	NO	NO	NO
22.3	14677	5 SOPHIA STREET CROWS NEST	Ground	W	51	46	51	45	52	46	51	45	-0.5	-1.1	-0.5	-1.1	60	55	NO	NO	NO	NO	NO
22.3	14677	5 SOPHIA STREET CROWS NEST	Ground	S	54	49	53	47	54	49	54	48	-0.6	-1.1	-0.5	-1.1	60	55	NO	NO	NO	NO	NO
22.3	14677	5 SOPHIA STREET CROWS NEST	Ground	SE	55	49	54	48	55	50	54	49	-0.6	-1.1	-0.5	-1.1	60	55	NO	NO	NO	NO	NO
22.3	14677	5 SOPHIA STREET CROWS NEST	Ground	NE	54	48	53	47	54	49	53	47	-0.8	-1.4	-0.7	-1.3	60	55	NO	NO	NO	NO	NO
22.3	14684	16 FALCON STREET CROWS NEST	Ground	N	49	43	49	43	50	43	49	43	-0.5	-0.2	-0.4	-0.2	60	55	NO	NO	NO	NO	NO
22.3	14684	16 FALCON STREET CROWS NEST	Ground	S	76	70	76	70	76	70	76	70	0.1	0.0	0.1	0.0	60	55	NO	NO	NO	NO	NO
22.3	14684	16 FALCON STREET CROWS NEST	Ground	E	54	48	54	48	54	48	54	48	-0.1	-0.3	-0.1	-0.3	60	55	NO	NO	NO	NO	NO
22.3	14684	16 FALCON STREET CROWS NEST	First	N	51	45	51	44	51	45	51	45	-0.4	-0.2	-0.3	-0.2	60	55	NO	NO	NO	NO	NO
22.3	14684	16 FALCON STREET CROWS NEST	First	S	75	70	75	69	76	70	76	70	-0.1	-0.1	0.1	-0.1	60	55	NO	NO	NO	NO	NO
22.3	14684	16 FALCON STREET CROWS NEST	First	E	56	51	56	50	56	51	56	51	-0.2	-0.4	0.0	-0.4	60	55	NO	NO	NO	NO	NO
22.3	14696	109 BURLINGTON STREET CROWS NEST	Ground	N	53	47	52	46	53	48	53	47	-0.6	-1.1	-0.4	-1.0	60	55	NO	NO	NO	NO	NO
22.3	14696	109 BURLINGTON STREET CROWS NEST	Ground	S	54	48	53	47	54	49	53	48	-0.6	-1.1	-0.5	-1.1	60	55	NO	NO	NO	NO	NO
22.3	14696	109 BURLINGTON STREET CROWS NEST	Ground	E	54	49	53	47	54	49	54	48	-0.7	-1.3	-0.6	-1.2	60	55	NO	NO	NO	NO	NO
22.3	14696	109 BURLINGTON STREET CROWS NEST	First	N	55	49	54	48	55	49	55	49	-0.6	-1.1	-0.5	-0.9	60	55	NO	NO	NO	NO	NO
22.3	14696	109 BURLINGTON STREET CROWS NEST	First	S	56	51	56	50	56	51	56	50	-0.5	-0.8	-0.4	-0.8	60	55	NO	NO	NO	NO	NO
22.3	14696	109 BURLINGTON STREET CROWS NEST	First	E	56	51	56	50	56	51	56	50	-0.5	-1.0	-0.4	-0.9	60	55	NO	NO	NO	NO	NO
22.3	14697	156 WEST STREET CROWS NEST	Ground	W	53	47	52	46	53	48	53	47	-0.4	-1.0	-0.3	-1.0	60	55	NO	NO	NO	NO	NO
22.3	14697	156 WEST STREET CROWS NEST	Ground	E	67	60	67	61	67	60	68	61	0.1	0.9	0.2	1.2	60	55	NO	NO	NO	NO	NO
22.3	14698	158 WEST STREET CROWS NEST	Ground	W	53	47	52	46	53	48	52	47	-0.5	-1.1	-0.4	-1.1	60	55	NO	NO	NO	NO	NO
22.3	14698	158 WEST STREET CROWS NEST	Ground	E	67	60	67	60	67	60	68	61	0.2	0.9	0.3	1.1	60	55	NO	NO	NO	NO	NO
22.3	14699	160 WEST STREET CROWS NEST	Ground	E	67	60	67	60	67	60	68	61	0.1	0.8	0.2	1.1	60	55	NO	NO	NO	NO	NO
22.3	14699	160 WEST STREET CROWS NEST	Ground	N	59	52	58	52	59	52	59	52	-0.1	0.3	0.0	0.5	60	55	NO	NO	NO	NO	NO
22.3	14699	160 WEST STREET CROWS NEST	Ground	W	52	47	52	46	53	47	52	46	-0.5	-1.1	-0.4	-1.1	60	55	NO	NO	NO	NO	NO
22.3	14708	350 MILLER STREET CAMMERAY	Ground	N	54	48	54	47	55	49	55	48	-0.3	-1.0	0.0	-1.0	60	55	NO	NO	NO	NO	NO
22.3	14708	350 MILLER STREET CAMMERAY	Ground	W	52	47	52	46	53	48	52	46	-0.7	-1.5	-0.6	-1.4	60	55	NO	NO	NO	NO	NO
22.3	14708	350 MILLER STREET CAMMERAY	Ground	S	56	50	56	49	56	50	56	49	-0.3	-0.9	0.0	-0.8	60	55	NO	NO	NO	NO	NO
22.3	14708	350 MILLER STREET CAMMERAY	Ground	E	65	58	66	58	66	58	67	59	0.5	0.5	1.0	0.7	60	55	NO	NO	NO	NO	NO
22.3	14713	107A BURLINGTON STREET CROWS NEST	Ground	E	52	47	52	46	53	47	52	46	-0.4	-1.1	-0.4	-1.0	60	55	NO	NO	NO	NO	NO

NCA	Receiver ID	Address	Floor Level	Facade	Opening Year 2027				Design Year 2037				Increase (Do Smthng - Do Nothing)				NCG project road noise criteria		Do noise levels exceed the cumulative limit with project roads adding ≥2dB to the total noise levels?		Is the contribution from the road project Acute?		Consider further treatment?
					Do Nothing		Do Smthng		Do Nothing		Do Smthng		Opening Year 2027		Design Year 2037								
					Day	Night	Day	Night	Day	Night	Day	Night	Day	Night	Day	Night	Day	Night	Day	Night	$L_{Aeq,15hr}$ ≥ 65dB	$L_{Aeq,9hr}$ ≥ 60dB	
22.3	14713	107A BURLINGTON STREET CROWS NEST	Ground	N	54	48	53	47	54	49	54	48	-0.6	-1.1	-0.5	-1.0	60	55	NO	NO	NO	NO	NO
22.3	14713	107A BURLINGTON STREET CROWS NEST	Ground	S	55	49	54	48	55	50	55	49	-0.6	-1.0	-0.5	-1.0	60	55	NO	NO	NO	NO	NO
22.3	14713	107A BURLINGTON STREET CROWS NEST	Ground	E	49	44	49	43	50	45	49	44	-0.5	-1.0	-0.3	-1.1	60	55	NO	NO	NO	NO	NO
22.3	14714	107 BURLINGTON STREET CROWS NEST	Ground	N	53	48	53	47	54	48	53	47	-0.6	-1.1	-0.5	-1.0	60	55	NO	NO	NO	NO	NO
22.3	14714	107 BURLINGTON STREET CROWS NEST	Ground	W	51	46	51	45	52	47	51	45	-0.6	-1.3	-0.5	-1.2	60	55	NO	NO	NO	NO	NO
22.3	14714	107 BURLINGTON STREET CROWS NEST	Ground	S	54	49	54	48	55	49	54	48	-0.6	-1.1	-0.5	-1.0	60	55	NO	NO	NO	NO	NO
22.3	14716	93 BURLINGTON STREET CROWS NEST	Ground	N	52	47	51	45	52	47	52	46	-0.8	-1.6	-0.7	-1.6	60	55	NO	NO	NO	NO	NO
22.3	14716	93 BURLINGTON STREET CROWS NEST	Ground	W	52	47	51	45	52	47	52	46	-0.5	-1.3	-0.4	-1.2	60	55	NO	NO	NO	NO	NO
22.3	14716	93 BURLINGTON STREET CROWS NEST	Ground	S	53	47	52	46	53	48	53	47	-0.6	-1.1	-0.5	-1.1	60	55	NO	NO	NO	NO	NO
22.3	14722	105 BURLINGTON STREET CROWS NEST	Ground	S	55	49	54	48	55	50	54	49	-0.7	-1.1	-0.6	-1.1	60	55	NO	NO	NO	NO	NO
22.3	14722	105 BURLINGTON STREET CROWS NEST	Ground	E	51	46	51	45	52	46	51	45	-0.6	-1.3	-0.5	-1.2	60	55	NO	NO	NO	NO	NO
22.3	14722	105 BURLINGTON STREET CROWS NEST	Ground	N	53	48	53	46	53	48	53	47	-0.6	-1.2	-0.5	-1.1	60	55	NO	NO	NO	NO	NO
22.3	14723	101 BURLINGTON STREET CROWS NEST	Ground	NE	53	48	52	46	53	48	53	47	-0.7	-1.4	-0.6	-1.3	60	55	NO	NO	NO	NO	NO
22.3	14723	101 BURLINGTON STREET CROWS NEST	Ground	S	55	49	54	48	55	50	54	49	-0.6	-1.0	-0.5	-1.0	60	55	NO	NO	NO	NO	NO
22.3	14724	99 BURLINGTON STREET CROWS NEST	Ground	N	53	48	52	46	53	48	53	47	-0.7	-1.4	-0.6	-1.3	60	55	NO	NO	NO	NO	NO
22.3	14724	99 BURLINGTON STREET CROWS NEST	Ground	S	55	49	54	48	55	50	54	48	-0.7	-1.1	-0.6	-1.1	60	55	NO	NO	NO	NO	NO
22.3	14725	103 BURLINGTON STREET CROWS NEST	Ground	N	53	47	52	46	53	48	52	46	-0.6	-1.3	-0.5	-1.2	60	55	NO	NO	NO	NO	NO
22.3	14725	103 BURLINGTON STREET CROWS NEST	Ground	S	55	50	54	49	55	50	55	49	-0.6	-1.0	-0.4	-0.9	60	55	NO	NO	NO	NO	NO
22.3	14734	89 BURLINGTON STREET CROWS NEST	Ground	N	53	48	52	46	53	48	52	47	-0.8	-1.5	-0.6	-1.4	60	55	NO	NO	NO	NO	NO
22.3	14734	89 BURLINGTON STREET CROWS NEST	Ground	W	51	46	51	45	52	47	51	45	-0.6	-1.3	-0.5	-1.2	60	55	NO	NO	NO	NO	NO
22.3	14734	89 BURLINGTON STREET CROWS NEST	Ground	S	54	49	53	47	54	49	54	48	-0.7	-1.2	-0.6	-1.2	60	55	NO	NO	NO	NO	NO
22.3	14735	91 BURLINGTON STREET CROWS NEST	Ground	S	54	48	53	47	54	49	53	48	-0.7	-1.2	-0.6	-1.2	60	55	NO	NO	NO	NO	NO
22.3	14735	91 BURLINGTON STREET CROWS NEST	Ground	E	52	47	52	46	53	47	52	46	-0.7	-1.3	-0.6	-1.3	60	55	NO	NO	NO	NO	NO
22.3	14735	91 BURLINGTON STREET CROWS NEST	Ground	N	53	48	52	46	53	48	52	47	-0.8	-1.6	-0.7	-1.5	60	55	NO	NO	NO	NO	NO
22.3	14743	83 BURLINGTON STREET CROWS NEST	Ground	N	52	47	51	45	52	47	51	46	-0.8	-1.6	-0.6	-1.5	60	55	NO	NO	NO	NO	NO
22.3	14743	83 BURLINGTON STREET CROWS NEST	Ground	S	52	47	52	46	53	47	52	46	-0.6	-1.1	-0.5	-1.1	60	55	NO	NO	NO	NO	NO
22.3	14743	83 BURLINGTON STREET CROWS NEST	Ground	E	51	46	51	45	52	47	51	46	-0.6	-1.3	-0.5	-1.2	60	55	NO	NO	NO	NO	NO
22.3	14753	85-87 BURLINGTON STREET CROWS NEST	Ground	N	52	47	51	45	52	47	51	45	-0.9	-1.7	-0.7	-1.6	60	55	NO	NO	NO	NO	NO
22.3	14753	85-87 BURLINGTON STREET CROWS NEST	Ground	W	51	45	50	44	51	46	51	45	-0.4	-0.9	-0.3	-0.9	60	55	NO	NO	NO	NO	NO
22.3	14753	85-87 BURLINGTON STREET CROWS NEST	Ground	S	54	49	54	48	54	49	54	48	-0.6	-1.0	-0.5	-1.0	60	55	NO	NO	NO	NO	NO
22.3	14753	85-87 BURLINGTON STREET CROWS NEST	Ground	E	53	47	52	46	53	48	52	46	-0.7	-1.3	-0.6	-1.3	60	55	NO	NO	NO	NO	NO
22.3	14753	85-87 BURLINGTON STREET CROWS NEST	First	N	53	48	52	46	53	48	53	47	-0.8	-1.5	-0.6	-1.4	60	55	NO	NO	NO	NO	NO
22.3	14753	85-87 BURLINGTON STREET CROWS NEST	First	W	53	48	53	47	53	48	53	47	-0.4	-1.0	-0.3	-0.9	60	55	NO	NO	NO	NO	NO
22.3	14753	85-87 BURLINGTON STREET CROWS NEST	First	S	57	51	56	50	57	52	57	51	-0.4	-0.8	-0.3	-0.7	60	55	NO	NO	NO	NO	NO
22.3	14753	85-87 BURLINGTON STREET CROWS NEST	First	E	55	50	54	49	56	50	55	49	-0.8	-1.3	-0.7	-1.2	60	55	NO	NO	NO	NO	NO
22.3	14757	81 BURLINGTON STREET CROWS NEST	Ground	N	52	47	51	45	52	47	52	46	-0.9	-1.7	-0.7	-1.6	60	55	NO	NO	NO	NO	NO
22.3	14757	81 BURLINGTON STREET CROWS NEST	Ground	SW	52	47	52	46	52	47	52	46	-0.4	-1.0	-0.4	-0.9	60	55	NO	NO	NO	NO	NO
22.3	14757	81 BURLINGTON STREET CROWS NEST	Ground	S	51	46	50	45	51	46	51	45	-0.7	-1.3	-0.6	-1.3	60	55	NO	NO	NO	NO	NO
22.3	14757	81 BURLINGTON STREET CROWS NEST	Ground	SE	51	45	50	44	51	46	51	45	-0.5	-1.1	-0.5	-1.1	60	55	NO	NO	NO	NO	NO
22.3	14759	352 MILLER STREET CAMMERAY	Ground	N	55	48	55	48	55	48	55	48	0.0	-0.4	0.3	-0.2	60	55	NO	NO	NO	NO	NO
22.3	14759	352 MILLER STREET CAMMERAY	Ground	W	52	47	51	45	52	47	52	46	-0.6	-1.4	-0.4	-1.3	60	55	NO	NO	NO	NO	NO
22.3	14759	352 MILLER STREET CAMMERAY	Ground	S	56	50	56	49	57	51	57	50	-0.4	-1.1	-0.1	-0.9	60	55	NO	NO	NO	NO	NO
22.3	14759	352 MILLER STREET CAMMERAY	Ground	E	65	58	66	58	66	58	67	59	0.6	0.6	1.0	0.8	60	55	NO	NO	NO	NO	NO
22.3	14777	67 BURLINGTON STREET CROWS NEST	Ground	S	53	48	52	46	53	48	53	47	-0.9	-1.3	-0.7	-1.3	60	55	NO	NO	NO	NO	NO
22.3	14777	67 BURLINGTON STREET CROWS NEST	Ground	E	52	47	51	46	52	47	52	46	-0.7	-1.4	-0.6	-1.4	60	55	NO	NO	NO	NO	NO
22.3	14786	75 BURLINGTON STREET CROWS NEST	Ground	N	52	47	51	45	52	47	51	45	-0.8	-1.6	-0.8	-1.5	60	55	NO	NO	NO	NO	NO
22.3	14786	75 BURLINGTON STREET CROWS NEST	Ground	W	51	46	50	44	51	46	51	45	-0.6	-1.2	-0.5	-1.2	60	55	NO	NO	NO	NO	NO
22.3	14786	75 BURLINGTON STREET CROWS NEST	Ground	S	53	48	52	47	54	48	53	47	-0.8	-1.4	-0.7	-1.3	60	55	NO	NO	NO	NO	NO
22.3	14787	77 BURLINGTON STREET CROWS NEST	Ground	S	53	47	52	46	53	48	52	47	-0.7	-1.2	-0.5	-1.1	60	55	NO	NO	NO	NO	NO
22.3	14787	77 BURLINGTON STREET CROWS NEST	Ground	N	51	46	50	45	52	47	51	45	-0.9	-1.5	-0.7	-1.4	60	55	NO	NO	NO	NO	NO
22.3	14790	45 ALEXANDER STREET CROWS NEST	Ground	E	54	49	54	48	55	49	55	49	-0.2	-0.5	0.0	-0.5	60	55	NO	NO	NO	NO	NO
22.3	14790	45 ALEXANDER STREET CROWS NEST	Ground	W	70	63	69	63	70	63	70	63	-0.5	0.0	-0.3	0.0	60	55	NO	NO	NO	NO	NO
22.3	14790	45 ALEXANDER STREET CROWS NEST	First	E	56	50	56	50	56	51	56	50	-0.2	-0.6	-0.1	-0.5	60	55	NO	NO	NO	NO	NO
22.3	14790	45 ALEXANDER STREET CROWS NEST	First	W	70	63	69	63	70	64	70	64	-0.5	-0.1	-0.4	0.0	60	55	NO	NO	NO	NO	NO
22.3	14797	79 BURLINGTON STREET CROWS NEST	Ground	S	53	47	52	46	53	48	52	47	-0.7	-1.2	-0.5	-1.1	60	55	NO	NO	NO	NO	NO
22.3	14797	79 BURLINGTON STREET CROWS NEST	Ground	E	54	48	53	47	54	49	53	47	-0.8	-1.4	-0.7	-1.3	60	55	NO	NO	NO	NO	NO
22.3	14797	79 BURLINGTON STREET CROWS NEST	Ground	N	52	47	51	46	53	48	52	46	-0.9	-1.7	-0.9	-1.6	60	55	NO	NO	NO	NO	NO
22.3	14797	79 BURLINGTON STREET CROWS NEST	Ground	E	53	48	52	46	53	48	53	47	-0.9	-1.6	-0.8	-1.6	60	55	NO	NO	NO	NO	NO
22.3	14797	79 BURLINGTON STREET CROWS NEST	Ground	S	53	48	52	46	53	48	53	47	-0.8	-1.5	-0.8	-1.4	60	55	NO	NO	NO	NO	NO
22.3	14797	79 BURLINGTON STREET CROWS NEST	Ground	NE	53	48	52	46	53	48	53	47	-0.8	-1.6	-0.8	-1.5	60	55	NO	NO	NO	NO	NO
22.3	14797	79 BURLINGTON STREET CROWS NEST	Ground	N	52	47	51	46	53	48	52	46	-1.0	-1.6	-0.9	-1.6	60	55	NO	NO	NO	NO	NO
22.3	14798	73 BURLINGTON STREET CROWS NEST	Ground	N	52	47	51	45	52	47	51	46	-0.9	-1.6	-0.8	-1.6	60	55	NO	NO	NO	NO	NO

NCA	Receiver ID	Address	Floor Level	Facade	Opening Year 2027				Design Year 2037				Increase (Do Smthng - Do Nothing)				NCG project road noise criteria		Do noise levels exceed the cumulative limit with project roads adding ≥2dB to the total noise levels?		Is the contribution from the road project Acute?		Consider further treatment?
					Do Nothing		Do Smthng		Do Nothing		Do Smthng		Opening Year 2027		Design Year 2037								
					Day	Night	Day	Night	Day	Night	Day	Night	Day	Night	Day	Night	Day	Night	Day	Night	$L_{Aeq,15hr}$ ≥ 65dB	$L_{Aeq,9hr}$ ≥ 60dB	
22.3	14798	73 BURLINGTON STREET CROWS NEST	Ground	E	50	45	50	44	51	46	50	44	-0.6	-1.4	-0.6	-1.3	60	55	NO	NO	NO	NO	NO
22.3	14799	27A BURLINGTON STREET CROWS NEST	Ground	N	50	45	50	44	51	46	50	44	-0.5	-1.5	-0.4	-1.4	60	55	NO	NO	NO	NO	NO
22.3	14799	27A BURLINGTON STREET CROWS NEST	Ground	W	53	47	52	46	53	47	53	47	-0.3	-0.5	-0.1	-0.5	60	55	NO	NO	NO	NO	NO
22.3	14799	27A BURLINGTON STREET CROWS NEST	Ground	S	48	43	48	42	49	43	49	43	-0.1	-0.3	0.0	-0.4	60	55	NO	NO	NO	NO	NO
22.3	14799	27A BURLINGTON STREET CROWS NEST	Ground	E	51	46	51	45	52	47	52	46	-0.4	-1.3	-0.3	-1.2	60	55	NO	NO	NO	NO	NO
22.3	14799	27A BURLINGTON STREET CROWS NEST	First	N	52	47	52	46	53	48	52	46	-0.5	-1.2	-0.3	-1.2	60	55	NO	NO	NO	NO	NO
22.3	14799	27A BURLINGTON STREET CROWS NEST	First	W	54	49	54	48	55	49	55	49	-0.2	-0.6	-0.2	-0.6	60	55	NO	NO	NO	NO	NO
22.3	14799	27A BURLINGTON STREET CROWS NEST	First	S	51	45	51	45	51	46	51	45	-0.2	-0.6	-0.1	-0.5	60	55	NO	NO	NO	NO	NO
22.3	14799	27A BURLINGTON STREET CROWS NEST	First	E	53	48	53	47	53	48	53	47	-0.4	-1.1	-0.2	-1.0	60	55	NO	NO	NO	NO	NO
22.3	14800	71 BURLINGTON STREET CROWS NEST	Ground	N	52	47	51	45	52	47	51	46	-0.8	-1.7	-0.8	-1.6	60	55	NO	NO	NO	NO	NO
22.3	14802	69 BURLINGTON STREET CROWS NEST	Ground	E	50	44	49	43	50	45	49	44	-0.6	-1.3	-0.5	-1.2	60	55	NO	NO	NO	NO	NO
22.3	14802	69 BURLINGTON STREET CROWS NEST	Ground	N	52	47	51	45	52	47	51	45	-0.8	-1.7	-0.7	-1.6	60	55	NO	NO	NO	NO	NO
22.3	14802	69 BURLINGTON STREET CROWS NEST	Ground	W	51	45	50	44	51	46	51	45	-0.6	-1.2	-0.4	-1.3	60	55	NO	NO	NO	NO	NO
22.3	14802	69 BURLINGTON STREET CROWS NEST	Ground	S	53	48	53	47	54	49	53	47	-0.8	-1.3	-0.7	-1.3	60	55	NO	NO	NO	NO	NO
22.3	14802	69 BURLINGTON STREET CROWS NEST	Ground	E	51	46	51	45	52	47	51	45	-0.6	-1.4	-0.6	-1.4	60	55	NO	NO	NO	NO	NO
22.3	14804	67 BURLINGTON STREET CROWS NEST	Ground	N	52	47	51	45	52	47	51	46	-0.9	-1.7	-0.8	-1.6	60	55	NO	NO	NO	NO	NO
22.3	14804	67 BURLINGTON STREET CROWS NEST	Ground	E	50	45	50	44	50	45	50	44	-0.6	-1.2	-0.5	-1.2	60	55	NO	NO	NO	NO	NO
22.3	14807	47 ALEXANDER STREET CROWS NEST	Ground	E	54	48	53	47	54	49	54	48	-0.3	-0.7	-0.2	-0.7	60	55	NO	NO	NO	NO	NO
22.3	14807	47 ALEXANDER STREET CROWS NEST	Ground	W	70	63	69	63	70	63	70	63	-0.4	-0.1	-0.3	0.0	60	55	NO	NO	NO	NO	NO
22.3	14807	47 ALEXANDER STREET CROWS NEST	First	E	55	50	55	49	55	50	55	49	-0.3	-0.7	-0.2	-0.7	60	55	NO	NO	NO	NO	NO
22.3	14807	47 ALEXANDER STREET CROWS NEST	First	W	70	63	69	63	70	64	70	64	-0.5	-0.1	-0.4	0.0	60	55	NO	NO	NO	NO	NO
22.3	14818	59 BURLINGTON STREET CROWS NEST	Ground	S	51	46	51	45	52	46	51	45	-0.6	-0.9	-0.5	-0.9	60	55	NO	NO	NO	NO	NO
22.3	14818	59 BURLINGTON STREET CROWS NEST	Ground	SE	49	44	48	42	49	44	48	43	-0.9	-1.8	-0.8	-1.7	60	55	NO	NO	NO	NO	NO
22.3	14818	59 BURLINGTON STREET CROWS NEST	Ground	SE	49	44	48	42	49	44	49	43	-0.8	-1.6	-0.6	-1.5	60	55	NO	NO	NO	NO	NO
22.3	14818	59 BURLINGTON STREET CROWS NEST	Ground	N	51	46	50	44	51	46	50	44	-0.8	-1.8	-0.7	-1.7	60	55	NO	NO	NO	NO	NO
22.3	14818	59 BURLINGTON STREET CROWS NEST	First	S	54	48	53	47	54	49	53	48	-0.7	-1.1	-0.5	-1.1	60	55	NO	NO	NO	NO	NO
22.3	14818	59 BURLINGTON STREET CROWS NEST	First	SE	52	47	51	45	52	47	51	46	-0.9	-1.7	-0.9	-1.6	60	55	NO	NO	NO	NO	NO
22.3	14818	59 BURLINGTON STREET CROWS NEST	First	SE	52	47	52	46	53	48	52	46	-0.8	-1.6	-0.7	-1.5	60	55	NO	NO	NO	NO	NO
22.3	14818	59 BURLINGTON STREET CROWS NEST	First	N	52	47	52	46	53	48	52	46	-0.9	-1.7	-0.8	-1.6	60	55	NO	NO	NO	NO	NO
22.3	14819	57 BURLINGTON STREET CROWS NEST	Ground	N	51	46	50	44	51	46	50	45	-0.8	-1.9	-0.8	-1.8	60	55	NO	NO	NO	NO	NO
22.3	14819	57 BURLINGTON STREET CROWS NEST	Ground	W	48	42	47	41	48	43	48	42	-0.5	-1.1	-0.4	-1.0	60	55	NO	NO	NO	NO	NO
22.3	14819	57 BURLINGTON STREET CROWS NEST	Ground	N	47	42	46	40	47	42	47	41	-0.6	-1.3	-0.5	-1.2	59	54	NO	NO	NO	NO	NO
22.3	14819	57 BURLINGTON STREET CROWS NEST	Ground	S	52	47	51	45	52	47	52	46	-0.8	-1.1	-0.6	-1.0	60	55	NO	NO	NO	NO	NO
22.3	14819	57 BURLINGTON STREET CROWS NEST	First	N	52	47	51	46	53	48	52	46	-0.9	-1.7	-0.7	-1.6	60	55	NO	NO	NO	NO	NO
22.3	14819	57 BURLINGTON STREET CROWS NEST	First	W	51	46	50	44	51	46	51	45	-0.6	-1.2	-0.5	-1.2	60	55	NO	NO	NO	NO	NO
22.3	14819	57 BURLINGTON STREET CROWS NEST	First	N	50	45	50	44	51	45	50	44	-0.7	-1.3	-0.5	-1.3	60	55	NO	NO	NO	NO	NO
22.3	14819	57 BURLINGTON STREET CROWS NEST	First	S	54	48	53	47	54	49	53	48	-0.7	-1.2	-0.5	-1.1	60	55	NO	NO	NO	NO	NO
22.3	14822	65 BURLINGTON STREET CROWS NEST	Ground	N	52	47	51	45	52	48	52	46	-1.0	-1.8	-0.8	-1.7	60	55	NO	NO	NO	NO	NO
22.3	14822	65 BURLINGTON STREET CROWS NEST	Ground	S	53	48	52	47	54	48	53	47	-0.9	-1.3	-0.7	-1.3	60	55	NO	NO	NO	NO	NO
22.3	14823	61 BURLINGTON STREET CROWS NEST	Ground	N	52	47	51	45	52	47	51	45	-0.9	-1.7	-0.8	-1.6	60	55	NO	NO	NO	NO	NO
22.3	14823	61 BURLINGTON STREET CROWS NEST	Ground	W	48	43	47	41	48	43	47	42	-0.8	-1.8	-0.7	-1.7	60	55	NO	NO	NO	NO	NO
22.3	14823	61 BURLINGTON STREET CROWS NEST	Ground	S	52	47	52	46	53	47	52	46	-0.8	-1.1	-0.6	-1.1	60	55	NO	NO	NO	NO	NO
22.3	14824	63 BURLINGTON STREET CROWS NEST	Ground	N	52	47	51	45	52	47	51	45	-1.1	-1.9	-0.9	-1.8	60	55	NO	NO	NO	NO	NO
22.3	14824	63 BURLINGTON STREET CROWS NEST	Ground	S	52	46	51	45	52	47	52	46	-0.6	-1.0	-0.5	-1.0	60	55	NO	NO	NO	NO	NO
22.3	14824	63 BURLINGTON STREET CROWS NEST	First	N	54	49	53	47	54	49	53	47	-1.0	-1.7	-0.9	-1.6	60	55	NO	NO	NO	NO	NO
22.3	14824	63 BURLINGTON STREET CROWS NEST	First	S	54	49	53	48	54	49	54	48	-0.8	-1.1	-0.6	-1.1	60	55	NO	NO	NO	NO	NO
22.3	14826	55A BURLINGTON STREET CROWS NEST	Ground	N	51	46	50	44	51	47	51	45	-0.9	-1.8	-0.7	-1.7	60	55	NO	NO	NO	NO	NO
22.3	14826	55A BURLINGTON STREET CROWS NEST	Ground	W	49	44	49	43	50	45	49	43	-0.7	-1.6	-0.6	-1.5	60	55	NO	NO	NO	NO	NO
22.3	14826	55A BURLINGTON STREET CROWS NEST	Ground	S	53	48	52	47	53	48	53	47	-0.8	-1.2	-0.6	-1.2	60	55	NO	NO	NO	NO	NO
22.3	14828	35 BURLINGTON STREET CROWS NEST	Ground	S	52	46	52	46	52	47	52	46	-0.3	-0.8	-0.2	-0.7	60	55	NO	NO	NO	NO	NO
22.3	14828	35 BURLINGTON STREET CROWS NEST	Ground	E	48	42	48	42	48	43	48	42	-0.3	-0.6	-0.2	-0.5	60	55	NO	NO	NO	NO	NO
22.3	14828	35 BURLINGTON STREET CROWS NEST	Ground	N	48	43	48	42	49	44	48	42	-0.5	-1.1	-0.4	-1.1	60	55	NO	NO	NO	NO	NO
22.3	14828	35 BURLINGTON STREET CROWS NEST	Ground	W	50	45	50	44	50	45	50	44	-0.4	-1.1	-0.4	-1.0	60	55	NO	NO	NO	NO	NO
22.3	14836	55 BURLINGTON STREET CROWS NEST	Ground	N	51	46	51	45	52	47	51	45	-0.9	-1.8	-0.8	-1.7	60	55	NO	NO	NO	NO	NO
22.3	14836	55 BURLINGTON STREET CROWS NEST	Ground	S	50	45	50	44	51	45	50	44	-0.6	-1.0	-0.5	-1.0	60	55	NO	NO	NO	NO	NO
22.3	14836	55 BURLINGTON STREET CROWS NEST	Ground	E	49	44	49	43	50	45	49	43	-0.8	-1.6	-0.6	-1.5	60	55	NO	NO	NO	NO	NO
22.3	14836	55 BURLINGTON STREET CROWS NEST	First	N	53	48	52	46	53	48	52	47	-1.0	-1.7	-0.8	-1.6	60	55	NO	NO	NO	NO	NO
22.3	14836	55 BURLINGTON STREET CROWS NEST	First	S	53	47	52	46	53	48	53	47	-0.7	-1.2	-0.6	-1.1	60	55	NO	NO	NO	NO	NO
22.3	14836	55 BURLINGTON STREET CROWS NEST	First	E	53	48	52	46	53	48	52	47	-0.8	-1.6	-0.7	-1.5	60	55	NO	NO	NO	NO	NO
22.3	14839	53 BURLINGTON STREET CROWS NEST	Ground	S	53	48	53	47	54	48	53	47	-0.7	-1.1	-0.5	-1.1	60	55	NO	NO	NO	NO	NO
22.3	14839	53 BURLINGTON STREET CROWS NEST	Ground	N	52	47	51	45	52	47	51	45	-0.8	-1.7	-0.7	-1.6	60	55	NO	NO	NO	NO	NO
22.3	14841	51 BURLINGTON STREET CROWS NEST	Ground	S	51	46	50	44	51	46	51	45	-0.7	-1.2	-0.5	-1.2	60	55	NO	NO	NO	NO	NO

NCA	Receiver ID	Address	Floor Level	Facade	Opening Year 2027				Design Year 2037				Increase (Do Smthng - Do Nothing)				NCG project road noise criteria		Do noise levels exceed the cumulative limit with project roads adding ≥2dB to the total noise levels?		Is the contribution from the road project Acute?		Consider further treatment?
					Do Nothing		Do Smthng		Do Nothing		Do Smthng		Opening Year 2027		Design Year 2037								
					Day	Night	Day	Night	Day	Night	Day	Night	Day	Night	Day	Night	Day	Night	Day	Night	$L_{Aeq,15hr}$ ≥ 65dB	$L_{Aeq,9hr}$ ≥ 60dB	
22.3	14841	51 BURLINGTON STREET CROWS NEST	Ground	N	52	47	51	45	52	47	51	46	-0.9	-1.7	-0.7	-1.6	60	55	NO	NO	NO	NO	NO
22.3	14848	49 BURLINGTON STREET CROWS NEST	Ground	S	53	48	52	46	53	48	53	47	-0.8	-1.3	-0.7	-1.2	60	55	NO	NO	NO	NO	NO
22.3	14848	49 BURLINGTON STREET CROWS NEST	Ground	N	52	47	51	45	52	47	52	46	-0.9	-1.7	-0.7	-1.6	60	55	NO	NO	NO	NO	NO
22.3	14849	47 BURLINGTON STREET CROWS NEST	Ground	N	52	47	51	45	52	47	52	46	-0.8	-1.6	-0.7	-1.5	60	55	NO	NO	NO	NO	NO
22.3	14849	47 BURLINGTON STREET CROWS NEST	Ground	W	49	44	49	43	50	45	49	43	-0.6	-1.4	-0.5	-1.3	60	55	NO	NO	NO	NO	NO
22.3	14849	47 BURLINGTON STREET CROWS NEST	Ground	S	51	45	50	44	51	46	51	45	-0.5	-1.0	-0.4	-0.9	60	55	NO	NO	NO	NO	NO
22.3	14849	47 BURLINGTON STREET CROWS NEST	Ground	W	51	45	50	44	51	46	51	45	-0.4	-0.9	-0.4	-0.9	60	55	NO	NO	NO	NO	NO
22.3	14849	47 BURLINGTON STREET CROWS NEST	Ground	S	52	46	51	45	52	47	51	46	-0.6	-1.0	-0.4	-1.0	60	55	NO	NO	NO	NO	NO
22.3	14853	45 BURLINGTON STREET CROWS NEST	Ground	N	52	47	51	45	52	47	52	46	-0.8	-1.5	-0.6	-1.5	60	55	NO	NO	NO	NO	NO
22.3	14853	45 BURLINGTON STREET CROWS NEST	Ground	S	52	46	51	45	52	47	51	46	-0.6	-1.1	-0.5	-1.0	60	55	NO	NO	NO	NO	NO
22.3	14853	45 BURLINGTON STREET CROWS NEST	Ground	E	50	45	50	44	50	45	50	44	-0.6	-1.2	-0.4	-1.2	60	55	NO	NO	NO	NO	NO
22.3	14854	170 WEST STREET CROWS NEST	Ground	E	69	61	69	62	69	62	70	63	0.2	1.0	0.3	1.3	60	55	NO	NO	NO	NO	NO
22.3	14854	170 WEST STREET CROWS NEST	Ground	N	55	49	55	49	56	49	55	49	-0.2	-0.3	-0.2	0.0	60	55	NO	NO	NO	NO	NO
22.3	14854	170 WEST STREET CROWS NEST	Ground	W	52	47	51	45	52	47	52	46	-0.6	-1.3	-0.5	-1.2	60	55	NO	NO	NO	NO	NO
22.3	14855	168 WEST STREET CROWS NEST	Ground	W	52	47	51	45	52	47	52	46	-0.6	-1.3	-0.4	-1.2	60	55	NO	NO	NO	NO	NO
22.3	14855	168 WEST STREET CROWS NEST	Ground	E	69	61	69	62	69	62	70	63	0.2	1.0	0.3	1.3	60	55	NO	NO	NO	NO	NO
22.3	14856	166 WEST STREET CROWS NEST	Ground	NW	52	47	51	46	52	47	52	46	-0.6	-1.3	-0.4	-1.2	60	55	NO	NO	NO	NO	NO
22.3	14856	166 WEST STREET CROWS NEST	Ground	E	67	59	67	60	67	59	67	61	0.2	0.9	0.3	1.2	60	55	NO	NO	NO	NO	NO
22.3	14857	164 WEST STREET CROWS NEST	Ground	W	52	46	51	45	52	47	52	46	-0.4	-1.0	-0.3	-0.9	60	55	NO	NO	NO	NO	NO
22.3	14857	164 WEST STREET CROWS NEST	Ground	E	67	60	67	61	67	60	68	61	0.2	0.9	0.3	1.2	60	55	NO	NO	NO	NO	NO
22.3	14857	164 WEST STREET CROWS NEST	First	W	55	49	54	48	55	49	55	49	-0.4	-0.8	-0.3	-0.7	60	55	NO	NO	NO	NO	NO
22.3	14857	164 WEST STREET CROWS NEST	First	E	67	60	67	61	68	60	68	61	0.1	0.9	0.2	1.2	60	55	NO	NO	NO	NO	NO
22.3	14863	43 BURLINGTON STREET CROWS NEST	Ground	S	52	46	51	45	52	47	52	46	-0.6	-1.0	-0.4	-1.0	60	55	NO	NO	NO	NO	NO
22.3	14863	43 BURLINGTON STREET CROWS NEST	Ground	N	52	47	51	45	52	47	52	46	-0.7	-1.5	-0.6	-1.4	60	55	NO	NO	NO	NO	NO
22.3	14864	41 BURLINGTON STREET CROWS NEST	Ground	N	52	47	51	45	52	47	52	46	-0.7	-1.5	-0.5	-1.4	60	55	NO	NO	NO	NO	NO
22.3	14864	41 BURLINGTON STREET CROWS NEST	Ground	S	51	46	51	45	52	46	51	45	-0.6	-1.0	-0.4	-1.0	60	55	NO	NO	NO	NO	NO
22.3	14867	360 MILLER STREET CAMMERAY	Ground	N	55	48	55	48	56	49	56	49	0.2	-0.3	0.6	-0.2	60	55	NO	NO	NO	NO	NO
22.3	14867	360 MILLER STREET CAMMERAY	Ground	W	49	44	49	43	50	45	50	44	-0.3	-1.2	-0.2	-1.2	60	55	NO	NO	NO	NO	NO
22.3	14867	360 MILLER STREET CAMMERAY	Ground	S	56	50	56	49	57	50	57	50	0.0	-0.4	0.3	-0.2	60	55	NO	NO	NO	NO	NO
22.3	14867	360 MILLER STREET CAMMERAY	Ground	E	66	59	67	59	67	59	68	60	0.7	0.7	1.1	1.0	60	55	NO	NO	NO	NO	NO
22.3	14867	360 MILLER STREET CAMMERAY	First	N	57	51	58	50	58	51	58	51	0.2	-0.4	0.6	-0.2	60	55	NO	NO	NO	NO	NO
22.3	14867	360 MILLER STREET CAMMERAY	First	W	52	46	51	45	52	47	52	46	-0.3	-1.1	-0.2	-1.1	60	55	NO	NO	NO	NO	NO
22.3	14867	360 MILLER STREET CAMMERAY	First	S	59	52	59	51	59	52	59	52	0.1	-0.3	0.4	-0.2	60	55	NO	NO	NO	NO	NO
22.3	14867	360 MILLER STREET CAMMERAY	First	E	67	59	67	60	67	59	68	60	0.6	0.6	1.1	0.9	60	55	NO	NO	NO	NO	NO
22.3	14867	360 MILLER STREET CAMMERAY	Second	N	59	52	59	52	59	53	59	52	0.0	-0.7	0.3	-0.6	60	55	NO	NO	NO	NO	NO
22.3	14867	360 MILLER STREET CAMMERAY	Second	W	54	49	54	48	55	49	55	48	-0.3	-1.0	-0.2	-1.0	60	55	NO	NO	NO	NO	NO
22.3	14867	360 MILLER STREET CAMMERAY	Second	S	61	54	61	54	61	54	62	54	0.1	-0.2	0.4	0.0	60	55	NO	NO	NO	NO	NO
22.3	14867	360 MILLER STREET CAMMERAY	Second	E	67	59	67	60	67	60	68	60	0.5	0.4	1.0	0.7	60	55	NO	NO	NO	NO	NO
22.3	14870	39 BURLINGTON STREET CROWS NEST	Ground	S	48	42	48	42	48	43	48	42	-0.3	-0.6	-0.2	-0.6	60	55	NO	NO	NO	NO	NO
22.3	14870	39 BURLINGTON STREET CROWS NEST	Ground	W	48	43	48	42	49	43	48	42	-0.3	-0.6	-0.2	-0.7	60	55	NO	NO	NO	NO	NO
22.3	14870	39 BURLINGTON STREET CROWS NEST	Ground	S	50	45	50	44	51	45	50	44	-0.4	-0.8	-0.3	-0.7	60	55	NO	NO	NO	NO	NO
22.3	14870	39 BURLINGTON STREET CROWS NEST	Ground	N	52	46	51	45	52	47	51	45	-0.8	-1.5	-0.6	-1.4	60	55	NO	NO	NO	NO	NO
22.3	14870	39 BURLINGTON STREET CROWS NEST	First	S	50	45	50	44	51	45	51	45	-0.4	-0.9	-0.3	-0.8	60	55	NO	NO	NO	NO	NO
22.3	14870	39 BURLINGTON STREET CROWS NEST	First	W	51	45	50	44	51	46	51	45	-0.3	-0.9	-0.3	-0.8	60	55	NO	NO	NO	NO	NO
22.3	14870	39 BURLINGTON STREET CROWS NEST	First	S	53	47	52	46	53	48	53	47	-0.4	-0.9	-0.2	-0.8	60	55	NO	NO	NO	NO	NO
22.3	14870	39 BURLINGTON STREET CROWS NEST	First	E	53	48	53	47	54	48	53	47	-0.5	-1.2	-0.4	-1.1	60	55	NO	NO	NO	NO	NO
22.3	14870	39 BURLINGTON STREET CROWS NEST	First	N	53	48	52	46	53	48	53	47	-0.6	-1.4	-0.5	-1.3	60	55	NO	NO	NO	NO	NO
22.3	14872	37 BURLINGTON STREET CROWS NEST	Ground	S	51	45	50	44	51	45	51	45	-0.3	-0.6	-0.1	-0.5	60	55	NO	NO	NO	NO	NO
22.3	14872	37 BURLINGTON STREET CROWS NEST	Ground	E	49	43	48	42	49	43	49	43	-0.3	-0.7	-0.2	-0.7	60	55	NO	NO	NO	NO	NO
22.3	14872	37 BURLINGTON STREET CROWS NEST	Ground	N	52	46	51	45	52	47	51	45	-0.7	-1.5	-0.5	-1.4	60	55	NO	NO	NO	NO	NO
22.3	14872	37 BURLINGTON STREET CROWS NEST	First	S	52	47	52	46	53	47	53	47	-0.3	-0.7	-0.1	-0.7	60	55	NO	NO	NO	NO	NO
22.3	14872	37 BURLINGTON STREET CROWS NEST	First	E	51	46	51	45	52	46	51	45	-0.5	-0.9	-0.3	-0.9	60	55	NO	NO	NO	NO	NO
22.3	14872	37 BURLINGTON STREET CROWS NEST	First	N	53	47	52	46	53	48	53	47	-0.6	-1.3	-0.5	-1.2	60	55	NO	NO	NO	NO	NO
22.3	14873	35 BURLINGTON STREET CROWS NEST	Ground	N	52	47	51	45	52	47	52	46	-0.7	-1.4	-0.5	-1.3	60	55	NO	NO	NO	NO	NO
22.3	14873	35 BURLINGTON STREET CROWS NEST	Ground	S	48	43	48	42	49	43	48	42	-0.5	-1.0	-0.4	-1.0	60	55	NO	NO	NO	NO	NO
22.3	14875	140 BURLINGTON STREET CROWS NEST	Ground	W	51	46	50	45	51	46	51	45	-0.7	-1.4	-0.5	-1.4	60	55	NO	NO	NO	NO	NO
22.3	14875	140 BURLINGTON STREET CROWS NEST	Ground	S	55	49	55	49	56	50	55	49	-0.5	-0.7	-0.4	-0.6	60	55	NO	NO	NO	NO	NO
22.3	14875	140 BURLINGTON STREET CROWS NEST	Ground	E	54	49	53	48	54	49	54	48	-0.7	-1.3	-0.6	-1.3	60	55	NO	NO	NO	NO	NO
22.3	14875	140 BURLINGTON STREET CROWS NEST	Ground	N	53	47	52	46	53	48	52	46	-0.8	-1.5	-0.6	-1.4	60	55	NO	NO	NO	NO	NO
22.3	14875	140 BURLINGTON STREET CROWS NEST	Ground	W	51	46	50	44	51	46	51	45	-0.7	-1.6	-0.6	-1.5	60	55	NO	NO	NO	NO	NO
22.3	14881	33 BURLINGTON STREET CROWS NEST	Ground	N	52	47	52	46	53	47	52	46	-0.6	-1.3	-0.5	-1.2	60	55	NO	NO	NO	NO	NO
22.3	14881	33 BURLINGTON STREET CROWS NEST	Ground	W	49	44	49	43	50	44	49	43	-0.5	-1.2	-0.5	-1.2	60	55	NO	NO	NO	NO	NO

NCA	Receiver ID	Address	Floor Level	Facade	Opening Year 2027				Design Year 2037				Increase (Do Smthng - Do Nothing)				NCG project road noise criteria		Do noise levels exceed the cumulative limit with project roads adding ≥2dB to the total noise levels?		Is the contribution from the road project Acute?		Consider further treatment?
					Do Nothing		Do Smthng		Do Nothing		Do Smthng		Opening Year 2027		Design Year 2037								
					Day	Night	Day	Night	Day	Night	Day	Night	Day	Night	Day	Night	Day	Night	Day	Night	$L_{Aeq,15hr}$ ≥ 65dB	$L_{Aeq,9hr}$ ≥ 60dB	
22.3	14881	33 BURLINGTON STREET CROWS NEST	Ground	S	50	44	49	43	50	45	50	44	-0.4	-1.0	-0.4	-0.9	60	55	NO	NO	NO	NO	NO
22.3	14892	29 BURLINGTON STREET CROWS NEST	Ground	N	53	47	52	46	53	48	53	47	-0.6	-1.2	-0.4	-1.1	60	55	NO	NO	NO	NO	NO
22.3	14892	29 BURLINGTON STREET CROWS NEST	Ground	W	50	45	49	43	50	45	50	44	-0.5	-1.4	-0.4	-1.3	60	55	NO	NO	NO	NO	NO
22.3	14893	31 BURLINGTON STREET CROWS NEST	Ground	N	53	47	52	46	53	48	52	46	-0.6	-1.3	-0.5	-1.2	60	55	NO	NO	NO	NO	NO
22.3	14893	31 BURLINGTON STREET CROWS NEST	Ground	W	49	44	49	43	50	44	49	44	-0.5	-1.0	-0.3	-0.9	60	55	NO	NO	NO	NO	NO
22.3	14893	31 BURLINGTON STREET CROWS NEST	Ground	S	50	45	50	44	50	45	50	44	-0.5	-0.9	-0.3	-0.8	60	55	NO	NO	NO	NO	NO
22.3	14893	31 BURLINGTON STREET CROWS NEST	Ground	S	50	44	49	43	50	45	50	44	-0.5	-1.1	-0.3	-1.1	60	55	NO	NO	NO	NO	NO
22.3	14896	136 BURLINGTON STREET CROWS NEST	Ground	E	52	47	51	45	52	47	51	45	-0.8	-1.6	-0.7	-1.5	60	55	NO	NO	NO	NO	NO
22.3	14896	136 BURLINGTON STREET CROWS NEST	Ground	N	52	47	51	45	52	47	51	46	-0.9	-1.8	-0.8	-1.7	60	55	NO	NO	NO	NO	NO
22.3	14896	136 BURLINGTON STREET CROWS NEST	Ground	W	49	44	48	43	49	44	49	43	-0.6	-1.4	-0.4	-1.4	60	55	NO	NO	NO	NO	NO
22.3	14896	136 BURLINGTON STREET CROWS NEST	Ground	S	54	49	54	48	55	49	54	48	-0.5	-0.8	-0.5	-0.7	60	55	NO	NO	NO	NO	NO
22.3	14896	136 BURLINGTON STREET CROWS NEST	Ground	E	52	47	51	45	52	47	52	46	-0.7	-1.4	-0.6	-1.3	60	55	NO	NO	NO	NO	NO
22.3	14896	136 BURLINGTON STREET CROWS NEST	First	E	55	50	54	48	55	50	55	49	-0.9	-1.6	-0.8	-1.5	60	55	NO	NO	NO	NO	NO
22.3	14896	136 BURLINGTON STREET CROWS NEST	First	N	54	49	53	47	54	49	53	48	-0.9	-1.7	-0.9	-1.6	60	55	NO	NO	NO	NO	NO
22.3	14896	136 BURLINGTON STREET CROWS NEST	First	W	53	47	52	46	53	48	52	47	-0.6	-1.3	-0.5	-1.2	60	55	NO	NO	NO	NO	NO
22.3	14896	136 BURLINGTON STREET CROWS NEST	First	S	56	50	56	49	56	51	56	50	-0.5	-0.9	-0.4	-0.8	60	55	NO	NO	NO	NO	NO
22.3	14896	136 BURLINGTON STREET CROWS NEST	First	E	56	50	55	49	56	51	55	49	-0.8	-1.4	-0.7	-1.3	60	55	NO	NO	NO	NO	NO
22.3	14897	172 WEST STREET CROWS NEST	Ground	N	54	48	54	48	55	48	54	48	-0.2	0.0	-0.1	0.1	60	55	NO	NO	NO	NO	NO
22.3	14897	172 WEST STREET CROWS NEST	Ground	W	51	46	51	45	52	46	51	45	-0.6	-1.2	-0.5	-1.1	60	55	NO	NO	NO	NO	NO
22.3	14897	172 WEST STREET CROWS NEST	Ground	S	56	50	56	50	57	50	57	50	-0.2	-0.1	-0.1	0.0	60	55	NO	NO	NO	NO	NO
22.3	14897	172 WEST STREET CROWS NEST	Ground	E	69	61	69	62	69	62	70	63	0.2	1.0	0.3	1.4	60	55	NO	NO	NO	NO	NO
22.3	14899	134 BURLINGTON STREET CROWS NEST	Ground	S	55	49	54	48	55	50	55	49	-0.6	-1.1	-0.5	-1.0	60	55	NO	NO	NO	NO	NO
22.3	14899	134 BURLINGTON STREET CROWS NEST	Ground	E	49	44	48	42	49	44	49	43	-0.5	-1.4	-0.4	-1.3	60	55	NO	NO	NO	NO	NO
22.3	14899	134 BURLINGTON STREET CROWS NEST	Ground	N	52	47	51	45	52	47	51	45	-0.8	-1.7	-0.6	-1.6	60	55	NO	NO	NO	NO	NO
22.3	14900	132 BURLINGTON STREET CROWS NEST	Ground	E	51	46	50	44	51	46	51	45	-0.7	-1.6	-0.6	-1.5	60	55	NO	NO	NO	NO	NO
22.3	14900	132 BURLINGTON STREET CROWS NEST	Ground	N	52	47	51	45	52	48	52	46	-0.8	-1.7	-0.7	-1.6	60	55	NO	NO	NO	NO	NO
22.3	14900	132 BURLINGTON STREET CROWS NEST	Ground	S	55	49	54	48	55	49	54	48	-0.7	-1.1	-0.6	-1.0	60	55	NO	NO	NO	NO	NO
22.3	14901	27 BURLINGTON STREET CROWS NEST	Ground	N	53	48	53	47	54	48	53	47	-0.6	-1.0	-0.4	-1.0	60	55	NO	NO	NO	NO	NO
22.3	14901	27 BURLINGTON STREET CROWS NEST	Ground	W	52	46	52	46	52	47	52	46	-0.4	-0.8	-0.3	-0.7	60	55	NO	NO	NO	NO	NO
22.3	14901	27 BURLINGTON STREET CROWS NEST	Ground	S	50	44	49	43	50	45	50	44	-0.4	-0.9	-0.3	-0.8	60	55	NO	NO	NO	NO	NO
22.3	14901	27 BURLINGTON STREET CROWS NEST	Ground	E	49	44	49	43	50	44	49	43	-0.5	-1.1	-0.3	-1.0	60	55	NO	NO	NO	NO	NO
22.3	14901	27 BURLINGTON STREET CROWS NEST	Ground	NE	53	48	53	47	54	48	53	47	-0.6	-1.0	-0.4	-1.1	60	55	NO	NO	NO	NO	NO
22.3	14916	118 BURLINGTON STREET CROWS NEST	Ground	N	52	47	51	45	52	47	51	46	-0.8	-1.8	-0.8	-1.7	60	55	NO	NO	NO	NO	NO
22.3	14916	118 BURLINGTON STREET CROWS NEST	Ground	S	54	49	53	47	54	49	54	48	-0.8	-1.3	-0.8	-1.3	60	55	NO	NO	NO	NO	NO
22.3	14924	159 ERNEST STREET CROWS NEST	Ground	N	53	48	52	46	53	48	52	47	-0.9	-1.8	-0.7	-1.7	60	55	NO	NO	NO	NO	NO
22.3	14924	159 ERNEST STREET CROWS NEST	Ground	W	54	49	54	48	54	49	54	48	-0.2	-0.9	-0.1	-1.0	60	55	NO	NO	NO	NO	NO
22.3	14924	159 ERNEST STREET CROWS NEST	Ground	S	55	49	54	48	55	50	55	49	-0.6	-1.3	-0.5	-1.2	60	55	NO	NO	NO	NO	NO
22.3	14924	159 ERNEST STREET CROWS NEST	Ground	E	55	50	55	49	56	50	55	49	-0.3	-1.0	-0.1	-0.9	60	55	NO	NO	NO	NO	NO
22.3	14926	120 BURLINGTON STREET CROWS NEST	Ground	S	54	49	53	47	54	49	54	48	-0.8	-1.3	-0.7	-1.2	60	55	NO	NO	NO	NO	NO
22.3	14926	120 BURLINGTON STREET CROWS NEST	Ground	E	51	46	51	45	52	47	51	45	-0.7	-1.6	-0.6	-1.5	60	55	NO	NO	NO	NO	NO
22.3	14926	120 BURLINGTON STREET CROWS NEST	Ground	N	52	47	51	45	52	47	51	46	-0.9	-1.7	-0.8	-1.7	60	55	NO	NO	NO	NO	NO
22.3	14927	110 BURLINGTON STREET CROWS NEST	Ground	N	52	47	51	45	52	47	51	46	-0.9	-1.7	-0.7	-1.6	60	55	NO	NO	NO	NO	NO
22.3	14927	110 BURLINGTON STREET CROWS NEST	Ground	S	54	48	53	47	54	49	53	47	-0.9	-1.4	-0.7	-1.4	60	55	NO	NO	NO	NO	NO
22.3	14928	128 BURLINGTON STREET CROWS NEST	Ground	N	52	47	51	45	52	47	51	46	-0.8	-1.6	-0.7	-1.5	60	55	NO	NO	NO	NO	NO
22.3	14928	128 BURLINGTON STREET CROWS NEST	Ground	S	54	49	54	48	55	49	54	48	-0.8	-1.2	-0.6	-1.1	60	55	NO	NO	NO	NO	NO
22.3	14929	130 BURLINGTON STREET CROWS NEST	Ground	S	54	48	53	47	54	49	54	48	-0.7	-1.2	-0.6	-1.1	60	55	NO	NO	NO	NO	NO
22.3	14929	130 BURLINGTON STREET CROWS NEST	Ground	N	52	47	51	46	53	48	52	46	-0.9	-1.7	-0.7	-1.7	60	55	NO	NO	NO	NO	NO
22.3	14929	130 BURLINGTON STREET CROWS NEST	Ground	E	52	47	52	46	53	48	52	46	-0.8	-1.7	-0.8	-1.6	60	55	NO	NO	NO	NO	NO
22.3	14929	130 BURLINGTON STREET CROWS NEST	Ground	N	52	47	51	46	53	48	52	46	-1.0	-1.6	-0.8	-1.6	60	55	NO	NO	NO	NO	NO
22.3	14932	178 WEST STREET CROWS NEST	Ground	N	59	51	59	52	59	52	59	52	0.0	0.5	0.1	0.6	60	55	NO	NO	NO	NO	NO
22.3	14932	178 WEST STREET CROWS NEST	Ground	W	50	45	49	44	50	45	50	44	-0.5	-1.1	-0.3	-1.1	60	55	NO	NO	NO	NO	NO
22.3	14932	178 WEST STREET CROWS NEST	Ground	S	56	50	56	50	57	50	57	50	-0.1	0.2	0.0	0.3	60	55	NO	NO	NO	NO	NO
22.3	14932	178 WEST STREET CROWS NEST	Ground	E	65	58	66	59	66	58	66	60	0.2	0.9	0.3	1.1	60	55	NO	NO	NO	NO	NO
22.3	14932	178 WEST STREET CROWS NEST	First	N	60	53	60	53	60	53	60	54	0.0	0.3	0.1	0.6	60	55	NO	NO	NO	NO	NO
22.3	14932	178 WEST STREET CROWS NEST	First	W	53	48	53	47	53	48	53	47	-0.5	-1.2	-0.4	-1.2	60	55	NO	NO	NO	NO	NO
22.3	14932	178 WEST STREET CROWS NEST	First	S	59	52	59	52	59	52	59	53	-0.2	0.0	-0.1	0.2	60	55	NO	NO	NO	NO	NO
22.3	14932	178 WEST STREET CROWS NEST	First	E	66	59	66	59	66	59	67	60	0.1	0.8	0.2	1.0	60	55	NO	NO	NO	NO	NO
22.3	14935	126 BURLINGTON STREET CROWS NEST	Ground	N	52	47	51	45	52	47	51	46	-0.9	-1.7	-0.8	-1.6	60	55	NO	NO	NO	NO	NO
22.3	14935	126 BURLINGTON STREET CROWS NEST	Ground	W	51	46	51	45	52	47	51	45	-0.7	-1.5	-0.6	-1.5	60	55	NO	NO	NO	NO	NO
22.3	14935	126 BURLINGTON STREET CROWS NEST	Ground	S	54	49	54	48	55	49	54	48	-0.7	-1.3	-0.6	-1.2	60	55	NO	NO	NO	NO	NO
22.3	14938	116 BURLINGTON STREET CROWS NEST	Ground	N	52	47	51	45	52	47	51	46	-0.9	-1.8	-0.9	-1.7	60	55	NO	NO	NO	NO	NO
22.3	14938	116 BURLINGTON STREET CROWS NEST	Ground	S	54	49	53	47	54	49	54	48	-0.8	-1.3	-0.7	-1.3	60	55	NO	NO	NO	NO	NO

NCA	Receiver ID	Address	Floor Level	Facade	Opening Year 2027				Design Year 2037				Increase (Do Smthng - Do Nothing)				NCG project road noise criteria		Do noise levels exceed the cumulative limit with project roads adding ≥2dB to the total noise levels?		Is the contribution from the road project Acute?		Consider further treatment?
					Do Nothing		Do Smthng		Do Nothing		Do Smthng		Opening Year 2027		Design Year 2037								
					Day	Night	Day	Night	Day	Night	Day	Night	Day	Night	Day	Night	Day	Night	Day	Night	$L_{Aeq,15hr}$ ≥ 65dB	$L_{Aeq,9hr}$ ≥ 60dB	
22.3	14943	178 WEST STREET CROWS NEST	Ground	N	53	47	52	46	53	47	53	47	-0.4	-0.9	-0.4	-0.7	60	55	NO	NO	NO	NO	NO
22.3	14943	178 WEST STREET CROWS NEST	Ground	W	52	46	51	45	52	47	52	46	-0.4	-1.0	-0.3	-1.0	60	55	NO	NO	NO	NO	NO
22.3	14943	178 WEST STREET CROWS NEST	Ground	S	53	47	52	46	53	48	53	47	-0.6	-1.0	-0.5	-0.9	60	55	NO	NO	NO	NO	NO
22.3	14943	178 WEST STREET CROWS NEST	Ground	E	52	47	51	45	52	47	51	46	-0.7	-1.5	-0.6	-1.4	60	55	NO	NO	NO	NO	NO
22.3	14943	178 WEST STREET CROWS NEST	First	N	55	49	54	48	55	50	55	49	-0.5	-1.0	-0.4	-0.9	60	55	NO	NO	NO	NO	NO
22.3	14943	178 WEST STREET CROWS NEST	First	W	54	48	53	47	54	49	54	48	-0.4	-1.0	-0.4	-1.0	60	55	NO	NO	NO	NO	NO
22.3	14943	178 WEST STREET CROWS NEST	First	S	55	50	54	48	55	50	55	49	-0.7	-1.1	-0.6	-1.0	60	55	NO	NO	NO	NO	NO
22.3	14943	178 WEST STREET CROWS NEST	First	E	55	49	54	48	55	50	54	48	-0.7	-1.4	-0.6	-1.3	60	55	NO	NO	NO	NO	NO
22.3	14944	106 BURLINGTON STREET CROWS NEST	Ground	N	50	45	50	44	51	46	50	44	-0.8	-1.6	-0.7	-1.6	60	55	NO	NO	NO	NO	NO
22.3	14944	106 BURLINGTON STREET CROWS NEST	Ground	S	53	48	52	47	54	48	53	47	-0.9	-1.4	-0.7	-1.4	60	55	NO	NO	NO	NO	NO
22.3	14945	108 BURLINGTON STREET CROWS NEST	Ground	S	54	48	53	47	54	49	53	47	-0.9	-1.3	-0.8	-1.3	60	55	NO	NO	NO	NO	NO
22.3	14945	108 BURLINGTON STREET CROWS NEST	Ground	N	52	47	51	45	52	48	52	46	-0.9	-1.8	-0.8	-1.7	60	55	NO	NO	NO	NO	NO
22.3	14945	108 BURLINGTON STREET CROWS NEST	Ground	W	50	45	49	43	50	45	50	44	-0.7	-1.5	-0.6	-1.4	60	55	NO	NO	NO	NO	NO
22.3	14946	104 BURLINGTON STREET CROWS NEST	Ground	N	52	47	51	45	52	47	51	45	-0.8	-1.7	-0.8	-1.7	60	55	NO	NO	NO	NO	NO
22.3	14946	104 BURLINGTON STREET CROWS NEST	Ground	S	53	48	52	47	54	48	53	47	-1.0	-1.5	-0.8	-1.4	60	55	NO	NO	NO	NO	NO
22.3	14947	102 BURLINGTON STREET CROWS NEST	Ground	S	53	48	52	47	54	48	53	47	-0.9	-1.4	-0.8	-1.4	60	55	NO	NO	NO	NO	NO
22.3	14951	112 BURLINGTON STREET CROWS NEST	Ground	E	52	47	51	46	53	48	52	46	-0.9	-1.7	-0.7	-1.6	60	55	NO	NO	NO	NO	NO
22.3	14951	112 BURLINGTON STREET CROWS NEST	Ground	N	52	47	51	45	52	47	52	46	-1.0	-1.8	-0.8	-1.6	60	55	NO	NO	NO	NO	NO
22.3	14951	112 BURLINGTON STREET CROWS NEST	Ground	W	51	46	50	45	51	46	51	45	-0.7	-1.4	-0.5	-1.4	60	55	NO	NO	NO	NO	NO
22.3	14951	112 BURLINGTON STREET CROWS NEST	Ground	N	51	46	50	44	51	46	51	45	-0.7	-1.6	-0.7	-1.5	60	55	NO	NO	NO	NO	NO
22.3	14951	112 BURLINGTON STREET CROWS NEST	Ground	S	54	48	53	47	54	49	53	47	-0.8	-1.4	-0.8	-1.3	60	55	NO	NO	NO	NO	NO
22.3	14952	114 BURLINGTON STREET CROWS NEST	Ground	S	54	48	53	47	54	49	53	47	-0.8	-1.4	-0.8	-1.3	60	55	NO	NO	NO	NO	NO
22.3	14952	114 BURLINGTON STREET CROWS NEST	Ground	N	51	46	51	45	52	47	51	45	-0.8	-1.7	-0.7	-1.6	60	55	NO	NO	NO	NO	NO
22.3	14957	96 BURLINGTON STREET CROWS NEST	Ground	N	51	47	51	45	52	47	51	45	-0.8	-1.7	-0.8	-1.7	60	55	NO	NO	NO	NO	NO
22.3	14957	96 BURLINGTON STREET CROWS NEST	Ground	W	51	46	50	44	51	46	50	45	-0.8	-1.7	-0.6	-1.6	60	55	NO	NO	NO	NO	NO
22.3	14957	96 BURLINGTON STREET CROWS NEST	Ground	W	51	46	50	44	51	46	50	45	-0.7	-1.5	-0.6	-1.4	60	55	NO	NO	NO	NO	NO
22.3	14957	96 BURLINGTON STREET CROWS NEST	Ground	S	53	48	52	46	53	48	53	47	-0.9	-1.5	-0.8	-1.5	60	55	NO	NO	NO	NO	NO
22.3	14958	98 BURLINGTON STREET CROWS NEST	Ground	NE	51	46	50	44	51	46	51	45	-0.8	-1.7	-0.7	-1.6	60	55	NO	NO	NO	NO	NO
22.3	14958	98 BURLINGTON STREET CROWS NEST	Ground	S	53	48	52	46	53	48	53	47	-0.9	-1.5	-0.8	-1.4	60	55	NO	NO	NO	NO	NO
22.3	14961	106 BURLINGTON STREET CROWS NEST	Ground	W	51	46	51	45	52	47	51	45	-0.7	-1.4	-0.5	-1.3	60	55	NO	NO	NO	NO	NO
22.3	14961	106 BURLINGTON STREET CROWS NEST	Ground	S	51	46	51	45	52	47	51	45	-0.8	-1.5	-0.7	-1.5	60	55	NO	NO	NO	NO	NO
22.3	14961	106 BURLINGTON STREET CROWS NEST	Ground	N	52	47	51	45	52	48	52	46	-1.0	-1.8	-0.8	-1.7	60	55	NO	NO	NO	NO	NO
22.3	14961	106 BURLINGTON STREET CROWS NEST	Ground	W	51	46	51	45	51	47	51	45	-0.6	-1.5	-0.5	-1.4	60	55	NO	NO	NO	NO	NO
22.3	14964	102 BURLINGTON STREET CROWS NEST	Ground	N	52	47	51	45	52	47	52	46	-0.9	-1.7	-0.7	-1.6	60	55	NO	NO	NO	NO	NO
22.3	14964	102 BURLINGTON STREET CROWS NEST	Ground	E	53	48	52	46	53	48	52	46	-0.9	-1.7	-0.7	-1.6	60	55	NO	NO	NO	NO	NO
22.3	14965	362 MILLER STREET CROWS NEST	Ground	N	68	62	69	62	68	62	69	63	0.8	0.7	1.0	0.7	60	55	NO	NO	NO	NO	NO
22.3	14965	362 MILLER STREET CROWS NEST	Ground	W	56	50	57	51	56	51	57	51	0.8	0.3	0.8	0.2	60	55	NO	NO	NO	NO	NO
22.3	14965	362 MILLER STREET CROWS NEST	Ground	S	62	54	62	54	62	54	63	55	0.5	0.5	1.0	0.7	60	55	NO	NO	NO	NO	NO
22.3	14965	362 MILLER STREET CROWS NEST	Ground	E	68	60	69	61	69	61	70	62	0.7	0.8	1.1	0.9	60	55	NO	NO	NO	NO	NO
22.3	14965	362 MILLER STREET CROWS NEST	First	N	69	62	70	63	69	63	70	63	0.8	0.6	1.0	0.6	60	55	NO	NO	NO	NO	NO
22.3	14965	362 MILLER STREET CROWS NEST	First	W	58	52	58	52	58	52	59	52	0.7	0.2	0.8	0.2	60	55	NO	NO	NO	NO	NO
22.3	14965	362 MILLER STREET CROWS NEST	First	S	62	55	63	55	63	55	64	56	0.5	0.3	0.9	0.5	60	55	NO	NO	NO	NO	NO
22.3	14965	362 MILLER STREET CROWS NEST	First	E	68	61	69	61	69	61	70	62	0.6	0.6	1.0	0.8	60	55	NO	NO	NO	NO	NO
22.3	14965	362 MILLER STREET CROWS NEST	Second	N	69	62	69	63	69	63	70	63	0.7	0.5	0.9	0.6	60	55	NO	NO	NO	NO	NO
22.3	14965	362 MILLER STREET CROWS NEST	Second	W	59	53	59	53	59	53	60	53	0.5	0.0	0.7	0.0	60	55	NO	NO	NO	NO	NO
22.3	14965	362 MILLER STREET CROWS NEST	Second	S	63	55	63	55	63	56	64	56	0.3	-0.1	0.8	0.1	60	55	NO	NO	NO	NO	NO
22.3	14965	362 MILLER STREET CROWS NEST	Second	E	68	61	69	61	69	61	69	62	0.5	0.5	0.8	0.6	60	55	NO	NO	NO	NO	NO
22.3	14974	100 BURLINGTON STREET CROWS NEST	Ground	N	52	47	51	46	53	48	52	46	-1.0	-1.8	-0.8	-1.7	60	55	NO	NO	NO	NO	NO
22.3	14974	100 BURLINGTON STREET CROWS NEST	Ground	W	51	46	50	44	51	46	51	45	-0.7	-1.6	-0.6	-1.5	60	55	NO	NO	NO	NO	NO
22.3	14978	161 ERNEST STREET CROWS NEST	Ground	N	68	62	69	62	68	62	69	63	0.9	0.5	1.0	0.6	60	55	NO	NO	NO	NO	NO
22.3	14978	161 ERNEST STREET CROWS NEST	Ground	W	57	51	57	51	57	51	58	51	0.7	0.1	0.8	0.2	60	55	NO	NO	NO	NO	NO
22.3	14978	161 ERNEST STREET CROWS NEST	Ground	S	53	47	53	46	54	48	53	47	-0.5	-1.2	-0.2	-1.1	60	55	NO	NO	NO	NO	NO
22.3	14978	161 ERNEST STREET CROWS NEST	Ground	E	60	54	60	54	60	54	61	54	0.6	0.2	0.7	0.3	60	55	NO	NO	NO	NO	NO
22.3	14978	161 ERNEST STREET CROWS NEST	First	N	68	62	69	63	69	63	70	63	0.9	0.6	0.9	0.5	60	55	NO	NO	NO	NO	NO
22.3	14978	161 ERNEST STREET CROWS NEST	First	W	59	53	59	53	59	53	60	53	0.6	0.0	0.7	0.1	60	55	NO	NO	NO	NO	NO
22.3	14978	161 ERNEST STREET CROWS NEST	First	S	56	50	55	49	56	51	56	49	-0.6	-1.4	-0.4	-1.3	60	55	NO	NO	NO	NO	NO
22.3	14978	161 ERNEST STREET CROWS NEST	First	E	61	55	61	55	61	55	62	55	0.5	0.2	0.7	0.1	60	55	NO	NO	NO	NO	NO
22.3	14982	159 ERNEST STREET CROWS NEST	Ground	N	67	61	68	62	67	62	68	62	0.9	0.6	1.0	0.5	60	55	NO	NO	NO	NO	NO
22.3	14982	159 ERNEST STREET CROWS NEST	Ground	W	57	52	58	52	58	52	58	52	0.5	-0.1	0.6	0.0	60	55	NO	NO	NO	NO	NO
22.3	14982	159 ERNEST STREET CROWS NEST	Ground	S	54	49	53	47	54	49	54	48	-0.8	-1.6	-0.7	-1.5	60	55	NO	NO	NO	NO	NO
22.3	14982	159 ERNEST STREET CROWS NEST	Ground	E	57	51	58	51	57	52	58	52	0.6	0.1	0.7	0.1	60	55	NO	NO	NO	NO	NO
22.3	14992	157 ERNEST STREET CROWS NEST	Ground	N	68	62	69	62	68	62	69	63	0.9	0.5	1.0	0.5	60	55	NO	NO	NO	NO	NO

NCA	Receiver ID	Address	Floor Level	Facade	Opening Year 2027				Design Year 2037				Increase (Do Smthng - Do Nothing)				NCG project road noise criteria		Do noise levels exceed the cumulative limit with project roads adding ≥2dB to the total noise levels?		Is the contribution from the road project Acute?		Consider further treatment?
					Do Nothing		Do Smthng		Do Nothing		Do Smthng		Opening Year 2027		Design Year 2037								
					Day	Night	Day	Night	Day	Night	Day	Night	Day	Night	Day	Night	Day	Night	Day	Night	$L_{Aeq,15hr} \geq 65dB$	$L_{Aeq,9hr} \geq 60dB$	
22.3	14992	157 ERNEST STREET CROWS NEST	Ground	W	56	50	56	50	56	51	57	50	0.3	-0.3	0.5	-0.4	60	55	NO	NO	NO	NO	NO
22.3	14992	157 ERNEST STREET CROWS NEST	Ground	S	55	50	54	48	55	50	54	49	-0.8	-1.5	-0.6	-1.4	60	55	NO	NO	NO	NO	NO
22.3	14992	157 ERNEST STREET CROWS NEST	Ground	E	57	51	57	51	57	52	57	51	0.1	-0.7	0.2	-0.6	60	55	NO	NO	NO	NO	NO
22.3	15002	180 WEST STREET CROWS NEST	Ground	W	50	45	50	44	50	45	50	44	-0.5	-1.3	-0.4	-1.2	60	55	NO	NO	NO	NO	NO
22.3	15002	180 WEST STREET CROWS NEST	Ground	S	56	50	56	50	57	50	57	50	-0.1	0.1	0.0	0.4	60	55	NO	NO	NO	NO	NO
22.3	15002	180 WEST STREET CROWS NEST	Ground	E	69	61	69	62	69	62	70	63	0.2	1.0	0.3	1.3	60	55	NO	NO	NO	NO	NO
22.3	15002	180 WEST STREET CROWS NEST	First	W	53	48	52	46	53	48	53	47	-0.5	-1.3	-0.4	-1.2	60	55	NO	NO	NO	NO	NO
22.3	15002	180 WEST STREET CROWS NEST	First	S	58	51	58	51	58	52	58	52	-0.1	-0.1	-0.2	0.1	60	55	NO	NO	NO	NO	NO
22.3	15002	180 WEST STREET CROWS NEST	First	E	69	61	69	62	69	62	69	63	0.1	0.8	0.2	1.1	60	55	NO	NO	NO	NO	NO
22.3	15003	182 WEST STREET CROWS NEST	Ground	W	51	46	50	44	51	46	51	45	-0.4	-1.3	-0.4	-1.3	60	55	NO	NO	NO	NO	NO
22.3	15003	182 WEST STREET CROWS NEST	Ground	N	65	58	66	59	66	58	66	59	0.2	0.9	0.3	1.1	60	55	NO	NO	NO	NO	NO
22.3	15003	182 WEST STREET CROWS NEST	Ground	E	64	57	64	57	64	57	65	58	0.1	0.8	0.2	1.0	60	55	NO	NO	NO	NO	NO
22.3	15003	182 WEST STREET CROWS NEST	First	W	53	48	53	47	54	48	53	47	-0.5	-1.3	-0.4	-1.2	60	55	NO	NO	NO	NO	NO
22.3	15003	182 WEST STREET CROWS NEST	First	N	65	58	66	59	66	59	66	59	0.1	0.7	0.2	0.9	60	55	NO	NO	NO	NO	NO
22.3	15003	182 WEST STREET CROWS NEST	First	E	64	57	64	58	65	57	65	58	0.1	0.6	0.2	0.9	60	55	NO	NO	NO	NO	NO
22.3	15004	155 ERNEST STREET CROWS NEST	Ground	N	67	61	68	62	68	62	69	62	0.9	0.6	1.0	0.5	60	55	NO	NO	NO	NO	NO
22.3	15004	155 ERNEST STREET CROWS NEST	Ground	W	53	48	53	46	53	48	53	47	-0.2	-1.1	-0.1	-1.0	60	55	NO	NO	NO	NO	NO
22.3	15004	155 ERNEST STREET CROWS NEST	Ground	S	55	50	54	48	55	50	54	48	-1.1	-1.7	-0.9	-1.6	60	55	NO	NO	NO	NO	NO
22.3	15004	155 ERNEST STREET CROWS NEST	Ground	E	57	51	57	51	57	52	57	51	0.1	-0.6	0.2	-0.7	60	55	NO	NO	NO	NO	NO
22.3	15006	153A ERNEST STREET CROWS NEST	Ground	N	66	60	67	61	66	60	67	61	0.9	0.6	1.0	0.5	60	55	NO	NO	NO	NO	NO
22.3	15006	153A ERNEST STREET CROWS NEST	Ground	W	55	50	56	50	56	50	56	50	0.6	0.0	0.6	0.0	60	55	NO	NO	NO	NO	NO
22.3	15006	153A ERNEST STREET CROWS NEST	Ground	S	54	49	53	47	54	49	53	47	-1.2	-1.8	-1.1	-1.7	60	55	NO	NO	NO	NO	NO
22.3	15006	153A ERNEST STREET CROWS NEST	Ground	E	53	48	53	47	54	48	54	47	-0.1	-0.9	0.0	-0.9	60	55	NO	NO	NO	NO	NO
22.3	15006	153A ERNEST STREET CROWS NEST	Ground	N	64	58	65	59	64	59	65	59	0.9	0.5	1.0	0.4	60	55	NO	NO	NO	NO	NO
22.3	15006	153A ERNEST STREET CROWS NEST	Ground	E	64	58	65	58	64	58	65	59	0.9	0.5	0.9	0.5	60	55	NO	NO	NO	NO	NO
22.3	15006	153A ERNEST STREET CROWS NEST	First	N	67	61	68	61	67	61	68	62	0.9	0.5	0.9	0.5	60	55	NO	NO	NO	NO	NO
22.3	15006	153A ERNEST STREET CROWS NEST	First	W	57	52	58	52	58	52	58	52	0.5	0.0	0.6	0.0	60	55	NO	NO	NO	NO	NO
22.3	15006	153A ERNEST STREET CROWS NEST	First	S	55	50	54	49	56	51	55	49	-1.0	-1.8	-1.0	-1.7	60	55	NO	NO	NO	NO	NO
22.3	15006	153A ERNEST STREET CROWS NEST	First	E	58	53	58	52	59	53	58	52	-0.4	-1.2	-0.3	-1.2	60	55	NO	NO	NO	NO	NO
22.3	15006	153A ERNEST STREET CROWS NEST	First	N	65	59	66	60	66	60	66	60	0.8	0.3	0.8	0.4	60	55	NO	NO	NO	NO	NO
22.3	15006	153A ERNEST STREET CROWS NEST	First	E	65	59	66	59	65	60	66	60	0.8	0.4	0.9	0.3	60	55	NO	NO	NO	NO	NO
22.3	15016	92 BURLINGTON STREET CROWS NEST	Ground	N	51	46	50	44	51	46	50	45	-0.8	-1.9	-0.7	-1.7	60	55	NO	NO	NO	NO	NO
22.3	15016	92 BURLINGTON STREET CROWS NEST	Ground	SW	49	43	49	43	49	44	49	43	-0.2	-0.5	-0.2	-0.5	60	55	NO	NO	NO	NO	NO
22.3	15016	92 BURLINGTON STREET CROWS NEST	Ground	S	53	47	52	46	53	48	52	47	-0.8	-1.3	-0.8	-1.2	60	55	NO	NO	NO	NO	NO
22.3	15016	92 BURLINGTON STREET CROWS NEST	Ground	E	52	47	51	46	53	48	52	46	-0.9	-1.8	-0.8	-1.7	60	55	NO	NO	NO	NO	NO
22.3	15016	92 BURLINGTON STREET CROWS NEST	First	N	52	47	51	45	52	48	52	46	-0.8	-1.8	-0.6	-1.7	60	55	NO	NO	NO	NO	NO
22.3	15016	92 BURLINGTON STREET CROWS NEST	First	SW	50	45	50	44	51	45	51	45	-0.3	-0.6	-0.2	-0.6	60	55	NO	NO	NO	NO	NO
22.3	15016	92 BURLINGTON STREET CROWS NEST	First	S	54	48	53	47	54	49	53	48	-0.8	-1.3	-0.7	-1.2	60	55	NO	NO	NO	NO	NO
22.3	15016	92 BURLINGTON STREET CROWS NEST	First	E	54	49	53	47	54	49	53	48	-1.0	-1.7	-0.9	-1.6	60	55	NO	NO	NO	NO	NO
22.3	15016	92 BURLINGTON STREET CROWS NEST	Second	N	53	48	53	47	54	49	53	47	-0.8	-1.7	-0.7	-1.6	60	55	NO	NO	NO	NO	NO
22.3	15016	92 BURLINGTON STREET CROWS NEST	Second	SW	52	47	52	46	53	47	52	46	-0.5	-0.9	-0.4	-0.9	60	55	NO	NO	NO	NO	NO
22.3	15016	92 BURLINGTON STREET CROWS NEST	Second	S	55	50	54	48	55	50	55	49	-0.8	-1.3	-0.8	-1.2	60	55	NO	NO	NO	NO	NO
22.3	15016	92 BURLINGTON STREET CROWS NEST	Second	E	55	50	54	48	55	50	55	49	-0.9	-1.6	-0.8	-1.6	60	55	NO	NO	NO	NO	NO
22.3	15037	153 ERNEST STREET CROWS NEST	Ground	N	67	61	68	62	68	62	69	62	1.0	0.6	1.0	0.5	60	55	NO	NO	NO	NO	NO
22.3	15037	153 ERNEST STREET CROWS NEST	Ground	W	55	50	56	50	56	50	56	50	0.3	-0.3	0.4	-0.3	60	55	NO	NO	NO	NO	NO
22.3	15037	153 ERNEST STREET CROWS NEST	Ground	S	54	49	53	47	54	49	53	48	-1.2	-1.9	-1.0	-1.8	60	55	NO	NO	NO	NO	NO
22.3	15037	153 ERNEST STREET CROWS NEST	Ground	E	58	52	58	52	58	52	59	53	0.6	0.1	0.7	0.1	60	55	NO	NO	NO	NO	NO
22.3	15042	151 ERNEST STREET CROWS NEST	Ground	N	67	61	68	61	67	61	68	62	0.9	0.6	0.9	0.5	60	55	NO	NO	NO	NO	NO
22.3	15042	151 ERNEST STREET CROWS NEST	Ground	W	55	50	56	49	56	50	56	50	0.3	-0.4	0.4	-0.4	60	55	NO	NO	NO	NO	NO
22.3	15042	151 ERNEST STREET CROWS NEST	Ground	S	54	49	53	47	54	49	53	48	-1.1	-1.9	-1.0	-1.8	60	55	NO	NO	NO	NO	NO
22.3	15042	151 ERNEST STREET CROWS NEST	Ground	E	55	50	56	49	56	50	56	50	0.1	-0.7	0.2	-0.6	60	55	NO	NO	NO	NO	NO
22.3	15052	184 WEST STREET CROWS NEST	Ground	N	54	47	53	47	54	48	54	47	-0.3	-0.5	-0.2	-0.3	60	55	NO	NO	NO	NO	NO
22.3	15052	184 WEST STREET CROWS NEST	Ground	W	52	47	51	45	52	47	52	46	-0.6	-1.4	-0.5	-1.3	60	55	NO	NO	NO	NO	NO
22.3	15052	184 WEST STREET CROWS NEST	Ground	E	69	61	69	62	69	62	69	63	0.2	0.9	0.3	1.2	60	55	NO	NO	NO	NO	NO
22.3	15053	149 ERNEST STREET CROWS NEST	Ground	N	67	61	68	61	67	61	68	62	0.9	0.5	0.9	0.6	60	55	NO	NO	NO	NO	NO
22.3	15053	149 ERNEST STREET CROWS NEST	Ground	W	59	53	60	53	59	54	60	54	0.7	0.2	0.7	0.2	60	55	NO	NO	NO	NO	NO
22.3	15053	149 ERNEST STREET CROWS NEST	Ground	S	54	49	53	47	54	49	53	48	-1.0	-1.8	-1.0	-1.7	60	55	NO	NO	NO	NO	NO
22.3	15053	149 ERNEST STREET CROWS NEST	Ground	E	56	50	56	50	56	51	56	50	0.2	-0.5	0.3	-0.5	60	55	NO	NO	NO	NO	NO
22.3	15065	133B BURLINGTON LANE CROWS NEST	Ground	N	53	48	52	46	53	48	53	47	-0.8	-1.5	-0.6	-1.5	60	55	NO	NO	NO	NO	NO
22.3	15065	133B BURLINGTON LANE CROWS NEST	Ground	W	51	46	51	45	52	47	51	45	-0.6	-1.5	-0.6	-1.4	60	55	NO	NO	NO	NO	NO
22.3	15065	133B BURLINGTON LANE CROWS NEST	Ground	S	54	48	53	47	54	48	53	47	-0.6	-1.1	-0.5	-1.0	60	55	NO	NO	NO	NO	NO
22.3	15066	133A BURLINGTON LANE CROWS NEST	Ground	S	54	48	53	47	54	48	53	48	-0.6	-1.0	-0.5	-0.9	60	55	NO	NO	NO	NO	NO

NCA	Receiver ID	Address	Floor Level	Facade	Opening Year 2027				Design Year 2037				Increase (Do Smthng - Do Nothing)				NCG project road noise criteria		Do noise levels exceed the cumulative limit with project roads adding ≥2dB to the total noise levels?		Is the contribution from the road project Acute?		Consider further treatment?
					Do Nothing		Do Smthng		Do Nothing		Do Smthng		Opening Year 2027		Design Year 2037								
					Day	Night	Day	Night	Day	Night	Day	Night	Day	Night	Day	Night	Day	Night	Day	Night	$L_{Aeq,15hr} \geq 65dB$	$L_{Aeq,9hr} \geq 60dB$	
22.3	15066	133A BURLINGTON LANE CROWS NEST	Ground	E	54	48	53	47	54	49	53	48	-0.6	-1.3	-0.5	-1.2	60	55	NO	NO	NO	NO	NO
22.3	15066	133A BURLINGTON LANE CROWS NEST	Ground	N	53	48	53	47	54	48	53	47	-0.6	-1.3	-0.5	-1.2	60	55	NO	NO	NO	NO	NO
22.3	15077	143 ERNEST STREET CROWS NEST	Ground	N	64	58	65	59	64	59	65	59	0.9	0.5	1.0	0.4	60	55	NO	NO	NO	NO	NO
22.3	15077	143 ERNEST STREET CROWS NEST	Ground	E	64	58	65	59	64	59	65	59	0.8	0.4	0.9	0.4	60	55	NO	NO	NO	NO	NO
22.3	15077	143 ERNEST STREET CROWS NEST	Ground	N	67	61	68	61	67	61	68	62	0.9	0.5	0.9	0.6	60	55	NO	NO	NO	NO	NO
22.3	15077	143 ERNEST STREET CROWS NEST	Ground	W	52	46	52	46	52	46	53	46	0.6	0.1	0.7	0.0	60	55	NO	NO	NO	NO	NO
22.3	15077	143 ERNEST STREET CROWS NEST	Ground	S	48	42	47	41	48	43	47	42	-0.5	-1.1	-0.4	-1.0	60	55	NO	NO	NO	NO	NO
22.3	15077	143 ERNEST STREET CROWS NEST	Ground	W	48	42	48	41	48	43	48	42	-0.3	-0.9	-0.2	-0.8	60	55	NO	NO	NO	NO	NO
22.3	15077	143 ERNEST STREET CROWS NEST	Ground	S	53	47	52	46	53	48	53	47	-0.8	-1.2	-0.7	-1.0	60	55	NO	NO	NO	NO	NO
22.3	15077	143 ERNEST STREET CROWS NEST	Ground	E	58	53	59	53	59	53	59	53	0.4	-0.2	0.5	-0.2	60	55	NO	NO	NO	NO	NO
22.3	15077	143 ERNEST STREET CROWS NEST	First	N	65	59	66	59	65	59	66	60	0.8	0.4	0.9	0.5	60	55	NO	NO	NO	NO	NO
22.3	15077	143 ERNEST STREET CROWS NEST	First	E	65	59	66	59	65	59	66	60	0.8	0.5	0.9	0.4	60	55	NO	NO	NO	NO	NO
22.3	15077	143 ERNEST STREET CROWS NEST	First	N	68	61	68	62	68	62	69	62	0.8	0.5	0.9	0.5	60	55	NO	NO	NO	NO	NO
22.3	15077	143 ERNEST STREET CROWS NEST	First	W	53	47	54	47	53	48	54	48	0.5	-0.1	0.5	-0.1	60	55	NO	NO	NO	NO	NO
22.3	15077	143 ERNEST STREET CROWS NEST	First	S	50	45	49	43	50	45	50	44	-0.6	-1.2	-0.5	-1.2	60	55	NO	NO	NO	NO	NO
22.3	15077	143 ERNEST STREET CROWS NEST	First	W	50	45	50	44	50	45	50	44	-0.4	-1.0	-0.3	-1.0	60	55	NO	NO	NO	NO	NO
22.3	15077	143 ERNEST STREET CROWS NEST	First	S	55	49	54	48	55	49	54	48	-0.9	-1.3	-0.8	-1.2	60	55	NO	NO	NO	NO	NO
22.3	15077	143 ERNEST STREET CROWS NEST	First	E	60	54	60	54	60	54	60	54	0.3	-0.3	0.4	-0.2	60	55	NO	NO	NO	NO	NO
22.3	15077	143 ERNEST STREET CROWS NEST	Second	N	65	59	66	59	65	59	66	60	0.7	0.4	0.8	0.3	60	55	NO	NO	NO	NO	NO
22.3	15077	143 ERNEST STREET CROWS NEST	Second	E	65	59	66	59	65	59	66	60	0.8	0.3	0.8	0.3	60	55	NO	NO	NO	NO	NO
22.3	15077	143 ERNEST STREET CROWS NEST	Second	N	67	61	68	62	68	62	68	62	0.8	0.5	0.9	0.5	60	55	NO	NO	NO	NO	NO
22.3	15077	143 ERNEST STREET CROWS NEST	Second	W	54	49	55	48	55	49	55	49	0.2	-0.4	0.2	-0.5	60	55	NO	NO	NO	NO	NO
22.3	15077	143 ERNEST STREET CROWS NEST	Second	S	53	48	52	47	54	48	53	47	-0.7	-1.5	-0.7	-1.4	60	55	NO	NO	NO	NO	NO
22.3	15077	143 ERNEST STREET CROWS NEST	Second	W	53	48	52	46	53	48	53	47	-0.6	-1.4	-0.5	-1.3	60	55	NO	NO	NO	NO	NO
22.3	15077	143 ERNEST STREET CROWS NEST	Second	S	56	51	55	49	57	51	56	50	-0.9	-1.4	-0.9	-1.3	60	55	NO	NO	NO	NO	NO
22.3	15077	143 ERNEST STREET CROWS NEST	Second	E	61	55	61	55	61	55	61	55	0.2	-0.3	0.4	-0.3	60	55	NO	NO	NO	NO	NO
22.3	15087	143 ERNEST STREET CROWS NEST	Ground	N	67	61	68	62	67	61	68	62	0.8	0.6	0.8	0.5	60	55	NO	NO	NO	NO	NO
22.3	15087	143 ERNEST STREET CROWS NEST	Ground	W	66	60	67	60	67	60	67	61	0.4	0.5	0.4	0.5	60	55	NO	NO	NO	NO	NO
22.3	15087	143 ERNEST STREET CROWS NEST	Ground	N	67	60	67	60	67	60	67	61	0.4	0.5	0.4	0.5	60	55	NO	NO	NO	NO	NO
22.3	15087	143 ERNEST STREET CROWS NEST	Ground	W	67	60	67	61	67	60	68	61	0.2	0.6	0.2	0.8	60	55	NO	NO	NO	NO	NO
22.3	15087	143 ERNEST STREET CROWS NEST	Ground	S	62	55	62	56	63	55	63	56	0.1	0.8	0.2	1.1	60	55	NO	NO	NO	NO	NO
22.3	15087	143 ERNEST STREET CROWS NEST	Ground	W	61	54	61	55	62	54	62	55	0.2	0.8	0.2	1.0	60	55	NO	NO	NO	NO	NO
22.3	15087	143 ERNEST STREET CROWS NEST	Ground	S	58	51	58	51	58	51	58	52	-0.1	0.2	0.0	0.4	60	55	NO	NO	NO	NO	NO
22.3	15087	143 ERNEST STREET CROWS NEST	Ground	E	52	47	51	45	52	47	51	45	-1.3	-2.1	-1.2	-2.0	60	55	NO	NO	NO	NO	NO
22.3	15087	143 ERNEST STREET CROWS NEST	Ground	NE	51	46	50	44	51	47	50	44	-1.3	-2.1	-1.2	-2.1	60	55	NO	NO	NO	NO	NO
22.3	15087	143 ERNEST STREET CROWS NEST	Ground	E	50	46	49	43	51	46	50	44	-1.3	-2.1	-1.3	-2.0	60	55	NO	NO	NO	NO	NO
22.3	15087	143 ERNEST STREET CROWS NEST	Ground	S	49	44	48	42	49	44	49	43	-1.0	-1.8	-0.9	-1.7	60	55	NO	NO	NO	NO	NO
22.3	15087	143 ERNEST STREET CROWS NEST	Ground	E	52	46	52	46	52	46	53	46	0.7	0.1	0.7	0.1	60	55	NO	NO	NO	NO	NO
22.3	15087	143 ERNEST STREET CROWS NEST	First	N	68	62	69	62	68	62	69	63	0.8	0.6	0.8	0.5	60	55	NO	NO	NO	NO	NO
22.3	15087	143 ERNEST STREET CROWS NEST	First	W	67	61	68	61	68	61	68	62	0.4	0.5	0.4	0.4	60	55	NO	NO	NO	NO	NO
22.3	15087	143 ERNEST STREET CROWS NEST	First	N	68	61	68	61	68	61	68	62	0.4	0.4	0.4	0.5	60	55	NO	NO	NO	NO	NO
22.3	15087	143 ERNEST STREET CROWS NEST	First	W	68	60	68	61	68	61	68	62	0.1	0.6	0.2	0.8	60	55	NO	NO	NO	NO	NO
22.3	15087	143 ERNEST STREET CROWS NEST	First	S	63	55	63	56	63	56	63	57	0.2	0.8	0.3	1.0	60	55	NO	NO	NO	NO	NO
22.3	15087	143 ERNEST STREET CROWS NEST	First	W	62	55	62	55	62	55	63	56	0.2	0.8	0.2	1.0	60	55	NO	NO	NO	NO	NO
22.3	15087	143 ERNEST STREET CROWS NEST	First	S	59	52	59	52	59	53	59	53	-0.1	0.1	-0.1	0.3	60	55	NO	NO	NO	NO	NO
22.3	15087	143 ERNEST STREET CROWS NEST	First	E	54	49	53	47	54	49	53	47	-1.4	-2.1	-1.2	-2.0	60	55	NO	NO	NO	NO	NO
22.3	15087	143 ERNEST STREET CROWS NEST	First	NE	53	48	52	46	54	49	52	47	-1.4	-2.2	-1.3	-2.1	60	55	NO	NO	NO	NO	NO
22.3	15087	143 ERNEST STREET CROWS NEST	First	E	53	48	51	45	53	48	52	46	-1.4	-2.1	-1.2	-2.0	60	55	NO	NO	NO	NO	NO
22.3	15087	143 ERNEST STREET CROWS NEST	First	S	51	46	50	44	51	46	51	45	-1.0	-1.7	-0.9	-1.6	60	55	NO	NO	NO	NO	NO
22.3	15087	143 ERNEST STREET CROWS NEST	First	E	53	47	54	47	53	48	54	48	0.6	0.1	0.6	0.0	60	55	NO	NO	NO	NO	NO
22.3	15087	143 ERNEST STREET CROWS NEST	Second	N	68	62	68	62	68	62	69	63	0.7	0.5	0.7	0.5	60	55	NO	NO	NO	NO	NO
22.3	15087	143 ERNEST STREET CROWS NEST	Second	W	67	61	68	61	67	61	68	61	0.4	0.4	0.4	0.4	60	55	NO	NO	NO	NO	NO
22.3	15087	143 ERNEST STREET CROWS NEST	Second	N	68	61	68	61	68	61	68	62	0.3	0.5	0.4	0.4	60	55	NO	NO	NO	NO	NO
22.3	15087	143 ERNEST STREET CROWS NEST	Second	W	67	60	68	61	68	61	68	61	0.2	0.6	0.2	0.7	60	55	NO	NO	NO	NO	NO
22.3	15087	143 ERNEST STREET CROWS NEST	Second	S	63	56	63	56	63	56	63	57	0.1	0.6	0.2	0.9	60	55	NO	NO	NO	NO	NO
22.3	15087	143 ERNEST STREET CROWS NEST	Second	W	62	55	62	56	62	55	63	56	0.1	0.6	0.2	0.9	60	55	NO	NO	NO	NO	NO
22.3	15087	143 ERNEST STREET CROWS NEST	Second	S	60	53	60	53	60	54	60	54	-0.2	-0.1	-0.1	0.0	60	55	NO	NO	NO	NO	NO
22.3	15087	143 ERNEST STREET CROWS NEST	Second	E	56	51	55	49	56	52	55	50	-1.2	-2.0	-1.1	-1.9	60	55	NO	NO	NO	NO	NO
22.3	15087	143 ERNEST STREET CROWS NEST	Second	NE	56	51	54	49	56	51	55	49	-1.3	-2.1	-1.1	-2.0	60	55	NO	NO	NO	NO	NO
22.3	15087	143 ERNEST STREET CROWS NEST	Second	E	55	50	54	48	55	50	54	48	-1.2	-2.0	-1.1	-1.9	60	55	NO	NO	NO	NO	NO
22.3	15087	143 ERNEST STREET CROWS NEST	Second	S	54	48	53	47	54	49	53	47	-1.0	-1.6	-0.8	-1.5	60	55	NO	NO	NO	NO	NO
22.3	15087	143 ERNEST STREET CROWS NEST	Second	E	54	49	55	48	55	49	55	49	0.2	-0.4	0.3	-0.3	60	55	NO	NO	NO	NO	NO

NCA	Receiver ID	Address	Floor Level	Facade	Opening Year 2027				Design Year 2037				Increase (Do Smthng - Do Nothing)				NCG project road noise criteria		Do noise levels exceed the cumulative limit with project roads adding ≥2dB to the total noise levels?		Is the contribution from the road project Acute?		Consider further treatment?
					Do Nothing		Do Smthng		Do Nothing		Do Smthng		Opening Year 2027		Design Year 2037								
					Day	Night	Day	Night	Day	Night	Day	Night	Day	Night	Day	Night	Day	Night	Day	Night	$L_{Aeq,15hr} \geq 65dB$	$L_{Aeq,9hr} \geq 60dB$	
22.3	15103	190 WEST STREET CROWS NEST	Ground	NE	66	59	66	59	66	59	66	60	0.2	0.4	0.2	0.5	60	55	NO	NO	NO	NO	NO
22.3	15103	190 WEST STREET CROWS NEST	Ground	N	64	57	64	57	64	58	64	58	0.2	0.2	0.3	0.2	60	55	NO	NO	NO	NO	NO
22.3	15103	190 WEST STREET CROWS NEST	Ground	W	55	49	55	49	56	50	55	49	-0.1	-0.7	-0.1	-0.6	60	55	NO	NO	NO	NO	NO
22.3	15103	190 WEST STREET CROWS NEST	Ground	S	53	48	52	46	53	48	53	47	-0.6	-1.3	-0.6	-1.2	60	55	NO	NO	NO	NO	NO
22.3	15103	190 WEST STREET CROWS NEST	Ground	E	65	58	65	58	65	58	65	59	0.2	0.5	0.2	0.6	60	55	NO	NO	NO	NO	NO
22.3	15127	87 ERNEST STREET CROWS NEST	Ground	W	51	46	50	44	51	46	50	45	-0.7	-1.5	-0.6	-1.4	60	55	NO	NO	NO	NO	NO
22.3	15127	87 ERNEST STREET CROWS NEST	Ground	S	52	47	51	45	53	47	52	46	-1.0	-1.7	-1.0	-1.7	60	55	NO	NO	NO	NO	NO
22.3	15127	87 ERNEST STREET CROWS NEST	Ground	E	50	45	49	43	50	45	50	44	-0.7	-1.5	-0.5	-1.4	60	55	NO	NO	NO	NO	NO
22.3	15127	87 ERNEST STREET CROWS NEST	Ground	N	52	47	51	45	52	47	51	46	-0.8	-1.7	-0.7	-1.7	60	55	NO	NO	NO	NO	NO
22.3	15127	87 ERNEST STREET CROWS NEST	Ground	W	51	46	50	44	51	46	50	45	-0.7	-1.6	-0.6	-1.5	60	55	NO	NO	NO	NO	NO
22.3	15130	60 BURLINGTON LANE CROWS NEST	Ground	E	50	45	49	43	50	45	50	44	-0.5	-1.5	-0.5	-1.3	60	55	NO	NO	NO	NO	NO
22.3	15130	60 BURLINGTON LANE CROWS NEST	Ground	N	51	46	51	45	52	47	51	45	-0.8	-1.6	-0.7	-1.6	60	55	NO	NO	NO	NO	NO
22.3	15130	60 BURLINGTON LANE CROWS NEST	Ground	W	50	45	50	44	51	46	50	44	-0.8	-1.6	-0.6	-1.6	60	55	NO	NO	NO	NO	NO
22.3	15130	60 BURLINGTON LANE CROWS NEST	Ground	S	51	46	50	45	51	46	51	45	-0.8	-1.5	-0.6	-1.5	60	55	NO	NO	NO	NO	NO
22.3	15132	129 ERNEST STREET CROWS NEST	Ground	N	65	59	65	59	65	59	65	59	0.2	0.1	0.1	0.1	60	55	NO	NO	NO	NO	NO
22.3	15132	129 ERNEST STREET CROWS NEST	Ground	W	52	47	51	45	52	47	52	46	-0.5	-1.3	-0.4	-1.2	60	55	NO	NO	NO	NO	NO
22.3	15132	129 ERNEST STREET CROWS NEST	Ground	S	53	48	52	46	53	48	53	47	-0.9	-1.6	-0.8	-1.5	60	55	NO	NO	NO	NO	NO
22.3	15133	131 ERNEST STREET CROWS NEST	Ground	S	52	47	52	46	53	48	52	46	-0.8	-1.5	-0.6	-1.4	60	55	NO	NO	NO	NO	NO
22.3	15133	131 ERNEST STREET CROWS NEST	Ground	E	54	48	53	47	54	49	53	47	-0.9	-1.6	-0.8	-1.5	60	55	NO	NO	NO	NO	NO
22.3	15133	131 ERNEST STREET CROWS NEST	Ground	N	64	58	64	58	64	58	65	58	0.2	0.1	0.1	0.0	60	55	NO	NO	NO	NO	NO
22.3	15144	127 ERNEST STREET CROWS NEST	Ground	S	52	47	52	46	53	48	52	46	-0.7	-1.4	-0.6	-1.4	60	55	NO	NO	NO	NO	NO
22.3	15144	127 ERNEST STREET CROWS NEST	Ground	N	66	60	66	60	66	60	67	60	0.2	0.1	0.2	0.1	60	55	NO	NO	NO	NO	NO
22.3	15145	125 ERNEST STREET CROWS NEST	Ground	N	66	60	66	60	67	60	67	60	0.2	0.1	0.2	0.2	60	55	NO	NO	NO	NO	NO
22.3	15145	125 ERNEST STREET CROWS NEST	Ground	S	53	48	52	46	53	48	53	47	-0.8	-1.5	-0.8	-1.4	60	55	NO	NO	NO	NO	NO
22.3	15147	133A ERNEST STREET CROWS NEST	Ground	E	66	59	66	59	66	59	66	60	0.3	0.2	0.3	0.2	60	55	NO	NO	NO	NO	NO
22.3	15147	133A ERNEST STREET CROWS NEST	Ground	N	69	62	69	63	69	63	70	63	0.4	0.2	0.3	0.2	60	55	NO	NO	NO	NO	NO
22.3	15147	133A ERNEST STREET CROWS NEST	Ground	S	53	48	52	46	54	48	53	47	-0.8	-1.5	-0.7	-1.4	60	55	NO	NO	NO	NO	NO
22.3	15147	133A ERNEST STREET CROWS NEST	Ground	E	63	56	63	56	63	57	63	57	0.2	0.1	0.2	0.1	60	55	NO	NO	NO	NO	NO
22.3	15154	123 ERNEST STREET CROWS NEST	Ground	N	66	60	67	60	67	60	67	60	0.2	0.1	0.2	0.2	60	55	NO	NO	NO	NO	NO
22.3	15154	123 ERNEST STREET CROWS NEST	Ground	W	53	47	52	46	53	48	53	47	-0.5	-1.2	-0.4	-1.1	60	55	NO	NO	NO	NO	NO
22.3	15154	123 ERNEST STREET CROWS NEST	Ground	S	53	48	53	47	54	49	53	47	-0.9	-1.6	-0.8	-1.5	60	55	NO	NO	NO	NO	NO
22.3	15154	123 ERNEST STREET CROWS NEST	Ground	SE	54	49	53	47	54	49	53	48	-0.9	-1.5	-0.7	-1.5	60	55	NO	NO	NO	NO	NO
22.3	15161	121 ERNEST STREET CROWS NEST	Ground	S	53	47	52	46	53	48	52	46	-0.8	-1.4	-0.6	-1.4	60	55	NO	NO	NO	NO	NO
22.3	15161	121 ERNEST STREET CROWS NEST	Ground	E	53	48	52	46	53	48	53	47	-0.4	-1.2	-0.4	-1.0	60	55	NO	NO	NO	NO	NO
22.3	15161	121 ERNEST STREET CROWS NEST	Ground	N	66	60	67	60	67	60	67	61	0.3	0.2	0.1	0.2	60	55	NO	NO	NO	NO	NO
22.3	15162	119 ERNEST STREET CROWS NEST	Ground	N	66	60	66	60	67	60	67	60	0.2	0.1	0.2	0.1	60	55	NO	NO	NO	NO	NO
22.3	15162	119 ERNEST STREET CROWS NEST	Ground	W	53	47	52	46	53	48	53	47	-0.5	-1.1	-0.4	-1.1	60	55	NO	NO	NO	NO	NO
22.3	15162	119 ERNEST STREET CROWS NEST	Ground	S	53	48	52	46	53	48	53	47	-0.9	-1.6	-0.8	-1.6	60	55	NO	NO	NO	NO	NO
22.3	15166	113 ERNEST STREET CROWS NEST	Ground	N	66	60	66	60	66	60	67	60	0.3	0.2	0.1	0.1	60	55	NO	NO	NO	NO	NO
22.3	15166	113 ERNEST STREET CROWS NEST	Ground	W	53	48	53	46	53	48	53	47	-0.4	-1.1	-0.4	-1.1	60	55	NO	NO	NO	NO	NO
22.3	15166	113 ERNEST STREET CROWS NEST	Ground	S	52	47	51	45	52	47	52	46	-0.6	-1.3	-0.6	-1.3	60	55	NO	NO	NO	NO	NO
22.3	15167	115 ERNEST STREET CROWS NEST	Ground	W	51	46	51	45	52	47	51	45	-0.6	-1.3	-0.5	-1.3	60	55	NO	NO	NO	NO	NO
22.3	15167	115 ERNEST STREET CROWS NEST	Ground	S	53	48	52	46	53	48	53	47	-0.9	-1.5	-0.7	-1.5	60	55	NO	NO	NO	NO	NO
22.3	15167	115 ERNEST STREET CROWS NEST	Ground	E	52	47	52	46	53	47	52	46	-0.5	-1.2	-0.5	-1.2	60	55	NO	NO	NO	NO	NO
22.3	15167	115 ERNEST STREET CROWS NEST	Ground	N	66	60	66	60	67	60	67	60	0.3	0.1	0.2	0.1	60	55	NO	NO	NO	NO	NO
22.3	15169	12 SOPHIA STREET CROWS NEST	Ground	W	52	47	52	46	53	47	52	46	-0.5	-1.0	-0.4	-1.0	60	55	NO	NO	NO	NO	NO
22.3	15169	12 SOPHIA STREET CROWS NEST	Ground	S	53	47	52	46	53	48	52	46	-1.0	-1.7	-1.0	-1.7	60	55	NO	NO	NO	NO	NO
22.3	15169	12 SOPHIA STREET CROWS NEST	Ground	E	54	49	54	47	54	49	54	48	-0.5	-1.1	-0.5	-1.1	60	55	NO	NO	NO	NO	NO
22.3	15174	111 ERNEST STREET CROWS NEST	Ground	S	53	48	52	46	53	48	53	47	-0.9	-1.5	-0.8	-1.5	60	55	NO	NO	NO	NO	NO
22.3	15174	111 ERNEST STREET CROWS NEST	Ground	E	53	48	53	47	54	48	53	47	-0.4	-1.2	-0.4	-1.1	60	55	NO	NO	NO	NO	NO
22.3	15174	111 ERNEST STREET CROWS NEST	Ground	N	66	60	67	60	67	60	67	61	0.3	0.1	0.2	0.2	60	55	NO	NO	NO	NO	NO
22.3	15175	109 ERNEST STREET CROWS NEST	Ground	N	67	60	67	60	67	60	67	61	0.3	0.1	0.2	0.1	60	55	NO	NO	NO	NO	NO
22.3	15175	109 ERNEST STREET CROWS NEST	Ground	W	53	48	53	47	53	48	53	47	-0.4	-1.1	-0.4	-1.0	60	55	NO	NO	NO	NO	NO
22.3	15175	109 ERNEST STREET CROWS NEST	Ground	S	53	48	52	46	54	48	53	47	-1.0	-1.6	-0.8	-1.5	60	55	NO	NO	NO	NO	NO
22.3	15177	107 ERNEST STREET CROWS NEST	Ground	N	66	60	67	60	67	60	67	60	0.3	0.1	0.1	0.2	60	55	NO	NO	NO	NO	NO
22.3	15177	107 ERNEST STREET CROWS NEST	Ground	S	53	48	52	47	54	49	53	47	-0.9	-1.7	-0.9	-1.6	60	55	NO	NO	NO	NO	NO
22.3	15177	107 ERNEST STREET CROWS NEST	Ground	E	53	47	52	46	53	48	53	47	-0.4	-1.0	-0.4	-1.0	60	55	NO	NO	NO	NO	NO
22.3	15180	105 ERNEST STREET CROWS NEST	Ground	N	66	60	67	60	67	60	67	60	0.3	0.1	0.2	0.1	60	55	NO	NO	NO	NO	NO
22.3	15180	105 ERNEST STREET CROWS NEST	Ground	S	53	48	52	46	54	48	53	47	-1.0	-1.6	-0.8	-1.5	60	55	NO	NO	NO	NO	NO
22.3	15187	103 ERNEST STREET CROWS NEST	Ground	N	67	60	67	61	67	61	67	61	0.3	0.2	0.2	0.1	60	55	NO	NO	NO	NO	NO
22.3	15187	103 ERNEST STREET CROWS NEST	Ground	S	52	47	51	45	52	47	52	46	-0.7	-1.3	-0.6	-1.3	60	55	NO	NO	NO	NO	NO
22.3	15189	101 ERNEST STREET CROWS NEST	Ground	N	67	60	67	60	67	60	67	61	0.3	0.1	0.2	0.2	60	55	NO	NO	NO	NO	NO

NCA	Receiver ID	Address	Floor Level	Facade	Opening Year 2027				Design Year 2037				Increase (Do Smthng - Do Nothing)				NCG project road noise criteria		Do noise levels exceed the cumulative limit with project roads adding ≥2dB to the total noise levels?		Is the contribution from the road project Acute?		Consider further treatment?
					Do Nothing		Do Smthng		Do Nothing		Do Smthng		Opening Year 2027		Design Year 2037								
					Day	Night	Day	Night	Day	Night	Day	Night	Day	Night	Day	Night	Day	Night	Day	Night	$L_{Aeq,15hr} \geq 65dB$	$L_{Aeq,9hr} \geq 60dB$	
22.3	15189	101 ERNEST STREET CROWS NEST	Ground	W	52	47	51	45	52	47	52	46	-0.5	-1.2	-0.4	-1.2	60	55	NO	NO	NO	NO	NO
22.3	15189	101 ERNEST STREET CROWS NEST	Ground	S	52	47	51	46	53	47	52	46	-0.7	-1.5	-0.7	-1.5	60	55	NO	NO	NO	NO	NO
22.3	15192	99A ERNEST STREET CROWS NEST	Ground	N	66	60	67	60	67	60	67	60	0.3	0.1	0.2	0.1	60	55	NO	NO	NO	NO	NO
22.3	15192	99A ERNEST STREET CROWS NEST	Ground	S	53	47	52	46	53	48	52	46	-0.9	-1.6	-0.8	-1.5	60	55	NO	NO	NO	NO	NO
22.3	15192	99A ERNEST STREET CROWS NEST	Ground	E	52	47	51	45	52	47	52	46	-0.4	-1.2	-0.4	-1.1	60	55	NO	NO	NO	NO	NO
22.3	15201	99 ERNEST STREET CROWS NEST	Ground	N	66	60	67	60	67	60	67	60	0.3	0.1	0.2	0.1	60	55	NO	NO	NO	NO	NO
22.3	15201	99 ERNEST STREET CROWS NEST	Ground	S	53	47	52	46	53	48	52	46	-1.0	-1.7	-0.9	-1.7	60	55	NO	NO	NO	NO	NO
22.3	15210	14 SOPHIA STREET CROWS NEST	Ground	N	50	45	49	43	50	45	49	43	-0.7	-1.6	-0.7	-1.4	60	55	NO	NO	NO	NO	NO
22.3	15210	14 SOPHIA STREET CROWS NEST	Ground	W	54	48	54	47	54	48	54	48	-0.2	-0.7	-0.2	-0.6	60	55	NO	NO	NO	NO	NO
22.3	15210	14 SOPHIA STREET CROWS NEST	Ground	E	56	50	56	49	56	50	56	50	-0.1	-0.5	-0.1	-0.4	60	55	NO	NO	NO	NO	NO
22.3	15211	93 ERNEST STREET CROWS NEST	Ground	N	67	60	67	60	67	60	67	61	0.2	0.1	0.2	0.1	60	55	NO	NO	NO	NO	NO
22.3	15211	93 ERNEST STREET CROWS NEST	Ground	W	51	45	50	44	51	46	50	44	-0.7	-1.5	-0.6	-1.5	60	55	NO	NO	NO	NO	NO
22.3	15211	93 ERNEST STREET CROWS NEST	Ground	W	51	46	50	44	51	46	50	44	-0.7	-1.6	-0.5	-1.4	60	55	NO	NO	NO	NO	NO
22.3	15211	93 ERNEST STREET CROWS NEST	Ground	S	53	48	52	46	53	48	52	46	-1.0	-1.6	-0.9	-1.6	60	55	NO	NO	NO	NO	NO
22.3	15212	97 ERNEST STREET CROWS NEST	Ground	N	67	60	67	60	67	61	67	61	0.3	0.2	0.2	0.2	60	55	NO	NO	NO	NO	NO
22.3	15212	97 ERNEST STREET CROWS NEST	Ground	W	52	46	51	45	52	47	51	46	-0.6	-1.4	-0.5	-1.3	60	55	NO	NO	NO	NO	NO
22.3	15212	97 ERNEST STREET CROWS NEST	Ground	S	52	47	51	45	52	47	51	46	-0.8	-1.5	-0.6	-1.4	60	55	NO	NO	NO	NO	NO
22.3	15213	95 ERNEST STREET CROWS NEST	Ground	N	66	60	67	60	67	60	67	60	0.2	0.1	0.2	0.2	60	55	NO	NO	NO	NO	NO
22.3	15213	95 ERNEST STREET CROWS NEST	Ground	S	53	48	52	46	53	48	52	47	-1.0	-1.7	-0.9	-1.6	60	55	NO	NO	NO	NO	NO
22.3	15213	95 ERNEST STREET CROWS NEST	Ground	E	54	49	53	47	54	49	53	47	-0.8	-1.7	-0.7	-1.6	60	55	NO	NO	NO	NO	NO
22.3	15213	95 ERNEST STREET CROWS NEST	Ground	NE	53	48	52	46	53	49	53	47	-0.9	-1.8	-0.8	-1.7	60	55	NO	NO	NO	NO	NO
22.3	15213	95 ERNEST STREET CROWS NEST	Ground	E	53	48	52	47	54	49	53	47	-0.8	-1.7	-0.8	-1.6	60	55	NO	NO	NO	NO	NO
22.3	15213	95 ERNEST STREET CROWS NEST	Ground	N	52	47	51	45	52	47	51	46	-0.7	-1.6	-0.7	-1.5	60	55	NO	NO	NO	NO	NO
22.3	15213	95 ERNEST STREET CROWS NEST	Ground	E	51	46	51	45	52	46	51	45	-0.6	-1.4	-0.5	-1.3	60	55	NO	NO	NO	NO	NO
22.3	15214	91 ERNEST STREET CROWS NEST	Ground	N	67	60	67	61	67	61	67	61	0.2	0.1	0.2	0.1	60	55	NO	NO	NO	NO	NO
22.3	15214	91 ERNEST STREET CROWS NEST	Ground	E	51	46	50	44	51	46	51	45	-0.6	-1.3	-0.5	-1.3	60	55	NO	NO	NO	NO	NO
22.3	15218	89 ERNEST STREET CROWS NEST	Ground	N	67	60	67	60	67	61	67	61	0.3	0.1	0.2	0.1	60	55	NO	NO	NO	NO	NO
22.3	15218	89 ERNEST STREET CROWS NEST	Ground	S	52	46	51	45	52	47	51	45	-0.7	-1.4	-0.6	-1.4	60	55	NO	NO	NO	NO	NO
22.3	15222	87 ERNEST STREET CROWS NEST	Ground	N	67	60	67	60	67	60	67	61	0.3	0.2	0.2	0.2	60	55	NO	NO	NO	NO	NO
22.3	15222	87 ERNEST STREET CROWS NEST	Ground	S	52	47	51	46	53	47	52	46	-0.9	-1.5	-0.8	-1.5	60	55	NO	NO	NO	NO	NO
22.3	15225	85 ERNEST STREET CROWS NEST	Ground	S	52	47	51	46	53	48	52	46	-1.0	-1.7	-0.9	-1.7	60	55	NO	NO	NO	NO	NO
22.3	15225	85 ERNEST STREET CROWS NEST	Ground	N	66	60	66	60	67	60	67	60	0.3	0.1	0.2	0.2	60	55	NO	NO	NO	NO	NO
22.3	15225	85 ERNEST STREET CROWS NEST	Ground	W	52	47	52	46	53	47	52	46	-0.3	-0.9	-0.3	-0.9	60	55	NO	NO	NO	NO	NO
22.3	15230	83 ERNEST STREET CROWS NEST	Ground	N	66	60	67	60	67	60	67	60	0.3	0.1	0.2	0.1	60	55	NO	NO	NO	NO	NO
22.3	15230	83 ERNEST STREET CROWS NEST	Ground	W	57	51	57	50	57	51	57	51	0.0	-0.1	0.0	-0.1	60	55	NO	NO	NO	NO	NO
22.3	15230	83 ERNEST STREET CROWS NEST	Ground	S	51	46	50	44	52	47	51	45	-1.1	-1.7	-1.0	-1.6	60	55	NO	NO	NO	NO	NO
22.3	15230	83 ERNEST STREET CROWS NEST	Ground	E	52	46	51	45	52	46	52	46	-0.3	-0.9	-0.3	-0.8	60	55	NO	NO	NO	NO	NO
22.3	15230	83 ERNEST STREET CROWS NEST	First	N	67	61	67	61	67	61	68	61	0.3	0.1	0.2	0.2	60	55	NO	NO	NO	NO	NO
22.3	15230	83 ERNEST STREET CROWS NEST	First	W	58	52	58	52	59	52	58	52	-0.1	-0.3	-0.1	-0.3	60	55	NO	NO	NO	NO	NO
22.3	15230	83 ERNEST STREET CROWS NEST	First	S	53	48	52	47	54	49	53	47	-1.0	-1.6	-1.0	-1.6	60	55	NO	NO	NO	NO	NO
22.3	15230	83 ERNEST STREET CROWS NEST	First	E	56	51	56	50	57	51	56	50	-0.5	-1.0	-0.5	-1.1	60	55	NO	NO	NO	NO	NO
22.3	15255	16 SOPHIA STREET CROWS NEST	Ground	S	54	49	54	48	55	49	54	48	-0.5	-0.6	-0.4	-0.6	60	55	NO	NO	NO	NO	NO
22.3	15255	16 SOPHIA STREET CROWS NEST	Ground	W	56	50	55	49	56	50	56	50	-0.3	-0.4	-0.3	-0.4	60	55	NO	NO	NO	NO	NO
22.3	15255	16 SOPHIA STREET CROWS NEST	Ground	S	50	45	50	44	51	46	50	44	-0.7	-1.5	-0.6	-1.4	60	55	NO	NO	NO	NO	NO
22.3	15255	16 SOPHIA STREET CROWS NEST	Ground	E	60	54	60	54	60	54	60	54	0.0	-0.1	0.0	-0.1	60	55	NO	NO	NO	NO	NO
22.3	15256	18 SOPHIA STREET CROWS NEST	Ground	E	65	58	65	58	65	58	65	59	0.2	0.1	0.2	0.1	60	55	NO	NO	NO	NO	NO
22.3	15256	18 SOPHIA STREET CROWS NEST	Ground	N	68	62	69	62	69	62	69	62	0.3	0.1	0.3	0.2	60	55	NO	NO	NO	NO	NO
22.3	15256	18 SOPHIA STREET CROWS NEST	Ground	W	63	57	63	57	64	57	64	57	0.2	0.1	0.2	0.1	60	55	NO	NO	NO	NO	NO
22.3	37815	162 WEST STREET CROWS NEST	Ground	W	51	45	51	45	51	46	51	45	-0.2	-0.6	-0.1	-0.5	60	55	NO	NO	NO	NO	NO
22.3	37815	162 WEST STREET CROWS NEST	Ground	S	61	53	61	54	61	54	61	55	0.1	0.5	0.2	0.7	60	55	NO	NO	NO	NO	NO
22.3	37815	162 WEST STREET CROWS NEST	Ground	E	67	60	67	61	68	60	68	61	0.1	0.9	0.2	1.1	60	55	NO	NO	NO	NO	NO
22.3	37815	162 WEST STREET CROWS NEST	First	W	55	49	54	48	55	49	55	49	-0.3	-0.5	-0.2	-0.5	60	55	NO	NO	NO	NO	NO
22.3	37815	162 WEST STREET CROWS NEST	First	S	62	55	62	55	62	55	62	56	0.0	0.4	0.1	0.6	60	55	NO	NO	NO	NO	NO
22.3	37815	162 WEST STREET CROWS NEST	First	E	68	60	68	61	68	60	68	62	0.1	0.8	0.2	1.1	60	55	NO	NO	NO	NO	NO
22.3	37816	91 ERNEST STREET CROWS NEST	Ground	S	52	47	52	46	53	48	52	46	-0.9	-1.6	-0.9	-1.6	60	55	NO	NO	NO	NO	NO
22.3	37915	96 WEST STREET CROWS NEST	Ground	E	67	60	66	60	67	60	66	60	-0.5	0.2	-0.5	0.2	60	55	NO	NO	NO	NO	NO
22.3	37915	96 WEST STREET CROWS NEST	Ground	N	58	51	57	51	58	52	57	51	-0.6	-0.2	-0.7	-0.3	60	55	NO	NO	NO	NO	NO
22.3	37915	96 WEST STREET CROWS NEST	Ground	E	55	49	54	48	55	49	55	49	-0.8	-0.6	-0.8	-0.6	60	55	NO	NO	NO	NO	NO
22.3	37915	96 WEST STREET CROWS NEST	Ground	N	51	46	50	44	52	46	51	45	-0.9	-1.2	-0.9	-1.1	60	55	NO	NO	NO	NO	NO
22.3	37915	96 WEST STREET CROWS NEST	Ground	W	51	45	50	44	51	46	51	45	-0.7	-1.3	-0.6	-1.2	60	55	NO	NO	NO	NO	NO
22.3	37915	96 WEST STREET CROWS NEST	Ground	S	52	47	51	45	53	47	52	46	-1.0	-1.2	-0.9	-1.1	60	55	NO	NO	NO	NO	NO
22.3	37915	96 WEST STREET CROWS NEST	Ground	E	67	60	66	60	67	60	67	60	-0.5	0.2	-0.4	0.2	60	55	NO	NO	NO	NO	NO

NCA	Receiver ID	Address	Floor Level	Facade	Opening Year 2027				Design Year 2037				Increase (Do Smthng - Do Nothing)				NCG project road noise criteria		Do noise levels exceed the cumulative limit with project roads adding ≥2dB to the total noise levels?		Is the contribution from the road project Acute?		Consider further treatment?
					Do Nothing		Do Smthng		Do Nothing		Do Smthng		Opening Year 2027		Design Year 2037								
					Day	Night	Day	Night	Day	Night	Day	Night	Day	Night	Day	Night	Day	Night	Day	Night	$L_{Aeq,15hr} \geq 65dB$	$L_{Aeq,9hr} \geq 60dB$	
22.3	38225	344 MILLER STREET CAMMERAY	Ground	W	50	45	49	43	50	45	50	44	-0.5	-1.3	-0.4	-1.3	60	55	NO	NO	NO	NO	NO
22.3	38225	344 MILLER STREET CAMMERAY	Ground	S	57	50	57	50	58	50	58	50	0.2	-0.1	0.6	0.1	60	55	NO	NO	NO	NO	NO
22.3	38225	344 MILLER STREET CAMMERAY	Ground	E	66	58	67	59	67	59	68	60	0.6	0.7	1.0	0.9	60	55	NO	NO	NO	NO	NO
22.3	38225	344 MILLER STREET CAMMERAY	First	W	53	48	53	46	53	48	53	47	-0.6	-1.5	-0.4	-1.4	60	55	NO	NO	NO	NO	NO
22.3	38225	344 MILLER STREET CAMMERAY	First	S	59	52	59	52	59	52	60	52	0.1	-0.4	0.5	-0.2	60	55	NO	NO	NO	NO	NO
22.3	38225	344 MILLER STREET CAMMERAY	First	E	67	59	68	60	68	60	69	61	0.6	0.6	1.0	0.8	60	55	NO	NO	NO	NO	NO
22.3	38226	344 MILLER STREET CAMMERAY	Ground	E	66	58	67	59	67	59	68	60	0.7	0.8	1.1	0.9	60	55	NO	NO	NO	NO	NO
22.3	38226	344 MILLER STREET CAMMERAY	Ground	W	50	45	49	43	50	45	50	44	-0.6	-1.5	-0.4	-1.4	60	55	NO	NO	NO	NO	NO
22.3	38226	344 MILLER STREET CAMMERAY	First	E	67	59	68	60	68	60	69	61	0.7	0.6	1.1	0.8	60	55	NO	NO	NO	NO	NO
22.3	38226	344 MILLER STREET CAMMERAY	First	W	53	48	52	46	53	48	53	47	-0.7	-1.5	-0.4	-1.4	60	55	NO	NO	NO	NO	NO
22.3	38227	344 MILLER STREET CAMMERAY	Ground	E	66	58	67	59	67	59	68	60	0.6	0.7	1.0	0.9	60	55	NO	NO	NO	NO	NO
22.3	38227	344 MILLER STREET CAMMERAY	Ground	W	50	44	49	43	50	45	50	43	-0.6	-1.5	-0.4	-1.4	60	55	NO	NO	NO	NO	NO
22.3	38227	344 MILLER STREET CAMMERAY	First	E	67	59	68	60	68	60	69	61	0.6	0.6	1.0	0.8	60	55	NO	NO	NO	NO	NO
22.3	38227	344 MILLER STREET CAMMERAY	First	W	53	48	52	46	53	48	53	47	-0.6	-1.6	-0.5	-1.5	60	55	NO	NO	NO	NO	NO
22.3	38228	344 MILLER STREET CAMMERAY	Ground	W	51	46	51	45	51	46	51	45	-0.3	-1.0	-0.1	-0.9	60	55	NO	NO	NO	NO	NO
22.3	38228	344 MILLER STREET CAMMERAY	Ground	S	54	48	53	47	54	48	54	47	-0.6	-1.2	-0.3	-1.1	60	55	NO	NO	NO	NO	NO
22.3	38228	344 MILLER STREET CAMMERAY	Ground	E	52	47	51	45	52	47	52	46	-0.9	-1.7	-0.6	-1.6	60	55	NO	NO	NO	NO	NO
22.3	38228	344 MILLER STREET CAMMERAY	First	W	54	48	53	47	54	49	54	48	-0.3	-1.1	-0.2	-1.0	60	55	NO	NO	NO	NO	NO
22.3	38228	344 MILLER STREET CAMMERAY	First	S	56	51	56	49	57	51	56	50	-0.6	-1.3	-0.3	-1.2	60	55	NO	NO	NO	NO	NO
22.3	38228	344 MILLER STREET CAMMERAY	First	E	55	50	54	48	56	50	55	49	-0.9	-1.6	-0.6	-1.5	60	55	NO	NO	NO	NO	NO
22.3	38229	344 MILLER STREET CAMMERAY	Ground	W	51	46	51	45	51	46	51	45	-0.2	-1.0	-0.1	-0.9	60	55	NO	NO	NO	NO	NO
22.3	38229	344 MILLER STREET CAMMERAY	Ground	E	52	47	51	45	52	47	52	46	-0.8	-1.6	-0.6	-1.5	60	55	NO	NO	NO	NO	NO
22.3	38229	344 MILLER STREET CAMMERAY	First	W	54	49	54	48	54	49	54	48	-0.3	-1.1	-0.2	-1.0	60	55	NO	NO	NO	NO	NO
22.3	38229	344 MILLER STREET CAMMERAY	First	E	55	50	55	49	56	51	55	49	-0.8	-1.5	-0.6	-1.5	60	55	NO	NO	NO	NO	NO
22.3	38230	344 MILLER STREET CAMMERAY	Ground	W	51	46	51	45	52	46	52	46	-0.2	-0.9	-0.1	-0.9	60	55	NO	NO	NO	NO	NO
22.3	38230	344 MILLER STREET CAMMERAY	Ground	E	52	47	52	46	53	48	52	46	-0.8	-1.7	-0.7	-1.6	60	55	NO	NO	NO	NO	NO
22.3	38230	344 MILLER STREET CAMMERAY	First	W	54	49	54	48	54	49	54	48	-0.3	-1.1	-0.2	-1.0	60	55	NO	NO	NO	NO	NO
22.3	38230	344 MILLER STREET CAMMERAY	First	E	56	50	55	49	56	51	56	49	-0.8	-1.5	-0.6	-1.5	60	55	NO	NO	NO	NO	NO
22.3	48797	143 WEST STREET CROWS NEST	Ground	S	54	47	53	47	54	48	54	48	-0.2	-0.2	-0.1	0.0	60	55	NO	NO	NO	NO	NO
22.3	48797	143 WEST STREET CROWS NEST	Ground	E	53	47	52	46	53	48	53	47	-0.1	-1.0	0.0	-0.9	60	55	NO	NO	NO	NO	NO
22.3	48797	143 WEST STREET CROWS NEST	Ground	N	47	42	45	40	47	42	46	40	-1.2	-2.0	-1.1	-1.9	59	54	NO	NO	NO	NO	NO
22.3	48797	143 WEST STREET CROWS NEST	Ground	E	52	47	51	45	52	47	52	46	-0.5	-1.3	-0.4	-1.2	60	55	NO	NO	NO	NO	NO
22.3	48797	143 WEST STREET CROWS NEST	Ground	N	47	42	45	40	47	42	46	40	-1.2	-2.0	-1.1	-1.9	59	54	NO	NO	NO	NO	NO
22.3	48797	143 WEST STREET CROWS NEST	Ground	E	52	47	51	45	52	47	52	46	-0.5	-1.3	-0.4	-1.2	60	55	NO	NO	NO	NO	NO
22.3	48797	143 WEST STREET CROWS NEST	First	N	55	49	55	48	55	49	55	49	-0.2	-0.2	-0.1	0.1	60	55	NO	NO	NO	NO	NO
22.3	48797	143 WEST STREET CROWS NEST	First	W	66	59	67	60	67	60	67	61	0.2	0.7	0.3	1.0	60	55	NO	NO	NO	NO	NO
22.3	48797	143 WEST STREET CROWS NEST	First	S	55	49	55	49	56	49	56	49	-0.2	-0.2	-0.1	0.0	60	55	NO	NO	NO	NO	NO
22.3	48797	143 WEST STREET CROWS NEST	First	E	54	49	54	48	54	49	54	48	-0.4	-1.2	-0.3	-1.1	60	55	NO	NO	NO	NO	NO
22.3	48797	143 WEST STREET CROWS NEST	First	N	49	44	48	42	49	44	48	42	-1.2	-2.0	-1.2	-1.9	60	55	NO	NO	NO	NO	NO
22.3	48797	143 WEST STREET CROWS NEST	First	E	48	43	47	41	49	44	48	42	-1.3	-2.0	-1.2	-1.9	60	55	NO	NO	NO	NO	NO
22.3	48797	143 WEST STREET CROWS NEST	First	S	49	44	48	42	50	45	48	43	-1.3	-1.9	-1.2	-1.9	60	55	NO	NO	NO	NO	NO
22.3	48797	143 WEST STREET CROWS NEST	First	E	54	49	53	47	54	49	54	48	-0.9	-1.7	-0.8	-1.6	60	55	NO	NO	NO	NO	NO
22.3	48797	143 WEST STREET CROWS NEST	Second	N	57	50	57	50	57	51	57	51	-0.2	-0.2	-0.1	0.0	60	55	NO	NO	NO	NO	NO
22.3	48797	143 WEST STREET CROWS NEST	Second	W	67	60	67	61	67	60	68	61	0.1	0.8	0.3	1.0	60	55	NO	NO	NO	NO	NO
22.3	48797	143 WEST STREET CROWS NEST	Second	S	57	51	57	51	57	51	57	51	-0.3	-0.3	-0.2	-0.2	60	55	NO	NO	NO	NO	NO
22.3	48797	143 WEST STREET CROWS NEST	Second	E	56	50	55	49	56	51	55	50	-0.5	-1.3	-0.4	-1.2	60	55	NO	NO	NO	NO	NO
22.3	48797	143 WEST STREET CROWS NEST	Second	N	51	46	50	44	51	46	50	45	-1.2	-1.9	-1.1	-1.8	60	55	NO	NO	NO	NO	NO
22.3	48797	143 WEST STREET CROWS NEST	Second	E	51	46	49	44	51	46	50	44	-1.2	-1.9	-1.1	-1.8	60	55	NO	NO	NO	NO	NO
22.3	48797	143 WEST STREET CROWS NEST	Second	S	52	47	51	45	52	47	51	45	-1.3	-1.8	-1.1	-1.8	60	55	NO	NO	NO	NO	NO
22.3	48797	143 WEST STREET CROWS NEST	Second	E	55	50	55	49	56	51	55	49	-0.9	-1.7	-0.9	-1.6	60	55	NO	NO	NO	NO	NO
22.3	48797	143 WEST STREET CROWS NEST	Third	N	58	51	57	51	58	52	58	52	-0.3	-0.4	-0.2	-0.2	60	55	NO	NO	NO	NO	NO
22.3	48797	143 WEST STREET CROWS NEST	Third	W	67	60	67	60	67	60	67	61	0.2	0.7	0.2	0.9	60	55	NO	NO	NO	NO	NO
22.3	48797	143 WEST STREET CROWS NEST	Third	S	59	53	59	53	59	53	59	53	-0.2	-0.4	-0.1	-0.2	60	55	NO	NO	NO	NO	NO
22.3	48797	143 WEST STREET CROWS NEST	Third	E	57	52	56	51	57	52	57	51	-0.6	-1.4	-0.6	-1.3	60	55	NO	NO	NO	NO	NO
22.3	48797	143 WEST STREET CROWS NEST	Third	N	54	49	53	47	54	49	53	47	-1.0	-1.8	-0.9	-1.7	60	55	NO	NO	NO	NO	NO
22.3	48797	143 WEST STREET CROWS NEST	Third	E	54	48	53	47	54	49	53	47	-1.0	-1.7	-1.0	-1.7	60	55	NO	NO	NO	NO	NO
22.3	48797	143 WEST STREET CROWS NEST	Third	S	55	49	53	48	55	50	54	48	-1.1	-1.7	-1.0	-1.7	60	55	NO	NO	NO	NO	NO
22.3	48797	143 WEST STREET CROWS NEST	Third	E	57	51	56	50	57	52	56	50	-0.9	-1.6	-0.8	-1.6	60	55	NO	NO	NO	NO	NO
23.1	8221	7 - 9 WATSON STREET NEUTRAL BAY	Ground	N	55	50	53	48	55	50	53	48	-1.8	-2.0	-2.0	-2.0	60	55	NO	NO	NO	NO	NO
23.1	8221	7 - 9 WATSON STREET NEUTRAL BAY	Ground	W	57	52	55	49	57	52	55	50	-2.0	-2.3	-2.0	-2.3	60	55	NO	NO	NO	NO	NO
23.1	8221	7 - 9 WATSON STREET NEUTRAL BAY	Ground	S	52	48	50	45	53	48	51	45	-2.1	-2.8	-2.1	-2.8	60	55	NO	NO	NO	NO	NO
23.1	8221	7 - 9 WATSON STREET NEUTRAL BAY	Ground	E	48	43	46	41	48	43	47	41	-1.4	-1.9	-1.5	-1.9	60	55	NO	NO	NO	NO	NO
23.1	8221	7 - 9 WATSON STREET NEUTRAL BAY	First	N	56	51	54	49	56	51	55	50	-1.7	-1.9	-1.8	-1.9	60	55	NO	NO	NO	NO	NO
23.1	8221	7 - 9 WATSON STREET NEUTRAL BAY	First	W	58	54	57	51	59	54	57	52	-1.9	-2.4	-1.9	-2.4	60	55	NO	NO	NO	NO	NO

NCA	Receiver ID	Address	Floor Level	Facade	Opening Year 2027				Design Year 2037				Increase (Do Smthng - Do Nothing)				NCG project road noise criteria		Do noise levels exceed the cumulative limit with project roads adding ≥2dB to the total noise levels?		Is the contribution from the road project Acute?		Consider further treatment?
					Do Nothing		Do Smthng		Do Nothing		Do Smthng		Opening Year 2027		Design Year 2037								
					Day	Night	Day	Night	Day	Night	Day	Night	Day	Night	Day	Night	Day	Night	Day	Night	$L_{Aeq,15hr}$ ≥ 65dB	$L_{Aeq,9hr}$ ≥ 60dB	
23.1	8221	7 - 9 WATSON STREET NEUTRAL BAY	First	S	55	50	53	47	55	51	53	48	-2.3	-3.0	-2.2	-2.9	60	55	NO	NO	NO	NO	NO
23.1	8221	7 - 9 WATSON STREET NEUTRAL BAY	First	E	50	46	49	43	51	46	49	44	-1.7	-2.1	-1.7	-2.1	60	55	NO	NO	NO	NO	NO
23.1	8222	150 MILITARY ROAD NEUTRAL BAY	Ground	S	79	74	78	73	79	74	78	73	-1.0	-1.4	-1.1	-1.3	60	55	NO	NO	NO	NO	NO
23.1	8222	150 MILITARY ROAD NEUTRAL BAY	Ground	E	65	60	64	59	65	60	64	59	-1.1	-1.5	-1.2	-1.4	60	55	NO	NO	NO	NO	NO
23.1	8222	150 MILITARY ROAD NEUTRAL BAY	Ground	N	49	44	48	43	49	45	48	43	-1.3	-1.7	-1.3	-1.7	60	55	NO	NO	NO	NO	NO
23.1	8222	150 MILITARY ROAD NEUTRAL BAY	First	S	79	74	78	73	79	74	78	73	-1.1	-1.3	-1.0	-1.3	60	55	NO	NO	NO	NO	NO
23.1	8222	150 MILITARY ROAD NEUTRAL BAY	First	E	66	61	65	60	66	62	65	60	-1.0	-1.4	-1.1	-1.4	60	55	NO	NO	NO	NO	NO
23.1	8222	150 MILITARY ROAD NEUTRAL BAY	First	N	52	47	50	45	52	47	51	46	-1.3	-1.7	-1.2	-1.7	60	55	NO	NO	NO	NO	NO
23.1	8223	148 MILITARY ROAD NEUTRAL BAY	Ground	W	50	46	49	44	51	46	49	44	-1.3	-1.6	-1.2	-1.7	60	55	NO	NO	NO	NO	NO
23.1	8223	148 MILITARY ROAD NEUTRAL BAY	Ground	N	50	45	49	44	50	45	49	44	-1.2	-1.6	-1.2	-1.6	60	55	NO	NO	NO	NO	NO
23.1	8223	148 MILITARY ROAD NEUTRAL BAY	Ground	W	60	56	59	54	61	56	60	55	-1.0	-1.4	-1.0	-1.4	60	55	NO	NO	NO	NO	NO
23.1	8223	148 MILITARY ROAD NEUTRAL BAY	Ground	SW	79	74	78	73	79	74	78	73	-1.1	-1.4	-1.0	-1.3	60	55	NO	NO	NO	NO	NO
23.1	8223	148 MILITARY ROAD NEUTRAL BAY	First	W	53	49	52	47	54	49	52	47	-1.2	-1.6	-1.3	-1.7	60	55	NO	NO	NO	NO	NO
23.1	8223	148 MILITARY ROAD NEUTRAL BAY	First	N	53	48	52	47	53	49	52	47	-1.2	-1.7	-1.3	-1.6	60	55	NO	NO	NO	NO	NO
23.1	8223	148 MILITARY ROAD NEUTRAL BAY	First	W	62	57	61	56	62	58	61	56	-0.9	-1.3	-1.0	-1.3	60	55	NO	NO	NO	NO	NO
23.1	8223	148 MILITARY ROAD NEUTRAL BAY	First	SW	79	74	78	73	79	74	78	73	-1.1	-1.3	-1.0	-1.3	60	55	NO	NO	NO	NO	NO
23.1	8306	179A BEN BOYD ROAD NEUTRAL BAY	Ground	N	49	44	47	42	49	44	48	42	-1.6	-2.1	-1.6	-2.1	60	55	NO	NO	NO	NO	NO
23.1	8306	179A BEN BOYD ROAD NEUTRAL BAY	Ground	W	54	49	52	47	54	49	52	47	-1.6	-2.1	-1.6	-2.1	60	55	NO	NO	NO	NO	NO
23.1	8306	179A BEN BOYD ROAD NEUTRAL BAY	Ground	S	49	45	47	41	50	45	47	42	-2.7	-3.1	-2.6	-3.1	60	55	NO	NO	NO	NO	NO
23.1	8306	179A BEN BOYD ROAD NEUTRAL BAY	Ground	E	46	41	44	39	46	41	45	40	-1.3	-1.7	-1.3	-1.7	58	53	NO	NO	NO	NO	NO
23.1	8306	179A BEN BOYD ROAD NEUTRAL BAY	First	N	50	45	49	43	51	46	49	44	-1.6	-2.1	-1.7	-2.1	60	55	NO	NO	NO	NO	NO
23.1	8306	179A BEN BOYD ROAD NEUTRAL BAY	First	W	55	50	53	48	55	50	53	48	-1.6	-2.0	-1.6	-2.0	60	55	NO	NO	NO	NO	NO
23.1	8306	179A BEN BOYD ROAD NEUTRAL BAY	First	S	50	46	48	43	51	46	48	43	-2.7	-3.1	-2.6	-3.2	60	55	NO	NO	NO	NO	NO
23.1	8306	179A BEN BOYD ROAD NEUTRAL BAY	First	E	47	43	46	41	48	43	46	41	-1.4	-1.9	-1.4	-1.8	60	55	NO	NO	NO	NO	NO
23.1	8306	179A BEN BOYD ROAD NEUTRAL BAY	Second	N	52	47	50	45	52	47	50	45	-1.7	-2.1	-1.6	-2.1	60	55	NO	NO	NO	NO	NO
23.1	8306	179A BEN BOYD ROAD NEUTRAL BAY	Second	W	55	51	54	49	56	51	54	49	-1.6	-2.0	-1.6	-2.0	60	55	NO	NO	NO	NO	NO
23.1	8306	179A BEN BOYD ROAD NEUTRAL BAY	Second	S	52	47	49	44	52	47	50	44	-2.5	-3.0	-2.4	-3.0	60	55	NO	NO	NO	NO	NO
23.1	8306	179A BEN BOYD ROAD NEUTRAL BAY	Second	E	50	45	48	43	50	45	48	43	-1.5	-2.0	-1.5	-1.9	60	55	NO	NO	NO	NO	NO
23.1	8307	6 WYAGDON STREET NEUTRAL BAY	First	N	64	59	60	55	65	60	61	55	-4.0	-4.6	-3.9	-4.8	60	55	NO	NO	NO	NO	NO
23.1	8307	6 WYAGDON STREET NEUTRAL BAY	First	W	66	61	62	56	66	61	62	56	-3.9	-4.5	-3.9	-4.6	60	55	NO	NO	NO	NO	NO
23.1	8307	6 WYAGDON STREET NEUTRAL BAY	First	S	61	56	57	52	61	56	58	52	-3.2	-3.9	-3.2	-4.0	60	55	NO	NO	NO	NO	NO
23.1	8307	6 WYAGDON STREET NEUTRAL BAY	First	E	51	46	52	45	52	46	53	45	0.6	-0.6	0.6	-1.0	60	55	NO	NO	NO	NO	NO
23.1	8307	6 WYAGDON STREET NEUTRAL BAY	Second	N	68	63	62	57	69	64	63	57	-5.9	-6.5	-5.9	-6.6	60	55	NO	NO	NO	NO	NO
23.1	8307	6 WYAGDON STREET NEUTRAL BAY	Second	W	70	65	64	58	70	65	64	59	-6.0	-6.4	-5.8	-6.5	60	55	NO	NO	NO	NO	NO
23.1	8307	6 WYAGDON STREET NEUTRAL BAY	Second	S	64	59	59	54	65	60	60	54	-5.0	-5.6	-4.9	-5.5	60	55	NO	NO	NO	NO	NO
23.1	8307	6 WYAGDON STREET NEUTRAL BAY	Second	E	53	48	53	47	54	49	54	47	-0.1	-1.1	0.0	-1.4	60	55	NO	NO	NO	NO	NO
23.1	8307	6 WYAGDON STREET NEUTRAL BAY	Third	N	69	64	64	59	70	65	65	59	-5.0	-5.6	-5.0	-5.6	60	55	YES	NO	YES	NO	YES
23.1	8307	6 WYAGDON STREET NEUTRAL BAY	Third	W	71	66	66	61	72	67	66	61	-5.3	-5.8	-5.3	-5.9	60	55	YES	YES	YES	YES	YES
23.1	8307	6 WYAGDON STREET NEUTRAL BAY	Third	S	67	62	62	57	67	62	62	57	-5.0	-5.6	-5.0	-5.5	60	55	NO	NO	NO	NO	NO
23.1	8307	6 WYAGDON STREET NEUTRAL BAY	Third	E	57	52	56	50	57	52	56	50	-0.8	-1.6	-0.7	-1.8	60	55	NO	NO	NO	NO	NO
23.1	8401	189 FALCON STREET NEUTRAL BAY	Ground	E	55	51	55	49	56	51	55	50	-0.6	-1.6	-0.7	-1.6	60	55	NO	NO	NO	NO	NO
23.1	8401	189 FALCON STREET NEUTRAL BAY	Ground	N	72	68	71	66	72	68	72	66	-0.1	-1.5	-0.4	-1.5	60	55	YES	YES	YES	YES	YES
23.1	8401	189 FALCON STREET NEUTRAL BAY	Ground	S	53	48	52	47	53	49	52	47	-1.1	-1.9	-1.2	-1.9	60	55	NO	NO	NO	NO	NO
23.1	8402	197 FALCON STREET NEUTRAL BAY	Ground	E	59	56	59	54	60	56	60	54	-0.1	-1.5	-0.3	-1.5	60	55	NO	NO	NO	NO	NO
23.1	8402	197 FALCON STREET NEUTRAL BAY	Ground	N	73	69	73	68	73	69	73	68	-0.2	-1.5	-0.4	-1.6	60	55	NO	NO	NO	NO	NO
23.1	8402	197 FALCON STREET NEUTRAL BAY	Ground	W	57	53	57	51	57	53	57	52	-0.2	-1.6	-0.5	-1.6	60	55	NO	NO	NO	NO	NO
23.1	8402	197 FALCON STREET NEUTRAL BAY	Ground	S	54	49	53	47	54	49	53	47	-1.2	-2.1	-1.2	-2.2	60	55	NO	NO	NO	NO	NO
23.1	8402	197 FALCON STREET NEUTRAL BAY	First	E	61	57	61	56	62	58	61	56	-0.1	-1.6	-0.4	-1.6	60	55	NO	NO	NO	NO	NO
23.1	8402	197 FALCON STREET NEUTRAL BAY	First	N	74	70	74	69	75	71	74	69	-0.1	-1.4	-0.3	-1.5	60	55	NO	NO	YES	YES	YES
23.1	8402	197 FALCON STREET NEUTRAL BAY	First	W	59	55	59	54	59	55	59	54	-0.3	-1.5	-0.5	-1.6	60	55	NO	NO	NO	NO	NO
23.1	8402	197 FALCON STREET NEUTRAL BAY	First	S	56	51	55	49	56	52	55	50	-1.2	-2.1	-1.2	-2.2	60	55	NO	NO	NO	NO	NO
23.1	8404	19 - 25 GROSVENOR STREET NEUTRAL BAY	Ground	N	43	38	41	36	43	38	42	36	-1.6	-2.1	-1.5	-2.0	55	50	NO	NO	NO	NO	NO
23.1	8404	19 - 25 GROSVENOR STREET NEUTRAL BAY	Ground	S	49	45	48	43	50	45	48	43	-1.3	-1.8	-1.4	-1.8	60	55	NO	NO	NO	NO	NO
23.1	8404	19 - 25 GROSVENOR STREET NEUTRAL BAY	Ground	E	51	46	49	44	51	46	50	45	-1.3	-1.7	-1.4	-1.7	60	55	NO	NO	NO	NO	NO
23.1	8404	19 - 25 GROSVENOR STREET NEUTRAL BAY	Ground	N	43	38	41	36	43	38	42	36	-1.5	-2.1	-1.5	-2.1	55	50	NO	NO	NO	NO	NO
23.1	8404	19 - 25 GROSVENOR STREET NEUTRAL BAY	First	N	44	39	43	37	44	40	43	38	-1.5	-2.1	-1.4	-2.1	56	52	NO	NO	NO	NO	NO
23.1	8404	19 - 25 GROSVENOR STREET NEUTRAL BAY	First	S	51	46	49	44	51	46	49	44	-1.4	-1.8	-1.4	-1.8	60	55	NO	NO	NO	NO	NO
23.1	8404	19 - 25 GROSVENOR STREET NEUTRAL BAY	First	E	52	47	51	46	52	48	51	46	-1.1	-1.5	-1.1	-1.5	60	55	NO	NO	NO	NO	NO
23.1	8404	19 - 25 GROSVENOR STREET NEUTRAL BAY	First	N	44	39	43	37	44	40	43	38	-1.5	-2.1	-1.5	-2.1	56	52	NO	NO	NO	NO	NO
23.1	8404	19 - 25 GROSVENOR STREET NEUTRAL BAY	Second	N	45	41	44	39	46	41	44	39	-1.4	-2.1	-1.5	-2.0	58	53	NO	NO	NO	NO	NO
23.1	8404	19 - 25 GROSVENOR STREET NEUTRAL BAY	Second	S	52	47	50	45	52	47	51	46	-1.4	-1.8	-1.4	-1.8	60	55	NO	NO	NO	NO	NO
23.1	8404	19 - 25 GROSVENOR STREET NEUTRAL BAY	Second	E	53	48	52	47	53	48	52	47	-1.0	-1.4	-1.0	-1.4	60	55	NO	NO	NO	NO	NO

NCA	Receiver ID	Address	Floor Level	Facade	Opening Year 2027				Design Year 2037				Increase (Do Smthng - Do Nothing)				NCG project road noise criteria		Do noise levels exceed the cumulative limit with project roads adding ≥2dB to the total noise levels?		Is the contribution from the road project Acute?		Consider further treatment?
					Do Nothing		Do Smthng		Do Nothing		Do Smthng		Opening Year 2027		Design Year 2037								
					Day	Night	Day	Night	Day	Night	Day	Night	Day	Night	Day	Night	Day	Night	Day	Night	$L_{Aeq,15hr}$ ≥ 65dB	$L_{Aeq,9hr}$ ≥ 60dB	
23.1	8404	19 - 25 GROSVENOR STREET NEUTRAL BAY	Second	N	45	41	44	39	46	41	44	39	-1.5	-2.0	-1.4	-2.0	58	53	NO	NO	NO	NO	NO
23.1	8404	19 - 25 GROSVENOR STREET NEUTRAL BAY	Third	N	47	43	46	41	48	43	46	41	-1.4	-2.0	-1.4	-2.0	60	55	NO	NO	NO	NO	NO
23.1	8404	19 - 25 GROSVENOR STREET NEUTRAL BAY	Third	S	54	49	52	47	54	49	52	47	-1.5	-1.8	-1.5	-1.9	60	55	NO	NO	NO	NO	NO
23.1	8404	19 - 25 GROSVENOR STREET NEUTRAL BAY	Third	E	53	49	52	47	54	49	53	48	-1.0	-1.4	-1.1	-1.3	60	55	NO	NO	NO	NO	NO
23.1	8404	19 - 25 GROSVENOR STREET NEUTRAL BAY	Third	N	47	43	46	40	48	43	46	41	-1.5	-2.1	-1.4	-2.0	60	55	NO	NO	NO	NO	NO
23.1	8404	19 - 25 GROSVENOR STREET NEUTRAL BAY	Fourth	N	50	45	49	43	50	46	49	44	-1.4	-2.0	-1.4	-1.9	60	55	NO	NO	NO	NO	NO
23.1	8404	19 - 25 GROSVENOR STREET NEUTRAL BAY	Fourth	S	55	50	54	48	55	51	54	49	-1.5	-2.0	-1.5	-2.0	60	55	NO	NO	NO	NO	NO
23.1	8404	19 - 25 GROSVENOR STREET NEUTRAL BAY	Fourth	E	54	50	53	48	55	50	54	49	-1.0	-1.5	-1.1	-1.5	60	55	NO	NO	NO	NO	NO
23.1	8404	19 - 25 GROSVENOR STREET NEUTRAL BAY	Fourth	N	50	45	48	43	50	46	49	44	-1.5	-2.0	-1.5	-2.0	60	55	NO	NO	NO	NO	NO
23.1	13197	28 YEO STREET NEUTRAL BAY	Ground	N	53	49	52	47	53	49	52	47	-1.3	-1.6	-1.3	-1.6	60	55	NO	NO	NO	NO	NO
23.1	13197	28 YEO STREET NEUTRAL BAY	Ground	W	48	43	46	41	48	43	47	42	-1.3	-1.7	-1.3	-1.7	60	55	NO	NO	NO	NO	NO
23.1	13197	28 YEO STREET NEUTRAL BAY	Ground	S	49	44	47	42	49	44	47	42	-1.7	-2.1	-1.7	-2.1	60	55	NO	NO	NO	NO	NO
23.1	13197	28 YEO STREET NEUTRAL BAY	Ground	E	54	49	53	48	54	50	53	48	-1.3	-1.7	-1.3	-1.6	60	55	NO	NO	NO	NO	NO
23.1	13197	28 YEO STREET NEUTRAL BAY	Ground	N	55	50	54	49	55	51	54	49	-1.2	-1.6	-1.3	-1.6	60	55	NO	NO	NO	NO	NO
23.1	13197	28 YEO STREET NEUTRAL BAY	Ground	W	53	48	51	47	53	49	52	47	-1.3	-1.7	-1.4	-1.7	60	55	NO	NO	NO	NO	NO
23.1	13197	28 YEO STREET NEUTRAL BAY	Ground	N	51	46	49	44	51	46	49	45	-1.4	-1.7	-1.4	-1.7	60	55	NO	NO	NO	NO	NO
23.1	13197	28 YEO STREET NEUTRAL BAY	Ground	E	54	49	52	47	54	49	52	48	-1.3	-1.7	-1.3	-1.6	60	55	NO	NO	NO	NO	NO
23.1	13212	26 YEO STREET NEUTRAL BAY	Ground	N	52	47	51	46	52	48	51	46	-1.3	-1.7	-1.4	-1.7	60	55	NO	NO	NO	NO	NO
23.1	13212	26 YEO STREET NEUTRAL BAY	Ground	W	47	42	46	41	47	43	46	41	-1.4	-1.7	-1.4	-1.7	59	55	NO	NO	NO	NO	NO
23.1	13212	26 YEO STREET NEUTRAL BAY	Ground	S	47	43	46	40	48	43	46	41	-1.8	-2.3	-1.8	-2.3	60	55	NO	NO	NO	NO	NO
23.1	13212	26 YEO STREET NEUTRAL BAY	Ground	E	52	47	50	46	52	47	51	46	-1.3	-1.6	-1.3	-1.6	60	55	NO	NO	NO	NO	NO
23.1	13212	26 YEO STREET NEUTRAL BAY	First	N	53	48	52	47	53	49	52	47	-1.2	-1.6	-1.3	-1.6	60	55	NO	NO	NO	NO	NO
23.1	13212	26 YEO STREET NEUTRAL BAY	First	W	49	44	47	42	49	44	48	43	-1.4	-1.8	-1.4	-1.8	60	55	NO	NO	NO	NO	NO
23.1	13212	26 YEO STREET NEUTRAL BAY	First	S	49	44	47	42	49	45	48	43	-1.7	-2.2	-1.7	-2.2	60	55	NO	NO	NO	NO	NO
23.1	13212	26 YEO STREET NEUTRAL BAY	First	E	53	49	52	47	54	49	52	47	-1.2	-1.5	-1.2	-1.6	60	55	NO	NO	NO	NO	NO
23.1	13226	16 YEO STREET NEUTRAL BAY	Ground	N	50	46	49	44	51	46	49	44	-1.6	-2.0	-1.6	-1.9	60	55	NO	NO	NO	NO	NO
23.1	13226	16 YEO STREET NEUTRAL BAY	Ground	W	48	43	46	41	48	43	47	41	-1.4	-1.8	-1.4	-1.9	60	55	NO	NO	NO	NO	NO
23.1	13226	16 YEO STREET NEUTRAL BAY	Ground	S	50	45	48	43	50	45	48	43	-2.0	-2.4	-1.9	-2.4	60	55	NO	NO	NO	NO	NO
23.1	13227	18 YEO STREET NEUTRAL BAY	Ground	S	50	45	48	43	50	45	48	43	-1.9	-2.4	-1.9	-2.4	60	55	NO	NO	NO	NO	NO
23.1	13227	18 YEO STREET NEUTRAL BAY	Ground	E	53	48	52	47	53	49	52	47	-1.2	-1.5	-1.3	-1.5	60	55	NO	NO	NO	NO	NO
23.1	13227	18 YEO STREET NEUTRAL BAY	Ground	N	55	50	53	48	55	50	54	49	-1.2	-1.6	-1.3	-1.6	60	55	NO	NO	NO	NO	NO
23.1	13229	20 YEO STREET NEUTRAL BAY	Ground	N	50	45	48	43	50	46	49	44	-1.6	-1.9	-1.6	-1.8	60	55	NO	NO	NO	NO	NO
23.1	13229	20 YEO STREET NEUTRAL BAY	Ground	N	50	45	48	43	50	46	49	44	-1.6	-1.9	-1.6	-1.8	60	55	NO	NO	NO	NO	NO
23.1	13229	20 YEO STREET NEUTRAL BAY	Ground	W	50	45	48	43	50	45	49	43	-1.6	-2.0	-1.6	-2.0	60	55	NO	NO	NO	NO	NO
23.1	13229	20 YEO STREET NEUTRAL BAY	Ground	W	49	44	47	42	49	44	47	42	-1.7	-2.2	-1.7	-2.2	60	55	NO	NO	NO	NO	NO
23.1	13229	20 YEO STREET NEUTRAL BAY	Ground	S	46	41	44	39	46	41	44	39	-1.9	-2.4	-1.9	-2.5	58	53	NO	NO	NO	NO	NO
23.1	13229	20 YEO STREET NEUTRAL BAY	Ground	W	48	43	46	41	48	44	46	41	-1.9	-2.3	-1.9	-2.4	60	55	NO	NO	NO	NO	NO
23.1	13229	20 YEO STREET NEUTRAL BAY	Ground	S	46	42	44	39	47	42	45	39	-2.0	-2.7	-2.0	-2.6	59	54	NO	NO	NO	NO	NO
23.1	13229	20 YEO STREET NEUTRAL BAY	Ground	E	45	40	43	38	45	40	44	39	-1.3	-1.7	-1.3	-1.7	57	52	NO	NO	NO	NO	NO
23.1	13229	20 YEO STREET NEUTRAL BAY	Ground	S	41	37	40	35	42	37	40	35	-1.3	-1.8	-1.4	-1.8	54	49	NO	NO	NO	NO	NO
23.1	13229	20 YEO STREET NEUTRAL BAY	Ground	E	48	43	47	42	48	44	47	42	-1.3	-1.6	-1.3	-1.6	60	55	NO	NO	NO	NO	NO
23.1	13229	20 YEO STREET NEUTRAL BAY	Ground	N	50	45	48	43	50	46	49	44	-1.5	-1.9	-1.5	-1.8	60	55	NO	NO	NO	NO	NO
23.1	13229	20 YEO STREET NEUTRAL BAY	First	N	51	47	50	45	52	47	50	45	-1.6	-1.9	-1.6	-1.9	60	55	NO	NO	NO	NO	NO
23.1	13229	20 YEO STREET NEUTRAL BAY	First	W	51	47	50	45	52	47	50	45	-1.6	-2.0	-1.7	-2.0	60	55	NO	NO	NO	NO	NO
23.1	13229	20 YEO STREET NEUTRAL BAY	First	W	50	45	48	43	50	46	49	44	-1.7	-2.1	-1.6	-2.1	60	55	NO	NO	NO	NO	NO
23.1	13229	20 YEO STREET NEUTRAL BAY	First	S	47	42	45	40	47	43	46	40	-1.9	-2.4	-1.8	-2.4	59	55	NO	NO	NO	NO	NO
23.1	13229	20 YEO STREET NEUTRAL BAY	First	W	49	44	47	42	49	45	48	42	-1.9	-2.4	-1.9	-2.4	60	55	NO	NO	NO	NO	NO
23.1	13229	20 YEO STREET NEUTRAL BAY	First	S	48	43	45	40	48	43	46	41	-2.1	-2.6	-2.0	-2.7	60	55	NO	NO	NO	NO	NO
23.1	13229	20 YEO STREET NEUTRAL BAY	First	E	46	42	45	40	46	42	45	40	-1.3	-1.6	-1.2	-1.6	58	54	NO	NO	NO	NO	NO
23.1	13229	20 YEO STREET NEUTRAL BAY	First	S	43	39	42	37	44	39	42	37	-1.4	-1.8	-1.4	-1.8	56	51	NO	NO	NO	NO	NO
23.1	13229	20 YEO STREET NEUTRAL BAY	First	E	49	44	48	43	49	45	48	43	-1.3	-1.7	-1.4	-1.7	60	55	NO	NO	NO	NO	NO
23.1	13229	20 YEO STREET NEUTRAL BAY	First	N	51	46	50	44	51	47	50	45	-1.5	-1.9	-1.6	-1.9	60	55	NO	NO	NO	NO	NO
23.1	13229	20 YEO STREET NEUTRAL BAY	Second	N	53	48	52	47	53	49	52	47	-1.6	-1.9	-1.6	-1.9	60	55	NO	NO	NO	NO	NO
23.1	13229	20 YEO STREET NEUTRAL BAY	Second	W	53	49	52	47	54	49	52	47	-1.6	-2.0	-1.6	-1.9	60	55	NO	NO	NO	NO	NO
23.1	13229	20 YEO STREET NEUTRAL BAY	Second	W	52	47	50	45	52	48	51	46	-1.6	-2.0	-1.6	-1.9	60	55	NO	NO	NO	NO	NO
23.1	13229	20 YEO STREET NEUTRAL BAY	Second	S	49	44	47	42	49	44	47	42	-1.8	-2.3	-1.8	-2.3	60	55	NO	NO	NO	NO	NO
23.1	13229	20 YEO STREET NEUTRAL BAY	Second	W	50	46	48	43	51	46	49	44	-1.9	-2.4	-1.8	-2.3	60	55	NO	NO	NO	NO	NO
23.1	13229	20 YEO STREET NEUTRAL BAY	Second	S	49	44	47	42	49	45	47	42	-2.1	-2.6	-2.0	-2.5	60	55	NO	NO	NO	NO	NO
23.1	13229	20 YEO STREET NEUTRAL BAY	Second	E	48	43	47	42	48	44	47	42	-1.3	-1.7	-1.4	-1.7	60	55	NO	NO	NO	NO	NO
23.1	13229	20 YEO STREET NEUTRAL BAY	Second	S	46	41	44	39	46	41	45	40	-1.5	-1.9	-1.5	-1.8	58	53	NO	NO	NO	NO	NO
23.1	13229	20 YEO STREET NEUTRAL BAY	Second	E	50	46	49	44	51	46	49	44	-1.4	-1.7	-1.4	-1.7	60	55	NO	NO	NO	NO	NO
23.1	13229	20 YEO STREET NEUTRAL BAY	Second	N	52	48	51	46	53	48	51	46	-1.6	-1.9	-1.6	-1.9	60	55	NO	NO	NO	NO	NO
23.1	13229	20 YEO STREET NEUTRAL BAY	Third	N	55	50	53	48	55	50	53	48	-1.5	-1.9	-1.6	-1.9	60	55	NO	NO	NO	NO	NO

NCA	Receiver ID	Address	Floor Level	Facade	Opening Year 2027				Design Year 2037				Increase (Do Smthng - Do Nothing)				NCG project road noise criteria		Do noise levels exceed the cumulative limit with project roads adding ≥2dB to the total noise levels?		Is the contribution from the road project Acute?		Consider further treatment?
					Do Nothing		Do Smthng		Do Nothing		Do Smthng		Opening Year 2027		Design Year 2037								
					Day	Night	Day	Night	Day	Night	Day	Night	Day	Night	Day	Night	Day	Night	Day	Night	$L_{Aeq,15hr}$ ≥ 65dB	$L_{Aeq,9hr}$ ≥ 60dB	
23.1	13229	20 YEO STREET NEUTRAL BAY	Third	W	55	50	53	48	55	51	54	49	-1.5	-1.8	-1.5	-1.8	60	55	NO	NO	NO	NO	NO
23.1	13229	20 YEO STREET NEUTRAL BAY	Third	W	54	49	52	47	54	49	53	48	-1.4	-1.8	-1.4	-1.8	60	55	NO	NO	NO	NO	NO
23.1	13229	20 YEO STREET NEUTRAL BAY	Third	S	51	46	49	44	51	46	49	44	-1.8	-2.3	-1.8	-2.3	60	55	NO	NO	NO	NO	NO
23.1	13229	20 YEO STREET NEUTRAL BAY	Third	W	52	47	50	45	52	47	50	45	-1.8	-2.3	-1.9	-2.3	60	55	NO	NO	NO	NO	NO
23.1	13229	20 YEO STREET NEUTRAL BAY	Third	S	51	46	49	44	51	47	49	44	-2.0	-2.4	-1.9	-2.5	60	55	NO	NO	NO	NO	NO
23.1	13229	20 YEO STREET NEUTRAL BAY	Third	E	50	46	49	44	51	46	49	44	-1.4	-1.8	-1.4	-1.8	60	55	NO	NO	NO	NO	NO
23.1	13229	20 YEO STREET NEUTRAL BAY	Third	S	49	45	48	43	50	45	48	43	-1.6	-2.0	-1.6	-2.0	60	55	NO	NO	NO	NO	NO
23.1	13229	20 YEO STREET NEUTRAL BAY	Third	E	52	47	50	45	52	48	51	46	-1.5	-1.9	-1.5	-1.9	60	55	NO	NO	NO	NO	NO
23.1	13229	20 YEO STREET NEUTRAL BAY	Third	N	53	49	52	47	54	49	52	47	-1.6	-2.0	-1.7	-2.0	60	55	NO	NO	NO	NO	NO
23.1	13235	12 YEO STREET NEUTRAL BAY	Ground	N	50	45	48	43	50	45	48	43	-1.6	-2.0	-1.7	-2.0	60	55	NO	NO	NO	NO	NO
23.1	13235	12 YEO STREET NEUTRAL BAY	Ground	W	49	44	47	42	49	44	48	42	-1.6	-2.1	-1.7	-2.0	60	55	NO	NO	NO	NO	NO
23.1	13235	12 YEO STREET NEUTRAL BAY	Ground	S	49	45	47	42	50	45	48	43	-2.0	-2.5	-2.0	-2.4	60	55	NO	NO	NO	NO	NO
23.1	13236	14 YEO STREET NEUTRAL BAY	Ground	S	50	45	48	42	50	45	48	43	-1.9	-2.4	-2.0	-2.4	60	55	NO	NO	NO	NO	NO
23.1	13236	14 YEO STREET NEUTRAL BAY	Ground	E	48	44	47	42	49	44	47	42	-1.5	-2.0	-1.6	-2.0	60	55	NO	NO	NO	NO	NO
23.1	13236	14 YEO STREET NEUTRAL BAY	Ground	N	50	45	48	43	50	46	49	44	-1.6	-2.0	-1.6	-2.0	60	55	NO	NO	NO	NO	NO
23.1	13237	29 YEO STREET NEUTRAL BAY	Ground	N	50	45	48	43	50	45	48	44	-1.5	-1.8	-1.4	-1.8	60	55	NO	NO	NO	NO	NO
23.1	13237	29 YEO STREET NEUTRAL BAY	Ground	W	55	51	54	49	55	51	54	49	-1.2	-1.6	-1.3	-1.6	60	55	NO	NO	NO	NO	NO
23.1	13237	29 YEO STREET NEUTRAL BAY	Ground	SW	48	43	46	41	48	43	46	41	-1.6	-2.1	-1.7	-2.2	60	55	NO	NO	NO	NO	NO
23.1	13237	29 YEO STREET NEUTRAL BAY	First	N	51	47	50	45	52	47	50	45	-1.5	-1.8	-1.5	-1.7	60	55	NO	NO	NO	NO	NO
23.1	13237	29 YEO STREET NEUTRAL BAY	First	W	56	52	55	50	57	52	56	51	-1.1	-1.5	-1.2	-1.5	60	55	NO	NO	NO	NO	NO
23.1	13237	29 YEO STREET NEUTRAL BAY	First	SW	49	44	47	42	49	45	48	42	-1.8	-2.2	-1.8	-2.2	60	55	NO	NO	NO	NO	NO
23.1	13237	29 YEO STREET NEUTRAL BAY	Second	N	53	49	52	47	54	49	52	47	-1.5	-1.9	-1.6	-1.8	60	55	NO	NO	NO	NO	NO
23.1	13237	29 YEO STREET NEUTRAL BAY	Second	W	57	53	56	51	57	53	56	52	-1.1	-1.5	-1.1	-1.4	60	55	NO	NO	NO	NO	NO
23.1	13237	29 YEO STREET NEUTRAL BAY	Second	SW	50	46	49	44	51	46	49	44	-1.8	-2.2	-1.7	-2.2	60	55	NO	NO	NO	NO	NO
23.1	13263	179 BEN BOYD ROAD NEUTRAL BAY	Ground	N	49	44	47	42	49	44	47	42	-1.6	-2.0	-1.6	-2.0	60	55	NO	NO	NO	NO	NO
23.1	13263	179 BEN BOYD ROAD NEUTRAL BAY	Ground	E	48	44	47	42	49	44	47	42	-1.6	-2.1	-1.6	-2.1	60	55	NO	NO	NO	NO	NO
23.1	13263	179 BEN BOYD ROAD NEUTRAL BAY	Ground	N	46	41	44	39	46	41	44	39	-1.6	-2.1	-1.6	-2.2	58	53	NO	NO	NO	NO	NO
23.1	13263	179 BEN BOYD ROAD NEUTRAL BAY	Ground	W	53	49	52	47	54	49	52	47	-1.3	-1.7	-1.3	-1.7	60	55	NO	NO	NO	NO	NO
23.1	13263	179 BEN BOYD ROAD NEUTRAL BAY	Ground	SW	50	45	48	43	50	46	48	43	-2.1	-2.6	-2.2	-2.6	60	55	NO	NO	NO	NO	NO
23.1	13263	179 BEN BOYD ROAD NEUTRAL BAY	Ground	S	49	44	47	42	49	45	47	42	-2.1	-2.6	-2.1	-2.5	60	55	NO	NO	NO	NO	NO
23.1	13263	179 BEN BOYD ROAD NEUTRAL BAY	Ground	E	49	44	47	42	49	44	47	42	-1.5	-2.0	-1.5	-1.9	60	55	NO	NO	NO	NO	NO
23.1	13277	181 BEN BOYD ROAD NEUTRAL BAY	Ground	W	53	48	51	46	53	48	52	47	-1.4	-1.8	-1.4	-1.8	60	55	NO	NO	NO	NO	NO
23.1	13277	181 BEN BOYD ROAD NEUTRAL BAY	Ground	S	47	42	45	40	47	43	46	41	-1.7	-2.2	-1.7	-2.2	59	55	NO	NO	NO	NO	NO
23.1	13277	181 BEN BOYD ROAD NEUTRAL BAY	Ground	E	47	42	46	41	47	43	46	41	-1.3	-1.7	-1.4	-1.7	59	55	NO	NO	NO	NO	NO
23.1	13277	181 BEN BOYD ROAD NEUTRAL BAY	Ground	N	48	43	46	41	48	43	47	41	-1.4	-1.8	-1.4	-1.8	60	55	NO	NO	NO	NO	NO
23.1	13277	181 BEN BOYD ROAD NEUTRAL BAY	First	W	54	49	53	47	54	50	53	48	-1.3	-1.8	-1.3	-1.8	60	55	NO	NO	NO	NO	NO
23.1	13277	181 BEN BOYD ROAD NEUTRAL BAY	First	S	50	45	48	43	50	45	48	43	-1.7	-2.2	-1.7	-2.2	60	55	NO	NO	NO	NO	NO
23.1	13277	181 BEN BOYD ROAD NEUTRAL BAY	First	E	50	45	48	43	50	45	49	44	-1.5	-1.9	-1.5	-1.9	60	55	NO	NO	NO	NO	NO
23.1	13277	181 BEN BOYD ROAD NEUTRAL BAY	First	N	50	45	49	44	51	46	49	44	-1.5	-1.9	-1.6	-2.0	60	55	NO	NO	NO	NO	NO
23.1	13278	1 WATSON STREET NEUTRAL BAY	Ground	W	53	48	50	45	53	48	51	45	-2.2	-2.7	-2.2	-2.7	60	55	NO	NO	NO	NO	NO
23.1	13278	1 WATSON STREET NEUTRAL BAY	Ground	SW	51	46	49	43	52	47	49	44	-2.6	-3.0	-2.5	-3.0	60	55	NO	NO	NO	NO	NO
23.1	13278	1 WATSON STREET NEUTRAL BAY	Ground	S	47	42	44	39	48	43	45	39	-3.0	-3.5	-3.0	-3.4	60	55	NO	NO	NO	NO	NO
23.1	13278	1 WATSON STREET NEUTRAL BAY	Ground	E	45	40	44	39	45	41	44	39	-1.3	-1.7	-1.3	-1.6	57	53	NO	NO	NO	NO	NO
23.1	13278	1 WATSON STREET NEUTRAL BAY	Ground	N	50	45	48	43	51	46	49	44	-1.7	-2.1	-1.8	-2.1	60	55	NO	NO	NO	NO	NO
23.1	13278	1 WATSON STREET NEUTRAL BAY	First	W	54	49	52	46	54	50	52	47	-2.4	-2.9	-2.4	-2.9	60	55	NO	NO	NO	NO	NO
23.1	13278	1 WATSON STREET NEUTRAL BAY	First	SW	52	47	49	44	52	48	50	44	-2.8	-3.3	-2.8	-3.3	60	55	NO	NO	NO	NO	NO
23.1	13278	1 WATSON STREET NEUTRAL BAY	First	S	48	43	45	40	48	43	45	40	-3.0	-3.5	-3.0	-3.5	60	55	NO	NO	NO	NO	NO
23.1	13278	1 WATSON STREET NEUTRAL BAY	First	E	46	41	45	40	46	42	45	40	-1.3	-1.7	-1.3	-1.7	58	54	NO	NO	NO	NO	NO
23.1	13278	1 WATSON STREET NEUTRAL BAY	First	N	52	47	50	45	52	47	50	45	-1.8	-2.2	-1.9	-2.1	60	55	NO	NO	NO	NO	NO
23.1	13278	1 WATSON STREET NEUTRAL BAY	Second	W	56	51	53	48	56	51	54	48	-2.4	-2.9	-2.4	-2.9	60	55	NO	NO	NO	NO	NO
23.1	13278	1 WATSON STREET NEUTRAL BAY	Second	SW	53	48	50	45	53	48	50	45	-2.9	-3.3	-2.8	-3.3	60	55	NO	NO	NO	NO	NO
23.1	13278	1 WATSON STREET NEUTRAL BAY	Second	S	49	44	46	40	49	44	46	41	-3.1	-3.6	-3.1	-3.5	60	55	NO	NO	NO	NO	NO
23.1	13278	1 WATSON STREET NEUTRAL BAY	Second	E	47	42	45	40	47	42	46	41	-1.3	-1.7	-1.3	-1.7	59	54	NO	NO	NO	NO	NO
23.1	13278	1 WATSON STREET NEUTRAL BAY	Second	N	53	48	51	46	54	49	52	46	-1.9	-2.2	-1.9	-2.2	60	55	NO	NO	NO	NO	NO
23.1	13278	1 WATSON STREET NEUTRAL BAY	Third	W	58	53	56	50	58	53	56	51	-2.4	-2.9	-2.4	-2.8	60	55	NO	NO	NO	NO	NO
23.1	13278	1 WATSON STREET NEUTRAL BAY	Third	SW	54	49	51	45	54	49	51	46	-2.9	-3.4	-2.8	-3.4	60	55	NO	NO	NO	NO	NO
23.1	13278	1 WATSON STREET NEUTRAL BAY	Third	S	50	45	47	41	50	45	47	42	-3.1	-3.5	-3.0	-3.6	60	55	NO	NO	NO	NO	NO
23.1	13278	1 WATSON STREET NEUTRAL BAY	Third	E	48	44	47	42	48	44	47	42	-1.2	-1.7	-1.3	-1.6	60	55	NO	NO	NO	NO	NO
23.1	13278	1 WATSON STREET NEUTRAL BAY	Third	N	55	50	53	48	55	50	53	48	-1.8	-2.2	-1.9	-2.1	60	55	NO	NO	NO	NO	NO
23.1	13278	1 WATSON STREET NEUTRAL BAY	Fourth	W	59	54	56	51	59	55	57	51	-2.6	-3.1	-2.6	-3.2	60	55	NO	NO	NO	NO	NO
23.1	13278	1 WATSON STREET NEUTRAL BAY	Fourth	SW	54	49	51	46	55	50	52	46	-2.9	-3.4	-2.8	-3.4	60	55	NO	NO	NO	NO	NO
23.1	13278	1 WATSON STREET NEUTRAL BAY	Fourth	S	51	46	47	42	51	46	48	43	-3.2	-3.7	-3.1	-3.6	60	55	NO	NO	NO	NO	NO

NCA	Receiver ID	Address	Floor Level	Facade	Opening Year 2027				Design Year 2037				Increase (Do Smthng - Do Nothing)				NCG project road noise criteria		Do noise levels exceed the cumulative limit with project roads adding ≥2dB to the total noise levels?		Is the contribution from the road project Acute?		Consider further treatment?
					Do Nothing		Do Smthng		Do Nothing		Do Smthng		Opening Year 2027		Design Year 2037								
					Day	Night	Day	Night	Day	Night	Day	Night	Day	Night	Day	Night	Day	Night	Day	Night	$L_{Aeq,15hr}$ ≥ 65dB	$L_{Aeq,9hr}$ ≥ 60dB	
23.1	13278	1 WATSON STREET NEUTRAL BAY	Fourth	E	50	45	49	44	50	46	49	44	-1.2	-1.6	-1.3	-1.5	60	55	NO	NO	NO	NO	NO
23.1	13278	1 WATSON STREET NEUTRAL BAY	Fourth	N	56	51	54	49	56	51	54	49	-1.9	-2.1	-1.9	-2.1	60	55	NO	NO	NO	NO	NO
23.1	13278	1 WATSON STREET NEUTRAL BAY	Fifth	W	60	55	57	52	60	55	57	52	-2.6	-3.0	-2.6	-3.1	60	55	NO	NO	NO	NO	NO
23.1	13278	1 WATSON STREET NEUTRAL BAY	Fifth	SW	55	50	52	47	56	51	53	47	-2.9	-3.5	-2.9	-3.5	60	55	NO	NO	NO	NO	NO
23.1	13278	1 WATSON STREET NEUTRAL BAY	Fifth	S	51	47	48	43	52	47	49	44	-3.0	-3.7	-3.0	-3.6	60	55	NO	NO	NO	NO	NO
23.1	13278	1 WATSON STREET NEUTRAL BAY	Fifth	E	53	48	51	46	53	48	52	47	-1.1	-1.5	-1.2	-1.5	60	55	NO	NO	NO	NO	NO
23.1	13278	1 WATSON STREET NEUTRAL BAY	Fifth	N	57	52	55	50	58	53	56	51	-1.9	-2.2	-1.9	-2.1	60	55	NO	NO	NO	NO	NO
23.1	13278	1 WATSON STREET NEUTRAL BAY	Sixth	W	60	56	58	53	61	56	58	53	-2.4	-3.0	-2.5	-3.0	60	55	NO	NO	NO	NO	NO
23.1	13278	1 WATSON STREET NEUTRAL BAY	Sixth	SW	56	51	53	48	57	52	54	48	-3.0	-3.5	-2.8	-3.5	60	55	NO	NO	NO	NO	NO
23.1	13278	1 WATSON STREET NEUTRAL BAY	Sixth	S	53	48	50	44	53	48	50	45	-2.9	-3.5	-2.9	-3.6	60	55	NO	NO	NO	NO	NO
23.1	13278	1 WATSON STREET NEUTRAL BAY	Sixth	E	54	50	53	48	54	50	53	48	-1.0	-1.4	-1.1	-1.3	60	55	NO	NO	NO	NO	NO
23.1	13278	1 WATSON STREET NEUTRAL BAY	Sixth	N	58	54	57	51	59	54	57	52	-1.7	-2.1	-1.8	-2.0	60	55	NO	NO	NO	NO	NO
23.1	13278	1 WATSON STREET NEUTRAL BAY	Seventh	W	61	56	59	54	62	57	59	54	-2.4	-2.9	-2.4	-2.9	60	55	NO	NO	NO	NO	NO
23.1	13278	1 WATSON STREET NEUTRAL BAY	Seventh	SW	57	53	55	49	58	53	55	50	-2.8	-3.4	-2.7	-3.4	60	55	NO	NO	NO	NO	NO
23.1	13278	1 WATSON STREET NEUTRAL BAY	Seventh	S	54	50	52	46	55	50	52	47	-2.7	-3.4	-2.7	-3.5	60	55	NO	NO	NO	NO	NO
23.1	13278	1 WATSON STREET NEUTRAL BAY	Seventh	E	54	50	54	48	55	50	54	49	-0.9	-1.4	-1.0	-1.4	60	55	NO	NO	NO	NO	NO
23.1	13278	1 WATSON STREET NEUTRAL BAY	Seventh	N	60	55	58	53	60	55	58	53	-1.7	-2.1	-1.8	-2.0	60	55	NO	NO	NO	NO	NO
23.1	13278	1 WATSON STREET NEUTRAL BAY	Eighth	W	62	57	60	55	63	58	60	55	-2.3	-2.8	-2.2	-2.8	60	55	NO	NO	NO	NO	NO
23.1	13278	1 WATSON STREET NEUTRAL BAY	Eighth	SW	59	55	57	51	60	55	57	52	-2.5	-3.3	-2.4	-3.3	60	55	NO	NO	NO	NO	NO
23.1	13278	1 WATSON STREET NEUTRAL BAY	Eighth	S	57	53	54	49	57	53	55	50	-2.5	-3.3	-2.4	-3.4	60	55	NO	NO	NO	NO	NO
23.1	13278	1 WATSON STREET NEUTRAL BAY	Eighth	E	55	50	54	49	55	50	54	49	-1.0	-1.4	-1.1	-1.3	60	55	NO	NO	NO	NO	NO
23.1	13278	1 WATSON STREET NEUTRAL BAY	Eighth	N	60	55	59	53	61	56	59	54	-1.6	-1.9	-1.6	-1.8	60	55	NO	NO	NO	NO	NO
23.1	13278	1 WATSON STREET NEUTRAL BAY	Ninth	W	63	58	61	55	64	59	61	56	-2.4	-3.0	-2.4	-3.1	60	55	NO	NO	NO	NO	NO
23.1	13278	1 WATSON STREET NEUTRAL BAY	Ninth	SW	61	56	58	52	61	57	58	53	-3.2	-4.1	-3.0	-4.2	60	55	NO	NO	NO	NO	NO
23.1	13278	1 WATSON STREET NEUTRAL BAY	Ninth	S	59	55	56	51	60	55	56	51	-3.3	-4.3	-3.2	-4.3	60	55	NO	NO	NO	NO	NO
23.1	13278	1 WATSON STREET NEUTRAL BAY	Ninth	E	55	50	54	49	55	51	54	49	-1.1	-1.4	-1.0	-1.4	60	55	NO	NO	NO	NO	NO
23.1	13278	1 WATSON STREET NEUTRAL BAY	Ninth	N	61	56	59	54	61	56	60	54	-1.6	-1.9	-1.6	-1.8	60	55	NO	NO	NO	NO	NO
23.1	13278	1 WATSON STREET NEUTRAL BAY	Tenth	W	64	59	61	56	64	59	62	56	-2.3	-3.0	-2.3	-3.0	60	55	NO	NO	NO	NO	NO
23.1	13278	1 WATSON STREET NEUTRAL BAY	Tenth	SW	61	57	58	53	62	57	59	53	-3.1	-4.0	-3.0	-4.1	60	55	NO	NO	NO	NO	NO
23.1	13278	1 WATSON STREET NEUTRAL BAY	Tenth	S	60	55	56	51	60	56	57	51	-3.5	-4.4	-3.4	-4.5	60	55	NO	NO	NO	NO	NO
23.1	13278	1 WATSON STREET NEUTRAL BAY	Tenth	E	55	51	54	49	56	51	55	50	-1.1	-1.5	-1.1	-1.4	60	55	NO	NO	NO	NO	NO
23.1	13278	1 WATSON STREET NEUTRAL BAY	Tenth	N	61	56	60	55	62	57	60	55	-1.5	-1.9	-1.5	-1.8	60	55	NO	NO	NO	NO	NO
23.1	13278	1 WATSON STREET NEUTRAL BAY	Eleventh	W	64	59	62	56	64	60	62	57	-2.3	-3.0	-2.3	-2.9	60	55	NO	NO	NO	NO	NO
23.1	13278	1 WATSON STREET NEUTRAL BAY	Eleventh	SW	62	57	59	53	62	57	59	54	-3.0	-3.9	-2.8	-3.9	60	55	NO	NO	NO	NO	NO
23.1	13278	1 WATSON STREET NEUTRAL BAY	Eleventh	S	60	56	57	52	61	56	57	52	-3.3	-4.3	-3.3	-4.4	60	55	NO	NO	NO	NO	NO
23.1	13278	1 WATSON STREET NEUTRAL BAY	Eleventh	E	56	51	55	50	56	52	55	50	-1.2	-1.5	-1.2	-1.5	60	55	NO	NO	NO	NO	NO
23.1	13278	1 WATSON STREET NEUTRAL BAY	Eleventh	N	62	57	60	55	62	57	61	55	-1.4	-1.8	-1.5	-1.8	60	55	NO	NO	NO	NO	NO
23.1	13282	4B YEO STREET NEUTRAL BAY	Ground	S	56	52	54	48	56	52	54	49	-2.3	-3.2	-2.2	-3.1	60	55	NO	NO	NO	NO	NO
23.1	13282	4B YEO STREET NEUTRAL BAY	Ground	E	51	46	49	44	51	47	50	44	-1.8	-2.2	-1.7	-2.2	60	55	NO	NO	NO	NO	NO
23.1	13283	4A YEO STREET NEUTRAL BAY	Ground	W	56	52	54	49	57	52	55	49	-1.8	-2.7	-1.8	-2.6	60	55	NO	NO	NO	NO	NO
23.1	13283	4A YEO STREET NEUTRAL BAY	Ground	S	56	51	54	48	56	52	54	49	-2.1	-3.0	-2.1	-3.0	60	55	NO	NO	NO	NO	NO
23.1	13287	8 YEO STREET NEUTRAL BAY	Ground	N	52	48	51	45	53	48	51	46	-1.7	-2.2	-1.7	-2.2	60	55	NO	NO	NO	NO	NO
23.1	13287	8 YEO STREET NEUTRAL BAY	Ground	W	50	46	49	43	51	46	49	44	-1.7	-2.3	-1.7	-2.3	60	55	NO	NO	NO	NO	NO
23.1	13287	8 YEO STREET NEUTRAL BAY	Ground	S	57	52	55	49	57	53	55	50	-2.4	-3.2	-2.4	-3.3	60	55	NO	NO	NO	NO	NO
23.1	13288	10 YEO STREET NEUTRAL BAY	Ground	S	56	52	54	49	57	52	54	49	-2.4	-3.2	-2.4	-3.3	60	55	NO	NO	NO	NO	NO
23.1	13288	10 YEO STREET NEUTRAL BAY	Ground	E	50	45	48	43	50	45	48	43	-1.7	-2.4	-1.7	-2.3	60	55	NO	NO	NO	NO	NO
23.1	13288	10 YEO STREET NEUTRAL BAY	Ground	N	53	48	51	46	53	48	51	46	-1.7	-2.2	-1.7	-2.3	60	55	NO	NO	NO	NO	NO
23.1	13289	27 BYDOWN STREET NEUTRAL BAY	Ground	W	54	49	53	48	54	50	53	48	-1.2	-1.6	-1.3	-1.6	60	55	NO	NO	NO	NO	NO
23.1	13289	27 BYDOWN STREET NEUTRAL BAY	Ground	S	50	45	48	43	50	45	48	43	-1.6	-2.0	-1.6	-1.9	60	55	NO	NO	NO	NO	NO
23.1	13289	27 BYDOWN STREET NEUTRAL BAY	Ground	E	51	46	49	44	51	46	50	45	-1.5	-1.8	-1.5	-1.8	60	55	NO	NO	NO	NO	NO
23.1	13290	29 BYDOWN STREET NEUTRAL BAY	Ground	E	51	46	50	45	51	47	50	45	-1.4	-1.7	-1.5	-1.7	60	55	NO	NO	NO	NO	NO
23.1	13290	29 BYDOWN STREET NEUTRAL BAY	Ground	N	50	45	49	44	50	46	49	44	-1.5	-1.8	-1.5	-1.8	60	55	NO	NO	NO	NO	NO
23.1	13290	29 BYDOWN STREET NEUTRAL BAY	Ground	W	54	50	53	48	55	50	53	48	-1.1	-1.6	-1.2	-1.6	60	55	NO	NO	NO	NO	NO
23.1	13300	80 BENT STREET NEUTRAL BAY	Ground	W	55	50	56	49	56	51	56	49	0.2	-1.3	0.2	-1.7	60	55	NO	NO	NO	NO	NO
23.1	13300	80 BENT STREET NEUTRAL BAY	Ground	S	58	52	60	52	59	53	60	52	1.6	0.2	1.6	-0.5	60	55	NO	NO	NO	NO	NO
23.1	13300	80 BENT STREET NEUTRAL BAY	Ground	E	58	51	59	52	58	52	60	52	1.7	0.3	1.7	-0.4	60	55	NO	NO	NO	NO	NO
23.1	13300	80 BENT STREET NEUTRAL BAY	First	E	53	45	55	47	53	46	56	47	2.6	2.3	2.5	1.1	60	55	NO	NO	NO	NO	NO
23.1	13300	80 BENT STREET NEUTRAL BAY	First	N	51	46	49	44	51	47	49	44	-2.0	-2.6	-2.0	-2.6	60	55	NO	NO	NO	NO	NO
23.1	13300	80 BENT STREET NEUTRAL BAY	First	W	57	52	57	50	58	53	57	50	-0.5	-1.9	-0.5	-2.3	60	55	NO	NO	NO	NO	NO
23.1	13300	80 BENT STREET NEUTRAL BAY	First	S	59	53	60	52	59	53	60	52	1.0	-0.6	1.0	-1.2	60	55	NO	NO	NO	NO	NO
23.1	13300	80 BENT STREET NEUTRAL BAY	First	E	58	52	59	52	59	53	60	52	1.3	-0.3	1.3	-0.9	60	55	NO	NO	NO	NO	NO
23.1	13300	80 BENT STREET NEUTRAL BAY	Second	E	53	46	56	48	54	47	56	48	2.5	2.0	2.4	1.0	60	55	NO	NO	NO	NO	NO

NCA	Receiver ID	Address	Floor Level	Facade	Opening Year 2027				Design Year 2037				Increase (Do Smthng - Do Nothing)				NCG project road noise criteria		Do noise levels exceed the cumulative limit with project roads adding ≥2dB to the total noise levels?		Is the contribution from the road project Acute?		Consider further treatment?
					Do Nothing		Do Smthng		Do Nothing		Do Smthng		Opening Year 2027		Design Year 2037								
					Day	Night	Day	Night	Day	Night	Day	Night	Day	Night	Day	Night	Day	Night	Day	Night	$L_{Aeq,15hr}$ ≥ 65dB	$L_{Aeq,9hr}$ ≥ 60dB	
23.1	13300	80 BENT STREET NEUTRAL BAY	Second	N	53	48	50	45	53	48	51	45	-2.5	-3.1	-2.5	-3.1	60	55	NO	NO	NO	NO	NO
23.1	13300	80 BENT STREET NEUTRAL BAY	Second	W	59	54	57	51	59	54	58	51	-1.3	-2.7	-1.3	-2.9	60	55	NO	NO	NO	NO	NO
23.1	13300	80 BENT STREET NEUTRAL BAY	Second	S	59	54	60	52	60	54	60	52	0.3	-1.4	0.3	-1.9	60	55	NO	NO	NO	NO	NO
23.1	13300	80 BENT STREET NEUTRAL BAY	Second	E	59	53	60	52	59	54	60	52	0.9	-0.9	0.9	-1.5	60	55	NO	NO	NO	NO	NO
23.1	13300	80 BENT STREET NEUTRAL BAY	Third	E	54	47	56	48	55	48	57	48	2.3	1.6	2.2	0.7	60	55	NO	NO	NO	NO	NO
23.1	13300	80 BENT STREET NEUTRAL BAY	Third	N	55	50	52	47	55	50	53	47	-2.6	-3.2	-2.6	-3.2	60	55	NO	NO	NO	NO	NO
23.1	13300	80 BENT STREET NEUTRAL BAY	Third	W	60	55	58	52	60	56	58	52	-2.0	-3.4	-1.9	-3.5	60	55	NO	NO	NO	NO	NO
23.1	13300	80 BENT STREET NEUTRAL BAY	Third	S	60	55	60	53	60	55	60	53	-0.2	-2.0	-0.1	-2.3	60	55	NO	NO	NO	NO	NO
23.1	13300	80 BENT STREET NEUTRAL BAY	Third	E	59	53	59	52	59	54	60	52	0.5	-1.3	0.6	-1.8	60	55	NO	NO	NO	NO	NO
23.1	13300	80 BENT STREET NEUTRAL BAY	Fourth	E	55	48	57	49	55	49	57	49	2.0	1.1	1.8	0.3	60	55	NO	NO	NO	NO	NO
23.1	13300	80 BENT STREET NEUTRAL BAY	Fourth	N	57	52	54	48	57	52	54	49	-2.7	-3.3	-2.7	-3.4	60	55	NO	NO	NO	NO	NO
23.1	13300	80 BENT STREET NEUTRAL BAY	Fourth	W	61	56	59	53	62	57	59	53	-2.4	-3.6	-2.4	-3.7	60	55	NO	NO	NO	NO	NO
23.1	13300	80 BENT STREET NEUTRAL BAY	Fourth	S	60	55	60	53	61	56	60	53	-0.6	-2.3	-0.6	-2.6	60	55	NO	NO	NO	NO	NO
23.1	13300	80 BENT STREET NEUTRAL BAY	Fourth	E	59	54	59	52	60	54	60	52	0.2	-1.7	0.2	-2.1	60	55	NO	NO	NO	NO	NO
23.1	13300	80 BENT STREET NEUTRAL BAY	Fifth	E	56	50	57	50	57	51	58	50	1.1	-0.1	1.0	-0.6	60	55	NO	NO	NO	NO	NO
23.1	13300	80 BENT STREET NEUTRAL BAY	Fifth	N	59	54	56	51	59	54	57	51	-2.8	-3.5	-2.8	-3.5	60	55	NO	NO	NO	NO	NO
23.1	13300	80 BENT STREET NEUTRAL BAY	Fifth	W	63	58	60	54	63	58	60	54	-3.0	-4.0	-2.9	-4.1	60	55	NO	NO	NO	NO	NO
23.1	13300	80 BENT STREET NEUTRAL BAY	Fifth	S	61	56	60	54	62	57	61	54	-1.2	-2.7	-1.1	-2.9	60	55	NO	NO	NO	NO	NO
23.1	13300	80 BENT STREET NEUTRAL BAY	Fifth	E	60	54	59	52	60	55	60	53	-0.3	-2.0	-0.1	-2.3	60	55	NO	NO	NO	NO	NO
23.1	13301	3 LAYCOCK STREET NEUTRAL BAY	Ground	N	51	47	50	44	52	47	50	45	-1.8	-2.3	-1.8	-2.4	60	55	NO	NO	NO	NO	NO
23.1	13301	3 LAYCOCK STREET NEUTRAL BAY	Ground	W	56	52	54	49	57	52	55	49	-1.9	-2.6	-1.8	-2.7	60	55	NO	NO	NO	NO	NO
23.1	13301	3 LAYCOCK STREET NEUTRAL BAY	Ground	E	51	46	49	44	51	47	50	44	-1.7	-2.2	-1.8	-2.2	60	55	NO	NO	NO	NO	NO
23.1	13306	2 WATSON STREET NEUTRAL BAY	Ground	S	55	51	53	48	56	51	53	48	-2.4	-3.1	-2.4	-3.1	60	55	NO	NO	NO	NO	NO
23.1	13306	2 WATSON STREET NEUTRAL BAY	Ground	E	53	48	51	46	53	48	51	46	-1.8	-2.2	-1.9	-2.2	60	55	NO	NO	NO	NO	NO
23.1	13306	2 WATSON STREET NEUTRAL BAY	Ground	N	53	48	51	46	53	49	52	46	-1.8	-2.3	-1.8	-2.3	60	55	NO	NO	NO	NO	NO
23.1	13306	2 WATSON STREET NEUTRAL BAY	Ground	W	50	45	48	42	50	45	48	43	-1.7	-2.3	-1.7	-2.3	60	55	NO	NO	NO	NO	NO
23.1	13309	30 BYDOWN STREET NEUTRAL BAY	Ground	E	56	52	55	50	57	52	56	51	-1.1	-1.4	-1.1	-1.4	60	55	NO	NO	NO	NO	NO
23.1	13309	30 BYDOWN STREET NEUTRAL BAY	Ground	N	49	45	48	43	50	45	48	43	-1.6	-2.0	-1.6	-2.0	60	55	NO	NO	NO	NO	NO
23.1	13309	30 BYDOWN STREET NEUTRAL BAY	Ground	W	49	45	48	43	50	45	48	43	-1.6	-2.0	-1.6	-2.0	60	55	NO	NO	NO	NO	NO
23.1	13310	28 BYDOWN STREET NEUTRAL BAY	Ground	W	49	45	48	43	50	45	48	43	-1.6	-2.0	-1.6	-2.0	60	55	NO	NO	NO	NO	NO
23.1	13310	28 BYDOWN STREET NEUTRAL BAY	Ground	S	49	45	48	43	50	45	48	43	-1.6	-2.0	-1.6	-2.0	60	55	NO	NO	NO	NO	NO
23.1	13310	28 BYDOWN STREET NEUTRAL BAY	Ground	E	56	51	55	50	56	51	55	50	-1.1	-1.4	-1.1	-1.5	60	55	NO	NO	NO	NO	NO
23.1	13313	4 YEO STREET NEUTRAL BAY	Ground	N	54	49	52	47	54	49	52	47	-1.9	-2.4	-1.9	-2.3	60	55	NO	NO	NO	NO	NO
23.1	13313	4 YEO STREET NEUTRAL BAY	Ground	W	56	51	54	48	56	51	54	49	-1.9	-2.6	-1.9	-2.6	60	55	NO	NO	NO	NO	NO
23.1	13313	4 YEO STREET NEUTRAL BAY	Ground	S	57	52	55	49	57	53	55	50	-2.2	-3.0	-2.2	-3.1	60	55	NO	NO	NO	NO	NO
23.1	13314	6 YEO STREET NEUTRAL BAY	Ground	S	57	52	55	49	57	53	55	50	-2.4	-3.2	-2.3	-3.2	60	55	NO	NO	NO	NO	NO
23.1	13314	6 YEO STREET NEUTRAL BAY	Ground	E	50	45	48	43	51	46	49	44	-1.7	-2.2	-1.7	-2.2	60	55	NO	NO	NO	NO	NO
23.1	13314	6 YEO STREET NEUTRAL BAY	Ground	N	53	49	52	46	54	49	52	47	-1.7	-2.2	-1.7	-2.2	60	55	NO	NO	NO	NO	NO
23.1	13317	1 MERLIN STREET NEUTRAL BAY	Ground	E	54	48	55	48	54	49	55	48	0.8	-0.4	0.8	-0.9	60	55	NO	NO	NO	NO	NO
23.1	13317	1 MERLIN STREET NEUTRAL BAY	Ground	W	54	48	53	47	54	49	54	47	-0.4	-1.4	-0.3	-1.6	60	55	NO	NO	NO	NO	NO
23.1	13317	1 MERLIN STREET NEUTRAL BAY	Ground	S	57	51	58	50	57	51	58	51	1.2	-0.2	1.1	-0.7	60	55	NO	NO	NO	NO	NO
23.1	13317	1 MERLIN STREET NEUTRAL BAY	Ground	SE	56	50	58	50	57	51	58	50	1.2	-0.2	1.2	-0.7	60	55	NO	NO	NO	NO	NO
23.1	13318	4 LAYCOCK STREET NEUTRAL BAY	Ground	W	56	51	54	48	56	52	54	49	-2.3	-3.1	-2.3	-3.1	60	55	NO	NO	NO	NO	NO
23.1	13318	4 LAYCOCK STREET NEUTRAL BAY	Ground	E	52	47	50	45	52	47	50	45	-1.6	-2.1	-1.7	-2.1	60	55	NO	NO	NO	NO	NO
23.1	13319	2 LAYCOCK STREET NEUTRAL BAY	Ground	W	55	50	53	48	55	50	54	48	-1.6	-2.4	-1.6	-2.4	60	55	NO	NO	NO	NO	NO
23.1	13319	2 LAYCOCK STREET NEUTRAL BAY	Ground	S	54	49	52	46	54	50	52	47	-1.8	-2.7	-1.8	-2.7	60	55	NO	NO	NO	NO	NO
23.1	13319	2 LAYCOCK STREET NEUTRAL BAY	Ground	E	52	47	50	45	52	47	50	45	-1.6	-2.1	-1.7	-2.1	60	55	NO	NO	NO	NO	NO
23.1	13325	8 WYAGDON STREET NEUTRAL BAY	First	N	63	58	59	53	63	58	59	53	-3.7	-4.3	-3.7	-4.5	60	55	NO	NO	NO	NO	NO
23.1	13325	8 WYAGDON STREET NEUTRAL BAY	First	W	65	60	61	55	65	60	61	55	-4.1	-4.7	-4.0	-4.8	60	55	NO	NO	NO	NO	NO
23.1	13325	8 WYAGDON STREET NEUTRAL BAY	First	S	57	51	55	49	57	52	56	49	-1.3	-2.3	-1.3	-2.4	60	55	NO	NO	NO	NO	NO
23.1	13325	8 WYAGDON STREET NEUTRAL BAY	First	E	53	47	53	46	53	48	54	47	0.4	-0.8	0.3	-1.2	60	55	NO	NO	NO	NO	NO
23.1	13325	8 WYAGDON STREET NEUTRAL BAY	Second	N	66	61	60	55	66	61	61	55	-5.4	-6.0	-5.4	-6.1	60	55	NO	NO	NO	NO	NO
23.1	13325	8 WYAGDON STREET NEUTRAL BAY	Second	W	68	63	63	57	69	64	63	57	-5.9	-6.4	-5.8	-6.5	60	55	NO	NO	NO	NO	NO
23.1	13325	8 WYAGDON STREET NEUTRAL BAY	Second	S	60	54	57	51	60	55	57	51	-2.8	-3.6	-2.6	-3.8	60	55	NO	NO	NO	NO	NO
23.1	13325	8 WYAGDON STREET NEUTRAL BAY	Second	E	55	49	54	48	55	50	55	48	-0.2	-1.3	-0.2	-1.6	60	55	NO	NO	NO	NO	NO
23.1	13325	8 WYAGDON STREET NEUTRAL BAY	Third	N	67	62	62	57	68	63	63	57	-4.9	-5.5	-4.9	-5.6	60	55	NO	NO	NO	NO	NO
23.1	13325	8 WYAGDON STREET NEUTRAL BAY	Third	W	70	65	65	59	70	65	65	59	-5.4	-5.9	-5.3	-6.0	60	55	YES	NO	YES	NO	YES
23.1	13325	8 WYAGDON STREET NEUTRAL BAY	Third	S	62	57	59	53	63	58	60	54	-3.1	-3.8	-3.0	-3.8	60	55	NO	NO	NO	NO	NO
23.1	13325	8 WYAGDON STREET NEUTRAL BAY	Third	E	57	52	56	50	58	53	57	51	-0.7	-1.7	-0.7	-1.9	60	55	NO	NO	NO	NO	NO
23.1	13330	5 LAYCOCK STREET NEUTRAL BAY	Ground	W	57	52	55	50	58	53	56	50	-1.7	-2.3	-1.7	-2.3	60	55	NO	NO	NO	NO	NO
23.1	13330	5 LAYCOCK STREET NEUTRAL BAY	Ground	S	55	51	53	48	55	51	54	48	-1.9	-2.8	-1.9	-2.7	60	55	NO	NO	NO	NO	NO
23.1	13330	5 LAYCOCK STREET NEUTRAL BAY	Ground	W	55	50	53	48	55	51	53	48	-2.0	-2.7	-1.9	-2.8	60	55	NO	NO	NO	NO	NO

NCA	Receiver ID	Address	Floor Level	Facade	Opening Year 2027				Design Year 2037				Increase (Do Smthng - Do Nothing)				NCG project road noise criteria		Do noise levels exceed the cumulative limit with project roads adding ≥2dB to the total noise levels?		Is the contribution from the road project Acute?		Consider further treatment?
					Do Nothing		Do Smthng		Do Nothing		Do Smthng		Opening Year 2027		Design Year 2037								
					Day	Night	Day	Night	Day	Night	Day	Night	Day	Night	Day	Night	Day	Night	Day	Night	$L_{Aeq,15hr}$ ≥ 65dB	$L_{Aeq,9hr}$ ≥ 60dB	
23.1	13330	5 LAYCOCK STREET NEUTRAL BAY	Ground	S	51	46	49	44	51	47	50	44	-1.6	-2.2	-1.6	-2.2	60	55	NO	NO	NO	NO	NO
23.1	13330	5 LAYCOCK STREET NEUTRAL BAY	Ground	E	51	46	49	44	51	46	49	44	-1.7	-2.2	-1.6	-2.2	60	55	NO	NO	NO	NO	NO
23.1	13330	5 LAYCOCK STREET NEUTRAL BAY	Ground	N	51	46	49	44	51	47	50	44	-1.8	-2.3	-1.7	-2.4	60	55	NO	NO	NO	NO	NO
23.1	13332	2 YEO STREET NEUTRAL BAY	Ground	N	52	47	51	45	53	48	51	45	-1.3	-2.0	-1.3	-2.1	60	55	NO	NO	NO	NO	NO
23.1	13332	2 YEO STREET NEUTRAL BAY	Ground	W	60	55	58	52	60	55	59	52	-1.2	-2.9	-1.2	-3.2	60	55	NO	NO	NO	NO	NO
23.1	13332	2 YEO STREET NEUTRAL BAY	Ground	S	59	55	56	50	59	55	56	51	-3.0	-4.2	-3.0	-4.3	60	55	NO	NO	NO	NO	NO
23.1	13332	2 YEO STREET NEUTRAL BAY	Ground	E	51	46	49	44	51	46	50	44	-1.3	-1.9	-1.3	-2.0	60	55	NO	NO	NO	NO	NO
23.1	13345	7 LAYCOCK STREET NEUTRAL BAY	Ground	W	58	53	56	50	58	53	56	51	-1.7	-2.4	-1.8	-2.5	60	55	NO	NO	NO	NO	NO
23.1	13345	7 LAYCOCK STREET NEUTRAL BAY	Ground	S	52	48	51	45	53	48	51	46	-1.8	-2.3	-1.8	-2.4	60	55	NO	NO	NO	NO	NO
23.1	13345	7 LAYCOCK STREET NEUTRAL BAY	Ground	E	51	46	49	44	51	47	50	44	-1.6	-2.2	-1.7	-2.2	60	55	NO	NO	NO	NO	NO
23.1	13348	8 LAYCOCK STREET NEUTRAL BAY	Ground	E	51	46	50	44	52	47	50	45	-1.6	-2.1	-1.6	-2.2	60	55	NO	NO	NO	NO	NO
23.1	13348	8 LAYCOCK STREET NEUTRAL BAY	Ground	W	57	53	56	50	58	53	56	50	-1.2	-2.4	-1.2	-2.5	60	55	NO	NO	NO	NO	NO
23.1	13349	6 LAYCOCK STREET NEUTRAL BAY	Ground	W	57	53	56	50	58	53	56	50	-1.3	-2.4	-1.3	-2.5	60	55	NO	NO	NO	NO	NO
23.1	13349	6 LAYCOCK STREET NEUTRAL BAY	Ground	E	52	47	50	45	52	47	51	45	-1.6	-2.1	-1.6	-2.1	60	55	NO	NO	NO	NO	NO
23.1	13350	35 BYDOWN STREET NEUTRAL BAY	Ground	W	57	52	56	51	57	52	56	51	-1.1	-1.5	-1.1	-1.4	60	55	NO	NO	NO	NO	NO
23.1	13350	35 BYDOWN STREET NEUTRAL BAY	Ground	E	52	48	51	46	53	48	51	46	-1.4	-1.7	-1.5	-1.7	60	55	NO	NO	NO	NO	NO
23.1	13351	31 BYDOWN STREET NEUTRAL BAY	Ground	W	55	50	54	49	55	51	54	49	-1.1	-1.6	-1.2	-1.6	60	55	NO	NO	NO	NO	NO
23.1	13351	31 BYDOWN STREET NEUTRAL BAY	Ground	S	50	45	48	43	50	45	49	44	-1.4	-1.9	-1.4	-1.9	60	55	NO	NO	NO	NO	NO
23.1	13351	31 BYDOWN STREET NEUTRAL BAY	Ground	E	51	47	50	45	52	47	50	45	-1.4	-1.8	-1.4	-1.8	60	55	NO	NO	NO	NO	NO
23.1	13352	33 BYDOWN STREET NEUTRAL BAY	Ground	W	56	51	55	50	56	52	55	50	-1.1	-1.5	-1.1	-1.5	60	55	NO	NO	NO	NO	NO
23.1	13352	33 BYDOWN STREET NEUTRAL BAY	Ground	E	52	47	50	45	52	47	51	46	-1.4	-1.7	-1.5	-1.7	60	55	NO	NO	NO	NO	NO
23.1	13352	33 BYDOWN STREET NEUTRAL BAY	Ground	N	50	46	49	44	50	46	49	44	-1.4	-1.8	-1.4	-1.8	60	55	NO	NO	NO	NO	NO
23.1	13353	37 BYDOWN STREET NEUTRAL BAY	Ground	NE	52	48	51	46	53	48	51	46	-1.4	-1.7	-1.4	-1.7	60	55	NO	NO	NO	NO	NO
23.1	13353	37 BYDOWN STREET NEUTRAL BAY	Ground	NE	52	47	51	46	52	48	51	46	-1.3	-1.8	-1.4	-1.7	60	55	NO	NO	NO	NO	NO
23.1	13353	37 BYDOWN STREET NEUTRAL BAY	Ground	W	58	53	57	52	58	54	57	52	-1.1	-1.4	-1.0	-1.4	60	55	NO	NO	NO	NO	NO
23.1	13357	170 BEN BOYD ROAD NEUTRAL BAY	Ground	N	50	45	48	43	50	46	49	44	-1.6	-2.0	-1.6	-2.0	60	55	NO	NO	NO	NO	NO
23.1	13357	170 BEN BOYD ROAD NEUTRAL BAY	Ground	W	50	45	48	43	50	46	49	43	-1.9	-2.4	-1.8	-2.4	60	55	NO	NO	NO	NO	NO
23.1	13357	170 BEN BOYD ROAD NEUTRAL BAY	Ground	S	49	45	47	42	50	45	48	42	-2.2	-2.7	-2.1	-2.7	60	55	NO	NO	NO	NO	NO
23.1	13357	170 BEN BOYD ROAD NEUTRAL BAY	Ground	E	55	50	54	49	55	51	54	49	-1.0	-1.4	-1.0	-1.4	60	55	NO	NO	NO	NO	NO
23.1	13357	170 BEN BOYD ROAD NEUTRAL BAY	First	N	51	47	50	45	52	47	50	45	-1.6	-2.0	-1.6	-2.0	60	55	NO	NO	NO	NO	NO
23.1	13357	170 BEN BOYD ROAD NEUTRAL BAY	First	W	52	47	50	45	52	48	50	45	-2.0	-2.5	-1.9	-2.6	60	55	NO	NO	NO	NO	NO
23.1	13357	170 BEN BOYD ROAD NEUTRAL BAY	First	S	51	46	49	44	52	47	49	44	-2.1	-2.7	-2.1	-2.7	60	55	NO	NO	NO	NO	NO
23.1	13357	170 BEN BOYD ROAD NEUTRAL BAY	First	E	56	52	55	50	57	52	56	51	-1.0	-1.3	-1.0	-1.3	60	55	NO	NO	NO	NO	NO
23.1	13357	170 BEN BOYD ROAD NEUTRAL BAY	Second	N	53	48	52	46	53	49	52	47	-1.6	-2.1	-1.6	-2.0	60	55	NO	NO	NO	NO	NO
23.1	13357	170 BEN BOYD ROAD NEUTRAL BAY	Second	W	55	50	53	47	55	50	53	48	-2.0	-2.6	-2.0	-2.7	60	55	NO	NO	NO	NO	NO
23.1	13357	170 BEN BOYD ROAD NEUTRAL BAY	Second	S	53	48	51	46	53	49	51	46	-2.1	-2.7	-2.1	-2.7	60	55	NO	NO	NO	NO	NO
23.1	13357	170 BEN BOYD ROAD NEUTRAL BAY	Second	E	57	52	56	51	57	53	56	51	-1.0	-1.4	-1.1	-1.4	60	55	NO	NO	NO	NO	NO
23.1	13364	139 MILITARY ROAD NEUTRAL BAY	Ground	NE	78	74	77	72	78	74	77	73	-1.0	-1.4	-1.0	-1.4	60	55	NO	NO	NO	NO	NO
23.1	13364	139 MILITARY ROAD NEUTRAL BAY	Ground	NW	77	72	76	71	77	72	76	71	-1.0	-1.4	-1.1	-1.4	60	55	NO	NO	NO	NO	NO
23.1	13364	139 MILITARY ROAD NEUTRAL BAY	Ground	W	64	60	63	58	65	60	64	59	-1.0	-1.5	-1.1	-1.5	60	55	NO	NO	NO	NO	NO
23.1	13364	139 MILITARY ROAD NEUTRAL BAY	Ground	S	48	44	47	42	49	44	47	42	-1.6	-2.0	-1.6	-1.9	60	55	NO	NO	NO	NO	NO
23.1	13364	139 MILITARY ROAD NEUTRAL BAY	First	NE	78	73	77	72	78	74	77	72	-1.0	-1.5	-1.1	-1.4	60	55	NO	NO	NO	NO	NO
23.1	13364	139 MILITARY ROAD NEUTRAL BAY	First	NW	77	72	76	71	77	72	76	71	-0.9	-1.4	-1.0	-1.4	60	55	NO	NO	NO	NO	NO
23.1	13364	139 MILITARY ROAD NEUTRAL BAY	First	W	65	61	65	60	66	61	65	60	-0.9	-1.4	-1.0	-1.4	60	55	NO	NO	NO	NO	NO
23.1	13364	139 MILITARY ROAD NEUTRAL BAY	First	S	50	46	49	44	51	46	49	44	-1.5	-1.8	-1.5	-1.8	60	55	NO	NO	NO	NO	NO
23.1	13365	153 MILITARY ROAD NEUTRAL BAY	Ground	NE	78	74	77	72	78	74	77	72	-1.0	-1.5	-1.0	-1.5	60	55	NO	NO	NO	NO	NO
23.1	13365	153 MILITARY ROAD NEUTRAL BAY	Ground	SW	47	43	46	41	47	43	46	41	-1.1	-1.5	-1.2	-1.5	59	55	NO	NO	NO	NO	NO
23.1	13365	153 MILITARY ROAD NEUTRAL BAY	First	NE	78	73	77	72	78	74	77	72	-1.0	-1.5	-1.1	-1.4	60	55	NO	NO	NO	NO	NO
23.1	13365	153 MILITARY ROAD NEUTRAL BAY	First	SW	50	46	49	44	51	46	50	45	-1.2	-1.5	-1.2	-1.5	60	55	NO	NO	NO	NO	NO
23.1	13366	155-159 MILITARY ROAD NEUTRAL BAY	Ground	NE	78	74	77	72	78	74	77	72	-1.0	-1.4	-1.1	-1.5	60	55	NO	NO	NO	NO	NO
23.1	13366	155-159 MILITARY ROAD NEUTRAL BAY	Ground	S	50	46	49	44	51	46	49	45	-1.3	-1.7	-1.4	-1.6	60	55	NO	NO	NO	NO	NO
23.1	13368	151 MILITARY ROAD NEUTRAL BAY	Ground	NE	78	74	77	72	78	74	77	73	-1.0	-1.4	-1.1	-1.5	60	55	NO	NO	NO	NO	NO
23.1	13368	151 MILITARY ROAD NEUTRAL BAY	Ground	S	45	40	43	38	45	41	44	38	-1.7	-2.1	-1.7	-2.1	57	53	NO	NO	NO	NO	NO
23.1	13368	151 MILITARY ROAD NEUTRAL BAY	Ground	SE	47	43	46	41	47	43	46	41	-1.1	-1.5	-1.1	-1.5	59	55	NO	NO	NO	NO	NO
23.1	13368	151 MILITARY ROAD NEUTRAL BAY	First	NE	78	73	77	72	78	74	77	72	-1.0	-1.5	-1.1	-1.4	60	55	NO	NO	NO	NO	NO
23.1	13368	151 MILITARY ROAD NEUTRAL BAY	First	S	46	41	44	39	46	41	44	39	-1.7	-2.1	-1.7	-2.2	58	53	NO	NO	NO	NO	NO
23.1	13368	151 MILITARY ROAD NEUTRAL BAY	First	SE	50	45	49	44	50	46	49	44	-1.1	-1.4	-1.2	-1.5	60	55	NO	NO	NO	NO	NO
23.1	13368	151 MILITARY ROAD NEUTRAL BAY	Second	NE	77	73	76	71	78	73	76	72	-1.0	-1.5	-1.1	-1.4	60	55	NO	NO	NO	NO	NO
23.1	13368	151 MILITARY ROAD NEUTRAL BAY	Second	S	47	42	45	40	47	43	46	41	-1.6	-2.0	-1.6	-2.1	59	55	NO	NO	NO	NO	NO
23.1	13368	151 MILITARY ROAD NEUTRAL BAY	Second	SE	56	52	55	50	57	52	55	51	-1.3	-1.6	-1.3	-1.5	60	55	NO	NO	NO	NO	NO
23.1	13368	151 MILITARY ROAD NEUTRAL BAY	Third	NE	77	72	76	71	77	72	76	71	-1.1	-1.4	-1.1	-1.5	60	55	NO	NO	NO	NO	NO
23.1	13368	151 MILITARY ROAD NEUTRAL BAY	Third	W	63	59	62	57	63	59	62	57	-1.2	-1.5	-1.2	-1.5	60	55	NO	NO	NO	NO	NO

NCA	Receiver ID	Address	Floor Level	Facade	Opening Year 2027				Design Year 2037				Increase (Do Smthng - Do Nothing)				NCG project road noise criteria		Do noise levels exceed the cumulative limit with project roads adding ≥2dB to the total noise levels?		Is the contribution from the road project Acute?		Consider further treatment?
					Do Nothing		Do Smthng		Do Nothing		Do Smthng		Opening Year 2027		Design Year 2037								
					Day	Night	Day	Night	Day	Night	Day	Night	Day	Night	Day	Night	Day	Night	Day	Night	$L_{Aeq,15hr}$ ≥ 65dB	$L_{Aeq,9hr}$ ≥ 60dB	
23.1	13368	151 MILITARY ROAD NEUTRAL BAY	Third	S	49	44	47	42	49	44	47	42	-1.6	-2.0	-1.6	-1.9	60	55	NO	NO	NO	NO	NO
23.1	13368	151 MILITARY ROAD NEUTRAL BAY	Third	SE	63	59	62	57	64	59	62	57	-1.5	-1.8	-1.5	-1.7	60	55	NO	NO	NO	NO	NO
23.1	13368	151 MILITARY ROAD NEUTRAL BAY	Fourth	NE	76	72	75	70	76	72	75	70	-1.0	-1.4	-1.1	-1.5	60	55	NO	NO	NO	NO	NO
23.1	13368	151 MILITARY ROAD NEUTRAL BAY	Fourth	W	66	61	65	60	66	62	65	60	-1.2	-1.6	-1.3	-1.4	60	55	NO	NO	NO	NO	NO
23.1	13368	151 MILITARY ROAD NEUTRAL BAY	Fourth	S	51	47	50	45	51	47	50	45	-1.5	-1.9	-1.5	-1.8	60	55	NO	NO	NO	NO	NO
23.1	13368	151 MILITARY ROAD NEUTRAL BAY	Fourth	SE	67	62	65	60	67	62	65	61	-1.3	-1.6	-1.4	-1.5	60	55	NO	NO	NO	NO	NO
23.1	13373	3 FRESHWATER LANE NEUTRAL BAY	Ground	N	52	47	51	45	52	47	51	45	-0.7	-1.7	-0.7	-1.8	60	55	NO	NO	NO	NO	NO
23.1	13373	3 FRESHWATER LANE NEUTRAL BAY	Ground	W	59	54	59	52	60	55	60	52	-0.3	-2.1	-0.3	-2.5	60	55	NO	NO	NO	NO	NO
23.1	13373	3 FRESHWATER LANE NEUTRAL BAY	Ground	S	52	47	51	45	52	47	51	45	-1.0	-1.8	-0.9	-1.9	60	55	NO	NO	NO	NO	NO
23.1	13373	3 FRESHWATER LANE NEUTRAL BAY	Ground	E	53	48	51	46	53	48	52	46	-1.4	-2.0	-1.4	-2.0	60	55	NO	NO	NO	NO	NO
23.1	13377	9 LAYCOCK STREET NEUTRAL BAY	Ground	N	51	46	49	44	51	47	50	44	-1.7	-2.3	-1.6	-2.2	60	55	NO	NO	NO	NO	NO
23.1	13377	9 LAYCOCK STREET NEUTRAL BAY	Ground	W	58	53	56	51	58	54	57	51	-1.7	-2.3	-1.7	-2.4	60	55	NO	NO	NO	NO	NO
23.1	13377	9 LAYCOCK STREET NEUTRAL BAY	Ground	E	52	47	50	45	52	47	50	45	-1.7	-2.2	-1.8	-2.2	60	55	NO	NO	NO	NO	NO
23.1	13379	5 MERLIN STREET NEUTRAL BAY	Ground	N	49	44	46	41	50	45	47	41	-2.9	-3.3	-2.9	-3.6	60	55	NO	NO	NO	NO	NO
23.1	13379	5 MERLIN STREET NEUTRAL BAY	Ground	W	57	52	55	50	57	53	56	50	-1.6	-2.7	-1.6	-2.8	60	55	NO	NO	NO	NO	NO
23.1	13379	5 MERLIN STREET NEUTRAL BAY	Ground	S	54	49	53	47	55	50	53	47	-1.6	-2.4	-1.5	-2.6	60	55	NO	NO	NO	NO	NO
23.1	13379	5 MERLIN STREET NEUTRAL BAY	Ground	E	49	44	48	42	49	44	49	43	-0.5	-1.4	-0.5	-1.6	60	55	NO	NO	NO	NO	NO
23.1	13379	5 MERLIN STREET NEUTRAL BAY	Ground	E	49	44	48	42	49	44	48	42	-1.1	-1.8	-1.2	-1.9	60	55	NO	NO	NO	NO	NO
23.1	13379	5 MERLIN STREET NEUTRAL BAY	First	N	57	52	54	48	58	53	54	49	-3.4	-3.9	-3.3	-3.9	60	55	NO	NO	NO	NO	NO
23.1	13379	5 MERLIN STREET NEUTRAL BAY	First	W	59	54	57	51	59	55	58	52	-1.7	-2.7	-1.7	-2.8	60	55	NO	NO	NO	NO	NO
23.1	13379	5 MERLIN STREET NEUTRAL BAY	First	S	56	51	55	49	57	52	55	49	-1.8	-2.7	-1.8	-2.8	60	55	NO	NO	NO	NO	NO
23.1	13379	5 MERLIN STREET NEUTRAL BAY	First	E	51	46	52	45	52	47	52	45	0.1	-1.0	0.1	-1.3	60	55	NO	NO	NO	NO	NO
23.1	13379	5 MERLIN STREET NEUTRAL BAY	First	E	51	46	50	44	51	46	50	44	-1.3	-1.9	-1.2	-1.9	60	55	NO	NO	NO	NO	NO
23.1	13379	5 MERLIN STREET NEUTRAL BAY	Second	N	60	55	56	50	60	55	56	51	-3.9	-4.4	-3.9	-4.5	60	55	NO	NO	NO	NO	NO
23.1	13379	5 MERLIN STREET NEUTRAL BAY	Second	W	61	57	59	53	62	57	60	54	-2.3	-3.2	-2.2	-3.2	60	55	NO	NO	NO	NO	NO
23.1	13379	5 MERLIN STREET NEUTRAL BAY	Second	S	59	54	57	51	59	54	57	51	-2.4	-3.2	-2.3	-3.3	60	55	NO	NO	NO	NO	NO
23.1	13379	5 MERLIN STREET NEUTRAL BAY	Second	E	55	49	54	48	55	50	55	48	-0.3	-1.3	-0.3	-1.6	60	55	NO	NO	NO	NO	NO
23.1	13379	5 MERLIN STREET NEUTRAL BAY	Second	E	54	49	53	47	54	50	53	48	-1.3	-2.0	-1.3	-2.1	60	55	NO	NO	NO	NO	NO
23.1	13380	3 MERLIN STREET NEUTRAL BAY	Ground	N	58	53	56	50	59	54	56	50	-2.6	-3.2	-2.6	-3.3	60	55	NO	NO	NO	NO	NO
23.1	13380	3 MERLIN STREET NEUTRAL BAY	Ground	W	61	56	57	52	61	56	58	52	-3.3	-3.9	-3.3	-4.0	60	55	NO	NO	NO	NO	NO
23.1	13380	3 MERLIN STREET NEUTRAL BAY	Ground	S	57	52	55	49	57	52	55	49	-2.3	-3.1	-2.3	-3.3	60	55	NO	NO	NO	NO	NO
23.1	13380	3 MERLIN STREET NEUTRAL BAY	Ground	E	51	46	50	44	51	47	51	45	-0.9	-1.7	-0.9	-1.9	60	55	NO	NO	NO	NO	NO
23.1	13380	3 MERLIN STREET NEUTRAL BAY	First	N	61	56	57	52	61	56	58	52	-3.6	-4.1	-3.6	-4.2	60	55	NO	NO	NO	NO	NO
23.1	13380	3 MERLIN STREET NEUTRAL BAY	First	W	63	58	59	53	63	58	59	54	-4.1	-4.6	-4.0	-4.6	60	55	NO	NO	NO	NO	NO
23.1	13380	3 MERLIN STREET NEUTRAL BAY	First	S	59	55	57	51	60	55	57	51	-2.6	-3.5	-2.6	-3.5	60	55	NO	NO	NO	NO	NO
23.1	13380	3 MERLIN STREET NEUTRAL BAY	First	E	55	50	54	48	55	50	54	48	-1.0	-1.8	-1.0	-1.9	60	55	NO	NO	NO	NO	NO
23.1	13381	183 BEN BOYD ROAD NEUTRAL BAY	Ground	W	55	50	54	49	55	51	54	49	-1.2	-1.6	-1.3	-1.6	60	55	NO	NO	NO	NO	NO
23.1	13381	183 BEN BOYD ROAD NEUTRAL BAY	Ground	E	47	42	45	40	47	42	46	41	-1.4	-1.9	-1.4	-1.9	59	54	NO	NO	NO	NO	NO
23.1	13381	183 BEN BOYD ROAD NEUTRAL BAY	First	W	56	51	55	50	56	52	55	50	-1.2	-1.6	-1.2	-1.6	60	55	NO	NO	NO	NO	NO
23.1	13381	183 BEN BOYD ROAD NEUTRAL BAY	First	E	50	45	48	43	50	45	48	43	-1.4	-1.9	-1.4	-1.8	60	55	NO	NO	NO	NO	NO
23.1	13382	189 BEN BOYD ROAD NEUTRAL BAY	Ground	N	48	44	47	42	49	44	47	42	-1.4	-1.8	-1.5	-1.8	60	55	NO	NO	NO	NO	NO
23.1	13382	189 BEN BOYD ROAD NEUTRAL BAY	Ground	E	47	43	46	41	48	43	46	41	-1.3	-1.7	-1.4	-1.7	60	55	NO	NO	NO	NO	NO
23.1	13382	189 BEN BOYD ROAD NEUTRAL BAY	Ground	W	50	45	48	43	50	45	48	43	-1.7	-2.0	-1.7	-2.1	60	55	NO	NO	NO	NO	NO
23.1	13382	189 BEN BOYD ROAD NEUTRAL BAY	Ground	N	53	48	52	47	53	49	52	47	-1.3	-1.7	-1.3	-1.6	60	55	NO	NO	NO	NO	NO
23.1	13382	189 BEN BOYD ROAD NEUTRAL BAY	Ground	W	56	51	55	50	56	51	55	50	-1.1	-1.5	-1.1	-1.5	60	55	NO	NO	NO	NO	NO
23.1	13382	189 BEN BOYD ROAD NEUTRAL BAY	First	N	51	46	49	44	51	46	50	45	-1.6	-2.0	-1.6	-1.9	60	55	NO	NO	NO	NO	NO
23.1	13382	189 BEN BOYD ROAD NEUTRAL BAY	First	E	50	45	49	43	50	46	49	44	-1.4	-1.8	-1.4	-1.8	60	55	NO	NO	NO	NO	NO
23.1	13382	189 BEN BOYD ROAD NEUTRAL BAY	First	W	52	47	50	45	52	47	50	45	-1.6	-2.0	-1.6	-2.0	60	55	NO	NO	NO	NO	NO
23.1	13382	189 BEN BOYD ROAD NEUTRAL BAY	First	N	54	50	53	48	55	50	53	48	-1.3	-1.6	-1.3	-1.6	60	55	NO	NO	NO	NO	NO
23.1	13382	189 BEN BOYD ROAD NEUTRAL BAY	First	W	57	52	56	51	57	53	56	51	-1.1	-1.4	-1.1	-1.5	60	55	NO	NO	NO	NO	NO
23.1	13383	185 BEN BOYD ROAD NEUTRAL BAY	Ground	W	55	51	54	49	56	51	54	49	-1.3	-1.7	-1.3	-1.6	60	55	NO	NO	NO	NO	NO
23.1	13383	185 BEN BOYD ROAD NEUTRAL BAY	Ground	S	45	41	44	39	46	41	44	39	-1.4	-1.8	-1.4	-1.8	58	53	NO	NO	NO	NO	NO
23.1	13383	185 BEN BOYD ROAD NEUTRAL BAY	Ground	E	48	43	46	41	48	43	47	42	-1.3	-1.8	-1.4	-1.7	60	55	NO	NO	NO	NO	NO
23.1	13383	185 BEN BOYD ROAD NEUTRAL BAY	First	W	56	52	55	50	57	52	55	50	-1.2	-1.6	-1.3	-1.6	60	55	NO	NO	NO	NO	NO
23.1	13383	185 BEN BOYD ROAD NEUTRAL BAY	First	S	48	44	47	42	49	44	47	42	-1.4	-1.9	-1.4	-1.8	60	55	NO	NO	NO	NO	NO
23.1	13383	185 BEN BOYD ROAD NEUTRAL BAY	First	E	50	45	48	43	50	46	49	44	-1.5	-1.9	-1.5	-1.8	60	55	NO	NO	NO	NO	NO
23.1	13395	11 LAYCOCK STREET NEUTRAL BAY	Ground	W	58	54	57	51	59	54	57	51	-1.7	-2.4	-1.8	-2.4	60	55	NO	NO	NO	NO	NO
23.1	13395	11 LAYCOCK STREET NEUTRAL BAY	Ground	S	51	46	50	44	52	47	50	45	-1.8	-2.2	-1.7	-2.3	60	55	NO	NO	NO	NO	NO
23.1	13395	11 LAYCOCK STREET NEUTRAL BAY	Ground	E	52	47	50	45	52	47	50	45	-1.7	-2.1	-1.8	-2.2	60	55	NO	NO	NO	NO	NO
23.1	13401	34 BYDOWN STREET NEUTRAL BAY	Ground	W	49	45	48	43	50	45	48	43	-1.6	-2.0	-1.6	-2.0	60	55	NO	NO	NO	NO	NO
23.1	13401	34 BYDOWN STREET NEUTRAL BAY	Ground	E	58	54	57	52	58	54	57	52	-1.0	-1.4	-1.1	-1.4	60	55	NO	NO	NO	NO	NO
23.1	13401	34 BYDOWN STREET NEUTRAL BAY	Ground	N	48	43	47	41	48	44	47	42	-1.4	-1.8	-1.4	-1.8	60	55	NO	NO	NO	NO	NO

NCA	Receiver ID	Address	Floor Level	Facade	Opening Year 2027				Design Year 2037				Increase (Do Smthng - Do Nothing)				NCG project road noise criteria		Do noise levels exceed the cumulative limit with project roads adding ≥2dB to the total noise levels?		Is the contribution from the road project Acute?		Consider further treatment?
					Do Nothing		Do Smthng		Do Nothing		Do Smthng		Opening Year 2027		Design Year 2037								
					Day	Night	Day	Night	Day	Night	Day	Night	Day	Night	Day	Night	Day	Night	Day	Night	$L_{Aeq,15hr}$ ≥ 65dB	$L_{Aeq,9hr}$ ≥ 60dB	
23.1	13402	32 BYDOWN STREET NEUTRAL BAY	Ground	W	49	45	48	43	50	45	48	43	-1.5	-2.0	-1.5	-1.9	60	55	NO	NO	NO	NO	NO
23.1	13402	32 BYDOWN STREET NEUTRAL BAY	Ground	S	49	45	48	43	50	45	48	43	-1.5	-1.9	-1.5	-1.9	60	55	NO	NO	NO	NO	NO
23.1	13402	32 BYDOWN STREET NEUTRAL BAY	Ground	E	57	52	56	51	57	53	56	51	-1.1	-1.5	-1.1	-1.4	60	55	NO	NO	NO	NO	NO
23.1	13403	36-38 BYDOWN STREET NEUTRAL BAY	Ground	E	59	55	58	53	59	55	58	53	-1.0	-1.4	-1.1	-1.4	60	55	NO	NO	NO	NO	NO
23.1	13403	36-38 BYDOWN STREET NEUTRAL BAY	Ground	NE	49	44	48	42	49	45	48	43	-1.4	-1.9	-1.4	-1.9	60	55	NO	NO	NO	NO	NO
23.1	13403	36-38 BYDOWN STREET NEUTRAL BAY	Ground	N	49	44	47	42	49	44	47	42	-1.5	-2.0	-1.5	-1.9	60	55	NO	NO	NO	NO	NO
23.1	13403	36-38 BYDOWN STREET NEUTRAL BAY	Ground	W	48	44	47	42	49	44	47	42	-1.5	-1.9	-1.6	-1.9	60	55	NO	NO	NO	NO	NO
23.1	13403	36-38 BYDOWN STREET NEUTRAL BAY	Ground	N	48	43	46	41	48	43	47	41	-1.5	-1.9	-1.5	-1.9	60	55	NO	NO	NO	NO	NO
23.1	13403	36-38 BYDOWN STREET NEUTRAL BAY	Ground	W	48	43	46	41	48	43	47	42	-1.4	-1.9	-1.4	-1.8	60	55	NO	NO	NO	NO	NO
23.1	13403	36-38 BYDOWN STREET NEUTRAL BAY	Ground	S	48	43	46	41	48	43	47	42	-1.5	-1.9	-1.5	-1.9	60	55	NO	NO	NO	NO	NO
23.1	13403	36-38 BYDOWN STREET NEUTRAL BAY	First	E	60	56	59	54	60	56	59	54	-1.0	-1.4	-1.1	-1.3	60	55	NO	NO	NO	NO	NO
23.1	13403	36-38 BYDOWN STREET NEUTRAL BAY	First	NE	51	46	49	44	51	47	50	45	-1.5	-1.9	-1.5	-1.8	60	55	NO	NO	NO	NO	NO
23.1	13403	36-38 BYDOWN STREET NEUTRAL BAY	First	N	51	46	49	44	51	46	49	44	-1.5	-2.0	-1.6	-1.9	60	55	NO	NO	NO	NO	NO
23.1	13403	36-38 BYDOWN STREET NEUTRAL BAY	First	W	50	46	49	44	51	46	49	44	-1.5	-2.0	-1.6	-2.0	60	55	NO	NO	NO	NO	NO
23.1	13403	36-38 BYDOWN STREET NEUTRAL BAY	First	N	50	46	49	44	51	46	49	44	-1.5	-1.9	-1.5	-1.9	60	55	NO	NO	NO	NO	NO
23.1	13403	36-38 BYDOWN STREET NEUTRAL BAY	First	W	50	46	49	44	51	46	49	44	-1.5	-1.9	-1.5	-1.9	60	55	NO	NO	NO	NO	NO
23.1	13403	36-38 BYDOWN STREET NEUTRAL BAY	First	S	50	46	49	44	51	46	49	44	-1.5	-1.9	-1.5	-1.9	60	55	NO	NO	NO	NO	NO
23.1	13404	12 LAYCOCK STREET NEUTRAL BAY	Ground	E	51	46	50	44	52	47	50	45	-1.6	-2.1	-1.5	-2.1	60	55	NO	NO	NO	NO	NO
23.1	13404	12 LAYCOCK STREET NEUTRAL BAY	Ground	S	52	47	50	45	52	47	50	45	-1.6	-2.2	-1.7	-2.3	60	55	NO	NO	NO	NO	NO
23.1	13404	12 LAYCOCK STREET NEUTRAL BAY	Ground	E	54	49	53	48	55	50	53	48	-1.5	-1.8	-1.7	-1.8	60	55	NO	NO	NO	NO	NO
23.1	13404	12 LAYCOCK STREET NEUTRAL BAY	Ground	N	51	47	50	45	52	47	51	45	-1.3	-2.0	-1.3	-2.1	60	55	NO	NO	NO	NO	NO
23.1	13404	12 LAYCOCK STREET NEUTRAL BAY	Ground	W	58	53	57	51	58	53	58	51	-0.6	-1.9	-0.6	-2.1	60	55	NO	NO	NO	NO	NO
23.1	13405	10 LAYCOCK STREET NEUTRAL BAY	Ground	W	58	53	57	51	58	53	57	51	-0.9	-2.2	-0.9	-2.3	60	55	NO	NO	NO	NO	NO
23.1	13405	10 LAYCOCK STREET NEUTRAL BAY	Ground	E	54	49	52	47	54	49	53	47	-1.5	-1.8	-1.6	-1.9	60	55	NO	NO	NO	NO	NO
23.1	13405	10 LAYCOCK STREET NEUTRAL BAY	Ground	N	53	48	51	46	53	48	51	46	-1.6	-2.0	-1.6	-2.1	60	55	NO	NO	NO	NO	NO
23.1	13405	10 LAYCOCK STREET NEUTRAL BAY	Ground	E	52	47	50	45	52	47	51	45	-1.4	-2.0	-1.5	-2.0	60	55	NO	NO	NO	NO	NO
23.1	13407	7 FRESHWATER LANE NEUTRAL BAY	Ground	N	57	50	58	51	57	51	59	51	1.5	0.4	1.4	-0.2	60	55	NO	NO	NO	NO	NO
23.1	13407	7 FRESHWATER LANE NEUTRAL BAY	Ground	W	60	54	61	53	61	55	61	53	0.6	-1.1	0.6	-1.7	60	55	NO	NO	NO	NO	NO
23.1	13407	7 FRESHWATER LANE NEUTRAL BAY	Ground	S	52	47	51	45	52	47	52	46	-0.7	-1.7	-0.7	-1.9	60	55	NO	NO	NO	NO	NO
23.1	13407	7 FRESHWATER LANE NEUTRAL BAY	Ground	E	53	48	52	47	54	49	52	47	-1.1	-1.8	-1.1	-1.9	60	55	NO	NO	NO	NO	NO
23.1	13410	174 BEN BOYD ROAD NEUTRAL BAY	Ground	N	49	44	47	42	49	44	47	42	-1.6	-2.1	-1.7	-2.0	60	55	NO	NO	NO	NO	NO
23.1	13410	174 BEN BOYD ROAD NEUTRAL BAY	Ground	W	50	45	48	43	50	46	49	44	-1.6	-2.1	-1.6	-2.2	60	55	NO	NO	NO	NO	NO
23.1	13410	174 BEN BOYD ROAD NEUTRAL BAY	Ground	S	50	45	48	43	50	45	48	43	-1.5	-2.0	-1.5	-2.0	60	55	NO	NO	NO	NO	NO
23.1	13410	174 BEN BOYD ROAD NEUTRAL BAY	Ground	E	57	53	56	51	58	53	57	52	-1.0	-1.4	-1.1	-1.4	60	55	NO	NO	NO	NO	NO
23.1	13411	4-14 WATSON STREET NEUTRAL BAY	Ground	N	51	46	49	44	51	47	50	44	-1.7	-2.2	-1.7	-2.2	60	55	NO	NO	NO	NO	NO
23.1	13411	4-14 WATSON STREET NEUTRAL BAY	Ground	W	56	51	54	49	56	52	54	49	-1.9	-2.5	-1.9	-2.5	60	55	NO	NO	NO	NO	NO
23.1	13411	4-14 WATSON STREET NEUTRAL BAY	Ground	S	53	48	51	46	53	49	51	46	-2.2	-2.9	-2.1	-2.9	60	55	NO	NO	NO	NO	NO
23.1	13411	4-14 WATSON STREET NEUTRAL BAY	Ground	E	53	48	51	46	53	49	52	47	-1.7	-1.9	-1.8	-2.0	60	55	NO	NO	NO	NO	NO
23.1	13411	4-14 WATSON STREET NEUTRAL BAY	First	N	52	47	50	45	52	48	51	45	-1.6	-2.2	-1.6	-2.1	60	55	NO	NO	NO	NO	NO
23.1	13411	4-14 WATSON STREET NEUTRAL BAY	First	W	58	54	56	51	59	54	56	51	-2.1	-3.0	-2.2	-3.0	60	55	NO	NO	NO	NO	NO
23.1	13411	4-14 WATSON STREET NEUTRAL BAY	First	S	57	52	54	49	57	53	55	49	-2.3	-3.2	-2.1	-3.2	60	55	NO	NO	NO	NO	NO
23.1	13411	4-14 WATSON STREET NEUTRAL BAY	First	E	54	49	53	48	55	50	53	48	-1.5	-1.7	-1.6	-1.7	60	55	NO	NO	NO	NO	NO
23.1	13411	4-14 WATSON STREET NEUTRAL BAY	Second	N	54	49	52	47	54	49	52	47	-1.6	-2.1	-1.6	-2.1	60	55	NO	NO	NO	NO	NO
23.1	13411	4-14 WATSON STREET NEUTRAL BAY	Second	W	60	55	57	52	60	56	58	52	-2.5	-3.4	-2.5	-3.5	60	55	NO	NO	NO	NO	NO
23.1	13411	4-14 WATSON STREET NEUTRAL BAY	Second	S	59	54	55	50	59	55	56	50	-3.1	-4.1	-3.0	-4.2	60	55	NO	NO	NO	NO	NO
23.1	13411	4-14 WATSON STREET NEUTRAL BAY	Second	E	55	50	54	49	55	50	54	49	-1.4	-1.6	-1.5	-1.6	60	55	NO	NO	NO	NO	NO
23.1	13411	4-14 WATSON STREET NEUTRAL BAY	Third	N	56	51	54	49	56	51	54	49	-1.6	-2.0	-1.7	-2.0	60	55	NO	NO	NO	NO	NO
23.1	13411	4-14 WATSON STREET NEUTRAL BAY	Third	W	61	56	58	53	61	57	58	53	-2.8	-3.6	-2.7	-3.6	60	55	NO	NO	NO	NO	NO
23.1	13411	4-14 WATSON STREET NEUTRAL BAY	Third	S	59	55	56	51	60	55	56	51	-3.3	-4.4	-3.2	-4.4	60	55	NO	NO	NO	NO	NO
23.1	13411	4-14 WATSON STREET NEUTRAL BAY	Third	E	56	51	54	49	56	51	55	50	-1.4	-1.7	-1.5	-1.7	60	55	NO	NO	NO	NO	NO
23.1	13411	4-14 WATSON STREET NEUTRAL BAY	Fourth	N	58	53	57	51	59	54	57	52	-1.7	-2.0	-1.7	-2.0	60	55	NO	NO	NO	NO	NO
23.1	13411	4-14 WATSON STREET NEUTRAL BAY	Fourth	W	62	57	59	54	62	57	59	54	-2.6	-3.4	-2.7	-3.5	60	55	NO	NO	NO	NO	NO
23.1	13411	4-14 WATSON STREET NEUTRAL BAY	Fourth	S	60	56	57	51	60	56	57	52	-3.3	-4.3	-3.2	-4.4	60	55	NO	NO	NO	NO	NO
23.1	13411	4-14 WATSON STREET NEUTRAL BAY	Fourth	E	57	52	55	50	57	52	56	51	-1.5	-1.8	-1.5	-1.8	60	55	NO	NO	NO	NO	NO
23.1	13412	7 MERLIN STREET NEUTRAL BAY	Ground	N	54	49	52	47	54	50	53	47	-1.8	-2.3	-1.7	-2.4	60	55	NO	NO	NO	NO	NO
23.1	13412	7 MERLIN STREET NEUTRAL BAY	Ground	W	61	57	58	52	62	57	58	52	-3.8	-4.4	-3.8	-4.5	60	55	NO	NO	NO	NO	NO
23.1	13412	7 MERLIN STREET NEUTRAL BAY	Ground	S	59	54	56	50	60	55	56	51	-3.4	-4.1	-3.4	-4.2	60	55	NO	NO	NO	NO	NO
23.1	13412	7 MERLIN STREET NEUTRAL BAY	Ground	E	51	46	49	44	51	46	50	44	-1.4	-2.0	-1.4	-2.0	60	55	NO	NO	NO	NO	NO
23.1	13412	7 MERLIN STREET NEUTRAL BAY	First	N	57	52	55	49	57	52	55	49	-2.3	-2.8	-2.3	-2.9	60	55	NO	NO	NO	NO	NO
23.1	13412	7 MERLIN STREET NEUTRAL BAY	First	W	64	59	59	54	64	59	60	54	-4.7	-5.2	-4.6	-5.2	60	55	NO	NO	NO	NO	NO
23.1	13412	7 MERLIN STREET NEUTRAL BAY	First	S	62	57	58	53	62	57	59	53	-3.7	-4.3	-3.6	-4.4	60	55	NO	NO	NO	NO	NO
23.1	13412	7 MERLIN STREET NEUTRAL BAY	First	E	54	49	52	47	54	50	53	47	-1.6	-2.2	-1.5	-2.2	60	55	NO	NO	NO	NO	NO

NCA	Receiver ID	Address	Floor Level	Facade	Opening Year 2027				Design Year 2037				Increase (Do Smthng - Do Nothing)				NCG project road noise criteria		Do noise levels exceed the cumulative limit with project roads adding ≥2dB to the total noise levels?		Is the contribution from the road project Acute?		Consider further treatment?
					Do Nothing		Do Smthng		Do Nothing		Do Smthng		Opening Year 2027		Design Year 2037								
					Day	Night	Day	Night	Day	Night	Day	Night	Day	Night	Day	Night	Day	Night	Day	Night	$L_{Aeq,15hr}$ ≥ 65dB	$L_{Aeq,9hr}$ ≥ 60dB	
23.1	13413	13 LAYCOCK STREET NEUTRAL BAY	Ground	N	51	47	50	44	52	47	50	45	-1.7	-2.2	-1.7	-2.3	60	55	NO	NO	NO	NO	NO
23.1	13413	13 LAYCOCK STREET NEUTRAL BAY	Ground	W	58	54	57	51	59	54	57	52	-1.7	-2.3	-1.8	-2.3	60	55	NO	NO	NO	NO	NO
23.1	13413	13 LAYCOCK STREET NEUTRAL BAY	Ground	E	52	47	50	45	52	47	50	45	-1.7	-2.1	-1.7	-2.2	60	55	NO	NO	NO	NO	NO
23.1	13421	189 BEN BOYD ROAD NEUTRAL BAY	Ground	NE	49	44	47	42	49	44	48	42	-1.5	-1.9	-1.5	-1.9	60	55	NO	NO	NO	NO	NO
23.1	13421	189 BEN BOYD ROAD NEUTRAL BAY	Ground	W	49	44	47	42	49	44	48	42	-1.4	-1.9	-1.4	-1.9	60	55	NO	NO	NO	NO	NO
23.1	13421	189 BEN BOYD ROAD NEUTRAL BAY	Ground	S	48	43	46	41	48	43	47	41	-1.5	-1.9	-1.5	-1.9	60	55	NO	NO	NO	NO	NO
23.1	13421	189 BEN BOYD ROAD NEUTRAL BAY	Ground	W	49	44	47	42	49	44	47	42	-1.5	-1.9	-1.5	-1.9	60	55	NO	NO	NO	NO	NO
23.1	13421	189 BEN BOYD ROAD NEUTRAL BAY	Ground	N	48	44	47	42	49	44	47	42	-1.5	-1.8	-1.5	-1.8	60	55	NO	NO	NO	NO	NO
23.1	13421	189 BEN BOYD ROAD NEUTRAL BAY	Ground	W	48	43	46	41	48	43	47	42	-1.4	-1.8	-1.4	-1.8	60	55	NO	NO	NO	NO	NO
23.1	13421	189 BEN BOYD ROAD NEUTRAL BAY	Ground	S	47	42	46	40	48	43	46	41	-1.6	-2.0	-1.6	-2.0	60	55	NO	NO	NO	NO	NO
23.1	13421	189 BEN BOYD ROAD NEUTRAL BAY	Ground	E	48	43	46	41	48	43	47	42	-1.3	-1.8	-1.4	-1.8	60	55	NO	NO	NO	NO	NO
23.1	13421	189 BEN BOYD ROAD NEUTRAL BAY	Ground	N	48	43	47	41	48	43	47	42	-1.3	-1.7	-1.3	-1.7	60	55	NO	NO	NO	NO	NO
23.1	13421	189 BEN BOYD ROAD NEUTRAL BAY	Ground	E	48	43	46	41	48	43	47	42	-1.4	-1.7	-1.4	-1.7	60	55	NO	NO	NO	NO	NO
23.1	13421	189 BEN BOYD ROAD NEUTRAL BAY	First	NE	51	46	49	44	51	46	50	44	-1.5	-2.0	-1.6	-2.0	60	55	NO	NO	NO	NO	NO
23.1	13421	189 BEN BOYD ROAD NEUTRAL BAY	First	W	51	46	50	44	52	47	50	45	-1.6	-2.0	-1.6	-2.0	60	55	NO	NO	NO	NO	NO
23.1	13421	189 BEN BOYD ROAD NEUTRAL BAY	First	S	51	46	49	44	51	46	49	44	-1.6	-2.0	-1.6	-1.9	60	55	NO	NO	NO	NO	NO
23.1	13421	189 BEN BOYD ROAD NEUTRAL BAY	First	W	51	46	49	44	51	46	49	44	-1.6	-2.0	-1.6	-2.0	60	55	NO	NO	NO	NO	NO
23.1	13421	189 BEN BOYD ROAD NEUTRAL BAY	First	N	51	46	49	44	51	46	49	44	-1.6	-2.0	-1.6	-1.9	60	55	NO	NO	NO	NO	NO
23.1	13421	189 BEN BOYD ROAD NEUTRAL BAY	First	W	50	46	49	44	51	46	49	44	-1.5	-2.0	-1.5	-2.0	60	55	NO	NO	NO	NO	NO
23.1	13421	189 BEN BOYD ROAD NEUTRAL BAY	First	S	50	45	48	43	50	46	49	44	-1.6	-2.0	-1.6	-2.0	60	55	NO	NO	NO	NO	NO
23.1	13421	189 BEN BOYD ROAD NEUTRAL BAY	First	E	50	45	49	43	50	46	49	44	-1.4	-1.8	-1.4	-1.8	60	55	NO	NO	NO	NO	NO
23.1	13421	189 BEN BOYD ROAD NEUTRAL BAY	First	N	50	46	49	44	51	46	49	44	-1.4	-1.8	-1.5	-1.8	60	55	NO	NO	NO	NO	NO
23.1	13421	189 BEN BOYD ROAD NEUTRAL BAY	First	E	50	46	49	44	51	46	49	44	-1.5	-1.9	-1.5	-1.8	60	55	NO	NO	NO	NO	NO
23.1	13423	11 MERLIN STREET NEUTRAL BAY	Ground	N	51	47	50	45	52	47	50	45	-1.6	-2.1	-1.6	-2.2	60	55	NO	NO	NO	NO	NO
23.1	13423	11 MERLIN STREET NEUTRAL BAY	Ground	W	53	48	51	46	53	48	51	46	-1.6	-2.2	-1.6	-2.2	60	55	NO	NO	NO	NO	NO
23.1	13423	11 MERLIN STREET NEUTRAL BAY	Ground	W	52	47	50	45	52	47	51	45	-1.5	-2.2	-1.4	-2.2	60	55	NO	NO	NO	NO	NO
23.1	13423	11 MERLIN STREET NEUTRAL BAY	Ground	S	59	54	58	51	59	54	58	51	-1.0	-2.8	-0.9	-3.0	60	55	NO	NO	NO	NO	NO
23.1	13423	11 MERLIN STREET NEUTRAL BAY	Ground	E	48	43	47	41	48	43	48	42	-0.6	-1.5	-0.6	-1.7	60	55	NO	NO	NO	NO	NO
23.1	13423	11 MERLIN STREET NEUTRAL BAY	Ground	S	48	43	46	41	48	43	46	41	-1.5	-2.1	-1.4	-2.1	60	55	NO	NO	NO	NO	NO
23.1	13423	11 MERLIN STREET NEUTRAL BAY	Ground	W	49	44	47	42	49	44	47	42	-1.5	-2.1	-1.4	-2.1	60	55	NO	NO	NO	NO	NO
23.1	13423	11 MERLIN STREET NEUTRAL BAY	Ground	S	56	52	54	48	57	52	55	48	-2.3	-3.8	-2.2	-4.1	60	55	NO	NO	NO	NO	NO
23.1	13423	11 MERLIN STREET NEUTRAL BAY	Ground	E	52	46	54	46	53	46	55	47	1.8	0.8	1.7	0.1	60	55	NO	NO	NO	NO	NO
23.1	13423	11 MERLIN STREET NEUTRAL BAY	First	N	53	49	52	46	54	49	52	47	-1.7	-2.2	-1.6	-2.2	60	55	NO	NO	NO	NO	NO
23.1	13423	11 MERLIN STREET NEUTRAL BAY	First	W	55	51	54	48	56	51	54	49	-1.7	-2.3	-1.7	-2.3	60	55	NO	NO	NO	NO	NO
23.1	13423	11 MERLIN STREET NEUTRAL BAY	First	W	55	50	53	48	55	50	53	48	-1.5	-2.1	-1.5	-2.2	60	55	NO	NO	NO	NO	NO
23.1	13423	11 MERLIN STREET NEUTRAL BAY	First	S	60	55	59	52	60	55	60	52	-0.7	-2.5	-0.6	-2.8	60	55	NO	NO	NO	NO	NO
23.1	13423	11 MERLIN STREET NEUTRAL BAY	First	E	51	45	50	44	51	46	50	44	-0.6	-1.5	-0.5	-1.6	60	55	NO	NO	NO	NO	NO
23.1	13423	11 MERLIN STREET NEUTRAL BAY	First	S	50	45	49	43	51	46	49	44	-1.5	-2.1	-1.5	-2.2	60	55	NO	NO	NO	NO	NO
23.1	13423	11 MERLIN STREET NEUTRAL BAY	First	W	51	47	50	44	52	47	50	45	-1.5	-2.1	-1.4	-2.2	60	55	NO	NO	NO	NO	NO
23.1	13423	11 MERLIN STREET NEUTRAL BAY	First	S	58	53	56	50	58	53	57	50	-1.3	-3.0	-1.2	-3.2	60	55	NO	NO	NO	NO	NO
23.1	13423	11 MERLIN STREET NEUTRAL BAY	First	E	54	47	55	48	54	48	56	48	1.3	0.3	1.2	-0.2	60	55	NO	NO	NO	NO	NO
23.1	13423	11 MERLIN STREET NEUTRAL BAY	Second	N	56	51	54	49	56	51	55	49	-1.6	-2.2	-1.7	-2.2	60	55	NO	NO	NO	NO	NO
23.1	13423	11 MERLIN STREET NEUTRAL BAY	Second	W	59	54	57	51	59	54	57	52	-2.1	-2.6	-2.1	-2.5	60	55	NO	NO	NO	NO	NO
23.1	13423	11 MERLIN STREET NEUTRAL BAY	Second	W	58	53	57	51	59	54	57	51	-1.7	-2.4	-1.6	-2.4	60	55	NO	NO	NO	NO	NO
23.1	13423	11 MERLIN STREET NEUTRAL BAY	Second	S	61	56	60	53	61	56	60	53	-1.0	-2.6	-0.9	-2.8	60	55	NO	NO	NO	NO	NO
23.1	13423	11 MERLIN STREET NEUTRAL BAY	Second	E	54	49	54	47	55	49	54	48	-0.6	-1.5	-0.5	-1.6	60	55	NO	NO	NO	NO	NO
23.1	13423	11 MERLIN STREET NEUTRAL BAY	Second	S	54	49	52	47	54	50	53	47	-1.7	-2.3	-1.6	-2.3	60	55	NO	NO	NO	NO	NO
23.1	13423	11 MERLIN STREET NEUTRAL BAY	Second	W	55	50	54	48	56	51	54	49	-1.7	-2.3	-1.6	-2.3	60	55	NO	NO	NO	NO	NO
23.1	13423	11 MERLIN STREET NEUTRAL BAY	Second	S	59	54	58	52	60	55	59	52	-0.9	-2.5	-0.8	-2.8	60	55	NO	NO	NO	NO	NO
23.1	13423	11 MERLIN STREET NEUTRAL BAY	Second	E	56	50	56	49	56	50	57	50	0.8	-0.4	0.7	-0.9	60	55	NO	NO	NO	NO	NO
23.1	13425	82 BENT STREET NEUTRAL BAY	Ground	S	58	52	59	52	59	53	60	52	1.4	-0.2	1.3	-0.9	60	55	NO	NO	NO	NO	NO
23.1	13425	82 BENT STREET NEUTRAL BAY	Ground	E	58	50	60	52	58	51	61	52	2.5	1.8	2.4	0.8	60	55	NO	NO	NO	NO	YES
23.1	13425	82 BENT STREET NEUTRAL BAY	Ground	S	59	53	61	53	60	54	61	53	1.2	-0.4	1.2	-1.1	60	55	NO	NO	NO	NO	NO
23.1	13425	82 BENT STREET NEUTRAL BAY	Ground	E	53	46	56	48	54	47	56	48	2.4	1.8	2.2	0.8	60	55	NO	NO	NO	NO	NO
23.1	13425	82 BENT STREET NEUTRAL BAY	First	N	50	45	48	43	50	46	49	43	-1.6	-2.1	-1.5	-2.1	60	55	NO	NO	NO	NO	NO
23.1	13425	82 BENT STREET NEUTRAL BAY	First	W	49	44	49	42	49	44	49	43	-0.2	-1.2	-0.2	-1.4	60	55	NO	NO	NO	NO	NO
23.1	13425	82 BENT STREET NEUTRAL BAY	First	S	59	54	60	52	60	54	60	52	0.6	-1.4	0.5	-1.8	60	55	NO	NO	NO	NO	NO
23.1	13425	82 BENT STREET NEUTRAL BAY	First	E	58	50	60	52	58	51	60	52	2.2	1.3	2.2	0.4	60	55	NO	NO	NO	NO	NO
23.1	13425	82 BENT STREET NEUTRAL BAY	First	S	60	54	61	53	60	54	61	53	0.9	-0.9	0.9	-1.4	60	55	NO	NO	NO	NO	NO
23.1	13425	82 BENT STREET NEUTRAL BAY	First	E	54	47	56	48	55	48	56	48	1.8	0.9	1.8	0.1	60	55	NO	NO	NO	NO	NO
23.1	13431	16 LAYCOCK STREET NEUTRAL BAY	Ground	E	55	50	53	48	55	50	53	48	-1.5	-1.7	-1.6	-1.7	60	55	NO	NO	NO	NO	NO
23.1	13431	16 LAYCOCK STREET NEUTRAL BAY	Ground	N	52	47	51	46	53	48	52	46	-1.1	-1.9	-1.1	-1.9	60	55	NO	NO	NO	NO	NO

NCA	Receiver ID	Address	Floor Level	Facade	Opening Year 2027				Design Year 2037				Increase (Do Smthng - Do Nothing)				NCG project road noise criteria		Do noise levels exceed the cumulative limit with project roads adding ≥2dB to the total noise levels?		Is the contribution from the road project Acute?		Consider further treatment?
					Do Nothing		Do Smthng		Do Nothing		Do Smthng		Opening Year 2027		Design Year 2037								
					Day	Night	Day	Night	Day	Night	Day	Night	Day	Night	Day	Night	Day	Night	Day	Night	$L_{Aeq,15hr} \geq 65dB$	$L_{Aeq,9hr} \geq 60dB$	
23.1	13431	16 LAYCOCK STREET NEUTRAL BAY	Ground	W	58	53	58	51	58	53	58	51	-0.3	-1.6	-0.2	-1.9	60	55	NO	NO	NO	NO	NO
23.1	13432	14 LAYCOCK STREET NEUTRAL BAY	Ground	W	58	53	57	51	58	53	58	51	-0.3	-1.6	-0.4	-1.9	60	55	NO	NO	NO	NO	NO
23.1	13432	14 LAYCOCK STREET NEUTRAL BAY	Ground	S	51	46	50	45	52	47	51	45	-1.3	-1.9	-1.2	-2.0	60	55	NO	NO	NO	NO	NO
23.1	13432	14 LAYCOCK STREET NEUTRAL BAY	Ground	E	54	49	53	48	55	50	53	48	-1.5	-1.8	-1.7	-1.8	60	55	NO	NO	NO	NO	NO
23.1	13434	15 LAYCOCK STREET NEUTRAL BAY	Ground	W	59	54	57	52	59	54	57	52	-1.5	-2.1	-1.6	-2.1	60	55	NO	NO	NO	NO	NO
23.1	13434	15 LAYCOCK STREET NEUTRAL BAY	Ground	S	51	47	50	44	52	47	50	45	-1.7	-2.1	-1.6	-2.2	60	55	NO	NO	NO	NO	NO
23.1	13434	15 LAYCOCK STREET NEUTRAL BAY	Ground	E	52	47	50	45	52	47	51	45	-1.6	-2.1	-1.7	-2.1	60	55	NO	NO	NO	NO	NO
23.1	13440	176 BEN BOYD ROAD NEUTRAL BAY	Ground	N	50	45	48	43	50	45	49	43	-1.4	-1.8	-1.4	-1.8	60	55	NO	NO	NO	NO	NO
23.1	13440	176 BEN BOYD ROAD NEUTRAL BAY	Ground	W	50	46	48	43	51	46	49	44	-1.9	-2.4	-1.8	-2.4	60	55	NO	NO	NO	NO	NO
23.1	13440	176 BEN BOYD ROAD NEUTRAL BAY	Ground	S	49	44	47	42	49	44	48	42	-1.6	-2.1	-1.6	-2.1	60	55	NO	NO	NO	NO	NO
23.1	13440	176 BEN BOYD ROAD NEUTRAL BAY	Ground	E	59	54	58	53	59	54	58	53	-1.0	-1.4	-1.1	-1.4	60	55	NO	NO	NO	NO	NO
23.1	13440	176 BEN BOYD ROAD NEUTRAL BAY	First	N	52	47	51	45	52	48	51	46	-1.6	-2.0	-1.6	-2.0	60	55	NO	NO	NO	NO	NO
23.1	13440	176 BEN BOYD ROAD NEUTRAL BAY	First	W	52	48	50	45	53	48	51	46	-1.8	-2.4	-1.8	-2.5	60	55	NO	NO	NO	NO	NO
23.1	13440	176 BEN BOYD ROAD NEUTRAL BAY	First	S	52	47	50	45	52	47	50	45	-1.7	-2.2	-1.7	-2.2	60	55	NO	NO	NO	NO	NO
23.1	13440	176 BEN BOYD ROAD NEUTRAL BAY	First	E	60	55	59	54	60	56	59	54	-1.0	-1.4	-1.0	-1.4	60	55	NO	NO	NO	NO	NO
23.1	13441	127 MILITARY ROAD NEUTRAL BAY	Ground	NE	79	74	78	73	79	74	78	73	-1.0	-1.4	-1.1	-1.5	60	55	NO	NO	NO	NO	NO
23.1	13441	127 MILITARY ROAD NEUTRAL BAY	Ground	S	51	47	50	45	52	47	50	45	-1.2	-1.7	-1.3	-1.7	60	55	NO	NO	NO	NO	NO
23.1	13441	127 MILITARY ROAD NEUTRAL BAY	Ground	W	51	47	50	45	52	47	50	45	-1.3	-1.7	-1.4	-1.7	60	55	NO	NO	NO	NO	NO
23.1	13442	121-123 MILITARY ROAD NEUTRAL BAY	Ground	NE	79	74	78	73	79	75	78	73	-0.9	-1.4	-1.0	-1.4	60	55	NO	NO	NO	NO	NO
23.1	13442	121-123 MILITARY ROAD NEUTRAL BAY	Ground	N	77	73	76	71	78	73	77	72	-1.0	-1.5	-1.0	-1.4	60	55	NO	NO	NO	NO	NO
23.1	13442	121-123 MILITARY ROAD NEUTRAL BAY	Ground	W	67	63	66	61	68	63	67	62	-1.0	-1.4	-1.1	-1.4	60	55	NO	NO	NO	NO	NO
23.1	13442	121-123 MILITARY ROAD NEUTRAL BAY	Ground	SW	48	43	46	41	48	43	46	41	-1.4	-1.8	-1.4	-1.8	60	55	NO	NO	NO	NO	NO
23.1	13442	121-123 MILITARY ROAD NEUTRAL BAY	First	NE	79	74	78	73	79	74	78	73	-1.0	-1.5	-1.1	-1.4	60	55	NO	NO	NO	NO	NO
23.1	13442	121-123 MILITARY ROAD NEUTRAL BAY	First	N	77	73	77	72	78	73	77	72	-0.9	-1.3	-1.0	-1.4	60	55	NO	NO	NO	NO	NO
23.1	13442	121-123 MILITARY ROAD NEUTRAL BAY	First	W	69	64	68	63	69	64	68	63	-0.9	-1.4	-0.9	-1.3	60	55	NO	NO	NO	NO	NO
23.1	13442	121-123 MILITARY ROAD NEUTRAL BAY	First	SW	50	45	48	43	50	45	49	43	-1.4	-1.8	-1.4	-1.8	60	55	NO	NO	NO	NO	NO
23.1	13442	121-123 MILITARY ROAD NEUTRAL BAY	Second	NE	78	74	77	72	78	74	77	72	-1.0	-1.5	-1.1	-1.4	60	55	NO	NO	NO	NO	NO
23.1	13442	121-123 MILITARY ROAD NEUTRAL BAY	Second	N	77	72	76	71	77	73	76	71	-1.0	-1.4	-1.0	-1.4	60	55	NO	NO	NO	NO	NO
23.1	13442	121-123 MILITARY ROAD NEUTRAL BAY	Second	W	69	64	68	63	69	65	68	63	-0.9	-1.3	-1.0	-1.3	60	55	NO	NO	NO	NO	NO
23.1	13442	121-123 MILITARY ROAD NEUTRAL BAY	Second	SW	52	48	51	46	53	48	51	46	-1.3	-1.7	-1.3	-1.7	60	55	NO	NO	NO	NO	NO
23.1	13442	121-123 MILITARY ROAD NEUTRAL BAY	Second	SE	64	60	63	58	65	60	63	58	-1.5	-1.7	-1.5	-1.7	60	55	NO	NO	NO	NO	NO
23.1	13443	129 MILITARY ROAD NEUTRAL BAY	Ground	NE	78	74	77	72	79	74	78	73	-1.0	-1.4	-1.0	-1.4	60	55	NO	NO	NO	NO	NO
23.1	13443	129 MILITARY ROAD NEUTRAL BAY	Ground	SW	49	45	48	43	50	45	48	43	-1.5	-1.9	-1.5	-1.8	60	55	NO	NO	NO	NO	NO
23.1	13443	129 MILITARY ROAD NEUTRAL BAY	First	NE	78	74	77	72	78	74	77	72	-0.9	-1.4	-1.0	-1.5	60	55	NO	NO	NO	NO	NO
23.1	13443	129 MILITARY ROAD NEUTRAL BAY	First	SW	52	47	51	46	52	48	51	46	-1.4	-1.7	-1.3	-1.7	60	55	NO	NO	NO	NO	NO
23.1	13444	135 MILITARY ROAD NEUTRAL BAY	Ground	SE	49	44	48	43	49	45	48	43	-1.2	-1.7	-1.3	-1.6	60	55	NO	NO	NO	NO	NO
23.1	13444	135 MILITARY ROAD NEUTRAL BAY	Ground	S	49	45	48	43	49	45	48	43	-1.3	-1.7	-1.4	-1.7	60	55	NO	NO	NO	NO	NO
23.1	13444	135 MILITARY ROAD NEUTRAL BAY	Ground	E	68	64	67	62	68	64	67	62	-1.1	-1.5	-1.2	-1.5	60	55	NO	NO	NO	NO	NO
23.1	13444	135 MILITARY ROAD NEUTRAL BAY	Ground	E	76	71	75	70	76	72	75	70	-0.9	-1.4	-1.0	-1.4	60	55	NO	NO	NO	NO	NO
23.1	13444	135 MILITARY ROAD NEUTRAL BAY	Ground	NE	78	74	77	72	78	74	77	72	-0.9	-1.4	-1.0	-1.3	60	55	NO	NO	NO	NO	NO
23.1	13444	135 MILITARY ROAD NEUTRAL BAY	First	SE	52	48	51	46	52	48	51	46	-1.3	-1.7	-1.3	-1.7	60	55	NO	NO	NO	NO	NO
23.1	13444	135 MILITARY ROAD NEUTRAL BAY	First	S	52	48	51	46	52	48	51	46	-1.3	-1.7	-1.3	-1.7	60	55	NO	NO	NO	NO	NO
23.1	13444	135 MILITARY ROAD NEUTRAL BAY	First	E	69	64	68	63	69	65	68	63	-0.9	-1.4	-1.0	-1.4	60	55	NO	NO	NO	NO	NO
23.1	13444	135 MILITARY ROAD NEUTRAL BAY	First	E	76	71	75	70	76	72	75	70	-0.9	-1.3	-1.0	-1.4	60	55	NO	NO	NO	NO	NO
23.1	13444	135 MILITARY ROAD NEUTRAL BAY	First	NE	78	73	77	72	78	74	77	72	-0.9	-1.4	-1.0	-1.3	60	55	NO	NO	NO	NO	NO
23.1	13445	125 MILITARY ROAD NEUTRAL BAY	Ground	NE	79	74	78	73	79	75	78	73	-0.9	-1.4	-1.1	-1.5	60	55	NO	NO	NO	NO	NO
23.1	13445	125 MILITARY ROAD NEUTRAL BAY	Ground	SW	51	46	50	45	51	47	50	45	-1.3	-1.7	-1.3	-1.7	60	55	NO	NO	NO	NO	NO
23.1	13446	9 MERLIN STREET NEUTRAL BAY	Ground	N	54	49	52	47	54	49	53	47	-1.7	-2.1	-1.6	-2.1	60	55	NO	NO	NO	NO	NO
23.1	13446	9 MERLIN STREET NEUTRAL BAY	Ground	W	62	57	58	53	62	57	58	53	-3.9	-4.3	-3.8	-4.4	60	55	NO	NO	NO	NO	NO
23.1	13446	9 MERLIN STREET NEUTRAL BAY	Ground	S	55	50	53	48	56	51	54	48	-2.1	-2.6	-2.1	-2.7	60	55	NO	NO	NO	NO	NO
23.1	13446	9 MERLIN STREET NEUTRAL BAY	Ground	E	51	46	50	44	51	46	50	45	-1.3	-2.0	-1.3	-1.9	60	55	NO	NO	NO	NO	NO
23.1	13446	9 MERLIN STREET NEUTRAL BAY	First	N	56	51	54	49	56	52	55	49	-1.7	-2.2	-1.7	-2.2	60	55	NO	NO	NO	NO	NO
23.1	13446	9 MERLIN STREET NEUTRAL BAY	First	W	64	59	60	54	64	60	60	54	-4.5	-5.0	-4.5	-5.1	60	55	NO	NO	NO	NO	NO
23.1	13446	9 MERLIN STREET NEUTRAL BAY	First	S	59	54	56	50	59	54	56	51	-2.7	-3.2	-2.6	-3.2	60	55	NO	NO	NO	NO	NO
23.1	13446	9 MERLIN STREET NEUTRAL BAY	First	E	54	49	52	47	54	50	53	47	-1.5	-2.1	-1.5	-2.2	60	55	NO	NO	NO	NO	NO
23.1	13448	189 BEN BOYD ROAD NEUTRAL BAY	Ground	E	48	43	47	41	48	43	47	42	-1.3	-1.7	-1.3	-1.7	60	55	NO	NO	NO	NO	NO
23.1	13448	189 BEN BOYD ROAD NEUTRAL BAY	Ground	N	50	45	48	43	50	45	48	43	-1.5	-1.9	-1.6	-1.9	60	55	NO	NO	NO	NO	NO
23.1	13448	189 BEN BOYD ROAD NEUTRAL BAY	Ground	W	59	54	58	53	59	55	58	53	-1.0	-1.4	-1.1	-1.5	60	55	NO	NO	NO	NO	NO
23.1	13448	189 BEN BOYD ROAD NEUTRAL BAY	Ground	S	48	44	47	42	49	44	47	42	-1.7	-2.0	-1.6	-2.0	60	55	NO	NO	NO	NO	NO
23.1	13448	189 BEN BOYD ROAD NEUTRAL BAY	First	E	51	46	49	44	51	46	49	44	-1.4	-1.8	-1.5	-1.7	60	55	NO	NO	NO	NO	NO
23.1	13448	189 BEN BOYD ROAD NEUTRAL BAY	First	N	52	47	50	45	52	47	51	45	-1.5	-2.0	-1.5	-1.9	60	55	NO	NO	NO	NO	NO
23.1	13448	189 BEN BOYD ROAD NEUTRAL BAY	First	W	60	56	59	54	60	56	59	54	-1.1	-1.4	-1.0	-1.4	60	55	NO	NO	NO	NO	NO

NCA	Receiver ID	Address	Floor Level	Facade	Opening Year 2027				Design Year 2037				Increase (Do Smthng - Do Nothing)				NCG project road noise criteria		Do noise levels exceed the cumulative limit with project roads adding ≥2dB to the total noise levels?		Is the contribution from the road project Acute?		Consider further treatment?
					Do Nothing		Do Smthng		Do Nothing		Do Smthng		Opening Year 2027		Design Year 2037								
					Day	Night	Day	Night	Day	Night	Day	Night	Day	Night	Day	Night	Day	Night	Day	Night	$L_{Aeq,15hr} \geq 65dB$	$L_{Aeq,9hr} \geq 60dB$	
23.1	13448	189 BEN BOYD ROAD NEUTRAL BAY	First	S	51	46	49	44	51	46	49	44	-1.6	-2.0	-1.6	-2.0	60	55	NO	NO	NO	NO	NO
23.1	13453	17 LAYCOCK STREET NEUTRAL BAY	Ground	N	52	47	50	45	52	47	51	45	-1.7	-2.1	-1.6	-2.2	60	55	NO	NO	NO	NO	NO
23.1	13453	17 LAYCOCK STREET NEUTRAL BAY	Ground	W	59	54	57	52	59	54	58	52	-1.5	-2.1	-1.6	-2.1	60	55	NO	NO	NO	NO	NO
23.1	13453	17 LAYCOCK STREET NEUTRAL BAY	Ground	E	52	47	50	45	52	48	51	45	-1.7	-2.1	-1.7	-2.1	60	55	NO	NO	NO	NO	NO
23.1	13454	15A MERLIN STREET NEUTRAL BAY	Ground	S	54	49	52	47	54	49	53	47	-1.7	-2.2	-1.6	-2.2	60	55	NO	NO	NO	NO	NO
23.1	13454	15A MERLIN STREET NEUTRAL BAY	Ground	E	52	47	50	45	52	48	51	45	-1.7	-2.3	-1.6	-2.3	60	55	NO	NO	NO	NO	NO
23.1	13454	15A MERLIN STREET NEUTRAL BAY	Ground	N	54	49	53	47	55	50	53	48	-1.6	-2.2	-1.6	-2.2	60	55	NO	NO	NO	NO	NO
23.1	13454	15A MERLIN STREET NEUTRAL BAY	Ground	W	55	50	53	48	55	50	53	48	-1.7	-2.3	-1.7	-2.3	60	55	NO	NO	NO	NO	NO
23.1	13454	15A MERLIN STREET NEUTRAL BAY	Ground	S	54	49	52	47	54	49	53	47	-1.7	-2.2	-1.7	-2.3	60	55	NO	NO	NO	NO	NO
23.1	13456	84 BENT STREET NEUTRAL BAY	Ground	NE	50	43	52	44	51	44	52	44	1.7	0.7	1.7	0.1	60	55	NO	NO	NO	NO	NO
23.1	13456	84 BENT STREET NEUTRAL BAY	Ground	W	50	45	50	43	51	45	50	44	-0.4	-1.5	-0.4	-1.7	60	55	NO	NO	NO	NO	NO
23.1	13456	84 BENT STREET NEUTRAL BAY	Ground	S	60	54	61	53	60	54	61	53	1.1	-0.7	1.1	-1.3	60	55	NO	NO	NO	NO	NO
23.1	13456	84 BENT STREET NEUTRAL BAY	Ground	SE	61	54	62	54	61	55	63	54	1.7	0.3	1.7	-0.5	60	55	NO	NO	NO	NO	NO
23.1	13456	84 BENT STREET NEUTRAL BAY	First	NE	51	45	53	45	52	46	53	45	1.3	0.2	1.2	-0.4	60	55	NO	NO	NO	NO	NO
23.1	13456	84 BENT STREET NEUTRAL BAY	First	NW	52	47	51	45	53	48	51	46	-1.3	-1.9	-1.3	-2.0	60	55	NO	NO	NO	NO	NO
23.1	13456	84 BENT STREET NEUTRAL BAY	First	NW	50	45	49	44	51	46	50	44	-0.9	-1.6	-0.9	-1.7	60	55	NO	NO	NO	NO	NO
23.1	13456	84 BENT STREET NEUTRAL BAY	First	N	51	46	50	45	52	47	51	45	-1.1	-1.8	-1.1	-1.9	60	55	NO	NO	NO	NO	NO
23.1	13456	84 BENT STREET NEUTRAL BAY	First	W	53	48	52	46	53	48	52	46	-0.8	-1.9	-0.8	-1.9	60	55	NO	NO	NO	NO	NO
23.1	13456	84 BENT STREET NEUTRAL BAY	First	S	60	54	61	53	60	55	61	53	0.7	-1.1	0.7	-1.6	60	55	NO	NO	NO	NO	NO
23.1	13456	84 BENT STREET NEUTRAL BAY	First	SE	60	54	62	54	61	55	62	54	1.4	-0.2	1.3	-0.9	60	55	NO	NO	NO	NO	NO
23.1	13456	84 BENT STREET NEUTRAL BAY	Second	NE	53	48	53	47	54	48	54	47	0.3	-0.9	0.3	-1.2	60	55	NO	NO	NO	NO	NO
23.1	13456	84 BENT STREET NEUTRAL BAY	Second	NW	55	50	53	48	55	50	54	48	-1.4	-2.0	-1.4	-2.1	60	55	NO	NO	NO	NO	NO
23.1	13456	84 BENT STREET NEUTRAL BAY	Second	NW	53	48	52	46	54	49	52	47	-1.2	-1.9	-1.2	-1.9	60	55	NO	NO	NO	NO	NO
23.1	13456	84 BENT STREET NEUTRAL BAY	Second	N	54	49	53	47	54	49	53	47	-1.3	-2.0	-1.3	-2.1	60	55	NO	NO	NO	NO	NO
23.1	13456	84 BENT STREET NEUTRAL BAY	Second	W	58	53	56	50	58	54	56	50	-2.1	-3.3	-2.1	-3.4	60	55	NO	NO	NO	NO	NO
23.1	13456	84 BENT STREET NEUTRAL BAY	Second	S	60	55	60	53	61	55	61	53	0.2	-1.6	0.2	-2.0	60	55	NO	NO	NO	NO	NO
23.1	13456	84 BENT STREET NEUTRAL BAY	Second	SE	61	55	61	54	61	56	62	54	0.8	-0.9	0.8	-1.5	60	55	NO	NO	NO	NO	NO
23.1	13463	18 LAYCOCK STREET NEUTRAL BAY	Ground	N	52	47	50	45	52	47	51	45	-1.3	-2.0	-1.3	-2.1	60	55	NO	NO	NO	NO	NO
23.1	13463	18 LAYCOCK STREET NEUTRAL BAY	Ground	W	58	53	58	51	58	53	58	51	-0.1	-1.6	-0.2	-1.8	60	55	NO	NO	NO	NO	NO
23.1	13463	18 LAYCOCK STREET NEUTRAL BAY	Ground	S	53	48	52	46	53	48	52	46	-1.1	-1.9	-1.0	-2.0	60	55	NO	NO	NO	NO	NO
23.1	13463	18 LAYCOCK STREET NEUTRAL BAY	Ground	E	55	50	53	48	55	50	54	49	-1.5	-1.7	-1.6	-1.7	60	55	NO	NO	NO	NO	NO
23.1	13470	15A MERLIN STREET NEUTRAL BAY	Ground	N	52	48	51	46	53	48	51	46	-1.3	-1.9	-1.3	-2.0	60	55	NO	NO	NO	NO	NO
23.1	13470	15A MERLIN STREET NEUTRAL BAY	Ground	W	54	49	52	47	55	50	53	47	-1.8	-2.4	-1.8	-2.4	60	55	NO	NO	NO	NO	NO
23.1	13470	15A MERLIN STREET NEUTRAL BAY	Ground	S	52	47	50	44	52	47	50	45	-1.8	-2.3	-1.7	-2.3	60	55	NO	NO	NO	NO	NO
23.1	13470	15A MERLIN STREET NEUTRAL BAY	Ground	E	48	43	47	42	49	44	47	42	-1.2	-1.8	-1.1	-1.8	60	55	NO	NO	NO	NO	NO
23.1	13470	15A MERLIN STREET NEUTRAL BAY	First	N	54	49	53	47	54	50	53	48	-1.4	-2.1	-1.5	-2.0	60	55	NO	NO	NO	NO	NO
23.1	13470	15A MERLIN STREET NEUTRAL BAY	First	W	56	52	54	49	57	52	55	49	-2.1	-2.7	-2.1	-2.6	60	55	NO	NO	NO	NO	NO
23.1	13470	15A MERLIN STREET NEUTRAL BAY	First	S	54	49	52	47	54	49	53	47	-1.8	-2.3	-1.7	-2.3	60	55	NO	NO	NO	NO	NO
23.1	13470	15A MERLIN STREET NEUTRAL BAY	First	E	51	46	49	44	51	46	50	44	-1.2	-1.9	-1.2	-1.9	60	55	NO	NO	NO	NO	NO
23.1	13470	15A MERLIN STREET NEUTRAL BAY	Second	N	56	51	54	49	56	52	55	49	-1.5	-2.0	-1.5	-2.1	60	55	NO	NO	NO	NO	NO
23.1	13470	15A MERLIN STREET NEUTRAL BAY	Second	W	59	54	56	51	59	54	57	51	-2.4	-3.0	-2.3	-3.0	60	55	NO	NO	NO	NO	NO
23.1	13470	15A MERLIN STREET NEUTRAL BAY	Second	S	57	52	55	49	57	52	55	50	-2.0	-2.5	-1.9	-2.5	60	55	NO	NO	NO	NO	NO
23.1	13470	15A MERLIN STREET NEUTRAL BAY	Second	E	54	49	53	47	54	50	53	48	-1.3	-2.0	-1.4	-2.1	60	55	NO	NO	NO	NO	NO
23.1	13481	11-17 WATSON STREET NEUTRAL BAY	Ground	N	52	47	50	45	52	47	50	45	-1.7	-2.0	-1.7	-2.0	60	55	NO	NO	NO	NO	NO
23.1	13481	11-17 WATSON STREET NEUTRAL BAY	Ground	W	56	51	54	48	56	51	54	49	-1.9	-2.1	-2.0	-2.1	60	55	NO	NO	NO	NO	NO
23.1	13481	11-17 WATSON STREET NEUTRAL BAY	Ground	N	59	54	58	52	60	55	58	53	-1.9	-2.0	-2.1	-2.0	60	55	NO	NO	NO	NO	NO
23.1	13481	11-17 WATSON STREET NEUTRAL BAY	Ground	W	60	55	58	53	61	56	59	54	-1.8	-2.0	-2.0	-2.0	60	55	NO	NO	NO	NO	NO
23.1	13481	11-17 WATSON STREET NEUTRAL BAY	Ground	S	49	44	47	42	49	45	48	42	-1.9	-2.4	-1.8	-2.5	60	55	NO	NO	NO	NO	NO
23.1	13481	11-17 WATSON STREET NEUTRAL BAY	Ground	W	51	46	49	44	51	46	49	44	-1.8	-2.3	-1.8	-2.3	60	55	NO	NO	NO	NO	NO
23.1	13481	11-17 WATSON STREET NEUTRAL BAY	Ground	S	50	46	48	43	50	46	49	43	-1.8	-2.7	-1.8	-2.6	60	55	NO	NO	NO	NO	NO
23.1	13481	11-17 WATSON STREET NEUTRAL BAY	Ground	E	45	41	44	39	46	41	44	39	-1.2	-1.6	-1.3	-1.6	58	53	NO	NO	NO	NO	NO
23.1	13481	11-17 WATSON STREET NEUTRAL BAY	Ground	S	44	39	43	38	44	40	43	38	-1.3	-1.6	-1.3	-1.6	56	52	NO	NO	NO	NO	NO
23.1	13481	11-17 WATSON STREET NEUTRAL BAY	Ground	E	48	43	46	41	48	43	46	41	-1.4	-1.8	-1.5	-1.7	60	55	NO	NO	NO	NO	NO
23.1	13481	11-17 WATSON STREET NEUTRAL BAY	Ground	N	49	44	48	43	50	45	48	43	-1.6	-1.8	-1.6	-1.8	60	55	NO	NO	NO	NO	NO
23.1	13481	11-17 WATSON STREET NEUTRAL BAY	Ground	E	48	43	47	42	49	44	47	42	-1.5	-1.8	-1.5	-1.8	60	55	NO	NO	NO	NO	NO
23.1	13481	11-17 WATSON STREET NEUTRAL BAY	First	N	54	49	52	47	54	49	52	47	-1.8	-2.0	-1.8	-2.1	60	55	NO	NO	NO	NO	NO
23.1	13481	11-17 WATSON STREET NEUTRAL BAY	First	W	57	52	55	50	57	52	55	50	-1.8	-2.0	-1.9	-2.0	60	55	NO	NO	NO	NO	NO
23.1	13481	11-17 WATSON STREET NEUTRAL BAY	First	N	60	55	59	54	61	56	59	54	-1.7	-1.8	-1.8	-1.8	60	55	NO	NO	NO	NO	NO
23.1	13481	11-17 WATSON STREET NEUTRAL BAY	First	W	61	56	60	54	62	56	60	55	-1.6	-1.8	-1.8	-1.8	60	55	NO	NO	NO	NO	NO
23.1	13481	11-17 WATSON STREET NEUTRAL BAY	First	S	51	46	49	44	51	46	49	44	-1.9	-2.5	-1.9	-2.5	60	55	NO	NO	NO	NO	NO
23.1	13481	11-17 WATSON STREET NEUTRAL BAY	First	W	53	48	51	46	53	48	51	46	-1.8	-2.4	-1.8	-2.4	60	55	NO	NO	NO	NO	NO
23.1	13481	11-17 WATSON STREET NEUTRAL BAY	First	S	52	48	51	45	53	48	51	46	-1.9	-2.8	-1.9	-2.8	60	55	NO	NO	NO	NO	NO

NCA	Receiver ID	Address	Floor Level	Facade	Opening Year 2027				Design Year 2037				Increase (Do Smthng - Do Nothing)				NCG project road noise criteria		Do noise levels exceed the cumulative limit with project roads adding ≥2dB to the total noise levels?		Is the contribution from the road project Acute?		Consider further treatment?
					Do Nothing		Do Smthng		Do Nothing		Do Smthng		Opening Year 2027		Design Year 2037								
					Day	Night	Day	Night	Day	Night	Day	Night	Day	Night	Day	Night	Day	Night	Day	Night	$L_{Aeq,15hr} \geq 65dB$	$L_{Aeq,9hr} \geq 60dB$	
23.1	13481	11-17 WATSON STREET NEUTRAL BAY	First	E	46	41	45	40	46	42	45	40	-1.2	-1.6	-1.3	-1.6	58	54	NO	NO	NO	NO	NO
23.1	13481	11-17 WATSON STREET NEUTRAL BAY	First	S	45	40	43	38	45	40	44	39	-1.2	-1.6	-1.3	-1.6	57	52	NO	NO	NO	NO	NO
23.1	13481	11-17 WATSON STREET NEUTRAL BAY	First	E	49	44	47	42	49	44	47	42	-1.5	-1.9	-1.6	-1.8	60	55	NO	NO	NO	NO	NO
23.1	13481	11-17 WATSON STREET NEUTRAL BAY	First	N	51	46	49	44	51	46	49	44	-1.6	-1.8	-1.7	-1.8	60	55	NO	NO	NO	NO	NO
23.1	13481	11-17 WATSON STREET NEUTRAL BAY	First	E	49	45	48	43	50	45	48	43	-1.6	-1.9	-1.6	-1.9	60	55	NO	NO	NO	NO	NO
23.1	13481	11-17 WATSON STREET NEUTRAL BAY	Second	N	57	52	55	50	58	53	56	51	-1.8	-2.0	-1.9	-2.1	60	55	NO	NO	NO	NO	NO
23.1	13481	11-17 WATSON STREET NEUTRAL BAY	Second	W	59	54	57	52	60	54	58	52	-1.9	-2.0	-1.9	-2.0	60	55	NO	NO	NO	NO	NO
23.1	13481	11-17 WATSON STREET NEUTRAL BAY	Second	N	61	56	60	55	62	57	60	55	-1.7	-1.8	-1.8	-1.8	60	55	NO	NO	NO	NO	NO
23.1	13481	11-17 WATSON STREET NEUTRAL BAY	Second	W	62	57	60	55	62	57	61	56	-1.7	-1.8	-1.8	-1.8	60	55	NO	NO	NO	NO	NO
23.1	13481	11-17 WATSON STREET NEUTRAL BAY	Second	S	53	48	51	45	53	48	51	46	-2.0	-2.5	-2.0	-2.6	60	55	NO	NO	NO	NO	NO
23.1	13481	11-17 WATSON STREET NEUTRAL BAY	Second	W	55	50	53	48	55	51	53	48	-2.0	-2.6	-1.9	-2.6	60	55	NO	NO	NO	NO	NO
23.1	13481	11-17 WATSON STREET NEUTRAL BAY	Second	S	55	51	53	47	56	51	53	48	-2.8	-3.8	-2.7	-3.9	60	55	NO	NO	NO	NO	NO
23.1	13481	11-17 WATSON STREET NEUTRAL BAY	Second	E	47	42	46	41	47	43	46	41	-1.2	-1.6	-1.2	-1.6	59	55	NO	NO	NO	NO	NO
23.1	13481	11-17 WATSON STREET NEUTRAL BAY	Second	S	45	41	44	39	45	41	44	39	-1.2	-1.7	-1.3	-1.6	57	53	NO	NO	NO	NO	NO
23.1	13481	11-17 WATSON STREET NEUTRAL BAY	Second	E	50	45	48	43	50	45	48	43	-1.5	-1.9	-1.6	-1.8	60	55	NO	NO	NO	NO	NO
23.1	13481	11-17 WATSON STREET NEUTRAL BAY	Second	N	54	49	52	47	54	49	52	47	-1.8	-2.0	-1.9	-1.9	60	55	NO	NO	NO	NO	NO
23.1	13481	11-17 WATSON STREET NEUTRAL BAY	Second	E	50	46	49	44	51	46	49	44	-1.6	-1.9	-1.6	-1.9	60	55	NO	NO	NO	NO	NO
23.1	13481	11-17 WATSON STREET NEUTRAL BAY	Third	N	62	57	60	55	62	57	60	55	-1.8	-2.0	-1.9	-2.0	60	55	NO	NO	NO	NO	NO
23.1	13481	11-17 WATSON STREET NEUTRAL BAY	Third	W	62	57	61	56	63	58	61	56	-1.8	-1.9	-1.9	-1.9	60	55	NO	NO	NO	NO	NO
23.1	13481	11-17 WATSON STREET NEUTRAL BAY	Third	N	63	58	61	56	63	58	62	56	-1.7	-1.9	-1.8	-1.8	60	55	NO	NO	NO	NO	NO
23.1	13481	11-17 WATSON STREET NEUTRAL BAY	Third	W	63	58	61	56	63	58	62	56	-1.6	-1.8	-1.8	-1.8	60	55	NO	NO	NO	NO	NO
23.1	13481	11-17 WATSON STREET NEUTRAL BAY	Third	S	54	49	52	47	55	50	53	47	-2.0	-2.6	-2.0	-2.6	60	55	NO	NO	NO	NO	NO
23.1	13481	11-17 WATSON STREET NEUTRAL BAY	Third	W	57	52	55	50	57	53	55	50	-2.1	-2.7	-2.1	-2.7	60	55	NO	NO	NO	NO	NO
23.1	13481	11-17 WATSON STREET NEUTRAL BAY	Third	S	57	52	53	48	57	53	54	48	-3.2	-4.3	-3.2	-4.3	60	55	NO	NO	NO	NO	NO
23.1	13481	11-17 WATSON STREET NEUTRAL BAY	Third	E	48	44	47	42	49	44	47	42	-1.3	-1.6	-1.3	-1.6	60	55	NO	NO	NO	NO	NO
23.1	13481	11-17 WATSON STREET NEUTRAL BAY	Third	S	46	42	45	40	47	42	45	40	-1.4	-1.7	-1.4	-1.7	59	54	NO	NO	NO	NO	NO
23.1	13481	11-17 WATSON STREET NEUTRAL BAY	Third	E	51	46	49	44	51	46	50	45	-1.5	-1.9	-1.5	-1.9	60	55	NO	NO	NO	NO	NO
23.1	13481	11-17 WATSON STREET NEUTRAL BAY	Third	N	58	53	56	51	58	53	56	51	-2.0	-2.2	-2.1	-2.1	60	55	NO	NO	NO	NO	NO
23.1	13481	11-17 WATSON STREET NEUTRAL BAY	Third	E	52	47	50	45	52	48	51	46	-1.6	-2.0	-1.7	-1.9	60	55	NO	NO	NO	NO	NO
23.1	13481	11-17 WATSON STREET NEUTRAL BAY	Fourth	N	63	58	62	57	64	59	62	57	-1.6	-1.8	-1.8	-1.8	60	55	NO	NO	NO	NO	NO
23.1	13481	11-17 WATSON STREET NEUTRAL BAY	Fourth	W	64	59	62	57	64	59	62	57	-1.6	-1.8	-1.8	-1.8	60	55	NO	NO	NO	NO	NO
23.1	13481	11-17 WATSON STREET NEUTRAL BAY	Fourth	N	64	59	62	57	64	59	62	57	-1.6	-1.8	-1.7	-1.8	60	55	NO	NO	NO	NO	NO
23.1	13481	11-17 WATSON STREET NEUTRAL BAY	Fourth	W	64	59	62	57	64	59	62	57	-1.6	-1.8	-1.8	-1.8	60	55	NO	NO	NO	NO	NO
23.1	13481	11-17 WATSON STREET NEUTRAL BAY	Fourth	S	56	51	54	49	56	52	54	49	-2.0	-2.6	-2.0	-2.7	60	55	NO	NO	NO	NO	NO
23.1	13481	11-17 WATSON STREET NEUTRAL BAY	Fourth	W	59	54	57	52	59	55	57	52	-2.0	-2.5	-2.0	-2.6	60	55	NO	NO	NO	NO	NO
23.1	13481	11-17 WATSON STREET NEUTRAL BAY	Fourth	S	57	53	54	49	58	53	54	49	-3.1	-4.2	-3.1	-4.2	60	55	NO	NO	NO	NO	NO
23.1	13481	11-17 WATSON STREET NEUTRAL BAY	Fourth	E	50	45	48	43	50	45	49	44	-1.3	-1.7	-1.3	-1.6	60	55	NO	NO	NO	NO	NO
23.1	13481	11-17 WATSON STREET NEUTRAL BAY	Fourth	S	48	43	46	41	48	43	47	42	-1.3	-1.7	-1.4	-1.7	60	55	NO	NO	NO	NO	NO
23.1	13481	11-17 WATSON STREET NEUTRAL BAY	Fourth	E	52	47	51	46	52	48	51	46	-1.6	-1.9	-1.6	-1.9	60	55	NO	NO	NO	NO	NO
23.1	13481	11-17 WATSON STREET NEUTRAL BAY	Fourth	N	60	55	58	53	61	55	59	54	-1.7	-1.9	-1.9	-1.8	60	55	NO	NO	NO	NO	NO
23.1	13481	11-17 WATSON STREET NEUTRAL BAY	Fourth	E	54	49	52	47	54	49	52	47	-1.7	-2.0	-1.7	-2.0	60	55	NO	NO	NO	NO	NO
23.1	13481	11-17 WATSON STREET NEUTRAL BAY	Fifth	N	64	59	63	57	65	59	63	58	-1.6	-1.8	-1.7	-1.8	60	55	NO	NO	NO	NO	NO
23.1	13481	11-17 WATSON STREET NEUTRAL BAY	Fifth	W	64	59	63	58	65	60	63	58	-1.6	-1.8	-1.8	-1.8	60	55	NO	NO	NO	NO	NO
23.1	13481	11-17 WATSON STREET NEUTRAL BAY	Fifth	N	64	59	63	58	65	60	63	58	-1.6	-1.8	-1.7	-1.8	60	55	NO	NO	NO	NO	NO
23.1	13481	11-17 WATSON STREET NEUTRAL BAY	Fifth	W	65	60	63	58	65	60	63	58	-1.6	-1.9	-1.7	-1.9	60	55	NO	NO	NO	NO	NO
23.1	13481	11-17 WATSON STREET NEUTRAL BAY	Fifth	S	58	53	56	51	58	54	57	51	-1.9	-2.6	-1.9	-2.7	60	55	NO	NO	NO	NO	NO
23.1	13481	11-17 WATSON STREET NEUTRAL BAY	Fifth	W	61	56	59	53	61	56	59	54	-1.9	-2.5	-2.0	-2.5	60	55	NO	NO	NO	NO	NO
23.1	13481	11-17 WATSON STREET NEUTRAL BAY	Fifth	S	58	54	55	50	58	54	55	50	-3.1	-4.1	-3.1	-4.1	60	55	NO	NO	NO	NO	NO
23.1	13481	11-17 WATSON STREET NEUTRAL BAY	Fifth	E	51	47	50	45	52	47	50	45	-1.4	-1.7	-1.4	-1.6	60	55	NO	NO	NO	NO	NO
23.1	13481	11-17 WATSON STREET NEUTRAL BAY	Fifth	S	50	45	48	43	50	45	49	44	-1.4	-1.8	-1.4	-1.8	60	55	NO	NO	NO	NO	NO
23.1	13481	11-17 WATSON STREET NEUTRAL BAY	Fifth	E	54	49	52	47	54	49	52	47	-1.7	-1.9	-1.7	-1.9	60	55	NO	NO	NO	NO	NO
23.1	13481	11-17 WATSON STREET NEUTRAL BAY	Fifth	N	61	56	59	54	61	56	59	54	-1.7	-1.9	-1.8	-1.8	60	55	NO	NO	NO	NO	NO
23.1	13481	11-17 WATSON STREET NEUTRAL BAY	Fifth	E	55	50	53	48	56	51	54	49	-1.8	-2.1	-1.9	-2.1	60	55	NO	NO	NO	NO	NO
23.1	13481	11-17 WATSON STREET NEUTRAL BAY	Sixth	N	65	60	63	58	65	60	64	58	-1.7	-1.9	-1.7	-1.9	60	55	NO	NO	NO	NO	NO
23.1	13481	11-17 WATSON STREET NEUTRAL BAY	Sixth	W	65	60	63	58	65	60	64	58	-1.7	-1.9	-1.7	-1.9	60	55	NO	NO	NO	NO	NO
23.1	13481	11-17 WATSON STREET NEUTRAL BAY	Sixth	N	65	60	63	58	65	60	64	59	-1.6	-1.8	-1.7	-1.8	60	55	NO	NO	NO	NO	NO
23.1	13481	11-17 WATSON STREET NEUTRAL BAY	Sixth	W	65	61	64	59	66	61	64	59	-1.6	-1.9	-1.8	-1.9	60	55	NO	NO	NO	NO	NO
23.1	13481	11-17 WATSON STREET NEUTRAL BAY	Sixth	S	60	56	58	53	61	56	59	53	-2.0	-2.8	-2.1	-2.8	60	55	NO	NO	NO	NO	NO
23.1	13481	11-17 WATSON STREET NEUTRAL BAY	Sixth	W	62	58	60	55	63	58	61	55	-2.0	-2.6	-2.1	-2.7	60	55	NO	NO	NO	NO	NO
23.1	13481	11-17 WATSON STREET NEUTRAL BAY	Sixth	S	59	55	56	51	60	55	57	51	-3.2	-4.1	-3.2	-4.2	60	55	NO	NO	NO	NO	NO
23.1	13481	11-17 WATSON STREET NEUTRAL BAY	Sixth	E	54	49	52	47	54	49	53	47	-1.4	-1.8	-1.4	-1.8	60	55	NO	NO	NO	NO	NO
23.1	13481	11-17 WATSON STREET NEUTRAL BAY	Sixth	S	53	48	51	46	53	48	52	47	-1.5	-2.0	-1.5	-1.9	60	55	NO	NO	NO	NO	NO

NCA	Receiver ID	Address	Floor Level	Facade	Opening Year 2027				Design Year 2037				Increase (Do Smthng - Do Nothing)				NCG project road noise criteria		Do noise levels exceed the cumulative limit with project roads adding ≥2dB to the total noise levels?		Is the contribution from the road project Acute?		Consider further treatment?
					Do Nothing		Do Smthng		Do Nothing		Do Smthng		Opening Year 2027		Design Year 2037								
					Day	Night	Day	Night	Day	Night	Day	Night	Day	Night	Day	Night	Day	Night	Day	Night	$L_{Aeq,15hr}$ ≥ 65dB	$L_{Aeq,9hr}$ ≥ 60dB	
23.1	13481	11-17 WATSON STREET NEUTRAL BAY	Sixth	E	56	51	54	49	56	51	54	49	-1.7	-2.0	-1.7	-2.0	60	55	NO	NO	NO	NO	NO
23.1	13481	11-17 WATSON STREET NEUTRAL BAY	Sixth	N	62	57	60	55	62	57	60	55	-1.8	-2.0	-1.9	-1.9	60	55	NO	NO	NO	NO	NO
23.1	13481	11-17 WATSON STREET NEUTRAL BAY	Sixth	E	57	52	55	50	58	53	56	51	-1.9	-2.2	-2.0	-2.1	60	55	NO	NO	NO	NO	NO
23.1	13484	4 MERLIN STREET NEUTRAL BAY	Ground	N	62	57	59	54	62	57	60	54	-2.7	-3.3	-2.6	-3.4	60	55	NO	NO	NO	NO	NO
23.1	13484	4 MERLIN STREET NEUTRAL BAY	Ground	W	71	66	68	62	71	66	68	62	-3.2	-4.0	-3.1	-4.3	60	55	YES	YES	YES	YES	YES
23.1	13484	4 MERLIN STREET NEUTRAL BAY	Ground	S	68	63	63	57	68	63	63	58	-4.8	-5.6	-4.8	-5.8	60	55	NO	NO	NO	NO	NO
23.1	13484	4 MERLIN STREET NEUTRAL BAY	Ground	E	54	49	53	47	54	50	53	48	-1.4	-2.1	-1.4	-2.1	60	55	NO	NO	NO	NO	NO
23.1	13484	4 MERLIN STREET NEUTRAL BAY	First	N	67	62	63	57	67	62	63	57	-4.5	-5.2	-4.4	-5.4	60	55	NO	NO	NO	NO	NO
23.1	13484	4 MERLIN STREET NEUTRAL BAY	First	W	75	69	72	67	75	70	73	67	-2.1	-2.8	-2.1	-3.1	60	55	YES	YES	YES	YES	YES
23.1	13484	4 MERLIN STREET NEUTRAL BAY	First	S	70	65	65	60	70	65	66	60	-4.6	-5.1	-4.5	-5.3	60	55	YES	YES	YES	YES	YES
23.1	13484	4 MERLIN STREET NEUTRAL BAY	First	E	56	52	55	50	57	52	55	50	-1.3	-2.0	-1.3	-2.0	60	55	NO	NO	NO	NO	NO
23.1	13484	4 MERLIN STREET NEUTRAL BAY	Second	N	69	63	65	59	69	64	65	60	-3.5	-4.0	-3.5	-4.2	60	55	YES	YES	YES	YES	YES
23.1	13484	4 MERLIN STREET NEUTRAL BAY	Second	W	75	70	74	68	76	71	74	68	-1.6	-2.4	-1.7	-2.7	60	55	YES	YES	YES	YES	YES
23.1	13484	4 MERLIN STREET NEUTRAL BAY	Second	S	71	66	67	62	71	66	68	62	-3.4	-4.1	-3.4	-4.1	60	55	YES	YES	YES	YES	YES
23.1	13484	4 MERLIN STREET NEUTRAL BAY	Second	E	59	54	58	52	59	55	58	53	-1.3	-1.9	-1.3	-1.9	60	55	NO	NO	NO	NO	NO
23.1	13489	82 BENT STREET NEUTRAL BAY	Ground	N	51	46	50	44	51	46	50	44	-1.3	-2.0	-1.3	-2.0	60	55	NO	NO	NO	NO	NO
23.1	13489	82 BENT STREET NEUTRAL BAY	Ground	E	50	45	49	43	50	46	49	44	-1.2	-1.9	-1.2	-2.0	60	55	NO	NO	NO	NO	NO
23.1	13489	82 BENT STREET NEUTRAL BAY	Ground	N	52	47	51	45	52	48	51	46	-1.4	-2.0	-1.4	-2.1	60	55	NO	NO	NO	NO	NO
23.1	13489	82 BENT STREET NEUTRAL BAY	Ground	W	51	46	50	44	51	47	50	45	-1.4	-2.0	-1.3	-2.0	60	55	NO	NO	NO	NO	NO
23.1	13489	82 BENT STREET NEUTRAL BAY	Ground	S	51	46	49	44	51	47	50	44	-1.5	-2.1	-1.5	-2.2	60	55	NO	NO	NO	NO	NO
23.1	13489	82 BENT STREET NEUTRAL BAY	Ground	E	50	45	50	44	51	46	50	44	-0.8	-1.6	-0.7	-1.8	60	55	NO	NO	NO	NO	NO
23.1	13489	82 BENT STREET NEUTRAL BAY	First	N	53	49	52	46	54	49	52	47	-1.5	-2.2	-1.5	-2.2	60	55	NO	NO	NO	NO	NO
23.1	13489	82 BENT STREET NEUTRAL BAY	First	E	53	48	51	46	53	48	52	46	-1.3	-2.0	-1.3	-2.1	60	55	NO	NO	NO	NO	NO
23.1	13489	82 BENT STREET NEUTRAL BAY	First	N	54	49	52	47	54	49	53	47	-1.5	-2.1	-1.4	-2.2	60	55	NO	NO	NO	NO	NO
23.1	13489	82 BENT STREET NEUTRAL BAY	First	W	53	48	51	46	53	48	51	46	-1.4	-2.0	-1.5	-2.1	60	55	NO	NO	NO	NO	NO
23.1	13489	82 BENT STREET NEUTRAL BAY	First	S	55	50	53	47	55	50	53	48	-1.7	-2.7	-1.7	-2.8	60	55	NO	NO	NO	NO	NO
23.1	13489	82 BENT STREET NEUTRAL BAY	First	E	53	48	52	46	54	49	53	47	-1.1	-1.9	-1.1	-2.0	60	55	NO	NO	NO	NO	NO
23.1	13491	19 LAYCOCK STREET NEUTRAL BAY	Ground	W	59	54	58	52	59	55	58	53	-1.5	-2.0	-1.6	-2.1	60	55	NO	NO	NO	NO	NO
23.1	13491	19 LAYCOCK STREET NEUTRAL BAY	Ground	S	52	47	50	45	52	48	51	45	-1.6	-2.2	-1.7	-2.1	60	55	NO	NO	NO	NO	NO
23.1	13491	19 LAYCOCK STREET NEUTRAL BAY	Ground	E	52	48	51	45	53	48	51	46	-1.7	-2.1	-1.7	-2.1	60	55	NO	NO	NO	NO	NO
23.1	13492	21 LAYCOCK STREET NEUTRAL BAY	Ground	E	53	48	51	46	53	48	51	46	-1.7	-2.0	-1.7	-2.1	60	55	NO	NO	NO	NO	NO
23.1	13492	21 LAYCOCK STREET NEUTRAL BAY	Ground	N	52	47	51	45	53	48	51	46	-1.6	-2.0	-1.7	-2.1	60	55	NO	NO	NO	NO	NO
23.1	13492	21 LAYCOCK STREET NEUTRAL BAY	Ground	W	59	55	58	53	60	55	58	53	-1.5	-2.0	-1.6	-2.0	60	55	NO	NO	NO	NO	NO
23.1	13493	178 BEN BOYD ROAD NEUTRAL BAY	Ground	NE	52	47	51	45	52	47	51	46	-1.5	-1.6	-1.5	-1.7	60	55	NO	NO	NO	NO	NO
23.1	13493	178 BEN BOYD ROAD NEUTRAL BAY	Ground	N	52	47	50	45	52	47	51	46	-1.6	-2.0	-1.7	-1.9	60	55	NO	NO	NO	NO	NO
23.1	13493	178 BEN BOYD ROAD NEUTRAL BAY	Ground	W	51	46	50	44	52	47	50	45	-1.6	-2.0	-1.7	-2.0	60	55	NO	NO	NO	NO	NO
23.1	13493	178 BEN BOYD ROAD NEUTRAL BAY	Ground	S	48	43	47	41	48	44	47	42	-1.4	-1.9	-1.5	-1.9	60	55	NO	NO	NO	NO	NO
23.1	13493	178 BEN BOYD ROAD NEUTRAL BAY	Ground	E	61	57	60	55	61	57	60	55	-1.0	-1.4	-1.0	-1.3	60	55	NO	NO	NO	NO	NO
23.1	13493	178 BEN BOYD ROAD NEUTRAL BAY	Ground	N	59	55	58	53	59	55	58	53	-1.1	-1.4	-1.0	-1.4	60	55	NO	NO	NO	NO	NO
23.1	13493	178 BEN BOYD ROAD NEUTRAL BAY	Ground	E	58	53	57	52	58	53	57	52	-1.0	-1.4	-1.1	-1.5	60	55	NO	NO	NO	NO	NO
23.1	13493	178 BEN BOYD ROAD NEUTRAL BAY	Ground	N	52	47	51	45	52	47	51	46	-1.4	-1.7	-1.5	-1.7	60	55	NO	NO	NO	NO	NO
23.1	13493	178 BEN BOYD ROAD NEUTRAL BAY	First	NE	54	49	52	47	54	49	53	47	-1.5	-1.8	-1.5	-1.8	60	55	NO	NO	NO	NO	NO
23.1	13493	178 BEN BOYD ROAD NEUTRAL BAY	First	N	54	49	52	47	54	49	52	47	-1.7	-2.0	-1.7	-2.0	60	55	NO	NO	NO	NO	NO
23.1	13493	178 BEN BOYD ROAD NEUTRAL BAY	First	W	53	48	52	46	54	49	52	47	-1.6	-2.0	-1.6	-2.0	60	55	NO	NO	NO	NO	NO
23.1	13493	178 BEN BOYD ROAD NEUTRAL BAY	First	S	51	47	50	45	52	47	50	45	-1.4	-1.9	-1.4	-2.0	60	55	NO	NO	NO	NO	NO
23.1	13493	178 BEN BOYD ROAD NEUTRAL BAY	First	E	62	58	61	56	63	58	62	57	-0.9	-1.3	-1.0	-1.3	60	55	NO	NO	NO	NO	NO
23.1	13493	178 BEN BOYD ROAD NEUTRAL BAY	First	N	60	56	59	54	61	56	60	55	-0.9	-1.3	-1.0	-1.3	60	55	NO	NO	NO	NO	NO
23.1	13493	178 BEN BOYD ROAD NEUTRAL BAY	First	E	59	54	58	53	59	55	58	53	-1.0	-1.3	-1.0	-1.3	60	55	NO	NO	NO	NO	NO
23.1	13493	178 BEN BOYD ROAD NEUTRAL BAY	First	N	54	49	52	47	54	49	53	47	-1.5	-1.7	-1.6	-1.8	60	55	NO	NO	NO	NO	NO
23.1	13497	20 LAYCOCK STREET NEUTRAL BAY	Ground	N	52	47	50	45	52	47	51	45	-1.4	-2.0	-1.3	-2.0	60	55	NO	NO	NO	NO	NO
23.1	13497	20 LAYCOCK STREET NEUTRAL BAY	Ground	W	58	53	56	51	58	53	57	51	-1.1	-2.3	-1.1	-2.5	60	55	NO	NO	NO	NO	NO
23.1	13497	20 LAYCOCK STREET NEUTRAL BAY	Ground	S	52	47	51	45	53	48	51	46	-1.3	-1.9	-1.4	-2.0	60	55	NO	NO	NO	NO	NO
23.1	13497	20 LAYCOCK STREET NEUTRAL BAY	Ground	E	55	50	54	49	56	51	54	49	-1.4	-1.6	-1.5	-1.7	60	55	NO	NO	NO	NO	NO
23.1	13500	4-14 WATSON STREET NEUTRAL BAY	Ground	N	49	44	47	42	49	44	48	42	-1.7	-2.2	-1.7	-2.1	60	55	NO	NO	NO	NO	NO
23.1	13500	4-14 WATSON STREET NEUTRAL BAY	Ground	W	56	51	54	49	56	52	55	49	-1.8	-2.4	-1.8	-2.4	60	55	NO	NO	NO	NO	NO
23.1	13500	4-14 WATSON STREET NEUTRAL BAY	Ground	S	54	49	52	46	54	49	52	47	-1.9	-2.7	-1.9	-2.7	60	55	NO	NO	NO	NO	NO
23.1	13500	4-14 WATSON STREET NEUTRAL BAY	Ground	W	55	51	53	48	56	51	54	48	-1.8	-2.5	-1.8	-2.6	60	55	NO	NO	NO	NO	NO
23.1	13500	4-14 WATSON STREET NEUTRAL BAY	Ground	S	50	45	48	43	51	46	49	43	-2.0	-2.4	-1.9	-2.5	60	55	NO	NO	NO	NO	NO
23.1	13500	4-14 WATSON STREET NEUTRAL BAY	Ground	E	56	51	54	49	56	51	54	49	-1.8	-2.1	-1.9	-2.1	60	55	NO	NO	NO	NO	NO
23.1	13500	4-14 WATSON STREET NEUTRAL BAY	Ground	N	53	48	52	46	54	49	52	47	-1.7	-2.0	-1.7	-2.0	60	55	NO	NO	NO	NO	NO
23.1	13500	4-14 WATSON STREET NEUTRAL BAY	Ground	N	49	45	48	43	50	45	48	43	-1.6	-2.0	-1.7	-2.0	60	55	NO	NO	NO	NO	NO
23.1	13500	4-14 WATSON STREET NEUTRAL BAY	Ground	E	48	43	46	41	48	43	46	41	-1.5	-1.9	-1.6	-1.9	60	55	NO	NO	NO	NO	NO

NCA	Receiver ID	Address	Floor Level	Facade	Opening Year 2027				Design Year 2037				Increase (Do Smthng - Do Nothing)				NCG project road noise criteria		Do noise levels exceed the cumulative limit with project roads adding ≥2dB to the total noise levels?		Is the contribution from the road project Acute?		Consider further treatment?
					Do Nothing		Do Smthng		Do Nothing		Do Smthng		Opening Year 2027		Design Year 2037								
					Day	Night	Day	Night	Day	Night	Day	Night	Day	Night	Day	Night	Day	Night	Day	Night	$L_{Aeq,15hr} \geq 65dB$	$L_{Aeq,9hr} \geq 60dB$	
23.1	13500	4-14 WATSON STREET NEUTRAL BAY	First	N	51	46	49	44	51	46	50	44	-1.6	-2.1	-1.7	-2.1	60	55	NO	NO	NO	NO	NO
23.1	13500	4-14 WATSON STREET NEUTRAL BAY	First	W	58	54	56	51	59	54	56	51	-2.0	-2.8	-2.1	-2.7	60	55	NO	NO	NO	NO	NO
23.1	13500	4-14 WATSON STREET NEUTRAL BAY	First	S	56	52	54	49	57	52	54	49	-2.2	-3.1	-2.2	-3.0	60	55	NO	NO	NO	NO	NO
23.1	13500	4-14 WATSON STREET NEUTRAL BAY	First	W	57	53	55	50	58	53	56	50	-2.1	-2.9	-2.1	-3.0	60	55	NO	NO	NO	NO	NO
23.1	13500	4-14 WATSON STREET NEUTRAL BAY	First	S	52	47	50	44	52	47	50	45	-2.0	-2.5	-2.0	-2.4	60	55	NO	NO	NO	NO	NO
23.1	13500	4-14 WATSON STREET NEUTRAL BAY	First	E	57	52	55	50	57	52	56	50	-1.5	-1.7	-1.5	-1.7	60	55	NO	NO	NO	NO	NO
23.1	13500	4-14 WATSON STREET NEUTRAL BAY	First	N	55	50	53	48	55	50	54	48	-1.3	-1.7	-1.3	-1.7	60	55	NO	NO	NO	NO	NO
23.1	13500	4-14 WATSON STREET NEUTRAL BAY	First	N	51	46	50	44	51	46	50	45	-1.4	-1.8	-1.4	-1.8	60	55	NO	NO	NO	NO	NO
23.1	13500	4-14 WATSON STREET NEUTRAL BAY	First	E	50	45	48	43	50	45	48	43	-1.6	-1.9	-1.6	-1.9	60	55	NO	NO	NO	NO	NO
23.1	13500	4-14 WATSON STREET NEUTRAL BAY	Second	N	54	49	52	47	54	49	53	47	-1.6	-2.0	-1.7	-2.1	60	55	NO	NO	NO	NO	NO
23.1	13500	4-14 WATSON STREET NEUTRAL BAY	Second	W	60	56	58	53	61	56	58	53	-2.1	-2.8	-2.2	-2.8	60	55	NO	NO	NO	NO	NO
23.1	13500	4-14 WATSON STREET NEUTRAL BAY	Second	S	58	54	56	50	59	54	56	51	-2.5	-3.5	-2.5	-3.6	60	55	NO	NO	NO	NO	NO
23.1	13500	4-14 WATSON STREET NEUTRAL BAY	Second	W	59	55	57	52	60	55	57	52	-2.4	-3.2	-2.4	-3.3	60	55	NO	NO	NO	NO	NO
23.1	13500	4-14 WATSON STREET NEUTRAL BAY	Second	S	54	49	52	46	54	49	52	47	-2.0	-2.5	-2.1	-2.5	60	55	NO	NO	NO	NO	NO
23.1	13500	4-14 WATSON STREET NEUTRAL BAY	Second	E	58	53	56	51	58	53	57	52	-1.4	-1.7	-1.6	-1.7	60	55	NO	NO	NO	NO	NO
23.1	13500	4-14 WATSON STREET NEUTRAL BAY	Second	N	56	51	55	50	57	52	55	50	-1.3	-1.7	-1.4	-1.7	60	55	NO	NO	NO	NO	NO
23.1	13500	4-14 WATSON STREET NEUTRAL BAY	Second	N	53	48	52	47	54	49	52	47	-1.4	-1.8	-1.5	-1.9	60	55	NO	NO	NO	NO	NO
23.1	13500	4-14 WATSON STREET NEUTRAL BAY	Second	E	53	48	51	46	53	48	52	46	-1.6	-2.0	-1.6	-2.0	60	55	NO	NO	NO	NO	NO
23.1	13502	86 BENT STREET NEUTRAL BAY	Ground	E	58	50	61	53	59	52	62	53	2.6	2.4	2.5	1.3	60	55	NO	NO	NO	NO	YES
23.1	13502	86 BENT STREET NEUTRAL BAY	Ground	SE	57	49	60	52	58	50	61	52	2.9	2.9	2.8	1.6	60	55	NO	NO	NO	NO	YES
23.1	13502	86 BENT STREET NEUTRAL BAY	Ground	NE	57	50	59	51	58	51	60	51	2.1	1.3	1.9	0.5	60	55	NO	NO	NO	NO	NO
23.1	13502	86 BENT STREET NEUTRAL BAY	Ground	SW	47	42	46	40	47	43	46	41	-1.3	-1.9	-1.2	-2.0	59	55	NO	NO	NO	NO	NO
23.1	13502	86 BENT STREET NEUTRAL BAY	Ground	NW	50	45	48	43	50	45	49	43	-1.8	-2.3	-1.7	-2.3	60	55	NO	NO	NO	NO	NO
23.1	13502	86 BENT STREET NEUTRAL BAY	Ground	SW	52	45	54	46	53	46	55	47	2.1	1.4	2.1	0.5	60	55	NO	NO	NO	NO	NO
23.1	13502	86 BENT STREET NEUTRAL BAY	Ground	SE	61	54	63	55	62	55	64	55	1.9	0.6	1.8	-0.2	60	55	NO	NO	NO	NO	NO
23.1	13502	86 BENT STREET NEUTRAL BAY	First	E	59	51	61	53	59	52	62	53	2.3	1.8	2.2	0.9	60	55	NO	NO	NO	NO	YES
23.1	13502	86 BENT STREET NEUTRAL BAY	First	SE	58	50	60	52	59	51	61	52	2.7	2.6	2.5	1.3	60	55	NO	NO	NO	NO	YES
23.1	13502	86 BENT STREET NEUTRAL BAY	First	NE	59	52	61	53	60	53	61	53	1.8	0.9	1.6	0.2	60	55	NO	NO	NO	NO	NO
23.1	13502	86 BENT STREET NEUTRAL BAY	First	NW	56	50	55	49	56	50	56	49	-0.2	-1.0	-0.3	-1.3	60	55	NO	NO	NO	NO	NO
23.1	13502	86 BENT STREET NEUTRAL BAY	First	SW	51	46	49	44	52	47	50	44	-1.9	-2.3	-1.8	-2.4	60	55	NO	NO	NO	NO	NO
23.1	13502	86 BENT STREET NEUTRAL BAY	First	NW	52	47	50	44	52	47	50	45	-1.9	-2.3	-1.8	-2.4	60	55	NO	NO	NO	NO	NO
23.1	13502	86 BENT STREET NEUTRAL BAY	First	SW	53	46	55	47	54	47	55	47	1.5	0.5	1.5	-0.2	60	55	NO	NO	NO	NO	NO
23.1	13502	86 BENT STREET NEUTRAL BAY	First	NW	52	47	50	44	52	47	50	45	-1.9	-2.3	-1.8	-2.4	60	55	NO	NO	NO	NO	NO
23.1	13502	86 BENT STREET NEUTRAL BAY	First	SW	53	46	55	47	54	47	55	47	1.5	0.5	1.5	-0.2	60	55	NO	NO	NO	NO	NO
23.1	13502	86 BENT STREET NEUTRAL BAY	First	SE	61	54	62	54	61	55	63	55	1.6	0.1	1.6	-0.6	60	55	NO	NO	NO	NO	NO
23.1	13502	86 BENT STREET NEUTRAL BAY	Second	E	59	52	61	53	60	53	61	53	1.7	1.0	1.7	0.3	60	55	NO	NO	NO	NO	NO
23.1	13502	86 BENT STREET NEUTRAL BAY	Second	SE	58	51	60	52	59	52	61	52	2.2	1.5	2.0	0.6	60	55	NO	NO	NO	NO	NO
23.1	13502	86 BENT STREET NEUTRAL BAY	Second	NE	60	53	61	54	60	54	62	54	1.3	0.4	1.2	-0.2	60	55	NO	NO	NO	NO	NO
23.1	13502	86 BENT STREET NEUTRAL BAY	Second	NW	57	52	57	51	58	52	57	51	-0.4	-1.2	-0.4	-1.3	60	55	NO	NO	NO	NO	NO
23.1	13502	86 BENT STREET NEUTRAL BAY	Second	SW	53	49	52	46	54	49	52	47	-1.8	-2.4	-1.7	-2.4	60	55	NO	NO	NO	NO	NO
23.1	13502	86 BENT STREET NEUTRAL BAY	Second	NW	54	49	52	46	54	49	52	47	-1.8	-2.3	-1.7	-2.3	60	55	NO	NO	NO	NO	NO
23.1	13502	86 BENT STREET NEUTRAL BAY	Second	SW	55	49	55	48	55	50	56	49	0.3	-0.9	0.4	-1.2	60	55	NO	NO	NO	NO	NO
23.1	13502	86 BENT STREET NEUTRAL BAY	Second	SE	61	55	62	54	61	55	62	54	1.0	-0.6	1.0	-1.2	60	55	NO	NO	NO	NO	NO
23.1	13511	6 MERLIN STREET NEUTRAL BAY	Ground	S	59	54	56	51	59	54	57	51	-2.4	-2.9	-2.3	-3.0	60	55	NO	NO	NO	NO	NO
23.1	13511	6 MERLIN STREET NEUTRAL BAY	Ground	E	58	53	56	51	58	54	57	51	-1.7	-2.2	-1.7	-2.3	60	55	NO	NO	NO	NO	NO
23.1	13511	6 MERLIN STREET NEUTRAL BAY	Ground	N	55	50	54	48	56	51	54	49	-1.4	-2.0	-1.4	-2.0	60	55	NO	NO	NO	NO	NO
23.1	13511	6 MERLIN STREET NEUTRAL BAY	Ground	W	65	60	61	56	65	60	62	56	-3.7	-4.3	-3.5	-4.4	60	55	NO	NO	NO	NO	NO
23.1	13511	6 MERLIN STREET NEUTRAL BAY	Ground	SW	63	58	60	54	64	59	60	54	-3.5	-4.3	-3.5	-4.4	60	55	NO	NO	NO	NO	NO
23.1	13512	22 LAYCOCK STREET NEUTRAL BAY	Ground	N	52	47	51	45	52	47	51	45	-1.2	-1.8	-1.2	-1.9	60	55	NO	NO	NO	NO	NO
23.1	13512	22 LAYCOCK STREET NEUTRAL BAY	Ground	W	57	52	57	51	57	52	57	51	0.0	-1.1	0.0	-1.4	60	55	NO	NO	NO	NO	NO
23.1	13512	22 LAYCOCK STREET NEUTRAL BAY	Ground	S	53	48	51	46	53	48	52	46	-1.3	-1.9	-1.3	-2.0	60	55	NO	NO	NO	NO	NO
23.1	13512	22 LAYCOCK STREET NEUTRAL BAY	Ground	E	56	51	55	50	57	51	55	50	-1.3	-1.6	-1.5	-1.6	60	55	NO	NO	NO	NO	NO
23.1	13515	15 MERLIN STREET NEUTRAL BAY	Ground	W	60	55	56	51	60	55	57	51	-3.7	-4.2	-3.7	-4.2	60	55	NO	NO	NO	NO	NO
23.1	13515	15 MERLIN STREET NEUTRAL BAY	Ground	S	61	56	56	51	61	56	57	51	-4.6	-5.2	-4.6	-5.2	60	55	NO	NO	NO	NO	NO
23.1	13515	15 MERLIN STREET NEUTRAL BAY	Ground	E	50	45	49	44	50	46	49	44	-1.2	-1.7	-1.2	-1.8	60	55	NO	NO	NO	NO	NO
23.1	13515	15 MERLIN STREET NEUTRAL BAY	Ground	N	53	48	51	46	53	48	52	46	-1.3	-1.7	-1.2	-1.8	60	55	NO	NO	NO	NO	NO
23.1	13515	15 MERLIN STREET NEUTRAL BAY	First	W	62	57	58	53	62	58	59	53	-3.8	-4.2	-3.8	-4.3	60	55	NO	NO	NO	NO	NO
23.1	13515	15 MERLIN STREET NEUTRAL BAY	First	S	63	58	58	52	63	58	58	53	-5.0	-5.5	-4.9	-5.5	60	55	NO	NO	NO	NO	NO
23.1	13515	15 MERLIN STREET NEUTRAL BAY	First	E	52	47	51	45	52	47	51	46	-1.2	-1.9	-1.3	-1.8	60	55	NO	NO	NO	NO	NO
23.1	13515	15 MERLIN STREET NEUTRAL BAY	First	N	57	52	55	50	57	52	55	50	-1.5	-2.0	-1.5	-1.9	60	55	NO	NO	NO	NO	NO
23.1	13515	15 MERLIN STREET NEUTRAL BAY	Second	W	64	59	61	56	65	60	61	56	-3.5	-3.9	-3.5	-3.9	60	55	NO	NO	NO	NO	NO
23.1	13515	15 MERLIN STREET NEUTRAL BAY	Second	S	64	60	60	55	65	60	60	55	-4.5	-5.1	-4.5	-5.1	60	55	NO	NO	NO	NO	NO
23.1	13515	15 MERLIN STREET NEUTRAL BAY	Second	E	55	50	54	48	55	50	54	48	-1.3	-1.9	-1.4	-2.0	60	55	NO	NO	NO	NO	NO
23.1	13515	15 MERLIN STREET NEUTRAL BAY	Second	N	60	55	59	53	60	56	59	54	-1.5	-1.9	-1.6	-2.0	60	55	NO	NO	NO	NO	NO

NCA	Receiver ID	Address	Floor Level	Facade	Opening Year 2027				Design Year 2037				Increase (Do Smthng - Do Nothing)				NCG project road noise criteria		Do noise levels exceed the cumulative limit with project roads adding ≥2dB to the total noise levels?		Is the contribution from the road project Acute?		Consider further treatment?
					Do Nothing		Do Smthng		Do Nothing		Do Smthng		Opening Year 2027		Design Year 2037								
					Day	Night	Day	Night	Day	Night	Day	Night	Day	Night	Day	Night	Day	Night	Day	Night	$L_{Aeq,15hr} \geq 65dB$	$L_{Aeq,9hr} \geq 60dB$	
23.1	13521	23 LAYCOCK STREET NEUTRAL BAY	Ground	W	60	55	59	54	61	56	59	54	-1.6	-1.9	-1.6	-1.9	60	55	NO	NO	NO	NO	NO
23.1	13521	23 LAYCOCK STREET NEUTRAL BAY	Ground	S	53	48	52	46	54	49	52	47	-1.7	-2.1	-1.6	-2.2	60	55	NO	NO	NO	NO	NO
23.1	13521	23 LAYCOCK STREET NEUTRAL BAY	Ground	E	53	48	51	46	53	48	52	46	-1.7	-2.0	-1.8	-2.0	60	55	NO	NO	NO	NO	NO
23.1	13522	25 LAYCOCK STREET NEUTRAL BAY	Ground	E	53	48	51	46	53	49	52	47	-1.6	-1.9	-1.7	-2.0	60	55	NO	NO	NO	NO	NO
23.1	13522	25 LAYCOCK STREET NEUTRAL BAY	Ground	N	52	47	51	45	53	48	51	46	-1.6	-2.1	-1.6	-2.1	60	55	NO	NO	NO	NO	NO
23.1	13522	25 LAYCOCK STREET NEUTRAL BAY	Ground	W	61	56	60	54	61	57	60	55	-1.5	-2.0	-1.6	-2.0	60	55	NO	NO	NO	NO	NO
23.1	13535	88 BENT STREET NEUTRAL BAY	Ground	N	52	47	51	45	52	47	51	45	-0.8	-1.7	-0.8	-1.8	60	55	NO	NO	NO	NO	NO
23.1	13535	88 BENT STREET NEUTRAL BAY	Ground	W	53	49	52	46	54	49	52	47	-1.7	-2.3	-1.7	-2.3	60	55	NO	NO	NO	NO	NO
23.1	13535	88 BENT STREET NEUTRAL BAY	Ground	S	52	47	50	44	52	48	50	45	-2.3	-2.8	-2.3	-2.9	60	55	NO	NO	NO	NO	NO
23.1	13535	88 BENT STREET NEUTRAL BAY	Ground	W	52	47	50	44	52	48	50	45	-2.4	-2.9	-2.3	-2.9	60	55	NO	NO	NO	NO	NO
23.1	13535	88 BENT STREET NEUTRAL BAY	Ground	S	51	46	50	44	52	47	50	44	-1.7	-2.4	-1.6	-2.4	60	55	NO	NO	NO	NO	NO
23.1	13535	88 BENT STREET NEUTRAL BAY	Ground	E	47	41	49	41	48	42	50	42	1.7	0.6	1.7	0.0	60	54	NO	NO	NO	NO	NO
23.1	13535	88 BENT STREET NEUTRAL BAY	Ground	S	49	43	50	43	50	44	51	43	1.3	-0.1	1.2	-0.6	60	55	NO	NO	NO	NO	NO
23.1	13535	88 BENT STREET NEUTRAL BAY	Ground	E	54	47	55	48	54	47	56	48	1.9	1.2	1.9	0.4	60	55	NO	NO	NO	NO	NO
23.1	13535	88 BENT STREET NEUTRAL BAY	First	N	54	49	53	47	54	49	53	47	-0.8	-1.7	-0.9	-1.8	60	55	NO	NO	NO	NO	NO
23.1	13535	88 BENT STREET NEUTRAL BAY	First	W	55	50	53	48	55	51	54	48	-1.8	-2.4	-1.8	-2.3	60	55	NO	NO	NO	NO	NO
23.1	13535	88 BENT STREET NEUTRAL BAY	First	S	54	49	51	46	54	49	52	46	-2.7	-3.1	-2.5	-3.1	60	55	NO	NO	NO	NO	NO
23.1	13535	88 BENT STREET NEUTRAL BAY	First	W	54	49	51	46	54	49	52	46	-2.8	-3.2	-2.7	-3.3	60	55	NO	NO	NO	NO	NO
23.1	13535	88 BENT STREET NEUTRAL BAY	First	S	53	48	51	46	53	49	52	46	-1.7	-2.5	-1.6	-2.5	60	55	NO	NO	NO	NO	NO
23.1	13535	88 BENT STREET NEUTRAL BAY	First	E	48	42	50	42	49	43	50	42	1.6	0.4	1.6	-0.2	60	55	NO	NO	NO	NO	NO
23.1	13535	88 BENT STREET NEUTRAL BAY	First	S	51	45	51	44	51	46	52	45	0.9	-0.7	0.9	-1.1	60	55	NO	NO	NO	NO	NO
23.1	13535	88 BENT STREET NEUTRAL BAY	First	E	55	48	56	49	55	49	57	49	1.7	0.9	1.7	0.3	60	55	NO	NO	NO	NO	NO
23.1	13535	88 BENT STREET NEUTRAL BAY	Second	N	56	51	55	49	56	51	55	49	-1.1	-1.8	-1.1	-1.9	60	55	NO	NO	NO	NO	NO
23.1	13535	88 BENT STREET NEUTRAL BAY	Second	W	57	52	55	49	57	52	55	50	-1.8	-2.4	-1.8	-2.4	60	55	NO	NO	NO	NO	NO
23.1	13535	88 BENT STREET NEUTRAL BAY	Second	S	55	51	53	47	56	51	53	48	-2.7	-3.2	-2.5	-3.1	60	55	NO	NO	NO	NO	NO
23.1	13535	88 BENT STREET NEUTRAL BAY	Second	W	56	51	53	47	56	51	53	48	-2.7	-3.3	-2.7	-3.3	60	55	NO	NO	NO	NO	NO
23.1	13535	88 BENT STREET NEUTRAL BAY	Second	S	56	51	54	48	56	51	54	48	-1.9	-2.7	-1.9	-2.7	60	55	NO	NO	NO	NO	NO
23.1	13535	88 BENT STREET NEUTRAL BAY	Second	E	50	45	51	44	51	45	52	44	0.7	-0.9	0.7	-1.3	60	55	NO	NO	NO	NO	NO
23.1	13535	88 BENT STREET NEUTRAL BAY	Second	S	54	49	53	47	54	50	54	47	-0.4	-2.0	-0.3	-2.3	60	55	NO	NO	NO	NO	NO
23.1	13535	88 BENT STREET NEUTRAL BAY	Second	E	56	49	57	50	56	50	57	50	1.1	0.3	1.1	-0.2	60	55	NO	NO	NO	NO	NO
23.1	13535	88 BENT STREET NEUTRAL BAY	Third	N	58	53	57	51	58	54	57	52	-1.2	-1.9	-1.3	-2.0	60	55	NO	NO	NO	NO	NO
23.1	13535	88 BENT STREET NEUTRAL BAY	Third	W	59	54	57	51	59	54	57	52	-2.1	-2.6	-2.0	-2.6	60	55	NO	NO	NO	NO	NO
23.1	13535	88 BENT STREET NEUTRAL BAY	Third	S	57	53	55	49	58	53	55	50	-2.6	-3.2	-2.5	-3.2	60	55	NO	NO	NO	NO	NO
23.1	13535	88 BENT STREET NEUTRAL BAY	Third	W	57	53	55	49	58	53	55	50	-2.7	-3.2	-2.7	-3.3	60	55	NO	NO	NO	NO	NO
23.1	13535	88 BENT STREET NEUTRAL BAY	Third	S	58	53	55	50	58	53	56	50	-2.4	-3.3	-2.3	-3.3	60	55	NO	NO	NO	NO	NO
23.1	13535	88 BENT STREET NEUTRAL BAY	Third	E	53	48	52	45	53	48	52	45	-0.7	-2.6	-0.7	-2.9	60	55	NO	NO	NO	NO	NO
23.1	13535	88 BENT STREET NEUTRAL BAY	Third	S	56	52	55	48	57	52	55	49	-1.7	-3.4	-1.6	-3.6	60	55	NO	NO	NO	NO	NO
23.1	13535	88 BENT STREET NEUTRAL BAY	Third	E	58	53	58	52	59	53	59	52	0.0	-0.7	0.0	-1.0	60	55	NO	NO	NO	NO	NO
23.1	13535	88 BENT STREET NEUTRAL BAY	Fourth	N	60	55	59	53	61	56	59	54	-1.3	-2.0	-1.3	-2.0	60	55	NO	NO	NO	NO	NO
23.1	13535	88 BENT STREET NEUTRAL BAY	Fourth	W	61	56	59	54	61	57	59	54	-2.1	-2.8	-2.1	-2.8	60	55	NO	NO	NO	NO	NO
23.1	13535	88 BENT STREET NEUTRAL BAY	Fourth	S	60	55	57	52	60	56	57	52	-3.0	-3.5	-2.9	-3.6	60	55	NO	NO	NO	NO	NO
23.1	13535	88 BENT STREET NEUTRAL BAY	Fourth	W	60	55	57	52	60	56	57	52	-3.0	-3.7	-3.0	-3.7	60	55	NO	NO	NO	NO	NO
23.1	13535	88 BENT STREET NEUTRAL BAY	Fourth	S	60	55	57	52	61	56	57	52	-3.1	-3.9	-3.1	-3.9	60	55	NO	NO	NO	NO	NO
23.1	13535	88 BENT STREET NEUTRAL BAY	Fourth	E	53	48	52	45	53	48	53	46	-0.7	-2.5	-0.7	-2.8	60	55	NO	NO	NO	NO	NO
23.1	13535	88 BENT STREET NEUTRAL BAY	Fourth	S	57	53	55	49	58	53	56	50	-1.8	-3.3	-1.7	-3.6	60	55	NO	NO	NO	NO	NO
23.1	13535	88 BENT STREET NEUTRAL BAY	Fourth	E	60	55	60	54	61	55	60	54	-0.4	-1.0	-0.5	-1.2	60	55	NO	NO	NO	NO	NO
23.1	13535	88 BENT STREET NEUTRAL BAY	Fifth	N	63	58	62	56	63	58	62	57	-1.3	-1.9	-1.3	-1.9	60	55	NO	NO	NO	NO	NO
23.1	13535	88 BENT STREET NEUTRAL BAY	Fifth	W	64	59	62	56	64	59	62	57	-2.2	-2.9	-2.1	-2.8	60	55	NO	NO	NO	NO	NO
23.1	13535	88 BENT STREET NEUTRAL BAY	Fifth	S	62	58	59	54	63	58	60	54	-3.2	-3.9	-3.1	-3.9	60	55	NO	NO	NO	NO	NO
23.1	13535	88 BENT STREET NEUTRAL BAY	Fifth	W	62	58	59	54	63	58	60	54	-3.2	-4.0	-3.2	-4.0	60	55	NO	NO	NO	NO	NO
23.1	13535	88 BENT STREET NEUTRAL BAY	Fifth	S	62	58	58	53	63	58	59	53	-3.7	-4.6	-3.7	-4.6	60	55	NO	NO	NO	NO	NO
23.1	13535	88 BENT STREET NEUTRAL BAY	Fifth	E	53	48	53	46	54	49	53	46	-0.7	-2.4	-0.6	-2.7	60	55	NO	NO	NO	NO	NO
23.1	13535	88 BENT STREET NEUTRAL BAY	Fifth	S	58	54	56	50	59	54	57	50	-2.1	-3.6	-2.1	-3.8	60	55	NO	NO	NO	NO	NO
23.1	13535	88 BENT STREET NEUTRAL BAY	Fifth	E	61	56	61	55	62	56	61	55	-0.7	-1.2	-0.8	-1.4	60	55	NO	NO	NO	NO	NO
23.1	13535	88 BENT STREET NEUTRAL BAY	Sixth	N	64	59	63	58	65	60	64	58	-1.2	-1.7	-1.2	-1.8	60	55	NO	NO	NO	NO	NO
23.1	13535	88 BENT STREET NEUTRAL BAY	Sixth	W	66	61	63	58	66	61	64	58	-2.2	-3.0	-2.2	-3.0	60	55	NO	NO	NO	NO	NO
23.1	13535	88 BENT STREET NEUTRAL BAY	Sixth	S	64	59	61	55	64	59	61	55	-3.1	-3.9	-3.0	-3.9	60	55	NO	NO	NO	NO	NO
23.1	13535	88 BENT STREET NEUTRAL BAY	Sixth	W	64	59	61	55	64	59	61	55	-3.1	-3.9	-3.1	-3.9	60	55	NO	NO	NO	NO	NO
23.1	13535	88 BENT STREET NEUTRAL BAY	Sixth	S	63	58	59	54	63	59	60	54	-3.7	-4.6	-3.6	-4.5	60	55	NO	NO	NO	NO	NO
23.1	13535	88 BENT STREET NEUTRAL BAY	Sixth	E	54	49	53	47	55	50	54	47	-0.6	-2.3	-0.7	-2.6	60	55	NO	NO	NO	NO	NO
23.1	13535	88 BENT STREET NEUTRAL BAY	Sixth	S	59	54	57	51	59	55	57	51	-2.2	-3.7	-2.1	-3.9	60	55	NO	NO	NO	NO	NO
23.1	13535	88 BENT STREET NEUTRAL BAY	Sixth	E	62	57	61	55	63	57	62	56	-0.8	-1.3	-1.0	-1.4	60	55	NO	NO	NO	NO	NO

NCA	Receiver ID	Address	Floor Level	Facade	Opening Year 2027				Design Year 2037				Increase (Do Smthng - Do Nothing)				NCG project road noise criteria		Do noise levels exceed the cumulative limit with project roads adding ≥2dB to the total noise levels?		Is the contribution from the road project Acute?		Consider further treatment?
					Do Nothing		Do Smthng		Do Nothing		Do Smthng		Opening Year 2027		Design Year 2037								
					Day	Night	Day	Night	Day	Night	Day	Night	Day	Night	Day	Night	Day	Night	Day	Night	$L_{Aeq,15hr}$ ≥ 65dB	$L_{Aeq,9hr}$ ≥ 60dB	
23.1	13535	88 BENT STREET NEUTRAL BAY	Seventh	N	65	61	64	59	66	61	65	59	-1.3	-1.8	-1.3	-1.8	60	55	YES	NO	NO	NO	YES
23.1	13535	88 BENT STREET NEUTRAL BAY	Seventh	W	67	62	64	59	67	62	65	59	-2.3	-2.9	-2.2	-2.9	60	55	YES	NO	NO	NO	YES
23.1	13535	88 BENT STREET NEUTRAL BAY	Seventh	S	65	60	61	56	65	60	62	56	-3.1	-3.9	-3.0	-3.9	60	55	NO	NO	NO	NO	NO
23.1	13535	88 BENT STREET NEUTRAL BAY	Seventh	W	65	60	62	56	65	60	62	56	-3.0	-3.8	-3.0	-3.8	60	55	NO	NO	NO	NO	NO
23.1	13535	88 BENT STREET NEUTRAL BAY	Seventh	S	64	59	60	55	64	60	61	55	-3.5	-4.3	-3.5	-4.3	60	55	NO	NO	NO	NO	NO
23.1	13535	88 BENT STREET NEUTRAL BAY	Seventh	E	56	51	55	49	56	51	55	49	-0.9	-2.2	-0.9	-2.3	60	55	NO	NO	NO	NO	NO
23.1	13535	88 BENT STREET NEUTRAL BAY	Seventh	S	60	55	58	52	60	56	58	52	-2.1	-3.5	-2.1	-3.6	60	55	NO	NO	NO	NO	NO
23.1	13535	88 BENT STREET NEUTRAL BAY	Seventh	E	63	58	62	56	63	58	62	57	-0.9	-1.4	-1.1	-1.5	60	55	NO	NO	NO	NO	NO
23.1	13537	19 WATSON STREET NEUTRAL BAY	Ground	N	56	51	55	50	57	52	55	50	-1.5	-1.6	-1.6	-1.7	60	55	NO	NO	NO	NO	NO
23.1	13537	19 WATSON STREET NEUTRAL BAY	Ground	E	50	45	49	44	51	46	49	44	-1.5	-1.9	-1.6	-1.9	60	55	NO	NO	NO	NO	NO
23.1	13537	19 WATSON STREET NEUTRAL BAY	Ground	NE	60	55	58	53	60	55	58	53	-1.6	-1.7	-1.8	-1.7	60	55	NO	NO	NO	NO	NO
23.1	13537	19 WATSON STREET NEUTRAL BAY	Ground	N	63	58	61	56	64	58	62	56	-1.8	-1.9	-2.0	-1.9	60	55	NO	NO	NO	NO	NO
23.1	13537	19 WATSON STREET NEUTRAL BAY	Ground	W	64	59	62	57	64	59	62	57	-1.8	-2.0	-1.9	-2.0	60	55	NO	NO	NO	NO	NO
23.1	13537	19 WATSON STREET NEUTRAL BAY	Ground	S	50	45	49	43	51	46	49	44	-1.7	-2.1	-1.7	-2.2	60	55	NO	NO	NO	NO	NO
23.1	13537	19 WATSON STREET NEUTRAL BAY	Ground	S	50	45	48	43	50	46	49	44	-1.6	-2.0	-1.7	-2.1	60	55	NO	NO	NO	NO	NO
23.1	13537	19 WATSON STREET NEUTRAL BAY	Ground	E	50	45	48	43	50	45	49	43	-1.5	-1.9	-1.5	-1.9	60	55	NO	NO	NO	NO	NO
23.1	13537	19 WATSON STREET NEUTRAL BAY	First	N	58	53	56	51	58	53	57	51	-1.5	-1.7	-1.6	-1.7	60	55	NO	NO	NO	NO	NO
23.1	13537	19 WATSON STREET NEUTRAL BAY	First	E	53	48	51	46	53	48	52	46	-1.6	-2.0	-1.6	-2.0	60	55	NO	NO	NO	NO	NO
23.1	13537	19 WATSON STREET NEUTRAL BAY	First	NE	61	56	59	54	61	56	60	54	-1.5	-1.7	-1.7	-1.7	60	55	NO	NO	NO	NO	NO
23.1	13537	19 WATSON STREET NEUTRAL BAY	First	N	64	59	62	57	64	59	63	58	-1.7	-1.7	-1.8	-1.7	60	55	NO	NO	NO	NO	NO
23.1	13537	19 WATSON STREET NEUTRAL BAY	First	W	64	59	63	58	65	60	63	58	-1.6	-1.8	-1.7	-1.8	60	55	NO	NO	NO	NO	NO
23.1	13537	19 WATSON STREET NEUTRAL BAY	First	S	53	48	51	46	53	49	52	46	-1.7	-2.1	-1.6	-2.1	60	55	NO	NO	NO	NO	NO
23.1	13537	19 WATSON STREET NEUTRAL BAY	First	S	53	48	51	46	53	48	51	46	-1.6	-2.0	-1.6	-2.0	60	55	NO	NO	NO	NO	NO
23.1	13537	19 WATSON STREET NEUTRAL BAY	First	E	52	47	51	45	53	48	51	46	-1.6	-2.0	-1.6	-2.0	60	55	NO	NO	NO	NO	NO
23.1	13538	24 LAYCOCK STREET NEUTRAL BAY	Ground	N	52	47	50	45	52	47	51	45	-1.3	-1.9	-1.4	-2.0	60	55	NO	NO	NO	NO	NO
23.1	13538	24 LAYCOCK STREET NEUTRAL BAY	Ground	W	59	54	58	52	59	54	59	52	-0.3	-1.6	-0.4	-1.8	60	55	NO	NO	NO	NO	NO
23.1	13538	24 LAYCOCK STREET NEUTRAL BAY	Ground	S	53	48	52	46	53	48	52	46	-1.2	-1.9	-1.2	-1.9	60	55	NO	NO	NO	NO	NO
23.1	13538	24 LAYCOCK STREET NEUTRAL BAY	Ground	E	57	52	56	50	57	52	56	51	-1.5	-1.6	-1.6	-1.6	60	55	NO	NO	NO	NO	NO
23.1	13539	4-14 WATSON STREET NEUTRAL BAY	Ground	N	55	50	53	48	55	50	54	48	-1.6	-1.8	-1.6	-1.9	60	55	NO	NO	NO	NO	NO
23.1	13539	4-14 WATSON STREET NEUTRAL BAY	Ground	W	57	52	55	50	57	52	55	50	-1.7	-2.2	-1.8	-2.3	60	55	NO	NO	NO	NO	NO
23.1	13539	4-14 WATSON STREET NEUTRAL BAY	Ground	S	54	49	52	47	54	50	52	47	-1.9	-2.7	-1.9	-2.8	60	55	NO	NO	NO	NO	NO
23.1	13539	4-14 WATSON STREET NEUTRAL BAY	Ground	SE	48	44	46	41	49	44	47	41	-1.8	-2.4	-1.8	-2.4	60	55	NO	NO	NO	NO	NO
23.1	13539	4-14 WATSON STREET NEUTRAL BAY	Ground	S	49	45	48	42	50	45	48	43	-1.8	-2.2	-1.7	-2.2	60	55	NO	NO	NO	NO	NO
23.1	13539	4-14 WATSON STREET NEUTRAL BAY	Ground	E	59	54	57	52	59	54	58	52	-1.5	-1.9	-1.6	-1.8	60	55	NO	NO	NO	NO	NO
23.1	13539	4-14 WATSON STREET NEUTRAL BAY	Ground	N	53	48	52	46	54	49	52	47	-1.6	-2.0	-1.6	-1.9	60	55	NO	NO	NO	NO	NO
23.1	13539	4-14 WATSON STREET NEUTRAL BAY	First	N	58	53	56	51	58	53	57	51	-1.5	-1.9	-1.6	-1.9	60	55	NO	NO	NO	NO	NO
23.1	13539	4-14 WATSON STREET NEUTRAL BAY	First	W	60	55	58	52	60	55	58	53	-2.2	-2.7	-2.2	-2.7	60	55	NO	NO	NO	NO	NO
23.1	13539	4-14 WATSON STREET NEUTRAL BAY	First	S	57	52	54	49	57	53	55	49	-2.5	-3.4	-2.4	-3.5	60	55	NO	NO	NO	NO	NO
23.1	13539	4-14 WATSON STREET NEUTRAL BAY	First	SE	50	45	48	43	51	46	49	44	-1.7	-2.2	-1.7	-2.3	60	55	NO	NO	NO	NO	NO
23.1	13539	4-14 WATSON STREET NEUTRAL BAY	First	S	52	47	50	44	52	47	50	45	-1.9	-2.3	-1.9	-2.4	60	55	NO	NO	NO	NO	NO
23.1	13539	4-14 WATSON STREET NEUTRAL BAY	First	E	60	55	59	54	60	56	59	54	-1.3	-1.7	-1.4	-1.7	60	55	NO	NO	NO	NO	NO
23.1	13539	4-14 WATSON STREET NEUTRAL BAY	First	N	56	51	55	49	57	52	55	50	-1.5	-1.9	-1.6	-1.9	60	55	NO	NO	NO	NO	NO
23.1	13539	4-14 WATSON STREET NEUTRAL BAY	Second	N	62	57	60	55	62	57	61	56	-1.6	-1.9	-1.7	-1.9	60	55	NO	NO	NO	NO	NO
23.1	13539	4-14 WATSON STREET NEUTRAL BAY	Second	W	63	58	61	55	63	58	61	56	-2.1	-2.6	-2.2	-2.5	60	55	NO	NO	NO	NO	NO
23.1	13539	4-14 WATSON STREET NEUTRAL BAY	Second	S	58	54	56	50	58	54	56	51	-2.4	-3.3	-2.3	-3.4	60	55	NO	NO	NO	NO	NO
23.1	13539	4-14 WATSON STREET NEUTRAL BAY	Second	SE	54	49	52	47	54	49	52	47	-1.6	-2.2	-1.7	-2.1	60	55	NO	NO	NO	NO	NO
23.1	13539	4-14 WATSON STREET NEUTRAL BAY	Second	S	55	50	53	47	55	50	53	48	-1.8	-2.3	-1.8	-2.3	60	55	NO	NO	NO	NO	NO
23.1	13539	4-14 WATSON STREET NEUTRAL BAY	Second	E	63	58	61	56	63	58	61	56	-1.6	-1.7	-1.6	-1.7	60	55	NO	NO	NO	NO	NO
23.1	13539	4-14 WATSON STREET NEUTRAL BAY	Second	N	61	56	59	54	61	56	60	54	-1.5	-1.8	-1.7	-1.8	60	55	NO	NO	NO	NO	NO
23.1	13549	17 MERLIN STREET NEUTRAL BAY	Ground	N	57	52	55	50	57	52	56	50	-1.5	-2.0	-1.6	-2.0	60	55	NO	NO	NO	NO	NO
23.1	13549	17 MERLIN STREET NEUTRAL BAY	Ground	NW	60	55	58	53	60	55	58	53	-2.0	-2.5	-2.0	-2.5	60	55	NO	NO	NO	NO	NO
23.1	13587	26 LAYCOCK STREET NEUTRAL BAY	Ground	N	52	47	51	46	53	48	51	46	-1.3	-1.8	-1.3	-2.0	60	55	NO	NO	NO	NO	NO
23.1	13587	26 LAYCOCK STREET NEUTRAL BAY	Ground	W	58	53	58	52	59	54	58	52	-0.1	-1.3	-0.2	-1.6	60	55	NO	NO	NO	NO	NO
23.1	13587	26 LAYCOCK STREET NEUTRAL BAY	Ground	S	53	48	52	46	53	48	52	46	-1.3	-1.9	-1.3	-1.9	60	55	NO	NO	NO	NO	NO
23.1	13587	26 LAYCOCK STREET NEUTRAL BAY	Ground	E	59	54	57	52	59	54	58	52	-1.3	-1.5	-1.4	-1.5	60	55	NO	NO	NO	NO	NO
23.1	13588	29 LAYCOCK STREET NEUTRAL BAY	Ground	E	55	50	53	48	55	50	54	48	-1.7	-1.9	-1.7	-1.9	60	55	NO	NO	NO	NO	NO
23.1	13588	29 LAYCOCK STREET NEUTRAL BAY	Ground	N	54	49	53	47	55	50	53	48	-1.5	-1.9	-1.6	-1.9	60	55	NO	NO	NO	NO	NO
23.1	13588	29 LAYCOCK STREET NEUTRAL BAY	Ground	W	63	58	62	57	64	59	62	57	-1.5	-1.7	-1.7	-1.9	60	55	NO	NO	NO	NO	NO
23.1	13589	27 LAYCOCK STREET NEUTRAL BAY	Ground	W	62	58	61	56	63	58	61	56	-1.6	-1.9	-1.6	-2.0	60	55	NO	NO	NO	NO	NO
23.1	13589	27 LAYCOCK STREET NEUTRAL BAY	Ground	S	54	49	52	47	54	49	53	47	-1.6	-2.0	-1.6	-2.1	60	55	NO	NO	NO	NO	NO
23.1	13589	27 LAYCOCK STREET NEUTRAL BAY	Ground	E	54	49	53	47	55	50	53	48	-1.7	-2.0	-1.8	-2.0	60	55	NO	NO	NO	NO	NO
23.1	13596	90 BENT STREET NEUTRAL BAY	Ground	NE	52	47	51	45	52	47	52	46	-0.6	-1.5	-0.7	-1.6	60	55	NO	NO	NO	NO	NO

NCA	Receiver ID	Address	Floor Level	Facade	Opening Year 2027				Design Year 2037				Increase (Do Smthng - Do Nothing)				NCG project road noise criteria		Do noise levels exceed the cumulative limit with project roads adding ≥2dB to the total noise levels?		Is the contribution from the road project Acute?		Consider further treatment?
					Do Nothing		Do Smthng		Do Nothing		Do Smthng		Opening Year 2027		Design Year 2037								
					Day	Night	Day	Night	Day	Night	Day	Night	Day	Night	Day	Night	Day	Night	Day	Night	$L_{Aeq,15hr} \geq 65dB$	$L_{Aeq,9hr} \geq 60dB$	
23.1	13596	90 BENT STREET NEUTRAL BAY	Ground	N	53	48	52	46	53	49	52	47	-1.0	-1.8	-1.0	-1.9	60	55	NO	NO	NO	NO	NO
23.1	13596	90 BENT STREET NEUTRAL BAY	Ground	W	53	49	52	46	54	49	52	47	-1.6	-2.3	-1.7	-2.2	60	55	NO	NO	NO	NO	NO
23.1	13596	90 BENT STREET NEUTRAL BAY	Ground	S	52	46	53	46	53	47	53	46	0.9	-0.3	0.8	-0.7	60	55	NO	NO	NO	NO	NO
23.1	13596	90 BENT STREET NEUTRAL BAY	Ground	SE	60	54	62	54	61	55	62	54	1.2	0.3	1.1	-0.3	60	55	NO	NO	NO	NO	NO
23.1	13596	90 BENT STREET NEUTRAL BAY	Ground	E	60	54	61	54	61	55	62	54	1.1	0.2	1.1	-0.3	60	55	NO	NO	NO	NO	NO
23.1	13596	90 BENT STREET NEUTRAL BAY	Ground	N	53	48	53	47	54	48	54	47	-0.1	-1.1	0.0	-1.4	60	55	NO	NO	NO	NO	NO
23.1	13596	90 BENT STREET NEUTRAL BAY	First	NE	54	49	54	48	55	50	54	48	-0.6	-1.5	-0.6	-1.6	60	55	NO	NO	NO	NO	NO
23.1	13596	90 BENT STREET NEUTRAL BAY	First	N	56	51	55	49	56	51	55	49	-0.8	-1.9	-0.9	-1.9	60	55	NO	NO	NO	NO	NO
23.1	13596	90 BENT STREET NEUTRAL BAY	First	W	55	50	54	48	56	51	54	49	-1.7	-2.2	-1.6	-2.3	60	55	NO	NO	NO	NO	NO
23.1	13596	90 BENT STREET NEUTRAL BAY	First	S	54	49	55	48	55	49	55	48	0.4	-0.8	0.3	-1.0	60	55	NO	NO	NO	NO	NO
23.1	13596	90 BENT STREET NEUTRAL BAY	First	SE	62	56	63	56	62	56	63	56	0.9	-0.1	0.7	-0.6	60	55	NO	NO	NO	NO	NO
23.1	13596	90 BENT STREET NEUTRAL BAY	First	E	62	56	63	56	63	57	63	56	0.8	0.0	0.6	-0.5	60	55	NO	NO	NO	NO	NO
23.1	13596	90 BENT STREET NEUTRAL BAY	First	N	55	50	55	49	56	50	56	49	-0.2	-1.2	-0.1	-1.3	60	55	NO	NO	NO	NO	NO
23.1	13597	17 MERLIN STREET NEUTRAL BAY	Ground	N	54	49	52	47	54	50	53	47	-1.6	-2.2	-1.6	-2.3	60	55	NO	NO	NO	NO	NO
23.1	13597	17 MERLIN STREET NEUTRAL BAY	Ground	W	55	50	53	48	55	50	53	48	-1.7	-2.2	-1.6	-2.3	60	55	NO	NO	NO	NO	NO
23.1	13597	17 MERLIN STREET NEUTRAL BAY	Ground	S	54	50	53	47	55	50	53	48	-1.7	-2.3	-1.7	-2.2	60	55	NO	NO	NO	NO	NO
23.1	13598	17 MERLIN STREET NEUTRAL BAY	Ground	S	54	49	52	47	54	50	53	47	-1.7	-2.3	-1.7	-2.3	60	55	NO	NO	NO	NO	NO
23.1	13598	17 MERLIN STREET NEUTRAL BAY	Ground	E	54	49	53	47	54	50	53	48	-1.2	-2.0	-1.3	-2.0	60	55	NO	NO	NO	NO	NO
23.1	13598	17 MERLIN STREET NEUTRAL BAY	Ground	N	54	49	52	47	54	50	53	47	-1.5	-2.2	-1.6	-2.2	60	55	NO	NO	NO	NO	NO
23.1	13613	31 LAYCOCK STREET NEUTRAL BAY	Ground	S	54	49	52	47	54	49	53	47	-1.5	-1.9	-1.6	-2.0	60	55	NO	NO	NO	NO	NO
23.1	13613	31 LAYCOCK STREET NEUTRAL BAY	Ground	E	55	50	53	48	55	50	53	48	-1.5	-1.8	-1.6	-1.8	60	55	NO	NO	NO	NO	NO
23.1	13613	31 LAYCOCK STREET NEUTRAL BAY	Ground	N	53	48	51	46	53	48	52	46	-1.6	-1.9	-1.7	-1.9	60	55	NO	NO	NO	NO	NO
23.1	13613	31 LAYCOCK STREET NEUTRAL BAY	Ground	W	64	59	63	58	65	60	63	58	-1.4	-1.6	-1.6	-1.7	60	55	NO	NO	NO	NO	NO
23.1	13613	31 LAYCOCK STREET NEUTRAL BAY	Ground	S	55	51	54	49	56	51	54	49	-1.6	-2.0	-1.6	-2.0	60	55	NO	NO	NO	NO	NO
23.1	13614	28 LAYCOCK STREET NEUTRAL BAY	Ground	N	53	48	51	46	53	48	52	46	-1.2	-1.9	-1.2	-1.9	60	55	NO	NO	NO	NO	NO
23.1	13614	28 LAYCOCK STREET NEUTRAL BAY	Ground	W	59	54	59	53	60	54	59	53	-0.5	-1.2	-0.7	-1.5	60	55	NO	NO	NO	NO	NO
23.1	13614	28 LAYCOCK STREET NEUTRAL BAY	Ground	S	54	49	52	47	54	49	53	47	-1.3	-1.8	-1.3	-1.9	60	55	NO	NO	NO	NO	NO
23.1	13614	28 LAYCOCK STREET NEUTRAL BAY	Ground	E	59	54	58	53	59	54	58	53	-1.4	-1.4	-1.5	-1.5	60	55	NO	NO	NO	NO	NO
23.1	13617	17 MERLIN STREET NEUTRAL BAY	Ground	S	56	51	54	48	56	51	54	49	-1.7	-2.3	-1.8	-2.3	60	55	NO	NO	NO	NO	NO
23.1	13617	17 MERLIN STREET NEUTRAL BAY	Ground	E	55	50	54	48	55	51	54	49	-1.3	-2.0	-1.3	-2.0	60	55	NO	NO	NO	NO	NO
23.1	13617	17 MERLIN STREET NEUTRAL BAY	Ground	N	55	51	53	48	56	51	54	49	-2.0	-2.4	-1.9	-2.4	60	55	NO	NO	NO	NO	NO
23.1	13618	17 MERLIN STREET NEUTRAL BAY	Ground	N	56	51	54	49	57	52	55	49	-1.8	-2.3	-1.8	-2.4	60	55	NO	NO	NO	NO	NO
23.1	13618	17 MERLIN STREET NEUTRAL BAY	Ground	W	62	57	60	55	62	57	60	55	-1.9	-2.4	-2.0	-2.4	60	55	NO	NO	NO	NO	NO
23.1	13618	17 MERLIN STREET NEUTRAL BAY	Ground	S	57	52	55	50	57	53	56	50	-1.8	-2.1	-1.8	-2.2	60	55	NO	NO	NO	NO	NO
23.1	13618	17 MERLIN STREET NEUTRAL BAY	Ground	W	57	52	56	50	58	53	56	51	-1.7	-2.1	-1.8	-2.1	60	55	NO	NO	NO	NO	NO
23.1	13618	17 MERLIN STREET NEUTRAL BAY	Ground	S	56	51	54	49	56	52	55	49	-1.8	-2.2	-1.7	-2.3	60	55	NO	NO	NO	NO	NO
23.1	13634	10A MERLIN STREET NEUTRAL BAY	Ground	NW	61	56	60	54	62	57	60	55	-1.5	-2.1	-1.5	-2.1	60	55	NO	NO	NO	NO	NO
23.1	13634	10A MERLIN STREET NEUTRAL BAY	Ground	SE	59	54	57	52	59	54	57	52	-1.6	-2.3	-1.6	-2.3	60	55	NO	NO	NO	NO	NO
23.1	13634	10A MERLIN STREET NEUTRAL BAY	First	NW	69	64	67	62	70	65	68	62	-1.9	-2.4	-1.8	-2.5	60	55	YES	YES	YES	YES	YES
23.1	13634	10A MERLIN STREET NEUTRAL BAY	First	SE	61	56	60	54	61	57	60	55	-1.1	-1.9	-1.2	-1.9	60	55	NO	NO	NO	NO	NO
23.1	13635	8C MERLIN STREET NEUTRAL BAY	Ground	NW	62	57	60	55	62	57	61	55	-1.1	-1.8	-1.1	-2.0	60	55	NO	NO	NO	NO	NO
23.1	13635	8C MERLIN STREET NEUTRAL BAY	Ground	E	58	53	56	51	58	53	56	51	-1.7	-2.5	-1.7	-2.4	60	55	NO	NO	NO	NO	NO
23.1	13635	8C MERLIN STREET NEUTRAL BAY	First	NW	69	64	67	62	70	65	68	62	-1.8	-2.3	-1.8	-2.5	60	55	YES	YES	YES	YES	YES
23.1	13635	8C MERLIN STREET NEUTRAL BAY	First	E	60	56	59	53	61	56	59	54	-1.3	-2.1	-1.4	-2.1	60	55	NO	NO	NO	NO	NO
23.1	13636	8B MERLIN STREET NEUTRAL BAY	Ground	W	60	55	59	53	60	56	59	53	-1.5	-2.0	-1.5	-2.1	60	55	NO	NO	NO	NO	NO
23.1	13636	8B MERLIN STREET NEUTRAL BAY	Ground	E	57	53	56	51	58	53	56	51	-1.4	-2.1	-1.4	-2.1	60	55	NO	NO	NO	NO	NO
23.1	13636	8B MERLIN STREET NEUTRAL BAY	First	W	67	62	65	59	67	62	65	60	-2.0	-2.5	-1.9	-2.5	60	55	YES	YES	YES	YES	YES
23.1	13636	8B MERLIN STREET NEUTRAL BAY	First	E	60	55	59	53	60	56	59	54	-1.2	-1.9	-1.2	-1.9	60	55	NO	NO	NO	NO	NO
23.1	13637	8A MERLIN STREET NEUTRAL BAY	Ground	W	59	54	57	52	59	54	57	52	-1.6	-2.1	-1.5	-2.2	60	55	NO	NO	NO	NO	NO
23.1	13637	8A MERLIN STREET NEUTRAL BAY	Ground	S	58	53	55	50	58	53	56	50	-2.4	-3.0	-2.4	-3.1	60	55	NO	NO	NO	NO	NO
23.1	13637	8A MERLIN STREET NEUTRAL BAY	Ground	E	57	53	56	51	58	53	56	51	-1.5	-2.1	-1.6	-2.2	60	55	NO	NO	NO	NO	NO
23.1	13637	8A MERLIN STREET NEUTRAL BAY	First	W	64	59	62	57	64	59	63	57	-1.9	-2.3	-1.8	-2.4	60	55	NO	NO	NO	NO	NO
23.1	13637	8A MERLIN STREET NEUTRAL BAY	First	S	64	59	61	55	64	59	61	56	-2.9	-3.4	-2.9	-3.4	60	55	NO	NO	NO	NO	NO
23.1	13637	8A MERLIN STREET NEUTRAL BAY	First	E	60	55	59	53	60	56	59	54	-1.3	-2.0	-1.4	-2.0	60	55	NO	NO	NO	NO	NO
23.1	13638	10B MERLIN STREET NEUTRAL BAY	Ground	N	64	59	62	56	64	59	62	57	-2.0	-2.4	-2.1	-2.4	60	55	NO	NO	NO	NO	NO
23.1	13638	10B MERLIN STREET NEUTRAL BAY	Ground	W	61	56	60	54	62	57	60	55	-1.5	-2.1	-1.6	-2.2	60	55	NO	NO	NO	NO	NO
23.1	13638	10B MERLIN STREET NEUTRAL BAY	Ground	E	60	56	59	53	61	56	59	54	-1.6	-2.3	-1.7	-2.3	60	55	NO	NO	NO	NO	NO
23.1	13638	10B MERLIN STREET NEUTRAL BAY	First	N	67	62	65	60	67	62	65	60	-1.6	-2.1	-1.7	-2.2	60	55	YES	YES	YES	YES	YES
23.1	13638	10B MERLIN STREET NEUTRAL BAY	First	W	69	64	67	62	69	64	67	62	-1.8	-2.2	-1.8	-2.3	60	55	YES	YES	YES	YES	YES
23.1	13638	10B MERLIN STREET NEUTRAL BAY	First	E	62	58	61	56	63	58	61	56	-1.2	-1.8	-1.3	-1.8	60	55	NO	NO	NO	NO	NO
23.1	13643	33 LAYCOCK STREET NEUTRAL BAY	Ground	W	66	61	64	59	66	61	64	59	-1.4	-1.6	-1.6	-1.7	60	55	NO	NO	NO	NO	NO
23.1	13643	33 LAYCOCK STREET NEUTRAL BAY	Ground	S	54	49	53	48	55	50	53	48	-1.5	-1.8	-1.6	-1.8	60	55	NO	NO	NO	NO	NO

NCA	Receiver ID	Address	Floor Level	Facade	Opening Year 2027				Design Year 2037				Increase (Do Smthng - Do Nothing)				NCG project road noise criteria		Do noise levels exceed the cumulative limit with project roads adding ≥2dB to the total noise levels?		Is the contribution from the road project Acute?		Consider further treatment?
					Do Nothing		Do Smthng		Do Nothing		Do Smthng		Opening Year 2027		Design Year 2037								
					Day	Night	Day	Night	Day	Night	Day	Night	Day	Night	Day	Night	Day	Night	Day	Night	$L_{Aeq,15hr}$ ≥ 65dB	$L_{Aeq,9hr}$ ≥ 60dB	
23.1	13643	33 LAYCOCK STREET NEUTRAL BAY	Ground	E	55	50	53	48	55	50	54	49	-1.6	-1.8	-1.6	-1.8	60	55	NO	NO	NO	NO	NO
23.1	13643	33 LAYCOCK STREET NEUTRAL BAY	Ground	N	67	62	65	60	67	62	65	60	-1.7	-1.8	-1.9	-1.8	60	55	NO	NO	NO	NO	NO
23.1	13658	18 WATSON STREET NEUTRAL BAY	Ground	NE	70	65	69	64	71	66	69	64	-1.6	-1.7	-1.7	-1.8	60	55	NO	NO	NO	NO	NO
23.1	13658	18 WATSON STREET NEUTRAL BAY	Ground	NW	70	64	68	63	70	65	68	63	-1.7	-1.7	-1.8	-1.8	60	55	NO	NO	NO	NO	NO
23.1	13658	18 WATSON STREET NEUTRAL BAY	Ground	N	69	64	68	63	70	65	68	63	-1.7	-1.8	-1.8	-1.8	60	55	NO	NO	NO	NO	NO
23.1	13658	18 WATSON STREET NEUTRAL BAY	Ground	E	64	59	63	57	64	59	63	58	-1.4	-1.7	-1.5	-1.8	60	55	NO	NO	NO	NO	NO
23.1	13658	18 WATSON STREET NEUTRAL BAY	Ground	SE	64	59	62	57	64	59	63	57	-1.3	-1.7	-1.4	-1.7	60	55	NO	NO	NO	NO	NO
23.1	13660	18A WATSON STREET NEUTRAL BAY	Ground	N	69	64	67	62	69	64	68	63	-1.7	-1.8	-1.8	-1.8	60	55	NO	NO	NO	NO	NO
23.1	13660	18A WATSON STREET NEUTRAL BAY	Ground	E	68	63	66	61	69	63	67	62	-1.7	-1.8	-1.8	-1.8	60	55	NO	NO	NO	NO	NO
23.1	13660	18A WATSON STREET NEUTRAL BAY	Ground	NE	71	66	70	65	72	67	70	65	-1.7	-1.7	-1.8	-1.8	60	55	NO	NO	NO	NO	NO
23.1	13660	18A WATSON STREET NEUTRAL BAY	Ground	N	71	66	70	65	72	67	70	65	-1.6	-1.7	-1.8	-1.8	60	55	NO	NO	NO	NO	NO
23.1	13660	18A WATSON STREET NEUTRAL BAY	Ground	W	56	51	55	49	57	52	55	50	-1.6	-1.9	-1.6	-2.0	60	55	NO	NO	NO	NO	NO
23.1	13661	16 WATSON STREET NEUTRAL BAY	Ground	W	56	51	55	49	57	52	55	50	-1.7	-2.1	-1.7	-2.2	60	55	NO	NO	NO	NO	NO
23.1	13661	16 WATSON STREET NEUTRAL BAY	Ground	S	53	48	51	46	53	48	51	46	-1.6	-2.1	-1.7	-2.2	60	55	NO	NO	NO	NO	NO
23.1	13661	16 WATSON STREET NEUTRAL BAY	Ground	SE	51	46	49	44	51	46	50	44	-1.5	-1.9	-1.6	-1.9	60	55	NO	NO	NO	NO	NO
23.1	13661	16 WATSON STREET NEUTRAL BAY	First	W	61	56	59	54	62	57	60	54	-1.9	-2.3	-2.0	-2.3	60	55	NO	NO	NO	NO	NO
23.1	13661	16 WATSON STREET NEUTRAL BAY	First	S	56	51	54	49	56	51	54	49	-1.6	-2.1	-1.7	-2.1	60	55	NO	NO	NO	NO	NO
23.1	13661	16 WATSON STREET NEUTRAL BAY	First	SE	57	52	55	50	57	52	55	50	-1.7	-2.1	-1.7	-2.1	60	55	NO	NO	NO	NO	NO
23.1	13668	201-203 FALCON STREET NEUTRAL BAY	Ground	N	68	63	67	61	68	63	67	61	-1.5	-1.6	-1.7	-1.7	60	55	NO	NO	NO	NO	NO
23.1	13668	201-203 FALCON STREET NEUTRAL BAY	Ground	W	62	57	61	55	63	57	61	55	-1.8	-2.0	-2.0	-2.0	60	55	NO	NO	NO	NO	NO
23.1	13668	201-203 FALCON STREET NEUTRAL BAY	Ground	S	52	47	52	46	53	48	52	46	-0.8	-1.6	-0.8	-1.7	60	55	NO	NO	NO	NO	NO
23.1	13668	201-203 FALCON STREET NEUTRAL BAY	Ground	E	59	54	58	53	60	55	58	53	-1.5	-1.5	-1.7	-1.6	60	55	NO	NO	NO	NO	NO
23.1	13668	201-203 FALCON STREET NEUTRAL BAY	First	N	73	68	72	66	73	68	72	67	-1.3	-1.4	-1.5	-1.5	60	55	NO	NO	NO	NO	NO
23.1	13668	201-203 FALCON STREET NEUTRAL BAY	First	W	65	60	63	58	65	60	64	58	-1.6	-1.7	-1.7	-1.8	60	55	NO	NO	NO	NO	NO
23.1	13668	201-203 FALCON STREET NEUTRAL BAY	First	S	57	52	56	50	57	52	56	50	-1.2	-2.1	-1.2	-2.3	60	55	NO	NO	NO	NO	NO
23.1	13668	201-203 FALCON STREET NEUTRAL BAY	First	E	63	58	62	56	63	58	62	57	-1.2	-1.3	-1.4	-1.3	60	55	NO	NO	NO	NO	NO
23.1	13670	19 MERLIN STREET NEUTRAL BAY	Ground	N	51	47	50	45	52	47	50	45	-1.4	-2.1	-1.5	-2.1	60	55	NO	NO	NO	NO	NO
23.1	13670	19 MERLIN STREET NEUTRAL BAY	Ground	W	64	59	62	57	64	59	62	57	-1.7	-2.2	-1.8	-2.3	60	55	NO	NO	NO	NO	NO
23.1	13670	19 MERLIN STREET NEUTRAL BAY	Ground	S	55	50	53	47	55	50	53	48	-2.0	-2.5	-2.0	-2.6	60	55	NO	NO	NO	NO	NO
23.1	13670	19 MERLIN STREET NEUTRAL BAY	Ground	E	53	49	52	47	54	49	53	47	-0.8	-1.7	-0.9	-1.8	60	55	NO	NO	NO	NO	NO
23.1	13670	19 MERLIN STREET NEUTRAL BAY	First	N	55	51	54	48	56	51	54	49	-1.7	-2.3	-1.7	-2.2	60	55	NO	NO	NO	NO	NO
23.1	13670	19 MERLIN STREET NEUTRAL BAY	First	W	66	61	64	59	66	61	65	59	-1.6	-2.0	-1.7	-2.1	60	55	YES	NO	YES	NO	YES
23.1	13670	19 MERLIN STREET NEUTRAL BAY	First	S	57	52	55	50	58	53	56	50	-2.1	-2.5	-2.0	-2.5	60	55	NO	NO	NO	NO	NO
23.1	13670	19 MERLIN STREET NEUTRAL BAY	First	E	56	52	55	50	56	52	55	50	-1.1	-2.0	-1.2	-2.0	60	55	NO	NO	NO	NO	NO
23.1	13672	30 LAYCOCK STREET NEUTRAL BAY	Ground	N	72	67	71	65	73	67	71	66	-1.5	-1.5	-1.6	-1.6	60	55	NO	NO	NO	NO	NO
23.1	13672	30 LAYCOCK STREET NEUTRAL BAY	Ground	W	63	58	62	56	63	58	62	57	-1.2	-1.3	-1.4	-1.3	60	55	NO	NO	NO	NO	NO
23.1	13672	30 LAYCOCK STREET NEUTRAL BAY	Ground	S	53	48	52	46	53	49	52	46	-1.3	-2.0	-1.2	-2.1	60	55	NO	NO	NO	NO	NO
23.1	13672	30 LAYCOCK STREET NEUTRAL BAY	Ground	E	65	60	64	59	65	60	64	59	-1.2	-1.3	-1.4	-1.3	60	55	NO	NO	NO	NO	NO
23.1	13672	30 LAYCOCK STREET NEUTRAL BAY	First	N	74	69	73	67	74	69	73	68	-1.3	-1.4	-1.3	-1.5	60	55	NO	NO	NO	NO	NO
23.1	13672	30 LAYCOCK STREET NEUTRAL BAY	First	W	65	60	63	58	65	60	64	58	-1.2	-1.4	-1.4	-1.5	60	55	NO	NO	NO	NO	NO
23.1	13672	30 LAYCOCK STREET NEUTRAL BAY	First	S	58	54	56	51	58	54	56	51	-2.0	-3.0	-2.0	-3.0	60	55	NO	NO	NO	NO	NO
23.1	13672	30 LAYCOCK STREET NEUTRAL BAY	First	E	67	62	66	60	67	62	66	61	-1.3	-1.4	-1.5	-1.5	60	55	NO	NO	NO	NO	NO
23.1	13677	97 BENT STREET NEUTRAL BAY	Ground	N	74	69	73	67	74	69	73	68	-1.3	-1.4	-1.5	-1.5	60	55	NO	NO	NO	NO	NO
23.1	13677	97 BENT STREET NEUTRAL BAY	Ground	W	68	63	67	62	68	63	67	62	-0.4	-1.2	-0.6	-1.3	60	55	NO	NO	NO	NO	NO
23.1	13677	97 BENT STREET NEUTRAL BAY	Ground	S	56	49	57	50	56	50	58	50	1.4	0.2	1.3	-0.4	60	55	NO	NO	NO	NO	NO
23.1	13677	97 BENT STREET NEUTRAL BAY	Ground	E	65	60	64	59	66	60	64	59	-1.5	-1.6	-1.6	-1.6	60	55	NO	NO	NO	NO	NO
23.1	13677	97 BENT STREET NEUTRAL BAY	First	N	76	71	75	69	76	71	75	69	-1.1	-1.4	-1.2	-1.5	60	55	NO	NO	NO	NO	NO
23.1	13677	97 BENT STREET NEUTRAL BAY	First	W	70	65	70	64	70	66	70	64	-0.2	-1.2	-0.3	-1.3	60	55	NO	NO	NO	NO	NO
23.1	13677	97 BENT STREET NEUTRAL BAY	First	S	58	52	59	52	58	52	59	52	0.9	-0.3	0.9	-0.7	60	55	NO	NO	NO	NO	NO
23.1	13677	97 BENT STREET NEUTRAL BAY	First	E	67	62	66	60	67	62	66	61	-1.4	-1.5	-1.6	-1.6	60	55	NO	NO	NO	NO	NO
23.1	13682	39 LAYCOCK STREET NEUTRAL BAY	Ground	NE	71	66	69	64	71	66	69	64	-1.7	-1.9	-1.9	-1.8	60	55	NO	NO	NO	NO	NO
23.1	13682	39 LAYCOCK STREET NEUTRAL BAY	Ground	E	71	66	70	65	72	67	70	65	-1.7	-1.7	-1.9	-1.8	60	55	NO	NO	NO	NO	NO
23.1	13682	39 LAYCOCK STREET NEUTRAL BAY	Ground	N	75	70	74	69	75	70	74	69	-1.3	-1.4	-1.5	-1.5	60	55	NO	NO	NO	NO	NO
23.1	13682	39 LAYCOCK STREET NEUTRAL BAY	Ground	W	72	67	71	66	73	68	71	66	-1.2	-1.3	-1.4	-1.4	60	55	NO	NO	NO	NO	NO
23.1	13683	37 LAYCOCK STREET NEUTRAL BAY	Ground	W	70	65	69	64	71	66	69	64	-1.2	-1.4	-1.4	-1.5	60	55	NO	NO	NO	NO	NO
23.1	13683	37 LAYCOCK STREET NEUTRAL BAY	Ground	E	70	65	68	63	70	65	68	63	-1.8	-1.9	-1.9	-1.9	60	55	NO	NO	NO	NO	NO
23.1	13684	35 LAYCOCK STREET NEUTRAL BAY	Ground	W	69	64	68	62	69	64	68	63	-1.3	-1.4	-1.3	-1.4	60	55	NO	NO	NO	NO	NO
23.1	13684	35 LAYCOCK STREET NEUTRAL BAY	Ground	E	67	62	65	60	68	63	66	61	-1.9	-1.9	-2.1	-2.0	60	55	NO	NO	NO	NO	NO
23.1	13685	199 FALCON STREET NEUTRAL BAY	Ground	N	73	69	72	67	73	69	73	67	-0.4	-1.5	-0.6	-1.6	60	55	NO	NO	NO	NO	NO
23.1	13685	199 FALCON STREET NEUTRAL BAY	Ground	W	58	54	58	53	59	55	58	53	-0.2	-1.6	-0.5	-1.7	60	55	NO	NO	NO	NO	NO
23.1	13685	199 FALCON STREET NEUTRAL BAY	Ground	S	54	48	55	48	55	49	55	48	0.9	-0.3	0.9	-0.8	60	55	NO	NO	NO	NO	NO
23.1	13685	199 FALCON STREET NEUTRAL BAY	Ground	E	68	62	68	62	68	63	68	62	-0.1	-0.9	-0.2	-1.1	60	55	NO	NO	NO	NO	NO

NCA	Receiver ID	Address	Floor Level	Facade	Opening Year 2027				Design Year 2037				Increase (Do Smthng - Do Nothing)				NCG project road noise criteria		Do noise levels exceed the cumulative limit with project roads adding ≥2dB to the total noise levels?		Is the contribution from the road project Acute?		Consider further treatment?
					Do Nothing		Do Smthng		Do Nothing		Do Smthng		Opening Year 2027		Design Year 2037								
					Day	Night	Day	Night	Day	Night	Day	Night	Day	Night	Day	Night	Day	Night	Day	Night	$L_{Aeq,15hr}$ ≥ 65dB	$L_{Aeq,9hr}$ ≥ 60dB	
23.1	13685	199 FALCON STREET NEUTRAL BAY	First	N	74	70	74	68	74	70	74	69	-0.3	-1.4	-0.5	-1.5	60	55	NO	NO	NO	NO	NO
23.1	13685	199 FALCON STREET NEUTRAL BAY	First	W	60	56	60	55	61	57	60	55	-0.3	-1.6	-0.5	-1.7	60	55	NO	NO	NO	NO	NO
23.1	13685	199 FALCON STREET NEUTRAL BAY	First	S	55	50	56	49	56	50	56	49	0.4	-0.8	0.5	-1.2	60	55	NO	NO	NO	NO	NO
23.1	13685	199 FALCON STREET NEUTRAL BAY	First	E	69	64	68	62	69	64	69	63	-0.2	-1.1	-0.3	-1.2	60	55	NO	NO	NO	NO	NO
23.1	13685	199 FALCON STREET NEUTRAL BAY	Second	N	74	70	74	68	74	70	74	69	-0.3	-1.5	-0.5	-1.4	60	55	NO	NO	NO	NO	NO
23.1	13685	199 FALCON STREET NEUTRAL BAY	Second	W	63	59	62	57	63	59	62	57	-0.7	-1.8	-0.9	-1.8	60	55	NO	NO	NO	NO	NO
23.1	13685	199 FALCON STREET NEUTRAL BAY	Second	S	57	52	57	50	58	52	57	51	-0.2	-1.4	-0.2	-1.6	60	55	NO	NO	NO	NO	NO
23.1	13685	199 FALCON STREET NEUTRAL BAY	Second	E	69	64	69	63	70	65	69	63	-0.5	-1.2	-0.6	-1.3	60	55	NO	NO	NO	NO	NO
23.1	13690	21 MERLIN STREET NEUTRAL BAY	Ground	N	52	47	50	45	52	47	51	45	-1.3	-2.0	-1.3	-2.0	60	55	NO	NO	NO	NO	NO
23.1	13690	21 MERLIN STREET NEUTRAL BAY	Ground	W	67	62	65	60	67	62	65	60	-1.6	-2.0	-1.7	-2.1	60	55	YES	YES	YES	YES	YES
23.1	13690	21 MERLIN STREET NEUTRAL BAY	Ground	S	52	47	50	45	52	47	51	45	-1.5	-2.1	-1.4	-2.1	60	55	NO	NO	NO	NO	NO
23.1	13690	21 MERLIN STREET NEUTRAL BAY	Ground	E	52	47	51	45	52	48	51	46	-1.1	-1.9	-1.2	-2.0	60	55	NO	NO	NO	NO	NO
23.1	13690	21 MERLIN STREET NEUTRAL BAY	First	N	55	51	54	49	56	51	54	49	-1.4	-2.0	-1.4	-2.1	60	55	NO	NO	NO	NO	NO
23.1	13690	21 MERLIN STREET NEUTRAL BAY	First	W	68	63	67	61	69	64	67	62	-1.4	-1.8	-1.5	-1.9	60	55	YES	YES	YES	YES	YES
23.1	13690	21 MERLIN STREET NEUTRAL BAY	First	S	56	51	54	49	56	51	54	49	-1.6	-2.3	-1.7	-2.3	60	55	NO	NO	NO	NO	NO
23.1	13690	21 MERLIN STREET NEUTRAL BAY	First	E	56	51	54	49	56	51	55	49	-1.4	-2.0	-1.3	-2.1	60	55	NO	NO	NO	NO	NO
23.1	13701	195 FALCON STREET NEUTRAL BAY	Ground	N	73	69	73	68	73	69	73	68	-0.1	-1.5	-0.4	-1.6	60	55	NO	NO	YES	YES	YES
23.1	13701	195 FALCON STREET NEUTRAL BAY	Ground	W	57	53	57	52	58	53	57	52	-0.2	-1.4	-0.4	-1.5	60	55	NO	NO	NO	NO	NO
23.1	13701	195 FALCON STREET NEUTRAL BAY	Ground	S	54	49	52	47	54	49	53	47	-1.5	-2.2	-1.5	-2.2	60	55	NO	NO	NO	NO	NO
23.1	13701	195 FALCON STREET NEUTRAL BAY	Ground	E	57	53	57	52	58	54	57	52	-0.2	-1.5	-0.5	-1.6	60	55	NO	NO	NO	NO	NO
23.1	13701	195 FALCON STREET NEUTRAL BAY	First	N	74	70	74	69	75	71	74	69	0.0	-1.4	-0.3	-1.5	60	55	NO	NO	YES	YES	YES
23.1	13701	195 FALCON STREET NEUTRAL BAY	First	W	59	55	59	54	60	56	59	54	-0.3	-1.5	-0.4	-1.6	60	55	NO	NO	NO	NO	NO
23.1	13701	195 FALCON STREET NEUTRAL BAY	First	S	56	52	55	49	57	52	55	50	-1.4	-2.2	-1.4	-2.2	60	55	NO	NO	NO	NO	NO
23.1	13701	195 FALCON STREET NEUTRAL BAY	First	E	59	55	59	54	60	56	59	54	-0.3	-1.5	-0.6	-1.6	60	55	NO	NO	NO	NO	NO
23.1	13703	193 FALCON STREET NEUTRAL BAY	Ground	N	73	69	72	67	73	69	73	67	-0.2	-1.5	-0.4	-1.6	60	55	YES	YES	YES	YES	YES
23.1	13703	193 FALCON STREET NEUTRAL BAY	Ground	W	59	55	59	54	59	55	59	54	0.0	-1.3	-0.3	-1.5	60	55	NO	NO	NO	NO	NO
23.1	13703	193 FALCON STREET NEUTRAL BAY	Ground	S	53	49	52	46	54	49	52	47	-1.6	-2.3	-1.5	-2.2	60	55	NO	NO	NO	NO	NO
23.1	13703	193 FALCON STREET NEUTRAL BAY	Ground	E	58	54	58	53	59	55	58	53	-0.1	-1.5	-0.3	-1.5	60	55	NO	NO	NO	NO	NO
23.1	13703	193 FALCON STREET NEUTRAL BAY	First	N	74	70	74	69	74	70	74	69	-0.1	-1.4	-0.3	-1.5	60	55	YES	YES	YES	YES	YES
23.1	13703	193 FALCON STREET NEUTRAL BAY	First	W	61	57	61	55	61	57	61	56	-0.1	-1.4	-0.4	-1.5	60	55	NO	NO	NO	NO	NO
23.1	13703	193 FALCON STREET NEUTRAL BAY	First	S	56	52	55	49	57	52	55	50	-1.5	-2.2	-1.6	-2.3	60	55	NO	NO	NO	NO	NO
23.1	13703	193 FALCON STREET NEUTRAL BAY	First	E	60	56	60	55	61	56	60	55	-0.2	-1.5	-0.4	-1.5	60	55	NO	NO	NO	NO	NO
23.1	13710	191 FALCON STREET NEUTRAL BAY	Ground	N	72	68	72	67	73	69	72	67	-0.1	-1.5	-0.4	-1.5	60	55	YES	YES	YES	YES	YES
23.1	13710	191 FALCON STREET NEUTRAL BAY	Ground	W	58	54	57	52	58	54	58	52	-0.4	-1.5	-0.5	-1.6	60	55	NO	NO	NO	NO	NO
23.1	13710	191 FALCON STREET NEUTRAL BAY	Ground	S	52	48	51	46	53	48	51	46	-1.3	-2.0	-1.4	-2.1	60	55	NO	NO	NO	NO	NO
23.1	13710	191 FALCON STREET NEUTRAL BAY	Ground	E	61	57	61	55	61	57	61	56	0.1	-1.3	-0.2	-1.4	60	55	NO	NO	NO	NO	NO
23.1	13710	191 FALCON STREET NEUTRAL BAY	First	N	74	70	74	68	74	70	74	69	0.0	-1.4	-0.3	-1.4	60	55	YES	YES	YES	YES	YES
23.1	13710	191 FALCON STREET NEUTRAL BAY	First	W	64	60	64	59	65	60	64	59	-0.4	-1.5	-0.6	-1.5	60	55	NO	NO	NO	NO	NO
23.1	13710	191 FALCON STREET NEUTRAL BAY	First	S	56	51	55	49	56	52	55	50	-1.4	-2.1	-1.4	-2.2	60	55	NO	NO	NO	NO	NO
23.1	13710	191 FALCON STREET NEUTRAL BAY	First	E	62	58	62	57	63	59	62	57	0.0	-1.4	-0.2	-1.4	60	55	NO	NO	NO	NO	NO
23.1	13723	185A FALCON STREET NEUTRAL BAY	Ground	N	71	68	71	66	72	68	71	66	-0.2	-1.5	-0.4	-1.6	60	55	YES	YES	YES	YES	YES
23.1	13723	185A FALCON STREET NEUTRAL BAY	Ground	W	58	53	57	52	58	54	57	52	-0.8	-1.9	-0.9	-1.9	60	55	NO	NO	NO	NO	NO
23.1	13723	185A FALCON STREET NEUTRAL BAY	Ground	S	53	49	51	46	54	49	52	46	-2.0	-2.5	-2.0	-2.5	60	55	NO	NO	NO	NO	NO
23.1	13723	185A FALCON STREET NEUTRAL BAY	First	N	73	69	73	67	73	69	73	68	-0.3	-1.6	-0.5	-1.7	60	55	YES	YES	YES	YES	YES
23.1	13723	185A FALCON STREET NEUTRAL BAY	First	W	60	56	59	54	60	56	60	54	-0.7	-1.7	-0.8	-1.7	60	55	NO	NO	NO	NO	NO
23.1	13723	185A FALCON STREET NEUTRAL BAY	First	S	56	51	53	48	56	51	54	48	-2.2	-2.7	-2.1	-2.6	60	55	NO	NO	NO	NO	NO
23.1	13723	185A FALCON STREET NEUTRAL BAY	Second	N	73	69	73	68	74	70	73	68	-0.2	-1.5	-0.4	-1.5	60	55	YES	YES	YES	YES	YES
23.1	13723	185A FALCON STREET NEUTRAL BAY	Second	W	62	58	61	56	63	58	61	56	-1.0	-1.9	-1.1	-1.9	60	55	NO	NO	NO	NO	NO
23.1	13723	185A FALCON STREET NEUTRAL BAY	Second	S	58	54	56	51	59	54	56	51	-2.5	-3.0	-2.4	-3.0	60	55	NO	NO	NO	NO	NO
23.1	13731	12-14 MERLIN STREET NEUTRAL BAY	Ground	NE	73	68	72	66	73	69	72	67	-1.4	-1.8	-1.6	-2.0	60	55	YES	YES	YES	YES	YES
23.1	13731	12-14 MERLIN STREET NEUTRAL BAY	Ground	N	75	70	73	68	75	70	73	68	-1.6	-2.0	-1.8	-2.1	60	55	YES	YES	YES	YES	YES
23.1	13731	12-14 MERLIN STREET NEUTRAL BAY	Ground	NW	75	70	73	68	76	71	73	68	-2.4	-2.6	-2.5	-2.7	60	55	YES	YES	YES	YES	YES
23.1	13731	12-14 MERLIN STREET NEUTRAL BAY	Ground	W	74	69	70	65	74	69	70	65	-3.5	-4.0	-3.6	-4.1	60	55	YES	YES	YES	YES	YES
23.1	13731	12-14 MERLIN STREET NEUTRAL BAY	Ground	SW	69	64	67	61	70	65	67	61	-2.8	-3.1	-2.9	-3.2	60	55	YES	YES	YES	YES	YES
23.1	13731	12-14 MERLIN STREET NEUTRAL BAY	Ground	S	66	61	63	57	66	61	63	58	-3.4	-3.7	-3.4	-3.7	60	55	NO	NO	NO	NO	NO
23.1	13731	12-14 MERLIN STREET NEUTRAL BAY	Ground	SE	60	55	58	52	60	56	58	53	-1.8	-2.7	-1.9	-2.8	60	55	NO	NO	NO	NO	NO
23.1	13731	12-14 MERLIN STREET NEUTRAL BAY	Ground	E	66	62	65	60	67	62	65	60	-1.5	-2.1	-1.6	-2.2	60	55	YES	YES	YES	YES	YES
23.1	13731	12-14 MERLIN STREET NEUTRAL BAY	First	NE	74	69	73	67	74	69	73	68	-1.1	-1.6	-1.3	-1.7	60	55	YES	YES	YES	YES	YES
23.1	13731	12-14 MERLIN STREET NEUTRAL BAY	First	N	75	70	74	69	76	71	74	69	-1.2	-1.5	-1.4	-1.7	60	55	YES	YES	YES	YES	YES
23.1	13731	12-14 MERLIN STREET NEUTRAL BAY	First	NW	76	71	75	69	77	72	75	70	-1.7	-2.0	-1.9	-2.2	60	55	YES	YES	YES	YES	YES
23.1	13731	12-14 MERLIN STREET NEUTRAL BAY	First	W	75	70	73	68	75	71	74	68	-1.8	-2.3	-1.9	-2.5	60	55	YES	YES	YES	YES	YES
23.1	13731	12-14 MERLIN STREET NEUTRAL BAY	First	SW	71	66	69	64	72	67	69	64	-2.2	-2.6	-2.3	-2.7	60	55	YES	YES	YES	YES	YES

NCA	Receiver ID	Address	Floor Level	Facade	Opening Year 2027				Design Year 2037				Increase (Do Smthng - Do Nothing)				NCG project road noise criteria		Do noise levels exceed the cumulative limit with project roads adding ≥2dB to the total noise levels?		Is the contribution from the road project Acute?		Consider further treatment?
					Do Nothing		Do Smthng		Do Nothing		Do Smthng		Opening Year 2027		Design Year 2037								
					Day	Night	Day	Night	Day	Night	Day	Night	Day	Night	Day	Night	Day	Night	Day	Night	$L_{Aeq,15hr} \geq 65dB$	$L_{Aeq,9hr} \geq 60dB$	
23.1	13731	12-14 MERLIN STREET NEUTRAL BAY	First	S	67	62	65	60	68	63	66	60	-2.2	-2.5	-2.2	-2.6	60	55	YES	YES	YES	YES	YES
23.1	13731	12-14 MERLIN STREET NEUTRAL BAY	First	SE	63	58	60	55	63	59	61	55	-2.4	-3.1	-2.5	-3.1	60	55	NO	NO	NO	NO	NO
23.1	13731	12-14 MERLIN STREET NEUTRAL BAY	First	E	67	63	66	61	67	63	66	61	-1.0	-1.8	-1.2	-1.7	60	55	YES	YES	YES	YES	YES
23.1	13731	12-14 MERLIN STREET NEUTRAL BAY	Second	NE	74	69	73	68	74	69	73	68	-1.0	-1.5	-1.2	-1.6	60	55	YES	YES	YES	YES	YES
23.1	13731	12-14 MERLIN STREET NEUTRAL BAY	Second	N	76	71	74	69	76	71	75	69	-1.2	-1.5	-1.3	-1.6	60	55	YES	YES	YES	YES	YES
23.1	13731	12-14 MERLIN STREET NEUTRAL BAY	Second	NW	77	72	75	70	77	72	76	70	-1.4	-1.7	-1.5	-1.9	60	55	YES	YES	YES	YES	YES
23.1	13731	12-14 MERLIN STREET NEUTRAL BAY	Second	W	76	71	75	69	76	71	75	70	-0.8	-1.4	-0.9	-1.6	60	55	YES	YES	YES	YES	YES
23.1	13731	12-14 MERLIN STREET NEUTRAL BAY	Second	SW	74	69	72	66	74	69	72	67	-2.1	-2.6	-2.1	-2.7	60	55	YES	YES	YES	YES	YES
23.1	13731	12-14 MERLIN STREET NEUTRAL BAY	Second	S	71	66	68	62	71	66	68	63	-3.2	-3.6	-3.2	-3.6	60	55	YES	YES	YES	YES	YES
23.1	13731	12-14 MERLIN STREET NEUTRAL BAY	Second	SE	67	63	63	58	68	63	64	58	-4.0	-4.6	-4.0	-4.6	60	55	NO	NO	NO	NO	NO
23.1	13731	12-14 MERLIN STREET NEUTRAL BAY	Second	E	67	63	66	61	68	63	67	61	-1.0	-1.7	-1.1	-1.7	60	55	YES	YES	YES	YES	YES
23.1	13731	12-14 MERLIN STREET NEUTRAL BAY	Third	NE	74	69	73	68	74	69	73	68	-1.1	-1.5	-1.2	-1.6	60	55	YES	YES	YES	YES	YES
23.1	13731	12-14 MERLIN STREET NEUTRAL BAY	Third	N	75	71	74	69	76	71	75	69	-1.1	-1.5	-1.2	-1.6	60	55	YES	YES	YES	YES	YES
23.1	13731	12-14 MERLIN STREET NEUTRAL BAY	Third	NW	77	72	76	70	77	72	76	70	-1.1	-1.5	-1.2	-1.7	60	55	YES	YES	YES	YES	YES
23.1	13731	12-14 MERLIN STREET NEUTRAL BAY	Third	W	76	71	75	69	76	71	75	70	-0.8	-1.3	-0.7	-1.5	60	55	YES	YES	YES	YES	YES
23.1	13731	12-14 MERLIN STREET NEUTRAL BAY	Third	SW	75	70	73	68	75	70	74	68	-1.2	-1.8	-1.2	-2.0	60	55	YES	YES	YES	YES	YES
23.1	13731	12-14 MERLIN STREET NEUTRAL BAY	Third	S	72	67	70	65	73	68	70	65	-2.4	-2.8	-2.3	-3.0	60	55	YES	YES	YES	YES	YES
23.1	13731	12-14 MERLIN STREET NEUTRAL BAY	Third	SE	70	65	66	61	70	65	67	61	-3.6	-4.0	-3.6	-4.1	60	55	YES	YES	YES	YES	YES
23.1	13731	12-14 MERLIN STREET NEUTRAL BAY	Third	E	67	63	67	61	68	63	67	62	-0.9	-1.6	-1.1	-1.7	60	55	YES	YES	YES	YES	YES
23.1	13731	12-14 MERLIN STREET NEUTRAL BAY	Fourth	NE	74	69	73	68	74	69	73	68	-1.1	-1.5	-1.2	-1.6	60	55	YES	YES	YES	YES	YES
23.1	13731	12-14 MERLIN STREET NEUTRAL BAY	Fourth	N	75	70	74	69	76	71	75	69	-1.0	-1.4	-1.1	-1.6	60	55	YES	YES	YES	YES	YES
23.1	13731	12-14 MERLIN STREET NEUTRAL BAY	Fourth	NW	77	72	75	70	77	72	76	70	-1.1	-1.6	-1.2	-1.7	60	55	YES	YES	YES	YES	YES
23.1	13731	12-14 MERLIN STREET NEUTRAL BAY	Fourth	W	76	71	75	69	76	71	75	70	-0.8	-1.4	-0.8	-1.5	60	55	YES	YES	YES	YES	YES
23.1	13731	12-14 MERLIN STREET NEUTRAL BAY	Fourth	SW	75	70	74	68	75	70	74	68	-1.0	-1.6	-0.9	-1.8	60	55	YES	YES	YES	YES	YES
23.1	13731	12-14 MERLIN STREET NEUTRAL BAY	Fourth	S	73	68	71	66	73	69	72	66	-1.6	-2.2	-1.7	-2.3	60	55	YES	YES	YES	YES	YES
23.1	13731	12-14 MERLIN STREET NEUTRAL BAY	Fourth	SE	71	66	68	63	71	67	69	63	-2.7	-3.3	-2.7	-3.4	60	55	YES	YES	YES	YES	YES
23.1	13731	12-14 MERLIN STREET NEUTRAL BAY	Fourth	E	68	63	67	62	68	63	67	62	-0.9	-1.5	-1.1	-1.6	60	55	YES	YES	YES	YES	YES
23.1	13731	12-14 MERLIN STREET NEUTRAL BAY	Fifth	NE	74	69	73	67	74	69	73	68	-1.1	-1.6	-1.2	-1.7	60	55	YES	YES	YES	YES	YES
23.1	13731	12-14 MERLIN STREET NEUTRAL BAY	Fifth	N	75	70	74	69	76	71	75	69	-1.0	-1.5	-1.1	-1.6	60	55	YES	YES	YES	YES	YES
23.1	13731	12-14 MERLIN STREET NEUTRAL BAY	Fifth	NW	76	72	75	70	77	72	76	70	-1.1	-1.7	-1.2	-1.7	60	55	YES	YES	YES	YES	YES
23.1	13731	12-14 MERLIN STREET NEUTRAL BAY	Fifth	W	76	71	75	69	76	71	75	70	-0.9	-1.5	-0.9	-1.6	60	55	YES	YES	YES	YES	YES
23.1	13731	12-14 MERLIN STREET NEUTRAL BAY	Fifth	SW	75	70	74	68	75	70	74	68	-1.0	-1.7	-1.1	-1.8	60	55	YES	YES	YES	YES	YES
23.1	13731	12-14 MERLIN STREET NEUTRAL BAY	Fifth	S	73	68	72	66	74	69	72	67	-1.3	-1.9	-1.4	-2.1	60	55	YES	YES	YES	YES	YES
23.1	13731	12-14 MERLIN STREET NEUTRAL BAY	Fifth	SE	72	67	69	64	72	67	70	64	-2.2	-2.8	-2.2	-2.9	60	55	YES	YES	YES	YES	YES
23.1	13731	12-14 MERLIN STREET NEUTRAL BAY	Fifth	E	68	63	67	62	68	64	67	62	-0.9	-1.6	-1.0	-1.7	60	55	YES	YES	YES	YES	YES
23.1	13731	12-14 MERLIN STREET NEUTRAL BAY	Sixth	NE	74	69	73	67	74	69	73	68	-1.1	-1.6	-1.2	-1.7	60	55	YES	YES	YES	YES	YES
23.1	13731	12-14 MERLIN STREET NEUTRAL BAY	Sixth	N	75	70	74	69	75	71	74	69	-1.0	-1.5	-1.1	-1.6	60	55	YES	YES	YES	YES	YES
23.1	13731	12-14 MERLIN STREET NEUTRAL BAY	Sixth	NW	76	71	75	70	77	72	75	70	-1.2	-1.7	-1.3	-1.8	60	55	YES	YES	YES	YES	YES
23.1	13731	12-14 MERLIN STREET NEUTRAL BAY	Sixth	W	76	71	75	69	76	71	75	70	-0.9	-1.6	-1.0	-1.7	60	55	YES	YES	YES	YES	YES
23.1	13731	12-14 MERLIN STREET NEUTRAL BAY	Sixth	SW	75	70	74	68	75	70	74	68	-1.1	-1.8	-1.2	-1.9	60	55	YES	YES	YES	YES	YES
23.1	13731	12-14 MERLIN STREET NEUTRAL BAY	Sixth	S	73	68	72	66	74	69	72	67	-1.3	-1.9	-1.3	-2.1	60	55	YES	YES	YES	YES	YES
23.1	13731	12-14 MERLIN STREET NEUTRAL BAY	Sixth	SE	72	67	70	64	72	68	70	65	-1.9	-2.6	-1.9	-2.7	60	55	YES	YES	YES	YES	YES
23.1	13731	12-14 MERLIN STREET NEUTRAL BAY	Sixth	E	68	64	67	62	69	64	68	62	-0.8	-1.6	-1.0	-1.6	60	55	YES	YES	YES	YES	YES
23.1	13733	142-146 MILITARY ROAD NEUTRAL BAY	Ground	E	51	46	49	44	51	46	50	45	-1.2	-1.6	-1.3	-1.6	60	55	NO	NO	NO	NO	NO
23.1	13733	142-146 MILITARY ROAD NEUTRAL BAY	Ground	N	49	44	48	43	49	45	48	43	-1.3	-1.8	-1.3	-1.8	60	55	NO	NO	NO	NO	NO
23.1	13733	142-146 MILITARY ROAD NEUTRAL BAY	Ground	SW	79	74	78	73	79	75	78	73	-1.1	-1.4	-1.0	-1.3	60	55	NO	NO	NO	NO	NO
23.1	13734	134 MILITARY ROAD NEUTRAL BAY	Ground	E	49	44	48	43	49	44	48	43	-1.2	-1.6	-1.2	-1.5	60	55	NO	NO	NO	NO	NO
23.1	13734	134 MILITARY ROAD NEUTRAL BAY	Ground	N	47	42	46	41	47	43	46	41	-1.4	-1.9	-1.5	-1.9	59	55	NO	NO	NO	NO	NO
23.1	13734	134 MILITARY ROAD NEUTRAL BAY	Ground	SW	79	74	78	73	79	75	78	73	-1.1	-1.3	-1.1	-1.3	60	55	NO	NO	NO	NO	NO
23.1	13734	134 MILITARY ROAD NEUTRAL BAY	First	E	51	47	50	45	51	47	50	45	-1.2	-1.6	-1.3	-1.7	60	55	NO	NO	NO	NO	NO
23.1	13734	134 MILITARY ROAD NEUTRAL BAY	First	N	49	45	48	43	50	45	48	43	-1.3	-1.8	-1.4	-1.8	60	55	NO	NO	NO	NO	NO
23.1	13734	134 MILITARY ROAD NEUTRAL BAY	First	SW	79	74	78	73	79	75	78	73	-1.0	-1.4	-1.0	-1.4	60	55	NO	NO	NO	NO	NO
23.1	13735	126 MILITARY ROAD NEUTRAL BAY	Ground	N	49	44	48	43	49	45	48	43	-1.4	-1.9	-1.4	-1.9	60	55	NO	NO	NO	NO	NO
23.1	13735	126 MILITARY ROAD NEUTRAL BAY	Ground	SW	79	74	78	73	79	74	78	73	-1.1	-1.5	-1.1	-1.4	60	55	NO	NO	NO	NO	NO
23.1	13735	126 MILITARY ROAD NEUTRAL BAY	First	N	52	47	51	45	52	48	51	46	-1.5	-1.9	-1.5	-1.9	60	55	NO	NO	NO	NO	NO
23.1	13735	126 MILITARY ROAD NEUTRAL BAY	First	SW	79	74	78	73	79	75	78	73	-1.1	-1.4	-1.1	-1.4	60	55	NO	NO	NO	NO	NO
23.1	13735	126 MILITARY ROAD NEUTRAL BAY	First	E	62	58	61	56	63	58	61	56	-1.3	-1.8	-1.4	-1.8	60	55	NO	NO	NO	NO	NO
23.1	13735	126 MILITARY ROAD NEUTRAL BAY	First	E	56	51	54	49	56	51	54	49	-1.4	-1.8	-1.5	-1.8	60	55	NO	NO	NO	NO	NO
23.1	13737	140 MILITARY ROAD NEUTRAL BAY	Ground	N	48	43	46	41	48	43	47	41	-1.4	-1.9	-1.4	-1.9	60	55	NO	NO	NO	NO	NO
23.1	13737	140 MILITARY ROAD NEUTRAL BAY	Ground	W	49	45	48	43	50	45	49	44	-1.1	-1.6	-1.2	-1.6	60	55	NO	NO	NO	NO	NO
23.1	13737	140 MILITARY ROAD NEUTRAL BAY	Ground	SW	79	74	78	73	79	75	78	73	-1.1	-1.3	-1.0	-1.3	60	55	NO	NO	NO	NO	NO
23.1	13737	140 MILITARY ROAD NEUTRAL BAY	First	N	50	45	49	43	50	46	49	44	-1.4	-1.8	-1.4	-1.8	60	55	NO	NO	NO	NO	NO

NCA	Receiver ID	Address	Floor Level	Facade	Opening Year 2027				Design Year 2037				Increase (Do Smthng - Do Nothing)				NCG project road noise criteria		Do noise levels exceed the cumulative limit with project roads adding ≥2dB to the total noise levels?		Is the contribution from the road project Acute?		Consider further treatment?
					Do Nothing		Do Smthng		Do Nothing		Do Smthng		Opening Year 2027		Design Year 2037								
					Day	Night	Day	Night	Day	Night	Day	Night	Day	Night	Day	Night	Day	Night	Day	Night	$L_{Aeq,15hr} \geq 65dB$	$L_{Aeq,9hr} \geq 60dB$	
23.1	13737	140 MILITARY ROAD NEUTRAL BAY	First	W	52	48	51	46	53	48	51	46	-1.1	-1.6	-1.2	-1.6	60	55	NO	NO	NO	NO	NO
23.1	13737	140 MILITARY ROAD NEUTRAL BAY	First	SW	79	74	78	73	79	75	78	73	-1.0	-1.4	-1.1	-1.3	60	55	NO	NO	NO	NO	NO
23.1	13738	136 MILITARY ROAD NEUTRAL BAY	Ground	E	50	46	49	44	50	46	49	44	-1.2	-1.6	-1.2	-1.5	60	55	NO	NO	NO	NO	NO
23.1	13738	136 MILITARY ROAD NEUTRAL BAY	Ground	N	48	43	46	41	48	43	47	42	-1.2	-1.6	-1.2	-1.6	60	55	NO	NO	NO	NO	NO
23.1	13738	136 MILITARY ROAD NEUTRAL BAY	Ground	SW	79	74	78	73	79	75	78	73	-1.1	-1.4	-1.0	-1.3	60	55	NO	NO	NO	NO	NO
23.1	13738	136 MILITARY ROAD NEUTRAL BAY	First	E	53	48	52	47	53	48	52	47	-1.2	-1.6	-1.2	-1.6	60	55	NO	NO	NO	NO	NO
23.1	13738	136 MILITARY ROAD NEUTRAL BAY	First	N	50	46	49	44	50	46	49	44	-1.2	-1.6	-1.2	-1.6	60	55	NO	NO	NO	NO	NO
23.1	13738	136 MILITARY ROAD NEUTRAL BAY	First	SW	79	74	78	73	79	75	78	73	-1.1	-1.3	-1.1	-1.3	60	55	NO	NO	NO	NO	NO
23.1	13739	144 MILITARY ROAD NEUTRAL BAY	Ground	SW	79	74	78	73	79	74	78	73	-1.1	-1.3	-1.1	-1.3	60	55	NO	NO	NO	NO	NO
23.1	13739	144 MILITARY ROAD NEUTRAL BAY	Ground	E	59	54	58	53	59	54	58	53	-1.0	-1.3	-1.0	-1.3	60	55	NO	NO	NO	NO	NO
23.1	13739	144 MILITARY ROAD NEUTRAL BAY	Ground	N	49	44	48	43	49	45	48	43	-1.2	-1.6	-1.2	-1.6	60	55	NO	NO	NO	NO	NO
23.1	13739	144 MILITARY ROAD NEUTRAL BAY	Ground	E	50	45	48	43	50	45	49	44	-1.2	-1.6	-1.2	-1.5	60	55	NO	NO	NO	NO	NO
23.1	13739	144 MILITARY ROAD NEUTRAL BAY	Ground	N	49	44	47	42	49	44	48	43	-1.2	-1.7	-1.3	-1.7	60	55	NO	NO	NO	NO	NO
23.1	13739	144 MILITARY ROAD NEUTRAL BAY	First	SW	79	74	78	73	79	74	78	73	-1.1	-1.3	-1.0	-1.3	60	55	NO	NO	NO	NO	NO
23.1	13739	144 MILITARY ROAD NEUTRAL BAY	First	E	60	56	59	54	61	56	60	55	-0.9	-1.3	-1.0	-1.4	60	55	NO	NO	NO	NO	NO
23.1	13739	144 MILITARY ROAD NEUTRAL BAY	First	N	52	48	51	46	52	48	51	46	-1.2	-1.6	-1.2	-1.6	60	55	NO	NO	NO	NO	NO
23.1	13739	144 MILITARY ROAD NEUTRAL BAY	First	E	53	48	52	47	53	48	52	47	-1.1	-1.6	-1.2	-1.6	60	55	NO	NO	NO	NO	NO
23.1	13739	144 MILITARY ROAD NEUTRAL BAY	First	N	51	47	50	45	52	47	50	45	-1.2	-1.7	-1.3	-1.7	60	55	NO	NO	NO	NO	NO
23.1	13740	132 MILITARY ROAD NEUTRAL BAY	Ground	N	46	41	44	39	46	42	45	39	-1.7	-2.2	-1.6	-2.2	58	54	NO	NO	NO	NO	NO
23.1	13740	132 MILITARY ROAD NEUTRAL BAY	Ground	SW	79	74	78	73	79	75	78	73	-1.1	-1.4	-1.1	-1.3	60	55	NO	NO	NO	NO	NO
23.1	13740	132 MILITARY ROAD NEUTRAL BAY	First	N	48	43	46	41	48	43	46	41	-1.7	-2.2	-1.7	-2.1	60	55	NO	NO	NO	NO	NO
23.1	13740	132 MILITARY ROAD NEUTRAL BAY	First	SW	79	74	78	73	79	75	78	73	-1.1	-1.4	-1.0	-1.4	60	55	NO	NO	NO	NO	NO
23.1	13740	132 MILITARY ROAD NEUTRAL BAY	Second	N	50	45	48	43	50	45	48	43	-1.6	-2.1	-1.6	-2.1	60	55	NO	NO	NO	NO	NO
23.1	13740	132 MILITARY ROAD NEUTRAL BAY	Second	W	61	56	59	54	61	56	59	54	-1.6	-2.1	-1.7	-2.1	60	55	NO	NO	NO	NO	NO
23.1	13740	132 MILITARY ROAD NEUTRAL BAY	Second	SW	78	74	77	72	79	74	78	73	-1.0	-1.3	-1.1	-1.3	60	55	NO	NO	NO	NO	NO
23.1	13740	132 MILITARY ROAD NEUTRAL BAY	Second	E	63	59	62	57	63	59	62	57	-1.1	-1.6	-1.2	-1.5	60	55	NO	NO	NO	NO	NO
23.1	13740	132 MILITARY ROAD NEUTRAL BAY	Second	E	55	51	54	49	56	51	54	49	-1.1	-1.5	-1.2	-1.6	60	55	NO	NO	NO	NO	NO
23.1	13740	132 MILITARY ROAD NEUTRAL BAY	Third	N	53	48	51	46	53	48	51	46	-1.5	-1.9	-1.6	-1.9	60	55	NO	NO	NO	NO	NO
23.1	13740	132 MILITARY ROAD NEUTRAL BAY	Third	W	64	60	63	58	65	60	63	58	-1.5	-1.9	-1.5	-2.0	60	55	NO	NO	NO	NO	NO
23.1	13740	132 MILITARY ROAD NEUTRAL BAY	Third	SW	78	73	77	72	78	73	77	72	-1.0	-1.4	-1.1	-1.3	60	55	NO	NO	NO	NO	NO
23.1	13740	132 MILITARY ROAD NEUTRAL BAY	Third	E	71	67	70	65	72	67	70	66	-1.1	-1.5	-1.2	-1.5	60	55	NO	NO	NO	NO	NO
23.1	13740	132 MILITARY ROAD NEUTRAL BAY	Third	E	58	54	57	52	59	54	57	52	-1.2	-1.6	-1.3	-1.7	60	55	NO	NO	NO	NO	NO
23.1	13741	128 MILITARY ROAD NEUTRAL BAY	Ground	N	51	46	49	44	51	46	49	44	-1.4	-1.8	-1.4	-1.8	60	55	NO	NO	NO	NO	NO
23.1	13741	128 MILITARY ROAD NEUTRAL BAY	Ground	SW	79	74	78	73	79	75	78	73	-1.1	-1.4	-1.1	-1.3	60	55	NO	NO	NO	NO	NO
23.1	13744	185 FALCON STREET NEUTRAL BAY	Ground	N	74	70	73	68	75	71	74	68	-0.8	-2.0	-1.0	-2.1	60	55	YES	YES	YES	YES	YES
23.1	13744	185 FALCON STREET NEUTRAL BAY	Ground	W	70	66	69	63	71	66	69	64	-1.5	-2.1	-1.7	-2.2	60	55	YES	YES	YES	YES	YES
23.1	13744	185 FALCON STREET NEUTRAL BAY	Ground	S	52	48	51	46	53	48	51	46	-1.3	-2.0	-1.4	-2.0	60	55	NO	NO	NO	NO	NO
23.1	13744	185 FALCON STREET NEUTRAL BAY	Ground	E	66	62	66	60	66	62	66	61	-0.1	-1.5	-0.4	-1.6	60	55	YES	YES	YES	YES	YES
23.1	13744	185 FALCON STREET NEUTRAL BAY	First	N	75	71	74	69	75	71	75	69	-0.5	-1.6	-0.7	-1.7	60	55	YES	YES	YES	YES	YES
23.1	13744	185 FALCON STREET NEUTRAL BAY	First	W	72	67	70	65	72	67	71	65	-1.2	-1.8	-1.3	-1.8	60	55	YES	YES	YES	YES	YES
23.1	13744	185 FALCON STREET NEUTRAL BAY	First	S	56	52	55	49	57	52	55	50	-1.4	-2.2	-1.5	-2.1	60	55	NO	NO	NO	NO	NO
23.1	13744	185 FALCON STREET NEUTRAL BAY	First	E	67	63	67	62	67	63	67	62	-0.1	-1.5	-0.3	-1.5	60	55	YES	YES	YES	YES	YES
23.1	13759	19A YOUNG STREET NEUTRAL BAY	Ground	E	44	39	43	38	44	40	43	38	-1.3	-1.7	-1.4	-1.7	56	52	NO	NO	NO	NO	NO
23.1	13759	19A YOUNG STREET NEUTRAL BAY	Ground	N	42	37	41	35	42	38	41	36	-1.4	-2.0	-1.4	-1.9	54	50	NO	NO	NO	NO	NO
23.1	13759	19A YOUNG STREET NEUTRAL BAY	Ground	W	55	50	54	49	55	51	54	49	-1.1	-1.4	-1.1	-1.4	60	55	NO	NO	NO	NO	NO
23.1	13759	19A YOUNG STREET NEUTRAL BAY	First	E	45	41	44	39	46	41	44	39	-1.4	-1.7	-1.5	-1.7	58	53	NO	NO	NO	NO	NO
23.1	13759	19A YOUNG STREET NEUTRAL BAY	First	N	43	39	42	37	44	39	42	37	-1.4	-1.9	-1.3	-1.9	56	51	NO	NO	NO	NO	NO
23.1	13759	19A YOUNG STREET NEUTRAL BAY	First	W	56	52	55	50	57	52	55	51	-1.0	-1.4	-1.1	-1.4	60	55	NO	NO	NO	NO	NO
23.1	13759	19A YOUNG STREET NEUTRAL BAY	Second	E	47	42	45	40	47	42	45	41	-1.4	-1.8	-1.5	-1.8	59	54	NO	NO	NO	NO	NO
23.1	13759	19A YOUNG STREET NEUTRAL BAY	Second	N	45	41	44	39	46	41	44	39	-1.5	-2.0	-1.4	-1.9	58	53	NO	NO	NO	NO	NO
23.1	13759	19A YOUNG STREET NEUTRAL BAY	Second	W	57	52	56	51	57	53	56	51	-1.0	-1.4	-1.1	-1.4	60	55	NO	NO	NO	NO	NO
23.1	13759	19A YOUNG STREET NEUTRAL BAY	Third	E	49	44	47	42	49	44	48	43	-1.5	-1.9	-1.5	-1.9	60	55	NO	NO	NO	NO	NO
23.1	13759	19A YOUNG STREET NEUTRAL BAY	Third	N	48	43	46	41	48	44	47	42	-1.5	-2.0	-1.5	-1.9	60	55	NO	NO	NO	NO	NO
23.1	13759	19A YOUNG STREET NEUTRAL BAY	Third	W	57	53	56	52	58	53	57	52	-1.0	-1.4	-1.1	-1.4	60	55	NO	NO	NO	NO	NO
23.1	13760	19 YOUNG STREET NEUTRAL BAY	Ground	W	56	52	55	50	57	52	56	51	-1.1	-1.5	-1.2	-1.5	60	55	NO	NO	NO	NO	NO
23.1	13760	19 YOUNG STREET NEUTRAL BAY	Ground	S	47	42	46	41	47	43	46	41	-1.3	-1.7	-1.3	-1.7	59	55	NO	NO	NO	NO	NO
23.1	13760	19 YOUNG STREET NEUTRAL BAY	Ground	E	45	40	43	39	45	40	44	39	-1.2	-1.7	-1.3	-1.6	57	52	NO	NO	NO	NO	NO
23.1	13760	19 YOUNG STREET NEUTRAL BAY	First	W	58	53	57	52	58	54	57	52	-1.0	-1.4	-1.0	-1.4	60	55	NO	NO	NO	NO	NO
23.1	13760	19 YOUNG STREET NEUTRAL BAY	First	S	48	44	47	42	49	44	47	42	-1.3	-1.7	-1.4	-1.7	60	55	NO	NO	NO	NO	NO
23.1	13760	19 YOUNG STREET NEUTRAL BAY	First	E	46	41	44	40	46	42	45	40	-1.3	-1.7	-1.4	-1.7	58	54	NO	NO	NO	NO	NO
23.1	13760	19 YOUNG STREET NEUTRAL BAY	Second	W	58	54	57	53	59	54	58	53	-1.0	-1.4	-1.0	-1.3	60	55	NO	NO	NO	NO	NO
23.1	13760	19 YOUNG STREET NEUTRAL BAY	Second	S	50	45	49	44	50	46	49	44	-1.3	-1.7	-1.4	-1.7	60	55	NO	NO	NO	NO	NO

NCA	Receiver ID	Address	Floor Level	Facade	Opening Year 2027				Design Year 2037				Increase (Do Smthng - Do Nothing)				NCG project road noise criteria		Do noise levels exceed the cumulative limit with project roads adding ≥2dB to the total noise levels?		Is the contribution from the road project Acute?		Consider further treatment?
					Do Nothing		Do Smthng		Do Nothing		Do Smthng		Opening Year 2027		Design Year 2037								
					Day	Night	Day	Night	Day	Night	Day	Night	Day	Night	Day	Night	Day	Night	Day	Night	$L_{Aeq,15hr}$ ≥ 65dB	$L_{Aeq,9hr}$ ≥ 60dB	
23.1	13760	19 YOUNG STREET NEUTRAL BAY	Second	E	47	42	45	41	47	43	46	41	-1.4	-1.8	-1.5	-1.8	59	55	NO	NO	NO	NO	NO
23.1	13760	19 YOUNG STREET NEUTRAL BAY	Third	W	59	54	58	53	59	55	58	53	-1.0	-1.4	-1.1	-1.4	60	55	NO	NO	NO	NO	NO
23.1	13760	19 YOUNG STREET NEUTRAL BAY	Third	S	53	48	51	46	53	48	52	47	-1.4	-1.7	-1.3	-1.8	60	55	NO	NO	NO	NO	NO
23.1	13760	19 YOUNG STREET NEUTRAL BAY	Third	E	48	44	47	42	49	44	47	42	-1.5	-1.9	-1.5	-1.9	60	55	NO	NO	NO	NO	NO
23.1	13760	19 YOUNG STREET NEUTRAL BAY	Fourth	N	49	44	47	42	49	45	48	43	-1.5	-1.9	-1.5	-2.0	60	55	NO	NO	NO	NO	NO
23.1	13760	19 YOUNG STREET NEUTRAL BAY	Fourth	W	59	55	58	53	60	55	59	54	-1.0	-1.4	-1.0	-1.4	60	55	NO	NO	NO	NO	NO
23.1	13760	19 YOUNG STREET NEUTRAL BAY	Fourth	S	55	51	54	49	55	51	54	49	-1.2	-1.6	-1.3	-1.6	60	55	NO	NO	NO	NO	NO
23.1	13760	19 YOUNG STREET NEUTRAL BAY	Fourth	E	50	46	49	44	51	46	49	44	-1.5	-1.9	-1.5	-1.9	60	55	NO	NO	NO	NO	NO
23.1	13808	310 FALCON STREET NEUTRAL BAY	Ground	S	75	71	74	69	76	71	75	69	-1.0	-1.4	-1.2	-1.5	60	55	NO	NO	NO	NO	NO
23.1	13808	310 FALCON STREET NEUTRAL BAY	Ground	E	69	64	68	62	70	64	68	63	-1.4	-1.5	-1.6	-1.6	60	55	NO	NO	NO	NO	NO
23.1	13808	310 FALCON STREET NEUTRAL BAY	Ground	N	59	54	57	52	59	54	58	52	-1.5	-1.8	-1.6	-1.8	60	55	NO	NO	NO	NO	NO
23.1	13809	308 FALCON STREET NEUTRAL BAY	Ground	N	58	53	56	51	58	53	57	51	-1.5	-1.9	-1.6	-1.9	60	55	NO	NO	NO	NO	NO
23.1	13809	308 FALCON STREET NEUTRAL BAY	Ground	W	60	56	60	54	61	56	60	55	-0.4	-1.5	-0.5	-1.6	60	55	NO	NO	NO	NO	NO
23.1	13809	308 FALCON STREET NEUTRAL BAY	Ground	S	75	70	74	69	76	71	75	69	-0.7	-1.3	-0.9	-1.4	60	55	NO	NO	NO	NO	NO
23.1	13815	306 FALCON STREET NEUTRAL BAY	Ground	S	75	71	75	69	76	71	75	70	-0.5	-1.4	-0.7	-1.5	60	55	NO	NO	NO	NO	NO
23.1	13815	306 FALCON STREET NEUTRAL BAY	Ground	E	61	56	60	55	61	57	61	55	-0.4	-1.5	-0.5	-1.6	60	55	NO	NO	NO	NO	NO
23.1	13815	306 FALCON STREET NEUTRAL BAY	Ground	N	58	53	56	51	58	53	57	51	-1.5	-2.0	-1.6	-2.0	60	55	NO	NO	NO	NO	NO
23.1	13816	304 FALCON STREET NEUTRAL BAY	Ground	N	58	53	56	51	58	53	57	51	-1.6	-2.0	-1.5	-2.0	60	55	NO	NO	NO	NO	NO
23.1	13816	304 FALCON STREET NEUTRAL BAY	Ground	W	59	55	58	53	60	55	59	53	-0.7	-1.8	-0.9	-1.8	60	55	NO	NO	NO	NO	NO
23.1	13816	304 FALCON STREET NEUTRAL BAY	Ground	S	75	71	75	69	75	71	75	69	-0.3	-1.5	-0.5	-1.6	60	55	NO	NO	NO	NO	NO
23.1	13828	300 FALCON STREET NEUTRAL BAY	Ground	N	58	53	57	51	59	54	57	52	-1.5	-2.0	-1.6	-2.1	60	55	NO	NO	NO	NO	NO
23.1	13828	300 FALCON STREET NEUTRAL BAY	Ground	W	59	55	58	53	59	55	58	53	-0.8	-1.7	-0.9	-1.9	60	55	NO	NO	NO	NO	NO
23.1	13828	300 FALCON STREET NEUTRAL BAY	Ground	S	74	71	74	69	75	71	75	69	-0.1	-1.4	-0.4	-1.5	60	55	NO	NO	NO	NO	NO
23.1	13829	302 FALCON STREET NEUTRAL BAY	Ground	S	75	71	74	69	75	71	74	69	-0.2	-1.5	-0.5	-1.6	60	55	NO	NO	NO	NO	NO
23.1	13829	302 FALCON STREET NEUTRAL BAY	Ground	E	59	54	58	53	59	55	58	53	-0.8	-1.8	-0.9	-1.8	60	55	NO	NO	NO	NO	NO
23.1	13829	302 FALCON STREET NEUTRAL BAY	Ground	N	58	53	56	51	58	53	57	51	-1.5	-2.0	-1.6	-2.1	60	55	NO	NO	NO	NO	NO
23.1	13832	296 FALCON STREET NEUTRAL BAY	Ground	N	59	54	57	52	59	54	58	52	-1.5	-2.0	-1.5	-2.0	60	55	NO	NO	NO	NO	NO
23.1	13832	296 FALCON STREET NEUTRAL BAY	Ground	W	59	55	59	53	60	55	59	54	-0.7	-1.8	-0.8	-1.8	60	55	NO	NO	NO	NO	NO
23.1	13832	296 FALCON STREET NEUTRAL BAY	Ground	S	75	71	74	69	75	71	75	69	-0.1	-1.5	-0.3	-1.5	60	55	NO	NO	YES	YES	YES
23.1	13833	298 FALCON STREET NEUTRAL BAY	Ground	S	74	71	74	69	75	71	75	69	-0.1	-1.5	-0.4	-1.5	60	55	NO	NO	YES	NO	YES
23.1	13833	298 FALCON STREET NEUTRAL BAY	Ground	E	59	55	58	53	60	55	59	53	-0.8	-1.8	-0.9	-1.8	60	55	NO	NO	NO	NO	NO
23.1	13833	298 FALCON STREET NEUTRAL BAY	Ground	N	59	54	57	52	59	54	58	52	-1.5	-2.0	-1.6	-2.1	60	55	NO	NO	NO	NO	NO
23.1	13838	294 FALCON STREET NEUTRAL BAY	Ground	S	74	70	74	69	75	71	74	69	-0.1	-1.5	-0.3	-1.6	60	55	NO	NO	YES	YES	YES
23.1	13838	294 FALCON STREET NEUTRAL BAY	Ground	E	59	55	58	53	59	55	58	53	-0.7	-1.8	-1.0	-1.8	60	55	NO	NO	NO	NO	NO
23.1	13838	294 FALCON STREET NEUTRAL BAY	Ground	N	59	54	58	52	60	55	58	53	-1.5	-2.1	-1.6	-2.1	60	55	NO	NO	NO	NO	NO
23.1	13839	292 FALCON STREET NEUTRAL BAY	Ground	N	60	55	58	53	60	55	59	53	-1.6	-2.1	-1.5	-2.0	60	55	NO	NO	NO	NO	NO
23.1	13839	292 FALCON STREET NEUTRAL BAY	Ground	W	60	56	59	54	60	56	60	54	-0.5	-1.5	-0.6	-1.6	60	55	NO	NO	NO	NO	NO
23.1	13839	292 FALCON STREET NEUTRAL BAY	Ground	S	74	70	74	69	75	71	74	69	0.0	-1.4	-0.3	-1.5	60	55	NO	NO	YES	YES	YES
23.1	13844	288 FALCON STREET NEUTRAL BAY	Ground	N	62	57	61	56	63	58	61	56	-1.3	-1.6	-1.3	-1.7	60	55	NO	NO	NO	NO	NO
23.1	13844	288 FALCON STREET NEUTRAL BAY	Ground	W	69	65	68	63	69	65	69	63	-0.6	-1.7	-0.8	-1.8	60	55	YES	YES	YES	YES	YES
23.1	13844	288 FALCON STREET NEUTRAL BAY	Ground	S	73	70	73	68	74	70	74	68	0.0	-1.4	-0.2	-1.5	60	55	YES	YES	YES	YES	YES
23.1	13845	290 FALCON STREET NEUTRAL BAY	Ground	S	74	70	74	69	74	70	74	69	0.0	-1.4	-0.3	-1.5	60	55	NO	NO	YES	YES	YES
23.1	13845	290 FALCON STREET NEUTRAL BAY	Ground	E	59	55	59	54	60	56	59	54	-0.5	-1.6	-0.7	-1.6	60	55	NO	NO	NO	NO	NO
23.1	13845	290 FALCON STREET NEUTRAL BAY	Ground	N	60	55	59	53	61	56	59	54	-1.5	-2.0	-1.4	-1.9	60	55	NO	NO	NO	NO	NO
23.1	13863	39 MILITARY ROAD NEUTRAL BAY	Ground	E	62	57	60	55	62	57	61	55	-1.6	-1.7	-1.7	-1.7	60	55	NO	NO	NO	NO	NO
23.1	13863	39 MILITARY ROAD NEUTRAL BAY	Ground	N	75	70	74	68	76	70	74	69	-1.4	-1.7	-1.5	-1.5	60	55	NO	NO	NO	NO	NO
23.1	13863	39 MILITARY ROAD NEUTRAL BAY	Ground	S	64	59	62	57	65	59	63	57	-1.9	-2.0	-2.0	-2.1	60	55	NO	NO	NO	NO	NO
23.1	13863	39 MILITARY ROAD NEUTRAL BAY	First	E	63	58	62	57	64	59	62	57	-1.3	-1.6	-1.4	-1.5	60	55	NO	NO	NO	NO	NO
23.1	13863	39 MILITARY ROAD NEUTRAL BAY	First	N	76	71	75	69	76	71	75	70	-1.4	-1.6	-1.4	-1.4	60	55	NO	NO	NO	NO	NO
23.1	13863	39 MILITARY ROAD NEUTRAL BAY	First	S	66	61	64	59	66	61	65	59	-1.5	-1.6	-1.6	-1.7	60	55	NO	NO	NO	NO	NO
23.1	13864	37 MILITARY ROAD NEUTRAL BAY	Ground	N	74	68	72	67	74	69	73	67	-1.4	-1.6	-1.4	-1.5	60	55	NO	NO	NO	NO	NO
23.1	13864	37 MILITARY ROAD NEUTRAL BAY	Ground	W	60	55	59	54	61	55	59	54	-1.2	-1.4	-1.3	-1.4	60	55	NO	NO	NO	NO	NO
23.1	13864	37 MILITARY ROAD NEUTRAL BAY	Ground	S	65	60	63	58	65	60	63	58	-1.7	-1.7	-1.9	-1.8	60	55	NO	NO	NO	NO	NO
23.1	13864	37 MILITARY ROAD NEUTRAL BAY	First	N	75	69	73	68	75	70	74	68	-1.3	-1.5	-1.4	-1.4	60	55	NO	NO	NO	NO	NO
23.1	13864	37 MILITARY ROAD NEUTRAL BAY	First	W	62	57	61	55	63	57	61	56	-1.4	-1.6	-1.5	-1.5	60	55	NO	NO	NO	NO	NO
23.1	13864	37 MILITARY ROAD NEUTRAL BAY	First	S	66	61	65	60	67	61	65	60	-1.4	-1.5	-1.6	-1.6	60	55	NO	NO	NO	NO	NO
23.1	13866	15 GROSVENOR STREET NEUTRAL BAY	Ground	N	45	41	44	38	46	41	44	39	-1.6	-2.1	-1.5	-2.1	58	53	NO	NO	NO	NO	NO
23.1	13866	15 GROSVENOR STREET NEUTRAL BAY	Ground	W	48	43	47	42	48	44	47	42	-1.3	-1.8	-1.3	-1.8	60	55	NO	NO	NO	NO	NO
23.1	13866	15 GROSVENOR STREET NEUTRAL BAY	Ground	S	50	45	48	43	50	45	48	43	-1.6	-2.0	-1.6	-2.0	60	55	NO	NO	NO	NO	NO
23.1	13866	15 GROSVENOR STREET NEUTRAL BAY	First	N	47	43	46	40	48	43	46	41	-1.6	-2.1	-1.6	-2.0	60	55	NO	NO	NO	NO	NO
23.1	13866	15 GROSVENOR STREET NEUTRAL BAY	First	W	50	45	48	43	50	45	49	44	-1.4	-1.9	-1.4	-1.9	60	55	NO	NO	NO	NO	NO
23.1	13866	15 GROSVENOR STREET NEUTRAL BAY	First	S	51	47	50	45	52	47	50	45	-1.6	-2.0	-1.6	-2.0	60	55	NO	NO	NO	NO	NO

NCA	Receiver ID	Address	Floor Level	Facade	Opening Year 2027				Design Year 2037				Increase (Do Smthng - Do Nothing)				NCG project road noise criteria		Do noise levels exceed the cumulative limit with project roads adding ≥2dB to the total noise levels?		Is the contribution from the road project Acute?		Consider further treatment?
					Do Nothing		Do Smthng		Do Nothing		Do Smthng		Opening Year 2027		Design Year 2037								
					Day	Night	Day	Night	Day	Night	Day	Night	Day	Night	Day	Night	Day	Night	Day	Night	$L_{Aeq,15hr}$ ≥ 65dB	$L_{Aeq,9hr}$ ≥ 60dB	
23.1	13866	15 GROSVENOR STREET NEUTRAL BAY	Second	N	50	45	48	43	50	45	49	43	-1.5	-2.1	-1.5	-2.0	60	55	NO	NO	NO	NO	NO
23.1	13866	15 GROSVENOR STREET NEUTRAL BAY	Second	W	52	47	51	45	52	48	51	46	-1.5	-2.0	-1.6	-2.0	60	55	NO	NO	NO	NO	NO
23.1	13866	15 GROSVENOR STREET NEUTRAL BAY	Second	S	53	48	51	46	53	49	52	47	-1.6	-2.0	-1.6	-2.0	60	55	NO	NO	NO	NO	NO
23.1	13892	35 MILITARY ROAD NEUTRAL BAY	Ground	S	61	56	60	55	62	57	60	55	-1.5	-1.7	-1.7	-1.8	60	55	NO	NO	NO	NO	NO
23.1	13892	35 MILITARY ROAD NEUTRAL BAY	Ground	E	63	58	62	57	64	58	62	57	-1.2	-1.4	-1.3	-1.4	60	55	NO	NO	NO	NO	NO
23.1	13892	35 MILITARY ROAD NEUTRAL BAY	Ground	N	75	70	74	68	75	70	74	69	-1.3	-1.5	-1.4	-1.4	60	55	NO	NO	NO	NO	NO
23.1	13892	35 MILITARY ROAD NEUTRAL BAY	First	S	64	59	63	57	64	59	63	58	-1.4	-1.5	-1.5	-1.6	60	55	NO	NO	NO	NO	NO
23.1	13892	35 MILITARY ROAD NEUTRAL BAY	First	E	65	59	63	58	65	60	64	58	-1.3	-1.5	-1.4	-1.5	60	55	NO	NO	NO	NO	NO
23.1	13892	35 MILITARY ROAD NEUTRAL BAY	First	N	76	71	75	69	76	71	75	70	-1.4	-1.5	-1.3	-1.5	60	55	NO	NO	NO	NO	NO
23.1	13893	33 MILITARY ROAD NEUTRAL BAY	Ground	N	74	69	73	67	74	69	73	68	-1.2	-1.4	-1.2	-1.2	60	55	NO	NO	NO	NO	NO
23.1	13893	33 MILITARY ROAD NEUTRAL BAY	Ground	W	62	57	61	56	63	57	62	56	-1.1	-1.3	-1.2	-1.3	60	55	NO	NO	NO	NO	NO
23.1	13893	33 MILITARY ROAD NEUTRAL BAY	Ground	S	58	53	57	51	58	53	57	52	-1.4	-1.8	-1.5	-1.8	60	55	NO	NO	NO	NO	NO
23.1	13893	33 MILITARY ROAD NEUTRAL BAY	First	N	75	70	74	68	75	70	74	69	-1.3	-1.5	-1.4	-1.4	60	55	NO	NO	NO	NO	NO
23.1	13893	33 MILITARY ROAD NEUTRAL BAY	First	W	64	59	63	58	65	59	63	58	-1.3	-1.5	-1.4	-1.5	60	55	NO	NO	NO	NO	NO
23.1	13893	33 MILITARY ROAD NEUTRAL BAY	First	S	63	58	62	56	63	58	62	57	-1.4	-1.6	-1.5	-1.6	60	55	NO	NO	NO	NO	NO
23.1	13900	31 MILITARY ROAD NEUTRAL BAY	Ground	S	61	55	59	54	61	56	59	54	-1.4	-1.7	-1.6	-1.7	60	55	NO	NO	NO	NO	NO
23.1	13900	31 MILITARY ROAD NEUTRAL BAY	Ground	E	63	57	61	56	63	58	62	56	-1.2	-1.4	-1.3	-1.3	60	55	NO	NO	NO	NO	NO
23.1	13900	31 MILITARY ROAD NEUTRAL BAY	Ground	N	73	68	72	67	74	68	72	67	-1.1	-1.3	-1.2	-1.3	60	55	NO	NO	NO	NO	NO
23.1	13901	29 MILITARY ROAD NEUTRAL BAY	Ground	N	72	67	71	66	73	68	72	66	-1.2	-1.4	-1.3	-1.3	60	55	NO	NO	NO	NO	NO
23.1	13901	29 MILITARY ROAD NEUTRAL BAY	Ground	W	60	55	59	53	60	55	59	54	-1.1	-1.5	-1.2	-1.4	60	55	NO	NO	NO	NO	NO
23.1	13901	29 MILITARY ROAD NEUTRAL BAY	Ground	S	59	54	58	52	59	54	58	53	-1.4	-1.8	-1.5	-1.8	60	55	NO	NO	NO	NO	NO
23.1	13912	3-7 GROSVENOR STREET NEUTRAL BAY	Ground	N	45	41	44	38	46	41	44	39	-1.6	-2.1	-1.5	-2.0	58	53	NO	NO	NO	NO	NO
23.1	13912	3-7 GROSVENOR STREET NEUTRAL BAY	Ground	S	50	45	48	43	50	45	49	44	-1.3	-1.7	-1.4	-1.7	60	55	NO	NO	NO	NO	NO
23.1	13912	3-7 GROSVENOR STREET NEUTRAL BAY	First	N	47	43	46	41	48	43	46	41	-1.6	-2.0	-1.5	-2.0	60	55	NO	NO	NO	NO	NO
23.1	13912	3-7 GROSVENOR STREET NEUTRAL BAY	First	S	52	47	50	45	52	47	51	46	-1.4	-1.8	-1.5	-1.8	60	55	NO	NO	NO	NO	NO
23.1	13912	3-7 GROSVENOR STREET NEUTRAL BAY	Second	N	50	45	48	43	50	46	49	44	-1.6	-2.0	-1.6	-2.0	60	55	NO	NO	NO	NO	NO
23.1	13912	3-7 GROSVENOR STREET NEUTRAL BAY	Second	S	54	49	52	47	54	50	53	48	-1.5	-2.0	-1.6	-2.0	60	55	NO	NO	NO	NO	NO
23.1	13913	9 GROSVENOR STREET NEUTRAL BAY	Ground	S	51	46	49	44	51	47	50	45	-1.5	-1.9	-1.5	-1.9	60	55	NO	NO	NO	NO	NO
23.1	13913	9 GROSVENOR STREET NEUTRAL BAY	Ground	E	46	41	45	40	46	42	45	40	-1.2	-1.6	-1.2	-1.6	58	54	NO	NO	NO	NO	NO
23.1	13913	9 GROSVENOR STREET NEUTRAL BAY	Ground	N	45	41	44	39	46	41	44	39	-1.5	-2.1	-1.5	-2.0	58	53	NO	NO	NO	NO	NO
23.1	13913	9 GROSVENOR STREET NEUTRAL BAY	First	S	53	48	51	46	53	48	51	46	-1.6	-2.0	-1.6	-2.0	60	55	NO	NO	NO	NO	NO
23.1	13913	9 GROSVENOR STREET NEUTRAL BAY	First	E	48	43	47	42	48	44	47	42	-1.3	-1.7	-1.3	-1.7	60	55	NO	NO	NO	NO	NO
23.1	13913	9 GROSVENOR STREET NEUTRAL BAY	First	N	47	43	46	41	48	43	46	41	-1.5	-2.1	-1.5	-2.0	60	55	NO	NO	NO	NO	NO
23.1	13913	9 GROSVENOR STREET NEUTRAL BAY	Second	S	54	50	53	48	55	50	53	48	-1.6	-2.1	-1.7	-2.1	60	55	NO	NO	NO	NO	NO
23.1	13913	9 GROSVENOR STREET NEUTRAL BAY	Second	E	51	46	50	44	51	47	50	45	-1.3	-1.8	-1.4	-1.8	60	55	NO	NO	NO	NO	NO
23.1	13913	9 GROSVENOR STREET NEUTRAL BAY	Second	N	50	45	49	43	50	46	49	44	-1.6	-2.0	-1.6	-2.0	60	55	NO	NO	NO	NO	NO
23.1	13914	211 BEN BOYD ROAD NEUTRAL BAY	Ground	N	45	41	44	39	46	41	44	39	-1.5	-2.0	-1.5	-1.9	58	53	NO	NO	NO	NO	NO
23.1	13914	211 BEN BOYD ROAD NEUTRAL BAY	Ground	NW	49	44	47	41	49	44	47	42	-1.8	-2.3	-1.9	-2.3	60	55	NO	NO	NO	NO	NO
23.1	13914	211 BEN BOYD ROAD NEUTRAL BAY	Ground	W	58	53	56	51	58	53	57	52	-1.2	-1.6	-1.2	-1.5	60	55	NO	NO	NO	NO	NO
23.1	13914	211 BEN BOYD ROAD NEUTRAL BAY	Ground	S	56	52	55	50	57	52	55	50	-1.5	-1.9	-1.5	-1.9	60	55	NO	NO	NO	NO	NO
23.1	13914	211 BEN BOYD ROAD NEUTRAL BAY	First	N	47	43	46	41	48	43	46	41	-1.5	-2.0	-1.5	-1.9	60	55	NO	NO	NO	NO	NO
23.1	13914	211 BEN BOYD ROAD NEUTRAL BAY	First	NW	50	45	48	43	50	45	48	43	-1.8	-2.3	-1.8	-2.3	60	55	NO	NO	NO	NO	NO
23.1	13914	211 BEN BOYD ROAD NEUTRAL BAY	First	W	59	54	58	53	59	55	58	53	-1.1	-1.5	-1.2	-1.5	60	55	NO	NO	NO	NO	NO
23.1	13914	211 BEN BOYD ROAD NEUTRAL BAY	First	S	58	53	57	51	58	54	57	52	-1.3	-1.8	-1.4	-1.8	60	55	NO	NO	NO	NO	NO
23.1	13914	211 BEN BOYD ROAD NEUTRAL BAY	Second	N	50	45	48	43	50	46	49	44	-1.5	-2.0	-1.5	-2.0	60	55	NO	NO	NO	NO	NO
23.1	13914	211 BEN BOYD ROAD NEUTRAL BAY	Second	NW	51	47	50	45	52	47	50	45	-1.7	-2.2	-1.8	-2.2	60	55	NO	NO	NO	NO	NO
23.1	13914	211 BEN BOYD ROAD NEUTRAL BAY	Second	W	60	55	59	54	60	55	59	54	-1.1	-1.5	-1.1	-1.5	60	55	NO	NO	NO	NO	NO
23.1	13914	211 BEN BOYD ROAD NEUTRAL BAY	Second	S	59	55	58	53	59	55	58	53	-1.3	-1.8	-1.3	-1.7	60	55	NO	NO	NO	NO	NO
23.1	13917	25 MILITARY ROAD NEUTRAL BAY	Ground	N	75	69	73	68	75	70	74	68	-1.3	-1.5	-1.4	-1.4	60	55	NO	NO	NO	NO	NO
23.1	13917	25 MILITARY ROAD NEUTRAL BAY	Ground	W	61	55	59	54	61	56	60	54	-1.4	-1.6	-1.4	-1.6	60	55	NO	NO	NO	NO	NO
23.1	13917	25 MILITARY ROAD NEUTRAL BAY	Ground	S	58	53	57	52	59	54	57	52	-1.4	-1.9	-1.5	-1.9	60	55	NO	NO	NO	NO	NO
23.1	13918	27 MILITARY ROAD NEUTRAL BAY	Ground	S	58	53	57	51	59	54	57	52	-1.4	-1.8	-1.5	-1.9	60	55	NO	NO	NO	NO	NO
23.1	13918	27 MILITARY ROAD NEUTRAL BAY	Ground	E	61	56	60	54	61	56	60	54	-1.2	-1.4	-1.2	-1.4	60	55	NO	NO	NO	NO	NO
23.1	13918	27 MILITARY ROAD NEUTRAL BAY	Ground	N	75	69	73	68	75	70	74	68	-1.3	-1.5	-1.3	-1.4	60	55	NO	NO	NO	NO	NO
23.1	13918	27 MILITARY ROAD NEUTRAL BAY	First	S	62	57	60	55	62	57	61	55	-1.3	-1.7	-1.4	-1.7	60	55	NO	NO	NO	NO	NO
23.1	13918	27 MILITARY ROAD NEUTRAL BAY	First	E	64	59	63	57	64	59	63	57	-1.1	-1.5	-1.2	-1.4	60	55	NO	NO	NO	NO	NO
23.1	13918	27 MILITARY ROAD NEUTRAL BAY	First	N	75	70	74	69	76	70	74	69	-1.3	-1.5	-1.4	-1.4	60	55	NO	NO	NO	NO	NO
23.1	13923	21 MILITARY ROAD NEUTRAL BAY	Ground	N	75	69	73	68	75	70	74	68	-1.4	-1.5	-1.4	-1.5	60	55	NO	NO	NO	NO	NO
23.1	13923	21 MILITARY ROAD NEUTRAL BAY	Ground	W	60	55	59	54	61	56	59	54	-1.3	-1.7	-1.4	-1.6	60	55	NO	NO	NO	NO	NO
23.1	13923	21 MILITARY ROAD NEUTRAL BAY	Ground	S	59	55	58	53	60	55	58	53	-1.4	-2.0	-1.5	-1.9	60	55	NO	NO	NO	NO	NO
23.1	13924	23 MILITARY ROAD NEUTRAL BAY	Ground	S	59	54	58	52	59	55	58	53	-1.4	-2.0	-1.5	-1.9	60	55	NO	NO	NO	NO	NO
23.1	13924	23 MILITARY ROAD NEUTRAL BAY	Ground	E	60	55	59	53	61	55	59	54	-1.4	-1.7	-1.4	-1.6	60	55	NO	NO	NO	NO	NO

NCA	Receiver ID	Address	Floor Level	Facade	Opening Year 2027				Design Year 2037				Increase (Do Smthng - Do Nothing)				NCG project road noise criteria		Do noise levels exceed the cumulative limit with project roads adding ≥2dB to the total noise levels?		Is the contribution from the road project Acute?		Consider further treatment?
					Do Nothing		Do Smthng		Do Nothing		Do Smthng		Opening Year 2027		Design Year 2037								
					Day	Night	Day	Night	Day	Night	Day	Night	Day	Night	Day	Night	Day	Night	Day	Night	$L_{Aeq,15hr}$ ≥ 65dB	$L_{Aeq,9hr}$ ≥ 60dB	
23.1	13924	23 MILITARY ROAD NEUTRAL BAY	Ground	N	75	69	73	68	75	70	73	68	-1.4	-1.6	-1.5	-1.5	60	55	NO	NO	NO	NO	NO
23.1	13927	19 MILITARY ROAD NEUTRAL BAY	Ground	S	60	55	59	54	61	56	59	54	-1.3	-1.7	-1.4	-1.8	60	55	NO	NO	NO	NO	NO
23.1	13927	19 MILITARY ROAD NEUTRAL BAY	Ground	E	61	56	60	54	61	56	60	55	-1.3	-1.6	-1.4	-1.5	60	55	NO	NO	NO	NO	NO
23.1	13927	19 MILITARY ROAD NEUTRAL BAY	Ground	N	75	69	73	68	75	70	74	68	-1.3	-1.5	-1.4	-1.5	60	55	NO	NO	NO	NO	NO
23.1	13928	17 MILITARY ROAD NEUTRAL BAY	Ground	N	75	69	73	68	75	70	74	68	-1.3	-1.5	-1.4	-1.5	60	55	NO	NO	NO	NO	NO
23.1	13928	17 MILITARY ROAD NEUTRAL BAY	Ground	W	61	56	60	54	62	56	60	55	-1.3	-1.6	-1.4	-1.5	60	55	NO	NO	NO	NO	NO
23.1	13928	17 MILITARY ROAD NEUTRAL BAY	Ground	S	61	56	60	54	61	56	60	55	-1.3	-1.7	-1.3	-1.6	60	55	NO	NO	NO	NO	NO
23.1	13933	15 MILITARY ROAD NEUTRAL BAY	Ground	S	62	57	60	55	62	57	61	56	-1.3	-1.7	-1.3	-1.6	60	55	NO	NO	NO	NO	NO
23.1	13933	15 MILITARY ROAD NEUTRAL BAY	Ground	E	61	56	60	54	62	56	60	55	-1.3	-1.6	-1.4	-1.6	60	55	NO	NO	NO	NO	NO
23.1	13933	15 MILITARY ROAD NEUTRAL BAY	Ground	N	75	69	73	68	75	70	74	68	-1.4	-1.6	-1.5	-1.5	60	55	NO	NO	NO	NO	NO
23.1	13934	13 MILITARY ROAD NEUTRAL BAY	Ground	N	75	69	73	68	75	70	74	68	-1.4	-1.6	-1.5	-1.6	60	55	NO	NO	NO	NO	NO
23.1	13934	13 MILITARY ROAD NEUTRAL BAY	Ground	W	61	56	59	54	61	56	60	54	-1.5	-1.9	-1.5	-1.8	60	55	NO	NO	NO	NO	NO
23.1	13934	13 MILITARY ROAD NEUTRAL BAY	Ground	S	63	58	62	56	63	59	62	57	-1.4	-1.8	-1.4	-1.8	60	55	NO	NO	NO	NO	NO
23.1	13948	11 MILITARY ROAD NEUTRAL BAY	Ground	S	64	60	63	58	65	60	63	58	-1.3	-1.9	-1.4	-1.9	60	55	NO	NO	NO	NO	NO
23.1	13948	11 MILITARY ROAD NEUTRAL BAY	Ground	E	61	56	59	54	61	56	60	54	-1.5	-1.9	-1.6	-1.8	60	55	NO	NO	NO	NO	NO
23.1	13948	11 MILITARY ROAD NEUTRAL BAY	Ground	N	75	70	73	68	75	70	74	68	-1.5	-1.7	-1.6	-1.6	60	55	NO	NO	NO	NO	NO
23.1	13949	9 MILITARY ROAD NEUTRAL BAY	Ground	N	75	70	73	68	75	70	74	68	-1.5	-1.7	-1.5	-1.7	60	55	NO	NO	NO	NO	NO
23.1	13949	9 MILITARY ROAD NEUTRAL BAY	Ground	W	61	56	60	54	61	56	60	55	-1.5	-1.8	-1.5	-1.8	60	55	NO	NO	NO	NO	NO
23.1	13949	9 MILITARY ROAD NEUTRAL BAY	Ground	S	65	61	64	59	66	61	65	59	-1.2	-1.9	-1.3	-1.9	60	55	YES	NO	NO	NO	YES
23.1	13954	7 MILITARY ROAD NEUTRAL BAY	Ground	S	66	62	65	60	67	62	66	61	-0.9	-1.8	-1.1	-1.8	60	55	YES	YES	YES	YES	YES
23.1	13954	7 MILITARY ROAD NEUTRAL BAY	Ground	E	61	56	60	54	61	56	60	55	-1.4	-1.8	-1.4	-1.8	60	55	NO	NO	NO	NO	NO
23.1	13954	7 MILITARY ROAD NEUTRAL BAY	Ground	N	75	70	73	68	75	70	74	68	-1.4	-1.6	-1.5	-1.6	60	55	NO	NO	NO	NO	NO
23.1	13955	5 MILITARY ROAD NEUTRAL BAY	Ground	N	75	69	73	68	75	70	73	68	-1.4	-1.6	-1.4	-1.5	60	55	NO	NO	NO	NO	NO
23.1	13955	5 MILITARY ROAD NEUTRAL BAY	Ground	W	61	57	60	55	62	57	61	55	-1.1	-1.7	-1.2	-1.6	60	55	NO	NO	NO	NO	NO
23.1	13955	5 MILITARY ROAD NEUTRAL BAY	Ground	S	67	62	66	61	67	63	66	61	-0.8	-1.7	-0.9	-1.8	60	55	YES	YES	YES	YES	YES
23.1	13960	1 MILITARY ROAD NEUTRAL BAY	Ground	N	74	69	73	68	75	70	74	68	-1.1	-1.4	-1.2	-1.4	60	55	NO	NO	NO	NO	NO
23.1	13960	1 MILITARY ROAD NEUTRAL BAY	Ground	W	71	66	70	64	71	66	70	65	-1.0	-1.6	-1.1	-1.6	60	55	YES	YES	YES	YES	YES
23.1	13960	1 MILITARY ROAD NEUTRAL BAY	Ground	S	68	64	67	62	69	64	67	62	-1.0	-1.9	-1.2	-1.9	60	55	YES	YES	YES	YES	YES
23.1	13961	3 MILITARY ROAD NEUTRAL BAY	Ground	S	67	63	67	61	68	63	67	62	-0.9	-1.8	-1.1	-1.8	60	55	YES	YES	YES	YES	YES
23.1	13961	3 MILITARY ROAD NEUTRAL BAY	Ground	E	61	56	60	55	62	57	60	55	-1.1	-1.7	-1.2	-1.6	60	55	NO	NO	NO	NO	NO
23.1	13961	3 MILITARY ROAD NEUTRAL BAY	Ground	N	74	69	73	67	75	69	73	68	-1.3	-1.6	-1.3	-1.5	60	55	NO	NO	NO	NO	NO
23.1	13973	192-198 BEN BOYD ROAD NEUTRAL BAY	Ground	N	48	43	46	41	48	44	46	41	-2.1	-2.6	-2.0	-2.5	60	55	NO	NO	NO	NO	NO
23.1	13973	192-198 BEN BOYD ROAD NEUTRAL BAY	Ground	W	51	46	49	44	51	46	49	44	-1.9	-2.3	-1.9	-2.4	60	55	NO	NO	NO	NO	NO
23.1	13973	192-198 BEN BOYD ROAD NEUTRAL BAY	Ground	S	51	46	49	44	51	46	49	44	-1.8	-2.2	-1.8	-2.2	60	55	NO	NO	NO	NO	NO
23.1	13973	192-198 BEN BOYD ROAD NEUTRAL BAY	Ground	W	51	46	49	44	51	46	49	44	-1.9	-2.3	-1.9	-2.3	60	55	NO	NO	NO	NO	NO
23.1	13973	192-198 BEN BOYD ROAD NEUTRAL BAY	Ground	S	51	47	50	44	52	47	50	45	-1.7	-2.2	-1.8	-2.2	60	55	NO	NO	NO	NO	NO
23.1	13973	192-198 BEN BOYD ROAD NEUTRAL BAY	Ground	E	50	46	49	44	50	46	49	44	-1.2	-1.7	-1.3	-1.7	60	55	NO	NO	NO	NO	NO
23.1	13973	192-198 BEN BOYD ROAD NEUTRAL BAY	Ground	S	53	48	52	47	53	49	52	47	-1.2	-1.6	-1.2	-1.5	60	55	NO	NO	NO	NO	NO
23.1	13973	192-198 BEN BOYD ROAD NEUTRAL BAY	Ground	E	54	50	53	48	54	50	53	48	-1.0	-1.4	-1.1	-1.5	60	55	NO	NO	NO	NO	NO
23.1	13973	192-198 BEN BOYD ROAD NEUTRAL BAY	Ground	N	40	36	39	34	41	36	39	34	-1.3	-1.7	-1.4	-1.8	53	48	NO	NO	NO	NO	NO
23.1	13973	192-198 BEN BOYD ROAD NEUTRAL BAY	Ground	E	40	36	39	34	41	36	39	34	-1.3	-1.8	-1.3	-1.7	53	48	NO	NO	NO	NO	NO
23.1	13973	192-198 BEN BOYD ROAD NEUTRAL BAY	Ground	N	41	36	39	34	41	36	40	34	-1.3	-1.8	-1.3	-1.7	53	48	NO	NO	NO	NO	NO
23.1	13973	192-198 BEN BOYD ROAD NEUTRAL BAY	Ground	E	40	36	39	34	41	36	39	34	-1.3	-1.7	-1.4	-1.8	53	48	NO	NO	NO	NO	NO
23.1	13973	192-198 BEN BOYD ROAD NEUTRAL BAY	First	N	50	45	48	42	50	45	48	43	-1.9	-2.4	-1.9	-2.4	60	55	NO	NO	NO	NO	NO
23.1	13973	192-198 BEN BOYD ROAD NEUTRAL BAY	First	W	53	48	51	45	53	48	51	46	-2.0	-2.4	-2.0	-2.4	60	55	NO	NO	NO	NO	NO
23.1	13973	192-198 BEN BOYD ROAD NEUTRAL BAY	First	S	53	48	51	46	53	48	51	46	-1.8	-2.2	-1.9	-2.2	60	55	NO	NO	NO	NO	NO
23.1	13973	192-198 BEN BOYD ROAD NEUTRAL BAY	First	W	52	48	51	45	53	48	51	46	-1.9	-2.4	-2.0	-2.4	60	55	NO	NO	NO	NO	NO
23.1	13973	192-198 BEN BOYD ROAD NEUTRAL BAY	First	S	53	48	51	46	53	48	51	46	-1.9	-2.3	-1.9	-2.3	60	55	NO	NO	NO	NO	NO
23.1	13973	192-198 BEN BOYD ROAD NEUTRAL BAY	First	E	51	47	50	45	52	47	50	45	-1.1	-1.5	-1.1	-1.4	60	55	NO	NO	NO	NO	NO
23.1	13973	192-198 BEN BOYD ROAD NEUTRAL BAY	First	S	54	49	53	48	54	50	53	48	-0.9	-1.4	-1.0	-1.4	60	55	NO	NO	NO	NO	NO
23.1	13973	192-198 BEN BOYD ROAD NEUTRAL BAY	First	E	55	51	54	49	55	51	55	50	-0.9	-1.3	-0.9	-1.3	60	55	NO	NO	NO	NO	NO
23.1	13973	192-198 BEN BOYD ROAD NEUTRAL BAY	First	N	41	36	39	34	41	36	40	34	-1.3	-1.9	-1.4	-1.9	53	48	NO	NO	NO	NO	NO
23.1	13973	192-198 BEN BOYD ROAD NEUTRAL BAY	First	E	41	36	39	34	41	36	40	34	-1.3	-1.8	-1.3	-1.7	53	48	NO	NO	NO	NO	NO
23.1	13973	192-198 BEN BOYD ROAD NEUTRAL BAY	First	N	41	36	40	34	41	37	40	35	-1.4	-1.8	-1.4	-1.9	53	49	NO	NO	NO	NO	NO
23.1	13973	192-198 BEN BOYD ROAD NEUTRAL BAY	First	E	41	36	39	34	41	36	40	34	-1.3	-1.8	-1.4	-1.8	53	48	NO	NO	NO	NO	NO
23.1	13973	192-198 BEN BOYD ROAD NEUTRAL BAY	Second	N	51	46	50	44	52	47	50	45	-1.8	-2.2	-1.7	-2.2	60	55	NO	NO	NO	NO	NO
23.1	13973	192-198 BEN BOYD ROAD NEUTRAL BAY	Second	W	55	50	53	47	55	50	53	48	-1.9	-2.4	-1.9	-2.4	60	55	NO	NO	NO	NO	NO
23.1	13973	192-198 BEN BOYD ROAD NEUTRAL BAY	Second	S	55	50	53	47	55	50	53	48	-1.9	-2.2	-1.9	-2.3	60	55	NO	NO	NO	NO	NO
23.1	13973	192-198 BEN BOYD ROAD NEUTRAL BAY	Second	W	54	49	52	47	55	50	53	47	-1.9	-2.3	-2.0	-2.3	60	55	NO	NO	NO	NO	NO
23.1	13973	192-198 BEN BOYD ROAD NEUTRAL BAY	Second	S	54	50	53	47	55	50	53	48	-1.8	-2.2	-1.8	-2.3	60	55	NO	NO	NO	NO	NO
23.1	13973	192-198 BEN BOYD ROAD NEUTRAL BAY	Second	E	52	47	51	46	52	48	51	46	-1.1	-1.4	-1.0	-1.4	60	55	NO	NO	NO	NO	NO
23.1	13973	192-198 BEN BOYD ROAD NEUTRAL BAY	Second	S	55	50	54	49	55	50	54	49	-1.0	-1.4	-1.1	-1.4	60	55	NO	NO	NO	NO	NO

NCA	Receiver ID	Address	Floor Level	Facade	Opening Year 2027				Design Year 2037				Increase (Do Smthng - Do Nothing)				NCG project road noise criteria		Do noise levels exceed the cumulative limit with project roads adding ≥2dB to the total noise levels?		Is the contribution from the road project Acute?		Consider further treatment?
					Do Nothing		Do Smthng		Do Nothing		Do Smthng		Opening Year 2027		Design Year 2037								
					Day	Night	Day	Night	Day	Night	Day	Night	Day	Night	Day	Night	Day	Night	Day	Night	$L_{Aeq,15hr}$ ≥ 65dB	$L_{Aeq,9hr}$ ≥ 60dB	
23.1	13973	192-198 BEN BOYD ROAD NEUTRAL BAY	Second	E	56	51	55	50	56	51	55	50	-0.9	-1.3	-1.0	-1.3	60	55	NO	NO	NO	NO	NO
23.1	13973	192-198 BEN BOYD ROAD NEUTRAL BAY	Second	N	42	37	41	35	42	38	41	36	-1.5	-1.9	-1.5	-1.9	54	50	NO	NO	NO	NO	NO
23.1	13973	192-198 BEN BOYD ROAD NEUTRAL BAY	Second	E	42	37	41	35	42	38	41	36	-1.4	-1.8	-1.4	-1.8	54	50	NO	NO	NO	NO	NO
23.1	13973	192-198 BEN BOYD ROAD NEUTRAL BAY	Second	N	43	38	41	36	43	38	42	36	-1.4	-1.9	-1.4	-1.8	55	50	NO	NO	NO	NO	NO
23.1	13973	192-198 BEN BOYD ROAD NEUTRAL BAY	Second	E	42	37	41	35	42	38	41	36	-1.4	-1.9	-1.4	-1.8	54	50	NO	NO	NO	NO	NO
23.1	13973	192-198 BEN BOYD ROAD NEUTRAL BAY	Third	N	53	48	52	46	54	49	52	47	-1.6	-2.2	-1.6	-2.1	60	55	NO	NO	NO	NO	NO
23.1	13973	192-198 BEN BOYD ROAD NEUTRAL BAY	Third	W	57	52	55	50	57	52	55	50	-1.9	-2.3	-1.9	-2.4	60	55	NO	NO	NO	NO	NO
23.1	13973	192-198 BEN BOYD ROAD NEUTRAL BAY	Third	S	57	52	55	50	57	52	55	50	-1.8	-2.2	-1.9	-2.3	60	55	NO	NO	NO	NO	NO
23.1	13973	192-198 BEN BOYD ROAD NEUTRAL BAY	Third	W	56	51	54	49	57	52	55	49	-1.9	-2.4	-2.0	-2.3	60	55	NO	NO	NO	NO	NO
23.1	13973	192-198 BEN BOYD ROAD NEUTRAL BAY	Third	S	56	52	55	49	57	52	55	50	-1.8	-2.2	-1.9	-2.2	60	55	NO	NO	NO	NO	NO
23.1	13973	192-198 BEN BOYD ROAD NEUTRAL BAY	Third	E	53	48	52	47	53	48	52	47	-1.0	-1.4	-1.1	-1.5	60	55	NO	NO	NO	NO	NO
23.1	13973	192-198 BEN BOYD ROAD NEUTRAL BAY	Third	S	55	51	54	49	56	51	55	50	-1.0	-1.4	-1.1	-1.4	60	55	NO	NO	NO	NO	NO
23.1	13973	192-198 BEN BOYD ROAD NEUTRAL BAY	Third	E	56	52	55	50	57	52	56	51	-0.9	-1.4	-1.0	-1.3	60	55	NO	NO	NO	NO	NO
23.1	13973	192-198 BEN BOYD ROAD NEUTRAL BAY	Third	N	44	39	43	37	44	40	43	38	-1.5	-1.9	-1.4	-1.9	56	52	NO	NO	NO	NO	NO
23.1	13973	192-198 BEN BOYD ROAD NEUTRAL BAY	Third	E	44	39	43	37	44	40	43	38	-1.4	-1.8	-1.4	-1.8	56	52	NO	NO	NO	NO	NO
23.1	13973	192-198 BEN BOYD ROAD NEUTRAL BAY	Third	N	45	40	43	38	45	40	44	38	-1.4	-1.9	-1.4	-1.9	57	52	NO	NO	NO	NO	NO
23.1	13973	192-198 BEN BOYD ROAD NEUTRAL BAY	Third	E	44	39	43	37	44	40	43	38	-1.5	-1.9	-1.5	-1.9	56	52	NO	NO	NO	NO	NO
23.1	13973	192-198 BEN BOYD ROAD NEUTRAL BAY	Fourth	N	56	51	54	49	56	51	55	49	-1.6	-2.0	-1.5	-2.0	60	55	NO	NO	NO	NO	NO
23.1	13973	192-198 BEN BOYD ROAD NEUTRAL BAY	Fourth	W	59	54	57	52	60	55	58	52	-1.9	-2.3	-2.0	-2.3	60	55	NO	NO	NO	NO	NO
23.1	13973	192-198 BEN BOYD ROAD NEUTRAL BAY	Fourth	S	59	54	57	52	59	54	57	52	-1.8	-2.1	-1.9	-2.2	60	55	NO	NO	NO	NO	NO
23.1	13973	192-198 BEN BOYD ROAD NEUTRAL BAY	Fourth	W	59	54	57	51	59	54	57	52	-1.8	-2.2	-1.9	-2.3	60	55	NO	NO	NO	NO	NO
23.1	13973	192-198 BEN BOYD ROAD NEUTRAL BAY	Fourth	S	59	54	57	52	59	54	57	52	-1.7	-2.1	-1.8	-2.1	60	55	NO	NO	NO	NO	NO
23.1	13973	192-198 BEN BOYD ROAD NEUTRAL BAY	Fourth	E	54	49	53	48	54	49	53	48	-1.1	-1.5	-1.2	-1.5	60	55	NO	NO	NO	NO	NO
23.1	13973	192-198 BEN BOYD ROAD NEUTRAL BAY	Fourth	S	56	51	55	50	56	52	55	50	-1.1	-1.5	-1.1	-1.5	60	55	NO	NO	NO	NO	NO
23.1	13973	192-198 BEN BOYD ROAD NEUTRAL BAY	Fourth	E	57	52	56	51	57	52	56	51	-1.0	-1.3	-1.0	-1.3	60	55	NO	NO	NO	NO	NO
23.1	13973	192-198 BEN BOYD ROAD NEUTRAL BAY	Fourth	N	47	42	45	40	47	42	46	40	-1.5	-1.9	-1.6	-2.0	59	54	NO	NO	NO	NO	NO
23.1	13973	192-198 BEN BOYD ROAD NEUTRAL BAY	Fourth	E	47	42	45	40	47	42	46	40	-1.4	-1.9	-1.5	-1.9	59	54	NO	NO	NO	NO	NO
23.1	13973	192-198 BEN BOYD ROAD NEUTRAL BAY	Fourth	N	48	43	46	41	48	43	46	41	-1.5	-1.9	-1.4	-1.9	60	55	NO	NO	NO	NO	NO
23.1	13973	192-198 BEN BOYD ROAD NEUTRAL BAY	Fourth	E	47	42	45	40	47	42	46	40	-1.4	-1.8	-1.4	-1.8	59	54	NO	NO	NO	NO	NO
23.1	13973	192-198 BEN BOYD ROAD NEUTRAL BAY	Fifth	N	58	54	57	52	59	54	57	52	-1.5	-2.0	-1.4	-2.0	60	55	NO	NO	NO	NO	NO
23.1	13973	192-198 BEN BOYD ROAD NEUTRAL BAY	Fifth	W	61	56	59	54	62	57	60	54	-1.8	-2.4	-1.9	-2.3	60	55	NO	NO	NO	NO	NO
23.1	13973	192-198 BEN BOYD ROAD NEUTRAL BAY	Fifth	S	61	56	59	54	61	56	59	54	-1.8	-2.1	-1.9	-2.1	60	55	NO	NO	NO	NO	NO
23.1	13973	192-198 BEN BOYD ROAD NEUTRAL BAY	Fifth	W	61	56	59	53	61	56	59	54	-1.8	-2.2	-1.9	-2.2	60	55	NO	NO	NO	NO	NO
23.1	13973	192-198 BEN BOYD ROAD NEUTRAL BAY	Fifth	S	61	56	59	54	61	56	59	54	-1.7	-2.0	-1.8	-2.0	60	55	NO	NO	NO	NO	NO
23.1	13973	192-198 BEN BOYD ROAD NEUTRAL BAY	Fifth	E	55	51	54	49	56	51	54	49	-1.2	-1.6	-1.2	-1.6	60	55	NO	NO	NO	NO	NO
23.1	13973	192-198 BEN BOYD ROAD NEUTRAL BAY	Fifth	S	57	53	56	51	58	53	56	51	-1.2	-1.6	-1.3	-1.6	60	55	NO	NO	NO	NO	NO
23.1	13973	192-198 BEN BOYD ROAD NEUTRAL BAY	Fifth	E	57	53	56	51	58	53	57	52	-1.1	-1.4	-1.1	-1.4	60	55	NO	NO	NO	NO	NO
23.1	13973	192-198 BEN BOYD ROAD NEUTRAL BAY	Fifth	N	51	46	49	44	51	46	50	44	-1.6	-2.1	-1.6	-2.0	60	55	NO	NO	NO	NO	NO
23.1	13973	192-198 BEN BOYD ROAD NEUTRAL BAY	Fifth	E	51	46	49	44	51	46	49	44	-1.5	-1.9	-1.5	-1.9	60	55	NO	NO	NO	NO	NO
23.1	13973	192-198 BEN BOYD ROAD NEUTRAL BAY	Fifth	N	52	47	50	45	52	47	50	45	-1.5	-2.0	-1.5	-2.0	60	55	NO	NO	NO	NO	NO
23.1	13973	192-198 BEN BOYD ROAD NEUTRAL BAY	Fifth	E	51	46	49	44	51	46	49	44	-1.6	-2.0	-1.5	-2.0	60	55	NO	NO	NO	NO	NO
23.1	13986	66 MILITARY ROAD NEUTRAL BAY	Ground	N	55	50	53	48	55	50	53	48	-1.6	-2.0	-1.7	-1.9	60	55	NO	NO	NO	NO	NO
23.1	13986	66 MILITARY ROAD NEUTRAL BAY	Ground	S	73	68	72	66	73	68	72	67	-1.5	-1.7	-1.5	-1.5	60	55	NO	NO	NO	NO	NO
23.1	13987	68 MILITARY ROAD NEUTRAL BAY	Ground	S	72	67	70	65	72	67	71	66	-1.5	-1.7	-1.5	-1.6	60	55	NO	NO	NO	NO	NO
23.1	13987	68 MILITARY ROAD NEUTRAL BAY	Ground	E	62	57	60	55	62	57	61	56	-1.5	-1.6	-1.6	-1.5	60	55	NO	NO	NO	NO	NO
23.1	13987	68 MILITARY ROAD NEUTRAL BAY	Ground	N	54	49	53	47	55	50	53	48	-1.6	-1.9	-1.7	-2.0	60	55	NO	NO	NO	NO	NO
23.1	13991	62 MILITARY ROAD NEUTRAL BAY	Ground	N	55	50	53	48	55	50	53	48	-1.5	-1.9	-1.6	-1.9	60	55	NO	NO	NO	NO	NO
23.1	13991	62 MILITARY ROAD NEUTRAL BAY	Ground	W	61	56	60	54	61	56	60	55	-1.4	-1.6	-1.5	-1.5	60	55	NO	NO	NO	NO	NO
23.1	13991	62 MILITARY ROAD NEUTRAL BAY	Ground	S	75	69	73	68	75	70	74	68	-1.4	-1.5	-1.5	-1.5	60	55	NO	NO	NO	NO	NO
23.1	13992	64 MILITARY ROAD NEUTRAL BAY	Ground	S	74	69	72	67	74	69	73	67	-1.5	-1.6	-1.6	-1.5	60	55	NO	NO	NO	NO	NO
23.1	13992	64 MILITARY ROAD NEUTRAL BAY	Ground	N	55	50	53	48	55	50	53	48	-1.6	-1.9	-1.6	-1.9	60	55	NO	NO	NO	NO	NO
23.1	14006	60 MILITARY ROAD NEUTRAL BAY	Ground	S	74	68	72	67	74	69	73	67	-1.3	-1.4	-1.3	-1.4	60	55	NO	NO	NO	NO	NO
23.1	14006	60 MILITARY ROAD NEUTRAL BAY	Ground	E	60	54	58	53	60	55	58	53	-1.4	-1.6	-1.5	-1.5	60	55	NO	NO	NO	NO	NO
23.1	14006	60 MILITARY ROAD NEUTRAL BAY	Ground	N	54	49	53	47	55	50	53	48	-1.6	-1.8	-1.6	-1.9	60	55	NO	NO	NO	NO	NO
23.1	14007	58 MILITARY ROAD NEUTRAL BAY	Ground	N	56	51	55	49	57	51	55	50	-1.7	-1.9	-1.6	-1.8	60	55	NO	NO	NO	NO	NO
23.1	14007	58 MILITARY ROAD NEUTRAL BAY	Ground	W	69	64	68	62	70	64	68	63	-1.4	-1.6	-1.5	-1.6	60	55	NO	NO	NO	NO	NO
23.1	14007	58 MILITARY ROAD NEUTRAL BAY	Ground	S	75	70	73	68	75	70	74	68	-1.3	-1.5	-1.4	-1.4	60	55	NO	NO	NO	NO	NO
23.1	14061	3 PARK AVENUE NEUTRAL BAY	Ground	E	55	50	53	48	55	50	53	48	-1.6	-1.9	-1.7	-1.8	60	55	NO	NO	NO	NO	NO
23.1	14061	3 PARK AVENUE NEUTRAL BAY	Ground	N	53	48	51	46	53	48	52	46	-1.6	-2.0	-1.7	-2.0	60	55	NO	NO	NO	NO	NO
23.1	14061	3 PARK AVENUE NEUTRAL BAY	Ground	W	61	56	60	54	61	56	60	55	-1.1	-1.3	-1.2	-1.3	60	55	NO	NO	NO	NO	NO
23.1	14062	1 PARK AVENUE NEUTRAL BAY	Ground	W	63	57	61	56	63	58	62	56	-1.3	-1.4	-1.2	-1.3	60	55	NO	NO	NO	NO	NO
23.1	14062	1 PARK AVENUE NEUTRAL BAY	Ground	S	59	53	57	52	59	54	57	52	-1.6	-1.8	-1.6	-1.8	60	55	NO	NO	NO	NO	NO

NCA	Receiver ID	Address	Floor Level	Facade	Opening Year 2027				Design Year 2037				Increase (Do Smthng - Do Nothing)				NCG project road noise criteria		Do noise levels exceed the cumulative limit with project roads adding ≥2dB to the total noise levels?		Is the contribution from the road project Acute?		Consider further treatment?
					Do Nothing		Do Smthng		Do Nothing		Do Smthng		Opening Year 2027		Design Year 2037								
					Day	Night	Day	Night	Day	Night	Day	Night	Day	Night	Day	Night	Day	Night	Day	Night	$L_{Aeq,15hr} \geq 65dB$	$L_{Aeq,9hr} \geq 60dB$	
23.1	14062	1 PARK AVENUE NEUTRAL BAY	Ground	E	55	50	54	48	55	50	54	49	-1.6	-1.8	-1.6	-1.9	60	55	NO	NO	NO	NO	NO
23.1	14095	7 PARK AVENUE NEUTRAL BAY	Ground	E	54	49	53	47	55	49	53	48	-1.6	-1.9	-1.7	-1.9	60	55	NO	NO	NO	NO	NO
23.1	14095	7 PARK AVENUE NEUTRAL BAY	Ground	N	53	48	51	46	53	48	51	46	-1.7	-2.1	-1.7	-2.1	60	55	NO	NO	NO	NO	NO
23.1	14095	7 PARK AVENUE NEUTRAL BAY	Ground	W	59	54	58	52	59	54	58	53	-1.3	-1.5	-1.3	-1.4	60	55	NO	NO	NO	NO	NO
23.1	14096	5 PARK AVENUE NEUTRAL BAY	Ground	W	60	54	58	53	60	55	59	53	-1.2	-1.4	-1.3	-1.3	60	55	NO	NO	NO	NO	NO
23.1	14096	5 PARK AVENUE NEUTRAL BAY	Ground	S	52	48	51	45	53	48	51	46	-1.6	-2.1	-1.7	-2.0	60	55	NO	NO	NO	NO	NO
23.1	14096	5 PARK AVENUE NEUTRAL BAY	Ground	E	54	49	53	48	55	50	53	48	-1.5	-1.9	-1.6	-1.9	60	55	NO	NO	NO	NO	NO
23.1	14122	8 MILITARY ROAD NEUTRAL BAY	Ground	S	72	68	71	66	73	68	72	66	-1.0	-1.5	-1.0	-1.5	60	55	NO	NO	YES	YES	YES
23.1	14122	8 MILITARY ROAD NEUTRAL BAY	Ground	E	60	55	59	54	60	56	59	54	-1.0	-1.7	-0.9	-1.6	60	55	NO	NO	NO	NO	NO
23.1	14122	8 MILITARY ROAD NEUTRAL BAY	Ground	N	58	53	57	51	59	54	57	52	-1.4	-1.8	-1.4	-1.9	60	55	NO	NO	NO	NO	NO
23.1	14135	10 MILITARY ROAD NEUTRAL BAY	Ground	N	57	52	55	50	57	52	56	50	-1.7	-2.2	-1.6	-2.3	60	55	NO	NO	NO	NO	NO
23.1	14135	10 MILITARY ROAD NEUTRAL BAY	Ground	W	58	54	57	52	59	54	58	52	-0.9	-1.6	-0.9	-1.5	60	55	NO	NO	NO	NO	NO
23.1	14135	10 MILITARY ROAD NEUTRAL BAY	Ground	S	72	67	71	66	73	68	71	66	-1.1	-1.5	-1.1	-1.4	60	55	NO	NO	NO	NO	NO
23.1	14135	10 MILITARY ROAD NEUTRAL BAY	Ground	E	60	56	59	54	61	56	60	54	-1.0	-1.6	-0.9	-1.6	60	55	NO	NO	NO	NO	NO
23.1	14135	10 MILITARY ROAD NEUTRAL BAY	First	N	60	54	58	53	60	55	59	53	-1.3	-1.7	-1.3	-1.8	60	55	NO	NO	NO	NO	NO
23.1	14135	10 MILITARY ROAD NEUTRAL BAY	First	W	63	58	61	56	63	58	62	56	-1.4	-2.1	-1.4	-2.0	60	55	NO	NO	NO	NO	NO
23.1	14135	10 MILITARY ROAD NEUTRAL BAY	First	S	73	68	72	67	74	69	73	67	-1.1	-1.5	-1.1	-1.4	60	55	NO	NO	YES	YES	YES
23.1	14135	10 MILITARY ROAD NEUTRAL BAY	First	E	62	57	61	56	62	58	61	56	-0.9	-1.6	-0.9	-1.5	60	55	NO	NO	NO	NO	NO
23.1	14139	6 MILITARY ROAD NEUTRAL BAY	Ground	S	72	67	71	65	72	67	71	66	-1.0	-1.5	-1.0	-1.5	60	55	NO	NO	YES	YES	YES
23.1	14139	6 MILITARY ROAD NEUTRAL BAY	Ground	N	59	54	58	52	59	54	58	53	-1.2	-1.6	-1.1	-1.7	60	55	NO	NO	NO	NO	NO
23.1	14140	2 MILITARY ROAD NEUTRAL BAY	Ground	N	62	56	61	55	62	57	61	55	-1.3	-1.6	-1.3	-1.8	60	55	NO	NO	NO	NO	NO
23.1	14140	2 MILITARY ROAD NEUTRAL BAY	Ground	W	67	62	66	60	68	63	66	61	-1.6	-1.9	-1.5	-1.9	60	55	YES	YES	YES	YES	YES
23.1	14140	2 MILITARY ROAD NEUTRAL BAY	Ground	S	71	66	70	65	72	67	71	65	-1.1	-1.6	-1.0	-1.6	60	55	YES	YES	YES	YES	YES
23.1	14140	2 MILITARY ROAD NEUTRAL BAY	First	N	64	59	63	57	65	60	64	58	-1.0	-1.4	-1.0	-1.6	60	55	NO	NO	NO	NO	NO
23.1	14140	2 MILITARY ROAD NEUTRAL BAY	First	W	70	64	68	63	70	65	68	63	-1.6	-1.9	-1.5	-2.0	60	55	YES	YES	YES	YES	YES
23.1	14140	2 MILITARY ROAD NEUTRAL BAY	First	S	73	68	71	66	73	68	72	66	-1.2	-1.7	-1.1	-1.6	60	55	YES	YES	YES	YES	YES
23.1	14141	4 MILITARY ROAD NEUTRAL BAY	Ground	N	60	54	58	53	60	55	59	53	-1.1	-1.4	-1.1	-1.6	60	55	NO	NO	NO	NO	NO
23.1	14141	4 MILITARY ROAD NEUTRAL BAY	Ground	S	71	66	70	65	72	67	71	65	-1.1	-1.6	-1.1	-1.6	60	55	NO	YES	YES	YES	YES
23.1	14141	4 MILITARY ROAD NEUTRAL BAY	First	N	62	57	61	56	63	57	62	56	-1.0	-1.2	-1.0	-1.4	60	55	NO	NO	NO	NO	NO
23.1	14141	4 MILITARY ROAD NEUTRAL BAY	First	S	73	68	71	66	73	68	72	66	-1.2	-1.7	-1.1	-1.7	60	55	YES	YES	YES	YES	YES
23.1	14146	9 PARK AVENUE NEUTRAL BAY	Ground	W	59	53	57	52	59	54	58	52	-1.5	-1.6	-1.5	-1.6	60	55	NO	NO	NO	NO	NO
23.1	14146	9 PARK AVENUE NEUTRAL BAY	Ground	S	52	47	51	45	53	48	51	46	-1.7	-2.1	-1.7	-2.1	60	55	NO	NO	NO	NO	NO
23.1	14146	9 PARK AVENUE NEUTRAL BAY	Ground	E	54	49	52	47	54	49	53	47	-1.6	-1.9	-1.7	-1.9	60	55	NO	NO	NO	NO	NO
23.1	14147	11 PARK AVENUE NEUTRAL BAY	Ground	E	54	49	52	47	54	49	53	47	-1.7	-1.9	-1.7	-2.0	60	55	NO	NO	NO	NO	NO
23.1	14147	11 PARK AVENUE NEUTRAL BAY	Ground	N	53	48	51	45	53	48	51	46	-1.7	-2.2	-1.7	-2.1	60	55	NO	NO	NO	NO	NO
23.1	14147	11 PARK AVENUE NEUTRAL BAY	Ground	W	58	53	57	51	59	53	57	52	-1.4	-1.6	-1.5	-1.6	60	55	NO	NO	NO	NO	NO
23.1	14153	12 MILITARY ROAD NEUTRAL BAY	Ground	N	56	51	54	48	56	51	54	49	-1.8	-2.4	-1.8	-2.4	60	55	NO	NO	NO	NO	NO
23.1	14153	12 MILITARY ROAD NEUTRAL BAY	Ground	W	60	55	59	53	60	55	59	54	-1.0	-1.7	-1.0	-1.6	60	55	NO	NO	NO	NO	NO
23.1	14153	12 MILITARY ROAD NEUTRAL BAY	Ground	S	73	68	72	67	74	69	72	67	-1.1	-1.5	-1.2	-1.4	60	55	NO	NO	NO	NO	NO
23.1	14153	12 MILITARY ROAD NEUTRAL BAY	Ground	E	67	61	65	60	67	62	65	60	-1.4	-1.6	-1.5	-1.5	60	55	NO	NO	NO	NO	NO
23.1	14153	12 MILITARY ROAD NEUTRAL BAY	First	N	59	54	57	52	59	54	58	52	-1.6	-2.0	-1.5	-2.1	60	55	NO	NO	NO	NO	NO
23.1	14153	12 MILITARY ROAD NEUTRAL BAY	First	W	62	57	60	55	62	57	61	55	-1.1	-1.8	-1.1	-1.7	60	55	NO	NO	NO	NO	NO
23.1	14153	12 MILITARY ROAD NEUTRAL BAY	First	S	74	69	73	68	75	70	73	68	-1.2	-1.5	-1.1	-1.5	60	55	NO	NO	YES	YES	YES
23.1	14153	12 MILITARY ROAD NEUTRAL BAY	First	E	68	63	66	61	68	63	67	61	-1.4	-1.6	-1.5	-1.5	60	55	NO	NO	NO	NO	NO
23.1	14175	15 PARK AVENUE NEUTRAL BAY	Ground	NE	53	48	51	46	53	48	51	46	-1.7	-2.1	-1.7	-2.1	60	55	NO	NO	NO	NO	NO
23.1	14175	15 PARK AVENUE NEUTRAL BAY	Ground	E	53	48	51	46	53	48	51	46	-1.6	-1.9	-1.6	-2.0	60	55	NO	NO	NO	NO	NO
23.1	14175	15 PARK AVENUE NEUTRAL BAY	Ground	N	52	47	50	45	52	47	51	45	-1.7	-2.2	-1.7	-2.1	60	55	NO	NO	NO	NO	NO
23.1	14175	15 PARK AVENUE NEUTRAL BAY	Ground	W	58	52	56	50	58	52	56	51	-1.6	-1.6	-1.6	-1.6	60	55	NO	NO	NO	NO	NO
23.1	14176	13 PARK AVENUE NEUTRAL BAY	Ground	W	58	52	56	51	58	53	57	51	-1.5	-1.6	-1.5	-1.6	60	55	NO	NO	NO	NO	NO
23.1	14176	13 PARK AVENUE NEUTRAL BAY	Ground	S	51	46	50	44	52	47	50	45	-1.7	-2.1	-1.7	-2.1	60	55	NO	NO	NO	NO	NO
23.1	14176	13 PARK AVENUE NEUTRAL BAY	Ground	E	53	48	52	46	54	49	52	47	-1.6	-2.0	-1.7	-2.0	60	55	NO	NO	NO	NO	NO
23.1	14176	13 PARK AVENUE NEUTRAL BAY	Ground	S	54	49	52	47	54	49	53	47	-1.7	-2.0	-1.7	-2.1	60	55	NO	NO	NO	NO	NO
23.1	14179	7 BYRNES AVENUE NEUTRAL BAY	Ground	N	56	51	54	49	56	51	55	49	-1.8	-2.3	-1.7	-2.2	60	55	NO	NO	NO	NO	NO
23.1	14179	7 BYRNES AVENUE NEUTRAL BAY	Ground	W	59	54	58	52	60	54	58	53	-1.6	-1.8	-1.6	-1.8	60	55	NO	NO	NO	NO	NO
23.1	14179	7 BYRNES AVENUE NEUTRAL BAY	Ground	S	63	58	61	56	63	58	62	56	-1.5	-1.8	-1.5	-1.7	60	55	NO	NO	NO	NO	NO
23.1	14179	7 BYRNES AVENUE NEUTRAL BAY	Ground	W	65	60	63	58	65	60	64	58	-1.4	-1.7	-1.4	-1.6	60	55	NO	NO	NO	NO	NO
23.1	14179	7 BYRNES AVENUE NEUTRAL BAY	Ground	S	64	59	62	57	64	59	62	57	-2.0	-2.4	-1.9	-2.3	60	55	NO	NO	NO	NO	NO
23.1	14180	9 BYRNES AVENUE NEUTRAL BAY	Ground	E	59	54	57	52	59	54	58	52	-1.4	-1.7	-1.5	-1.6	60	55	NO	NO	NO	NO	NO
23.1	14180	9 BYRNES AVENUE NEUTRAL BAY	Ground	N	56	51	55	49	57	52	55	49	-1.8	-2.3	-1.8	-2.3	60	55	NO	NO	NO	NO	NO
23.1	14180	9 BYRNES AVENUE NEUTRAL BAY	Ground	S	56	51	54	49	56	51	55	49	-1.7	-2.2	-1.7	-2.2	60	55	NO	NO	NO	NO	NO
23.1	14196	5 BYRNES AVENUE NEUTRAL BAY	Ground	W	64	59	63	57	65	59	63	58	-1.4	-1.7	-1.4	-1.6	60	55	NO	NO	NO	NO	NO
23.1	14196	5 BYRNES AVENUE NEUTRAL BAY	Ground	S	66	61	64	59	66	61	65	59	-1.4	-1.7	-1.4	-1.6	60	55	NO	NO	NO	NO	NO

NCA	Receiver ID	Address	Floor Level	Facade	Opening Year 2027				Design Year 2037				Increase (Do Smthng - Do Nothing)				NCG project road noise criteria		Do noise levels exceed the cumulative limit with project roads adding ≥2dB to the total noise levels?		Is the contribution from the road project Acute?		Consider further treatment?
					Do Nothing		Do Smthng		Do Nothing		Do Smthng		Opening Year 2027		Design Year 2037								
					Day	Night	Day	Night	Day	Night	Day	Night	Day	Night	Day	Night	Day	Night	Day	Night	$L_{Aeq,15hr}$ ≥ 65dB	$L_{Aeq,9hr}$ ≥ 60dB	
23.1	14196	5 BYRNES AVENUE NEUTRAL BAY	Ground	E	61	55	59	54	61	56	59	54	-1.5	-1.8	-1.6	-1.7	60	55	NO	NO	NO	NO	NO
23.1	14196	5 BYRNES AVENUE NEUTRAL BAY	Ground	N	56	51	54	49	56	51	55	49	-1.8	-2.3	-1.7	-2.3	60	55	NO	NO	NO	NO	NO
23.1	14197	3 BYRNES AVENUE NEUTRAL BAY	Ground	N	56	51	54	49	56	51	54	49	-1.8	-2.2	-1.8	-2.2	60	55	NO	NO	NO	NO	NO
23.1	14197	3 BYRNES AVENUE NEUTRAL BAY	Ground	S	64	59	63	58	65	60	63	58	-1.4	-1.7	-1.5	-1.6	60	55	NO	NO	NO	NO	NO
23.1	14198	1 BYRNES AVENUE NEUTRAL BAY	Ground	N	56	51	54	49	56	51	54	49	-1.8	-2.2	-1.7	-2.2	60	55	NO	NO	NO	NO	NO
23.1	14198	1 BYRNES AVENUE NEUTRAL BAY	Ground	W	60	55	59	53	60	55	59	54	-1.5	-1.8	-1.4	-1.7	60	55	NO	NO	NO	NO	NO
23.1	14198	1 BYRNES AVENUE NEUTRAL BAY	Ground	S	64	59	63	57	64	59	63	58	-1.4	-1.7	-1.5	-1.6	60	55	NO	NO	NO	NO	NO
23.1	14209	27 MERLIN STREET NEUTRAL BAY	Ground	N	56	51	54	48	56	51	54	49	-1.6	-2.2	-1.6	-2.2	60	55	NO	NO	NO	NO	NO
23.1	14209	27 MERLIN STREET NEUTRAL BAY	Ground	W	57	52	55	50	57	52	55	50	-1.7	-2.2	-1.6	-2.2	60	55	NO	NO	NO	NO	NO
23.1	14209	27 MERLIN STREET NEUTRAL BAY	Ground	N	57	52	55	50	57	52	56	50	-1.6	-2.1	-1.5	-2.2	60	55	NO	NO	NO	NO	NO
23.1	14209	27 MERLIN STREET NEUTRAL BAY	Ground	W	64	59	63	57	65	59	63	57	-1.6	-2.0	-1.5	-2.0	60	55	NO	NO	NO	NO	NO
23.1	14209	27 MERLIN STREET NEUTRAL BAY	Ground	S	58	53	56	51	58	53	57	51	-1.6	-2.1	-1.5	-2.2	60	55	NO	NO	NO	NO	NO
23.1	14209	27 MERLIN STREET NEUTRAL BAY	Ground	E	56	51	55	50	57	52	55	50	-1.3	-1.9	-1.2	-1.9	60	55	NO	NO	NO	NO	NO
23.1	14209	27 MERLIN STREET NEUTRAL BAY	Ground	S	56	51	55	49	57	52	55	49	-1.6	-2.1	-1.7	-2.1	60	55	NO	NO	NO	NO	NO
23.1	14209	27 MERLIN STREET NEUTRAL BAY	Ground	E	60	55	58	53	60	55	59	53	-1.3	-1.7	-1.4	-1.6	60	55	NO	NO	NO	NO	NO
23.1	14227	19 PARK AVENUE NEUTRAL BAY	Ground	E	53	48	52	46	54	49	52	47	-1.7	-2.1	-1.8	-2.0	60	55	NO	NO	NO	NO	NO
23.1	14227	19 PARK AVENUE NEUTRAL BAY	Ground	N	52	47	50	45	53	48	51	45	-1.8	-2.2	-1.7	-2.2	60	55	NO	NO	NO	NO	NO
23.1	14227	19 PARK AVENUE NEUTRAL BAY	Ground	W	58	52	56	51	58	53	57	51	-1.8	-1.6	-1.7	-1.7	60	55	NO	NO	NO	NO	NO
23.1	14228	17 PARK AVENUE NEUTRAL BAY	Ground	W	58	52	56	51	58	52	57	51	-1.7	-1.5	-1.6	-1.5	60	55	NO	NO	NO	NO	NO
23.1	14228	17 PARK AVENUE NEUTRAL BAY	Ground	S	52	47	50	45	52	47	51	45	-1.7	-2.1	-1.7	-2.1	60	55	NO	NO	NO	NO	NO
23.1	14228	17 PARK AVENUE NEUTRAL BAY	Ground	E	53	48	51	46	54	49	52	46	-1.7	-2.0	-1.7	-2.1	60	55	NO	NO	NO	NO	NO
23.1	14262	23 PARK AVENUE NEUTRAL BAY	Ground	E	53	48	51	46	53	48	52	46	-1.7	-2.0	-1.7	-2.1	60	55	NO	NO	NO	NO	NO
23.1	14262	23 PARK AVENUE NEUTRAL BAY	Ground	W	59	53	56	51	59	53	57	51	-2.1	-1.8	-2.0	-1.8	60	55	NO	NO	NO	NO	NO
23.1	14263	21 PARK AVENUE NEUTRAL BAY	Ground	W	58	52	56	51	59	53	57	51	-1.9	-1.6	-1.9	-1.7	60	55	NO	NO	NO	NO	NO
23.1	14263	21 PARK AVENUE NEUTRAL BAY	Ground	S	52	47	50	45	52	47	50	45	-1.8	-2.2	-1.8	-2.2	60	55	NO	NO	NO	NO	NO
23.1	14263	21 PARK AVENUE NEUTRAL BAY	Ground	E	53	48	51	46	53	48	52	46	-1.8	-2.1	-1.7	-2.1	60	55	NO	NO	NO	NO	NO
23.1	14273	27 MERLIN STREET NEUTRAL BAY	Ground	N	54	48	52	46	54	49	52	47	-1.8	-2.2	-1.8	-2.2	60	55	NO	NO	NO	NO	NO
23.1	14273	27 MERLIN STREET NEUTRAL BAY	Ground	W	62	57	61	55	63	57	61	55	-1.5	-1.9	-1.5	-1.9	60	55	NO	NO	NO	NO	NO
23.1	14273	27 MERLIN STREET NEUTRAL BAY	Ground	S	56	51	54	49	56	51	55	49	-1.5	-2.2	-1.5	-2.2	60	55	NO	NO	NO	NO	NO
23.1	14273	27 MERLIN STREET NEUTRAL BAY	Ground	E	56	51	55	49	57	51	55	50	-1.4	-1.6	-1.4	-1.6	60	55	NO	NO	NO	NO	NO
23.1	14273	27 MERLIN STREET NEUTRAL BAY	Ground	N	54	49	52	46	54	49	52	47	-1.9	-2.3	-1.8	-2.3	60	55	NO	NO	NO	NO	NO
23.1	14273	27 MERLIN STREET NEUTRAL BAY	First	N	57	52	55	50	57	52	56	50	-1.7	-2.2	-1.6	-2.2	60	55	NO	NO	NO	NO	NO
23.1	14273	27 MERLIN STREET NEUTRAL BAY	Ground	N	54	49	52	46	54	49	52	47	-1.9	-2.3	-1.8	-2.3	60	55	NO	NO	NO	NO	NO
23.1	14273	27 MERLIN STREET NEUTRAL BAY	First	N	57	52	55	50	57	52	56	50	-1.7	-2.2	-1.6	-2.2	60	55	NO	NO	NO	NO	NO
23.1	14273	27 MERLIN STREET NEUTRAL BAY	First	W	65	60	63	57	65	60	63	58	-2.0	-2.3	-1.9	-2.4	60	55	NO	NO	NO	NO	NO
23.1	14273	27 MERLIN STREET NEUTRAL BAY	First	S	59	54	58	53	60	55	58	53	-1.4	-1.9	-1.4	-1.9	60	55	NO	NO	NO	NO	NO
23.1	14273	27 MERLIN STREET NEUTRAL BAY	First	E	59	53	57	52	59	54	58	52	-1.5	-1.7	-1.4	-1.7	60	55	NO	NO	NO	NO	NO
23.1	14273	27 MERLIN STREET NEUTRAL BAY	First	N	57	52	55	50	58	53	56	50	-1.8	-2.4	-1.7	-2.3	60	55	NO	NO	NO	NO	NO
23.1	14313	25 PARK AVENUE NEUTRAL BAY	Ground	W	59	53	57	51	60	53	58	52	-2.2	-1.7	-2.1	-1.8	60	55	NO	NO	NO	NO	NO
23.1	14313	25 PARK AVENUE NEUTRAL BAY	Ground	E	52	47	51	45	53	48	51	46	-1.7	-2.1	-1.7	-2.1	60	55	NO	NO	NO	NO	NO
23.1	14314	27 PARK AVENUE NEUTRAL BAY	Ground	E	53	48	51	46	53	48	51	46	-1.7	-2.0	-1.7	-2.1	60	55	NO	NO	NO	NO	NO
23.1	14314	27 PARK AVENUE NEUTRAL BAY	Ground	W	59	53	57	51	60	54	58	52	-2.2	-1.7	-2.2	-1.8	60	55	NO	NO	NO	NO	NO
23.1	14338	355 ERNEST STREET NEUTRAL BAY	Ground	E	49	44	47	42	49	44	47	42	-1.8	-2.0	-1.8	-2.0	60	55	NO	NO	NO	NO	NO
23.1	14338	355 ERNEST STREET NEUTRAL BAY	Ground	S	49	44	47	42	49	44	47	42	-1.8	-2.0	-1.8	-2.0	60	55	NO	NO	NO	NO	NO
23.1	14338	355 ERNEST STREET NEUTRAL BAY	Ground	E	48	43	46	41	48	43	46	41	-1.9	-2.1	-1.9	-2.1	60	55	NO	NO	NO	NO	NO
23.1	14338	355 ERNEST STREET NEUTRAL BAY	Ground	N	59	53	57	51	59	53	57	51	-2.0	-1.6	-1.9	-1.7	60	55	NO	NO	NO	NO	NO
23.1	14338	355 ERNEST STREET NEUTRAL BAY	Ground	W	54	49	52	47	54	49	52	47	-1.7	-2.1	-1.7	-2.0	60	55	NO	NO	NO	NO	NO
23.1	14338	355 ERNEST STREET NEUTRAL BAY	Ground	S	53	48	52	46	54	49	52	47	-1.7	-2.1	-1.7	-2.1	60	55	NO	NO	NO	NO	NO
23.1	14338	355 ERNEST STREET NEUTRAL BAY	Ground	W	54	49	52	47	54	49	52	47	-1.8	-2.1	-1.7	-2.1	60	55	NO	NO	NO	NO	NO
23.1	14338	355 ERNEST STREET NEUTRAL BAY	Ground	S	53	48	51	46	53	49	52	46	-1.9	-2.2	-1.9	-2.3	60	55	NO	NO	NO	NO	NO
23.1	14338	355 ERNEST STREET NEUTRAL BAY	First	E	50	45	48	43	51	46	49	43	-1.8	-2.1	-1.9	-2.2	60	55	NO	NO	NO	NO	NO
23.1	14338	355 ERNEST STREET NEUTRAL BAY	First	S	50	45	49	43	51	46	49	44	-1.8	-2.1	-1.9	-2.2	60	55	NO	NO	NO	NO	NO
23.1	14338	355 ERNEST STREET NEUTRAL BAY	First	E	50	45	48	42	50	45	48	43	-1.8	-2.2	-1.9	-2.2	60	55	NO	NO	NO	NO	NO
23.1	14338	355 ERNEST STREET NEUTRAL BAY	First	N	61	55	59	54	62	56	60	54	-1.8	-1.7	-1.6	-1.8	60	55	NO	NO	NO	NO	NO
23.1	14338	355 ERNEST STREET NEUTRAL BAY	First	W	56	51	54	49	56	51	54	49	-1.7	-2.0	-1.6	-2.0	60	55	NO	NO	NO	NO	NO
23.1	14338	355 ERNEST STREET NEUTRAL BAY	First	S	55	50	53	48	55	51	54	48	-1.7	-2.2	-1.6	-2.1	60	55	NO	NO	NO	NO	NO
23.1	14338	355 ERNEST STREET NEUTRAL BAY	First	W	55	50	54	48	56	51	54	49	-1.7	-2.1	-1.7	-2.0	60	55	NO	NO	NO	NO	NO
23.1	14338	355 ERNEST STREET NEUTRAL BAY	First	S	54	49	52	47	55	50	53	47	-1.9	-2.2	-1.9	-2.2	60	55	NO	NO	NO	NO	NO
23.1	14338	355 ERNEST STREET NEUTRAL BAY	Second	E	53	48	51	45	53	48	51	46	-1.9	-2.2	-1.8	-2.2	60	55	NO	NO	NO	NO	NO
23.1	14338	355 ERNEST STREET NEUTRAL BAY	Second	S	53	48	51	46	53	48	51	46	-1.8	-2.2	-1.8	-2.1	60	55	NO	NO	NO	NO	NO
23.1	14338	355 ERNEST STREET NEUTRAL BAY	Second	E	52	47	50	45	52	47	50	45	-1.8	-2.2	-1.9	-2.2	60	55	NO	NO	NO	NO	NO
23.1	14338	355 ERNEST STREET NEUTRAL BAY	Second	N	62	57	60	55	63	57	61	55	-2.0	-1.9	-1.8	-2.0	60	55	NO	NO	NO	NO	NO
23.1	14338	355 ERNEST STREET NEUTRAL BAY	Second	W	59	54	58	52	59	54	58	53	-1.5	-1.9	-1.5	-1.8	60	55	NO	NO	NO	NO	NO
23.1	14338	355 ERNEST STREET NEUTRAL BAY	Second	S	57	53	56	50	58	53	56	51	-1.7	-2.3	-1.6	-2.2	60	55	NO	NO	NO	NO	NO

NCA	Receiver ID	Address	Floor Level	Facade	Opening Year 2027				Design Year 2037				Increase (Do Smthng - Do Nothing)				NCG project road noise criteria		Do noise levels exceed the cumulative limit with project roads adding ≥2dB to the total noise levels?		Is the contribution from the road project Acute?		Consider further treatment?
					Do Nothing		Do Smthng		Do Nothing		Do Smthng		Opening Year 2027		Design Year 2037								
					Day	Night	Day	Night	Day	Night	Day	Night	Day	Night	Day	Night	Day	Night	Day	Night	$L_{Aeq,15hr}$ ≥ 65dB	$L_{Aeq,9hr}$ ≥ 60dB	
23.1	14338	355 ERNEST STREET NEUTRAL BAY	Second	W	57	52	56	50	58	53	56	51	-1.6	-2.0	-1.6	-1.9	60	55	NO	NO	NO	NO	NO
23.1	14338	355 ERNEST STREET NEUTRAL BAY	Second	S	56	51	54	49	56	51	54	49	-1.8	-2.2	-1.9	-2.1	60	55	NO	NO	NO	NO	NO
23.1	14340	74 MERLIN STREET NEUTRAL BAY	Ground	N	55	50	54	48	56	50	54	48	-1.7	-2.0	-1.6	-2.1	60	55	NO	NO	NO	NO	NO
23.1	14340	74 MERLIN STREET NEUTRAL BAY	Ground	W	61	56	60	54	62	57	61	55	-1.0	-1.5	-1.0	-1.7	60	55	NO	NO	NO	NO	NO
23.1	14340	74 MERLIN STREET NEUTRAL BAY	Ground	S	60	55	59	53	60	55	59	53	-1.4	-2.0	-1.4	-2.0	60	55	NO	NO	NO	NO	NO
23.1	14340	74 MERLIN STREET NEUTRAL BAY	Ground	E	58	52	56	51	58	53	57	51	-1.6	-1.7	-1.6	-1.8	60	55	NO	NO	NO	NO	NO
23.1	14340	74 MERLIN STREET NEUTRAL BAY	First	N	59	54	58	53	60	54	59	53	-1.2	-1.1	-1.1	-1.2	60	55	NO	NO	NO	NO	NO
23.1	14340	74 MERLIN STREET NEUTRAL BAY	First	W	74	68	73	67	74	69	73	68	-0.6	-0.7	-0.7	-1.1	60	55	YES	YES	YES	YES	YES
23.1	14340	74 MERLIN STREET NEUTRAL BAY	First	S	67	62	66	60	68	63	66	61	-1.4	-1.8	-1.4	-2.0	60	55	YES	YES	YES	YES	YES
23.1	14340	74 MERLIN STREET NEUTRAL BAY	First	E	61	56	60	54	61	56	60	54	-1.1	-1.5	-1.0	-1.5	60	55	NO	NO	NO	NO	NO
23.1	14351	35 MERLIN STREET NEUTRAL BAY	Ground	S	55	50	53	48	55	50	53	48	-1.7	-2.1	-1.7	-2.1	60	55	NO	NO	NO	NO	NO
23.1	14351	35 MERLIN STREET NEUTRAL BAY	Ground	E	55	50	53	48	55	50	54	48	-1.7	-2.1	-1.7	-2.1	60	55	NO	NO	NO	NO	NO
23.1	14351	35 MERLIN STREET NEUTRAL BAY	Ground	N	55	50	53	47	55	50	53	48	-1.8	-2.3	-1.8	-2.3	60	55	NO	NO	NO	NO	NO
23.1	14351	35 MERLIN STREET NEUTRAL BAY	Ground	W	62	56	60	54	62	57	60	55	-1.8	-1.9	-1.8	-2.0	60	55	NO	NO	NO	NO	NO
23.1	14352	33 MERLIN STREET NEUTRAL BAY	Ground	W	62	56	60	55	62	57	61	55	-1.6	-1.8	-1.6	-1.8	60	55	NO	NO	NO	NO	NO
23.1	14352	33 MERLIN STREET NEUTRAL BAY	Ground	S	55	50	53	47	55	50	53	48	-1.8	-2.4	-1.7	-2.3	60	55	NO	NO	NO	NO	NO
23.1	14352	33 MERLIN STREET NEUTRAL BAY	Ground	E	54	49	53	47	55	50	53	48	-1.7	-2.1	-1.7	-2.1	60	55	NO	NO	NO	NO	NO
23.1	14361	31 PARK AVENUE NEUTRAL BAY	Ground	E	53	47	51	45	53	48	51	46	-1.8	-2.1	-1.8	-2.1	60	55	NO	NO	NO	NO	NO
23.1	14361	31 PARK AVENUE NEUTRAL BAY	Ground	N	52	47	50	45	53	47	51	45	-1.9	-2.2	-1.9	-2.2	60	55	NO	NO	NO	NO	NO
23.1	14361	31 PARK AVENUE NEUTRAL BAY	Ground	W	62	55	60	54	63	56	60	54	-2.5	-1.5	-2.3	-1.8	60	55	NO	NO	NO	NO	NO
23.1	14362	29 PARK AVENUE NEUTRAL BAY	Ground	W	61	54	59	53	62	55	59	53	-2.3	-1.5	-2.3	-1.8	60	55	NO	NO	NO	NO	NO
23.1	14362	29 PARK AVENUE NEUTRAL BAY	Ground	E	52	47	50	45	53	47	51	45	-1.8	-2.1	-1.8	-2.1	60	55	NO	NO	NO	NO	NO
23.1	14397	76 MERLIN STREET NEUTRAL BAY	Ground	N	58	53	56	50	59	53	57	51	-2.1	-2.5	-2.0	-2.5	60	55	NO	NO	NO	NO	NO
23.1	14397	76 MERLIN STREET NEUTRAL BAY	Ground	W	59	54	58	53	60	55	59	53	-1.1	-1.6	-1.1	-1.7	60	55	NO	NO	NO	NO	NO
23.1	14397	76 MERLIN STREET NEUTRAL BAY	Ground	S	55	50	53	47	55	50	53	48	-1.8	-2.2	-1.7	-2.2	60	55	NO	NO	NO	NO	NO
23.1	14397	76 MERLIN STREET NEUTRAL BAY	Ground	E	58	52	56	50	58	52	56	50	-2.0	-1.8	-1.9	-2.0	60	55	NO	NO	NO	NO	NO
23.1	14397	76 MERLIN STREET NEUTRAL BAY	First	N	63	58	61	56	64	59	62	56	-2.1	-2.6	-1.9	-2.6	60	55	NO	NO	NO	NO	NO
23.1	14397	76 MERLIN STREET NEUTRAL BAY	First	W	73	67	72	66	73	68	72	66	-1.1	-1.1	-1.1	-1.3	60	55	YES	YES	YES	YES	YES
23.1	14397	76 MERLIN STREET NEUTRAL BAY	First	S	59	53	57	51	59	54	57	52	-1.7	-1.9	-1.6	-2.0	60	55	NO	NO	NO	NO	NO
23.1	14397	76 MERLIN STREET NEUTRAL BAY	First	E	60	54	58	52	60	54	58	52	-1.9	-1.9	-1.9	-2.0	60	55	NO	NO	NO	NO	NO
23.1	14397	76 MERLIN STREET NEUTRAL BAY	Second	N	67	62	65	60	68	62	66	60	-1.9	-2.2	-1.8	-2.1	60	55	YES	YES	YES	YES	YES
23.1	14397	76 MERLIN STREET NEUTRAL BAY	Second	W	74	69	74	68	75	69	74	68	-0.7	-1.0	-0.8	-1.3	60	55	YES	YES	YES	YES	YES
23.1	14397	76 MERLIN STREET NEUTRAL BAY	Second	S	63	58	62	56	64	58	62	57	-1.4	-1.6	-1.4	-1.6	60	55	NO	NO	NO	NO	NO
23.1	14397	76 MERLIN STREET NEUTRAL BAY	Second	E	61	56	60	54	62	56	60	54	-1.7	-1.8	-1.7	-1.8	60	55	NO	NO	NO	NO	NO
23.1	14398	37 MERLIN STREET NEUTRAL BAY	Ground	N	54	49	52	47	55	49	53	47	-2.1	-2.3	-2.1	-2.3	60	55	NO	NO	NO	NO	NO
23.1	14398	37 MERLIN STREET NEUTRAL BAY	Ground	W	60	55	58	52	60	55	58	53	-2.0	-2.2	-2.0	-2.2	60	55	NO	NO	NO	NO	NO
23.1	14398	37 MERLIN STREET NEUTRAL BAY	Ground	S	54	49	52	46	54	49	52	47	-1.7	-2.2	-1.7	-2.2	60	55	NO	NO	NO	NO	NO
23.1	14398	37 MERLIN STREET NEUTRAL BAY	Ground	E	54	49	52	47	54	49	53	47	-1.6	-1.7	-1.6	-1.7	60	55	NO	NO	NO	NO	NO
23.1	14398	37 MERLIN STREET NEUTRAL BAY	First	N	58	52	56	50	58	53	56	50	-1.9	-2.1	-1.9	-2.2	60	55	NO	NO	NO	NO	NO
23.1	14398	37 MERLIN STREET NEUTRAL BAY	First	W	63	57	60	55	63	58	61	55	-2.2	-2.4	-2.2	-2.6	60	55	NO	NO	NO	NO	NO
23.1	14398	37 MERLIN STREET NEUTRAL BAY	First	S	58	53	56	50	58	53	56	51	-1.8	-2.3	-1.8	-2.3	60	55	NO	NO	NO	NO	NO
23.1	14398	37 MERLIN STREET NEUTRAL BAY	First	E	57	52	55	50	57	52	56	50	-1.7	-1.8	-1.6	-1.9	60	55	NO	NO	NO	NO	NO
23.1	14402	33 PARK AVENUE NEUTRAL BAY	Ground	W	64	57	62	56	65	58	63	56	-2.4	-1.4	-2.3	-1.6	60	55	NO	NO	NO	NO	NO
23.1	14402	33 PARK AVENUE NEUTRAL BAY	Ground	S	52	47	50	45	52	47	50	45	-1.8	-2.1	-1.7	-2.1	60	55	NO	NO	NO	NO	NO
23.1	14402	33 PARK AVENUE NEUTRAL BAY	Ground	E	52	47	50	45	53	48	51	45	-1.8	-2.0	-1.8	-2.1	60	55	NO	NO	NO	NO	NO
23.1	14403	35 PARK AVENUE NEUTRAL BAY	Ground	E	52	47	51	45	53	48	51	46	-1.7	-2.0	-1.8	-2.1	60	55	NO	NO	NO	NO	NO
23.1	14403	35 PARK AVENUE NEUTRAL BAY	Ground	N	66	59	63	57	66	59	64	58	-2.4	-1.6	-2.3	-1.8	60	55	NO	NO	NO	NO	NO
23.1	14403	35 PARK AVENUE NEUTRAL BAY	Ground	W	67	60	65	59	67	61	65	59	-2.2	-1.4	-2.1	-1.5	60	55	NO	NO	NO	NO	NO
23.1	14494	78 MERLIN STREET NEUTRAL BAY	Ground	W	56	50	54	48	56	50	54	48	-1.8	-2.0	-1.7	-2.1	60	55	NO	NO	NO	NO	NO
23.1	14494	78 MERLIN STREET NEUTRAL BAY	Ground	S	53	48	51	46	54	48	52	46	-1.9	-2.2	-1.9	-2.2	60	55	NO	NO	NO	NO	NO
23.1	14494	78 MERLIN STREET NEUTRAL BAY	Ground	E	59	53	57	51	60	53	58	52	-2.2	-1.7	-2.2	-1.8	60	55	NO	NO	NO	NO	NO
23.1	14494	78 MERLIN STREET NEUTRAL BAY	First	W	59	54	57	52	60	54	58	52	-1.9	-2.3	-1.9	-2.2	60	55	NO	NO	NO	NO	NO
23.1	14494	78 MERLIN STREET NEUTRAL BAY	First	S	56	51	54	49	57	51	55	49	-1.9	-2.1	-1.8	-2.1	60	55	NO	NO	NO	NO	NO
23.1	14494	78 MERLIN STREET NEUTRAL BAY	First	E	61	55	59	53	62	55	59	53	-2.2	-1.8	-2.2	-1.9	60	55	NO	NO	NO	NO	NO
23.1	14579	297 ERNEST STREET NEUTRAL BAY	Ground	S	54	49	52	47	54	49	53	47	-1.6	-1.8	-1.6	-1.9	60	55	NO	NO	NO	NO	NO
23.1	14579	297 ERNEST STREET NEUTRAL BAY	Ground	E	65	57	62	56	65	58	63	56	-2.5	-1.5	-2.5	-1.7	60	55	NO	NO	NO	NO	NO
23.1	14579	297 ERNEST STREET NEUTRAL BAY	Ground	N	71	63	68	62	71	64	69	62	-2.5	-1.8	-2.4	-1.9	60	55	NO	NO	NO	NO	NO
23.1	14579	297 ERNEST STREET NEUTRAL BAY	Ground	W	58	51	55	49	58	51	56	49	-2.4	-1.9	-2.3	-2.0	60	55	NO	NO	NO	NO	NO
23.1	14579	297 ERNEST STREET NEUTRAL BAY	First	S	57	52	55	50	57	52	56	50	-1.7	-2.0	-1.7	-2.1	60	55	NO	NO	NO	NO	NO
23.1	14579	297 ERNEST STREET NEUTRAL BAY	First	E	66	58	63	57	66	59	64	57	-2.5	-1.6	-2.5	-1.7	60	55	NO	NO	NO	NO	NO
23.1	14579	297 ERNEST STREET NEUTRAL BAY	First	N	72	65	69	63	72	65	70	63	-2.3	-1.7	-2.2	-1.9	60	55	NO	YES	YES	NO	YES
23.1	14579	297 ERNEST STREET NEUTRAL BAY	First	W	60	53	57	51	60	53	58	51	-2.3	-2.0	-2.2	-2.1	60	55	NO	NO	NO	NO	NO

NCA	Receiver ID	Address	Floor Level	Facade	Opening Year 2027				Design Year 2037				Increase (Do Smthng - Do Nothing)				NCG project road noise criteria		Do noise levels exceed the cumulative limit with project roads adding ≥2dB to the total noise levels?		Is the contribution from the road project Acute?		Consider further treatment?
					Do Nothing		Do Smthng		Do Nothing		Do Smthng		Opening Year 2027		Design Year 2037								
					Day	Night	Day	Night	Day	Night	Day	Night	Day	Night	Day	Night	Day	Night	Day	Night	$L_{Aeq,15hr}$ ≥ 65dB	$L_{Aeq,9hr}$ ≥ 60dB	
23.1	14583	293-295 ERNEST STREET NEUTRAL BAY	Ground	S	58	52	56	50	58	53	56	51	-1.9	-2.2	-1.8	-2.3	60	55	NO	NO	NO	NO	NO
23.1	14583	293-295 ERNEST STREET NEUTRAL BAY	Ground	E	55	49	53	47	56	49	54	47	-2.1	-1.9	-1.9	-2.0	60	55	NO	NO	NO	NO	NO
23.1	14583	293-295 ERNEST STREET NEUTRAL BAY	Ground	N	70	63	68	62	71	64	69	63	-2.0	-1.4	-1.9	-1.5	60	55	NO	YES	NO	NO	YES
23.1	14583	293-295 ERNEST STREET NEUTRAL BAY	Ground	W	59	53	57	51	59	53	58	52	-1.7	-1.8	-1.6	-1.9	60	55	NO	NO	NO	NO	NO
23.1	14583	293-295 ERNEST STREET NEUTRAL BAY	First	S	62	57	60	54	62	57	60	55	-2.0	-2.2	-1.8	-2.2	60	55	NO	NO	NO	NO	NO
23.1	14583	293-295 ERNEST STREET NEUTRAL BAY	First	E	58	52	56	50	58	52	57	50	-2.0	-2.0	-1.9	-2.1	60	55	NO	NO	NO	NO	NO
23.1	14583	293-295 ERNEST STREET NEUTRAL BAY	First	N	72	65	69	63	72	65	70	64	-2.2	-1.7	-2.0	-1.8	60	55	YES	YES	YES	YES	YES
23.1	14583	293-295 ERNEST STREET NEUTRAL BAY	First	W	66	61	65	59	67	62	65	59	-1.7	-2.0	-1.7	-2.1	60	55	YES	NO	YES	NO	YES
23.1	14590	291 ERNEST STREET NEUTRAL BAY	Ground	N	69	62	68	61	70	63	68	62	-1.6	-0.8	-1.5	-1.0	60	55	NO	YES	NO	NO	YES
23.1	14590	291 ERNEST STREET NEUTRAL BAY	Ground	W	60	54	59	53	60	55	59	53	-1.0	-1.2	-1.0	-1.4	60	55	NO	NO	NO	NO	NO
23.1	14590	291 ERNEST STREET NEUTRAL BAY	Ground	S	58	53	57	51	59	54	58	52	-1.3	-1.8	-1.2	-1.9	60	55	NO	NO	NO	NO	NO
23.1	14590	291 ERNEST STREET NEUTRAL BAY	Ground	E	58	52	57	51	59	53	57	51	-1.6	-1.7	-1.6	-1.9	60	55	NO	NO	NO	NO	NO
23.1	37854	138 MILITARY ROAD NEUTRAL BAY	Ground	SW	79	74	78	73	79	75	78	73	-1.1	-1.4	-1.1	-1.4	60	55	NO	NO	NO	NO	NO
23.1	37854	138 MILITARY ROAD NEUTRAL BAY	Ground	N	49	45	48	43	50	45	49	44	-1.1	-1.6	-1.2	-1.6	60	55	NO	NO	NO	NO	NO
23.1	37854	138 MILITARY ROAD NEUTRAL BAY	First	SW	79	74	78	73	79	74	78	73	-1.0	-1.4	-1.1	-1.3	60	55	NO	NO	NO	NO	NO
23.1	37854	138 MILITARY ROAD NEUTRAL BAY	First	N	53	48	51	46	53	48	52	47	-1.2	-1.6	-1.2	-1.5	60	55	NO	NO	NO	NO	NO
23.1	37958	17 MERLIN STREET NEUTRAL BAY	Ground	S	53	48	52	46	53	49	52	47	-1.5	-1.9	-1.4	-1.9	60	55	NO	NO	NO	NO	NO
23.1	37958	17 MERLIN STREET NEUTRAL BAY	Ground	E	54	50	53	48	55	50	53	48	-1.3	-1.9	-1.2	-1.9	60	55	NO	NO	NO	NO	NO
23.1	37958	17 MERLIN STREET NEUTRAL BAY	Ground	NE	55	50	54	48	56	51	54	49	-1.6	-2.0	-1.5	-2.0	60	55	NO	NO	NO	NO	NO
23.1	37958	17 MERLIN STREET NEUTRAL BAY	Ground	N	56	51	54	49	56	52	55	50	-1.7	-2.0	-1.6	-2.1	60	55	NO	NO	NO	NO	NO
23.1	41028	17 MERLIN STREET NEUTRAL BAY	Ground	S	53	49	52	46	54	49	52	47	-1.6	-2.2	-1.6	-2.3	60	55	NO	NO	NO	NO	NO
23.1	41028	17 MERLIN STREET NEUTRAL BAY	Ground	E	53	49	52	47	54	49	52	47	-1.4	-2.1	-1.5	-2.1	60	55	NO	NO	NO	NO	NO
23.1	41028	17 MERLIN STREET NEUTRAL BAY	Ground	N	54	49	52	47	54	50	53	47	-1.6	-2.2	-1.6	-2.3	60	55	NO	NO	NO	NO	NO
23.1	41028	17 MERLIN STREET NEUTRAL BAY	Ground	E	54	49	52	47	54	49	52	47	-1.5	-2.1	-1.5	-2.2	60	55	NO	NO	NO	NO	NO
23.1	41028	17 MERLIN STREET NEUTRAL BAY	Ground	N	54	49	52	47	54	49	53	47	-1.5	-2.2	-1.6	-2.1	60	55	NO	NO	NO	NO	NO
23.1	41029	17 MERLIN STREET NEUTRAL BAY	Ground	N	55	50	53	48	55	50	54	48	-1.6	-2.1	-1.5	-2.2	60	55	NO	NO	NO	NO	NO
23.1	41029	17 MERLIN STREET NEUTRAL BAY	Ground	W	54	50	53	48	55	50	53	48	-1.6	-2.1	-1.5	-2.1	60	55	NO	NO	NO	NO	NO
23.1	41029	17 MERLIN STREET NEUTRAL BAY	Ground	N	54	49	53	47	55	50	53	48	-1.4	-2.0	-1.5	-2.0	60	55	NO	NO	NO	NO	NO
23.1	41029	17 MERLIN STREET NEUTRAL BAY	Ground	W	53	48	52	47	53	49	52	47	-1.2	-1.9	-1.2	-1.9	60	55	NO	NO	NO	NO	NO
23.1	41029	17 MERLIN STREET NEUTRAL BAY	Ground	S	53	48	52	46	53	49	52	47	-1.5	-2.1	-1.5	-2.1	60	55	NO	NO	NO	NO	NO
23.1	41039	191 FALCON STREET NEUTRAL BAY	Ground	N	51	47	50	45	52	47	51	45	-1.0	-1.9	-1.1	-1.9	60	55	NO	NO	NO	NO	NO
23.1	41039	191 FALCON STREET NEUTRAL BAY	Ground	E	51	47	50	45	52	47	51	45	-1.0	-1.8	-1.1	-1.8	60	55	NO	NO	NO	NO	NO
23.1	41039	191 FALCON STREET NEUTRAL BAY	Ground	N	52	47	50	45	52	47	51	45	-1.3	-2.0	-1.3	-2.0	60	55	NO	NO	NO	NO	NO
23.1	41039	191 FALCON STREET NEUTRAL BAY	Ground	W	54	49	53	47	54	49	53	48	-1.0	-1.9	-1.1	-1.9	60	55	NO	NO	NO	NO	NO
23.1	41039	191 FALCON STREET NEUTRAL BAY	Ground	S	53	48	52	46	54	49	52	47	-1.6	-2.3	-1.6	-2.3	60	55	NO	NO	NO	NO	NO
23.1	41039	191 FALCON STREET NEUTRAL BAY	Ground	E	53	49	53	47	54	49	53	48	-0.7	-1.7	-0.8	-1.7	60	55	NO	NO	NO	NO	NO
23.1	41039	191 FALCON STREET NEUTRAL BAY	First	N	55	50	54	48	55	51	54	49	-1.2	-2.0	-1.3	-2.0	60	55	NO	NO	NO	NO	NO
23.1	41039	191 FALCON STREET NEUTRAL BAY	First	E	55	50	54	48	55	51	54	49	-1.2	-1.9	-1.2	-2.0	60	55	NO	NO	NO	NO	NO
23.1	41039	191 FALCON STREET NEUTRAL BAY	First	N	55	50	53	48	55	50	54	48	-1.3	-2.1	-1.3	-2.1	60	55	NO	NO	NO	NO	NO
23.1	41039	191 FALCON STREET NEUTRAL BAY	First	W	56	52	55	50	57	52	56	50	-1.0	-1.9	-1.1	-1.9	60	55	NO	NO	NO	NO	NO
23.1	41039	191 FALCON STREET NEUTRAL BAY	First	S	56	51	54	49	56	51	54	49	-1.5	-2.2	-1.6	-2.2	60	55	NO	NO	NO	NO	NO
23.1	41039	191 FALCON STREET NEUTRAL BAY	First	E	56	52	56	50	57	52	56	51	-0.6	-1.6	-0.7	-1.8	60	55	NO	NO	NO	NO	NO
23.1	48764	187 FALCON STREET NEUTRAL BAY	Ground	N	72	68	71	66	72	68	72	66	-0.2	-1.5	-0.4	-1.6	60	55	YES	YES	YES	YES	YES
23.1	48764	187 FALCON STREET NEUTRAL BAY	Ground	S	50	46	49	44	51	46	49	44	-1.2	-1.9	-1.2	-1.9	60	55	NO	NO	NO	NO	NO
23.1	48764	187 FALCON STREET NEUTRAL BAY	First	N	73	69	73	68	73	69	73	68	-0.2	-1.5	-0.4	-1.6	60	55	YES	YES	YES	YES	YES
23.1	48764	187 FALCON STREET NEUTRAL BAY	First	S	53	49	52	47	54	49	53	47	-1.2	-1.9	-1.2	-2.0	60	55	NO	NO	NO	NO	NO
23.2	14016	236 FALCON STREET NORTH SYDNEY	Ground	E	66	61	66	60	66	61	66	60	-0.1	-0.7	0.0	-0.6	60	55	YES	YES	YES	YES	YES
23.2	14016	236 FALCON STREET NORTH SYDNEY	Ground	N	59	54	56	50	59	54	56	50	-3.1	-3.9	-3.1	-3.8	60	55	NO	NO	NO	NO	NO
23.2	14016	236 FALCON STREET NORTH SYDNEY	Ground	W	66	60	67	61	67	61	68	61	1.0	0.7	1.1	0.7	60	55	YES	YES	YES	YES	YES
23.2	14016	236 FALCON STREET NORTH SYDNEY	Ground	S	71	65	72	66	72	66	73	67	0.9	0.6	1.0	0.6	60	55	YES	YES	YES	YES	YES
23.2	14016	236 FALCON STREET NORTH SYDNEY	Ground	E	67	62	68	62	68	62	68	62	0.5	0.0	0.6	0.0	60	55	YES	YES	YES	YES	YES
23.2	14016	236 FALCON STREET NORTH SYDNEY	First	E	68	63	67	62	68	63	68	62	-0.5	-1.0	-0.3	-1.1	60	55	YES	YES	YES	YES	YES
23.2	14016	236 FALCON STREET NORTH SYDNEY	First	N	61	56	58	52	62	57	59	53	-3.4	-4.1	-3.3	-4.1	60	55	NO	NO	NO	NO	NO
23.2	14016	236 FALCON STREET NORTH SYDNEY	First	W	67	61	68	62	68	62	69	62	0.8	0.5	1.0	0.5	60	55	YES	YES	YES	YES	YES
23.2	14016	236 FALCON STREET NORTH SYDNEY	First	S	73	67	73	67	73	67	74	68	0.7	0.3	0.7	0.4	60	55	YES	YES	YES	YES	YES
23.2	14016	236 FALCON STREET NORTH SYDNEY	First	E	69	64	69	63	70	64	70	64	0.1	-0.4	0.2	-0.3	60	55	YES	YES	YES	YES	YES
23.2	14025	238-246 FALCON STREET NORTH SYDNEY	Ground	N	66	61	62	57	66	61	63	57	-3.7	-4.2	-3.6	-4.1	60	55	NO	NO	NO	NO	NO
23.2	14025	238-246 FALCON STREET NORTH SYDNEY	Ground	W	65	59	66	60	65	59	66	60	1.1	0.6	1.3	0.7	60	55	YES	YES	YES	YES	YES
23.2	14025	238-246 FALCON STREET NORTH SYDNEY	Ground	S	71	65	72	65	71	66	72	66	0.6	0.2	0.6	0.2	60	55	YES	YES	YES	YES	YES
23.2	14025	238-246 FALCON STREET NORTH SYDNEY	Ground	SE	71	65	70	64	71	66	71	65	-0.6	-1.1	-0.5	-1.1	60	55	YES	YES	YES	YES	YES
23.2	14025	238-246 FALCON STREET NORTH SYDNEY	Ground	E	71	66	68	62	71	66	68	63	-2.9	-3.2	-2.7	-3.2	60	55	YES	YES	YES	YES	YES
23.2	14025	238-246 FALCON STREET NORTH SYDNEY	Ground	NE	71	66	67	62	71	66	68	62	-3.6	-4.0	-3.5	-3.9	60	55	YES	YES	YES	YES	YES

NCA	Receiver ID	Address	Floor Level	Facade	Opening Year 2027				Design Year 2037				Increase (Do Smthng - Do Nothing)				NCG project road noise criteria		Do noise levels exceed the cumulative limit with project roads adding ≥2dB to the total noise levels?		Is the contribution from the road project Acute?		Consider further treatment?
					Do Nothing		Do Smthng		Do Nothing		Do Smthng		Opening Year 2027		Design Year 2037								
					Day	Night	Day	Night	Day	Night	Day	Night	Day	Night	Day	Night	Day	Night	Day	Night	$L_{Aeq,15hr} \geq 65dB$	$L_{Aeq,9hr} \geq 60dB$	
23.2	14025	238-246 FALCON STREET NORTH SYDNEY	First	N	68	63	64	59	68	63	65	59	-3.4	-3.8	-3.3	-3.8	60	55	YES	NO	YES	NO	YES
23.2	14025	238-246 FALCON STREET NORTH SYDNEY	First	W	66	60	67	61	66	60	67	61	1.0	0.6	1.2	0.7	60	55	YES	YES	YES	YES	YES
23.2	14025	238-246 FALCON STREET NORTH SYDNEY	First	S	72	67	73	67	73	67	73	67	0.2	-0.2	0.3	-0.2	60	55	YES	YES	YES	YES	YES
23.2	14025	238-246 FALCON STREET NORTH SYDNEY	First	SE	73	68	72	66	74	68	72	67	-1.4	-1.9	-1.3	-1.9	60	55	YES	YES	YES	YES	YES
23.2	14025	238-246 FALCON STREET NORTH SYDNEY	First	E	73	68	70	65	74	69	71	65	-3.1	-3.5	-3.0	-3.5	60	55	YES	YES	YES	YES	YES
23.2	14025	238-246 FALCON STREET NORTH SYDNEY	First	NE	73	68	70	64	73	69	70	65	-3.5	-3.9	-3.4	-3.9	60	55	YES	YES	YES	YES	YES
23.2	14025	238-246 FALCON STREET NORTH SYDNEY	Second	N	69	64	66	61	70	65	66	61	-3.3	-3.8	-3.2	-3.7	60	55	YES	YES	YES	YES	YES
23.2	14025	238-246 FALCON STREET NORTH SYDNEY	Second	W	66	61	67	61	67	61	68	62	1.0	0.5	1.1	0.5	60	55	YES	YES	YES	YES	YES
23.2	14025	238-246 FALCON STREET NORTH SYDNEY	Second	S	73	67	73	67	73	68	73	67	-0.1	-0.5	0.1	-0.4	60	55	YES	YES	YES	YES	YES
23.2	14025	238-246 FALCON STREET NORTH SYDNEY	Second	SE	74	69	73	67	75	70	73	67	-1.6	-2.2	-1.5	-2.2	60	55	YES	YES	YES	YES	YES
23.2	14025	238-246 FALCON STREET NORTH SYDNEY	Second	E	75	70	72	66	75	70	72	67	-3.0	-3.3	-2.8	-3.3	60	55	YES	YES	YES	YES	YES
23.2	14025	238-246 FALCON STREET NORTH SYDNEY	Second	NE	74	69	71	66	74	69	71	66	-3.1	-3.4	-2.9	-3.5	60	55	YES	YES	YES	YES	YES
23.2	14025	238-246 FALCON STREET NORTH SYDNEY	Third	N	70	65	67	62	71	66	68	62	-3.2	-3.7	-3.0	-3.7	60	55	YES	YES	YES	YES	YES
23.2	14025	238-246 FALCON STREET NORTH SYDNEY	Third	W	67	61	68	62	67	62	69	62	0.9	0.4	1.1	0.5	60	55	YES	YES	YES	YES	YES
23.2	14025	238-246 FALCON STREET NORTH SYDNEY	Third	S	73	68	73	67	73	68	73	67	-0.3	-0.7	-0.1	-0.7	60	55	YES	YES	YES	YES	YES
23.2	14025	238-246 FALCON STREET NORTH SYDNEY	Third	SE	75	70	73	67	75	70	74	68	-1.8	-2.2	-1.7	-2.2	60	55	YES	YES	YES	YES	YES
23.2	14025	238-246 FALCON STREET NORTH SYDNEY	Third	E	75	70	72	67	75	71	73	67	-2.8	-3.2	-2.7	-3.2	60	55	YES	YES	YES	YES	YES
23.2	14025	238-246 FALCON STREET NORTH SYDNEY	Third	NE	74	69	71	66	75	70	72	67	-2.9	-3.2	-2.7	-3.2	60	55	YES	YES	YES	YES	YES
23.2	14025	238-246 FALCON STREET NORTH SYDNEY	Fourth	N	71	66	68	63	71	67	68	63	-2.9	-3.5	-2.7	-3.5	60	55	YES	YES	YES	YES	YES
23.2	14025	238-246 FALCON STREET NORTH SYDNEY	Fourth	W	68	62	69	62	68	63	69	63	0.7	0.1	0.8	0.2	60	55	YES	YES	YES	YES	YES
23.2	14025	238-246 FALCON STREET NORTH SYDNEY	Fourth	S	73	68	73	67	74	68	73	67	-0.6	-1.1	-0.5	-1.1	60	55	YES	YES	YES	YES	YES
23.2	14025	238-246 FALCON STREET NORTH SYDNEY	Fourth	SE	75	70	73	68	76	70	74	68	-1.9	-2.4	-1.8	-2.3	60	55	YES	YES	YES	YES	YES
23.2	14025	238-246 FALCON STREET NORTH SYDNEY	Fourth	E	75	70	73	67	76	71	73	68	-2.8	-3.2	-2.6	-3.2	60	55	YES	YES	YES	YES	YES
23.2	14025	238-246 FALCON STREET NORTH SYDNEY	Fourth	NE	75	70	72	66	75	70	72	67	-2.9	-3.2	-2.6	-3.2	60	55	YES	YES	YES	YES	YES
23.2	14069	214 FALCON STREET NORTH SYDNEY	Ground	N	54	49	53	48	55	50	54	48	-1.0	-1.9	-0.8	-1.8	60	55	NO	NO	NO	NO	NO
23.2	14069	214 FALCON STREET NORTH SYDNEY	Ground	W	61	55	62	56	61	55	62	56	0.8	0.5	0.9	0.6	60	55	NO	NO	NO	NO	NO
23.2	14069	214 FALCON STREET NORTH SYDNEY	Ground	S	73	67	74	68	73	67	75	68	1.0	0.9	1.2	0.9	60	55	YES	YES	YES	YES	YES
23.2	14069	214 FALCON STREET NORTH SYDNEY	First	N	57	52	56	51	58	53	57	51	-1.1	-1.8	-0.9	-1.7	60	55	NO	NO	NO	NO	NO
23.2	14069	214 FALCON STREET NORTH SYDNEY	First	W	62	57	63	57	63	57	64	57	0.7	0.3	0.7	0.3	60	55	NO	NO	NO	NO	NO
23.2	14069	214 FALCON STREET NORTH SYDNEY	First	S	74	68	75	68	74	68	75	69	1.0	0.8	1.1	0.8	60	55	YES	YES	YES	YES	YES
23.2	14070	216 FALCON STREET NORTH SYDNEY	Ground	S	73	67	74	68	73	67	75	68	1.1	1.0	1.3	0.9	60	55	YES	YES	YES	YES	YES
23.2	14070	216 FALCON STREET NORTH SYDNEY	Ground	E	62	57	64	58	63	57	64	58	1.3	0.9	1.5	1.0	60	55	NO	NO	NO	NO	NO
23.2	14070	216 FALCON STREET NORTH SYDNEY	Ground	N	55	50	54	48	55	51	54	49	-1.1	-2.0	-0.9	-1.9	60	55	NO	NO	NO	NO	NO
23.2	14070	216 FALCON STREET NORTH SYDNEY	First	S	74	68	75	69	74	68	75	69	1.1	0.9	1.2	0.9	60	55	YES	YES	YES	YES	YES
23.2	14070	216 FALCON STREET NORTH SYDNEY	First	E	64	58	65	59	64	59	66	59	1.2	0.9	1.4	0.8	60	55	YES	NO	YES	NO	YES
23.2	14070	216 FALCON STREET NORTH SYDNEY	First	N	58	53	57	51	58	53	57	51	-1.0	-1.8	-0.8	-1.7	60	55	NO	NO	NO	NO	NO
23.2	14083	212 FALCON STREET NORTH SYDNEY	Ground	S	73	67	74	67	73	67	74	68	1.1	0.9	1.1	0.8	60	55	YES	YES	YES	YES	YES
23.2	14083	212 FALCON STREET NORTH SYDNEY	Ground	E	60	54	61	54	60	54	61	55	0.8	0.5	0.9	0.4	60	55	NO	NO	NO	NO	NO
23.2	14083	212 FALCON STREET NORTH SYDNEY	Ground	N	54	49	52	47	54	49	53	47	-1.1	-1.9	-0.9	-1.9	60	55	NO	NO	NO	NO	NO
23.2	14083	212 FALCON STREET NORTH SYDNEY	First	S	73	67	74	68	74	68	75	69	1.0	0.8	1.1	0.8	60	55	YES	YES	YES	YES	YES
23.2	14083	212 FALCON STREET NORTH SYDNEY	First	E	62	56	62	56	62	56	63	56	0.6	0.2	0.7	0.2	60	55	NO	NO	NO	NO	NO
23.2	14083	212 FALCON STREET NORTH SYDNEY	First	N	57	52	56	50	57	52	56	50	-1.1	-1.9	-0.9	-1.8	60	55	NO	NO	NO	NO	NO
23.2	14084	210 FALCON STREET NORTH SYDNEY	Ground	N	54	49	53	47	54	49	53	47	-1.1	-1.9	-0.9	-1.8	60	55	NO	NO	NO	NO	NO
23.2	14084	210 FALCON STREET NORTH SYDNEY	Ground	W	66	60	67	61	66	60	68	61	1.1	0.8	1.2	0.9	60	55	YES	YES	YES	YES	YES
23.2	14084	210 FALCON STREET NORTH SYDNEY	Ground	S	72	66	73	67	73	67	74	68	1.1	0.9	1.1	0.8	60	55	YES	YES	YES	YES	YES
23.2	14084	210 FALCON STREET NORTH SYDNEY	First	N	57	52	56	50	57	52	56	50	-1.0	-1.8	-0.9	-1.7	60	55	NO	NO	NO	NO	NO
23.2	14084	210 FALCON STREET NORTH SYDNEY	First	W	67	61	68	62	68	62	69	63	1.1	0.8	1.1	0.8	60	55	YES	YES	YES	YES	YES
23.2	14084	210 FALCON STREET NORTH SYDNEY	First	S	73	67	74	68	74	68	75	69	1.1	0.9	1.1	0.8	60	55	YES	YES	YES	YES	YES
23.2	14103	222 FALCON STREET NORTH SYDNEY	Ground	N	56	51	55	49	57	52	55	50	-1.4	-2.3	-1.2	-2.2	60	55	NO	NO	NO	NO	NO
23.2	14103	222 FALCON STREET NORTH SYDNEY	Ground	W	59	54	60	54	60	54	61	55	0.8	0.3	0.9	0.4	60	55	NO	NO	NO	NO	NO
23.2	14103	222 FALCON STREET NORTH SYDNEY	Ground	S	69	63	70	64	70	64	71	65	1.0	0.8	1.1	0.8	60	55	YES	YES	YES	YES	YES
23.2	14103	222 FALCON STREET NORTH SYDNEY	Ground	E	57	51	58	52	57	52	58	52	0.5	0.1	0.7	0.2	60	55	NO	NO	NO	NO	NO
23.2	14103	222 FALCON STREET NORTH SYDNEY	Ground	N	55	50	54	48	56	51	54	49	-1.4	-2.3	-1.2	-2.1	60	55	NO	NO	NO	NO	NO
23.2	14103	222 FALCON STREET NORTH SYDNEY	Ground	NW	54	49	52	47	54	49	53	47	-1.2	-2.1	-1.0	-2.0	60	55	NO	NO	NO	NO	NO
23.2	14103	222 FALCON STREET NORTH SYDNEY	First	N	59	54	57	52	59	54	58	52	-1.4	-2.1	-1.3	-2.1	60	55	NO	NO	NO	NO	NO
23.2	14103	222 FALCON STREET NORTH SYDNEY	First	W	61	56	62	56	62	56	62	56	0.5	0.0	0.6	0.0	60	55	NO	NO	NO	NO	NO
23.2	14103	222 FALCON STREET NORTH SYDNEY	First	S	71	65	72	66	71	65	72	66	0.9	0.8	1.1	0.7	60	55	YES	YES	YES	YES	YES
23.2	14103	222 FALCON STREET NORTH SYDNEY	First	E	59	53	59	53	59	54	60	54	0.4	0.0	0.6	-0.1	60	55	NO	NO	NO	NO	NO
23.2	14103	222 FALCON STREET NORTH SYDNEY	First	N	58	53	56	51	58	53	57	51	-1.3	-2.1	-1.1	-2.0	60	55	NO	NO	NO	NO	NO
23.2	14103	222 FALCON STREET NORTH SYDNEY	First	NW	57	52	56	50	57	52	56	50	-1.2	-1.9	-1.0	-1.8	60	55	NO	NO	NO	NO	NO
23.2	14104	220 FALCON STREET NORTH SYDNEY	Ground	N	55	51	54	48	56	51	55	49	-1.4	-2.2	-1.2	-2.1	60	55	NO	NO	NO	NO	NO
23.2	14104	220 FALCON STREET NORTH SYDNEY	Ground	W	59	53	60	53	59	54	60	54	0.9	0.4	1.1	0.4	60	55	NO	NO	NO	NO	NO

NCA	Receiver ID	Address	Floor Level	Facade	Opening Year 2027				Design Year 2037				Increase (Do Smthng - Do Nothing)				NCG project road noise criteria		Do noise levels exceed the cumulative limit with project roads adding ≥2dB to the total noise levels?		Is the contribution from the road project Acute?		Consider further treatment?
					Do Nothing		Do Smthng		Do Nothing		Do Smthng		Opening Year 2027		Design Year 2037								
					Day	Night	Day	Night	Day	Night	Day	Night	Day	Night	Day	Night	Day	Night	Day	Night	$L_{Aeq,15hr} \geq 65dB$	$L_{Aeq,9hr} \geq 60dB$	
23.2	14104	220 FALCON STREET NORTH SYDNEY	Ground	S	71	65	72	66	72	66	73	67	1.1	0.9	1.3	1.0	60	55	YES	YES	YES	YES	YES
23.2	14104	220 FALCON STREET NORTH SYDNEY	Ground	E	61	55	62	55	61	56	62	56	0.6	0.2	0.8	0.3	60	55	NO	NO	NO	NO	NO
23.2	14104	220 FALCON STREET NORTH SYDNEY	First	N	58	53	56	50	58	53	57	51	-1.4	-2.3	-1.2	-2.1	60	55	NO	NO	NO	NO	NO
23.2	14104	220 FALCON STREET NORTH SYDNEY	First	W	60	55	61	55	61	55	62	55	0.8	0.3	0.9	0.3	60	55	NO	NO	NO	NO	NO
23.2	14104	220 FALCON STREET NORTH SYDNEY	First	S	73	67	74	68	73	67	74	68	1.2	0.9	1.2	0.9	60	55	YES	YES	YES	YES	YES
23.2	14104	220 FALCON STREET NORTH SYDNEY	First	E	63	57	63	57	63	57	64	58	0.6	0.1	0.7	0.2	60	55	NO	NO	NO	NO	NO
23.2	14104	220 FALCON STREET NORTH SYDNEY	Second	N	60	55	58	53	60	55	59	53	-1.4	-2.1	-1.2	-2.0	60	55	NO	NO	NO	NO	NO
23.2	14104	220 FALCON STREET NORTH SYDNEY	Second	W	62	56	62	56	62	57	63	57	0.5	-0.1	0.7	0.0	60	55	NO	NO	NO	NO	NO
23.2	14104	220 FALCON STREET NORTH SYDNEY	Second	S	73	67	74	68	73	67	74	68	1.0	0.8	1.2	0.8	60	55	YES	YES	YES	YES	YES
23.2	14104	220 FALCON STREET NORTH SYDNEY	Second	E	64	58	64	58	64	59	65	59	0.3	-0.1	0.4	-0.2	60	55	YES	NO	YES	NO	YES
23.2	14110	232 FALCON STREET NORTH SYDNEY	Ground	SE	69	63	70	64	69	63	70	64	0.9	0.6	1.0	0.7	60	55	YES	YES	YES	YES	YES
23.2	14110	232 FALCON STREET NORTH SYDNEY	Ground	SW	69	63	70	64	70	64	71	65	1.0	0.7	1.1	0.7	60	55	YES	YES	YES	YES	YES
23.2	14110	232 FALCON STREET NORTH SYDNEY	Ground	E	66	60	66	60	66	60	67	61	0.6	0.2	0.8	0.2	60	55	YES	YES	YES	YES	YES
23.2	14110	232 FALCON STREET NORTH SYDNEY	Ground	E	61	56	61	55	62	56	62	56	0.2	-0.4	0.3	-0.3	60	55	NO	NO	NO	NO	NO
23.2	14110	232 FALCON STREET NORTH SYDNEY	Ground	S	60	55	61	55	61	55	61	55	0.2	-0.4	0.3	-0.3	60	55	NO	NO	NO	NO	NO
23.2	14110	232 FALCON STREET NORTH SYDNEY	Ground	E	61	56	61	55	61	56	61	55	-0.3	-1.0	-0.2	-0.9	60	55	NO	NO	NO	NO	NO
23.2	14110	232 FALCON STREET NORTH SYDNEY	Ground	N	57	53	55	50	58	53	56	50	-2.2	-2.8	-2.0	-2.8	60	55	NO	NO	NO	NO	NO
23.2	14115	8 MOODIE STREET CAMMERAY	Ground	E	64	59	62	56	64	59	62	56	-2.4	-3.0	-2.3	-2.9	60	55	NO	NO	NO	NO	NO
23.2	14115	8 MOODIE STREET CAMMERAY	Ground	N	59	54	56	51	60	55	57	51	-2.8	-3.4	-2.7	-3.4	60	55	NO	NO	NO	NO	NO
23.2	14115	8 MOODIE STREET CAMMERAY	Ground	W	58	53	58	52	59	53	58	52	-0.3	-1.0	-0.2	-0.9	60	55	NO	NO	NO	NO	NO
23.2	14116	4 MOODIE STREET CAMMERAY	Ground	N	55	50	52	47	55	50	53	47	-2.1	-2.8	-1.9	-2.7	60	55	NO	NO	NO	NO	NO
23.2	14116	4 MOODIE STREET CAMMERAY	Ground	W	59	54	60	54	60	54	60	54	0.7	0.1	0.7	0.2	60	55	NO	NO	NO	NO	NO
23.2	14116	4 MOODIE STREET CAMMERAY	Ground	S	55	50	53	48	55	50	54	48	-1.7	-2.2	-1.6	-2.2	60	55	NO	NO	NO	NO	NO
23.2	14116	4 MOODIE STREET CAMMERAY	Ground	E	64	58	62	56	64	59	63	57	-1.2	-1.9	-1.0	-1.8	60	55	NO	NO	NO	NO	NO
23.2	14116	4 MOODIE STREET CAMMERAY	Ground	NE	61	56	60	54	61	56	60	54	-1.4	-2.1	-1.3	-2.0	60	55	NO	NO	NO	NO	NO
23.2	14116	4 MOODIE STREET CAMMERAY	First	N	62	57	59	53	62	57	59	53	-3.1	-3.7	-3.0	-3.7	60	55	NO	NO	NO	NO	NO
23.2	14116	4 MOODIE STREET CAMMERAY	First	W	61	55	61	55	61	56	62	56	0.4	-0.1	0.6	0.0	60	55	NO	NO	NO	NO	NO
23.2	14116	4 MOODIE STREET CAMMERAY	First	S	58	53	56	50	58	53	57	51	-2.0	-2.6	-1.9	-2.5	60	55	NO	NO	NO	NO	NO
23.2	14116	4 MOODIE STREET CAMMERAY	First	E	66	61	65	59	67	62	65	59	-1.6	-2.4	-1.4	-2.2	60	55	YES	NO	YES	NO	YES
23.2	14116	4 MOODIE STREET CAMMERAY	First	NE	66	61	63	57	66	61	64	58	-2.3	-3.1	-2.2	-3.0	60	55	NO	NO	NO	NO	NO
23.2	14116	4 MOODIE STREET CAMMERAY	Second	N	64	59	61	56	64	59	62	56	-2.9	-3.4	-2.8	-3.3	60	55	NO	NO	NO	NO	NO
23.2	14116	4 MOODIE STREET CAMMERAY	Second	W	62	57	62	56	63	57	63	57	0.1	-0.5	0.3	-0.4	60	55	NO	NO	NO	NO	NO
23.2	14116	4 MOODIE STREET CAMMERAY	Second	S	62	57	60	54	62	57	61	55	-2.0	-2.6	-1.8	-2.5	60	55	NO	NO	NO	NO	NO
23.2	14116	4 MOODIE STREET CAMMERAY	Second	E	68	63	66	60	68	63	67	61	-1.8	-2.4	-1.6	-2.3	60	55	YES	YES	YES	YES	YES
23.2	14116	4 MOODIE STREET CAMMERAY	Second	NE	67	62	65	59	68	63	65	60	-2.5	-3.1	-2.4	-3.0	60	55	YES	YES	YES	NO	YES
23.2	14117	6 MOODIE STREET CAMMERAY	Ground	W	59	53	59	53	59	54	59	53	-0.1	-0.8	0.0	-0.7	60	55	NO	NO	NO	NO	NO
23.2	14117	6 MOODIE STREET CAMMERAY	Ground	S	61	56	60	54	61	56	60	54	-1.2	-1.9	-1.1	-1.8	60	55	NO	NO	NO	NO	NO
23.2	14117	6 MOODIE STREET CAMMERAY	Ground	E	64	59	61	56	64	59	62	56	-2.2	-2.9	-2.0	-2.7	60	55	NO	NO	NO	NO	NO
23.2	14184	11 MOODIE STREET CAMMERAY	Ground	N	54	49	52	46	54	49	52	47	-1.7	-2.4	-1.5	-2.3	60	55	NO	NO	NO	NO	NO
23.2	14184	11 MOODIE STREET CAMMERAY	Ground	W	55	50	53	48	55	50	54	48	-1.2	-2.0	-0.9	-1.9	60	55	NO	NO	NO	NO	NO
23.2	14184	11 MOODIE STREET CAMMERAY	Ground	S	53	48	51	46	53	48	52	46	-1.7	-2.4	-1.7	-2.4	60	55	NO	NO	NO	NO	NO
23.2	14184	11 MOODIE STREET CAMMERAY	Ground	E	52	47	50	45	52	47	51	45	-1.3	-2.0	-1.1	-2.0	60	55	NO	NO	NO	NO	NO
23.2	14184	11 MOODIE STREET CAMMERAY	First	N	57	52	55	50	57	53	56	50	-1.7	-2.5	-1.6	-2.4	60	55	NO	NO	NO	NO	NO
23.2	14184	11 MOODIE STREET CAMMERAY	First	W	58	53	56	51	58	53	57	51	-1.3	-2.0	-1.1	-1.9	60	55	NO	NO	NO	NO	NO
23.2	14184	11 MOODIE STREET CAMMERAY	First	S	56	51	54	48	56	51	54	49	-2.0	-2.6	-1.8	-2.6	60	55	NO	NO	NO	NO	NO
23.2	14184	11 MOODIE STREET CAMMERAY	First	E	55	50	54	48	55	50	54	48	-1.4	-2.1	-1.3	-2.1	60	55	NO	NO	NO	NO	NO
23.2	14185	11 MOODIE STREET CAMMERAY	Ground	N	54	49	52	47	54	50	53	47	-1.9	-2.7	-1.9	-2.6	60	55	NO	NO	NO	NO	NO
23.2	14185	11 MOODIE STREET CAMMERAY	Ground	W	52	47	51	45	52	48	51	46	-1.3	-2.1	-1.2	-2.0	60	55	NO	NO	NO	NO	NO
23.2	14185	11 MOODIE STREET CAMMERAY	Ground	S	54	50	53	47	55	50	53	48	-1.8	-2.5	-1.7	-2.3	60	55	NO	NO	NO	NO	NO
23.2	14185	11 MOODIE STREET CAMMERAY	Ground	E	58	53	57	51	58	54	57	52	-1.1	-1.9	-1.0	-1.8	60	55	NO	NO	NO	NO	NO
23.2	14185	11 MOODIE STREET CAMMERAY	First	N	58	53	56	50	58	54	56	51	-2.1	-2.7	-1.9	-2.6	60	55	NO	NO	NO	NO	NO
23.2	14185	11 MOODIE STREET CAMMERAY	First	W	56	51	54	49	56	51	55	49	-1.5	-2.2	-1.4	-2.2	60	55	NO	NO	NO	NO	NO
23.2	14185	11 MOODIE STREET CAMMERAY	First	S	58	53	56	51	58	54	57	51	-1.9	-2.6	-1.7	-2.5	60	55	NO	NO	NO	NO	NO
23.2	14185	11 MOODIE STREET CAMMERAY	First	E	61	56	60	54	61	56	60	54	-1.4	-2.1	-1.3	-2.1	60	55	NO	NO	NO	NO	NO
23.2	14202	3 LYTTON STREET CAMMERAY	Ground	N	55	50	54	48	56	51	55	49	-1.3	-2.1	-1.1	-2.0	60	55	NO	NO	NO	NO	NO
23.2	14202	3 LYTTON STREET CAMMERAY	Ground	W	59	53	59	53	59	53	60	53	0.5	0.0	0.6	0.1	60	55	NO	NO	NO	NO	NO
23.2	14202	3 LYTTON STREET CAMMERAY	Ground	S	58	52	59	53	58	52	59	53	0.9	0.6	1.1	0.6	60	55	NO	NO	NO	NO	NO
23.2	14202	3 LYTTON STREET CAMMERAY	Ground	W	57	52	58	52	58	52	59	53	1.0	0.7	1.2	0.7	60	55	NO	NO	NO	NO	NO
23.2	14202	3 LYTTON STREET CAMMERAY	Ground	E	54	50	53	47	55	50	54	48	-1.4	-2.1	-1.3	-2.0	60	55	NO	NO	NO	NO	NO
23.2	14202	3 LYTTON STREET CAMMERAY	Ground	N	53	48	51	46	53	48	52	46	-1.6	-2.3	-1.4	-2.2	60	55	NO	NO	NO	NO	NO
23.2	14202	3 LYTTON STREET CAMMERAY	First	N	57	52	56	50	58	53	57	51	-1.3	-2.1	-1.1	-2.0	60	55	NO	NO	NO	NO	NO
23.2	14202	3 LYTTON STREET CAMMERAY	First	W	60	55	60	54	60	55	61	55	0.4	-0.2	0.5	-0.1	60	55	NO	NO	NO	NO	NO

NCA	Receiver ID	Address	Floor Level	Facade	Opening Year 2027				Design Year 2037				Increase (Do Smthng - Do Nothing)				NCG project road noise criteria		Do noise levels exceed the cumulative limit with project roads adding ≥2dB to the total noise levels?		Is the contribution from the road project Acute?		Consider further treatment?
					Do Nothing		Do Smthng		Do Nothing		Do Smthng		Opening Year 2027		Design Year 2037								
					Day	Night	Day	Night	Day	Night	Day	Night	Day	Night	Day	Night	Day	Night	Day	Night	$L_{Aeq,15hr} \geq 65dB$	$L_{Aeq,9hr} \geq 60dB$	
23.2	14202	3 LYTTON STREET CAMMERAY	First	S	60	54	60	54	60	54	61	55	0.6	0.3	0.8	0.2	60	55	NO	NO	NO	NO	NO
23.2	14202	3 LYTTON STREET CAMMERAY	First	W	59	54	60	54	60	54	61	54	0.7	0.2	0.9	0.3	60	55	NO	NO	NO	NO	NO
23.2	14202	3 LYTTON STREET CAMMERAY	First	E	57	52	55	50	57	52	56	50	-1.4	-2.1	-1.2	-2.0	60	55	NO	NO	NO	NO	NO
23.2	14202	3 LYTTON STREET CAMMERAY	First	N	56	51	54	49	56	51	55	49	-1.4	-2.2	-1.3	-2.1	60	55	NO	NO	NO	NO	NO
23.2	14203	1 LYTTON STREET CAMMERAY	Ground	W	59	53	60	54	60	54	61	54	0.9	0.5	1.0	0.6	60	55	NO	NO	NO	NO	NO
23.2	14203	1 LYTTON STREET CAMMERAY	Ground	S	53	48	52	46	53	48	52	47	-0.9	-1.5	-0.7	-1.5	60	55	NO	NO	NO	NO	NO
23.2	14203	1 LYTTON STREET CAMMERAY	Ground	E	55	50	54	48	55	50	54	48	-1.3	-2.1	-1.1	-2.0	60	55	NO	NO	NO	NO	NO
23.2	14203	1 LYTTON STREET CAMMERAY	First	W	61	55	61	55	61	55	62	56	0.7	0.2	0.8	0.3	60	55	NO	NO	NO	NO	NO
23.2	14203	1 LYTTON STREET CAMMERAY	First	S	56	51	55	49	56	51	55	49	-0.9	-1.6	-0.7	-1.5	60	55	NO	NO	NO	NO	NO
23.2	14203	1 LYTTON STREET CAMMERAY	First	E	57	52	56	50	57	53	56	51	-1.3	-2.1	-1.1	-2.0	60	55	NO	NO	NO	NO	NO
23.2	14216	14 MOODIE STREET CAMMERAY	Ground	W	57	52	56	50	57	52	57	51	-0.6	-1.3	-0.4	-1.2	60	55	NO	NO	NO	NO	NO
23.2	14216	14 MOODIE STREET CAMMERAY	Ground	E	64	59	61	56	64	59	62	56	-2.6	-3.2	-2.5	-3.1	60	55	NO	NO	NO	NO	NO
23.2	14217	12 MOODIE STREET CAMMERAY	Ground	W	57	52	57	51	58	53	57	51	-0.6	-1.2	-0.4	-1.2	60	55	NO	NO	NO	NO	NO
23.2	14217	12 MOODIE STREET CAMMERAY	Ground	E	64	59	62	56	65	60	62	57	-2.6	-3.1	-2.4	-3.0	60	55	NO	NO	NO	NO	NO
23.2	14217	12 MOODIE STREET CAMMERAY	Ground	N	60	55	57	51	60	55	57	51	-3.0	-3.7	-3.0	-3.6	60	55	NO	NO	NO	NO	NO
23.2	14218	16A MOODIE STREET CAMMERAY	Ground	E	66	61	63	58	67	62	64	58	-3.1	-3.6	-3.0	-3.5	60	55	NO	NO	NO	NO	NO
23.2	14218	16A MOODIE STREET CAMMERAY	Ground	N	63	58	60	54	63	58	60	55	-3.1	-3.5	-2.9	-3.5	60	55	NO	NO	NO	NO	NO
23.2	14218	16A MOODIE STREET CAMMERAY	Ground	W	54	49	52	46	54	50	52	47	-2.2	-3.0	-2.1	-3.0	60	55	NO	NO	NO	NO	NO
23.2	14218	16A MOODIE STREET CAMMERAY	Ground	N	58	53	56	50	59	53	56	50	-2.7	-3.0	-2.6	-3.0	60	55	NO	NO	NO	NO	NO
23.2	14218	16A MOODIE STREET CAMMERAY	Ground	E	60	55	57	52	60	55	58	52	-2.5	-2.8	-2.4	-2.9	60	55	NO	NO	NO	NO	NO
23.2	14218	16A MOODIE STREET CAMMERAY	Ground	N	61	56	59	53	61	56	59	53	-2.4	-2.9	-2.3	-2.9	60	55	NO	NO	NO	NO	NO
23.2	14218	16A MOODIE STREET CAMMERAY	Ground	W	57	53	57	51	58	53	57	52	-0.5	-1.4	-0.4	-1.3	60	55	NO	NO	NO	NO	NO
23.2	14218	16A MOODIE STREET CAMMERAY	First	E	69	64	66	60	69	64	66	61	-3.4	-3.7	-3.2	-3.7	60	55	YES	YES	YES	YES	YES
23.2	14218	16A MOODIE STREET CAMMERAY	First	N	65	60	62	56	66	61	62	57	-3.3	-3.7	-3.1	-3.6	60	55	NO	NO	NO	NO	NO
23.2	14218	16A MOODIE STREET CAMMERAY	First	W	57	53	55	50	58	53	56	50	-2.3	-3.1	-2.2	-3.0	60	55	NO	NO	NO	NO	NO
23.2	14218	16A MOODIE STREET CAMMERAY	First	N	61	56	58	53	61	56	59	53	-2.7	-3.0	-2.6	-3.0	60	55	NO	NO	NO	NO	NO
23.2	14218	16A MOODIE STREET CAMMERAY	First	E	62	57	60	54	63	58	60	55	-2.6	-2.9	-2.5	-2.9	60	55	NO	NO	NO	NO	NO
23.2	14218	16A MOODIE STREET CAMMERAY	First	N	63	58	61	55	64	59	61	56	-2.6	-3.1	-2.5	-3.0	60	55	NO	NO	NO	NO	NO
23.2	14218	16A MOODIE STREET CAMMERAY	First	W	60	55	59	53	60	56	60	54	-1.0	-1.8	-0.8	-1.7	60	55	NO	NO	NO	NO	NO
23.2	14219	10 MOODIE STREET CAMMERAY	Ground	W	58	53	57	51	58	53	58	52	-0.4	-1.2	-0.3	-1.1	60	55	NO	NO	NO	NO	NO
23.2	14219	10 MOODIE STREET CAMMERAY	Ground	S	59	54	56	51	59	54	57	51	-2.8	-3.4	-2.7	-3.4	60	55	NO	NO	NO	NO	NO
23.2	14219	10 MOODIE STREET CAMMERAY	Ground	E	65	59	62	56	65	60	62	57	-2.6	-3.0	-2.4	-3.0	60	55	NO	NO	NO	NO	NO
23.2	14220	16 MOODIE STREET CAMMERAY	Ground	W	55	50	55	49	56	51	56	50	-0.2	-0.9	0.0	-0.8	60	55	NO	NO	NO	NO	NO
23.2	14220	16 MOODIE STREET CAMMERAY	Ground	E	67	62	63	58	67	62	64	58	-3.1	-3.6	-3.0	-3.5	60	55	NO	NO	NO	NO	NO
23.2	14220	16 MOODIE STREET CAMMERAY	First	W	58	53	57	51	58	53	58	52	-0.7	-1.4	-0.5	-1.3	60	55	NO	NO	NO	NO	NO
23.2	14220	16 MOODIE STREET CAMMERAY	First	E	69	64	66	60	69	64	66	61	-3.2	-3.7	-3.2	-3.6	60	55	YES	YES	YES	YES	YES
23.2	14243	5 LYTTON STREET CAMMERAY	Ground	N	56	51	54	49	56	51	55	49	-1.1	-2.0	-1.1	-1.9	60	55	NO	NO	NO	NO	NO
23.2	14243	5 LYTTON STREET CAMMERAY	Ground	W	54	49	53	47	54	50	53	48	-1.2	-1.9	-1.0	-1.8	60	55	NO	NO	NO	NO	NO
23.2	14243	5 LYTTON STREET CAMMERAY	Ground	S	55	50	54	48	55	50	54	49	-0.8	-1.5	-0.7	-1.5	60	55	NO	NO	NO	NO	NO
23.2	14243	5 LYTTON STREET CAMMERAY	Ground	E	55	50	55	49	56	51	55	49	-0.8	-1.5	-0.7	-1.4	60	55	NO	NO	NO	NO	NO
23.2	14249	9 MOODIE STREET CAMMERAY	Ground	N	57	53	56	50	58	53	56	51	-1.5	-2.4	-1.3	-2.2	60	55	NO	NO	NO	NO	NO
23.2	14249	9 MOODIE STREET CAMMERAY	Ground	W	55	50	53	48	55	50	54	48	-1.3	-2.1	-1.2	-2.0	60	55	NO	NO	NO	NO	NO
23.2	14249	9 MOODIE STREET CAMMERAY	Ground	S	54	49	53	47	55	50	54	48	-1.1	-1.8	-0.9	-1.7	60	55	NO	NO	NO	NO	NO
23.2	14249	9 MOODIE STREET CAMMERAY	Ground	E	54	49	53	47	54	49	53	47	-1.2	-2.1	-1.1	-2.0	60	55	NO	NO	NO	NO	NO
23.2	14250	11 MOODIE STREET CAMMERAY	Ground	N	57	52	55	49	57	52	55	50	-1.8	-2.5	-1.7	-2.4	60	55	NO	NO	NO	NO	NO
23.2	14250	11 MOODIE STREET CAMMERAY	Ground	W	56	51	54	49	56	51	55	49	-1.2	-2.0	-1.1	-1.9	60	55	NO	NO	NO	NO	NO
23.2	14250	11 MOODIE STREET CAMMERAY	Ground	S	53	48	51	46	53	48	52	46	-1.6	-2.2	-1.4	-2.2	60	55	NO	NO	NO	NO	NO
23.2	14250	11 MOODIE STREET CAMMERAY	Ground	E	58	53	57	51	58	53	57	51	-1.5	-2.2	-1.4	-2.1	60	55	NO	NO	NO	NO	NO
23.2	14250	11 MOODIE STREET CAMMERAY	Ground	NE	59	54	57	51	59	54	57	52	-2.1	-2.8	-2.0	-2.7	60	55	NO	NO	NO	NO	NO
23.2	14250	11 MOODIE STREET CAMMERAY	Ground	N	57	52	55	49	57	53	56	50	-2.1	-2.9	-1.9	-2.8	60	55	NO	NO	NO	NO	NO
23.2	14250	11 MOODIE STREET CAMMERAY	First	N	59	54	57	51	59	54	57	52	-1.9	-2.6	-1.8	-2.5	60	55	NO	NO	NO	NO	NO
23.2	14250	11 MOODIE STREET CAMMERAY	First	W	58	53	56	51	58	53	57	51	-1.4	-2.1	-1.2	-2.0	60	55	NO	NO	NO	NO	NO
23.2	14250	11 MOODIE STREET CAMMERAY	First	S	56	51	55	49	57	52	55	50	-1.7	-2.4	-1.6	-2.3	60	55	NO	NO	NO	NO	NO
23.2	14250	11 MOODIE STREET CAMMERAY	First	E	61	56	59	53	61	56	60	54	-1.6	-2.2	-1.4	-2.1	60	55	NO	NO	NO	NO	NO
23.2	14250	11 MOODIE STREET CAMMERAY	First	NE	61	56	59	53	62	57	59	54	-2.3	-3.0	-2.2	-2.9	60	55	NO	NO	NO	NO	NO
23.2	14250	11 MOODIE STREET CAMMERAY	First	N	59	54	57	51	60	55	58	52	-2.2	-2.9	-2.0	-2.8	60	55	NO	NO	NO	NO	NO
23.2	14256	5 LYTTON STREET CAMMERAY	Ground	N	54	49	53	47	54	50	53	48	-1.2	-2.1	-1.1	-2.0	60	55	NO	NO	NO	NO	NO
23.2	14256	5 LYTTON STREET CAMMERAY	Ground	W	53	48	52	47	54	49	53	47	-1.0	-1.8	-0.8	-1.7	60	55	NO	NO	NO	NO	NO
23.2	14256	5 LYTTON STREET CAMMERAY	Ground	S	53	48	51	46	53	48	52	46	-1.4	-2.1	-1.3	-2.0	60	55	NO	NO	NO	NO	NO
23.2	14256	5 LYTTON STREET CAMMERAY	Ground	E	53	49	52	47	54	49	53	47	-1.2	-1.9	-1.1	-1.9	60	55	NO	NO	NO	NO	NO
23.2	14256	5 LYTTON STREET CAMMERAY	Ground	N	52	47	51	45	52	48	51	45	-1.5	-2.3	-1.4	-2.2	60	55	NO	NO	NO	NO	NO
23.2	14256	5 LYTTON STREET CAMMERAY	Ground	E	52	47	50	45	52	48	51	45	-1.5	-2.3	-1.3	-2.2	60	55	NO	NO	NO	NO	NO

NCA	Receiver ID	Address	Floor Level	Facade	Opening Year 2027				Design Year 2037				Increase (Do Smthng - Do Nothing)				NCG project road noise criteria		Do noise levels exceed the cumulative limit with project roads adding ≥2dB to the total noise levels?		Is the contribution from the road project Acute?		Consider further treatment?
					Do Nothing		Do Smthng		Do Nothing		Do Smthng		Opening Year 2027		Design Year 2037								
					Day	Night	Day	Night	Day	Night	Day	Night	Day	Night	Day	Night	Day	Night	Day	Night	$L_{Aeq,15hr}$ ≥ 65dB	$L_{Aeq,9hr}$ ≥ 60dB	
23.2	14256	5 LYTTON STREET CAMMERAY	Ground	N	53	48	52	46	53	49	52	47	-1.3	-2.2	-1.2	-2.0	60	55	NO	NO	NO	NO	NO
23.2	14256	5 LYTTON STREET CAMMERAY	Ground	E	53	49	52	46	54	49	53	47	-1.3	-2.3	-1.1	-2.2	60	55	NO	NO	NO	NO	NO
23.2	14256	5 LYTTON STREET CAMMERAY	First	N	57	52	56	50	57	53	56	50	-1.3	-2.2	-1.2	-2.1	60	55	NO	NO	NO	NO	NO
23.2	14256	5 LYTTON STREET CAMMERAY	First	W	56	51	55	49	56	51	55	49	-1.0	-1.8	-0.9	-1.7	60	55	NO	NO	NO	NO	NO
23.2	14256	5 LYTTON STREET CAMMERAY	First	S	55	50	54	48	56	51	54	49	-1.4	-2.0	-1.2	-2.0	60	55	NO	NO	NO	NO	NO
23.2	14256	5 LYTTON STREET CAMMERAY	First	E	56	51	55	49	57	52	55	50	-1.4	-2.1	-1.2	-2.0	60	55	NO	NO	NO	NO	NO
23.2	14256	5 LYTTON STREET CAMMERAY	First	N	55	51	54	48	56	51	54	49	-1.5	-2.3	-1.4	-2.2	60	55	NO	NO	NO	NO	NO
23.2	14256	5 LYTTON STREET CAMMERAY	First	E	55	51	54	48	56	51	54	49	-1.5	-2.3	-1.3	-2.1	60	55	NO	NO	NO	NO	NO
23.2	14256	5 LYTTON STREET CAMMERAY	First	N	56	52	55	49	57	52	56	50	-1.3	-2.2	-1.2	-2.1	60	55	NO	NO	NO	NO	NO
23.2	14256	5 LYTTON STREET CAMMERAY	First	E	57	52	55	49	57	52	56	50	-1.4	-2.3	-1.2	-2.1	60	55	NO	NO	NO	NO	NO
23.2	14261	7 MOODIE STREET CAMMERAY	Ground	N	57	52	55	50	57	53	56	50	-1.6	-2.3	-1.4	-2.2	60	55	NO	NO	NO	NO	NO
23.2	14261	7 MOODIE STREET CAMMERAY	Ground	W	56	51	55	49	56	52	55	50	-1.1	-1.8	-1.0	-1.8	60	55	NO	NO	NO	NO	NO
23.2	14261	7 MOODIE STREET CAMMERAY	Ground	S	55	50	54	48	55	50	54	48	-1.1	-1.8	-1.0	-1.8	60	55	NO	NO	NO	NO	NO
23.2	14261	7 MOODIE STREET CAMMERAY	Ground	W	54	49	53	47	55	50	54	48	-1.2	-2.0	-1.0	-1.9	60	55	NO	NO	NO	NO	NO
23.2	14261	7 MOODIE STREET CAMMERAY	Ground	S	54	49	53	47	55	50	53	48	-1.3	-2.0	-1.2	-2.0	60	55	NO	NO	NO	NO	NO
23.2	14261	7 MOODIE STREET CAMMERAY	Ground	E	55	50	53	48	55	50	54	48	-1.3	-2.1	-1.1	-2.0	60	55	NO	NO	NO	NO	NO
23.2	14270	5 MOODIE STREET CAMMERAY	Ground	N	54	49	52	47	54	50	53	47	-1.7	-2.6	-1.6	-2.4	60	55	NO	NO	NO	NO	NO
23.2	14270	5 MOODIE STREET CAMMERAY	Ground	W	54	49	53	48	54	49	54	48	-0.6	-1.5	-0.5	-1.3	60	55	NO	NO	NO	NO	NO
23.2	14270	5 MOODIE STREET CAMMERAY	Ground	S	54	49	53	47	54	49	54	48	-0.7	-1.4	-0.6	-1.3	60	55	NO	NO	NO	NO	NO
23.2	14270	5 MOODIE STREET CAMMERAY	Ground	E	57	52	55	50	57	52	56	50	-1.3	-2.1	-1.1	-2.0	60	55	NO	NO	NO	NO	NO
23.2	14270	5 MOODIE STREET CAMMERAY	First	N	57	53	56	50	58	53	56	51	-1.6	-2.5	-1.5	-2.4	60	55	NO	NO	NO	NO	NO
23.2	14270	5 MOODIE STREET CAMMERAY	First	W	57	52	56	50	57	52	57	51	-0.9	-1.7	-0.7	-1.6	60	55	NO	NO	NO	NO	NO
23.2	14270	5 MOODIE STREET CAMMERAY	First	S	56	51	55	50	57	52	56	50	-0.8	-1.6	-0.7	-1.5	60	55	NO	NO	NO	NO	NO
23.2	14270	5 MOODIE STREET CAMMERAY	First	E	59	54	57	52	59	54	58	52	-1.4	-2.2	-1.3	-2.1	60	55	NO	NO	NO	NO	NO
23.2	14326	7 LYTTON STREET CAMMERAY	Ground	N	52	47	50	45	52	47	51	45	-1.5	-2.2	-1.3	-2.2	60	55	NO	NO	NO	NO	NO
23.2	14326	7 LYTTON STREET CAMMERAY	Ground	W	52	47	51	45	52	48	52	46	-0.9	-1.8	-0.8	-1.7	60	55	NO	NO	NO	NO	NO
23.2	14326	7 LYTTON STREET CAMMERAY	Ground	S	52	47	51	45	53	48	51	46	-1.5	-2.2	-1.3	-2.1	60	55	NO	NO	NO	NO	NO
23.2	14326	7 LYTTON STREET CAMMERAY	Ground	E	55	50	54	48	55	51	54	49	-1.3	-2.2	-1.2	-2.1	60	55	NO	NO	NO	NO	NO
23.2	14326	7 LYTTON STREET CAMMERAY	First	N	56	51	54	49	56	51	55	49	-1.6	-2.3	-1.4	-2.2	60	55	NO	NO	NO	NO	NO
23.2	14326	7 LYTTON STREET CAMMERAY	First	W	56	51	55	49	56	51	55	49	-1.1	-2.0	-1.0	-1.9	60	55	NO	NO	NO	NO	NO
23.2	14326	7 LYTTON STREET CAMMERAY	First	S	55	50	53	48	55	50	54	48	-1.5	-2.2	-1.4	-2.1	60	55	NO	NO	NO	NO	NO
23.2	14326	7 LYTTON STREET CAMMERAY	First	E	57	53	56	50	58	53	57	51	-1.4	-2.1	-1.2	-2.0	60	55	NO	NO	NO	NO	NO
23.2	14342	9 LYTTON STREET CAMMERAY	Ground	N	53	48	51	46	53	48	52	46	-1.3	-2.1	-1.2	-2.0	60	55	NO	NO	NO	NO	NO
23.2	14342	9 LYTTON STREET CAMMERAY	Ground	W	56	50	55	49	56	51	56	50	-0.5	-1.2	-0.2	-1.1	60	55	NO	NO	NO	NO	NO
23.2	14342	9 LYTTON STREET CAMMERAY	Ground	S	53	48	52	46	53	48	52	46	-1.2	-2.0	-1.0	-1.9	60	55	NO	NO	NO	NO	NO
23.2	14342	9 LYTTON STREET CAMMERAY	Ground	E	52	48	51	46	53	48	52	46	-1.0	-1.9	-0.9	-1.8	60	55	NO	NO	NO	NO	NO
23.2	14363	5A MOODIE STREET CAMMERAY	Ground	E	58	53	56	51	58	53	57	51	-1.5	-2.3	-1.4	-2.2	60	55	NO	NO	NO	NO	NO
23.2	14363	5A MOODIE STREET CAMMERAY	Ground	N	55	50	53	48	56	51	54	48	-1.8	-2.6	-1.6	-2.4	60	55	NO	NO	NO	NO	NO
23.2	14363	5A MOODIE STREET CAMMERAY	Ground	W	55	50	54	48	56	51	55	49	-1.0	-1.9	-0.8	-1.8	60	55	NO	NO	NO	NO	NO
23.2	14363	5A MOODIE STREET CAMMERAY	Ground	W	55	50	54	48	55	50	54	49	-1.0	-1.9	-0.8	-1.8	60	55	NO	NO	NO	NO	NO
23.2	14363	5A MOODIE STREET CAMMERAY	Ground	S	53	48	51	46	53	48	52	46	-1.5	-2.2	-1.3	-2.2	60	55	NO	NO	NO	NO	NO
23.2	14363	5A MOODIE STREET CAMMERAY	Ground	E	57	52	56	50	58	53	56	51	-1.4	-2.2	-1.3	-2.1	60	55	NO	NO	NO	NO	NO
23.2	14363	5A MOODIE STREET CAMMERAY	First	E	59	55	58	52	60	55	58	53	-1.6	-2.4	-1.5	-2.3	60	55	NO	NO	NO	NO	NO
23.2	14363	5A MOODIE STREET CAMMERAY	First	N	58	53	56	51	58	53	57	51	-1.7	-2.4	-1.5	-2.3	60	55	NO	NO	NO	NO	NO
23.2	14363	5A MOODIE STREET CAMMERAY	First	W	58	53	57	51	58	53	57	51	-1.0	-1.8	-0.9	-1.7	60	55	NO	NO	NO	NO	NO
23.2	14363	5A MOODIE STREET CAMMERAY	First	W	57	52	56	50	57	52	56	51	-1.1	-1.8	-0.9	-1.7	60	55	NO	NO	NO	NO	NO
23.2	14363	5A MOODIE STREET CAMMERAY	First	S	56	51	54	48	56	51	54	49	-1.6	-2.3	-1.5	-2.2	60	55	NO	NO	NO	NO	NO
23.2	14363	5A MOODIE STREET CAMMERAY	First	E	59	54	57	52	59	54	58	52	-1.5	-2.3	-1.4	-2.2	60	55	NO	NO	NO	NO	NO
23.2	14393	5A MOODIE STREET CAMMERAY	Ground	W	55	50	55	49	56	51	56	50	-0.4	-1.1	-0.1	-0.9	60	55	NO	NO	NO	NO	NO
23.2	14393	5A MOODIE STREET CAMMERAY	Ground	S	52	47	50	45	52	47	51	45	-1.3	-1.9	-1.1	-1.9	60	55	NO	NO	NO	NO	NO
23.2	14393	5A MOODIE STREET CAMMERAY	Ground	E	55	50	53	48	55	50	54	48	-1.1	-2.0	-1.0	-1.9	60	55	NO	NO	NO	NO	NO
23.2	14393	5A MOODIE STREET CAMMERAY	Ground	N	53	48	51	46	53	48	52	46	-1.3	-2.2	-1.1	-2.1	60	55	NO	NO	NO	NO	NO
23.2	14393	5A MOODIE STREET CAMMERAY	First	W	57	52	57	51	58	52	57	51	-0.5	-1.2	-0.3	-1.1	60	55	NO	NO	NO	NO	NO
23.2	14393	5A MOODIE STREET CAMMERAY	First	S	55	50	53	48	55	50	54	48	-1.3	-2.0	-1.1	-1.9	60	55	NO	NO	NO	NO	NO
23.2	14393	5A MOODIE STREET CAMMERAY	First	E	57	52	56	50	57	53	56	51	-1.2	-2.0	-1.0	-1.9	60	55	NO	NO	NO	NO	NO
23.2	14393	5A MOODIE STREET CAMMERAY	First	N	56	51	55	49	56	52	55	50	-1.3	-2.1	-1.1	-2.0	60	55	NO	NO	NO	NO	NO
23.2	14413	20 MOODIE STREET CAMMERAY	Ground	N	63	58	61	55	63	59	61	56	-2.2	-2.8	-2.0	-2.8	60	55	NO	NO	NO	NO	NO
23.2	14413	20 MOODIE STREET CAMMERAY	Ground	NW	60	56	59	53	61	56	59	54	-1.6	-2.6	-1.5	-2.4	60	55	NO	NO	NO	NO	NO
23.2	14413	20 MOODIE STREET CAMMERAY	Ground	SW	56	52	54	49	57	52	55	49	-2.2	-2.6	-2.1	-2.5	60	55	NO	NO	NO	NO	NO
23.2	14413	20 MOODIE STREET CAMMERAY	Ground	S	65	60	61	56	65	60	62	56	-3.3	-3.8	-3.2	-3.7	60	55	NO	NO	NO	NO	NO
23.2	14413	20 MOODIE STREET CAMMERAY	Ground	SE	66	61	63	58	67	62	63	58	-3.4	-3.7	-3.2	-3.7	60	55	NO	NO	NO	NO	NO
23.2	14413	20 MOODIE STREET CAMMERAY	Ground	NE	67	62	63	58	67	62	64	58	-3.3	-3.7	-3.2	-3.7	60	55	NO	NO	NO	NO	NO

NCA	Receiver ID	Address	Floor Level	Facade	Opening Year 2027				Design Year 2037				Increase (Do Smthng - Do Nothing)				NCG project road noise criteria		Do noise levels exceed the cumulative limit with project roads adding ≥2dB to the total noise levels?		Is the contribution from the road project Acute?		Consider further treatment?
					Do Nothing		Do Smthng		Do Nothing		Do Smthng		Opening Year 2027		Design Year 2037								
					Day	Night	Day	Night	Day	Night	Day	Night	Day	Night	Day	Night	Day	Night	Day	Night	$L_{Aeq,15hr} \geq 65dB$	$L_{Aeq,9hr} \geq 60dB$	
23.2	14413	20 MOODIE STREET CAMMERAY	First	N	65	60	63	57	65	60	63	57	-2.5	-3.1	-2.5	-3.0	60	55	NO	NO	NO	NO	NO
23.2	14413	20 MOODIE STREET CAMMERAY	First	NW	62	57	60	55	62	58	61	55	-1.8	-2.8	-1.7	-2.6	60	55	NO	NO	NO	NO	NO
23.2	14413	20 MOODIE STREET CAMMERAY	First	SW	58	53	56	51	59	54	56	51	-2.4	-2.8	-2.3	-2.8	60	55	NO	NO	NO	NO	NO
23.2	14413	20 MOODIE STREET CAMMERAY	First	S	67	62	63	58	67	62	64	58	-3.6	-4.1	-3.5	-4.0	60	55	NO	NO	NO	NO	NO
23.2	14413	20 MOODIE STREET CAMMERAY	First	SE	69	64	65	60	69	64	66	60	-3.6	-3.8	-3.5	-3.8	60	55	YES	YES	YES	YES	YES
23.2	14413	20 MOODIE STREET CAMMERAY	First	NE	69	64	66	60	70	65	66	61	-3.5	-3.9	-3.4	-3.8	60	55	YES	YES	YES	YES	YES
23.2	14413	20 MOODIE STREET CAMMERAY	Second	N	66	61	64	58	66	61	64	59	-2.4	-3.0	-2.3	-2.9	60	55	NO	NO	NO	NO	NO
23.2	14413	20 MOODIE STREET CAMMERAY	Second	NW	63	58	61	55	63	59	61	56	-1.8	-2.7	-1.7	-2.6	60	55	NO	NO	NO	NO	NO
23.2	14413	20 MOODIE STREET CAMMERAY	Second	SW	60	55	57	52	60	55	58	52	-2.7	-3.2	-2.5	-3.1	60	55	NO	NO	NO	NO	NO
23.2	14413	20 MOODIE STREET CAMMERAY	Second	S	68	63	64	59	68	63	65	59	-3.5	-3.9	-3.3	-3.8	60	55	YES	NO	YES	NO	YES
23.2	14413	20 MOODIE STREET CAMMERAY	Second	SE	70	65	67	61	70	65	67	62	-3.3	-3.6	-3.2	-3.6	60	55	YES	YES	YES	YES	YES
23.2	14413	20 MOODIE STREET CAMMERAY	Second	NE	71	66	67	62	71	66	68	63	-3.2	-3.6	-3.0	-3.6	60	55	YES	YES	YES	YES	YES
23.2	14413	20 MOODIE STREET CAMMERAY	Third	N	67	62	65	59	67	63	65	60	-2.3	-2.9	-2.1	-2.9	60	55	YES	YES	YES	NO	YES
23.2	14413	20 MOODIE STREET CAMMERAY	Third	NW	63	59	62	56	64	59	62	57	-1.8	-2.8	-1.6	-2.7	60	55	NO	NO	NO	NO	NO
23.2	14413	20 MOODIE STREET CAMMERAY	Third	SW	61	56	59	53	62	57	59	54	-2.2	-2.7	-2.1	-2.7	60	55	NO	NO	NO	NO	NO
23.2	14413	20 MOODIE STREET CAMMERAY	Third	S	69	64	66	60	69	64	66	61	-3.2	-3.6	-3.0	-3.6	60	55	YES	YES	YES	YES	YES
23.2	14413	20 MOODIE STREET CAMMERAY	Third	SE	72	67	68	63	72	67	69	63	-3.3	-3.8	-3.2	-3.8	60	55	YES	YES	YES	YES	YES
23.2	14413	20 MOODIE STREET CAMMERAY	Third	NE	72	67	69	64	72	68	69	64	-3.2	-3.8	-3.0	-3.8	60	55	YES	YES	YES	YES	YES
23.2	14413	20 MOODIE STREET CAMMERAY	Fourth	N	68	63	66	60	69	64	66	61	-2.4	-3.1	-2.3	-3.1	60	55	YES	YES	YES	YES	YES
23.2	14413	20 MOODIE STREET CAMMERAY	Fourth	NW	64	60	62	57	64	60	63	57	-1.8	-2.8	-1.6	-2.7	60	55	NO	NO	NO	NO	NO
23.2	14413	20 MOODIE STREET CAMMERAY	Fourth	SW	62	57	60	55	62	57	61	55	-1.8	-2.2	-1.5	-2.2	60	55	NO	NO	NO	NO	NO
23.2	14413	20 MOODIE STREET CAMMERAY	Fourth	S	70	65	67	61	70	65	67	62	-3.2	-3.7	-3.0	-3.6	60	55	YES	YES	YES	YES	YES
23.2	14413	20 MOODIE STREET CAMMERAY	Fourth	SE	72	68	69	64	73	68	70	64	-3.2	-3.7	-3.1	-3.7	60	55	YES	YES	YES	YES	YES
23.2	14413	20 MOODIE STREET CAMMERAY	Fourth	NE	73	68	70	65	73	69	70	65	-3.1	-3.7	-3.0	-3.8	60	55	YES	YES	YES	YES	YES
23.2	14413	20 MOODIE STREET CAMMERAY	Fifth	N	69	65	67	61	70	65	67	62	-2.5	-3.3	-2.4	-3.2	60	55	YES	YES	YES	YES	YES
23.2	14413	20 MOODIE STREET CAMMERAY	Fifth	NW	65	60	63	58	65	61	64	58	-1.6	-2.7	-1.5	-2.6	60	55	NO	NO	NO	NO	NO
23.2	14413	20 MOODIE STREET CAMMERAY	Fifth	SW	63	58	61	55	63	58	61	56	-1.8	-2.3	-1.7	-2.3	60	55	NO	NO	NO	NO	NO
23.2	14413	20 MOODIE STREET CAMMERAY	Fifth	S	70	66	67	62	71	66	68	62	-3.1	-3.6	-2.9	-3.6	60	55	YES	YES	YES	YES	YES
23.2	14413	20 MOODIE STREET CAMMERAY	Fifth	SE	73	68	70	65	73	69	70	65	-3.1	-3.6	-2.8	-3.6	60	55	YES	YES	YES	YES	YES
23.2	14413	20 MOODIE STREET CAMMERAY	Fifth	NE	74	69	71	65	74	69	71	66	-2.9	-3.6	-2.8	-3.6	60	55	YES	YES	YES	YES	YES
23.2	14413	20 MOODIE STREET CAMMERAY	Sixth	N	70	66	68	62	70	66	68	63	-2.6	-3.4	-2.4	-3.3	60	55	YES	YES	YES	YES	YES
23.2	14413	20 MOODIE STREET CAMMERAY	Sixth	NW	66	61	64	59	66	62	65	59	-1.7	-2.7	-1.6	-2.6	60	55	YES	NO	NO	NO	YES
23.2	14413	20 MOODIE STREET CAMMERAY	Sixth	NW	66	61	64	59	66	62	65	59	-1.7	-2.7	-1.6	-2.6	60	55	YES	NO	NO	NO	YES
23.2	14413	20 MOODIE STREET CAMMERAY	Sixth	SW	63	58	62	56	64	59	62	56	-1.8	-2.4	-1.7	-2.4	60	55	NO	NO	NO	NO	NO
23.2	14413	20 MOODIE STREET CAMMERAY	Sixth	S	71	66	68	63	71	66	68	63	-2.8	-3.4	-2.7	-3.4	60	55	YES	YES	YES	YES	YES
23.2	14413	20 MOODIE STREET CAMMERAY	Sixth	SE	73	68	70	65	73	69	71	65	-3.0	-3.5	-2.8	-3.5	60	55	YES	YES	YES	YES	YES
23.2	14413	20 MOODIE STREET CAMMERAY	Sixth	NE	74	69	71	66	74	70	71	66	-2.9	-3.5	-2.7	-3.5	60	55	YES	YES	YES	YES	YES
23.2	14413	20 MOODIE STREET CAMMERAY	Seventh	N	71	66	68	63	71	67	69	63	-2.7	-3.5	-2.5	-3.4	60	55	YES	YES	YES	YES	YES
23.2	14413	20 MOODIE STREET CAMMERAY	Seventh	NW	67	62	65	59	67	63	65	60	-1.8	-2.9	-1.7	-2.7	60	55	YES	YES	YES	YES	YES
23.2	14413	20 MOODIE STREET CAMMERAY	Seventh	SW	64	59	62	57	65	60	63	57	-1.9	-2.5	-1.8	-2.4	60	55	NO	NO	NO	NO	NO
23.2	14413	20 MOODIE STREET CAMMERAY	Seventh	S	71	66	68	63	71	67	69	63	-2.8	-3.4	-2.6	-3.3	60	55	YES	YES	YES	YES	YES
23.2	14413	20 MOODIE STREET CAMMERAY	Seventh	SE	73	69	70	65	73	69	71	65	-2.9	-3.5	-2.7	-3.5	60	55	YES	YES	YES	YES	YES
23.2	14413	20 MOODIE STREET CAMMERAY	Seventh	NE	74	69	71	66	74	70	72	66	-2.9	-3.5	-2.6	-3.5	60	55	YES	YES	YES	YES	YES
23.2	14413	20 MOODIE STREET CAMMERAY	Eighth	N	71	67	69	63	72	67	69	64	-2.7	-3.5	-2.5	-3.4	60	55	YES	YES	YES	YES	YES
23.2	14413	20 MOODIE STREET CAMMERAY	Eighth	NW	67	63	66	60	68	63	66	60	-1.9	-2.9	-1.8	-2.8	60	55	YES	YES	YES	YES	YES
23.2	14413	20 MOODIE STREET CAMMERAY	Eighth	SW	65	60	63	57	65	60	63	58	-2.0	-2.5	-1.9	-2.5	60	55	NO	NO	NO	NO	NO
23.2	14413	20 MOODIE STREET CAMMERAY	Eighth	S	71	67	69	63	72	67	69	64	-2.7	-3.2	-2.5	-3.2	60	55	YES	YES	YES	YES	YES
23.2	14413	20 MOODIE STREET CAMMERAY	Eighth	SE	73	69	70	65	74	69	71	66	-2.9	-3.4	-2.6	-3.4	60	55	YES	YES	YES	YES	YES
23.2	14413	20 MOODIE STREET CAMMERAY	Eighth	NE	74	70	71	66	74	70	72	66	-2.8	-3.5	-2.6	-3.5	60	55	YES	YES	YES	YES	YES
23.2	14413	20 MOODIE STREET CAMMERAY	Ninth	N	71	67	69	63	72	67	69	64	-2.7	-3.5	-2.5	-3.4	60	55	YES	YES	YES	YES	YES
23.2	14413	20 MOODIE STREET CAMMERAY	Ninth	NW	68	63	66	60	68	64	66	61	-2.0	-3.0	-1.9	-2.8	60	55	YES	YES	YES	YES	YES
23.2	14413	20 MOODIE STREET CAMMERAY	Ninth	SW	66	61	64	58	66	61	64	58	-2.2	-2.7	-2.0	-2.7	60	55	NO	NO	NO	NO	NO
23.2	14413	20 MOODIE STREET CAMMERAY	Ninth	S	72	67	69	64	72	67	69	64	-2.6	-3.2	-2.5	-3.2	60	55	YES	YES	YES	YES	YES
23.2	14413	20 MOODIE STREET CAMMERAY	Ninth	SE	73	69	71	65	74	69	71	66	-2.8	-3.4	-2.7	-3.3	60	55	YES	YES	YES	YES	YES
23.2	14413	20 MOODIE STREET CAMMERAY	Ninth	NE	74	70	71	66	74	70	72	67	-2.8	-3.4	-2.6	-3.4	60	55	YES	YES	YES	YES	YES
23.2	14413	20 MOODIE STREET CAMMERAY	Tenth	N	72	67	69	63	72	67	69	64	-2.7	-3.5	-2.5	-3.4	60	55	YES	YES	YES	YES	YES
23.2	14413	20 MOODIE STREET CAMMERAY	Tenth	NW	68	64	66	61	69	64	67	61	-2.0	-3.0	-1.8	-2.9	60	55	YES	YES	YES	YES	YES
23.2	14413	20 MOODIE STREET CAMMERAY	Tenth	SW	67	62	64	59	67	62	65	59	-2.3	-2.9	-2.2	-2.8	60	55	YES	NO	NO	NO	YES
23.2	14413	20 MOODIE STREET CAMMERAY	Tenth	S	72	67	69	64	72	68	70	64	-2.7	-3.3	-2.5	-3.2	60	55	YES	YES	YES	YES	YES
23.2	14413	20 MOODIE STREET CAMMERAY	Tenth	SE	74	69	71	66	74	69	71	66	-2.9	-3.4	-2.7	-3.4	60	55	YES	YES	YES	YES	YES
23.2	14413	20 MOODIE STREET CAMMERAY	Tenth	NE	74	70	71	66	74	70	72	67	-2.7	-3.4	-2.6	-3.4	60	55	YES	YES	YES	YES	YES
23.2	14413	20 MOODIE STREET CAMMERAY	Eleventh	N	72	67	69	64	72	67	69	64	-2.6	-3.4	-2.4	-3.3	60	55	YES	YES	YES	YES	YES
23.2	14413	20 MOODIE STREET CAMMERAY	Eleventh	NW	69	64	67	61	69	64	67	61	-2.0	-3.1	-1.8	-3.0	60	55	YES	YES	YES	YES	YES

NCA	Receiver ID	Address	Floor Level	Facade	Opening Year 2027				Design Year 2037				Increase (Do Smthng - Do Nothing)				NCG project road noise criteria		Do noise levels exceed the cumulative limit with project roads adding ≥2dB to the total noise levels?		Is the contribution from the road project Acute?		Consider further treatment?
					Do Nothing		Do Smthng		Do Nothing		Do Smthng		Opening Year 2027		Design Year 2037								
					Day	Night	Day	Night	Day	Night	Day	Night	Day	Night	Day	Night	Day	Night	Day	Night	$L_{Aeq,15hr}$ ≥ 65dB	$L_{Aeq,9hr}$ ≥ 60dB	
23.2	14413	20 MOODIE STREET CAMMERAY	Eleventh	SW	67	62	65	59	68	63	65	60	-2.5	-3.0	-2.3	-3.0	60	55	YES	YES	YES	YES	YES
23.2	14413	20 MOODIE STREET CAMMERAY	Eleventh	S	72	67	69	64	72	68	70	65	-2.8	-3.2	-2.6	-3.2	60	55	YES	YES	YES	YES	YES
23.2	14413	20 MOODIE STREET CAMMERAY	Eleventh	SE	74	69	71	66	74	69	71	66	-2.9	-3.4	-2.7	-3.4	60	55	YES	YES	YES	YES	YES
23.2	14413	20 MOODIE STREET CAMMERAY	Eleventh	NE	74	70	71	66	74	70	72	67	-2.7	-3.4	-2.5	-3.3	60	55	YES	YES	YES	YES	YES
23.2	14413	20 MOODIE STREET CAMMERAY	Twelfth	N	72	67	69	64	72	67	69	64	-2.6	-3.4	-2.4	-3.3	60	55	YES	YES	YES	YES	YES
23.2	14413	20 MOODIE STREET CAMMERAY	Twelfth	NW	69	64	67	61	69	65	67	62	-2.0	-3.0	-1.9	-2.9	60	55	YES	YES	YES	YES	YES
23.2	14413	20 MOODIE STREET CAMMERAY	Twelfth	SW	68	63	65	60	68	63	66	60	-2.5	-3.0	-2.3	-3.0	60	55	YES	YES	YES	YES	YES
23.2	14413	20 MOODIE STREET CAMMERAY	Twelfth	S	72	68	70	64	73	68	70	65	-2.7	-3.3	-2.5	-3.2	60	55	YES	YES	YES	YES	YES
23.2	14413	20 MOODIE STREET CAMMERAY	Twelfth	SE	74	69	71	66	74	70	71	66	-2.9	-3.4	-2.7	-3.4	60	55	YES	YES	YES	YES	YES
23.2	14413	20 MOODIE STREET CAMMERAY	Twelfth	NE	74	70	71	66	74	70	72	67	-2.7	-3.4	-2.5	-3.3	60	55	YES	YES	YES	YES	YES
23.2	14413	20 MOODIE STREET CAMMERAY	Thirteenth	N	72	67	69	64	72	67	70	64	-2.5	-3.3	-2.4	-3.3	60	55	YES	YES	YES	YES	YES
23.2	14413	20 MOODIE STREET CAMMERAY	Thirteenth	NW	69	64	67	61	69	65	67	62	-1.9	-3.0	-1.8	-2.8	60	55	YES	YES	YES	YES	YES
23.2	14413	20 MOODIE STREET CAMMERAY	Thirteenth	SW	68	63	66	60	69	64	66	61	-2.4	-3.0	-2.4	-2.9	60	55	YES	YES	YES	YES	YES
23.2	14413	20 MOODIE STREET CAMMERAY	Thirteenth	S	72	68	70	64	73	68	70	65	-2.6	-3.2	-2.5	-3.1	60	55	YES	YES	YES	YES	YES
23.2	14413	20 MOODIE STREET CAMMERAY	Thirteenth	SE	74	69	71	66	74	70	71	66	-2.8	-3.3	-2.7	-3.3	60	55	YES	YES	YES	YES	YES
23.2	14413	20 MOODIE STREET CAMMERAY	Thirteenth	NE	74	70	72	66	74	70	72	67	-2.6	-3.3	-2.5	-3.3	60	55	YES	YES	YES	YES	YES
23.2	14584	247-249 ERNEST STREET CAMMERAY	Ground	N	66	61	61	56	66	61	62	56	-4.5	-4.9	-4.4	-4.8	60	55	NO	NO	NO	NO	NO
23.2	14584	247-249 ERNEST STREET CAMMERAY	Ground	W	64	59	62	56	64	59	62	57	-1.8	-2.8	-1.6	-2.6	60	55	NO	NO	NO	NO	NO
23.2	14584	247-249 ERNEST STREET CAMMERAY	Ground	S	64	59	61	56	65	60	61	56	-3.2	-3.7	-3.1	-3.6	60	55	NO	NO	NO	NO	NO
23.2	14584	247-249 ERNEST STREET CAMMERAY	Ground	E	70	65	66	61	70	65	67	62	-3.3	-3.7	-3.2	-3.6	60	55	YES	YES	YES	YES	YES
23.2	14584	247-249 ERNEST STREET CAMMERAY	First	N	68	63	64	59	68	63	64	59	-3.7	-4.2	-3.5	-4.1	60	55	NO	NO	NO	NO	NO
23.2	14584	247-249 ERNEST STREET CAMMERAY	First	W	65	60	63	57	65	60	63	58	-1.8	-2.8	-1.7	-2.6	60	55	NO	NO	NO	NO	NO
23.2	14584	247-249 ERNEST STREET CAMMERAY	First	S	67	62	64	59	68	63	64	59	-3.4	-3.8	-3.4	-3.7	60	55	NO	NO	NO	NO	NO
23.2	14584	247-249 ERNEST STREET CAMMERAY	First	E	72	68	69	64	73	68	70	64	-3.3	-3.7	-3.1	-3.8	60	55	YES	YES	YES	YES	YES
23.2	14584	247-249 ERNEST STREET CAMMERAY	Second	N	69	65	66	61	70	65	66	61	-3.5	-4.1	-3.2	-4.2	60	55	YES	YES	YES	YES	YES
23.2	14584	247-249 ERNEST STREET CAMMERAY	Second	W	66	61	64	58	66	61	64	59	-1.9	-2.9	-1.8	-2.8	60	55	NO	NO	NO	NO	NO
23.2	14584	247-249 ERNEST STREET CAMMERAY	Second	S	69	64	66	61	70	65	66	61	-3.3	-3.7	-3.2	-3.7	60	55	YES	YES	YES	YES	YES
23.2	14584	247-249 ERNEST STREET CAMMERAY	Second	E	74	69	71	65	74	70	71	66	-3.4	-4.1	-3.2	-4.1	60	55	YES	YES	YES	YES	YES
23.2	14718	247-249 ERNEST STREET CAMMERAY	Ground	N	72	67	70	64	72	68	71	65	-2.1	-2.8	-1.9	-2.7	60	55	YES	YES	YES	YES	YES
23.2	14718	247-249 ERNEST STREET CAMMERAY	Ground	W	66	61	64	58	66	61	65	59	-1.6	-2.7	-1.6	-2.5	60	55	YES	NO	NO	NO	YES
23.2	14718	247-249 ERNEST STREET CAMMERAY	Ground	E	71	66	68	62	71	67	68	63	-3.4	-3.9	-3.2	-3.9	60	55	YES	YES	YES	YES	YES
23.2	14718	247-249 ERNEST STREET CAMMERAY	First	N	73	69	71	65	74	69	72	66	-2.4	-3.3	-2.2	-3.3	60	55	YES	YES	YES	YES	YES
23.2	14718	247-249 ERNEST STREET CAMMERAY	First	W	67	62	66	60	68	63	66	60	-1.7	-2.8	-1.5	-2.6	60	55	YES	YES	YES	NO	YES
23.2	14718	247-249 ERNEST STREET CAMMERAY	First	S	66	60	62	57	66	61	63	58	-3.2	-3.4	-3.0	-3.4	60	55	NO	NO	NO	NO	NO
23.2	14718	247-249 ERNEST STREET CAMMERAY	First	E	74	70	71	65	74	70	71	66	-3.7	-4.3	-3.5	-4.4	60	55	YES	YES	YES	YES	YES
23.2	14718	247-249 ERNEST STREET CAMMERAY	Second	N	74	69	71	66	74	69	72	66	-2.4	-3.3	-2.2	-3.2	60	55	YES	YES	YES	YES	YES
23.2	14718	247-249 ERNEST STREET CAMMERAY	Second	W	68	63	66	60	68	64	67	61	-1.9	-2.9	-1.7	-2.8	60	55	YES	YES	YES	YES	YES
23.2	14718	247-249 ERNEST STREET CAMMERAY	Second	S	68	63	65	60	68	64	65	60	-3.2	-3.7	-2.9	-3.7	60	55	YES	YES	YES	YES	YES
23.2	14718	247-249 ERNEST STREET CAMMERAY	Second	E	75	71	72	66	75	71	72	67	-3.4	-4.1	-3.2	-4.1	60	55	YES	YES	YES	YES	YES
24.1	8278	11 MACARTHUR AVENUE CROWS NEST	Ground	N	52	47	51	45	52	47	52	45	-1.0	-1.8	-0.6	-1.7	60	55	NO	NO	NO	NO	NO
24.1	8278	11 MACARTHUR AVENUE CROWS NEST	Ground	W	51	46	50	44	51	47	50	45	-1.0	-2.3	-0.8	-2.2	60	55	NO	NO	NO	NO	NO
24.1	8278	11 MACARTHUR AVENUE CROWS NEST	Ground	S	53	47	52	46	53	48	53	46	-1.0	-1.8	-0.7	-1.7	60	55	NO	NO	NO	NO	NO
24.1	8278	11 MACARTHUR AVENUE CROWS NEST	Ground	E	54	50	53	47	54	50	53	48	-1.4	-2.5	-1.2	-2.4	60	55	NO	NO	NO	NO	NO
24.1	8278	11 MACARTHUR AVENUE CROWS NEST	First	N	54	49	53	47	55	50	54	48	-1.0	-2.0	-0.8	-1.9	60	55	NO	NO	NO	NO	NO
24.1	8278	11 MACARTHUR AVENUE CROWS NEST	First	W	53	49	52	47	54	49	53	47	-1.2	-2.3	-1.0	-2.2	60	55	NO	NO	NO	NO	NO
24.1	8278	11 MACARTHUR AVENUE CROWS NEST	First	S	56	50	54	48	56	51	55	49	-1.2	-2.0	-0.9	-1.9	60	55	NO	NO	NO	NO	NO
24.1	8278	11 MACARTHUR AVENUE CROWS NEST	First	E	56	52	55	49	57	52	56	50	-1.3	-2.4	-1.1	-2.3	60	55	NO	NO	NO	NO	NO
24.1	8364	35A ROSALIND STREET CAMMERAY	Ground	N	54	49	53	47	54	50	53	48	-1.3	-2.5	-1.0	-2.3	60	55	NO	NO	NO	NO	NO
24.1	8364	35A ROSALIND STREET CAMMERAY	Ground	W	53	49	52	46	54	49	53	47	-1.2	-2.6	-1.0	-2.4	60	55	NO	NO	NO	NO	NO
24.1	8364	35A ROSALIND STREET CAMMERAY	Ground	S	53	48	52	46	53	49	52	46	-1.3	-2.5	-1.1	-2.4	60	55	NO	NO	NO	NO	NO
24.1	8364	35A ROSALIND STREET CAMMERAY	Ground	E	52	48	51	46	53	48	52	46	-1.0	-2.4	-0.9	-2.2	60	55	NO	NO	NO	NO	NO
24.1	8364	35A ROSALIND STREET CAMMERAY	Ground	N	53	49	52	46	53	49	52	47	-1.2	-2.4	-1.0	-2.3	60	55	NO	NO	NO	NO	NO
24.1	8365	35A ROSALIND STREET CAMMERAY	Ground	N	54	50	53	47	54	50	53	48	-1.1	-2.5	-0.9	-2.4	60	55	NO	NO	NO	NO	NO
24.1	8365	35A ROSALIND STREET CAMMERAY	Ground	W	50	46	49	44	51	47	50	44	-1.0	-2.4	-0.8	-2.3	60	55	NO	NO	NO	NO	NO
24.1	8365	35A ROSALIND STREET CAMMERAY	Ground	S	50	46	49	43	51	46	50	44	-1.2	-2.1	-1.0	-2.1	60	55	NO	NO	NO	NO	NO
24.1	8365	35A ROSALIND STREET CAMMERAY	Ground	E	53	49	52	46	54	49	53	47	-1.2	-2.3	-1.0	-2.2	60	55	NO	NO	NO	NO	NO
24.1	8365	35A ROSALIND STREET CAMMERAY	Ground	N	53	49	52	46	53	49	52	47	-1.2	-2.5	-1.0	-2.4	60	55	NO	NO	NO	NO	NO
24.1	8365	35A ROSALIND STREET CAMMERAY	Ground	E	53	48	52	46	53	49	52	46	-1.3	-2.5	-1.1	-2.4	60	55	NO	NO	NO	NO	NO
24.1	8365	35A ROSALIND STREET CAMMERAY	First	N	56	51	54	49	56	52	55	49	-1.2	-2.5	-0.9	-2.3	60	55	NO	NO	NO	NO	NO
24.1	8365	35A ROSALIND STREET CAMMERAY	First	W	52	48	51	46	53	48	52	46	-1.0	-2.3	-0.8	-2.3	60	55	NO	NO	NO	NO	NO
24.1	8365	35A ROSALIND STREET CAMMERAY	First	S	53	48	52	46	53	49	52	46	-1.3	-2.2	-1.1	-2.1	60	55	NO	NO	NO	NO	NO
24.1	8365	35A ROSALIND STREET CAMMERAY	First	E	56	51	55	49	56	52	55	49	-1.3	-2.4	-1.2	-2.3	60	55	NO	NO	NO	NO	NO

NCA	Receiver ID	Address	Floor Level	Facade	Opening Year 2027				Design Year 2037				Increase (Do Smthng - Do Nothing)				NCG project road noise criteria		Do noise levels exceed the cumulative limit with project roads adding ≥2dB to the total noise levels?		Is the contribution from the road project Acute?		Consider further treatment?
					Do Nothing		Do Smthng		Do Nothing		Do Smthng		Opening Year 2027		Design Year 2037								
					Day	Night	Day	Night	Day	Night	Day	Night	Day	Night	Day	Night	Day	Night	Day	Night	$L_{Aeq,15hr}$ ≥ 65dB	$L_{Aeq,9hr}$ ≥ 60dB	
24.1	8365	35A ROSALIND STREET CAMMERAY	First	N	55	50	54	48	55	51	54	48	-1.2	-2.5	-1.0	-2.4	60	55	NO	NO	NO	NO	NO
24.1	8365	35A ROSALIND STREET CAMMERAY	First	E	55	50	53	48	55	51	54	48	-1.4	-2.4	-1.1	-2.3	60	55	NO	NO	NO	NO	NO
24.1	8365	35A ROSALIND STREET CAMMERAY	Second	N	57	53	56	50	57	53	56	51	-1.2	-2.5	-1.0	-2.4	60	55	NO	NO	NO	NO	NO
24.1	8365	35A ROSALIND STREET CAMMERAY	Second	W	55	50	54	48	55	51	54	49	-1.1	-2.4	-0.9	-2.3	60	55	NO	NO	NO	NO	NO
24.1	8365	35A ROSALIND STREET CAMMERAY	Second	S	56	51	55	49	56	52	55	50	-1.3	-2.2	-1.2	-2.1	60	55	NO	NO	NO	NO	NO
24.1	8365	35A ROSALIND STREET CAMMERAY	Second	E	58	54	57	51	59	54	58	52	-1.3	-2.3	-1.2	-2.2	60	55	NO	NO	NO	NO	NO
24.1	8365	35A ROSALIND STREET CAMMERAY	Second	N	57	52	56	50	57	53	56	50	-1.2	-2.4	-1.0	-2.3	60	55	NO	NO	NO	NO	NO
24.1	8365	35A ROSALIND STREET CAMMERAY	Second	E	57	52	56	50	57	53	56	50	-1.3	-2.4	-1.1	-2.3	60	55	NO	NO	NO	NO	NO
24.1	14357	287 MILLER STREET CAMMERAY	Ground	W	66	58	66	58	66	58	67	59	0.1	0.3	0.5	0.5	60	55	YES	NO	NO	NO	YES
24.1	14357	287 MILLER STREET CAMMERAY	Ground	S	56	49	56	49	56	50	57	49	-0.3	-0.8	0.1	-0.6	60	55	NO	NO	NO	NO	NO
24.1	14357	287 MILLER STREET CAMMERAY	Ground	E	54	49	54	48	55	50	54	48	-0.8	-1.6	-0.7	-1.5	60	55	NO	NO	NO	NO	NO
24.1	14357	287 MILLER STREET CAMMERAY	Ground	N	57	50	58	50	58	51	58	51	0.2	-0.2	0.7	0.1	60	55	NO	NO	NO	NO	NO
24.1	14439	13 LYTTON STREET CAMMERAY	Ground	N	52	47	51	45	53	48	51	46	-1.4	-2.2	-1.4	-2.1	60	55	NO	NO	NO	NO	NO
24.1	14439	13 LYTTON STREET CAMMERAY	Ground	W	55	50	54	48	55	50	55	49	-1.0	-1.7	-0.8	-1.6	60	55	NO	NO	NO	NO	NO
24.1	14439	13 LYTTON STREET CAMMERAY	Ground	S	52	47	50	45	52	47	51	45	-1.3	-2.1	-1.2	-2.0	60	55	NO	NO	NO	NO	NO
24.1	14439	13 LYTTON STREET CAMMERAY	Ground	E	56	51	54	49	56	51	55	49	-1.5	-2.3	-1.3	-2.2	60	55	NO	NO	NO	NO	NO
24.1	14466	3 MOODIE STREET CAMMERAY	Ground	N	53	48	52	46	53	49	52	47	-1.3	-2.2	-1.1	-2.1	60	55	NO	NO	NO	NO	NO
24.1	14466	3 MOODIE STREET CAMMERAY	Ground	W	55	50	54	48	55	50	54	48	-1.2	-2.0	-1.0	-1.9	60	55	NO	NO	NO	NO	NO
24.1	14466	3 MOODIE STREET CAMMERAY	Ground	S	54	49	52	47	54	49	53	47	-1.8	-2.4	-1.7	-2.4	60	55	NO	NO	NO	NO	NO
24.1	14466	3 MOODIE STREET CAMMERAY	Ground	E	58	53	56	51	58	53	57	51	-1.3	-2.1	-1.2	-2.0	60	55	NO	NO	NO	NO	NO
24.1	14466	3 MOODIE STREET CAMMERAY	First	N	57	52	55	50	57	52	56	50	-1.4	-2.2	-1.2	-2.1	60	55	NO	NO	NO	NO	NO
24.1	14466	3 MOODIE STREET CAMMERAY	First	W	57	52	56	50	57	52	56	50	-1.2	-2.1	-1.0	-2.0	60	55	NO	NO	NO	NO	NO
24.1	14466	3 MOODIE STREET CAMMERAY	First	S	56	51	54	49	56	51	55	49	-1.8	-2.5	-1.6	-2.3	60	55	NO	NO	NO	NO	NO
24.1	14466	3 MOODIE STREET CAMMERAY	First	E	59	54	58	52	60	55	58	53	-1.5	-2.4	-1.5	-2.3	60	55	NO	NO	NO	NO	NO
24.1	14507	15 LYTTON STREET CAMMERAY	Ground	N	51	46	50	44	52	47	50	45	-1.4	-2.2	-1.2	-2.1	60	55	NO	NO	NO	NO	NO
24.1	14507	15 LYTTON STREET CAMMERAY	Ground	W	55	49	54	48	55	50	55	49	-0.5	-1.2	-0.3	-1.0	60	55	NO	NO	NO	NO	NO
24.1	14507	15 LYTTON STREET CAMMERAY	Ground	S	52	47	50	45	52	47	51	45	-1.5	-2.2	-1.4	-2.0	60	55	NO	NO	NO	NO	NO
24.1	14507	15 LYTTON STREET CAMMERAY	Ground	E	55	51	54	48	56	51	54	49	-1.4	-2.2	-1.3	-2.1	60	55	NO	NO	NO	NO	NO
24.1	14507	15 LYTTON STREET CAMMERAY	First	N	55	50	54	48	55	51	54	48	-1.4	-2.3	-1.2	-2.2	60	55	NO	NO	NO	NO	NO
24.1	14507	15 LYTTON STREET CAMMERAY	First	W	56	51	55	49	56	51	56	50	-0.5	-1.2	-0.4	-1.1	60	55	NO	NO	NO	NO	NO
24.1	14507	15 LYTTON STREET CAMMERAY	First	S	54	49	53	47	54	50	53	47	-1.5	-2.1	-1.3	-2.1	60	55	NO	NO	NO	NO	NO
24.1	14507	15 LYTTON STREET CAMMERAY	First	E	58	53	56	51	58	53	57	51	-1.4	-2.2	-1.2	-2.1	60	55	NO	NO	NO	NO	NO
24.1	14507	15 LYTTON STREET CAMMERAY	First	S	54	49	53	47	54	50	53	47	-1.5	-2.1	-1.3	-2.1	60	55	NO	NO	NO	NO	NO
24.1	14507	15 LYTTON STREET CAMMERAY	First	E	58	53	56	51	58	53	57	51	-1.4	-2.2	-1.2	-2.1	60	55	NO	NO	NO	NO	NO
24.1	14507	15 LYTTON STREET CAMMERAY	Second	N	60	55	59	53	61	56	59	54	-1.3	-2.1	-1.2	-1.9	60	55	NO	NO	NO	NO	NO
24.1	14507	15 LYTTON STREET CAMMERAY	Second	W	58	52	57	51	58	53	58	52	-0.7	-1.4	-0.5	-1.3	60	55	NO	NO	NO	NO	NO
24.1	14507	15 LYTTON STREET CAMMERAY	Second	S	56	51	55	49	57	52	55	50	-1.6	-2.2	-1.4	-2.2	60	55	NO	NO	NO	NO	NO
24.1	14507	15 LYTTON STREET CAMMERAY	Second	E	60	55	59	53	60	55	59	53	-1.3	-2.1	-1.2	-2.0	60	55	NO	NO	NO	NO	NO
24.1	14512	24 MOODIE STREET CAMMERAY	Ground	N	60	56	59	53	61	56	59	54	-1.5	-2.4	-1.5	-2.2	60	55	NO	NO	NO	NO	NO
24.1	14512	24 MOODIE STREET CAMMERAY	Ground	W	57	52	55	49	57	53	56	50	-1.9	-2.8	-1.7	-2.6	60	55	NO	NO	NO	NO	NO
24.1	14512	24 MOODIE STREET CAMMERAY	Ground	S	57	52	55	49	57	52	55	49	-2.1	-2.6	-2.0	-2.6	60	55	NO	NO	NO	NO	NO
24.1	14512	24 MOODIE STREET CAMMERAY	Ground	E	59	54	57	51	59	54	57	52	-1.7	-2.5	-1.5	-2.4	60	55	NO	NO	NO	NO	NO
24.1	14512	24 MOODIE STREET CAMMERAY	First	N	63	58	61	55	63	58	61	56	-1.7	-2.6	-1.6	-2.4	60	55	NO	NO	NO	NO	NO
24.1	14512	24 MOODIE STREET CAMMERAY	First	W	58	53	56	51	58	54	57	51	-1.8	-2.7	-1.7	-2.6	60	55	NO	NO	NO	NO	NO
24.1	14512	24 MOODIE STREET CAMMERAY	First	S	59	54	56	51	60	55	57	51	-2.8	-3.4	-2.8	-3.3	60	55	NO	NO	NO	NO	NO
24.1	14512	24 MOODIE STREET CAMMERAY	First	E	62	57	60	55	62	58	61	55	-1.7	-2.5	-1.7	-2.4	60	55	NO	NO	NO	NO	NO
24.1	14512	24 MOODIE STREET CAMMERAY	Second	N	64	59	62	56	64	59	62	57	-1.9	-2.8	-1.8	-2.6	60	55	NO	NO	NO	NO	NO
24.1	14512	24 MOODIE STREET CAMMERAY	Second	W	59	54	57	52	60	55	58	52	-1.9	-2.8	-1.8	-2.6	60	55	NO	NO	NO	NO	NO
24.1	14512	24 MOODIE STREET CAMMERAY	Second	S	61	56	58	52	61	56	58	53	-3.1	-3.6	-3.0	-3.6	60	55	NO	NO	NO	NO	NO
24.1	14512	24 MOODIE STREET CAMMERAY	Second	E	63	59	61	56	64	59	62	56	-2.0	-2.7	-2.0	-2.6	60	55	NO	NO	NO	NO	NO
24.1	14512	24 MOODIE STREET CAMMERAY	Third	N	65	60	63	57	65	60	63	58	-1.9	-2.7	-1.9	-2.6	60	55	NO	NO	NO	NO	NO
24.1	14512	24 MOODIE STREET CAMMERAY	Third	W	61	56	59	53	61	56	59	54	-2.1	-2.9	-1.9	-2.7	60	55	NO	NO	NO	NO	NO
24.1	14512	24 MOODIE STREET CAMMERAY	Third	S	62	57	59	54	63	58	60	54	-2.7	-3.3	-2.7	-3.3	60	55	NO	NO	NO	NO	NO
24.1	14512	24 MOODIE STREET CAMMERAY	Third	E	65	60	62	57	65	60	63	57	-2.1	-2.8	-2.0	-2.7	60	55	NO	NO	NO	NO	NO
24.1	14517	297 MILLER STREET CAMMERAY	Ground	N	55	49	54	48	55	49	55	48	-0.4	-1.1	0.0	-0.9	60	55	NO	NO	NO	NO	NO
24.1	14517	297 MILLER STREET CAMMERAY	Ground	W	67	59	67	59	67	59	68	60	0.4	0.6	0.8	0.8	60	55	NO	NO	NO	NO	NO
24.1	14517	297 MILLER STREET CAMMERAY	Ground	E	56	51	54	49	56	51	55	49	-1.3	-2.2	-1.2	-2.1	60	55	NO	NO	NO	NO	NO
24.1	14517	297 MILLER STREET CAMMERAY	Ground	N	55	50	54	48	55	50	54	48	-1.1	-2.0	-0.9	-1.9	60	55	NO	NO	NO	NO	NO
24.1	14517	297 MILLER STREET CAMMERAY	Ground	E	55	50	53	48	55	50	54	48	-1.2	-2.1	-1.1	-2.0	60	55	NO	NO	NO	NO	NO
24.1	14518	295 MILLER STREET CAMMERAY	Ground	W	67	59	67	59	67	59	68	60	0.4	0.7	0.9	0.9	60	55	NO	NO	NO	NO	NO
24.1	14518	295 MILLER STREET CAMMERAY	Ground	S	57	50	57	49	57	50	58	50	0.0	-0.4	0.5	-0.3	60	55	NO	NO	NO	NO	NO
24.1	14518	295 MILLER STREET CAMMERAY	Ground	E	53	48	52	46	53	48	52	46	-1.3	-2.2	-1.1	-2.0	60	55	NO	NO	NO	NO	NO
24.1	14518	295 MILLER STREET CAMMERAY	Ground	S	53	48	52	46	54	49	53	47	-1.3	-2.1	-1.1	-2.0	60	55	NO	NO	NO	NO	NO
24.1	14518	295 MILLER STREET CAMMERAY	Ground	E	56	51	54	48	56	51	55	49	-1.3	-2.2	-1.1	-2.1	60	55	NO	NO	NO	NO	NO

NCA	Receiver ID	Address	Floor Level	Facade	Opening Year 2027				Design Year 2037				Increase (Do Smthng - Do Nothing)				NCG project road noise criteria		Do noise levels exceed the cumulative limit with project roads adding ≥2dB to the total noise levels?		Is the contribution from the road project Acute?		Consider further treatment?
					Do Nothing		Do Smthng		Do Nothing		Do Smthng		Opening Year 2027		Design Year 2037								
					Day	Night	Day	Night	Day	Night	Day	Night	Day	Night	Day	Night	Day	Night	Day	Night	$L_{Aeq,15hr}$ ≥ 65dB	$L_{Aeq,9hr}$ ≥ 60dB	
24.1	14533	28 MOODIE STREET CAMMERAY	Ground	N	60	55	58	52	60	55	59	53	-1.6	-2.6	-1.5	-2.4	60	55	NO	NO	NO	NO	NO
24.1	14533	28 MOODIE STREET CAMMERAY	Ground	W	54	49	53	47	54	49	53	48	-1.1	-2.0	-0.9	-1.9	60	55	NO	NO	NO	NO	NO
24.1	14533	28 MOODIE STREET CAMMERAY	Ground	S	56	51	54	48	56	51	54	48	-2.0	-2.6	-1.9	-2.5	60	55	NO	NO	NO	NO	NO
24.1	14533	28 MOODIE STREET CAMMERAY	Ground	E	55	50	53	47	55	51	54	48	-1.8	-2.7	-1.7	-2.5	60	55	NO	NO	NO	NO	NO
24.1	14533	28 MOODIE STREET CAMMERAY	First	N	61	56	60	54	62	57	60	54	-1.7	-2.5	-1.5	-2.4	60	55	NO	NO	NO	NO	NO
24.1	14533	28 MOODIE STREET CAMMERAY	First	W	56	51	55	49	56	51	55	49	-1.2	-2.0	-1.0	-1.9	60	55	NO	NO	NO	NO	NO
24.1	14533	28 MOODIE STREET CAMMERAY	First	S	58	53	55	50	58	53	56	50	-2.3	-2.9	-2.3	-2.9	60	55	NO	NO	NO	NO	NO
24.1	14533	28 MOODIE STREET CAMMERAY	First	E	56	51	54	49	56	52	55	49	-1.8	-2.6	-1.7	-2.4	60	55	NO	NO	NO	NO	NO
24.1	14533	28 MOODIE STREET CAMMERAY	Second	N	63	58	61	55	63	58	62	56	-1.7	-2.5	-1.5	-2.4	60	55	NO	NO	NO	NO	NO
24.1	14533	28 MOODIE STREET CAMMERAY	Second	W	58	53	57	51	59	54	58	52	-1.3	-2.2	-1.1	-2.0	60	55	NO	NO	NO	NO	NO
24.1	14533	28 MOODIE STREET CAMMERAY	Second	S	60	55	57	51	60	55	57	52	-2.8	-3.5	-2.8	-3.4	60	55	NO	NO	NO	NO	NO
24.1	14533	28 MOODIE STREET CAMMERAY	Second	E	57	52	55	50	57	53	56	50	-1.7	-2.5	-1.6	-2.4	60	55	NO	NO	NO	NO	NO
24.1	14533	28 MOODIE STREET CAMMERAY	Third	N	64	59	62	57	64	60	63	57	-1.7	-2.6	-1.7	-2.4	60	55	NO	NO	NO	NO	NO
24.1	14533	28 MOODIE STREET CAMMERAY	Third	W	61	56	60	54	61	56	60	54	-1.5	-2.3	-1.3	-2.1	60	55	NO	NO	NO	NO	NO
24.1	14533	28 MOODIE STREET CAMMERAY	Third	S	61	56	58	53	61	56	59	53	-2.8	-3.3	-2.6	-3.3	60	55	NO	NO	NO	NO	NO
24.1	14533	28 MOODIE STREET CAMMERAY	Third	E	59	54	57	51	59	54	57	52	-1.8	-2.6	-1.6	-2.5	60	55	NO	NO	NO	NO	NO
24.1	14542	30B MOODIE STREET CAMMERAY	Ground	N	58	52	56	50	58	53	57	51	-1.1	-2.0	-0.9	-1.8	60	55	NO	NO	NO	NO	NO
24.1	14542	30B MOODIE STREET CAMMERAY	Ground	W	57	52	56	50	57	53	56	51	-1.2	-2.0	-1.0	-2.0	60	55	NO	NO	NO	NO	NO
24.1	14542	30B MOODIE STREET CAMMERAY	Ground	S	55	50	53	48	55	51	54	48	-1.7	-2.4	-1.6	-2.3	60	55	NO	NO	NO	NO	NO
24.1	14542	30B MOODIE STREET CAMMERAY	Ground	E	53	49	52	47	54	49	53	47	-1.0	-1.8	-0.9	-1.7	60	55	NO	NO	NO	NO	NO
24.1	14551	22 LYTTON STREET CAMMERAY	Ground	W	54	49	52	47	54	49	53	47	-1.3	-2.1	-1.1	-2.0	60	55	NO	NO	NO	NO	NO
24.1	14551	22 LYTTON STREET CAMMERAY	Ground	S	52	48	51	45	53	48	52	46	-1.4	-2.2	-1.2	-2.1	60	55	NO	NO	NO	NO	NO
24.1	14551	22 LYTTON STREET CAMMERAY	Ground	E	57	52	56	50	57	52	57	51	-0.8	-1.5	-0.6	-1.4	60	55	NO	NO	NO	NO	NO
24.1	14552	26 LYTTON STREET CAMMERAY	Ground	W	54	49	53	47	55	50	53	48	-1.3	-2.1	-1.1	-2.0	60	55	NO	NO	NO	NO	NO
24.1	14552	26 LYTTON STREET CAMMERAY	Ground	E	56	51	55	50	57	52	56	50	-1.0	-1.8	-0.8	-1.7	60	55	NO	NO	NO	NO	NO
24.1	14553	24 LYTTON STREET CAMMERAY	Ground	W	54	49	53	47	54	50	53	48	-1.2	-2.1	-1.0	-1.9	60	55	NO	NO	NO	NO	NO
24.1	14553	24 LYTTON STREET CAMMERAY	Ground	E	57	52	56	50	57	52	56	51	-0.9	-1.8	-0.8	-1.7	60	55	NO	NO	NO	NO	NO
24.1	14555	27 LYTTON STREET CAMMERAY	Ground	N	56	52	55	49	57	52	55	50	-1.4	-2.3	-1.3	-2.2	60	55	NO	NO	NO	NO	NO
24.1	14555	27 LYTTON STREET CAMMERAY	Ground	W	55	50	54	48	56	51	54	49	-1.5	-2.3	-1.3	-2.2	60	55	NO	NO	NO	NO	NO
24.1	14555	27 LYTTON STREET CAMMERAY	Ground	S	54	49	52	47	54	49	53	47	-1.4	-2.1	-1.2	-2.1	60	55	NO	NO	NO	NO	NO
24.1	14555	27 LYTTON STREET CAMMERAY	Ground	E	56	51	54	49	56	51	55	49	-1.2	-2.1	-1.0	-2.0	60	55	NO	NO	NO	NO	NO
24.1	14575	6 LILLIS STREET CAMMERAY	Ground	N	56	51	54	49	56	51	55	49	-1.4	-2.4	-1.2	-2.1	60	55	NO	NO	NO	NO	NO
24.1	14575	6 LILLIS STREET CAMMERAY	Ground	S	53	48	51	46	53	48	52	46	-1.3	-2.1	-1.2	-1.9	60	55	NO	NO	NO	NO	NO
24.1	14575	6 LILLIS STREET CAMMERAY	First	N	58	53	57	51	58	54	57	51	-1.4	-2.2	-1.2	-2.1	60	55	NO	NO	NO	NO	NO
24.1	14575	6 LILLIS STREET CAMMERAY	First	S	55	50	54	48	55	50	54	48	-1.4	-2.1	-1.2	-2.0	60	55	NO	NO	NO	NO	NO
24.1	14576	4 LILLIS STREET CAMMERAY	Ground	E	53	48	51	46	53	48	52	46	-1.1	-1.9	-1.1	-1.8	60	55	NO	NO	NO	NO	NO
24.1	14576	4 LILLIS STREET CAMMERAY	Ground	S	54	49	53	47	54	49	53	47	-1.3	-2.0	-1.1	-1.9	60	55	NO	NO	NO	NO	NO
24.1	14576	4 LILLIS STREET CAMMERAY	Ground	E	56	52	55	49	57	52	56	50	-1.4	-2.2	-1.2	-2.0	60	55	NO	NO	NO	NO	NO
24.1	14576	4 LILLIS STREET CAMMERAY	Ground	N	56	51	55	49	56	52	55	49	-1.4	-2.3	-1.3	-2.2	60	55	NO	NO	NO	NO	NO
24.1	14577	27 LYTTON STREET CAMMERAY	Ground	W	56	50	55	49	56	51	55	49	-0.6	-1.4	-0.5	-1.3	60	55	NO	NO	NO	NO	NO
24.1	14577	27 LYTTON STREET CAMMERAY	Ground	S	50	46	49	43	51	46	49	44	-1.5	-2.3	-1.3	-2.2	60	55	NO	NO	NO	NO	NO
24.1	14577	27 LYTTON STREET CAMMERAY	Ground	E	55	51	54	48	56	51	55	49	-1.4	-2.2	-1.2	-2.1	60	55	NO	NO	NO	NO	NO
24.1	14577	27 LYTTON STREET CAMMERAY	First	W	57	52	57	51	58	52	57	51	-0.7	-1.5	-0.6	-1.4	60	55	NO	NO	NO	NO	NO
24.1	14577	27 LYTTON STREET CAMMERAY	First	S	53	49	52	46	54	49	52	47	-1.4	-2.3	-1.4	-2.2	60	55	NO	NO	NO	NO	NO
24.1	14577	27 LYTTON STREET CAMMERAY	First	E	58	53	57	51	58	54	57	52	-1.3	-2.1	-1.1	-2.0	60	55	NO	NO	NO	NO	NO
24.1	14586	299 MILLER STREET CAMMERAY	Ground	N	54	48	54	47	54	48	54	47	-0.4	-1.1	-0.1	-0.9	60	55	NO	NO	NO	NO	NO
24.1	14586	299 MILLER STREET CAMMERAY	Ground	W	65	57	65	57	65	57	66	58	0.6	0.6	1.0	0.9	60	55	NO	NO	NO	NO	NO
24.1	14586	299 MILLER STREET CAMMERAY	Ground	S	55	49	55	48	56	50	56	49	-0.4	-1.1	0.0	-0.9	60	55	NO	NO	NO	NO	NO
24.1	14586	299 MILLER STREET CAMMERAY	Ground	E	55	50	54	48	55	50	54	48	-1.3	-2.1	-1.2	-2.0	60	55	NO	NO	NO	NO	NO
24.1	14586	299 MILLER STREET CAMMERAY	Ground	S	55	50	53	48	55	50	54	48	-1.2	-2.0	-1.1	-1.9	60	55	NO	NO	NO	NO	NO
24.1	14586	299 MILLER STREET CAMMERAY	Ground	E	56	51	54	49	56	51	55	49	-1.4	-2.1	-1.2	-2.0	60	55	NO	NO	NO	NO	NO
24.1	14596	8 LILLIS STREET CAMMERAY	Ground	E	55	50	54	48	55	50	54	49	-1.1	-2.0	-0.9	-1.9	60	55	NO	NO	NO	NO	NO
24.1	14596	8 LILLIS STREET CAMMERAY	Ground	N	56	51	54	49	56	51	55	49	-1.4	-2.3	-1.3	-2.2	60	55	NO	NO	NO	NO	NO
24.1	14596	8 LILLIS STREET CAMMERAY	Ground	W	54	49	52	47	54	49	53	47	-1.2	-1.9	-1.0	-1.8	60	55	NO	NO	NO	NO	NO
24.1	14596	8 LILLIS STREET CAMMERAY	Ground	S	53	48	52	47	54	49	53	47	-0.9	-1.7	-0.7	-1.6	60	55	NO	NO	NO	NO	NO
24.1	14596	8 LILLIS STREET CAMMERAY	Ground	W	54	49	53	47	54	49	53	48	-0.9	-1.7	-0.7	-1.6	60	55	NO	NO	NO	NO	NO
24.1	14596	8 LILLIS STREET CAMMERAY	Ground	S	53	48	53	47	54	49	53	47	-0.9	-1.6	-0.7	-1.5	60	55	NO	NO	NO	NO	NO
24.1	14611	1 MOODIE STREET CAMMERAY	Ground	N	54	49	52	47	54	49	53	47	-1.4	-2.2	-1.2	-2.1	60	55	NO	NO	NO	NO	NO
24.1	14611	1 MOODIE STREET CAMMERAY	Ground	W	55	50	54	48	55	50	54	48	-1.2	-2.1	-1.0	-2.0	60	55	NO	NO	NO	NO	NO
24.1	14611	1 MOODIE STREET CAMMERAY	Ground	S	52	47	50	45	52	47	51	45	-1.4	-2.0	-1.2	-2.0	60	55	NO	NO	NO	NO	NO
24.1	14611	1 MOODIE STREET CAMMERAY	Ground	E	58	54	57	52	59	54	58	52	-1.1	-2.0	-1.0	-1.8	60	55	NO	NO	NO	NO	NO
24.1	14611	1 MOODIE STREET CAMMERAY	First	N	58	53	56	51	58	53	57	51	-1.4	-2.3	-1.2	-2.1	60	55	NO	NO	NO	NO	NO

NCA	Receiver ID	Address	Floor Level	Facade	Opening Year 2027				Design Year 2037				Increase (Do Smthng - Do Nothing)				NCG project road noise criteria		Do noise levels exceed the cumulative limit with project roads adding ≥2dB to the total noise levels?		Is the contribution from the road project Acute?		Consider further treatment?
					Do Nothing		Do Smthng		Do Nothing		Do Smthng		Opening Year 2027		Design Year 2037								
					Day	Night	Day	Night	Day	Night	Day	Night	Day	Night	Day	Night	Day	Night	Day	Night	$L_{Aeq,15hr} \geq 65dB$	$L_{Aeq,9hr} \geq 60dB$	
24.1	14611	1 MOODIE STREET CAMMERAY	First	W	57	52	56	50	57	53	56	51	-1.2	-2.1	-1.0	-2.0	60	55	NO	NO	NO	NO	NO
24.1	14611	1 MOODIE STREET CAMMERAY	First	S	54	49	53	47	55	50	53	48	-1.4	-2.1	-1.2	-2.0	60	55	NO	NO	NO	NO	NO
24.1	14611	1 MOODIE STREET CAMMERAY	First	E	60	55	59	53	60	55	59	53	-1.2	-2.1	-1.2	-1.9	60	55	NO	NO	NO	NO	NO
24.1	14613	27A LYTTON STREET CAMMERAY	Ground	E	55	50	54	48	55	51	54	49	-1.3	-2.2	-1.2	-2.1	60	55	NO	NO	NO	NO	NO
24.1	14613	27A LYTTON STREET CAMMERAY	Ground	N	51	46	49	44	51	46	50	44	-1.5	-2.3	-1.3	-2.2	60	55	NO	NO	NO	NO	NO
24.1	14613	27A LYTTON STREET CAMMERAY	Ground	W	55	50	54	48	56	50	55	49	-0.9	-1.6	-0.7	-1.4	60	55	NO	NO	NO	NO	NO
24.1	14613	27A LYTTON STREET CAMMERAY	First	E	58	53	57	51	59	54	57	52	-1.3	-2.1	-1.1	-2.0	60	55	NO	NO	NO	NO	NO
24.1	14613	27A LYTTON STREET CAMMERAY	First	N	54	50	53	47	55	50	54	48	-1.4	-2.3	-1.3	-2.2	60	55	NO	NO	NO	NO	NO
24.1	14613	27A LYTTON STREET CAMMERAY	First	W	57	52	56	50	58	52	57	51	-0.9	-1.8	-0.8	-1.6	60	55	NO	NO	NO	NO	NO
24.1	14617	10 LILLIS STREET CAMMERAY	Ground	NE	56	51	54	49	56	51	55	49	-1.4	-2.3	-1.2	-2.2	60	55	NO	NO	NO	NO	NO
24.1	14617	10 LILLIS STREET CAMMERAY	Ground	W	53	48	52	46	53	48	52	47	-1.1	-1.9	-0.9	-1.8	60	55	NO	NO	NO	NO	NO
24.1	14617	10 LILLIS STREET CAMMERAY	Ground	S	54	49	53	47	54	50	53	47	-1.4	-2.2	-1.2	-2.1	60	55	NO	NO	NO	NO	NO
24.1	14617	10 LILLIS STREET CAMMERAY	Ground	E	54	49	53	47	54	49	53	48	-1.0	-1.9	-0.9	-1.8	60	55	NO	NO	NO	NO	NO
24.1	14627	30 LYTTON STREET CAMMERAY	Ground	E	58	52	57	51	58	53	57	51	-0.8	-1.6	-0.6	-1.5	60	55	NO	NO	NO	NO	NO
24.1	14627	30 LYTTON STREET CAMMERAY	Ground	N	57	52	56	50	58	53	57	51	-1.1	-2.0	-0.9	-1.9	60	55	NO	NO	NO	NO	NO
24.1	14627	30 LYTTON STREET CAMMERAY	Ground	W	54	49	53	47	54	49	53	47	-1.2	-2.0	-1.0	-1.9	60	55	NO	NO	NO	NO	NO
24.1	14627	30 LYTTON STREET CAMMERAY	Ground	S	54	49	52	47	54	49	53	47	-1.3	-2.1	-1.2	-2.0	60	55	NO	NO	NO	NO	NO
24.1	14640	301 MILLER STREET CAMMERAY	Ground	N	57	50	57	49	57	50	58	50	0.1	-0.2	0.4	-0.1	60	55	NO	NO	NO	NO	NO
24.1	14640	301 MILLER STREET CAMMERAY	Ground	W	65	57	66	58	66	57	67	58	0.4	0.6	0.9	0.9	60	55	NO	NO	NO	NO	NO
24.1	14640	301 MILLER STREET CAMMERAY	Ground	S	55	49	55	48	55	49	55	48	-0.3	-1.0	0.0	-0.8	60	55	NO	NO	NO	NO	NO
24.1	14640	301 MILLER STREET CAMMERAY	Ground	SE	56	51	54	49	56	51	55	49	-1.3	-2.0	-1.2	-2.0	60	55	NO	NO	NO	NO	NO
24.1	14650	12 LILLIS STREET CAMMERAY	Ground	N	55	51	54	48	56	51	55	49	-1.3	-2.2	-1.2	-2.1	60	55	NO	NO	NO	NO	NO
24.1	14650	12 LILLIS STREET CAMMERAY	Ground	E	56	51	55	49	56	51	55	49	-1.3	-2.1	-1.1	-2.0	60	55	NO	NO	NO	NO	NO
24.1	14650	12 LILLIS STREET CAMMERAY	Ground	N	54	50	53	47	55	50	54	48	-1.3	-2.2	-1.1	-2.1	60	55	NO	NO	NO	NO	NO
24.1	14650	12 LILLIS STREET CAMMERAY	Ground	W	49	45	48	43	50	45	49	43	-1.0	-2.0	-0.9	-1.9	60	55	NO	NO	NO	NO	NO
24.1	14650	12 LILLIS STREET CAMMERAY	Ground	S	54	49	53	47	54	49	53	47	-1.0	-1.7	-0.9	-1.6	60	55	NO	NO	NO	NO	NO
24.1	14650	12 LILLIS STREET CAMMERAY	Ground	E	55	50	54	48	55	50	54	48	-1.2	-2.0	-1.1	-1.9	60	55	NO	NO	NO	NO	NO
24.1	14650	12 LILLIS STREET CAMMERAY	First	N	58	53	56	50	58	53	57	51	-1.3	-2.2	-1.1	-2.1	60	55	NO	NO	NO	NO	NO
24.1	14650	12 LILLIS STREET CAMMERAY	First	E	58	53	57	51	58	53	57	51	-1.3	-2.2	-1.2	-2.1	60	55	NO	NO	NO	NO	NO
24.1	14650	12 LILLIS STREET CAMMERAY	First	N	57	52	56	50	57	52	56	50	-1.1	-2.1	-1.1	-1.9	60	55	NO	NO	NO	NO	NO
24.1	14650	12 LILLIS STREET CAMMERAY	First	W	53	48	52	46	53	49	52	47	-1.1	-2.1	-1.0	-2.0	60	55	NO	NO	NO	NO	NO
24.1	14650	12 LILLIS STREET CAMMERAY	First	S	56	50	54	49	56	51	55	49	-1.1	-1.7	-1.0	-1.7	60	55	NO	NO	NO	NO	NO
24.1	14650	12 LILLIS STREET CAMMERAY	First	E	58	53	57	51	58	54	57	52	-1.3	-2.1	-1.2	-2.0	60	55	NO	NO	NO	NO	NO
24.1	14666	29 LYTTON STREET CAMMERAY	Ground	N	58	53	57	51	58	54	57	52	-1.3	-2.2	-1.1	-2.1	60	55	NO	NO	NO	NO	NO
24.1	14666	29 LYTTON STREET CAMMERAY	Ground	W	54	50	53	47	55	50	54	48	-1.4	-2.2	-1.2	-2.1	60	55	NO	NO	NO	NO	NO
24.1	14666	29 LYTTON STREET CAMMERAY	Ground	S	54	49	52	47	54	49	53	47	-1.4	-2.3	-1.2	-2.2	60	55	NO	NO	NO	NO	NO
24.1	14666	29 LYTTON STREET CAMMERAY	Ground	E	56	51	55	49	57	52	56	50	-1.1	-2.0	-1.0	-1.8	60	55	NO	NO	NO	NO	NO
24.1	14695	29 LYTTON STREET CAMMERAY	Ground	W	56	50	55	49	56	50	56	49	-0.6	-1.3	-0.4	-1.2	60	55	NO	NO	NO	NO	NO
24.1	14695	29 LYTTON STREET CAMMERAY	Ground	S	50	45	49	43	51	46	49	44	-1.5	-2.2	-1.3	-2.2	60	55	NO	NO	NO	NO	NO
24.1	14695	29 LYTTON STREET CAMMERAY	Ground	E	55	50	54	48	55	51	54	49	-1.3	-2.1	-1.1	-2.0	60	55	NO	NO	NO	NO	NO
24.1	14695	29 LYTTON STREET CAMMERAY	First	W	57	52	57	51	58	52	57	51	-0.7	-1.5	-0.5	-1.3	60	55	NO	NO	NO	NO	NO
24.1	14695	29 LYTTON STREET CAMMERAY	First	S	53	49	52	46	54	49	53	47	-1.4	-2.3	-1.3	-2.2	60	55	NO	NO	NO	NO	NO
24.1	14695	29 LYTTON STREET CAMMERAY	First	E	59	54	58	52	59	54	58	52	-1.3	-2.1	-1.1	-2.0	60	55	NO	NO	NO	NO	NO
24.1	14720	243-245 ERNEST STREET CAMMERAY	Ground	N	68	62	67	61	68	63	67	61	-1.0	-1.6	-0.8	-1.5	60	55	YES	YES	NO	NO	YES
24.1	14720	243-245 ERNEST STREET CAMMERAY	Ground	W	63	58	62	56	64	58	63	57	-1.1	-1.9	-0.9	-1.7	60	55	NO	NO	NO	NO	NO
24.1	14720	243-245 ERNEST STREET CAMMERAY	Ground	S	47	42	46	40	47	42	47	41	-0.9	-1.6	-0.7	-1.5	59	54	NO	NO	NO	NO	NO
24.1	14720	243-245 ERNEST STREET CAMMERAY	Ground	W	55	49	54	48	55	50	54	48	-0.7	-1.6	-0.6	-1.4	60	55	NO	NO	NO	NO	NO
24.1	14720	243-245 ERNEST STREET CAMMERAY	Ground	S	54	49	52	46	54	49	52	47	-2.3	-2.9	-2.1	-2.8	60	55	NO	NO	NO	NO	NO
24.1	14720	243-245 ERNEST STREET CAMMERAY	Ground	E	63	58	61	56	63	58	62	56	-1.2	-2.1	-1.1	-2.0	60	55	NO	NO	NO	NO	NO
24.1	14720	243-245 ERNEST STREET CAMMERAY	First	N	69	64	68	62	69	64	68	62	-1.3	-2.1	-1.2	-2.0	60	55	YES	YES	YES	YES	YES
24.1	14720	243-245 ERNEST STREET CAMMERAY	First	W	64	59	63	57	65	59	64	58	-1.2	-2.0	-1.0	-1.8	60	55	NO	NO	NO	NO	NO
24.1	14720	243-245 ERNEST STREET CAMMERAY	First	S	48	42	47	41	48	43	48	42	-0.6	-1.3	-0.5	-1.2	60	55	NO	NO	NO	NO	NO
24.1	14720	243-245 ERNEST STREET CAMMERAY	First	W	56	51	55	49	56	51	56	49	-0.9	-1.7	-0.7	-1.5	60	55	NO	NO	NO	NO	NO
24.1	14720	243-245 ERNEST STREET CAMMERAY	First	S	56	51	54	48	57	52	54	49	-2.5	-2.9	-2.5	-2.9	60	55	NO	NO	NO	NO	NO
24.1	14720	243-245 ERNEST STREET CAMMERAY	First	SE	63	59	62	56	64	59	62	57	-1.7	-2.5	-1.6	-2.4	60	55	NO	NO	NO	NO	NO
24.1	14720	243-245 ERNEST STREET CAMMERAY	First	E	65	60	64	58	65	61	64	58	-1.5	-2.3	-1.4	-2.2	60	55	NO	NO	NO	NO	NO
24.1	14720	243-245 ERNEST STREET CAMMERAY	Second	N	70	65	68	62	70	65	69	63	-1.4	-2.2	-1.3	-2.1	60	55	YES	YES	YES	YES	YES
24.1	14720	243-245 ERNEST STREET CAMMERAY	Second	W	65	60	64	58	65	60	64	58	-1.3	-2.2	-1.1	-2.0	60	55	NO	NO	NO	NO	NO
24.1	14720	243-245 ERNEST STREET CAMMERAY	Second	S	49	44	49	43	50	44	50	43	-0.3	-0.8	-0.1	-0.7	60	55	NO	NO	NO	NO	NO
24.1	14720	243-245 ERNEST STREET CAMMERAY	Second	W	57	52	56	50	58	52	57	51	-1.0	-1.7	-0.8	-1.6	60	55	NO	NO	NO	NO	NO
24.1	14720	243-245 ERNEST STREET CAMMERAY	Second	S	59	53	56	50	59	54	56	50	-3.0	-3.4	-2.9	-3.4	60	55	NO	NO	NO	NO	NO
24.1	14720	243-245 ERNEST STREET CAMMERAY	Second	SE	65	60	63	57	65	61	63	58	-2.1	-2.9	-2.0	-2.8	60	55	NO	NO	NO	NO	NO

NCA	Receiver ID	Address	Floor Level	Facade	Opening Year 2027				Design Year 2037				Increase (Do Smthng - Do Nothing)				NCG project road noise criteria		Do noise levels exceed the cumulative limit with project roads adding ≥2dB to the total noise levels?		Is the contribution from the road project Acute?		Consider further treatment?
					Do Nothing		Do Smthng		Do Nothing		Do Smthng		Opening Year 2027		Design Year 2037								
					Day	Night	Day	Night	Day	Night	Day	Night	Day	Night	Day	Night	Day	Night	Day	Night	$L_{Aeq,15hr} \geq 65dB$	$L_{Aeq,9hr} \geq 60dB$	
24.1	14720	243-245 ERNEST STREET CAMMERAY	Second	E	66	62	65	59	67	62	65	60	-1.7	-2.5	-1.5	-2.3	60	55	YES	YES	NO	NO	YES
24.1	14720	243-245 ERNEST STREET CAMMERAY	Third	N	70	65	69	63	71	66	69	63	-1.5	-2.4	-1.4	-2.3	60	55	YES	YES	YES	YES	YES
24.1	14720	243-245 ERNEST STREET CAMMERAY	Third	W	66	61	64	58	66	61	65	59	-1.4	-2.3	-1.3	-2.2	60	55	YES	NO	NO	NO	YES
24.1	14720	243-245 ERNEST STREET CAMMERAY	Third	S	53	47	53	46	53	47	53	47	0.0	-0.3	0.2	-0.1	60	55	NO	NO	NO	NO	NO
24.1	14720	243-245 ERNEST STREET CAMMERAY	Third	W	59	53	58	51	59	54	58	52	-0.9	-1.7	-0.8	-1.5	60	55	NO	NO	NO	NO	NO
24.1	14720	243-245 ERNEST STREET CAMMERAY	Third	S	60	55	57	51	60	55	58	52	-2.9	-3.4	-2.8	-3.3	60	55	NO	NO	NO	NO	NO
24.1	14720	243-245 ERNEST STREET CAMMERAY	Third	SE	66	61	64	58	66	62	64	59	-2.2	-2.9	-2.1	-2.8	60	55	NO	NO	NO	NO	NO
24.1	14720	243-245 ERNEST STREET CAMMERAY	Third	E	67	62	65	60	67	63	66	60	-1.7	-2.6	-1.6	-2.5	60	55	YES	YES	YES	YES	YES
24.1	14720	243-245 ERNEST STREET CAMMERAY	Fourth	N	71	66	69	63	71	66	70	64	-1.6	-2.6	-1.4	-2.4	60	55	YES	YES	YES	YES	YES
24.1	14720	243-245 ERNEST STREET CAMMERAY	Fourth	W	66	61	65	59	67	62	65	59	-1.4	-2.4	-1.3	-2.2	60	55	YES	NO	NO	NO	YES
24.1	14720	243-245 ERNEST STREET CAMMERAY	Fourth	S	55	49	55	48	55	49	55	49	0.0	-0.2	0.1	-0.1	60	55	NO	NO	NO	NO	NO
24.1	14720	243-245 ERNEST STREET CAMMERAY	Fourth	W	60	54	59	53	60	55	59	53	-0.9	-1.7	-0.7	-1.5	60	55	NO	NO	NO	NO	NO
24.1	14720	243-245 ERNEST STREET CAMMERAY	Fourth	S	61	56	59	53	62	56	59	54	-2.4	-2.8	-2.3	-2.8	60	55	NO	NO	NO	NO	NO
24.1	14720	243-245 ERNEST STREET CAMMERAY	Fourth	SE	67	62	65	59	67	62	65	60	-2.1	-2.9	-2.0	-2.8	60	55	YES	YES	NO	NO	YES
24.1	14720	243-245 ERNEST STREET CAMMERAY	Fourth	E	68	63	66	61	68	64	67	61	-1.8	-2.7	-1.8	-2.6	60	55	YES	YES	YES	YES	YES
24.1	14720	243-245 ERNEST STREET CAMMERAY	Fifth	N	71	66	69	64	71	67	70	64	-1.7	-2.6	-1.6	-2.5	60	55	YES	YES	YES	YES	YES
24.1	14720	243-245 ERNEST STREET CAMMERAY	Fifth	W	67	62	65	59	67	62	66	60	-1.6	-2.5	-1.3	-2.3	60	55	YES	YES	NO	NO	YES
24.1	14720	243-245 ERNEST STREET CAMMERAY	Fifth	S	56	50	56	50	57	51	57	50	-0.1	-0.5	0.0	-0.4	60	55	NO	NO	NO	NO	NO
24.1	14720	243-245 ERNEST STREET CAMMERAY	Fifth	W	61	55	60	53	61	56	60	54	-0.9	-1.7	-0.8	-1.5	60	55	NO	NO	NO	NO	NO
24.1	14720	243-245 ERNEST STREET CAMMERAY	Fifth	S	63	58	61	55	63	58	61	56	-2.2	-2.6	-2.1	-2.5	60	55	NO	NO	NO	NO	NO
24.1	14720	243-245 ERNEST STREET CAMMERAY	Fifth	SE	68	63	66	60	68	63	66	61	-2.0	-2.8	-2.0	-2.7	60	55	YES	YES	YES	YES	YES
24.1	14720	243-245 ERNEST STREET CAMMERAY	Fifth	E	69	64	67	61	69	65	67	62	-2.0	-2.7	-1.8	-2.6	60	55	YES	YES	YES	YES	YES
24.1	14720	243-245 ERNEST STREET CAMMERAY	Sixth	N	71	67	70	64	72	67	70	64	-1.8	-2.8	-1.6	-2.7	60	55	YES	YES	YES	YES	YES
24.1	14720	243-245 ERNEST STREET CAMMERAY	Sixth	W	67	62	66	60	68	63	66	60	-1.5	-2.5	-1.4	-2.4	60	55	YES	YES	YES	NO	YES
24.1	14720	243-245 ERNEST STREET CAMMERAY	Sixth	S	58	53	58	52	59	53	58	52	-0.6	-1.2	-0.4	-1.1	60	55	NO	NO	NO	NO	NO
24.1	14720	243-245 ERNEST STREET CAMMERAY	Sixth	W	62	56	61	55	62	57	61	55	-0.9	-1.8	-0.8	-1.6	60	55	NO	NO	NO	NO	NO
24.1	14720	243-245 ERNEST STREET CAMMERAY	Sixth	S	64	59	62	57	65	60	63	57	-2.1	-2.6	-2.0	-2.5	60	55	NO	NO	NO	NO	NO
24.1	14720	243-245 ERNEST STREET CAMMERAY	Sixth	SE	69	64	66	61	69	64	67	61	-2.1	-2.8	-2.1	-2.8	60	55	YES	YES	YES	YES	YES
24.1	14720	243-245 ERNEST STREET CAMMERAY	Sixth	E	70	65	68	62	70	65	68	63	-2.1	-2.9	-2.0	-2.8	60	55	YES	YES	YES	YES	YES
24.1	14747	233-237 ERNEST STREET CAMMERAY	Ground	N	66	61	66	60	67	61	67	60	-0.4	-0.9	-0.2	-0.7	60	55	YES	YES	NO	NO	YES
24.1	14747	233-237 ERNEST STREET CAMMERAY	Ground	W	59	53	58	52	59	53	59	52	-0.6	-1.2	-0.3	-1.1	60	55	NO	NO	NO	NO	NO
24.1	14747	233-237 ERNEST STREET CAMMERAY	Ground	S	52	47	50	45	52	47	51	45	-1.5	-2.2	-1.4	-2.2	60	55	NO	NO	NO	NO	NO
24.1	14747	233-237 ERNEST STREET CAMMERAY	Ground	E	62	57	61	55	62	57	61	56	-1.0	-1.8	-0.9	-1.7	60	55	NO	NO	NO	NO	NO
24.1	14747	233-237 ERNEST STREET CAMMERAY	First	N	68	62	67	61	68	63	68	61	-0.8	-1.4	-0.6	-1.3	60	55	YES	YES	NO	NO	YES
24.1	14747	233-237 ERNEST STREET CAMMERAY	First	W	60	54	59	53	60	55	60	54	-0.7	-1.4	-0.5	-1.3	60	55	NO	NO	NO	NO	NO
24.1	14747	233-237 ERNEST STREET CAMMERAY	First	S	53	48	52	46	54	49	52	47	-1.7	-2.3	-1.5	-2.2	60	55	NO	NO	NO	NO	NO
24.1	14747	233-237 ERNEST STREET CAMMERAY	First	E	64	59	62	56	64	59	63	57	-1.3	-2.2	-1.3	-2.1	60	55	NO	NO	NO	NO	NO
24.1	14747	233-237 ERNEST STREET CAMMERAY	Second	N	69	63	68	62	69	64	68	62	-1.0	-1.6	-0.8	-1.5	60	55	YES	YES	YES	YES	YES
24.1	14747	233-237 ERNEST STREET CAMMERAY	Second	W	62	56	61	55	62	57	61	55	-0.8	-1.6	-0.7	-1.4	60	55	NO	NO	NO	NO	NO
24.1	14747	233-237 ERNEST STREET CAMMERAY	Second	S	56	51	54	48	56	51	54	49	-1.7	-2.3	-1.5	-2.2	60	55	NO	NO	NO	NO	NO
24.1	14747	233-237 ERNEST STREET CAMMERAY	Second	E	65	60	63	58	65	60	64	58	-1.6	-2.5	-1.5	-2.3	60	55	NO	NO	NO	NO	NO
24.1	14749	3 LILLIS STREET CAMMERAY	Ground	N	55	50	54	48	55	50	54	49	-1.1	-2.0	-0.9	-1.9	60	55	NO	NO	NO	NO	NO
24.1	14749	3 LILLIS STREET CAMMERAY	Ground	W	54	48	53	47	54	48	53	47	-0.6	-1.3	-0.4	-1.2	60	55	NO	NO	NO	NO	NO
24.1	14749	3 LILLIS STREET CAMMERAY	Ground	S	54	49	52	46	54	49	53	47	-1.5	-2.2	-1.3	-2.1	60	55	NO	NO	NO	NO	NO
24.1	14749	3 LILLIS STREET CAMMERAY	Ground	E	56	51	55	49	57	52	55	50	-1.3	-2.2	-1.2	-2.1	60	55	NO	NO	NO	NO	NO
24.1	14749	3 LILLIS STREET CAMMERAY	First	N	58	53	57	51	59	54	58	52	-1.1	-2.0	-1.0	-1.9	60	55	NO	NO	NO	NO	NO
24.1	14749	3 LILLIS STREET CAMMERAY	First	W	56	51	55	49	56	51	56	50	-0.6	-1.3	-0.4	-1.1	60	55	NO	NO	NO	NO	NO
24.1	14749	3 LILLIS STREET CAMMERAY	First	S	55	50	54	48	56	51	55	49	-1.4	-2.1	-1.3	-2.0	60	55	NO	NO	NO	NO	NO
24.1	14749	3 LILLIS STREET CAMMERAY	First	E	59	54	58	52	59	54	58	52	-1.3	-2.1	-1.1	-2.0	60	55	NO	NO	NO	NO	NO
24.1	14761	1 LILLIS STREET CAMMERAY	Ground	N	55	50	54	48	55	51	54	49	-1.2	-2.0	-1.1	-1.9	60	55	NO	NO	NO	NO	NO
24.1	14761	1 LILLIS STREET CAMMERAY	Ground	W	54	49	53	47	54	50	54	48	-1.1	-2.1	-0.9	-1.9	60	55	NO	NO	NO	NO	NO
24.1	14761	1 LILLIS STREET CAMMERAY	Ground	NE	55	50	54	48	55	50	54	48	-1.2	-2.1	-1.0	-2.0	60	55	NO	NO	NO	NO	NO
24.1	14761	1 LILLIS STREET CAMMERAY	Ground	W	54	49	53	47	54	49	53	47	-1.0	-1.9	-0.9	-1.8	60	55	NO	NO	NO	NO	NO
24.1	14761	1 LILLIS STREET CAMMERAY	Ground	S	55	50	53	48	55	50	54	48	-1.4	-2.1	-1.2	-2.0	60	55	NO	NO	NO	NO	NO
24.1	14761	1 LILLIS STREET CAMMERAY	Ground	E	54	49	53	47	55	50	54	48	-1.2	-2.0	-1.0	-1.9	60	55	NO	NO	NO	NO	NO
24.1	14764	33 LYTTON STREET CAMMERAY	Ground	N	58	52	58	51	59	53	58	52	-0.5	-0.9	-0.2	-0.8	60	55	NO	NO	NO	NO	NO
24.1	14764	33 LYTTON STREET CAMMERAY	Ground	W	59	53	58	52	59	53	59	52	-0.4	-0.8	-0.2	-0.6	60	55	NO	NO	NO	NO	NO
24.1	14764	33 LYTTON STREET CAMMERAY	Ground	E	56	52	55	50	57	52	56	50	-1.2	-2.1	-1.0	-2.0	60	55	NO	NO	NO	NO	NO
24.1	14764	33 LYTTON STREET CAMMERAY	Ground	N	57	53	56	50	58	53	57	51	-1.3	-2.2	-1.1	-2.1	60	55	NO	NO	NO	NO	NO
24.1	14764	33 LYTTON STREET CAMMERAY	Ground	NE	55	50	54	48	55	51	54	49	-1.3	-2.2	-1.2	-2.1	60	55	NO	NO	NO	NO	NO
24.1	14765	31 LYTTON STREET CAMMERAY	Ground	W	56	51	56	50	57	51	57	50	-0.3	-0.9	-0.2	-0.7	60	55	NO	NO	NO	NO	NO
24.1	14765	31 LYTTON STREET CAMMERAY	Ground	SE	55	51	54	48	56	51	54	49	-1.3	-2.3	-1.2	-2.1	60	55	NO	NO	NO	NO	NO

NCA	Receiver ID	Address	Floor Level	Facade	Opening Year 2027				Design Year 2037				Increase (Do Smthng - Do Nothing)				NCG project road noise criteria		Do noise levels exceed the cumulative limit with project roads adding ≥2dB to the total noise levels?		Is the contribution from the road project Acute?		Consider further treatment?
					Do Nothing		Do Smthng		Do Nothing		Do Smthng		Opening Year 2027		Design Year 2037								
					Day	Night	Day	Night	Day	Night	Day	Night	Day	Night	Day	Night	Day	Night	Day	Night	$L_{Aeq,15hr}$ ≥ 65dB	$L_{Aeq,9hr}$ ≥ 60dB	
24.1	14765	31 LYTTON STREET CAMMERAY	First	W	58	53	58	52	59	53	58	52	-0.5	-1.1	-0.3	-1.0	60	55	NO	NO	NO	NO	NO
24.1	14765	31 LYTTON STREET CAMMERAY	First	SE	60	55	58	53	60	55	59	53	-1.4	-2.2	-1.2	-2.1	60	55	NO	NO	NO	NO	NO
24.1	14796	231 ERNEST STREET CAMMERAY	Ground	N	67	60	66	60	67	61	67	61	-0.1	-0.4	0.1	-0.2	60	55	NO	NO	NO	NO	NO
24.1	14796	231 ERNEST STREET CAMMERAY	Ground	W	56	51	56	49	57	51	56	50	-0.7	-1.5	-0.6	-1.3	60	55	NO	NO	NO	NO	NO
24.1	14796	231 ERNEST STREET CAMMERAY	Ground	S	51	46	50	44	51	47	50	45	-1.4	-2.2	-1.2	-2.1	60	55	NO	NO	NO	NO	NO
24.1	14796	231 ERNEST STREET CAMMERAY	Ground	E	61	56	61	55	62	57	61	55	-0.7	-1.4	-0.5	-1.4	60	55	NO	NO	NO	NO	NO
24.1	14796	231 ERNEST STREET CAMMERAY	First	N	68	62	68	61	68	62	68	62	0.0	-0.5	0.1	-0.3	60	55	NO	YES	NO	NO	YES
24.1	14796	231 ERNEST STREET CAMMERAY	First	W	59	53	58	52	59	54	58	52	-0.7	-1.5	-0.5	-1.3	60	55	NO	NO	NO	NO	NO
24.1	14796	231 ERNEST STREET CAMMERAY	First	S	54	49	53	47	54	50	53	47	-1.4	-2.2	-1.2	-2.1	60	55	NO	NO	NO	NO	NO
24.1	14796	231 ERNEST STREET CAMMERAY	First	E	63	58	62	56	63	58	63	57	-0.9	-1.7	-0.7	-1.5	60	55	NO	NO	NO	NO	NO
24.1	14832	227 ERNEST STREET CAMMERAY	Ground	N	68	61	68	61	68	61	68	62	0.1	0.1	0.2	0.2	60	55	NO	NO	NO	NO	NO
24.1	14832	227 ERNEST STREET CAMMERAY	Ground	S	55	50	54	48	55	50	54	48	-1.2	-2.1	-1.0	-2.0	60	55	NO	NO	NO	NO	NO
24.1	14832	227 ERNEST STREET CAMMERAY	Ground	W	55	50	54	48	55	51	54	49	-1.1	-2.0	-0.9	-1.9	60	55	NO	NO	NO	NO	NO
24.1	14832	227 ERNEST STREET CAMMERAY	Ground	S	54	49	53	47	55	50	54	48	-1.2	-2.1	-1.0	-2.0	60	55	NO	NO	NO	NO	NO
24.1	14833	229 ERNEST STREET CAMMERAY	Ground	E	55	50	54	48	56	51	55	49	-1.2	-2.1	-1.0	-2.0	60	55	NO	NO	NO	NO	NO
24.1	14833	229 ERNEST STREET CAMMERAY	Ground	S	54	49	53	47	55	50	54	48	-1.2	-2.0	-1.0	-1.9	60	55	NO	NO	NO	NO	NO
24.1	14833	229 ERNEST STREET CAMMERAY	Ground	E	64	58	63	57	64	58	64	58	-0.3	-0.9	-0.1	-0.7	60	55	NO	NO	NO	NO	NO
24.1	14833	229 ERNEST STREET CAMMERAY	Ground	N	68	61	68	61	68	62	68	62	0.0	-0.1	0.2	0.1	60	55	NO	NO	NO	NO	NO
24.1	14833	229 ERNEST STREET CAMMERAY	Ground	S	54	50	53	47	55	50	54	48	-1.2	-2.1	-1.1	-2.0	60	55	NO	NO	NO	NO	NO
24.1	14834	223 ERNEST STREET CAMMERAY	Ground	N	68	62	68	62	69	62	69	62	-0.1	0.0	0.0	0.2	60	55	NO	NO	NO	NO	NO
24.1	14834	223 ERNEST STREET CAMMERAY	Ground	W	63	57	63	57	64	57	64	57	0.0	0.0	0.1	0.1	60	55	NO	NO	NO	NO	NO
24.1	14834	223 ERNEST STREET CAMMERAY	Ground	S	55	50	55	49	56	51	55	49	-0.9	-1.6	-0.7	-1.5	60	55	NO	NO	NO	NO	NO
24.1	14834	223 ERNEST STREET CAMMERAY	Ground	W	57	51	57	50	57	52	57	51	-0.4	-1.0	-0.3	-0.9	60	55	NO	NO	NO	NO	NO
24.1	14835	225 ERNEST STREET CAMMERAY	Ground	N	68	61	68	61	68	62	68	62	0.0	0.1	0.2	0.2	60	55	NO	NO	NO	NO	NO
24.1	14835	225 ERNEST STREET CAMMERAY	Ground	S	54	50	53	47	55	50	53	48	-1.4	-2.3	-1.2	-2.2	60	55	NO	NO	NO	NO	NO
24.1	14835	225 ERNEST STREET CAMMERAY	Ground	SE	56	51	55	49	56	51	55	49	-1.2	-2.1	-1.2	-2.0	60	55	NO	NO	NO	NO	NO
24.1	14835	225 ERNEST STREET CAMMERAY	Ground	S	55	50	53	48	55	50	54	48	-1.3	-2.1	-1.1	-2.0	60	55	NO	NO	NO	NO	NO
24.1	14843	215 ERNEST STREET CAMMERAY	Ground	NE	67	61	68	61	68	61	68	61	0.3	0.3	0.4	0.4	60	55	NO	NO	NO	NO	NO
24.1	14843	215 ERNEST STREET CAMMERAY	Ground	W	56	50	56	49	56	50	56	50	-0.3	-0.8	-0.1	-0.7	60	55	NO	NO	NO	NO	NO
24.1	14843	215 ERNEST STREET CAMMERAY	Ground	S	53	48	52	46	54	49	52	47	-1.4	-2.0	-1.2	-2.0	60	55	NO	NO	NO	NO	NO
24.1	14843	215 ERNEST STREET CAMMERAY	Ground	E	61	56	60	54	61	56	61	55	-0.6	-1.2	-0.5	-1.1	60	55	NO	NO	NO	NO	NO
24.1	14843	215 ERNEST STREET CAMMERAY	First	NE	68	61	68	62	68	62	69	62	0.3	0.3	0.4	0.5	60	55	NO	NO	NO	NO	NO
24.1	14843	215 ERNEST STREET CAMMERAY	First	W	58	52	57	51	58	52	58	52	-0.4	-1.0	-0.3	-0.9	60	55	NO	NO	NO	NO	NO
24.1	14843	215 ERNEST STREET CAMMERAY	First	S	56	51	54	49	56	51	55	49	-1.2	-1.9	-1.0	-1.8	60	55	NO	NO	NO	NO	NO
24.1	14843	215 ERNEST STREET CAMMERAY	First	E	63	57	62	56	63	58	63	57	-0.5	-1.1	-0.5	-1.1	60	55	NO	NO	NO	NO	NO
24.1	14865	1A LILLIS STREET CAMMERAY	Ground	E	63	57	64	57	64	57	64	58	0.2	0.1	0.3	0.2	60	55	NO	NO	NO	NO	NO
24.1	14865	1A LILLIS STREET CAMMERAY	Ground	N	68	61	68	62	68	61	69	62	0.4	0.6	0.5	0.7	60	55	NO	NO	NO	NO	NO
24.1	14865	1A LILLIS STREET CAMMERAY	Ground	S	51	46	50	44	51	46	50	45	-0.8	-1.5	-0.7	-1.4	60	55	NO	NO	NO	NO	NO
24.1	14865	1A LILLIS STREET CAMMERAY	Ground	W	51	46	50	44	51	46	51	45	-0.9	-1.7	-0.7	-1.6	60	55	NO	NO	NO	NO	NO
24.1	14865	1A LILLIS STREET CAMMERAY	Ground	NW	52	47	51	45	52	47	51	46	-1.0	-2.0	-0.9	-1.9	60	55	NO	NO	NO	NO	NO
24.1	14865	1A LILLIS STREET CAMMERAY	Ground	W	52	47	51	45	52	47	52	46	-1.0	-1.9	-0.7	-1.7	60	55	NO	NO	NO	NO	NO
24.1	14865	1A LILLIS STREET CAMMERAY	Ground	S	53	48	52	46	54	49	52	47	-1.4	-2.1	-1.2	-2.0	60	55	NO	NO	NO	NO	NO
24.1	14865	1A LILLIS STREET CAMMERAY	Ground	E	52	48	51	45	53	48	52	46	-1.3	-2.1	-1.2	-2.0	60	55	NO	NO	NO	NO	NO
24.1	14865	1A LILLIS STREET CAMMERAY	Ground	S	51	46	50	44	51	47	51	45	-1.1	-1.8	-0.9	-1.7	60	55	NO	NO	NO	NO	NO
24.1	14865	1A LILLIS STREET CAMMERAY	Ground	W	51	46	50	44	51	46	51	45	-0.8	-1.6	-0.6	-1.5	60	55	NO	NO	NO	NO	NO
24.1	14865	1A LILLIS STREET CAMMERAY	Ground	S	53	48	52	46	54	49	52	47	-1.4	-2.0	-1.2	-2.0	60	55	NO	NO	NO	NO	NO
24.1	14865	1A LILLIS STREET CAMMERAY	Ground	E	56	51	55	49	56	51	55	49	-1.2	-1.8	-1.0	-1.7	60	55	NO	NO	NO	NO	NO
24.1	14865	1A LILLIS STREET CAMMERAY	Ground	N	55	50	54	48	55	50	54	48	-1.0	-1.9	-0.9	-1.8	60	55	NO	NO	NO	NO	NO
24.1	14865	1A LILLIS STREET CAMMERAY	Ground	E	55	50	54	48	55	50	54	48	-1.1	-2.0	-1.0	-1.9	60	55	NO	NO	NO	NO	NO
24.1	14865	1A LILLIS STREET CAMMERAY	Ground	E	54	49	53	47	55	50	53	48	-1.3	-2.2	-1.2	-2.1	60	55	NO	NO	NO	NO	NO
24.1	14865	1A LILLIS STREET CAMMERAY	Ground	SE	54	49	52	47	54	49	53	47	-1.2	-2.0	-1.1	-1.9	60	55	NO	NO	NO	NO	NO
24.1	14865	1A LILLIS STREET CAMMERAY	Ground	E	61	55	61	55	62	55	62	55	0.1	0.0	0.2	0.1	60	55	NO	NO	NO	NO	NO
24.1	14865	1A LILLIS STREET CAMMERAY	Ground	N	68	61	69	62	69	62	69	62	0.4	0.5	0.5	0.7	60	55	NO	NO	NO	NO	NO
24.1	14865	1A LILLIS STREET CAMMERAY	Ground	W	62	55	63	56	63	56	63	56	0.4	0.6	0.6	0.7	60	55	NO	NO	NO	NO	NO
24.1	14865	1A LILLIS STREET CAMMERAY	Ground	N	61	54	61	55	61	55	62	55	0.3	0.2	0.4	0.4	60	55	NO	NO	NO	NO	NO
24.1	14865	1A LILLIS STREET CAMMERAY	First	E	65	58	65	58	65	59	65	59	0.2	0.0	0.3	0.1	60	55	NO	NO	NO	NO	NO
24.1	14865	1A LILLIS STREET CAMMERAY	First	N	69	62	69	62	69	62	70	63	0.3	0.4	0.5	0.7	60	55	NO	NO	NO	NO	NO
24.1	14865	1A LILLIS STREET CAMMERAY	First	W	58	52	57	51	58	52	58	51	-0.3	-0.7	-0.1	-0.6	60	55	NO	NO	NO	NO	NO
24.1	14865	1A LILLIS STREET CAMMERAY	First	S	54	49	53	47	55	50	54	48	-1.0	-1.8	-0.8	-1.7	60	55	NO	NO	NO	NO	NO
24.1	14865	1A LILLIS STREET CAMMERAY	First	W	55	50	54	48	55	50	54	48	-1.0	-1.9	-0.9	-1.8	60	55	NO	NO	NO	NO	NO
24.1	14865	1A LILLIS STREET CAMMERAY	First	NW	55	50	54	48	56	51	55	49	-1.2	-2.1	-1.0	-2.0	60	55	NO	NO	NO	NO	NO
24.1	14865	1A LILLIS STREET CAMMERAY	First	W	55	50	54	48	55	51	55	49	-1.0	-1.9	-0.8	-1.8	60	55	NO	NO	NO	NO	NO

NCA	Receiver ID	Address	Floor Level	Facade	Opening Year 2027				Design Year 2037				Increase (Do Smthng - Do Nothing)				NCG project road noise criteria		Do noise levels exceed the cumulative limit with project roads adding ≥2dB to the total noise levels?		Is the contribution from the road project Acute?		Consider further treatment?
					Do Nothing		Do Smthng		Do Nothing		Do Smthng		Opening Year 2027		Design Year 2037								
					Day	Night	Day	Night	Day	Night	Day	Night	Day	Night	Day	Night	Day	Night	Day	Night	$L_{Aeq,15hr}$ ≥ 65dB	$L_{Aeq,9hr}$ ≥ 60dB	
24.1	14865	1A LILLIS STREET CAMMERAY	First	S	55	50	54	48	56	51	54	49	-1.3	-2.1	-1.2	-2.0	60	55	NO	NO	NO	NO	NO
24.1	14865	1A LILLIS STREET CAMMERAY	First	E	55	50	54	48	56	51	54	49	-1.3	-2.1	-1.1	-2.0	60	55	NO	NO	NO	NO	NO
24.1	14865	1A LILLIS STREET CAMMERAY	First	S	54	49	53	47	55	50	54	48	-1.2	-1.9	-1.0	-1.9	60	55	NO	NO	NO	NO	NO
24.1	14865	1A LILLIS STREET CAMMERAY	First	W	54	49	53	47	55	50	54	48	-1.0	-1.9	-0.9	-1.8	60	55	NO	NO	NO	NO	NO
24.1	14865	1A LILLIS STREET CAMMERAY	First	S	55	50	54	48	56	51	54	49	-1.3	-2.1	-1.2	-2.1	60	55	NO	NO	NO	NO	NO
24.1	14865	1A LILLIS STREET CAMMERAY	First	E	58	53	57	51	59	54	58	52	-1.2	-2.0	-1.0	-1.9	60	55	NO	NO	NO	NO	NO
24.1	14865	1A LILLIS STREET CAMMERAY	First	N	58	53	57	51	58	53	57	52	-1.1	-2.1	-1.0	-1.9	60	55	NO	NO	NO	NO	NO
24.1	14865	1A LILLIS STREET CAMMERAY	First	E	58	53	57	51	58	54	57	51	-1.2	-2.2	-1.1	-2.1	60	55	NO	NO	NO	NO	NO
24.1	14865	1A LILLIS STREET CAMMERAY	First	E	58	53	56	51	58	53	57	51	-1.4	-2.2	-1.2	-2.1	60	55	NO	NO	NO	NO	NO
24.1	14865	1A LILLIS STREET CAMMERAY	First	SE	57	52	56	50	57	53	56	51	-1.3	-2.1	-1.1	-2.0	60	55	NO	NO	NO	NO	NO
24.1	14865	1A LILLIS STREET CAMMERAY	First	E	63	56	63	56	63	57	63	57	0.0	-0.3	0.2	-0.2	60	55	NO	NO	NO	NO	NO
24.1	14865	1A LILLIS STREET CAMMERAY	First	N	69	62	69	62	69	62	70	63	0.4	0.4	0.5	0.6	60	55	NO	NO	NO	NO	NO
24.1	14865	1A LILLIS STREET CAMMERAY	First	W	64	57	64	57	64	57	64	58	0.3	0.4	0.5	0.6	60	55	NO	NO	NO	NO	NO
24.1	14865	1A LILLIS STREET CAMMERAY	First	N	62	56	63	56	63	56	63	57	0.2	0.2	0.3	0.3	60	55	NO	NO	NO	NO	NO
24.1	14874	195 ERNEST STREET CAMMERAY	Ground	N	66	59	67	60	67	60	67	60	0.4	0.5	0.5	0.6	60	55	NO	NO	NO	NO	NO
24.1	14874	195 ERNEST STREET CAMMERAY	Ground	W	54	48	54	48	55	48	55	48	0.2	0.0	0.5	0.1	60	55	NO	NO	NO	NO	NO
24.1	14874	195 ERNEST STREET CAMMERAY	Ground	S	53	48	52	46	53	48	52	46	-1.6	-2.1	-1.4	-2.1	60	55	NO	NO	NO	NO	NO
24.1	14874	195 ERNEST STREET CAMMERAY	Ground	E	59	53	59	52	59	54	59	53	-0.6	-1.1	-0.4	-1.0	60	55	NO	NO	NO	NO	NO
24.1	14874	195 ERNEST STREET CAMMERAY	First	N	67	61	68	61	68	61	68	61	0.3	0.4	0.5	0.6	60	55	NO	NO	NO	NO	NO
24.1	14874	195 ERNEST STREET CAMMERAY	First	W	56	50	57	50	57	50	57	50	0.2	0.0	0.4	0.1	60	55	NO	NO	NO	NO	NO
24.1	14874	195 ERNEST STREET CAMMERAY	First	S	55	50	53	48	55	50	54	48	-1.6	-2.1	-1.4	-2.0	60	55	NO	NO	NO	NO	NO
24.1	14874	195 ERNEST STREET CAMMERAY	First	E	61	56	61	55	62	56	61	55	-0.6	-1.1	-0.4	-1.0	60	55	NO	NO	NO	NO	NO
24.1	14874	195 ERNEST STREET CAMMERAY	Second	N	68	61	68	61	68	61	68	62	0.3	0.3	0.4	0.5	60	55	NO	NO	NO	NO	NO
24.1	14874	195 ERNEST STREET CAMMERAY	Second	W	59	53	60	53	60	53	60	53	0.2	0.2	0.4	0.2	60	55	NO	NO	NO	NO	NO
24.1	14874	195 ERNEST STREET CAMMERAY	Second	S	57	52	56	50	57	52	56	50	-1.3	-1.9	-1.2	-1.8	60	55	NO	NO	NO	NO	NO
24.1	14874	195 ERNEST STREET CAMMERAY	Second	E	63	57	62	56	63	58	63	57	-0.7	-1.2	-0.6	-1.1	60	55	NO	NO	NO	NO	NO
24.1	14877	203 ERNEST STREET CAMMERAY	Ground	N	68	61	69	62	69	62	69	62	0.4	0.5	0.5	0.7	60	55	NO	NO	NO	NO	NO
24.1	14877	203 ERNEST STREET CAMMERAY	Ground	S	55	50	54	48	55	51	54	48	-1.5	-2.3	-1.4	-2.2	60	55	NO	NO	NO	NO	NO
24.1	14877	203 ERNEST STREET CAMMERAY	Ground	E	57	52	56	50	57	52	57	51	-0.9	-1.6	-0.7	-1.5	60	55	NO	NO	NO	NO	NO
24.1	14878	201 ERNEST STREET CAMMERAY	Ground	N	68	62	69	62	69	62	69	63	0.4	0.6	0.5	0.7	60	55	NO	NO	NO	NO	NO
24.1	14878	201 ERNEST STREET CAMMERAY	Ground	W	59	53	59	53	60	53	60	53	0.1	-0.1	0.2	0.0	60	55	NO	NO	NO	NO	NO
24.1	14878	201 ERNEST STREET CAMMERAY	Ground	S	55	50	53	47	55	50	54	48	-1.5	-2.3	-1.3	-2.2	60	55	NO	NO	NO	NO	NO
24.1	14894	205 ERNEST STREET CAMMERAY	Ground	N	71	64	71	64	71	64	71	65	0.4	0.7	0.6	0.9	60	55	NO	NO	NO	NO	NO
24.1	14894	205 ERNEST STREET CAMMERAY	Ground	W	60	53	61	54	61	54	61	54	0.4	0.5	0.5	0.6	60	55	NO	NO	NO	NO	NO
24.1	14894	205 ERNEST STREET CAMMERAY	Ground	S	53	48	52	46	54	49	52	47	-1.2	-2.0	-1.1	-1.9	60	55	NO	NO	NO	NO	NO
24.1	14894	205 ERNEST STREET CAMMERAY	Ground	E	61	54	61	55	61	55	62	55	0.2	0.1	0.3	0.4	60	55	NO	NO	NO	NO	NO
24.1	14894	205 ERNEST STREET CAMMERAY	First	N	70	63	71	64	71	64	71	65	0.4	0.6	0.5	0.8	60	55	NO	NO	NO	NO	NO
24.1	14894	205 ERNEST STREET CAMMERAY	First	W	62	55	62	55	62	55	62	56	0.2	0.2	0.3	0.3	60	55	NO	NO	NO	NO	NO
24.1	14894	205 ERNEST STREET CAMMERAY	First	S	56	51	55	49	56	51	55	49	-1.2	-1.9	-1.1	-1.8	60	55	NO	NO	NO	NO	NO
24.1	14894	205 ERNEST STREET CAMMERAY	First	E	62	56	62	56	63	57	63	56	-0.1	-0.4	0.1	-0.2	60	55	NO	NO	NO	NO	NO
24.1	14903	193 ERNEST STREET CAMMERAY	Ground	N	68	61	68	61	68	61	69	62	0.6	0.9	0.7	1.0	60	55	NO	NO	NO	NO	NO
24.1	14903	193 ERNEST STREET CAMMERAY	Ground	S	54	49	53	47	55	50	53	48	-1.3	-2.0	-1.2	-1.9	60	55	NO	NO	NO	NO	NO
24.1	14903	193 ERNEST STREET CAMMERAY	Ground	E	57	51	57	51	58	51	58	51	0.0	-0.2	0.3	-0.1	60	55	NO	NO	NO	NO	NO
24.1	14904	191 ERNEST STREET CAMMERAY	Ground	N	68	61	68	61	68	61	69	62	0.7	0.9	0.8	1.0	60	55	NO	NO	NO	NO	NO
24.1	14904	191 ERNEST STREET CAMMERAY	Ground	SE	54	49	53	47	55	50	54	48	-1.2	-2.0	-1.0	-1.9	60	55	NO	NO	NO	NO	NO
24.1	14905	189 ERNEST STREET CAMMERAY	Ground	N	67	60	68	61	68	61	69	62	0.7	0.9	0.8	1.1	60	55	NO	NO	NO	NO	NO
24.1	14905	189 ERNEST STREET CAMMERAY	Ground	W	59	52	60	53	60	53	60	53	0.3	0.3	0.5	0.4	60	55	NO	NO	NO	NO	NO
24.1	14905	189 ERNEST STREET CAMMERAY	Ground	S	55	50	53	48	55	50	54	48	-1.4	-2.1	-1.2	-2.0	60	55	NO	NO	NO	NO	NO
24.1	14915	303 MILLER STREET CAMMERAY	Ground	N	66	59	67	60	67	59	67	60	0.4	0.7	0.6	0.8	60	55	NO	NO	NO	NO	NO
24.1	14915	303 MILLER STREET CAMMERAY	Ground	W	65	57	66	58	66	57	66	58	0.5	0.8	0.9	1.0	60	55	NO	NO	NO	NO	NO
24.1	14915	303 MILLER STREET CAMMERAY	Ground	S	58	51	58	51	58	52	59	51	-0.1	-0.7	0.3	-0.5	60	55	NO	NO	NO	NO	NO
24.1	14915	303 MILLER STREET CAMMERAY	Ground	E	58	52	57	51	58	53	57	51	-0.7	-1.4	-0.5	-1.3	60	55	NO	NO	NO	NO	NO
24.1	14915	303 MILLER STREET CAMMERAY	First	N	68	60	68	61	68	61	69	62	0.4	0.7	0.7	0.8	60	55	NO	NO	NO	NO	NO
24.1	14915	303 MILLER STREET CAMMERAY	First	W	66	58	67	59	67	59	68	60	0.5	0.7	0.9	1.0	60	55	NO	NO	NO	NO	NO
24.1	14915	303 MILLER STREET CAMMERAY	First	S	60	53	60	52	60	53	60	53	0.1	-0.3	0.4	-0.1	60	55	NO	NO	NO	NO	NO
24.1	14915	303 MILLER STREET CAMMERAY	First	E	59	54	58	52	59	54	59	53	-0.7	-1.4	-0.6	-1.3	60	55	NO	NO	NO	NO	NO
24.1	14915	303 MILLER STREET CAMMERAY	Second	N	68	61	68	61	68	61	69	62	0.4	0.6	0.5	0.7	60	55	NO	NO	NO	NO	NO
24.1	14915	303 MILLER STREET CAMMERAY	Second	W	66	58	67	59	67	59	68	60	0.4	0.6	0.9	0.9	60	55	NO	NO	NO	NO	NO
24.1	14915	303 MILLER STREET CAMMERAY	Second	S	61	54	61	54	62	55	62	55	0.1	-0.3	0.5	-0.1	60	55	NO	NO	NO	NO	NO
24.1	14915	303 MILLER STREET CAMMERAY	Second	E	60	55	60	54	61	55	60	54	-0.7	-1.3	-0.6	-1.3	60	55	NO	NO	NO	NO	NO
24.1	15137	146 ERNEST STREET CROWS NEST	Ground	N	50	45	49	43	50	45	50	44	-0.9	-1.8	-0.7	-1.7	60	55	NO	NO	NO	NO	NO
24.1	15137	146 ERNEST STREET CROWS NEST	Ground	W	61	55	62	56	62	56	63	56	0.9	0.5	0.9	0.5	60	55	NO	NO	NO	NO	NO

NCA	Receiver ID	Address	Floor Level	Facade	Opening Year 2027				Design Year 2037				Increase (Do Smthng - Do Nothing)				NCG project road noise criteria		Do noise levels exceed the cumulative limit with project roads adding ≥2dB to the total noise levels?		Is the contribution from the road project Acute?		Consider further treatment?
					Do Nothing		Do Smthng		Do Nothing		Do Smthng		Opening Year 2027		Design Year 2037								
					Day	Night	Day	Night	Day	Night	Day	Night	Day	Night	Day	Night	Day	Night	Day	Night	$L_{Aeq,15hr}$ ≥ 65dB	$L_{Aeq,9hr}$ ≥ 60dB	
24.1	15137	146 ERNEST STREET CROWS NEST	Ground	S	68	61	69	62	68	62	69	63	0.8	0.7	0.8	0.6	60	55	NO	NO	NO	NO	NO
24.1	15137	146 ERNEST STREET CROWS NEST	Ground	E	57	51	58	51	57	52	58	52	0.7	0.1	0.8	0.2	60	55	NO	NO	NO	NO	NO
24.1	15137	146 ERNEST STREET CROWS NEST	First	N	54	49	53	47	54	49	53	47	-1.0	-1.9	-0.8	-1.8	60	55	NO	NO	NO	NO	NO
24.1	15137	146 ERNEST STREET CROWS NEST	First	W	62	56	63	57	63	57	64	57	0.8	0.4	0.9	0.4	60	55	NO	NO	NO	NO	NO
24.1	15137	146 ERNEST STREET CROWS NEST	First	S	68	62	69	62	68	62	69	63	0.8	0.6	0.9	0.6	60	55	NO	NO	NO	NO	NO
24.1	15137	146 ERNEST STREET CROWS NEST	First	E	58	53	59	53	59	53	59	53	0.4	-0.2	0.5	-0.2	60	55	NO	NO	NO	NO	NO
24.1	15141	150 ERNEST STREET CROWS NEST	Ground	N	55	49	54	48	55	49	55	48	-0.7	-1.1	-0.2	-1.0	60	55	NO	NO	NO	NO	NO
24.1	15141	150 ERNEST STREET CROWS NEST	Ground	W	54	48	54	48	54	48	54	48	0.4	-0.3	0.5	-0.2	60	55	NO	NO	NO	NO	NO
24.1	15141	150 ERNEST STREET CROWS NEST	Ground	S	68	61	68	62	68	61	69	62	0.7	0.8	0.8	0.7	60	55	NO	NO	NO	NO	NO
24.1	15141	150 ERNEST STREET CROWS NEST	Ground	E	54	48	54	48	54	49	54	48	0.2	-0.4	0.3	-0.5	60	55	NO	NO	NO	NO	NO
24.1	15141	150 ERNEST STREET CROWS NEST	First	N	57	51	57	50	58	52	57	51	-0.8	-1.4	-0.4	-1.3	60	55	NO	NO	NO	NO	NO
24.1	15141	150 ERNEST STREET CROWS NEST	First	W	56	50	56	50	56	51	56	50	0.2	-0.5	0.3	-0.6	60	55	NO	NO	NO	NO	NO
24.1	15141	150 ERNEST STREET CROWS NEST	First	S	68	61	69	62	68	62	69	63	0.7	0.7	0.8	0.7	60	55	NO	NO	NO	NO	NO
24.1	15141	150 ERNEST STREET CROWS NEST	First	E	57	51	57	50	57	52	57	51	-0.2	-0.9	0.0	-0.9	60	55	NO	NO	NO	NO	NO
24.1	15142	366 MILLER STREET CROWS NEST	Ground	N	62	53	62	54	62	54	63	55	0.0	0.9	0.6	1.1	60	55	NO	NO	NO	NO	NO
24.1	15142	366 MILLER STREET CROWS NEST	Ground	W	52	47	53	46	53	47	53	47	0.2	-0.5	0.3	-0.5	60	55	NO	NO	NO	NO	NO
24.1	15142	366 MILLER STREET CROWS NEST	Ground	S	68	60	68	61	68	61	69	62	0.7	0.9	0.9	0.9	60	55	NO	NO	NO	NO	NO
24.1	15142	366 MILLER STREET CROWS NEST	Ground	E	68	59	69	61	68	59	70	61	0.6	1.6	1.1	1.8	60	55	NO	NO	NO	NO	NO
24.1	15142	366 MILLER STREET CROWS NEST	First	N	63	55	63	55	63	55	64	56	-0.1	0.5	0.6	0.7	60	55	NO	NO	NO	NO	NO
24.1	15142	366 MILLER STREET CROWS NEST	First	W	55	50	55	49	55	50	55	49	-0.1	-0.9	0.0	-0.8	60	55	NO	NO	NO	NO	NO
24.1	15142	366 MILLER STREET CROWS NEST	First	S	68	61	69	62	69	62	70	63	0.7	0.8	1.0	0.8	60	55	NO	NO	NO	NO	NO
24.1	15142	366 MILLER STREET CROWS NEST	First	E	68	60	69	61	69	60	70	62	0.4	1.3	0.9	1.5	60	55	NO	NO	NO	NO	NO
24.1	15151	148 ERNEST STREET CROWS NEST	Ground	N	55	49	54	47	55	50	54	48	-1.1	-2.0	-0.8	-1.9	60	55	NO	NO	NO	NO	NO
24.1	15151	148 ERNEST STREET CROWS NEST	Ground	W	54	48	54	48	54	49	55	49	0.4	-0.2	0.5	-0.3	60	55	NO	NO	NO	NO	NO
24.1	15151	148 ERNEST STREET CROWS NEST	Ground	S	68	61	68	62	68	62	69	62	0.7	0.7	0.9	0.6	60	55	NO	NO	NO	NO	NO
24.1	15151	148 ERNEST STREET CROWS NEST	Ground	E	55	49	55	49	55	49	55	49	0.4	-0.3	0.4	-0.3	60	55	NO	NO	NO	NO	NO
24.1	15151	148 ERNEST STREET CROWS NEST	First	N	57	52	56	50	57	52	57	50	-1.1	-2.0	-0.8	-1.8	60	55	NO	NO	NO	NO	NO
24.1	15151	148 ERNEST STREET CROWS NEST	First	W	56	51	56	50	56	51	57	51	0.2	-0.5	0.3	-0.5	60	55	NO	NO	NO	NO	NO
24.1	15151	148 ERNEST STREET CROWS NEST	First	S	68	61	69	62	68	62	69	63	0.8	0.6	0.9	0.6	60	55	NO	NO	NO	NO	NO
24.1	15151	148 ERNEST STREET CROWS NEST	First	E	57	52	57	51	57	52	57	51	0.0	-0.7	0.2	-0.7	60	55	NO	NO	NO	NO	NO
24.1	15164	144 ERNEST STREET CROWS NEST	Ground	N	50	46	49	44	51	46	50	44	-1.0	-2.0	-0.9	-2.0	60	55	NO	NO	NO	NO	NO
24.1	15164	144 ERNEST STREET CROWS NEST	Ground	W	60	54	61	54	60	54	61	55	0.8	0.5	1.0	0.5	60	55	NO	NO	NO	NO	NO
24.1	15164	144 ERNEST STREET CROWS NEST	Ground	S	67	61	68	62	68	62	69	62	0.8	0.7	0.8	0.7	60	55	NO	NO	NO	NO	NO
24.1	15164	144 ERNEST STREET CROWS NEST	Ground	E	62	57	63	57	63	57	63	57	0.7	0.2	0.7	0.1	60	55	NO	NO	NO	NO	NO
24.1	15164	144 ERNEST STREET CROWS NEST	First	N	54	49	53	47	54	50	53	48	-1.1	-2.1	-1.0	-2.1	60	55	NO	NO	NO	NO	NO
24.1	15164	144 ERNEST STREET CROWS NEST	First	W	61	55	62	55	61	55	62	56	0.7	0.3	0.8	0.3	60	55	NO	NO	NO	NO	NO
24.1	15164	144 ERNEST STREET CROWS NEST	First	S	68	61	68	62	68	62	69	62	0.8	0.7	0.8	0.6	60	55	NO	NO	NO	NO	NO
24.1	15164	144 ERNEST STREET CROWS NEST	First	E	63	58	64	58	64	58	64	58	0.6	0.1	0.6	0.0	60	55	NO	NO	NO	NO	NO
24.1	15215	1 MACARTHUR AVENUE CROWS NEST	Ground	N	52	47	51	45	52	47	51	45	-1.1	-2.1	-1.0	-2.0	60	55	NO	NO	NO	NO	NO
24.1	15215	1 MACARTHUR AVENUE CROWS NEST	Ground	W	56	50	56	50	56	51	57	50	0.5	-0.1	0.6	-0.2	60	55	NO	NO	NO	NO	NO
24.1	15215	1 MACARTHUR AVENUE CROWS NEST	Ground	S	50	45	49	44	51	46	50	44	-1.0	-1.8	-0.8	-1.8	60	55	NO	NO	NO	NO	NO
24.1	15215	1 MACARTHUR AVENUE CROWS NEST	Ground	E	56	51	55	49	56	51	55	49	-1.3	-2.1	-1.0	-2.0	60	55	NO	NO	NO	NO	NO
24.1	15215	1 MACARTHUR AVENUE CROWS NEST	First	N	55	50	54	48	56	51	55	49	-1.2	-2.1	-1.0	-2.0	60	55	NO	NO	NO	NO	NO
24.1	15215	1 MACARTHUR AVENUE CROWS NEST	First	W	58	52	58	52	58	52	58	52	0.4	-0.2	0.5	-0.2	60	55	NO	NO	NO	NO	NO
24.1	15215	1 MACARTHUR AVENUE CROWS NEST	First	S	55	50	54	48	55	50	54	48	-1.0	-1.9	-0.9	-1.8	60	55	NO	NO	NO	NO	NO
24.1	15215	1 MACARTHUR AVENUE CROWS NEST	First	E	58	53	57	51	59	54	58	52	-1.2	-2.0	-1.0	-1.9	60	55	NO	NO	NO	NO	NO
24.1	15226	169 WEST STREET CROWS NEST	Ground	N	53	47	53	46	53	48	53	47	-0.5	-1.1	-0.5	-1.1	60	55	NO	NO	NO	NO	NO
24.1	15226	169 WEST STREET CROWS NEST	Ground	W	68	61	68	61	68	62	68	62	0.0	0.3	0.0	0.1	60	55	NO	NO	NO	NO	NO
24.1	15226	169 WEST STREET CROWS NEST	Ground	S	69	62	70	63	69	63	70	64	0.7	0.7	0.8	0.7	60	55	NO	NO	NO	NO	NO
24.1	15226	169 WEST STREET CROWS NEST	Ground	E	63	57	64	58	64	58	65	58	0.8	0.4	0.8	0.4	60	55	NO	NO	NO	NO	NO
24.1	15232	2 MACARTHUR AVENUE CROWS NEST	Ground	N	51	46	50	44	51	46	50	44	-1.1	-2.1	-1.0	-2.0	60	55	NO	NO	NO	NO	NO
24.1	15232	2 MACARTHUR AVENUE CROWS NEST	Ground	W	51	46	51	45	52	47	52	46	-0.1	-1.1	0.0	-1.0	60	55	NO	NO	NO	NO	NO
24.1	15232	2 MACARTHUR AVENUE CROWS NEST	Ground	S	50	45	49	43	50	46	50	44	-1.1	-2.0	-0.9	-1.9	60	55	NO	NO	NO	NO	NO
24.1	15232	2 MACARTHUR AVENUE CROWS NEST	Ground	E	58	52	58	51	58	53	58	52	0.0	-0.8	0.2	-0.7	60	55	NO	NO	NO	NO	NO
24.1	15232	2 MACARTHUR AVENUE CROWS NEST	First	N	54	50	53	47	55	50	54	48	-1.1	-2.2	-1.0	-2.1	60	55	NO	NO	NO	NO	NO
24.1	15232	2 MACARTHUR AVENUE CROWS NEST	First	W	54	49	53	47	54	49	54	48	-0.3	-1.3	-0.2	-1.3	60	55	NO	NO	NO	NO	NO
24.1	15232	2 MACARTHUR AVENUE CROWS NEST	First	S	54	49	53	47	54	49	53	47	-1.1	-2.0	-1.0	-1.9	60	55	NO	NO	NO	NO	NO
24.1	15232	2 MACARTHUR AVENUE CROWS NEST	First	E	59	54	59	53	60	54	60	54	-0.1	-0.8	0.0	-0.8	60	55	NO	NO	NO	NO	NO
24.1	15243	136 ERNEST STREET CROWS NEST	Ground	N	53	48	52	46	53	48	52	46	-0.8	-1.9	-0.7	-1.8	60	55	NO	NO	NO	NO	NO
24.1	15243	136 ERNEST STREET CROWS NEST	Ground	W	59	53	60	54	60	54	60	54	0.6	0.2	0.7	0.2	60	55	NO	NO	NO	NO	NO
24.1	15243	136 ERNEST STREET CROWS NEST	Ground	S	66	60	67	60	66	60	67	61	0.7	0.6	0.9	0.6	60	55	NO	NO	NO	NO	NO
24.1	15243	136 ERNEST STREET CROWS NEST	Ground	E	53	48	54	47	54	48	54	48	0.2	-0.5	0.3	-0.4	60	55	NO	NO	NO	NO	NO

NCA	Receiver ID	Address	Floor Level	Facade	Opening Year 2027				Design Year 2037				Increase (Do Smthng - Do Nothing)				NCG project road noise criteria		Do noise levels exceed the cumulative limit with project roads adding ≥2dB to the total noise levels?		Is the contribution from the road project Acute?		Consider further treatment?
					Do Nothing		Do Smthng		Do Nothing		Do Smthng		Opening Year 2027		Design Year 2037								
					Day	Night	Day	Night	Day	Night	Day	Night	Day	Night	Day	Night	Day	Night	Day	Night	$L_{Aeq,15hr}$ ≥ 65dB	$L_{Aeq,9hr}$ ≥ 60dB	
24.1	15247	138 ERNEST STREET CROWS NEST	Ground	N	49	44	48	42	49	45	49	43	-0.8	-1.7	-0.7	-1.7	60	55	NO	NO	NO	NO	NO
24.1	15247	138 ERNEST STREET CROWS NEST	Ground	W	52	47	52	46	53	47	53	47	0.1	-0.7	0.2	-0.7	60	55	NO	NO	NO	NO	NO
24.1	15247	138 ERNEST STREET CROWS NEST	Ground	S	65	59	66	59	65	59	66	60	0.8	0.6	0.9	0.6	60	55	NO	NO	NO	NO	NO
24.1	15247	138 ERNEST STREET CROWS NEST	Ground	E	54	48	54	48	54	49	55	48	0.5	-0.1	0.6	-0.1	60	55	NO	NO	NO	NO	NO
24.1	15247	138 ERNEST STREET CROWS NEST	First	N	52	47	51	45	53	48	52	46	-0.9	-1.8	-0.8	-1.7	60	55	NO	NO	NO	NO	NO
24.1	15247	138 ERNEST STREET CROWS NEST	First	W	55	50	55	49	56	50	56	50	0.0	-0.8	0.1	-0.7	60	55	NO	NO	NO	NO	NO
24.1	15247	138 ERNEST STREET CROWS NEST	First	S	66	60	67	60	66	60	67	61	0.8	0.6	0.9	0.5	60	55	NO	NO	NO	NO	NO
24.1	15247	138 ERNEST STREET CROWS NEST	First	E	56	50	56	50	56	50	56	50	0.4	-0.2	0.5	-0.2	60	55	NO	NO	NO	NO	NO
24.1	15248	370 MILLER STREET CAMMERAY	Ground	E	57	50	57	50	58	51	58	50	-0.6	-0.6	0.0	-0.5	60	55	NO	NO	NO	NO	NO
24.1	15248	370 MILLER STREET CAMMERAY	Ground	N	56	50	55	49	57	50	56	49	-0.8	-1.1	-0.3	-1.0	60	55	NO	NO	NO	NO	NO
24.1	15248	370 MILLER STREET CAMMERAY	Ground	W	50	46	50	44	51	46	50	44	-0.9	-2.1	-0.7	-2.0	60	55	NO	NO	NO	NO	NO
24.1	15248	370 MILLER STREET CAMMERAY	Ground	S	52	47	51	45	52	47	52	45	-1.0	-1.6	-0.7	-1.5	60	55	NO	NO	NO	NO	NO
24.1	15248	370 MILLER STREET CAMMERAY	Ground	S	55	48	54	47	55	48	55	48	-0.6	-0.6	-0.1	-0.4	60	55	NO	NO	NO	NO	NO
24.1	15248	370 MILLER STREET CAMMERAY	Ground	E	65	56	65	57	66	57	66	58	0.1	1.1	0.7	1.3	60	55	NO	NO	NO	NO	NO
24.1	15248	370 MILLER STREET CAMMERAY	Ground	S	60	51	59	52	60	51	61	52	-0.1	0.8	0.5	0.9	60	55	NO	NO	NO	NO	NO
24.1	15248	370 MILLER STREET CAMMERAY	Ground	NE	59	51	59	52	60	51	60	52	-0.1	0.8	0.4	0.8	60	55	NO	NO	NO	NO	NO
24.1	15248	370 MILLER STREET CAMMERAY	Ground	E	66	57	66	58	66	57	67	58	0.2	1.2	0.8	1.4	60	55	NO	NO	NO	NO	NO
24.1	15248	370 MILLER STREET CAMMERAY	Ground	N	59	52	59	52	60	52	60	52	-0.3	-0.1	0.3	0.1	60	55	NO	NO	NO	NO	NO
24.1	15248	370 MILLER STREET CAMMERAY	First	E	59	52	58	51	59	53	59	52	-0.7	-0.9	-0.2	-0.8	60	55	NO	NO	NO	NO	NO
24.1	15248	370 MILLER STREET CAMMERAY	First	N	58	52	57	51	58	52	58	51	-0.8	-1.4	-0.3	-1.2	60	55	NO	NO	NO	NO	NO
24.1	15248	370 MILLER STREET CAMMERAY	First	W	53	49	52	46	54	49	53	47	-1.0	-2.2	-0.9	-2.0	60	55	NO	NO	NO	NO	NO
24.1	15248	370 MILLER STREET CAMMERAY	First	S	55	50	54	48	56	50	55	49	-1.1	-1.7	-0.7	-1.6	60	55	NO	NO	NO	NO	NO
24.1	15248	370 MILLER STREET CAMMERAY	First	S	57	51	56	50	57	51	57	50	-0.6	-0.9	-0.2	-0.9	60	55	NO	NO	NO	NO	NO
24.1	15248	370 MILLER STREET CAMMERAY	First	E	65	57	65	58	66	57	66	58	0.0	0.7	0.6	0.9	60	55	NO	NO	NO	NO	NO
24.1	15248	370 MILLER STREET CAMMERAY	First	S	60	52	60	53	61	53	61	53	-0.2	0.3	0.4	0.4	60	55	NO	NO	NO	NO	NO
24.1	15248	370 MILLER STREET CAMMERAY	First	NE	60	53	60	53	61	53	61	53	-0.3	0.1	0.2	0.2	60	55	NO	NO	NO	NO	NO
24.1	15248	370 MILLER STREET CAMMERAY	First	E	66	57	66	58	66	58	67	59	0.0	0.9	0.7	1.1	60	55	NO	NO	NO	NO	NO
24.1	15248	370 MILLER STREET CAMMERAY	First	N	60	53	60	53	61	54	61	53	-0.4	-0.4	0.1	-0.3	60	55	NO	NO	NO	NO	NO
24.1	15254	192 WEST STREET CROWS NEST	Ground	N	50	45	50	44	51	45	50	44	-0.6	-0.9	-0.5	-1.0	60	55	NO	NO	NO	NO	NO
24.1	15254	192 WEST STREET CROWS NEST	Ground	W	60	53	60	53	60	54	60	54	0.1	0.0	0.0	0.0	60	55	NO	NO	NO	NO	NO
24.1	15254	192 WEST STREET CROWS NEST	Ground	S	68	62	68	62	68	62	69	62	0.1	0.3	0.1	0.3	60	55	NO	NO	NO	NO	NO
24.1	15254	192 WEST STREET CROWS NEST	Ground	E	68	61	68	61	68	62	68	62	0.0	0.3	0.0	0.2	60	55	NO	NO	NO	NO	NO
24.1	15254	192 WEST STREET CROWS NEST	Ground	N	53	47	52	46	53	47	53	47	-0.5	-0.6	-0.5	-0.7	60	55	NO	NO	NO	NO	NO
24.1	15259	171 WEST STREET CROWS NEST	Ground	W	67	60	67	60	68	61	67	61	-0.3	0.1	-0.4	-0.1	60	55	NO	NO	NO	NO	NO
24.1	15259	171 WEST STREET CROWS NEST	Ground	S	54	48	53	47	54	49	53	47	-0.6	-1.1	-0.6	-1.1	60	55	NO	NO	NO	NO	NO
24.1	15259	171 WEST STREET CROWS NEST	Ground	E	59	53	59	53	59	54	60	53	0.3	-0.3	0.4	-0.3	60	55	NO	NO	NO	NO	NO
24.1	15265	3 MACARTHUR AVENUE CROWS NEST	Ground	E	56	51	55	49	57	52	56	50	-1.1	-2.0	-0.8	-1.8	60	55	NO	NO	NO	NO	NO
24.1	15265	3 MACARTHUR AVENUE CROWS NEST	Ground	N	55	49	53	47	55	50	54	48	-1.1	-2.0	-0.7	-1.8	60	55	NO	NO	NO	NO	NO
24.1	15265	3 MACARTHUR AVENUE CROWS NEST	Ground	W	53	48	53	47	53	48	53	47	0.0	-0.9	0.1	-0.8	60	55	NO	NO	NO	NO	NO
24.1	15265	3 MACARTHUR AVENUE CROWS NEST	Ground	S	51	46	50	44	51	46	50	44	-1.2	-2.1	-1.0	-2.0	60	55	NO	NO	NO	NO	NO
24.1	15265	3 MACARTHUR AVENUE CROWS NEST	Ground	E	55	50	54	48	56	51	55	49	-1.2	-2.2	-1.0	-2.1	60	55	NO	NO	NO	NO	NO
24.1	15265	3 MACARTHUR AVENUE CROWS NEST	First	E	58	53	57	51	59	54	58	52	-1.0	-1.9	-0.9	-1.8	60	55	NO	NO	NO	NO	NO
24.1	15265	3 MACARTHUR AVENUE CROWS NEST	First	N	57	52	56	50	57	52	56	50	-1.1	-1.9	-0.8	-1.9	60	55	NO	NO	NO	NO	NO
24.1	15265	3 MACARTHUR AVENUE CROWS NEST	First	W	55	50	55	49	56	51	56	50	-0.2	-1.0	0.1	-1.0	60	55	NO	NO	NO	NO	NO
24.1	15265	3 MACARTHUR AVENUE CROWS NEST	First	S	54	49	53	47	55	50	54	48	-1.2	-2.0	-1.0	-1.9	60	55	NO	NO	NO	NO	NO
24.1	15265	3 MACARTHUR AVENUE CROWS NEST	First	E	58	53	57	51	58	53	57	51	-1.1	-2.0	-1.0	-1.9	60	55	NO	NO	NO	NO	NO
24.1	15279	142 ERNEST STREET CROWS NEST	Ground	N	51	46	50	44	51	47	50	45	-1.2	-2.2	-1.0	-2.1	60	55	NO	NO	NO	NO	NO
24.1	15279	142 ERNEST STREET CROWS NEST	Ground	W	55	50	56	50	56	50	56	50	0.6	0.1	0.7	0.1	60	55	NO	NO	NO	NO	NO
24.1	15279	142 ERNEST STREET CROWS NEST	Ground	S	66	60	67	61	67	61	68	61	0.9	0.7	0.9	0.6	60	55	NO	NO	NO	NO	NO
24.1	15279	142 ERNEST STREET CROWS NEST	Ground	E	58	52	59	53	59	53	59	53	0.7	0.2	0.7	0.2	60	55	NO	NO	NO	NO	NO
24.1	15279	142 ERNEST STREET CROWS NEST	Ground	N	51	47	50	44	52	47	51	45	-1.3	-2.4	-1.1	-2.3	60	55	NO	NO	NO	NO	NO
24.1	15279	142 ERNEST STREET CROWS NEST	Ground	E	52	47	51	45	52	48	51	46	-1.3	-2.3	-1.1	-2.2	60	55	NO	NO	NO	NO	NO
24.1	15279	142 ERNEST STREET CROWS NEST	Ground	S	52	46	51	45	52	47	52	46	-0.5	-1.2	-0.4	-1.1	60	55	NO	NO	NO	NO	NO
24.1	15279	142 ERNEST STREET CROWS NEST	Ground	E	53	48	52	46	53	49	53	47	-0.7	-1.7	-0.6	-1.6	60	55	NO	NO	NO	NO	NO
24.1	15279	142 ERNEST STREET CROWS NEST	First	N	54	49	52	47	54	49	53	47	-1.2	-2.2	-1.0	-2.1	60	55	NO	NO	NO	NO	NO
24.1	15279	142 ERNEST STREET CROWS NEST	First	W	57	51	58	51	57	52	58	52	0.6	0.0	0.6	0.0	60	55	NO	NO	NO	NO	NO
24.1	15279	142 ERNEST STREET CROWS NEST	First	S	67	60	68	61	67	61	68	62	0.8	0.7	0.9	0.6	60	55	NO	NO	NO	NO	NO
24.1	15279	142 ERNEST STREET CROWS NEST	First	E	60	54	60	54	60	54	60	54	0.5	-0.1	0.5	-0.1	60	55	NO	NO	NO	NO	NO
24.1	15279	142 ERNEST STREET CROWS NEST	First	N	54	49	53	47	54	50	53	48	-1.3	-2.3	-1.1	-2.2	60	55	NO	NO	NO	NO	NO
24.1	15279	142 ERNEST STREET CROWS NEST	First	E	55	50	54	48	55	51	54	48	-1.3	-2.3	-1.2	-2.1	60	55	NO	NO	NO	NO	NO
24.1	15279	142 ERNEST STREET CROWS NEST	First	S	54	49	54	48	55	49	54	48	-0.7	-1.4	-0.6	-1.4	60	55	NO	NO	NO	NO	NO
24.1	15279	142 ERNEST STREET CROWS NEST	First	E	56	51	55	49	56	51	55	50	-0.9	-1.8	-0.7	-1.8	60	55	NO	NO	NO	NO	NO

NCA	Receiver ID	Address	Floor Level	Facade	Opening Year 2027				Design Year 2037				Increase (Do Smthng - Do Nothing)				NCG project road noise criteria		Do noise levels exceed the cumulative limit with project roads adding ≥2dB to the total noise levels?		Is the contribution from the road project Acute?		Consider further treatment?
					Do Nothing		Do Smthng		Do Nothing		Do Smthng		Opening Year 2027		Design Year 2037								
					Day	Night	Day	Night	Day	Night	Day	Night	Day	Night	Day	Night	Day	Night	Day	Night	$L_{Aeq,15hr}$ ≥ 65dB	$L_{Aeq,9hr}$ ≥ 60dB	
24.1	15279	142 ERNEST STREET CROWS NEST	Second	N	56	51	55	49	57	52	56	50	-1.1	-2.0	-0.9	-2.0	60	55	NO	NO	NO	NO	NO
24.1	15279	142 ERNEST STREET CROWS NEST	Second	W	58	52	58	52	58	53	59	53	0.4	-0.2	0.5	-0.2	60	55	NO	NO	NO	NO	NO
24.1	15279	142 ERNEST STREET CROWS NEST	Second	S	67	60	67	61	67	61	68	61	0.7	0.5	0.8	0.5	60	55	NO	NO	NO	NO	NO
24.1	15279	142 ERNEST STREET CROWS NEST	Second	E	61	56	61	55	61	56	62	55	0.0	-0.6	0.2	-0.6	60	55	NO	NO	NO	NO	NO
24.1	15279	142 ERNEST STREET CROWS NEST	Second	N	57	52	56	50	57	53	56	51	-1.1	-2.1	-1.0	-2.0	60	55	NO	NO	NO	NO	NO
24.1	15279	142 ERNEST STREET CROWS NEST	Second	E	58	53	56	51	58	53	57	51	-1.3	-2.1	-1.1	-2.0	60	55	NO	NO	NO	NO	NO
24.1	15279	142 ERNEST STREET CROWS NEST	Second	S	57	52	56	50	57	52	57	51	-1.0	-1.7	-0.9	-1.7	60	55	NO	NO	NO	NO	NO
24.1	15279	142 ERNEST STREET CROWS NEST	Second	E	59	54	58	52	59	54	58	52	-1.0	-1.8	-0.8	-1.7	60	55	NO	NO	NO	NO	NO
24.1	15288	140 ERNEST STREET CROWS NEST	Ground	N	52	47	51	45	52	48	51	45	-1.1	-2.3	-0.9	-2.2	60	55	NO	NO	NO	NO	NO
24.1	15288	140 ERNEST STREET CROWS NEST	Ground	W	52	47	53	46	53	47	53	47	0.3	-0.4	0.4	-0.4	60	55	NO	NO	NO	NO	NO
24.1	15288	140 ERNEST STREET CROWS NEST	Ground	S	67	60	68	61	67	61	68	61	0.8	0.6	0.9	0.6	60	55	NO	NO	NO	NO	NO
24.1	15288	140 ERNEST STREET CROWS NEST	Ground	E	57	51	57	51	57	51	57	51	0.5	-0.1	0.5	-0.1	60	55	NO	NO	NO	NO	NO
24.1	15288	140 ERNEST STREET CROWS NEST	First	N	54	49	53	47	54	50	53	47	-1.1	-2.3	-1.0	-2.2	60	55	NO	NO	NO	NO	NO
24.1	15288	140 ERNEST STREET CROWS NEST	First	W	54	49	55	48	55	49	55	49	0.3	-0.5	0.3	-0.4	60	55	NO	NO	NO	NO	NO
24.1	15288	140 ERNEST STREET CROWS NEST	First	S	67	61	68	62	67	61	68	62	0.8	0.7	0.9	0.6	60	55	NO	NO	NO	NO	NO
24.1	15288	140 ERNEST STREET CROWS NEST	First	E	58	52	58	52	58	53	59	53	0.4	-0.2	0.5	-0.3	60	55	NO	NO	NO	NO	NO
24.1	15288	140 ERNEST STREET CROWS NEST	Second	N	56	51	55	49	56	52	55	49	-1.1	-2.2	-1.0	-2.1	60	55	NO	NO	NO	NO	NO
24.1	15288	140 ERNEST STREET CROWS NEST	Second	W	57	51	57	50	57	51	57	51	0.1	-0.6	0.2	-0.5	60	55	NO	NO	NO	NO	NO
24.1	15288	140 ERNEST STREET CROWS NEST	Second	S	67	61	68	61	67	61	68	62	0.7	0.6	0.8	0.5	60	55	NO	NO	NO	NO	NO
24.1	15288	140 ERNEST STREET CROWS NEST	Second	E	59	54	59	53	60	54	60	54	0.2	-0.5	0.2	-0.6	60	55	NO	NO	NO	NO	NO
24.1	15289	128A ERNEST STREET CROWS NEST	Ground	N	51	46	51	45	52	47	51	45	-0.8	-1.7	-0.7	-1.7	60	55	NO	NO	NO	NO	NO
24.1	15289	128A ERNEST STREET CROWS NEST	Ground	W	54	49	54	48	54	49	54	48	-0.3	-1.0	-0.3	-0.9	60	55	NO	NO	NO	NO	NO
24.1	15289	128A ERNEST STREET CROWS NEST	Ground	S	66	60	66	60	66	60	66	60	0.0	0.1	-0.1	0.1	60	55	NO	NO	NO	NO	NO
24.1	15289	128A ERNEST STREET CROWS NEST	Ground	E	57	51	57	50	57	51	57	51	-0.1	-0.6	-0.1	-0.6	60	55	NO	NO	NO	NO	NO
24.1	15291	118 ERNEST STREET CROWS NEST	Ground	N	52	47	51	45	52	47	51	45	-0.9	-2.1	-0.8	-2.0	60	55	NO	NO	NO	NO	NO
24.1	15291	118 ERNEST STREET CROWS NEST	Ground	W	58	52	58	51	58	52	58	52	0.1	-0.2	0.0	-0.2	60	55	NO	NO	NO	NO	NO
24.1	15291	118 ERNEST STREET CROWS NEST	Ground	S	67	60	67	61	67	61	67	61	-0.1	0.1	-0.1	0.1	60	55	NO	NO	NO	NO	NO
24.1	15291	118 ERNEST STREET CROWS NEST	Ground	E	55	49	55	49	56	50	56	49	-0.1	-0.5	-0.1	-0.4	60	55	NO	NO	NO	NO	NO
24.1	15291	118 ERNEST STREET CROWS NEST	First	N	54	49	53	47	54	50	54	48	-0.8	-1.9	-0.8	-1.8	60	55	NO	NO	NO	NO	NO
24.1	15291	118 ERNEST STREET CROWS NEST	First	W	59	53	59	53	59	53	59	53	0.1	-0.3	-0.1	-0.3	60	55	NO	NO	NO	NO	NO
24.1	15291	118 ERNEST STREET CROWS NEST	First	S	67	61	67	61	67	61	67	61	0.0	0.0	-0.1	0.1	60	55	NO	NO	NO	NO	NO
24.1	15291	118 ERNEST STREET CROWS NEST	First	E	58	53	58	52	59	53	58	52	-0.3	-0.8	-0.3	-0.8	60	55	NO	NO	NO	NO	NO
24.1	15291	118 ERNEST STREET CROWS NEST	First	S	67	61	67	61	67	61	67	61	0.0	0.0	-0.1	0.1	60	55	NO	NO	NO	NO	NO
24.1	15291	118 ERNEST STREET CROWS NEST	First	E	58	53	58	52	59	53	58	52	-0.3	-0.8	-0.3	-0.8	60	55	NO	NO	NO	NO	NO
24.1	15297	173 WEST STREET CROWS NEST	Ground	N	54	48	53	47	54	49	54	48	-0.8	-1.2	-0.6	-1.3	60	55	NO	NO	NO	NO	NO
24.1	15297	173 WEST STREET CROWS NEST	Ground	W	67	60	67	60	67	61	67	60	-0.4	0.1	-0.4	-0.2	60	55	NO	NO	NO	NO	NO
24.1	15297	173 WEST STREET CROWS NEST	Ground	E	57	51	57	51	57	52	57	51	0.0	-0.7	0.1	-0.6	60	55	NO	NO	NO	NO	NO
24.1	15297	173 WEST STREET CROWS NEST	Ground	S	57	51	57	51	57	52	58	52	0.2	-0.4	0.2	-0.4	60	55	NO	NO	NO	NO	NO
24.1	15297	173 WEST STREET CROWS NEST	Ground	E	57	52	57	51	57	52	58	51	0.1	-0.7	0.1	-0.6	60	55	NO	NO	NO	NO	NO
24.1	15312	130 ERNEST STREET CROWS NEST	Ground	E	54	48	54	47	54	49	54	48	-0.2	-0.8	-0.2	-0.7	60	55	NO	NO	NO	NO	NO
24.1	15312	130 ERNEST STREET CROWS NEST	Ground	N	51	47	51	45	52	47	51	45	-0.8	-1.9	-0.6	-1.9	60	55	NO	NO	NO	NO	NO
24.1	15312	130 ERNEST STREET CROWS NEST	Ground	SW	53	47	52	46	53	48	53	47	-0.5	-1.2	-0.5	-1.2	60	55	NO	NO	NO	NO	NO
24.1	15312	130 ERNEST STREET CROWS NEST	Ground	W	52	47	51	45	52	47	51	45	-0.7	-1.6	-0.6	-1.6	60	55	NO	NO	NO	NO	NO
24.1	15312	130 ERNEST STREET CROWS NEST	Ground	N	52	47	51	45	52	47	51	46	-0.8	-1.8	-0.6	-1.7	60	55	NO	NO	NO	NO	NO
24.1	15312	130 ERNEST STREET CROWS NEST	Ground	W	58	52	58	52	59	53	59	52	0.0	-0.3	-0.1	-0.3	60	55	NO	NO	NO	NO	NO
24.1	15312	130 ERNEST STREET CROWS NEST	Ground	S	66	59	66	59	66	60	66	60	0.0	0.0	-0.1	0.1	60	55	NO	NO	NO	NO	NO
24.1	15312	130 ERNEST STREET CROWS NEST	Ground	W	65	59	65	59	66	59	65	59	-0.1	0.1	-0.1	0.1	60	55	NO	NO	NO	NO	NO
24.1	15312	130 ERNEST STREET CROWS NEST	Ground	S	68	62	68	62	69	62	69	62	0.0	0.2	-0.1	0.2	60	55	NO	NO	NO	NO	NO
24.1	15312	130 ERNEST STREET CROWS NEST	Ground	E	60	54	60	54	60	54	60	54	0.0	-0.1	-0.1	-0.1	60	55	NO	NO	NO	NO	NO
24.1	15314	6 MACARTHUR AVENUE CROWS NEST	Ground	N	54	49	53	47	54	50	53	47	-1.2	-2.3	-1.1	-2.2	60	55	NO	NO	NO	NO	NO
24.1	15314	6 MACARTHUR AVENUE CROWS NEST	Ground	W	51	46	50	44	51	46	50	44	-0.6	-1.6	-0.4	-1.5	60	55	NO	NO	NO	NO	NO
24.1	15314	6 MACARTHUR AVENUE CROWS NEST	Ground	S	50	45	49	43	50	46	49	44	-1.3	-2.1	-1.1	-2.0	60	55	NO	NO	NO	NO	NO
24.1	15314	6 MACARTHUR AVENUE CROWS NEST	Ground	E	56	51	55	49	56	51	55	50	-0.7	-1.7	-0.6	-1.6	60	55	NO	NO	NO	NO	NO
24.1	15314	6 MACARTHUR AVENUE CROWS NEST	First	N	56	51	55	49	56	52	55	49	-1.2	-2.2	-1.0	-2.1	60	55	NO	NO	NO	NO	NO
24.1	15314	6 MACARTHUR AVENUE CROWS NEST	First	W	53	48	52	46	53	49	53	47	-0.7	-1.7	-0.6	-1.7	60	55	NO	NO	NO	NO	NO
24.1	15314	6 MACARTHUR AVENUE CROWS NEST	First	S	54	49	52	47	54	49	53	47	-1.2	-2.1	-1.1	-2.0	60	55	NO	NO	NO	NO	NO
24.1	15314	6 MACARTHUR AVENUE CROWS NEST	First	E	58	53	57	51	58	53	58	52	-0.6	-1.6	-0.5	-1.5	60	55	NO	NO	NO	NO	NO
24.1	15325	126 ERNEST STREET CROWS NEST	Ground	S	66	59	66	60	66	60	66	60	0.0	0.1	0.0	0.1	60	55	NO	NO	NO	NO	NO
24.1	15325	126 ERNEST STREET CROWS NEST	Ground	E	53	48	52	46	53	48	53	47	-0.6	-1.5	-0.6	-1.4	60	55	NO	NO	NO	NO	NO
24.1	15325	126 ERNEST STREET CROWS NEST	Ground	N	52	47	51	45	53	48	52	46	-0.9	-2.0	-0.8	-1.9	60	55	NO	NO	NO	NO	NO
24.1	15325	126 ERNEST STREET CROWS NEST	Ground	W	53	47	52	46	53	48	53	47	-0.5	-1.3	-0.4	-1.2	60	55	NO	NO	NO	NO	NO
24.1	15327	5 MACARTHUR AVENUE CROWS NEST	Ground	N	52	47	51	45	52	48	51	46	-1.1	-2.1	-0.9	-2.0	60	55	NO	NO	NO	NO	NO
24.1	15327	5 MACARTHUR AVENUE CROWS NEST	Ground	W	52	47	51	45	52	47	52	46	-0.5	-1.7	-0.4	-1.6	60	55	NO	NO	NO	NO	NO
24.1	15327	5 MACARTHUR AVENUE CROWS NEST	Ground	SW	52	46	50	44	52	47	51	45	-1.2	-1.9	-0.9	-1.8	60	55	NO	NO	NO	NO	NO

NCA	Receiver ID	Address	Floor Level	Facade	Opening Year 2027				Design Year 2037				Increase (Do Smthng - Do Nothing)				NCG project road noise criteria		Do noise levels exceed the cumulative limit with project roads adding ≥2dB to the total noise levels?		Is the contribution from the road project Acute?		Consider further treatment?
					Do Nothing		Do Smthng		Do Nothing		Do Smthng		Opening Year 2027		Design Year 2037								
					Day	Night	Day	Night	Day	Night	Day	Night	Day	Night	Day	Night	Day	Night	Day	Night	$L_{Aeq,15hr} \geq 65dB$	$L_{Aeq,9hr} \geq 60dB$	
24.1	15327	5 MACARTHUR AVENUE CROWS NEST	Ground	E	55	50	54	48	56	51	55	49	-1.3	-2.2	-1.0	-2.0	60	55	NO	NO	NO	NO	NO
24.1	15327	5 MACARTHUR AVENUE CROWS NEST	First	N	56	51	54	49	56	51	55	49	-1.2	-2.2	-1.0	-2.1	60	55	NO	NO	NO	NO	NO
24.1	15327	5 MACARTHUR AVENUE CROWS NEST	First	W	54	49	54	48	55	50	54	48	-0.5	-1.6	-0.4	-1.5	60	55	NO	NO	NO	NO	NO
24.1	15327	5 MACARTHUR AVENUE CROWS NEST	First	SW	55	49	53	47	55	50	54	48	-1.2	-2.0	-1.0	-1.9	60	55	NO	NO	NO	NO	NO
24.1	15327	5 MACARTHUR AVENUE CROWS NEST	First	E	58	53	56	50	58	53	57	51	-1.2	-2.1	-1.0	-2.0	60	55	NO	NO	NO	NO	NO
24.1	15332	128A ERNEST LANE CROWS NEST	Ground	N	53	48	52	46	53	49	52	46	-1.0	-2.2	-0.8	-2.1	60	55	NO	NO	NO	NO	NO
24.1	15332	128A ERNEST LANE CROWS NEST	Ground	W	53	48	52	46	53	48	52	46	-0.7	-1.6	-0.6	-1.6	60	55	NO	NO	NO	NO	NO
24.1	15332	128A ERNEST LANE CROWS NEST	Ground	S	52	47	51	46	53	48	52	46	-0.9	-1.7	-0.7	-1.6	60	55	NO	NO	NO	NO	NO
24.1	15332	128A ERNEST LANE CROWS NEST	Ground	E	53	48	53	47	54	49	53	47	-0.6	-1.5	-0.5	-1.5	60	55	NO	NO	NO	NO	NO
24.1	15333	112 ERNEST STREET CROWS NEST	Ground	W	55	49	54	48	55	49	55	49	-0.2	-0.8	-0.2	-0.7	60	55	NO	NO	NO	NO	NO
24.1	15333	112 ERNEST STREET CROWS NEST	Ground	S	66	60	66	60	67	60	67	60	0.0	0.1	0.0	0.1	60	55	NO	NO	NO	NO	NO
24.1	15337	122 ERNEST STREET CROWS NEST	Ground	N	53	48	52	46	53	49	52	47	-0.9	-2.1	-0.8	-2.0	60	55	NO	NO	NO	NO	NO
24.1	15337	122 ERNEST STREET CROWS NEST	Ground	W	53	48	52	46	53	48	53	47	-0.6	-1.4	-0.4	-1.3	60	55	NO	NO	NO	NO	NO
24.1	15337	122 ERNEST STREET CROWS NEST	Ground	S	66	60	66	60	67	60	67	60	0.0	0.0	-0.1	0.1	60	55	NO	NO	NO	NO	NO
24.1	15338	124 ERNEST STREET CROWS NEST	Ground	S	66	60	66	60	67	60	67	60	0.0	0.1	-0.1	0.1	60	55	NO	NO	NO	NO	NO
24.1	15338	124 ERNEST STREET CROWS NEST	Ground	E	53	47	52	46	53	48	53	46	-0.5	-1.2	-0.3	-1.2	60	55	NO	NO	NO	NO	NO
24.1	15338	124 ERNEST STREET CROWS NEST	Ground	N	53	48	52	46	53	48	52	46	-0.9	-2.0	-0.8	-1.9	60	55	NO	NO	NO	NO	NO
24.1	15340	374-376 MILLER STREET CAMMERAY	Ground	N	56	50	56	49	57	50	57	50	-0.5	-0.9	0.0	-0.7	60	55	NO	NO	NO	NO	NO
24.1	15340	374-376 MILLER STREET CAMMERAY	Ground	S	56	49	56	49	57	49	57	49	-0.5	-0.1	0.1	-0.1	60	55	NO	NO	NO	NO	NO
24.1	15340	374-376 MILLER STREET CAMMERAY	Ground	E	65	56	65	58	66	57	67	58	0.1	1.3	0.8	1.6	60	55	NO	NO	NO	NO	NO
24.1	15340	374-376 MILLER STREET CAMMERAY	First	N	58	52	58	51	59	52	58	51	-0.7	-1.2	-0.2	-1.0	60	55	NO	NO	NO	NO	NO
24.1	15340	374-376 MILLER STREET CAMMERAY	First	W	53	48	52	46	53	49	52	47	-1.1	-2.1	-0.9	-2.0	60	55	NO	NO	NO	NO	NO
24.1	15340	374-376 MILLER STREET CAMMERAY	First	S	58	51	58	50	59	51	58	51	-0.6	-0.6	-0.1	-0.4	60	55	NO	NO	NO	NO	NO
24.1	15340	374-376 MILLER STREET CAMMERAY	First	E	66	57	66	58	66	57	67	59	0.0	0.9	0.6	1.1	60	55	NO	NO	NO	NO	NO
24.1	15341	116 ERNEST STREET CROWS NEST	Ground	N	52	48	52	46	53	48	52	46	-0.8	-2.0	-0.8	-1.9	60	55	NO	NO	NO	NO	NO
24.1	15341	116 ERNEST STREET CROWS NEST	Ground	S	67	61	67	61	68	61	67	61	-0.1	0.1	-0.1	0.1	60	55	NO	NO	NO	NO	NO
24.1	15341	116 ERNEST STREET CROWS NEST	Ground	E	55	50	55	48	55	50	55	49	-0.3	-1.1	-0.3	-1.1	60	55	NO	NO	NO	NO	NO
24.1	15344	175 WEST STREET CROWS NEST	Ground	N	58	52	58	51	59	53	58	52	-0.6	-0.8	-0.7	-0.9	60	55	NO	NO	NO	NO	NO
24.1	15344	175 WEST STREET CROWS NEST	Ground	W	67	60	66	60	67	60	66	60	-0.4	0.0	-0.4	-0.2	60	55	NO	NO	NO	NO	NO
24.1	15344	175 WEST STREET CROWS NEST	Ground	S	54	49	54	48	55	49	54	48	-0.7	-1.2	-0.7	-1.2	60	55	NO	NO	NO	NO	NO
24.1	15344	175 WEST STREET CROWS NEST	Ground	E	56	50	55	49	56	51	56	50	-0.3	-1.3	-0.2	-1.2	60	55	NO	NO	NO	NO	NO
24.1	15345	112A ERNEST STREET CROWS NEST	Ground	N	53	48	52	46	53	49	52	47	-0.9	-2.0	-0.8	-1.9	60	55	NO	NO	NO	NO	NO
24.1	15345	112A ERNEST STREET CROWS NEST	Ground	S	67	61	67	61	68	61	68	61	0.0	0.1	-0.1	0.2	60	55	NO	NO	NO	NO	NO
24.1	15346	114 ERNEST STREET CROWS NEST	Ground	S	67	61	67	61	68	61	67	61	-0.1	0.1	-0.1	0.1	60	55	NO	NO	NO	NO	NO
24.1	15346	114 ERNEST STREET CROWS NEST	Ground	N	53	48	52	46	53	48	52	46	-0.9	-2.0	-0.8	-1.9	60	55	NO	NO	NO	NO	NO
24.1	15347	196A WEST STREET CROWS NEST	Ground	N	54	49	54	48	55	49	54	48	-0.6	-1.0	-0.7	-1.1	60	55	NO	NO	NO	NO	NO
24.1	15347	196A WEST STREET CROWS NEST	Ground	W	52	46	51	45	52	47	52	46	-0.3	-1.0	-0.3	-0.9	60	55	NO	NO	NO	NO	NO
24.1	15347	196A WEST STREET CROWS NEST	Ground	S	51	45	50	44	51	46	51	45	-0.6	-0.8	-0.6	-0.9	60	55	NO	NO	NO	NO	NO
24.1	15347	196A WEST STREET CROWS NEST	Ground	E	67	61	67	61	68	61	67	61	-0.2	0.1	-0.3	0.0	60	55	NO	NO	NO	NO	NO
24.1	15347	196A WEST STREET CROWS NEST	First	N	56	51	56	49	56	51	56	50	-0.7	-1.2	-0.6	-1.2	60	55	NO	NO	NO	NO	NO
24.1	15347	196A WEST STREET CROWS NEST	First	W	54	48	53	47	54	49	54	48	-0.3	-0.9	-0.3	-0.9	60	55	NO	NO	NO	NO	NO
24.1	15347	196A WEST STREET CROWS NEST	First	S	57	51	56	50	57	51	57	50	-0.3	-0.6	-0.4	-0.6	60	55	NO	NO	NO	NO	NO
24.1	15347	196A WEST STREET CROWS NEST	First	E	68	61	67	61	68	62	68	61	-0.2	0.1	-0.3	-0.1	60	55	NO	NO	NO	NO	NO
24.1	15347	196A WEST STREET CROWS NEST	Second	N	57	52	57	51	58	52	57	51	-0.8	-1.3	-0.7	-1.3	60	55	NO	NO	NO	NO	NO
24.1	15347	196A WEST STREET CROWS NEST	Second	W	55	50	55	49	56	50	55	49	-0.4	-1.1	-0.3	-1.0	60	55	NO	NO	NO	NO	NO
24.1	15347	196A WEST STREET CROWS NEST	Second	S	61	55	61	55	62	55	62	55	0.1	-0.1	0.1	0.0	60	55	NO	NO	NO	NO	NO
24.1	15347	196A WEST STREET CROWS NEST	Second	E	67	61	67	61	68	61	67	61	-0.2	0.1	-0.3	-0.1	60	55	NO	NO	NO	NO	NO
24.1	15348	110 ERNEST STREET CROWS NEST	Ground	N	53	48	52	46	53	49	53	47	-0.9	-2.0	-0.7	-1.9	60	55	NO	NO	NO	NO	NO
24.1	15348	110 ERNEST STREET CROWS NEST	Ground	W	53	48	53	47	54	48	53	47	-0.4	-1.0	-0.3	-1.0	60	55	NO	NO	NO	NO	NO
24.1	15348	110 ERNEST STREET CROWS NEST	Ground	S	67	61	67	61	68	61	68	61	0.0	0.0	-0.1	0.1	60	55	NO	NO	NO	NO	NO
24.1	15348	110 ERNEST STREET CROWS NEST	Ground	E	55	49	55	48	55	49	55	49	-0.2	-0.8	-0.2	-0.8	60	55	NO	NO	NO	NO	NO
24.1	15371	118 ERNEST STREET CROWS NEST	Ground	N	53	49	52	47	54	49	53	47	-1.0	-2.1	-0.8	-2.0	60	55	NO	NO	NO	NO	NO
24.1	15371	118 ERNEST STREET CROWS NEST	Ground	W	53	48	52	46	53	48	53	47	-0.5	-1.5	-0.5	-1.4	60	55	NO	NO	NO	NO	NO
24.1	15371	118 ERNEST STREET CROWS NEST	Ground	S	53	48	52	46	53	48	52	46	-0.9	-1.7	-0.8	-1.6	60	55	NO	NO	NO	NO	NO
24.1	15371	118 ERNEST STREET CROWS NEST	Ground	E	54	49	53	47	54	49	53	48	-0.9	-1.9	-0.7	-1.8	60	55	NO	NO	NO	NO	NO
24.1	15373	106 ERNEST STREET CROWS NEST	Ground	N	53	48	52	46	53	49	53	47	-0.9	-2.0	-0.7	-1.9	60	55	NO	NO	NO	NO	NO
24.1	15373	106 ERNEST STREET CROWS NEST	Ground	S	67	60	67	61	67	61	67	61	0.0	0.1	-0.1	0.1	60	55	NO	NO	NO	NO	NO
24.1	15374	108 ERNEST STREET CROWS NEST	Ground	S	67	60	67	60	67	61	67	61	0.0	0.1	0.0	0.1	60	55	NO	NO	NO	NO	NO
24.1	15374	108 ERNEST STREET CROWS NEST	Ground	E	52	47	52	46	53	47	52	46	-0.4	-1.2	-0.3	-1.1	60	55	NO	NO	NO	NO	NO
24.1	15374	108 ERNEST STREET CROWS NEST	Ground	N	53	48	52	46	53	49	53	47	-0.9	-2.1	-0.8	-2.0	60	55	NO	NO	NO	NO	NO
24.1	15377	96 ERNEST STREET CROWS NEST	Ground	N	52	48	52	46	53	48	52	46	-0.8	-2.0	-0.7	-1.9	60	55	NO	NO	NO	NO	NO
24.1	15377	96 ERNEST STREET CROWS NEST	Ground	S	66	60	66	60	66	60	66	60	0.0	0.1	-0.1	0.1	60	55	NO	NO	NO	NO	NO

NCA	Receiver ID	Address	Floor Level	Facade	Opening Year 2027				Design Year 2037				Increase (Do Smthng - Do Nothing)				NCG project road noise criteria		Do noise levels exceed the cumulative limit with project roads adding ≥2dB to the total noise levels?		Is the contribution from the road project Acute?		Consider further treatment?
					Do Nothing		Do Smthng		Do Nothing		Do Smthng		Opening Year 2027		Design Year 2037								
					Day	Night	Day	Night	Day	Night	Day	Night	Day	Night	Day	Night	Day	Night	Day	Night	$L_{Aeq,15hr}$ ≥ 65dB	$L_{Aeq,9hr}$ ≥ 60dB	
24.1	15384	7 MACARTHUR AVENUE CROWS NEST	Ground	N	52	47	51	45	52	48	52	46	-1.1	-2.0	-0.7	-1.9	60	55	NO	NO	NO	NO	NO
24.1	15384	7 MACARTHUR AVENUE CROWS NEST	Ground	W	52	47	51	45	52	47	51	45	-0.8	-2.0	-0.6	-1.8	60	55	NO	NO	NO	NO	NO
24.1	15384	7 MACARTHUR AVENUE CROWS NEST	Ground	S	51	46	49	44	51	46	50	44	-1.2	-2.2	-1.0	-2.1	60	55	NO	NO	NO	NO	NO
24.1	15384	7 MACARTHUR AVENUE CROWS NEST	Ground	E	56	51	55	49	56	51	56	49	-1.1	-2.0	-0.8	-1.9	60	55	NO	NO	NO	NO	NO
24.1	15384	7 MACARTHUR AVENUE CROWS NEST	First	N	55	50	54	48	56	51	55	49	-1.2	-2.2	-0.9	-2.0	60	55	NO	NO	NO	NO	NO
24.1	15384	7 MACARTHUR AVENUE CROWS NEST	First	W	54	49	53	47	54	50	54	48	-0.8	-2.0	-0.6	-1.8	60	55	NO	NO	NO	NO	NO
24.1	15384	7 MACARTHUR AVENUE CROWS NEST	First	S	54	49	53	47	54	50	53	48	-1.3	-2.2	-1.1	-2.1	60	55	NO	NO	NO	NO	NO
24.1	15384	7 MACARTHUR AVENUE CROWS NEST	First	E	58	53	57	51	58	53	57	51	-1.2	-2.0	-0.8	-1.9	60	55	NO	NO	NO	NO	NO
24.1	15386	94 ERNEST STREET CROWS NEST	Ground	N	53	48	52	46	53	49	53	47	-0.9	-2.1	-0.8	-2.0	60	55	NO	NO	NO	NO	NO
24.1	15386	94 ERNEST STREET CROWS NEST	Ground	W	52	47	52	46	53	47	52	46	-0.4	-1.1	-0.3	-1.1	60	55	NO	NO	NO	NO	NO
24.1	15386	94 ERNEST STREET CROWS NEST	Ground	S	66	60	66	60	66	60	66	60	0.0	0.0	-0.1	0.1	60	55	NO	NO	NO	NO	NO
24.1	15392	92 ERNEST STREET CROWS NEST	Ground	N	53	48	52	46	53	49	52	47	-0.9	-2.1	-0.8	-2.0	60	55	NO	NO	NO	NO	NO
24.1	15392	92 ERNEST STREET CROWS NEST	Ground	S	66	60	66	60	66	60	66	60	0.0	0.0	-0.1	0.1	60	55	NO	NO	NO	NO	NO
24.1	15392	92 ERNEST STREET CROWS NEST	Ground	E	52	47	52	46	53	47	52	46	-0.3	-1.1	-0.3	-1.1	60	55	NO	NO	NO	NO	NO
24.1	15394	100 ERNEST STREET CROWS NEST	Ground	N	52	47	51	45	52	47	51	45	-0.9	-1.9	-0.7	-1.8	60	55	NO	NO	NO	NO	NO
24.1	15394	100 ERNEST STREET CROWS NEST	Ground	S	66	60	66	60	67	60	67	60	0.0	0.1	0.0	0.1	60	55	NO	NO	NO	NO	NO
24.1	15395	104 ERNEST STREET CROWS NEST	Ground	S	66	59	66	59	66	59	66	59	0.0	0.1	0.0	0.1	60	55	NO	NO	NO	NO	NO
24.1	15395	104 ERNEST STREET CROWS NEST	Ground	N	53	48	52	46	53	49	53	47	-0.9	-2.0	-0.8	-1.9	60	55	NO	NO	NO	NO	NO
24.1	15396	102 ERNEST STREET CROWS NEST	Ground	E	53	49	52	47	54	49	53	47	-0.9	-2.0	-0.8	-1.9	60	55	NO	NO	NO	NO	NO
24.1	15396	102 ERNEST STREET CROWS NEST	Ground	N	53	48	52	46	53	49	53	47	-0.9	-2.1	-0.8	-2.0	60	55	NO	NO	NO	NO	NO
24.1	15396	102 ERNEST STREET CROWS NEST	Ground	S	66	60	66	60	67	60	67	60	0.1	0.1	-0.1	0.1	60	55	NO	NO	NO	NO	NO
24.1	15397	98 ERNEST STREET CROWS NEST	Ground	N	52	48	51	46	53	48	52	46	-0.9	-2.0	-0.7	-1.9	60	55	NO	NO	NO	NO	NO
24.1	15397	98 ERNEST STREET CROWS NEST	Ground	S	66	60	66	60	67	60	66	60	0.0	0.1	-0.1	0.1	60	55	NO	NO	NO	NO	NO
24.1	15405	88 ERNEST STREET CROWS NEST	Ground	N	52	48	51	46	53	48	52	46	-0.9	-2.0	-0.7	-1.9	60	55	NO	NO	NO	NO	NO
24.1	15405	88 ERNEST STREET CROWS NEST	Ground	W	53	48	53	47	54	48	53	47	-0.3	-0.9	-0.3	-0.8	60	55	NO	NO	NO	NO	NO
24.1	15405	88 ERNEST STREET CROWS NEST	Ground	S	65	59	65	59	66	59	66	59	0.0	0.1	-0.1	0.1	60	55	NO	NO	NO	NO	NO
24.1	15405	88 ERNEST STREET CROWS NEST	Ground	E	54	48	54	47	54	49	54	48	-0.3	-0.8	-0.3	-0.8	60	55	NO	NO	NO	NO	NO
24.1	15407	80 ERNEST STREET CROWS NEST	Ground	W	59	53	59	52	59	53	59	53	0.0	-0.2	-0.1	-0.2	60	55	NO	NO	NO	NO	NO
24.1	15407	80 ERNEST STREET CROWS NEST	Ground	S	65	59	65	59	65	59	65	59	0.0	0.1	-0.1	0.1	60	55	NO	NO	NO	NO	NO
24.1	15407	80 ERNEST STREET CROWS NEST	Ground	E	52	47	52	46	53	47	52	46	-0.3	-1.0	-0.3	-0.9	60	55	NO	NO	NO	NO	NO
24.1	15407	80 ERNEST STREET CROWS NEST	Ground	N	52	47	51	45	52	47	51	45	-0.8	-1.9	-0.7	-1.8	60	55	NO	NO	NO	NO	NO
24.1	15407	80 ERNEST STREET CROWS NEST	Ground	W	53	48	53	47	54	48	53	47	-0.3	-0.9	-0.3	-0.9	60	55	NO	NO	NO	NO	NO
24.1	15407	80 ERNEST STREET CROWS NEST	Ground	N	52	47	51	45	52	47	51	45	-0.8	-1.9	-0.7	-1.8	60	55	NO	NO	NO	NO	NO
24.1	15407	80 ERNEST STREET CROWS NEST	Ground	W	53	48	53	47	54	48	53	47	-0.3	-0.9	-0.3	-0.9	60	55	NO	NO	NO	NO	NO
24.1	15408	10 MACARTHUR AVENUE CROWS NEST	Ground	N	54	50	53	47	55	50	54	48	-1.2	-2.5	-1.0	-2.4	60	55	NO	NO	NO	NO	NO
24.1	15408	10 MACARTHUR AVENUE CROWS NEST	Ground	W	49	45	48	43	50	45	49	43	-0.8	-2.1	-0.6	-2.0	60	55	NO	NO	NO	NO	NO
24.1	15408	10 MACARTHUR AVENUE CROWS NEST	Ground	S	52	47	50	45	52	47	51	45	-1.4	-2.2	-1.2	-2.1	60	55	NO	NO	NO	NO	NO
24.1	15408	10 MACARTHUR AVENUE CROWS NEST	Ground	E	55	50	54	48	55	51	55	49	-1.1	-2.2	-0.9	-2.1	60	55	NO	NO	NO	NO	NO
24.1	15408	10 MACARTHUR AVENUE CROWS NEST	First	N	56	51	55	49	56	52	55	50	-1.2	-2.4	-0.9	-2.2	60	55	NO	NO	NO	NO	NO
24.1	15408	10 MACARTHUR AVENUE CROWS NEST	First	W	51	46	50	44	51	47	51	45	-0.8	-2.0	-0.6	-1.9	60	55	NO	NO	NO	NO	NO
24.1	15408	10 MACARTHUR AVENUE CROWS NEST	First	S	54	49	53	47	54	49	53	47	-1.4	-2.2	-1.4	-2.1	60	55	NO	NO	NO	NO	NO
24.1	15408	10 MACARTHUR AVENUE CROWS NEST	First	E	57	52	56	50	57	53	56	51	-1.1	-2.1	-0.9	-2.0	60	55	NO	NO	NO	NO	NO
24.1	15408	10 MACARTHUR AVENUE CROWS NEST	Second	N	58	53	57	51	58	54	57	52	-1.1	-2.1	-0.9	-2.0	60	55	NO	NO	NO	NO	NO
24.1	15408	10 MACARTHUR AVENUE CROWS NEST	Second	W	54	49	53	47	54	49	53	47	-0.9	-2.2	-0.7	-2.0	60	55	NO	NO	NO	NO	NO
24.1	15408	10 MACARTHUR AVENUE CROWS NEST	Second	S	57	52	55	50	57	52	56	50	-1.4	-2.1	-1.4	-2.1	60	55	NO	NO	NO	NO	NO
24.1	15408	10 MACARTHUR AVENUE CROWS NEST	Second	E	59	54	58	52	59	55	58	53	-1.0	-1.9	-1.0	-1.8	60	55	NO	NO	NO	NO	NO
24.1	15411	90 ERNEST STREET CROWS NEST	Ground	E	52	47	52	46	53	48	52	46	-0.7	-1.8	-0.6	-1.7	60	55	NO	NO	NO	NO	NO
24.1	15411	90 ERNEST STREET CROWS NEST	Ground	N	53	48	52	46	53	49	52	47	-0.9	-2.0	-0.8	-2.0	60	55	NO	NO	NO	NO	NO
24.1	15411	90 ERNEST STREET CROWS NEST	Ground	W	54	48	53	47	54	48	54	48	-0.3	-0.8	-0.3	-0.8	60	55	NO	NO	NO	NO	NO
24.1	15411	90 ERNEST STREET CROWS NEST	Ground	S	66	60	66	60	67	60	67	60	0.0	0.1	-0.1	0.1	60	55	NO	NO	NO	NO	NO
24.1	15428	177 WEST STREET CROWS NEST	Ground	N	55	49	54	48	55	50	55	49	-0.7	-1.3	-0.7	-1.4	60	55	NO	NO	NO	NO	NO
24.1	15428	177 WEST STREET CROWS NEST	Ground	W	67	60	66	60	67	60	66	60	-0.4	-0.1	-0.5	-0.3	60	55	NO	NO	NO	NO	NO
24.1	15428	177 WEST STREET CROWS NEST	Ground	S	59	53	58	52	59	53	58	52	-0.6	-0.6	-0.6	-0.8	60	55	NO	NO	NO	NO	NO
24.1	15428	177 WEST STREET CROWS NEST	Ground	E	55	50	54	48	55	50	55	49	-0.7	-1.6	-0.6	-1.6	60	55	NO	NO	NO	NO	NO
24.1	15435	378 MILLER STREET CAMMERAY	Ground	E	65	56	65	57	66	57	66	58	0.1	1.2	0.8	1.4	60	55	NO	NO	NO	NO	NO
24.1	15435	378 MILLER STREET CAMMERAY	Ground	N	57	51	56	50	57	51	57	50	-0.5	-0.9	0.0	-0.8	60	55	NO	NO	NO	NO	NO
24.1	15435	378 MILLER STREET CAMMERAY	Ground	S	56	48	55	48	56	49	56	49	-0.5	-0.3	0.0	-0.1	60	55	NO	NO	NO	NO	NO
24.1	15435	378 MILLER STREET CAMMERAY	Ground	E	65	56	66	58	66	57	67	58	0.2	1.3	0.8	1.5	60	55	NO	NO	NO	NO	NO
24.1	15435	378 MILLER STREET CAMMERAY	First	E	66	57	66	58	66	58	67	59	0.1	1.0	0.7	1.2	60	55	NO	NO	NO	NO	NO
24.1	15435	378 MILLER STREET CAMMERAY	First	N	59	53	58	51	59	53	59	52	-0.7	-1.2	-0.1	-1.0	60	55	NO	NO	NO	NO	NO
24.1	15435	378 MILLER STREET CAMMERAY	First	W	53	49	52	46	54	49	53	47	-1.1	-2.3	-1.0	-2.2	60	55	NO	NO	NO	NO	NO
24.1	15435	378 MILLER STREET CAMMERAY	First	S	58	51	57	50	58	51	58	51	-0.7	-0.7	-0.1	-0.6	60	55	NO	NO	NO	NO	NO
24.1	15435	378 MILLER STREET CAMMERAY	First	E	66	57	66	58	67	58	67	59	0.1	1.0	0.7	1.3	60	55	NO	NO	NO	NO	NO
24.1	15444	84 ERNEST STREET CROWS NEST	Ground	S	65	59	65	59	66	59	66	59	0.0	0.0	-0.1	0.1	60	55	NO	NO	NO	NO	NO

NCA	Receiver ID	Address	Floor Level	Facade	Opening Year 2027				Design Year 2037				Increase (Do Smthng - Do Nothing)				NCG project road noise criteria		Do noise levels exceed the cumulative limit with project roads adding ≥2dB to the total noise levels?		Is the contribution from the road project Acute?		Consider further treatment?
					Do Nothing		Do Smthng		Do Nothing		Do Smthng		Opening Year 2027		Design Year 2037								
					Day	Night	Day	Night	Day	Night	Day	Night	Day	Night	Day	Night	Day	Night	Day	Night	$L_{Aeq,15hr} \geq 65dB$	$L_{Aeq,9hr} \geq 60dB$	
24.1	15444	84 ERNEST STREET CROWS NEST	Ground	E	53	47	52	46	53	48	53	47	-0.4	-1.1	-0.3	-1.1	60	55	NO	NO	NO	NO	NO
24.1	15444	84 ERNEST STREET CROWS NEST	Ground	N	52	47	51	45	52	48	51	46	-0.9	-2.1	-0.8	-1.9	60	55	NO	NO	NO	NO	NO
24.1	15445	82 ERNEST STREET CROWS NEST	Ground	N	52	48	51	46	53	48	52	46	-0.9	-2.1	-0.7	-1.9	60	55	NO	NO	NO	NO	NO
24.1	15445	82 ERNEST STREET CROWS NEST	Ground	W	52	47	51	45	52	47	52	46	-0.4	-1.4	-0.4	-1.2	60	55	NO	NO	NO	NO	NO
24.1	15445	82 ERNEST STREET CROWS NEST	Ground	S	65	59	65	59	66	59	66	59	0.0	0.1	-0.1	0.1	60	55	NO	NO	NO	NO	NO
24.1	15449	9 MACARTHUR AVENUE CROWS NEST	Ground	W	51	47	51	45	52	47	51	45	-0.8	-2.1	-0.6	-1.9	60	55	NO	NO	NO	NO	NO
24.1	15449	9 MACARTHUR AVENUE CROWS NEST	Ground	S	52	47	51	45	52	47	52	45	-1.2	-1.9	-0.8	-1.8	60	55	NO	NO	NO	NO	NO
24.1	15449	9 MACARTHUR AVENUE CROWS NEST	Ground	E	55	50	54	48	55	51	54	48	-1.3	-2.4	-1.2	-2.2	60	55	NO	NO	NO	NO	NO
24.1	15449	9 MACARTHUR AVENUE CROWS NEST	Ground	N	55	50	54	48	56	51	55	49	-0.9	-2.0	-0.7	-1.9	60	55	NO	NO	NO	NO	NO
24.1	15449	9 MACARTHUR AVENUE CROWS NEST	First	W	54	49	53	47	54	50	53	48	-0.9	-2.1	-0.8	-2.0	60	55	NO	NO	NO	NO	NO
24.1	15449	9 MACARTHUR AVENUE CROWS NEST	First	S	55	50	54	48	55	50	54	48	-1.2	-2.0	-1.0	-1.9	60	55	NO	NO	NO	NO	NO
24.1	15449	9 MACARTHUR AVENUE CROWS NEST	First	E	58	53	56	51	58	53	57	51	-1.3	-2.3	-1.1	-2.2	60	55	NO	NO	NO	NO	NO
24.1	15449	9 MACARTHUR AVENUE CROWS NEST	First	N	57	52	56	50	57	53	57	51	-1.1	-2.1	-0.7	-2.0	60	55	NO	NO	NO	NO	NO
24.1	15461	12 MACARTHUR AVENUE CROWS NEST	Ground	E	55	50	54	48	55	51	54	49	-1.3	-2.3	-1.1	-2.2	60	55	NO	NO	NO	NO	NO
24.1	15461	12 MACARTHUR AVENUE CROWS NEST	Ground	N	54	49	53	47	55	50	54	48	-1.1	-2.2	-0.9	-2.0	60	55	NO	NO	NO	NO	NO
24.1	15461	12 MACARTHUR AVENUE CROWS NEST	Ground	W	52	48	51	45	53	48	52	46	-1.2	-2.5	-1.0	-2.4	60	55	NO	NO	NO	NO	NO
24.1	15461	12 MACARTHUR AVENUE CROWS NEST	Ground	S	52	48	51	45	53	48	52	46	-1.3	-2.4	-1.1	-2.3	60	55	NO	NO	NO	NO	NO
24.1	15461	12 MACARTHUR AVENUE CROWS NEST	Ground	E	55	50	54	48	55	51	54	49	-1.3	-2.4	-1.1	-2.3	60	55	NO	NO	NO	NO	NO
24.1	15468	179 WEST STREET CROWS NEST	Ground	N	58	51	57	51	58	52	58	51	-0.6	-0.4	-0.6	-0.6	60	55	NO	NO	NO	NO	NO
24.1	15468	179 WEST STREET CROWS NEST	Ground	W	66	59	66	59	67	60	66	60	-0.5	0.0	-0.6	-0.3	60	55	NO	NO	NO	NO	NO
24.1	15468	179 WEST STREET CROWS NEST	Ground	S	55	49	54	48	55	50	55	49	-0.7	-1.3	-0.7	-1.3	60	55	NO	NO	NO	NO	NO
24.1	15468	179 WEST STREET CROWS NEST	Ground	E	54	49	53	47	54	49	53	47	-0.9	-1.9	-0.8	-1.9	60	55	NO	NO	NO	NO	NO
24.1	15468	179 WEST STREET CROWS NEST	Ground	N	53	48	53	46	54	48	53	47	-0.7	-1.1	-0.7	-1.2	60	55	NO	NO	NO	NO	NO
24.1	15471	208 WEST STREET CROWS NEST	Ground	W	51	46	50	44	51	46	50	44	-0.8	-1.9	-0.6	-1.8	60	55	NO	NO	NO	NO	NO
24.1	15471	208 WEST STREET CROWS NEST	Ground	E	67	61	67	61	67	61	67	61	-0.4	0.1	-0.4	-0.2	60	55	NO	NO	NO	NO	NO
24.1	15471	208 WEST STREET CROWS NEST	First	W	53	48	52	46	53	49	53	47	-0.8	-2.0	-0.7	-1.9	60	55	NO	NO	NO	NO	NO
24.1	15471	208 WEST STREET CROWS NEST	First	E	67	61	67	61	68	61	67	61	-0.4	0.0	-0.4	-0.2	60	55	NO	NO	NO	NO	NO
24.1	15472	214 WEST STREET CROWS NEST	Ground	W	51	47	50	45	52	47	51	45	-0.8	-1.9	-0.7	-1.9	60	55	NO	NO	NO	NO	NO
24.1	15472	214 WEST STREET CROWS NEST	Ground	E	67	61	67	61	68	61	67	61	-0.3	0.0	-0.4	-0.2	60	55	NO	NO	NO	NO	NO
24.1	15472	214 WEST STREET CROWS NEST	First	W	54	49	53	47	54	49	53	47	-0.9	-2.0	-0.7	-1.9	60	55	NO	NO	NO	NO	NO
24.1	15472	214 WEST STREET CROWS NEST	First	E	67	61	67	61	68	61	67	61	-0.4	0.0	-0.4	-0.3	60	55	NO	NO	NO	NO	NO
24.1	15473	210 WEST STREET CROWS NEST	Ground	W	51	46	50	44	51	46	50	45	-0.7	-1.9	-0.7	-1.8	60	55	NO	NO	NO	NO	NO
24.1	15473	210 WEST STREET CROWS NEST	Ground	E	67	61	67	61	67	61	67	61	-0.3	0.1	-0.3	-0.2	60	55	NO	NO	NO	NO	NO
24.1	15473	210 WEST STREET CROWS NEST	First	W	53	48	52	47	53	49	53	47	-0.8	-1.9	-0.7	-1.8	60	55	NO	NO	NO	NO	NO
24.1	15473	210 WEST STREET CROWS NEST	First	E	67	61	67	61	68	61	67	61	-0.4	0.0	-0.4	-0.2	60	55	NO	NO	NO	NO	NO
24.1	15474	204 WEST STREET CROWS NEST	Ground	W	50	46	49	44	51	46	50	44	-0.8	-1.9	-0.7	-1.8	60	55	NO	NO	NO	NO	NO
24.1	15474	204 WEST STREET CROWS NEST	Ground	S	57	51	57	50	58	52	57	51	-0.6	-0.6	-0.7	-0.8	60	55	NO	NO	NO	NO	NO
24.1	15474	204 WEST STREET CROWS NEST	Ground	E	67	61	67	61	67	61	67	61	-0.3	0.0	-0.3	-0.2	60	55	NO	NO	NO	NO	NO
24.1	15474	204 WEST STREET CROWS NEST	First	W	53	48	52	46	53	49	52	47	-0.9	-2.0	-0.7	-1.9	60	55	NO	NO	NO	NO	NO
24.1	15474	204 WEST STREET CROWS NEST	First	S	59	53	58	52	59	53	58	52	-0.6	-0.7	-0.7	-0.9	60	55	NO	NO	NO	NO	NO
24.1	15474	204 WEST STREET CROWS NEST	First	E	67	61	67	61	68	61	67	61	-0.3	0.0	-0.3	-0.1	60	55	NO	NO	NO	NO	NO
24.1	15475	206 WEST STREET CROWS NEST	Ground	W	50	46	50	44	51	46	50	44	-0.8	-1.9	-0.6	-1.8	60	55	NO	NO	NO	NO	NO
24.1	15475	206 WEST STREET CROWS NEST	Ground	E	67	61	67	61	67	61	67	61	-0.4	0.1	-0.4	-0.2	60	55	NO	NO	NO	NO	NO
24.1	15475	206 WEST STREET CROWS NEST	First	W	53	48	52	46	53	49	53	47	-0.8	-2.0	-0.7	-1.9	60	55	NO	NO	NO	NO	NO
24.1	15475	206 WEST STREET CROWS NEST	First	E	67	61	67	61	68	61	67	61	-0.3	0.0	-0.3	-0.2	60	55	NO	NO	NO	NO	NO
24.1	15476	212 WEST STREET CROWS NEST	Ground	W	51	46	50	44	51	46	50	45	-0.8	-1.9	-0.6	-1.8	60	55	NO	NO	NO	NO	NO
24.1	15476	212 WEST STREET CROWS NEST	Ground	E	67	61	67	61	68	61	67	61	-0.3	0.0	-0.4	-0.2	60	55	NO	NO	NO	NO	NO
24.1	15476	212 WEST STREET CROWS NEST	First	W	53	49	52	47	54	49	53	47	-0.8	-1.9	-0.6	-1.8	60	55	NO	NO	NO	NO	NO
24.1	15476	212 WEST STREET CROWS NEST	First	E	67	61	67	61	68	61	67	61	-0.4	0.0	-0.4	-0.3	60	55	NO	NO	NO	NO	NO
24.1	15477	216 WEST STREET CROWS NEST	Ground	W	52	48	51	46	53	48	52	46	-0.9	-2.0	-0.8	-2.0	60	55	NO	NO	NO	NO	NO
24.1	15477	216 WEST STREET CROWS NEST	Ground	E	67	61	67	61	67	61	67	61	-0.3	0.0	-0.4	-0.2	60	55	NO	NO	NO	NO	NO
24.1	15478	8 TRAFALGAR STREET CROWS NEST	Ground	N	55	51	54	48	56	51	55	49	-1.1	-2.4	-1.0	-2.2	60	55	NO	NO	NO	NO	NO
24.1	15478	8 TRAFALGAR STREET CROWS NEST	Ground	W	50	45	50	44	51	46	50	44	-0.6	-1.7	-0.5	-1.7	60	55	NO	NO	NO	NO	NO
24.1	15478	8 TRAFALGAR STREET CROWS NEST	Ground	S	51	45	49	44	51	46	50	44	-1.2	-1.9	-1.1	-1.9	60	55	NO	NO	NO	NO	NO
24.1	15478	8 TRAFALGAR STREET CROWS NEST	Ground	E	52	48	51	45	53	48	52	46	-1.2	-2.2	-1.0	-2.1	60	55	NO	NO	NO	NO	NO
24.1	15478	8 TRAFALGAR STREET CROWS NEST	First	N	57	52	56	50	57	53	56	50	-1.1	-2.2	-0.9	-2.1	60	55	NO	NO	NO	NO	NO
24.1	15478	8 TRAFALGAR STREET CROWS NEST	First	W	52	47	51	46	52	48	52	46	-0.5	-1.6	-0.3	-1.6	60	55	NO	NO	NO	NO	NO
24.1	15478	8 TRAFALGAR STREET CROWS NEST	First	S	53	49	52	46	54	49	53	47	-1.3	-2.1	-1.3	-2.1	60	55	NO	NO	NO	NO	NO
24.1	15478	8 TRAFALGAR STREET CROWS NEST	First	E	54	50	53	48	55	50	54	48	-1.2	-2.2	-1.0	-2.1	60	55	NO	NO	NO	NO	NO
24.1	15478	8 TRAFALGAR STREET CROWS NEST	Second	N	58	54	57	52	59	54	58	52	-1.1	-2.1	-0.9	-1.9	60	55	NO	NO	NO	NO	NO
24.1	15478	8 TRAFALGAR STREET CROWS NEST	Second	W	54	49	54	48	55	50	54	48	-0.7	-1.8	-0.6	-1.7	60	55	NO	NO	NO	NO	NO
24.1	15478	8 TRAFALGAR STREET CROWS NEST	Second	S	57	52	55	50	57	52	56	50	-1.4	-2.0	-1.3	-2.0	60	55	NO	NO	NO	NO	NO

NCA	Receiver ID	Address	Floor Level	Facade	Opening Year 2027				Design Year 2037				Increase (Do Smthng - Do Nothing)				NCG project road noise criteria		Do noise levels exceed the cumulative limit with project roads adding ≥2dB to the total noise levels?		Is the contribution from the road project Acute?		Consider further treatment?
					Do Nothing		Do Smthng		Do Nothing		Do Smthng		Opening Year 2027		Design Year 2037								
					Day	Night	Day	Night	Day	Night	Day	Night	Day	Night	Day	Night	Day	Night	Day	Night	$L_{Aeq,15hr} \geq 65dB$	$L_{Aeq,9hr} \geq 60dB$	
24.1	15478	8 TRAFALGAR STREET CROWS NEST	Second	E	57	52	56	50	58	53	56	51	-1.3	-2.2	-1.1	-2.1	60	55	NO	NO	NO	NO	NO
24.1	15497	6 TRAFALGAR STREET CROWS NEST	Ground	E	53	48	52	46	53	49	52	46	-1.0	-2.4	-0.9	-2.3	60	55	NO	NO	NO	NO	NO
24.1	15497	6 TRAFALGAR STREET CROWS NEST	Ground	N	55	50	54	48	55	51	54	48	-1.0	-2.3	-0.9	-2.2	60	55	NO	NO	NO	NO	NO
24.1	15497	6 TRAFALGAR STREET CROWS NEST	Ground	W	49	45	49	43	50	45	49	43	-0.7	-2.0	-0.6	-1.9	60	55	NO	NO	NO	NO	NO
24.1	15497	6 TRAFALGAR STREET CROWS NEST	Ground	S	51	46	51	45	52	46	51	45	-0.4	-1.0	-0.3	-0.9	60	55	NO	NO	NO	NO	NO
24.1	15497	6 TRAFALGAR STREET CROWS NEST	Ground	E	52	47	51	45	52	48	52	46	-0.7	-2.0	-0.5	-1.8	60	55	NO	NO	NO	NO	NO
24.1	15497	6 TRAFALGAR STREET CROWS NEST	First	E	55	50	53	48	55	50	54	48	-1.1	-2.3	-1.0	-2.2	60	55	NO	NO	NO	NO	NO
24.1	15497	6 TRAFALGAR STREET CROWS NEST	First	N	56	52	55	49	57	52	56	50	-1.0	-2.3	-0.8	-2.1	60	55	NO	NO	NO	NO	NO
24.1	15497	6 TRAFALGAR STREET CROWS NEST	First	W	52	47	51	45	52	48	51	46	-0.7	-2.0	-0.7	-1.9	60	55	NO	NO	NO	NO	NO
24.1	15497	6 TRAFALGAR STREET CROWS NEST	First	S	54	48	53	47	54	49	54	48	-0.4	-1.1	-0.3	-1.0	60	55	NO	NO	NO	NO	NO
24.1	15497	6 TRAFALGAR STREET CROWS NEST	First	E	54	49	53	48	54	50	54	48	-0.7	-1.9	-0.6	-1.8	60	55	NO	NO	NO	NO	NO
24.1	15497	6 TRAFALGAR STREET CROWS NEST	Second	E	57	52	56	50	57	53	56	51	-1.2	-2.2	-1.0	-2.1	60	55	NO	NO	NO	NO	NO
24.1	15497	6 TRAFALGAR STREET CROWS NEST	Second	N	58	53	57	51	58	54	57	52	-0.9	-2.2	-0.8	-2.1	60	55	NO	NO	NO	NO	NO
24.1	15497	6 TRAFALGAR STREET CROWS NEST	Second	W	54	50	53	48	55	50	54	48	-0.8	-1.9	-0.7	-1.9	60	55	NO	NO	NO	NO	NO
24.1	15497	6 TRAFALGAR STREET CROWS NEST	Second	S	56	51	55	49	56	51	56	50	-0.7	-1.5	-0.6	-1.4	60	55	NO	NO	NO	NO	NO
24.1	15497	6 TRAFALGAR STREET CROWS NEST	Second	E	57	52	56	50	57	52	56	50	-1.0	-2.1	-0.8	-2.0	60	55	NO	NO	NO	NO	NO
24.1	15499	218 WEST STREET CROWS NEST	Ground	SE	68	61	67	61	68	62	67	61	-0.3	0.1	-0.4	-0.2	60	55	NO	NO	NO	NO	NO
24.1	15499	218 WEST STREET CROWS NEST	Ground	N	60	54	60	53	61	55	60	54	-0.6	-0.6	-0.6	-0.7	60	55	NO	NO	NO	NO	NO
24.1	15499	218 WEST STREET CROWS NEST	Ground	W	51	47	50	45	52	47	51	45	-0.8	-2.1	-0.7	-1.9	60	55	NO	NO	NO	NO	NO
24.1	15499	218 WEST STREET CROWS NEST	First	SE	68	61	67	61	68	62	67	61	-0.4	0.0	-0.4	-0.3	60	55	NO	NO	NO	NO	NO
24.1	15499	218 WEST STREET CROWS NEST	First	N	61	55	61	55	62	56	61	55	-0.6	-0.6	-0.6	-0.7	60	55	NO	NO	NO	NO	NO
24.1	15499	218 WEST STREET CROWS NEST	First	W	54	49	53	47	54	49	53	48	-0.8	-1.9	-0.7	-1.9	60	55	NO	NO	NO	NO	NO
24.1	15504	30 SOPHIA STREET CROWS NEST	Ground	N	51	46	50	44	51	47	50	45	-0.9	-2.2	-0.8	-2.1	60	55	NO	NO	NO	NO	NO
24.1	15504	30 SOPHIA STREET CROWS NEST	Ground	NE	51	46	50	44	51	47	50	45	-1.0	-2.2	-0.9	-2.1	60	55	NO	NO	NO	NO	NO
24.1	15504	30 SOPHIA STREET CROWS NEST	Ground	N	50	46	49	43	50	46	50	44	-1.0	-2.2	-0.8	-2.1	60	55	NO	NO	NO	NO	NO
24.1	15504	30 SOPHIA STREET CROWS NEST	Ground	SW	53	47	52	46	53	47	53	47	-0.3	-0.2	-0.3	-0.2	60	55	NO	NO	NO	NO	NO
24.1	15504	30 SOPHIA STREET CROWS NEST	First	N	53	48	52	46	53	48	52	47	-0.9	-2.0	-0.7	-1.9	60	55	NO	NO	NO	NO	NO
24.1	15504	30 SOPHIA STREET CROWS NEST	First	NE	53	48	52	46	53	49	53	47	-0.9	-2.1	-0.7	-2.0	60	55	NO	NO	NO	NO	NO
24.1	15504	30 SOPHIA STREET CROWS NEST	First	N	52	48	51	45	52	48	52	46	-0.9	-2.1	-0.7	-1.9	60	55	NO	NO	NO	NO	NO
24.1	15504	30 SOPHIA STREET CROWS NEST	First	SW	54	49	54	48	55	49	54	48	-0.4	-0.5	-0.4	-0.4	60	55	NO	NO	NO	NO	NO
24.1	15505	78 ERNEST STREET CROWS NEST	Ground	W	64	57	63	57	64	58	64	58	-0.3	0.1	-0.4	0.1	60	55	NO	NO	NO	NO	NO
24.1	15505	78 ERNEST STREET CROWS NEST	Ground	S	67	60	66	60	67	60	67	60	-0.2	0.1	-0.2	0.1	60	55	NO	NO	NO	NO	NO
24.1	15505	78 ERNEST STREET CROWS NEST	Ground	E	62	56	63	56	63	56	63	56	0.1	0.0	-0.1	0.0	60	55	NO	NO	NO	NO	NO
24.1	15505	78 ERNEST STREET CROWS NEST	Ground	N	49	45	48	43	50	45	49	43	-0.9	-2.0	-0.8	-1.9	60	55	NO	NO	NO	NO	NO
24.1	15505	78 ERNEST STREET CROWS NEST	First	W	64	58	64	58	65	58	64	58	-0.3	0.1	-0.3	0.2	60	55	NO	NO	NO	NO	NO
24.1	15505	78 ERNEST STREET CROWS NEST	First	S	67	60	67	60	67	60	67	61	-0.1	0.1	-0.2	0.2	60	55	NO	NO	NO	NO	NO
24.1	15505	78 ERNEST STREET CROWS NEST	First	E	63	57	63	57	64	57	64	57	0.0	-0.1	-0.1	-0.1	60	55	NO	NO	NO	NO	NO
24.1	15505	78 ERNEST STREET CROWS NEST	First	N	52	47	52	46	53	48	52	46	-0.9	-1.8	-0.7	-1.7	60	55	NO	NO	NO	NO	NO
24.1	15506	22 SOPHIA STREET CROWS NEST	Ground	NE	52	48	52	46	53	48	52	46	-0.8	-1.8	-0.6	-1.7	60	55	NO	NO	NO	NO	NO
24.1	15506	22 SOPHIA STREET CROWS NEST	Ground	SW	59	53	59	53	59	53	59	53	-0.3	0.1	-0.3	0.1	60	55	NO	NO	NO	NO	NO
24.1	15506	22 SOPHIA STREET CROWS NEST	First	NE	54	49	54	48	55	50	54	48	-0.6	-1.6	-0.5	-1.5	60	55	NO	NO	NO	NO	NO
24.1	15506	22 SOPHIA STREET CROWS NEST	First	SW	60	54	60	54	61	54	60	54	-0.3	0.0	-0.3	0.0	60	55	NO	NO	NO	NO	NO
24.1	15507	26 SOPHIA STREET CROWS NEST	Ground	NE	52	47	51	45	52	47	51	45	-0.8	-1.8	-0.6	-1.7	60	55	NO	NO	NO	NO	NO
24.1	15507	26 SOPHIA STREET CROWS NEST	Ground	SW	56	50	56	50	57	50	56	50	-0.3	0.1	-0.4	0.1	60	55	NO	NO	NO	NO	NO
24.1	15507	26 SOPHIA STREET CROWS NEST	First	NE	54	49	53	47	54	49	53	48	-0.7	-1.8	-0.6	-1.7	60	55	NO	NO	NO	NO	NO
24.1	15507	26 SOPHIA STREET CROWS NEST	First	SW	58	51	57	51	58	52	58	51	-0.4	-0.1	-0.3	-0.1	60	55	NO	NO	NO	NO	NO
24.1	15508	28 SOPHIA STREET CROWS NEST	Ground	NE	51	46	50	45	51	47	51	45	-0.7	-1.8	-0.5	-1.7	60	55	NO	NO	NO	NO	NO
24.1	15508	28 SOPHIA STREET CROWS NEST	Ground	SW	55	48	54	48	55	49	55	49	-0.3	-0.1	-0.3	0.0	60	55	NO	NO	NO	NO	NO
24.1	15508	28 SOPHIA STREET CROWS NEST	First	NE	53	49	53	47	54	49	53	47	-0.7	-1.9	-0.7	-1.7	60	55	NO	NO	NO	NO	NO
24.1	15508	28 SOPHIA STREET CROWS NEST	First	SW	56	50	56	50	57	50	56	50	-0.3	-0.3	-0.4	-0.2	60	55	NO	NO	NO	NO	NO
24.1	15509	24 SOPHIA STREET CROWS NEST	Ground	NE	52	47	51	46	52	48	52	46	-0.8	-1.8	-0.6	-1.7	60	55	NO	NO	NO	NO	NO
24.1	15509	24 SOPHIA STREET CROWS NEST	Ground	SW	57	51	57	51	58	51	58	51	-0.3	0.1	-0.4	0.1	60	55	NO	NO	NO	NO	NO
24.1	15509	24 SOPHIA STREET CROWS NEST	First	NE	54	49	53	47	54	49	54	48	-0.6	-1.7	-0.6	-1.7	60	55	NO	NO	NO	NO	NO
24.1	15509	24 SOPHIA STREET CROWS NEST	First	SW	59	53	58	52	59	53	59	53	-0.3	-0.1	-0.3	0.0	60	55	NO	NO	NO	NO	NO
24.1	15510	20 SOPHIA STREET CROWS NEST	Ground	SE	49	44	48	42	49	45	49	43	-1.0	-2.0	-0.8	-1.9	60	55	NO	NO	NO	NO	NO
24.1	15510	20 SOPHIA STREET CROWS NEST	Ground	NE	53	48	52	46	53	48	53	47	-0.6	-1.5	-0.4	-1.4	60	55	NO	NO	NO	NO	NO
24.1	15510	20 SOPHIA STREET CROWS NEST	Ground	W	61	55	61	55	62	55	61	55	-0.3	0.1	-0.3	0.1	60	55	NO	NO	NO	NO	NO
24.1	15510	20 SOPHIA STREET CROWS NEST	First	SE	52	47	51	45	52	48	52	46	-0.8	-1.8	-0.7	-1.7	60	55	NO	NO	NO	NO	NO
24.1	15510	20 SOPHIA STREET CROWS NEST	First	NE	55	50	54	48	55	50	55	49	-0.6	-1.4	-0.5	-1.4	60	55	NO	NO	NO	NO	NO
24.1	15510	20 SOPHIA STREET CROWS NEST	First	W	62	56	62	56	63	56	62	56	-0.3	0.1	-0.3	0.1	60	55	NO	NO	NO	NO	NO
24.1	15515	2-4 TRAFALGAR STREET CROWS NEST	Ground	N	54	49	53	47	54	50	53	47	-1.1	-2.3	-0.9	-2.2	60	55	NO	NO	NO	NO	NO
24.1	15515	2-4 TRAFALGAR STREET CROWS NEST	Ground	W	49	45	49	43	50	45	49	43	-0.9	-2.0	-0.7	-1.9	60	55	NO	NO	NO	NO	NO

NCA	Receiver ID	Address	Floor Level	Facade	Opening Year 2027				Design Year 2037				Increase (Do Smthng - Do Nothing)				NCG project road noise criteria		Do noise levels exceed the cumulative limit with project roads adding ≥2dB to the total noise levels?		Is the contribution from the road project Acute?		Consider further treatment?
					Do Nothing		Do Smthng		Do Nothing		Do Smthng		Opening Year 2027		Design Year 2037								
					Day	Night	Day	Night	Day	Night	Day	Night	Day	Night	Day	Night	Day	Night	Day	Night	$L_{Aeq,15hr}$ ≥ 65dB	$L_{Aeq,9hr}$ ≥ 60dB	
24.1	15515	2-4 TRAFALGAR STREET CROWS NEST	Ground	N	50	45	49	43	50	46	49	43	-1.0	-2.3	-0.9	-2.2	60	55	NO	NO	NO	NO	NO
24.1	15515	2-4 TRAFALGAR STREET CROWS NEST	Ground	W	51	46	50	44	51	46	50	45	-0.6	-1.7	-0.5	-1.6	60	55	NO	NO	NO	NO	NO
24.1	15515	2-4 TRAFALGAR STREET CROWS NEST	Ground	S	52	47	51	45	52	47	52	46	-0.8	-1.5	-0.8	-1.5	60	55	NO	NO	NO	NO	NO
24.1	15515	2-4 TRAFALGAR STREET CROWS NEST	Ground	E	51	46	50	44	51	47	50	45	-0.7	-2.0	-0.6	-1.9	60	55	NO	NO	NO	NO	NO
24.1	15515	2-4 TRAFALGAR STREET CROWS NEST	First	N	56	51	55	49	56	52	55	50	-1.1	-2.2	-0.9	-2.1	60	55	NO	NO	NO	NO	NO
24.1	15515	2-4 TRAFALGAR STREET CROWS NEST	First	W	53	48	52	46	53	48	52	46	-1.0	-2.1	-0.8	-2.0	60	55	NO	NO	NO	NO	NO
24.1	15515	2-4 TRAFALGAR STREET CROWS NEST	First	N	53	48	52	46	53	49	52	47	-1.0	-2.3	-0.9	-2.1	60	55	NO	NO	NO	NO	NO
24.1	15515	2-4 TRAFALGAR STREET CROWS NEST	First	W	53	49	53	47	54	49	53	47	-0.8	-1.9	-0.7	-1.8	60	55	NO	NO	NO	NO	NO
24.1	15515	2-4 TRAFALGAR STREET CROWS NEST	First	S	55	49	54	48	55	50	54	48	-0.9	-1.7	-0.8	-1.6	60	55	NO	NO	NO	NO	NO
24.1	15515	2-4 TRAFALGAR STREET CROWS NEST	First	E	53	49	52	47	54	49	53	47	-0.8	-2.0	-0.7	-2.0	60	55	NO	NO	NO	NO	NO
24.1	15521	2-4 TRAFALGAR STREET CROWS NEST	Ground	N	54	50	53	47	54	50	53	48	-1.1	-2.3	-0.9	-2.2	60	55	NO	NO	NO	NO	NO
24.1	15521	2-4 TRAFALGAR STREET CROWS NEST	Ground	W	49	45	48	42	50	45	49	43	-1.0	-2.3	-0.9	-2.2	60	55	NO	NO	NO	NO	NO
24.1	15521	2-4 TRAFALGAR STREET CROWS NEST	Ground	S	50	45	49	43	50	45	49	43	-0.9	-1.9	-0.8	-1.8	60	55	NO	NO	NO	NO	NO
24.1	15521	2-4 TRAFALGAR STREET CROWS NEST	Ground	E	49	45	48	43	50	45	49	43	-0.9	-2.2	-0.7	-2.1	60	55	NO	NO	NO	NO	NO
24.1	15521	2-4 TRAFALGAR STREET CROWS NEST	First	N	56	51	55	49	56	52	55	50	-1.1	-2.2	-0.9	-2.1	60	55	NO	NO	NO	NO	NO
24.1	15521	2-4 TRAFALGAR STREET CROWS NEST	First	W	52	48	51	45	53	48	52	46	-1.1	-2.3	-0.9	-2.2	60	55	NO	NO	NO	NO	NO
24.1	15521	2-4 TRAFALGAR STREET CROWS NEST	First	S	53	49	52	47	54	49	53	47	-1.1	-2.0	-0.9	-2.0	60	55	NO	NO	NO	NO	NO
24.1	15521	2-4 TRAFALGAR STREET CROWS NEST	First	E	52	48	51	46	53	48	52	46	-1.0	-2.2	-0.9	-2.1	60	55	NO	NO	NO	NO	NO
24.1	15523	139 HOLTERMANN STREET CROWS NEST	Ground	N	55	50	54	48	55	50	54	48	-0.9	-1.9	-0.8	-1.9	60	55	NO	NO	NO	NO	NO
24.1	15523	139 HOLTERMANN STREET CROWS NEST	Ground	S	52	47	51	45	52	48	52	46	-1.0	-1.9	-0.9	-1.8	60	55	NO	NO	NO	NO	NO
24.1	15524	143 HOLTERMANN STREET CROWS NEST	Ground	N	55	50	54	48	55	50	54	49	-0.9	-1.8	-0.8	-1.8	60	55	NO	NO	NO	NO	NO
24.1	15524	143 HOLTERMANN STREET CROWS NEST	Ground	E	52	48	51	46	53	48	52	46	-1.0	-2.0	-0.9	-1.9	60	55	NO	NO	NO	NO	NO
24.1	15524	143 HOLTERMANN STREET CROWS NEST	Ground	S	52	47	51	45	52	48	52	46	-1.0	-1.9	-0.8	-1.8	60	55	NO	NO	NO	NO	NO
24.1	15524	143 HOLTERMANN STREET CROWS NEST	Ground	E	53	48	52	46	53	49	53	47	-1.0	-2.0	-0.8	-1.9	60	55	NO	NO	NO	NO	NO
24.1	15524	143 HOLTERMANN STREET CROWS NEST	Ground	S	52	48	52	46	53	48	52	46	-0.9	-1.9	-0.8	-1.8	60	55	NO	NO	NO	NO	NO
24.1	15525	141 HOLTERMANN STREET CROWS NEST	Ground	N	55	50	54	48	55	50	54	48	-0.9	-1.9	-0.8	-1.8	60	55	NO	NO	NO	NO	NO
24.1	15525	141 HOLTERMANN STREET CROWS NEST	Ground	S	52	47	51	45	52	48	52	46	-0.9	-1.9	-0.8	-1.8	60	55	NO	NO	NO	NO	NO
24.1	15526	145 HOLTERMANN STREET CROWS NEST	Ground	N	55	50	54	48	56	51	55	49	-0.8	-1.7	-0.7	-1.7	60	55	NO	NO	NO	NO	NO
24.1	15526	145 HOLTERMANN STREET CROWS NEST	Ground	S	53	48	52	46	53	48	52	46	-0.8	-1.8	-0.8	-1.7	60	55	NO	NO	NO	NO	NO
24.1	15527	147 HOLTERMANN STREET CROWS NEST	Ground	N	56	50	55	49	56	51	55	49	-0.8	-1.5	-0.7	-1.5	60	55	NO	NO	NO	NO	NO
24.1	15527	147 HOLTERMANN STREET CROWS NEST	Ground	S	52	47	52	46	53	48	52	46	-0.8	-1.8	-0.8	-1.7	60	55	NO	NO	NO	NO	NO
24.1	15528	149 HOLTERMANN STREET CROWS NEST	Ground	N	56	51	55	49	56	51	55	50	-0.8	-1.5	-0.8	-1.5	60	55	NO	NO	NO	NO	NO
24.1	15528	149 HOLTERMANN STREET CROWS NEST	Ground	S	52	47	51	45	52	48	51	46	-0.9	-1.8	-0.8	-1.8	60	55	NO	NO	NO	NO	NO
24.1	15528	149 HOLTERMANN STREET CROWS NEST	Ground	E	53	48	52	46	53	49	52	47	-0.9	-2.1	-0.9	-2.1	60	55	NO	NO	NO	NO	NO
24.1	15531	2-4 TRAFALGAR STREET CROWS NEST	Ground	N	52	47	51	45	52	48	51	46	-1.1	-2.4	-0.9	-2.2	60	55	NO	NO	NO	NO	NO
24.1	15531	2-4 TRAFALGAR STREET CROWS NEST	Ground	E	52	47	51	45	52	48	51	46	-1.1	-2.3	-1.1	-2.1	60	55	NO	NO	NO	NO	NO
24.1	15531	2-4 TRAFALGAR STREET CROWS NEST	Ground	N	54	50	53	48	55	50	54	48	-1.0	-2.3	-0.8	-2.1	60	55	NO	NO	NO	NO	NO
24.1	15531	2-4 TRAFALGAR STREET CROWS NEST	Ground	W	53	47	52	46	53	48	53	47	-0.4	-1.3	-0.3	-1.3	60	55	NO	NO	NO	NO	NO
24.1	15531	2-4 TRAFALGAR STREET CROWS NEST	Ground	S	53	48	52	46	53	48	53	47	-0.7	-1.3	-0.6	-1.3	60	55	NO	NO	NO	NO	NO
24.1	15531	2-4 TRAFALGAR STREET CROWS NEST	Ground	E	52	48	51	46	53	48	52	46	-1.0	-2.2	-0.9	-2.1	60	55	NO	NO	NO	NO	NO
24.1	15531	2-4 TRAFALGAR STREET CROWS NEST	First	N	55	50	54	48	55	51	54	49	-1.3	-2.4	-1.1	-2.3	60	55	NO	NO	NO	NO	NO
24.1	15531	2-4 TRAFALGAR STREET CROWS NEST	First	E	55	51	54	48	56	51	54	49	-1.3	-2.3	-1.1	-2.2	60	55	NO	NO	NO	NO	NO
24.1	15531	2-4 TRAFALGAR STREET CROWS NEST	First	N	56	52	55	49	57	52	56	50	-1.0	-2.2	-0.9	-2.1	60	55	NO	NO	NO	NO	NO
24.1	15531	2-4 TRAFALGAR STREET CROWS NEST	First	W	55	50	54	48	55	50	55	49	-0.6	-1.5	-0.5	-1.5	60	55	NO	NO	NO	NO	NO
24.1	15531	2-4 TRAFALGAR STREET CROWS NEST	First	S	55	50	55	49	56	51	55	49	-0.8	-1.5	-0.7	-1.4	60	55	NO	NO	NO	NO	NO
24.1	15531	2-4 TRAFALGAR STREET CROWS NEST	First	E	55	51	54	49	56	51	55	49	-1.2	-2.3	-1.0	-2.2	60	55	NO	NO	NO	NO	NO
24.1	15538	135 HOLTERMANN STREET CROWS NEST	Ground	N	54	50	53	48	55	50	54	48	-0.9	-2.0	-0.9	-2.0	60	55	NO	NO	NO	NO	NO
24.1	15538	135 HOLTERMANN STREET CROWS NEST	Ground	W	52	47	51	45	52	47	51	46	-0.8	-2.0	-0.7	-1.9	60	55	NO	NO	NO	NO	NO
24.1	15538	135 HOLTERMANN STREET CROWS NEST	Ground	S	52	48	52	46	53	48	52	46	-0.9	-1.8	-0.8	-1.8	60	55	NO	NO	NO	NO	NO
24.1	15539	137 HOLTERMANN STREET CROWS NEST	Ground	W	51	47	51	45	52	47	51	45	-0.8	-1.7	-0.6	-1.7	60	55	NO	NO	NO	NO	NO
24.1	15539	137 HOLTERMANN STREET CROWS NEST	Ground	S	52	47	51	45	52	48	52	46	-0.9	-1.9	-0.8	-1.8	60	55	NO	NO	NO	NO	NO
24.1	15539	137 HOLTERMANN STREET CROWS NEST	Ground	N	54	50	53	48	55	50	54	48	-1.0	-2.0	-0.8	-2.0	60	55	NO	NO	NO	NO	NO
24.1	15550	133 HOLTERMANN STREET CROWS NEST	Ground	S	53	48	52	46	53	48	52	47	-0.9	-1.8	-0.9	-1.8	60	55	NO	NO	NO	NO	NO
24.1	15550	133 HOLTERMANN STREET CROWS NEST	Ground	E	52	47	51	45	52	47	51	45	-0.8	-2.0	-0.8	-1.9	60	55	NO	NO	NO	NO	NO
24.1	15550	133 HOLTERMANN STREET CROWS NEST	Ground	N	54	50	53	47	55	50	54	48	-0.9	-2.1	-0.9	-2.0	60	55	NO	NO	NO	NO	NO
24.1	15551	131 HOLTERMANN STREET CROWS NEST	Ground	N	54	49	53	47	54	50	54	48	-1.0	-2.1	-0.8	-2.1	60	55	NO	NO	NO	NO	NO
24.1	15551	131 HOLTERMANN STREET CROWS NEST	Ground	W	51	47	50	45	52	47	51	45	-0.9	-2.0	-0.8	-1.9	60	55	NO	NO	NO	NO	NO
24.1	15551	131 HOLTERMANN STREET CROWS NEST	Ground	S	53	48	52	46	53	48	52	46	-0.9	-1.8	-0.8	-1.7	60	55	NO	NO	NO	NO	NO
24.1	15558	129 HOLTERMANN STREET CROWS NEST	Ground	S	53	48	52	46	53	48	52	47	-0.9	-1.7	-0.8	-1.7	60	55	NO	NO	NO	NO	NO
24.1	15558	129 HOLTERMANN STREET CROWS NEST	Ground	E	51	46	50	44	51	46	50	45	-0.8	-1.9	-0.7	-1.8	60	55	NO	NO	NO	NO	NO
24.1	15558	129 HOLTERMANN STREET CROWS NEST	Ground	N	54	50	53	47	54	50	54	48	-1.0	-2.1	-0.8	-2.0	60	55	NO	NO	NO	NO	NO
24.1	15559	127 HOLTERMANN STREET CROWS NEST	Ground	N	54	50	53	47	54	50	54	48	-0.9	-2.1	-0.8	-2.0	60	55	NO	NO	NO	NO	NO

NCA	Receiver ID	Address	Floor Level	Facade	Opening Year 2027				Design Year 2037				Increase (Do Smthng - Do Nothing)				NCG project road noise criteria		Do noise levels exceed the cumulative limit with project roads adding ≥2dB to the total noise levels?		Is the contribution from the road project Acute?		Consider further treatment?
					Do Nothing		Do Smthng		Do Nothing		Do Smthng		Opening Year 2027		Design Year 2037								
					Day	Night	Day	Night	Day	Night	Day	Night	Day	Night	Day	Night	Day	Night	Day	Night	$L_{Aeq,15hr}$ ≥ 65dB	$L_{Aeq,9hr}$ ≥ 60dB	
24.1	15559	127 HOLTERMANN STREET CROWS NEST	Ground	W	51	47	50	45	52	47	51	45	-0.9	-2.0	-0.7	-2.0	60	55	NO	NO	NO	NO	NO
24.1	15559	127 HOLTERMANN STREET CROWS NEST	Ground	S	53	48	52	46	53	48	52	46	-1.0	-1.8	-0.8	-1.7	60	55	NO	NO	NO	NO	NO
24.1	15560	16 MACARTHUR AVENUE CROWS NEST	Ground	N	53	48	51	46	53	48	52	46	-1.2	-2.3	-1.1	-2.2	60	55	NO	NO	NO	NO	NO
24.1	15560	16 MACARTHUR AVENUE CROWS NEST	Ground	W	50	46	49	43	51	46	50	44	-1.0	-2.2	-0.8	-2.1	60	55	NO	NO	NO	NO	NO
24.1	15560	16 MACARTHUR AVENUE CROWS NEST	Ground	S	53	48	52	46	53	48	52	46	-1.0	-1.9	-0.8	-1.8	60	55	NO	NO	NO	NO	NO
24.1	15560	16 MACARTHUR AVENUE CROWS NEST	Ground	E	54	50	53	47	55	50	54	48	-1.2	-2.3	-1.0	-2.2	60	55	NO	NO	NO	NO	NO
24.1	15560	16 MACARTHUR AVENUE CROWS NEST	First	N	55	51	54	48	55	51	54	49	-1.2	-2.4	-1.0	-2.2	60	55	NO	NO	NO	NO	NO
24.1	15560	16 MACARTHUR AVENUE CROWS NEST	First	W	53	49	52	46	54	49	53	47	-1.1	-2.3	-0.9	-2.2	60	55	NO	NO	NO	NO	NO
24.1	15560	16 MACARTHUR AVENUE CROWS NEST	First	S	55	50	54	48	56	51	55	49	-1.1	-1.9	-0.9	-1.8	60	55	NO	NO	NO	NO	NO
24.1	15560	16 MACARTHUR AVENUE CROWS NEST	First	E	57	52	56	50	57	53	56	51	-1.3	-2.3	-1.1	-2.2	60	55	NO	NO	NO	NO	NO
24.1	15565	183 WEST STREET CROWS NEST	Ground	S	53	49	53	47	54	49	53	47	-0.9	-1.8	-0.7	-1.8	60	55	NO	NO	NO	NO	NO
24.1	15565	183 WEST STREET CROWS NEST	Ground	E	54	49	53	47	54	49	53	47	-1.0	-2.1	-0.9	-2.0	60	55	NO	NO	NO	NO	NO
24.1	15565	183 WEST STREET CROWS NEST	Ground	N	55	49	54	48	55	50	54	49	-0.7	-1.0	-0.8	-1.1	60	55	NO	NO	NO	NO	NO
24.1	15565	183 WEST STREET CROWS NEST	Ground	W	67	60	66	60	67	60	66	60	-0.5	-0.1	-0.6	-0.4	60	55	NO	NO	NO	NO	NO
24.1	15566	123 HOLTERMANN STREET CROWS NEST	Ground	N	54	49	53	47	54	50	53	48	-1.0	-2.2	-0.9	-2.1	60	55	NO	NO	NO	NO	NO
24.1	15566	123 HOLTERMANN STREET CROWS NEST	Ground	S	53	48	52	46	53	48	52	46	-1.0	-1.9	-0.8	-1.8	60	55	NO	NO	NO	NO	NO
24.1	15567	125 HOLTERMANN STREET CROWS NEST	Ground	E	51	46	50	44	51	47	50	45	-0.8	-2.0	-0.7	-1.9	60	55	NO	NO	NO	NO	NO
24.1	15567	125 HOLTERMANN STREET CROWS NEST	Ground	N	54	50	53	47	54	50	54	48	-1.0	-2.2	-0.9	-2.1	60	55	NO	NO	NO	NO	NO
24.1	15567	125 HOLTERMANN STREET CROWS NEST	Ground	S	53	48	52	46	53	48	52	47	-1.0	-1.9	-0.8	-1.8	60	55	NO	NO	NO	NO	NO
24.1	15570	29A ROSALIND STREET CAMMERAY	Ground	N	53	49	52	46	54	49	52	47	-1.3	-2.4	-1.1	-2.3	60	55	NO	NO	NO	NO	NO
24.1	15570	29A ROSALIND STREET CAMMERAY	Ground	W	53	48	52	46	53	49	52	46	-1.1	-2.4	-0.9	-2.3	60	55	NO	NO	NO	NO	NO
24.1	15570	29A ROSALIND STREET CAMMERAY	Ground	S	52	48	51	45	53	48	52	46	-1.2	-2.2	-0.9	-2.1	60	55	NO	NO	NO	NO	NO
24.1	15570	29A ROSALIND STREET CAMMERAY	Ground	E	52	48	51	46	53	48	52	46	-1.1	-2.3	-0.9	-2.3	60	55	NO	NO	NO	NO	NO
24.1	15575	121 HOLTERMANN STREET CROWS NEST	Ground	N	54	49	53	47	54	50	53	48	-1.0	-2.2	-0.8	-2.0	60	55	NO	NO	NO	NO	NO
24.1	15575	121 HOLTERMANN STREET CROWS NEST	Ground	S	53	48	52	46	53	48	52	47	-0.9	-1.8	-0.8	-1.7	60	55	NO	NO	NO	NO	NO
24.1	15578	115 HOLTERMANN STREET CROWS NEST	Ground	S	53	48	52	46	53	48	52	47	-0.9	-1.8	-0.9	-1.7	60	55	NO	NO	NO	NO	NO
24.1	15578	115 HOLTERMANN STREET CROWS NEST	Ground	N	54	49	53	47	54	50	53	48	-1.0	-2.2	-0.8	-2.1	60	55	NO	NO	NO	NO	NO
24.1	15579	113 HOLTERMANN STREET CROWS NEST	Ground	N	54	50	53	47	54	50	54	48	-1.0	-2.2	-0.8	-2.1	60	55	NO	NO	NO	NO	NO
24.1	15579	113 HOLTERMANN STREET CROWS NEST	Ground	S	53	48	52	46	53	48	52	47	-1.0	-1.9	-0.9	-1.7	60	55	NO	NO	NO	NO	NO
24.1	15580	119 HOLTERMANN STREET CROWS NEST	Ground	S	53	48	52	46	53	48	52	46	-1.0	-1.7	-0.8	-1.6	60	55	NO	NO	NO	NO	NO
24.1	15580	119 HOLTERMANN STREET CROWS NEST	Ground	N	54	49	53	47	54	50	53	48	-1.0	-2.2	-0.9	-2.1	60	55	NO	NO	NO	NO	NO
24.1	15591	14 MACARTHUR AVENUE CROWS NEST	Ground	N	51	46	50	44	51	47	50	45	-1.1	-2.2	-0.9	-2.0	60	55	NO	NO	NO	NO	NO
24.1	15591	14 MACARTHUR AVENUE CROWS NEST	Ground	W	51	46	50	44	51	47	50	44	-1.0	-2.4	-0.8	-2.2	60	55	NO	NO	NO	NO	NO
24.1	15591	14 MACARTHUR AVENUE CROWS NEST	Ground	S	52	47	51	45	53	48	52	46	-1.2	-2.0	-0.9	-1.9	60	55	NO	NO	NO	NO	NO
24.1	15591	14 MACARTHUR AVENUE CROWS NEST	Ground	E	52	47	51	45	52	48	51	46	-1.2	-2.3	-1.0	-2.2	60	55	NO	NO	NO	NO	NO
24.1	15591	14 MACARTHUR AVENUE CROWS NEST	First	N	54	49	53	47	54	50	53	47	-1.2	-2.3	-1.0	-2.1	60	55	NO	NO	NO	NO	NO
24.1	15591	14 MACARTHUR AVENUE CROWS NEST	First	W	54	49	52	47	54	50	53	47	-1.1	-2.3	-1.0	-2.3	60	55	NO	NO	NO	NO	NO
24.1	15591	14 MACARTHUR AVENUE CROWS NEST	First	S	55	50	54	48	55	51	54	48	-1.3	-2.3	-1.1	-2.2	60	55	NO	NO	NO	NO	NO
24.1	15591	14 MACARTHUR AVENUE CROWS NEST	First	E	55	50	54	48	55	51	54	49	-1.2	-2.3	-1.1	-2.2	60	55	NO	NO	NO	NO	NO
24.1	15592	111 HOLTERMANN STREET CROWS NEST	Ground	S	52	47	51	45	52	47	51	46	-0.9	-1.7	-0.7	-1.7	60	55	NO	NO	NO	NO	NO
24.1	15592	111 HOLTERMANN STREET CROWS NEST	Ground	N	54	50	53	47	54	50	54	48	-1.0	-2.2	-0.8	-2.0	60	55	NO	NO	NO	NO	NO
24.1	15593	109 HOLTERMANN STREET CROWS NEST	Ground	N	54	50	53	47	54	50	54	48	-0.9	-2.2	-0.8	-2.1	60	55	NO	NO	NO	NO	NO
24.1	15593	109 HOLTERMANN STREET CROWS NEST	Ground	W	51	46	50	44	51	47	50	45	-0.8	-2.0	-0.7	-1.9	60	55	NO	NO	NO	NO	NO
24.1	15593	109 HOLTERMANN STREET CROWS NEST	Ground	S	53	48	52	46	53	48	52	46	-1.1	-1.9	-0.9	-1.8	60	55	NO	NO	NO	NO	NO
24.1	15600	382 MILLER STREET CAMMERAY	Ground	N	59	52	59	51	59	52	60	52	-0.3	-0.2	0.3	0.0	60	55	NO	NO	NO	NO	NO
24.1	15600	382 MILLER STREET CAMMERAY	Ground	W	50	46	49	43	50	46	50	44	-1.1	-2.4	-0.8	-2.3	60	55	NO	NO	NO	NO	NO
24.1	15600	382 MILLER STREET CAMMERAY	Ground	N	52	48	51	45	52	48	51	46	-1.2	-2.6	-1.0	-2.4	60	55	NO	NO	NO	NO	NO
24.1	15600	382 MILLER STREET CAMMERAY	Ground	W	49	45	48	43	50	45	49	43	-1.0	-2.3	-0.8	-2.1	60	55	NO	NO	NO	NO	NO
24.1	15600	382 MILLER STREET CAMMERAY	Ground	S	56	48	56	49	57	48	57	49	0.1	0.5	0.6	0.7	60	55	NO	NO	NO	NO	NO
24.1	15600	382 MILLER STREET CAMMERAY	Ground	E	66	57	66	58	66	57	67	58	0.0	0.8	0.7	1.0	60	55	NO	NO	NO	NO	NO
24.1	15600	382 MILLER STREET CAMMERAY	First	N	60	53	60	53	61	54	61	53	-0.4	-0.5	0.2	-0.4	60	55	NO	NO	NO	NO	NO
24.1	15600	382 MILLER STREET CAMMERAY	First	W	52	48	51	46	53	48	52	46	-1.1	-2.3	-0.8	-2.2	60	55	NO	NO	NO	NO	NO
24.1	15600	382 MILLER STREET CAMMERAY	First	N	54	50	53	47	55	51	54	48	-1.2	-2.7	-1.1	-2.5	60	55	NO	NO	NO	NO	NO
24.1	15600	382 MILLER STREET CAMMERAY	First	W	51	47	50	44	52	47	51	45	-1.0	-2.2	-0.8	-2.1	60	55	NO	NO	NO	NO	NO
24.1	15600	382 MILLER STREET CAMMERAY	First	S	58	50	58	50	58	50	59	51	-0.2	0.1	0.4	0.3	60	55	NO	NO	NO	NO	NO
24.1	15600	382 MILLER STREET CAMMERAY	First	E	67	58	66	59	67	58	68	59	-0.1	0.7	0.6	0.9	60	55	NO	NO	NO	NO	NO
24.1	15600	382 MILLER STREET CAMMERAY	Second	N	62	55	61	54	62	56	62	55	-0.6	-1.1	0.0	-1.0	60	55	NO	NO	NO	NO	NO
24.1	15600	382 MILLER STREET CAMMERAY	Second	W	55	50	54	48	55	51	55	49	-1.1	-2.2	-0.8	-2.1	60	55	NO	NO	NO	NO	NO
24.1	15600	382 MILLER STREET CAMMERAY	Second	N	57	52	56	50	57	53	56	51	-1.2	-2.5	-0.9	-2.3	60	55	NO	NO	NO	NO	NO
24.1	15600	382 MILLER STREET CAMMERAY	Second	W	54	49	53	47	54	50	53	48	-1.1	-2.3	-0.9	-2.2	60	55	NO	NO	NO	NO	NO
24.1	15600	382 MILLER STREET CAMMERAY	Second	S	59	52	59	52	60	53	60	52	-0.4	-0.5	0.1	-0.4	60	55	NO	NO	NO	NO	NO
24.1	15600	382 MILLER STREET CAMMERAY	Second	E	67	59	67	59	67	59	68	60	-0.1	0.3	0.4	0.4	60	55	NO	NO	NO	NO	NO

NCA	Receiver ID	Address	Floor Level	Facade	Opening Year 2027				Design Year 2037				Increase (Do Smthng - Do Nothing)				NCG project road noise criteria		Do noise levels exceed the cumulative limit with project roads adding ≥2dB to the total noise levels?		Is the contribution from the road project Acute?		Consider further treatment?
					Do Nothing		Do Smthng		Do Nothing		Do Smthng		Opening Year 2027		Design Year 2037								
					Day	Night	Day	Night	Day	Night	Day	Night	Day	Night	Day	Night	Day	Night	Day	Night	$L_{Aeq,15hr}$ ≥ 65dB	$L_{Aeq,9hr}$ ≥ 60dB	
24.1	15602	105 HOLTERMANN STREET CROWS NEST	Ground	N	54	49	53	47	54	50	54	48	-0.9	-2.1	-0.7	-2.0	60	55	NO	NO	NO	NO	NO
24.1	15602	105 HOLTERMANN STREET CROWS NEST	Ground	W	51	46	50	44	51	47	51	45	-0.9	-2.0	-0.7	-1.9	60	55	NO	NO	NO	NO	NO
24.1	15602	105 HOLTERMANN STREET CROWS NEST	Ground	S	52	47	51	46	53	48	52	46	-1.0	-1.8	-0.8	-1.7	60	55	NO	NO	NO	NO	NO
24.1	15603	107 HOLTERMANN STREET CROWS NEST	Ground	S	52	47	51	45	52	47	51	46	-0.8	-1.7	-0.7	-1.7	60	55	NO	NO	NO	NO	NO
24.1	15603	107 HOLTERMANN STREET CROWS NEST	Ground	E	50	46	49	44	51	46	50	44	-0.8	-1.9	-0.6	-1.8	60	55	NO	NO	NO	NO	NO
24.1	15603	107 HOLTERMANN STREET CROWS NEST	Ground	N	54	50	53	47	54	50	54	48	-0.9	-2.2	-0.8	-2.1	60	55	NO	NO	NO	NO	NO
24.1	15604	103 HOLTERMANN STREET CROWS NEST	Ground	S	53	48	52	46	53	48	52	46	-1.0	-1.8	-0.8	-1.7	60	55	NO	NO	NO	NO	NO
24.1	15604	103 HOLTERMANN STREET CROWS NEST	Ground	E	51	46	50	44	51	47	51	45	-0.8	-1.9	-0.6	-1.8	60	55	NO	NO	NO	NO	NO
24.1	15604	103 HOLTERMANN STREET CROWS NEST	Ground	N	54	49	53	47	54	50	54	48	-0.9	-2.1	-0.7	-2.0	60	55	NO	NO	NO	NO	NO
24.1	15604	103 HOLTERMANN STREET CROWS NEST	Ground	W	50	45	49	43	50	46	50	44	-0.9	-2.0	-0.8	-1.9	60	55	NO	NO	NO	NO	NO
24.1	15605	101 HOLTERMANN STREET CROWS NEST	Ground	N	54	49	53	47	54	50	53	48	-1.0	-2.1	-0.8	-2.0	60	55	NO	NO	NO	NO	NO
24.1	15605	101 HOLTERMANN STREET CROWS NEST	Ground	S	52	47	51	45	53	48	52	46	-1.0	-1.9	-0.8	-1.8	60	55	NO	NO	NO	NO	NO
24.1	15610	99A HOLTERMANN STREET CROWS NEST	Ground	S	52	47	51	45	52	47	51	45	-0.9	-1.8	-0.9	-1.7	60	55	NO	NO	NO	NO	NO
24.1	15610	99A HOLTERMANN STREET CROWS NEST	Ground	N	54	49	53	47	54	50	53	48	-0.9	-2.2	-0.7	-2.0	60	55	NO	NO	NO	NO	NO
24.1	15611	99 HOLTERMANN STREET CROWS NEST	Ground	N	54	49	53	47	54	50	53	48	-0.9	-2.2	-0.8	-2.1	60	55	NO	NO	NO	NO	NO
24.1	15611	99 HOLTERMANN STREET CROWS NEST	Ground	S	51	46	50	44	51	46	51	45	-0.7	-1.6	-0.5	-1.5	60	55	NO	NO	NO	NO	NO
24.1	15611	99 HOLTERMANN STREET CROWS NEST	Ground	W	51	46	50	44	51	46	51	45	-0.7	-1.6	-0.6	-1.6	60	55	NO	NO	NO	NO	NO
24.1	15611	99 HOLTERMANN STREET CROWS NEST	Ground	S	52	47	51	45	52	47	51	46	-0.9	-1.7	-0.7	-1.7	60	55	NO	NO	NO	NO	NO
24.1	15622	95 HOLTERMANN STREET CROWS NEST	Ground	N	54	49	53	47	54	50	53	48	-0.9	-2.2	-0.8	-2.0	60	55	NO	NO	NO	NO	NO
24.1	15623	97 HOLTERMANN STREET CROWS NEST	Ground	N	54	49	53	47	54	50	53	48	-0.9	-2.2	-0.8	-2.1	60	55	NO	NO	NO	NO	NO
24.1	15623	97 HOLTERMANN STREET CROWS NEST	Ground	S	50	46	49	44	51	46	50	44	-0.9	-2.1	-0.7	-2.0	60	55	NO	NO	NO	NO	NO
24.1	15624	93 HOLTERMANN STREET CROWS NEST	Ground	N	54	49	53	47	54	50	53	47	-0.9	-2.1	-0.8	-2.1	60	55	NO	NO	NO	NO	NO
24.1	15625	91 HOLTERMANN STREET CROWS NEST	Ground	S	51	46	50	45	51	47	51	45	-0.7	-1.6	-0.6	-1.5	60	55	NO	NO	NO	NO	NO
24.1	15625	91 HOLTERMANN STREET CROWS NEST	Ground	W	51	46	50	44	51	46	50	45	-0.7	-1.7	-0.6	-1.6	60	55	NO	NO	NO	NO	NO
24.1	15625	91 HOLTERMANN STREET CROWS NEST	Ground	S	51	46	50	45	51	47	51	45	-0.7	-1.6	-0.6	-1.5	60	55	NO	NO	NO	NO	NO
24.1	15625	91 HOLTERMANN STREET CROWS NEST	Ground	E	50	45	49	43	50	46	49	44	-0.8	-1.9	-0.7	-1.8	60	55	NO	NO	NO	NO	NO
24.1	15625	91 HOLTERMANN STREET CROWS NEST	Ground	N	53	49	52	47	54	49	53	47	-0.9	-2.1	-0.8	-2.0	60	55	NO	NO	NO	NO	NO
24.1	15638	187 WEST STREET CROWS NEST	Ground	N	54	48	53	47	54	49	54	48	-0.7	-1.3	-0.7	-1.3	60	55	NO	NO	NO	NO	NO
24.1	15638	187 WEST STREET CROWS NEST	Ground	W	66	59	65	59	66	59	65	59	-0.5	-0.1	-0.6	-0.4	60	55	NO	NO	NO	NO	NO
24.1	15638	187 WEST STREET CROWS NEST	Ground	S	53	47	52	46	53	48	52	46	-0.9	-1.4	-0.8	-1.4	60	55	NO	NO	NO	NO	NO
24.1	15638	187 WEST STREET CROWS NEST	Ground	E	54	49	53	47	54	50	53	47	-1.2	-2.2	-1.0	-2.1	60	55	NO	NO	NO	NO	NO
24.1	15638	187 WEST STREET CROWS NEST	First	N	56	51	56	49	57	51	56	50	-0.8	-1.5	-0.7	-1.5	60	55	NO	NO	NO	NO	NO
24.1	15638	187 WEST STREET CROWS NEST	Ground	E	54	49	53	47	54	50	53	47	-1.2	-2.2	-1.0	-2.1	60	55	NO	NO	NO	NO	NO
24.1	15638	187 WEST STREET CROWS NEST	First	N	56	51	56	49	57	51	56	50	-0.8	-1.5	-0.7	-1.5	60	55	NO	NO	NO	NO	NO
24.1	15638	187 WEST STREET CROWS NEST	First	W	67	60	66	60	67	60	66	60	-0.5	-0.1	-0.6	-0.4	60	55	NO	NO	NO	NO	NO
24.1	15638	187 WEST STREET CROWS NEST	First	S	55	50	55	49	56	51	55	49	-0.9	-1.6	-0.8	-1.6	60	55	NO	NO	NO	NO	NO
24.1	15638	187 WEST STREET CROWS NEST	First	E	56	51	55	49	56	52	55	50	-1.1	-2.1	-0.9	-2.0	60	55	NO	NO	NO	NO	NO
24.1	15641	89 HOLTERMANN STREET CROWS NEST	Ground	S	52	47	51	45	53	48	52	46	-0.9	-1.8	-0.8	-1.7	60	55	NO	NO	NO	NO	NO
24.1	15641	89 HOLTERMANN STREET CROWS NEST	Ground	N	54	49	53	47	54	49	53	47	-0.9	-2.1	-0.7	-2.0	60	55	NO	NO	NO	NO	NO
24.1	15642	87 HOLTERMANN STREET CROWS NEST	Ground	N	53	49	53	47	54	49	53	47	-0.8	-2.1	-0.8	-2.0	60	55	NO	NO	NO	NO	NO
24.1	15642	87 HOLTERMANN STREET CROWS NEST	Ground	W	51	46	50	44	51	46	50	44	-0.8	-1.9	-0.6	-1.8	60	55	NO	NO	NO	NO	NO
24.1	15642	87 HOLTERMANN STREET CROWS NEST	Ground	S	52	47	51	45	52	47	51	46	-0.9	-1.8	-0.8	-1.7	60	55	NO	NO	NO	NO	NO
24.1	15643	83 HOLTERMANN STREET CROWS NEST	Ground	N	53	49	52	47	54	49	53	47	-0.9	-2.1	-0.7	-2.0	60	55	NO	NO	NO	NO	NO
24.1	15643	83 HOLTERMANN STREET CROWS NEST	Ground	W	51	46	50	44	51	47	51	45	-0.7	-1.9	-0.6	-1.7	60	55	NO	NO	NO	NO	NO
24.1	15643	83 HOLTERMANN STREET CROWS NEST	Ground	S	51	46	50	45	52	47	51	45	-0.9	-1.8	-0.8	-1.8	60	55	NO	NO	NO	NO	NO
24.1	15643	83 HOLTERMANN STREET CROWS NEST	Ground	E	50	46	50	44	51	46	50	44	-0.7	-1.9	-0.7	-1.8	60	55	NO	NO	NO	NO	NO
24.1	15646	23 ROSALIND STREET CAMMERAY	Ground	N	55	51	54	48	55	51	54	48	-1.2	-2.6	-1.1	-2.5	60	55	NO	NO	NO	NO	NO
24.1	15646	23 ROSALIND STREET CAMMERAY	Ground	E	51	47	50	45	52	47	51	45	-1.0	-2.4	-0.8	-2.3	60	55	NO	NO	NO	NO	NO
24.1	15646	23 ROSALIND STREET CAMMERAY	Ground	N	54	49	52	47	54	50	53	47	-1.2	-2.5	-1.0	-2.4	60	55	NO	NO	NO	NO	NO
24.1	15646	23 ROSALIND STREET CAMMERAY	Ground	W	51	47	50	45	52	47	51	45	-0.9	-2.2	-0.8	-2.0	60	55	NO	NO	NO	NO	NO
24.1	15646	23 ROSALIND STREET CAMMERAY	Ground	S	50	45	49	43	50	45	49	44	-1.0	-1.9	-0.8	-1.8	60	55	NO	NO	NO	NO	NO
24.1	15646	23 ROSALIND STREET CAMMERAY	Ground	W	50	45	49	43	50	46	49	44	-0.9	-2.1	-0.8	-2.1	60	55	NO	NO	NO	NO	NO
24.1	15646	23 ROSALIND STREET CAMMERAY	Ground	S	51	46	50	44	51	47	50	45	-1.1	-2.0	-0.9	-1.9	60	55	NO	NO	NO	NO	NO
24.1	15646	23 ROSALIND STREET CAMMERAY	Ground	E	50	46	49	44	51	46	50	44	-1.0	-2.3	-0.9	-2.2	60	55	NO	NO	NO	NO	NO
24.1	15646	23 ROSALIND STREET CAMMERAY	Ground	S	49	44	48	42	49	45	49	43	-1.0	-2.1	-0.9	-2.0	60	55	NO	NO	NO	NO	NO
24.1	15646	23 ROSALIND STREET CAMMERAY	Ground	W	50	45	49	43	50	46	49	44	-1.0	-2.2	-0.8	-2.0	60	55	NO	NO	NO	NO	NO
24.1	15646	23 ROSALIND STREET CAMMERAY	Ground	S	52	47	51	45	52	47	51	45	-1.2	-2.1	-1.0	-1.9	60	55	NO	NO	NO	NO	NO
24.1	15646	23 ROSALIND STREET CAMMERAY	Ground	E	55	51	54	48	55	51	54	49	-1.4	-2.5	-1.2	-2.4	60	55	NO	NO	NO	NO	NO
24.1	15646	23 ROSALIND STREET CAMMERAY	First	N	57	52	56	50	57	53	56	50	-1.2	-2.5	-1.0	-2.3	60	55	NO	NO	NO	NO	NO
24.1	15646	23 ROSALIND STREET CAMMERAY	First	E	54	50	53	47	54	50	53	48	-1.1	-2.4	-0.9	-2.3	60	55	NO	NO	NO	NO	NO
24.1	15646	23 ROSALIND STREET CAMMERAY	First	N	56	51	55	49	56	52	55	49	-1.2	-2.4	-1.0	-2.3	60	55	NO	NO	NO	NO	NO
24.1	15646	23 ROSALIND STREET CAMMERAY	First	W	54	49	53	47	54	50	53	48	-1.0	-2.2	-0.8	-2.1	60	55	NO	NO	NO	NO	NO
24.1	15646	23 ROSALIND STREET CAMMERAY	First	S	53	48	52	46	53	49	53	47	-1.1	-2.1	-0.9	-2.1	60	55	NO	NO	NO	NO	NO
24.1	15646	23 ROSALIND STREET CAMMERAY	First	W	53	49	52	46	54	49	53	47	-1.1	-2.3	-0.9	-2.1	60	55	NO	NO	NO	NO	NO

NCA	Receiver ID	Address	Floor Level	Facade	Opening Year 2027				Design Year 2037				Increase (Do Smthng - Do Nothing)				NCG project road noise criteria		Do noise levels exceed the cumulative limit with project roads adding ≥2dB to the total noise levels?		Is the contribution from the road project Acute?		Consider further treatment?
					Do Nothing		Do Smthng		Do Nothing		Do Smthng		Opening Year 2027		Design Year 2037								
					Day	Night	Day	Night	Day	Night	Day	Night	Day	Night	Day	Night	Day	Night	Day	Night	$L_{Aeq,15hr}$ ≥ 65dB	$L_{Aeq,9hr}$ ≥ 60dB	
24.1	15646	23 ROSALIND STREET CAMMERAY	First	S	54	49	53	47	54	50	53	48	-1.2	-2.1	-1.0	-2.0	60	55	NO	NO	NO	NO	NO
24.1	15646	23 ROSALIND STREET CAMMERAY	First	E	54	49	53	47	54	50	53	48	-1.2	-2.4	-1.0	-2.3	60	55	NO	NO	NO	NO	NO
24.1	15646	23 ROSALIND STREET CAMMERAY	First	S	53	48	52	46	53	49	52	47	-1.1	-2.3	-0.9	-2.1	60	55	NO	NO	NO	NO	NO
24.1	15646	23 ROSALIND STREET CAMMERAY	First	W	53	49	52	46	54	49	53	47	-1.0	-2.3	-0.8	-2.1	60	55	NO	NO	NO	NO	NO
24.1	15646	23 ROSALIND STREET CAMMERAY	First	S	54	50	53	48	55	50	54	48	-1.2	-2.1	-1.0	-2.0	60	55	NO	NO	NO	NO	NO
24.1	15646	23 ROSALIND STREET CAMMERAY	First	E	57	52	55	50	57	53	56	50	-1.4	-2.4	-1.2	-2.3	60	55	NO	NO	NO	NO	NO
24.1	15649	81 HOLTERMANN STREET CROWS NEST	Ground	N	53	49	52	47	54	49	53	47	-0.9	-2.1	-0.8	-2.0	60	55	NO	NO	NO	NO	NO
24.1	15649	81 HOLTERMANN STREET CROWS NEST	Ground	W	51	46	50	44	51	47	51	45	-0.7	-1.9	-0.6	-1.8	60	55	NO	NO	NO	NO	NO
24.1	15649	81 HOLTERMANN STREET CROWS NEST	Ground	S	51	46	50	44	51	46	51	45	-0.8	-1.8	-0.8	-1.7	60	55	NO	NO	NO	NO	NO
24.1	15649	81 HOLTERMANN STREET CROWS NEST	Ground	E	51	46	50	44	51	46	50	45	-0.7	-1.9	-0.7	-1.8	60	55	NO	NO	NO	NO	NO
24.1	15650	79 HOLTERMANN STREET CROWS NEST	Ground	N	53	48	52	46	53	49	53	47	-0.8	-2.1	-0.8	-2.0	60	55	NO	NO	NO	NO	NO
24.1	15650	79 HOLTERMANN STREET CROWS NEST	Ground	S	50	46	50	44	51	46	50	44	-0.8	-1.7	-0.6	-1.6	60	55	NO	NO	NO	NO	NO
24.1	15650	79 HOLTERMANN STREET CROWS NEST	Ground	E	51	46	50	44	51	47	50	45	-0.7	-1.9	-0.6	-1.8	60	55	NO	NO	NO	NO	NO
24.1	15656	77 HOLTERMANN STREET CROWS NEST	Ground	S	50	45	49	43	50	45	50	44	-0.8	-1.7	-0.6	-1.6	60	55	NO	NO	NO	NO	NO
24.1	15656	77 HOLTERMANN STREET CROWS NEST	Ground	N	53	48	52	46	53	49	53	47	-0.9	-2.0	-0.7	-1.9	60	55	NO	NO	NO	NO	NO
24.1	15657	75 HOLTERMANN STREET CROWS NEST	Ground	N	53	48	52	46	53	49	52	47	-0.9	-2.2	-0.8	-2.0	60	55	NO	NO	NO	NO	NO
24.1	15657	75 HOLTERMANN STREET CROWS NEST	Ground	W	47	42	46	40	47	43	47	41	-0.7	-2.0	-0.6	-1.9	59	55	NO	NO	NO	NO	NO
24.1	15657	75 HOLTERMANN STREET CROWS NEST	Ground	S	49	44	48	42	49	44	49	43	-0.7	-1.4	-0.5	-1.3	60	55	NO	NO	NO	NO	NO
24.1	15657	75 HOLTERMANN STREET CROWS NEST	Ground	SE	50	46	49	44	51	46	50	44	-0.8	-2.0	-0.7	-1.9	60	55	NO	NO	NO	NO	NO
24.1	15657	75 HOLTERMANN STREET CROWS NEST	First	N	54	49	53	47	54	50	54	48	-0.8	-2.1	-0.7	-2.0	60	55	NO	NO	NO	NO	NO
24.1	15657	75 HOLTERMANN STREET CROWS NEST	First	W	50	46	49	44	51	46	50	44	-0.8	-1.9	-0.7	-1.9	60	55	NO	NO	NO	NO	NO
24.1	15657	75 HOLTERMANN STREET CROWS NEST	First	S	52	47	51	45	52	47	52	46	-0.8	-1.6	-0.6	-1.6	60	55	NO	NO	NO	NO	NO
24.1	15657	75 HOLTERMANN STREET CROWS NEST	First	SE	53	48	52	47	54	49	53	47	-0.9	-1.9	-0.7	-1.8	60	55	NO	NO	NO	NO	NO
24.1	15660	71 HOLTERMANN STREET CROWS NEST	Ground	S	47	42	47	41	48	43	47	41	-0.6	-1.3	-0.4	-1.2	60	55	NO	NO	NO	NO	NO
24.1	15660	71 HOLTERMANN STREET CROWS NEST	Ground	E	47	42	46	40	47	43	47	41	-0.7	-1.9	-0.6	-1.8	59	55	NO	NO	NO	NO	NO
24.1	15660	71 HOLTERMANN STREET CROWS NEST	Ground	N	53	48	52	46	53	49	52	47	-0.9	-2.2	-0.7	-2.0	60	55	NO	NO	NO	NO	NO
24.1	15660	71 HOLTERMANN STREET CROWS NEST	Ground	W	49	44	48	42	49	45	49	43	-0.7	-1.9	-0.5	-1.8	60	55	NO	NO	NO	NO	NO
24.1	15660	71 HOLTERMANN STREET CROWS NEST	First	S	51	46	50	44	51	46	50	44	-0.7	-1.6	-0.5	-1.5	60	55	NO	NO	NO	NO	NO
24.1	15660	71 HOLTERMANN STREET CROWS NEST	First	E	50	45	49	43	50	46	50	44	-0.7	-1.9	-0.5	-1.8	60	55	NO	NO	NO	NO	NO
24.1	15660	71 HOLTERMANN STREET CROWS NEST	First	N	54	49	53	47	54	50	53	48	-0.8	-2.0	-0.6	-1.9	60	55	NO	NO	NO	NO	NO
24.1	15660	71 HOLTERMANN STREET CROWS NEST	First	W	52	47	51	45	52	47	51	46	-0.7	-2.0	-0.6	-1.8	60	55	NO	NO	NO	NO	NO
24.1	15670	390 MILLER STREET CAMMERAY	Ground	W	50	45	49	43	50	46	49	43	-1.1	-2.3	-0.9	-2.2	60	55	NO	NO	NO	NO	NO
24.1	15670	390 MILLER STREET CAMMERAY	Ground	S	58	51	58	51	59	51	59	51	-0.5	-0.4	0.0	-0.3	60	55	NO	NO	NO	NO	NO
24.1	15670	390 MILLER STREET CAMMERAY	Ground	E	66	58	66	58	66	58	67	59	-0.1	0.5	0.6	0.7	60	55	NO	NO	NO	NO	NO
24.1	15670	390 MILLER STREET CAMMERAY	Ground	N	55	48	54	47	55	49	55	48	-0.5	-1.0	0.0	-0.8	60	55	NO	NO	NO	NO	NO
24.1	15670	390 MILLER STREET CAMMERAY	First	W	53	48	52	46	53	49	52	47	-1.2	-2.4	-1.1	-2.3	60	55	NO	NO	NO	NO	NO
24.1	15670	390 MILLER STREET CAMMERAY	First	S	60	53	60	53	61	54	60	53	-0.6	-0.8	-0.1	-0.7	60	55	NO	NO	NO	NO	NO
24.1	15670	390 MILLER STREET CAMMERAY	First	E	67	59	67	59	67	59	68	60	0.0	0.3	0.5	0.5	60	55	NO	NO	NO	NO	NO
24.1	15670	390 MILLER STREET CAMMERAY	First	N	57	51	56	50	58	52	57	50	-0.7	-1.4	-0.2	-1.3	60	55	NO	NO	NO	NO	NO
24.1	15680	65 HOLTERMANN STREET CROWS NEST	Ground	N	52	48	52	46	53	48	52	46	-0.8	-2.0	-0.7	-2.0	60	55	NO	NO	NO	NO	NO
24.1	15680	65 HOLTERMANN STREET CROWS NEST	Ground	W	50	45	50	44	50	46	50	44	-0.5	-1.7	-0.5	-1.6	60	55	NO	NO	NO	NO	NO
24.1	15680	65 HOLTERMANN STREET CROWS NEST	Ground	S	46	41	46	40	47	41	46	40	-0.6	-0.8	-0.5	-0.8	59	53	NO	NO	NO	NO	NO
24.1	15680	65 HOLTERMANN STREET CROWS NEST	Ground	W	45	40	45	39	46	41	45	39	-0.6	-1.3	-0.5	-1.2	58	53	NO	NO	NO	NO	NO
24.1	15680	65 HOLTERMANN STREET CROWS NEST	Ground	S	49	43	48	43	49	44	49	43	-0.5	-0.7	-0.4	-0.6	60	55	NO	NO	NO	NO	NO
24.1	15680	65 HOLTERMANN STREET CROWS NEST	Ground	E	49	44	48	42	49	45	48	43	-0.7	-1.9	-0.7	-1.8	60	55	NO	NO	NO	NO	NO
24.1	15680	65 HOLTERMANN STREET CROWS NEST	First	N	54	49	53	47	54	50	53	48	-0.8	-2.1	-0.6	-1.9	60	55	NO	NO	NO	NO	NO
24.1	15680	65 HOLTERMANN STREET CROWS NEST	First	W	53	48	52	46	53	48	52	47	-0.8	-1.7	-0.8	-1.6	60	55	NO	NO	NO	NO	NO
24.1	15680	65 HOLTERMANN STREET CROWS NEST	First	S	48	43	48	42	49	43	48	42	-0.6	-1.1	-0.5	-1.0	60	55	NO	NO	NO	NO	NO
24.1	15680	65 HOLTERMANN STREET CROWS NEST	First	W	48	43	47	41	48	43	47	42	-0.6	-1.5	-0.5	-1.4	60	55	NO	NO	NO	NO	NO
24.1	15680	65 HOLTERMANN STREET CROWS NEST	First	S	51	45	50	44	51	45	51	45	-0.5	-0.8	-0.4	-0.7	60	55	NO	NO	NO	NO	NO
24.1	15680	65 HOLTERMANN STREET CROWS NEST	First	E	51	47	50	45	52	47	51	45	-0.7	-1.9	-0.7	-1.8	60	55	NO	NO	NO	NO	NO
24.1	15680	65 HOLTERMANN STREET CROWS NEST	Second	N	55	51	54	49	56	51	55	49	-0.9	-2.1	-0.8	-2.1	60	55	NO	NO	NO	NO	NO
24.1	15680	65 HOLTERMANN STREET CROWS NEST	Second	W	55	50	54	48	56	51	55	49	-0.9	-1.9	-0.9	-1.8	60	55	NO	NO	NO	NO	NO
24.1	15680	65 HOLTERMANN STREET CROWS NEST	Second	S	51	46	50	44	51	46	51	45	-0.6	-1.4	-0.6	-1.2	60	55	NO	NO	NO	NO	NO
24.1	15680	65 HOLTERMANN STREET CROWS NEST	Second	W	51	46	50	44	51	46	51	45	-0.7	-1.7	-0.5	-1.6	60	55	NO	NO	NO	NO	NO
24.1	15680	65 HOLTERMANN STREET CROWS NEST	Second	S	52	47	52	46	53	47	52	46	-0.5	-1.0	-0.5	-1.0	60	55	NO	NO	NO	NO	NO
24.1	15680	65 HOLTERMANN STREET CROWS NEST	Second	E	54	49	53	47	54	50	54	48	-0.8	-2.0	-0.7	-1.9	60	55	NO	NO	NO	NO	NO
24.1	15683	191 WEST STREET CROWS NEST	Ground	N	54	49	53	47	54	50	53	48	-1.0	-2.3	-0.9	-2.1	60	55	NO	NO	NO	NO	NO
24.1	15683	191 WEST STREET CROWS NEST	Ground	W	50	45	49	43	50	46	49	44	-0.9	-2.2	-0.7	-2.1	60	55	NO	NO	NO	NO	NO
24.1	15683	191 WEST STREET CROWS NEST	Ground	S	51	46	50	44	52	47	51	45	-1.1	-1.8	-1.0	-1.7	60	55	NO	NO	NO	NO	NO
24.1	15683	191 WEST STREET CROWS NEST	Ground	E	54	50	53	47	55	50	54	48	-1.2	-2.5	-1.0	-2.3	60	55	NO	NO	NO	NO	NO
24.1	15683	191 WEST STREET CROWS NEST	First	N	56	52	55	49	56	52	56	50	-1.0	-2.3	-0.8	-2.2	60	55	NO	NO	NO	NO	NO

NCA	Receiver ID	Address	Floor Level	Facade	Opening Year 2027				Design Year 2037				Increase (Do Smthng - Do Nothing)				NCG project road noise criteria		Do noise levels exceed the cumulative limit with project roads adding ≥2dB to the total noise levels?		Is the contribution from the road project Acute?		Consider further treatment?
					Do Nothing		Do Smthng		Do Nothing		Do Smthng		Opening Year 2027		Design Year 2037								
					Day	Night	Day	Night	Day	Night	Day	Night	Day	Night	Day	Night	Day	Night	Day	Night	$L_{Aeq,15hr}$ ≥ 65dB	$L_{Aeq,9hr}$ ≥ 60dB	
24.1	15683	191 WEST STREET CROWS NEST	First	W	53	49	52	47	54	49	53	47	-0.9	-2.2	-0.8	-2.1	60	55	NO	NO	NO	NO	NO
24.1	15683	191 WEST STREET CROWS NEST	First	S	54	49	53	47	54	49	53	47	-1.1	-1.7	-1.0	-1.7	60	55	NO	NO	NO	NO	NO
24.1	15683	191 WEST STREET CROWS NEST	First	E	56	52	55	49	57	52	56	50	-1.2	-2.4	-1.0	-2.3	60	55	NO	NO	NO	NO	NO
24.1	15683	191 WEST STREET CROWS NEST	Second	N	58	54	57	51	59	54	58	52	-1.0	-2.2	-0.8	-2.0	60	55	NO	NO	NO	NO	NO
24.1	15683	191 WEST STREET CROWS NEST	Second	W	56	51	55	49	56	52	55	50	-0.9	-2.0	-0.8	-2.0	60	55	NO	NO	NO	NO	NO
24.1	15683	191 WEST STREET CROWS NEST	Second	S	56	51	55	49	57	52	56	50	-1.1	-1.9	-1.1	-1.8	60	55	NO	NO	NO	NO	NO
24.1	15683	191 WEST STREET CROWS NEST	Second	E	58	54	57	51	59	54	58	52	-1.2	-2.3	-1.1	-2.2	60	55	NO	NO	NO	NO	NO
24.1	15701	191 WEST STREET CROWS NEST	Ground	N	52	48	51	45	52	48	52	46	-1.0	-2.5	-0.8	-2.3	60	55	NO	NO	NO	NO	NO
24.1	15701	191 WEST STREET CROWS NEST	Ground	E	52	48	51	45	52	48	51	46	-1.0	-2.4	-0.8	-2.3	60	55	NO	NO	NO	NO	NO
24.1	15701	191 WEST STREET CROWS NEST	Ground	N	53	48	52	46	53	48	53	47	-0.8	-1.5	-0.7	-1.5	60	55	NO	NO	NO	NO	NO
24.1	15701	191 WEST STREET CROWS NEST	Ground	W	66	59	66	59	66	60	66	60	-0.5	-0.1	-0.6	-0.4	60	55	NO	NO	NO	NO	NO
24.1	15701	191 WEST STREET CROWS NEST	Ground	S	56	50	56	49	56	51	56	50	-0.6	-0.7	-0.7	-0.9	60	55	NO	NO	NO	NO	NO
24.1	15701	191 WEST STREET CROWS NEST	Ground	E	50	45	49	43	50	45	49	43	-0.8	-2.1	-0.7	-2.0	60	55	NO	NO	NO	NO	NO
24.1	15701	191 WEST STREET CROWS NEST	First	N	55	51	54	48	55	51	54	49	-1.0	-2.3	-0.9	-2.3	60	55	NO	NO	NO	NO	NO
24.1	15701	191 WEST STREET CROWS NEST	First	E	55	51	54	48	56	51	55	49	-1.0	-2.4	-0.8	-2.2	60	55	NO	NO	NO	NO	NO
24.1	15701	191 WEST STREET CROWS NEST	First	N	58	53	58	51	59	54	58	52	-0.8	-1.8	-0.8	-1.7	60	55	NO	NO	NO	NO	NO
24.1	15701	191 WEST STREET CROWS NEST	First	W	67	60	67	60	67	61	67	61	-0.4	-0.1	-0.6	-0.4	60	55	NO	NO	NO	NO	NO
24.1	15701	191 WEST STREET CROWS NEST	First	S	58	52	57	51	58	53	58	52	-0.8	-0.9	-0.7	-1.1	60	55	NO	NO	NO	NO	NO
24.1	15701	191 WEST STREET CROWS NEST	First	E	52	48	51	46	53	48	52	46	-0.8	-2.1	-0.7	-1.9	60	55	NO	NO	NO	NO	NO
24.1	15708	37 ROSALIND STREET CAMMERAY	Ground	NE	52	48	51	46	53	48	52	46	-1.2	-2.5	-1.0	-2.3	60	55	NO	NO	NO	NO	NO
24.1	15708	37 ROSALIND STREET CAMMERAY	Ground	W	51	47	50	44	51	47	51	45	-1.0	-2.4	-0.8	-2.2	60	55	NO	NO	NO	NO	NO
24.1	15708	37 ROSALIND STREET CAMMERAY	Ground	S	49	44	48	42	50	45	49	43	-1.1	-2.0	-0.9	-1.9	60	55	NO	NO	NO	NO	NO
24.1	15708	37 ROSALIND STREET CAMMERAY	Ground	E	55	49	54	48	55	50	54	48	-1.0	-1.8	-0.7	-1.7	60	55	NO	NO	NO	NO	NO
24.1	15708	37 ROSALIND STREET CAMMERAY	First	NE	55	50	53	48	55	51	54	48	-1.3	-2.6	-1.0	-2.4	60	55	NO	NO	NO	NO	NO
24.1	15708	37 ROSALIND STREET CAMMERAY	First	W	53	48	52	46	53	49	52	46	-1.0	-2.3	-0.9	-2.3	60	55	NO	NO	NO	NO	NO
24.1	15708	37 ROSALIND STREET CAMMERAY	First	S	52	47	51	45	52	48	51	46	-1.1	-2.1	-1.0	-2.0	60	55	NO	NO	NO	NO	NO
24.1	15708	37 ROSALIND STREET CAMMERAY	First	E	57	52	56	50	57	52	56	50	-1.1	-2.0	-0.9	-1.9	60	55	NO	NO	NO	NO	NO
24.1	15708	37 ROSALIND STREET CAMMERAY	Second	NE	57	53	56	50	57	53	56	50	-1.4	-2.6	-1.2	-2.5	60	55	NO	NO	NO	NO	NO
24.1	15708	37 ROSALIND STREET CAMMERAY	Second	W	55	50	54	48	55	51	54	48	-1.1	-2.4	-0.9	-2.3	60	55	NO	NO	NO	NO	NO
24.1	15708	37 ROSALIND STREET CAMMERAY	Second	S	56	51	55	49	56	51	55	49	-1.3	-2.2	-1.1	-2.1	60	55	NO	NO	NO	NO	NO
24.1	15708	37 ROSALIND STREET CAMMERAY	Second	E	59	54	57	52	59	54	58	52	-1.3	-2.2	-1.0	-2.1	60	55	NO	NO	NO	NO	NO
24.1	15711	29A ROSALIND STREET CAMMERAY	Ground	N	53	49	52	46	54	49	53	47	-1.2	-2.4	-1.0	-2.3	60	55	NO	NO	NO	NO	NO
24.1	15711	29A ROSALIND STREET CAMMERAY	Ground	W	52	47	51	45	52	48	51	45	-1.0	-2.3	-0.9	-2.3	60	55	NO	NO	NO	NO	NO
24.1	15711	29A ROSALIND STREET CAMMERAY	Ground	S	51	46	50	44	51	47	50	44	-1.2	-2.2	-1.0	-2.1	60	55	NO	NO	NO	NO	NO
24.1	15711	29A ROSALIND STREET CAMMERAY	Ground	E	51	47	50	45	52	48	51	45	-1.0	-2.4	-0.8	-2.3	60	55	NO	NO	NO	NO	NO
24.1	15711	29A ROSALIND STREET CAMMERAY	First	N	56	51	54	49	56	52	55	49	-1.2	-2.4	-1.0	-2.3	60	55	NO	NO	NO	NO	NO
24.1	15711	29A ROSALIND STREET CAMMERAY	First	W	54	49	53	47	54	50	53	48	-1.1	-2.3	-0.9	-2.3	60	55	NO	NO	NO	NO	NO
24.1	15711	29A ROSALIND STREET CAMMERAY	First	S	54	50	53	47	55	50	53	48	-1.3	-2.3	-1.1	-2.2	60	55	NO	NO	NO	NO	NO
24.1	15711	29A ROSALIND STREET CAMMERAY	First	E	54	50	53	47	54	50	53	48	-1.1	-2.5	-0.9	-2.3	60	55	NO	NO	NO	NO	NO
24.1	15728	390 MILLER STREET CAMMERAY	Ground	N	62	55	61	54	62	56	62	54	-0.8	-1.6	-0.2	-1.4	60	55	NO	NO	NO	NO	NO
24.1	15728	390 MILLER STREET CAMMERAY	Ground	W	51	47	50	44	52	47	51	45	-1.0	-2.3	-0.9	-2.2	60	55	NO	NO	NO	NO	NO
24.1	15728	390 MILLER STREET CAMMERAY	Ground	S	58	51	58	50	58	51	59	51	-0.4	-0.4	0.2	-0.2	60	55	NO	NO	NO	NO	NO
24.1	15728	390 MILLER STREET CAMMERAY	Ground	E	66	58	66	59	67	59	68	59	0.0	0.4	0.7	0.6	60	55	NO	NO	NO	NO	NO
24.1	15728	390 MILLER STREET CAMMERAY	First	N	63	57	62	55	63	57	63	56	-0.8	-1.5	-0.2	-1.3	60	55	NO	NO	NO	NO	NO
24.1	15728	390 MILLER STREET CAMMERAY	First	W	54	50	53	47	55	50	54	48	-1.2	-2.4	-0.9	-2.2	60	55	NO	NO	NO	NO	NO
24.1	15728	390 MILLER STREET CAMMERAY	First	S	60	54	60	53	61	54	60	53	-0.6	-0.9	-0.1	-0.8	60	55	NO	NO	NO	NO	NO
24.1	15728	390 MILLER STREET CAMMERAY	First	E	67	59	67	60	68	60	68	60	0.0	0.1	0.6	0.4	60	55	NO	NO	NO	NO	NO
24.1	15739	390 MILLER STREET CAMMERAY	Ground	N	55	49	54	47	55	49	55	48	-0.7	-1.4	-0.3	-1.3	60	55	NO	NO	NO	NO	NO
24.1	15739	390 MILLER STREET CAMMERAY	Ground	W	49	45	48	43	50	45	49	43	-1.0	-2.3	-0.8	-2.2	60	55	NO	NO	NO	NO	NO
24.1	15739	390 MILLER STREET CAMMERAY	Ground	S	50	45	49	43	50	46	50	44	-1.1	-2.0	-0.9	-1.9	60	55	NO	NO	NO	NO	NO
24.1	15739	390 MILLER STREET CAMMERAY	Ground	E	55	49	54	47	55	50	54	48	-1.0	-2.0	-0.7	-1.9	60	55	NO	NO	NO	NO	NO
24.1	15739	390 MILLER STREET CAMMERAY	First	N	57	51	56	49	57	51	57	50	-0.7	-1.6	-0.3	-1.4	60	55	NO	NO	NO	NO	NO
24.1	15739	390 MILLER STREET CAMMERAY	First	W	52	47	51	45	52	48	51	45	-1.1	-2.4	-0.9	-2.2	60	55	NO	NO	NO	NO	NO
24.1	15739	390 MILLER STREET CAMMERAY	First	S	53	48	52	46	54	49	53	47	-1.2	-2.1	-1.0	-2.0	60	55	NO	NO	NO	NO	NO
24.1	15739	390 MILLER STREET CAMMERAY	First	E	57	52	56	50	58	52	57	50	-1.3	-2.2	-0.9	-2.1	60	55	NO	NO	NO	NO	NO
24.1	15739	390 MILLER STREET CAMMERAY	Second	N	58	53	57	51	59	53	58	52	-0.9	-1.8	-0.5	-1.7	60	55	NO	NO	NO	NO	NO
24.1	15739	390 MILLER STREET CAMMERAY	Second	W	54	50	53	48	55	50	54	48	-1.1	-2.4	-0.9	-2.2	60	55	NO	NO	NO	NO	NO
24.1	15739	390 MILLER STREET CAMMERAY	Second	S	58	53	57	51	58	53	57	51	-1.3	-2.1	-1.1	-2.0	60	55	NO	NO	NO	NO	NO
24.1	15739	390 MILLER STREET CAMMERAY	Second	E	60	55	59	53	60	55	59	53	-1.4	-2.3	-1.1	-2.2	60	55	NO	NO	NO	NO	NO
24.1	15751	193 WEST STREET CROWS NEST	Ground	N	55	50	54	48	55	51	55	49	-1.0	-1.9	-0.9	-1.9	60	55	NO	NO	NO	NO	NO
24.1	15751	193 WEST STREET CROWS NEST	Ground	W	67	60	66	60	67	61	66	60	-0.6	-0.1	-0.6	-0.5	60	55	NO	NO	NO	NO	NO
24.1	15751	193 WEST STREET CROWS NEST	Ground	S	53	48	52	46	53	48	52	47	-0.9	-1.9	-0.9	-1.9	60	55	NO	NO	NO	NO	NO

NCA	Receiver ID	Address	Floor Level	Facade	Opening Year 2027				Design Year 2037				Increase (Do Smthng - Do Nothing)				NCG project road noise criteria		Do noise levels exceed the cumulative limit with project roads adding ≥2dB to the total noise levels?		Is the contribution from the road project Acute?		Consider further treatment?
					Do Nothing		Do Smthng		Do Nothing		Do Smthng		Opening Year 2027		Design Year 2037								
					Day	Night	Day	Night	Day	Night	Day	Night	Day	Night	Day	Night	Day	Night	Day	Night	$L_{Aeq,15hr}$ ≥ 65dB	$L_{Aeq,9hr}$ ≥ 60dB	
24.1	15751	193 WEST STREET CROWS NEST	Ground	E	54	50	53	48	55	50	54	48	-1.2	-2.5	-1.0	-2.4	60	55	NO	NO	NO	NO	NO
24.1	15758	29A ROSALIND STREET CAMMERAY	Ground	N	55	50	54	48	55	51	54	48	-1.0	-2.4	-0.9	-2.3	60	55	NO	NO	NO	NO	NO
24.1	15758	29A ROSALIND STREET CAMMERAY	Ground	W	53	49	52	46	53	49	52	47	-1.0	-2.4	-0.8	-2.3	60	55	NO	NO	NO	NO	NO
24.1	15758	29A ROSALIND STREET CAMMERAY	Ground	S	52	47	50	45	52	47	51	45	-1.1	-2.1	-0.9	-2.0	60	55	NO	NO	NO	NO	NO
24.1	15758	29A ROSALIND STREET CAMMERAY	Ground	E	55	51	54	48	55	51	54	49	-1.1	-2.4	-0.9	-2.4	60	55	NO	NO	NO	NO	NO
24.1	15758	29A ROSALIND STREET CAMMERAY	First	N	57	52	56	50	57	53	56	51	-1.0	-2.4	-0.8	-2.2	60	55	NO	NO	NO	NO	NO
24.1	15758	29A ROSALIND STREET CAMMERAY	First	W	55	51	54	48	56	51	55	49	-1.1	-2.5	-0.9	-2.3	60	55	NO	NO	NO	NO	NO
24.1	15758	29A ROSALIND STREET CAMMERAY	First	S	55	50	53	48	55	50	54	48	-1.2	-2.3	-1.0	-2.2	60	55	NO	NO	NO	NO	NO
24.1	15758	29A ROSALIND STREET CAMMERAY	First	E	57	52	56	50	57	53	56	51	-1.2	-2.5	-0.9	-2.3	60	55	NO	NO	NO	NO	NO
24.1	15791	21 ROSALIND STREET CAMMERAY	Ground	E	52	48	51	45	52	48	52	46	-1.1	-2.5	-0.9	-2.4	60	55	NO	NO	NO	NO	NO
24.1	15791	21 ROSALIND STREET CAMMERAY	Ground	N	53	49	52	46	54	49	53	47	-1.0	-2.2	-0.9	-2.2	60	55	NO	NO	NO	NO	NO
24.1	15791	21 ROSALIND STREET CAMMERAY	Ground	W	51	47	50	45	52	47	51	45	-1.0	-2.3	-0.8	-2.2	60	55	NO	NO	NO	NO	NO
24.1	15791	21 ROSALIND STREET CAMMERAY	Ground	S	51	47	50	45	52	47	51	45	-1.2	-2.1	-1.0	-2.1	60	55	NO	NO	NO	NO	NO
24.1	15791	21 ROSALIND STREET CAMMERAY	Ground	E	51	46	50	44	51	47	50	44	-1.1	-2.4	-0.9	-2.3	60	55	NO	NO	NO	NO	NO
24.1	15791	21 ROSALIND STREET CAMMERAY	Ground	S	49	45	48	43	50	45	49	43	-1.0	-2.3	-0.8	-2.1	60	55	NO	NO	NO	NO	NO
24.1	15791	21 ROSALIND STREET CAMMERAY	Ground	W	50	46	49	43	50	46	50	44	-1.0	-2.3	-0.9	-2.2	60	55	NO	NO	NO	NO	NO
24.1	15791	21 ROSALIND STREET CAMMERAY	Ground	S	52	48	51	45	53	48	51	46	-1.3	-2.3	-1.1	-2.2	60	55	NO	NO	NO	NO	NO
24.1	15791	21 ROSALIND STREET CAMMERAY	Ground	E	55	51	54	48	56	51	55	49	-1.2	-2.5	-1.0	-2.4	60	55	NO	NO	NO	NO	NO
24.1	15791	21 ROSALIND STREET CAMMERAY	Ground	N	54	50	53	48	55	50	54	48	-1.2	-2.5	-1.0	-2.4	60	55	NO	NO	NO	NO	NO
24.1	15791	21 ROSALIND STREET CAMMERAY	Ground	W	51	47	50	45	52	47	51	45	-1.0	-2.5	-0.9	-2.3	60	55	NO	NO	NO	NO	NO
24.1	15791	21 ROSALIND STREET CAMMERAY	Ground	N	51	47	50	45	52	47	51	45	-1.1	-2.5	-0.9	-2.4	60	55	NO	NO	NO	NO	NO
24.1	15791	21 ROSALIND STREET CAMMERAY	First	E	55	51	54	48	56	51	55	49	-1.2	-2.5	-1.0	-2.4	60	55	NO	NO	NO	NO	NO
24.1	15791	21 ROSALIND STREET CAMMERAY	First	N	56	52	55	49	56	52	55	50	-1.2	-2.4	-1.0	-2.3	60	55	NO	NO	NO	NO	NO
24.1	15791	21 ROSALIND STREET CAMMERAY	First	W	54	50	53	47	54	50	53	48	-1.1	-2.4	-0.9	-2.3	60	55	NO	NO	NO	NO	NO
24.1	15791	21 ROSALIND STREET CAMMERAY	First	S	54	50	53	47	55	50	54	48	-1.2	-2.3	-1.1	-2.2	60	55	NO	NO	NO	NO	NO
24.1	15791	21 ROSALIND STREET CAMMERAY	First	E	54	50	53	47	55	50	54	48	-1.2	-2.5	-1.0	-2.3	60	55	NO	NO	NO	NO	NO
24.1	15791	21 ROSALIND STREET CAMMERAY	First	S	53	49	52	47	54	49	53	47	-1.1	-2.3	-1.0	-2.2	60	55	NO	NO	NO	NO	NO
24.1	15791	21 ROSALIND STREET CAMMERAY	First	W	54	49	53	47	54	50	53	47	-1.1	-2.4	-0.9	-2.2	60	55	NO	NO	NO	NO	NO
24.1	15791	21 ROSALIND STREET CAMMERAY	First	S	55	50	54	48	56	51	55	49	-1.3	-2.3	-1.2	-2.2	60	55	NO	NO	NO	NO	NO
24.1	15791	21 ROSALIND STREET CAMMERAY	First	E	57	53	56	50	58	53	56	51	-1.2	-2.5	-1.1	-2.3	60	55	NO	NO	NO	NO	NO
24.1	15791	21 ROSALIND STREET CAMMERAY	First	N	57	53	56	50	57	53	56	51	-1.3	-2.7	-1.1	-2.5	60	55	NO	NO	NO	NO	NO
24.1	15791	21 ROSALIND STREET CAMMERAY	First	W	54	50	53	47	54	50	54	48	-1.1	-2.4	-0.9	-2.3	60	55	NO	NO	NO	NO	NO
24.1	15791	21 ROSALIND STREET CAMMERAY	First	N	54	50	53	48	55	50	54	48	-1.1	-2.4	-0.9	-2.4	60	55	NO	NO	NO	NO	NO
24.1	15794	197 WEST STREET CROWS NEST	Ground	N	63	57	62	56	63	57	63	56	-0.6	-0.6	-0.6	-0.8	60	55	NO	NO	NO	NO	NO
24.1	15794	197 WEST STREET CROWS NEST	Ground	W	68	61	67	60	68	61	67	61	-0.6	-0.2	-0.7	-0.5	60	55	NO	NO	NO	NO	NO
24.1	15794	197 WEST STREET CROWS NEST	Ground	N	55	51	54	49	56	51	55	49	-1.1	-2.4	-1.0	-2.3	60	55	NO	NO	NO	NO	NO
24.1	15794	197 WEST STREET CROWS NEST	Ground	E	55	51	54	49	56	51	55	49	-1.1	-2.4	-1.0	-2.2	60	55	NO	NO	NO	NO	NO
24.1	15794	197 WEST STREET CROWS NEST	Ground	N	59	54	58	52	59	54	59	53	-0.8	-1.3	-0.8	-1.4	60	55	NO	NO	NO	NO	NO
24.1	15795	195 WEST STREET CROWS NEST	Ground	W	67	60	67	60	68	61	67	61	-0.5	-0.2	-0.7	-0.5	60	55	NO	NO	NO	NO	NO
24.1	15795	195 WEST STREET CROWS NEST	Ground	S	55	50	54	48	55	50	54	48	-0.9	-1.7	-0.9	-1.7	60	55	NO	NO	NO	NO	NO
24.1	15795	195 WEST STREET CROWS NEST	Ground	E	55	51	54	48	56	51	55	49	-1.1	-2.4	-0.9	-2.3	60	55	NO	NO	NO	NO	NO
24.1	15801	199 WEST STREET CROWS NEST	Ground	W	53	48	52	46	53	48	52	46	-0.9	-2.3	-0.8	-2.1	60	55	NO	NO	NO	NO	NO
24.1	15801	199 WEST STREET CROWS NEST	Ground	S	51	46	50	44	51	47	50	45	-1.2	-2.3	-1.0	-2.1	60	55	NO	NO	NO	NO	NO
24.1	15801	199 WEST STREET CROWS NEST	Ground	E	53	49	52	46	54	49	53	47	-1.2	-2.5	-1.0	-2.4	60	55	NO	NO	NO	NO	NO
24.1	15801	199 WEST STREET CROWS NEST	First	W	55	50	54	48	55	51	54	49	-1.0	-2.2	-0.8	-2.2	60	55	NO	NO	NO	NO	NO
24.1	15801	199 WEST STREET CROWS NEST	First	S	54	49	53	47	54	50	53	47	-1.2	-2.3	-1.0	-2.2	60	55	NO	NO	NO	NO	NO
24.1	15801	199 WEST STREET CROWS NEST	First	E	56	52	55	49	57	52	55	50	-1.3	-2.5	-1.1	-2.4	60	55	NO	NO	NO	NO	NO
24.1	15835	37 ROSALIND STREET CAMMERAY	Ground	N	59	54	57	51	59	54	58	51	-1.7	-3.1	-1.3	-2.9	60	55	NO	NO	NO	NO	NO
24.1	15835	37 ROSALIND STREET CAMMERAY	Ground	W	52	48	51	45	52	48	52	46	-1.0	-2.4	-0.8	-2.3	60	55	NO	NO	NO	NO	NO
24.1	15835	37 ROSALIND STREET CAMMERAY	Ground	S	53	47	52	46	53	48	53	46	-1.0	-1.7	-0.5	-1.6	60	55	NO	NO	NO	NO	NO
24.1	15835	37 ROSALIND STREET CAMMERAY	Ground	E	54	48	53	47	54	49	54	47	-0.9	-1.7	-0.5	-1.6	60	55	NO	NO	NO	NO	NO
24.1	15835	37 ROSALIND STREET CAMMERAY	First	N	60	55	59	53	61	56	59	53	-1.7	-2.9	-1.3	-2.7	60	55	NO	NO	NO	NO	NO
24.1	15835	37 ROSALIND STREET CAMMERAY	First	W	54	50	53	47	54	50	53	48	-1.0	-2.5	-0.8	-2.3	60	55	NO	NO	NO	NO	NO
24.1	15835	37 ROSALIND STREET CAMMERAY	First	S	55	50	54	48	55	50	55	48	-1.1	-1.8	-0.7	-1.7	60	55	NO	NO	NO	NO	NO
24.1	15835	37 ROSALIND STREET CAMMERAY	First	E	56	51	55	49	56	51	56	49	-1.0	-1.9	-0.7	-1.8	60	55	NO	NO	NO	NO	NO
24.1	15835	37 ROSALIND STREET CAMMERAY	Second	N	62	57	60	54	62	57	61	55	-1.6	-2.9	-1.3	-2.7	60	55	NO	NO	NO	NO	NO
24.1	15835	37 ROSALIND STREET CAMMERAY	Second	W	56	52	55	49	56	52	56	50	-1.1	-2.6	-0.9	-2.4	60	55	NO	NO	NO	NO	NO
24.1	15835	37 ROSALIND STREET CAMMERAY	Second	S	57	52	56	50	58	53	57	51	-1.2	-2.1	-0.9	-2.0	60	55	NO	NO	NO	NO	NO
24.1	15835	37 ROSALIND STREET CAMMERAY	Second	E	59	54	57	51	59	54	58	52	-1.3	-2.3	-1.0	-2.1	60	55	NO	NO	NO	NO	NO
24.1	15836	39 ROSALIND STREET CAMMERAY	Ground	N	63	57	61	55	63	58	62	55	-1.6	-2.9	-1.1	-2.7	60	55	NO	NO	NO	NO	NO
24.1	15836	39 ROSALIND STREET CAMMERAY	Ground	W	50	46	49	44	51	46	50	44	-1.0	-2.4	-0.8	-2.2	60	55	NO	NO	NO	NO	NO
24.1	15836	39 ROSALIND STREET CAMMERAY	Ground	S	57	49	56	49	57	50	57	50	-0.3	-0.1	0.3	0.1	60	55	NO	NO	NO	NO	NO

NCA	Receiver ID	Address	Floor Level	Facade	Opening Year 2027				Design Year 2037				Increase (Do Smthng - Do Nothing)				NCG project road noise criteria		Do noise levels exceed the cumulative limit with project roads adding ≥2dB to the total noise levels?		Is the contribution from the road project Acute?		Consider further treatment?
					Do Nothing		Do Smthng		Do Nothing		Do Smthng		Opening Year 2027		Design Year 2037								
					Day	Night	Day	Night	Day	Night	Day	Night	Day	Night	Day	Night	Day	Night	Day	Night	$L_{Aeq,15hr} \geq 65dB$	$L_{Aeq,9hr} \geq 60dB$	
24.1	15836	39 ROSALIND STREET CAMMERAY	Ground	E	67	60	67	60	68	60	68	60	-0.3	-0.6	0.4	-0.4	60	55	NO	NO	NO	NO	NO
24.1	15836	39 ROSALIND STREET CAMMERAY	First	N	64	59	63	56	65	59	64	57	-1.5	-2.7	-1.0	-2.4	60	55	NO	NO	NO	NO	NO
24.1	15836	39 ROSALIND STREET CAMMERAY	First	W	52	48	51	46	53	48	52	46	-1.0	-2.4	-0.8	-2.2	60	55	NO	NO	NO	NO	NO
24.1	15836	39 ROSALIND STREET CAMMERAY	First	S	58	51	58	51	59	52	59	51	-0.3	-0.5	0.1	-0.3	60	55	NO	NO	NO	NO	NO
24.1	15836	39 ROSALIND STREET CAMMERAY	First	E	68	61	68	60	69	62	69	61	-0.4	-0.9	0.2	-0.7	60	55	NO	YES	NO	NO	YES
24.1	15836	39 ROSALIND STREET CAMMERAY	Second	N	65	60	64	57	65	60	64	58	-1.5	-2.6	-1.1	-2.4	60	55	NO	NO	NO	NO	NO
24.1	15836	39 ROSALIND STREET CAMMERAY	Second	W	55	51	54	48	55	51	55	49	-1.2	-2.4	-0.9	-2.3	60	55	NO	NO	NO	NO	NO
24.1	15836	39 ROSALIND STREET CAMMERAY	Second	S	60	53	59	52	60	54	60	53	-0.5	-1.0	0.0	-0.8	60	55	NO	NO	NO	NO	NO
24.1	15836	39 ROSALIND STREET CAMMERAY	Second	E	68	62	68	61	69	62	69	61	-0.6	-1.2	0.0	-0.9	60	55	NO	YES	NO	NO	YES
24.1	15843	33 ROSALIND STREET CAMMERAY	Ground	N	57	53	56	50	58	53	56	50	-1.6	-3.0	-1.4	-2.7	60	55	NO	NO	NO	NO	NO
24.1	15843	33 ROSALIND STREET CAMMERAY	Ground	W	54	49	53	47	54	50	53	47	-1.2	-2.5	-1.0	-2.4	60	55	NO	NO	NO	NO	NO
24.1	15843	33 ROSALIND STREET CAMMERAY	Ground	S	54	50	53	47	54	50	53	48	-1.2	-2.4	-1.0	-2.3	60	55	NO	NO	NO	NO	NO
24.1	15843	33 ROSALIND STREET CAMMERAY	Ground	E	54	49	53	47	54	50	53	48	-1.2	-2.5	-1.0	-2.3	60	55	NO	NO	NO	NO	NO
24.1	15844	35 ROSALIND STREET CAMMERAY	Ground	E	58	54	56	50	58	54	57	51	-1.7	-3.1	-1.4	-2.8	60	55	NO	NO	NO	NO	NO
24.1	15844	35 ROSALIND STREET CAMMERAY	Ground	N	58	54	57	51	59	54	57	51	-1.7	-3.0	-1.4	-2.9	60	55	NO	NO	NO	NO	NO
24.1	15844	35 ROSALIND STREET CAMMERAY	Ground	E	54	49	52	47	54	50	53	47	-1.2	-2.4	-1.0	-2.3	60	55	NO	NO	NO	NO	NO
24.1	15844	35 ROSALIND STREET CAMMERAY	Ground	W	53	49	52	46	54	49	53	47	-1.2	-2.5	-1.0	-2.4	60	55	NO	NO	NO	NO	NO
24.1	15844	35 ROSALIND STREET CAMMERAY	Ground	N	57	52	55	49	57	53	56	50	-1.9	-3.1	-1.6	-3.0	60	55	NO	NO	NO	NO	NO
24.1	15844	35 ROSALIND STREET CAMMERAY	Ground	W	53	49	52	47	54	49	53	47	-1.1	-2.4	-1.0	-2.3	60	55	NO	NO	NO	NO	NO
24.1	15844	35 ROSALIND STREET CAMMERAY	Ground	S	53	49	52	47	54	49	53	47	-1.1	-2.3	-1.0	-2.3	60	55	NO	NO	NO	NO	NO
24.1	15844	35 ROSALIND STREET CAMMERAY	Ground	W	54	49	52	47	54	49	53	47	-1.2	-2.4	-1.0	-2.3	60	55	NO	NO	NO	NO	NO
24.1	15844	35 ROSALIND STREET CAMMERAY	Ground	S	53	48	51	46	53	49	52	46	-1.1	-2.4	-1.0	-2.3	60	55	NO	NO	NO	NO	NO
24.1	15844	35 ROSALIND STREET CAMMERAY	Ground	E	53	48	52	46	53	49	52	47	-1.1	-2.4	-0.9	-2.3	60	55	NO	NO	NO	NO	NO
24.1	15848	31 ROSALIND STREET CAMMERAY	Ground	E	55	50	53	48	55	50	54	48	-1.3	-2.4	-1.0	-2.3	60	55	NO	NO	NO	NO	NO
24.1	15848	31 ROSALIND STREET CAMMERAY	Ground	N	58	53	56	50	58	54	57	51	-1.6	-2.9	-1.3	-2.8	60	55	NO	NO	NO	NO	NO
24.1	15848	31 ROSALIND STREET CAMMERAY	Ground	W	55	50	53	48	55	51	54	48	-1.1	-2.5	-0.9	-2.4	60	55	NO	NO	NO	NO	NO
24.1	15848	31 ROSALIND STREET CAMMERAY	Ground	S	54	49	53	47	54	50	53	47	-1.2	-2.5	-1.1	-2.4	60	55	NO	NO	NO	NO	NO
24.1	15848	31 ROSALIND STREET CAMMERAY	Ground	W	54	49	52	47	54	50	53	47	-1.1	-2.4	-1.0	-2.3	60	55	NO	NO	NO	NO	NO
24.1	15848	31 ROSALIND STREET CAMMERAY	Ground	SW	54	50	53	47	55	50	54	48	-1.3	-2.3	-1.1	-2.3	60	55	NO	NO	NO	NO	NO
24.1	15864	201A WEST STREET CROWS NEST	Ground	E	55	50	54	48	55	51	54	49	-1.3	-2.4	-1.1	-2.2	60	55	NO	NO	NO	NO	NO
24.1	15864	201A WEST STREET CROWS NEST	Ground	N	54	49	53	47	54	50	53	48	-1.0	-1.9	-0.8	-1.9	60	55	NO	NO	NO	NO	NO
24.1	15864	201A WEST STREET CROWS NEST	Ground	W	65	58	65	58	65	59	65	59	-0.6	-0.3	-0.6	-0.5	60	55	NO	NO	NO	NO	NO
24.1	15865	201 WEST STREET CROWS NEST	Ground	W	65	58	65	58	65	59	65	58	-0.6	-0.3	-0.6	-0.6	60	55	NO	NO	NO	NO	NO
24.1	15865	201 WEST STREET CROWS NEST	Ground	S	57	52	56	50	57	52	57	51	-0.8	-1.3	-0.8	-1.3	60	55	NO	NO	NO	NO	NO
24.1	15865	201 WEST STREET CROWS NEST	Ground	E	55	50	54	48	55	51	54	48	-1.2	-2.4	-1.0	-2.3	60	55	NO	NO	NO	NO	NO
24.1	15899	19 ROSALIND STREET CAMMERAY	Ground	N	57	53	56	50	58	53	56	51	-1.4	-2.7	-1.2	-2.6	60	55	NO	NO	NO	NO	NO
24.1	15899	19 ROSALIND STREET CAMMERAY	Ground	E	52	47	50	45	52	48	51	45	-1.2	-2.5	-1.0	-2.5	60	55	NO	NO	NO	NO	NO
24.1	15899	19 ROSALIND STREET CAMMERAY	Ground	S	50	45	49	43	50	46	49	44	-1.0	-2.4	-1.0	-2.3	60	55	NO	NO	NO	NO	NO
24.1	15899	19 ROSALIND STREET CAMMERAY	Ground	N	50	46	49	43	50	46	49	44	-1.1	-2.4	-0.9	-2.3	60	55	NO	NO	NO	NO	NO
24.1	15899	19 ROSALIND STREET CAMMERAY	Ground	W	51	47	50	45	52	48	51	45	-1.1	-2.5	-0.9	-2.4	60	55	NO	NO	NO	NO	NO
24.1	15899	19 ROSALIND STREET CAMMERAY	Ground	N	56	52	55	49	56	52	55	50	-1.3	-2.7	-1.1	-2.6	60	55	NO	NO	NO	NO	NO
24.1	15899	19 ROSALIND STREET CAMMERAY	Ground	W	52	48	51	46	53	48	52	46	-1.1	-2.5	-0.9	-2.3	60	55	NO	NO	NO	NO	NO
24.1	15899	19 ROSALIND STREET CAMMERAY	Ground	NW	50	45	49	43	50	46	49	43	-1.0	-2.3	-0.8	-2.2	60	55	NO	NO	NO	NO	NO
24.1	15899	19 ROSALIND STREET CAMMERAY	Ground	W	51	47	50	45	52	47	51	45	-0.9	-2.2	-0.8	-2.1	60	55	NO	NO	NO	NO	NO
24.1	15899	19 ROSALIND STREET CAMMERAY	Ground	S	52	47	51	45	52	48	52	46	-1.0	-2.0	-0.9	-1.9	60	55	NO	NO	NO	NO	NO
24.1	15899	19 ROSALIND STREET CAMMERAY	Ground	E	51	47	50	45	52	47	51	45	-1.1	-2.4	-0.9	-2.3	60	55	NO	NO	NO	NO	NO
24.1	15899	19 ROSALIND STREET CAMMERAY	Ground	S	50	46	49	43	50	46	50	44	-1.0	-2.3	-0.9	-2.2	60	55	NO	NO	NO	NO	NO
24.1	15899	19 ROSALIND STREET CAMMERAY	Ground	W	51	47	50	44	51	47	50	45	-1.1	-2.4	-0.9	-2.3	60	55	NO	NO	NO	NO	NO
24.1	15899	19 ROSALIND STREET CAMMERAY	Ground	S	53	48	52	46	54	49	52	47	-1.2	-2.2	-1.2	-2.1	60	55	NO	NO	NO	NO	NO
24.1	15899	19 ROSALIND STREET CAMMERAY	Ground	E	56	52	55	49	57	52	56	50	-1.4	-2.7	-1.2	-2.5	60	55	NO	NO	NO	NO	NO
24.1	15899	19 ROSALIND STREET CAMMERAY	First	N	59	55	58	52	59	55	58	52	-1.4	-2.7	-1.2	-2.5	60	55	NO	NO	NO	NO	NO
24.1	15899	19 ROSALIND STREET CAMMERAY	First	E	54	50	53	48	55	51	54	48	-1.1	-2.5	-0.9	-2.5	60	55	NO	NO	NO	NO	NO
24.1	15899	19 ROSALIND STREET CAMMERAY	First	S	53	49	52	47	54	49	53	47	-1.2	-2.4	-1.0	-2.3	60	55	NO	NO	NO	NO	NO
24.1	15899	19 ROSALIND STREET CAMMERAY	First	N	54	49	53	47	54	50	53	47	-1.0	-2.4	-0.9	-2.3	60	55	NO	NO	NO	NO	NO
24.1	15899	19 ROSALIND STREET CAMMERAY	First	W	54	50	53	47	55	50	54	48	-1.1	-2.5	-0.9	-2.4	60	55	NO	NO	NO	NO	NO
24.1	15899	19 ROSALIND STREET CAMMERAY	First	N	58	53	56	51	58	54	57	51	-1.3	-2.6	-1.1	-2.5	60	55	NO	NO	NO	NO	NO
24.1	15899	19 ROSALIND STREET CAMMERAY	First	W	55	50	53	48	55	51	54	48	-1.1	-2.5	-0.9	-2.3	60	55	NO	NO	NO	NO	NO
24.1	15899	19 ROSALIND STREET CAMMERAY	First	NW	53	49	52	46	53	49	52	47	-1.1	-2.4	-0.9	-2.3	60	55	NO	NO	NO	NO	NO
24.1	15899	19 ROSALIND STREET CAMMERAY	First	W	54	49	53	47	54	50	53	48	-1.0	-2.3	-0.9	-2.2	60	55	NO	NO	NO	NO	NO
24.1	15899	19 ROSALIND STREET CAMMERAY	First	S	55	50	54	48	55	51	54	49	-1.2	-2.3	-1.1	-2.2	60	55	NO	NO	NO	NO	NO
24.1	15899	19 ROSALIND STREET CAMMERAY	First	E	55	51	54	48	55	51	54	49	-1.1	-2.5	-1.0	-2.4	60	55	NO	NO	NO	NO	NO
24.1	15899	19 ROSALIND STREET CAMMERAY	First	S	54	49	53	47	54	50	53	48	-1.1	-2.4	-0.9	-2.3	60	55	NO	NO	NO	NO	NO

NCA	Receiver ID	Address	Floor Level	Facade	Opening Year 2027				Design Year 2037				Increase (Do Smthng - Do Nothing)				NCG project road noise criteria		Do noise levels exceed the cumulative limit with project roads adding ≥2dB to the total noise levels?		Is the contribution from the road project Acute?		Consider further treatment?
					Do Nothing		Do Smthng		Do Nothing		Do Smthng		Opening Year 2027		Design Year 2037								
					Day	Night	Day	Night	Day	Night	Day	Night	Day	Night	Day	Night	Day	Night	Day	Night	$L_{Aeq,15hr} \geq 65dB$	$L_{Aeq,9hr} \geq 60dB$	
24.1	15899	19 ROSALIND STREET CAMMERAY	First	W	54	50	53	47	55	50	54	48	-1.1	-2.4	-0.9	-2.3	60	55	NO	NO	NO	NO	NO
24.1	15899	19 ROSALIND STREET CAMMERAY	First	S	56	51	54	49	56	51	55	49	-1.3	-2.3	-1.1	-2.2	60	55	NO	NO	NO	NO	NO
24.1	15899	19 ROSALIND STREET CAMMERAY	First	E	59	54	57	52	59	55	58	52	-1.4	-2.6	-1.2	-2.6	60	55	NO	NO	NO	NO	NO
24.1	15900	27 ROSALIND STREET CAMMERAY	Ground	W	56	51	54	49	56	52	55	49	-1.1	-2.4	-0.9	-2.3	60	55	NO	NO	NO	NO	NO
24.1	15900	27 ROSALIND STREET CAMMERAY	Ground	N	56	52	55	49	56	52	55	50	-1.2	-2.5	-1.0	-2.4	60	55	NO	NO	NO	NO	NO
24.1	15900	27 ROSALIND STREET CAMMERAY	Ground	W	54	50	53	48	55	50	54	48	-1.1	-2.5	-0.9	-2.4	60	55	NO	NO	NO	NO	NO
24.1	15900	27 ROSALIND STREET CAMMERAY	Ground	S	54	49	52	47	54	49	53	47	-1.1	-2.3	-1.0	-2.2	60	55	NO	NO	NO	NO	NO
24.1	15900	27 ROSALIND STREET CAMMERAY	Ground	W	53	49	52	46	54	49	53	47	-1.2	-2.4	-1.0	-2.3	60	55	NO	NO	NO	NO	NO
24.1	15900	27 ROSALIND STREET CAMMERAY	Ground	S	54	50	53	47	55	50	54	48	-1.2	-2.4	-1.0	-2.3	60	55	NO	NO	NO	NO	NO
24.1	15901	29 ROSALIND STREET CAMMERAY	Ground	S	55	50	54	48	55	51	54	48	-1.3	-2.5	-1.1	-2.3	60	55	NO	NO	NO	NO	NO
24.1	15901	29 ROSALIND STREET CAMMERAY	Ground	E	56	52	55	49	57	52	56	50	-1.2	-2.5	-1.0	-2.4	60	55	NO	NO	NO	NO	NO
24.1	15901	29 ROSALIND STREET CAMMERAY	Ground	N	58	54	57	51	58	54	57	51	-1.6	-2.9	-1.4	-2.8	60	55	NO	NO	NO	NO	NO
24.1	15901	29 ROSALIND STREET CAMMERAY	Ground	E	58	54	57	51	59	54	57	52	-1.6	-2.9	-1.4	-2.8	60	55	NO	NO	NO	NO	NO
24.1	15901	29 ROSALIND STREET CAMMERAY	Ground	N	58	54	57	51	59	54	58	52	-1.4	-2.7	-1.1	-2.6	60	55	NO	NO	NO	NO	NO
24.1	15920	203 WEST STREET CROWS NEST	Ground	N	57	51	56	50	57	51	56	50	-0.8	-1.1	-0.7	-1.2	60	55	NO	NO	NO	NO	NO
24.1	15920	203 WEST STREET CROWS NEST	Ground	W	66	59	66	59	66	60	66	60	-0.6	-0.3	-0.6	-0.5	60	55	NO	NO	NO	NO	NO
24.1	15920	203 WEST STREET CROWS NEST	Ground	S	55	50	54	48	56	51	55	49	-0.9	-1.6	-0.7	-1.6	60	55	NO	NO	NO	NO	NO
24.1	15920	203 WEST STREET CROWS NEST	Ground	E	55	51	54	48	55	51	54	49	-1.1	-2.5	-1.0	-2.3	60	55	NO	NO	NO	NO	NO
24.1	15922	15 ROSALIND STREET CAMMERAY	Ground	N	57	53	56	50	58	53	57	51	-1.1	-2.4	-1.0	-2.3	60	55	NO	NO	NO	NO	NO
24.1	15922	15 ROSALIND STREET CAMMERAY	Ground	W	54	49	53	47	54	50	54	48	-0.8	-1.9	-0.7	-1.9	60	55	NO	NO	NO	NO	NO
24.1	15922	15 ROSALIND STREET CAMMERAY	Ground	S	52	48	51	45	53	48	52	46	-1.3	-2.1	-1.1	-2.0	60	55	NO	NO	NO	NO	NO
24.1	15922	15 ROSALIND STREET CAMMERAY	Ground	E	52	47	50	45	52	47	51	45	-1.3	-2.4	-1.1	-2.3	60	55	NO	NO	NO	NO	NO
24.1	15922	15 ROSALIND STREET CAMMERAY	Ground	S	51	46	50	44	51	47	50	45	-1.2	-2.1	-1.1	-2.0	60	55	NO	NO	NO	NO	NO
24.1	15922	15 ROSALIND STREET CAMMERAY	Ground	E	55	51	54	48	55	51	54	49	-1.2	-2.6	-1.0	-2.4	60	55	NO	NO	NO	NO	NO
24.1	15922	15 ROSALIND STREET CAMMERAY	First	N	59	54	58	52	59	55	58	53	-1.1	-2.4	-1.0	-2.2	60	55	NO	NO	NO	NO	NO
24.1	15922	15 ROSALIND STREET CAMMERAY	First	W	56	51	56	50	57	52	56	50	-0.7	-1.7	-0.6	-1.7	60	55	NO	NO	NO	NO	NO
24.1	15922	15 ROSALIND STREET CAMMERAY	First	S	55	50	54	48	55	51	54	48	-1.4	-2.2	-1.2	-2.1	60	55	NO	NO	NO	NO	NO
24.1	15922	15 ROSALIND STREET CAMMERAY	First	E	55	50	53	47	55	50	54	48	-1.5	-2.4	-1.3	-2.3	60	55	NO	NO	NO	NO	NO
24.1	15922	15 ROSALIND STREET CAMMERAY	First	S	54	49	53	47	54	50	53	48	-1.3	-2.2	-1.2	-2.1	60	55	NO	NO	NO	NO	NO
24.1	15922	15 ROSALIND STREET CAMMERAY	First	E	57	53	56	50	58	53	56	51	-1.3	-2.7	-1.1	-2.5	60	55	NO	NO	NO	NO	NO
24.1	15922	15 ROSALIND STREET CAMMERAY	Second	N	61	57	60	55	62	57	61	55	-1.1	-2.4	-1.0	-2.3	60	55	NO	NO	NO	NO	NO
24.1	15922	15 ROSALIND STREET CAMMERAY	Second	W	59	55	59	53	60	55	59	54	-0.6	-1.7	-0.4	-1.6	60	55	NO	NO	NO	NO	NO
24.1	15922	15 ROSALIND STREET CAMMERAY	Second	S	58	53	57	51	58	53	57	51	-1.3	-2.1	-1.2	-2.1	60	55	NO	NO	NO	NO	NO
24.1	15922	15 ROSALIND STREET CAMMERAY	Second	E	57	53	56	50	58	53	57	51	-1.3	-2.4	-1.3	-2.3	60	55	NO	NO	NO	NO	NO
24.1	15922	15 ROSALIND STREET CAMMERAY	Second	S	57	52	56	50	57	53	56	50	-1.3	-2.3	-1.2	-2.2	60	55	NO	NO	NO	NO	NO
24.1	15922	15 ROSALIND STREET CAMMERAY	Second	E	60	56	59	53	60	56	59	53	-1.5	-2.7	-1.3	-2.6	60	55	NO	NO	NO	NO	NO
24.1	15950	205 WEST STREET CROWS NEST	Ground	N	61	55	60	54	61	56	61	55	-0.8	-1.2	-0.7	-1.3	60	55	NO	NO	NO	NO	NO
24.1	15950	205 WEST STREET CROWS NEST	Ground	W	67	60	67	60	68	61	67	61	-0.5	-0.2	-0.7	-0.5	60	55	NO	NO	NO	NO	NO
24.1	15950	205 WEST STREET CROWS NEST	Ground	S	57	51	57	50	58	52	57	51	-0.7	-0.8	-0.7	-1.0	60	55	NO	NO	NO	NO	NO
24.1	15950	205 WEST STREET CROWS NEST	Ground	E	56	52	55	49	57	52	56	50	-1.2	-2.6	-1.0	-2.5	60	55	NO	NO	NO	NO	NO
24.1	15950	205 WEST STREET CROWS NEST	First	N	63	57	62	56	63	58	62	56	-0.8	-1.3	-0.7	-1.4	60	55	NO	NO	NO	NO	NO
24.1	15950	205 WEST STREET CROWS NEST	First	W	68	61	68	61	68	62	68	61	-0.5	-0.2	-0.7	-0.6	60	55	NO	NO	NO	NO	NO
24.1	15950	205 WEST STREET CROWS NEST	First	S	60	54	59	53	60	54	59	53	-0.8	-1.0	-0.7	-1.1	60	55	NO	NO	NO	NO	NO
24.1	15950	205 WEST STREET CROWS NEST	First	E	58	54	57	51	58	54	57	52	-1.2	-2.5	-1.0	-2.4	60	55	NO	NO	NO	NO	NO
24.1	37812	28 LYTTON STREET CAMMERAY	Ground	W	53	48	52	46	54	49	53	47	-1.3	-2.1	-1.1	-2.0	60	55	NO	NO	NO	NO	NO
24.1	37812	28 LYTTON STREET CAMMERAY	Ground	N	54	49	52	47	54	49	53	47	-1.3	-2.2	-1.2	-2.1	60	55	NO	NO	NO	NO	NO
24.1	37812	28 LYTTON STREET CAMMERAY	Ground	W	54	49	53	47	54	50	53	48	-1.2	-2.1	-1.1	-2.0	60	55	NO	NO	NO	NO	NO
24.1	37812	28 LYTTON STREET CAMMERAY	Ground	E	57	52	56	50	57	52	57	51	-0.8	-1.6	-0.6	-1.5	60	55	NO	NO	NO	NO	NO
24.1	37818	181 WEST STREET CROWS NEST	Ground	W	66	59	65	59	66	60	65	59	-0.5	-0.1	-0.5	-0.4	60	55	NO	NO	NO	NO	NO
24.1	37818	181 WEST STREET CROWS NEST	Ground	S	54	48	54	47	54	49	54	48	-0.7	-0.9	-0.7	-1.0	60	55	NO	NO	NO	NO	NO
24.1	37818	181 WEST STREET CROWS NEST	Ground	E	52	47	51	46	53	48	52	46	-0.8	-1.7	-0.7	-1.7	60	55	NO	NO	NO	NO	NO
24.1	37818	181 WEST STREET CROWS NEST	Ground	S	52	47	52	46	53	47	52	46	-0.7	-1.4	-0.6	-1.3	60	55	NO	NO	NO	NO	NO
24.1	37818	181 WEST STREET CROWS NEST	Ground	E	54	49	53	47	54	49	53	48	-0.8	-1.9	-0.7	-1.8	60	55	NO	NO	NO	NO	NO
24.1	37818	181 WEST STREET CROWS NEST	First	W	67	60	66	60	67	60	66	60	-0.5	-0.1	-0.5	-0.4	60	55	NO	NO	NO	NO	NO
24.1	37818	181 WEST STREET CROWS NEST	First	S	57	51	57	50	58	52	57	51	-0.7	-1.0	-0.7	-1.1	60	55	NO	NO	NO	NO	NO
24.1	37818	181 WEST STREET CROWS NEST	First	E	55	50	54	48	56	51	55	49	-0.9	-1.8	-0.8	-1.7	60	55	NO	NO	NO	NO	NO
24.1	37818	181 WEST STREET CROWS NEST	First	S	55	50	54	48	55	50	55	49	-0.8	-1.6	-0.7	-1.5	60	55	NO	NO	NO	NO	NO
24.1	37818	181 WEST STREET CROWS NEST	First	E	56	51	55	49	56	52	56	50	-0.9	-1.9	-0.7	-1.9	60	55	NO	NO	NO	NO	NO
24.1	37980	199 WEST STREET CROWS NEST	Ground	E	53	49	52	46	53	49	52	47	-1.1	-2.5	-1.0	-2.4	60	55	NO	NO	NO	NO	NO
24.1	37980	199 WEST STREET CROWS NEST	Ground	N	54	50	53	47	55	50	54	48	-1.1	-2.2	-0.9	-2.1	60	55	NO	NO	NO	NO	NO
24.1	37980	199 WEST STREET CROWS NEST	Ground	W	53	48	53	47	54	49	53	47	-0.8	-1.6	-0.7	-1.6	60	55	NO	NO	NO	NO	NO
24.1	37980	199 WEST STREET CROWS NEST	Ground	S	52	47	52	46	53	47	52	46	-0.8	-1.3	-0.7	-1.4	60	55	NO	NO	NO	NO	NO

NCA	Receiver ID	Address	Floor Level	Facade	Opening Year 2027				Design Year 2037				Increase (Do Smthng - Do Nothing)				NCG project road noise criteria		Do noise levels exceed the cumulative limit with project roads adding ≥2dB to the total noise levels?		Is the contribution from the road project Acute?		Consider further treatment?
					Do Nothing		Do Smthng		Do Nothing		Do Smthng		Opening Year 2027		Design Year 2037								
					Day	Night	Day	Night	Day	Night	Day	Night	Day	Night	Day	Night	Day	Night	Day	Night	$L_{Aeq,15hr} \geq 65dB$	$L_{Aeq,9hr} \geq 60dB$	
24.1	37980	199 WEST STREET CROWS NEST	Ground	W	52	47	52	46	53	47	52	46	-0.7	-1.3	-0.7	-1.4	60	55	NO	NO	NO	NO	NO
24.1	37980	199 WEST STREET CROWS NEST	First	E	56	51	54	49	56	52	55	49	-1.3	-2.5	-1.1	-2.4	60	55	NO	NO	NO	NO	NO
24.1	37980	199 WEST STREET CROWS NEST	First	N	56	52	55	50	57	52	56	50	-1.1	-2.2	-1.0	-2.1	60	55	NO	NO	NO	NO	NO
24.1	37980	199 WEST STREET CROWS NEST	First	W	56	51	56	49	57	52	56	50	-0.8	-1.6	-0.8	-1.6	60	55	NO	NO	NO	NO	NO
24.1	37980	199 WEST STREET CROWS NEST	First	S	55	50	54	48	56	50	55	49	-0.8	-1.6	-0.8	-1.6	60	55	NO	NO	NO	NO	NO
24.1	37980	199 WEST STREET CROWS NEST	First	W	55	50	54	48	56	50	55	49	-0.8	-1.7	-0.8	-1.6	60	55	NO	NO	NO	NO	NO
24.1	37981	199 WEST STREET CROWS NEST	Ground	W	53	48	52	46	53	48	52	46	-0.9	-2.0	-0.8	-1.9	60	55	NO	NO	NO	NO	NO
24.1	37981	199 WEST STREET CROWS NEST	Ground	E	53	49	52	46	53	49	52	47	-1.1	-2.5	-0.9	-2.4	60	55	NO	NO	NO	NO	NO
24.1	37981	199 WEST STREET CROWS NEST	First	W	55	50	54	48	55	51	55	49	-0.9	-2.1	-0.8	-2.0	60	55	NO	NO	NO	NO	NO
24.1	37981	199 WEST STREET CROWS NEST	First	E	56	52	55	49	56	52	55	50	-1.2	-2.5	-1.0	-2.4	60	55	NO	NO	NO	NO	NO
24.1	37982	199 WEST STREET CROWS NEST	Ground	E	53	49	52	46	53	49	52	47	-1.2	-2.5	-1.0	-2.3	60	55	NO	NO	NO	NO	NO
24.1	37982	199 WEST STREET CROWS NEST	Ground	W	53	47	52	46	53	48	52	46	-0.8	-1.5	-0.7	-1.5	60	55	NO	NO	NO	NO	NO
24.1	37982	199 WEST STREET CROWS NEST	First	E	56	52	55	49	56	52	55	50	-1.2	-2.5	-1.0	-2.4	60	55	NO	NO	NO	NO	NO
24.1	37982	199 WEST STREET CROWS NEST	First	W	56	51	55	49	56	51	55	49	-0.8	-1.8	-0.8	-1.8	60	55	NO	NO	NO	NO	NO
24.1	48798	291 MILLER STREET CAMMERAY	Ground	W	66	58	66	58	66	58	67	59	0.4	0.6	0.8	0.8	60	55	NO	NO	NO	NO	NO
24.1	48798	291 MILLER STREET CAMMERAY	Ground	S	56	50	56	49	57	50	57	50	0.0	-0.5	0.3	-0.4	60	55	NO	NO	NO	NO	NO
24.1	48798	291 MILLER STREET CAMMERAY	Ground	E	56	51	55	49	56	51	55	49	-1.0	-1.8	-0.9	-1.7	60	55	NO	NO	NO	NO	NO
24.1	48798	291 MILLER STREET CAMMERAY	Ground	N	55	49	54	48	55	49	55	48	-0.4	-1.3	-0.1	-1.1	60	55	NO	NO	NO	NO	NO
24.1	48798	291 MILLER STREET CAMMERAY	First	W	67	59	67	59	67	59	68	60	0.4	0.7	0.9	0.9	60	55	NO	NO	NO	NO	NO
24.1	48798	291 MILLER STREET CAMMERAY	First	S	58	52	58	51	59	52	59	52	0.0	-0.5	0.3	-0.4	60	55	NO	NO	NO	NO	NO
24.1	48798	291 MILLER STREET CAMMERAY	First	E	57	52	56	50	58	53	57	51	-1.0	-1.9	-0.9	-1.8	60	55	NO	NO	NO	NO	NO
24.1	48798	291 MILLER STREET CAMMERAY	First	N	57	51	57	50	57	52	57	51	-0.4	-1.2	0.0	-1.0	60	55	NO	NO	NO	NO	NO
24.1	48798	291 MILLER STREET CAMMERAY	Second	W	67	59	67	59	67	59	68	60	0.4	0.6	0.8	0.9	60	55	NO	NO	NO	NO	NO
24.1	48798	291 MILLER STREET CAMMERAY	Second	S	60	53	60	53	60	54	61	54	0.2	-0.3	0.4	-0.1	60	55	NO	NO	NO	NO	NO
24.1	48798	291 MILLER STREET CAMMERAY	Second	E	59	54	58	52	59	54	59	53	-0.8	-1.6	-0.7	-1.5	60	55	NO	NO	NO	NO	NO
24.1	48798	291 MILLER STREET CAMMERAY	Second	N	60	54	60	53	60	54	60	53	-0.1	-0.8	0.2	-0.6	60	55	NO	NO	NO	NO	NO
25.1	15135	331 MILLER STREET CAMMERAY	Ground	N	57	52	56	50	57	53	56	50	-1.3	-2.2	-1.0	-2.1	60	55	NO	NO	NO	NO	NO
25.1	15135	331 MILLER STREET CAMMERAY	Ground	S	66	59	66	59	66	59	67	60	0.5	0.9	0.6	1.0	60	55	NO	NO	NO	NO	NO
25.1	15135	331 MILLER STREET CAMMERAY	Ground	E	62	56	62	55	62	56	62	56	-0.2	-0.6	-0.1	-0.5	60	55	NO	NO	NO	NO	NO
25.1	15135	331 MILLER STREET CAMMERAY	First	N	59	54	58	52	59	54	58	53	-1.1	-2.0	-0.9	-1.8	60	55	NO	NO	NO	NO	NO
25.1	15135	331 MILLER STREET CAMMERAY	First	W	64	56	64	57	65	56	65	57	0.1	1.2	0.6	1.2	60	55	NO	NO	NO	NO	NO
25.1	15135	331 MILLER STREET CAMMERAY	First	S	67	60	67	60	67	60	68	61	0.5	0.9	0.7	1.0	60	55	NO	NO	NO	NO	NO
25.1	15135	331 MILLER STREET CAMMERAY	First	E	63	57	63	57	64	58	64	57	-0.3	-0.8	-0.2	-0.7	60	55	NO	NO	NO	NO	NO
25.1	15135	331 MILLER STREET CAMMERAY	Second	N	61	56	60	54	61	56	60	55	-1.1	-1.9	-0.8	-1.8	60	55	NO	NO	NO	NO	NO
25.1	15135	331 MILLER STREET CAMMERAY	Second	W	66	57	66	58	66	58	67	59	0.1	1.0	0.6	1.1	60	55	NO	NO	NO	NO	NO
25.1	15135	331 MILLER STREET CAMMERAY	Second	S	67	60	68	61	68	60	68	61	0.5	0.9	0.6	0.9	60	55	NO	NO	NO	NO	NO
25.1	15135	331 MILLER STREET CAMMERAY	Second	E	65	59	64	58	65	59	65	58	-0.4	-1.0	-0.4	-0.9	60	55	YES	NO	NO	NO	YES
25.1	15434	331 MILLER STREET CAMMERAY	Ground	N	60	55	60	53	61	55	60	54	-0.8	-1.4	-0.4	-1.3	60	55	NO	NO	NO	NO	NO
25.1	15434	331 MILLER STREET CAMMERAY	Ground	W	65	55	64	57	65	56	66	57	-0.5	1.1	0.1	1.3	60	55	NO	NO	NO	NO	NO
25.1	15434	331 MILLER STREET CAMMERAY	Ground	S	58	50	57	50	58	50	58	51	-0.5	0.1	0.1	0.1	60	55	NO	NO	NO	NO	NO
25.1	15434	331 MILLER STREET CAMMERAY	Ground	E	60	55	58	52	60	55	58	53	-1.6	-2.3	-1.4	-2.3	60	55	NO	NO	NO	NO	NO
25.1	15434	331 MILLER STREET CAMMERAY	First	N	62	56	62	55	63	56	63	55	-0.6	-1.1	-0.1	-1.0	60	55	NO	NO	NO	NO	NO
25.1	15434	331 MILLER STREET CAMMERAY	First	W	66	57	66	58	67	57	67	58	-0.6	1.0	0.1	1.1	60	55	NO	NO	NO	NO	NO
25.1	15434	331 MILLER STREET CAMMERAY	First	S	60	52	59	52	60	53	60	52	-0.5	-0.1	0.0	-0.1	60	55	NO	NO	NO	NO	NO
25.1	15434	331 MILLER STREET CAMMERAY	First	E	61	56	60	54	61	57	60	54	-1.5	-2.3	-1.4	-2.2	60	55	NO	NO	NO	NO	NO
25.1	15434	331 MILLER STREET CAMMERAY	Second	N	64	57	63	56	64	58	64	57	-0.7	-1.1	-0.2	-0.9	60	55	NO	NO	NO	NO	NO
25.1	15434	331 MILLER STREET CAMMERAY	Second	W	66	57	66	58	67	58	67	58	-0.4	0.8	0.2	0.9	60	55	NO	NO	NO	NO	NO
25.1	15434	331 MILLER STREET CAMMERAY	Second	S	61	54	60	54	61	54	61	54	-0.5	-0.5	-0.1	-0.4	60	55	NO	NO	NO	NO	NO
25.1	15434	331 MILLER STREET CAMMERAY	Second	E	62	58	61	55	63	58	61	56	-1.4	-2.3	-1.4	-2.2	60	55	NO	NO	NO	NO	NO
25.1	15519	353 MILLER STREET CAMMERAY	Ground	N	58	52	56	50	58	52	57	51	-1.1	-1.8	-0.8	-1.7	60	55	NO	NO	NO	NO	NO
25.1	15519	353 MILLER STREET CAMMERAY	Ground	W	65	56	65	57	66	56	66	57	-0.5	1.0	0.2	1.2	60	55	NO	NO	NO	NO	NO
25.1	15519	353 MILLER STREET CAMMERAY	Ground	S	59	52	58	51	59	53	59	52	-0.9	-1.3	-0.4	-1.2	60	55	NO	NO	NO	NO	NO
25.1	15519	353 MILLER STREET CAMMERAY	Ground	E	59	54	58	52	60	55	58	53	-1.5	-2.4	-1.5	-2.3	60	55	NO	NO	NO	NO	NO
25.1	15571	359 MILLER STREET CAMMERAY	Ground	N	66	57	65	57	66	57	66	58	-1.0	0.6	-0.3	0.7	60	55	NO	NO	NO	NO	NO
25.1	15571	359 MILLER STREET CAMMERAY	Ground	W	68	58	67	59	68	59	68	60	-0.8	0.8	-0.2	1.0	60	55	NO	NO	NO	NO	NO
25.1	15571	359 MILLER STREET CAMMERAY	Ground	S	58	52	56	50	58	53	57	51	-1.3	-2.0	-1.0	-1.9	60	55	NO	NO	NO	NO	NO
25.1	15571	359 MILLER STREET CAMMERAY	Ground	E	59	54	57	52	59	54	58	52	-1.3	-2.2	-1.3	-2.0	60	55	NO	NO	NO	NO	NO
25.1	15571	359 MILLER STREET CAMMERAY	Ground	N	57	52	56	50	58	53	56	51	-1.4	-2.2	-1.2	-2.1	60	55	NO	NO	NO	NO	NO
25.1	15571	359 MILLER STREET CAMMERAY	Ground	E	58	53	56	50	58	53	57	51	-1.4	-2.2	-1.2	-2.1	60	55	NO	NO	NO	NO	NO
25.1	15571	359 MILLER STREET CAMMERAY	Ground	N	57	50	56	49	57	51	56	50	-1.0	-1.3	-0.4	-1.2	60	55	NO	NO	NO	NO	NO
25.1	15628	361 MILLER STREET CAMMERAY	Ground	N	61	52	60	53	61	52	61	53	-0.6	0.7	0.0	0.8	60	55	NO	NO	NO	NO	NO
25.1	15628	361 MILLER STREET CAMMERAY	Ground	W	67	58	66	58	68	58	67	59	-1.0	0.8	-0.2	0.9	60	55	NO	NO	NO	NO	NO

NCA	Receiver ID	Address	Floor Level	Facade	Opening Year 2027				Design Year 2037				Increase (Do Smthng - Do Nothing)				NCG project road noise criteria		Do noise levels exceed the cumulative limit with project roads adding ≥2dB to the total noise levels?		Is the contribution from the road project Acute?		Consider further treatment?
					Do Nothing		Do Smthng		Do Nothing		Do Smthng		Opening Year 2027		Design Year 2037								
					Day	Night	Day	Night	Day	Night	Day	Night	Day	Night	Day	Night	Day	Night	Day	Night	$L_{Aeq,15hr} \geq 65dB$	$L_{Aeq,9hr} \geq 60dB$	
25.1	15628	361 MILLER STREET CAMMERAY	Ground	S	57	51	56	50	58	51	57	50	-0.9	-1.1	-0.4	-1.0	60	55	NO	NO	NO	NO	NO
25.1	15628	361 MILLER STREET CAMMERAY	Ground	E	57	53	56	50	58	53	57	51	-1.4	-2.2	-1.3	-2.1	60	55	NO	NO	NO	NO	NO
25.1	15628	361 MILLER STREET CAMMERAY	Ground	N	57	52	55	49	57	52	56	50	-1.4	-2.2	-1.3	-2.1	60	55	NO	NO	NO	NO	NO
25.1	15628	361 MILLER STREET CAMMERAY	Ground	E	57	52	55	49	57	52	56	50	-1.4	-2.1	-1.3	-2.0	60	55	NO	NO	NO	NO	NO
25.1	15689	81 ROSALIND STREET CAMMERAY	Ground	W	56	51	54	48	56	52	55	49	-1.8	-2.9	-1.6	-2.8	60	55	NO	NO	NO	NO	NO
25.1	15689	81 ROSALIND STREET CAMMERAY	Ground	S	60	55	58	52	60	55	59	53	-1.6	-2.3	-1.4	-2.1	60	55	NO	NO	NO	NO	NO
25.1	15689	81 ROSALIND STREET CAMMERAY	Ground	E	66	61	64	59	66	62	65	59	-1.8	-2.6	-1.6	-2.4	60	55	YES	NO	YES	NO	YES
25.1	15689	81 ROSALIND STREET CAMMERAY	First	N	69	64	66	61	69	64	67	61	-2.1	-3.0	-1.9	-2.8	60	55	YES	YES	YES	YES	YES
25.1	15689	81 ROSALIND STREET CAMMERAY	First	W	58	54	57	51	59	54	57	52	-1.6	-2.8	-1.4	-2.6	60	55	NO	NO	NO	NO	NO
25.1	15689	81 ROSALIND STREET CAMMERAY	First	S	61	56	59	54	61	57	60	54	-1.7	-2.4	-1.6	-2.3	60	55	NO	NO	NO	NO	NO
25.1	15689	81 ROSALIND STREET CAMMERAY	First	E	68	63	66	61	69	64	67	61	-1.9	-2.7	-1.8	-2.6	60	55	YES	YES	YES	YES	YES
25.1	15689	81 ROSALIND STREET CAMMERAY	Second	N	72	67	69	64	72	67	70	64	-2.4	-3.3	-2.2	-3.1	60	55	YES	YES	YES	YES	YES
25.1	15689	81 ROSALIND STREET CAMMERAY	Second	W	61	57	60	54	62	57	60	55	-1.6	-2.7	-1.4	-2.5	60	55	NO	NO	NO	NO	NO
25.1	15689	81 ROSALIND STREET CAMMERAY	Second	S	63	58	61	56	63	59	62	56	-1.6	-2.4	-1.5	-2.2	60	55	NO	NO	NO	NO	NO
25.1	15689	81 ROSALIND STREET CAMMERAY	Second	E	70	66	68	62	71	66	69	63	-2.3	-3.1	-2.1	-2.9	60	55	YES	YES	YES	YES	YES
25.1	15755	79 ROSALIND STREET CAMMERAY	Ground	W	55	51	54	48	56	51	54	49	-1.4	-2.8	-1.2	-2.5	60	55	NO	NO	NO	NO	NO
25.1	15755	79 ROSALIND STREET CAMMERAY	Ground	S	60	55	58	53	60	55	59	53	-1.4	-2.0	-1.2	-1.9	60	55	NO	NO	NO	NO	NO
25.1	15755	79 ROSALIND STREET CAMMERAY	Ground	E	59	54	57	51	59	55	57	52	-2.3	-3.2	-2.1	-3.1	60	55	NO	NO	NO	NO	NO
25.1	15755	79 ROSALIND STREET CAMMERAY	First	N	69	65	67	61	69	65	67	62	-2.2	-3.1	-2.0	-2.9	60	55	YES	YES	YES	YES	YES
25.1	15755	79 ROSALIND STREET CAMMERAY	First	W	59	54	57	51	59	55	58	52	-1.5	-2.7	-1.3	-2.5	60	55	NO	NO	NO	NO	NO
25.1	15755	79 ROSALIND STREET CAMMERAY	First	S	61	56	60	54	62	57	60	55	-1.4	-2.2	-1.3	-2.1	60	55	NO	NO	NO	NO	NO
25.1	15755	79 ROSALIND STREET CAMMERAY	First	E	62	57	60	54	62	58	60	55	-2.3	-3.1	-2.1	-2.9	60	55	NO	NO	NO	NO	NO
25.1	15761	77 ROSALIND STREET CAMMERAY	Ground	N	64	60	62	57	64	60	63	57	-2.0	-3.1	-1.8	-3.0	60	55	NO	NO	NO	NO	NO
25.1	15761	77 ROSALIND STREET CAMMERAY	Ground	W	57	52	54	49	57	53	55	49	-2.2	-3.4	-2.0	-3.3	60	55	NO	NO	NO	NO	NO
25.1	15761	77 ROSALIND STREET CAMMERAY	Ground	S	55	50	54	48	55	50	54	48	-1.1	-1.9	-0.9	-1.8	60	55	NO	NO	NO	NO	NO
25.1	15761	77 ROSALIND STREET CAMMERAY	Ground	E	57	53	56	50	57	53	56	51	-1.6	-2.7	-1.4	-2.5	60	55	NO	NO	NO	NO	NO
25.1	15761	77 ROSALIND STREET CAMMERAY	First	N	68	64	66	60	68	64	67	61	-2.1	-3.1	-1.9	-2.9	60	55	YES	YES	YES	YES	YES
25.1	15761	77 ROSALIND STREET CAMMERAY	First	W	59	55	57	51	59	55	57	52	-2.2	-3.3	-1.9	-3.2	60	55	NO	NO	NO	NO	NO
25.1	15761	77 ROSALIND STREET CAMMERAY	First	S	58	53	57	51	58	53	57	51	-1.3	-2.2	-1.1	-2.1	60	55	NO	NO	NO	NO	NO
25.1	15761	77 ROSALIND STREET CAMMERAY	First	E	61	56	59	54	61	57	60	54	-1.5	-2.6	-1.3	-2.4	60	55	NO	NO	NO	NO	NO
25.1	15775	73-75 ROSALIND STREET CAMMERAY	Ground	E	60	55	58	52	60	56	58	53	-1.9	-3.1	-1.7	-2.9	60	55	NO	NO	NO	NO	NO
25.1	15775	73-75 ROSALIND STREET CAMMERAY	Ground	N	64	60	62	56	64	60	62	57	-2.2	-3.4	-1.9	-3.2	60	55	NO	NO	NO	NO	NO
25.1	15775	73-75 ROSALIND STREET CAMMERAY	Ground	N	64	60	62	56	64	60	62	57	-2.2	-3.4	-1.9	-3.2	60	55	NO	NO	NO	NO	NO
25.1	15775	73-75 ROSALIND STREET CAMMERAY	Ground	W	58	54	55	50	58	54	56	50	-2.9	-4.1	-2.5	-3.8	60	55	NO	NO	NO	NO	NO
25.1	15775	73-75 ROSALIND STREET CAMMERAY	Ground	S	55	49	54	48	55	50	54	48	-1.2	-1.8	-0.9	-1.7	60	55	NO	NO	NO	NO	NO
25.1	15775	73-75 ROSALIND STREET CAMMERAY	Ground	E	57	52	55	49	57	53	56	50	-1.8	-3.0	-1.6	-2.8	60	55	NO	NO	NO	NO	NO
25.1	15775	73-75 ROSALIND STREET CAMMERAY	First	E	62	58	61	55	63	58	61	56	-1.9	-3.1	-1.8	-2.9	60	55	NO	NO	NO	NO	NO
25.1	15775	73-75 ROSALIND STREET CAMMERAY	First	N	67	63	65	59	67	63	65	60	-2.3	-3.4	-2.0	-3.2	60	55	YES	YES	YES	YES	YES
25.1	15775	73-75 ROSALIND STREET CAMMERAY	First	W	60	55	57	52	60	56	58	52	-2.6	-3.7	-2.2	-3.5	60	55	NO	NO	NO	NO	NO
25.1	15775	73-75 ROSALIND STREET CAMMERAY	First	S	57	51	56	50	57	52	56	50	-1.1	-1.8	-0.8	-1.7	60	55	NO	NO	NO	NO	NO
25.1	15775	73-75 ROSALIND STREET CAMMERAY	First	E	60	55	58	52	60	56	58	53	-1.8	-3.0	-1.6	-2.7	60	55	NO	NO	NO	NO	NO
25.1	15775	73-75 ROSALIND STREET CAMMERAY	Second	E	66	61	64	58	66	62	65	59	-1.7	-2.7	-1.5	-2.5	60	55	YES	NO	NO	NO	YES
25.1	15775	73-75 ROSALIND STREET CAMMERAY	Second	N	69	65	67	62	70	65	68	62	-2.0	-3.1	-1.8	-2.9	60	55	YES	YES	YES	YES	YES
25.1	15775	73-75 ROSALIND STREET CAMMERAY	Second	W	62	57	59	54	62	57	60	54	-2.1	-3.3	-1.9	-3.1	60	55	NO	NO	NO	NO	NO
25.1	15775	73-75 ROSALIND STREET CAMMERAY	Second	S	60	55	59	53	60	55	59	53	-1.2	-2.1	-1.1	-2.0	60	55	NO	NO	NO	NO	NO
25.1	15775	73-75 ROSALIND STREET CAMMERAY	Second	E	63	59	62	56	63	59	62	57	-1.5	-2.6	-1.3	-2.4	60	55	NO	NO	NO	NO	NO
25.1	15796	365 MILLER STREET CAMMERAY	Ground	N	65	60	63	57	65	60	64	57	-2.3	-3.4	-1.8	-3.2	60	55	NO	NO	NO	NO	NO
25.1	15796	365 MILLER STREET CAMMERAY	Ground	W	66	57	65	57	66	57	66	58	-0.8	0.2	-0.1	0.3	60	55	NO	NO	NO	NO	NO
25.1	15796	365 MILLER STREET CAMMERAY	Ground	N	65	56	64	56	65	56	65	57	-0.8	0.3	0.0	0.4	60	55	NO	NO	NO	NO	NO
25.1	15796	365 MILLER STREET CAMMERAY	Ground	W	66	57	66	58	67	58	67	58	-0.7	0.7	0.0	0.8	60	55	NO	NO	NO	NO	NO
25.1	15796	365 MILLER STREET CAMMERAY	Ground	NW	67	57	66	58	67	58	67	59	-0.7	0.8	0.0	0.9	60	55	NO	NO	NO	NO	NO
25.1	15796	365 MILLER STREET CAMMERAY	Ground	W	67	57	66	58	67	58	67	59	-0.5	1.1	0.1	1.2	60	55	NO	NO	NO	NO	NO
25.1	15796	365 MILLER STREET CAMMERAY	Ground	S	58	52	57	51	58	52	58	51	-1.0	-1.3	-0.6	-1.3	60	55	NO	NO	NO	NO	NO
25.1	15796	365 MILLER STREET CAMMERAY	Ground	E	59	55	56	51	59	55	57	51	-2.7	-4.2	-2.6	-3.9	60	55	NO	NO	NO	NO	NO
25.1	15796	365 MILLER STREET CAMMERAY	Ground	N	65	61	63	57	65	61	63	57	-2.6	-3.7	-2.2	-3.5	60	55	NO	NO	NO	NO	NO
25.1	15796	365 MILLER STREET CAMMERAY	Ground	E	65	60	62	57	65	61	63	57	-2.5	-3.7	-2.2	-3.4	60	55	NO	NO	NO	NO	NO
25.1	15796	365 MILLER STREET CAMMERAY	First	N	67	62	65	59	68	63	66	60	-2.0	-3.0	-1.6	-2.8	60	55	YES	YES	NO	NO	YES
25.1	15796	365 MILLER STREET CAMMERAY	First	W	67	59	67	59	68	59	68	59	-0.7	0.1	-0.1	0.3	60	55	NO	NO	NO	NO	NO
25.1	15796	365 MILLER STREET CAMMERAY	First	N	66	58	65	58	67	58	66	58	-0.8	0.0	-0.1	0.2	60	55	NO	NO	NO	NO	NO
25.1	15796	365 MILLER STREET CAMMERAY	First	W	67	58	67	59	68	59	68	59	-0.6	0.4	0.0	0.5	60	55	NO	NO	NO	NO	NO
25.1	15796	365 MILLER STREET CAMMERAY	First	NW	67	58	67	59	68	59	68	59	-0.7	0.5	0.1	0.7	60	55	NO	NO	NO	NO	NO
25.1	15796	365 MILLER STREET CAMMERAY	First	W	67	58	67	59	68	58	68	59	-0.4	1.0	0.2	1.2	60	55	NO	NO	NO	NO	NO
25.1	15796	365 MILLER STREET CAMMERAY	First	S	60	53	59	53	60	54	60	53	-0.7	-0.9	-0.3	-0.8	60	55	NO	NO	NO	NO	NO

NCA	Receiver ID	Address	Floor Level	Facade	Opening Year 2027				Design Year 2037				Increase (Do Smthng - Do Nothing)				NCG project road noise criteria		Do noise levels exceed the cumulative limit with project roads adding ≥2dB to the total noise levels?		Is the contribution from the road project Acute?		Consider further treatment?
					Do Nothing		Do Smthng		Do Nothing		Do Smthng		Opening Year 2027		Design Year 2037								
					Day	Night	Day	Night	Day	Night	Day	Night	Day	Night	Day	Night	Day	Night	Day	Night	$L_{Aeq,15hr}$ ≥ 65dB	$L_{Aeq,9hr}$ ≥ 60dB	
25.1	15796	365 MILLER STREET CAMMERAY	First	E	61	56	58	53	61	57	59	53	-2.3	-3.7	-2.1	-3.5	60	55	NO	NO	NO	NO	NO
25.1	15796	365 MILLER STREET CAMMERAY	First	N	67	63	65	59	68	63	66	60	-2.2	-3.4	-2.0	-3.2	60	55	YES	YES	YES	YES	YES
25.1	15796	365 MILLER STREET CAMMERAY	First	E	67	62	65	59	67	63	65	60	-2.3	-3.3	-2.0	-3.1	60	55	YES	YES	YES	YES	YES
25.1	15796	365 MILLER STREET CAMMERAY	Second	N	69	64	67	61	69	64	67	61	-2.1	-3.0	-1.6	-2.8	60	55	YES	YES	YES	YES	YES
25.1	15796	365 MILLER STREET CAMMERAY	Second	W	67	59	67	59	68	60	68	60	-0.8	-0.4	-0.3	-0.2	60	55	NO	NO	NO	NO	NO
25.1	15796	365 MILLER STREET CAMMERAY	Second	N	66	59	65	58	67	59	67	59	-0.9	-0.7	-0.2	-0.4	60	55	NO	NO	NO	NO	NO
25.1	15796	365 MILLER STREET CAMMERAY	Second	W	67	59	67	59	68	59	68	60	-0.7	-0.1	0.0	0.1	60	55	NO	NO	NO	NO	NO
25.1	15796	365 MILLER STREET CAMMERAY	Second	NW	67	59	67	59	68	59	68	60	-0.7	0.0	0.0	0.2	60	55	NO	NO	NO	NO	NO
25.1	15796	365 MILLER STREET CAMMERAY	Second	W	67	58	67	59	68	59	68	59	-0.5	0.5	0.1	0.7	60	55	NO	NO	NO	NO	NO
25.1	15796	365 MILLER STREET CAMMERAY	Second	S	62	56	61	54	62	56	62	55	-0.8	-1.1	-0.3	-1.0	60	55	NO	NO	NO	NO	NO
25.1	15796	365 MILLER STREET CAMMERAY	Second	E	63	59	61	56	63	59	62	56	-1.7	-3.1	-1.6	-2.9	60	55	NO	NO	NO	NO	NO
25.1	15796	365 MILLER STREET CAMMERAY	Second	N	69	64	67	61	69	65	67	62	-2.2	-3.2	-1.8	-3.0	60	55	YES	YES	YES	YES	YES
25.1	15796	365 MILLER STREET CAMMERAY	Second	E	69	64	67	61	69	65	67	62	-2.2	-3.2	-1.9	-3.0	60	55	YES	YES	YES	YES	YES
25.1	15992	2 EDWIN STREET CAMMERAY	Ground	W	56	51	55	49	56	52	55	49	-1.1	-2.5	-0.9	-2.3	60	55	NO	NO	NO	NO	NO
25.1	15992	2 EDWIN STREET CAMMERAY	Ground	S	57	52	56	50	57	53	56	51	-1.1	-2.3	-0.9	-2.1	60	55	NO	NO	NO	NO	NO
25.1	15992	2 EDWIN STREET CAMMERAY	Ground	E	59	55	58	52	59	55	59	53	-1.0	-2.5	-0.8	-2.3	60	55	NO	NO	NO	NO	NO
25.1	15998	40-44 ROSALIND STREET CAMMERAY	Ground	N	52	48	51	45	53	48	52	46	-1.1	-2.5	-0.9	-2.3	60	55	NO	NO	NO	NO	NO
25.1	15998	40-44 ROSALIND STREET CAMMERAY	Ground	W	58	54	57	51	59	55	58	52	-1.3	-2.9	-1.1	-2.7	60	55	NO	NO	NO	NO	NO
25.1	15998	40-44 ROSALIND STREET CAMMERAY	Ground	S	58	53	57	51	59	53	58	52	-0.9	-1.7	-0.5	-1.6	60	55	NO	NO	NO	NO	NO
25.1	15998	40-44 ROSALIND STREET CAMMERAY	Ground	E	62	56	61	54	62	56	61	54	-1.1	-2.0	-0.6	-1.8	60	55	NO	NO	NO	NO	NO
25.1	15998	40-44 ROSALIND STREET CAMMERAY	First	N	55	50	53	48	55	51	54	48	-1.2	-2.5	-1.0	-2.4	60	55	NO	NO	NO	NO	NO
25.1	15998	40-44 ROSALIND STREET CAMMERAY	First	W	61	57	60	54	62	58	60	55	-1.4	-3.0	-1.2	-2.9	60	55	NO	NO	NO	NO	NO
25.1	15998	40-44 ROSALIND STREET CAMMERAY	First	S	60	55	59	53	60	55	60	53	-1.2	-2.0	-0.8	-1.9	60	55	NO	NO	NO	NO	NO
25.1	15998	40-44 ROSALIND STREET CAMMERAY	First	E	63	58	62	55	64	58	63	56	-1.4	-2.4	-0.9	-2.2	60	55	NO	NO	NO	NO	NO
25.1	15998	40-44 ROSALIND STREET CAMMERAY	Second	N	58	53	56	51	58	54	57	51	-1.2	-2.5	-1.0	-2.4	60	55	NO	NO	NO	NO	NO
25.1	15998	40-44 ROSALIND STREET CAMMERAY	Second	W	64	60	63	57	65	61	63	58	-1.6	-3.3	-1.4	-3.1	60	55	NO	NO	NO	NO	NO
25.1	15998	40-44 ROSALIND STREET CAMMERAY	Second	S	62	57	61	55	62	57	61	55	-1.4	-2.3	-1.0	-2.2	60	55	NO	NO	NO	NO	NO
25.1	15998	40-44 ROSALIND STREET CAMMERAY	Second	E	65	59	63	57	65	60	64	57	-1.5	-2.5	-1.0	-2.4	60	55	NO	NO	NO	NO	NO
25.1	16017	4 EDWIN STREET CAMMERAY	Ground	E	59	55	58	52	59	55	59	53	-1.1	-2.7	-0.9	-2.5	60	55	NO	NO	NO	NO	NO
25.1	16017	4 EDWIN STREET CAMMERAY	Ground	W	56	52	55	49	56	52	55	50	-1.1	-2.5	-0.9	-2.4	60	55	NO	NO	NO	NO	NO
25.1	16039	6 EDWIN STREET CAMMERAY	Ground	E	60	56	59	54	61	57	60	54	-1.3	-2.8	-1.0	-2.7	60	55	NO	NO	NO	NO	NO
25.1	16039	6 EDWIN STREET CAMMERAY	Ground	W	56	52	55	49	56	52	56	50	-1.1	-2.5	-0.9	-2.4	60	55	NO	NO	NO	NO	NO
25.1	16044	18 ROSALIND STREET CAMMERAY	Ground	S	56	52	55	50	57	52	56	50	-1.1	-2.2	-1.0	-2.1	60	55	NO	NO	NO	NO	NO
25.1	16044	18 ROSALIND STREET CAMMERAY	Ground	E	57	53	56	50	58	53	57	51	-1.1	-2.6	-0.9	-2.5	60	55	NO	NO	NO	NO	NO
25.1	16044	18 ROSALIND STREET CAMMERAY	Ground	N	57	53	56	50	57	53	56	51	-1.1	-2.6	-0.9	-2.5	60	55	NO	NO	NO	NO	NO
25.1	16049	16 ROSALIND STREET CAMMERAY	Ground	N	57	53	56	50	57	53	56	51	-1.2	-2.6	-1.0	-2.5	60	55	NO	NO	NO	NO	NO
25.1	16049	16 ROSALIND STREET CAMMERAY	Ground	S	56	52	55	50	57	52	56	50	-1.1	-2.2	-1.0	-2.2	60	55	NO	NO	NO	NO	NO
25.1	16051	36-38 ROSALIND STREET CAMMERAY	Ground	N	64	60	62	57	64	60	63	57	-1.3	-2.9	-1.1	-2.8	60	55	NO	NO	NO	NO	NO
25.1	16051	36-38 ROSALIND STREET CAMMERAY	Ground	W	58	54	57	52	59	55	58	52	-1.1	-2.8	-0.9	-2.6	60	55	NO	NO	NO	NO	NO
25.1	16051	36-38 ROSALIND STREET CAMMERAY	Ground	S	57	52	56	50	57	52	56	50	-1.0	-1.8	-0.7	-1.7	60	55	NO	NO	NO	NO	NO
25.1	16051	36-38 ROSALIND STREET CAMMERAY	Ground	E	58	54	57	51	59	55	57	52	-1.3	-2.9	-1.1	-2.7	60	55	NO	NO	NO	NO	NO
25.1	16051	36-38 ROSALIND STREET CAMMERAY	Ground	N	60	56	58	53	60	56	59	53	-1.2	-2.8	-1.0	-2.7	60	55	NO	NO	NO	NO	NO
25.1	16051	36-38 ROSALIND STREET CAMMERAY	Ground	E	52	48	51	45	52	48	51	46	-1.3	-2.6	-1.0	-2.5	60	55	NO	NO	NO	NO	NO
25.1	16051	36-38 ROSALIND STREET CAMMERAY	Ground	S	52	47	50	45	52	48	51	45	-1.2	-2.4	-1.0	-2.3	60	55	NO	NO	NO	NO	NO
25.1	16051	36-38 ROSALIND STREET CAMMERAY	Ground	E	61	57	60	54	61	57	60	54	-1.2	-2.9	-1.0	-2.7	60	55	NO	NO	NO	NO	NO
25.1	16051	36-38 ROSALIND STREET CAMMERAY	First	N	69	65	67	62	69	65	68	62	-1.5	-3.2	-1.3	-3.0	60	55	YES	YES	YES	YES	YES
25.1	16051	36-38 ROSALIND STREET CAMMERAY	First	W	61	57	60	55	62	58	61	55	-1.0	-2.7	-0.8	-2.5	60	55	NO	NO	NO	NO	NO
25.1	16051	36-38 ROSALIND STREET CAMMERAY	First	S	58	53	57	51	59	54	58	52	-1.2	-2.1	-1.0	-1.9	60	55	NO	NO	NO	NO	NO
25.1	16051	36-38 ROSALIND STREET CAMMERAY	First	E	61	57	60	54	61	57	60	55	-1.3	-2.8	-1.1	-2.8	60	55	NO	NO	NO	NO	NO
25.1	16051	36-38 ROSALIND STREET CAMMERAY	First	N	63	59	62	56	63	60	62	57	-1.3	-2.9	-1.1	-2.7	60	55	NO	NO	NO	NO	NO
25.1	16051	36-38 ROSALIND STREET CAMMERAY	First	E	54	50	53	48	55	51	54	48	-1.2	-2.6	-1.0	-2.4	60	55	NO	NO	NO	NO	NO
25.1	16051	36-38 ROSALIND STREET CAMMERAY	First	S	54	50	53	47	54	50	53	48	-1.2	-2.4	-1.0	-2.3	60	55	NO	NO	NO	NO	NO
25.1	16051	36-38 ROSALIND STREET CAMMERAY	First	E	65	61	64	58	66	62	64	59	-1.4	-3.0	-1.2	-2.8	60	55	NO	NO	NO	NO	NO
25.1	16051	36-38 ROSALIND STREET CAMMERAY	Second	N	71	67	69	64	71	67	70	64	-1.5	-3.1	-1.3	-3.0	60	55	YES	YES	YES	YES	YES
25.1	16051	36-38 ROSALIND STREET CAMMERAY	Second	W	64	60	63	57	65	61	63	58	-1.3	-2.9	-1.2	-2.9	60	55	NO	NO	NO	NO	NO
25.1	16051	36-38 ROSALIND STREET CAMMERAY	Second	S	60	56	59	53	61	56	60	54	-1.3	-2.3	-1.2	-2.1	60	55	NO	NO	NO	NO	NO
25.1	16051	36-38 ROSALIND STREET CAMMERAY	Second	E	63	59	62	56	64	60	62	57	-1.5	-2.9	-1.3	-2.7	60	55	NO	NO	NO	NO	NO
25.1	16051	36-38 ROSALIND STREET CAMMERAY	Second	N	65	61	64	58	66	62	65	59	-1.4	-3.0	-1.2	-2.9	60	55	YES	NO	NO	NO	YES
25.1	16051	36-38 ROSALIND STREET CAMMERAY	Second	E	58	54	57	51	58	54	57	52	-1.2	-2.6	-1.0	-2.4	60	55	NO	NO	NO	NO	NO
25.1	16051	36-38 ROSALIND STREET CAMMERAY	Second	S	58	53	56	51	58	54	57	51	-1.1	-2.5	-0.9	-2.3	60	55	NO	NO	NO	NO	NO
25.1	16051	36-38 ROSALIND STREET CAMMERAY	Second	E	67	63	66	60	68	64	66	61	-1.3	-2.9	-1.1	-2.8	60	55	YES	YES	YES	YES	YES
25.1	16058	14 ROSALIND STREET CAMMERAY	Ground	N	57	52	56	50	57	53	56	50	-1.1	-2.6	-0.9	-2.4	60	55	NO	NO	NO	NO	NO

NCA	Receiver ID	Address	Floor Level	Facade	Opening Year 2027				Design Year 2037				Increase (Do Smthng - Do Nothing)				NCG project road noise criteria		Do noise levels exceed the cumulative limit with project roads adding ≥2dB to the total noise levels?		Is the contribution from the road project Acute?		Consider further treatment?
					Do Nothing		Do Smthng		Do Nothing		Do Smthng		Opening Year 2027		Design Year 2037								
					Day	Night	Day	Night	Day	Night	Day	Night	Day	Night	Day	Night	Day	Night	Day	Night	$L_{Aeq,15hr}$ ≥ 65dB	$L_{Aeq,9hr}$ ≥ 60dB	
25.1	16058	14 ROSALIND STREET CAMMERAY	Ground	W	55	51	54	48	55	51	54	49	-1.1	-2.5	-0.9	-2.4	60	55	NO	NO	NO	NO	NO
25.1	16058	14 ROSALIND STREET CAMMERAY	Ground	S	57	52	56	50	57	52	56	50	-1.0	-2.1	-0.9	-2.0	60	55	NO	NO	NO	NO	NO
25.1	16062	10 ROSALIND STREET CAMMERAY	Ground	N	56	52	55	50	57	52	56	50	-1.1	-2.5	-0.9	-2.3	60	55	NO	NO	NO	NO	NO
25.1	16062	10 ROSALIND STREET CAMMERAY	Ground	W	55	51	54	48	55	51	54	49	-1.1	-2.5	-0.9	-2.4	60	55	NO	NO	NO	NO	NO
25.1	16062	10 ROSALIND STREET CAMMERAY	Ground	S	57	52	56	50	57	52	56	51	-1.0	-1.9	-0.9	-1.9	60	55	NO	NO	NO	NO	NO
25.1	16062	10 ROSALIND STREET CAMMERAY	Ground	E	56	51	55	49	56	52	55	49	-1.1	-2.5	-0.9	-2.4	60	55	NO	NO	NO	NO	NO
25.1	16063	8 EDWIN STREET CAMMERAY	Ground	E	62	58	60	55	62	58	61	55	-1.4	-2.9	-1.2	-2.7	60	55	NO	NO	NO	NO	NO
25.1	16063	8 EDWIN STREET CAMMERAY	Ground	W	57	53	56	50	57	53	56	51	-1.1	-2.6	-0.9	-2.4	60	55	NO	NO	NO	NO	NO
25.1	16069	12 ROSALIND STREET CAMMERAY	Ground	E	55	51	54	48	55	51	54	49	-1.1	-2.5	-0.9	-2.4	60	55	NO	NO	NO	NO	NO
25.1	16069	12 ROSALIND STREET CAMMERAY	Ground	N	56	52	55	50	57	52	56	50	-1.0	-2.4	-0.8	-2.3	60	55	NO	NO	NO	NO	NO
25.1	16069	12 ROSALIND STREET CAMMERAY	Ground	W	55	51	54	48	55	51	54	49	-1.1	-2.6	-0.9	-2.4	60	55	NO	NO	NO	NO	NO
25.1	16069	12 ROSALIND STREET CAMMERAY	Ground	NW	55	50	53	48	55	51	54	48	-1.1	-2.5	-0.9	-2.3	60	55	NO	NO	NO	NO	NO
25.1	16069	12 ROSALIND STREET CAMMERAY	Ground	NW	55	51	54	48	56	51	55	49	-1.1	-2.5	-0.9	-2.5	60	55	NO	NO	NO	NO	NO
25.1	16069	12 ROSALIND STREET CAMMERAY	Ground	S	56	51	55	49	56	52	55	50	-1.1	-2.2	-1.0	-2.2	60	55	NO	NO	NO	NO	NO
25.1	16069	12 ROSALIND STREET CAMMERAY	Ground	E	54	50	53	48	55	50	54	48	-1.1	-2.4	-0.9	-2.3	60	55	NO	NO	NO	NO	NO
25.1	16071	40-44 ROSALIND STREET CAMMERAY	Ground	N	78	74	77	71	78	74	77	72	-1.2	-2.6	-1.0	-2.4	60	55	YES	YES	YES	YES	YES
25.1	16071	40-44 ROSALIND STREET CAMMERAY	Ground	NW	75	71	73	68	75	71	74	68	-1.3	-2.8	-1.1	-2.7	60	55	YES	YES	YES	YES	YES
25.1	16071	40-44 ROSALIND STREET CAMMERAY	Ground	W	64	60	63	57	65	61	64	58	-1.3	-2.9	-1.1	-2.8	60	55	NO	NO	NO	NO	NO
25.1	16071	40-44 ROSALIND STREET CAMMERAY	Ground	S	51	46	50	44	51	47	51	45	-0.7	-1.9	-0.5	-1.8	60	55	NO	NO	NO	NO	NO
25.1	16071	40-44 ROSALIND STREET CAMMERAY	Ground	W	51	47	50	44	52	47	51	45	-0.8	-2.1	-0.6	-2.0	60	55	NO	NO	NO	NO	NO
25.1	16071	40-44 ROSALIND STREET CAMMERAY	Ground	S	65	60	63	56	65	60	64	57	-2.0	-3.3	-1.4	-3.1	60	55	NO	NO	NO	NO	NO
25.1	16071	40-44 ROSALIND STREET CAMMERAY	Ground	SE	69	64	68	61	70	64	69	62	-1.6	-2.6	-1.1	-2.3	60	55	YES	YES	YES	YES	YES
25.1	16071	40-44 ROSALIND STREET CAMMERAY	Ground	E	71	66	69	63	71	66	69	63	-2.2	-3.1	-1.9	-2.9	60	55	YES	YES	YES	YES	YES
25.1	16071	40-44 ROSALIND STREET CAMMERAY	First	N	78	74	77	71	78	74	78	72	-0.7	-2.1	-0.5	-1.9	60	55	YES	YES	YES	YES	YES
25.1	16071	40-44 ROSALIND STREET CAMMERAY	First	NW	76	72	75	69	76	72	75	70	-0.8	-2.3	-0.6	-2.1	60	55	YES	YES	YES	YES	YES
25.1	16071	40-44 ROSALIND STREET CAMMERAY	First	W	67	63	65	60	67	63	66	61	-1.4	-2.9	-1.1	-2.7	60	55	YES	YES	YES	YES	YES
25.1	16071	40-44 ROSALIND STREET CAMMERAY	First	S	53	49	53	47	54	49	53	47	-0.8	-2.1	-0.6	-2.0	60	55	NO	NO	NO	NO	NO
25.1	16071	40-44 ROSALIND STREET CAMMERAY	First	W	54	49	53	47	54	49	53	47	-0.9	-2.2	-0.7	-2.1	60	55	NO	NO	NO	NO	NO
25.1	16071	40-44 ROSALIND STREET CAMMERAY	First	S	66	61	64	58	67	61	65	58	-2.0	-3.2	-1.4	-2.9	60	55	YES	NO	NO	NO	YES
25.1	16071	40-44 ROSALIND STREET CAMMERAY	First	SE	70	65	69	62	71	65	70	63	-1.7	-2.7	-1.2	-2.5	60	55	YES	YES	YES	YES	YES
25.1	16071	40-44 ROSALIND STREET CAMMERAY	First	E	73	67	70	64	73	68	71	65	-2.4	-3.1	-1.9	-2.9	60	55	YES	YES	YES	YES	YES
25.1	16071	40-44 ROSALIND STREET CAMMERAY	Second	N	78	74	77	71	78	74	77	72	-0.9	-2.2	-0.7	-2.1	60	55	YES	YES	YES	YES	YES
25.1	16071	40-44 ROSALIND STREET CAMMERAY	Second	NW	76	72	75	69	76	72	75	70	-0.9	-2.3	-0.7	-2.2	60	55	YES	YES	YES	YES	YES
25.1	16071	40-44 ROSALIND STREET CAMMERAY	Second	W	67	63	66	61	68	64	67	61	-1.2	-2.7	-1.0	-2.6	60	55	YES	YES	YES	YES	YES
25.1	16071	40-44 ROSALIND STREET CAMMERAY	Second	S	57	52	56	50	57	53	56	50	-1.1	-2.4	-0.8	-2.2	60	55	NO	NO	NO	NO	NO
25.1	16071	40-44 ROSALIND STREET CAMMERAY	Second	W	57	52	56	50	57	53	56	50	-1.2	-2.4	-0.9	-2.2	60	55	NO	NO	NO	NO	NO
25.1	16071	40-44 ROSALIND STREET CAMMERAY	Second	S	67	62	65	59	68	62	66	59	-2.0	-3.2	-1.5	-2.9	60	55	YES	NO	NO	NO	YES
25.1	16071	40-44 ROSALIND STREET CAMMERAY	Second	SE	71	66	70	64	72	67	70	64	-1.8	-2.8	-1.3	-2.6	60	55	YES	YES	YES	YES	YES
25.1	16071	40-44 ROSALIND STREET CAMMERAY	Second	E	73	68	71	65	73	69	72	66	-2.1	-3.0	-1.7	-2.9	60	55	YES	YES	YES	YES	YES
25.1	16072	8 ROSALIND STREET CAMMERAY	Ground	N	56	52	55	50	57	53	56	50	-1.2	-2.6	-1.0	-2.4	60	55	NO	NO	NO	NO	NO
25.1	16072	8 ROSALIND STREET CAMMERAY	Ground	S	57	52	57	51	58	53	57	51	-0.9	-1.7	-0.9	-1.7	60	55	NO	NO	NO	NO	NO
25.1	16072	8 ROSALIND STREET CAMMERAY	Ground	E	55	51	54	49	56	52	55	49	-1.1	-2.5	-0.9	-2.4	60	55	NO	NO	NO	NO	NO
25.1	16074	6 ROSALIND STREET CAMMERAY	Ground	S	58	53	57	51	58	53	58	52	-0.9	-1.5	-0.8	-1.5	60	55	NO	NO	NO	NO	NO
25.1	16074	6 ROSALIND STREET CAMMERAY	Ground	N	56	52	55	49	56	52	56	50	-1.1	-2.5	-0.9	-2.3	60	55	NO	NO	NO	NO	NO
25.1	16079	2 ROSALIND STREET CAMMERAY	Ground	N	63	57	62	56	63	57	62	56	-0.6	-0.9	-0.7	-1.0	60	55	NO	NO	NO	NO	NO
25.1	16079	2 ROSALIND STREET CAMMERAY	Ground	W	67	61	67	60	67	61	67	61	-0.6	-0.4	-0.7	-0.6	60	55	NO	NO	NO	NO	NO
25.1	16079	2 ROSALIND STREET CAMMERAY	Ground	S	63	56	62	56	63	57	62	56	-0.6	-0.6	-0.7	-0.7	60	55	NO	NO	NO	NO	NO
25.1	16079	2 ROSALIND STREET CAMMERAY	Ground	E	55	50	54	48	55	51	54	49	-1.0	-2.3	-0.8	-2.2	60	55	NO	NO	NO	NO	NO
25.1	16095	4 ROSALIND STREET CAMMERAY	Ground	N	57	52	56	50	57	52	56	51	-0.8	-1.6	-0.8	-1.6	60	55	NO	NO	NO	NO	NO
25.1	16095	4 ROSALIND STREET CAMMERAY	Ground	W	54	50	53	48	55	51	54	48	-1.0	-2.4	-0.9	-2.3	60	55	NO	NO	NO	NO	NO
25.1	16095	4 ROSALIND STREET CAMMERAY	Ground	S	60	54	59	53	60	55	60	53	-0.7	-1.0	-0.7	-1.2	60	55	NO	NO	NO	NO	NO
25.1	16098	10 EDWIN STREET CAMMERAY	Ground	N	57	53	56	50	57	53	56	51	-1.1	-2.6	-0.9	-2.4	60	55	NO	NO	NO	NO	NO
25.1	16098	10 EDWIN STREET CAMMERAY	Ground	W	58	53	57	51	58	54	57	51	-1.1	-2.6	-0.9	-2.5	60	55	NO	NO	NO	NO	NO
25.1	16098	10 EDWIN STREET CAMMERAY	Ground	E	63	59	62	56	64	60	62	57	-1.5	-2.9	-1.2	-2.8	60	55	NO	NO	NO	NO	NO
25.1	16112	40-44 ROSALIND STREET CAMMERAY	Ground	N	78	74	77	71	78	74	77	72	-1.0	-2.4	-0.7	-2.2	60	55	YES	YES	YES	YES	YES
25.1	16112	40-44 ROSALIND STREET CAMMERAY	Ground	W	65	61	64	58	66	62	65	59	-1.3	-3.0	-1.1	-2.8	60	55	YES	NO	YES	NO	YES
25.1	16112	40-44 ROSALIND STREET CAMMERAY	Ground	SW	51	47	50	44	51	47	50	45	-1.1	-2.3	-0.9	-2.2	60	55	NO	NO	NO	NO	NO
25.1	16112	40-44 ROSALIND STREET CAMMERAY	Ground	S	50	46	49	43	51	46	50	44	-1.3	-2.4	-1.0	-2.3	60	55	NO	NO	NO	NO	NO
25.1	16112	40-44 ROSALIND STREET CAMMERAY	Ground	E	70	66	69	63	70	66	69	64	-1.3	-2.8	-1.1	-2.6	60	55	YES	YES	YES	YES	YES
25.1	16112	40-44 ROSALIND STREET CAMMERAY	Ground	N	78	74	77	71	78	74	77	72	-1.0	-2.4	-0.7	-2.3	60	55	YES	YES	YES	YES	YES
25.1	16112	40-44 ROSALIND STREET CAMMERAY	Ground	NE	78	74	77	71	78	74	77	72	-0.9	-2.4	-0.7	-2.3	60	55	YES	YES	YES	YES	YES
25.1	16112	40-44 ROSALIND STREET CAMMERAY	First	N	79	74	78	72	79	75	78	73	-0.9	-2.3	-0.7	-2.2	60	55	YES	YES	YES	YES	YES

NCA	Receiver ID	Address	Floor Level	Facade	Opening Year 2027				Design Year 2037				Increase (Do Smthng - Do Nothing)				NCG project road noise criteria		Do noise levels exceed the cumulative limit with project roads adding ≥2dB to the total noise levels?		Is the contribution from the road project Acute?		Consider further treatment?
					Do Nothing		Do Smthng		Do Nothing		Do Smthng		Opening Year 2027		Design Year 2037								
					Day	Night	Day	Night	Day	Night	Day	Night	Day	Night	Day	Night	Day	Night	Day	Night	$L_{Aeq,15hr} \geq 65dB$	$L_{Aeq,9hr} \geq 60dB$	
25.1	16112	40-44 ROSALIND STREET CAMMERAY	First	W	72	68	70	64	72	68	70	65	-1.8	-3.4	-1.6	-3.2	60	55	YES	YES	YES	YES	YES
25.1	16112	40-44 ROSALIND STREET CAMMERAY	First	SW	53	49	52	47	54	49	53	47	-1.2	-2.4	-1.0	-2.3	60	55	NO	NO	NO	NO	NO
25.1	16112	40-44 ROSALIND STREET CAMMERAY	First	S	53	48	51	46	53	49	52	46	-1.3	-2.4	-1.1	-2.3	60	55	NO	NO	NO	NO	NO
25.1	16112	40-44 ROSALIND STREET CAMMERAY	First	E	71	67	70	65	72	68	71	65	-1.0	-2.4	-0.8	-2.3	60	55	YES	YES	YES	YES	YES
25.1	16112	40-44 ROSALIND STREET CAMMERAY	First	N	78	74	77	72	79	75	78	72	-0.8	-2.3	-0.5	-2.2	60	55	YES	YES	YES	YES	YES
25.1	16112	40-44 ROSALIND STREET CAMMERAY	First	NE	79	74	78	72	79	75	78	73	-0.9	-2.3	-0.6	-2.2	60	55	YES	YES	YES	YES	YES
25.1	16112	40-44 ROSALIND STREET CAMMERAY	Second	N	79	75	78	72	79	75	78	73	-1.0	-2.4	-0.6	-2.2	60	55	YES	YES	YES	YES	YES
25.1	16112	40-44 ROSALIND STREET CAMMERAY	Second	W	73	69	71	66	73	69	72	66	-1.3	-2.9	-1.1	-2.7	60	55	YES	YES	YES	YES	YES
25.1	16112	40-44 ROSALIND STREET CAMMERAY	Second	SW	57	52	55	50	57	53	56	50	-1.2	-2.4	-1.0	-2.3	60	55	NO	NO	NO	NO	NO
25.1	16112	40-44 ROSALIND STREET CAMMERAY	Second	S	56	52	55	49	56	52	55	50	-1.4	-2.4	-1.2	-2.3	60	55	NO	NO	NO	NO	NO
25.1	16112	40-44 ROSALIND STREET CAMMERAY	Second	E	72	68	71	65	72	68	71	66	-1.0	-2.5	-0.7	-2.3	60	55	YES	YES	YES	YES	YES
25.1	16112	40-44 ROSALIND STREET CAMMERAY	Second	N	78	74	77	72	79	75	78	72	-0.9	-2.4	-0.6	-2.2	60	55	YES	YES	YES	YES	YES
25.1	16112	40-44 ROSALIND STREET CAMMERAY	Second	NE	79	74	78	72	79	75	78	73	-0.9	-2.4	-0.7	-2.2	60	55	YES	YES	YES	YES	YES
25.1	16112	40-44 ROSALIND STREET CAMMERAY	Third	N	78	74	78	72	79	75	78	73	-0.9	-2.4	-0.7	-2.3	60	55	YES	YES	YES	YES	YES
25.1	16112	40-44 ROSALIND STREET CAMMERAY	Third	W	73	69	72	66	73	70	72	67	-1.2	-2.7	-1.0	-2.6	60	55	YES	YES	YES	YES	YES
25.1	16112	40-44 ROSALIND STREET CAMMERAY	Third	SW	61	57	60	54	61	57	60	55	-1.3	-2.6	-1.1	-2.5	60	55	NO	NO	NO	NO	NO
25.1	16112	40-44 ROSALIND STREET CAMMERAY	Third	S	61	56	59	54	61	56	60	54	-1.5	-2.5	-1.3	-2.4	60	55	NO	NO	NO	NO	NO
25.1	16112	40-44 ROSALIND STREET CAMMERAY	Third	E	72	68	71	66	73	69	72	66	-1.1	-2.5	-0.9	-2.4	60	55	YES	YES	YES	YES	YES
25.1	16112	40-44 ROSALIND STREET CAMMERAY	Third	N	78	74	77	72	78	75	78	72	-0.9	-2.4	-0.7	-2.3	60	55	YES	YES	YES	YES	YES
25.1	16112	40-44 ROSALIND STREET CAMMERAY	Third	NE	78	74	77	72	79	75	78	72	-1.0	-2.4	-0.8	-2.3	60	55	YES	YES	YES	YES	YES
25.1	16120	12 EDWIN STREET CAMMERAY	Ground	W	59	55	58	52	59	55	58	52	-1.1	-2.7	-0.9	-2.5	60	55	NO	NO	NO	NO	NO
25.1	16120	12 EDWIN STREET CAMMERAY	Ground	S	57	53	56	50	57	53	56	51	-1.1	-2.5	-0.9	-2.4	60	55	NO	NO	NO	NO	NO
25.1	16120	12 EDWIN STREET CAMMERAY	Ground	E	66	61	64	58	66	62	65	59	-1.5	-3.1	-1.3	-2.9	60	55	YES	NO	NO	NO	YES
25.1	16120	12 EDWIN STREET CAMMERAY	Ground	N	57	53	56	51	58	53	57	51	-1.1	-2.5	-0.9	-2.4	60	55	NO	NO	NO	NO	NO
25.1	16149	14 EDWIN STREET CAMMERAY	Ground	N	65	61	63	58	65	61	64	58	-1.7	-3.3	-1.5	-3.1	60	55	NO	NO	NO	NO	NO
25.1	16149	14 EDWIN STREET CAMMERAY	Ground	W	60	55	58	53	60	56	59	53	-1.1	-2.6	-0.9	-2.5	60	55	NO	NO	NO	NO	NO
25.1	16149	14 EDWIN STREET CAMMERAY	Ground	S	58	54	57	51	58	54	57	51	-1.1	-2.6	-0.9	-2.5	60	55	NO	NO	NO	NO	NO
25.1	16149	14 EDWIN STREET CAMMERAY	Ground	E	67	63	66	60	68	64	66	61	-1.8	-3.3	-1.5	-3.1	60	55	YES	YES	YES	YES	YES
25.1	16150	15 METCALFE STREET CAMMERAY	Ground	N	62	58	61	55	62	58	61	56	-1.1	-2.7	-0.9	-2.5	60	55	NO	NO	NO	NO	NO
25.1	16150	15 METCALFE STREET CAMMERAY	Ground	S	57	52	56	50	57	53	56	50	-1.1	-2.5	-0.9	-2.4	60	55	NO	NO	NO	NO	NO
25.1	16150	15 METCALFE STREET CAMMERAY	Ground	E	59	55	58	52	59	55	58	53	-1.1	-2.7	-0.9	-2.5	60	55	NO	NO	NO	NO	NO
25.1	16158	13 METCALFE STREET CAMMERAY	Ground	N	63	59	62	56	63	59	62	56	-1.2	-2.7	-1.0	-2.7	60	55	NO	NO	NO	NO	NO
25.1	16158	13 METCALFE STREET CAMMERAY	Ground	S	57	52	56	50	57	53	56	50	-1.1	-2.4	-1.0	-2.3	60	55	NO	NO	NO	NO	NO
25.1	16161	11 METCALFE STREET CAMMERAY	Ground	N	63	59	61	56	63	59	62	56	-1.3	-2.8	-1.1	-2.7	60	55	NO	NO	NO	NO	NO
25.1	16161	11 METCALFE STREET CAMMERAY	Ground	W	55	50	54	48	55	51	54	48	-1.0	-2.5	-0.8	-2.3	60	55	NO	NO	NO	NO	NO
25.1	16161	11 METCALFE STREET CAMMERAY	Ground	S	55	50	54	48	55	50	54	48	-1.2	-2.2	-1.1	-2.1	60	55	NO	NO	NO	NO	NO
25.1	16161	11 METCALFE STREET CAMMERAY	First	N	66	62	65	59	67	63	66	60	-1.4	-2.9	-1.2	-2.8	60	55	YES	YES	YES	YES	YES
25.1	16161	11 METCALFE STREET CAMMERAY	First	W	60	56	59	53	60	56	59	54	-0.9	-2.4	-0.7	-2.3	60	55	NO	NO	NO	NO	NO
25.1	16161	11 METCALFE STREET CAMMERAY	First	S	58	53	57	51	58	54	57	51	-1.2	-2.4	-1.0	-2.2	60	55	NO	NO	NO	NO	NO
25.1	16167	9 METCALFE STREET CAMMERAY	Ground	N	63	59	62	56	63	59	62	57	-1.1	-2.6	-1.0	-2.5	60	55	NO	NO	NO	NO	NO
25.1	16167	9 METCALFE STREET CAMMERAY	Ground	S	56	52	55	49	56	52	55	50	-1.1	-2.4	-1.0	-2.3	60	55	NO	NO	NO	NO	NO
25.1	16167	9 METCALFE STREET CAMMERAY	Ground	E	55	51	54	48	55	51	54	49	-1.0	-2.5	-0.8	-2.3	60	55	NO	NO	NO	NO	NO
25.1	16168	7 METCALFE STREET CAMMERAY	Ground	N	63	59	62	57	64	60	63	57	-1.1	-2.6	-0.9	-2.4	60	55	NO	NO	NO	NO	NO
25.1	16168	7 METCALFE STREET CAMMERAY	Ground	S	55	50	53	48	55	50	54	48	-1.2	-2.2	-1.0	-2.1	60	55	NO	NO	NO	NO	NO
25.1	16168	7 METCALFE STREET CAMMERAY	First	N	68	64	67	61	68	64	67	62	-1.2	-2.8	-1.1	-2.6	60	55	YES	YES	YES	YES	YES
25.1	16168	7 METCALFE STREET CAMMERAY	First	S	58	53	56	51	58	53	57	51	-1.1	-2.3	-0.9	-2.2	60	55	NO	NO	NO	NO	NO
25.1	16173	3 METCALFE STREET CAMMERAY	Ground	N	65	60	64	58	65	61	64	59	-1.0	-2.2	-0.9	-2.1	60	55	NO	NO	NO	NO	NO
25.1	16173	3 METCALFE STREET CAMMERAY	Ground	S	58	52	57	51	58	52	57	51	-0.8	-1.1	-0.7	-1.2	60	55	NO	NO	NO	NO	NO
25.1	16173	3 METCALFE STREET CAMMERAY	Ground	E	56	52	55	50	57	53	56	50	-1.1	-2.6	-0.9	-2.4	60	55	NO	NO	NO	NO	NO
25.1	16173	3 METCALFE STREET CAMMERAY	First	N	69	64	68	62	69	65	68	62	-1.1	-2.4	-1.0	-2.4	60	55	YES	YES	YES	YES	YES
25.1	16173	3 METCALFE STREET CAMMERAY	First	S	60	55	59	53	60	55	59	54	-0.9	-1.4	-0.8	-1.5	60	55	NO	NO	NO	NO	NO
25.1	16173	3 METCALFE STREET CAMMERAY	First	E	60	56	59	53	60	56	59	54	-1.1	-2.6	-0.9	-2.5	60	55	NO	NO	NO	NO	NO
25.1	16174	5 METCALFE STREET CAMMERAY	Ground	N	64	60	63	57	65	60	64	58	-1.1	-2.5	-0.9	-2.3	60	55	NO	NO	NO	NO	NO
25.1	16174	5 METCALFE STREET CAMMERAY	Ground	W	57	53	56	50	57	53	56	51	-1.1	-2.6	-0.9	-2.5	60	55	NO	NO	NO	NO	NO
25.1	16174	5 METCALFE STREET CAMMERAY	Ground	S	56	52	55	49	56	52	55	50	-1.1	-2.4	-1.0	-2.3	60	55	NO	NO	NO	NO	NO
25.1	37960	33 ANZAC AVENUE CAMMERAY	Ground	W	57	52	56	50	57	53	56	50	-1.6	-2.7	-1.4	-2.5	60	55	NO	NO	NO	NO	NO
25.1	37960	33 ANZAC AVENUE CAMMERAY	Ground	S	57	52	56	50	58	52	57	51	-0.9	-1.5	-0.8	-1.4	60	55	NO	NO	NO	NO	NO
25.1	37960	33 ANZAC AVENUE CAMMERAY	Ground	E	57	52	55	50	57	52	56	50	-1.6	-2.4	-1.4	-2.3	60	55	NO	NO	NO	NO	NO
25.1	37960	33 ANZAC AVENUE CAMMERAY	Ground	N	65	60	63	57	65	60	63	58	-1.6	-2.6	-1.5	-2.4	60	55	NO	NO	NO	NO	NO
25.1	37960	33 ANZAC AVENUE CAMMERAY	First	W	59	54	57	52	59	55	58	52	-1.8	-2.8	-1.6	-2.6	60	55	NO	NO	NO	NO	NO
25.1	37960	33 ANZAC AVENUE CAMMERAY	First	S	58	53	58	52	59	54	58	52	-0.9	-1.6	-0.8	-1.5	60	55	NO	NO	NO	NO	NO
25.1	37960	33 ANZAC AVENUE CAMMERAY	First	E	59	54	58	52	60	55	58	53	-1.6	-2.4	-1.4	-2.2	60	55	NO	NO	NO	NO	NO

NCA	Receiver ID	Address	Floor Level	Facade	Opening Year 2027				Design Year 2037				Increase (Do Smthng - Do Nothing)				NCG project road noise criteria		Do noise levels exceed the cumulative limit with project roads adding ≥2dB to the total noise levels?		Is the contribution from the road project Acute?		Consider further treatment?
					Do Nothing		Do Smthng		Do Nothing		Do Smthng		Opening Year 2027		Design Year 2037								
					Day	Night	Day	Night	Day	Night	Day	Night	Day	Night	Day	Night	Day	Night	Day	Night	$L_{Aeq,15hr}$ ≥ 65dB	$L_{Aeq,9hr}$ ≥ 60dB	
25.1	37960	33 ANZAC AVENUE CAMMERAY	First	N	67	62	65	60	68	63	66	60	-1.9	-2.7	-1.7	-2.5	60	55	YES	YES	YES	YES	YES
25.1	37960	33 ANZAC AVENUE CAMMERAY	Second	W	62	57	60	54	62	57	60	55	-1.9	-2.8	-1.7	-2.6	60	55	NO	NO	NO	NO	NO
25.1	37960	33 ANZAC AVENUE CAMMERAY	Second	S	60	55	59	54	61	56	60	54	-1.1	-1.7	-0.9	-1.7	60	55	NO	NO	NO	NO	NO
25.1	37960	33 ANZAC AVENUE CAMMERAY	Second	E	63	58	61	55	63	58	61	56	-1.9	-2.6	-1.7	-2.4	60	55	NO	NO	NO	NO	NO
25.1	37960	33 ANZAC AVENUE CAMMERAY	Second	N	70	65	67	62	70	65	68	62	-2.3	-3.1	-2.1	-3.0	60	55	YES	YES	YES	YES	YES
25.1	37961	1 CAMMERAY AVENUE CAMMERAY	Ground	W	55	51	54	48	56	51	54	49	-1.6	-2.4	-1.4	-2.3	60	55	NO	NO	NO	NO	NO
25.1	37961	1 CAMMERAY AVENUE CAMMERAY	Ground	S	57	52	56	50	58	52	57	51	-1.0	-1.6	-0.9	-1.5	60	55	NO	NO	NO	NO	NO
25.1	37961	1 CAMMERAY AVENUE CAMMERAY	Ground	E	60	55	58	53	60	56	59	53	-1.7	-2.5	-1.5	-2.4	60	55	NO	NO	NO	NO	NO
25.1	37961	1 CAMMERAY AVENUE CAMMERAY	Ground	N	65	60	63	58	65	61	64	58	-1.8	-2.6	-1.6	-2.4	60	55	NO	NO	NO	NO	NO
25.1	37961	1 CAMMERAY AVENUE CAMMERAY	First	W	58	53	56	50	58	53	57	51	-1.6	-2.4	-1.4	-2.3	60	55	NO	NO	NO	NO	NO
25.1	37961	1 CAMMERAY AVENUE CAMMERAY	First	S	59	54	58	52	59	54	58	52	-1.1	-1.7	-1.0	-1.6	60	55	NO	NO	NO	NO	NO
25.1	37961	1 CAMMERAY AVENUE CAMMERAY	First	E	63	58	61	56	63	59	62	56	-1.9	-2.6	-1.7	-2.5	60	55	NO	NO	NO	NO	NO
25.1	37961	1 CAMMERAY AVENUE CAMMERAY	First	N	68	63	66	61	68	64	67	61	-2.0	-2.8	-1.8	-2.6	60	55	YES	YES	YES	YES	YES
25.1	37961	1 CAMMERAY AVENUE CAMMERAY	Second	W	61	56	59	53	61	56	59	54	-1.8	-2.5	-1.6	-2.4	60	55	NO	NO	NO	NO	NO
25.1	37961	1 CAMMERAY AVENUE CAMMERAY	Second	S	61	56	60	54	62	57	61	55	-1.3	-2.1	-1.1	-2.0	60	55	NO	NO	NO	NO	NO
25.1	37961	1 CAMMERAY AVENUE CAMMERAY	Second	E	67	62	64	59	67	62	65	59	-2.2	-3.1	-2.0	-2.9	60	55	YES	NO	YES	NO	YES
25.1	37961	1 CAMMERAY AVENUE CAMMERAY	Second	N	71	66	68	63	71	66	69	63	-2.5	-3.3	-2.3	-3.2	60	55	YES	YES	YES	YES	YES
25.1	37962	10/3 CAMMERAY AVENUE CAMMERAY	Ground	NE	53	48	51	46	53	49	52	46	-1.4	-2.3	-1.2	-2.2	60	55	NO	NO	NO	NO	NO
25.1	37962	10/3 CAMMERAY AVENUE CAMMERAY	Ground	NW	54	49	52	46	54	49	53	47	-1.6	-2.4	-1.3	-2.3	60	55	NO	NO	NO	NO	NO
25.1	37962	10/3 CAMMERAY AVENUE CAMMERAY	Ground	W	55	50	54	48	55	50	55	49	-1.2	-2.0	-0.9	-1.8	60	55	NO	NO	NO	NO	NO
25.1	37962	10/3 CAMMERAY AVENUE CAMMERAY	Ground	SW	57	51	56	50	57	52	56	50	-0.9	-1.4	-0.8	-1.3	60	55	NO	NO	NO	NO	NO
25.1	37962	10/3 CAMMERAY AVENUE CAMMERAY	Ground	S	60	55	58	53	60	55	59	53	-1.5	-2.2	-1.5	-2.1	60	55	NO	NO	NO	NO	NO
25.1	37962	10/3 CAMMERAY AVENUE CAMMERAY	First	NE	56	51	54	49	56	51	55	49	-1.4	-2.2	-1.2	-2.1	60	55	NO	NO	NO	NO	NO
25.1	37962	10/3 CAMMERAY AVENUE CAMMERAY	First	NW	56	52	55	49	57	52	55	50	-1.6	-2.4	-1.4	-2.2	60	55	NO	NO	NO	NO	NO
25.1	37962	10/3 CAMMERAY AVENUE CAMMERAY	First	W	57	52	56	50	58	53	57	51	-1.3	-2.0	-1.1	-1.8	60	55	NO	NO	NO	NO	NO
25.1	37962	10/3 CAMMERAY AVENUE CAMMERAY	First	SW	58	53	57	51	59	53	58	52	-1.0	-1.5	-0.9	-1.4	60	55	NO	NO	NO	NO	NO
25.1	37962	10/3 CAMMERAY AVENUE CAMMERAY	First	S	62	57	60	55	62	57	61	55	-1.6	-2.3	-1.5	-2.2	60	55	NO	NO	NO	NO	NO
25.1	37962	10/3 CAMMERAY AVENUE CAMMERAY	Second	NE	60	55	58	53	60	56	59	53	-1.5	-2.3	-1.1	-2.2	60	55	NO	NO	NO	NO	NO
25.1	37962	10/3 CAMMERAY AVENUE CAMMERAY	Second	NW	60	55	59	53	60	56	59	54	-1.6	-2.5	-1.4	-2.3	60	55	NO	NO	NO	NO	NO
25.1	37962	10/3 CAMMERAY AVENUE CAMMERAY	Second	W	60	55	59	53	61	56	59	53	-1.4	-2.3	-1.3	-2.2	60	55	NO	NO	NO	NO	NO
25.1	37962	10/3 CAMMERAY AVENUE CAMMERAY	Second	SW	60	55	59	53	60	55	59	54	-1.1	-1.8	-1.0	-1.7	60	55	NO	NO	NO	NO	NO
25.1	37962	10/3 CAMMERAY AVENUE CAMMERAY	Second	S	64	59	62	56	64	59	63	57	-1.6	-2.5	-1.5	-2.3	60	55	NO	NO	NO	NO	NO
25.1	37963	4/3 CAMMERAY AVENUE CAMMERAY	Ground	NW	56	52	54	49	57	52	55	49	-2.0	-2.7	-1.7	-2.6	60	55	NO	NO	NO	NO	NO
25.1	37963	4/3 CAMMERAY AVENUE CAMMERAY	Ground	SW	52	47	50	45	52	47	51	45	-1.3	-2.1	-1.1	-2.0	60	55	NO	NO	NO	NO	NO
25.1	37963	4/3 CAMMERAY AVENUE CAMMERAY	Ground	S	55	50	53	48	55	50	54	48	-1.6	-2.4	-1.4	-2.3	60	55	NO	NO	NO	NO	NO
25.1	37963	4/3 CAMMERAY AVENUE CAMMERAY	First	NW	59	54	57	51	59	54	57	52	-2.0	-2.8	-1.8	-2.6	60	55	NO	NO	NO	NO	NO
25.1	37963	4/3 CAMMERAY AVENUE CAMMERAY	First	SW	54	49	53	47	54	50	53	48	-1.4	-2.2	-1.2	-2.1	60	55	NO	NO	NO	NO	NO
25.1	37963	4/3 CAMMERAY AVENUE CAMMERAY	First	S	58	53	56	51	58	53	57	51	-1.6	-2.6	-1.4	-2.4	60	55	NO	NO	NO	NO	NO
25.1	37963	4/3 CAMMERAY AVENUE CAMMERAY	Second	NW	62	57	60	55	62	58	61	55	-2.0	-2.7	-1.8	-2.6	60	55	NO	NO	NO	NO	NO
25.1	37963	4/3 CAMMERAY AVENUE CAMMERAY	Second	SW	58	53	57	51	58	54	57	52	-1.6	-2.5	-1.3	-2.2	60	55	NO	NO	NO	NO	NO
25.1	37963	4/3 CAMMERAY AVENUE CAMMERAY	Second	S	62	57	60	54	62	57	60	55	-1.8	-2.7	-1.6	-2.6	60	55	NO	NO	NO	NO	NO
25.1	37964	9/3 CAMMERAY AVENUE CAMMERAY	Ground	NE	54	49	53	47	54	50	53	47	-1.6	-2.5	-1.4	-2.4	60	55	NO	NO	NO	NO	NO
25.1	37964	9/3 CAMMERAY AVENUE CAMMERAY	Ground	NW	53	48	51	46	53	48	52	46	-1.5	-2.3	-1.2	-2.1	60	55	NO	NO	NO	NO	NO
25.1	37964	9/3 CAMMERAY AVENUE CAMMERAY	Ground	SE	56	51	55	49	57	51	56	50	-1.3	-1.8	-1.2	-1.8	60	55	NO	NO	NO	NO	NO
25.1	37964	9/3 CAMMERAY AVENUE CAMMERAY	First	NE	57	52	55	50	57	53	56	50	-1.7	-2.6	-1.5	-2.4	60	55	NO	NO	NO	NO	NO
25.1	37964	9/3 CAMMERAY AVENUE CAMMERAY	First	NW	55	51	54	49	56	51	55	49	-1.3	-2.3	-1.1	-2.1	60	55	NO	NO	NO	NO	NO
25.1	37964	9/3 CAMMERAY AVENUE CAMMERAY	First	SE	58	53	57	51	58	53	57	51	-1.3	-2.1	-1.2	-1.9	60	55	NO	NO	NO	NO	NO
25.1	37964	9/3 CAMMERAY AVENUE CAMMERAY	Second	NE	61	56	59	54	61	57	60	54	-1.7	-2.7	-1.5	-2.5	60	55	NO	NO	NO	NO	NO
25.1	37964	9/3 CAMMERAY AVENUE CAMMERAY	Second	NW	59	55	58	52	60	55	59	53	-1.4	-2.3	-1.2	-2.1	60	55	NO	NO	NO	NO	NO
25.1	37964	9/3 CAMMERAY AVENUE CAMMERAY	Second	SE	60	55	59	53	61	56	59	54	-1.5	-2.2	-1.3	-2.1	60	55	NO	NO	NO	NO	NO
25.1	37965	8/3 CAMMERAY AVENUE CAMMERAY	Ground	NW	53	48	51	46	53	49	52	46	-1.7	-2.6	-1.5	-2.4	60	55	NO	NO	NO	NO	NO
25.1	37965	8/3 CAMMERAY AVENUE CAMMERAY	Ground	S	59	54	58	52	60	55	59	53	-1.4	-2.0	-1.3	-1.9	60	55	NO	NO	NO	NO	NO
25.1	37965	8/3 CAMMERAY AVENUE CAMMERAY	First	NW	56	51	54	49	56	52	55	49	-1.7	-2.6	-1.4	-2.5	60	55	NO	NO	NO	NO	NO
25.1	37965	8/3 CAMMERAY AVENUE CAMMERAY	First	S	61	56	60	54	62	57	61	55	-1.3	-2.0	-1.2	-1.9	60	55	NO	NO	NO	NO	NO
25.1	37965	8/3 CAMMERAY AVENUE CAMMERAY	Second	NW	60	55	58	53	60	56	59	53	-1.7	-2.6	-1.5	-2.4	60	55	NO	NO	NO	NO	NO
25.1	37965	8/3 CAMMERAY AVENUE CAMMERAY	Second	S	64	59	62	56	64	59	63	57	-1.4	-2.2	-1.2	-2.0	60	55	NO	NO	NO	NO	NO
25.1	37966	7/3 CAMMERAY AVENUE CAMMERAY	Ground	NW	52	48	51	45	53	48	51	46	-1.6	-2.6	-1.4	-2.3	60	55	NO	NO	NO	NO	NO
25.1	37966	7/3 CAMMERAY AVENUE CAMMERAY	Ground	S	54	49	54	48	55	49	54	48	-0.7	-1.4	-0.5	-1.2	60	55	NO	NO	NO	NO	NO
25.1	37966	7/3 CAMMERAY AVENUE CAMMERAY	First	NW	55	51	54	48	56	51	54	49	-1.7	-2.5	-1.5	-2.4	60	55	NO	NO	NO	NO	NO
25.1	37966	7/3 CAMMERAY AVENUE CAMMERAY	First	S	57	52	56	50	57	52	56	51	-0.8	-1.6	-0.7	-1.4	60	55	NO	NO	NO	NO	NO
25.1	37966	7/3 CAMMERAY AVENUE CAMMERAY	Second	NW	60	55	58	53	60	55	59	53	-1.7	-2.5	-1.4	-2.4	60	55	NO	NO	NO	NO	NO
25.1	37966	7/3 CAMMERAY AVENUE CAMMERAY	Second	S	60	55	59	53	61	56	60	54	-1.2	-2.0	-1.0	-1.8	60	55	NO	NO	NO	NO	NO

NCA	Receiver ID	Address	Floor Level	Facade	Opening Year 2027				Design Year 2037				Increase (Do Smthng - Do Nothing)				NCG project road noise criteria		Do noise levels exceed the cumulative limit with project roads adding ≥2dB to the total noise levels?		Is the contribution from the road project Acute?		Consider further treatment?
					Do Nothing		Do Smthng		Do Nothing		Do Smthng		Opening Year 2027		Design Year 2037								
					Day	Night	Day	Night	Day	Night	Day	Night	Day	Night	Day	Night	Day	Night	Day	Night	$L_{Aeq,15hr} \geq 65dB$	$L_{Aeq,9hr} \geq 60dB$	
25.1	37967	6/3 CAMMERAY AVENUE CAMMERAY	Ground	NW	52	48	51	45	53	48	51	46	-1.7	-2.5	-1.4	-2.4	60	55	NO	NO	NO	NO	NO
25.1	37967	6/3 CAMMERAY AVENUE CAMMERAY	Ground	S	53	48	52	46	54	49	53	47	-1.3	-2.0	-1.0	-1.9	60	55	NO	NO	NO	NO	NO
25.1	37967	6/3 CAMMERAY AVENUE CAMMERAY	First	NW	55	51	54	48	56	51	54	49	-1.6	-2.5	-1.4	-2.3	60	55	NO	NO	NO	NO	NO
25.1	37967	6/3 CAMMERAY AVENUE CAMMERAY	First	S	56	51	54	49	56	51	55	49	-1.3	-2.1	-1.0	-2.0	60	55	NO	NO	NO	NO	NO
25.1	37967	6/3 CAMMERAY AVENUE CAMMERAY	Second	NW	60	55	58	53	60	55	59	53	-1.6	-2.5	-1.4	-2.3	60	55	NO	NO	NO	NO	NO
25.1	37967	6/3 CAMMERAY AVENUE CAMMERAY	Second	S	60	55	58	53	60	55	59	53	-1.4	-2.2	-1.2	-2.1	60	55	NO	NO	NO	NO	NO
25.1	37968	5/3 CAMMERAY AVENUE CAMMERAY	Ground	SE	55	50	53	48	55	50	54	48	-1.5	-2.3	-1.3	-2.2	60	55	NO	NO	NO	NO	NO
25.1	37968	5/3 CAMMERAY AVENUE CAMMERAY	Ground	NE	61	56	59	53	61	57	60	54	-2.0	-2.8	-1.8	-2.7	60	55	NO	NO	NO	NO	NO
25.1	37968	5/3 CAMMERAY AVENUE CAMMERAY	Ground	NW	63	58	61	55	63	58	61	55	-2.0	-2.8	-1.7	-2.7	60	55	NO	NO	NO	NO	NO
25.1	37968	5/3 CAMMERAY AVENUE CAMMERAY	First	SE	58	53	56	51	58	54	57	51	-1.4	-2.4	-1.2	-2.3	60	55	NO	NO	NO	NO	NO
25.1	37968	5/3 CAMMERAY AVENUE CAMMERAY	First	NE	64	60	62	57	65	60	63	57	-2.0	-2.8	-1.8	-2.7	60	55	NO	NO	NO	NO	NO
25.1	37968	5/3 CAMMERAY AVENUE CAMMERAY	First	NW	66	61	64	58	66	62	65	59	-2.0	-2.8	-1.8	-2.6	60	55	YES	NO	YES	NO	YES
25.1	37968	5/3 CAMMERAY AVENUE CAMMERAY	Second	SE	63	58	61	56	63	59	62	56	-1.7	-2.5	-1.6	-2.4	60	55	NO	NO	NO	NO	NO
25.1	37968	5/3 CAMMERAY AVENUE CAMMERAY	Second	NE	68	64	66	60	69	64	66	61	-2.7	-3.6	-2.5	-3.4	60	55	YES	YES	YES	YES	YES
25.1	37968	5/3 CAMMERAY AVENUE CAMMERAY	Second	NW	70	65	67	62	70	66	68	62	-2.9	-3.7	-2.7	-3.5	60	55	YES	YES	YES	YES	YES
25.1	37969	3/3 CAMMERAY AVENUE CAMMERAY	Ground	NW	62	57	60	54	62	58	61	55	-1.9	-2.8	-1.7	-2.7	60	55	NO	NO	NO	NO	NO
25.1	37969	3/3 CAMMERAY AVENUE CAMMERAY	Ground	SE	53	48	51	46	53	48	52	46	-1.5	-2.3	-1.3	-2.2	60	55	NO	NO	NO	NO	NO
25.1	37969	3/3 CAMMERAY AVENUE CAMMERAY	First	NW	65	60	63	57	65	60	63	58	-1.9	-2.8	-1.7	-2.6	60	55	NO	NO	NO	NO	NO
25.1	37969	3/3 CAMMERAY AVENUE CAMMERAY	First	SE	56	51	54	49	56	52	55	49	-1.4	-2.3	-1.2	-2.2	60	55	NO	NO	NO	NO	NO
25.1	37969	3/3 CAMMERAY AVENUE CAMMERAY	Second	NW	68	63	66	60	68	64	66	61	-2.5	-3.3	-2.2	-3.1	60	55	YES	YES	YES	YES	YES
25.1	37969	3/3 CAMMERAY AVENUE CAMMERAY	Second	SE	60	55	59	53	60	56	59	54	-1.4	-2.4	-1.2	-2.1	60	55	NO	NO	NO	NO	NO
25.1	37970	2/3 CAMMERAY AVENUE CAMMERAY	Ground	N	63	58	61	55	63	59	61	56	-2.0	-2.9	-1.7	-2.7	60	55	NO	NO	NO	NO	NO
25.1	37970	2/3 CAMMERAY AVENUE CAMMERAY	Ground	SE	59	54	57	51	59	54	57	52	-1.9	-2.8	-1.7	-2.6	60	55	NO	NO	NO	NO	NO
25.1	37970	2/3 CAMMERAY AVENUE CAMMERAY	First	N	66	61	64	58	66	62	65	59	-2.0	-2.8	-1.8	-2.7	60	55	YES	NO	YES	NO	YES
25.1	37970	2/3 CAMMERAY AVENUE CAMMERAY	First	SE	62	57	60	54	63	58	61	55	-2.2	-3.0	-2.0	-2.8	60	55	NO	NO	NO	NO	NO
25.1	37970	2/3 CAMMERAY AVENUE CAMMERAY	Second	N	70	65	67	62	70	65	68	62	-2.7	-3.5	-2.5	-3.4	60	55	YES	YES	YES	YES	YES
25.1	37970	2/3 CAMMERAY AVENUE CAMMERAY	Second	SE	66	61	63	57	66	61	64	58	-2.7	-3.6	-2.5	-3.5	60	55	NO	NO	NO	NO	NO
25.1	37971	1/3 CAMMERAY AVENUE CAMMERAY	Ground	SE	59	55	58	52	60	55	58	53	-1.8	-2.7	-1.6	-2.5	60	55	NO	NO	NO	NO	NO
25.1	37971	1/3 CAMMERAY AVENUE CAMMERAY	Ground	E	64	60	63	57	65	60	63	58	-1.9	-2.7	-1.7	-2.5	60	55	NO	NO	NO	NO	NO
25.1	37971	1/3 CAMMERAY AVENUE CAMMERAY	Ground	NW	64	59	62	56	64	59	62	57	-2.0	-2.9	-1.8	-2.7	60	55	NO	NO	NO	NO	NO
25.1	37971	1/3 CAMMERAY AVENUE CAMMERAY	First	SE	63	59	61	56	64	59	62	56	-2.0	-2.9	-1.8	-2.7	60	55	NO	NO	NO	NO	NO
25.1	37971	1/3 CAMMERAY AVENUE CAMMERAY	First	E	68	64	66	61	69	64	67	61	-2.0	-2.8	-1.8	-2.7	60	55	YES	YES	YES	YES	YES
25.1	37971	1/3 CAMMERAY AVENUE CAMMERAY	First	NW	67	63	65	60	68	63	66	60	-2.0	-2.8	-1.8	-2.6	60	55	YES	YES	YES	YES	YES
25.1	37971	1/3 CAMMERAY AVENUE CAMMERAY	Second	SE	67	62	64	59	67	63	65	59	-2.6	-3.3	-2.4	-3.2	60	55	YES	NO	YES	NO	YES
25.1	37971	1/3 CAMMERAY AVENUE CAMMERAY	Second	E	73	68	70	64	73	68	70	65	-2.7	-3.5	-2.5	-3.3	60	55	YES	YES	YES	YES	YES
25.1	37971	1/3 CAMMERAY AVENUE CAMMERAY	Second	NW	72	67	69	63	72	67	69	64	-2.7	-3.5	-2.5	-3.4	60	55	YES	YES	YES	YES	YES
25.1	37972	1/7 CAMMERAY AVENUE CAMMERAY	Ground	E	66	61	63	58	66	61	64	58	-2.1	-3.0	-1.9	-2.7	60	55	NO	NO	NO	NO	NO
25.1	37972	1/7 CAMMERAY AVENUE CAMMERAY	Ground	N	65	60	63	57	65	61	63	58	-2.0	-2.8	-1.8	-2.7	60	55	NO	NO	NO	NO	NO
25.1	37972	1/7 CAMMERAY AVENUE CAMMERAY	Ground	W	62	57	60	54	62	57	60	55	-2.1	-2.9	-1.8	-2.7	60	55	NO	NO	NO	NO	NO
25.1	37972	1/7 CAMMERAY AVENUE CAMMERAY	First	E	72	67	70	64	73	68	70	65	-2.4	-3.1	-2.2	-3.0	60	55	YES	YES	YES	YES	YES
25.1	37972	1/7 CAMMERAY AVENUE CAMMERAY	First	N	71	66	69	63	71	66	69	64	-2.2	-3.0	-2.0	-2.8	60	55	YES	YES	YES	YES	YES
25.1	37972	1/7 CAMMERAY AVENUE CAMMERAY	First	W	66	61	63	58	66	61	64	58	-2.1	-3.0	-1.9	-2.8	60	55	NO	NO	NO	NO	NO
25.1	37972	1/7 CAMMERAY AVENUE CAMMERAY	Second	E	77	72	74	68	77	72	74	69	-2.8	-3.7	-2.7	-3.6	60	55	YES	YES	YES	YES	YES
25.1	37972	1/7 CAMMERAY AVENUE CAMMERAY	Second	N	76	71	73	67	76	71	73	68	-2.8	-3.5	-2.6	-3.4	60	55	YES	YES	YES	YES	YES
25.1	37972	1/7 CAMMERAY AVENUE CAMMERAY	Second	W	70	65	67	62	70	66	68	62	-2.9	-3.7	-2.7	-3.6	60	55	YES	YES	YES	YES	YES
25.1	37973	4/7 CAMMERAY AVENUE CAMMERAY	Ground	N	56	51	54	49	56	51	55	49	-1.3	-2.2	-1.0	-1.9	60	55	NO	NO	NO	NO	NO
25.1	37973	4/7 CAMMERAY AVENUE CAMMERAY	Ground	W	55	50	54	48	55	50	54	48	-1.4	-2.0	-1.1	-1.9	60	55	NO	NO	NO	NO	NO
25.1	37973	4/7 CAMMERAY AVENUE CAMMERAY	Ground	E	57	52	56	50	58	53	56	51	-1.5	-2.3	-1.3	-2.2	60	55	NO	NO	NO	NO	NO
25.1	37973	4/7 CAMMERAY AVENUE CAMMERAY	First	N	59	55	58	53	60	55	59	53	-1.2	-2.1	-1.0	-1.8	60	55	NO	NO	NO	NO	NO
25.1	37973	4/7 CAMMERAY AVENUE CAMMERAY	First	W	58	53	56	51	58	53	57	51	-1.5	-2.3	-1.3	-2.1	60	55	NO	NO	NO	NO	NO
25.1	37973	4/7 CAMMERAY AVENUE CAMMERAY	First	E	61	56	59	54	61	57	60	54	-1.7	-2.5	-1.5	-2.4	60	55	NO	NO	NO	NO	NO
25.1	37973	4/7 CAMMERAY AVENUE CAMMERAY	Second	N	65	61	64	58	66	61	64	59	-1.5	-2.3	-1.2	-2.1	60	55	NO	NO	NO	NO	NO
25.1	37973	4/7 CAMMERAY AVENUE CAMMERAY	Second	W	61	56	59	54	62	57	60	54	-2.0	-2.7	-1.8	-2.6	60	55	NO	NO	NO	NO	NO
25.1	37973	4/7 CAMMERAY AVENUE CAMMERAY	Second	E	69	64	67	62	69	65	68	62	-1.9	-2.7	-1.7	-2.6	60	55	YES	YES	YES	YES	YES
25.1	37974	9 CAMMERAY AVENUE CAMMERAY	Ground	S	59	54	57	52	59	54	58	52	-1.4	-2.2	-1.2	-2.1	60	55	NO	NO	NO	NO	NO
25.1	37974	9 CAMMERAY AVENUE CAMMERAY	Ground	NE	66	61	64	58	66	61	64	59	-2.1	-3.0	-1.9	-2.9	60	55	NO	NO	NO	NO	NO
25.1	37974	9 CAMMERAY AVENUE CAMMERAY	Ground	N	65	60	63	57	65	61	63	58	-2.0	-2.9	-1.8	-2.7	60	55	NO	NO	NO	NO	NO
25.1	37974	9 CAMMERAY AVENUE CAMMERAY	Ground	W	57	52	55	50	57	53	56	50	-1.7	-2.7	-1.5	-2.4	60	55	NO	NO	NO	NO	NO
25.1	37974	9 CAMMERAY AVENUE CAMMERAY	First	S	62	57	60	55	62	57	61	55	-1.5	-2.4	-1.4	-2.3	60	55	NO	NO	NO	NO	NO
25.1	37974	9 CAMMERAY AVENUE CAMMERAY	First	NE	73	68	71	65	73	69	71	66	-2.3	-3.2	-2.2	-3.0	60	55	YES	YES	YES	YES	YES
25.1	37974	9 CAMMERAY AVENUE CAMMERAY	First	N	72	67	69	64	72	67	70	64	-2.3	-3.1	-2.1	-3.0	60	55	YES	YES	YES	YES	YES
25.1	37974	9 CAMMERAY AVENUE CAMMERAY	First	W	61	57	60	54	62	57	60	54	-1.8	-2.7	-1.6	-2.6	60	55	NO	NO	NO	NO	NO

NCA	Receiver ID	Address	Floor Level	Facade	Opening Year 2027				Design Year 2037				Increase (Do Smthng - Do Nothing)				NCG project road noise criteria		Do noise levels exceed the cumulative limit with project roads adding ≥2dB to the total noise levels?		Is the contribution from the road project Acute?		Consider further treatment?
					Do Nothing		Do Smthng		Do Nothing		Do Smthng		Opening Year 2027		Design Year 2037								
					Day	Night	Day	Night	Day	Night	Day	Night	Day	Night	Day	Night	Day	Night	Day	Night	$L_{Aeq,15hr} \geq 65dB$	$L_{Aeq,9hr} \geq 60dB$	
25.1	37975	11 CAMMERAY AVENUE CAMMERAY	Ground	NE	66	61	63	58	66	61	64	58	-2.1	-3.1	-1.9	-2.9	60	55	NO	NO	NO	NO	NO
25.1	37975	11 CAMMERAY AVENUE CAMMERAY	Ground	NW	57	52	55	50	57	53	56	50	-1.6	-2.6	-1.4	-2.4	60	55	NO	NO	NO	NO	NO
25.1	37975	11 CAMMERAY AVENUE CAMMERAY	Ground	SW	57	52	56	50	58	52	57	51	-1.0	-1.8	-0.8	-1.7	60	55	NO	NO	NO	NO	NO
25.1	37975	11 CAMMERAY AVENUE CAMMERAY	First	NE	73	68	70	65	73	68	71	65	-2.4	-3.2	-2.3	-3.1	60	55	YES	YES	YES	YES	YES
25.1	37975	11 CAMMERAY AVENUE CAMMERAY	First	NW	65	60	63	58	65	61	64	58	-1.9	-2.7	-1.7	-2.6	60	55	NO	NO	NO	NO	NO
25.1	37975	11 CAMMERAY AVENUE CAMMERAY	First	SW	60	55	59	53	61	56	60	54	-1.3	-2.1	-1.2	-2.0	60	55	NO	NO	NO	NO	NO
25.1	38020	13 CAMMERAY AVENUE CAMMERAY	Ground	NE	65	61	63	58	66	61	64	58	-2.2	-3.1	-2.0	-3.0	60	55	NO	NO	NO	NO	NO
25.1	38020	13 CAMMERAY AVENUE CAMMERAY	Ground	SW	59	54	58	52	59	54	58	52	-1.2	-2.0	-1.0	-1.9	60	55	NO	NO	NO	NO	NO
25.1	38020	13 CAMMERAY AVENUE CAMMERAY	Ground	S	62	57	60	54	62	58	60	55	-1.9	-2.9	-1.7	-2.8	60	55	NO	NO	NO	NO	NO
25.1	38020	13 CAMMERAY AVENUE CAMMERAY	Ground	SE	64	60	62	57	64	60	63	57	-1.8	-2.9	-1.7	-2.7	60	55	NO	NO	NO	NO	NO
25.1	38020	13 CAMMERAY AVENUE CAMMERAY	First	NE	73	68	70	65	73	69	71	65	-2.5	-3.4	-2.3	-3.3	60	55	YES	YES	YES	YES	YES
25.1	38020	13 CAMMERAY AVENUE CAMMERAY	First	SW	62	57	61	55	62	57	61	55	-1.3	-2.1	-1.1	-2.0	60	55	NO	NO	NO	NO	NO
25.1	38020	13 CAMMERAY AVENUE CAMMERAY	First	S	66	62	64	59	67	62	65	59	-2.0	-2.9	-1.9	-2.8	60	55	YES	NO	NO	NO	YES
25.1	38020	13 CAMMERAY AVENUE CAMMERAY	First	SE	71	66	69	63	71	67	69	64	-2.3	-3.2	-2.2	-3.1	60	55	YES	YES	YES	YES	YES
25.1	38021	3/7 CAMMERAY AVENUE CAMMERAY	Ground	S	55	50	53	48	55	51	54	48	-1.6	-2.4	-1.4	-2.3	60	55	NO	NO	NO	NO	NO
25.1	38021	3/7 CAMMERAY AVENUE CAMMERAY	Ground	E	59	54	57	52	59	55	58	52	-1.8	-2.7	-1.6	-2.6	60	55	NO	NO	NO	NO	NO
25.1	38021	3/7 CAMMERAY AVENUE CAMMERAY	Ground	W	60	55	58	52	60	55	58	53	-2.0	-2.8	-1.7	-2.6	60	55	NO	NO	NO	NO	NO
25.1	38021	3/7 CAMMERAY AVENUE CAMMERAY	First	S	59	54	57	52	59	54	58	52	-1.7	-2.6	-1.5	-2.3	60	55	NO	NO	NO	NO	NO
25.1	38021	3/7 CAMMERAY AVENUE CAMMERAY	First	E	64	59	62	56	64	60	63	57	-2.1	-2.9	-1.9	-2.8	60	55	NO	NO	NO	NO	NO
25.1	38021	3/7 CAMMERAY AVENUE CAMMERAY	First	W	63	58	61	55	63	59	62	56	-2.1	-2.8	-1.9	-2.7	60	55	NO	NO	NO	NO	NO
25.1	38021	3/7 CAMMERAY AVENUE CAMMERAY	Second	S	66	61	64	58	66	61	64	59	-1.9	-2.8	-1.8	-2.7	60	55	NO	NO	NO	NO	NO
25.1	38021	3/7 CAMMERAY AVENUE CAMMERAY	Second	E	72	67	69	64	72	67	70	64	-2.3	-3.1	-2.1	-2.9	60	55	YES	YES	YES	YES	YES
25.1	38021	3/7 CAMMERAY AVENUE CAMMERAY	Second	W	67	62	64	59	67	62	65	59	-2.6	-3.5	-2.4	-3.3	60	55	YES	NO	YES	NO	YES
25.1	38022	2/7 CAMMERAY AVENUE CAMMERAY	Ground	E	64	60	63	57	65	60	63	58	-1.9	-2.8	-1.7	-2.5	60	55	NO	NO	NO	NO	NO
25.1	38022	2/7 CAMMERAY AVENUE CAMMERAY	Ground	W	60	56	58	53	61	56	59	53	-2.0	-2.8	-1.8	-2.7	60	55	NO	NO	NO	NO	NO
25.1	38022	2/7 CAMMERAY AVENUE CAMMERAY	First	E	71	66	68	63	71	66	69	63	-2.2	-3.0	-2.0	-2.8	60	55	YES	YES	YES	YES	YES
25.1	38022	2/7 CAMMERAY AVENUE CAMMERAY	First	W	64	59	62	56	64	60	62	57	-2.1	-2.9	-1.9	-2.8	60	55	NO	NO	NO	NO	NO
25.1	38022	2/7 CAMMERAY AVENUE CAMMERAY	Second	E	75	71	73	67	76	71	73	68	-2.7	-3.5	-2.6	-3.4	60	55	YES	YES	YES	YES	YES
25.1	38022	2/7 CAMMERAY AVENUE CAMMERAY	Second	W	68	63	65	60	68	64	66	60	-2.7	-3.6	-2.5	-3.4	60	55	YES	YES	YES	YES	YES
25.1	38023	5/7 CAMMERAY AVENUE CAMMERAY	Ground	W	55	50	54	48	55	50	55	49	-1.0	-1.8	-0.9	-1.7	60	55	NO	NO	NO	NO	NO
25.1	38023	5/7 CAMMERAY AVENUE CAMMERAY	Ground	S	61	56	59	53	61	56	59	54	-1.6	-2.4	-1.6	-2.3	60	55	NO	NO	NO	NO	NO
25.1	38023	5/7 CAMMERAY AVENUE CAMMERAY	Ground	E	61	56	59	53	61	56	60	54	-1.6	-2.4	-1.4	-2.3	60	55	NO	NO	NO	NO	NO
25.1	38023	5/7 CAMMERAY AVENUE CAMMERAY	First	W	58	52	56	50	58	53	57	51	-1.3	-2.0	-1.1	-1.9	60	55	NO	NO	NO	NO	NO
25.1	38023	5/7 CAMMERAY AVENUE CAMMERAY	First	S	63	58	61	56	63	59	62	56	-1.7	-2.5	-1.5	-2.4	60	55	NO	NO	NO	NO	NO
25.1	38023	5/7 CAMMERAY AVENUE CAMMERAY	First	E	64	59	62	57	64	59	63	57	-1.5	-2.3	-1.3	-2.1	60	55	NO	NO	NO	NO	NO
25.1	38023	5/7 CAMMERAY AVENUE CAMMERAY	Second	W	61	56	59	53	61	56	60	54	-1.6	-2.5	-1.4	-2.3	60	55	NO	NO	NO	NO	NO
25.1	38023	5/7 CAMMERAY AVENUE CAMMERAY	Second	S	66	61	64	58	66	61	64	59	-1.8	-2.7	-1.8	-2.6	60	55	NO	NO	NO	NO	NO
25.1	38023	5/7 CAMMERAY AVENUE CAMMERAY	Second	E	68	64	67	61	69	64	67	62	-1.7	-2.5	-1.5	-2.4	60	55	YES	YES	YES	YES	YES
25.1	48765	1 METCALFE STREET CAMMERAY	Ground	N	66	61	65	59	66	61	65	59	-0.8	-1.7	-0.8	-1.7	60	55	YES	NO	NO	NO	YES
25.1	48765	1 METCALFE STREET CAMMERAY	Ground	W	66	60	66	59	67	61	66	60	-0.6	-0.4	-0.7	-0.7	60	55	NO	NO	NO	NO	NO
25.1	48765	1 METCALFE STREET CAMMERAY	Ground	S	61	54	60	54	61	55	60	54	-0.5	-0.5	-0.7	-0.7	60	55	NO	NO	NO	NO	NO
25.1	48765	1 METCALFE STREET CAMMERAY	First	N	69	64	68	62	69	65	69	63	-0.9	-2.1	-0.8	-2.1	60	55	YES	YES	YES	YES	YES
25.1	48765	1 METCALFE STREET CAMMERAY	First	W	67	61	67	60	68	62	67	61	-0.6	-0.7	-0.7	-0.8	60	55	NO	NO	NO	NO	NO
25.1	48765	1 METCALFE STREET CAMMERAY	First	S	62	56	62	55	63	57	62	56	-0.6	-0.8	-0.7	-0.9	60	55	NO	NO	NO	NO	NO
26.1	13786	72 GROSVENOR STREET NEUTRAL BAY	Ground	N	40	35	38	33	40	36	39	34	-1.6	-2.1	-1.6	-2.0	52	48	NO	NO	NO	NO	NO
26.1	13786	72 GROSVENOR STREET NEUTRAL BAY	Ground	W	43	38	42	37	43	39	42	37	-1.4	-1.8	-1.5	-1.8	55	51	NO	NO	NO	NO	NO
26.1	13786	72 GROSVENOR STREET NEUTRAL BAY	Ground	S	46	41	44	39	46	42	45	40	-1.6	-2.1	-1.6	-2.0	58	54	NO	NO	NO	NO	NO
26.1	13786	72 GROSVENOR STREET NEUTRAL BAY	Ground	E	40	36	39	34	40	36	39	34	-1.4	-1.8	-1.4	-1.8	52	48	NO	NO	NO	NO	NO
26.1	13786	72 GROSVENOR STREET NEUTRAL BAY	First	N	42	38	41	35	43	38	41	36	-1.7	-2.1	-1.6	-2.1	55	50	NO	NO	NO	NO	NO
26.1	13786	72 GROSVENOR STREET NEUTRAL BAY	First	W	45	40	43	38	45	41	44	39	-1.5	-1.9	-1.5	-1.9	57	53	NO	NO	NO	NO	NO
26.1	13786	72 GROSVENOR STREET NEUTRAL BAY	First	S	47	42	45	40	47	42	45	40	-1.7	-2.1	-1.7	-2.0	59	54	NO	NO	NO	NO	NO
26.1	13786	72 GROSVENOR STREET NEUTRAL BAY	First	E	42	38	41	36	43	38	41	36	-1.5	-1.8	-1.5	-1.8	55	50	NO	NO	NO	NO	NO
26.1	13786	72 GROSVENOR STREET NEUTRAL BAY	Second	N	45	40	43	38	45	41	44	39	-1.7	-2.0	-1.7	-2.1	57	53	NO	NO	NO	NO	NO
26.1	13786	72 GROSVENOR STREET NEUTRAL BAY	Second	W	47	43	46	40	48	43	46	41	-1.7	-2.2	-1.7	-2.2	60	55	NO	NO	NO	NO	NO
26.1	13786	72 GROSVENOR STREET NEUTRAL BAY	Second	S	47	43	46	41	48	43	46	41	-1.7	-2.2	-1.7	-2.2	60	55	NO	NO	NO	NO	NO
26.1	13786	72 GROSVENOR STREET NEUTRAL BAY	Second	E	45	40	44	39	45	41	44	39	-1.6	-1.9	-1.5	-1.9	57	53	NO	NO	NO	NO	NO
26.1	13849	72 GROSVENOR STREET NEUTRAL BAY	Ground	N	42	37	40	35	42	37	40	35	-1.4	-1.9	-1.4	-1.8	54	49	NO	NO	NO	NO	NO
26.1	13849	72 GROSVENOR STREET NEUTRAL BAY	Ground	W	42	37	40	35	42	37	40	35	-1.4	-1.9	-1.4	-1.9	54	49	NO	NO	NO	NO	NO
26.1	13849	72 GROSVENOR STREET NEUTRAL BAY	Ground	S	42	37	40	35	42	37	40	35	-1.6	-2.0	-1.6	-2.0	54	49	NO	NO	NO	NO	NO
26.1	13849	72 GROSVENOR STREET NEUTRAL BAY	Ground	E	41	37	40	35	42	37	40	35	-1.4	-1.8	-1.4	-1.8	54	49	NO	NO	NO	NO	NO
26.1	13849	72 GROSVENOR STREET NEUTRAL BAY	First	N	44	39	42	37	44	39	43	38	-1.5	-1.9	-1.5	-1.9	56	51	NO	NO	NO	NO	NO
26.1	13849	72 GROSVENOR STREET NEUTRAL BAY	First	W	44	39	42	37	44	39	43	38	-1.5	-1.9	-1.5	-1.9	56	51	NO	NO	NO	NO	NO

NCA	Receiver ID	Address	Floor Level	Facade	Opening Year 2027				Design Year 2037				Increase (Do Smthng - Do Nothing)				NCG project road noise criteria		Do noise levels exceed the cumulative limit with project roads adding ≥2dB to the total noise levels?		Is the contribution from the road project Acute?		Consider further treatment?
					Do Nothing		Do Smthng		Do Nothing		Do Smthng		Opening Year 2027		Design Year 2037								
					Day	Night	Day	Night	Day	Night	Day	Night	Day	Night	Day	Night	Day	Night	Day	Night	$L_{Aeq,15hr} \geq 65dB$	$L_{Aeq,9hr} \geq 60dB$	
26.1	13849	72 GROSVENOR STREET NEUTRAL BAY	First	S	44	40	43	37	45	40	43	38	-1.7	-2.2	-1.7	-2.1	57	52	NO	NO	NO	NO	NO
26.1	13849	72 GROSVENOR STREET NEUTRAL BAY	First	E	44	40	43	38	44	40	43	38	-1.5	-2.0	-1.5	-1.9	56	52	NO	NO	NO	NO	NO
26.1	13853	68-70 GROSVENOR STREET NEUTRAL BAY	Ground	N	40	35	39	33	40	35	39	34	-1.3	-1.7	-1.3	-1.8	52	47	NO	NO	NO	NO	NO
26.1	13853	68-70 GROSVENOR STREET NEUTRAL BAY	Ground	W	44	39	42	37	44	40	43	38	-1.4	-1.8	-1.5	-1.8	56	52	NO	NO	NO	NO	NO
26.1	13853	68-70 GROSVENOR STREET NEUTRAL BAY	Ground	S	46	41	44	39	46	41	44	39	-1.6	-2.0	-1.6	-2.0	58	53	NO	NO	NO	NO	NO
26.1	13853	68-70 GROSVENOR STREET NEUTRAL BAY	Ground	E	40	35	39	34	40	36	39	34	-1.4	-1.8	-1.4	-1.8	52	48	NO	NO	NO	NO	NO
26.1	13853	68-70 GROSVENOR STREET NEUTRAL BAY	First	N	42	37	40	35	42	37	41	35	-1.3	-1.8	-1.3	-1.9	54	49	NO	NO	NO	NO	NO
26.1	13853	68-70 GROSVENOR STREET NEUTRAL BAY	First	W	45	40	43	38	45	41	44	39	-1.5	-1.9	-1.5	-1.9	57	53	NO	NO	NO	NO	NO
26.1	13853	68-70 GROSVENOR STREET NEUTRAL BAY	First	S	47	42	45	40	47	42	45	40	-1.7	-2.1	-1.7	-2.1	59	54	NO	NO	NO	NO	NO
26.1	13853	68-70 GROSVENOR STREET NEUTRAL BAY	First	E	42	38	41	36	42	38	41	36	-1.4	-1.8	-1.4	-1.8	54	50	NO	NO	NO	NO	NO
26.1	13853	68-70 GROSVENOR STREET NEUTRAL BAY	Second	N	44	39	42	37	44	39	43	38	-1.3	-1.9	-1.3	-1.8	56	51	NO	NO	NO	NO	NO
26.1	13853	68-70 GROSVENOR STREET NEUTRAL BAY	Second	W	46	41	44	39	46	42	45	40	-1.6	-2.0	-1.6	-2.0	58	54	NO	NO	NO	NO	NO
26.1	13853	68-70 GROSVENOR STREET NEUTRAL BAY	Second	S	47	43	46	41	48	43	46	41	-1.7	-2.1	-1.8	-2.1	60	55	NO	NO	NO	NO	NO
26.1	13853	68-70 GROSVENOR STREET NEUTRAL BAY	Second	E	45	41	44	39	46	41	44	39	-1.6	-1.9	-1.6	-1.9	58	53	NO	NO	NO	NO	NO
26.1	13865	58 GROSVENOR STREET NEUTRAL BAY	Ground	N	42	38	41	36	43	38	41	36	-1.4	-1.8	-1.4	-1.8	55	50	NO	NO	NO	NO	NO
26.1	13865	58 GROSVENOR STREET NEUTRAL BAY	Ground	W	43	38	42	37	43	39	42	37	-1.3	-1.7	-1.4	-1.7	55	51	NO	NO	NO	NO	NO
26.1	13865	58 GROSVENOR STREET NEUTRAL BAY	Ground	S	45	40	43	38	45	40	43	38	-1.7	-2.1	-1.7	-2.1	57	52	NO	NO	NO	NO	NO
26.1	13865	58 GROSVENOR STREET NEUTRAL BAY	Ground	E	44	39	42	37	44	40	43	38	-1.4	-1.9	-1.4	-1.8	56	52	NO	NO	NO	NO	NO
26.1	13865	58 GROSVENOR STREET NEUTRAL BAY	First	N	45	40	43	38	45	40	43	38	-1.5	-1.9	-1.5	-1.9	57	52	NO	NO	NO	NO	NO
26.1	13865	58 GROSVENOR STREET NEUTRAL BAY	First	W	45	40	43	38	45	40	44	39	-1.4	-1.8	-1.4	-1.8	57	52	NO	NO	NO	NO	NO
26.1	13865	58 GROSVENOR STREET NEUTRAL BAY	First	S	46	41	44	39	46	42	45	39	-1.6	-2.1	-1.6	-2.1	58	54	NO	NO	NO	NO	NO
26.1	13865	58 GROSVENOR STREET NEUTRAL BAY	First	E	46	41	44	39	46	42	45	40	-1.5	-2.0	-1.6	-2.0	58	54	NO	NO	NO	NO	NO
26.1	13886	34 GROSVENOR STREET NEUTRAL BAY	Ground	N	46	41	44	39	46	41	45	40	-1.6	-2.0	-1.6	-1.9	58	53	NO	NO	NO	NO	NO
26.1	13886	34 GROSVENOR STREET NEUTRAL BAY	Ground	NW	45	41	44	39	46	41	44	39	-1.4	-1.8	-1.4	-1.8	58	53	NO	NO	NO	NO	NO
26.1	13886	34 GROSVENOR STREET NEUTRAL BAY	Ground	S	46	41	44	39	46	42	45	40	-1.5	-1.9	-1.5	-1.9	58	54	NO	NO	NO	NO	NO
26.1	13886	34 GROSVENOR STREET NEUTRAL BAY	Ground	E	51	47	50	45	52	47	50	46	-1.1	-1.5	-1.2	-1.5	60	55	NO	NO	NO	NO	NO
26.1	13894	62-66 GROSVENOR STREET NEUTRAL BAY	Ground	N	37	32	36	31	38	33	37	31	-0.9	-1.4	-0.8	-1.4	50	45	NO	NO	NO	NO	NO
26.1	13894	62-66 GROSVENOR STREET NEUTRAL BAY	Ground	W	45	41	44	39	46	41	44	39	-1.5	-2.0	-1.5	-2.0	58	53	NO	NO	NO	NO	NO
26.1	13894	62-66 GROSVENOR STREET NEUTRAL BAY	Ground	S	45	41	44	39	46	41	44	39	-1.6	-2.0	-1.6	-2.0	58	53	NO	NO	NO	NO	NO
26.1	13894	62-66 GROSVENOR STREET NEUTRAL BAY	Ground	W	45	41	44	38	46	41	44	39	-1.7	-2.1	-1.7	-2.0	58	53	NO	NO	NO	NO	NO
26.1	13894	62-66 GROSVENOR STREET NEUTRAL BAY	Ground	S	46	41	44	39	46	41	44	39	-1.6	-2.0	-1.6	-2.0	58	53	NO	NO	NO	NO	NO
26.1	13894	62-66 GROSVENOR STREET NEUTRAL BAY	Ground	E	40	35	38	33	40	35	39	34	-1.3	-1.7	-1.3	-1.7	52	47	NO	NO	NO	NO	NO
26.1	13894	62-66 GROSVENOR STREET NEUTRAL BAY	Ground	S	42	37	40	35	42	37	40	36	-1.3	-1.8	-1.4	-1.7	54	49	NO	NO	NO	NO	NO
26.1	13894	62-66 GROSVENOR STREET NEUTRAL BAY	Ground	E	40	35	38	33	40	35	39	34	-1.3	-1.8	-1.4	-1.8	52	47	NO	NO	NO	NO	NO
26.1	13894	62-66 GROSVENOR STREET NEUTRAL BAY	First	N	39	34	38	32	39	34	38	33	-1.0	-1.6	-0.9	-1.6	51	46	NO	NO	NO	NO	NO
26.1	13894	62-66 GROSVENOR STREET NEUTRAL BAY	First	W	46	41	45	39	46	42	45	40	-1.5	-2.0	-1.6	-2.0	58	54	NO	NO	NO	NO	NO
26.1	13894	62-66 GROSVENOR STREET NEUTRAL BAY	First	S	46	42	45	39	46	42	45	40	-1.6	-2.1	-1.6	-2.1	58	54	NO	NO	NO	NO	NO
26.1	13894	62-66 GROSVENOR STREET NEUTRAL BAY	First	W	46	41	44	39	46	42	45	40	-1.7	-2.1	-1.7	-2.1	58	54	NO	NO	NO	NO	NO
26.1	13894	62-66 GROSVENOR STREET NEUTRAL BAY	First	S	47	42	45	40	47	42	45	40	-1.7	-2.1	-1.7	-2.1	59	54	NO	NO	NO	NO	NO
26.1	13894	62-66 GROSVENOR STREET NEUTRAL BAY	First	E	41	36	40	35	41	37	40	35	-1.4	-1.7	-1.4	-1.8	53	49	NO	NO	NO	NO	NO
26.1	13894	62-66 GROSVENOR STREET NEUTRAL BAY	First	S	43	38	41	36	43	38	42	37	-1.4	-1.8	-1.4	-1.7	55	50	NO	NO	NO	NO	NO
26.1	13894	62-66 GROSVENOR STREET NEUTRAL BAY	First	E	41	36	39	34	41	36	40	35	-1.4	-1.8	-1.4	-1.8	53	48	NO	NO	NO	NO	NO
26.1	13894	62-66 GROSVENOR STREET NEUTRAL BAY	Second	N	40	36	39	34	41	36	39	34	-1.2	-1.7	-1.2	-1.7	53	48	NO	NO	NO	NO	NO
26.1	13894	62-66 GROSVENOR STREET NEUTRAL BAY	Second	W	47	42	45	40	47	42	45	40	-1.6	-2.0	-1.6	-2.1	59	54	NO	NO	NO	NO	NO
26.1	13894	62-66 GROSVENOR STREET NEUTRAL BAY	Second	S	47	42	45	40	47	43	45	40	-1.7	-2.1	-1.7	-2.1	59	55	NO	NO	NO	NO	NO
26.1	13894	62-66 GROSVENOR STREET NEUTRAL BAY	Second	W	47	42	45	40	47	42	45	40	-1.7	-2.2	-1.7	-2.1	59	54	NO	NO	NO	NO	NO
26.1	13894	62-66 GROSVENOR STREET NEUTRAL BAY	Second	S	47	43	46	41	48	43	46	41	-1.7	-2.1	-1.7	-2.1	60	55	NO	NO	NO	NO	NO
26.1	13894	62-66 GROSVENOR STREET NEUTRAL BAY	Second	E	42	38	41	36	43	38	41	36	-1.4	-1.9	-1.4	-1.9	55	50	NO	NO	NO	NO	NO
26.1	13894	62-66 GROSVENOR STREET NEUTRAL BAY	Second	S	44	39	42	38	44	40	43	38	-1.5	-1.8	-1.5	-1.9	56	52	NO	NO	NO	NO	NO
26.1	13894	62-66 GROSVENOR STREET NEUTRAL BAY	Second	E	42	37	41	36	42	38	41	36	-1.5	-1.8	-1.5	-1.8	54	50	NO	NO	NO	NO	NO
26.1	13894	62-66 GROSVENOR STREET NEUTRAL BAY	Third	N	42	38	41	36	43	38	41	36	-1.3	-1.9	-1.3	-1.8	55	50	NO	NO	NO	NO	NO
26.1	13894	62-66 GROSVENOR STREET NEUTRAL BAY	Third	W	47	43	46	41	48	43	46	41	-1.6	-2.1	-1.6	-2.1	60	55	NO	NO	NO	NO	NO
26.1	13894	62-66 GROSVENOR STREET NEUTRAL BAY	Third	S	48	43	46	41	48	43	46	41	-1.7	-2.1	-1.7	-2.1	60	55	NO	NO	NO	NO	NO
26.1	13894	62-66 GROSVENOR STREET NEUTRAL BAY	Third	W	48	43	46	41	48	43	46	41	-1.7	-2.1	-1.7	-2.2	60	55	NO	NO	NO	NO	NO
26.1	13894	62-66 GROSVENOR STREET NEUTRAL BAY	Third	S	48	43	46	41	48	44	47	41	-1.7	-2.1	-1.7	-2.2	60	55	NO	NO	NO	NO	NO
26.1	13894	62-66 GROSVENOR STREET NEUTRAL BAY	Third	E	44	39	42	37	44	40	43	38	-1.5	-1.9	-1.5	-1.9	56	52	NO	NO	NO	NO	NO
26.1	13894	62-66 GROSVENOR STREET NEUTRAL BAY	Third	S	45	41	44	39	46	41	44	39	-1.6	-2.0	-1.6	-2.0	58	53	NO	NO	NO	NO	NO
26.1	13894	62-66 GROSVENOR STREET NEUTRAL BAY	Third	E	44	39	42	37	44	39	42	37	-1.5	-1.9	-1.6	-1.9	56	51	NO	NO	NO	NO	NO
26.1	13894	62-66 GROSVENOR STREET NEUTRAL BAY	Fourth	N	45	41	44	39	46	41	44	39	-1.5	-2.0	-1.5	-1.9	58	53	NO	NO	NO	NO	NO
26.1	13894	62-66 GROSVENOR STREET NEUTRAL BAY	Fourth	W	48	44	46	41	48	44	47	42	-1.7	-2.2	-1.7	-2.1	60	55	NO	NO	NO	NO	NO
26.1	13894	62-66 GROSVENOR STREET NEUTRAL BAY	Fourth	S	48	44	47	41	49	44	47	42	-1.7	-2.1	-1.8	-2.1	60	55	NO	NO	NO	NO	NO
26.1	13894	62-66 GROSVENOR STREET NEUTRAL BAY	Fourth	W	48	44	47	42	49	44	47	42	-1.7	-2.2	-1.8	-2.2	60	55	NO	NO	NO	NO	NO

NCA	Receiver ID	Address	Floor Level	Facade	Opening Year 2027				Design Year 2037				Increase (Do Smthng - Do Nothing)				NCG project road noise criteria		Do noise levels exceed the cumulative limit with project roads adding ≥2dB to the total noise levels?		Is the contribution from the road project Acute?		Consider further treatment?
					Do Nothing		Do Smthng		Do Nothing		Do Smthng		Opening Year 2027		Design Year 2037								
					Day	Night	Day	Night	Day	Night	Day	Night	Day	Night	Day	Night	Day	Night	Day	Night	$L_{Aeq,15hr} \geq 65dB$	$L_{Aeq,9hr} \geq 60dB$	
26.1	13894	62-66 GROSVENOR STREET NEUTRAL BAY	Fourth	S	49	44	47	42	49	44	47	42	-1.7	-2.1	-1.8	-2.1	60	55	NO	NO	NO	NO	NO
26.1	13894	62-66 GROSVENOR STREET NEUTRAL BAY	Fourth	E	46	42	45	40	47	42	45	40	-1.6	-2.0	-1.6	-2.0	59	54	NO	NO	NO	NO	NO
26.1	13894	62-66 GROSVENOR STREET NEUTRAL BAY	Fourth	S	48	43	46	41	48	43	46	41	-1.6	-2.1	-1.8	-2.1	60	55	NO	NO	NO	NO	NO
26.1	13894	62-66 GROSVENOR STREET NEUTRAL BAY	Fourth	E	46	41	44	39	46	42	45	40	-1.6	-2.0	-1.6	-2.0	58	54	NO	NO	NO	NO	NO
26.1	13904	32 GROSVENOR STREET NEUTRAL BAY	Ground	N	45	40	43	38	45	41	44	38	-1.6	-2.1	-1.6	-2.2	57	53	NO	NO	NO	NO	NO
26.1	13904	32 GROSVENOR STREET NEUTRAL BAY	Ground	W	46	41	44	39	46	42	45	39	-1.6	-2.1	-1.6	-2.1	58	54	NO	NO	NO	NO	NO
26.1	13904	32 GROSVENOR STREET NEUTRAL BAY	Ground	S	46	42	45	40	46	42	45	40	-1.5	-2.0	-1.5	-2.0	58	54	NO	NO	NO	NO	NO
26.1	13904	32 GROSVENOR STREET NEUTRAL BAY	Ground	W	46	41	44	39	46	42	45	40	-1.6	-2.0	-1.6	-2.0	58	54	NO	NO	NO	NO	NO
26.1	13904	32 GROSVENOR STREET NEUTRAL BAY	Ground	S	46	42	45	40	46	42	45	40	-1.5	-2.0	-1.5	-2.0	58	54	NO	NO	NO	NO	NO
26.1	13904	32 GROSVENOR STREET NEUTRAL BAY	Ground	E	45	41	44	39	45	41	44	39	-1.4	-1.8	-1.4	-1.8	57	53	NO	NO	NO	NO	NO
26.1	13904	32 GROSVENOR STREET NEUTRAL BAY	First	N	47	42	45	40	47	43	46	40	-1.7	-2.2	-1.7	-2.2	59	55	NO	NO	NO	NO	NO
26.1	13904	32 GROSVENOR STREET NEUTRAL BAY	First	W	47	43	46	41	48	43	46	41	-1.7	-2.1	-1.7	-2.1	60	55	NO	NO	NO	NO	NO
26.1	13904	32 GROSVENOR STREET NEUTRAL BAY	First	S	47	43	46	41	48	43	46	41	-1.6	-2.1	-1.6	-2.1	60	55	NO	NO	NO	NO	NO
26.1	13904	32 GROSVENOR STREET NEUTRAL BAY	First	W	47	43	46	41	48	43	46	41	-1.6	-2.0	-1.6	-2.0	60	55	NO	NO	NO	NO	NO
26.1	13904	32 GROSVENOR STREET NEUTRAL BAY	First	S	47	43	46	41	48	43	46	41	-1.6	-2.0	-1.5	-2.0	60	55	NO	NO	NO	NO	NO
26.1	13904	32 GROSVENOR STREET NEUTRAL BAY	First	E	47	42	46	40	47	43	46	41	-1.5	-1.9	-1.5	-1.9	59	55	NO	NO	NO	NO	NO
26.1	13907	21 YOUNG STREET CREMORNE	Ground	N	40	35	38	33	40	35	38	33	-1.7	-2.1	-1.6	-2.1	52	47	NO	NO	NO	NO	NO
26.1	13907	21 YOUNG STREET CREMORNE	Ground	W	50	46	49	44	51	46	49	45	-1.1	-1.5	-1.2	-1.4	60	55	NO	NO	NO	NO	NO
26.1	13907	21 YOUNG STREET CREMORNE	Ground	S	44	40	43	38	45	40	43	38	-1.6	-2.0	-1.6	-2.0	57	52	NO	NO	NO	NO	NO
26.1	13907	21 YOUNG STREET CREMORNE	Ground	E	41	36	40	35	41	37	40	35	-1.2	-1.7	-1.3	-1.6	53	49	NO	NO	NO	NO	NO
26.1	13907	21 YOUNG STREET CREMORNE	First	N	41	36	40	34	41	37	40	35	-1.6	-2.1	-1.6	-2.2	53	49	NO	NO	NO	NO	NO
26.1	13907	21 YOUNG STREET CREMORNE	First	W	52	48	51	46	52	48	51	46	-1.2	-1.5	-1.2	-1.5	60	55	NO	NO	NO	NO	NO
26.1	13907	21 YOUNG STREET CREMORNE	First	S	46	41	44	39	46	41	44	39	-1.6	-2.0	-1.6	-2.0	58	53	NO	NO	NO	NO	NO
26.1	13907	21 YOUNG STREET CREMORNE	First	E	42	38	41	36	43	38	41	37	-1.2	-1.7	-1.3	-1.6	55	50	NO	NO	NO	NO	NO
26.1	13907	21 YOUNG STREET CREMORNE	Second	N	43	39	42	36	44	39	42	37	-1.7	-2.2	-1.7	-2.2	56	51	NO	NO	NO	NO	NO
26.1	13907	21 YOUNG STREET CREMORNE	Second	W	53	48	52	47	53	49	52	47	-1.1	-1.5	-1.2	-1.5	60	55	NO	NO	NO	NO	NO
26.1	13907	21 YOUNG STREET CREMORNE	Second	S	47	42	45	40	47	42	45	40	-1.6	-2.0	-1.6	-2.0	59	54	NO	NO	NO	NO	NO
26.1	13907	21 YOUNG STREET CREMORNE	Second	E	44	39	43	38	44	40	43	38	-1.4	-1.8	-1.5	-1.8	56	52	NO	NO	NO	NO	NO
26.1	13907	21 YOUNG STREET CREMORNE	Third	N	46	41	45	39	46	42	45	40	-1.6	-2.0	-1.6	-2.0	58	54	NO	NO	NO	NO	NO
26.1	13907	21 YOUNG STREET CREMORNE	Third	W	53	49	52	47	54	49	52	48	-1.1	-1.5	-1.2	-1.5	60	55	NO	NO	NO	NO	NO
26.1	13907	21 YOUNG STREET CREMORNE	Third	S	48	43	46	41	48	43	46	41	-1.6	-2.0	-1.7	-2.0	60	55	NO	NO	NO	NO	NO
26.1	13907	21 YOUNG STREET CREMORNE	Third	E	47	42	45	40	47	42	45	40	-1.5	-1.9	-1.5	-1.9	59	54	NO	NO	NO	NO	NO
26.1	13907	21 YOUNG STREET CREMORNE	Third	S	48	43	46	41	48	43	46	41	-1.6	-2.0	-1.7	-2.0	60	55	NO	NO	NO	NO	NO
26.1	13907	21 YOUNG STREET CREMORNE	Third	E	47	42	45	40	47	42	45	40	-1.5	-1.9	-1.5	-1.9	59	54	NO	NO	NO	NO	NO
26.1	13911	24 MARTENS LANE CREMORNE	Ground	S	44	39	42	37	44	39	43	38	-1.5	-1.9	-1.5	-1.9	56	51	NO	NO	NO	NO	NO
26.1	13911	24 MARTENS LANE CREMORNE	Ground	N	43	39	42	37	44	39	42	37	-1.6	-2.0	-1.6	-2.0	56	51	NO	NO	NO	NO	NO
26.1	13911	24 MARTENS LANE CREMORNE	Ground	W	44	39	43	37	44	40	43	38	-1.4	-2.0	-1.5	-1.9	56	52	NO	NO	NO	NO	NO
26.1	13919	30 GROSVENOR STREET NEUTRAL BAY	Ground	N	46	42	45	40	47	42	45	40	-1.7	-2.1	-1.7	-2.1	59	54	NO	NO	NO	NO	NO
26.1	13919	30 GROSVENOR STREET NEUTRAL BAY	Ground	W	48	43	47	41	48	44	47	42	-1.4	-1.8	-1.4	-1.8	60	55	NO	NO	NO	NO	NO
26.1	13919	30 GROSVENOR STREET NEUTRAL BAY	Ground	S	46	41	44	39	46	42	45	40	-1.6	-2.0	-1.6	-2.0	58	54	NO	NO	NO	NO	NO
26.1	13919	30 GROSVENOR STREET NEUTRAL BAY	Ground	E	46	42	45	40	47	42	45	40	-1.5	-1.9	-1.5	-2.0	59	54	NO	NO	NO	NO	NO
26.1	13931	16 MARTENS LANE CREMORNE	Ground	N	44	39	42	37	44	39	43	37	-1.5	-2.0	-1.5	-2.0	56	51	NO	NO	NO	NO	NO
26.1	13931	16 MARTENS LANE CREMORNE	Ground	S	42	37	41	35	42	38	41	36	-1.4	-1.9	-1.4	-2.0	54	50	NO	NO	NO	NO	NO
26.1	13931	16 MARTENS LANE CREMORNE	Ground	E	43	39	42	37	43	39	42	37	-1.5	-2.0	-1.5	-2.0	55	51	NO	NO	NO	NO	NO
26.1	13941	14 MARTENS LANE CREMORNE	Ground	N	44	39	42	37	44	39	43	37	-1.5	-2.0	-1.4	-2.0	56	51	NO	NO	NO	NO	NO
26.1	13941	14 MARTENS LANE CREMORNE	Ground	W	43	39	42	37	44	39	42	37	-1.6	-2.0	-1.6	-2.0	56	51	NO	NO	NO	NO	NO
26.1	13941	14 MARTENS LANE CREMORNE	Ground	S	42	38	41	36	43	38	41	36	-1.4	-1.9	-1.4	-1.9	55	50	NO	NO	NO	NO	NO
26.1	13964	20 GROSVENOR STREET NEUTRAL BAY	Ground	S	47	42	45	40	47	43	46	40	-1.8	-2.2	-1.8	-2.1	59	55	NO	NO	NO	NO	NO
26.1	13964	20 GROSVENOR STREET NEUTRAL BAY	Ground	E	45	40	43	38	45	40	44	39	-1.4	-1.9	-1.4	-1.8	57	52	NO	NO	NO	NO	NO
26.1	13964	20 GROSVENOR STREET NEUTRAL BAY	Ground	N	45	41	44	39	46	41	44	39	-1.6	-2.0	-1.5	-2.1	58	53	NO	NO	NO	NO	NO
26.1	13964	20 GROSVENOR STREET NEUTRAL BAY	Ground	W	44	40	43	38	45	40	43	38	-1.4	-1.8	-1.4	-1.9	57	52	NO	NO	NO	NO	NO
26.1	13964	20 GROSVENOR STREET NEUTRAL BAY	First	S	49	44	47	42	49	44	47	42	-1.7	-2.2	-1.7	-2.2	60	55	NO	NO	NO	NO	NO
26.1	13964	20 GROSVENOR STREET NEUTRAL BAY	First	E	48	43	46	41	48	43	46	41	-1.5	-2.0	-1.5	-2.0	60	55	NO	NO	NO	NO	NO
26.1	13964	20 GROSVENOR STREET NEUTRAL BAY	First	N	49	44	47	42	49	44	47	42	-1.7	-2.1	-1.6	-2.1	60	55	NO	NO	NO	NO	NO
26.1	13964	20 GROSVENOR STREET NEUTRAL BAY	First	W	47	42	45	40	47	42	46	41	-1.5	-2.0	-1.5	-1.9	59	54	NO	NO	NO	NO	NO
26.1	13975	10 MARTENS LANE CREMORNE	Ground	N	44	39	42	37	44	39	43	37	-1.5	-2.0	-1.5	-2.0	56	51	NO	NO	NO	NO	NO
26.1	13975	10 MARTENS LANE CREMORNE	Ground	W	43	39	42	37	44	39	42	37	-1.5	-2.0	-1.5	-2.0	56	51	NO	NO	NO	NO	NO
26.1	13975	10 MARTENS LANE CREMORNE	Ground	S	42	37	40	35	42	37	41	35	-1.5	-2.1	-1.4	-2.0	54	49	NO	NO	NO	NO	NO
26.1	13976	12 MARTENS LANE CREMORNE	Ground	S	42	37	40	35	42	38	41	36	-1.5	-2.1	-1.5	-2.0	54	50	NO	NO	NO	NO	NO
26.1	13976	12 MARTENS LANE CREMORNE	Ground	E	43	39	42	37	44	39	42	37	-1.6	-2.0	-1.6	-2.0	56	51	NO	NO	NO	NO	NO
26.1	13976	12 MARTENS LANE CREMORNE	Ground	N	44	39	42	37	44	40	43	38	-1.6	-2.1	-1.5	-2.0	56	52	NO	NO	NO	NO	NO
26.1	13981	5 BEN BOYD LANE NEUTRAL BAY	Ground	N	48	43	46	41	48	43	46	41	-1.6	-2.1	-1.7	-2.1	60	55	NO	NO	NO	NO	NO
26.1	13981	5 BEN BOYD LANE NEUTRAL BAY	Ground	W	48	43	46	41	48	44	47	41	-1.7	-2.0	-1.7	-2.1	60	55	NO	NO	NO	NO	NO
26.1	13981	5 BEN BOYD LANE NEUTRAL BAY	Ground	S	48	43	46	41	48	43	46	41	-1.7	-2.2	-1.6	-2.1	60	55	NO	NO	NO	NO	NO

NCA	Receiver ID	Address	Floor Level	Facade	Opening Year 2027				Design Year 2037				Increase (Do Smthng - Do Nothing)				NCG project road noise criteria		Do noise levels exceed the cumulative limit with project roads adding ≥2dB to the total noise levels?		Is the contribution from the road project Acute?		Consider further treatment?
					Do Nothing		Do Smthng		Do Nothing		Do Smthng		Opening Year 2027		Design Year 2037								
					Day	Night	Day	Night	Day	Night	Day	Night	Day	Night	Day	Night	Day	Night	Day	Night	$L_{Aeq,15hr} \geq 65dB$	$L_{Aeq,9hr} \geq 60dB$	
26.1	13982	18 GROSVENOR STREET NEUTRAL BAY	Ground	S	48	43	46	41	48	43	46	41	-1.7	-2.2	-1.6	-2.1	60	55	NO	NO	NO	NO	NO
26.1	13982	18 GROSVENOR STREET NEUTRAL BAY	Ground	E	45	40	44	38	45	41	44	39	-1.4	-1.9	-1.4	-1.9	57	53	NO	NO	NO	NO	NO
26.1	13982	18 GROSVENOR STREET NEUTRAL BAY	Ground	N	46	42	45	40	47	42	45	40	-1.6	-2.2	-1.6	-2.2	59	54	NO	NO	NO	NO	NO
26.1	13982	18 GROSVENOR STREET NEUTRAL BAY	First	S	49	44	48	42	49	45	48	43	-1.6	-2.1	-1.6	-2.1	60	55	NO	NO	NO	NO	NO
26.1	13982	18 GROSVENOR STREET NEUTRAL BAY	First	E	48	43	47	41	48	44	47	42	-1.5	-2.0	-1.6	-1.9	60	55	NO	NO	NO	NO	NO
26.1	13982	18 GROSVENOR STREET NEUTRAL BAY	First	N	49	44	47	42	49	45	48	42	-1.6	-2.2	-1.6	-2.1	60	55	NO	NO	NO	NO	NO
26.1	13983	77 BELGRAVE STREET CREMORNE	Ground	W	44	40	43	38	45	40	43	38	-1.6	-2.1	-1.6	-2.0	57	52	NO	NO	NO	NO	NO
26.1	13983	77 BELGRAVE STREET CREMORNE	First	W	45	40	43	38	45	40	44	38	-1.5	-2.1	-1.5	-2.1	57	52	NO	NO	NO	NO	NO
26.1	13994	75 BELGRAVE STREET CREMORNE	Ground	S	43	39	42	37	44	39	42	37	-1.5	-1.9	-1.5	-2.0	56	51	NO	NO	NO	NO	NO
26.1	13994	75 BELGRAVE STREET CREMORNE	Ground	E	43	38	41	36	43	39	42	37	-1.5	-1.9	-1.5	-1.8	55	51	NO	NO	NO	NO	NO
26.1	13994	75 BELGRAVE STREET CREMORNE	Ground	N	43	39	42	37	44	39	42	37	-1.5	-2.0	-1.5	-2.1	56	51	NO	NO	NO	NO	NO
26.1	13995	73 BELGRAVE STREET CREMORNE	Ground	N	44	39	42	37	44	39	42	37	-1.5	-2.0	-1.5	-2.1	56	51	NO	NO	NO	NO	NO
26.1	13995	73 BELGRAVE STREET CREMORNE	Ground	W	44	39	43	37	44	40	43	38	-1.5	-1.9	-1.5	-2.0	56	52	NO	NO	NO	NO	NO
26.1	13995	73 BELGRAVE STREET CREMORNE	Ground	S	44	39	42	37	44	40	43	38	-1.5	-1.9	-1.5	-2.0	56	52	NO	NO	NO	NO	NO
26.1	13995	73 BELGRAVE STREET CREMORNE	Ground	SE	43	39	42	37	44	39	42	37	-1.5	-1.9	-1.5	-2.0	56	51	NO	NO	NO	NO	NO
26.1	14011	71 BELGRAVE STREET CREMORNE	Ground	S	44	39	43	37	44	40	43	38	-1.5	-2.0	-1.5	-2.0	56	52	NO	NO	NO	NO	NO
26.1	14011	71 BELGRAVE STREET CREMORNE	Ground	E	43	39	42	37	44	39	42	37	-1.4	-1.8	-1.4	-1.9	56	51	NO	NO	NO	NO	NO
26.1	14011	71 BELGRAVE STREET CREMORNE	Ground	N	44	39	42	37	44	39	43	37	-1.5	-2.0	-1.5	-2.0	56	51	NO	NO	NO	NO	NO
26.1	14012	69 BELGRAVE STREET CREMORNE	Ground	N	44	39	42	37	44	40	43	38	-1.5	-2.0	-1.4	-2.0	56	52	NO	NO	NO	NO	NO
26.1	14012	69 BELGRAVE STREET CREMORNE	Ground	W	44	39	42	37	44	40	43	38	-1.5	-2.0	-1.5	-2.0	56	52	NO	NO	NO	NO	NO
26.1	14012	69 BELGRAVE STREET CREMORNE	Ground	S	44	39	42	37	44	40	43	38	-1.5	-2.0	-1.5	-2.0	56	52	NO	NO	NO	NO	NO
26.1	14013	28 GROSVENOR STREET NEUTRAL BAY	Ground	E	46	42	45	40	47	42	45	40	-1.4	-1.8	-1.5	-1.8	59	54	NO	NO	NO	NO	NO
26.1	14013	28 GROSVENOR STREET NEUTRAL BAY	Ground	N	44	39	42	37	44	40	43	37	-1.7	-2.2	-1.7	-2.2	56	52	NO	NO	NO	NO	NO
26.1	14013	28 GROSVENOR STREET NEUTRAL BAY	Ground	W	44	39	42	37	44	39	42	37	-1.4	-1.8	-1.4	-1.8	56	51	NO	NO	NO	NO	NO
26.1	14013	28 GROSVENOR STREET NEUTRAL BAY	Ground	S	46	41	44	39	46	41	44	39	-1.7	-2.2	-1.7	-2.1	58	53	NO	NO	NO	NO	NO
26.1	14013	28 GROSVENOR STREET NEUTRAL BAY	Ground	E	47	42	45	40	47	42	46	40	-1.4	-1.8	-1.4	-1.8	59	54	NO	NO	NO	NO	NO
26.1	14013	28 GROSVENOR STREET NEUTRAL BAY	First	E	48	44	47	42	49	44	47	42	-1.6	-2.0	-1.6	-2.0	60	55	NO	NO	NO	NO	NO
26.1	14013	28 GROSVENOR STREET NEUTRAL BAY	First	N	47	42	45	40	47	42	45	40	-1.7	-2.2	-1.7	-2.2	59	54	NO	NO	NO	NO	NO
26.1	14013	28 GROSVENOR STREET NEUTRAL BAY	First	W	46	41	44	39	46	41	45	39	-1.5	-1.9	-1.5	-1.9	58	53	NO	NO	NO	NO	NO
26.1	14013	28 GROSVENOR STREET NEUTRAL BAY	First	S	47	42	45	40	47	43	46	41	-1.7	-2.1	-1.7	-2.2	59	55	NO	NO	NO	NO	NO
26.1	14013	28 GROSVENOR STREET NEUTRAL BAY	First	E	48	44	47	42	49	44	47	42	-1.6	-2.0	-1.6	-1.9	60	55	NO	NO	NO	NO	NO
26.1	14019	24-26 GROSVENOR STREET NEUTRAL BAY	Ground	N	43	38	41	36	43	38	41	36	-1.8	-2.3	-1.9	-2.3	55	50	NO	NO	NO	NO	NO
26.1	14013	28 GROSVENOR STREET NEUTRAL BAY	First	E	48	44	47	42	49	44	47	42	-1.6	-2.0	-1.6	-1.9	60	55	NO	NO	NO	NO	NO
26.1	14019	24-26 GROSVENOR STREET NEUTRAL BAY	Ground	W	47	42	45	40	47	42	45	40	-1.8	-2.3	-1.8	-2.3	59	54	NO	NO	NO	NO	NO
26.1	14019	24-26 GROSVENOR STREET NEUTRAL BAY	Ground	S	46	41	44	39	46	41	44	39	-1.7	-2.2	-1.7	-2.1	58	53	NO	NO	NO	NO	NO
26.1	14019	24-26 GROSVENOR STREET NEUTRAL BAY	Ground	E	43	39	42	37	43	39	42	37	-1.3	-1.8	-1.3	-1.8	55	51	NO	NO	NO	NO	NO
26.1	14019	24-26 GROSVENOR STREET NEUTRAL BAY	First	N	45	40	43	38	45	40	43	38	-1.8	-2.2	-1.8	-2.3	57	52	NO	NO	NO	NO	NO
26.1	14019	24-26 GROSVENOR STREET NEUTRAL BAY	First	W	49	44	47	41	49	44	47	42	-1.8	-2.3	-1.8	-2.2	60	55	NO	NO	NO	NO	NO
26.1	14019	24-26 GROSVENOR STREET NEUTRAL BAY	First	S	47	43	46	40	48	43	46	41	-1.8	-2.2	-1.8	-2.3	60	55	NO	NO	NO	NO	NO
26.1	14019	24-26 GROSVENOR STREET NEUTRAL BAY	First	E	45	41	44	39	46	41	44	39	-1.5	-1.8	-1.5	-1.8	58	53	NO	NO	NO	NO	NO
26.1	14019	24-26 GROSVENOR STREET NEUTRAL BAY	Second	N	47	42	45	40	48	43	46	41	-1.8	-2.2	-1.7	-2.2	60	55	NO	NO	NO	NO	NO
26.1	14019	24-26 GROSVENOR STREET NEUTRAL BAY	Second	W	51	45	49	43	51	46	49	44	-1.9	-2.0	-1.9	-2.0	60	55	NO	NO	NO	NO	NO
26.1	14019	24-26 GROSVENOR STREET NEUTRAL BAY	Second	S	49	44	47	42	49	45	48	42	-1.7	-2.3	-1.7	-2.2	60	55	NO	NO	NO	NO	NO
26.1	14019	24-26 GROSVENOR STREET NEUTRAL BAY	Second	E	48	43	46	41	48	43	46	41	-1.5	-2.0	-1.6	-2.0	60	55	NO	NO	NO	NO	NO
26.1	14020	67 BELGRAVE STREET CREMORNE	Ground	S	44	39	43	37	44	40	43	38	-1.4	-2.0	-1.5	-2.0	56	52	NO	NO	NO	NO	NO
26.1	14020	67 BELGRAVE STREET CREMORNE	Ground	E	43	39	42	37	44	39	42	37	-1.4	-1.9	-1.4	-1.9	56	51	NO	NO	NO	NO	NO
26.1	14020	67 BELGRAVE STREET CREMORNE	Ground	N	44	39	42	37	44	40	43	38	-1.5	-2.0	-1.5	-1.9	56	52	NO	NO	NO	NO	NO
26.1	14021	65A BELGRAVE STREET CREMORNE	Ground	N	44	39	43	37	44	40	43	38	-1.5	-2.0	-1.5	-2.0	56	52	NO	NO	NO	NO	NO
26.1	14021	65A BELGRAVE STREET CREMORNE	Ground	W	44	39	42	37	44	39	43	38	-1.5	-1.9	-1.5	-1.9	56	51	NO	NO	NO	NO	NO
26.1	14021	65A BELGRAVE STREET CREMORNE	Ground	S	44	39	42	37	44	40	43	38	-1.4	-2.0	-1.4	-2.0	56	52	NO	NO	NO	NO	NO
26.1	14022	14 GROSVENOR STREET NEUTRAL BAY	Ground	E	46	41	44	39	46	41	45	40	-1.4	-1.9	-1.4	-1.8	58	53	NO	NO	NO	NO	NO
26.1	14022	14 GROSVENOR STREET NEUTRAL BAY	Ground	N	47	42	46	40	48	43	46	41	-1.6	-1.8	-1.5	-1.9	60	55	NO	NO	NO	NO	NO
26.1	14022	14 GROSVENOR STREET NEUTRAL BAY	Ground	W	48	43	46	41	48	43	46	41	-1.7	-2.2	-1.7	-2.1	60	55	NO	NO	NO	NO	NO
26.1	14022	14 GROSVENOR STREET NEUTRAL BAY	Ground	S	48	43	46	41	48	44	47	41	-1.7	-2.2	-1.7	-2.2	60	55	NO	NO	NO	NO	NO
26.1	14022	14 GROSVENOR STREET NEUTRAL BAY	Ground	E	46	41	45	40	46	42	45	40	-1.4	-1.8	-1.4	-1.8	58	54	NO	NO	NO	NO	NO
26.1	14022	14 GROSVENOR STREET NEUTRAL BAY	First	E	48	44	47	42	49	44	47	42	-1.5	-2.0	-1.5	-1.9	60	55	NO	NO	NO	NO	NO
26.1	14022	14 GROSVENOR STREET NEUTRAL BAY	First	N	50	45	48	43	51	46	49	44	-1.8	-1.9	-1.8	-2.0	60	55	NO	NO	NO	NO	NO
26.1	14022	14 GROSVENOR STREET NEUTRAL BAY	First	W	50	45	48	43	50	45	48	43	-1.6	-2.2	-1.7	-2.1	60	55	NO	NO	NO	NO	NO
26.1	14022	14 GROSVENOR STREET NEUTRAL BAY	First	S	50	45	48	43	50	45	48	43	-1.7	-2.2	-1.7	-2.2	60	55	NO	NO	NO	NO	NO
26.1	14022	14 GROSVENOR STREET NEUTRAL BAY	First	E	49	44	47	42	49	44	47	42	-1.5	-2.0	-1.5	-1.9	60	55	NO	NO	NO	NO	NO
26.1	14023	21 YOUNG STREET CREMORNE	Ground	E	39	35	38	33	40	35	38	33	-1.4	-1.8	-1.4	-1.8	52	47	NO	NO	NO	NO	NO
26.1	14023	21 YOUNG STREET CREMORNE	Ground	NE	40	35	39	34	40	36	39	34	-1.0	-1.6	-1.0	-1.6	52	48	NO	NO	NO	NO	NO
26.1	14023	21 YOUNG STREET CREMORNE	Ground	NW	47	43	46	41	47	43	46	41	-1.1	-1.6	-1.2	-1.5	59	55	NO	NO	NO	NO	NO

NCA	Receiver ID	Address	Floor Level	Facade	Opening Year 2027				Design Year 2037				Increase (Do Smthng - Do Nothing)				NCG project road noise criteria		Do noise levels exceed the cumulative limit with project roads adding ≥2dB to the total noise levels?		Is the contribution from the road project Acute?		Consider further treatment?
					Do Nothing		Do Smthng		Do Nothing		Do Smthng		Opening Year 2027		Design Year 2037								
					Day	Night	Day	Night	Day	Night	Day	Night	Day	Night	Day	Night	Day	Night	Day	Night	$L_{Aeq,15hr}$ ≥ 65dB	$L_{Aeq,9hr}$ ≥ 60dB	
26.1	14023	21 YOUNG STREET CREMORNE	Ground	W	49	44	48	43	49	44	48	43	-1.0	-1.4	-1.1	-1.5	60	55	NO	NO	NO	NO	NO
26.1	14023	21 YOUNG STREET CREMORNE	Ground	S	43	38	41	36	43	38	41	36	-1.6	-2.1	-1.6	-2.0	55	50	NO	NO	NO	NO	NO
26.1	14023	21 YOUNG STREET CREMORNE	Ground	E	42	37	40	35	42	37	41	36	-1.3	-1.7	-1.4	-1.7	54	49	NO	NO	NO	NO	NO
26.1	14023	21 YOUNG STREET CREMORNE	Ground	S	43	39	42	37	43	39	42	37	-1.3	-1.8	-1.4	-1.8	55	51	NO	NO	NO	NO	NO
26.1	14023	21 YOUNG STREET CREMORNE	Ground	E	42	37	40	35	42	37	41	36	-1.3	-1.8	-1.3	-1.8	54	49	NO	NO	NO	NO	NO
26.1	14023	21 YOUNG STREET CREMORNE	Ground	N	41	37	40	35	42	37	40	35	-1.3	-1.9	-1.3	-1.8	54	49	NO	NO	NO	NO	NO
26.1	14023	21 YOUNG STREET CREMORNE	Ground	NW	41	36	40	34	41	37	40	35	-1.3	-1.8	-1.2	-1.8	53	49	NO	NO	NO	NO	NO
26.1	14023	21 YOUNG STREET CREMORNE	Ground	N	40	35	38	33	40	35	39	34	-1.4	-1.9	-1.4	-1.8	52	47	NO	NO	NO	NO	NO
26.1	14023	21 YOUNG STREET CREMORNE	First	E	41	37	40	35	42	37	40	35	-1.3	-1.8	-1.3	-1.8	54	49	NO	NO	NO	NO	NO
26.1	14023	21 YOUNG STREET CREMORNE	First	NE	42	37	41	36	42	38	41	36	-1.1	-1.7	-1.1	-1.7	54	50	NO	NO	NO	NO	NO
26.1	14023	21 YOUNG STREET CREMORNE	First	NW	48	44	47	42	49	44	48	43	-1.1	-1.6	-1.1	-1.5	60	55	NO	NO	NO	NO	NO
26.1	14023	21 YOUNG STREET CREMORNE	First	W	50	46	49	44	50	46	49	44	-1.1	-1.5	-1.0	-1.4	60	55	NO	NO	NO	NO	NO
26.1	14023	21 YOUNG STREET CREMORNE	First	S	44	39	42	37	44	39	43	37	-1.5	-2.0	-1.5	-1.9	56	51	NO	NO	NO	NO	NO
26.1	14023	21 YOUNG STREET CREMORNE	First	E	43	39	42	37	44	39	42	37	-1.4	-1.8	-1.4	-1.8	56	51	NO	NO	NO	NO	NO
26.1	14023	21 YOUNG STREET CREMORNE	First	S	45	40	43	38	45	40	43	38	-1.5	-1.9	-1.5	-1.9	57	52	NO	NO	NO	NO	NO
26.1	14023	21 YOUNG STREET CREMORNE	First	E	43	38	42	37	43	39	42	37	-1.4	-1.8	-1.4	-1.8	55	51	NO	NO	NO	NO	NO
26.1	14023	21 YOUNG STREET CREMORNE	First	N	43	38	42	36	43	39	42	37	-1.4	-2.0	-1.3	-2.0	55	51	NO	NO	NO	NO	NO
26.1	14023	21 YOUNG STREET CREMORNE	First	NW	43	38	42	36	43	39	42	37	-1.4	-1.9	-1.3	-1.8	55	51	NO	NO	NO	NO	NO
26.1	14023	21 YOUNG STREET CREMORNE	First	N	42	37	40	35	42	37	41	36	-1.3	-1.8	-1.3	-1.9	54	49	NO	NO	NO	NO	NO
26.1	14023	21 YOUNG STREET CREMORNE	Second	E	44	39	43	38	44	40	43	38	-1.3	-1.7	-1.3	-1.7	56	52	NO	NO	NO	NO	NO
26.1	14023	21 YOUNG STREET CREMORNE	Second	NE	44	40	43	38	45	40	44	38	-1.2	-1.8	-1.2	-1.8	57	52	NO	NO	NO	NO	NO
26.1	14023	21 YOUNG STREET CREMORNE	Second	NW	49	45	48	43	50	45	48	43	-1.1	-1.6	-1.1	-1.6	60	55	NO	NO	NO	NO	NO
26.1	14023	21 YOUNG STREET CREMORNE	Second	W	51	46	50	45	51	47	50	45	-1.0	-1.4	-1.1	-1.4	60	55	NO	NO	NO	NO	NO
26.1	14023	21 YOUNG STREET CREMORNE	Second	S	45	40	44	38	45	41	44	39	-1.5	-1.9	-1.5	-1.9	57	53	NO	NO	NO	NO	NO
26.1	14023	21 YOUNG STREET CREMORNE	Second	E	45	41	44	39	46	41	44	39	-1.5	-1.9	-1.5	-1.9	58	53	NO	NO	NO	NO	NO
26.1	14023	21 YOUNG STREET CREMORNE	Second	S	46	41	44	39	46	41	45	40	-1.4	-1.9	-1.5	-1.9	58	53	NO	NO	NO	NO	NO
26.1	14023	21 YOUNG STREET CREMORNE	Second	E	45	41	44	39	46	41	44	39	-1.5	-1.9	-1.5	-1.8	58	53	NO	NO	NO	NO	NO
26.1	14023	21 YOUNG STREET CREMORNE	Second	N	45	40	44	38	45	41	44	39	-1.4	-1.9	-1.4	-1.9	57	53	NO	NO	NO	NO	NO
26.1	14023	21 YOUNG STREET CREMORNE	Second	NW	45	41	44	39	46	41	44	39	-1.4	-1.9	-1.4	-1.8	58	53	NO	NO	NO	NO	NO
26.1	14023	21 YOUNG STREET CREMORNE	Second	N	45	40	44	38	45	40	44	39	-1.3	-1.8	-1.3	-1.8	57	52	NO	NO	NO	NO	NO
26.1	14031	61 BELGRAVE STREET CREMORNE	Ground	N	44	39	43	37	44	40	43	38	-1.5	-2.0	-1.5	-1.9	56	52	NO	NO	NO	NO	NO
26.1	14031	61 BELGRAVE STREET CREMORNE	Ground	W	44	39	42	37	44	39	43	37	-1.4	-1.9	-1.4	-1.9	56	51	NO	NO	NO	NO	NO
26.1	14031	61 BELGRAVE STREET CREMORNE	Ground	S	44	39	42	37	44	40	43	38	-1.6	-2.0	-1.5	-2.0	56	52	NO	NO	NO	NO	NO
26.1	14032	63 BELGRAVE STREET CREMORNE	Ground	S	44	39	43	37	44	40	43	38	-1.5	-2.0	-1.5	-2.0	56	52	NO	NO	NO	NO	NO
26.1	14032	63 BELGRAVE STREET CREMORNE	Ground	E	43	39	42	37	44	39	42	37	-1.4	-1.9	-1.4	-1.9	56	51	NO	NO	NO	NO	NO
26.1	14032	63 BELGRAVE STREET CREMORNE	Ground	N	44	39	43	37	44	40	43	38	-1.4	-2.0	-1.4	-2.0	56	52	NO	NO	NO	NO	NO
26.1	14034	20 GROSVENOR STREET NEUTRAL BAY	Ground	N	47	42	45	40	47	42	45	40	-1.7	-2.2	-1.8	-2.1	59	54	NO	NO	NO	NO	NO
26.1	14034	20 GROSVENOR STREET NEUTRAL BAY	Ground	W	47	42	45	40	48	43	46	41	-1.7	-2.2	-1.8	-2.1	60	55	NO	NO	NO	NO	NO
26.1	14034	20 GROSVENOR STREET NEUTRAL BAY	Ground	S	48	43	46	41	48	44	47	41	-1.8	-2.1	-1.8	-2.2	60	55	NO	NO	NO	NO	NO
26.1	14034	20 GROSVENOR STREET NEUTRAL BAY	Ground	E	47	42	45	40	47	42	45	40	-1.7	-2.1	-1.7	-2.1	59	54	NO	NO	NO	NO	NO
26.1	14043	59 BELGRAVE STREET CREMORNE	Ground	E	43	39	42	37	44	39	42	37	-1.5	-2.0	-1.4	-1.9	56	51	NO	NO	NO	NO	NO
26.1	14043	59 BELGRAVE STREET CREMORNE	Ground	S	44	39	42	37	44	39	43	37	-1.5	-2.0	-1.5	-2.0	56	51	NO	NO	NO	NO	NO
26.1	14043	59 BELGRAVE STREET CREMORNE	Ground	E	43	38	42	37	43	39	42	37	-1.4	-1.9	-1.4	-1.8	55	51	NO	NO	NO	NO	NO
26.1	14043	59 BELGRAVE STREET CREMORNE	Ground	NE	44	39	42	37	44	39	43	37	-1.3	-1.9	-1.3	-1.9	56	51	NO	NO	NO	NO	NO
26.1	14043	59 BELGRAVE STREET CREMORNE	Ground	N	44	39	43	37	44	40	43	38	-1.4	-2.0	-1.4	-1.9	56	52	NO	NO	NO	NO	NO
26.1	14044	57 BELGRAVE STREET CREMORNE	Ground	N	44	39	43	37	44	40	43	38	-1.4	-2.0	-1.4	-1.9	56	52	NO	NO	NO	NO	NO
26.1	14044	57 BELGRAVE STREET CREMORNE	Ground	W	44	39	43	37	44	40	43	38	-1.3	-1.8	-1.3	-1.9	56	52	NO	NO	NO	NO	NO
26.1	14044	57 BELGRAVE STREET CREMORNE	Ground	S	44	39	42	37	44	39	42	37	-1.4	-2.0	-1.4	-2.0	56	51	NO	NO	NO	NO	NO
26.1	14049	3 BELGRAVE LANE NEUTRAL BAY	Ground	S	48	43	46	41	48	43	46	41	-1.7	-2.1	-1.7	-2.2	60	55	NO	NO	NO	NO	NO
26.1	14049	3 BELGRAVE LANE NEUTRAL BAY	Ground	E	47	42	46	40	47	43	46	41	-1.6	-2.1	-1.6	-2.1	59	55	NO	NO	NO	NO	NO
26.1	14049	3 BELGRAVE LANE NEUTRAL BAY	Ground	E	47	42	45	40	47	42	45	40	-1.6	-2.1	-1.7	-2.1	59	54	NO	NO	NO	NO	NO
26.1	14049	3 BELGRAVE LANE NEUTRAL BAY	Ground	N	46	41	44	39	46	42	45	40	-1.7	-2.1	-1.7	-2.1	58	54	NO	NO	NO	NO	NO
26.1	14050	7 BEN BOYD LANE NEUTRAL BAY	Ground	N	45	41	44	38	46	41	44	39	-1.8	-2.2	-1.8	-2.3	58	53	NO	NO	NO	NO	NO
26.1	14050	7 BEN BOYD LANE NEUTRAL BAY	Ground	W	48	43	47	41	49	44	47	42	-1.8	-2.2	-1.8	-2.3	60	55	NO	NO	NO	NO	NO
26.1	14050	7 BEN BOYD LANE NEUTRAL BAY	Ground	S	49	44	47	42	49	44	47	42	-1.7	-2.0	-1.7	-2.1	60	55	NO	NO	NO	NO	NO
26.1	14050	7 BEN BOYD LANE NEUTRAL BAY	First	N	47	43	46	41	48	43	46	41	-1.7	-2.2	-1.8	-2.1	60	55	NO	NO	NO	NO	NO
26.1	14050	7 BEN BOYD LANE NEUTRAL BAY	First	W	50	45	48	43	50	45	49	43	-1.7	-1.9	-1.6	-2.0	60	55	NO	NO	NO	NO	NO
26.1	14050	7 BEN BOYD LANE NEUTRAL BAY	First	S	50	45	49	43	51	46	49	44	-1.8	-2.0	-1.7	-2.1	60	55	NO	NO	NO	NO	NO
26.1	14051	219 BEN BOYD ROAD NEUTRAL BAY	Ground	E	46	41	45	40	46	42	45	40	-1.4	-1.8	-1.4	-1.8	58	54	NO	NO	NO	NO	NO
26.1	14051	219 BEN BOYD ROAD NEUTRAL BAY	Ground	N	49	43	47	41	49	44	47	42	-1.9	-1.9	-1.9	-1.9	60	55	NO	NO	NO	NO	NO
26.1	14051	219 BEN BOYD ROAD NEUTRAL BAY	Ground	W	52	47	50	45	52	47	51	45	-1.3	-1.8	-1.3	-1.8	60	55	NO	NO	NO	NO	NO
26.1	14051	219 BEN BOYD ROAD NEUTRAL BAY	Ground	S	49	44	47	42	49	44	47	42	-1.7	-2.2	-1.8	-2.2	60	55	NO	NO	NO	NO	NO

NCA	Receiver ID	Address	Floor Level	Facade	Opening Year 2027				Design Year 2037				Increase (Do Smthng - Do Nothing)				NCG project road noise criteria		Do noise levels exceed the cumulative limit with project roads adding ≥2dB to the total noise levels?		Is the contribution from the road project Acute?		Consider further treatment?
					Do Nothing		Do Smthng		Do Nothing		Do Smthng		Opening Year 2027		Design Year 2037								
					Day	Night	Day	Night	Day	Night	Day	Night	Day	Night	Day	Night	Day	Night	Day	Night	$L_{Aeq,15hr}$ ≥ 65dB	$L_{Aeq,9hr}$ ≥ 60dB	
26.1	14051	219 BEN BOYD ROAD NEUTRAL BAY	Ground	E	46	42	45	40	47	42	45	40	-1.4	-1.8	-1.4	-1.8	59	54	NO	NO	NO	NO	NO
26.1	14051	219 BEN BOYD ROAD NEUTRAL BAY	First	E	49	44	47	42	49	44	47	42	-1.4	-1.9	-1.4	-1.9	60	55	NO	NO	NO	NO	NO
26.1	14051	219 BEN BOYD ROAD NEUTRAL BAY	First	N	52	46	50	44	52	47	50	45	-2.1	-2.0	-2.0	-2.0	60	55	NO	NO	NO	NO	NO
26.1	14051	219 BEN BOYD ROAD NEUTRAL BAY	First	W	53	49	52	47	54	49	52	47	-1.3	-1.8	-1.3	-1.8	60	55	NO	NO	NO	NO	NO
26.1	14051	219 BEN BOYD ROAD NEUTRAL BAY	First	S	50	45	48	43	50	46	49	43	-1.7	-2.1	-1.7	-2.2	60	55	NO	NO	NO	NO	NO
26.1	14051	219 BEN BOYD ROAD NEUTRAL BAY	First	E	49	44	47	42	49	44	48	42	-1.5	-2.0	-1.5	-1.9	60	55	NO	NO	NO	NO	NO
26.1	14057	55 BELGRAVE STREET CREMORNE	Ground	S	44	39	42	37	44	39	43	37	-1.4	-1.9	-1.3	-1.9	56	51	NO	NO	NO	NO	NO
26.1	14057	55 BELGRAVE STREET CREMORNE	Ground	E	43	39	42	37	44	39	42	37	-1.4	-1.8	-1.4	-1.8	56	51	NO	NO	NO	NO	NO
26.1	14057	55 BELGRAVE STREET CREMORNE	Ground	NE	44	39	42	37	44	39	43	37	-1.3	-1.9	-1.3	-1.9	56	51	NO	NO	NO	NO	NO
26.1	14057	55 BELGRAVE STREET CREMORNE	Ground	N	44	39	43	37	44	40	43	38	-1.4	-2.0	-1.4	-1.9	56	52	NO	NO	NO	NO	NO
26.1	14058	53 BELGRAVE STREET CREMORNE	Ground	N	44	39	42	37	44	40	43	38	-1.4	-1.9	-1.4	-1.9	56	52	NO	NO	NO	NO	NO
26.1	14058	53 BELGRAVE STREET CREMORNE	Ground	W	44	40	43	38	45	40	43	38	-1.4	-1.9	-1.3	-1.9	57	52	NO	NO	NO	NO	NO
26.1	14058	53 BELGRAVE STREET CREMORNE	Ground	W	44	40	43	38	45	40	43	38	-1.4	-1.9	-1.4	-1.9	57	52	NO	NO	NO	NO	NO
26.1	14058	53 BELGRAVE STREET CREMORNE	Ground	SW	44	39	42	37	44	39	43	37	-1.4	-1.8	-1.4	-1.8	56	51	NO	NO	NO	NO	NO
26.1	14107	35 YOUNG STREET CREMORNE	Ground	N	42	38	41	36	43	38	41	36	-1.3	-2.0	-1.3	-1.9	55	50	NO	NO	NO	NO	NO
26.1	14107	35 YOUNG STREET CREMORNE	Ground	W	47	43	46	41	48	43	46	41	-1.3	-1.7	-1.3	-1.7	60	55	NO	NO	NO	NO	NO
26.1	14107	35 YOUNG STREET CREMORNE	Ground	S	43	38	41	36	43	38	41	36	-1.5	-2.1	-1.5	-2.0	55	50	NO	NO	NO	NO	NO
26.1	14107	35 YOUNG STREET CREMORNE	Ground	E	42	37	40	35	42	37	41	36	-1.3	-1.8	-1.3	-1.8	54	49	NO	NO	NO	NO	NO
26.1	14107	35 YOUNG STREET CREMORNE	First	N	45	40	43	38	45	40	44	38	-1.5	-2.0	-1.4	-2.0	57	52	NO	NO	NO	NO	NO
26.1	14107	35 YOUNG STREET CREMORNE	First	W	49	45	48	43	50	45	48	43	-1.1	-1.6	-1.2	-1.5	60	55	NO	NO	NO	NO	NO
26.1	14107	35 YOUNG STREET CREMORNE	First	S	44	39	42	37	44	39	43	38	-1.4	-1.9	-1.4	-1.9	56	51	NO	NO	NO	NO	NO
26.1	14107	35 YOUNG STREET CREMORNE	First	E	44	39	43	37	44	40	43	38	-1.3	-1.9	-1.3	-1.8	56	52	NO	NO	NO	NO	NO
26.1	14113	36A WATERS ROAD CREMORNE	Ground	W	42	38	41	36	43	38	41	36	-1.4	-1.9	-1.4	-1.9	55	50	NO	NO	NO	NO	NO
26.1	14128	76-80 BELGRAVE STREET CREMORNE	Ground	N	40	35	39	33	41	36	39	34	-1.7	-2.1	-1.6	-2.1	53	48	NO	NO	NO	NO	NO
26.1	14128	76-80 BELGRAVE STREET CREMORNE	Ground	W	44	39	42	37	44	39	42	37	-1.5	-1.9	-1.5	-1.9	56	51	NO	NO	NO	NO	NO
26.1	14128	76-80 BELGRAVE STREET CREMORNE	Ground	S	44	39	42	37	44	40	43	37	-1.6	-2.1	-1.6	-2.1	56	52	NO	NO	NO	NO	NO
26.1	14128	76-80 BELGRAVE STREET CREMORNE	Ground	E	39	34	38	32	39	35	38	33	-1.4	-1.9	-1.5	-1.9	51	47	NO	NO	NO	NO	NO
26.1	14128	76-80 BELGRAVE STREET CREMORNE	First	N	43	38	41	36	43	38	42	36	-1.7	-2.1	-1.6	-2.1	55	50	NO	NO	NO	NO	NO
26.1	14128	76-80 BELGRAVE STREET CREMORNE	First	W	45	40	43	38	45	40	43	38	-1.6	-2.1	-1.6	-2.0	57	52	NO	NO	NO	NO	NO
26.1	14128	76-80 BELGRAVE STREET CREMORNE	First	S	44	40	43	38	45	40	43	38	-1.6	-2.1	-1.6	-2.0	57	52	NO	NO	NO	NO	NO
26.1	14128	76-80 BELGRAVE STREET CREMORNE	First	E	42	37	41	35	42	38	41	36	-1.4	-1.9	-1.5	-1.8	54	50	NO	NO	NO	NO	NO
26.1	14159	38A WATERS LANE CREMORNE	Ground	W	43	38	41	36	43	38	41	36	-1.6	-2.1	-1.6	-2.1	55	50	NO	NO	NO	NO	NO
26.1	14174	76-80 BELGRAVE STREET CREMORNE	Ground	W	43	39	42	37	44	39	42	37	-1.6	-2.0	-1.6	-2.0	56	51	NO	NO	NO	NO	NO
26.1	14174	76-80 BELGRAVE STREET CREMORNE	Ground	S	40	35	39	33	40	36	39	34	-1.3	-1.9	-1.3	-1.9	52	48	NO	NO	NO	NO	NO
26.1	14174	76-80 BELGRAVE STREET CREMORNE	Ground	E	39	34	38	33	39	35	38	33	-1.5	-1.9	-1.5	-1.9	51	47	NO	NO	NO	NO	NO
26.1	14174	76-80 BELGRAVE STREET CREMORNE	First	W	44	40	43	37	45	40	43	38	-1.7	-2.1	-1.6	-2.1	57	52	NO	NO	NO	NO	NO
26.1	14174	76-80 BELGRAVE STREET CREMORNE	First	S	42	37	41	35	42	38	41	36	-1.4	-2.0	-1.4	-2.0	54	50	NO	NO	NO	NO	NO
26.1	14174	76-80 BELGRAVE STREET CREMORNE	First	E	42	37	40	35	42	38	41	36	-1.5	-1.9	-1.5	-1.9	54	50	NO	NO	NO	NO	NO
26.1	14188	74 BELGRAVE STREET CREMORNE	Ground	S	44	39	42	37	44	40	43	38	-1.5	-2.0	-1.5	-2.0	56	52	NO	NO	NO	NO	NO
26.1	14188	74 BELGRAVE STREET CREMORNE	Ground	E	43	38	41	36	43	38	42	36	-1.5	-1.9	-1.5	-1.9	55	50	NO	NO	NO	NO	NO
26.1	14188	74 BELGRAVE STREET CREMORNE	Ground	N	43	38	41	36	43	38	41	36	-1.6	-2.1	-1.6	-2.1	55	50	NO	NO	NO	NO	NO
26.1	14189	72 BELGRAVE STREET CREMORNE	Ground	N	43	38	41	36	43	39	42	37	-1.6	-2.0	-1.6	-2.1	55	51	NO	NO	NO	NO	NO
26.1	14189	72 BELGRAVE STREET CREMORNE	Ground	W	43	39	42	37	44	39	42	37	-1.4	-1.9	-1.4	-1.9	56	51	NO	NO	NO	NO	NO
26.1	14189	72 BELGRAVE STREET CREMORNE	Ground	S	44	39	42	37	44	40	43	38	-1.6	-2.1	-1.6	-2.0	56	52	NO	NO	NO	NO	NO
26.1	14190	1/38 YOUNG STREET CREMORNE	Ground	W	46	41	44	39	46	41	45	40	-1.4	-1.9	-1.4	-1.9	58	53	NO	NO	NO	NO	NO
26.1	14190	1/38 YOUNG STREET CREMORNE	Ground	S	45	40	43	38	45	41	44	38	-1.7	-2.1	-1.7	-2.2	57	53	NO	NO	NO	NO	NO
26.1	14190	1/38 YOUNG STREET CREMORNE	Ground	E	42	38	41	36	43	38	41	36	-1.4	-1.9	-1.4	-1.9	55	50	NO	NO	NO	NO	NO
26.1	14190	1/38 YOUNG STREET CREMORNE	First	W	47	43	46	41	48	43	46	41	-1.5	-2.0	-1.5	-2.0	60	55	NO	NO	NO	NO	NO
26.1	14190	1/38 YOUNG STREET CREMORNE	First	S	46	41	44	39	46	42	45	39	-1.7	-2.1	-1.6	-2.2	58	54	NO	NO	NO	NO	NO
26.1	14190	1/38 YOUNG STREET CREMORNE	First	E	45	40	43	38	45	40	44	38	-1.6	-2.0	-1.5	-2.0	57	52	NO	NO	NO	NO	NO
26.1	14195	221 BEN BOYD ROAD CREMORNE	Ground	N	44	39	42	37	44	40	42	37	-2.2	-2.7	-2.1	-2.7	56	52	NO	NO	NO	NO	NO
26.1	14195	221 BEN BOYD ROAD CREMORNE	Ground	W	50	45	48	42	50	45	48	43	-1.9	-2.4	-1.9	-2.3	60	55	NO	NO	NO	NO	NO
26.1	14195	221 BEN BOYD ROAD CREMORNE	Ground	S	48	43	46	41	48	43	47	41	-1.7	-2.1	-1.7	-2.1	60	55	NO	NO	NO	NO	NO
26.1	14195	221 BEN BOYD ROAD CREMORNE	Ground	E	43	38	41	36	43	38	42	37	-1.2	-1.7	-1.3	-1.6	55	50	NO	NO	NO	NO	NO
26.1	14195	221 BEN BOYD ROAD CREMORNE	Ground	S	44	39	43	38	44	40	43	38	-1.1	-1.6	-1.2	-1.6	56	52	NO	NO	NO	NO	NO
26.1	14195	221 BEN BOYD ROAD CREMORNE	Ground	E	42	37	40	35	42	37	41	36	-1.2	-1.7	-1.3	-1.7	54	49	NO	NO	NO	NO	NO
26.1	14195	221 BEN BOYD ROAD CREMORNE	Ground	N	38	33	37	31	38	34	37	32	-1.4	-1.8	-1.4	-1.9	50	46	NO	NO	NO	NO	NO
26.1	14195	221 BEN BOYD ROAD CREMORNE	Ground	E	38	33	37	31	38	34	37	32	-1.4	-1.8	-1.4	-1.9	50	46	NO	NO	NO	NO	NO
26.1	14195	221 BEN BOYD ROAD CREMORNE	First	N	45	40	42	37	45	40	43	37	-2.2	-2.8	-2.2	-2.7	57	52	NO	NO	NO	NO	NO
26.1	14195	221 BEN BOYD ROAD CREMORNE	First	W	51	46	49	44	52	46	50	44	-1.8	-2.0	-1.8	-2.1	60	55	NO	NO	NO	NO	NO
26.1	14195	221 BEN BOYD ROAD CREMORNE	First	S	49	44	47	42	49	45	48	42	-1.7	-2.2	-1.8	-2.2	60	55	NO	NO	NO	NO	NO
26.1	14195	221 BEN BOYD ROAD CREMORNE	First	E	43	38	42	37	43	39	42	37	-1.2	-1.6	-1.3	-1.6	55	51	NO	NO	NO	NO	NO

NCA	Receiver ID	Address	Floor Level	Facade	Opening Year 2027				Design Year 2037				Increase (Do Smthng - Do Nothing)				NCG project road noise criteria		Do noise levels exceed the cumulative limit with project roads adding ≥2dB to the total noise levels?		Is the contribution from the road project Acute?		Consider further treatment?
					Do Nothing		Do Smthng		Do Nothing		Do Smthng		Opening Year 2027		Design Year 2037								
					Day	Night	Day	Night	Day	Night	Day	Night	Day	Night	Day	Night	Day	Night	Day	Night	$L_{Aeq,15hr}$ ≥ 65dB	$L_{Aeq,9hr}$ ≥ 60dB	
26.1	14195	221 BEN BOYD ROAD CREMORNE	First	S	45	40	44	39	45	40	44	39	-1.2	-1.6	-1.2	-1.6	57	52	NO	NO	NO	NO	NO
26.1	14195	221 BEN BOYD ROAD CREMORNE	First	E	42	37	41	36	42	38	41	36	-1.3	-1.6	-1.3	-1.6	54	50	NO	NO	NO	NO	NO
26.1	14195	221 BEN BOYD ROAD CREMORNE	First	N	38	33	37	31	38	34	37	32	-1.4	-1.8	-1.4	-1.9	50	46	NO	NO	NO	NO	NO
26.1	14195	221 BEN BOYD ROAD CREMORNE	First	E	38	33	37	31	38	34	37	32	-1.4	-1.8	-1.4	-1.9	50	46	NO	NO	NO	NO	NO
26.1	14195	221 BEN BOYD ROAD CREMORNE	Second	N	45	40	43	38	46	41	43	38	-2.3	-2.8	-2.2	-2.8	58	53	NO	NO	NO	NO	NO
26.1	14195	221 BEN BOYD ROAD CREMORNE	Second	W	52	47	51	45	53	48	51	46	-1.6	-1.8	-1.6	-1.9	60	55	NO	NO	NO	NO	NO
26.1	14195	221 BEN BOYD ROAD CREMORNE	Second	S	50	45	48	43	50	46	49	43	-1.7	-2.2	-1.8	-2.2	60	55	NO	NO	NO	NO	NO
26.1	14195	221 BEN BOYD ROAD CREMORNE	Second	E	44	39	42	37	44	39	43	38	-1.2	-1.6	-1.3	-1.6	56	51	NO	NO	NO	NO	NO
26.1	14195	221 BEN BOYD ROAD CREMORNE	Second	S	45	41	44	39	46	41	44	39	-1.2	-1.6	-1.2	-1.7	58	53	NO	NO	NO	NO	NO
26.1	14195	221 BEN BOYD ROAD CREMORNE	Second	E	42	38	41	36	43	38	41	36	-1.3	-1.6	-1.2	-1.7	55	50	NO	NO	NO	NO	NO
26.1	14195	221 BEN BOYD ROAD CREMORNE	Second	N	38	33	37	31	38	34	37	32	-1.4	-1.8	-1.4	-1.9	50	46	NO	NO	NO	NO	NO
26.1	14195	221 BEN BOYD ROAD CREMORNE	Second	E	38	33	37	31	38	34	37	32	-1.4	-1.8	-1.4	-1.9	50	46	NO	NO	NO	NO	NO
26.1	14195	221 BEN BOYD ROAD CREMORNE	Third	N	46	41	44	38	46	41	44	39	-2.2	-2.7	-2.1	-2.7	58	53	NO	NO	NO	NO	NO
26.1	14195	221 BEN BOYD ROAD CREMORNE	Third	W	54	49	53	47	55	50	53	48	-1.8	-1.8	-1.7	-1.9	60	55	NO	NO	NO	NO	NO
26.1	14195	221 BEN BOYD ROAD CREMORNE	Third	S	51	46	49	44	51	46	49	44	-1.7	-2.1	-1.7	-2.2	60	55	NO	NO	NO	NO	NO
26.1	14195	221 BEN BOYD ROAD CREMORNE	Third	E	44	40	43	38	44	40	43	38	-1.2	-1.6	-1.3	-1.7	56	52	NO	NO	NO	NO	NO
26.1	14195	221 BEN BOYD ROAD CREMORNE	Third	S	46	41	45	40	46	42	45	40	-1.3	-1.6	-1.2	-1.6	58	54	NO	NO	NO	NO	NO
26.1	14195	221 BEN BOYD ROAD CREMORNE	Third	E	43	38	41	36	43	38	42	37	-1.2	-1.7	-1.3	-1.7	55	50	NO	NO	NO	NO	NO
26.1	14195	221 BEN BOYD ROAD CREMORNE	Third	N	38	33	37	31	38	34	37	32	-1.4	-1.8	-1.4	-1.9	50	46	NO	NO	NO	NO	NO
26.1	14195	221 BEN BOYD ROAD CREMORNE	Third	E	38	33	37	31	38	34	37	32	-1.4	-1.8	-1.4	-1.9	50	46	NO	NO	NO	NO	NO
26.1	14195	221 BEN BOYD ROAD CREMORNE	Fourth	N	46	42	44	39	47	42	45	39	-2.2	-2.7	-2.1	-2.7	59	54	NO	NO	NO	NO	NO
26.1	14195	221 BEN BOYD ROAD CREMORNE	Fourth	W	55	50	54	48	56	50	54	49	-1.7	-1.8	-1.6	-1.8	60	55	NO	NO	NO	NO	NO
26.1	14195	221 BEN BOYD ROAD CREMORNE	Fourth	S	52	47	50	45	52	47	50	45	-1.7	-2.1	-1.7	-2.1	60	55	NO	NO	NO	NO	NO
26.1	14195	221 BEN BOYD ROAD CREMORNE	Fourth	E	45	40	43	38	45	40	44	39	-1.2	-1.7	-1.3	-1.7	57	52	NO	NO	NO	NO	NO
26.1	14195	221 BEN BOYD ROAD CREMORNE	Fourth	S	47	42	46	41	47	43	46	41	-1.2	-1.6	-1.2	-1.7	59	55	NO	NO	NO	NO	NO
26.1	14195	221 BEN BOYD ROAD CREMORNE	Fourth	E	43	38	42	37	43	39	42	37	-1.2	-1.6	-1.3	-1.6	55	51	NO	NO	NO	NO	NO
26.1	14195	221 BEN BOYD ROAD CREMORNE	Fourth	N	38	33	37	31	38	34	37	32	-1.4	-1.8	-1.4	-1.9	50	46	NO	NO	NO	NO	NO
26.1	14195	221 BEN BOYD ROAD CREMORNE	Fourth	E	38	33	37	31	38	34	37	32	-1.4	-1.8	-1.4	-1.9	50	46	NO	NO	NO	NO	NO
26.1	14195	221 BEN BOYD ROAD CREMORNE	Fifth	N	47	42	45	40	48	43	45	40	-2.2	-2.6	-2.1	-2.6	60	55	NO	NO	NO	NO	NO
26.1	14195	221 BEN BOYD ROAD CREMORNE	Fifth	W	56	51	54	49	56	51	55	49	-1.7	-1.8	-1.7	-1.9	60	55	NO	NO	NO	NO	NO
26.1	14195	221 BEN BOYD ROAD CREMORNE	Fifth	S	53	48	51	46	53	48	52	46	-1.7	-2.1	-1.7	-2.1	60	55	NO	NO	NO	NO	NO
26.1	14195	221 BEN BOYD ROAD CREMORNE	Fifth	E	45	41	44	39	46	41	44	39	-1.3	-1.7	-1.4	-1.7	58	53	NO	NO	NO	NO	NO
26.1	14195	221 BEN BOYD ROAD CREMORNE	Fifth	S	48	43	46	41	48	43	47	42	-1.3	-1.6	-1.3	-1.7	60	55	NO	NO	NO	NO	NO
26.1	14195	221 BEN BOYD ROAD CREMORNE	Fifth	E	43	39	42	37	44	39	42	37	-1.2	-1.7	-1.3	-1.7	56	51	NO	NO	NO	NO	NO
26.1	14195	221 BEN BOYD ROAD CREMORNE	Fifth	N	38	33	37	31	38	34	37	32	-1.4	-1.8	-1.3	-1.9	50	46	NO	NO	NO	NO	NO
26.1	14195	221 BEN BOYD ROAD CREMORNE	Fifth	E	38	33	37	31	38	34	37	32	-1.4	-1.8	-1.4	-1.9	50	46	NO	NO	NO	NO	NO
26.1	14195	221 BEN BOYD ROAD CREMORNE	Sixth	N	48	43	46	41	48	43	46	41	-2.0	-2.4	-1.9	-2.4	60	55	NO	NO	NO	NO	NO
26.1	14195	221 BEN BOYD ROAD CREMORNE	Sixth	W	57	52	55	50	57	52	55	50	-1.8	-1.9	-1.8	-2.0	60	55	NO	NO	NO	NO	NO
26.1	14195	221 BEN BOYD ROAD CREMORNE	Sixth	S	54	49	53	47	54	50	53	48	-1.6	-2.0	-1.6	-2.1	60	55	NO	NO	NO	NO	NO
26.1	14195	221 BEN BOYD ROAD CREMORNE	Sixth	E	46	41	44	39	46	41	45	40	-1.3	-1.7	-1.4	-1.8	58	53	NO	NO	NO	NO	NO
26.1	14195	221 BEN BOYD ROAD CREMORNE	Sixth	S	49	44	47	42	49	44	48	43	-1.3	-1.7	-1.4	-1.7	60	55	NO	NO	NO	NO	NO
26.1	14195	221 BEN BOYD ROAD CREMORNE	Sixth	E	44	39	43	38	44	40	43	38	-1.3	-1.7	-1.4	-1.7	56	52	NO	NO	NO	NO	NO
26.1	14195	221 BEN BOYD ROAD CREMORNE	Sixth	N	38	33	37	31	38	34	37	32	-1.4	-1.9	-1.3	-1.9	50	46	NO	NO	NO	NO	NO
26.1	14195	221 BEN BOYD ROAD CREMORNE	Sixth	E	38	33	37	31	38	34	37	32	-1.4	-1.9	-1.4	-1.9	50	46	NO	NO	NO	NO	NO
26.1	14195	221 BEN BOYD ROAD CREMORNE	Seventh	N	49	44	47	42	49	44	47	42	-1.8	-2.2	-1.8	-2.2	60	55	NO	NO	NO	NO	NO
26.1	14195	221 BEN BOYD ROAD CREMORNE	Seventh	W	58	53	56	51	58	53	56	51	-1.8	-1.9	-1.7	-2.0	60	55	NO	NO	NO	NO	NO
26.1	14195	221 BEN BOYD ROAD CREMORNE	Seventh	S	55	51	54	49	56	51	54	49	-1.5	-1.9	-1.6	-1.9	60	55	NO	NO	NO	NO	NO
26.1	14195	221 BEN BOYD ROAD CREMORNE	Seventh	E	46	42	45	40	47	42	45	40	-1.4	-1.8	-1.5	-1.8	59	54	NO	NO	NO	NO	NO
26.1	14195	221 BEN BOYD ROAD CREMORNE	Seventh	S	50	45	49	43	50	45	49	44	-1.3	-1.7	-1.4	-1.7	60	55	NO	NO	NO	NO	NO
26.1	14195	221 BEN BOYD ROAD CREMORNE	Seventh	E	44	40	43	38	45	40	43	38	-1.3	-1.7	-1.4	-1.7	57	52	NO	NO	NO	NO	NO
26.1	14195	221 BEN BOYD ROAD CREMORNE	Seventh	N	38	33	37	31	38	34	37	32	-1.4	-1.9	-1.4	-1.9	50	46	NO	NO	NO	NO	NO
26.1	14195	221 BEN BOYD ROAD CREMORNE	Seventh	E	38	33	37	31	38	34	37	32	-1.4	-1.9	-1.4	-1.9	50	46	NO	NO	NO	NO	NO
26.1	14195	221 BEN BOYD ROAD CREMORNE	Eighth	N	50	45	48	42	50	45	48	43	-1.8	-2.2	-1.7	-2.0	60	55	NO	NO	NO	NO	NO
26.1	14195	221 BEN BOYD ROAD CREMORNE	Eighth	W	59	53	57	51	59	54	57	52	-1.8	-2.1	-1.9	-2.1	60	55	NO	NO	NO	NO	NO
26.1	14195	221 BEN BOYD ROAD CREMORNE	Eighth	S	57	52	55	50	57	52	56	50	-1.4	-1.8	-1.5	-1.8	60	55	NO	NO	NO	NO	NO
26.1	14195	221 BEN BOYD ROAD CREMORNE	Eighth	E	47	42	46	41	47	43	46	41	-1.3	-1.8	-1.5	-1.8	59	55	NO	NO	NO	NO	NO
26.1	14195	221 BEN BOYD ROAD CREMORNE	Eighth	S	51	46	50	45	51	47	50	45	-1.2	-1.7	-1.4	-1.8	60	55	NO	NO	NO	NO	NO
26.1	14195	221 BEN BOYD ROAD CREMORNE	Eighth	E	45	40	43	38	45	40	44	39	-1.3	-1.7	-1.4	-1.7	57	52	NO	NO	NO	NO	NO
26.1	14195	221 BEN BOYD ROAD CREMORNE	Eighth	N	38	33	37	31	38	34	37	32	-1.4	-1.9	-1.4	-1.8	50	46	NO	NO	NO	NO	NO
26.1	14195	221 BEN BOYD ROAD CREMORNE	Eighth	E	38	33	37	31	38	34	37	32	-1.4	-1.9	-1.5	-1.9	50	46	NO	NO	NO	NO	NO
26.1	14195	221 BEN BOYD ROAD CREMORNE	Ninth	N	50	45	49	44	51	46	49	44	-1.5	-1.9	-1.5	-1.8	60	55	NO	NO	NO	NO	NO
26.1	14195	221 BEN BOYD ROAD CREMORNE	Ninth	W	59	54	58	52	60	55	58	53	-1.8	-2.0	-1.8	-2.1	60	55	NO	NO	NO	NO	NO

NCA	Receiver ID	Address	Floor Level	Facade	Opening Year 2027				Design Year 2037				Increase (Do Smthng - Do Nothing)				NCG project road noise criteria		Do noise levels exceed the cumulative limit with project roads adding ≥2dB to the total noise levels?		Is the contribution from the road project Acute?		Consider further treatment?
					Do Nothing		Do Smthng		Do Nothing		Do Smthng		Opening Year 2027		Design Year 2037								
					Day	Night	Day	Night	Day	Night	Day	Night	Day	Night	Day	Night	Day	Night	Day	Night	$L_{Aeq,15hr} \geq 65dB$	$L_{Aeq,9hr} \geq 60dB$	
26.1	14195	221 BEN BOYD ROAD CREMORNE	Ninth	S	58	53	56	51	58	53	57	51	-1.4	-1.8	-1.5	-1.8	60	55	NO	NO	NO	NO	NO
26.1	14195	221 BEN BOYD ROAD CREMORNE	Ninth	E	48	43	46	41	48	43	46	41	-1.5	-1.9	-1.5	-1.8	60	55	NO	NO	NO	NO	NO
26.1	14195	221 BEN BOYD ROAD CREMORNE	Ninth	S	52	47	51	46	52	48	51	46	-1.2	-1.6	-1.3	-1.6	60	55	NO	NO	NO	NO	NO
26.1	14195	221 BEN BOYD ROAD CREMORNE	Ninth	E	45	40	44	39	45	41	44	39	-1.3	-1.7	-1.4	-1.7	57	53	NO	NO	NO	NO	NO
26.1	14195	221 BEN BOYD ROAD CREMORNE	Ninth	N	38	34	37	32	39	34	37	32	-1.5	-1.9	-1.5	-1.9	51	46	NO	NO	NO	NO	NO
26.1	14195	221 BEN BOYD ROAD CREMORNE	Ninth	E	38	33	37	31	38	34	37	32	-1.4	-1.9	-1.4	-1.8	50	46	NO	NO	NO	NO	NO
26.1	14195	221 BEN BOYD ROAD CREMORNE	Tenth	N	51	46	50	45	52	47	50	45	-1.4	-1.7	-1.3	-1.7	60	55	NO	NO	NO	NO	NO
26.1	14195	221 BEN BOYD ROAD CREMORNE	Tenth	W	60	55	58	53	60	55	59	53	-1.9	-2.1	-1.8	-2.1	60	55	NO	NO	NO	NO	NO
26.1	14195	221 BEN BOYD ROAD CREMORNE	Tenth	S	59	54	57	52	59	54	57	52	-1.5	-1.8	-1.5	-1.8	60	55	NO	NO	NO	NO	NO
26.1	14195	221 BEN BOYD ROAD CREMORNE	Tenth	E	48	44	47	42	48	44	47	42	-1.4	-1.8	-1.5	-1.9	60	55	NO	NO	NO	NO	NO
26.1	14195	221 BEN BOYD ROAD CREMORNE	Tenth	S	53	48	52	47	53	49	52	47	-1.2	-1.7	-1.2	-1.6	60	55	NO	NO	NO	NO	NO
26.1	14195	221 BEN BOYD ROAD CREMORNE	Tenth	E	46	41	44	39	46	41	45	40	-1.4	-1.8	-1.4	-1.8	58	53	NO	NO	NO	NO	NO
26.1	14195	221 BEN BOYD ROAD CREMORNE	Tenth	N	40	35	38	33	40	35	39	33	-1.5	-2.0	-1.5	-2.1	52	47	NO	NO	NO	NO	NO
26.1	14195	221 BEN BOYD ROAD CREMORNE	Tenth	E	39	35	38	33	40	35	38	33	-1.4	-1.9	-1.5	-1.9	52	47	NO	NO	NO	NO	NO
26.1	14195	221 BEN BOYD ROAD CREMORNE	Eleventh	N	52	47	51	46	53	48	52	46	-1.3	-1.6	-1.2	-1.6	60	55	NO	NO	NO	NO	NO
26.1	14195	221 BEN BOYD ROAD CREMORNE	Eleventh	W	61	55	59	53	61	56	59	54	-1.8	-2.1	-1.9	-2.1	60	55	NO	NO	NO	NO	NO
26.1	14195	221 BEN BOYD ROAD CREMORNE	Eleventh	S	59	54	58	52	60	55	58	53	-1.5	-1.9	-1.5	-1.9	60	55	NO	NO	NO	NO	NO
26.1	14195	221 BEN BOYD ROAD CREMORNE	Eleventh	E	49	44	48	43	49	45	48	43	-1.5	-1.8	-1.6	-2.0	60	55	NO	NO	NO	NO	NO
26.1	14195	221 BEN BOYD ROAD CREMORNE	Eleventh	S	54	49	52	47	54	49	53	48	-1.2	-1.6	-1.3	-1.6	60	55	NO	NO	NO	NO	NO
26.1	14195	221 BEN BOYD ROAD CREMORNE	Eleventh	E	47	42	45	40	47	42	46	41	-1.4	-1.8	-1.5	-1.8	59	54	NO	NO	NO	NO	NO
26.1	14195	221 BEN BOYD ROAD CREMORNE	Eleventh	N	42	37	40	35	42	37	41	35	-1.5	-2.0	-1.5	-2.1	54	49	NO	NO	NO	NO	NO
26.1	14195	221 BEN BOYD ROAD CREMORNE	Eleventh	E	41	37	40	35	42	37	40	35	-1.5	-1.9	-1.5	-1.9	54	49	NO	NO	NO	NO	NO
26.1	14195	221 BEN BOYD ROAD CREMORNE	Twelfth	N	53	48	52	47	53	48	52	47	-1.2	-1.5	-1.1	-1.5	60	55	NO	NO	NO	NO	NO
26.1	14195	221 BEN BOYD ROAD CREMORNE	Twelfth	W	61	56	59	54	61	56	60	54	-1.8	-2.1	-1.8	-2.1	60	55	NO	NO	NO	NO	NO
26.1	14195	221 BEN BOYD ROAD CREMORNE	Twelfth	S	60	55	58	53	60	55	59	53	-1.5	-1.9	-1.5	-1.9	60	55	NO	NO	NO	NO	NO
26.1	14195	221 BEN BOYD ROAD CREMORNE	Twelfth	E	50	45	49	44	50	46	49	44	-1.5	-1.9	-1.5	-1.9	60	55	NO	NO	NO	NO	NO
26.1	14195	221 BEN BOYD ROAD CREMORNE	Twelfth	S	54	50	53	48	55	50	53	48	-1.2	-1.6	-1.3	-1.6	60	55	NO	NO	NO	NO	NO
26.1	14195	221 BEN BOYD ROAD CREMORNE	Twelfth	E	48	43	46	41	48	44	47	42	-1.5	-1.8	-1.5	-1.9	60	55	NO	NO	NO	NO	NO
26.1	14195	221 BEN BOYD ROAD CREMORNE	Twelfth	N	45	40	43	38	45	40	44	38	-1.6	-2.1	-1.5	-2.1	57	52	NO	NO	NO	NO	NO
26.1	14195	221 BEN BOYD ROAD CREMORNE	Twelfth	E	44	39	43	37	44	40	43	38	-1.4	-1.9	-1.4	-1.9	56	52	NO	NO	NO	NO	NO
26.1	14195	221 BEN BOYD ROAD CREMORNE	Thirteenth	N	54	49	53	48	54	49	53	48	-1.2	-1.5	-1.1	-1.4	60	55	NO	NO	NO	NO	NO
26.1	14195	221 BEN BOYD ROAD CREMORNE	Thirteenth	W	61	56	60	54	62	57	60	55	-1.8	-2.1	-1.8	-2.1	60	55	NO	NO	NO	NO	NO
26.1	14195	221 BEN BOYD ROAD CREMORNE	Thirteenth	S	60	55	59	54	61	56	59	54	-1.5	-1.9	-1.6	-2.0	60	55	NO	NO	NO	NO	NO
26.1	14195	221 BEN BOYD ROAD CREMORNE	Thirteenth	E	52	47	50	45	52	47	50	45	-1.5	-2.0	-1.6	-2.0	60	55	NO	NO	NO	NO	NO
26.1	14195	221 BEN BOYD ROAD CREMORNE	Thirteenth	S	55	51	54	49	56	51	54	49	-1.3	-1.7	-1.4	-1.7	60	55	NO	NO	NO	NO	NO
26.1	14195	221 BEN BOYD ROAD CREMORNE	Thirteenth	E	50	45	49	43	50	46	49	44	-1.5	-1.9	-1.5	-2.0	60	55	NO	NO	NO	NO	NO
26.1	14195	221 BEN BOYD ROAD CREMORNE	Thirteenth	N	49	44	47	42	49	45	48	42	-1.7	-2.1	-1.6	-2.2	60	55	NO	NO	NO	NO	NO
26.1	14195	221 BEN BOYD ROAD CREMORNE	Thirteenth	E	48	44	47	42	49	44	47	42	-1.5	-2.0	-1.5	-2.0	60	55	NO	NO	NO	NO	NO
26.1	14206	40 WATERS ROAD CREMORNE	Ground	W	42	37	40	35	42	37	40	35	-1.6	-2.0	-1.6	-2.0	54	49	NO	NO	NO	NO	NO
26.1	14206	40 WATERS ROAD CREMORNE	Ground	N	39	34	37	32	39	34	38	32	-1.4	-1.9	-1.4	-2.0	51	46	NO	NO	NO	NO	NO
26.1	14206	40 WATERS ROAD CREMORNE	First	W	43	38	41	36	43	39	42	37	-1.7	-2.1	-1.7	-2.2	55	51	NO	NO	NO	NO	NO
26.1	14206	40 WATERS ROAD CREMORNE	First	N	41	37	40	34	42	37	40	35	-1.6	-2.1	-1.6	-2.1	54	49	NO	NO	NO	NO	NO
26.1	14207	68 BELGRAVE STREET CREMORNE	Ground	E	42	38	41	36	43	38	41	36	-1.5	-1.9	-1.5	-1.9	55	50	NO	NO	NO	NO	NO
26.1	14207	68 BELGRAVE STREET CREMORNE	Ground	N	43	38	42	36	43	39	42	37	-1.6	-2.1	-1.6	-2.1	55	51	NO	NO	NO	NO	NO
26.1	14207	68 BELGRAVE STREET CREMORNE	Ground	W	44	39	42	37	44	39	43	37	-1.4	-1.9	-1.5	-2.0	56	51	NO	NO	NO	NO	NO
26.1	14207	68 BELGRAVE STREET CREMORNE	Ground	S	44	39	42	37	44	40	43	38	-1.5	-2.0	-1.5	-2.0	56	52	NO	NO	NO	NO	NO
26.1	14208	70 BELGRAVE STREET CREMORNE	Ground	S	44	39	42	37	44	40	43	38	-1.5	-2.0	-1.5	-2.0	56	52	NO	NO	NO	NO	NO
26.1	14208	70 BELGRAVE STREET CREMORNE	Ground	E	43	38	41	36	43	38	42	37	-1.4	-1.8	-1.4	-1.8	55	50	NO	NO	NO	NO	NO
26.1	14208	70 BELGRAVE STREET CREMORNE	Ground	E	43	38	41	36	43	38	42	36	-1.4	-1.9	-1.4	-1.9	55	50	NO	NO	NO	NO	NO
26.1	14208	70 BELGRAVE STREET CREMORNE	Ground	N	43	38	41	36	43	39	42	37	-1.5	-2.0	-1.5	-2.0	55	51	NO	NO	NO	NO	NO
26.1	14208	70 BELGRAVE STREET CREMORNE	Ground	E	43	38	41	36	43	38	41	36	-1.5	-2.0	-1.5	-1.9	55	50	NO	NO	NO	NO	NO
26.1	14215	5-13 BELGRAVE STREET CREMORNE	Ground	N	42	38	41	36	43	38	41	36	-1.3	-1.8	-1.3	-1.7	55	50	NO	NO	NO	NO	NO
26.1	14215	5-13 BELGRAVE STREET CREMORNE	Ground	E	43	39	42	37	44	39	42	37	-1.3	-1.7	-1.3	-1.7	56	51	NO	NO	NO	NO	NO
26.1	14215	5-13 BELGRAVE STREET CREMORNE	Ground	N	44	39	43	37	44	40	43	38	-1.3	-2.0	-1.2	-1.9	56	52	NO	NO	NO	NO	NO
26.1	14215	5-13 BELGRAVE STREET CREMORNE	Ground	W	45	40	43	38	45	40	44	38	-1.4	-1.8	-1.4	-1.7	57	52	NO	NO	NO	NO	NO
26.1	14215	5-13 BELGRAVE STREET CREMORNE	Ground	S	46	42	45	40	47	42	45	40	-1.7	-2.1	-1.7	-2.1	59	54	NO	NO	NO	NO	NO
26.1	14215	5-13 BELGRAVE STREET CREMORNE	Ground	E	44	40	43	38	45	40	43	38	-1.3	-1.8	-1.3	-1.8	57	52	NO	NO	NO	NO	NO
26.1	14215	5-13 BELGRAVE STREET CREMORNE	Ground	S	45	40	44	39	45	41	44	39	-1.4	-1.8	-1.4	-1.8	57	53	NO	NO	NO	NO	NO
26.1	14215	5-13 BELGRAVE STREET CREMORNE	Ground	E	44	39	43	38	44	40	43	38	-1.3	-1.7	-1.3	-1.7	56	52	NO	NO	NO	NO	NO
26.1	14215	5-13 BELGRAVE STREET CREMORNE	Ground	SW	45	40	44	39	45	41	44	39	-1.3	-1.8	-1.4	-1.8	57	53	NO	NO	NO	NO	NO
26.1	14215	5-13 BELGRAVE STREET CREMORNE	Ground	E	43	39	42	37	44	39	42	37	-1.4	-1.8	-1.4	-1.8	56	51	NO	NO	NO	NO	NO
26.1	14215	5-13 BELGRAVE STREET CREMORNE	Ground	N	44	39	43	37	44	40	43	38	-1.4	-2.0	-1.3	-2.0	56	52	NO	NO	NO	NO	NO

NCA	Receiver ID	Address	Floor Level	Facade	Opening Year 2027				Design Year 2037				Increase (Do Smthng - Do Nothing)				NCG project road noise criteria		Do noise levels exceed the cumulative limit with project roads adding ≥2dB to the total noise levels?		Is the contribution from the road project Acute?		Consider further treatment?
					Do Nothing		Do Smthng		Do Nothing		Do Smthng		Opening Year 2027		Design Year 2037								
					Day	Night	Day	Night	Day	Night	Day	Night	Day	Night	Day	Night	Day	Night	Day	Night	$L_{Aeq,15hr}$ ≥ 65dB	$L_{Aeq,9hr}$ ≥ 60dB	
26.1	14215	5-13 BELGRAVE STREET CREMORNE	Ground	W	45	40	43	38	45	40	44	38	-1.4	-1.9	-1.3	-2.0	57	52	NO	NO	NO	NO	NO
26.1	14215	5-13 BELGRAVE STREET CREMORNE	Ground	NE	43	38	42	37	43	39	42	37	-1.2	-1.8	-1.1	-1.8	55	51	NO	NO	NO	NO	NO
26.1	14215	5-13 BELGRAVE STREET CREMORNE	Ground	W	44	39	43	38	44	40	43	38	-1.4	-1.9	-1.4	-1.8	56	52	NO	NO	NO	NO	NO
26.1	14215	5-13 BELGRAVE STREET CREMORNE	Ground	N	43	38	41	36	43	38	42	36	-1.3	-1.8	-1.4	-1.7	55	50	NO	NO	NO	NO	NO
26.1	14215	5-13 BELGRAVE STREET CREMORNE	First	N	45	40	44	39	45	41	44	39	-1.3	-1.8	-1.3	-1.7	57	53	NO	NO	NO	NO	NO
26.1	14215	5-13 BELGRAVE STREET CREMORNE	First	E	46	41	44	39	46	41	44	39	-1.4	-1.9	-1.4	-1.8	58	53	NO	NO	NO	NO	NO
26.1	14215	5-13 BELGRAVE STREET CREMORNE	First	N	46	41	44	39	46	42	45	40	-1.4	-2.1	-1.3	-2.0	58	54	NO	NO	NO	NO	NO
26.1	14215	5-13 BELGRAVE STREET CREMORNE	First	W	46	41	45	39	46	42	45	40	-1.3	-1.8	-1.3	-1.8	58	54	NO	NO	NO	NO	NO
26.1	14215	5-13 BELGRAVE STREET CREMORNE	First	S	47	42	45	40	47	43	46	41	-1.7	-2.0	-1.7	-2.0	59	55	NO	NO	NO	NO	NO
26.1	14215	5-13 BELGRAVE STREET CREMORNE	First	S	47	43	46	41	48	43	46	41	-1.7	-2.2	-1.7	-2.2	60	55	NO	NO	NO	NO	NO
26.1	14215	5-13 BELGRAVE STREET CREMORNE	First	E	46	41	45	40	47	42	45	40	-1.5	-1.9	-1.5	-2.0	59	54	NO	NO	NO	NO	NO
26.1	14215	5-13 BELGRAVE STREET CREMORNE	First	S	47	42	45	40	47	43	46	41	-1.5	-2.0	-1.6	-1.9	59	55	NO	NO	NO	NO	NO
26.1	14215	5-13 BELGRAVE STREET CREMORNE	First	E	46	41	45	39	46	42	45	40	-1.4	-1.9	-1.4	-1.9	58	54	NO	NO	NO	NO	NO
26.1	14215	5-13 BELGRAVE STREET CREMORNE	First	SW	47	42	45	40	47	43	46	41	-1.5	-2.0	-1.5	-1.9	59	55	NO	NO	NO	NO	NO
26.1	14215	5-13 BELGRAVE STREET CREMORNE	First	E	45	41	44	39	46	41	44	39	-1.4	-1.9	-1.4	-1.9	58	53	NO	NO	NO	NO	NO
26.1	14215	5-13 BELGRAVE STREET CREMORNE	First	N	46	41	45	39	46	42	45	40	-1.4	-2.0	-1.4	-2.0	58	54	NO	NO	NO	NO	NO
26.1	14215	5-13 BELGRAVE STREET CREMORNE	First	W	47	42	45	40	47	42	46	40	-1.4	-1.9	-1.4	-2.0	59	54	NO	NO	NO	NO	NO
26.1	14215	5-13 BELGRAVE STREET CREMORNE	First	NE	46	41	44	39	46	41	45	40	-1.3	-1.8	-1.3	-1.8	58	53	NO	NO	NO	NO	NO
26.1	14215	5-13 BELGRAVE STREET CREMORNE	First	W	47	42	45	40	47	42	46	40	-1.5	-2.0	-1.5	-1.9	59	54	NO	NO	NO	NO	NO
26.1	14215	5-13 BELGRAVE STREET CREMORNE	First	N	45	41	44	39	46	41	44	39	-1.3	-1.8	-1.3	-1.7	58	53	NO	NO	NO	NO	NO
26.1	14222	52 BELGRAVE STREET CREMORNE	Ground	N	44	39	42	37	44	39	43	37	-1.5	-2.1	-1.5	-2.0	56	51	NO	NO	NO	NO	NO
26.1	14222	52 BELGRAVE STREET CREMORNE	Ground	W	43	39	42	37	44	39	42	37	-1.4	-1.8	-1.4	-1.9	56	51	NO	NO	NO	NO	NO
26.1	14222	52 BELGRAVE STREET CREMORNE	Ground	S	44	40	43	38	45	40	43	38	-1.5	-2.1	-1.5	-2.0	57	52	NO	NO	NO	NO	NO
26.1	14222	52 BELGRAVE STREET CREMORNE	Ground	E	44	39	42	37	44	39	42	37	-1.4	-1.9	-1.4	-1.9	56	51	NO	NO	NO	NO	NO
26.1	14224	66 BELGRAVE STREET CREMORNE	Ground	S	44	39	42	37	44	40	43	38	-1.5	-2.0	-1.5	-1.9	56	52	NO	NO	NO	NO	NO
26.1	14224	66 BELGRAVE STREET CREMORNE	Ground	E	43	38	42	36	43	39	42	37	-1.5	-1.9	-1.5	-1.9	55	51	NO	NO	NO	NO	NO
26.1	14224	66 BELGRAVE STREET CREMORNE	Ground	N	43	38	41	36	43	39	42	37	-1.6	-2.2	-1.7	-2.1	55	51	NO	NO	NO	NO	NO
26.1	14224	66 BELGRAVE STREET CREMORNE	Ground	NW	44	39	42	37	44	39	42	37	-1.6	-2.1	-1.5	-2.0	56	51	NO	NO	NO	NO	NO
26.1	14225	64 BELGRAVE STREET CREMORNE	Ground	N	42	38	41	36	43	38	41	36	-1.5	-2.0	-1.5	-1.9	55	50	NO	NO	NO	NO	NO
26.1	14225	64 BELGRAVE STREET CREMORNE	Ground	W	42	37	41	36	42	38	41	36	-1.4	-1.9	-1.4	-1.8	54	50	NO	NO	NO	NO	NO
26.1	14225	64 BELGRAVE STREET CREMORNE	Ground	S	44	39	42	37	44	40	43	38	-1.5	-1.9	-1.5	-2.0	56	52	NO	NO	NO	NO	NO
26.1	14229	60 BELGRAVE STREET CREMORNE	Ground	N	43	39	42	37	44	39	42	37	-1.6	-2.1	-1.5	-2.0	56	51	NO	NO	NO	NO	NO
26.1	14225	64 BELGRAVE STREET CREMORNE	Ground	S	44	39	42	37	44	40	43	38	-1.5	-1.9	-1.5	-2.0	56	52	NO	NO	NO	NO	NO
26.1	14229	60 BELGRAVE STREET CREMORNE	Ground	N	43	39	42	37	44	39	42	37	-1.6	-2.1	-1.5	-2.0	56	51	NO	NO	NO	NO	NO
26.1	14229	60 BELGRAVE STREET CREMORNE	Ground	W	44	39	42	37	44	39	43	37	-1.4	-1.9	-1.4	-1.9	56	51	NO	NO	NO	NO	NO
26.1	14229	60 BELGRAVE STREET CREMORNE	Ground	S	44	39	43	37	44	40	43	38	-1.4	-1.9	-1.4	-2.0	56	52	NO	NO	NO	NO	NO
26.1	14230	62 BELGRAVE STREET CREMORNE	Ground	S	44	39	43	37	44	40	43	38	-1.5	-2.0	-1.4	-1.9	56	52	NO	NO	NO	NO	NO
26.1	14230	62 BELGRAVE STREET CREMORNE	Ground	E	41	36	39	34	41	36	40	35	-1.3	-1.8	-1.3	-1.8	53	48	NO	NO	NO	NO	NO
26.1	14230	62 BELGRAVE STREET CREMORNE	Ground	N	43	38	41	36	43	39	42	36	-1.7	-2.2	-1.7	-2.2	55	51	NO	NO	NO	NO	NO
26.1	14230	62 BELGRAVE STREET CREMORNE	First	S	45	40	43	38	45	40	43	38	-1.5	-2.0	-1.4	-1.9	57	52	NO	NO	NO	NO	NO
26.1	14230	62 BELGRAVE STREET CREMORNE	First	E	43	39	42	37	44	39	42	37	-1.4	-1.9	-1.4	-1.9	56	51	NO	NO	NO	NO	NO
26.1	14230	62 BELGRAVE STREET CREMORNE	First	N	44	39	42	37	44	40	43	37	-1.7	-2.2	-1.6	-2.2	56	52	NO	NO	NO	NO	NO
26.1	14230	62 BELGRAVE STREET CREMORNE	First	W	45	40	43	38	45	40	44	38	-1.5	-2.0	-1.5	-2.0	57	52	NO	NO	NO	NO	NO
26.1	14231	76-80 BELGRAVE STREET CREMORNE	Ground	N	40	35	38	33	40	35	38	33	-1.5	-2.1	-1.5	-2.0	52	47	NO	NO	NO	NO	NO
26.1	14231	76-80 BELGRAVE STREET CREMORNE	Ground	S	39	34	37	32	39	35	38	33	-1.5	-1.9	-1.5	-2.0	51	47	NO	NO	NO	NO	NO
26.1	14231	76-80 BELGRAVE STREET CREMORNE	Ground	E	38	34	37	32	39	34	37	32	-1.4	-1.9	-1.5	-1.9	51	46	NO	NO	NO	NO	NO
26.1	14231	76-80 BELGRAVE STREET CREMORNE	First	N	42	38	41	35	43	38	41	36	-1.7	-2.2	-1.7	-2.2	55	50	NO	NO	NO	NO	NO
26.1	14231	76-80 BELGRAVE STREET CREMORNE	First	W	44	39	42	37	44	40	43	37	-1.7	-2.2	-1.8	-2.2	56	52	NO	NO	NO	NO	NO
26.1	14231	76-80 BELGRAVE STREET CREMORNE	First	S	42	37	40	35	42	37	41	35	-1.6	-1.9	-1.6	-2.0	54	49	NO	NO	NO	NO	NO
26.1	14231	76-80 BELGRAVE STREET CREMORNE	First	E	41	36	40	35	41	37	40	35	-1.4	-1.9	-1.5	-1.9	53	49	NO	NO	NO	NO	NO
26.1	14236	18 BYRNES AVENUE NEUTRAL BAY	Ground	N	52	47	50	45	53	48	51	45	-2.1	-2.5	-2.0	-2.5	60	55	NO	NO	NO	NO	NO
26.1	14236	18 BYRNES AVENUE NEUTRAL BAY	Ground	W	57	52	56	50	57	52	56	50	-1.5	-1.8	-1.6	-1.9	60	55	NO	NO	NO	NO	NO
26.1	14236	18 BYRNES AVENUE NEUTRAL BAY	Ground	S	56	51	54	49	57	52	55	49	-1.8	-2.3	-1.8	-2.3	60	55	NO	NO	NO	NO	NO
26.1	14236	18 BYRNES AVENUE NEUTRAL BAY	Ground	E	57	51	55	50	57	52	55	50	-1.6	-1.8	-1.5	-1.7	60	55	NO	NO	NO	NO	NO
26.1	14236	18 BYRNES AVENUE NEUTRAL BAY	First	N	56	51	54	48	56	51	54	49	-1.9	-2.4	-1.8	-2.4	60	55	NO	NO	NO	NO	NO
26.1	14236	18 BYRNES AVENUE NEUTRAL BAY	First	W	61	56	59	54	61	57	60	54	-1.8	-2.3	-1.7	-2.2	60	55	NO	NO	NO	NO	NO
26.1	14236	18 BYRNES AVENUE NEUTRAL BAY	First	S	59	54	57	51	59	54	57	52	-1.9	-2.4	-1.9	-2.3	60	55	NO	NO	NO	NO	NO
26.1	14236	18 BYRNES AVENUE NEUTRAL BAY	First	E	58	53	57	51	59	54	57	52	-1.5	-1.8	-1.6	-1.8	60	55	NO	NO	NO	NO	NO
26.1	14237	1 BELGRAVE STREET CREMORNE	Ground	N	44	39	43	37	44	40	43	38	-1.2	-1.9	-1.1	-1.8	56	52	NO	NO	NO	NO	NO
26.1	14237	1 BELGRAVE STREET CREMORNE	Ground	W	44	39	43	38	44	40	43	38	-1.3	-1.8	-1.3	-1.7	56	52	NO	NO	NO	NO	NO
26.1	14237	1 BELGRAVE STREET CREMORNE	Ground	S	46	41	44	39	46	41	45	39	-1.4	-1.9	-1.4	-1.8	58	53	NO	NO	NO	NO	NO
26.1	14237	1 BELGRAVE STREET CREMORNE	Ground	E	44	39	42	37	44	39	43	38	-1.2	-1.7	-1.3	-1.7	56	51	NO	NO	NO	NO	NO
26.1	14237	1 BELGRAVE STREET CREMORNE	First	N	46	41	45	39	46	42	45	40	-1.3	-1.9	-1.2	-1.8	58	54	NO	NO	NO	NO	NO
26.1	14237	1 BELGRAVE STREET CREMORNE	First	W	45	41	44	39	46	41	45	39	-1.2	-1.8	-1.2	-1.8	58	53	NO	NO	NO	NO	NO

NCA	Receiver ID	Address	Floor Level	Facade	Opening Year 2027				Design Year 2037				Increase (Do Smthng - Do Nothing)				NCG project road noise criteria		Do noise levels exceed the cumulative limit with project roads adding ≥2dB to the total noise levels?		Is the contribution from the road project Acute?		Consider further treatment?
					Do Nothing		Do Smthng		Do Nothing		Do Smthng		Opening Year 2027		Design Year 2037								
					Day	Night	Day	Night	Day	Night	Day	Night	Day	Night	Day	Night	Day	Night	Day	Night	$L_{Aeq,15hr}$ ≥ 65dB	$L_{Aeq,9hr}$ ≥ 60dB	
26.1	14237	1 BELGRAVE STREET CREMORNE	First	S	47	42	45	40	47	42	45	40	-1.4	-1.9	-1.5	-1.8	59	54	NO	NO	NO	NO	NO
26.1	14237	1 BELGRAVE STREET CREMORNE	First	E	45	41	44	39	46	41	44	39	-1.3	-1.8	-1.4	-1.8	58	53	NO	NO	NO	NO	NO
26.1	14239	58 BELGRAVE STREET CREMORNE	Ground	S	44	39	43	37	44	40	43	38	-1.5	-2.0	-1.5	-1.9	56	52	NO	NO	NO	NO	NO
26.1	14239	58 BELGRAVE STREET CREMORNE	Ground	E	43	38	42	37	43	39	42	37	-1.4	-1.9	-1.4	-1.8	55	51	NO	NO	NO	NO	NO
26.1	14239	58 BELGRAVE STREET CREMORNE	Ground	N	43	39	42	37	44	39	42	37	-1.6	-2.1	-1.5	-2.0	56	51	NO	NO	NO	NO	NO
26.1	14240	56 BELGRAVE STREET CREMORNE	Ground	N	44	39	42	37	44	39	42	37	-1.5	-2.1	-1.5	-2.0	56	51	NO	NO	NO	NO	NO
26.1	14240	56 BELGRAVE STREET CREMORNE	Ground	W	44	40	43	38	45	40	43	38	-1.6	-2.1	-1.5	-2.1	57	52	NO	NO	NO	NO	NO
26.1	14240	56 BELGRAVE STREET CREMORNE	Ground	S	44	40	43	38	45	40	43	38	-1.5	-2.0	-1.5	-2.0	57	52	NO	NO	NO	NO	NO
26.1	14241	22 BYRNES AVENUE NEUTRAL BAY	Ground	E	51	46	49	44	51	46	50	44	-1.6	-1.8	-1.7	-1.8	60	55	NO	NO	NO	NO	NO
26.1	14241	22 BYRNES AVENUE NEUTRAL BAY	Ground	N	52	47	50	45	53	47	51	45	-2.0	-1.9	-2.0	-2.0	60	55	NO	NO	NO	NO	NO
26.1	14241	22 BYRNES AVENUE NEUTRAL BAY	Ground	W	55	49	53	48	55	50	53	48	-1.5	-1.6	-1.5	-1.6	60	55	NO	NO	NO	NO	NO
26.1	14241	22 BYRNES AVENUE NEUTRAL BAY	Ground	S	56	51	54	48	56	51	54	49	-1.9	-2.3	-1.9	-2.3	60	55	NO	NO	NO	NO	NO
26.1	14241	22 BYRNES AVENUE NEUTRAL BAY	First	E	55	50	53	48	55	50	53	48	-1.8	-2.0	-1.8	-2.0	60	55	NO	NO	NO	NO	NO
26.1	14241	22 BYRNES AVENUE NEUTRAL BAY	First	N	55	50	53	48	56	50	54	48	-1.9	-2.0	-1.9	-2.0	60	55	NO	NO	NO	NO	NO
26.1	14241	22 BYRNES AVENUE NEUTRAL BAY	First	W	57	52	56	50	58	52	56	51	-1.6	-1.8	-1.6	-1.9	60	55	NO	NO	NO	NO	NO
26.1	14241	22 BYRNES AVENUE NEUTRAL BAY	First	S	58	53	56	51	58	53	56	51	-1.9	-2.3	-1.9	-2.3	60	55	NO	NO	NO	NO	NO
26.1	14242	37 YOUNG STREET CREMORNE	Ground	N	44	39	42	37	44	40	43	37	-1.5	-2.1	-1.5	-2.1	56	52	NO	NO	NO	NO	NO
26.1	14242	37 YOUNG STREET CREMORNE	Ground	W	47	42	45	40	47	42	45	40	-1.4	-2.0	-1.4	-1.9	59	54	NO	NO	NO	NO	NO
26.1	14242	37 YOUNG STREET CREMORNE	Ground	S	44	40	43	38	45	40	43	38	-1.6	-2.0	-1.5	-2.0	57	52	NO	NO	NO	NO	NO
26.1	14242	37 YOUNG STREET CREMORNE	Ground	E	44	39	42	37	44	39	43	37	-1.4	-1.9	-1.4	-1.9	56	51	NO	NO	NO	NO	NO
26.1	14244	19 OLD LANE CREMORNE	Ground	E	42	37	40	35	42	37	40	35	-1.5	-2.0	-1.5	-1.9	54	49	NO	NO	NO	NO	NO
26.1	14244	19 OLD LANE CREMORNE	Ground	N	43	38	41	36	43	38	41	36	-1.7	-2.2	-1.7	-2.2	55	50	NO	NO	NO	NO	NO
26.1	14244	19 OLD LANE CREMORNE	Ground	NW	44	39	42	37	44	39	42	37	-1.7	-2.2	-1.7	-2.2	56	51	NO	NO	NO	NO	NO
26.1	14244	19 OLD LANE CREMORNE	Ground	S	43	39	42	37	44	39	42	37	-1.7	-2.1	-1.7	-2.2	56	51	NO	NO	NO	NO	NO
26.1	14246	54 BELGRAVE STREET CREMORNE	Ground	N	44	39	42	37	44	39	42	37	-1.6	-2.1	-1.5	-2.0	56	51	NO	NO	NO	NO	NO
26.1	14246	54 BELGRAVE STREET CREMORNE	Ground	W	44	40	43	38	45	40	43	38	-1.5	-2.0	-1.5	-2.1	57	52	NO	NO	NO	NO	NO
26.1	14246	54 BELGRAVE STREET CREMORNE	Ground	S	44	40	43	38	45	40	43	38	-1.6	-2.1	-1.6	-2.0	57	52	NO	NO	NO	NO	NO
26.1	14246	54 BELGRAVE STREET CREMORNE	Ground	E	43	39	42	37	44	39	42	37	-1.5	-1.9	-1.4	-1.9	56	51	NO	NO	NO	NO	NO
26.1	14252	6 PARK AVENUE NEUTRAL BAY	Ground	E	56	50	54	49	56	51	55	49	-1.6	-1.5	-1.6	-1.5	60	55	NO	NO	NO	NO	NO
26.1	14252	6 PARK AVENUE NEUTRAL BAY	Ground	N	50	44	48	42	50	45	49	43	-1.7	-1.8	-1.6	-2.0	60	55	NO	NO	NO	NO	NO
26.1	14252	6 PARK AVENUE NEUTRAL BAY	Ground	E	50	45	49	43	51	45	49	43	-1.7	-1.9	-1.6	-2.0	60	55	NO	NO	NO	NO	NO
26.1	14252	6 PARK AVENUE NEUTRAL BAY	Ground	N	53	48	51	46	53	48	52	46	-2.0	-2.5	-1.9	-2.5	60	55	NO	NO	NO	NO	NO
26.1	14252	6 PARK AVENUE NEUTRAL BAY	First	E	58	53	57	51	58	53	57	51	-1.5	-1.5	-1.5	-1.5	60	55	NO	NO	NO	NO	NO
26.1	14252	6 PARK AVENUE NEUTRAL BAY	First	N	54	48	52	46	54	49	52	47	-1.9	-2.0	-1.8	-2.0	60	55	NO	NO	NO	NO	NO
26.1	14252	6 PARK AVENUE NEUTRAL BAY	First	E	54	49	52	47	54	49	53	47	-1.8	-2.0	-1.8	-2.0	60	55	NO	NO	NO	NO	NO
26.1	14252	6 PARK AVENUE NEUTRAL BAY	First	N	57	51	55	49	57	52	55	49	-1.9	-2.3	-1.9	-2.3	60	55	NO	NO	NO	NO	NO
26.1	14253	4 PARK AVENUE NEUTRAL BAY	Ground	S	58	53	57	51	58	53	57	52	-1.5	-1.7	-1.4	-1.6	60	55	NO	NO	NO	NO	NO
26.1	14253	4 PARK AVENUE NEUTRAL BAY	Ground	E	58	52	56	50	58	52	56	51	-1.5	-1.6	-1.6	-1.6	60	55	NO	NO	NO	NO	NO
26.1	14254	26 BYRNES AVENUE NEUTRAL BAY	Ground	N	54	49	52	47	55	49	53	47	-1.8	-2.1	-1.8	-2.1	60	55	NO	NO	NO	NO	NO
26.1	14254	26 BYRNES AVENUE NEUTRAL BAY	Ground	W	54	48	52	46	54	49	52	47	-1.7	-1.9	-1.7	-1.9	60	55	NO	NO	NO	NO	NO
26.1	14254	26 BYRNES AVENUE NEUTRAL BAY	Ground	N	53	47	51	45	53	48	51	46	-1.7	-1.9	-1.7	-1.9	60	55	NO	NO	NO	NO	NO
26.1	14254	26 BYRNES AVENUE NEUTRAL BAY	Ground	W	52	46	50	45	52	47	50	45	-1.7	-1.8	-1.7	-1.9	60	55	NO	NO	NO	NO	NO
26.1	14254	26 BYRNES AVENUE NEUTRAL BAY	Ground	S	55	50	54	48	56	51	54	49	-1.7	-2.1	-1.8	-2.2	60	55	NO	NO	NO	NO	NO
26.1	14254	26 BYRNES AVENUE NEUTRAL BAY	Ground	W	55	50	53	48	56	51	54	48	-1.8	-2.1	-1.7	-2.1	60	55	NO	NO	NO	NO	NO
26.1	14254	26 BYRNES AVENUE NEUTRAL BAY	Ground	S	57	51	55	50	57	52	55	50	-1.6	-1.9	-1.6	-1.9	60	55	NO	NO	NO	NO	NO
26.1	14258	15 OLD LANE CREMORNE	Ground	W	44	39	42	37	44	39	42	37	-1.7	-2.2	-1.7	-2.1	56	51	NO	NO	NO	NO	NO
26.1	14258	15 OLD LANE CREMORNE	Ground	SW	43	38	42	36	44	39	42	37	-1.6	-2.0	-1.6	-2.0	56	51	NO	NO	NO	NO	NO
26.1	14258	15 OLD LANE CREMORNE	Ground	E	42	37	41	35	42	38	41	36	-1.5	-2.0	-1.5	-1.9	54	50	NO	NO	NO	NO	NO
26.1	14258	15 OLD LANE CREMORNE	Ground	N	43	38	41	36	43	38	41	36	-1.7	-2.3	-1.7	-2.2	55	50	NO	NO	NO	NO	NO
26.1	14258	15 OLD LANE CREMORNE	Ground	W	42	38	41	36	43	38	41	36	-1.6	-2.0	-1.6	-2.0	55	50	NO	NO	NO	NO	NO
26.1	14260	1A BELGRAVE STREET CREMORNE	Ground	N	45	40	44	38	45	41	44	39	-1.3	-2.1	-1.2	-2.0	57	53	NO	NO	NO	NO	NO
26.1	14260	1A BELGRAVE STREET CREMORNE	Ground	W	46	41	45	39	47	42	45	40	-1.4	-2.1	-1.5	-2.1	59	54	NO	NO	NO	NO	NO
26.1	14260	1A BELGRAVE STREET CREMORNE	Ground	S	44	40	43	38	45	40	43	38	-1.3	-1.8	-1.3	-1.7	57	52	NO	NO	NO	NO	NO
26.1	14260	1A BELGRAVE STREET CREMORNE	Ground	E	44	39	43	37	44	39	43	38	-1.2	-1.7	-1.3	-1.7	56	51	NO	NO	NO	NO	NO
26.1	14260	1A BELGRAVE STREET CREMORNE	First	N	47	42	45	40	47	43	46	41	-1.4	-2.0	-1.3	-2.0	59	55	NO	NO	NO	NO	NO
26.1	14260	1A BELGRAVE STREET CREMORNE	First	W	47	43	46	40	48	43	46	41	-1.5	-2.1	-1.4	-2.0	60	55	NO	NO	NO	NO	NO
26.1	14260	1A BELGRAVE STREET CREMORNE	First	S	45	41	44	39	46	41	44	39	-1.3	-1.8	-1.4	-1.7	58	53	NO	NO	NO	NO	NO
26.1	14260	1A BELGRAVE STREET CREMORNE	First	E	45	41	44	39	46	41	44	39	-1.3	-1.8	-1.3	-1.8	58	53	NO	NO	NO	NO	NO
26.1	14281	14 BYRNES AVENUE NEUTRAL BAY	Ground	W	56	51	54	49	57	52	55	49	-1.8	-2.2	-1.8	-2.2	60	55	NO	NO	NO	NO	NO
26.1	14281	14 BYRNES AVENUE NEUTRAL BAY	Ground	N	56	50	54	48	56	51	54	49	-2.0	-2.1	-1.9	-2.1	60	55	NO	NO	NO	NO	NO
26.1	14281	14 BYRNES AVENUE NEUTRAL BAY	Ground	W	56	50	54	48	56	51	54	49	-1.8	-2.0	-1.8	-2.0	60	55	NO	NO	NO	NO	NO
26.1	14281	14 BYRNES AVENUE NEUTRAL BAY	Ground	S	58	53	56	51	58	53	56	51	-1.6	-2.1	-1.7	-2.0	60	55	NO	NO	NO	NO	NO

NCA	Receiver ID	Address	Floor Level	Facade	Opening Year 2027				Design Year 2037				Increase (Do Smthng - Do Nothing)				NCG project road noise criteria		Do noise levels exceed the cumulative limit with project roads adding ≥2dB to the total noise levels?		Is the contribution from the road project Acute?		Consider further treatment?
					Do Nothing		Do Smthng		Do Nothing		Do Smthng		Opening Year 2027		Design Year 2037								
					Day	Night	Day	Night	Day	Night	Day	Night	Day	Night	Day	Night	Day	Night	Day	Night	$L_{Aeq,15hr}$ ≥ 65dB	$L_{Aeq,9hr}$ ≥ 60dB	
26.1	14282	16 BYRNES AVENUE NEUTRAL BAY	Ground	S	58	53	57	51	59	54	57	52	-1.6	-2.0	-1.7	-2.0	60	55	NO	NO	NO	NO	NO
26.1	14282	16 BYRNES AVENUE NEUTRAL BAY	Ground	E	56	50	54	49	56	51	54	49	-1.5	-1.9	-1.6	-1.9	60	55	NO	NO	NO	NO	NO
26.1	14282	16 BYRNES AVENUE NEUTRAL BAY	Ground	N	55	50	53	47	55	50	53	48	-2.0	-2.4	-1.9	-2.5	60	55	NO	NO	NO	NO	NO
26.1	14283	20 BYRNES AVENUE NEUTRAL BAY	Ground	N	53	48	51	46	54	48	52	46	-2.2	-2.2	-2.1	-2.2	60	55	NO	NO	NO	NO	NO
26.1	14283	20 BYRNES AVENUE NEUTRAL BAY	Ground	W	57	51	55	49	57	52	55	50	-1.7	-2.0	-1.7	-1.9	60	55	NO	NO	NO	NO	NO
26.1	14283	20 BYRNES AVENUE NEUTRAL BAY	Ground	S	58	53	57	51	59	54	57	52	-1.6	-2.0	-1.7	-2.0	60	55	NO	NO	NO	NO	NO
26.1	14283	20 BYRNES AVENUE NEUTRAL BAY	Ground	E	51	46	49	44	52	46	50	44	-1.7	-1.6	-1.8	-1.8	60	55	NO	NO	NO	NO	NO
26.1	14283	20 BYRNES AVENUE NEUTRAL BAY	First	N	56	51	54	49	57	51	55	49	-1.9	-2.2	-1.9	-2.2	60	55	NO	NO	NO	NO	NO
26.1	14283	20 BYRNES AVENUE NEUTRAL BAY	First	W	59	54	57	52	59	54	57	52	-1.7	-2.1	-1.7	-2.1	60	55	NO	NO	NO	NO	NO
26.1	14283	20 BYRNES AVENUE NEUTRAL BAY	First	S	60	55	59	53	61	56	59	54	-1.7	-2.0	-1.8	-2.0	60	55	NO	NO	NO	NO	NO
26.1	14283	20 BYRNES AVENUE NEUTRAL BAY	First	E	54	49	52	47	55	49	53	47	-1.8	-1.9	-1.8	-1.9	60	55	NO	NO	NO	NO	NO
26.1	14284	18 BYRNES AVENUE NEUTRAL BAY	Ground	N	53	48	51	45	53	48	52	46	-2.0	-2.4	-1.9	-2.3	60	55	NO	NO	NO	NO	NO
26.1	14284	18 BYRNES AVENUE NEUTRAL BAY	Ground	W	55	50	53	48	55	50	54	48	-1.6	-2.0	-1.6	-2.0	60	55	NO	NO	NO	NO	NO
26.1	14284	18 BYRNES AVENUE NEUTRAL BAY	Ground	S	53	48	51	45	53	48	51	46	-2.0	-2.5	-1.9	-2.5	60	55	NO	NO	NO	NO	NO
26.1	14284	18 BYRNES AVENUE NEUTRAL BAY	Ground	E	55	50	54	48	56	50	54	49	-1.6	-1.8	-1.6	-1.7	60	55	NO	NO	NO	NO	NO
26.1	14284	18 BYRNES AVENUE NEUTRAL BAY	First	N	57	52	55	49	57	52	55	50	-1.9	-2.3	-1.7	-2.3	60	55	NO	NO	NO	NO	NO
26.1	14284	18 BYRNES AVENUE NEUTRAL BAY	First	W	60	55	58	53	60	56	59	53	-1.7	-2.3	-1.7	-2.3	60	55	NO	NO	NO	NO	NO
26.1	14284	18 BYRNES AVENUE NEUTRAL BAY	First	S	56	51	54	48	56	51	54	49	-2.0	-2.3	-1.9	-2.3	60	55	NO	NO	NO	NO	NO
26.1	14284	18 BYRNES AVENUE NEUTRAL BAY	First	E	57	52	56	50	58	52	56	51	-1.6	-1.8	-1.7	-1.8	60	55	NO	NO	NO	NO	NO
26.1	14289	39 YOUNG STREET CREMORNE	Ground	W	46	42	45	40	47	42	45	40	-1.4	-1.8	-1.4	-1.8	59	54	NO	NO	NO	NO	NO
26.1	14289	39 YOUNG STREET CREMORNE	Ground	S	46	42	45	40	47	42	45	40	-1.4	-1.8	-1.4	-1.9	59	54	NO	NO	NO	NO	NO
26.1	14289	39 YOUNG STREET CREMORNE	Ground	W	44	40	43	38	45	40	43	38	-1.5	-2.0	-1.5	-2.0	57	52	NO	NO	NO	NO	NO
26.1	14289	39 YOUNG STREET CREMORNE	Ground	S	43	38	41	36	43	38	42	36	-1.4	-2.0	-1.4	-1.9	55	50	NO	NO	NO	NO	NO
26.1	14289	39 YOUNG STREET CREMORNE	Ground	SE	44	39	42	37	44	39	42	37	-1.4	-1.9	-1.4	-1.8	56	51	NO	NO	NO	NO	NO
26.1	14302	19 OAKS AVENUE CREMORNE	Ground	N	52	46	50	44	53	47	51	44	-2.2	-2.2	-2.0	-2.2	60	55	NO	NO	NO	NO	NO
26.1	14302	19 OAKS AVENUE CREMORNE	Ground	W	54	49	52	47	55	49	53	47	-1.8	-1.7	-1.7	-1.7	60	55	NO	NO	NO	NO	NO
26.1	14302	19 OAKS AVENUE CREMORNE	Ground	S	54	48	52	47	55	49	53	47	-1.7	-1.6	-1.7	-1.7	60	55	NO	NO	NO	NO	NO
26.1	14302	19 OAKS AVENUE CREMORNE	Ground	E	49	45	48	42	50	45	48	43	-1.8	-2.2	-1.8	-2.2	60	55	NO	NO	NO	NO	NO
26.1	14309	29 YOUNG LANE CREMORNE	Ground	N	44	39	42	37	44	40	43	38	-1.6	-2.1	-1.5	-2.1	56	52	NO	NO	NO	NO	NO
26.1	14309	29 YOUNG LANE CREMORNE	Ground	W	44	39	42	37	44	40	43	38	-1.5	-2.0	-1.5	-1.9	56	52	NO	NO	NO	NO	NO
26.1	14309	29 YOUNG LANE CREMORNE	Ground	S	45	40	43	38	45	40	43	38	-1.5	-2.1	-1.6	-2.1	57	52	NO	NO	NO	NO	NO
26.1	14310	46 YOUNG STREET CREMORNE	Ground	N	44	39	42	37	44	40	43	38	-1.7	-2.2	-1.6	-2.1	56	52	NO	NO	NO	NO	NO
26.1	14310	46 YOUNG STREET CREMORNE	Ground	S	45	40	43	38	45	40	43	38	-1.5	-2.1	-1.5	-2.1	57	52	NO	NO	NO	NO	NO
26.1	14310	46 YOUNG STREET CREMORNE	Ground	E	44	39	43	38	44	40	43	38	-1.4	-1.9	-1.4	-1.9	56	52	NO	NO	NO	NO	NO
26.1	14310	46 YOUNG STREET CREMORNE	Ground	S	45	40	43	38	45	40	43	38	-1.5	-2.0	-1.4	-2.0	57	52	NO	NO	NO	NO	NO
26.1	14310	46 YOUNG STREET CREMORNE	Ground	E	44	40	43	38	44	40	43	38	-1.4	-1.9	-1.4	-1.9	56	52	NO	NO	NO	NO	NO
26.1	14310	46 YOUNG STREET CREMORNE	Ground	N	44	40	43	37	45	40	43	38	-1.6	-2.1	-1.6	-2.1	57	52	NO	NO	NO	NO	NO
26.1	14324	8 PARK AVENUE NEUTRAL BAY	Ground	W	55	50	53	47	55	50	53	48	-2.0	-2.2	-1.9	-2.2	60	55	NO	NO	NO	NO	NO
26.1	14324	8 PARK AVENUE NEUTRAL BAY	Ground	S	53	47	51	45	53	48	51	45	-2.0	-2.3	-1.9	-2.4	60	55	NO	NO	NO	NO	NO
26.1	14324	8 PARK AVENUE NEUTRAL BAY	Ground	E	57	51	55	49	57	51	56	50	-2.0	-1.6	-1.8	-1.7	60	55	NO	NO	NO	NO	NO
26.1	14324	8 PARK AVENUE NEUTRAL BAY	Ground	N	54	49	52	47	55	49	53	47	-2.0	-2.1	-1.9	-2.1	60	55	NO	NO	NO	NO	NO
26.1	14324	8 PARK AVENUE NEUTRAL BAY	Ground	W	55	49	53	47	55	50	53	48	-2.0	-2.3	-2.0	-2.3	60	55	NO	NO	NO	NO	NO
26.1	14327	8 BYRNES AVENUE NEUTRAL BAY	Ground	W	56	51	54	48	56	51	54	49	-1.9	-2.4	-1.9	-2.3	60	55	NO	NO	NO	NO	NO
26.1	14327	8 BYRNES AVENUE NEUTRAL BAY	Ground	N	56	51	54	48	56	51	54	49	-2.0	-2.3	-1.8	-2.3	60	55	NO	NO	NO	NO	NO
26.1	14327	8 BYRNES AVENUE NEUTRAL BAY	Ground	W	56	51	54	49	56	51	54	49	-1.8	-2.0	-1.7	-2.0	60	55	NO	NO	NO	NO	NO
26.1	14327	8 BYRNES AVENUE NEUTRAL BAY	Ground	S	56	51	54	49	56	51	55	49	-1.8	-2.2	-1.7	-2.3	60	55	NO	NO	NO	NO	NO
26.1	14328	12 BYRNES AVENUE NEUTRAL BAY	Ground	S	56	51	54	49	57	52	55	49	-1.8	-2.2	-1.8	-2.2	60	55	NO	NO	NO	NO	NO
26.1	14328	12 BYRNES AVENUE NEUTRAL BAY	Ground	E	55	50	53	48	56	50	54	48	-1.9	-1.9	-1.9	-1.9	60	55	NO	NO	NO	NO	NO
26.1	14328	12 BYRNES AVENUE NEUTRAL BAY	Ground	N	55	50	53	48	56	51	54	48	-2.0	-2.3	-1.8	-2.3	60	55	NO	NO	NO	NO	NO
26.1	14329	10 BYRNES AVENUE NEUTRAL BAY	Ground	NE	55	50	53	48	56	50	54	48	-2.0	-2.3	-1.9	-2.3	60	55	NO	NO	NO	NO	NO
26.1	14329	10 BYRNES AVENUE NEUTRAL BAY	Ground	S	56	51	54	49	56	51	55	49	-1.7	-2.3	-1.7	-2.2	60	55	NO	NO	NO	NO	NO
26.1	14343	2 BYRNES AVENUE NEUTRAL BAY	Ground	E	54	49	53	47	55	50	53	48	-1.8	-2.1	-1.6	-2.1	60	55	NO	NO	NO	NO	NO
26.1	14343	2 BYRNES AVENUE NEUTRAL BAY	Ground	N	55	50	53	48	56	50	54	48	-2.0	-2.2	-1.8	-2.2	60	55	NO	NO	NO	NO	NO
26.1	14343	2 BYRNES AVENUE NEUTRAL BAY	Ground	W	56	51	55	49	57	52	55	50	-1.7	-2.1	-1.7	-2.1	60	55	NO	NO	NO	NO	NO
26.1	14343	2 BYRNES AVENUE NEUTRAL BAY	Ground	S	55	50	53	48	55	50	54	48	-1.6	-2.0	-1.5	-2.0	60	55	NO	NO	NO	NO	NO
26.1	14344	6 BYRNES AVENUE NEUTRAL BAY	Ground	S	56	51	54	49	56	51	55	49	-1.7	-2.2	-1.7	-2.2	60	55	NO	NO	NO	NO	NO
26.1	14344	6 BYRNES AVENUE NEUTRAL BAY	Ground	E	56	50	54	48	56	51	54	49	-1.7	-1.9	-1.7	-1.9	60	55	NO	NO	NO	NO	NO
26.1	14344	6 BYRNES AVENUE NEUTRAL BAY	Ground	N	55	50	53	48	56	50	54	48	-1.9	-2.0	-1.9	-2.0	60	55	NO	NO	NO	NO	NO
26.1	14344	6 BYRNES AVENUE NEUTRAL BAY	Ground	E	55	50	53	48	56	50	54	48	-1.9	-1.9	-1.8	-2.0	60	55	NO	NO	NO	NO	NO
26.1	14344	6 BYRNES AVENUE NEUTRAL BAY	Ground	N	56	51	54	48	56	51	54	49	-1.9	-2.3	-1.8	-2.3	60	55	NO	NO	NO	NO	NO
26.1	14345	4 BYRNES AVENUE NEUTRAL BAY	Ground	N	56	50	54	48	56	51	54	49	-1.9	-2.2	-1.8	-2.2	60	55	NO	NO	NO	NO	NO
26.1	14345	4 BYRNES AVENUE NEUTRAL BAY	Ground	S	56	51	54	49	56	51	54	49	-1.6	-2.2	-1.6	-2.1	60	55	NO	NO	NO	NO	NO

NCA	Receiver ID	Address	Floor Level	Facade	Opening Year 2027				Design Year 2037				Increase (Do Smthng - Do Nothing)				NCG project road noise criteria		Do noise levels exceed the cumulative limit with project roads adding ≥2dB to the total noise levels?		Is the contribution from the road project Acute?		Consider further treatment?
					Do Nothing		Do Smthng		Do Nothing		Do Smthng		Opening Year 2027		Design Year 2037								
					Day	Night	Day	Night	Day	Night	Day	Night	Day	Night	Day	Night	Day	Night	Day	Night	$L_{Aeq,15hr} \geq 65dB$	$L_{Aeq,9hr} \geq 60dB$	
26.1	14347	206 BEN BOYD ROAD CREMORNE	Ground	N	48	43	46	41	49	44	47	41	-1.8	-2.5	-1.8	-2.5	60	55	NO	NO	NO	NO	NO
26.1	14347	206 BEN BOYD ROAD CREMORNE	Ground	W	51	46	49	44	52	47	50	44	-1.9	-2.3	-1.8	-2.4	60	55	NO	NO	NO	NO	NO
26.1	14347	206 BEN BOYD ROAD CREMORNE	Ground	S	50	46	48	43	51	46	49	44	-1.9	-2.3	-1.9	-2.3	60	55	NO	NO	NO	NO	NO
26.1	14347	206 BEN BOYD ROAD CREMORNE	Ground	E	47	43	46	41	48	43	47	42	-1.0	-1.5	-1.1	-1.5	60	55	NO	NO	NO	NO	NO
26.1	14347	206 BEN BOYD ROAD CREMORNE	Ground	S	48	43	47	42	48	43	47	42	-1.2	-1.5	-1.2	-1.5	60	55	NO	NO	NO	NO	NO
26.1	14347	206 BEN BOYD ROAD CREMORNE	Ground	E	48	43	46	41	48	43	47	42	-1.2	-1.5	-1.2	-1.6	60	55	NO	NO	NO	NO	NO
26.1	14347	206 BEN BOYD ROAD CREMORNE	Ground	N	38	34	37	32	39	34	37	32	-1.4	-1.9	-1.4	-1.9	51	46	NO	NO	NO	NO	NO
26.1	14347	206 BEN BOYD ROAD CREMORNE	Ground	E	39	34	37	32	39	34	37	32	-1.5	-1.9	-1.4	-2.0	51	46	NO	NO	NO	NO	NO
26.1	14347	206 BEN BOYD ROAD CREMORNE	First	N	50	45	48	42	50	45	48	43	-1.8	-2.6	-1.7	-2.5	60	55	NO	NO	NO	NO	NO
26.1	14347	206 BEN BOYD ROAD CREMORNE	First	W	53	48	51	45	53	48	51	46	-1.9	-2.4	-1.9	-2.3	60	55	NO	NO	NO	NO	NO
26.1	14347	206 BEN BOYD ROAD CREMORNE	First	S	51	47	50	44	52	47	50	45	-1.8	-2.3	-1.8	-2.2	60	55	NO	NO	NO	NO	NO
26.1	14347	206 BEN BOYD ROAD CREMORNE	First	E	49	44	48	43	49	44	48	43	-1.1	-1.5	-1.1	-1.4	60	55	NO	NO	NO	NO	NO
26.1	14347	206 BEN BOYD ROAD CREMORNE	First	S	49	44	48	43	49	45	48	43	-1.1	-1.5	-1.1	-1.5	60	55	NO	NO	NO	NO	NO
26.1	14347	206 BEN BOYD ROAD CREMORNE	First	E	49	44	48	43	49	44	48	43	-1.1	-1.5	-1.1	-1.5	60	55	NO	NO	NO	NO	NO
26.1	14347	206 BEN BOYD ROAD CREMORNE	First	N	38	34	37	32	39	34	37	32	-1.4	-1.9	-1.4	-1.9	51	46	NO	NO	NO	NO	NO
26.1	14347	206 BEN BOYD ROAD CREMORNE	First	E	39	34	37	32	39	34	37	32	-1.5	-1.9	-1.4	-2.0	51	46	NO	NO	NO	NO	NO
26.1	14347	206 BEN BOYD ROAD CREMORNE	Second	N	51	46	50	44	52	47	50	44	-1.8	-2.5	-1.6	-2.5	60	55	NO	NO	NO	NO	NO
26.1	14347	206 BEN BOYD ROAD CREMORNE	Second	W	54	49	52	47	55	49	53	47	-2.0	-2.2	-1.9	-2.2	60	55	NO	NO	NO	NO	NO
26.1	14347	206 BEN BOYD ROAD CREMORNE	Second	S	53	48	51	46	53	48	52	46	-1.6	-2.0	-1.7	-2.1	60	55	NO	NO	NO	NO	NO
26.1	14347	206 BEN BOYD ROAD CREMORNE	Second	E	49	45	48	43	50	45	49	44	-1.0	-1.4	-1.1	-1.4	60	55	NO	NO	NO	NO	NO
26.1	14347	206 BEN BOYD ROAD CREMORNE	Second	S	50	45	49	44	50	45	49	44	-1.1	-1.4	-1.1	-1.4	60	55	NO	NO	NO	NO	NO
26.1	14347	206 BEN BOYD ROAD CREMORNE	Second	E	49	45	48	43	50	45	49	44	-1.0	-1.4	-1.1	-1.4	60	55	NO	NO	NO	NO	NO
26.1	14347	206 BEN BOYD ROAD CREMORNE	Second	N	38	34	37	32	39	34	37	32	-1.4	-1.9	-1.4	-1.9	51	46	NO	NO	NO	NO	NO
26.1	14347	206 BEN BOYD ROAD CREMORNE	Second	E	39	34	37	32	39	34	37	32	-1.5	-1.9	-1.4	-2.0	51	46	NO	NO	NO	NO	NO
26.1	14347	206 BEN BOYD ROAD CREMORNE	Third	N	54	49	52	46	54	50	53	47	-2.0	-2.8	-1.8	-2.7	60	55	NO	NO	NO	NO	NO
26.1	14347	206 BEN BOYD ROAD CREMORNE	Third	W	56	51	55	49	57	51	55	49	-1.6	-1.9	-1.6	-1.9	60	55	NO	NO	NO	NO	NO
26.1	14347	206 BEN BOYD ROAD CREMORNE	Third	S	54	49	52	47	54	49	52	47	-1.7	-2.1	-1.7	-2.1	60	55	NO	NO	NO	NO	NO
26.1	14347	206 BEN BOYD ROAD CREMORNE	Third	E	50	45	49	44	50	45	49	44	-1.0	-1.4	-1.0	-1.4	60	55	NO	NO	NO	NO	NO
26.1	14347	206 BEN BOYD ROAD CREMORNE	Third	S	50	45	49	44	50	46	49	44	-1.0	-1.4	-1.0	-1.4	60	55	NO	NO	NO	NO	NO
26.1	14347	206 BEN BOYD ROAD CREMORNE	Third	E	50	45	49	44	50	45	49	44	-0.9	-1.4	-1.0	-1.4	60	55	NO	NO	NO	NO	NO
26.1	14347	206 BEN BOYD ROAD CREMORNE	Third	N	38	34	37	32	39	34	37	32	-1.4	-1.9	-1.4	-1.9	51	46	NO	NO	NO	NO	NO
26.1	14347	206 BEN BOYD ROAD CREMORNE	Third	E	39	34	37	32	39	34	37	32	-1.5	-1.9	-1.4	-2.0	51	46	NO	NO	NO	NO	NO
26.1	14347	206 BEN BOYD ROAD CREMORNE	Fourth	N	57	52	55	49	58	53	56	50	-2.4	-2.9	-2.2	-2.8	60	55	NO	NO	NO	NO	NO
26.1	14347	206 BEN BOYD ROAD CREMORNE	Fourth	W	58	53	57	51	59	53	57	51	-1.7	-2.0	-1.6	-2.0	60	55	NO	NO	NO	NO	NO
26.1	14347	206 BEN BOYD ROAD CREMORNE	Fourth	S	54	50	53	48	55	50	53	48	-1.7	-2.0	-1.7	-2.0	60	55	NO	NO	NO	NO	NO
26.1	14347	206 BEN BOYD ROAD CREMORNE	Fourth	E	50	45	49	44	50	46	49	44	-0.9	-1.3	-1.0	-1.4	60	55	NO	NO	NO	NO	NO
26.1	14347	206 BEN BOYD ROAD CREMORNE	Fourth	S	50	46	49	44	51	46	50	45	-1.0	-1.4	-1.0	-1.4	60	55	NO	NO	NO	NO	NO
26.1	14347	206 BEN BOYD ROAD CREMORNE	Fourth	E	50	45	49	44	50	46	49	44	-0.9	-1.4	-1.0	-1.3	60	55	NO	NO	NO	NO	NO
26.1	14347	206 BEN BOYD ROAD CREMORNE	Fourth	N	38	34	37	32	39	34	37	32	-1.4	-1.9	-1.4	-1.9	51	46	NO	NO	NO	NO	NO
26.1	14347	206 BEN BOYD ROAD CREMORNE	Fourth	E	39	34	37	32	39	34	37	32	-1.5	-1.9	-1.4	-2.0	51	46	NO	NO	NO	NO	NO
26.1	14347	206 BEN BOYD ROAD CREMORNE	Fifth	N	59	54	57	51	60	54	58	52	-2.2	-2.6	-2.1	-2.6	60	55	NO	NO	NO	NO	NO
26.1	14347	206 BEN BOYD ROAD CREMORNE	Fifth	W	60	55	58	52	60	55	59	53	-2.0	-2.3	-1.8	-2.3	60	55	NO	NO	NO	NO	NO
26.1	14347	206 BEN BOYD ROAD CREMORNE	Fifth	S	55	50	53	48	55	51	54	49	-1.7	-2.0	-1.7	-2.0	60	55	NO	NO	NO	NO	NO
26.1	14347	206 BEN BOYD ROAD CREMORNE	Fifth	E	50	46	49	44	51	46	50	45	-0.9	-1.4	-1.0	-1.3	60	55	NO	NO	NO	NO	NO
26.1	14347	206 BEN BOYD ROAD CREMORNE	Fifth	S	51	46	50	45	51	46	50	45	-1.0	-1.4	-1.1	-1.4	60	55	NO	NO	NO	NO	NO
26.1	14347	206 BEN BOYD ROAD CREMORNE	Fifth	E	50	46	49	44	51	46	50	45	-1.0	-1.3	-0.9	-1.3	60	55	NO	NO	NO	NO	NO
26.1	14347	206 BEN BOYD ROAD CREMORNE	Fifth	N	38	34	37	32	39	34	37	32	-1.4	-1.9	-1.4	-1.9	51	46	NO	NO	NO	NO	NO
26.1	14347	206 BEN BOYD ROAD CREMORNE	Fifth	E	39	34	37	32	39	34	37	32	-1.5	-1.9	-1.4	-2.0	51	46	NO	NO	NO	NO	NO
26.1	14347	206 BEN BOYD ROAD CREMORNE	Sixth	N	60	55	58	52	60	55	58	53	-2.2	-2.6	-2.1	-2.6	60	55	NO	NO	NO	NO	NO
26.1	14347	206 BEN BOYD ROAD CREMORNE	Sixth	W	61	56	59	53	61	56	59	54	-2.1	-2.6	-2.1	-2.7	60	55	NO	NO	NO	NO	NO
26.1	14347	206 BEN BOYD ROAD CREMORNE	Sixth	S	56	51	54	49	56	51	55	49	-1.6	-2.1	-1.7	-2.1	60	55	NO	NO	NO	NO	NO
26.1	14347	206 BEN BOYD ROAD CREMORNE	Sixth	E	51	46	50	45	51	46	50	45	-0.9	-1.4	-1.0	-1.4	60	55	NO	NO	NO	NO	NO
26.1	14347	206 BEN BOYD ROAD CREMORNE	Sixth	S	51	46	50	45	51	47	50	45	-1.0	-1.4	-1.0	-1.4	60	55	NO	NO	NO	NO	NO
26.1	14347	206 BEN BOYD ROAD CREMORNE	Sixth	E	51	46	50	45	51	46	50	45	-0.9	-1.4	-1.0	-1.3	60	55	NO	NO	NO	NO	NO
26.1	14347	206 BEN BOYD ROAD CREMORNE	Sixth	N	38	34	37	32	39	34	37	32	-1.4	-1.9	-1.5	-1.9	51	46	NO	NO	NO	NO	NO
26.1	14347	206 BEN BOYD ROAD CREMORNE	Sixth	E	38	34	37	32	39	34	37	32	-1.4	-1.9	-1.4	-1.9	51	46	NO	NO	NO	NO	NO
26.1	14347	206 BEN BOYD ROAD CREMORNE	Seventh	N	61	55	58	53	61	56	59	53	-2.3	-2.6	-2.2	-2.7	60	55	NO	NO	NO	NO	NO
26.1	14347	206 BEN BOYD ROAD CREMORNE	Seventh	W	62	56	59	54	62	57	60	54	-2.3	-2.7	-2.1	-2.7	60	55	NO	NO	NO	NO	NO
26.1	14347	206 BEN BOYD ROAD CREMORNE	Seventh	S	57	52	55	50	57	52	55	50	-1.7	-2.0	-1.8	-2.0	60	55	NO	NO	NO	NO	NO
26.1	14347	206 BEN BOYD ROAD CREMORNE	Seventh	E	51	46	50	45	51	46	50	45	-1.0	-1.3	-1.0	-1.4	60	55	NO	NO	NO	NO	NO
26.1	14347	206 BEN BOYD ROAD CREMORNE	Seventh	S	51	47	50	45	51	47	50	45	-1.0	-1.5	-1.1	-1.4	60	55	NO	NO	NO	NO	NO
26.1	14347	206 BEN BOYD ROAD CREMORNE	Seventh	E	51	46	50	45	51	46	50	45	-1.0	-1.4	-1.0	-1.3	60	55	NO	NO	NO	NO	NO

NCA	Receiver ID	Address	Floor Level	Facade	Opening Year 2027				Design Year 2037				Increase (Do Smthng - Do Nothing)				NCG project road noise criteria		Do noise levels exceed the cumulative limit with project roads adding ≥2dB to the total noise levels?		Is the contribution from the road project Acute?		Consider further treatment?
					Do Nothing		Do Smthng		Do Nothing		Do Smthng		Opening Year 2027		Design Year 2037								
					Day	Night	Day	Night	Day	Night	Day	Night	Day	Night	Day	Night	Day	Night	Day	Night	$L_{Aeq,15hr}$ ≥ 65dB	$L_{Aeq,9hr}$ ≥ 60dB	
26.1	14347	206 BEN BOYD ROAD CREMORNE	Seventh	N	38	34	37	32	39	34	37	32	-1.4	-1.9	-1.5	-1.9	51	46	NO	NO	NO	NO	NO
26.1	14347	206 BEN BOYD ROAD CREMORNE	Seventh	E	38	34	37	32	39	34	37	32	-1.4	-1.9	-1.4	-1.9	51	46	NO	NO	NO	NO	NO
26.1	14347	206 BEN BOYD ROAD CREMORNE	Eighth	N	61	55	59	53	61	56	59	53	-2.2	-2.6	-2.1	-2.7	60	55	NO	NO	NO	NO	NO
26.1	14347	206 BEN BOYD ROAD CREMORNE	Eighth	W	62	57	60	54	62	57	60	55	-2.2	-2.6	-2.1	-2.6	60	55	NO	NO	NO	NO	NO
26.1	14347	206 BEN BOYD ROAD CREMORNE	Eighth	S	58	53	56	51	58	53	56	51	-1.7	-2.0	-1.8	-2.0	60	55	NO	NO	NO	NO	NO
26.1	14347	206 BEN BOYD ROAD CREMORNE	Eighth	E	51	46	50	45	51	47	50	45	-0.9	-1.4	-1.0	-1.4	60	55	NO	NO	NO	NO	NO
26.1	14347	206 BEN BOYD ROAD CREMORNE	Eighth	S	51	47	50	45	52	47	51	46	-1.0	-1.5	-1.1	-1.4	60	55	NO	NO	NO	NO	NO
26.1	14347	206 BEN BOYD ROAD CREMORNE	Eighth	E	51	46	50	45	51	47	50	45	-1.0	-1.3	-1.1	-1.4	60	55	NO	NO	NO	NO	NO
26.1	14347	206 BEN BOYD ROAD CREMORNE	Eighth	N	38	34	37	32	39	34	37	32	-1.4	-1.9	-1.4	-1.9	51	46	NO	NO	NO	NO	NO
26.1	14347	206 BEN BOYD ROAD CREMORNE	Eighth	E	38	34	37	32	39	34	37	32	-1.4	-1.9	-1.5	-1.9	51	46	NO	NO	NO	NO	NO
26.1	14347	206 BEN BOYD ROAD CREMORNE	Ninth	N	61	56	59	53	61	56	59	54	-2.2	-2.7	-2.0	-2.6	60	55	NO	NO	NO	NO	NO
26.1	14347	206 BEN BOYD ROAD CREMORNE	Ninth	W	62	57	60	55	63	58	61	55	-2.2	-2.5	-2.0	-2.5	60	55	NO	NO	NO	NO	NO
26.1	14347	206 BEN BOYD ROAD CREMORNE	Ninth	S	59	54	57	52	59	54	57	52	-1.7	-1.9	-1.8	-2.0	60	55	NO	NO	NO	NO	NO
26.1	14347	206 BEN BOYD ROAD CREMORNE	Ninth	E	51	47	50	45	51	47	50	45	-1.0	-1.4	-1.0	-1.4	60	55	NO	NO	NO	NO	NO
26.1	14347	206 BEN BOYD ROAD CREMORNE	Ninth	S	52	47	51	45	52	47	51	46	-1.1	-1.5	-1.1	-1.5	60	55	NO	NO	NO	NO	NO
26.1	14347	206 BEN BOYD ROAD CREMORNE	Ninth	E	51	46	50	45	51	47	50	45	-1.0	-1.4	-1.0	-1.4	60	55	NO	NO	NO	NO	NO
26.1	14347	206 BEN BOYD ROAD CREMORNE	Ninth	N	39	34	37	32	39	34	38	32	-1.5	-1.9	-1.4	-2.0	51	46	NO	NO	NO	NO	NO
26.1	14347	206 BEN BOYD ROAD CREMORNE	Ninth	E	38	34	37	32	39	34	37	32	-1.4	-1.9	-1.4	-1.9	51	46	NO	NO	NO	NO	NO
26.1	14347	206 BEN BOYD ROAD CREMORNE	Tenth	N	61	56	59	53	62	56	60	54	-2.1	-2.5	-2.0	-2.5	60	55	NO	NO	NO	NO	NO
26.1	14347	206 BEN BOYD ROAD CREMORNE	Tenth	W	63	58	61	55	63	58	61	56	-2.1	-2.4	-1.9	-2.4	60	55	NO	NO	NO	NO	NO
26.1	14347	206 BEN BOYD ROAD CREMORNE	Tenth	S	59	54	58	52	60	55	58	53	-1.6	-2.0	-1.7	-2.0	60	55	NO	NO	NO	NO	NO
26.1	14347	206 BEN BOYD ROAD CREMORNE	Tenth	E	51	47	50	45	52	47	51	46	-1.0	-1.4	-1.1	-1.4	60	55	NO	NO	NO	NO	NO
26.1	14347	206 BEN BOYD ROAD CREMORNE	Tenth	S	52	47	51	46	52	48	51	46	-1.1	-1.5	-1.2	-1.5	60	55	NO	NO	NO	NO	NO
26.1	14347	206 BEN BOYD ROAD CREMORNE	Tenth	E	51	47	50	45	52	47	51	46	-1.0	-1.4	-1.0	-1.3	60	55	NO	NO	NO	NO	NO
26.1	14347	206 BEN BOYD ROAD CREMORNE	Tenth	N	40	35	39	33	40	36	39	34	-1.5	-2.1	-1.5	-2.0	52	48	NO	NO	NO	NO	NO
26.1	14347	206 BEN BOYD ROAD CREMORNE	Tenth	E	40	35	38	33	40	35	39	33	-1.5	-2.0	-1.5	-1.9	52	47	NO	NO	NO	NO	NO
26.1	14347	206 BEN BOYD ROAD CREMORNE	Eleventh	N	61	56	59	54	62	57	60	54	-2.1	-2.4	-1.9	-2.5	60	55	NO	NO	NO	NO	NO
26.1	14347	206 BEN BOYD ROAD CREMORNE	Eleventh	W	63	58	61	56	63	58	61	56	-2.0	-2.4	-2.0	-2.4	60	55	NO	NO	NO	NO	NO
26.1	14347	206 BEN BOYD ROAD CREMORNE	Eleventh	S	60	55	58	53	60	55	59	53	-1.7	-1.9	-1.8	-2.0	60	55	NO	NO	NO	NO	NO
26.1	14347	206 BEN BOYD ROAD CREMORNE	Eleventh	E	52	47	51	46	52	47	51	46	-1.0	-1.4	-1.1	-1.5	60	55	NO	NO	NO	NO	NO
26.1	14347	206 BEN BOYD ROAD CREMORNE	Eleventh	S	52	48	51	46	53	48	51	46	-1.1	-1.6	-1.2	-1.6	60	55	NO	NO	NO	NO	NO
26.1	14347	206 BEN BOYD ROAD CREMORNE	Eleventh	E	52	47	51	46	52	47	51	46	-1.0	-1.4	-1.1	-1.5	60	55	NO	NO	NO	NO	NO
26.1	14347	206 BEN BOYD ROAD CREMORNE	Eleventh	N	42	37	41	35	42	38	41	36	-1.5	-2.1	-1.5	-2.1	54	50	NO	NO	NO	NO	NO
26.1	14347	206 BEN BOYD ROAD CREMORNE	Eleventh	E	42	37	40	35	42	37	41	35	-1.5	-2.0	-1.4	-2.0	54	49	NO	NO	NO	NO	NO
26.1	14347	206 BEN BOYD ROAD CREMORNE	Twelfth	N	62	56	60	54	62	57	60	54	-2.0	-2.4	-1.9	-2.3	60	55	NO	NO	NO	NO	NO
26.1	14347	206 BEN BOYD ROAD CREMORNE	Twelfth	W	63	58	61	56	64	59	62	56	-2.0	-2.4	-1.9	-2.4	60	55	NO	NO	NO	NO	NO
26.1	14347	206 BEN BOYD ROAD CREMORNE	Twelfth	S	60	55	59	53	61	56	59	54	-1.7	-2.0	-1.8	-2.1	60	55	NO	NO	NO	NO	NO
26.1	14347	206 BEN BOYD ROAD CREMORNE	Twelfth	E	52	48	51	46	53	48	51	46	-1.1	-1.5	-1.1	-1.5	60	55	NO	NO	NO	NO	NO
26.1	14347	206 BEN BOYD ROAD CREMORNE	Twelfth	S	53	48	52	47	53	49	52	47	-1.3	-1.6	-1.3	-1.7	60	55	NO	NO	NO	NO	NO
26.1	14347	206 BEN BOYD ROAD CREMORNE	Twelfth	E	52	47	51	46	52	48	51	46	-1.1	-1.4	-1.1	-1.5	60	55	NO	NO	NO	NO	NO
26.1	14347	206 BEN BOYD ROAD CREMORNE	Twelfth	N	45	40	43	38	45	41	44	39	-1.6	-2.1	-1.6	-2.1	57	53	NO	NO	NO	NO	NO
26.1	14347	206 BEN BOYD ROAD CREMORNE	Twelfth	E	44	40	43	38	45	40	43	38	-1.5	-2.0	-1.5	-2.0	57	52	NO	NO	NO	NO	NO
26.1	14347	206 BEN BOYD ROAD CREMORNE	Thirteenth	N	62	57	60	54	62	57	60	55	-1.9	-2.3	-1.8	-2.3	60	55	NO	NO	NO	NO	NO
26.1	14347	206 BEN BOYD ROAD CREMORNE	Thirteenth	W	64	58	62	56	64	59	62	57	-1.9	-2.3	-1.9	-2.3	60	55	NO	NO	NO	NO	NO
26.1	14347	206 BEN BOYD ROAD CREMORNE	Thirteenth	S	61	56	59	54	61	56	59	54	-1.8	-2.0	-1.8	-2.1	60	55	NO	NO	NO	NO	NO
26.1	14347	206 BEN BOYD ROAD CREMORNE	Thirteenth	E	53	49	52	47	54	49	52	47	-1.2	-1.6	-1.2	-1.6	60	55	NO	NO	NO	NO	NO
26.1	14347	206 BEN BOYD ROAD CREMORNE	Thirteenth	S	54	49	53	48	54	50	53	48	-1.4	-1.8	-1.4	-1.8	60	55	NO	NO	NO	NO	NO
26.1	14347	206 BEN BOYD ROAD CREMORNE	Thirteenth	E	53	48	52	47	53	49	52	47	-1.2	-1.6	-1.2	-1.6	60	55	NO	NO	NO	NO	NO
26.1	14347	206 BEN BOYD ROAD CREMORNE	Thirteenth	N	49	45	48	42	50	45	48	43	-1.7	-2.2	-1.6	-2.2	60	55	NO	NO	NO	NO	NO
26.1	14347	206 BEN BOYD ROAD CREMORNE	Thirteenth	E	49	44	47	42	49	44	47	42	-1.6	-2.1	-1.5	-2.0	60	55	NO	NO	NO	NO	NO
26.1	14356	48 YOUNG STREET CREMORNE	Ground	N	44	39	42	37	44	39	43	37	-1.6	-2.1	-1.6	-2.1	56	51	NO	NO	NO	NO	NO
26.1	14356	48 YOUNG STREET CREMORNE	Ground	W	42	37	40	35	42	37	40	35	-1.4	-1.8	-1.4	-1.8	54	49	NO	NO	NO	NO	NO
26.1	14356	48 YOUNG STREET CREMORNE	Ground	S	44	39	42	37	44	40	43	37	-1.7	-2.2	-1.6	-2.1	56	52	NO	NO	NO	NO	NO
26.1	14356	48 YOUNG STREET CREMORNE	Ground	E	44	40	43	38	45	40	43	38	-1.4	-1.9	-1.4	-1.9	57	52	NO	NO	NO	NO	NO
26.1	14359	20A COOPER LANE CREMORNE	Ground	N	42	38	41	36	43	38	41	36	-1.6	-2.1	-1.5	-2.0	55	50	NO	NO	NO	NO	NO
26.1	14359	20A COOPER LANE CREMORNE	Ground	E	42	38	41	36	43	38	41	36	-1.5	-1.9	-1.5	-2.0	55	50	NO	NO	NO	NO	NO
26.1	14359	20A COOPER LANE CREMORNE	Ground	N	43	38	41	36	43	39	42	36	-1.7	-2.3	-1.6	-2.2	55	51	NO	NO	NO	NO	NO
26.1	14359	20A COOPER LANE CREMORNE	Ground	W	44	39	42	37	44	39	42	37	-1.6	-2.2	-1.6	-2.1	56	51	NO	NO	NO	NO	NO
26.1	14359	20A COOPER LANE CREMORNE	Ground	S	44	39	42	37	44	39	42	37	-1.6	-2.1	-1.6	-2.0	56	51	NO	NO	NO	NO	NO
26.1	14359	20A COOPER LANE CREMORNE	Ground	E	43	38	41	36	43	38	42	36	-1.4	-1.9	-1.4	-1.9	55	50	NO	NO	NO	NO	NO
26.1	14372	343 ERNEST STREET NEUTRAL BAY	Ground	N	54	49	52	47	55	49	53	47	-2.1	-2.1	-2.0	-2.1	60	55	NO	NO	NO	NO	NO
26.1	14372	343 ERNEST STREET NEUTRAL BAY	Ground	W	55	50	53	48	56	50	54	48	-2.0	-2.1	-1.9	-2.1	60	55	NO	NO	NO	NO	NO

NCA	Receiver ID	Address	Floor Level	Facade	Opening Year 2027				Design Year 2037				Increase (Do Smthng - Do Nothing)				NCG project road noise criteria		Do noise levels exceed the cumulative limit with project roads adding ≥2dB to the total noise levels?		Is the contribution from the road project Acute?		Consider further treatment?
					Do Nothing		Do Smthng		Do Nothing		Do Smthng		Opening Year 2027		Design Year 2037								
					Day	Night	Day	Night	Day	Night	Day	Night	Day	Night	Day	Night	Day	Night	Day	Night	$L_{Aeq,15hr}$ ≥ 65dB	$L_{Aeq,9hr}$ ≥ 60dB	
26.1	14372	343 ERNEST STREET NEUTRAL BAY	Ground	S	55	49	53	47	55	50	53	48	-1.9	-2.2	-1.9	-2.2	60	55	NO	NO	NO	NO	NO
26.1	14372	343 ERNEST STREET NEUTRAL BAY	Ground	W	55	50	53	47	55	50	53	48	-1.9	-2.3	-1.8	-2.2	60	55	NO	NO	NO	NO	NO
26.1	14372	343 ERNEST STREET NEUTRAL BAY	Ground	S	54	49	52	47	55	50	53	47	-1.9	-2.3	-1.9	-2.3	60	55	NO	NO	NO	NO	NO
26.1	14372	343 ERNEST STREET NEUTRAL BAY	Ground	E	55	49	53	47	55	49	53	47	-1.9	-1.7	-1.9	-1.8	60	55	NO	NO	NO	NO	NO
26.1	14373	31 YOUNG LANE CREMORNE	Ground	S	44	39	42	37	44	39	43	37	-1.5	-2.0	-1.5	-2.0	56	51	NO	NO	NO	NO	NO
26.1	14373	31 YOUNG LANE CREMORNE	Ground	E	42	38	41	36	43	38	41	36	-1.4	-1.8	-1.4	-1.9	55	50	NO	NO	NO	NO	NO
26.1	14373	31 YOUNG LANE CREMORNE	Ground	N	42	37	40	35	42	37	41	35	-1.5	-2.0	-1.5	-2.0	54	49	NO	NO	NO	NO	NO
26.1	14373	31 YOUNG LANE CREMORNE	Ground	E	41	37	40	35	42	37	40	35	-1.4	-1.9	-1.4	-1.9	54	49	NO	NO	NO	NO	NO
26.1	14373	31 YOUNG LANE CREMORNE	Ground	N	43	38	41	36	43	39	42	36	-1.7	-2.2	-1.6	-2.2	55	51	NO	NO	NO	NO	NO
26.1	14373	31 YOUNG LANE CREMORNE	Ground	W	44	39	42	37	44	39	43	38	-1.4	-2.0	-1.4	-1.9	56	51	NO	NO	NO	NO	NO
26.1	14373	31 YOUNG LANE CREMORNE	First	S	45	41	44	38	46	41	44	39	-1.6	-2.2	-1.6	-2.1	58	53	NO	NO	NO	NO	NO
26.1	14373	31 YOUNG LANE CREMORNE	First	E	44	39	43	37	44	40	43	38	-1.5	-2.0	-1.4	-1.9	56	52	NO	NO	NO	NO	NO
26.1	14373	31 YOUNG LANE CREMORNE	First	N	45	40	43	38	45	40	44	38	-1.6	-2.2	-1.5	-2.1	57	52	NO	NO	NO	NO	NO
26.1	14373	31 YOUNG LANE CREMORNE	First	E	44	39	43	37	44	40	43	38	-1.5	-1.9	-1.5	-1.9	56	52	NO	NO	NO	NO	NO
26.1	14373	31 YOUNG LANE CREMORNE	First	N	45	40	43	38	45	40	44	38	-1.6	-2.2	-1.6	-2.1	57	52	NO	NO	NO	NO	NO
26.1	14373	31 YOUNG LANE CREMORNE	First	W	46	41	44	39	46	41	44	39	-1.6	-2.0	-1.6	-2.1	58	53	NO	NO	NO	NO	NO
26.1	14389	43 YOUNG STREET CREMORNE	Ground	E	41	36	39	34	41	36	40	35	-1.4	-1.9	-1.4	-1.8	53	48	NO	NO	NO	NO	NO
26.1	14389	43 YOUNG STREET CREMORNE	Ground	N	41	36	39	34	41	37	40	34	-1.5	-2.1	-1.5	-2.1	53	49	NO	NO	NO	NO	NO
26.1	14389	43 YOUNG STREET CREMORNE	Ground	W	44	39	42	37	44	40	43	38	-1.5	-2.0	-1.5	-2.1	56	52	NO	NO	NO	NO	NO
26.1	14389	43 YOUNG STREET CREMORNE	First	E	43	38	41	36	43	39	42	37	-1.5	-1.9	-1.5	-2.0	55	51	NO	NO	NO	NO	NO
26.1	14389	43 YOUNG STREET CREMORNE	First	N	43	39	42	36	44	39	42	37	-1.7	-2.3	-1.7	-2.2	56	51	NO	NO	NO	NO	NO
26.1	14389	43 YOUNG STREET CREMORNE	First	W	46	41	45	40	46	42	45	40	-1.4	-1.8	-1.4	-1.9	58	54	NO	NO	NO	NO	NO
26.1	14390	41 YOUNG STREET CREMORNE	Ground	W	44	39	43	37	44	40	43	38	-1.6	-2.1	-1.6	-2.0	56	52	NO	NO	NO	NO	NO
26.1	14390	41 YOUNG STREET CREMORNE	Ground	E	41	37	40	35	42	37	40	35	-1.3	-1.8	-1.4	-1.8	54	49	NO	NO	NO	NO	NO
26.1	14390	41 YOUNG STREET CREMORNE	First	W	46	42	45	40	47	42	45	40	-1.3	-1.8	-1.3	-1.8	59	54	NO	NO	NO	NO	NO
26.1	14390	41 YOUNG STREET CREMORNE	First	E	43	39	42	37	44	39	42	37	-1.4	-1.9	-1.4	-1.9	56	51	NO	NO	NO	NO	NO
26.1	14392	81 SUTHERLAND STREET CREMORNE	Ground	W	40	35	38	33	40	35	38	33	-1.6	-2.0	-1.6	-2.0	52	47	NO	NO	NO	NO	NO
26.1	14392	81 SUTHERLAND STREET CREMORNE	Ground	SW	42	38	41	35	43	38	41	36	-1.8	-2.3	-1.9	-2.3	55	50	NO	NO	NO	NO	NO
26.1	14392	81 SUTHERLAND STREET CREMORNE	Ground	SE	41	36	39	34	41	36	40	34	-1.6	-2.1	-1.6	-2.1	53	48	NO	NO	NO	NO	NO
26.1	14392	81 SUTHERLAND STREET CREMORNE	Ground	NE	41	36	39	34	41	36	39	34	-1.7	-2.1	-1.7	-2.1	53	48	NO	NO	NO	NO	NO
26.1	14394	333 ERNEST STREET NEUTRAL BAY	Ground	N	53	47	51	45	53	48	51	45	-2.1	-2.2	-2.0	-2.3	60	55	NO	NO	NO	NO	NO
26.1	14394	333 ERNEST STREET NEUTRAL BAY	Ground	W	59	53	57	51	59	53	57	51	-2.3	-1.9	-2.3	-2.1	60	55	NO	NO	NO	NO	NO
26.1	14394	333 ERNEST STREET NEUTRAL BAY	Ground	S	54	49	52	46	54	49	52	47	-1.9	-2.5	-1.9	-2.4	60	55	NO	NO	NO	NO	NO
26.1	14394	333 ERNEST STREET NEUTRAL BAY	Ground	E	51	45	49	43	51	46	49	44	-1.7	-1.9	-1.7	-1.9	60	55	NO	NO	NO	NO	NO
26.1	14394	333 ERNEST STREET NEUTRAL BAY	First	N	56	51	54	48	56	51	55	49	-2.0	-2.2	-1.9	-2.3	60	55	NO	NO	NO	NO	NO
26.1	14394	333 ERNEST STREET NEUTRAL BAY	First	W	61	55	58	53	61	55	59	53	-2.2	-1.9	-2.1	-2.0	60	55	NO	NO	NO	NO	NO
26.1	14394	333 ERNEST STREET NEUTRAL BAY	First	S	56	51	54	49	57	52	55	49	-2.0	-2.4	-2.0	-2.5	60	55	NO	NO	NO	NO	NO
26.1	14394	333 ERNEST STREET NEUTRAL BAY	First	E	54	49	52	47	54	49	53	47	-1.8	-1.9	-1.8	-2.0	60	55	NO	NO	NO	NO	NO
26.1	14396	50 YOUNG STREET CREMORNE	Ground	N	42	38	41	36	43	38	41	36	-1.6	-2.2	-1.6	-2.1	55	50	NO	NO	NO	NO	NO
26.1	14396	50 YOUNG STREET CREMORNE	Ground	W	43	39	42	37	44	39	42	37	-1.6	-2.1	-1.5	-2.0	56	51	NO	NO	NO	NO	NO
26.1	14396	50 YOUNG STREET CREMORNE	Ground	S	44	39	42	37	44	39	43	37	-1.5	-2.0	-1.5	-2.0	56	51	NO	NO	NO	NO	NO
26.1	14396	50 YOUNG STREET CREMORNE	Ground	E	42	38	41	36	43	38	41	36	-1.4	-1.7	-1.4	-1.8	55	50	NO	NO	NO	NO	NO
26.1	14396	50 YOUNG STREET CREMORNE	Ground	N	42	37	40	35	42	37	41	35	-1.5	-2.0	-1.5	-2.0	54	49	NO	NO	NO	NO	NO
26.1	14396	50 YOUNG STREET CREMORNE	First	N	44	40	43	37	45	40	43	38	-1.7	-2.2	-1.7	-2.2	57	52	NO	NO	NO	NO	NO
26.1	14396	50 YOUNG STREET CREMORNE	First	W	45	40	43	38	45	41	44	38	-1.7	-2.1	-1.7	-2.2	57	53	NO	NO	NO	NO	NO
26.1	14396	50 YOUNG STREET CREMORNE	First	S	45	40	44	38	45	41	44	39	-1.6	-2.1	-1.6	-2.1	57	53	NO	NO	NO	NO	NO
26.1	14396	50 YOUNG STREET CREMORNE	First	E	45	41	44	39	46	41	44	39	-1.4	-1.7	-1.4	-1.8	58	53	NO	NO	NO	NO	NO
26.1	14396	50 YOUNG STREET CREMORNE	First	N	44	39	43	37	45	40	43	38	-1.7	-2.2	-1.7	-2.2	57	52	NO	NO	NO	NO	NO
26.1	14399	79 SUTHERLAND STREET CREMORNE	Ground	S	43	38	41	36	43	38	41	36	-1.9	-2.3	-1.9	-2.3	55	50	NO	NO	NO	NO	NO
26.1	14400	21 OAKS AVENUE CREMORNE	Ground	E	48	44	47	41	49	44	47	42	-1.6	-2.2	-1.7	-2.1	60	55	NO	NO	NO	NO	NO
26.1	14400	21 OAKS AVENUE CREMORNE	Ground	N	50	45	48	43	50	46	49	43	-1.7	-2.3	-1.7	-2.3	60	55	NO	NO	NO	NO	NO
26.1	14400	21 OAKS AVENUE CREMORNE	Ground	W	48	43	47	41	49	44	47	42	-1.7	-2.1	-1.7	-2.2	60	55	NO	NO	NO	NO	NO
26.1	14400	21 OAKS AVENUE CREMORNE	Ground	S	52	46	50	44	52	47	50	45	-2.0	-2.3	-2.1	-2.3	60	55	NO	NO	NO	NO	NO
26.1	14400	21 OAKS AVENUE CREMORNE	Ground	E	49	44	47	42	50	45	48	43	-1.7	-2.2	-1.7	-2.1	60	55	NO	NO	NO	NO	NO
26.1	14400	21 OAKS AVENUE CREMORNE	Ground	S	50	45	48	43	50	45	48	43	-1.8	-2.2	-1.7	-2.2	60	55	NO	NO	NO	NO	NO
26.1	14408	9 OAKS AVENUE CREMORNE	Ground	N	50	45	49	43	51	46	49	44	-1.7	-2.3	-1.6	-2.3	60	55	NO	NO	NO	NO	NO
26.1	14408	9 OAKS AVENUE CREMORNE	Ground	W	50	45	48	43	50	45	48	43	-1.8	-2.2	-1.7	-2.3	60	55	NO	NO	NO	NO	NO
26.1	14408	9 OAKS AVENUE CREMORNE	Ground	N	49	44	47	41	49	44	47	42	-1.7	-2.3	-1.8	-2.2	60	55	NO	NO	NO	NO	NO
26.1	14408	9 OAKS AVENUE CREMORNE	Ground	W	48	43	46	41	48	43	46	41	-1.8	-2.1	-1.8	-2.2	60	55	NO	NO	NO	NO	NO
26.1	14408	9 OAKS AVENUE CREMORNE	Ground	S	56	50	54	49	57	50	55	49	-2.3	-1.5	-2.1	-1.5	60	55	NO	NO	NO	NO	NO
26.1	14408	9 OAKS AVENUE CREMORNE	Ground	E	50	45	48	42	50	45	48	43	-1.7	-2.2	-1.7	-2.2	60	55	NO	NO	NO	NO	NO
26.1	14409	77 SUTHERLAND STREET CREMORNE	Ground	W	41	36	39	34	41	37	40	35	-1.6	-2.1	-1.6	-2.0	53	49	NO	NO	NO	NO	NO

NCA	Receiver ID	Address	Floor Level	Facade	Opening Year 2027				Design Year 2037				Increase (Do Smthng - Do Nothing)				NCG project road noise criteria		Do noise levels exceed the cumulative limit with project roads adding ≥2dB to the total noise levels?		Is the contribution from the road project Acute?		Consider further treatment?
					Do Nothing		Do Smthng		Do Nothing		Do Smthng		Opening Year 2027		Design Year 2037								
					Day	Night	Day	Night	Day	Night	Day	Night	Day	Night	Day	Night	Day	Night	Day	Night	$L_{Aeq,15hr} \geq 65dB$	$L_{Aeq,9hr} \geq 60dB$	
26.1	14409	77 SUTHERLAND STREET CREMORNE	Ground	SW	43	38	41	36	43	38	41	36	-1.9	-2.3	-1.8	-2.3	55	50	NO	NO	NO	NO	NO
26.1	14410	1 SUTHERLAND LANE CREMORNE	Ground	S	45	40	43	38	45	41	44	38	-1.6	-2.1	-1.6	-2.1	57	53	NO	NO	NO	NO	NO
26.1	14410	1 SUTHERLAND LANE CREMORNE	Ground	E	42	38	41	36	43	38	41	36	-1.3	-1.8	-1.3	-1.8	55	50	NO	NO	NO	NO	NO
26.1	14410	1 SUTHERLAND LANE CREMORNE	Ground	N	43	38	42	36	43	39	42	37	-1.4	-2.0	-1.4	-2.0	55	51	NO	NO	NO	NO	NO
26.1	14410	1 SUTHERLAND LANE CREMORNE	First	S	46	41	44	39	46	41	45	39	-1.7	-2.1	-1.6	-2.2	58	53	NO	NO	NO	NO	NO
26.1	14410	1 SUTHERLAND LANE CREMORNE	First	E	45	40	43	38	45	40	43	38	-1.4	-1.9	-1.4	-1.9	57	52	NO	NO	NO	NO	NO
26.1	14410	1 SUTHERLAND LANE CREMORNE	First	N	45	41	44	39	46	41	44	39	-1.6	-2.1	-1.6	-2.1	58	53	NO	NO	NO	NO	NO
26.1	14414	75 SUTHERLAND STREET CREMORNE	Ground	S	43	38	41	36	43	38	41	36	-1.8	-2.2	-1.8	-2.3	55	50	NO	NO	NO	NO	NO
26.1	14414	75 SUTHERLAND STREET CREMORNE	Ground	E	41	36	39	34	41	37	40	35	-1.5	-2.0	-1.5	-2.0	53	49	NO	NO	NO	NO	NO
26.1	14415	19 OAKS AVENUE CREMORNE	Ground	NE	49	44	47	42	49	44	47	42	-1.6	-2.2	-1.6	-2.1	60	55	NO	NO	NO	NO	NO
26.1	14415	19 OAKS AVENUE CREMORNE	Ground	E	49	44	47	42	49	44	47	42	-1.7	-2.1	-1.6	-2.1	60	55	NO	NO	NO	NO	NO
26.1	14415	19 OAKS AVENUE CREMORNE	Ground	N	50	45	48	43	51	46	49	43	-1.8	-2.3	-1.7	-2.3	60	55	NO	NO	NO	NO	NO
26.1	14415	19 OAKS AVENUE CREMORNE	Ground	W	48	43	46	41	48	43	47	41	-1.7	-2.1	-1.6	-2.1	60	55	NO	NO	NO	NO	NO
26.1	14415	19 OAKS AVENUE CREMORNE	Ground	S	51	46	49	44	52	47	50	45	-1.9	-2.3	-1.8	-2.3	60	55	NO	NO	NO	NO	NO
26.1	14415	19 OAKS AVENUE CREMORNE	Ground	E	49	44	47	42	49	45	48	42	-1.7	-2.2	-1.7	-2.2	60	55	NO	NO	NO	NO	NO
26.1	14417	33 YOUNG LANE CREMORNE	Ground	N	44	40	43	37	45	40	43	38	-1.7	-2.2	-1.6	-2.2	57	52	NO	NO	NO	NO	NO
26.1	14417	33 YOUNG LANE CREMORNE	Ground	E	44	39	42	37	44	39	43	37	-1.5	-2.0	-1.5	-2.0	56	51	NO	NO	NO	NO	NO
26.1	14417	33 YOUNG LANE CREMORNE	Ground	N	44	39	42	37	44	39	43	37	-1.6	-2.1	-1.5	-2.1	56	51	NO	NO	NO	NO	NO
26.1	14417	33 YOUNG LANE CREMORNE	Ground	W	44	39	42	37	44	39	43	37	-1.5	-2.0	-1.4	-1.9	56	51	NO	NO	NO	NO	NO
26.1	14417	33 YOUNG LANE CREMORNE	Ground	S	41	37	40	35	42	37	41	35	-1.2	-1.8	-1.3	-1.8	54	49	NO	NO	NO	NO	NO
26.1	14417	33 YOUNG LANE CREMORNE	Ground	E	44	39	42	37	44	40	43	37	-1.5	-2.0	-1.6	-2.1	56	52	NO	NO	NO	NO	NO
26.1	14421	73 SUTHERLAND STREET CREMORNE	Ground	N	42	37	40	35	42	37	40	35	-1.8	-2.3	-1.8	-2.3	54	49	NO	NO	NO	NO	NO
26.1	14421	73 SUTHERLAND STREET CREMORNE	Ground	S	43	38	41	36	43	38	41	36	-1.8	-2.3	-1.8	-2.2	55	50	NO	NO	NO	NO	NO
26.1	14425	347 ERNEST STREET NEUTRAL BAY	Ground	S	55	50	53	48	55	50	54	48	-1.9	-2.3	-1.8	-2.2	60	55	NO	NO	NO	NO	NO
26.1	14425	347 ERNEST STREET NEUTRAL BAY	Ground	E	62	55	60	54	63	56	61	54	-2.5	-1.5	-2.3	-1.7	60	55	NO	NO	NO	NO	NO
26.1	14425	347 ERNEST STREET NEUTRAL BAY	Ground	N	72	65	70	63	73	65	71	64	-2.3	-1.3	-2.1	-1.5	60	55	NO	NO	NO	NO	NO
26.1	14426	345 ERNEST STREET NEUTRAL BAY	Ground	N	71	63	69	62	72	64	69	63	-2.4	-1.2	-2.2	-1.4	60	55	NO	NO	NO	NO	NO
26.1	14426	345 ERNEST STREET NEUTRAL BAY	Ground	W	58	52	56	50	59	52	57	51	-2.2	-1.7	-2.1	-1.8	60	55	NO	NO	NO	NO	NO
26.1	14426	345 ERNEST STREET NEUTRAL BAY	Ground	S	54	49	52	47	54	49	53	47	-1.9	-2.1	-1.8	-2.1	60	55	NO	NO	NO	NO	NO
26.1	14427	71 SUTHERLAND STREET CREMORNE	Ground	N	42	37	40	35	42	37	40	35	-1.8	-2.3	-1.8	-2.2	54	49	NO	NO	NO	NO	NO
26.1	14427	71 SUTHERLAND STREET CREMORNE	Ground	W	41	36	39	34	41	36	39	34	-1.5	-2.0	-1.5	-2.0	53	48	NO	NO	NO	NO	NO
26.1	14427	71 SUTHERLAND STREET CREMORNE	Ground	S	43	38	41	36	43	38	41	36	-1.9	-2.3	-1.9	-2.4	55	50	NO	NO	NO	NO	NO
26.1	14431	17 OAKS AVENUE CREMORNE	Ground	N	49	44	47	42	49	44	48	42	-1.7	-2.2	-1.6	-2.2	60	55	NO	NO	NO	NO	NO
26.1	14431	17 OAKS AVENUE CREMORNE	Ground	E	49	44	47	42	49	44	48	42	-1.6	-2.2	-1.7	-2.1	60	55	NO	NO	NO	NO	NO
26.1	14431	17 OAKS AVENUE CREMORNE	Ground	N	50	45	48	43	50	46	49	43	-1.7	-2.3	-1.7	-2.3	60	55	NO	NO	NO	NO	NO
26.1	14431	17 OAKS AVENUE CREMORNE	Ground	W	50	45	48	42	50	45	48	43	-1.7	-2.2	-1.8	-2.2	60	55	NO	NO	NO	NO	NO
26.1	14431	17 OAKS AVENUE CREMORNE	Ground	S	51	47	50	44	52	47	50	45	-1.9	-2.3	-1.9	-2.3	60	55	NO	NO	NO	NO	NO
26.1	14431	17 OAKS AVENUE CREMORNE	Ground	E	49	44	47	42	49	44	48	42	-1.7	-2.2	-1.7	-2.2	60	55	NO	NO	NO	NO	NO
26.1	14432	69 SUTHERLAND STREET CREMORNE	Ground	N	42	37	40	35	42	37	41	35	-1.8	-2.3	-1.7	-2.2	54	49	NO	NO	NO	NO	NO
26.1	14432	69 SUTHERLAND STREET CREMORNE	Ground	W	41	36	39	34	41	36	39	34	-1.5	-2.0	-1.6	-2.0	53	48	NO	NO	NO	NO	NO
26.1	14432	69 SUTHERLAND STREET CREMORNE	Ground	S	42	37	40	35	42	37	40	35	-1.8	-2.2	-1.8	-2.3	54	49	NO	NO	NO	NO	NO
26.1	14432	69 SUTHERLAND STREET CREMORNE	Ground	E	41	37	40	35	42	37	40	35	-1.6	-2.1	-1.6	-2.0	54	49	NO	NO	NO	NO	NO
26.1	14436	45A YOUNG STREET CREMORNE	Ground	E	42	38	41	35	43	38	41	36	-1.6	-2.1	-1.5	-2.0	55	50	NO	NO	NO	NO	NO
26.1	14436	45A YOUNG STREET CREMORNE	Ground	N	43	38	41	36	43	38	41	36	-1.9	-2.3	-1.8	-2.4	55	50	NO	NO	NO	NO	NO
26.1	14436	45A YOUNG STREET CREMORNE	Ground	NW	44	39	42	37	44	40	43	38	-1.7	-2.1	-1.7	-2.1	56	52	NO	NO	NO	NO	NO
26.1	14437	45 YOUNG STREET CREMORNE	Ground	W	44	39	42	37	44	40	43	38	-1.6	-2.1	-1.6	-2.0	56	52	NO	NO	NO	NO	NO
26.1	14437	45 YOUNG STREET CREMORNE	Ground	W	44	39	42	37	44	39	42	37	-1.6	-2.1	-1.6	-2.1	56	51	NO	NO	NO	NO	NO
26.1	14437	45 YOUNG STREET CREMORNE	Ground	S	39	34	38	32	39	35	38	33	-1.4	-1.9	-1.3	-1.9	51	47	NO	NO	NO	NO	NO
26.1	14437	45 YOUNG STREET CREMORNE	Ground	E	42	38	41	36	43	38	41	36	-1.5	-2.1	-1.5	-2.0	55	50	NO	NO	NO	NO	NO
26.1	14437	45 YOUNG STREET CREMORNE	Ground	NE	43	38	41	36	43	38	41	36	-1.8	-2.2	-1.7	-2.3	55	50	NO	NO	NO	NO	NO
26.1	14442	9 OAKS AVENUE CREMORNE	Ground	E	46	41	45	39	47	42	45	40	-1.7	-2.1	-1.7	-2.1	59	54	NO	NO	NO	NO	NO
26.1	14442	9 OAKS AVENUE CREMORNE	Ground	N	49	44	47	42	49	44	47	42	-1.9	-2.4	-1.8	-2.4	60	55	NO	NO	NO	NO	NO
26.1	14442	9 OAKS AVENUE CREMORNE	Ground	W	50	45	48	43	51	46	49	43	-1.8	-2.2	-1.8	-2.2	60	55	NO	NO	NO	NO	NO
26.1	14442	9 OAKS AVENUE CREMORNE	Ground	S	58	51	55	50	59	52	56	50	-2.7	-1.7	-2.6	-1.8	60	55	NO	NO	NO	NO	NO
26.1	14442	9 OAKS AVENUE CREMORNE	Ground	W	58	51	55	49	58	52	56	50	-2.6	-1.6	-2.5	-1.9	60	55	NO	NO	NO	NO	NO
26.1	14442	9 OAKS AVENUE CREMORNE	Ground	S	54	47	51	45	55	48	52	45	-3.0	-2.6	-2.9	-2.6	60	55	NO	NO	NO	NO	NO
26.1	14442	9 OAKS AVENUE CREMORNE	Ground	E	47	43	46	40	48	43	46	41	-1.7	-2.1	-1.8	-2.1	60	55	NO	NO	NO	NO	NO
26.1	14442	9 OAKS AVENUE CREMORNE	Ground	N	47	42	45	39	47	42	45	40	-1.8	-2.3	-1.7	-2.2	59	54	NO	NO	NO	NO	NO
26.1	14442	9 OAKS AVENUE CREMORNE	First	E	50	45	48	43	50	45	48	43	-1.8	-2.2	-1.7	-2.2	60	55	NO	NO	NO	NO	NO
26.1	14442	9 OAKS AVENUE CREMORNE	First	N	55	50	53	48	56	50	54	48	-2.0	-2.3	-1.9	-2.3	60	55	NO	NO	NO	NO	NO
26.1	14442	9 OAKS AVENUE CREMORNE	First	W	57	51	54	49	57	52	55	49	-2.3	-2.3	-2.2	-2.3	60	55	NO	NO	NO	NO	NO
26.1	14442	9 OAKS AVENUE CREMORNE	First	S	60	53	57	51	61	54	58	52	-2.9	-2.0	-2.8	-2.1	60	55	NO	NO	NO	NO	NO

NCA	Receiver ID	Address	Floor Level	Facade	Opening Year 2027				Design Year 2037				Increase (Do Smthng - Do Nothing)				NCG project road noise criteria		Do noise levels exceed the cumulative limit with project roads adding ≥2dB to the total noise levels?		Is the contribution from the road project Acute?		Consider further treatment?
					Do Nothing		Do Smthng		Do Nothing		Do Smthng		Opening Year 2027		Design Year 2037								
					Day	Night	Day	Night	Day	Night	Day	Night	Day	Night	Day	Night	Day	Night	Day	Night	$L_{Aeq,15hr}$ ≥ 65dB	$L_{Aeq,9hr}$ ≥ 60dB	
26.1	14442	9 OAKS AVENUE CREMORNE	First	W	60	53	57	51	60	54	58	52	-2.8	-1.9	-2.7	-2.0	60	55	NO	NO	NO	NO	NO
26.1	14442	9 OAKS AVENUE CREMORNE	First	S	56	49	53	47	57	50	54	47	-3.0	-2.5	-2.9	-2.5	60	55	NO	NO	NO	NO	NO
26.1	14442	9 OAKS AVENUE CREMORNE	First	E	50	45	49	43	51	46	49	44	-1.8	-2.3	-1.8	-2.2	60	55	NO	NO	NO	NO	NO
26.1	14442	9 OAKS AVENUE CREMORNE	First	N	50	45	48	43	51	46	49	43	-1.8	-2.3	-1.8	-2.3	60	55	NO	NO	NO	NO	NO
26.1	14443	333 ERNEST STREET NEUTRAL BAY	Ground	N	71	64	68	62	71	64	69	62	-3.0	-1.7	-2.8	-1.8	60	55	NO	NO	NO	NO	NO
26.1	14443	333 ERNEST STREET NEUTRAL BAY	Ground	W	61	54	58	52	61	54	59	52	-2.8	-1.4	-2.7	-1.7	60	55	NO	NO	NO	NO	NO
26.1	14443	333 ERNEST STREET NEUTRAL BAY	Ground	S	53	47	51	45	53	48	51	46	-2.0	-2.3	-2.0	-2.3	60	55	NO	NO	NO	NO	NO
26.1	14443	333 ERNEST STREET NEUTRAL BAY	Ground	E	58	51	55	49	58	51	56	50	-2.7	-1.5	-2.6	-1.7	60	55	NO	NO	NO	NO	NO
26.1	14443	333 ERNEST STREET NEUTRAL BAY	First	N	72	64	69	63	72	65	70	63	-2.7	-1.6	-2.6	-1.7	60	55	NO	NO	NO	NO	NO
26.1	14443	333 ERNEST STREET NEUTRAL BAY	First	W	62	55	60	54	63	56	60	54	-2.7	-1.5	-2.6	-1.6	60	55	NO	NO	NO	NO	NO
26.1	14443	333 ERNEST STREET NEUTRAL BAY	First	S	56	51	54	48	56	51	54	49	-2.0	-2.3	-2.0	-2.4	60	55	NO	NO	NO	NO	NO
26.1	14443	333 ERNEST STREET NEUTRAL BAY	First	E	60	53	57	51	60	53	58	51	-2.5	-1.5	-2.4	-1.7	60	55	NO	NO	NO	NO	NO
26.1	14444	52 YOUNG STREET CREMORNE	Ground	N	43	39	42	36	44	39	42	37	-1.8	-2.3	-1.7	-2.3	56	51	NO	NO	NO	NO	NO
26.1	14444	52 YOUNG STREET CREMORNE	Ground	NW	42	37	41	35	42	38	41	36	-1.5	-1.9	-1.5	-1.9	54	50	NO	NO	NO	NO	NO
26.1	14444	52 YOUNG STREET CREMORNE	Ground	S	41	37	40	34	42	37	40	35	-1.5	-2.2	-1.6	-2.2	54	49	NO	NO	NO	NO	NO
26.1	14444	52 YOUNG STREET CREMORNE	Ground	E	43	39	42	37	44	39	42	37	-1.5	-2.0	-1.5	-1.9	56	51	NO	NO	NO	NO	NO
26.1	14445	339 ERNEST STREET NEUTRAL BAY	Ground	NE	71	64	68	62	72	64	69	62	-2.9	-1.6	-2.7	-1.7	60	55	NO	NO	NO	NO	NO
26.1	14445	339 ERNEST STREET NEUTRAL BAY	Ground	NW	71	64	68	62	72	64	69	62	-2.9	-1.7	-2.8	-1.9	60	55	NO	NO	NO	NO	NO
26.1	14445	339 ERNEST STREET NEUTRAL BAY	Ground	W	56	49	53	48	56	50	54	48	-2.3	-1.6	-2.3	-1.8	60	55	NO	NO	NO	NO	NO
26.1	14445	339 ERNEST STREET NEUTRAL BAY	Ground	S	53	48	51	46	53	48	52	46	-1.8	-2.2	-1.8	-2.2	60	55	NO	NO	NO	NO	NO
26.1	14445	339 ERNEST STREET NEUTRAL BAY	Ground	E	56	49	54	48	57	50	55	49	-2.1	-1.2	-2.0	-1.3	60	55	NO	NO	NO	NO	NO
26.1	14445	339 ERNEST STREET NEUTRAL BAY	First	NE	72	64	69	63	72	65	70	63	-2.6	-1.5	-2.5	-1.6	60	55	NO	NO	NO	NO	NO
26.1	14445	339 ERNEST STREET NEUTRAL BAY	First	NW	72	64	69	63	72	65	70	63	-2.6	-1.5	-2.5	-1.7	60	55	NO	NO	NO	NO	NO
26.1	14445	339 ERNEST STREET NEUTRAL BAY	First	W	58	52	56	50	58	52	56	50	-2.2	-1.8	-2.2	-1.9	60	55	NO	NO	NO	NO	NO
26.1	14445	339 ERNEST STREET NEUTRAL BAY	First	S	56	51	54	49	57	51	55	49	-2.0	-2.3	-2.0	-2.4	60	55	NO	NO	NO	NO	NO
26.1	14445	339 ERNEST STREET NEUTRAL BAY	First	E	58	52	56	50	59	52	57	51	-2.1	-1.3	-2.0	-1.4	60	55	NO	NO	NO	NO	NO
26.1	14446	343 ERNEST STREET NEUTRAL BAY	Ground	E	69	61	67	60	70	62	67	60	-2.5	-1.3	-2.3	-1.6	60	55	NO	NO	NO	NO	NO
26.1	14446	343 ERNEST STREET NEUTRAL BAY	Ground	N	74	66	71	65	75	67	72	65	-2.6	-1.4	-2.4	-1.5	60	55	NO	NO	NO	NO	NO
26.1	14446	343 ERNEST STREET NEUTRAL BAY	Ground	W	61	54	59	53	62	55	60	54	-2.0	-0.9	-1.9	-1.0	60	55	NO	NO	NO	NO	NO
26.1	14446	343 ERNEST STREET NEUTRAL BAY	Ground	N	59	52	57	51	59	53	57	51	-2.2	-1.2	-2.0	-1.4	60	55	NO	NO	NO	NO	NO
26.1	14446	343 ERNEST STREET NEUTRAL BAY	Ground	S	55	49	53	47	55	50	53	48	-2.0	-2.2	-1.9	-2.2	60	55	NO	NO	NO	NO	NO
26.1	14446	343 ERNEST STREET NEUTRAL BAY	Ground	E	54	48	52	46	54	49	52	47	-1.9	-1.8	-1.8	-1.9	60	55	NO	NO	NO	NO	NO
26.1	14446	343 ERNEST STREET NEUTRAL BAY	Ground	S	54	49	52	47	55	49	53	47	-1.9	-2.0	-1.8	-2.1	60	55	NO	NO	NO	NO	NO
26.1	14446	343 ERNEST STREET NEUTRAL BAY	Ground	E	59	52	57	51	60	53	58	51	-2.2	-1.3	-2.1	-1.5	60	55	NO	NO	NO	NO	NO
26.1	14448	67 SUTHERLAND STREET CREMORNE	Ground	S	43	38	41	36	43	38	41	36	-1.8	-2.3	-1.8	-2.3	55	50	NO	NO	NO	NO	NO
26.1	14448	67 SUTHERLAND STREET CREMORNE	Ground	E	42	37	40	35	42	37	40	35	-1.6	-2.0	-1.6	-2.0	54	49	NO	NO	NO	NO	NO
26.1	14448	67 SUTHERLAND STREET CREMORNE	Ground	N	42	37	40	35	42	38	41	35	-1.8	-2.3	-1.8	-2.2	54	50	NO	NO	NO	NO	NO
26.1	14449	65 SUTHERLAND STREET CREMORNE	Ground	N	42	37	40	35	42	38	41	35	-1.8	-2.3	-1.7	-2.3	54	50	NO	NO	NO	NO	NO
26.1	14449	65 SUTHERLAND STREET CREMORNE	Ground	W	42	37	40	35	42	38	41	35	-1.6	-2.0	-1.6	-2.1	54	50	NO	NO	NO	NO	NO
26.1	14449	65 SUTHERLAND STREET CREMORNE	Ground	S	43	38	41	35	43	38	41	36	-1.8	-2.3	-1.8	-2.3	55	50	NO	NO	NO	NO	NO
26.1	14451	341 ERNEST STREET NEUTRAL BAY	Ground	N	73	66	71	64	74	66	71	64	-2.9	-1.5	-2.8	-1.8	60	55	NO	NO	NO	NO	NO
26.1	14451	341 ERNEST STREET NEUTRAL BAY	Ground	W	62	54	59	53	62	55	60	54	-2.5	-1.1	-2.3	-1.3	60	55	NO	NO	NO	NO	NO
26.1	14451	341 ERNEST STREET NEUTRAL BAY	Ground	S	53	48	51	46	53	48	52	46	-1.8	-1.9	-1.8	-1.9	60	55	NO	NO	NO	NO	NO
26.1	14451	341 ERNEST STREET NEUTRAL BAY	Ground	W	53	48	52	46	54	48	52	46	-1.8	-1.9	-1.8	-2.0	60	55	NO	NO	NO	NO	NO
26.1	14451	341 ERNEST STREET NEUTRAL BAY	Ground	S	54	49	52	47	55	49	53	47	-1.9	-2.1	-1.9	-2.1	60	55	NO	NO	NO	NO	NO
26.1	14451	341 ERNEST STREET NEUTRAL BAY	Ground	N	74	66	71	64	74	66	72	65	-2.7	-1.5	-2.6	-1.6	60	55	NO	NO	NO	NO	NO
26.1	14452	333 ERNEST STREET NEUTRAL BAY	Ground	N	71	64	68	62	72	64	69	62	-3.0	-1.8	-2.9	-1.9	60	55	NO	NO	NO	NO	NO
26.1	14452	333 ERNEST STREET NEUTRAL BAY	Ground	W	62	55	59	53	63	55	60	54	-2.9	-1.5	-2.7	-1.7	60	55	NO	NO	NO	NO	NO
26.1	14452	333 ERNEST STREET NEUTRAL BAY	Ground	S	53	47	51	45	53	48	51	45	-2.1	-2.4	-2.0	-2.4	60	55	NO	NO	NO	NO	NO
26.1	14452	333 ERNEST STREET NEUTRAL BAY	Ground	E	61	53	58	52	61	54	59	52	-2.8	-1.4	-2.7	-1.6	60	55	NO	NO	NO	NO	NO
26.1	14452	333 ERNEST STREET NEUTRAL BAY	First	N	72	64	69	63	72	65	70	63	-2.8	-1.7	-2.6	-1.8	60	55	NO	NO	NO	NO	NO
26.1	14452	333 ERNEST STREET NEUTRAL BAY	First	W	63	56	61	55	64	57	61	55	-2.7	-1.5	-2.6	-1.7	60	55	NO	NO	NO	NO	NO
26.1	14452	333 ERNEST STREET NEUTRAL BAY	First	S	56	51	54	48	56	51	54	49	-2.1	-2.3	-2.0	-2.3	60	55	NO	NO	NO	NO	NO
26.1	14452	333 ERNEST STREET NEUTRAL BAY	First	E	62	55	59	53	63	55	60	54	-2.6	-1.4	-2.5	-1.6	60	55	NO	NO	NO	NO	NO
26.1	14455	15 OAKS AVENUE CREMORNE	Ground	W	51	46	49	44	51	46	49	44	-1.8	-2.3	-1.9	-2.3	60	55	NO	NO	NO	NO	NO
26.1	14455	15 OAKS AVENUE CREMORNE	Ground	S	51	47	50	44	52	47	50	45	-1.8	-2.4	-1.9	-2.3	60	55	NO	NO	NO	NO	NO
26.1	14455	15 OAKS AVENUE CREMORNE	Ground	E	50	45	48	43	50	45	48	43	-1.8	-2.2	-1.8	-2.3	60	55	NO	NO	NO	NO	NO
26.1	14455	15 OAKS AVENUE CREMORNE	Ground	N	49	44	47	42	49	45	48	42	-1.7	-2.2	-1.6	-2.2	60	55	NO	NO	NO	NO	NO
26.1	14455	15 OAKS AVENUE CREMORNE	Ground	E	49	44	47	42	50	45	48	42	-1.8	-2.2	-1.7	-2.2	60	55	NO	NO	NO	NO	NO
26.1	14455	15 OAKS AVENUE CREMORNE	Ground	N	51	46	49	44	51	46	50	44	-1.9	-2.4	-1.7	-2.4	60	55	NO	NO	NO	NO	NO
26.1	14455	15 OAKS AVENUE CREMORNE	Ground	W	50	45	48	43	51	46	49	43	-1.8	-2.2	-1.8	-2.2	60	55	NO	NO	NO	NO	NO
26.1	14457	6 BELGRAVE STREET CREMORNE	Ground	N	45	41	44	38	46	41	44	39	-1.6	-2.1	-1.6	-2.2	58	53	NO	NO	NO	NO	NO

NCA	Receiver ID	Address	Floor Level	Facade	Opening Year 2027				Design Year 2037				Increase (Do Smthng - Do Nothing)				NCG project road noise criteria		Do noise levels exceed the cumulative limit with project roads adding ≥2dB to the total noise levels?		Is the contribution from the road project Acute?		Consider further treatment?
					Do Nothing		Do Smthng		Do Nothing		Do Smthng		Opening Year 2027		Design Year 2037								
					Day	Night	Day	Night	Day	Night	Day	Night	Day	Night	Day	Night	Day	Night	Day	Night	$L_{Aeq,15hr}$ ≥ 65dB	$L_{Aeq,9hr}$ ≥ 60dB	
26.1	14457	6 BELGRAVE STREET CREMORNE	Ground	E	45	41	44	39	46	41	44	39	-1.6	-2.0	-1.5	-2.1	58	53	NO	NO	NO	NO	NO
26.1	14457	6 BELGRAVE STREET CREMORNE	Ground	N	46	41	44	39	46	42	45	39	-1.8	-2.3	-1.7	-2.3	58	54	NO	NO	NO	NO	NO
26.1	14457	6 BELGRAVE STREET CREMORNE	Ground	W	47	42	45	40	47	42	45	40	-1.8	-2.3	-1.8	-2.4	59	54	NO	NO	NO	NO	NO
26.1	14457	6 BELGRAVE STREET CREMORNE	Ground	NW	46	42	45	39	47	42	45	40	-1.7	-2.3	-1.7	-2.3	59	54	NO	NO	NO	NO	NO
26.1	14457	6 BELGRAVE STREET CREMORNE	Ground	N	46	41	44	39	46	41	44	39	-1.8	-2.3	-1.7	-2.3	58	53	NO	NO	NO	NO	NO
26.1	14457	6 BELGRAVE STREET CREMORNE	Ground	SE	46	42	45	40	47	42	45	40	-1.7	-2.1	-1.6	-2.2	59	54	NO	NO	NO	NO	NO
26.1	14457	6 BELGRAVE STREET CREMORNE	Ground	E	46	41	44	39	46	41	44	39	-1.6	-2.1	-1.5	-2.1	58	53	NO	NO	NO	NO	NO
26.1	14458	386 ERNEST STREET CREMORNE	Ground	N	52	47	50	44	52	47	50	45	-1.9	-2.3	-1.7	-2.3	60	55	NO	NO	NO	NO	NO
26.1	14458	386 ERNEST STREET CREMORNE	Ground	W	59	53	57	51	60	53	57	51	-2.8	-2.0	-2.7	-2.1	60	55	NO	NO	NO	NO	NO
26.1	14458	386 ERNEST STREET CREMORNE	Ground	S	59	52	57	51	59	53	57	51	-2.4	-1.4	-2.4	-1.6	60	55	NO	NO	NO	NO	NO
26.1	14458	386 ERNEST STREET CREMORNE	Ground	E	50	45	48	43	50	46	49	43	-1.8	-2.2	-1.8	-2.3	60	55	NO	NO	NO	NO	NO
26.1	14459	333 ERNEST STREET NEUTRAL BAY	Ground	N	71	64	68	62	72	64	69	62	-3.0	-1.9	-2.9	-2.0	60	55	NO	NO	NO	NO	NO
26.1	14459	333 ERNEST STREET NEUTRAL BAY	Ground	W	65	58	62	56	65	58	63	56	-2.7	-1.5	-2.6	-1.7	60	55	NO	NO	NO	NO	NO
26.1	14459	333 ERNEST STREET NEUTRAL BAY	Ground	S	53	48	51	45	53	48	51	46	-2.1	-2.5	-2.0	-2.5	60	55	NO	NO	NO	NO	NO
26.1	14459	333 ERNEST STREET NEUTRAL BAY	Ground	E	62	54	59	53	62	55	59	53	-2.9	-1.5	-2.8	-1.7	60	55	NO	NO	NO	NO	NO
26.1	14459	333 ERNEST STREET NEUTRAL BAY	First	N	72	64	69	63	72	65	69	63	-2.8	-1.7	-2.7	-1.8	60	55	NO	NO	NO	NO	NO
26.1	14459	333 ERNEST STREET NEUTRAL BAY	First	W	66	59	63	57	66	59	64	58	-2.6	-1.6	-2.5	-1.7	60	55	NO	NO	NO	NO	NO
26.1	14459	333 ERNEST STREET NEUTRAL BAY	First	S	56	50	54	48	56	51	54	49	-2.0	-2.3	-2.0	-2.3	60	55	NO	NO	NO	NO	NO
26.1	14459	333 ERNEST STREET NEUTRAL BAY	First	E	63	56	60	54	64	56	61	55	-2.8	-1.5	-2.6	-1.7	60	55	NO	NO	NO	NO	NO
26.1	14467	63 SUTHERLAND STREET CREMORNE	Ground	S	43	38	41	35	43	38	41	36	-1.8	-2.3	-1.8	-2.3	55	50	NO	NO	NO	NO	NO
26.1	14467	63 SUTHERLAND STREET CREMORNE	Ground	E	42	37	40	35	42	37	40	35	-1.5	-2.0	-1.5	-2.0	54	49	NO	NO	NO	NO	NO
26.1	14467	63 SUTHERLAND STREET CREMORNE	Ground	N	42	37	41	35	43	38	41	36	-1.7	-2.2	-1.7	-2.2	55	50	NO	NO	NO	NO	NO
26.1	14468	61 SUTHERLAND STREET CREMORNE	Ground	N	42	37	41	35	43	38	41	36	-1.7	-2.2	-1.6	-2.2	55	50	NO	NO	NO	NO	NO
26.1	14468	61 SUTHERLAND STREET CREMORNE	Ground	W	42	38	41	36	43	38	41	36	-1.6	-2.2	-1.6	-2.1	55	50	NO	NO	NO	NO	NO
26.1	14468	61 SUTHERLAND STREET CREMORNE	Ground	S	43	38	41	36	43	39	42	36	-1.8	-2.3	-1.8	-2.3	55	51	NO	NO	NO	NO	NO
26.1	14473	6 BELGRAVE STREET CREMORNE	Ground	N	46	41	45	39	47	42	45	40	-1.8	-2.3	-1.8	-2.3	59	54	NO	NO	NO	NO	NO
26.1	14473	6 BELGRAVE STREET CREMORNE	Ground	W	46	41	44	39	46	41	44	39	-1.7	-2.2	-1.6	-2.1	58	53	NO	NO	NO	NO	NO
26.1	14473	6 BELGRAVE STREET CREMORNE	Ground	S	46	42	45	39	47	42	45	40	-1.8	-2.3	-1.7	-2.3	59	54	NO	NO	NO	NO	NO
26.1	14473	6 BELGRAVE STREET CREMORNE	Ground	E	46	41	44	39	46	41	44	39	-1.6	-2.1	-1.6	-2.1	58	53	NO	NO	NO	NO	NO
26.1	14475	35 YOUNG LANE CREMORNE	Ground	E	40	36	39	34	41	36	39	34	-1.5	-2.0	-1.5	-2.0	53	48	NO	NO	NO	NO	NO
26.1	14475	35 YOUNG LANE CREMORNE	Ground	N	42	38	41	35	43	38	41	36	-1.8	-2.4	-1.8	-2.4	55	50	NO	NO	NO	NO	NO
26.1	14475	35 YOUNG LANE CREMORNE	Ground	W	44	39	42	37	44	40	43	37	-1.8	-2.2	-1.7	-2.3	56	52	NO	NO	NO	NO	NO
26.1	14475	35 YOUNG LANE CREMORNE	Ground	S	43	38	41	36	43	39	42	37	-1.6	-2.2	-1.6	-2.1	55	51	NO	NO	NO	NO	NO
26.1	14475	35 YOUNG LANE CREMORNE	Ground	E	41	37	40	35	42	37	40	35	-1.4	-1.9	-1.4	-1.9	54	49	NO	NO	NO	NO	NO
26.1	14475	35 YOUNG LANE CREMORNE	Ground	N	41	36	39	34	41	36	40	34	-1.6	-2.1	-1.6	-2.1	53	48	NO	NO	NO	NO	NO
26.1	14475	35 YOUNG LANE CREMORNE	First	E	43	39	42	37	44	39	42	37	-1.6	-2.1	-1.6	-2.1	56	51	NO	NO	NO	NO	NO
26.1	14475	35 YOUNG LANE CREMORNE	First	N	44	40	43	37	45	40	43	38	-1.8	-2.3	-1.8	-2.3	57	52	NO	NO	NO	NO	NO
26.1	14475	35 YOUNG LANE CREMORNE	First	W	45	41	44	38	46	41	44	39	-1.7	-2.2	-1.7	-2.2	58	53	NO	NO	NO	NO	NO
26.1	14475	35 YOUNG LANE CREMORNE	First	S	45	40	43	38	45	41	44	39	-1.7	-2.2	-1.7	-2.2	57	53	NO	NO	NO	NO	NO
26.1	14475	35 YOUNG LANE CREMORNE	First	E	44	39	42	37	44	39	42	37	-1.6	-2.0	-1.6	-2.1	56	51	NO	NO	NO	NO	NO
26.1	14475	35 YOUNG LANE CREMORNE	First	N	44	40	43	37	45	40	43	38	-1.7	-2.3	-1.7	-2.3	57	52	NO	NO	NO	NO	NO
26.1	14485	323 ERNEST STREET NEUTRAL BAY	Ground	N	71	63	68	62	71	64	68	62	-2.8	-1.8	-2.6	-1.9	60	55	NO	NO	NO	NO	NO
26.1	14485	323 ERNEST STREET NEUTRAL BAY	Ground	W	60	53	57	51	60	53	58	52	-2.5	-1.6	-2.4	-1.8	60	55	NO	NO	NO	NO	NO
26.1	14485	323 ERNEST STREET NEUTRAL BAY	Ground	S	54	49	52	46	54	49	52	47	-1.9	-2.4	-1.9	-2.4	60	55	NO	NO	NO	NO	NO
26.1	14485	323 ERNEST STREET NEUTRAL BAY	First	N	71	64	69	62	72	65	69	63	-2.7	-1.7	-2.5	-1.9	60	55	NO	NO	NO	NO	NO
26.1	14485	323 ERNEST STREET NEUTRAL BAY	First	W	61	55	59	53	62	55	60	53	-2.4	-1.7	-2.3	-1.9	60	55	NO	NO	NO	NO	NO
26.1	14485	323 ERNEST STREET NEUTRAL BAY	First	S	57	52	55	50	57	52	55	50	-2.0	-2.4	-1.9	-2.4	60	55	NO	NO	NO	NO	NO
26.1	14486	325 ERNEST STREET NEUTRAL BAY	Ground	S	54	49	52	46	54	49	52	47	-1.9	-2.4	-1.9	-2.4	60	55	NO	NO	NO	NO	NO
26.1	14486	325 ERNEST STREET NEUTRAL BAY	Ground	E	55	49	53	47	56	49	53	47	-2.3	-1.7	-2.3	-1.8	60	55	NO	NO	NO	NO	NO
26.1	14486	325 ERNEST STREET NEUTRAL BAY	Ground	S	51	46	50	44	52	47	50	45	-1.6	-1.9	-1.6	-1.9	60	55	NO	NO	NO	NO	NO
26.1	14486	325 ERNEST STREET NEUTRAL BAY	Ground	E	64	56	61	55	64	57	61	55	-2.8	-1.6	-2.7	-1.8	60	55	NO	NO	NO	NO	NO
26.1	14486	325 ERNEST STREET NEUTRAL BAY	Ground	N	71	63	68	62	71	64	69	62	-2.8	-1.8	-2.7	-1.9	60	55	NO	NO	NO	NO	NO
26.1	14486	325 ERNEST STREET NEUTRAL BAY	First	S	57	52	55	50	57	52	56	50	-1.9	-2.3	-1.9	-2.3	60	55	NO	NO	NO	NO	NO
26.1	14486	325 ERNEST STREET NEUTRAL BAY	First	E	58	51	55	50	58	52	56	50	-2.3	-1.9	-2.1	-1.9	60	55	NO	NO	NO	NO	NO
26.1	14486	325 ERNEST STREET NEUTRAL BAY	First	S	55	50	53	48	55	50	54	48	-1.8	-2.0	-1.8	-2.0	60	55	NO	NO	NO	NO	NO
26.1	14486	325 ERNEST STREET NEUTRAL BAY	First	E	65	58	62	56	65	58	63	56	-2.8	-1.5	-2.7	-1.8	60	55	NO	NO	NO	NO	NO
26.1	14486	325 ERNEST STREET NEUTRAL BAY	First	N	71	64	69	63	72	65	69	63	-2.7	-1.7	-2.6	-1.8	60	55	NO	NO	NO	NO	NO
26.1	14488	2 BELGRAVE STREET CREMORNE	Ground	N	47	42	45	40	47	43	46	40	-1.8	-2.4	-1.8	-2.4	59	55	NO	NO	NO	NO	NO
26.1	14488	2 BELGRAVE STREET CREMORNE	Ground	W	46	42	45	39	47	42	45	40	-1.6	-2.2	-1.6	-2.2	59	54	NO	NO	NO	NO	NO
26.1	14488	2 BELGRAVE STREET CREMORNE	Ground	NE	47	42	45	40	47	42	45	40	-1.7	-2.2	-1.6	-2.2	59	54	NO	NO	NO	NO	NO
26.1	14488	2 BELGRAVE STREET CREMORNE	Ground	W	48	44	47	41	49	44	47	42	-1.8	-2.4	-1.8	-2.3	60	55	NO	NO	NO	NO	NO
26.1	14488	2 BELGRAVE STREET CREMORNE	Ground	S	48	43	46	41	48	43	46	41	-1.7	-2.2	-1.7	-2.2	60	55	NO	NO	NO	NO	NO

NCA	Receiver ID	Address	Floor Level	Facade	Opening Year 2027				Design Year 2037				Increase (Do Smthng - Do Nothing)				NCG project road noise criteria		Do noise levels exceed the cumulative limit with project roads adding ≥2dB to the total noise levels?		Is the contribution from the road project Acute?		Consider further treatment?
					Do Nothing		Do Smthng		Do Nothing		Do Smthng		Opening Year 2027		Design Year 2037								
					Day	Night	Day	Night	Day	Night	Day	Night	Day	Night	Day	Night	Day	Night	Day	Night	$L_{Aeq,15hr} \geq 65dB$	$L_{Aeq,9hr} \geq 60dB$	
26.1	14489	4 BELGRAVE STREET CREMORNE	Ground	SW	47	42	45	40	47	43	46	40	-1.9	-2.4	-1.8	-2.3	59	55	NO	NO	NO	NO	NO
26.1	14489	4 BELGRAVE STREET CREMORNE	Ground	E	45	41	44	38	46	41	44	39	-1.6	-2.2	-1.6	-2.1	58	53	NO	NO	NO	NO	NO
26.1	14489	4 BELGRAVE STREET CREMORNE	Ground	N	47	42	45	39	47	42	45	40	-1.7	-2.3	-1.7	-2.3	59	54	NO	NO	NO	NO	NO
26.1	14490	59 SUTHERLAND STREET CREMORNE	Ground	S	43	38	41	36	43	39	42	36	-1.8	-2.2	-1.8	-2.3	55	51	NO	NO	NO	NO	NO
26.1	14490	59 SUTHERLAND STREET CREMORNE	Ground	E	42	37	40	35	42	37	40	35	-1.5	-2.0	-1.6	-2.0	54	49	NO	NO	NO	NO	NO
26.1	14490	59 SUTHERLAND STREET CREMORNE	Ground	N	42	37	41	35	43	38	41	36	-1.8	-2.1	-1.7	-2.2	55	50	NO	NO	NO	NO	NO
26.1	14491	57 SUTHERLAND STREET CREMORNE	Ground	N	42	38	41	35	43	38	41	36	-1.7	-2.2	-1.7	-2.1	55	50	NO	NO	NO	NO	NO
26.1	14491	57 SUTHERLAND STREET CREMORNE	Ground	W	43	38	41	36	43	38	41	36	-1.7	-2.2	-1.6	-2.1	55	50	NO	NO	NO	NO	NO
26.1	14491	57 SUTHERLAND STREET CREMORNE	Ground	S	43	38	41	36	43	39	42	36	-1.8	-2.3	-1.8	-2.2	55	51	NO	NO	NO	NO	NO
26.1	14493	9 OAKS AVENUE CREMORNE	Ground	N	50	45	48	42	50	45	48	43	-1.8	-2.3	-1.7	-2.2	60	55	NO	NO	NO	NO	NO
26.1	14493	9 OAKS AVENUE CREMORNE	Ground	E	49	44	48	42	50	45	48	43	-1.7	-2.2	-1.8	-2.2	60	55	NO	NO	NO	NO	NO
26.1	14493	9 OAKS AVENUE CREMORNE	Ground	N	51	46	49	44	51	46	50	44	-1.9	-2.4	-1.7	-2.4	60	55	NO	NO	NO	NO	NO
26.1	14493	9 OAKS AVENUE CREMORNE	Ground	W	50	45	48	43	51	46	49	44	-1.8	-2.2	-1.8	-2.1	60	55	NO	NO	NO	NO	NO
26.1	14493	9 OAKS AVENUE CREMORNE	Ground	S	50	45	48	43	50	46	49	43	-1.8	-2.4	-1.7	-2.3	60	55	NO	NO	NO	NO	NO
26.1	14493	9 OAKS AVENUE CREMORNE	Ground	E	50	45	48	43	50	45	48	43	-1.8	-2.2	-1.8	-2.2	60	55	NO	NO	NO	NO	NO
26.1	14496	212 BEN BOYD ROAD CREMORNE	Ground	NW	50	45	48	42	50	45	48	43	-1.9	-2.3	-1.9	-2.3	60	55	NO	NO	NO	NO	NO
26.1	14496	212 BEN BOYD ROAD CREMORNE	Ground	S	50	45	48	43	51	46	49	43	-1.9	-2.4	-1.8	-2.4	60	55	NO	NO	NO	NO	NO
26.1	14496	212 BEN BOYD ROAD CREMORNE	Ground	SE	49	44	47	42	49	44	47	42	-1.8	-2.2	-1.8	-2.3	60	55	NO	NO	NO	NO	NO
26.1	14496	212 BEN BOYD ROAD CREMORNE	Ground	SW	51	46	49	44	51	46	50	44	-1.6	-2.1	-1.6	-2.1	60	55	NO	NO	NO	NO	NO
26.1	14496	212 BEN BOYD ROAD CREMORNE	Ground	E	49	44	48	42	49	45	48	43	-1.4	-1.8	-1.3	-1.7	60	55	NO	NO	NO	NO	NO
26.1	14496	212 BEN BOYD ROAD CREMORNE	Ground	N	48	43	47	41	49	44	47	42	-1.7	-2.3	-1.6	-2.2	60	55	NO	NO	NO	NO	NO
26.1	14497	1 SUTHERLAND LANE CREMORNE	Ground	N	44	39	42	37	44	40	43	37	-1.7	-2.3	-1.7	-2.3	56	52	NO	NO	NO	NO	NO
26.1	14497	1 SUTHERLAND LANE CREMORNE	Ground	W	46	41	44	39	46	42	45	39	-1.8	-2.3	-1.7	-2.2	58	54	NO	NO	NO	NO	NO
26.1	14497	1 SUTHERLAND LANE CREMORNE	Ground	S	46	41	44	39	46	41	44	39	-1.8	-2.3	-1.7	-2.3	58	53	NO	NO	NO	NO	NO
26.1	14497	1 SUTHERLAND LANE CREMORNE	First	N	46	41	44	39	46	42	45	39	-1.8	-2.3	-1.8	-2.3	58	54	NO	NO	NO	NO	NO
26.1	14497	1 SUTHERLAND LANE CREMORNE	First	W	47	42	45	40	47	43	46	40	-1.8	-2.3	-1.8	-2.3	59	55	NO	NO	NO	NO	NO
26.1	14497	1 SUTHERLAND LANE CREMORNE	First	S	47	42	45	40	47	42	45	40	-1.7	-2.3	-1.8	-2.3	59	54	NO	NO	NO	NO	NO
26.1	14499	53 SUTHERLAND STREET CREMORNE	Ground	N	42	38	41	35	43	38	41	36	-1.7	-2.2	-1.8	-2.2	55	50	NO	NO	NO	NO	NO
26.1	14499	53 SUTHERLAND STREET CREMORNE	Ground	W	43	38	41	36	43	39	42	36	-1.8	-2.2	-1.8	-2.3	55	51	NO	NO	NO	NO	NO
26.1	14499	53 SUTHERLAND STREET CREMORNE	Ground	S	43	38	41	36	43	39	42	36	-1.8	-2.3	-1.8	-2.2	55	51	NO	NO	NO	NO	NO
26.1	14500	55 SUTHERLAND STREET CREMORNE	Ground	S	43	38	41	36	43	39	42	36	-1.8	-2.3	-1.8	-2.2	55	51	NO	NO	NO	NO	NO
26.1	14500	55 SUTHERLAND STREET CREMORNE	Ground	E	42	37	40	35	42	37	41	35	-1.5	-2.1	-1.5	-2.0	54	49	NO	NO	NO	NO	NO
26.1	14500	55 SUTHERLAND STREET CREMORNE	Ground	N	42	38	41	35	43	38	41	36	-1.7	-2.2	-1.7	-2.3	55	50	NO	NO	NO	NO	NO
26.1	14502	321 ERNEST STREET NEUTRAL BAY	Ground	S	55	50	53	47	55	50	53	48	-1.9	-2.3	-1.9	-2.3	60	55	NO	NO	NO	NO	NO
26.1	14502	321 ERNEST STREET NEUTRAL BAY	Ground	E	59	52	57	51	60	53	57	51	-2.4	-1.5	-2.4	-1.6	60	55	NO	NO	NO	NO	NO
26.1	14502	321 ERNEST STREET NEUTRAL BAY	Ground	N	71	63	68	62	71	64	69	62	-2.8	-1.7	-2.6	-1.9	60	55	NO	NO	NO	NO	NO
26.1	14502	321 ERNEST STREET NEUTRAL BAY	First	S	57	52	55	50	57	52	55	50	-1.9	-2.3	-1.9	-2.2	60	55	NO	NO	NO	NO	NO
26.1	14502	321 ERNEST STREET NEUTRAL BAY	First	E	61	54	58	52	61	54	59	53	-2.4	-1.6	-2.3	-1.7	60	55	NO	NO	NO	NO	NO
26.1	14502	321 ERNEST STREET NEUTRAL BAY	First	N	71	64	69	63	72	65	69	63	-2.6	-1.7	-2.4	-1.8	60	55	NO	NO	NO	NO	NO
26.1	14503	317 ERNEST STREET NEUTRAL BAY	Ground	N	70	63	67	61	71	63	68	62	-2.7	-1.7	-2.6	-1.8	60	55	NO	NO	NO	NO	NO
26.1	14503	317 ERNEST STREET NEUTRAL BAY	Ground	W	58	52	55	50	58	52	56	50	-2.3	-1.9	-2.2	-2.0	60	55	NO	NO	NO	NO	NO
26.1	14503	317 ERNEST STREET NEUTRAL BAY	Ground	S	54	49	52	47	54	49	53	47	-1.8	-2.3	-1.8	-2.3	60	55	NO	NO	NO	NO	NO
26.1	14503	317 ERNEST STREET NEUTRAL BAY	First	N	71	64	69	62	72	65	69	63	-2.5	-1.7	-2.4	-1.8	60	55	NO	NO	NO	NO	NO
26.1	14503	317 ERNEST STREET NEUTRAL BAY	First	W	60	54	58	53	61	55	59	53	-2.0	-1.7	-2.0	-1.8	60	55	NO	NO	NO	NO	NO
26.1	14503	317 ERNEST STREET NEUTRAL BAY	First	S	57	52	55	49	57	52	55	50	-1.9	-2.2	-1.9	-2.3	60	55	NO	NO	NO	NO	NO
26.1	14504	319 ERNEST STREET NEUTRAL BAY	Ground	N	70	63	68	62	71	64	68	62	-2.7	-1.7	-2.6	-1.9	60	55	NO	NO	NO	NO	NO
26.1	14504	319 ERNEST STREET NEUTRAL BAY	Ground	S	54	49	53	47	55	50	53	47	-1.8	-2.3	-1.8	-2.3	60	55	NO	NO	NO	NO	NO
26.1	14504	319 ERNEST STREET NEUTRAL BAY	First	N	71	64	69	62	72	65	69	63	-2.6	-1.7	-2.5	-1.9	60	55	NO	NO	NO	NO	NO
26.1	14504	319 ERNEST STREET NEUTRAL BAY	First	S	57	52	55	50	57	52	55	50	-1.9	-2.3	-1.8	-2.3	60	55	NO	NO	NO	NO	NO
26.1	14508	9 OAKS AVENUE CREMORNE	Ground	NE	50	45	48	43	50	45	48	43	-1.7	-2.2	-1.8	-2.2	60	55	NO	NO	NO	NO	NO
26.1	14508	9 OAKS AVENUE CREMORNE	Ground	E	50	45	48	43	50	45	48	43	-1.7	-2.2	-1.8	-2.1	60	55	NO	NO	NO	NO	NO
26.1	14508	9 OAKS AVENUE CREMORNE	Ground	N	51	46	49	44	51	47	50	44	-1.8	-2.4	-1.7	-2.4	60	55	NO	NO	NO	NO	NO
26.1	14508	9 OAKS AVENUE CREMORNE	Ground	W	50	45	48	43	50	45	48	43	-1.8	-2.2	-1.7	-2.2	60	55	NO	NO	NO	NO	NO
26.1	14508	9 OAKS AVENUE CREMORNE	Ground	S	49	44	47	42	49	45	48	42	-1.7	-2.2	-1.7	-2.3	60	55	NO	NO	NO	NO	NO
26.1	14508	9 OAKS AVENUE CREMORNE	Ground	E	50	45	48	43	51	46	49	43	-1.7	-2.2	-1.8	-2.1	60	55	NO	NO	NO	NO	NO
26.1	14515	47 YOUNG STREET CREMORNE	Ground	W	43	38	41	36	43	38	41	36	-1.9	-2.3	-1.8	-2.2	55	50	NO	NO	NO	NO	NO
26.1	14515	47 YOUNG STREET CREMORNE	Ground	N	43	38	41	36	43	38	41	36	-1.8	-2.4	-1.8	-2.3	55	50	NO	NO	NO	NO	NO
26.1	14515	47 YOUNG STREET CREMORNE	Ground	W	45	40	43	38	45	40	43	38	-1.7	-2.0	-1.7	-2.0	57	52	NO	NO	NO	NO	NO
26.1	14515	47 YOUNG STREET CREMORNE	Ground	S	41	36	39	34	41	37	40	35	-1.6	-2.1	-1.6	-2.1	53	49	NO	NO	NO	NO	NO
26.1	14515	47 YOUNG STREET CREMORNE	Ground	E	42	37	41	35	42	38	41	36	-1.6	-2.1	-1.6	-2.1	54	50	NO	NO	NO	NO	NO
26.1	14516	47A YOUNG STREET CREMORNE	Ground	E	42	37	40	35	42	38	41	36	-1.6	-2.1	-1.6	-2.1	54	50	NO	NO	NO	NO	NO
26.1	14516	47A YOUNG STREET CREMORNE	Ground	N	43	38	41	35	43	38	41	36	-1.9	-2.3	-1.8	-2.3	55	50	NO	NO	NO	NO	NO

NCA	Receiver ID	Address	Floor Level	Facade	Opening Year 2027				Design Year 2037				Increase (Do Smthng - Do Nothing)				NCG project road noise criteria		Do noise levels exceed the cumulative limit with project roads adding ≥2dB to the total noise levels?		Is the contribution from the road project Acute?		Consider further treatment?
					Do Nothing		Do Smthng		Do Nothing		Do Smthng		Opening Year 2027		Design Year 2037								
					Day	Night	Day	Night	Day	Night	Day	Night	Day	Night	Day	Night	Day	Night	Day	Night	$L_{Aeq,15hr}$ ≥ 65dB	$L_{Aeq,9hr}$ ≥ 60dB	
26.1	14516	47A YOUNG STREET CREMORNE	Ground	W	43	39	41	36	44	39	42	37	-1.8	-2.3	-1.8	-2.3	56	51	NO	NO	NO	NO	NO
26.1	14531	54 YOUNG STREET CREMORNE	Ground	N	41	36	39	34	41	36	39	34	-1.7	-2.2	-1.7	-2.3	53	48	NO	NO	NO	NO	NO
26.1	14531	54 YOUNG STREET CREMORNE	Ground	W	43	38	41	36	44	39	42	37	-1.7	-2.3	-1.8	-2.2	56	51	NO	NO	NO	NO	NO
26.1	14531	54 YOUNG STREET CREMORNE	Ground	S	43	38	41	36	43	38	41	36	-1.5	-2.1	-1.5	-2.1	55	50	NO	NO	NO	NO	NO
26.1	14531	54 YOUNG STREET CREMORNE	Ground	E	42	37	40	35	42	37	41	36	-1.4	-1.9	-1.4	-1.8	54	49	NO	NO	NO	NO	NO
26.1	14531	54 YOUNG STREET CREMORNE	First	N	44	39	42	37	44	39	42	37	-1.9	-2.4	-1.9	-2.4	56	51	NO	NO	NO	NO	NO
26.1	14531	54 YOUNG STREET CREMORNE	First	W	45	40	43	38	45	40	43	38	-1.8	-2.3	-1.8	-2.3	57	52	NO	NO	NO	NO	NO
26.1	14531	54 YOUNG STREET CREMORNE	First	S	44	40	43	37	45	40	43	38	-1.8	-2.3	-1.7	-2.3	57	52	NO	NO	NO	NO	NO
26.1	14531	54 YOUNG STREET CREMORNE	First	E	44	40	43	38	45	40	43	38	-1.4	-1.9	-1.4	-1.9	57	52	NO	NO	NO	NO	NO
26.1	14532	315 ERNEST STREET NEUTRAL BAY	Ground	W	59	52	56	50	60	53	57	51	-2.7	-1.7	-2.6	-1.9	60	55	NO	NO	NO	NO	NO
26.1	14532	315 ERNEST STREET NEUTRAL BAY	Ground	S	54	49	52	47	54	49	53	47	-1.9	-2.1	-1.7	-2.1	60	55	NO	NO	NO	NO	NO
26.1	14532	315 ERNEST STREET NEUTRAL BAY	Ground	E	59	53	57	51	60	53	57	51	-2.7	-1.8	-2.6	-1.9	60	55	NO	NO	NO	NO	NO
26.1	14532	315 ERNEST STREET NEUTRAL BAY	Ground	N	72	64	69	62	72	65	69	63	-2.9	-1.9	-2.8	-2.0	60	55	NO	NO	NO	NO	NO
26.1	14534	9 OAKS AVENUE CREMORNE	Ground	N	50	45	48	43	50	45	48	43	-1.7	-2.1	-1.7	-2.2	60	55	NO	NO	NO	NO	NO
26.1	14534	9 OAKS AVENUE CREMORNE	Ground	E	50	45	48	43	50	45	48	43	-1.8	-2.2	-1.8	-2.2	60	55	NO	NO	NO	NO	NO
26.1	14534	9 OAKS AVENUE CREMORNE	Ground	N	51	46	49	44	51	46	49	44	-1.8	-2.3	-1.8	-2.3	60	55	NO	NO	NO	NO	NO
26.1	14534	9 OAKS AVENUE CREMORNE	Ground	W	50	45	49	43	51	46	49	44	-1.7	-2.1	-1.7	-2.1	60	55	NO	NO	NO	NO	NO
26.1	14534	9 OAKS AVENUE CREMORNE	Ground	S	48	43	47	41	49	44	47	42	-1.7	-2.2	-1.6	-2.2	60	55	NO	NO	NO	NO	NO
26.1	14534	9 OAKS AVENUE CREMORNE	Ground	E	49	44	48	42	50	45	48	43	-1.8	-2.2	-1.7	-2.2	60	55	NO	NO	NO	NO	NO
26.1	14558	51A SUTHERLAND STREET CREMORNE	Ground	S	43	38	41	36	43	38	41	36	-1.8	-2.3	-1.8	-2.3	55	50	NO	NO	NO	NO	NO
26.1	14558	51A SUTHERLAND STREET CREMORNE	Ground	E	42	37	40	35	42	38	41	35	-1.6	-2.0	-1.6	-2.1	54	50	NO	NO	NO	NO	NO
26.1	14558	51A SUTHERLAND STREET CREMORNE	Ground	N	42	38	41	35	43	38	41	36	-1.8	-2.3	-1.8	-2.2	55	50	NO	NO	NO	NO	NO
26.1	14559	51 SUTHERLAND STREET CREMORNE	Ground	N	42	38	41	35	43	38	41	36	-1.8	-2.3	-1.7	-2.3	55	50	NO	NO	NO	NO	NO
26.1	14559	51 SUTHERLAND STREET CREMORNE	Ground	W	43	38	41	36	43	38	41	36	-1.8	-2.2	-1.8	-2.2	55	50	NO	NO	NO	NO	NO
26.1	14559	51 SUTHERLAND STREET CREMORNE	Ground	S	43	38	41	36	43	38	41	36	-1.8	-2.3	-1.8	-2.3	55	50	NO	NO	NO	NO	NO
26.1	14560	37B PARK AVENUE CREMORNE	Ground	W	62	55	60	54	63	56	61	54	-2.5	-1.4	-2.4	-1.6	60	55	NO	NO	NO	NO	NO
26.1	14560	37B PARK AVENUE CREMORNE	Ground	S	64	57	62	56	65	58	62	56	-2.3	-1.2	-2.3	-1.3	60	55	NO	NO	NO	NO	NO
26.1	14560	37B PARK AVENUE CREMORNE	Ground	E	52	46	50	44	52	47	50	45	-1.7	-2.0	-1.7	-2.0	60	55	NO	NO	NO	NO	NO
26.1	14560	37B PARK AVENUE CREMORNE	Ground	N	53	48	51	45	53	48	51	46	-1.8	-2.3	-1.8	-2.2	60	55	NO	NO	NO	NO	NO
26.1	14561	20 OAKS AVENUE CREMORNE	Ground	N	49	44	47	41	49	44	47	42	-1.8	-2.4	-1.7	-2.3	60	55	NO	NO	NO	NO	NO
26.1	14561	20 OAKS AVENUE CREMORNE	Ground	W	48	43	46	41	49	44	47	41	-1.8	-2.3	-1.8	-2.2	60	55	NO	NO	NO	NO	NO
26.1	14561	20 OAKS AVENUE CREMORNE	Ground	S	51	46	49	43	51	46	49	44	-2.0	-2.5	-1.9	-2.5	60	55	NO	NO	NO	NO	NO
26.1	14561	20 OAKS AVENUE CREMORNE	Ground	E	48	43	46	41	48	43	46	41	-1.8	-2.1	-1.7	-2.2	60	55	NO	NO	NO	NO	NO
26.1	14570	7 OAKS AVENUE CREMORNE	Ground	N	52	47	50	45	52	47	50	45	-2.0	-2.5	-1.9	-2.4	60	55	NO	NO	NO	NO	NO
26.1	14570	7 OAKS AVENUE CREMORNE	Ground	W	49	44	48	42	50	45	48	43	-1.7	-2.1	-1.7	-2.1	60	55	NO	NO	NO	NO	NO
26.1	14570	7 OAKS AVENUE CREMORNE	Ground	SW	51	46	49	43	51	46	49	44	-1.7	-2.1	-1.7	-2.2	60	55	NO	NO	NO	NO	NO
26.1	14570	7 OAKS AVENUE CREMORNE	Ground	S	51	46	50	44	52	47	50	44	-1.9	-2.4	-1.9	-2.4	60	55	NO	NO	NO	NO	NO
26.1	14570	7 OAKS AVENUE CREMORNE	Ground	E	50	45	48	43	50	45	49	43	-1.7	-2.1	-1.7	-2.1	60	55	NO	NO	NO	NO	NO
26.1	14571	214 BEN BOYD ROAD CREMORNE	Ground	W	48	43	46	40	48	43	46	41	-1.8	-2.3	-1.8	-2.3	60	55	NO	NO	NO	NO	NO
26.1	14571	214 BEN BOYD ROAD CREMORNE	Ground	N	48	43	46	40	48	43	46	41	-1.8	-2.3	-1.8	-2.3	60	55	NO	NO	NO	NO	NO
26.1	14571	214 BEN BOYD ROAD CREMORNE	Ground	W	49	44	47	42	49	44	47	42	-2.0	-2.5	-2.0	-2.5	60	55	NO	NO	NO	NO	NO
26.1	14571	214 BEN BOYD ROAD CREMORNE	Ground	SW	49	45	48	42	50	45	48	43	-1.9	-2.3	-1.8	-2.3	60	55	NO	NO	NO	NO	NO
26.1	14571	214 BEN BOYD ROAD CREMORNE	Ground	E	49	44	48	42	49	45	48	43	-1.4	-1.8	-1.4	-1.9	60	55	NO	NO	NO	NO	NO
26.1	14571	214 BEN BOYD ROAD CREMORNE	Ground	NE	47	43	46	40	48	43	46	41	-1.7	-2.3	-1.7	-2.3	60	55	NO	NO	NO	NO	NO
26.1	14574	5 OAKS AVENUE CREMORNE	Ground	N	52	47	50	44	52	47	50	45	-1.9	-2.2	-1.7	-2.2	60	55	NO	NO	NO	NO	NO
26.1	14574	5 OAKS AVENUE CREMORNE	Ground	W	51	45	49	43	51	46	49	44	-1.7	-2.1	-1.6	-2.1	60	55	NO	NO	NO	NO	NO
26.1	14574	5 OAKS AVENUE CREMORNE	Ground	S	53	48	51	45	53	48	51	46	-1.9	-2.3	-1.9	-2.4	60	55	NO	NO	NO	NO	NO
26.1	14574	5 OAKS AVENUE CREMORNE	Ground	W	53	48	51	45	53	48	51	46	-2.0	-2.4	-1.8	-2.3	60	55	NO	NO	NO	NO	NO
26.1	14574	5 OAKS AVENUE CREMORNE	Ground	S	58	51	55	49	58	52	56	50	-2.5	-1.9	-2.4	-2.0	60	55	NO	NO	NO	NO	NO
26.1	14574	5 OAKS AVENUE CREMORNE	Ground	E	50	45	48	43	50	45	49	43	-1.7	-2.1	-1.7	-2.1	60	55	NO	NO	NO	NO	NO
26.1	14578	37 PARK AVENUE CREMORNE	Ground	N	57	51	55	49	58	52	55	50	-2.7	-2.0	-2.7	-2.2	60	55	NO	NO	NO	NO	NO
26.1	14578	37 PARK AVENUE CREMORNE	Ground	W	71	64	68	63	71	64	69	63	-2.4	-1.3	-2.3	-1.5	60	55	NO	NO	NO	NO	NO
26.1	14578	37 PARK AVENUE CREMORNE	Ground	S	72	65	70	64	72	66	70	65	-2.4	-1.0	-2.3	-1.3	60	55	NO	NO	NO	NO	NO
26.1	14578	37 PARK AVENUE CREMORNE	Ground	SE	56	50	54	48	57	50	55	48	-2.1	-1.7	-2.1	-1.7	60	55	NO	NO	NO	NO	NO
26.1	14578	37 PARK AVENUE CREMORNE	Ground	S	57	50	55	48	58	51	56	49	-2.3	-2.1	-2.2	-2.0	60	55	NO	NO	NO	NO	NO
26.1	14578	37 PARK AVENUE CREMORNE	Ground	E	52	46	50	44	52	47	50	45	-1.9	-2.1	-1.8	-2.1	60	55	NO	NO	NO	NO	NO
26.1	14582	18 OAKS AVENUE CREMORNE	Ground	N	49	44	47	41	49	44	47	42	-1.8	-2.3	-1.7	-2.3	60	55	NO	NO	NO	NO	NO
26.1	14582	18 OAKS AVENUE CREMORNE	Ground	W	49	45	48	42	50	45	48	43	-1.8	-2.2	-1.8	-2.3	60	55	NO	NO	NO	NO	NO
26.1	14582	18 OAKS AVENUE CREMORNE	Ground	S	51	46	49	44	51	46	49	44	-2.0	-2.4	-1.9	-2.5	60	55	NO	NO	NO	NO	NO
26.1	14582	18 OAKS AVENUE CREMORNE	Ground	E	48	43	46	41	48	43	47	41	-1.7	-2.2	-1.7	-2.1	60	55	NO	NO	NO	NO	NO
26.1	14587	3 OAKS AVENUE CREMORNE	Ground	N	53	48	51	46	53	48	52	46	-1.8	-2.3	-1.7	-2.3	60	55	NO	NO	NO	NO	NO
26.1	14587	3 OAKS AVENUE CREMORNE	Ground	W	50	45	49	43	51	45	49	43	-1.7	-2.1	-1.7	-2.0	60	55	NO	NO	NO	NO	NO

NCA	Receiver ID	Address	Floor Level	Facade	Opening Year 2027				Design Year 2037				Increase (Do Smthng - Do Nothing)				NCG project road noise criteria		Do noise levels exceed the cumulative limit with project roads adding ≥2dB to the total noise levels?		Is the contribution from the road project Acute?		Consider further treatment?
					Do Nothing		Do Smthng		Do Nothing		Do Smthng		Opening Year 2027		Design Year 2037								
					Day	Night	Day	Night	Day	Night	Day	Night	Day	Night	Day	Night	Day	Night	Day	Night	$L_{Aeq,15hr}$ ≥ 65dB	$L_{Aeq,9hr}$ ≥ 60dB	
26.1	14587	3 OAKS AVENUE CREMORNE	Ground	SW	52	47	51	45	53	48	51	46	-1.8	-2.1	-1.7	-2.1	60	55	NO	NO	NO	NO	NO
26.1	14587	3 OAKS AVENUE CREMORNE	Ground	W	53	48	51	46	53	48	52	46	-1.8	-2.2	-1.8	-2.2	60	55	NO	NO	NO	NO	NO
26.1	14587	3 OAKS AVENUE CREMORNE	Ground	S	59	52	56	51	59	53	57	51	-2.4	-1.6	-2.4	-1.8	60	55	NO	NO	NO	NO	NO
26.1	14587	3 OAKS AVENUE CREMORNE	Ground	E	50	45	49	43	51	46	49	44	-1.8	-2.1	-1.7	-2.1	60	55	NO	NO	NO	NO	NO
26.1	14594	56 YOUNG STREET CREMORNE	Ground	N	41	36	39	34	41	36	39	34	-1.6	-2.1	-1.6	-2.2	53	48	NO	NO	NO	NO	NO
26.1	14594	56 YOUNG STREET CREMORNE	Ground	S	42	37	40	35	42	37	40	35	-1.7	-2.4	-1.8	-2.3	54	49	NO	NO	NO	NO	NO
26.1	14594	56 YOUNG STREET CREMORNE	Ground	E	42	37	40	35	42	37	40	35	-1.4	-1.8	-1.4	-1.9	54	49	NO	NO	NO	NO	NO
26.1	14594	56 YOUNG STREET CREMORNE	First	N	44	39	42	37	44	39	42	37	-1.9	-2.4	-1.8	-2.3	56	51	NO	NO	NO	NO	NO
26.1	14594	56 YOUNG STREET CREMORNE	First	W	44	39	42	37	44	40	43	37	-1.8	-2.2	-1.7	-2.3	56	52	NO	NO	NO	NO	NO
26.1	14594	56 YOUNG STREET CREMORNE	First	S	44	39	42	37	44	39	42	37	-1.9	-2.4	-1.8	-2.4	56	51	NO	NO	NO	NO	NO
26.1	14594	56 YOUNG STREET CREMORNE	First	E	44	39	42	37	44	40	43	38	-1.5	-1.9	-1.5	-2.0	56	52	NO	NO	NO	NO	NO
26.1	14595	1 OAKS AVENUE CREMORNE	Ground	W	51	46	50	44	52	47	50	45	-1.7	-2.0	-1.7	-2.0	60	55	NO	NO	NO	NO	NO
26.1	14595	1 OAKS AVENUE CREMORNE	Ground	S	60	53	58	52	60	53	58	52	-2.4	-1.4	-2.3	-1.5	60	55	NO	NO	NO	NO	NO
26.1	14595	1 OAKS AVENUE CREMORNE	Ground	E	51	46	49	44	51	46	50	44	-1.7	-2.0	-1.7	-2.1	60	55	NO	NO	NO	NO	NO
26.1	14595	1 OAKS AVENUE CREMORNE	Ground	N	55	50	53	48	55	51	54	48	-1.8	-2.5	-1.7	-2.5	60	55	NO	NO	NO	NO	NO
26.1	14600	47 SUTHERLAND STREET CREMORNE	Ground	N	42	37	40	35	42	38	41	35	-1.8	-2.3	-1.7	-2.3	54	50	NO	NO	NO	NO	NO
26.1	14600	47 SUTHERLAND STREET CREMORNE	Ground	W	41	36	40	34	42	37	40	35	-1.5	-2.0	-1.5	-2.0	54	49	NO	NO	NO	NO	NO
26.1	14600	47 SUTHERLAND STREET CREMORNE	Ground	S	43	38	41	36	44	39	42	37	-1.8	-2.3	-1.7	-2.2	56	51	NO	NO	NO	NO	NO
26.1	14600	47 SUTHERLAND STREET CREMORNE	Ground	E	42	37	40	35	42	37	40	35	-1.5	-2.1	-1.6	-2.0	54	49	NO	NO	NO	NO	NO
26.1	14600	47 SUTHERLAND STREET CREMORNE	First	N	44	40	42	37	45	40	43	38	-2.0	-2.4	-1.9	-2.4	57	52	NO	NO	NO	NO	NO
26.1	14600	47 SUTHERLAND STREET CREMORNE	First	W	44	39	42	37	44	39	42	37	-1.7	-2.1	-1.6	-2.2	56	51	NO	NO	NO	NO	NO
26.1	14600	47 SUTHERLAND STREET CREMORNE	First	S	45	40	43	38	46	41	44	38	-1.9	-2.4	-1.9	-2.3	58	53	NO	NO	NO	NO	NO
26.1	14600	47 SUTHERLAND STREET CREMORNE	First	E	44	39	42	37	44	40	43	37	-1.8	-2.2	-1.7	-2.2	56	52	NO	NO	NO	NO	NO
26.1	14606	49 YOUNG STREET CREMORNE	Ground	W	43	39	42	37	44	39	42	37	-1.7	-2.1	-1.7	-2.2	56	51	NO	NO	NO	NO	NO
26.1	14606	49 YOUNG STREET CREMORNE	Ground	S	42	37	40	35	42	37	40	35	-1.7	-2.2	-1.7	-2.2	54	49	NO	NO	NO	NO	NO
26.1	14606	49 YOUNG STREET CREMORNE	Ground	E	42	37	40	35	42	38	41	35	-1.6	-2.0	-1.6	-2.1	54	50	NO	NO	NO	NO	NO
26.1	14607	51 YOUNG STREET CREMORNE	Ground	E	42	37	40	35	42	38	41	36	-1.6	-2.0	-1.6	-2.1	54	50	NO	NO	NO	NO	NO
26.1	14607	51 YOUNG STREET CREMORNE	Ground	N	43	38	41	36	43	38	41	36	-1.8	-2.3	-1.7	-2.2	55	50	NO	NO	NO	NO	NO
26.1	14607	51 YOUNG STREET CREMORNE	Ground	W	44	39	42	37	44	39	42	37	-1.6	-2.1	-1.6	-2.1	56	51	NO	NO	NO	NO	NO
26.1	14608	49 SUTHERLAND STREET CREMORNE	Ground	E	41	37	40	35	42	37	40	35	-1.6	-2.0	-1.6	-2.0	54	49	NO	NO	NO	NO	NO
26.1	14608	49 SUTHERLAND STREET CREMORNE	Ground	W	43	38	41	36	43	39	42	36	-1.7	-2.2	-1.7	-2.1	55	51	NO	NO	NO	NO	NO
26.1	14608	49 SUTHERLAND STREET CREMORNE	Ground	S	44	40	43	37	45	40	43	38	-1.8	-2.4	-1.8	-2.3	57	52	NO	NO	NO	NO	NO
26.1	14608	49 SUTHERLAND STREET CREMORNE	Ground	SE	42	37	41	35	42	38	41	36	-1.5	-2.0	-1.5	-2.0	54	50	NO	NO	NO	NO	NO
26.1	14608	49 SUTHERLAND STREET CREMORNE	First	E	44	39	42	37	44	39	43	37	-1.6	-2.2	-1.7	-2.1	56	51	NO	NO	NO	NO	NO
26.1	14608	49 SUTHERLAND STREET CREMORNE	First	N	44	39	42	37	44	40	43	37	-1.8	-2.3	-1.8	-2.4	56	52	NO	NO	NO	NO	NO
26.1	14608	49 SUTHERLAND STREET CREMORNE	First	W	45	40	43	38	45	41	43	38	-1.9	-2.4	-1.9	-2.4	57	53	NO	NO	NO	NO	NO
26.1	14608	49 SUTHERLAND STREET CREMORNE	First	S	45	41	44	38	46	41	44	39	-1.8	-2.3	-1.8	-2.3	58	53	NO	NO	NO	NO	NO
26.1	14608	49 SUTHERLAND STREET CREMORNE	First	SE	44	39	43	37	45	40	43	38	-1.7	-2.1	-1.7	-2.2	57	52	NO	NO	NO	NO	NO
26.1	14615	229 BEN BOYD ROAD CREMORNE	Ground	N	47	42	45	40	47	42	45	40	-1.8	-2.3	-1.7	-2.3	59	54	NO	NO	NO	NO	NO
26.1	14615	229 BEN BOYD ROAD CREMORNE	Ground	W	49	44	47	42	49	44	47	42	-1.9	-2.4	-1.9	-2.4	60	55	NO	NO	NO	NO	NO
26.1	14615	229 BEN BOYD ROAD CREMORNE	Ground	S	48	44	47	41	49	44	47	42	-1.8	-2.3	-1.7	-2.3	60	55	NO	NO	NO	NO	NO
26.1	14615	229 BEN BOYD ROAD CREMORNE	Ground	W	48	43	46	41	48	44	47	41	-1.8	-2.4	-1.7	-2.3	60	55	NO	NO	NO	NO	NO
26.1	14615	229 BEN BOYD ROAD CREMORNE	Ground	S	48	43	46	40	48	43	46	41	-1.9	-2.4	-1.8	-2.4	60	55	NO	NO	NO	NO	NO
26.1	14615	229 BEN BOYD ROAD CREMORNE	Ground	E	46	41	44	39	46	41	44	39	-1.6	-2.0	-1.6	-2.1	58	53	NO	NO	NO	NO	NO
26.1	14615	229 BEN BOYD ROAD CREMORNE	Ground	NE	46	41	44	39	46	41	45	39	-1.6	-2.1	-1.5	-2.0	58	53	NO	NO	NO	NO	NO
26.1	14615	229 BEN BOYD ROAD CREMORNE	Ground	E	45	40	44	38	46	41	44	39	-1.7	-2.1	-1.6	-2.1	58	53	NO	NO	NO	NO	NO
26.1	14616	231 BEN BOYD ROAD CREMORNE	Ground	E	46	41	44	39	46	41	44	39	-1.6	-2.1	-1.6	-2.1	58	53	NO	NO	NO	NO	NO
26.1	14616	231 BEN BOYD ROAD CREMORNE	Ground	N	46	42	45	39	47	42	45	40	-1.7	-2.3	-1.8	-2.3	59	54	NO	NO	NO	NO	NO
26.1	14616	231 BEN BOYD ROAD CREMORNE	Ground	W	48	43	46	41	48	43	46	41	-1.9	-2.4	-1.8	-2.3	60	55	NO	NO	NO	NO	NO
26.1	14618	39 PARK AVENUE CREMORNE	Ground	NE	51	46	50	44	52	47	50	44	-1.9	-2.1	-1.8	-2.1	60	55	NO	NO	NO	NO	NO
26.1	14618	39 PARK AVENUE CREMORNE	Ground	W	52	46	50	44	52	47	50	45	-1.9	-2.0	-1.8	-2.1	60	55	NO	NO	NO	NO	NO
26.1	14618	39 PARK AVENUE CREMORNE	Ground	S	53	48	51	46	53	48	51	46	-2.0	-2.0	-2.0	-2.1	60	55	NO	NO	NO	NO	NO
26.1	14618	39 PARK AVENUE CREMORNE	Ground	E	51	46	50	44	52	47	50	45	-1.8	-2.1	-1.8	-2.1	60	55	NO	NO	NO	NO	NO
26.1	14622	41-45 SUTHERLAND STREET CREMORNE	Ground	N	42	37	40	34	42	37	40	35	-1.8	-2.3	-1.8	-2.3	54	49	NO	NO	NO	NO	NO
26.1	14622	41-45 SUTHERLAND STREET CREMORNE	Ground	W	42	37	40	35	42	37	40	35	-1.6	-2.0	-1.6	-2.1	54	49	NO	NO	NO	NO	NO
26.1	14622	41-45 SUTHERLAND STREET CREMORNE	Ground	S	45	40	43	38	45	40	43	38	-1.8	-2.3	-1.8	-2.3	57	52	NO	NO	NO	NO	NO
26.1	14622	41-45 SUTHERLAND STREET CREMORNE	Ground	E	42	37	40	35	42	37	40	35	-1.5	-2.0	-1.5	-2.0	54	49	NO	NO	NO	NO	NO
26.1	14622	41-45 SUTHERLAND STREET CREMORNE	First	N	44	40	43	37	45	40	43	38	-1.9	-2.4	-1.8	-2.4	57	52	NO	NO	NO	NO	NO
26.1	14622	41-45 SUTHERLAND STREET CREMORNE	First	W	44	39	42	37	44	40	43	37	-1.8	-2.1	-1.7	-2.2	56	52	NO	NO	NO	NO	NO
26.1	14622	41-45 SUTHERLAND STREET CREMORNE	First	S	46	41	44	39	46	41	44	39	-1.8	-2.3	-1.8	-2.3	58	53	NO	NO	NO	NO	NO
26.1	14622	41-45 SUTHERLAND STREET CREMORNE	First	E	44	39	42	37	45	40	43	38	-1.8	-2.2	-1.7	-2.2	57	52	NO	NO	NO	NO	NO
26.1	14631	58 YOUNG STREET CREMORNE	Ground	W	43	39	42	36	44	39	42	37	-1.8	-2.3	-1.8	-2.3	56	51	NO	NO	NO	NO	NO

NCA	Receiver ID	Address	Floor Level	Facade	Opening Year 2027				Design Year 2037				Increase (Do Smthng - Do Nothing)				NCG project road noise criteria		Do noise levels exceed the cumulative limit with project roads adding ≥2dB to the total noise levels?		Is the contribution from the road project Acute?		Consider further treatment?
					Do Nothing		Do Smthng		Do Nothing		Do Smthng		Opening Year 2027		Design Year 2037								
					Day	Night	Day	Night	Day	Night	Day	Night	Day	Night	Day	Night	Day	Night	Day	Night	$L_{Aeq,15hr}$ ≥ 65dB	$L_{Aeq,9hr}$ ≥ 60dB	
26.1	14631	58 YOUNG STREET CREMORNE	Ground	S	42	37	40	35	42	37	40	35	-1.7	-2.3	-1.7	-2.3	54	49	NO	NO	NO	NO	NO
26.1	14631	58 YOUNG STREET CREMORNE	Ground	E	43	38	41	36	43	38	42	36	-1.7	-2.1	-1.6	-2.2	55	50	NO	NO	NO	NO	NO
26.1	14633	216 BEN BOYD ROAD CREMORNE	Ground	N	48	43	46	41	48	43	46	41	-1.7	-2.3	-1.7	-2.3	60	55	NO	NO	NO	NO	NO
26.1	14633	216 BEN BOYD ROAD CREMORNE	Ground	W	47	42	45	40	48	43	46	41	-1.8	-2.2	-1.7	-2.2	60	55	NO	NO	NO	NO	NO
26.1	14633	216 BEN BOYD ROAD CREMORNE	Ground	S	47	42	46	40	48	43	46	41	-1.8	-2.3	-1.7	-2.3	60	55	NO	NO	NO	NO	NO
26.1	14633	216 BEN BOYD ROAD CREMORNE	Ground	E	49	44	47	42	49	44	48	42	-1.4	-1.9	-1.5	-1.9	60	55	NO	NO	NO	NO	NO
26.1	14634	39 PARK AVENUE CREMORNE	Ground	W	66	60	64	58	67	60	64	59	-2.4	-1.5	-2.3	-1.6	60	55	NO	NO	NO	NO	NO
26.1	14634	39 PARK AVENUE CREMORNE	Ground	S	58	52	55	49	58	52	55	50	-3.2	-2.4	-3.1	-2.5	60	55	NO	NO	NO	NO	NO
26.1	14634	39 PARK AVENUE CREMORNE	Ground	E	52	47	50	45	52	47	50	45	-1.9	-2.0	-1.9	-2.0	60	55	NO	NO	NO	NO	NO
26.1	14634	39 PARK AVENUE CREMORNE	Ground	S	52	47	50	45	53	47	51	45	-1.9	-2.0	-1.9	-2.0	60	55	NO	NO	NO	NO	NO
26.1	14634	39 PARK AVENUE CREMORNE	Ground	N	59	55	58	52	60	55	58	53	-1.8	-2.5	-1.7	-2.4	60	55	NO	NO	NO	NO	NO
26.1	14649	16 OAKS AVENUE CREMORNE	Ground	N	49	44	47	41	49	44	47	42	-1.8	-2.4	-1.8	-2.3	60	55	NO	NO	NO	NO	NO
26.1	14649	16 OAKS AVENUE CREMORNE	Ground	W	50	45	48	43	50	45	48	43	-1.8	-2.3	-1.9	-2.3	60	55	NO	NO	NO	NO	NO
26.1	14649	16 OAKS AVENUE CREMORNE	Ground	S	51	46	49	44	52	47	50	44	-2.0	-2.4	-1.9	-2.4	60	55	NO	NO	NO	NO	NO
26.1	14649	16 OAKS AVENUE CREMORNE	Ground	E	48	44	47	41	49	44	47	42	-1.8	-2.2	-1.7	-2.2	60	55	NO	NO	NO	NO	NO
26.1	14653	20 OAKS AVENUE CREMORNE	Ground	N	46	41	44	39	46	41	45	39	-1.5	-2.1	-1.4	-2.0	58	53	NO	NO	NO	NO	NO
26.1	14653	20 OAKS AVENUE CREMORNE	Ground	W	46	41	44	39	46	41	45	39	-1.8	-2.2	-1.8	-2.2	58	53	NO	NO	NO	NO	NO
26.1	14653	20 OAKS AVENUE CREMORNE	Ground	S	49	44	47	42	50	45	48	42	-2.0	-2.5	-2.0	-2.5	60	55	NO	NO	NO	NO	NO
26.1	14653	20 OAKS AVENUE CREMORNE	Ground	E	45	40	43	38	45	40	43	38	-1.6	-2.1	-1.7	-2.1	57	52	NO	NO	NO	NO	NO
26.1	14653	20 OAKS AVENUE CREMORNE	First	N	49	44	48	42	50	45	48	42	-1.6	-2.3	-1.6	-2.3	60	55	NO	NO	NO	NO	NO
26.1	14653	20 OAKS AVENUE CREMORNE	First	W	49	44	47	42	49	44	47	42	-1.8	-2.2	-1.8	-2.2	60	55	NO	NO	NO	NO	NO
26.1	14653	20 OAKS AVENUE CREMORNE	First	S	51	46	49	44	51	46	50	44	-2.0	-2.4	-1.9	-2.3	60	55	NO	NO	NO	NO	NO
26.1	14653	20 OAKS AVENUE CREMORNE	First	E	48	43	46	41	48	43	46	41	-1.7	-2.2	-1.7	-2.2	60	55	NO	NO	NO	NO	NO
26.1	14662	60 YOUNG STREET CREMORNE	Ground	N	44	39	42	37	44	39	42	37	-1.9	-2.5	-1.9	-2.4	56	51	NO	NO	NO	NO	NO
26.1	14662	60 YOUNG STREET CREMORNE	Ground	W	44	39	42	37	44	39	42	37	-1.7	-2.2	-1.7	-2.1	56	51	NO	NO	NO	NO	NO
26.1	14662	60 YOUNG STREET CREMORNE	Ground	E	43	38	41	36	43	39	42	37	-1.6	-2.0	-1.5	-2.1	55	51	NO	NO	NO	NO	NO
26.1	14669	41-45 SUTHERLAND STREET CREMORNE	Ground	N	41	36	40	34	42	37	40	35	-1.7	-2.2	-1.7	-2.2	54	49	NO	NO	NO	NO	NO
26.1	14669	41-45 SUTHERLAND STREET CREMORNE	Ground	W	45	40	43	37	45	40	43	38	-1.9	-2.4	-1.9	-2.3	57	52	NO	NO	NO	NO	NO
26.1	14669	41-45 SUTHERLAND STREET CREMORNE	Ground	S	45	40	43	38	45	41	44	38	-1.9	-2.3	-1.8	-2.3	57	53	NO	NO	NO	NO	NO
26.1	14669	41-45 SUTHERLAND STREET CREMORNE	Ground	E	42	37	40	35	42	37	40	35	-1.6	-2.0	-1.6	-2.0	54	49	NO	NO	NO	NO	NO
26.1	14669	41-45 SUTHERLAND STREET CREMORNE	First	N	44	39	42	37	45	40	43	37	-1.8	-2.3	-1.8	-2.3	57	52	NO	NO	NO	NO	NO
26.1	14669	41-45 SUTHERLAND STREET CREMORNE	First	W	46	41	44	38	46	41	44	39	-2.0	-2.4	-1.9	-2.4	58	53	NO	NO	NO	NO	NO
26.1	14669	41-45 SUTHERLAND STREET CREMORNE	First	S	46	41	44	39	46	42	45	39	-1.9	-2.4	-1.8	-2.3	58	54	NO	NO	NO	NO	NO
26.1	14669	41-45 SUTHERLAND STREET CREMORNE	First	E	44	39	43	37	45	40	43	38	-1.7	-2.2	-1.8	-2.1	57	52	NO	NO	NO	NO	NO
26.1	14680	18 OAKS AVENUE CREMORNE	Ground	N	46	41	45	39	46	42	45	40	-1.6	-2.2	-1.5	-2.1	58	54	NO	NO	NO	NO	NO
26.1	14680	18 OAKS AVENUE CREMORNE	Ground	W	49	44	47	42	49	44	47	42	-1.8	-2.3	-1.7	-2.3	60	55	NO	NO	NO	NO	NO
26.1	14680	18 OAKS AVENUE CREMORNE	Ground	S	49	45	48	42	50	45	48	43	-1.9	-2.4	-1.9	-2.4	60	55	NO	NO	NO	NO	NO
26.1	14680	18 OAKS AVENUE CREMORNE	Ground	E	45	40	43	38	45	40	44	38	-1.8	-2.2	-1.7	-2.1	57	52	NO	NO	NO	NO	NO
26.1	14680	18 OAKS AVENUE CREMORNE	First	N	49	44	47	42	50	45	48	42	-1.7	-2.4	-1.7	-2.2	60	55	NO	NO	NO	NO	NO
26.1	14680	18 OAKS AVENUE CREMORNE	First	W	51	46	49	44	52	47	50	44	-1.9	-2.5	-1.8	-2.4	60	55	NO	NO	NO	NO	NO
26.1	14680	18 OAKS AVENUE CREMORNE	First	S	51	46	49	44	52	47	50	44	-2.0	-2.4	-1.8	-2.4	60	55	NO	NO	NO	NO	NO
26.1	14680	18 OAKS AVENUE CREMORNE	First	E	48	43	46	41	48	43	47	41	-1.8	-2.3	-1.8	-2.3	60	55	NO	NO	NO	NO	NO
26.1	14687	235 BEN BOYD ROAD CREMORNE	Ground	E	45	40	43	38	45	41	44	38	-1.8	-2.3	-1.8	-2.2	57	53	NO	NO	NO	NO	NO
26.1	14687	235 BEN BOYD ROAD CREMORNE	Ground	N	46	41	44	38	46	41	44	39	-2.0	-2.5	-2.0	-2.5	58	53	NO	NO	NO	NO	NO
26.1	14687	235 BEN BOYD ROAD CREMORNE	Ground	W	48	43	46	40	48	43	46	41	-1.9	-2.3	-1.9	-2.4	60	55	NO	NO	NO	NO	NO
26.1	14688	233 BEN BOYD ROAD CREMORNE	Ground	W	48	43	46	41	48	43	46	41	-1.9	-2.3	-1.8	-2.3	60	55	NO	NO	NO	NO	NO
26.1	14688	233 BEN BOYD ROAD CREMORNE	Ground	S	47	42	45	40	47	43	46	40	-1.9	-2.4	-1.8	-2.4	59	55	NO	NO	NO	NO	NO
26.1	14688	233 BEN BOYD ROAD CREMORNE	Ground	E	45	41	44	38	46	41	44	39	-1.7	-2.2	-1.6	-2.1	58	53	NO	NO	NO	NO	NO
26.1	14691	49 SUTHERLAND STREET CREMORNE	Ground	N	44	39	42	37	44	40	43	37	-1.9	-2.4	-1.8	-2.4	56	52	NO	NO	NO	NO	NO
26.1	14691	49 SUTHERLAND STREET CREMORNE	Ground	W	44	39	42	37	44	39	42	37	-1.8	-2.3	-1.8	-2.4	56	51	NO	NO	NO	NO	NO
26.1	14691	49 SUTHERLAND STREET CREMORNE	Ground	E	44	39	42	37	44	39	42	37	-1.7	-2.2	-1.7	-2.1	56	51	NO	NO	NO	NO	NO
26.1	14700	218 BEN BOYD ROAD CREMORNE	Ground	N	45	40	43	38	45	40	44	38	-1.6	-2.1	-1.5	-2.1	57	52	NO	NO	NO	NO	NO
26.1	14700	218 BEN BOYD ROAD CREMORNE	Ground	W	48	43	46	41	48	43	46	41	-1.7	-2.4	-1.7	-2.3	60	55	NO	NO	NO	NO	NO
26.1	14700	218 BEN BOYD ROAD CREMORNE	Ground	S	48	43	47	41	49	44	47	42	-1.7	-2.2	-1.6	-2.2	60	55	NO	NO	NO	NO	NO
26.1	14700	218 BEN BOYD ROAD CREMORNE	Ground	E	47	42	46	40	47	42	46	41	-1.3	-1.7	-1.3	-1.7	59	54	NO	NO	NO	NO	NO
26.1	14700	218 BEN BOYD ROAD CREMORNE	First	N	48	43	46	41	48	43	47	41	-1.8	-2.3	-1.7	-2.3	60	55	NO	NO	NO	NO	NO
26.1	14700	218 BEN BOYD ROAD CREMORNE	First	W	50	45	48	43	51	46	49	43	-1.9	-2.4	-1.8	-2.4	60	55	NO	NO	NO	NO	NO
26.1	14700	218 BEN BOYD ROAD CREMORNE	First	S	51	46	49	44	51	47	50	44	-1.8	-2.3	-1.8	-2.3	60	55	NO	NO	NO	NO	NO
26.1	14700	218 BEN BOYD ROAD CREMORNE	First	E	49	44	47	42	49	44	48	42	-1.4	-1.9	-1.4	-1.9	60	55	NO	NO	NO	NO	NO
26.1	14701	47 SUTHERLAND STREET CREMORNE	Ground	N	43	38	41	36	43	38	42	36	-1.7	-2.1	-1.6	-2.1	55	50	NO	NO	NO	NO	NO
26.1	14701	47 SUTHERLAND STREET CREMORNE	Ground	W	40	35	39	33	41	36	39	34	-1.5	-2.0	-1.5	-2.0	53	48	NO	NO	NO	NO	NO
26.1	14701	47 SUTHERLAND STREET CREMORNE	Ground	S	43	38	41	36	43	38	41	36	-1.9	-2.4	-1.8	-2.3	55	50	NO	NO	NO	NO	NO

NCA	Receiver ID	Address	Floor Level	Facade	Opening Year 2027				Design Year 2037				Increase (Do Smthng - Do Nothing)				NCG project road noise criteria		Do noise levels exceed the cumulative limit with project roads adding ≥2dB to the total noise levels?		Is the contribution from the road project Acute?		Consider further treatment?
					Do Nothing		Do Smthng		Do Nothing		Do Smthng		Opening Year 2027		Design Year 2037								
					Day	Night	Day	Night	Day	Night	Day	Night	Day	Night	Day	Night	Day	Night	Day	Night	$L_{Aeq,15hr}$ ≥ 65dB	$L_{Aeq,9hr}$ ≥ 60dB	
26.1	14701	47 SUTHERLAND STREET CREMORNE	Ground	E	44	39	42	37	44	39	42	37	-1.8	-2.3	-1.8	-2.2	56	51	NO	NO	NO	NO	NO
26.1	14704	62-64 SUTHERLAND STREET CREMORNE	Ground	W	43	38	41	36	43	38	42	36	-1.7	-2.1	-1.7	-2.1	55	50	NO	NO	NO	NO	NO
26.1	14704	62-64 SUTHERLAND STREET CREMORNE	Ground	S	43	38	41	36	43	38	41	36	-1.7	-2.2	-1.7	-2.1	55	50	NO	NO	NO	NO	NO
26.1	14704	62-64 SUTHERLAND STREET CREMORNE	Ground	E	39	34	37	32	39	34	38	33	-1.4	-1.9	-1.4	-1.9	51	46	NO	NO	NO	NO	NO
26.1	14704	62-64 SUTHERLAND STREET CREMORNE	Ground	N	39	35	38	33	40	35	39	33	-1.2	-1.8	-1.1	-1.7	52	47	NO	NO	NO	NO	NO
26.1	14704	62-64 SUTHERLAND STREET CREMORNE	First	W	43	38	42	36	44	39	42	37	-1.7	-2.1	-1.7	-2.1	56	51	NO	NO	NO	NO	NO
26.1	14704	62-64 SUTHERLAND STREET CREMORNE	First	S	43	38	41	36	43	39	42	36	-1.7	-2.1	-1.7	-2.1	55	51	NO	NO	NO	NO	NO
26.1	14704	62-64 SUTHERLAND STREET CREMORNE	First	E	41	36	40	34	41	37	40	35	-1.5	-2.0	-1.5	-2.0	53	49	NO	NO	NO	NO	NO
26.1	14704	62-64 SUTHERLAND STREET CREMORNE	First	N	42	37	40	35	42	38	41	36	-1.6	-2.1	-1.5	-2.1	54	50	NO	NO	NO	NO	NO
26.1	14709	16 OAKS AVENUE CREMORNE	Ground	N	49	44	47	42	49	45	48	42	-1.8	-2.3	-1.7	-2.3	60	55	NO	NO	NO	NO	NO
26.1	14709	16 OAKS AVENUE CREMORNE	Ground	W	50	45	48	42	50	45	48	43	-1.9	-2.4	-1.8	-2.4	60	55	NO	NO	NO	NO	NO
26.1	14709	16 OAKS AVENUE CREMORNE	Ground	S	49	45	48	42	50	45	48	43	-1.9	-2.4	-1.8	-2.4	60	55	NO	NO	NO	NO	NO
26.1	14709	16 OAKS AVENUE CREMORNE	Ground	E	48	43	46	41	48	43	47	41	-1.8	-2.3	-1.7	-2.2	60	55	NO	NO	NO	NO	NO
26.1	14710	14A OAKS AVENUE CREMORNE	Ground	NE	48	44	47	41	49	44	47	42	-1.8	-2.3	-1.7	-2.3	60	55	NO	NO	NO	NO	NO
26.1	14710	14A OAKS AVENUE CREMORNE	Ground	W	48	43	46	41	48	43	47	41	-1.7	-2.2	-1.8	-2.2	60	55	NO	NO	NO	NO	NO
26.1	14710	14A OAKS AVENUE CREMORNE	Ground	N	47	43	46	40	48	43	46	41	-1.7	-2.2	-1.6	-2.2	60	55	NO	NO	NO	NO	NO
26.1	14710	14A OAKS AVENUE CREMORNE	Ground	W	47	42	46	40	48	43	46	41	-1.7	-2.2	-1.8	-2.2	60	55	NO	NO	NO	NO	NO
26.1	14710	14A OAKS AVENUE CREMORNE	Ground	S	50	45	48	43	50	45	49	43	-1.9	-2.4	-1.9	-2.3	60	55	NO	NO	NO	NO	NO
26.1	14710	14A OAKS AVENUE CREMORNE	Ground	W	51	46	49	44	52	47	50	44	-2.1	-2.5	-2.0	-2.5	60	55	NO	NO	NO	NO	NO
26.1	14710	14A OAKS AVENUE CREMORNE	Ground	S	52	47	50	44	52	47	50	45	-2.0	-2.4	-1.9	-2.4	60	55	NO	NO	NO	NO	NO
26.1	14710	14A OAKS AVENUE CREMORNE	Ground	E	49	44	47	41	49	44	47	42	-1.7	-2.2	-1.7	-2.2	60	55	NO	NO	NO	NO	NO
26.1	14710	14A OAKS AVENUE CREMORNE	Ground	S	50	45	48	42	50	45	48	43	-1.9	-2.3	-1.8	-2.4	60	55	NO	NO	NO	NO	NO
26.1	14710	14A OAKS AVENUE CREMORNE	Ground	E	49	44	47	42	49	44	47	42	-1.8	-2.3	-1.7	-2.2	60	55	NO	NO	NO	NO	NO
26.1	14711	53 YOUNG STREET CREMORNE	Ground	N	42	38	41	35	43	38	41	36	-1.7	-2.2	-1.6	-2.1	55	50	NO	NO	NO	NO	NO
26.1	14711	53 YOUNG STREET CREMORNE	Ground	W	43	38	41	36	43	39	42	36	-1.6	-2.1	-1.6	-2.1	55	51	NO	NO	NO	NO	NO
26.1	14711	53 YOUNG STREET CREMORNE	Ground	S	43	38	41	36	43	39	42	36	-1.6	-2.1	-1.7	-2.1	55	51	NO	NO	NO	NO	NO
26.1	14711	53 YOUNG STREET CREMORNE	Ground	E	42	37	40	35	42	37	41	35	-1.6	-2.0	-1.5	-2.0	54	49	NO	NO	NO	NO	NO
26.1	14727	41 PARK AVENUE CREMORNE	Ground	W	65	59	62	57	65	59	63	57	-2.2	-2.1	-2.1	-2.1	60	55	NO	NO	NO	NO	NO
26.1	14727	41 PARK AVENUE CREMORNE	Ground	SW	65	59	63	57	65	59	63	57	-2.3	-2.1	-2.3	-2.2	60	55	NO	NO	NO	NO	NO
26.1	14727	41 PARK AVENUE CREMORNE	Ground	S	64	57	61	56	64	58	62	56	-2.3	-1.6	-2.3	-1.7	60	55	NO	NO	NO	NO	NO
26.1	14727	41 PARK AVENUE CREMORNE	Ground	S	57	50	55	49	57	51	55	49	-2.4	-1.3	-2.3	-1.5	60	55	NO	NO	NO	NO	NO
26.1	14727	41 PARK AVENUE CREMORNE	Ground	S	61	54	58	53	61	55	59	53	-2.5	-1.4	-2.4	-1.6	60	55	NO	NO	NO	NO	NO
26.1	14727	41 PARK AVENUE CREMORNE	Ground	S	57	50	55	49	57	51	55	49	-2.4	-1.3	-2.3	-1.5	60	55	NO	NO	NO	NO	NO
26.1	14727	41 PARK AVENUE CREMORNE	Ground	S	61	54	58	53	61	55	59	53	-2.5	-1.4	-2.4	-1.6	60	55	NO	NO	NO	NO	NO
26.1	14727	41 PARK AVENUE CREMORNE	Ground	E	50	45	48	43	50	45	49	43	-1.9	-1.8	-1.9	-1.9	60	55	NO	NO	NO	NO	NO
26.1	14727	41 PARK AVENUE CREMORNE	Ground	N	47	42	46	40	48	43	46	40	-1.8	-2.1	-1.7	-2.1	60	55	NO	NO	NO	NO	NO
26.1	14727	41 PARK AVENUE CREMORNE	Ground	E	47	42	45	40	48	42	46	40	-1.7	-2.0	-1.7	-2.0	60	54	NO	NO	NO	NO	NO
26.1	14727	41 PARK AVENUE CREMORNE	Ground	N	55	50	53	48	55	50	54	48	-1.5	-2.2	-1.4	-2.2	60	55	NO	NO	NO	NO	NO
26.1	14727	41 PARK AVENUE CREMORNE	First	W	66	60	64	58	66	61	64	58	-2.3	-2.0	-2.2	-2.1	60	55	NO	NO	NO	NO	NO
26.1	14727	41 PARK AVENUE CREMORNE	First	SW	66	60	64	58	67	61	65	59	-2.3	-2.0	-2.3	-2.1	60	55	NO	NO	NO	NO	NO
26.1	14727	41 PARK AVENUE CREMORNE	First	S	66	59	63	58	66	60	64	58	-2.3	-1.6	-2.2	-1.7	60	55	NO	NO	NO	NO	NO
26.1	14727	41 PARK AVENUE CREMORNE	First	S	59	52	56	50	59	53	57	51	-2.4	-1.6	-2.4	-1.7	60	55	NO	NO	NO	NO	NO
26.1	14727	41 PARK AVENUE CREMORNE	First	S	63	56	61	55	63	57	61	55	-2.4	-1.3	-2.3	-1.5	60	55	NO	NO	NO	NO	NO
26.1	14727	41 PARK AVENUE CREMORNE	First	E	53	47	51	46	53	48	51	46	-1.9	-1.9	-1.9	-1.9	60	55	NO	NO	NO	NO	NO
26.1	14727	41 PARK AVENUE CREMORNE	First	N	51	46	49	44	52	47	50	44	-1.9	-2.1	-1.7	-2.2	60	55	NO	NO	NO	NO	NO
26.1	14727	41 PARK AVENUE CREMORNE	First	E	51	46	49	44	51	46	50	44	-1.8	-2.0	-1.8	-2.1	60	55	NO	NO	NO	NO	NO
26.1	14727	41 PARK AVENUE CREMORNE	First	N	61	56	59	54	61	57	60	54	-1.8	-2.8	-1.7	-2.7	60	55	NO	NO	NO	NO	NO
26.1	14729	53 YOUNG STREET CREMORNE	Ground	N	43	38	41	36	43	38	41	36	-1.6	-2.1	-1.5	-2.1	55	50	NO	NO	NO	NO	NO
26.1	14729	53 YOUNG STREET CREMORNE	Ground	W	44	39	43	37	44	40	43	38	-1.5	-2.0	-1.5	-2.0	56	52	NO	NO	NO	NO	NO
26.1	14729	53 YOUNG STREET CREMORNE	Ground	S	43	39	42	36	44	39	42	37	-1.6	-2.1	-1.6	-2.0	56	51	NO	NO	NO	NO	NO
26.1	14729	53 YOUNG STREET CREMORNE	Ground	E	42	37	41	35	42	38	41	36	-1.5	-1.9	-1.5	-2.0	54	50	NO	NO	NO	NO	NO
26.1	14731	66 SUTHERLAND STREET CREMORNE	Ground	S	42	38	41	36	43	38	41	36	-1.6	-2.1	-1.7	-2.1	55	50	NO	NO	NO	NO	NO
26.1	14733	31-35 SUTHERLAND STREET CREMORNE	Ground	S	47	42	45	40	48	43	46	40	-1.8	-2.3	-1.6	-2.3	60	55	NO	NO	NO	NO	NO
26.1	14733	31-35 SUTHERLAND STREET CREMORNE	Ground	E	48	43	46	40	48	43	46	41	-1.8	-2.3	-1.7	-2.2	60	55	NO	NO	NO	NO	NO
26.1	14733	31-35 SUTHERLAND STREET CREMORNE	Ground	N	46	41	44	38	46	41	44	39	-1.9	-2.3	-1.8	-2.2	58	53	NO	NO	NO	NO	NO
26.1	14733	31-35 SUTHERLAND STREET CREMORNE	Ground	W	50	45	48	42	50	45	48	43	-1.8	-2.4	-1.7	-2.2	60	55	NO	NO	NO	NO	NO
26.1	14733	31-35 SUTHERLAND STREET CREMORNE	Ground	S	48	43	46	40	48	43	46	41	-1.8	-2.3	-1.8	-2.3	60	55	NO	NO	NO	NO	NO
26.1	14738	8 OAKS AVENUE CREMORNE	Ground	N	51	46	49	43	51	46	49	44	-1.8	-2.4	-1.7	-2.3	60	55	NO	NO	NO	NO	NO
26.1	14738	8 OAKS AVENUE CREMORNE	Ground	NW	52	47	50	45	52	47	51	45	-1.9	-2.3	-1.8	-2.3	60	55	NO	NO	NO	NO	NO
26.1	14738	8 OAKS AVENUE CREMORNE	Ground	W	52	47	50	45	52	47	50	45	-1.9	-2.2	-1.8	-2.2	60	55	NO	NO	NO	NO	NO
26.1	14738	8 OAKS AVENUE CREMORNE	Ground	S	53	48	51	45	53	48	51	46	-2.0	-2.3	-2.0	-2.3	60	55	NO	NO	NO	NO	NO
26.1	14738	8 OAKS AVENUE CREMORNE	Ground	E	49	45	48	42	50	45	48	43	-1.7	-2.2	-1.7	-2.1	60	55	NO	NO	NO	NO	NO
26.1	14739	237 BEN BOYD ROAD CREMORNE	Ground	W	47	42	45	40	47	42	45	40	-1.8	-2.2	-1.9	-2.3	59	54	NO	NO	NO	NO	NO
26.1	14739	237 BEN BOYD ROAD CREMORNE	Ground	S	46	41	44	39	47	42	45	39	-2.1	-2.5	-2.0	-2.5	59	54	NO	NO	NO	NO	NO

NCA	Receiver ID	Address	Floor Level	Facade	Opening Year 2027				Design Year 2037				Increase (Do Smthng - Do Nothing)				NCG project road noise criteria		Do noise levels exceed the cumulative limit with project roads adding ≥2dB to the total noise levels?		Is the contribution from the road project Acute?		Consider further treatment?
					Do Nothing		Do Smthng		Do Nothing		Do Smthng		Opening Year 2027		Design Year 2037								
					Day	Night	Day	Night	Day	Night	Day	Night	Day	Night	Day	Night	Day	Night	Day	Night	$L_{Aeq,15hr}$ ≥ 65dB	$L_{Aeq,9hr}$ ≥ 60dB	
26.1	14739	237 BEN BOYD ROAD CREMORNE	Ground	E	45	40	43	38	45	41	44	38	-1.8	-2.2	-1.8	-2.3	57	53	NO	NO	NO	NO	NO
26.1	14739	237 BEN BOYD ROAD CREMORNE	Ground	NE	45	40	43	37	45	40	43	38	-1.9	-2.2	-1.8	-2.3	57	52	NO	NO	NO	NO	NO
26.1	14740	239 BEN BOYD ROAD CREMORNE	Ground	E	43	38	41	36	43	38	41	36	-1.6	-2.1	-1.6	-2.0	55	50	NO	NO	NO	NO	NO
26.1	14740	239 BEN BOYD ROAD CREMORNE	Ground	N	42	37	40	35	42	37	40	35	-1.7	-2.2	-1.7	-2.1	54	49	NO	NO	NO	NO	NO
26.1	14740	239 BEN BOYD ROAD CREMORNE	Ground	W	46	41	44	39	47	42	45	39	-1.8	-2.2	-1.8	-2.3	59	54	NO	NO	NO	NO	NO
26.1	14740	239 BEN BOYD ROAD CREMORNE	First	E	45	40	43	38	45	41	44	38	-1.8	-2.2	-1.8	-2.3	57	53	NO	NO	NO	NO	NO
26.1	14740	239 BEN BOYD ROAD CREMORNE	First	N	45	40	43	38	45	40	43	38	-1.7	-2.2	-1.7	-2.1	57	52	NO	NO	NO	NO	NO
26.1	14740	239 BEN BOYD ROAD CREMORNE	First	W	48	43	46	41	48	44	47	41	-1.7	-2.1	-1.7	-2.1	60	55	NO	NO	NO	NO	NO
26.1	14741	41-45 SUTHERLAND STREET CREMORNE	Ground	N	44	40	42	37	45	40	43	38	-1.9	-2.5	-1.7	-2.3	57	52	NO	NO	NO	NO	NO
26.1	14741	41-45 SUTHERLAND STREET CREMORNE	Ground	W	44	39	42	37	44	39	42	37	-1.8	-2.2	-1.8	-2.3	56	51	NO	NO	NO	NO	NO
26.1	14741	41-45 SUTHERLAND STREET CREMORNE	Ground	S	42	37	41	35	42	38	41	36	-1.5	-2.0	-1.5	-1.9	54	50	NO	NO	NO	NO	NO
26.1	14741	41-45 SUTHERLAND STREET CREMORNE	Ground	E	42	37	40	35	42	37	40	35	-1.5	-1.9	-1.6	-2.0	54	49	NO	NO	NO	NO	NO
26.1	14741	41-45 SUTHERLAND STREET CREMORNE	Ground	NE	41	36	40	34	42	37	40	35	-1.6	-2.1	-1.5	-2.1	54	49	NO	NO	NO	NO	NO
26.1	14741	41-45 SUTHERLAND STREET CREMORNE	First	N	46	41	44	39	46	42	44	39	-1.9	-2.5	-1.8	-2.4	58	54	NO	NO	NO	NO	NO
26.1	14741	41-45 SUTHERLAND STREET CREMORNE	First	W	45	40	43	38	46	41	44	38	-1.8	-2.3	-1.8	-2.3	58	53	NO	NO	NO	NO	NO
26.1	14741	41-45 SUTHERLAND STREET CREMORNE	First	S	44	40	43	37	45	40	43	38	-1.8	-2.1	-1.7	-2.2	57	52	NO	NO	NO	NO	NO
26.1	14741	41-45 SUTHERLAND STREET CREMORNE	First	E	44	39	42	37	44	40	43	37	-1.7	-2.1	-1.6	-2.1	56	52	NO	NO	NO	NO	NO
26.1	14741	41-45 SUTHERLAND STREET CREMORNE	First	NE	44	40	43	37	45	40	43	38	-1.8	-2.3	-1.7	-2.3	57	52	NO	NO	NO	NO	NO
26.1	14754	10 OAKS AVENUE CREMORNE	Ground	N	50	45	48	43	50	46	49	43	-1.8	-2.6	-1.7	-2.6	60	55	NO	NO	NO	NO	NO
26.1	14754	10 OAKS AVENUE CREMORNE	Ground	W	50	45	48	43	50	46	49	43	-1.8	-2.3	-1.8	-2.3	60	55	NO	NO	NO	NO	NO
26.1	14754	10 OAKS AVENUE CREMORNE	Ground	S	52	47	50	44	52	47	50	45	-2.1	-2.5	-2.1	-2.5	60	55	NO	NO	NO	NO	NO
26.1	14754	10 OAKS AVENUE CREMORNE	Ground	E	46	41	44	39	46	41	45	39	-1.7	-2.2	-1.7	-2.1	58	53	NO	NO	NO	NO	NO
26.1	14754	10 OAKS AVENUE CREMORNE	First	N	54	50	52	47	54	50	53	47	-1.9	-2.8	-1.8	-2.8	60	55	NO	NO	NO	NO	NO
26.1	14754	10 OAKS AVENUE CREMORNE	First	W	53	48	51	46	53	49	52	46	-1.9	-2.3	-1.7	-2.3	60	55	NO	NO	NO	NO	NO
26.1	14754	10 OAKS AVENUE CREMORNE	First	S	53	48	51	46	54	48	52	46	-2.0	-2.3	-1.9	-2.3	60	55	NO	NO	NO	NO	NO
26.1	14754	10 OAKS AVENUE CREMORNE	First	E	49	44	47	42	49	44	48	42	-1.7	-2.2	-1.8	-2.2	60	55	NO	NO	NO	NO	NO
26.1	14760	60 SUTHERLAND STREET CREMORNE	Ground	N	42	37	40	35	42	38	41	35	-1.6	-2.1	-1.5	-2.1	54	50	NO	NO	NO	NO	NO
26.1	14760	60 SUTHERLAND STREET CREMORNE	Ground	W	43	38	41	36	43	38	41	36	-1.6	-2.1	-1.6	-2.0	55	50	NO	NO	NO	NO	NO
26.1	14760	60 SUTHERLAND STREET CREMORNE	Ground	S	43	38	41	36	43	38	41	36	-1.8	-2.2	-1.7	-2.1	55	50	NO	NO	NO	NO	NO
26.1	14760	60 SUTHERLAND STREET CREMORNE	Ground	E	42	37	40	35	42	37	40	35	-1.5	-2.0	-1.4	-2.0	54	49	NO	NO	NO	NO	NO
26.1	14767	24 BEN BOYD LANE CREMORNE	Ground	W	45	40	43	38	45	40	44	38	-1.7	-2.2	-1.6	-2.1	57	52	NO	NO	NO	NO	NO
26.1	14767	24 BEN BOYD LANE CREMORNE	Ground	S	46	41	44	39	46	41	44	39	-1.8	-2.3	-1.8	-2.2	58	53	NO	NO	NO	NO	NO
26.1	14767	24 BEN BOYD LANE CREMORNE	Ground	E	45	40	44	38	46	41	44	39	-1.5	-2.0	-1.6	-2.1	58	53	NO	NO	NO	NO	NO
26.1	14769	32 BEN BOYD LANE CREMORNE	Ground	W	41	37	40	34	42	37	40	35	-1.6	-2.1	-1.6	-2.2	54	49	NO	NO	NO	NO	NO
26.1	14769	32 BEN BOYD LANE CREMORNE	Ground	E	44	40	43	37	45	40	43	38	-1.8	-2.3	-1.8	-2.3	57	52	NO	NO	NO	NO	NO
26.1	14770	28 BEN BOYD LANE CREMORNE	Ground	W	42	37	40	35	42	38	41	35	-1.6	-2.1	-1.6	-2.1	54	50	NO	NO	NO	NO	NO
26.1	14770	28 BEN BOYD LANE CREMORNE	Ground	E	45	40	43	38	45	40	43	38	-1.7	-2.2	-1.7	-2.3	57	52	NO	NO	NO	NO	NO
26.1	14771	26 BEN BOYD LANE CREMORNE	Ground	W	45	40	43	38	46	41	44	39	-1.7	-2.2	-1.7	-2.2	58	53	NO	NO	NO	NO	NO
26.1	14771	26 BEN BOYD LANE CREMORNE	Ground	E	45	40	43	38	45	40	44	38	-1.6	-2.1	-1.5	-2.0	57	52	NO	NO	NO	NO	NO
26.1	14772	39 SUTHERLAND STREET CREMORNE	Ground	E	44	39	42	37	45	40	43	38	-1.8	-2.2	-1.7	-2.3	57	52	NO	NO	NO	NO	NO
26.1	14772	39 SUTHERLAND STREET CREMORNE	Ground	N	45	40	43	37	45	40	43	38	-1.7	-2.4	-1.7	-2.4	57	52	NO	NO	NO	NO	NO
26.1	14772	39 SUTHERLAND STREET CREMORNE	Ground	W	42	37	40	35	42	38	41	35	-1.6	-2.1	-1.7	-2.1	54	50	NO	NO	NO	NO	NO
26.1	14773	30 BEN BOYD LANE CREMORNE	Ground	W	43	38	41	36	43	38	41	36	-1.7	-2.2	-1.7	-2.1	55	50	NO	NO	NO	NO	NO
26.1	14773	30 BEN BOYD LANE CREMORNE	Ground	E	44	40	43	37	45	40	43	38	-1.8	-2.2	-1.8	-2.3	57	52	NO	NO	NO	NO	NO
26.1	14775	4 OAKS AVENUE CREMORNE	Ground	N	50	45	48	43	51	46	49	43	-1.8	-2.2	-1.7	-2.2	60	55	NO	NO	NO	NO	NO
26.1	14775	4 OAKS AVENUE CREMORNE	Ground	W	50	45	48	43	50	45	48	43	-1.7	-2.1	-1.7	-2.1	60	55	NO	NO	NO	NO	NO
26.1	14775	4 OAKS AVENUE CREMORNE	Ground	N	49	44	47	41	49	44	47	42	-1.8	-2.2	-1.7	-2.2	60	55	NO	NO	NO	NO	NO
26.1	14775	4 OAKS AVENUE CREMORNE	Ground	W	48	43	47	41	49	44	47	42	-1.7	-2.0	-1.6	-2.0	60	55	NO	NO	NO	NO	NO
26.1	14775	4 OAKS AVENUE CREMORNE	Ground	S	52	47	50	45	53	47	51	45	-2.2	-2.2	-2.0	-2.3	60	55	NO	NO	NO	NO	NO
26.1	14775	4 OAKS AVENUE CREMORNE	Ground	E	50	45	48	43	50	45	49	43	-1.7	-2.2	-1.7	-2.1	60	55	NO	NO	NO	NO	NO
26.1	14778	6 OAKS AVENUE CREMORNE	Ground	NW	52	47	50	44	52	47	50	45	-1.9	-2.4	-1.8	-2.3	60	55	NO	NO	NO	NO	NO
26.1	14778	6 OAKS AVENUE CREMORNE	Ground	W	52	47	50	44	52	47	50	45	-1.9	-2.2	-1.8	-2.2	60	55	NO	NO	NO	NO	NO
26.1	14778	6 OAKS AVENUE CREMORNE	Ground	N	51	46	49	44	51	46	50	44	-1.9	-2.3	-1.8	-2.3	60	55	NO	NO	NO	NO	NO
26.1	14778	6 OAKS AVENUE CREMORNE	Ground	W	51	46	49	44	51	46	50	44	-1.8	-2.2	-1.8	-2.2	60	55	NO	NO	NO	NO	NO
26.1	14778	6 OAKS AVENUE CREMORNE	Ground	S	52	47	50	45	53	48	51	45	-2.1	-2.2	-2.0	-2.2	60	55	NO	NO	NO	NO	NO
26.1	14778	6 OAKS AVENUE CREMORNE	Ground	E	50	45	48	42	50	45	48	43	-1.7	-2.1	-1.6	-2.1	60	55	NO	NO	NO	NO	NO
26.1	14780	2 OAKS AVENUE CREMORNE	Ground	N	50	45	48	43	50	45	49	43	-1.4	-2.1	-1.4	-2.0	60	55	NO	NO	NO	NO	NO
26.1	14780	2 OAKS AVENUE CREMORNE	Ground	W	52	47	50	45	52	47	51	45	-1.7	-2.0	-1.6	-2.0	60	55	NO	NO	NO	NO	NO
26.1	14780	2 OAKS AVENUE CREMORNE	Ground	S	53	48	51	45	54	48	51	46	-2.1	-2.1	-2.1	-2.1	60	55	NO	NO	NO	NO	NO
26.1	14780	2 OAKS AVENUE CREMORNE	Ground	E	48	43	46	41	48	43	46	41	-1.7	-2.1	-1.7	-2.0	60	55	NO	NO	NO	NO	NO
26.1	14780	2 OAKS AVENUE CREMORNE	First	N	53	48	51	46	53	49	52	46	-1.6	-2.2	-1.6	-2.1	60	55	NO	NO	NO	NO	NO
26.1	14780	2 OAKS AVENUE CREMORNE	First	W	55	49	53	47	55	50	53	48	-1.8	-2.0	-1.6	-2.0	60	55	NO	NO	NO	NO	NO

NCA	Receiver ID	Address	Floor Level	Facade	Opening Year 2027				Design Year 2037				Increase (Do Smthng - Do Nothing)				NCG project road noise criteria		Do noise levels exceed the cumulative limit with project roads adding ≥2dB to the total noise levels?		Is the contribution from the road project Acute?		Consider further treatment?
					Do Nothing		Do Smthng		Do Nothing		Do Smthng		Opening Year 2027		Design Year 2037								
					Day	Night	Day	Night	Day	Night	Day	Night	Day	Night	Day	Night	Day	Night	Day	Night	$L_{Aeq,15hr} \geq 65dB$	$L_{Aeq,9hr} \geq 60dB$	
26.1	14780	2 OAKS AVENUE CREMORNE	First	S	56	50	54	48	57	51	54	49	-2.2	-2.0	-2.2	-2.1	60	55	NO	NO	NO	NO	NO
26.1	14780	2 OAKS AVENUE CREMORNE	First	E	51	46	49	43	51	46	49	44	-1.7	-2.1	-1.7	-2.1	60	55	NO	NO	NO	NO	NO
26.1	14781	43 PARK AVENUE CREMORNE	Ground	NW	62	57	61	55	63	58	61	55	-1.9	-2.1	-1.8	-2.2	60	55	NO	NO	NO	NO	NO
26.1	14781	43 PARK AVENUE CREMORNE	Ground	S	53	49	52	46	54	49	52	47	-1.5	-2.3	-1.4	-2.2	60	55	NO	NO	NO	NO	NO
26.1	14781	43 PARK AVENUE CREMORNE	Ground	E	51	46	49	44	51	46	50	44	-1.7	-2.1	-1.7	-2.1	60	55	NO	NO	NO	NO	NO
26.1	14781	43 PARK AVENUE CREMORNE	Ground	NE	56	52	55	49	56	52	55	50	-1.4	-2.2	-1.2	-2.2	60	55	NO	NO	NO	NO	NO
26.1	14788	10 OAKS AVENUE CREMORNE	Ground	N	51	46	49	44	51	47	50	44	-1.5	-2.5	-1.4	-2.4	60	55	NO	NO	NO	NO	NO
26.1	14788	10 OAKS AVENUE CREMORNE	Ground	W	51	46	49	44	51	46	50	44	-1.9	-2.3	-1.7	-2.3	60	55	NO	NO	NO	NO	NO
26.1	14788	10 OAKS AVENUE CREMORNE	Ground	S	52	47	50	44	52	47	50	45	-2.1	-2.4	-2.1	-2.4	60	55	NO	NO	NO	NO	NO
26.1	14788	10 OAKS AVENUE CREMORNE	Ground	E	46	41	45	39	47	42	45	40	-1.7	-2.2	-1.8	-2.2	59	54	NO	NO	NO	NO	NO
26.1	14788	10 OAKS AVENUE CREMORNE	First	N	55	51	54	48	56	51	54	49	-1.7	-2.8	-1.5	-2.7	60	55	NO	NO	NO	NO	NO
26.1	14788	10 OAKS AVENUE CREMORNE	First	W	54	49	52	47	55	49	53	47	-1.9	-2.2	-1.9	-2.2	60	55	NO	NO	NO	NO	NO
26.1	14788	10 OAKS AVENUE CREMORNE	First	S	54	48	52	46	54	49	52	46	-2.1	-2.2	-2.0	-2.2	60	55	NO	NO	NO	NO	NO
26.1	14788	10 OAKS AVENUE CREMORNE	First	E	49	44	48	42	50	45	48	42	-1.7	-2.2	-1.7	-2.2	60	55	NO	NO	NO	NO	NO
26.1	14791	224-230 BEN BOYD ROAD CREMORNE	Ground	E	47	42	45	40	48	43	46	40	-1.8	-2.2	-1.8	-2.2	60	55	NO	NO	NO	NO	NO
26.1	14791	224-230 BEN BOYD ROAD CREMORNE	Ground	N	46	42	45	39	47	42	45	40	-1.9	-2.4	-1.9	-2.4	59	54	NO	NO	NO	NO	NO
26.1	14791	224-230 BEN BOYD ROAD CREMORNE	Ground	W	48	43	46	40	48	43	46	41	-1.9	-2.3	-1.8	-2.4	60	55	NO	NO	NO	NO	NO
26.1	14791	224-230 BEN BOYD ROAD CREMORNE	Ground	S	48	44	46	41	49	44	47	41	-2.0	-2.5	-2.0	-2.5	60	55	NO	NO	NO	NO	NO
26.1	14794	62 YOUNG STREET CREMORNE	Ground	N	43	38	41	36	43	38	42	36	-1.6	-2.1	-1.5	-2.0	55	50	NO	NO	NO	NO	NO
26.1	14794	62 YOUNG STREET CREMORNE	Ground	NW	43	38	42	36	44	39	42	37	-1.6	-2.1	-1.5	-2.1	56	51	NO	NO	NO	NO	NO
26.1	14794	62 YOUNG STREET CREMORNE	Ground	S	44	39	42	37	44	40	43	37	-1.6	-2.1	-1.6	-2.2	56	52	NO	NO	NO	NO	NO
26.1	14794	62 YOUNG STREET CREMORNE	Ground	E	43	39	42	37	44	39	42	37	-1.4	-1.9	-1.4	-1.9	56	51	NO	NO	NO	NO	NO
26.1	14795	62-64 SUTHERLAND STREET CREMORNE	Ground	W	42	38	41	35	43	38	41	36	-1.6	-2.1	-1.5	-2.1	55	50	NO	NO	NO	NO	NO
26.1	14808	241-243 BEN BOYD ROAD CREMORNE	Ground	N	45	40	43	38	45	40	43	38	-1.5	-2.3	-1.4	-2.2	57	52	NO	NO	NO	NO	NO
26.1	14808	241-243 BEN BOYD ROAD CREMORNE	Ground	S	42	37	40	35	42	37	40	35	-1.7	-2.2	-1.6	-2.2	54	49	NO	NO	NO	NO	NO
26.1	14808	241-243 BEN BOYD ROAD CREMORNE	Ground	E	43	38	41	36	43	38	41	36	-1.6	-2.1	-1.6	-2.0	55	50	NO	NO	NO	NO	NO
26.1	14808	241-243 BEN BOYD ROAD CREMORNE	First	N	47	42	45	40	47	42	46	40	-1.5	-2.3	-1.4	-2.2	59	54	NO	NO	NO	NO	NO
26.1	14808	241-243 BEN BOYD ROAD CREMORNE	First	W	47	42	46	40	48	43	46	41	-1.4	-2.1	-1.4	-2.0	60	55	NO	NO	NO	NO	NO
26.1	14808	241-243 BEN BOYD ROAD CREMORNE	First	S	44	39	42	37	44	39	43	37	-1.7	-2.2	-1.6	-2.2	56	51	NO	NO	NO	NO	NO
26.1	14808	241-243 BEN BOYD ROAD CREMORNE	First	E	45	40	43	38	45	41	44	38	-1.6	-2.2	-1.7	-2.2	57	53	NO	NO	NO	NO	NO
26.1	14811	58A SUTHERLAND STREET CREMORNE	Ground	N	43	38	42	36	43	39	42	37	-1.5	-2.1	-1.5	-2.0	55	51	NO	NO	NO	NO	NO
26.1	14811	58A SUTHERLAND STREET CREMORNE	Ground	W	44	39	42	37	44	39	43	37	-1.6	-2.1	-1.5	-2.0	56	51	NO	NO	NO	NO	NO
26.1	14811	58A SUTHERLAND STREET CREMORNE	Ground	S	44	39	42	37	44	40	43	37	-1.6	-2.1	-1.5	-2.1	56	52	NO	NO	NO	NO	NO
26.1	14811	58A SUTHERLAND STREET CREMORNE	Ground	E	43	38	42	36	43	39	42	37	-1.5	-2.0	-1.4	-1.9	55	51	NO	NO	NO	NO	NO
26.1	14820	57 YOUNG STREET CREMORNE	Ground	S	41	36	39	34	41	36	40	34	-1.3	-1.9	-1.3	-1.9	53	48	NO	NO	NO	NO	NO
26.1	14820	57 YOUNG STREET CREMORNE	Ground	E	42	37	41	35	42	38	41	36	-1.4	-2.0	-1.4	-1.9	54	50	NO	NO	NO	NO	NO
26.1	14820	57 YOUNG STREET CREMORNE	Ground	N	42	37	40	35	42	38	41	36	-1.6	-2.2	-1.5	-2.1	54	50	NO	NO	NO	NO	NO
26.1	14820	57 YOUNG STREET CREMORNE	Ground	W	43	38	41	36	43	39	42	36	-1.6	-2.0	-1.5	-2.1	55	51	NO	NO	NO	NO	NO
26.1	14820	57 YOUNG STREET CREMORNE	Ground	S	41	36	40	34	41	37	40	35	-1.4	-1.9	-1.3	-1.9	53	49	NO	NO	NO	NO	NO
26.1	14829	224-230 BEN BOYD ROAD CREMORNE	Ground	NW	40	36	39	33	41	36	39	34	-1.5	-2.2	-1.4	-2.1	53	48	NO	NO	NO	NO	NO
26.1	14829	224-230 BEN BOYD ROAD CREMORNE	Ground	NE	38	33	36	31	38	33	37	31	-1.4	-2.1	-1.4	-2.0	50	45	NO	NO	NO	NO	NO
26.1	14829	224-230 BEN BOYD ROAD CREMORNE	Ground	NW	46	41	44	39	46	42	44	39	-2.0	-2.5	-1.9	-2.5	58	54	NO	NO	NO	NO	NO
26.1	14829	224-230 BEN BOYD ROAD CREMORNE	Ground	SW	48	43	46	41	48	43	46	41	-2.0	-2.5	-2.0	-2.5	60	55	NO	NO	NO	NO	NO
26.1	14829	224-230 BEN BOYD ROAD CREMORNE	Ground	NW	48	43	46	40	48	43	46	41	-2.0	-2.5	-2.0	-2.5	60	55	NO	NO	NO	NO	NO
26.1	14829	224-230 BEN BOYD ROAD CREMORNE	Ground	SW	48	43	46	40	48	43	46	41	-2.0	-2.5	-2.0	-2.5	60	55	NO	NO	NO	NO	NO
26.1	14829	224-230 BEN BOYD ROAD CREMORNE	Ground	SE	41	37	40	35	42	37	40	35	-1.5	-1.9	-1.5	-1.9	54	49	NO	NO	NO	NO	NO
26.1	14829	224-230 BEN BOYD ROAD CREMORNE	Ground	NE	37	32	36	30	37	33	36	31	-1.5	-2.0	-1.5	-2.0	49	45	NO	NO	NO	NO	NO
26.1	14829	224-230 BEN BOYD ROAD CREMORNE	Ground	SE	39	34	37	32	39	34	38	32	-1.4	-1.9	-1.4	-1.9	51	46	NO	NO	NO	NO	NO
26.1	14829	224-230 BEN BOYD ROAD CREMORNE	Ground	NE	39	33	38	32	39	33	39	33	-0.7	-1.0	-0.5	-0.9	51	45	NO	NO	NO	NO	NO
26.1	14829	224-230 BEN BOYD ROAD CREMORNE	First	NW	42	37	40	35	42	38	41	35	-1.5	-2.3	-1.4	-2.2	54	50	NO	NO	NO	NO	NO
26.1	14829	224-230 BEN BOYD ROAD CREMORNE	First	NE	39	34	37	32	39	34	38	32	-1.4	-2.1	-1.2	-2.0	51	46	NO	NO	NO	NO	NO
26.1	14829	224-230 BEN BOYD ROAD CREMORNE	First	NW	48	43	45	40	48	43	46	40	-2.1	-2.6	-2.1	-2.6	60	55	NO	NO	NO	NO	NO
26.1	14829	224-230 BEN BOYD ROAD CREMORNE	First	SW	49	44	47	42	50	45	48	42	-2.1	-2.5	-2.0	-2.5	60	55	NO	NO	NO	NO	NO
26.1	14829	224-230 BEN BOYD ROAD CREMORNE	First	NW	49	44	47	42	50	45	48	42	-2.0	-2.4	-2.1	-2.5	60	55	NO	NO	NO	NO	NO
26.1	14829	224-230 BEN BOYD ROAD CREMORNE	First	SW	50	45	48	42	50	45	48	43	-2.0	-2.5	-1.9	-2.4	60	55	NO	NO	NO	NO	NO
26.1	14829	224-230 BEN BOYD ROAD CREMORNE	First	SE	43	38	41	36	43	38	42	36	-1.5	-1.8	-1.5	-1.8	55	50	NO	NO	NO	NO	NO
26.1	14829	224-230 BEN BOYD ROAD CREMORNE	First	NE	37	32	36	30	37	33	36	31	-1.5	-2.0	-1.5	-2.0	49	45	NO	NO	NO	NO	NO
26.1	14829	224-230 BEN BOYD ROAD CREMORNE	First	SE	39	34	38	32	39	35	38	33	-1.4	-1.8	-1.4	-1.9	51	47	NO	NO	NO	NO	NO
26.1	14829	224-230 BEN BOYD ROAD CREMORNE	First	NE	40	34	40	34	40	34	40	34	0.0	-0.3	0.2	-0.4	52	46	NO	NO	NO	NO	NO
26.1	14829	224-230 BEN BOYD ROAD CREMORNE	Second	NW	44	39	42	37	44	39	43	37	-1.6	-2.4	-1.4	-2.4	56	51	NO	NO	NO	NO	NO
26.1	14829	224-230 BEN BOYD ROAD CREMORNE	Second	NE	40	35	39	33	40	35	39	34	-1.3	-2.1	-1.2	-1.9	52	47	NO	NO	NO	NO	NO
26.1	14829	224-230 BEN BOYD ROAD CREMORNE	Second	NW	49	45	47	42	50	45	48	42	-2.2	-2.8	-2.2	-2.8	60	55	NO	NO	NO	NO	NO

NCA	Receiver ID	Address	Floor Level	Facade	Opening Year 2027				Design Year 2037				Increase (Do Smthng - Do Nothing)				NCG project road noise criteria		Do noise levels exceed the cumulative limit with project roads adding ≥2dB to the total noise levels?		Is the contribution from the road project Acute?		Consider further treatment?
					Do Nothing		Do Smthng		Do Nothing		Do Smthng		Opening Year 2027		Design Year 2037								
					Day	Night	Day	Night	Day	Night	Day	Night	Day	Night	Day	Night	Day	Night	Day	Night	$L_{Aeq,15hr}$ ≥ 65dB	$L_{Aeq,9hr}$ ≥ 60dB	
26.1	14829	224-230 BEN BOYD ROAD CREMORNE	Second	SW	51	46	48	43	51	46	49	44	-2.1	-2.5	-2.1	-2.4	60	55	NO	NO	NO	NO	NO
26.1	14829	224-230 BEN BOYD ROAD CREMORNE	Second	NW	50	45	48	43	51	46	49	43	-2.1	-2.5	-2.1	-2.5	60	55	NO	NO	NO	NO	NO
26.1	14829	224-230 BEN BOYD ROAD CREMORNE	Second	SW	51	46	49	44	51	46	49	44	-1.9	-2.3	-1.9	-2.3	60	55	NO	NO	NO	NO	NO
26.1	14829	224-230 BEN BOYD ROAD CREMORNE	Second	SE	45	40	43	38	45	40	44	39	-1.3	-1.6	-1.4	-1.7	57	52	NO	NO	NO	NO	NO
26.1	14829	224-230 BEN BOYD ROAD CREMORNE	Second	NE	37	32	35	30	37	33	36	30	-1.6	-2.1	-1.5	-2.1	49	45	NO	NO	NO	NO	NO
26.1	14829	224-230 BEN BOYD ROAD CREMORNE	Second	SE	39	34	38	33	39	35	38	33	-1.4	-1.9	-1.4	-1.8	51	47	NO	NO	NO	NO	NO
26.1	14829	224-230 BEN BOYD ROAD CREMORNE	Second	NE	41	35	41	34	41	35	41	35	0.0	-0.3	0.3	-0.3	53	47	NO	NO	NO	NO	NO
26.1	14829	224-230 BEN BOYD ROAD CREMORNE	Third	NW	46	42	45	39	47	42	45	40	-1.5	-2.5	-1.4	-2.4	59	54	NO	NO	NO	NO	NO
26.1	14829	224-230 BEN BOYD ROAD CREMORNE	Third	NE	43	38	42	36	43	39	42	37	-1.2	-2.1	-1.0	-2.0	55	51	NO	NO	NO	NO	NO
26.1	14829	224-230 BEN BOYD ROAD CREMORNE	Third	NW	51	46	49	43	51	46	49	44	-2.3	-2.7	-2.1	-2.7	60	55	NO	NO	NO	NO	NO
26.1	14829	224-230 BEN BOYD ROAD CREMORNE	Third	SW	52	47	50	44	52	47	50	45	-2.0	-2.4	-2.1	-2.4	60	55	NO	NO	NO	NO	NO
26.1	14829	224-230 BEN BOYD ROAD CREMORNE	Third	NW	51	46	49	44	52	47	50	44	-2.1	-2.5	-2.1	-2.5	60	55	NO	NO	NO	NO	NO
26.1	14829	224-230 BEN BOYD ROAD CREMORNE	Third	SW	52	47	50	45	53	48	51	46	-1.9	-2.2	-1.8	-2.2	60	55	NO	NO	NO	NO	NO
26.1	14829	224-230 BEN BOYD ROAD CREMORNE	Third	SE	47	42	46	41	47	43	46	41	-1.3	-1.6	-1.3	-1.6	59	55	NO	NO	NO	NO	NO
26.1	14829	224-230 BEN BOYD ROAD CREMORNE	Third	NE	37	32	36	30	38	33	36	31	-1.5	-2.1	-1.5	-2.0	50	45	NO	NO	NO	NO	NO
26.1	14829	224-230 BEN BOYD ROAD CREMORNE	Third	SE	40	35	38	33	40	35	39	33	-1.4	-1.9	-1.4	-1.9	52	47	NO	NO	NO	NO	NO
26.1	14829	224-230 BEN BOYD ROAD CREMORNE	Third	NE	42	36	42	36	42	36	42	36	0.0	-0.6	0.2	-0.5	54	48	NO	NO	NO	NO	NO
26.1	14829	224-230 BEN BOYD ROAD CREMORNE	Fourth	NW	51	47	50	44	52	47	51	45	-1.1	-2.2	-0.9	-2.0	60	55	NO	NO	NO	NO	NO
26.1	14829	224-230 BEN BOYD ROAD CREMORNE	Fourth	NE	50	45	49	43	50	46	49	44	-1.0	-2.2	-0.8	-2.0	60	55	NO	NO	NO	NO	NO
26.1	14829	224-230 BEN BOYD ROAD CREMORNE	Fourth	NW	54	49	52	46	54	50	52	47	-2.2	-3.0	-2.1	-3.0	60	55	NO	NO	NO	NO	NO
26.1	14829	224-230 BEN BOYD ROAD CREMORNE	Fourth	SW	53	48	51	45	53	48	51	46	-2.0	-2.3	-2.0	-2.3	60	55	NO	NO	NO	NO	NO
26.1	14829	224-230 BEN BOYD ROAD CREMORNE	Fourth	NW	52	47	50	45	53	48	51	45	-2.1	-2.4	-2.1	-2.4	60	55	NO	NO	NO	NO	NO
26.1	14829	224-230 BEN BOYD ROAD CREMORNE	Fourth	SW	53	48	51	46	54	49	52	46	-1.9	-2.1	-1.9	-2.2	60	55	NO	NO	NO	NO	NO
26.1	14829	224-230 BEN BOYD ROAD CREMORNE	Fourth	SE	48	43	47	41	48	43	47	42	-1.2	-1.6	-1.3	-1.5	60	55	NO	NO	NO	NO	NO
26.1	14829	224-230 BEN BOYD ROAD CREMORNE	Fourth	NE	39	34	37	32	39	34	38	32	-1.5	-2.1	-1.4	-2.0	51	46	NO	NO	NO	NO	NO
26.1	14829	224-230 BEN BOYD ROAD CREMORNE	Fourth	SE	41	36	39	34	41	36	40	34	-1.4	-1.9	-1.4	-1.9	53	48	NO	NO	NO	NO	NO
26.1	14829	224-230 BEN BOYD ROAD CREMORNE	Fourth	NE	48	43	48	42	48	43	48	42	0.0	-1.1	0.2	-1.1	60	55	NO	NO	NO	NO	NO
26.1	14829	224-230 BEN BOYD ROAD CREMORNE	Fifth	NW	55	51	54	48	55	51	54	49	-1.5	-2.6	-1.3	-2.4	60	55	NO	NO	NO	NO	NO
26.1	14829	224-230 BEN BOYD ROAD CREMORNE	Fifth	NE	54	50	53	47	55	50	53	48	-1.4	-2.6	-1.2	-2.4	60	55	NO	NO	NO	NO	NO
26.1	14829	224-230 BEN BOYD ROAD CREMORNE	Fifth	NW	56	52	54	48	57	52	55	49	-2.3	-3.2	-2.2	-3.1	60	55	NO	NO	NO	NO	NO
26.1	14829	224-230 BEN BOYD ROAD CREMORNE	Fifth	SW	54	49	52	47	55	49	53	47	-1.9	-2.2	-1.9	-2.2	60	55	NO	NO	NO	NO	NO
26.1	14829	224-230 BEN BOYD ROAD CREMORNE	Fifth	NW	54	48	52	46	54	49	52	46	-2.1	-2.3	-2.1	-2.3	60	55	NO	NO	NO	NO	NO
26.1	14829	224-230 BEN BOYD ROAD CREMORNE	Fifth	SW	54	49	52	47	55	49	53	47	-1.9	-2.2	-1.9	-2.2	60	55	NO	NO	NO	NO	NO
26.1	14829	224-230 BEN BOYD ROAD CREMORNE	Fifth	NW	54	48	52	46	54	49	52	46	-2.1	-2.3	-2.1	-2.3	60	55	NO	NO	NO	NO	NO
26.1	14829	224-230 BEN BOYD ROAD CREMORNE	Fifth	SW	55	49	53	47	55	50	53	48	-1.9	-2.2	-1.9	-2.2	60	55	NO	NO	NO	NO	NO
26.1	14829	224-230 BEN BOYD ROAD CREMORNE	Fifth	SE	48	44	47	42	49	44	47	42	-1.3	-1.6	-1.3	-1.6	60	55	NO	NO	NO	NO	NO
26.1	14829	224-230 BEN BOYD ROAD CREMORNE	Fifth	NE	41	36	39	34	41	36	39	34	-1.5	-2.0	-1.5	-2.0	53	48	NO	NO	NO	NO	NO
26.1	14829	224-230 BEN BOYD ROAD CREMORNE	Fifth	SE	42	38	41	36	43	38	41	36	-1.5	-1.9	-1.5	-1.9	55	50	NO	NO	NO	NO	NO
26.1	14829	224-230 BEN BOYD ROAD CREMORNE	Fifth	NE	50	45	49	43	50	46	50	44	-0.7	-1.9	-0.5	-1.8	60	55	NO	NO	NO	NO	NO
26.1	14829	224-230 BEN BOYD ROAD CREMORNE	Sixth	NW	56	51	54	48	56	51	55	49	-1.5	-2.6	-1.4	-2.5	60	55	NO	NO	NO	NO	NO
26.1	14829	224-230 BEN BOYD ROAD CREMORNE	Sixth	NE	55	50	53	47	55	50	54	48	-1.4	-2.6	-1.2	-2.5	60	55	NO	NO	NO	NO	NO
26.1	14829	224-230 BEN BOYD ROAD CREMORNE	Sixth	NW	57	52	55	49	58	53	55	50	-2.3	-3.1	-2.1	-3.0	60	55	NO	NO	NO	NO	NO
26.1	14829	224-230 BEN BOYD ROAD CREMORNE	Sixth	SW	55	50	53	48	56	50	54	48	-1.9	-2.2	-1.9	-2.2	60	55	NO	NO	NO	NO	NO
26.1	14829	224-230 BEN BOYD ROAD CREMORNE	Sixth	NW	55	49	53	47	55	50	53	48	-2.1	-2.2	-2.0	-2.3	60	55	NO	NO	NO	NO	NO
26.1	14829	224-230 BEN BOYD ROAD CREMORNE	Sixth	SW	56	50	54	48	56	51	54	49	-2.0	-2.2	-1.8	-2.2	60	55	NO	NO	NO	NO	NO
26.1	14829	224-230 BEN BOYD ROAD CREMORNE	Sixth	SE	49	44	48	43	49	45	48	43	-1.3	-1.7	-1.3	-1.7	60	55	NO	NO	NO	NO	NO
26.1	14829	224-230 BEN BOYD ROAD CREMORNE	Sixth	NE	43	38	42	36	44	39	42	37	-1.6	-2.1	-1.5	-2.1	56	51	NO	NO	NO	NO	NO
26.1	14829	224-230 BEN BOYD ROAD CREMORNE	Sixth	SE	45	40	43	38	45	40	43	38	-1.6	-2.1	-1.6	-2.1	57	52	NO	NO	NO	NO	NO
26.1	14829	224-230 BEN BOYD ROAD CREMORNE	Sixth	NE	51	46	50	44	51	46	50	44	-0.9	-2.0	-0.8	-1.9	60	55	NO	NO	NO	NO	NO
26.1	14829	224-230 BEN BOYD ROAD CREMORNE	Seventh	NW	56	52	55	49	57	52	55	50	-1.7	-2.7	-1.5	-2.6	60	55	NO	NO	NO	NO	NO
26.1	14829	224-230 BEN BOYD ROAD CREMORNE	Seventh	NE	55	50	54	48	55	51	54	48	-1.5	-2.6	-1.3	-2.5	60	55	NO	NO	NO	NO	NO
26.1	14829	224-230 BEN BOYD ROAD CREMORNE	Seventh	NW	58	53	56	50	58	53	56	50	-2.4	-3.0	-2.3	-2.9	60	55	NO	NO	NO	NO	NO
26.1	14829	224-230 BEN BOYD ROAD CREMORNE	Seventh	SW	56	51	54	49	57	51	55	49	-2.1	-2.3	-2.0	-2.3	60	55	NO	NO	NO	NO	NO
26.1	14829	224-230 BEN BOYD ROAD CREMORNE	Seventh	NW	56	51	54	48	57	51	54	49	-2.2	-2.3	-2.1	-2.4	60	55	NO	NO	NO	NO	NO
26.1	14829	224-230 BEN BOYD ROAD CREMORNE	Seventh	SW	57	51	55	49	57	52	55	50	-2.0	-2.2	-2.0	-2.2	60	55	NO	NO	NO	NO	NO
26.1	14829	224-230 BEN BOYD ROAD CREMORNE	Seventh	SE	51	46	49	44	51	46	49	44	-1.4	-1.8	-1.4	-1.8	60	55	NO	NO	NO	NO	NO
26.1	14829	224-230 BEN BOYD ROAD CREMORNE	Seventh	NE	47	42	45	40	47	42	46	40	-1.8	-2.3	-1.7	-2.2	59	54	NO	NO	NO	NO	NO
26.1	14829	224-230 BEN BOYD ROAD CREMORNE	Seventh	SE	48	43	46	41	48	44	47	41	-1.8	-2.2	-1.8	-2.2	60	55	NO	NO	NO	NO	NO
26.1	14829	224-230 BEN BOYD ROAD CREMORNE	Seventh	NE	52	47	50	45	52	47	51	45	-1.2	-2.2	-1.0	-2.1	60	55	NO	NO	NO	NO	NO
26.1	14831	45 PARK AVENUE CREMORNE	Ground	S	54	49	53	47	54	50	53	48	-1.5	-2.2	-1.4	-2.1	60	55	NO	NO	NO	NO	NO
26.1	14831	45 PARK AVENUE CREMORNE	Ground	E	51	46	49	44	51	46	50	44	-1.8	-2.1	-1.7	-2.1	60	55	NO	NO	NO	NO	NO
26.1	14831	45 PARK AVENUE CREMORNE	Ground	NE	57	52	55	50	57	53	56	50	-1.6	-2.8	-1.6	-2.7	60	55	NO	NO	NO	NO	NO
26.1	14831	45 PARK AVENUE CREMORNE	Ground	NW	61	56	59	54	62	56	60	54	-2.0	-2.3	-1.9	-2.3	60	55	NO	NO	NO	NO	NO
26.1	14831	45 PARK AVENUE CREMORNE	Ground	SW	59	54	57	52	59	55	58	52	-1.9	-2.9	-1.8	-2.8	60	55	NO	NO	NO	NO	NO

NCA	Receiver ID	Address	Floor Level	Facade	Opening Year 2027				Design Year 2037				Increase (Do Smthng - Do Nothing)				NCG project road noise criteria		Do noise levels exceed the cumulative limit with project roads adding ≥2dB to the total noise levels?		Is the contribution from the road project Acute?		Consider further treatment?
					Do Nothing		Do Smthng		Do Nothing		Do Smthng		Opening Year 2027		Design Year 2037								
					Day	Night	Day	Night	Day	Night	Day	Night	Day	Night	Day	Night	Day	Night	Day	Night	$L_{Aeq,15hr}$ ≥ 65dB	$L_{Aeq,9hr}$ ≥ 60dB	
26.1	14838	93 GRASMERE LANE CREMORNE	Ground	S	42	38	41	35	43	38	41	36	-1.6	-2.1	-1.6	-2.0	55	50	NO	NO	NO	NO	NO
26.1	14838	93 GRASMERE LANE CREMORNE	Ground	E	39	35	38	33	40	35	38	33	-1.4	-1.9	-1.4	-1.8	52	47	NO	NO	NO	NO	NO
26.1	14838	93 GRASMERE LANE CREMORNE	Ground	N	39	34	38	32	39	35	38	33	-1.3	-1.9	-1.3	-1.9	51	47	NO	NO	NO	NO	NO
26.1	14838	93 GRASMERE LANE CREMORNE	Ground	W	43	38	41	36	43	38	41	36	-1.6	-2.1	-1.6	-2.0	55	50	NO	NO	NO	NO	NO
26.1	14838	93 GRASMERE LANE CREMORNE	First	S	43	38	41	36	43	38	42	36	-1.6	-2.1	-1.6	-2.1	55	50	NO	NO	NO	NO	NO
26.1	14838	93 GRASMERE LANE CREMORNE	First	E	42	37	40	35	42	37	41	35	-1.4	-2.0	-1.4	-1.9	54	49	NO	NO	NO	NO	NO
26.1	14838	93 GRASMERE LANE CREMORNE	First	N	42	37	40	35	42	37	41	35	-1.5	-2.1	-1.4	-2.0	54	49	NO	NO	NO	NO	NO
26.1	14838	93 GRASMERE LANE CREMORNE	First	W	43	38	41	36	43	39	42	36	-1.6	-2.0	-1.5	-2.1	55	51	NO	NO	NO	NO	NO
26.1	14840	64 YOUNG STREET CREMORNE	Ground	S	42	37	41	35	42	38	41	36	-1.4	-1.9	-1.3	-1.8	54	50	NO	NO	NO	NO	NO
26.1	14840	64 YOUNG STREET CREMORNE	Ground	E	43	39	42	37	44	39	42	37	-1.4	-1.9	-1.4	-1.8	56	51	NO	NO	NO	NO	NO
26.1	14840	64 YOUNG STREET CREMORNE	Ground	N	43	38	41	36	43	38	41	36	-1.6	-2.1	-1.5	-2.0	55	50	NO	NO	NO	NO	NO
26.1	14840	64 YOUNG STREET CREMORNE	Ground	W	43	39	42	37	44	39	42	37	-1.6	-2.1	-1.5	-2.0	56	51	NO	NO	NO	NO	NO
26.1	14858	47 PARK AVENUE CREMORNE	Ground	N	50	45	48	43	50	45	49	43	-1.6	-2.1	-1.5	-2.1	60	55	NO	NO	NO	NO	NO
26.1	14858	47 PARK AVENUE CREMORNE	Ground	W	48	43	47	41	49	44	47	42	-1.7	-1.9	-1.7	-2.0	60	55	NO	NO	NO	NO	NO
26.1	14858	47 PARK AVENUE CREMORNE	Ground	S	50	45	49	43	51	46	49	43	-1.7	-2.1	-1.8	-2.1	60	55	NO	NO	NO	NO	NO
26.1	14858	47 PARK AVENUE CREMORNE	Ground	E	50	45	49	43	51	45	49	43	-1.8	-2.0	-1.7	-2.0	60	55	NO	NO	NO	NO	NO
26.1	14862	59 YOUNG STREET CREMORNE	Ground	S	40	35	39	33	40	36	39	34	-1.4	-2.0	-1.4	-1.9	52	48	NO	NO	NO	NO	NO
26.1	14862	59 YOUNG STREET CREMORNE	Ground	E	42	37	40	35	42	38	41	36	-1.5	-1.9	-1.4	-2.0	54	50	NO	NO	NO	NO	NO
26.1	14862	59 YOUNG STREET CREMORNE	Ground	N	42	37	40	35	42	37	41	35	-1.6	-2.1	-1.5	-2.1	54	49	NO	NO	NO	NO	NO
26.1	14862	59 YOUNG STREET CREMORNE	Ground	W	43	38	41	36	43	38	42	36	-1.6	-2.0	-1.5	-2.1	55	50	NO	NO	NO	NO	NO
26.1	14862	59 YOUNG STREET CREMORNE	Ground	S	40	35	39	33	40	36	39	34	-1.4	-1.9	-1.3	-1.9	52	48	NO	NO	NO	NO	NO
26.1	14866	224-230 BEN BOYD ROAD CREMORNE	Ground	N	46	41	44	39	46	41	45	39	-1.6	-2.0	-1.5	-2.0	58	53	NO	NO	NO	NO	NO
26.1	14866	224-230 BEN BOYD ROAD CREMORNE	Ground	W	46	41	44	39	46	41	44	39	-1.9	-2.4	-1.9	-2.3	58	53	NO	NO	NO	NO	NO
26.1	14866	224-230 BEN BOYD ROAD CREMORNE	Ground	S	45	40	43	38	45	41	44	38	-1.9	-2.4	-1.8	-2.4	57	53	NO	NO	NO	NO	NO
26.1	14866	224-230 BEN BOYD ROAD CREMORNE	Ground	E	46	41	44	39	47	42	45	39	-2.0	-2.4	-1.9	-2.4	59	54	NO	NO	NO	NO	NO
26.1	14880	2 OAKS AVENUE CREMORNE	Ground	N	51	47	50	44	52	47	50	45	-1.5	-2.3	-1.5	-2.3	60	55	NO	NO	NO	NO	NO
26.1	14880	2 OAKS AVENUE CREMORNE	Ground	W	51	45	49	43	51	46	49	44	-1.7	-2.1	-1.7	-2.1	60	55	NO	NO	NO	NO	NO
26.1	14880	2 OAKS AVENUE CREMORNE	Ground	S	49	44	47	42	49	45	48	42	-1.8	-2.3	-1.7	-2.3	60	55	NO	NO	NO	NO	NO
26.1	14880	2 OAKS AVENUE CREMORNE	Ground	E	50	45	48	42	50	45	48	43	-1.7	-2.1	-1.7	-2.1	60	55	NO	NO	NO	NO	NO
26.1	14883	47 PARK AVENUE CREMORNE	Ground	NW	60	55	58	52	60	55	58	53	-1.9	-2.2	-1.8	-2.2	60	55	NO	NO	NO	NO	NO
26.1	14883	47 PARK AVENUE CREMORNE	Ground	SW	57	52	55	50	57	53	56	50	-1.6	-2.5	-1.6	-2.4	60	55	NO	NO	NO	NO	NO
26.1	14883	47 PARK AVENUE CREMORNE	Ground	SE	49	43	47	41	49	44	47	42	-1.7	-2.0	-1.7	-1.9	60	55	NO	NO	NO	NO	NO
26.1	14883	47 PARK AVENUE CREMORNE	Ground	N	53	49	52	46	53	49	52	47	-1.1	-2.1	-0.9	-2.0	60	55	NO	NO	NO	NO	NO
26.1	14883	47 PARK AVENUE CREMORNE	First	NW	63	58	61	55	64	58	62	56	-2.2	-2.5	-2.0	-2.5	60	55	NO	NO	NO	NO	NO
26.1	14883	47 PARK AVENUE CREMORNE	First	SW	62	57	60	54	62	57	60	54	-2.0	-2.7	-1.9	-2.7	60	55	NO	NO	NO	NO	NO
26.1	14883	47 PARK AVENUE CREMORNE	First	SE	52	46	50	44	52	47	50	45	-1.8	-2.0	-1.8	-2.1	60	55	NO	NO	NO	NO	NO
26.1	14883	47 PARK AVENUE CREMORNE	First	N	57	52	55	50	57	53	56	51	-1.5	-2.4	-1.3	-2.2	60	55	NO	NO	NO	NO	NO
26.1	14887	66 YOUNG STREET CREMORNE	Ground	N	42	38	41	35	43	38	41	36	-1.5	-2.1	-1.5	-2.1	55	50	NO	NO	NO	NO	NO
26.1	14887	66 YOUNG STREET CREMORNE	Ground	W	43	38	42	36	44	39	42	37	-1.6	-2.1	-1.6	-2.0	56	51	NO	NO	NO	NO	NO
26.1	14887	66 YOUNG STREET CREMORNE	Ground	S	43	38	41	36	43	38	41	36	-1.6	-2.1	-1.5	-2.1	55	50	NO	NO	NO	NO	NO
26.1	14887	66 YOUNG STREET CREMORNE	Ground	E	43	38	42	37	43	39	42	37	-1.4	-1.9	-1.4	-1.8	55	51	NO	NO	NO	NO	NO
26.1	14889	56 SUTHERLAND STREET CREMORNE	Ground	S	44	40	43	37	45	40	43	38	-1.6	-2.1	-1.5	-2.0	57	52	NO	NO	NO	NO	NO
26.1	14889	56 SUTHERLAND STREET CREMORNE	Ground	E	43	38	42	36	44	39	42	37	-1.4	-2.1	-1.5	-2.0	56	51	NO	NO	NO	NO	NO
26.1	14889	56 SUTHERLAND STREET CREMORNE	Ground	N	43	39	42	36	44	39	42	37	-1.7	-2.2	-1.6	-2.1	56	51	NO	NO	NO	NO	NO
26.1	14890	54 SUTHERLAND STREET CREMORNE	Ground	N	43	38	41	36	43	39	42	37	-1.6	-2.1	-1.5	-2.1	55	51	NO	NO	NO	NO	NO
26.1	14890	54 SUTHERLAND STREET CREMORNE	Ground	W	42	37	41	35	42	38	41	36	-1.5	-2.0	-1.5	-1.9	54	50	NO	NO	NO	NO	NO
26.1	14890	54 SUTHERLAND STREET CREMORNE	Ground	S	44	40	43	37	45	40	43	38	-1.5	-2.1	-1.5	-2.1	57	52	NO	NO	NO	NO	NO
26.1	14908	31-35 SUTHERLAND STREET CREMORNE	Ground	N	51	46	49	44	51	47	50	44	-1.3	-2.5	-1.1	-2.4	60	55	NO	NO	NO	NO	NO
26.1	14908	31-35 SUTHERLAND STREET CREMORNE	Ground	W	45	41	44	38	46	41	44	39	-1.8	-2.3	-1.9	-2.2	58	53	NO	NO	NO	NO	NO
26.1	14908	31-35 SUTHERLAND STREET CREMORNE	Ground	S	46	41	44	39	46	41	45	39	-1.9	-2.2	-1.8	-2.2	58	53	NO	NO	NO	NO	NO
26.1	14908	31-35 SUTHERLAND STREET CREMORNE	Ground	W	46	41	44	39	47	42	45	39	-1.9	-2.3	-1.8	-2.3	59	54	NO	NO	NO	NO	NO
26.1	14908	31-35 SUTHERLAND STREET CREMORNE	Ground	N	44	39	42	37	44	40	43	37	-1.8	-2.4	-1.7	-2.4	56	52	NO	NO	NO	NO	NO
26.1	14908	31-35 SUTHERLAND STREET CREMORNE	Ground	NW	47	42	46	40	48	43	46	41	-1.9	-2.3	-1.8	-2.3	60	55	NO	NO	NO	NO	NO
26.1	14908	31-35 SUTHERLAND STREET CREMORNE	Ground	S	49	44	48	42	50	45	48	43	-1.8	-2.3	-1.8	-2.3	60	55	NO	NO	NO	NO	NO
26.1	14908	31-35 SUTHERLAND STREET CREMORNE	Ground	E	42	37	41	35	42	38	41	36	-1.5	-2.0	-1.5	-2.0	54	50	NO	NO	NO	NO	NO
26.1	14908	31-35 SUTHERLAND STREET CREMORNE	Ground	E	42	38	41	36	43	38	41	36	-1.6	-2.0	-1.6	-2.1	55	50	NO	NO	NO	NO	NO
26.1	14908	31-35 SUTHERLAND STREET CREMORNE	Ground	S	43	38	41	36	43	38	41	36	-1.7	-2.1	-1.7	-2.2	55	50	NO	NO	NO	NO	NO
26.1	14908	31-35 SUTHERLAND STREET CREMORNE	Ground	E	43	38	41	36	43	38	41	36	-1.7	-2.1	-1.7	-2.1	55	50	NO	NO	NO	NO	NO
26.1	14908	31-35 SUTHERLAND STREET CREMORNE	First	N	54	50	53	47	54	50	53	48	-1.2	-2.5	-1.0	-2.4	60	55	NO	NO	NO	NO	NO
26.1	14908	31-35 SUTHERLAND STREET CREMORNE	First	W	48	43	46	40	48	43	46	41	-1.9	-2.3	-1.8	-2.2	60	55	NO	NO	NO	NO	NO
26.1	14908	31-35 SUTHERLAND STREET CREMORNE	First	S	48	43	46	41	48	43	47	41	-1.9	-2.3	-1.9	-2.3	60	55	NO	NO	NO	NO	NO
26.1	14908	31-35 SUTHERLAND STREET CREMORNE	First	W	48	43	46	41	49	44	47	41	-2.0	-2.4	-2.0	-2.5	60	55	NO	NO	NO	NO	NO

NCA	Receiver ID	Address	Floor Level	Facade	Opening Year 2027				Design Year 2037				Increase (Do Smthng - Do Nothing)				NCG project road noise criteria		Do noise levels exceed the cumulative limit with project roads adding ≥2dB to the total noise levels?		Is the contribution from the road project Acute?		Consider further treatment?
					Do Nothing		Do Smthng		Do Nothing		Do Smthng		Opening Year 2027		Design Year 2037								
					Day	Night	Day	Night	Day	Night	Day	Night	Day	Night	Day	Night	Day	Night	Day	Night	$L_{Aeq,15hr} \geq 65dB$	$L_{Aeq,9hr} \geq 60dB$	
26.1	14908	31-35 SUTHERLAND STREET CREMORNE	First	N	47	42	45	39	47	42	45	40	-2.0	-2.5	-1.9	-2.4	59	54	NO	NO	NO	NO	NO
26.1	14908	31-35 SUTHERLAND STREET CREMORNE	First	NW	49	44	47	42	50	45	48	42	-2.0	-2.4	-1.9	-2.4	60	55	NO	NO	NO	NO	NO
26.1	14908	31-35 SUTHERLAND STREET CREMORNE	First	S	51	46	49	44	51	46	49	44	-2.0	-2.4	-1.9	-2.4	60	55	NO	NO	NO	NO	NO
26.1	14908	31-35 SUTHERLAND STREET CREMORNE	First	E	44	39	43	37	45	40	43	38	-1.6	-2.1	-1.6	-2.1	57	52	NO	NO	NO	NO	NO
26.1	14908	31-35 SUTHERLAND STREET CREMORNE	First	E	44	39	43	37	45	40	43	38	-1.9	-2.2	-1.8	-2.2	57	52	NO	NO	NO	NO	NO
26.1	14908	31-35 SUTHERLAND STREET CREMORNE	First	S	45	40	43	38	45	40	43	38	-1.8	-2.3	-1.8	-2.2	57	52	NO	NO	NO	NO	NO
26.1	14908	31-35 SUTHERLAND STREET CREMORNE	First	E	45	40	43	38	45	40	43	38	-1.8	-2.2	-1.7	-2.2	57	52	NO	NO	NO	NO	NO
26.1	14908	31-35 SUTHERLAND STREET CREMORNE	Second	N	56	51	54	49	56	52	55	49	-1.5	-2.7	-1.3	-2.6	60	55	NO	NO	NO	NO	NO
26.1	14908	31-35 SUTHERLAND STREET CREMORNE	Second	W	50	45	48	43	51	46	49	43	-2.1	-2.4	-2.0	-2.4	60	55	NO	NO	NO	NO	NO
26.1	14908	31-35 SUTHERLAND STREET CREMORNE	Second	S	51	46	48	43	51	46	49	43	-2.2	-2.6	-2.2	-2.6	60	55	NO	NO	NO	NO	NO
26.1	14908	31-35 SUTHERLAND STREET CREMORNE	Second	W	51	46	49	43	51	46	49	44	-2.2	-2.6	-2.1	-2.6	60	55	NO	NO	NO	NO	NO
26.1	14908	31-35 SUTHERLAND STREET CREMORNE	Second	N	50	45	48	42	50	45	48	43	-2.0	-2.5	-2.0	-2.5	60	55	NO	NO	NO	NO	NO
26.1	14908	31-35 SUTHERLAND STREET CREMORNE	Second	NW	52	46	49	44	52	47	50	44	-2.1	-2.4	-1.9	-2.4	60	55	NO	NO	NO	NO	NO
26.1	14908	31-35 SUTHERLAND STREET CREMORNE	Second	S	52	47	50	45	53	48	51	45	-2.0	-2.4	-1.9	-2.4	60	55	NO	NO	NO	NO	NO
26.1	14908	31-35 SUTHERLAND STREET CREMORNE	Second	E	48	43	46	40	48	43	46	41	-1.8	-2.2	-1.7	-2.2	60	55	NO	NO	NO	NO	NO
26.1	14908	31-35 SUTHERLAND STREET CREMORNE	Second	E	47	42	46	40	48	43	46	41	-1.9	-2.3	-1.9	-2.3	60	55	NO	NO	NO	NO	NO
26.1	14908	31-35 SUTHERLAND STREET CREMORNE	Second	S	48	43	46	41	48	43	46	41	-2.0	-2.4	-1.9	-2.4	60	55	NO	NO	NO	NO	NO
26.1	14908	31-35 SUTHERLAND STREET CREMORNE	Second	E	47	42	46	40	48	43	46	41	-1.9	-2.2	-1.8	-2.3	60	55	NO	NO	NO	NO	NO
26.1	14909	52 SUTHERLAND STREET CREMORNE	Ground	N	43	38	42	36	43	39	42	37	-1.6	-2.1	-1.5	-2.1	55	51	NO	NO	NO	NO	NO
26.1	14909	52 SUTHERLAND STREET CREMORNE	Ground	W	42	37	41	35	42	38	41	36	-1.5	-2.0	-1.4	-2.0	54	50	NO	NO	NO	NO	NO
26.1	14909	52 SUTHERLAND STREET CREMORNE	Ground	S	44	40	43	38	45	40	43	38	-1.6	-2.1	-1.5	-2.0	57	52	NO	NO	NO	NO	NO
26.1	14909	52 SUTHERLAND STREET CREMORNE	Ground	E	43	38	42	36	44	39	42	37	-1.5	-2.0	-1.4	-2.0	56	51	NO	NO	NO	NO	NO
26.1	14913	58 SUTHERLAND STREET CREMORNE	Ground	E	43	38	42	36	43	39	42	37	-1.6	-2.0	-1.5	-2.1	55	51	NO	NO	NO	NO	NO
26.1	14913	58 SUTHERLAND STREET CREMORNE	Ground	N	43	38	41	36	43	38	42	36	-1.6	-2.1	-1.5	-2.0	55	50	NO	NO	NO	NO	NO
26.1	14913	58 SUTHERLAND STREET CREMORNE	Ground	W	42	37	40	35	42	37	41	35	-1.5	-2.0	-1.5	-1.9	54	49	NO	NO	NO	NO	NO
26.1	14913	58 SUTHERLAND STREET CREMORNE	Ground	S	44	39	42	37	44	40	43	38	-1.6	-2.1	-1.5	-2.1	56	52	NO	NO	NO	NO	NO
26.1	14913	58 SUTHERLAND STREET CREMORNE	Ground	E	43	38	42	36	44	39	42	37	-1.5	-2.0	-1.4	-2.0	56	51	NO	NO	NO	NO	NO
26.1	14914	48A SUTHERLAND STREET CREMORNE	Ground	N	43	39	42	36	44	39	42	37	-1.7	-2.2	-1.6	-2.2	56	51	NO	NO	NO	NO	NO
26.1	14914	48A SUTHERLAND STREET CREMORNE	Ground	S	44	40	43	38	45	40	43	38	-1.5	-2.1	-1.5	-2.1	57	52	NO	NO	NO	NO	NO
26.1	14914	48A SUTHERLAND STREET CREMORNE	Ground	E	44	39	42	37	44	39	42	37	-1.5	-2.0	-1.5	-2.0	56	51	NO	NO	NO	NO	NO
26.1	14920	46 SUTHERLAND STREET CREMORNE	Ground	N	43	39	42	36	44	39	42	37	-1.7	-2.2	-1.7	-2.2	56	51	NO	NO	NO	NO	NO
26.1	14920	46 SUTHERLAND STREET CREMORNE	Ground	W	44	39	42	37	44	40	43	37	-1.6	-2.1	-1.6	-2.1	56	52	NO	NO	NO	NO	NO
26.1	14920	46 SUTHERLAND STREET CREMORNE	Ground	S	44	39	43	37	45	40	43	38	-1.5	-2.0	-1.4	-2.0	57	52	NO	NO	NO	NO	NO
26.1	14933	42 SUTHERLAND STREET CREMORNE	Ground	N	43	39	42	36	44	39	42	37	-1.8	-2.3	-1.7	-2.3	56	51	NO	NO	NO	NO	NO
26.1	14933	42 SUTHERLAND STREET CREMORNE	Ground	W	44	39	42	37	44	39	43	37	-1.6	-2.1	-1.7	-2.2	56	51	NO	NO	NO	NO	NO
26.1	14933	42 SUTHERLAND STREET CREMORNE	Ground	S	44	40	43	37	45	40	43	38	-1.5	-2.1	-1.5	-2.1	57	52	NO	NO	NO	NO	NO
26.1	14933	42 SUTHERLAND STREET CREMORNE	Ground	E	44	39	42	37	44	39	43	37	-1.6	-2.1	-1.5	-2.1	56	51	NO	NO	NO	NO	NO
26.1	14937	25 SUTHERLAND STREET CREMORNE	Ground	N	51	47	50	45	52	47	51	45	-1.0	-2.3	-0.8	-2.1	60	55	NO	NO	NO	NO	NO
26.1	14937	25 SUTHERLAND STREET CREMORNE	Ground	W	50	44	47	42	50	45	48	42	-2.2	-2.5	-2.1	-2.5	60	55	NO	NO	NO	NO	NO
26.1	14937	25 SUTHERLAND STREET CREMORNE	Ground	S	48	44	47	41	49	44	47	42	-1.7	-2.3	-1.5	-2.2	60	55	NO	NO	NO	NO	NO
26.1	14937	25 SUTHERLAND STREET CREMORNE	Ground	E	43	38	41	36	43	39	42	36	-1.8	-2.2	-1.8	-2.2	55	51	NO	NO	NO	NO	NO
26.1	14937	25 SUTHERLAND STREET CREMORNE	First	N	55	50	54	48	55	51	54	49	-1.2	-2.4	-1.0	-2.3	60	55	NO	NO	NO	NO	NO
26.1	14937	25 SUTHERLAND STREET CREMORNE	First	W	51	46	49	43	51	46	49	44	-2.2	-2.5	-2.2	-2.5	60	55	NO	NO	NO	NO	NO
26.1	14937	25 SUTHERLAND STREET CREMORNE	First	S	50	45	49	43	51	46	49	44	-1.8	-2.3	-1.8	-2.3	60	55	NO	NO	NO	NO	NO
26.1	14937	25 SUTHERLAND STREET CREMORNE	First	E	45	40	43	38	45	40	43	38	-1.9	-2.3	-1.9	-2.3	57	52	NO	NO	NO	NO	NO
26.1	14937	25 SUTHERLAND STREET CREMORNE	Second	N	56	52	55	49	57	52	55	50	-1.5	-2.6	-1.3	-2.5	60	55	NO	NO	NO	NO	NO
26.1	14937	25 SUTHERLAND STREET CREMORNE	Second	W	52	47	50	44	52	47	50	45	-2.3	-2.4	-2.1	-2.4	60	55	NO	NO	NO	NO	NO
26.1	14937	25 SUTHERLAND STREET CREMORNE	Second	S	53	48	51	45	53	48	51	46	-1.9	-2.4	-1.8	-2.4	60	55	NO	NO	NO	NO	NO
26.1	14937	25 SUTHERLAND STREET CREMORNE	Second	E	48	43	46	40	48	43	46	41	-1.9	-2.3	-2.0	-2.3	60	55	NO	NO	NO	NO	NO
26.1	14939	50 SUTHERLAND STREET CREMORNE	Ground	N	43	38	42	36	44	39	42	37	-1.7	-2.2	-1.7	-2.2	56	51	NO	NO	NO	NO	NO
26.1	14939	50 SUTHERLAND STREET CREMORNE	Ground	W	42	38	41	35	43	38	41	36	-1.5	-2.1	-1.4	-2.0	55	50	NO	NO	NO	NO	NO
26.1	14939	50 SUTHERLAND STREET CREMORNE	Ground	S	44	40	43	38	45	40	43	38	-1.6	-2.1	-1.5	-2.0	57	52	NO	NO	NO	NO	NO
26.1	14939	50 SUTHERLAND STREET CREMORNE	Ground	E	43	39	42	37	44	39	42	37	-1.5	-2.0	-1.4	-2.0	56	51	NO	NO	NO	NO	NO
26.1	14940	49 PARK AVENUE CREMORNE	Ground	SE	48	43	47	41	49	43	47	42	-1.6	-1.9	-1.6	-1.9	60	55	NO	NO	NO	NO	NO
26.1	14940	49 PARK AVENUE CREMORNE	Ground	NE	54	49	52	47	54	50	53	47	-1.3	-2.4	-1.1	-2.3	60	55	NO	NO	NO	NO	NO
26.1	14940	49 PARK AVENUE CREMORNE	Ground	SW	51	46	49	44	51	47	50	44	-1.7	-2.8	-1.5	-2.6	60	55	NO	NO	NO	NO	NO
26.1	14940	49 PARK AVENUE CREMORNE	First	SE	51	46	50	44	52	46	50	44	-1.7	-2.0	-1.7	-2.0	60	55	NO	NO	NO	NO	NO
26.1	14940	49 PARK AVENUE CREMORNE	First	NE	59	55	57	52	59	55	58	52	-1.7	-2.9	-1.5	-2.8	60	55	NO	NO	NO	NO	NO
26.1	14940	49 PARK AVENUE CREMORNE	First	NW	62	57	60	55	63	58	61	55	-2.0	-2.5	-1.9	-2.4	60	55	NO	NO	NO	NO	NO
26.1	14940	49 PARK AVENUE CREMORNE	First	SW	58	54	56	51	59	55	57	51	-2.4	-3.6	-2.2	-3.5	60	55	NO	NO	NO	NO	NO
26.1	14955	247 BEN BOYD ROAD CREMORNE	Ground	W	46	42	45	40	47	42	45	40	-1.5	-2.0	-1.4	-2.0	59	54	NO	NO	NO	NO	NO
26.1	14955	247 BEN BOYD ROAD CREMORNE	Ground	S	46	41	45	39	47	42	45	40	-1.5	-2.1	-1.4	-2.0	59	54	NO	NO	NO	NO	NO

NCA	Receiver ID	Address	Floor Level	Facade	Opening Year 2027				Design Year 2037				Increase (Do Smthng - Do Nothing)				NCG project road noise criteria		Do noise levels exceed the cumulative limit with project roads adding ≥2dB to the total noise levels?		Is the contribution from the road project Acute?		Consider further treatment?
					Do Nothing		Do Smthng		Do Nothing		Do Smthng		Opening Year 2027		Design Year 2037								
					Day	Night	Day	Night	Day	Night	Day	Night	Day	Night	Day	Night	Day	Night	Day	Night	$L_{Aeq,15hr} \geq 65dB$	$L_{Aeq,9hr} \geq 60dB$	
26.1	14955	247 BEN BOYD ROAD CREMORNE	Ground	E	44	39	42	37	44	40	43	38	-1.7	-2.1	-1.6	-2.1	56	52	NO	NO	NO	NO	NO
26.1	14956	249 BEN BOYD ROAD CREMORNE	Ground	E	44	39	42	37	44	40	43	37	-1.6	-2.1	-1.6	-2.1	56	52	NO	NO	NO	NO	NO
26.1	14956	249 BEN BOYD ROAD CREMORNE	Ground	N	44	39	42	36	44	39	42	37	-1.8	-2.3	-1.7	-2.1	56	51	NO	NO	NO	NO	NO
26.1	14956	249 BEN BOYD ROAD CREMORNE	Ground	W	45	40	43	38	45	40	44	38	-1.7	-2.2	-1.7	-2.1	57	52	NO	NO	NO	NO	NO
26.1	14960	68 YOUNG STREET CREMORNE	Ground	N	42	38	41	36	43	38	41	36	-1.6	-2.1	-1.5	-2.1	55	50	NO	NO	NO	NO	NO
26.1	14960	68 YOUNG STREET CREMORNE	Ground	W	43	39	42	37	44	39	42	37	-1.7	-2.1	-1.6	-2.2	56	51	NO	NO	NO	NO	NO
26.1	14960	68 YOUNG STREET CREMORNE	Ground	S	43	39	42	36	44	39	42	37	-1.7	-2.2	-1.6	-2.1	56	51	NO	NO	NO	NO	NO
26.1	14960	68 YOUNG STREET CREMORNE	Ground	W	43	39	42	36	44	39	42	37	-1.6	-2.1	-1.5	-2.1	56	51	NO	NO	NO	NO	NO
26.1	14960	68 YOUNG STREET CREMORNE	Ground	S	43	38	41	36	43	39	42	37	-1.6	-2.1	-1.5	-2.1	55	51	NO	NO	NO	NO	NO
26.1	14960	68 YOUNG STREET CREMORNE	Ground	E	43	38	42	37	43	39	42	37	-1.4	-1.9	-1.4	-1.9	55	51	NO	NO	NO	NO	NO
26.1	14963	15-23 SUTHERLAND STREET CREMORNE	Ground	NW	49	44	47	41	49	44	47	42	-2.0	-2.4	-2.0	-2.3	60	55	NO	NO	NO	NO	NO
26.1	14963	15-23 SUTHERLAND STREET CREMORNE	Ground	W	50	45	48	42	50	45	48	43	-2.0	-2.3	-2.0	-2.3	60	55	NO	NO	NO	NO	NO
26.1	14963	15-23 SUTHERLAND STREET CREMORNE	Ground	E	42	37	40	35	42	37	40	35	-1.7	-2.1	-1.7	-2.1	54	49	NO	NO	NO	NO	NO
26.1	14963	15-23 SUTHERLAND STREET CREMORNE	Ground	N	39	34	38	33	40	35	39	33	-1.2	-1.7	-1.0	-1.7	52	47	NO	NO	NO	NO	NO
26.1	14963	15-23 SUTHERLAND STREET CREMORNE	First	NW	50	45	48	43	51	45	49	43	-2.2	-2.4	-2.1	-2.4	60	55	NO	NO	NO	NO	NO
26.1	14963	15-23 SUTHERLAND STREET CREMORNE	First	W	51	46	49	44	52	46	50	44	-2.1	-2.4	-2.1	-2.4	60	55	NO	NO	NO	NO	NO
26.1	14963	15-23 SUTHERLAND STREET CREMORNE	First	S	52	47	50	44	52	47	50	45	-2.1	-2.4	-2.1	-2.4	60	55	NO	NO	NO	NO	NO
26.1	14963	15-23 SUTHERLAND STREET CREMORNE	First	E	42	37	40	35	42	37	41	35	-1.7	-2.0	-1.7	-2.0	54	49	NO	NO	NO	NO	NO
26.1	14963	15-23 SUTHERLAND STREET CREMORNE	First	N	40	35	39	34	41	36	40	34	-0.9	-1.5	-0.7	-1.4	53	48	NO	NO	NO	NO	NO
26.1	14963	15-23 SUTHERLAND STREET CREMORNE	Second	NW	52	46	49	44	52	47	50	44	-2.2	-2.4	-2.2	-2.4	60	55	NO	NO	NO	NO	NO
26.1	14963	15-23 SUTHERLAND STREET CREMORNE	Second	W	52	47	50	45	53	48	51	45	-2.2	-2.4	-2.1	-2.4	60	55	NO	NO	NO	NO	NO
26.1	14963	15-23 SUTHERLAND STREET CREMORNE	Second	S	53	48	51	45	53	48	51	46	-2.2	-2.4	-2.1	-2.4	60	55	NO	NO	NO	NO	NO
26.1	14963	15-23 SUTHERLAND STREET CREMORNE	Second	E	43	38	41	35	43	38	41	36	-1.8	-2.2	-1.8	-2.1	55	50	NO	NO	NO	NO	NO
26.1	14963	15-23 SUTHERLAND STREET CREMORNE	Second	N	44	39	44	38	44	39	44	38	-0.1	-1.0	0.1	-0.9	56	51	NO	NO	NO	NO	NO
26.1	14963	15-23 SUTHERLAND STREET CREMORNE	Third	NW	53	47	51	45	53	48	51	45	-2.3	-2.2	-2.2	-2.2	60	55	NO	NO	NO	NO	NO
26.1	14963	15-23 SUTHERLAND STREET CREMORNE	Third	W	54	48	52	46	54	49	52	46	-2.2	-2.2	-2.1	-2.3	60	55	NO	NO	NO	NO	NO
26.1	14963	15-23 SUTHERLAND STREET CREMORNE	Third	S	54	49	52	46	54	49	52	47	-2.2	-2.4	-2.1	-2.4	60	55	NO	NO	NO	NO	NO
26.1	14963	15-23 SUTHERLAND STREET CREMORNE	Third	E	43	38	41	36	43	38	41	36	-1.8	-2.1	-1.8	-2.1	55	50	NO	NO	NO	NO	NO
26.1	14963	15-23 SUTHERLAND STREET CREMORNE	Third	N	51	46	51	45	51	47	51	45	-0.1	-1.3	0.0	-1.2	60	55	NO	NO	NO	NO	NO
26.1	14963	15-23 SUTHERLAND STREET CREMORNE	Fourth	NW	55	49	52	47	55	49	53	47	-2.4	-2.2	-2.3	-2.2	60	55	NO	NO	NO	NO	NO
26.1	14963	15-23 SUTHERLAND STREET CREMORNE	Fourth	W	56	50	53	48	56	50	54	48	-2.1	-1.9	-2.0	-2.0	60	55	NO	NO	NO	NO	NO
26.1	14963	15-23 SUTHERLAND STREET CREMORNE	Fourth	S	56	50	54	48	56	51	54	48	-2.3	-2.3	-2.2	-2.3	60	55	NO	NO	NO	NO	NO
26.1	14963	15-23 SUTHERLAND STREET CREMORNE	Fourth	E	43	38	41	36	44	39	42	36	-1.9	-2.2	-2.0	-2.2	56	51	NO	NO	NO	NO	NO
26.1	14963	15-23 SUTHERLAND STREET CREMORNE	Fourth	N	51	46	51	45	52	47	51	45	-0.4	-1.5	-0.2	-1.5	60	55	NO	NO	NO	NO	NO
26.1	14963	15-23 SUTHERLAND STREET CREMORNE	Fifth	NW	56	50	54	48	57	51	55	49	-2.3	-1.9	-2.2	-2.0	60	55	NO	NO	NO	NO	NO
26.1	14963	15-23 SUTHERLAND STREET CREMORNE	Fifth	W	57	51	55	50	58	52	56	50	-2.0	-1.8	-1.9	-1.8	60	55	NO	NO	NO	NO	NO
26.1	14963	15-23 SUTHERLAND STREET CREMORNE	Fifth	S	58	52	56	50	58	53	56	50	-2.2	-2.1	-2.1	-2.2	60	55	NO	NO	NO	NO	NO
26.1	14963	15-23 SUTHERLAND STREET CREMORNE	Fifth	E	44	39	42	36	44	39	42	37	-1.9	-2.2	-1.9	-2.2	56	51	NO	NO	NO	NO	NO
26.1	14963	15-23 SUTHERLAND STREET CREMORNE	Fifth	N	51	47	51	45	52	47	51	45	-0.5	-1.7	-0.3	-1.6	60	55	NO	NO	NO	NO	NO
26.1	14963	15-23 SUTHERLAND STREET CREMORNE	Sixth	NW	58	52	56	50	58	52	56	50	-2.2	-1.9	-2.2	-2.0	60	55	NO	NO	NO	NO	NO
26.1	14963	15-23 SUTHERLAND STREET CREMORNE	Sixth	W	58	52	56	51	59	53	57	51	-2.0	-1.7	-2.0	-1.8	60	55	NO	NO	NO	NO	NO
26.1	14963	15-23 SUTHERLAND STREET CREMORNE	Sixth	S	59	53	57	51	59	54	57	51	-2.2	-2.2	-2.2	-2.3	60	55	NO	NO	NO	NO	NO
26.1	14963	15-23 SUTHERLAND STREET CREMORNE	Sixth	E	44	39	42	37	44	39	42	37	-2.0	-2.3	-2.0	-2.3	56	51	NO	NO	NO	NO	NO
26.1	14963	15-23 SUTHERLAND STREET CREMORNE	Sixth	N	52	47	51	45	52	47	52	46	-0.7	-1.8	-0.4	-1.7	60	55	NO	NO	NO	NO	NO
26.1	14963	15-23 SUTHERLAND STREET CREMORNE	Seventh	NW	59	53	57	51	59	53	57	51	-2.3	-2.1	-2.1	-2.2	60	55	NO	NO	NO	NO	NO
26.1	14963	15-23 SUTHERLAND STREET CREMORNE	Seventh	W	60	54	57	52	60	54	58	52	-2.1	-1.9	-2.0	-2.0	60	55	NO	NO	NO	NO	NO
26.1	14963	15-23 SUTHERLAND STREET CREMORNE	Seventh	S	60	54	57	52	60	54	58	52	-2.4	-2.4	-2.3	-2.4	60	55	NO	NO	NO	NO	NO
26.1	14963	15-23 SUTHERLAND STREET CREMORNE	Seventh	E	44	40	42	37	45	40	43	38	-2.0	-2.3	-2.0	-2.3	57	52	NO	NO	NO	NO	NO
26.1	14963	15-23 SUTHERLAND STREET CREMORNE	Seventh	N	53	48	52	46	53	48	52	47	-0.8	-2.0	-0.6	-1.9	60	55	NO	NO	NO	NO	NO
26.1	14963	15-23 SUTHERLAND STREET CREMORNE	Eighth	NW	61	55	59	53	61	56	59	53	-1.9	-2.2	-1.8	-2.2	60	55	NO	NO	NO	NO	NO
26.1	14963	15-23 SUTHERLAND STREET CREMORNE	Eighth	W	61	56	59	54	62	56	60	54	-1.9	-2.1	-1.8	-2.1	60	55	NO	NO	NO	NO	NO
26.1	14963	15-23 SUTHERLAND STREET CREMORNE	Eighth	S	60	55	58	52	61	55	58	53	-2.4	-2.4	-2.3	-2.4	60	55	NO	NO	NO	NO	NO
26.1	14963	15-23 SUTHERLAND STREET CREMORNE	Eighth	E	45	40	43	38	46	41	44	39	-1.9	-2.3	-2.0	-2.2	58	53	NO	NO	NO	NO	NO
26.1	14963	15-23 SUTHERLAND STREET CREMORNE	Eighth	N	56	51	54	49	56	52	55	49	-1.3	-2.5	-1.1	-2.4	60	55	NO	NO	NO	NO	NO
26.1	14963	15-23 SUTHERLAND STREET CREMORNE	Ninth	NW	63	57	60	55	63	58	61	55	-2.2	-2.6	-2.0	-2.6	60	55	NO	NO	NO	NO	NO
26.1	14963	15-23 SUTHERLAND STREET CREMORNE	Ninth	W	63	58	61	55	63	58	61	56	-2.1	-2.5	-1.9	-2.4	60	55	NO	NO	NO	NO	NO
26.1	14963	15-23 SUTHERLAND STREET CREMORNE	Ninth	S	61	55	59	53	61	56	59	53	-2.4	-2.3	-2.3	-2.4	60	55	NO	NO	NO	NO	NO
26.1	14963	15-23 SUTHERLAND STREET CREMORNE	Ninth	E	47	42	45	40	47	42	45	40	-1.9	-2.2	-1.9	-2.3	59	54	NO	NO	NO	NO	NO
26.1	14963	15-23 SUTHERLAND STREET CREMORNE	Ninth	N	58	54	56	51	58	54	57	51	-1.7	-2.8	-1.4	-2.7	60	55	NO	NO	NO	NO	NO
26.1	14963	15-23 SUTHERLAND STREET CREMORNE	Tenth	NW	64	58	61	55	64	59	62	56	-2.4	-2.9	-2.3	-2.8	60	55	NO	NO	NO	NO	NO
26.1	14963	15-23 SUTHERLAND STREET CREMORNE	Tenth	W	64	59	61	56	64	59	62	56	-2.3	-2.9	-2.2	-2.9	60	55	NO	NO	NO	NO	NO
26.1	14963	15-23 SUTHERLAND STREET CREMORNE	Tenth	S	62	56	59	54	62	57	60	54	-2.5	-2.5	-2.4	-2.5	60	55	NO	NO	NO	NO	NO

NCA	Receiver ID	Address	Floor Level	Facade	Opening Year 2027				Design Year 2037				Increase (Do Smthng - Do Nothing)				NCG project road noise criteria		Do noise levels exceed the cumulative limit with project roads adding ≥2dB to the total noise levels?		Is the contribution from the road project Acute?		Consider further treatment?
					Do Nothing		Do Smthng		Do Nothing		Do Smthng		Opening Year 2027		Design Year 2037								
					Day	Night	Day	Night	Day	Night	Day	Night	Day	Night	Day	Night	Day	Night	Day	Night	$L_{Aeq,15hr}$ ≥ 65dB	$L_{Aeq,9hr}$ ≥ 60dB	
26.1	14963	15-23 SUTHERLAND STREET CREMORNE	Tenth	E	50	45	48	42	50	45	48	43	-1.9	-2.2	-1.8	-2.3	60	55	NO	NO	NO	NO	NO
26.1	14963	15-23 SUTHERLAND STREET CREMORNE	Tenth	N	59	55	57	52	60	55	58	52	-2.1	-3.2	-1.9	-3.1	60	55	NO	NO	NO	NO	NO
26.1	14988	42 SUTHERLAND STREET CREMORNE	Ground	N	41	37	40	34	42	37	40	35	-1.5	-2.2	-1.4	-2.0	54	49	NO	NO	NO	NO	NO
26.1	14988	42 SUTHERLAND STREET CREMORNE	Ground	W	44	39	42	36	44	39	42	37	-1.7	-2.3	-1.6	-2.2	56	51	NO	NO	NO	NO	NO
26.1	14988	42 SUTHERLAND STREET CREMORNE	Ground	S	43	38	41	36	44	39	42	37	-1.7	-2.2	-1.7	-2.2	56	51	NO	NO	NO	NO	NO
26.1	14988	42 SUTHERLAND STREET CREMORNE	Ground	E	42	37	40	35	42	37	41	35	-1.5	-2.0	-1.5	-2.0	54	49	NO	NO	NO	NO	NO
26.1	14988	42 SUTHERLAND STREET CREMORNE	First	N	44	39	42	37	44	39	42	37	-1.6	-2.2	-1.5	-2.1	56	51	NO	NO	NO	NO	NO
26.1	14988	42 SUTHERLAND STREET CREMORNE	First	W	45	40	43	37	45	40	43	38	-1.7	-2.3	-1.6	-2.2	57	52	NO	NO	NO	NO	NO
26.1	14988	42 SUTHERLAND STREET CREMORNE	First	S	45	40	43	38	45	40	43	38	-1.7	-2.2	-1.6	-2.2	57	52	NO	NO	NO	NO	NO
26.1	14988	42 SUTHERLAND STREET CREMORNE	First	E	44	39	42	37	44	39	43	37	-1.6	-2.1	-1.5	-2.1	56	51	NO	NO	NO	NO	NO
26.1	14997	46 SUTHERLAND STREET CREMORNE	Ground	N	43	38	41	36	43	39	42	36	-1.6	-2.1	-1.6	-2.1	55	51	NO	NO	NO	NO	NO
26.1	14997	46 SUTHERLAND STREET CREMORNE	Ground	W	43	38	41	36	43	38	41	36	-1.5	-2.1	-1.5	-2.0	55	50	NO	NO	NO	NO	NO
26.1	14997	46 SUTHERLAND STREET CREMORNE	Ground	S	44	39	42	37	44	39	42	37	-1.7	-2.2	-1.7	-2.2	56	51	NO	NO	NO	NO	NO
26.1	14997	46 SUTHERLAND STREET CREMORNE	Ground	E	43	39	42	36	44	39	42	37	-1.7	-2.2	-1.6	-2.1	56	51	NO	NO	NO	NO	NO
26.1	14999	253 BEN BOYD ROAD CREMORNE	Ground	E	44	39	42	37	44	39	42	37	-1.5	-2.1	-1.6	-2.0	56	51	NO	NO	NO	NO	NO
26.1	14999	253 BEN BOYD ROAD CREMORNE	Ground	N	44	39	42	37	44	39	42	37	-1.7	-2.2	-1.6	-2.2	56	51	NO	NO	NO	NO	NO
26.1	14999	253 BEN BOYD ROAD CREMORNE	Ground	W	44	39	42	37	45	40	43	38	-1.9	-2.3	-1.8	-2.2	57	52	NO	NO	NO	NO	NO
26.1	15000	251 BEN BOYD ROAD CREMORNE	Ground	W	44	39	42	37	44	40	43	37	-1.8	-2.3	-1.7	-2.2	56	52	NO	NO	NO	NO	NO
26.1	15000	251 BEN BOYD ROAD CREMORNE	Ground	S	43	38	41	36	43	38	42	36	-1.6	-2.1	-1.5	-2.1	55	50	NO	NO	NO	NO	NO
26.1	15000	251 BEN BOYD ROAD CREMORNE	Ground	E	44	39	42	37	44	39	43	37	-1.6	-2.2	-1.5	-2.1	56	51	NO	NO	NO	NO	NO
26.1	15032	9-11 SUTHERLAND STREET CREMORNE	Ground	N	47	43	46	41	48	43	47	41	-1.3	-2.2	-1.1	-2.1	60	55	NO	NO	NO	NO	NO
26.1	15032	9-11 SUTHERLAND STREET CREMORNE	Ground	W	47	42	45	40	48	42	46	40	-1.9	-2.0	-1.8	-2.0	60	54	NO	NO	NO	NO	NO
26.1	15032	9-11 SUTHERLAND STREET CREMORNE	Ground	E	44	39	43	37	45	40	43	38	-1.7	-2.1	-1.7	-2.0	57	52	NO	NO	NO	NO	NO
26.1	15032	9-11 SUTHERLAND STREET CREMORNE	First	N	52	48	51	46	53	48	52	46	-1.2	-2.4	-1.0	-2.3	60	55	NO	NO	NO	NO	NO
26.1	15032	9-11 SUTHERLAND STREET CREMORNE	First	W	49	44	47	41	49	44	47	42	-1.9	-2.2	-1.9	-2.1	60	55	NO	NO	NO	NO	NO
26.1	15032	9-11 SUTHERLAND STREET CREMORNE	First	S	51	46	49	43	51	46	49	44	-2.0	-2.3	-2.0	-2.3	60	55	NO	NO	NO	NO	NO
26.1	15032	9-11 SUTHERLAND STREET CREMORNE	First	E	46	41	44	39	46	41	45	39	-1.9	-2.1	-1.8	-2.2	58	53	NO	NO	NO	NO	NO
26.1	15032	9-11 SUTHERLAND STREET CREMORNE	Second	N	57	53	56	50	57	53	56	51	-1.4	-2.6	-1.2	-2.5	60	55	NO	NO	NO	NO	NO
26.1	15032	9-11 SUTHERLAND STREET CREMORNE	Second	W	51	45	49	43	51	46	49	43	-2.0	-2.2	-2.0	-2.2	60	55	NO	NO	NO	NO	NO
26.1	15032	9-11 SUTHERLAND STREET CREMORNE	Second	S	52	47	50	45	53	47	51	45	-2.1	-2.4	-2.0	-2.4	60	55	NO	NO	NO	NO	NO
26.1	15032	9-11 SUTHERLAND STREET CREMORNE	Second	E	49	44	47	41	49	44	47	42	-1.9	-2.2	-1.9	-2.2	60	55	NO	NO	NO	NO	NO
26.1	15036	67 GRASMERE LANE CREMORNE	Ground	N	43	38	41	36	43	39	42	36	-1.6	-2.2	-1.6	-2.2	55	51	NO	NO	NO	NO	NO
26.1	15036	67 GRASMERE LANE CREMORNE	Ground	W	43	38	41	36	43	39	42	36	-1.6	-2.1	-1.5	-2.1	55	51	NO	NO	NO	NO	NO
26.1	15036	67 GRASMERE LANE CREMORNE	Ground	S	44	39	42	37	44	39	42	37	-1.7	-2.2	-1.7	-2.1	56	51	NO	NO	NO	NO	NO
26.1	15036	67 GRASMERE LANE CREMORNE	Ground	E	43	38	42	36	44	39	42	37	-1.6	-2.1	-1.6	-2.1	56	51	NO	NO	NO	NO	NO
26.1	15059	257 BEN BOYD ROAD CREMORNE	Ground	E	44	39	42	37	44	39	42	37	-1.5	-2.1	-1.6	-2.1	56	51	NO	NO	NO	NO	NO
26.1	15059	257 BEN BOYD ROAD CREMORNE	Ground	N	44	39	42	37	44	39	42	37	-1.6	-2.2	-1.6	-2.2	56	51	NO	NO	NO	NO	NO
26.1	15059	257 BEN BOYD ROAD CREMORNE	Ground	W	44	39	42	37	44	39	42	37	-1.7	-2.2	-1.6	-2.2	56	51	NO	NO	NO	NO	NO
26.1	15060	255 BEN BOYD ROAD CREMORNE	Ground	W	44	39	42	37	44	39	43	37	-1.7	-2.2	-1.8	-2.2	56	51	NO	NO	NO	NO	NO
26.1	15060	255 BEN BOYD ROAD CREMORNE	Ground	S	42	37	41	35	43	38	41	36	-1.6	-2.1	-1.5	-2.1	55	50	NO	NO	NO	NO	NO
26.1	15060	255 BEN BOYD ROAD CREMORNE	Ground	E	44	39	42	37	44	39	42	37	-1.6	-2.2	-1.5	-2.1	56	51	NO	NO	NO	NO	NO
26.1	15061	61 GRASMERE ROAD CREMORNE	Ground	N	40	35	38	33	40	36	39	33	-1.5	-2.1	-1.5	-2.1	52	48	NO	NO	NO	NO	NO
26.1	15061	61 GRASMERE ROAD CREMORNE	Ground	W	43	38	41	36	43	38	41	36	-1.7	-2.1	-1.6	-2.1	55	50	NO	NO	NO	NO	NO
26.1	15061	61 GRASMERE ROAD CREMORNE	Ground	S	44	39	42	37	44	39	42	37	-1.7	-2.2	-1.6	-2.2	56	51	NO	NO	NO	NO	NO
26.1	15061	61 GRASMERE ROAD CREMORNE	Ground	E	41	36	39	34	41	36	40	34	-1.4	-2.0	-1.4	-1.9	53	48	NO	NO	NO	NO	NO
26.1	15061	61 GRASMERE ROAD CREMORNE	First	N	42	38	41	35	43	38	41	36	-1.7	-2.2	-1.6	-2.2	55	50	NO	NO	NO	NO	NO
26.1	15061	61 GRASMERE ROAD CREMORNE	First	W	44	39	42	37	44	39	42	37	-1.7	-2.1	-1.6	-2.2	56	51	NO	NO	NO	NO	NO
26.1	15061	61 GRASMERE ROAD CREMORNE	First	S	44	39	42	37	44	40	43	38	-1.7	-2.2	-1.6	-2.2	56	52	NO	NO	NO	NO	NO
26.1	15061	61 GRASMERE ROAD CREMORNE	First	E	43	38	41	36	43	39	42	37	-1.6	-2.0	-1.5	-2.0	55	51	NO	NO	NO	NO	NO
26.1	15062	5 SUTHERLAND STREET CREMORNE	Ground	N	52	47	51	45	52	48	51	45	-1.1	-2.4	-0.9	-2.3	60	55	NO	NO	NO	NO	NO
26.1	15062	5 SUTHERLAND STREET CREMORNE	Ground	W	48	42	46	40	48	43	46	40	-2.0	-2.4	-1.8	-2.4	60	55	NO	NO	NO	NO	NO
26.1	15062	5 SUTHERLAND STREET CREMORNE	Ground	S	51	46	50	44	51	46	50	45	-0.9	-1.8	-0.8	-1.7	60	55	NO	NO	NO	NO	NO
26.1	15062	5 SUTHERLAND STREET CREMORNE	Ground	E	43	38	42	37	44	39	42	37	-1.5	-1.9	-1.6	-1.8	56	51	NO	NO	NO	NO	NO
26.1	15062	5 SUTHERLAND STREET CREMORNE	Ground	S	42	37	41	35	43	38	41	36	-1.5	-1.8	-1.6	-1.7	55	50	NO	NO	NO	NO	NO
26.1	15062	5 SUTHERLAND STREET CREMORNE	Ground	W	43	38	41	36	43	38	42	36	-1.5	-1.6	-1.5	-1.7	55	50	NO	NO	NO	NO	NO
26.1	15062	5 SUTHERLAND STREET CREMORNE	Ground	S	47	42	46	40	48	43	46	41	-1.7	-1.9	-1.7	-2.0	60	55	NO	NO	NO	NO	NO
26.1	15062	5 SUTHERLAND STREET CREMORNE	Ground	E	44	39	42	37	44	39	43	37	-1.5	-1.8	-1.6	-1.9	56	51	NO	NO	NO	NO	NO
26.1	15062	5 SUTHERLAND STREET CREMORNE	First	N	57	53	56	50	58	53	56	51	-1.4	-2.7	-1.2	-2.6	60	55	NO	NO	NO	NO	NO
26.1	15062	5 SUTHERLAND STREET CREMORNE	First	W	51	45	49	43	51	46	49	43	-2.0	-2.3	-1.8	-2.3	60	55	NO	NO	NO	NO	NO
26.1	15062	5 SUTHERLAND STREET CREMORNE	First	N	48	43	46	41	48	44	47	41	-1.3	-2.3	-1.2	-2.2	60	55	NO	NO	NO	NO	NO
26.1	15062	5 SUTHERLAND STREET CREMORNE	First	W	55	50	53	47	55	50	54	48	-2.0	-2.3	-1.9	-2.2	60	55	NO	NO	NO	NO	NO
26.1	15062	5 SUTHERLAND STREET CREMORNE	First	S	57	53	56	50	58	53	57	51	-1.3	-2.5	-1.1	-2.4	60	55	NO	NO	NO	NO	NO

NCA	Receiver ID	Address	Floor Level	Facade	Opening Year 2027				Design Year 2037				Increase (Do Smthng - Do Nothing)				NCG project road noise criteria		Do noise levels exceed the cumulative limit with project roads adding ≥2dB to the total noise levels?		Is the contribution from the road project Acute?		Consider further treatment?
					Do Nothing		Do Smthng		Do Nothing		Do Smthng		Opening Year 2027		Design Year 2037								
					Day	Night	Day	Night	Day	Night	Day	Night	Day	Night	Day	Night	Day	Night	Day	Night	$L_{Aeq,15hr} \geq 65dB$	$L_{Aeq,9hr} \geq 60dB$	
26.1	15062	5 SUTHERLAND STREET CREMORNE	First	E	45	39	43	38	45	40	43	38	-1.6	-1.8	-1.6	-1.8	57	52	NO	NO	NO	NO	NO
26.1	15062	5 SUTHERLAND STREET CREMORNE	First	S	43	38	42	36	44	38	42	37	-1.6	-1.7	-1.6	-1.8	56	50	NO	NO	NO	NO	NO
26.1	15062	5 SUTHERLAND STREET CREMORNE	First	W	44	39	43	37	45	39	43	38	-1.5	-1.6	-1.5	-1.7	57	51	NO	NO	NO	NO	NO
26.1	15062	5 SUTHERLAND STREET CREMORNE	First	S	49	44	48	42	50	45	48	43	-1.9	-2.1	-1.9	-2.1	60	55	NO	NO	NO	NO	NO
26.1	15062	5 SUTHERLAND STREET CREMORNE	First	E	45	40	43	38	45	40	43	38	-1.5	-1.8	-1.6	-1.8	57	52	NO	NO	NO	NO	NO
26.1	15062	5 SUTHERLAND STREET CREMORNE	Second	N	58	54	57	51	59	54	57	52	-1.7	-2.9	-1.5	-2.8	60	55	NO	NO	NO	NO	NO
26.1	15062	5 SUTHERLAND STREET CREMORNE	Second	W	55	49	53	47	55	50	53	48	-1.9	-2.0	-1.8	-2.1	60	55	NO	NO	NO	NO	NO
26.1	15062	5 SUTHERLAND STREET CREMORNE	Second	N	52	47	51	45	52	48	51	46	-1.2	-2.0	-1.0	-2.0	60	55	NO	NO	NO	NO	NO
26.1	15062	5 SUTHERLAND STREET CREMORNE	Second	W	61	56	59	54	62	57	60	54	-2.0	-2.7	-1.8	-2.6	60	55	NO	NO	NO	NO	NO
26.1	15062	5 SUTHERLAND STREET CREMORNE	Second	S	60	56	58	53	61	56	59	53	-1.9	-3.0	-1.7	-2.8	60	55	NO	NO	NO	NO	NO
26.1	15062	5 SUTHERLAND STREET CREMORNE	Second	E	46	41	44	39	46	41	44	39	-1.7	-1.8	-1.7	-1.9	58	53	NO	NO	NO	NO	NO
26.1	15062	5 SUTHERLAND STREET CREMORNE	Second	S	44	39	43	37	45	39	43	38	-1.6	-1.7	-1.6	-1.7	57	51	NO	NO	NO	NO	NO
26.1	15062	5 SUTHERLAND STREET CREMORNE	Second	W	45	40	44	38	46	40	44	39	-1.6	-1.7	-1.6	-1.6	58	52	NO	NO	NO	NO	NO
26.1	15062	5 SUTHERLAND STREET CREMORNE	Second	S	51	46	49	44	52	47	50	44	-2.0	-2.1	-2.0	-2.1	60	55	NO	NO	NO	NO	NO
26.1	15062	5 SUTHERLAND STREET CREMORNE	Second	E	45	40	44	38	46	40	44	39	-1.6	-1.8	-1.6	-1.8	58	52	NO	NO	NO	NO	NO
26.1	15062	5 SUTHERLAND STREET CREMORNE	Third	N	59	55	57	52	59	55	58	52	-1.9	-3.2	-1.7	-3.0	60	55	NO	NO	NO	NO	NO
26.1	15062	5 SUTHERLAND STREET CREMORNE	Third	W	61	56	59	54	62	57	60	54	-1.7	-2.4	-1.6	-2.3	60	55	NO	NO	NO	NO	NO
26.1	15062	5 SUTHERLAND STREET CREMORNE	Third	N	60	56	59	53	61	56	59	54	-1.8	-2.9	-1.6	-2.8	60	55	NO	NO	NO	NO	NO
26.1	15062	5 SUTHERLAND STREET CREMORNE	Third	W	63	58	61	55	63	58	61	55	-2.2	-2.8	-2.1	-2.8	60	55	NO	NO	NO	NO	NO
26.1	15062	5 SUTHERLAND STREET CREMORNE	Third	S	62	57	60	54	62	58	61	55	-2.1	-2.9	-1.9	-2.8	60	55	NO	NO	NO	NO	NO
26.1	15062	5 SUTHERLAND STREET CREMORNE	Third	E	47	42	45	40	47	42	46	40	-1.7	-1.7	-1.7	-1.8	59	54	NO	NO	NO	NO	NO
26.1	15062	5 SUTHERLAND STREET CREMORNE	Third	S	46	40	44	39	46	41	45	39	-1.4	-1.6	-1.6	-1.5	58	53	NO	NO	NO	NO	NO
26.1	15062	5 SUTHERLAND STREET CREMORNE	Third	W	47	41	45	40	47	42	46	40	-1.5	-1.5	-1.5	-1.5	59	54	NO	NO	NO	NO	NO
26.1	15062	5 SUTHERLAND STREET CREMORNE	Third	S	53	48	51	46	53	48	52	46	-2.0	-1.9	-1.9	-2.0	60	55	NO	NO	NO	NO	NO
26.1	15062	5 SUTHERLAND STREET CREMORNE	Third	E	46	41	45	40	47	42	45	40	-1.4	-1.6	-1.5	-1.7	59	54	NO	NO	NO	NO	NO
26.1	15062	5 SUTHERLAND STREET CREMORNE	Fourth	N	60	56	58	52	60	56	58	53	-2.3	-3.5	-2.1	-3.4	60	55	NO	NO	NO	NO	NO
26.1	15062	5 SUTHERLAND STREET CREMORNE	Fourth	W	63	58	60	55	63	58	61	55	-2.2	-3.0	-2.1	-2.9	60	55	NO	NO	NO	NO	NO
26.1	15062	5 SUTHERLAND STREET CREMORNE	Fourth	N	62	57	59	54	62	57	60	54	-2.3	-3.5	-2.1	-3.3	60	55	NO	NO	NO	NO	NO
26.1	15062	5 SUTHERLAND STREET CREMORNE	Fourth	W	64	58	61	56	64	59	62	56	-2.3	-2.8	-2.2	-2.7	60	55	NO	NO	NO	NO	NO
26.1	15062	5 SUTHERLAND STREET CREMORNE	Fourth	S	64	58	61	56	64	59	62	56	-2.2	-2.7	-2.1	-2.6	60	55	NO	NO	NO	NO	NO
26.1	15062	5 SUTHERLAND STREET CREMORNE	Fourth	E	48	43	47	41	49	43	47	42	-1.7	-1.8	-1.7	-1.7	60	55	NO	NO	NO	NO	NO
26.1	15062	5 SUTHERLAND STREET CREMORNE	Fourth	S	47	42	46	40	48	42	46	41	-1.5	-1.6	-1.6	-1.7	60	54	NO	NO	NO	NO	NO
26.1	15062	5 SUTHERLAND STREET CREMORNE	Fourth	W	49	43	47	41	49	43	47	42	-1.6	-1.7	-1.6	-1.6	60	55	NO	NO	NO	NO	NO
26.1	15062	5 SUTHERLAND STREET CREMORNE	Fourth	S	56	50	53	48	56	50	54	48	-2.2	-1.8	-2.1	-1.8	60	55	NO	NO	NO	NO	NO
26.1	15062	5 SUTHERLAND STREET CREMORNE	Fourth	E	47	42	46	41	48	43	46	41	-1.4	-1.7	-1.5	-1.7	60	55	NO	NO	NO	NO	NO
26.1	15062	5 SUTHERLAND STREET CREMORNE	Fifth	N	60	56	58	52	61	56	58	53	-2.4	-3.6	-2.1	-3.4	60	55	NO	NO	NO	NO	NO
26.1	15062	5 SUTHERLAND STREET CREMORNE	Fifth	W	63	58	61	55	63	58	61	55	-2.3	-3.0	-2.1	-2.9	60	55	NO	NO	NO	NO	NO
26.1	15062	5 SUTHERLAND STREET CREMORNE	Fifth	N	62	57	59	54	62	58	60	54	-2.4	-3.5	-2.2	-3.4	60	55	NO	NO	NO	NO	NO
26.1	15062	5 SUTHERLAND STREET CREMORNE	Fifth	W	64	59	62	56	64	59	62	57	-2.3	-2.8	-2.1	-2.7	60	55	NO	NO	NO	NO	NO
26.1	15062	5 SUTHERLAND STREET CREMORNE	Fifth	S	64	59	62	56	64	59	62	57	-2.3	-2.7	-2.2	-2.7	60	55	NO	NO	NO	NO	NO
26.1	15062	5 SUTHERLAND STREET CREMORNE	Fifth	E	50	44	48	43	50	45	49	43	-1.6	-1.7	-1.7	-1.8	60	55	NO	NO	NO	NO	NO
26.1	15062	5 SUTHERLAND STREET CREMORNE	Fifth	S	49	44	48	42	50	44	48	43	-1.5	-1.7	-1.5	-1.7	60	55	NO	NO	NO	NO	NO
26.1	15062	5 SUTHERLAND STREET CREMORNE	Fifth	W	50	45	49	43	51	45	49	44	-1.6	-1.7	-1.7	-1.7	60	55	NO	NO	NO	NO	NO
26.1	15062	5 SUTHERLAND STREET CREMORNE	Fifth	S	57	51	55	50	58	52	56	50	-2.1	-1.6	-2.0	-1.7	60	55	NO	NO	NO	NO	NO
26.1	15062	5 SUTHERLAND STREET CREMORNE	Fifth	E	49	44	47	42	49	44	48	42	-1.5	-1.8	-1.5	-1.8	60	55	NO	NO	NO	NO	NO
26.1	15062	5 SUTHERLAND STREET CREMORNE	Sixth	N	60	56	58	52	61	56	59	53	-2.3	-3.5	-2.0	-3.3	60	55	NO	NO	NO	NO	NO
26.1	15062	5 SUTHERLAND STREET CREMORNE	Sixth	W	63	58	61	55	64	59	61	56	-2.3	-3.0	-2.1	-2.9	60	55	NO	NO	NO	NO	NO
26.1	15062	5 SUTHERLAND STREET CREMORNE	Sixth	N	62	58	60	54	62	58	60	55	-2.4	-3.5	-2.2	-3.3	60	55	NO	NO	NO	NO	NO
26.1	15062	5 SUTHERLAND STREET CREMORNE	Sixth	W	64	59	62	56	65	60	63	57	-2.3	-2.7	-2.2	-2.6	60	55	NO	NO	NO	NO	NO
26.1	15062	5 SUTHERLAND STREET CREMORNE	Sixth	S	64	59	62	56	65	60	63	57	-2.2	-2.6	-2.1	-2.7	60	55	NO	NO	NO	NO	NO
26.1	15062	5 SUTHERLAND STREET CREMORNE	Sixth	E	52	47	50	45	53	47	51	45	-1.7	-1.9	-1.7	-1.8	60	55	NO	NO	NO	NO	NO
26.1	15062	5 SUTHERLAND STREET CREMORNE	Sixth	S	52	47	51	45	53	47	51	45	-1.6	-1.9	-1.6	-2.0	60	55	NO	NO	NO	NO	NO
26.1	15062	5 SUTHERLAND STREET CREMORNE	Sixth	W	53	48	52	46	54	48	52	46	-1.7	-2.0	-1.7	-1.9	60	55	NO	NO	NO	NO	NO
26.1	15062	5 SUTHERLAND STREET CREMORNE	Sixth	S	59	53	56	51	59	53	57	51	-2.1	-1.7	-2.0	-1.8	60	55	NO	NO	NO	NO	NO
26.1	15062	5 SUTHERLAND STREET CREMORNE	Sixth	E	51	46	50	44	52	47	50	45	-1.6	-1.9	-1.5	-1.9	60	55	NO	NO	NO	NO	NO
26.1	15079	61 GRASMERE LANE CREMORNE	Ground	E	42	37	40	35	42	37	41	35	-1.4	-1.9	-1.4	-2.0	54	49	NO	NO	NO	NO	NO
26.1	15079	61 GRASMERE LANE CREMORNE	Ground	N	44	39	43	37	44	40	43	38	-1.5	-2.3	-1.3	-2.2	56	52	NO	NO	NO	NO	NO
26.1	15079	61 GRASMERE LANE CREMORNE	Ground	W	44	39	42	37	44	39	43	37	-1.6	-2.2	-1.6	-2.1	56	51	NO	NO	NO	NO	NO
26.1	15079	61 GRASMERE LANE CREMORNE	First	E	44	39	43	37	44	40	43	38	-1.4	-2.0	-1.5	-2.0	56	52	NO	NO	NO	NO	NO
26.1	15079	61 GRASMERE LANE CREMORNE	First	N	47	42	45	39	47	42	45	40	-1.7	-2.5	-1.5	-2.4	59	54	NO	NO	NO	NO	NO
26.1	15079	61 GRASMERE LANE CREMORNE	First	W	46	41	44	39	46	41	45	39	-1.6	-2.3	-1.6	-2.2	58	53	NO	NO	NO	NO	NO
26.1	15080	38 BEN BOYD LANE CREMORNE	Ground	W	43	39	42	36	44	39	42	37	-1.6	-2.2	-1.6	-2.2	56	51	NO	NO	NO	NO	NO

NCA	Receiver ID	Address	Floor Level	Facade	Opening Year 2027				Design Year 2037				Increase (Do Smthng - Do Nothing)				NCG project road noise criteria		Do noise levels exceed the cumulative limit with project roads adding ≥2dB to the total noise levels?		Is the contribution from the road project Acute?		Consider further treatment?
					Do Nothing		Do Smthng		Do Nothing		Do Smthng		Opening Year 2027		Design Year 2037								
					Day	Night	Day	Night	Day	Night	Day	Night	Day	Night	Day	Night	Day	Night	Day	Night	$L_{Aeq,15hr} \geq 65dB$	$L_{Aeq,9hr} \geq 60dB$	
26.1	15080	38 BEN BOYD LANE CREMORNE	Ground	S	44	39	42	37	44	39	43	37	-1.7	-2.2	-1.6	-2.2	56	51	NO	NO	NO	NO	NO
26.1	15080	38 BEN BOYD LANE CREMORNE	Ground	E	42	37	40	35	42	37	41	35	-1.4	-2.0	-1.4	-2.0	54	49	NO	NO	NO	NO	NO
26.1	15080	38 BEN BOYD LANE CREMORNE	First	W	45	40	43	38	45	40	44	38	-1.7	-2.3	-1.7	-2.2	57	52	NO	NO	NO	NO	NO
26.1	15080	38 BEN BOYD LANE CREMORNE	First	S	45	40	43	38	45	40	44	38	-1.5	-2.1	-1.6	-2.0	57	52	NO	NO	NO	NO	NO
26.1	15080	38 BEN BOYD LANE CREMORNE	First	E	44	39	43	37	44	40	43	38	-1.5	-2.1	-1.5	-2.1	56	52	NO	NO	NO	NO	NO
26.1	15083	61 GRASMERE ROAD CREMORNE	Ground	N	40	35	38	33	40	36	39	33	-1.5	-2.1	-1.4	-2.1	52	48	NO	NO	NO	NO	NO
26.1	15083	61 GRASMERE ROAD CREMORNE	Ground	W	40	36	39	34	41	36	39	34	-1.5	-1.9	-1.4	-2.0	53	48	NO	NO	NO	NO	NO
26.1	15083	61 GRASMERE ROAD CREMORNE	Ground	S	43	38	41	36	43	38	42	36	-1.6	-2.1	-1.6	-2.1	55	50	NO	NO	NO	NO	NO
26.1	15083	61 GRASMERE ROAD CREMORNE	Ground	E	42	37	40	35	42	37	41	36	-1.4	-1.8	-1.4	-1.7	54	49	NO	NO	NO	NO	NO
26.1	15083	61 GRASMERE ROAD CREMORNE	First	N	42	37	41	35	43	38	41	36	-1.6	-2.1	-1.5	-2.1	55	50	NO	NO	NO	NO	NO
26.1	15083	61 GRASMERE ROAD CREMORNE	First	W	42	38	41	36	43	38	41	36	-1.5	-2.0	-1.5	-1.9	55	50	NO	NO	NO	NO	NO
26.1	15083	61 GRASMERE ROAD CREMORNE	First	S	44	39	42	37	44	39	42	37	-1.6	-2.1	-1.6	-2.1	56	51	NO	NO	NO	NO	NO
26.1	15083	61 GRASMERE ROAD CREMORNE	First	E	44	39	42	37	44	39	43	37	-1.5	-1.9	-1.4	-1.9	56	51	NO	NO	NO	NO	NO
26.1	15098	1 SUTHERLAND STREET CREMORNE	Ground	SE	48	43	46	41	48	43	47	41	-1.8	-2.0	-1.7	-2.0	60	55	NO	NO	NO	NO	NO
26.1	15098	1 SUTHERLAND STREET CREMORNE	Ground	S	50	44	48	42	50	45	48	43	-1.9	-2.1	-1.9	-2.1	60	55	NO	NO	NO	NO	NO
26.1	15098	1 SUTHERLAND STREET CREMORNE	Ground	E	47	41	45	39	47	42	45	40	-1.6	-2.0	-1.6	-2.0	59	54	NO	NO	NO	NO	NO
26.1	15098	1 SUTHERLAND STREET CREMORNE	Ground	N	46	41	44	39	46	41	45	39	-1.7	-2.2	-1.5	-2.2	58	53	NO	NO	NO	NO	NO
26.1	15098	1 SUTHERLAND STREET CREMORNE	Ground	E	46	41	44	39	46	41	45	39	-1.6	-2.1	-1.6	-2.1	58	53	NO	NO	NO	NO	NO
26.1	15098	1 SUTHERLAND STREET CREMORNE	Ground	N	58	54	57	51	59	54	57	52	-1.4	-2.6	-1.2	-2.4	60	55	NO	NO	NO	NO	NO
26.1	15098	1 SUTHERLAND STREET CREMORNE	Ground	W	60	55	59	53	61	56	59	54	-1.5	-2.3	-1.4	-2.2	60	55	NO	NO	NO	NO	NO
26.1	15098	1 SUTHERLAND STREET CREMORNE	Ground	S	59	54	57	52	59	54	58	52	-1.9	-2.5	-1.7	-2.4	60	55	NO	NO	NO	NO	NO
26.1	15098	1 SUTHERLAND STREET CREMORNE	First	SE	53	47	51	45	53	48	51	46	-1.9	-2.0	-1.9	-2.1	60	55	NO	NO	NO	NO	NO
26.1	15098	1 SUTHERLAND STREET CREMORNE	First	S	54	49	52	46	54	49	52	47	-2.1	-2.1	-2.0	-2.1	60	55	NO	NO	NO	NO	NO
26.1	15098	1 SUTHERLAND STREET CREMORNE	First	E	50	45	48	43	51	45	49	43	-1.7	-2.1	-1.7	-2.0	60	55	NO	NO	NO	NO	NO
26.1	15098	1 SUTHERLAND STREET CREMORNE	First	N	50	45	48	43	50	45	49	43	-1.7	-2.2	-1.6	-2.3	60	55	NO	NO	NO	NO	NO
26.1	15098	1 SUTHERLAND STREET CREMORNE	First	E	50	45	48	43	50	45	49	43	-1.8	-2.2	-1.6	-2.1	60	55	NO	NO	NO	NO	NO
26.1	15098	1 SUTHERLAND STREET CREMORNE	First	N	60	56	58	53	61	56	59	53	-1.9	-3.0	-1.7	-2.9	60	55	NO	NO	NO	NO	NO
26.1	15098	1 SUTHERLAND STREET CREMORNE	First	W	62	57	60	55	63	58	61	55	-1.9	-2.6	-1.8	-2.5	60	55	NO	NO	NO	NO	NO
26.1	15098	1 SUTHERLAND STREET CREMORNE	First	S	62	57	60	54	62	57	60	55	-2.2	-2.7	-2.1	-2.7	60	55	NO	NO	NO	NO	NO
26.1	15104	259 BEN BOYD ROAD CREMORNE	Ground	W	45	40	43	38	45	41	44	38	-1.7	-2.4	-1.6	-2.4	57	53	NO	NO	NO	NO	NO
26.1	15104	259 BEN BOYD ROAD CREMORNE	Ground	S	43	38	41	36	43	38	42	36	-1.4	-2.0	-1.3	-2.0	55	50	NO	NO	NO	NO	NO
26.1	15104	259 BEN BOYD ROAD CREMORNE	Ground	E	44	39	42	37	44	40	43	37	-1.6	-2.2	-1.5	-2.2	56	52	NO	NO	NO	NO	NO
26.1	15105	261 BEN BOYD ROAD CREMORNE	Ground	E	44	39	43	37	44	40	43	38	-1.6	-2.1	-1.5	-2.1	56	52	NO	NO	NO	NO	NO
26.1	15105	261 BEN BOYD ROAD CREMORNE	Ground	N	46	42	45	39	47	42	45	40	-1.6	-2.4	-1.5	-2.3	59	54	NO	NO	NO	NO	NO
26.1	15105	261 BEN BOYD ROAD CREMORNE	Ground	W	47	42	45	40	47	42	45	40	-1.7	-2.5	-1.6	-2.5	59	54	NO	NO	NO	NO	NO
26.1	15110	232-240 BEN BOYD ROAD CREMORNE	Ground	NE	38	33	36	31	38	33	37	31	-1.6	-2.1	-1.5	-2.1	50	45	NO	NO	NO	NO	NO
26.1	15110	232-240 BEN BOYD ROAD CREMORNE	Ground	NW	44	39	42	37	44	39	43	37	-1.5	-2.2	-1.3	-2.1	56	51	NO	NO	NO	NO	NO
26.1	15110	232-240 BEN BOYD ROAD CREMORNE	Ground	SW	43	38	42	36	43	39	42	37	-1.4	-2.2	-1.2	-2.1	55	51	NO	NO	NO	NO	NO
26.1	15110	232-240 BEN BOYD ROAD CREMORNE	Ground	N	41	37	40	35	42	37	41	35	-1.2	-1.9	-1.0	-1.8	54	49	NO	NO	NO	NO	NO
26.1	15110	232-240 BEN BOYD ROAD CREMORNE	Ground	NE	38	33	37	31	38	34	37	32	-1.5	-2.1	-1.4	-2.0	50	46	NO	NO	NO	NO	NO
26.1	15110	232-240 BEN BOYD ROAD CREMORNE	Ground	NW	43	39	42	36	44	39	42	37	-1.6	-2.2	-1.6	-2.2	56	51	NO	NO	NO	NO	NO
26.1	15110	232-240 BEN BOYD ROAD CREMORNE	Ground	W	46	41	45	39	47	42	45	40	-1.5	-2.2	-1.4	-2.0	59	54	NO	NO	NO	NO	NO
26.1	15110	232-240 BEN BOYD ROAD CREMORNE	Ground	S	48	43	46	41	48	43	47	41	-1.4	-2.1	-1.3	-2.0	60	55	NO	NO	NO	NO	NO
26.1	15110	232-240 BEN BOYD ROAD CREMORNE	Ground	S	46	41	44	39	46	41	44	39	-1.8	-2.1	-1.7	-2.1	58	53	NO	NO	NO	NO	NO
26.1	15110	232-240 BEN BOYD ROAD CREMORNE	Ground	SE	42	38	41	36	43	38	42	37	-1.0	-1.4	-1.0	-1.4	55	50	NO	NO	NO	NO	NO
26.1	15110	232-240 BEN BOYD ROAD CREMORNE	First	NE	40	35	38	33	40	35	39	33	-1.5	-2.1	-1.5	-2.1	52	47	NO	NO	NO	NO	NO
26.1	15110	232-240 BEN BOYD ROAD CREMORNE	First	NW	46	41	44	39	46	41	45	39	-1.5	-2.2	-1.3	-2.1	58	53	NO	NO	NO	NO	NO
26.1	15110	232-240 BEN BOYD ROAD CREMORNE	First	SW	45	41	44	38	46	41	44	39	-1.4	-2.2	-1.2	-2.1	58	53	NO	NO	NO	NO	NO
26.1	15110	232-240 BEN BOYD ROAD CREMORNE	First	N	44	39	43	37	44	39	43	38	-1.2	-1.9	-1.0	-1.8	56	51	NO	NO	NO	NO	NO
26.1	15110	232-240 BEN BOYD ROAD CREMORNE	First	NE	40	35	38	33	40	36	39	33	-1.6	-2.1	-1.5	-2.1	52	48	NO	NO	NO	NO	NO
26.1	15110	232-240 BEN BOYD ROAD CREMORNE	First	NW	45	40	44	38	46	41	44	39	-1.6	-2.3	-1.5	-2.2	58	53	NO	NO	NO	NO	NO
26.1	15110	232-240 BEN BOYD ROAD CREMORNE	First	W	48	43	46	41	48	43	47	41	-1.4	-2.1	-1.4	-2.1	60	55	NO	NO	NO	NO	NO
26.1	15110	232-240 BEN BOYD ROAD CREMORNE	First	S	49	44	47	42	49	44	48	42	-1.5	-2.2	-1.3	-2.1	60	55	NO	NO	NO	NO	NO
26.1	15110	232-240 BEN BOYD ROAD CREMORNE	First	S	47	42	45	40	47	43	46	40	-1.7	-2.2	-1.8	-2.2	59	55	NO	NO	NO	NO	NO
26.1	15110	232-240 BEN BOYD ROAD CREMORNE	First	SE	44	39	43	37	44	39	43	38	-1.2	-1.7	-1.3	-1.7	56	51	NO	NO	NO	NO	NO
26.1	15110	232-240 BEN BOYD ROAD CREMORNE	Second	NE	42	38	41	35	43	38	41	36	-1.6	-2.2	-1.5	-2.2	55	50	NO	NO	NO	NO	NO
26.1	15110	232-240 BEN BOYD ROAD CREMORNE	Second	NW	48	43	47	41	48	44	47	42	-1.5	-2.2	-1.3	-2.1	60	55	NO	NO	NO	NO	NO
26.1	15110	232-240 BEN BOYD ROAD CREMORNE	Second	SW	48	43	46	41	48	43	47	41	-1.5	-2.2	-1.3	-2.1	60	55	NO	NO	NO	NO	NO
26.1	15110	232-240 BEN BOYD ROAD CREMORNE	Second	N	47	42	45	40	47	42	46	40	-1.2	-2.0	-1.1	-1.9	59	54	NO	NO	NO	NO	NO
26.1	15110	232-240 BEN BOYD ROAD CREMORNE	Second	NE	43	38	41	36	43	38	41	36	-1.6	-2.1	-1.5	-2.1	55	50	NO	NO	NO	NO	NO
26.1	15110	232-240 BEN BOYD ROAD CREMORNE	Second	NW	48	43	46	41	48	43	47	41	-1.6	-2.2	-1.5	-2.2	60	55	NO	NO	NO	NO	NO
26.1	15110	232-240 BEN BOYD ROAD CREMORNE	Second	W	50	45	48	43	50	45	49	43	-1.5	-2.2	-1.4	-2.1	60	55	NO	NO	NO	NO	NO

NCA	Receiver ID	Address	Floor Level	Facade	Opening Year 2027				Design Year 2037				Increase (Do Smthng - Do Nothing)				NCG project road noise criteria		Do noise levels exceed the cumulative limit with project roads adding ≥2dB to the total noise levels?		Is the contribution from the road project Acute?		Consider further treatment?
					Do Nothing		Do Smthng		Do Nothing		Do Smthng		Opening Year 2027		Design Year 2037								
					Day	Night	Day	Night	Day	Night	Day	Night	Day	Night	Day	Night	Day	Night	Day	Night	$L_{Aeq,15hr} \geq 65dB$	$L_{Aeq,9hr} \geq 60dB$	
26.1	15110	232-240 BEN BOYD ROAD CREMORNE	Second	S	50	46	49	43	51	46	49	44	-1.7	-2.4	-1.6	-2.3	60	55	NO	NO	NO	NO	NO
26.1	15110	232-240 BEN BOYD ROAD CREMORNE	Second	S	48	43	46	41	49	44	47	41	-1.9	-2.3	-1.8	-2.3	60	55	NO	NO	NO	NO	NO
26.1	15110	232-240 BEN BOYD ROAD CREMORNE	Second	SE	45	40	44	38	45	41	44	39	-1.4	-1.9	-1.4	-1.8	57	53	NO	NO	NO	NO	NO
26.1	15110	232-240 BEN BOYD ROAD CREMORNE	Third	NE	46	41	45	39	46	42	45	40	-1.5	-2.2	-1.4	-2.1	58	54	NO	NO	NO	NO	NO
26.1	15110	232-240 BEN BOYD ROAD CREMORNE	Third	NW	51	46	49	44	51	47	50	44	-1.7	-2.4	-1.6	-2.4	60	55	NO	NO	NO	NO	NO
26.1	15110	232-240 BEN BOYD ROAD CREMORNE	Third	SW	51	46	49	44	51	47	50	44	-1.7	-2.4	-1.6	-2.4	60	55	NO	NO	NO	NO	NO
26.1	15110	232-240 BEN BOYD ROAD CREMORNE	Third	N	50	46	49	43	51	46	49	44	-1.6	-2.3	-1.4	-2.2	60	55	NO	NO	NO	NO	NO
26.1	15110	232-240 BEN BOYD ROAD CREMORNE	Third	NE	46	41	44	39	46	41	45	39	-1.6	-2.2	-1.5	-2.2	58	53	NO	NO	NO	NO	NO
26.1	15110	232-240 BEN BOYD ROAD CREMORNE	Third	NW	51	46	49	44	51	47	50	44	-1.6	-2.3	-1.4	-2.2	60	55	NO	NO	NO	NO	NO
26.1	15110	232-240 BEN BOYD ROAD CREMORNE	Third	W	52	47	50	45	52	48	51	45	-1.7	-2.4	-1.6	-2.4	60	55	NO	NO	NO	NO	NO
26.1	15110	232-240 BEN BOYD ROAD CREMORNE	Third	S	52	47	50	45	53	48	51	45	-2.0	-2.6	-1.8	-2.6	60	55	NO	NO	NO	NO	NO
26.1	15110	232-240 BEN BOYD ROAD CREMORNE	Third	S	50	45	48	42	50	45	48	43	-1.8	-2.3	-1.7	-2.2	60	55	NO	NO	NO	NO	NO
26.1	15110	232-240 BEN BOYD ROAD CREMORNE	Third	SE	47	43	46	41	48	43	46	41	-1.5	-2.0	-1.5	-1.9	60	55	NO	NO	NO	NO	NO
26.1	15115	57-59 GRASMERE ROAD CREMORNE	Ground	N	37	32	36	30	37	32	36	31	-1.3	-2.0	-1.2	-1.9	49	44	NO	NO	NO	NO	NO
26.1	15115	57-59 GRASMERE ROAD CREMORNE	Ground	W	43	38	41	36	43	38	42	36	-1.6	-2.1	-1.5	-2.0	55	50	NO	NO	NO	NO	NO
26.1	15115	57-59 GRASMERE ROAD CREMORNE	Ground	S	44	39	42	37	44	39	42	37	-1.6	-2.2	-1.6	-2.1	56	51	NO	NO	NO	NO	NO
26.1	15115	57-59 GRASMERE ROAD CREMORNE	Ground	E	38	33	37	31	38	34	37	32	-1.3	-1.8	-1.4	-1.9	50	46	NO	NO	NO	NO	NO
26.1	15115	57-59 GRASMERE ROAD CREMORNE	First	N	39	34	37	32	39	34	38	32	-1.3	-2.0	-1.2	-1.9	51	46	NO	NO	NO	NO	NO
26.1	15115	57-59 GRASMERE ROAD CREMORNE	First	W	44	39	42	37	44	39	42	37	-1.6	-2.1	-1.5	-2.1	56	51	NO	NO	NO	NO	NO
26.1	15115	57-59 GRASMERE ROAD CREMORNE	First	S	44	39	43	37	45	40	43	38	-1.7	-2.2	-1.6	-2.1	57	52	NO	NO	NO	NO	NO
26.1	15115	57-59 GRASMERE ROAD CREMORNE	First	E	39	35	38	33	40	35	38	33	-1.4	-1.8	-1.4	-1.9	52	47	NO	NO	NO	NO	NO
26.1	15115	57-59 GRASMERE ROAD CREMORNE	Second	N	41	36	40	34	41	37	40	35	-1.3	-2.0	-1.2	-1.9	53	49	NO	NO	NO	NO	NO
26.1	15115	57-59 GRASMERE ROAD CREMORNE	Second	W	44	39	43	37	45	40	43	38	-1.5	-2.1	-1.5	-2.1	57	52	NO	NO	NO	NO	NO
26.1	15115	57-59 GRASMERE ROAD CREMORNE	Second	S	45	40	43	38	45	40	44	38	-1.7	-2.2	-1.6	-2.1	57	52	NO	NO	NO	NO	NO
26.1	15115	57-59 GRASMERE ROAD CREMORNE	Second	E	41	36	40	34	41	37	40	35	-1.5	-1.9	-1.4	-2.0	53	49	NO	NO	NO	NO	NO
26.1	15115	57-59 GRASMERE ROAD CREMORNE	Third	N	44	39	42	37	44	39	43	37	-1.4	-2.0	-1.3	-2.0	56	51	NO	NO	NO	NO	NO
26.1	15115	57-59 GRASMERE ROAD CREMORNE	Third	W	45	40	43	38	45	40	44	38	-1.6	-2.1	-1.5	-2.1	57	52	NO	NO	NO	NO	NO
26.1	15115	57-59 GRASMERE ROAD CREMORNE	Third	S	45	41	44	38	46	41	44	39	-1.6	-2.2	-1.5	-2.2	58	53	NO	NO	NO	NO	NO
26.1	15115	57-59 GRASMERE ROAD CREMORNE	Third	E	44	39	42	37	44	39	42	37	-1.5	-2.1	-1.5	-2.0	56	51	NO	NO	NO	NO	NO
26.1	15128	72 GRASMERE LANE CREMORNE	Ground	N	42	37	40	35	42	38	41	35	-1.8	-2.2	-1.7	-2.2	54	50	NO	NO	NO	NO	NO
26.1	15128	72 GRASMERE LANE CREMORNE	Ground	W	43	39	42	36	44	39	42	37	-1.8	-2.3	-1.7	-2.3	56	51	NO	NO	NO	NO	NO
26.1	15128	72 GRASMERE LANE CREMORNE	Ground	S	44	39	43	37	44	40	43	38	-1.5	-2.1	-1.4	-2.0	56	52	NO	NO	NO	NO	NO
26.1	15128	72 GRASMERE LANE CREMORNE	Ground	E	43	38	42	36	44	39	42	37	-1.5	-2.1	-1.4	-2.0	56	51	NO	NO	NO	NO	NO
26.1	15131	53A GRASMERE ROAD CREMORNE	Ground	N	42	37	40	35	42	37	41	35	-1.6	-2.2	-1.6	-2.1	54	49	NO	NO	NO	NO	NO
26.1	15131	53A GRASMERE ROAD CREMORNE	Ground	W	43	38	41	36	43	38	41	36	-1.5	-2.1	-1.6	-2.1	55	50	NO	NO	NO	NO	NO
26.1	15131	53A GRASMERE ROAD CREMORNE	Ground	S	43	39	42	37	44	39	42	37	-1.5	-2.1	-1.5	-2.1	56	51	NO	NO	NO	NO	NO
26.1	15131	53A GRASMERE ROAD CREMORNE	Ground	E	43	38	41	36	43	38	42	36	-1.5	-2.0	-1.5	-2.0	55	50	NO	NO	NO	NO	NO
26.1	15163	61 GRASMERE ROAD CREMORNE	Ground	N	40	35	38	33	40	35	39	33	-1.4	-2.0	-1.4	-2.0	52	47	NO	NO	NO	NO	NO
26.1	15163	61 GRASMERE ROAD CREMORNE	Ground	W	41	36	39	34	41	36	39	34	-1.5	-2.0	-1.4	-1.9	53	48	NO	NO	NO	NO	NO
26.1	15163	61 GRASMERE ROAD CREMORNE	Ground	S	42	37	40	35	42	38	41	36	-1.5	-2.1	-1.5	-2.0	54	50	NO	NO	NO	NO	NO
26.1	15163	61 GRASMERE ROAD CREMORNE	Ground	E	40	35	39	33	40	36	39	34	-1.5	-1.9	-1.4	-2.0	52	48	NO	NO	NO	NO	NO
26.1	15163	61 GRASMERE ROAD CREMORNE	First	N	42	37	41	35	42	38	41	36	-1.4	-2.1	-1.4	-1.9	54	50	NO	NO	NO	NO	NO
26.1	15163	61 GRASMERE ROAD CREMORNE	First	W	42	37	41	35	43	38	41	36	-1.4	-2.0	-1.5	-1.9	55	50	NO	NO	NO	NO	NO
26.1	15163	61 GRASMERE ROAD CREMORNE	First	S	43	38	42	36	43	39	42	37	-1.5	-2.1	-1.6	-2.0	55	51	NO	NO	NO	NO	NO
26.1	15163	61 GRASMERE ROAD CREMORNE	First	E	43	38	41	36	43	38	41	36	-1.5	-2.1	-1.5	-2.0	55	50	NO	NO	NO	NO	NO
26.1	15168	61 GRASMERE ROAD CREMORNE	Ground	N	40	35	39	33	41	36	39	34	-1.4	-2.0	-1.4	-2.0	53	48	NO	NO	NO	NO	NO
26.1	15168	61 GRASMERE ROAD CREMORNE	Ground	W	39	34	38	33	39	35	38	33	-1.3	-1.8	-1.2	-1.8	51	47	NO	NO	NO	NO	NO
26.1	15168	61 GRASMERE ROAD CREMORNE	Ground	E	41	36	39	34	41	36	40	34	-1.4	-2.0	-1.4	-1.9	53	48	NO	NO	NO	NO	NO
26.1	15168	61 GRASMERE ROAD CREMORNE	First	N	43	38	41	36	43	38	41	36	-1.5	-2.1	-1.4	-2.1	55	50	NO	NO	NO	NO	NO
26.1	15168	61 GRASMERE ROAD CREMORNE	First	W	41	36	39	34	41	36	40	35	-1.3	-1.9	-1.3	-1.8	53	48	NO	NO	NO	NO	NO
26.1	15168	61 GRASMERE ROAD CREMORNE	First	S	44	39	42	37	44	39	42	37	-1.6	-2.1	-1.6	-2.0	56	51	NO	NO	NO	NO	NO
26.1	15168	61 GRASMERE ROAD CREMORNE	First	E	42	38	41	36	43	38	41	36	-1.5	-1.9	-1.4	-2.0	55	50	NO	NO	NO	NO	NO
26.1	15178	40 SUTHERLAND STREET CREMORNE	Ground	NW	55	51	52	47	56	51	53	47	-3.0	-4.3	-2.8	-4.2	60	55	NO	NO	NO	NO	NO
26.1	15178	40 SUTHERLAND STREET CREMORNE	Ground	NW	45	40	43	38	45	40	43	38	-1.6	-2.1	-1.6	-2.1	57	52	NO	NO	NO	NO	NO
26.1	15178	40 SUTHERLAND STREET CREMORNE	Ground	S	45	40	44	38	46	41	44	39	-1.7	-2.2	-1.6	-2.2	58	53	NO	NO	NO	NO	NO
26.1	15178	40 SUTHERLAND STREET CREMORNE	Ground	W	46	41	44	39	46	41	44	39	-1.7	-2.2	-1.6	-2.1	58	53	NO	NO	NO	NO	NO
26.1	15178	40 SUTHERLAND STREET CREMORNE	Ground	S	46	41	44	39	46	41	45	39	-1.5	-2.1	-1.5	-2.0	58	53	NO	NO	NO	NO	NO
26.1	15178	40 SUTHERLAND STREET CREMORNE	Ground	E	43	38	41	36	43	38	41	36	-1.5	-2.0	-1.5	-2.0	55	50	NO	NO	NO	NO	NO
26.1	15178	40 SUTHERLAND STREET CREMORNE	Ground	SW	45	40	43	38	45	40	43	38	-1.8	-2.2	-1.7	-2.2	57	52	NO	NO	NO	NO	NO
26.1	15178	40 SUTHERLAND STREET CREMORNE	Ground	E	41	36	40	34	42	37	40	35	-1.6	-2.1	-1.6	-2.1	54	49	NO	NO	NO	NO	NO
26.1	15178	40 SUTHERLAND STREET CREMORNE	Ground	N	41	36	39	34	41	36	39	34	-1.6	-2.1	-1.5	-2.1	53	48	NO	NO	NO	NO	NO
26.1	15178	40 SUTHERLAND STREET CREMORNE	Ground	E	40	36	39	33	41	36	39	34	-1.6	-2.1	-1.5	-2.1	53	48	NO	NO	NO	NO	NO

NCA	Receiver ID	Address	Floor Level	Facade	Opening Year 2027				Design Year 2037				Increase (Do Smthng - Do Nothing)				NCG project road noise criteria		Do noise levels exceed the cumulative limit with project roads adding ≥2dB to the total noise levels?		Is the contribution from the road project Acute?		Consider further treatment?
					Do Nothing		Do Smthng		Do Nothing		Do Smthng		Opening Year 2027		Design Year 2037								
					Day	Night	Day	Night	Day	Night	Day	Night	Day	Night	Day	Night	Day	Night	Day	Night	$L_{Aeq,15hr} \geq 65dB$	$L_{Aeq,9hr} \geq 60dB$	
26.1	15178	40 SUTHERLAND STREET CREMORNE	Ground	N	55	51	53	47	56	51	53	48	-2.7	-4.0	-2.5	-3.9	60	55	NO	NO	NO	NO	NO
26.1	15178	40 SUTHERLAND STREET CREMORNE	First	NW	56	52	53	48	56	52	54	48	-2.8	-4.0	-2.6	-4.0	60	55	NO	NO	NO	NO	NO
26.1	15178	40 SUTHERLAND STREET CREMORNE	First	NW	47	42	46	40	47	43	46	41	-1.6	-2.2	-1.5	-2.1	59	55	NO	NO	NO	NO	NO
26.1	15178	40 SUTHERLAND STREET CREMORNE	First	S	48	43	46	41	48	43	46	41	-1.6	-2.2	-1.4	-2.2	60	55	NO	NO	NO	NO	NO
26.1	15178	40 SUTHERLAND STREET CREMORNE	First	W	48	43	46	41	48	43	47	41	-1.5	-2.2	-1.5	-2.1	60	55	NO	NO	NO	NO	NO
26.1	15178	40 SUTHERLAND STREET CREMORNE	First	S	48	43	46	41	48	43	47	41	-1.5	-2.0	-1.3	-2.0	60	55	NO	NO	NO	NO	NO
26.1	15178	40 SUTHERLAND STREET CREMORNE	First	E	44	39	43	37	45	40	43	38	-1.6	-2.1	-1.5	-2.1	57	52	NO	NO	NO	NO	NO
26.1	15178	40 SUTHERLAND STREET CREMORNE	First	SW	46	41	45	39	47	42	45	40	-1.8	-2.3	-1.8	-2.3	59	54	NO	NO	NO	NO	NO
26.1	15178	40 SUTHERLAND STREET CREMORNE	First	E	43	39	42	36	44	39	42	37	-1.6	-2.2	-1.6	-2.1	56	51	NO	NO	NO	NO	NO
26.1	15178	40 SUTHERLAND STREET CREMORNE	First	N	43	38	41	36	43	39	42	36	-1.5	-2.2	-1.4	-2.2	55	51	NO	NO	NO	NO	NO
26.1	15178	40 SUTHERLAND STREET CREMORNE	First	E	43	38	41	36	43	38	42	36	-1.6	-2.1	-1.5	-2.1	55	50	NO	NO	NO	NO	NO
26.1	15178	40 SUTHERLAND STREET CREMORNE	First	N	56	51	53	48	56	52	54	48	-2.7	-3.9	-2.4	-3.7	60	55	NO	NO	NO	NO	NO
26.1	15178	40 SUTHERLAND STREET CREMORNE	Second	NW	57	52	54	48	57	53	54	49	-2.6	-3.9	-2.4	-3.7	60	55	NO	NO	NO	NO	NO
26.1	15178	40 SUTHERLAND STREET CREMORNE	Second	NW	51	46	49	44	51	46	50	44	-1.5	-2.2	-1.3	-2.1	60	55	NO	NO	NO	NO	NO
26.1	15178	40 SUTHERLAND STREET CREMORNE	Second	S	51	46	49	43	51	46	49	44	-1.6	-2.3	-1.4	-2.2	60	55	NO	NO	NO	NO	NO
26.1	15178	40 SUTHERLAND STREET CREMORNE	Second	W	51	46	49	44	51	46	50	44	-1.6	-2.3	-1.4	-2.2	60	55	NO	NO	NO	NO	NO
26.1	15178	40 SUTHERLAND STREET CREMORNE	Second	S	51	46	49	44	51	46	50	44	-1.4	-2.1	-1.3	-2.0	60	55	NO	NO	NO	NO	NO
26.1	15178	40 SUTHERLAND STREET CREMORNE	Second	E	47	42	45	40	47	42	46	40	-1.5	-2.1	-1.5	-2.1	59	54	NO	NO	NO	NO	NO
26.1	15178	40 SUTHERLAND STREET CREMORNE	Second	SW	48	44	47	41	49	44	47	42	-1.7	-2.2	-1.6	-2.2	60	55	NO	NO	NO	NO	NO
26.1	15178	40 SUTHERLAND STREET CREMORNE	Second	E	46	42	45	39	47	42	45	40	-1.7	-2.2	-1.6	-2.2	59	54	NO	NO	NO	NO	NO
26.1	15178	40 SUTHERLAND STREET CREMORNE	Second	N	47	42	45	40	47	42	46	40	-1.6	-2.3	-1.4	-2.2	59	54	NO	NO	NO	NO	NO
26.1	15178	40 SUTHERLAND STREET CREMORNE	Second	E	46	41	44	39	46	42	45	39	-1.6	-2.2	-1.5	-2.2	58	54	NO	NO	NO	NO	NO
26.1	15178	40 SUTHERLAND STREET CREMORNE	Second	N	56	52	54	48	57	52	54	49	-2.6	-3.8	-2.4	-3.7	60	55	NO	NO	NO	NO	NO
26.1	15183	38 SUTHERLAND STREET CREMORNE	Ground	NW	45	40	43	38	45	40	43	38	-1.6	-2.2	-1.5	-2.1	57	52	NO	NO	NO	NO	NO
26.1	15183	38 SUTHERLAND STREET CREMORNE	Ground	W	46	41	44	39	47	42	45	39	-1.9	-2.3	-1.8	-2.3	59	54	NO	NO	NO	NO	NO
26.1	15183	38 SUTHERLAND STREET CREMORNE	Ground	SE	42	37	40	35	42	38	41	35	-1.7	-2.1	-1.7	-2.2	54	50	NO	NO	NO	NO	NO
26.1	15183	38 SUTHERLAND STREET CREMORNE	Ground	E	42	37	40	35	42	37	40	35	-1.6	-2.1	-1.6	-2.1	54	49	NO	NO	NO	NO	NO
26.1	15183	38 SUTHERLAND STREET CREMORNE	Ground	N	40	35	39	33	40	36	39	34	-1.5	-2.1	-1.4	-2.1	52	48	NO	NO	NO	NO	NO
26.1	15183	38 SUTHERLAND STREET CREMORNE	Ground	E	41	36	39	34	41	36	40	34	-1.5	-2.0	-1.4	-2.0	53	48	NO	NO	NO	NO	NO
26.1	15183	38 SUTHERLAND STREET CREMORNE	Ground	N	42	37	40	35	42	37	41	35	-1.5	-2.0	-1.3	-1.9	54	49	NO	NO	NO	NO	NO
26.1	15183	38 SUTHERLAND STREET CREMORNE	First	NW	47	42	45	40	47	43	46	40	-1.6	-2.2	-1.5	-2.1	59	55	NO	NO	NO	NO	NO
26.1	15183	38 SUTHERLAND STREET CREMORNE	First	W	48	43	46	40	48	43	46	41	-1.8	-2.3	-1.7	-2.3	60	55	NO	NO	NO	NO	NO
26.1	15183	38 SUTHERLAND STREET CREMORNE	First	S	49	45	48	43	50	45	49	43	-1.4	-2.1	-1.2	-2.0	60	55	NO	NO	NO	NO	NO
26.1	15183	38 SUTHERLAND STREET CREMORNE	First	SE	45	40	43	38	45	40	43	38	-1.7	-2.1	-1.6	-2.2	57	52	NO	NO	NO	NO	NO
26.1	15183	38 SUTHERLAND STREET CREMORNE	First	E	43	39	42	36	44	39	42	37	-1.6	-2.2	-1.5	-2.1	56	51	NO	NO	NO	NO	NO
26.1	15183	38 SUTHERLAND STREET CREMORNE	First	N	42	38	41	35	43	38	41	36	-1.5	-2.2	-1.4	-2.0	55	50	NO	NO	NO	NO	NO
26.1	15183	38 SUTHERLAND STREET CREMORNE	First	E	43	38	42	36	43	39	42	36	-1.5	-2.1	-1.4	-2.1	55	51	NO	NO	NO	NO	NO
26.1	15183	38 SUTHERLAND STREET CREMORNE	First	N	44	39	43	37	45	40	43	38	-1.4	-2.1	-1.3	-2.0	57	52	NO	NO	NO	NO	NO
26.1	15183	38 SUTHERLAND STREET CREMORNE	Second	NW	50	45	49	43	51	46	49	44	-1.7	-2.3	-1.5	-2.2	60	55	NO	NO	NO	NO	NO
26.1	15183	38 SUTHERLAND STREET CREMORNE	Second	W	50	45	48	42	50	45	48	43	-1.6	-2.2	-1.4	-2.1	60	55	NO	NO	NO	NO	NO
26.1	15183	38 SUTHERLAND STREET CREMORNE	Second	S	51	46	49	44	51	47	50	44	-1.7	-2.4	-1.5	-2.3	60	55	NO	NO	NO	NO	NO
26.1	15183	38 SUTHERLAND STREET CREMORNE	Second	SE	47	42	45	40	47	42	46	40	-1.6	-2.2	-1.5	-2.1	59	54	NO	NO	NO	NO	NO
26.1	15183	38 SUTHERLAND STREET CREMORNE	Second	E	46	41	45	39	47	42	45	40	-1.6	-2.2	-1.5	-2.1	59	54	NO	NO	NO	NO	NO
26.1	15183	38 SUTHERLAND STREET CREMORNE	Second	N	46	41	44	39	46	41	45	39	-1.5	-2.2	-1.4	-2.1	58	53	NO	NO	NO	NO	NO
26.1	15183	38 SUTHERLAND STREET CREMORNE	Second	E	46	41	45	39	47	42	45	40	-1.6	-2.2	-1.5	-2.1	59	54	NO	NO	NO	NO	NO
26.1	15183	38 SUTHERLAND STREET CREMORNE	Second	N	48	43	47	41	48	44	47	42	-1.5	-2.3	-1.4	-2.1	60	55	NO	NO	NO	NO	NO
26.1	15184	265 BEN BOYD ROAD CREMORNE	Ground	N	42	38	41	35	42	38	41	36	-1.5	-2.5	-1.4	-2.4	54	50	NO	NO	NO	NO	NO
26.1	15184	265 BEN BOYD ROAD CREMORNE	Ground	W	45	40	43	38	45	41	44	38	-1.5	-2.3	-1.4	-2.2	57	53	NO	NO	NO	NO	NO
26.1	15184	265 BEN BOYD ROAD CREMORNE	Ground	N	43	39	42	37	44	39	43	37	-1.4	-2.3	-1.2	-2.2	56	51	NO	NO	NO	NO	NO
26.1	15184	265 BEN BOYD ROAD CREMORNE	Ground	W	45	40	43	38	45	40	43	38	-1.5	-2.3	-1.4	-2.2	57	52	NO	NO	NO	NO	NO
26.1	15184	265 BEN BOYD ROAD CREMORNE	Ground	S	45	40	43	38	45	41	44	38	-1.6	-2.2	-1.5	-2.2	57	53	NO	NO	NO	NO	NO
26.1	15184	265 BEN BOYD ROAD CREMORNE	Ground	S	45	40	44	38	46	41	44	39	-1.5	-2.1	-1.5	-2.1	58	53	NO	NO	NO	NO	NO
26.1	15184	265 BEN BOYD ROAD CREMORNE	Ground	E	40	36	39	34	41	36	39	34	-1.5	-1.9	-1.5	-1.9	53	48	NO	NO	NO	NO	NO
26.1	15184	265 BEN BOYD ROAD CREMORNE	Ground	S	44	39	42	36	44	39	42	37	-1.8	-2.3	-1.9	-2.3	56	51	NO	NO	NO	NO	NO
26.1	15184	265 BEN BOYD ROAD CREMORNE	Ground	E	39	34	38	32	39	35	38	33	-1.4	-1.9	-1.4	-1.8	51	47	NO	NO	NO	NO	NO
26.1	15184	265 BEN BOYD ROAD CREMORNE	First	N	45	40	43	37	45	40	43	38	-1.6	-2.7	-1.4	-2.5	57	52	NO	NO	NO	NO	NO
26.1	15184	265 BEN BOYD ROAD CREMORNE	First	W	47	42	45	40	47	43	46	40	-1.6	-2.4	-1.4	-2.3	59	55	NO	NO	NO	NO	NO
26.1	15184	265 BEN BOYD ROAD CREMORNE	First	N	46	41	44	39	46	41	45	39	-1.5	-2.4	-1.3	-2.3	58	53	NO	NO	NO	NO	NO
26.1	15184	265 BEN BOYD ROAD CREMORNE	First	W	46	41	45	39	46	42	45	39	-1.6	-2.3	-1.5	-2.3	58	54	NO	NO	NO	NO	NO
26.1	15184	265 BEN BOYD ROAD CREMORNE	First	S	46	41	45	39	47	42	45	40	-1.6	-2.2	-1.5	-2.2	59	54	NO	NO	NO	NO	NO
26.1	15184	265 BEN BOYD ROAD CREMORNE	First	S	46	42	45	39	47	42	45	40	-1.6	-2.2	-1.5	-2.2	59	54	NO	NO	NO	NO	NO
26.1	15184	265 BEN BOYD ROAD CREMORNE	First	E	41	36	40	35	42	37	40	35	-1.5	-1.9	-1.5	-2.0	54	49	NO	NO	NO	NO	NO

NCA	Receiver ID	Address	Floor Level	Facade	Opening Year 2027				Design Year 2037				Increase (Do Smthng - Do Nothing)				NCG project road noise criteria		Do noise levels exceed the cumulative limit with project roads adding ≥2dB to the total noise levels?		Is the contribution from the road project Acute?		Consider further treatment?
					Do Nothing		Do Smthng		Do Nothing		Do Smthng		Opening Year 2027		Design Year 2037								
					Day	Night	Day	Night	Day	Night	Day	Night	Day	Night	Day	Night	Day	Night	Day	Night	$L_{Aeq,15hr}$ ≥ 65dB	$L_{Aeq,9hr}$ ≥ 60dB	
26.1	15184	265 BEN BOYD ROAD CREMORNE	First	S	45	40	43	37	45	40	43	38	-1.9	-2.4	-1.9	-2.3	57	52	NO	NO	NO	NO	NO
26.1	15184	265 BEN BOYD ROAD CREMORNE	First	E	40	35	39	34	40	36	39	34	-1.4	-1.9	-1.4	-1.9	52	48	NO	NO	NO	NO	NO
26.1	15184	265 BEN BOYD ROAD CREMORNE	Second	N	48	44	46	40	49	44	46	41	-2.3	-3.3	-2.1	-3.2	60	55	NO	NO	NO	NO	NO
26.1	15184	265 BEN BOYD ROAD CREMORNE	Second	W	50	46	48	43	50	46	49	43	-2.0	-3.0	-1.8	-2.9	60	55	NO	NO	NO	NO	NO
26.1	15184	265 BEN BOYD ROAD CREMORNE	Second	N	49	45	47	42	49	45	48	42	-1.9	-3.0	-1.7	-2.9	60	55	NO	NO	NO	NO	NO
26.1	15184	265 BEN BOYD ROAD CREMORNE	Second	W	48	44	46	41	49	44	47	41	-1.9	-2.8	-1.7	-2.6	60	55	NO	NO	NO	NO	NO
26.1	15184	265 BEN BOYD ROAD CREMORNE	Second	S	48	43	46	41	48	43	47	41	-1.6	-2.2	-1.5	-2.2	60	55	NO	NO	NO	NO	NO
26.1	15184	265 BEN BOYD ROAD CREMORNE	Second	S	48	43	46	41	48	43	46	41	-1.6	-2.3	-1.6	-2.2	60	55	NO	NO	NO	NO	NO
26.1	15184	265 BEN BOYD ROAD CREMORNE	Second	E	43	38	41	36	43	38	42	36	-1.6	-2.1	-1.5	-2.0	55	50	NO	NO	NO	NO	NO
26.1	15184	265 BEN BOYD ROAD CREMORNE	Second	S	46	41	44	38	46	41	44	39	-2.0	-2.4	-1.9	-2.3	58	53	NO	NO	NO	NO	NO
26.1	15184	265 BEN BOYD ROAD CREMORNE	Second	E	42	37	40	35	42	38	41	36	-1.5	-2.0	-1.5	-2.0	54	50	NO	NO	NO	NO	NO
26.1	15184	265 BEN BOYD ROAD CREMORNE	Third	N	52	48	50	44	53	48	50	44	-2.6	-3.8	-2.5	-3.7	60	55	NO	NO	NO	NO	NO
26.1	15184	265 BEN BOYD ROAD CREMORNE	Third	W	53	49	51	45	54	49	51	46	-2.6	-3.7	-2.4	-3.6	60	55	NO	NO	NO	NO	NO
26.1	15184	265 BEN BOYD ROAD CREMORNE	Third	N	53	48	50	45	53	49	51	45	-2.6	-3.7	-2.5	-3.6	60	55	NO	NO	NO	NO	NO
26.1	15184	265 BEN BOYD ROAD CREMORNE	Third	W	51	46	48	43	51	47	49	43	-2.4	-3.4	-2.3	-3.4	60	55	NO	NO	NO	NO	NO
26.1	15184	265 BEN BOYD ROAD CREMORNE	Third	S	50	45	48	42	50	45	48	43	-1.7	-2.4	-1.6	-2.3	60	55	NO	NO	NO	NO	NO
26.1	15184	265 BEN BOYD ROAD CREMORNE	Third	S	49	45	48	42	50	45	48	43	-1.6	-2.4	-1.6	-2.4	60	55	NO	NO	NO	NO	NO
26.1	15184	265 BEN BOYD ROAD CREMORNE	Third	E	45	40	43	38	45	41	44	39	-1.7	-2.1	-1.6	-2.1	57	53	NO	NO	NO	NO	NO
26.1	15184	265 BEN BOYD ROAD CREMORNE	Third	S	47	42	45	40	48	43	46	40	-1.8	-2.3	-1.7	-2.3	60	55	NO	NO	NO	NO	NO
26.1	15184	265 BEN BOYD ROAD CREMORNE	Third	E	45	40	43	38	45	40	43	38	-1.5	-2.1	-1.5	-2.1	57	52	NO	NO	NO	NO	NO
26.1	15197	51 GRASMERE ROAD CREMORNE	Ground	N	40	35	39	33	41	36	39	34	-1.5	-2.1	-1.4	-2.1	53	48	NO	NO	NO	NO	NO
26.1	15197	51 GRASMERE ROAD CREMORNE	Ground	E	40	36	39	34	41	36	39	34	-1.5	-2.1	-1.4	-2.0	53	48	NO	NO	NO	NO	NO
26.1	15197	51 GRASMERE ROAD CREMORNE	Ground	N	40	35	38	33	40	36	39	33	-1.5	-2.1	-1.5	-2.1	52	48	NO	NO	NO	NO	NO
26.1	15197	51 GRASMERE ROAD CREMORNE	Ground	S	42	37	40	34	42	37	40	35	-2.0	-2.5	-1.9	-2.5	54	49	NO	NO	NO	NO	NO
26.1	15197	51 GRASMERE ROAD CREMORNE	Ground	E	41	36	40	34	41	37	40	35	-1.5	-2.0	-1.4	-1.9	53	49	NO	NO	NO	NO	NO
26.1	15197	51 GRASMERE ROAD CREMORNE	First	N	43	38	41	36	43	38	42	36	-1.6	-2.1	-1.5	-2.1	55	50	NO	NO	NO	NO	NO
26.1	15197	51 GRASMERE ROAD CREMORNE	First	E	43	38	42	36	43	39	42	37	-1.5	-2.1	-1.4	-2.0	55	51	NO	NO	NO	NO	NO
26.1	15197	51 GRASMERE ROAD CREMORNE	First	N	42	38	41	35	43	38	41	36	-1.4	-2.1	-1.3	-2.0	55	50	NO	NO	NO	NO	NO
26.1	15197	51 GRASMERE ROAD CREMORNE	First	W	41	36	39	34	41	36	40	34	-1.4	-2.0	-1.4	-1.9	53	48	NO	NO	NO	NO	NO
26.1	15197	51 GRASMERE ROAD CREMORNE	First	S	44	39	42	37	44	39	42	37	-1.8	-2.2	-1.7	-2.2	56	51	NO	NO	NO	NO	NO
26.1	15197	51 GRASMERE ROAD CREMORNE	First	E	43	38	41	36	43	38	42	36	-1.6	-2.0	-1.5	-2.0	55	50	NO	NO	NO	NO	NO
26.1	15200	57-59 GRASMERE ROAD CREMORNE	Ground	N	41	36	39	34	41	37	40	34	-1.5	-2.2	-1.4	-2.2	53	49	NO	NO	NO	NO	NO
26.1	15200	57-59 GRASMERE ROAD CREMORNE	Ground	W	42	37	40	35	42	38	41	36	-1.6	-2.1	-1.6	-2.1	54	50	NO	NO	NO	NO	NO
26.1	15200	57-59 GRASMERE ROAD CREMORNE	Ground	S	43	38	41	36	43	38	41	36	-1.7	-2.2	-1.6	-2.2	55	50	NO	NO	NO	NO	NO
26.1	15200	57-59 GRASMERE ROAD CREMORNE	Ground	E	38	33	36	31	38	34	37	32	-1.5	-2.0	-1.4	-2.0	50	46	NO	NO	NO	NO	NO
26.1	15200	57-59 GRASMERE ROAD CREMORNE	Ground	S	39	34	37	32	39	34	38	32	-1.6	-2.2	-1.5	-2.1	51	46	NO	NO	NO	NO	NO
26.1	15200	57-59 GRASMERE ROAD CREMORNE	Ground	E	38	33	36	31	38	33	37	31	-1.4	-2.0	-1.4	-2.0	50	45	NO	NO	NO	NO	NO
26.1	15200	57-59 GRASMERE ROAD CREMORNE	Ground	N	38	34	37	32	39	34	37	32	-1.4	-2.1	-1.4	-2.0	51	46	NO	NO	NO	NO	NO
26.1	15200	57-59 GRASMERE ROAD CREMORNE	First	N	42	38	41	35	43	38	41	36	-1.6	-2.1	-1.5	-2.1	55	50	NO	NO	NO	NO	NO
26.1	15200	57-59 GRASMERE ROAD CREMORNE	First	W	43	38	41	36	43	39	42	36	-1.7	-2.1	-1.6	-2.1	55	51	NO	NO	NO	NO	NO
26.1	15200	57-59 GRASMERE ROAD CREMORNE	First	S	43	38	42	36	44	39	42	37	-1.7	-2.1	-1.6	-2.2	56	51	NO	NO	NO	NO	NO
26.1	15200	57-59 GRASMERE ROAD CREMORNE	First	E	40	35	39	33	40	36	39	34	-1.5	-2.0	-1.4	-2.0	52	48	NO	NO	NO	NO	NO
26.1	15200	57-59 GRASMERE ROAD CREMORNE	First	S	41	36	40	34	41	37	40	35	-1.5	-2.1	-1.5	-2.1	53	49	NO	NO	NO	NO	NO
26.1	15200	57-59 GRASMERE ROAD CREMORNE	First	E	40	35	39	33	40	36	39	34	-1.5	-2.0	-1.4	-2.0	52	48	NO	NO	NO	NO	NO
26.1	15200	57-59 GRASMERE ROAD CREMORNE	First	N	41	36	39	34	41	36	40	34	-1.4	-2.1	-1.3	-2.0	53	48	NO	NO	NO	NO	NO
26.1	15200	57-59 GRASMERE ROAD CREMORNE	Second	N	44	39	42	37	44	40	43	37	-1.5	-2.1	-1.4	-2.1	56	52	NO	NO	NO	NO	NO
26.1	15200	57-59 GRASMERE ROAD CREMORNE	Second	W	44	39	42	37	44	40	43	37	-1.6	-2.1	-1.6	-2.1	56	52	NO	NO	NO	NO	NO
26.1	15200	57-59 GRASMERE ROAD CREMORNE	Second	S	44	39	42	37	44	39	43	37	-1.6	-2.2	-1.7	-2.2	56	51	NO	NO	NO	NO	NO
26.1	15200	57-59 GRASMERE ROAD CREMORNE	Second	E	43	38	41	36	43	38	41	36	-1.6	-2.2	-1.5	-2.2	55	50	NO	NO	NO	NO	NO
26.1	15200	57-59 GRASMERE ROAD CREMORNE	Second	S	43	39	42	36	44	39	42	37	-1.6	-2.3	-1.5	-2.1	56	51	NO	NO	NO	NO	NO
26.1	15200	57-59 GRASMERE ROAD CREMORNE	Second	E	43	38	42	36	43	39	42	37	-1.5	-2.1	-1.4	-2.1	55	51	NO	NO	NO	NO	NO
26.1	15200	57-59 GRASMERE ROAD CREMORNE	Second	N	44	39	42	37	44	39	43	37	-1.5	-2.1	-1.3	-2.0	56	51	NO	NO	NO	NO	NO
26.1	15221	72 GRASMERE LANE CREMORNE	Ground	S	42	37	41	35	43	38	41	36	-1.6	-2.0	-1.6	-2.1	55	50	NO	NO	NO	NO	NO
26.1	15221	72 GRASMERE LANE CREMORNE	Ground	E	41	37	40	35	42	37	40	35	-1.5	-2.0	-1.4	-2.0	54	49	NO	NO	NO	NO	NO
26.1	15221	72 GRASMERE LANE CREMORNE	Ground	N	41	37	40	35	42	37	40	35	-1.5	-2.1	-1.4	-2.1	54	49	NO	NO	NO	NO	NO
26.1	15221	72 GRASMERE LANE CREMORNE	Ground	W	41	36	39	34	41	36	39	34	-1.5	-2.0	-1.4	-2.0	53	48	NO	NO	NO	NO	NO
26.1	15221	72 GRASMERE LANE CREMORNE	First	S	43	39	42	36	44	39	42	37	-1.7	-2.1	-1.7	-2.2	56	51	NO	NO	NO	NO	NO
26.1	15221	72 GRASMERE LANE CREMORNE	First	E	44	39	42	37	44	39	43	37	-1.5	-2.1	-1.4	-2.0	56	51	NO	NO	NO	NO	NO
26.1	15221	72 GRASMERE LANE CREMORNE	First	N	45	40	43	38	45	40	44	38	-1.5	-2.1	-1.3	-2.1	57	52	NO	NO	NO	NO	NO
26.1	15221	72 GRASMERE LANE CREMORNE	First	W	43	38	41	36	43	38	42	36	-1.4	-2.0	-1.3	-2.0	55	50	NO	NO	NO	NO	NO
26.1	15229	53A GRASMERE ROAD CREMORNE	Ground	N	42	37	40	35	42	37	40	35	-1.5	-2.0	-1.4	-2.0	54	49	NO	NO	NO	NO	NO
26.1	15229	53A GRASMERE ROAD CREMORNE	Ground	W	40	36	39	34	41	36	39	34	-1.5	-2.0	-1.4	-2.0	53	48	NO	NO	NO	NO	NO

NCA	Receiver ID	Address	Floor Level	Facade	Opening Year 2027				Design Year 2037				Increase (Do Smthng - Do Nothing)				NCG project road noise criteria		Do noise levels exceed the cumulative limit with project roads adding ≥2dB to the total noise levels?		Is the contribution from the road project Acute?		Consider further treatment?
					Do Nothing		Do Smthng		Do Nothing		Do Smthng		Opening Year 2027		Design Year 2037								
					Day	Night	Day	Night	Day	Night	Day	Night	Day	Night	Day	Night	Day	Night	Day	Night	$L_{Aeq,15hr} \geq 65dB$	$L_{Aeq,9hr} \geq 60dB$	
26.1	15229	53A GRASMERE ROAD CREMORNE	Ground	S	41	36	39	34	41	36	40	34	-1.5	-2.1	-1.5	-2.1	53	48	NO	NO	NO	NO	NO
26.1	15229	53A GRASMERE ROAD CREMORNE	Ground	E	42	37	41	35	42	38	41	36	-1.4	-2.0	-1.4	-2.0	54	50	NO	NO	NO	NO	NO
26.1	15237	242 BEN BOYD ROAD CREMORNE	Ground	N	43	38	41	36	43	38	42	36	-1.6	-2.4	-1.4	-2.3	55	50	NO	NO	NO	NO	NO
26.1	15237	242 BEN BOYD ROAD CREMORNE	Ground	S	47	43	46	40	48	43	46	41	-1.5	-2.3	-1.3	-2.3	60	55	NO	NO	NO	NO	NO
26.1	15237	242 BEN BOYD ROAD CREMORNE	Ground	E	42	37	41	36	43	38	41	36	-1.4	-1.8	-1.3	-1.8	55	50	NO	NO	NO	NO	NO
26.1	15237	242 BEN BOYD ROAD CREMORNE	First	N	46	42	45	39	47	42	45	40	-1.7	-2.7	-1.5	-2.6	59	54	NO	NO	NO	NO	NO
26.1	15237	242 BEN BOYD ROAD CREMORNE	First	W	53	48	50	45	53	49	51	45	-2.5	-3.5	-2.3	-3.5	60	55	NO	NO	NO	NO	NO
26.1	15237	242 BEN BOYD ROAD CREMORNE	First	S	51	46	49	43	51	46	49	44	-1.9	-2.9	-1.7	-2.8	60	55	NO	NO	NO	NO	NO
26.1	15237	242 BEN BOYD ROAD CREMORNE	First	E	44	40	43	38	45	40	43	38	-1.3	-1.9	-1.3	-1.8	57	52	NO	NO	NO	NO	NO
26.1	15237	242 BEN BOYD ROAD CREMORNE	Second	N	53	49	50	44	53	49	51	45	-3.0	-4.3	-2.8	-4.3	60	55	NO	NO	NO	NO	NO
26.1	15237	242 BEN BOYD ROAD CREMORNE	Second	W	56	52	53	47	56	52	53	48	-3.2	-4.5	-3.0	-4.4	60	55	NO	NO	NO	NO	NO
26.1	15237	242 BEN BOYD ROAD CREMORNE	Second	S	55	51	52	47	56	51	53	47	-2.9	-4.1	-2.7	-4.0	60	55	NO	NO	NO	NO	NO
26.1	15237	242 BEN BOYD ROAD CREMORNE	Second	E	46	42	45	40	47	42	45	40	-1.5	-2.0	-1.4	-2.0	59	54	NO	NO	NO	NO	NO
26.1	15242	22 SUTHERLAND STREET CREMORNE	Ground	NE	39	34	38	32	40	35	38	33	-1.5	-2.1	-1.5	-2.0	52	47	NO	NO	NO	NO	NO
26.1	15242	22 SUTHERLAND STREET CREMORNE	Ground	E	40	35	38	33	40	35	38	33	-1.5	-2.1	-1.5	-2.0	52	47	NO	NO	NO	NO	NO
26.1	15242	22 SUTHERLAND STREET CREMORNE	Ground	N	53	49	50	45	53	49	51	45	-2.6	-4.1	-2.5	-3.9	60	55	NO	NO	NO	NO	NO
26.1	15242	22 SUTHERLAND STREET CREMORNE	Ground	W	47	42	46	40	47	43	46	40	-1.6	-2.4	-1.5	-2.3	59	55	NO	NO	NO	NO	NO
26.1	15242	22 SUTHERLAND STREET CREMORNE	Ground	N	46	41	45	39	46	42	45	40	-1.5	-2.3	-1.3	-2.2	58	54	NO	NO	NO	NO	NO
26.1	15242	22 SUTHERLAND STREET CREMORNE	Ground	W	46	42	45	39	47	42	45	40	-1.5	-2.3	-1.4	-2.2	59	54	NO	NO	NO	NO	NO
26.1	15242	22 SUTHERLAND STREET CREMORNE	Ground	N	46	41	44	39	46	41	45	39	-1.4	-2.2	-1.2	-2.2	58	53	NO	NO	NO	NO	NO
26.1	15242	22 SUTHERLAND STREET CREMORNE	Ground	W	47	43	46	40	48	43	46	41	-1.5	-2.1	-1.4	-2.1	60	55	NO	NO	NO	NO	NO
26.1	15242	22 SUTHERLAND STREET CREMORNE	Ground	SE	40	35	38	33	40	35	39	33	-1.5	-2.1	-1.5	-2.0	52	47	NO	NO	NO	NO	NO
26.1	15242	22 SUTHERLAND STREET CREMORNE	First	NE	41	36	40	34	42	37	40	35	-1.6	-2.2	-1.5	-2.1	54	49	NO	NO	NO	NO	NO
26.1	15242	22 SUTHERLAND STREET CREMORNE	First	E	42	37	40	35	42	37	40	35	-1.6	-2.1	-1.5	-2.1	54	49	NO	NO	NO	NO	NO
26.1	15242	22 SUTHERLAND STREET CREMORNE	First	N	56	52	53	47	56	52	53	48	-2.9	-4.4	-2.7	-4.3	60	55	NO	NO	NO	NO	NO
26.1	15242	22 SUTHERLAND STREET CREMORNE	First	W	49	44	47	42	49	45	48	42	-1.7	-2.3	-1.5	-2.4	60	55	NO	NO	NO	NO	NO
26.1	15242	22 SUTHERLAND STREET CREMORNE	First	N	48	44	47	41	49	44	47	42	-1.6	-2.4	-1.6	-2.5	60	55	NO	NO	NO	NO	NO
26.1	15242	22 SUTHERLAND STREET CREMORNE	First	W	49	44	47	42	49	44	48	42	-1.5	-2.3	-1.3	-2.2	60	55	NO	NO	NO	NO	NO
26.1	15242	22 SUTHERLAND STREET CREMORNE	First	N	48	44	47	41	48	44	47	42	-1.4	-2.2	-1.2	-2.1	60	55	NO	NO	NO	NO	NO
26.1	15242	22 SUTHERLAND STREET CREMORNE	First	W	49	45	48	43	50	45	48	43	-1.4	-2.1	-1.3	-2.1	60	55	NO	NO	NO	NO	NO
26.1	15242	22 SUTHERLAND STREET CREMORNE	First	S	48	43	47	41	48	44	47	41	-1.6	-2.3	-1.5	-2.3	60	55	NO	NO	NO	NO	NO
26.1	15242	22 SUTHERLAND STREET CREMORNE	First	S	49	44	48	42	49	45	48	43	-1.5	-2.1	-1.4	-2.1	60	55	NO	NO	NO	NO	NO
26.1	15242	22 SUTHERLAND STREET CREMORNE	First	SE	43	38	41	36	43	38	42	36	-1.6	-2.1	-1.6	-2.1	55	50	NO	NO	NO	NO	NO
26.1	15242	22 SUTHERLAND STREET CREMORNE	First	NE	41	36	40	34	41	37	40	35	-1.5	-2.2	-1.5	-2.1	53	49	NO	NO	NO	NO	NO
26.1	15242	22 SUTHERLAND STREET CREMORNE	First	SE	42	37	40	35	42	37	41	35	-1.6	-2.1	-1.6	-2.1	54	49	NO	NO	NO	NO	NO
26.1	15242	22 SUTHERLAND STREET CREMORNE	Second	NE	44	39	42	37	44	39	43	37	-1.6	-2.2	-1.4	-2.1	56	51	NO	NO	NO	NO	NO
26.1	15242	22 SUTHERLAND STREET CREMORNE	Second	E	44	39	42	37	44	39	43	37	-1.7	-2.2	-1.6	-2.1	56	51	NO	NO	NO	NO	NO
26.1	15242	22 SUTHERLAND STREET CREMORNE	Second	N	57	53	54	48	57	53	54	49	-2.9	-4.4	-2.7	-4.2	60	55	NO	NO	NO	NO	NO
26.1	15242	22 SUTHERLAND STREET CREMORNE	Second	W	51	46	49	43	51	46	50	44	-1.6	-2.3	-1.4	-2.3	60	55	NO	NO	NO	NO	NO
26.1	15242	22 SUTHERLAND STREET CREMORNE	Second	N	50	45	48	43	50	46	49	43	-1.7	-2.5	-1.5	-2.4	60	55	NO	NO	NO	NO	NO
26.1	15242	22 SUTHERLAND STREET CREMORNE	Second	W	51	46	49	44	51	46	50	44	-1.6	-2.3	-1.4	-2.2	60	55	NO	NO	NO	NO	NO
26.1	15242	22 SUTHERLAND STREET CREMORNE	Second	N	50	46	49	43	51	46	49	44	-1.5	-2.3	-1.3	-2.2	60	55	NO	NO	NO	NO	NO
26.1	15242	22 SUTHERLAND STREET CREMORNE	Second	W	51	46	50	44	52	47	50	45	-1.4	-2.1	-1.3	-2.0	60	55	NO	NO	NO	NO	NO
26.1	15242	22 SUTHERLAND STREET CREMORNE	Second	S	50	45	48	42	50	45	48	43	-1.6	-2.3	-1.6	-2.3	60	55	NO	NO	NO	NO	NO
26.1	15242	22 SUTHERLAND STREET CREMORNE	Second	S	50	45	49	43	51	46	49	44	-1.5	-2.1	-1.3	-2.0	60	55	NO	NO	NO	NO	NO
26.1	15242	22 SUTHERLAND STREET CREMORNE	Second	SE	45	40	43	38	45	40	43	38	-1.6	-2.1	-1.6	-2.1	57	52	NO	NO	NO	NO	NO
26.1	15242	22 SUTHERLAND STREET CREMORNE	Second	NE	44	39	42	37	44	39	42	37	-1.6	-2.2	-1.5	-2.2	56	51	NO	NO	NO	NO	NO
26.1	15242	22 SUTHERLAND STREET CREMORNE	Second	SE	44	39	43	37	45	40	43	38	-1.7	-2.2	-1.6	-2.2	57	52	NO	NO	NO	NO	NO
26.1	15242	22 SUTHERLAND STREET CREMORNE	Third	NE	47	43	46	40	48	43	46	41	-1.6	-2.2	-1.4	-2.1	60	55	NO	NO	NO	NO	NO
26.1	15242	22 SUTHERLAND STREET CREMORNE	Third	E	47	43	46	40	48	43	46	41	-1.7	-2.2	-1.6	-2.2	60	55	NO	NO	NO	NO	NO
26.1	15242	22 SUTHERLAND STREET CREMORNE	Third	N	57	53	55	49	58	53	55	49	-2.7	-4.1	-2.5	-4.0	60	55	NO	NO	NO	NO	NO
26.1	15242	22 SUTHERLAND STREET CREMORNE	Third	W	53	48	51	46	53	49	52	46	-1.8	-2.7	-1.7	-2.6	60	55	NO	NO	NO	NO	NO
26.1	15242	22 SUTHERLAND STREET CREMORNE	Third	N	52	47	50	45	52	48	51	45	-1.6	-2.4	-1.5	-2.3	60	55	NO	NO	NO	NO	NO
26.1	15242	22 SUTHERLAND STREET CREMORNE	Third	W	52	48	51	45	53	48	51	46	-1.6	-2.2	-1.4	-2.3	60	55	NO	NO	NO	NO	NO
26.1	15242	22 SUTHERLAND STREET CREMORNE	Third	N	52	47	51	45	52	48	51	46	-1.5	-2.3	-1.3	-2.2	60	55	NO	NO	NO	NO	NO
26.1	15242	22 SUTHERLAND STREET CREMORNE	Third	W	53	48	51	46	53	49	52	46	-1.6	-2.3	-1.4	-2.2	60	55	NO	NO	NO	NO	NO
26.1	15242	22 SUTHERLAND STREET CREMORNE	Third	S	51	46	50	44	52	47	50	45	-1.6	-2.3	-1.5	-2.3	60	55	NO	NO	NO	NO	NO
26.1	15242	22 SUTHERLAND STREET CREMORNE	Third	S	52	47	50	45	52	47	51	45	-1.6	-2.2	-1.4	-2.1	60	55	NO	NO	NO	NO	NO
26.1	15242	22 SUTHERLAND STREET CREMORNE	Third	SE	47	43	46	40	48	43	46	41	-1.6	-2.2	-1.6	-2.2	60	55	NO	NO	NO	NO	NO
26.1	15242	22 SUTHERLAND STREET CREMORNE	Third	NE	47	42	46	40	48	43	46	41	-1.6	-2.3	-1.4	-2.1	60	55	NO	NO	NO	NO	NO
26.1	15242	22 SUTHERLAND STREET CREMORNE	Third	SE	48	43	46	41	48	43	46	41	-1.7	-2.3	-1.6	-2.3	60	55	NO	NO	NO	NO	NO
26.1	15262	51A GRASMERE ROAD CREMORNE	Ground	E	42	37	40	35	42	37	40	35	-1.5	-2.1	-1.4	-2.1	54	49	NO	NO	NO	NO	NO

NCA	Receiver ID	Address	Floor Level	Facade	Opening Year 2027				Design Year 2037				Increase (Do Smthng - Do Nothing)				NCG project road noise criteria		Do noise levels exceed the cumulative limit with project roads adding ≥2dB to the total noise levels?		Is the contribution from the road project Acute?		Consider further treatment?
					Do Nothing		Do Smthng		Do Nothing		Do Smthng		Opening Year 2027		Design Year 2037								
					Day	Night	Day	Night	Day	Night	Day	Night	Day	Night	Day	Night	Day	Night	Day	Night	$L_{Aeq,15hr} \geq 65dB$	$L_{Aeq,9hr} \geq 60dB$	
26.1	15262	51A GRASMERE ROAD CREMORNE	Ground	N	41	37	40	34	42	37	40	35	-1.5	-2.1	-1.4	-2.1	54	49	NO	NO	NO	NO	NO
26.1	15262	51A GRASMERE ROAD CREMORNE	Ground	E	41	36	39	34	41	36	40	34	-1.5	-2.0	-1.4	-2.0	53	48	NO	NO	NO	NO	NO
26.1	15263	8 SUTHERLAND STREET CREMORNE	Ground	N	46	42	45	39	47	42	45	40	-1.4	-2.4	-1.2	-2.3	59	54	NO	NO	NO	NO	NO
26.1	15263	8 SUTHERLAND STREET CREMORNE	Ground	W	44	39	43	37	45	40	43	38	-1.7	-2.2	-1.5	-2.1	57	52	NO	NO	NO	NO	NO
26.1	15263	8 SUTHERLAND STREET CREMORNE	Ground	N	42	38	41	35	43	38	41	36	-1.5	-2.1	-1.4	-2.1	55	50	NO	NO	NO	NO	NO
26.1	15263	8 SUTHERLAND STREET CREMORNE	Ground	W	44	39	42	37	44	39	43	37	-1.6	-2.0	-1.5	-2.0	56	51	NO	NO	NO	NO	NO
26.1	15263	8 SUTHERLAND STREET CREMORNE	Ground	E	42	37	41	35	43	38	41	36	-1.5	-2.1	-1.5	-2.0	55	50	NO	NO	NO	NO	NO
26.1	15263	8 SUTHERLAND STREET CREMORNE	Ground	S	42	37	41	35	43	38	41	36	-1.5	-2.0	-1.6	-2.0	55	50	NO	NO	NO	NO	NO
26.1	15263	8 SUTHERLAND STREET CREMORNE	Ground	E	42	37	40	35	42	37	41	35	-1.6	-2.0	-1.5	-2.0	54	49	NO	NO	NO	NO	NO
26.1	15263	8 SUTHERLAND STREET CREMORNE	First	N	51	47	49	44	51	47	50	44	-1.9	-3.2	-1.6	-3.2	60	55	NO	NO	NO	NO	NO
26.1	15263	8 SUTHERLAND STREET CREMORNE	First	W	47	42	45	40	47	42	46	40	-1.7	-2.2	-1.6	-2.2	59	54	NO	NO	NO	NO	NO
26.1	15263	8 SUTHERLAND STREET CREMORNE	First	N	45	40	43	38	45	41	44	38	-1.5	-2.1	-1.4	-2.2	57	53	NO	NO	NO	NO	NO
26.1	15263	8 SUTHERLAND STREET CREMORNE	First	W	46	41	44	39	46	41	45	39	-1.7	-2.2	-1.6	-2.2	58	53	NO	NO	NO	NO	NO
26.1	15263	8 SUTHERLAND STREET CREMORNE	First	S	48	43	46	40	48	43	46	41	-1.8	-2.3	-1.7	-2.4	60	55	NO	NO	NO	NO	NO
26.1	15263	8 SUTHERLAND STREET CREMORNE	First	W	48	43	46	41	49	44	47	41	-1.8	-2.5	-1.7	-2.5	60	55	NO	NO	NO	NO	NO
26.1	15263	8 SUTHERLAND STREET CREMORNE	First	S	49	44	48	42	49	45	48	42	-1.4	-2.1	-1.3	-2.1	60	55	NO	NO	NO	NO	NO
26.1	15263	8 SUTHERLAND STREET CREMORNE	First	E	44	39	43	37	44	39	43	37	-1.4	-2.0	-1.4	-2.0	56	51	NO	NO	NO	NO	NO
26.1	15263	8 SUTHERLAND STREET CREMORNE	First	S	44	39	43	37	45	40	43	38	-1.5	-2.0	-1.4	-2.0	57	52	NO	NO	NO	NO	NO
26.1	15263	8 SUTHERLAND STREET CREMORNE	First	E	44	39	42	37	44	39	43	37	-1.5	-2.1	-1.5	-2.0	56	51	NO	NO	NO	NO	NO
26.1	15263	8 SUTHERLAND STREET CREMORNE	Second	N	57	52	54	48	57	53	54	49	-2.7	-4.0	-2.4	-3.9	60	55	NO	NO	NO	NO	NO
26.1	15263	8 SUTHERLAND STREET CREMORNE	Second	W	49	44	47	42	50	45	48	42	-1.8	-2.3	-1.7	-2.2	60	55	NO	NO	NO	NO	NO
26.1	15263	8 SUTHERLAND STREET CREMORNE	Second	N	48	43	47	41	49	44	47	42	-1.7	-2.3	-1.5	-2.2	60	55	NO	NO	NO	NO	NO
26.1	15263	8 SUTHERLAND STREET CREMORNE	Second	W	49	44	47	41	49	44	47	42	-1.8	-2.3	-1.7	-2.3	60	55	NO	NO	NO	NO	NO
26.1	15263	8 SUTHERLAND STREET CREMORNE	Second	S	50	45	48	42	50	45	48	43	-1.7	-2.3	-1.6	-2.3	60	55	NO	NO	NO	NO	NO
26.1	15263	8 SUTHERLAND STREET CREMORNE	Second	W	50	45	48	43	50	46	49	43	-1.7	-2.4	-1.6	-2.4	60	55	NO	NO	NO	NO	NO
26.1	15263	8 SUTHERLAND STREET CREMORNE	Second	S	50	46	49	43	51	46	49	44	-1.5	-2.3	-1.3	-2.2	60	55	NO	NO	NO	NO	NO
26.1	15263	8 SUTHERLAND STREET CREMORNE	Second	E	47	42	45	40	47	42	46	40	-1.6	-2.1	-1.4	-2.0	59	54	NO	NO	NO	NO	NO
26.1	15263	8 SUTHERLAND STREET CREMORNE	Second	S	47	42	46	40	48	43	46	41	-1.5	-2.1	-1.5	-2.1	60	55	NO	NO	NO	NO	NO
26.1	15263	8 SUTHERLAND STREET CREMORNE	Second	E	47	42	45	40	47	42	46	40	-1.5	-2.1	-1.4	-2.0	59	54	NO	NO	NO	NO	NO
26.1	15292	8 SUTHERLAND STREET CREMORNE	Ground	N	48	43	46	40	48	44	47	41	-1.7	-2.8	-1.5	-2.7	60	55	NO	NO	NO	NO	NO
26.1	15292	8 SUTHERLAND STREET CREMORNE	Ground	NW	46	41	44	38	46	41	44	39	-1.8	-2.2	-1.7	-2.2	58	53	NO	NO	NO	NO	NO
26.1	15292	8 SUTHERLAND STREET CREMORNE	Ground	S	47	42	45	39	47	42	45	40	-1.9	-2.7	-1.8	-2.7	59	54	NO	NO	NO	NO	NO
26.1	15292	8 SUTHERLAND STREET CREMORNE	Ground	E	42	37	40	35	42	37	40	35	-1.7	-2.2	-1.7	-2.2	54	49	NO	NO	NO	NO	NO
26.1	15292	8 SUTHERLAND STREET CREMORNE	Ground	S	43	38	42	36	44	39	42	37	-1.6	-2.1	-1.5	-2.1	56	51	NO	NO	NO	NO	NO
26.1	15292	8 SUTHERLAND STREET CREMORNE	Ground	E	43	38	41	36	43	38	42	36	-1.6	-2.1	-1.5	-2.1	55	50	NO	NO	NO	NO	NO
26.1	15292	8 SUTHERLAND STREET CREMORNE	First	N	55	50	52	46	55	51	53	47	-2.6	-3.9	-2.3	-3.8	60	55	NO	NO	NO	NO	NO
26.1	15292	8 SUTHERLAND STREET CREMORNE	First	NW	47	42	46	40	48	43	46	40	-1.7	-2.0	-1.7	-2.1	60	55	NO	NO	NO	NO	NO
26.1	15292	8 SUTHERLAND STREET CREMORNE	First	S	50	45	48	43	51	46	49	43	-2.0	-2.6	-1.9	-2.6	60	55	NO	NO	NO	NO	NO
26.1	15292	8 SUTHERLAND STREET CREMORNE	First	W	51	46	49	43	51	46	49	44	-1.8	-2.4	-1.6	-2.3	60	55	NO	NO	NO	NO	NO
26.1	15292	8 SUTHERLAND STREET CREMORNE	First	S	51	46	49	44	51	46	50	44	-1.7	-2.3	-1.5	-2.2	60	55	NO	NO	NO	NO	NO
26.1	15292	8 SUTHERLAND STREET CREMORNE	First	E	45	40	43	38	45	41	44	38	-1.7	-2.2	-1.6	-2.1	57	53	NO	NO	NO	NO	NO
26.1	15292	8 SUTHERLAND STREET CREMORNE	First	S	46	41	44	38	46	41	44	39	-1.7	-2.2	-1.6	-2.1	58	53	NO	NO	NO	NO	NO
26.1	15292	8 SUTHERLAND STREET CREMORNE	First	E	45	40	43	38	45	40	44	38	-1.6	-2.2	-1.6	-2.2	57	52	NO	NO	NO	NO	NO
26.1	15292	8 SUTHERLAND STREET CREMORNE	Second	N	58	53	55	49	58	54	55	50	-2.7	-4.1	-2.6	-4.0	60	55	NO	NO	NO	NO	NO
26.1	15292	8 SUTHERLAND STREET CREMORNE	Second	NW	49	44	47	42	49	44	48	42	-1.8	-2.1	-1.7	-2.1	60	55	NO	NO	NO	NO	NO
26.1	15292	8 SUTHERLAND STREET CREMORNE	Second	S	52	47	50	44	52	47	50	45	-2.0	-2.6	-2.0	-2.5	60	55	NO	NO	NO	NO	NO
26.1	15292	8 SUTHERLAND STREET CREMORNE	Second	W	52	47	50	45	52	47	51	45	-1.8	-2.4	-1.6	-2.3	60	55	NO	NO	NO	NO	NO
26.1	15292	8 SUTHERLAND STREET CREMORNE	Second	S	52	48	51	45	53	48	51	46	-1.7	-2.4	-1.6	-2.4	60	55	NO	NO	NO	NO	NO
26.1	15292	8 SUTHERLAND STREET CREMORNE	Second	E	48	43	47	41	49	44	47	42	-1.7	-2.3	-1.7	-2.3	60	55	NO	NO	NO	NO	NO
26.1	15292	8 SUTHERLAND STREET CREMORNE	Second	S	49	44	47	42	49	44	48	42	-1.7	-2.2	-1.7	-2.2	60	55	NO	NO	NO	NO	NO
26.1	15292	8 SUTHERLAND STREET CREMORNE	Second	E	48	43	47	41	49	44	47	42	-1.7	-2.1	-1.5	-2.1	60	55	NO	NO	NO	NO	NO
26.1	15294	267 BEN BOYD ROAD CREMORNE	Ground	N	39	34	37	32	39	34	38	32	-1.5	-2.1	-1.4	-2.0	51	46	NO	NO	NO	NO	NO
26.1	15294	267 BEN BOYD ROAD CREMORNE	Ground	E	39	34	38	32	39	35	38	33	-1.5	-2.0	-1.4	-2.0	51	47	NO	NO	NO	NO	NO
26.1	15294	267 BEN BOYD ROAD CREMORNE	Ground	N	42	37	41	35	43	38	41	36	-1.6	-2.3	-1.4	-2.2	55	50	NO	NO	NO	NO	NO
26.1	15294	267 BEN BOYD ROAD CREMORNE	Ground	W	46	41	44	39	46	41	45	39	-1.4	-2.2	-1.3	-2.1	58	53	NO	NO	NO	NO	NO
26.1	15294	267 BEN BOYD ROAD CREMORNE	Ground	S	44	39	42	37	44	39	43	37	-1.3	-2.2	-1.1	-2.0	56	51	NO	NO	NO	NO	NO
26.1	15294	267 BEN BOYD ROAD CREMORNE	Ground	E	40	35	38	33	40	35	39	33	-1.5	-1.9	-1.4	-1.9	52	47	NO	NO	NO	NO	NO
26.1	15294	267 BEN BOYD ROAD CREMORNE	First	N	41	36	40	34	41	37	40	35	-1.5	-2.1	-1.4	-2.1	53	49	NO	NO	NO	NO	NO
26.1	15294	267 BEN BOYD ROAD CREMORNE	First	E	41	37	40	35	42	37	40	35	-1.5	-2.0	-1.4	-2.0	54	49	NO	NO	NO	NO	NO
26.1	15294	267 BEN BOYD ROAD CREMORNE	First	N	44	40	43	37	45	40	43	38	-1.5	-2.4	-1.4	-2.3	57	52	NO	NO	NO	NO	NO
26.1	15294	267 BEN BOYD ROAD CREMORNE	First	W	47	43	46	40	48	43	46	41	-1.5	-2.3	-1.3	-2.2	60	55	NO	NO	NO	NO	NO
26.1	15294	267 BEN BOYD ROAD CREMORNE	First	S	46	41	44	39	46	41	45	39	-1.4	-2.3	-1.3	-2.2	58	53	NO	NO	NO	NO	NO

NCA	Receiver ID	Address	Floor Level	Facade	Opening Year 2027				Design Year 2037				Increase (Do Smthng - Do Nothing)				NCG project road noise criteria		Do noise levels exceed the cumulative limit with project roads adding ≥2dB to the total noise levels?		Is the contribution from the road project Acute?		Consider further treatment?
					Do Nothing		Do Smthng		Do Nothing		Do Smthng		Opening Year 2027		Design Year 2037								
					Day	Night	Day	Night	Day	Night	Day	Night	Day	Night	Day	Night	Day	Night	Day	Night	$L_{Aeq,15hr} \geq 65dB$	$L_{Aeq,9hr} \geq 60dB$	
26.1	15294	267 BEN BOYD ROAD CREMORNE	First	E	42	37	40	35	42	37	40	35	-1.5	-2.1	-1.5	-2.0	54	49	NO	NO	NO	NO	NO
26.1	15294	267 BEN BOYD ROAD CREMORNE	Second	N	45	40	43	38	45	40	43	38	-1.7	-2.3	-1.6	-2.3	57	52	NO	NO	NO	NO	NO
26.1	15294	267 BEN BOYD ROAD CREMORNE	Second	E	45	40	43	38	45	40	43	38	-1.6	-2.2	-1.5	-2.2	57	52	NO	NO	NO	NO	NO
26.1	15294	267 BEN BOYD ROAD CREMORNE	Second	N	48	43	46	40	48	43	46	41	-1.6	-2.4	-1.4	-2.3	60	55	NO	NO	NO	NO	NO
26.1	15294	267 BEN BOYD ROAD CREMORNE	Second	W	49	44	47	42	49	45	48	42	-1.6	-2.4	-1.4	-2.3	60	55	NO	NO	NO	NO	NO
26.1	15294	267 BEN BOYD ROAD CREMORNE	Second	S	47	43	46	40	48	43	46	41	-1.5	-2.5	-1.3	-2.4	60	55	NO	NO	NO	NO	NO
26.1	15294	267 BEN BOYD ROAD CREMORNE	Second	E	44	39	43	37	44	40	43	38	-1.5	-2.2	-1.4	-2.1	56	52	NO	NO	NO	NO	NO
26.1	15307	49 GRASMERE ROAD CREMORNE	Ground	N	43	39	42	37	44	39	43	37	-1.3	-2.0	-1.1	-2.0	56	51	NO	NO	NO	NO	NO
26.1	15307	49 GRASMERE ROAD CREMORNE	Ground	W	39	34	36	31	39	35	37	31	-2.6	-3.3	-2.6	-3.4	51	47	NO	NO	NO	NO	NO
26.1	15307	49 GRASMERE ROAD CREMORNE	Ground	E	41	36	40	34	42	37	40	35	-1.5	-2.0	-1.4	-2.0	54	49	NO	NO	NO	NO	NO
26.1	15311	50 GRASMERE LANE CREMORNE	Ground	N	47	42	45	40	47	42	46	40	-1.5	-2.2	-1.4	-2.0	59	54	NO	NO	NO	NO	NO
26.1	15311	50 GRASMERE LANE CREMORNE	Ground	W	47	42	45	40	47	43	46	40	-1.7	-2.2	-1.5	-2.2	59	55	NO	NO	NO	NO	NO
26.1	15311	50 GRASMERE LANE CREMORNE	Ground	S	49	44	47	42	49	44	48	42	-1.5	-2.3	-1.3	-2.2	60	55	NO	NO	NO	NO	NO
26.1	15311	50 GRASMERE LANE CREMORNE	Ground	W	46	41	45	39	47	42	45	40	-1.5	-2.2	-1.4	-2.1	59	54	NO	NO	NO	NO	NO
26.1	15311	50 GRASMERE LANE CREMORNE	Ground	E	45	41	44	38	46	41	44	39	-1.6	-2.3	-1.5	-2.2	58	53	NO	NO	NO	NO	NO
26.1	15317	2 SUTHERLAND STREET CREMORNE	Ground	N	51	47	50	44	51	47	50	45	-1.4	-2.5	-1.2	-2.3	60	55	NO	NO	NO	NO	NO
26.1	15317	2 SUTHERLAND STREET CREMORNE	Ground	W	49	44	47	41	49	45	47	42	-2.0	-2.8	-2.0	-2.8	60	55	NO	NO	NO	NO	NO
26.1	15317	2 SUTHERLAND STREET CREMORNE	Ground	E	41	36	40	34	41	37	40	35	-1.5	-2.0	-1.4	-1.9	53	49	NO	NO	NO	NO	NO
26.1	15317	2 SUTHERLAND STREET CREMORNE	First	N	58	54	56	50	58	54	56	51	-2.1	-3.5	-1.9	-3.3	60	55	NO	NO	NO	NO	NO
26.1	15317	2 SUTHERLAND STREET CREMORNE	First	W	55	50	53	48	55	50	54	48	-1.6	-2.2	-1.4	-2.1	60	55	NO	NO	NO	NO	NO
26.1	15317	2 SUTHERLAND STREET CREMORNE	First	S	53	48	51	46	54	49	52	46	-1.8	-2.2	-1.6	-2.2	60	55	NO	NO	NO	NO	NO
26.1	15317	2 SUTHERLAND STREET CREMORNE	First	E	43	38	41	36	43	38	42	36	-1.5	-2.0	-1.5	-2.0	55	50	NO	NO	NO	NO	NO
26.1	15317	2 SUTHERLAND STREET CREMORNE	Second	N	59	55	57	51	60	55	58	52	-2.3	-3.6	-2.1	-3.5	60	55	NO	NO	NO	NO	NO
26.1	15317	2 SUTHERLAND STREET CREMORNE	Second	W	59	54	58	52	59	55	58	53	-1.3	-2.3	-1.2	-2.2	60	55	NO	NO	NO	NO	NO
26.1	15317	2 SUTHERLAND STREET CREMORNE	Second	S	55	50	53	48	55	50	54	48	-1.8	-2.2	-1.7	-2.3	60	55	NO	NO	NO	NO	NO
26.1	15317	2 SUTHERLAND STREET CREMORNE	Second	E	45	40	44	38	46	41	44	39	-1.6	-2.1	-1.5	-2.1	58	53	NO	NO	NO	NO	NO
26.1	15317	2 SUTHERLAND STREET CREMORNE	Third	N	60	56	58	52	61	56	58	53	-2.7	-4.0	-2.5	-3.8	60	55	NO	NO	NO	NO	NO
26.1	15317	2 SUTHERLAND STREET CREMORNE	Third	W	61	57	59	54	62	57	60	54	-1.9	-2.9	-1.7	-2.7	60	55	NO	NO	NO	NO	NO
26.1	15317	2 SUTHERLAND STREET CREMORNE	Third	S	58	52	55	50	58	53	56	50	-2.3	-2.7	-2.1	-2.6	60	55	NO	NO	NO	NO	NO
26.1	15317	2 SUTHERLAND STREET CREMORNE	Third	E	49	44	47	42	49	44	48	42	-1.7	-2.1	-1.5	-2.1	60	55	NO	NO	NO	NO	NO
26.1	15329	39 GRASMERE ROAD CREMORNE	Ground	N	43	38	41	36	43	38	42	36	-1.4	-2.1	-1.4	-2.1	55	50	NO	NO	NO	NO	NO
26.1	15329	39 GRASMERE ROAD CREMORNE	Ground	E	41	37	40	34	42	37	40	35	-1.5	-2.1	-1.4	-2.0	54	49	NO	NO	NO	NO	NO
26.1	15329	39 GRASMERE ROAD CREMORNE	First	N	46	41	45	39	46	42	45	40	-1.4	-2.1	-1.3	-2.0	58	54	NO	NO	NO	NO	NO
26.1	15329	39 GRASMERE ROAD CREMORNE	First	W	46	41	45	39	47	42	45	40	-1.5	-2.2	-1.3	-2.1	59	54	NO	NO	NO	NO	NO
26.1	15329	39 GRASMERE ROAD CREMORNE	First	S	45	41	44	39	46	41	45	39	-1.3	-2.1	-1.2	-2.0	58	53	NO	NO	NO	NO	NO
26.1	15329	39 GRASMERE ROAD CREMORNE	First	E	44	39	43	37	45	40	43	38	-1.5	-2.2	-1.4	-2.2	57	52	NO	NO	NO	NO	NO
26.1	15356	25-27 GRASMERE ROAD CREMORNE	Ground	N	46	41	45	39	46	42	45	39	-1.4	-2.3	-1.2	-2.2	58	54	NO	NO	NO	NO	NO
26.1	15356	25-27 GRASMERE ROAD CREMORNE	Ground	W	48	43	46	41	48	44	47	41	-1.6	-2.3	-1.4	-2.2	60	55	NO	NO	NO	NO	NO
26.1	15356	25-27 GRASMERE ROAD CREMORNE	Ground	E	44	39	42	37	44	39	42	37	-1.5	-2.1	-1.4	-2.0	56	51	NO	NO	NO	NO	NO
26.1	15356	25-27 GRASMERE ROAD CREMORNE	First	N	51	47	50	44	52	47	50	44	-1.7	-2.7	-1.6	-2.6	60	55	NO	NO	NO	NO	NO
26.1	15356	25-27 GRASMERE ROAD CREMORNE	First	W	52	47	50	45	52	48	51	45	-1.8	-2.6	-1.6	-2.5	60	55	NO	NO	NO	NO	NO
26.1	15356	25-27 GRASMERE ROAD CREMORNE	First	S	55	51	53	47	56	52	53	47	-2.9	-4.4	-2.7	-4.3	60	55	NO	NO	NO	NO	NO
26.1	15356	25-27 GRASMERE ROAD CREMORNE	First	E	46	42	45	39	47	42	45	40	-1.5	-2.1	-1.4	-2.1	59	54	NO	NO	NO	NO	NO
26.1	15365	47 GRASMERE ROAD CREMORNE	Ground	N	48	43	44	39	48	44	45	39	-3.4	-4.6	-3.2	-4.6	60	55	NO	NO	NO	NO	NO
26.1	15365	47 GRASMERE ROAD CREMORNE	Ground	W	43	38	42	36	43	39	42	37	-1.5	-2.2	-1.4	-2.1	55	51	NO	NO	NO	NO	NO
26.1	15365	47 GRASMERE ROAD CREMORNE	Ground	S	41	37	39	33	42	37	39	34	-2.2	-3.2	-2.1	-3.1	54	49	NO	NO	NO	NO	NO
26.1	15365	47 GRASMERE ROAD CREMORNE	Ground	E	40	35	39	33	40	36	39	34	-1.4	-2.0	-1.3	-2.0	52	48	NO	NO	NO	NO	NO
26.1	15365	47 GRASMERE ROAD CREMORNE	First	N	50	46	47	41	50	46	47	41	-3.4	-4.6	-3.3	-4.5	60	55	NO	NO	NO	NO	NO
26.1	15365	47 GRASMERE ROAD CREMORNE	First	W	45	40	43	38	45	40	44	38	-1.4	-2.1	-1.3	-2.1	57	52	NO	NO	NO	NO	NO
26.1	15365	47 GRASMERE ROAD CREMORNE	First	S	44	39	43	37	44	40	43	37	-1.3	-2.2	-1.2	-2.1	56	52	NO	NO	NO	NO	NO
26.1	15365	47 GRASMERE ROAD CREMORNE	First	E	43	38	41	36	43	39	42	36	-1.5	-2.2	-1.4	-2.1	55	51	NO	NO	NO	NO	NO
26.1	15381	45 GRASMERE ROAD CREMORNE	Ground	N	39	34	38	32	39	35	38	33	-1.4	-2.1	-1.3	-2.1	51	47	NO	NO	NO	NO	NO
26.1	15381	45 GRASMERE ROAD CREMORNE	Ground	W	44	39	43	37	44	40	43	38	-1.4	-2.2	-1.3	-2.2	56	52	NO	NO	NO	NO	NO
26.1	15381	45 GRASMERE ROAD CREMORNE	Ground	N	41	36	40	34	42	37	40	35	-1.3	-2.0	-1.2	-2.0	54	49	NO	NO	NO	NO	NO
26.1	15381	45 GRASMERE ROAD CREMORNE	Ground	SW	42	37	40	35	42	38	41	35	-1.4	-2.2	-1.2	-2.1	54	50	NO	NO	NO	NO	NO
26.1	15381	45 GRASMERE ROAD CREMORNE	Ground	W	41	36	39	34	41	36	40	34	-1.6	-2.3	-1.5	-2.1	53	48	NO	NO	NO	NO	NO
26.1	15381	45 GRASMERE ROAD CREMORNE	First	N	42	37	40	35	42	37	41	35	-1.4	-2.1	-1.3	-2.1	54	49	NO	NO	NO	NO	NO
26.1	15381	45 GRASMERE ROAD CREMORNE	First	W	45	41	44	38	46	41	44	39	-1.4	-2.2	-1.3	-2.2	58	53	NO	NO	NO	NO	NO
26.1	15381	45 GRASMERE ROAD CREMORNE	First	N	43	39	42	37	44	39	43	37	-1.3	-2.1	-1.1	-2.0	56	51	NO	NO	NO	NO	NO
26.1	15381	45 GRASMERE ROAD CREMORNE	First	SW	44	39	43	37	44	40	43	38	-1.4	-2.2	-1.2	-2.1	56	52	NO	NO	NO	NO	NO
26.1	15381	45 GRASMERE ROAD CREMORNE	First	W	43	38	41	36	43	38	42	36	-1.5	-2.2	-1.5	-2.2	55	50	NO	NO	NO	NO	NO
26.1	15381	45 GRASMERE ROAD CREMORNE	First	SW	44	39	42	37	44	39	43	37	-1.3	-2.1	-1.2	-2.0	56	51	NO	NO	NO	NO	NO

NCA	Receiver ID	Address	Floor Level	Facade	Opening Year 2027				Design Year 2037				Increase (Do Smthng - Do Nothing)				NCG project road noise criteria		Do noise levels exceed the cumulative limit with project roads adding ≥2dB to the total noise levels?		Is the contribution from the road project Acute?		Consider further treatment?
					Do Nothing		Do Smthng		Do Nothing		Do Smthng		Opening Year 2027		Design Year 2037								
					Day	Night	Day	Night	Day	Night	Day	Night	Day	Night	Day	Night	Day	Night	Day	Night	$L_{Aeq,15hr} \geq 65dB$	$L_{Aeq,9hr} \geq 60dB$	
26.1	15381	45 GRASMERE ROAD CREMORNE	First	SE	42	37	41	35	42	38	41	36	-1.5	-2.0	-1.4	-1.9	54	50	NO	NO	NO	NO	NO
26.1	15381	45 GRASMERE ROAD CREMORNE	Second	N	45	40	44	38	45	41	44	39	-1.4	-2.2	-1.3	-2.1	57	53	NO	NO	NO	NO	NO
26.1	15381	45 GRASMERE ROAD CREMORNE	Second	W	47	42	45	40	47	42	46	40	-1.5	-2.2	-1.3	-2.1	59	54	NO	NO	NO	NO	NO
26.1	15381	45 GRASMERE ROAD CREMORNE	Second	N	46	41	45	39	46	42	45	40	-1.4	-2.2	-1.2	-2.1	58	54	NO	NO	NO	NO	NO
26.1	15381	45 GRASMERE ROAD CREMORNE	Second	SW	46	42	45	39	47	42	45	40	-1.4	-2.2	-1.3	-2.1	59	54	NO	NO	NO	NO	NO
26.1	15381	45 GRASMERE ROAD CREMORNE	Second	W	46	41	44	39	46	41	45	39	-1.5	-2.2	-1.3	-2.1	58	53	NO	NO	NO	NO	NO
26.1	15381	45 GRASMERE ROAD CREMORNE	Second	SW	46	41	45	39	46	42	45	40	-1.3	-2.0	-1.2	-2.0	58	54	NO	NO	NO	NO	NO
26.1	15381	45 GRASMERE ROAD CREMORNE	Second	SE	45	40	43	38	45	40	44	38	-1.5	-2.2	-1.4	-2.0	57	52	NO	NO	NO	NO	NO
26.1	15390	37 GRASMERE ROAD CREMORNE	Ground	NE	43	38	42	36	43	39	42	37	-1.6	-2.2	-1.5	-2.1	55	51	NO	NO	NO	NO	NO
26.1	15390	37 GRASMERE ROAD CREMORNE	Ground	W	41	36	40	34	42	37	40	35	-1.6	-2.1	-1.5	-2.1	54	49	NO	NO	NO	NO	NO
26.1	15390	37 GRASMERE ROAD CREMORNE	Ground	E	44	39	42	37	44	39	43	37	-1.6	-2.2	-1.5	-2.2	56	51	NO	NO	NO	NO	NO
26.1	15401	39 GRASMERE ROAD CREMORNE	Ground	E	41	37	40	35	42	37	40	35	-1.4	-2.1	-1.3	-2.1	54	49	NO	NO	NO	NO	NO
26.1	15401	39 GRASMERE ROAD CREMORNE	Ground	N	51	47	48	42	51	47	49	43	-2.9	-4.3	-2.7	-4.2	60	55	NO	NO	NO	NO	NO
26.1	15401	39 GRASMERE ROAD CREMORNE	Ground	W	43	38	42	36	43	39	42	37	-1.5	-2.2	-1.5	-2.1	55	51	NO	NO	NO	NO	NO
26.1	15401	39 GRASMERE ROAD CREMORNE	Ground	E	42	37	40	35	42	37	40	35	-1.5	-2.0	-1.4	-2.0	54	49	NO	NO	NO	NO	NO
26.1	15401	39 GRASMERE ROAD CREMORNE	First	E	45	40	43	38	45	40	44	38	-1.5	-2.2	-1.4	-2.2	57	52	NO	NO	NO	NO	NO
26.1	15401	39 GRASMERE ROAD CREMORNE	First	N	52	48	49	44	53	48	50	44	-3.0	-4.3	-2.8	-4.2	60	55	NO	NO	NO	NO	NO
26.1	15401	39 GRASMERE ROAD CREMORNE	First	W	45	40	43	38	45	40	44	38	-1.6	-2.2	-1.5	-2.2	57	52	NO	NO	NO	NO	NO
26.1	15401	39 GRASMERE ROAD CREMORNE	First	S	45	40	43	38	45	40	44	38	-1.5	-2.2	-1.4	-2.2	57	52	NO	NO	NO	NO	NO
26.1	15401	39 GRASMERE ROAD CREMORNE	First	E	45	40	43	38	45	40	43	38	-1.6	-2.2	-1.4	-2.2	57	52	NO	NO	NO	NO	NO
26.1	15415	35 GRASMERE ROAD CREMORNE	Ground	N	53	49	49	43	53	49	49	44	-4.1	-5.5	-3.8	-5.4	60	55	NO	NO	NO	NO	NO
26.1	15415	35 GRASMERE ROAD CREMORNE	Ground	W	43	38	41	35	43	38	41	36	-2.1	-2.9	-2.0	-2.8	55	50	NO	NO	NO	NO	NO
26.1	15415	35 GRASMERE ROAD CREMORNE	Ground	E	41	36	39	34	41	37	40	34	-2.0	-2.7	-1.9	-2.6	53	49	NO	NO	NO	NO	NO
26.1	15415	35 GRASMERE ROAD CREMORNE	First	N	54	50	50	45	54	50	51	45	-3.9	-5.2	-3.7	-5.1	60	55	NO	NO	NO	NO	NO
26.1	15415	35 GRASMERE ROAD CREMORNE	First	W	47	42	45	40	47	42	46	40	-1.4	-2.1	-1.3	-2.1	59	54	NO	NO	NO	NO	NO
26.1	15415	35 GRASMERE ROAD CREMORNE	First	E	45	41	44	38	46	41	44	39	-1.5	-2.2	-1.4	-2.2	58	53	NO	NO	NO	NO	NO
26.1	15417	39 GRASMERE ROAD CREMORNE	Ground	NE	44	39	43	37	44	40	43	38	-1.5	-2.3	-1.4	-2.1	56	52	NO	NO	NO	NO	NO
26.1	15417	39 GRASMERE ROAD CREMORNE	Ground	N	51	47	48	42	51	47	49	43	-2.8	-4.1	-2.6	-4.0	60	55	NO	NO	NO	NO	NO
26.1	15417	39 GRASMERE ROAD CREMORNE	Ground	NW	49	45	47	41	49	45	47	41	-2.6	-3.8	-2.4	-3.7	60	55	NO	NO	NO	NO	NO
26.1	15417	39 GRASMERE ROAD CREMORNE	Ground	E	43	39	42	36	44	39	42	37	-1.5	-2.2	-1.4	-2.2	56	51	NO	NO	NO	NO	NO
26.1	15421	33 GRASMERE ROAD CREMORNE	Ground	N	51	47	47	41	52	48	48	42	-4.3	-5.8	-4.1	-5.7	60	55	NO	NO	NO	NO	NO
26.1	15421	33 GRASMERE ROAD CREMORNE	Ground	W	41	36	39	34	41	36	40	34	-1.6	-2.1	-1.5	-2.0	53	48	NO	NO	NO	NO	NO
26.1	15422	33 GRASMERE ROAD CREMORNE	Ground	E	44	39	42	37	44	39	43	37	-1.6	-2.1	-1.6	-2.1	56	51	NO	NO	NO	NO	NO
26.1	15422	33 GRASMERE ROAD CREMORNE	Ground	N	52	47	48	42	52	48	48	43	-3.8	-5.3	-3.7	-5.1	60	55	NO	NO	NO	NO	NO
26.1	15426	7-15 GRASMERE ROAD CREMORNE	Ground	N	47	42	45	40	47	42	46	40	-1.7	-2.5	-1.5	-2.4	59	54	NO	NO	NO	NO	NO
26.1	15426	7-15 GRASMERE ROAD CREMORNE	Ground	W	49	45	48	42	50	45	49	43	-1.4	-2.3	-1.2	-2.2	60	55	NO	NO	NO	NO	NO
26.1	15426	7-15 GRASMERE ROAD CREMORNE	Ground	S	48	44	47	42	49	44	48	42	-1.3	-2.2	-1.1	-2.1	60	55	NO	NO	NO	NO	NO
26.1	15426	7-15 GRASMERE ROAD CREMORNE	Ground	E	45	40	43	38	45	40	44	38	-1.4	-2.1	-1.4	-2.0	57	52	NO	NO	NO	NO	NO
26.1	15426	7-15 GRASMERE ROAD CREMORNE	First	N	53	49	51	46	54	49	52	47	-1.9	-2.8	-1.6	-2.7	60	55	NO	NO	NO	NO	NO
26.1	15426	7-15 GRASMERE ROAD CREMORNE	First	W	52	48	51	45	53	48	51	46	-1.5	-2.4	-1.4	-2.3	60	55	NO	NO	NO	NO	NO
26.1	15426	7-15 GRASMERE ROAD CREMORNE	First	S	51	46	49	44	51	47	50	44	-1.5	-2.4	-1.3	-2.2	60	55	NO	NO	NO	NO	NO
26.1	15426	7-15 GRASMERE ROAD CREMORNE	First	E	47	43	46	40	48	43	46	41	-1.4	-2.1	-1.4	-2.1	60	55	NO	NO	NO	NO	NO
26.1	15436	29 GRASMERE ROAD CREMORNE	Ground	N	51	46	46	40	51	47	46	40	-5.2	-6.6	-5.0	-6.5	60	55	NO	NO	NO	NO	NO
26.1	15436	29 GRASMERE ROAD CREMORNE	Ground	W	49	44	47	42	49	44	48	42	-1.6	-2.3	-1.4	-2.2	60	55	NO	NO	NO	NO	NO
26.1	15436	29 GRASMERE ROAD CREMORNE	Ground	N	47	43	46	41	48	43	47	41	-1.3	-2.1	-1.1	-2.0	60	55	NO	NO	NO	NO	NO
26.1	15436	29 GRASMERE ROAD CREMORNE	Ground	W	46	41	44	38	46	41	44	39	-1.6	-2.2	-1.4	-2.2	58	53	NO	NO	NO	NO	NO
26.1	15436	29 GRASMERE ROAD CREMORNE	Ground	S	45	40	43	38	45	41	44	38	-1.6	-2.2	-1.5	-2.1	57	53	NO	NO	NO	NO	NO
26.1	15436	29 GRASMERE ROAD CREMORNE	Ground	E	41	36	40	34	42	37	40	35	-1.5	-2.0	-1.4	-2.0	54	49	NO	NO	NO	NO	NO
26.1	15436	29 GRASMERE ROAD CREMORNE	First	N	54	49	50	44	54	50	50	45	-4.0	-5.3	-3.8	-5.2	60	55	NO	NO	NO	NO	NO
26.1	15436	29 GRASMERE ROAD CREMORNE	First	W	51	47	50	44	52	47	50	45	-1.7	-2.5	-1.5	-2.4	60	55	NO	NO	NO	NO	NO
26.1	15436	29 GRASMERE ROAD CREMORNE	First	N	51	46	49	44	51	46	50	44	-1.6	-2.5	-1.4	-2.4	60	55	NO	NO	NO	NO	NO
26.1	15436	29 GRASMERE ROAD CREMORNE	First	W	49	44	47	42	49	45	48	42	-1.7	-2.5	-1.5	-2.4	60	55	NO	NO	NO	NO	NO
26.1	15436	29 GRASMERE ROAD CREMORNE	First	S	48	43	46	41	48	43	47	41	-1.6	-2.3	-1.4	-2.2	60	55	NO	NO	NO	NO	NO
26.1	15436	29 GRASMERE ROAD CREMORNE	First	W	48	43	46	41	48	43	47	41	-1.5	-2.2	-1.4	-2.2	60	55	NO	NO	NO	NO	NO
26.1	15436	29 GRASMERE ROAD CREMORNE	First	S	48	43	46	41	48	43	47	41	-1.5	-2.2	-1.3	-2.1	60	55	NO	NO	NO	NO	NO
26.1	15436	29 GRASMERE ROAD CREMORNE	First	W	48	43	46	41	48	43	47	41	-1.4	-2.2	-1.4	-2.2	60	55	NO	NO	NO	NO	NO
26.1	15436	29 GRASMERE ROAD CREMORNE	First	S	47	42	46	40	47	43	46	41	-1.5	-2.2	-1.3	-2.1	59	55	NO	NO	NO	NO	NO
26.1	15436	29 GRASMERE ROAD CREMORNE	First	E	43	39	42	36	44	39	42	37	-1.6	-2.1	-1.5	-2.1	56	51	NO	NO	NO	NO	NO
26.1	15436	29 GRASMERE ROAD CREMORNE	Second	N	55	51	52	46	56	51	52	46	-3.9	-5.2	-3.6	-5.1	60	55	NO	NO	NO	NO	NO
26.1	15436	29 GRASMERE ROAD CREMORNE	Second	W	57	53	53	48	57	53	54	48	-3.7	-4.9	-3.5	-4.8	60	55	NO	NO	NO	NO	NO
26.1	15436	29 GRASMERE ROAD CREMORNE	Second	N	57	52	54	48	57	53	54	48	-3.2	-4.5	-3.1	-4.4	60	55	NO	NO	NO	NO	NO
26.1	15436	29 GRASMERE ROAD CREMORNE	Second	W	55	51	53	47	56	51	53	48	-2.6	-3.7	-2.4	-3.6	60	55	NO	NO	NO	NO	NO

NCA	Receiver ID	Address	Floor Level	Facade	Opening Year 2027				Design Year 2037				Increase (Do Smthng - Do Nothing)				NCG project road noise criteria		Do noise levels exceed the cumulative limit with project roads adding ≥2dB to the total noise levels?		Is the contribution from the road project Acute?		Consider further treatment?
					Do Nothing		Do Smthng		Do Nothing		Do Smthng		Opening Year 2027		Design Year 2037								
					Day	Night	Day	Night	Day	Night	Day	Night	Day	Night	Day	Night	Day	Night	Day	Night	$L_{Aeq,15hr} \geq 65dB$	$L_{Aeq,9hr} \geq 60dB$	
26.1	15436	29 GRASMERE ROAD CREMORNE	Second	S	51	47	50	44	52	47	50	45	-1.6	-2.5	-1.5	-2.4	60	55	NO	NO	NO	NO	NO
26.1	15436	29 GRASMERE ROAD CREMORNE	Second	W	51	47	50	44	52	47	50	45	-1.6	-2.4	-1.4	-2.3	60	55	NO	NO	NO	NO	NO
26.1	15436	29 GRASMERE ROAD CREMORNE	Second	S	51	46	50	44	51	47	50	44	-1.6	-2.5	-1.4	-2.4	60	55	NO	NO	NO	NO	NO
26.1	15436	29 GRASMERE ROAD CREMORNE	Second	W	51	46	50	44	51	47	50	45	-1.6	-2.4	-1.4	-2.3	60	55	NO	NO	NO	NO	NO
26.1	15436	29 GRASMERE ROAD CREMORNE	Second	S	50	45	48	43	50	45	49	43	-1.6	-2.4	-1.5	-2.3	60	55	NO	NO	NO	NO	NO
26.1	15436	29 GRASMERE ROAD CREMORNE	Second	E	47	42	45	39	47	42	45	40	-1.6	-2.2	-1.5	-2.1	59	54	NO	NO	NO	NO	NO
26.1	15453	25-27 GRASMERE ROAD CREMORNE	Ground	N	54	49	50	44	54	50	50	44	-3.9	-5.4	-3.7	-5.3	60	55	NO	NO	NO	NO	NO
26.1	15453	25-27 GRASMERE ROAD CREMORNE	Ground	W	45	40	43	38	45	40	44	38	-1.6	-2.2	-1.4	-2.1	57	52	NO	NO	NO	NO	NO
26.1	15453	25-27 GRASMERE ROAD CREMORNE	Ground	E	43	38	41	36	43	38	42	36	-1.5	-2.1	-1.3	-2.0	55	50	NO	NO	NO	NO	NO
26.1	15453	25-27 GRASMERE ROAD CREMORNE	First	N	55	51	51	45	55	51	52	46	-3.9	-5.3	-3.7	-5.2	60	55	NO	NO	NO	NO	NO
26.1	15453	25-27 GRASMERE ROAD CREMORNE	First	W	47	42	46	40	47	43	46	40	-1.6	-2.2	-1.5	-2.2	59	55	NO	NO	NO	NO	NO
26.1	15453	25-27 GRASMERE ROAD CREMORNE	First	S	47	42	45	40	47	43	46	40	-1.6	-2.2	-1.5	-2.2	59	55	NO	NO	NO	NO	NO
26.1	15453	25-27 GRASMERE ROAD CREMORNE	First	E	46	41	44	39	46	42	45	39	-1.5	-2.2	-1.4	-2.2	58	54	NO	NO	NO	NO	NO
26.1	15454	2 GRASMERE LANE CREMORNE	Ground	NE	49	44	47	42	49	44	48	42	-1.5	-2.2	-1.3	-2.2	60	55	NO	NO	NO	NO	NO
26.1	15454	2 GRASMERE LANE CREMORNE	Ground	E	49	44	47	42	49	44	48	42	-1.6	-2.3	-1.5	-2.2	60	55	NO	NO	NO	NO	NO
26.1	15454	2 GRASMERE LANE CREMORNE	Ground	N	54	49	52	47	54	50	53	47	-1.7	-2.6	-1.5	-2.5	60	55	NO	NO	NO	NO	NO
26.1	15454	2 GRASMERE LANE CREMORNE	Ground	W	51	46	50	44	52	47	50	45	-1.6	-2.3	-1.5	-2.2	60	55	NO	NO	NO	NO	NO
26.1	15454	2 GRASMERE LANE CREMORNE	Ground	S	51	46	49	43	51	46	49	44	-1.6	-2.2	-1.4	-2.2	60	55	NO	NO	NO	NO	NO
26.1	15454	2 GRASMERE LANE CREMORNE	Ground	E	49	44	47	41	49	44	47	42	-1.7	-2.3	-1.5	-2.2	60	55	NO	NO	NO	NO	NO
26.1	15467	21-23 GRASMERE ROAD CREMORNE	Ground	N	53	49	50	44	54	49	50	44	-3.9	-5.3	-3.6	-5.2	60	55	NO	NO	NO	NO	NO
26.1	15467	21-23 GRASMERE ROAD CREMORNE	Ground	W	47	42	45	39	47	42	45	40	-1.6	-2.2	-1.4	-2.1	59	54	NO	NO	NO	NO	NO
26.1	15467	21-23 GRASMERE ROAD CREMORNE	Ground	N	44	39	43	38	45	40	44	38	-1.1	-1.9	-1.0	-1.9	57	52	NO	NO	NO	NO	NO
26.1	15467	21-23 GRASMERE ROAD CREMORNE	Ground	W	46	41	44	39	46	41	45	39	-1.5	-2.2	-1.4	-2.1	58	53	NO	NO	NO	NO	NO
26.1	15467	21-23 GRASMERE ROAD CREMORNE	Ground	W	45	40	43	38	45	40	44	38	-1.6	-2.2	-1.5	-2.1	57	52	NO	NO	NO	NO	NO
26.1	15467	21-23 GRASMERE ROAD CREMORNE	Ground	E	41	36	40	34	41	37	40	35	-1.5	-2.0	-1.4	-2.0	53	49	NO	NO	NO	NO	NO
26.1	15467	21-23 GRASMERE ROAD CREMORNE	Ground	N	41	36	39	34	41	36	40	34	-1.3	-2.0	-1.2	-2.0	53	48	NO	NO	NO	NO	NO
26.1	15467	21-23 GRASMERE ROAD CREMORNE	Ground	E	41	36	40	34	41	37	40	35	-1.4	-2.1	-1.3	-1.9	53	49	NO	NO	NO	NO	NO
26.1	15467	21-23 GRASMERE ROAD CREMORNE	First	N	55	51	51	45	55	51	51	46	-4.0	-5.4	-3.8	-5.3	60	55	NO	NO	NO	NO	NO
26.1	15467	21-23 GRASMERE ROAD CREMORNE	First	W	48	44	47	41	49	44	47	42	-1.4	-2.2	-1.3	-2.1	60	55	NO	NO	NO	NO	NO
26.1	15467	21-23 GRASMERE ROAD CREMORNE	First	N	47	42	46	40	47	42	46	41	-1.1	-2.0	-0.9	-1.9	59	54	NO	NO	NO	NO	NO
26.1	15467	21-23 GRASMERE ROAD CREMORNE	First	W	48	43	46	41	48	43	47	41	-1.5	-2.1	-1.3	-2.0	60	55	NO	NO	NO	NO	NO
26.1	15467	21-23 GRASMERE ROAD CREMORNE	First	W	47	42	45	40	47	43	46	40	-1.7	-2.3	-1.5	-2.3	59	55	NO	NO	NO	NO	NO
26.1	15467	21-23 GRASMERE ROAD CREMORNE	First	SW	47	42	45	40	47	42	46	40	-1.5	-2.2	-1.4	-2.1	59	54	NO	NO	NO	NO	NO
26.1	15467	21-23 GRASMERE ROAD CREMORNE	First	S	47	42	46	40	47	43	46	41	-1.4	-2.2	-1.3	-2.1	59	55	NO	NO	NO	NO	NO
26.1	15467	21-23 GRASMERE ROAD CREMORNE	First	E	43	38	42	36	44	39	42	37	-1.5	-2.1	-1.4	-2.0	56	51	NO	NO	NO	NO	NO
26.1	15467	21-23 GRASMERE ROAD CREMORNE	First	N	43	38	42	36	43	38	42	37	-1.4	-2.0	-1.2	-1.9	55	50	NO	NO	NO	NO	NO
26.1	15467	21-23 GRASMERE ROAD CREMORNE	First	E	43	38	42	36	44	39	42	37	-1.4	-2.1	-1.4	-2.1	56	51	NO	NO	NO	NO	NO
26.1	15467	21-23 GRASMERE ROAD CREMORNE	Second	N	56	52	52	46	56	52	53	47	-3.9	-5.3	-3.7	-5.2	60	55	NO	NO	NO	NO	NO
26.1	15467	21-23 GRASMERE ROAD CREMORNE	Second	W	51	46	49	44	51	47	50	44	-1.5	-2.2	-1.3	-2.1	60	55	NO	NO	NO	NO	NO
26.1	15467	21-23 GRASMERE ROAD CREMORNE	Second	N	50	46	49	43	51	46	49	44	-1.3	-2.2	-1.2	-2.1	60	55	NO	NO	NO	NO	NO
26.1	15467	21-23 GRASMERE ROAD CREMORNE	Second	W	51	46	49	43	51	46	50	44	-1.5	-2.3	-1.3	-2.2	60	55	NO	NO	NO	NO	NO
26.1	15467	21-23 GRASMERE ROAD CREMORNE	Second	W	50	45	48	43	50	45	49	43	-1.6	-2.3	-1.4	-2.2	60	55	NO	NO	NO	NO	NO
26.1	15467	21-23 GRASMERE ROAD CREMORNE	Second	SW	49	45	48	42	50	45	48	43	-1.5	-2.2	-1.3	-2.1	60	55	NO	NO	NO	NO	NO
26.1	15467	21-23 GRASMERE ROAD CREMORNE	Second	S	50	45	48	42	50	45	49	43	-1.5	-2.3	-1.3	-2.2	60	55	NO	NO	NO	NO	NO
26.1	15467	21-23 GRASMERE ROAD CREMORNE	Second	E	46	42	45	39	47	42	45	40	-1.6	-2.2	-1.5	-2.2	59	54	NO	NO	NO	NO	NO
26.1	15467	21-23 GRASMERE ROAD CREMORNE	Second	N	47	42	45	40	47	42	46	40	-1.5	-2.2	-1.3	-2.1	59	54	NO	NO	NO	NO	NO
26.1	15467	21-23 GRASMERE ROAD CREMORNE	Second	E	47	42	45	40	47	42	45	40	-1.5	-2.2	-1.5	-2.2	59	54	NO	NO	NO	NO	NO
26.1	15479	17-19 GRASMERE ROAD CREMORNE	Ground	N	47	43	45	40	48	43	46	40	-1.9	-2.9	-1.7	-2.8	60	55	NO	NO	NO	NO	NO
26.1	15479	17-19 GRASMERE ROAD CREMORNE	Ground	W	50	46	49	44	51	46	50	44	-1.4	-2.2	-1.2	-2.1	60	55	NO	NO	NO	NO	NO
26.1	15479	17-19 GRASMERE ROAD CREMORNE	Ground	S	51	46	49	44	51	46	50	44	-1.4	-2.3	-1.2	-2.2	60	55	NO	NO	NO	NO	NO
26.1	15479	17-19 GRASMERE ROAD CREMORNE	Ground	W	48	44	47	41	49	44	47	42	-1.6	-2.4	-1.4	-2.3	60	55	NO	NO	NO	NO	NO
26.1	15479	17-19 GRASMERE ROAD CREMORNE	Ground	N	44	39	43	37	45	40	43	38	-1.3	-2.0	-1.1	-1.9	57	52	NO	NO	NO	NO	NO
26.1	15479	17-19 GRASMERE ROAD CREMORNE	Ground	W	45	40	43	38	45	40	44	38	-1.5	-2.1	-1.4	-2.1	57	52	NO	NO	NO	NO	NO
26.1	15479	17-19 GRASMERE ROAD CREMORNE	Ground	S	47	42	46	40	47	42	46	41	-1.2	-2.0	-1.0	-1.9	59	54	NO	NO	NO	NO	NO
26.1	15479	17-19 GRASMERE ROAD CREMORNE	Ground	E	42	37	41	35	43	38	41	36	-1.4	-2.1	-1.4	-2.0	55	50	NO	NO	NO	NO	NO
26.1	15479	17-19 GRASMERE ROAD CREMORNE	Ground	N	42	37	41	35	42	38	41	35	-1.4	-2.2	-1.3	-2.1	54	50	NO	NO	NO	NO	NO
26.1	15479	17-19 GRASMERE ROAD CREMORNE	Ground	E	42	37	41	35	42	38	41	36	-1.4	-2.0	-1.3	-2.0	54	50	NO	NO	NO	NO	NO
26.1	15479	17-19 GRASMERE ROAD CREMORNE	First	N	54	49	50	44	54	49	50	44	-4.0	-5.3	-3.8	-5.2	60	55	NO	NO	NO	NO	NO
26.1	15479	17-19 GRASMERE ROAD CREMORNE	First	W	54	50	52	46	55	50	53	47	-2.3	-3.3	-2.1	-3.2	60	55	NO	NO	NO	NO	NO
26.1	15479	17-19 GRASMERE ROAD CREMORNE	First	S	54	50	52	46	55	50	52	47	-2.3	-3.3	-2.1	-3.2	60	55	NO	NO	NO	NO	NO
26.1	15479	17-19 GRASMERE ROAD CREMORNE	First	W	53	49	51	46	54	49	52	46	-1.8	-2.9	-1.6	-2.8	60	55	NO	NO	NO	NO	NO
26.1	15479	17-19 GRASMERE ROAD CREMORNE	First	N	47	42	46	40	47	43	46	41	-1.2	-2.1	-1.0	-2.0	59	55	NO	NO	NO	NO	NO

NCA	Receiver ID	Address	Floor Level	Facade	Opening Year 2027				Design Year 2037				Increase (Do Smthng - Do Nothing)				NCG project road noise criteria		Do noise levels exceed the cumulative limit with project roads adding ≥2dB to the total noise levels?		Is the contribution from the road project Acute?		Consider further treatment?
					Do Nothing		Do Smthng		Do Nothing		Do Smthng		Opening Year 2027		Design Year 2037								
					Day	Night	Day	Night	Day	Night	Day	Night	Day	Night	Day	Night	Day	Night	Day	Night	$L_{Aeq,15hr} \geq 65dB$	$L_{Aeq,9hr} \geq 60dB$	
26.1	15479	17-19 GRASMERE ROAD CREMORNE	First	W	47	42	46	40	47	43	46	41	-1.4	-2.1	-1.3	-2.0	59	55	NO	NO	NO	NO	NO
26.1	15479	17-19 GRASMERE ROAD CREMORNE	First	S	49	44	47	42	49	44	48	42	-1.4	-2.0	-1.2	-1.9	60	55	NO	NO	NO	NO	NO
26.1	15479	17-19 GRASMERE ROAD CREMORNE	First	E	44	39	43	37	45	40	43	38	-1.5	-2.1	-1.4	-2.1	57	52	NO	NO	NO	NO	NO
26.1	15479	17-19 GRASMERE ROAD CREMORNE	First	N	45	40	43	38	45	40	44	38	-1.4	-2.2	-1.4	-2.1	57	52	NO	NO	NO	NO	NO
26.1	15479	17-19 GRASMERE ROAD CREMORNE	First	E	44	39	43	37	45	40	43	38	-1.5	-2.0	-1.3	-2.0	57	52	NO	NO	NO	NO	NO
26.1	15479	17-19 GRASMERE ROAD CREMORNE	Second	N	56	52	53	47	57	52	53	48	-3.6	-5.0	-3.4	-4.9	60	55	NO	NO	NO	NO	NO
26.1	15479	17-19 GRASMERE ROAD CREMORNE	Second	W	58	54	55	49	58	54	55	50	-3.2	-4.4	-3.0	-4.3	60	55	NO	NO	NO	NO	NO
26.1	15479	17-19 GRASMERE ROAD CREMORNE	Second	S	58	53	55	49	58	54	55	50	-3.1	-4.3	-2.9	-4.2	60	55	NO	NO	NO	NO	NO
26.1	15479	17-19 GRASMERE ROAD CREMORNE	Second	W	57	52	55	49	57	53	55	50	-2.2	-3.3	-2.0	-3.2	60	55	NO	NO	NO	NO	NO
26.1	15479	17-19 GRASMERE ROAD CREMORNE	Second	N	52	47	51	45	52	48	51	45	-1.5	-2.4	-1.3	-2.3	60	55	NO	NO	NO	NO	NO
26.1	15479	17-19 GRASMERE ROAD CREMORNE	Second	W	52	47	50	44	52	47	51	45	-1.6	-2.5	-1.4	-2.4	60	55	NO	NO	NO	NO	NO
26.1	15479	17-19 GRASMERE ROAD CREMORNE	Second	S	52	47	50	45	52	48	51	45	-1.6	-2.5	-1.4	-2.4	60	55	NO	NO	NO	NO	NO
26.1	15479	17-19 GRASMERE ROAD CREMORNE	Second	E	47	43	46	40	48	43	46	41	-1.6	-2.3	-1.5	-2.2	60	55	NO	NO	NO	NO	NO
26.1	15479	17-19 GRASMERE ROAD CREMORNE	Second	N	48	44	47	41	49	44	47	42	-1.6	-2.3	-1.4	-2.2	60	55	NO	NO	NO	NO	NO
26.1	15479	17-19 GRASMERE ROAD CREMORNE	Second	E	48	43	46	41	48	43	47	41	-1.5	-2.2	-1.5	-2.1	60	55	NO	NO	NO	NO	NO
26.1	15511	5 GRASMERE ROAD CREMORNE	Ground	N	49	44	47	42	49	45	48	42	-1.5	-2.2	-1.3	-2.1	60	55	NO	NO	NO	NO	NO
26.1	15511	5 GRASMERE ROAD CREMORNE	Ground	W	48	43	46	40	48	43	46	41	-1.7	-2.3	-1.5	-2.3	60	55	NO	NO	NO	NO	NO
26.1	15511	5 GRASMERE ROAD CREMORNE	Ground	SW	49	44	48	42	49	45	48	43	-1.5	-2.3	-1.3	-2.2	60	55	NO	NO	NO	NO	NO
26.1	15511	5 GRASMERE ROAD CREMORNE	Ground	E	47	43	46	40	48	43	46	41	-1.5	-2.2	-1.3	-2.2	60	55	NO	NO	NO	NO	NO
26.1	15522	7-15 GRASMERE ROAD CREMORNE	Ground	N	50	45	48	42	50	46	48	43	-2.3	-3.2	-2.1	-3.1	60	55	NO	NO	NO	NO	NO
26.1	15522	7-15 GRASMERE ROAD CREMORNE	Ground	W	47	42	45	40	47	43	46	40	-1.6	-2.3	-1.4	-2.2	59	55	NO	NO	NO	NO	NO
26.1	15522	7-15 GRASMERE ROAD CREMORNE	Ground	S	48	43	47	41	48	44	47	42	-1.2	-2.0	-1.0	-1.9	60	55	NO	NO	NO	NO	NO
26.1	15522	7-15 GRASMERE ROAD CREMORNE	Ground	E	47	42	45	40	47	42	46	40	-1.4	-2.1	-1.4	-2.1	59	54	NO	NO	NO	NO	NO
26.1	15529	3 GRASMERE ROAD CREMORNE	Ground	N	49	44	48	42	49	45	48	43	-1.5	-2.2	-1.3	-2.1	60	55	NO	NO	NO	NO	NO
26.1	15529	3 GRASMERE ROAD CREMORNE	Ground	W	49	44	47	42	49	45	48	42	-1.7	-2.4	-1.6	-2.3	60	55	NO	NO	NO	NO	NO
26.1	15529	3 GRASMERE ROAD CREMORNE	Ground	S	49	44	47	42	49	44	48	42	-1.6	-2.3	-1.5	-2.2	60	55	NO	NO	NO	NO	NO
26.1	15529	3 GRASMERE ROAD CREMORNE	Ground	E	48	44	47	41	49	44	47	42	-1.7	-2.4	-1.5	-2.3	60	55	NO	NO	NO	NO	NO
26.1	15543	1A GRASMERE ROAD CREMORNE	Ground	N	57	52	54	48	57	53	54	48	-3.2	-4.4	-3.0	-4.3	60	55	NO	NO	NO	NO	NO
26.1	15543	1A GRASMERE ROAD CREMORNE	Ground	W	56	51	53	48	56	52	54	48	-2.7	-3.7	-2.5	-3.6	60	55	NO	NO	NO	NO	NO
26.1	15543	1A GRASMERE ROAD CREMORNE	Ground	N	55	50	53	47	55	51	53	47	-2.6	-3.5	-2.4	-3.4	60	55	NO	NO	NO	NO	NO
26.1	15543	1A GRASMERE ROAD CREMORNE	Ground	W	53	49	52	46	54	49	52	47	-1.7	-2.4	-1.5	-2.3	60	55	NO	NO	NO	NO	NO
26.1	15543	1A GRASMERE ROAD CREMORNE	Ground	S	52	47	50	45	52	48	51	45	-1.6	-2.4	-1.4	-2.3	60	55	NO	NO	NO	NO	NO
26.1	15543	1A GRASMERE ROAD CREMORNE	Ground	E	49	44	47	41	49	44	47	42	-1.6	-2.3	-1.5	-2.2	60	55	NO	NO	NO	NO	NO
26.1	38050	7/38 YOUNG STREET CREMORNE	Ground	NE	43	38	42	36	43	39	42	37	-1.4	-2.0	-1.3	-1.9	55	51	NO	NO	NO	NO	NO
26.1	38050	7/38 YOUNG STREET CREMORNE	Ground	W	44	39	42	37	44	39	42	37	-1.4	-2.0	-1.4	-1.9	56	51	NO	NO	NO	NO	NO
26.1	38050	7/38 YOUNG STREET CREMORNE	Ground	E	43	38	41	36	43	38	42	37	-1.4	-1.8	-1.4	-1.8	55	50	NO	NO	NO	NO	NO
26.1	38050	7/38 YOUNG STREET CREMORNE	First	NE	45	41	44	38	46	41	44	39	-1.5	-2.1	-1.5	-2.0	58	53	NO	NO	NO	NO	NO
26.1	38050	7/38 YOUNG STREET CREMORNE	First	W	45	40	44	38	45	41	44	39	-1.5	-2.0	-1.4	-2.0	57	53	NO	NO	NO	NO	NO
26.1	38050	7/38 YOUNG STREET CREMORNE	First	E	45	40	43	38	45	40	44	38	-1.5	-2.0	-1.5	-2.0	57	52	NO	NO	NO	NO	NO
26.1	38051	2/38 YOUNG STREET CREMORNE	Ground	W	46	41	44	39	46	41	44	39	-1.5	-1.9	-1.5	-2.0	58	53	NO	NO	NO	NO	NO
26.1	38051	2/38 YOUNG STREET CREMORNE	Ground	E	42	38	41	36	43	38	41	36	-1.3	-1.8	-1.3	-1.8	55	50	NO	NO	NO	NO	NO
26.1	38051	2/38 YOUNG STREET CREMORNE	First	W	47	42	46	40	47	43	46	41	-1.5	-2.0	-1.5	-1.9	59	55	NO	NO	NO	NO	NO
26.1	38051	2/38 YOUNG STREET CREMORNE	First	E	45	40	43	38	45	40	44	38	-1.5	-1.9	-1.5	-2.0	57	52	NO	NO	NO	NO	NO
26.1	38052	3/38 YOUNG STREET CREMORNE	Ground	W	45	40	44	39	46	41	44	39	-1.5	-1.9	-1.5	-1.9	58	53	NO	NO	NO	NO	NO
26.1	38052	3/38 YOUNG STREET CREMORNE	Ground	E	43	38	41	36	43	38	42	36	-1.3	-1.8	-1.3	-1.8	55	50	NO	NO	NO	NO	NO
26.1	38052	3/38 YOUNG STREET CREMORNE	First	W	47	42	45	40	47	42	46	40	-1.5	-2.0	-1.5	-2.0	59	54	NO	NO	NO	NO	NO
26.1	38052	3/38 YOUNG STREET CREMORNE	First	E	45	40	44	38	45	41	44	39	-1.5	-1.9	-1.5	-1.9	57	53	NO	NO	NO	NO	NO
26.1	38053	4/38 YOUNG STREET CREMORNE	Ground	W	45	40	43	38	45	40	44	38	-1.4	-1.9	-1.5	-1.9	57	52	NO	NO	NO	NO	NO
26.1	38053	4/38 YOUNG STREET CREMORNE	Ground	E	43	38	41	36	43	38	42	37	-1.3	-1.8	-1.3	-1.8	55	50	NO	NO	NO	NO	NO
26.1	38053	4/38 YOUNG STREET CREMORNE	First	W	46	42	45	40	47	42	45	40	-1.4	-1.9	-1.4	-1.9	59	54	NO	NO	NO	NO	NO
26.1	38053	4/38 YOUNG STREET CREMORNE	First	E	45	40	44	38	45	41	44	39	-1.5	-1.9	-1.5	-2.0	57	53	NO	NO	NO	NO	NO
26.1	38054	5/38 YOUNG STREET CREMORNE	Ground	W	44	39	43	38	44	40	43	38	-1.3	-1.8	-1.3	-1.8	56	52	NO	NO	NO	NO	NO
26.1	38054	5/38 YOUNG STREET CREMORNE	Ground	E	43	38	42	36	43	38	42	37	-1.3	-1.8	-1.3	-1.8	55	50	NO	NO	NO	NO	NO
26.1	38054	5/38 YOUNG STREET CREMORNE	First	W	46	41	45	39	46	42	45	40	-1.4	-1.8	-1.4	-1.8	58	54	NO	NO	NO	NO	NO
26.1	38054	5/38 YOUNG STREET CREMORNE	First	E	45	40	44	38	45	41	44	39	-1.4	-1.9	-1.4	-1.9	57	53	NO	NO	NO	NO	NO
26.1	38055	6/38 YOUNG STREET CREMORNE	Ground	N	43	39	42	37	44	39	42	37	-1.3	-2.0	-1.3	-1.9	56	51	NO	NO	NO	NO	NO
26.1	38055	6/38 YOUNG STREET CREMORNE	Ground	W	44	39	42	37	44	39	43	38	-1.3	-1.7	-1.3	-1.7	56	51	NO	NO	NO	NO	NO
26.1	38055	6/38 YOUNG STREET CREMORNE	Ground	E	43	38	41	36	43	38	42	37	-1.3	-1.8	-1.3	-1.8	55	50	NO	NO	NO	NO	NO
26.1	38055	6/38 YOUNG STREET CREMORNE	First	N	45	40	44	38	45	41	44	39	-1.4	-2.0	-1.4	-1.9	57	53	NO	NO	NO	NO	NO
26.1	38055	6/38 YOUNG STREET CREMORNE	First	W	46	41	44	39	46	41	45	39	-1.4	-1.8	-1.4	-1.8	58	53	NO	NO	NO	NO	NO
26.1	38055	6/38 YOUNG STREET CREMORNE	First	E	45	40	44	38	45	41	44	39	-1.5	-2.1	-1.5	-2.0	57	53	NO	NO	NO	NO	NO
26.1	38056	15/38 YOUNG STREET CREMORNE	Ground	N	42	37	40	35	42	37	41	35	-1.6	-2.0	-1.5	-2.0	54	49	NO	NO	NO	NO	NO

NCA	Receiver ID	Address	Floor Level	Facade	Opening Year 2027				Design Year 2037				Increase (Do Smthng - Do Nothing)				NCG project road noise criteria		Do noise levels exceed the cumulative limit with project roads adding ≥2dB to the total noise levels?		Is the contribution from the road project Acute?		Consider further treatment?
					Do Nothing		Do Smthng		Do Nothing		Do Smthng		Opening Year 2027		Design Year 2037								
					Day	Night	Day	Night	Day	Night	Day	Night	Day	Night	Day	Night	Day	Night	Day	Night	$L_{Aeq,15hr} \geq 65dB$	$L_{Aeq,9hr} \geq 60dB$	
26.1	38056	15/38 YOUNG STREET CREMORNE	Ground	E	42	37	40	35	42	37	41	35	-1.5	-2.0	-1.4	-1.9	54	49	NO	NO	NO	NO	NO
26.1	38056	15/38 YOUNG STREET CREMORNE	Ground	N	42	37	41	35	43	38	41	36	-1.5	-2.0	-1.5	-1.9	55	50	NO	NO	NO	NO	NO
26.1	38056	15/38 YOUNG STREET CREMORNE	Ground	W	44	39	42	37	45	40	43	38	-1.8	-2.3	-1.8	-2.3	57	52	NO	NO	NO	NO	NO
26.1	38056	15/38 YOUNG STREET CREMORNE	Ground	S	43	39	42	36	44	39	42	37	-1.9	-2.5	-2.0	-2.5	56	51	NO	NO	NO	NO	NO
26.1	38056	15/38 YOUNG STREET CREMORNE	Ground	E	42	37	40	35	42	38	41	36	-1.5	-2.0	-1.5	-1.9	54	50	NO	NO	NO	NO	NO
26.1	38056	15/38 YOUNG STREET CREMORNE	First	N	45	40	43	38	45	40	44	38	-1.6	-2.1	-1.6	-2.1	57	52	NO	NO	NO	NO	NO
26.1	38056	15/38 YOUNG STREET CREMORNE	First	E	45	40	43	38	45	40	43	38	-1.6	-2.0	-1.5	-2.0	57	52	NO	NO	NO	NO	NO
26.1	38056	15/38 YOUNG STREET CREMORNE	First	N	45	40	43	38	45	40	44	38	-1.6	-2.1	-1.5	-2.1	57	52	NO	NO	NO	NO	NO
26.1	38056	15/38 YOUNG STREET CREMORNE	First	W	45	40	43	38	45	41	44	38	-1.8	-2.2	-1.7	-2.2	57	53	NO	NO	NO	NO	NO
26.1	38056	15/38 YOUNG STREET CREMORNE	First	S	45	40	43	37	45	40	43	38	-1.9	-2.4	-1.9	-2.4	57	52	NO	NO	NO	NO	NO
26.1	38056	15/38 YOUNG STREET CREMORNE	First	E	44	40	43	37	45	40	43	38	-1.6	-2.2	-1.6	-2.1	57	52	NO	NO	NO	NO	NO
26.1	38057	8/38 YOUNG STREET CREMORNE	Ground	E	42	37	41	36	42	38	41	36	-1.4	-1.8	-1.4	-1.9	54	50	NO	NO	NO	NO	NO
26.1	38057	8/38 YOUNG STREET CREMORNE	Ground	N	43	38	42	36	43	39	42	37	-1.4	-2.0	-1.3	-2.0	55	51	NO	NO	NO	NO	NO
26.1	38057	8/38 YOUNG STREET CREMORNE	Ground	W	43	38	42	36	43	39	42	37	-1.5	-1.9	-1.5	-1.9	55	51	NO	NO	NO	NO	NO
26.1	38057	8/38 YOUNG STREET CREMORNE	First	E	45	40	43	38	45	41	44	39	-1.4	-1.9	-1.4	-2.0	57	53	NO	NO	NO	NO	NO
26.1	38057	8/38 YOUNG STREET CREMORNE	First	N	45	40	44	38	45	41	44	39	-1.5	-2.1	-1.5	-2.1	57	53	NO	NO	NO	NO	NO
26.1	38057	8/38 YOUNG STREET CREMORNE	First	W	45	40	43	38	45	40	44	38	-1.5	-2.1	-1.6	-2.0	57	52	NO	NO	NO	NO	NO
26.1	38058	9/38 YOUNG STREET CREMORNE	Ground	E	47	42	46	41	47	43	46	41	-1.1	-1.5	-1.2	-1.5	59	55	NO	NO	NO	NO	NO
26.1	38058	9/38 YOUNG STREET CREMORNE	Ground	W	43	39	42	37	44	39	42	37	-1.5	-2.0	-1.4	-1.9	56	51	NO	NO	NO	NO	NO
26.1	38058	9/38 YOUNG STREET CREMORNE	First	E	49	44	47	42	49	44	48	43	-1.2	-1.6	-1.2	-1.6	60	55	NO	NO	NO	NO	NO
26.1	38058	9/38 YOUNG STREET CREMORNE	First	W	45	40	44	38	45	41	44	39	-1.5	-2.0	-1.5	-2.1	57	53	NO	NO	NO	NO	NO
26.1	38059	10/38 YOUNG STREET CREMORNE	Ground	E	47	42	46	41	47	43	46	41	-1.2	-1.6	-1.2	-1.5	59	55	NO	NO	NO	NO	NO
26.1	38059	10/38 YOUNG STREET CREMORNE	Ground	W	43	39	42	37	44	39	42	37	-1.5	-2.0	-1.4	-1.9	56	51	NO	NO	NO	NO	NO
26.1	38059	10/38 YOUNG STREET CREMORNE	First	E	49	44	48	43	49	44	48	43	-1.2	-1.5	-1.2	-1.5	60	55	NO	NO	NO	NO	NO
26.1	38059	10/38 YOUNG STREET CREMORNE	First	W	45	40	44	38	46	41	44	39	-1.6	-2.0	-1.6	-2.1	58	53	NO	NO	NO	NO	NO
26.1	38060	11/38 YOUNG STREET CREMORNE	Ground	E	47	43	46	41	47	43	46	41	-1.1	-1.5	-1.2	-1.5	59	55	NO	NO	NO	NO	NO
26.1	38060	11/38 YOUNG STREET CREMORNE	Ground	W	43	39	42	37	44	39	42	37	-1.5	-1.9	-1.5	-2.0	56	51	NO	NO	NO	NO	NO
26.1	38060	11/38 YOUNG STREET CREMORNE	First	E	49	44	48	43	49	45	48	43	-1.1	-1.6	-1.2	-1.6	60	55	NO	NO	NO	NO	NO
26.1	38060	11/38 YOUNG STREET CREMORNE	First	W	45	40	44	38	46	41	44	39	-1.6	-2.0	-1.6	-2.1	58	53	NO	NO	NO	NO	NO
26.1	38061	12/38 YOUNG STREET CREMORNE	Ground	E	47	43	46	41	48	43	46	42	-1.1	-1.5	-1.2	-1.6	60	55	NO	NO	NO	NO	NO
26.1	38061	12/38 YOUNG STREET CREMORNE	Ground	W	43	39	42	37	44	39	42	37	-1.4	-2.0	-1.4	-1.9	56	51	NO	NO	NO	NO	NO
26.1	38061	12/38 YOUNG STREET CREMORNE	First	E	49	44	48	43	49	45	48	43	-1.2	-1.5	-1.1	-1.5	60	55	NO	NO	NO	NO	NO
26.1	38061	12/38 YOUNG STREET CREMORNE	First	W	45	40	44	38	46	41	44	39	-1.6	-2.0	-1.6	-2.1	58	53	NO	NO	NO	NO	NO
26.1	38062	13/38 YOUNG STREET CREMORNE	Ground	E	48	43	46	41	48	43	47	42	-1.2	-1.5	-1.2	-1.5	60	55	NO	NO	NO	NO	NO
26.1	38062	13/38 YOUNG STREET CREMORNE	Ground	W	43	38	41	36	43	38	42	37	-1.5	-1.9	-1.4	-1.9	55	50	NO	NO	NO	NO	NO
26.1	38062	13/38 YOUNG STREET CREMORNE	First	E	49	45	48	43	49	45	48	43	-1.2	-1.6	-1.2	-1.6	60	55	NO	NO	NO	NO	NO
26.1	38062	13/38 YOUNG STREET CREMORNE	First	W	45	40	44	38	46	41	44	39	-1.6	-2.1	-1.6	-2.1	58	53	NO	NO	NO	NO	NO
26.1	38063	14/38 YOUNG STREET CREMORNE	Ground	S	44	40	43	38	45	40	43	38	-1.5	-1.9	-1.5	-1.9	57	52	NO	NO	NO	NO	NO
26.1	38063	14/38 YOUNG STREET CREMORNE	Ground	E	48	43	46	42	48	43	47	42	-1.1	-1.5	-1.2	-1.4	60	55	NO	NO	NO	NO	NO
26.1	38063	14/38 YOUNG STREET CREMORNE	Ground	W	42	37	41	35	42	38	41	36	-1.5	-2.0	-1.5	-1.9	54	50	NO	NO	NO	NO	NO
26.1	38063	14/38 YOUNG STREET CREMORNE	First	S	46	41	44	39	46	42	45	40	-1.5	-2.0	-1.5	-1.9	58	54	NO	NO	NO	NO	NO
26.1	38063	14/38 YOUNG STREET CREMORNE	First	E	49	45	48	43	49	45	48	43	-1.1	-1.5	-1.2	-1.4	60	55	NO	NO	NO	NO	NO
26.1	38063	14/38 YOUNG STREET CREMORNE	First	W	45	40	43	38	45	40	43	38	-1.6	-2.0	-1.6	-2.1	57	52	NO	NO	NO	NO	NO
26.1	38204	55 YOUNG STREET CREMORNE	Ground	S	41	36	40	34	41	37	40	35	-1.4	-1.9	-1.4	-1.9	53	49	NO	NO	NO	NO	NO
26.1	38204	55 YOUNG STREET CREMORNE	Ground	E	42	37	41	35	42	38	41	36	-1.4	-2.0	-1.4	-1.9	54	50	NO	NO	NO	NO	NO
26.1	38204	55 YOUNG STREET CREMORNE	Ground	N	42	38	41	35	43	38	41	36	-1.6	-2.1	-1.5	-2.1	55	50	NO	NO	NO	NO	NO
26.1	38204	55 YOUNG STREET CREMORNE	Ground	W	43	38	41	36	43	38	42	36	-1.6	-2.1	-1.5	-2.0	55	50	NO	NO	NO	NO	NO
26.1	38204	55 YOUNG STREET CREMORNE	Ground	N	43	38	41	36	43	38	41	36	-1.6	-2.1	-1.5	-2.1	55	50	NO	NO	NO	NO	NO
26.1	38204	55 YOUNG STREET CREMORNE	Ground	W	44	40	43	38	45	40	43	38	-1.4	-1.9	-1.4	-1.9	57	52	NO	NO	NO	NO	NO
26.1	38205	1 SUTHERLAND LANE CREMORNE	Ground	S	44	39	42	37	44	40	43	37	-1.7	-2.2	-1.6	-2.1	56	52	NO	NO	NO	NO	NO
26.1	38205	1 SUTHERLAND LANE CREMORNE	Ground	E	42	38	41	36	43	38	41	36	-1.4	-1.8	-1.4	-1.8	55	50	NO	NO	NO	NO	NO
26.1	38205	1 SUTHERLAND LANE CREMORNE	Ground	N	43	38	41	36	43	38	41	36	-1.5	-2.2	-1.5	-2.1	55	50	NO	NO	NO	NO	NO
26.1	38205	1 SUTHERLAND LANE CREMORNE	First	S	45	41	44	39	46	41	44	39	-1.7	-2.2	-1.6	-2.1	58	53	NO	NO	NO	NO	NO
26.1	38205	1 SUTHERLAND LANE CREMORNE	First	E	45	40	43	38	45	40	43	38	-1.5	-2.0	-1.6	-2.0	57	52	NO	NO	NO	NO	NO
26.1	38205	1 SUTHERLAND LANE CREMORNE	First	N	45	40	44	38	46	41	44	39	-1.7	-2.2	-1.7	-2.2	58	53	NO	NO	NO	NO	NO
26.1	38206	1 SUTHERLAND LANE CREMORNE	Ground	N	43	39	42	36	44	39	42	37	-1.5	-2.1	-1.4	-2.0	56	51	NO	NO	NO	NO	NO
26.1	38206	1 SUTHERLAND LANE CREMORNE	Ground	S	45	40	43	38	45	41	44	38	-1.8	-2.3	-1.7	-2.3	57	53	NO	NO	NO	NO	NO
26.1	38206	1 SUTHERLAND LANE CREMORNE	First	N	46	41	44	39	46	41	45	39	-1.7	-2.2	-1.7	-2.3	58	53	NO	NO	NO	NO	NO
26.1	38206	1 SUTHERLAND LANE CREMORNE	First	S	47	42	45	39	47	42	45	40	-1.8	-2.3	-1.7	-2.2	59	54	NO	NO	NO	NO	NO
26.1	38207	1 SUTHERLAND LANE CREMORNE	Ground	N	43	38	42	36	44	39	42	37	-1.5	-2.1	-1.5	-2.1	56	51	NO	NO	NO	NO	NO
26.1	38207	1 SUTHERLAND LANE CREMORNE	Ground	S	45	40	43	38	45	40	43	38	-1.8	-2.3	-1.7	-2.3	57	52	NO	NO	NO	NO	NO
26.1	38207	1 SUTHERLAND LANE CREMORNE	First	N	46	41	44	39	46	41	45	39	-1.8	-2.3	-1.7	-2.3	58	53	NO	NO	NO	NO	NO

NCA	Receiver ID	Address	Floor Level	Facade	Opening Year 2027				Design Year 2037				Increase (Do Smthng - Do Nothing)				NCG project road noise criteria		Do noise levels exceed the cumulative limit with project roads adding ≥2dB to the total noise levels?		Is the contribution from the road project Acute?		Consider further treatment?
					Do Nothing		Do Smthng		Do Nothing		Do Smthng		Opening Year 2027		Design Year 2037								
					Day	Night	Day	Night	Day	Night	Day	Night	Day	Night	Day	Night	Day	Night	Day	Night	$L_{Aeq,15hr} \geq 65dB$	$L_{Aeq,9hr} \geq 60dB$	
26.1	38207	1 SUTHERLAND LANE CREMORNE	First	S	46	42	45	39	47	42	45	40	-1.7	-2.3	-1.7	-2.3	59	54	NO	NO	NO	NO	NO
26.1	38208	1 SUTHERLAND LANE CREMORNE	Ground	N	43	38	42	36	43	39	42	37	-1.5	-2.1	-1.5	-2.1	55	51	NO	NO	NO	NO	NO
26.1	38208	1 SUTHERLAND LANE CREMORNE	Ground	S	45	40	43	37	45	40	43	38	-1.8	-2.3	-1.7	-2.3	57	52	NO	NO	NO	NO	NO
26.1	38208	1 SUTHERLAND LANE CREMORNE	First	N	46	41	44	39	46	41	44	39	-1.7	-2.2	-1.7	-2.2	58	53	NO	NO	NO	NO	NO
26.1	38208	1 SUTHERLAND LANE CREMORNE	First	S	46	42	45	39	47	42	45	40	-1.7	-2.2	-1.7	-2.3	59	54	NO	NO	NO	NO	NO
26.1	38209	1 SUTHERLAND LANE CREMORNE	Ground	N	43	38	42	36	43	39	42	37	-1.5	-2.1	-1.5	-2.1	55	51	NO	NO	NO	NO	NO
26.1	38209	1 SUTHERLAND LANE CREMORNE	Ground	S	44	40	43	37	45	40	43	38	-1.7	-2.3	-1.6	-2.2	57	52	NO	NO	NO	NO	NO
26.1	38209	1 SUTHERLAND LANE CREMORNE	First	N	46	41	44	39	46	41	44	39	-1.8	-2.4	-1.8	-2.3	58	53	NO	NO	NO	NO	NO
26.1	38209	1 SUTHERLAND LANE CREMORNE	First	S	46	41	44	39	47	42	45	40	-1.7	-2.3	-1.7	-2.2	59	54	NO	NO	NO	NO	NO
26.1	38210	1 SUTHERLAND LANE CREMORNE	Ground	N	43	38	42	36	43	39	42	37	-1.5	-2.2	-1.4	-2.1	55	51	NO	NO	NO	NO	NO
26.1	38210	1 SUTHERLAND LANE CREMORNE	Ground	S	44	39	42	37	44	40	43	38	-1.7	-2.3	-1.6	-2.2	56	52	NO	NO	NO	NO	NO
26.1	38210	1 SUTHERLAND LANE CREMORNE	First	N	46	41	44	39	46	41	44	39	-1.7	-2.2	-1.7	-2.3	58	53	NO	NO	NO	NO	NO
26.1	38210	1 SUTHERLAND LANE CREMORNE	First	S	46	41	44	39	46	42	45	39	-1.7	-2.2	-1.7	-2.2	58	54	NO	NO	NO	NO	NO
26.1	38211	1 SUTHERLAND LANE CREMORNE	Ground	N	43	38	41	36	43	39	42	37	-1.5	-2.1	-1.4	-2.0	55	51	NO	NO	NO	NO	NO
26.1	38211	1 SUTHERLAND LANE CREMORNE	Ground	S	44	39	42	37	44	40	43	37	-1.6	-2.2	-1.6	-2.1	56	52	NO	NO	NO	NO	NO
26.1	38211	1 SUTHERLAND LANE CREMORNE	First	N	46	41	44	39	46	41	44	39	-1.7	-2.2	-1.7	-2.3	58	53	NO	NO	NO	NO	NO
26.1	38211	1 SUTHERLAND LANE CREMORNE	First	S	46	41	44	39	46	41	44	39	-1.7	-2.2	-1.7	-2.2	58	53	NO	NO	NO	NO	NO
26.1	38212	1 SUTHERLAND LANE CREMORNE	Ground	N	43	38	41	36	43	39	42	36	-1.5	-2.1	-1.5	-2.1	55	51	NO	NO	NO	NO	NO
26.1	38212	1 SUTHERLAND LANE CREMORNE	Ground	S	44	39	42	37	44	39	43	37	-1.6	-2.2	-1.6	-2.2	56	51	NO	NO	NO	NO	NO
26.1	38212	1 SUTHERLAND LANE CREMORNE	First	N	45	41	44	38	46	41	44	39	-1.7	-2.2	-1.6	-2.2	58	53	NO	NO	NO	NO	NO
26.1	38212	1 SUTHERLAND LANE CREMORNE	First	S	46	41	44	39	46	41	44	39	-1.7	-2.2	-1.7	-2.2	58	53	NO	NO	NO	NO	NO
26.1	38213	1 SUTHERLAND LANE CREMORNE	Ground	N	43	38	41	36	43	38	42	36	-1.5	-2.1	-1.5	-2.1	55	50	NO	NO	NO	NO	NO
26.1	38213	1 SUTHERLAND LANE CREMORNE	Ground	S	44	39	42	37	44	39	42	37	-1.6	-2.2	-1.6	-2.1	56	51	NO	NO	NO	NO	NO
26.1	38213	1 SUTHERLAND LANE CREMORNE	First	N	45	41	44	38	46	41	44	39	-1.7	-2.3	-1.7	-2.2	58	53	NO	NO	NO	NO	NO
26.1	38213	1 SUTHERLAND LANE CREMORNE	First	S	45	41	44	39	46	41	44	39	-1.6	-2.2	-1.7	-2.2	58	53	NO	NO	NO	NO	NO
26.1	38214	1 SUTHERLAND LANE CREMORNE	Ground	N	43	38	41	36	43	38	42	36	-1.5	-2.2	-1.5	-2.1	55	50	NO	NO	NO	NO	NO
26.1	38214	1 SUTHERLAND LANE CREMORNE	Ground	S	44	39	42	37	44	39	42	37	-1.7	-2.2	-1.6	-2.1	56	51	NO	NO	NO	NO	NO
26.1	38214	1 SUTHERLAND LANE CREMORNE	First	N	45	41	44	38	46	41	44	39	-1.7	-2.2	-1.7	-2.3	58	53	NO	NO	NO	NO	NO
26.1	38214	1 SUTHERLAND LANE CREMORNE	First	S	45	41	44	38	46	41	44	39	-1.7	-2.2	-1.6	-2.1	58	53	NO	NO	NO	NO	NO
26.1	38215	1 SUTHERLAND LANE CREMORNE	Ground	N	45	40	43	38	45	40	43	38	-1.8	-2.3	-1.7	-2.3	57	52	NO	NO	NO	NO	NO
26.1	38215	1 SUTHERLAND LANE CREMORNE	Ground	W	47	42	45	40	47	42	45	40	-1.8	-2.3	-1.7	-2.2	59	54	NO	NO	NO	NO	NO
26.1	38215	1 SUTHERLAND LANE CREMORNE	Ground	S	47	42	45	40	47	42	45	40	-1.6	-2.2	-1.6	-2.1	59	54	NO	NO	NO	NO	NO
26.1	38215	1 SUTHERLAND LANE CREMORNE	First	N	47	42	45	40	47	42	45	40	-1.8	-2.3	-1.7	-2.3	59	54	NO	NO	NO	NO	NO
26.1	38215	1 SUTHERLAND LANE CREMORNE	First	W	48	43	46	41	48	43	46	41	-1.7	-2.3	-1.8	-2.2	60	55	NO	NO	NO	NO	NO
26.1	38215	1 SUTHERLAND LANE CREMORNE	First	S	48	43	46	41	48	43	46	41	-1.6	-2.2	-1.6	-2.1	60	55	NO	NO	NO	NO	NO
26.1	38216	1 SUTHERLAND LANE CREMORNE	Ground	N	44	39	43	37	44	40	43	38	-1.5	-2.2	-1.5	-2.1	56	52	NO	NO	NO	NO	NO
26.1	38216	1 SUTHERLAND LANE CREMORNE	Ground	S	47	42	45	40	47	42	45	40	-1.7	-2.2	-1.7	-2.2	59	54	NO	NO	NO	NO	NO
26.1	38216	1 SUTHERLAND LANE CREMORNE	First	N	47	42	45	40	47	42	45	40	-1.7	-2.3	-1.7	-2.2	59	54	NO	NO	NO	NO	NO
26.1	38216	1 SUTHERLAND LANE CREMORNE	First	S	47	43	46	40	48	43	46	41	-1.6	-2.2	-1.7	-2.1	60	55	NO	NO	NO	NO	NO
26.1	38217	1 SUTHERLAND LANE CREMORNE	Ground	N	44	39	42	37	44	40	43	37	-1.5	-2.1	-1.4	-2.1	56	52	NO	NO	NO	NO	NO
26.1	38217	1 SUTHERLAND LANE CREMORNE	Ground	S	46	42	45	39	47	42	45	40	-1.6	-2.2	-1.6	-2.1	59	54	NO	NO	NO	NO	NO
26.1	38217	1 SUTHERLAND LANE CREMORNE	First	N	46	42	45	39	47	42	45	40	-1.7	-2.3	-1.6	-2.2	59	54	NO	NO	NO	NO	NO
26.1	38217	1 SUTHERLAND LANE CREMORNE	First	S	47	42	46	40	47	43	46	41	-1.6	-2.2	-1.6	-2.1	59	55	NO	NO	NO	NO	NO
26.1	38218	1 SUTHERLAND LANE CREMORNE	Ground	N	44	39	42	37	44	39	43	37	-1.5	-2.1	-1.4	-2.1	56	51	NO	NO	NO	NO	NO
26.1	38218	1 SUTHERLAND LANE CREMORNE	Ground	S	46	41	44	39	46	42	45	40	-1.6	-2.2	-1.6	-2.1	58	54	NO	NO	NO	NO	NO
26.1	38218	1 SUTHERLAND LANE CREMORNE	First	N	46	42	45	39	47	42	45	40	-1.7	-2.3	-1.6	-2.2	59	54	NO	NO	NO	NO	NO
26.1	38218	1 SUTHERLAND LANE CREMORNE	First	S	47	42	45	40	47	43	46	40	-1.6	-2.2	-1.5	-2.1	59	55	NO	NO	NO	NO	NO
26.1	38219	1 SUTHERLAND LANE CREMORNE	Ground	N	44	39	42	37	44	39	42	37	-1.4	-2.1	-1.4	-2.1	56	51	NO	NO	NO	NO	NO
26.1	38219	1 SUTHERLAND LANE CREMORNE	Ground	S	46	41	44	39	46	41	45	39	-1.7	-2.1	-1.6	-2.1	58	53	NO	NO	NO	NO	NO
26.1	38219	1 SUTHERLAND LANE CREMORNE	First	N	46	41	45	39	47	42	45	40	-1.7	-2.2	-1.6	-2.2	59	54	NO	NO	NO	NO	NO
26.1	38219	1 SUTHERLAND LANE CREMORNE	First	S	47	42	45	40	47	42	45	40	-1.6	-2.2	-1.6	-2.1	59	54	NO	NO	NO	NO	NO
26.1	38220	1 SUTHERLAND LANE CREMORNE	Ground	N	43	39	42	37	44	39	42	37	-1.4	-2.1	-1.4	-2.0	56	51	NO	NO	NO	NO	NO
26.1	38220	1 SUTHERLAND LANE CREMORNE	Ground	S	45	41	44	39	46	41	44	39	-1.6	-2.1	-1.6	-2.1	58	53	NO	NO	NO	NO	NO
26.1	38220	1 SUTHERLAND LANE CREMORNE	First	N	46	41	44	39	46	42	45	40	-1.6	-2.2	-1.6	-2.2	58	54	NO	NO	NO	NO	NO
26.1	38220	1 SUTHERLAND LANE CREMORNE	First	S	46	42	45	40	47	42	45	40	-1.6	-2.2	-1.6	-2.1	59	54	NO	NO	NO	NO	NO
26.1	38221	1 SUTHERLAND LANE CREMORNE	Ground	N	43	39	42	37	44	39	42	37	-1.4	-2.1	-1.4	-2.0	56	51	NO	NO	NO	NO	NO
26.1	38221	1 SUTHERLAND LANE CREMORNE	Ground	S	45	41	44	38	46	41	44	39	-1.6	-2.2	-1.6	-2.1	58	53	NO	NO	NO	NO	NO
26.1	38221	1 SUTHERLAND LANE CREMORNE	First	N	46	41	44	39	46	42	45	39	-1.7	-2.3	-1.6	-2.2	58	54	NO	NO	NO	NO	NO
26.1	38221	1 SUTHERLAND LANE CREMORNE	First	S	46	42	45	39	47	42	45	40	-1.6	-2.2	-1.6	-2.1	59	54	NO	NO	NO	NO	NO
26.1	38222	1 SUTHERLAND LANE CREMORNE	Ground	N	43	39	42	37	44	39	42	37	-1.5	-2.0	-1.4	-2.0	56	51	NO	NO	NO	NO	NO
26.1	38222	1 SUTHERLAND LANE CREMORNE	Ground	S	45	40	44	38	46	41	44	39	-1.6	-2.1	-1.6	-2.2	58	53	NO	NO	NO	NO	NO
26.1	38222	1 SUTHERLAND LANE CREMORNE	First	N	46	41	44	39	46	41	45	39	-1.7	-2.3	-1.6	-2.2	58	53	NO	NO	NO	NO	NO

NCA	Receiver ID	Address	Floor Level	Facade	Opening Year 2027				Design Year 2037				Increase (Do Smthng - Do Nothing)				NCG project road noise criteria		Do noise levels exceed the cumulative limit with project roads adding ≥2dB to the total noise levels?		Is the contribution from the road project Acute?		Consider further treatment?
					Do Nothing		Do Smthng		Do Nothing		Do Smthng		Opening Year 2027		Design Year 2037								
					Day	Night	Day	Night	Day	Night	Day	Night	Day	Night	Day	Night	Day	Night	Day	Night	$L_{Aeq,15hr}$ ≥ 65dB	$L_{Aeq,9hr}$ ≥ 60dB	
26.1	38222	1 SUTHERLAND LANE CREMORNE	First	S	46	42	45	39	47	42	45	40	-1.6	-2.2	-1.6	-2.1	59	54	NO	NO	NO	NO	NO
26.1	38223	1 SUTHERLAND LANE CREMORNE	Ground	N	43	39	42	36	44	39	42	37	-1.5	-2.1	-1.4	-2.0	56	51	NO	NO	NO	NO	NO
26.1	38223	1 SUTHERLAND LANE CREMORNE	Ground	S	45	40	44	38	45	41	44	39	-1.6	-2.2	-1.6	-2.1	57	53	NO	NO	NO	NO	NO
26.1	38223	1 SUTHERLAND LANE CREMORNE	First	N	46	41	44	39	46	41	44	39	-1.7	-2.2	-1.6	-2.2	58	53	NO	NO	NO	NO	NO
26.1	38223	1 SUTHERLAND LANE CREMORNE	First	S	46	41	44	39	46	42	45	40	-1.6	-2.2	-1.5	-2.1	58	54	NO	NO	NO	NO	NO
26.1	38224	1 SUTHERLAND LANE CREMORNE	Ground	N	43	38	42	36	43	39	42	37	-1.4	-2.1	-1.4	-2.0	55	51	NO	NO	NO	NO	NO
26.1	38224	1 SUTHERLAND LANE CREMORNE	Ground	S	45	40	43	38	45	41	44	39	-1.7	-2.1	-1.6	-2.1	57	53	NO	NO	NO	NO	NO
26.1	38224	1 SUTHERLAND LANE CREMORNE	First	N	46	41	44	39	46	41	44	39	-1.6	-2.2	-1.6	-2.1	58	53	NO	NO	NO	NO	NO
26.1	38224	1 SUTHERLAND LANE CREMORNE	First	S	46	41	44	39	46	42	45	39	-1.6	-2.1	-1.6	-2.2	58	54	NO	NO	NO	NO	NO
26.1	38255	30 YOUNG STREET CREMORNE	Ground	N	38	33	37	31	39	34	37	32	-1.5	-2.0	-1.5	-2.0	51	46	NO	NO	NO	NO	NO
26.1	38255	30 YOUNG STREET CREMORNE	Ground	S	46	41	44	39	46	41	44	39	-1.7	-2.1	-1.7	-2.0	58	53	NO	NO	NO	NO	NO
26.1	38255	30 YOUNG STREET CREMORNE	Ground	E	42	38	41	36	43	38	41	36	-1.2	-1.6	-1.3	-1.6	55	50	NO	NO	NO	NO	NO
26.1	38255	30 YOUNG STREET CREMORNE	First	N	39	34	37	32	39	34	37	32	-1.5	-2.0	-1.5	-2.0	51	46	NO	NO	NO	NO	NO
26.1	38255	30 YOUNG STREET CREMORNE	First	W	46	41	44	39	46	41	44	39	-1.8	-2.2	-1.8	-2.3	58	53	NO	NO	NO	NO	NO
26.1	38255	30 YOUNG STREET CREMORNE	First	S	47	42	45	40	47	42	45	40	-1.7	-2.1	-1.7	-2.1	59	54	NO	NO	NO	NO	NO
26.1	38255	30 YOUNG STREET CREMORNE	First	E	44	39	42	38	44	39	43	38	-1.2	-1.6	-1.3	-1.6	56	51	NO	NO	NO	NO	NO
26.1	38255	30 YOUNG STREET CREMORNE	Second	N	39	34	37	32	39	35	38	32	-1.5	-2.0	-1.5	-2.1	51	47	NO	NO	NO	NO	NO
26.1	38255	30 YOUNG STREET CREMORNE	Second	W	47	42	45	39	47	42	45	40	-1.9	-2.4	-1.9	-2.3	59	54	NO	NO	NO	NO	NO
26.1	38255	30 YOUNG STREET CREMORNE	Second	S	47	43	46	41	48	43	46	41	-1.7	-2.1	-1.7	-2.1	60	55	NO	NO	NO	NO	NO
26.1	38255	30 YOUNG STREET CREMORNE	Second	E	46	41	45	40	46	42	45	40	-1.1	-1.5	-1.1	-1.5	58	54	NO	NO	NO	NO	NO
26.1	38255	30 YOUNG STREET CREMORNE	Third	N	39	35	38	33	40	35	38	33	-1.6	-2.0	-1.5	-2.0	52	47	NO	NO	NO	NO	NO
26.1	38255	30 YOUNG STREET CREMORNE	Third	W	47	43	46	40	48	43	46	41	-1.9	-2.4	-1.9	-2.3	60	55	NO	NO	NO	NO	NO
26.1	38255	30 YOUNG STREET CREMORNE	Third	S	48	44	47	41	49	44	47	42	-1.7	-2.1	-1.7	-2.1	60	55	NO	NO	NO	NO	NO
26.1	38255	30 YOUNG STREET CREMORNE	Third	E	46	42	45	40	47	42	45	41	-1.1	-1.5	-1.1	-1.4	59	54	NO	NO	NO	NO	NO
26.1	38255	30 YOUNG STREET CREMORNE	Fourth	N	41	36	39	34	41	36	39	34	-1.4	-2.0	-1.4	-2.0	53	48	NO	NO	NO	NO	NO
26.1	38255	30 YOUNG STREET CREMORNE	Fourth	W	48	43	46	41	48	44	47	41	-1.9	-2.3	-1.9	-2.4	60	55	NO	NO	NO	NO	NO
26.1	38255	30 YOUNG STREET CREMORNE	Fourth	S	49	44	47	42	49	45	48	42	-1.7	-2.1	-1.8	-2.2	60	55	NO	NO	NO	NO	NO
26.1	38255	30 YOUNG STREET CREMORNE	Fourth	E	47	43	46	41	47	43	46	41	-1.1	-1.5	-1.2	-1.5	59	55	NO	NO	NO	NO	NO
26.1	38255	30 YOUNG STREET CREMORNE	Fifth	N	42	37	41	35	42	38	41	36	-1.5	-2.0	-1.5	-2.0	54	50	NO	NO	NO	NO	NO
26.1	38255	30 YOUNG STREET CREMORNE	Fifth	W	49	44	47	42	49	44	47	42	-1.9	-2.3	-1.9	-2.3	60	55	NO	NO	NO	NO	NO
26.1	38255	30 YOUNG STREET CREMORNE	Fifth	S	50	45	48	43	50	45	48	43	-1.7	-2.1	-1.8	-2.2	60	55	NO	NO	NO	NO	NO
26.1	38255	30 YOUNG STREET CREMORNE	Fifth	E	48	44	47	42	49	44	47	43	-1.2	-1.5	-1.2	-1.6	60	55	NO	NO	NO	NO	NO
26.1	38255	30 YOUNG STREET CREMORNE	Sixth	N	44	39	43	37	45	40	43	38	-1.5	-2.0	-1.5	-1.9	57	52	NO	NO	NO	NO	NO
26.1	38255	30 YOUNG STREET CREMORNE	Sixth	W	50	45	48	43	50	45	48	43	-1.9	-2.3	-1.9	-2.3	60	55	NO	NO	NO	NO	NO
26.1	38255	30 YOUNG STREET CREMORNE	Sixth	S	51	46	49	44	51	46	49	44	-1.7	-2.1	-1.8	-2.1	60	55	NO	NO	NO	NO	NO
26.1	38255	30 YOUNG STREET CREMORNE	Sixth	E	50	45	49	44	50	46	49	44	-1.2	-1.6	-1.2	-1.5	60	55	NO	NO	NO	NO	NO
26.1	38255	30 YOUNG STREET CREMORNE	Seventh	N	47	42	46	40	48	43	46	41	-1.6	-2.0	-1.5	-2.0	60	55	NO	NO	NO	NO	NO
26.1	38255	30 YOUNG STREET CREMORNE	Seventh	W	51	46	49	44	51	46	49	44	-1.8	-2.2	-1.8	-2.2	60	55	NO	NO	NO	NO	NO
26.1	38255	30 YOUNG STREET CREMORNE	Seventh	S	51	47	50	45	52	47	50	45	-1.8	-2.2	-1.8	-2.2	60	55	NO	NO	NO	NO	NO
26.1	38255	30 YOUNG STREET CREMORNE	Seventh	E	51	47	50	45	52	47	50	46	-1.2	-1.6	-1.3	-1.5	60	55	NO	NO	NO	NO	NO
27.1	15388	48 GRASMERE ROAD CREMORNE	Ground	W	40	35	38	33	40	35	39	33	-1.5	-2.0	-1.4	-2.0	52	47	NO	NO	NO	NO	NO
27.1	15388	48 GRASMERE ROAD CREMORNE	Ground	S	43	38	42	36	43	39	42	37	-1.0	-1.8	-0.9	-1.7	55	51	NO	NO	NO	NO	NO
27.1	15388	48 GRASMERE ROAD CREMORNE	First	W	42	37	41	35	43	38	41	36	-1.5	-2.1	-1.4	-2.1	55	50	NO	NO	NO	NO	NO
27.1	15388	48 GRASMERE ROAD CREMORNE	First	S	44	39	43	38	44	40	43	38	-0.9	-1.6	-0.8	-1.6	56	52	NO	NO	NO	NO	NO
27.1	15412	46 GRASMERE ROAD CREMORNE	Ground	W	42	37	40	35	42	37	40	35	-1.5	-2.1	-1.5	-2.1	54	49	NO	NO	NO	NO	NO
27.1	15412	46 GRASMERE ROAD CREMORNE	Ground	S	43	38	41	36	43	38	42	36	-1.5	-2.1	-1.4	-2.0	55	50	NO	NO	NO	NO	NO
27.1	15412	46 GRASMERE ROAD CREMORNE	Ground	E	40	35	39	33	40	36	39	34	-1.5	-2.0	-1.4	-1.9	52	48	NO	NO	NO	NO	NO
27.1	15412	46 GRASMERE ROAD CREMORNE	First	W	44	39	42	37	44	39	43	37	-1.4	-2.1	-1.3	-2.0	56	51	NO	NO	NO	NO	NO
27.1	15412	46 GRASMERE ROAD CREMORNE	First	S	44	39	43	37	44	40	43	38	-1.4	-2.1	-1.3	-2.1	56	52	NO	NO	NO	NO	NO
27.1	15412	46 GRASMERE ROAD CREMORNE	First	E	43	38	41	36	43	38	42	36	-1.5	-2.1	-1.5	-2.1	55	50	NO	NO	NO	NO	NO
27.1	15446	42 GRASMERE ROAD CREMORNE	Ground	N	43	38	42	36	43	39	42	37	-1.4	-2.2	-1.3	-2.1	55	51	NO	NO	NO	NO	NO
27.1	15446	42 GRASMERE ROAD CREMORNE	Ground	W	41	37	40	35	42	37	40	35	-1.5	-2.0	-1.4	-2.0	54	49	NO	NO	NO	NO	NO
27.1	15446	42 GRASMERE ROAD CREMORNE	Ground	SW	48	43	45	40	48	43	46	40	-2.4	-3.3	-2.2	-3.2	60	55	NO	NO	NO	NO	NO
27.1	15446	42 GRASMERE ROAD CREMORNE	Ground	E	43	38	41	36	43	38	41	36	-1.6	-2.2	-1.5	-2.2	55	50	NO	NO	NO	NO	NO
27.1	15463	44 GRASMERE ROAD CREMORNE	Ground	W	44	39	42	37	44	39	43	37	-1.5	-2.2	-1.3	-2.1	56	51	NO	NO	NO	NO	NO
27.1	15463	44 GRASMERE ROAD CREMORNE	Ground	S	45	40	43	38	45	40	44	38	-1.5	-2.4	-1.4	-2.3	57	52	NO	NO	NO	NO	NO
27.1	15463	44 GRASMERE ROAD CREMORNE	Ground	E	40	36	39	33	41	36	39	34	-1.5	-2.1	-1.5	-2.0	53	48	NO	NO	NO	NO	NO
27.1	15463	44 GRASMERE ROAD CREMORNE	First	W	49	44	47	41	49	45	47	41	-2.5	-3.5	-2.3	-3.4	60	55	NO	NO	NO	NO	NO
27.1	15463	44 GRASMERE ROAD CREMORNE	First	S	46	42	45	39	47	42	45	39	-1.9	-2.8	-1.8	-2.7	59	54	NO	NO	NO	NO	NO
27.1	15463	44 GRASMERE ROAD CREMORNE	First	E	43	38	41	36	43	39	42	36	-1.6	-2.1	-1.5	-2.1	55	51	NO	NO	NO	NO	NO
27.1	15512	40 GRASMERE ROAD CREMORNE	Ground	N	40	36	39	33	41	36	39	34	-1.5	-2.2	-1.4	-2.1	53	48	NO	NO	NO	NO	NO
27.1	15512	40 GRASMERE ROAD CREMORNE	Ground	W	40	36	39	34	41	36	39	34	-1.5	-2.1	-1.4	-2.1	53	48	NO	NO	NO	NO	NO

NCA	Receiver ID	Address	Floor Level	Facade	Opening Year 2027				Design Year 2037				Increase (Do Smthng - Do Nothing)				NCG project road noise criteria		Do noise levels exceed the cumulative limit with project roads adding ≥2dB to the total noise levels?		Is the contribution from the road project Acute?		Consider further treatment?
					Do Nothing		Do Smthng		Do Nothing		Do Smthng		Opening Year 2027		Design Year 2037								
					Day	Night	Day	Night	Day	Night	Day	Night	Day	Night	Day	Night	Day	Night	Day	Night	$L_{Aeq,15hr} \geq 65dB$	$L_{Aeq,9hr} \geq 60dB$	
27.1	15512	40 GRASMERE ROAD CREMORNE	Ground	S	48	43	46	40	48	43	46	40	-2.0	-3.0	-1.8	-2.8	60	55	NO	NO	NO	NO	NO
27.1	15512	40 GRASMERE ROAD CREMORNE	Ground	E	40	36	39	34	41	36	39	34	-1.5	-2.1	-1.5	-2.0	53	48	NO	NO	NO	NO	NO
27.1	15512	40 GRASMERE ROAD CREMORNE	First	N	44	39	42	37	44	40	43	37	-1.6	-2.2	-1.4	-2.2	56	52	NO	NO	NO	NO	NO
27.1	15512	40 GRASMERE ROAD CREMORNE	First	W	44	39	42	36	44	39	42	37	-1.6	-2.3	-1.5	-2.2	56	51	NO	NO	NO	NO	NO
27.1	15512	40 GRASMERE ROAD CREMORNE	First	S	49	44	47	41	49	45	47	41	-2.3	-3.3	-2.1	-3.2	60	55	NO	NO	NO	NO	NO
27.1	15512	40 GRASMERE ROAD CREMORNE	First	E	43	38	42	36	43	39	42	37	-1.6	-2.2	-1.5	-2.1	55	51	NO	NO	NO	NO	NO
27.1	15549	38 GRASMERE ROAD CREMORNE	Ground	N	41	36	39	34	41	36	40	34	-1.5	-2.1	-1.4	-2.1	53	48	NO	NO	NO	NO	NO
27.1	15549	38 GRASMERE ROAD CREMORNE	Ground	W	41	37	40	34	42	37	40	35	-1.5	-2.2	-1.4	-2.1	54	49	NO	NO	NO	NO	NO
27.1	15549	38 GRASMERE ROAD CREMORNE	Ground	S	47	42	45	40	47	43	46	40	-1.9	-2.8	-1.7	-2.7	59	55	NO	NO	NO	NO	NO
27.1	15549	38 GRASMERE ROAD CREMORNE	Ground	E	40	35	39	33	40	36	39	34	-1.5	-2.1	-1.4	-2.0	52	48	NO	NO	NO	NO	NO
27.1	15549	38 GRASMERE ROAD CREMORNE	First	N	45	40	43	37	45	40	43	38	-1.7	-2.4	-1.5	-2.3	57	52	NO	NO	NO	NO	NO
27.1	15549	38 GRASMERE ROAD CREMORNE	First	W	45	40	43	38	45	40	44	38	-1.6	-2.4	-1.5	-2.3	57	52	NO	NO	NO	NO	NO
27.1	15549	38 GRASMERE ROAD CREMORNE	First	S	49	44	46	41	49	44	47	41	-2.2	-3.1	-2.0	-3.0	60	55	NO	NO	NO	NO	NO
27.1	15549	38 GRASMERE ROAD CREMORNE	First	E	43	38	42	36	43	39	42	37	-1.6	-2.2	-1.5	-2.2	55	51	NO	NO	NO	NO	NO
27.1	15557	36 GRASMERE ROAD CREMORNE	Ground	N	43	39	42	36	44	39	42	37	-1.6	-2.4	-1.5	-2.3	56	51	NO	NO	NO	NO	NO
27.1	15557	36 GRASMERE ROAD CREMORNE	Ground	W	42	37	41	35	42	38	41	36	-1.6	-2.2	-1.5	-2.2	54	50	NO	NO	NO	NO	NO
27.1	15557	36 GRASMERE ROAD CREMORNE	Ground	SW	45	41	44	38	46	41	44	39	-1.5	-2.3	-1.5	-2.2	58	53	NO	NO	NO	NO	NO
27.1	15557	36 GRASMERE ROAD CREMORNE	Ground	S	47	42	45	39	47	42	45	40	-1.8	-2.7	-1.6	-2.5	59	54	NO	NO	NO	NO	NO
27.1	15557	36 GRASMERE ROAD CREMORNE	Ground	E	40	36	39	33	41	36	39	34	-1.5	-2.1	-1.4	-2.0	53	48	NO	NO	NO	NO	NO
27.1	15557	36 GRASMERE ROAD CREMORNE	First	N	46	42	45	39	47	42	45	40	-1.6	-2.4	-1.4	-2.3	59	54	NO	NO	NO	NO	NO
27.1	15557	36 GRASMERE ROAD CREMORNE	First	W	45	41	44	38	46	41	44	39	-1.6	-2.4	-1.5	-2.3	58	53	NO	NO	NO	NO	NO
27.1	15557	36 GRASMERE ROAD CREMORNE	First	SW	47	42	45	40	47	43	46	40	-1.8	-2.6	-1.6	-2.5	59	55	NO	NO	NO	NO	NO
27.1	15557	36 GRASMERE ROAD CREMORNE	First	S	48	43	46	40	48	44	47	41	-2.0	-2.9	-1.8	-2.8	60	55	NO	NO	NO	NO	NO
27.1	15557	36 GRASMERE ROAD CREMORNE	First	E	43	38	42	36	44	39	42	37	-1.6	-2.2	-1.4	-2.1	56	51	NO	NO	NO	NO	NO
27.1	15577	30 GRASMERE ROAD CREMORNE	Ground	N	44	40	43	37	45	40	43	38	-1.4	-2.2	-1.2	-2.1	57	52	NO	NO	NO	NO	NO
27.1	15577	30 GRASMERE ROAD CREMORNE	Ground	W	46	41	45	39	46	42	45	40	-1.3	-2.2	-1.2	-2.1	58	54	NO	NO	NO	NO	NO
27.1	15577	30 GRASMERE ROAD CREMORNE	Ground	S	46	41	44	39	46	42	45	39	-1.6	-2.4	-1.4	-2.3	58	54	NO	NO	NO	NO	NO
27.1	15577	30 GRASMERE ROAD CREMORNE	Ground	E	41	36	39	34	41	36	40	34	-1.5	-2.1	-1.4	-2.1	53	48	NO	NO	NO	NO	NO
27.1	15577	30 GRASMERE ROAD CREMORNE	First	N	47	42	45	40	47	43	46	40	-1.6	-2.4	-1.4	-2.3	59	55	NO	NO	NO	NO	NO
27.1	15577	30 GRASMERE ROAD CREMORNE	First	W	48	43	46	40	48	43	46	41	-1.6	-2.4	-1.4	-2.3	60	55	NO	NO	NO	NO	NO
27.1	15577	30 GRASMERE ROAD CREMORNE	First	S	48	43	46	40	48	43	46	41	-1.8	-2.6	-1.6	-2.5	60	55	NO	NO	NO	NO	NO
27.1	15577	30 GRASMERE ROAD CREMORNE	First	E	44	39	42	37	44	39	43	37	-1.6	-2.2	-1.5	-2.2	56	51	NO	NO	NO	NO	NO
27.1	15581	34 GRASMERE ROAD CREMORNE	Ground	N	43	38	41	36	43	39	42	36	-1.6	-2.4	-1.4	-2.4	55	51	NO	NO	NO	NO	NO
27.1	15581	34 GRASMERE ROAD CREMORNE	Ground	W	42	37	41	35	42	38	41	36	-1.5	-2.2	-1.4	-2.1	54	50	NO	NO	NO	NO	NO
27.1	15581	34 GRASMERE ROAD CREMORNE	Ground	S	46	41	45	39	47	42	45	39	-1.7	-2.5	-1.6	-2.4	59	54	NO	NO	NO	NO	NO
27.1	15581	34 GRASMERE ROAD CREMORNE	Ground	E	40	36	39	34	41	36	39	34	-1.5	-2.1	-1.5	-2.1	53	48	NO	NO	NO	NO	NO
27.1	15581	34 GRASMERE ROAD CREMORNE	First	N	46	42	45	39	47	42	45	40	-1.6	-2.5	-1.5	-2.4	59	54	NO	NO	NO	NO	NO
27.1	15581	34 GRASMERE ROAD CREMORNE	First	W	45	40	44	38	45	41	44	39	-1.6	-2.4	-1.5	-2.3	57	53	NO	NO	NO	NO	NO
27.1	15581	34 GRASMERE ROAD CREMORNE	First	S	48	43	46	40	48	43	46	41	-1.9	-2.8	-1.7	-2.7	60	55	NO	NO	NO	NO	NO
27.1	15581	34 GRASMERE ROAD CREMORNE	First	E	43	39	42	36	44	39	42	37	-1.6	-2.2	-1.5	-2.2	56	51	NO	NO	NO	NO	NO
27.1	15590	32 GRASMERE ROAD CREMORNE	Ground	N	45	40	43	38	45	40	44	38	-1.4	-2.3	-1.3	-2.2	57	52	NO	NO	NO	NO	NO
27.1	15590	32 GRASMERE ROAD CREMORNE	Ground	W	42	37	41	35	42	38	41	36	-1.5	-2.2	-1.4	-2.1	54	50	NO	NO	NO	NO	NO
27.1	15590	32 GRASMERE ROAD CREMORNE	Ground	S	46	41	44	39	46	42	45	39	-1.5	-2.3	-1.3	-2.2	58	54	NO	NO	NO	NO	NO
27.1	15590	32 GRASMERE ROAD CREMORNE	Ground	E	40	36	39	34	41	36	39	34	-1.4	-2.0	-1.3	-2.0	53	48	NO	NO	NO	NO	NO
27.1	15590	32 GRASMERE ROAD CREMORNE	First	N	47	42	45	40	47	43	46	40	-1.6	-2.5	-1.5	-2.4	59	55	NO	NO	NO	NO	NO
27.1	15590	32 GRASMERE ROAD CREMORNE	First	W	45	40	43	38	45	41	44	38	-1.6	-2.4	-1.4	-2.3	57	53	NO	NO	NO	NO	NO
27.1	15590	32 GRASMERE ROAD CREMORNE	First	S	47	43	46	40	48	43	46	41	-1.8	-2.6	-1.6	-2.5	60	55	NO	NO	NO	NO	NO
27.1	15590	32 GRASMERE ROAD CREMORNE	First	E	43	39	42	37	44	39	42	37	-1.5	-2.2	-1.5	-2.2	56	51	NO	NO	NO	NO	NO
27.1	15613	26 GRASMERE ROAD CREMORNE	Ground	S	48	44	47	41	49	44	47	41	-1.8	-2.7	-1.6	-2.6	60	55	NO	NO	NO	NO	NO
27.1	15613	26 GRASMERE ROAD CREMORNE	Ground	E	44	39	43	37	44	40	43	38	-1.4	-2.1	-1.3	-2.1	56	52	NO	NO	NO	NO	NO
27.1	15613	26 GRASMERE ROAD CREMORNE	Ground	S	46	41	44	39	46	41	45	39	-1.3	-2.1	-1.1	-2.0	58	53	NO	NO	NO	NO	NO
27.1	15613	26 GRASMERE ROAD CREMORNE	Ground	E	44	40	43	37	45	40	43	38	-1.5	-2.2	-1.4	-2.1	57	52	NO	NO	NO	NO	NO
27.1	15613	26 GRASMERE ROAD CREMORNE	Ground	N	46	41	45	39	46	42	45	40	-1.5	-2.2	-1.4	-2.1	58	54	NO	NO	NO	NO	NO
27.1	15613	26 GRASMERE ROAD CREMORNE	Ground	W	45	41	44	39	46	41	44	39	-1.4	-2.2	-1.3	-2.1	58	53	NO	NO	NO	NO	NO
27.1	15630	28 GRASMERE ROAD CREMORNE	Ground	N	46	41	45	39	46	42	45	39	-1.4	-2.3	-1.3	-2.2	58	54	NO	NO	NO	NO	NO
27.1	15630	28 GRASMERE ROAD CREMORNE	Ground	W	43	38	41	36	43	38	42	36	-1.5	-2.1	-1.4	-2.1	55	50	NO	NO	NO	NO	NO
27.1	15630	28 GRASMERE ROAD CREMORNE	Ground	E	44	39	42	37	44	39	43	37	-1.4	-2.1	-1.3	-2.0	56	51	NO	NO	NO	NO	NO
27.1	15637	24 GRASMERE ROAD CREMORNE	Ground	N	45	40	43	38	45	40	44	38	-1.6	-2.3	-1.4	-2.2	57	52	NO	NO	NO	NO	NO
27.1	15637	24 GRASMERE ROAD CREMORNE	Ground	W	42	37	40	35	42	37	41	35	-1.5	-2.1	-1.3	-2.1	54	49	NO	NO	NO	NO	NO
27.1	15637	24 GRASMERE ROAD CREMORNE	Ground	E	44	40	43	37	45	40	43	38	-1.5	-2.2	-1.3	-2.1	57	52	NO	NO	NO	NO	NO
27.1	15640	18 GRASMERE ROAD CREMORNE	Ground	N	45	41	44	38	46	41	44	39	-1.5	-2.2	-1.4	-2.1	58	53	NO	NO	NO	NO	NO
27.1	15640	18 GRASMERE ROAD CREMORNE	Ground	E	45	40	44	38	45	41	44	39	-1.5	-2.2	-1.4	-2.1	57	53	NO	NO	NO	NO	NO

NCA	Receiver ID	Address	Floor Level	Facade	Opening Year 2027				Design Year 2037				Increase (Do Smthng - Do Nothing)				NCG project road noise criteria		Do noise levels exceed the cumulative limit with project roads adding ≥2dB to the total noise levels?		Is the contribution from the road project Acute?		Consider further treatment?
					Do Nothing		Do Smthng		Do Nothing		Do Smthng		Opening Year 2027		Design Year 2037								
					Day	Night	Day	Night	Day	Night	Day	Night	Day	Night	Day	Night	Day	Night	Day	Night	$L_{Aeq,15hr} \geq 65dB$	$L_{Aeq,9hr} \geq 60dB$	
27.1	15640	18 GRASMERE ROAD CREMORNE	Ground	N	47	42	45	40	47	42	46	40	-1.4	-2.1	-1.2	-2.0	59	54	NO	NO	NO	NO	NO
27.1	15640	18 GRASMERE ROAD CREMORNE	Ground	W	45	40	43	38	45	40	44	38	-1.5	-2.1	-1.4	-2.1	57	52	NO	NO	NO	NO	NO
27.1	15640	18 GRASMERE ROAD CREMORNE	Ground	S	47	43	46	40	48	43	46	41	-1.4	-2.3	-1.3	-2.2	60	55	NO	NO	NO	NO	NO
27.1	15640	18 GRASMERE ROAD CREMORNE	Ground	W	48	43	46	41	48	43	47	41	-1.5	-2.2	-1.3	-2.1	60	55	NO	NO	NO	NO	NO
27.1	15640	18 GRASMERE ROAD CREMORNE	Ground	S	51	46	49	43	51	46	49	44	-2.1	-3.0	-1.9	-2.9	60	55	NO	NO	NO	NO	NO
27.1	15640	18 GRASMERE ROAD CREMORNE	Ground	E	45	40	44	38	45	41	44	39	-1.6	-2.3	-1.4	-2.2	57	53	NO	NO	NO	NO	NO
27.1	15647	22 GRASMERE ROAD CREMORNE	Ground	N	45	40	44	38	45	41	44	39	-1.2	-2.0	-1.0	-1.9	57	53	NO	NO	NO	NO	NO
27.1	15647	22 GRASMERE ROAD CREMORNE	Ground	W	44	39	42	37	44	39	43	37	-1.5	-2.1	-1.3	-2.1	56	51	NO	NO	NO	NO	NO
27.1	15647	22 GRASMERE ROAD CREMORNE	Ground	S	46	41	45	39	46	42	45	40	-1.4	-2.1	-1.2	-2.0	58	54	NO	NO	NO	NO	NO
27.1	15647	22 GRASMERE ROAD CREMORNE	Ground	E	42	37	40	35	42	37	41	35	-1.4	-2.1	-1.4	-2.0	54	49	NO	NO	NO	NO	NO
27.1	15647	22 GRASMERE ROAD CREMORNE	First	N	49	44	47	42	49	44	48	42	-1.6	-2.4	-1.4	-2.2	60	55	NO	NO	NO	NO	NO
27.1	15647	22 GRASMERE ROAD CREMORNE	First	W	48	43	47	41	48	44	47	42	-1.4	-2.3	-1.3	-2.2	60	55	NO	NO	NO	NO	NO
27.1	15647	22 GRASMERE ROAD CREMORNE	First	S	48	43	47	41	49	44	47	42	-1.6	-2.3	-1.4	-2.2	60	55	NO	NO	NO	NO	NO
27.1	15647	22 GRASMERE ROAD CREMORNE	First	E	45	40	43	38	45	40	44	38	-1.6	-2.3	-1.4	-2.1	57	52	NO	NO	NO	NO	NO
27.1	15655	14 GRASMERE ROAD CREMORNE	Ground	NE	46	41	44	39	46	41	45	39	-1.5	-2.2	-1.4	-2.1	58	53	NO	NO	NO	NO	NO
27.1	15655	14 GRASMERE ROAD CREMORNE	Ground	W	43	38	42	36	43	39	42	37	-1.5	-2.2	-1.4	-2.1	55	51	NO	NO	NO	NO	NO
27.1	15655	14 GRASMERE ROAD CREMORNE	Ground	S	45	40	44	38	46	41	44	39	-1.7	-2.3	-1.6	-2.2	58	53	NO	NO	NO	NO	NO
27.1	15655	14 GRASMERE ROAD CREMORNE	Ground	W	46	41	45	39	46	42	45	40	-1.6	-2.3	-1.4	-2.2	58	54	NO	NO	NO	NO	NO
27.1	15655	14 GRASMERE ROAD CREMORNE	Ground	S	47	42	46	40	47	43	46	40	-1.5	-2.3	-1.4	-2.2	59	55	NO	NO	NO	NO	NO
27.1	15655	14 GRASMERE ROAD CREMORNE	Ground	E	46	41	44	39	46	41	45	39	-1.5	-2.2	-1.4	-2.2	58	53	NO	NO	NO	NO	NO
27.1	15662	20 GRASMERE ROAD CREMORNE	Ground	N	49	44	47	41	49	45	48	42	-2.0	-2.8	-1.8	-2.7	60	55	NO	NO	NO	NO	NO
27.1	15662	20 GRASMERE ROAD CREMORNE	Ground	W	45	40	43	37	45	40	43	38	-1.6	-2.3	-1.4	-2.2	57	52	NO	NO	NO	NO	NO
27.1	15662	20 GRASMERE ROAD CREMORNE	Ground	S	46	41	44	39	46	41	45	39	-1.5	-2.3	-1.4	-2.2	58	53	NO	NO	NO	NO	NO
27.1	15662	20 GRASMERE ROAD CREMORNE	Ground	E	45	40	43	38	45	40	44	38	-1.5	-2.2	-1.4	-2.1	57	52	NO	NO	NO	NO	NO
27.1	15663	16 GRASMERE ROAD CREMORNE	Ground	N	49	44	47	41	49	44	47	42	-1.5	-2.3	-1.4	-2.2	60	55	NO	NO	NO	NO	NO
27.1	15663	16 GRASMERE ROAD CREMORNE	Ground	W	45	40	43	38	45	40	44	38	-1.5	-2.2	-1.4	-2.1	57	52	NO	NO	NO	NO	NO
27.1	15663	16 GRASMERE ROAD CREMORNE	Ground	W	48	43	46	41	48	43	47	41	-1.4	-2.1	-1.2	-2.0	60	55	NO	NO	NO	NO	NO
27.1	15663	16 GRASMERE ROAD CREMORNE	Ground	S	51	47	49	44	52	47	50	44	-2.2	-3.1	-2.0	-3.0	60	55	NO	NO	NO	NO	NO
27.1	15663	16 GRASMERE ROAD CREMORNE	Ground	E	45	41	44	38	46	41	44	39	-1.5	-2.2	-1.5	-2.2	58	53	NO	NO	NO	NO	NO
27.1	15663	16 GRASMERE ROAD CREMORNE	Ground	S	46	42	45	39	47	42	45	40	-1.6	-2.2	-1.4	-2.1	59	54	NO	NO	NO	NO	NO
27.1	15663	16 GRASMERE ROAD CREMORNE	Ground	E	45	41	44	38	46	41	44	39	-1.5	-2.2	-1.4	-2.1	58	53	NO	NO	NO	NO	NO
27.1	15667	12 GRASMERE ROAD CREMORNE	Ground	S	52	47	50	44	52	48	50	45	-2.2	-3.2	-2.0	-3.1	60	55	NO	NO	NO	NO	NO
27.1	15667	12 GRASMERE ROAD CREMORNE	Ground	E	43	38	42	36	43	39	42	36	-1.5	-2.1	-1.4	-2.1	55	51	NO	NO	NO	NO	NO
27.1	15667	12 GRASMERE ROAD CREMORNE	Ground	S	44	39	43	37	45	40	43	38	-1.5	-2.1	-1.4	-2.0	57	52	NO	NO	NO	NO	NO
27.1	15667	12 GRASMERE ROAD CREMORNE	Ground	E	43	38	41	36	43	38	42	36	-1.5	-2.1	-1.3	-2.1	55	50	NO	NO	NO	NO	NO
27.1	15667	12 GRASMERE ROAD CREMORNE	Ground	N	47	42	46	40	47	43	46	41	-1.3	-2.1	-1.1	-2.0	59	55	NO	NO	NO	NO	NO
27.1	15667	12 GRASMERE ROAD CREMORNE	Ground	W	48	43	47	41	48	44	47	42	-1.4	-2.1	-1.2	-2.0	60	55	NO	NO	NO	NO	NO
27.1	15667	12 GRASMERE ROAD CREMORNE	Ground	N	48	43	47	41	48	44	47	41	-1.4	-2.2	-1.3	-2.1	60	55	NO	NO	NO	NO	NO
27.1	15667	12 GRASMERE ROAD CREMORNE	Ground	W	47	42	45	40	47	42	46	40	-1.6	-2.2	-1.4	-2.1	59	54	NO	NO	NO	NO	NO
27.1	15667	12 GRASMERE ROAD CREMORNE	First	S	55	50	52	46	55	50	52	46	-2.9	-3.9	-2.6	-3.8	60	55	NO	NO	NO	NO	NO
27.1	15667	12 GRASMERE ROAD CREMORNE	First	E	46	41	45	39	47	42	45	40	-1.6	-2.2	-1.5	-2.2	59	54	NO	NO	NO	NO	NO
27.1	15667	12 GRASMERE ROAD CREMORNE	First	S	48	43	46	40	48	43	46	41	-1.6	-2.3	-1.4	-2.2	60	55	NO	NO	NO	NO	NO
27.1	15667	12 GRASMERE ROAD CREMORNE	First	E	46	41	45	39	46	42	45	40	-1.6	-2.3	-1.5	-2.2	58	54	NO	NO	NO	NO	NO
27.1	15667	12 GRASMERE ROAD CREMORNE	First	N	52	47	49	44	52	47	50	44	-2.3	-3.2	-2.1	-3.1	60	55	NO	NO	NO	NO	NO
27.1	15667	12 GRASMERE ROAD CREMORNE	First	W	51	47	50	44	52	47	50	44	-1.9	-2.8	-1.7	-2.7	60	55	NO	NO	NO	NO	NO
27.1	15667	12 GRASMERE ROAD CREMORNE	First	N	51	47	49	44	52	47	50	44	-1.9	-2.8	-1.7	-2.7	60	55	NO	NO	NO	NO	NO
27.1	15667	12 GRASMERE ROAD CREMORNE	First	W	52	47	50	44	52	48	50	45	-2.3	-3.2	-2.2	-3.1	60	55	NO	NO	NO	NO	NO
27.1	15675	8 GRASMERE ROAD CREMORNE	Ground	SW	46	41	44	38	46	41	44	39	-1.8	-2.3	-1.6	-2.2	58	53	NO	NO	NO	NO	NO
27.1	15675	8 GRASMERE ROAD CREMORNE	Ground	S	51	46	49	43	51	46	49	44	-2.0	-2.8	-1.8	-2.7	60	55	NO	NO	NO	NO	NO
27.1	15675	8 GRASMERE ROAD CREMORNE	Ground	E	43	38	42	36	44	39	42	37	-1.4	-2.1	-1.4	-2.1	56	51	NO	NO	NO	NO	NO
27.1	15675	8 GRASMERE ROAD CREMORNE	Ground	N	45	40	43	38	45	40	44	38	-1.5	-2.2	-1.3	-2.1	57	52	NO	NO	NO	NO	NO
27.1	15675	8 GRASMERE ROAD CREMORNE	Ground	W	44	39	43	37	44	40	43	37	-1.4	-2.1	-1.4	-2.1	56	52	NO	NO	NO	NO	NO
27.1	15675	8 GRASMERE ROAD CREMORNE	First	SW	48	43	46	41	48	44	47	41	-1.6	-2.2	-1.4	-2.2	60	55	NO	NO	NO	NO	NO
27.1	15675	8 GRASMERE ROAD CREMORNE	First	S	53	48	50	45	53	49	51	45	-2.4	-3.2	-2.2	-3.2	60	55	NO	NO	NO	NO	NO
27.1	15675	8 GRASMERE ROAD CREMORNE	First	E	47	42	45	39	47	42	45	40	-1.6	-2.3	-1.4	-2.2	59	54	NO	NO	NO	NO	NO
27.1	15675	8 GRASMERE ROAD CREMORNE	First	N	49	44	47	42	49	45	48	42	-1.6	-2.4	-1.4	-2.3	60	55	NO	NO	NO	NO	NO
27.1	15675	8 GRASMERE ROAD CREMORNE	First	W	48	43	46	41	48	43	47	41	-1.6	-2.3	-1.4	-2.2	60	55	NO	NO	NO	NO	NO
27.1	15681	51 PARK AVENUE CREMORNE	Ground	N	56	52	54	48	57	52	54	48	-2.8	-3.9	-2.6	-3.8	60	55	NO	NO	NO	NO	NO
27.1	15681	51 PARK AVENUE CREMORNE	Ground	W	56	52	53	48	57	52	54	48	-2.9	-3.9	-2.7	-3.8	60	55	NO	NO	NO	NO	NO
27.1	15681	51 PARK AVENUE CREMORNE	Ground	S	56	51	53	47	56	51	53	48	-2.8	-3.9	-2.6	-3.8	60	55	NO	NO	NO	NO	NO
27.1	15681	51 PARK AVENUE CREMORNE	Ground	E	48	43	46	41	48	43	47	41	-1.6	-2.2	-1.4	-2.2	60	55	NO	NO	NO	NO	NO
27.1	15681	51 PARK AVENUE CREMORNE	Ground	N	54	50	51	45	54	50	52	46	-2.9	-4.1	-2.6	-3.9	60	55	NO	NO	NO	NO	NO

NCA	Receiver ID	Address	Floor Level	Facade	Opening Year 2027				Design Year 2037				Increase (Do Smthng - Do Nothing)				NCG project road noise criteria		Do noise levels exceed the cumulative limit with project roads adding ≥2dB to the total noise levels?		Is the contribution from the road project Acute?		Consider further treatment?
					Do Nothing		Do Smthng		Do Nothing		Do Smthng		Opening Year 2027		Design Year 2037								
					Day	Night	Day	Night	Day	Night	Day	Night	Day	Night	Day	Night	Day	Night	Day	Night	$L_{Aeq,15hr}$ ≥ 65dB	$L_{Aeq,9hr}$ ≥ 60dB	
27.1	15690	10 GRASMERE ROAD CREMORNE	Ground	N	50	45	48	43	50	46	49	43	-1.9	-2.9	-1.7	-2.8	60	55	NO	NO	NO	NO	NO
27.1	15690	10 GRASMERE ROAD CREMORNE	Ground	W	45	40	43	38	45	40	44	38	-1.5	-2.1	-1.4	-2.1	57	52	NO	NO	NO	NO	NO
27.1	15690	10 GRASMERE ROAD CREMORNE	Ground	E	46	41	45	39	46	42	45	40	-1.5	-2.2	-1.3	-2.1	58	54	NO	NO	NO	NO	NO
27.1	15703	6 GRASMERE ROAD CREMORNE	Ground	E	43	38	42	36	44	39	42	37	-1.4	-2.1	-1.3	-2.1	56	51	NO	NO	NO	NO	NO
27.1	15703	6 GRASMERE ROAD CREMORNE	Ground	N	49	44	47	41	49	45	47	42	-2.0	-3.0	-1.9	-2.9	60	55	NO	NO	NO	NO	NO
27.1	15703	6 GRASMERE ROAD CREMORNE	Ground	W	49	44	47	42	49	44	48	42	-1.4	-2.2	-1.4	-2.1	60	55	NO	NO	NO	NO	NO
27.1	15703	6 GRASMERE ROAD CREMORNE	Ground	S	50	46	49	43	51	46	49	44	-1.8	-2.7	-1.6	-2.6	60	55	NO	NO	NO	NO	NO
27.1	15703	6 GRASMERE ROAD CREMORNE	Ground	E	44	39	42	37	44	39	43	37	-1.4	-2.0	-1.4	-2.0	56	51	NO	NO	NO	NO	NO
27.1	15703	6 GRASMERE ROAD CREMORNE	First	E	47	42	45	40	47	42	46	40	-1.6	-2.2	-1.4	-2.1	59	54	NO	NO	NO	NO	NO
27.1	15703	6 GRASMERE ROAD CREMORNE	First	N	52	47	50	44	52	48	50	45	-2.3	-3.3	-2.1	-3.1	60	55	NO	NO	NO	NO	NO
27.1	15703	6 GRASMERE ROAD CREMORNE	First	W	51	47	50	44	52	47	50	45	-1.7	-2.6	-1.5	-2.5	60	55	NO	NO	NO	NO	NO
27.1	15703	6 GRASMERE ROAD CREMORNE	First	S	53	48	50	45	53	48	51	45	-2.2	-3.2	-2.0	-3.0	60	55	NO	NO	NO	NO	NO
27.1	15703	6 GRASMERE ROAD CREMORNE	First	E	47	42	45	40	47	42	46	40	-1.5	-2.2	-1.4	-2.1	59	54	NO	NO	NO	NO	NO
27.1	15704	4 GRASMERE ROAD CREMORNE	Ground	N	47	42	45	40	47	42	46	40	-1.4	-2.2	-1.3	-2.1	59	54	NO	NO	NO	NO	NO
27.1	15704	4 GRASMERE ROAD CREMORNE	Ground	W	44	39	42	37	44	39	43	37	-1.4	-2.1	-1.3	-2.0	56	51	NO	NO	NO	NO	NO
27.1	15704	4 GRASMERE ROAD CREMORNE	Ground	S	50	45	48	43	50	45	49	43	-1.6	-2.3	-1.4	-2.2	60	55	NO	NO	NO	NO	NO
27.1	15704	4 GRASMERE ROAD CREMORNE	Ground	E	46	42	45	39	47	42	45	40	-1.4	-2.1	-1.3	-2.0	59	54	NO	NO	NO	NO	NO
27.1	15718	2 GRASMERE ROAD CREMORNE	Ground	N	48	44	47	41	49	44	47	42	-1.8	-2.7	-1.6	-2.6	60	55	NO	NO	NO	NO	NO
27.1	15718	2 GRASMERE ROAD CREMORNE	Ground	W	49	44	47	42	49	45	48	42	-1.6	-2.4	-1.4	-2.3	60	55	NO	NO	NO	NO	NO
27.1	15718	2 GRASMERE ROAD CREMORNE	Ground	S	49	44	48	42	49	45	48	42	-1.5	-2.3	-1.4	-2.2	60	55	NO	NO	NO	NO	NO
27.1	15718	2 GRASMERE ROAD CREMORNE	Ground	E	44	39	42	37	44	39	43	37	-1.4	-2.1	-1.3	-2.0	56	51	NO	NO	NO	NO	NO
27.1	15718	2 GRASMERE ROAD CREMORNE	First	N	52	47	50	44	52	48	50	45	-2.0	-3.0	-1.8	-2.9	60	55	NO	NO	NO	NO	NO
27.1	15718	2 GRASMERE ROAD CREMORNE	First	W	51	47	50	44	52	47	50	45	-1.7	-2.5	-1.5	-2.5	60	55	NO	NO	NO	NO	NO
27.1	15718	2 GRASMERE ROAD CREMORNE	First	S	51	46	49	44	51	47	50	44	-1.6	-2.4	-1.4	-2.3	60	55	NO	NO	NO	NO	NO
27.1	15718	2 GRASMERE ROAD CREMORNE	First	E	47	42	45	40	47	43	46	40	-1.5	-2.2	-1.4	-2.1	59	55	NO	NO	NO	NO	NO
27.1	15725	35 EARLE STREET CREMORNE	Ground	N	45	41	44	38	46	41	44	39	-1.3	-2.3	-1.2	-2.2	58	53	NO	NO	NO	NO	NO
27.1	15725	35 EARLE STREET CREMORNE	Ground	W	45	40	44	38	45	41	44	39	-1.4	-2.2	-1.3	-2.1	57	53	NO	NO	NO	NO	NO
27.1	15725	35 EARLE STREET CREMORNE	Ground	E	40	35	39	33	40	36	39	34	-1.5	-2.1	-1.4	-2.1	52	48	NO	NO	NO	NO	NO
27.1	15725	35 EARLE STREET CREMORNE	Ground	N	40	35	39	33	40	36	39	34	-1.5	-2.1	-1.3	-2.1	52	48	NO	NO	NO	NO	NO
27.1	15725	35 EARLE STREET CREMORNE	Ground	E	40	35	39	33	40	36	39	34	-1.5	-2.1	-1.4	-2.1	52	48	NO	NO	NO	NO	NO
27.1	15725	35 EARLE STREET CREMORNE	First	N	48	43	46	40	48	43	46	41	-1.8	-2.7	-1.7	-2.6	60	55	NO	NO	NO	NO	NO
27.1	15725	35 EARLE STREET CREMORNE	First	W	47	43	46	40	48	43	46	41	-1.7	-2.6	-1.5	-2.5	60	55	NO	NO	NO	NO	NO
27.1	15725	35 EARLE STREET CREMORNE	First	S	47	42	45	40	47	43	46	40	-1.8	-2.7	-1.6	-2.6	59	55	NO	NO	NO	NO	NO
27.1	15725	35 EARLE STREET CREMORNE	First	E	43	38	41	36	43	39	42	36	-1.6	-2.3	-1.5	-2.2	55	51	NO	NO	NO	NO	NO
27.1	15725	35 EARLE STREET CREMORNE	First	N	44	39	42	37	44	39	43	37	-1.5	-2.3	-1.5	-2.2	56	51	NO	NO	NO	NO	NO
27.1	15725	35 EARLE STREET CREMORNE	First	E	43	38	42	36	44	39	42	37	-1.5	-2.3	-1.5	-2.2	56	51	NO	NO	NO	NO	NO
27.1	15730	33 EARLE STREET CREMORNE	Ground	N	44	40	43	37	45	40	43	38	-1.5	-2.3	-1.3	-2.2	57	52	NO	NO	NO	NO	NO
27.1	15730	33 EARLE STREET CREMORNE	Ground	W	41	37	40	35	42	37	40	35	-1.5	-2.1	-1.4	-2.1	54	49	NO	NO	NO	NO	NO
27.1	15730	33 EARLE STREET CREMORNE	Ground	S	45	40	44	38	45	41	44	39	-1.4	-2.2	-1.3	-2.1	57	53	NO	NO	NO	NO	NO
27.1	15730	33 EARLE STREET CREMORNE	Ground	E	43	38	42	36	43	39	42	37	-1.5	-2.2	-1.3	-2.1	55	51	NO	NO	NO	NO	NO
27.1	15731	37A EARLE STREET CREMORNE	Ground	S	43	38	42	36	43	39	42	37	-1.5	-2.3	-1.4	-2.3	55	51	NO	NO	NO	NO	NO
27.1	15731	37A EARLE STREET CREMORNE	Ground	E	43	38	41	36	43	38	42	36	-1.5	-2.2	-1.4	-2.1	55	50	NO	NO	NO	NO	NO
27.1	15731	37A EARLE STREET CREMORNE	Ground	N	44	39	42	37	44	40	43	37	-1.4	-2.2	-1.3	-2.1	56	52	NO	NO	NO	NO	NO
27.1	15732	37 EARLE STREET CREMORNE	Ground	E	43	38	41	36	43	39	42	36	-1.4	-2.2	-1.4	-2.1	55	51	NO	NO	NO	NO	NO
27.1	15732	37 EARLE STREET CREMORNE	Ground	NW	45	41	44	38	46	41	44	39	-1.6	-2.5	-1.5	-2.4	58	53	NO	NO	NO	NO	NO
27.1	15732	37 EARLE STREET CREMORNE	Ground	W	42	37	40	35	42	38	41	35	-1.6	-2.2	-1.5	-2.2	54	50	NO	NO	NO	NO	NO
27.1	15732	37 EARLE STREET CREMORNE	Ground	S	40	35	38	32	41	36	38	33	-2.4	-3.1	-2.3	-3.0	53	48	NO	NO	NO	NO	NO
27.1	15736	31 EARLE STREET CREMORNE	Ground	N	42	38	41	35	43	38	41	36	-1.6	-2.3	-1.4	-2.2	55	50	NO	NO	NO	NO	NO
27.1	15736	31 EARLE STREET CREMORNE	Ground	W	45	40	43	38	45	40	44	38	-1.5	-2.3	-1.4	-2.1	57	52	NO	NO	NO	NO	NO
27.1	15736	31 EARLE STREET CREMORNE	Ground	E	41	36	39	34	41	36	39	34	-1.5	-2.1	-1.4	-2.1	53	48	NO	NO	NO	NO	NO
27.1	15736	31 EARLE STREET CREMORNE	First	N	46	41	44	39	46	41	45	39	-1.6	-2.4	-1.4	-2.3	58	53	NO	NO	NO	NO	NO
27.1	15736	31 EARLE STREET CREMORNE	First	W	46	42	45	39	47	42	45	40	-1.6	-2.4	-1.4	-2.3	59	54	NO	NO	NO	NO	NO
27.1	15736	31 EARLE STREET CREMORNE	First	S	46	41	45	39	46	42	45	40	-1.6	-2.4	-1.4	-2.3	58	54	NO	NO	NO	NO	NO
27.1	15736	31 EARLE STREET CREMORNE	First	E	44	39	42	37	44	39	42	37	-1.6	-2.2	-1.4	-2.2	56	51	NO	NO	NO	NO	NO
27.1	15737	39-41 EARLE STREET CREMORNE	Ground	W	42	37	40	35	42	37	41	35	-1.5	-2.1	-1.4	-2.1	54	49	NO	NO	NO	NO	NO
27.1	15760	29 EARLE STREET CREMORNE	Ground	N	42	37	41	35	42	38	41	36	-1.5	-2.2	-1.3	-2.1	54	50	NO	NO	NO	NO	NO
27.1	15760	29 EARLE STREET CREMORNE	Ground	W	44	39	42	37	44	40	43	37	-1.7	-2.4	-1.6	-2.4	56	52	NO	NO	NO	NO	NO
27.1	15760	29 EARLE STREET CREMORNE	Ground	S	46	41	45	39	47	42	45	40	-1.5	-2.3	-1.4	-2.2	59	54	NO	NO	NO	NO	NO
27.1	15760	29 EARLE STREET CREMORNE	Ground	E	41	37	40	34	42	37	40	35	-1.4	-2.1	-1.4	-2.1	54	49	NO	NO	NO	NO	NO
27.1	15760	29 EARLE STREET CREMORNE	Ground	S	42	37	40	35	42	37	41	35	-1.5	-2.1	-1.4	-2.1	54	49	NO	NO	NO	NO	NO
27.1	15760	29 EARLE STREET CREMORNE	Ground	E	41	36	40	34	42	37	40	35	-1.4	-2.1	-1.4	-2.0	54	49	NO	NO	NO	NO	NO
27.1	15760	29 EARLE STREET CREMORNE	First	N	46	41	45	39	47	42	45	40	-1.5	-2.2	-1.4	-2.1	59	54	NO	NO	NO	NO	NO

NCA	Receiver ID	Address	Floor Level	Facade	Opening Year 2027				Design Year 2037				Increase (Do Smthng - Do Nothing)				NCG project road noise criteria		Do noise levels exceed the cumulative limit with project roads adding ≥2dB to the total noise levels?		Is the contribution from the road project Acute?		Consider further treatment?
					Do Nothing		Do Smthng		Do Nothing		Do Smthng		Opening Year 2027		Design Year 2037								
					Day	Night	Day	Night	Day	Night	Day	Night	Day	Night	Day	Night	Day	Night	Day	Night	$L_{Aeq,15hr}$ ≥ 65dB	$L_{Aeq,9hr}$ ≥ 60dB	
27.1	15760	29 EARLE STREET CREMORNE	First	W	46	41	44	39	46	42	45	39	-1.6	-2.4	-1.5	-2.3	58	54	NO	NO	NO	NO	NO
27.1	15760	29 EARLE STREET CREMORNE	First	S	48	43	46	41	48	43	47	41	-1.7	-2.5	-1.5	-2.4	60	55	NO	NO	NO	NO	NO
27.1	15760	29 EARLE STREET CREMORNE	First	E	44	39	43	37	45	40	43	38	-1.5	-2.2	-1.4	-2.2	57	52	NO	NO	NO	NO	NO
27.1	15760	29 EARLE STREET CREMORNE	First	S	45	40	43	38	45	40	44	38	-1.5	-2.3	-1.5	-2.2	57	52	NO	NO	NO	NO	NO
27.1	15760	29 EARLE STREET CREMORNE	First	E	44	39	43	37	45	40	43	38	-1.6	-2.3	-1.5	-2.2	57	52	NO	NO	NO	NO	NO
27.1	15784	55 PARK AVENUE CREMORNE	Ground	S	53	48	51	45	53	49	51	46	-2.3	-3.4	-2.1	-3.2	60	55	NO	NO	NO	NO	NO
27.1	15784	55 PARK AVENUE CREMORNE	Ground	E	48	43	46	40	48	43	46	41	-1.6	-2.2	-1.4	-2.1	60	55	NO	NO	NO	NO	NO
27.1	15784	55 PARK AVENUE CREMORNE	Ground	N	52	47	50	44	52	48	51	45	-1.9	-3.0	-1.8	-2.8	60	55	NO	NO	NO	NO	NO
27.1	15784	55 PARK AVENUE CREMORNE	Ground	W	55	51	53	47	56	51	54	48	-2.3	-3.4	-2.2	-3.2	60	55	NO	NO	NO	NO	NO
27.1	15798	27 EARLE STREET CREMORNE	Ground	E	41	36	40	34	41	37	40	35	-1.5	-2.1	-1.4	-2.1	53	49	NO	NO	NO	NO	NO
27.1	15798	27 EARLE STREET CREMORNE	Ground	N	42	37	40	35	42	37	41	35	-1.5	-2.2	-1.3	-2.1	54	49	NO	NO	NO	NO	NO
27.1	15798	27 EARLE STREET CREMORNE	Ground	W	46	41	44	39	46	41	45	39	-1.4	-2.2	-1.4	-2.2	58	53	NO	NO	NO	NO	NO
27.1	15798	27 EARLE STREET CREMORNE	Ground	N	45	40	43	38	45	40	44	38	-1.3	-2.2	-1.2	-2.1	57	52	NO	NO	NO	NO	NO
27.1	15798	27 EARLE STREET CREMORNE	Ground	W	45	40	43	38	45	40	44	38	-1.6	-2.3	-1.5	-2.2	57	52	NO	NO	NO	NO	NO
27.1	15798	27 EARLE STREET CREMORNE	Ground	S	47	42	45	40	47	43	46	40	-1.6	-2.4	-1.4	-2.3	59	55	NO	NO	NO	NO	NO
27.1	15798	27 EARLE STREET CREMORNE	Ground	E	41	36	40	34	42	37	40	35	-1.5	-2.1	-1.4	-2.0	54	49	NO	NO	NO	NO	NO
27.1	15798	27 EARLE STREET CREMORNE	First	E	44	40	43	37	45	40	43	38	-1.5	-2.2	-1.4	-2.2	57	52	NO	NO	NO	NO	NO
27.1	15798	27 EARLE STREET CREMORNE	First	N	45	41	44	38	46	41	44	39	-1.6	-2.3	-1.4	-2.2	58	53	NO	NO	NO	NO	NO
27.1	15798	27 EARLE STREET CREMORNE	First	W	47	43	46	40	48	43	46	41	-1.4	-2.3	-1.4	-2.2	60	55	NO	NO	NO	NO	NO
27.1	15798	27 EARLE STREET CREMORNE	First	N	47	42	46	40	47	43	46	41	-1.5	-2.2	-1.3	-2.1	59	55	NO	NO	NO	NO	NO
27.1	15798	27 EARLE STREET CREMORNE	First	W	48	43	46	41	48	43	47	41	-1.6	-2.5	-1.5	-2.4	60	55	NO	NO	NO	NO	NO
27.1	15798	27 EARLE STREET CREMORNE	First	S	48	44	47	41	49	44	47	42	-1.8	-2.7	-1.6	-2.6	60	55	NO	NO	NO	NO	NO
27.1	15798	27 EARLE STREET CREMORNE	First	E	44	40	43	37	45	40	43	38	-1.6	-2.3	-1.4	-2.2	57	52	NO	NO	NO	NO	NO
27.1	15800	25 EARLE STREET CREMORNE	Ground	N	45	40	44	38	45	41	44	38	-1.5	-2.2	-1.4	-2.2	57	53	NO	NO	NO	NO	NO
27.1	15800	25 EARLE STREET CREMORNE	Ground	W	45	40	43	38	45	40	44	38	-1.6	-2.3	-1.5	-2.2	57	52	NO	NO	NO	NO	NO
27.1	15800	25 EARLE STREET CREMORNE	Ground	S	46	42	45	39	47	42	45	40	-1.5	-2.3	-1.3	-2.2	59	54	NO	NO	NO	NO	NO
27.1	15800	25 EARLE STREET CREMORNE	Ground	E	44	40	43	37	45	40	43	38	-1.5	-2.2	-1.4	-2.1	57	52	NO	NO	NO	NO	NO
27.1	15829	21 EARLE STREET CREMORNE	Ground	W	44	39	43	37	44	40	43	38	-1.4	-2.1	-1.4	-2.1	56	52	NO	NO	NO	NO	NO
27.1	15829	21 EARLE STREET CREMORNE	Ground	S	49	44	47	41	49	44	48	42	-1.6	-2.5	-1.4	-2.4	60	55	NO	NO	NO	NO	NO
27.1	15829	21 EARLE STREET CREMORNE	Ground	E	42	37	40	35	42	37	40	35	-1.5	-2.2	-1.4	-2.0	54	49	NO	NO	NO	NO	NO
27.1	15829	21 EARLE STREET CREMORNE	Ground	SE	43	38	41	36	43	38	42	36	-1.5	-2.1	-1.3	-2.1	55	50	NO	NO	NO	NO	NO
27.1	15829	21 EARLE STREET CREMORNE	Ground	E	42	37	40	35	42	37	41	35	-1.5	-2.1	-1.4	-2.1	54	49	NO	NO	NO	NO	NO
27.1	15829	21 EARLE STREET CREMORNE	Ground	N	43	39	42	37	44	39	43	37	-1.3	-2.0	-1.1	-1.9	56	51	NO	NO	NO	NO	NO
27.1	15829	21 EARLE STREET CREMORNE	First	W	48	43	46	40	48	43	46	41	-1.6	-2.4	-1.5	-2.3	60	55	NO	NO	NO	NO	NO
27.1	15829	21 EARLE STREET CREMORNE	First	S	51	46	49	43	51	46	49	44	-2.0	-2.9	-1.8	-2.8	60	55	NO	NO	NO	NO	NO
27.1	15829	21 EARLE STREET CREMORNE	First	E	45	40	43	38	45	40	44	38	-1.5	-2.2	-1.5	-2.1	57	52	NO	NO	NO	NO	NO
27.1	15829	21 EARLE STREET CREMORNE	First	SE	46	41	44	39	46	42	45	39	-1.6	-2.2	-1.5	-2.1	58	54	NO	NO	NO	NO	NO
27.1	15829	21 EARLE STREET CREMORNE	First	E	45	40	43	38	45	41	44	38	-1.5	-2.2	-1.4	-2.1	57	53	NO	NO	NO	NO	NO
27.1	15829	21 EARLE STREET CREMORNE	First	N	47	42	46	40	47	43	46	41	-1.5	-2.3	-1.3	-2.2	59	55	NO	NO	NO	NO	NO
27.1	15838	57 PARK AVENUE CREMORNE	Ground	W	54	50	52	47	55	50	53	47	-2.0	-2.9	-1.9	-2.8	60	55	NO	NO	NO	NO	NO
27.1	15838	57 PARK AVENUE CREMORNE	Ground	S	53	48	51	45	53	49	51	46	-2.0	-2.9	-1.8	-2.8	60	55	NO	NO	NO	NO	NO
27.1	15838	57 PARK AVENUE CREMORNE	Ground	E	44	39	43	37	44	40	43	38	-1.4	-2.0	-1.3	-2.0	56	52	NO	NO	NO	NO	NO
27.1	15838	57 PARK AVENUE CREMORNE	Ground	N	50	45	48	42	50	45	48	42	-2.1	-3.1	-1.9	-3.0	60	55	NO	NO	NO	NO	NO
27.1	15838	57 PARK AVENUE CREMORNE	First	W	56	51	53	48	56	51	54	48	-2.4	-3.4	-2.2	-3.3	60	55	NO	NO	NO	NO	NO
27.1	15838	57 PARK AVENUE CREMORNE	First	S	55	51	53	47	56	51	54	48	-2.3	-3.4	-2.2	-3.3	60	55	NO	NO	NO	NO	NO
27.1	15838	57 PARK AVENUE CREMORNE	First	E	47	43	46	40	48	43	46	41	-1.5	-2.2	-1.5	-2.2	60	55	NO	NO	NO	NO	NO
27.1	15838	57 PARK AVENUE CREMORNE	First	N	52	47	50	44	52	47	50	45	-1.9	-2.8	-1.7	-2.7	60	55	NO	NO	NO	NO	NO
27.1	15839	19 EARLE STREET CREMORNE	Ground	E	45	40	44	38	45	41	44	39	-1.5	-2.2	-1.4	-2.1	57	53	NO	NO	NO	NO	NO
27.1	15839	19 EARLE STREET CREMORNE	Ground	N	44	39	43	37	45	40	43	38	-1.5	-2.2	-1.5	-2.1	57	52	NO	NO	NO	NO	NO
27.1	15839	19 EARLE STREET CREMORNE	Ground	W	41	36	40	34	41	37	40	35	-1.5	-2.2	-1.4	-2.1	53	49	NO	NO	NO	NO	NO
27.1	15839	19 EARLE STREET CREMORNE	Ground	S	47	43	46	40	48	43	46	41	-1.5	-2.2	-1.4	-2.1	60	55	NO	NO	NO	NO	NO
27.1	15839	19 EARLE STREET CREMORNE	Ground	E	45	40	44	38	45	41	44	38	-1.5	-2.2	-1.4	-2.1	57	53	NO	NO	NO	NO	NO
27.1	15847	17 EARLE STREET CREMORNE	Ground	N	44	39	43	38	44	40	44	38	-1.0	-1.8	-0.8	-1.7	56	52	NO	NO	NO	NO	NO
27.1	15847	17 EARLE STREET CREMORNE	Ground	NW	44	39	42	37	44	39	43	37	-1.5	-2.2	-1.4	-2.2	56	51	NO	NO	NO	NO	NO
27.1	15847	17 EARLE STREET CREMORNE	Ground	W	43	38	41	36	43	38	41	36	-1.5	-2.1	-1.4	-2.1	55	50	NO	NO	NO	NO	NO
27.1	15847	17 EARLE STREET CREMORNE	Ground	S	50	45	48	43	50	46	49	43	-1.7	-2.6	-1.6	-2.4	60	55	NO	NO	NO	NO	NO
27.1	15847	17 EARLE STREET CREMORNE	Ground	W	50	45	48	43	50	46	49	43	-1.7	-2.5	-1.5	-2.4	60	55	NO	NO	NO	NO	NO
27.1	15847	17 EARLE STREET CREMORNE	Ground	S	48	44	47	41	49	44	47	42	-1.7	-2.4	-1.5	-2.3	60	55	NO	NO	NO	NO	NO
27.1	15847	17 EARLE STREET CREMORNE	Ground	E	42	37	41	35	42	38	41	36	-1.4	-2.1	-1.4	-2.1	54	50	NO	NO	NO	NO	NO
27.1	15847	17 EARLE STREET CREMORNE	First	N	48	43	47	41	48	44	47	42	-1.3	-2.2	-1.2	-2.1	60	55	NO	NO	NO	NO	NO
27.1	15847	17 EARLE STREET CREMORNE	First	NW	48	43	46	40	48	43	46	41	-1.7	-2.4	-1.5	-2.3	60	55	NO	NO	NO	NO	NO
27.1	15847	17 EARLE STREET CREMORNE	First	W	46	41	44	39	46	41	45	39	-1.6	-2.3	-1.5	-2.3	58	53	NO	NO	NO	NO	NO

NCA	Receiver ID	Address	Floor Level	Facade	Opening Year 2027				Design Year 2037				Increase (Do Smthng - Do Nothing)				NCG project road noise criteria		Do noise levels exceed the cumulative limit with project roads adding ≥2dB to the total noise levels?		Is the contribution from the road project Acute?		Consider further treatment?
					Do Nothing		Do Smthng		Do Nothing		Do Smthng		Opening Year 2027		Design Year 2037								
					Day	Night	Day	Night	Day	Night	Day	Night	Day	Night	Day	Night	Day	Night	Day	Night	$L_{Aeq,15hr}$ ≥ 65dB	$L_{Aeq,9hr}$ ≥ 60dB	
27.1	15847	17 EARLE STREET CREMORNE	First	S	52	47	50	44	52	47	50	44	-2.1	-3.0	-1.9	-2.9	60	55	NO	NO	NO	NO	NO
27.1	15847	17 EARLE STREET CREMORNE	First	W	52	47	50	44	52	47	50	45	-2.1	-3.0	-1.9	-2.9	60	55	NO	NO	NO	NO	NO
27.1	15847	17 EARLE STREET CREMORNE	First	S	50	45	48	42	50	46	49	43	-1.9	-2.7	-1.7	-2.6	60	55	NO	NO	NO	NO	NO
27.1	15847	17 EARLE STREET CREMORNE	First	E	45	41	44	38	46	41	44	39	-1.5	-2.2	-1.4	-2.2	58	53	NO	NO	NO	NO	NO
27.1	15858	23 EARLE STREET CREMORNE	Ground	N	44	39	42	37	44	40	43	37	-1.6	-2.3	-1.4	-2.2	56	52	NO	NO	NO	NO	NO
27.1	15858	23 EARLE STREET CREMORNE	Ground	E	44	39	43	37	45	40	43	38	-1.4	-2.1	-1.3	-2.0	57	52	NO	NO	NO	NO	NO
27.1	15858	23 EARLE STREET CREMORNE	Ground	N	46	41	44	39	46	41	45	39	-1.5	-2.2	-1.3	-2.1	58	53	NO	NO	NO	NO	NO
27.1	15858	23 EARLE STREET CREMORNE	Ground	W	39	34	37	31	39	34	37	32	-1.9	-2.6	-1.9	-2.5	51	46	NO	NO	NO	NO	NO
27.1	15858	23 EARLE STREET CREMORNE	Ground	E	44	40	43	37	45	40	43	38	-1.5	-2.2	-1.5	-2.1	57	52	NO	NO	NO	NO	NO
27.1	15862	15 EARLE STREET CREMORNE	Ground	N	45	40	44	38	45	40	44	38	-1.1	-1.9	-0.9	-1.8	57	52	NO	NO	NO	NO	NO
27.1	15862	15 EARLE STREET CREMORNE	Ground	W	43	38	41	36	43	38	42	36	-1.5	-2.1	-1.3	-2.1	55	50	NO	NO	NO	NO	NO
27.1	15862	15 EARLE STREET CREMORNE	Ground	S	49	44	47	42	49	45	48	42	-1.7	-2.5	-1.6	-2.4	60	55	NO	NO	NO	NO	NO
27.1	15862	15 EARLE STREET CREMORNE	Ground	E	42	37	41	35	43	38	41	36	-1.5	-2.1	-1.4	-2.1	55	50	NO	NO	NO	NO	NO
27.1	15862	15 EARLE STREET CREMORNE	First	N	48	43	47	41	48	43	47	41	-1.2	-2.1	-1.1	-2.0	60	55	NO	NO	NO	NO	NO
27.1	15862	15 EARLE STREET CREMORNE	First	W	46	41	44	39	46	42	45	39	-1.5	-2.2	-1.5	-2.2	58	54	NO	NO	NO	NO	NO
27.1	15862	15 EARLE STREET CREMORNE	First	S	51	46	49	43	51	47	49	44	-2.0	-2.8	-1.8	-2.7	60	55	NO	NO	NO	NO	NO
27.1	15862	15 EARLE STREET CREMORNE	First	E	46	41	44	39	46	41	45	39	-1.5	-2.2	-1.4	-2.2	58	53	NO	NO	NO	NO	NO
27.1	15866	9 EARLE STREET CREMORNE	Ground	N	49	44	47	42	49	45	48	42	-1.7	-2.5	-1.5	-2.4	60	55	NO	NO	NO	NO	NO
27.1	15866	9 EARLE STREET CREMORNE	Ground	W	49	44	48	42	49	45	48	43	-1.3	-2.1	-1.2	-2.0	60	55	NO	NO	NO	NO	NO
27.1	15866	9 EARLE STREET CREMORNE	Ground	S	50	45	48	42	50	45	49	43	-1.5	-2.4	-1.3	-2.3	60	55	NO	NO	NO	NO	NO
27.1	15866	9 EARLE STREET CREMORNE	Ground	E	46	41	44	39	46	41	45	39	-1.5	-2.2	-1.4	-2.2	58	53	NO	NO	NO	NO	NO
27.1	15867	11 EARLE STREET CREMORNE	Ground	E	42	37	41	35	42	38	41	36	-1.5	-2.1	-1.3	-2.1	54	50	NO	NO	NO	NO	NO
27.1	15867	11 EARLE STREET CREMORNE	Ground	N	49	45	48	42	50	45	48	42	-1.7	-2.7	-1.5	-2.6	60	55	NO	NO	NO	NO	NO
27.1	15867	11 EARLE STREET CREMORNE	Ground	W	48	43	46	41	48	43	47	41	-1.6	-2.3	-1.4	-2.2	60	55	NO	NO	NO	NO	NO
27.1	15867	11 EARLE STREET CREMORNE	Ground	S	49	44	48	42	50	45	48	42	-1.7	-2.5	-1.5	-2.4	60	55	NO	NO	NO	NO	NO
27.1	15867	11 EARLE STREET CREMORNE	Ground	E	43	38	41	36	43	38	41	36	-1.5	-2.2	-1.4	-2.0	55	50	NO	NO	NO	NO	NO
27.1	15867	11 EARLE STREET CREMORNE	First	E	46	41	44	39	46	41	45	39	-1.5	-2.2	-1.4	-2.2	58	53	NO	NO	NO	NO	NO
27.1	15867	11 EARLE STREET CREMORNE	First	N	52	47	50	44	52	48	50	45	-2.1	-3.1	-1.9	-3.0	60	55	NO	NO	NO	NO	NO
27.1	15867	11 EARLE STREET CREMORNE	First	W	52	48	50	45	53	48	51	45	-2.0	-2.9	-1.8	-2.8	60	55	NO	NO	NO	NO	NO
27.1	15867	11 EARLE STREET CREMORNE	First	S	51	46	49	43	51	47	49	44	-2.0	-2.8	-1.8	-2.8	60	55	NO	NO	NO	NO	NO
27.1	15867	11 EARLE STREET CREMORNE	First	E	46	41	44	39	46	41	45	39	-1.6	-2.3	-1.4	-2.2	58	53	NO	NO	NO	NO	NO
27.1	15873	7 EARLE STREET CREMORNE	Ground	N	48	43	46	41	48	43	47	41	-1.4	-2.2	-1.2	-2.1	60	55	NO	NO	NO	NO	NO
27.1	15873	7 EARLE STREET CREMORNE	Ground	W	49	44	47	42	49	44	48	42	-1.4	-2.3	-1.3	-2.2	60	55	NO	NO	NO	NO	NO
27.1	15873	7 EARLE STREET CREMORNE	Ground	S	48	44	47	41	49	44	48	42	-1.4	-2.2	-1.2	-2.1	60	55	NO	NO	NO	NO	NO
27.1	15873	7 EARLE STREET CREMORNE	Ground	E	46	41	44	39	46	41	45	39	-1.5	-2.2	-1.4	-2.2	58	53	NO	NO	NO	NO	NO
27.1	15887	5 EARLE STREET CREMORNE	Ground	N	46	42	45	40	47	42	46	40	-1.2	-2.0	-1.2	-1.9	59	54	NO	NO	NO	NO	NO
27.1	15887	5 EARLE STREET CREMORNE	Ground	W	43	39	42	37	44	39	42	37	-1.4	-2.1	-1.3	-2.0	56	51	NO	NO	NO	NO	NO
27.1	15887	5 EARLE STREET CREMORNE	Ground	E	46	41	45	39	46	42	45	40	-1.4	-2.1	-1.3	-2.1	58	54	NO	NO	NO	NO	NO
27.1	15905	3 EARLE STREET CREMORNE	Ground	N	45	40	44	38	46	41	44	39	-1.3	-2.1	-1.1	-2.0	58	53	NO	NO	NO	NO	NO
27.1	15905	3 EARLE STREET CREMORNE	Ground	W	45	40	43	38	45	40	44	38	-1.4	-2.1	-1.2	-2.0	57	52	NO	NO	NO	NO	NO
27.1	15905	3 EARLE STREET CREMORNE	Ground	S	47	42	46	40	48	43	46	41	-1.6	-2.4	-1.5	-2.3	60	55	NO	NO	NO	NO	NO
27.1	15905	3 EARLE STREET CREMORNE	Ground	E	43	38	42	36	43	39	42	37	-1.4	-2.1	-1.3	-2.1	55	51	NO	NO	NO	NO	NO
27.1	15905	3 EARLE STREET CREMORNE	First	N	49	45	48	42	50	45	48	43	-1.5	-2.3	-1.3	-2.3	60	55	NO	NO	NO	NO	NO
27.1	15905	3 EARLE STREET CREMORNE	First	W	49	44	47	42	49	45	48	42	-1.5	-2.2	-1.3	-2.1	60	55	NO	NO	NO	NO	NO
27.1	15905	3 EARLE STREET CREMORNE	First	S	49	44	47	42	49	45	48	42	-1.6	-2.3	-1.4	-2.3	60	55	NO	NO	NO	NO	NO
27.1	15905	3 EARLE STREET CREMORNE	First	E	47	42	45	40	47	42	46	40	-1.5	-2.2	-1.3	-2.1	59	54	NO	NO	NO	NO	NO
27.1	15910	59 PARK AVENUE CREMORNE	Ground	S	44	40	43	38	45	40	44	38	-0.9	-1.9	-0.7	-1.8	57	52	NO	NO	NO	NO	NO
27.1	15910	59 PARK AVENUE CREMORNE	Ground	E	47	42	46	40	47	43	46	40	-1.4	-2.2	-1.4	-2.1	59	55	NO	NO	NO	NO	NO
27.1	15910	59 PARK AVENUE CREMORNE	Ground	N	47	43	46	40	48	43	46	41	-1.5	-2.4	-1.3	-2.3	60	55	NO	NO	NO	NO	NO
27.1	15910	59 PARK AVENUE CREMORNE	Ground	E	47	42	46	40	47	43	46	40	-1.6	-2.3	-1.5	-2.3	59	55	NO	NO	NO	NO	NO
27.1	15910	59 PARK AVENUE CREMORNE	Ground	N	50	45	48	43	50	45	49	43	-1.4	-2.3	-1.3	-2.2	60	55	NO	NO	NO	NO	NO
27.1	15910	59 PARK AVENUE CREMORNE	Ground	W	54	50	52	47	55	50	53	47	-2.0	-3.0	-1.8	-2.9	60	55	NO	NO	NO	NO	NO
27.1	15910	59 PARK AVENUE CREMORNE	Ground	N	53	48	51	45	53	48	51	46	-1.8	-2.7	-1.6	-2.6	60	55	NO	NO	NO	NO	NO
27.1	15910	59 PARK AVENUE CREMORNE	Ground	W	54	49	52	46	54	50	52	47	-1.9	-2.8	-1.7	-2.7	60	55	NO	NO	NO	NO	NO
27.1	15910	59 PARK AVENUE CREMORNE	Ground	S	53	48	49	43	53	48	49	43	-4.0	-5.1	-3.9	-5.0	60	55	NO	NO	NO	NO	NO
27.1	15918	1 EARLE STREET CREMORNE	Ground	N	48	44	47	41	49	44	47	42	-1.4	-2.3	-1.2	-2.2	60	55	NO	NO	NO	NO	NO
27.1	15918	1 EARLE STREET CREMORNE	Ground	W	47	42	45	40	47	42	46	40	-1.4	-2.1	-1.3	-2.0	59	54	NO	NO	NO	NO	NO
27.1	15918	1 EARLE STREET CREMORNE	Ground	S	47	42	45	40	47	42	46	40	-1.6	-2.2	-1.5	-2.2	59	54	NO	NO	NO	NO	NO
27.1	15918	1 EARLE STREET CREMORNE	Ground	E	47	42	45	40	47	42	46	40	-1.4	-2.2	-1.3	-2.1	59	54	NO	NO	NO	NO	NO
27.1	15946	61 PARK AVENUE CREMORNE	Ground	N	48	43	47	41	49	44	48	42	-1.2	-2.0	-1.0	-1.9	60	55	NO	NO	NO	NO	NO
27.1	15946	61 PARK AVENUE CREMORNE	Ground	W	53	49	52	46	54	49	52	46	-1.8	-2.6	-1.6	-2.5	60	55	NO	NO	NO	NO	NO
27.1	15946	61 PARK AVENUE CREMORNE	Ground	S	46	41	43	37	46	42	43	38	-3.1	-4.1	-2.9	-4.0	58	54	NO	NO	NO	NO	NO

NCA	Receiver ID	Address	Floor Level	Facade	Opening Year 2027				Design Year 2037				Increase (Do Smthng - Do Nothing)				NCG project road noise criteria		Do noise levels exceed the cumulative limit with project roads adding ≥2dB to the total noise levels?		Is the contribution from the road project Acute?		Consider further treatment?
					Do Nothing		Do Smthng		Do Nothing		Do Smthng		Opening Year 2027		Design Year 2037								
					Day	Night	Day	Night	Day	Night	Day	Night	Day	Night	Day	Night	Day	Night	Day	Night	$L_{Aeq,15hr}$ ≥ 65dB	$L_{Aeq,9hr}$ ≥ 60dB	
27.1	15946	61 PARK AVENUE CREMORNE	Ground	E	47	42	45	40	47	42	46	40	-1.5	-2.2	-1.4	-2.2	59	54	NO	NO	NO	NO	NO
27.1	15990	2 GRAFTON STREET CREMORNE	Ground	N	49	44	47	41	49	44	48	42	-1.7	-2.5	-1.5	-2.3	60	55	NO	NO	NO	NO	NO
27.1	15990	2 GRAFTON STREET CREMORNE	Ground	W	51	46	49	43	51	46	49	44	-1.8	-2.7	-1.6	-2.6	60	55	NO	NO	NO	NO	NO
27.1	15990	2 GRAFTON STREET CREMORNE	Ground	S	50	45	48	43	50	46	49	43	-1.7	-2.6	-1.5	-2.5	60	55	NO	NO	NO	NO	NO
27.1	15990	2 GRAFTON STREET CREMORNE	Ground	E	45	40	43	38	45	41	44	38	-1.5	-2.2	-1.5	-2.2	57	53	NO	NO	NO	NO	NO
27.1	15990	2 GRAFTON STREET CREMORNE	Ground	N	46	41	44	39	46	41	45	39	-1.6	-2.3	-1.4	-2.2	58	53	NO	NO	NO	NO	NO
27.1	16038	4 GRAFTON STREET CREMORNE	Ground	N	46	41	44	39	46	41	45	39	-1.4	-2.1	-1.2	-2.0	58	53	NO	NO	NO	NO	NO
27.1	16038	4 GRAFTON STREET CREMORNE	Ground	W	44	39	43	37	45	40	43	38	-1.6	-2.2	-1.4	-2.1	57	52	NO	NO	NO	NO	NO
27.1	16038	4 GRAFTON STREET CREMORNE	Ground	S	46	41	44	38	46	42	44	38	-2.3	-3.2	-2.2	-3.1	58	54	NO	NO	NO	NO	NO
27.1	16038	4 GRAFTON STREET CREMORNE	Ground	SE	45	40	44	38	46	41	44	39	-1.5	-2.2	-1.4	-2.2	58	53	NO	NO	NO	NO	NO
27.1	16046	6 EARLE STREET CREMORNE	Ground	N	43	38	41	36	43	38	42	36	-1.4	-2.1	-1.2	-2.1	55	50	NO	NO	NO	NO	NO
27.1	16046	6 EARLE STREET CREMORNE	Ground	W	45	40	44	38	46	41	44	39	-1.5	-2.1	-1.4	-2.1	58	53	NO	NO	NO	NO	NO
27.1	16046	6 EARLE STREET CREMORNE	Ground	S	50	46	49	43	51	46	49	44	-1.6	-2.4	-1.4	-2.3	60	55	NO	NO	NO	NO	NO
27.1	16046	6 EARLE STREET CREMORNE	Ground	E	43	38	41	36	43	38	42	36	-1.4	-2.0	-1.3	-2.0	55	50	NO	NO	NO	NO	NO
27.1	16046	6 EARLE STREET CREMORNE	First	N	46	42	45	39	47	42	45	40	-1.5	-2.3	-1.3	-2.2	59	54	NO	NO	NO	NO	NO
27.1	16046	6 EARLE STREET CREMORNE	First	W	48	44	47	41	49	44	47	42	-1.6	-2.3	-1.4	-2.2	60	55	NO	NO	NO	NO	NO
27.1	16046	6 EARLE STREET CREMORNE	First	S	52	47	50	44	52	48	51	45	-1.7	-2.7	-1.5	-2.6	60	55	NO	NO	NO	NO	NO
27.1	16046	6 EARLE STREET CREMORNE	First	E	46	41	45	39	46	42	45	39	-1.5	-2.2	-1.5	-2.2	58	54	NO	NO	NO	NO	NO
27.1	16053	10 EARLE STREET CREMORNE	Ground	N	43	39	42	36	44	39	42	37	-1.4	-2.3	-1.3	-2.1	56	51	NO	NO	NO	NO	NO
27.1	16053	10 EARLE STREET CREMORNE	Ground	W	44	40	43	37	45	40	43	38	-1.5	-2.2	-1.4	-2.2	57	52	NO	NO	NO	NO	NO
27.1	16053	10 EARLE STREET CREMORNE	Ground	S	50	45	46	40	50	46	46	40	-4.4	-5.5	-4.3	-5.5	60	55	NO	NO	NO	NO	NO
27.1	16053	10 EARLE STREET CREMORNE	Ground	E	42	37	41	35	42	38	41	36	-1.4	-2.1	-1.3	-2.1	54	50	NO	NO	NO	NO	NO
27.1	16053	10 EARLE STREET CREMORNE	First	N	47	43	46	40	48	43	46	41	-1.6	-2.4	-1.4	-2.3	60	55	NO	NO	NO	NO	NO
27.1	16053	10 EARLE STREET CREMORNE	First	W	49	44	47	41	49	44	47	42	-1.7	-2.5	-1.5	-2.4	60	55	NO	NO	NO	NO	NO
27.1	16053	10 EARLE STREET CREMORNE	First	S	52	47	50	44	52	47	50	45	-1.8	-2.7	-1.6	-2.6	60	55	NO	NO	NO	NO	NO
27.1	16053	10 EARLE STREET CREMORNE	First	E	46	41	44	39	46	41	44	39	-1.6	-2.3	-1.5	-2.3	58	53	NO	NO	NO	NO	NO
27.1	16055	12 EARLE STREET CREMORNE	Ground	E	42	37	40	35	42	37	41	35	-1.5	-2.1	-1.3	-2.1	54	49	NO	NO	NO	NO	NO
27.1	16055	12 EARLE STREET CREMORNE	Ground	N	45	40	44	38	45	41	44	38	-1.3	-2.2	-1.1	-2.1	57	53	NO	NO	NO	NO	NO
27.1	16055	12 EARLE STREET CREMORNE	Ground	W	45	40	43	38	45	40	44	38	-1.5	-2.2	-1.4	-2.1	57	52	NO	NO	NO	NO	NO
27.1	16055	12 EARLE STREET CREMORNE	Ground	SW	51	46	49	43	51	47	50	44	-1.7	-2.6	-1.5	-2.6	60	55	NO	NO	NO	NO	NO
27.1	16055	12 EARLE STREET CREMORNE	Ground	E	43	38	41	36	43	38	42	36	-1.4	-2.0	-1.4	-2.0	55	50	NO	NO	NO	NO	NO
27.1	16055	12 EARLE STREET CREMORNE	Ground	S	44	39	42	37	44	39	43	37	-1.6	-2.1	-1.5	-2.1	56	51	NO	NO	NO	NO	NO
27.1	16055	12 EARLE STREET CREMORNE	Ground	E	42	37	41	35	43	38	41	36	-1.4	-2.1	-1.4	-2.1	55	50	NO	NO	NO	NO	NO
27.1	16055	12 EARLE STREET CREMORNE	First	E	45	40	44	38	46	41	44	39	-1.5	-2.2	-1.5	-2.2	58	53	NO	NO	NO	NO	NO
27.1	16055	12 EARLE STREET CREMORNE	First	N	48	44	47	41	49	44	47	42	-1.4	-2.4	-1.2	-2.3	60	55	NO	NO	NO	NO	NO
27.1	16055	12 EARLE STREET CREMORNE	First	W	49	45	48	42	50	45	48	43	-1.7	-2.5	-1.5	-2.4	60	55	NO	NO	NO	NO	NO
27.1	16055	12 EARLE STREET CREMORNE	First	SW	52	47	50	44	52	48	51	45	-1.8	-2.8	-1.6	-2.7	60	55	NO	NO	NO	NO	NO
27.1	16055	12 EARLE STREET CREMORNE	First	E	46	41	44	39	46	41	45	39	-1.4	-2.1	-1.4	-2.1	58	53	NO	NO	NO	NO	NO
27.1	16055	12 EARLE STREET CREMORNE	First	S	47	42	45	40	47	42	45	40	-1.5	-2.2	-1.5	-2.2	59	54	NO	NO	NO	NO	NO
27.1	16055	12 EARLE STREET CREMORNE	First	E	45	41	44	38	46	41	44	39	-1.6	-2.3	-1.4	-2.2	58	53	NO	NO	NO	NO	NO
27.1	16057	63 PARK AVENUE CREMORNE	Ground	N	51	47	50	44	52	47	50	45	-1.6	-2.7	-1.4	-2.5	60	55	NO	NO	NO	NO	NO
27.1	16057	63 PARK AVENUE CREMORNE	Ground	W	53	48	51	46	53	49	52	46	-1.7	-2.6	-1.5	-2.5	60	55	NO	NO	NO	NO	NO
27.1	16057	63 PARK AVENUE CREMORNE	Ground	S	52	48	51	45	53	48	51	46	-1.7	-2.6	-1.5	-2.5	60	55	NO	NO	NO	NO	NO
27.1	16057	63 PARK AVENUE CREMORNE	Ground	E	44	39	42	37	44	39	43	37	-1.4	-2.0	-1.3	-2.0	56	51	NO	NO	NO	NO	NO
27.1	16057	63 PARK AVENUE CREMORNE	Ground	N	43	38	42	36	43	39	42	37	-1.4	-2.1	-1.2	-2.0	55	51	NO	NO	NO	NO	NO
27.1	16057	63 PARK AVENUE CREMORNE	Ground	E	43	38	42	36	43	39	42	36	-1.4	-2.2	-1.3	-2.1	55	51	NO	NO	NO	NO	NO
27.1	16057	63 PARK AVENUE CREMORNE	Ground	N	43	39	42	37	44	39	43	37	-1.3	-2.2	-1.3	-2.1	56	51	NO	NO	NO	NO	NO
27.1	16057	63 PARK AVENUE CREMORNE	Ground	E	43	38	42	36	43	39	42	37	-1.4	-2.1	-1.2	-2.0	55	51	NO	NO	NO	NO	NO
27.1	16057	63 PARK AVENUE CREMORNE	First	N	53	48	51	45	53	48	51	46	-1.7	-2.8	-1.5	-2.7	60	55	NO	NO	NO	NO	NO
27.1	16057	63 PARK AVENUE CREMORNE	First	W	54	49	52	46	54	50	53	47	-1.7	-2.7	-1.6	-2.7	60	55	NO	NO	NO	NO	NO
27.1	16057	63 PARK AVENUE CREMORNE	First	S	54	49	52	46	54	49	52	47	-1.7	-2.7	-1.5	-2.6	60	55	NO	NO	NO	NO	NO
27.1	16057	63 PARK AVENUE CREMORNE	First	E	47	42	45	40	47	42	46	40	-1.5	-2.2	-1.4	-2.2	59	54	NO	NO	NO	NO	NO
27.1	16057	63 PARK AVENUE CREMORNE	First	N	47	42	45	40	47	43	46	40	-1.6	-2.3	-1.4	-2.2	59	55	NO	NO	NO	NO	NO
27.1	16057	63 PARK AVENUE CREMORNE	First	E	47	42	45	40	47	42	46	40	-1.6	-2.3	-1.4	-2.2	59	54	NO	NO	NO	NO	NO
27.1	16057	63 PARK AVENUE CREMORNE	First	N	48	43	46	40	48	43	46	41	-1.6	-2.4	-1.4	-2.3	60	55	NO	NO	NO	NO	NO
27.1	16057	63 PARK AVENUE CREMORNE	First	E	47	42	45	40	47	42	46	40	-1.5	-2.3	-1.4	-2.2	59	54	NO	NO	NO	NO	NO
27.1	16070	8 EARLE STREET CREMORNE	Ground	N	45	40	43	38	45	40	44	38	-1.1	-1.9	-0.9	-1.8	57	52	NO	NO	NO	NO	NO
27.1	16070	8 EARLE STREET CREMORNE	Ground	W	44	39	43	37	44	40	43	38	-1.5	-2.1	-1.4	-2.1	56	52	NO	NO	NO	NO	NO
27.1	16070	8 EARLE STREET CREMORNE	Ground	S	50	46	49	43	51	46	49	44	-1.6	-2.6	-1.4	-2.4	60	55	NO	NO	NO	NO	NO
27.1	16070	8 EARLE STREET CREMORNE	Ground	E	42	38	41	35	43	38	41	36	-1.4	-2.1	-1.4	-2.1	55	50	NO	NO	NO	NO	NO
27.1	16070	8 EARLE STREET CREMORNE	First	N	48	43	47	41	48	44	47	41	-1.4	-2.2	-1.2	-2.1	60	55	NO	NO	NO	NO	NO
27.1	16070	8 EARLE STREET CREMORNE	First	W	48	43	46	40	48	43	46	41	-1.6	-2.4	-1.6	-2.3	60	55	NO	NO	NO	NO	NO

NCA	Receiver ID	Address	Floor Level	Facade	Opening Year 2027				Design Year 2037				Increase (Do Smthng - Do Nothing)				NCG project road noise criteria		Do noise levels exceed the cumulative limit with project roads adding ≥2dB to the total noise levels?		Is the contribution from the road project Acute?		Consider further treatment?
					Do Nothing		Do Smthng		Do Nothing		Do Smthng		Opening Year 2027		Design Year 2037								
					Day	Night	Day	Night	Day	Night	Day	Night	Day	Night	Day	Night	Day	Night	Day	Night	$L_{Aeq,15hr}$ ≥ 65dB	$L_{Aeq,9hr}$ ≥ 60dB	
27.1	16070	8 EARLE STREET CREMORNE	First	S	52	47	50	44	52	47	50	45	-1.7	-2.6	-1.5	-2.5	60	55	NO	NO	NO	NO	NO
27.1	16070	8 EARLE STREET CREMORNE	First	E	46	41	44	39	46	41	45	39	-1.6	-2.3	-1.4	-2.2	58	53	NO	NO	NO	NO	NO
27.1	16075	4 EARLE STREET CREMORNE	Ground	N	45	40	43	38	45	41	44	38	-1.4	-2.3	-1.2	-2.2	57	53	NO	NO	NO	NO	NO
27.1	16075	4 EARLE STREET CREMORNE	Ground	W	44	39	43	37	44	40	43	38	-1.3	-2.2	-1.2	-2.1	56	52	NO	NO	NO	NO	NO
27.1	16075	4 EARLE STREET CREMORNE	Ground	S	49	45	48	42	50	45	48	43	-1.6	-2.4	-1.4	-2.3	60	55	NO	NO	NO	NO	NO
27.1	16075	4 EARLE STREET CREMORNE	Ground	E	43	38	41	36	43	38	42	36	-1.4	-2.1	-1.2	-2.0	55	50	NO	NO	NO	NO	NO
27.1	16075	4 EARLE STREET CREMORNE	First	N	49	44	48	42	49	45	48	42	-1.5	-2.4	-1.3	-2.3	60	55	NO	NO	NO	NO	NO
27.1	16075	4 EARLE STREET CREMORNE	First	W	49	44	48	42	49	45	48	42	-1.3	-2.2	-1.3	-2.1	60	55	NO	NO	NO	NO	NO
27.1	16075	4 EARLE STREET CREMORNE	First	S	51	46	49	44	51	47	50	44	-1.7	-2.7	-1.6	-2.6	60	55	NO	NO	NO	NO	NO
27.1	16075	4 EARLE STREET CREMORNE	First	E	46	41	45	39	47	42	45	40	-1.5	-2.3	-1.4	-2.2	59	54	NO	NO	NO	NO	NO
27.1	16093	12 EARLE STREET CREMORNE	Ground	N	47	43	46	40	48	43	47	41	-1.4	-2.2	-1.2	-2.1	60	55	NO	NO	NO	NO	NO
27.1	16093	12 EARLE STREET CREMORNE	Ground	W	47	42	46	40	48	43	46	41	-1.4	-2.2	-1.2	-2.1	60	55	NO	NO	NO	NO	NO
27.1	16093	12 EARLE STREET CREMORNE	Ground	S	43	38	41	36	43	38	42	36	-1.5	-2.3	-1.3	-2.2	55	50	NO	NO	NO	NO	NO
27.1	16093	12 EARLE STREET CREMORNE	Ground	E	44	39	43	37	44	40	43	38	-1.3	-2.1	-1.1	-2.1	56	52	NO	NO	NO	NO	NO
27.1	16106	2 EARLE STREET CREMORNE	Ground	S	49	44	47	42	49	44	48	42	-1.6	-2.4	-1.5	-2.3	60	55	NO	NO	NO	NO	NO
27.1	16106	2 EARLE STREET CREMORNE	Ground	SE	49	45	48	42	50	45	48	43	-1.5	-2.4	-1.5	-2.3	60	55	NO	NO	NO	NO	NO
27.1	16106	2 EARLE STREET CREMORNE	Ground	E	46	41	45	39	46	42	45	40	-1.5	-2.2	-1.3	-2.1	58	54	NO	NO	NO	NO	NO
27.1	16106	2 EARLE STREET CREMORNE	Ground	N	48	44	47	41	49	44	48	42	-1.4	-2.3	-1.2	-2.2	60	55	NO	NO	NO	NO	NO
27.1	16106	2 EARLE STREET CREMORNE	Ground	W	49	45	48	42	50	45	48	43	-1.5	-2.4	-1.3	-2.3	60	55	NO	NO	NO	NO	NO
27.1	16106	2 EARLE STREET CREMORNE	Ground	N	49	44	47	42	49	44	48	42	-1.6	-2.4	-1.4	-2.3	60	55	NO	NO	NO	NO	NO
27.1	16106	2 EARLE STREET CREMORNE	Ground	W	47	42	46	40	47	43	46	41	-1.3	-1.9	-1.1	-1.9	59	55	NO	NO	NO	NO	NO
27.1	16108	6 GRAFTON STREET CREMORNE	Ground	N	48	44	47	41	49	44	48	42	-1.4	-2.2	-1.2	-2.1	60	55	NO	NO	NO	NO	NO
27.1	16108	6 GRAFTON STREET CREMORNE	Ground	W	43	39	42	37	44	39	43	37	-1.3	-2.2	-1.2	-2.1	56	51	NO	NO	NO	NO	NO
27.1	16108	6 GRAFTON STREET CREMORNE	Ground	S	43	39	42	36	44	39	42	37	-1.4	-2.2	-1.3	-2.2	56	51	NO	NO	NO	NO	NO
27.1	16108	6 GRAFTON STREET CREMORNE	Ground	W	43	38	41	36	43	38	42	36	-1.4	-2.0	-1.2	-1.9	55	50	NO	NO	NO	NO	NO
27.1	16108	6 GRAFTON STREET CREMORNE	Ground	S	43	38	41	36	43	38	42	36	-1.4	-2.1	-1.3	-2.1	55	50	NO	NO	NO	NO	NO
27.1	16108	6 GRAFTON STREET CREMORNE	Ground	E	45	40	44	38	45	41	44	39	-1.6	-2.3	-1.4	-2.2	57	53	NO	NO	NO	NO	NO
27.1	16108	6 GRAFTON STREET CREMORNE	Ground	N	46	41	45	39	46	41	45	39	-1.4	-2.1	-1.2	-2.0	58	53	NO	NO	NO	NO	NO
27.1	16111	65 PARK AVENUE CREMORNE	Ground	N	47	42	46	40	47	43	46	41	-1.5	-2.2	-1.3	-2.1	59	55	NO	NO	NO	NO	NO
27.1	16111	65 PARK AVENUE CREMORNE	Ground	W	53	48	51	45	53	48	51	46	-1.6	-2.5	-1.4	-2.4	60	55	NO	NO	NO	NO	NO
27.1	16111	65 PARK AVENUE CREMORNE	Ground	S	48	43	46	41	48	43	47	41	-1.4	-2.4	-1.2	-2.2	60	55	NO	NO	NO	NO	NO
27.1	16111	65 PARK AVENUE CREMORNE	Ground	E	46	42	45	39	47	42	45	40	-1.5	-2.2	-1.3	-2.2	59	54	NO	NO	NO	NO	NO
27.1	16111	65 PARK AVENUE CREMORNE	Ground	N	48	43	47	41	49	44	47	42	-1.6	-2.4	-1.4	-2.3	60	55	NO	NO	NO	NO	NO
27.1	16127	4A EARLE STREET CREMORNE	Ground	N	48	43	46	41	48	44	47	41	-1.6	-2.4	-1.4	-2.3	60	55	NO	NO	NO	NO	NO
27.1	16127	4A EARLE STREET CREMORNE	Ground	NW	48	43	46	41	48	44	47	41	-1.5	-2.4	-1.3	-2.3	60	55	NO	NO	NO	NO	NO
27.1	16127	4A EARLE STREET CREMORNE	Ground	S	44	40	43	38	45	40	44	38	-1.2	-2.1	-1.1	-2.0	57	52	NO	NO	NO	NO	NO
27.1	16127	4A EARLE STREET CREMORNE	Ground	E	46	41	44	39	46	42	45	39	-1.5	-2.2	-1.3	-2.1	58	54	NO	NO	NO	NO	NO
27.1	16148	8 GRAFTON STREET CREMORNE	Ground	E	45	40	43	38	45	41	44	38	-1.7	-2.4	-1.5	-2.3	57	53	NO	NO	NO	NO	NO
27.1	16148	8 GRAFTON STREET CREMORNE	Ground	N	46	41	45	39	47	42	45	40	-1.5	-2.3	-1.4	-2.2	59	54	NO	NO	NO	NO	NO
27.1	16148	8 GRAFTON STREET CREMORNE	Ground	W	49	44	47	42	49	45	48	42	-1.6	-2.5	-1.4	-2.4	60	55	NO	NO	NO	NO	NO
27.1	16148	8 GRAFTON STREET CREMORNE	Ground	S	48	43	46	41	48	44	47	41	-1.6	-2.4	-1.4	-2.2	60	55	NO	NO	NO	NO	NO
27.1	16148	8 GRAFTON STREET CREMORNE	Ground	S	48	43	46	41	48	43	47	41	-1.5	-2.4	-1.3	-2.3	60	55	NO	NO	NO	NO	NO
27.1	16148	8 GRAFTON STREET CREMORNE	Ground	E	45	40	43	38	45	40	44	38	-1.5	-2.3	-1.4	-2.2	57	52	NO	NO	NO	NO	NO
27.1	16153	67 PARK AVENUE CREMORNE	Ground	S	47	43	46	41	48	43	47	41	-1.2	-2.1	-1.1	-2.0	60	55	NO	NO	NO	NO	NO
27.1	16153	67 PARK AVENUE CREMORNE	Ground	E	47	42	45	40	47	42	46	40	-1.5	-2.3	-1.4	-2.2	59	54	NO	NO	NO	NO	NO
27.1	16154	67A PARK AVENUE CREMORNE	Ground	E	43	38	42	36	44	39	42	37	-1.4	-2.0	-1.3	-2.0	56	51	NO	NO	NO	NO	NO
27.1	16154	67A PARK AVENUE CREMORNE	Ground	N	44	39	42	37	44	39	43	37	-1.4	-2.0	-1.2	-1.9	56	51	NO	NO	NO	NO	NO
27.1	16154	67A PARK AVENUE CREMORNE	First	E	47	42	45	40	47	42	46	40	-1.6	-2.3	-1.4	-2.2	59	54	NO	NO	NO	NO	NO
27.1	16154	67A PARK AVENUE CREMORNE	First	N	47	43	46	40	48	43	46	41	-1.5	-2.3	-1.4	-2.2	60	55	NO	NO	NO	NO	NO
27.1	16190	69 PARK AVENUE CREMORNE	Ground	N	47	43	46	40	48	43	46	41	-1.5	-2.3	-1.4	-2.2	60	55	NO	NO	NO	NO	NO
27.1	16190	69 PARK AVENUE CREMORNE	Ground	W	52	47	50	45	52	48	51	45	-1.5	-2.4	-1.3	-2.3	60	55	NO	NO	NO	NO	NO
27.1	16190	69 PARK AVENUE CREMORNE	Ground	S	43	38	42	36	43	39	42	37	-1.4	-2.1	-1.2	-2.0	55	51	NO	NO	NO	NO	NO
27.1	16190	69 PARK AVENUE CREMORNE	Ground	E	46	41	45	39	46	42	45	40	-1.3	-2.1	-1.1	-2.0	58	54	NO	NO	NO	NO	NO
27.1	16192	10 GRAFTON STREET CREMORNE	Ground	N	47	42	45	40	47	43	46	40	-1.7	-2.5	-1.5	-2.4	59	55	NO	NO	NO	NO	NO
27.1	16192	10 GRAFTON STREET CREMORNE	Ground	W	49	44	47	42	49	44	48	42	-1.6	-2.3	-1.4	-2.2	60	55	NO	NO	NO	NO	NO
27.1	16192	10 GRAFTON STREET CREMORNE	Ground	S	43	39	42	36	44	39	42	37	-1.4	-2.1	-1.2	-2.0	56	51	NO	NO	NO	NO	NO
27.1	16192	10 GRAFTON STREET CREMORNE	Ground	E	45	40	43	38	45	41	44	38	-1.6	-2.3	-1.4	-2.2	57	53	NO	NO	NO	NO	NO
27.1	16241	7 FALL STREET CREMORNE	Ground	N	45	41	44	38	46	41	44	39	-1.4	-2.1	-1.2	-2.0	58	53	NO	NO	NO	NO	NO
27.1	16241	7 FALL STREET CREMORNE	Ground	W	43	38	42	36	43	39	42	37	-1.4	-2.1	-1.3	-2.1	55	51	NO	NO	NO	NO	NO
27.1	16241	7 FALL STREET CREMORNE	Ground	S	47	42	46	40	47	43	46	41	-1.5	-2.3	-1.3	-2.2	59	55	NO	NO	NO	NO	NO
27.1	16241	7 FALL STREET CREMORNE	Ground	E	45	41	44	38	46	41	44	39	-1.5	-2.2	-1.4	-2.2	58	53	NO	NO	NO	NO	NO
27.1	16242	71 PARK AVENUE CREMORNE	Ground	N	47	42	46	40	47	43	46	41	-1.4	-2.2	-1.3	-2.1	59	55	NO	NO	NO	NO	NO

NCA	Receiver ID	Address	Floor Level	Facade	Opening Year 2027				Design Year 2037				Increase (Do Smthng - Do Nothing)				NCG project road noise criteria		Do noise levels exceed the cumulative limit with project roads adding ≥2dB to the total noise levels?		Is the contribution from the road project Acute?		Consider further treatment?
					Do Nothing		Do Smthng		Do Nothing		Do Smthng		Opening Year 2027		Design Year 2037								
					Day	Night	Day	Night	Day	Night	Day	Night	Day	Night	Day	Night	Day	Night	Day	Night	$L_{Aeq,15hr}$ ≥ 65dB	$L_{Aeq,9hr}$ ≥ 60dB	
27.1	16242	71 PARK AVENUE CREMORNE	Ground	W	51	47	50	44	52	47	50	45	-1.5	-2.4	-1.3	-2.4	60	55	NO	NO	NO	NO	NO
27.1	16242	71 PARK AVENUE CREMORNE	Ground	N	50	45	49	43	50	46	49	44	-1.4	-2.3	-1.2	-2.2	60	55	NO	NO	NO	NO	NO
27.1	16242	71 PARK AVENUE CREMORNE	Ground	W	52	47	50	44	52	47	51	45	-1.6	-2.5	-1.4	-2.3	60	55	NO	NO	NO	NO	NO
27.1	16242	71 PARK AVENUE CREMORNE	Ground	S	49	44	48	42	49	45	48	42	-1.4	-2.3	-1.2	-2.2	60	55	NO	NO	NO	NO	NO
27.1	16242	71 PARK AVENUE CREMORNE	Ground	E	46	42	45	39	47	42	45	40	-1.6	-2.3	-1.4	-2.3	59	54	NO	NO	NO	NO	NO
27.1	16246	5 FALL STREET CREMORNE	Ground	N	42	38	41	35	43	38	41	36	-1.4	-2.2	-1.3	-2.1	55	50	NO	NO	NO	NO	NO
27.1	16246	5 FALL STREET CREMORNE	Ground	W	43	39	42	36	44	39	42	37	-1.5	-2.2	-1.3	-2.1	56	51	NO	NO	NO	NO	NO
27.1	16246	5 FALL STREET CREMORNE	Ground	S	49	44	48	42	49	45	48	42	-1.5	-2.4	-1.3	-2.3	60	55	NO	NO	NO	NO	NO
27.1	16246	5 FALL STREET CREMORNE	Ground	E	43	38	42	36	43	39	42	37	-1.4	-2.0	-1.4	-2.0	55	51	NO	NO	NO	NO	NO
27.1	16246	5 FALL STREET CREMORNE	Ground	S	47	42	45	40	47	42	46	40	-1.6	-2.3	-1.5	-2.3	59	54	NO	NO	NO	NO	NO
27.1	16246	5 FALL STREET CREMORNE	Ground	E	42	37	41	35	43	38	41	36	-1.4	-2.1	-1.3	-2.0	55	50	NO	NO	NO	NO	NO
27.1	16246	5 FALL STREET CREMORNE	First	N	46	42	45	39	47	42	45	40	-1.6	-2.3	-1.4	-2.2	59	54	NO	NO	NO	NO	NO
27.1	16246	5 FALL STREET CREMORNE	First	W	47	42	45	40	47	43	46	40	-1.7	-2.5	-1.6	-2.4	59	55	NO	NO	NO	NO	NO
27.1	16246	5 FALL STREET CREMORNE	First	S	51	46	49	43	51	46	50	44	-1.7	-2.5	-1.5	-2.4	60	55	NO	NO	NO	NO	NO
27.1	16246	5 FALL STREET CREMORNE	First	E	46	41	45	39	46	42	45	40	-1.5	-2.2	-1.3	-2.1	58	54	NO	NO	NO	NO	NO
27.1	16246	5 FALL STREET CREMORNE	First	S	49	44	47	42	49	45	48	42	-1.6	-2.4	-1.4	-2.3	60	55	NO	NO	NO	NO	NO
27.1	16246	5 FALL STREET CREMORNE	First	E	46	41	44	39	46	41	45	39	-1.6	-2.3	-1.4	-2.2	58	53	NO	NO	NO	NO	NO
27.1	16251	3 FALL STREET CREMORNE	Ground	N	43	38	41	36	43	38	42	36	-1.3	-2.2	-1.3	-2.1	55	50	NO	NO	NO	NO	NO
27.1	16251	3 FALL STREET CREMORNE	Ground	W	43	39	42	36	44	39	42	37	-1.4	-2.1	-1.4	-2.1	56	51	NO	NO	NO	NO	NO
27.1	16251	3 FALL STREET CREMORNE	Ground	S	49	44	47	42	49	44	48	42	-1.5	-2.4	-1.5	-2.3	60	55	NO	NO	NO	NO	NO
27.1	16251	3 FALL STREET CREMORNE	Ground	E	42	37	41	35	43	38	41	36	-1.5	-2.2	-1.3	-2.1	55	50	NO	NO	NO	NO	NO
27.1	16251	3 FALL STREET CREMORNE	Ground	S	42	38	41	36	43	38	41	36	-1.4	-2.1	-1.3	-2.1	55	50	NO	NO	NO	NO	NO
27.1	16251	3 FALL STREET CREMORNE	First	N	47	42	45	40	47	42	46	40	-1.4	-2.3	-1.2	-2.2	59	54	NO	NO	NO	NO	NO
27.1	16251	3 FALL STREET CREMORNE	First	W	47	42	45	40	47	42	46	40	-1.7	-2.4	-1.5	-2.3	59	54	NO	NO	NO	NO	NO
27.1	16251	3 FALL STREET CREMORNE	First	S	51	46	49	43	51	46	49	44	-1.6	-2.5	-1.5	-2.5	60	55	NO	NO	NO	NO	NO
27.1	16251	3 FALL STREET CREMORNE	First	E	46	41	44	39	46	41	45	39	-1.5	-2.4	-1.5	-2.3	58	53	NO	NO	NO	NO	NO
27.1	16251	3 FALL STREET CREMORNE	First	S	46	41	44	39	46	42	45	39	-1.7	-2.4	-1.5	-2.3	58	54	NO	NO	NO	NO	NO
27.1	16253	12 GRAFTON STREET CREMORNE	Ground	W	43	38	42	36	43	39	42	37	-1.4	-2.2	-1.3	-2.1	55	51	NO	NO	NO	NO	NO
27.1	16253	12 GRAFTON STREET CREMORNE	Ground	S	48	43	46	41	48	43	47	41	-1.5	-2.2	-1.3	-2.1	60	55	NO	NO	NO	NO	NO
27.1	16253	12 GRAFTON STREET CREMORNE	Ground	E	45	40	44	38	46	41	44	39	-1.6	-2.3	-1.4	-2.2	58	53	NO	NO	NO	NO	NO
27.1	16253	12 GRAFTON STREET CREMORNE	Ground	NE	45	41	44	38	46	41	44	39	-1.4	-2.2	-1.2	-2.1	58	53	NO	NO	NO	NO	NO
27.1	16253	12 GRAFTON STREET CREMORNE	Ground	E	45	41	44	38	46	41	44	39	-1.4	-2.2	-1.2	-2.1	58	53	NO	NO	NO	NO	NO
27.1	16253	12 GRAFTON STREET CREMORNE	Ground	N	46	42	45	39	47	42	45	40	-1.5	-2.2	-1.3	-2.1	59	54	NO	NO	NO	NO	NO
27.1	16253	12 GRAFTON STREET CREMORNE	Ground	W	44	39	42	37	44	39	43	37	-1.4	-2.1	-1.2	-2.0	56	51	NO	NO	NO	NO	NO
27.1	16258	1 FALL STREET CREMORNE	Ground	W	47	43	46	40	48	43	46	41	-1.6	-2.3	-1.4	-2.2	60	55	NO	NO	NO	NO	NO
27.1	16258	1 FALL STREET CREMORNE	Ground	S	47	42	46	40	48	43	46	41	-1.4	-2.1	-1.3	-2.0	60	55	NO	NO	NO	NO	NO
27.1	16258	1 FALL STREET CREMORNE	Ground	E	43	38	42	36	44	39	42	37	-1.4	-2.1	-1.3	-2.0	56	51	NO	NO	NO	NO	NO
27.1	16258	1 FALL STREET CREMORNE	Ground	S	45	40	43	38	45	40	44	38	-1.6	-2.2	-1.4	-2.1	57	52	NO	NO	NO	NO	NO
27.1	16258	1 FALL STREET CREMORNE	Ground	E	43	38	41	36	43	38	42	36	-1.4	-2.1	-1.3	-2.1	55	50	NO	NO	NO	NO	NO
27.1	16258	1 FALL STREET CREMORNE	Ground	N	44	39	43	37	44	39	43	38	-1.1	-1.8	-0.9	-1.7	56	51	NO	NO	NO	NO	NO
27.1	16258	1 FALL STREET CREMORNE	First	W	52	47	51	45	53	48	51	45	-1.6	-2.6	-1.5	-2.5	60	55	NO	NO	NO	NO	NO
27.1	16258	1 FALL STREET CREMORNE	First	S	51	46	49	43	51	46	50	44	-1.7	-2.5	-1.5	-2.4	60	55	NO	NO	NO	NO	NO
27.1	16258	1 FALL STREET CREMORNE	First	E	46	41	45	39	47	42	45	40	-1.5	-2.2	-1.4	-2.2	59	54	NO	NO	NO	NO	NO
27.1	16258	1 FALL STREET CREMORNE	First	S	48	43	46	41	48	43	47	41	-1.6	-2.4	-1.5	-2.4	60	55	NO	NO	NO	NO	NO
27.1	16258	1 FALL STREET CREMORNE	First	E	46	41	44	39	46	42	45	39	-1.6	-2.3	-1.4	-2.2	58	54	NO	NO	NO	NO	NO
27.1	16258	1 FALL STREET CREMORNE	First	N	47	42	46	40	47	43	46	40	-1.3	-2.2	-1.1	-2.1	59	55	NO	NO	NO	NO	NO
27.1	16274	1A FALL STREET CREMORNE	Ground	N	46	41	45	39	46	41	45	39	-1.3	-2.0	-1.1	-2.0	58	53	NO	NO	NO	NO	NO
27.1	16274	1A FALL STREET CREMORNE	Ground	W	45	40	43	38	45	40	44	38	-1.5	-2.1	-1.4	-2.0	57	52	NO	NO	NO	NO	NO
27.1	16274	1A FALL STREET CREMORNE	Ground	S	49	44	47	42	49	45	48	42	-1.6	-2.5	-1.4	-2.4	60	55	NO	NO	NO	NO	NO
27.1	16274	1A FALL STREET CREMORNE	Ground	E	46	41	45	39	46	42	45	40	-1.5	-2.2	-1.4	-2.2	58	54	NO	NO	NO	NO	NO
27.1	16274	1A FALL STREET CREMORNE	Ground	NE	46	41	44	39	46	42	45	39	-1.5	-2.3	-1.3	-2.2	58	54	NO	NO	NO	NO	NO
27.1	16282	73 PARK AVENUE CREMORNE	Ground	N	45	40	44	38	45	40	44	39	-0.9	-1.9	-0.7	-1.8	57	52	NO	NO	NO	NO	NO
27.1	16282	73 PARK AVENUE CREMORNE	Ground	W	52	47	50	44	52	47	51	45	-1.5	-2.4	-1.4	-2.4	60	55	NO	NO	NO	NO	NO
27.1	16282	73 PARK AVENUE CREMORNE	Ground	S	52	47	50	44	52	47	50	45	-1.5	-2.4	-1.4	-2.4	60	55	NO	NO	NO	NO	NO
27.1	16282	73 PARK AVENUE CREMORNE	Ground	SE	49	44	47	42	49	44	48	42	-1.4	-2.3	-1.2	-2.2	60	55	NO	NO	NO	NO	NO
27.1	16282	73 PARK AVENUE CREMORNE	Ground	E	43	38	42	36	43	39	42	37	-1.4	-2.0	-1.3	-2.0	55	51	NO	NO	NO	NO	NO
27.1	16282	73 PARK AVENUE CREMORNE	First	N	48	43	46	41	48	43	47	41	-1.3	-2.2	-1.1	-2.1	60	55	NO	NO	NO	NO	NO
27.1	16282	73 PARK AVENUE CREMORNE	First	W	53	48	51	45	53	48	52	46	-1.5	-2.5	-1.3	-2.4	60	55	NO	NO	NO	NO	NO
27.1	16282	73 PARK AVENUE CREMORNE	First	S	53	48	51	45	53	48	51	46	-1.6	-2.5	-1.4	-2.5	60	55	NO	NO	NO	NO	NO
27.1	16282	73 PARK AVENUE CREMORNE	First	SE	52	47	51	45	53	48	51	45	-1.6	-2.6	-1.5	-2.5	60	55	NO	NO	NO	NO	NO
27.1	16282	73 PARK AVENUE CREMORNE	First	E	46	42	45	39	47	42	45	40	-1.6	-2.3	-1.5	-2.2	59	54	NO	NO	NO	NO	NO
27.1	16374	14 GRAFTON STREET CREMORNE	Ground	N	42	37	40	35	42	37	41	35	-1.5	-2.1	-1.3	-2.1	54	49	NO	NO	NO	NO	NO

NCA	Receiver ID	Address	Floor Level	Facade	Opening Year 2027				Design Year 2037				Increase (Do Smthng - Do Nothing)				NCG project road noise criteria		Do noise levels exceed the cumulative limit with project roads adding ≥2dB to the total noise levels?		Is the contribution from the road project Acute?		Consider further treatment?
					Do Nothing		Do Smthng		Do Nothing		Do Smthng		Opening Year 2027		Design Year 2037								
					Day	Night	Day	Night	Day	Night	Day	Night	Day	Night	Day	Night	Day	Night	Day	Night	$L_{Aeq,15hr}$ ≥ 65dB	$L_{Aeq,9hr}$ ≥ 60dB	
27.1	16374	14 GRAFTON STREET CREMORNE	Ground	W	49	44	47	42	50	45	48	42	-1.9	-2.7	-1.7	-2.5	60	55	NO	NO	NO	NO	NO
27.1	16374	14 GRAFTON STREET CREMORNE	Ground	S	49	44	47	42	49	45	48	42	-1.5	-2.4	-1.4	-2.3	60	55	NO	NO	NO	NO	NO
27.1	16374	14 GRAFTON STREET CREMORNE	Ground	E	42	37	40	35	42	37	41	35	-1.5	-2.2	-1.3	-2.1	54	49	NO	NO	NO	NO	NO
27.1	16374	14 GRAFTON STREET CREMORNE	First	N	46	41	44	39	46	41	45	39	-1.6	-2.3	-1.4	-2.2	58	53	NO	NO	NO	NO	NO
27.1	16374	14 GRAFTON STREET CREMORNE	First	W	51	46	49	44	51	47	50	44	-1.7	-2.6	-1.5	-2.5	60	55	NO	NO	NO	NO	NO
27.1	16374	14 GRAFTON STREET CREMORNE	First	S	50	46	49	43	51	46	49	44	-1.5	-2.4	-1.4	-2.3	60	55	NO	NO	NO	NO	NO
27.1	16374	14 GRAFTON STREET CREMORNE	First	E	45	40	44	38	45	41	44	38	-1.6	-2.3	-1.5	-2.3	57	53	NO	NO	NO	NO	NO
27.1	16386	2 FALL STREET CREMORNE	Ground	N	46	42	45	39	47	42	45	40	-1.5	-2.4	-1.4	-2.3	59	54	NO	NO	NO	NO	NO
27.1	16386	2 FALL STREET CREMORNE	Ground	W	51	46	49	43	51	46	50	44	-1.4	-2.4	-1.2	-2.3	60	55	NO	NO	NO	NO	NO
27.1	16386	2 FALL STREET CREMORNE	Ground	S	50	45	49	43	50	46	49	44	-1.5	-2.3	-1.3	-2.2	60	55	NO	NO	NO	NO	NO
27.1	16386	2 FALL STREET CREMORNE	Ground	E	45	41	44	38	46	41	44	39	-1.6	-2.3	-1.5	-2.3	58	53	NO	NO	NO	NO	NO
27.1	16424	4 FALL STREET CAMMERAY	Ground	SE	50	45	48	43	50	45	49	43	-1.6	-2.5	-1.4	-2.4	60	55	NO	NO	NO	NO	NO
27.1	16424	4 FALL STREET CAMMERAY	Ground	E	43	38	41	36	43	38	42	36	-1.5	-2.0	-1.3	-2.0	55	50	NO	NO	NO	NO	NO
27.1	16424	4 FALL STREET CAMMERAY	Ground	N	42	37	41	35	42	38	41	36	-1.3	-2.2	-1.2	-2.0	54	50	NO	NO	NO	NO	NO
27.1	16424	4 FALL STREET CAMMERAY	Ground	W	45	40	43	38	45	40	44	38	-1.5	-2.1	-1.3	-2.1	57	52	NO	NO	NO	NO	NO
27.1	16424	4 FALL STREET CAMMERAY	Ground	S	51	46	49	44	51	46	50	44	-1.4	-2.4	-1.2	-2.3	60	55	NO	NO	NO	NO	NO
27.1	16424	4 FALL STREET CAMMERAY	First	SE	51	46	49	44	51	47	50	44	-1.8	-2.6	-1.6	-2.6	60	55	NO	NO	NO	NO	NO
27.1	16424	4 FALL STREET CAMMERAY	First	E	46	41	44	39	46	42	45	39	-1.7	-2.4	-1.5	-2.3	58	54	NO	NO	NO	NO	NO
27.1	16424	4 FALL STREET CAMMERAY	First	N	46	41	44	39	46	41	45	39	-1.6	-2.3	-1.4	-2.2	58	53	NO	NO	NO	NO	NO
27.1	16424	4 FALL STREET CAMMERAY	First	W	48	43	47	41	49	44	47	42	-1.6	-2.4	-1.5	-2.3	60	55	NO	NO	NO	NO	NO
27.1	16424	4 FALL STREET CAMMERAY	First	S	52	47	50	44	52	47	51	45	-1.5	-2.5	-1.3	-2.4	60	55	NO	NO	NO	NO	NO
27.1	16425	6A FALL STREET CAMMERAY	Ground	N	43	38	42	36	43	39	43	37	-1.1	-2.0	-0.9	-1.9	55	51	NO	NO	NO	NO	NO
27.1	16425	6A FALL STREET CAMMERAY	Ground	W	48	43	46	40	48	43	47	41	-1.6	-2.5	-1.4	-2.4	60	55	NO	NO	NO	NO	NO
27.1	16425	6A FALL STREET CAMMERAY	Ground	N	46	41	44	39	46	42	45	39	-1.7	-2.6	-1.5	-2.4	58	54	NO	NO	NO	NO	NO
27.1	16425	6A FALL STREET CAMMERAY	Ground	W	48	43	46	41	48	43	47	41	-1.4	-2.2	-1.3	-2.1	60	55	NO	NO	NO	NO	NO
27.1	16425	6A FALL STREET CAMMERAY	Ground	S	47	42	45	40	47	43	46	40	-1.6	-2.3	-1.5	-2.3	59	55	NO	NO	NO	NO	NO
27.1	16425	6A FALL STREET CAMMERAY	Ground	E	42	38	41	35	43	38	41	36	-1.4	-2.1	-1.2	-2.0	55	50	NO	NO	NO	NO	NO
27.1	16425	6A FALL STREET CAMMERAY	First	N	46	42	45	39	47	42	45	40	-1.3	-2.1	-1.2	-2.0	59	54	NO	NO	NO	NO	NO
27.1	16425	6A FALL STREET CAMMERAY	First	W	51	46	49	44	51	47	50	44	-1.6	-2.5	-1.5	-2.4	60	55	NO	NO	NO	NO	NO
27.1	16425	6A FALL STREET CAMMERAY	First	N	49	45	48	42	50	45	49	43	-1.3	-2.3	-1.1	-2.2	60	55	NO	NO	NO	NO	NO
27.1	16425	6A FALL STREET CAMMERAY	First	W	51	47	50	44	52	47	50	45	-1.7	-2.5	-1.5	-2.5	60	55	NO	NO	NO	NO	NO
27.1	16425	6A FALL STREET CAMMERAY	First	S	51	46	50	44	52	47	50	45	-1.5	-2.3	-1.3	-2.2	60	55	NO	NO	NO	NO	NO
27.1	16425	6A FALL STREET CAMMERAY	First	E	46	41	44	39	46	41	45	39	-1.6	-2.3	-1.5	-2.2	58	53	NO	NO	NO	NO	NO
27.1	16431	16 GRAFTON STREET CREMORNE	Ground	N	42	37	40	35	42	37	41	35	-1.5	-2.1	-1.3	-2.1	54	49	NO	NO	NO	NO	NO
27.1	16431	16 GRAFTON STREET CREMORNE	Ground	NW	50	45	48	42	50	45	48	43	-1.8	-2.8	-1.6	-2.6	60	55	NO	NO	NO	NO	NO
27.1	16431	16 GRAFTON STREET CREMORNE	Ground	W	49	45	48	42	50	45	48	43	-1.6	-2.5	-1.4	-2.4	60	55	NO	NO	NO	NO	NO
27.1	16431	16 GRAFTON STREET CREMORNE	Ground	S	41	36	40	34	42	37	40	35	-1.4	-2.1	-1.2	-2.0	54	49	NO	NO	NO	NO	NO
27.1	16431	16 GRAFTON STREET CREMORNE	Ground	E	41	37	40	34	42	37	40	35	-1.4	-2.1	-1.3	-2.1	54	49	NO	NO	NO	NO	NO
27.1	16431	16 GRAFTON STREET CREMORNE	Ground	S	44	39	42	37	44	39	43	37	-1.5	-2.2	-1.3	-2.1	56	51	NO	NO	NO	NO	NO
27.1	16431	16 GRAFTON STREET CREMORNE	Ground	E	41	36	40	34	42	37	40	35	-1.5	-2.2	-1.4	-2.2	54	49	NO	NO	NO	NO	NO
27.1	16431	16 GRAFTON STREET CREMORNE	First	N	46	41	44	38	46	41	44	39	-1.6	-2.4	-1.4	-2.3	58	53	NO	NO	NO	NO	NO
27.1	16431	16 GRAFTON STREET CREMORNE	First	NW	51	46	49	43	51	46	50	44	-1.7	-2.7	-1.6	-2.5	60	55	NO	NO	NO	NO	NO
27.1	16431	16 GRAFTON STREET CREMORNE	First	W	51	46	49	44	51	47	50	44	-1.7	-2.6	-1.6	-2.6	60	55	NO	NO	NO	NO	NO
27.1	16431	16 GRAFTON STREET CREMORNE	First	S	45	40	43	38	45	41	44	38	-1.5	-2.4	-1.4	-2.3	57	53	NO	NO	NO	NO	NO
27.1	16431	16 GRAFTON STREET CREMORNE	First	E	45	40	43	38	45	40	44	38	-1.6	-2.3	-1.4	-2.2	57	52	NO	NO	NO	NO	NO
27.1	16431	16 GRAFTON STREET CREMORNE	First	S	47	43	46	40	48	43	46	41	-1.7	-2.5	-1.6	-2.4	60	55	NO	NO	NO	NO	NO
27.1	16431	16 GRAFTON STREET CREMORNE	First	E	45	40	43	38	45	40	44	38	-1.6	-2.3	-1.4	-2.2	57	52	NO	NO	NO	NO	NO
27.1	16442	8 FALL STREET CAMMERAY	Ground	W	52	47	50	44	52	47	51	45	-1.6	-2.5	-1.5	-2.4	60	55	NO	NO	NO	NO	NO
27.1	16442	8 FALL STREET CAMMERAY	Ground	S	52	47	50	44	52	47	51	45	-1.5	-2.5	-1.4	-2.4	60	55	NO	NO	NO	NO	NO
27.1	16442	8 FALL STREET CAMMERAY	Ground	E	46	41	44	39	46	41	45	39	-1.6	-2.3	-1.4	-2.3	58	53	NO	NO	NO	NO	NO
27.1	16442	8 FALL STREET CAMMERAY	Ground	N	46	42	45	39	47	42	45	40	-1.5	-2.3	-1.3	-2.2	59	54	NO	NO	NO	NO	NO
27.1	16479	3A LAMBERT STREET CAMMERAY	Ground	N	46	41	44	39	46	41	45	39	-1.5	-2.3	-1.4	-2.2	58	53	NO	NO	NO	NO	NO
27.1	16479	3A LAMBERT STREET CAMMERAY	Ground	W	49	45	48	42	50	45	48	43	-1.6	-2.5	-1.4	-2.4	60	55	NO	NO	NO	NO	NO
27.1	16479	3A LAMBERT STREET CAMMERAY	Ground	S	47	42	45	40	47	43	46	40	-1.6	-2.3	-1.4	-2.3	59	55	NO	NO	NO	NO	NO
27.1	16479	3A LAMBERT STREET CAMMERAY	Ground	E	45	40	44	38	46	41	44	39	-1.5	-2.3	-1.4	-2.2	58	53	NO	NO	NO	NO	NO
27.1	16515	18 GRAFTON STREET CAMMERAY	Ground	S	49	44	48	42	50	45	48	43	-1.6	-2.4	-1.4	-2.3	60	55	NO	NO	NO	NO	NO
27.1	16515	18 GRAFTON STREET CAMMERAY	Ground	W	49	44	48	42	50	45	48	43	-1.5	-2.4	-1.5	-2.3	60	55	NO	NO	NO	NO	NO
27.1	16515	18 GRAFTON STREET CAMMERAY	Ground	SW	49	45	48	42	50	45	48	42	-1.8	-2.6	-1.6	-2.5	60	55	NO	NO	NO	NO	NO
27.1	16515	18 GRAFTON STREET CAMMERAY	Ground	S	49	45	48	42	50	45	48	43	-1.8	-2.6	-1.6	-2.5	60	55	NO	NO	NO	NO	NO
27.1	16515	18 GRAFTON STREET CAMMERAY	Ground	S	49	45	48	42	50	45	48	43	-1.7	-2.6	-1.5	-2.5	60	55	NO	NO	NO	NO	NO
27.1	16515	18 GRAFTON STREET CAMMERAY	Ground	E	41	36	40	34	42	37	40	35	-1.5	-2.1	-1.3	-2.1	54	49	NO	NO	NO	NO	NO
27.1	16515	18 GRAFTON STREET CAMMERAY	Ground	N	41	36	40	34	42	37	40	35	-1.4	-2.2	-1.3	-2.1	54	49	NO	NO	NO	NO	NO

NCA	Receiver ID	Address	Floor Level	Facade	Opening Year 2027				Design Year 2037				Increase (Do Smthng - Do Nothing)				NCG project road noise criteria		Do noise levels exceed the cumulative limit with project roads adding ≥2dB to the total noise levels?		Is the contribution from the road project Acute?		Consider further treatment?
					Do Nothing		Do Smthng		Do Nothing		Do Smthng		Opening Year 2027		Design Year 2037								
					Day	Night	Day	Night	Day	Night	Day	Night	Day	Night	Day	Night	Day	Night	Day	Night	$L_{Aeq,15hr}$ ≥ 65dB	$L_{Aeq,9hr}$ ≥ 60dB	
27.1	16515	18 GRAFTON STREET CAMMERAY	First	S	51	46	49	44	51	47	50	44	-1.7	-2.6	-1.5	-2.5	60	55	NO	NO	NO	NO	NO
27.1	16515	18 GRAFTON STREET CAMMERAY	First	W	51	46	49	44	51	47	50	44	-1.6	-2.6	-1.5	-2.6	60	55	NO	NO	NO	NO	NO
27.1	16515	18 GRAFTON STREET CAMMERAY	First	SW	51	46	49	44	51	46	50	44	-1.6	-2.5	-1.4	-2.4	60	55	NO	NO	NO	NO	NO
27.1	16515	18 GRAFTON STREET CAMMERAY	First	S	51	46	49	43	51	46	50	44	-1.7	-2.5	-1.5	-2.4	60	55	NO	NO	NO	NO	NO
27.1	16515	18 GRAFTON STREET CAMMERAY	First	S	51	46	49	43	51	46	50	44	-1.8	-2.7	-1.6	-2.6	60	55	NO	NO	NO	NO	NO
27.1	16515	18 GRAFTON STREET CAMMERAY	First	E	45	40	43	38	45	40	44	38	-1.6	-2.3	-1.4	-2.2	57	52	NO	NO	NO	NO	NO
27.1	16515	18 GRAFTON STREET CAMMERAY	First	N	45	40	43	38	45	41	44	38	-1.6	-2.4	-1.4	-2.3	57	53	NO	NO	NO	NO	NO
27.1	16560	1 CAMMERAY ROAD CAMMERAY	Ground	W	53	48	51	45	53	48	51	46	-1.8	-2.7	-1.6	-2.6	60	55	NO	NO	NO	NO	NO
27.1	16560	1 CAMMERAY ROAD CAMMERAY	Ground	S	53	48	51	45	53	48	51	46	-1.7	-2.6	-1.5	-2.5	60	55	NO	NO	NO	NO	NO
27.1	16560	1 CAMMERAY ROAD CAMMERAY	Ground	E	43	38	41	36	43	38	42	36	-1.5	-2.1	-1.3	-2.0	55	50	NO	NO	NO	NO	NO
27.1	16560	1 CAMMERAY ROAD CAMMERAY	First	N	47	42	46	40	47	42	46	40	-1.2	-2.1	-1.1	-2.1	59	54	NO	NO	NO	NO	NO
27.1	16560	1 CAMMERAY ROAD CAMMERAY	First	W	53	48	51	46	53	49	52	46	-1.7	-2.6	-1.6	-2.6	60	55	NO	NO	NO	NO	NO
27.1	16560	1 CAMMERAY ROAD CAMMERAY	First	S	53	48	51	46	53	49	52	46	-1.7	-2.6	-1.5	-2.6	60	55	NO	NO	NO	NO	NO
27.1	16560	1 CAMMERAY ROAD CAMMERAY	First	E	46	41	44	39	46	42	45	39	-1.6	-2.2	-1.4	-2.2	58	54	NO	NO	NO	NO	NO
27.1	16567	3 CAMMERAY ROAD CAMMERAY	Ground	E	42	37	41	35	42	38	41	36	-1.4	-2.1	-1.2	-2.0	54	50	NO	NO	NO	NO	NO
27.1	16567	3 CAMMERAY ROAD CAMMERAY	Ground	S	47	42	45	40	47	42	46	40	-1.7	-2.2	-1.7	-2.2	59	54	NO	NO	NO	NO	NO
27.1	16567	3 CAMMERAY ROAD CAMMERAY	Ground	W	50	46	49	43	51	46	49	43	-1.8	-2.6	-1.6	-2.6	60	55	NO	NO	NO	NO	NO
27.1	16567	3 CAMMERAY ROAD CAMMERAY	Ground	S	52	47	50	45	52	48	51	45	-1.6	-2.6	-1.5	-2.5	60	55	NO	NO	NO	NO	NO
27.1	16567	3 CAMMERAY ROAD CAMMERAY	Ground	E	43	38	41	36	43	38	42	36	-1.4	-2.0	-1.4	-2.0	55	50	NO	NO	NO	NO	NO
27.1	16567	3 CAMMERAY ROAD CAMMERAY	First	E	46	41	44	39	46	41	45	39	-1.4	-2.1	-1.2	-2.0	58	53	NO	NO	NO	NO	NO
27.1	16567	3 CAMMERAY ROAD CAMMERAY	First	N	46	41	45	39	46	42	45	40	-1.4	-2.1	-1.2	-2.0	58	54	NO	NO	NO	NO	NO
27.1	16567	3 CAMMERAY ROAD CAMMERAY	First	W	44	39	43	37	45	40	43	38	-1.5	-2.1	-1.4	-2.1	57	52	NO	NO	NO	NO	NO
27.1	16567	3 CAMMERAY ROAD CAMMERAY	First	S	48	43	46	41	48	44	47	41	-1.7	-2.2	-1.5	-2.2	60	55	NO	NO	NO	NO	NO
27.1	16567	3 CAMMERAY ROAD CAMMERAY	First	W	51	46	49	44	51	47	50	44	-1.9	-2.7	-1.8	-2.6	60	55	NO	NO	NO	NO	NO
27.1	16567	3 CAMMERAY ROAD CAMMERAY	First	S	53	48	51	45	53	48	51	46	-1.7	-2.6	-1.5	-2.6	60	55	NO	NO	NO	NO	NO
27.1	16567	3 CAMMERAY ROAD CAMMERAY	First	E	46	41	44	39	46	42	45	39	-1.5	-2.3	-1.5	-2.2	58	54	NO	NO	NO	NO	NO
27.1	16578	7 LAMBERT STREET CAMMERAY	Ground	W	46	41	44	39	46	42	45	39	-1.8	-2.4	-1.7	-2.5	58	54	NO	NO	NO	NO	NO
27.1	16578	7 LAMBERT STREET CAMMERAY	Ground	S	51	46	50	44	52	47	50	44	-1.7	-2.6	-1.5	-2.6	60	55	NO	NO	NO	NO	NO
27.1	16578	7 LAMBERT STREET CAMMERAY	First	W	47	42	45	40	47	42	46	40	-1.8	-2.4	-1.7	-2.3	59	54	NO	NO	NO	NO	NO
27.1	16578	7 LAMBERT STREET CAMMERAY	First	S	52	47	50	44	52	47	51	45	-1.7	-2.7	-1.5	-2.6	60	55	NO	NO	NO	NO	NO
27.1	16578	7 LAMBERT STREET CAMMERAY	Second	W	48	43	46	41	48	44	47	41	-1.7	-2.3	-1.6	-2.3	60	55	NO	NO	NO	NO	NO
27.1	16578	7 LAMBERT STREET CAMMERAY	Second	S	52	47	50	45	52	48	51	45	-1.8	-2.8	-1.6	-2.7	60	55	NO	NO	NO	NO	NO
27.1	16592	5A CAMMERAY ROAD CAMMERAY	Ground	W	43	39	42	36	44	39	42	37	-1.4	-2.1	-1.3	-2.0	56	51	NO	NO	NO	NO	NO
27.1	16592	5A CAMMERAY ROAD CAMMERAY	Ground	S	51	46	49	43	51	47	50	44	-1.9	-2.8	-1.7	-2.7	60	55	NO	NO	NO	NO	NO
27.1	16592	5A CAMMERAY ROAD CAMMERAY	Ground	E	42	37	41	35	42	38	41	35	-1.4	-2.1	-1.3	-2.1	54	50	NO	NO	NO	NO	NO
27.1	16592	5A CAMMERAY ROAD CAMMERAY	First	N	47	43	46	40	48	43	47	41	-1.3	-2.2	-1.1	-2.1	60	55	NO	NO	NO	NO	NO
27.1	16592	5A CAMMERAY ROAD CAMMERAY	First	W	48	43	46	41	48	43	47	41	-1.4	-2.1	-1.2	-2.0	60	55	NO	NO	NO	NO	NO
27.1	16592	5A CAMMERAY ROAD CAMMERAY	First	S	52	47	50	44	52	48	50	45	-1.9	-2.9	-1.9	-2.8	60	55	NO	NO	NO	NO	NO
27.1	16592	5A CAMMERAY ROAD CAMMERAY	First	E	45	41	44	38	46	41	44	39	-1.5	-2.2	-1.4	-2.1	58	53	NO	NO	NO	NO	NO
27.1	16596	1A-1B LAMBERT STREET CAMMERAY	Ground	W	43	38	41	36	43	38	42	36	-1.5	-2.1	-1.3	-2.0	55	50	NO	NO	NO	NO	NO
27.1	16596	1A-1B LAMBERT STREET CAMMERAY	Ground	S	52	47	50	44	52	47	51	45	-1.7	-2.6	-1.5	-2.6	60	55	NO	NO	NO	NO	NO
27.1	16596	1A-1B LAMBERT STREET CAMMERAY	Ground	E	42	37	40	35	42	37	41	35	-1.4	-2.1	-1.2	-2.0	54	49	NO	NO	NO	NO	NO
27.1	16596	1A-1B LAMBERT STREET CAMMERAY	First	N	46	42	45	39	47	42	45	40	-1.4	-2.1	-1.2	-2.0	59	54	NO	NO	NO	NO	NO
27.1	16596	1A-1B LAMBERT STREET CAMMERAY	First	W	47	42	45	39	47	42	45	40	-1.6	-2.3	-1.5	-2.2	59	54	NO	NO	NO	NO	NO
27.1	16596	1A-1B LAMBERT STREET CAMMERAY	First	S	52	47	51	45	53	48	51	45	-1.7	-2.7	-1.6	-2.6	60	55	NO	NO	NO	NO	NO
27.1	16596	1A-1B LAMBERT STREET CAMMERAY	First	E	45	40	44	38	46	41	44	39	-1.4	-2.2	-1.4	-2.1	58	53	NO	NO	NO	NO	NO
27.1	16602	3 LAMBERT STREET CAMMERAY	Ground	S	46	42	45	39	47	42	45	40	-1.5	-2.2	-1.4	-2.1	59	54	NO	NO	NO	NO	NO
27.1	16602	3 LAMBERT STREET CAMMERAY	Ground	E	42	37	40	35	42	37	41	35	-1.4	-2.0	-1.3	-2.0	54	49	NO	NO	NO	NO	NO
27.1	16602	3 LAMBERT STREET CAMMERAY	Ground	W	42	37	40	35	42	37	41	35	-1.4	-2.1	-1.3	-2.1	54	49	NO	NO	NO	NO	NO
27.1	16602	3 LAMBERT STREET CAMMERAY	First	S	50	45	48	42	50	45	49	43	-1.7	-2.5	-1.5	-2.4	60	55	NO	NO	NO	NO	NO
27.1	16602	3 LAMBERT STREET CAMMERAY	First	E	45	40	44	38	45	41	44	39	-1.5	-2.2	-1.4	-2.2	57	53	NO	NO	NO	NO	NO
27.1	16602	3 LAMBERT STREET CAMMERAY	First	N	45	41	44	38	46	41	44	39	-1.5	-2.3	-1.3	-2.2	58	53	NO	NO	NO	NO	NO
27.1	16602	3 LAMBERT STREET CAMMERAY	First	W	45	41	44	38	46	41	44	39	-1.5	-2.3	-1.4	-2.2	58	53	NO	NO	NO	NO	NO
27.1	16603	5 LAMBERT STREET CAMMERAY	Ground	W	43	38	41	36	43	38	42	36	-1.5	-2.0	-1.4	-1.9	55	50	NO	NO	NO	NO	NO
27.1	16603	5 LAMBERT STREET CAMMERAY	Ground	S	51	46	49	43	51	47	50	44	-1.9	-2.8	-1.8	-2.8	60	55	NO	NO	NO	NO	NO
27.1	16603	5 LAMBERT STREET CAMMERAY	Ground	E	39	35	38	32	40	35	38	33	-1.4	-2.1	-1.3	-2.0	52	47	NO	NO	NO	NO	NO
27.1	16603	5 LAMBERT STREET CAMMERAY	First	W	46	41	44	39	46	41	45	39	-1.6	-2.2	-1.4	-2.2	58	53	NO	NO	NO	NO	NO
27.1	16603	5 LAMBERT STREET CAMMERAY	First	S	52	47	50	44	52	47	50	45	-1.9	-2.9	-1.8	-2.8	60	55	NO	NO	NO	NO	NO
27.1	16603	5 LAMBERT STREET CAMMERAY	First	E	42	37	40	35	42	37	41	35	-1.4	-2.1	-1.3	-2.1	54	49	NO	NO	NO	NO	NO
27.1	16603	5 LAMBERT STREET CAMMERAY	Second	W	52	47	50	44	52	47	50	45	-1.8	-2.6	-1.7	-2.5	60	55	NO	NO	NO	NO	NO
27.1	16603	5 LAMBERT STREET CAMMERAY	Second	S	53	48	51	45	53	48	51	45	-1.9	-2.8	-1.7	-2.7	60	55	NO	NO	NO	NO	NO
27.1	16603	5 LAMBERT STREET CAMMERAY	Second	E	45	40	44	38	45	41	44	39	-1.5	-2.2	-1.4	-2.1	57	53	NO	NO	NO	NO	NO

NCA	Receiver ID	Address	Floor Level	Facade	Opening Year 2027				Design Year 2037				Increase (Do Smthng - Do Nothing)				NCG project road noise criteria		Do noise levels exceed the cumulative limit with project roads adding ≥2dB to the total noise levels?		Is the contribution from the road project Acute?		Consider further treatment?
					Do Nothing		Do Smthng		Do Nothing		Do Smthng		Opening Year 2027		Design Year 2037								
					Day	Night	Day	Night	Day	Night	Day	Night	Day	Night	Day	Night	Day	Night	Day	Night	$L_{Aeq,15hr}$ ≥ 65dB	$L_{Aeq,9hr}$ ≥ 60dB	
27.1	37959	53 PARK AVENUE CREMORNE	Ground	W	56	51	53	48	56	52	54	48	-2.7	-3.6	-2.5	-3.6	60	55	NO	NO	NO	NO	NO
27.1	37959	53 PARK AVENUE CREMORNE	Ground	S	52	48	49	44	53	48	50	44	-2.8	-3.9	-2.7	-3.8	60	55	NO	NO	NO	NO	NO
27.1	37959	53 PARK AVENUE CREMORNE	Ground	E	48	43	46	41	48	43	47	41	-1.6	-2.3	-1.4	-2.2	60	55	NO	NO	NO	NO	NO
27.1	37959	53 PARK AVENUE CREMORNE	Ground	N	54	49	52	46	54	50	52	46	-2.4	-3.5	-2.2	-3.4	60	55	NO	NO	NO	NO	NO
28.1	16164	6 WARRINGA ROAD CAMMERAY	Ground	E	54	49	53	47	55	50	54	48	-1.2	-1.9	-1.0	-1.9	60	55	NO	NO	NO	NO	NO
28.1	16164	6 WARRINGA ROAD CAMMERAY	Ground	N	52	47	51	45	52	48	51	46	-1.0	-1.8	-0.8	-1.8	60	55	NO	NO	NO	NO	NO
28.1	16164	6 WARRINGA ROAD CAMMERAY	Ground	W	58	53	56	50	58	53	57	51	-1.5	-2.6	-1.3	-2.4	60	55	NO	NO	NO	NO	NO
28.1	16164	6 WARRINGA ROAD CAMMERAY	Ground	S	59	54	57	51	59	54	58	52	-1.3	-2.4	-1.1	-2.3	60	55	NO	NO	NO	NO	NO
28.1	16164	6 WARRINGA ROAD CAMMERAY	Ground	E	55	50	54	48	56	51	55	49	-1.2	-1.9	-1.0	-1.9	60	55	NO	NO	NO	NO	NO
28.1	16179	8 WARRINGA ROAD CAMMERAY	Ground	N	52	47	50	45	52	47	51	45	-1.1	-2.0	-0.9	-1.9	60	55	NO	NO	NO	NO	NO
28.1	16179	8 WARRINGA ROAD CAMMERAY	Ground	E	52	47	51	45	52	48	51	46	-1.1	-1.9	-0.9	-1.8	60	55	NO	NO	NO	NO	NO
28.1	16179	8 WARRINGA ROAD CAMMERAY	Ground	N	53	48	52	46	53	48	52	46	-0.9	-1.9	-0.7	-1.8	60	55	NO	NO	NO	NO	NO
28.1	16179	8 WARRINGA ROAD CAMMERAY	Ground	W	53	48	52	47	53	49	53	47	-0.8	-1.5	-0.7	-1.6	60	55	NO	NO	NO	NO	NO
28.1	16179	8 WARRINGA ROAD CAMMERAY	Ground	S	58	53	57	51	59	54	58	52	-1.3	-2.3	-1.2	-2.3	60	55	NO	NO	NO	NO	NO
28.1	16179	8 WARRINGA ROAD CAMMERAY	Ground	E	54	49	53	47	54	49	53	47	-0.9	-1.5	-0.7	-1.6	60	55	NO	NO	NO	NO	NO
28.1	16212	10 WARRINGA ROAD CAMMERAY	Ground	N	53	48	52	46	53	49	52	47	-1.0	-2.0	-0.8	-1.9	60	55	NO	NO	NO	NO	NO
28.1	16212	10 WARRINGA ROAD CAMMERAY	Ground	W	54	49	53	47	54	50	53	48	-1.1	-2.1	-0.9	-1.9	60	55	NO	NO	NO	NO	NO
28.1	16212	10 WARRINGA ROAD CAMMERAY	Ground	N	53	49	52	47	54	49	53	47	-1.0	-2.0	-0.8	-1.9	60	55	NO	NO	NO	NO	NO
28.1	16212	10 WARRINGA ROAD CAMMERAY	Ground	W	53	48	52	47	54	49	53	47	-1.0	-1.6	-0.8	-1.5	60	55	NO	NO	NO	NO	NO
28.1	16212	10 WARRINGA ROAD CAMMERAY	Ground	S	58	53	57	51	59	54	57	51	-1.3	-2.3	-1.2	-2.3	60	55	NO	NO	NO	NO	NO
28.1	16212	10 WARRINGA ROAD CAMMERAY	Ground	NE	52	47	50	45	52	47	51	45	-1.1	-1.9	-1.0	-1.9	60	55	NO	NO	NO	NO	NO
28.1	16240	12 WARRINGA ROAD CAMMERAY	Ground	N	52	47	51	46	53	48	52	46	-1.1	-1.9	-0.9	-1.8	60	55	NO	NO	NO	NO	NO
28.1	16240	12 WARRINGA ROAD CAMMERAY	Ground	W	52	47	51	45	52	47	51	46	-1.1	-1.9	-1.0	-1.9	60	55	NO	NO	NO	NO	NO
28.1	16240	12 WARRINGA ROAD CAMMERAY	Ground	S	57	52	55	49	57	52	56	50	-1.5	-2.4	-1.4	-2.4	60	55	NO	NO	NO	NO	NO
28.1	16240	12 WARRINGA ROAD CAMMERAY	Ground	E	51	47	50	45	52	47	51	45	-1.1	-1.9	-0.9	-1.8	60	55	NO	NO	NO	NO	NO
28.1	16240	12 WARRINGA ROAD CAMMERAY	Ground	NE	51	46	50	44	51	47	50	45	-1.0	-1.9	-0.8	-1.8	60	55	NO	NO	NO	NO	NO
28.1	16254	16 MORDEN STREET CAMMERAY	Ground	N	53	49	52	47	54	49	53	47	-1.0	-1.9	-0.8	-1.8	60	55	NO	NO	NO	NO	NO
28.1	16254	16 MORDEN STREET CAMMERAY	Ground	W	57	53	57	51	58	53	57	51	-0.8	-1.9	-0.6	-1.9	60	55	NO	NO	NO	NO	NO
28.1	16254	16 MORDEN STREET CAMMERAY	Ground	S	59	54	58	53	59	55	59	53	-0.6	-1.6	-0.3	-1.5	60	55	NO	NO	NO	NO	NO
28.1	16254	16 MORDEN STREET CAMMERAY	Ground	E	56	51	55	49	56	51	55	49	-1.1	-2.0	-0.9	-1.9	60	55	NO	NO	NO	NO	NO
28.1	16256	24 MORDEN STREET CAMMERAY	Ground	N	47	42	46	40	47	43	46	41	-1.2	-2.1	-1.0	-2.0	59	55	NO	NO	NO	NO	NO
28.1	16256	24 MORDEN STREET CAMMERAY	Ground	W	54	50	53	48	55	50	54	48	-0.9	-1.9	-0.7	-1.8	60	55	NO	NO	NO	NO	NO
28.1	16256	24 MORDEN STREET CAMMERAY	Ground	S	55	51	55	49	56	51	56	50	-0.3	-1.3	-0.2	-1.2	60	55	NO	NO	NO	NO	NO
28.1	16256	24 MORDEN STREET CAMMERAY	Ground	E	54	49	53	47	54	49	53	47	-1.1	-1.8	-1.0	-1.8	60	55	NO	NO	NO	NO	NO
28.1	16256	24 MORDEN STREET CAMMERAY	First	N	49	44	48	42	49	45	49	43	-1.1	-2.0	-0.9	-1.9	60	55	NO	NO	NO	NO	NO
28.1	16256	24 MORDEN STREET CAMMERAY	First	W	57	52	56	50	57	53	57	51	-0.8	-1.8	-0.5	-1.7	60	55	NO	NO	NO	NO	NO
28.1	16256	24 MORDEN STREET CAMMERAY	First	S	58	53	58	52	58	54	58	52	-0.1	-1.0	0.0	-1.1	60	55	NO	NO	NO	NO	NO
28.1	16256	24 MORDEN STREET CAMMERAY	First	E	57	52	56	50	58	53	57	51	-1.2	-2.0	-1.2	-2.0	60	55	NO	NO	NO	NO	NO
28.1	16256	24 MORDEN STREET CAMMERAY	Second	N	53	48	51	46	53	48	52	46	-1.2	-2.1	-1.0	-2.0	60	55	NO	NO	NO	NO	NO
28.1	16256	24 MORDEN STREET CAMMERAY	Second	W	59	55	59	53	60	55	59	53	-0.7	-1.9	-0.5	-1.8	60	55	NO	NO	NO	NO	NO
28.1	16256	24 MORDEN STREET CAMMERAY	Second	S	61	56	60	54	61	56	61	55	-0.4	-1.4	-0.3	-1.4	60	55	NO	NO	NO	NO	NO
28.1	16256	24 MORDEN STREET CAMMERAY	Second	E	59	54	58	52	60	55	59	53	-1.1	-2.0	-1.1	-1.9	60	55	NO	NO	NO	NO	NO
28.1	16259	26 MORDEN STREET CAMMERAY	Ground	N	47	42	46	40	47	42	46	40	-1.1	-2.1	-0.9	-1.9	59	54	NO	NO	NO	NO	NO
28.1	16259	26 MORDEN STREET CAMMERAY	Ground	W	53	48	52	46	53	49	52	47	-1.2	-2.2	-1.0	-2.0	60	55	NO	NO	NO	NO	NO
28.1	16259	26 MORDEN STREET CAMMERAY	Ground	S	56	51	56	50	56	51	56	50	-0.5	-1.4	-0.3	-1.3	60	55	NO	NO	NO	NO	NO
28.1	16259	26 MORDEN STREET CAMMERAY	Ground	E	55	50	54	49	56	51	55	49	-1.0	-1.8	-1.0	-1.8	60	55	NO	NO	NO	NO	NO
28.1	16259	26 MORDEN STREET CAMMERAY	Ground	S	56	51	55	49	57	52	56	50	-1.2	-2.0	-1.2	-2.1	60	55	NO	NO	NO	NO	NO
28.1	16259	26 MORDEN STREET CAMMERAY	Ground	E	55	50	54	48	56	51	54	48	-1.6	-2.4	-1.6	-2.4	60	55	NO	NO	NO	NO	NO
28.1	16259	26 MORDEN STREET CAMMERAY	First	N	49	44	48	42	49	44	48	43	-1.0	-2.0	-0.8	-1.8	60	55	NO	NO	NO	NO	NO
28.1	16259	26 MORDEN STREET CAMMERAY	First	W	56	51	54	48	56	51	54	49	-1.7	-2.8	-1.5	-2.6	60	55	NO	NO	NO	NO	NO
28.1	16259	26 MORDEN STREET CAMMERAY	First	S	58	53	58	52	59	54	58	52	-0.8	-1.7	-0.6	-1.7	60	55	NO	NO	NO	NO	NO
28.1	16259	26 MORDEN STREET CAMMERAY	First	E	58	53	56	51	58	53	57	51	-1.3	-2.2	-1.2	-2.2	60	55	NO	NO	NO	NO	NO
28.1	16259	26 MORDEN STREET CAMMERAY	First	S	58	53	57	51	59	54	58	52	-1.4	-2.3	-1.3	-2.3	60	55	NO	NO	NO	NO	NO
28.1	16259	26 MORDEN STREET CAMMERAY	First	E	57	52	55	50	57	52	56	50	-1.4	-2.2	-1.4	-2.2	60	55	NO	NO	NO	NO	NO
28.1	16259	26 MORDEN STREET CAMMERAY	Second	N	52	48	51	46	53	48	52	46	-1.1	-2.0	-0.9	-1.9	60	55	NO	NO	NO	NO	NO
28.1	16259	26 MORDEN STREET CAMMERAY	Second	W	58	53	56	51	58	54	57	51	-1.8	-2.9	-1.6	-2.8	60	55	NO	NO	NO	NO	NO
28.1	16259	26 MORDEN STREET CAMMERAY	Second	S	61	56	60	54	61	56	60	54	-1.1	-2.1	-1.0	-2.0	60	55	NO	NO	NO	NO	NO
28.1	16259	26 MORDEN STREET CAMMERAY	Second	E	60	55	59	53	60	55	59	53	-1.3	-2.3	-1.3	-2.2	60	55	NO	NO	NO	NO	NO
28.1	16259	26 MORDEN STREET CAMMERAY	Second	S	61	56	59	53	61	56	60	54	-1.4	-2.3	-1.2	-2.2	60	55	NO	NO	NO	NO	NO
28.1	16259	26 MORDEN STREET CAMMERAY	Second	E	59	53	57	52	59	54	58	52	-1.2	-1.9	-1.0	-1.9	60	55	NO	NO	NO	NO	NO
28.1	16260	22 MORDEN STREET CAMMERAY	Ground	E	53	48	52	46	53	48	52	46	-1.0	-2.0	-0.8	-1.8	60	55	NO	NO	NO	NO	NO
28.1	16260	22 MORDEN STREET CAMMERAY	Ground	E	54	49	53	47	55	50	54	48	-1.0	-2.0	-0.9	-1.8	60	55	NO	NO	NO	NO	NO

NCA	Receiver ID	Address	Floor Level	Facade	Opening Year 2027				Design Year 2037				Increase (Do Smthng - Do Nothing)				NCG project road noise criteria		Do noise levels exceed the cumulative limit with project roads adding ≥2dB to the total noise levels?		Is the contribution from the road project Acute?		Consider further treatment?
					Do Nothing		Do Smthng		Do Nothing		Do Smthng		Opening Year 2027		Design Year 2037								
					Day	Night	Day	Night	Day	Night	Day	Night	Day	Night	Day	Night	Day	Night	Day	Night	$L_{Aeq,15hr}$ ≥ 65dB	$L_{Aeq,9hr}$ ≥ 60dB	
28.1	16260	22 MORDEN STREET CAMMERAY	Ground	N	53	48	52	46	53	48	52	47	-0.9	-1.8	-0.7	-1.7	60	55	NO	NO	NO	NO	NO
28.1	16260	22 MORDEN STREET CAMMERAY	Ground	W	54	50	53	48	55	50	54	48	-1.0	-2.0	-0.8	-1.8	60	55	NO	NO	NO	NO	NO
28.1	16260	22 MORDEN STREET CAMMERAY	Ground	W	56	51	55	49	56	51	55	50	-0.7	-1.7	-0.5	-1.6	60	55	NO	NO	NO	NO	NO
28.1	16260	22 MORDEN STREET CAMMERAY	Ground	S	57	52	56	51	57	52	57	51	-0.5	-1.5	-0.4	-1.4	60	55	NO	NO	NO	NO	NO
28.1	16260	22 MORDEN STREET CAMMERAY	Ground	SE	56	51	55	49	56	51	55	50	-0.9	-1.8	-0.7	-1.8	60	55	NO	NO	NO	NO	NO
28.1	16265	20 MORDEN STREET CAMMERAY	Ground	N	53	48	52	46	53	49	53	47	-0.8	-1.7	-0.6	-1.6	60	55	NO	NO	NO	NO	NO
28.1	16265	20 MORDEN STREET CAMMERAY	Ground	W	55	50	54	48	55	50	54	49	-0.8	-1.7	-0.6	-1.6	60	55	NO	NO	NO	NO	NO
28.1	16265	20 MORDEN STREET CAMMERAY	Ground	S	57	52	56	51	57	53	57	51	-0.8	-1.8	-0.5	-1.7	60	55	NO	NO	NO	NO	NO
28.1	16265	20 MORDEN STREET CAMMERAY	Ground	E	56	51	55	49	56	52	55	49	-1.4	-2.3	-1.2	-2.2	60	55	NO	NO	NO	NO	NO
28.1	16266	14 MORDEN STREET CAMMERAY	Ground	N	54	49	52	47	54	49	53	47	-1.1	-2.0	-0.9	-1.9	60	55	NO	NO	NO	NO	NO
28.1	16266	14 MORDEN STREET CAMMERAY	Ground	W	57	52	56	50	57	53	57	51	-0.7	-1.7	-0.4	-1.6	60	55	NO	NO	NO	NO	NO
28.1	16266	14 MORDEN STREET CAMMERAY	Ground	S	61	56	60	54	61	56	60	54	-1.0	-2.0	-0.8	-1.9	60	55	NO	NO	NO	NO	NO
28.1	16266	14 MORDEN STREET CAMMERAY	Ground	E	58	53	57	51	58	54	57	52	-1.0	-2.1	-0.9	-2.0	60	55	NO	NO	NO	NO	NO
28.1	16272	14 WARRINGA ROAD CAMMERAY	Ground	SE	56	51	55	49	56	51	55	49	-1.2	-2.1	-1.1	-2.0	60	55	NO	NO	NO	NO	NO
28.1	16272	14 WARRINGA ROAD CAMMERAY	Ground	NE	51	46	50	44	51	46	50	44	-1.1	-2.0	-1.0	-1.9	60	55	NO	NO	NO	NO	NO
28.1	16272	14 WARRINGA ROAD CAMMERAY	Ground	NW	53	48	52	46	53	49	52	47	-1.2	-2.0	-1.0	-1.9	60	55	NO	NO	NO	NO	NO
28.1	16272	14 WARRINGA ROAD CAMMERAY	Ground	SW	53	48	52	46	53	48	52	46	-1.1	-2.0	-0.9	-1.9	60	55	NO	NO	NO	NO	NO
28.1	16272	14 WARRINGA ROAD CAMMERAY	Ground	NW	52	48	51	46	53	48	52	46	-1.1	-2.0	-0.9	-1.9	60	55	NO	NO	NO	NO	NO
28.1	16272	14 WARRINGA ROAD CAMMERAY	Ground	SW	52	47	50	45	52	47	51	45	-1.2	-2.0	-1.0	-1.9	60	55	NO	NO	NO	NO	NO
28.1	16272	14 WARRINGA ROAD CAMMERAY	Ground	SE	55	50	54	48	55	50	54	48	-1.1	-1.8	-0.9	-1.7	60	55	NO	NO	NO	NO	NO
28.1	16273	12 MORDEN STREET CAMMERAY	Ground	N	54	49	53	47	54	49	53	47	-1.0	-1.9	-0.8	-1.9	60	55	NO	NO	NO	NO	NO
28.1	16273	12 MORDEN STREET CAMMERAY	Ground	W	55	51	54	49	56	51	55	49	-0.9	-1.9	-0.7	-1.8	60	55	NO	NO	NO	NO	NO
28.1	16273	12 MORDEN STREET CAMMERAY	Ground	S	60	56	60	54	61	56	61	55	-0.3	-1.4	-0.1	-1.3	60	55	NO	NO	NO	NO	NO
28.1	16273	12 MORDEN STREET CAMMERAY	Ground	E	59	54	58	52	59	55	58	53	-1.1	-2.0	-0.9	-2.0	60	55	NO	NO	NO	NO	NO
28.1	16275	18 MORDEN STREET CAMMERAY	Ground	N	53	48	52	46	53	49	52	47	-0.9	-1.9	-0.7	-1.7	60	55	NO	NO	NO	NO	NO
28.1	16275	18 MORDEN STREET CAMMERAY	Ground	W	56	51	54	49	56	51	55	49	-1.2	-2.2	-1.0	-2.1	60	55	NO	NO	NO	NO	NO
28.1	16275	18 MORDEN STREET CAMMERAY	Ground	S	58	53	58	52	58	53	58	52	-0.3	-1.4	-0.2	-1.3	60	55	NO	NO	NO	NO	NO
28.1	16275	18 MORDEN STREET CAMMERAY	Ground	E	55	50	54	48	55	50	55	49	-0.7	-1.6	-0.5	-1.5	60	55	NO	NO	NO	NO	NO
28.1	16286	10 MORDEN STREET CAMMERAY	Ground	E	56	51	55	50	56	52	56	50	-0.9	-1.8	-0.7	-1.8	60	55	NO	NO	NO	NO	NO
28.1	16286	10 MORDEN STREET CAMMERAY	Ground	N	54	49	53	47	54	49	53	48	-1.0	-1.9	-0.8	-1.8	60	55	NO	NO	NO	NO	NO
28.1	16286	10 MORDEN STREET CAMMERAY	Ground	W	56	51	55	49	56	51	56	50	-0.7	-1.7	-0.5	-1.6	60	55	NO	NO	NO	NO	NO
28.1	16286	10 MORDEN STREET CAMMERAY	Ground	S	60	56	60	54	61	56	61	55	-0.2	-1.1	0.0	-1.1	60	55	NO	NO	NO	NO	NO
28.1	16286	10 MORDEN STREET CAMMERAY	Ground	E	57	52	56	51	57	53	57	51	-0.8	-1.8	-0.6	-1.8	60	55	NO	NO	NO	NO	NO
28.1	16299	8 MORDEN STREET CAMMERAY	Ground	E	59	55	58	53	60	55	59	53	-1.0	-1.9	-0.8	-1.9	60	55	NO	NO	NO	NO	NO
28.1	16299	8 MORDEN STREET CAMMERAY	Ground	N	54	49	53	47	54	50	53	48	-1.2	-2.1	-1.0	-2.0	60	55	NO	NO	NO	NO	NO
28.1	16299	8 MORDEN STREET CAMMERAY	Ground	W	55	50	54	48	55	50	54	49	-1.0	-1.9	-0.8	-1.8	60	55	NO	NO	NO	NO	NO
28.1	16299	8 MORDEN STREET CAMMERAY	Ground	S	62	57	61	56	62	57	62	56	-0.3	-1.4	-0.2	-1.3	60	55	NO	NO	NO	NO	NO
28.1	16299	8 MORDEN STREET CAMMERAY	Ground	E	61	56	60	54	61	56	60	54	-1.1	-2.0	-0.9	-1.9	60	55	NO	NO	NO	NO	NO
28.1	16310	14A MORDEN STREET CAMMERAY	Ground	N	53	48	52	46	53	49	53	47	-1.0	-2.0	-0.8	-1.8	60	55	NO	NO	NO	NO	NO
28.1	16310	14A MORDEN STREET CAMMERAY	Ground	W	56	51	55	49	56	51	55	49	-1.0	-2.0	-0.8	-1.9	60	55	NO	NO	NO	NO	NO
28.1	16310	14A MORDEN STREET CAMMERAY	Ground	S	56	51	55	49	56	51	55	50	-0.8	-1.8	-0.6	-1.6	60	55	NO	NO	NO	NO	NO
28.1	16311	16A MORDEN STREET CAMMERAY	Ground	SW	57	52	56	50	57	52	56	51	-0.8	-1.9	-0.6	-1.8	60	55	NO	NO	NO	NO	NO
28.1	16311	16A MORDEN STREET CAMMERAY	Ground	S	56	51	55	49	56	51	55	50	-0.9	-1.8	-0.7	-1.8	60	55	NO	NO	NO	NO	NO
28.1	16311	16A MORDEN STREET CAMMERAY	Ground	E	56	51	55	49	56	51	55	50	-1.1	-2.0	-0.9	-1.9	60	55	NO	NO	NO	NO	NO
28.1	16311	16A MORDEN STREET CAMMERAY	Ground	N	53	48	52	46	53	49	52	47	-1.1	-2.0	-0.9	-2.0	60	55	NO	NO	NO	NO	NO
28.1	16314	6 MORDEN STREET CAMMERAY	Ground	N	54	49	53	47	54	50	53	48	-1.2	-2.2	-1.0	-2.1	60	55	NO	NO	NO	NO	NO
28.1	16314	6 MORDEN STREET CAMMERAY	Ground	S	63	59	63	57	64	59	64	58	-0.3	-1.4	-0.1	-1.3	60	55	NO	NO	NO	NO	NO
28.1	16314	6 MORDEN STREET CAMMERAY	Ground	E	59	54	58	53	60	55	59	53	-0.8	-1.7	-0.6	-1.6	60	55	NO	NO	NO	NO	NO
28.1	16324	4 MORDEN STREET CAMMERAY	Ground	N	54	50	53	47	55	50	54	48	-1.3	-2.3	-1.1	-2.2	60	55	NO	NO	NO	NO	NO
28.1	16324	4 MORDEN STREET CAMMERAY	Ground	W	53	49	54	48	54	49	54	49	0.6	-0.5	0.8	-0.4	60	55	NO	NO	NO	NO	NO
28.1	16324	4 MORDEN STREET CAMMERAY	Ground	S	64	59	64	58	64	60	64	58	-0.5	-1.5	-0.3	-1.6	60	55	NO	NO	NO	NO	NO
28.1	16325	16 WARRINGA ROAD CAMMERAY	Ground	W	55	50	53	48	55	50	54	48	-1.3	-2.2	-1.1	-2.1	60	55	NO	NO	NO	NO	NO
28.1	16325	16 WARRINGA ROAD CAMMERAY	Ground	SW	53	48	51	46	53	48	52	46	-1.2	-2.0	-1.0	-1.9	60	55	NO	NO	NO	NO	NO
28.1	16325	16 WARRINGA ROAD CAMMERAY	Ground	SE	55	50	54	48	56	51	54	48	-1.6	-2.4	-1.4	-2.3	60	55	NO	NO	NO	NO	NO
28.1	16326	2 MORDEN STREET CAMMERAY	Ground	N	54	50	53	48	55	50	54	48	-1.2	-2.2	-1.0	-2.1	60	55	NO	NO	NO	NO	NO
28.1	16326	2 MORDEN STREET CAMMERAY	Ground	W	56	52	55	50	56	52	56	50	-0.8	-1.9	-0.6	-1.8	60	55	NO	NO	NO	NO	NO
28.1	16326	2 MORDEN STREET CAMMERAY	Ground	S	62	58	64	58	63	58	64	58	1.4	0.3	1.6	0.3	60	55	NO	NO	NO	NO	NO
28.1	16326	2 MORDEN STREET CAMMERAY	Ground	E	56	51	55	49	56	51	55	50	-0.8	-1.8	-0.6	-1.7	60	55	NO	NO	NO	NO	NO
28.1	16333	10 BELLS AVENUE CAMMERAY	Ground	N	51	46	50	44	51	47	50	45	-0.9	-1.9	-0.9	-1.7	60	55	NO	NO	NO	NO	NO
28.1	16333	10 BELLS AVENUE CAMMERAY	Ground	E	52	47	51	45	52	47	51	46	-1.1	-1.9	-1.0	-1.8	60	55	NO	NO	NO	NO	NO
28.1	16333	10 BELLS AVENUE CAMMERAY	Ground	N	51	46	50	44	51	47	51	45	-0.8	-1.8	-0.6	-1.7	60	55	NO	NO	NO	NO	NO
28.1	16333	10 BELLS AVENUE CAMMERAY	Ground	W	52	48	52	46	53	48	52	46	-0.7	-1.8	-0.5	-1.7	60	55	NO	NO	NO	NO	NO

NCA	Receiver ID	Address	Floor Level	Facade	Opening Year 2027				Design Year 2037				Increase (Do Smthng - Do Nothing)				NCG project road noise criteria		Do noise levels exceed the cumulative limit with project roads adding ≥2dB to the total noise levels?		Is the contribution from the road project Acute?		Consider further treatment?
					Do Nothing		Do Smthng		Do Nothing		Do Smthng		Opening Year 2027		Design Year 2037								
					Day	Night	Day	Night	Day	Night	Day	Night	Day	Night	Day	Night	Day	Night	Day	Night	$L_{Aeq,15hr} \geq 65dB$	$L_{Aeq,9hr} \geq 60dB$	
28.1	16333	10 BELLS AVENUE CAMMERAY	Ground	S	50	45	49	43	50	46	50	44	-1.0	-1.9	-0.8	-1.8	60	55	NO	NO	NO	NO	NO
28.1	16333	10 BELLS AVENUE CAMMERAY	Ground	E	56	51	54	48	56	51	55	49	-1.7	-2.4	-1.5	-2.4	60	55	NO	NO	NO	NO	NO
28.1	16354	83 AMHERST STREET CAMMERAY	Ground	E	53	48	52	46	54	49	53	47	-1.0	-1.7	-1.0	-1.7	60	55	NO	NO	NO	NO	NO
28.1	16354	83 AMHERST STREET CAMMERAY	Ground	N	51	46	50	44	51	46	50	45	-1.0	-2.0	-0.9	-1.9	60	55	NO	NO	NO	NO	NO
28.1	16354	83 AMHERST STREET CAMMERAY	Ground	W	54	50	53	47	55	50	53	48	-1.6	-2.5	-1.5	-2.5	60	55	NO	NO	NO	NO	NO
28.1	16354	83 AMHERST STREET CAMMERAY	Ground	SW	55	50	54	48	55	51	54	49	-1.3	-2.2	-1.1	-2.2	60	55	NO	NO	NO	NO	NO
28.1	16354	83 AMHERST STREET CAMMERAY	Ground	S	53	48	52	46	53	49	53	47	-1.1	-1.9	-0.9	-1.8	60	55	NO	NO	NO	NO	NO
28.1	16354	83 AMHERST STREET CAMMERAY	Ground	E	54	49	53	47	54	49	53	48	-1.0	-1.8	-1.0	-1.7	60	55	NO	NO	NO	NO	NO
28.1	16357	18 WARRINGA ROAD CAMMERAY	Ground	SE	56	51	54	49	56	51	55	49	-1.5	-2.2	-1.3	-2.2	60	55	NO	NO	NO	NO	NO
28.1	16357	18 WARRINGA ROAD CAMMERAY	Ground	E	53	48	52	47	54	49	53	47	-1.0	-1.5	-0.9	-1.5	60	55	NO	NO	NO	NO	NO
28.1	16357	18 WARRINGA ROAD CAMMERAY	Ground	N	50	46	49	44	51	46	50	44	-1.2	-2.1	-1.0	-1.9	60	55	NO	NO	NO	NO	NO
28.1	16357	18 WARRINGA ROAD CAMMERAY	Ground	W	56	51	54	49	56	51	55	49	-1.3	-2.2	-1.2	-2.1	60	55	NO	NO	NO	NO	NO
28.1	16361	81 AMHERST STREET CAMMERAY	Ground	N	51	46	50	44	51	47	50	45	-1.0	-1.9	-0.9	-1.8	60	55	NO	NO	NO	NO	NO
28.1	16361	81 AMHERST STREET CAMMERAY	Ground	W	55	51	54	48	56	51	54	49	-1.6	-2.6	-1.4	-2.5	60	55	NO	NO	NO	NO	NO
28.1	16361	81 AMHERST STREET CAMMERAY	Ground	S	55	50	54	48	55	50	54	49	-1.0	-1.8	-0.8	-1.7	60	55	NO	NO	NO	NO	NO
28.1	16361	81 AMHERST STREET CAMMERAY	Ground	E	54	50	53	47	55	50	54	48	-1.3	-2.1	-1.2	-2.0	60	55	NO	NO	NO	NO	NO
28.1	16375	79 AMHERST STREET CAMMERAY	Ground	N	51	47	50	45	52	47	51	45	-1.0	-1.9	-0.8	-1.8	60	55	NO	NO	NO	NO	NO
28.1	16375	79 AMHERST STREET CAMMERAY	Ground	W	50	46	49	44	51	46	50	44	-1.2	-2.2	-1.0	-2.0	60	55	NO	NO	NO	NO	NO
28.1	16375	79 AMHERST STREET CAMMERAY	Ground	S	52	47	51	45	52	47	51	46	-0.8	-1.8	-0.6	-1.7	60	55	NO	NO	NO	NO	NO
28.1	16375	79 AMHERST STREET CAMMERAY	Ground	E	54	49	53	48	54	49	54	48	-0.7	-1.3	-0.5	-1.4	60	55	NO	NO	NO	NO	NO
28.1	16384	77 AMHERST STREET CAMMERAY	Ground	N	51	47	50	45	52	47	51	45	-1.1	-2.0	-0.9	-1.9	60	55	NO	NO	NO	NO	NO
28.1	16384	77 AMHERST STREET CAMMERAY	Ground	W	52	47	50	45	52	48	51	45	-1.6	-2.3	-1.4	-2.2	60	55	NO	NO	NO	NO	NO
28.1	16384	77 AMHERST STREET CAMMERAY	Ground	S	55	50	53	48	55	50	54	48	-1.3	-2.2	-1.1	-2.1	60	55	NO	NO	NO	NO	NO
28.1	16384	77 AMHERST STREET CAMMERAY	Ground	E	52	48	51	46	53	48	52	46	-1.1	-2.1	-1.0	-2.0	60	55	NO	NO	NO	NO	NO
28.1	16395	75 AMHERST STREET CAMMERAY	Ground	NE	51	47	50	45	52	47	51	45	-1.1	-2.0	-0.9	-1.9	60	55	NO	NO	NO	NO	NO
28.1	16395	75 AMHERST STREET CAMMERAY	Ground	NW	52	47	51	45	52	48	51	46	-1.2	-2.1	-1.0	-2.0	60	55	NO	NO	NO	NO	NO
28.1	16395	75 AMHERST STREET CAMMERAY	Ground	W	53	48	52	46	53	49	53	47	-1.0	-2.0	-0.8	-1.8	60	55	NO	NO	NO	NO	NO
28.1	16395	75 AMHERST STREET CAMMERAY	Ground	S	54	49	53	48	54	50	54	48	-0.7	-1.6	-0.5	-1.5	60	55	NO	NO	NO	NO	NO
28.1	16395	75 AMHERST STREET CAMMERAY	Ground	E	55	50	53	48	55	50	54	48	-1.8	-2.5	-1.6	-2.4	60	55	NO	NO	NO	NO	NO
28.1	16395	75 AMHERST STREET CAMMERAY	Ground	N	51	47	50	45	52	47	51	45	-1.1	-2.0	-0.9	-1.9	60	55	NO	NO	NO	NO	NO
28.1	16405	73 AMHERST STREET CAMMERAY	Ground	N	52	47	51	45	52	47	51	45	-1.2	-2.1	-1.0	-2.0	60	55	NO	NO	NO	NO	NO
28.1	16405	73 AMHERST STREET CAMMERAY	Ground	W	54	49	53	47	54	50	53	48	-1.1	-2.1	-0.9	-1.9	60	55	NO	NO	NO	NO	NO
28.1	16405	73 AMHERST STREET CAMMERAY	Ground	S	56	51	55	50	56	52	56	50	-0.8	-1.9	-0.6	-1.7	60	55	NO	NO	NO	NO	NO
28.1	16405	73 AMHERST STREET CAMMERAY	Ground	E	54	49	52	47	54	49	53	47	-1.1	-2.0	-0.9	-1.9	60	55	NO	NO	NO	NO	NO
28.1	16407	71 AMHERST STREET CAMMERAY	Ground	N	52	47	51	45	52	48	51	46	-1.2	-2.1	-1.0	-2.0	60	55	NO	NO	NO	NO	NO
28.1	16407	71 AMHERST STREET CAMMERAY	Ground	W	54	49	53	47	54	49	53	47	-1.0	-2.0	-0.8	-1.9	60	55	NO	NO	NO	NO	NO
28.1	16407	71 AMHERST STREET CAMMERAY	Ground	S	57	52	56	50	57	53	57	51	-0.9	-1.9	-0.7	-1.8	60	55	NO	NO	NO	NO	NO
28.1	16407	71 AMHERST STREET CAMMERAY	Ground	E	55	51	54	48	56	51	55	49	-1.4	-2.2	-1.2	-2.2	60	55	NO	NO	NO	NO	NO
28.1	16412	69 AMHERST STREET CAMMERAY	Ground	N	52	47	51	45	52	48	51	46	-1.1	-2.0	-1.0	-1.9	60	55	NO	NO	NO	NO	NO
28.1	16412	69 AMHERST STREET CAMMERAY	Ground	W	54	50	53	47	55	50	54	48	-1.1	-2.1	-0.9	-1.9	60	55	NO	NO	NO	NO	NO
28.1	16412	69 AMHERST STREET CAMMERAY	Ground	S	57	52	56	50	57	52	56	51	-0.8	-1.7	-0.6	-1.6	60	55	NO	NO	NO	NO	NO
28.1	16412	69 AMHERST STREET CAMMERAY	Ground	E	56	51	54	48	56	51	55	49	-1.4	-2.3	-1.2	-2.3	60	55	NO	NO	NO	NO	NO
28.1	16415	67 AMHERST STREET CAMMERAY	Ground	N	52	47	51	45	52	48	51	46	-1.2	-2.1	-1.0	-2.0	60	55	NO	NO	NO	NO	NO
28.1	16415	67 AMHERST STREET CAMMERAY	Ground	W	55	50	53	48	55	50	54	48	-1.2	-2.2	-1.0	-2.1	60	55	NO	NO	NO	NO	NO
28.1	16415	67 AMHERST STREET CAMMERAY	Ground	S	56	51	55	50	57	52	56	50	-1.0	-1.8	-0.8	-1.7	60	55	NO	NO	NO	NO	NO
28.1	16415	67 AMHERST STREET CAMMERAY	Ground	E	55	50	54	48	55	50	54	49	-0.9	-1.9	-0.7	-1.8	60	55	NO	NO	NO	NO	NO
28.1	16421	65 AMHERST STREET CAMMERAY	Ground	N	52	48	51	45	53	48	52	46	-1.1	-2.2	-0.9	-2.1	60	55	NO	NO	NO	NO	NO
28.1	16421	65 AMHERST STREET CAMMERAY	Ground	W	55	50	54	48	55	51	54	49	-1.1	-2.1	-0.9	-2.0	60	55	NO	NO	NO	NO	NO
28.1	16421	65 AMHERST STREET CAMMERAY	Ground	S	56	52	56	50	57	52	56	50	-0.9	-1.8	-0.7	-1.7	60	55	NO	NO	NO	NO	NO
28.1	16421	65 AMHERST STREET CAMMERAY	Ground	E	55	51	54	49	56	51	55	49	-1.2	-2.2	-1.0	-2.1	60	55	NO	NO	NO	NO	NO
28.1	16423	63 AMHERST STREET CAMMERAY	Ground	N	52	48	51	46	53	48	52	46	-1.2	-2.1	-1.0	-2.0	60	55	NO	NO	NO	NO	NO
28.1	16423	63 AMHERST STREET CAMMERAY	Ground	W	54	49	53	47	54	49	53	47	-1.0	-2.0	-0.8	-1.9	60	55	NO	NO	NO	NO	NO
28.1	16423	63 AMHERST STREET CAMMERAY	Ground	S	58	53	57	51	58	54	58	52	-0.9	-1.8	-0.7	-1.8	60	55	NO	NO	NO	NO	NO
28.1	16423	63 AMHERST STREET CAMMERAY	Ground	E	56	52	55	50	57	52	56	50	-1.0	-2.0	-0.8	-1.9	60	55	NO	NO	NO	NO	NO
28.1	16428	61 AMHERST STREET CAMMERAY	Ground	N	53	48	51	46	53	48	52	46	-1.2	-2.2	-1.0	-2.0	60	55	NO	NO	NO	NO	NO
28.1	16428	61 AMHERST STREET CAMMERAY	Ground	W	54	49	53	47	54	50	53	48	-1.1	-2.0	-0.8	-1.9	60	55	NO	NO	NO	NO	NO
28.1	16428	61 AMHERST STREET CAMMERAY	Ground	S	58	53	57	51	58	53	58	52	-0.7	-1.7	-0.5	-1.6	60	55	NO	NO	NO	NO	NO
28.1	16428	61 AMHERST STREET CAMMERAY	Ground	E	55	51	54	49	56	51	55	49	-1.0	-2.0	-0.8	-1.9	60	55	NO	NO	NO	NO	NO
28.1	16430	59 AMHERST STREET CAMMERAY	Ground	N	53	48	51	46	53	48	52	46	-1.2	-2.1	-1.0	-2.0	60	55	NO	NO	NO	NO	NO
28.1	16430	59 AMHERST STREET CAMMERAY	Ground	W	52	48	51	46	53	48	52	46	-1.1	-2.0	-0.9	-1.9	60	55	NO	NO	NO	NO	NO
28.1	16430	59 AMHERST STREET CAMMERAY	Ground	S	58	53	57	51	58	53	57	52	-0.8	-1.7	-0.6	-1.6	60	55	NO	NO	NO	NO	NO
28.1	16440	55 AMHERST STREET CAMMERAY	Ground	W	55	50	54	48	55	50	54	48	-1.2	-2.1	-1.0	-2.0	60	55	NO	NO	NO	NO	NO

NCA	Receiver ID	Address	Floor Level	Facade	Opening Year 2027				Design Year 2037				Increase (Do Smthng - Do Nothing)				NCG project road noise criteria		Do noise levels exceed the cumulative limit with project roads adding ≥2dB to the total noise levels?		Is the contribution from the road project Acute?		Consider further treatment?
					Do Nothing		Do Smthng		Do Nothing		Do Smthng		Opening Year 2027		Design Year 2037								
					Day	Night	Day	Night	Day	Night	Day	Night	Day	Night	Day	Night	Day	Night	Day	Night	$L_{Aeq,15hr} \geq 65dB$	$L_{Aeq,9hr} \geq 60dB$	
28.1	16440	55 AMHERST STREET CAMMERAY	Ground	S	56	51	55	49	56	51	55	50	-0.9	-1.8	-0.7	-1.7	60	55	NO	NO	NO	NO	NO
28.1	16440	55 AMHERST STREET CAMMERAY	Ground	E	57	52	56	51	57	53	57	51	-0.9	-1.8	-0.7	-1.7	60	55	NO	NO	NO	NO	NO
28.1	16440	55 AMHERST STREET CAMMERAY	Ground	N	53	48	52	46	53	49	52	47	-1.2	-2.2	-1.0	-2.0	60	55	NO	NO	NO	NO	NO
28.1	16446	57 AMHERST STREET CAMMERAY	Ground	E	54	50	53	48	55	50	54	48	-0.9	-1.8	-0.7	-1.7	60	55	NO	NO	NO	NO	NO
28.1	16446	57 AMHERST STREET CAMMERAY	Ground	N	53	48	52	46	53	49	52	47	-1.2	-2.2	-1.0	-2.1	60	55	NO	NO	NO	NO	NO
28.1	16446	57 AMHERST STREET CAMMERAY	Ground	E	53	49	52	47	54	49	53	47	-1.1	-2.0	-0.9	-1.9	60	55	NO	NO	NO	NO	NO
28.1	16446	57 AMHERST STREET CAMMERAY	Ground	N	53	48	52	46	53	49	52	47	-1.2	-2.1	-1.0	-2.0	60	55	NO	NO	NO	NO	NO
28.1	16446	57 AMHERST STREET CAMMERAY	Ground	W	53	49	52	47	54	49	53	47	-1.0	-1.9	-0.7	-1.8	60	55	NO	NO	NO	NO	NO
28.1	16446	57 AMHERST STREET CAMMERAY	Ground	S	56	51	55	49	56	51	55	50	-0.9	-1.9	-0.7	-1.8	60	55	NO	NO	NO	NO	NO
28.1	16446	57 AMHERST STREET CAMMERAY	Ground	W	55	51	54	49	56	51	55	49	-1.0	-2.0	-0.7	-1.9	60	55	NO	NO	NO	NO	NO
28.1	16446	57 AMHERST STREET CAMMERAY	Ground	S	57	52	56	51	57	53	57	51	-0.6	-1.5	-0.5	-1.4	60	55	NO	NO	NO	NO	NO
29.1	8382	450-476 MILLER STREET CAMMERAY	First	E	73	67	71	65	73	67	71	65	-2.4	-1.8	-1.9	-1.5	60	55	YES	YES	YES	YES	YES
29.1	8382	450-476 MILLER STREET CAMMERAY	First	NW	66	60	64	59	66	60	65	59	-1.3	-1.0	-1.1	-0.8	60	55	NO	NO	NO	NO	NO
29.1	8382	450-476 MILLER STREET CAMMERAY	First	W	53	48	52	46	53	49	52	47	-1.0	-2.1	-0.9	-2.0	60	55	NO	NO	NO	NO	NO
29.1	8382	450-476 MILLER STREET CAMMERAY	First	S	60	54	57	51	60	54	58	52	-3.0	-2.3	-2.5	-2.0	60	55	NO	NO	NO	NO	NO
29.1	8382	450-476 MILLER STREET CAMMERAY	First	E	74	67	71	65	74	68	72	66	-2.5	-2.1	-2.0	-1.8	60	55	YES	YES	YES	YES	YES
29.1	8382	450-476 MILLER STREET CAMMERAY	Second	E	73	67	71	65	73	67	71	65	-2.3	-1.9	-1.8	-1.6	60	55	YES	YES	YES	YES	YES
29.1	8382	450-476 MILLER STREET CAMMERAY	Second	NW	66	60	65	59	66	60	65	59	-1.3	-0.9	-1.0	-0.7	60	55	NO	NO	NO	NO	NO
29.1	8382	450-476 MILLER STREET CAMMERAY	Second	W	55	50	54	48	55	50	54	48	-1.0	-2.1	-0.9	-2.0	60	55	NO	NO	NO	NO	NO
29.1	8382	450-476 MILLER STREET CAMMERAY	Second	S	61	54	58	52	61	54	58	52	-2.8	-2.3	-2.4	-2.0	60	55	NO	NO	NO	NO	NO
29.1	8382	450-476 MILLER STREET CAMMERAY	Second	E	74	68	71	66	74	68	72	66	-2.4	-2.2	-1.9	-1.9	60	55	YES	YES	YES	YES	YES
29.1	8382	450-476 MILLER STREET CAMMERAY	Third	E	73	67	71	65	73	67	71	65	-2.2	-1.9	-1.7	-1.7	60	55	YES	YES	YES	YES	YES
29.1	8382	450-476 MILLER STREET CAMMERAY	Third	NW	66	60	65	59	66	60	65	59	-1.2	-1.0	-1.0	-0.8	60	55	NO	NO	NO	NO	NO
29.1	8382	450-476 MILLER STREET CAMMERAY	Third	W	57	52	56	50	57	53	56	51	-1.0	-2.2	-0.8	-2.0	60	55	NO	NO	NO	NO	NO
29.1	8382	450-476 MILLER STREET CAMMERAY	Third	S	61	55	59	53	61	56	59	54	-2.5	-2.4	-2.1	-2.1	60	55	NO	NO	NO	NO	NO
29.1	8382	450-476 MILLER STREET CAMMERAY	Third	E	74	68	71	66	74	68	72	66	-2.4	-2.4	-1.9	-2.1	60	55	YES	YES	YES	YES	YES
29.1	8383	450-476 MILLER STREET CAMMERAY	First	W	64	60	64	59	64	61	65	59	0.2	-1.4	0.5	-1.2	60	55	YES	NO	YES	NO	YES
29.1	8383	450-476 MILLER STREET CAMMERAY	First	S	78	74	77	71	78	74	77	72	-0.9	-2.7	-0.7	-2.5	60	55	YES	YES	YES	YES	YES
29.1	8383	450-476 MILLER STREET CAMMERAY	First	E	75	69	72	66	75	69	73	67	-2.8	-2.7	-2.3	-2.4	60	55	YES	YES	YES	YES	YES
29.1	8383	450-476 MILLER STREET CAMMERAY	First	N	56	50	54	49	56	51	55	49	-1.7	-1.7	-1.3	-1.5	60	55	NO	NO	NO	NO	NO
29.1	8383	450-476 MILLER STREET CAMMERAY	Second	W	69	65	68	63	70	66	69	63	-0.9	-2.3	-0.6	-2.2	60	55	YES	YES	YES	YES	YES
29.1	8383	450-476 MILLER STREET CAMMERAY	Second	S	78	74	77	71	78	74	77	72	-1.0	-2.7	-0.8	-2.5	60	55	YES	YES	YES	YES	YES
29.1	8383	450-476 MILLER STREET CAMMERAY	Second	E	75	69	72	67	75	70	73	67	-2.6	-2.7	-2.2	-2.4	60	55	YES	YES	YES	YES	YES
29.1	8383	450-476 MILLER STREET CAMMERAY	Second	N	57	52	56	50	58	52	56	51	-1.5	-1.8	-1.3	-1.6	60	55	NO	NO	NO	NO	NO
29.1	8383	450-476 MILLER STREET CAMMERAY	Third	W	73	69	72	66	73	69	72	67	-1.2	-2.7	-1.0	-2.5	60	55	YES	YES	YES	YES	YES
29.1	8383	450-476 MILLER STREET CAMMERAY	Third	S	78	74	77	71	78	74	77	72	-1.0	-2.7	-0.8	-2.5	60	55	YES	YES	YES	YES	YES
29.1	8383	450-476 MILLER STREET CAMMERAY	Third	E	75	69	73	67	75	70	73	67	-2.3	-2.6	-1.9	-2.4	60	55	YES	YES	YES	YES	YES
29.1	8383	450-476 MILLER STREET CAMMERAY	Third	N	59	54	58	52	59	54	58	53	-1.4	-2.0	-1.1	-1.9	60	55	NO	NO	NO	NO	NO
29.1	8384	450-476 MILLER STREET CAMMERAY	First	N	66	61	65	60	66	61	65	60	-0.7	-0.7	-1.0	-0.4	60	55	NO	NO	NO	NO	NO
29.1	8384	450-476 MILLER STREET CAMMERAY	First	W	58	53	57	51	58	53	57	52	-0.8	-1.9	-0.8	-1.7	60	55	NO	NO	NO	NO	NO
29.1	8384	450-476 MILLER STREET CAMMERAY	First	S	52	47	51	45	52	48	51	45	-1.5	-2.5	-1.2	-2.3	60	55	NO	NO	NO	NO	NO
29.1	8384	450-476 MILLER STREET CAMMERAY	First	E	51	47	50	44	51	47	50	45	-1.1	-2.3	-0.9	-2.1	60	55	NO	NO	NO	NO	NO
29.1	8384	450-476 MILLER STREET CAMMERAY	First	N	66	61	65	60	66	61	65	60	-0.8	-0.6	-1.0	-0.4	60	55	NO	NO	NO	NO	NO
29.1	8384	450-476 MILLER STREET CAMMERAY	Second	N	66	61	65	60	66	61	65	60	-0.7	-0.7	-1.0	-0.5	60	55	NO	NO	NO	NO	NO
29.1	8384	450-476 MILLER STREET CAMMERAY	Second	W	59	55	58	53	59	55	59	53	-0.7	-1.9	-0.6	-1.8	60	55	NO	NO	NO	NO	NO
29.1	8384	450-476 MILLER STREET CAMMERAY	Second	S	54	49	53	47	54	50	53	47	-1.3	-2.5	-1.1	-2.4	60	55	NO	NO	NO	NO	NO
29.1	8384	450-476 MILLER STREET CAMMERAY	Second	E	53	48	52	46	53	49	52	47	-1.1	-2.2	-1.0	-2.1	60	55	NO	NO	NO	NO	NO
29.1	8384	450-476 MILLER STREET CAMMERAY	Second	N	66	61	65	60	66	61	65	60	-0.8	-0.7	-1.0	-0.4	60	55	NO	NO	NO	NO	NO
29.1	8384	450-476 MILLER STREET CAMMERAY	Third	N	66	61	65	60	66	61	65	60	-0.8	-0.8	-1.0	-0.7	60	55	NO	NO	NO	NO	NO
29.1	8384	450-476 MILLER STREET CAMMERAY	Third	W	61	57	60	55	61	57	61	55	-0.8	-1.9	-0.7	-1.8	60	55	NO	NO	NO	NO	NO
29.1	8384	450-476 MILLER STREET CAMMERAY	Third	S	57	53	56	50	57	53	56	51	-1.2	-2.5	-1.0	-2.4	60	55	NO	NO	NO	NO	NO
29.1	8384	450-476 MILLER STREET CAMMERAY	Third	E	55	51	54	49	56	51	55	49	-1.1	-2.3	-0.9	-2.2	60	55	NO	NO	NO	NO	NO
29.1	8384	450-476 MILLER STREET CAMMERAY	Third	N	66	61	65	60	66	61	65	60	-0.9	-0.8	-1.0	-0.6	60	55	NO	NO	NO	NO	NO
29.1	8385	450-476 MILLER STREET CAMMERAY	First	E	66	60	65	60	67	61	65	60	-1.1	-0.8	-1.1	-0.6	60	55	NO	NO	NO	NO	NO
29.1	8385	450-476 MILLER STREET CAMMERAY	First	N	67	61	66	60	67	61	66	61	-0.8	-0.6	-1.0	-0.4	60	55	NO	NO	NO	NO	NO
29.1	8385	450-476 MILLER STREET CAMMERAY	First	S	52	47	51	45	52	48	51	45	-1.1	-2.4	-0.9	-2.3	60	55	NO	NO	NO	NO	NO
29.1	8385	450-476 MILLER STREET CAMMERAY	First	E	63	57	62	57	64	58	63	57	-1.3	-0.9	-1.0	-0.7	60	55	NO	NO	NO	NO	NO
29.1	8385	450-476 MILLER STREET CAMMERAY	Second	E	66	61	65	60	67	61	66	60	-1.1	-0.8	-1.1	-0.6	60	55	NO	NO	NO	NO	NO
29.1	8385	450-476 MILLER STREET CAMMERAY	Second	N	67	61	66	60	67	61	66	61	-0.9	-0.7	-1.0	-0.5	60	55	NO	NO	NO	NO	NO
29.1	8385	450-476 MILLER STREET CAMMERAY	Second	S	54	49	53	47	54	50	53	47	-1.1	-2.3	-0.9	-2.2	60	55	NO	NO	NO	NO	NO
29.1	8385	450-476 MILLER STREET CAMMERAY	Second	E	64	58	63	57	64	58	63	57	-1.3	-1.0	-1.0	-0.8	60	55	NO	NO	NO	NO	NO
29.1	8385	450-476 MILLER STREET CAMMERAY	Third	E	66	61	65	60	67	61	66	60	-1.2	-0.9	-1.1	-0.7	60	55	NO	NO	NO	NO	NO

NCA	Receiver ID	Address	Floor Level	Facade	Opening Year 2027				Design Year 2037				Increase (Do Smthng - Do Nothing)				NCG project road noise criteria		Do noise levels exceed the cumulative limit with project roads adding ≥2dB to the total noise levels?		Is the contribution from the road project Acute?		Consider further treatment?
					Do Nothing		Do Smthng		Do Nothing		Do Smthng		Opening Year 2027		Design Year 2037								
					Day	Night	Day	Night	Day	Night	Day	Night	Day	Night	Day	Night	Day	Night	Day	Night	$L_{Aeq,15hr}$ ≥ 65dB	$L_{Aeq,9hr}$ ≥ 60dB	
29.1	8385	450-476 MILLER STREET CAMMERAY	Third	N	67	61	66	60	67	61	66	61	-1.0	-0.8	-1.0	-0.6	60	55	NO	NO	NO	NO	NO
29.1	8385	450-476 MILLER STREET CAMMERAY	Third	S	56	52	55	49	56	52	55	50	-1.1	-2.3	-0.9	-2.2	60	55	NO	NO	NO	NO	NO
29.1	8385	450-476 MILLER STREET CAMMERAY	Third	E	64	58	63	57	64	59	63	58	-1.3	-1.1	-1.0	-0.8	60	55	NO	NO	NO	NO	NO
29.1	16089	2 BELLS AVENUE CAMMERAY	Ground	N	50	45	49	44	50	45	50	44	-0.6	-1.5	-0.4	-1.3	60	55	NO	NO	NO	NO	NO
29.1	16089	2 BELLS AVENUE CAMMERAY	Ground	W	49	44	48	42	49	44	48	43	-0.7	-1.6	-0.5	-1.5	60	55	NO	NO	NO	NO	NO
29.1	16089	2 BELLS AVENUE CAMMERAY	Ground	S	56	51	54	48	56	51	55	48	-1.7	-2.7	-1.6	-2.7	60	55	NO	NO	NO	NO	NO
29.1	16089	2 BELLS AVENUE CAMMERAY	Ground	SE	59	54	57	51	59	54	58	52	-1.4	-2.6	-1.3	-2.5	60	55	NO	NO	NO	NO	NO
29.1	16089	2 BELLS AVENUE CAMMERAY	Ground	NE	51	45	50	44	51	46	50	44	-1.1	-1.6	-0.9	-1.5	60	55	NO	NO	NO	NO	NO
29.1	16089	2 BELLS AVENUE CAMMERAY	Ground	N	50	45	49	44	50	46	50	44	-0.9	-1.7	-0.7	-1.6	60	55	NO	NO	NO	NO	NO
29.1	16089	2 BELLS AVENUE CAMMERAY	Ground	NE	50	45	49	43	50	45	49	44	-0.8	-1.7	-0.7	-1.6	60	55	NO	NO	NO	NO	NO
29.1	16089	2 BELLS AVENUE CAMMERAY	First	N	53	48	52	47	53	49	53	47	-0.6	-1.5	-0.4	-1.4	60	55	NO	NO	NO	NO	NO
29.1	16089	2 BELLS AVENUE CAMMERAY	First	W	51	46	51	45	52	47	51	45	-0.7	-1.6	-0.5	-1.5	60	55	NO	NO	NO	NO	NO
29.1	16089	2 BELLS AVENUE CAMMERAY	First	S	58	53	56	50	58	53	56	50	-2.0	-2.9	-1.9	-3.0	60	55	NO	NO	NO	NO	NO
29.1	16089	2 BELLS AVENUE CAMMERAY	First	SE	60	55	59	53	61	56	59	53	-1.5	-2.5	-1.3	-2.5	60	55	NO	NO	NO	NO	NO
29.1	16089	2 BELLS AVENUE CAMMERAY	First	NE	54	49	53	47	54	49	53	48	-0.9	-1.6	-0.7	-1.5	60	55	NO	NO	NO	NO	NO
29.1	16089	2 BELLS AVENUE CAMMERAY	First	N	54	49	53	47	54	49	53	48	-0.9	-1.7	-0.7	-1.6	60	55	NO	NO	NO	NO	NO
29.1	16089	2 BELLS AVENUE CAMMERAY	First	NE	53	48	52	47	53	49	53	47	-0.7	-1.7	-0.6	-1.6	60	55	NO	NO	NO	NO	NO
29.1	16092	2 BELLS AVENUE CAMMERAY	Ground	N	48	43	48	42	48	44	48	43	-0.4	-1.2	-0.1	-1.1	60	55	NO	NO	NO	NO	NO
29.1	16092	2 BELLS AVENUE CAMMERAY	Ground	NW	49	44	48	42	49	45	48	43	-0.9	-1.8	-0.7	-1.8	60	55	NO	NO	NO	NO	NO
29.1	16092	2 BELLS AVENUE CAMMERAY	Ground	N	48	43	47	41	48	43	47	42	-0.9	-1.8	-0.7	-1.7	60	55	NO	NO	NO	NO	NO
29.1	16092	2 BELLS AVENUE CAMMERAY	Ground	W	58	53	50	42	59	54	51	43	-8.2	-11.3	-8.0	-11.3	60	55	NO	NO	NO	NO	NO
29.1	16092	2 BELLS AVENUE CAMMERAY	Ground	S	61	56	60	54	62	57	60	54	-1.5	-2.7	-1.3	-2.6	60	55	NO	NO	NO	NO	NO
29.1	16092	2 BELLS AVENUE CAMMERAY	Ground	S	61	56	60	54	62	57	61	54	-1.5	-2.7	-1.3	-2.6	60	55	NO	NO	NO	NO	NO
29.1	16092	2 BELLS AVENUE CAMMERAY	Ground	E	57	52	56	49	58	53	56	50	-1.8	-2.9	-1.7	-2.9	60	55	NO	NO	NO	NO	NO
29.1	16092	2 BELLS AVENUE CAMMERAY	Ground	N	48	43	47	41	48	43	47	42	-0.6	-1.5	-0.4	-1.4	60	55	NO	NO	NO	NO	NO
29.1	16092	2 BELLS AVENUE CAMMERAY	Ground	E	48	44	48	42	49	44	48	43	-0.6	-1.6	-0.5	-1.5	60	55	NO	NO	NO	NO	NO
29.1	16092	2 BELLS AVENUE CAMMERAY	Ground	E	48	43	47	42	48	44	48	42	-0.8	-1.6	-0.6	-1.6	60	55	NO	NO	NO	NO	NO
29.1	16092	2 BELLS AVENUE CAMMERAY	First	N	50	46	50	44	51	46	50	45	-0.4	-1.4	-0.2	-1.3	60	55	NO	NO	NO	NO	NO
29.1	16092	2 BELLS AVENUE CAMMERAY	First	NW	51	47	50	45	52	47	51	45	-0.9	-1.9	-0.7	-1.8	60	55	NO	NO	NO	NO	NO
29.1	16092	2 BELLS AVENUE CAMMERAY	First	N	50	45	49	44	50	46	50	44	-1.0	-1.8	-0.8	-1.7	60	55	NO	NO	NO	NO	NO
29.1	16092	2 BELLS AVENUE CAMMERAY	First	W	60	55	58	52	60	56	59	53	-1.6	-2.8	-1.3	-2.7	60	55	NO	NO	NO	NO	NO
29.1	16092	2 BELLS AVENUE CAMMERAY	First	S	63	58	61	55	63	59	62	56	-1.7	-2.8	-1.5	-2.8	60	55	NO	NO	NO	NO	NO
29.1	16092	2 BELLS AVENUE CAMMERAY	First	S	63	58	61	55	63	59	62	56	-1.7	-2.8	-1.5	-2.8	60	55	NO	NO	NO	NO	NO
29.1	16092	2 BELLS AVENUE CAMMERAY	First	E	59	54	57	51	60	55	58	52	-2.0	-3.1	-1.9	-3.0	60	55	NO	NO	NO	NO	NO
29.1	16092	2 BELLS AVENUE CAMMERAY	First	N	50	45	49	44	50	46	50	44	-0.7	-1.6	-0.5	-1.5	60	55	NO	NO	NO	NO	NO
29.1	16092	2 BELLS AVENUE CAMMERAY	First	E	51	46	50	45	51	47	51	45	-0.7	-1.6	-0.5	-1.5	60	55	NO	NO	NO	NO	NO
29.1	16092	2 BELLS AVENUE CAMMERAY	First	E	51	46	50	44	51	46	50	45	-0.8	-1.6	-0.6	-1.6	60	55	NO	NO	NO	NO	NO
29.1	16092	2 BELLS AVENUE CAMMERAY	Second	N	54	49	53	48	54	50	54	48	-0.7	-1.6	-0.5	-1.5	60	55	NO	NO	NO	NO	NO
29.1	16092	2 BELLS AVENUE CAMMERAY	Second	NW	55	50	54	48	55	51	54	49	-1.0	-1.9	-0.8	-1.8	60	55	NO	NO	NO	NO	NO
29.1	16092	2 BELLS AVENUE CAMMERAY	Second	N	54	49	53	47	54	49	53	48	-1.0	-1.8	-0.8	-1.7	60	55	NO	NO	NO	NO	NO
29.1	16092	2 BELLS AVENUE CAMMERAY	Second	W	62	57	60	54	62	57	61	55	-1.5	-2.6	-1.3	-2.5	60	55	NO	NO	NO	NO	NO
29.1	16092	2 BELLS AVENUE CAMMERAY	Second	S	65	60	63	57	65	61	64	58	-1.8	-3.0	-1.6	-3.0	60	55	NO	NO	NO	NO	NO
29.1	16092	2 BELLS AVENUE CAMMERAY	Second	S	65	60	63	57	65	60	64	57	-1.8	-3.0	-1.6	-2.9	60	55	NO	NO	NO	NO	NO
29.1	16092	2 BELLS AVENUE CAMMERAY	Second	E	61	56	60	54	62	57	60	54	-1.8	-2.8	-1.6	-2.8	60	55	NO	NO	NO	NO	NO
29.1	16092	2 BELLS AVENUE CAMMERAY	Second	N	54	49	53	48	54	50	54	48	-0.9	-1.7	-0.7	-1.6	60	55	NO	NO	NO	NO	NO
29.1	16092	2 BELLS AVENUE CAMMERAY	Second	E	55	51	55	49	56	51	55	49	-0.9	-1.8	-0.7	-1.6	60	55	NO	NO	NO	NO	NO
29.1	16092	2 BELLS AVENUE CAMMERAY	Second	E	55	50	54	48	55	50	55	49	-0.9	-1.6	-0.7	-1.5	60	55	NO	NO	NO	NO	NO
29.1	16100	15 MORDEN STREET CAMMERAY	Ground	N	49	44	49	43	49	44	50	44	0.5	-0.5	0.7	-0.4	60	55	NO	NO	NO	NO	NO
29.1	16100	15 MORDEN STREET CAMMERAY	Ground	W	50	45	50	45	51	46	51	45	0.0	-0.9	0.3	-0.8	60	55	NO	NO	NO	NO	NO
29.1	16100	15 MORDEN STREET CAMMERAY	Ground	N	49	44	49	43	49	44	49	44	0.0	-0.9	0.2	-0.8	60	55	NO	NO	NO	NO	NO
29.1	16100	15 MORDEN STREET CAMMERAY	Ground	W	61	56	59	53	61	56	59	53	-1.6	-2.7	-1.4	-2.7	60	55	NO	NO	NO	NO	NO
29.1	16100	15 MORDEN STREET CAMMERAY	Ground	S	62	57	61	54	62	58	61	55	-1.5	-2.7	-1.3	-2.7	60	55	NO	NO	NO	NO	NO
29.1	16100	15 MORDEN STREET CAMMERAY	Ground	W	62	57	60	54	62	57	61	55	-1.4	-2.6	-1.1	-2.5	60	55	NO	NO	NO	NO	NO
29.1	16100	15 MORDEN STREET CAMMERAY	Ground	S	63	58	62	55	64	59	62	56	-1.7	-2.9	-1.5	-2.8	60	55	NO	NO	NO	NO	NO
29.1	16100	15 MORDEN STREET CAMMERAY	Ground	E	60	55	58	52	60	55	58	52	-2.1	-3.2	-1.9	-3.2	60	55	NO	NO	NO	NO	NO
29.1	16100	15 MORDEN STREET CAMMERAY	Ground	S	62	57	60	54	63	58	61	55	-2.0	-3.1	-1.8	-3.1	60	55	NO	NO	NO	NO	NO
29.1	16100	15 MORDEN STREET CAMMERAY	Ground	E	59	54	56	50	59	54	56	50	-2.9	-3.9	-2.7	-3.9	60	55	NO	NO	NO	NO	NO
29.1	16100	15 MORDEN STREET CAMMERAY	First	N	51	46	51	45	51	46	52	46	0.4	-0.5	0.6	-0.4	60	55	NO	NO	NO	NO	NO
29.1	16100	15 MORDEN STREET CAMMERAY	First	W	53	48	53	47	53	49	53	48	-0.2	-1.1	0.0	-1.0	60	55	NO	NO	NO	NO	NO
29.1	16100	15 MORDEN STREET CAMMERAY	First	N	51	46	51	45	51	47	52	46	0.0	-0.9	0.2	-0.7	60	55	NO	NO	NO	NO	NO
29.1	16100	15 MORDEN STREET CAMMERAY	First	W	63	58	61	55	63	58	61	55	-1.8	-2.9	-1.6	-2.7	60	55	NO	NO	NO	NO	NO
29.1	16100	15 MORDEN STREET CAMMERAY	First	S	64	59	62	56	65	60	63	57	-2.0	-3.1	-1.7	-2.9	60	55	NO	NO	NO	NO	NO

NCA	Receiver ID	Address	Floor Level	Facade	Opening Year 2027				Design Year 2037				Increase (Do Smthng - Do Nothing)				NCG project road noise criteria		Do noise levels exceed the cumulative limit with project roads adding ≥2dB to the total noise levels?		Is the contribution from the road project Acute?		Consider further treatment?
					Do Nothing		Do Smthng		Do Nothing		Do Smthng		Opening Year 2027		Design Year 2037								
					Day	Night	Day	Night	Day	Night	Day	Night	Day	Night	Day	Night	Day	Night	Day	Night	$L_{Aeq,15hr}$ ≥ 65dB	$L_{Aeq,9hr}$ ≥ 60dB	
29.1	16100	15 MORDEN STREET CAMMERAY	First	W	64	59	62	56	64	59	63	57	-1.6	-2.7	-1.3	-2.6	60	55	NO	NO	NO	NO	NO
29.1	16100	15 MORDEN STREET CAMMERAY	First	S	66	61	64	57	66	61	64	58	-2.0	-3.3	-1.8	-3.3	60	55	NO	NO	NO	NO	NO
29.1	16100	15 MORDEN STREET CAMMERAY	First	E	63	58	60	54	63	58	61	55	-2.2	-3.5	-2.2	-3.4	60	55	NO	NO	NO	NO	NO
29.1	16100	15 MORDEN STREET CAMMERAY	First	S	65	60	62	56	65	60	63	57	-2.1	-3.3	-1.9	-3.3	60	55	NO	NO	NO	NO	NO
29.1	16100	15 MORDEN STREET CAMMERAY	First	E	61	57	58	52	62	57	58	53	-3.4	-4.7	-3.2	-4.5	60	55	NO	NO	NO	NO	NO
29.1	16100	15 MORDEN STREET CAMMERAY	Second	N	54	50	54	49	55	50	55	49	-0.1	-1.0	0.1	-0.9	60	55	NO	NO	NO	NO	NO
29.1	16100	15 MORDEN STREET CAMMERAY	Second	W	57	52	57	51	57	53	57	51	-0.5	-1.4	-0.3	-1.3	60	55	NO	NO	NO	NO	NO
29.1	16100	15 MORDEN STREET CAMMERAY	Second	N	55	50	55	49	55	51	55	49	-0.3	-1.2	-0.1	-1.1	60	55	NO	NO	NO	NO	NO
29.1	16100	15 MORDEN STREET CAMMERAY	Second	W	66	61	63	57	66	61	64	58	-2.3	-3.4	-2.1	-3.4	60	55	NO	NO	NO	NO	NO
29.1	16100	15 MORDEN STREET CAMMERAY	Second	S	67	62	64	58	67	63	65	59	-2.7	-3.8	-2.5	-3.8	60	55	YES	NO	YES	NO	YES
29.1	16100	15 MORDEN STREET CAMMERAY	Second	W	66	61	64	58	67	62	64	58	-2.4	-3.6	-2.2	-3.6	60	55	NO	NO	NO	NO	NO
29.1	16100	15 MORDEN STREET CAMMERAY	Second	S	69	64	66	60	69	64	66	60	-2.7	-3.9	-2.5	-3.8	60	55	YES	YES	YES	YES	YES
29.1	16100	15 MORDEN STREET CAMMERAY	Second	E	66	61	63	57	66	61	63	57	-2.7	-4.0	-2.5	-3.9	60	55	NO	NO	NO	NO	NO
29.1	16100	15 MORDEN STREET CAMMERAY	Second	S	67	62	64	58	67	63	65	59	-2.7	-4.0	-2.5	-3.9	60	55	YES	NO	YES	NO	YES
29.1	16100	15 MORDEN STREET CAMMERAY	Second	E	64	59	61	55	64	60	62	56	-2.6	-3.9	-2.4	-3.8	60	55	NO	NO	NO	NO	NO
29.1	16119	11 MORDEN STREET CAMMERAY	Ground	E	63	58	60	54	63	59	61	55	-3.0	-4.0	-2.8	-3.9	60	55	NO	NO	NO	NO	NO
29.1	16119	11 MORDEN STREET CAMMERAY	Ground	N	55	50	54	49	55	50	55	49	-0.3	-1.2	-0.1	-1.1	60	55	NO	NO	NO	NO	NO
29.1	16119	11 MORDEN STREET CAMMERAY	Ground	W	58	53	57	51	58	54	57	52	-1.2	-2.2	-1.0	-2.0	60	55	NO	NO	NO	NO	NO
29.1	16119	11 MORDEN STREET CAMMERAY	Ground	SW	60	55	59	53	60	55	59	53	-1.5	-2.4	-1.3	-2.3	60	55	NO	NO	NO	NO	NO
29.1	16119	11 MORDEN STREET CAMMERAY	Ground	N	59	54	59	53	60	55	59	53	-0.6	-1.7	-0.4	-1.6	60	55	NO	NO	NO	NO	NO
29.1	16119	11 MORDEN STREET CAMMERAY	Ground	W	64	59	63	57	65	60	63	57	-1.8	-2.8	-1.5	-2.8	60	55	NO	NO	NO	NO	NO
29.1	16119	11 MORDEN STREET CAMMERAY	Ground	S	65	60	63	57	65	60	64	58	-1.8	-2.9	-1.5	-2.9	60	55	NO	NO	NO	NO	NO
29.1	16119	11 MORDEN STREET CAMMERAY	Ground	SE	64	59	62	56	64	59	62	56	-2.4	-3.5	-2.2	-3.4	60	55	NO	NO	NO	NO	NO
29.1	16121	9 MORDEN STREET CAMMERAY	Ground	N	55	50	55	49	56	51	55	50	-0.5	-1.4	-0.3	-1.3	60	55	NO	NO	NO	NO	NO
29.1	16121	9 MORDEN STREET CAMMERAY	Ground	E	56	52	56	50	57	52	57	51	-0.4	-1.3	-0.2	-1.2	60	55	NO	NO	NO	NO	NO
29.1	16121	9 MORDEN STREET CAMMERAY	Ground	N	55	50	55	49	55	50	55	49	-0.1	-1.0	0.1	-0.9	60	55	NO	NO	NO	NO	NO
29.1	16121	9 MORDEN STREET CAMMERAY	Ground	W	57	52	56	50	57	53	57	51	-1.0	-2.0	-0.8	-1.9	60	55	NO	NO	NO	NO	NO
29.1	16121	9 MORDEN STREET CAMMERAY	Ground	S	65	60	63	57	66	61	64	58	-1.8	-2.9	-1.6	-2.9	60	55	NO	NO	NO	NO	NO
29.1	16121	9 MORDEN STREET CAMMERAY	Ground	S	65	60	63	57	66	61	64	58	-1.9	-3.0	-1.6	-2.9	60	55	NO	NO	NO	NO	NO
29.1	16121	9 MORDEN STREET CAMMERAY	Ground	E	61	56	59	53	61	56	60	54	-1.7	-2.8	-1.5	-2.6	60	55	NO	NO	NO	NO	NO
29.1	16128	7 MORDEN STREET CAMMERAY	Ground	N	54	50	55	49	55	50	55	50	0.3	-0.6	0.5	-0.5	60	55	NO	NO	NO	NO	NO
29.1	16128	7 MORDEN STREET CAMMERAY	Ground	W	57	52	56	50	58	53	57	51	-1.2	-2.1	-1.0	-2.0	60	55	NO	NO	NO	NO	NO
29.1	16128	7 MORDEN STREET CAMMERAY	Ground	S	66	61	64	58	67	62	65	59	-2.1	-3.3	-2.0	-3.3	60	55	YES	NO	YES	NO	YES
29.1	16134	5 MORDEN STREET CAMMERAY	Ground	N	54	49	56	50	54	49	56	50	1.8	0.8	2.0	1.0	60	55	NO	NO	NO	NO	NO
29.1	16134	5 MORDEN STREET CAMMERAY	Ground	W	58	53	60	54	58	53	61	54	2.0	0.9	2.3	1.0	60	55	NO	NO	NO	NO	YES
29.1	16134	5 MORDEN STREET CAMMERAY	Ground	S	62	57	62	56	63	58	63	57	0.0	-1.1	0.3	-1.0	60	55	NO	NO	NO	NO	NO
29.1	16134	5 MORDEN STREET CAMMERAY	Ground	W	64	59	63	57	64	59	64	58	-0.6	-1.7	-0.3	-1.6	60	55	NO	NO	NO	NO	NO
29.1	16134	5 MORDEN STREET CAMMERAY	Ground	S	69	64	67	61	70	65	68	61	-2.2	-3.5	-2.0	-3.4	60	55	YES	YES	YES	YES	YES
29.1	16134	5 MORDEN STREET CAMMERAY	Ground	E	61	57	60	54	62	57	61	55	-1.2	-2.2	-1.0	-2.1	60	55	NO	NO	NO	NO	NO
29.1	16134	5 MORDEN STREET CAMMERAY	Ground	N	54	49	55	49	54	50	56	50	1.0	0.1	1.2	0.3	60	55	NO	NO	NO	NO	NO
29.1	16280	2A MORDEN STREET CAMMERAY	Ground	S	61	56	65	59	61	57	65	59	3.7	2.7	3.9	2.8	60	55	YES	NO	YES	NO	YES
29.1	16280	2A MORDEN STREET CAMMERAY	Ground	NE	59	54	63	58	60	55	64	58	3.9	3.4	3.9	3.2	60	55	NO	NO	NO	NO	YES
29.1	16280	2A MORDEN STREET CAMMERAY	Ground	NE	59	54	62	57	60	55	63	57	3.1	2.6	3.2	2.4	60	55	NO	NO	NO	NO	YES
29.1	16280	2A MORDEN STREET CAMMERAY	Ground	E	57	52	55	50	57	53	56	50	-1.6	-2.6	-1.4	-2.4	60	55	NO	NO	NO	NO	NO
29.1	16280	2A MORDEN STREET CAMMERAY	Ground	N	55	50	54	48	55	51	54	49	-1.2	-2.2	-1.0	-2.1	60	55	NO	NO	NO	NO	NO
29.1	16281	55 BELLEVUE STREET CAMMERAY	Ground	N	55	51	54	48	56	51	55	49	-1.3	-2.3	-1.1	-2.2	60	55	NO	NO	NO	NO	NO
29.1	16281	55 BELLEVUE STREET CAMMERAY	Ground	W	60	55	59	53	60	56	59	53	-1.5	-2.6	-1.1	-2.5	60	55	NO	NO	NO	NO	NO
29.1	16281	55 BELLEVUE STREET CAMMERAY	Ground	SW	61	56	63	57	61	57	64	58	2.2	1.1	2.3	1.2	60	55	NO	NO	NO	NO	YES
29.1	16281	55 BELLEVUE STREET CAMMERAY	Ground	S	63	58	65	59	63	58	65	59	2.0	0.8	2.1	0.9	60	55	YES	NO	YES	NO	YES
29.1	16315	38 BELLEVUE STREET CAMMERAY	Ground	E	68	63	63	57	68	63	64	58	-4.2	-5.5	-3.9	-5.4	60	55	NO	NO	NO	NO	NO
29.1	16315	38 BELLEVUE STREET CAMMERAY	Ground	W	61	56	59	53	61	56	59	54	-2.5	-3.0	-2.3	-2.8	60	55	NO	NO	NO	NO	NO
29.1	16315	38 BELLEVUE STREET CAMMERAY	Ground	S	30	30	66	60	30	30	67	61	36.1	30.3	36.6	30.8	42	42	YES	YES	YES	YES	YES
29.1	16316	40 BELLEVUE STREET CAMMERAY	Ground	W	57	53	56	50	57	53	56	51	-1.1	-2.3	-0.9	-2.2	60	55	NO	NO	NO	NO	NO
29.1	16316	40 BELLEVUE STREET CAMMERAY	Ground	E	64	59	63	57	64	60	63	57	-1.5	-2.7	-1.3	-2.6	60	55	NO	NO	NO	NO	NO
29.1	16327	57 BELLEVUE STREET CAMMERAY	Ground	N	55	50	54	48	55	51	54	48	-1.2	-2.3	-1.0	-2.2	60	55	NO	NO	NO	NO	NO
29.1	16327	57 BELLEVUE STREET CAMMERAY	Ground	W	59	54	57	51	59	55	58	52	-1.6	-2.7	-1.4	-2.6	60	55	NO	NO	NO	NO	NO
29.1	16327	57 BELLEVUE STREET CAMMERAY	Ground	S	55	50	53	48	55	51	54	48	-1.3	-2.3	-1.0	-2.2	60	55	NO	NO	NO	NO	NO
29.1	16327	57 BELLEVUE STREET CAMMERAY	Ground	E	56	52	56	50	57	52	56	50	-0.9	-1.8	-0.7	-1.7	60	55	NO	NO	NO	NO	NO
29.1	16363	59 BELLEVUE STREET CAMMERAY	Ground	N	54	50	53	47	54	50	53	48	-1.2	-2.3	-1.0	-2.2	60	55	NO	NO	NO	NO	NO
29.1	16363	59 BELLEVUE STREET CAMMERAY	Ground	W	58	53	56	50	58	53	57	51	-1.5	-2.7	-1.3	-2.6	60	55	NO	NO	NO	NO	NO
29.1	16363	59 BELLEVUE STREET CAMMERAY	Ground	S	54	50	53	47	55	50	54	48	-1.2	-2.3	-1.0	-2.2	60	55	NO	NO	NO	NO	NO
29.1	16363	59 BELLEVUE STREET CAMMERAY	Ground	E	57	52	56	50	57	52	57	51	-0.5	-1.4	-0.3	-1.3	60	55	NO	NO	NO	NO	NO

NCA	Receiver ID	Address	Floor Level	Facade	Opening Year 2027				Design Year 2037				Increase (Do Smthng - Do Nothing)				NCG project road noise criteria		Do noise levels exceed the cumulative limit with project roads adding ≥2dB to the total noise levels?		Is the contribution from the road project Acute?		Consider further treatment?
					Do Nothing		Do Smthng		Do Nothing		Do Smthng		Opening Year 2027		Design Year 2037								
					Day	Night	Day	Night	Day	Night	Day	Night	Day	Night	Day	Night	Day	Night	Day	Night	$L_{Aeq,15hr} \geq 65dB$	$L_{Aeq,9hr} \geq 60dB$	
29.1	16409	61 BELLEVUE STREET CAMMERAY	Ground	W	57	52	55	49	57	52	56	50	-1.5	-2.5	-1.2	-2.4	60	55	NO	NO	NO	NO	NO
29.1	16409	61 BELLEVUE STREET CAMMERAY	Ground	S	54	49	52	47	54	49	53	47	-1.3	-2.3	-1.1	-2.2	60	55	NO	NO	NO	NO	NO
29.1	16409	61 BELLEVUE STREET CAMMERAY	Ground	E	56	51	55	50	56	52	56	50	-0.6	-1.5	-0.4	-1.4	60	55	NO	NO	NO	NO	NO
29.1	16410	8 TARELLA PLACE CAMMERAY	Ground	S	64	60	63	58	64	60	64	58	-0.5	-2.2	-0.2	-2.1	60	55	NO	NO	NO	NO	NO
29.1	16410	8 TARELLA PLACE CAMMERAY	Ground	E	66	62	66	61	67	63	67	61	0.0	-1.6	0.2	-1.4	60	55	YES	YES	YES	YES	YES
29.1	16410	8 TARELLA PLACE CAMMERAY	Ground	N	57	53	56	51	58	54	57	51	-0.9	-2.6	-0.7	-2.4	60	55	NO	NO	NO	NO	NO
29.1	16410	8 TARELLA PLACE CAMMERAY	Ground	N	58	54	57	51	58	54	57	52	-1.0	-2.6	-0.8	-2.5	60	55	NO	NO	NO	NO	NO
29.1	16410	8 TARELLA PLACE CAMMERAY	Ground	W	63	59	62	57	64	60	63	57	-1.1	-2.7	-0.9	-2.5	60	55	NO	NO	NO	NO	NO
29.1	16416	44 BELLEVUE STREET CAMMERAY	Ground	W	56	51	55	49	56	52	55	49	-1.3	-2.3	-1.1	-2.2	60	55	NO	NO	NO	NO	NO
29.1	16416	44 BELLEVUE STREET CAMMERAY	Ground	E	60	55	61	55	60	55	61	56	1.2	0.3	1.4	0.4	60	55	NO	NO	NO	NO	NO
29.1	16417	42 BELLEVUE STREET CAMMERAY	Ground	W	56	52	55	50	57	52	56	50	-1.2	-2.3	-1.0	-2.1	60	55	NO	NO	NO	NO	NO
29.1	16417	42 BELLEVUE STREET CAMMERAY	Ground	E	61	57	62	56	62	57	62	56	0.4	-0.8	0.5	-0.7	60	55	NO	NO	NO	NO	NO
29.1	16418	46 BELLEVUE STREET CAMMERAY	Ground	N	54	49	53	47	54	50	53	48	-1.3	-2.3	-1.0	-2.2	60	55	NO	NO	NO	NO	NO
29.1	16418	46 BELLEVUE STREET CAMMERAY	Ground	W	54	49	53	47	54	50	53	48	-1.3	-2.3	-1.1	-2.2	60	55	NO	NO	NO	NO	NO
29.1	16418	46 BELLEVUE STREET CAMMERAY	Ground	E	58	54	59	53	59	54	59	53	0.3	-0.7	0.5	-0.6	60	55	NO	NO	NO	NO	NO
29.1	16418	46 BELLEVUE STREET CAMMERAY	Ground	N	54	50	53	47	54	50	53	48	-1.3	-2.3	-1.1	-2.2	60	55	NO	NO	NO	NO	NO
29.1	16419	3 AMHERST STREET CAMMERAY	Ground	N	58	54	57	51	58	54	58	52	-1.0	-2.7	-0.8	-2.5	60	55	NO	NO	NO	NO	NO
29.1	16419	3 AMHERST STREET CAMMERAY	Ground	W	74	70	73	67	74	71	73	68	-1.3	-3.0	-1.1	-2.8	60	55	YES	YES	YES	YES	YES
29.1	16419	3 AMHERST STREET CAMMERAY	Ground	S	70	66	69	64	70	67	70	64	-0.6	-2.4	-0.4	-2.3	60	55	YES	YES	YES	YES	YES
29.1	16419	3 AMHERST STREET CAMMERAY	Ground	E	63	59	62	56	63	59	63	57	-1.0	-2.6	-0.8	-2.5	60	55	NO	NO	NO	NO	NO
29.1	16434	63 BELLEVUE STREET CAMMERAY	Ground	N	53	49	52	46	54	49	52	47	-1.3	-2.2	-1.1	-2.1	60	55	NO	NO	NO	NO	NO
29.1	16434	63 BELLEVUE STREET CAMMERAY	Ground	W	56	51	54	49	56	52	55	49	-1.4	-2.5	-1.2	-2.4	60	55	NO	NO	NO	NO	NO
29.1	16434	63 BELLEVUE STREET CAMMERAY	Ground	E	55	50	55	49	56	51	55	49	-0.7	-1.5	-0.4	-1.5	60	55	NO	NO	NO	NO	NO
29.1	16450	5 TARELLA PLACE CAMMERAY	Ground	N	57	52	56	50	57	53	56	51	-0.9	-2.3	-0.9	-2.1	60	55	NO	NO	NO	NO	NO
29.1	16450	5 TARELLA PLACE CAMMERAY	Ground	W	61	57	60	54	61	57	60	55	-1.1	-2.6	-0.9	-2.4	60	55	NO	NO	NO	NO	NO
29.1	16450	5 TARELLA PLACE CAMMERAY	Ground	S	61	57	60	54	61	57	60	55	-1.0	-2.6	-0.8	-2.5	60	55	NO	NO	NO	NO	NO
29.1	16450	5 TARELLA PLACE CAMMERAY	Ground	E	58	54	57	51	58	54	57	52	-1.0	-2.6	-0.8	-2.4	60	55	NO	NO	NO	NO	NO
29.1	16463	65 BELLEVUE STREET CAMMERAY	Ground	N	53	49	52	46	54	49	52	47	-1.3	-2.2	-1.1	-2.1	60	55	NO	NO	NO	NO	NO
29.1	16463	65 BELLEVUE STREET CAMMERAY	Ground	W	55	50	53	48	55	50	54	48	-1.4	-2.4	-1.1	-2.2	60	55	NO	NO	NO	NO	NO
29.1	16463	65 BELLEVUE STREET CAMMERAY	Ground	S	51	47	50	44	51	47	50	45	-1.2	-2.2	-1.0	-2.1	60	55	NO	NO	NO	NO	NO
29.1	16463	65 BELLEVUE STREET CAMMERAY	Ground	E	55	50	54	49	55	51	55	49	-0.8	-1.8	-0.6	-1.7	60	55	NO	NO	NO	NO	NO
29.1	16464	50 BELLEVUE STREET CAMMERAY	Ground	E	57	52	56	50	57	53	56	50	-1.1	-2.2	-0.9	-2.1	60	55	NO	NO	NO	NO	NO
29.1	16464	50 BELLEVUE STREET CAMMERAY	Ground	W	55	50	53	48	55	50	54	48	-1.3	-2.3	-1.1	-2.2	60	55	NO	NO	NO	NO	NO
29.1	16465	48 BELLEVUE STREET CAMMERAY	Ground	W	55	50	53	48	55	50	54	48	-1.3	-2.3	-1.1	-2.2	60	55	NO	NO	NO	NO	NO
29.1	16465	48 BELLEVUE STREET CAMMERAY	Ground	E	57	53	57	51	58	53	57	51	-0.7	-1.8	-0.5	-1.7	60	55	NO	NO	NO	NO	NO
29.1	16466	7 TARELLA PLACE CAMMERAY	Ground	E	57	53	56	51	57	53	57	51	-0.7	-2.1	-0.5	-1.9	60	55	NO	NO	NO	NO	NO
29.1	16466	7 TARELLA PLACE CAMMERAY	Ground	N	55	51	54	49	56	52	55	49	-1.0	-2.4	-0.8	-2.3	60	55	NO	NO	NO	NO	NO
29.1	16466	7 TARELLA PLACE CAMMERAY	Ground	W	57	53	56	51	58	53	57	51	-0.9	-2.4	-0.8	-2.2	60	55	NO	NO	NO	NO	NO
29.1	16466	7 TARELLA PLACE CAMMERAY	Ground	S	59	55	58	52	59	55	58	53	-1.0	-2.6	-0.8	-2.5	60	55	NO	NO	NO	NO	NO
29.1	16466	7 TARELLA PLACE CAMMERAY	Ground	E	59	55	58	53	59	55	59	53	-0.4	-1.8	-0.2	-1.6	60	55	NO	NO	NO	NO	NO
29.1	16474	45A AMHERST STREET CAMMERAY	Ground	N	61	54	58	52	61	54	58	52	-2.9	-2.3	-2.6	-2.1	60	55	NO	NO	NO	NO	NO
29.1	16474	45A AMHERST STREET CAMMERAY	Ground	E	53	48	52	46	53	49	52	47	-1.4	-2.5	-1.2	-2.3	60	55	NO	NO	NO	NO	NO
29.1	16474	45A AMHERST STREET CAMMERAY	Ground	N	52	47	51	45	52	48	51	45	-1.4	-2.4	-1.2	-2.3	60	55	NO	NO	NO	NO	NO
29.1	16474	45A AMHERST STREET CAMMERAY	Ground	E	54	50	53	47	55	50	53	48	-1.4	-2.5	-1.2	-2.3	60	55	NO	NO	NO	NO	NO
29.1	16474	45A AMHERST STREET CAMMERAY	Ground	W	67	60	61	55	67	60	61	55	-6.5	-5.5	-6.1	-5.4	60	55	NO	NO	NO	NO	NO
29.1	16474	45A AMHERST STREET CAMMERAY	Ground	SW	67	60	63	57	67	61	63	57	-4.1	-3.7	-3.9	-3.4	60	55	NO	NO	NO	NO	NO
29.1	16474	45A AMHERST STREET CAMMERAY	Ground	W	68	62	64	58	69	62	64	58	-4.7	-4.1	-4.4	-3.8	60	55	NO	NO	NO	NO	NO
29.1	16474	45A AMHERST STREET CAMMERAY	Ground	S	71	65	66	61	71	65	67	61	-4.4	-4.2	-4.2	-4.1	60	55	YES	YES	YES	YES	YES
29.1	16474	45A AMHERST STREET CAMMERAY	Ground	W	69	63	65	59	69	63	65	59	-4.1	-3.7	-3.9	-3.6	60	55	YES	NO	YES	NO	YES
29.1	16474	45A AMHERST STREET CAMMERAY	Ground	S	72	66	68	62	72	66	68	62	-4.2	-4.3	-4.0	-4.1	60	55	YES	YES	YES	YES	YES
29.1	16474	45A AMHERST STREET CAMMERAY	Ground	W	70	64	66	60	70	64	66	61	-3.8	-3.7	-3.6	-3.6	60	55	YES	YES	YES	YES	YES
29.1	16474	45A AMHERST STREET CAMMERAY	Ground	S	72	67	68	63	72	67	69	63	-3.9	-4.1	-3.7	-4.0	60	55	YES	YES	YES	YES	YES
29.1	16474	45A AMHERST STREET CAMMERAY	Ground	S	70	64	66	60	70	64	67	61	-3.6	-3.5	-3.4	-3.4	60	55	YES	YES	YES	YES	YES
29.1	16474	45A AMHERST STREET CAMMERAY	Ground	S	72	67	68	62	72	67	68	63	-3.6	-4.3	-3.4	-4.1	60	55	YES	YES	YES	YES	YES
29.1	16474	45A AMHERST STREET CAMMERAY	Ground	E	62	57	59	54	62	58	60	54	-2.7	-3.6	-2.5	-3.5	60	55	NO	NO	NO	NO	NO
29.1	16474	45A AMHERST STREET CAMMERAY	Ground	N	53	48	51	46	53	48	52	46	-1.4	-2.2	-1.1	-2.1	60	55	NO	NO	NO	NO	NO
29.1	16474	45A AMHERST STREET CAMMERAY	Ground	W	55	50	54	48	55	51	54	49	-1.4	-2.4	-1.1	-2.3	60	55	NO	NO	NO	NO	NO
29.1	16474	45A AMHERST STREET CAMMERAY	Ground	S	55	50	53	48	55	51	54	48	-1.3	-2.5	-1.1	-2.4	60	55	NO	NO	NO	NO	NO
29.1	16474	45A AMHERST STREET CAMMERAY	Ground	W	54	49	53	47	54	50	53	48	-1.4	-2.4	-1.1	-2.3	60	55	NO	NO	NO	NO	NO
29.1	16474	45A AMHERST STREET CAMMERAY	Ground	N	53	48	52	46	53	49	52	46	-1.3	-2.4	-1.1	-2.2	60	55	NO	NO	NO	NO	NO
29.1	16474	45A AMHERST STREET CAMMERAY	Ground	E	53	48	51	46	53	48	52	46	-1.2	-2.4	-1.0	-2.3	60	55	NO	NO	NO	NO	NO
29.1	16474	45A AMHERST STREET CAMMERAY	Ground	N	53	48	52	46	53	49	52	46	-1.3	-2.3	-1.1	-2.2	60	55	NO	NO	NO	NO	NO

NCA	Receiver ID	Address	Floor Level	Facade	Opening Year 2027				Design Year 2037				Increase (Do Smthng - Do Nothing)				NCG project road noise criteria		Do noise levels exceed the cumulative limit with project roads adding ≥2dB to the total noise levels?		Is the contribution from the road project Acute?		Consider further treatment?
					Do Nothing		Do Smthng		Do Nothing		Do Smthng		Opening Year 2027		Design Year 2037								
					Day	Night	Day	Night	Day	Night	Day	Night	Day	Night	Day	Night	Day	Night	Day	Night	$L_{Aeq,15hr} \geq 65dB$	$L_{Aeq,9hr} \geq 60dB$	
29.1	16474	45A AMHERST STREET CAMMERAY	Ground	E	53	48	51	46	53	48	52	46	-1.4	-2.4	-1.1	-2.3	60	55	NO	NO	NO	NO	NO
29.1	16474	45A AMHERST STREET CAMMERAY	Ground	N	53	48	51	46	53	49	52	46	-1.4	-2.4	-1.2	-2.3	60	55	NO	NO	NO	NO	NO
29.1	16474	45A AMHERST STREET CAMMERAY	Ground	E	53	48	51	46	53	48	52	46	-1.3	-2.5	-1.1	-2.3	60	55	NO	NO	NO	NO	NO
29.1	16474	45A AMHERST STREET CAMMERAY	Ground	N	53	48	51	46	53	49	52	46	-1.5	-2.4	-1.3	-2.3	60	55	NO	NO	NO	NO	NO
29.1	16474	45A AMHERST STREET CAMMERAY	First	N	64	57	62	56	64	58	63	57	-1.7	-1.2	-1.3	-1.0	60	55	NO	NO	NO	NO	NO
29.1	16474	45A AMHERST STREET CAMMERAY	First	E	57	53	56	50	57	53	56	51	-1.4	-2.5	-1.2	-2.4	60	55	NO	NO	NO	NO	NO
29.1	16474	45A AMHERST STREET CAMMERAY	First	N	56	51	54	49	56	52	55	49	-1.5	-2.4	-1.3	-2.3	60	55	NO	NO	NO	NO	NO
29.1	16474	45A AMHERST STREET CAMMERAY	First	E	57	53	56	50	58	53	56	51	-1.4	-2.5	-1.3	-2.3	60	55	NO	NO	NO	NO	NO
29.1	16474	45A AMHERST STREET CAMMERAY	First	W	69	62	66	60	69	63	67	61	-3.0	-2.3	-2.5	-2.0	60	55	YES	YES	YES	YES	YES
29.1	16474	45A AMHERST STREET CAMMERAY	First	SW	71	64	66	60	71	64	67	61	-4.1	-3.3	-3.7	-3.1	60	55	YES	YES	YES	YES	YES
29.1	16474	45A AMHERST STREET CAMMERAY	First	W	71	64	67	60	71	64	67	61	-4.1	-3.6	-3.8	-3.3	60	55	YES	YES	YES	YES	YES
29.1	16474	45A AMHERST STREET CAMMERAY	First	S	70	64	66	60	70	64	66	60	-4.2	-3.7	-3.8	-3.6	60	55	YES	YES	YES	YES	YES
29.1	16474	45A AMHERST STREET CAMMERAY	First	SW	69	63	65	59	69	63	66	60	-3.9	-3.5	-3.5	-3.3	60	55	YES	YES	YES	YES	YES
29.1	16474	45A AMHERST STREET CAMMERAY	First	W	70	64	66	61	70	64	67	61	-3.7	-3.4	-3.5	-3.1	60	55	YES	YES	YES	YES	YES
29.1	16474	45A AMHERST STREET CAMMERAY	First	S	73	68	70	64	73	68	71	65	-3.2	-3.3	-2.9	-3.2	60	55	YES	YES	YES	YES	YES
29.1	16474	45A AMHERST STREET CAMMERAY	First	W	71	66	68	63	72	66	69	63	-3.0	-3.0	-2.7	-2.8	60	55	YES	YES	YES	YES	YES
29.1	16474	45A AMHERST STREET CAMMERAY	First	S	74	69	71	66	74	69	72	66	-2.7	-3.1	-2.5	-2.9	60	55	YES	YES	YES	YES	YES
29.1	16474	45A AMHERST STREET CAMMERAY	First	W	72	67	70	64	73	67	71	65	-2.3	-2.7	-2.1	-2.5	60	55	YES	YES	YES	YES	YES
29.1	16474	45A AMHERST STREET CAMMERAY	First	S	74	69	72	66	75	70	73	67	-2.4	-2.9	-2.1	-2.8	60	55	YES	YES	YES	YES	YES
29.1	16474	45A AMHERST STREET CAMMERAY	First	S	72	67	70	65	73	68	71	65	-2.0	-2.6	-1.8	-2.4	60	55	YES	YES	YES	YES	YES
29.1	16474	45A AMHERST STREET CAMMERAY	First	S	74	69	72	66	74	70	72	67	-2.3	-3.3	-2.1	-3.0	60	55	YES	YES	YES	YES	YES
29.1	16474	45A AMHERST STREET CAMMERAY	First	E	66	61	64	59	66	62	65	59	-1.9	-2.9	-1.7	-2.8	60	55	YES	NO	YES	NO	YES
29.1	16474	45A AMHERST STREET CAMMERAY	First	N	56	51	55	49	56	52	55	49	-1.3	-2.4	-1.1	-2.2	60	55	NO	NO	NO	NO	NO
29.1	16474	45A AMHERST STREET CAMMERAY	First	W	59	54	57	51	59	54	58	52	-1.4	-2.5	-1.1	-2.4	60	55	NO	NO	NO	NO	NO
29.1	16474	45A AMHERST STREET CAMMERAY	First	S	59	54	57	52	59	55	58	52	-1.4	-2.5	-1.2	-2.4	60	55	NO	NO	NO	NO	NO
29.1	16474	45A AMHERST STREET CAMMERAY	First	W	58	54	57	51	58	54	57	52	-1.3	-2.5	-1.0	-2.4	60	55	NO	NO	NO	NO	NO
29.1	16474	45A AMHERST STREET CAMMERAY	First	N	57	52	55	50	57	53	56	50	-1.3	-2.4	-1.1	-2.2	60	55	NO	NO	NO	NO	NO
29.1	16474	45A AMHERST STREET CAMMERAY	First	E	57	52	55	50	57	53	56	50	-1.2	-2.5	-1.0	-2.3	60	55	NO	NO	NO	NO	NO
29.1	16474	45A AMHERST STREET CAMMERAY	First	N	57	52	55	50	57	53	56	50	-1.4	-2.5	-1.2	-2.3	60	55	NO	NO	NO	NO	NO
29.1	16474	45A AMHERST STREET CAMMERAY	First	E	57	52	55	50	57	53	56	50	-1.3	-2.5	-1.1	-2.3	60	55	NO	NO	NO	NO	NO
29.1	16474	45A AMHERST STREET CAMMERAY	First	N	57	52	55	50	57	52	56	50	-1.4	-2.4	-1.2	-2.3	60	55	NO	NO	NO	NO	NO
29.1	16474	45A AMHERST STREET CAMMERAY	First	E	57	52	55	50	57	52	56	50	-1.3	-2.5	-1.1	-2.4	60	55	NO	NO	NO	NO	NO
29.1	16474	45A AMHERST STREET CAMMERAY	First	N	57	52	55	49	57	52	56	50	-1.5	-2.5	-1.2	-2.2	60	55	NO	NO	NO	NO	NO
29.1	16480	3 AMHERST STREET CAMMERAY	Ground	N	55	50	54	49	55	51	54	49	-0.9	-1.7	-0.9	-1.6	60	55	NO	NO	NO	NO	NO
29.1	16480	3 AMHERST STREET CAMMERAY	Ground	W	60	56	59	53	60	56	59	54	-1.2	-2.7	-1.0	-2.6	60	55	NO	NO	NO	NO	NO
29.1	16480	3 AMHERST STREET CAMMERAY	Ground	S	67	63	66	60	68	64	66	61	-1.4	-2.9	-1.1	-2.8	60	55	YES	YES	YES	YES	YES
29.1	16480	3 AMHERST STREET CAMMERAY	Ground	E	58	54	57	51	58	54	58	52	-1.1	-2.6	-0.9	-2.4	60	55	NO	NO	NO	NO	NO
29.1	16480	3 AMHERST STREET CAMMERAY	Ground	SW	59	55	58	52	59	55	58	53	-1.1	-2.6	-0.9	-2.5	60	55	NO	NO	NO	NO	NO
29.1	16480	3 AMHERST STREET CAMMERAY	Ground	E	57	53	56	51	58	53	57	51	-0.9	-2.3	-0.7	-2.2	60	55	NO	NO	NO	NO	NO
29.1	16480	3 AMHERST STREET CAMMERAY	Ground	N	55	50	54	49	55	51	54	49	-0.9	-1.7	-0.9	-1.6	60	55	NO	NO	NO	NO	NO
29.1	16480	3 AMHERST STREET CAMMERAY	First	N	57	53	57	51	58	53	57	52	-0.9	-1.9	-0.8	-1.8	60	55	NO	NO	NO	NO	NO
29.1	16480	3 AMHERST STREET CAMMERAY	First	W	65	61	63	58	65	61	64	58	-1.4	-2.9	-1.2	-2.7	60	55	NO	NO	NO	NO	NO
29.1	16480	3 AMHERST STREET CAMMERAY	First	S	72	69	71	66	73	69	72	66	-1.2	-2.9	-1.0	-2.7	60	55	YES	YES	YES	YES	YES
29.1	16480	3 AMHERST STREET CAMMERAY	First	E	62	58	61	55	62	58	61	56	-1.1	-2.6	-0.9	-2.4	60	55	NO	NO	NO	NO	NO
29.1	16480	3 AMHERST STREET CAMMERAY	First	SW	62	58	61	56	63	59	62	56	-1.1	-2.6	-0.9	-2.4	60	55	NO	NO	NO	NO	NO
29.1	16480	3 AMHERST STREET CAMMERAY	First	E	60	56	59	54	60	56	60	54	-1.0	-2.4	-0.8	-2.2	60	55	NO	NO	NO	NO	NO
29.1	16480	3 AMHERST STREET CAMMERAY	First	N	58	53	57	51	58	53	57	52	-1.0	-1.9	-0.9	-1.7	60	55	NO	NO	NO	NO	NO
29.1	16492	229 WEST STREET CAMMERAY	Ground	E	61	57	60	54	61	57	60	55	-0.9	-2.5	-0.7	-2.3	60	55	NO	NO	NO	NO	NO
29.1	16492	229 WEST STREET CAMMERAY	Ground	N	54	50	53	48	55	50	54	48	-0.9	-2.2	-0.8	-2.0	60	55	NO	NO	NO	NO	NO
29.1	16492	229 WEST STREET CAMMERAY	Ground	W	62	58	61	56	62	58	62	56	-0.4	-1.9	-0.2	-1.8	60	55	NO	NO	NO	NO	NO
29.1	16492	229 WEST STREET CAMMERAY	Ground	S	63	59	62	57	63	60	63	57	-0.9	-2.5	-0.7	-2.4	60	55	NO	NO	NO	NO	NO
29.1	16492	229 WEST STREET CAMMERAY	Ground	E	61	57	60	55	62	58	61	55	-0.9	-2.7	-0.8	-2.5	60	55	NO	NO	NO	NO	NO
29.1	16492	229 WEST STREET CAMMERAY	Ground	S	69	65	67	62	69	65	68	62	-1.3	-2.9	-1.1	-2.8	60	55	YES	YES	YES	YES	YES
29.1	16492	229 WEST STREET CAMMERAY	First	E	64	60	64	58	65	61	64	59	-0.8	-2.4	-0.7	-2.4	60	55	NO	NO	NO	NO	NO
29.1	16492	229 WEST STREET CAMMERAY	First	N	58	54	57	51	58	54	57	52	-0.9	-2.3	-0.8	-2.1	60	55	NO	NO	NO	NO	NO
29.1	16492	229 WEST STREET CAMMERAY	First	W	67	63	66	61	68	63	67	61	-0.9	-2.3	-0.7	-2.2	60	55	YES	YES	YES	YES	YES
29.1	16492	229 WEST STREET CAMMERAY	First	S	77	73	76	70	77	73	76	71	-1.2	-2.7	-1.0	-2.6	60	55	YES	YES	YES	YES	YES
29.1	16492	229 WEST STREET CAMMERAY	First	E	72	68	71	66	73	69	72	66	-1.2	-2.8	-1.0	-2.6	60	55	YES	YES	YES	YES	YES
29.1	16492	229 WEST STREET CAMMERAY	First	S	73	69	72	66	73	69	72	67	-1.1	-2.9	-1.0	-2.7	60	55	YES	YES	YES	YES	YES
29.1	16493	52 BELLEVUE STREET CAMMERAY	Ground	N	54	49	53	47	54	50	53	48	-1.3	-2.1	-1.0	-1.9	60	55	NO	NO	NO	NO	NO
29.1	16493	52 BELLEVUE STREET CAMMERAY	Ground	W	54	49	52	47	54	49	53	47	-1.2	-2.3	-1.0	-2.1	60	55	NO	NO	NO	NO	NO
29.1	16493	52 BELLEVUE STREET CAMMERAY	Ground	E	56	52	55	49	57	52	56	50	-1.1	-2.1	-0.8	-2.0	60	55	NO	NO	NO	NO	NO

NCA	Receiver ID	Address	Floor Level	Facade	Opening Year 2027				Design Year 2037				Increase (Do Smthng - Do Nothing)				NCG project road noise criteria		Do noise levels exceed the cumulative limit with project roads adding ≥2dB to the total noise levels?		Is the contribution from the road project Acute?		Consider further treatment?
					Do Nothing		Do Smthng		Do Nothing		Do Smthng		Opening Year 2027		Design Year 2037								
					Day	Night	Day	Night	Day	Night	Day	Night	Day	Night	Day	Night	Day	Night	Day	Night	$L_{Aeq,15hr} \geq 65dB$	$L_{Aeq,9hr} \geq 60dB$	
29.1	16508	53 AMHERST STREET CAMMERAY	Ground	N	55	50	54	48	55	50	54	49	-1.3	-2.0	-1.1	-1.8	60	55	NO	NO	NO	NO	NO
29.1	16508	53 AMHERST STREET CAMMERAY	Ground	W	53	49	52	46	54	49	52	47	-1.3	-2.3	-1.1	-2.2	60	55	NO	NO	NO	NO	NO
29.1	16508	53 AMHERST STREET CAMMERAY	Ground	S	55	50	54	48	55	51	54	49	-1.3	-2.4	-1.1	-2.2	60	55	NO	NO	NO	NO	NO
29.1	16508	53 AMHERST STREET CAMMERAY	Ground	W	55	50	53	48	55	51	54	48	-1.4	-2.5	-1.2	-2.2	60	55	NO	NO	NO	NO	NO
29.1	16508	53 AMHERST STREET CAMMERAY	Ground	S	57	52	55	49	57	52	56	50	-1.6	-2.5	-1.4	-2.4	60	55	NO	NO	NO	NO	NO
29.1	16508	53 AMHERST STREET CAMMERAY	Ground	E	56	52	55	49	57	52	55	50	-1.4	-2.5	-1.2	-2.4	60	55	NO	NO	NO	NO	NO
29.1	16511	51 AMHERST STREET CAMMERAY	Ground	N	56	50	54	49	56	51	55	49	-1.3	-1.8	-1.1	-1.7	60	55	NO	NO	NO	NO	NO
29.1	16511	51 AMHERST STREET CAMMERAY	Ground	W	53	49	52	46	53	49	52	47	-1.2	-2.4	-1.1	-2.3	60	55	NO	NO	NO	NO	NO
29.1	16511	51 AMHERST STREET CAMMERAY	Ground	S	55	50	54	48	55	51	54	48	-1.3	-2.4	-1.1	-2.1	60	55	NO	NO	NO	NO	NO
29.1	16511	51 AMHERST STREET CAMMERAY	Ground	E	54	50	53	47	54	50	53	48	-1.3	-2.4	-1.1	-2.3	60	55	NO	NO	NO	NO	NO
29.1	16522	1 AMHERST STREET CAMMERAY	Ground	N	51	47	50	45	51	47	51	45	-1.0	-2.3	-0.8	-2.2	60	55	NO	NO	NO	NO	NO
29.1	16522	1 AMHERST STREET CAMMERAY	Ground	W	52	48	51	46	52	48	52	46	-1.0	-2.5	-0.8	-2.4	60	55	NO	NO	NO	NO	NO
29.1	16522	1 AMHERST STREET CAMMERAY	Ground	N	51	47	50	44	51	47	50	45	-1.0	-2.5	-0.8	-2.4	60	55	NO	NO	NO	NO	NO
29.1	16522	1 AMHERST STREET CAMMERAY	Ground	W	68	64	67	61	68	65	67	62	-1.3	-2.9	-1.1	-2.7	60	55	YES	YES	YES	YES	YES
29.1	16522	1 AMHERST STREET CAMMERAY	Ground	SW	78	74	77	71	78	74	77	71	-1.0	-2.8	-0.8	-2.7	60	55	YES	YES	YES	YES	YES
29.1	16522	1 AMHERST STREET CAMMERAY	Ground	S	78	74	77	71	78	74	77	72	-0.8	-2.6	-0.6	-2.4	60	55	YES	YES	YES	YES	YES
29.1	16522	1 AMHERST STREET CAMMERAY	Ground	E	66	62	65	60	67	63	66	60	-1.0	-2.6	-0.8	-2.5	60	55	YES	YES	YES	YES	YES
29.1	16522	1 AMHERST STREET CAMMERAY	Ground	N	53	49	52	46	53	49	52	47	-1.1	-2.4	-0.9	-2.2	60	55	NO	NO	NO	NO	NO
29.1	16522	1 AMHERST STREET CAMMERAY	Ground	E	58	54	57	52	58	54	58	52	-1.0	-2.4	-0.8	-2.2	60	55	NO	NO	NO	NO	NO
29.1	16522	1 AMHERST STREET CAMMERAY	First	N	54	49	53	47	54	50	53	48	-0.9	-2.3	-0.7	-2.2	60	55	NO	NO	NO	NO	NO
29.1	16522	1 AMHERST STREET CAMMERAY	First	W	55	51	54	48	55	51	54	49	-1.0	-2.6	-0.8	-2.4	60	55	NO	NO	NO	NO	NO
29.1	16522	1 AMHERST STREET CAMMERAY	First	N	54	50	53	47	54	50	53	48	-1.0	-2.6	-0.8	-2.4	60	55	NO	NO	NO	NO	NO
29.1	16522	1 AMHERST STREET CAMMERAY	First	W	71	67	70	64	71	68	70	65	-1.1	-2.8	-0.9	-2.7	60	55	YES	YES	YES	YES	YES
29.1	16522	1 AMHERST STREET CAMMERAY	First	SW	78	75	78	72	79	75	78	72	-0.8	-2.7	-0.7	-2.6	60	55	YES	YES	YES	YES	YES
29.1	16522	1 AMHERST STREET CAMMERAY	First	S	78	74	78	72	79	75	78	72	-0.8	-2.6	-0.6	-2.5	60	55	YES	YES	YES	YES	YES
29.1	16522	1 AMHERST STREET CAMMERAY	First	E	72	68	71	66	72	69	72	66	-0.9	-2.6	-0.7	-2.5	60	55	YES	YES	YES	YES	YES
29.1	16522	1 AMHERST STREET CAMMERAY	First	N	57	52	55	50	57	53	56	50	-1.1	-2.5	-1.0	-2.4	60	55	NO	NO	NO	NO	NO
29.1	16522	1 AMHERST STREET CAMMERAY	First	E	62	58	61	55	62	58	61	56	-1.0	-2.5	-0.8	-2.4	60	55	NO	NO	NO	NO	NO
29.1	16522	1 AMHERST STREET CAMMERAY	Second	N	57	53	56	51	58	53	57	51	-0.9	-2.4	-0.8	-2.2	60	55	NO	NO	NO	NO	NO
29.1	16522	1 AMHERST STREET CAMMERAY	Second	W	58	54	57	52	59	55	58	52	-1.0	-2.5	-0.8	-2.4	60	55	NO	NO	NO	NO	NO
29.1	16522	1 AMHERST STREET CAMMERAY	Second	N	58	54	57	51	58	54	57	52	-1.0	-2.5	-0.8	-2.4	60	55	NO	NO	NO	NO	NO
29.1	16522	1 AMHERST STREET CAMMERAY	Second	W	71	67	70	65	72	68	71	65	-1.1	-2.8	-0.9	-2.7	60	55	YES	YES	YES	YES	YES
29.1	16522	1 AMHERST STREET CAMMERAY	Second	N	58	54	57	51	58	54	57	52	-1.0	-2.5	-0.8	-2.4	60	55	NO	NO	NO	NO	NO
29.1	16522	1 AMHERST STREET CAMMERAY	Second	W	71	67	70	65	72	68	71	65	-1.1	-2.8	-0.9	-2.7	60	55	YES	YES	YES	YES	YES
29.1	16522	1 AMHERST STREET CAMMERAY	Second	SW	78	75	78	72	79	75	78	72	-0.9	-2.8	-0.7	-2.6	60	55	YES	YES	YES	YES	YES
29.1	16522	1 AMHERST STREET CAMMERAY	Second	S	78	75	78	72	79	75	78	72	-0.9	-2.8	-0.8	-2.6	60	55	YES	YES	YES	YES	YES
29.1	16522	1 AMHERST STREET CAMMERAY	Second	E	74	70	73	67	74	70	73	68	-0.9	-2.6	-0.7	-2.4	60	55	YES	YES	YES	YES	YES
29.1	16522	1 AMHERST STREET CAMMERAY	Second	N	62	58	61	55	63	58	61	56	-1.3	-2.6	-1.1	-2.4	60	55	NO	NO	NO	NO	NO
29.1	16522	1 AMHERST STREET CAMMERAY	Second	E	65	61	64	59	66	62	65	59	-1.2	-2.7	-1.0	-2.6	60	55	YES	NO	NO	NO	YES
29.1	16528	49 AMHERST STREET CAMMERAY	Ground	E	55	50	53	48	55	51	54	48	-1.3	-2.4	-1.1	-2.2	60	55	NO	NO	NO	NO	NO
29.1	16528	49 AMHERST STREET CAMMERAY	Ground	N	57	51	55	50	57	52	56	50	-1.4	-1.7	-1.1	-1.6	60	55	NO	NO	NO	NO	NO
29.1	16528	49 AMHERST STREET CAMMERAY	Ground	N	57	51	55	50	57	52	56	50	-1.4	-1.6	-1.1	-1.6	60	55	NO	NO	NO	NO	NO
29.1	16528	49 AMHERST STREET CAMMERAY	Ground	W	53	48	52	46	53	49	52	47	-1.3	-2.5	-1.1	-2.3	60	55	NO	NO	NO	NO	NO
29.1	16528	49 AMHERST STREET CAMMERAY	Ground	S	55	50	53	48	55	51	54	48	-1.4	-2.5	-1.1	-2.3	60	55	NO	NO	NO	NO	NO
29.1	16528	49 AMHERST STREET CAMMERAY	Ground	W	55	50	53	48	55	51	54	48	-1.4	-2.5	-1.2	-2.3	60	55	NO	NO	NO	NO	NO
29.1	16528	49 AMHERST STREET CAMMERAY	Ground	S	55	50	54	48	55	51	54	48	-1.3	-2.4	-1.1	-2.2	60	55	NO	NO	NO	NO	NO
29.1	16531	47 AMHERST STREET CAMMERAY	Ground	E	53	49	52	47	54	49	53	47	-1.2	-2.4	-1.1	-2.2	60	55	NO	NO	NO	NO	NO
29.1	16531	47 AMHERST STREET CAMMERAY	Ground	N	58	52	56	51	58	52	57	51	-1.5	-1.3	-1.2	-1.1	60	55	NO	NO	NO	NO	NO
29.1	16531	47 AMHERST STREET CAMMERAY	Ground	W	59	53	57	52	60	54	58	52	-2.1	-1.9	-1.7	-1.7	60	55	NO	NO	NO	NO	NO
29.1	16531	47 AMHERST STREET CAMMERAY	Ground	W	57	52	55	49	57	52	56	50	-1.7	-2.1	-1.5	-2.0	60	55	NO	NO	NO	NO	NO
29.1	16531	47 AMHERST STREET CAMMERAY	Ground	S	55	51	54	48	56	51	54	49	-1.5	-2.5	-1.3	-2.4	60	55	NO	NO	NO	NO	NO
29.1	16531	47 AMHERST STREET CAMMERAY	Ground	E	54	49	52	47	54	50	53	47	-1.3	-2.4	-1.1	-2.3	60	55	NO	NO	NO	NO	NO
29.1	16531	47 AMHERST STREET CAMMERAY	First	E	57	52	56	50	57	52	56	51	-0.9	-2.0	-0.7	-1.9	60	55	NO	NO	NO	NO	NO
29.1	16531	47 AMHERST STREET CAMMERAY	First	N	61	55	59	53	61	55	60	54	-1.5	-1.4	-1.3	-1.2	60	55	NO	NO	NO	NO	NO
29.1	16531	47 AMHERST STREET CAMMERAY	First	W	62	56	60	55	62	56	61	55	-1.8	-1.5	-1.4	-1.4	60	55	NO	NO	NO	NO	NO
29.1	16531	47 AMHERST STREET CAMMERAY	First	W	60	54	58	52	60	55	59	53	-1.5	-1.9	-1.2	-1.7	60	55	NO	NO	NO	NO	NO
29.1	16531	47 AMHERST STREET CAMMERAY	First	S	58	53	56	51	58	54	57	51	-1.5	-2.4	-1.3	-2.3	60	55	NO	NO	NO	NO	NO
29.1	16531	47 AMHERST STREET CAMMERAY	First	E	57	52	55	50	57	52	56	50	-1.3	-2.4	-1.1	-2.3	60	55	NO	NO	NO	NO	NO
29.1	16536	233 WEST STREET CAMMERAY	Ground	N	61	57	61	55	62	58	61	55	-0.8	-2.2	-0.6	-2.1	60	55	NO	NO	NO	NO	NO
29.1	16536	233 WEST STREET CAMMERAY	Ground	W	69	64	68	63	69	65	69	63	-0.8	-1.9	-0.7	-1.8	60	55	YES	YES	YES	YES	YES
29.1	16536	233 WEST STREET CAMMERAY	Ground	S	66	61	65	60	66	62	66	60	-0.4	-1.9	-0.2	-1.8	60	55	YES	YES	YES	YES	YES
29.1	16536	233 WEST STREET CAMMERAY	First	N	66	62	65	59	66	62	65	60	-0.9	-2.4	-0.7	-2.2	60	55	YES	YES	YES	NO	YES
29.1	16536	233 WEST STREET CAMMERAY	First	W	72	67	71	65	72	68	72	66	-0.6	-2.0	-0.5	-1.8	60	55	YES	YES	YES	YES	YES
29.1	16536	233 WEST STREET CAMMERAY	First	S	74	70	73	68	75	71	74	68	-1.1	-2.5	-0.9	-2.4	60	55	YES	YES	YES	YES	YES

NCA	Receiver ID	Address	Floor Level	Facade	Opening Year 2027				Design Year 2037				Increase (Do Smthng - Do Nothing)				NCG project road noise criteria		Do noise levels exceed the cumulative limit with project roads adding ≥2dB to the total noise levels?		Is the contribution from the road project Acute?		Consider further treatment?
					Do Nothing		Do Smthng		Do Nothing		Do Smthng		Opening Year 2027		Design Year 2037								
					Day	Night	Day	Night	Day	Night	Day	Night	Day	Night	Day	Night	Day	Night	Day	Night	$L_{Aeq,15hr}$ ≥ 65dB	$L_{Aeq,9hr}$ ≥ 60dB	
29.1	16537	231 WEST STREET CAMMERAY	Ground	S	64	60	63	57	64	60	63	58	-0.8	-2.2	-0.6	-2.1	60	55	NO	NO	NO	NO	NO
29.1	16537	231 WEST STREET CAMMERAY	Ground	N	58	54	57	51	58	54	58	52	-0.9	-2.3	-0.7	-2.1	60	55	NO	NO	NO	NO	NO
29.1	16537	231 WEST STREET CAMMERAY	First	S	71	66	70	64	71	67	70	65	-1.0	-2.4	-0.8	-2.3	60	55	YES	YES	YES	YES	YES
29.1	16537	231 WEST STREET CAMMERAY	First	N	62	58	61	56	62	58	62	56	-1.0	-2.4	-0.8	-2.2	60	55	NO	NO	NO	NO	NO
29.1	16550	1 AMHERST STREET CAMMERAY	Ground	N	55	51	54	49	56	52	55	49	-0.9	-2.3	-0.7	-2.2	60	55	NO	NO	NO	NO	NO
29.1	16550	1 AMHERST STREET CAMMERAY	Ground	W	58	54	57	51	58	54	58	52	-1.0	-2.4	-0.8	-2.2	60	55	NO	NO	NO	NO	NO
29.1	16550	1 AMHERST STREET CAMMERAY	Ground	S	76	72	74	69	76	72	75	69	-1.1	-2.8	-0.9	-2.6	60	55	YES	YES	YES	YES	YES
29.1	16550	1 AMHERST STREET CAMMERAY	Ground	E	66	62	64	59	66	62	65	59	-1.3	-2.9	-1.1	-2.8	60	55	YES	NO	YES	NO	YES
29.1	16550	1 AMHERST STREET CAMMERAY	Ground	NE	51	47	50	44	51	47	50	45	-1.0	-2.5	-0.8	-2.3	60	55	NO	NO	NO	NO	NO
29.1	16550	1 AMHERST STREET CAMMERAY	Ground	E	52	48	51	45	52	48	51	46	-1.0	-2.6	-0.8	-2.4	60	55	NO	NO	NO	NO	NO
29.1	16550	1 AMHERST STREET CAMMERAY	Ground	N	54	49	53	47	54	50	53	48	-0.8	-2.4	-0.8	-2.2	60	55	NO	NO	NO	NO	NO
29.1	16550	1 AMHERST STREET CAMMERAY	First	N	58	54	57	52	58	54	58	52	-0.8	-2.3	-0.7	-2.1	60	55	NO	NO	NO	NO	NO
29.1	16550	1 AMHERST STREET CAMMERAY	First	W	61	57	60	54	61	57	61	55	-1.0	-2.4	-0.8	-2.3	60	55	NO	NO	NO	NO	NO
29.1	16550	1 AMHERST STREET CAMMERAY	First	S	77	74	76	71	78	74	77	71	-1.0	-2.7	-0.8	-2.6	60	55	YES	YES	YES	YES	YES
29.1	16550	1 AMHERST STREET CAMMERAY	First	E	69	65	68	62	69	66	68	63	-1.2	-2.9	-1.0	-2.8	60	55	YES	YES	YES	YES	YES
29.1	16550	1 AMHERST STREET CAMMERAY	First	NE	53	49	52	47	54	50	53	47	-1.0	-2.6	-0.8	-2.4	60	55	NO	NO	NO	NO	NO
29.1	16550	1 AMHERST STREET CAMMERAY	First	E	54	50	53	48	55	51	54	48	-1.0	-2.6	-0.8	-2.4	60	55	NO	NO	NO	NO	NO
29.1	16550	1 AMHERST STREET CAMMERAY	First	N	56	52	55	49	56	52	56	50	-0.9	-2.3	-0.7	-2.2	60	55	NO	NO	NO	NO	NO
29.1	16550	1 AMHERST STREET CAMMERAY	Second	N	61	57	60	55	62	57	61	55	-0.8	-2.2	-0.6	-2.0	60	55	NO	NO	NO	NO	NO
29.1	16550	1 AMHERST STREET CAMMERAY	Second	W	64	60	63	58	64	60	64	58	-1.0	-2.4	-0.8	-2.3	60	55	NO	NO	NO	NO	NO
29.1	16550	1 AMHERST STREET CAMMERAY	Second	S	78	74	77	71	78	74	77	72	-0.9	-2.7	-0.7	-2.5	60	55	YES	YES	YES	YES	YES
29.1	16550	1 AMHERST STREET CAMMERAY	Second	E	70	66	69	63	70	66	69	64	-1.1	-2.9	-0.9	-2.8	60	55	YES	YES	YES	YES	YES
29.1	16550	1 AMHERST STREET CAMMERAY	Second	NE	58	53	56	51	58	54	57	51	-1.1	-2.6	-0.9	-2.5	60	55	NO	NO	NO	NO	NO
29.1	16550	1 AMHERST STREET CAMMERAY	Second	E	57	53	56	51	58	54	57	51	-1.0	-2.5	-0.8	-2.4	60	55	NO	NO	NO	NO	NO
29.1	16550	1 AMHERST STREET CAMMERAY	Second	N	59	55	58	53	59	55	59	53	-0.8	-2.3	-0.7	-2.1	60	55	NO	NO	NO	NO	NO
29.1	16563	235 WEST STREET CAMMERAY	Ground	W	67	62	67	61	68	63	67	61	-0.6	-1.4	-0.6	-1.4	60	55	YES	YES	NO	NO	YES
29.1	16563	235 WEST STREET CAMMERAY	Ground	S	60	56	59	53	60	56	59	54	-0.6	-2.2	-0.6	-2.0	60	55	NO	NO	NO	NO	NO
29.1	16563	235 WEST STREET CAMMERAY	Ground	E	57	53	56	51	58	53	57	51	-0.9	-2.2	-0.8	-2.1	60	55	NO	NO	NO	NO	NO
29.1	16564	237 WEST STREET CAMMERAY	Ground	E	57	53	56	51	58	53	57	51	-0.9	-2.1	-0.8	-2.0	60	55	NO	NO	NO	NO	NO
29.1	16564	237 WEST STREET CAMMERAY	Ground	W	67	61	66	60	67	62	67	61	-0.5	-1.0	-0.5	-1.1	60	55	YES	YES	NO	NO	YES
29.1	16601	9 AMHERST STREET CAMMERAY	Ground	E	61	56	60	55	61	56	60	55	-0.8	-0.7	-1.0	-0.5	60	55	NO	NO	NO	NO	NO
29.1	16601	9 AMHERST STREET CAMMERAY	Ground	N	66	61	66	60	67	61	66	61	-0.8	-0.7	-1.0	-0.4	60	55	NO	NO	NO	NO	NO
29.1	16601	9 AMHERST STREET CAMMERAY	Ground	N	66	61	66	60	67	61	66	61	-0.8	-0.7	-1.0	-0.4	60	55	NO	NO	NO	NO	NO
29.1	16601	9 AMHERST STREET CAMMERAY	Ground	W	61	56	60	55	61	56	60	55	-0.7	-0.9	-1.0	-0.7	60	55	NO	NO	NO	NO	NO
29.1	16601	9 AMHERST STREET CAMMERAY	Ground	S	56	52	56	50	57	52	56	51	-0.8	-1.6	-0.8	-1.5	60	55	NO	NO	NO	NO	NO
29.1	16601	9 AMHERST STREET CAMMERAY	Ground	W	57	52	56	50	57	52	56	51	-0.9	-1.6	-0.9	-1.5	60	55	NO	NO	NO	NO	NO
29.1	16601	9 AMHERST STREET CAMMERAY	Ground	S	55	51	54	49	56	52	55	49	-1.0	-2.5	-0.8	-2.3	60	55	NO	NO	NO	NO	NO
29.1	16601	9 AMHERST STREET CAMMERAY	Ground	E	55	51	55	49	56	51	55	50	-0.8	-1.6	-0.9	-1.4	60	55	NO	NO	NO	NO	NO
29.1	16601	9 AMHERST STREET CAMMERAY	First	E	62	57	61	56	63	57	61	57	-0.8	-0.8	-1.1	-0.5	60	55	NO	NO	NO	NO	NO
29.1	16601	9 AMHERST STREET CAMMERAY	First	N	67	61	66	61	67	61	66	61	-0.8	-0.7	-1.0	-0.4	60	55	NO	NO	NO	NO	NO
29.1	16601	9 AMHERST STREET CAMMERAY	First	W	62	57	62	56	63	57	62	57	-0.8	-1.0	-1.0	-0.8	60	55	NO	NO	NO	NO	NO
29.1	16601	9 AMHERST STREET CAMMERAY	First	S	58	54	57	52	58	54	58	52	-0.9	-1.7	-0.9	-1.6	60	55	NO	NO	NO	NO	NO
29.1	16601	9 AMHERST STREET CAMMERAY	First	W	59	54	58	52	59	54	58	53	-0.9	-1.6	-0.9	-1.5	60	55	NO	NO	NO	NO	NO
29.1	16601	9 AMHERST STREET CAMMERAY	First	S	57	53	57	51	58	54	57	51	-0.9	-2.5	-0.7	-2.3	60	55	NO	NO	NO	NO	NO
29.1	16601	9 AMHERST STREET CAMMERAY	First	E	57	53	57	51	58	53	57	52	-0.8	-1.7	-0.8	-1.4	60	55	NO	NO	NO	NO	NO
29.1	16614	241 WEST STREET CAMMERAY	Ground	E	57	53	56	51	58	53	57	51	-0.8	-1.8	-0.8	-1.6	60	55	NO	NO	NO	NO	NO
29.1	16614	241 WEST STREET CAMMERAY	Ground	N	56	52	56	50	57	52	56	50	-0.8	-2.1	-0.7	-2.0	60	55	NO	NO	NO	NO	NO
29.1	16614	241 WEST STREET CAMMERAY	Ground	W	67	61	66	60	67	61	66	60	-0.6	-0.8	-0.8	-1.0	60	55	NO	NO	NO	NO	NO
29.1	16615	239 WEST STREET CAMMERAY	Ground	W	67	61	66	60	67	62	66	60	-0.6	-0.9	-0.7	-1.1	60	55	NO	NO	NO	NO	NO
29.1	16615	239 WEST STREET CAMMERAY	Ground	E	57	53	56	51	57	53	57	51	-0.9	-2.0	-0.8	-1.8	60	55	NO	NO	NO	NO	NO
29.1	16630	1 AMHERST STREET CAMMERAY	Ground	NE	63	58	62	57	63	58	62	57	-0.7	-0.6	-1.1	-0.4	60	55	NO	NO	NO	NO	NO
29.1	16630	1 AMHERST STREET CAMMERAY	Ground	N	66	61	65	60	66	61	65	60	-0.7	-0.7	-1.1	-0.4	60	55	NO	NO	NO	NO	NO
29.1	16630	1 AMHERST STREET CAMMERAY	Ground	W	59	54	58	53	59	55	58	53	-0.8	-1.5	-0.8	-1.4	60	55	NO	NO	NO	NO	NO
29.1	16630	1 AMHERST STREET CAMMERAY	Ground	S	56	51	55	49	56	52	55	50	-0.9	-2.5	-0.7	-2.3	60	55	NO	NO	NO	NO	NO
29.1	16630	1 AMHERST STREET CAMMERAY	Ground	E	51	47	50	44	51	47	51	45	-1.0	-2.5	-0.8	-2.4	60	55	NO	NO	NO	NO	NO
29.1	16630	1 AMHERST STREET CAMMERAY	Ground	S	54	50	53	48	55	51	54	48	-1.0	-2.5	-0.8	-2.3	60	55	NO	NO	NO	NO	NO
29.1	16630	1 AMHERST STREET CAMMERAY	Ground	W	53	49	52	46	53	49	52	47	-0.9	-2.4	-0.8	-2.3	60	55	NO	NO	NO	NO	NO
29.1	16630	1 AMHERST STREET CAMMERAY	Ground	S	55	51	54	49	56	52	55	49	-1.0	-2.5	-0.8	-2.4	60	55	NO	NO	NO	NO	NO
29.1	16630	1 AMHERST STREET CAMMERAY	Ground	E	58	53	57	51	58	53	57	52	-0.9	-1.2	-1.0	-1.1	60	55	NO	NO	NO	NO	NO
29.1	16630	1 AMHERST STREET CAMMERAY	First	NE	64	59	63	58	64	59	63	58	-0.8	-0.6	-1.0	-0.4	60	55	NO	NO	NO	NO	NO
29.1	16630	1 AMHERST STREET CAMMERAY	First	N	66	61	66	60	67	61	66	61	-0.7	-0.8	-1.0	-0.6	60	55	NO	NO	NO	NO	NO
29.1	16630	1 AMHERST STREET CAMMERAY	First	W	61	56	60	55	61	57	61	55	-0.7	-1.7	-0.8	-1.5	60	55	NO	NO	NO	NO	NO
29.1	16630	1 AMHERST STREET CAMMERAY	First	S	58	53	57	51	58	54	57	52	-0.9	-2.4	-0.7	-2.2	60	55	NO	NO	NO	NO	NO

NCA	Receiver ID	Address	Floor Level	Facade	Opening Year 2027				Design Year 2037				Increase (Do Smthng - Do Nothing)				NCG project road noise criteria		Do noise levels exceed the cumulative limit with project roads adding ≥2dB to the total noise levels?		Is the contribution from the road project Acute?		Consider further treatment?
					Do Nothing		Do Smthng		Do Nothing		Do Smthng		Opening Year 2027		Design Year 2037								
					Day	Night	Day	Night	Day	Night	Day	Night	Day	Night	Day	Night	Day	Night	Day	Night	$L_{Aeq,15hr}$ ≥ 65dB	$L_{Aeq,9hr}$ ≥ 60dB	
29.1	16630	1 AMHERST STREET CAMMERAY	First	E	53	49	52	47	54	50	53	47	-1.0	-2.4	-0.8	-2.3	60	55	NO	NO	NO	NO	NO
29.1	16630	1 AMHERST STREET CAMMERAY	First	S	56	52	55	50	57	53	56	50	-1.0	-2.5	-0.8	-2.4	60	55	NO	NO	NO	NO	NO
29.1	16630	1 AMHERST STREET CAMMERAY	First	W	55	51	54	48	55	51	54	49	-0.9	-2.4	-0.7	-2.2	60	55	NO	NO	NO	NO	NO
29.1	16630	1 AMHERST STREET CAMMERAY	First	S	58	54	57	51	58	54	57	52	-1.0	-2.5	-0.8	-2.4	60	55	NO	NO	NO	NO	NO
29.1	16630	1 AMHERST STREET CAMMERAY	First	E	59	54	58	53	59	55	58	53	-0.9	-1.4	-1.0	-1.2	60	55	NO	NO	NO	NO	NO
29.1	16630	1 AMHERST STREET CAMMERAY	Second	NE	64	59	63	58	64	59	63	58	-0.8	-0.7	-1.0	-0.5	60	55	NO	NO	NO	NO	NO
29.1	16630	1 AMHERST STREET CAMMERAY	Second	N	66	61	66	60	67	62	66	61	-0.7	-0.9	-0.9	-0.8	60	55	NO	NO	NO	NO	NO
29.1	16630	1 AMHERST STREET CAMMERAY	Second	W	63	59	62	57	64	59	63	57	-0.7	-1.7	-0.8	-1.6	60	55	NO	NO	NO	NO	NO
29.1	16630	1 AMHERST STREET CAMMERAY	Second	S	60	56	59	54	61	57	60	54	-0.8	-2.3	-0.6	-2.2	60	55	NO	NO	NO	NO	NO
29.1	16630	1 AMHERST STREET CAMMERAY	Second	E	56	52	55	50	57	53	56	50	-1.0	-2.4	-0.8	-2.3	60	55	NO	NO	NO	NO	NO
29.1	16630	1 AMHERST STREET CAMMERAY	Second	S	59	55	58	52	59	55	58	53	-1.0	-2.5	-0.8	-2.4	60	55	NO	NO	NO	NO	NO
29.1	16630	1 AMHERST STREET CAMMERAY	Second	W	57	53	57	51	58	54	57	51	-0.8	-2.4	-0.6	-2.2	60	55	NO	NO	NO	NO	NO
29.1	16630	1 AMHERST STREET CAMMERAY	Second	S	60	56	59	54	61	57	60	54	-1.1	-2.5	-0.9	-2.4	60	55	NO	NO	NO	NO	NO
29.1	16630	1 AMHERST STREET CAMMERAY	Second	E	60	56	60	54	61	56	60	55	-0.9	-1.5	-1.0	-1.4	60	55	NO	NO	NO	NO	NO
29.1	16646	243 WEST STREET CAMMERAY	Ground	W	67	61	67	60	67	62	67	61	-0.5	-0.7	-0.7	-0.9	60	55	NO	NO	NO	NO	NO
29.1	16646	243 WEST STREET CAMMERAY	Ground	S	55	51	55	49	56	51	55	49	-0.9	-2.0	-0.8	-2.0	60	55	NO	NO	NO	NO	NO
29.1	16646	243 WEST STREET CAMMERAY	Ground	E	59	54	58	53	59	54	58	53	-0.8	-1.3	-0.9	-1.1	60	55	NO	NO	NO	NO	NO
29.1	16647	245 WEST STREET CAMMERAY	Ground	E	63	58	62	57	63	58	62	57	-0.8	-0.8	-1.0	-0.5	60	55	NO	NO	NO	NO	NO
29.1	16647	245 WEST STREET CAMMERAY	Ground	N	67	62	67	62	68	62	67	62	-0.6	-0.7	-1.0	-0.5	60	55	NO	NO	NO	NO	NO
29.1	16647	245 WEST STREET CAMMERAY	Ground	W	68	61	67	61	68	62	67	61	-0.6	-0.7	-0.7	-0.8	60	55	NO	NO	NO	NO	NO
30.4	13437	40 ROCKLANDS ROAD WOLLSTONECRAFT	Ground	NE	42	34	42	35	43	35	42	35	-0.4	0.7	-0.5	0.6	55	47	NO	NO	NO	NO	NO
30.4	13437	40 ROCKLANDS ROAD WOLLSTONECRAFT	First	NE	44	35	43	36	44	36	44	37	-0.4	0.9	-0.4	0.7	56	48	NO	NO	NO	NO	NO
30.4	13437	40 ROCKLANDS ROAD WOLLSTONECRAFT	First	E	41	34	41	34	42	34	42	35	-0.4	0.7	-0.4	0.6	54	46	NO	NO	NO	NO	NO
30.4	13437	40 ROCKLANDS ROAD WOLLSTONECRAFT	First	SE	39	31	38	31	39	32	39	32	-0.5	0.0	-0.6	0.0	51	44	NO	NO	NO	NO	NO
30.4	13437	40 ROCKLANDS ROAD WOLLSTONECRAFT	First	NE	39	32	39	32	40	33	39	33	-0.5	0.1	-0.4	0.1	52	45	NO	NO	NO	NO	NO
30.4	13437	40 ROCKLANDS ROAD WOLLSTONECRAFT	Second	NE	45	37	44	38	46	37	45	38	-0.3	1.0	-0.4	0.8	58	49	NO	NO	NO	NO	NO
30.4	13437	40 ROCKLANDS ROAD WOLLSTONECRAFT	Second	E	43	35	42	36	44	36	43	36	-0.3	0.7	-0.4	0.6	56	48	NO	NO	NO	NO	NO
30.4	13437	40 ROCKLANDS ROAD WOLLSTONECRAFT	Second	SE	40	33	40	33	41	33	40	33	-0.5	0.0	-0.5	0.0	53	45	NO	NO	NO	NO	NO
30.4	13437	40 ROCKLANDS ROAD WOLLSTONECRAFT	Second	NE	40	33	40	33	41	33	40	33	-0.5	0.1	-0.4	0.1	53	45	NO	NO	NO	NO	NO
30.4	13464	7-17 SINCLAIR STREET WOLLSTONECRAFT	Ground	NE	47	39	47	40	48	40	47	40	-0.4	0.7	-0.5	0.6	60	52	NO	NO	NO	NO	NO
30.4	13464	7-17 SINCLAIR STREET WOLLSTONECRAFT	Ground	NW	37	31	37	30	38	31	37	31	-0.6	-0.4	-0.6	-0.5	50	43	NO	NO	NO	NO	NO
30.4	13464	7-17 SINCLAIR STREET WOLLSTONECRAFT	Ground	SW	36	30	36	30	37	30	36	30	-0.5	0.0	-0.6	0.0	49	42	NO	NO	NO	NO	NO
30.4	13464	7-17 SINCLAIR STREET WOLLSTONECRAFT	Ground	SE	48	39	47	40	49	40	48	41	-0.3	1.1	-0.5	0.9	60	52	NO	NO	NO	NO	NO
30.4	13464	7-17 SINCLAIR STREET WOLLSTONECRAFT	First	NE	51	42	50	44	52	43	51	44	-0.4	1.1	-0.4	0.9	60	55	NO	NO	NO	NO	NO
30.4	13464	7-17 SINCLAIR STREET WOLLSTONECRAFT	First	NW	38	31	37	31	38	32	38	31	-0.5	-0.4	-0.6	-0.5	50	44	NO	NO	NO	NO	NO
30.4	13464	7-17 SINCLAIR STREET WOLLSTONECRAFT	First	SW	36	30	36	30	37	30	36	30	-0.5	0.0	-0.6	0.0	49	42	NO	NO	NO	NO	NO
30.4	13464	7-17 SINCLAIR STREET WOLLSTONECRAFT	First	SE	50	42	50	43	51	43	51	44	-0.4	1.1	-0.4	1.0	60	55	NO	NO	NO	NO	NO
30.4	13464	7-17 SINCLAIR STREET WOLLSTONECRAFT	Second	NE	54	45	53	46	55	46	54	47	-0.3	1.1	-0.4	1.1	60	55	NO	NO	NO	NO	NO
30.4	13464	7-17 SINCLAIR STREET WOLLSTONECRAFT	Second	NW	38	32	38	31	39	32	38	32	-0.6	-0.5	-0.5	-0.5	51	44	NO	NO	NO	NO	NO
30.4	13464	7-17 SINCLAIR STREET WOLLSTONECRAFT	Second	SW	36	30	36	30	37	30	36	30	-0.5	0.0	-0.6	0.0	49	42	NO	NO	NO	NO	NO
30.4	13464	7-17 SINCLAIR STREET WOLLSTONECRAFT	Second	SE	52	44	52	45	53	44	53	45	-0.3	1.2	-0.4	1.0	60	55	NO	NO	NO	NO	NO
30.4	13464	7-17 SINCLAIR STREET WOLLSTONECRAFT	Third	NE	55	47	55	48	56	48	56	49	-0.3	1.2	-0.4	1.0	60	55	NO	NO	NO	NO	NO
30.4	13464	7-17 SINCLAIR STREET WOLLSTONECRAFT	Third	NW	39	32	38	32	39	33	39	32	-0.6	-0.5	-0.5	-0.6	51	45	NO	NO	NO	NO	NO
30.4	13464	7-17 SINCLAIR STREET WOLLSTONECRAFT	Third	SW	37	30	36	30	37	30	37	30	-0.6	0.0	-0.5	0.0	49	42	NO	NO	NO	NO	NO
30.4	13464	7-17 SINCLAIR STREET WOLLSTONECRAFT	Third	SE	54	45	53	46	55	46	54	47	-0.3	1.1	-0.5	0.9	60	55	NO	NO	NO	NO	NO
30.4	13464	7-17 SINCLAIR STREET WOLLSTONECRAFT	Fourth	NE	56	47	55	48	57	48	56	49	-0.3	1.1	-0.5	0.9	60	55	NO	NO	NO	NO	NO
30.4	13464	7-17 SINCLAIR STREET WOLLSTONECRAFT	Fourth	NW	40	33	39	33	40	34	40	33	-0.6	-0.5	-0.6	-0.6	52	46	NO	NO	NO	NO	NO
30.4	13464	7-17 SINCLAIR STREET WOLLSTONECRAFT	Fourth	SW	37	30	37	30	38	31	38	31	-0.6	-0.1	-0.6	-0.1	50	43	NO	NO	NO	NO	NO
30.4	13464	7-17 SINCLAIR STREET WOLLSTONECRAFT	Fourth	SE	54	46	54	47	55	47	55	48	-0.4	1.1	-0.4	0.9	60	55	NO	NO	NO	NO	NO
30.4	13464	7-17 SINCLAIR STREET WOLLSTONECRAFT	Fifth	NE	56	48	56	49	57	49	57	50	-0.4	1.1	-0.4	0.9	60	55	NO	NO	NO	NO	NO
30.4	13464	7-17 SINCLAIR STREET WOLLSTONECRAFT	Fifth	NW	41	34	40	34	41	35	41	34	-0.6	-0.6	-0.5	-0.6	53	47	NO	NO	NO	NO	NO
30.4	13464	7-17 SINCLAIR STREET WOLLSTONECRAFT	Fifth	SW	39	32	38	32	39	32	39	32	-0.6	-0.1	-0.5	-0.1	51	44	NO	NO	NO	NO	NO
30.4	13464	7-17 SINCLAIR STREET WOLLSTONECRAFT	Fifth	SE	55	46	54	47	56	47	55	48	-0.4	1.0	-0.4	0.8	60	55	NO	NO	NO	NO	NO
30.4	13464	7-17 SINCLAIR STREET WOLLSTONECRAFT	Sixth	NE	57	48	56	49	57	49	57	50	-0.4	1.0	-0.4	0.9	60	55	NO	NO	NO	NO	NO
30.4	13464	7-17 SINCLAIR STREET WOLLSTONECRAFT	Sixth	NW	43	36	42	35	43	37	43	36	-0.6	-0.5	-0.5	-0.6	55	49	NO	NO	NO	NO	NO
30.4	13464	7-17 SINCLAIR STREET WOLLSTONECRAFT	Sixth	SW	41	34	40	34	41	34	41	34	-0.6	-0.2	-0.6	-0.2	53	46	NO	NO	NO	NO	NO
30.4	13464	7-17 SINCLAIR STREET WOLLSTONECRAFT	Sixth	SE	55	47	55	48	56	47	55	48	-0.4	0.9	-0.4	0.9	60	55	NO	NO	NO	NO	NO
30.4	13464	7-17 SINCLAIR STREET WOLLSTONECRAFT	Seventh	NE	57	49	57	50	58	50	58	50	-0.3	1.0	-0.4	0.8	60	55	NO	NO	NO	NO	NO
30.4	13464	7-17 SINCLAIR STREET WOLLSTONECRAFT	Seventh	NW	45	38	44	38	46	39	45	38	-0.6	-0.4	-0.6	-0.4	58	51	NO	NO	NO	NO	NO
30.4	13464	7-17 SINCLAIR STREET WOLLSTONECRAFT	Seventh	SW	44	37	43	37	44	37	44	37	-0.6	-0.2	-0.6	-0.2	56	49	NO	NO	NO	NO	NO
30.4	13464	7-17 SINCLAIR STREET WOLLSTONECRAFT	Seventh	SE	55	47	55	48	56	48	56	49	-0.3	0.9	-0.5	0.8	60	55	NO	NO	NO	NO	NO
30.4	13518	198 PACIFIC HIGHWAY CROWS NEST	Ground	SE	62	53	61	54	63	54	62	55	-0.3	1.3	-0.5	1.2	60	55	NO	NO	NO	NO	NO

NCA	Receiver ID	Address	Floor Level	Facade	Opening Year 2027				Design Year 2037				Increase (Do Smthng - Do Nothing)				NCG project road noise criteria		Do noise levels exceed the cumulative limit with project roads adding ≥2dB to the total noise levels?		Is the contribution from the road project Acute?		Consider further treatment?
					Do Nothing		Do Smthng		Do Nothing		Do Smthng		Opening Year 2027		Design Year 2037								
					Day	Night	Day	Night	Day	Night	Day	Night	Day	Night	Day	Night	Day	Night	Day	Night	$L_{Aeq,15hr}$ ≥ 65dB	$L_{Aeq,9hr}$ ≥ 60dB	
30.4	13518	198 PACIFIC HIGHWAY CROWS NEST	Ground	NE	67	58	67	60	68	59	68	60	-0.5	1.3	-0.6	1.1	60	55	NO	NO	NO	NO	NO
30.4	13518	198 PACIFIC HIGHWAY CROWS NEST	Ground	NW	59	50	59	51	60	51	59	52	-0.5	1.1	-0.5	0.8	60	55	NO	NO	NO	NO	NO
30.4	13518	198 PACIFIC HIGHWAY CROWS NEST	Ground	SW	42	35	41	34	42	35	42	35	-0.6	-0.3	-0.6	-0.3	54	47	NO	NO	NO	NO	NO
30.4	13518	198 PACIFIC HIGHWAY CROWS NEST	First	SE	63	54	63	56	64	55	64	56	-0.3	1.3	-0.5	1.2	60	55	NO	NO	NO	NO	NO
30.4	13518	198 PACIFIC HIGHWAY CROWS NEST	First	NE	69	60	68	61	70	61	69	62	-0.4	1.3	-0.5	1.0	60	55	NO	NO	NO	NO	NO
30.4	13518	198 PACIFIC HIGHWAY CROWS NEST	First	NW	61	52	60	53	61	53	61	54	-0.5	1.1	-0.5	0.8	60	55	NO	NO	NO	NO	NO
30.4	13518	198 PACIFIC HIGHWAY CROWS NEST	First	SW	44	37	43	36	44	37	44	37	-0.7	-0.3	-0.6	-0.3	56	49	NO	NO	NO	NO	NO
30.4	13518	198 PACIFIC HIGHWAY CROWS NEST	Second	SE	64	55	63	56	65	56	64	57	-0.4	1.3	-0.4	1.1	60	55	NO	NO	NO	NO	NO
30.4	13518	198 PACIFIC HIGHWAY CROWS NEST	Second	NE	69	60	69	62	70	61	69	62	-0.4	1.3	-0.5	1.0	60	55	NO	NO	NO	NO	NO
30.4	13518	198 PACIFIC HIGHWAY CROWS NEST	Second	NW	61	52	61	53	62	53	62	54	-0.5	1.1	-0.5	0.8	60	55	NO	NO	NO	NO	NO
30.4	13518	198 PACIFIC HIGHWAY CROWS NEST	Second	SW	47	40	46	40	48	41	47	40	-0.6	-0.3	-0.6	-0.3	60	53	NO	NO	NO	NO	NO
30.4	13575	19-23 SINCLAIR STREET WOLLSTONECRAFT	Ground	NE	39	32	39	32	40	33	39	32	-0.6	-0.3	-0.5	-0.4	52	45	NO	NO	NO	NO	NO
30.4	13575	19-23 SINCLAIR STREET WOLLSTONECRAFT	Ground	NW	40	34	40	33	41	35	41	34	-0.4	-0.6	-0.4	-0.6	53	47	NO	NO	NO	NO	NO
30.4	13575	19-23 SINCLAIR STREET WOLLSTONECRAFT	Ground	SW	39	32	38	31	39	32	39	32	-0.5	-0.2	-0.5	-0.3	51	44	NO	NO	NO	NO	NO
30.4	13575	19-23 SINCLAIR STREET WOLLSTONECRAFT	Ground	SE	44	36	43	36	44	36	44	37	-0.4	0.7	-0.5	0.6	56	48	NO	NO	NO	NO	NO
30.4	13575	19-23 SINCLAIR STREET WOLLSTONECRAFT	First	NE	40	33	39	33	40	33	40	33	-0.5	-0.3	-0.5	-0.4	52	45	NO	NO	NO	NO	NO
30.4	13575	19-23 SINCLAIR STREET WOLLSTONECRAFT	First	NW	41	35	41	34	42	36	41	35	-0.5	-0.6	-0.4	-0.7	54	48	NO	NO	NO	NO	NO
30.4	13575	19-23 SINCLAIR STREET WOLLSTONECRAFT	First	SW	41	34	40	33	41	34	41	34	-0.6	-0.3	-0.5	-0.4	53	46	NO	NO	NO	NO	NO
30.4	13575	19-23 SINCLAIR STREET WOLLSTONECRAFT	First	SE	46	37	45	38	46	38	46	39	-0.4	0.9	-0.4	0.8	58	50	NO	NO	NO	NO	NO
30.4	13603	19-23 SINCLAIR STREET WOLLSTONECRAFT	Ground	NW	39	32	38	32	39	32	39	32	-0.4	0.1	-0.3	-0.1	51	44	NO	NO	NO	NO	NO
30.4	13603	19-23 SINCLAIR STREET WOLLSTONECRAFT	Ground	SW	39	32	38	31	39	32	39	32	-0.5	-0.2	-0.6	-0.3	51	44	NO	NO	NO	NO	NO
30.4	13603	19-23 SINCLAIR STREET WOLLSTONECRAFT	Ground	SE	38	32	38	31	39	32	38	32	-0.6	-0.4	-0.7	-0.5	51	44	NO	NO	NO	NO	NO
30.4	13603	19-23 SINCLAIR STREET WOLLSTONECRAFT	Ground	E	38	31	37	31	38	31	38	31	-0.5	-0.1	-0.5	-0.2	50	43	NO	NO	NO	NO	NO
30.4	13603	19-23 SINCLAIR STREET WOLLSTONECRAFT	Ground	NE	38	31	37	31	38	31	38	31	-0.5	0.0	-0.4	-0.1	50	43	NO	NO	NO	NO	NO
30.4	13603	19-23 SINCLAIR STREET WOLLSTONECRAFT	Ground	NW	38	31	37	31	38	31	38	31	-0.4	0.0	-0.4	-0.1	50	43	NO	NO	NO	NO	NO
30.4	13603	19-23 SINCLAIR STREET WOLLSTONECRAFT	Ground	NE	38	31	38	31	39	31	38	31	-0.4	0.0	-0.4	-0.1	51	43	NO	NO	NO	NO	NO
30.4	13603	19-23 SINCLAIR STREET WOLLSTONECRAFT	First	NW	40	32	39	32	40	33	40	33	-0.4	0.2	-0.3	0.0	52	45	NO	NO	NO	NO	NO
30.4	13603	19-23 SINCLAIR STREET WOLLSTONECRAFT	First	SW	40	33	39	32	40	33	40	33	-0.6	-0.3	-0.5	-0.3	52	45	NO	NO	NO	NO	NO
30.4	13603	19-23 SINCLAIR STREET WOLLSTONECRAFT	First	SE	39	32	39	32	40	33	39	32	-0.6	-0.4	-0.7	-0.5	52	45	NO	NO	NO	NO	NO
30.4	13603	19-23 SINCLAIR STREET WOLLSTONECRAFT	First	E	38	31	38	31	39	32	38	32	-0.5	-0.1	-0.5	-0.1	51	44	NO	NO	NO	NO	NO
30.4	13603	19-23 SINCLAIR STREET WOLLSTONECRAFT	First	NE	38	31	37	31	39	31	38	31	-0.5	0.0	-0.5	0.0	51	43	NO	NO	NO	NO	NO
30.4	13603	19-23 SINCLAIR STREET WOLLSTONECRAFT	First	NW	38	31	38	31	39	32	38	32	-0.4	0.0	-0.5	0.0	51	44	NO	NO	NO	NO	NO
30.4	13603	19-23 SINCLAIR STREET WOLLSTONECRAFT	First	NE	38	31	37	31	39	31	38	31	-0.5	0.0	-0.5	0.0	51	43	NO	NO	NO	NO	NO
30.4	13603	19-23 SINCLAIR STREET WOLLSTONECRAFT	First	NW	38	31	38	31	39	32	38	32	-0.4	0.0	-0.5	0.0	51	44	NO	NO	NO	NO	NO
30.4	13603	19-23 SINCLAIR STREET WOLLSTONECRAFT	First	NE	38	31	38	31	39	32	39	32	-0.4	0.1	-0.4	0.0	51	44	NO	NO	NO	NO	NO
30.4	13641	25 SINCLAIR STREET WOLLSTONECRAFT	Ground	SW	41	35	41	34	42	36	41	35	-0.5	-0.8	-0.4	-0.8	54	48	NO	NO	NO	NO	NO
30.4	13641	25 SINCLAIR STREET WOLLSTONECRAFT	Ground	SE	40	33	40	33	41	34	40	34	-0.4	-0.3	-0.4	-0.4	53	46	NO	NO	NO	NO	NO
30.4	13642	27 SINCLAIR STREET WOLLSTONECRAFT	Ground	NE	40	34	40	33	41	34	40	34	-0.4	-0.4	-0.4	-0.5	53	46	NO	NO	NO	NO	NO
30.4	13642	27 SINCLAIR STREET WOLLSTONECRAFT	Ground	NW	41	35	41	35	42	36	42	35	-0.4	-0.7	-0.4	-0.6	54	48	NO	NO	NO	NO	NO
30.4	13642	27 SINCLAIR STREET WOLLSTONECRAFT	Ground	SW	42	35	41	35	42	36	42	35	-0.5	-0.7	-0.4	-0.6	54	48	NO	NO	NO	NO	NO
30.4	13656	31 SINCLAIR STREET WOLLSTONECRAFT	Ground	SW	42	36	41	35	42	36	42	35	-0.4	-0.6	-0.3	-0.6	54	48	NO	NO	NO	NO	NO
30.4	13657	29 SINCLAIR STREET WOLLSTONECRAFT	Ground	SW	41	35	41	35	42	36	42	35	-0.4	-0.6	-0.4	-0.6	54	48	NO	NO	NO	NO	NO
30.4	13657	29 SINCLAIR STREET WOLLSTONECRAFT	Ground	SE	41	35	41	34	42	36	41	35	-0.5	-0.6	-0.4	-0.6	54	48	NO	NO	NO	NO	NO
30.4	13676	33 SINCLAIR STREET WOLLSTONECRAFT	Ground	NW	43	36	42	36	43	36	43	36	-0.4	-0.3	-0.4	-0.3	55	48	NO	NO	NO	NO	NO
30.4	13691	37 SINCLAIR STREET WOLLSTONECRAFT	Ground	NE	42	35	41	35	42	36	42	35	-0.4	-0.3	-0.4	-0.4	54	48	NO	NO	NO	NO	NO
30.4	13691	37 SINCLAIR STREET WOLLSTONECRAFT	Ground	SE	41	35	41	34	42	35	41	35	-0.4	-0.5	-0.4	-0.6	54	47	NO	NO	NO	NO	NO
30.4	13691	37 SINCLAIR STREET WOLLSTONECRAFT	First	NE	43	37	43	36	44	37	43	37	-0.4	-0.6	-0.4	-0.6	56	49	NO	NO	NO	NO	NO
30.4	13691	37 SINCLAIR STREET WOLLSTONECRAFT	First	SE	43	37	43	36	44	37	43	37	-0.4	-0.7	-0.3	-0.8	56	49	NO	NO	NO	NO	NO
30.4	13706	39 SINCLAIR STREET WOLLSTONECRAFT	Ground	NE	40	34	40	33	41	34	41	34	-0.4	-0.3	-0.3	-0.3	53	46	NO	NO	NO	NO	NO
30.4	13742	41 SINCLAIR STREET WOLLSTONECRAFT	Ground	NE	42	35	41	35	42	36	42	35	-0.4	-0.3	-0.3	-0.4	54	48	NO	NO	NO	NO	NO
30.4	13742	41 SINCLAIR STREET WOLLSTONECRAFT	Ground	NW	43	37	43	36	44	37	43	37	-0.5	-0.6	-0.4	-0.7	56	49	NO	NO	NO	NO	NO
30.4	13742	41 SINCLAIR STREET WOLLSTONECRAFT	Ground	SW	41	35	41	34	42	35	42	35	-0.4	-0.4	-0.4	-0.4	54	47	NO	NO	NO	NO	NO
30.4	13742	41 SINCLAIR STREET WOLLSTONECRAFT	Ground	SE	42	35	41	35	42	36	42	35	-0.4	-0.5	-0.3	-0.6	54	48	NO	NO	NO	NO	NO
30.4	13742	41 SINCLAIR STREET WOLLSTONECRAFT	First	NE	43	37	43	36	44	37	43	37	-0.4	-0.5	-0.4	-0.6	56	49	NO	NO	NO	NO	NO
30.4	13742	41 SINCLAIR STREET WOLLSTONECRAFT	First	NW	44	38	44	38	45	39	45	38	-0.4	-0.7	-0.4	-0.8	57	51	NO	NO	NO	NO	NO
30.4	13742	41 SINCLAIR STREET WOLLSTONECRAFT	First	SW	44	37	43	37	44	38	44	37	-0.4	-0.6	-0.3	-0.7	56	50	NO	NO	NO	NO	NO
30.4	13742	41 SINCLAIR STREET WOLLSTONECRAFT	First	SE	44	37	43	37	44	38	44	37	-0.5	-0.7	-0.4	-0.6	56	50	NO	NO	NO	NO	NO
30.4	13758	222 PACIFIC HIGHWAY CROWS NEST	Ground	SW	40	33	40	33	41	34	40	34	-0.4	-0.2	-0.4	-0.3	53	46	NO	NO	NO	NO	NO
30.4	13758	222 PACIFIC HIGHWAY CROWS NEST	Ground	SE	47	39	47	39	48	40	47	40	-0.4	0.7	-0.5	0.4	60	52	NO	NO	NO	NO	NO
30.4	13758	222 PACIFIC HIGHWAY CROWS NEST	Ground	NW	48	39	48	40	49	40	48	41	-0.5	1.0	-0.5	0.7	60	52	NO	NO	NO	NO	NO
30.4	13758	222 PACIFIC HIGHWAY CROWS NEST	First	SW	42	35	42	35	43	36	42	35	-0.4	-0.4	-0.4	-0.5	55	48	NO	NO	NO	NO	NO
30.4	13758	222 PACIFIC HIGHWAY CROWS NEST	First	SE	50	41	49	42	50	42	50	43	-0.5	0.7	-0.5	0.4	60	54	NO	NO	NO	NO	NO
30.4	13758	222 PACIFIC HIGHWAY CROWS NEST	First	NE	73	64	73	66	74	65	74	66	-0.5	1.3	-0.6	1.0	60	55	NO	NO	NO	NO	NO
30.4	13758	222 PACIFIC HIGHWAY CROWS NEST	First	NW	51	42	50	43	52	43	51	44	-0.5	1.0	-0.5	0.7	60	55	NO	NO	NO	NO	NO

NCA	Receiver ID	Address	Floor Level	Facade	Opening Year 2027				Design Year 2037				Increase (Do Smthng - Do Nothing)				NCG project road noise criteria		Do noise levels exceed the cumulative limit with project roads adding ≥2dB to the total noise levels?		Is the contribution from the road project Acute?		Consider further treatment?
					Do Nothing		Do Smthng		Do Nothing		Do Smthng		Opening Year 2027		Design Year 2037								
					Day	Night	Day	Night	Day	Night	Day	Night	Day	Night	Day	Night	Day	Night	Day	Night	$L_{Aeq,15hr} \geq 65dB$	$L_{Aeq,9hr} \geq 60dB$	
30.4	13758	222 PACIFIC HIGHWAY CROWS NEST	Second	SW	45	38	44	38	45	39	45	38	-0.5	-0.6	-0.4	-0.7	57	51	NO	NO	NO	NO	NO
30.4	13758	222 PACIFIC HIGHWAY CROWS NEST	Second	SE	51	43	50	43	51	44	51	44	-0.5	0.5	-0.4	0.3	60	55	NO	NO	NO	NO	NO
30.4	13758	222 PACIFIC HIGHWAY CROWS NEST	Second	NE	73	64	72	65	74	65	73	66	-0.5	1.2	-0.6	0.9	60	55	NO	NO	NO	NO	NO
30.4	13758	222 PACIFIC HIGHWAY CROWS NEST	Second	NW	52	43	51	44	52	44	52	45	-0.4	1.0	-0.5	0.7	60	55	NO	NO	NO	NO	NO
30.4	13825	236 PACIFIC HIGHWAY CROWS NEST	Ground	NW	53	45	52	45	54	46	53	46	-0.5	0.7	-0.5	0.4	60	55	NO	NO	NO	NO	NO
30.4	13825	236 PACIFIC HIGHWAY CROWS NEST	Ground	W	41	34	40	34	41	34	41	34	-0.4	-0.1	-0.4	-0.2	53	46	NO	NO	NO	NO	NO
30.4	13825	236 PACIFIC HIGHWAY CROWS NEST	Ground	SE	41	34	40	34	41	34	41	34	-0.4	-0.1	-0.3	-0.3	53	46	NO	NO	NO	NO	NO
30.4	13825	236 PACIFIC HIGHWAY CROWS NEST	Ground	SW	40	33	40	33	41	34	41	34	-0.4	0.0	-0.3	-0.2	53	46	NO	NO	NO	NO	NO
30.4	13825	236 PACIFIC HIGHWAY CROWS NEST	Ground	NW	41	34	41	34	42	35	41	34	-0.4	-0.2	-0.4	-0.3	54	47	NO	NO	NO	NO	NO
30.4	13825	236 PACIFIC HIGHWAY CROWS NEST	Ground	SW	40	33	40	33	41	34	41	34	-0.4	0.0	-0.3	-0.2	53	46	NO	NO	NO	NO	NO
30.4	13825	236 PACIFIC HIGHWAY CROWS NEST	Ground	SE	41	34	41	34	42	35	41	34	-0.4	-0.1	-0.4	-0.2	54	47	NO	NO	NO	NO	NO
30.4	13825	236 PACIFIC HIGHWAY CROWS NEST	First	NW	56	47	55	48	57	48	56	49	-0.5	0.8	-0.5	0.5	60	55	NO	NO	NO	NO	NO
30.4	13825	236 PACIFIC HIGHWAY CROWS NEST	First	W	43	36	42	36	43	36	43	36	-0.4	-0.2	-0.4	-0.3	55	48	NO	NO	NO	NO	NO
30.4	13825	236 PACIFIC HIGHWAY CROWS NEST	First	SE	42	36	42	35	43	36	43	36	-0.4	-0.3	-0.4	-0.4	55	48	NO	NO	NO	NO	NO
30.4	13825	236 PACIFIC HIGHWAY CROWS NEST	First	SW	42	35	42	35	43	36	42	36	-0.4	-0.2	-0.3	-0.2	55	48	NO	NO	NO	NO	NO
30.4	13825	236 PACIFIC HIGHWAY CROWS NEST	First	NW	43	36	42	36	43	37	43	36	-0.4	-0.3	-0.3	-0.4	55	49	NO	NO	NO	NO	NO
30.4	13825	236 PACIFIC HIGHWAY CROWS NEST	First	SW	42	36	42	35	43	36	43	36	-0.3	-0.2	-0.3	-0.3	55	48	NO	NO	NO	NO	NO
30.4	13825	236 PACIFIC HIGHWAY CROWS NEST	First	SE	43	36	42	35	43	36	43	36	-0.4	-0.2	-0.4	-0.3	55	48	NO	NO	NO	NO	NO
30.4	13825	236 PACIFIC HIGHWAY CROWS NEST	Second	NW	57	48	56	49	57	49	57	50	-0.5	0.8	-0.5	0.5	60	55	NO	NO	NO	NO	NO
30.4	13825	236 PACIFIC HIGHWAY CROWS NEST	Second	W	45	39	45	38	46	39	45	39	-0.4	-0.5	-0.3	-0.6	58	51	NO	NO	NO	NO	NO
30.4	13825	236 PACIFIC HIGHWAY CROWS NEST	Second	SE	45	38	44	37	45	38	45	38	-0.5	-0.4	-0.3	-0.4	57	50	NO	NO	NO	NO	NO
30.4	13825	236 PACIFIC HIGHWAY CROWS NEST	Second	SW	44	37	44	37	45	38	44	37	-0.4	-0.2	-0.4	-0.4	57	50	NO	NO	NO	NO	NO
30.4	13825	236 PACIFIC HIGHWAY CROWS NEST	Second	NW	45	38	44	38	45	39	45	38	-0.4	-0.3	-0.4	-0.4	57	51	NO	NO	NO	NO	NO
30.4	13825	236 PACIFIC HIGHWAY CROWS NEST	Second	SW	45	38	44	38	45	39	45	38	-0.4	-0.6	-0.4	-0.5	57	51	NO	NO	NO	NO	NO
30.4	13825	236 PACIFIC HIGHWAY CROWS NEST	Second	SE	45	38	44	37	45	38	45	38	-0.5	-0.2	-0.3	-0.3	57	50	NO	NO	NO	NO	NO
30.4	13852	236 PACIFIC HIGHWAY CROWS NEST	Ground	SE	54	45	54	46	55	46	54	47	-0.5	1.2	-0.6	0.8	60	55	NO	NO	NO	NO	NO
30.4	13852	236 PACIFIC HIGHWAY CROWS NEST	Ground	NE	73	64	73	66	74	65	74	66	-0.5	1.3	-0.6	1.0	60	55	NO	NO	NO	NO	NO
30.4	13852	236 PACIFIC HIGHWAY CROWS NEST	Ground	NW	63	54	63	55	64	55	64	56	-0.4	1.1	-0.5	0.7	60	55	NO	NO	NO	NO	NO
30.4	13852	236 PACIFIC HIGHWAY CROWS NEST	First	SE	56	47	55	48	57	48	56	49	-0.5	1.1	-0.5	0.8	60	55	NO	NO	NO	NO	NO
30.4	13852	236 PACIFIC HIGHWAY CROWS NEST	First	NE	73	64	73	66	74	65	74	66	-0.5	1.3	-0.6	1.0	60	55	NO	NO	NO	NO	NO
30.4	13852	236 PACIFIC HIGHWAY CROWS NEST	First	NW	65	56	64	57	65	57	65	58	-0.5	1.2	-0.5	0.8	60	55	NO	NO	NO	NO	NO
30.4	13852	236 PACIFIC HIGHWAY CROWS NEST	Second	SE	56	47	56	48	57	48	56	49	-0.5	1.1	-0.5	0.7	60	55	NO	NO	NO	NO	NO
30.4	13852	236 PACIFIC HIGHWAY CROWS NEST	First	NW	65	56	64	57	65	57	65	58	-0.5	1.2	-0.5	0.8	60	55	NO	NO	NO	NO	NO
30.4	13852	236 PACIFIC HIGHWAY CROWS NEST	Second	SE	56	47	56	48	57	48	56	49	-0.5	1.1	-0.5	0.7	60	55	NO	NO	NO	NO	NO
30.4	13852	236 PACIFIC HIGHWAY CROWS NEST	Second	NE	73	64	72	65	74	65	73	66	-0.5	1.3	-0.6	1.0	60	55	NO	NO	NO	NO	NO
30.4	13852	236 PACIFIC HIGHWAY CROWS NEST	Second	NW	65	56	64	57	66	57	65	58	-0.5	1.1	-0.5	0.8	60	55	NO	NO	NO	NO	NO
30.4	13852	236 PACIFIC HIGHWAY CROWS NEST	Third	SW	44	37	44	37	45	38	44	37	-0.4	0.0	-0.4	-0.2	57	50	NO	NO	NO	NO	NO
30.4	13852	236 PACIFIC HIGHWAY CROWS NEST	Third	SE	57	48	57	49	58	49	57	50	-0.5	0.9	-0.5	0.6	60	55	NO	NO	NO	NO	NO
30.4	13852	236 PACIFIC HIGHWAY CROWS NEST	Third	NE	72	63	72	65	73	64	73	65	-0.5	1.3	-0.5	0.9	60	55	NO	NO	NO	NO	NO
30.4	13852	236 PACIFIC HIGHWAY CROWS NEST	Third	NW	65	56	64	57	66	57	65	58	-0.5	1.0	-0.5	0.7	60	55	NO	NO	NO	NO	NO
30.4	13852	236 PACIFIC HIGHWAY CROWS NEST	Fourth	SW	47	40	47	40	48	41	48	41	-0.4	-0.1	-0.3	-0.2	60	53	NO	NO	NO	NO	NO
30.4	13852	236 PACIFIC HIGHWAY CROWS NEST	Fourth	SE	59	51	59	52	60	52	60	52	-0.4	0.8	-0.3	0.5	60	55	NO	NO	NO	NO	NO
30.4	13852	236 PACIFIC HIGHWAY CROWS NEST	Fourth	NE	72	63	71	64	73	64	72	65	-0.5	1.1	-0.5	0.9	60	55	NO	NO	NO	NO	NO
30.4	13852	236 PACIFIC HIGHWAY CROWS NEST	Fourth	NW	65	56	64	57	66	57	65	58	-0.5	1.0	-0.5	0.6	60	55	NO	NO	NO	NO	NO
30.4	13999	246 PACIFIC HIGHWAY CROWS NEST	Ground	NE	73	64	72	65	74	65	73	66	-0.5	1.3	-0.6	0.9	60	55	NO	NO	NO	NO	NO
30.4	13999	246 PACIFIC HIGHWAY CROWS NEST	First	NE	73	64	72	65	74	65	73	66	-0.5	1.2	-0.6	0.8	60	55	NO	NO	NO	NO	NO
30.4	14317	397 PACIFIC HIGHWAY CROWS NEST	Ground	E	68	61	68	61	69	62	68	62	-0.6	0.1	-0.2	0.0	60	55	NO	NO	NO	NO	NO
30.4	14317	397 PACIFIC HIGHWAY CROWS NEST	First	E	68	61	68	61	69	62	68	62	-0.5	0.1	-0.2	0.0	60	55	NO	NO	NO	NO	NO
30.4	14317	397 PACIFIC HIGHWAY CROWS NEST	Second	E	68	60	67	60	68	61	68	61	-0.5	0.1	-0.2	0.0	60	55	NO	NO	NO	NO	NO
30.4	37881	210 PACIFIC HIGHWAY CROWS NEST	Ground	NE	72	63	71	64	73	64	72	65	-0.5	1.3	-0.6	1.0	60	55	NO	NO	NO	NO	NO
30.4	37881	210 PACIFIC HIGHWAY CROWS NEST	Ground	SW	40	32	40	33	41	33	40	33	-0.5	0.3	-0.5	0.2	53	45	NO	NO	NO	NO	NO
30.4	37881	210 PACIFIC HIGHWAY CROWS NEST	Ground	NW	40	32	39	33	41	33	40	33	-0.5	0.2	-0.5	0.1	53	45	NO	NO	NO	NO	NO
30.4	37881	210 PACIFIC HIGHWAY CROWS NEST	Ground	SW	40	32	39	32	40	33	40	33	-0.6	0.2	-0.5	0.0	52	45	NO	NO	NO	NO	NO
30.4	37881	210 PACIFIC HIGHWAY CROWS NEST	Ground	NW	40	32	39	32	40	33	40	33	-0.6	0.2	-0.5	0.0	52	45	NO	NO	NO	NO	NO
30.4	37881	210 PACIFIC HIGHWAY CROWS NEST	Ground	SW	40	32	39	32	40	33	40	33	-0.5	0.1	-0.6	0.0	52	45	NO	NO	NO	NO	NO
30.4	37881	210 PACIFIC HIGHWAY CROWS NEST	Ground	SE	40	32	39	32	41	33	40	33	-0.5	0.1	-0.6	0.0	53	45	NO	NO	NO	NO	NO
30.4	37881	210 PACIFIC HIGHWAY CROWS NEST	Ground	W	40	32	39	32	41	33	40	33	-0.6	0.1	-0.6	0.0	53	45	NO	NO	NO	NO	NO
30.4	37881	210 PACIFIC HIGHWAY CROWS NEST	Ground	S	62	53	62	55	63	54	63	55	-0.4	1.3	-0.5	1.1	60	55	NO	NO	NO	NO	NO
30.4	37881	210 PACIFIC HIGHWAY CROWS NEST	Ground	SE	68	59	67	60	68	60	68	61	-0.5	1.3	-0.6	1.0	60	55	NO	NO	NO	NO	NO
30.4	37881	210 PACIFIC HIGHWAY CROWS NEST	Ground	NE	72	63	71	64	72	64	72	65	-0.5	1.3	-0.6	1.0	60	55	NO	NO	NO	NO	NO
30.4	37881	210 PACIFIC HIGHWAY CROWS NEST	First	NE	72	63	72	65	73	64	73	65	-0.5	1.3	-0.6	1.0	60	55	NO	NO	NO	NO	NO
30.4	37881	210 PACIFIC HIGHWAY CROWS NEST	First	SW	40	32	40	33	41	33	40	33	-0.5	0.2	-0.6	0.0	53	45	NO	NO	NO	NO	NO
30.4	37881	210 PACIFIC HIGHWAY CROWS NEST	First	NW	40	33	40	33	41	33	40	33	-0.5	0.2	-0.5	0.0	53	45	NO	NO	NO	NO	NO
30.4	37881	210 PACIFIC HIGHWAY CROWS NEST	First	SW	40	32	39	32	40	33	40	33	-0.6	0.1	-0.5	0.0	52	45	NO	NO	NO	NO	NO

NCA	Receiver ID	Address	Floor Level	Facade	Opening Year 2027				Design Year 2037				Increase (Do Smthng - Do Nothing)				NCG project road noise criteria		Do noise levels exceed the cumulative limit with project roads adding ≥2dB to the total noise levels?		Is the contribution from the road project Acute?		Consider further treatment?
					Do Nothing		Do Smthng		Do Nothing		Do Smthng		Opening Year 2027		Design Year 2037								
					Day	Night	Day	Night	Day	Night	Day	Night	Day	Night	Day	Night	Day	Night	Day	Night	$L_{Aeq,15hr} \geq 65dB$	$L_{Aeq,9hr} \geq 60dB$	
30.4	37881	210 PACIFIC HIGHWAY CROWS NEST	First	NW	40	32	39	32	41	33	40	33	-0.6	0.1	-0.6	0.0	53	45	NO	NO	NO	NO	NO
30.4	37881	210 PACIFIC HIGHWAY CROWS NEST	First	SW	40	32	39	33	41	33	40	33	-0.5	0.1	-0.5	-0.1	53	45	NO	NO	NO	NO	NO
30.4	37881	210 PACIFIC HIGHWAY CROWS NEST	First	SE	40	33	39	33	41	33	40	33	-0.6	0.0	-0.6	-0.1	53	45	NO	NO	NO	NO	NO
30.4	37881	210 PACIFIC HIGHWAY CROWS NEST	First	W	40	33	39	33	41	33	40	33	-0.6	0.0	-0.6	-0.1	53	45	NO	NO	NO	NO	NO
30.4	37881	210 PACIFIC HIGHWAY CROWS NEST	First	S	64	55	63	56	65	56	64	57	-0.4	1.3	-0.5	1.1	60	55	NO	NO	NO	NO	NO
30.4	37881	210 PACIFIC HIGHWAY CROWS NEST	First	SE	69	60	68	61	70	61	69	62	-0.5	1.3	-0.6	1.1	60	55	NO	NO	NO	NO	NO
30.4	37881	210 PACIFIC HIGHWAY CROWS NEST	First	NE	72	63	72	65	73	64	72	65	-0.6	1.3	-0.6	1.0	60	55	NO	NO	NO	NO	NO
30.4	37881	210 PACIFIC HIGHWAY CROWS NEST	Second	NE	72	63	72	64	73	64	72	65	-0.6	1.2	-0.6	0.9	60	55	NO	NO	NO	NO	NO
30.4	37881	210 PACIFIC HIGHWAY CROWS NEST	Second	SW	41	33	40	33	41	34	41	34	-0.6	0.0	-0.5	-0.2	53	46	NO	NO	NO	NO	NO
30.4	37881	210 PACIFIC HIGHWAY CROWS NEST	Second	NW	41	33	40	33	41	34	41	34	-0.6	-0.1	-0.5	-0.2	53	46	NO	NO	NO	NO	NO
30.4	37881	210 PACIFIC HIGHWAY CROWS NEST	Second	SW	40	33	40	33	41	34	40	34	-0.6	-0.2	-0.6	-0.2	53	46	NO	NO	NO	NO	NO
30.4	37881	210 PACIFIC HIGHWAY CROWS NEST	Second	NW	40	33	40	33	41	34	40	34	-0.6	-0.2	-0.6	-0.2	53	46	NO	NO	NO	NO	NO
30.4	37881	210 PACIFIC HIGHWAY CROWS NEST	Second	SW	40	33	40	33	41	34	41	34	-0.6	-0.2	-0.6	-0.3	53	46	NO	NO	NO	NO	NO
30.4	37881	210 PACIFIC HIGHWAY CROWS NEST	Second	SE	41	33	40	33	41	34	41	34	-0.6	-0.2	-0.6	-0.3	53	46	NO	NO	NO	NO	NO
30.4	37881	210 PACIFIC HIGHWAY CROWS NEST	Second	W	40	33	40	33	41	34	41	34	-0.6	-0.1	-0.6	-0.3	53	46	NO	NO	NO	NO	NO
30.4	37881	210 PACIFIC HIGHWAY CROWS NEST	Second	S	64	55	64	57	65	56	64	57	-0.4	1.3	-0.5	1.1	60	55	NO	NO	NO	NO	NO
30.4	37881	210 PACIFIC HIGHWAY CROWS NEST	Second	SE	69	60	68	61	70	61	69	62	-0.5	1.3	-0.6	1.0	60	55	NO	NO	NO	NO	NO
30.4	37881	210 PACIFIC HIGHWAY CROWS NEST	Second	NE	72	63	71	64	73	64	72	65	-0.5	1.3	-0.6	0.9	60	55	NO	NO	NO	NO	NO
30.4	37881	210 PACIFIC HIGHWAY CROWS NEST	Third	NE	72	63	71	64	72	64	72	65	-0.5	1.2	-0.6	0.9	60	55	NO	NO	NO	NO	NO
30.4	37881	210 PACIFIC HIGHWAY CROWS NEST	Third	NW	57	49	57	50	58	50	58	50	-0.4	0.6	-0.3	0.3	60	55	NO	NO	NO	NO	NO
30.4	37881	210 PACIFIC HIGHWAY CROWS NEST	Third	SW	42	35	42	35	43	36	42	35	-0.5	-0.1	-0.5	-0.3	55	48	NO	NO	NO	NO	NO
30.4	37881	210 PACIFIC HIGHWAY CROWS NEST	Third	NW	42	35	42	35	43	36	42	36	-0.5	-0.3	-0.5	-0.3	55	48	NO	NO	NO	NO	NO
30.4	37881	210 PACIFIC HIGHWAY CROWS NEST	Third	SW	42	35	41	35	43	36	42	35	-0.6	-0.2	-0.5	-0.4	55	48	NO	NO	NO	NO	NO
30.4	37881	210 PACIFIC HIGHWAY CROWS NEST	Third	NW	42	35	41	35	43	36	42	35	-0.6	-0.3	-0.6	-0.4	55	48	NO	NO	NO	NO	NO
30.4	37881	210 PACIFIC HIGHWAY CROWS NEST	Third	SW	42	35	42	35	43	36	42	35	-0.5	-0.3	-0.6	-0.4	55	48	NO	NO	NO	NO	NO
30.4	37881	210 PACIFIC HIGHWAY CROWS NEST	Third	SE	42	35	42	35	43	36	42	35	-0.7	-0.3	-0.6	-0.5	55	48	NO	NO	NO	NO	NO
30.4	37881	210 PACIFIC HIGHWAY CROWS NEST	Third	W	42	35	42	35	43	36	42	35	-0.6	-0.3	-0.5	-0.3	55	48	NO	NO	NO	NO	NO
30.4	37881	210 PACIFIC HIGHWAY CROWS NEST	Third	S	64	55	64	57	65	56	65	57	-0.4	1.3	-0.5	1.0	60	55	NO	NO	NO	NO	NO
30.4	37881	210 PACIFIC HIGHWAY CROWS NEST	Third	SE	68	59	68	61	69	60	69	61	-0.4	1.2	-0.5	1.0	60	55	NO	NO	NO	NO	NO
30.4	37881	210 PACIFIC HIGHWAY CROWS NEST	Third	NE	71	62	71	64	72	63	72	64	-0.5	1.3	-0.6	0.9	60	55	NO	NO	NO	NO	NO
30.4	37881	210 PACIFIC HIGHWAY CROWS NEST	Fourth	NE	71	62	71	63	72	63	71	64	-0.5	1.2	-0.6	0.9	60	55	NO	NO	NO	NO	NO
30.4	37881	210 PACIFIC HIGHWAY CROWS NEST	Fourth	NW	63	54	62	55	63	55	63	55	-0.4	0.7	-0.3	0.4	60	55	NO	NO	NO	NO	NO
30.4	37881	210 PACIFIC HIGHWAY CROWS NEST	Fourth	SW	45	37	44	37	45	38	45	38	-0.6	-0.2	-0.5	-0.3	57	50	NO	NO	NO	NO	NO
30.4	37881	210 PACIFIC HIGHWAY CROWS NEST	Fourth	NW	45	38	44	37	45	38	45	38	-0.6	-0.3	-0.5	-0.4	57	50	NO	NO	NO	NO	NO
30.4	37881	210 PACIFIC HIGHWAY CROWS NEST	Fourth	SW	44	37	44	37	45	38	44	38	-0.6	-0.3	-0.5	-0.3	57	50	NO	NO	NO	NO	NO
30.4	37881	210 PACIFIC HIGHWAY CROWS NEST	Fourth	NW	44	37	44	37	45	38	44	38	-0.5	-0.3	-0.6	-0.5	57	50	NO	NO	NO	NO	NO
30.4	37881	210 PACIFIC HIGHWAY CROWS NEST	Fourth	SW	44	38	44	37	45	38	45	38	-0.5	-0.3	-0.6	-0.4	57	50	NO	NO	NO	NO	NO
30.4	37881	210 PACIFIC HIGHWAY CROWS NEST	Fourth	SE	45	38	44	37	45	38	45	38	-0.6	-0.4	-0.6	-0.5	57	50	NO	NO	NO	NO	NO
30.4	37881	210 PACIFIC HIGHWAY CROWS NEST	Fourth	W	45	38	44	37	45	38	45	38	-0.6	-0.3	-0.5	-0.4	57	50	NO	NO	NO	NO	NO
30.4	37881	210 PACIFIC HIGHWAY CROWS NEST	Fourth	S	64	56	64	57	65	57	65	58	-0.4	1.3	-0.5	1.0	60	55	NO	NO	NO	NO	NO
30.4	37881	210 PACIFIC HIGHWAY CROWS NEST	Fourth	SE	68	59	67	60	69	60	68	61	-0.4	1.3	-0.5	1.0	60	55	NO	NO	NO	NO	NO
30.4	37881	210 PACIFIC HIGHWAY CROWS NEST	Fourth	NE	71	62	70	63	72	63	71	64	-0.5	1.2	-0.6	0.9	60	55	NO	NO	NO	NO	NO
30.4	37881	210 PACIFIC HIGHWAY CROWS NEST	Fifth	NE	71	62	70	63	71	63	71	64	-0.5	1.2	-0.6	0.9	60	55	NO	NO	NO	NO	NO
30.4	37881	210 PACIFIC HIGHWAY CROWS NEST	Fifth	NW	64	56	64	57	65	57	65	57	-0.4	0.9	-0.4	0.4	60	55	NO	NO	NO	NO	NO
30.4	37881	210 PACIFIC HIGHWAY CROWS NEST	Fifth	SW	48	41	47	41	49	42	48	41	-0.6	-0.2	-0.5	-0.3	60	54	NO	NO	NO	NO	NO
30.4	37881	210 PACIFIC HIGHWAY CROWS NEST	Fifth	NW	48	41	48	41	49	42	48	41	-0.5	-0.3	-0.5	-0.4	60	54	NO	NO	NO	NO	NO
30.4	37881	210 PACIFIC HIGHWAY CROWS NEST	Fifth	SW	48	41	47	40	48	41	48	41	-0.5	-0.3	-0.5	-0.5	60	53	NO	NO	NO	NO	NO
30.4	37881	210 PACIFIC HIGHWAY CROWS NEST	Fifth	NW	48	41	47	41	48	42	48	41	-0.6	-0.4	-0.5	-0.5	60	54	NO	NO	NO	NO	NO
30.4	37881	210 PACIFIC HIGHWAY CROWS NEST	Fifth	SW	48	41	47	40	48	41	48	41	-0.6	-0.4	-0.6	-0.4	60	53	NO	NO	NO	NO	NO
30.4	37881	210 PACIFIC HIGHWAY CROWS NEST	Fifth	SE	48	41	47	41	49	42	48	41	-0.6	-0.5	-0.5	-0.6	60	54	NO	NO	NO	NO	NO
30.4	37881	210 PACIFIC HIGHWAY CROWS NEST	Fifth	W	48	41	47	41	49	42	48	41	-0.6	-0.3	-0.5	-0.4	60	54	NO	NO	NO	NO	NO
30.4	37881	210 PACIFIC HIGHWAY CROWS NEST	Fifth	S	64	56	64	57	65	56	65	58	-0.4	1.3	-0.5	1.1	60	55	NO	NO	NO	NO	NO
30.4	37881	210 PACIFIC HIGHWAY CROWS NEST	Fifth	SE	67	59	67	60	68	60	68	61	-0.4	1.3	-0.5	1.0	60	55	NO	NO	NO	NO	NO
30.4	37881	210 PACIFIC HIGHWAY CROWS NEST	Fifth	NE	70	62	70	63	71	62	71	63	-0.4	1.2	-0.5	0.9	60	55	NO	NO	NO	NO	NO
30.4	37883	200 PACIFIC HIGHWAY CROWS NEST	Ground	NW	39	32	39	32	40	33	39	33	-0.6	-0.4	-0.5	-0.4	52	45	NO	NO	NO	NO	NO
30.4	37883	200 PACIFIC HIGHWAY CROWS NEST	Ground	SW	38	31	38	31	39	32	38	31	-0.6	-0.2	-0.5	-0.2	51	44	NO	NO	NO	NO	NO
30.4	37883	200 PACIFIC HIGHWAY CROWS NEST	Ground	SE	51	42	50	43	52	43	51	44	-0.5	1.1	-0.5	0.7	60	55	NO	NO	NO	NO	NO
30.4	37883	200 PACIFIC HIGHWAY CROWS NEST	Ground	NE	58	50	58	51	59	50	59	51	-0.4	1.0	-0.5	0.8	60	55	NO	NO	NO	NO	NO
30.4	37883	200 PACIFIC HIGHWAY CROWS NEST	Ground	NW	40	32	39	32	40	33	40	33	-0.5	0.0	-0.5	-0.1	52	45	NO	NO	NO	NO	NO
30.4	37883	200 PACIFIC HIGHWAY CROWS NEST	First	NW	40	33	39	33	40	34	40	33	-0.6	-0.5	-0.5	-0.6	52	46	NO	NO	NO	NO	NO
30.4	37883	200 PACIFIC HIGHWAY CROWS NEST	First	SW	38	31	38	31	39	32	38	32	-0.6	-0.1	-0.5	-0.2	51	44	NO	NO	NO	NO	NO
30.4	37883	200 PACIFIC HIGHWAY CROWS NEST	First	SE	54	45	54	46	55	46	54	47	-0.5	1.1	-0.5	0.7	60	55	NO	NO	NO	NO	NO

NCA	Receiver ID	Address	Floor Level	Facade	Opening Year 2027				Design Year 2037				Increase (Do Smthng - Do Nothing)				NCG project road noise criteria		Do noise levels exceed the cumulative limit with project roads adding ≥2dB to the total noise levels?		Is the contribution from the road project Acute?		Consider further treatment?
					Do Nothing		Do Smthng		Do Nothing		Do Smthng		Opening Year 2027		Design Year 2037								
					Day	Night	Day	Night	Day	Night	Day	Night	Day	Night	Day	Night	Day	Night	Day	Night	$L_{Aeq,15hr} \geq 65dB$	$L_{Aeq,9hr} \geq 60dB$	
30.4	37883	200 PACIFIC HIGHWAY CROWS NEST	First	NE	63	55	63	56	64	56	64	56	-0.4	1.2	-0.5	0.9	60	55	NO	NO	NO	NO	NO
30.4	37883	200 PACIFIC HIGHWAY CROWS NEST	First	NW	40	33	39	33	40	33	40	33	-0.6	0.0	-0.5	-0.1	52	45	NO	NO	NO	NO	NO
30.4	37883	200 PACIFIC HIGHWAY CROWS NEST	Second	NW	41	34	40	34	41	35	41	34	-0.6	-0.7	-0.5	-0.7	53	47	NO	NO	NO	NO	NO
30.4	37883	200 PACIFIC HIGHWAY CROWS NEST	Second	SW	39	32	38	31	39	32	39	32	-0.5	-0.1	-0.5	-0.1	51	44	NO	NO	NO	NO	NO
30.4	37883	200 PACIFIC HIGHWAY CROWS NEST	Second	SE	55	46	54	47	56	47	55	48	-0.5	1.0	-0.6	0.6	60	55	NO	NO	NO	NO	NO
30.4	37883	200 PACIFIC HIGHWAY CROWS NEST	Second	NE	64	55	64	57	65	56	65	57	-0.4	1.2	-0.5	0.9	60	55	NO	NO	NO	NO	NO
30.4	37883	200 PACIFIC HIGHWAY CROWS NEST	Second	NW	40	33	40	33	41	34	40	34	-0.6	-0.1	-0.5	-0.2	53	46	NO	NO	NO	NO	NO
30.4	37883	200 PACIFIC HIGHWAY CROWS NEST	Third	NW	42	36	41	35	42	36	42	36	-0.6	-0.9	-0.5	-0.9	54	48	NO	NO	NO	NO	NO
30.4	37883	200 PACIFIC HIGHWAY CROWS NEST	Third	SW	40	33	39	33	40	33	40	33	-0.5	-0.1	-0.5	-0.2	52	45	NO	NO	NO	NO	NO
30.4	37883	200 PACIFIC HIGHWAY CROWS NEST	Third	SE	56	47	55	48	57	48	56	49	-0.5	0.8	-0.5	0.5	60	55	NO	NO	NO	NO	NO
30.4	37883	200 PACIFIC HIGHWAY CROWS NEST	Third	NE	64	56	64	57	65	57	65	57	-0.4	1.2	-0.5	0.9	60	55	NO	NO	NO	NO	NO
30.4	37883	200 PACIFIC HIGHWAY CROWS NEST	Third	NW	41	35	41	34	42	35	42	35	-0.5	-0.3	-0.5	-0.4	54	47	NO	NO	NO	NO	NO
30.4	37883	200 PACIFIC HIGHWAY CROWS NEST	Fourth	NW	44	38	43	37	44	38	44	37	-0.5	-1.0	-0.5	-1.0	56	50	NO	NO	NO	NO	NO
30.4	37883	200 PACIFIC HIGHWAY CROWS NEST	Fourth	SW	42	35	41	34	42	35	42	35	-0.6	-0.2	-0.5	-0.2	54	47	NO	NO	NO	NO	NO
30.4	37883	200 PACIFIC HIGHWAY CROWS NEST	Fourth	SE	58	49	57	50	58	50	58	51	-0.5	0.9	-0.5	0.6	60	55	NO	NO	NO	NO	NO
30.4	37883	200 PACIFIC HIGHWAY CROWS NEST	Fourth	NE	65	56	64	57	66	57	65	58	-0.4	1.2	-0.5	0.9	60	55	NO	NO	NO	NO	NO
30.4	37883	200 PACIFIC HIGHWAY CROWS NEST	Fourth	NW	43	37	43	36	44	37	43	37	-0.5	-0.5	-0.5	-0.5	56	49	NO	NO	NO	NO	NO
30.4	37883	200 PACIFIC HIGHWAY CROWS NEST	Fifth	NW	46	40	45	39	46	40	46	39	-0.6	-1.1	-0.5	-1.0	58	52	NO	NO	NO	NO	NO
30.4	37883	200 PACIFIC HIGHWAY CROWS NEST	Fifth	SW	44	37	43	36	44	37	44	37	-0.5	-0.3	-0.6	-0.3	56	49	NO	NO	NO	NO	NO
30.4	37883	200 PACIFIC HIGHWAY CROWS NEST	Fifth	SE	60	52	60	53	61	52	61	53	-0.4	1.1	-0.4	0.9	60	55	NO	NO	NO	NO	NO
30.4	37883	200 PACIFIC HIGHWAY CROWS NEST	Fifth	NE	66	57	65	58	66	58	66	59	-0.4	1.2	-0.5	0.9	60	55	NO	NO	NO	NO	NO
30.4	37883	200 PACIFIC HIGHWAY CROWS NEST	Fifth	NW	46	39	45	39	46	40	46	39	-0.5	-0.5	-0.5	-0.5	58	52	NO	NO	NO	NO	NO
30.4	37883	200 PACIFIC HIGHWAY CROWS NEST	Sixth	NW	48	42	48	41	49	43	48	42	-0.6	-0.9	-0.5	-0.9	60	55	NO	NO	NO	NO	NO
30.4	37883	200 PACIFIC HIGHWAY CROWS NEST	Sixth	SW	47	40	46	40	48	41	47	40	-0.6	-0.3	-0.5	-0.4	60	53	NO	NO	NO	NO	NO
30.4	37883	200 PACIFIC HIGHWAY CROWS NEST	Sixth	SE	62	53	62	54	63	54	62	55	-0.3	1.1	-0.4	0.9	60	55	NO	NO	NO	NO	NO
30.4	37883	200 PACIFIC HIGHWAY CROWS NEST	Sixth	NE	65	57	65	58	66	58	66	59	-0.4	1.2	-0.5	1.0	60	55	NO	NO	NO	NO	NO
30.4	37883	200 PACIFIC HIGHWAY CROWS NEST	Sixth	NW	49	43	49	42	50	44	49	43	-0.6	-0.6	-0.5	-0.7	60	55	NO	NO	NO	NO	NO
30.4	43942	220 PACIFIC HIGHWAY CROWS NEST	Ground	NE	40	33	39	33	40	33	40	33	-0.5	0.0	-0.4	-0.1	52	45	NO	NO	NO	NO	NO
30.4	43942	220 PACIFIC HIGHWAY CROWS NEST	Ground	NW	41	35	41	34	42	35	42	35	-0.5	-0.5	-0.5	-0.5	54	47	NO	NO	NO	NO	NO
30.4	43942	220 PACIFIC HIGHWAY CROWS NEST	Ground	NE	42	35	41	35	42	36	42	35	-0.6	-0.7	-0.4	-0.7	54	48	NO	NO	NO	NO	NO
30.4	43942	220 PACIFIC HIGHWAY CROWS NEST	Ground	NW	41	35	41	34	42	36	42	35	-0.5	-0.5	-0.5	-0.6	54	48	NO	NO	NO	NO	NO
30.4	43942	220 PACIFIC HIGHWAY CROWS NEST	Ground	SW	37	30	37	30	38	31	38	31	-0.5	-0.1	-0.5	-0.1	50	43	NO	NO	NO	NO	NO
30.4	43942	220 PACIFIC HIGHWAY CROWS NEST	Ground	SE	38	31	38	31	39	32	38	32	-0.6	-0.2	-0.5	-0.2	51	44	NO	NO	NO	NO	NO
30.4	43942	220 PACIFIC HIGHWAY CROWS NEST	Ground	NE	42	34	41	34	42	35	42	35	-0.5	0.3	-0.6	0.1	54	47	NO	NO	NO	NO	NO
30.4	43942	220 PACIFIC HIGHWAY CROWS NEST	Ground	S	46	38	46	39	47	39	47	39	-0.5	0.9	-0.5	0.6	59	51	NO	NO	NO	NO	NO
30.4	43942	220 PACIFIC HIGHWAY CROWS NEST	Ground	NE	40	32	39	32	40	33	40	33	-0.5	-0.1	-0.5	-0.2	52	45	NO	NO	NO	NO	NO
30.4	43942	220 PACIFIC HIGHWAY CROWS NEST	First	NE	41	34	40	33	41	34	41	34	-0.5	-0.2	-0.4	-0.3	53	46	NO	NO	NO	NO	NO
30.4	43942	220 PACIFIC HIGHWAY CROWS NEST	First	NW	43	36	42	36	43	37	43	36	-0.5	-0.7	-0.4	-0.7	55	49	NO	NO	NO	NO	NO
30.4	43942	220 PACIFIC HIGHWAY CROWS NEST	First	NE	43	37	42	36	43	37	43	37	-0.5	-0.9	-0.4	-0.8	55	49	NO	NO	NO	NO	NO
30.4	43942	220 PACIFIC HIGHWAY CROWS NEST	First	NW	43	37	42	36	43	37	43	37	-0.5	-0.7	-0.4	-0.7	55	49	NO	NO	NO	NO	NO
30.4	43942	220 PACIFIC HIGHWAY CROWS NEST	First	SW	38	30	37	30	38	31	38	31	-0.6	-0.1	-0.5	-0.2	50	43	NO	NO	NO	NO	NO
30.4	43942	220 PACIFIC HIGHWAY CROWS NEST	First	SE	39	32	38	31	39	32	39	32	-0.6	-0.3	-0.5	-0.3	51	44	NO	NO	NO	NO	NO
30.4	43942	220 PACIFIC HIGHWAY CROWS NEST	First	NE	44	36	43	36	45	36	44	37	-0.5	0.6	-0.6	0.3	57	48	NO	NO	NO	NO	NO
30.4	43942	220 PACIFIC HIGHWAY CROWS NEST	First	S	50	41	49	42	50	42	50	42	-0.5	0.9	-0.5	0.6	60	54	NO	NO	NO	NO	NO
30.4	43942	220 PACIFIC HIGHWAY CROWS NEST	First	NE	40	33	40	33	41	34	40	33	-0.6	-0.3	-0.6	-0.3	53	46	NO	NO	NO	NO	NO
30.4	43942	220 PACIFIC HIGHWAY CROWS NEST	Second	NE	42	35	41	35	42	36	42	35	-0.6	-0.4	-0.4	-0.4	54	48	NO	NO	NO	NO	NO
30.4	43942	220 PACIFIC HIGHWAY CROWS NEST	Second	NW	44	38	44	37	45	39	44	38	-0.5	-0.8	-0.5	-0.9	57	51	NO	NO	NO	NO	NO
30.4	43942	220 PACIFIC HIGHWAY CROWS NEST	Second	NE	44	38	44	37	45	39	44	38	-0.5	-1.0	-0.4	-1.0	57	51	NO	NO	NO	NO	NO
30.4	43942	220 PACIFIC HIGHWAY CROWS NEST	Second	NW	45	38	44	38	45	39	45	38	-0.5	-0.8	-0.4	-0.9	57	51	NO	NO	NO	NO	NO
30.4	43942	220 PACIFIC HIGHWAY CROWS NEST	Second	SW	38	30	37	30	38	31	38	31	-0.5	-0.1	-0.5	-0.1	50	43	NO	NO	NO	NO	NO
30.4	43942	220 PACIFIC HIGHWAY CROWS NEST	Second	SE	39	32	39	32	40	33	39	33	-0.6	-0.4	-0.6	-0.4	52	45	NO	NO	NO	NO	NO
30.4	43942	220 PACIFIC HIGHWAY CROWS NEST	Second	NE	45	36	44	37	45	37	45	37	-0.6	0.5	-0.6	0.2	57	49	NO	NO	NO	NO	NO
30.4	43942	220 PACIFIC HIGHWAY CROWS NEST	Second	S	50	42	50	43	51	43	51	43	-0.5	0.9	-0.5	0.6	60	55	NO	NO	NO	NO	NO
30.4	43942	220 PACIFIC HIGHWAY CROWS NEST	Second	NE	41	34	41	34	42	35	41	34	-0.6	-0.5	-0.6	-0.6	54	47	NO	NO	NO	NO	NO
30.4	43942	220 PACIFIC HIGHWAY CROWS NEST	Third	NE	43	37	43	36	44	37	44	37	-0.5	-0.4	-0.5	-0.5	56	49	NO	NO	NO	NO	NO
30.4	43942	220 PACIFIC HIGHWAY CROWS NEST	Third	NW	46	40	45	39	46	40	46	39	-0.5	-0.9	-0.4	-0.9	58	52	NO	NO	NO	NO	NO
30.4	43942	220 PACIFIC HIGHWAY CROWS NEST	Third	NE	46	40	45	39	46	40	46	39	-0.5	-1.0	-0.4	-1.0	58	52	NO	NO	NO	NO	NO
30.4	43942	220 PACIFIC HIGHWAY CROWS NEST	Third	NW	46	40	45	39	46	41	46	40	-0.5	-0.9	-0.4	-0.9	58	53	NO	NO	NO	NO	NO
30.4	43942	220 PACIFIC HIGHWAY CROWS NEST	Third	SW	38	31	37	30	38	31	38	31	-0.5	-0.1	-0.4	-0.1	50	43	NO	NO	NO	NO	NO
30.4	43942	220 PACIFIC HIGHWAY CROWS NEST	Third	SE	40	34	40	33	41	34	40	34	-0.7	-0.5	-0.6	-0.5	53	46	NO	NO	NO	NO	NO
30.4	43942	220 PACIFIC HIGHWAY CROWS NEST	Third	NE	45	37	45	37	46	38	45	38	-0.6	0.3	-0.6	0.1	58	50	NO	NO	NO	NO	NO
30.4	43942	220 PACIFIC HIGHWAY CROWS NEST	Third	S	51	42	50	43	52	43	51	44	-0.5	0.8	-0.6	0.6	60	55	NO	NO	NO	NO	NO

NCA	Receiver ID	Address	Floor Level	Facade	Opening Year 2027				Design Year 2037				Increase (Do Smthng - Do Nothing)				NCG project road noise criteria		Do noise levels exceed the cumulative limit with project roads adding ≥2dB to the total noise levels?		Is the contribution from the road project Acute?		Consider further treatment?
					Do Nothing		Do Smthng		Do Nothing		Do Smthng		Opening Year 2027		Design Year 2037								
					Day	Night	Day	Night	Day	Night	Day	Night	Day	Night	Day	Night	Day	Night	Day	Night	$L_{Aeq,15hr}$ ≥ 65dB	$L_{Aeq,9hr}$ ≥ 60dB	
30.4	43942	220 PACIFIC HIGHWAY CROWS NEST	Third	NE	43	36	42	36	43	37	43	36	-0.6	-0.6	-0.6	-0.6	55	49	NO	NO	NO	NO	NO
30.4	43942	220 PACIFIC HIGHWAY CROWS NEST	Fourth	NE	45	39	45	38	46	39	46	39	-0.5	-0.6	-0.5	-0.6	58	51	NO	NO	NO	NO	NO
30.4	43942	220 PACIFIC HIGHWAY CROWS NEST	Fourth	NW	47	41	47	40	48	42	47	41	-0.5	-0.7	-0.4	-0.8	60	54	NO	NO	NO	NO	NO
30.4	43942	220 PACIFIC HIGHWAY CROWS NEST	Fourth	NE	47	41	46	40	47	41	47	41	-0.5	-0.9	-0.4	-0.8	59	53	NO	NO	NO	NO	NO
30.4	43942	220 PACIFIC HIGHWAY CROWS NEST	Fourth	NW	47	41	47	40	48	42	47	41	-0.5	-0.8	-0.4	-0.8	60	54	NO	NO	NO	NO	NO
30.4	43942	220 PACIFIC HIGHWAY CROWS NEST	Fourth	SW	38	31	37	30	38	31	38	31	-0.5	-0.1	-0.5	-0.1	50	43	NO	NO	NO	NO	NO
30.4	43942	220 PACIFIC HIGHWAY CROWS NEST	Fourth	SE	42	35	41	35	42	36	42	35	-0.7	-0.6	-0.6	-0.7	54	48	NO	NO	NO	NO	NO
30.4	43942	220 PACIFIC HIGHWAY CROWS NEST	Fourth	NE	46	38	45	38	47	39	46	39	-0.7	0.1	-0.7	0.0	59	51	NO	NO	NO	NO	NO
30.4	43942	220 PACIFIC HIGHWAY CROWS NEST	Fourth	S	51	43	51	43	52	44	51	44	-0.6	0.8	-0.6	0.5	60	55	NO	NO	NO	NO	NO
30.4	43942	220 PACIFIC HIGHWAY CROWS NEST	Fourth	NE	45	38	44	38	45	39	45	38	-0.7	-0.7	-0.5	-0.8	57	51	NO	NO	NO	NO	NO
30.4	43942	220 PACIFIC HIGHWAY CROWS NEST	Fifth	NE	48	41	47	41	48	42	48	41	-0.5	-0.6	-0.5	-0.7	60	54	NO	NO	NO	NO	NO
30.4	43942	220 PACIFIC HIGHWAY CROWS NEST	Fifth	NW	49	42	48	42	49	43	49	42	-0.4	-0.6	-0.4	-0.7	60	55	NO	NO	NO	NO	NO
30.4	43942	220 PACIFIC HIGHWAY CROWS NEST	Fifth	NE	48	42	48	41	49	43	48	42	-0.5	-0.8	-0.4	-0.8	60	55	NO	NO	NO	NO	NO
30.4	43942	220 PACIFIC HIGHWAY CROWS NEST	Fifth	NW	48	42	48	42	49	43	49	42	-0.4	-0.7	-0.3	-0.8	60	55	NO	NO	NO	NO	NO
30.4	43942	220 PACIFIC HIGHWAY CROWS NEST	Fifth	SW	38	31	37	31	38	31	38	31	-0.5	0.0	-0.5	-0.2	50	43	NO	NO	NO	NO	NO
30.4	43942	220 PACIFIC HIGHWAY CROWS NEST	Fifth	SE	44	37	43	37	44	38	44	37	-0.8	-0.7	-0.8	-0.7	56	50	NO	NO	NO	NO	NO
30.4	43942	220 PACIFIC HIGHWAY CROWS NEST	Fifth	NE	47	39	46	39	47	40	47	40	-0.8	-0.1	-0.7	-0.2	59	52	NO	NO	NO	NO	NO
30.4	43942	220 PACIFIC HIGHWAY CROWS NEST	Fifth	S	51	43	51	44	52	44	52	44	-0.5	0.6	-0.6	0.3	60	55	NO	NO	NO	NO	NO
30.4	43942	220 PACIFIC HIGHWAY CROWS NEST	Fifth	NE	47	41	47	40	48	41	47	41	-0.7	-0.9	-0.6	-0.9	60	53	NO	NO	NO	NO	NO
30.4	43942	220 PACIFIC HIGHWAY CROWS NEST	Sixth	NE	50	44	50	43	51	45	50	44	-0.5	-0.7	-0.5	-0.8	60	55	NO	NO	NO	NO	NO
30.4	43942	220 PACIFIC HIGHWAY CROWS NEST	Sixth	NW	51	44	50	44	51	45	51	44	-0.4	-0.4	-0.3	-0.5	60	55	NO	NO	NO	NO	NO
30.4	43942	220 PACIFIC HIGHWAY CROWS NEST	Sixth	NE	50	43	49	43	50	44	50	43	-0.4	-0.5	-0.2	-0.6	60	55	NO	NO	NO	NO	NO
30.4	43942	220 PACIFIC HIGHWAY CROWS NEST	Sixth	NW	50	43	50	43	50	44	50	43	-0.3	-0.5	-0.2	-0.6	60	55	NO	NO	NO	NO	NO
30.4	43942	220 PACIFIC HIGHWAY CROWS NEST	Sixth	SW	38	31	37	31	38	31	38	31	-0.5	-0.1	-0.5	-0.1	50	43	NO	NO	NO	NO	NO
30.4	43942	220 PACIFIC HIGHWAY CROWS NEST	Sixth	SE	46	40	46	39	47	40	46	40	-0.7	-0.8	-0.7	-0.7	59	52	NO	NO	NO	NO	NO
30.4	43942	220 PACIFIC HIGHWAY CROWS NEST	Sixth	NE	48	41	47	41	49	42	48	41	-0.8	-0.4	-0.7	-0.4	60	54	NO	NO	NO	NO	NO
30.4	43942	220 PACIFIC HIGHWAY CROWS NEST	Sixth	S	52	44	51	44	53	45	52	45	-0.6	0.4	-0.6	0.1	60	55	NO	NO	NO	NO	NO
30.4	43942	220 PACIFIC HIGHWAY CROWS NEST	Sixth	NE	50	44	49	43	51	44	50	44	-0.6	-0.8	-0.5	-0.9	60	55	NO	NO	NO	NO	NO
30.4	43942	220 PACIFIC HIGHWAY CROWS NEST	Seventh	NE	53	46	53	46	54	47	53	47	-0.4	-0.3	-0.3	-0.4	60	55	NO	NO	NO	NO	NO
30.4	43942	220 PACIFIC HIGHWAY CROWS NEST	Seventh	NW	53	46	53	46	54	47	53	47	-0.3	-0.1	-0.2	-0.3	60	55	NO	NO	NO	NO	NO
30.4	43942	220 PACIFIC HIGHWAY CROWS NEST	Seventh	NE	52	45	52	45	52	46	52	46	-0.3	-0.3	-0.2	-0.4	60	55	NO	NO	NO	NO	NO
30.4	43942	220 PACIFIC HIGHWAY CROWS NEST	Seventh	NW	52	45	51	45	52	46	52	45	-0.3	-0.3	-0.2	-0.4	60	55	NO	NO	NO	NO	NO
30.4	43942	220 PACIFIC HIGHWAY CROWS NEST	Seventh	NE	52	45	52	45	52	46	52	46	-0.3	-0.3	-0.2	-0.4	60	55	NO	NO	NO	NO	NO
30.4	43942	220 PACIFIC HIGHWAY CROWS NEST	Seventh	NW	52	45	51	45	52	46	52	45	-0.3	-0.3	-0.2	-0.4	60	55	NO	NO	NO	NO	NO
30.4	43942	220 PACIFIC HIGHWAY CROWS NEST	Seventh	SW	38	31	37	31	38	31	38	31	-0.5	0.0	-0.5	-0.1	50	43	NO	NO	NO	NO	NO
30.4	43942	220 PACIFIC HIGHWAY CROWS NEST	Seventh	SE	49	42	48	42	49	43	49	42	-0.7	-0.4	-0.6	-0.4	60	55	NO	NO	NO	NO	NO
30.4	43942	220 PACIFIC HIGHWAY CROWS NEST	Seventh	NE	50	43	49	43	51	43	50	43	-0.6	-0.1	-0.6	-0.2	60	55	NO	NO	NO	NO	NO
30.4	43942	220 PACIFIC HIGHWAY CROWS NEST	Seventh	S	53	45	52	45	53	46	53	46	-0.5	0.4	-0.5	0.1	60	55	NO	NO	NO	NO	NO
30.4	43942	220 PACIFIC HIGHWAY CROWS NEST	Seventh	NE	53	46	52	46	53	47	53	46	-0.4	-0.4	-0.4	-0.4	60	55	NO	NO	NO	NO	NO
30.4	43942	220 PACIFIC HIGHWAY CROWS NEST	Eighth	NE	56	49	56	49	56	49	56	49	-0.3	0.0	-0.2	0.0	60	55	NO	NO	NO	NO	NO
30.4	43942	220 PACIFIC HIGHWAY CROWS NEST	Eighth	NW	55	48	55	48	56	49	56	49	-0.3	0.0	-0.2	-0.2	60	55	NO	NO	NO	NO	NO
30.4	43942	220 PACIFIC HIGHWAY CROWS NEST	Eighth	NE	54	47	54	47	55	48	54	48	-0.3	-0.1	-0.2	-0.3	60	55	NO	NO	NO	NO	NO
30.4	43942	220 PACIFIC HIGHWAY CROWS NEST	Eighth	NW	54	47	54	47	54	48	54	47	-0.3	-0.1	-0.2	-0.2	60	55	NO	NO	NO	NO	NO
30.4	43942	220 PACIFIC HIGHWAY CROWS NEST	Eighth	SW	38	31	37	31	38	31	38	31	-0.5	0.0	-0.4	-0.1	50	43	NO	NO	NO	NO	NO
30.4	43942	220 PACIFIC HIGHWAY CROWS NEST	Eighth	SE	52	44	51	45	52	45	52	45	-0.3	0.3	-0.4	0.2	60	55	NO	NO	NO	NO	NO
30.4	43942	220 PACIFIC HIGHWAY CROWS NEST	Eighth	NE	52	45	52	45	53	45	53	46	-0.3	0.4	-0.3	0.3	60	55	NO	NO	NO	NO	NO
30.4	43942	220 PACIFIC HIGHWAY CROWS NEST	Eighth	S	54	46	54	47	55	47	55	48	-0.4	0.6	-0.4	0.4	60	55	NO	NO	NO	NO	NO
30.4	43942	220 PACIFIC HIGHWAY CROWS NEST	Eighth	NE	56	49	56	49	57	50	57	50	-0.2	0.2	-0.3	0.2	60	55	NO	NO	NO	NO	NO
30.4	43942	220 PACIFIC HIGHWAY CROWS NEST	Ninth	NE	58	51	58	51	59	51	59	52	-0.3	0.4	-0.3	0.3	60	55	NO	NO	NO	NO	NO
30.4	43942	220 PACIFIC HIGHWAY CROWS NEST	Ninth	NW	57	49	56	49	57	50	57	50	-0.4	0.1	-0.2	0.0	60	55	NO	NO	NO	NO	NO
30.4	43942	220 PACIFIC HIGHWAY CROWS NEST	Ninth	NE	56	49	56	49	57	49	56	49	-0.3	0.1	-0.2	-0.1	60	55	NO	NO	NO	NO	NO
30.4	43942	220 PACIFIC HIGHWAY CROWS NEST	Ninth	NW	55	48	55	48	56	49	56	49	-0.3	0.0	-0.1	-0.2	60	55	NO	NO	NO	NO	NO
30.4	43942	220 PACIFIC HIGHWAY CROWS NEST	Ninth	SW	38	31	37	31	39	31	38	31	-0.5	-0.1	-0.5	-0.1	51	43	NO	NO	NO	NO	NO
30.4	43942	220 PACIFIC HIGHWAY CROWS NEST	Ninth	SE	54	47	54	47	55	47	55	48	-0.2	0.7	-0.3	0.6	60	55	NO	NO	NO	NO	NO
30.4	43942	220 PACIFIC HIGHWAY CROWS NEST	Ninth	NE	55	47	55	48	56	48	56	48	-0.3	0.8	-0.2	0.7	60	55	NO	NO	NO	NO	NO
30.4	43942	220 PACIFIC HIGHWAY CROWS NEST	Ninth	S	57	49	57	50	58	50	58	50	-0.3	0.9	-0.3	0.8	60	55	NO	NO	NO	NO	NO
30.4	43942	220 PACIFIC HIGHWAY CROWS NEST	Ninth	NE	59	51	59	52	60	52	60	53	-0.3	0.6	-0.3	0.5	60	55	NO	NO	NO	NO	NO
30.4	43942	220 PACIFIC HIGHWAY CROWS NEST	Tenth	NE	60	52	60	53	61	53	61	54	-0.3	0.6	-0.3	0.4	60	55	NO	NO	NO	NO	NO
30.4	43942	220 PACIFIC HIGHWAY CROWS NEST	Tenth	NW	58	50	58	50	59	51	58	51	-0.4	0.2	-0.3	0.0	60	55	NO	NO	NO	NO	NO
30.4	43942	220 PACIFIC HIGHWAY CROWS NEST	Tenth	NE	57	50	57	50	58	50	58	50	-0.3	0.2	-0.2	-0.1	60	55	NO	NO	NO	NO	NO
30.4	43942	220 PACIFIC HIGHWAY CROWS NEST	Tenth	NW	57	49	57	50	57	50	57	50	-0.3	0.1	-0.2	-0.1	60	55	NO	NO	NO	NO	NO
30.4	43942	220 PACIFIC HIGHWAY CROWS NEST	Tenth	SW	38	31	38	31	39	32	38	31	-0.5	0.0	-0.5	-0.1	51	44	NO	NO	NO	NO	NO
30.4	43942	220 PACIFIC HIGHWAY CROWS NEST	Tenth	SE	57	49	57	50	58	49	57	50	-0.2	1.0	-0.3	0.8	60	55	NO	NO	NO	NO	NO
30.4	43942	220 PACIFIC HIGHWAY CROWS NEST	Tenth	NE	58	50	58	51	59	50	58	51	-0.2	1.0	-0.3	0.9	60	55	NO	NO	NO	NO	NO

NCA	Receiver ID	Address	Floor Level	Facade	Opening Year 2027				Design Year 2037				Increase (Do Smthng - Do Nothing)				NCG project road noise criteria		Do noise levels exceed the cumulative limit with project roads adding ≥2dB to the total noise levels?		Is the contribution from the road project Acute?		Consider further treatment?
					Do Nothing		Do Smthng		Do Nothing		Do Smthng		Opening Year 2027		Design Year 2037								
					Day	Night	Day	Night	Day	Night	Day	Night	Day	Night	Day	Night	Day	Night	Day	Night	$L_{Aeq,15hr}$ ≥ 65dB	$L_{Aeq,9hr}$ ≥ 60dB	
30.4	43942	220 PACIFIC HIGHWAY CROWS NEST	Tenth	S	60	51	60	52	61	52	60	53	-0.3	1.0	-0.3	0.8	60	55	NO	NO	NO	NO	NO
30.4	43942	220 PACIFIC HIGHWAY CROWS NEST	Tenth	NE	61	53	60	53	61	53	61	54	-0.3	0.8	-0.4	0.7	60	55	NO	NO	NO	NO	NO
30.4	43942	220 PACIFIC HIGHWAY CROWS NEST	Eleventh	NE	62	54	61	54	62	54	62	55	-0.3	0.7	-0.3	0.4	60	55	NO	NO	NO	NO	NO
30.4	43942	220 PACIFIC HIGHWAY CROWS NEST	Eleventh	NW	59	51	58	51	59	52	59	52	-0.4	0.3	-0.3	0.0	60	55	NO	NO	NO	NO	NO
30.4	43942	220 PACIFIC HIGHWAY CROWS NEST	Eleventh	NE	58	50	58	51	59	51	58	51	-0.4	0.2	-0.3	0.0	60	55	NO	NO	NO	NO	NO
30.4	43942	220 PACIFIC HIGHWAY CROWS NEST	Eleventh	NW	58	50	57	50	58	51	58	51	-0.3	0.2	-0.2	0.0	60	55	NO	NO	NO	NO	NO
30.4	43942	220 PACIFIC HIGHWAY CROWS NEST	Eleventh	SW	38	31	38	31	39	32	38	32	-0.5	0.0	-0.4	0.0	51	44	NO	NO	NO	NO	NO
30.4	43942	220 PACIFIC HIGHWAY CROWS NEST	Eleventh	SE	59	50	58	51	59	51	59	52	-0.2	1.0	-0.3	0.9	60	55	NO	NO	NO	NO	NO
30.4	43942	220 PACIFIC HIGHWAY CROWS NEST	Eleventh	NE	60	51	60	52	61	52	60	53	-0.3	1.1	-0.3	0.9	60	55	NO	NO	NO	NO	NO
30.4	43942	220 PACIFIC HIGHWAY CROWS NEST	Eleventh	S	61	52	61	54	62	53	62	54	-0.3	1.2	-0.3	1.0	60	55	NO	NO	NO	NO	NO
30.4	43942	220 PACIFIC HIGHWAY CROWS NEST	Eleventh	NE	62	53	61	54	62	54	62	55	-0.2	0.8	-0.3	0.6	60	55	NO	NO	NO	NO	NO
30.4	43942	220 PACIFIC HIGHWAY CROWS NEST	Twelfth	NE	63	55	62	55	63	55	63	56	-0.3	0.7	-0.3	0.5	60	55	NO	NO	NO	NO	NO
30.4	43942	220 PACIFIC HIGHWAY CROWS NEST	Twelfth	NW	59	52	59	52	60	52	60	52	-0.3	0.3	-0.3	0.1	60	55	NO	NO	NO	NO	NO
30.4	43942	220 PACIFIC HIGHWAY CROWS NEST	Twelfth	NE	59	51	58	51	59	52	59	52	-0.4	0.3	-0.2	0.0	60	55	NO	NO	NO	NO	NO
30.4	43942	220 PACIFIC HIGHWAY CROWS NEST	Twelfth	NW	58	51	58	51	59	52	59	51	-0.3	0.2	-0.2	-0.1	60	55	NO	NO	NO	NO	NO
30.4	43942	220 PACIFIC HIGHWAY CROWS NEST	Twelfth	SW	38	31	38	31	39	32	38	32	-0.5	0.0	-0.5	0.0	51	44	NO	NO	NO	NO	NO
30.4	43942	220 PACIFIC HIGHWAY CROWS NEST	Twelfth	SE	60	51	60	52	61	52	60	53	-0.2	1.1	-0.3	0.9	60	55	NO	NO	NO	NO	NO
30.4	43942	220 PACIFIC HIGHWAY CROWS NEST	Twelfth	NE	61	52	60	53	62	53	61	54	-0.3	1.2	-0.3	1.0	60	55	NO	NO	NO	NO	NO
30.4	43942	220 PACIFIC HIGHWAY CROWS NEST	Twelfth	S	61	53	61	54	62	54	62	55	-0.3	1.2	-0.4	1.0	60	55	NO	NO	NO	NO	NO
30.4	43942	220 PACIFIC HIGHWAY CROWS NEST	Twelfth	NE	63	54	62	55	63	55	63	56	-0.3	0.9	-0.3	0.7	60	55	NO	NO	NO	NO	NO
30.4	43942	220 PACIFIC HIGHWAY CROWS NEST	Thirteenth	NE	64	55	63	56	64	56	64	57	-0.3	0.8	-0.2	0.5	60	55	NO	NO	NO	NO	NO
30.4	43942	220 PACIFIC HIGHWAY CROWS NEST	Thirteenth	NW	60	52	60	53	61	53	60	53	-0.4	0.4	-0.3	0.2	60	55	NO	NO	NO	NO	NO
30.4	43942	220 PACIFIC HIGHWAY CROWS NEST	Thirteenth	NE	59	51	59	52	60	52	60	52	-0.4	0.4	-0.2	0.0	60	55	NO	NO	NO	NO	NO
30.4	43942	220 PACIFIC HIGHWAY CROWS NEST	Thirteenth	NW	59	51	58	51	59	52	59	52	-0.4	0.2	-0.2	0.0	60	55	NO	NO	NO	NO	NO
30.4	43942	220 PACIFIC HIGHWAY CROWS NEST	Thirteenth	SW	39	31	38	31	39	32	39	32	-0.5	0.0	-0.5	0.0	51	44	NO	NO	NO	NO	NO
30.4	43942	220 PACIFIC HIGHWAY CROWS NEST	Thirteenth	SE	61	52	60	53	61	53	61	54	-0.2	1.1	-0.3	1.0	60	55	NO	NO	NO	NO	NO
30.4	43942	220 PACIFIC HIGHWAY CROWS NEST	Thirteenth	NE	61	53	61	54	62	53	62	54	-0.3	1.2	-0.4	1.0	60	55	NO	NO	NO	NO	NO
30.4	43942	220 PACIFIC HIGHWAY CROWS NEST	Thirteenth	S	62	53	61	54	62	54	62	55	-0.3	1.2	-0.4	1.0	60	55	NO	NO	NO	NO	NO
30.4	43942	220 PACIFIC HIGHWAY CROWS NEST	Thirteenth	NE	63	55	63	56	64	56	64	57	-0.3	0.8	-0.2	0.6	60	55	NO	NO	NO	NO	NO
30.4	43942	220 PACIFIC HIGHWAY CROWS NEST	Fourteenth	NE	64	56	64	57	65	57	65	57	-0.3	0.7	-0.3	0.5	60	55	NO	NO	NO	NO	NO
30.4	43942	220 PACIFIC HIGHWAY CROWS NEST	Fourteenth	NW	61	53	60	53	61	54	61	54	-0.4	0.4	-0.2	0.1	60	55	NO	NO	NO	NO	NO
30.4	43942	220 PACIFIC HIGHWAY CROWS NEST	Fourteenth	NE	60	52	59	52	60	53	60	53	-0.3	0.4	-0.3	0.0	60	55	NO	NO	NO	NO	NO
30.4	43942	220 PACIFIC HIGHWAY CROWS NEST	Fourteenth	NW	59	52	59	52	60	52	60	52	-0.4	0.2	-0.2	0.0	60	55	NO	NO	NO	NO	NO
30.4	43942	220 PACIFIC HIGHWAY CROWS NEST	Fourteenth	SW	39	32	39	32	40	33	39	33	-0.5	-0.1	-0.5	-0.2	52	45	NO	NO	NO	NO	NO
30.4	43942	220 PACIFIC HIGHWAY CROWS NEST	Fourteenth	SE	61	53	61	54	62	53	61	54	-0.3	1.1	-0.4	0.9	60	55	NO	NO	NO	NO	NO
30.4	43942	220 PACIFIC HIGHWAY CROWS NEST	Fourteenth	NE	61	53	61	54	62	54	62	55	-0.3	1.2	-0.3	1.0	60	55	NO	NO	NO	NO	NO
30.4	43942	220 PACIFIC HIGHWAY CROWS NEST	Fourteenth	S	62	53	61	54	63	54	62	55	-0.3	1.2	-0.4	1.0	60	55	NO	NO	NO	NO	NO
30.4	43942	220 PACIFIC HIGHWAY CROWS NEST	Fourteenth	NE	64	56	64	57	65	57	65	57	-0.3	0.8	-0.2	0.6	60	55	NO	NO	NO	NO	NO
30.4	43942	220 PACIFIC HIGHWAY CROWS NEST	Fifteenth	NE	65	56	64	57	66	57	65	58	-0.3	0.8	-0.3	0.4	60	55	NO	NO	NO	NO	NO
30.4	43942	220 PACIFIC HIGHWAY CROWS NEST	Fifteenth	NW	61	53	61	54	62	54	62	54	-0.4	0.4	-0.3	0.2	60	55	NO	NO	NO	NO	NO
30.4	43942	220 PACIFIC HIGHWAY CROWS NEST	Fifteenth	NE	60	52	60	53	61	53	61	53	-0.4	0.4	-0.2	0.1	60	55	NO	NO	NO	NO	NO
30.4	43942	220 PACIFIC HIGHWAY CROWS NEST	Fifteenth	NW	60	52	59	52	60	53	60	53	-0.4	0.3	-0.3	0.0	60	55	NO	NO	NO	NO	NO
30.4	43942	220 PACIFIC HIGHWAY CROWS NEST	Fifteenth	SW	40	34	40	33	41	34	40	34	-0.5	-0.4	-0.5	-0.3	53	46	NO	NO	NO	NO	NO
30.4	43942	220 PACIFIC HIGHWAY CROWS NEST	Fifteenth	SE	61	53	61	54	62	54	62	55	-0.3	1.2	-0.3	1.0	60	55	NO	NO	NO	NO	NO
30.4	43942	220 PACIFIC HIGHWAY CROWS NEST	Fifteenth	NE	61	53	61	54	62	54	62	55	-0.3	1.1	-0.4	1.0	60	55	NO	NO	NO	NO	NO
30.4	43942	220 PACIFIC HIGHWAY CROWS NEST	Fifteenth	S	62	53	62	54	63	54	62	55	-0.2	1.2	-0.4	1.0	60	55	NO	NO	NO	NO	NO
30.4	43942	220 PACIFIC HIGHWAY CROWS NEST	Fifteenth	NE	65	56	64	57	65	57	65	58	-0.3	0.8	-0.2	0.5	60	55	NO	NO	NO	NO	NO
30.4	43942	220 PACIFIC HIGHWAY CROWS NEST	Sixteenth	NE	65	57	65	57	66	58	65	58	-0.3	0.7	-0.2	0.4	60	55	NO	NO	NO	NO	NO
30.4	43942	220 PACIFIC HIGHWAY CROWS NEST	Sixteenth	NW	62	54	61	54	62	54	62	55	-0.4	0.4	-0.3	0.2	60	55	NO	NO	NO	NO	NO
30.4	43942	220 PACIFIC HIGHWAY CROWS NEST	Sixteenth	NE	61	53	60	53	61	54	61	54	-0.4	0.4	-0.3	0.2	60	55	NO	NO	NO	NO	NO
30.4	43942	220 PACIFIC HIGHWAY CROWS NEST	Sixteenth	NW	60	52	60	53	61	53	60	53	-0.4	0.3	-0.2	0.0	60	55	NO	NO	NO	NO	NO
30.4	43942	220 PACIFIC HIGHWAY CROWS NEST	Sixteenth	SW	42	36	42	35	43	36	42	36	-0.5	-0.5	-0.5	-0.5	55	48	NO	NO	NO	NO	NO
30.4	43942	220 PACIFIC HIGHWAY CROWS NEST	Sixteenth	SE	61	53	61	54	62	54	62	55	-0.3	1.1	-0.3	1.0	60	55	NO	NO	NO	NO	NO
30.4	43942	220 PACIFIC HIGHWAY CROWS NEST	Sixteenth	NE	62	53	61	54	62	54	62	55	-0.3	1.1	-0.4	0.9	60	55	NO	NO	NO	NO	NO
30.4	43942	220 PACIFIC HIGHWAY CROWS NEST	Sixteenth	S	62	53	62	55	63	54	62	55	-0.2	1.1	-0.4	0.9	60	55	NO	NO	NO	NO	NO
30.4	43942	220 PACIFIC HIGHWAY CROWS NEST	Sixteenth	NE	65	56	65	57	66	57	65	58	-0.3	0.8	-0.3	0.5	60	55	NO	NO	NO	NO	NO
30.4	43942	220 PACIFIC HIGHWAY CROWS NEST	Seventeenth	NE	65	57	65	57	66	58	65	58	-0.4	0.7	-0.3	0.5	60	55	NO	NO	NO	NO	NO
30.4	43942	220 PACIFIC HIGHWAY CROWS NEST	Seventeenth	NW	62	54	61	54	62	55	62	55	-0.4	0.5	-0.3	0.2	60	55	NO	NO	NO	NO	NO
30.4	43942	220 PACIFIC HIGHWAY CROWS NEST	Seventeenth	NE	61	53	61	54	62	54	61	54	-0.4	0.4	-0.3	0.2	60	55	NO	NO	NO	NO	NO
30.4	43942	220 PACIFIC HIGHWAY CROWS NEST	Seventeenth	NW	61	53	60	53	61	54	61	54	-0.4	0.4	-0.3	0.1	60	55	NO	NO	NO	NO	NO
30.4	43942	220 PACIFIC HIGHWAY CROWS NEST	Seventeenth	SW	45	39	45	38	46	40	45	39	-0.5	-0.7	-0.5	-0.6	58	52	NO	NO	NO	NO	NO
30.4	43942	220 PACIFIC HIGHWAY CROWS NEST	Seventeenth	SE	61	53	61	54	62	54	62	55	-0.3	1.1	-0.4	0.9	60	55	NO	NO	NO	NO	NO

NCA	Receiver ID	Address	Floor Level	Facade	Opening Year 2027				Design Year 2037				Increase (Do Smthng - Do Nothing)				NCG project road noise criteria		Do noise levels exceed the cumulative limit with project roads adding ≥2dB to the total noise levels?		Is the contribution from the road project Acute?		Consider further treatment?
					Do Nothing		Do Smthng		Do Nothing		Do Smthng		Opening Year 2027		Design Year 2037								
					Day	Night	Day	Night	Day	Night	Day	Night	Day	Night	Day	Night	Day	Night	Day	Night	$L_{Aeq,15hr}$ ≥ 65dB	$L_{Aeq,9hr}$ ≥ 60dB	
30.4	43942	220 PACIFIC HIGHWAY CROWS NEST	Seventeenth	NE	62	53	61	54	62	54	62	55	-0.3	1.1	-0.3	0.9	60	55	NO	NO	NO	NO	NO
30.4	43942	220 PACIFIC HIGHWAY CROWS NEST	Seventeenth	S	62	54	62	55	63	54	62	55	-0.2	1.1	-0.4	0.9	60	55	NO	NO	NO	NO	NO
30.4	43942	220 PACIFIC HIGHWAY CROWS NEST	Seventeenth	NE	65	57	65	57	66	57	65	58	-0.4	0.8	-0.3	0.5	60	55	NO	NO	NO	NO	NO
15.1	11123	96 BANK STREET NORTH SYDNEY	Ground	E	36	30	35	30	36	31	36	30	-0.7	-0.1	-0.7	-0.5	50	-	NO	NO	NO	NO	NO
15.1	11123	96 BANK STREET NORTH SYDNEY	Ground	N	35	30	34	30	35	30	35	30	-0.9	0.0	-0.7	0.0	50	-	NO	NO	NO	NO	NO
15.1	11123	96 BANK STREET NORTH SYDNEY	Ground	W	36	30	35	30	36	30	35	30	-0.7	0.0	-0.7	-0.3	50	-	NO	NO	NO	NO	NO
15.1	11123	96 BANK STREET NORTH SYDNEY	Ground	S	36	30	35	30	36	30	35	30	-0.8	0.0	-0.7	-0.4	50	-	NO	NO	NO	NO	NO
15.3	10913	34 LORD STREET NORTH SYDNEY	Ground	N	38	33	38	32	39	33	38	32	-0.7	-0.9	-0.7	-0.8	50	-	NO	NO	NO	NO	NO
15.3	10913	34 LORD STREET NORTH SYDNEY	Ground	E	39	33	38	32	39	33	38	32	-0.8	-0.9	-0.7	-0.8	50	-	NO	NO	NO	NO	NO
15.3	10913	34 LORD STREET NORTH SYDNEY	Ground	S	37	32	36	31	38	32	37	31	-0.9	-1.4	-0.8	-1.3	50	-	NO	NO	NO	NO	NO
15.3	11512	110 PACIFIC HIGHWAY NORTH SYDNEY	Ground	S	61	54	62	55	62	54	62	56	0.4	1.5	0.1	1.8	50	-	NO	NO	NO	NO	NO
15.3	11512	110 PACIFIC HIGHWAY NORTH SYDNEY	Ground	E	73	65	73	67	74	66	74	68	0.2	1.4	0.1	1.8	50	-	NO	NO	NO	NO	NO
15.3	11512	110 PACIFIC HIGHWAY NORTH SYDNEY	First	S	62	55	63	56	63	55	63	57	0.3	1.4	0.2	1.9	50	-	NO	NO	NO	NO	NO
15.3	11512	110 PACIFIC HIGHWAY NORTH SYDNEY	First	E	72	65	73	66	73	65	73	67	0.3	1.4	0.1	1.8	50	-	NO	NO	NO	NO	NO
15.3	11512	110 PACIFIC HIGHWAY NORTH SYDNEY	Second	S	62	55	63	56	63	55	63	57	0.4	1.5	0.1	1.8	50	-	NO	NO	NO	NO	NO
15.3	11512	110 PACIFIC HIGHWAY NORTH SYDNEY	Second	E	72	64	72	66	73	65	73	67	0.3	1.4	0.1	1.8	50	-	NO	NO	NO	NO	NO
15.3	11512	110 PACIFIC HIGHWAY NORTH SYDNEY	Third	S	62	54	62	56	63	55	63	56	0.3	1.5	0.2	1.8	50	-	NO	NO	NO	NO	NO
15.3	11512	110 PACIFIC HIGHWAY NORTH SYDNEY	Third	E	71	64	71	65	72	64	72	66	0.3	1.4	0.2	1.8	50	-	NO	NO	NO	NO	NO
15.3	11512	110 PACIFIC HIGHWAY NORTH SYDNEY	Third	N	51	44	52	45	52	44	52	46	0.4	1.3	0.2	1.5	50	-	NO	NO	NO	NO	NO
15.3	11512	110 PACIFIC HIGHWAY NORTH SYDNEY	Third	W	40	35	40	34	41	35	40	34	-0.8	-1.2	-0.7	-1.0	50	-	NO	NO	NO	NO	NO
15.3	11512	110 PACIFIC HIGHWAY NORTH SYDNEY	Fourth	S	61	54	62	55	62	54	62	56	0.4	1.5	0.2	1.9	50	-	NO	NO	NO	NO	NO
15.3	11512	110 PACIFIC HIGHWAY NORTH SYDNEY	Fourth	E	70	63	71	64	71	63	71	65	0.3	1.4	0.1	1.7	50	-	NO	NO	NO	NO	NO
15.3	11512	110 PACIFIC HIGHWAY NORTH SYDNEY	Fourth	N	56	48	57	50	57	49	57	50	0.4	1.6	0.3	1.8	50	-	NO	NO	NO	NO	NO
15.3	11512	110 PACIFIC HIGHWAY NORTH SYDNEY	Fourth	W	41	35	40	34	41	36	41	35	-0.7	-1.1	-0.7	-0.9	50	-	NO	NO	NO	NO	NO
15.3	11512	110 PACIFIC HIGHWAY NORTH SYDNEY	Fifth	S	61	53	61	55	62	54	62	56	0.4	1.5	0.2	1.9	50	-	NO	NO	NO	NO	NO
15.3	11512	110 PACIFIC HIGHWAY NORTH SYDNEY	Fifth	E	70	62	70	64	71	63	71	65	0.3	1.4	0.1	1.7	50	-	NO	NO	NO	NO	NO
15.3	11512	110 PACIFIC HIGHWAY NORTH SYDNEY	Fifth	N	59	52	60	53	60	52	60	54	0.4	1.5	0.2	1.7	50	-	NO	NO	NO	NO	NO
15.3	11512	110 PACIFIC HIGHWAY NORTH SYDNEY	Fifth	W	42	36	41	35	42	36	42	36	-0.5	-0.7	-0.5	-0.6	50	-	NO	NO	NO	NO	NO
15.3	11512	110 PACIFIC HIGHWAY NORTH SYDNEY	Sixth	S	60	53	61	54	61	53	61	55	0.4	1.5	0.2	1.8	50	-	NO	NO	NO	NO	NO
15.3	11512	110 PACIFIC HIGHWAY NORTH SYDNEY	Sixth	E	69	62	70	63	70	62	70	64	0.3	1.4	0.1	1.7	50	-	NO	NO	NO	NO	NO
15.3	11512	110 PACIFIC HIGHWAY NORTH SYDNEY	Sixth	N	61	54	61	55	62	54	62	56	0.3	1.4	0.1	1.6	50	-	NO	NO	NO	NO	NO
15.3	11512	110 PACIFIC HIGHWAY NORTH SYDNEY	Sixth	W	44	37	43	37	44	38	44	38	-0.2	-0.1	-0.3	0.1	50	-	NO	NO	NO	NO	NO
15.3	11724	49 EDWARD STREET NORTH SYDNEY	Ground	N	41	35	41	35	42	36	41	35	-0.8	-0.8	-0.7	-0.8	50	-	NO	NO	NO	NO	NO
15.3	11724	49 EDWARD STREET NORTH SYDNEY	Ground	W	41	35	41	34	42	36	41	35	-0.7	-0.7	-0.7	-0.6	50	-	NO	NO	NO	NO	NO
15.3	11724	49 EDWARD STREET NORTH SYDNEY	Ground	S	42	35	41	35	42	36	42	36	-0.6	-0.4	-0.6	-0.3	50	-	NO	NO	NO	NO	NO
15.3	11724	49 EDWARD STREET NORTH SYDNEY	Ground	SE	42	36	41	35	43	36	42	36	-0.5	-0.4	-0.5	-0.2	50	-	NO	NO	NO	NO	NO
15.3	11724	49 EDWARD STREET NORTH SYDNEY	Ground	E	42	36	42	35	43	36	42	36	-0.6	-0.5	-0.6	-0.4	50	-	NO	NO	NO	NO	NO
18.3	8214	175 BEN BOYD ROAD NEUTRAL BAY	Ground	N	46	42	44	39	47	42	45	40	-2.0	-2.5	-2.0	-2.6	50	-	NO	NO	NO	NO	NO
18.3	8214	175 BEN BOYD ROAD NEUTRAL BAY	Ground	W	50	45	48	42	50	46	48	43	-2.0	-2.8	-1.9	-2.7	50	-	NO	NO	NO	NO	NO
18.3	8214	175 BEN BOYD ROAD NEUTRAL BAY	Ground	S	49	44	47	42	49	45	47	42	-2.2	-2.9	-2.2	-3.0	50	-	NO	NO	NO	NO	NO
18.3	8214	175 BEN BOYD ROAD NEUTRAL BAY	Ground	E	44	40	43	37	45	40	43	38	-1.6	-2.2	-1.7	-2.3	50	-	NO	NO	NO	NO	NO
18.3	8214	175 BEN BOYD ROAD NEUTRAL BAY	Ground	N	46	41	44	39	46	42	45	39	-1.8	-2.4	-1.8	-2.3	50	-	NO	NO	NO	NO	NO
18.3	8214	175 BEN BOYD ROAD NEUTRAL BAY	Ground	E	44	40	43	37	45	40	43	38	-1.7	-2.3	-1.6	-2.2	50	-	NO	NO	NO	NO	NO
18.3	8214	175 BEN BOYD ROAD NEUTRAL BAY	Ground	N	44	40	43	37	45	40	43	38	-1.8	-2.4	-1.7	-2.4	50	-	NO	NO	NO	NO	NO
18.3	8214	175 BEN BOYD ROAD NEUTRAL BAY	Ground	E	44	39	42	37	44	39	42	37	-1.8	-2.3	-1.7	-2.4	50	-	NO	NO	NO	NO	NO
18.3	8214	175 BEN BOYD ROAD NEUTRAL BAY	Ground	S	45	40	43	38	45	40	43	38	-1.9	-2.5	-1.8	-2.6	50	-	NO	NO	NO	NO	NO
18.3	8214	175 BEN BOYD ROAD NEUTRAL BAY	Ground	E	44	40	43	38	45	40	43	38	-1.6	-2.2	-1.6	-2.2	50	-	NO	NO	NO	NO	NO
18.3	8214	175 BEN BOYD ROAD NEUTRAL BAY	First	N	49	44	47	42	49	45	47	42	-2.0	-2.5	-1.9	-2.6	50	-	NO	NO	NO	NO	NO
18.3	8214	175 BEN BOYD ROAD NEUTRAL BAY	First	W	52	47	49	44	52	47	50	45	-2.1	-2.8	-2.0	-2.9	50	-	NO	NO	NO	NO	NO
18.3	8214	175 BEN BOYD ROAD NEUTRAL BAY	First	S	51	47	49	44	52	47	50	44	-2.1	-2.8	-2.1	-2.9	50	-	NO	NO	NO	NO	NO
18.3	8214	175 BEN BOYD ROAD NEUTRAL BAY	First	E	47	43	45	40	48	43	46	41	-1.8	-2.5	-1.8	-2.4	50	-	NO	NO	NO	NO	NO
18.3	8214	175 BEN BOYD ROAD NEUTRAL BAY	First	N	49	44	47	42	49	45	47	42	-2.0	-2.5	-1.9	-2.6	50	-	NO	NO	NO	NO	NO
18.3	8214	175 BEN BOYD ROAD NEUTRAL BAY	First	E	47	43	46	40	48	43	46	41	-1.8	-2.5	-1.8	-2.4	50	-	NO	NO	NO	NO	NO
18.3	8214	175 BEN BOYD ROAD NEUTRAL BAY	First	N	48	43	46	41	48	44	47	41	-1.9	-2.5	-1.8	-2.5	50	-	NO	NO	NO	NO	NO
18.3	8214	175 BEN BOYD ROAD NEUTRAL BAY	First	E	47	43	45	40	48	43	46	40	-1.9	-2.4	-1.8	-2.5	50	-	NO	NO	NO	NO	NO
18.3	8214	175 BEN BOYD ROAD NEUTRAL BAY	First	S	48	44	46	41	49	44	47	42	-2.0	-2.6	-1.9	-2.6	50	-	NO	NO	NO	NO	NO
18.3	8214	175 BEN BOYD ROAD NEUTRAL BAY	First	E	47	43	46	40	48	43	46	41	-1.8	-2.4	-1.8	-2.4	50	-	NO	NO	NO	NO	NO
22.3	14429	3 RODBOROUGH AVENUE CROWS NEST	Ground	W	55	50	55	49	55	50	56	50	0.1	-0.5	0.2	-0.5	50	-	NO	NO	NO	NO	NO
22.3	14429	3 RODBOROUGH AVENUE CROWS NEST	Ground	S	52	47	51	46	53	48	52	46	-0.9	-1.7	-0.8	-1.6	50	-	NO	NO	NO	NO	NO
22.3	14429	3 RODBOROUGH AVENUE CROWS NEST	Ground	E	54	49	53	47	55	49	54	48	-0.8	-1.6	-0.7	-1.5	50	-	NO	NO	NO	NO	NO
22.3	14639	8 RODBOROUGH AVENUE CROWS NEST	Ground	S	52	47	50	45	52	47	51	45	-1.2	-2.0	-1.1	-1.9	50	-	NO	NO	NO	NO	NO
22.3	14639	8 RODBOROUGH AVENUE CROWS NEST	Ground	E	55	50	55	49	56	51	55	49	-0.7	-1.3	-0.6	-1.3	50	-	YES	NO	NO	NO	YES

NCA	Receiver ID	Address	Floor Level	Facade	Opening Year 2027				Design Year 2037				Increase (Do Smthng - Do Nothing)				NCG project road noise criteria		Do noise levels exceed the cumulative limit with project roads adding ≥2dB to the total noise levels?		Is the contribution from the road project Acute?		Consider further treatment?
					Do Nothing		Do Smthng		Do Nothing		Do Smthng		Opening Year 2027		Design Year 2037								
					Day	Night	Day	Night	Day	Night	Day	Night	Day	Night	Day	Night	Day	Night	Day	Night	$L_{Aeq,15hr} \geq 65dB$	$L_{Aeq,9hr} \geq 60dB$	
22.3	14639	8 RODBOROUGH AVENUE CROWS NEST	Ground	N	52	47	51	45	52	47	52	46	-0.9	-1.6	-0.7	-1.5	50	-	NO	NO	NO	NO	NO
22.3	14639	8 RODBOROUGH AVENUE CROWS NEST	Ground	W	51	45	50	44	51	46	50	44	-0.7	-1.4	-0.6	-1.3	50	-	NO	NO	NO	NO	NO
22.3	14639	8 RODBOROUGH AVENUE CROWS NEST	Ground	N	51	46	50	44	51	46	50	44	-1.0	-1.8	-0.9	-1.7	50	-	NO	NO	NO	NO	NO
22.3	14639	8 RODBOROUGH AVENUE CROWS NEST	Ground	W	52	47	52	46	52	47	52	46	-0.2	-1.1	-0.1	-1.0	50	-	NO	NO	NO	NO	NO
22.3	14639	8 RODBOROUGH AVENUE CROWS NEST	Ground	S	50	45	49	43	50	45	50	44	-0.8	-1.7	-0.7	-1.6	50	-	NO	NO	NO	NO	NO
22.3	14639	8 RODBOROUGH AVENUE CROWS NEST	Ground	E	51	46	50	44	51	46	50	45	-0.8	-1.7	-0.7	-1.6	50	-	NO	NO	NO	NO	NO
23.2	8371	5 FIG TREE LANE NORTH SYDNEY	Ground	N	59	53	59	53	60	54	60	54	0.0	0.0	0.1	0.1	50	-	YES	NO	NO	NO	YES
23.2	8371	5 FIG TREE LANE NORTH SYDNEY	Ground	W	56	49	57	50	57	49	58	51	0.4	1.3	0.5	1.5	50	-	YES	NO	NO	NO	YES
23.2	8371	5 FIG TREE LANE NORTH SYDNEY	Ground	S	53	48	51	46	53	48	52	46	-1.4	-2.0	-1.2	-1.9	50	-	NO	NO	NO	NO	NO
23.2	8371	5 FIG TREE LANE NORTH SYDNEY	Ground	E	58	53	57	52	59	53	58	52	-0.8	-1.4	-0.7	-1.3	50	-	YES	NO	NO	NO	YES
23.2	8371	5 FIG TREE LANE NORTH SYDNEY	First	N	60	54	60	54	61	55	61	55	0.0	-0.1	0.0	0.0	50	-	YES	NO	NO	NO	YES
23.2	8371	5 FIG TREE LANE NORTH SYDNEY	First	W	57	50	58	51	58	50	59	52	0.4	1.3	0.5	1.5	50	-	YES	NO	NO	NO	YES
23.2	8371	5 FIG TREE LANE NORTH SYDNEY	First	S	54	49	53	47	54	49	53	47	-1.2	-1.7	-1.0	-1.6	50	-	NO	NO	NO	NO	NO
23.2	8371	5 FIG TREE LANE NORTH SYDNEY	First	E	59	54	58	53	60	55	59	53	-0.9	-1.4	-0.8	-1.4	50	-	YES	NO	NO	NO	YES
23.2	8371	5 FIG TREE LANE NORTH SYDNEY	Second	N	61	55	61	55	62	55	62	55	-0.2	-0.2	-0.1	-0.1	50	-	YES	NO	NO	NO	YES
23.2	8371	5 FIG TREE LANE NORTH SYDNEY	Second	W	58	51	58	52	59	51	59	52	0.3	1.1	0.4	1.3	50	-	YES	NO	NO	NO	YES
23.2	8371	5 FIG TREE LANE NORTH SYDNEY	Second	S	55	50	54	48	56	50	55	49	-1.2	-1.7	-1.0	-1.6	50	-	YES	NO	NO	NO	YES
23.2	8371	5 FIG TREE LANE NORTH SYDNEY	Second	E	60	55	59	53	60	55	60	54	-1.0	-1.5	-0.8	-1.4	50	-	YES	NO	NO	NO	YES
23.2	8371	5 FIG TREE LANE NORTH SYDNEY	Third	N	62	56	62	55	62	56	62	56	-0.3	-0.5	-0.2	-0.3	50	-	YES	NO	NO	NO	YES
23.2	8371	5 FIG TREE LANE NORTH SYDNEY	Third	W	59	52	59	53	60	52	60	53	0.2	0.7	0.2	1.0	50	-	YES	NO	NO	NO	YES
23.2	8371	5 FIG TREE LANE NORTH SYDNEY	Third	S	56	51	55	50	57	52	56	50	-1.2	-1.7	-1.0	-1.7	50	-	YES	NO	NO	NO	YES
23.2	8371	5 FIG TREE LANE NORTH SYDNEY	Third	E	61	56	60	54	61	56	60	55	-1.0	-1.6	-0.9	-1.5	50	-	YES	NO	NO	NO	YES
15.3	8275	33 BERRY STREET NORTH SYDNEY	Ground	E	71	64	72	65	72	64	72	66	0.2	1.3	0.0	1.6	50	-	NO	NO	NO	NO	NO
15.3	8275	33 BERRY STREET NORTH SYDNEY	Ground	N	62	55	62	56	63	56	63	57	-0.1	1.1	-0.2	1.3	50	-	NO	NO	NO	NO	NO
15.3	8275	33 BERRY STREET NORTH SYDNEY	Ground	S	58	50	58	51	58	50	59	52	0.4	1.4	0.2	1.8	50	-	NO	NO	NO	NO	NO
15.3	8275	33 BERRY STREET NORTH SYDNEY	First	E	71	64	71	65	72	64	72	66	0.2	1.4	0.0	1.7	50	-	NO	NO	NO	NO	NO
15.3	8275	33 BERRY STREET NORTH SYDNEY	First	N	63	56	63	57	64	57	64	58	-0.1	1.1	-0.2	1.3	50	-	NO	NO	NO	NO	NO
15.3	8275	33 BERRY STREET NORTH SYDNEY	First	W	40	34	39	33	40	35	39	34	-0.8	-1.2	-0.8	-1.1	50	-	NO	NO	NO	NO	NO
15.3	8275	33 BERRY STREET NORTH SYDNEY	First	S	58	51	59	52	59	51	59	53	0.4	1.4	0.2	1.8	50	-	NO	NO	NO	NO	NO
15.3	8275	33 BERRY STREET NORTH SYDNEY	Second	E	71	63	71	65	72	64	72	65	0.2	1.4	0.0	1.7	50	-	NO	NO	NO	NO	NO
15.3	8275	33 BERRY STREET NORTH SYDNEY	Second	N	64	57	64	58	65	57	64	58	-0.1	1.1	-0.2	1.3	50	-	NO	NO	NO	NO	NO
15.3	8275	33 BERRY STREET NORTH SYDNEY	Second	W	40	34	39	33	40	35	40	34	-0.9	-1.2	-0.8	-1.0	50	-	NO	NO	NO	NO	NO
15.3	8275	33 BERRY STREET NORTH SYDNEY	Second	S	58	51	59	52	59	51	59	53	0.4	1.5	0.1	1.8	50	-	NO	NO	NO	NO	NO
15.3	8275	33 BERRY STREET NORTH SYDNEY	Third	E	70	63	70	64	71	63	71	65	0.2	1.3	0.0	1.6	50	-	NO	NO	NO	NO	NO
15.3	8275	33 BERRY STREET NORTH SYDNEY	Third	N	64	57	64	58	64	57	64	58	-0.1	1.1	-0.2	1.3	50	-	NO	NO	NO	NO	NO
15.3	8275	33 BERRY STREET NORTH SYDNEY	Third	W	40	34	39	33	40	35	40	34	-0.8	-1.2	-0.8	-1.0	50	-	NO	NO	NO	NO	NO
15.3	8275	33 BERRY STREET NORTH SYDNEY	Third	S	58	51	59	52	59	51	59	53	0.4	1.5	0.2	1.8	50	-	NO	NO	NO	NO	NO
15.3	8275	33 BERRY STREET NORTH SYDNEY	Fourth	E	70	62	70	64	71	63	71	64	0.2	1.3	0.1	1.6	50	-	NO	NO	NO	NO	NO
15.3	8275	33 BERRY STREET NORTH SYDNEY	Fourth	N	63	56	63	57	64	57	64	58	0.0	1.0	-0.3	1.3	50	-	NO	NO	NO	NO	NO
15.3	8275	33 BERRY STREET NORTH SYDNEY	Fourth	W	40	34	39	33	40	35	40	34	-0.8	-1.1	-0.8	-1.0	50	-	NO	NO	NO	NO	NO
15.3	8275	33 BERRY STREET NORTH SYDNEY	Fourth	S	58	50	58	52	59	51	59	53	0.4	1.5	0.2	1.9	50	-	NO	NO	NO	NO	NO
15.3	8275	33 BERRY STREET NORTH SYDNEY	Fifth	E	69	62	70	63	70	62	70	64	0.2	1.3	0.0	1.6	50	-	NO	NO	NO	NO	NO
15.3	8275	33 BERRY STREET NORTH SYDNEY	Fifth	N	63	56	63	57	64	57	64	58	0.0	1.0	-0.2	1.3	50	-	NO	NO	NO	NO	NO
15.3	8275	33 BERRY STREET NORTH SYDNEY	Fifth	W	40	34	39	33	40	35	40	34	-0.8	-1.1	-0.7	-0.9	50	-	NO	NO	NO	NO	NO
15.3	8275	33 BERRY STREET NORTH SYDNEY	Fifth	S	58	50	58	52	59	51	59	52	0.4	1.5	0.2	1.8	50	-	NO	NO	NO	NO	NO
15.3	8275	33 BERRY STREET NORTH SYDNEY	Sixth	E	69	62	69	63	70	62	70	64	0.2	1.3	0.0	1.6	50	-	NO	NO	NO	NO	NO
15.3	8275	33 BERRY STREET NORTH SYDNEY	Sixth	N	63	56	63	57	64	56	63	57	-0.1	1.0	-0.2	1.2	50	-	NO	NO	NO	NO	NO
15.3	8275	33 BERRY STREET NORTH SYDNEY	Sixth	W	40	34	39	33	41	35	40	34	-0.8	-0.9	-0.8	-0.8	50	-	NO	NO	NO	NO	NO
15.3	8275	33 BERRY STREET NORTH SYDNEY	Sixth	S	58	50	58	52	59	51	59	52	0.3	1.4	0.2	1.7	50	-	NO	NO	NO	NO	NO
15.3	8275	33 BERRY STREET NORTH SYDNEY	Seventh	E	69	61	69	63	69	62	69	63	0.2	1.3	0.0	1.6	50	-	NO	NO	NO	NO	NO
15.3	8275	33 BERRY STREET NORTH SYDNEY	Seventh	N	63	56	62	57	63	56	63	57	-0.1	1.0	-0.2	1.2	50	-	NO	NO	NO	NO	NO
15.3	8275	33 BERRY STREET NORTH SYDNEY	Seventh	W	41	35	40	34	41	35	40	34	-0.7	-0.7	-0.7	-0.7	50	-	NO	NO	NO	NO	NO
15.3	8275	33 BERRY STREET NORTH SYDNEY	Seventh	S	58	51	58	52	59	51	59	53	0.4	1.3	0.2	1.5	50	-	NO	NO	NO	NO	NO
15.3	8275	33 BERRY STREET NORTH SYDNEY	Eighth	E	68	61	68	62	69	61	69	63	0.1	1.2	-0.1	1.5	50	-	NO	NO	NO	NO	NO
15.3	8275	33 BERRY STREET NORTH SYDNEY	Eighth	N	62	55	62	56	63	56	63	57	-0.1	1.0	-0.2	1.2	50	-	NO	NO	NO	NO	NO
15.3	8275	33 BERRY STREET NORTH SYDNEY	Eighth	W	43	36	42	36	44	36	43	37	-0.5	0.0	-0.5	0.1	50	-	NO	NO	NO	NO	NO
15.3	8275	33 BERRY STREET NORTH SYDNEY	Eighth	S	59	52	59	53	60	52	60	53	0.4	1.1	0.3	1.3	50	-	NO	NO	NO	NO	NO
15.3	8275	33 BERRY STREET NORTH SYDNEY	Ninth	E	68	61	68	62	69	61	69	63	0.2	1.3	0.0	1.5	50	-	NO	NO	NO	NO	NO
15.3	8275	33 BERRY STREET NORTH SYDNEY	Ninth	N	62	55	62	56	63	56	63	57	-0.1	1.0	-0.3	1.2	50	-	NO	NO	NO	NO	NO
15.3	8275	33 BERRY STREET NORTH SYDNEY	Ninth	W	44	37	43	37	44	37	44	37	-0.5	0.2	-0.6	0.3	50	-	NO	NO	NO	NO	NO
15.3	8275	33 BERRY STREET NORTH SYDNEY	Ninth	S	59	52	60	53	60	53	60	54	0.4	1.0	0.3	1.3	50	-	NO	NO	NO	NO	NO
15.3	8275	33 BERRY STREET NORTH SYDNEY	Tenth	E	68	60	68	62	68	61	68	62	0.1	1.3	0.0	1.5	50	-	NO	NO	NO	NO	NO

NCA	Receiver ID	Address	Floor Level	Facade	Opening Year 2027				Design Year 2037				Increase (Do Smthng - Do Nothing)				NCG project road noise criteria		Do noise levels exceed the cumulative limit with project roads adding ≥2dB to the total noise levels?		Is the contribution from the road project Acute?		Consider further treatment?
					Do Nothing		Do Smthng		Do Nothing		Do Smthng		Opening Year 2027		Design Year 2037								
					Day	Night	Day	Night	Day	Night	Day	Night	Day	Night	Day	Night	Day	Night	Day	Night	$L_{Aeq,15hr}$ ≥ 65dB	$L_{Aeq,9hr}$ ≥ 60dB	
15.3	8275	33 BERRY STREET NORTH SYDNEY	Tenth	N	62	55	62	56	63	56	63	57	-0.1	1.1	-0.3	1.2	50	-	NO	NO	NO	NO	NO
15.3	8275	33 BERRY STREET NORTH SYDNEY	Tenth	W	44	37	43	37	45	37	44	38	-0.5	0.3	-0.6	0.3	50	-	NO	NO	NO	NO	NO
15.3	8275	33 BERRY STREET NORTH SYDNEY	Tenth	S	60	53	60	54	60	53	61	54	0.4	1.0	0.3	1.3	50	-	NO	NO	NO	NO	NO
15.3	8275	33 BERRY STREET NORTH SYDNEY	Eleventh	E	67	60	67	61	68	60	68	62	0.1	1.2	-0.1	1.5	50	-	NO	NO	NO	NO	NO
15.3	8275	33 BERRY STREET NORTH SYDNEY	Eleventh	N	62	55	62	56	63	56	63	57	-0.1	1.1	-0.3	1.2	50	-	NO	NO	NO	NO	NO
15.3	8275	33 BERRY STREET NORTH SYDNEY	Eleventh	W	44	37	44	37	45	38	45	38	-0.4	0.3	-0.5	0.4	50	-	NO	NO	NO	NO	NO
15.3	8275	33 BERRY STREET NORTH SYDNEY	Eleventh	S	60	53	60	54	61	53	61	54	0.4	1.1	0.3	1.3	50	-	NO	NO	NO	NO	NO
15.3	8275	33 BERRY STREET NORTH SYDNEY	Twelfth	E	67	60	67	61	68	60	68	62	0.1	1.2	-0.1	1.4	50	-	NO	NO	NO	NO	NO
15.3	8275	33 BERRY STREET NORTH SYDNEY	Twelfth	N	62	55	62	56	63	56	63	57	-0.1	1.0	-0.2	1.1	50	-	NO	NO	NO	NO	NO
15.3	8275	33 BERRY STREET NORTH SYDNEY	Twelfth	W	45	37	44	38	45	38	45	38	-0.4	0.3	-0.5	0.4	50	-	NO	NO	NO	NO	NO
15.3	8275	33 BERRY STREET NORTH SYDNEY	Twelfth	S	60	53	60	54	61	53	61	55	0.4	1.0	0.3	1.3	50	-	NO	NO	NO	NO	NO
15.3	8275	33 BERRY STREET NORTH SYDNEY	Thirteenth	E	67	60	67	61	68	60	68	61	0.1	1.2	-0.1	1.5	50	-	NO	NO	NO	NO	NO
15.3	8275	33 BERRY STREET NORTH SYDNEY	Thirteenth	N	62	55	62	56	63	56	63	57	-0.1	1.0	-0.2	1.1	50	-	NO	NO	NO	NO	NO
15.3	8275	33 BERRY STREET NORTH SYDNEY	Thirteenth	W	45	38	45	38	46	38	45	39	-0.4	0.4	-0.5	0.3	50	-	NO	NO	NO	NO	NO
15.3	8275	33 BERRY STREET NORTH SYDNEY	Thirteenth	S	60	53	61	54	61	53	61	55	0.4	1.0	0.3	1.2	50	-	NO	NO	NO	NO	NO
15.3	8275	33 BERRY STREET NORTH SYDNEY	Fourteenth	E	67	59	67	60	67	60	67	61	0.1	1.1	-0.1	1.4	50	-	NO	NO	NO	NO	NO
15.3	8275	33 BERRY STREET NORTH SYDNEY	Fourteenth	N	62	55	62	56	63	56	63	57	-0.1	1.0	-0.3	1.1	50	-	NO	NO	NO	NO	NO
15.3	8275	33 BERRY STREET NORTH SYDNEY	Fourteenth	W	46	38	45	39	46	39	46	39	-0.5	0.3	-0.5	0.3	50	-	NO	NO	NO	NO	NO
15.3	8275	33 BERRY STREET NORTH SYDNEY	Fourteenth	S	60	53	61	54	61	54	61	55	0.4	1.0	0.2	1.2	50	-	NO	NO	NO	NO	NO
15.3	8275	33 BERRY STREET NORTH SYDNEY	Fifteenth	E	66	59	66	60	67	60	67	61	0.1	1.1	-0.1	1.4	50	-	NO	NO	NO	NO	NO
15.3	8275	33 BERRY STREET NORTH SYDNEY	Fifteenth	N	62	55	62	56	63	56	63	57	-0.1	1.0	-0.3	1.1	50	-	NO	NO	NO	NO	NO
15.3	8275	33 BERRY STREET NORTH SYDNEY	Fifteenth	W	46	39	46	39	47	40	47	40	-0.4	0.2	-0.5	0.1	50	-	NO	NO	NO	NO	NO
15.3	8275	33 BERRY STREET NORTH SYDNEY	Fifteenth	S	60	53	61	54	61	54	61	55	0.4	1.0	0.3	1.1	50	-	NO	NO	NO	NO	NO
15.3	8275	33 BERRY STREET NORTH SYDNEY	Sixteenth	E	66	59	66	60	67	59	67	61	0.1	1.1	-0.1	1.4	50	-	NO	NO	NO	NO	NO
15.3	8275	33 BERRY STREET NORTH SYDNEY	Sixteenth	N	62	55	62	56	63	56	63	57	-0.2	0.9	-0.2	1.0	50	-	NO	NO	NO	NO	NO
15.3	8275	33 BERRY STREET NORTH SYDNEY	Sixteenth	W	48	40	47	41	48	41	48	41	-0.5	0.1	-0.5	0.1	50	-	NO	NO	NO	NO	NO
15.3	8275	33 BERRY STREET NORTH SYDNEY	Sixteenth	S	60	53	61	54	61	54	61	55	0.4	1.0	0.3	1.1	50	-	NO	NO	NO	NO	NO
15.3	8288	8-20 NAPIER STREET NORTH SYDNEY	Ground	E	44	37	44	37	44	37	44	38	0.0	0.3	-0.1	0.6	50	-	NO	NO	NO	NO	NO
15.3	8288	8-20 NAPIER STREET NORTH SYDNEY	Ground	N	40	34	39	33	40	35	40	34	-0.7	-1.0	-0.6	-0.7	50	-	NO	NO	NO	NO	NO
15.3	8288	8-20 NAPIER STREET NORTH SYDNEY	Ground	W	38	33	37	32	39	34	38	32	-1.1	-1.7	-1.0	-1.7	50	-	NO	NO	NO	NO	NO
15.3	8288	8-20 NAPIER STREET NORTH SYDNEY	Ground	S	39	34	39	33	40	34	39	33	-0.8	-1.3	-0.8	-1.1	50	-	NO	NO	NO	NO	NO
15.3	8288	8-20 NAPIER STREET NORTH SYDNEY	First	E	47	40	47	41	48	40	48	41	0.2	0.9	0.1	1.2	50	-	NO	NO	NO	NO	NO
15.3	8288	8-20 NAPIER STREET NORTH SYDNEY	First	N	41	35	41	35	42	35	41	35	-0.4	-0.4	-0.4	-0.2	50	-	NO	NO	NO	NO	NO
15.3	8288	8-20 NAPIER STREET NORTH SYDNEY	First	W	38	33	37	31	39	34	38	32	-1.1	-1.8	-1.0	-1.6	50	-	NO	NO	NO	NO	NO
15.3	8288	8-20 NAPIER STREET NORTH SYDNEY	First	S	39	34	39	33	40	34	39	33	-0.8	-1.2	-0.7	-1.1	50	-	NO	NO	NO	NO	NO
15.3	8288	8-20 NAPIER STREET NORTH SYDNEY	Second	E	48	41	48	42	49	41	49	42	0.2	1.0	0.1	1.3	50	-	NO	NO	NO	NO	NO
15.3	8288	8-20 NAPIER STREET NORTH SYDNEY	Second	N	43	36	43	36	43	37	43	37	-0.1	0.1	-0.2	0.5	50	-	NO	NO	NO	NO	NO
15.3	8288	8-20 NAPIER STREET NORTH SYDNEY	Second	W	38	33	37	31	39	34	38	32	-1.2	-1.8	-1.1	-1.6	50	-	NO	NO	NO	NO	NO
15.3	8288	8-20 NAPIER STREET NORTH SYDNEY	Second	S	40	34	39	33	40	35	39	34	-0.8	-1.1	-0.6	-1.0	50	-	NO	NO	NO	NO	NO
15.3	8288	8-20 NAPIER STREET NORTH SYDNEY	Third	E	48	41	48	42	49	41	49	43	0.2	1.1	0.1	1.4	50	-	NO	NO	NO	NO	NO
15.3	8288	8-20 NAPIER STREET NORTH SYDNEY	Third	N	43	37	43	37	44	37	44	38	0.0	0.3	-0.1	0.6	50	-	NO	NO	NO	NO	NO
15.3	8288	8-20 NAPIER STREET NORTH SYDNEY	Third	W	38	33	37	31	39	34	38	32	-1.1	-1.7	-1.1	-1.6	50	-	NO	NO	NO	NO	NO
15.3	8288	8-20 NAPIER STREET NORTH SYDNEY	Third	S	40	34	39	33	40	35	40	34	-0.6	-1.0	-0.6	-0.9	50	-	NO	NO	NO	NO	NO
15.3	8288	8-20 NAPIER STREET NORTH SYDNEY	Fourth	E	49	41	49	42	49	42	49	43	0.2	1.0	0.1	1.4	50	-	NO	NO	NO	NO	NO
15.3	8288	8-20 NAPIER STREET NORTH SYDNEY	Fourth	N	44	37	44	37	44	37	44	38	0.0	0.4	-0.1	0.6	50	-	NO	NO	NO	NO	NO
15.3	8288	8-20 NAPIER STREET NORTH SYDNEY	Fourth	W	38	33	37	31	39	34	38	32	-1.1	-1.7	-1.0	-1.7	50	-	NO	NO	NO	NO	NO
15.3	8288	8-20 NAPIER STREET NORTH SYDNEY	Fourth	S	40	35	40	34	41	35	40	34	-0.6	-1.0	-0.6	-0.7	50	-	NO	NO	NO	NO	NO
15.3	8288	8-20 NAPIER STREET NORTH SYDNEY	Fifth	E	49	42	49	43	50	42	50	44	0.3	1.1	0.1	1.4	50	-	NO	NO	NO	NO	NO
15.3	8288	8-20 NAPIER STREET NORTH SYDNEY	Fifth	N	44	37	44	37	44	37	44	38	0.0	0.4	-0.1	0.7	50	-	NO	NO	NO	NO	NO
15.3	8288	8-20 NAPIER STREET NORTH SYDNEY	Fifth	W	38	33	37	31	39	33	38	32	-1.1	-1.7	-1.0	-1.6	50	-	NO	NO	NO	NO	NO
15.3	8288	8-20 NAPIER STREET NORTH SYDNEY	Fifth	S	40	35	40	34	41	35	40	34	-0.6	-0.9	-0.6	-0.6	50	-	NO	NO	NO	NO	NO
15.3	8288	8-20 NAPIER STREET NORTH SYDNEY	Sixth	E	50	42	50	44	51	43	51	44	0.3	1.1	0.1	1.4	50	-	NO	NO	NO	NO	NO
15.3	8288	8-20 NAPIER STREET NORTH SYDNEY	Sixth	N	44	37	44	38	45	38	44	38	0.0	0.4	-0.1	0.7	50	-	NO	NO	NO	NO	NO
15.3	8288	8-20 NAPIER STREET NORTH SYDNEY	Sixth	W	38	33	37	31	39	33	38	32	-1.1	-1.7	-1.0	-1.6	50	-	NO	NO	NO	NO	NO
15.3	8288	8-20 NAPIER STREET NORTH SYDNEY	Sixth	S	41	35	40	34	41	35	41	35	-0.5	-0.8	-0.4	-0.6	50	-	NO	NO	NO	NO	NO
15.3	8288	8-20 NAPIER STREET NORTH SYDNEY	Seventh	E	50	43	51	44	51	44	51	45	0.3	1.1	0.1	1.5	50	-	NO	NO	NO	NO	NO
15.3	8288	8-20 NAPIER STREET NORTH SYDNEY	Seventh	N	44	37	44	38	45	38	45	38	0.0	0.4	-0.1	0.7	50	-	NO	NO	NO	NO	NO
15.3	8288	8-20 NAPIER STREET NORTH SYDNEY	Seventh	W	38	33	37	31	39	33	38	32	-1.2	-1.7	-1.1	-1.6	50	-	NO	NO	NO	NO	NO
15.3	8288	8-20 NAPIER STREET NORTH SYDNEY	Seventh	S	41	35	41	35	42	36	41	35	-0.4	-0.7	-0.4	-0.5	50	-	NO	NO	NO	NO	NO
15.3	8288	8-20 NAPIER STREET NORTH SYDNEY	Eighth	E	51	44	51	45	52	44	52	45	0.3	1.2	0.1	1.5	50	-	NO	NO	NO	NO	NO
15.3	8288	8-20 NAPIER STREET NORTH SYDNEY	Eighth	N	44	37	44	38	45	38	45	38	0.0	0.4	-0.1	0.7	50	-	NO	NO	NO	NO	NO
15.3	8288	8-20 NAPIER STREET NORTH SYDNEY	Eighth	W	38	33	37	32	39	34	38	32	-1.1	-1.6	-1.1	-1.6	50	-	NO	NO	NO	NO	NO

NCA	Receiver ID	Address	Floor Level	Facade	Opening Year 2027				Design Year 2037				Increase (Do Smthng - Do Nothing)				NCG project road noise criteria		Do noise levels exceed the cumulative limit with project roads adding ≥2dB to the total noise levels?		Is the contribution from the road project Acute?		Consider further treatment?
					Do Nothing		Do Smthng		Do Nothing		Do Smthng		Opening Year 2027		Design Year 2037								
					Day	Night	Day	Night	Day	Night	Day	Night	Day	Night	Day	Night	Day	Night	Day	Night	$L_{Aeq,15hr} \geq 65dB$	$L_{Aeq,9hr} \geq 60dB$	
15.3	8288	8-20 NAPIER STREET NORTH SYDNEY	Eighth	S	42	36	41	35	42	36	42	36	-0.3	-0.7	-0.3	-0.4	50	-	NO	NO	NO	NO	NO
15.3	8288	8-20 NAPIER STREET NORTH SYDNEY	Ninth	E	51	44	51	45	52	44	52	46	0.3	1.1	0.2	1.4	50	-	NO	NO	NO	NO	NO
15.3	8288	8-20 NAPIER STREET NORTH SYDNEY	Ninth	N	44	38	44	38	45	38	45	39	0.0	0.4	-0.1	0.6	50	-	NO	NO	NO	NO	NO
15.3	8288	8-20 NAPIER STREET NORTH SYDNEY	Ninth	W	38	33	37	32	39	34	38	32	-1.0	-1.6	-1.0	-1.4	50	-	NO	NO	NO	NO	NO
15.3	8288	8-20 NAPIER STREET NORTH SYDNEY	Ninth	S	42	37	42	36	43	37	43	37	-0.3	-0.6	-0.2	-0.3	50	-	NO	NO	NO	NO	NO
15.3	8288	8-20 NAPIER STREET NORTH SYDNEY	Tenth	E	51	44	51	45	52	44	52	46	0.3	1.2	0.2	1.5	50	-	NO	NO	NO	NO	NO
15.3	8288	8-20 NAPIER STREET NORTH SYDNEY	Tenth	N	45	38	45	38	45	38	45	39	0.0	0.3	-0.1	0.6	50	-	NO	NO	NO	NO	NO
15.3	8288	8-20 NAPIER STREET NORTH SYDNEY	Tenth	W	39	33	38	32	39	34	39	33	-1.0	-1.4	-0.9	-1.2	50	-	NO	NO	NO	NO	NO
15.3	8288	8-20 NAPIER STREET NORTH SYDNEY	Tenth	S	43	37	43	36	43	37	43	37	-0.1	-0.5	-0.1	-0.2	50	-	NO	NO	NO	NO	NO
15.3	8288	8-20 NAPIER STREET NORTH SYDNEY	Eleventh	E	51	44	52	45	52	45	52	46	0.3	1.2	0.2	1.4	50	-	NO	NO	NO	NO	NO
15.3	8288	8-20 NAPIER STREET NORTH SYDNEY	Eleventh	N	45	39	45	39	46	39	46	40	-0.1	0.3	-0.2	0.6	50	-	NO	NO	NO	NO	NO
15.3	8288	8-20 NAPIER STREET NORTH SYDNEY	Eleventh	W	39	34	38	32	40	34	39	33	-0.9	-1.1	-0.8	-1.0	50	-	NO	NO	NO	NO	NO
15.3	8288	8-20 NAPIER STREET NORTH SYDNEY	Eleventh	S	43	37	43	37	44	38	44	38	0.0	-0.3	-0.1	0.0	50	-	NO	NO	NO	NO	NO
15.3	8288	8-20 NAPIER STREET NORTH SYDNEY	Twelfth	E	52	44	52	46	53	45	53	46	0.3	1.1	0.1	1.4	50	-	NO	NO	NO	NO	NO
15.3	8288	8-20 NAPIER STREET NORTH SYDNEY	Twelfth	N	47	40	47	40	47	40	47	41	-0.1	0.5	-0.2	0.6	50	-	NO	NO	NO	NO	NO
15.3	8288	8-20 NAPIER STREET NORTH SYDNEY	Twelfth	W	40	34	39	33	40	34	39	33	-0.8	-1.1	-0.8	-1.0	50	-	NO	NO	NO	NO	NO
15.3	8288	8-20 NAPIER STREET NORTH SYDNEY	Twelfth	S	44	38	44	38	44	38	44	38	0.0	0.0	0.0	0.2	50	-	NO	NO	NO	NO	NO
15.3	8288	8-20 NAPIER STREET NORTH SYDNEY	Thirteenth	E	53	45	53	46	54	46	54	47	0.2	1.2	0.1	1.4	50	-	NO	NO	NO	NO	NO
15.3	8288	8-20 NAPIER STREET NORTH SYDNEY	Thirteenth	N	50	42	50	43	50	43	50	44	-0.1	0.8	-0.3	0.8	50	-	NO	NO	NO	NO	NO
15.3	8288	8-20 NAPIER STREET NORTH SYDNEY	Thirteenth	W	40	34	39	33	40	34	40	33	-0.7	-1.0	-0.7	-0.9	50	-	NO	NO	NO	NO	NO
15.3	8288	8-20 NAPIER STREET NORTH SYDNEY	Thirteenth	S	44	38	44	38	45	38	45	39	0.1	0.1	0.1	0.3	50	-	NO	NO	NO	NO	NO
15.3	8288	8-20 NAPIER STREET NORTH SYDNEY	Fourteenth	E	54	46	54	47	55	47	55	48	0.1	1.2	0.0	1.4	50	-	NO	NO	NO	NO	NO
15.3	8288	8-20 NAPIER STREET NORTH SYDNEY	Fourteenth	N	51	43	51	44	52	44	51	45	-0.1	0.8	-0.2	0.9	50	-	NO	NO	NO	NO	NO
15.3	8288	8-20 NAPIER STREET NORTH SYDNEY	Fourteenth	W	40	34	39	33	40	34	40	33	-0.8	-0.9	-0.7	-0.8	50	-	NO	NO	NO	NO	NO
15.3	8288	8-20 NAPIER STREET NORTH SYDNEY	Fourteenth	S	45	38	45	39	46	39	46	39	0.2	0.3	0.2	0.4	50	-	NO	NO	NO	NO	NO
15.3	8288	8-20 NAPIER STREET NORTH SYDNEY	Fifteenth	E	54	47	55	48	55	47	55	49	0.1	1.1	0.0	1.3	50	-	NO	NO	NO	NO	NO
15.3	8288	8-20 NAPIER STREET NORTH SYDNEY	Fifteenth	N	52	44	51	45	52	45	52	45	-0.1	0.8	-0.2	0.8	50	-	NO	NO	NO	NO	NO
15.3	8288	8-20 NAPIER STREET NORTH SYDNEY	Fifteenth	W	40	34	39	33	41	34	40	33	-0.7	-0.8	-0.7	-0.8	50	-	NO	NO	NO	NO	NO
15.3	8288	8-20 NAPIER STREET NORTH SYDNEY	Fifteenth	S	45	39	46	39	46	39	46	40	0.3	0.4	0.2	0.6	50	-	NO	NO	NO	NO	NO
15.3	8288	8-20 NAPIER STREET NORTH SYDNEY	Sixteenth	E	55	47	55	48	56	48	55	49	0.1	1.2	-0.1	1.2	50	-	NO	NO	NO	NO	NO
15.3	8288	8-20 NAPIER STREET NORTH SYDNEY	Sixteenth	N	52	45	52	45	53	45	53	46	-0.1	0.8	-0.2	0.8	50	-	NO	NO	NO	NO	NO
15.3	8288	8-20 NAPIER STREET NORTH SYDNEY	Sixteenth	W	40	34	39	33	41	34	40	34	-0.7	-0.7	-0.6	-0.7	50	-	NO	NO	NO	NO	NO
15.3	8288	8-20 NAPIER STREET NORTH SYDNEY	Sixteenth	S	46	39	46	40	46	39	47	40	0.2	0.5	0.2	0.7	50	-	NO	NO	NO	NO	NO
15.3	8288	8-20 NAPIER STREET NORTH SYDNEY	Seventeenth	E	55	48	55	49	56	48	56	49	0.1	1.1	0.0	1.2	50	-	NO	NO	NO	NO	NO
15.3	8288	8-20 NAPIER STREET NORTH SYDNEY	Seventeenth	N	53	45	53	46	53	46	53	47	-0.2	0.9	-0.3	0.9	50	-	NO	NO	NO	NO	NO
15.3	8288	8-20 NAPIER STREET NORTH SYDNEY	Seventeenth	W	40	34	40	33	41	34	40	34	-0.6	-0.6	-0.7	-0.6	50	-	NO	NO	NO	NO	NO
15.3	8288	8-20 NAPIER STREET NORTH SYDNEY	Seventeenth	S	46	39	46	40	47	40	47	40	0.3	0.5	0.2	0.7	50	-	NO	NO	NO	NO	NO
15.3	8288	8-20 NAPIER STREET NORTH SYDNEY	Eighteenth	E	55	48	56	49	56	48	56	50	0.1	1.1	0.0	1.2	50	-	NO	NO	NO	NO	NO
15.3	8288	8-20 NAPIER STREET NORTH SYDNEY	Eighteenth	N	53	46	53	47	54	46	54	47	-0.2	0.8	-0.3	0.8	50	-	NO	NO	NO	NO	NO
15.3	8288	8-20 NAPIER STREET NORTH SYDNEY	Eighteenth	W	41	34	40	34	41	35	41	34	-0.7	-0.6	-0.6	-0.6	50	-	NO	NO	NO	NO	NO
15.3	8288	8-20 NAPIER STREET NORTH SYDNEY	Eighteenth	S	46	40	47	40	47	40	47	41	0.3	0.5	0.2	0.7	50	-	NO	NO	NO	NO	NO
15.3	8288	8-20 NAPIER STREET NORTH SYDNEY	Nineteenth	E	56	48	56	49	57	49	56	50	0.1	1.1	-0.1	1.2	50	-	NO	NO	NO	NO	NO
15.3	8288	8-20 NAPIER STREET NORTH SYDNEY	Nineteenth	N	54	46	54	47	54	47	54	48	-0.2	0.8	-0.3	0.8	50	-	NO	NO	NO	NO	NO
15.3	8288	8-20 NAPIER STREET NORTH SYDNEY	Nineteenth	W	41	35	40	34	42	35	41	34	-0.7	-0.6	-0.7	-0.6	50	-	NO	NO	NO	NO	NO
15.3	8288	8-20 NAPIER STREET NORTH SYDNEY	Nineteenth	S	47	40	47	41	47	40	48	41	0.2	0.5	0.2	0.7	50	-	NO	NO	NO	NO	NO
15.3	8288	8-20 NAPIER STREET NORTH SYDNEY	Twentieth	E	56	49	56	50	57	49	57	50	0.0	1.1	-0.1	1.1	50	-	NO	NO	NO	NO	NO
15.3	8288	8-20 NAPIER STREET NORTH SYDNEY	Twentieth	N	54	47	54	48	55	47	55	48	-0.2	0.8	-0.3	0.8	50	-	NO	NO	NO	NO	NO
15.3	8288	8-20 NAPIER STREET NORTH SYDNEY	Twentieth	W	42	36	41	35	42	36	42	35	-0.7	-0.8	-0.7	-0.7	50	-	NO	NO	NO	NO	NO
15.3	8288	8-20 NAPIER STREET NORTH SYDNEY	Twentieth	S	47	41	48	41	48	41	48	42	0.2	0.4	0.1	0.6	50	-	NO	NO	NO	NO	NO
15.3	8288	8-20 NAPIER STREET NORTH SYDNEY	Twenty-first	E	56	49	57	50	57	50	57	51	0.1	1.0	0.0	1.1	50	-	NO	NO	NO	NO	NO
15.3	8288	8-20 NAPIER STREET NORTH SYDNEY	Twenty-first	N	55	47	54	48	55	48	55	49	-0.2	0.7	-0.3	0.7	50	-	NO	NO	NO	NO	NO
15.3	8288	8-20 NAPIER STREET NORTH SYDNEY	Twenty-first	W	43	37	42	36	43	37	43	36	-0.7	-1.0	-0.7	-0.8	50	-	NO	NO	NO	NO	NO
15.3	8288	8-20 NAPIER STREET NORTH SYDNEY	Twenty-first	S	48	41	48	42	49	42	49	42	0.2	0.3	0.1	0.5	50	-	NO	NO	NO	NO	NO
15.3	8288	8-20 NAPIER STREET NORTH SYDNEY	venty-secor	E	57	49	57	50	58	50	58	51	0.1	1.0	0.0	1.0	50	-	NO	NO	NO	NO	NO
15.3	8288	8-20 NAPIER STREET NORTH SYDNEY	venty-secor	N	55	48	55	48	56	48	55	49	-0.2	0.7	-0.3	0.7	50	-	NO	NO	NO	NO	NO
15.3	8288	8-20 NAPIER STREET NORTH SYDNEY	venty-secor	W	45	39	44	38	45	39	44	38	-0.7	-1.0	-0.8	-1.0	50	-	NO	NO	NO	NO	NO
15.3	8288	8-20 NAPIER STREET NORTH SYDNEY	venty-secor	S	49	42	49	42	49	43	49	43	0.1	0.2	0.1	0.4	50	-	NO	NO	NO	NO	NO
15.3	11439	40 EDWARD STREET NORTH SYDNEY	Ground	NE	38	32	37	31	38	33	37	32	-0.9	-1.3	-0.9	-1.2	50	-	NO	NO	NO	NO	NO
15.3	11439	40 EDWARD STREET NORTH SYDNEY	Ground	SE	37	32	36	30	38	32	37	31	-1.1	-1.7	-1.1	-1.5	50	-	NO	NO	NO	NO	NO
15.3	11439	40 EDWARD STREET NORTH SYDNEY	Ground	NE	40	34	39	33	40	34	40	33	-0.7	-0.7	-0.7	-0.6	50	-	NO	NO	NO	NO	NO
15.3	11439	40 EDWARD STREET NORTH SYDNEY	Ground	NW	40	34	39	33	40	34	40	34	-0.7	-0.6	-0.7	-0.5	50	-	NO	NO	NO	NO	NO
15.3	11439	40 EDWARD STREET NORTH SYDNEY	Ground	SW	37	32	36	30	37	32	36	30	-1.2	-1.6	-1.1	-1.6	50	-	NO	NO	NO	NO	NO

NCA	Receiver ID	Address	Floor Level	Facade	Opening Year 2027				Design Year 2037				Increase (Do Smthng - Do Nothing)				NCG project road noise criteria		Do noise levels exceed the cumulative limit with project roads adding ≥2dB to the total noise levels?		Is the contribution from the road project Acute?		Consider further treatment?
					Do Nothing		Do Smthng		Do Nothing		Do Smthng		Opening Year 2027		Design Year 2037								
					Day	Night	Day	Night	Day	Night	Day	Night	Day	Night	Day	Night	Day	Night	Day	Night	$L_{Aeq,15hr} \geq 65dB$	$L_{Aeq,9hr} \geq 60dB$	
15.3	11439	40 EDWARD STREET NORTH SYDNEY	Ground	W	37	32	36	30	37	32	36	31	-1.1	-1.6	-1.1	-1.5	50	-	NO	NO	NO	NO	NO
15.3	11439	40 EDWARD STREET NORTH SYDNEY	Ground	SW	37	32	35	30	37	32	36	30	-1.2	-1.5	-1.1	-1.6	50	-	NO	NO	NO	NO	NO
15.3	11439	40 EDWARD STREET NORTH SYDNEY	Ground	SE	37	32	36	30	37	32	36	31	-1.0	-1.6	-0.9	-1.5	50	-	NO	NO	NO	NO	NO
15.3	11439	40 EDWARD STREET NORTH SYDNEY	Ground	E	39	33	39	33	40	34	39	33	-0.7	-0.7	-0.6	-0.5	50	-	NO	NO	NO	NO	NO
15.3	11439	40 EDWARD STREET NORTH SYDNEY	Ground	N	39	33	39	33	40	34	39	33	-0.7	-0.7	-0.7	-0.6	50	-	NO	NO	NO	NO	NO
15.3	11439	40 EDWARD STREET NORTH SYDNEY	First	NE	39	33	38	32	39	33	38	32	-0.8	-1.0	-0.8	-0.9	50	-	NO	NO	NO	NO	NO
15.3	11439	40 EDWARD STREET NORTH SYDNEY	First	SE	38	32	37	31	38	33	37	32	-1.0	-1.4	-1.0	-1.2	50	-	NO	NO	NO	NO	NO
15.3	11439	40 EDWARD STREET NORTH SYDNEY	First	NE	40	34	40	33	41	34	40	34	-0.6	-0.6	-0.6	-0.4	50	-	NO	NO	NO	NO	NO
15.3	11439	40 EDWARD STREET NORTH SYDNEY	First	NW	40	34	40	33	41	34	40	34	-0.7	-0.5	-0.6	-0.3	50	-	NO	NO	NO	NO	NO
15.3	11439	40 EDWARD STREET NORTH SYDNEY	First	SW	38	32	37	31	38	33	37	31	-1.0	-1.4	-1.0	-1.4	50	-	NO	NO	NO	NO	NO
15.3	11439	40 EDWARD STREET NORTH SYDNEY	First	W	38	32	37	31	38	33	37	31	-1.0	-1.3	-0.9	-1.2	50	-	NO	NO	NO	NO	NO
15.3	11439	40 EDWARD STREET NORTH SYDNEY	First	SW	37	32	36	30	38	32	37	31	-1.0	-1.5	-1.0	-1.4	50	-	NO	NO	NO	NO	NO
15.3	11439	40 EDWARD STREET NORTH SYDNEY	First	SE	38	32	37	31	38	33	37	31	-0.9	-1.4	-0.8	-1.3	50	-	NO	NO	NO	NO	NO
15.3	11439	40 EDWARD STREET NORTH SYDNEY	First	E	40	34	39	33	40	34	40	34	-0.6	-0.5	-0.6	-0.4	50	-	NO	NO	NO	NO	NO
15.3	11439	40 EDWARD STREET NORTH SYDNEY	First	N	40	34	39	33	40	34	40	34	-0.6	-0.5	-0.6	-0.5	50	-	NO	NO	NO	NO	NO
15.3	11439	40 EDWARD STREET NORTH SYDNEY	Second	NE	40	34	39	33	40	34	40	33	-0.6	-0.6	-0.6	-0.6	50	-	NO	NO	NO	NO	NO
15.3	11439	40 EDWARD STREET NORTH SYDNEY	Second	SE	39	33	38	32	39	34	39	33	-0.8	-0.9	-0.7	-0.9	50	-	NO	NO	NO	NO	NO
15.3	11439	40 EDWARD STREET NORTH SYDNEY	Second	NE	41	34	40	34	41	35	41	34	-0.6	-0.4	-0.6	-0.4	50	-	NO	NO	NO	NO	NO
15.3	11439	40 EDWARD STREET NORTH SYDNEY	Second	NW	41	34	40	34	41	35	41	34	-0.6	-0.4	-0.6	-0.3	50	-	NO	NO	NO	NO	NO
15.3	11439	40 EDWARD STREET NORTH SYDNEY	Second	SW	39	33	38	32	39	33	39	33	-0.8	-0.9	-0.8	-0.8	50	-	NO	NO	NO	NO	NO
15.3	11439	40 EDWARD STREET NORTH SYDNEY	Second	W	39	33	39	32	40	34	39	33	-0.8	-0.8	-0.7	-0.7	50	-	NO	NO	NO	NO	NO
15.3	11439	40 EDWARD STREET NORTH SYDNEY	Second	SW	38	33	38	32	39	33	38	32	-0.8	-1.0	-0.7	-0.9	50	-	NO	NO	NO	NO	NO
15.3	11439	40 EDWARD STREET NORTH SYDNEY	Second	SE	39	33	38	32	39	33	38	32	-0.7	-0.9	-0.7	-0.8	50	-	NO	NO	NO	NO	NO
15.3	11439	40 EDWARD STREET NORTH SYDNEY	Second	E	40	34	40	33	41	34	40	34	-0.6	-0.4	-0.6	-0.3	50	-	NO	NO	NO	NO	NO
15.3	11439	40 EDWARD STREET NORTH SYDNEY	Second	N	40	34	40	34	41	34	40	34	-0.5	-0.4	-0.6	-0.3	50	-	NO	NO	NO	NO	NO
15.3	11507	40 EDWARD STREET NORTH SYDNEY	Ground	NW	38	32	37	31	38	32	37	31	-0.9	-1.1	-0.9	-1.0	50	-	NO	NO	NO	NO	NO
15.3	11507	40 EDWARD STREET NORTH SYDNEY	Ground	NE	38	32	37	31	38	33	38	32	-0.8	-1.0	-0.8	-0.9	50	-	NO	NO	NO	NO	NO
15.3	11507	40 EDWARD STREET NORTH SYDNEY	Ground	NW	38	32	37	31	38	32	37	31	-0.9	-1.1	-0.8	-1.0	50	-	NO	NO	NO	NO	NO
15.3	11507	40 EDWARD STREET NORTH SYDNEY	Ground	W	36	31	35	30	36	31	35	30	-1.2	-0.7	-1.1	-1.0	50	-	NO	NO	NO	NO	NO
15.3	11507	40 EDWARD STREET NORTH SYDNEY	Ground	SW	36	31	35	30	36	31	35	30	-1.2	-0.6	-1.1	-1.0	50	-	NO	NO	NO	NO	NO
15.3	11507	40 EDWARD STREET NORTH SYDNEY	Ground	SE	36	31	35	30	36	31	35	30	-1.2	-0.8	-1.1	-1.1	50	-	NO	NO	NO	NO	NO
15.3	11507	40 EDWARD STREET NORTH SYDNEY	Ground	W	36	31	35	30	36	31	35	30	-1.2	-0.7	-1.1	-1.1	50	-	NO	NO	NO	NO	NO
15.3	11507	40 EDWARD STREET NORTH SYDNEY	Ground	S	36	31	35	30	36	31	35	30	-1.1	-0.7	-1.0	-1.1	50	-	NO	NO	NO	NO	NO
15.3	11507	40 EDWARD STREET NORTH SYDNEY	Ground	W	36	31	35	30	36	31	35	30	-1.1	-0.8	-1.1	-1.1	50	-	NO	NO	NO	NO	NO
15.3	11507	40 EDWARD STREET NORTH SYDNEY	Ground	W	36	31	35	30	36	31	35	30	-1.1	-0.7	-1.0	-1.0	50	-	NO	NO	NO	NO	NO
15.3	11507	40 EDWARD STREET NORTH SYDNEY	Ground	SE	36	31	35	30	37	31	36	30	-1.1	-1.0	-1.0	-1.3	50	-	NO	NO	NO	NO	NO
15.3	11507	40 EDWARD STREET NORTH SYDNEY	Ground	SW	36	31	35	30	37	31	36	30	-1.1	-1.1	-1.0	-1.4	50	-	NO	NO	NO	NO	NO
15.3	11507	40 EDWARD STREET NORTH SYDNEY	Ground	SE	37	31	36	30	37	32	36	30	-1.0	-1.4	-1.0	-1.4	50	-	NO	NO	NO	NO	NO
15.3	11507	40 EDWARD STREET NORTH SYDNEY	First	NW	38	33	38	32	39	33	38	32	-0.7	-0.9	-0.8	-0.8	50	-	NO	NO	NO	NO	NO
15.3	11507	40 EDWARD STREET NORTH SYDNEY	First	NE	39	33	38	32	39	33	38	32	-0.7	-0.8	-0.8	-0.7	50	-	NO	NO	NO	NO	NO
15.3	11507	40 EDWARD STREET NORTH SYDNEY	First	NW	38	32	38	31	39	33	38	32	-0.8	-0.9	-0.7	-0.7	50	-	NO	NO	NO	NO	NO
15.3	11507	40 EDWARD STREET NORTH SYDNEY	First	W	37	31	36	30	37	32	36	30	-1.0	-1.1	-1.0	-1.3	50	-	NO	NO	NO	NO	NO
15.3	11507	40 EDWARD STREET NORTH SYDNEY	First	SW	36	31	35	30	37	31	36	30	-1.0	-1.0	-1.0	-1.4	50	-	NO	NO	NO	NO	NO
15.3	11507	40 EDWARD STREET NORTH SYDNEY	First	SE	37	31	36	30	37	32	36	30	-1.0	-1.2	-0.9	-1.4	50	-	NO	NO	NO	NO	NO
15.3	11507	40 EDWARD STREET NORTH SYDNEY	First	W	37	31	35	30	37	32	36	30	-1.1	-1.1	-0.9	-1.4	50	-	NO	NO	NO	NO	NO
15.3	11507	40 EDWARD STREET NORTH SYDNEY	First	S	36	31	35	30	37	31	36	30	-1.0	-1.1	-1.0	-1.4	50	-	NO	NO	NO	NO	NO
15.3	11507	40 EDWARD STREET NORTH SYDNEY	First	W	37	31	36	30	37	32	36	30	-1.0	-1.2	-1.0	-1.3	50	-	NO	NO	NO	NO	NO
15.3	11507	40 EDWARD STREET NORTH SYDNEY	First	W	36	31	35	30	37	31	36	30	-1.0	-1.0	-1.0	-1.4	50	-	NO	NO	NO	NO	NO
15.3	11507	40 EDWARD STREET NORTH SYDNEY	First	SE	37	31	36	30	37	32	36	30	-1.0	-1.3	-0.9	-1.3	50	-	NO	NO	NO	NO	NO
15.3	11507	40 EDWARD STREET NORTH SYDNEY	First	SW	37	31	36	30	37	32	36	30	-1.0	-1.4	-0.9	-1.4	50	-	NO	NO	NO	NO	NO
15.3	11507	40 EDWARD STREET NORTH SYDNEY	First	SE	37	32	36	30	38	32	37	31	-0.9	-1.3	-0.8	-1.1	50	-	NO	NO	NO	NO	NO
15.3	11507	40 EDWARD STREET NORTH SYDNEY	First	NE	38	32	38	31	39	33	38	32	-0.8	-0.9	-0.8	-0.7	50	-	NO	NO	NO	NO	NO
15.3	11507	40 EDWARD STREET NORTH SYDNEY	First	NE	39	33	39	33	40	34	39	33	-0.8	-0.6	-0.8	-0.5	50	-	NO	NO	NO	NO	NO
15.3	11507	40 EDWARD STREET NORTH SYDNEY	Second	NW	39	33	39	33	40	34	39	33	-0.7	-0.7	-0.7	-0.5	50	-	NO	NO	NO	NO	NO
15.3	11507	40 EDWARD STREET NORTH SYDNEY	Second	NE	39	33	39	32	40	33	39	33	-0.6	-0.6	-0.6	-0.5	50	-	NO	NO	NO	NO	NO
15.3	11507	40 EDWARD STREET NORTH SYDNEY	Second	NW	39	33	38	32	40	33	39	33	-0.7	-0.5	-0.7	-0.5	50	-	NO	NO	NO	NO	NO
15.3	11507	40 EDWARD STREET NORTH SYDNEY	Second	W	38	32	37	31	39	32	38	32	-0.8	-0.8	-0.7	-0.7	50	-	NO	NO	NO	NO	NO
15.3	11507	40 EDWARD STREET NORTH SYDNEY	Second	SW	38	32	37	31	38	32	37	31	-0.8	-1.0	-0.7	-0.9	50	-	NO	NO	NO	NO	NO
15.3	11507	40 EDWARD STREET NORTH SYDNEY	Second	SE	38	32	37	31	38	32	38	32	-0.8	-0.9	-0.7	-0.8	50	-	NO	NO	NO	NO	NO
15.3	11507	40 EDWARD STREET NORTH SYDNEY	Second	W	38	32	37	31	38	32	38	32	-0.8	-0.9	-0.7	-0.8	50	-	NO	NO	NO	NO	NO
15.3	11507	40 EDWARD STREET NORTH SYDNEY	Second	S	38	32	37	31	38	32	37	31	-0.8	-1.1	-0.7	-1.0	50	-	NO	NO	NO	NO	NO
15.3	11507	40 EDWARD STREET NORTH SYDNEY	Second	W	38	32	37	31	38	32	38	32	-0.7	-1.0	-0.7	-0.8	50	-	NO	NO	NO	NO	NO

NCA	Receiver ID	Address	Floor Level	Facade	Opening Year 2027				Design Year 2037				Increase (Do Smthng - Do Nothing)				NCG project road noise criteria		Do noise levels exceed the cumulative limit with project roads adding ≥2dB to the total noise levels?		Is the contribution from the road project Acute?		Consider further treatment?
					Do Nothing		Do Smthng		Do Nothing		Do Smthng		Opening Year 2027		Design Year 2037								
					Day	Night	Day	Night	Day	Night	Day	Night	Day	Night	Day	Night	Day	Night	Day	Night	$L_{Aeq,15hr} \geq 65dB$	$L_{Aeq,9hr} \geq 60dB$	
15.3	11507	40 EDWARD STREET NORTH SYDNEY	Second	W	38	32	37	31	38	32	37	31	-0.8	-1.0	-0.8	-0.8	50	-	NO	NO	NO	NO	NO
15.3	11507	40 EDWARD STREET NORTH SYDNEY	Second	SE	38	32	37	31	38	32	38	32	-0.7	-0.9	-0.7	-0.8	50	-	NO	NO	NO	NO	NO
15.3	11507	40 EDWARD STREET NORTH SYDNEY	Second	SW	38	32	37	31	38	32	38	32	-0.8	-1.0	-0.8	-0.9	50	-	NO	NO	NO	NO	NO
15.3	11507	40 EDWARD STREET NORTH SYDNEY	Second	SE	38	32	37	31	39	33	38	32	-0.7	-0.9	-0.8	-0.7	50	-	NO	NO	NO	NO	NO
15.3	11507	40 EDWARD STREET NORTH SYDNEY	Second	NE	39	33	38	32	40	33	39	33	-0.6	-0.6	-0.6	-0.5	50	-	NO	NO	NO	NO	NO
15.3	11507	40 EDWARD STREET NORTH SYDNEY	Second	SE	38	32	38	32	39	33	38	32	-0.8	-0.9	-0.7	-0.8	50	-	NO	NO	NO	NO	NO
15.3	11507	40 EDWARD STREET NORTH SYDNEY	Second	NE	40	34	39	33	41	34	40	34	-0.6	-0.4	-0.6	-0.3	50	-	NO	NO	NO	NO	NO
15.3	11510	9 NAPIER STREET NORTH SYDNEY	Ground	W	40	35	40	34	41	35	40	34	-0.7	-1.1	-0.7	-1.0	50	-	NO	NO	NO	NO	NO
15.3	11510	9 NAPIER STREET NORTH SYDNEY	First	W	41	35	40	34	41	36	41	35	-0.6	-0.9	-0.5	-0.7	50	-	NO	NO	NO	NO	NO
15.3	11510	9 NAPIER STREET NORTH SYDNEY	Second	W	42	36	42	36	43	36	42	36	-0.3	-0.5	-0.4	-0.3	50	-	NO	NO	NO	NO	NO
15.3	11510	9 NAPIER STREET NORTH SYDNEY	Second	S	44	37	44	37	44	38	44	38	-0.1	0.1	-0.1	0.3	50	-	NO	NO	NO	NO	NO
15.3	11511	116 PACIFIC HIGHWAY NORTH SYDNEY	Ground	E	73	66	73	67	74	66	74	68	0.2	1.4	0.1	1.8	50	-	NO	NO	NO	NO	NO
15.3	11511	116 PACIFIC HIGHWAY NORTH SYDNEY	First	E	73	65	73	67	73	66	73	67	0.3	1.5	0.1	1.8	50	-	NO	NO	NO	NO	NO
15.3	11511	116 PACIFIC HIGHWAY NORTH SYDNEY	Second	E	72	64	72	66	73	65	73	67	0.3	1.5	0.1	1.8	50	-	NO	NO	NO	NO	NO
15.3	11511	116 PACIFIC HIGHWAY NORTH SYDNEY	Second	S	48	41	48	42	49	41	49	42	0.2	0.9	0.1	1.2	50	-	NO	NO	NO	NO	NO
15.3	11511	116 PACIFIC HIGHWAY NORTH SYDNEY	Third	E	71	64	71	65	72	64	72	66	0.3	1.4	0.1	1.8	50	-	NO	NO	NO	NO	NO
15.3	11511	116 PACIFIC HIGHWAY NORTH SYDNEY	Third	S	51	43	51	45	52	44	52	45	0.3	1.3	0.2	1.5	50	-	NO	NO	NO	NO	NO
15.3	11890	8 BERRY STREET NORTH SYDNEY	Ground	N	44	38	43	37	44	38	44	38	-0.6	-0.7	-0.6	-0.5	50	-	NO	NO	NO	NO	NO
15.3	11890	8 BERRY STREET NORTH SYDNEY	Ground	W	40	34	39	33	40	35	40	34	-0.9	-1.2	-0.9	-1.1	50	-	NO	NO	NO	NO	NO
15.3	11890	8 BERRY STREET NORTH SYDNEY	Ground	S	52	45	52	46	52	45	52	46	-0.2	0.9	-0.3	1.1	50	-	NO	NO	NO	NO	NO
15.3	11890	8 BERRY STREET NORTH SYDNEY	First	N	45	39	44	38	45	39	45	39	-0.7	-0.7	-0.7	-0.6	50	-	NO	NO	NO	NO	NO
15.3	11890	8 BERRY STREET NORTH SYDNEY	First	W	41	36	40	35	42	36	41	35	-0.8	-1.0	-0.8	-0.9	50	-	NO	NO	NO	NO	NO
15.3	11890	8 BERRY STREET NORTH SYDNEY	First	S	53	46	53	47	54	46	53	48	-0.1	0.9	-0.2	1.2	50	-	NO	NO	NO	NO	NO
15.3	11890	8 BERRY STREET NORTH SYDNEY	Second	E	45	39	44	38	45	39	45	39	-0.5	-0.4	-0.5	-0.4	50	-	NO	NO	NO	NO	NO
15.3	11890	8 BERRY STREET NORTH SYDNEY	Second	N	46	40	45	39	47	41	46	40	-0.8	-0.8	-0.8	-0.8	50	-	NO	NO	NO	NO	NO
15.3	11890	8 BERRY STREET NORTH SYDNEY	Second	W	43	37	43	37	44	38	43	37	-0.6	-0.7	-0.6	-0.6	50	-	NO	NO	NO	NO	NO
15.3	11890	8 BERRY STREET NORTH SYDNEY	Second	S	54	47	53	47	54	47	54	48	-0.1	0.9	-0.2	1.2	50	-	NO	NO	NO	NO	NO
15.3	12325	PACIFIC HIGHWAY NORTH SYDNEY	Ground	E	45	39	44	38	46	39	45	39	-0.8	-0.4	-0.8	-0.4	50	-	NO	NO	NO	NO	NO
15.3	12325	PACIFIC HIGHWAY NORTH SYDNEY	Ground	N	46	40	45	39	47	40	46	40	-0.7	-0.3	-0.7	-0.2	50	-	NO	NO	NO	NO	NO
15.3	12325	PACIFIC HIGHWAY NORTH SYDNEY	Ground	W	45	39	44	38	46	39	45	39	-0.8	-0.6	-0.8	-0.5	50	-	NO	NO	NO	NO	NO
15.3	12325	PACIFIC HIGHWAY NORTH SYDNEY	Ground	S	50	43	50	44	51	44	51	45	-0.5	0.6	-0.7	0.7	50	-	NO	NO	NO	NO	NO
15.3	12338	PACIFIC HIGHWAY NORTH SYDNEY	Ground	E	46	40	45	39	47	40	46	39	-0.9	-0.7	-0.9	-0.7	50	-	NO	NO	NO	NO	NO
15.3	12338	PACIFIC HIGHWAY NORTH SYDNEY	Ground	N	45	39	44	38	46	40	45	39	-1.0	-1.0	-1.0	-1.0	50	-	NO	NO	NO	NO	NO
15.3	12338	PACIFIC HIGHWAY NORTH SYDNEY	Ground	W	43	37	43	36	44	38	43	37	-0.8	-0.9	-0.9	-0.8	50	-	NO	NO	NO	NO	NO
15.3	12338	PACIFIC HIGHWAY NORTH SYDNEY	Ground	S	45	39	44	38	46	40	45	39	-1.0	-0.9	-1.0	-0.8	50	-	NO	NO	NO	NO	NO
15.3	12348	PACIFIC HIGHWAY NORTH SYDNEY	Ground	E	43	37	43	37	44	38	43	37	-0.7	-0.5	-0.8	-0.5	50	-	NO	NO	NO	NO	NO
15.3	12348	PACIFIC HIGHWAY NORTH SYDNEY	Ground	N	46	39	45	39	46	40	46	40	-0.7	-0.4	-0.7	-0.3	50	-	NO	NO	NO	NO	NO
15.3	12348	PACIFIC HIGHWAY NORTH SYDNEY	Ground	W	45	39	45	38	46	39	45	39	-0.7	-0.5	-0.8	-0.4	50	-	NO	NO	NO	NO	NO
15.3	12348	PACIFIC HIGHWAY NORTH SYDNEY	Ground	S	53	46	53	47	54	47	53	47	-0.4	0.8	-0.6	0.9	50	-	NO	NO	NO	NO	NO
15.3	12363	PACIFIC HIGHWAY NORTH SYDNEY	Ground	E	46	40	45	39	46	40	45	39	-0.9	-0.9	-1.0	-0.9	50	-	NO	NO	NO	NO	NO
15.3	12363	PACIFIC HIGHWAY NORTH SYDNEY	Ground	N	46	39	45	38	46	40	45	39	-1.0	-1.0	-1.0	-0.9	50	-	NO	NO	NO	NO	NO
15.3	12363	PACIFIC HIGHWAY NORTH SYDNEY	Ground	W	43	37	43	36	44	38	43	37	-0.8	-0.9	-0.8	-0.8	50	-	NO	NO	NO	NO	NO
15.3	12363	PACIFIC HIGHWAY NORTH SYDNEY	Ground	S	45	39	44	38	46	40	45	39	-1.1	-1.0	-1.1	-1.0	50	-	NO	NO	NO	NO	NO
15.3	12391	PACIFIC HIGHWAY NORTH SYDNEY	Ground	E	47	40	47	40	48	41	47	41	-0.7	-0.1	-0.7	0.0	50	-	NO	NO	NO	NO	NO
15.3	12391	PACIFIC HIGHWAY NORTH SYDNEY	Ground	N	46	40	45	39	47	40	46	40	-0.9	-0.8	-1.0	-0.7	50	-	NO	NO	NO	NO	NO
15.3	12391	PACIFIC HIGHWAY NORTH SYDNEY	Ground	W	45	38	44	38	45	39	44	38	-0.9	-0.7	-0.9	-0.7	50	-	NO	NO	NO	NO	NO
15.3	12391	PACIFIC HIGHWAY NORTH SYDNEY	Ground	S	47	40	46	40	48	41	47	41	-0.7	-0.2	-0.8	-0.1	50	-	NO	NO	NO	NO	NO
15.3	12399	PACIFIC HIGHWAY NORTH SYDNEY	Ground	E	67	59	66	60	67	59	67	61	-0.3	1.2	-0.5	1.3	50	-	NO	NO	NO	NO	NO
15.3	12399	PACIFIC HIGHWAY NORTH SYDNEY	Ground	N	63	55	63	56	64	55	63	57	-0.3	1.2	-0.5	1.3	50	-	NO	NO	NO	NO	NO
15.3	12399	PACIFIC HIGHWAY NORTH SYDNEY	Ground	W	54	46	53	47	54	46	54	47	-0.3	1.0	-0.4	1.1	50	-	NO	NO	NO	NO	NO
15.3	12399	PACIFIC HIGHWAY NORTH SYDNEY	Ground	N	58	50	58	51	59	51	58	52	-0.3	1.1	-0.5	1.2	50	-	NO	NO	NO	NO	NO
15.3	12399	PACIFIC HIGHWAY NORTH SYDNEY	Ground	W	44	37	43	37	44	38	43	37	-0.8	-0.5	-0.8	-0.5	50	-	NO	NO	NO	NO	NO
15.3	12399	PACIFIC HIGHWAY NORTH SYDNEY	Ground	S	44	38	43	37	45	38	44	38	-0.8	-0.5	-0.9	-0.5	50	-	NO	NO	NO	NO	NO
15.3	12399	PACIFIC HIGHWAY NORTH SYDNEY	Ground	W	44	37	43	37	44	38	44	37	-0.8	-0.5	-0.8	-0.4	50	-	NO	NO	NO	NO	NO
15.3	12399	PACIFIC HIGHWAY NORTH SYDNEY	Ground	S	59	51	59	52	60	52	59	53	-0.3	1.0	-0.6	1.1	50	-	NO	NO	NO	NO	NO
15.3	12399	PACIFIC HIGHWAY NORTH SYDNEY	Ground	E	67	59	66	60	67	59	67	61	-0.4	1.1	-0.6	1.3	50	-	NO	NO	NO	NO	NO
15.3	12399	PACIFIC HIGHWAY NORTH SYDNEY	First	E	68	60	67	61	69	61	68	62	-0.4	1.2	-0.5	1.3	50	-	NO	NO	NO	NO	NO
15.3	12399	PACIFIC HIGHWAY NORTH SYDNEY	First	N	64	56	64	58	65	57	65	58	-0.3	1.2	-0.6	1.3	50	-	NO	NO	NO	NO	NO
15.3	12399	PACIFIC HIGHWAY NORTH SYDNEY	First	W	55	47	55	48	56	48	56	49	-0.3	1.0	-0.4	1.1	50	-	NO	NO	NO	NO	NO
15.3	12399	PACIFIC HIGHWAY NORTH SYDNEY	First	N	59	51	59	53	60	52	60	53	-0.4	1.2	-0.6	1.1	50	-	NO	NO	NO	NO	NO
15.3	12399	PACIFIC HIGHWAY NORTH SYDNEY	First	W	46	40	46	39	47	40	46	40	-0.7	-0.4	-0.8	-0.3	50	-	NO	NO	NO	NO	NO
15.3	12399	PACIFIC HIGHWAY NORTH SYDNEY	First	S	47	40	46	40	48	41	47	41	-0.6	-0.2	-0.8	-0.1	50	-	NO	NO	NO	NO	NO

NCA	Receiver ID	Address	Floor Level	Facade	Opening Year 2027				Design Year 2037				Increase (Do Smthng - Do Nothing)				NCG project road noise criteria		Do noise levels exceed the cumulative limit with project roads adding ≥2dB to the total noise levels?		Is the contribution from the road project Acute?		Consider further treatment?
					Do Nothing		Do Smthng		Do Nothing		Do Smthng		Opening Year 2027		Design Year 2037								
					Day	Night	Day	Night	Day	Night	Day	Night	Day	Night	Day	Night	Day	Night	Day	Night	$L_{Aeq,15hr} \geq 65dB$	$L_{Aeq,9hr} \geq 60dB$	
15.3	12399	PACIFIC HIGHWAY NORTH SYDNEY	First	W	47	40	46	40	47	41	47	40	-0.7	-0.3	-0.7	-0.2	50	-	NO	NO	NO	NO	NO
15.3	12399	PACIFIC HIGHWAY NORTH SYDNEY	First	S	60	52	59	53	60	53	60	54	-0.4	1.0	-0.5	1.1	50	-	NO	NO	NO	NO	NO
15.3	12399	PACIFIC HIGHWAY NORTH SYDNEY	First	E	68	60	67	61	68	60	68	62	-0.4	1.1	-0.6	1.3	50	-	NO	NO	NO	NO	NO
15.3	12430	PACIFIC HIGHWAY NORTH SYDNEY	Ground	W	39	33	38	32	39	33	38	32	-1.0	-1.2	-0.9	-1.2	50	-	NO	NO	NO	NO	NO
15.3	12430	PACIFIC HIGHWAY NORTH SYDNEY	Ground	N	40	34	39	33	40	34	39	33	-0.9	-1.1	-0.9	-1.0	50	-	NO	NO	NO	NO	NO
15.3	12430	PACIFIC HIGHWAY NORTH SYDNEY	Ground	W	38	33	38	32	39	33	38	32	-0.9	-1.2	-1.0	-1.2	50	-	NO	NO	NO	NO	NO
15.3	12430	PACIFIC HIGHWAY NORTH SYDNEY	Ground	S	39	33	38	32	39	34	38	32	-1.0	-1.3	-1.1	-1.3	50	-	NO	NO	NO	NO	NO
15.3	12430	PACIFIC HIGHWAY NORTH SYDNEY	Ground	W	38	33	37	31	39	33	38	32	-1.0	-1.4	-1.0	-1.3	50	-	NO	NO	NO	NO	NO
15.3	12430	PACIFIC HIGHWAY NORTH SYDNEY	Ground	S	44	38	43	37	45	39	43	38	-1.2	-1.2	-1.2	-1.1	50	-	NO	NO	NO	NO	NO
15.3	12430	PACIFIC HIGHWAY NORTH SYDNEY	Ground	E	45	39	44	38	46	39	45	39	-1.0	-0.8	-1.0	-0.8	50	-	NO	NO	NO	NO	NO
15.3	12430	PACIFIC HIGHWAY NORTH SYDNEY	Ground	S	45	39	44	38	45	39	44	38	-1.1	-1.1	-1.1	-1.0	50	-	NO	NO	NO	NO	NO
15.3	12430	PACIFIC HIGHWAY NORTH SYDNEY	Ground	E	45	39	44	38	46	39	45	38	-1.0	-1.0	-1.0	-1.0	50	-	NO	NO	NO	NO	NO
15.3	12430	PACIFIC HIGHWAY NORTH SYDNEY	First	S	45	39	43	37	45	39	44	38	-1.2	-1.4	-1.3	-1.4	50	-	NO	NO	NO	NO	NO
15.3	12430	PACIFIC HIGHWAY NORTH SYDNEY	First	E	46	40	46	39	47	40	46	40	-0.8	-0.6	-0.8	-0.5	50	-	NO	NO	NO	NO	NO
15.3	12430	PACIFIC HIGHWAY NORTH SYDNEY	First	N	48	41	47	41	48	41	48	41	-0.7	-0.3	-0.8	-0.2	50	-	NO	NO	NO	NO	NO
15.3	12430	PACIFIC HIGHWAY NORTH SYDNEY	First	W	40	35	40	33	41	35	40	34	-0.9	-1.1	-0.9	-1.0	50	-	NO	NO	NO	NO	NO
15.3	12430	PACIFIC HIGHWAY NORTH SYDNEY	First	N	42	36	41	35	42	36	41	35	-0.8	-0.9	-0.9	-0.9	50	-	NO	NO	NO	NO	NO
15.3	12430	PACIFIC HIGHWAY NORTH SYDNEY	First	W	40	34	39	33	41	35	40	34	-1.0	-1.0	-0.9	-1.0	50	-	NO	NO	NO	NO	NO
15.3	12430	PACIFIC HIGHWAY NORTH SYDNEY	First	S	41	35	40	34	41	35	40	34	-1.0	-1.1	-1.0	-1.1	50	-	NO	NO	NO	NO	NO
15.3	12430	PACIFIC HIGHWAY NORTH SYDNEY	First	W	40	34	39	33	41	35	40	34	-1.0	-1.1	-0.9	-1.1	50	-	NO	NO	NO	NO	NO
15.3	12430	PACIFIC HIGHWAY NORTH SYDNEY	First	S	45	39	44	38	46	40	45	39	-1.0	-1.0	-1.1	-0.9	50	-	NO	NO	NO	NO	NO
15.3	12430	PACIFIC HIGHWAY NORTH SYDNEY	First	E	46	40	45	39	47	40	46	40	-0.9	-0.7	-0.9	-0.7	50	-	NO	NO	NO	NO	NO
15.3	12430	PACIFIC HIGHWAY NORTH SYDNEY	First	S	46	40	45	39	46	40	45	39	-1.1	-0.9	-1.0	-0.9	50	-	NO	NO	NO	NO	NO
15.3	12430	PACIFIC HIGHWAY NORTH SYDNEY	First	E	46	40	45	39	47	40	46	40	-1.0	-0.8	-0.9	-0.8	50	-	NO	NO	NO	NO	NO
15.3	12430	PACIFIC HIGHWAY NORTH SYDNEY	Second	S	46	40	45	39	47	41	46	40	-1.1	-1.2	-1.1	-1.0	50	-	NO	NO	NO	NO	NO
15.3	12430	PACIFIC HIGHWAY NORTH SYDNEY	Second	E	48	41	47	41	49	42	48	41	-0.8	-0.6	-0.9	-0.5	50	-	NO	NO	NO	NO	NO
15.3	12430	PACIFIC HIGHWAY NORTH SYDNEY	Second	N	49	42	49	42	50	43	49	43	-0.6	0.0	-0.7	0.1	50	-	NO	NO	NO	NO	NO
15.3	12430	PACIFIC HIGHWAY NORTH SYDNEY	Second	W	43	37	42	36	44	37	43	37	-0.9	-0.8	-0.9	-0.7	50	-	NO	NO	NO	NO	NO
15.3	12430	PACIFIC HIGHWAY NORTH SYDNEY	Second	N	45	38	44	38	45	39	44	38	-0.9	-0.8	-0.9	-0.8	50	-	NO	NO	NO	NO	NO
15.3	12430	PACIFIC HIGHWAY NORTH SYDNEY	Second	W	43	37	42	36	44	37	43	36	-0.8	-0.8	-0.9	-0.8	50	-	NO	NO	NO	NO	NO
15.3	12430	PACIFIC HIGHWAY NORTH SYDNEY	Second	S	44	38	43	37	44	38	43	37	-1.0	-0.9	-0.9	-0.9	50	-	NO	NO	NO	NO	NO
15.3	12430	PACIFIC HIGHWAY NORTH SYDNEY	Second	W	43	37	42	36	43	37	43	36	-0.9	-0.9	-0.9	-0.9	50	-	NO	NO	NO	NO	NO
15.3	12430	PACIFIC HIGHWAY NORTH SYDNEY	Second	S	44	38	43	37	44	38	43	37	-1.0	-0.9	-0.9	-0.9	50	-	NO	NO	NO	NO	NO
15.3	12430	PACIFIC HIGHWAY NORTH SYDNEY	Second	W	43	37	42	36	43	37	43	36	-0.9	-0.9	-0.9	-0.9	50	-	NO	NO	NO	NO	NO
15.3	12430	PACIFIC HIGHWAY NORTH SYDNEY	Second	S	47	41	46	40	47	41	47	41	-0.9	-0.6	-0.9	-0.5	50	-	NO	NO	NO	NO	NO
15.3	12430	PACIFIC HIGHWAY NORTH SYDNEY	Second	E	47	41	47	40	48	41	47	41	-0.8	-0.5	-0.9	-0.4	50	-	NO	NO	NO	NO	NO
15.3	12430	PACIFIC HIGHWAY NORTH SYDNEY	Second	S	47	41	46	40	48	41	47	41	-0.9	-0.7	-0.9	-0.5	50	-	NO	NO	NO	NO	NO
15.3	12430	PACIFIC HIGHWAY NORTH SYDNEY	Second	E	47	41	46	40	48	41	47	41	-0.8	-0.7	-0.9	-0.7	50	-	NO	NO	NO	NO	NO
15.3	12470	PACIFIC HIGHWAY NORTH SYDNEY	Ground	S	45	39	44	38	46	40	45	39	-1.1	-1.0	-1.0	-1.0	50	-	NO	NO	NO	NO	NO
15.3	12470	PACIFIC HIGHWAY NORTH SYDNEY	Ground	E	47	41	47	40	48	41	47	41	-0.7	-0.2	-0.7	-0.2	50	-	NO	NO	NO	NO	NO
15.3	12470	PACIFIC HIGHWAY NORTH SYDNEY	Ground	N	51	44	50	44	51	44	51	44	-0.5	0.2	-0.7	0.3	50	-	NO	NO	NO	NO	NO
15.3	12470	PACIFIC HIGHWAY NORTH SYDNEY	Ground	W	42	36	41	35	42	36	41	35	-0.9	-0.9	-0.8	-0.8	50	-	NO	NO	NO	NO	NO
15.3	12470	PACIFIC HIGHWAY NORTH SYDNEY	Ground	S	44	38	43	37	45	38	44	38	-1.1	-1.1	-1.0	-0.9	50	-	NO	NO	NO	NO	NO
15.3	12470	PACIFIC HIGHWAY NORTH SYDNEY	Ground	W	42	36	41	35	43	36	42	36	-0.9	-0.9	-0.9	-0.8	50	-	NO	NO	NO	NO	NO
15.3	12470	PACIFIC HIGHWAY NORTH SYDNEY	Ground	S	46	40	45	39	46	40	45	39	-1.2	-1.2	-1.2	-1.2	50	-	NO	NO	NO	NO	NO
15.3	12470	PACIFIC HIGHWAY NORTH SYDNEY	Ground	E	46	40	45	39	47	41	46	40	-1.1	-1.0	-1.1	-1.0	50	-	NO	NO	NO	NO	NO
15.3	12470	PACIFIC HIGHWAY NORTH SYDNEY	First	S	48	41	47	40	48	42	47	41	-1.0	-0.9	-1.0	-0.8	50	-	NO	NO	NO	NO	NO
15.3	12470	PACIFIC HIGHWAY NORTH SYDNEY	First	E	50	43	50	43	51	44	50	44	-0.6	0.0	-0.7	0.1	50	-	NO	NO	NO	NO	NO
15.3	12470	PACIFIC HIGHWAY NORTH SYDNEY	First	N	53	45	52	46	53	46	53	46	-0.5	0.4	-0.6	0.6	50	-	NO	NO	NO	NO	NO
15.3	12470	PACIFIC HIGHWAY NORTH SYDNEY	First	W	44	38	44	37	45	39	44	38	-0.8	-0.7	-0.8	-0.7	50	-	NO	NO	NO	NO	NO
15.3	12470	PACIFIC HIGHWAY NORTH SYDNEY	First	S	47	40	46	40	47	41	46	40	-1.1	-0.9	-1.0	-0.9	50	-	NO	NO	NO	NO	NO
15.3	12470	PACIFIC HIGHWAY NORTH SYDNEY	First	W	45	39	44	38	46	39	45	39	-0.8	-0.7	-0.8	-0.6	50	-	NO	NO	NO	NO	NO
15.3	12470	PACIFIC HIGHWAY NORTH SYDNEY	First	S	47	41	46	40	48	42	47	41	-1.1	-1.0	-1.1	-1.0	50	-	NO	NO	NO	NO	NO
15.3	12470	PACIFIC HIGHWAY NORTH SYDNEY	First	E	48	42	47	41	49	42	48	42	-0.9	-0.8	-0.9	-0.7	50	-	NO	NO	NO	NO	NO
15.3	12478	PACIFIC HIGHWAY NORTH SYDNEY	Ground	N	55	48	55	48	56	48	56	49	-0.4	0.8	-0.5	0.9	50	-	NO	NO	NO	NO	NO
15.3	12478	PACIFIC HIGHWAY NORTH SYDNEY	Ground	W	46	40	46	39	47	40	46	40	-0.7	-0.3	-0.7	-0.3	50	-	NO	NO	NO	NO	NO
15.3	12478	PACIFIC HIGHWAY NORTH SYDNEY	Ground	S	45	39	45	39	46	39	45	39	-0.7	-0.3	-0.7	-0.2	50	-	NO	NO	NO	NO	NO
15.3	12497	PACIFIC HIGHWAY NORTH SYDNEY	Ground	N	56	49	56	50	57	49	57	50	-0.3	0.9	-0.5	1.0	50	-	NO	NO	NO	NO	NO
15.3	12497	PACIFIC HIGHWAY NORTH SYDNEY	Ground	W	42	36	41	35	43	36	42	36	-0.8	-0.5	-0.8	-0.5	50	-	NO	NO	NO	NO	NO
15.3	12497	PACIFIC HIGHWAY NORTH SYDNEY	Ground	S	43	37	42	36	44	37	43	37	-0.8	-0.6	-0.9	-0.6	50	-	NO	NO	NO	NO	NO
15.3	12497	PACIFIC HIGHWAY NORTH SYDNEY	Ground	W	42	36	41	35	43	36	42	36	-0.8	-0.6	-0.8	-0.6	50	-	NO	NO	NO	NO	NO
15.3	12497	PACIFIC HIGHWAY NORTH SYDNEY	Ground	S	42	36	42	36	43	37	42	36	-0.8	-0.6	-0.8	-0.6	50	-	NO	NO	NO	NO	NO
15.3	12497	PACIFIC HIGHWAY NORTH SYDNEY	Ground	W	42	36	41	35	43	36	42	36	-0.7	-0.6	-0.8	-0.5	50	-	NO	NO	NO	NO	NO
15.3	12497	PACIFIC HIGHWAY NORTH SYDNEY	Ground	N	43	36	42	36	43	37	43	36	-0.8	-0.6	-0.8	-0.5	50	-	NO	NO	NO	NO	NO

NCA	Receiver ID	Address	Floor Level	Facade	Opening Year 2027				Design Year 2037				Increase (Do Smthng - Do Nothing)				NCG project road noise criteria		Do noise levels exceed the cumulative limit with project roads adding ≥2dB to the total noise levels?		Is the contribution from the road project Acute?		Consider further treatment?
					Do Nothing		Do Smthng		Do Nothing		Do Smthng		Opening Year 2027		Design Year 2037								
					Day	Night	Day	Night	Day	Night	Day	Night	Day	Night	Day	Night	Day	Night	Day	Night	$L_{Aeq,15hr} \geq 65dB$	$L_{Aeq,9hr} \geq 60dB$	
15.3	12497	PACIFIC HIGHWAY NORTH SYDNEY	Ground	W	42	36	41	35	43	36	42	36	-0.8	-0.6	-0.8	-0.6	50	-	NO	NO	NO	NO	NO
15.3	12497	PACIFIC HIGHWAY NORTH SYDNEY	Ground	S	43	37	43	36	44	37	43	37	-0.7	-0.4	-0.8	-0.3	50	-	NO	NO	NO	NO	NO
15.3	12497	PACIFIC HIGHWAY NORTH SYDNEY	Ground	W	42	36	41	35	43	36	42	36	-0.8	-0.7	-0.8	-0.6	50	-	NO	NO	NO	NO	NO
15.3	12497	PACIFIC HIGHWAY NORTH SYDNEY	Ground	S	56	48	55	49	56	48	56	49	-0.4	1.1	-0.6	1.1	50	-	NO	NO	NO	NO	NO
15.3	12497	PACIFIC HIGHWAY NORTH SYDNEY	Ground	E	64	56	63	57	64	56	64	57	-0.3	1.2	-0.4	1.2	50	-	NO	NO	NO	NO	NO
15.3	12497	PACIFIC HIGHWAY NORTH SYDNEY	First	N	59	51	59	52	60	52	59	53	-0.3	1.0	-0.5	1.1	50	-	NO	NO	NO	NO	NO
15.3	12497	PACIFIC HIGHWAY NORTH SYDNEY	First	W	44	38	44	37	45	38	44	38	-0.7	-0.4	-0.7	-0.3	50	-	NO	NO	NO	NO	NO
15.3	12497	PACIFIC HIGHWAY NORTH SYDNEY	First	S	45	39	45	38	46	39	45	39	-0.8	-0.4	-0.8	-0.4	50	-	NO	NO	NO	NO	NO
15.3	12497	PACIFIC HIGHWAY NORTH SYDNEY	First	W	44	38	43	37	45	38	44	38	-0.7	-0.5	-0.8	-0.4	50	-	NO	NO	NO	NO	NO
15.3	12497	PACIFIC HIGHWAY NORTH SYDNEY	First	S	45	38	44	38	45	39	45	38	-0.8	-0.5	-0.8	-0.4	50	-	NO	NO	NO	NO	NO
15.3	12497	PACIFIC HIGHWAY NORTH SYDNEY	First	W	44	38	44	37	45	38	44	38	-0.7	-0.4	-0.7	-0.4	50	-	NO	NO	NO	NO	NO
15.3	12497	PACIFIC HIGHWAY NORTH SYDNEY	First	N	45	39	45	38	46	39	45	39	-0.7	-0.3	-0.7	-0.3	50	-	NO	NO	NO	NO	NO
15.3	12497	PACIFIC HIGHWAY NORTH SYDNEY	First	W	44	38	44	37	45	38	44	38	-0.7	-0.4	-0.7	-0.4	50	-	NO	NO	NO	NO	NO
15.3	12497	PACIFIC HIGHWAY NORTH SYDNEY	First	S	45	39	45	39	46	39	45	39	-0.7	-0.3	-0.7	-0.2	50	-	NO	NO	NO	NO	NO
15.3	12497	PACIFIC HIGHWAY NORTH SYDNEY	First	W	44	38	43	37	45	38	44	38	-0.8	-0.5	-0.8	-0.4	50	-	NO	NO	NO	NO	NO
15.3	12497	PACIFIC HIGHWAY NORTH SYDNEY	First	S	57	49	56	50	57	50	57	51	-0.5	1.0	-0.6	1.1	50	-	NO	NO	NO	NO	NO
15.3	12497	PACIFIC HIGHWAY NORTH SYDNEY	First	E	65	57	64	58	66	57	65	59	-0.4	1.2	-0.5	1.2	50	-	NO	NO	NO	NO	NO
15.3	12497	PACIFIC HIGHWAY NORTH SYDNEY	Second	N	60	52	60	53	61	53	60	54	-0.3	1.1	-0.4	1.0	50	-	NO	NO	NO	NO	NO
15.3	12497	PACIFIC HIGHWAY NORTH SYDNEY	Second	W	47	41	47	40	48	41	47	41	-0.6	-0.2	-0.7	-0.1	50	-	NO	NO	NO	NO	NO
15.3	12497	PACIFIC HIGHWAY NORTH SYDNEY	Second	S	49	42	48	42	50	43	49	42	-0.7	-0.3	-0.8	-0.3	50	-	NO	NO	NO	NO	NO
15.3	12497	PACIFIC HIGHWAY NORTH SYDNEY	Second	W	48	41	47	41	48	41	48	41	-0.7	-0.1	-0.7	-0.1	50	-	NO	NO	NO	NO	NO
15.3	12497	PACIFIC HIGHWAY NORTH SYDNEY	Second	S	49	42	48	42	49	42	48	42	-0.7	-0.2	-0.8	-0.1	50	-	NO	NO	NO	NO	NO
15.3	12497	PACIFIC HIGHWAY NORTH SYDNEY	Second	W	48	41	47	41	49	42	48	42	-0.7	-0.2	-0.7	-0.1	50	-	NO	NO	NO	NO	NO
15.3	12497	PACIFIC HIGHWAY NORTH SYDNEY	Second	N	49	42	48	42	50	43	49	43	-0.7	-0.1	-0.8	-0.1	50	-	NO	NO	NO	NO	NO
15.3	12497	PACIFIC HIGHWAY NORTH SYDNEY	Second	W	48	41	47	41	48	41	48	41	-0.6	-0.2	-0.7	-0.1	50	-	NO	NO	NO	NO	NO
15.3	12497	PACIFIC HIGHWAY NORTH SYDNEY	Second	S	49	42	48	42	50	43	49	43	-0.6	-0.2	-0.8	-0.1	50	-	NO	NO	NO	NO	NO
15.3	12497	PACIFIC HIGHWAY NORTH SYDNEY	Second	W	48	41	47	41	48	41	47	41	-0.7	-0.2	-0.7	-0.1	50	-	NO	NO	NO	NO	NO
15.3	12497	PACIFIC HIGHWAY NORTH SYDNEY	Second	S	58	50	57	51	58	50	58	52	-0.5	1.0	-0.6	1.1	50	-	NO	NO	NO	NO	NO
15.3	12497	PACIFIC HIGHWAY NORTH SYDNEY	Second	E	65	57	65	59	66	58	66	59	-0.3	1.1	-0.5	1.2	50	-	NO	NO	NO	NO	NO
16.3	12059	15 ANGELO STREET NORTH SYDNEY	Ground	N	62	54	62	55	62	55	63	55	0.3	1.1	0.5	0.5	50	-	NO	NO	NO	NO	NO
16.3	12059	15 ANGELO STREET NORTH SYDNEY	Ground	E	59	51	59	52	59	52	60	52	0.3	1.1	0.5	0.5	50	-	NO	NO	NO	NO	NO
16.3	12059	15 ANGELO STREET NORTH SYDNEY	Ground	NW	51	44	51	45	52	45	51	46	-0.4	0.6	-0.6	0.7	50	-	NO	NO	NO	NO	NO
16.3	12059	15 ANGELO STREET NORTH SYDNEY	Ground	SW	61	55	61	55	62	55	61	56	-0.5	0.7	-0.5	1.0	50	-	YES	NO	NO	NO	YES
16.3	12059	15 ANGELO STREET NORTH SYDNEY	Ground	S	61	55	61	55	61	55	61	56	-0.6	0.6	-0.5	0.9	50	-	YES	NO	NO	NO	YES
16.3	12059	15 ANGELO STREET NORTH SYDNEY	Ground	S	58	52	58	53	59	52	58	53	-0.5	0.6	-0.5	1.0	50	-	YES	NO	NO	NO	YES
16.3	12059	15 ANGELO STREET NORTH SYDNEY	Ground	W	60	53	59	54	60	54	60	55	-0.5	0.6	-0.5	1.0	50	-	YES	NO	NO	NO	YES
16.3	12059	15 ANGELO STREET NORTH SYDNEY	Ground	S	66	59	65	59	66	59	65	60	-0.6	0.4	-0.4	0.6	50	-	YES	NO	NO	NO	YES
16.3	12059	15 ANGELO STREET NORTH SYDNEY	Ground	E	66	58	65	59	66	59	66	59	-0.3	0.4	-0.1	0.2	50	-	NO	NO	NO	NO	NO
16.3	12059	15 ANGELO STREET NORTH SYDNEY	Ground	S	66	59	66	59	66	59	66	60	-0.2	0.4	-0.1	0.2	50	-	NO	NO	NO	NO	NO
16.3	12059	15 ANGELO STREET NORTH SYDNEY	Ground	E	68	61	69	62	69	62	69	62	0.1	1.0	0.3	0.4	50	-	NO	NO	NO	NO	NO
16.3	12059	15 ANGELO STREET NORTH SYDNEY	First	N	64	56	64	57	64	57	65	57	0.2	1.2	0.4	0.6	50	-	NO	NO	NO	NO	NO
16.3	12059	15 ANGELO STREET NORTH SYDNEY	First	E	63	55	63	56	63	56	64	56	0.3	1.1	0.5	0.5	50	-	NO	NO	NO	NO	NO
16.3	12059	15 ANGELO STREET NORTH SYDNEY	First	N	56	48	57	49	57	49	57	50	0.3	1.1	0.5	0.5	50	-	NO	NO	NO	NO	NO
16.3	12059	15 ANGELO STREET NORTH SYDNEY	First	SW	42	37	42	36	43	37	42	36	-0.7	-1.0	-0.7	-0.9	50	-	NO	NO	NO	NO	NO
16.3	12059	15 ANGELO STREET NORTH SYDNEY	First	NW	52	45	52	46	53	46	52	46	-0.4	0.6	-0.6	0.8	50	-	NO	NO	NO	NO	NO
16.3	12059	15 ANGELO STREET NORTH SYDNEY	First	SW	62	55	62	56	62	56	62	57	-0.4	0.7	-0.4	1.0	50	-	YES	NO	NO	NO	YES
16.3	12059	15 ANGELO STREET NORTH SYDNEY	First	S	62	55	61	56	62	55	61	56	-0.5	0.6	-0.5	1.0	50	-	YES	NO	NO	NO	YES
16.3	12059	15 ANGELO STREET NORTH SYDNEY	First	S	59	52	59	53	59	53	59	54	-0.5	0.7	-0.5	0.9	50	-	YES	NO	NO	NO	YES
16.3	12059	15 ANGELO STREET NORTH SYDNEY	First	W	60	54	60	55	61	54	60	55	-0.6	0.7	-0.5	0.9	50	-	YES	NO	NO	NO	YES
16.3	12059	15 ANGELO STREET NORTH SYDNEY	First	S	65	59	65	59	66	59	65	60	-0.6	0.4	-0.4	0.6	50	-	YES	NO	NO	NO	YES
16.3	12059	15 ANGELO STREET NORTH SYDNEY	First	E	66	58	65	59	66	59	66	59	-0.3	0.4	-0.1	0.2	50	-	NO	NO	NO	NO	NO
16.3	12059	15 ANGELO STREET NORTH SYDNEY	First	S	66	59	66	59	66	59	66	59	-0.3	0.4	-0.1	0.2	50	-	NO	NO	NO	NO	NO
16.3	12059	15 ANGELO STREET NORTH SYDNEY	First	E	68	60	68	61	69	62	69	62	0.1	0.9	0.3	0.4	50	-	NO	NO	NO	NO	NO
16.3	12059	15 ANGELO STREET NORTH SYDNEY	Second	N	64	56	64	57	64	57	65	57	0.3	1.2	0.4	0.6	50	-	NO	NO	NO	NO	NO
16.3	12059	15 ANGELO STREET NORTH SYDNEY	Second	E	63	55	63	56	64	56	64	57	0.3	1.2	0.4	0.6	50	-	NO	NO	NO	NO	NO
16.3	12059	15 ANGELO STREET NORTH SYDNEY	Second	N	59	51	59	52	59	52	60	53	0.3	1.1	0.5	0.5	50	-	NO	NO	NO	NO	NO
16.3	12059	15 ANGELO STREET NORTH SYDNEY	Second	NE	54	46	54	47	55	47	55	48	0.3	0.9	0.4	0.4	50	-	NO	NO	NO	NO	NO
16.3	12059	15 ANGELO STREET NORTH SYDNEY	Second	NW	46	40	46	39	47	40	47	40	-0.1	-0.1	0.0	-0.2	50	-	NO	NO	NO	NO	NO
16.3	12059	15 ANGELO STREET NORTH SYDNEY	Second	SW	43	38	43	37	44	38	43	37	-0.5	-0.6	-0.6	-0.5	50	-	NO	NO	NO	NO	NO
16.3	12059	15 ANGELO STREET NORTH SYDNEY	Second	NW	53	46	52	46	53	46	53	47	-0.4	0.7	-0.5	0.8	50	-	NO	NO	NO	NO	NO
16.3	12059	15 ANGELO STREET NORTH SYDNEY	Second	SW	62	56	62	56	63	56	62	57	-0.5	0.8	-0.4	1.0	50	-	YES	NO	NO	NO	YES
16.3	12059	15 ANGELO STREET NORTH SYDNEY	Second	S	62	55	61	56	62	56	62	56	-0.6	0.7	-0.5	0.9	50	-	YES	NO	NO	NO	YES

NCA	Receiver ID	Address	Floor Level	Facade	Opening Year 2027				Design Year 2037				Increase (Do Smthng - Do Nothing)				NCG project road noise criteria		Do noise levels exceed the cumulative limit with project roads adding ≥2dB to the total noise levels?		Is the contribution from the road project Acute?		Consider further treatment?
					Do Nothing		Do Smthng		Do Nothing		Do Smthng		Opening Year 2027		Design Year 2037								
					Day	Night	Day	Night	Day	Night	Day	Night	Day	Night	Day	Night	Day	Night	Day	Night	$L_{Aeq,15hr}$ ≥ 65dB	$L_{Aeq,9hr}$ ≥ 60dB	
16.3	12059	15 ANGELO STREET NORTH SYDNEY	Second	S	59	53	59	53	60	53	59	54	-0.5	0.7	-0.4	0.9	50	-	YES	NO	NO	NO	YES
16.3	12059	15 ANGELO STREET NORTH SYDNEY	Second	W	60	54	60	55	61	54	60	55	-0.5	0.7	-0.5	1.0	50	-	YES	NO	NO	NO	YES
16.3	12059	15 ANGELO STREET NORTH SYDNEY	Second	S	65	59	65	59	66	59	65	60	-0.6	0.3	-0.5	0.6	50	-	YES	NO	NO	NO	YES
16.3	12059	15 ANGELO STREET NORTH SYDNEY	Second	E	65	58	65	58	66	59	66	59	-0.3	0.4	-0.1	0.1	50	-	NO	NO	NO	NO	NO
16.3	12059	15 ANGELO STREET NORTH SYDNEY	Second	S	65	58	65	59	66	59	66	59	-0.3	0.4	-0.1	0.2	50	-	NO	NO	NO	NO	NO
16.3	12059	15 ANGELO STREET NORTH SYDNEY	Second	E	68	60	68	61	69	61	69	62	0.1	0.9	0.2	0.4	50	-	NO	NO	NO	NO	NO
16.3	12059	15 ANGELO STREET NORTH SYDNEY	Third	N	64	55	64	57	64	57	64	57	0.3	1.2	0.4	0.6	50	-	NO	NO	NO	NO	NO
16.3	12059	15 ANGELO STREET NORTH SYDNEY	Third	E	63	55	63	56	63	56	64	57	0.3	1.2	0.4	0.6	50	-	NO	NO	NO	NO	NO
16.3	12059	15 ANGELO STREET NORTH SYDNEY	Third	N	60	52	60	53	60	53	61	53	0.3	1.1	0.4	0.6	50	-	NO	NO	NO	NO	NO
16.3	12059	15 ANGELO STREET NORTH SYDNEY	Third	NE	56	48	56	49	56	49	57	49	0.3	0.9	0.5	0.5	50	-	NO	NO	NO	NO	NO
16.3	12059	15 ANGELO STREET NORTH SYDNEY	Third	NW	49	42	49	42	50	43	50	43	0.1	0.3	0.1	0.1	50	-	NO	NO	NO	NO	NO
16.3	12059	15 ANGELO STREET NORTH SYDNEY	Third	SW	45	39	45	39	46	39	45	39	-0.3	-0.2	-0.4	-0.2	50	-	NO	NO	NO	NO	NO
16.3	12059	15 ANGELO STREET NORTH SYDNEY	Third	NW	53	46	53	47	54	47	54	48	-0.3	0.8	-0.4	0.8	50	-	NO	NO	NO	NO	NO
16.3	12059	15 ANGELO STREET NORTH SYDNEY	Third	SW	62	56	62	56	63	56	62	57	-0.4	0.8	-0.5	1.1	50	-	YES	NO	NO	NO	YES
16.3	12059	15 ANGELO STREET NORTH SYDNEY	Third	S	62	55	61	56	62	55	62	56	-0.5	0.7	-0.5	0.9	50	-	YES	NO	NO	NO	YES
16.3	12059	15 ANGELO STREET NORTH SYDNEY	Third	S	59	53	59	53	60	53	59	54	-0.5	0.6	-0.5	1.0	50	-	YES	NO	NO	NO	YES
16.3	12059	15 ANGELO STREET NORTH SYDNEY	Third	W	60	54	60	54	61	54	60	55	-0.5	0.6	-0.5	1.0	50	-	YES	NO	NO	NO	YES
16.3	12059	15 ANGELO STREET NORTH SYDNEY	Third	S	65	58	64	59	65	59	65	59	-0.5	0.4	-0.4	0.5	50	-	YES	NO	NO	NO	YES
16.3	12059	15 ANGELO STREET NORTH SYDNEY	Third	E	65	58	65	58	65	58	65	59	-0.3	0.3	-0.1	0.1	50	-	NO	NO	NO	NO	NO
16.3	12059	15 ANGELO STREET NORTH SYDNEY	Third	S	65	58	65	58	65	59	65	59	-0.3	0.4	-0.1	0.1	50	-	NO	NO	NO	NO	NO
16.3	12059	15 ANGELO STREET NORTH SYDNEY	Third	E	68	60	68	61	68	61	68	61	0.1	0.8	0.3	0.4	50	-	NO	NO	NO	NO	NO
16.3	12236	15 ANGELO STREET NORTH SYDNEY	Ground	N	46	40	46	39	46	40	46	40	-0.3	-0.6	-0.2	-0.6	50	-	NO	NO	NO	NO	NO
16.3	12236	15 ANGELO STREET NORTH SYDNEY	Ground	W	44	38	43	37	44	38	44	38	-0.6	-0.9	-0.5	-0.9	50	-	NO	NO	NO	NO	NO
16.3	12236	15 ANGELO STREET NORTH SYDNEY	Ground	N	44	38	43	37	44	38	44	37	-0.5	-1.0	-0.5	-1.0	50	-	NO	NO	NO	NO	NO
16.3	12236	15 ANGELO STREET NORTH SYDNEY	Ground	W	43	38	43	37	44	38	43	37	-0.5	-0.9	-0.5	-0.8	50	-	NO	NO	NO	NO	NO
16.3	12236	15 ANGELO STREET NORTH SYDNEY	Ground	S	48	41	48	41	49	42	49	42	0.1	0.4	0.2	0.1	50	-	NO	NO	NO	NO	NO
16.3	12236	15 ANGELO STREET NORTH SYDNEY	Ground	W	44	38	43	37	44	38	44	38	-0.5	-0.7	-0.4	-0.7	50	-	NO	NO	NO	NO	NO
16.3	12236	15 ANGELO STREET NORTH SYDNEY	Ground	S	56	49	57	50	57	50	57	50	0.3	1.0	0.4	0.5	50	-	NO	NO	NO	NO	NO
16.3	12236	15 ANGELO STREET NORTH SYDNEY	Ground	E	59	51	59	52	59	52	60	52	0.4	1.1	0.4	0.6	50	-	NO	NO	NO	NO	NO
16.3	12236	15 ANGELO STREET NORTH SYDNEY	Ground	S	59	51	59	52	59	52	60	52	0.3	1.1	0.4	0.5	50	-	NO	NO	NO	NO	NO
16.3	12236	15 ANGELO STREET NORTH SYDNEY	Ground	E	60	52	60	53	61	53	61	54	0.3	1.1	0.5	0.5	50	-	NO	NO	NO	NO	NO
16.3	12236	15 ANGELO STREET NORTH SYDNEY	Ground	N	55	47	55	48	55	48	56	48	0.2	0.9	0.4	0.4	50	-	NO	NO	NO	NO	NO
16.3	12236	15 ANGELO STREET NORTH SYDNEY	Ground	E	60	52	60	53	61	53	61	54	0.3	1.1	0.5	0.5	50	-	NO	NO	NO	NO	NO
16.3	12236	15 ANGELO STREET NORTH SYDNEY	Ground	N	55	47	55	48	55	48	56	48	0.2	0.9	0.4	0.4	50	-	NO	NO	NO	NO	NO
16.3	12236	15 ANGELO STREET NORTH SYDNEY	Ground	E	56	48	56	49	57	49	57	50	0.3	0.9	0.4	0.4	50	-	NO	NO	NO	NO	NO
16.3	12236	15 ANGELO STREET NORTH SYDNEY	First	N	47	41	47	40	48	41	48	41	-0.1	-0.4	-0.1	-0.5	50	-	NO	NO	NO	NO	NO
16.3	12236	15 ANGELO STREET NORTH SYDNEY	First	W	45	39	45	38	46	39	45	39	-0.5	-0.7	-0.5	-0.7	50	-	NO	NO	NO	NO	NO
16.3	12236	15 ANGELO STREET NORTH SYDNEY	First	N	45	39	44	38	45	39	45	39	-0.5	-0.8	-0.4	-0.8	50	-	NO	NO	NO	NO	NO
16.3	12236	15 ANGELO STREET NORTH SYDNEY	First	W	45	39	44	38	45	39	45	38	-0.4	-0.7	-0.4	-0.7	50	-	NO	NO	NO	NO	NO
16.3	12236	15 ANGELO STREET NORTH SYDNEY	First	S	50	43	51	44	51	44	51	44	0.2	0.6	0.3	0.3	50	-	NO	NO	NO	NO	NO
16.3	12236	15 ANGELO STREET NORTH SYDNEY	First	W	45	39	45	38	46	39	45	39	-0.3	-0.4	-0.3	-0.5	50	-	NO	NO	NO	NO	NO
16.3	12236	15 ANGELO STREET NORTH SYDNEY	First	S	58	50	58	51	58	51	59	51	0.3	1.1	0.4	0.5	50	-	NO	NO	NO	NO	NO
16.3	12236	15 ANGELO STREET NORTH SYDNEY	First	E	60	52	60	53	60	53	61	53	0.3	1.0	0.4	0.6	50	-	NO	NO	NO	NO	NO
16.3	12236	15 ANGELO STREET NORTH SYDNEY	First	S	60	52	60	53	60	53	61	53	0.3	1.1	0.5	0.5	50	-	NO	NO	NO	NO	NO
16.3	12236	15 ANGELO STREET NORTH SYDNEY	First	E	61	53	61	54	61	54	62	54	0.3	1.1	0.5	0.5	50	-	NO	NO	NO	NO	NO
16.3	12236	15 ANGELO STREET NORTH SYDNEY	First	N	56	48	56	49	56	49	57	49	0.2	0.9	0.4	0.4	50	-	NO	NO	NO	NO	NO
16.3	12236	15 ANGELO STREET NORTH SYDNEY	First	E	57	49	57	50	58	50	58	51	0.2	1.0	0.4	0.5	50	-	NO	NO	NO	NO	NO
16.3	12236	15 ANGELO STREET NORTH SYDNEY	Second	N	49	42	49	42	49	43	49	43	-0.2	-0.4	-0.1	-0.4	50	-	NO	NO	NO	NO	NO
16.3	12236	15 ANGELO STREET NORTH SYDNEY	Second	W	47	41	47	40	48	41	47	41	-0.4	-0.6	-0.4	-0.5	50	-	NO	NO	NO	NO	NO
16.3	12236	15 ANGELO STREET NORTH SYDNEY	Second	N	47	41	47	40	48	41	47	41	-0.4	-0.6	-0.3	-0.6	50	-	NO	NO	NO	NO	NO
16.3	12236	15 ANGELO STREET NORTH SYDNEY	Second	W	46	40	46	40	47	41	47	40	-0.3	-0.6	-0.3	-0.5	50	-	NO	NO	NO	NO	NO
16.3	12236	15 ANGELO STREET NORTH SYDNEY	Second	S	52	45	52	45	53	46	53	46	0.2	0.6	0.3	0.3	50	-	NO	NO	NO	NO	NO
16.3	12236	15 ANGELO STREET NORTH SYDNEY	Second	W	47	41	47	40	48	41	47	41	-0.2	-0.2	-0.2	-0.3	50	-	NO	NO	NO	NO	NO
16.3	12236	15 ANGELO STREET NORTH SYDNEY	Second	S	58	50	58	51	59	51	59	52	0.3	1.1	0.4	0.5	50	-	NO	NO	NO	NO	NO
16.3	12236	15 ANGELO STREET NORTH SYDNEY	Second	E	60	52	60	53	61	53	61	54	0.3	1.0	0.4	0.6	50	-	NO	NO	NO	NO	NO
16.3	12236	15 ANGELO STREET NORTH SYDNEY	Second	S	60	52	60	53	61	53	61	54	0.3	1.1	0.4	0.5	50	-	NO	NO	NO	NO	NO
16.3	12236	15 ANGELO STREET NORTH SYDNEY	Second	E	61	53	62	54	62	54	62	55	0.3	1.1	0.5	0.5	50	-	NO	NO	NO	NO	NO
16.3	12236	15 ANGELO STREET NORTH SYDNEY	Second	N	56	49	57	49	57	50	57	50	0.2	0.8	0.4	0.4	50	-	NO	NO	NO	NO	NO
16.3	12236	15 ANGELO STREET NORTH SYDNEY	Second	E	58	50	58	51	58	51	59	51	0.3	0.9	0.4	0.5	50	-	NO	NO	NO	NO	NO
16.3	12272	15 ANGELO STREET NORTH SYDNEY	Ground	NW	44	38	43	37	44	38	43	37	-1.0	-1.1	-1.0	-1.0	50	-	NO	NO	NO	NO	NO
16.3	12272	15 ANGELO STREET NORTH SYDNEY	Ground	SW	47	41	47	41	48	41	47	42	-0.6	0.1	-0.6	0.3	50	-	NO	NO	NO	NO	NO
16.3	12272	15 ANGELO STREET NORTH SYDNEY	Ground	SE	58	51	58	52	58	51	58	52	-0.1	1.0	-0.3	1.2	50	-	NO	NO	NO	NO	NO
16.3	12272	15 ANGELO STREET NORTH SYDNEY	Ground	NE	44	38	44	38	45	39	44	38	-0.4	-0.6	-0.3	-0.6	50	-	NO	NO	NO	NO	NO
16.3	12272	15 ANGELO STREET NORTH SYDNEY	Ground	SE	48	40	48	41	48	41	48	41	0.1	0.3	0.1	0.0	50	-	NO	NO	NO	NO	NO

NCA	Receiver ID	Address	Floor Level	Facade	Opening Year 2027				Design Year 2037				Increase (Do Smthng - Do Nothing)				NCG project road noise criteria		Do noise levels exceed the cumulative limit with project roads adding ≥2dB to the total noise levels?		Is the contribution from the road project Acute?		Consider further treatment?
					Do Nothing		Do Smthng		Do Nothing		Do Smthng		Opening Year 2027		Design Year 2037								
					Day	Night	Day	Night	Day	Night	Day	Night	Day	Night	Day	Night	Day	Night	Day	Night	$L_{Aeq,15hr} \geq 65dB$	$L_{Aeq,9hr} \geq 60dB$	
16.3	12272	15 ANGELO STREET NORTH SYDNEY	Ground	E	43	38	43	37	44	38	43	37	-0.7	-1.0	-0.6	-0.9	50	-	NO	NO	NO	NO	NO
16.3	12272	15 ANGELO STREET NORTH SYDNEY	First	S	44	39	44	38	45	39	44	38	-0.8	-0.9	-0.8	-0.8	50	-	NO	NO	NO	NO	NO
16.3	12272	15 ANGELO STREET NORTH SYDNEY	First	NE	43	37	43	37	44	38	43	37	-0.8	-0.9	-0.7	-0.8	50	-	NO	NO	NO	NO	NO
16.3	12272	15 ANGELO STREET NORTH SYDNEY	First	NW	45	40	44	39	46	40	45	39	-1.0	-1.0	-1.0	-1.0	50	-	NO	NO	NO	NO	NO
16.3	12272	15 ANGELO STREET NORTH SYDNEY	First	SW	48	42	47	42	48	42	48	42	-0.7	0.1	-0.6	0.3	50	-	NO	NO	NO	NO	NO
16.3	12272	15 ANGELO STREET NORTH SYDNEY	First	SE	58	51	58	52	59	52	58	53	-0.2	0.9	-0.3	1.1	50	-	NO	NO	NO	NO	NO
16.3	12272	15 ANGELO STREET NORTH SYDNEY	First	NE	46	40	46	39	47	40	46	40	-0.2	-0.2	-0.1	-0.3	50	-	NO	NO	NO	NO	NO
16.3	12272	15 ANGELO STREET NORTH SYDNEY	First	SE	50	42	50	43	50	43	50	43	0.1	0.5	0.2	0.3	50	-	NO	NO	NO	NO	NO
16.3	12272	15 ANGELO STREET NORTH SYDNEY	First	NE	51	43	51	44	51	44	52	44	0.2	0.7	0.3	0.3	50	-	NO	NO	NO	NO	NO
16.3	12272	15 ANGELO STREET NORTH SYDNEY	First	NW	45	39	44	38	46	39	45	39	-0.7	-0.6	-0.7	-0.6	50	-	NO	NO	NO	NO	NO
16.3	12272	15 ANGELO STREET NORTH SYDNEY	First	E	45	39	44	38	46	40	45	39	-0.7	-0.9	-0.6	-0.9	50	-	NO	NO	NO	NO	NO
16.3	12272	15 ANGELO STREET NORTH SYDNEY	Second	S	46	40	46	40	47	41	46	40	-0.7	-0.8	-0.8	-0.7	50	-	NO	NO	NO	NO	NO
16.3	12272	15 ANGELO STREET NORTH SYDNEY	Second	NE	45	39	45	39	46	40	45	39	-0.6	-0.6	-0.6	-0.6	50	-	NO	NO	NO	NO	NO
16.3	12272	15 ANGELO STREET NORTH SYDNEY	Second	NW	48	42	47	41	48	42	47	41	-1.0	-1.1	-1.0	-1.1	50	-	NO	NO	NO	NO	NO
16.3	12272	15 ANGELO STREET NORTH SYDNEY	Second	SW	49	43	48	43	49	43	49	43	-0.6	0.1	-0.6	0.2	50	-	NO	NO	NO	NO	NO
16.3	12272	15 ANGELO STREET NORTH SYDNEY	Second	SE	59	52	58	52	59	52	59	53	-0.2	0.9	-0.3	1.2	50	-	NO	NO	NO	NO	NO
16.3	12272	15 ANGELO STREET NORTH SYDNEY	Second	NE	49	42	49	43	50	43	50	43	0.1	0.4	0.1	0.2	50	-	NO	NO	NO	NO	NO
16.3	12272	15 ANGELO STREET NORTH SYDNEY	Second	SE	51	44	51	44	52	45	52	45	0.2	0.6	0.2	0.3	50	-	NO	NO	NO	NO	NO
16.3	12272	15 ANGELO STREET NORTH SYDNEY	Second	NE	52	44	52	45	53	45	53	46	0.2	0.7	0.3	0.3	50	-	NO	NO	NO	NO	NO
16.3	12272	15 ANGELO STREET NORTH SYDNEY	Second	NW	47	41	46	40	47	41	47	40	-0.7	-0.6	-0.6	-0.5	50	-	NO	NO	NO	NO	NO
16.3	12272	15 ANGELO STREET NORTH SYDNEY	Second	E	47	41	46	40	48	42	47	41	-0.7	-0.7	-0.6	-0.7	50	-	NO	NO	NO	NO	NO
16.3	12273	15 ANGELO STREET NORTH SYDNEY	Ground	SW	44	38	43	37	44	38	43	37	-0.7	-1.0	-0.8	-0.8	50	-	NO	NO	NO	NO	NO
16.3	12273	15 ANGELO STREET NORTH SYDNEY	Ground	NW	43	38	43	37	44	38	43	37	-0.8	-1.2	-0.7	-1.1	50	-	NO	NO	NO	NO	NO
16.3	12273	15 ANGELO STREET NORTH SYDNEY	Ground	NE	44	38	43	37	45	39	44	38	-0.7	-1.2	-0.7	-1.1	50	-	NO	NO	NO	NO	NO
16.3	12273	15 ANGELO STREET NORTH SYDNEY	Ground	N	44	38	43	37	44	38	43	37	-0.9	-1.2	-0.9	-1.1	50	-	NO	NO	NO	NO	NO
16.3	12273	15 ANGELO STREET NORTH SYDNEY	Ground	W	43	37	42	36	44	38	43	37	-0.8	-0.9	-0.8	-0.8	50	-	NO	NO	NO	NO	NO
16.3	12273	15 ANGELO STREET NORTH SYDNEY	Ground	S	43	37	42	37	44	38	43	37	-0.8	-0.9	-0.9	-0.8	50	-	NO	NO	NO	NO	NO
16.3	12273	15 ANGELO STREET NORTH SYDNEY	Ground	W	44	38	43	37	45	38	44	38	-0.7	-0.6	-0.8	-0.4	50	-	NO	NO	NO	NO	NO
16.3	12273	15 ANGELO STREET NORTH SYDNEY	Ground	S	46	39	46	39	46	40	46	40	-0.1	-0.1	0.0	-0.2	50	-	NO	NO	NO	NO	NO
16.3	12273	15 ANGELO STREET NORTH SYDNEY	Ground	W	43	37	43	37	44	38	43	37	-0.7	-0.8	-0.6	-0.8	50	-	NO	NO	NO	NO	NO
16.3	12273	15 ANGELO STREET NORTH SYDNEY	Ground	S	52	44	52	45	52	45	52	45	0.2	0.7	0.3	0.4	50	-	NO	NO	NO	NO	NO
16.3	12273	15 ANGELO STREET NORTH SYDNEY	Ground	E	46	40	45	39	46	41	46	40	-0.5	-1.1	-0.5	-1.1	50	-	NO	NO	NO	NO	NO
16.3	12273	15 ANGELO STREET NORTH SYDNEY	Ground	S	52	44	52	45	52	45	52	45	0.2	0.7	0.3	0.4	50	-	NO	NO	NO	NO	NO
16.3	12273	15 ANGELO STREET NORTH SYDNEY	Ground	E	46	40	45	39	46	41	46	40	-0.5	-1.1	-0.5	-1.1	50	-	NO	NO	NO	NO	NO
16.3	12273	15 ANGELO STREET NORTH SYDNEY	Ground	N	48	42	47	41	48	42	48	41	-0.7	-1.1	-0.6	-1.1	50	-	NO	NO	NO	NO	NO
16.3	12273	15 ANGELO STREET NORTH SYDNEY	First	SW	45	39	45	38	46	40	45	39	-0.7	-0.8	-0.7	-0.7	50	-	NO	NO	NO	NO	NO
16.3	12273	15 ANGELO STREET NORTH SYDNEY	First	NW	45	39	44	38	46	40	45	39	-0.7	-0.9	-0.6	-0.9	50	-	NO	NO	NO	NO	NO
16.3	12273	15 ANGELO STREET NORTH SYDNEY	First	NE	46	40	45	39	46	40	46	39	-0.6	-1.1	-0.6	-1.0	50	-	NO	NO	NO	NO	NO
16.3	12273	15 ANGELO STREET NORTH SYDNEY	First	N	46	40	45	39	46	40	45	39	-0.9	-1.1	-0.8	-1.0	50	-	NO	NO	NO	NO	NO
16.3	12273	15 ANGELO STREET NORTH SYDNEY	First	W	45	39	45	38	46	40	45	39	-0.7	-0.6	-0.7	-0.5	50	-	NO	NO	NO	NO	NO
16.3	12273	15 ANGELO STREET NORTH SYDNEY	First	S	45	39	44	38	45	39	44	39	-0.8	-0.8	-0.9	-0.7	50	-	NO	NO	NO	NO	NO
16.3	12273	15 ANGELO STREET NORTH SYDNEY	First	W	45	39	45	39	46	40	45	39	-0.7	-0.6	-0.7	-0.4	50	-	NO	NO	NO	NO	NO
16.3	12273	15 ANGELO STREET NORTH SYDNEY	First	S	48	41	48	41	48	41	48	41	-0.1	0.1	0.0	0.0	50	-	NO	NO	NO	NO	NO
16.3	12273	15 ANGELO STREET NORTH SYDNEY	First	W	45	39	44	38	45	39	45	39	-0.5	-0.6	-0.6	-0.5	50	-	NO	NO	NO	NO	NO
16.3	12273	15 ANGELO STREET NORTH SYDNEY	First	S	53	45	53	46	53	46	54	46	0.3	0.8	0.3	0.3	50	-	NO	NO	NO	NO	NO
16.3	12273	15 ANGELO STREET NORTH SYDNEY	First	E	48	42	47	41	48	42	47	41	-0.6	-1.0	-0.5	-1.0	50	-	NO	NO	NO	NO	NO
16.3	12273	15 ANGELO STREET NORTH SYDNEY	First	N	49	43	48	42	50	44	49	43	-0.7	-1.2	-0.6	-1.2	50	-	NO	NO	NO	NO	NO
16.3	12273	15 ANGELO STREET NORTH SYDNEY	Second	SW	47	41	47	41	48	42	47	41	-0.6	-0.6	-0.6	-0.5	50	-	NO	NO	NO	NO	NO
16.3	12273	15 ANGELO STREET NORTH SYDNEY	Second	NW	48	42	47	41	48	42	48	41	-0.6	-0.8	-0.6	-0.7	50	-	NO	NO	NO	NO	NO
16.3	12273	15 ANGELO STREET NORTH SYDNEY	Second	NE	48	43	48	41	49	43	48	42	-0.8	-1.1	-0.7	-1.1	50	-	NO	NO	NO	NO	NO
16.3	12273	15 ANGELO STREET NORTH SYDNEY	Second	N	50	44	49	43	50	44	49	43	-0.9	-1.2	-0.8	-1.2	50	-	NO	NO	NO	NO	NO
16.3	12273	15 ANGELO STREET NORTH SYDNEY	Second	W	48	41	47	41	48	42	47	41	-0.7	-0.5	-0.7	-0.4	50	-	NO	NO	NO	NO	NO
16.3	12273	15 ANGELO STREET NORTH SYDNEY	Second	S	47	41	46	40	47	41	47	40	-0.7	-0.8	-0.8	-0.8	50	-	NO	NO	NO	NO	NO
16.3	12273	15 ANGELO STREET NORTH SYDNEY	Second	W	47	41	47	40	48	41	47	41	-0.6	-0.4	-0.6	-0.4	50	-	NO	NO	NO	NO	NO
16.3	12273	15 ANGELO STREET NORTH SYDNEY	Second	S	49	42	49	43	50	43	50	43	0.0	0.2	0.0	0.1	50	-	NO	NO	NO	NO	NO
16.3	12273	15 ANGELO STREET NORTH SYDNEY	Second	W	47	40	46	40	47	41	47	40	-0.5	-0.4	-0.5	-0.4	50	-	NO	NO	NO	NO	NO
16.3	12273	15 ANGELO STREET NORTH SYDNEY	Second	S	54	46	54	47	54	47	55	47	0.2	0.8	0.3	0.3	50	-	NO	NO	NO	NO	NO
16.3	12273	15 ANGELO STREET NORTH SYDNEY	Second	E	49	43	49	42	50	44	49	43	-0.6	-1.0	-0.5	-1.0	50	-	NO	NO	NO	NO	NO
16.3	12273	15 ANGELO STREET NORTH SYDNEY	Second	N	51	45	50	44	51	45	51	44	-0.7	-1.1	-0.7	-1.1	50	-	NO	NO	NO	NO	NO
16.3	12296	15 ANGELO STREET NORTH SYDNEY	Ground	N	59	51	59	52	59	52	60	52	0.3	1.0	0.4	0.5	50	-	NO	NO	NO	NO	NO
16.3	12296	15 ANGELO STREET NORTH SYDNEY	Ground	E	57	49	58	50	58	50	58	51	0.3	1.0	0.4	0.5	50	-	NO	NO	NO	NO	NO
16.3	12296	15 ANGELO STREET NORTH SYDNEY	Ground	N	48	41	48	42	49	42	49	42	0.0	0.1	0.2	-0.1	50	-	NO	NO	NO	NO	NO
16.3	12296	15 ANGELO STREET NORTH SYDNEY	Ground	W	46	40	46	39	46	40	46	39	-0.2	-0.6	-0.2	-0.6	50	-	NO	NO	NO	NO	NO
16.3	12296	15 ANGELO STREET NORTH SYDNEY	Ground	S	58	50	58	51	59	51	59	52	0.2	1.1	0.4	0.5	50	-	NO	NO	NO	NO	NO

NCA	Receiver ID	Address	Floor Level	Facade	Opening Year 2027				Design Year 2037				Increase (Do Smthng - Do Nothing)				NCG project road noise criteria		Do noise levels exceed the cumulative limit with project roads adding ≥2dB to the total noise levels?		Is the contribution from the road project Acute?		Consider further treatment?
					Do Nothing		Do Smthng		Do Nothing		Do Smthng		Opening Year 2027		Design Year 2037								
					Day	Night	Day	Night	Day	Night	Day	Night	Day	Night	Day	Night	Day	Night	Day	Night	$L_{Aeq,15hr} \geq 65dB$	$L_{Aeq,9hr} \geq 60dB$	
16.3	12296	15 ANGELO STREET NORTH SYDNEY	Ground	E	64	56	64	57	65	57	65	58	0.2	1.1	0.4	0.5	50	-	NO	NO	NO	NO	NO
16.3	12296	15 ANGELO STREET NORTH SYDNEY	Ground	S	64	56	65	58	65	58	65	58	0.2	1.1	0.4	0.5	50	-	NO	NO	NO	NO	NO
16.3	12296	15 ANGELO STREET NORTH SYDNEY	Ground	E	66	58	66	59	67	59	67	60	0.2	1.0	0.4	0.5	50	-	NO	NO	NO	NO	NO
16.3	12296	15 ANGELO STREET NORTH SYDNEY	First	N	60	52	60	53	60	53	61	53	0.3	1.1	0.4	0.5	50	-	NO	NO	NO	NO	NO
16.3	12296	15 ANGELO STREET NORTH SYDNEY	First	E	58	51	59	52	59	52	59	52	0.3	1.0	0.4	0.5	50	-	NO	NO	NO	NO	NO
16.3	12296	15 ANGELO STREET NORTH SYDNEY	First	N	52	44	52	45	52	45	52	45	0.2	0.5	0.3	0.1	50	-	NO	NO	NO	NO	NO
16.3	12296	15 ANGELO STREET NORTH SYDNEY	First	W	48	41	48	41	49	42	49	42	0.0	-0.4	-0.1	-0.4	50	-	NO	NO	NO	NO	NO
16.3	12296	15 ANGELO STREET NORTH SYDNEY	First	S	59	51	60	52	60	52	60	53	0.3	1.1	0.4	0.5	50	-	NO	NO	NO	NO	NO
16.3	12296	15 ANGELO STREET NORTH SYDNEY	First	E	65	57	65	58	65	58	66	59	0.3	1.1	0.4	0.5	50	-	NO	NO	NO	NO	NO
16.3	12296	15 ANGELO STREET NORTH SYDNEY	First	S	65	57	65	58	66	58	66	59	0.2	1.1	0.4	0.5	50	-	NO	NO	NO	NO	NO
16.3	12296	15 ANGELO STREET NORTH SYDNEY	First	E	67	59	67	60	67	60	67	60	0.2	1.0	0.4	0.5	50	-	NO	NO	NO	NO	NO
16.3	37953	15 ANGELO STREET NORTH SYDNEY	Ground	W	46	40	46	40	47	40	47	40	-0.3	0.0	-0.4	0.1	50	-	NO	NO	NO	NO	NO
16.3	37953	15 ANGELO STREET NORTH SYDNEY	Ground	S	44	38	43	37	44	38	43	37	-0.9	-0.9	-0.8	-0.9	50	-	NO	NO	NO	NO	NO
16.3	37953	15 ANGELO STREET NORTH SYDNEY	Ground	NE	45	40	45	38	46	40	45	39	-0.8	-1.3	-0.8	-1.3	50	-	NO	NO	NO	NO	NO
16.3	37953	15 ANGELO STREET NORTH SYDNEY	Ground	N	47	41	47	40	48	41	47	41	-0.5	-0.8	-0.5	-0.7	50	-	NO	NO	NO	NO	NO
16.3	37953	15 ANGELO STREET NORTH SYDNEY	Ground	NW	49	42	48	42	49	43	49	42	-0.4	-0.6	-0.5	-0.6	50	-	NO	NO	NO	NO	NO
16.3	37953	15 ANGELO STREET NORTH SYDNEY	Ground	W	49	42	49	43	50	43	49	43	-0.2	0.4	-0.4	0.4	50	-	NO	NO	NO	NO	NO
16.3	37953	15 ANGELO STREET NORTH SYDNEY	First	W	48	41	47	41	48	42	48	42	-0.4	0.0	-0.5	0.1	50	-	NO	NO	NO	NO	NO
16.3	37953	15 ANGELO STREET NORTH SYDNEY	First	S	45	39	44	38	46	40	45	39	-0.9	-0.9	-0.8	-0.8	50	-	NO	NO	NO	NO	NO
16.3	37953	15 ANGELO STREET NORTH SYDNEY	First	NE	48	42	47	40	48	42	47	41	-0.8	-1.2	-0.7	-1.2	50	-	NO	NO	NO	NO	NO
16.3	37953	15 ANGELO STREET NORTH SYDNEY	First	N	50	43	49	42	50	44	50	43	-0.5	-0.7	-0.5	-0.7	50	-	NO	NO	NO	NO	NO
16.3	37953	15 ANGELO STREET NORTH SYDNEY	First	NW	50	44	50	43	51	44	50	44	-0.5	-0.7	-0.5	-0.6	50	-	NO	NO	NO	NO	NO
16.3	37953	15 ANGELO STREET NORTH SYDNEY	First	W	50	43	50	44	51	44	51	44	-0.3	0.4	-0.4	0.4	50	-	NO	NO	NO	NO	NO
16.3	37953	15 ANGELO STREET NORTH SYDNEY	Second	W	49	43	49	43	50	43	49	43	-0.4	0.0	-0.5	0.0	50	-	NO	NO	NO	NO	NO
16.3	37953	15 ANGELO STREET NORTH SYDNEY	Second	S	48	42	47	41	48	42	47	41	-0.9	-0.9	-0.9	-0.8	50	-	NO	NO	NO	NO	NO
16.3	37953	15 ANGELO STREET NORTH SYDNEY	Second	NE	50	44	49	43	51	45	50	43	-0.7	-1.2	-0.6	-1.2	50	-	NO	NO	NO	NO	NO
16.3	37953	15 ANGELO STREET NORTH SYDNEY	Second	N	52	46	52	45	53	46	53	46	-0.3	-0.4	-0.3	-0.3	50	-	NO	NO	NO	NO	NO
16.3	37953	15 ANGELO STREET NORTH SYDNEY	Second	NW	52	45	52	45	52	46	52	45	-0.3	-0.5	-0.4	-0.6	50	-	NO	NO	NO	NO	NO
16.3	37953	15 ANGELO STREET NORTH SYDNEY	Second	W	51	45	51	45	52	45	52	45	-0.3	0.3	-0.5	0.3	50	-	NO	NO	NO	NO	NO
18.3	13031	175 BEN BOYD ROAD NEUTRAL BAY	Ground	N	48	43	46	41	48	44	46	41	-1.9	-2.4	-1.8	-2.5	50	-	NO	NO	NO	NO	NO
18.3	13031	175 BEN BOYD ROAD NEUTRAL BAY	Ground	W	48	44	47	41	49	44	47	42	-1.7	-2.5	-1.8	-2.4	50	-	NO	NO	NO	NO	NO
18.3	13031	175 BEN BOYD ROAD NEUTRAL BAY	Ground	S	49	45	47	42	50	45	48	42	-2.0	-2.7	-2.0	-2.6	50	-	NO	NO	NO	NO	NO
18.3	13031	175 BEN BOYD ROAD NEUTRAL BAY	Ground	E	48	44	47	41	49	44	47	42	-1.6	-2.2	-1.6	-2.1	50	-	NO	NO	NO	NO	NO
18.3	13031	175 BEN BOYD ROAD NEUTRAL BAY	Ground	N	48	43	46	40	48	43	46	41	-1.8	-2.5	-1.8	-2.5	50	-	NO	NO	NO	NO	NO
18.3	13067	175 BEN BOYD ROAD NEUTRAL BAY	Ground	N	45	41	44	39	46	41	44	39	-1.5	-1.9	-1.5	-1.9	50	-	NO	NO	NO	NO	NO
18.3	13067	175 BEN BOYD ROAD NEUTRAL BAY	Ground	E	45	40	44	39	45	41	44	39	-1.4	-1.9	-1.4	-1.8	50	-	NO	NO	NO	NO	NO
18.3	13067	175 BEN BOYD ROAD NEUTRAL BAY	Ground	N	47	42	45	40	47	43	46	41	-1.7	-2.2	-1.7	-2.2	50	-	NO	NO	NO	NO	NO
18.3	13067	175 BEN BOYD ROAD NEUTRAL BAY	Ground	W	51	47	49	44	52	47	50	45	-1.8	-2.5	-1.8	-2.5	50	-	NO	NO	NO	NO	NO
18.3	13067	175 BEN BOYD ROAD NEUTRAL BAY	Ground	S	52	47	49	44	52	48	50	44	-2.8	-3.4	-2.7	-3.5	50	-	NO	NO	NO	NO	NO
18.3	13067	175 BEN BOYD ROAD NEUTRAL BAY	Ground	E	42	37	40	35	42	37	40	35	-1.6	-2.1	-1.6	-2.2	50	-	NO	NO	NO	NO	NO
18.3	13067	175 BEN BOYD ROAD NEUTRAL BAY	Ground	S	42	37	40	35	42	38	41	35	-1.6	-2.2	-1.6	-2.2	50	-	NO	NO	NO	NO	NO
18.3	13067	175 BEN BOYD ROAD NEUTRAL BAY	Ground	E	44	40	43	38	45	40	43	38	-1.3	-1.8	-1.3	-1.8	50	-	NO	NO	NO	NO	NO
18.3	13067	175 BEN BOYD ROAD NEUTRAL BAY	Ground	N	44	40	43	38	45	40	43	38	-1.4	-1.9	-1.4	-1.9	50	-	NO	NO	NO	NO	NO
18.3	13067	175 BEN BOYD ROAD NEUTRAL BAY	Ground	E	44	39	42	37	44	40	43	38	-1.4	-1.9	-1.4	-1.8	50	-	NO	NO	NO	NO	NO
18.3	13067	175 BEN BOYD ROAD NEUTRAL BAY	Ground	SE	43	39	42	37	44	39	42	37	-1.5	-2.0	-1.5	-2.0	50	-	NO	NO	NO	NO	NO
18.3	13067	175 BEN BOYD ROAD NEUTRAL BAY	Ground	N	44	39	43	37	44	40	43	38	-1.4	-1.9	-1.4	-1.9	50	-	NO	NO	NO	NO	NO
18.3	13067	175 BEN BOYD ROAD NEUTRAL BAY	Ground	SE	44	39	43	38	44	40	43	38	-1.4	-1.9	-1.4	-1.9	50	-	NO	NO	NO	NO	NO
18.3	13067	175 BEN BOYD ROAD NEUTRAL BAY	First	N	47	42	45	40	47	43	46	41	-1.5	-2.0	-1.5	-2.0	50	-	NO	NO	NO	NO	NO
18.3	13067	175 BEN BOYD ROAD NEUTRAL BAY	First	E	47	42	45	40	47	42	45	40	-1.5	-2.0	-1.5	-2.0	50	-	NO	NO	NO	NO	NO
18.3	13067	175 BEN BOYD ROAD NEUTRAL BAY	First	N	49	45	48	42	50	45	48	43	-1.8	-2.3	-1.7	-2.2	50	-	NO	NO	NO	NO	NO
18.3	13067	175 BEN BOYD ROAD NEUTRAL BAY	First	W	53	49	52	46	54	49	52	47	-1.8	-2.5	-1.8	-2.5	50	-	NO	NO	NO	NO	NO
18.3	13067	175 BEN BOYD ROAD NEUTRAL BAY	First	S	54	49	51	46	54	49	51	46	-3.0	-3.5	-2.9	-3.6	50	-	NO	NO	NO	NO	NO
18.3	13067	175 BEN BOYD ROAD NEUTRAL BAY	First	E	44	39	42	37	44	40	43	37	-1.6	-2.2	-1.6	-2.2	50	-	NO	NO	NO	NO	NO
18.3	13067	175 BEN BOYD ROAD NEUTRAL BAY	First	S	44	40	43	38	45	40	43	38	-1.7	-2.3	-1.6	-2.3	50	-	NO	NO	NO	NO	NO
18.3	13067	175 BEN BOYD ROAD NEUTRAL BAY	First	E	46	41	45	40	46	42	45	40	-1.4	-1.9	-1.4	-1.9	50	-	NO	NO	NO	NO	NO
18.3	13067	175 BEN BOYD ROAD NEUTRAL BAY	First	N	46	42	45	40	47	42	45	40	-1.5	-2.0	-1.6	-2.0	50	-	NO	NO	NO	NO	NO
18.3	13067	175 BEN BOYD ROAD NEUTRAL BAY	First	E	46	41	44	39	46	41	44	39	-1.5	-2.0	-1.5	-2.0	50	-	NO	NO	NO	NO	NO
18.3	13067	175 BEN BOYD ROAD NEUTRAL BAY	First	SE	45	41	44	39	46	41	44	39	-1.6	-2.2	-1.6	-2.2	50	-	NO	NO	NO	NO	NO
18.3	13067	175 BEN BOYD ROAD NEUTRAL BAY	First	N	46	41	44	39	46	42	45	40	-1.5	-2.0	-1.5	-2.0	50	-	NO	NO	NO	NO	NO
18.3	13067	175 BEN BOYD ROAD NEUTRAL BAY	First	SE	46	41	44	39	46	42	45	40	-1.5	-2.1	-1.5	-2.0	50	-	NO	NO	NO	NO	NO
18.3	13067	175 BEN BOYD ROAD NEUTRAL BAY	Second	N	49	45	48	42	50	45	48	43	-1.7	-2.3	-1.7	-2.3	50	-	NO	NO	NO	NO	NO
18.3	13067	175 BEN BOYD ROAD NEUTRAL BAY	Second	E	49	44	47	42	49	45	48	42	-1.6	-2.2	-1.6	-2.2	50	-	NO	NO	NO	NO	NO

NCA	Receiver ID	Address	Floor Level	Facade	Opening Year 2027				Design Year 2037				Increase (Do Smthng - Do Nothing)				NCG project road noise criteria		Do noise levels exceed the cumulative limit with project roads adding ≥2dB to the total noise levels?		Is the contribution from the road project Acute?		Consider further treatment?
					Do Nothing		Do Smthng		Do Nothing		Do Smthng		Opening Year 2027		Design Year 2037								
					Day	Night	Day	Night	Day	Night	Day	Night	Day	Night	Day	Night	Day	Night	Day	Night	$L_{Aeq,15hr}$ ≥ 65dB	$L_{Aeq,9hr}$ ≥ 60dB	
18.3	13067	175 BEN BOYD ROAD NEUTRAL BAY	Second	N	52	47	50	45	52	47	50	45	-1.9	-2.4	-1.9	-2.4	50	-	NO	NO	NO	NO	NO
18.3	13067	175 BEN BOYD ROAD NEUTRAL BAY	Second	W	55	51	53	48	56	51	53	48	-2.1	-2.9	-2.2	-3.0	50	-	NO	NO	NO	NO	NO
18.3	13067	175 BEN BOYD ROAD NEUTRAL BAY	Second	S	55	51	52	47	55	51	53	47	-2.8	-3.5	-2.7	-3.5	50	-	NO	NO	NO	NO	NO
18.3	13067	175 BEN BOYD ROAD NEUTRAL BAY	Second	E	48	43	46	41	48	43	46	41	-1.7	-2.4	-1.7	-2.3	50	-	NO	NO	NO	NO	NO
18.3	13067	175 BEN BOYD ROAD NEUTRAL BAY	Second	S	48	44	46	41	49	44	47	41	-1.7	-2.4	-1.8	-2.5	50	-	NO	NO	NO	NO	NO
18.3	13067	175 BEN BOYD ROAD NEUTRAL BAY	Second	E	49	44	47	42	49	44	47	42	-1.6	-2.2	-1.6	-2.1	50	-	NO	NO	NO	NO	NO
18.3	13067	175 BEN BOYD ROAD NEUTRAL BAY	Second	N	49	44	47	42	49	45	48	42	-1.7	-2.3	-1.7	-2.2	50	-	NO	NO	NO	NO	NO
18.3	13067	175 BEN BOYD ROAD NEUTRAL BAY	Second	E	48	44	47	42	49	44	47	42	-1.6	-2.2	-1.7	-2.2	50	-	NO	NO	NO	NO	NO
18.3	13067	175 BEN BOYD ROAD NEUTRAL BAY	Second	SE	49	44	47	42	49	44	47	42	-1.8	-2.4	-1.7	-2.4	50	-	NO	NO	NO	NO	NO
18.3	13067	175 BEN BOYD ROAD NEUTRAL BAY	Second	N	49	44	47	42	49	44	47	42	-1.7	-2.3	-1.7	-2.2	50	-	NO	NO	NO	NO	NO
18.3	13067	175 BEN BOYD ROAD NEUTRAL BAY	Second	SE	49	44	47	42	49	44	47	42	-1.7	-2.2	-1.7	-2.3	50	-	NO	NO	NO	NO	NO
18.3	13102	175 BEN BOYD ROAD NEUTRAL BAY	Ground	W	47	42	45	40	47	43	45	40	-1.7	-2.4	-1.8	-2.4	50	-	NO	NO	NO	NO	NO
18.3	13102	175 BEN BOYD ROAD NEUTRAL BAY	Ground	S	46	41	44	39	46	42	44	39	-1.9	-2.6	-1.8	-2.7	50	-	NO	NO	NO	NO	NO
18.3	13102	175 BEN BOYD ROAD NEUTRAL BAY	Ground	E	47	42	46	41	47	43	46	41	-1.2	-1.6	-1.2	-1.6	50	-	NO	NO	NO	NO	NO
18.3	13102	175 BEN BOYD ROAD NEUTRAL BAY	Ground	N	47	43	46	41	48	43	46	41	-1.7	-2.0	-1.6	-2.0	50	-	NO	NO	NO	NO	NO
18.3	13102	175 BEN BOYD ROAD NEUTRAL BAY	First	W	49	44	47	42	49	45	48	42	-1.8	-2.4	-1.8	-2.5	50	-	NO	NO	NO	NO	NO
18.3	13102	175 BEN BOYD ROAD NEUTRAL BAY	First	S	48	43	46	41	48	44	46	41	-1.8	-2.7	-1.9	-2.6	50	-	NO	NO	NO	NO	NO
18.3	13102	175 BEN BOYD ROAD NEUTRAL BAY	First	E	49	44	48	42	49	44	48	43	-1.2	-1.7	-1.3	-1.7	50	-	NO	NO	NO	NO	NO
18.3	13102	175 BEN BOYD ROAD NEUTRAL BAY	First	N	50	45	48	43	50	45	48	43	-1.8	-2.1	-1.7	-2.1	50	-	NO	NO	NO	NO	NO
18.3	13102	175 BEN BOYD ROAD NEUTRAL BAY	Second	W	51	46	49	44	51	46	49	44	-1.8	-2.5	-1.8	-2.5	50	-	NO	NO	NO	NO	NO
18.3	13102	175 BEN BOYD ROAD NEUTRAL BAY	Second	S	50	46	48	43	51	46	49	43	-1.9	-2.6	-1.9	-2.7	50	-	NO	NO	NO	NO	NO
18.3	13102	175 BEN BOYD ROAD NEUTRAL BAY	Second	E	50	46	49	44	51	46	49	44	-1.2	-1.7	-1.3	-1.7	50	-	NO	NO	NO	NO	NO
18.3	13102	175 BEN BOYD ROAD NEUTRAL BAY	Second	N	51	47	49	44	52	47	50	45	-1.8	-2.3	-1.9	-2.2	50	-	NO	NO	NO	NO	NO
18.3	13133	175 BEN BOYD ROAD NEUTRAL BAY	Ground	N	48	44	47	41	49	44	47	42	-1.7	-2.2	-1.7	-2.1	50	-	NO	NO	NO	NO	NO
18.3	13133	175 BEN BOYD ROAD NEUTRAL BAY	Ground	W	48	43	46	41	48	43	46	41	-1.6	-2.0	-1.6	-2.0	50	-	NO	NO	NO	NO	NO
18.3	13133	175 BEN BOYD ROAD NEUTRAL BAY	Ground	S	47	43	46	40	48	43	46	41	-1.7	-2.2	-1.6	-2.1	50	-	NO	NO	NO	NO	NO
18.3	13133	175 BEN BOYD ROAD NEUTRAL BAY	Ground	E	49	44	47	42	49	45	48	43	-1.4	-1.9	-1.5	-1.9	50	-	NO	NO	NO	NO	NO
18.3	13155	175 BEN BOYD ROAD NEUTRAL BAY	Ground	N	50	45	48	43	50	45	48	43	-1.7	-2.1	-1.7	-2.1	50	-	NO	NO	NO	NO	NO
18.3	13155	175 BEN BOYD ROAD NEUTRAL BAY	Ground	W	47	42	46	40	47	43	46	41	-1.5	-2.0	-1.5	-1.9	50	-	NO	NO	NO	NO	NO
18.3	13155	175 BEN BOYD ROAD NEUTRAL BAY	Ground	S	48	44	47	42	49	44	47	42	-1.6	-2.2	-1.7	-2.2	50	-	NO	NO	NO	NO	NO
18.3	13155	175 BEN BOYD ROAD NEUTRAL BAY	Ground	E	49	44	47	42	49	44	47	42	-1.5	-1.9	-1.5	-2.0	50	-	NO	NO	NO	NO	NO
18.3	13161	175 BEN BOYD ROAD NEUTRAL BAY	Ground	N	47	43	46	40	48	43	46	41	-1.8	-2.3	-1.8	-2.3	50	-	NO	NO	NO	NO	NO
18.3	13161	175 BEN BOYD ROAD NEUTRAL BAY	Ground	W	51	47	50	44	51	47	50	45	-1.6	-2.1	-1.6	-2.1	50	-	NO	NO	NO	NO	NO
18.3	13161	175 BEN BOYD ROAD NEUTRAL BAY	Ground	S	48	43	46	41	48	43	46	41	-1.8	-2.4	-1.8	-2.4	50	-	NO	NO	NO	NO	NO
18.3	13161	175 BEN BOYD ROAD NEUTRAL BAY	Ground	E	48	43	46	41	48	43	46	41	-1.7	-2.3	-1.7	-2.2	50	-	NO	NO	NO	NO	NO
18.3	13161	175 BEN BOYD ROAD NEUTRAL BAY	Ground	S	48	43	46	41	48	43	46	41	-1.7	-2.3	-1.8	-2.4	50	-	NO	NO	NO	NO	NO
18.3	13161	175 BEN BOYD ROAD NEUTRAL BAY	Ground	S	48	43	46	41	48	43	46	41	-1.7	-2.3	-1.7	-2.4	50	-	NO	NO	NO	NO	NO
18.3	13161	175 BEN BOYD ROAD NEUTRAL BAY	Ground	E	47	43	46	40	48	43	46	41	-1.6	-2.1	-1.6	-2.2	50	-	NO	NO	NO	NO	NO
18.3	13161	175 BEN BOYD ROAD NEUTRAL BAY	Ground	S	48	43	46	41	48	44	47	41	-1.7	-2.2	-1.7	-2.3	50	-	NO	NO	NO	NO	NO
18.3	13161	175 BEN BOYD ROAD NEUTRAL BAY	Ground	E	48	43	46	41	48	44	47	42	-1.5	-2.1	-1.5	-2.0	50	-	NO	NO	NO	NO	NO
18.3	13161	175 BEN BOYD ROAD NEUTRAL BAY	Ground	N	50	45	48	43	50	45	48	43	-1.6	-2.1	-1.7	-2.0	50	-	NO	NO	NO	NO	NO
18.3	13161	175 BEN BOYD ROAD NEUTRAL BAY	Ground	W	49	44	47	42	49	44	47	42	-1.6	-2.1	-1.6	-2.2	50	-	NO	NO	NO	NO	NO
18.3	13161	175 BEN BOYD ROAD NEUTRAL BAY	Ground	N	49	44	47	42	49	44	47	42	-1.8	-2.3	-1.7	-2.2	50	-	NO	NO	NO	NO	NO
18.3	13161	175 BEN BOYD ROAD NEUTRAL BAY	Ground	E	47	43	46	41	48	43	46	41	-1.6	-2.2	-1.5	-2.1	50	-	NO	NO	NO	NO	NO
18.3	13161	175 BEN BOYD ROAD NEUTRAL BAY	Ground	S	48	43	46	41	48	44	47	41	-1.7	-2.3	-1.6	-2.3	50	-	NO	NO	NO	NO	NO
18.3	13161	175 BEN BOYD ROAD NEUTRAL BAY	Ground	E	48	43	46	41	48	43	47	41	-1.5	-2.0	-1.5	-2.0	50	-	NO	NO	NO	NO	NO
18.3	13169	175 BEN BOYD ROAD NEUTRAL BAY	Ground	E	48	43	46	41	48	43	46	41	-1.6	-2.0	-1.5	-2.0	50	-	NO	NO	NO	NO	NO
18.3	13169	175 BEN BOYD ROAD NEUTRAL BAY	Ground	N	50	45	48	43	50	46	48	43	-2.0	-2.4	-1.9	-2.3	50	-	NO	NO	NO	NO	NO
18.3	13169	175 BEN BOYD ROAD NEUTRAL BAY	Ground	W	51	47	50	45	52	47	50	45	-1.5	-1.9	-1.5	-1.9	50	-	NO	NO	NO	NO	NO
18.3	13169	175 BEN BOYD ROAD NEUTRAL BAY	Ground	S	48	43	46	41	48	43	46	41	-1.7	-2.2	-1.7	-2.2	50	-	NO	NO	NO	NO	NO
19.1	12574	201-203 WALKER STREET NORTH SYDNEY	Ground	N	60	55	58	53	60	56	59	53	-1.8	-2.6	-1.8	-2.7	50	-	YES	NO	NO	NO	YES
19.1	12574	201-203 WALKER STREET NORTH SYDNEY	Ground	E	57	53	55	50	58	53	56	50	-2.0	-2.8	-2.0	-2.8	50	-	YES	NO	NO	NO	YES
19.1	12574	201-203 WALKER STREET NORTH SYDNEY	Ground	N	57	52	55	50	57	53	56	50	-1.6	-2.3	-1.6	-2.4	50	-	YES	NO	NO	NO	YES
19.1	12574	201-203 WALKER STREET NORTH SYDNEY	Ground	S	56	49	57	51	57	50	58	52	0.8	1.7	1.1	1.8	50	-	NO	NO	NO	NO	NO
19.1	12574	201-203 WALKER STREET NORTH SYDNEY	Ground	W	55	48	56	50	56	48	57	50	0.8	1.6	1.1	1.7	50	-	NO	NO	NO	NO	NO
19.1	12574	201-203 WALKER STREET NORTH SYDNEY	Ground	S	59	55	58	52	60	55	58	53	-1.9	-2.6	-1.8	-2.6	50	-	YES	NO	NO	NO	YES
19.1	12574	201-203 WALKER STREET NORTH SYDNEY	Ground	E	65	61	63	58	65	61	63	58	-2.1	-2.8	-2.1	-2.9	50	-	YES	NO	NO	NO	YES
19.1	12574	201-203 WALKER STREET NORTH SYDNEY	Ground	S	70	66	68	63	71	66	68	63	-2.3	-3.1	-2.3	-3.1	50	-	YES	NO	YES	YES	YES
19.1	12574	201-203 WALKER STREET NORTH SYDNEY	Ground	E	76	72	74	69	77	72	75	70	-2.1	-2.9	-2.1	-2.9	50	-	YES	NO	YES	YES	YES
19.1	12574	201-203 WALKER STREET NORTH SYDNEY	First	N	63	58	61	56	63	59	62	56	-1.9	-2.6	-1.9	-2.7	50	-	YES	NO	NO	NO	YES
19.1	12574	201-203 WALKER STREET NORTH SYDNEY	First	E	60	55	58	53	60	56	59	53	-1.7	-2.4	-1.7	-2.4	50	-	YES	NO	NO	NO	YES
19.1	12574	201-203 WALKER STREET NORTH SYDNEY	First	N	59	55	58	53	60	55	59	53	-1.2	-1.9	-1.0	-1.9	50	-	YES	NO	NO	NO	YES

NCA	Receiver ID	Address	Floor Level	Facade	Opening Year 2027				Design Year 2037				Increase (Do Smthng - Do Nothing)				NCG project road noise criteria		Do noise levels exceed the cumulative limit with project roads adding ≥2dB to the total noise levels?		Is the contribution from the road project Acute?		Consider further treatment?
					Do Nothing		Do Smthng		Do Nothing		Do Smthng		Opening Year 2027		Design Year 2037								
					Day	Night	Day	Night	Day	Night	Day	Night	Day	Night	Day	Night	Day	Night	Day	Night	$L_{Aeq,15hr}$ ≥ 65dB	$L_{Aeq,9hr}$ ≥ 60dB	
19.1	12574	201-203 WALKER STREET NORTH SYDNEY	First	E	59	54	57	52	59	54	57	52	-1.5	-2.4	-1.5	-2.4	50	-	YES	NO	NO	NO	YES
19.1	12574	201-203 WALKER STREET NORTH SYDNEY	First	N	60	54	60	54	60	54	61	54	0.1	0.1	0.3	0.1	50	-	NO	NO	NO	NO	NO
19.1	12574	201-203 WALKER STREET NORTH SYDNEY	First	W	65	57	66	60	65	57	67	60	1.3	2.7	1.5	2.8	50	-	NO	NO	NO	NO	NO
19.1	12574	201-203 WALKER STREET NORTH SYDNEY	First	S	60	53	61	55	61	54	62	56	0.9	1.8	1.2	1.9	50	-	NO	NO	NO	NO	NO
19.1	12574	201-203 WALKER STREET NORTH SYDNEY	First	W	58	51	59	53	59	51	60	53	0.8	1.7	1.1	1.8	50	-	NO	NO	NO	NO	NO
19.1	12574	201-203 WALKER STREET NORTH SYDNEY	First	S	63	58	61	55	63	58	61	56	-2.1	-2.6	-1.9	-2.6	50	-	YES	NO	NO	NO	YES
19.1	12574	201-203 WALKER STREET NORTH SYDNEY	First	E	66	62	64	59	67	62	64	59	-2.3	-3.0	-2.3	-3.1	50	-	YES	NO	NO	NO	YES
19.1	12574	201-203 WALKER STREET NORTH SYDNEY	First	S	71	67	69	63	71	67	69	64	-2.4	-3.3	-2.4	-3.3	50	-	YES	NO	YES	YES	YES
19.1	12574	201-203 WALKER STREET NORTH SYDNEY	First	E	77	73	75	70	77	73	75	70	-2.2	-3.1	-2.2	-3.1	50	-	YES	NO	YES	YES	YES
21.2	12512	176 WALKER STREET NORTH SYDNEY	Ground	N	56	49	56	50	57	50	57	51	0.5	1.1	0.8	1.1	50	-	NO	NO	NO	NO	NO
21.2	12512	176 WALKER STREET NORTH SYDNEY	Ground	W	56	51	55	50	56	51	56	50	-0.6	-1.1	-0.4	-1.0	50	-	YES	NO	NO	NO	YES
21.2	12512	176 WALKER STREET NORTH SYDNEY	Ground	S	62	56	63	57	63	56	64	57	0.6	0.8	0.9	1.0	50	-	NO	NO	NO	NO	NO
21.2	12512	176 WALKER STREET NORTH SYDNEY	Ground	E	64	57	65	59	65	57	66	59	1.0	1.9	1.3	2.1	50	-	NO	NO	NO	NO	NO
21.2	12512	176 WALKER STREET NORTH SYDNEY	First	N	57	51	58	52	58	51	59	52	0.5	1.0	0.8	1.1	50	-	NO	NO	NO	NO	NO
21.2	12512	176 WALKER STREET NORTH SYDNEY	First	W	57	52	56	51	58	53	57	51	-0.7	-1.3	-0.5	-1.1	50	-	YES	NO	NO	NO	YES
21.2	12512	176 WALKER STREET NORTH SYDNEY	First	S	63	57	63	57	64	57	64	58	0.5	0.5	0.7	0.8	50	-	NO	NO	NO	NO	NO
21.2	12512	176 WALKER STREET NORTH SYDNEY	First	E	65	58	66	60	66	58	67	60	1.0	1.8	1.3	2.1	50	-	NO	NO	NO	NO	NO
21.2	12649	255 MILLER STREET NORTH SYDNEY	Ground	E	52	46	50	44	52	47	51	45	-1.4	-1.8	-1.3	-1.9	50	-	NO	NO	NO	NO	NO
21.2	12649	255 MILLER STREET NORTH SYDNEY	First	W	66	58	66	59	67	59	67	60	0.2	0.7	0.2	0.8	50	-	NO	NO	NO	NO	NO
21.2	12649	255 MILLER STREET NORTH SYDNEY	First	E	53	48	52	46	53	48	52	46	-1.3	-1.9	-1.3	-1.9	50	-	NO	NO	NO	NO	NO
21.2	12649	255 MILLER STREET NORTH SYDNEY	Second	W	66	58	66	59	67	59	67	59	0.2	0.7	0.2	0.8	50	-	NO	NO	NO	NO	NO
21.2	12649	255 MILLER STREET NORTH SYDNEY	Second	E	55	50	53	48	55	50	54	48	-1.4	-1.9	-1.3	-1.9	50	-	NO	NO	NO	NO	NO
21.2	12650	255 MILLER STREET NORTH SYDNEY	Ground	E	50	45	48	43	50	45	49	43	-1.5	-2.0	-1.4	-2.0	50	-	NO	NO	NO	NO	NO
21.2	12650	255 MILLER STREET NORTH SYDNEY	Ground	S	48	42	47	41	48	43	47	41	-1.0	-1.5	-1.0	-1.7	50	-	NO	NO	NO	NO	NO
21.2	12650	255 MILLER STREET NORTH SYDNEY	First	W	67	59	68	60	68	60	68	61	0.3	0.8	0.3	0.8	50	-	NO	NO	NO	NO	NO
21.2	12650	255 MILLER STREET NORTH SYDNEY	First	E	51	46	50	44	52	47	50	45	-1.5	-1.9	-1.4	-2.0	50	-	NO	NO	NO	NO	NO
21.2	12650	255 MILLER STREET NORTH SYDNEY	First	S	49	43	48	42	49	44	49	43	-0.9	-1.4	-0.9	-1.5	50	-	NO	NO	NO	NO	NO
21.2	12650	255 MILLER STREET NORTH SYDNEY	Second	W	67	59	68	60	68	60	68	61	0.2	0.8	0.3	0.8	50	-	NO	NO	NO	NO	NO
21.2	12650	255 MILLER STREET NORTH SYDNEY	Second	E	53	48	52	46	54	48	52	46	-1.5	-2.0	-1.5	-2.1	50	-	NO	NO	NO	NO	NO
21.2	12650	255 MILLER STREET NORTH SYDNEY	Second	S	50	45	49	43	51	45	50	44	-0.8	-1.3	-0.8	-1.4	50	-	NO	NO	NO	NO	NO
21.2	12651	255 MILLER STREET NORTH SYDNEY	Ground	W	65	57	65	58	65	57	66	58	0.2	0.8	0.2	0.9	50	-	NO	NO	NO	NO	NO
21.2	12651	255 MILLER STREET NORTH SYDNEY	Ground	S	62	54	62	54	62	54	62	55	0.2	0.7	0.1	0.8	50	-	NO	NO	NO	NO	NO
21.2	12651	255 MILLER STREET NORTH SYDNEY	Ground	W	61	53	61	54	62	54	62	55	0.2	0.8	0.2	0.8	50	-	NO	NO	NO	NO	NO
21.2	12651	255 MILLER STREET NORTH SYDNEY	Ground	S	54	47	54	47	54	47	54	47	-0.1	0.0	-0.1	0.1	50	-	NO	NO	NO	NO	NO
21.2	12651	255 MILLER STREET NORTH SYDNEY	Ground	SE	51	46	50	44	52	47	50	45	-1.5	-2.2	-1.4	-2.2	50	-	NO	NO	NO	NO	NO
21.2	12651	255 MILLER STREET NORTH SYDNEY	First	W	66	58	66	59	67	59	67	60	0.2	0.8	0.2	0.9	50	-	NO	NO	NO	NO	NO
21.2	12651	255 MILLER STREET NORTH SYDNEY	First	S	63	55	63	55	63	55	63	56	0.2	0.7	0.2	0.8	50	-	NO	NO	NO	NO	NO
21.2	12651	255 MILLER STREET NORTH SYDNEY	First	W	63	55	63	55	63	55	64	56	0.2	0.7	0.2	0.9	50	-	NO	NO	NO	NO	NO
21.2	12651	255 MILLER STREET NORTH SYDNEY	First	S	56	49	56	49	57	49	56	49	-0.1	-0.1	-0.1	-0.1	50	-	NO	NO	NO	NO	NO
21.2	12651	255 MILLER STREET NORTH SYDNEY	First	SE	53	48	52	46	54	49	52	47	-1.3	-2.0	-1.2	-2.0	50	-	NO	NO	NO	NO	NO
21.2	12651	255 MILLER STREET NORTH SYDNEY	Second	W	66	58	66	59	67	59	67	59	0.2	0.7	0.2	0.8	50	-	NO	NO	NO	NO	NO
21.2	12651	255 MILLER STREET NORTH SYDNEY	Second	S	63	55	63	55	63	55	64	56	0.1	0.7	0.2	0.8	50	-	NO	NO	NO	NO	NO
21.2	12651	255 MILLER STREET NORTH SYDNEY	Second	W	63	55	63	56	64	55	64	56	0.1	0.7	0.2	0.8	50	-	NO	NO	NO	NO	NO
21.2	12651	255 MILLER STREET NORTH SYDNEY	Second	S	58	51	58	51	59	52	59	52	-0.1	-0.2	-0.1	-0.2	50	-	NO	NO	NO	NO	NO
21.2	12651	255 MILLER STREET NORTH SYDNEY	Second	SE	56	51	55	49	57	51	56	50	-0.9	-1.4	-0.8	-1.5	50	-	YES	NO	NO	NO	YES
21.2	12651	255 MILLER STREET NORTH SYDNEY	Third	W	66	58	66	59	67	59	67	59	0.2	0.7	0.2	0.7	50	-	NO	NO	NO	NO	NO
21.2	12651	255 MILLER STREET NORTH SYDNEY	Third	S	64	56	64	56	64	56	64	57	0.1	0.6	0.2	0.6	50	-	NO	NO	NO	NO	NO
21.2	12651	255 MILLER STREET NORTH SYDNEY	Third	W	64	56	64	57	64	57	65	57	0.1	0.7	0.2	0.7	50	-	NO	NO	NO	NO	NO
21.2	12651	255 MILLER STREET NORTH SYDNEY	Third	S	61	54	61	54	61	55	61	54	-0.1	0.0	0.0	-0.1	50	-	NO	NO	NO	NO	NO
21.2	12651	255 MILLER STREET NORTH SYDNEY	Third	SE	59	53	59	52	60	54	59	53	-0.6	-0.9	-0.5	-1.0	50	-	NO	NO	NO	NO	NO
21.2	12714	263 MILLER STREET NORTH SYDNEY	Ground	N	51	44	51	44	52	45	51	44	-0.2	-0.3	-0.2	-0.3	50	-	NO	NO	NO	NO	NO
21.2	12714	263 MILLER STREET NORTH SYDNEY	Ground	W	63	55	63	55	63	55	64	56	0.2	0.7	0.2	0.8	50	-	NO	NO	NO	NO	NO
21.2	12714	263 MILLER STREET NORTH SYDNEY	Ground	S	54	47	54	47	55	48	55	48	-0.2	-0.2	-0.2	-0.1	50	-	NO	NO	NO	NO	NO
21.2	12714	263 MILLER STREET NORTH SYDNEY	Ground	E	48	43	47	41	49	44	47	41	-1.5	-2.1	-1.4	-2.2	50	-	NO	NO	NO	NO	NO
21.2	12787	176 WALKER STREET NORTH SYDNEY	Ground	N	55	49	55	49	56	50	56	50	0.5	0.3	0.8	0.3	50	-	NO	NO	NO	NO	NO
21.2	12787	176 WALKER STREET NORTH SYDNEY	Ground	W	49	43	50	44	50	44	51	44	0.7	0.6	1.0	0.6	50	-	NO	NO	NO	NO	NO
21.2	12787	176 WALKER STREET NORTH SYDNEY	Ground	S	47	42	45	40	47	43	46	40	-1.7	-2.5	-1.6	-2.5	50	-	NO	NO	NO	NO	NO
21.2	12787	176 WALKER STREET NORTH SYDNEY	Ground	N	50	46	49	43	51	46	50	44	-1.4	-2.1	-1.3	-2.0	50	-	NO	NO	NO	NO	NO
21.2	12787	176 WALKER STREET NORTH SYDNEY	Ground	E	51	46	49	43	51	46	49	44	-1.9	-2.5	-1.8	-2.5	50	-	NO	NO	NO	NO	NO
21.2	12787	176 WALKER STREET NORTH SYDNEY	Ground	S	48	43	46	41	48	44	47	41	-1.6	-2.5	-1.5	-2.5	50	-	NO	NO	NO	NO	NO
21.2	12787	176 WALKER STREET NORTH SYDNEY	Ground	E	52	47	50	45	52	48	51	45	-1.6	-2.3	-1.4	-2.3	50	-	NO	NO	NO	NO	NO
21.2	12787	176 WALKER STREET NORTH SYDNEY	Ground	N	54	49	54	48	55	49	55	49	0.1	-0.4	0.3	-0.2	50	-	NO	NO	NO	NO	NO

NCA	Receiver ID	Address	Floor Level	Facade	Opening Year 2027				Design Year 2037				Increase (Do Smthng - Do Nothing)				NCG project road noise criteria		Do noise levels exceed the cumulative limit with project roads adding ≥2dB to the total noise levels?		Is the contribution from the road project Acute?		Consider further treatment?
					Do Nothing		Do Smthng		Do Nothing		Do Smthng		Opening Year 2027		Design Year 2037								
					Day	Night	Day	Night	Day	Night	Day	Night	Day	Night	Day	Night	Day	Night	Day	Night	$L_{Aeq,15hr} \geq 65dB$	$L_{Aeq,9hr} \geq 60dB$	
21.2	12787	176 WALKER STREET NORTH SYDNEY	First	N	57	51	57	51	57	52	58	52	0.2	-0.1	0.6	0.0	50	-	NO	NO	NO	NO	NO
21.2	12787	176 WALKER STREET NORTH SYDNEY	First	W	51	45	51	45	51	45	52	46	0.5	0.4	0.8	0.3	50	-	NO	NO	NO	NO	NO
21.2	12787	176 WALKER STREET NORTH SYDNEY	First	S	49	44	47	41	49	44	47	42	-1.8	-2.5	-1.6	-2.5	50	-	NO	NO	NO	NO	NO
21.2	12787	176 WALKER STREET NORTH SYDNEY	First	E	49	44	47	42	49	44	48	42	-1.4	-2.1	-1.2	-2.1	50	-	NO	NO	NO	NO	NO
21.2	12787	176 WALKER STREET NORTH SYDNEY	First	N	53	48	51	46	53	48	52	46	-1.6	-2.2	-1.5	-2.2	50	-	NO	NO	NO	NO	NO
21.2	12787	176 WALKER STREET NORTH SYDNEY	First	E	52	48	51	45	53	48	51	46	-1.8	-2.5	-1.7	-2.5	50	-	NO	NO	NO	NO	NO
21.2	12787	176 WALKER STREET NORTH SYDNEY	First	S	50	45	48	43	50	46	49	43	-1.6	-2.4	-1.5	-2.4	50	-	NO	NO	NO	NO	NO
21.2	12787	176 WALKER STREET NORTH SYDNEY	First	E	54	49	53	47	55	50	53	47	-1.6	-2.2	-1.5	-2.2	50	-	NO	NO	NO	NO	NO
21.2	12787	176 WALKER STREET NORTH SYDNEY	First	N	56	51	56	50	57	51	57	51	-0.2	-0.6	0.1	-0.5	50	-	YES	NO	NO	NO	YES
21.2	12787	176 WALKER STREET NORTH SYDNEY	Second	N	59	53	58	53	59	53	59	53	-0.2	-0.5	0.2	-0.3	50	-	YES	NO	NO	NO	YES
21.2	12787	176 WALKER STREET NORTH SYDNEY	Second	W	53	47	53	47	54	48	54	47	0.0	-0.2	0.3	-0.3	50	-	NO	NO	NO	NO	NO
21.2	12787	176 WALKER STREET NORTH SYDNEY	Second	S	51	46	49	44	51	47	50	44	-1.8	-2.4	-1.6	-2.4	50	-	NO	NO	NO	NO	NO
21.2	12787	176 WALKER STREET NORTH SYDNEY	Second	E	52	47	50	45	52	47	51	45	-1.4	-2.2	-1.3	-2.1	50	-	NO	NO	NO	NO	NO
21.2	12787	176 WALKER STREET NORTH SYDNEY	Second	N	55	50	53	48	55	50	54	48	-1.6	-2.2	-1.5	-2.2	50	-	NO	NO	NO	NO	NO
21.2	12787	176 WALKER STREET NORTH SYDNEY	Second	E	55	50	53	47	55	50	53	48	-1.8	-2.3	-1.7	-2.3	50	-	NO	NO	NO	NO	NO
21.2	12787	176 WALKER STREET NORTH SYDNEY	Second	S	52	47	51	45	53	48	51	45	-1.7	-2.3	-1.5	-2.3	50	-	NO	NO	NO	NO	NO
21.2	12787	176 WALKER STREET NORTH SYDNEY	Second	E	56	51	55	49	57	52	55	50	-1.7	-2.3	-1.6	-2.2	50	-	YES	NO	NO	NO	YES
21.2	12787	176 WALKER STREET NORTH SYDNEY	Second	N	58	53	58	52	59	53	58	52	-0.5	-0.9	-0.3	-0.8	50	-	YES	NO	NO	NO	YES
21.2	12789	176 WALKER STREET NORTH SYDNEY	Ground	N	54	49	54	48	55	49	54	48	-0.7	-1.0	-0.4	-0.9	50	-	NO	NO	NO	NO	NO
21.2	12789	176 WALKER STREET NORTH SYDNEY	Ground	S	55	48	55	49	55	49	56	50	0.4	0.8	0.7	0.9	50	-	NO	NO	NO	NO	NO
21.2	12789	176 WALKER STREET NORTH SYDNEY	Ground	SE	62	54	63	56	62	54	64	57	1.1	2.4	1.3	2.6	50	-	NO	NO	NO	NO	NO
21.2	12789	176 WALKER STREET NORTH SYDNEY	Ground	E	63	55	64	58	64	56	65	58	1.2	2.6	1.4	2.7	50	-	NO	NO	NO	NO	NO
21.2	12789	176 WALKER STREET NORTH SYDNEY	Ground	N	61	53	61	55	61	54	62	56	0.8	1.9	1.1	2.0	50	-	NO	NO	NO	NO	NO
21.2	12789	176 WALKER STREET NORTH SYDNEY	Ground	E	60	53	61	54	61	53	62	55	0.8	1.6	1.1	1.8	50	-	NO	NO	NO	NO	NO
21.2	12789	176 WALKER STREET NORTH SYDNEY	Ground	N	54	48	54	48	54	48	54	48	-0.1	-0.2	0.1	-0.1	50	-	NO	NO	NO	NO	NO
21.2	12789	176 WALKER STREET NORTH SYDNEY	Ground	E	52	47	52	46	53	47	53	46	-0.6	-0.9	-0.3	-0.8	50	-	NO	NO	NO	NO	NO
21.2	12789	176 WALKER STREET NORTH SYDNEY	Ground	S	55	49	55	49	56	49	56	50	0.3	0.6	0.7	0.7	50	-	NO	NO	NO	NO	NO
21.2	12789	176 WALKER STREET NORTH SYDNEY	Ground	W	50	45	49	43	50	45	50	44	-0.7	-1.3	-0.5	-1.2	50	-	NO	NO	NO	NO	NO
21.2	12789	176 WALKER STREET NORTH SYDNEY	Ground	W	50	44	49	43	50	45	50	44	-0.7	-1.3	-0.5	-1.2	50	-	NO	NO	NO	NO	NO
21.2	12789	176 WALKER STREET NORTH SYDNEY	Ground	W	50	44	49	43	50	45	49	44	-0.7	-1.4	-0.6	-1.3	50	-	NO	NO	NO	NO	NO
21.2	12789	176 WALKER STREET NORTH SYDNEY	Ground	S	48	44	47	41	49	44	47	42	-1.6	-2.4	-1.5	-2.4	50	-	NO	NO	NO	NO	NO
21.2	12789	176 WALKER STREET NORTH SYDNEY	Ground	W	48	44	47	41	49	44	47	42	-1.6	-2.4	-1.4	-2.4	50	-	NO	NO	NO	NO	NO
21.2	12789	176 WALKER STREET NORTH SYDNEY	Ground	S	48	44	47	41	49	44	47	42	-1.6	-2.4	-1.5	-2.4	50	-	NO	NO	NO	NO	NO
21.2	12789	176 WALKER STREET NORTH SYDNEY	Ground	W	48	44	47	41	49	44	47	42	-1.6	-2.4	-1.4	-2.4	50	-	NO	NO	NO	NO	NO
21.2	12789	176 WALKER STREET NORTH SYDNEY	Ground	S	49	44	47	42	49	45	48	42	-1.6	-2.5	-1.5	-2.5	50	-	NO	NO	NO	NO	NO
21.2	12789	176 WALKER STREET NORTH SYDNEY	Ground	W	49	44	47	42	49	44	48	42	-1.5	-2.4	-1.4	-2.3	50	-	NO	NO	NO	NO	NO
21.2	12789	176 WALKER STREET NORTH SYDNEY	Ground	S	57	51	57	51	58	51	58	52	0.1	0.2	0.5	0.3	50	-	NO	NO	NO	NO	NO
21.2	12789	176 WALKER STREET NORTH SYDNEY	Ground	E	66	58	67	61	67	59	68	61	1.1	2.4	1.4	2.5	50	-	NO	NO	NO	NO	NO
21.2	12789	176 WALKER STREET NORTH SYDNEY	Ground	S	53	47	53	47	54	47	54	47	-0.1	-0.2	0.2	-0.1	50	-	NO	NO	NO	NO	NO
21.2	12789	176 WALKER STREET NORTH SYDNEY	Ground	E	50	45	48	43	51	46	49	43	-1.7	-2.4	-1.6	-2.4	50	-	NO	NO	NO	NO	NO
21.2	12789	176 WALKER STREET NORTH SYDNEY	Ground	S	49	45	48	42	50	45	48	43	-1.6	-2.5	-1.5	-2.5	50	-	NO	NO	NO	NO	NO
21.2	12789	176 WALKER STREET NORTH SYDNEY	Ground	W	49	44	47	42	49	45	48	42	-1.6	-2.4	-1.5	-2.3	50	-	NO	NO	NO	NO	NO
21.2	12789	176 WALKER STREET NORTH SYDNEY	Ground	N	54	48	54	48	54	48	55	48	0.2	0.3	0.5	0.4	50	-	NO	NO	NO	NO	NO
21.2	12789	176 WALKER STREET NORTH SYDNEY	Ground	E	62	54	63	57	63	55	64	58	1.1	2.5	1.4	2.6	50	-	NO	NO	NO	NO	NO
21.2	12789	176 WALKER STREET NORTH SYDNEY	Ground	N	55	49	56	50	56	50	57	50	0.3	0.5	0.6	0.7	50	-	NO	NO	NO	NO	NO
21.2	12789	176 WALKER STREET NORTH SYDNEY	Ground	N	52	47	52	46	53	47	53	46	-0.3	-0.5	0.0	-0.6	50	-	NO	NO	NO	NO	NO
21.2	12789	176 WALKER STREET NORTH SYDNEY	Ground	E	53	48	53	47	54	48	53	47	-0.7	-1.1	-0.3	-1.0	50	-	NO	NO	NO	NO	NO
21.2	12789	176 WALKER STREET NORTH SYDNEY	Ground	S	55	49	55	49	56	49	56	50	0.1	0.1	0.4	0.2	50	-	NO	NO	NO	NO	NO
21.2	12789	176 WALKER STREET NORTH SYDNEY	Ground	SE	63	55	64	57	63	56	65	58	1.0	2.2	1.3	2.4	50	-	NO	NO	NO	NO	NO
21.2	12789	176 WALKER STREET NORTH SYDNEY	Ground	E	62	55	63	57	63	55	64	57	1.1	2.4	1.3	2.5	50	-	NO	NO	NO	NO	NO
21.2	12789	176 WALKER STREET NORTH SYDNEY	Ground	N	56	49	56	50	56	50	57	51	0.5	1.0	0.7	1.1	50	-	NO	NO	NO	NO	NO
21.2	12789	176 WALKER STREET NORTH SYDNEY	Ground	E	53	47	53	47	54	48	54	47	-0.1	-0.2	0.1	-0.1	50	-	NO	NO	NO	NO	NO
21.2	12789	176 WALKER STREET NORTH SYDNEY	First	N	57	52	56	51	58	52	57	51	-0.9	-1.3	-0.6	-1.2	50	-	YES	NO	NO	NO	YES
21.2	12789	176 WALKER STREET NORTH SYDNEY	First	S	57	50	57	51	57	51	58	51	0.3	0.6	0.6	0.7	50	-	NO	NO	NO	NO	NO
21.2	12789	176 WALKER STREET NORTH SYDNEY	First	SE	63	56	64	58	64	56	65	59	1.1	2.4	1.3	2.4	50	-	NO	NO	NO	NO	NO
21.2	12789	176 WALKER STREET NORTH SYDNEY	First	E	64	57	66	59	65	57	67	60	1.2	2.4	1.4	2.6	50	-	NO	NO	NO	NO	NO
21.2	12789	176 WALKER STREET NORTH SYDNEY	First	N	62	55	63	56	63	55	64	57	0.8	1.8	1.1	1.9	50	-	NO	NO	NO	NO	NO
21.2	12789	176 WALKER STREET NORTH SYDNEY	First	E	62	55	62	56	62	55	63	57	0.6	1.5	0.9	1.6	50	-	NO	NO	NO	NO	NO
21.2	12789	176 WALKER STREET NORTH SYDNEY	First	N	56	50	56	50	57	51	57	50	-0.3	-0.4	-0.1	-0.3	50	-	YES	NO	NO	NO	YES
21.2	12789	176 WALKER STREET NORTH SYDNEY	First	E	55	50	54	48	55	50	55	49	-0.8	-1.2	-0.5	-1.1	50	-	YES	NO	NO	NO	YES
21.2	12789	176 WALKER STREET NORTH SYDNEY	First	S	57	51	57	51	58	51	58	52	0.2	0.3	0.5	0.5	50	-	NO	NO	NO	NO	NO
21.2	12789	176 WALKER STREET NORTH SYDNEY	First	SE	65	57	66	59	65	58	67	60	1.0	2.2	1.2	2.3	50	-	NO	NO	NO	NO	NO
21.2	12789	176 WALKER STREET NORTH SYDNEY	First	W	53	48	52	46	53	48	53	47	-0.9	-1.5	-0.8	-1.4	50	-	NO	NO	NO	NO	NO
21.2	12789	176 WALKER STREET NORTH SYDNEY	First	W	53	47	52	46	53	48	52	46	-1.0	-1.7	-0.8	-1.6	50	-	NO	NO	NO	NO	NO

NCA	Receiver ID	Address	Floor Level	Facade	Opening Year 2027				Design Year 2037				Increase (Do Smthng - Do Nothing)				NCG project road noise criteria		Do noise levels exceed the cumulative limit with project roads adding ≥2dB to the total noise levels?		Is the contribution from the road project Acute?		Consider further treatment?
					Do Nothing		Do Smthng		Do Nothing		Do Smthng		Opening Year 2027		Design Year 2037								
					Day	Night	Day	Night	Day	Night	Day	Night	Day	Night	Day	Night	Day	Night	Day	Night	$L_{Aeq,15hr} \geq 65dB$	$L_{Aeq,9hr} \geq 60dB$	
21.2	12789	176 WALKER STREET NORTH SYDNEY	First	W	52	47	51	46	53	48	52	46	-1.0	-1.7	-0.9	-1.6	50	-	NO	NO	NO	NO	NO
21.2	12789	176 WALKER STREET NORTH SYDNEY	First	S	52	47	50	44	52	47	50	45	-1.7	-2.5	-1.6	-2.5	50	-	NO	NO	NO	NO	NO
21.2	12789	176 WALKER STREET NORTH SYDNEY	First	W	52	47	50	44	52	47	51	45	-1.6	-2.4	-1.4	-2.3	50	-	NO	NO	NO	NO	NO
21.2	12789	176 WALKER STREET NORTH SYDNEY	First	S	52	47	50	45	52	48	51	45	-1.6	-2.4	-1.5	-2.4	50	-	NO	NO	NO	NO	NO
21.2	12789	176 WALKER STREET NORTH SYDNEY	First	W	52	47	50	45	52	47	51	45	-1.5	-2.3	-1.4	-2.3	50	-	NO	NO	NO	NO	NO
21.2	12789	176 WALKER STREET NORTH SYDNEY	First	S	60	55	59	54	61	55	60	54	-0.7	-1.2	-0.5	-1.2	50	-	YES	NO	NO	NO	YES
21.2	12789	176 WALKER STREET NORTH SYDNEY	First	E	66	58	67	60	66	59	68	61	1.0	2.1	1.3	2.2	50	-	NO	NO	NO	NO	NO
21.2	12789	176 WALKER STREET NORTH SYDNEY	First	S	55	49	54	48	55	49	55	49	-0.4	-0.7	-0.1	-0.6	50	-	NO	NO	NO	NO	NO
21.2	12789	176 WALKER STREET NORTH SYDNEY	First	E	53	49	52	46	54	49	52	47	-1.6	-2.4	-1.5	-2.4	50	-	NO	NO	NO	NO	NO
21.2	12789	176 WALKER STREET NORTH SYDNEY	First	S	52	48	51	45	53	48	51	46	-1.6	-2.4	-1.4	-2.3	50	-	NO	NO	NO	NO	NO
21.2	12789	176 WALKER STREET NORTH SYDNEY	First	W	52	47	51	45	52	48	51	45	-1.5	-2.2	-1.4	-2.2	50	-	NO	NO	NO	NO	NO
21.2	12789	176 WALKER STREET NORTH SYDNEY	First	N	55	50	55	49	56	50	56	50	-0.2	-0.3	0.1	-0.2	50	-	NO	NO	NO	NO	NO
21.2	12789	176 WALKER STREET NORTH SYDNEY	First	E	63	56	64	58	64	56	65	58	1.0	2.4	1.3	2.4	50	-	NO	NO	NO	NO	NO
21.2	12789	176 WALKER STREET NORTH SYDNEY	First	N	57	51	58	51	58	52	59	52	0.1	0.2	0.4	0.3	50	-	NO	NO	NO	NO	NO
21.2	12789	176 WALKER STREET NORTH SYDNEY	First	N	55	49	55	49	56	50	56	49	-0.5	-0.7	-0.2	-0.6	50	-	YES	NO	NO	NO	YES
21.2	12789	176 WALKER STREET NORTH SYDNEY	First	E	56	50	55	50	56	51	56	50	-0.4	-0.7	-0.1	-0.6	50	-	YES	NO	NO	NO	YES
21.2	12789	176 WALKER STREET NORTH SYDNEY	First	S	58	51	58	52	59	52	59	53	0.4	0.7	0.6	0.7	50	-	NO	NO	NO	NO	NO
21.2	12789	176 WALKER STREET NORTH SYDNEY	First	SE	65	57	66	59	65	57	67	60	1.1	2.3	1.3	2.5	50	-	NO	NO	NO	NO	NO
21.2	12789	176 WALKER STREET NORTH SYDNEY	First	E	64	57	65	59	65	57	67	60	1.1	2.4	1.4	2.6	50	-	NO	NO	NO	NO	NO
21.2	12789	176 WALKER STREET NORTH SYDNEY	First	N	58	51	58	52	58	52	59	52	0.2	0.6	0.5	0.8	50	-	NO	NO	NO	NO	NO
21.2	12789	176 WALKER STREET NORTH SYDNEY	First	E	55	50	55	49	56	50	56	50	-0.4	-0.5	-0.1	-0.4	50	-	YES	NO	NO	NO	YES
21.2	12844	176 WALKER STREET NORTH SYDNEY	Ground	E	67	59	68	62	68	60	69	62	1.1	2.4	1.4	2.6	50	-	NO	NO	NO	NO	NO
21.2	12844	176 WALKER STREET NORTH SYDNEY	Ground	N	65	58	67	60	66	59	68	61	1.5	2.1	1.8	2.1	50	-	NO	NO	NO	NO	NO
21.2	12844	176 WALKER STREET NORTH SYDNEY	Ground	W	54	49	54	48	55	49	55	49	-0.3	-0.8	0.1	-0.7	50	-	YES	NO	NO	NO	YES
21.2	12844	176 WALKER STREET NORTH SYDNEY	Ground	S	59	52	60	54	60	53	61	54	0.8	1.6	1.1	1.7	50	-	NO	NO	NO	NO	NO
21.2	12844	176 WALKER STREET NORTH SYDNEY	Ground	E	67	59	68	62	68	60	69	62	1.2	2.7	1.4	2.7	50	-	NO	NO	NO	NO	NO
21.2	37936	255 MILLER STREET NORTH SYDNEY	Ground	E	51	46	49	44	51	46	50	44	-1.5	-2.0	-1.4	-2.1	50	-	NO	NO	NO	NO	NO
21.2	37936	255 MILLER STREET NORTH SYDNEY	Ground	N	52	46	52	45	53	46	53	46	-0.4	-0.6	-0.4	-0.6	50	-	NO	NO	NO	NO	NO
21.2	37936	255 MILLER STREET NORTH SYDNEY	First	W	63	55	63	56	64	55	64	56	0.2	0.7	0.1	0.8	50	-	NO	NO	NO	NO	NO
21.2	37936	255 MILLER STREET NORTH SYDNEY	First	E	53	47	51	45	53	48	51	46	-1.5	-2.1	-1.5	-2.1	50	-	NO	NO	NO	NO	NO
21.2	37936	255 MILLER STREET NORTH SYDNEY	First	N	54	48	54	47	55	48	55	48	-0.4	-0.5	-0.4	-0.5	50	-	NO	NO	NO	NO	NO
21.2	37936	255 MILLER STREET NORTH SYDNEY	First	W	63	55	63	56	64	56	64	57	0.2	0.8	0.2	0.8	50	-	NO	NO	NO	NO	NO
21.2	37936	255 MILLER STREET NORTH SYDNEY	First	N	54	48	54	47	55	48	55	48	-0.4	-0.5	-0.4	-0.5	50	-	NO	NO	NO	NO	NO
21.2	37936	255 MILLER STREET NORTH SYDNEY	First	W	63	55	63	56	64	56	64	57	0.2	0.8	0.2	0.8	50	-	NO	NO	NO	NO	NO
21.2	37936	255 MILLER STREET NORTH SYDNEY	Second	W	63	55	63	56	64	56	64	56	0.2	0.6	0.2	0.8	50	-	NO	NO	NO	NO	NO
21.2	37936	255 MILLER STREET NORTH SYDNEY	Second	E	54	49	53	47	55	50	53	48	-1.6	-2.1	-1.6	-2.2	50	-	NO	NO	NO	NO	NO
21.2	37936	255 MILLER STREET NORTH SYDNEY	Second	N	56	50	56	49	57	50	57	50	-0.4	-0.5	-0.4	-0.4	50	-	NO	NO	NO	NO	NO
21.2	37936	255 MILLER STREET NORTH SYDNEY	Second	W	64	56	64	56	64	56	64	57	0.2	0.6	0.1	0.7	50	-	NO	NO	NO	NO	NO
21.2	37936	255 MILLER STREET NORTH SYDNEY	Third	W	63	55	63	56	64	56	64	56	0.1	0.6	0.1	0.7	50	-	NO	NO	NO	NO	NO
21.2	37936	255 MILLER STREET NORTH SYDNEY	Third	S	52	46	51	45	53	47	52	46	-0.8	-1.2	-0.8	-1.2	50	-	NO	NO	NO	NO	NO
21.2	37936	255 MILLER STREET NORTH SYDNEY	Third	E	57	52	55	49	57	52	55	50	-1.8	-2.2	-1.7	-2.3	50	-	YES	NO	NO	NO	YES
21.2	37936	255 MILLER STREET NORTH SYDNEY	Third	N	58	51	58	51	59	52	58	51	-0.5	-0.8	-0.4	-0.6	50	-	NO	NO	NO	NO	NO
21.2	37936	255 MILLER STREET NORTH SYDNEY	Third	W	63	56	64	56	64	56	64	57	0.1	0.5	0.1	0.6	50	-	NO	NO	NO	NO	NO
22.1	12537	34B MCLAREN STREET NORTH SYDNEY	Ground	N	48	43	47	41	49	43	48	42	-1.0	-1.3	-0.9	-1.3	50	-	NO	NO	NO	NO	NO
22.1	12537	34B MCLAREN STREET NORTH SYDNEY	Ground	E	50	44	50	43	51	44	51	43	-0.2	-0.8	-0.2	-0.7	50	-	NO	NO	NO	NO	NO
22.1	12537	34B MCLAREN STREET NORTH SYDNEY	Ground	N	49	42	48	42	49	43	49	42	-0.7	-0.9	-0.7	-0.9	50	-	NO	NO	NO	NO	NO
22.1	12537	34B MCLAREN STREET NORTH SYDNEY	Ground	W	56	48	56	49	57	49	57	49	0.3	0.4	0.2	0.2	50	-	NO	NO	NO	NO	NO
22.1	12537	34B MCLAREN STREET NORTH SYDNEY	Ground	S	61	53	61	53	61	53	62	54	0.5	0.4	0.4	0.3	50	-	NO	NO	NO	NO	NO
22.1	12537	34B MCLAREN STREET NORTH SYDNEY	Ground	E	57	49	57	49	58	50	58	50	0.5	0.1	0.4	-0.1	50	-	NO	NO	NO	NO	NO
22.1	12537	34B MCLAREN STREET NORTH SYDNEY	Ground	S	57	49	58	50	58	50	58	50	0.6	0.2	0.4	0.1	50	-	NO	NO	NO	NO	NO
22.1	12537	34B MCLAREN STREET NORTH SYDNEY	Ground	E	54	47	55	47	55	48	55	47	0.3	-0.2	0.2	-0.4	50	-	NO	NO	NO	NO	NO
22.1	13111	40 RIDGE STREET NORTH SYDNEY	Ground	S	63	56	63	56	64	56	64	56	-0.2	0.3	0.2	0.4	50	-	NO	NO	NO	NO	NO
22.1	13111	40 RIDGE STREET NORTH SYDNEY	Ground	E	55	48	54	48	55	48	55	48	-0.4	-0.4	-0.2	-0.3	50	-	NO	NO	NO	NO	NO
22.1	13111	40 RIDGE STREET NORTH SYDNEY	Ground	N	54	48	53	47	55	48	54	48	-0.7	-0.9	-0.6	-0.7	50	-	NO	NO	NO	NO	NO
22.1	13111	40 RIDGE STREET NORTH SYDNEY	Ground	W	48	43	47	41	48	43	48	42	-1.0	-1.7	-0.8	-1.6	50	-	NO	NO	NO	NO	NO
22.1	13111	40 RIDGE STREET NORTH SYDNEY	First	S	64	57	64	57	65	57	65	58	-0.1	0.4	0.2	0.5	50	-	NO	NO	NO	NO	NO
22.1	13111	40 RIDGE STREET NORTH SYDNEY	First	E	56	50	56	49	57	50	57	50	-0.4	-0.4	-0.2	-0.3	50	-	NO	NO	NO	NO	NO
22.1	13111	40 RIDGE STREET NORTH SYDNEY	First	N	56	50	55	49	56	50	56	49	-0.8	-1.0	-0.7	-0.9	50	-	YES	NO	NO	NO	YES
22.1	13111	40 RIDGE STREET NORTH SYDNEY	First	W	51	46	50	44	51	46	50	44	-1.1	-1.8	-1.0	-1.7	50	-	NO	NO	NO	NO	NO
22.1	13267	270 MILLER STREET NORTH SYDNEY	Ground	N	50	45	48	43	50	45	49	43	-1.4	-1.9	-1.3	-1.9	50	-	NO	NO	NO	NO	NO
22.1	13267	270 MILLER STREET NORTH SYDNEY	Ground	E	50	45	48	43	50	45	49	43	-1.6	-2.2	-1.5	-2.2	50	-	NO	NO	NO	NO	NO
22.1	13267	270 MILLER STREET NORTH SYDNEY	Ground	N	48	43	47	41	49	44	47	41	-1.7	-2.2	-1.6	-2.2	50	-	NO	NO	NO	NO	NO
22.1	13267	270 MILLER STREET NORTH SYDNEY	Ground	W	46	41	45	39	46	41	45	39	-1.2	-2.0	-1.0	-1.9	50	-	NO	NO	NO	NO	NO
22.1	13267	270 MILLER STREET NORTH SYDNEY	Ground	S	47	42	46	40	48	42	46	40	-1.2	-1.7	-1.2	-1.7	50	-	NO	NO	NO	NO	NO

NCA	Receiver ID	Address	Floor Level	Facade	Opening Year 2027				Design Year 2037				Increase (Do Smthng - Do Nothing)				NCG project road noise criteria		Do noise levels exceed the cumulative limit with project roads adding ≥2dB to the total noise levels?		Is the contribution from the road project Acute?		Consider further treatment?
					Do Nothing		Do Smthng		Do Nothing		Do Smthng		Opening Year 2027		Design Year 2037								
					Day	Night	Day	Night	Day	Night	Day	Night	Day	Night	Day	Night	Day	Night	Day	Night	$L_{Aeq,15hr} \geq 65dB$	$L_{Aeq,9hr} \geq 60dB$	
22.1	13267	270 MILLER STREET NORTH SYDNEY	First	N	52	47	51	45	52	47	51	45	-1.3	-1.9	-1.2	-1.9	50	-	NO	NO	NO	NO	NO
22.1	13267	270 MILLER STREET NORTH SYDNEY	First	E	52	47	50	44	52	47	51	45	-1.7	-2.2	-1.6	-2.1	50	-	NO	NO	NO	NO	NO
22.1	13267	270 MILLER STREET NORTH SYDNEY	First	N	50	45	49	43	51	46	49	43	-1.7	-2.1	-1.5	-2.1	50	-	NO	NO	NO	NO	NO
22.1	13267	270 MILLER STREET NORTH SYDNEY	First	W	49	44	48	42	49	44	48	42	-1.3	-2.0	-1.1	-2.0	50	-	NO	NO	NO	NO	NO
22.1	13267	270 MILLER STREET NORTH SYDNEY	First	S	50	45	49	43	51	45	49	44	-1.4	-1.8	-1.3	-1.8	50	-	NO	NO	NO	NO	NO
22.1	13268	270 MILLER STREET NORTH SYDNEY	Ground	E	50	45	49	43	51	45	50	44	-1.0	-1.6	-0.9	-1.4	50	-	NO	NO	NO	NO	NO
22.1	13268	270 MILLER STREET NORTH SYDNEY	Ground	N	49	44	48	43	50	45	49	43	-1.0	-1.7	-0.9	-1.6	50	-	NO	NO	NO	NO	NO
22.1	13268	270 MILLER STREET NORTH SYDNEY	First	E	52	47	51	45	53	47	52	46	-1.0	-1.5	-0.9	-1.4	50	-	NO	NO	NO	NO	NO
22.1	13268	270 MILLER STREET NORTH SYDNEY	First	N	52	46	50	45	52	47	51	45	-1.1	-1.8	-1.0	-1.7	50	-	NO	NO	NO	NO	NO
22.1	13269	40 RIDGE STREET NORTH SYDNEY	Ground	W	47	42	46	40	47	42	47	41	-1.0	-1.5	-0.9	-1.4	50	-	NO	NO	NO	NO	NO
22.1	13269	40 RIDGE STREET NORTH SYDNEY	Ground	S	46	41	45	39	46	41	45	39	-1.1	-1.6	-1.0	-1.7	50	-	NO	NO	NO	NO	NO
22.1	13269	40 RIDGE STREET NORTH SYDNEY	Ground	W	47	41	46	40	47	42	46	40	-1.0	-1.6	-0.9	-1.6	50	-	NO	NO	NO	NO	NO
22.1	13269	40 RIDGE STREET NORTH SYDNEY	Ground	S	48	42	46	41	48	43	47	41	-1.4	-1.8	-1.2	-1.8	50	-	NO	NO	NO	NO	NO
22.1	13269	40 RIDGE STREET NORTH SYDNEY	Ground	W	47	42	46	40	47	42	46	40	-1.0	-1.6	-0.9	-1.6	50	-	NO	NO	NO	NO	NO
22.1	13269	40 RIDGE STREET NORTH SYDNEY	Ground	S	51	45	51	44	52	46	51	45	-0.8	-0.9	-0.7	-0.9	50	-	NO	NO	NO	NO	NO
22.1	13269	40 RIDGE STREET NORTH SYDNEY	Ground	E	51	45	51	44	52	46	51	45	-0.8	-1.0	-0.7	-0.9	50	-	NO	NO	NO	NO	NO
22.1	13269	40 RIDGE STREET NORTH SYDNEY	Ground	S	51	45	51	44	52	46	51	45	-0.7	-0.7	-0.5	-0.6	50	-	NO	NO	NO	NO	NO
22.1	13269	40 RIDGE STREET NORTH SYDNEY	Ground	E	54	48	54	47	55	48	55	48	-0.3	-0.3	-0.1	-0.1	50	-	NO	NO	NO	NO	NO
22.1	13269	40 RIDGE STREET NORTH SYDNEY	Ground	N	51	46	49	44	51	46	50	44	-1.6	-2.2	-1.5	-2.1	50	-	NO	NO	NO	NO	NO
22.1	13269	40 RIDGE STREET NORTH SYDNEY	Ground	E	51	46	50	44	52	47	50	44	-1.6	-2.2	-1.5	-2.2	50	-	NO	NO	NO	NO	NO
22.1	13269	40 RIDGE STREET NORTH SYDNEY	First	W	50	45	49	43	50	45	49	43	-1.1	-1.7	-1.0	-1.7	50	-	NO	NO	NO	NO	NO
22.1	13269	40 RIDGE STREET NORTH SYDNEY	First	S	49	44	48	42	50	44	49	43	-1.2	-1.8	-1.1	-1.7	50	-	NO	NO	NO	NO	NO
22.1	13269	40 RIDGE STREET NORTH SYDNEY	First	W	50	45	49	43	50	45	49	43	-1.1	-1.7	-1.0	-1.7	50	-	NO	NO	NO	NO	NO
22.1	13269	40 RIDGE STREET NORTH SYDNEY	First	S	51	45	49	44	51	46	50	44	-1.3	-1.9	-1.3	-1.9	50	-	NO	NO	NO	NO	NO
22.1	13269	40 RIDGE STREET NORTH SYDNEY	First	W	50	45	49	43	50	45	49	43	-1.1	-1.8	-1.0	-1.7	50	-	NO	NO	NO	NO	NO
22.1	13269	40 RIDGE STREET NORTH SYDNEY	First	S	53	47	53	47	54	48	53	47	-0.6	-0.7	-0.5	-0.6	50	-	NO	NO	NO	NO	NO
22.1	13269	40 RIDGE STREET NORTH SYDNEY	First	E	54	48	53	47	54	48	54	47	-0.7	-0.9	-0.5	-0.7	50	-	NO	NO	NO	NO	NO
22.1	13269	40 RIDGE STREET NORTH SYDNEY	First	S	53	47	53	47	54	48	54	47	-0.5	-0.6	-0.4	-0.4	50	-	NO	NO	NO	NO	NO
22.1	13269	40 RIDGE STREET NORTH SYDNEY	First	E	56	50	56	49	56	50	56	50	-0.4	-0.4	-0.2	-0.2	50	-	NO	NO	NO	NO	NO
22.1	13269	40 RIDGE STREET NORTH SYDNEY	First	N	53	48	52	46	54	49	52	46	-1.5	-2.1	-1.4	-2.1	50	-	NO	NO	NO	NO	NO
22.1	13269	40 RIDGE STREET NORTH SYDNEY	First	E	53	48	52	46	53	48	52	46	-1.5	-2.1	-1.3	-2.1	50	-	NO	NO	NO	NO	NO
22.1	13303	CARLOW STREET NORTH SYDNEY	Ground	N	53	48	53	47	54	48	54	47	-0.5	-0.8	-0.4	-0.7	50	-	NO	NO	NO	NO	NO
22.1	13303	CARLOW STREET NORTH SYDNEY	Ground	S	47	42	46	40	48	43	47	41	-1.4	-2.0	-1.3	-1.9	50	-	NO	NO	NO	NO	NO
22.1	13303	CARLOW STREET NORTH SYDNEY	First	N	55	49	55	49	56	50	55	49	-0.5	-0.8	-0.4	-0.6	50	-	YES	NO	NO	NO	YES
22.1	13303	CARLOW STREET NORTH SYDNEY	First	S	49	44	48	42	50	45	49	43	-1.4	-1.9	-1.3	-1.9	50	-	NO	NO	NO	NO	NO
22.1	13303	CARLOW STREET NORTH SYDNEY	Second	N	57	51	57	51	58	52	58	51	-0.5	-0.6	-0.2	-0.6	50	-	YES	NO	NO	NO	YES
22.1	13303	CARLOW STREET NORTH SYDNEY	Second	S	52	47	51	45	52	47	51	45	-1.3	-1.9	-1.2	-1.8	50	-	NO	NO	NO	NO	NO
22.1	13304	270 MILLER STREET NORTH SYDNEY	Ground	S	57	49	57	50	58	49	58	51	0.3	1.6	0.5	1.9	50	-	NO	NO	NO	NO	NO
22.1	13304	270 MILLER STREET NORTH SYDNEY	Ground	E	69	60	69	62	69	60	70	63	0.4	2.5	0.6	2.7	50	-	NO	NO	NO	NO	NO
22.1	13304	270 MILLER STREET NORTH SYDNEY	Ground	N	56	49	56	49	56	49	56	50	0.0	0.5	0.1	0.7	50	-	NO	NO	NO	NO	NO
22.1	13304	270 MILLER STREET NORTH SYDNEY	Ground	S	47	42	46	40	47	42	46	40	-1.2	-1.7	-1.1	-1.7	50	-	NO	NO	NO	NO	NO
22.1	13304	270 MILLER STREET NORTH SYDNEY	Ground	W	46	40	45	39	46	41	46	40	-0.9	-1.4	-0.8	-1.3	50	-	NO	NO	NO	NO	NO
22.1	13304	270 MILLER STREET NORTH SYDNEY	Ground	N	48	43	47	41	49	43	48	42	-1.1	-1.7	-0.9	-1.6	50	-	NO	NO	NO	NO	NO
22.1	13304	270 MILLER STREET NORTH SYDNEY	Ground	E	49	44	48	42	50	44	48	43	-1.3	-2.0	-1.2	-1.9	50	-	NO	NO	NO	NO	NO
22.1	13304	270 MILLER STREET NORTH SYDNEY	First	S	58	50	59	52	59	51	60	53	0.3	1.6	0.4	1.8	50	-	NO	NO	NO	NO	NO
22.1	13304	270 MILLER STREET NORTH SYDNEY	First	E	69	60	69	62	70	61	70	63	0.5	2.3	0.6	2.6	50	-	NO	NO	NO	NO	NO
22.1	13304	270 MILLER STREET NORTH SYDNEY	First	N	57	51	57	51	58	51	58	51	-0.2	0.2	-0.1	0.3	50	-	NO	NO	NO	NO	NO
22.1	13304	270 MILLER STREET NORTH SYDNEY	First	S	49	44	48	42	50	44	49	43	-1.2	-1.7	-1.1	-1.6	50	-	NO	NO	NO	NO	NO
22.1	13304	270 MILLER STREET NORTH SYDNEY	First	W	48	43	47	41	49	43	48	42	-0.9	-1.5	-0.7	-1.4	50	-	NO	NO	NO	NO	NO
22.1	13304	270 MILLER STREET NORTH SYDNEY	First	N	51	46	50	44	51	46	50	44	-1.2	-1.8	-1.1	-1.7	50	-	NO	NO	NO	NO	NO
22.1	13304	270 MILLER STREET NORTH SYDNEY	First	E	52	47	50	45	52	47	51	45	-1.3	-2.0	-1.2	-2.0	50	-	NO	NO	NO	NO	NO
22.1	13304	270 MILLER STREET NORTH SYDNEY	Second	S	59	52	60	53	60	52	60	54	0.2	1.3	0.4	1.5	50	-	NO	NO	NO	NO	NO
22.1	13304	270 MILLER STREET NORTH SYDNEY	Second	E	69	60	69	62	69	60	70	63	0.4	2.1	0.5	2.5	50	-	NO	NO	NO	NO	NO
22.1	13304	270 MILLER STREET NORTH SYDNEY	Second	N	59	53	59	53	60	53	60	54	0.0	0.1	0.1	0.3	50	-	YES	NO	NO	NO	YES
22.1	13304	270 MILLER STREET NORTH SYDNEY	Second	S	52	47	51	45	53	48	52	46	-1.3	-1.8	-1.2	-1.7	50	-	NO	NO	NO	NO	NO
22.1	13304	270 MILLER STREET NORTH SYDNEY	Second	W	52	46	51	45	52	47	51	45	-0.9	-1.4	-0.8	-1.3	50	-	NO	NO	NO	NO	NO
22.1	13304	270 MILLER STREET NORTH SYDNEY	Second	N	54	49	52	47	54	49	53	47	-1.3	-1.8	-1.1	-1.7	50	-	NO	NO	NO	NO	NO
22.1	13304	270 MILLER STREET NORTH SYDNEY	Second	E	54	49	53	47	55	50	53	48	-1.5	-2.1	-1.3	-2.0	50	-	NO	NO	NO	NO	NO
22.1	13305	270 MILLER STREET NORTH SYDNEY	Ground	N	53	48	53	47	54	48	53	47	-0.5	-0.9	-0.4	-0.7	50	-	NO	NO	NO	NO	NO
22.1	13305	270 MILLER STREET NORTH SYDNEY	Ground	W	47	42	46	40	47	42	47	41	-0.8	-1.5	-0.7	-1.4	50	-	NO	NO	NO	NO	NO
22.1	13305	270 MILLER STREET NORTH SYDNEY	Ground	S	48	42	46	40	48	43	47	41	-1.5	-2.0	-1.3	-1.9	50	-	NO	NO	NO	NO	NO
22.1	13305	270 MILLER STREET NORTH SYDNEY	First	N	55	49	55	49	56	50	55	49	-0.6	-0.9	-0.4	-0.7	50	-	YES	NO	NO	NO	YES

NCA	Receiver ID	Address	Floor Level	Facade	Opening Year 2027				Design Year 2037				Increase (Do Smthng - Do Nothing)				NCG project road noise criteria		Do noise levels exceed the cumulative limit with project roads adding ≥2dB to the total noise levels?		Is the contribution from the road project Acute?		Consider further treatment?
					Do Nothing		Do Smthng		Do Nothing		Do Smthng		Opening Year 2027		Design Year 2037								
					Day	Night	Day	Night	Day	Night	Day	Night	Day	Night	Day	Night	Day	Night	Day	Night	$L_{Aeq,15hr} \geq 65dB$	$L_{Aeq,9hr} \geq 60dB$	
22.1	13305	270 MILLER STREET NORTH SYDNEY	First	W	49	43	48	42	49	44	48	42	-0.8	-1.5	-0.7	-1.4	50	-	NO	NO	NO	NO	NO
22.1	13305	270 MILLER STREET NORTH SYDNEY	First	S	50	45	48	43	50	45	49	43	-1.4	-2.0	-1.3	-1.9	50	-	NO	NO	NO	NO	NO
22.1	13305	270 MILLER STREET NORTH SYDNEY	Second	N	57	52	57	51	58	52	57	51	-0.5	-0.8	-0.4	-0.7	50	-	YES	NO	NO	NO	YES
22.1	13305	270 MILLER STREET NORTH SYDNEY	Second	W	51	46	50	44	52	47	51	45	-1.0	-1.7	-0.9	-1.6	50	-	NO	NO	NO	NO	NO
22.1	13305	270 MILLER STREET NORTH SYDNEY	Second	S	52	47	51	45	53	48	52	46	-1.4	-1.9	-1.2	-1.9	50	-	NO	NO	NO	NO	NO
22.1	13346	270 MILLER STREET NORTH SYDNEY	Ground	N	52	47	51	45	53	48	51	46	-1.3	-1.9	-1.2	-1.8	50	-	NO	NO	NO	NO	NO
22.1	13346	270 MILLER STREET NORTH SYDNEY	Ground	W	43	38	42	36	43	39	43	37	-0.9	-1.9	-0.8	-1.8	50	-	NO	NO	NO	NO	NO
22.1	13346	270 MILLER STREET NORTH SYDNEY	Ground	S	48	43	46	40	48	43	47	41	-1.6	-2.2	-1.5	-2.1	50	-	NO	NO	NO	NO	NO
22.1	13346	270 MILLER STREET NORTH SYDNEY	First	N	54	49	53	48	55	50	54	48	-1.2	-1.6	-1.1	-1.5	50	-	NO	NO	NO	NO	NO
22.1	13346	270 MILLER STREET NORTH SYDNEY	First	W	45	40	44	38	45	40	44	39	-0.9	-1.7	-0.8	-1.7	50	-	NO	NO	NO	NO	NO
22.1	13346	270 MILLER STREET NORTH SYDNEY	First	S	49	44	48	42	50	44	48	42	-1.5	-2.1	-1.5	-2.1	50	-	NO	NO	NO	NO	NO
22.1	13346	270 MILLER STREET NORTH SYDNEY	Second	N	55	50	54	49	56	51	55	49	-1.0	-1.4	-0.9	-1.3	50	-	YES	NO	NO	NO	YES
22.1	13346	270 MILLER STREET NORTH SYDNEY	Second	W	47	42	46	40	48	42	47	41	-1.0	-1.6	-0.9	-1.5	50	-	NO	NO	NO	NO	NO
22.1	13346	270 MILLER STREET NORTH SYDNEY	Second	S	51	45	49	43	51	46	50	44	-1.6	-2.0	-1.4	-2.0	50	-	NO	NO	NO	NO	NO
22.1	13346	270 MILLER STREET NORTH SYDNEY	Second	E	56	51	55	49	56	51	55	49	-1.1	-1.6	-1.0	-1.5	50	-	YES	NO	NO	NO	YES
22.1	13346	270 MILLER STREET NORTH SYDNEY	Third	N	57	51	56	50	57	52	56	50	-0.9	-1.3	-0.8	-1.3	50	-	YES	NO	NO	NO	YES
22.1	13346	270 MILLER STREET NORTH SYDNEY	Third	W	51	45	50	44	51	46	50	44	-0.9	-1.5	-0.9	-1.4	50	-	NO	NO	NO	NO	NO
22.1	13346	270 MILLER STREET NORTH SYDNEY	Third	S	52	47	51	45	53	47	52	46	-1.4	-1.8	-1.2	-1.7	50	-	NO	NO	NO	NO	NO
22.1	13346	270 MILLER STREET NORTH SYDNEY	Third	E	57	52	56	50	57	52	56	51	-0.9	-1.4	-0.8	-1.3	50	-	YES	NO	NO	NO	YES
22.1	13347	270 MILLER STREET NORTH SYDNEY	Ground	N	54	49	53	47	55	49	54	48	-1.0	-1.6	-0.9	-1.5	50	-	NO	NO	NO	NO	NO
22.1	13347	270 MILLER STREET NORTH SYDNEY	Ground	S	49	44	47	42	49	44	48	42	-1.6	-2.2	-1.5	-2.2	50	-	NO	NO	NO	NO	NO
22.1	13347	270 MILLER STREET NORTH SYDNEY	Ground	E	53	47	51	46	53	48	52	46	-1.1	-1.7	-0.9	-1.6	50	-	NO	NO	NO	NO	NO
22.1	13347	270 MILLER STREET NORTH SYDNEY	Ground	N	54	48	53	47	54	49	53	47	-0.8	-1.3	-0.6	-1.2	50	-	NO	NO	NO	NO	NO
22.1	13347	270 MILLER STREET NORTH SYDNEY	Ground	N	53	48	52	47	54	48	53	47	-0.8	-1.2	-0.7	-1.1	50	-	NO	NO	NO	NO	NO
22.1	13347	270 MILLER STREET NORTH SYDNEY	First	N	56	50	55	49	56	51	55	49	-1.1	-1.5	-1.0	-1.5	50	-	YES	NO	NO	NO	YES
22.1	13347	270 MILLER STREET NORTH SYDNEY	First	S	51	46	50	44	52	47	50	45	-1.6	-2.1	-1.4	-2.1	50	-	NO	NO	NO	NO	NO
22.1	13347	270 MILLER STREET NORTH SYDNEY	First	E	55	49	54	48	55	50	54	48	-0.9	-1.4	-0.7	-1.3	50	-	NO	NO	NO	NO	NO
22.1	13347	270 MILLER STREET NORTH SYDNEY	First	N	55	50	54	49	56	50	55	49	-0.9	-1.2	-0.8	-1.2	50	-	YES	NO	NO	NO	YES
22.1	13347	270 MILLER STREET NORTH SYDNEY	First	N	55	50	54	48	55	50	55	49	-0.9	-1.3	-0.8	-1.2	50	-	YES	NO	NO	NO	YES
22.1	13416	270 MILLER STREET NORTH SYDNEY	Ground	S	52	47	51	45	53	48	51	46	-1.5	-2.0	-1.4	-1.9	50	-	NO	NO	NO	NO	NO
22.1	13416	270 MILLER STREET NORTH SYDNEY	Ground	E	55	50	54	48	56	50	55	49	-1.0	-1.3	-0.9	-1.2	50	-	YES	NO	NO	NO	YES
22.1	13416	270 MILLER STREET NORTH SYDNEY	Ground	N	55	49	54	48	56	50	55	49	-1.0	-1.3	-0.9	-1.1	50	-	YES	NO	NO	NO	YES
22.1	13416	270 MILLER STREET NORTH SYDNEY	Ground	N	55	49	54	48	56	50	55	49	-1.0	-1.3	-0.9	-1.1	50	-	YES	NO	NO	NO	YES
22.1	13416	270 MILLER STREET NORTH SYDNEY	Ground	W	51	45	50	44	51	46	50	44	-1.0	-1.7	-0.9	-1.6	50	-	NO	NO	NO	NO	NO
22.1	13795	127 FALCON STREET NORTH SYDNEY	Ground	N	51	45	49	43	51	46	50	44	-1.4	-1.7	-1.4	-1.7	50	-	NO	NO	NO	NO	NO
22.1	13795	127 FALCON STREET NORTH SYDNEY	Ground	W	49	44	48	43	50	45	49	43	-1.2	-1.8	-1.1	-1.7	50	-	NO	NO	NO	NO	NO
22.1	13795	127 FALCON STREET NORTH SYDNEY	Ground	S	52	47	50	45	52	47	51	45	-1.4	-1.9	-1.2	-1.9	50	-	NO	NO	NO	NO	NO
22.1	13795	127 FALCON STREET NORTH SYDNEY	Ground	E	51	46	50	44	51	46	50	44	-1.2	-1.8	-1.1	-1.7	50	-	NO	NO	NO	NO	NO
22.1	14024	127 FALCON STREET NORTH SYDNEY	Ground	S	51	45	49	44	51	46	50	44	-1.3	-1.7	-1.1	-1.7	50	-	NO	NO	NO	NO	NO
22.1	14024	127 FALCON STREET NORTH SYDNEY	Ground	W	47	41	46	40	47	42	46	40	-0.6	-1.2	-0.5	-1.2	50	-	NO	NO	NO	NO	NO
22.1	14024	127 FALCON STREET NORTH SYDNEY	Ground	S	50	45	49	43	50	45	49	43	-1.2	-1.8	-1.2	-1.7	50	-	NO	NO	NO	NO	NO
22.1	14024	127 FALCON STREET NORTH SYDNEY	Ground	E	50	45	49	43	51	45	49	44	-1.2	-1.8	-1.1	-1.7	50	-	NO	NO	NO	NO	NO
22.1	14024	127 FALCON STREET NORTH SYDNEY	Ground	S	49	44	48	43	50	45	49	43	-1.2	-1.7	-1.0	-1.7	50	-	NO	NO	NO	NO	NO
22.1	14024	127 FALCON STREET NORTH SYDNEY	Ground	E	54	49	55	49	55	49	55	49	0.4	-0.3	0.4	-0.2	50	-	NO	NO	NO	NO	NO
22.1	14024	127 FALCON STREET NORTH SYDNEY	Ground	N	63	57	63	57	63	58	64	58	0.5	0.0	0.6	0.0	50	-	NO	NO	NO	NO	NO
22.1	14024	127 FALCON STREET NORTH SYDNEY	Ground	E	62	56	62	56	62	57	63	57	0.5	-0.1	0.5	0.0	50	-	NO	NO	NO	NO	NO
22.1	14024	127 FALCON STREET NORTH SYDNEY	Ground	N	64	58	64	58	64	59	65	59	0.4	0.0	0.5	0.0	50	-	NO	NO	NO	NO	NO
22.1	14024	127 FALCON STREET NORTH SYDNEY	Ground	W	61	56	62	56	61	56	62	56	0.3	0.0	0.5	0.0	50	-	NO	NO	NO	NO	NO
22.1	14024	127 FALCON STREET NORTH SYDNEY	Ground	N	61	55	61	55	61	56	62	56	0.3	0.0	0.5	0.0	50	-	NO	NO	NO	NO	NO
22.1	14024	127 FALCON STREET NORTH SYDNEY	Ground	W	55	50	56	49	56	50	56	50	0.3	-0.2	0.4	-0.1	50	-	NO	NO	NO	NO	NO
22.1	14024	127 FALCON STREET NORTH SYDNEY	First	S	53	48	52	46	53	48	52	46	-1.1	-1.6	-1.0	-1.6	50	-	NO	NO	NO	NO	NO
22.1	14024	127 FALCON STREET NORTH SYDNEY	First	W	50	45	49	44	50	45	50	44	-0.7	-1.3	-0.5	-1.2	50	-	NO	NO	NO	NO	NO
22.1	14024	127 FALCON STREET NORTH SYDNEY	First	S	52	47	51	46	53	48	52	46	-1.1	-1.6	-1.0	-1.6	50	-	NO	NO	NO	NO	NO
22.1	14024	127 FALCON STREET NORTH SYDNEY	First	E	53	48	52	46	53	48	52	47	-1.1	-1.7	-0.9	-1.7	50	-	NO	NO	NO	NO	NO
22.1	14024	127 FALCON STREET NORTH SYDNEY	First	S	52	47	51	45	53	47	52	46	-1.1	-1.6	-0.9	-1.6	50	-	NO	NO	NO	NO	NO
22.1	14024	127 FALCON STREET NORTH SYDNEY	First	E	56	51	56	50	56	51	57	51	0.2	-0.4	0.3	-0.3	50	-	NO	NO	NO	NO	NO
22.1	14024	127 FALCON STREET NORTH SYDNEY	First	N	64	58	64	58	64	59	65	59	0.5	0.0	0.6	0.0	50	-	NO	NO	NO	NO	NO
22.1	14024	127 FALCON STREET NORTH SYDNEY	First	E	63	57	63	57	63	58	64	58	0.5	-0.1	0.6	-0.1	50	-	NO	NO	NO	NO	NO
22.1	14024	127 FALCON STREET NORTH SYDNEY	First	N	65	59	65	59	65	60	66	60	0.4	0.0	0.5	0.0	50	-	NO	NO	NO	NO	NO
22.1	14024	127 FALCON STREET NORTH SYDNEY	First	W	62	57	63	57	63	57	63	57	0.4	0.0	0.4	0.0	50	-	NO	NO	NO	NO	NO
22.1	14024	127 FALCON STREET NORTH SYDNEY	First	N	62	57	63	57	63	57	63	57	0.3	0.0	0.4	0.0	50	-	NO	NO	NO	NO	NO
22.1	14024	127 FALCON STREET NORTH SYDNEY	First	W	57	51	57	51	57	52	58	52	0.3	-0.2	0.3	-0.3	50	-	NO	NO	NO	NO	NO
22.1	14106	127 FALCON STREET NORTH SYDNEY	Ground	NE	71	66	72	66	71	66	72	66	0.7	0.1	0.8	0.1	50	-	NO	NO	YES	YES	YES

NCA	Receiver ID	Address	Floor Level	Facade	Opening Year 2027				Design Year 2037				Increase (Do Smthng - Do Nothing)				NCG project road noise criteria		Do noise levels exceed the cumulative limit with project roads adding ≥2dB to the total noise levels?		Is the contribution from the road project Acute?		Consider further treatment?
					Do Nothing		Do Smthng		Do Nothing		Do Smthng		Opening Year 2027		Design Year 2037								
					Day	Night	Day	Night	Day	Night	Day	Night	Day	Night	Day	Night	Day	Night	Day	Night	$L_{Aeq,15hr}$ ≥ 65dB	$L_{Aeq,9hr}$ ≥ 60dB	
22.1	14106	127 FALCON STREET NORTH SYDNEY	Ground	S	48	42	46	41	48	43	47	41	-1.2	-1.7	-1.1	-1.7	50	-	NO	NO	NO	NO	NO
22.1	14106	127 FALCON STREET NORTH SYDNEY	Ground	W	45	40	45	39	46	40	45	39	-0.8	-1.3	-0.7	-1.3	50	-	NO	NO	NO	NO	NO
22.1	14106	127 FALCON STREET NORTH SYDNEY	Ground	N	46	41	45	39	46	41	46	40	-0.8	-1.4	-0.7	-1.3	50	-	NO	NO	NO	NO	NO
22.1	14106	127 FALCON STREET NORTH SYDNEY	Ground	W	47	42	46	40	47	42	47	41	-0.6	-1.1	-0.6	-1.0	50	-	NO	NO	NO	NO	NO
22.1	14106	127 FALCON STREET NORTH SYDNEY	Ground	S	50	45	48	43	50	45	49	43	-1.5	-1.9	-1.4	-1.9	50	-	NO	NO	NO	NO	NO
22.1	14106	127 FALCON STREET NORTH SYDNEY	Ground	E	53	48	52	46	54	49	52	47	-1.4	-2.0	-1.3	-1.9	50	-	NO	NO	NO	NO	NO
22.1	14106	127 FALCON STREET NORTH SYDNEY	Ground	N	48	42	46	40	48	43	46	41	-1.6	-1.9	-1.5	-1.9	50	-	NO	NO	NO	NO	NO
22.1	14106	127 FALCON STREET NORTH SYDNEY	Ground	E	71	66	72	66	71	66	72	66	0.7	0.1	0.8	0.1	50	-	NO	NO	YES	YES	YES
22.1	14106	127 FALCON STREET NORTH SYDNEY	Ground	N	52	47	50	45	52	47	51	45	-1.5	-2.0	-1.3	-1.9	50	-	NO	NO	NO	NO	NO
22.1	14106	127 FALCON STREET NORTH SYDNEY	Ground	W	46	41	45	39	46	41	45	40	-0.8	-1.6	-0.6	-1.5	50	-	NO	NO	NO	NO	NO
22.1	14106	127 FALCON STREET NORTH SYDNEY	Ground	N	46	41	45	39	46	42	46	40	-0.8	-1.7	-0.7	-1.6	50	-	NO	NO	NO	NO	NO
22.1	14106	127 FALCON STREET NORTH SYDNEY	Ground	E	47	42	46	41	48	43	47	41	-1.0	-1.8	-0.9	-1.7	50	-	NO	NO	NO	NO	NO
22.1	14106	127 FALCON STREET NORTH SYDNEY	Ground	S	47	42	46	40	47	42	47	41	-0.9	-1.5	-0.8	-1.4	50	-	NO	NO	NO	NO	NO
22.1	14106	127 FALCON STREET NORTH SYDNEY	Ground	W	47	42	46	41	47	42	47	41	-0.5	-1.3	-0.4	-1.2	50	-	NO	NO	NO	NO	NO
22.1	14106	127 FALCON STREET NORTH SYDNEY	Ground	N	49	44	48	42	49	44	48	43	-0.8	-1.6	-0.6	-1.5	50	-	NO	NO	NO	NO	NO
22.1	14106	127 FALCON STREET NORTH SYDNEY	Ground	E	46	41	45	39	46	41	45	39	-0.8	-1.6	-0.7	-1.5	50	-	NO	NO	NO	NO	NO
22.1	14106	127 FALCON STREET NORTH SYDNEY	Ground	S	46	41	45	39	46	41	45	40	-0.9	-1.6	-0.8	-1.5	50	-	NO	NO	NO	NO	NO
22.1	14106	127 FALCON STREET NORTH SYDNEY	Ground	W	45	40	45	39	46	41	45	39	-0.7	-1.4	-0.6	-1.3	50	-	NO	NO	NO	NO	NO
22.1	14106	127 FALCON STREET NORTH SYDNEY	Ground	S	51	46	50	44	52	46	50	44	-1.4	-1.7	-1.3	-1.6	50	-	NO	NO	NO	NO	NO
22.1	14106	127 FALCON STREET NORTH SYDNEY	Ground	N	73	67	73	67	73	68	74	68	0.7	0.1	0.7	0.1	50	-	NO	NO	YES	YES	YES
22.1	14106	127 FALCON STREET NORTH SYDNEY	Ground	E	63	57	64	57	64	58	64	58	0.4	0.3	0.5	0.4	50	-	YES	NO	NO	NO	YES
22.1	14106	127 FALCON STREET NORTH SYDNEY	Ground	N	68	62	69	63	68	63	69	63	0.6	0.3	0.8	0.2	50	-	YES	NO	YES	YES	YES
22.1	14106	127 FALCON STREET NORTH SYDNEY	Ground	W	63	58	64	58	63	58	64	58	0.6	0.1	0.7	0.2	50	-	YES	NO	NO	NO	YES
22.1	14106	127 FALCON STREET NORTH SYDNEY	Ground	N	64	59	65	59	64	59	65	59	0.6	0.0	0.6	0.0	50	-	YES	NO	NO	NO	YES
22.1	14106	127 FALCON STREET NORTH SYDNEY	Ground	N	64	58	64	58	64	58	64	58	0.5	0.0	0.6	0.0	50	-	YES	NO	NO	NO	YES
22.1	14106	127 FALCON STREET NORTH SYDNEY	Ground	E	65	60	66	60	66	60	66	60	0.6	0.1	0.8	0.1	50	-	YES	NO	NO	NO	YES
22.1	14106	127 FALCON STREET NORTH SYDNEY	Ground	W	66	60	66	60	66	60	67	61	0.6	0.1	0.7	0.2	50	-	NO	NO	NO	NO	NO
22.1	14106	127 FALCON STREET NORTH SYDNEY	Ground	N	64	58	64	58	64	59	65	59	0.6	0.0	0.7	0.1	50	-	NO	NO	NO	NO	NO
22.1	14106	127 FALCON STREET NORTH SYDNEY	Ground	W	60	54	61	54	60	55	61	55	0.6	0.0	0.6	0.0	50	-	NO	NO	NO	NO	NO
22.1	14106	127 FALCON STREET NORTH SYDNEY	Ground	S	47	41	46	40	47	42	46	40	-1.0	-1.4	-0.9	-1.4	50	-	NO	NO	NO	NO	NO
22.1	14106	127 FALCON STREET NORTH SYDNEY	Ground	W	48	42	47	41	48	43	48	42	-0.5	-1.0	-0.3	-0.9	50	-	NO	NO	NO	NO	NO
22.1	14106	127 FALCON STREET NORTH SYDNEY	Ground	W	48	42	47	41	48	43	48	42	-0.5	-1.0	-0.3	-0.9	50	-	NO	NO	NO	NO	NO
22.1	14106	127 FALCON STREET NORTH SYDNEY	Ground	W	48	42	47	41	48	43	48	42	-0.5	-1.0	-0.3	-0.9	50	-	NO	NO	NO	NO	NO
22.1	14106	127 FALCON STREET NORTH SYDNEY	Ground	S	48	43	47	41	49	43	47	41	-1.5	-2.0	-1.4	-2.0	50	-	NO	NO	NO	NO	NO
22.1	14106	127 FALCON STREET NORTH SYDNEY	Ground	W	45	40	44	39	45	41	45	39	-0.8	-1.6	-0.6	-1.5	50	-	NO	NO	NO	NO	NO
22.1	14106	127 FALCON STREET NORTH SYDNEY	Ground	NE	50	45	48	43	50	45	49	43	-1.2	-1.9	-1.1	-1.8	50	-	NO	NO	NO	NO	NO
22.1	14106	127 FALCON STREET NORTH SYDNEY	Ground	E	49	44	48	42	49	44	48	42	-1.3	-2.0	-1.2	-2.0	50	-	NO	NO	NO	NO	NO
22.1	14106	127 FALCON STREET NORTH SYDNEY	Ground	S	48	43	47	41	48	43	47	41	-1.3	-2.0	-1.2	-1.9	50	-	NO	NO	NO	NO	NO
22.1	14106	127 FALCON STREET NORTH SYDNEY	Ground	E	48	43	47	41	49	44	47	42	-1.1	-1.9	-1.1	-1.8	50	-	NO	NO	NO	NO	NO
22.1	14106	127 FALCON STREET NORTH SYDNEY	Ground	S	47	41	46	40	47	42	46	40	-1.0	-1.6	-0.9	-1.5	50	-	NO	NO	NO	NO	NO
22.1	14106	127 FALCON STREET NORTH SYDNEY	Ground	W	47	41	46	40	47	42	47	41	-0.5	-1.2	-0.4	-1.2	50	-	NO	NO	NO	NO	NO
22.1	14106	127 FALCON STREET NORTH SYDNEY	Ground	N	48	43	48	42	49	44	48	42	-0.8	-1.7	-0.7	-1.6	50	-	NO	NO	NO	NO	NO
22.1	14106	127 FALCON STREET NORTH SYDNEY	Ground	E	45	40	44	38	45	40	44	39	-0.9	-1.6	-0.7	-1.5	50	-	NO	NO	NO	NO	NO
22.1	14106	127 FALCON STREET NORTH SYDNEY	Ground	S	47	41	45	40	47	42	46	40	-1.2	-1.8	-1.1	-1.7	50	-	NO	NO	NO	NO	NO
22.1	14106	127 FALCON STREET NORTH SYDNEY	Ground	W	46	40	45	39	46	41	46	40	-0.7	-1.3	-0.6	-1.3	50	-	NO	NO	NO	NO	NO
22.1	14106	127 FALCON STREET NORTH SYDNEY	Ground	N	49	44	48	42	49	44	48	43	-0.9	-1.6	-0.8	-1.6	50	-	NO	NO	NO	NO	NO
22.1	14106	127 FALCON STREET NORTH SYDNEY	First	NE	71	65	72	65	71	66	72	66	0.7	0.0	0.8	0.1	50	-	NO	NO	YES	YES	YES
22.1	14106	127 FALCON STREET NORTH SYDNEY	First	W	51	45	51	45	51	46	51	45	-0.3	-0.8	-0.2	-0.8	50	-	NO	NO	NO	NO	NO
22.1	14106	127 FALCON STREET NORTH SYDNEY	First	S	50	44	49	43	50	45	49	43	-1.3	-1.7	-1.2	-1.6	50	-	NO	NO	NO	NO	NO
22.1	14106	127 FALCON STREET NORTH SYDNEY	First	E	47	42	46	40	47	42	46	41	-0.9	-1.7	-0.8	-1.6	50	-	NO	NO	NO	NO	NO
22.1	14106	127 FALCON STREET NORTH SYDNEY	First	S	46	41	45	40	47	42	46	40	-1.0	-1.6	-0.8	-1.5	50	-	NO	NO	NO	NO	NO
22.1	14106	127 FALCON STREET NORTH SYDNEY	First	W	47	42	46	40	47	42	47	41	-0.8	-1.6	-0.8	-1.5	50	-	NO	NO	NO	NO	NO
22.1	14106	127 FALCON STREET NORTH SYDNEY	First	S	50	44	48	43	50	45	49	43	-1.4	-1.8	-1.3	-1.8	50	-	NO	NO	NO	NO	NO
22.1	14106	127 FALCON STREET NORTH SYDNEY	First	W	48	42	47	41	48	43	47	41	-0.8	-1.3	-0.8	-1.4	50	-	NO	NO	NO	NO	NO
22.1	14106	127 FALCON STREET NORTH SYDNEY	First	N	49	43	48	42	49	44	48	42	-0.8	-1.5	-0.8	-1.4	50	-	NO	NO	NO	NO	NO
22.1	14106	127 FALCON STREET NORTH SYDNEY	First	W	49	44	48	42	49	44	49	43	-0.6	-1.3	-0.6	-1.2	50	-	NO	NO	NO	NO	NO
22.1	14106	127 FALCON STREET NORTH SYDNEY	First	S	51	46	50	44	52	47	50	45	-1.5	-2.0	-1.4	-2.0	50	-	NO	NO	NO	NO	NO
22.1	14106	127 FALCON STREET NORTH SYDNEY	First	E	56	51	55	49	56	51	55	50	-1.1	-1.6	-1.0	-1.5	50	-	YES	NO	NO	NO	YES
22.1	14106	127 FALCON STREET NORTH SYDNEY	First	N	49	44	48	42	50	45	48	43	-1.5	-1.9	-1.5	-1.9	50	-	NO	NO	NO	NO	NO
22.1	14106	127 FALCON STREET NORTH SYDNEY	First	E	71	65	72	65	71	66	72	66	0.7	0.0	0.8	0.1	50	-	NO	NO	YES	YES	YES
22.1	14106	127 FALCON STREET NORTH SYDNEY	First	N	54	49	52	47	54	49	53	47	-1.4	-2.1	-1.4	-2.0	50	-	NO	NO	NO	NO	NO
22.1	14106	127 FALCON STREET NORTH SYDNEY	First	W	48	43	47	41	48	43	48	42	-0.8	-1.6	-0.7	-1.5	50	-	NO	NO	NO	NO	NO
22.1	14106	127 FALCON STREET NORTH SYDNEY	First	N	48	44	48	42	49	44	48	42	-0.8	-1.7	-0.7	-1.7	50	-	NO	NO	NO	NO	NO

NCA	Receiver ID	Address	Floor Level	Facade	Opening Year 2027				Design Year 2037				Increase (Do Smthng - Do Nothing)				NCG project road noise criteria		Do noise levels exceed the cumulative limit with project roads adding ≥2dB to the total noise levels?		Is the contribution from the road project Acute?		Consider further treatment?
					Do Nothing		Do Smthng		Do Nothing		Do Smthng		Opening Year 2027		Design Year 2037								
					Day	Night	Day	Night	Day	Night	Day	Night	Day	Night	Day	Night	Day	Night	Day	Night	$L_{Aeq,15hr}$ ≥ 65dB	$L_{Aeq,9hr}$ ≥ 60dB	
22.1	14106	127 FALCON STREET NORTH SYDNEY	First	E	50	45	49	43	50	45	49	43	-1.1	-1.9	-0.9	-1.8	50	-	NO	NO	NO	NO	NO
22.1	14106	127 FALCON STREET NORTH SYDNEY	First	S	50	45	49	43	50	45	49	43	-1.0	-1.6	-0.8	-1.6	50	-	NO	NO	NO	NO	NO
22.1	14106	127 FALCON STREET NORTH SYDNEY	First	W	49	44	49	43	50	45	49	43	-0.5	-1.3	-0.5	-1.2	50	-	NO	NO	NO	NO	NO
22.1	14106	127 FALCON STREET NORTH SYDNEY	First	N	51	46	50	44	51	46	51	45	-0.8	-1.6	-0.7	-1.5	50	-	NO	NO	NO	NO	NO
22.1	14106	127 FALCON STREET NORTH SYDNEY	First	E	48	43	47	41	48	43	48	42	-0.7	-1.5	-0.6	-1.5	50	-	NO	NO	NO	NO	NO
22.1	14106	127 FALCON STREET NORTH SYDNEY	First	S	49	43	48	42	49	44	48	42	-1.0	-1.6	-0.9	-1.5	50	-	NO	NO	NO	NO	NO
22.1	14106	127 FALCON STREET NORTH SYDNEY	First	W	48	43	47	41	48	43	48	42	-0.7	-1.4	-0.6	-1.3	50	-	NO	NO	NO	NO	NO
22.1	14106	127 FALCON STREET NORTH SYDNEY	First	S	53	47	52	46	53	48	52	46	-1.3	-1.6	-1.1	-1.5	50	-	NO	NO	NO	NO	NO
22.1	14106	127 FALCON STREET NORTH SYDNEY	First	N	72	67	73	67	73	67	73	67	0.6	0.1	0.8	0.1	50	-	NO	NO	YES	YES	YES
22.1	14106	127 FALCON STREET NORTH SYDNEY	First	E	64	58	65	58	65	58	65	59	0.4	0.3	0.6	0.4	50	-	YES	NO	YES	NO	YES
22.1	14106	127 FALCON STREET NORTH SYDNEY	First	N	69	63	69	63	69	63	70	64	0.6	0.2	0.8	0.2	50	-	YES	NO	YES	YES	YES
22.1	14106	127 FALCON STREET NORTH SYDNEY	First	W	64	58	64	58	64	59	65	59	0.6	0.0	0.7	0.1	50	-	YES	NO	NO	NO	YES
22.1	14106	127 FALCON STREET NORTH SYDNEY	First	N	65	59	65	59	65	60	66	60	0.5	0.1	0.7	0.0	50	-	YES	NO	NO	NO	YES
22.1	14106	127 FALCON STREET NORTH SYDNEY	First	N	64	59	65	59	65	59	65	59	0.6	0.0	0.6	0.0	50	-	YES	NO	NO	NO	YES
22.1	14106	127 FALCON STREET NORTH SYDNEY	First	E	66	60	67	61	66	61	67	61	0.7	0.1	0.7	0.2	50	-	YES	NO	YES	NO	YES
22.1	14106	127 FALCON STREET NORTH SYDNEY	First	W	66	61	67	61	66	61	67	61	0.6	0.1	0.7	0.2	50	-	NO	NO	NO	NO	NO
22.1	14106	127 FALCON STREET NORTH SYDNEY	First	N	65	59	65	59	65	60	66	60	0.6	0.0	0.6	0.0	50	-	NO	NO	NO	NO	NO
22.1	14106	127 FALCON STREET NORTH SYDNEY	First	W	61	56	62	56	61	56	62	56	0.6	0.0	0.7	0.1	50	-	NO	NO	NO	NO	NO
22.1	14106	127 FALCON STREET NORTH SYDNEY	First	S	49	44	48	42	50	44	49	43	-1.0	-1.6	-0.9	-1.6	50	-	NO	NO	NO	NO	NO
22.1	14106	127 FALCON STREET NORTH SYDNEY	First	W	50	44	49	43	50	45	50	44	-0.5	-1.0	-0.4	-1.0	50	-	NO	NO	NO	NO	NO
22.1	14106	127 FALCON STREET NORTH SYDNEY	First	W	50	44	49	43	50	45	50	44	-0.5	-1.1	-0.5	-1.0	50	-	NO	NO	NO	NO	NO
22.1	14106	127 FALCON STREET NORTH SYDNEY	First	S	50	45	49	43	51	46	49	44	-1.5	-2.0	-1.4	-2.0	50	-	NO	NO	NO	NO	NO
22.1	14106	127 FALCON STREET NORTH SYDNEY	First	W	47	42	47	41	48	43	47	41	-0.7	-1.5	-0.6	-1.5	50	-	NO	NO	NO	NO	NO
22.1	14106	127 FALCON STREET NORTH SYDNEY	First	NE	52	47	51	45	52	47	51	46	-1.2	-1.9	-1.1	-1.8	50	-	NO	NO	NO	NO	NO
22.1	14106	127 FALCON STREET NORTH SYDNEY	First	E	51	46	50	44	52	47	51	45	-1.3	-2.0	-1.2	-1.9	50	-	NO	NO	NO	NO	NO
22.1	14106	127 FALCON STREET NORTH SYDNEY	First	S	50	45	49	43	51	46	50	44	-1.3	-1.9	-1.2	-1.8	50	-	NO	NO	NO	NO	NO
22.1	14106	127 FALCON STREET NORTH SYDNEY	First	E	51	46	50	44	51	46	50	44	-1.2	-1.9	-1.1	-1.8	50	-	NO	NO	NO	NO	NO
22.1	14106	127 FALCON STREET NORTH SYDNEY	First	S	49	44	48	42	50	44	49	43	-1.1	-1.6	-1.0	-1.6	50	-	NO	NO	NO	NO	NO
22.1	14106	127 FALCON STREET NORTH SYDNEY	First	W	49	44	48	43	49	44	49	43	-0.6	-1.3	-0.4	-1.2	50	-	NO	NO	NO	NO	NO
22.1	14106	127 FALCON STREET NORTH SYDNEY	First	N	51	46	50	44	51	46	50	45	-0.8	-1.7	-0.8	-1.7	50	-	NO	NO	NO	NO	NO
22.1	14106	127 FALCON STREET NORTH SYDNEY	First	E	47	42	46	41	48	43	47	41	-0.9	-1.6	-0.7	-1.5	50	-	NO	NO	NO	NO	NO
22.1	14106	127 FALCON STREET NORTH SYDNEY	First	S	49	44	48	42	50	45	49	43	-1.3	-1.9	-1.2	-1.8	50	-	NO	NO	NO	NO	NO
22.1	14106	127 FALCON STREET NORTH SYDNEY	First	W	48	43	47	42	49	43	48	42	-0.7	-1.3	-0.6	-1.2	50	-	NO	NO	NO	NO	NO
22.1	14106	127 FALCON STREET NORTH SYDNEY	First	N	51	46	50	44	52	47	51	45	-1.1	-1.7	-0.9	-1.7	50	-	NO	NO	NO	NO	NO
22.1	14106	127 FALCON STREET NORTH SYDNEY	First	E	51	46	50	45	52	47	51	45	-0.9	-1.7	-0.9	-1.6	50	-	NO	NO	NO	NO	NO
22.1	14106	127 FALCON STREET NORTH SYDNEY	First	N	52	47	51	45	52	47	52	46	-0.9	-1.6	-0.7	-1.5	50	-	NO	NO	NO	NO	NO
22.1	14106	127 FALCON STREET NORTH SYDNEY	First	E	49	44	48	42	49	44	48	42	-1.0	-1.8	-0.8	-1.8	50	-	NO	NO	NO	NO	NO
22.1	14106	127 FALCON STREET NORTH SYDNEY	First	E	52	47	51	45	52	47	51	45	-0.9	-1.6	-0.8	-1.5	50	-	NO	NO	NO	NO	NO
22.1	14106	127 FALCON STREET NORTH SYDNEY	First	N	53	48	52	47	54	48	53	47	-0.8	-1.4	-0.6	-1.3	50	-	NO	NO	NO	NO	NO
22.1	14106	127 FALCON STREET NORTH SYDNEY	Second	NE	70	65	71	65	71	65	71	66	0.7	0.1	0.7	0.2	50	-	NO	NO	YES	YES	YES
22.1	14106	127 FALCON STREET NORTH SYDNEY	Second	W	53	47	52	46	53	48	53	47	-0.4	-1.0	-0.3	-0.9	50	-	NO	NO	NO	NO	NO
22.1	14106	127 FALCON STREET NORTH SYDNEY	Second	S	52	47	51	45	53	47	52	46	-1.2	-1.7	-1.1	-1.6	50	-	NO	NO	NO	NO	NO
22.1	14106	127 FALCON STREET NORTH SYDNEY	Second	E	51	45	50	44	51	46	50	44	-1.0	-1.6	-0.8	-1.5	50	-	NO	NO	NO	NO	NO
22.1	14106	127 FALCON STREET NORTH SYDNEY	Second	S	50	45	49	43	50	45	49	44	-0.9	-1.6	-0.9	-1.6	50	-	NO	NO	NO	NO	NO
22.1	14106	127 FALCON STREET NORTH SYDNEY	Second	W	50	45	50	44	51	46	50	44	-0.9	-1.5	-0.7	-1.6	50	-	NO	NO	NO	NO	NO
22.1	14106	127 FALCON STREET NORTH SYDNEY	Second	S	53	47	51	46	53	48	52	46	-1.4	-1.9	-1.2	-1.9	50	-	NO	NO	NO	NO	NO
22.1	14106	127 FALCON STREET NORTH SYDNEY	Second	W	51	46	50	44	51	46	51	45	-0.9	-1.5	-0.8	-1.4	50	-	NO	NO	NO	NO	NO
22.1	14106	127 FALCON STREET NORTH SYDNEY	Second	N	52	47	51	45	52	47	52	46	-0.9	-1.6	-0.8	-1.5	50	-	NO	NO	NO	NO	NO
22.1	14106	127 FALCON STREET NORTH SYDNEY	Second	W	51	46	51	45	52	47	51	45	-0.9	-1.4	-0.7	-1.4	50	-	NO	NO	NO	NO	NO
22.1	14106	127 FALCON STREET NORTH SYDNEY	Second	S	53	48	52	46	54	48	52	47	-1.4	-1.8	-1.3	-1.8	50	-	NO	NO	NO	NO	NO
22.1	14106	127 FALCON STREET NORTH SYDNEY	Second	E	57	52	57	51	58	53	57	51	-0.8	-1.3	-0.8	-1.3	50	-	YES	NO	NO	NO	YES
22.1	14106	127 FALCON STREET NORTH SYDNEY	Second	N	52	47	51	45	52	47	51	45	-1.3	-1.9	-1.2	-1.9	50	-	NO	NO	NO	NO	NO
22.1	14106	127 FALCON STREET NORTH SYDNEY	Second	E	70	65	71	65	71	65	71	66	0.7	0.1	0.7	0.2	50	-	NO	NO	YES	YES	YES
22.1	14106	127 FALCON STREET NORTH SYDNEY	Second	N	56	50	54	48	56	51	55	49	-1.4	-2.0	-1.3	-2.0	50	-	YES	NO	NO	NO	YES
22.1	14106	127 FALCON STREET NORTH SYDNEY	Second	W	51	46	51	45	52	47	51	45	-0.9	-1.6	-0.7	-1.6	50	-	NO	NO	NO	NO	NO
22.1	14106	127 FALCON STREET NORTH SYDNEY	Second	N	52	47	51	45	52	47	52	46	-1.0	-1.7	-0.8	-1.6	50	-	NO	NO	NO	NO	NO
22.1	14106	127 FALCON STREET NORTH SYDNEY	Second	E	53	48	52	46	53	48	52	47	-1.1	-1.9	-1.0	-1.8	50	-	NO	NO	NO	NO	NO
22.1	14106	127 FALCON STREET NORTH SYDNEY	Second	S	53	48	52	47	54	49	53	47	-1.0	-1.6	-0.9	-1.5	50	-	NO	NO	NO	NO	NO
22.1	14106	127 FALCON STREET NORTH SYDNEY	Second	W	52	47	52	46	53	48	52	46	-0.6	-1.3	-0.5	-1.2	50	-	NO	NO	NO	NO	NO
22.1	14106	127 FALCON STREET NORTH SYDNEY	Second	N	54	49	53	47	54	49	53	48	-0.9	-1.7	-0.8	-1.6	50	-	NO	NO	NO	NO	NO
22.1	14106	127 FALCON STREET NORTH SYDNEY	Second	E	51	46	50	45	52	47	51	45	-0.8	-1.6	-0.7	-1.6	50	-	NO	NO	NO	NO	NO
22.1	14106	127 FALCON STREET NORTH SYDNEY	Second	S	52	47	51	45	53	47	52	46	-1.1	-1.7	-1.0	-1.6	50	-	NO	NO	NO	NO	NO

NCA	Receiver ID	Address	Floor Level	Facade	Opening Year 2027				Design Year 2037				Increase (Do Smthng - Do Nothing)				NCG project road noise criteria		Do noise levels exceed the cumulative limit with project roads adding ≥2dB to the total noise levels?		Is the contribution from the road project Acute?		Consider further treatment?
					Do Nothing		Do Smthng		Do Nothing		Do Smthng		Opening Year 2027		Design Year 2037								
					Day	Night	Day	Night	Day	Night	Day	Night	Day	Night	Day	Night	Day	Night	Day	Night	$L_{Aeq,15hr} \geq 65dB$	$L_{Aeq,9hr} \geq 60dB$	
22.1	14106	127 FALCON STREET NORTH SYDNEY	Second	W	52	46	51	45	52	47	51	45	-0.8	-1.4	-0.7	-1.4	50	-	NO	NO	NO	NO	NO
22.1	14106	127 FALCON STREET NORTH SYDNEY	Second	S	55	49	54	48	55	50	54	48	-1.3	-1.6	-1.1	-1.5	50	-	NO	NO	NO	NO	NO
22.1	14106	127 FALCON STREET NORTH SYDNEY	Second	N	72	67	73	67	72	67	73	67	0.7	0.0	0.7	0.1	50	-	NO	NO	YES	YES	YES
22.1	14106	127 FALCON STREET NORTH SYDNEY	Second	E	65	59	65	59	65	59	66	59	0.4	0.3	0.5	0.4	50	-	YES	NO	YES	NO	YES
22.1	14106	127 FALCON STREET NORTH SYDNEY	Second	N	69	63	69	63	69	64	70	64	0.6	0.1	0.7	0.2	50	-	YES	NO	YES	YES	YES
22.1	14106	127 FALCON STREET NORTH SYDNEY	Second	W	64	59	65	59	65	59	65	59	0.6	0.0	0.6	0.0	50	-	YES	NO	NO	NO	YES
22.1	14106	127 FALCON STREET NORTH SYDNEY	Second	N	65	60	66	60	65	60	66	60	0.5	0.0	0.6	0.0	50	-	YES	NO	NO	NO	YES
22.1	14106	127 FALCON STREET NORTH SYDNEY	Second	N	65	59	65	59	65	60	66	60	0.5	0.0	0.6	0.0	50	-	YES	NO	NO	NO	YES
22.1	14106	127 FALCON STREET NORTH SYDNEY	Second	E	66	61	67	61	67	61	67	61	0.6	0.1	0.7	0.1	50	-	YES	NO	YES	NO	YES
22.1	14106	127 FALCON STREET NORTH SYDNEY	Second	W	66	61	67	61	67	61	67	61	0.6	0.1	0.6	0.0	50	-	NO	NO	NO	NO	NO
22.1	14106	127 FALCON STREET NORTH SYDNEY	Second	N	65	60	66	60	65	60	66	60	0.5	0.0	0.6	0.0	50	-	NO	NO	NO	NO	NO
22.1	14106	127 FALCON STREET NORTH SYDNEY	Second	W	62	56	62	56	62	57	63	57	0.5	0.0	0.6	0.0	50	-	NO	NO	NO	NO	NO
22.1	14106	127 FALCON STREET NORTH SYDNEY	Second	S	53	47	52	46	53	48	52	46	-1.0	-1.6	-1.0	-1.6	50	-	NO	NO	NO	NO	NO
22.1	14106	127 FALCON STREET NORTH SYDNEY	Second	W	52	47	52	46	53	47	52	46	-0.5	-1.2	-0.5	-1.1	50	-	NO	NO	NO	NO	NO
22.1	14106	127 FALCON STREET NORTH SYDNEY	Second	W	52	47	51	45	52	47	52	46	-0.7	-1.2	-0.6	-1.2	50	-	NO	NO	NO	NO	NO
22.1	14106	127 FALCON STREET NORTH SYDNEY	Second	S	53	48	52	46	54	48	52	46	-1.5	-2.0	-1.4	-1.9	50	-	NO	NO	NO	NO	NO
22.1	14106	127 FALCON STREET NORTH SYDNEY	Second	W	51	45	50	44	51	46	50	44	-0.8	-1.6	-0.6	-1.5	50	-	NO	NO	NO	NO	NO
22.1	14106	127 FALCON STREET NORTH SYDNEY	Second	NE	55	50	53	48	55	50	54	48	-1.2	-1.9	-1.1	-1.8	50	-	NO	NO	NO	NO	NO
22.1	14106	127 FALCON STREET NORTH SYDNEY	Second	E	54	49	53	47	55	50	53	48	-1.2	-1.9	-1.2	-1.9	50	-	NO	NO	NO	NO	NO
22.1	14106	127 FALCON STREET NORTH SYDNEY	Second	S	53	48	52	46	54	49	53	47	-1.2	-1.8	-1.1	-1.8	50	-	NO	NO	NO	NO	NO
22.1	14106	127 FALCON STREET NORTH SYDNEY	Second	E	54	49	53	47	54	49	53	48	-1.1	-1.8	-1.0	-1.8	50	-	NO	NO	NO	NO	NO
22.1	14106	127 FALCON STREET NORTH SYDNEY	Second	S	53	48	52	46	53	48	52	46	-1.0	-1.7	-0.9	-1.6	50	-	NO	NO	NO	NO	NO
22.1	14106	127 FALCON STREET NORTH SYDNEY	Second	W	52	47	51	45	52	47	52	46	-0.7	-1.3	-0.6	-1.2	50	-	NO	NO	NO	NO	NO
22.1	14106	127 FALCON STREET NORTH SYDNEY	Second	N	54	48	53	47	54	49	53	47	-1.0	-1.7	-0.8	-1.6	50	-	NO	NO	NO	NO	NO
22.1	14106	127 FALCON STREET NORTH SYDNEY	Second	E	51	46	50	44	51	46	50	44	-0.9	-1.7	-0.8	-1.6	50	-	NO	NO	NO	NO	NO
22.1	14106	127 FALCON STREET NORTH SYDNEY	Second	S	53	47	51	46	53	48	52	46	-1.2	-1.9	-1.2	-1.8	50	-	NO	NO	NO	NO	NO
22.1	14106	127 FALCON STREET NORTH SYDNEY	Second	W	52	46	51	45	52	47	51	45	-0.8	-1.4	-0.6	-1.4	50	-	NO	NO	NO	NO	NO
22.1	14106	127 FALCON STREET NORTH SYDNEY	Second	N	54	49	53	47	54	49	53	47	-1.1	-1.8	-1.0	-1.8	50	-	NO	NO	NO	NO	NO
22.1	14106	127 FALCON STREET NORTH SYDNEY	Second	E	54	49	53	47	54	49	53	47	-1.1	-1.9	-1.1	-1.8	50	-	NO	NO	NO	NO	NO
22.1	14106	127 FALCON STREET NORTH SYDNEY	Second	N	54	49	53	47	55	50	54	48	-1.1	-1.7	-1.0	-1.7	50	-	NO	NO	NO	NO	NO
22.1	14106	127 FALCON STREET NORTH SYDNEY	Second	E	51	46	50	45	52	47	51	45	-1.0	-1.8	-0.9	-1.7	50	-	NO	NO	NO	NO	NO
22.1	14106	127 FALCON STREET NORTH SYDNEY	Second	E	54	49	53	47	54	49	53	48	-1.0	-1.8	-1.0	-1.7	50	-	NO	NO	NO	NO	NO
22.1	14106	127 FALCON STREET NORTH SYDNEY	Second	E	51	46	50	45	52	47	51	45	-1.0	-1.8	-0.9	-1.7	50	-	NO	NO	NO	NO	NO
22.1	14106	127 FALCON STREET NORTH SYDNEY	Second	E	54	49	53	47	54	49	53	48	-1.0	-1.8	-1.0	-1.7	50	-	NO	NO	NO	NO	NO
22.1	14106	127 FALCON STREET NORTH SYDNEY	Second	N	55	50	54	48	55	50	55	49	-0.9	-1.6	-0.8	-1.5	50	-	YES	NO	NO	NO	YES
22.1	37806	270 MILLER STREET NORTH SYDNEY	Ground	N	50	45	49	43	51	46	50	44	-1.3	-2.0	-1.2	-1.9	50	-	NO	NO	NO	NO	NO
22.1	37806	270 MILLER STREET NORTH SYDNEY	Ground	W	46	41	45	39	46	41	46	40	-0.9	-1.6	-0.8	-1.5	50	-	NO	NO	NO	NO	NO
22.1	37806	270 MILLER STREET NORTH SYDNEY	Ground	S	46	40	45	39	46	40	45	39	-0.9	-1.3	-0.8	-1.3	50	-	NO	NO	NO	NO	NO
22.1	37806	270 MILLER STREET NORTH SYDNEY	Ground	W	46	40	45	39	46	40	45	39	-0.8	-1.2	-0.7	-1.2	50	-	NO	NO	NO	NO	NO
22.1	37806	270 MILLER STREET NORTH SYDNEY	Ground	S	51	45	51	44	52	45	52	45	-0.6	-0.5	-0.5	-0.3	50	-	NO	NO	NO	NO	NO
22.1	37806	270 MILLER STREET NORTH SYDNEY	First	N	52	47	51	45	53	48	51	46	-1.3	-2.0	-1.2	-1.9	50	-	NO	NO	NO	NO	NO
22.1	37806	270 MILLER STREET NORTH SYDNEY	First	W	48	43	47	41	48	43	47	42	-1.0	-1.6	-0.9	-1.5	50	-	NO	NO	NO	NO	NO
22.1	37806	270 MILLER STREET NORTH SYDNEY	First	S	48	42	47	41	48	43	47	41	-1.0	-1.5	-0.9	-1.4	50	-	NO	NO	NO	NO	NO
22.1	37806	270 MILLER STREET NORTH SYDNEY	First	W	48	42	47	41	48	42	47	41	-0.9	-1.4	-0.8	-1.3	50	-	NO	NO	NO	NO	NO
22.1	37806	270 MILLER STREET NORTH SYDNEY	First	S	53	46	52	46	53	47	53	47	-0.5	-0.4	-0.4	-0.3	50	-	NO	NO	NO	NO	NO
22.1	37806	270 MILLER STREET NORTH SYDNEY	Second	N	55	49	53	47	55	50	54	48	-1.4	-2.0	-1.3	-1.9	50	-	NO	NO	NO	NO	NO
22.1	37806	270 MILLER STREET NORTH SYDNEY	Second	W	51	45	49	44	51	46	50	44	-1.1	-1.7	-0.9	-1.6	50	-	NO	NO	NO	NO	NO
22.1	37806	270 MILLER STREET NORTH SYDNEY	Second	S	51	46	50	44	51	46	50	44	-1.2	-1.7	-1.0	-1.6	50	-	NO	NO	NO	NO	NO
22.1	37806	270 MILLER STREET NORTH SYDNEY	Second	W	51	45	50	44	51	46	50	44	-1.0	-1.5	-0.9	-1.4	50	-	NO	NO	NO	NO	NO
22.1	37806	270 MILLER STREET NORTH SYDNEY	Second	S	54	48	54	48	55	49	55	48	-0.6	-0.7	-0.4	-0.5	50	-	NO	NO	NO	NO	NO
22.2	13108	PACIFIC HIGHWAY NORTH SYDNEY	Ground	NE	52	44	52	45	53	45	53	46	-0.5	0.7	-0.6	0.6	50	-	NO	NO	NO	NO	NO
22.2	13108	PACIFIC HIGHWAY NORTH SYDNEY	Ground	NW	53	44	52	46	54	45	53	46	-0.3	1.4	-0.4	1.3	50	-	NO	NO	NO	NO	NO
22.2	13108	PACIFIC HIGHWAY NORTH SYDNEY	Ground	SW	42	35	41	35	43	35	42	35	-0.5	0.1	-0.5	0.1	50	-	NO	NO	NO	NO	NO
22.2	13108	PACIFIC HIGHWAY NORTH SYDNEY	Ground	SE	46	39	45	39	46	39	46	39	-0.5	0.0	-0.6	0.0	50	-	NO	NO	NO	NO	NO
22.2	13108	PACIFIC HIGHWAY NORTH SYDNEY	First	NE	55	47	55	48	56	48	56	49	-0.5	0.8	-0.5	0.8	50	-	NO	NO	NO	NO	NO
22.2	13108	PACIFIC HIGHWAY NORTH SYDNEY	First	NW	55	47	55	48	56	48	56	49	-0.3	1.5	-0.5	1.3	50	-	NO	NO	NO	NO	NO
22.2	13108	PACIFIC HIGHWAY NORTH SYDNEY	First	SW	44	37	44	37	45	38	45	38	-0.5	0.2	-0.5	0.2	50	-	NO	NO	NO	NO	NO
22.2	13108	PACIFIC HIGHWAY NORTH SYDNEY	First	SE	49	41	48	41	49	42	49	42	-0.6	-0.1	-0.6	-0.1	50	-	NO	NO	NO	NO	NO
22.2	13108	PACIFIC HIGHWAY NORTH SYDNEY	Second	NE	58	50	58	51	59	50	58	51	-0.3	1.0	-0.4	0.9	50	-	NO	NO	NO	NO	NO
22.2	13108	PACIFIC HIGHWAY NORTH SYDNEY	Second	NW	57	48	56	49	57	49	57	50	-0.3	1.4	-0.4	1.2	50	-	NO	NO	NO	NO	NO
22.2	13108	PACIFIC HIGHWAY NORTH SYDNEY	Second	SW	49	41	49	42	50	42	49	42	-0.4	0.7	-0.4	0.6	50	-	NO	NO	NO	NO	NO
22.2	13108	PACIFIC HIGHWAY NORTH SYDNEY	Second	SE	55	47	54	47	55	47	55	48	-0.4	0.6	-0.5	0.5	50	-	NO	NO	NO	NO	NO
22.2	13108	PACIFIC HIGHWAY NORTH SYDNEY	Third	NE	61	53	61	54	62	53	62	54	-0.2	1.2	-0.4	1.0	50	-	NO	NO	NO	NO	NO
22.2	13108	PACIFIC HIGHWAY NORTH SYDNEY	Third	NW	58	49	57	50	59	50	58	51	-0.2	1.3	-0.4	1.2	50	-	NO	NO	NO	NO	NO

NCA	Receiver ID	Address	Floor Level	Facade	Opening Year 2027				Design Year 2037				Increase (Do Smthng - Do Nothing)				NCG project road noise criteria		Do noise levels exceed the cumulative limit with project roads adding ≥2dB to the total noise levels?		Is the contribution from the road project Acute?		Consider further treatment?
					Do Nothing		Do Smthng		Do Nothing		Do Smthng		Opening Year 2027		Design Year 2037								
					Day	Night	Day	Night	Day	Night	Day	Night	Day	Night	Day	Night	Day	Night	Day	Night	$L_{Aeq,15hr} \geq 65dB$	$L_{Aeq,9hr} \geq 60dB$	
22.2	13108	PACIFIC HIGHWAY NORTH SYDNEY	Third	SW	53	45	53	46	54	46	53	46	-0.4	0.9	-0.5	0.8	50	-	NO	NO	NO	NO	NO
22.2	13108	PACIFIC HIGHWAY NORTH SYDNEY	Third	SE	59	51	59	52	60	51	59	52	-0.3	1.0	-0.4	0.9	50	-	NO	NO	NO	NO	NO
22.2	13156	PACIFIC HIGHWAY NORTH SYDNEY	Ground	S	62	53	62	55	63	54	62	55	-0.3	1.4	-0.4	1.3	50	-	NO	NO	NO	NO	NO
22.2	13156	PACIFIC HIGHWAY NORTH SYDNEY	Ground	E	70	62	70	63	71	62	71	64	-0.4	1.6	-0.5	1.5	50	-	NO	NO	NO	NO	NO
22.2	13156	PACIFIC HIGHWAY NORTH SYDNEY	Ground	N	65	56	64	58	66	57	65	58	-0.3	1.5	-0.5	1.5	50	-	NO	NO	NO	NO	NO
22.2	13156	PACIFIC HIGHWAY NORTH SYDNEY	Ground	SE	62	53	62	55	63	54	62	55	-0.3	1.5	-0.5	1.4	50	-	NO	NO	NO	NO	NO
22.2	13156	PACIFIC HIGHWAY NORTH SYDNEY	Ground	NE	68	59	68	61	69	60	68	61	-0.3	1.6	-0.5	1.5	50	-	NO	NO	NO	NO	NO
22.2	13156	PACIFIC HIGHWAY NORTH SYDNEY	Ground	NW	62	53	61	54	62	54	62	55	-0.3	1.6	-0.5	1.4	50	-	NO	NO	NO	NO	NO
22.2	13156	PACIFIC HIGHWAY NORTH SYDNEY	Ground	SW	46	39	46	39	47	39	46	40	-0.6	0.3	-0.6	0.3	50	-	NO	NO	NO	NO	NO
22.2	13156	PACIFIC HIGHWAY NORTH SYDNEY	Ground	N	48	41	48	41	49	41	48	42	-0.5	0.4	-0.5	0.4	50	-	NO	NO	NO	NO	NO
22.2	13156	PACIFIC HIGHWAY NORTH SYDNEY	Ground	W	44	37	43	37	45	38	44	37	-0.7	-0.2	-0.7	-0.2	50	-	NO	NO	NO	NO	NO
22.2	13156	PACIFIC HIGHWAY NORTH SYDNEY	First	S	63	54	62	55	64	55	63	56	-0.3	1.4	-0.4	1.3	50	-	NO	NO	NO	NO	NO
22.2	13156	PACIFIC HIGHWAY NORTH SYDNEY	First	E	71	62	71	64	72	63	71	65	-0.4	1.6	-0.5	1.5	50	-	NO	NO	NO	NO	NO
22.2	13156	PACIFIC HIGHWAY NORTH SYDNEY	First	N	66	57	66	59	67	58	66	59	-0.3	1.5	-0.5	1.5	50	-	NO	NO	NO	NO	NO
22.2	13156	PACIFIC HIGHWAY NORTH SYDNEY	First	SE	63	54	63	56	64	55	64	57	-0.3	1.5	-0.5	1.4	50	-	NO	NO	NO	NO	NO
22.2	13156	PACIFIC HIGHWAY NORTH SYDNEY	First	NE	69	61	69	62	70	61	70	63	-0.3	1.6	-0.5	1.5	50	-	NO	NO	NO	NO	NO
22.2	13156	PACIFIC HIGHWAY NORTH SYDNEY	First	NW	65	56	64	58	66	57	65	58	-0.3	1.5	-0.5	1.5	50	-	NO	NO	NO	NO	NO
22.2	13156	PACIFIC HIGHWAY NORTH SYDNEY	First	SW	50	42	50	43	51	43	50	43	-0.5	0.5	-0.6	0.5	50	-	NO	NO	NO	NO	NO
22.2	13156	PACIFIC HIGHWAY NORTH SYDNEY	First	N	51	44	51	44	52	44	51	45	-0.5	0.5	-0.5	0.3	50	-	NO	NO	NO	NO	NO
22.2	13156	PACIFIC HIGHWAY NORTH SYDNEY	First	W	47	40	47	40	48	41	47	41	-0.6	0.0	-0.7	-0.1	50	-	NO	NO	NO	NO	NO
22.2	13275	PACIFIC HIGHWAY NORTH SYDNEY	Ground	SE	67	58	66	59	68	59	67	60	-0.3	1.5	-0.5	1.5	50	-	NO	NO	NO	NO	NO
22.2	13275	PACIFIC HIGHWAY NORTH SYDNEY	Ground	NE	70	61	69	63	71	62	70	63	-0.4	1.6	-0.5	1.5	50	-	NO	NO	NO	NO	NO
22.2	13275	PACIFIC HIGHWAY NORTH SYDNEY	Ground	NW	61	53	61	54	62	53	62	55	-0.3	1.5	-0.5	1.4	50	-	NO	NO	NO	NO	NO
22.2	13275	PACIFIC HIGHWAY NORTH SYDNEY	Ground	NE	54	45	54	47	55	46	54	47	-0.2	1.3	-0.4	1.3	50	-	NO	NO	NO	NO	NO
22.2	13275	PACIFIC HIGHWAY NORTH SYDNEY	Ground	SE	54	46	54	47	55	46	55	48	-0.3	1.3	-0.4	1.3	50	-	NO	NO	NO	NO	NO
22.2	13275	PACIFIC HIGHWAY NORTH SYDNEY	Ground	NE	59	50	59	52	60	51	59	52	-0.3	1.5	-0.5	1.4	50	-	NO	NO	NO	NO	NO
22.2	13275	PACIFIC HIGHWAY NORTH SYDNEY	Ground	NW	57	48	56	49	57	49	57	50	-0.3	1.4	-0.4	1.3	50	-	NO	NO	NO	NO	NO
22.2	13275	PACIFIC HIGHWAY NORTH SYDNEY	Ground	SW	42	35	41	35	42	35	42	35	-0.7	-0.2	-0.7	-0.2	50	-	NO	NO	NO	NO	NO
22.2	13275	PACIFIC HIGHWAY NORTH SYDNEY	Ground	SE	45	38	44	37	45	38	44	38	-0.8	-0.5	-0.8	-0.5	50	-	NO	NO	NO	NO	NO
22.2	13275	PACIFIC HIGHWAY NORTH SYDNEY	Ground	NE	46	39	45	39	46	40	46	39	-0.8	-0.4	-0.8	-0.5	50	-	NO	NO	NO	NO	NO
22.2	13275	PACIFIC HIGHWAY NORTH SYDNEY	Ground	SE	45	38	44	37	45	38	44	38	-0.7	-0.4	-0.8	-0.4	50	-	NO	NO	NO	NO	NO
22.2	13275	PACIFIC HIGHWAY NORTH SYDNEY	Ground	SW	43	36	42	36	44	36	43	36	-0.6	-0.1	-0.7	-0.1	50	-	NO	NO	NO	NO	NO
22.2	13275	PACIFIC HIGHWAY NORTH SYDNEY	Ground	SE	45	38	44	37	45	38	44	38	-0.7	-0.4	-0.8	-0.4	50	-	NO	NO	NO	NO	NO
22.2	13275	PACIFIC HIGHWAY NORTH SYDNEY	Ground	SW	43	36	42	36	44	36	43	36	-0.6	-0.1	-0.7	-0.1	50	-	NO	NO	NO	NO	NO
22.2	13275	PACIFIC HIGHWAY NORTH SYDNEY	Ground	NW	44	37	44	37	45	38	45	38	-0.5	0.1	-0.5	0.2	50	-	NO	NO	NO	NO	NO
22.2	13275	PACIFIC HIGHWAY NORTH SYDNEY	Ground	SW	42	35	41	35	43	36	42	36	-0.6	-0.2	-0.7	-0.1	50	-	NO	NO	NO	NO	NO
22.2	13275	PACIFIC HIGHWAY NORTH SYDNEY	Ground	SE	57	48	56	49	57	49	57	50	-0.4	1.0	-0.5	0.9	50	-	NO	NO	NO	NO	NO
22.2	13275	PACIFIC HIGHWAY NORTH SYDNEY	Ground	NE	62	53	62	55	63	54	63	56	-0.3	1.4	-0.4	1.3	50	-	NO	NO	NO	NO	NO
22.2	13275	PACIFIC HIGHWAY NORTH SYDNEY	Ground	NW	59	50	59	52	60	51	60	53	-0.3	1.5	-0.4	1.4	50	-	NO	NO	NO	NO	NO
22.2	13275	PACIFIC HIGHWAY NORTH SYDNEY	Ground	NE	60	51	59	52	61	52	60	53	-0.3	1.3	-0.5	1.2	50	-	NO	NO	NO	NO	NO
22.2	13275	PACIFIC HIGHWAY NORTH SYDNEY	Ground	SE	63	54	63	56	64	55	63	56	-0.4	1.4	-0.5	1.4	50	-	NO	NO	NO	NO	NO
22.2	13275	PACIFIC HIGHWAY NORTH SYDNEY	Ground	NE	69	60	69	62	70	61	70	63	-0.3	1.6	-0.5	1.5	50	-	NO	NO	NO	NO	NO
22.2	13275	PACIFIC HIGHWAY NORTH SYDNEY	First	SE	68	59	68	61	69	60	68	61	-0.3	1.5	-0.6	1.5	50	-	NO	NO	NO	NO	NO
22.2	13275	PACIFIC HIGHWAY NORTH SYDNEY	First	NE	71	62	71	64	72	63	72	65	-0.4	1.7	-0.6	1.5	50	-	NO	NO	NO	NO	NO
22.2	13275	PACIFIC HIGHWAY NORTH SYDNEY	First	NW	63	54	63	56	64	55	64	57	-0.3	1.5	-0.5	1.3	50	-	NO	NO	NO	NO	NO
22.2	13275	PACIFIC HIGHWAY NORTH SYDNEY	First	NE	56	48	56	49	57	49	57	50	-0.3	1.4	-0.5	1.2	50	-	NO	NO	NO	NO	NO
22.2	13275	PACIFIC HIGHWAY NORTH SYDNEY	First	SE	56	48	56	49	57	49	57	50	-0.3	1.4	-0.5	1.2	50	-	NO	NO	NO	NO	NO
22.2	13275	PACIFIC HIGHWAY NORTH SYDNEY	First	NE	62	53	62	55	63	54	63	56	-0.3	1.5	-0.5	1.3	50	-	NO	NO	NO	NO	NO
22.2	13275	PACIFIC HIGHWAY NORTH SYDNEY	First	NW	59	50	59	52	60	51	59	52	-0.3	1.5	-0.5	1.3	50	-	NO	NO	NO	NO	NO
22.2	13275	PACIFIC HIGHWAY NORTH SYDNEY	First	SW	44	37	43	37	45	38	44	37	-0.6	-0.2	-0.7	-0.2	50	-	NO	NO	NO	NO	NO
22.2	13275	PACIFIC HIGHWAY NORTH SYDNEY	First	SE	47	40	46	40	48	41	47	40	-0.8	-0.6	-0.8	-0.5	50	-	NO	NO	NO	NO	NO
22.2	13275	PACIFIC HIGHWAY NORTH SYDNEY	First	NE	48	41	47	41	49	42	48	41	-0.7	-0.4	-0.7	-0.4	50	-	NO	NO	NO	NO	NO
22.2	13275	PACIFIC HIGHWAY NORTH SYDNEY	First	SE	47	40	46	40	48	41	47	40	-0.8	-0.4	-0.7	-0.3	50	-	NO	NO	NO	NO	NO
22.2	13275	PACIFIC HIGHWAY NORTH SYDNEY	First	SW	45	38	45	38	46	39	45	39	-0.6	0.1	-0.6	0.0	50	-	NO	NO	NO	NO	NO
22.2	13275	PACIFIC HIGHWAY NORTH SYDNEY	First	NW	47	39	46	40	47	40	47	40	-0.5	0.2	-0.5	0.1	50	-	NO	NO	NO	NO	NO
22.2	13275	PACIFIC HIGHWAY NORTH SYDNEY	First	SW	44	37	44	37	45	38	44	38	-0.7	-0.1	-0.6	-0.1	50	-	NO	NO	NO	NO	NO
22.2	13275	PACIFIC HIGHWAY NORTH SYDNEY	First	SE	58	50	58	51	59	50	58	51	-0.4	1.0	-0.5	0.9	50	-	NO	NO	NO	NO	NO
22.2	13275	PACIFIC HIGHWAY NORTH SYDNEY	First	NE	63	54	63	56	64	55	63	56	-0.3	1.4	-0.5	1.3	50	-	NO	NO	NO	NO	NO
22.2	13275	PACIFIC HIGHWAY NORTH SYDNEY	First	NW	60	51	60	53	61	52	60	53	-0.3	1.5	-0.5	1.4	50	-	NO	NO	NO	NO	NO
22.2	13275	PACIFIC HIGHWAY NORTH SYDNEY	First	NE	61	52	60	53	61	53	61	54	-0.3	1.3	-0.5	1.2	50	-	NO	NO	NO	NO	NO
22.2	13275	PACIFIC HIGHWAY NORTH SYDNEY	First	SE	64	55	64	57	65	56	64	57	-0.3	1.5	-0.5	1.3	50	-	NO	NO	NO	NO	NO
22.2	13275	PACIFIC HIGHWAY NORTH SYDNEY	First	NE	70	61	70	63	71	62	71	64	-0.3	1.6	-0.5	1.5	50	-	NO	NO	NO	NO	NO
22.2	13275	PACIFIC HIGHWAY NORTH SYDNEY	Second	SE	68	59	68	61	69	60	69	62	-0.4	1.6	-0.5	1.4	50	-	NO	NO	NO	NO	NO
22.2	13275	PACIFIC HIGHWAY NORTH SYDNEY	Second	NE	71	62	71	64	72	63	72	65	-0.3	1.5	-0.6	1.5	50	-	NO	NO	NO	NO	NO

NCA	Receiver ID	Address	Floor Level	Facade	Opening Year 2027				Design Year 2037				Increase (Do Smthng - Do Nothing)				NCG project road noise criteria		Do noise levels exceed the cumulative limit with project roads adding ≥2dB to the total noise levels?		Is the contribution from the road project Acute?		Consider further treatment?
					Do Nothing		Do Smthng		Do Nothing		Do Smthng		Opening Year 2027		Design Year 2037								
					Day	Night	Day	Night	Day	Night	Day	Night	Day	Night	Day	Night	Day	Night	Day	Night	$L_{Aeq,15hr}$ ≥ 65dB	$L_{Aeq,9hr}$ ≥ 60dB	
22.2	13275	PACIFIC HIGHWAY NORTH SYDNEY	Second	NW	64	55	64	57	65	56	64	57	-0.3	1.5	-0.5	1.3	50	-	NO	NO	NO	NO	NO
22.2	13275	PACIFIC HIGHWAY NORTH SYDNEY	Second	NE	57	49	57	50	58	50	58	51	-0.4	1.3	-0.5	1.1	50	-	NO	NO	NO	NO	NO
22.2	13275	PACIFIC HIGHWAY NORTH SYDNEY	Second	SE	57	49	57	50	58	50	58	51	-0.4	1.2	-0.5	1.1	50	-	NO	NO	NO	NO	NO
22.2	13275	PACIFIC HIGHWAY NORTH SYDNEY	Second	NE	63	54	63	56	64	55	63	56	-0.3	1.4	-0.4	1.3	50	-	NO	NO	NO	NO	NO
22.2	13275	PACIFIC HIGHWAY NORTH SYDNEY	Second	NW	60	51	60	53	61	52	60	53	-0.3	1.4	-0.5	1.2	50	-	NO	NO	NO	NO	NO
22.2	13275	PACIFIC HIGHWAY NORTH SYDNEY	Second	SW	47	40	47	40	48	41	47	41	-0.6	-0.1	-0.7	-0.1	50	-	NO	NO	NO	NO	NO
22.2	13275	PACIFIC HIGHWAY NORTH SYDNEY	Second	SE	50	43	49	43	50	44	50	43	-0.8	-0.5	-0.9	-0.6	50	-	NO	NO	NO	NO	NO
22.2	13275	PACIFIC HIGHWAY NORTH SYDNEY	Second	NE	51	44	50	44	51	44	51	44	-0.8	-0.3	-0.7	-0.4	50	-	NO	NO	NO	NO	NO
22.2	13275	PACIFIC HIGHWAY NORTH SYDNEY	Second	SE	50	43	49	43	51	44	50	44	-0.8	-0.4	-0.7	-0.3	50	-	NO	NO	NO	NO	NO
22.2	13275	PACIFIC HIGHWAY NORTH SYDNEY	Second	SW	49	42	49	42	50	42	49	43	-0.6	0.2	-0.6	0.2	50	-	NO	NO	NO	NO	NO
22.2	13275	PACIFIC HIGHWAY NORTH SYDNEY	Second	NW	49	42	49	42	50	43	50	43	-0.4	0.1	-0.5	0.1	50	-	NO	NO	NO	NO	NO
22.2	13275	PACIFIC HIGHWAY NORTH SYDNEY	Second	SW	48	41	47	41	48	41	48	41	-0.6	0.0	-0.6	-0.1	50	-	NO	NO	NO	NO	NO
22.2	13275	PACIFIC HIGHWAY NORTH SYDNEY	Second	SE	60	51	59	52	60	52	60	53	-0.3	1.1	-0.4	1.0	50	-	NO	NO	NO	NO	NO
22.2	13275	PACIFIC HIGHWAY NORTH SYDNEY	Second	NE	64	55	64	57	65	56	64	57	-0.3	1.4	-0.4	1.2	50	-	NO	NO	NO	NO	NO
22.2	13275	PACIFIC HIGHWAY NORTH SYDNEY	Second	NW	61	52	60	53	61	53	61	54	-0.3	1.4	-0.5	1.3	50	-	NO	NO	NO	NO	NO
22.2	13275	PACIFIC HIGHWAY NORTH SYDNEY	Second	NE	61	53	61	54	62	53	62	55	-0.4	1.3	-0.5	1.2	50	-	NO	NO	NO	NO	NO
22.2	13275	PACIFIC HIGHWAY NORTH SYDNEY	Second	SE	65	56	64	57	65	57	65	58	-0.3	1.5	-0.5	1.3	50	-	NO	NO	NO	NO	NO
22.2	13275	PACIFIC HIGHWAY NORTH SYDNEY	Second	NE	70	62	70	63	71	62	71	64	-0.3	1.5	-0.5	1.4	50	-	NO	NO	NO	NO	NO
22.2	13528	365 PACIFIC HIGHWAY CROWS NEST	Ground	NW	54	46	54	47	55	46	55	47	-0.2	1.1	-0.4	1.0	50	-	NO	NO	NO	NO	NO
22.2	13528	365 PACIFIC HIGHWAY CROWS NEST	Ground	W	70	61	70	62	71	62	70	63	-0.2	1.3	-0.2	1.2	50	-	NO	NO	NO	NO	NO
22.2	13528	365 PACIFIC HIGHWAY CROWS NEST	Ground	SE	68	59	68	61	69	60	69	61	-0.2	1.5	-0.4	1.3	50	-	NO	NO	NO	NO	NO
22.2	13528	365 PACIFIC HIGHWAY CROWS NEST	Ground	W	67	58	67	60	68	59	68	60	-0.2	1.4	-0.3	1.3	50	-	NO	NO	NO	NO	NO
22.2	13528	365 PACIFIC HIGHWAY CROWS NEST	Ground	S	66	57	66	59	67	58	67	59	-0.2	1.5	-0.3	1.3	50	-	NO	NO	NO	NO	NO
22.2	13528	365 PACIFIC HIGHWAY CROWS NEST	Ground	W	67	58	67	60	68	59	68	60	-0.2	1.4	-0.3	1.3	50	-	NO	NO	NO	NO	NO
22.2	13528	365 PACIFIC HIGHWAY CROWS NEST	Ground	SE	60	52	60	53	61	52	60	53	-0.3	1.1	-0.5	1.0	50	-	NO	NO	NO	NO	NO
22.2	13528	365 PACIFIC HIGHWAY CROWS NEST	Ground	NE	52	47	50	45	52	47	51	45	-1.4	-2.0	-1.3	-1.9	50	-	NO	NO	NO	NO	NO
22.2	13528	365 PACIFIC HIGHWAY CROWS NEST	Ground	NW	49	43	48	42	49	43	49	42	-0.7	-1.0	-0.7	-1.0	50	-	NO	NO	NO	NO	NO
22.2	13528	365 PACIFIC HIGHWAY CROWS NEST	Ground	NE	50	45	49	43	50	45	49	43	-1.2	-1.7	-1.2	-1.7	50	-	NO	NO	NO	NO	NO
22.2	13528	365 PACIFIC HIGHWAY CROWS NEST	Ground	N	47	41	47	40	48	42	47	41	-0.7	-0.7	-0.6	-0.7	50	-	NO	NO	NO	NO	NO
22.2	13528	365 PACIFIC HIGHWAY CROWS NEST	First	NW	56	47	55	48	57	48	56	49	-0.3	1.0	-0.4	0.9	50	-	NO	NO	NO	NO	NO
22.2	13528	365 PACIFIC HIGHWAY CROWS NEST	First	W	71	62	71	63	72	63	71	64	-0.2	1.3	-0.3	1.1	50	-	NO	NO	NO	NO	NO
22.2	13528	365 PACIFIC HIGHWAY CROWS NEST	First	SE	69	60	69	62	70	61	70	62	-0.2	1.4	-0.3	1.2	50	-	NO	NO	NO	NO	NO
22.2	13528	365 PACIFIC HIGHWAY CROWS NEST	First	W	68	59	68	61	69	60	69	61	-0.2	1.4	-0.3	1.2	50	-	NO	NO	NO	NO	NO
22.2	13528	365 PACIFIC HIGHWAY CROWS NEST	First	S	67	59	67	60	68	59	68	61	-0.3	1.5	-0.3	1.3	50	-	NO	NO	NO	NO	NO
22.2	13528	365 PACIFIC HIGHWAY CROWS NEST	First	W	68	59	68	61	69	60	69	61	-0.2	1.5	-0.4	1.3	50	-	NO	NO	NO	NO	NO
22.2	13528	365 PACIFIC HIGHWAY CROWS NEST	First	SE	61	53	60	54	62	53	61	54	-0.3	1.0	-0.5	0.9	50	-	NO	NO	NO	NO	NO
22.2	13528	365 PACIFIC HIGHWAY CROWS NEST	First	NE	53	48	52	46	53	48	52	46	-1.3	-1.7	-1.2	-1.7	50	-	NO	NO	NO	NO	NO
22.2	13528	365 PACIFIC HIGHWAY CROWS NEST	First	NW	51	45	50	44	51	45	51	44	-0.8	-0.9	-0.7	-0.9	50	-	NO	NO	NO	NO	NO
22.2	13528	365 PACIFIC HIGHWAY CROWS NEST	First	NE	52	46	51	45	53	47	51	45	-1.2	-1.4	-1.1	-1.4	50	-	NO	NO	NO	NO	NO
22.2	13528	365 PACIFIC HIGHWAY CROWS NEST	First	N	50	44	50	43	51	45	50	44	-0.6	-0.7	-0.6	-0.6	50	-	NO	NO	NO	NO	NO
22.2	13793	365 PACIFIC HIGHWAY CROWS NEST	Ground	E	52	47	51	45	52	47	51	45	-1.1	-1.8	-1.0	-1.7	50	-	NO	NO	NO	NO	NO
22.2	13793	365 PACIFIC HIGHWAY CROWS NEST	Ground	W	46	38	45	38	46	39	46	39	-0.5	0.0	-0.6	0.0	50	-	NO	NO	NO	NO	NO
22.2	13793	365 PACIFIC HIGHWAY CROWS NEST	Ground	S	51	45	49	43	51	46	50	44	-1.7	-2.0	-1.5	-2.0	50	-	NO	NO	NO	NO	NO
22.2	13793	365 PACIFIC HIGHWAY CROWS NEST	Ground	E	52	47	51	45	53	48	52	46	-1.3	-1.9	-1.1	-1.8	50	-	NO	NO	NO	NO	NO
22.2	13793	365 PACIFIC HIGHWAY CROWS NEST	Ground	N	50	45	49	43	50	45	49	44	-0.9	-1.6	-0.7	-1.6	50	-	NO	NO	NO	NO	NO
22.2	13793	365 PACIFIC HIGHWAY CROWS NEST	Ground	E	52	46	50	45	52	47	51	45	-1.2	-1.8	-1.2	-1.8	50	-	NO	NO	NO	NO	NO
22.2	13793	365 PACIFIC HIGHWAY CROWS NEST	Ground	N	50	45	49	43	50	45	50	43	-0.8	-1.6	-0.7	-1.5	50	-	NO	NO	NO	NO	NO
22.2	13793	365 PACIFIC HIGHWAY CROWS NEST	Ground	W	45	38	44	38	46	39	45	38	-0.6	-0.4	-0.6	-0.4	50	-	NO	NO	NO	NO	NO
22.2	13793	365 PACIFIC HIGHWAY CROWS NEST	Ground	N	48	42	47	41	48	43	48	41	-0.7	-1.2	-0.6	-1.1	50	-	NO	NO	NO	NO	NO
22.2	13793	365 PACIFIC HIGHWAY CROWS NEST	Ground	E	48	42	47	41	48	43	47	41	-1.0	-1.6	-0.9	-1.6	50	-	NO	NO	NO	NO	NO
22.2	13793	365 PACIFIC HIGHWAY CROWS NEST	Ground	S	43	37	43	36	44	37	43	37	-0.7	-0.6	-0.6	-0.6	50	-	NO	NO	NO	NO	NO
22.2	13793	365 PACIFIC HIGHWAY CROWS NEST	Ground	W	44	37	43	36	44	37	44	37	-0.7	-0.5	-0.6	-0.5	50	-	NO	NO	NO	NO	NO
22.2	13793	365 PACIFIC HIGHWAY CROWS NEST	Ground	S	48	42	47	40	48	42	47	41	-1.1	-1.4	-1.0	-1.4	50	-	NO	NO	NO	NO	NO
22.2	13793	365 PACIFIC HIGHWAY CROWS NEST	Ground	E	48	43	47	41	49	43	47	41	-1.3	-1.9	-1.3	-1.8	50	-	NO	NO	NO	NO	NO
22.2	13793	365 PACIFIC HIGHWAY CROWS NEST	Ground	S	50	44	48	42	50	45	49	43	-1.5	-1.8	-1.5	-1.8	50	-	NO	NO	NO	NO	NO
22.2	13793	365 PACIFIC HIGHWAY CROWS NEST	Ground	N	54	47	53	47	54	48	54	47	-0.5	-0.3	-0.5	-0.4	50	-	NO	NO	NO	NO	NO
22.2	13793	365 PACIFIC HIGHWAY CROWS NEST	Ground	E	50	45	50	44	51	45	50	44	-0.5	-1.1	-0.4	-1.0	50	-	NO	NO	NO	NO	NO
22.2	13793	365 PACIFIC HIGHWAY CROWS NEST	Ground	N	57	49	57	50	58	50	58	50	-0.5	0.5	-0.4	0.2	50	-	NO	NO	NO	NO	NO
22.2	13793	365 PACIFIC HIGHWAY CROWS NEST	Ground	W	59	50	59	51	60	51	60	52	-0.5	1.1	-0.5	0.7	50	-	NO	NO	NO	NO	NO
22.2	13793	365 PACIFIC HIGHWAY CROWS NEST	Ground	N	61	52	60	53	62	53	61	54	-0.4	1.0	-0.4	0.6	50	-	NO	NO	NO	NO	NO
22.2	13793	365 PACIFIC HIGHWAY CROWS NEST	Ground	W	68	59	67	60	69	60	68	61	-0.5	1.0	-0.4	0.7	50	-	NO	NO	NO	NO	NO
22.2	13793	365 PACIFIC HIGHWAY CROWS NEST	Ground	S	64	55	63	56	65	56	64	56	-0.5	1.0	-0.5	0.6	50	-	NO	NO	NO	NO	NO

NCA	Receiver ID	Address	Floor Level	Facade	Opening Year 2027				Design Year 2037				Increase (Do Smthng - Do Nothing)				NCG project road noise criteria		Do noise levels exceed the cumulative limit with project roads adding ≥2dB to the total noise levels?		Is the contribution from the road project Acute?		Consider further treatment?
					Do Nothing		Do Smthng		Do Nothing		Do Smthng		Opening Year 2027		Design Year 2037								
					Day	Night	Day	Night	Day	Night	Day	Night	Day	Night	Day	Night	Day	Night	Day	Night	$L_{Aeq,15hr}$ ≥ 65dB	$L_{Aeq,9hr}$ ≥ 60dB	
22.2	13793	365 PACIFIC HIGHWAY CROWS NEST	Ground	W	63	54	62	55	63	55	63	55	-0.4	1.1	-0.4	0.6	50	-	NO	NO	NO	NO	NO
22.2	13793	365 PACIFIC HIGHWAY CROWS NEST	Ground	N	64	55	64	57	65	56	65	57	-0.4	1.1	-0.4	0.7	50	-	NO	NO	NO	NO	NO
22.2	13793	365 PACIFIC HIGHWAY CROWS NEST	Ground	W	69	60	69	61	70	61	70	62	-0.4	1.1	-0.4	0.7	50	-	NO	NO	NO	NO	NO
22.2	13793	365 PACIFIC HIGHWAY CROWS NEST	Ground	S	65	56	65	57	66	57	65	58	-0.4	1.1	-0.4	0.7	50	-	NO	NO	NO	NO	NO
22.2	13793	365 PACIFIC HIGHWAY CROWS NEST	Ground	W	64	55	64	56	65	56	65	57	-0.4	1.1	-0.4	0.7	50	-	NO	NO	NO	NO	NO
22.2	13793	365 PACIFIC HIGHWAY CROWS NEST	Ground	N	65	56	64	57	66	57	65	58	-0.4	1.0	-0.4	0.6	50	-	NO	NO	NO	NO	NO
22.2	13793	365 PACIFIC HIGHWAY CROWS NEST	Ground	SW	70	61	70	62	71	62	70	63	-0.3	1.2	-0.3	0.8	50	-	NO	NO	NO	NO	NO
22.2	13793	365 PACIFIC HIGHWAY CROWS NEST	Ground	S	62	53	61	54	62	54	62	55	-0.2	1.4	-0.3	1.2	50	-	NO	NO	NO	NO	NO
22.2	13793	365 PACIFIC HIGHWAY CROWS NEST	Ground	E	44	37	43	37	45	38	44	37	-0.7	-0.5	-0.6	-0.6	50	-	NO	NO	NO	NO	NO
22.2	13793	365 PACIFIC HIGHWAY CROWS NEST	Ground	S	44	37	43	36	44	37	44	37	-0.6	-0.4	-0.7	-0.4	50	-	NO	NO	NO	NO	NO
22.2	13793	365 PACIFIC HIGHWAY CROWS NEST	Ground	W	44	37	44	37	45	38	44	37	-0.5	-0.3	-0.6	-0.3	50	-	NO	NO	NO	NO	NO
22.2	13793	365 PACIFIC HIGHWAY CROWS NEST	Ground	S	48	42	46	40	48	42	47	41	-1.2	-1.3	-1.2	-1.3	50	-	NO	NO	NO	NO	NO
22.2	13793	365 PACIFIC HIGHWAY CROWS NEST	Ground	W	46	38	45	39	47	39	46	39	-0.5	0.1	-0.6	0.1	50	-	NO	NO	NO	NO	NO
22.2	13793	365 PACIFIC HIGHWAY CROWS NEST	Ground	S	47	40	46	39	47	41	47	40	-0.7	-0.6	-0.8	-0.5	50	-	NO	NO	NO	NO	NO
22.2	13793	365 PACIFIC HIGHWAY CROWS NEST	Ground	W	44	37	43	37	45	38	44	37	-0.7	-0.4	-0.7	-0.5	50	-	NO	NO	NO	NO	NO
22.2	13793	365 PACIFIC HIGHWAY CROWS NEST	Ground	N	44	38	44	37	45	38	44	38	-0.7	-0.7	-0.7	-0.6	50	-	NO	NO	NO	NO	NO
22.2	13793	365 PACIFIC HIGHWAY CROWS NEST	Ground	W	46	39	45	39	47	39	46	39	-0.5	0.1	-0.6	0.1	50	-	NO	NO	NO	NO	NO
22.2	13793	365 PACIFIC HIGHWAY CROWS NEST	Ground	S	46	39	45	39	47	40	46	39	-0.7	-0.3	-0.7	-0.3	50	-	NO	NO	NO	NO	NO
22.2	13793	365 PACIFIC HIGHWAY CROWS NEST	First	E	54	48	52	47	54	49	53	47	-1.1	-1.5	-0.9	-1.5	50	-	NO	NO	NO	NO	NO
22.2	13793	365 PACIFIC HIGHWAY CROWS NEST	First	W	47	40	47	40	48	41	47	41	-0.6	-0.3	-0.7	-0.2	50	-	NO	NO	NO	NO	NO
22.2	13793	365 PACIFIC HIGHWAY CROWS NEST	First	S	52	47	50	45	52	47	51	45	-1.5	-1.8	-1.5	-1.8	50	-	NO	NO	NO	NO	NO
22.2	13793	365 PACIFIC HIGHWAY CROWS NEST	First	E	53	48	52	46	54	48	52	47	-1.2	-1.8	-1.2	-1.8	50	-	NO	NO	NO	NO	NO
22.2	13793	365 PACIFIC HIGHWAY CROWS NEST	First	N	51	46	50	44	51	46	51	45	-0.8	-1.6	-0.8	-1.5	50	-	NO	NO	NO	NO	NO
22.2	13793	365 PACIFIC HIGHWAY CROWS NEST	First	E	53	47	51	46	53	48	52	46	-1.2	-1.8	-1.1	-1.7	50	-	NO	NO	NO	NO	NO
22.2	13793	365 PACIFIC HIGHWAY CROWS NEST	First	N	51	45	50	44	51	46	51	44	-0.9	-1.5	-0.8	-1.5	50	-	NO	NO	NO	NO	NO
22.2	13793	365 PACIFIC HIGHWAY CROWS NEST	First	W	47	40	46	40	48	41	47	40	-0.6	-0.5	-0.6	-0.5	50	-	NO	NO	NO	NO	NO
22.2	13793	365 PACIFIC HIGHWAY CROWS NEST	First	N	49	44	49	42	50	44	49	43	-0.7	-1.1	-0.6	-1.1	50	-	NO	NO	NO	NO	NO
22.2	13793	365 PACIFIC HIGHWAY CROWS NEST	First	E	50	44	49	43	50	45	49	43	-0.9	-1.4	-0.9	-1.4	50	-	NO	NO	NO	NO	NO
22.2	13793	365 PACIFIC HIGHWAY CROWS NEST	First	S	46	39	45	39	47	40	46	39	-0.7	-0.6	-0.7	-0.6	50	-	NO	NO	NO	NO	NO
22.2	13793	365 PACIFIC HIGHWAY CROWS NEST	First	W	46	39	45	39	47	40	46	39	-0.6	-0.4	-0.7	-0.5	50	-	NO	NO	NO	NO	NO
22.2	13793	365 PACIFIC HIGHWAY CROWS NEST	First	S	50	44	49	42	50	44	49	43	-1.0	-1.3	-0.9	-1.3	50	-	NO	NO	NO	NO	NO
22.2	13793	365 PACIFIC HIGHWAY CROWS NEST	First	E	50	44	49	43	50	45	49	43	-1.2	-1.6	-1.1	-1.7	50	-	NO	NO	NO	NO	NO
22.2	13793	365 PACIFIC HIGHWAY CROWS NEST	First	S	50	44	49	42	50	44	49	43	-1.0	-1.3	-0.9	-1.3	50	-	NO	NO	NO	NO	NO
22.2	13793	365 PACIFIC HIGHWAY CROWS NEST	First	E	50	44	49	43	50	45	49	43	-1.2	-1.6	-1.1	-1.7	50	-	NO	NO	NO	NO	NO
22.2	13793	365 PACIFIC HIGHWAY CROWS NEST	First	S	51	45	49	44	51	46	50	44	-1.3	-1.6	-1.3	-1.7	50	-	NO	NO	NO	NO	NO
22.2	13793	365 PACIFIC HIGHWAY CROWS NEST	First	N	55	48	55	48	56	49	55	49	-0.5	-0.2	-0.4	-0.3	50	-	NO	NO	NO	NO	NO
22.2	13793	365 PACIFIC HIGHWAY CROWS NEST	First	E	52	46	51	45	52	47	52	46	-0.4	-0.9	-0.4	-0.8	50	-	NO	NO	NO	NO	NO
22.2	13793	365 PACIFIC HIGHWAY CROWS NEST	First	N	58	50	58	51	59	51	59	52	-0.5	0.5	-0.4	0.3	50	-	NO	NO	NO	NO	NO
22.2	13793	365 PACIFIC HIGHWAY CROWS NEST	First	W	61	52	60	53	61	53	61	53	-0.5	1.1	-0.5	0.7	50	-	NO	NO	NO	NO	NO
22.2	13793	365 PACIFIC HIGHWAY CROWS NEST	First	N	62	53	62	54	63	54	63	55	-0.5	1.0	-0.5	0.6	50	-	NO	NO	NO	NO	NO
22.2	13793	365 PACIFIC HIGHWAY CROWS NEST	First	W	69	60	69	61	70	61	70	62	-0.4	1.1	-0.4	0.7	50	-	NO	NO	NO	NO	NO
22.2	13793	365 PACIFIC HIGHWAY CROWS NEST	First	S	65	56	65	57	66	57	65	58	-0.4	1.0	-0.4	0.6	50	-	NO	NO	NO	NO	NO
22.2	13793	365 PACIFIC HIGHWAY CROWS NEST	First	W	64	55	64	56	65	56	64	57	-0.4	1.1	-0.4	0.6	50	-	NO	NO	NO	NO	NO
22.2	13793	365 PACIFIC HIGHWAY CROWS NEST	First	N	66	57	65	58	67	58	66	59	-0.5	1.1	-0.4	0.7	50	-	NO	NO	NO	NO	NO
22.2	13793	365 PACIFIC HIGHWAY CROWS NEST	First	W	71	62	70	63	71	63	71	63	-0.4	1.1	-0.4	0.7	50	-	NO	NO	NO	NO	NO
22.2	13793	365 PACIFIC HIGHWAY CROWS NEST	First	S	66	57	66	59	67	58	67	59	-0.4	1.1	-0.4	0.7	50	-	NO	NO	NO	NO	NO
22.2	13793	365 PACIFIC HIGHWAY CROWS NEST	First	W	66	57	65	58	66	58	66	58	-0.5	1.1	-0.4	0.7	50	-	NO	NO	NO	NO	NO
22.2	13793	365 PACIFIC HIGHWAY CROWS NEST	First	N	66	57	66	58	67	58	67	59	-0.4	1.1	-0.4	0.6	50	-	NO	NO	NO	NO	NO
22.2	13793	365 PACIFIC HIGHWAY CROWS NEST	First	SW	71	62	71	63	72	63	72	64	-0.3	1.2	-0.3	0.8	50	-	NO	NO	NO	NO	NO
22.2	13793	365 PACIFIC HIGHWAY CROWS NEST	First	S	63	54	63	56	64	55	64	56	-0.3	1.4	-0.3	1.2	50	-	NO	NO	NO	NO	NO
22.2	13793	365 PACIFIC HIGHWAY CROWS NEST	First	E	47	40	46	40	47	41	47	40	-0.7	-0.5	-0.6	-0.6	50	-	NO	NO	NO	NO	NO
22.2	13793	365 PACIFIC HIGHWAY CROWS NEST	First	S	46	40	46	39	47	40	46	40	-0.7	-0.4	-0.6	-0.5	50	-	NO	NO	NO	NO	NO
22.2	13793	365 PACIFIC HIGHWAY CROWS NEST	First	W	47	40	46	40	48	40	47	40	-0.5	-0.2	-0.6	-0.2	50	-	NO	NO	NO	NO	NO
22.2	13793	365 PACIFIC HIGHWAY CROWS NEST	First	S	50	43	49	42	50	44	49	43	-0.9	-0.8	-0.9	-0.9	50	-	NO	NO	NO	NO	NO
22.2	13793	365 PACIFIC HIGHWAY CROWS NEST	First	W	48	41	48	41	49	42	49	42	-0.5	0.3	-0.6	0.2	50	-	NO	NO	NO	NO	NO
22.2	13793	365 PACIFIC HIGHWAY CROWS NEST	First	S	49	42	48	42	49	43	48	42	-0.9	-0.7	-0.9	-0.7	50	-	NO	NO	NO	NO	NO
22.2	13793	365 PACIFIC HIGHWAY CROWS NEST	First	W	46	40	45	39	47	40	46	40	-0.7	-0.6	-0.7	-0.6	50	-	NO	NO	NO	NO	NO
22.2	13793	365 PACIFIC HIGHWAY CROWS NEST	First	N	47	40	46	40	47	41	46	40	-0.8	-0.8	-0.7	-0.8	50	-	NO	NO	NO	NO	NO
22.2	13793	365 PACIFIC HIGHWAY CROWS NEST	First	W	48	41	47	41	48	41	48	41	-0.6	0.0	-0.6	-0.1	50	-	NO	NO	NO	NO	NO
22.2	13793	365 PACIFIC HIGHWAY CROWS NEST	First	S	48	41	47	41	48	42	48	41	-0.7	-0.5	-0.8	-0.6	50	-	NO	NO	NO	NO	NO
22.2	13793	365 PACIFIC HIGHWAY CROWS NEST	Second	E	55	49	54	48	55	50	54	49	-0.9	-1.3	-0.8	-1.3	50	-	NO	NO	NO	NO	NO
22.2	13793	365 PACIFIC HIGHWAY CROWS NEST	Second	W	50	43	49	43	51	44	50	43	-0.7	-0.5	-0.7	-0.6	50	-	NO	NO	NO	NO	NO
22.2	13793	365 PACIFIC HIGHWAY CROWS NEST	Second	S	53	48	52	46	54	48	52	46	-1.4	-1.6	-1.3	-1.6	50	-	NO	NO	NO	NO	NO
22.2	13793	365 PACIFIC HIGHWAY CROWS NEST	Second	E	54	49	53	47	54	49	53	48	-1.1	-1.6	-1.1	-1.5	50	-	NO	NO	NO	NO	NO

NCA	Receiver ID	Address	Floor Level	Facade	Opening Year 2027				Design Year 2037				Increase (Do Smthng - Do Nothing)				NCG project road noise criteria		Do noise levels exceed the cumulative limit with project roads adding ≥2dB to the total noise levels?		Is the contribution from the road project Acute?		Consider further treatment?
					Do Nothing		Do Smthng		Do Nothing		Do Smthng		Opening Year 2027		Design Year 2037								
					Day	Night	Day	Night	Day	Night	Day	Night	Day	Night	Day	Night	Day	Night	Day	Night	$L_{Aeq,15hr} \geq 65dB$	$L_{Aeq,9hr} \geq 60dB$	
22.2	13793	365 PACIFIC HIGHWAY CROWS NEST	Second	N	52	47	52	46	53	47	52	46	-0.9	-1.4	-0.7	-1.3	50	-	NO	NO	NO	NO	NO
22.2	13793	365 PACIFIC HIGHWAY CROWS NEST	Second	E	54	48	52	47	54	49	53	47	-1.2	-1.7	-1.2	-1.7	50	-	NO	NO	NO	NO	NO
22.2	13793	365 PACIFIC HIGHWAY CROWS NEST	Second	N	52	47	51	45	53	47	52	46	-0.9	-1.5	-0.8	-1.4	50	-	NO	NO	NO	NO	NO
22.2	13793	365 PACIFIC HIGHWAY CROWS NEST	Second	W	50	43	49	43	50	44	49	43	-0.8	-0.8	-0.7	-0.8	50	-	NO	NO	NO	NO	NO
22.2	13793	365 PACIFIC HIGHWAY CROWS NEST	Second	N	51	45	51	44	52	46	51	45	-0.7	-0.9	-0.6	-0.9	50	-	NO	NO	NO	NO	NO
22.2	13793	365 PACIFIC HIGHWAY CROWS NEST	Second	E	52	46	51	45	52	47	52	45	-0.9	-1.2	-0.8	-1.2	50	-	NO	NO	NO	NO	NO
22.2	13793	365 PACIFIC HIGHWAY CROWS NEST	Second	S	50	43	49	43	50	44	50	43	-0.7	-0.6	-0.7	-0.6	50	-	NO	NO	NO	NO	NO
22.2	13793	365 PACIFIC HIGHWAY CROWS NEST	Second	W	50	43	49	43	50	44	50	43	-0.7	-0.4	-0.6	-0.4	50	-	NO	NO	NO	NO	NO
22.2	13793	365 PACIFIC HIGHWAY CROWS NEST	Second	S	52	46	51	45	52	46	51	45	-1.0	-1.1	-1.0	-1.1	50	-	NO	NO	NO	NO	NO
22.2	13793	365 PACIFIC HIGHWAY CROWS NEST	Second	E	52	46	51	45	53	47	51	45	-1.1	-1.5	-1.1	-1.4	50	-	NO	NO	NO	NO	NO
22.2	13793	365 PACIFIC HIGHWAY CROWS NEST	Second	S	52	47	51	45	53	47	51	45	-1.2	-1.5	-1.2	-1.5	50	-	NO	NO	NO	NO	NO
22.2	13793	365 PACIFIC HIGHWAY CROWS NEST	Second	N	56	49	55	49	56	50	56	49	-0.5	-0.3	-0.4	-0.4	50	-	NO	NO	NO	NO	NO
22.2	13793	365 PACIFIC HIGHWAY CROWS NEST	Second	E	53	48	53	47	54	48	53	47	-0.5	-0.8	-0.4	-0.7	50	-	NO	NO	NO	NO	NO
22.2	13793	365 PACIFIC HIGHWAY CROWS NEST	Second	N	59	51	59	52	60	52	59	52	-0.5	0.5	-0.4	0.3	50	-	NO	NO	NO	NO	NO
22.2	13793	365 PACIFIC HIGHWAY CROWS NEST	Second	W	61	52	61	53	62	53	61	54	-0.5	1.0	-0.5	0.6	50	-	NO	NO	NO	NO	NO
22.2	13793	365 PACIFIC HIGHWAY CROWS NEST	Second	N	63	54	62	55	64	55	63	56	-0.5	0.9	-0.5	0.5	50	-	NO	NO	NO	NO	NO
22.2	13793	365 PACIFIC HIGHWAY CROWS NEST	Second	W	69	61	69	62	70	62	70	62	-0.5	1.1	-0.5	0.7	50	-	NO	NO	NO	NO	NO
22.2	13793	365 PACIFIC HIGHWAY CROWS NEST	Second	S	66	57	65	58	66	58	66	58	-0.5	1.1	-0.5	0.7	50	-	NO	NO	NO	NO	NO
22.2	13793	365 PACIFIC HIGHWAY CROWS NEST	Second	W	65	56	64	57	65	57	65	57	-0.5	1.0	-0.5	0.7	50	-	NO	NO	NO	NO	NO
22.2	13793	365 PACIFIC HIGHWAY CROWS NEST	Second	N	66	57	66	58	67	58	66	59	-0.5	1.1	-0.5	0.7	50	-	NO	NO	NO	NO	NO
22.2	13793	365 PACIFIC HIGHWAY CROWS NEST	Second	W	71	62	70	63	71	63	71	63	-0.5	1.1	-0.4	0.7	50	-	NO	NO	NO	NO	NO
22.2	13793	365 PACIFIC HIGHWAY CROWS NEST	Second	S	67	58	66	59	67	59	67	59	-0.4	1.1	-0.4	0.7	50	-	NO	NO	NO	NO	NO
22.2	13793	365 PACIFIC HIGHWAY CROWS NEST	Second	W	66	57	65	58	67	58	66	59	-0.5	1.1	-0.5	0.7	50	-	NO	NO	NO	NO	NO
22.2	13793	365 PACIFIC HIGHWAY CROWS NEST	Second	N	66	58	66	59	67	59	67	59	-0.5	1.1	-0.5	0.7	50	-	NO	NO	NO	NO	NO
22.2	13793	365 PACIFIC HIGHWAY CROWS NEST	Second	SW	71	62	71	63	72	63	71	64	-0.4	1.2	-0.4	0.8	50	-	NO	NO	NO	NO	NO
22.2	13793	365 PACIFIC HIGHWAY CROWS NEST	Second	S	64	55	64	57	65	56	64	57	-0.3	1.2	-0.3	1.1	50	-	NO	NO	NO	NO	NO
22.2	13793	365 PACIFIC HIGHWAY CROWS NEST	Second	E	50	44	50	43	51	44	50	44	-0.6	-0.5	-0.7	-0.5	50	-	NO	NO	NO	NO	NO
22.2	13793	365 PACIFIC HIGHWAY CROWS NEST	Second	S	50	43	49	43	51	44	50	43	-0.6	-0.4	-0.7	-0.3	50	-	NO	NO	NO	NO	NO
22.2	13793	365 PACIFIC HIGHWAY CROWS NEST	Second	W	51	44	50	44	51	44	51	44	-0.6	0.0	-0.6	0.0	50	-	NO	NO	NO	NO	NO
22.2	13793	365 PACIFIC HIGHWAY CROWS NEST	Second	S	53	46	53	46	54	47	53	47	-0.6	-0.2	-0.8	-0.2	50	-	NO	NO	NO	NO	NO
22.2	13793	365 PACIFIC HIGHWAY CROWS NEST	Second	W	52	44	51	45	53	45	52	45	-0.5	0.3	-0.6	0.2	50	-	NO	NO	NO	NO	NO
22.2	13793	365 PACIFIC HIGHWAY CROWS NEST	Second	S	51	45	51	44	52	46	51	45	-0.9	-0.9	-0.9	-0.8	50	-	NO	NO	NO	NO	NO
22.2	13793	365 PACIFIC HIGHWAY CROWS NEST	Second	W	52	44	51	45	53	45	52	45	-0.5	0.3	-0.6	0.2	50	-	NO	NO	NO	NO	NO
22.2	13793	365 PACIFIC HIGHWAY CROWS NEST	Second	S	51	45	51	44	52	46	51	45	-0.9	-0.9	-0.9	-0.8	50	-	NO	NO	NO	NO	NO
22.2	13793	365 PACIFIC HIGHWAY CROWS NEST	Second	W	49	43	49	42	50	44	49	43	-0.8	-0.7	-0.8	-0.8	50	-	NO	NO	NO	NO	NO
22.2	13793	365 PACIFIC HIGHWAY CROWS NEST	Second	N	50	44	49	43	51	44	50	43	-0.8	-0.9	-0.8	-0.9	50	-	NO	NO	NO	NO	NO
22.2	13793	365 PACIFIC HIGHWAY CROWS NEST	Second	W	50	44	50	43	51	44	50	44	-0.7	-0.3	-0.7	-0.4	50	-	NO	NO	NO	NO	NO
22.2	13793	365 PACIFIC HIGHWAY CROWS NEST	Second	S	51	44	50	44	51	45	50	44	-0.9	-0.8	-0.9	-0.8	50	-	NO	NO	NO	NO	NO
22.3	14876	135 ERNEST STREET CROWS NEST	Ground	S	55	49	54	48	55	49	54	48	-0.7	-1.0	-0.6	-0.8	50	-	NO	NO	NO	NO	NO
22.3	14876	135 ERNEST STREET CROWS NEST	Ground	W	50	44	50	44	50	45	50	44	-0.2	-0.4	-0.1	-0.3	50	-	NO	NO	NO	NO	NO
22.3	14876	135 ERNEST STREET CROWS NEST	Ground	S	54	49	53	48	55	49	54	48	-0.7	-1.2	-0.7	-1.2	50	-	NO	NO	NO	NO	NO
22.3	14876	135 ERNEST STREET CROWS NEST	Ground	S	55	50	55	49	56	51	55	49	-0.7	-1.3	-0.6	-1.3	50	-	YES	NO	NO	NO	YES
22.3	14876	135 ERNEST STREET CROWS NEST	Ground	SE	56	50	55	49	56	51	55	49	-0.8	-1.4	-0.7	-1.4	50	-	YES	NO	NO	NO	YES
22.3	14876	135 ERNEST STREET CROWS NEST	Ground	S	55	50	54	48	55	50	55	49	-0.9	-1.5	-0.7	-1.4	50	-	YES	NO	NO	NO	YES
22.3	14876	135 ERNEST STREET CROWS NEST	Ground	E	56	51	55	49	56	51	56	50	-1.0	-1.8	-0.9	-1.7	50	-	YES	NO	NO	NO	YES
22.3	14876	135 ERNEST STREET CROWS NEST	Ground	N	54	49	53	47	54	50	53	47	-1.4	-2.3	-1.2	-2.2	50	-	NO	NO	NO	NO	NO
22.3	14876	135 ERNEST STREET CROWS NEST	Ground	E	55	50	54	48	56	51	54	49	-1.3	-2.1	-1.1	-2.0	50	-	NO	NO	NO	NO	NO
22.3	14876	135 ERNEST STREET CROWS NEST	Ground	N	52	47	51	46	53	48	52	46	-0.9	-1.9	-0.7	-1.8	50	-	NO	NO	NO	NO	NO
22.3	14876	135 ERNEST STREET CROWS NEST	Ground	W	49	44	49	43	49	44	49	43	-0.4	-1.4	-0.3	-1.3	50	-	NO	NO	NO	NO	NO
22.3	14876	135 ERNEST STREET CROWS NEST	Ground	NW	49	44	49	43	49	45	49	43	-0.5	-1.6	-0.4	-1.5	50	-	NO	NO	NO	NO	NO
22.3	14876	135 ERNEST STREET CROWS NEST	Ground	N	50	45	49	44	50	46	50	44	-0.7	-1.8	-0.5	-1.8	50	-	NO	NO	NO	NO	NO
22.3	14876	135 ERNEST STREET CROWS NEST	Ground	NE	51	46	50	44	51	47	51	45	-0.9	-1.9	-0.7	-1.8	50	-	NO	NO	NO	NO	NO
22.3	14876	135 ERNEST STREET CROWS NEST	Ground	E	52	47	51	45	52	47	51	45	-0.9	-2.0	-0.8	-1.9	50	-	NO	NO	NO	NO	NO
22.3	14876	135 ERNEST STREET CROWS NEST	Ground	N	51	47	51	45	52	47	51	45	-0.9	-1.9	-0.7	-1.8	50	-	NO	NO	NO	NO	NO
22.3	14876	135 ERNEST STREET CROWS NEST	Ground	E	52	47	51	45	53	48	52	46	-1.1	-1.9	-0.9	-1.9	50	-	NO	NO	NO	NO	NO
22.3	14876	135 ERNEST STREET CROWS NEST	First	W	68	61	69	62	69	61	69	62	0.2	0.8	0.3	1.0	50	-	NO	NO	NO	NO	NO
22.3	14876	135 ERNEST STREET CROWS NEST	First	S	56	50	55	49	56	50	56	49	-0.7	-0.9	-0.6	-0.8	50	-	NO	NO	NO	NO	NO
22.3	14876	135 ERNEST STREET CROWS NEST	First	W	51	46	51	45	52	46	52	46	-0.2	-0.6	-0.1	-0.4	50	-	NO	NO	NO	NO	NO
22.3	14876	135 ERNEST STREET CROWS NEST	First	S	55	50	55	49	56	50	55	49	-0.7	-1.2	-0.6	-1.2	50	-	YES	NO	NO	NO	YES
22.3	14876	135 ERNEST STREET CROWS NEST	First	S	57	51	56	50	57	52	56	50	-0.7	-1.4	-0.7	-1.3	50	-	YES	NO	NO	NO	YES
22.3	14876	135 ERNEST STREET CROWS NEST	First	SE	57	51	56	50	57	52	56	50	-0.8	-1.4	-0.7	-1.4	50	-	YES	NO	NO	NO	YES
22.3	14876	135 ERNEST STREET CROWS NEST	First	S	56	51	56	50	57	51	56	50	-0.7	-1.3	-0.6	-1.2	50	-	YES	NO	NO	NO	YES
22.3	14876	135 ERNEST STREET CROWS NEST	First	E	57	52	56	51	58	53	57	51	-0.9	-1.6	-0.7	-1.5	50	-	YES	NO	NO	NO	YES
22.3	14876	135 ERNEST STREET CROWS NEST	First	N	55	50	54	48	56	51	55	49	-1.3	-2.1	-1.1	-2.0	50	-	YES	NO	NO	NO	YES

NCA	Receiver ID	Address	Floor Level	Facade	Opening Year 2027				Design Year 2037				Increase (Do Smthng - Do Nothing)				NCG project road noise criteria		Do noise levels exceed the cumulative limit with project roads adding ≥2dB to the total noise levels?		Is the contribution from the road project Acute?		Consider further treatment?
					Do Nothing		Do Smthng		Do Nothing		Do Smthng		Opening Year 2027		Design Year 2037								
					Day	Night	Day	Night	Day	Night	Day	Night	Day	Night	Day	Night	Day	Night	Day	Night	$L_{Aeq,15hr}$ ≥ 65dB	$L_{Aeq,9hr}$ ≥ 60dB	
22.3	14876	135 ERNEST STREET CROWS NEST	First	E	56	51	55	49	57	52	56	50	-1.2	-2.0	-1.1	-1.9	50	-	YES	NO	NO	NO	YES
22.3	14876	135 ERNEST STREET CROWS NEST	First	N	54	49	53	47	54	49	53	48	-0.9	-1.8	-0.7	-1.7	50	-	NO	NO	NO	NO	NO
22.3	14876	135 ERNEST STREET CROWS NEST	First	W	51	46	50	44	51	46	51	45	-0.4	-1.3	-0.3	-1.2	50	-	NO	NO	NO	NO	NO
22.3	14876	135 ERNEST STREET CROWS NEST	First	NW	51	46	50	44	51	46	51	45	-0.5	-1.5	-0.4	-1.5	50	-	NO	NO	NO	NO	NO
22.3	14876	135 ERNEST STREET CROWS NEST	First	N	52	47	51	45	52	47	52	46	-0.8	-1.8	-0.6	-1.7	50	-	NO	NO	NO	NO	NO
22.3	14876	135 ERNEST STREET CROWS NEST	First	NE	53	48	52	46	53	48	52	46	-0.8	-1.9	-0.7	-1.8	50	-	NO	NO	NO	NO	NO
22.3	14876	135 ERNEST STREET CROWS NEST	First	E	53	48	52	47	54	49	53	47	-0.9	-1.8	-0.7	-1.8	50	-	NO	NO	NO	NO	NO
22.3	14876	135 ERNEST STREET CROWS NEST	First	N	53	48	52	46	53	49	53	47	-0.9	-1.9	-0.7	-1.8	50	-	NO	NO	NO	NO	NO
22.3	14876	135 ERNEST STREET CROWS NEST	First	E	54	49	53	47	54	49	53	48	-1.1	-2.0	-0.9	-1.9	50	-	NO	NO	NO	NO	NO
22.3	14876	135 ERNEST STREET CROWS NEST	First	N	55	49	55	48	55	50	55	49	-0.1	-0.8	0.0	-0.7	50	-	NO	NO	NO	NO	NO
22.3	14876	135 ERNEST STREET CROWS NEST	First	N	57	50	56	50	57	50	57	50	-0.1	-0.1	0.0	0.1	50	-	NO	NO	NO	NO	NO
22.3	14876	135 ERNEST STREET CROWS NEST	Second	W	68	61	68	62	69	61	69	62	0.1	0.7	0.2	1.0	50	-	NO	NO	NO	NO	NO
22.3	14876	135 ERNEST STREET CROWS NEST	Second	S	57	51	56	50	57	51	57	51	-0.6	-0.9	-0.5	-0.9	50	-	YES	NO	NO	NO	YES
22.3	14876	135 ERNEST STREET CROWS NEST	Second	W	53	48	53	47	54	48	53	47	-0.4	-0.9	-0.3	-0.8	50	-	NO	NO	NO	NO	NO
22.3	14876	135 ERNEST STREET CROWS NEST	Second	S	57	51	56	50	57	52	56	50	-0.6	-1.2	-0.5	-1.2	50	-	YES	NO	NO	NO	YES
22.3	14876	135 ERNEST STREET CROWS NEST	Second	S	58	52	57	51	58	53	57	52	-0.7	-1.3	-0.5	-1.2	50	-	YES	NO	NO	NO	YES
22.3	14876	135 ERNEST STREET CROWS NEST	Second	SE	58	53	57	51	58	53	58	52	-0.8	-1.4	-0.6	-1.4	50	-	YES	NO	NO	NO	YES
22.3	14876	135 ERNEST STREET CROWS NEST	Second	S	57	52	57	51	58	52	57	51	-0.7	-1.2	-0.5	-1.2	50	-	YES	NO	NO	NO	YES
22.3	14876	135 ERNEST STREET CROWS NEST	Second	E	58	53	58	52	59	54	58	52	-0.8	-1.5	-0.6	-1.4	50	-	YES	NO	NO	NO	YES
22.3	14876	135 ERNEST STREET CROWS NEST	Second	N	57	52	55	50	57	52	56	50	-1.2	-2.1	-1.1	-2.0	50	-	YES	NO	NO	NO	YES
22.3	14876	135 ERNEST STREET CROWS NEST	Second	E	58	52	56	51	58	53	57	51	-1.1	-1.9	-0.9	-1.8	50	-	YES	NO	NO	NO	YES
22.3	14876	135 ERNEST STREET CROWS NEST	Second	N	55	50	55	49	56	51	55	49	-0.8	-1.7	-0.6	-1.7	50	-	YES	NO	NO	NO	YES
22.3	14876	135 ERNEST STREET CROWS NEST	Second	W	53	48	53	47	53	48	53	47	-0.5	-1.4	-0.4	-1.3	50	-	NO	NO	NO	NO	NO
22.3	14876	135 ERNEST STREET CROWS NEST	Second	NW	53	48	53	47	54	49	53	47	-0.6	-1.5	-0.5	-1.4	50	-	NO	NO	NO	NO	NO
22.3	14876	135 ERNEST STREET CROWS NEST	Second	N	54	49	53	48	55	50	54	48	-0.8	-1.7	-0.7	-1.6	50	-	NO	NO	NO	NO	NO
22.3	14876	135 ERNEST STREET CROWS NEST	Second	NE	55	50	54	48	55	50	54	49	-0.9	-1.9	-0.8	-1.8	50	-	NO	NO	NO	NO	NO
22.3	14876	135 ERNEST STREET CROWS NEST	Second	E	55	50	54	49	56	51	55	49	-1.0	-1.8	-0.9	-1.7	50	-	YES	NO	NO	NO	YES
22.3	14876	135 ERNEST STREET CROWS NEST	Second	N	55	50	54	48	55	51	55	49	-1.0	-1.9	-0.8	-1.8	50	-	YES	NO	NO	NO	YES
22.3	14876	135 ERNEST STREET CROWS NEST	Second	E	56	51	55	49	56	51	55	49	-1.0	-1.9	-0.8	-1.8	50	-	YES	NO	NO	NO	YES
22.3	14876	135 ERNEST STREET CROWS NEST	Second	N	56	50	56	50	56	51	56	50	-0.1	-0.8	0.0	-0.8	50	-	NO	NO	NO	NO	NO
22.3	14876	135 ERNEST STREET CROWS NEST	Second	N	58	51	58	51	58	52	58	52	-0.1	-0.2	0.0	0.0	50	-	NO	NO	NO	NO	NO
25.1	15357	2 ANZAC AVENUE CAMMERAY	Ground	E	63	57	61	56	63	58	62	56	-1.2	-1.9	-1.0	-1.8	50	-	YES	NO	NO	NO	YES
25.1	15357	2 ANZAC AVENUE CAMMERAY	Ground	N	60	55	58	53	60	55	59	53	-1.5	-2.5	-1.3	-2.4	50	-	YES	NO	NO	NO	YES
25.1	15357	2 ANZAC AVENUE CAMMERAY	Ground	W	53	48	52	46	53	48	52	46	-0.9	-1.9	-0.7	-1.7	50	-	NO	NO	NO	NO	NO
25.1	15357	2 ANZAC AVENUE CAMMERAY	Ground	S	63	56	64	57	64	56	64	57	0.5	0.9	0.6	0.9	50	-	NO	NO	NO	NO	NO
25.1	15357	2 ANZAC AVENUE CAMMERAY	Ground	E	63	57	62	56	63	58	63	57	-0.7	-1.3	-0.5	-1.1	50	-	YES	NO	NO	NO	YES
25.1	15357	2 ANZAC AVENUE CAMMERAY	First	E	64	59	62	57	64	59	63	57	-1.3	-2.0	-1.1	-1.9	50	-	YES	NO	NO	NO	YES
25.1	15357	2 ANZAC AVENUE CAMMERAY	First	N	62	57	60	55	62	57	61	55	-1.5	-2.4	-1.3	-2.2	50	-	YES	NO	NO	NO	YES
25.1	15357	2 ANZAC AVENUE CAMMERAY	First	W	56	51	55	49	56	51	56	50	-0.9	-1.7	-0.7	-1.6	50	-	YES	NO	NO	NO	YES
25.1	15357	2 ANZAC AVENUE CAMMERAY	First	S	67	59	67	60	67	60	68	61	0.4	0.8	0.6	0.9	50	-	NO	NO	NO	NO	NO
25.1	15357	2 ANZAC AVENUE CAMMERAY	First	E	64	58	63	57	64	59	64	58	-0.6	-1.2	-0.6	-1.2	50	-	YES	NO	NO	NO	YES
22.1	8351	1 JAMES PLACE NORTH SYDNEY	Ground	SE	57	50	57	50	57	50	57	50	-0.3	-0.2	-0.2	-0.1	55	-	NO	NO	NO	NO	NO
22.1	8351	1 JAMES PLACE NORTH SYDNEY	Ground	NE	54	47	53	47	54	48	54	47	-0.6	-0.9	-0.6	-0.8	55	-	NO	NO	NO	NO	NO
22.1	8351	1 JAMES PLACE NORTH SYDNEY	Ground	NW	45	40	45	39	46	40	45	39	-0.8	-1.4	-0.6	-1.3	55	-	NO	NO	NO	NO	NO
22.1	8351	1 JAMES PLACE NORTH SYDNEY	Ground	N	47	42	46	40	47	42	46	40	-1.2	-1.7	-1.1	-1.7	55	-	NO	NO	NO	NO	NO
22.1	8351	1 JAMES PLACE NORTH SYDNEY	Ground	NW	50	44	50	43	51	44	51	44	-0.5	-0.4	-0.2	-0.3	55	-	NO	NO	NO	NO	NO
22.1	8351	1 JAMES PLACE NORTH SYDNEY	Ground	W	44	38	44	37	45	38	44	38	-0.6	-0.7	-0.6	-0.6	55	-	NO	NO	NO	NO	NO
22.1	8351	1 JAMES PLACE NORTH SYDNEY	Ground	SW	47	41	47	40	48	41	48	41	-0.4	-0.5	-0.4	-0.5	55	-	NO	NO	NO	NO	NO
22.1	8351	1 JAMES PLACE NORTH SYDNEY	Ground	S	51	44	51	44	51	44	51	44	-0.3	-0.2	-0.3	-0.3	55	-	NO	NO	NO	NO	NO
22.1	8351	1 JAMES PLACE NORTH SYDNEY	Ground	SE	51	44	50	43	51	44	51	44	-0.3	-0.3	-0.3	-0.2	55	-	NO	NO	NO	NO	NO
22.1	8351	1 JAMES PLACE NORTH SYDNEY	Ground	S	48	41	48	41	49	42	49	42	-0.2	-0.2	-0.2	-0.1	55	-	NO	NO	NO	NO	NO
22.1	8351	1 JAMES PLACE NORTH SYDNEY	Ground	W	49	41	48	41	49	42	49	42	-0.2	0.1	-0.2	0.1	55	-	NO	NO	NO	NO	NO
22.1	8351	1 JAMES PLACE NORTH SYDNEY	Ground	S	57	49	57	50	58	50	57	50	-0.2	0.1	-0.2	0.0	55	-	NO	NO	NO	NO	NO
22.1	8351	1 JAMES PLACE NORTH SYDNEY	Ground	E	58	50	57	50	58	51	58	51	-0.2	0.0	-0.2	0.1	55	-	NO	NO	NO	NO	NO
22.1	8351	1 JAMES PLACE NORTH SYDNEY	Ground	SE	57	50	57	50	58	51	58	51	-0.2	0.0	-0.2	0.1	55	-	NO	NO	NO	NO	NO
22.1	8351	1 JAMES PLACE NORTH SYDNEY	Ground	NE	56	49	56	49	57	50	57	50	-0.3	-0.3	-0.3	-0.2	55	-	NO	NO	NO	NO	NO
22.1	8351	1 JAMES PLACE NORTH SYDNEY	Ground	SE	56	49	56	49	57	50	57	50	-0.2	-0.2	-0.3	-0.1	55	-	NO	NO	NO	NO	NO
22.1	8351	1 JAMES PLACE NORTH SYDNEY	First	SE	58	52	58	51	59	52	59	52	-0.3	-0.4	-0.3	-0.3	55	-	NO	NO	NO	NO	NO
22.1	8351	1 JAMES PLACE NORTH SYDNEY	First	NE	56	50	55	49	57	50	56	49	-0.8	-1.2	-0.8	-1.1	55	-	NO	NO	NO	NO	NO
22.1	8351	1 JAMES PLACE NORTH SYDNEY	First	NW	48	43	47	41	49	43	48	42	-0.8	-1.3	-0.7	-1.2	55	-	NO	NO	NO	NO	NO
22.1	8351	1 JAMES PLACE NORTH SYDNEY	First	N	50	45	49	43	50	45	49	43	-1.3	-1.7	-1.1	-1.7	55	-	NO	NO	NO	NO	NO
22.1	8351	1 JAMES PLACE NORTH SYDNEY	First	NW	52	45	51	45	52	46	52	45	-0.4	-0.5	-0.2	-0.4	55	-	NO	NO	NO	NO	NO

NCA	Receiver ID	Address	Floor Level	Facade	Opening Year 2027				Design Year 2037				Increase (Do Smthng - Do Nothing)				NCG project road noise criteria		Do noise levels exceed the cumulative limit with project roads adding ≥2dB to the total noise levels?		Is the contribution from the road project Acute?		Consider further treatment?
					Do Nothing		Do Smthng		Do Nothing		Do Smthng		Opening Year 2027		Design Year 2037								
					Day	Night	Day	Night	Day	Night	Day	Night	Day	Night	Day	Night	Day	Night	Day	Night	$L_{Aeq,15hr}$ ≥ 65dB	$L_{Aeq,9hr}$ ≥ 60dB	
22.1	8351	1 JAMES PLACE NORTH SYDNEY	First	SW	47	40	46	40	47	41	47	40	-0.7	-0.7	-0.6	-0.7	55	-	NO	NO	NO	NO	NO
22.1	8351	1 JAMES PLACE NORTH SYDNEY	First	W	47	40	46	40	47	41	47	40	-0.6	-0.7	-0.5	-0.6	55	-	NO	NO	NO	NO	NO
22.1	8351	1 JAMES PLACE NORTH SYDNEY	First	SW	51	44	51	44	51	44	51	44	-0.3	-0.1	-0.2	-0.1	55	-	NO	NO	NO	NO	NO
22.1	8351	1 JAMES PLACE NORTH SYDNEY	First	S	54	46	53	46	54	47	54	47	-0.2	0.0	-0.1	0.1	55	-	NO	NO	NO	NO	NO
22.1	8351	1 JAMES PLACE NORTH SYDNEY	First	SE	53	46	53	46	54	46	54	46	-0.2	-0.1	-0.2	0.0	55	-	NO	NO	NO	NO	NO
22.1	8351	1 JAMES PLACE NORTH SYDNEY	First	S	51	43	50	43	51	44	51	44	-0.2	-0.1	-0.2	0.0	55	-	NO	NO	NO	NO	NO
22.1	8351	1 JAMES PLACE NORTH SYDNEY	First	W	51	43	50	43	51	44	51	44	-0.2	0.1	-0.2	0.1	55	-	NO	NO	NO	NO	NO
22.1	8351	1 JAMES PLACE NORTH SYDNEY	First	S	58	51	58	51	59	51	59	51	-0.2	0.0	-0.2	0.1	55	-	NO	NO	NO	NO	NO
22.1	8351	1 JAMES PLACE NORTH SYDNEY	First	E	59	52	59	52	60	52	59	52	-0.2	0.1	-0.1	0.1	55	-	NO	NO	NO	NO	NO
22.1	8351	1 JAMES PLACE NORTH SYDNEY	First	SE	59	51	59	51	59	52	59	52	-0.2	0.0	-0.2	0.1	55	-	NO	NO	NO	NO	NO
22.1	8351	1 JAMES PLACE NORTH SYDNEY	First	NE	58	51	57	50	58	51	58	51	-0.4	-0.3	-0.3	-0.2	55	-	NO	NO	NO	NO	NO
22.1	8351	1 JAMES PLACE NORTH SYDNEY	First	SE	58	51	58	51	59	51	58	51	-0.3	-0.3	-0.3	-0.2	55	-	NO	NO	NO	NO	NO
22.1	8351	1 JAMES PLACE NORTH SYDNEY	Second	SE	60	53	59	52	60	53	60	53	-0.5	-0.5	-0.4	-0.5	55	-	NO	NO	NO	NO	NO
22.1	8351	1 JAMES PLACE NORTH SYDNEY	Second	NE	58	52	57	51	58	52	58	51	-0.9	-1.2	-0.8	-1.1	55	-	NO	NO	NO	NO	NO
22.1	8351	1 JAMES PLACE NORTH SYDNEY	Second	NW	50	45	50	43	51	45	50	44	-0.8	-1.3	-0.6	-1.2	55	-	NO	NO	NO	NO	NO
22.1	8351	1 JAMES PLACE NORTH SYDNEY	Second	N	53	48	52	46	54	48	52	46	-1.3	-1.8	-1.3	-1.7	55	-	NO	NO	NO	NO	NO
22.1	8351	1 JAMES PLACE NORTH SYDNEY	Second	NW	53	46	52	46	53	47	53	46	-0.5	-0.6	-0.3	-0.5	55	-	NO	NO	NO	NO	NO
22.1	8351	1 JAMES PLACE NORTH SYDNEY	Second	SW	49	42	48	41	49	43	49	42	-0.7	-0.8	-0.6	-0.8	55	-	NO	NO	NO	NO	NO
22.1	8351	1 JAMES PLACE NORTH SYDNEY	Second	W	49	42	48	41	49	43	49	42	-0.6	-0.8	-0.5	-0.6	55	-	NO	NO	NO	NO	NO
22.1	8351	1 JAMES PLACE NORTH SYDNEY	Second	SW	52	45	52	45	53	46	53	45	-0.3	-0.2	-0.2	-0.2	55	-	NO	NO	NO	NO	NO
22.1	8351	1 JAMES PLACE NORTH SYDNEY	Second	S	55	47	54	47	55	48	55	48	-0.2	0.0	-0.2	0.0	55	-	NO	NO	NO	NO	NO
22.1	8351	1 JAMES PLACE NORTH SYDNEY	Second	SE	54	47	54	47	55	48	55	47	-0.4	-0.4	-0.3	-0.3	55	-	NO	NO	NO	NO	NO
22.1	8351	1 JAMES PLACE NORTH SYDNEY	Second	S	52	45	51	44	52	45	52	45	-0.3	-0.3	-0.3	-0.2	55	-	NO	NO	NO	NO	NO
22.1	8351	1 JAMES PLACE NORTH SYDNEY	Second	W	52	45	52	45	52	45	52	45	-0.3	-0.1	-0.2	-0.1	55	-	NO	NO	NO	NO	NO
22.1	8351	1 JAMES PLACE NORTH SYDNEY	Second	S	59	52	59	52	60	52	59	52	-0.2	-0.1	-0.2	-0.1	55	-	NO	NO	NO	NO	NO
22.1	8351	1 JAMES PLACE NORTH SYDNEY	Second	E	60	53	60	53	60	53	60	53	-0.1	0.0	-0.1	0.1	55	-	NO	NO	NO	NO	NO
22.1	8351	1 JAMES PLACE NORTH SYDNEY	Second	SE	60	52	59	52	60	53	60	53	-0.2	0.0	-0.2	0.1	55	-	NO	NO	NO	NO	NO
22.1	8351	1 JAMES PLACE NORTH SYDNEY	Second	NE	59	52	59	52	59	52	59	52	-0.3	-0.4	-0.3	-0.3	55	-	NO	NO	NO	NO	NO
22.1	8351	1 JAMES PLACE NORTH SYDNEY	Second	SE	59	52	59	52	60	53	59	52	-0.4	-0.5	-0.4	-0.3	55	-	NO	NO	NO	NO	NO
22.1	8351	1 JAMES PLACE NORTH SYDNEY	Third	SE	61	54	60	54	61	54	61	54	-0.4	-0.3	-0.3	-0.2	55	-	NO	NO	NO	NO	NO
22.1	8351	1 JAMES PLACE NORTH SYDNEY	Third	NE	59	53	59	52	60	54	60	53	-0.6	-0.8	-0.5	-0.6	55	-	NO	NO	NO	NO	NO
22.1	8351	1 JAMES PLACE NORTH SYDNEY	Third	NW	53	47	52	46	53	47	53	47	-0.7	-1.0	-0.6	-0.9	55	-	NO	NO	NO	NO	NO
22.1	8351	1 JAMES PLACE NORTH SYDNEY	Third	N	55	50	54	48	56	50	54	49	-1.4	-1.8	-1.2	-1.7	55	-	NO	NO	NO	NO	NO
22.1	8351	1 JAMES PLACE NORTH SYDNEY	Third	NW	54	48	53	47	55	48	54	48	-0.7	-0.8	-0.4	-0.7	55	-	NO	NO	NO	NO	NO
22.1	8351	1 JAMES PLACE NORTH SYDNEY	Third	SW	51	45	50	44	52	45	51	44	-0.8	-1.1	-0.8	-1.1	55	-	NO	NO	NO	NO	NO
22.1	8351	1 JAMES PLACE NORTH SYDNEY	Third	W	51	45	50	44	52	45	51	44	-0.8	-1.0	-0.7	-1.0	55	-	NO	NO	NO	NO	NO
22.1	8351	1 JAMES PLACE NORTH SYDNEY	Third	SW	54	47	53	46	54	47	54	47	-0.4	-0.4	-0.4	-0.4	55	-	NO	NO	NO	NO	NO
22.1	8351	1 JAMES PLACE NORTH SYDNEY	Third	S	56	49	55	48	56	49	56	49	-0.3	-0.3	-0.3	-0.2	55	-	NO	NO	NO	NO	NO
22.1	8351	1 JAMES PLACE NORTH SYDNEY	Third	SE	56	49	55	48	56	50	56	49	-0.6	-0.8	-0.5	-0.7	55	-	NO	NO	NO	NO	NO
22.1	8351	1 JAMES PLACE NORTH SYDNEY	Third	S	53	47	53	46	54	47	53	47	-0.6	-0.7	-0.5	-0.7	55	-	NO	NO	NO	NO	NO
22.1	8351	1 JAMES PLACE NORTH SYDNEY	Third	W	53	47	53	46	54	47	54	47	-0.4	-0.4	-0.4	-0.4	55	-	NO	NO	NO	NO	NO
22.1	8351	1 JAMES PLACE NORTH SYDNEY	Third	S	60	52	59	52	60	53	60	53	-0.2	-0.2	-0.2	-0.1	55	-	NO	NO	NO	NO	NO
22.1	8351	1 JAMES PLACE NORTH SYDNEY	Third	E	61	53	60	53	61	54	61	54	-0.2	0.0	-0.1	0.0	55	-	NO	NO	NO	NO	NO
22.1	8351	1 JAMES PLACE NORTH SYDNEY	Third	SE	60	53	60	53	61	54	61	54	-0.2	-0.1	-0.2	-0.1	55	-	NO	NO	NO	NO	NO
22.1	8351	1 JAMES PLACE NORTH SYDNEY	Third	NE	60	53	59	53	60	53	60	53	-0.4	-0.4	-0.3	-0.3	55	-	NO	NO	NO	NO	NO
22.1	8351	1 JAMES PLACE NORTH SYDNEY	Third	SE	60	53	60	53	61	54	60	53	-0.4	-0.4	-0.3	-0.3	55	-	NO	NO	NO	NO	NO
22.1	12536	10 MCLAREN STREET NORTH SYDNEY	Ground	E	51	44	51	44	52	45	52	44	0.0	-0.6	-0.1	-0.6	45	45	NO	NO	NO	NO	NO
22.1	12536	10 MCLAREN STREET NORTH SYDNEY	Ground	N	49	43	48	42	50	43	49	42	-0.9	-0.8	-0.9	-0.8	45	45	NO	NO	NO	NO	NO
22.1	12536	10 MCLAREN STREET NORTH SYDNEY	Ground	W	61	53	61	54	62	54	62	55	0.0	1.0	-0.2	0.9	45	45	NO	NO	NO	NO	NO
22.1	12536	10 MCLAREN STREET NORTH SYDNEY	Ground	S	67	59	67	60	67	60	68	60	0.3	0.8	0.2	0.6	45	45	NO	NO	NO	NO	NO
22.1	12536	10 MCLAREN STREET NORTH SYDNEY	First	E	53	46	53	46	54	47	54	47	0.0	-0.3	-0.1	-0.4	45	45	NO	NO	NO	NO	NO
22.1	12536	10 MCLAREN STREET NORTH SYDNEY	First	N	51	45	51	44	52	45	51	45	-0.7	-0.4	-0.8	-0.3	45	45	NO	NO	NO	NO	NO
22.1	12536	10 MCLAREN STREET NORTH SYDNEY	First	W	62	54	62	55	63	55	63	56	-0.1	0.9	-0.2	0.9	45	45	NO	NO	NO	NO	NO
22.1	12536	10 MCLAREN STREET NORTH SYDNEY	First	S	66	59	67	59	67	59	67	60	0.3	0.7	0.2	0.7	45	45	NO	NO	NO	NO	NO
22.1	12542	12 MCLAREN STREET NORTH SYDNEY	Ground	NW	49	43	48	42	50	43	49	43	-0.8	-0.8	-0.9	-0.8	45	45	NO	NO	NO	NO	NO
22.1	12542	12 MCLAREN STREET NORTH SYDNEY	Ground	W	49	42	48	41	49	43	48	42	-0.6	-0.6	-0.7	-0.5	45	45	NO	NO	NO	NO	NO
22.1	12542	12 MCLAREN STREET NORTH SYDNEY	Ground	N	49	42	48	42	49	43	48	42	-0.8	-0.9	-0.8	-0.9	45	45	NO	NO	NO	NO	NO
22.1	12542	12 MCLAREN STREET NORTH SYDNEY	Ground	W	57	49	58	50	58	50	59	50	0.5	0.3	0.5	0.1	45	45	NO	NO	NO	NO	NO
22.1	12542	12 MCLAREN STREET NORTH SYDNEY	Ground	S	64	56	65	57	65	57	65	57	0.5	0.4	0.4	0.2	45	45	NO	NO	NO	NO	NO
22.1	12542	12 MCLAREN STREET NORTH SYDNEY	Ground	NE	55	48	56	48	56	48	56	48	0.3	0.0	0.3	-0.1	45	45	NO	NO	NO	NO	NO
22.1	37780	1 JAMES PLACE NORTH SYDNEY	Ground	W	53	46	53	46	54	47	53	46	-0.4	-0.4	-0.3	-0.4	55	-	NO	NO	NO	NO	NO
22.1	37780	1 JAMES PLACE NORTH SYDNEY	Ground	S	62	54	62	55	63	55	63	55	0.0	0.6	0.0	0.6	55	-	NO	NO	NO	NO	NO

NCA	Receiver ID	Address	Floor Level	Facade	Opening Year 2027				Design Year 2037				Increase (Do Smthng - Do Nothing)				NCG project road noise criteria		Do noise levels exceed the cumulative limit with project roads adding ≥2dB to the total noise levels?		Is the contribution from the road project Acute?		Consider further treatment?
					Do Nothing		Do Smthng		Do Nothing		Do Smthng		Opening Year 2027		Design Year 2037								
					Day	Night	Day	Night	Day	Night	Day	Night	Day	Night	Day	Night	Day	Night	Day	Night	$L_{Aeq,15hr}$ ≥ 65dB	$L_{Aeq,9hr}$ ≥ 60dB	
22.1	37780	1 JAMES PLACE NORTH SYDNEY	Ground	E	65	57	65	58	66	58	66	59	-0.1	0.6	-0.1	0.8	55	-	NO	NO	NO	NO	NO
22.1	37780	1 JAMES PLACE NORTH SYDNEY	Ground	S	66	58	66	58	67	58	66	59	-0.1	0.7	-0.1	0.7	55	-	NO	NO	NO	NO	NO
22.2	12964	8 WEST STREET NORTH SYDNEY	Ground	N	56	49	56	49	57	50	57	50	0.1	-0.1	0.2	0.1	45	45	NO	NO	NO	NO	NO
22.2	12964	8 WEST STREET NORTH SYDNEY	Ground	W	45	37	44	37	45	37	45	38	-0.5	0.5	-0.6	0.5	45	45	NO	NO	NO	NO	NO
22.2	12964	8 WEST STREET NORTH SYDNEY	Ground	S	56	49	56	49	57	49	57	49	0.2	0.0	0.3	0.3	45	45	NO	NO	NO	NO	NO
22.2	12964	8 WEST STREET NORTH SYDNEY	Ground	E	64	57	64	57	65	57	65	58	0.2	0.1	0.3	0.4	45	45	NO	NO	NO	NO	NO
22.2	12964	8 WEST STREET NORTH SYDNEY	First	N	57	50	57	50	58	51	58	51	0.0	-0.2	0.2	0.1	45	45	NO	NO	NO	NO	NO
22.2	12964	8 WEST STREET NORTH SYDNEY	First	W	46	38	46	39	47	39	47	40	-0.4	0.8	-0.5	0.8	45	45	NO	NO	NO	NO	NO
22.2	12964	8 WEST STREET NORTH SYDNEY	First	S	57	50	57	50	57	50	58	50	0.2	0.1	0.4	0.4	45	45	NO	NO	NO	NO	NO
22.2	12964	8 WEST STREET NORTH SYDNEY	First	E	64	57	64	57	65	58	65	58	0.2	0.1	0.3	0.4	45	45	NO	NO	NO	NO	NO
22.2	12964	8 WEST STREET NORTH SYDNEY	Second	N	58	51	58	51	58	51	58	51	0.0	-0.2	0.2	0.0	45	45	NO	NO	NO	NO	NO
22.2	12964	8 WEST STREET NORTH SYDNEY	Second	W	48	40	48	41	49	40	48	41	-0.3	1.1	-0.5	1.0	45	45	NO	NO	NO	NO	NO
22.2	12964	8 WEST STREET NORTH SYDNEY	Second	S	57	50	57	50	58	50	58	51	0.2	0.2	0.4	0.5	45	45	NO	NO	NO	NO	NO
22.2	12964	8 WEST STREET NORTH SYDNEY	Second	E	64	57	64	57	65	57	65	58	0.1	0.1	0.3	0.3	45	45	NO	NO	NO	NO	NO
22.2	12964	8 WEST STREET NORTH SYDNEY	Third	N	58	51	58	51	59	52	59	52	-0.1	-0.1	0.1	0.0	45	45	NO	NO	NO	NO	NO
22.2	12964	8 WEST STREET NORTH SYDNEY	Third	W	50	41	49	43	51	42	50	43	-0.3	1.2	-0.5	1.2	45	45	NO	NO	NO	NO	NO
22.2	12964	8 WEST STREET NORTH SYDNEY	Third	S	57	50	57	50	58	50	58	51	0.2	0.2	0.4	0.5	45	45	NO	NO	NO	NO	NO
22.2	12964	8 WEST STREET NORTH SYDNEY	Third	E	64	57	64	57	64	57	65	58	0.2	0.1	0.3	0.3	45	45	NO	NO	NO	NO	NO
22.2	12964	8 WEST STREET NORTH SYDNEY	Fourth	N	59	52	59	52	60	53	60	53	-0.1	-0.1	0.0	0.1	45	45	NO	NO	NO	NO	NO
22.2	12964	8 WEST STREET NORTH SYDNEY	Fourth	W	51	43	51	44	52	44	52	45	-0.4	1.4	-0.6	1.2	45	45	NO	NO	NO	NO	NO
22.2	12964	8 WEST STREET NORTH SYDNEY	Fourth	S	57	50	57	50	58	50	58	51	0.1	0.2	0.3	0.5	45	45	NO	NO	NO	NO	NO
22.2	12964	8 WEST STREET NORTH SYDNEY	Fourth	E	64	57	64	57	64	57	64	57	0.1	0.0	0.2	0.3	45	45	NO	NO	NO	NO	NO
22.2	12964	8 WEST STREET NORTH SYDNEY	Fifth	N	60	53	60	53	60	53	60	53	-0.2	0.0	-0.1	0.1	45	45	NO	NO	NO	NO	NO
22.2	12964	8 WEST STREET NORTH SYDNEY	Fifth	W	53	45	53	46	54	46	54	47	-0.4	1.5	-0.7	1.4	45	45	NO	NO	NO	NO	NO
22.2	12964	8 WEST STREET NORTH SYDNEY	Fifth	S	58	50	58	51	58	51	58	51	0.1	0.4	0.1	0.7	45	45	NO	NO	NO	NO	NO
22.2	12964	8 WEST STREET NORTH SYDNEY	Fifth	E	63	56	63	56	64	57	64	57	0.1	0.0	0.2	0.2	45	45	NO	NO	NO	NO	NO
22.2	12964	8 WEST STREET NORTH SYDNEY	Sixth	N	60	53	60	53	61	54	60	54	-0.2	-0.1	-0.1	0.1	45	45	NO	NO	NO	NO	NO
22.2	12964	8 WEST STREET NORTH SYDNEY	Sixth	W	55	47	55	48	56	47	56	49	-0.5	1.5	-0.6	1.5	45	45	NO	NO	NO	NO	NO
22.2	12964	8 WEST STREET NORTH SYDNEY	Sixth	S	59	51	59	52	60	52	60	53	-0.1	0.7	0.0	0.9	45	45	NO	NO	NO	NO	NO
22.2	12964	8 WEST STREET NORTH SYDNEY	Sixth	E	63	56	63	56	63	56	64	57	0.0	-0.1	0.1	0.2	45	45	NO	NO	NO	NO	NO
22.2	12964	8 WEST STREET NORTH SYDNEY	Seventh	N	60	53	60	53	61	54	61	54	-0.3	0.0	-0.2	0.0	45	45	NO	NO	NO	NO	NO
22.2	12964	8 WEST STREET NORTH SYDNEY	Seventh	W	57	49	57	50	58	50	58	51	-0.4	1.6	-0.7	1.5	45	45	NO	NO	NO	NO	NO
22.2	12964	8 WEST STREET NORTH SYDNEY	Seventh	S	60	52	60	53	61	53	60	54	-0.1	0.8	-0.2	1.0	45	45	NO	NO	NO	NO	NO
22.2	12964	8 WEST STREET NORTH SYDNEY	Seventh	E	63	56	63	56	63	56	63	56	-0.1	-0.2	0.1	0.1	45	45	NO	NO	NO	NO	NO
22.2	12964	8 WEST STREET NORTH SYDNEY	Eighth	N	60	54	60	54	61	54	61	54	-0.3	-0.1	-0.2	0.0	45	45	NO	NO	NO	NO	NO
22.2	12964	8 WEST STREET NORTH SYDNEY	Eighth	W	59	51	59	52	60	52	60	53	-0.5	1.5	-0.7	1.5	45	45	NO	NO	NO	NO	NO
22.2	12964	8 WEST STREET NORTH SYDNEY	Eighth	S	61	53	61	54	62	54	61	55	-0.1	0.9	-0.3	1.0	45	45	NO	NO	NO	NO	NO
22.2	12964	8 WEST STREET NORTH SYDNEY	Eighth	E	62	56	62	55	63	56	63	56	-0.1	-0.2	0.0	0.0	45	45	NO	NO	NO	NO	NO
22.2	12964	8 WEST STREET NORTH SYDNEY	Ninth	N	61	54	60	54	61	54	61	54	-0.3	-0.2	-0.2	0.0	45	45	NO	NO	NO	NO	NO
22.2	12964	8 WEST STREET NORTH SYDNEY	Ninth	W	61	53	61	54	62	53	61	55	-0.4	1.5	-0.7	1.5	45	45	NO	NO	NO	NO	NO
22.2	12964	8 WEST STREET NORTH SYDNEY	Ninth	S	62	54	61	55	62	54	62	55	-0.3	1.0	-0.3	1.1	45	45	NO	NO	NO	NO	NO
22.2	12964	8 WEST STREET NORTH SYDNEY	Ninth	E	62	56	62	55	63	56	63	56	-0.2	-0.3	-0.1	-0.1	45	45	NO	NO	NO	NO	NO
22.2	12964	8 WEST STREET NORTH SYDNEY	Tenth	N	61	54	61	54	61	55	61	55	-0.3	-0.1	-0.3	0.0	45	45	NO	NO	NO	NO	NO
22.2	12964	8 WEST STREET NORTH SYDNEY	Tenth	W	62	53	62	55	63	54	62	56	-0.4	1.5	-0.6	1.5	45	45	NO	NO	NO	NO	NO
22.2	12964	8 WEST STREET NORTH SYDNEY	Tenth	S	62	54	62	55	63	55	63	56	-0.3	1.0	-0.3	1.1	45	45	NO	NO	NO	NO	NO
22.2	12964	8 WEST STREET NORTH SYDNEY	Tenth	E	62	56	62	55	63	56	63	56	-0.2	-0.4	-0.2	-0.2	45	45	NO	NO	NO	NO	NO
22.2	12964	8 WEST STREET NORTH SYDNEY	Eleventh	N	61	54	61	54	62	55	61	55	-0.4	-0.2	-0.4	-0.1	45	45	NO	NO	NO	NO	NO
22.2	12964	8 WEST STREET NORTH SYDNEY	Eleventh	W	63	54	62	55	63	55	63	56	-0.4	1.4	-0.5	1.4	45	45	NO	NO	NO	NO	NO
22.2	12964	8 WEST STREET NORTH SYDNEY	Eleventh	S	62	55	62	55	63	55	63	56	-0.2	0.9	-0.4	1.0	45	45	NO	NO	NO	NO	NO
22.2	12964	8 WEST STREET NORTH SYDNEY	Eleventh	E	62	56	62	55	63	56	62	56	-0.3	-0.4	-0.2	-0.2	45	45	NO	NO	NO	NO	NO
22.2	12964	8 WEST STREET NORTH SYDNEY	Twelfth	N	62	55	61	55	62	55	62	55	-0.5	-0.2	-0.4	-0.2	45	45	NO	NO	NO	NO	NO
22.2	12964	8 WEST STREET NORTH SYDNEY	Twelfth	W	63	54	63	56	64	55	63	57	-0.3	1.4	-0.5	1.3	45	45	NO	NO	NO	NO	NO
22.2	12964	8 WEST STREET NORTH SYDNEY	Twelfth	S	63	55	63	56	64	56	63	57	-0.2	0.9	-0.4	1.0	45	45	NO	NO	NO	NO	NO
22.2	12964	8 WEST STREET NORTH SYDNEY	Twelfth	E	62	56	62	55	63	56	62	56	-0.4	-0.5	-0.3	-0.4	45	45	NO	NO	NO	NO	NO
22.2	13147	35 ROCKLANDS ROAD WOLLSTONECRAFT	Ground	SE	43	36	43	36	44	37	43	37	-0.6	-0.2	-0.6	-0.3	45	45	NO	NO	NO	NO	NO
22.2	13147	35 ROCKLANDS ROAD WOLLSTONECRAFT	Ground	NE	37	30	36	30	37	31	37	30	-0.8	-0.2	-0.7	-0.5	45	45	NO	NO	NO	NO	NO
22.2	13147	35 ROCKLANDS ROAD WOLLSTONECRAFT	Ground	NW	37	31	36	30	38	31	37	31	-0.8	-0.6	-0.7	-0.6	45	45	NO	NO	NO	NO	NO
22.2	13316	35 ROCKLANDS ROAD WOLLSTONECRAFT	Ground	NW	44	36	44	37	45	37	45	38	-0.3	1.0	-0.4	0.8	45	45	NO	NO	NO	NO	NO
22.2	13316	35 ROCKLANDS ROAD WOLLSTONECRAFT	Ground	SW	36	30	35	30	36	30	36	30	-0.7	0.0	-0.7	0.0	45	45	NO	NO	NO	NO	NO
22.2	13316	35 ROCKLANDS ROAD WOLLSTONECRAFT	Ground	NW	36	30	36	30	37	30	36	30	-0.7	0.0	-0.7	0.0	45	45	NO	NO	NO	NO	NO
22.2	13316	35 ROCKLANDS ROAD WOLLSTONECRAFT	Ground	NE	37	31	37	30	38	31	37	31	-0.7	-0.5	-0.8	-0.5	45	45	NO	NO	NO	NO	NO
22.2	13316	35 ROCKLANDS ROAD WOLLSTONECRAFT	Ground	NW	44	35	43	36	44	36	44	37	-0.3	1.0	-0.4	0.8	45	45	NO	NO	NO	NO	NO

NCA	Receiver ID	Address	Floor Level	Facade	Opening Year 2027				Design Year 2037				Increase (Do Smthng - Do Nothing)				NCG project road noise criteria		Do noise levels exceed the cumulative limit with project roads adding ≥2dB to the total noise levels?		Is the contribution from the road project Acute?		Consider further treatment?
					Do Nothing		Do Smthng		Do Nothing		Do Smthng		Opening Year 2027		Design Year 2037								
					Day	Night	Day	Night	Day	Night	Day	Night	Day	Night	Day	Night	Day	Night	Day	Night	$L_{Aeq,15hr} \geq 65dB$	$L_{Aeq,9hr} \geq 60dB$	
22.2	13316	35 ROCKLANDS ROAD WOLLSTONECRAFT	Ground	SW	35	30	34	30	36	30	35	30	-0.8	0.0	-0.7	0.0	45	45	NO	NO	NO	NO	NO
22.2	13316	35 ROCKLANDS ROAD WOLLSTONECRAFT	Ground	SE	44	37	43	37	45	38	44	37	-0.7	-0.3	-0.7	-0.3	45	45	NO	NO	NO	NO	NO
22.2	13316	35 ROCKLANDS ROAD WOLLSTONECRAFT	Ground	NE	39	33	39	32	40	33	39	33	-0.8	-0.8	-0.8	-0.8	45	45	NO	NO	NO	NO	NO
22.2	13316	35 ROCKLANDS ROAD WOLLSTONECRAFT	First	NW	46	37	45	38	47	38	46	39	-0.4	1.0	-0.4	0.8	45	45	NO	NO	NO	NO	NO
22.2	13316	35 ROCKLANDS ROAD WOLLSTONECRAFT	First	SW	37	31	37	30	38	31	37	31	-0.7	-0.4	-0.7	-0.5	45	45	NO	NO	NO	NO	NO
22.2	13316	35 ROCKLANDS ROAD WOLLSTONECRAFT	First	NW	38	31	37	31	39	32	38	31	-0.7	-0.5	-0.6	-0.5	45	45	NO	NO	NO	NO	NO
22.2	13316	35 ROCKLANDS ROAD WOLLSTONECRAFT	First	NE	39	32	39	32	40	33	39	33	-0.7	-0.5	-0.8	-0.5	45	45	NO	NO	NO	NO	NO
22.2	13316	35 ROCKLANDS ROAD WOLLSTONECRAFT	First	NW	45	37	45	38	46	37	45	38	-0.3	1.0	-0.4	0.8	45	45	NO	NO	NO	NO	NO
22.2	13316	35 ROCKLANDS ROAD WOLLSTONECRAFT	First	SW	37	30	36	30	38	31	37	30	-0.7	-0.1	-0.8	-0.6	45	45	NO	NO	NO	NO	NO
22.2	13316	35 ROCKLANDS ROAD WOLLSTONECRAFT	First	SE	46	39	46	39	47	39	46	39	-0.6	0.0	-0.7	0.0	45	45	NO	NO	NO	NO	NO
22.2	13316	35 ROCKLANDS ROAD WOLLSTONECRAFT	First	NE	46	39	45	38	46	39	46	39	-0.6	-0.2	-0.7	-0.2	45	45	NO	NO	NO	NO	NO
22.2	13316	35 ROCKLANDS ROAD WOLLSTONECRAFT	First	SE	44	37	43	37	45	38	44	37	-0.8	-0.5	-0.7	-0.5	45	45	NO	NO	NO	NO	NO
22.2	13316	35 ROCKLANDS ROAD WOLLSTONECRAFT	First	NE	41	35	41	34	42	36	41	35	-0.8	-0.8	-0.9	-0.8	45	45	NO	NO	NO	NO	NO
22.2	13316	35 ROCKLANDS ROAD WOLLSTONECRAFT	First	NW	39	32	38	32	40	33	39	32	-0.6	-0.4	-0.6	-0.3	45	45	NO	NO	NO	NO	NO
22.2	13316	35 ROCKLANDS ROAD WOLLSTONECRAFT	First	NE	41	34	40	33	41	35	40	34	-0.8	-0.7	-0.8	-0.8	45	45	NO	NO	NO	NO	NO
22.2	13316	35 ROCKLANDS ROAD WOLLSTONECRAFT	Second	NW	47	39	47	40	48	40	47	40	-0.4	0.9	-0.5	0.7	45	45	NO	NO	NO	NO	NO
22.2	13316	35 ROCKLANDS ROAD WOLLSTONECRAFT	Second	SW	40	33	39	32	40	33	40	33	-0.7	-0.5	-0.7	-0.5	45	45	NO	NO	NO	NO	NO
22.2	13316	35 ROCKLANDS ROAD WOLLSTONECRAFT	Second	NW	40	34	40	33	41	34	40	34	-0.7	-0.5	-0.6	-0.4	45	45	NO	NO	NO	NO	NO
22.2	13316	35 ROCKLANDS ROAD WOLLSTONECRAFT	Second	NE	42	35	41	34	42	35	41	35	-0.8	-0.5	-0.8	-0.5	45	45	NO	NO	NO	NO	NO
22.2	13316	35 ROCKLANDS ROAD WOLLSTONECRAFT	Second	NW	46	37	45	38	46	38	46	39	-0.3	1.0	-0.4	0.8	45	45	NO	NO	NO	NO	NO
22.2	13316	35 ROCKLANDS ROAD WOLLSTONECRAFT	Second	SW	39	32	38	32	40	33	39	32	-0.8	-0.6	-0.8	-0.5	45	45	NO	NO	NO	NO	NO
22.2	13316	35 ROCKLANDS ROAD WOLLSTONECRAFT	Second	SE	47	40	47	40	48	40	47	40	-0.5	0.1	-0.6	0.1	45	45	NO	NO	NO	NO	NO
22.2	13316	35 ROCKLANDS ROAD WOLLSTONECRAFT	Second	NE	47	40	46	39	47	40	47	40	-0.7	-0.2	-0.7	-0.2	45	45	NO	NO	NO	NO	NO
22.2	13316	35 ROCKLANDS ROAD WOLLSTONECRAFT	Second	SE	45	39	45	38	46	39	45	39	-0.7	-0.5	-0.7	-0.4	45	45	NO	NO	NO	NO	NO
22.2	13316	35 ROCKLANDS ROAD WOLLSTONECRAFT	Second	NE	43	36	42	36	43	37	43	36	-0.8	-0.6	-0.8	-0.6	45	45	NO	NO	NO	NO	NO
22.2	13316	35 ROCKLANDS ROAD WOLLSTONECRAFT	Second	NW	41	34	40	34	41	35	41	34	-0.7	-0.5	-0.7	-0.5	45	45	NO	NO	NO	NO	NO
22.2	13316	35 ROCKLANDS ROAD WOLLSTONECRAFT	Second	NE	42	35	41	35	43	36	42	35	-0.8	-0.6	-0.8	-0.7	45	45	NO	NO	NO	NO	NO
22.2	13316	35 ROCKLANDS ROAD WOLLSTONECRAFT	Third	NW	49	40	48	41	49	41	49	42	-0.4	0.8	-0.5	0.6	45	45	NO	NO	NO	NO	NO
22.2	13316	35 ROCKLANDS ROAD WOLLSTONECRAFT	Third	SW	43	36	42	36	43	37	43	36	-0.8	-0.5	-0.7	-0.4	45	45	NO	NO	NO	NO	NO
22.2	13316	35 ROCKLANDS ROAD WOLLSTONECRAFT	Third	NW	43	36	42	36	44	37	43	36	-0.7	-0.5	-0.7	-0.5	45	45	NO	NO	NO	NO	NO
22.2	13316	35 ROCKLANDS ROAD WOLLSTONECRAFT	Third	NE	44	37	43	36	44	38	44	37	-0.8	-0.5	-0.8	-0.5	45	45	NO	NO	NO	NO	NO
22.2	13316	35 ROCKLANDS ROAD WOLLSTONECRAFT	Third	NW	47	39	47	40	48	40	47	40	-0.4	0.9	-0.4	0.7	45	45	NO	NO	NO	NO	NO
22.2	13316	35 ROCKLANDS ROAD WOLLSTONECRAFT	Third	NE	44	37	43	36	44	38	44	37	-0.8	-0.5	-0.8	-0.5	45	45	NO	NO	NO	NO	NO
22.2	13316	35 ROCKLANDS ROAD WOLLSTONECRAFT	Third	NW	47	39	47	40	48	40	47	40	-0.4	0.9	-0.4	0.7	45	45	NO	NO	NO	NO	NO
22.2	13316	35 ROCKLANDS ROAD WOLLSTONECRAFT	Third	SW	42	35	41	35	43	36	42	36	-0.7	-0.4	-0.7	-0.4	45	45	NO	NO	NO	NO	NO
22.2	13316	35 ROCKLANDS ROAD WOLLSTONECRAFT	Third	SE	48	41	48	41	49	41	48	41	-0.5	0.2	-0.6	0.1	45	45	NO	NO	NO	NO	NO
22.2	13316	35 ROCKLANDS ROAD WOLLSTONECRAFT	Third	NE	48	41	47	41	48	41	48	41	-0.6	-0.1	-0.6	-0.1	45	45	NO	NO	NO	NO	NO
22.2	13316	35 ROCKLANDS ROAD WOLLSTONECRAFT	Third	SE	47	40	46	40	47	41	47	40	-0.8	-0.5	-0.7	-0.4	45	45	NO	NO	NO	NO	NO
22.2	13316	35 ROCKLANDS ROAD WOLLSTONECRAFT	Third	NE	44	37	43	37	45	38	44	37	-0.8	-0.5	-0.7	-0.5	45	45	NO	NO	NO	NO	NO
22.2	13316	35 ROCKLANDS ROAD WOLLSTONECRAFT	Third	NW	43	36	42	36	44	37	43	36	-0.8	-0.6	-0.8	-0.7	45	45	NO	NO	NO	NO	NO
22.2	13316	35 ROCKLANDS ROAD WOLLSTONECRAFT	Third	NE	43	37	43	36	44	37	43	37	-0.7	-0.5	-0.8	-0.5	45	45	NO	NO	NO	NO	NO
18.3	13131	49A YEO STREET NEUTRAL BAY	Ground	N	48	43	47	41	48	44	47	42	-1.6	-2.0	-1.6	-2.0	50	50	NO	NO	NO	NO	NO
18.3	13131	49A YEO STREET NEUTRAL BAY	Ground	W	51	46	49	44	51	47	50	45	-1.4	-1.9	-1.4	-1.9	50	50	NO	NO	NO	NO	NO
18.3	13131	49A YEO STREET NEUTRAL BAY	First	N	50	45	48	43	50	45	48	43	-1.7	-2.1	-1.7	-2.1	50	50	NO	NO	NO	NO	NO
18.3	13131	49A YEO STREET NEUTRAL BAY	First	W	52	48	51	46	53	48	51	46	-1.4	-1.9	-1.4	-1.9	50	50	NO	NO	NO	NO	NO
21.1	14255	180 FALCON STREET NORTH SYDNEY	Ground	W	66	59	66	59	67	59	67	60	0.2	0.3	0.5	0.5	50	50	YES	YES	YES	NO	YES
21.1	14255	180 FALCON STREET NORTH SYDNEY	Ground	S	67	61	68	62	68	61	68	62	0.6	0.5	0.8	0.6	50	50	YES	YES	YES	YES	YES
21.1	14255	180 FALCON STREET NORTH SYDNEY	Ground	W	66	60	67	61	67	60	68	61	0.7	0.6	0.9	0.7	50	50	YES	YES	YES	YES	YES
21.1	14255	180 FALCON STREET NORTH SYDNEY	Ground	S	70	64	71	65	71	65	72	66	1.0	0.8	1.1	0.9	50	50	YES	YES	YES	YES	YES
21.1	14255	180 FALCON STREET NORTH SYDNEY	Ground	E	59	53	60	54	59	54	60	54	0.9	0.4	1.0	0.4	50	50	YES	NO	NO	NO	YES
21.1	14255	180 FALCON STREET NORTH SYDNEY	Ground	N	54	49	54	48	55	50	54	48	-0.8	-1.5	-0.5	-1.4	50	50	NO	NO	NO	NO	NO
22.1	8394	34A MCLAREN STREET NORTH SYDNEY	Ground	N	48	42	47	41	49	43	48	41	-0.9	-1.3	-0.9	-1.3	50	50	NO	NO	NO	NO	NO
22.1	8394	34A MCLAREN STREET NORTH SYDNEY	Ground	W	55	47	55	48	56	48	56	48	0.4	0.2	0.4	0.1	50	50	NO	NO	NO	NO	NO
22.1	8394	34A MCLAREN STREET NORTH SYDNEY	Ground	S	65	57	65	57	65	58	66	58	0.7	0.5	0.5	0.2	50	50	NO	NO	NO	NO	NO
22.1	8394	34A MCLAREN STREET NORTH SYDNEY	Ground	E	50	44	51	43	51	44	51	44	0.1	-0.4	0.1	-0.5	50	50	NO	NO	NO	NO	NO
22.1	8395	34 MCLAREN STREET NORTH SYDNEY	Ground	W	55	48	55	48	56	48	56	49	-0.1	0.3	0.0	0.6	50	50	NO	NO	NO	NO	NO
22.1	8395	34 MCLAREN STREET NORTH SYDNEY	Ground	S	49	42	49	42	50	43	50	43	0.0	0.0	-0.1	0.0	50	50	NO	NO	NO	NO	NO
22.1	8395	34 MCLAREN STREET NORTH SYDNEY	Ground	W	49	41	49	41	49	42	49	42	0.1	0.1	0.0	0.1	50	50	NO	NO	NO	NO	NO
22.1	8395	34 MCLAREN STREET NORTH SYDNEY	Ground	S	50	43	50	43	50	43	50	43	0.1	-0.1	0.1	-0.2	50	50	NO	NO	NO	NO	NO
22.1	8395	34 MCLAREN STREET NORTH SYDNEY	Ground	E	50	44	49	43	50	45	49	43	-1.0	-1.7	-1.0	-1.7	50	50	NO	NO	NO	NO	NO
22.1	8395	34 MCLAREN STREET NORTH SYDNEY	Ground	N	51	45	50	44	52	46	51	44	-0.8	-1.3	-0.7	-1.1	50	50	NO	NO	NO	NO	NO
22.1	8395	34 MCLAREN STREET NORTH SYDNEY	Ground	W	49	42	49	42	49	42	49	42	-0.2	-0.2	-0.1	0.0	50	50	NO	NO	NO	NO	NO
22.1	8395	34 MCLAREN STREET NORTH SYDNEY	Ground	N	52	46	51	45	53	46	52	45	-0.6	-1.0	-0.5	-0.7	50	50	NO	NO	NO	NO	NO
22.1	8395	34 MCLAREN STREET NORTH SYDNEY	First	W	57	49	57	50	58	50	58	50	-0.2	0.3	-0.1	0.6	50	50	NO	NO	NO	NO	NO

NCA	Receiver ID	Address	Floor Level	Facade	Opening Year 2027				Design Year 2037				Increase (Do Smthng - Do Nothing)				NCG project road noise criteria		Do noise levels exceed the cumulative limit with project roads adding ≥2dB to the total noise levels?		Is the contribution from the road project Acute?		Consider further treatment?
					Do Nothing		Do Smthng		Do Nothing		Do Smthng		Opening Year 2027		Design Year 2037								
					Day	Night	Day	Night	Day	Night	Day	Night	Day	Night	Day	Night	Day	Night	Day	Night	$L_{Aeq,15hr} \geq 65dB$	$L_{Aeq,9hr} \geq 60dB$	
22.1	8395	34 MCLAREN STREET NORTH SYDNEY	First	S	50	43	50	43	51	44	51	44	-0.1	-0.1	-0.2	-0.1	50	50	NO	NO	NO	NO	NO
22.1	8395	34 MCLAREN STREET NORTH SYDNEY	First	W	50	43	50	43	51	43	50	43	0.0	0.1	-0.1	0.0	50	50	NO	NO	NO	NO	NO
22.1	8395	34 MCLAREN STREET NORTH SYDNEY	First	S	51	44	51	44	51	44	51	44	0.0	-0.2	-0.1	-0.2	50	50	NO	NO	NO	NO	NO
22.1	8395	34 MCLAREN STREET NORTH SYDNEY	First	E	51	46	50	44	52	46	51	44	-1.0	-1.7	-1.0	-1.6	50	50	NO	NO	NO	NO	NO
22.1	8395	34 MCLAREN STREET NORTH SYDNEY	First	N	52	46	51	45	53	47	52	46	-0.8	-1.2	-0.7	-1.1	50	50	NO	NO	NO	NO	NO
22.1	8395	34 MCLAREN STREET NORTH SYDNEY	First	W	50	43	50	43	51	44	51	44	-0.2	-0.3	-0.1	-0.1	50	50	NO	NO	NO	NO	NO
22.1	8395	34 MCLAREN STREET NORTH SYDNEY	First	N	53	47	53	46	54	47	53	47	-0.6	-1.0	-0.4	-0.8	50	50	NO	NO	NO	NO	NO
22.1	8395	34 MCLAREN STREET NORTH SYDNEY	Second	W	58	50	58	51	59	51	58	51	-0.2	0.3	-0.2	0.5	50	50	NO	NO	NO	NO	NO
22.1	8395	34 MCLAREN STREET NORTH SYDNEY	Second	S	52	45	52	45	53	46	52	45	-0.3	-0.3	-0.3	-0.3	50	50	NO	NO	NO	NO	NO
22.1	8395	34 MCLAREN STREET NORTH SYDNEY	Second	W	51	44	51	44	52	45	52	45	-0.2	-0.2	-0.3	-0.2	50	50	NO	NO	NO	NO	NO
22.1	8395	34 MCLAREN STREET NORTH SYDNEY	Second	S	52	45	52	45	53	46	53	46	-0.2	-0.4	-0.2	-0.5	50	50	NO	NO	NO	NO	NO
22.1	8395	34 MCLAREN STREET NORTH SYDNEY	Second	E	52	47	51	45	53	47	52	46	-1.0	-1.6	-0.9	-1.5	50	50	NO	NO	NO	NO	NO
22.1	8395	34 MCLAREN STREET NORTH SYDNEY	Second	N	53	47	53	46	54	48	53	47	-0.8	-1.1	-0.6	-1.0	50	50	NO	NO	NO	NO	NO
22.1	8395	34 MCLAREN STREET NORTH SYDNEY	Second	W	52	45	51	45	52	45	52	45	-0.4	-0.5	-0.2	-0.3	50	50	NO	NO	NO	NO	NO
22.1	8395	34 MCLAREN STREET NORTH SYDNEY	Second	N	54	48	54	47	55	48	54	48	-0.6	-1.0	-0.4	-0.8	50	50	NO	NO	NO	NO	NO
22.1	8396	2 KELROSE LANE NORTH SYDNEY	Ground	N	50	44	49	43	50	45	49	43	-1.3	-1.8	-1.2	-1.8	50	50	NO	NO	NO	NO	NO
22.1	8396	2 KELROSE LANE NORTH SYDNEY	Ground	W	44	39	44	37	45	39	44	38	-0.8	-1.1	-0.8	-1.0	50	50	NO	NO	NO	NO	NO
22.1	8396	2 KELROSE LANE NORTH SYDNEY	Ground	N	47	41	46	40	47	42	46	40	-1.2	-1.6	-1.0	-1.6	50	50	NO	NO	NO	NO	NO
22.1	8396	2 KELROSE LANE NORTH SYDNEY	Ground	W	48	41	48	41	49	42	49	42	0.1	-0.1	0.0	-0.1	50	50	NO	NO	NO	NO	NO
22.1	8396	2 KELROSE LANE NORTH SYDNEY	Ground	S	48	41	48	41	49	42	49	42	-0.1	-0.4	-0.2	-0.4	50	50	NO	NO	NO	NO	NO
22.1	8396	2 KELROSE LANE NORTH SYDNEY	Ground	W	47	40	47	40	48	41	48	41	-0.2	-0.2	-0.3	-0.2	50	50	NO	NO	NO	NO	NO
22.1	8396	2 KELROSE LANE NORTH SYDNEY	Ground	S	51	44	51	43	51	44	51	44	0.1	-0.2	0.0	-0.2	50	50	NO	NO	NO	NO	NO
22.1	8396	2 KELROSE LANE NORTH SYDNEY	Ground	E	51	46	51	44	52	46	51	45	-0.9	-1.5	-0.9	-1.5	50	50	NO	NO	NO	NO	NO
22.1	8396	2 KELROSE LANE NORTH SYDNEY	First	N	52	46	51	44	52	46	51	45	-1.1	-1.5	-0.9	-1.5	50	50	NO	NO	NO	NO	NO
22.1	8396	2 KELROSE LANE NORTH SYDNEY	First	W	46	40	45	39	47	41	46	40	-0.9	-1.2	-0.8	-1.1	50	50	NO	NO	NO	NO	NO
22.1	8396	2 KELROSE LANE NORTH SYDNEY	First	N	49	43	47	42	49	44	48	42	-1.2	-1.7	-1.1	-1.6	50	50	NO	NO	NO	NO	NO
22.1	8396	2 KELROSE LANE NORTH SYDNEY	First	W	49	43	49	42	50	43	50	43	0.0	-0.2	-0.1	-0.2	50	50	NO	NO	NO	NO	NO
22.1	8396	2 KELROSE LANE NORTH SYDNEY	First	S	50	43	49	42	50	44	50	43	-0.2	-0.5	-0.2	-0.5	50	50	NO	NO	NO	NO	NO
22.1	8396	2 KELROSE LANE NORTH SYDNEY	First	W	49	42	49	42	50	43	50	43	-0.1	-0.2	-0.1	-0.2	50	50	NO	NO	NO	NO	NO
22.1	8396	2 KELROSE LANE NORTH SYDNEY	First	S	52	45	52	45	53	46	53	46	0.1	-0.1	0.1	-0.1	50	50	NO	NO	NO	NO	NO
22.1	8396	2 KELROSE LANE NORTH SYDNEY	First	E	53	47	52	46	53	47	53	46	-0.8	-1.4	-0.8	-1.4	50	50	NO	NO	NO	NO	NO
22.1	8396	2 KELROSE LANE NORTH SYDNEY	Second	N	53	47	52	46	54	48	53	46	-1.0	-1.5	-0.9	-1.4	50	50	NO	NO	NO	NO	NO
22.1	8396	2 KELROSE LANE NORTH SYDNEY	First	E	53	47	52	46	53	47	53	46	-0.8	-1.4	-0.8	-1.4	50	50	NO	NO	NO	NO	NO
22.1	8396	2 KELROSE LANE NORTH SYDNEY	Second	N	53	47	52	46	54	48	53	46	-1.0	-1.5	-0.9	-1.4	50	50	NO	NO	NO	NO	NO
22.1	8396	2 KELROSE LANE NORTH SYDNEY	Second	W	49	43	48	42	49	44	48	42	-1.0	-1.3	-0.9	-1.3	50	50	NO	NO	NO	NO	NO
22.1	8396	2 KELROSE LANE NORTH SYDNEY	Second	N	51	46	50	44	52	46	50	44	-1.3	-1.9	-1.3	-1.8	50	50	NO	NO	NO	NO	NO
22.1	8396	2 KELROSE LANE NORTH SYDNEY	Second	W	51	44	51	44	52	45	51	44	-0.2	-0.5	-0.2	-0.5	50	50	NO	NO	NO	NO	NO
22.1	8396	2 KELROSE LANE NORTH SYDNEY	Second	S	52	45	51	44	52	46	52	45	-0.4	-0.8	-0.4	-0.8	50	50	NO	NO	NO	NO	NO
22.1	8396	2 KELROSE LANE NORTH SYDNEY	Second	W	51	45	51	44	52	45	52	45	-0.1	-0.4	-0.2	-0.4	50	50	NO	NO	NO	NO	NO
22.1	8396	2 KELROSE LANE NORTH SYDNEY	Second	S	54	47	54	47	55	48	54	47	0.0	-0.2	-0.1	-0.3	50	50	NO	NO	NO	NO	NO
22.1	8396	2 KELROSE LANE NORTH SYDNEY	Second	E	54	48	53	47	55	49	54	47	-0.9	-1.3	-0.8	-1.4	50	50	NO	NO	NO	NO	NO
22.1	12798	1 CUNNINGHAM STREET NORTH SYDNEY	Ground	N	49	44	48	42	50	44	48	42	-1.4	-1.9	-1.3	-1.9	50	50	NO	NO	NO	NO	NO
22.1	12798	1 CUNNINGHAM STREET NORTH SYDNEY	Ground	W	49	43	49	42	50	44	49	43	-0.9	-1.1	-0.7	-1.2	50	50	NO	NO	NO	NO	NO
22.1	12798	1 CUNNINGHAM STREET NORTH SYDNEY	Ground	S	52	45	51	44	52	46	52	45	-0.8	-0.9	-0.6	-0.9	50	50	NO	NO	NO	NO	NO
22.1	12798	1 CUNNINGHAM STREET NORTH SYDNEY	Ground	E	49	44	48	42	50	45	49	43	-1.3	-1.9	-1.3	-1.8	50	50	NO	NO	NO	NO	NO
22.1	13085	264 MILLER STREET NORTH SYDNEY	Ground	E	55	49	55	49	56	49	56	49	-0.2	0.0	-0.1	0.3	50	50	NO	NO	NO	NO	NO
22.1	13085	264 MILLER STREET NORTH SYDNEY	Ground	N	56	49	55	49	56	50	56	50	-0.4	-0.2	-0.2	0.1	50	50	NO	NO	NO	NO	NO
22.1	13085	264 MILLER STREET NORTH SYDNEY	Ground	W	50	43	49	43	50	44	50	43	-0.6	-0.6	-0.2	-0.6	50	50	NO	NO	NO	NO	NO
22.1	13085	264 MILLER STREET NORTH SYDNEY	Ground	S	53	45	52	45	53	46	53	46	-0.4	0.0	0.0	0.0	50	50	NO	NO	NO	NO	NO
22.1	13085	264 MILLER STREET NORTH SYDNEY	Ground	W	53	46	53	46	54	47	54	47	-0.4	0.0	0.0	0.0	50	50	NO	NO	NO	NO	NO
22.1	13085	264 MILLER STREET NORTH SYDNEY	Ground	S	60	53	61	54	61	53	62	55	0.3	1.3	0.6	1.4	50	50	NO	NO	NO	NO	NO
22.1	13085	264 MILLER STREET NORTH SYDNEY	Ground	E	67	58	68	61	68	59	68	61	0.5	2.2	0.6	2.4	50	50	NO	NO	NO	NO	YES
22.1	13085	264 MILLER STREET NORTH SYDNEY	Ground	N	65	56	65	58	66	57	66	59	0.5	2.3	0.6	2.5	50	50	NO	NO	NO	NO	YES
22.1	13085	264 MILLER STREET NORTH SYDNEY	Ground	E	67	58	67	60	67	58	68	61	0.5	2.3	0.7	2.5	50	50	NO	NO	NO	NO	YES
22.1	13085	264 MILLER STREET NORTH SYDNEY	Ground	N	62	54	62	55	63	54	63	56	0.3	1.8	0.5	2.0	50	50	NO	NO	NO	NO	NO
22.1	13085	264 MILLER STREET NORTH SYDNEY	Ground	NE	60	52	60	53	61	52	61	54	0.2	1.3	0.3	1.5	50	50	NO	NO	NO	NO	NO
22.1	13085	264 MILLER STREET NORTH SYDNEY	Ground	NW	56	48	55	49	56	49	56	50	-0.1	0.6	0.1	0.8	50	50	NO	NO	NO	NO	NO
22.1	13085	264 MILLER STREET NORTH SYDNEY	Ground	N	55	48	55	48	55	48	55	49	-0.1	0.2	-0.1	0.4	50	50	NO	NO	NO	NO	NO
22.1	13085	264 MILLER STREET NORTH SYDNEY	First	E	57	50	56	50	57	50	57	51	-0.3	-0.1	-0.1	0.1	50	50	NO	NO	NO	NO	NO
22.1	13085	264 MILLER STREET NORTH SYDNEY	First	N	57	50	57	50	58	51	57	51	-0.4	-0.2	-0.3	-0.1	50	50	NO	NO	NO	NO	NO
22.1	13085	264 MILLER STREET NORTH SYDNEY	First	W	51	45	51	44	52	45	51	45	-0.5	-0.7	-0.3	-0.6	50	50	NO	NO	NO	NO	NO
22.1	13085	264 MILLER STREET NORTH SYDNEY	First	S	54	47	54	47	55	48	55	47	-0.4	-0.1	-0.1	-0.1	50	50	NO	NO	NO	NO	NO
22.1	13085	264 MILLER STREET NORTH SYDNEY	First	W	55	48	54	48	55	48	55	48	-0.4	0.0	-0.1	0.0	50	50	NO	NO	NO	NO	NO
22.1	13085	264 MILLER STREET NORTH SYDNEY	First	S	62	54	62	55	62	54	63	56	0.4	1.3	0.6	1.4	50	50	NO	NO	NO	NO	NO

NCA	Receiver ID	Address	Floor Level	Facade	Opening Year 2027				Design Year 2037				Increase (Do Smthng - Do Nothing)				NCG project road noise criteria		Do noise levels exceed the cumulative limit with project roads adding ≥2dB to the total noise levels?		Is the contribution from the road project Acute?		Consider further treatment?
					Do Nothing		Do Smthng		Do Nothing		Do Smthng		Opening Year 2027		Design Year 2037								
					Day	Night	Day	Night	Day	Night	Day	Night	Day	Night	Day	Night	Day	Night	Day	Night	$L_{Aeq,15hr} \geq 65dB$	$L_{Aeq,9hr} \geq 60dB$	
22.1	13085	264 MILLER STREET NORTH SYDNEY	First	E	68	59	68	61	68	59	69	62	0.5	2.2	0.6	2.4	50	50	NO	NO	NO	NO	YES
22.1	13085	264 MILLER STREET NORTH SYDNEY	First	N	65	57	66	59	66	57	67	60	0.5	2.2	0.7	2.4	50	50	NO	NO	NO	NO	YES
22.1	13085	264 MILLER STREET NORTH SYDNEY	First	E	67	58	68	61	68	59	68	61	0.5	2.2	0.6	2.4	50	50	NO	NO	NO	NO	YES
22.1	13085	264 MILLER STREET NORTH SYDNEY	First	N	63	55	63	56	64	55	64	57	0.4	1.7	0.4	2.0	50	50	NO	NO	NO	NO	NO
22.1	13085	264 MILLER STREET NORTH SYDNEY	First	NE	61	53	61	54	61	53	62	55	0.2	1.2	0.3	1.5	50	50	NO	NO	NO	NO	NO
22.1	13085	264 MILLER STREET NORTH SYDNEY	First	NW	57	50	57	50	57	50	57	51	-0.1	0.4	0.0	0.6	50	50	NO	NO	NO	NO	NO
22.1	13085	264 MILLER STREET NORTH SYDNEY	First	N	56	49	56	49	57	50	57	50	-0.2	0.0	-0.1	0.2	50	50	NO	NO	NO	NO	NO
22.1	13085	264 MILLER STREET NORTH SYDNEY	Second	E	58	51	57	51	58	52	58	52	-0.4	-0.3	-0.3	-0.1	50	50	NO	NO	NO	NO	NO
22.1	13085	264 MILLER STREET NORTH SYDNEY	Second	N	58	51	57	51	58	52	58	52	-0.4	-0.3	-0.2	-0.1	50	50	NO	NO	NO	NO	NO
22.1	13085	264 MILLER STREET NORTH SYDNEY	Second	W	53	47	52	46	53	47	53	46	-0.8	-1.0	-0.5	-0.9	50	50	NO	NO	NO	NO	NO
22.1	13085	264 MILLER STREET NORTH SYDNEY	Second	S	55	49	55	48	56	49	56	49	-0.5	-0.4	-0.2	-0.3	50	50	NO	NO	NO	NO	NO
22.1	13085	264 MILLER STREET NORTH SYDNEY	Second	W	56	49	55	49	57	49	56	49	-0.5	-0.3	-0.2	-0.2	50	50	NO	NO	NO	NO	NO
22.1	13085	264 MILLER STREET NORTH SYDNEY	Second	S	62	55	63	56	63	55	64	56	0.4	1.1	0.6	1.3	50	50	NO	NO	NO	NO	NO
22.1	13085	264 MILLER STREET NORTH SYDNEY	Second	E	67	59	68	61	68	59	69	62	0.5	2.1	0.6	2.3	50	50	NO	NO	NO	NO	YES
22.1	13085	264 MILLER STREET NORTH SYDNEY	Second	N	65	57	66	59	66	57	67	60	0.5	2.1	0.7	2.3	50	50	NO	NO	NO	NO	YES
22.1	13085	264 MILLER STREET NORTH SYDNEY	Second	E	67	58	67	61	68	59	68	61	0.5	2.1	0.6	2.3	50	50	NO	NO	NO	NO	YES
22.1	13085	264 MILLER STREET NORTH SYDNEY	Second	N	63	55	63	57	64	56	64	57	0.3	1.5	0.4	1.8	50	50	NO	NO	NO	NO	NO
22.1	13085	264 MILLER STREET NORTH SYDNEY	Second	NE	61	54	62	55	62	54	62	56	0.2	1.1	0.3	1.3	50	50	NO	NO	NO	NO	NO
22.1	13085	264 MILLER STREET NORTH SYDNEY	Second	NW	58	51	57	51	58	51	58	52	-0.3	0.1	-0.1	0.3	50	50	NO	NO	NO	NO	NO
22.1	13085	264 MILLER STREET NORTH SYDNEY	Second	N	57	51	57	51	58	51	58	51	-0.4	-0.3	-0.2	-0.1	50	50	NO	NO	NO	NO	NO
22.1	13179	264 MILLER STREET NORTH SYDNEY	Ground	N	52	45	51	45	52	46	52	46	-0.6	-0.5	-0.5	-0.4	50	50	NO	NO	NO	NO	NO
22.1	13179	264 MILLER STREET NORTH SYDNEY	Ground	W	48	42	47	41	48	42	47	41	-1.0	-1.4	-0.8	-1.3	50	50	NO	NO	NO	NO	NO
22.1	13179	264 MILLER STREET NORTH SYDNEY	Ground	S	48	42	47	41	48	43	47	41	-1.1	-1.6	-1.0	-1.5	50	50	NO	NO	NO	NO	NO
22.1	13179	264 MILLER STREET NORTH SYDNEY	Ground	W	47	42	46	40	48	42	47	41	-1.0	-1.5	-0.9	-1.5	50	50	NO	NO	NO	NO	NO
22.1	13179	264 MILLER STREET NORTH SYDNEY	Ground	N	48	43	47	41	49	44	48	42	-1.1	-1.7	-0.9	-1.6	50	50	NO	NO	NO	NO	NO
22.1	13179	264 MILLER STREET NORTH SYDNEY	Ground	W	48	42	47	41	48	43	48	42	-0.9	-1.4	-0.7	-1.4	50	50	NO	NO	NO	NO	NO
22.1	13179	264 MILLER STREET NORTH SYDNEY	Ground	S	58	50	58	51	58	50	59	52	0.3	1.4	0.4	1.6	50	50	NO	NO	NO	NO	NO
22.1	13179	264 MILLER STREET NORTH SYDNEY	Ground	E	64	55	64	58	65	56	65	58	0.5	2.1	0.5	2.3	50	50	NO	NO	NO	NO	YES
22.1	13179	264 MILLER STREET NORTH SYDNEY	Ground	N	55	48	55	49	56	48	56	49	0.0	0.6	0.1	0.8	50	50	NO	NO	NO	NO	NO
22.1	13179	264 MILLER STREET NORTH SYDNEY	Ground	E	54	47	53	47	54	47	54	47	-0.5	-0.3	-0.3	-0.1	50	50	NO	NO	NO	NO	NO
22.1	13179	264 MILLER STREET NORTH SYDNEY	Ground	N	53	47	53	47	54	47	54	47	-0.4	-0.2	-0.3	0.0	50	50	NO	NO	NO	NO	NO
22.1	13179	264 MILLER STREET NORTH SYDNEY	First	N	54	48	53	47	54	48	54	47	-0.8	-0.9	-0.6	-0.7	50	50	NO	NO	NO	NO	NO
22.1	13179	264 MILLER STREET NORTH SYDNEY	First	W	51	45	49	44	51	46	50	44	-1.1	-1.6	-1.0	-1.5	50	50	NO	NO	NO	NO	NO
22.1	13179	264 MILLER STREET NORTH SYDNEY	First	S	51	46	50	44	52	46	51	45	-1.2	-1.7	-1.1	-1.7	50	50	NO	NO	NO	NO	NO
22.1	13179	264 MILLER STREET NORTH SYDNEY	First	W	51	45	50	44	51	46	50	44	-1.1	-1.6	-0.9	-1.5	50	50	NO	NO	NO	NO	NO
22.1	13179	264 MILLER STREET NORTH SYDNEY	First	N	52	46	51	45	52	47	51	45	-1.1	-1.7	-1.0	-1.7	50	50	NO	NO	NO	NO	NO
22.1	13179	264 MILLER STREET NORTH SYDNEY	First	W	51	45	50	44	51	46	50	44	-1.0	-1.6	-0.9	-1.5	50	50	NO	NO	NO	NO	NO
22.1	13179	264 MILLER STREET NORTH SYDNEY	First	S	59	51	59	53	60	52	60	53	0.3	1.3	0.5	1.5	50	50	NO	NO	NO	NO	NO
22.1	13179	264 MILLER STREET NORTH SYDNEY	First	E	65	57	65	59	66	57	66	59	0.4	2.0	0.6	2.3	50	50	NO	NO	NO	NO	YES
22.1	13179	264 MILLER STREET NORTH SYDNEY	First	N	57	50	57	50	58	50	57	51	-0.3	0.2	-0.1	0.3	50	50	NO	NO	NO	NO	NO
22.1	13179	264 MILLER STREET NORTH SYDNEY	First	E	55	49	55	48	56	49	55	49	-0.6	-0.6	-0.4	-0.4	50	50	NO	NO	NO	NO	NO
22.1	13179	264 MILLER STREET NORTH SYDNEY	First	N	55	49	54	48	56	49	55	49	-0.5	-0.5	-0.4	-0.3	50	50	NO	NO	NO	NO	NO
23.1	13233	12A YEO STREET NEUTRAL BAY	Ground	NW	49	44	47	42	49	45	48	43	-1.6	-2.1	-1.6	-2.1	50	50	NO	NO	NO	NO	NO
23.1	13233	12A YEO STREET NEUTRAL BAY	Ground	W	48	43	46	41	48	43	47	41	-1.5	-1.9	-1.5	-1.9	50	50	NO	NO	NO	NO	NO
23.1	13233	12A YEO STREET NEUTRAL BAY	Ground	S	48	43	46	41	48	43	46	41	-1.8	-2.2	-1.7	-2.2	50	50	NO	NO	NO	NO	NO
23.1	13233	12A YEO STREET NEUTRAL BAY	Ground	E	49	44	47	42	49	44	48	42	-1.5	-1.9	-1.5	-1.9	50	50	NO	NO	NO	NO	NO
22.3	8229	53 ERNEST STREET CROWS NEST	Ground	S	50	45	49	43	50	45	50	44	-0.6	-1.3	-0.5	-1.2	60	55	NO	NO	NO	NO	NO
22.3	8229	53 ERNEST STREET CROWS NEST	Ground	N	64	58	64	58	65	58	64	58	-0.3	0.1	-0.3	0.2	60	55	NO	NO	NO	NO	NO
22.3	8229	53 ERNEST STREET CROWS NEST	Ground	W	52	47	52	46	53	47	52	46	-0.5	-1.1	-0.5	-1.0	60	55	NO	NO	NO	NO	NO
22.3	14968	86 BURLINGTON STREET CROWS NEST	Ground	E	51	45	50	44	51	46	51	45	-0.6	-1.0	-0.4	-1.0	60	55	NO	NO	NO	NO	NO
22.3	14968	86 BURLINGTON STREET CROWS NEST	Ground	N	50	45	49	43	50	45	50	44	-0.6	-1.4	-0.6	-1.3	60	55	NO	NO	NO	NO	NO
22.3	14968	86 BURLINGTON STREET CROWS NEST	Ground	E	50	45	49	43	50	45	50	44	-0.7	-1.4	-0.5	-1.4	60	55	NO	NO	NO	NO	NO
22.3	14968	86 BURLINGTON STREET CROWS NEST	Ground	N	50	45	49	43	50	45	50	44	-0.8	-1.7	-0.7	-1.6	60	55	NO	NO	NO	NO	NO
22.3	14968	86 BURLINGTON STREET CROWS NEST	Ground	S	52	47	52	46	53	48	52	46	-0.8	-1.4	-0.7	-1.4	60	55	NO	NO	NO	NO	NO
22.3	15020	86 BURLINGTON STREET CROWS NEST	Ground	NE	52	47	52	46	52	47	52	46	-0.6	-1.3	-0.4	-1.3	60	55	NO	NO	NO	NO	NO
22.3	15020	86 BURLINGTON STREET CROWS NEST	Ground	NW	52	47	51	46	52	47	52	46	-0.6	-1.4	-0.6	-1.4	60	55	NO	NO	NO	NO	NO
22.3	15020	86 BURLINGTON STREET CROWS NEST	Ground	SW	51	45	50	44	51	46	51	45	-0.7	-1.3	-0.5	-1.2	60	55	NO	NO	NO	NO	NO
22.3	15020	86 BURLINGTON STREET CROWS NEST	Ground	SE	50	45	50	44	51	46	50	44	-0.7	-1.4	-0.6	-1.3	60	55	NO	NO	NO	NO	NO
22.3	15021	82 BURLINGTON STREET CROWS NEST	Ground	N	52	47	51	45	52	47	51	45	-0.9	-1.8	-0.7	-1.6	60	55	NO	NO	NO	NO	NO
22.3	15021	82 BURLINGTON STREET CROWS NEST	Ground	S	53	47	52	46	53	48	52	46	-0.9	-1.4	-0.8	-1.4	60	55	NO	NO	NO	NO	NO
22.3	15022	84 BURLINGTON STREET CROWS NEST	Ground	E	51	46	50	45	51	47	51	45	-0.8	-1.6	-0.7	-1.5	60	55	NO	NO	NO	NO	NO
22.3	15022	84 BURLINGTON STREET CROWS NEST	Ground	N	52	47	51	45	52	47	52	46	-0.7	-1.6	-0.6	-1.5	60	55	NO	NO	NO	NO	NO

NCA	Receiver ID	Address	Floor Level	Facade	Opening Year 2027				Design Year 2037				Increase (Do Smthng - Do Nothing)				NCG project road noise criteria		Do noise levels exceed the cumulative limit with project roads adding ≥2dB to the total noise levels?		Is the contribution from the road project Acute?		Consider further treatment?
					Do Nothing		Do Smthng		Do Nothing		Do Smthng		Opening Year 2027		Design Year 2037								
					Day	Night	Day	Night	Day	Night	Day	Night	Day	Night	Day	Night	Day	Night	Day	Night	$L_{Aeq,15hr} \geq 65dB$	$L_{Aeq,9hr} \geq 60dB$	
22.3	15022	84 BURLINGTON STREET CROWS NEST	Ground	S	53	47	52	46	53	48	52	46	-0.9	-1.4	-0.7	-1.3	60	55	NO	NO	NO	NO	NO
22.3	15023	80 BURLINGTON STREET CROWS NEST	Ground	N	52	47	51	45	52	47	51	45	-0.9	-1.8	-0.7	-1.7	60	55	NO	NO	NO	NO	NO
22.3	15023	80 BURLINGTON STREET CROWS NEST	Ground	S	52	47	52	46	53	48	52	46	-0.9	-1.4	-0.8	-1.4	60	55	NO	NO	NO	NO	NO
22.3	15025	76 BURLINGTON STREET CROWS NEST	Ground	N	51	46	50	44	51	47	51	45	-0.9	-1.8	-0.7	-1.7	60	55	NO	NO	NO	NO	NO
22.3	15025	76 BURLINGTON STREET CROWS NEST	Ground	W	50	45	49	43	50	45	50	44	-0.7	-1.5	-0.6	-1.4	60	55	NO	NO	NO	NO	NO
22.3	15025	76 BURLINGTON STREET CROWS NEST	Ground	S	52	47	51	46	53	47	52	46	-1.0	-1.5	-0.8	-1.4	60	55	NO	NO	NO	NO	NO
22.3	15026	78 BURLINGTON STREET CROWS NEST	Ground	S	52	47	51	46	53	47	52	46	-0.9	-1.5	-0.8	-1.3	60	55	NO	NO	NO	NO	NO
22.3	15026	78 BURLINGTON STREET CROWS NEST	Ground	N	52	47	51	45	52	47	51	45	-0.9	-1.8	-0.7	-1.7	60	55	NO	NO	NO	NO	NO
22.3	15028	74 BURLINGTON STREET CROWS NEST	Ground	S	52	47	51	46	53	47	52	46	-0.9	-1.4	-0.7	-1.3	60	55	NO	NO	NO	NO	NO
22.3	15028	74 BURLINGTON STREET CROWS NEST	Ground	E	50	45	50	44	51	46	50	44	-0.7	-1.5	-0.6	-1.4	60	55	NO	NO	NO	NO	NO
22.3	15028	74 BURLINGTON STREET CROWS NEST	Ground	N	52	47	51	45	52	47	51	45	-0.9	-1.8	-0.8	-1.7	60	55	NO	NO	NO	NO	NO
22.3	15029	72 BURLINGTON STREET CROWS NEST	Ground	N	52	47	51	45	52	47	51	45	-0.9	-1.8	-0.7	-1.7	60	55	NO	NO	NO	NO	NO
22.3	15029	72 BURLINGTON STREET CROWS NEST	Ground	W	50	45	49	43	50	45	50	44	-0.7	-1.5	-0.6	-1.4	60	55	NO	NO	NO	NO	NO
22.3	15029	72 BURLINGTON STREET CROWS NEST	Ground	S	52	47	51	45	52	47	52	46	-1.0	-1.5	-0.8	-1.4	60	55	NO	NO	NO	NO	NO
22.3	15050	68 BURLINGTON STREET CROWS NEST	Ground	E	51	46	51	45	52	47	51	45	-0.8	-1.7	-0.6	-1.6	60	55	NO	NO	NO	NO	NO
22.3	15050	68 BURLINGTON STREET CROWS NEST	Ground	N	51	46	50	45	52	47	51	45	-1.0	-1.9	-0.8	-1.8	60	55	NO	NO	NO	NO	NO
22.3	15050	68 BURLINGTON STREET CROWS NEST	Ground	W	49	44	49	43	50	45	49	43	-0.7	-1.5	-0.6	-1.5	60	55	NO	NO	NO	NO	NO
22.3	15050	68 BURLINGTON STREET CROWS NEST	Ground	S	52	47	51	45	52	47	52	46	-0.9	-1.5	-0.8	-1.4	60	55	NO	NO	NO	NO	NO
22.3	15063	60 BURLINGTON STREET CROWS NEST	Ground	N	51	46	50	44	51	47	51	45	-0.8	-1.7	-0.6	-1.6	60	55	NO	NO	NO	NO	NO
22.3	15063	60 BURLINGTON STREET CROWS NEST	Ground	W	50	45	49	43	50	45	50	44	-0.6	-1.4	-0.5	-1.3	60	55	NO	NO	NO	NO	NO
22.3	15063	60 BURLINGTON STREET CROWS NEST	Ground	S	51	46	51	45	51	46	51	45	-0.6	-1.0	-0.4	-1.0	60	55	NO	NO	NO	NO	NO
22.3	15064	62 BURLINGTON STREET CROWS NEST	Ground	S	51	45	50	44	51	46	51	45	-0.8	-1.1	-0.6	-1.0	60	55	NO	NO	NO	NO	NO
22.3	15064	62 BURLINGTON STREET CROWS NEST	Ground	E	49	44	48	42	49	44	49	43	-0.7	-1.6	-0.6	-1.5	60	55	NO	NO	NO	NO	NO
22.3	15064	62 BURLINGTON STREET CROWS NEST	Ground	N	51	46	50	44	51	46	50	44	-0.8	-1.9	-0.7	-1.8	60	55	NO	NO	NO	NO	NO
22.3	15064	62 BURLINGTON STREET CROWS NEST	First	S	53	47	52	46	53	48	52	46	-0.7	-1.2	-0.6	-1.2	60	55	NO	NO	NO	NO	NO
22.3	15064	62 BURLINGTON STREET CROWS NEST	First	E	53	48	52	46	53	48	53	47	-0.7	-1.6	-0.6	-1.5	60	55	NO	NO	NO	NO	NO
22.3	15064	62 BURLINGTON STREET CROWS NEST	First	N	52	47	52	46	53	48	52	46	-0.8	-1.7	-0.7	-1.6	60	55	NO	NO	NO	NO	NO
22.3	15069	66 BURLINGTON STREET CROWS NEST	Ground	S	52	47	51	45	52	47	51	46	-0.9	-1.5	-0.9	-1.4	60	55	NO	NO	NO	NO	NO
22.3	15069	66 BURLINGTON STREET CROWS NEST	Ground	E	50	45	49	43	50	45	49	44	-0.7	-1.5	-0.5	-1.4	60	55	NO	NO	NO	NO	NO
22.3	15069	66 BURLINGTON STREET CROWS NEST	Ground	N	51	46	50	44	51	46	50	44	-0.9	-1.8	-0.8	-1.7	60	55	NO	NO	NO	NO	NO
22.3	15070	64 BURLINGTON STREET CROWS NEST	Ground	N	51	46	50	44	51	46	50	45	-0.8	-1.8	-0.7	-1.7	60	55	NO	NO	NO	NO	NO
22.3	15070	64 BURLINGTON STREET CROWS NEST	Ground	W	49	44	48	42	49	44	48	43	-0.7	-1.6	-0.6	-1.5	60	55	NO	NO	NO	NO	NO
22.3	15070	64 BURLINGTON STREET CROWS NEST	Ground	S	52	46	51	45	52	47	51	45	-0.7	-1.3	-0.7	-1.3	60	55	NO	NO	NO	NO	NO
22.3	15088	61-63 ALEXANDER STREET CROWS NEST	Ground	W	69	62	69	62	69	63	69	63	-0.4	0.0	-0.3	0.0	60	55	NO	NO	NO	NO	NO
22.3	15088	61-63 ALEXANDER STREET CROWS NEST	Ground	S	58	51	57	51	58	52	58	52	-0.4	-0.1	-0.3	0.0	60	55	NO	NO	NO	NO	NO
22.3	15088	61-63 ALEXANDER STREET CROWS NEST	Ground	E	52	47	51	45	52	47	52	46	-0.6	-1.4	-0.4	-1.4	60	55	NO	NO	NO	NO	NO
22.3	15088	61-63 ALEXANDER STREET CROWS NEST	First	W	69	63	69	63	70	63	69	63	-0.4	0.0	-0.3	0.0	60	55	NO	NO	NO	NO	NO
22.3	15088	61-63 ALEXANDER STREET CROWS NEST	First	S	59	52	59	52	59	53	59	53	-0.5	0.0	-0.3	-0.1	60	55	NO	NO	NO	NO	NO
22.3	15088	61-63 ALEXANDER STREET CROWS NEST	First	E	53	48	52	46	53	48	53	47	-0.5	-1.3	-0.3	-1.2	60	55	NO	NO	NO	NO	NO
22.3	15088	61-63 ALEXANDER STREET CROWS NEST	Second	W	69	62	69	62	69	63	69	63	-0.4	-0.1	-0.2	0.0	60	55	NO	NO	NO	NO	NO
22.3	15088	61-63 ALEXANDER STREET CROWS NEST	Second	S	60	53	59	53	60	54	60	53	-0.5	0.0	-0.3	-0.1	60	55	NO	NO	NO	NO	NO
22.3	15088	61-63 ALEXANDER STREET CROWS NEST	Second	E	54	49	53	47	54	49	54	48	-0.5	-1.2	-0.3	-1.1	60	55	NO	NO	NO	NO	NO
22.3	15088	61-63 ALEXANDER STREET CROWS NEST	Third	N	52	46	51	45	52	47	52	46	-0.7	-1.3	-0.5	-1.2	60	55	NO	NO	NO	NO	NO
22.3	15088	61-63 ALEXANDER STREET CROWS NEST	Third	W	68	61	68	61	69	62	68	62	-0.4	-0.1	-0.3	0.0	60	55	NO	NO	NO	NO	NO
22.3	15088	61-63 ALEXANDER STREET CROWS NEST	Third	S	60	54	60	54	61	54	60	54	-0.5	-0.1	-0.3	-0.1	60	55	NO	NO	NO	NO	NO
22.3	15088	61-63 ALEXANDER STREET CROWS NEST	Third	E	55	50	54	49	55	50	55	49	-0.5	-1.2	-0.4	-1.1	60	55	NO	NO	NO	NO	NO
22.3	15089	56 BURLINGTON STREET CROWS NEST	Ground	N	51	46	51	45	52	47	51	45	-0.8	-1.7	-0.6	-1.6	60	55	NO	NO	NO	NO	NO
22.3	15089	56 BURLINGTON STREET CROWS NEST	Ground	W	49	44	49	43	49	45	49	43	-0.6	-1.5	-0.5	-1.4	60	55	NO	NO	NO	NO	NO
22.3	15089	56 BURLINGTON STREET CROWS NEST	Ground	S	51	46	51	45	52	46	51	45	-0.6	-0.9	-0.4	-1.0	60	55	NO	NO	NO	NO	NO
22.3	15090	52 BURLINGTON STREET CROWS NEST	Ground	S	50	45	50	44	51	45	50	44	-0.4	-1.0	-0.3	-0.9	60	55	NO	NO	NO	NO	NO
22.3	15090	52 BURLINGTON STREET CROWS NEST	Ground	N	51	46	50	44	51	46	51	45	-0.7	-1.7	-0.5	-1.6	60	55	NO	NO	NO	NO	NO
22.3	15091	58 BURLINGTON STREET CROWS NEST	Ground	S	51	46	51	45	52	46	51	45	-0.5	-1.0	-0.5	-0.9	60	55	NO	NO	NO	NO	NO
22.3	15091	58 BURLINGTON STREET CROWS NEST	Ground	E	50	45	50	44	50	46	50	44	-0.6	-1.5	-0.5	-1.4	60	55	NO	NO	NO	NO	NO
22.3	15091	58 BURLINGTON STREET CROWS NEST	Ground	N	51	46	51	45	52	47	51	45	-0.8	-1.7	-0.6	-1.6	60	55	NO	NO	NO	NO	NO
22.3	15093	50 BURLINGTON STREET CROWS NEST	Ground	S	51	46	51	45	52	46	51	45	-0.4	-0.9	-0.4	-0.8	60	55	NO	NO	NO	NO	NO
22.3	15093	50 BURLINGTON STREET CROWS NEST	Ground	N	51	46	50	44	51	46	50	45	-0.8	-1.8	-0.6	-1.7	60	55	NO	NO	NO	NO	NO
22.3	15097	54 BURLINGTON STREET CROWS NEST	Ground	S	51	46	51	45	52	46	51	45	-0.5	-0.9	-0.3	-0.8	60	55	NO	NO	NO	NO	NO
22.3	15097	54 BURLINGTON STREET CROWS NEST	Ground	E	49	44	49	43	50	45	49	43	-0.5	-1.4	-0.4	-1.3	60	55	NO	NO	NO	NO	NO
22.3	15097	54 BURLINGTON STREET CROWS NEST	Ground	N	51	46	51	45	52	47	51	45	-0.7	-1.8	-0.6	-1.7	60	55	NO	NO	NO	NO	NO
22.3	15102	44 BURLINGTON STREET CROWS NEST	Ground	S	51	46	51	45	52	46	51	45	-0.5	-0.8	-0.3	-0.7	60	55	NO	NO	NO	NO	NO
22.3	15102	44 BURLINGTON STREET CROWS NEST	Ground	N	51	46	50	44	51	46	50	45	-0.7	-1.7	-0.6	-1.6	60	55	NO	NO	NO	NO	NO
22.3	15106	46 BURLINGTON STREET CROWS NEST	Ground	S	51	46	51	45	52	46	51	45	-0.5	-0.9	-0.3	-0.8	60	55	NO	NO	NO	NO	NO

NCA	Receiver ID	Address	Floor Level	Facade	Opening Year 2027				Design Year 2037				Increase (Do Smthng - Do Nothing)				NCG project road noise criteria		Do noise levels exceed the cumulative limit with project roads adding ≥2dB to the total noise levels?		Is the contribution from the road project Acute?		Consider further treatment?
					Do Nothing		Do Smthng		Do Nothing		Do Smthng		Opening Year 2027		Design Year 2037								
					Day	Night	Day	Night	Day	Night	Day	Night	Day	Night	Day	Night	Day	Night	Day	Night	$L_{Aeq,15hr}$ ≥ 65dB	$L_{Aeq,9hr}$ ≥ 60dB	
22.3	15106	46 BURLINGTON STREET CROWS NEST	Ground	E	48	43	48	42	49	44	48	43	-0.5	-1.3	-0.4	-1.2	60	55	NO	NO	NO	NO	NO
22.3	15106	46 BURLINGTON STREET CROWS NEST	Ground	N	51	46	50	44	51	47	51	45	-0.7	-1.8	-0.6	-1.7	60	55	NO	NO	NO	NO	NO
22.3	15108	48 BURLINGTON STREET CROWS NEST	Ground	W	49	44	48	42	49	44	49	43	-0.6	-1.5	-0.4	-1.4	60	55	NO	NO	NO	NO	NO
22.3	15108	48 BURLINGTON STREET CROWS NEST	Ground	S	51	46	51	45	52	46	51	45	-0.4	-0.8	-0.3	-0.8	60	55	NO	NO	NO	NO	NO
22.3	15108	48 BURLINGTON STREET CROWS NEST	Ground	N	51	46	50	44	51	46	51	45	-0.6	-1.7	-0.6	-1.6	60	55	NO	NO	NO	NO	NO
22.3	15108	48 BURLINGTON STREET CROWS NEST	Ground	W	49	44	49	43	50	45	49	43	-0.6	-1.6	-0.4	-1.5	60	55	NO	NO	NO	NO	NO
22.3	15109	38 BURLINGTON STREET CROWS NEST	Ground	N	50	46	50	44	51	46	50	44	-0.7	-1.8	-0.6	-1.7	60	55	NO	NO	NO	NO	NO
22.3	15109	38 BURLINGTON STREET CROWS NEST	Ground	W	50	45	49	43	50	45	50	44	-0.5	-1.2	-0.4	-1.2	60	55	NO	NO	NO	NO	NO
22.3	15109	38 BURLINGTON STREET CROWS NEST	Ground	S	51	45	50	44	51	46	51	45	-0.4	-0.8	-0.2	-0.7	60	55	NO	NO	NO	NO	NO
22.3	15112	42 BURLINGTON STREET CROWS NEST	Ground	S	52	46	51	45	52	46	52	46	-0.5	-0.7	-0.4	-0.7	60	55	NO	NO	NO	NO	NO
22.3	15112	42 BURLINGTON STREET CROWS NEST	Ground	N	51	46	50	44	51	46	51	45	-0.7	-1.7	-0.6	-1.6	60	55	NO	NO	NO	NO	NO
22.3	15112	42 BURLINGTON STREET CROWS NEST	Ground	W	49	44	48	42	49	44	49	43	-0.6	-1.6	-0.5	-1.5	60	55	NO	NO	NO	NO	NO
22.3	15119	40 BURLINGTON STREET CROWS NEST	Ground	S	52	46	51	45	52	46	52	46	-0.4	-0.7	-0.3	-0.6	60	55	NO	NO	NO	NO	NO
22.3	15119	40 BURLINGTON STREET CROWS NEST	Ground	E	48	43	48	42	49	43	48	42	-0.5	-1.3	-0.4	-1.2	60	55	NO	NO	NO	NO	NO
22.3	15119	40 BURLINGTON STREET CROWS NEST	Ground	N	50	45	50	44	51	46	50	44	-0.8	-1.7	-0.6	-1.6	60	55	NO	NO	NO	NO	NO
22.3	15148	13 SOPHIA STREET CROWS NEST	Ground	NE	54	49	54	48	55	49	54	48	-0.6	-1.3	-0.6	-1.2	60	55	NO	NO	NO	NO	NO
22.3	15148	13 SOPHIA STREET CROWS NEST	Ground	N	49	44	48	42	49	44	48	43	-0.9	-1.7	-0.9	-1.6	60	55	NO	NO	NO	NO	NO
22.3	15148	13 SOPHIA STREET CROWS NEST	Ground	W	50	45	50	44	51	46	50	44	-0.6	-1.4	-0.6	-1.4	60	55	NO	NO	NO	NO	NO
22.3	15148	13 SOPHIA STREET CROWS NEST	Ground	S	51	46	50	45	52	47	51	45	-0.9	-1.5	-0.8	-1.5	60	55	NO	NO	NO	NO	NO
22.3	15148	13 SOPHIA STREET CROWS NEST	Ground	E	53	48	53	47	54	49	53	47	-0.8	-1.6	-0.8	-1.5	60	55	NO	NO	NO	NO	NO
22.3	15185	69 ERNEST STREET CROWS NEST	Ground	N	50	45	49	43	51	46	50	44	-0.8	-1.9	-0.8	-1.8	60	55	NO	NO	NO	NO	NO
22.3	15185	69 ERNEST STREET CROWS NEST	Ground	W	48	43	47	41	48	43	48	42	-0.5	-1.3	-0.5	-1.3	60	55	NO	NO	NO	NO	NO
22.3	15185	69 ERNEST STREET CROWS NEST	Ground	S	49	44	48	42	49	44	49	43	-0.8	-1.3	-0.6	-1.2	60	55	NO	NO	NO	NO	NO
22.3	15185	69 ERNEST STREET CROWS NEST	Ground	E	51	47	51	45	52	47	51	45	-0.8	-1.7	-0.7	-1.6	60	55	NO	NO	NO	NO	NO
22.3	15185	69 ERNEST STREET CROWS NEST	First	N	52	47	52	46	53	48	52	46	-0.8	-1.7	-0.7	-1.6	60	55	NO	NO	NO	NO	NO
22.3	15185	69 ERNEST STREET CROWS NEST	First	W	51	46	50	44	51	46	51	45	-0.6	-1.3	-0.4	-1.2	60	55	NO	NO	NO	NO	NO
22.3	15185	69 ERNEST STREET CROWS NEST	First	S	51	46	50	45	51	46	51	45	-0.8	-1.4	-0.6	-1.4	60	55	NO	NO	NO	NO	NO
22.3	15185	69 ERNEST STREET CROWS NEST	First	E	53	48	53	47	54	49	53	47	-0.8	-1.7	-0.7	-1.5	60	55	NO	NO	NO	NO	NO
22.3	15198	15 SOPHIA STREET CROWS NEST	Ground	N	56	50	55	49	56	50	56	49	-0.2	-0.7	-0.2	-0.7	60	55	NO	NO	NO	NO	NO
22.3	15198	15 SOPHIA STREET CROWS NEST	Ground	W	50	45	50	44	51	46	50	44	-0.7	-1.5	-0.5	-1.4	60	55	NO	NO	NO	NO	NO
22.3	15198	15 SOPHIA STREET CROWS NEST	Ground	S	50	45	49	43	50	45	49	43	-0.8	-1.7	-0.7	-1.6	60	55	NO	NO	NO	NO	NO
22.3	15198	15 SOPHIA STREET CROWS NEST	Ground	E	55	49	54	48	55	50	55	49	-0.5	-1.1	-0.4	-1.1	60	55	NO	NO	NO	NO	NO
22.3	15220	18 BURLINGTON LANE CROWS NEST	Ground	S	50	45	50	44	50	45	50	44	-0.6	-1.2	-0.4	-1.1	60	55	NO	NO	NO	NO	NO
22.3	15220	18 BURLINGTON LANE CROWS NEST	Ground	E	51	46	51	45	52	47	51	45	-0.7	-1.5	-0.5	-1.4	60	55	NO	NO	NO	NO	NO
22.3	15220	18 BURLINGTON LANE CROWS NEST	Ground	S	51	46	50	44	51	46	51	45	-0.6	-1.3	-0.5	-1.3	60	55	NO	NO	NO	NO	NO
22.3	15220	18 BURLINGTON LANE CROWS NEST	Ground	E	52	47	51	45	52	47	52	46	-0.6	-1.4	-0.5	-1.3	60	55	NO	NO	NO	NO	NO
22.3	15220	18 BURLINGTON LANE CROWS NEST	Ground	N	51	46	50	44	51	46	50	44	-0.8	-1.6	-0.6	-1.5	60	55	NO	NO	NO	NO	NO
22.3	15220	18 BURLINGTON LANE CROWS NEST	Ground	W	50	45	49	44	50	45	50	44	-0.6	-1.4	-0.4	-1.3	60	55	NO	NO	NO	NO	NO
22.3	15261	69 ERNEST STREET CROWS NEST	Ground	N	63	57	63	57	64	57	64	57	-0.1	0.0	-0.1	0.1	60	55	NO	NO	NO	NO	NO
22.3	15261	69 ERNEST STREET CROWS NEST	Ground	W	54	48	53	47	54	48	54	48	-0.5	-0.6	-0.5	-0.6	60	55	NO	NO	NO	NO	NO
22.3	15261	69 ERNEST STREET CROWS NEST	Ground	S	51	46	50	44	51	46	51	45	-0.7	-1.4	-0.7	-1.3	60	55	NO	NO	NO	NO	NO
22.3	15261	69 ERNEST STREET CROWS NEST	Ground	E	52	47	52	46	53	47	52	46	-0.6	-1.1	-0.5	-1.1	60	55	NO	NO	NO	NO	NO
22.3	15264	73 ERNEST STREET CROWS NEST	Ground	S	51	46	50	44	51	46	51	45	-0.7	-1.5	-0.7	-1.4	60	55	NO	NO	NO	NO	NO
22.3	15264	73 ERNEST STREET CROWS NEST	Ground	E	52	47	51	46	53	48	52	46	-0.9	-1.7	-0.8	-1.7	60	55	NO	NO	NO	NO	NO
22.3	15264	73 ERNEST STREET CROWS NEST	Ground	S	52	47	51	45	52	47	51	45	-0.9	-1.6	-0.8	-1.6	60	55	NO	NO	NO	NO	NO
22.3	15264	73 ERNEST STREET CROWS NEST	Ground	E	61	54	61	54	61	55	61	55	0.0	-0.2	0.0	-0.2	60	55	NO	NO	NO	NO	NO
22.3	15264	73 ERNEST STREET CROWS NEST	Ground	NE	65	59	65	59	66	59	66	59	0.2	0.1	0.1	0.1	60	55	NO	NO	NO	NO	NO
22.3	15264	73 ERNEST STREET CROWS NEST	Ground	N	66	60	66	60	66	60	67	60	0.2	0.1	0.1	0.2	60	55	NO	NO	NO	NO	NO
22.3	15264	73 ERNEST STREET CROWS NEST	Ground	W	52	47	52	46	53	47	52	46	-0.5	-0.9	-0.5	-0.9	60	55	NO	NO	NO	NO	NO
22.3	15269	69 ERNEST STREET CROWS NEST	Ground	E	56	50	56	50	57	51	56	50	-0.5	-0.4	-0.4	-0.3	60	55	NO	NO	NO	NO	NO
22.3	15269	69 ERNEST STREET CROWS NEST	Ground	N	63	57	63	57	63	57	63	57	-0.1	0.0	-0.2	0.1	60	55	NO	NO	NO	NO	NO
22.3	15269	69 ERNEST STREET CROWS NEST	Ground	W	52	46	51	46	52	47	52	46	-0.5	-0.7	-0.4	-0.7	60	55	NO	NO	NO	NO	NO
22.3	15269	69 ERNEST STREET CROWS NEST	Ground	S	51	45	50	44	51	46	50	44	-0.8	-1.5	-0.7	-1.4	60	55	NO	NO	NO	NO	NO
22.3	15269	69 ERNEST STREET CROWS NEST	Ground	E	52	47	52	46	53	47	52	46	-0.6	-0.8	-0.5	-0.8	60	55	NO	NO	NO	NO	NO
22.3	15285	63 ERNEST STREET CROWS NEST	Ground	N	64	57	63	57	64	57	64	58	-0.1	0.2	-0.1	0.2	60	55	NO	NO	NO	NO	NO
22.3	15285	63 ERNEST STREET CROWS NEST	Ground	W	51	46	51	45	52	46	51	45	-0.5	-0.9	-0.4	-0.9	60	55	NO	NO	NO	NO	NO
22.3	15285	63 ERNEST STREET CROWS NEST	Ground	S	50	45	50	44	51	46	50	44	-0.8	-1.4	-0.6	-1.4	60	55	NO	NO	NO	NO	NO
22.3	15285	63 ERNEST STREET CROWS NEST	Ground	E	53	47	52	46	53	48	53	47	-0.5	-0.9	-0.4	-0.9	60	55	NO	NO	NO	NO	NO
22.3	15286	79 ALEXANDER STREET CROWS NEST	Ground	W	70	63	69	63	70	63	70	63	-0.4	-0.1	-0.2	-0.1	60	55	NO	NO	NO	NO	NO
22.3	15286	79 ALEXANDER STREET CROWS NEST	Ground	E	47	42	46	40	47	42	47	41	-0.6	-1.2	-0.5	-1.1	59	54	NO	NO	NO	NO	NO
22.3	15286	79 ALEXANDER STREET CROWS NEST	First	W	70	63	69	63	70	63	70	63	-0.4	0.0	-0.3	0.0	60	55	NO	NO	NO	NO	NO
22.3	15286	79 ALEXANDER STREET CROWS NEST	First	E	49	44	49	42	49	44	49	43	-0.5	-1.1	-0.4	-1.0	60	55	NO	NO	NO	NO	NO

NCA	Receiver ID	Address	Floor Level	Facade	Opening Year 2027				Design Year 2037				Increase (Do Smthng - Do Nothing)				NCG project road noise criteria		Do noise levels exceed the cumulative limit with project roads adding ≥2dB to the total noise levels?		Is the contribution from the road project Acute?		Consider further treatment?
					Do Nothing		Do Smthng		Do Nothing		Do Smthng		Opening Year 2027		Design Year 2037								
					Day	Night	Day	Night	Day	Night	Day	Night	Day	Night	Day	Night	Day	Night	Day	Night	$L_{Aeq,15hr}$ ≥ 65dB	$L_{Aeq,9hr}$ ≥ 60dB	
22.3	15287	61 ERNEST STREET CROWS NEST	Ground	S	51	46	50	44	51	46	51	45	-0.6	-1.3	-0.6	-1.2	60	55	NO	NO	NO	NO	NO
22.3	15287	61 ERNEST STREET CROWS NEST	Ground	E	51	46	51	45	52	46	51	45	-0.6	-1.5	-0.6	-1.3	60	55	NO	NO	NO	NO	NO
22.3	15287	61 ERNEST STREET CROWS NEST	Ground	S	50	45	50	44	51	46	50	44	-0.6	-1.3	-0.5	-1.2	60	55	NO	NO	NO	NO	NO
22.3	15287	61 ERNEST STREET CROWS NEST	Ground	E	52	46	51	46	52	47	52	46	-0.5	-0.9	-0.5	-0.8	60	55	NO	NO	NO	NO	NO
22.3	15287	61 ERNEST STREET CROWS NEST	Ground	N	63	57	63	57	63	57	63	57	-0.2	0.1	-0.2	0.2	60	55	NO	NO	NO	NO	NO
22.3	15287	61 ERNEST STREET CROWS NEST	Ground	W	51	46	51	45	52	46	51	45	-0.6	-1.1	-0.5	-1.1	60	55	NO	NO	NO	NO	NO
22.3	15293	59 ERNEST STREET CROWS NEST	Ground	E	53	47	52	46	53	47	52	47	-0.5	-1.0	-0.5	-0.9	60	55	NO	NO	NO	NO	NO
22.3	15293	59 ERNEST STREET CROWS NEST	Ground	N	63	57	63	57	64	57	63	57	-0.2	0.1	-0.3	0.1	60	55	NO	NO	NO	NO	NO
22.3	15293	59 ERNEST STREET CROWS NEST	Ground	W	52	46	51	45	52	47	52	46	-0.5	-0.9	-0.5	-0.9	60	55	NO	NO	NO	NO	NO
22.3	15293	59 ERNEST STREET CROWS NEST	Ground	S	50	45	49	44	50	45	50	44	-0.6	-1.3	-0.5	-1.2	60	55	NO	NO	NO	NO	NO
22.3	15301	57 ERNEST STREET CROWS NEST	Ground	N	63	57	63	57	64	57	64	57	-0.2	0.2	-0.2	0.2	60	55	NO	NO	NO	NO	NO
22.3	15301	57 ERNEST STREET CROWS NEST	Ground	W	50	45	50	44	51	45	50	44	-0.6	-1.2	-0.6	-1.1	60	55	NO	NO	NO	NO	NO
22.3	15301	57 ERNEST STREET CROWS NEST	Ground	S	50	45	49	43	50	45	50	44	-0.6	-1.3	-0.5	-1.2	60	55	NO	NO	NO	NO	NO
22.3	15301	57 ERNEST STREET CROWS NEST	Ground	E	52	46	51	45	52	47	52	46	-0.6	-1.1	-0.4	-1.1	60	55	NO	NO	NO	NO	NO
22.3	15309	51 ERNEST STREET CROWS NEST	Ground	S	50	44	49	43	50	45	49	44	-0.6	-1.3	-0.5	-1.2	60	55	NO	NO	NO	NO	NO
22.3	15309	51 ERNEST STREET CROWS NEST	Ground	E	51	46	51	45	51	46	51	45	-0.5	-1.2	-0.4	-1.0	60	55	NO	NO	NO	NO	NO
22.3	15309	51 ERNEST STREET CROWS NEST	Ground	N	62	56	62	56	63	56	62	56	-0.4	0.1	-0.4	0.1	60	55	NO	NO	NO	NO	NO
22.3	15310	55 ERNEST STREET CROWS NEST	Ground	SW	50	44	49	43	50	45	50	44	-0.5	-1.1	-0.5	-1.1	60	55	NO	NO	NO	NO	NO
22.3	15310	55 ERNEST STREET CROWS NEST	Ground	E	51	45	50	44	51	46	50	45	-0.6	-1.0	-0.5	-1.0	60	55	NO	NO	NO	NO	NO
22.3	15310	55 ERNEST STREET CROWS NEST	Ground	N	64	58	64	58	64	58	64	58	-0.3	0.1	-0.3	0.2	60	55	NO	NO	NO	NO	NO
22.3	15316	49 ERNEST STREET CROWS NEST	Ground	W	50	45	49	43	50	45	50	44	-0.6	-1.4	-0.5	-1.2	60	55	NO	NO	NO	NO	NO
22.3	15316	49 ERNEST STREET CROWS NEST	Ground	S	50	44	49	43	50	45	49	44	-0.6	-1.2	-0.4	-1.1	60	55	NO	NO	NO	NO	NO
22.3	15316	49 ERNEST STREET CROWS NEST	Ground	N	63	57	63	57	64	57	63	57	-0.4	0.1	-0.4	0.1	60	55	NO	NO	NO	NO	NO
22.3	15316	49 ERNEST STREET CROWS NEST	Ground	W	52	47	52	46	53	47	52	46	-0.5	-0.7	-0.5	-0.7	60	55	NO	NO	NO	NO	NO
22.3	15324	47 ERNEST STREET CROWS NEST	Ground	N	64	57	64	58	64	58	64	58	-0.2	0.2	-0.3	0.2	60	55	NO	NO	NO	NO	NO
22.3	15324	47 ERNEST STREET CROWS NEST	Ground	W	53	47	53	47	54	48	53	47	-0.4	-0.6	-0.4	-0.5	60	55	NO	NO	NO	NO	NO
22.3	15324	47 ERNEST STREET CROWS NEST	Ground	S	49	44	49	43	50	44	49	43	-0.6	-1.2	-0.4	-1.1	60	55	NO	NO	NO	NO	NO
22.3	15324	47 ERNEST STREET CROWS NEST	Ground	E	50	45	50	44	50	45	50	44	-0.5	-1.0	-0.5	-0.9	60	55	NO	NO	NO	NO	NO
24.1	8232	49 DEVONSHIRE STREET CROWS NEST	Ground	S	52	48	52	46	53	48	52	46	-0.9	-2.1	-0.8	-2.0	60	55	NO	NO	NO	NO	NO
24.1	8232	49 DEVONSHIRE STREET CROWS NEST	Ground	E	54	49	53	47	54	50	53	48	-0.9	-2.3	-0.8	-2.2	60	55	NO	NO	NO	NO	NO
24.1	8232	49 DEVONSHIRE STREET CROWS NEST	Ground	N	56	51	55	49	56	52	55	50	-0.9	-2.3	-0.7	-2.1	60	55	NO	NO	NO	NO	NO
24.1	15464	58 ERNEST STREET CROWS NEST	Ground	N	50	46	50	44	51	46	50	44	-0.6	-2.0	-0.6	-1.8	60	55	NO	NO	NO	NO	NO
24.1	15464	58 ERNEST STREET CROWS NEST	Ground	S	64	58	64	58	65	58	64	58	-0.5	0.2	-0.6	0.2	60	55	NO	NO	NO	NO	NO
24.1	15464	58 ERNEST STREET CROWS NEST	First	N	53	49	52	47	54	49	53	47	-0.9	-1.9	-0.8	-1.8	60	55	NO	NO	NO	NO	NO
24.1	15464	58 ERNEST STREET CROWS NEST	First	S	65	58	64	58	65	58	65	59	-0.5	0.1	-0.5	0.2	60	55	NO	NO	NO	NO	NO
24.1	15465	60 ERNEST STREET CROWS NEST	Ground	S	64	58	64	58	65	58	64	58	-0.6	0.2	-0.5	0.2	60	55	NO	NO	NO	NO	NO
24.1	15465	60 ERNEST STREET CROWS NEST	Ground	E	53	48	53	47	54	48	53	47	-0.6	-0.9	-0.6	-0.9	60	55	NO	NO	NO	NO	NO
24.1	15465	60 ERNEST STREET CROWS NEST	Ground	N	51	47	50	44	51	47	51	45	-0.8	-2.1	-0.6	-1.9	60	55	NO	NO	NO	NO	NO
24.1	15465	60 ERNEST STREET CROWS NEST	First	S	65	58	64	58	65	59	65	59	-0.5	0.1	-0.6	0.1	60	55	NO	NO	NO	NO	NO
24.1	15465	60 ERNEST STREET CROWS NEST	First	E	56	50	55	49	56	51	56	50	-0.6	-1.0	-0.5	-0.9	60	55	NO	NO	NO	NO	NO
24.1	15465	60 ERNEST STREET CROWS NEST	First	N	54	49	53	47	54	49	53	48	-0.9	-2.0	-0.8	-1.9	60	55	NO	NO	NO	NO	NO
24.1	15482	66 ERNEST STREET CROWS NEST	Ground	NE	54	48	54	47	54	49	54	48	-0.3	-0.8	-0.3	-0.7	60	55	NO	NO	NO	NO	NO
24.1	15482	66 ERNEST STREET CROWS NEST	Ground	NW	50	45	49	43	50	46	50	44	-0.8	-1.9	-0.6	-1.8	60	55	NO	NO	NO	NO	NO
24.1	15482	66 ERNEST STREET CROWS NEST	Ground	W	52	47	52	46	53	47	52	47	-0.4	-0.7	-0.4	-0.6	60	55	NO	NO	NO	NO	NO
24.1	15482	66 ERNEST STREET CROWS NEST	Ground	SW	57	51	57	51	57	51	57	51	-0.4	0.2	-0.4	0.1	60	55	NO	NO	NO	NO	NO
24.1	15482	66 ERNEST STREET CROWS NEST	Ground	SE	61	55	61	55	62	55	62	55	-0.2	0.1	-0.2	0.2	60	55	NO	NO	NO	NO	NO
24.1	15482	66 ERNEST STREET CROWS NEST	First	NE	55	50	55	49	56	50	55	49	-0.4	-0.9	-0.4	-0.9	60	55	NO	NO	NO	NO	NO
24.1	15482	66 ERNEST STREET CROWS NEST	First	NW	51	47	50	45	52	47	51	45	-0.8	-1.9	-0.6	-1.8	60	55	NO	NO	NO	NO	NO
24.1	15482	66 ERNEST STREET CROWS NEST	First	W	54	49	54	48	55	49	54	48	-0.6	-0.7	-0.5	-0.7	60	55	NO	NO	NO	NO	NO
24.1	15482	66 ERNEST STREET CROWS NEST	First	SW	58	52	58	52	59	52	58	52	-0.4	0.1	-0.4	0.1	60	55	NO	NO	NO	NO	NO
24.1	15482	66 ERNEST STREET CROWS NEST	First	SE	62	56	62	56	63	56	62	56	-0.3	0.1	-0.3	0.1	60	55	NO	NO	NO	NO	NO
24.1	15482	66 ERNEST STREET CROWS NEST	Second	NE	56	51	56	50	57	51	56	50	-0.4	-0.9	-0.4	-0.9	60	55	NO	NO	NO	NO	NO
24.1	15482	66 ERNEST STREET CROWS NEST	Second	NW	53	48	52	46	53	49	53	47	-0.7	-1.9	-0.5	-1.8	60	55	NO	NO	NO	NO	NO
24.1	15482	66 ERNEST STREET CROWS NEST	Second	W	56	50	55	49	56	51	56	50	-0.6	-0.9	-0.6	-0.9	60	55	NO	NO	NO	NO	NO
24.1	15482	66 ERNEST STREET CROWS NEST	Second	SW	59	53	59	53	60	53	59	53	-0.4	0.1	-0.4	0.1	60	55	NO	NO	NO	NO	NO
24.1	15482	66 ERNEST STREET CROWS NEST	Second	SE	62	56	62	56	63	56	62	56	-0.3	0.1	-0.3	0.1	60	55	NO	NO	NO	NO	NO
24.1	15490	64 ERNEST STREET CROWS NEST	Ground	S	50	45	50	44	51	45	50	44	-0.5	-0.9	-0.5	-0.8	60	55	NO	NO	NO	NO	NO
24.1	15490	64 ERNEST STREET CROWS NEST	Ground	E	54	49	54	48	54	49	54	48	-0.5	-0.8	-0.5	-0.8	60	55	NO	NO	NO	NO	NO
24.1	15490	64 ERNEST STREET CROWS NEST	Ground	N	51	46	50	44	51	46	50	44	-0.8	-2.0	-0.7	-1.9	60	55	NO	NO	NO	NO	NO
24.1	15491	62 ERNEST STREET CROWS NEST	Ground	W	51	47	50	45	51	47	51	45	-0.7	-1.9	-0.5	-1.8	60	55	NO	NO	NO	NO	NO
24.1	15491	62 ERNEST STREET CROWS NEST	Ground	N	52	47	51	45	52	47	51	46	-0.7	-1.9	-0.5	-1.8	60	55	NO	NO	NO	NO	NO
24.1	15491	62 ERNEST STREET CROWS NEST	Ground	W	52	46	51	45	52	47	52	46	-0.6	-1.0	-0.5	-1.0	60	55	NO	NO	NO	NO	NO

NCA	Receiver ID	Address	Floor Level	Facade	Opening Year 2027				Design Year 2037				Increase (Do Smthng - Do Nothing)				NCG project road noise criteria		Do noise levels exceed the cumulative limit with project roads adding ≥2dB to the total noise levels?		Is the contribution from the road project Acute?		Consider further treatment?
					Do Nothing		Do Smthng		Do Nothing		Do Smthng		Opening Year 2027		Design Year 2037								
					Day	Night	Day	Night	Day	Night	Day	Night	Day	Night	Day	Night	Day	Night	Day	Night	$L_{Aeq,15hr}$ ≥ 65dB	$L_{Aeq,9hr}$ ≥ 60dB	
24.1	15491	62 ERNEST STREET CROWS NEST	Ground	S	64	57	63	58	64	58	64	58	-0.5	0.1	-0.5	0.1	60	55	NO	NO	NO	NO	NO
24.1	15495	54 ERNEST STREET CROWS NEST	Ground	N	51	46	50	44	51	47	51	45	-0.7	-1.9	-0.6	-1.8	60	55	NO	NO	NO	NO	NO
24.1	15495	54 ERNEST STREET CROWS NEST	Ground	W	52	47	51	46	52	47	52	46	-0.6	-1.0	-0.6	-1.1	60	55	NO	NO	NO	NO	NO
24.1	15495	54 ERNEST STREET CROWS NEST	Ground	S	64	57	63	58	64	58	64	58	-0.5	0.1	-0.5	0.2	60	55	NO	NO	NO	NO	NO
24.1	15495	54 ERNEST STREET CROWS NEST	Ground	E	50	45	49	44	50	45	50	44	-0.6	-1.1	-0.5	-1.1	60	55	NO	NO	NO	NO	NO
24.1	15500	56 ERNEST STREET CROWS NEST	Ground	N	51	46	50	44	51	46	50	44	-0.9	-2.1	-0.8	-2.0	60	55	NO	NO	NO	NO	NO
24.1	15500	56 ERNEST STREET CROWS NEST	Ground	W	50	45	49	44	50	45	50	44	-0.6	-1.2	-0.5	-1.2	60	55	NO	NO	NO	NO	NO
24.1	15500	56 ERNEST STREET CROWS NEST	Ground	S	64	58	64	58	65	58	64	58	-0.6	0.2	-0.5	0.2	60	55	NO	NO	NO	NO	NO
24.1	15500	56 ERNEST STREET CROWS NEST	Ground	E	50	45	49	43	50	46	49	44	-0.8	-2.1	-0.7	-2.0	60	55	NO	NO	NO	NO	NO
24.1	15500	56 ERNEST STREET CROWS NEST	First	N	54	49	53	47	54	50	54	48	-1.0	-2.0	-0.8	-1.8	60	55	NO	NO	NO	NO	NO
24.1	15500	56 ERNEST STREET CROWS NEST	First	W	54	49	53	47	54	49	54	48	-0.7	-1.3	-0.7	-1.3	60	55	NO	NO	NO	NO	NO
24.1	15500	56 ERNEST STREET CROWS NEST	First	S	65	58	64	59	65	59	65	59	-0.6	0.1	-0.5	0.2	60	55	NO	NO	NO	NO	NO
24.1	15500	56 ERNEST STREET CROWS NEST	First	E	53	48	52	46	53	49	53	47	-1.0	-2.1	-0.8	-2.0	60	55	NO	NO	NO	NO	NO
24.1	15520	52 ERNEST STREET CROWS NEST	Ground	S	64	58	63	58	64	58	64	58	-0.6	0.1	-0.5	0.2	60	55	NO	NO	NO	NO	NO
24.1	15520	52 ERNEST STREET CROWS NEST	Ground	E	52	46	51	45	52	47	51	46	-0.6	-1.1	-0.5	-1.0	60	55	NO	NO	NO	NO	NO
24.1	15520	52 ERNEST STREET CROWS NEST	Ground	NE	52	47	51	45	52	48	52	46	-0.7	-2.0	-0.6	-1.8	60	55	NO	NO	NO	NO	NO
24.1	15520	52 ERNEST STREET CROWS NEST	Ground	N	52	47	51	45	52	48	52	46	-0.7	-2.0	-0.5	-1.8	60	55	NO	NO	NO	NO	NO
24.1	15534	48 ERNEST STREET CROWS NEST	Ground	N	51	47	51	45	52	47	51	45	-0.8	-2.2	-0.6	-2.0	60	55	NO	NO	NO	NO	NO
24.1	15534	48 ERNEST STREET CROWS NEST	Ground	SW	64	57	63	57	64	57	64	58	-0.6	0.2	-0.5	0.2	60	55	NO	NO	NO	NO	NO
24.1	15534	48 ERNEST STREET CROWS NEST	First	N	53	48	52	46	53	49	53	47	-0.8	-1.9	-0.6	-1.9	60	55	NO	NO	NO	NO	NO
24.1	15534	48 ERNEST STREET CROWS NEST	First	SW	64	58	64	58	65	58	64	58	-0.5	0.1	-0.5	0.2	60	55	NO	NO	NO	NO	NO
24.1	15535	46 ERNEST STREET CROWS NEST	Ground	E	51	47	50	45	51	47	51	45	-0.9	-2.1	-0.7	-2.0	60	55	NO	NO	NO	NO	NO
24.1	15535	46 ERNEST STREET CROWS NEST	Ground	N	51	47	50	44	51	47	51	45	-0.8	-2.1	-0.6	-1.9	60	55	NO	NO	NO	NO	NO
24.1	15535	46 ERNEST STREET CROWS NEST	Ground	W	51	46	51	45	52	46	51	45	-0.6	-1.0	-0.4	-0.9	60	55	NO	NO	NO	NO	NO
24.1	15535	46 ERNEST STREET CROWS NEST	Ground	W	50	44	50	44	50	44	50	44	-0.5	-0.4	-0.5	-0.3	60	55	NO	NO	NO	NO	NO
24.1	15535	46 ERNEST STREET CROWS NEST	Ground	W	53	47	53	47	53	47	53	47	-0.5	-0.4	-0.5	-0.3	60	55	NO	NO	NO	NO	NO
24.1	15535	46 ERNEST STREET CROWS NEST	Ground	S	63	56	62	57	63	57	63	57	-0.5	0.1	-0.6	0.2	60	55	NO	NO	NO	NO	NO
24.1	15535	46 ERNEST STREET CROWS NEST	First	E	53	48	52	46	53	49	52	47	-0.8	-1.9	-0.6	-1.8	60	55	NO	NO	NO	NO	NO
24.1	15535	46 ERNEST STREET CROWS NEST	First	N	53	48	52	46	53	48	52	47	-0.8	-1.9	-0.6	-1.8	60	55	NO	NO	NO	NO	NO
24.1	15535	46 ERNEST STREET CROWS NEST	First	W	53	48	53	47	54	48	53	47	-0.5	-1.1	-0.5	-1.0	60	55	NO	NO	NO	NO	NO
24.1	15535	46 ERNEST STREET CROWS NEST	First	W	52	46	52	46	52	47	52	46	-0.5	-0.7	-0.5	-0.6	60	55	NO	NO	NO	NO	NO
24.1	15535	46 ERNEST STREET CROWS NEST	First	W	55	49	54	48	55	49	55	49	-0.5	-0.5	-0.5	-0.5	60	55	NO	NO	NO	NO	NO
24.1	15535	46 ERNEST STREET CROWS NEST	First	W	52	46	52	46	52	47	52	46	-0.5	-0.7	-0.5	-0.6	60	55	NO	NO	NO	NO	NO
24.1	15535	46 ERNEST STREET CROWS NEST	First	W	55	49	54	48	55	49	55	49	-0.5	-0.5	-0.5	-0.5	60	55	NO	NO	NO	NO	NO
24.1	15535	46 ERNEST STREET CROWS NEST	First	S	64	57	63	58	64	58	64	58	-0.5	0.1	-0.5	0.2	60	55	NO	NO	NO	NO	NO
24.1	15536	50 ERNEST STREET CROWS NEST	Ground	S	64	58	64	58	65	58	64	58	-0.5	0.1	-0.6	0.2	60	55	NO	NO	NO	NO	NO
24.1	15536	50 ERNEST STREET CROWS NEST	Ground	N	51	47	51	45	52	47	51	45	-0.8	-2.0	-0.6	-1.9	60	55	NO	NO	NO	NO	NO
24.1	15536	50 ERNEST STREET CROWS NEST	First	S	65	58	64	58	65	58	65	59	-0.6	0.1	-0.5	0.2	60	55	NO	NO	NO	NO	NO
24.1	15536	50 ERNEST STREET CROWS NEST	First	N	53	49	53	47	54	49	53	47	-0.9	-2.0	-0.7	-1.9	60	55	NO	NO	NO	NO	NO
24.1	15609	220 WEST STREET CROWS NEST	Ground	N	50	45	49	43	50	45	50	44	-0.9	-1.8	-0.8	-1.7	60	55	NO	NO	NO	NO	NO
24.1	15609	220 WEST STREET CROWS NEST	Ground	W	52	47	51	45	52	47	51	46	-0.9	-1.9	-0.8	-1.8	60	55	NO	NO	NO	NO	NO
24.1	15609	220 WEST STREET CROWS NEST	Ground	S	60	53	59	53	60	54	59	53	-0.6	-0.6	-0.6	-0.7	60	55	NO	NO	NO	NO	NO
24.1	15609	220 WEST STREET CROWS NEST	Ground	E	68	61	68	61	68	62	68	62	-0.4	0.0	-0.4	-0.3	60	55	NO	NO	NO	NO	NO
24.1	15648	222 WEST STREET CROWS NEST	Ground	N	53	48	52	46	53	48	52	47	-0.7	-1.6	-0.7	-1.6	60	55	NO	NO	NO	NO	NO
24.1	15648	222 WEST STREET CROWS NEST	Ground	W	52	47	51	45	52	48	51	46	-0.8	-2.0	-0.7	-2.0	60	55	NO	NO	NO	NO	NO
24.1	15648	222 WEST STREET CROWS NEST	Ground	S	50	45	49	43	50	45	49	43	-0.9	-1.8	-0.8	-1.8	60	55	NO	NO	NO	NO	NO
24.1	15648	222 WEST STREET CROWS NEST	Ground	E	66	60	66	60	67	60	66	60	-0.4	-0.1	-0.5	-0.4	60	55	NO	NO	NO	NO	NO
24.1	15648	222 WEST STREET CROWS NEST	First	N	57	52	56	50	57	52	56	51	-0.9	-1.8	-0.8	-1.8	60	55	NO	NO	NO	NO	NO
24.1	15648	222 WEST STREET CROWS NEST	First	W	54	50	53	47	54	50	54	48	-0.9	-2.1	-0.7	-2.0	60	55	NO	NO	NO	NO	NO
24.1	15648	222 WEST STREET CROWS NEST	First	S	55	50	54	48	55	50	54	49	-1.0	-1.7	-1.0	-1.8	60	55	NO	NO	NO	NO	NO
24.1	15648	222 WEST STREET CROWS NEST	First	E	66	60	66	60	67	61	66	60	-0.4	-0.2	-0.5	-0.4	60	55	NO	NO	NO	NO	NO
24.1	15653	103 ALEXANDER STREET CROWS NEST	Ground	N	55	49	54	48	56	49	55	49	-0.8	-0.3	-0.8	-0.3	60	55	NO	NO	NO	NO	NO
24.1	15653	103 ALEXANDER STREET CROWS NEST	Ground	W	62	55	61	55	62	55	61	55	-0.9	-0.1	-0.9	-0.2	60	55	NO	NO	NO	NO	NO
24.1	15653	103 ALEXANDER STREET CROWS NEST	Ground	S	53	46	52	46	53	47	52	46	-0.9	-0.4	-0.8	-0.4	60	55	NO	NO	NO	NO	NO
24.1	15653	103 ALEXANDER STREET CROWS NEST	Ground	E	49	45	48	43	50	45	49	43	-0.9	-2.0	-0.7	-1.9	60	55	NO	NO	NO	NO	NO
24.1	15653	103 ALEXANDER STREET CROWS NEST	First	N	57	50	56	50	57	51	56	50	-0.9	-0.4	-0.8	-0.4	60	55	NO	NO	NO	NO	NO
24.1	15653	103 ALEXANDER STREET CROWS NEST	First	W	63	56	62	56	63	56	62	56	-0.9	-0.2	-0.8	-0.2	60	55	NO	NO	NO	NO	NO
24.1	15653	103 ALEXANDER STREET CROWS NEST	First	S	55	48	54	48	55	49	54	48	-0.8	-0.6	-0.8	-0.6	60	55	NO	NO	NO	NO	NO
24.1	15653	103 ALEXANDER STREET CROWS NEST	First	E	51	46	50	45	52	47	51	45	-0.8	-1.9	-0.7	-1.8	60	55	NO	NO	NO	NO	NO
24.1	15687	224 WEST STREET CROWS NEST	Ground	W	53	49	52	46	53	49	53	47	-0.9	-2.2	-0.7	-2.1	60	55	NO	NO	NO	NO	NO
24.1	15687	224 WEST STREET CROWS NEST	Ground	S	53	48	52	46	53	48	53	47	-0.8	-1.6	-0.7	-1.6	60	55	NO	NO	NO	NO	NO
24.1	15687	224 WEST STREET CROWS NEST	Ground	SE	65	59	65	59	66	59	65	59	-0.4	-0.2	-0.6	-0.4	60	55	NO	NO	NO	NO	NO
24.1	15688	226 WEST STREET CROWS NEST	Ground	E	66	59	65	59	66	60	65	59	-0.5	-0.2	-0.5	-0.4	60	55	NO	NO	NO	NO	NO
24.1	15688	226 WEST STREET CROWS NEST	Ground	W	53	48	52	46	53	49	53	47	-0.9	-2.1	-0.7	-2.1	60	55	NO	NO	NO	NO	NO

NCA	Receiver ID	Address	Floor Level	Facade	Opening Year 2027				Design Year 2037				Increase (Do Smthng - Do Nothing)				NCG project road noise criteria		Do noise levels exceed the cumulative limit with project roads adding ≥2dB to the total noise levels?		Is the contribution from the road project Acute?		Consider further treatment?
					Do Nothing		Do Smthng		Do Nothing		Do Smthng		Opening Year 2027		Design Year 2037								
					Day	Night	Day	Night	Day	Night	Day	Night	Day	Night	Day	Night	Day	Night	Day	Night	$L_{Aeq,15hr}$ ≥ 65dB	$L_{Aeq,9hr}$ ≥ 60dB	
24.1	15688	226 WEST STREET CROWS NEST	Ground	N	53	49	52	47	54	49	53	47	-0.9	-2.2	-0.8	-2.1	60	55	NO	NO	NO	NO	NO
24.1	15691	105 ALEXANDER STREET CROWS NEST	Ground	N	59	53	59	53	60	53	59	53	-0.9	-0.2	-0.8	-0.1	60	55	NO	NO	NO	NO	NO
24.1	15691	105 ALEXANDER STREET CROWS NEST	Ground	W	64	58	63	57	65	58	64	58	-0.9	-0.2	-0.8	-0.1	60	55	NO	NO	NO	NO	NO
24.1	15691	105 ALEXANDER STREET CROWS NEST	Ground	S	53	47	53	47	54	47	53	47	-0.9	-0.4	-0.8	-0.4	60	55	NO	NO	NO	NO	NO
24.1	15691	105 ALEXANDER STREET CROWS NEST	Ground	E	44	38	43	37	44	39	44	38	-0.6	-1.1	-0.5	-1.0	56	51	NO	NO	NO	NO	NO
24.1	15691	105 ALEXANDER STREET CROWS NEST	First	N	60	54	59	54	61	54	60	54	-0.9	-0.2	-0.9	-0.2	60	55	NO	NO	NO	NO	NO
24.1	15691	105 ALEXANDER STREET CROWS NEST	First	W	65	58	64	58	65	59	65	59	-0.9	-0.1	-0.8	-0.2	60	55	NO	NO	NO	NO	NO
24.1	15691	105 ALEXANDER STREET CROWS NEST	First	S	55	49	54	48	55	49	55	49	-0.8	-0.6	-0.8	-0.5	60	55	NO	NO	NO	NO	NO
24.1	15691	105 ALEXANDER STREET CROWS NEST	First	E	46	41	46	40	47	41	46	40	-0.7	-1.2	-0.5	-1.1	59	53	NO	NO	NO	NO	NO
24.1	15692	94 HOLTERMANN STREET CROWS NEST	Ground	N	54	50	53	47	54	50	53	48	-1.0	-2.4	-0.8	-2.2	60	55	NO	NO	NO	NO	NO
24.1	15692	94 HOLTERMANN STREET CROWS NEST	Ground	S	53	48	52	46	53	49	52	47	-1.0	-1.9	-1.0	-1.9	60	55	NO	NO	NO	NO	NO
24.1	15693	92 HOLTERMANN STREET CROWS NEST	Ground	N	54	50	53	47	54	50	53	48	-1.0	-2.3	-0.8	-2.2	60	55	NO	NO	NO	NO	NO
24.1	15693	92 HOLTERMANN STREET CROWS NEST	Ground	S	53	48	52	46	53	49	52	47	-1.0	-1.9	-0.9	-1.8	60	55	NO	NO	NO	NO	NO
24.1	15694	98 HOLTERMANN STREET CROWS NEST	Ground	S	53	48	52	46	54	49	53	47	-1.0	-1.9	-0.9	-1.8	60	55	NO	NO	NO	NO	NO
24.1	15694	98 HOLTERMANN STREET CROWS NEST	Ground	N	54	50	53	47	54	50	54	48	-1.0	-2.4	-0.8	-2.2	60	55	NO	NO	NO	NO	NO
24.1	15695	96 HOLTERMANN STREET CROWS NEST	Ground	N	54	50	53	47	54	50	53	48	-1.1	-2.3	-0.9	-2.2	60	55	NO	NO	NO	NO	NO
24.1	15695	96 HOLTERMANN STREET CROWS NEST	Ground	S	53	48	52	46	53	49	53	47	-1.0	-1.9	-0.9	-1.8	60	55	NO	NO	NO	NO	NO
24.1	15699	116 HOLTERMANN STREET CROWS NEST	Ground	S	55	50	54	48	55	50	54	49	-0.8	-1.5	-0.8	-1.5	60	55	NO	NO	NO	NO	NO
24.1	15699	116 HOLTERMANN STREET CROWS NEST	Ground	E	55	50	54	48	55	51	54	49	-1.1	-2.2	-1.0	-2.1	60	55	NO	NO	NO	NO	NO
24.1	15699	116 HOLTERMANN STREET CROWS NEST	Ground	N	55	50	54	48	55	51	54	49	-1.0	-2.3	-0.9	-2.2	60	55	NO	NO	NO	NO	NO
24.1	15700	114 HOLTERMANN STREET CROWS NEST	Ground	N	55	50	54	48	55	51	54	49	-1.0	-2.3	-0.9	-2.2	60	55	NO	NO	NO	NO	NO
24.1	15700	114 HOLTERMANN STREET CROWS NEST	Ground	W	52	48	51	46	53	48	52	46	-0.9	-2.2	-0.8	-2.1	60	55	NO	NO	NO	NO	NO
24.1	15700	114 HOLTERMANN STREET CROWS NEST	Ground	S	55	49	54	48	55	50	54	48	-0.8	-1.6	-0.8	-1.5	60	55	NO	NO	NO	NO	NO
24.1	15705	59 HOLTERMANN STREET CROWS NEST	Ground	N	51	46	50	44	51	46	50	45	-0.6	-1.8	-0.5	-1.7	60	55	NO	NO	NO	NO	NO
24.1	15705	59 HOLTERMANN STREET CROWS NEST	Ground	E	51	46	50	44	51	47	51	45	-0.6	-1.7	-0.5	-1.7	60	55	NO	NO	NO	NO	NO
24.1	15705	59 HOLTERMANN STREET CROWS NEST	Ground	N	51	47	51	45	52	47	51	45	-0.7	-2.0	-0.5	-1.8	60	55	NO	NO	NO	NO	NO
24.1	15705	59 HOLTERMANN STREET CROWS NEST	Ground	E	52	47	51	45	52	48	51	46	-0.8	-2.1	-0.6	-1.9	60	55	NO	NO	NO	NO	NO
24.1	15705	59 HOLTERMANN STREET CROWS NEST	Ground	N	53	48	52	47	53	49	53	47	-0.8	-1.9	-0.6	-1.7	60	55	NO	NO	NO	NO	NO
24.1	15705	59 HOLTERMANN STREET CROWS NEST	Ground	W	51	46	50	44	51	47	51	45	-0.6	-1.9	-0.6	-1.8	60	55	NO	NO	NO	NO	NO
24.1	15705	59 HOLTERMANN STREET CROWS NEST	Ground	S	50	45	49	43	50	45	49	43	-0.8	-1.7	-0.6	-1.6	60	55	NO	NO	NO	NO	NO
24.1	15705	59 HOLTERMANN STREET CROWS NEST	Ground	E	52	47	51	45	52	47	52	46	-0.5	-1.2	-0.4	-1.2	60	55	NO	NO	NO	NO	NO
24.1	15714	110 HOLTERMANN STREET CROWS NEST	Ground	NE	55	50	54	48	55	51	54	49	-1.1	-2.3	-0.9	-2.2	60	55	NO	NO	NO	NO	NO
24.1	15714	110 HOLTERMANN STREET CROWS NEST	Ground	S	54	49	53	47	54	49	54	48	-0.9	-1.8	-0.9	-1.7	60	55	NO	NO	NO	NO	NO
24.1	15715	112 HOLTERMANN STREET CROWS NEST	Ground	S	54	49	53	47	54	49	54	48	-1.0	-1.7	-0.9	-1.7	60	55	NO	NO	NO	NO	NO
24.1	15715	112 HOLTERMANN STREET CROWS NEST	Ground	E	52	48	52	46	53	48	52	46	-0.9	-2.2	-0.7	-2.0	60	55	NO	NO	NO	NO	NO
24.1	15715	112 HOLTERMANN STREET CROWS NEST	Ground	N	55	50	54	48	55	51	54	48	-1.0	-2.4	-0.9	-2.3	60	55	NO	NO	NO	NO	NO
24.1	15716	53 HOLTERMANN STREET CROWS NEST	Ground	N	53	48	52	47	54	49	53	47	-0.8	-1.8	-0.6	-1.7	60	55	NO	NO	NO	NO	NO
24.1	15716	53 HOLTERMANN STREET CROWS NEST	Ground	S	49	44	49	43	50	45	49	43	-0.7	-1.6	-0.5	-1.5	60	55	NO	NO	NO	NO	NO
24.1	15716	53 HOLTERMANN STREET CROWS NEST	Ground	E	51	46	50	44	51	47	51	45	-0.7	-2.0	-0.6	-1.9	60	55	NO	NO	NO	NO	NO
24.1	15717	228 WEST STREET CROWS NEST	Ground	E	67	61	67	61	68	61	67	61	-0.4	0.0	-0.4	-0.3	60	55	NO	NO	NO	NO	NO
24.1	15717	228 WEST STREET CROWS NEST	Ground	W	53	49	52	47	54	49	53	47	-0.9	-2.1	-0.8	-2.0	60	55	NO	NO	NO	NO	NO
24.1	15719	106 HOLTERMANN STREET CROWS NEST	Ground	N	55	50	54	48	55	51	54	48	-1.0	-2.3	-0.8	-2.2	60	55	NO	NO	NO	NO	NO
24.1	15719	106 HOLTERMANN STREET CROWS NEST	Ground	W	52	48	51	45	52	48	52	46	-0.9	-2.2	-0.8	-2.1	60	55	NO	NO	NO	NO	NO
24.1	15719	106 HOLTERMANN STREET CROWS NEST	Ground	S	54	49	53	47	54	49	53	47	-1.0	-1.8	-0.9	-1.8	60	55	NO	NO	NO	NO	NO
24.1	15720	108 HOLTERMANN STREET CROWS NEST	Ground	S	54	49	53	47	54	49	53	47	-0.9	-1.8	-0.9	-1.7	60	55	NO	NO	NO	NO	NO
24.1	15720	108 HOLTERMANN STREET CROWS NEST	Ground	N	55	50	54	48	55	51	54	48	-1.0	-2.3	-0.8	-2.2	60	55	NO	NO	NO	NO	NO
24.1	15722	104 HOLTERMANN STREET CROWS NEST	Ground	S	53	48	52	47	54	49	53	47	-1.1	-1.9	-0.9	-1.8	60	55	NO	NO	NO	NO	NO
24.1	15722	104 HOLTERMANN STREET CROWS NEST	Ground	E	52	47	51	45	52	48	51	46	-0.9	-2.2	-0.8	-2.1	60	55	NO	NO	NO	NO	NO
24.1	15722	104 HOLTERMANN STREET CROWS NEST	Ground	N	55	50	54	48	55	51	54	48	-1.0	-2.3	-0.9	-2.2	60	55	NO	NO	NO	NO	NO
24.1	15723	102 HOLTERMANN STREET CROWS NEST	Ground	N	54	50	53	48	55	50	54	48	-1.0	-2.3	-0.9	-2.3	60	55	NO	NO	NO	NO	NO
24.1	15723	102 HOLTERMANN STREET CROWS NEST	Ground	W	52	48	51	46	53	48	52	46	-1.0	-2.2	-0.8	-2.1	60	55	NO	NO	NO	NO	NO
24.1	15723	102 HOLTERMANN STREET CROWS NEST	Ground	S	53	48	52	47	54	49	53	47	-1.0	-1.9	-0.9	-1.8	60	55	NO	NO	NO	NO	NO
24.1	15726	53A HUNTINGTON STREET CROWS NEST	Ground	N	53	49	52	46	53	49	53	47	-1.0	-2.3	-0.8	-2.2	60	55	NO	NO	NO	NO	NO
24.1	15726	53A HUNTINGTON STREET CROWS NEST	Ground	E	54	49	53	47	54	50	53	47	-1.0	-2.3	-0.8	-2.2	60	55	NO	NO	NO	NO	NO
24.1	15726	53A HUNTINGTON STREET CROWS NEST	Ground	N	54	50	53	47	55	50	54	48	-1.0	-2.3	-0.9	-2.3	60	55	NO	NO	NO	NO	NO
24.1	15726	53A HUNTINGTON STREET CROWS NEST	Ground	S	53	48	52	46	54	49	53	47	-1.0	-1.9	-0.9	-1.9	60	55	NO	NO	NO	NO	NO
24.1	15726	53A HUNTINGTON STREET CROWS NEST	Ground	E	52	48	51	46	52	48	52	46	-0.9	-2.1	-0.7	-2.0	60	55	NO	NO	NO	NO	NO
24.1	15738	230 WEST STREET CROWS NEST	Ground	W	53	49	52	47	54	49	53	47	-0.9	-2.1	-0.8	-2.1	60	55	NO	NO	NO	NO	NO
24.1	15738	230 WEST STREET CROWS NEST	Ground	E	67	61	67	61	68	61	67	61	-0.4	-0.1	-0.5	-0.3	60	55	NO	NO	NO	NO	NO
24.1	15747	107 ALEXANDER STREET CROWS NEST	Ground	E	52	47	51	45	53	48	52	46	-1.1	-2.0	-0.9	-1.9	60	55	NO	NO	NO	NO	NO
24.1	15747	107 ALEXANDER STREET CROWS NEST	Ground	W	70	63	69	63	70	63	69	63	-0.9	-0.1	-0.8	-0.2	60	55	NO	NO	NO	NO	NO
24.1	15747	107 ALEXANDER STREET CROWS NEST	First	E	54	49	53	47	54	50	54	48	-1.1	-2.1	-0.9	-2.0	60	55	NO	NO	NO	NO	NO

NCA	Receiver ID	Address	Floor Level	Facade	Opening Year 2027				Design Year 2037				Increase (Do Smthng - Do Nothing)				NCG project road noise criteria		Do noise levels exceed the cumulative limit with project roads adding ≥2dB to the total noise levels?		Is the contribution from the road project Acute?		Consider further treatment?
					Do Nothing		Do Smthng		Do Nothing		Do Smthng		Opening Year 2027		Design Year 2037								
					Day	Night	Day	Night	Day	Night	Day	Night	Day	Night	Day	Night	Day	Night	Day	Night	$L_{Aeq,15hr}$ ≥ 65dB	$L_{Aeq,9hr}$ ≥ 60dB	
24.1	15747	107 ALEXANDER STREET CROWS NEST	First	W	69	63	69	63	70	63	69	63	-0.8	-0.1	-0.8	-0.2	60	55	NO	NO	NO	NO	NO
24.1	15747	107 ALEXANDER STREET CROWS NEST	Second	E	56	51	55	49	56	51	55	49	-1.1	-2.0	-0.9	-1.9	60	55	NO	NO	NO	NO	NO
24.1	15747	107 ALEXANDER STREET CROWS NEST	Second	N	55	50	54	48	55	50	55	49	-0.9	-1.8	-0.7	-1.7	60	55	NO	NO	NO	NO	NO
24.1	15747	107 ALEXANDER STREET CROWS NEST	Second	W	69	62	68	62	69	62	68	62	-0.8	-0.2	-0.9	-0.1	60	55	NO	NO	NO	NO	NO
24.1	15748	105 ALEXANDER STREET CROWS NEST	Ground	E	52	47	51	45	53	48	52	46	-1.0	-1.9	-0.9	-1.8	60	55	NO	NO	NO	NO	NO
24.1	15748	105 ALEXANDER STREET CROWS NEST	First	E	54	49	53	47	54	50	54	48	-1.0	-2.0	-0.9	-1.9	60	55	NO	NO	NO	NO	NO
24.1	15748	105 ALEXANDER STREET CROWS NEST	Second	E	56	51	55	49	56	51	55	49	-1.0	-2.0	-0.9	-1.9	60	55	NO	NO	NO	NO	NO
24.1	15754	88 HOLTERMANN STREET CROWS NEST	Ground	N	54	50	53	47	54	50	54	48	-1.0	-2.3	-0.8	-2.2	60	55	NO	NO	NO	NO	NO
24.1	15754	88 HOLTERMANN STREET CROWS NEST	Ground	W	52	48	51	45	52	48	52	46	-0.9	-2.2	-0.8	-2.1	60	55	NO	NO	NO	NO	NO
24.1	15754	88 HOLTERMANN STREET CROWS NEST	Ground	S	53	48	52	46	53	48	52	46	-1.0	-2.0	-0.9	-1.9	60	55	NO	NO	NO	NO	NO
24.1	15759	76 HOLTERMANN STREET CROWS NEST	Ground	N	54	49	53	47	54	50	53	48	-1.0	-2.3	-0.8	-2.2	60	55	NO	NO	NO	NO	NO
24.1	15759	76 HOLTERMANN STREET CROWS NEST	Ground	W	52	47	51	45	52	48	51	46	-0.8	-2.1	-0.7	-1.9	60	55	NO	NO	NO	NO	NO
24.1	15759	76 HOLTERMANN STREET CROWS NEST	Ground	S	52	47	51	45	52	48	51	46	-1.0	-2.0	-0.9	-1.9	60	55	NO	NO	NO	NO	NO
24.1	15762	232 WEST STREET CROWS NEST	Ground	W	53	49	52	47	54	49	53	47	-0.9	-2.2	-0.8	-2.0	60	55	NO	NO	NO	NO	NO
24.1	15762	232 WEST STREET CROWS NEST	Ground	E	67	60	66	60	67	61	67	60	-0.4	-0.2	-0.5	-0.4	60	55	NO	NO	NO	NO	NO
24.1	15763	84 HOLTERMANN STREET CROWS NEST	Ground	N	53	49	52	46	53	49	53	47	-0.8	-2.2	-0.7	-2.1	60	55	NO	NO	NO	NO	NO
24.1	15763	84 HOLTERMANN STREET CROWS NEST	Ground	W	51	47	51	45	52	47	51	45	-0.9	-2.2	-0.7	-2.0	60	55	NO	NO	NO	NO	NO
24.1	15763	84 HOLTERMANN STREET CROWS NEST	Ground	S	51	47	50	45	52	47	51	45	-1.0	-2.0	-0.8	-1.8	60	55	NO	NO	NO	NO	NO
24.1	15767	41 HUNTINGTON STREET CROWS NEST	Ground	N	52	48	51	46	53	48	52	46	-1.0	-2.3	-0.9	-2.2	60	55	NO	NO	NO	NO	NO
24.1	15767	41 HUNTINGTON STREET CROWS NEST	Ground	S	52	47	51	45	52	47	51	45	-1.1	-1.8	-1.0	-1.7	60	55	NO	NO	NO	NO	NO
24.1	15767	41 HUNTINGTON STREET CROWS NEST	Ground	E	53	49	52	47	54	49	53	47	-1.0	-2.3	-0.9	-2.3	60	55	NO	NO	NO	NO	NO
24.1	15767	41 HUNTINGTON STREET CROWS NEST	First	N	56	52	55	49	56	52	56	50	-0.9	-2.2	-0.7	-2.1	60	55	NO	NO	NO	NO	NO
24.1	15767	41 HUNTINGTON STREET CROWS NEST	First	S	54	49	53	47	54	49	53	47	-1.1	-2.0	-0.9	-1.9	60	55	NO	NO	NO	NO	NO
24.1	15767	41 HUNTINGTON STREET CROWS NEST	First	E	55	51	54	49	56	51	55	49	-1.1	-2.3	-1.0	-2.2	60	55	NO	NO	NO	NO	NO
24.1	15768	78 HOLTERMANN STREET CROWS NEST	Ground	N	54	49	53	47	54	50	53	48	-0.9	-2.2	-0.8	-2.1	60	55	NO	NO	NO	NO	NO
24.1	15768	78 HOLTERMANN STREET CROWS NEST	Ground	S	52	47	51	45	52	48	51	46	-1.0	-2.0	-0.8	-1.9	60	55	NO	NO	NO	NO	NO
24.1	15768	78 HOLTERMANN STREET CROWS NEST	Ground	E	51	47	50	45	52	47	51	45	-0.9	-2.2	-0.7	-2.0	60	55	NO	NO	NO	NO	NO
24.1	15778	234 WEST STREET CROWS NEST	Ground	W	53	48	52	46	53	49	53	47	-1.0	-2.2	-0.8	-2.0	60	55	NO	NO	NO	NO	NO
24.1	15778	234 WEST STREET CROWS NEST	Ground	E	65	59	65	59	66	60	65	59	-0.5	-0.3	-0.5	-0.5	60	55	NO	NO	NO	NO	NO
24.1	15786	80 HOLTERMANN STREET CROWS NEST	Ground	N	54	49	53	47	54	50	53	48	-0.9	-2.2	-0.8	-2.1	60	55	NO	NO	NO	NO	NO
24.1	15786	80 HOLTERMANN STREET CROWS NEST	Ground	W	51	47	50	45	52	47	51	45	-0.8	-2.1	-0.8	-2.1	60	55	NO	NO	NO	NO	NO
24.1	15786	80 HOLTERMANN STREET CROWS NEST	Ground	S	52	48	51	45	52	48	52	46	-1.0	-2.0	-0.8	-1.8	60	55	NO	NO	NO	NO	NO
24.1	15786	80 HOLTERMANN STREET CROWS NEST	Ground	E	54	49	53	47	54	50	53	48	-1.0	-2.3	-0.8	-2.1	60	55	NO	NO	NO	NO	NO
24.1	15809	236 WEST STREET CROWS NEST	Ground	S	65	58	64	58	65	59	65	59	-0.5	-0.2	-0.5	-0.4	60	55	NO	NO	NO	NO	NO
24.1	15809	236 WEST STREET CROWS NEST	Ground	E	68	61	68	61	68	62	68	62	-0.5	-0.1	-0.5	-0.4	60	55	NO	NO	NO	NO	NO
24.1	15809	236 WEST STREET CROWS NEST	Ground	N	59	53	58	52	59	53	58	52	-0.7	-1.2	-0.7	-1.2	60	55	NO	NO	NO	NO	NO
24.1	15809	236 WEST STREET CROWS NEST	Ground	W	53	49	52	47	54	49	53	47	-0.9	-2.2	-0.7	-2.1	60	55	NO	NO	NO	NO	NO
24.1	15811	67 HUNTINGTON STREET CROWS NEST	Ground	E	56	51	54	49	56	51	55	49	-1.1	-2.3	-1.0	-2.2	60	55	NO	NO	NO	NO	NO
24.1	15811	67 HUNTINGTON STREET CROWS NEST	Ground	N	56	51	55	49	56	51	55	49	-1.0	-2.1	-0.9	-2.0	60	55	NO	NO	NO	NO	NO
24.1	15811	67 HUNTINGTON STREET CROWS NEST	Ground	W	53	48	52	46	53	49	52	47	-0.9	-2.2	-0.8	-2.1	60	55	NO	NO	NO	NO	NO
24.1	15811	67 HUNTINGTON STREET CROWS NEST	Ground	S	54	49	53	47	54	49	53	47	-1.1	-2.1	-1.0	-2.0	60	55	NO	NO	NO	NO	NO
24.1	15811	67 HUNTINGTON STREET CROWS NEST	Ground	E	56	51	54	49	56	51	55	49	-1.2	-2.3	-1.0	-2.2	60	55	NO	NO	NO	NO	NO
24.1	15817	65 HUNTINGTON STREET CROWS NEST	Ground	W	52	47	51	45	52	48	52	46	-0.8	-2.0	-0.8	-1.9	60	55	NO	NO	NO	NO	NO
24.1	15817	65 HUNTINGTON STREET CROWS NEST	Ground	S	54	49	53	47	54	49	53	47	-1.1	-2.1	-1.0	-2.1	60	55	NO	NO	NO	NO	NO
24.1	15817	65 HUNTINGTON STREET CROWS NEST	Ground	E	54	49	53	47	54	50	53	47	-1.0	-2.3	-0.8	-2.2	60	55	NO	NO	NO	NO	NO
24.1	15817	65 HUNTINGTON STREET CROWS NEST	Ground	N	55	51	55	49	56	51	55	49	-0.9	-2.2	-0.8	-2.0	60	55	NO	NO	NO	NO	NO
24.1	15820	63 HUNTINGTON STREET CROWS NEST	Ground	N	55	51	54	48	55	51	55	49	-0.9	-2.1	-0.8	-2.0	60	55	NO	NO	NO	NO	NO
24.1	15820	63 HUNTINGTON STREET CROWS NEST	Ground	W	52	48	51	46	53	48	52	46	-0.9	-2.3	-0.8	-2.1	60	55	NO	NO	NO	NO	NO
24.1	15820	63 HUNTINGTON STREET CROWS NEST	Ground	S	53	48	52	46	53	49	52	47	-1.0	-2.1	-0.9	-2.0	60	55	NO	NO	NO	NO	NO
24.1	15826	61 HUNTINGTON STREET CROWS NEST	Ground	S	54	49	52	47	54	49	53	47	-1.2	-2.1	-1.0	-2.1	60	55	NO	NO	NO	NO	NO
24.1	15826	61 HUNTINGTON STREET CROWS NEST	Ground	E	52	48	51	45	52	48	52	46	-0.9	-2.3	-0.7	-2.1	60	55	NO	NO	NO	NO	NO
24.1	15826	61 HUNTINGTON STREET CROWS NEST	Ground	N	55	51	54	49	56	51	55	49	-0.9	-2.2	-0.8	-2.1	60	55	NO	NO	NO	NO	NO
24.1	15827	59 HUNTINGTON STREET CROWS NEST	Ground	N	55	51	54	48	56	51	55	49	-1.0	-2.2	-0.8	-2.1	60	55	NO	NO	NO	NO	NO
24.1	15827	59 HUNTINGTON STREET CROWS NEST	Ground	W	52	48	52	46	53	48	52	46	-0.9	-2.2	-0.7	-2.1	60	55	NO	NO	NO	NO	NO
24.1	15827	59 HUNTINGTON STREET CROWS NEST	Ground	S	53	49	52	47	54	49	53	47	-1.1	-2.1	-0.9	-2.0	60	55	NO	NO	NO	NO	NO
24.1	15830	50 HOLTERMANN STREET CROWS NEST	Ground	N	52	48	51	46	53	48	52	46	-1.0	-2.2	-0.8	-2.1	60	55	NO	NO	NO	NO	NO
24.1	15830	50 HOLTERMANN STREET CROWS NEST	Ground	W	50	46	50	44	51	46	50	44	-0.7	-2.0	-0.7	-1.9	60	55	NO	NO	NO	NO	NO
24.1	15830	50 HOLTERMANN STREET CROWS NEST	Ground	S	50	46	50	44	51	46	50	44	-0.8	-1.9	-0.6	-1.8	60	55	NO	NO	NO	NO	NO
24.1	15830	50 HOLTERMANN STREET CROWS NEST	Ground	E	51	46	50	44	51	46	50	44	-0.8	-2.1	-0.7	-2.0	60	55	NO	NO	NO	NO	NO
24.1	15833	57 HUNTINGTON STREET CROWS NEST	Ground	S	53	48	52	46	53	49	52	47	-1.1	-2.1	-0.9	-2.0	60	55	NO	NO	NO	NO	NO
24.1	15833	57 HUNTINGTON STREET CROWS NEST	Ground	E	52	48	51	46	53	48	52	46	-0.9	-2.2	-0.8	-2.1	60	55	NO	NO	NO	NO	NO
24.1	15833	57 HUNTINGTON STREET CROWS NEST	Ground	N	55	51	54	49	56	51	55	49	-1.0	-2.2	-0.8	-2.1	60	55	NO	NO	NO	NO	NO

NCA	Receiver ID	Address	Floor Level	Facade	Opening Year 2027				Design Year 2037				Increase (Do Smthng - Do Nothing)				NCG project road noise criteria		Do noise levels exceed the cumulative limit with project roads adding ≥2dB to the total noise levels?		Is the contribution from the road project Acute?		Consider further treatment?
					Do Nothing		Do Smthng		Do Nothing		Do Smthng		Opening Year 2027		Design Year 2037								
					Day	Night	Day	Night	Day	Night	Day	Night	Day	Night	Day	Night	Day	Night	Day	Night	$L_{Aeq,15hr} \geq 65dB$	$L_{Aeq,9hr} \geq 60dB$	
24.1	15834	55 HUNTINGTON STREET CROWS NEST	Ground	N	55	51	54	49	56	51	55	49	-0.9	-2.2	-0.8	-2.1	60	55	NO	NO	NO	NO	NO
24.1	15834	55 HUNTINGTON STREET CROWS NEST	Ground	W	52	48	51	45	52	48	52	46	-0.9	-2.3	-0.8	-2.1	60	55	NO	NO	NO	NO	NO
24.1	15834	55 HUNTINGTON STREET CROWS NEST	Ground	S	53	48	52	46	53	49	52	47	-1.0	-2.2	-1.0	-2.1	60	55	NO	NO	NO	NO	NO
24.1	15837	41 HUNTINGTON STREET CROWS NEST	Ground	N	55	50	54	48	55	51	54	48	-0.9	-2.3	-0.8	-2.2	60	55	NO	NO	NO	NO	NO
24.1	15837	41 HUNTINGTON STREET CROWS NEST	Ground	W	52	47	51	45	52	48	51	45	-0.9	-2.3	-0.8	-2.2	60	55	NO	NO	NO	NO	NO
24.1	15837	41 HUNTINGTON STREET CROWS NEST	Ground	S	52	48	51	45	52	48	51	46	-1.1	-2.3	-0.9	-2.2	60	55	NO	NO	NO	NO	NO
24.1	15837	41 HUNTINGTON STREET CROWS NEST	Ground	E	52	48	51	46	53	48	52	46	-0.9	-2.2	-0.7	-2.0	60	55	NO	NO	NO	NO	NO
24.1	15837	41 HUNTINGTON STREET CROWS NEST	Ground	S	51	47	50	45	52	47	51	45	-1.0	-2.1	-0.8	-2.0	60	55	NO	NO	NO	NO	NO
24.1	15837	41 HUNTINGTON STREET CROWS NEST	Ground	W	52	47	51	45	52	48	51	45	-0.9	-2.1	-0.8	-2.1	60	55	NO	NO	NO	NO	NO
24.1	15837	41 HUNTINGTON STREET CROWS NEST	Ground	S	53	48	52	46	53	49	52	47	-1.0	-2.2	-1.0	-2.1	60	55	NO	NO	NO	NO	NO
24.1	15837	41 HUNTINGTON STREET CROWS NEST	Ground	E	51	47	50	44	51	47	51	45	-0.9	-2.2	-0.7	-2.0	60	55	NO	NO	NO	NO	NO
24.1	15841	53A HUNTINGTON STREET CROWS NEST	Ground	N	55	51	54	49	56	51	55	49	-0.9	-2.3	-0.8	-2.1	60	55	NO	NO	NO	NO	NO
24.1	15841	53A HUNTINGTON STREET CROWS NEST	Ground	W	52	48	51	45	52	48	52	46	-0.9	-2.2	-0.7	-2.1	60	55	NO	NO	NO	NO	NO
24.1	15841	53A HUNTINGTON STREET CROWS NEST	Ground	S	53	48	52	46	53	49	53	47	-1.1	-2.1	-0.9	-2.0	60	55	NO	NO	NO	NO	NO
24.1	15841	53A HUNTINGTON STREET CROWS NEST	Ground	E	52	47	51	45	52	48	51	46	-0.9	-2.3	-0.7	-2.1	60	55	NO	NO	NO	NO	NO
24.1	15849	44 HOLTERMANN STREET CROWS NEST	Ground	N	52	47	51	45	52	48	51	46	-0.8	-2.0	-0.7	-2.0	60	55	NO	NO	NO	NO	NO
24.1	15849	44 HOLTERMANN STREET CROWS NEST	Ground	W	50	45	49	43	50	46	49	44	-0.8	-2.2	-0.6	-2.0	60	55	NO	NO	NO	NO	NO
24.1	15849	44 HOLTERMANN STREET CROWS NEST	Ground	S	51	46	50	44	51	46	51	45	-0.8	-1.8	-0.7	-1.7	60	55	NO	NO	NO	NO	NO
24.1	15850	48 HOLTERMANN STREET CROWS NEST	Ground	S	51	46	50	44	51	47	51	45	-0.8	-1.8	-0.6	-1.7	60	55	NO	NO	NO	NO	NO
24.1	15850	48 HOLTERMANN STREET CROWS NEST	Ground	E	50	46	49	44	50	46	50	44	-0.8	-1.9	-0.6	-1.8	60	55	NO	NO	NO	NO	NO
24.1	15850	48 HOLTERMANN STREET CROWS NEST	Ground	N	52	47	51	45	52	48	51	46	-0.9	-2.1	-0.8	-2.0	60	55	NO	NO	NO	NO	NO
24.1	15851	46 HOLTERMANN STREET CROWS NEST	Ground	N	52	47	51	45	52	47	51	45	-0.9	-2.1	-0.7	-2.0	60	55	NO	NO	NO	NO	NO
24.1	15851	46 HOLTERMANN STREET CROWS NEST	Ground	S	51	46	50	44	51	47	51	45	-0.7	-1.7	-0.7	-1.6	60	55	NO	NO	NO	NO	NO
24.1	15852	45 HUNTINGTON STREET CROWS NEST	Ground	N	55	51	54	48	55	51	55	49	-1.0	-2.3	-0.8	-2.2	60	55	NO	NO	NO	NO	NO
24.1	15852	45 HUNTINGTON STREET CROWS NEST	Ground	S	53	48	52	46	53	48	52	46	-1.1	-2.1	-0.9	-2.0	60	55	NO	NO	NO	NO	NO
24.1	15853	53 HUNTINGTON STREET CROWS NEST	Ground	S	52	48	51	46	53	48	52	46	-1.0	-2.1	-0.9	-2.0	60	55	NO	NO	NO	NO	NO
24.1	15853	53 HUNTINGTON STREET CROWS NEST	Ground	E	52	47	51	45	52	48	51	46	-0.9	-2.3	-0.8	-2.1	60	55	NO	NO	NO	NO	NO
24.1	15853	53 HUNTINGTON STREET CROWS NEST	Ground	N	55	51	54	49	56	51	55	49	-1.0	-2.3	-0.8	-2.2	60	55	NO	NO	NO	NO	NO
24.1	15854	47 HUNTINGTON STREET CROWS NEST	Ground	N	55	51	54	48	55	51	55	49	-1.0	-2.3	-0.8	-2.2	60	55	NO	NO	NO	NO	NO
24.1	15854	47 HUNTINGTON STREET CROWS NEST	Ground	S	52	47	51	45	52	48	52	46	-1.0	-2.1	-0.9	-2.0	60	55	NO	NO	NO	NO	NO
24.1	15855	51 HUNTINGTON STREET CROWS NEST	Ground	N	55	51	54	49	56	51	55	49	-1.0	-2.3	-0.8	-2.2	60	55	NO	NO	NO	NO	NO
24.1	15855	51 HUNTINGTON STREET CROWS NEST	Ground	S	53	48	52	46	53	48	52	46	-1.1	-2.1	-0.9	-2.0	60	55	NO	NO	NO	NO	NO
24.1	15856	49 HUNTINGTON STREET CROWS NEST	Ground	N	55	51	54	49	56	51	55	49	-0.9	-2.3	-0.8	-2.2	60	55	NO	NO	NO	NO	NO
24.1	15856	49 HUNTINGTON STREET CROWS NEST	Ground	S	53	48	52	46	53	49	52	47	-1.1	-2.2	-1.0	-2.1	60	55	NO	NO	NO	NO	NO
24.1	15857	43 HUNTINGTON STREET CROWS NEST	Ground	N	55	50	54	48	55	51	54	48	-1.0	-2.4	-0.8	-2.3	60	55	NO	NO	NO	NO	NO
24.1	15857	43 HUNTINGTON STREET CROWS NEST	Ground	W	52	48	51	45	52	48	52	46	-0.9	-2.3	-0.8	-2.2	60	55	NO	NO	NO	NO	NO
24.1	15857	43 HUNTINGTON STREET CROWS NEST	Ground	S	52	48	51	46	53	48	52	46	-1.1	-2.1	-0.9	-2.0	60	55	NO	NO	NO	NO	NO
24.1	15868	29 HUNTINGTON STREET CROWS NEST	Ground	W	52	47	51	45	52	47	51	45	-0.8	-2.0	-0.7	-1.9	60	55	NO	NO	NO	NO	NO
24.1	15868	29 HUNTINGTON STREET CROWS NEST	Ground	S	52	47	51	45	52	48	52	46	-0.9	-2.1	-0.8	-2.0	60	55	NO	NO	NO	NO	NO
24.1	15868	29 HUNTINGTON STREET CROWS NEST	Ground	E	52	47	51	45	52	48	51	45	-0.8	-2.2	-0.8	-2.1	60	55	NO	NO	NO	NO	NO
24.1	15868	29 HUNTINGTON STREET CROWS NEST	Ground	N	54	50	53	47	54	50	54	48	-0.9	-2.3	-0.8	-2.2	60	55	NO	NO	NO	NO	NO
24.1	15872	35 HUNTINGTON STREET CROWS NEST	Ground	N	55	51	54	48	55	51	55	49	-0.9	-2.3	-0.8	-2.1	60	55	NO	NO	NO	NO	NO
24.1	15872	35 HUNTINGTON STREET CROWS NEST	Ground	W	51	47	51	45	52	47	51	45	-0.9	-2.2	-0.7	-2.1	60	55	NO	NO	NO	NO	NO
24.1	15872	35 HUNTINGTON STREET CROWS NEST	Ground	S	52	47	51	45	52	48	51	45	-0.9	-2.2	-0.9	-2.1	60	55	NO	NO	NO	NO	NO
24.1	15872	35 HUNTINGTON STREET CROWS NEST	Ground	E	52	47	51	45	52	48	51	46	-0.9	-2.3	-0.8	-2.1	60	55	NO	NO	NO	NO	NO
24.1	15876	33 HUNTINGTON STREET CROWS NEST	Ground	E	52	48	51	46	53	48	52	46	-0.9	-2.2	-0.8	-2.1	60	55	NO	NO	NO	NO	NO
24.1	15876	33 HUNTINGTON STREET CROWS NEST	Ground	S	52	47	51	45	52	48	51	46	-0.9	-2.2	-0.8	-2.0	60	55	NO	NO	NO	NO	NO
24.1	15876	33 HUNTINGTON STREET CROWS NEST	Ground	E	51	47	50	45	51	47	51	45	-0.9	-2.2	-0.7	-2.1	60	55	NO	NO	NO	NO	NO
24.1	15876	33 HUNTINGTON STREET CROWS NEST	Ground	N	55	51	54	48	55	51	54	49	-0.9	-2.3	-0.8	-2.2	60	55	NO	NO	NO	NO	NO
24.1	15877	31 HUNTINGTON STREET CROWS NEST	Ground	N	55	50	54	48	55	51	54	48	-0.9	-2.2	-0.7	-2.1	60	55	NO	NO	NO	NO	NO
24.1	15877	31 HUNTINGTON STREET CROWS NEST	Ground	W	52	47	51	45	52	48	51	46	-0.9	-2.3	-0.7	-2.1	60	55	NO	NO	NO	NO	NO
24.1	15877	31 HUNTINGTON STREET CROWS NEST	Ground	S	52	47	51	45	52	48	52	46	-1.0	-2.1	-0.8	-2.0	60	55	NO	NO	NO	NO	NO
24.1	15878	36 HOLTERMANN STREET CROWS NEST	Ground	N	53	48	52	46	53	49	53	47	-0.8	-2.1	-0.6	-2.0	60	55	NO	NO	NO	NO	NO
24.1	15878	36 HOLTERMANN STREET CROWS NEST	Ground	W	48	44	48	42	49	44	48	43	-0.6	-2.1	-0.6	-1.9	60	55	NO	NO	NO	NO	NO
24.1	15878	36 HOLTERMANN STREET CROWS NEST	Ground	S	49	44	48	42	49	44	49	43	-0.8	-1.3	-0.6	-1.3	60	55	NO	NO	NO	NO	NO
24.1	15878	36 HOLTERMANN STREET CROWS NEST	First	N	55	50	54	48	55	51	55	49	-0.8	-2.1	-0.6	-2.1	60	55	NO	NO	NO	NO	NO
24.1	15878	36 HOLTERMANN STREET CROWS NEST	First	W	52	48	51	46	52	48	52	46	-0.8	-2.1	-0.6	-2.0	60	55	NO	NO	NO	NO	NO
24.1	15878	36 HOLTERMANN STREET CROWS NEST	First	S	51	46	51	45	52	47	51	45	-0.7	-1.5	-0.7	-1.4	60	55	NO	NO	NO	NO	NO
24.1	15879	38 HOLTERMANN STREET CROWS NEST	Ground	N	53	49	52	47	53	49	53	47	-0.7	-2.0	-0.5	-1.9	60	55	NO	NO	NO	NO	NO
24.1	15879	38 HOLTERMANN STREET CROWS NEST	Ground	S	50	45	50	44	51	46	50	44	-0.8	-1.6	-0.6	-1.6	60	55	NO	NO	NO	NO	NO
24.1	15880	42 HOLTERMANN STREET CROWS NEST	Ground	N	51	47	50	44	51	47	51	45	-0.9	-2.3	-0.7	-2.1	60	55	NO	NO	NO	NO	NO
24.1	15880	42 HOLTERMANN STREET CROWS NEST	Ground	E	52	47	51	45	52	48	51	46	-0.9	-2.2	-0.7	-2.1	60	55	NO	NO	NO	NO	NO

NCA	Receiver ID	Address	Floor Level	Facade	Opening Year 2027				Design Year 2037				Increase (Do Smthng - Do Nothing)				NCG project road noise criteria		Do noise levels exceed the cumulative limit with project roads adding ≥2dB to the total noise levels?		Is the contribution from the road project Acute?		Consider further treatment?
					Do Nothing		Do Smthng		Do Nothing		Do Smthng		Opening Year 2027		Design Year 2037								
					Day	Night	Day	Night	Day	Night	Day	Night	Day	Night	Day	Night	Day	Night	Day	Night	$L_{Aeq,15hr}$ ≥ 65dB	$L_{Aeq,9hr}$ ≥ 60dB	
24.1	15880	42 HOLTERMANN STREET CROWS NEST	Ground	N	52	47	51	45	52	48	52	46	-0.8	-2.0	-0.7	-2.0	60	55	NO	NO	NO	NO	NO
24.1	15880	42 HOLTERMANN STREET CROWS NEST	Ground	S	49	44	48	43	50	44	49	43	-0.8	-1.4	-0.6	-1.4	60	55	NO	NO	NO	NO	NO
24.1	15880	42 HOLTERMANN STREET CROWS NEST	Ground	E	49	45	48	43	49	45	49	43	-0.7	-2.1	-0.6	-2.0	60	55	NO	NO	NO	NO	NO
24.1	15880	42 HOLTERMANN STREET CROWS NEST	First	N	55	50	54	48	55	51	54	49	-1.0	-2.3	-0.8	-2.2	60	55	NO	NO	NO	NO	NO
24.1	15880	42 HOLTERMANN STREET CROWS NEST	First	E	55	51	54	48	56	51	55	49	-1.0	-2.3	-0.9	-2.2	60	55	NO	NO	NO	NO	NO
24.1	15880	42 HOLTERMANN STREET CROWS NEST	First	N	56	51	55	49	56	52	56	50	-0.9	-2.1	-0.7	-2.1	60	55	NO	NO	NO	NO	NO
24.1	15880	42 HOLTERMANN STREET CROWS NEST	First	S	51	46	51	45	52	47	51	45	-0.7	-1.6	-0.7	-1.5	60	55	NO	NO	NO	NO	NO
24.1	15880	42 HOLTERMANN STREET CROWS NEST	First	E	54	49	53	47	54	50	53	48	-0.9	-2.1	-0.8	-2.0	60	55	NO	NO	NO	NO	NO
24.1	15881	40 HOLTERMANN STREET CROWS NEST	Ground	N	52	48	52	46	53	48	52	47	-0.7	-2.0	-0.5	-1.9	60	55	NO	NO	NO	NO	NO
24.1	15881	40 HOLTERMANN STREET CROWS NEST	Ground	S	50	45	50	44	51	46	50	44	-0.8	-1.6	-0.6	-1.5	60	55	NO	NO	NO	NO	NO
24.1	15882	32 HOLTERMANN STREET CROWS NEST	Ground	N	53	48	52	46	53	49	52	47	-0.8	-2.1	-0.6	-2.0	60	55	NO	NO	NO	NO	NO
24.1	15882	32 HOLTERMANN STREET CROWS NEST	Ground	W	49	44	48	43	49	45	49	43	-0.7	-1.9	-0.5	-1.7	60	55	NO	NO	NO	NO	NO
24.1	15882	32 HOLTERMANN STREET CROWS NEST	Ground	S	49	43	48	42	49	44	49	43	-0.7	-1.2	-0.6	-1.1	60	55	NO	NO	NO	NO	NO
24.1	15882	32 HOLTERMANN STREET CROWS NEST	First	N	55	51	55	49	56	51	55	49	-0.9	-2.2	-0.8	-2.1	60	55	NO	NO	NO	NO	NO
24.1	15882	32 HOLTERMANN STREET CROWS NEST	First	W	53	49	53	47	54	49	53	47	-0.9	-1.8	-0.7	-1.8	60	55	NO	NO	NO	NO	NO
24.1	15882	32 HOLTERMANN STREET CROWS NEST	First	S	51	46	51	45	52	47	51	45	-0.7	-1.4	-0.6	-1.4	60	55	NO	NO	NO	NO	NO
24.1	15883	34 HOLTERMANN STREET CROWS NEST	Ground	S	49	44	48	42	49	44	49	43	-0.7	-1.3	-0.7	-1.3	60	55	NO	NO	NO	NO	NO
24.1	15883	34 HOLTERMANN STREET CROWS NEST	Ground	E	48	44	47	42	48	44	48	42	-0.8	-2.1	-0.6	-2.0	60	55	NO	NO	NO	NO	NO
24.1	15883	34 HOLTERMANN STREET CROWS NEST	Ground	N	53	49	52	46	53	49	53	47	-0.8	-2.1	-0.6	-2.0	60	55	NO	NO	NO	NO	NO
24.1	15883	34 HOLTERMANN STREET CROWS NEST	First	S	51	46	51	45	52	47	51	45	-0.8	-1.5	-0.6	-1.4	60	55	NO	NO	NO	NO	NO
24.1	15883	34 HOLTERMANN STREET CROWS NEST	First	E	52	48	51	45	52	48	52	46	-0.9	-2.2	-0.7	-2.2	60	55	NO	NO	NO	NO	NO
24.1	15883	34 HOLTERMANN STREET CROWS NEST	First	N	56	51	55	49	56	51	55	49	-1.0	-2.1	-0.8	-2.0	60	55	NO	NO	NO	NO	NO
24.1	15889	30A HOLTERMANN STREET CROWS NEST	Ground	S	50	45	50	44	51	46	50	44	-0.7	-1.3	-0.6	-1.3	60	55	NO	NO	NO	NO	NO
24.1	15889	30A HOLTERMANN STREET CROWS NEST	Ground	E	49	44	48	43	49	45	49	43	-0.7	-1.8	-0.6	-1.7	60	55	NO	NO	NO	NO	NO
24.1	15889	30A HOLTERMANN STREET CROWS NEST	Ground	N	52	48	52	46	53	48	52	46	-0.7	-2.1	-0.6	-2.0	60	55	NO	NO	NO	NO	NO
24.1	15890	30 HOLTERMANN STREET CROWS NEST	Ground	N	52	47	51	45	52	48	52	46	-0.8	-2.0	-0.6	-2.0	60	55	NO	NO	NO	NO	NO
24.1	15890	30 HOLTERMANN STREET CROWS NEST	Ground	S	51	45	50	44	51	46	50	44	-0.7	-1.5	-0.6	-1.4	60	55	NO	NO	NO	NO	NO
24.1	15891	20 HOLTERMANN STREET CROWS NEST	Ground	N	52	47	51	45	52	48	51	46	-0.8	-2.1	-0.7	-2.0	60	55	NO	NO	NO	NO	NO
24.1	15891	20 HOLTERMANN STREET CROWS NEST	Ground	S	51	45	50	44	51	45	50	44	-0.8	-0.8	-0.6	-0.9	60	55	NO	NO	NO	NO	NO
24.1	15891	20 HOLTERMANN STREET CROWS NEST	First	N	54	49	53	47	54	49	53	48	-0.7	-2.0	-0.6	-1.9	60	55	NO	NO	NO	NO	NO
24.1	15891	20 HOLTERMANN STREET CROWS NEST	First	S	53	47	52	46	53	47	52	46	-0.7	-1.1	-0.7	-1.1	60	55	NO	NO	NO	NO	NO
24.1	15892	24 HOLTERMANN STREET CROWS NEST	Ground	S	51	46	51	45	52	46	51	45	-0.7	-1.4	-0.7	-1.3	60	55	NO	NO	NO	NO	NO
24.1	15892	24 HOLTERMANN STREET CROWS NEST	Ground	E	50	45	49	43	50	46	50	44	-0.7	-1.9	-0.5	-1.8	60	55	NO	NO	NO	NO	NO
24.1	15892	24 HOLTERMANN STREET CROWS NEST	Ground	N	52	48	51	46	52	48	52	46	-0.7	-2.0	-0.6	-1.9	60	55	NO	NO	NO	NO	NO
24.1	15893	22 HOLTERMANN STREET CROWS NEST	Ground	E	49	45	48	43	49	45	49	43	-0.7	-2.0	-0.5	-1.9	60	55	NO	NO	NO	NO	NO
24.1	15893	22 HOLTERMANN STREET CROWS NEST	Ground	N	52	47	51	45	52	48	51	46	-0.7	-2.1	-0.7	-2.0	60	55	NO	NO	NO	NO	NO
24.1	15893	22 HOLTERMANN STREET CROWS NEST	Ground	S	50	45	50	44	51	45	50	44	-0.8	-1.0	-0.7	-1.0	60	55	NO	NO	NO	NO	NO
24.1	15893	22 HOLTERMANN STREET CROWS NEST	First	E	53	49	53	47	54	49	53	47	-0.8	-2.0	-0.6	-2.0	60	55	NO	NO	NO	NO	NO
24.1	15893	22 HOLTERMANN STREET CROWS NEST	First	N	54	49	53	47	54	50	53	48	-0.7	-2.1	-0.5	-1.9	60	55	NO	NO	NO	NO	NO
24.1	15893	22 HOLTERMANN STREET CROWS NEST	First	S	52	47	52	46	53	47	52	46	-0.8	-1.2	-0.7	-1.2	60	55	NO	NO	NO	NO	NO
24.1	15894	16 HOLTERMANN STREET CROWS NEST	Ground	E	51	46	50	44	51	47	51	45	-0.6	-2.1	-0.5	-1.9	60	55	NO	NO	NO	NO	NO
24.1	15894	16 HOLTERMANN STREET CROWS NEST	Ground	N	53	49	52	47	54	49	53	47	-0.9	-2.1	-0.9	-2.0	60	55	NO	NO	NO	NO	NO
24.1	15894	16 HOLTERMANN STREET CROWS NEST	Ground	W	51	46	50	44	51	46	50	45	-1.0	-1.8	-0.9	-1.7	60	55	NO	NO	NO	NO	NO
24.1	15894	16 HOLTERMANN STREET CROWS NEST	Ground	S	51	45	51	45	52	46	51	45	-0.8	-0.6	-0.7	-0.8	60	55	NO	NO	NO	NO	NO
24.1	15894	16 HOLTERMANN STREET CROWS NEST	First	E	53	49	52	47	53	49	53	47	-0.7	-2.0	-0.5	-1.9	60	55	NO	NO	NO	NO	NO
24.1	15894	16 HOLTERMANN STREET CROWS NEST	First	N	55	50	54	48	55	51	54	49	-1.0	-2.1	-0.9	-2.0	60	55	NO	NO	NO	NO	NO
24.1	15894	16 HOLTERMANN STREET CROWS NEST	First	W	53	48	52	47	54	49	53	47	-1.0	-1.8	-0.9	-1.9	60	55	NO	NO	NO	NO	NO
24.1	15894	16 HOLTERMANN STREET CROWS NEST	First	S	53	47	53	47	54	48	53	47	-0.7	-0.9	-0.7	-0.9	60	55	NO	NO	NO	NO	NO
24.1	15895	18 HOLTERMANN STREET CROWS NEST	Ground	N	51	46	50	44	51	47	51	45	-0.6	-1.9	-0.4	-1.8	60	55	NO	NO	NO	NO	NO
24.1	15895	18 HOLTERMANN STREET CROWS NEST	Ground	W	49	45	48	43	50	45	49	43	-0.8	-2.1	-0.6	-2.0	60	55	NO	NO	NO	NO	NO
24.1	15895	18 HOLTERMANN STREET CROWS NEST	Ground	S	51	45	50	44	51	45	51	45	-0.7	-0.8	-0.7	-0.8	60	55	NO	NO	NO	NO	NO
24.1	15895	18 HOLTERMANN STREET CROWS NEST	First	N	53	49	52	47	53	49	53	47	-0.7	-1.9	-0.6	-1.9	60	55	NO	NO	NO	NO	NO
24.1	15895	18 HOLTERMANN STREET CROWS NEST	First	W	52	48	51	46	52	48	52	46	-0.8	-2.2	-0.6	-2.0	60	55	NO	NO	NO	NO	NO
24.1	15895	18 HOLTERMANN STREET CROWS NEST	First	S	53	47	52	46	53	48	53	47	-0.7	-1.0	-0.7	-1.0	60	55	NO	NO	NO	NO	NO
24.1	15897	17 HUNTINGTON STREET CROWS NEST	Ground	N	53	49	52	46	53	49	53	47	-1.0	-2.2	-0.8	-2.2	60	55	NO	NO	NO	NO	NO
24.1	15897	17 HUNTINGTON STREET CROWS NEST	Ground	S	51	47	50	45	52	47	51	45	-0.9	-2.1	-0.8	-1.9	60	55	NO	NO	NO	NO	NO
24.1	15897	17 HUNTINGTON STREET CROWS NEST	Ground	E	53	49	52	47	54	49	53	47	-1.0	-2.2	-0.8	-2.1	60	55	NO	NO	NO	NO	NO
24.1	15897	17 HUNTINGTON STREET CROWS NEST	Ground	N	53	48	52	46	53	49	52	47	-1.0	-2.3	-0.8	-2.2	60	55	NO	NO	NO	NO	NO
24.1	15897	17 HUNTINGTON STREET CROWS NEST	Ground	E	52	48	51	46	53	48	52	46	-0.9	-2.2	-0.7	-2.0	60	55	NO	NO	NO	NO	NO
24.1	15897	17 HUNTINGTON STREET CROWS NEST	Ground	S	52	47	51	45	52	48	52	46	-1.0	-2.1	-0.8	-2.0	60	55	NO	NO	NO	NO	NO
24.1	15897	17 HUNTINGTON STREET CROWS NEST	Ground	E	51	47	50	45	51	47	51	45	-0.8	-2.0	-0.6	-1.8	60	55	NO	NO	NO	NO	NO
24.1	15898	15 HUNTINGTON STREET CROWS NEST	Ground	N	54	49	53	47	54	50	53	47	-0.9	-2.3	-0.8	-2.2	60	55	NO	NO	NO	NO	NO

NCA	Receiver ID	Address	Floor Level	Facade	Opening Year 2027				Design Year 2037				Increase (Do Smthng - Do Nothing)				NCG project road noise criteria		Do noise levels exceed the cumulative limit with project roads adding ≥2dB to the total noise levels?		Is the contribution from the road project Acute?		Consider further treatment?
					Do Nothing		Do Smthng		Do Nothing		Do Smthng		Opening Year 2027		Design Year 2037								
					Day	Night	Day	Night	Day	Night	Day	Night	Day	Night	Day	Night	Day	Night	Day	Night	$L_{Aeq,15hr}$ ≥ 65dB	$L_{Aeq,9hr}$ ≥ 60dB	
24.1	15898	15 HUNTINGTON STREET CROWS NEST	Ground	W	52	47	51	45	52	48	51	46	-0.8	-2.1	-0.6	-1.9	60	55	NO	NO	NO	NO	NO
24.1	15898	15 HUNTINGTON STREET CROWS NEST	Ground	S	51	47	50	45	52	47	51	45	-0.9	-2.0	-0.7	-1.9	60	55	NO	NO	NO	NO	NO
24.1	15902	26 HOLTERMANN STREET CROWS NEST	Ground	N	52	47	51	45	52	48	52	46	-0.8	-2.1	-0.6	-1.9	60	55	NO	NO	NO	NO	NO
24.1	15902	26 HOLTERMANN STREET CROWS NEST	Ground	W	50	45	49	43	50	46	49	44	-0.7	-2.0	-0.6	-1.9	60	55	NO	NO	NO	NO	NO
24.1	15902	26 HOLTERMANN STREET CROWS NEST	Ground	S	51	46	50	44	51	46	51	45	-0.8	-1.4	-0.6	-1.3	60	55	NO	NO	NO	NO	NO
24.1	15903	28 HOLTERMANN STREET CROWS NEST	Ground	S	51	46	50	44	51	46	51	45	-0.8	-1.4	-0.6	-1.4	60	55	NO	NO	NO	NO	NO
24.1	15903	28 HOLTERMANN STREET CROWS NEST	Ground	N	52	48	51	46	53	48	52	46	-0.8	-2.1	-0.6	-2.0	60	55	NO	NO	NO	NO	NO
24.1	15904	42A HOLTERMANN STREET CROWS NEST	Ground	N	53	48	52	46	53	49	52	47	-0.7	-2.1	-0.7	-1.9	60	55	NO	NO	NO	NO	NO
24.1	15904	42A HOLTERMANN STREET CROWS NEST	Ground	S	50	45	49	43	50	45	50	44	-0.7	-1.5	-0.6	-1.4	60	55	NO	NO	NO	NO	NO
24.1	15911	27 HUNTINGTON STREET CROWS NEST	Ground	E	54	50	53	47	54	50	54	48	-1.0	-2.3	-0.8	-2.1	60	55	NO	NO	NO	NO	NO
24.1	15911	27 HUNTINGTON STREET CROWS NEST	Ground	N	54	50	53	48	55	50	54	48	-0.9	-2.2	-0.7	-2.1	60	55	NO	NO	NO	NO	NO
24.1	15911	27 HUNTINGTON STREET CROWS NEST	Ground	W	51	47	50	45	52	47	51	45	-0.8	-2.2	-0.8	-2.1	60	55	NO	NO	NO	NO	NO
24.1	15911	27 HUNTINGTON STREET CROWS NEST	Ground	S	52	47	51	45	52	48	51	46	-0.9	-2.1	-0.7	-2.0	60	55	NO	NO	NO	NO	NO
24.1	15916	240 WEST STREET CROWS NEST	Ground	N	52	47	52	46	53	47	52	46	-0.7	-1.3	-0.7	-1.3	60	55	NO	NO	NO	NO	NO
24.1	15916	240 WEST STREET CROWS NEST	Ground	W	50	46	50	44	51	46	50	44	-0.8	-2.1	-0.7	-2.0	60	55	NO	NO	NO	NO	NO
24.1	15916	240 WEST STREET CROWS NEST	Ground	S	58	52	58	52	59	53	58	52	-0.6	-0.6	-0.7	-0.8	60	55	NO	NO	NO	NO	NO
24.1	15916	240 WEST STREET CROWS NEST	Ground	E	66	59	65	59	66	60	66	59	-0.4	-0.3	-0.6	-0.5	60	55	NO	NO	NO	NO	NO
24.1	15916	240 WEST STREET CROWS NEST	First	N	55	50	54	48	55	50	54	49	-0.8	-1.6	-0.7	-1.6	60	55	NO	NO	NO	NO	NO
24.1	15916	240 WEST STREET CROWS NEST	First	W	54	50	53	48	55	50	54	48	-0.9	-2.3	-0.8	-2.1	60	55	NO	NO	NO	NO	NO
24.1	15916	240 WEST STREET CROWS NEST	First	S	60	54	59	53	60	54	60	54	-0.7	-0.7	-0.7	-0.9	60	55	NO	NO	NO	NO	NO
24.1	15916	240 WEST STREET CROWS NEST	First	E	66	60	66	60	67	60	66	60	-0.5	-0.3	-0.5	-0.5	60	55	NO	NO	NO	NO	NO
24.1	15921	11B HUNTINGTON STREET CROWS NEST	Ground	N	54	49	53	47	54	50	53	48	-0.8	-2.2	-0.7	-2.0	60	55	NO	NO	NO	NO	NO
24.1	15921	11B HUNTINGTON STREET CROWS NEST	Ground	W	51	47	51	45	52	47	51	45	-0.8	-2.1	-0.6	-1.9	60	55	NO	NO	NO	NO	NO
24.1	15921	11B HUNTINGTON STREET CROWS NEST	Ground	S	51	46	50	44	51	47	51	45	-0.8	-1.9	-0.7	-1.9	60	55	NO	NO	NO	NO	NO
24.1	15921	11B HUNTINGTON STREET CROWS NEST	Ground	E	53	48	52	46	53	48	52	46	-0.9	-2.2	-0.8	-2.1	60	55	NO	NO	NO	NO	NO
24.1	15924	66 HOLTERMANN STREET CROWS NEST	Ground	E	53	49	52	47	54	49	53	47	-0.9	-2.2	-0.7	-2.1	60	55	NO	NO	NO	NO	NO
24.1	15924	66 HOLTERMANN STREET CROWS NEST	Ground	N	54	50	53	48	55	50	54	48	-0.9	-2.2	-0.7	-2.1	60	55	NO	NO	NO	NO	NO
24.1	15924	66 HOLTERMANN STREET CROWS NEST	Ground	W	52	48	52	46	53	48	52	46	-0.8	-2.1	-0.6	-2.0	60	55	NO	NO	NO	NO	NO
24.1	15924	66 HOLTERMANN STREET CROWS NEST	Ground	S	52	47	51	45	52	48	52	46	-0.9	-2.0	-0.8	-2.0	60	55	NO	NO	NO	NO	NO
24.1	15930	9A HUNTINGTON STREET CROWS NEST	Ground	N	53	48	52	46	53	49	52	47	-0.8	-2.2	-0.7	-2.0	60	55	NO	NO	NO	NO	NO
24.1	15930	9A HUNTINGTON STREET CROWS NEST	Ground	S	49	44	49	43	50	45	49	43	-0.8	-1.7	-0.7	-1.6	60	55	NO	NO	NO	NO	NO
24.1	15930	9A HUNTINGTON STREET CROWS NEST	First	N	55	50	54	48	55	51	54	49	-0.8	-2.1	-0.6	-1.9	60	55	NO	NO	NO	NO	NO
24.1	15930	9A HUNTINGTON STREET CROWS NEST	First	S	52	47	51	45	52	47	51	46	-0.8	-1.9	-0.7	-1.7	60	55	NO	NO	NO	NO	NO
24.1	15931	9 HUNTINGTON STREET CROWS NEST	Ground	N	53	49	52	47	54	49	53	47	-0.8	-2.2	-0.7	-2.0	60	55	NO	NO	NO	NO	NO
24.1	15931	9 HUNTINGTON STREET CROWS NEST	Ground	S	49	44	48	42	49	45	49	43	-0.8	-1.7	-0.7	-1.6	60	55	NO	NO	NO	NO	NO
24.1	15931	9 HUNTINGTON STREET CROWS NEST	First	N	56	51	55	49	56	52	55	50	-0.9	-2.3	-0.7	-2.2	60	55	NO	NO	NO	NO	NO
24.1	15931	9 HUNTINGTON STREET CROWS NEST	First	S	51	47	51	45	52	47	51	45	-0.8	-1.9	-0.7	-1.8	60	55	NO	NO	NO	NO	NO
24.1	15932	9B HUNTINGTON STREET CROWS NEST	Ground	S	51	46	50	44	51	47	51	45	-0.8	-2.0	-0.6	-1.9	60	55	NO	NO	NO	NO	NO
24.1	15932	9B HUNTINGTON STREET CROWS NEST	Ground	N	53	48	52	46	53	48	52	46	-0.9	-2.2	-0.7	-2.0	60	55	NO	NO	NO	NO	NO
24.1	15940	5 HUNTINGTON STREET CROWS NEST	Ground	N	54	50	53	47	54	50	54	48	-0.9	-2.1	-0.7	-1.9	60	55	NO	NO	NO	NO	NO
24.1	15940	5 HUNTINGTON STREET CROWS NEST	Ground	S	48	43	47	41	48	43	48	42	-0.7	-1.6	-0.5	-1.5	60	55	NO	NO	NO	NO	NO
24.1	15940	5 HUNTINGTON STREET CROWS NEST	First	N	56	52	55	50	57	52	56	50	-1.0	-2.3	-0.8	-2.1	60	55	NO	NO	NO	NO	NO
24.1	15940	5 HUNTINGTON STREET CROWS NEST	First	S	51	46	50	44	51	47	51	45	-0.8	-1.9	-0.6	-1.8	60	55	NO	NO	NO	NO	NO
24.1	15941	7 HUNTINGTON STREET CROWS NEST	Ground	S	48	43	47	41	48	43	48	42	-0.6	-1.5	-0.4	-1.4	60	55	NO	NO	NO	NO	NO
24.1	15941	7 HUNTINGTON STREET CROWS NEST	Ground	N	54	49	53	47	54	50	53	48	-0.8	-2.1	-0.6	-2.0	60	55	NO	NO	NO	NO	NO
24.1	15941	7 HUNTINGTON STREET CROWS NEST	First	S	51	46	50	44	51	46	51	45	-0.7	-1.8	-0.5	-1.7	60	55	NO	NO	NO	NO	NO
24.1	15941	7 HUNTINGTON STREET CROWS NEST	First	N	56	52	55	50	57	52	56	50	-1.0	-2.2	-0.8	-2.1	60	55	NO	NO	NO	NO	NO
24.1	15942	3 HUNTINGTON STREET CROWS NEST	Ground	N	54	49	53	47	54	50	53	48	-0.7	-2.1	-0.6	-1.9	60	55	NO	NO	NO	NO	NO
24.1	15942	3 HUNTINGTON STREET CROWS NEST	Ground	S	48	43	47	42	49	44	48	42	-0.7	-1.7	-0.6	-1.6	60	55	NO	NO	NO	NO	NO
24.1	15942	3 HUNTINGTON STREET CROWS NEST	First	N	56	52	55	50	57	52	56	50	-0.9	-2.2	-0.8	-2.1	60	55	NO	NO	NO	NO	NO
24.1	15942	3 HUNTINGTON STREET CROWS NEST	First	S	51	46	50	45	51	47	51	45	-0.8	-1.8	-0.6	-1.7	60	55	NO	NO	NO	NO	NO
24.1	15945	11 HUNTINGTON STREET CROWS NEST	Ground	N	53	49	53	47	54	49	53	47	-0.8	-2.2	-0.7	-2.0	60	55	NO	NO	NO	NO	NO
24.1	15945	11 HUNTINGTON STREET CROWS NEST	Ground	S	51	46	50	44	51	47	51	45	-0.8	-2.0	-0.6	-1.9	60	55	NO	NO	NO	NO	NO
24.1	15945	11 HUNTINGTON STREET CROWS NEST	Ground	E	52	47	51	45	52	48	51	46	-0.9	-2.2	-0.7	-2.1	60	55	NO	NO	NO	NO	NO
24.1	15948	42 HOLTERMANN STREET CROWS NEST	Ground	N	56	51	55	49	56	52	55	49	-1.0	-2.3	-0.9	-2.1	60	55	NO	NO	NO	NO	NO
24.1	15948	42 HOLTERMANN STREET CROWS NEST	Ground	W	52	47	51	45	52	47	51	46	-0.7	-2.0	-0.5	-1.8	60	55	NO	NO	NO	NO	NO
24.1	15948	42 HOLTERMANN STREET CROWS NEST	Ground	S	50	45	49	44	50	46	50	44	-0.7	-1.9	-0.6	-1.8	60	55	NO	NO	NO	NO	NO
24.1	15952	56 HUNTINGTON STREET CROWS NEST	Ground	N	58	54	57	51	59	54	58	52	-0.9	-2.2	-0.8	-2.0	60	55	NO	NO	NO	NO	NO
24.1	15952	56 HUNTINGTON STREET CROWS NEST	Ground	W	52	48	51	46	53	48	52	46	-0.9	-2.4	-0.7	-2.3	60	55	NO	NO	NO	NO	NO
24.1	15952	56 HUNTINGTON STREET CROWS NEST	Ground	SW	53	48	52	46	53	48	52	46	-1.0	-1.7	-0.9	-1.6	60	55	NO	NO	NO	NO	NO
24.1	15952	56 HUNTINGTON STREET CROWS NEST	Ground	S	53	48	52	46	54	48	53	47	-1.0	-1.6	-0.9	-1.6	60	55	NO	NO	NO	NO	NO
24.1	15952	56 HUNTINGTON STREET CROWS NEST	Ground	E	55	50	54	48	55	51	54	49	-0.9	-2.2	-0.8	-2.2	60	55	NO	NO	NO	NO	NO

NCA	Receiver ID	Address	Floor Level	Facade	Opening Year 2027				Design Year 2037				Increase (Do Smthng - Do Nothing)				NCG project road noise criteria		Do noise levels exceed the cumulative limit with project roads adding ≥2dB to the total noise levels?		Is the contribution from the road project Acute?		Consider further treatment?
					Do Nothing		Do Smthng		Do Nothing		Do Smthng		Opening Year 2027		Design Year 2037								
					Day	Night	Day	Night	Day	Night	Day	Night	Day	Night	Day	Night	Day	Night	Day	Night	$L_{Aeq,15hr}$ ≥ 65dB	$L_{Aeq,9hr}$ ≥ 60dB	
24.1	15952	56 HUNTINGTON STREET CROWS NEST	First	N	60	55	59	53	60	55	59	53	-1.0	-2.2	-0.8	-2.0	60	55	NO	NO	NO	NO	NO
24.1	15952	56 HUNTINGTON STREET CROWS NEST	First	W	55	50	54	48	55	51	54	49	-0.9	-2.4	-0.8	-2.3	60	55	NO	NO	NO	NO	NO
24.1	15952	56 HUNTINGTON STREET CROWS NEST	First	SW	55	50	54	48	55	51	55	49	-1.0	-1.9	-0.9	-1.9	60	55	NO	NO	NO	NO	NO
24.1	15952	56 HUNTINGTON STREET CROWS NEST	First	S	56	51	55	49	56	51	55	49	-1.0	-1.9	-0.9	-1.8	60	55	NO	NO	NO	NO	NO
24.1	15952	56 HUNTINGTON STREET CROWS NEST	First	E	57	53	56	50	58	53	57	51	-1.0	-2.2	-0.9	-2.1	60	55	NO	NO	NO	NO	NO
24.1	15953	1 HUNTINGTON STREET CROWS NEST	Ground	N	48	43	47	41	48	43	48	42	-0.8	-1.8	-0.6	-1.7	60	55	NO	NO	NO	NO	NO
24.1	15953	1 HUNTINGTON STREET CROWS NEST	Ground	W	49	45	49	43	50	45	49	43	-0.7	-1.8	-0.6	-1.7	60	55	NO	NO	NO	NO	NO
24.1	15953	1 HUNTINGTON STREET CROWS NEST	Ground	S	50	45	49	43	50	45	49	44	-0.8	-1.9	-0.6	-1.8	60	55	NO	NO	NO	NO	NO
24.1	15953	1 HUNTINGTON STREET CROWS NEST	Ground	E	49	45	49	43	50	45	49	43	-0.8	-2.0	-0.7	-1.8	60	55	NO	NO	NO	NO	NO
24.1	15960	54 HUNTINGTON STREET CROWS NEST	Ground	N	58	54	58	52	59	54	58	52	-0.9	-2.1	-0.7	-2.0	60	55	NO	NO	NO	NO	NO
24.1	15960	54 HUNTINGTON STREET CROWS NEST	Ground	W	52	48	51	46	53	48	52	46	-0.9	-2.4	-0.8	-2.3	60	55	NO	NO	NO	NO	NO
24.1	15960	54 HUNTINGTON STREET CROWS NEST	Ground	S	53	48	52	46	53	48	52	46	-1.1	-1.8	-1.0	-1.8	60	55	NO	NO	NO	NO	NO
24.1	15960	54 HUNTINGTON STREET CROWS NEST	Ground	E	53	48	52	46	53	49	52	47	-0.9	-2.5	-0.7	-2.3	60	55	NO	NO	NO	NO	NO
24.1	15960	54 HUNTINGTON STREET CROWS NEST	First	N	60	55	59	53	60	56	59	54	-0.9	-2.0	-0.8	-2.0	60	55	NO	NO	NO	NO	NO
24.1	15960	54 HUNTINGTON STREET CROWS NEST	First	W	55	50	54	48	55	51	54	49	-0.9	-2.4	-0.8	-2.3	60	55	NO	NO	NO	NO	NO
24.1	15960	54 HUNTINGTON STREET CROWS NEST	First	S	55	50	54	48	56	51	55	49	-1.1	-1.9	-1.0	-2.0	60	55	NO	NO	NO	NO	NO
24.1	15960	54 HUNTINGTON STREET CROWS NEST	First	E	55	51	54	49	56	51	55	49	-0.9	-2.4	-0.8	-2.2	60	55	NO	NO	NO	NO	NO
24.1	15969	52 HUNTINGTON STREET CROWS NEST	Ground	N	58	54	57	52	59	54	58	52	-0.9	-2.2	-0.8	-2.0	60	55	NO	NO	NO	NO	NO
24.1	15969	52 HUNTINGTON STREET CROWS NEST	Ground	W	52	48	51	46	53	48	52	46	-0.9	-2.4	-0.8	-2.2	60	55	NO	NO	NO	NO	NO
24.1	15969	52 HUNTINGTON STREET CROWS NEST	Ground	S	53	48	52	46	53	48	52	46	-1.1	-1.8	-1.0	-1.9	60	55	NO	NO	NO	NO	NO
24.1	15969	52 HUNTINGTON STREET CROWS NEST	Ground	E	52	48	51	46	53	48	52	46	-0.9	-2.4	-0.8	-2.3	60	55	NO	NO	NO	NO	NO
24.1	15969	52 HUNTINGTON STREET CROWS NEST	First	N	60	55	59	53	60	55	59	53	-0.9	-2.1	-0.7	-2.0	60	55	NO	NO	NO	NO	NO
24.1	15969	52 HUNTINGTON STREET CROWS NEST	First	W	55	51	54	48	55	51	54	49	-1.0	-2.4	-0.8	-2.3	60	55	NO	NO	NO	NO	NO
24.1	15969	52 HUNTINGTON STREET CROWS NEST	First	S	55	50	54	48	55	51	54	49	-1.1	-2.0	-1.0	-2.0	60	55	NO	NO	NO	NO	NO
24.1	15969	52 HUNTINGTON STREET CROWS NEST	First	E	55	51	54	48	55	51	55	49	-1.0	-2.4	-0.8	-2.2	60	55	NO	NO	NO	NO	NO
24.1	15979	248 WEST STREET CROWS NEST	Ground	N	61	55	60	54	61	56	60	54	-0.7	-1.4	-0.7	-1.5	60	55	NO	NO	NO	NO	NO
24.1	15979	248 WEST STREET CROWS NEST	Ground	W	56	52	55	50	57	52	56	50	-1.0	-2.3	-0.8	-2.2	60	55	NO	NO	NO	NO	NO
24.1	15979	248 WEST STREET CROWS NEST	Ground	E	66	60	66	59	66	60	66	60	-0.6	-0.4	-0.6	-0.6	60	55	NO	NO	NO	NO	NO
24.1	15979	248 WEST STREET CROWS NEST	Ground	N	63	57	62	56	63	57	62	56	-0.6	-1.0	-0.7	-1.1	60	55	NO	NO	NO	NO	NO
24.1	15980	246 WEST STREET CROWS NEST	Ground	W	56	51	55	49	56	52	55	50	-1.0	-2.4	-0.9	-2.3	60	55	NO	NO	NO	NO	NO
24.1	15980	246 WEST STREET CROWS NEST	Ground	S	56	50	55	49	56	51	55	49	-0.8	-1.6	-0.8	-1.6	60	55	NO	NO	NO	NO	NO
24.1	15980	246 WEST STREET CROWS NEST	Ground	E	66	60	66	59	66	60	66	60	-0.5	-0.3	-0.6	-0.6	60	55	NO	NO	NO	NO	NO
24.1	15986	44 HUNTINGTON STREET CROWS NEST	Ground	NW	57	52	56	50	57	53	56	51	-1.0	-2.4	-0.8	-2.3	60	55	NO	NO	NO	NO	NO
24.1	15986	44 HUNTINGTON STREET CROWS NEST	Ground	W	54	50	53	47	54	50	54	48	-0.9	-2.3	-0.7	-2.2	60	55	NO	NO	NO	NO	NO
24.1	15986	44 HUNTINGTON STREET CROWS NEST	Ground	S	54	49	53	47	54	49	53	47	-1.0	-2.2	-0.9	-2.1	60	55	NO	NO	NO	NO	NO
24.1	15987	46 HUNTINGTON STREET CROWS NEST	Ground	E	53	49	52	46	53	49	53	47	-0.9	-2.3	-0.7	-2.2	60	55	NO	NO	NO	NO	NO
24.1	15987	46 HUNTINGTON STREET CROWS NEST	Ground	N	58	53	57	51	58	54	57	52	-1.0	-2.3	-0.8	-2.1	60	55	NO	NO	NO	NO	NO
24.1	15987	46 HUNTINGTON STREET CROWS NEST	Ground	S	54	49	53	47	54	49	53	47	-1.1	-2.2	-1.0	-2.0	60	55	NO	NO	NO	NO	NO
24.1	15988	40 HUNTINGTON STREET CROWS NEST	Ground	S	53	49	52	47	54	49	53	47	-1.0	-2.2	-1.0	-2.1	60	55	NO	NO	NO	NO	NO
24.1	15988	40 HUNTINGTON STREET CROWS NEST	Ground	E	53	48	52	46	53	49	52	46	-0.9	-2.3	-0.8	-2.2	60	55	NO	NO	NO	NO	NO
24.1	15988	40 HUNTINGTON STREET CROWS NEST	Ground	N	56	52	55	49	56	52	56	50	-0.9	-2.3	-0.7	-2.3	60	55	NO	NO	NO	NO	NO
24.1	15988	40 HUNTINGTON STREET CROWS NEST	Ground	W	53	49	52	46	53	49	52	47	-1.0	-2.4	-0.8	-2.2	60	55	NO	NO	NO	NO	NO
24.1	15993	32 HUNTINGTON STREET CROWS NEST	Ground	S	52	48	51	45	53	48	52	46	-1.0	-2.2	-0.9	-2.1	60	55	NO	NO	NO	NO	NO
24.1	15993	32 HUNTINGTON STREET CROWS NEST	Ground	N	55	50	54	48	55	51	54	48	-1.0	-2.5	-0.8	-2.3	60	55	NO	NO	NO	NO	NO
24.1	15993	32 HUNTINGTON STREET CROWS NEST	Ground	W	51	47	51	45	52	48	51	45	-0.9	-2.3	-0.7	-2.2	60	55	NO	NO	NO	NO	NO
24.1	15997	29B DEVONSHIRE STREET CROWS NEST	Ground	N	49	44	48	42	49	45	49	43	-0.9	-2.0	-0.7	-1.9	60	55	NO	NO	NO	NO	NO
24.1	15997	29B DEVONSHIRE STREET CROWS NEST	Ground	W	52	48	51	46	53	48	52	46	-0.7	-1.9	-0.6	-1.8	60	55	NO	NO	NO	NO	NO
24.1	15997	29B DEVONSHIRE STREET CROWS NEST	Ground	S	51	47	50	45	52	47	51	45	-0.9	-2.1	-0.7	-1.9	60	55	NO	NO	NO	NO	NO
24.1	15997	29B DEVONSHIRE STREET CROWS NEST	Ground	E	52	47	51	45	52	48	51	46	-0.9	-2.2	-0.7	-2.0	60	55	NO	NO	NO	NO	NO
24.1	16006	38 HUNTINGTON STREET CROWS NEST	Ground	N	57	53	56	50	57	53	57	51	-0.9	-2.4	-0.8	-2.2	60	55	NO	NO	NO	NO	NO
24.1	16006	38 HUNTINGTON STREET CROWS NEST	Ground	W	53	49	52	47	53	49	53	47	-0.9	-2.3	-0.7	-2.2	60	55	NO	NO	NO	NO	NO
24.1	16006	38 HUNTINGTON STREET CROWS NEST	Ground	S	53	49	52	46	53	49	53	47	-1.1	-2.2	-0.9	-2.1	60	55	NO	NO	NO	NO	NO
24.1	16006	38 HUNTINGTON STREET CROWS NEST	Ground	E	52	48	51	45	52	48	52	46	-0.9	-2.3	-0.7	-2.2	60	55	NO	NO	NO	NO	NO
24.1	16011	1 HUNTINGTON STREET CROWS NEST	Ground	N	53	49	53	47	54	49	53	47	-0.7	-2.1	-0.6	-2.0	60	55	NO	NO	NO	NO	NO
24.1	16011	1 HUNTINGTON STREET CROWS NEST	Ground	W	52	47	51	45	52	48	52	46	-0.8	-1.9	-0.7	-1.7	60	55	NO	NO	NO	NO	NO
24.1	16011	1 HUNTINGTON STREET CROWS NEST	Ground	S	47	42	47	41	48	43	47	41	-0.7	-1.5	-0.6	-1.5	60	55	NO	NO	NO	NO	NO
24.1	16011	1 HUNTINGTON STREET CROWS NEST	Ground	E	49	44	48	42	49	45	49	43	-0.6	-2.0	-0.6	-1.9	60	55	NO	NO	NO	NO	NO
24.1	16011	1 HUNTINGTON STREET CROWS NEST	First	N	56	51	55	49	56	51	55	49	-0.9	-2.1	-0.9	-1.9	60	55	NO	NO	NO	NO	NO
24.1	16011	1 HUNTINGTON STREET CROWS NEST	First	W	55	50	54	48	55	50	54	48	-1.0	-2.0	-0.8	-1.9	60	55	NO	NO	NO	NO	NO
24.1	16011	1 HUNTINGTON STREET CROWS NEST	First	S	50	45	49	44	50	46	50	44	-0.8	-1.8	-0.6	-1.7	60	55	NO	NO	NO	NO	NO
24.1	16011	1 HUNTINGTON STREET CROWS NEST	First	E	54	49	53	47	54	50	53	47	-0.9	-2.1	-0.7	-2.1	60	55	NO	NO	NO	NO	NO
24.1	16015	42 HUNTINGTON STREET CROWS NEST	Ground	N	58	54	57	51	58	54	58	52	-0.9	-2.3	-0.7	-2.2	60	55	NO	NO	NO	NO	NO

NCA	Receiver ID	Address	Floor Level	Facade	Opening Year 2027				Design Year 2037				Increase (Do Smthng - Do Nothing)				NCG project road noise criteria		Do noise levels exceed the cumulative limit with project roads adding ≥2dB to the total noise levels?		Is the contribution from the road project Acute?		Consider further treatment?
					Do Nothing		Do Smthng		Do Nothing		Do Smthng		Opening Year 2027		Design Year 2037								
					Day	Night	Day	Night	Day	Night	Day	Night	Day	Night	Day	Night	Day	Night	Day	Night	$L_{Aeq,15hr}$ ≥ 65dB	$L_{Aeq,9hr}$ ≥ 60dB	
24.1	16015	42 HUNTINGTON STREET CROWS NEST	Ground	W	53	49	52	46	53	49	53	47	-1.0	-2.4	-0.8	-2.2	60	55	NO	NO	NO	NO	NO
24.1	16015	42 HUNTINGTON STREET CROWS NEST	Ground	S	53	49	52	47	54	49	53	47	-1.1	-2.2	-1.0	-2.1	60	55	NO	NO	NO	NO	NO
24.1	16015	42 HUNTINGTON STREET CROWS NEST	Ground	E	55	51	54	48	55	51	55	49	-0.9	-2.3	-0.8	-2.2	60	55	NO	NO	NO	NO	NO
24.1	16016	36 HUNTINGTON STREET CROWS NEST	Ground	E	53	49	52	47	54	49	53	47	-0.9	-2.3	-0.8	-2.2	60	55	NO	NO	NO	NO	NO
24.1	16016	36 HUNTINGTON STREET CROWS NEST	Ground	N	57	52	56	50	57	53	56	51	-1.0	-2.4	-0.8	-2.2	60	55	NO	NO	NO	NO	NO
24.1	16016	36 HUNTINGTON STREET CROWS NEST	Ground	W	54	50	53	48	54	50	54	48	-0.9	-2.3	-0.7	-2.2	60	55	NO	NO	NO	NO	NO
24.1	16019	30 HUNTINGTON STREET CROWS NEST	Ground	N	53	49	53	47	54	49	53	47	-0.9	-2.3	-0.7	-2.1	60	55	NO	NO	NO	NO	NO
24.1	16019	30 HUNTINGTON STREET CROWS NEST	Ground	W	52	48	51	46	52	48	52	46	-0.7	-2.0	-0.6	-1.9	60	55	NO	NO	NO	NO	NO
24.1	16019	30 HUNTINGTON STREET CROWS NEST	Ground	S	51	46	50	44	51	46	50	44	-1.1	-2.1	-0.9	-2.0	60	55	NO	NO	NO	NO	NO
24.1	16019	30 HUNTINGTON STREET CROWS NEST	Ground	E	52	48	51	45	52	48	51	46	-0.9	-2.4	-0.8	-2.2	60	55	NO	NO	NO	NO	NO
24.1	16019	30 HUNTINGTON STREET CROWS NEST	First	N	55	51	55	49	56	51	55	49	-0.8	-2.1	-0.7	-1.9	60	55	NO	NO	NO	NO	NO
24.1	16019	30 HUNTINGTON STREET CROWS NEST	First	W	55	50	54	48	55	51	54	49	-0.7	-2.0	-0.5	-1.8	60	55	NO	NO	NO	NO	NO
24.1	16019	30 HUNTINGTON STREET CROWS NEST	First	S	53	49	52	46	54	49	53	47	-1.1	-2.2	-0.9	-2.0	60	55	NO	NO	NO	NO	NO
24.1	16019	30 HUNTINGTON STREET CROWS NEST	First	E	56	52	55	49	57	52	56	50	-1.0	-2.3	-0.9	-2.3	60	55	NO	NO	NO	NO	NO
24.1	16025	43 DEVONSHIRE STREET CROWS NEST	Ground	N	56	51	55	49	56	52	55	50	-0.9	-2.2	-0.7	-2.1	60	55	NO	NO	NO	NO	NO
24.1	16025	43 DEVONSHIRE STREET CROWS NEST	Ground	W	52	48	51	46	53	48	52	46	-0.9	-2.2	-0.7	-2.1	60	55	NO	NO	NO	NO	NO
24.1	16025	43 DEVONSHIRE STREET CROWS NEST	Ground	S	52	48	51	46	53	48	52	46	-1.0	-2.0	-0.8	-2.0	60	55	NO	NO	NO	NO	NO
24.1	16026	45 DEVONSHIRE STREET CROWS NEST	Ground	S	52	48	51	46	53	48	52	46	-0.9	-2.0	-0.8	-1.9	60	55	NO	NO	NO	NO	NO
24.1	16026	45 DEVONSHIRE STREET CROWS NEST	Ground	E	53	49	52	46	53	49	53	47	-0.9	-2.3	-0.8	-2.2	60	55	NO	NO	NO	NO	NO
24.1	16026	45 DEVONSHIRE STREET CROWS NEST	Ground	N	56	51	55	49	56	52	55	50	-0.8	-2.3	-0.8	-2.1	60	55	NO	NO	NO	NO	NO
24.1	16032	39 DEVONSHIRE STREET CROWS NEST	Ground	N	56	51	55	49	56	52	55	50	-0.9	-2.2	-0.7	-2.1	60	55	NO	NO	NO	NO	NO
24.1	16032	39 DEVONSHIRE STREET CROWS NEST	Ground	W	53	48	52	46	53	49	52	47	-0.9	-2.2	-0.7	-2.1	60	55	NO	NO	NO	NO	NO
24.1	16032	39 DEVONSHIRE STREET CROWS NEST	Ground	S	52	47	51	45	52	48	52	46	-0.9	-2.1	-0.8	-2.0	60	55	NO	NO	NO	NO	NO
24.1	16033	41 DEVONSHIRE STREET CROWS NEST	Ground	S	52	47	51	45	52	48	52	46	-0.9	-2.0	-0.8	-2.0	60	55	NO	NO	NO	NO	NO
24.1	16033	41 DEVONSHIRE STREET CROWS NEST	Ground	E	53	48	52	46	53	49	52	46	-0.9	-2.3	-0.8	-2.1	60	55	NO	NO	NO	NO	NO
24.1	16033	41 DEVONSHIRE STREET CROWS NEST	Ground	N	56	51	55	49	56	52	55	50	-0.8	-2.3	-0.6	-2.1	60	55	NO	NO	NO	NO	NO
24.1	16041	37 DEVONSHIRE STREET CROWS NEST	Ground	S	52	47	51	45	52	48	51	46	-0.8	-2.0	-0.8	-1.9	60	55	NO	NO	NO	NO	NO
24.1	16041	37 DEVONSHIRE STREET CROWS NEST	Ground	E	53	48	52	46	53	49	52	47	-0.9	-2.2	-0.7	-2.1	60	55	NO	NO	NO	NO	NO
24.1	16041	37 DEVONSHIRE STREET CROWS NEST	Ground	N	56	51	55	49	56	52	55	50	-0.8	-2.2	-0.7	-2.1	60	55	NO	NO	NO	NO	NO
24.1	16042	35 DEVONSHIRE STREET CROWS NEST	Ground	N	55	51	55	49	56	51	55	49	-0.8	-2.2	-0.6	-2.1	60	55	NO	NO	NO	NO	NO
24.1	16042	35 DEVONSHIRE STREET CROWS NEST	Ground	W	52	48	51	45	52	48	52	46	-0.9	-2.2	-0.7	-2.1	60	55	NO	NO	NO	NO	NO
24.1	16042	35 DEVONSHIRE STREET CROWS NEST	Ground	S	52	47	51	45	52	47	51	46	-0.9	-2.1	-0.7	-1.9	60	55	NO	NO	NO	NO	NO
24.1	16050	33 DEVONSHIRE STREET CROWS NEST	Ground	N	55	51	54	49	55	51	55	49	-0.8	-2.2	-0.7	-2.1	60	55	NO	NO	NO	NO	NO
24.1	16050	33 DEVONSHIRE STREET CROWS NEST	Ground	W	51	47	51	45	52	47	51	45	-0.7	-2.0	-0.6	-2.0	60	55	NO	NO	NO	NO	NO
24.1	16050	33 DEVONSHIRE STREET CROWS NEST	Ground	S	49	44	48	43	50	45	49	43	-0.9	-1.8	-0.7	-1.7	60	55	NO	NO	NO	NO	NO
24.1	16050	33 DEVONSHIRE STREET CROWS NEST	Ground	E	52	48	51	45	52	48	52	46	-0.9	-2.4	-0.7	-2.2	60	55	NO	NO	NO	NO	NO
24.1	16050	33 DEVONSHIRE STREET CROWS NEST	First	N	57	52	56	50	57	53	56	51	-0.9	-2.2	-0.7	-2.0	60	55	NO	NO	NO	NO	NO
24.1	16050	33 DEVONSHIRE STREET CROWS NEST	First	W	55	50	54	48	55	51	55	49	-0.7	-2.0	-0.7	-1.9	60	55	NO	NO	NO	NO	NO
24.1	16050	33 DEVONSHIRE STREET CROWS NEST	First	S	52	47	51	45	52	48	52	46	-0.8	-2.0	-0.7	-1.9	60	55	NO	NO	NO	NO	NO
24.1	16050	33 DEVONSHIRE STREET CROWS NEST	First	E	55	50	54	48	55	51	54	49	-0.9	-2.3	-0.7	-2.2	60	55	NO	NO	NO	NO	NO
24.1	16059	31A DEVONSHIRE STREET CROWS NEST	Ground	S	50	46	50	44	51	46	50	44	-0.7	-1.9	-0.6	-1.7	60	55	NO	NO	NO	NO	NO
24.1	16059	31A DEVONSHIRE STREET CROWS NEST	Ground	E	51	47	50	44	51	47	51	45	-0.7	-2.1	-0.7	-2.0	60	55	NO	NO	NO	NO	NO
24.1	16059	31A DEVONSHIRE STREET CROWS NEST	Ground	N	55	51	54	49	55	51	55	49	-0.8	-2.2	-0.6	-2.0	60	55	NO	NO	NO	NO	NO
24.1	16059	31A DEVONSHIRE STREET CROWS NEST	Ground	W	52	47	51	45	52	48	51	46	-0.9	-2.2	-0.7	-2.1	60	55	NO	NO	NO	NO	NO
24.1	16065	29B DEVONSHIRE STREET CROWS NEST	Ground	N	55	51	54	48	55	51	55	49	-0.8	-2.2	-0.7	-2.1	60	55	NO	NO	NO	NO	NO
24.1	16065	29B DEVONSHIRE STREET CROWS NEST	Ground	W	50	46	50	44	51	46	50	44	-0.7	-2.1	-0.5	-1.9	60	55	NO	NO	NO	NO	NO
24.1	16065	29B DEVONSHIRE STREET CROWS NEST	Ground	S	48	43	47	41	48	44	48	42	-0.8	-1.9	-0.7	-1.8	60	55	NO	NO	NO	NO	NO
24.1	16065	29B DEVONSHIRE STREET CROWS NEST	Ground	E	50	45	49	43	50	46	49	43	-0.8	-2.2	-0.7	-2.1	60	55	NO	NO	NO	NO	NO
24.1	16065	29B DEVONSHIRE STREET CROWS NEST	First	N	57	53	56	50	57	53	57	51	-1.0	-2.3	-0.8	-2.2	60	55	NO	NO	NO	NO	NO
24.1	16065	29B DEVONSHIRE STREET CROWS NEST	First	W	56	51	55	49	56	52	55	49	-0.9	-2.2	-0.7	-2.1	60	55	NO	NO	NO	NO	NO
24.1	16065	29B DEVONSHIRE STREET CROWS NEST	First	S	52	47	51	45	52	47	51	45	-0.8	-2.0	-0.7	-1.8	60	55	NO	NO	NO	NO	NO
24.1	16065	29B DEVONSHIRE STREET CROWS NEST	First	E	55	50	54	48	55	51	54	48	-0.9	-2.2	-0.8	-2.1	60	55	NO	NO	NO	NO	NO
24.1	16066	31 DEVONSHIRE STREET CROWS NEST	Ground	S	51	46	50	44	51	47	51	45	-0.9	-2.1	-0.7	-1.9	60	55	NO	NO	NO	NO	NO
24.1	16066	31 DEVONSHIRE STREET CROWS NEST	Ground	E	51	47	51	45	52	47	51	45	-0.8	-2.2	-0.7	-2.0	60	55	NO	NO	NO	NO	NO
24.1	16066	31 DEVONSHIRE STREET CROWS NEST	Ground	N	55	51	54	49	55	51	55	49	-0.7	-2.1	-0.6	-2.1	60	55	NO	NO	NO	NO	NO
24.1	16066	31 DEVONSHIRE STREET CROWS NEST	Ground	W	50	46	50	44	51	47	50	44	-0.9	-2.3	-0.7	-2.2	60	55	NO	NO	NO	NO	NO
24.1	16090	25 DEVONSHIRE STREET CROWS NEST	Ground	N	57	52	56	50	57	53	56	51	-1.0	-2.3	-0.9	-2.2	60	55	NO	NO	NO	NO	NO
24.1	16090	25 DEVONSHIRE STREET CROWS NEST	Ground	W	56	51	55	49	56	52	56	50	-1.0	-2.2	-0.8	-2.2	60	55	NO	NO	NO	NO	NO
24.1	16090	25 DEVONSHIRE STREET CROWS NEST	Ground	S	51	46	50	44	51	47	50	45	-0.8	-2.0	-0.6	-1.9	60	55	NO	NO	NO	NO	NO
24.1	16090	25 DEVONSHIRE STREET CROWS NEST	Ground	E	52	48	51	46	52	48	52	46	-0.8	-2.2	-0.7	-2.1	60	55	NO	NO	NO	NO	NO
24.1	16094	27 DEVONSHIRE STREET CROWS NEST	Ground	N	55	51	55	49	56	51	55	49	-0.7	-2.1	-0.6	-2.0	60	55	NO	NO	NO	NO	NO
24.1	16094	27 DEVONSHIRE STREET CROWS NEST	Ground	W	51	47	51	45	52	47	51	45	-0.8	-2.2	-0.6	-2.1	60	55	NO	NO	NO	NO	NO

NCA	Receiver ID	Address	Floor Level	Facade	Opening Year 2027				Design Year 2037				Increase (Do Smthng - Do Nothing)				NCG project road noise criteria		Do noise levels exceed the cumulative limit with project roads adding ≥2dB to the total noise levels?		Is the contribution from the road project Acute?		Consider further treatment?
					Do Nothing		Do Smthng		Do Nothing		Do Smthng		Opening Year 2027		Design Year 2037								
					Day	Night	Day	Night	Day	Night	Day	Night	Day	Night	Day	Night	Day	Night	Day	Night	$L_{Aeq,15hr} \geq 65dB$	$L_{Aeq,9hr} \geq 60dB$	
24.1	16094	27 DEVONSHIRE STREET CROWS NEST	Ground	S	50	45	49	43	50	46	50	44	-0.7	-1.9	-0.5	-1.8	60	55	NO	NO	NO	NO	NO
24.1	16094	27 DEVONSHIRE STREET CROWS NEST	Ground	E	51	46	50	44	51	47	51	45	-0.7	-2.1	-0.6	-2.0	60	55	NO	NO	NO	NO	NO
24.1	16099	17 DEVONSHIRE STREET CROWS NEST	Ground	S	50	46	50	44	51	46	50	44	-0.7	-1.9	-0.6	-1.8	60	55	NO	NO	NO	NO	NO
24.1	16099	17 DEVONSHIRE STREET CROWS NEST	Ground	E	51	46	50	44	51	47	50	45	-0.8	-2.0	-0.7	-2.0	60	55	NO	NO	NO	NO	NO
24.1	16099	17 DEVONSHIRE STREET CROWS NEST	Ground	W	53	49	52	46	54	49	53	47	-0.9	-2.1	-0.8	-2.0	60	55	NO	NO	NO	NO	NO
24.1	16105	23 DEVONSHIRE STREET CROWS NEST	Ground	N	57	52	56	50	57	53	56	50	-1.0	-2.3	-0.8	-2.2	60	55	NO	NO	NO	NO	NO
24.1	16105	23 DEVONSHIRE STREET CROWS NEST	Ground	S	51	46	50	44	51	47	50	45	-0.8	-2.0	-0.6	-1.9	60	55	NO	NO	NO	NO	NO
24.1	16105	23 DEVONSHIRE STREET CROWS NEST	Ground	E	55	51	54	48	56	51	55	49	-1.1	-2.2	-0.9	-2.1	60	55	NO	NO	NO	NO	NO
24.1	16117	21 DEVONSHIRE STREET CROWS NEST	Ground	N	56	51	55	49	56	52	55	50	-0.9	-2.1	-0.7	-2.1	60	55	NO	NO	NO	NO	NO
24.1	16117	21 DEVONSHIRE STREET CROWS NEST	Ground	W	52	48	51	46	53	48	52	46	-0.9	-2.0	-0.8	-1.9	60	55	NO	NO	NO	NO	NO
24.1	16117	21 DEVONSHIRE STREET CROWS NEST	Ground	S	51	46	50	44	51	46	50	45	-0.8	-2.0	-0.6	-1.9	60	55	NO	NO	NO	NO	NO
24.1	16123	13 DEVONSHIRE STREET CROWS NEST	Ground	N	55	51	55	49	56	51	55	49	-0.8	-2.1	-0.7	-2.0	60	55	NO	NO	NO	NO	NO
24.1	16123	13 DEVONSHIRE STREET CROWS NEST	Ground	W	52	47	51	45	52	48	52	46	-0.8	-2.0	-0.7	-1.9	60	55	NO	NO	NO	NO	NO
24.1	16123	13 DEVONSHIRE STREET CROWS NEST	Ground	S	50	46	50	44	51	46	50	44	-0.8	-1.9	-0.6	-1.8	60	55	NO	NO	NO	NO	NO
24.1	16124	15 DEVONSHIRE STREET CROWS NEST	Ground	S	50	46	50	44	51	46	50	44	-0.8	-1.9	-0.6	-1.8	60	55	NO	NO	NO	NO	NO
24.1	16124	15 DEVONSHIRE STREET CROWS NEST	Ground	E	52	48	52	46	53	48	52	46	-0.8	-2.2	-0.6	-2.0	60	55	NO	NO	NO	NO	NO
24.1	16124	15 DEVONSHIRE STREET CROWS NEST	Ground	N	55	51	54	49	55	51	55	49	-0.8	-2.0	-0.6	-2.0	60	55	NO	NO	NO	NO	NO
24.1	16130	9 DEVONSHIRE STREET CROWS NEST	Ground	N	54	50	54	48	55	50	54	48	-0.7	-1.9	-0.6	-1.9	60	55	NO	NO	NO	NO	NO
24.1	16130	9 DEVONSHIRE STREET CROWS NEST	Ground	W	52	47	51	45	52	48	51	46	-0.8	-2.1	-0.6	-2.0	60	55	NO	NO	NO	NO	NO
24.1	16130	9 DEVONSHIRE STREET CROWS NEST	Ground	S	50	46	49	44	51	46	50	44	-0.8	-1.9	-0.6	-1.8	60	55	NO	NO	NO	NO	NO
24.1	16131	11 DEVONSHIRE STREET CROWS NEST	Ground	S	50	46	50	44	51	46	50	44	-0.8	-2.0	-0.7	-1.8	60	55	NO	NO	NO	NO	NO
24.1	16131	11 DEVONSHIRE STREET CROWS NEST	Ground	E	51	46	50	44	51	47	51	45	-0.7	-2.0	-0.6	-1.9	60	55	NO	NO	NO	NO	NO
24.1	16131	11 DEVONSHIRE STREET CROWS NEST	Ground	N	55	51	54	49	55	51	55	49	-0.8	-2.0	-0.6	-2.0	60	55	NO	NO	NO	NO	NO
24.1	16137	5 DEVONSHIRE STREET CROWS NEST	Ground	N	54	49	53	47	54	50	54	48	-0.8	-1.8	-0.6	-1.8	60	55	NO	NO	NO	NO	NO
24.1	16137	5 DEVONSHIRE STREET CROWS NEST	Ground	W	51	47	51	45	52	47	51	45	-0.7	-2.0	-0.6	-1.9	60	55	NO	NO	NO	NO	NO
24.1	16137	5 DEVONSHIRE STREET CROWS NEST	Ground	S	50	45	49	43	50	46	50	44	-0.8	-2.0	-0.6	-1.9	60	55	NO	NO	NO	NO	NO
24.1	16137	5 DEVONSHIRE STREET CROWS NEST	Ground	E	50	45	49	43	50	46	50	44	-0.7	-1.9	-0.5	-1.9	60	55	NO	NO	NO	NO	NO
24.1	16138	7 DEVONSHIRE STREET CROWS NEST	Ground	N	54	49	53	47	54	50	54	48	-0.9	-1.9	-0.6	-1.9	60	55	NO	NO	NO	NO	NO
24.1	16138	7 DEVONSHIRE STREET CROWS NEST	Ground	W	51	47	50	45	51	47	51	45	-0.7	-2.0	-0.6	-1.9	60	55	NO	NO	NO	NO	NO
24.1	16138	7 DEVONSHIRE STREET CROWS NEST	Ground	S	50	45	49	43	50	46	50	44	-0.8	-1.9	-0.6	-1.8	60	55	NO	NO	NO	NO	NO
24.1	16138	7 DEVONSHIRE STREET CROWS NEST	Ground	E	51	46	50	44	51	46	50	45	-0.8	-2.1	-0.6	-1.9	60	55	NO	NO	NO	NO	NO
24.1	16145	3 DEVONSHIRE STREET CROWS NEST	Ground	W	51	47	51	45	52	47	51	46	-0.7	-2.0	-0.5	-1.8	60	55	NO	NO	NO	NO	NO
24.1	16145	3 DEVONSHIRE STREET CROWS NEST	Ground	S	50	45	49	43	50	46	50	44	-0.8	-2.0	-0.6	-1.9	60	55	NO	NO	NO	NO	NO
24.1	16145	3 DEVONSHIRE STREET CROWS NEST	Ground	E	50	46	50	44	51	46	50	44	-0.7	-1.9	-0.6	-1.8	60	55	NO	NO	NO	NO	NO
24.1	16145	3 DEVONSHIRE STREET CROWS NEST	Ground	N	54	50	54	48	55	50	54	48	-0.8	-1.9	-0.6	-1.8	60	55	NO	NO	NO	NO	NO
24.1	16146	1 DEVONSHIRE STREET CROWS NEST	Ground	N	54	49	53	47	54	50	54	48	-0.8	-1.9	-0.6	-1.9	60	55	NO	NO	NO	NO	NO
24.1	16146	1 DEVONSHIRE STREET CROWS NEST	Ground	W	51	47	51	45	52	47	51	46	-0.7	-2.0	-0.6	-1.9	60	55	NO	NO	NO	NO	NO
24.1	16146	1 DEVONSHIRE STREET CROWS NEST	Ground	S	50	45	49	43	50	46	50	44	-0.8	-1.9	-0.6	-1.8	60	55	NO	NO	NO	NO	NO
24.1	16146	1 DEVONSHIRE STREET CROWS NEST	Ground	E	51	47	51	45	52	47	51	45	-0.7	-2.0	-0.5	-1.8	60	55	NO	NO	NO	NO	NO
24.1	37817	64 ERNEST STREET CROWS NEST	Ground	S	64	58	64	58	65	58	64	58	-0.5	0.2	-0.5	0.1	60	55	NO	NO	NO	NO	NO
24.1	37817	64 ERNEST STREET CROWS NEST	Ground	E	59	52	58	52	59	53	59	53	-0.4	-0.1	-0.3	0.0	60	55	NO	NO	NO	NO	NO
24.1	37817	64 ERNEST STREET CROWS NEST	Ground	N	49	44	48	43	49	44	49	43	-0.7	-1.5	-0.5	-1.5	60	55	NO	NO	NO	NO	NO
24.1	37820	82 HOLTERMANN STREET CROWS NEST	Ground	S	52	47	51	45	52	48	52	46	-1.0	-2.0	-0.9	-1.9	60	55	NO	NO	NO	NO	NO
24.1	37820	82 HOLTERMANN STREET CROWS NEST	Ground	E	52	47	51	45	52	48	51	46	-0.9	-2.2	-0.7	-2.0	60	55	NO	NO	NO	NO	NO
24.1	37820	82 HOLTERMANN STREET CROWS NEST	Ground	N	54	49	53	47	54	50	53	48	-0.9	-2.2	-0.7	-2.1	60	55	NO	NO	NO	NO	NO
24.1	37977	50 HUNTINGTON STREET CROWS NEST	Ground	S	52	47	51	45	52	47	51	45	-1.1	-1.9	-1.0	-1.9	60	55	NO	NO	NO	NO	NO
24.1	37977	50 HUNTINGTON STREET CROWS NEST	Ground	E	53	48	52	46	53	49	52	46	-1.0	-2.4	-0.8	-2.3	60	55	NO	NO	NO	NO	NO
24.1	37977	50 HUNTINGTON STREET CROWS NEST	Ground	N	58	54	57	51	59	54	58	52	-0.9	-2.2	-0.8	-2.1	60	55	NO	NO	NO	NO	NO
24.1	37977	50 HUNTINGTON STREET CROWS NEST	Ground	W	52	48	51	46	52	48	52	46	-0.8	-2.3	-0.7	-2.2	60	55	NO	NO	NO	NO	NO
24.1	37977	50 HUNTINGTON STREET CROWS NEST	First	S	54	50	53	48	55	50	54	48	-1.1	-2.1	-1.0	-2.0	60	55	NO	NO	NO	NO	NO
24.1	37977	50 HUNTINGTON STREET CROWS NEST	First	E	55	51	54	48	55	51	55	49	-1.0	-2.4	-0.8	-2.2	60	55	NO	NO	NO	NO	NO
24.1	37977	50 HUNTINGTON STREET CROWS NEST	First	N	60	55	59	53	60	55	59	53	-0.9	-2.1	-0.7	-2.1	60	55	NO	NO	NO	NO	NO
24.1	37977	50 HUNTINGTON STREET CROWS NEST	First	W	56	52	55	50	57	52	56	50	-0.8	-2.3	-0.8	-2.1	60	55	NO	NO	NO	NO	NO
24.1	37978	48 HUNTINGTON STREET CROWS NEST	Ground	S	54	49	53	47	54	49	53	47	-1.0	-2.1	-0.9	-2.0	60	55	NO	NO	NO	NO	NO
24.1	37978	48 HUNTINGTON STREET CROWS NEST	Ground	E	52	47	51	45	52	48	51	46	-0.9	-2.3	-0.7	-2.2	60	55	NO	NO	NO	NO	NO
24.1	37978	48 HUNTINGTON STREET CROWS NEST	Ground	N	58	53	57	51	58	54	57	52	-1.0	-2.3	-0.8	-2.2	60	55	NO	NO	NO	NO	NO
24.1	37979	242 WEST STREET CROWS NEST	Ground	N	57	52	56	50	57	52	56	50	-0.8	-1.6	-0.7	-1.6	60	55	NO	NO	NO	NO	NO
24.1	37979	242 WEST STREET CROWS NEST	Ground	W	54	50	53	47	54	50	53	48	-0.9	-2.5	-0.8	-2.3	60	55	NO	NO	NO	NO	NO
24.1	37979	242 WEST STREET CROWS NEST	Ground	N	56	52	55	49	56	52	55	50	-1.1	-2.5	-0.9	-2.3	60	55	NO	NO	NO	NO	NO
24.1	37979	242 WEST STREET CROWS NEST	Ground	W	54	49	53	47	54	50	53	48	-0.9	-2.4	-0.7	-2.2	60	55	NO	NO	NO	NO	NO
24.1	37979	242 WEST STREET CROWS NEST	Ground	S	51	46	50	44	51	47	51	45	-0.8	-1.6	-0.7	-1.6	60	55	NO	NO	NO	NO	NO
24.1	37979	242 WEST STREET CROWS NEST	Ground	E	66	59	65	59	66	60	66	60	-0.5	-0.3	-0.5	-0.5	60	55	NO	NO	NO	NO	NO

NCA	Receiver ID	Address	Floor Level	Facade	Opening Year 2027				Design Year 2037				Increase (Do Smthng - Do Nothing)				NCG project road noise criteria		Do noise levels exceed the cumulative limit with project roads adding ≥2dB to the total noise levels?		Is the contribution from the road project Acute?		Consider further treatment?
					Do Nothing		Do Smthng		Do Nothing		Do Smthng		Opening Year 2027		Design Year 2037								
					Day	Night	Day	Night	Day	Night	Day	Night	Day	Night	Day	Night	Day	Night	Day	Night	$L_{Aeq,15hr}$ ≥ 65dB	$L_{Aeq,9hr}$ ≥ 60dB	
24.1	37979	242 WEST STREET CROWS NEST	First	N	60	55	59	53	60	56	60	54	-0.9	-1.9	-0.8	-1.7	60	55	NO	NO	NO	NO	NO
24.1	37979	242 WEST STREET CROWS NEST	First	W	57	53	56	51	58	53	57	51	-1.0	-2.3	-0.8	-2.2	60	55	NO	NO	NO	NO	NO
24.1	37979	242 WEST STREET CROWS NEST	First	N	58	54	57	51	59	54	58	52	-1.0	-2.3	-0.8	-2.3	60	55	NO	NO	NO	NO	NO
24.1	37979	242 WEST STREET CROWS NEST	First	W	56	52	55	49	56	52	55	50	-1.0	-2.3	-0.8	-2.2	60	55	NO	NO	NO	NO	NO
24.1	37979	242 WEST STREET CROWS NEST	First	S	54	49	53	47	55	50	54	48	-0.9	-1.9	-0.8	-1.8	60	55	NO	NO	NO	NO	NO
24.1	37979	242 WEST STREET CROWS NEST	First	E	66	60	66	60	67	61	66	60	-0.5	-0.4	-0.6	-0.6	60	55	NO	NO	NO	NO	NO
24.1	37983	52 HOLTERMANN STREET CROWS NEST	Ground	N	53	48	52	46	53	49	52	46	-0.9	-2.3	-0.8	-2.1	60	55	NO	NO	NO	NO	NO
24.1	37983	52 HOLTERMANN STREET CROWS NEST	Ground	W	51	46	50	44	51	47	50	45	-0.8	-2.1	-0.6	-2.0	60	55	NO	NO	NO	NO	NO
24.1	37983	52 HOLTERMANN STREET CROWS NEST	Ground	S	51	46	50	45	52	47	51	45	-0.8	-1.7	-0.6	-1.6	60	55	NO	NO	NO	NO	NO
24.1	37984	54 HOLTERMANN STREET CROWS NEST	Ground	N	53	49	52	46	53	49	53	47	-0.9	-2.2	-0.8	-2.2	60	55	NO	NO	NO	NO	NO
24.1	37984	54 HOLTERMANN STREET CROWS NEST	Ground	S	51	46	50	45	52	47	51	45	-0.8	-1.7	-0.7	-1.6	60	55	NO	NO	NO	NO	NO
24.1	37985	56 HOLTERMANN STREET CROWS NEST	Ground	S	51	46	50	45	52	47	51	45	-0.8	-1.8	-0.7	-1.7	60	55	NO	NO	NO	NO	NO
24.1	37985	56 HOLTERMANN STREET CROWS NEST	Ground	E	50	46	50	44	51	46	50	44	-0.7	-2.0	-0.5	-1.9	60	55	NO	NO	NO	NO	NO
24.1	37985	56 HOLTERMANN STREET CROWS NEST	Ground	N	53	49	53	47	54	49	53	47	-0.9	-2.3	-0.7	-2.1	60	55	NO	NO	NO	NO	NO
24.1	37986	58 HOLTERMANN STREET CROWS NEST	Ground	S	51	47	51	45	52	47	51	45	-0.9	-1.8	-0.7	-1.7	60	55	NO	NO	NO	NO	NO
24.1	37986	58 HOLTERMANN STREET CROWS NEST	Ground	N	53	49	52	46	53	49	53	47	-0.9	-2.2	-0.7	-2.1	60	55	NO	NO	NO	NO	NO
24.1	37986	58 HOLTERMANN STREET CROWS NEST	Ground	W	50	46	50	44	51	46	50	44	-0.7	-2.0	-0.7	-1.9	60	55	NO	NO	NO	NO	NO
24.1	37987	70 HOLTERMANN STREET CROWS NEST	Ground	W	51	46	50	44	51	46	51	45	-0.7	-1.8	-0.6	-1.7	60	55	NO	NO	NO	NO	NO
24.1	37987	70 HOLTERMANN STREET CROWS NEST	Ground	S	52	47	51	45	52	47	51	46	-0.9	-1.9	-0.8	-1.8	60	55	NO	NO	NO	NO	NO
24.1	37987	70 HOLTERMANN STREET CROWS NEST	Ground	E	51	46	50	44	51	47	51	45	-0.8	-2.1	-0.7	-2.0	60	55	NO	NO	NO	NO	NO
24.1	37987	70 HOLTERMANN STREET CROWS NEST	Ground	N	53	49	52	47	54	49	53	47	-0.9	-2.2	-0.7	-2.1	60	55	NO	NO	NO	NO	NO
24.1	37988	64 HOLTERMANN STREET CROWS NEST	Ground	N	53	48	52	46	53	49	52	47	-0.8	-2.2	-0.6	-2.0	60	55	NO	NO	NO	NO	NO
24.1	37988	64 HOLTERMANN STREET CROWS NEST	Ground	S	52	47	51	45	52	47	51	45	-0.9	-1.8	-0.7	-1.7	60	55	NO	NO	NO	NO	NO
24.1	37989	60 HOLTERMANN STREET CROWS NEST	Ground	W	52	47	51	45	52	48	52	46	-0.8	-2.1	-0.6	-1.9	60	55	NO	NO	NO	NO	NO
24.1	37989	60 HOLTERMANN STREET CROWS NEST	Ground	S	52	47	51	45	52	47	51	45	-0.9	-1.8	-0.7	-1.7	60	55	NO	NO	NO	NO	NO
24.1	37989	60 HOLTERMANN STREET CROWS NEST	Ground	E	53	48	52	46	53	49	52	47	-0.9	-2.3	-0.7	-2.1	60	55	NO	NO	NO	NO	NO
24.1	37989	60 HOLTERMANN STREET CROWS NEST	Ground	N	53	49	52	46	53	49	53	47	-0.8	-2.2	-0.7	-2.1	60	55	NO	NO	NO	NO	NO
24.1	37991	62 HOLTERMANN STREET CROWS NEST	Ground	N	53	48	52	46	53	49	53	47	-0.9	-2.2	-0.7	-2.1	60	55	NO	NO	NO	NO	NO
24.1	37991	62 HOLTERMANN STREET CROWS NEST	Ground	S	52	47	51	45	52	47	51	45	-0.8	-1.9	-0.8	-1.8	60	55	NO	NO	NO	NO	NO
24.1	37992	66 HOLTERMANN STREET CROWS NEST	Ground	S	52	47	51	45	52	47	51	46	-0.9	-1.9	-0.8	-1.7	60	55	NO	NO	NO	NO	NO
24.1	37992	66 HOLTERMANN STREET CROWS NEST	Ground	E	52	47	51	45	52	48	51	46	-0.8	-2.1	-0.7	-2.1	60	55	NO	NO	NO	NO	NO
24.1	37992	66 HOLTERMANN STREET CROWS NEST	Ground	N	53	49	52	47	54	49	53	47	-0.9	-2.2	-0.8	-2.2	60	55	NO	NO	NO	NO	NO
24.1	37993	68 HOLTERMANN STREET CROWS NEST	Ground	N	54	49	53	47	54	50	53	47	-0.9	-2.2	-0.7	-2.1	60	55	NO	NO	NO	NO	NO
24.1	37993	68 HOLTERMANN STREET CROWS NEST	Ground	W	52	47	51	45	52	48	51	46	-0.9	-2.1	-0.7	-2.0	60	55	NO	NO	NO	NO	NO
24.1	37993	68 HOLTERMANN STREET CROWS NEST	Ground	S	51	46	50	44	51	47	51	45	-0.7	-1.8	-0.7	-1.7	60	55	NO	NO	NO	NO	NO
24.1	37994	90 HOLTERMANN STREET CROWS NEST	Ground	N	54	50	53	47	54	50	54	48	-1.0	-2.3	-0.9	-2.2	60	55	NO	NO	NO	NO	NO
24.1	37994	90 HOLTERMANN STREET CROWS NEST	Ground	S	53	48	52	46	53	49	52	47	-1.0	-2.0	-1.0	-1.9	60	55	NO	NO	NO	NO	NO
24.1	37995	47 DEVONSHIRE STREET CROWS NEST	Ground	N	56	51	55	49	56	52	55	50	-0.9	-2.3	-0.7	-2.1	60	55	NO	NO	NO	NO	NO
24.1	37995	47 DEVONSHIRE STREET CROWS NEST	Ground	W	53	48	52	46	53	49	52	47	-0.9	-2.2	-0.7	-2.1	60	55	NO	NO	NO	NO	NO
24.1	37995	47 DEVONSHIRE STREET CROWS NEST	Ground	S	52	48	51	46	53	48	52	46	-1.0	-2.1	-0.8	-1.9	60	55	NO	NO	NO	NO	NO
28.1	8237	13 GREENS DRIVE CAMMERAY	Ground	N	46	41	45	39	46	42	45	39	-1.3	-2.2	-1.1	-2.1	58	54	NO	NO	NO	NO	NO
28.1	8237	13 GREENS DRIVE CAMMERAY	Ground	W	56	51	53	47	56	52	54	48	-3.0	-3.8	-2.8	-3.8	60	55	NO	NO	NO	NO	NO
28.1	8237	13 GREENS DRIVE CAMMERAY	Ground	S	58	53	55	49	59	54	56	50	-3.2	-4.0	-3.0	-3.9	60	55	NO	NO	NO	NO	NO
28.1	8237	13 GREENS DRIVE CAMMERAY	Ground	E	49	44	48	42	50	44	48	42	-1.7	-1.9	-1.6	-2.0	60	55	NO	NO	NO	NO	NO
28.1	16456	20 WARRINGA ROAD CAMMERAY	Ground	N	50	45	49	43	50	45	49	43	-1.2	-2.1	-1.0	-2.0	60	55	NO	NO	NO	NO	NO
28.1	16456	20 WARRINGA ROAD CAMMERAY	Ground	W	56	51	55	49	56	52	55	49	-1.5	-2.3	-1.4	-2.3	60	55	NO	NO	NO	NO	NO
28.1	16456	20 WARRINGA ROAD CAMMERAY	Ground	S	56	51	55	49	57	52	55	50	-1.3	-2.1	-1.1	-2.1	60	55	NO	NO	NO	NO	NO
28.1	16456	20 WARRINGA ROAD CAMMERAY	Ground	E	54	48	52	47	54	49	53	47	-1.2	-1.6	-1.1	-1.7	60	55	NO	NO	NO	NO	NO
28.1	16487	22 WARRINGA ROAD CAMMERAY	Ground	W	55	50	54	48	56	51	54	48	-1.9	-2.6	-1.7	-2.6	60	55	NO	NO	NO	NO	NO
28.1	16487	22 WARRINGA ROAD CAMMERAY	Ground	S	51	46	50	44	51	46	50	45	-1.1	-2.0	-1.0	-1.9	60	55	NO	NO	NO	NO	NO
28.1	16487	22 WARRINGA ROAD CAMMERAY	Ground	E	53	48	52	46	53	48	52	46	-1.3	-1.7	-1.1	-1.7	60	55	NO	NO	NO	NO	NO
28.1	16487	22 WARRINGA ROAD CAMMERAY	Ground	N	50	45	48	43	50	45	49	43	-1.2	-2.1	-1.1	-2.0	60	55	NO	NO	NO	NO	NO
28.1	16512	104 AMHERST STREET CAMMERAY	Ground	N	50	45	49	43	50	46	49	44	-1.3	-2.2	-1.1	-2.1	60	55	NO	NO	NO	NO	NO
28.1	16512	104 AMHERST STREET CAMMERAY	Ground	W	52	47	51	46	53	48	52	46	-1.1	-1.7	-1.1	-1.7	60	55	NO	NO	NO	NO	NO
28.1	16512	104 AMHERST STREET CAMMERAY	Ground	S	57	52	56	50	57	52	56	50	-1.4	-2.2	-1.3	-2.1	60	55	NO	NO	NO	NO	NO
28.1	16512	104 AMHERST STREET CAMMERAY	Ground	E	54	49	53	47	54	49	53	48	-1.3	-1.7	-1.1	-1.8	60	55	NO	NO	NO	NO	NO
28.1	16540	102 AMHERST STREET CAMMERAY	Ground	NE	50	45	49	43	50	46	49	44	-1.2	-2.1	-1.0	-2.0	60	55	NO	NO	NO	NO	NO
28.1	16540	102 AMHERST STREET CAMMERAY	Ground	E	52	47	51	46	53	48	52	46	-1.0	-1.7	-0.9	-1.6	60	55	NO	NO	NO	NO	NO
28.1	16540	102 AMHERST STREET CAMMERAY	Ground	N	50	45	49	43	50	46	49	44	-1.3	-2.2	-1.1	-2.1	60	55	NO	NO	NO	NO	NO
28.1	16540	102 AMHERST STREET CAMMERAY	Ground	W	53	48	52	47	54	49	53	47	-0.9	-1.9	-0.7	-1.8	60	55	NO	NO	NO	NO	NO
28.1	16540	102 AMHERST STREET CAMMERAY	Ground	NW	52	47	51	45	52	47	51	46	-1.0	-1.9	-0.8	-1.8	60	55	NO	NO	NO	NO	NO
28.1	16540	102 AMHERST STREET CAMMERAY	Ground	W	57	52	55	49	57	52	56	50	-1.6	-2.4	-1.5	-2.4	60	55	NO	NO	NO	NO	NO

NCA	Receiver ID	Address	Floor Level	Facade	Opening Year 2027				Design Year 2037				Increase (Do Smthng - Do Nothing)				NCG project road noise criteria		Do noise levels exceed the cumulative limit with project roads adding ≥2dB to the total noise levels?		Is the contribution from the road project Acute?		Consider further treatment?
					Do Nothing		Do Smthng		Do Nothing		Do Smthng		Opening Year 2027		Design Year 2037								
					Day	Night	Day	Night	Day	Night	Day	Night	Day	Night	Day	Night	Day	Night	Day	Night	$L_{Aeq,15hr}$ ≥ 65dB	$L_{Aeq,9hr}$ ≥ 60dB	
28.1	16540	102 AMHERST STREET CAMMERAY	Ground	S	57	52	56	50	57	53	56	50	-1.4	-2.2	-1.2	-2.2	60	55	NO	NO	NO	NO	NO
28.1	16540	102 AMHERST STREET CAMMERAY	Ground	SE	56	51	55	49	57	52	55	50	-1.6	-2.4	-1.5	-2.4	60	55	NO	NO	NO	NO	NO
28.1	16543	100 AMHERST STREET CAMMERAY	Ground	N	50	46	49	43	51	46	50	44	-1.2	-2.2	-1.0	-2.1	60	55	NO	NO	NO	NO	NO
28.1	16543	100 AMHERST STREET CAMMERAY	Ground	W	53	48	51	46	53	48	52	46	-1.3	-2.3	-1.2	-2.1	60	55	NO	NO	NO	NO	NO
28.1	16543	100 AMHERST STREET CAMMERAY	Ground	S	57	52	56	51	58	53	57	51	-0.8	-1.6	-0.7	-1.6	60	55	NO	NO	NO	NO	NO
28.1	16543	100 AMHERST STREET CAMMERAY	Ground	E	56	51	55	49	56	51	55	49	-1.4	-1.9	-1.2	-2.0	60	55	NO	NO	NO	NO	NO
28.1	16545	98 AMHERST STREET CAMMERAY	Ground	N	50	46	49	44	51	46	50	44	-1.2	-2.2	-1.0	-2.1	60	55	NO	NO	NO	NO	NO
28.1	16545	98 AMHERST STREET CAMMERAY	Ground	W	54	49	52	47	54	50	53	47	-1.8	-2.8	-1.6	-2.6	60	55	NO	NO	NO	NO	NO
28.1	16545	98 AMHERST STREET CAMMERAY	Ground	S	56	51	56	50	57	52	56	50	-0.5	-1.4	-0.3	-1.3	60	55	NO	NO	NO	NO	NO
28.1	16545	98 AMHERST STREET CAMMERAY	Ground	E	54	49	53	47	54	49	53	48	-0.9	-1.6	-0.8	-1.4	60	55	NO	NO	NO	NO	NO
28.1	16546	96 AMHERST STREET CAMMERAY	Ground	N	50	46	49	44	51	46	50	44	-1.2	-2.2	-1.0	-2.1	60	55	NO	NO	NO	NO	NO
28.1	16546	96 AMHERST STREET CAMMERAY	Ground	W	54	49	53	47	54	50	53	48	-1.0	-1.9	-0.8	-1.9	60	55	NO	NO	NO	NO	NO
28.1	16546	96 AMHERST STREET CAMMERAY	Ground	S	57	52	56	50	57	53	56	50	-1.4	-2.3	-1.2	-2.2	60	55	NO	NO	NO	NO	NO
28.1	16546	96 AMHERST STREET CAMMERAY	Ground	E	54	50	53	47	55	50	53	47	-1.9	-2.7	-1.7	-2.7	60	55	NO	NO	NO	NO	NO
28.1	16549	24 WARRINGA ROAD CAMMERAY	Ground	N	49	45	48	43	50	45	49	43	-1.2	-2.1	-1.1	-2.0	60	55	NO	NO	NO	NO	NO
28.1	16549	24 WARRINGA ROAD CAMMERAY	Ground	W	55	50	53	48	55	50	54	48	-1.5	-2.1	-1.3	-2.1	60	55	NO	NO	NO	NO	NO
28.1	16549	24 WARRINGA ROAD CAMMERAY	Ground	S	50	45	48	43	50	45	49	43	-1.3	-2.1	-1.1	-2.0	60	55	NO	NO	NO	NO	NO
28.1	16549	24 WARRINGA ROAD CAMMERAY	Ground	E	53	47	51	46	53	48	52	46	-1.2	-1.7	-1.1	-1.7	60	55	NO	NO	NO	NO	NO
28.1	16552	94 AMHERST STREET CAMMERAY	Ground	N	51	46	49	44	51	46	50	44	-1.2	-2.1	-1.0	-2.0	60	55	NO	NO	NO	NO	NO
28.1	16552	94 AMHERST STREET CAMMERAY	Ground	W	53	48	51	46	53	48	52	46	-1.2	-2.1	-1.0	-2.1	60	55	NO	NO	NO	NO	NO
28.1	16552	94 AMHERST STREET CAMMERAY	Ground	S	56	51	55	50	56	52	56	50	-0.8	-1.7	-0.6	-1.6	60	55	NO	NO	NO	NO	NO
28.1	16552	94 AMHERST STREET CAMMERAY	Ground	E	55	50	53	48	55	50	54	48	-1.2	-2.0	-1.0	-2.0	60	55	NO	NO	NO	NO	NO
28.1	16553	92 AMHERST STREET CAMMERAY	Ground	N	48	43	46	41	48	43	47	41	-1.2	-2.1	-1.0	-2.0	60	55	NO	NO	NO	NO	NO
28.1	16553	92 AMHERST STREET CAMMERAY	Ground	W	53	49	53	47	54	49	53	47	-0.9	-1.9	-0.7	-1.8	60	55	NO	NO	NO	NO	NO
28.1	16553	92 AMHERST STREET CAMMERAY	Ground	S	57	52	55	50	57	52	56	50	-1.2	-2.1	-1.0	-2.0	60	55	NO	NO	NO	NO	NO
28.1	16553	92 AMHERST STREET CAMMERAY	Ground	E	54	49	52	47	54	50	53	47	-1.5	-2.5	-1.4	-2.4	60	55	NO	NO	NO	NO	NO
28.1	16553	92 AMHERST STREET CAMMERAY	First	N	51	46	50	44	51	47	50	45	-1.2	-2.3	-1.0	-2.1	60	55	NO	NO	NO	NO	NO
28.1	16553	92 AMHERST STREET CAMMERAY	First	W	56	52	55	49	57	52	56	50	-1.0	-2.1	-0.9	-2.0	60	55	NO	NO	NO	NO	NO
28.1	16553	92 AMHERST STREET CAMMERAY	First	S	59	55	58	52	60	55	58	52	-1.9	-2.8	-1.7	-2.7	60	55	NO	NO	NO	NO	NO
28.1	16553	92 AMHERST STREET CAMMERAY	First	E	57	52	56	50	58	53	56	50	-1.8	-2.6	-1.6	-2.5	60	55	NO	NO	NO	NO	NO
28.1	16559	90 AMHERST STREET CAMMERAY	Ground	N	51	46	50	44	51	47	50	45	-1.3	-2.3	-1.1	-2.2	60	55	NO	NO	NO	NO	NO
28.1	16559	90 AMHERST STREET CAMMERAY	Ground	W	52	47	51	45	52	48	51	46	-1.2	-2.2	-1.0	-2.1	60	55	NO	NO	NO	NO	NO
28.1	16559	90 AMHERST STREET CAMMERAY	Ground	N	51	46	50	44	51	47	50	45	-1.3	-2.3	-1.1	-2.2	60	55	NO	NO	NO	NO	NO
28.1	16559	90 AMHERST STREET CAMMERAY	Ground	W	54	49	53	47	54	49	53	48	-1.1	-2.0	-0.8	-1.9	60	55	NO	NO	NO	NO	NO
28.1	16559	90 AMHERST STREET CAMMERAY	Ground	S	57	52	55	50	57	52	56	50	-1.1	-2.0	-0.9	-1.9	60	55	NO	NO	NO	NO	NO
28.1	16559	90 AMHERST STREET CAMMERAY	Ground	E	55	50	53	47	55	50	54	48	-1.6	-2.5	-1.4	-2.4	60	55	NO	NO	NO	NO	NO
28.1	16565	1 ECHO STREET CAMMERAY	Ground	N	50	45	48	43	50	45	49	43	-1.3	-2.2	-1.1	-2.0	60	55	NO	NO	NO	NO	NO
28.1	16565	1 ECHO STREET CAMMERAY	Ground	W	56	51	54	49	56	51	55	49	-1.5	-2.4	-1.3	-2.3	60	55	NO	NO	NO	NO	NO
28.1	16565	1 ECHO STREET CAMMERAY	Ground	S	53	48	51	46	53	48	52	46	-1.3	-2.1	-1.1	-2.0	60	55	NO	NO	NO	NO	NO
28.1	16565	1 ECHO STREET CAMMERAY	Ground	E	54	49	52	47	54	49	53	47	-1.4	-2.0	-1.3	-2.1	60	55	NO	NO	NO	NO	NO
28.1	16568	86 AMHERST STREET CAMMERAY	Ground	N	51	47	50	44	51	47	50	45	-1.3	-2.3	-1.1	-2.2	60	55	NO	NO	NO	NO	NO
28.1	16568	86 AMHERST STREET CAMMERAY	Ground	W	53	48	51	46	53	48	52	46	-1.1	-2.1	-0.9	-2.0	60	55	NO	NO	NO	NO	NO
28.1	16568	86 AMHERST STREET CAMMERAY	Ground	S	56	51	55	50	57	52	56	50	-1.1	-1.9	-0.9	-1.8	60	55	NO	NO	NO	NO	NO
28.1	16568	86 AMHERST STREET CAMMERAY	Ground	E	55	50	54	48	55	51	54	49	-1.2	-2.0	-1.0	-2.0	60	55	NO	NO	NO	NO	NO
28.1	16569	88A AMHERST STREET CAMMERAY	Ground	S	57	52	56	50	57	52	56	50	-1.0	-1.8	-0.8	-1.8	60	55	NO	NO	NO	NO	NO
28.1	16569	88A AMHERST STREET CAMMERAY	Ground	E	54	50	53	48	55	50	54	48	-1.2	-2.1	-1.0	-2.0	60	55	NO	NO	NO	NO	NO
28.1	16569	88A AMHERST STREET CAMMERAY	Ground	NE	51	46	50	44	51	47	50	45	-1.2	-2.2	-1.0	-2.0	60	55	NO	NO	NO	NO	NO
28.1	16570	88 AMHERST STREET CAMMERAY	Ground	E	52	47	51	45	52	47	51	46	-1.1	-2.0	-0.9	-1.9	60	55	NO	NO	NO	NO	NO
28.1	16570	88 AMHERST STREET CAMMERAY	Ground	N	51	46	50	44	51	47	50	45	-1.3	-2.2	-1.1	-2.1	60	55	NO	NO	NO	NO	NO
28.1	16570	88 AMHERST STREET CAMMERAY	Ground	W	54	50	53	48	55	50	54	48	-1.2	-2.2	-1.0	-2.0	60	55	NO	NO	NO	NO	NO
28.1	16570	88 AMHERST STREET CAMMERAY	Ground	S	57	52	56	50	57	52	56	50	-1.0	-1.8	-0.8	-1.7	60	55	NO	NO	NO	NO	NO
28.1	16573	26 WARRINGA ROAD CAMMERAY	Ground	N	49	45	48	42	49	45	48	43	-1.2	-2.2	-1.1	-2.1	60	55	NO	NO	NO	NO	NO
28.1	16573	26 WARRINGA ROAD CAMMERAY	Ground	W	54	49	53	47	55	50	53	48	-1.4	-2.2	-1.2	-2.1	60	55	NO	NO	NO	NO	NO
28.1	16573	26 WARRINGA ROAD CAMMERAY	Ground	S	51	47	50	45	52	47	51	45	-1.2	-2.0	-1.0	-2.0	60	55	NO	NO	NO	NO	NO
28.1	16573	26 WARRINGA ROAD CAMMERAY	Ground	E	53	47	51	46	53	48	52	46	-1.3	-1.8	-1.2	-1.8	60	55	NO	NO	NO	NO	NO
28.1	16577	84 AMHERST STREET CAMMERAY	Ground	N	51	46	50	44	51	47	50	45	-1.3	-2.2	-1.1	-2.1	60	55	NO	NO	NO	NO	NO
28.1	16577	84 AMHERST STREET CAMMERAY	Ground	W	54	49	53	48	54	50	54	48	-0.9	-1.9	-0.7	-1.8	60	55	NO	NO	NO	NO	NO
28.1	16577	84 AMHERST STREET CAMMERAY	Ground	S	56	51	55	49	56	52	56	50	-1.0	-1.9	-0.8	-1.8	60	55	NO	NO	NO	NO	NO
28.1	16577	84 AMHERST STREET CAMMERAY	Ground	E	54	49	53	47	54	49	53	47	-1.2	-2.2	-1.0	-2.1	60	55	NO	NO	NO	NO	NO
28.1	16593	80 AMHERST STREET CAMMERAY	Ground	E	55	51	54	49	56	51	55	49	-1.0	-1.9	-0.9	-1.8	60	55	NO	NO	NO	NO	NO
28.1	16593	80 AMHERST STREET CAMMERAY	Ground	N	51	47	50	44	52	47	50	45	-1.3	-2.2	-1.1	-2.1	60	55	NO	NO	NO	NO	NO
28.1	16593	80 AMHERST STREET CAMMERAY	Ground	W	52	47	51	45	52	48	51	46	-1.1	-2.0	-0.9	-1.9	60	55	NO	NO	NO	NO	NO

NCA	Receiver ID	Address	Floor Level	Facade	Opening Year 2027				Design Year 2037				Increase (Do Smthng - Do Nothing)				NCG project road noise criteria		Do noise levels exceed the cumulative limit with project roads adding ≥2dB to the total noise levels?		Is the contribution from the road project Acute?		Consider further treatment?
					Do Nothing		Do Smthng		Do Nothing		Do Smthng		Opening Year 2027		Design Year 2037								
					Day	Night	Day	Night	Day	Night	Day	Night	Day	Night	Day	Night	Day	Night	Day	Night	$L_{Aeq,15hr}$ ≥ 65dB	$L_{Aeq,9hr}$ ≥ 60dB	
28.1	16593	80 AMHERST STREET CAMMERAY	Ground	S	55	50	54	49	56	51	55	49	-1.0	-1.8	-0.8	-1.8	60	55	NO	NO	NO	NO	NO
28.1	16593	80 AMHERST STREET CAMMERAY	Ground	E	56	51	55	49	56	51	55	49	-1.0	-1.8	-0.8	-1.8	60	55	NO	NO	NO	NO	NO
28.1	16597	76 AMHERST STREET CAMMERAY	Ground	E	54	49	53	47	54	49	53	48	-1.0	-2.0	-0.8	-1.8	60	55	NO	NO	NO	NO	NO
28.1	16597	76 AMHERST STREET CAMMERAY	Ground	N	51	47	50	45	52	47	51	45	-1.2	-2.3	-1.0	-2.1	60	55	NO	NO	NO	NO	NO
28.1	16597	76 AMHERST STREET CAMMERAY	Ground	W	53	49	52	47	54	49	53	47	-1.2	-2.1	-0.9	-2.0	60	55	NO	NO	NO	NO	NO
28.1	16597	76 AMHERST STREET CAMMERAY	Ground	S	55	50	54	48	55	51	55	49	-1.0	-1.9	-0.8	-1.8	60	55	NO	NO	NO	NO	NO
28.1	16597	76 AMHERST STREET CAMMERAY	Ground	E	53	49	52	47	54	49	53	47	-1.1	-2.1	-0.9	-2.0	60	55	NO	NO	NO	NO	NO
28.1	16606	2 ECHO STREET CAMMERAY	Ground	N	50	45	49	43	50	46	49	44	-1.3	-2.3	-1.1	-2.2	60	55	NO	NO	NO	NO	NO
28.1	16606	2 ECHO STREET CAMMERAY	Ground	W	56	51	54	49	56	51	55	49	-1.7	-2.5	-1.5	-2.4	60	55	NO	NO	NO	NO	NO
28.1	16606	2 ECHO STREET CAMMERAY	Ground	S	56	51	55	49	56	52	55	50	-1.1	-1.9	-1.0	-1.8	60	55	NO	NO	NO	NO	NO
28.1	16606	2 ECHO STREET CAMMERAY	Ground	E	56	51	55	50	56	51	56	50	-0.8	-1.3	-0.7	-1.2	60	55	NO	NO	NO	NO	NO
28.1	16607	78 AMHERST STREET CAMMERAY	Ground	N	51	47	50	44	52	47	51	45	-1.2	-2.2	-1.0	-2.1	60	55	NO	NO	NO	NO	NO
28.1	16607	78 AMHERST STREET CAMMERAY	Ground	W	51	47	50	45	52	47	51	45	-0.9	-1.9	-0.7	-1.8	60	55	NO	NO	NO	NO	NO
28.1	16607	78 AMHERST STREET CAMMERAY	Ground	S	55	51	54	49	56	51	55	49	-1.0	-1.9	-0.8	-1.7	60	55	NO	NO	NO	NO	NO
28.1	16607	78 AMHERST STREET CAMMERAY	Ground	E	54	49	53	47	54	50	53	48	-1.0	-1.9	-0.8	-1.8	60	55	NO	NO	NO	NO	NO
28.1	16617	69 BELLEVUE STREET CAMMERAY	Ground	W	54	49	53	47	54	50	53	48	-1.3	-2.4	-1.1	-2.2	60	55	NO	NO	NO	NO	NO
28.1	16617	69 BELLEVUE STREET CAMMERAY	Ground	S	55	50	54	48	56	51	55	49	-1.1	-1.9	-0.9	-1.8	60	55	NO	NO	NO	NO	NO
28.1	16617	69 BELLEVUE STREET CAMMERAY	Ground	E	55	50	54	48	55	51	54	49	-1.0	-1.9	-0.8	-1.8	60	55	NO	NO	NO	NO	NO
28.1	16618	73 BELLEVUE STREET CAMMERAY	Ground	N	52	47	51	45	52	48	51	45	-1.3	-2.3	-1.1	-2.2	60	55	NO	NO	NO	NO	NO
28.1	16618	73 BELLEVUE STREET CAMMERAY	Ground	S	54	50	53	47	55	50	54	48	-1.2	-2.2	-1.0	-2.1	60	55	NO	NO	NO	NO	NO
28.1	16618	73 BELLEVUE STREET CAMMERAY	Ground	W	54	49	53	47	54	50	53	47	-1.4	-2.4	-1.2	-2.3	60	55	NO	NO	NO	NO	NO
28.1	16618	73 BELLEVUE STREET CAMMERAY	Ground	E	56	51	55	49	56	51	55	49	-0.9	-1.7	-0.7	-1.6	60	55	NO	NO	NO	NO	NO
28.1	16618	73 BELLEVUE STREET CAMMERAY	Ground	N	52	47	50	45	52	47	51	45	-1.3	-2.3	-1.1	-2.1	60	55	NO	NO	NO	NO	NO
28.1	16619	3 ECHO STREET CAMMERAY	Ground	N	49	45	48	43	50	45	49	43	-1.2	-2.1	-1.1	-2.0	60	55	NO	NO	NO	NO	NO
28.1	16619	3 ECHO STREET CAMMERAY	Ground	W	56	51	54	49	56	52	55	49	-1.7	-2.7	-1.5	-2.5	60	55	NO	NO	NO	NO	NO
28.1	16619	3 ECHO STREET CAMMERAY	Ground	S	52	47	51	45	52	48	51	46	-1.2	-2.1	-1.0	-2.0	60	55	NO	NO	NO	NO	NO
28.1	16619	3 ECHO STREET CAMMERAY	Ground	E	55	50	54	48	56	51	54	49	-1.3	-1.8	-1.2	-1.7	60	55	NO	NO	NO	NO	NO
28.1	16623	28 WARRINGA ROAD CAMMERAY	Ground	N	49	44	48	42	49	45	48	43	-1.3	-2.2	-1.1	-2.1	60	55	NO	NO	NO	NO	NO
28.1	16623	28 WARRINGA ROAD CAMMERAY	Ground	W	55	51	54	48	56	51	55	49	-1.4	-2.3	-1.3	-2.2	60	55	NO	NO	NO	NO	NO
28.1	16623	28 WARRINGA ROAD CAMMERAY	Ground	S	50	46	49	44	51	46	50	44	-1.2	-2.1	-1.1	-2.0	60	55	NO	NO	NO	NO	NO
28.1	16623	28 WARRINGA ROAD CAMMERAY	Ground	E	53	48	52	46	53	48	52	46	-1.2	-1.6	-1.2	-1.7	60	55	NO	NO	NO	NO	NO
28.1	16640	4 ECHO STREET CAMMERAY	Ground	N	50	45	48	43	50	46	49	43	-1.3	-2.2	-1.1	-2.2	60	55	NO	NO	NO	NO	NO
28.1	16640	4 ECHO STREET CAMMERAY	Ground	W	54	49	53	47	54	50	53	47	-1.3	-2.3	-1.1	-2.1	60	55	NO	NO	NO	NO	NO
28.1	16640	4 ECHO STREET CAMMERAY	Ground	S	51	47	50	44	52	47	50	45	-1.3	-2.2	-1.1	-2.0	60	55	NO	NO	NO	NO	NO
28.1	16640	4 ECHO STREET CAMMERAY	Ground	E	56	51	55	50	57	52	56	50	-1.1	-1.6	-1.0	-1.6	60	55	NO	NO	NO	NO	NO
28.1	16649	5 ECHO STREET CAMMERAY	Ground	E	52	47	51	45	53	48	51	46	-1.4	-2.2	-1.2	-2.2	60	55	NO	NO	NO	NO	NO
28.1	16649	5 ECHO STREET CAMMERAY	Ground	S	52	47	51	45	52	48	51	46	-1.3	-2.2	-1.1	-2.1	60	55	NO	NO	NO	NO	NO
28.1	16649	5 ECHO STREET CAMMERAY	Ground	E	52	47	51	45	52	47	52	46	-0.6	-1.1	-0.4	-1.1	60	55	NO	NO	NO	NO	NO
28.1	16649	5 ECHO STREET CAMMERAY	Ground	N	49	44	48	42	49	45	48	43	-1.2	-2.1	-1.0	-2.1	60	55	NO	NO	NO	NO	NO
28.1	16649	5 ECHO STREET CAMMERAY	Ground	W	53	48	52	46	53	49	52	47	-1.2	-2.1	-1.0	-2.0	60	55	NO	NO	NO	NO	NO
28.1	16649	5 ECHO STREET CAMMERAY	Ground	N	50	45	49	43	50	46	49	43	-1.3	-2.2	-1.1	-2.1	60	55	NO	NO	NO	NO	NO
28.1	16649	5 ECHO STREET CAMMERAY	Ground	W	57	52	56	50	58	53	56	51	-1.3	-2.0	-1.3	-2.0	60	55	NO	NO	NO	NO	NO
28.1	16649	5 ECHO STREET CAMMERAY	Ground	S	51	46	50	44	51	47	50	45	-1.1	-2.1	-0.9	-2.0	60	55	NO	NO	NO	NO	NO
28.1	16650	30 WARRINGA ROAD CAMMERAY	Ground	N	49	44	47	42	49	44	48	42	-1.3	-2.2	-1.1	-2.0	60	55	NO	NO	NO	NO	NO
28.1	16650	30 WARRINGA ROAD CAMMERAY	Ground	W	55	50	53	48	55	51	54	48	-1.6	-2.5	-1.4	-2.5	60	55	NO	NO	NO	NO	NO
28.1	16650	30 WARRINGA ROAD CAMMERAY	Ground	S	53	48	52	46	53	49	52	47	-1.4	-2.2	-1.2	-2.1	60	55	NO	NO	NO	NO	NO
28.1	16650	30 WARRINGA ROAD CAMMERAY	Ground	E	53	48	52	46	53	48	52	47	-1.3	-1.7	-1.1	-1.7	60	55	NO	NO	NO	NO	NO
28.1	16674	23 LUMSDEN STREET CAMMERAY	Ground	W	57	52	56	50	57	52	56	50	-1.0	-1.7	-0.9	-1.6	60	55	NO	NO	NO	NO	NO
28.1	16674	23 LUMSDEN STREET CAMMERAY	Ground	S	58	53	56	51	58	53	57	51	-1.3	-2.1	-1.1	-2.1	60	55	NO	NO	NO	NO	NO
28.1	16674	23 LUMSDEN STREET CAMMERAY	Ground	E	56	51	55	49	57	52	56	50	-1.2	-2.0	-1.1	-2.0	60	55	NO	NO	NO	NO	NO
28.1	16674	23 LUMSDEN STREET CAMMERAY	Ground	N	50	45	49	43	50	46	49	43	-1.3	-2.3	-1.1	-2.2	60	55	NO	NO	NO	NO	NO
28.1	16675	6 ECHO STREET CAMMERAY	Ground	N	50	45	48	43	50	45	49	43	-1.3	-2.3	-1.1	-2.1	60	55	NO	NO	NO	NO	NO
28.1	16675	6 ECHO STREET CAMMERAY	Ground	W	56	51	55	49	56	52	55	49	-1.4	-2.2	-1.2	-2.2	60	55	NO	NO	NO	NO	NO
28.1	16675	6 ECHO STREET CAMMERAY	Ground	S	51	46	50	44	51	47	50	45	-1.2	-2.2	-1.1	-2.1	60	55	NO	NO	NO	NO	NO
28.1	16675	6 ECHO STREET CAMMERAY	Ground	E	56	51	55	49	57	52	56	50	-1.0	-1.6	-1.0	-1.6	60	55	NO	NO	NO	NO	NO
28.1	16679	4 CAMMERAY ROAD CAMMERAY	Ground	SE	51	46	49	43	52	47	50	44	-2.1	-2.9	-2.0	-2.8	60	55	NO	NO	NO	NO	NO
28.1	16679	4 CAMMERAY ROAD CAMMERAY	Ground	E	41	37	40	34	42	37	40	35	-1.3	-2.1	-1.3	-2.1	54	49	NO	NO	NO	NO	NO
28.1	16679	4 CAMMERAY ROAD CAMMERAY	Ground	N	49	44	47	41	49	44	48	42	-1.4	-2.4	-1.0	-2.3	60	55	NO	NO	NO	NO	NO
28.1	16679	4 CAMMERAY ROAD CAMMERAY	Ground	W	53	48	51	46	53	49	52	46	-1.7	-2.5	-1.6	-2.5	60	55	NO	NO	NO	NO	NO
28.1	16679	4 CAMMERAY ROAD CAMMERAY	Ground	S	53	48	51	46	53	49	52	46	-1.8	-2.6	-1.6	-2.6	60	55	NO	NO	NO	NO	NO
28.1	16679	4 CAMMERAY ROAD CAMMERAY	Ground	E	42	37	41	35	42	38	41	36	-1.4	-2.1	-1.3	-2.0	54	50	NO	NO	NO	NO	NO
28.1	16679	4 CAMMERAY ROAD CAMMERAY	Ground	S	46	41	44	39	46	41	45	39	-1.8	-2.1	-1.7	-2.2	58	53	NO	NO	NO	NO	NO

NCA	Receiver ID	Address	Floor Level	Facade	Opening Year 2027				Design Year 2037				Increase (Do Smthng - Do Nothing)				NCG project road noise criteria		Do noise levels exceed the cumulative limit with project roads adding ≥2dB to the total noise levels?		Is the contribution from the road project Acute?		Consider further treatment?
					Do Nothing		Do Smthng		Do Nothing		Do Smthng		Opening Year 2027		Design Year 2037								
					Day	Night	Day	Night	Day	Night	Day	Night	Day	Night	Day	Night	Day	Night	Day	Night	$L_{Aeq,15hr}$ ≥ 65dB	$L_{Aeq,9hr}$ ≥ 60dB	
28.1	16679	4 CAMMERAY ROAD CAMMERAY	First	SE	52	47	50	44	53	48	50	45	-2.1	-2.9	-2.1	-2.8	60	55	NO	NO	NO	NO	NO
28.1	16679	4 CAMMERAY ROAD CAMMERAY	First	E	45	40	44	38	45	41	44	38	-1.5	-2.3	-1.4	-2.2	57	53	NO	NO	NO	NO	NO
28.1	16679	4 CAMMERAY ROAD CAMMERAY	First	N	50	45	48	43	50	45	49	43	-1.3	-2.3	-1.0	-2.2	60	55	NO	NO	NO	NO	NO
28.1	16679	4 CAMMERAY ROAD CAMMERAY	First	W	53	49	52	46	54	49	52	46	-1.8	-2.7	-1.7	-2.6	60	55	NO	NO	NO	NO	NO
28.1	16679	4 CAMMERAY ROAD CAMMERAY	First	S	54	49	52	46	54	49	52	46	-1.9	-2.7	-1.7	-2.7	60	55	NO	NO	NO	NO	NO
28.1	16679	4 CAMMERAY ROAD CAMMERAY	First	E	46	41	44	39	46	41	45	39	-1.5	-2.2	-1.3	-2.1	58	53	NO	NO	NO	NO	NO
28.1	16679	4 CAMMERAY ROAD CAMMERAY	First	S	48	43	47	41	49	44	47	41	-1.7	-2.2	-1.6	-2.2	60	55	NO	NO	NO	NO	NO
28.1	16681	21 LUMSDEN STREET CAMMERAY	Ground	E	54	49	53	47	54	50	53	48	-1.2	-2.3	-1.0	-2.2	60	55	NO	NO	NO	NO	NO
28.1	16681	21 LUMSDEN STREET CAMMERAY	Ground	N	50	45	49	43	50	46	49	44	-1.2	-2.3	-1.1	-2.1	60	55	NO	NO	NO	NO	NO
28.1	16681	21 LUMSDEN STREET CAMMERAY	Ground	W	53	48	51	46	53	48	52	46	-1.4	-2.3	-1.3	-2.2	60	55	NO	NO	NO	NO	NO
28.1	16681	21 LUMSDEN STREET CAMMERAY	Ground	S	57	52	56	50	57	52	56	50	-1.2	-2.0	-1.1	-2.0	60	55	NO	NO	NO	NO	NO
28.1	16697	19 LUMSDEN STREET CAMMERAY	Ground	E	53	48	51	46	53	48	52	46	-1.4	-2.3	-1.2	-2.2	60	55	NO	NO	NO	NO	NO
28.1	16697	19 LUMSDEN STREET CAMMERAY	Ground	N	50	45	49	43	50	46	49	44	-1.3	-2.3	-1.1	-2.2	60	55	NO	NO	NO	NO	NO
28.1	16697	19 LUMSDEN STREET CAMMERAY	Ground	W	52	47	51	45	52	48	51	46	-1.1	-2.0	-1.0	-2.0	60	55	NO	NO	NO	NO	NO
28.1	16697	19 LUMSDEN STREET CAMMERAY	Ground	S	56	51	55	49	56	51	56	50	-0.8	-1.8	-0.6	-1.7	60	55	NO	NO	NO	NO	NO
28.1	16697	19 LUMSDEN STREET CAMMERAY	Ground	E	53	49	52	46	54	49	52	47	-1.5	-2.4	-1.3	-2.3	60	55	NO	NO	NO	NO	NO
28.1	16702	17 LUMSDEN STREET CAMMERAY	Ground	E	52	47	51	45	52	48	51	46	-1.1	-2.0	-0.9	-1.9	60	55	NO	NO	NO	NO	NO
28.1	16702	17 LUMSDEN STREET CAMMERAY	Ground	N	50	45	49	43	50	46	49	44	-1.3	-2.2	-1.1	-2.1	60	55	NO	NO	NO	NO	NO
28.1	16702	17 LUMSDEN STREET CAMMERAY	Ground	W	52	47	51	45	52	48	51	46	-0.9	-1.8	-0.7	-1.8	60	55	NO	NO	NO	NO	NO
28.1	16702	17 LUMSDEN STREET CAMMERAY	Ground	S	57	52	55	50	57	52	56	50	-1.5	-2.4	-1.3	-2.3	60	55	NO	NO	NO	NO	NO
28.1	16702	17 LUMSDEN STREET CAMMERAY	Ground	E	54	49	53	47	54	50	53	48	-1.3	-2.3	-1.1	-2.2	60	55	NO	NO	NO	NO	NO
28.1	16708	15 LUMSDEN STREET CAMMERAY	Ground	E	52	48	51	45	52	48	52	46	-1.0	-2.1	-0.8	-2.0	60	55	NO	NO	NO	NO	NO
28.1	16708	15 LUMSDEN STREET CAMMERAY	Ground	N	50	46	49	43	51	46	49	44	-1.4	-2.3	-1.2	-2.2	60	55	NO	NO	NO	NO	NO
28.1	16708	15 LUMSDEN STREET CAMMERAY	Ground	W	53	48	51	46	53	48	52	46	-1.1	-2.1	-0.9	-2.0	60	55	NO	NO	NO	NO	NO
28.1	16708	15 LUMSDEN STREET CAMMERAY	Ground	S	58	53	56	50	58	53	57	51	-1.6	-2.4	-1.5	-2.4	60	55	NO	NO	NO	NO	NO
28.1	16708	15 LUMSDEN STREET CAMMERAY	Ground	E	53	49	52	46	54	49	53	47	-1.1	-2.2	-0.9	-2.1	60	55	NO	NO	NO	NO	NO
28.1	16709	32 WARRINGA ROAD CAMMERAY	Ground	W	56	51	55	49	57	52	55	50	-1.4	-2.0	-1.2	-2.0	60	55	NO	NO	NO	NO	NO
28.1	16709	32 WARRINGA ROAD CAMMERAY	Ground	S	52	47	50	45	52	47	51	45	-1.4	-2.2	-1.2	-2.1	60	55	NO	NO	NO	NO	NO
28.1	16709	32 WARRINGA ROAD CAMMERAY	Ground	E	53	48	52	46	53	48	52	47	-1.0	-1.4	-0.9	-1.4	60	55	NO	NO	NO	NO	NO
28.1	16713	13 LUMSDEN STREET CAMMERAY	Ground	E	53	48	52	46	53	49	52	47	-1.4	-2.3	-1.2	-2.2	60	55	NO	NO	NO	NO	NO
28.1	16713	13 LUMSDEN STREET CAMMERAY	Ground	N	50	46	49	43	51	46	49	44	-1.3	-2.3	-1.1	-2.2	60	55	NO	NO	NO	NO	NO
28.1	16713	13 LUMSDEN STREET CAMMERAY	Ground	W	53	48	51	46	53	48	52	46	-1.1	-2.1	-0.9	-2.0	60	55	NO	NO	NO	NO	NO
28.1	16713	13 LUMSDEN STREET CAMMERAY	Ground	S	57	52	55	50	57	52	56	50	-1.2	-2.0	-1.0	-2.0	60	55	NO	NO	NO	NO	NO
28.1	16713	13 LUMSDEN STREET CAMMERAY	Ground	E	55	50	53	48	55	50	54	48	-1.2	-2.2	-1.0	-2.1	60	55	NO	NO	NO	NO	NO
28.1	16714	83-87 BELLEVUE STREET CAMMERAY	Ground	E	48	43	46	41	48	43	47	41	-1.2	-2.3	-1.0	-2.1	60	55	NO	NO	NO	NO	NO
28.1	16714	83-87 BELLEVUE STREET CAMMERAY	Ground	N	48	44	47	42	49	44	48	42	-1.2	-2.1	-1.0	-2.0	60	55	NO	NO	NO	NO	NO
28.1	16714	83-87 BELLEVUE STREET CAMMERAY	Ground	W	52	47	51	45	52	48	51	45	-1.3	-2.4	-1.1	-2.3	60	55	NO	NO	NO	NO	NO
28.1	16714	83-87 BELLEVUE STREET CAMMERAY	Ground	N	49	44	48	42	49	45	48	43	-1.2	-2.2	-1.0	-2.1	60	55	NO	NO	NO	NO	NO
28.1	16714	83-87 BELLEVUE STREET CAMMERAY	Ground	W	52	47	50	45	52	47	51	45	-1.3	-2.3	-1.1	-2.1	60	55	NO	NO	NO	NO	NO
28.1	16714	83-87 BELLEVUE STREET CAMMERAY	Ground	S	52	48	51	45	53	48	51	46	-1.3	-2.3	-1.1	-2.1	60	55	NO	NO	NO	NO	NO
28.1	16714	83-87 BELLEVUE STREET CAMMERAY	Ground	E	52	47	51	45	52	48	51	46	-1.1	-2.0	-0.9	-2.0	60	55	NO	NO	NO	NO	NO
28.1	16714	83-87 BELLEVUE STREET CAMMERAY	Ground	S	54	50	54	48	55	50	54	48	-0.9	-1.8	-0.8	-1.8	60	55	NO	NO	NO	NO	NO
28.1	16714	83-87 BELLEVUE STREET CAMMERAY	Ground	E	54	50	54	48	55	50	54	48	-0.9	-1.7	-0.7	-1.7	60	55	NO	NO	NO	NO	NO
28.1	16714	83-87 BELLEVUE STREET CAMMERAY	Ground	N	48	43	47	41	48	44	47	42	-1.2	-2.2	-1.0	-2.0	60	55	NO	NO	NO	NO	NO
28.1	16714	83-87 BELLEVUE STREET CAMMERAY	First	E	51	47	50	44	52	47	51	45	-1.2	-2.2	-1.0	-2.1	60	55	NO	NO	NO	NO	NO
28.1	16714	83-87 BELLEVUE STREET CAMMERAY	First	N	51	47	50	44	51	47	50	45	-1.2	-2.3	-1.0	-2.0	60	55	NO	NO	NO	NO	NO
28.1	16714	83-87 BELLEVUE STREET CAMMERAY	First	W	54	49	52	47	54	49	53	47	-1.3	-2.3	-1.1	-2.2	60	55	NO	NO	NO	NO	NO
28.1	16714	83-87 BELLEVUE STREET CAMMERAY	First	N	52	47	50	45	52	47	51	45	-1.2	-2.2	-1.0	-2.0	60	55	NO	NO	NO	NO	NO
28.1	16714	83-87 BELLEVUE STREET CAMMERAY	First	W	54	49	52	46	54	49	53	47	-1.4	-2.4	-1.2	-2.3	60	55	NO	NO	NO	NO	NO
28.1	16714	83-87 BELLEVUE STREET CAMMERAY	First	S	56	51	54	49	56	51	55	49	-1.2	-2.1	-1.0	-2.0	60	55	NO	NO	NO	NO	NO
28.1	16714	83-87 BELLEVUE STREET CAMMERAY	First	E	56	51	55	49	56	51	55	49	-1.2	-2.1	-1.0	-2.0	60	55	NO	NO	NO	NO	NO
28.1	16714	83-87 BELLEVUE STREET CAMMERAY	First	S	58	53	57	52	58	54	58	52	-0.6	-1.5	-0.6	-1.6	60	55	NO	NO	NO	NO	NO
28.1	16714	83-87 BELLEVUE STREET CAMMERAY	First	E	59	55	58	52	60	55	58	53	-1.3	-2.2	-1.2	-2.1	60	55	NO	NO	NO	NO	NO
28.1	16714	83-87 BELLEVUE STREET CAMMERAY	First	N	51	47	50	45	52	47	51	45	-1.2	-2.1	-1.0	-2.0	60	55	NO	NO	NO	NO	NO
28.1	16716	11 LUMSDEN STREET CAMMERAY	Ground	E	53	48	52	46	53	49	52	47	-1.3	-2.4	-1.1	-2.2	60	55	NO	NO	NO	NO	NO
28.1	16716	11 LUMSDEN STREET CAMMERAY	Ground	N	50	46	49	43	51	46	50	44	-1.3	-2.2	-1.1	-2.1	60	55	NO	NO	NO	NO	NO
28.1	16716	11 LUMSDEN STREET CAMMERAY	Ground	W	52	48	51	46	53	48	52	46	-1.2	-2.1	-1.0	-2.0	60	55	NO	NO	NO	NO	NO
28.1	16716	11 LUMSDEN STREET CAMMERAY	Ground	S	56	52	55	50	57	52	56	50	-1.0	-1.9	-1.0	-1.8	60	55	NO	NO	NO	NO	NO
28.1	16716	11 LUMSDEN STREET CAMMERAY	Ground	E	54	50	53	47	55	50	54	48	-1.1	-2.2	-0.9	-2.0	60	55	NO	NO	NO	NO	NO
28.1	16720	6 CAMMERAY ROAD CAMMERAY	Ground	SE	52	47	50	44	52	47	50	44	-2.1	-2.9	-2.0	-2.8	60	55	NO	NO	NO	NO	NO
28.1	16720	6 CAMMERAY ROAD CAMMERAY	Ground	E	41	36	40	34	41	37	40	35	-1.4	-2.1	-1.2	-2.0	53	49	NO	NO	NO	NO	NO
28.1	16720	6 CAMMERAY ROAD CAMMERAY	Ground	NW	50	45	49	43	50	46	49	43	-1.4	-2.5	-1.2	-2.3	60	55	NO	NO	NO	NO	NO

NCA	Receiver ID	Address	Floor Level	Facade	Opening Year 2027				Design Year 2037				Increase (Do Smthng - Do Nothing)				NCG project road noise criteria		Do noise levels exceed the cumulative limit with project roads adding ≥2dB to the total noise levels?		Is the contribution from the road project Acute?		Consider further treatment?
					Do Nothing		Do Smthng		Do Nothing		Do Smthng		Opening Year 2027		Design Year 2037								
					Day	Night	Day	Night	Day	Night	Day	Night	Day	Night	Day	Night	Day	Night	Day	Night	$L_{Aeq,15hr}$ ≥ 65dB	$L_{Aeq,9hr}$ ≥ 60dB	
28.1	16720	6 CAMMERAY ROAD CAMMERAY	Ground	W	43	38	41	36	43	38	42	36	-1.4	-2.1	-1.3	-2.1	55	50	NO	NO	NO	NO	NO
28.1	16720	6 CAMMERAY ROAD CAMMERAY	Ground	S	52	47	50	44	52	47	50	45	-2.1	-2.8	-1.9	-2.8	60	55	NO	NO	NO	NO	NO
28.1	16720	6 CAMMERAY ROAD CAMMERAY	First	SE	53	48	50	45	53	48	51	45	-2.3	-3.0	-2.1	-3.0	60	55	NO	NO	NO	NO	NO
28.1	16720	6 CAMMERAY ROAD CAMMERAY	First	E	45	40	43	38	45	40	44	38	-1.4	-2.2	-1.3	-2.1	57	52	NO	NO	NO	NO	NO
28.1	16720	6 CAMMERAY ROAD CAMMERAY	First	NW	51	46	50	44	52	47	50	44	-1.5	-2.5	-1.3	-2.4	60	55	NO	NO	NO	NO	NO
28.1	16720	6 CAMMERAY ROAD CAMMERAY	First	W	47	42	45	40	47	42	46	40	-1.6	-2.4	-1.4	-2.3	59	54	NO	NO	NO	NO	NO
28.1	16720	6 CAMMERAY ROAD CAMMERAY	First	S	53	48	51	45	53	48	51	45	-2.2	-2.9	-2.0	-2.9	60	55	NO	NO	NO	NO	NO
28.1	16721	9 LUMSDEN STREET CAMMERAY	Ground	N	50	46	49	44	51	46	50	44	-1.3	-2.2	-1.1	-2.1	60	55	NO	NO	NO	NO	NO
28.1	16721	9 LUMSDEN STREET CAMMERAY	Ground	W	52	47	51	45	52	48	52	46	-1.0	-2.0	-0.8	-1.9	60	55	NO	NO	NO	NO	NO
28.1	16721	9 LUMSDEN STREET CAMMERAY	Ground	S	57	52	56	50	57	52	56	50	-1.0	-1.9	-0.9	-1.8	60	55	NO	NO	NO	NO	NO
28.1	16721	9 LUMSDEN STREET CAMMERAY	Ground	E	54	49	52	47	54	49	53	47	-1.2	-2.2	-1.0	-2.1	60	55	NO	NO	NO	NO	NO
28.1	16724	7 LUMSDEN STREET CAMMERAY	Ground	E	52	48	51	45	53	48	52	46	-1.1	-2.1	-0.9	-2.0	60	55	NO	NO	NO	NO	NO
28.1	16724	7 LUMSDEN STREET CAMMERAY	Ground	N	51	46	49	44	51	46	50	44	-1.3	-2.2	-1.1	-2.1	60	55	NO	NO	NO	NO	NO
28.1	16724	7 LUMSDEN STREET CAMMERAY	Ground	W	52	48	51	46	53	48	52	46	-1.2	-2.1	-0.9	-2.0	60	55	NO	NO	NO	NO	NO
28.1	16724	7 LUMSDEN STREET CAMMERAY	Ground	S	57	52	56	50	57	53	56	51	-1.2	-2.0	-1.0	-2.0	60	55	NO	NO	NO	NO	NO
28.1	16724	7 LUMSDEN STREET CAMMERAY	Ground	E	53	48	52	46	53	49	53	47	-0.8	-1.9	-0.6	-1.8	60	55	NO	NO	NO	NO	NO
28.1	16725	12 CAMMERAY ROAD CAMMERAY	Ground	N	44	40	43	37	45	40	43	38	-1.5	-2.4	-1.4	-2.3	57	52	NO	NO	NO	NO	NO
28.1	16725	12 CAMMERAY ROAD CAMMERAY	Ground	W	49	44	47	42	49	44	48	42	-1.8	-2.2	-1.7	-2.3	60	55	NO	NO	NO	NO	NO
28.1	16725	12 CAMMERAY ROAD CAMMERAY	Ground	S	52	47	50	45	53	48	51	45	-2.0	-2.9	-1.8	-2.8	60	55	NO	NO	NO	NO	NO
28.1	16725	12 CAMMERAY ROAD CAMMERAY	Ground	E	41	36	40	34	41	37	40	34	-1.3	-2.2	-1.2	-2.1	53	49	NO	NO	NO	NO	NO
28.1	16725	12 CAMMERAY ROAD CAMMERAY	First	N	48	43	46	41	48	44	47	41	-1.7	-2.6	-1.5	-2.5	60	55	NO	NO	NO	NO	NO
28.1	16725	12 CAMMERAY ROAD CAMMERAY	First	W	51	46	49	43	51	46	50	44	-1.8	-2.5	-1.7	-2.4	60	55	NO	NO	NO	NO	NO
28.1	16725	12 CAMMERAY ROAD CAMMERAY	First	S	53	48	51	45	53	48	51	46	-2.0	-2.9	-1.9	-2.8	60	55	NO	NO	NO	NO	NO
28.1	16725	12 CAMMERAY ROAD CAMMERAY	First	E	45	40	43	38	45	40	44	38	-1.5	-2.3	-1.4	-2.2	57	52	NO	NO	NO	NO	NO
28.1	16728	5 LUMSDEN STREET CAMMERAY	Ground	N	51	46	49	44	51	46	50	44	-1.2	-2.2	-1.0	-2.1	60	55	NO	NO	NO	NO	NO
28.1	16728	5 LUMSDEN STREET CAMMERAY	Ground	W	52	47	51	45	52	47	51	46	-1.0	-1.9	-0.8	-1.8	60	55	NO	NO	NO	NO	NO
28.1	16728	5 LUMSDEN STREET CAMMERAY	Ground	S	56	52	56	50	57	52	56	50	-0.8	-1.7	-0.6	-1.6	60	55	NO	NO	NO	NO	NO
28.1	16728	5 LUMSDEN STREET CAMMERAY	Ground	E	53	49	52	47	54	49	53	47	-0.9	-1.9	-0.7	-1.7	60	55	NO	NO	NO	NO	NO
28.1	16732	3 LUMSDEN STREET CAMMERAY	Ground	E	52	48	51	46	53	48	52	46	-1.0	-1.9	-0.8	-1.8	60	55	NO	NO	NO	NO	NO
28.1	16732	3 LUMSDEN STREET CAMMERAY	Ground	N	51	46	49	44	51	46	50	44	-1.2	-2.2	-1.0	-2.1	60	55	NO	NO	NO	NO	NO
28.1	16732	3 LUMSDEN STREET CAMMERAY	Ground	W	52	47	51	45	52	47	51	46	-0.9	-1.9	-0.7	-1.7	60	55	NO	NO	NO	NO	NO
28.1	16732	3 LUMSDEN STREET CAMMERAY	Ground	S	55	50	54	48	56	51	55	49	-1.1	-1.9	-0.9	-1.8	60	55	NO	NO	NO	NO	NO
28.1	16732	3 LUMSDEN STREET CAMMERAY	Ground	E	56	52	55	50	57	52	56	50	-1.2	-2.2	-1.0	-2.1	60	55	NO	NO	NO	NO	NO
28.1	16735	1 LUMSDEN STREET CAMMERAY	Ground	E	53	48	51	46	53	48	52	46	-1.2	-2.1	-1.0	-2.0	60	55	NO	NO	NO	NO	NO
28.1	16735	1 LUMSDEN STREET CAMMERAY	Ground	N	51	46	49	44	51	46	50	44	-1.2	-2.2	-1.0	-2.1	60	55	NO	NO	NO	NO	NO
28.1	16735	1 LUMSDEN STREET CAMMERAY	Ground	W	52	48	51	45	53	48	52	46	-1.2	-2.2	-1.0	-2.0	60	55	NO	NO	NO	NO	NO
28.1	16735	1 LUMSDEN STREET CAMMERAY	Ground	S	55	51	54	49	56	51	55	49	-1.2	-2.0	-1.0	-1.9	60	55	NO	NO	NO	NO	NO
28.1	16735	1 LUMSDEN STREET CAMMERAY	Ground	E	55	51	54	49	56	51	55	49	-1.1	-2.0	-0.9	-1.9	60	55	NO	NO	NO	NO	NO
28.1	16737	34 WARRINGA ROAD CAMMERAY	Ground	N	48	44	47	42	49	44	48	42	-1.3	-2.2	-1.1	-2.1	60	55	NO	NO	NO	NO	NO
28.1	16737	34 WARRINGA ROAD CAMMERAY	Ground	W	56	51	55	49	56	52	55	49	-1.6	-2.3	-1.4	-2.3	60	55	NO	NO	NO	NO	NO
28.1	16737	34 WARRINGA ROAD CAMMERAY	Ground	S	53	48	52	46	53	49	52	47	-1.3	-2.2	-1.2	-2.1	60	55	NO	NO	NO	NO	NO
28.1	16737	34 WARRINGA ROAD CAMMERAY	Ground	W	52	47	51	45	52	48	51	45	-1.4	-2.4	-1.2	-2.2	60	55	NO	NO	NO	NO	NO
28.1	16737	34 WARRINGA ROAD CAMMERAY	Ground	E	53	48	52	47	54	48	53	47	-0.9	-1.2	-0.8	-1.2	60	55	NO	NO	NO	NO	NO
28.1	16744	14 CAMMERAY ROAD CAMMERAY	Ground	W	41	36	39	34	41	36	40	34	-1.4	-2.1	-1.2	-2.0	53	48	NO	NO	NO	NO	NO
28.1	16744	14 CAMMERAY ROAD CAMMERAY	First	W	44	39	43	37	44	40	43	37	-1.4	-2.2	-1.4	-2.2	56	52	NO	NO	NO	NO	NO
28.1	16744	14 CAMMERAY ROAD CAMMERAY	Second	W	51	47	50	44	52	47	50	45	-1.5	-2.3	-1.3	-2.2	60	55	NO	NO	NO	NO	NO
28.1	16745	7 ECHO STREET CAMMERAY	Ground	W	57	52	55	49	57	52	55	50	-1.7	-2.6	-1.6	-2.5	60	55	NO	NO	NO	NO	NO
28.1	16745	7 ECHO STREET CAMMERAY	Ground	S	56	51	55	49	56	52	55	49	-1.3	-2.3	-1.2	-2.3	60	55	NO	NO	NO	NO	NO
28.1	16745	7 ECHO STREET CAMMERAY	Ground	W	56	51	54	49	56	51	55	49	-1.2	-2.1	-1.0	-2.1	60	55	NO	NO	NO	NO	NO
28.1	16745	7 ECHO STREET CAMMERAY	Ground	S	53	48	52	46	53	49	52	46	-1.4	-2.2	-1.2	-2.1	60	55	NO	NO	NO	NO	NO
28.1	16745	7 ECHO STREET CAMMERAY	Ground	E	55	49	54	48	55	50	54	49	-0.6	-0.9	-0.5	-1.0	60	55	NO	NO	NO	NO	NO
28.1	16745	7 ECHO STREET CAMMERAY	Ground	N	49	44	48	42	49	45	48	43	-1.2	-2.2	-1.1	-2.1	60	55	NO	NO	NO	NO	NO
28.1	16746	9 ECHO STREET CAMMERAY	Ground	S	49	44	48	42	49	45	48	43	-1.2	-2.2	-1.0	-2.1	60	55	NO	NO	NO	NO	NO
28.1	16746	9 ECHO STREET CAMMERAY	Ground	E	54	49	54	48	54	49	54	49	-0.2	-0.4	0.0	-0.5	60	55	NO	NO	NO	NO	NO
28.1	16746	9 ECHO STREET CAMMERAY	Ground	N	49	44	48	42	49	45	48	42	-1.2	-2.2	-1.0	-2.1	60	55	NO	NO	NO	NO	NO
28.1	16746	9 ECHO STREET CAMMERAY	Ground	W	53	48	52	46	53	49	52	47	-1.2	-2.2	-1.0	-2.0	60	55	NO	NO	NO	NO	NO
28.1	16746	9 ECHO STREET CAMMERAY	Ground	N	50	45	48	43	50	45	49	43	-1.3	-2.3	-1.1	-2.1	60	55	NO	NO	NO	NO	NO
28.1	16746	9 ECHO STREET CAMMERAY	Ground	W	56	52	55	49	57	52	55	49	-1.7	-2.7	-1.6	-2.6	60	55	NO	NO	NO	NO	NO
28.1	16768	89 BELLEVUE STREET CAMMERAY	Ground	N	51	46	50	44	51	46	50	44	-1.2	-2.2	-1.0	-2.0	60	55	NO	NO	NO	NO	NO
28.1	16768	89 BELLEVUE STREET CAMMERAY	Ground	W	53	48	52	46	53	49	52	46	-1.3	-2.3	-1.1	-2.2	60	55	NO	NO	NO	NO	NO
28.1	16768	89 BELLEVUE STREET CAMMERAY	Ground	S	51	46	50	44	51	47	50	45	-1.1	-2.2	-0.9	-2.0	60	55	NO	NO	NO	NO	NO
28.1	16768	89 BELLEVUE STREET CAMMERAY	Ground	E	57	52	56	50	58	53	56	50	-1.5	-2.4	-1.4	-2.4	60	55	NO	NO	NO	NO	NO

NCA	Receiver ID	Address	Floor Level	Facade	Opening Year 2027				Design Year 2037				Increase (Do Smthng - Do Nothing)				NCG project road noise criteria		Do noise levels exceed the cumulative limit with project roads adding ≥2dB to the total noise levels?		Is the contribution from the road project Acute?		Consider further treatment?
					Do Nothing		Do Smthng		Do Nothing		Do Smthng		Opening Year 2027		Design Year 2037								
					Day	Night	Day	Night	Day	Night	Day	Night	Day	Night	Day	Night	Day	Night	Day	Night	$L_{Aeq,15hr} \geq 65dB$	$L_{Aeq,9hr} \geq 60dB$	
28.1	16782	36 WARRINGA ROAD CAMMERAY	Ground	N	48	44	47	41	48	44	47	42	-1.3	-2.3	-1.1	-2.2	60	55	NO	NO	NO	NO	NO
28.1	16782	36 WARRINGA ROAD CAMMERAY	Ground	W	56	51	54	49	56	51	55	49	-1.7	-2.4	-1.5	-2.3	60	55	NO	NO	NO	NO	NO
28.1	16782	36 WARRINGA ROAD CAMMERAY	Ground	S	50	45	49	43	50	46	49	44	-1.3	-2.2	-1.2	-2.1	60	55	NO	NO	NO	NO	NO
28.1	16782	36 WARRINGA ROAD CAMMERAY	Ground	E	53	48	52	47	53	48	53	47	-0.7	-0.9	-0.6	-1.0	60	55	NO	NO	NO	NO	NO
28.1	16790	2 WARWICK AVENUE CAMMERAY	Ground	N	48	43	47	41	48	44	47	41	-1.3	-2.3	-1.3	-2.2	60	55	NO	NO	NO	NO	NO
28.1	16790	2 WARWICK AVENUE CAMMERAY	Ground	W	56	51	55	49	56	52	55	49	-1.6	-2.3	-1.4	-2.2	60	55	NO	NO	NO	NO	NO
28.1	16790	2 WARWICK AVENUE CAMMERAY	Ground	S	56	51	55	49	57	52	55	50	-1.5	-2.3	-1.4	-2.2	60	55	NO	NO	NO	NO	NO
28.1	16790	2 WARWICK AVENUE CAMMERAY	Ground	E	51	46	50	44	52	46	51	45	-1.2	-1.5	-1.1	-1.5	60	55	NO	NO	NO	NO	NO
28.1	16793	16 WARWICK AVENUE CAMMERAY	Ground	E	44	39	42	37	44	39	43	37	-1.4	-2.0	-1.3	-1.9	56	51	NO	NO	NO	NO	NO
28.1	16793	16 WARWICK AVENUE CAMMERAY	Ground	N	45	40	43	38	45	40	44	38	-1.1	-2.1	-0.9	-2.0	57	52	NO	NO	NO	NO	NO
28.1	16793	16 WARWICK AVENUE CAMMERAY	Ground	W	56	51	54	48	56	51	54	49	-1.8	-2.6	-1.6	-2.6	60	55	NO	NO	NO	NO	NO
28.1	16793	16 WARWICK AVENUE CAMMERAY	Ground	S	56	51	54	48	56	51	54	49	-1.8	-2.6	-1.7	-2.5	60	55	NO	NO	NO	NO	NO
28.1	16793	16 WARWICK AVENUE CAMMERAY	First	E	47	42	46	40	47	42	46	40	-1.4	-2.1	-1.2	-2.0	59	54	NO	NO	NO	NO	NO
28.1	16793	16 WARWICK AVENUE CAMMERAY	First	N	48	43	46	41	48	43	47	41	-1.3	-2.2	-1.1	-2.1	60	55	NO	NO	NO	NO	NO
28.1	16793	16 WARWICK AVENUE CAMMERAY	First	W	56	51	54	48	57	52	55	49	-1.9	-2.7	-1.8	-2.7	60	55	NO	NO	NO	NO	NO
28.1	16793	16 WARWICK AVENUE CAMMERAY	First	S	56	51	54	48	56	52	55	49	-1.9	-2.6	-1.7	-2.6	60	55	NO	NO	NO	NO	NO
28.1	16794	11 ECHO STREET CAMMERAY	Ground	N	49	44	47	42	49	44	48	42	-1.3	-2.3	-1.1	-2.1	60	55	NO	NO	NO	NO	NO
28.1	16794	11 ECHO STREET CAMMERAY	Ground	W	55	50	54	48	55	51	54	49	-1.2	-2.3	-1.0	-2.2	60	55	NO	NO	NO	NO	NO
28.1	16794	11 ECHO STREET CAMMERAY	Ground	S	51	46	50	44	51	47	50	45	-1.3	-2.2	-1.1	-2.1	60	55	NO	NO	NO	NO	NO
28.1	16794	11 ECHO STREET CAMMERAY	Ground	E	55	50	54	49	55	50	55	49	-0.7	-1.0	-0.5	-1.1	60	55	NO	NO	NO	NO	NO
28.1	16796	8 ECHO STREET CAMMERAY	Ground	N	49	44	48	42	49	45	48	43	-1.2	-2.2	-1.1	-2.1	60	55	NO	NO	NO	NO	NO
28.1	16796	8 ECHO STREET CAMMERAY	Ground	W	57	53	56	50	58	53	56	50	-1.9	-2.6	-1.8	-2.6	60	55	NO	NO	NO	NO	NO
28.1	16796	8 ECHO STREET CAMMERAY	Ground	S	58	53	56	51	58	53	57	51	-1.4	-2.2	-1.3	-2.2	60	55	NO	NO	NO	NO	NO
28.1	16796	8 ECHO STREET CAMMERAY	Ground	E	57	52	55	50	57	52	56	50	-1.5	-1.9	-1.3	-2.0	60	55	NO	NO	NO	NO	NO
28.1	16805	4 WARWICK AVENUE CAMMERAY	Ground	N	48	43	46	41	48	43	47	41	-1.4	-2.3	-1.2	-2.2	60	55	NO	NO	NO	NO	NO
28.1	16805	4 WARWICK AVENUE CAMMERAY	Ground	W	50	45	49	43	50	45	49	43	-1.2	-1.8	-1.0	-1.7	60	55	NO	NO	NO	NO	NO
28.1	16805	4 WARWICK AVENUE CAMMERAY	Ground	S	56	51	55	49	57	52	55	50	-1.5	-2.3	-1.4	-2.2	60	55	NO	NO	NO	NO	NO
28.1	16805	4 WARWICK AVENUE CAMMERAY	Ground	E	50	45	49	43	50	45	49	44	-1.2	-1.7	-1.1	-1.8	60	55	NO	NO	NO	NO	NO
28.1	16814	6 WARWICK AVENUE CAMMERAY	Ground	N	48	43	46	41	48	43	47	41	-1.4	-2.3	-1.3	-2.2	60	55	NO	NO	NO	NO	NO
28.1	16814	6 WARWICK AVENUE CAMMERAY	Ground	W	51	46	49	44	51	46	50	44	-1.2	-1.9	-1.1	-1.8	60	55	NO	NO	NO	NO	NO
28.1	16814	6 WARWICK AVENUE CAMMERAY	Ground	S	56	51	55	49	57	52	55	49	-1.6	-2.4	-1.4	-2.3	60	55	NO	NO	NO	NO	NO
28.1	16814	6 WARWICK AVENUE CAMMERAY	Ground	E	50	45	49	43	51	45	49	44	-1.2	-1.7	-1.1	-1.7	60	55	NO	NO	NO	NO	NO
28.1	16821	10 WARWICK AVENUE CAMMERAY	Ground	E	49	44	48	42	50	45	48	43	-1.6	-2.0	-1.4	-2.0	60	55	NO	NO	NO	NO	NO
28.1	16821	10 WARWICK AVENUE CAMMERAY	Ground	N	47	43	46	40	48	43	46	41	-1.3	-2.3	-1.1	-2.2	60	55	NO	NO	NO	NO	NO
28.1	16821	10 WARWICK AVENUE CAMMERAY	Ground	W	49	44	48	42	50	45	48	43	-1.5	-2.0	-1.3	-2.0	60	55	NO	NO	NO	NO	NO
28.1	16821	10 WARWICK AVENUE CAMMERAY	Ground	S	56	51	54	49	56	51	55	49	-1.7	-2.4	-1.5	-2.4	60	55	NO	NO	NO	NO	NO
28.1	16821	10 WARWICK AVENUE CAMMERAY	Ground	E	53	48	52	46	54	49	52	47	-1.7	-2.1	-1.6	-2.1	60	55	NO	NO	NO	NO	NO
28.1	16826	8 WARWICK AVENUE CAMMERAY	Ground	E	49	44	48	42	49	45	48	42	-1.5	-2.1	-1.4	-2.1	60	55	NO	NO	NO	NO	NO
28.1	16826	8 WARWICK AVENUE CAMMERAY	Ground	N	47	43	46	40	48	43	47	41	-1.4	-2.3	-1.2	-2.2	60	55	NO	NO	NO	NO	NO
28.1	16826	8 WARWICK AVENUE CAMMERAY	Ground	W	50	45	48	43	50	45	49	43	-1.4	-2.0	-1.3	-2.0	60	55	NO	NO	NO	NO	NO
28.1	16826	8 WARWICK AVENUE CAMMERAY	Ground	S	56	51	55	49	57	52	55	49	-1.6	-2.4	-1.5	-2.3	60	55	NO	NO	NO	NO	NO
28.1	16826	8 WARWICK AVENUE CAMMERAY	Ground	E	51	46	50	44	52	46	50	45	-1.3	-1.5	-1.2	-1.6	60	55	NO	NO	NO	NO	NO
28.1	16828	2 WARWICK AVENUE CAMMERAY	Ground	E	51	46	49	44	51	46	50	44	-1.3	-1.9	-1.1	-1.9	60	55	NO	NO	NO	NO	NO
28.1	16828	2 WARWICK AVENUE CAMMERAY	Ground	N	48	44	47	42	49	44	48	42	-1.3	-2.3	-1.1	-2.2	60	55	NO	NO	NO	NO	NO
28.1	16828	2 WARWICK AVENUE CAMMERAY	Ground	W	56	51	55	49	56	52	55	49	-1.5	-2.2	-1.3	-2.2	60	55	NO	NO	NO	NO	NO
28.1	16828	2 WARWICK AVENUE CAMMERAY	Ground	S	52	47	50	44	52	47	51	45	-1.5	-2.5	-1.4	-2.4	60	55	NO	NO	NO	NO	NO
28.1	16828	2 WARWICK AVENUE CAMMERAY	Ground	SW	52	47	50	45	52	47	51	45	-1.6	-2.4	-1.4	-2.3	60	55	NO	NO	NO	NO	NO
28.1	16839	38A WARRINGA ROAD CAMMERAY	Ground	N	48	43	47	41	48	44	47	42	-1.3	-2.3	-1.1	-2.1	60	55	NO	NO	NO	NO	NO
28.1	16839	38A WARRINGA ROAD CAMMERAY	Ground	W	49	45	48	42	50	45	49	43	-1.4	-2.3	-1.2	-2.1	60	55	NO	NO	NO	NO	NO
28.1	16839	38A WARRINGA ROAD CAMMERAY	Ground	N	48	43	47	41	48	44	47	42	-1.4	-2.2	-1.2	-2.1	60	55	NO	NO	NO	NO	NO
28.1	16839	38A WARRINGA ROAD CAMMERAY	Ground	W	56	51	55	49	56	52	55	50	-1.2	-1.8	-1.2	-1.8	60	55	NO	NO	NO	NO	NO
28.1	16839	38A WARRINGA ROAD CAMMERAY	Ground	S	50	46	49	43	51	46	49	44	-1.4	-2.2	-1.2	-2.1	60	55	NO	NO	NO	NO	NO
28.1	16839	38A WARRINGA ROAD CAMMERAY	Ground	E	52	47	51	45	52	47	51	46	-1.3	-1.7	-1.1	-1.7	60	55	NO	NO	NO	NO	NO
28.1	16845	14 WARWICK AVENUE CAMMERAY	Ground	W	49	44	48	42	50	45	48	43	-1.6	-2.3	-1.5	-2.2	60	55	NO	NO	NO	NO	NO
28.1	16845	14 WARWICK AVENUE CAMMERAY	Ground	S	56	51	54	48	56	51	55	49	-1.8	-2.5	-1.7	-2.6	60	55	NO	NO	NO	NO	NO
28.1	16845	14 WARWICK AVENUE CAMMERAY	Ground	SE	55	49	52	47	55	50	53	47	-2.1	-2.6	-2.0	-2.6	60	55	NO	NO	NO	NO	NO
28.1	16845	14 WARWICK AVENUE CAMMERAY	Ground	S	55	50	53	47	55	50	53	48	-2.1	-2.7	-2.0	-2.7	60	55	NO	NO	NO	NO	NO
28.1	16845	14 WARWICK AVENUE CAMMERAY	Ground	E	49	43	47	41	49	43	47	42	-1.8	-1.9	-1.7	-1.9	60	55	NO	NO	NO	NO	NO
28.1	16845	14 WARWICK AVENUE CAMMERAY	First	N	47	42	45	40	47	42	46	40	-1.3	-2.2	-1.2	-2.1	59	54	NO	NO	NO	NO	NO
28.1	16845	14 WARWICK AVENUE CAMMERAY	First	W	57	52	54	49	57	52	55	49	-2.3	-3.0	-2.1	-3.0	60	55	NO	NO	NO	NO	NO
28.1	16845	14 WARWICK AVENUE CAMMERAY	First	S	57	52	55	49	57	52	55	49	-2.1	-2.9	-1.9	-2.8	60	55	NO	NO	NO	NO	NO
28.1	16845	14 WARWICK AVENUE CAMMERAY	First	SE	55	50	53	47	56	51	54	48	-2.3	-2.9	-2.2	-2.9	60	55	NO	NO	NO	NO	NO

NCA	Receiver ID	Address	Floor Level	Facade	Opening Year 2027				Design Year 2037				Increase (Do Smthng - Do Nothing)				NCG project road noise criteria		Do noise levels exceed the cumulative limit with project roads adding ≥2dB to the total noise levels?		Is the contribution from the road project Acute?		Consider further treatment?
					Do Nothing		Do Smthng		Do Nothing		Do Smthng		Opening Year 2027		Design Year 2037								
					Day	Night	Day	Night	Day	Night	Day	Night	Day	Night	Day	Night	Day	Night	Day	Night	$L_{Aeq,15hr}$ ≥ 65dB	$L_{Aeq,9hr}$ ≥ 60dB	
28.1	16845	14 WARWICK AVENUE CAMMERAY	First	S	56	51	53	48	56	51	54	48	-2.3	-3.0	-2.3	-3.0	60	55	NO	NO	NO	NO	NO
28.1	16845	14 WARWICK AVENUE CAMMERAY	First	E	50	45	49	43	51	45	49	43	-1.7	-2.0	-1.7	-2.0	60	55	NO	NO	NO	NO	NO
28.1	16849	10 ECHO STREET CAMMERAY	Ground	N	49	44	47	42	49	44	48	42	-1.2	-2.2	-1.0	-2.0	60	55	NO	NO	NO	NO	NO
28.1	16849	10 ECHO STREET CAMMERAY	Ground	E	49	44	48	42	49	45	48	43	-1.2	-2.1	-1.0	-2.0	60	55	NO	NO	NO	NO	NO
28.1	16849	10 ECHO STREET CAMMERAY	Ground	N	49	44	48	42	49	45	48	43	-1.1	-2.1	-1.1	-2.0	60	55	NO	NO	NO	NO	NO
28.1	16849	10 ECHO STREET CAMMERAY	Ground	W	58	53	56	50	58	53	56	50	-2.1	-3.0	-2.0	-2.9	60	55	NO	NO	NO	NO	NO
28.1	16849	10 ECHO STREET CAMMERAY	Ground	S	52	47	50	45	52	47	51	45	-1.3	-2.2	-1.1	-2.1	60	55	NO	NO	NO	NO	NO
28.1	16849	10 ECHO STREET CAMMERAY	Ground	E	58	53	56	50	58	53	56	51	-1.8	-2.5	-1.7	-2.4	60	55	NO	NO	NO	NO	NO
28.1	16850	13 ECHO STREET CAMMERAY	Ground	N	45	40	44	38	45	41	44	39	-1.2	-2.2	-1.0	-2.1	57	53	NO	NO	NO	NO	NO
28.1	16850	13 ECHO STREET CAMMERAY	Ground	W	57	52	55	49	57	52	55	50	-1.7	-2.6	-1.5	-2.6	60	55	NO	NO	NO	NO	NO
28.1	16850	13 ECHO STREET CAMMERAY	Ground	S	52	47	51	45	52	48	51	46	-1.4	-2.3	-1.2	-2.2	60	55	NO	NO	NO	NO	NO
28.1	16850	13 ECHO STREET CAMMERAY	Ground	E	51	46	50	44	51	47	50	44	-1.5	-2.1	-1.5	-2.1	60	55	NO	NO	NO	NO	NO
28.1	16850	13 ECHO STREET CAMMERAY	First	N	48	44	47	42	49	44	48	42	-1.2	-2.2	-1.0	-2.1	60	55	NO	NO	NO	NO	NO
28.1	16850	13 ECHO STREET CAMMERAY	First	W	58	53	56	51	59	54	57	51	-1.8	-2.6	-1.6	-2.5	60	55	NO	NO	NO	NO	NO
28.1	16850	13 ECHO STREET CAMMERAY	First	S	58	54	57	51	59	54	57	52	-1.6	-2.4	-1.5	-2.3	60	55	NO	NO	NO	NO	NO
28.1	16850	13 ECHO STREET CAMMERAY	First	E	56	51	55	49	56	51	55	50	-1.3	-1.8	-1.3	-1.8	60	55	NO	NO	NO	NO	NO
28.1	16853	26 LUMSDEN STREET CAMMERAY	Ground	E	57	52	55	50	58	53	56	50	-1.8	-2.4	-1.8	-2.4	60	55	NO	NO	NO	NO	NO
28.1	16853	26 LUMSDEN STREET CAMMERAY	Ground	N	48	43	46	40	48	44	46	40	-2.4	-3.5	-2.3	-3.4	60	55	NO	NO	NO	NO	NO
28.1	16853	26 LUMSDEN STREET CAMMERAY	Ground	W	58	53	54	49	58	53	55	49	-3.2	-4.0	-3.1	-3.9	60	55	NO	NO	NO	NO	NO
28.1	16853	26 LUMSDEN STREET CAMMERAY	Ground	S	60	55	58	52	60	55	58	52	-2.0	-2.8	-1.8	-2.7	60	55	NO	NO	NO	NO	NO
28.1	16853	26 LUMSDEN STREET CAMMERAY	Ground	E	58	54	56	51	59	54	57	51	-1.9	-2.7	-1.8	-2.6	60	55	NO	NO	NO	NO	NO
28.1	16886	24 LUMSDEN STREET CAMMERAY	Ground	N	49	44	48	42	49	45	48	43	-1.2	-2.2	-1.1	-2.1	60	55	NO	NO	NO	NO	NO
28.1	16886	24 LUMSDEN STREET CAMMERAY	Ground	W	56	52	53	47	57	52	54	48	-3.3	-4.3	-3.1	-4.2	60	55	NO	NO	NO	NO	NO
28.1	16886	24 LUMSDEN STREET CAMMERAY	Ground	S	60	55	58	52	60	56	58	53	-2.2	-3.0	-2.1	-3.0	60	55	NO	NO	NO	NO	NO
28.1	16886	24 LUMSDEN STREET CAMMERAY	Ground	E	58	53	55	50	58	54	55	50	-3.1	-3.8	-3.0	-3.7	60	55	NO	NO	NO	NO	NO
28.1	16887	12 WARWICK AVENUE CAMMERAY	Ground	N	47	42	45	40	47	43	46	40	-1.4	-2.3	-1.2	-2.2	59	55	NO	NO	NO	NO	NO
28.1	16887	12 WARWICK AVENUE CAMMERAY	Ground	W	56	51	54	48	56	51	54	49	-1.9	-2.7	-1.8	-2.6	60	55	NO	NO	NO	NO	NO
28.1	16887	12 WARWICK AVENUE CAMMERAY	Ground	S	56	51	54	48	56	51	55	49	-1.8	-2.5	-1.6	-2.5	60	55	NO	NO	NO	NO	NO
28.1	16887	12 WARWICK AVENUE CAMMERAY	Ground	E	48	43	47	41	48	44	47	41	-1.5	-2.2	-1.3	-2.1	60	55	NO	NO	NO	NO	NO
28.1	16892	1 WARRINGA ROAD CAMMERAY	Ground	N	48	44	47	41	48	44	47	42	-1.3	-2.3	-1.1	-2.2	60	55	NO	NO	NO	NO	NO
28.1	16892	1 WARRINGA ROAD CAMMERAY	Ground	SW	54	49	52	47	54	49	53	47	-1.4	-2.3	-1.2	-2.2	60	55	NO	NO	NO	NO	NO
28.1	16892	1 WARRINGA ROAD CAMMERAY	Ground	S	54	50	53	47	55	50	53	47	-1.7	-2.6	-1.6	-2.5	60	55	NO	NO	NO	NO	NO
28.1	16892	1 WARRINGA ROAD CAMMERAY	Ground	E	48	43	46	41	48	43	47	41	-1.4	-2.1	-1.3	-2.0	60	55	NO	NO	NO	NO	NO
28.1	16892	1 WARRINGA ROAD CAMMERAY	Ground	N	48	43	47	41	48	44	47	42	-1.4	-2.3	-1.2	-2.2	60	55	NO	NO	NO	NO	NO
28.1	16892	1 WARRINGA ROAD CAMMERAY	Ground	E	47	43	46	40	48	43	46	41	-1.4	-2.2	-1.2	-2.1	60	55	NO	NO	NO	NO	NO
28.1	16896	22 LUMSDEN STREET CAMMERAY	Ground	W	55	50	52	46	55	50	52	47	-2.6	-3.7	-2.4	-3.6	60	55	NO	NO	NO	NO	NO
28.1	16896	22 LUMSDEN STREET CAMMERAY	Ground	S	60	56	58	53	61	56	59	53	-2.3	-3.0	-2.1	-3.0	60	55	NO	NO	NO	NO	NO
28.1	16896	22 LUMSDEN STREET CAMMERAY	Ground	E	57	53	54	48	58	53	54	49	-3.5	-4.5	-3.3	-4.4	60	55	NO	NO	NO	NO	NO
28.1	16897	40 WARRINGA ROAD CAMMERAY	Ground	W	53	48	51	46	53	49	52	46	-1.6	-2.5	-1.4	-2.4	60	55	NO	NO	NO	NO	NO
28.1	16897	40 WARRINGA ROAD CAMMERAY	Ground	S	48	44	47	41	49	44	48	42	-1.3	-2.3	-1.1	-2.2	60	55	NO	NO	NO	NO	NO
28.1	16897	40 WARRINGA ROAD CAMMERAY	Ground	E	53	47	52	46	53	48	52	47	-1.0	-1.3	-0.9	-1.3	60	55	NO	NO	NO	NO	NO
28.1	16898	40A WARRINGA ROAD CAMMERAY	Ground	E	52	47	51	46	53	48	52	46	-0.9	-1.2	-0.8	-1.2	60	55	NO	NO	NO	NO	NO
28.1	16898	40A WARRINGA ROAD CAMMERAY	Ground	N	48	43	47	41	48	44	47	41	-1.3	-2.2	-1.1	-2.1	60	55	NO	NO	NO	NO	NO
28.1	16898	40A WARRINGA ROAD CAMMERAY	Ground	W	53	48	48	42	53	49	48	42	-5.0	-6.2	-4.8	-6.1	60	55	NO	NO	NO	NO	NO
28.1	16905	12 ECHO STREET CAMMERAY	Ground	E	54	49	52	47	54	50	53	47	-1.6	-2.2	-1.5	-2.2	60	55	NO	NO	NO	NO	NO
28.1	16905	12 ECHO STREET CAMMERAY	Ground	W	56	51	54	48	56	51	54	49	-1.7	-2.7	-1.6	-2.6	60	55	NO	NO	NO	NO	NO
28.1	16905	12 ECHO STREET CAMMERAY	Ground	S	54	49	52	46	54	49	53	47	-1.4	-2.3	-1.3	-2.1	60	55	NO	NO	NO	NO	NO
28.1	16905	12 ECHO STREET CAMMERAY	Ground	E	55	50	54	48	56	51	54	49	-1.5	-2.3	-1.5	-2.2	60	55	NO	NO	NO	NO	NO
28.1	16907	18 LUMSDEN STREET CAMMERAY	Ground	NE	45	40	43	37	45	40	43	38	-2.1	-3.0	-1.9	-2.9	57	52	NO	NO	NO	NO	NO
28.1	16907	18 LUMSDEN STREET CAMMERAY	Ground	W	54	49	52	46	54	49	52	46	-2.0	-3.1	-1.8	-3.0	60	55	NO	NO	NO	NO	NO
28.1	16907	18 LUMSDEN STREET CAMMERAY	Ground	S	61	56	58	53	61	56	59	53	-2.5	-3.4	-2.4	-3.4	60	55	NO	NO	NO	NO	NO
28.1	16907	18 LUMSDEN STREET CAMMERAY	Ground	E	58	54	54	49	59	54	55	49	-4.0	-4.9	-3.8	-4.7	60	55	NO	NO	NO	NO	NO
28.1	16907	18 LUMSDEN STREET CAMMERAY	First	NE	49	45	48	42	50	45	49	43	-1.2	-2.1	-1.0	-2.0	60	55	NO	NO	NO	NO	NO
28.1	16907	18 LUMSDEN STREET CAMMERAY	First	W	57	53	55	49	58	53	56	50	-2.2	-3.3	-2.0	-3.2	60	55	NO	NO	NO	NO	NO
28.1	16907	18 LUMSDEN STREET CAMMERAY	First	S	61	57	59	53	62	57	59	53	-2.6	-3.5	-2.5	-3.5	60	55	NO	NO	NO	NO	NO
28.1	16907	18 LUMSDEN STREET CAMMERAY	First	E	60	55	57	52	60	56	58	52	-2.8	-3.6	-2.6	-3.5	60	55	NO	NO	NO	NO	NO
28.1	16908	16 LUMSDEN STREET CAMMERAY	Ground	N	49	44	46	41	49	44	47	41	-2.3	-3.3	-2.1	-3.2	60	55	NO	NO	NO	NO	NO
28.1	16908	16 LUMSDEN STREET CAMMERAY	Ground	W	55	51	53	47	56	51	54	48	-2.1	-3.2	-1.9	-3.1	60	55	NO	NO	NO	NO	NO
28.1	16908	16 LUMSDEN STREET CAMMERAY	Ground	S	61	56	58	53	61	56	59	53	-2.3	-3.2	-2.2	-3.2	60	55	NO	NO	NO	NO	NO
28.1	16908	16 LUMSDEN STREET CAMMERAY	Ground	E	53	48	51	46	53	49	52	46	-1.7	-2.8	-1.5	-2.7	60	55	NO	NO	NO	NO	NO
28.1	16911	15 ECHO STREET CAMMERAY	Ground	S	46	42	45	40	47	42	46	40	-1.2	-2.2	-1.0	-2.0	59	54	NO	NO	NO	NO	NO
28.1	16911	15 ECHO STREET CAMMERAY	Ground	S	55	50	54	49	56	51	55	49	-0.9	-1.3	-0.9	-1.3	60	55	NO	NO	NO	NO	NO

NCA	Receiver ID	Address	Floor Level	Facade	Opening Year 2027				Design Year 2037				Increase (Do Smthng - Do Nothing)				NCG project road noise criteria		Do noise levels exceed the cumulative limit with project roads adding ≥2dB to the total noise levels?		Is the contribution from the road project Acute?		Consider further treatment?
					Do Nothing		Do Smthng		Do Nothing		Do Smthng		Opening Year 2027		Design Year 2037								
					Day	Night	Day	Night	Day	Night	Day	Night	Day	Night	Day	Night	Day	Night	Day	Night	$L_{Aeq,15hr}$ ≥ 65dB	$L_{Aeq,9hr}$ ≥ 60dB	
28.1	16911	15 ECHO STREET CAMMERAY	Ground	E	56	51	54	49	56	51	55	49	-1.3	-1.8	-1.3	-1.9	60	55	NO	NO	NO	NO	NO
28.1	16911	15 ECHO STREET CAMMERAY	Ground	N	44	40	43	37	45	40	44	38	-1.2	-2.1	-1.0	-2.0	57	52	NO	NO	NO	NO	NO
28.1	16911	15 ECHO STREET CAMMERAY	Ground	E	45	40	44	38	45	40	44	38	-1.1	-2.0	-0.9	-1.9	57	52	NO	NO	NO	NO	NO
28.1	16911	15 ECHO STREET CAMMERAY	Ground	N	45	40	44	38	45	41	44	39	-1.1	-2.2	-1.0	-2.1	57	53	NO	NO	NO	NO	NO
28.1	16911	15 ECHO STREET CAMMERAY	Ground	W	49	44	47	42	49	44	48	42	-1.3	-2.4	-1.1	-2.3	60	55	NO	NO	NO	NO	NO
28.1	16911	15 ECHO STREET CAMMERAY	Ground	N	46	41	45	39	46	41	45	39	-1.1	-2.1	-1.0	-2.0	58	53	NO	NO	NO	NO	NO
28.1	16911	15 ECHO STREET CAMMERAY	Ground	W	58	53	56	51	58	53	57	51	-1.4	-2.2	-1.3	-2.2	60	55	NO	NO	NO	NO	NO
28.1	16911	15 ECHO STREET CAMMERAY	Ground	S	57	52	55	50	58	53	56	50	-2.0	-2.9	-1.8	-2.7	60	55	NO	NO	NO	NO	NO
28.1	16911	15 ECHO STREET CAMMERAY	First	S	51	47	50	45	52	47	51	45	-1.3	-2.2	-1.1	-2.0	60	55	NO	NO	NO	NO	NO
28.1	16911	15 ECHO STREET CAMMERAY	First	S	57	52	56	50	57	53	56	51	-1.2	-1.8	-1.2	-1.8	60	55	NO	NO	NO	NO	NO
28.1	16911	15 ECHO STREET CAMMERAY	First	E	57	52	55	50	57	53	56	50	-1.6	-2.2	-1.6	-2.3	60	55	NO	NO	NO	NO	NO
28.1	16911	15 ECHO STREET CAMMERAY	First	N	48	43	47	41	48	44	47	42	-1.2	-2.2	-1.0	-2.1	60	55	NO	NO	NO	NO	NO
28.1	16911	15 ECHO STREET CAMMERAY	First	E	49	44	48	42	49	45	48	43	-1.1	-2.1	-1.0	-2.0	60	55	NO	NO	NO	NO	NO
28.1	16911	15 ECHO STREET CAMMERAY	First	N	48	44	47	41	49	44	48	42	-1.2	-2.2	-1.0	-2.1	60	55	NO	NO	NO	NO	NO
28.1	16911	15 ECHO STREET CAMMERAY	First	W	51	46	50	44	51	47	50	45	-1.2	-2.1	-1.0	-2.0	60	55	NO	NO	NO	NO	NO
28.1	16911	15 ECHO STREET CAMMERAY	First	N	49	44	48	42	49	45	48	43	-1.1	-2.2	-1.0	-2.0	60	55	NO	NO	NO	NO	NO
28.1	16911	15 ECHO STREET CAMMERAY	First	W	59	54	57	51	59	54	57	52	-1.7	-2.5	-1.6	-2.4	60	55	NO	NO	NO	NO	NO
28.1	16911	15 ECHO STREET CAMMERAY	First	S	58	53	56	50	58	54	56	51	-2.2	-3.0	-2.0	-2.9	60	55	NO	NO	NO	NO	NO
28.1	16913	91 BELLEVUE STREET CAMMERAY	Ground	E	51	46	49	44	51	46	50	44	-1.3	-2.2	-1.1	-2.1	60	55	NO	NO	NO	NO	NO
28.1	16913	91 BELLEVUE STREET CAMMERAY	Ground	W	53	48	52	46	53	49	52	47	-1.3	-2.2	-1.1	-2.1	60	55	NO	NO	NO	NO	NO
28.1	16913	91 BELLEVUE STREET CAMMERAY	Ground	S	56	51	55	49	56	51	55	49	-1.0	-1.8	-0.9	-1.8	60	55	NO	NO	NO	NO	NO
28.1	16913	91 BELLEVUE STREET CAMMERAY	Ground	E	58	53	57	51	58	53	57	51	-1.1	-2.0	-1.0	-2.0	60	55	NO	NO	NO	NO	NO
28.1	16913	91 BELLEVUE STREET CAMMERAY	Ground	S	57	52	55	49	57	53	55	50	-2.1	-3.0	-1.9	-2.7	60	55	NO	NO	NO	NO	NO
28.1	16913	91 BELLEVUE STREET CAMMERAY	Ground	W	57	53	56	50	58	53	56	51	-1.8	-2.6	-1.6	-2.5	60	55	NO	NO	NO	NO	NO
28.1	16913	91 BELLEVUE STREET CAMMERAY	Ground	S	60	55	58	52	60	56	59	53	-1.9	-2.7	-1.7	-2.6	60	55	NO	NO	NO	NO	NO
28.1	16913	91 BELLEVUE STREET CAMMERAY	Ground	E	60	55	58	52	60	56	58	53	-2.1	-3.1	-2.0	-3.0	60	55	NO	NO	NO	NO	NO
28.1	16913	91 BELLEVUE STREET CAMMERAY	Ground	W	51	46	50	44	51	47	50	45	-1.2	-2.3	-1.0	-2.1	60	55	NO	NO	NO	NO	NO
28.1	16913	91 BELLEVUE STREET CAMMERAY	Ground	N	50	46	49	43	51	46	50	44	-1.2	-2.1	-1.0	-2.0	60	55	NO	NO	NO	NO	NO
28.1	16914	8 LUMSDEN STREET CAMMERAY	Ground	N	50	45	49	43	50	46	49	44	-1.2	-2.1	-1.0	-2.0	60	55	NO	NO	NO	NO	NO
28.1	16914	8 LUMSDEN STREET CAMMERAY	Ground	W	55	50	53	47	55	50	53	47	-2.1	-3.2	-1.8	-3.1	60	55	NO	NO	NO	NO	NO
28.1	16914	8 LUMSDEN STREET CAMMERAY	Ground	S	60	55	58	52	61	56	58	53	-2.2	-3.2	-2.1	-3.2	60	55	NO	NO	NO	NO	NO
28.1	16914	8 LUMSDEN STREET CAMMERAY	Ground	E	54	49	52	46	54	50	53	47	-1.8	-2.9	-1.6	-2.8	60	55	NO	NO	NO	NO	NO
28.1	16919	14 LUMSDEN STREET CAMMERAY	Ground	N	50	45	48	43	50	45	49	43	-1.2	-2.2	-1.0	-2.1	60	55	NO	NO	NO	NO	NO
28.1	16919	14 LUMSDEN STREET CAMMERAY	Ground	W	55	50	53	47	55	51	53	48	-2.2	-3.2	-2.0	-3.1	60	55	NO	NO	NO	NO	NO
28.1	16919	14 LUMSDEN STREET CAMMERAY	Ground	S	60	56	58	52	61	56	59	53	-2.3	-3.2	-2.2	-3.3	60	55	NO	NO	NO	NO	NO
28.1	16919	14 LUMSDEN STREET CAMMERAY	Ground	E	57	52	54	48	57	53	54	49	-3.1	-4.1	-2.9	-4.0	60	55	NO	NO	NO	NO	NO
28.1	16921	14 WARWICK AVENUE CAMMERAY	Ground	W	56	51	54	48	57	52	55	49	-2.2	-3.0	-2.1	-3.0	60	55	NO	NO	NO	NO	NO
28.1	16921	14 WARWICK AVENUE CAMMERAY	Ground	S	49	45	48	42	50	45	49	43	-1.4	-2.3	-1.2	-2.2	60	55	NO	NO	NO	NO	NO
28.1	16921	14 WARWICK AVENUE CAMMERAY	Ground	N	45	41	42	37	46	41	43	37	-2.8	-3.8	-2.7	-3.7	58	53	NO	NO	NO	NO	NO
28.1	16922	10 LUMSDEN STREET CAMMERAY	Ground	N	49	45	48	43	50	45	49	43	-1.2	-2.2	-1.0	-2.1	60	55	NO	NO	NO	NO	NO
28.1	16922	10 LUMSDEN STREET CAMMERAY	Ground	E	50	45	49	43	50	46	49	44	-1.2	-2.2	-1.1	-2.1	60	55	NO	NO	NO	NO	NO
28.1	16922	10 LUMSDEN STREET CAMMERAY	Ground	N	50	45	49	43	50	46	49	43	-1.2	-2.2	-1.0	-2.1	60	55	NO	NO	NO	NO	NO
28.1	16922	10 LUMSDEN STREET CAMMERAY	Ground	W	54	49	52	46	54	50	52	47	-2.2	-3.2	-2.0	-3.1	60	55	NO	NO	NO	NO	NO
28.1	16922	10 LUMSDEN STREET CAMMERAY	Ground	S	60	55	58	53	61	56	59	53	-1.9	-2.8	-1.8	-2.7	60	55	NO	NO	NO	NO	NO
28.1	16922	10 LUMSDEN STREET CAMMERAY	Ground	E	59	54	56	51	60	55	57	51	-2.9	-3.6	-2.7	-3.5	60	55	NO	NO	NO	NO	NO
28.1	16923	6 LUMSDEN STREET CAMMERAY	Ground	N	50	45	49	43	50	46	49	44	-1.2	-2.2	-1.0	-2.0	60	55	NO	NO	NO	NO	NO
28.1	16923	6 LUMSDEN STREET CAMMERAY	Ground	W	53	48	51	45	53	48	52	46	-1.3	-2.4	-1.1	-2.2	60	55	NO	NO	NO	NO	NO
28.1	16923	6 LUMSDEN STREET CAMMERAY	Ground	S	60	56	58	53	61	56	59	53	-1.9	-2.9	-1.8	-2.8	60	55	NO	NO	NO	NO	NO
28.1	16923	6 LUMSDEN STREET CAMMERAY	Ground	E	54	49	52	47	54	49	53	47	-1.5	-2.5	-1.2	-2.3	60	55	NO	NO	NO	NO	NO
28.1	16924	12 LUMSDEN STREET CAMMERAY	Ground	N	49	45	48	43	50	45	49	43	-1.2	-2.2	-1.0	-2.1	60	55	NO	NO	NO	NO	NO
28.1	16924	12 LUMSDEN STREET CAMMERAY	Ground	E	50	46	49	43	51	46	50	44	-1.1	-2.2	-1.0	-2.0	60	55	NO	NO	NO	NO	NO
28.1	16924	12 LUMSDEN STREET CAMMERAY	Ground	N	49	44	47	41	49	44	47	41	-2.2	-3.2	-2.0	-3.1	60	55	NO	NO	NO	NO	NO
28.1	16924	12 LUMSDEN STREET CAMMERAY	Ground	W	55	50	53	47	55	50	53	47	-2.2	-3.3	-2.0	-3.2	60	55	NO	NO	NO	NO	NO
28.1	16924	12 LUMSDEN STREET CAMMERAY	Ground	S	60	55	58	52	60	56	59	53	-2.0	-2.8	-1.8	-2.8	60	55	NO	NO	NO	NO	NO
28.1	16924	12 LUMSDEN STREET CAMMERAY	Ground	E	58	53	55	49	58	53	55	49	-3.0	-3.9	-2.7	-3.9	60	55	NO	NO	NO	NO	NO
28.1	16931	2 AVON STREET CAMMERAY	Ground	E	47	43	46	40	48	43	46	41	-1.5	-2.1	-1.3	-2.0	60	55	NO	NO	NO	NO	NO
28.1	16931	2 AVON STREET CAMMERAY	Ground	N	48	43	46	41	48	43	47	41	-1.4	-2.3	-1.3	-2.2	60	55	NO	NO	NO	NO	NO
28.1	16931	2 AVON STREET CAMMERAY	Ground	W	56	51	54	48	56	51	54	48	-1.8	-2.7	-1.7	-2.6	60	55	NO	NO	NO	NO	NO
28.1	16931	2 AVON STREET CAMMERAY	Ground	S	55	50	54	48	56	51	54	48	-1.6	-2.4	-1.5	-2.4	60	55	NO	NO	NO	NO	NO
28.1	16940	4 LUMSDEN STREET CAMMERAY	Ground	N	50	45	49	43	50	46	49	44	-1.2	-2.1	-1.0	-2.0	60	55	NO	NO	NO	NO	NO
28.1	16940	4 LUMSDEN STREET CAMMERAY	Ground	W	51	46	50	44	51	47	51	45	-0.9	-1.9	-0.7	-1.8	60	55	NO	NO	NO	NO	NO
28.1	16940	4 LUMSDEN STREET CAMMERAY	Ground	S	60	56	58	53	61	56	59	53	-2.0	-3.0	-1.9	-2.9	60	55	NO	NO	NO	NO	NO

NCA	Receiver ID	Address	Floor Level	Facade	Opening Year 2027				Design Year 2037				Increase (Do Smthng - Do Nothing)				NCG project road noise criteria		Do noise levels exceed the cumulative limit with project roads adding ≥2dB to the total noise levels?		Is the contribution from the road project Acute?		Consider further treatment?
					Do Nothing		Do Smthng		Do Nothing		Do Smthng		Opening Year 2027		Design Year 2037								
					Day	Night	Day	Night	Day	Night	Day	Night	Day	Night	Day	Night	Day	Night	Day	Night	$L_{Aeq,15hr}$ ≥ 65dB	$L_{Aeq,9hr}$ ≥ 60dB	
28.1	16940	4 LUMSDEN STREET CAMMERAY	Ground	E	52	47	51	45	52	47	51	46	-0.8	-1.8	-0.6	-1.7	60	55	NO	NO	NO	NO	NO
28.1	16948	42 WARRINGA ROAD CAMMERAY	Ground	S	47	43	46	40	48	43	47	41	-1.3	-2.2	-1.1	-2.1	60	55	NO	NO	NO	NO	NO
28.1	16948	42 WARRINGA ROAD CAMMERAY	Ground	E	54	48	53	47	54	49	53	48	-0.6	-1.0	-0.6	-1.0	60	55	NO	NO	NO	NO	NO
28.1	16949	42B WARRINGA ROAD CAMMERAY	Ground	E	53	48	53	47	53	48	53	47	-0.4	-0.7	-0.4	-0.8	60	55	NO	NO	NO	NO	NO
28.1	16949	42B WARRINGA ROAD CAMMERAY	Ground	N	48	43	46	41	48	43	47	41	-1.3	-2.2	-1.2	-2.1	60	55	NO	NO	NO	NO	NO
28.1	16950	3 WARRINGA ROAD CAMMERAY	Ground	E	48	43	46	41	48	43	47	41	-1.4	-2.2	-1.2	-2.1	60	55	NO	NO	NO	NO	NO
28.1	16950	3 WARRINGA ROAD CAMMERAY	Ground	N	48	43	46	41	48	44	47	41	-1.4	-2.4	-1.2	-2.2	60	55	NO	NO	NO	NO	NO
28.1	16950	3 WARRINGA ROAD CAMMERAY	Ground	W	55	50	53	47	55	50	53	48	-2.0	-3.0	-1.8	-2.9	60	55	NO	NO	NO	NO	NO
28.1	16950	3 WARRINGA ROAD CAMMERAY	Ground	S	49	45	48	42	50	45	49	43	-1.4	-2.2	-1.2	-2.1	60	55	NO	NO	NO	NO	NO
28.1	16951	2 LUMSDEN STREET CAMMERAY	Ground	N	50	45	49	43	50	46	49	44	-1.2	-2.1	-1.0	-2.0	60	55	NO	NO	NO	NO	NO
28.1	16951	2 LUMSDEN STREET CAMMERAY	Ground	W	52	47	50	45	52	47	51	45	-1.2	-2.1	-1.0	-2.0	60	55	NO	NO	NO	NO	NO
28.1	16951	2 LUMSDEN STREET CAMMERAY	Ground	N	50	46	49	43	51	46	50	44	-1.2	-2.2	-1.0	-2.0	60	55	NO	NO	NO	NO	NO
28.1	16951	2 LUMSDEN STREET CAMMERAY	Ground	W	53	49	52	47	54	49	53	47	-1.2	-2.1	-0.9	-2.0	60	55	NO	NO	NO	NO	NO
28.1	16951	2 LUMSDEN STREET CAMMERAY	Ground	S	60	56	58	53	61	56	59	53	-2.1	-3.1	-2.0	-3.0	60	55	NO	NO	NO	NO	NO
28.1	16951	2 LUMSDEN STREET CAMMERAY	Ground	E	52	47	51	45	52	47	51	46	-0.9	-1.9	-0.7	-1.8	60	55	NO	NO	NO	NO	NO
28.1	16953	93 BELLEVUE STREET CAMMERAY	Ground	E	60	55	58	52	60	56	58	53	-2.4	-3.4	-2.3	-3.3	60	55	NO	NO	NO	NO	NO
28.1	16953	93 BELLEVUE STREET CAMMERAY	Ground	N	50	46	49	43	51	46	50	44	-1.2	-2.1	-1.0	-2.0	60	55	NO	NO	NO	NO	NO
28.1	16953	93 BELLEVUE STREET CAMMERAY	Ground	W	54	49	52	47	54	49	53	47	-1.3	-2.2	-1.1	-2.1	60	55	NO	NO	NO	NO	NO
28.1	16953	93 BELLEVUE STREET CAMMERAY	Ground	S	53	48	52	46	53	49	52	47	-1.2	-2.1	-1.0	-2.0	60	55	NO	NO	NO	NO	NO
28.1	16953	93 BELLEVUE STREET CAMMERAY	Ground	SE	60	56	58	53	61	56	59	53	-2.2	-3.1	-2.1	-3.1	60	55	NO	NO	NO	NO	NO
28.1	16958	17 ECHO STREET CAMMERAY	Ground	N	44	39	43	37	44	40	43	38	-1.2	-2.1	-1.0	-2.0	56	52	NO	NO	NO	NO	NO
28.1	16958	17 ECHO STREET CAMMERAY	Ground	W	54	49	48	43	54	49	49	43	-5.1	-6.2	-4.9	-6.1	60	55	NO	NO	NO	NO	NO
28.1	16958	17 ECHO STREET CAMMERAY	Ground	S	47	43	46	41	48	43	47	41	-1.1	-2.1	-0.9	-2.0	60	55	NO	NO	NO	NO	NO
28.1	16958	17 ECHO STREET CAMMERAY	Ground	E	49	44	48	42	49	44	48	42	-1.3	-1.7	-1.2	-1.7	60	55	NO	NO	NO	NO	NO
28.1	16958	17 ECHO STREET CAMMERAY	First	N	48	43	47	41	48	44	47	41	-1.2	-2.2	-1.0	-2.1	60	55	NO	NO	NO	NO	NO
28.1	16958	17 ECHO STREET CAMMERAY	First	W	56	51	54	48	56	52	55	49	-1.7	-2.7	-1.6	-2.6	60	55	NO	NO	NO	NO	NO
28.1	16958	17 ECHO STREET CAMMERAY	First	S	53	48	51	46	53	48	52	46	-1.4	-2.3	-1.2	-2.2	60	55	NO	NO	NO	NO	NO
28.1	16958	17 ECHO STREET CAMMERAY	First	E	53	48	51	46	53	48	52	46	-1.3	-1.9	-1.1	-1.8	60	55	NO	NO	NO	NO	NO
28.1	16962	1 AVON STREET CAMMERAY	Ground	S	55	50	53	48	56	51	54	48	-1.9	-2.7	-1.7	-2.6	60	55	NO	NO	NO	NO	NO
28.1	16962	1 AVON STREET CAMMERAY	Ground	W	53	48	51	46	54	49	52	46	-1.8	-2.9	-1.6	-2.9	60	55	NO	NO	NO	NO	NO
28.1	16962	1 AVON STREET CAMMERAY	Ground	N	46	42	46	40	47	42	46	40	-0.8	-1.9	-0.5	-1.8	59	54	NO	NO	NO	NO	NO
28.1	16962	1 AVON STREET CAMMERAY	Ground	W	56	51	54	48	56	52	55	49	-2.0	-2.7	-1.8	-2.7	60	55	NO	NO	NO	NO	NO
28.1	16962	1 AVON STREET CAMMERAY	First	S	57	52	54	49	57	52	55	49	-2.2	-3.0	-2.1	-3.0	60	55	NO	NO	NO	NO	NO
28.1	16962	1 AVON STREET CAMMERAY	First	E	47	42	45	40	47	42	46	40	-1.4	-2.1	-1.2	-2.0	59	54	NO	NO	NO	NO	NO
28.1	16962	1 AVON STREET CAMMERAY	First	W	54	49	52	46	55	50	53	47	-2.2	-3.2	-2.0	-3.1	60	55	NO	NO	NO	NO	NO
28.1	16962	1 AVON STREET CAMMERAY	First	N	48	44	47	42	49	44	48	42	-1.0	-2.0	-0.8	-1.9	60	55	NO	NO	NO	NO	NO
28.1	16962	1 AVON STREET CAMMERAY	First	W	57	52	54	49	57	52	55	49	-2.3	-2.9	-2.1	-2.9	60	55	NO	NO	NO	NO	NO
28.1	16963	7 GREENS DRIVE CAMMERAY	Ground	SE	50	45	48	43	50	45	49	43	-1.7	-2.1	-1.5	-2.0	60	55	NO	NO	NO	NO	NO
28.1	16963	7 GREENS DRIVE CAMMERAY	Ground	NE	41	36	40	34	41	37	40	35	-1.3	-2.2	-1.1	-2.1	53	49	NO	NO	NO	NO	NO
28.1	16963	7 GREENS DRIVE CAMMERAY	Ground	N	44	39	42	37	44	39	43	37	-1.4	-2.2	-1.2	-2.1	56	51	NO	NO	NO	NO	NO
28.1	16963	7 GREENS DRIVE CAMMERAY	First	SE	56	52	54	48	57	52	54	49	-2.6	-3.4	-2.6	-3.3	60	55	NO	NO	NO	NO	NO
28.1	16963	7 GREENS DRIVE CAMMERAY	First	NE	45	40	44	38	45	41	44	39	-1.4	-2.2	-1.2	-2.1	57	53	NO	NO	NO	NO	NO
28.1	16963	7 GREENS DRIVE CAMMERAY	First	N	47	42	45	40	47	42	46	40	-1.4	-2.2	-1.2	-2.1	59	54	NO	NO	NO	NO	NO
28.1	16963	7 GREENS DRIVE CAMMERAY	First	SW	57	52	54	48	57	52	55	49	-2.7	-3.4	-2.6	-3.4	60	55	NO	NO	NO	NO	NO
28.1	16964	8 GREENS DRIVE CAMMERAY	Ground	NW	48	44	47	42	49	44	48	42	-1.3	-2.2	-1.2	-2.1	60	55	NO	NO	NO	NO	NO
28.1	16964	8 GREENS DRIVE CAMMERAY	Ground	NW	51	46	49	43	51	46	49	44	-1.7	-2.1	-1.6	-2.0	60	55	NO	NO	NO	NO	NO
28.1	16964	8 GREENS DRIVE CAMMERAY	Ground	W	55	50	52	47	56	51	53	47	-3.0	-3.7	-2.8	-3.7	60	55	NO	NO	NO	NO	NO
28.1	16964	8 GREENS DRIVE CAMMERAY	Ground	NW	56	52	53	47	57	52	53	47	-3.7	-4.9	-3.5	-4.8	60	55	NO	NO	NO	NO	NO
28.1	16964	8 GREENS DRIVE CAMMERAY	Ground	SW	58	53	55	49	58	53	55	49	-3.1	-4.0	-3.0	-4.0	60	55	NO	NO	NO	NO	NO
28.1	16964	8 GREENS DRIVE CAMMERAY	Ground	SE	57	52	54	48	57	53	54	49	-3.3	-4.1	-3.1	-4.0	60	55	NO	NO	NO	NO	NO
28.1	16964	8 GREENS DRIVE CAMMERAY	Ground	NE	45	41	44	38	46	41	44	39	-1.4	-2.2	-1.3	-2.1	58	53	NO	NO	NO	NO	NO
28.1	16965	12 GREENS DRIVE CAMMERAY	Ground	N	47	43	46	40	47	43	46	41	-1.3	-2.3	-1.1	-2.2	59	55	NO	NO	NO	NO	NO
28.1	16965	12 GREENS DRIVE CAMMERAY	Ground	W	53	48	51	46	54	48	52	46	-1.9	-2.2	-1.9	-2.2	60	55	NO	NO	NO	NO	NO
28.1	16965	12 GREENS DRIVE CAMMERAY	Ground	S	58	53	55	49	58	54	55	50	-3.1	-3.9	-3.0	-3.9	60	55	NO	NO	NO	NO	NO
28.1	16965	12 GREENS DRIVE CAMMERAY	Ground	W	58	53	55	49	58	54	55	50	-3.1	-3.9	-2.9	-4.0	60	55	NO	NO	NO	NO	NO
28.1	16966	11 GREENS DRIVE CAMMERAY	Ground	S	58	53	55	49	58	54	55	50	-3.2	-4.1	-3.0	-4.0	60	55	NO	NO	NO	NO	NO
28.1	16966	11 GREENS DRIVE CAMMERAY	Ground	E	49	44	47	42	49	44	48	42	-1.7	-2.0	-1.6	-1.9	60	55	NO	NO	NO	NO	NO
28.1	16966	11 GREENS DRIVE CAMMERAY	Ground	N	46	41	45	39	46	42	45	40	-1.4	-2.2	-1.2	-2.1	58	54	NO	NO	NO	NO	NO
28.1	16968	9 GREENS DRIVE CAMMERAY	Ground	N	47	42	45	40	47	42	46	40	-1.4	-2.2	-1.2	-2.1	59	54	NO	NO	NO	NO	NO
28.1	16968	9 GREENS DRIVE CAMMERAY	Ground	W	53	48	52	46	54	48	52	47	-1.5	-1.7	-1.4	-1.6	60	55	NO	NO	NO	NO	NO
28.1	16968	9 GREENS DRIVE CAMMERAY	Ground	S	58	53	55	49	58	53	55	49	-3.1	-3.9	-2.9	-3.9	60	55	NO	NO	NO	NO	NO
28.1	16968	9 GREENS DRIVE CAMMERAY	Ground	E	48	43	47	41	49	43	47	42	-1.6	-1.9	-1.6	-1.8	60	55	NO	NO	NO	NO	NO

NCA	Receiver ID	Address	Floor Level	Facade	Opening Year 2027				Design Year 2037				Increase (Do Smthng - Do Nothing)				NCG project road noise criteria		Do noise levels exceed the cumulative limit with project roads adding ≥2dB to the total noise levels?		Is the contribution from the road project Acute?		Consider further treatment?
					Do Nothing		Do Smthng		Do Nothing		Do Smthng		Opening Year 2027		Design Year 2037								
					Day	Night	Day	Night	Day	Night	Day	Night	Day	Night	Day	Night	Day	Night	Day	Night	$L_{Aeq,15hr}$ ≥ 65dB	$L_{Aeq,9hr}$ ≥ 60dB	
28.1	16975	4 AVON STREET CAMMERAY	Ground	E	47	43	46	40	48	43	46	41	-1.5	-2.1	-1.4	-2.1	60	55	NO	NO	NO	NO	NO
28.1	16975	4 AVON STREET CAMMERAY	Ground	N	47	43	46	40	48	43	46	41	-1.5	-2.4	-1.3	-2.3	60	55	NO	NO	NO	NO	NO
28.1	16975	4 AVON STREET CAMMERAY	Ground	W	56	51	54	48	56	51	55	49	-1.8	-2.5	-1.6	-2.4	60	55	NO	NO	NO	NO	NO
28.1	16975	4 AVON STREET CAMMERAY	Ground	S	49	45	48	42	50	45	49	43	-1.4	-2.3	-1.2	-2.2	60	55	NO	NO	NO	NO	NO
28.1	16994	44 WARRINGA ROAD CAMMERAY	Ground	N	47	43	46	41	48	43	47	41	-1.2	-2.2	-1.1	-2.1	60	55	NO	NO	NO	NO	NO
28.1	16994	44 WARRINGA ROAD CAMMERAY	Ground	W	52	47	51	45	52	48	51	46	-1.5	-2.3	-1.3	-2.2	60	55	NO	NO	NO	NO	NO
28.1	16994	44 WARRINGA ROAD CAMMERAY	Ground	S	49	45	48	42	50	45	48	43	-1.3	-2.3	-1.2	-2.2	60	55	NO	NO	NO	NO	NO
28.1	16994	44 WARRINGA ROAD CAMMERAY	Ground	E	51	46	49	44	51	46	50	44	-1.3	-2.0	-1.2	-1.9	60	55	NO	NO	NO	NO	NO
28.1	16994	44 WARRINGA ROAD CAMMERAY	Ground	N	47	43	46	40	48	43	47	41	-1.3	-2.2	-1.1	-2.1	60	55	NO	NO	NO	NO	NO
28.1	16999	16 GREENS DRIVE CAMMERAY	Ground	NE	42	37	41	35	42	38	41	36	-1.3	-2.2	-1.1	-2.1	54	50	NO	NO	NO	NO	NO
28.1	16999	16 GREENS DRIVE CAMMERAY	Ground	NW	57	52	54	48	57	53	54	49	-3.2	-4.2	-3.0	-4.2	60	55	NO	NO	NO	NO	NO
28.1	16999	16 GREENS DRIVE CAMMERAY	Ground	SW	58	53	55	49	58	54	56	50	-3.0	-3.8	-2.9	-3.8	60	55	NO	NO	NO	NO	NO
28.1	16999	16 GREENS DRIVE CAMMERAY	First	NE	46	41	44	39	46	41	45	39	-1.4	-2.2	-1.2	-2.1	58	53	NO	NO	NO	NO	NO
28.1	16999	16 GREENS DRIVE CAMMERAY	First	NW	57	53	54	48	58	53	55	49	-3.3	-4.3	-3.1	-4.2	60	55	NO	NO	NO	NO	NO
28.1	16999	16 GREENS DRIVE CAMMERAY	First	SW	58	53	55	50	59	54	56	50	-3.0	-3.8	-2.8	-3.8	60	55	NO	NO	NO	NO	NO
28.1	17000	15 GREENS DRIVE CAMMERAY	Ground	SW	58	53	55	49	59	54	56	50	-3.0	-3.9	-3.0	-3.9	60	55	NO	NO	NO	NO	NO
28.1	17000	15 GREENS DRIVE CAMMERAY	Ground	SE	54	49	52	46	54	49	52	47	-2.5	-2.6	-2.3	-2.8	60	55	NO	NO	NO	NO	NO
28.1	17000	15 GREENS DRIVE CAMMERAY	Ground	NE	42	37	41	35	42	38	41	35	-1.3	-2.2	-1.1	-2.1	54	50	NO	NO	NO	NO	NO
28.1	17000	15 GREENS DRIVE CAMMERAY	First	SW	58	54	55	50	59	54	56	50	-3.1	-3.9	-2.9	-3.9	60	55	NO	NO	NO	NO	NO
28.1	17000	15 GREENS DRIVE CAMMERAY	First	SE	55	49	52	47	55	50	53	47	-2.2	-2.5	-2.2	-2.6	60	55	NO	NO	NO	NO	NO
28.1	17000	15 GREENS DRIVE CAMMERAY	First	NE	46	41	44	39	46	41	45	39	-1.3	-2.2	-1.1	-2.1	58	53	NO	NO	NO	NO	NO
28.1	17012	95 BELLEVUE STREET CAMMERAY	Ground	NW	52	47	51	45	52	47	51	45	-1.3	-2.2	-1.1	-2.1	60	55	NO	NO	NO	NO	NO
28.1	17012	95 BELLEVUE STREET CAMMERAY	Ground	S	53	48	52	46	53	49	52	47	-1.2	-2.1	-0.9	-2.0	60	55	NO	NO	NO	NO	NO
28.1	17012	95 BELLEVUE STREET CAMMERAY	Ground	SE	61	56	58	52	61	56	58	53	-2.6	-3.5	-2.4	-3.4	60	55	NO	NO	NO	NO	NO
28.1	17012	95 BELLEVUE STREET CAMMERAY	Ground	E	60	55	57	51	60	55	57	52	-2.9	-3.8	-2.7	-3.7	60	55	NO	NO	NO	NO	NO
28.1	17012	95 BELLEVUE STREET CAMMERAY	Ground	N	50	45	49	43	50	46	49	44	-1.2	-2.2	-1.0	-2.0	60	55	NO	NO	NO	NO	NO
28.1	17015	5 WARRINGA ROAD CAMMERAY	Ground	E	45	40	43	38	45	40	44	38	-1.5	-2.0	-1.4	-1.9	57	52	NO	NO	NO	NO	NO
28.1	17015	5 WARRINGA ROAD CAMMERAY	Ground	N	43	38	40	35	43	38	41	35	-2.3	-3.3	-2.1	-3.2	55	50	NO	NO	NO	NO	NO
28.1	17015	5 WARRINGA ROAD CAMMERAY	Ground	W	56	51	55	49	57	52	55	49	-1.6	-2.4	-1.6	-2.3	60	55	NO	NO	NO	NO	NO
28.1	17015	5 WARRINGA ROAD CAMMERAY	Ground	S	51	46	49	43	51	46	50	44	-1.5	-2.4	-1.3	-2.3	60	55	NO	NO	NO	NO	NO
28.1	17015	5 WARRINGA ROAD CAMMERAY	First	E	48	43	46	41	48	43	47	41	-1.4	-2.0	-1.3	-1.9	60	55	NO	NO	NO	NO	NO
28.1	17015	5 WARRINGA ROAD CAMMERAY	First	N	48	43	46	41	48	43	47	41	-1.4	-2.3	-1.2	-2.2	60	55	NO	NO	NO	NO	NO
28.1	17015	5 WARRINGA ROAD CAMMERAY	First	W	57	52	55	49	57	52	56	50	-1.9	-2.6	-1.7	-2.6	60	55	NO	NO	NO	NO	NO
28.1	17015	5 WARRINGA ROAD CAMMERAY	First	S	57	52	55	49	57	52	56	50	-1.8	-2.5	-1.6	-2.6	60	55	NO	NO	NO	NO	NO
28.1	17020	19 ECHO STREET CAMMERAY	Ground	N	47	43	46	40	48	43	46	41	-1.2	-2.1	-1.1	-2.0	60	55	NO	NO	NO	NO	NO
28.1	17020	19 ECHO STREET CAMMERAY	Ground	S	54	49	52	46	54	49	52	47	-1.7	-2.8	-1.5	-2.6	60	55	NO	NO	NO	NO	NO
28.1	17020	19 ECHO STREET CAMMERAY	Ground	SE	48	43	47	41	48	44	47	42	-1.2	-2.1	-1.0	-2.0	60	55	NO	NO	NO	NO	NO
28.1	17020	19 ECHO STREET CAMMERAY	Ground	W	48	43	46	41	48	43	47	41	-1.2	-2.2	-1.0	-2.1	60	55	NO	NO	NO	NO	NO
28.1	17020	19 ECHO STREET CAMMERAY	Ground	S	50	45	51	45	51	46	51	46	0.4	0.0	0.4	-0.1	60	55	NO	NO	NO	NO	NO
28.1	17020	19 ECHO STREET CAMMERAY	Ground	E	56	51	54	49	56	51	55	49	-1.4	-1.9	-1.4	-1.9	60	55	NO	NO	NO	NO	NO
28.1	17022	5 GREENS DRIVE CAMMERAY	Ground	SE	53	48	51	45	53	48	51	45	-2.4	-2.7	-2.4	-2.8	60	55	NO	NO	NO	NO	NO
28.1	17022	5 GREENS DRIVE CAMMERAY	Ground	NE	41	36	39	34	41	36	40	34	-1.4	-2.1	-1.2	-2.1	53	48	NO	NO	NO	NO	NO
28.1	17022	5 GREENS DRIVE CAMMERAY	Ground	NW	42	37	41	35	42	38	41	36	-1.3	-2.2	-1.1	-2.1	54	50	NO	NO	NO	NO	NO
28.1	17022	5 GREENS DRIVE CAMMERAY	Ground	NE	41	36	40	34	41	37	40	35	-1.3	-2.1	-1.1	-2.0	53	49	NO	NO	NO	NO	NO
28.1	17022	5 GREENS DRIVE CAMMERAY	Ground	NW	48	44	47	42	49	44	48	42	-1.3	-2.3	-1.1	-2.2	60	55	NO	NO	NO	NO	NO
28.1	17022	5 GREENS DRIVE CAMMERAY	First	SE	54	48	51	46	54	49	52	46	-2.3	-2.6	-2.2	-2.6	60	55	NO	NO	NO	NO	NO
28.1	17022	5 GREENS DRIVE CAMMERAY	First	NE	45	40	43	38	45	40	44	38	-1.4	-2.2	-1.2	-2.1	57	52	NO	NO	NO	NO	NO
28.1	17022	5 GREENS DRIVE CAMMERAY	First	NW	46	41	45	39	46	42	45	40	-1.4	-2.2	-1.2	-2.1	58	54	NO	NO	NO	NO	NO
28.1	17022	5 GREENS DRIVE CAMMERAY	First	NE	45	40	44	38	45	41	44	39	-1.4	-2.2	-1.2	-2.1	57	53	NO	NO	NO	NO	NO
28.1	17022	5 GREENS DRIVE CAMMERAY	First	NW	52	47	50	44	52	48	50	45	-1.9	-2.9	-1.7	-2.7	60	55	NO	NO	NO	NO	NO
28.1	17023	6 GREENS DRIVE CAMMERAY	Ground	NW	48	43	47	41	48	44	47	41	-1.3	-2.2	-1.1	-2.1	60	55	NO	NO	NO	NO	NO
28.1	17023	6 GREENS DRIVE CAMMERAY	Ground	SW	45	40	44	38	45	41	44	39	-1.3	-2.2	-1.1	-2.1	57	53	NO	NO	NO	NO	NO
28.1	17023	6 GREENS DRIVE CAMMERAY	Ground	NW	44	39	42	37	44	39	43	37	-1.4	-2.2	-1.2	-2.1	56	51	NO	NO	NO	NO	NO
28.1	17023	6 GREENS DRIVE CAMMERAY	Ground	SW	52	47	51	45	53	47	51	46	-1.6	-1.7	-1.6	-1.7	60	55	NO	NO	NO	NO	NO
28.1	17023	6 GREENS DRIVE CAMMERAY	Ground	SE	56	51	53	47	56	52	53	48	-3.4	-4.1	-3.2	-4.1	60	55	NO	NO	NO	NO	NO
28.1	17023	6 GREENS DRIVE CAMMERAY	First	NW	51	46	49	44	52	47	50	44	-1.8	-2.6	-1.6	-2.5	60	55	NO	NO	NO	NO	NO
28.1	17023	6 GREENS DRIVE CAMMERAY	First	SW	49	44	47	42	49	44	48	42	-1.4	-2.2	-1.2	-2.1	60	55	NO	NO	NO	NO	NO
28.1	17023	6 GREENS DRIVE CAMMERAY	First	NW	48	43	46	41	48	43	47	41	-1.5	-2.2	-1.3	-2.1	60	55	NO	NO	NO	NO	NO
28.1	17023	6 GREENS DRIVE CAMMERAY	First	SW	55	50	53	47	56	51	53	48	-2.5	-3.1	-2.4	-3.0	60	55	NO	NO	NO	NO	NO
28.1	17023	6 GREENS DRIVE CAMMERAY	First	SE	57	52	53	48	57	52	54	48	-3.4	-4.2	-3.2	-4.1	60	55	NO	NO	NO	NO	NO
28.1	17028	3 AVON STREET CAMMERAY	Ground	W	56	51	54	48	57	52	54	49	-2.2	-3.1	-2.1	-3.0	60	55	NO	NO	NO	NO	NO
28.1	17028	3 AVON STREET CAMMERAY	Ground	S	48	43	46	41	48	43	47	41	-1.4	-2.1	-1.2	-2.0	60	55	NO	NO	NO	NO	NO

NCA	Receiver ID	Address	Floor Level	Facade	Opening Year 2027				Design Year 2037				Increase (Do Smthng - Do Nothing)				NCG project road noise criteria		Do noise levels exceed the cumulative limit with project roads adding ≥2dB to the total noise levels?		Is the contribution from the road project Acute?		Consider further treatment?
					Do Nothing		Do Smthng		Do Nothing		Do Smthng		Opening Year 2027		Design Year 2037								
					Day	Night	Day	Night	Day	Night	Day	Night	Day	Night	Day	Night	Day	Night	Day	Night	$L_{Aeq,15hr}$ ≥ 65dB	$L_{Aeq,9hr}$ ≥ 60dB	
28.1	17028	3 AVON STREET CAMMERAY	Ground	N	47	42	45	40	47	43	46	40	-1.5	-2.3	-1.3	-2.2	59	55	NO	NO	NO	NO	NO
28.1	17034	46 WARRINGA ROAD CAMMERAY	Ground	W	50	46	49	43	51	46	49	44	-1.3	-2.2	-1.2	-2.1	60	55	NO	NO	NO	NO	NO
28.1	17034	46 WARRINGA ROAD CAMMERAY	Ground	S	47	42	46	40	47	43	46	41	-1.3	-2.2	-1.1	-2.1	59	55	NO	NO	NO	NO	NO
28.1	17034	46 WARRINGA ROAD CAMMERAY	Ground	E	51	46	50	44	51	46	50	45	-1.2	-1.7	-1.1	-1.7	60	55	NO	NO	NO	NO	NO
28.1	17042	29 CARTER STREET CAMMERAY	Ground	N	44	40	43	38	45	40	44	38	-1.1	-2.2	-0.9	-2.0	57	52	NO	NO	NO	NO	NO
28.1	17042	29 CARTER STREET CAMMERAY	Ground	W	60	55	56	51	60	55	57	51	-3.4	-4.4	-3.2	-4.3	60	55	NO	NO	NO	NO	NO
28.1	17042	29 CARTER STREET CAMMERAY	Ground	S	61	56	58	52	61	56	59	53	-2.6	-3.4	-2.5	-3.4	60	55	NO	NO	NO	NO	NO
28.1	17042	29 CARTER STREET CAMMERAY	Ground	E	59	55	57	51	60	55	57	51	-2.8	-3.5	-2.7	-3.6	60	55	NO	NO	NO	NO	NO
28.1	17042	29 CARTER STREET CAMMERAY	Ground	S	60	55	58	52	61	56	58	52	-2.8	-3.6	-2.7	-3.6	60	55	NO	NO	NO	NO	NO
28.1	17042	29 CARTER STREET CAMMERAY	Ground	E	58	53	56	50	58	54	56	51	-2.2	-2.9	-2.2	-3.0	60	55	NO	NO	NO	NO	NO
28.1	17042	29 CARTER STREET CAMMERAY	First	N	46	42	45	40	47	42	46	40	-1.1	-2.1	-0.9	-2.0	59	54	NO	NO	NO	NO	NO
28.1	17042	29 CARTER STREET CAMMERAY	First	W	60	55	57	51	60	56	57	52	-3.3	-4.3	-3.2	-4.2	60	55	NO	NO	NO	NO	NO
28.1	17042	29 CARTER STREET CAMMERAY	First	S	61	56	58	53	61	57	59	53	-2.7	-3.5	-2.5	-3.5	60	55	NO	NO	NO	NO	NO
28.1	17042	29 CARTER STREET CAMMERAY	First	E	60	55	57	51	60	55	57	52	-2.8	-3.6	-2.6	-3.5	60	55	NO	NO	NO	NO	NO
28.1	17042	29 CARTER STREET CAMMERAY	First	S	61	56	58	52	61	56	58	53	-2.8	-3.6	-2.7	-3.6	60	55	NO	NO	NO	NO	NO
28.1	17042	29 CARTER STREET CAMMERAY	First	E	58	53	56	50	59	54	56	51	-2.2	-2.9	-2.2	-3.0	60	55	NO	NO	NO	NO	NO
28.1	17042	29 CARTER STREET CAMMERAY	Second	N	49	44	48	42	49	45	48	43	-1.2	-2.2	-1.0	-2.1	60	55	NO	NO	NO	NO	NO
28.1	17042	29 CARTER STREET CAMMERAY	Second	W	60	56	57	52	61	56	58	52	-3.3	-4.2	-3.1	-4.1	60	55	NO	NO	NO	NO	NO
28.1	17042	29 CARTER STREET CAMMERAY	Second	S	61	57	59	53	62	57	59	53	-2.7	-3.5	-2.6	-3.5	60	55	NO	NO	NO	NO	NO
28.1	17042	29 CARTER STREET CAMMERAY	Second	E	60	55	57	52	60	56	58	52	-2.7	-3.5	-2.6	-3.5	60	55	NO	NO	NO	NO	NO
28.1	17042	29 CARTER STREET CAMMERAY	Second	S	61	56	58	53	61	57	59	53	-2.9	-3.6	-2.7	-3.6	60	55	NO	NO	NO	NO	NO
28.1	17042	29 CARTER STREET CAMMERAY	Second	E	59	54	56	51	59	54	57	51	-2.2	-3.0	-2.2	-2.9	60	55	NO	NO	NO	NO	NO
28.1	17044	27 CARTER STREET CAMMERAY	Ground	E	59	54	57	51	59	55	57	51	-2.5	-3.1	-2.4	-3.2	60	55	NO	NO	NO	NO	NO
28.1	17044	27 CARTER STREET CAMMERAY	Ground	N	49	44	48	42	49	45	48	42	-1.2	-2.2	-1.0	-2.1	60	55	NO	NO	NO	NO	NO
28.1	17044	27 CARTER STREET CAMMERAY	Ground	S	61	56	58	53	61	57	59	53	-2.6	-3.5	-2.6	-3.5	60	55	NO	NO	NO	NO	NO
28.1	17044	27 CARTER STREET CAMMERAY	Ground	E	60	55	57	52	60	55	58	52	-2.5	-3.3	-2.4	-3.2	60	55	NO	NO	NO	NO	NO
28.1	17048	25 CARTER STREET CAMMERAY	Ground	N	49	44	48	42	49	45	48	42	-1.2	-2.2	-1.0	-2.1	60	55	NO	NO	NO	NO	NO
28.1	17048	25 CARTER STREET CAMMERAY	Ground	W	57	52	53	48	57	53	54	48	-3.8	-4.6	-3.6	-4.6	60	55	NO	NO	NO	NO	NO
28.1	17048	25 CARTER STREET CAMMERAY	Ground	S	61	56	59	53	62	57	59	53	-2.7	-3.5	-2.5	-3.5	60	55	NO	NO	NO	NO	NO
28.1	17050	6 AVON STREET CAMMERAY	Ground	E	47	42	45	40	47	42	46	40	-1.3	-2.1	-1.2	-2.0	59	54	NO	NO	NO	NO	NO
28.1	17050	6 AVON STREET CAMMERAY	Ground	N	47	43	46	40	48	43	46	41	-1.5	-2.3	-1.3	-2.2	60	55	NO	NO	NO	NO	NO
28.1	17050	6 AVON STREET CAMMERAY	Ground	W	54	50	52	47	55	50	53	47	-2.0	-3.0	-1.8	-2.9	60	55	NO	NO	NO	NO	NO
28.1	17050	6 AVON STREET CAMMERAY	Ground	S	52	47	51	45	53	48	51	46	-1.4	-1.9	-1.2	-2.0	60	55	NO	NO	NO	NO	NO
28.1	17050	6 AVON STREET CAMMERAY	Ground	W	54	49	52	47	55	50	53	47	-1.9	-2.6	-1.7	-2.6	60	55	NO	NO	NO	NO	NO
28.1	17050	6 AVON STREET CAMMERAY	Ground	S	54	49	53	47	55	50	53	47	-1.6	-2.5	-1.5	-2.4	60	55	NO	NO	NO	NO	NO
28.1	17050	6 AVON STREET CAMMERAY	Ground	E	48	43	46	41	48	43	47	41	-1.5	-2.0	-1.4	-2.0	60	55	NO	NO	NO	NO	NO
28.1	17053	31 CARTER STREET CAMMERAY	Ground	N	44	39	43	37	44	40	43	38	-1.1	-2.2	-1.0	-2.1	56	52	NO	NO	NO	NO	NO
28.1	17053	31 CARTER STREET CAMMERAY	Ground	S	50	45	48	43	50	45	49	43	-1.2	-2.1	-1.0	-2.0	60	55	NO	NO	NO	NO	NO
28.1	17053	31 CARTER STREET CAMMERAY	Ground	E	55	50	54	48	55	50	54	48	-1.2	-1.5	-1.2	-1.6	60	55	NO	NO	NO	NO	NO
28.1	17053	31 CARTER STREET CAMMERAY	First	N	48	43	46	41	48	43	47	41	-1.2	-2.1	-1.0	-2.0	60	55	NO	NO	NO	NO	NO
28.1	17053	31 CARTER STREET CAMMERAY	First	W	56	51	54	48	56	51	54	49	-1.6	-2.5	-1.4	-2.4	60	55	NO	NO	NO	NO	NO
28.1	17053	31 CARTER STREET CAMMERAY	First	S	56	51	56	50	57	52	56	50	-0.8	-1.3	-0.7	-1.3	60	55	NO	NO	NO	NO	NO
28.1	17053	31 CARTER STREET CAMMERAY	First	E	56	51	55	49	57	52	55	50	-1.8	-2.3	-1.7	-2.4	60	55	NO	NO	NO	NO	NO
28.1	17060	23 CARTER STREET CAMMERAY	Ground	S	61	57	59	53	62	57	59	53	-2.7	-3.6	-2.6	-3.5	60	55	NO	NO	NO	NO	NO
28.1	17060	23 CARTER STREET CAMMERAY	Ground	E	55	51	52	46	56	51	53	47	-3.4	-4.5	-3.2	-4.4	60	55	NO	NO	NO	NO	NO
28.1	17060	23 CARTER STREET CAMMERAY	Ground	N	49	44	48	42	49	45	48	43	-1.2	-2.2	-1.0	-2.1	60	55	NO	NO	NO	NO	NO
28.1	17061	21 CARTER STREET CAMMERAY	Ground	N	49	44	47	42	49	44	48	42	-1.2	-2.1	-1.0	-2.0	60	55	NO	NO	NO	NO	NO
28.1	17061	21 CARTER STREET CAMMERAY	Ground	W	56	52	53	47	57	52	53	48	-3.7	-4.6	-3.5	-4.6	60	55	NO	NO	NO	NO	NO
28.1	17061	21 CARTER STREET CAMMERAY	Ground	S	61	57	59	53	62	57	59	54	-2.6	-3.5	-2.4	-3.4	60	55	NO	NO	NO	NO	NO
28.1	17063	7 WARRINGA ROAD CAMMERAY	Ground	S	46	41	45	39	46	42	45	39	-1.2	-2.2	-1.1	-2.1	58	54	NO	NO	NO	NO	NO
28.1	17063	7 WARRINGA ROAD CAMMERAY	Ground	E	48	43	46	41	48	43	47	41	-1.4	-2.0	-1.2	-2.0	60	55	NO	NO	NO	NO	NO
28.1	17063	7 WARRINGA ROAD CAMMERAY	Ground	N	47	43	46	40	48	43	46	41	-1.4	-2.3	-1.2	-2.2	60	55	NO	NO	NO	NO	NO
28.1	17063	7 WARRINGA ROAD CAMMERAY	Ground	W	51	46	50	44	51	47	50	45	-1.4	-2.3	-1.2	-2.2	60	55	NO	NO	NO	NO	NO
28.1	17069	19 CARTER STREET CAMMERAY	Ground	N	47	42	46	40	47	43	46	41	-1.1	-2.1	-0.9	-1.9	59	55	NO	NO	NO	NO	NO
28.1	17069	19 CARTER STREET CAMMERAY	Ground	W	56	51	53	47	56	51	53	48	-2.8	-3.8	-2.6	-3.7	60	55	NO	NO	NO	NO	NO
28.1	17069	19 CARTER STREET CAMMERAY	Ground	S	61	56	59	53	62	57	59	54	-2.6	-3.4	-2.4	-3.3	60	55	NO	NO	NO	NO	NO
28.1	17069	19 CARTER STREET CAMMERAY	Ground	E	54	50	52	46	55	50	52	46	-2.8	-3.9	-2.6	-3.8	60	55	NO	NO	NO	NO	NO
28.1	17069	19 CARTER STREET CAMMERAY	First	N	49	45	48	43	50	45	49	43	-1.1	-2.2	-0.9	-2.0	60	55	NO	NO	NO	NO	NO
28.1	17069	19 CARTER STREET CAMMERAY	First	W	59	54	56	50	59	54	56	51	-2.9	-4.0	-2.7	-3.8	60	55	NO	NO	NO	NO	NO
28.1	17069	19 CARTER STREET CAMMERAY	First	S	62	57	59	53	62	57	59	54	-2.6	-3.6	-2.5	-3.5	60	55	NO	NO	NO	NO	NO
28.1	17069	19 CARTER STREET CAMMERAY	First	E	58	53	56	50	58	54	56	50	-2.6	-3.5	-2.4	-3.4	60	55	NO	NO	NO	NO	NO
28.1	17077	17 CARTER STREET CAMMERAY	Ground	N	49	45	48	42	50	45	49	43	-1.2	-2.2	-1.0	-2.1	60	55	NO	NO	NO	NO	NO

NCA	Receiver ID	Address	Floor Level	Facade	Opening Year 2027				Design Year 2037				Increase (Do Smthng - Do Nothing)				NCG project road noise criteria		Do noise levels exceed the cumulative limit with project roads adding ≥2dB to the total noise levels?		Is the contribution from the road project Acute?		Consider further treatment?
					Do Nothing		Do Smthng		Do Nothing		Do Smthng		Opening Year 2027		Design Year 2037								
					Day	Night	Day	Night	Day	Night	Day	Night	Day	Night	Day	Night	Day	Night	Day	Night	$L_{Aeq,15hr}$ ≥ 65dB	$L_{Aeq,9hr}$ ≥ 60dB	
28.1	17077	17 CARTER STREET CAMMERAY	Ground	W	57	53	54	49	58	53	55	49	-3.1	-4.1	-2.9	-4.1	60	55	NO	NO	NO	NO	NO
28.1	17077	17 CARTER STREET CAMMERAY	Ground	S	61	56	59	53	62	57	59	54	-2.4	-3.3	-2.3	-3.2	60	55	NO	NO	NO	NO	NO
28.1	17077	17 CARTER STREET CAMMERAY	Ground	E	55	51	53	47	55	51	53	47	-2.6	-3.8	-2.4	-3.7	60	55	NO	NO	NO	NO	NO
28.1	17090	5 AVON STREET CAMMERAY	Ground	E	43	38	41	36	43	38	42	36	-1.4	-2.0	-1.3	-2.0	55	50	NO	NO	NO	NO	NO
28.1	17090	5 AVON STREET CAMMERAY	Ground	N	44	39	43	37	44	40	43	38	-1.3	-2.2	-1.1	-2.0	56	52	NO	NO	NO	NO	NO
28.1	17090	5 AVON STREET CAMMERAY	Ground	W	54	50	52	47	55	50	53	47	-2.0	-3.0	-1.8	-2.9	60	55	NO	NO	NO	NO	NO
28.1	17090	5 AVON STREET CAMMERAY	Ground	S	49	44	48	42	49	45	48	43	-1.4	-2.3	-1.3	-2.1	60	55	NO	NO	NO	NO	NO
28.1	17090	5 AVON STREET CAMMERAY	First	E	46	42	45	40	47	42	46	40	-1.4	-2.0	-1.3	-2.0	59	54	NO	NO	NO	NO	NO
28.1	17090	5 AVON STREET CAMMERAY	First	N	47	42	46	40	47	43	46	41	-1.4	-2.3	-1.2	-2.1	59	55	NO	NO	NO	NO	NO
28.1	17090	5 AVON STREET CAMMERAY	First	W	57	52	54	49	57	52	55	49	-2.2	-2.9	-2.1	-2.9	60	55	NO	NO	NO	NO	NO
28.1	17090	5 AVON STREET CAMMERAY	First	S	57	52	54	49	57	52	55	49	-2.4	-3.1	-2.2	-3.1	60	55	NO	NO	NO	NO	NO
28.1	17092	48 WARRINGA ROAD CAMMERAY	Ground	N	47	42	46	40	47	43	46	41	-1.2	-2.1	-1.1	-2.0	59	55	NO	NO	NO	NO	NO
28.1	17092	48 WARRINGA ROAD CAMMERAY	Ground	W	54	49	52	46	54	50	52	46	-2.3	-3.3	-2.1	-3.1	60	55	NO	NO	NO	NO	NO
28.1	17092	48 WARRINGA ROAD CAMMERAY	Ground	E	52	47	51	45	52	47	51	46	-1.2	-1.5	-1.0	-1.5	60	55	NO	NO	NO	NO	NO
28.1	17094	15 CARTER STREET CAMMERAY	Ground	N	49	45	48	43	50	45	49	43	-1.2	-2.1	-1.0	-2.0	60	55	NO	NO	NO	NO	NO
28.1	17094	15 CARTER STREET CAMMERAY	Ground	W	56	52	53	47	57	52	54	48	-3.1	-4.2	-2.9	-4.1	60	55	NO	NO	NO	NO	NO
28.1	17094	15 CARTER STREET CAMMERAY	Ground	S	61	56	59	53	62	57	59	54	-2.4	-3.3	-2.3	-3.2	60	55	NO	NO	NO	NO	NO
28.1	17094	15 CARTER STREET CAMMERAY	Ground	E	56	52	53	48	57	52	54	48	-3.0	-4.0	-2.7	-3.9	60	55	NO	NO	NO	NO	NO
28.1	17100	13 CARTER STREET CAMMERAY	Ground	N	49	45	48	43	50	45	49	43	-1.2	-2.2	-1.0	-2.1	60	55	NO	NO	NO	NO	NO
28.1	17100	13 CARTER STREET CAMMERAY	Ground	S	61	56	59	53	61	57	59	54	-2.4	-3.3	-2.3	-3.2	60	55	NO	NO	NO	NO	NO
28.1	17100	13 CARTER STREET CAMMERAY	Ground	E	56	51	52	47	56	51	53	47	-3.3	-4.4	-3.1	-4.3	60	55	NO	NO	NO	NO	NO
28.1	17104	11 CARTER STREET CAMMERAY	Ground	N	46	41	45	39	47	42	45	39	-1.6	-2.5	-1.4	-2.3	59	54	NO	NO	NO	NO	NO
28.1	17104	11 CARTER STREET CAMMERAY	Ground	W	55	51	52	46	56	51	52	47	-3.6	-4.8	-3.4	-4.7	60	55	NO	NO	NO	NO	NO
28.1	17104	11 CARTER STREET CAMMERAY	Ground	S	61	57	59	53	62	57	59	53	-2.7	-3.7	-2.5	-3.6	60	55	NO	NO	NO	NO	NO
28.1	17104	11 CARTER STREET CAMMERAY	First	N	50	45	49	43	50	46	49	44	-1.2	-2.1	-1.0	-2.0	60	55	NO	NO	NO	NO	NO
28.1	17104	11 CARTER STREET CAMMERAY	First	W	57	53	54	49	58	53	55	49	-2.9	-4.0	-2.7	-3.9	60	55	NO	NO	NO	NO	NO
28.1	17104	11 CARTER STREET CAMMERAY	First	S	62	57	59	53	62	57	59	54	-2.8	-3.7	-2.6	-3.7	60	55	NO	NO	NO	NO	NO
28.1	17108	97 BELLEVUE STREET CAMMERAY	Ground	N	49	45	48	43	50	45	49	43	-1.2	-2.2	-1.0	-2.1	60	55	NO	NO	NO	NO	NO
28.1	17108	97 BELLEVUE STREET CAMMERAY	Ground	W	52	47	50	45	52	47	51	45	-1.2	-2.2	-1.0	-2.0	60	55	NO	NO	NO	NO	NO
28.1	17108	97 BELLEVUE STREET CAMMERAY	Ground	N	50	45	49	43	50	46	49	44	-1.2	-2.1	-1.0	-2.0	60	55	NO	NO	NO	NO	NO
28.1	17108	97 BELLEVUE STREET CAMMERAY	Ground	W	52	47	51	45	52	48	51	46	-1.3	-2.3	-1.1	-2.1	60	55	NO	NO	NO	NO	NO
28.1	17108	97 BELLEVUE STREET CAMMERAY	Ground	N	51	46	50	44	51	46	50	44	-1.1	-2.1	-0.9	-2.0	60	55	NO	NO	NO	NO	NO
28.1	17108	97 BELLEVUE STREET CAMMERAY	Ground	W	54	50	53	48	55	50	54	48	-1.2	-2.1	-1.0	-2.0	60	55	NO	NO	NO	NO	NO
28.1	17108	97 BELLEVUE STREET CAMMERAY	Ground	S	52	47	51	45	52	48	51	46	-1.2	-2.1	-1.0	-2.0	60	55	NO	NO	NO	NO	NO
28.1	17108	97 BELLEVUE STREET CAMMERAY	Ground	E	53	49	52	46	54	49	52	47	-1.4	-2.3	-1.2	-2.2	60	55	NO	NO	NO	NO	NO
28.1	17108	97 BELLEVUE STREET CAMMERAY	Ground	S	60	56	58	52	61	56	58	53	-2.3	-3.2	-2.2	-3.2	60	55	NO	NO	NO	NO	NO
28.1	17108	97 BELLEVUE STREET CAMMERAY	Ground	E	60	56	58	52	61	56	58	53	-2.4	-3.3	-2.2	-3.2	60	55	NO	NO	NO	NO	NO
28.1	17110	8 AVON STREET CAMMERAY	Ground	N	43	39	42	36	44	39	43	37	-1.3	-2.2	-1.1	-2.1	56	51	NO	NO	NO	NO	NO
28.1	17110	8 AVON STREET CAMMERAY	Ground	W	56	51	54	48	56	51	54	48	-2.2	-2.9	-2.1	-2.9	60	55	NO	NO	NO	NO	NO
28.1	17110	8 AVON STREET CAMMERAY	Ground	S	47	43	46	40	48	43	47	41	-1.4	-2.3	-1.2	-2.2	60	55	NO	NO	NO	NO	NO
28.1	17110	8 AVON STREET CAMMERAY	Ground	E	44	39	43	37	45	40	43	38	-1.6	-1.9	-1.5	-1.9	57	52	NO	NO	NO	NO	NO
28.1	17110	8 AVON STREET CAMMERAY	First	N	47	42	45	40	47	42	46	40	-1.3	-2.2	-1.2	-2.1	59	54	NO	NO	NO	NO	NO
28.1	17110	8 AVON STREET CAMMERAY	First	W	57	52	55	49	57	52	55	49	-2.3	-3.0	-2.1	-3.0	60	55	NO	NO	NO	NO	NO
28.1	17110	8 AVON STREET CAMMERAY	First	S	57	52	55	49	57	52	55	49	-2.2	-2.9	-2.1	-2.9	60	55	NO	NO	NO	NO	NO
28.1	17110	8 AVON STREET CAMMERAY	First	E	47	42	46	40	48	43	46	41	-1.4	-2.0	-1.4	-1.9	60	55	NO	NO	NO	NO	NO
28.1	17111	4 GREENS DRIVE CAMMERAY	Ground	N	45	40	43	38	45	41	44	38	-1.4	-2.2	-1.2	-2.1	57	53	NO	NO	NO	NO	NO
28.1	17111	4 GREENS DRIVE CAMMERAY	Ground	NW	46	42	45	39	47	42	45	40	-1.3	-2.2	-1.3	-2.1	59	54	NO	NO	NO	NO	NO
28.1	17111	4 GREENS DRIVE CAMMERAY	Ground	N	45	41	44	38	46	41	44	39	-1.5	-2.3	-1.3	-2.2	58	53	NO	NO	NO	NO	NO
28.1	17111	4 GREENS DRIVE CAMMERAY	Ground	W	46	42	45	39	47	42	45	40	-1.4	-2.3	-1.2	-2.2	59	54	NO	NO	NO	NO	NO
28.1	17111	4 GREENS DRIVE CAMMERAY	Ground	N	45	40	44	38	45	41	44	39	-1.4	-2.2	-1.2	-2.1	57	53	NO	NO	NO	NO	NO
28.1	17111	4 GREENS DRIVE CAMMERAY	Ground	W	50	45	49	43	51	46	49	44	-1.4	-2.1	-1.2	-2.0	60	55	NO	NO	NO	NO	NO
28.1	17111	4 GREENS DRIVE CAMMERAY	Ground	S	46	41	45	39	46	42	45	40	-1.3	-2.1	-1.1	-2.1	58	54	NO	NO	NO	NO	NO
28.1	17111	4 GREENS DRIVE CAMMERAY	Ground	E	45	40	44	38	45	41	44	39	-1.3	-2.2	-1.2	-2.1	57	53	NO	NO	NO	NO	NO
28.1	17112	9 CARTER STREET CAMMERAY	Ground	N	49	45	48	43	50	45	49	43	-1.2	-2.1	-1.0	-1.9	60	55	NO	NO	NO	NO	NO
28.1	17112	9 CARTER STREET CAMMERAY	Ground	W	57	52	54	48	57	52	54	48	-3.1	-4.3	-2.9	-4.2	60	55	NO	NO	NO	NO	NO
28.1	17112	9 CARTER STREET CAMMERAY	Ground	S	61	56	59	53	62	57	59	53	-2.7	-3.6	-2.6	-3.5	60	55	NO	NO	NO	NO	NO
28.1	17112	9 CARTER STREET CAMMERAY	Ground	E	54	50	51	45	55	50	52	46	-3.1	-4.2	-2.9	-4.0	60	55	NO	NO	NO	NO	NO
28.1	17114	97 BELLEVUE STREET CAMMERAY	Ground	N	50	45	48	43	50	45	49	43	-1.2	-2.2	-1.0	-2.1	60	55	NO	NO	NO	NO	NO
28.1	17114	97 BELLEVUE STREET CAMMERAY	Ground	W	53	48	52	46	53	49	52	46	-1.4	-2.3	-1.1	-2.1	60	55	NO	NO	NO	NO	NO
28.1	17114	97 BELLEVUE STREET CAMMERAY	Ground	S	52	48	51	46	53	48	52	46	-1.2	-2.1	-0.9	-2.0	60	55	NO	NO	NO	NO	NO
28.1	17114	97 BELLEVUE STREET CAMMERAY	Ground	E	53	48	51	46	53	48	52	46	-1.2	-2.2	-1.1	-2.0	60	55	NO	NO	NO	NO	NO
28.1	17129	17 GREENS DRIVE CAMMERAY	Ground	NW	54	50	51	46	55	50	52	46	-2.9	-3.9	-2.7	-3.9	60	55	NO	NO	NO	NO	NO

NCA	Receiver ID	Address	Floor Level	Facade	Opening Year 2027				Design Year 2037				Increase (Do Smthng - Do Nothing)				NCG project road noise criteria		Do noise levels exceed the cumulative limit with project roads adding ≥2dB to the total noise levels?		Is the contribution from the road project Acute?		Consider further treatment?
					Do Nothing		Do Smthng		Do Nothing		Do Smthng		Opening Year 2027		Design Year 2037								
					Day	Night	Day	Night	Day	Night	Day	Night	Day	Night	Day	Night	Day	Night	Day	Night	$L_{Aeq,15hr}$ ≥ 65dB	$L_{Aeq,9hr}$ ≥ 60dB	
28.1	17129	17 GREENS DRIVE CAMMERAY	Ground	SW	56	51	53	48	56	51	54	48	-2.6	-3.5	-2.4	-3.4	60	55	NO	NO	NO	NO	NO
28.1	17129	17 GREENS DRIVE CAMMERAY	Ground	NE	41	37	40	35	42	37	41	35	-1.2	-2.1	-1.1	-2.0	54	49	NO	NO	NO	NO	NO
28.1	17129	17 GREENS DRIVE CAMMERAY	Ground	N	46	41	44	39	46	41	45	39	-1.4	-2.4	-1.2	-2.3	58	53	NO	NO	NO	NO	NO
28.1	17129	17 GREENS DRIVE CAMMERAY	First	NW	55	50	52	46	55	51	53	47	-2.8	-4.0	-2.6	-3.8	60	55	NO	NO	NO	NO	NO
28.1	17129	17 GREENS DRIVE CAMMERAY	First	SW	57	52	54	49	57	52	55	49	-2.6	-3.4	-2.4	-3.4	60	55	NO	NO	NO	NO	NO
28.1	17129	17 GREENS DRIVE CAMMERAY	First	SE	54	49	51	45	54	50	51	45	-3.4	-4.5	-3.3	-4.4	60	55	NO	NO	NO	NO	NO
28.1	17129	17 GREENS DRIVE CAMMERAY	First	NE	45	41	44	38	46	41	44	39	-1.4	-2.2	-1.2	-2.1	58	53	NO	NO	NO	NO	NO
28.1	17129	17 GREENS DRIVE CAMMERAY	First	N	48	43	46	41	48	43	47	41	-1.4	-2.2	-1.1	-2.1	60	55	NO	NO	NO	NO	NO
28.1	17136	1A GREENS DRIVE CAMMERAY	Ground	NE	41	36	40	34	41	37	40	35	-1.4	-2.2	-1.2	-2.1	53	49	NO	NO	NO	NO	NO
28.1	17136	1A GREENS DRIVE CAMMERAY	Ground	NW	50	46	49	43	51	46	49	44	-1.6	-2.6	-1.3	-2.4	60	55	NO	NO	NO	NO	NO
28.1	17136	1A GREENS DRIVE CAMMERAY	Ground	SW	50	45	49	43	50	46	49	44	-1.1	-1.9	-1.0	-1.8	60	55	NO	NO	NO	NO	NO
28.1	17136	1A GREENS DRIVE CAMMERAY	Ground	SE	48	43	47	41	48	44	47	42	-1.4	-2.1	-1.3	-2.0	60	55	NO	NO	NO	NO	NO
28.1	17136	1A GREENS DRIVE CAMMERAY	First	NE	45	40	44	38	45	41	44	39	-1.5	-2.2	-1.3	-2.1	57	53	NO	NO	NO	NO	NO
28.1	17136	1A GREENS DRIVE CAMMERAY	First	NW	52	47	50	45	52	48	51	45	-1.7	-2.6	-1.5	-2.5	60	55	NO	NO	NO	NO	NO
28.1	17136	1A GREENS DRIVE CAMMERAY	First	SW	53	48	51	46	53	48	52	46	-1.4	-2.0	-1.2	-1.9	60	55	NO	NO	NO	NO	NO
28.1	17136	1A GREENS DRIVE CAMMERAY	First	SE	52	47	50	44	52	47	50	45	-1.6	-2.3	-1.5	-2.2	60	55	NO	NO	NO	NO	NO
28.1	17142	9 WARRINGA ROAD CAMMERAY	Ground	E	47	42	46	40	47	43	46	41	-1.3	-2.0	-1.2	-2.0	59	55	NO	NO	NO	NO	NO
28.1	17142	9 WARRINGA ROAD CAMMERAY	Ground	N	47	43	46	40	48	43	47	41	-1.4	-2.4	-1.2	-2.3	60	55	NO	NO	NO	NO	NO
28.1	17142	9 WARRINGA ROAD CAMMERAY	Ground	W	56	51	53	48	56	51	54	48	-2.5	-3.4	-2.3	-3.3	60	55	NO	NO	NO	NO	NO
28.1	17142	9 WARRINGA ROAD CAMMERAY	Ground	S	49	44	48	42	49	45	48	42	-1.3	-2.2	-1.2	-2.1	60	55	NO	NO	NO	NO	NO
28.1	17149	7 AVON STREET CAMMERAY	Ground	N	46	41	45	39	46	42	45	40	-1.3	-2.2	-1.1	-2.1	58	54	NO	NO	NO	NO	NO
28.1	17149	7 AVON STREET CAMMERAY	Ground	W	56	51	54	48	56	52	54	49	-2.3	-3.0	-2.1	-3.0	60	55	NO	NO	NO	NO	NO
28.1	17149	7 AVON STREET CAMMERAY	Ground	S	53	48	51	45	53	48	51	45	-1.9	-3.0	-1.7	-2.9	60	55	NO	NO	NO	NO	NO
28.1	17149	7 AVON STREET CAMMERAY	Ground	E	46	41	45	39	46	42	45	40	-1.2	-2.1	-1.0	-2.0	58	54	NO	NO	NO	NO	NO
28.1	17153	3 CARTER STREET CAMMERAY	Ground	N	50	45	49	43	50	45	49	44	-1.2	-2.1	-1.0	-1.9	60	55	NO	NO	NO	NO	NO
28.1	17153	3 CARTER STREET CAMMERAY	Ground	W	54	49	52	46	54	50	52	47	-2.2	-3.3	-2.0	-3.1	60	55	NO	NO	NO	NO	NO
28.1	17153	3 CARTER STREET CAMMERAY	Ground	S	61	56	59	53	61	57	59	53	-2.3	-3.3	-2.3	-3.2	60	55	NO	NO	NO	NO	NO
28.1	17153	3 CARTER STREET CAMMERAY	Ground	E	61	56	58	52	61	56	59	53	-2.5	-3.5	-2.4	-3.4	60	55	NO	NO	NO	NO	NO
28.1	17175	101 BELLEVUE STREET CAMMERAY	Ground	N	49	45	48	42	50	45	49	43	-1.2	-2.2	-1.0	-2.0	60	55	NO	NO	NO	NO	NO
28.1	17175	101 BELLEVUE STREET CAMMERAY	Ground	E	50	45	49	43	50	46	49	44	-1.3	-2.2	-1.1	-2.1	60	55	NO	NO	NO	NO	NO
28.1	17175	101 BELLEVUE STREET CAMMERAY	Ground	N	50	46	49	43	51	46	50	44	-1.2	-2.1	-1.0	-2.0	60	55	NO	NO	NO	NO	NO
28.1	17175	101 BELLEVUE STREET CAMMERAY	Ground	W	53	48	52	46	53	49	52	46	-1.4	-2.2	-1.1	-2.1	60	55	NO	NO	NO	NO	NO
28.1	17175	101 BELLEVUE STREET CAMMERAY	Ground	S	51	46	50	44	51	47	50	45	-1.2	-2.1	-1.0	-2.0	60	55	NO	NO	NO	NO	NO
28.1	17175	101 BELLEVUE STREET CAMMERAY	Ground	E	54	49	52	47	54	49	53	47	-1.5	-2.4	-1.2	-2.3	60	55	NO	NO	NO	NO	NO
28.1	17181	1 CARTER STREET CAMMERAY	Ground	N	50	45	49	43	50	45	49	43	-1.2	-2.1	-0.9	-2.0	60	55	NO	NO	NO	NO	NO
28.1	17181	1 CARTER STREET CAMMERAY	Ground	E	49	45	48	42	50	45	49	43	-1.2	-2.2	-1.0	-2.1	60	55	NO	NO	NO	NO	NO
28.1	17181	1 CARTER STREET CAMMERAY	Ground	N	50	46	49	44	51	46	50	44	-1.1	-2.1	-0.9	-2.0	60	55	NO	NO	NO	NO	NO
28.1	17181	1 CARTER STREET CAMMERAY	Ground	W	52	47	51	45	52	48	51	46	-1.2	-2.2	-1.0	-2.1	60	55	NO	NO	NO	NO	NO
28.1	17181	1 CARTER STREET CAMMERAY	Ground	S	54	50	53	47	55	50	53	48	-1.4	-2.3	-1.2	-2.2	60	55	NO	NO	NO	NO	NO
28.1	17181	1 CARTER STREET CAMMERAY	Ground	E	54	49	52	46	54	49	52	47	-1.7	-2.7	-1.5	-2.6	60	55	NO	NO	NO	NO	NO
28.1	17188	10 AVON STREET CAMMERAY	Ground	E	47	42	45	40	47	42	46	40	-1.4	-2.1	-1.3	-2.0	59	54	NO	NO	NO	NO	NO
28.1	17188	10 AVON STREET CAMMERAY	Ground	N	47	42	46	40	47	43	46	40	-1.3	-2.2	-1.1	-2.1	59	55	NO	NO	NO	NO	NO
28.1	17188	10 AVON STREET CAMMERAY	Ground	W	51	47	50	44	52	47	51	45	-1.4	-2.4	-1.2	-2.3	60	55	NO	NO	NO	NO	NO
28.1	17188	10 AVON STREET CAMMERAY	Ground	S	45	41	44	39	46	41	45	39	-1.3	-2.2	-1.1	-2.1	58	53	NO	NO	NO	NO	NO
28.1	17199	3 GREENS DRIVE CAMMERAY	Ground	SE	48	44	47	41	49	44	47	42	-1.5	-2.4	-1.4	-2.3	60	55	NO	NO	NO	NO	NO
28.1	17199	3 GREENS DRIVE CAMMERAY	Ground	NE	45	40	44	38	45	41	44	38	-1.3	-2.2	-1.2	-2.1	57	53	NO	NO	NO	NO	NO
28.1	17199	3 GREENS DRIVE CAMMERAY	Ground	S	51	47	50	44	52	47	50	45	-1.5	-2.2	-1.3	-2.1	60	55	NO	NO	NO	NO	NO
28.1	17200	2 GREENS DRIVE CAMMERAY	Ground	N	41	36	40	34	41	37	40	34	-1.4	-2.3	-1.2	-2.2	53	49	NO	NO	NO	NO	NO
28.1	17200	2 GREENS DRIVE CAMMERAY	Ground	SE	42	38	41	35	43	38	41	36	-1.4	-2.1	-1.2	-2.0	55	50	NO	NO	NO	NO	NO
28.1	17200	2 GREENS DRIVE CAMMERAY	Ground	N	41	36	40	34	41	37	40	35	-1.4	-2.2	-1.2	-2.1	53	49	NO	NO	NO	NO	NO
28.1	17200	2 GREENS DRIVE CAMMERAY	Ground	W	50	45	48	43	50	46	49	43	-1.8	-2.7	-1.5	-2.6	60	55	NO	NO	NO	NO	NO
28.1	17200	2 GREENS DRIVE CAMMERAY	Ground	SW	48	43	46	41	48	43	47	41	-1.6	-2.2	-1.4	-2.1	60	55	NO	NO	NO	NO	NO
28.1	17200	2 GREENS DRIVE CAMMERAY	Ground	W	49	44	48	42	50	45	48	43	-1.4	-2.3	-1.4	-2.2	60	55	NO	NO	NO	NO	NO
28.1	17200	2 GREENS DRIVE CAMMERAY	Ground	SW	49	44	46	40	49	45	46	40	-3.4	-4.4	-3.3	-4.3	60	55	NO	NO	NO	NO	NO
28.1	17200	2 GREENS DRIVE CAMMERAY	First	N	45	40	44	38	45	41	44	39	-1.4	-2.2	-1.2	-2.1	57	53	NO	NO	NO	NO	NO
28.1	17200	2 GREENS DRIVE CAMMERAY	First	SE	47	42	45	40	47	42	46	40	-1.4	-2.2	-1.3	-2.1	59	54	NO	NO	NO	NO	NO
28.1	17200	2 GREENS DRIVE CAMMERAY	First	N	45	40	44	38	45	41	44	39	-1.4	-2.2	-1.2	-2.1	57	53	NO	NO	NO	NO	NO
28.1	17200	2 GREENS DRIVE CAMMERAY	First	W	52	47	50	45	52	48	51	45	-1.8	-2.7	-1.6	-2.6	60	55	NO	NO	NO	NO	NO
28.1	17200	2 GREENS DRIVE CAMMERAY	First	SW	51	46	50	44	52	47	50	45	-1.5	-2.0	-1.3	-1.9	60	55	NO	NO	NO	NO	NO
28.1	17200	2 GREENS DRIVE CAMMERAY	First	W	52	48	51	45	53	48	51	46	-1.5	-2.3	-1.4	-2.2	60	55	NO	NO	NO	NO	NO
28.1	17200	2 GREENS DRIVE CAMMERAY	First	SW	53	48	51	46	53	49	52	46	-1.6	-2.4	-1.5	-2.3	60	55	NO	NO	NO	NO	NO
28.1	17201	3 GREENS DRIVE CAMMERAY	Ground	SW	45	40	44	38	45	41	44	39	-1.4	-2.2	-1.2	-2.1	57	53	NO	NO	NO	NO	NO

NCA	Receiver ID	Address	Floor Level	Facade	Opening Year 2027				Design Year 2037				Increase (Do Smthng - Do Nothing)				NCG project road noise criteria		Do noise levels exceed the cumulative limit with project roads adding ≥2dB to the total noise levels?		Is the contribution from the road project Acute?		Consider further treatment?
					Do Nothing		Do Smthng		Do Nothing		Do Smthng		Opening Year 2027		Design Year 2037								
					Day	Night	Day	Night	Day	Night	Day	Night	Day	Night	Day	Night	Day	Night	Day	Night	$L_{Aeq,15hr}$ ≥ 65dB	$L_{Aeq,9hr}$ ≥ 60dB	
28.1	17201	3 GREENS DRIVE CAMMERAY	Ground	SE	46	41	44	38	46	41	44	39	-1.7	-2.3	-1.6	-2.3	58	53	NO	NO	NO	NO	NO
28.1	17201	3 GREENS DRIVE CAMMERAY	Ground	NE	41	36	39	34	41	36	40	34	-1.3	-2.2	-1.2	-2.1	53	48	NO	NO	NO	NO	NO
28.1	17201	3 GREENS DRIVE CAMMERAY	Ground	NW	44	40	43	38	45	40	44	38	-1.3	-2.1	-1.1	-2.0	57	52	NO	NO	NO	NO	NO
28.1	17201	3 GREENS DRIVE CAMMERAY	First	SW	51	46	50	44	52	47	50	45	-1.6	-2.3	-1.4	-2.2	60	55	NO	NO	NO	NO	NO
28.1	17201	3 GREENS DRIVE CAMMERAY	First	SE	49	45	48	42	50	45	48	43	-1.6	-2.2	-1.4	-2.1	60	55	NO	NO	NO	NO	NO
28.1	17201	3 GREENS DRIVE CAMMERAY	First	NE	45	40	43	38	45	40	44	38	-1.4	-2.3	-1.2	-2.2	57	52	NO	NO	NO	NO	NO
28.1	17201	3 GREENS DRIVE CAMMERAY	First	NW	49	44	47	42	49	45	48	42	-1.5	-2.2	-1.3	-2.2	60	55	NO	NO	NO	NO	NO
28.1	17233	1 CAIRO STREET CAMMERAY	Ground	N	44	40	43	37	45	40	44	38	-1.2	-2.1	-1.0	-2.0	57	52	NO	NO	NO	NO	NO
28.1	17233	1 CAIRO STREET CAMMERAY	Ground	W	54	49	52	46	54	49	52	46	-2.1	-3.0	-1.9	-2.9	60	55	NO	NO	NO	NO	NO
28.1	17233	1 CAIRO STREET CAMMERAY	Ground	S	58	53	56	50	58	53	56	51	-2.0	-2.6	-1.9	-2.7	60	55	NO	NO	NO	NO	NO
28.1	17233	1 CAIRO STREET CAMMERAY	Ground	E	57	53	55	49	58	53	55	50	-2.4	-3.1	-2.4	-3.1	60	55	NO	NO	NO	NO	NO
28.1	17233	1 CAIRO STREET CAMMERAY	First	N	48	43	47	41	48	44	47	42	-1.3	-2.2	-1.1	-2.1	60	55	NO	NO	NO	NO	NO
28.1	17233	1 CAIRO STREET CAMMERAY	First	W	55	50	53	47	55	50	53	48	-2.0	-3.0	-1.9	-2.8	60	55	NO	NO	NO	NO	NO
28.1	17233	1 CAIRO STREET CAMMERAY	First	S	58	53	56	51	58	54	57	51	-2.0	-2.7	-1.9	-2.6	60	55	NO	NO	NO	NO	NO
28.1	17233	1 CAIRO STREET CAMMERAY	First	E	58	53	55	50	58	53	56	50	-2.4	-3.1	-2.4	-3.1	60	55	NO	NO	NO	NO	NO
28.1	17238	4 CAIRO STREET CAMMERAY	Ground	N	48	44	47	41	49	44	48	42	-1.2	-2.2	-1.0	-2.1	60	55	NO	NO	NO	NO	NO
28.1	17238	4 CAIRO STREET CAMMERAY	Ground	W	52	48	51	46	53	48	52	46	-1.3	-2.1	-1.2	-2.0	60	55	NO	NO	NO	NO	NO
28.1	17238	4 CAIRO STREET CAMMERAY	Ground	W	54	49	53	47	55	50	53	48	-1.5	-2.2	-1.3	-2.1	60	55	NO	NO	NO	NO	NO
28.1	17238	4 CAIRO STREET CAMMERAY	Ground	S	55	50	54	48	56	51	54	49	-1.4	-2.2	-1.2	-2.1	60	55	NO	NO	NO	NO	NO
28.1	17238	4 CAIRO STREET CAMMERAY	Ground	E	54	49	53	47	55	50	53	48	-1.6	-2.4	-1.5	-2.3	60	55	NO	NO	NO	NO	NO
28.1	17239	18 GREENS DRIVE CAMMERAY	Ground	N	41	37	40	34	42	37	41	35	-1.3	-2.2	-1.1	-2.1	54	49	NO	NO	NO	NO	NO
28.1	17239	18 GREENS DRIVE CAMMERAY	Ground	W	49	44	48	42	49	45	48	43	-1.4	-2.3	-1.2	-2.1	60	55	NO	NO	NO	NO	NO
28.1	17239	18 GREENS DRIVE CAMMERAY	Ground	S	47	42	43	37	47	43	44	38	-4.0	-4.9	-3.8	-4.8	59	55	NO	NO	NO	NO	NO
28.1	17239	18 GREENS DRIVE CAMMERAY	Ground	E	41	37	40	35	42	37	41	35	-1.3	-2.1	-1.2	-2.0	54	49	NO	NO	NO	NO	NO
28.1	17239	18 GREENS DRIVE CAMMERAY	First	N	45	40	44	38	45	41	44	39	-1.3	-2.2	-1.2	-2.1	57	53	NO	NO	NO	NO	NO
28.1	17239	18 GREENS DRIVE CAMMERAY	First	W	51	47	50	44	52	47	50	45	-1.8	-2.6	-1.6	-2.6	60	55	NO	NO	NO	NO	NO
28.1	17239	18 GREENS DRIVE CAMMERAY	First	S	50	45	48	43	50	46	49	43	-1.8	-2.7	-1.5	-2.6	60	55	NO	NO	NO	NO	NO
28.1	17239	18 GREENS DRIVE CAMMERAY	First	E	45	40	44	38	45	41	44	39	-1.3	-2.1	-1.2	-2.0	57	53	NO	NO	NO	NO	NO
28.1	17240	33 CARTER STREET CAMMERAY	Ground	N	46	41	44	39	46	41	45	39	-1.3	-2.2	-1.1	-2.1	58	53	NO	NO	NO	NO	NO
28.1	17240	33 CARTER STREET CAMMERAY	Ground	W	56	51	53	48	56	51	54	48	-2.4	-3.0	-2.2	-3.0	60	55	NO	NO	NO	NO	NO
28.1	17240	33 CARTER STREET CAMMERAY	Ground	S	48	43	46	41	48	43	47	41	-1.4	-2.2	-1.2	-2.1	60	55	NO	NO	NO	NO	NO
28.1	17240	33 CARTER STREET CAMMERAY	Ground	E	47	42	45	40	47	42	46	40	-1.3	-2.2	-1.2	-2.1	59	54	NO	NO	NO	NO	NO
28.1	17247	2C CARTER STREET CAMMERAY	Ground	N	46	41	45	39	46	42	45	40	-1.1	-2.1	-0.9	-2.0	58	54	NO	NO	NO	NO	NO
28.1	17247	2C CARTER STREET CAMMERAY	Ground	W	53	48	51	46	53	49	52	46	-1.7	-2.7	-1.5	-2.6	60	55	NO	NO	NO	NO	NO
28.1	17247	2C CARTER STREET CAMMERAY	Ground	S	54	49	52	47	54	49	53	47	-1.1	-2.0	-0.9	-1.9	60	55	NO	NO	NO	NO	NO
28.1	17247	2C CARTER STREET CAMMERAY	First	N	49	44	48	42	49	45	49	43	-1.1	-2.1	-0.9	-2.0	60	55	NO	NO	NO	NO	NO
28.1	17247	2C CARTER STREET CAMMERAY	First	W	57	52	54	48	57	52	55	49	-2.5	-3.5	-2.3	-3.3	60	55	NO	NO	NO	NO	NO
28.1	17247	2C CARTER STREET CAMMERAY	First	S	57	52	56	50	57	53	56	50	-1.1	-2.1	-1.1	-2.1	60	55	NO	NO	NO	NO	NO
28.1	17248	2D CARTER STREET CAMMERAY	Ground	S	54	50	53	47	55	50	53	48	-1.3	-2.2	-1.2	-2.1	60	55	NO	NO	NO	NO	NO
28.1	17248	2D CARTER STREET CAMMERAY	Ground	E	52	47	51	45	53	48	51	46	-1.5	-2.1	-1.3	-2.0	60	55	NO	NO	NO	NO	NO
28.1	17248	2D CARTER STREET CAMMERAY	Ground	N	46	41	45	39	46	42	45	40	-1.1	-2.1	-0.9	-2.0	58	54	NO	NO	NO	NO	NO
28.1	17248	2D CARTER STREET CAMMERAY	First	S	59	55	57	52	60	55	58	52	-2.1	-2.9	-2.0	-2.8	60	55	NO	NO	NO	NO	NO
28.1	17248	2D CARTER STREET CAMMERAY	First	E	58	53	56	51	58	54	57	51	-2.0	-2.6	-1.9	-2.7	60	55	NO	NO	NO	NO	NO
28.1	17248	2D CARTER STREET CAMMERAY	First	N	49	45	48	43	50	45	49	43	-1.1	-2.2	-0.9	-2.1	60	55	NO	NO	NO	NO	NO
28.1	17254	6 CARTER STREET CAMMERAY	Ground	E	52	47	50	45	52	47	51	46	-1.4	-1.4	-1.3	-1.5	60	55	NO	NO	NO	NO	NO
28.1	17254	6 CARTER STREET CAMMERAY	Ground	N	44	39	42	37	44	39	43	37	-1.2	-2.2	-1.0	-2.1	56	51	NO	NO	NO	NO	NO
28.1	17254	6 CARTER STREET CAMMERAY	Ground	W	51	46	51	45	51	47	51	45	-0.4	-1.3	-0.3	-1.2	60	55	NO	NO	NO	NO	NO
28.1	17254	6 CARTER STREET CAMMERAY	Ground	S	55	49	54	48	55	50	54	49	-0.8	-1.1	-0.7	-1.1	60	55	NO	NO	NO	NO	NO
28.1	17254	6 CARTER STREET CAMMERAY	Ground	E	55	50	53	48	55	50	54	48	-1.8	-2.3	-1.7	-2.2	60	55	NO	NO	NO	NO	NO
28.1	17254	6 CARTER STREET CAMMERAY	First	E	53	48	52	46	54	49	52	47	-1.6	-1.8	-1.5	-1.8	60	55	NO	NO	NO	NO	NO
28.1	17254	6 CARTER STREET CAMMERAY	First	N	47	42	46	40	47	43	46	41	-1.2	-2.2	-1.1	-2.0	59	55	NO	NO	NO	NO	NO
28.1	17254	6 CARTER STREET CAMMERAY	First	W	54	49	53	48	54	50	54	48	-1.0	-1.8	-0.9	-1.7	60	55	NO	NO	NO	NO	NO
28.1	17254	6 CARTER STREET CAMMERAY	First	S	56	51	55	50	57	52	56	50	-1.1	-1.6	-1.0	-1.5	60	55	NO	NO	NO	NO	NO
28.1	17254	6 CARTER STREET CAMMERAY	First	E	56	51	54	49	57	52	55	49	-1.9	-2.5	-1.9	-2.5	60	55	NO	NO	NO	NO	NO
28.1	17257	2B CARTER STREET CAMMERAY	Ground	S	56	51	54	48	56	52	54	49	-1.8	-2.7	-1.7	-2.6	60	55	NO	NO	NO	NO	NO
28.1	17257	2B CARTER STREET CAMMERAY	Ground	E	53	48	51	45	53	48	51	46	-1.7	-2.5	-1.5	-2.4	60	55	NO	NO	NO	NO	NO
28.1	17257	2B CARTER STREET CAMMERAY	Ground	N	46	41	45	39	46	42	45	40	-1.1	-2.1	-0.9	-2.0	58	54	NO	NO	NO	NO	NO
28.1	17257	2B CARTER STREET CAMMERAY	First	S	60	56	58	52	61	56	58	53	-2.8	-3.7	-2.7	-3.6	60	55	NO	NO	NO	NO	NO
28.1	17257	2B CARTER STREET CAMMERAY	First	E	57	53	55	49	58	53	55	50	-2.6	-3.6	-2.4	-3.5	60	55	NO	NO	NO	NO	NO
28.1	17257	2B CARTER STREET CAMMERAY	First	N	49	45	48	42	50	45	49	43	-1.1	-2.1	-0.9	-2.0	60	55	NO	NO	NO	NO	NO
28.1	17258	2A CARTER STREET CAMMERAY	Ground	N	46	42	45	40	47	42	46	40	-1.1	-2.0	-0.9	-1.9	59	54	NO	NO	NO	NO	NO
28.1	17258	2A CARTER STREET CAMMERAY	Ground	W	55	50	53	47	55	51	53	48	-2.2	-3.1	-2.0	-3.0	60	55	NO	NO	NO	NO	NO

NCA	Receiver ID	Address	Floor Level	Facade	Opening Year 2027				Design Year 2037				Increase (Do Smthng - Do Nothing)				NCG project road noise criteria		Do noise levels exceed the cumulative limit with project roads adding ≥2dB to the total noise levels?		Is the contribution from the road project Acute?		Consider further treatment?
					Do Nothing		Do Smthng		Do Nothing		Do Smthng		Opening Year 2027		Design Year 2037								
					Day	Night	Day	Night	Day	Night	Day	Night	Day	Night	Day	Night	Day	Night	Day	Night	$L_{Aeq,15hr} \geq 65dB$	$L_{Aeq,9hr} \geq 60dB$	
28.1	17258	2A CARTER STREET CAMMERAY	Ground	S	56	52	55	49	57	52	55	50	-1.7	-2.7	-1.5	-2.6	60	55	NO	NO	NO	NO	NO
28.1	17258	2A CARTER STREET CAMMERAY	First	N	50	45	49	43	50	45	49	43	-1.1	-2.1	-0.9	-2.0	60	55	NO	NO	NO	NO	NO
28.1	17258	2A CARTER STREET CAMMERAY	First	W	59	55	56	51	60	55	57	51	-3.1	-4.0	-2.9	-3.9	60	55	NO	NO	NO	NO	NO
28.1	17258	2A CARTER STREET CAMMERAY	First	S	61	56	59	53	61	57	59	53	-2.5	-3.4	-2.4	-3.3	60	55	NO	NO	NO	NO	NO
28.1	17271	37 CARTER STREET CAMMERAY	Ground	N	45	41	44	39	46	41	45	39	-1.3	-2.2	-1.1	-2.1	58	53	NO	NO	NO	NO	NO
28.1	17271	37 CARTER STREET CAMMERAY	Ground	W	48	43	46	41	48	43	47	41	-1.4	-2.1	-1.4	-2.1	60	55	NO	NO	NO	NO	NO
28.1	17271	37 CARTER STREET CAMMERAY	Ground	S	52	47	51	45	52	48	51	46	-1.3	-1.7	-1.1	-1.7	60	55	NO	NO	NO	NO	NO
28.1	17271	37 CARTER STREET CAMMERAY	Ground	E	46	41	45	39	46	42	45	40	-1.4	-2.2	-1.2	-2.1	58	54	NO	NO	NO	NO	NO
28.1	17275	3A COLIN STREET CAMMERAY	Ground	E	54	49	51	46	54	49	52	46	-2.2	-2.9	-2.0	-2.8	60	55	NO	NO	NO	NO	NO
28.1	17275	3A COLIN STREET CAMMERAY	Ground	N	50	45	48	43	50	45	49	43	-1.1	-2.1	-0.9	-2.0	60	55	NO	NO	NO	NO	NO
28.1	17275	3A COLIN STREET CAMMERAY	Ground	N	49	45	48	43	50	45	49	43	-1.1	-2.1	-0.9	-2.0	60	55	NO	NO	NO	NO	NO
28.1	17275	3A COLIN STREET CAMMERAY	Ground	W	52	48	51	45	53	48	51	46	-1.3	-2.3	-1.1	-2.2	60	55	NO	NO	NO	NO	NO
28.1	17275	3A COLIN STREET CAMMERAY	Ground	S	57	52	55	49	57	53	56	50	-1.9	-2.7	-1.7	-2.6	60	55	NO	NO	NO	NO	NO
28.1	17275	3A COLIN STREET CAMMERAY	Ground	E	57	52	55	49	57	52	55	50	-1.9	-2.8	-1.7	-2.7	60	55	NO	NO	NO	NO	NO
28.1	17279	35 CARTER STREET CAMMERAY	Ground	S	50	45	48	43	50	45	49	43	-1.4	-2.2	-1.2	-2.1	60	55	NO	NO	NO	NO	NO
28.1	17279	35 CARTER STREET CAMMERAY	Ground	E	48	43	46	41	48	43	47	41	-1.4	-2.1	-1.4	-2.1	60	55	NO	NO	NO	NO	NO
28.1	17279	35 CARTER STREET CAMMERAY	Ground	N	46	41	45	39	46	42	45	40	-1.3	-2.2	-1.1	-2.1	58	54	NO	NO	NO	NO	NO
28.1	17279	35 CARTER STREET CAMMERAY	Ground	W	47	43	46	40	48	43	46	41	-1.3	-2.2	-1.2	-2.1	60	55	NO	NO	NO	NO	NO
28.1	17279	35 CARTER STREET CAMMERAY	Ground	N	46	41	44	39	46	41	45	39	-1.3	-2.2	-1.2	-2.1	58	53	NO	NO	NO	NO	NO
28.1	17279	35 CARTER STREET CAMMERAY	Ground	W	47	42	46	40	47	43	46	41	-1.3	-2.1	-1.2	-2.0	59	55	NO	NO	NO	NO	NO
28.1	17285	39 CARTER STREET CAMMERAY	Ground	N	42	37	40	35	42	37	41	35	-1.3	-2.1	-1.1	-2.0	54	49	NO	NO	NO	NO	NO
28.1	17285	39 CARTER STREET CAMMERAY	Ground	W	48	43	46	41	48	43	47	41	-1.3	-2.2	-1.2	-2.1	60	55	NO	NO	NO	NO	NO
28.1	17285	39 CARTER STREET CAMMERAY	Ground	S	51	46	49	43	51	47	49	44	-2.1	-3.1	-1.9	-3.0	60	55	NO	NO	NO	NO	NO
28.1	17285	39 CARTER STREET CAMMERAY	Ground	E	42	37	40	35	42	37	41	35	-1.3	-2.1	-1.1	-2.1	54	49	NO	NO	NO	NO	NO
28.1	17285	39 CARTER STREET CAMMERAY	First	N	45	41	44	38	46	41	45	39	-1.3	-2.2	-1.1	-2.1	58	53	NO	NO	NO	NO	NO
28.1	17285	39 CARTER STREET CAMMERAY	First	W	54	49	52	47	54	49	53	47	-1.5	-2.1	-1.3	-2.1	60	55	NO	NO	NO	NO	NO
28.1	17285	39 CARTER STREET CAMMERAY	First	S	53	48	51	45	53	49	51	45	-2.5	-3.6	-2.3	-3.4	60	55	NO	NO	NO	NO	NO
28.1	17285	39 CARTER STREET CAMMERAY	First	E	46	41	45	39	46	42	45	39	-1.4	-2.2	-1.2	-2.1	58	54	NO	NO	NO	NO	NO
28.1	17285	39 CARTER STREET CAMMERAY	First	N	45	40	44	38	46	41	44	39	-1.4	-2.2	-1.3	-2.1	58	53	NO	NO	NO	NO	NO
28.1	17291	8 CAIRO STREET CAMMERAY	Ground	N	49	44	47	42	49	44	48	42	-1.2	-2.2	-1.0	-2.1	60	55	NO	NO	NO	NO	NO
28.1	17291	8 CAIRO STREET CAMMERAY	Ground	W	49	44	48	42	49	45	48	43	-1.1	-2.1	-0.9	-2.0	60	55	NO	NO	NO	NO	NO
28.1	17291	8 CAIRO STREET CAMMERAY	Ground	S	49	44	48	42	49	45	48	42	-1.2	-2.2	-1.0	-2.1	60	55	NO	NO	NO	NO	NO
28.1	17291	8 CAIRO STREET CAMMERAY	Ground	E	55	50	53	47	55	50	53	48	-1.9	-2.5	-1.7	-2.6	60	55	NO	NO	NO	NO	NO
28.1	17298	41 CARTER STREET CAMMERAY	Ground	E	45	41	44	38	46	41	45	39	-1.3	-2.1	-1.1	-2.0	58	53	NO	NO	NO	NO	NO
28.1	17298	41 CARTER STREET CAMMERAY	Ground	N	45	40	44	38	45	41	44	39	-1.4	-2.2	-1.2	-2.1	57	53	NO	NO	NO	NO	NO
28.1	17298	41 CARTER STREET CAMMERAY	Ground	W	41	37	40	35	42	37	41	35	-1.3	-2.1	-1.3	-2.0	54	49	NO	NO	NO	NO	NO
28.1	17298	41 CARTER STREET CAMMERAY	Ground	S	48	43	46	41	48	44	47	41	-1.5	-2.4	-1.3	-2.3	60	55	NO	NO	NO	NO	NO
28.1	17298	41 CARTER STREET CAMMERAY	Ground	E	45	41	44	39	46	41	45	39	-1.3	-2.1	-1.1	-2.0	58	53	NO	NO	NO	NO	NO
28.1	17309	6 COLIN STREET CAMMERAY	Ground	N	50	45	49	43	50	46	49	44	-1.1	-2.2	-0.9	-2.0	60	55	NO	NO	NO	NO	NO
28.1	17309	6 COLIN STREET CAMMERAY	Ground	W	54	49	52	46	54	49	53	47	-1.7	-2.7	-1.5	-2.6	60	55	NO	NO	NO	NO	NO
28.1	17309	6 COLIN STREET CAMMERAY	Ground	S	53	49	52	47	54	49	53	47	-1.3	-2.2	-1.1	-2.1	60	55	NO	NO	NO	NO	NO
28.1	17309	6 COLIN STREET CAMMERAY	Ground	E	56	51	54	48	56	51	54	49	-2.0	-2.7	-1.8	-2.6	60	55	NO	NO	NO	NO	NO
28.1	17312	10 CARTER STREET CAMMERAY	Ground	W	57	52	54	49	57	52	55	49	-2.2	-2.9	-2.1	-2.9	60	55	NO	NO	NO	NO	NO
28.1	17312	10 CARTER STREET CAMMERAY	Ground	S	57	52	54	49	57	52	55	49	-2.1	-2.8	-2.0	-2.7	60	55	NO	NO	NO	NO	NO
28.1	17312	10 CARTER STREET CAMMERAY	Ground	E	55	50	53	47	56	51	54	48	-2.4	-3.0	-2.3	-3.0	60	55	NO	NO	NO	NO	NO
28.1	17312	10 CARTER STREET CAMMERAY	Ground	N	47	42	45	40	47	42	46	40	-1.2	-2.2	-1.0	-2.1	59	54	NO	NO	NO	NO	NO
28.1	17312	10 CARTER STREET CAMMERAY	Ground	E	48	43	46	41	48	43	47	41	-1.2	-2.1	-1.0	-2.0	60	55	NO	NO	NO	NO	NO
28.1	17312	10 CARTER STREET CAMMERAY	Ground	N	46	42	45	40	47	42	46	40	-1.2	-2.2	-1.1	-2.0	59	54	NO	NO	NO	NO	NO
28.1	17312	10 CARTER STREET CAMMERAY	Ground	W	56	51	54	48	56	51	54	48	-2.1	-2.8	-2.0	-2.8	60	55	NO	NO	NO	NO	NO
28.1	17312	10 CARTER STREET CAMMERAY	Ground	S	56	51	54	49	57	52	55	49	-2.2	-2.8	-2.1	-2.8	60	55	NO	NO	NO	NO	NO
28.1	17313	5A CAIRO STREET CAMMERAY	Ground	N	47	43	46	41	48	43	47	41	-1.2	-2.2	-1.0	-2.1	60	55	NO	NO	NO	NO	NO
28.1	17313	5A CAIRO STREET CAMMERAY	Ground	W	49	44	48	42	49	45	48	43	-1.2	-2.2	-1.0	-2.0	60	55	NO	NO	NO	NO	NO
28.1	17313	5A CAIRO STREET CAMMERAY	Ground	S	55	49	53	48	55	50	54	48	-1.2	-1.6	-1.1	-1.7	60	55	NO	NO	NO	NO	NO
28.1	17313	5A CAIRO STREET CAMMERAY	Ground	E	58	53	55	50	58	54	56	50	-2.5	-3.2	-2.4	-3.2	60	55	NO	NO	NO	NO	NO
28.1	17336	5 CAIRO STREET CAMMERAY	Ground	N	48	43	47	41	48	44	47	41	-1.1	-2.3	-0.9	-2.1	60	55	NO	NO	NO	NO	NO
28.1	17336	5 CAIRO STREET CAMMERAY	Ground	W	55	50	52	47	55	50	53	47	-2.3	-3.3	-2.1	-3.1	60	55	NO	NO	NO	NO	NO
28.1	17336	5 CAIRO STREET CAMMERAY	Ground	S	49	45	48	42	49	45	48	43	-1.2	-2.2	-1.0	-2.1	60	55	NO	NO	NO	NO	NO
28.1	17336	5 CAIRO STREET CAMMERAY	Ground	SE	49	45	48	43	50	45	49	43	-1.2	-2.2	-1.1	-2.1	60	55	NO	NO	NO	NO	NO
28.1	17336	5 CAIRO STREET CAMMERAY	Ground	S	50	45	49	43	50	46	49	44	-1.2	-2.2	-1.1	-2.1	60	55	NO	NO	NO	NO	NO
28.1	17336	5 CAIRO STREET CAMMERAY	Ground	E	49	45	48	42	50	45	48	43	-1.3	-2.2	-1.1	-2.1	60	55	NO	NO	NO	NO	NO
28.1	17337	3 CAIRO STREET CAMMERAY	Ground	N	48	44	47	41	49	44	48	42	-1.2	-2.2	-1.0	-2.1	60	55	NO	NO	NO	NO	NO
28.1	17337	3 CAIRO STREET CAMMERAY	Ground	W	55	50	52	47	55	50	53	47	-2.2	-3.2	-2.0	-3.1	60	55	NO	NO	NO	NO	NO

NCA	Receiver ID	Address	Floor Level	Facade	Opening Year 2027				Design Year 2037				Increase (Do Smthng - Do Nothing)				NCG project road noise criteria		Do noise levels exceed the cumulative limit with project roads adding ≥2dB to the total noise levels?		Is the contribution from the road project Acute?		Consider further treatment?
					Do Nothing		Do Smthng		Do Nothing		Do Smthng		Opening Year 2027		Design Year 2037								
					Day	Night	Day	Night	Day	Night	Day	Night	Day	Night	Day	Night	Day	Night	Day	Night	$L_{Aeq,15hr}$ ≥ 65dB	$L_{Aeq,9hr}$ ≥ 60dB	
28.1	17337	3 CAIRO STREET CAMMERAY	Ground	S	46	42	45	39	47	42	46	40	-1.1	-2.2	-1.0	-2.0	59	54	NO	NO	NO	NO	NO
28.1	17337	3 CAIRO STREET CAMMERAY	Ground	E	49	44	47	42	49	44	48	42	-1.5	-2.0	-1.3	-2.0	60	55	NO	NO	NO	NO	NO
28.1	17337	3 CAIRO STREET CAMMERAY	Ground	N	48	43	47	41	48	44	47	42	-1.1	-2.2	-0.9	-2.0	60	55	NO	NO	NO	NO	NO
28.1	17339	8A CARTER STREET CAMMERAY	Ground	E	51	46	50	45	52	46	51	45	-1.0	-1.0	-1.0	-1.1	60	55	NO	NO	NO	NO	NO
28.1	17339	8A CARTER STREET CAMMERAY	Ground	N	43	39	42	37	44	39	43	37	-1.2	-2.2	-1.0	-2.1	56	51	NO	NO	NO	NO	NO
28.1	17339	8A CARTER STREET CAMMERAY	Ground	W	48	43	47	41	49	43	48	42	-1.0	-1.3	-0.9	-1.4	60	55	NO	NO	NO	NO	NO
28.1	17339	8A CARTER STREET CAMMERAY	Ground	W	55	50	54	48	56	51	54	48	-1.7	-2.1	-1.7	-2.2	60	55	NO	NO	NO	NO	NO
28.1	17339	8A CARTER STREET CAMMERAY	Ground	S	57	52	55	49	57	52	55	49	-2.2	-2.9	-2.1	-2.8	60	55	NO	NO	NO	NO	NO
28.1	17339	8A CARTER STREET CAMMERAY	First	E	53	47	51	46	53	48	52	46	-1.1	-1.4	-1.1	-1.5	60	55	NO	NO	NO	NO	NO
28.1	17339	8A CARTER STREET CAMMERAY	First	N	47	42	46	40	47	43	46	41	-1.2	-2.2	-1.0	-2.1	59	55	NO	NO	NO	NO	NO
28.1	17339	8A CARTER STREET CAMMERAY	First	W	50	45	49	44	51	46	50	44	-1.1	-1.6	-0.9	-1.7	60	55	NO	NO	NO	NO	NO
28.1	17339	8A CARTER STREET CAMMERAY	First	W	56	52	55	49	57	52	55	49	-1.9	-2.5	-1.9	-2.5	60	55	NO	NO	NO	NO	NO
28.1	17339	8A CARTER STREET CAMMERAY	First	S	58	53	56	50	58	53	56	50	-2.3	-3.0	-2.1	-3.0	60	55	NO	NO	NO	NO	NO
28.1	17341	7 COLIN STREET CAMMERAY	Ground	N	49	44	48	42	49	45	48	43	-1.1	-2.2	-0.9	-2.1	60	55	NO	NO	NO	NO	NO
28.1	17341	7 COLIN STREET CAMMERAY	Ground	W	51	46	49	44	51	46	50	44	-1.2	-2.1	-1.0	-2.0	60	55	NO	NO	NO	NO	NO
28.1	17341	7 COLIN STREET CAMMERAY	Ground	S	53	49	52	46	54	49	52	47	-1.5	-2.3	-1.3	-2.1	60	55	NO	NO	NO	NO	NO
28.1	17341	7 COLIN STREET CAMMERAY	Ground	E	49	44	48	42	49	44	48	42	-1.1	-2.2	-0.9	-2.0	60	55	NO	NO	NO	NO	NO
28.1	17342	12 CARTER STREET CAMMERAY	Ground	N	46	42	45	39	47	42	46	40	-1.3	-2.2	-1.1	-2.1	59	54	NO	NO	NO	NO	NO
28.1	17342	12 CARTER STREET CAMMERAY	Ground	W	47	42	45	40	47	42	46	40	-1.2	-2.0	-1.1	-1.9	59	54	NO	NO	NO	NO	NO
28.1	17342	12 CARTER STREET CAMMERAY	Ground	S	53	47	51	46	53	48	52	46	-1.2	-1.4	-1.1	-1.4	60	55	NO	NO	NO	NO	NO
28.1	17342	12 CARTER STREET CAMMERAY	Ground	E	52	47	51	46	52	47	52	46	-1.0	-1.3	-0.8	-1.3	60	55	NO	NO	NO	NO	NO
28.1	17345	105 BELLEVUE STREET CAMMERAY	Ground	N	50	45	49	43	50	45	50	44	-1.0	-1.8	-0.7	-1.7	60	55	NO	NO	NO	NO	NO
28.1	17345	105 BELLEVUE STREET CAMMERAY	Ground	W	54	49	52	47	54	49	53	47	-1.3	-2.1	-1.0	-2.0	60	55	NO	NO	NO	NO	NO
28.1	17345	105 BELLEVUE STREET CAMMERAY	Ground	S	55	50	54	48	55	51	54	49	-1.2	-2.0	-1.0	-1.9	60	55	NO	NO	NO	NO	NO
28.1	17345	105 BELLEVUE STREET CAMMERAY	Ground	E	54	49	53	47	54	50	53	48	-1.4	-2.2	-1.2	-2.1	60	55	NO	NO	NO	NO	NO
28.1	17345	105 BELLEVUE STREET CAMMERAY	First	N	52	47	51	46	53	48	52	46	-1.1	-1.8	-0.9	-1.7	60	55	NO	NO	NO	NO	NO
28.1	17345	105 BELLEVUE STREET CAMMERAY	First	W	55	50	54	48	55	51	54	49	-1.2	-2.1	-1.0	-1.9	60	55	NO	NO	NO	NO	NO
28.1	17345	105 BELLEVUE STREET CAMMERAY	First	S	60	56	58	53	61	56	59	53	-2.0	-2.9	-1.8	-2.8	60	55	NO	NO	NO	NO	NO
28.1	17345	105 BELLEVUE STREET CAMMERAY	First	E	60	55	58	52	60	56	58	53	-2.2	-3.0	-2.0	-2.9	60	55	NO	NO	NO	NO	NO
28.1	17352	4 CARTER STREET CAMMERAY	Ground	E	50	45	49	43	50	46	49	44	-1.2	-1.9	-1.1	-1.9	60	55	NO	NO	NO	NO	NO
28.1	17352	4 CARTER STREET CAMMERAY	Ground	W	48	43	45	39	48	43	45	40	-2.7	-3.7	-2.6	-3.6	60	55	NO	NO	NO	NO	NO
28.1	17352	4 CARTER STREET CAMMERAY	Ground	S	49	44	48	42	49	45	48	42	-1.3	-2.2	-1.1	-2.1	60	55	NO	NO	NO	NO	NO
28.1	17353	4A CARTER STREET CAMMERAY	Ground	NW	47	42	46	40	47	43	46	41	-1.2	-2.1	-1.1	-2.0	59	55	NO	NO	NO	NO	NO
28.1	17353	4A CARTER STREET CAMMERAY	Ground	N	46	41	45	39	46	42	45	40	-1.3	-2.2	-1.1	-2.1	58	54	NO	NO	NO	NO	NO
28.1	17353	4A CARTER STREET CAMMERAY	Ground	W	50	45	49	43	50	46	49	44	-1.2	-2.1	-1.0	-2.0	60	55	NO	NO	NO	NO	NO
28.1	17353	4A CARTER STREET CAMMERAY	Ground	S	52	47	51	45	52	48	51	45	-1.4	-2.2	-1.2	-2.1	60	55	NO	NO	NO	NO	NO
28.1	17353	4A CARTER STREET CAMMERAY	Ground	E	50	45	49	43	51	46	49	44	-1.5	-2.0	-1.3	-2.0	60	55	NO	NO	NO	NO	NO
28.1	17355	45 CARTER STREET CAMMERAY	Ground	W	47	42	45	40	47	42	46	40	-1.3	-2.3	-1.1	-2.2	59	54	NO	NO	NO	NO	NO
28.1	17364	12 CAIRO STREET CAMMERAY	Ground	N	48	44	47	41	49	44	48	42	-1.2	-2.2	-1.0	-2.1	60	55	NO	NO	NO	NO	NO
28.1	17364	12 CAIRO STREET CAMMERAY	Ground	W	51	46	49	44	51	46	50	44	-1.2	-2.2	-1.0	-2.1	60	55	NO	NO	NO	NO	NO
28.1	17364	12 CAIRO STREET CAMMERAY	Ground	S	49	44	48	42	49	45	48	43	-1.1	-2.2	-1.0	-2.1	60	55	NO	NO	NO	NO	NO
28.1	17364	12 CAIRO STREET CAMMERAY	Ground	E	55	50	54	48	55	50	54	48	-1.2	-2.1	-1.2	-2.0	60	55	NO	NO	NO	NO	NO
28.1	17369	14 CARTER STREET CAMMERAY	Ground	N	46	41	45	39	46	42	45	40	-1.2	-2.2	-1.1	-2.1	58	54	NO	NO	NO	NO	NO
28.1	17369	14 CARTER STREET CAMMERAY	Ground	W	48	42	47	41	48	43	47	42	-0.7	-1.3	-0.7	-1.3	60	55	NO	NO	NO	NO	NO
28.1	17369	14 CARTER STREET CAMMERAY	Ground	S	56	51	54	49	57	52	55	49	-2.1	-2.8	-2.0	-2.8	60	55	NO	NO	NO	NO	NO
28.1	17369	14 CARTER STREET CAMMERAY	Ground	E	52	47	51	46	52	47	52	46	-0.7	-1.0	-0.6	-0.9	60	55	NO	NO	NO	NO	NO
28.1	17384	8 COLIN STREET CAMMERAY	Ground	N	49	45	48	43	50	45	49	43	-1.1	-2.1	-0.9	-1.9	60	55	NO	NO	NO	NO	NO
28.1	17384	8 COLIN STREET CAMMERAY	Ground	W	52	48	51	45	53	48	52	46	-1.2	-2.2	-1.0	-2.1	60	55	NO	NO	NO	NO	NO
28.1	17384	8 COLIN STREET CAMMERAY	Ground	S	50	46	49	44	51	46	50	44	-1.1	-2.1	-0.9	-2.0	60	55	NO	NO	NO	NO	NO
28.1	17384	8 COLIN STREET CAMMERAY	Ground	E	56	52	54	48	57	52	54	49	-2.4	-3.2	-2.2	-3.1	60	55	NO	NO	NO	NO	NO
28.1	17405	7 CAIRO STREET CAMMERAY	Ground	N	47	43	46	41	48	43	47	41	-1.2	-2.1	-1.0	-2.0	60	55	NO	NO	NO	NO	NO
28.1	17405	7 CAIRO STREET CAMMERAY	Ground	W	54	49	52	46	54	50	52	47	-2.1	-3.2	-1.9	-3.0	60	55	NO	NO	NO	NO	NO
28.1	17405	7 CAIRO STREET CAMMERAY	Ground	E	49	44	48	42	49	45	48	43	-1.2	-2.0	-1.1	-1.9	60	55	NO	NO	NO	NO	NO
28.1	17427	9A COLIN STREET CAMMERAY	Ground	N	50	45	49	43	50	45	49	43	-1.1	-2.1	-0.9	-2.0	60	55	NO	NO	NO	NO	NO
28.1	17427	9A COLIN STREET CAMMERAY	Ground	W	54	49	52	47	54	49	53	47	-1.2	-2.2	-1.1	-2.0	60	55	NO	NO	NO	NO	NO
28.1	17427	9A COLIN STREET CAMMERAY	Ground	S	53	48	52	46	53	49	52	47	-1.3	-2.2	-1.0	-2.1	60	55	NO	NO	NO	NO	NO
28.1	17427	9A COLIN STREET CAMMERAY	Ground	W	53	48	51	46	53	48	52	46	-1.3	-2.2	-1.1	-2.1	60	55	NO	NO	NO	NO	NO
28.1	17427	9A COLIN STREET CAMMERAY	Ground	E	49	44	48	42	49	45	48	43	-1.2	-2.1	-1.0	-2.0	60	55	NO	NO	NO	NO	NO
28.1	17428	9 COLIN STREET CAMMERAY	Ground	W	52	48	51	46	53	48	52	46	-1.2	-2.2	-1.0	-2.0	60	55	NO	NO	NO	NO	NO
28.1	17428	9 COLIN STREET CAMMERAY	Ground	S	48	43	47	41	48	44	47	42	-1.2	-2.1	-1.0	-2.0	60	55	NO	NO	NO	NO	NO
28.1	17428	9 COLIN STREET CAMMERAY	Ground	E	50	45	49	43	50	46	49	44	-1.2	-2.1	-1.0	-2.0	60	55	NO	NO	NO	NO	NO
28.1	17433	2 WILSON STREET CAMMERAY	Ground	N	42	37	40	34	42	38	41	35	-2.0	-3.1	-1.8	-3.0	54	50	NO	NO	NO	NO	NO

NCA	Receiver ID	Address	Floor Level	Facade	Opening Year 2027				Design Year 2037				Increase (Do Smthng - Do Nothing)				NCG project road noise criteria		Do noise levels exceed the cumulative limit with project roads adding ≥2dB to the total noise levels?		Is the contribution from the road project Acute?		Consider further treatment?
					Do Nothing		Do Smthng		Do Nothing		Do Smthng		Opening Year 2027		Design Year 2037								
					Day	Night	Day	Night	Day	Night	Day	Night	Day	Night	Day	Night	Day	Night	Day	Night	$L_{Aeq,15hr}$ ≥ 65dB	$L_{Aeq,9hr}$ ≥ 60dB	
28.1	17433	2 WILSON STREET CAMMERAY	Ground	S	54	50	53	47	55	50	53	48	-1.7	-2.5	-1.5	-2.4	60	55	NO	NO	NO	NO	NO
28.1	17433	2 WILSON STREET CAMMERAY	Ground	E	51	46	49	44	51	46	50	44	-1.6	-2.1	-1.5	-2.0	60	55	NO	NO	NO	NO	NO
28.1	17433	2 WILSON STREET CAMMERAY	First	N	47	42	46	40	47	43	46	41	-1.2	-2.2	-1.0	-2.1	59	55	NO	NO	NO	NO	NO
28.1	17433	2 WILSON STREET CAMMERAY	First	W	58	53	56	50	58	54	56	51	-2.3	-3.1	-2.2	-3.0	60	55	NO	NO	NO	NO	NO
28.1	17433	2 WILSON STREET CAMMERAY	First	S	59	54	56	50	59	54	56	51	-2.6	-3.4	-2.5	-3.3	60	55	NO	NO	NO	NO	NO
28.1	17433	2 WILSON STREET CAMMERAY	First	E	56	51	54	48	57	52	54	49	-2.3	-2.8	-2.2	-2.8	60	55	NO	NO	NO	NO	NO
28.1	17436	1 WILSON STREET CAMMERAY	Ground	N	45	40	43	37	45	41	43	37	-2.4	-3.4	-2.2	-3.3	57	53	NO	NO	NO	NO	NO
28.1	17436	1 WILSON STREET CAMMERAY	Ground	W	56	51	53	48	56	52	54	48	-2.5	-3.3	-2.3	-3.2	60	55	NO	NO	NO	NO	NO
28.1	17436	1 WILSON STREET CAMMERAY	Ground	S	53	49	52	46	54	49	52	47	-1.7	-2.5	-1.6	-2.4	60	55	NO	NO	NO	NO	NO
28.1	17436	1 WILSON STREET CAMMERAY	Ground	E	50	45	49	44	50	46	50	44	-0.8	-1.5	-0.8	-1.4	60	55	NO	NO	NO	NO	NO
28.1	17441	14 CAIRO STREET CAMMERAY	Ground	N	48	43	46	41	48	43	47	41	-1.2	-2.2	-1.0	-2.1	60	55	NO	NO	NO	NO	NO
28.1	17441	14 CAIRO STREET CAMMERAY	Ground	W	51	46	50	44	51	47	50	45	-1.2	-2.2	-1.0	-2.1	60	55	NO	NO	NO	NO	NO
28.1	17441	14 CAIRO STREET CAMMERAY	Ground	S	49	44	48	42	49	45	48	43	-1.2	-2.2	-1.0	-2.1	60	55	NO	NO	NO	NO	NO
28.1	17441	14 CAIRO STREET CAMMERAY	Ground	E	54	49	53	47	54	50	53	48	-1.0	-1.7	-0.9	-1.8	60	55	NO	NO	NO	NO	NO
28.1	17443	10 COLIN STREET CAMMERAY	Ground	N	49	45	48	42	49	45	49	43	-1.1	-2.2	-0.9	-2.1	60	55	NO	NO	NO	NO	NO
28.1	17443	10 COLIN STREET CAMMERAY	Ground	W	52	47	51	45	53	48	51	46	-1.3	-2.3	-1.2	-2.2	60	55	NO	NO	NO	NO	NO
28.1	17443	10 COLIN STREET CAMMERAY	Ground	S	50	46	49	44	51	46	50	44	-1.1	-2.1	-0.9	-2.0	60	55	NO	NO	NO	NO	NO
28.1	17443	10 COLIN STREET CAMMERAY	Ground	E	56	52	54	48	57	52	54	49	-2.5	-3.3	-2.3	-3.3	60	55	NO	NO	NO	NO	NO
28.1	17453	10 COLIN STREET CAMMERAY	Ground	N	50	45	49	43	50	45	49	43	-1.1	-2.2	-0.9	-1.9	60	55	NO	NO	NO	NO	NO
28.1	17453	10 COLIN STREET CAMMERAY	Ground	W	54	49	52	46	54	49	53	47	-1.6	-2.7	-1.5	-2.6	60	55	NO	NO	NO	NO	NO
28.1	17453	10 COLIN STREET CAMMERAY	Ground	E	52	47	51	45	53	48	52	46	-1.2	-2.0	-1.0	-1.9	60	55	NO	NO	NO	NO	NO
28.1	17459	18 CARTER STREET CAMMERAY	Ground	S	55	50	52	47	55	50	53	47	-2.2	-3.1	-2.1	-3.1	60	55	NO	NO	NO	NO	NO
28.1	17459	18 CARTER STREET CAMMERAY	Ground	E	48	43	47	41	49	44	47	42	-1.4	-2.0	-1.2	-1.9	60	55	NO	NO	NO	NO	NO
28.1	17459	18 CARTER STREET CAMMERAY	Ground	N	46	41	44	39	46	41	45	39	-1.3	-2.2	-1.2	-2.1	58	53	NO	NO	NO	NO	NO
28.1	17459	18 CARTER STREET CAMMERAY	Ground	W	46	41	45	39	47	42	46	40	-1.3	-2.0	-1.1	-1.9	59	54	NO	NO	NO	NO	NO
28.1	17464	16 CARTER STREET CAMMERAY	Ground	N	46	41	44	39	46	41	45	39	-1.3	-2.2	-1.1	-2.1	58	53	NO	NO	NO	NO	NO
28.1	17464	16 CARTER STREET CAMMERAY	Ground	W	55	51	53	48	56	51	54	48	-2.1	-2.9	-2.0	-2.9	60	55	NO	NO	NO	NO	NO
28.1	17464	16 CARTER STREET CAMMERAY	Ground	S	56	51	54	48	56	51	54	49	-2.1	-2.8	-2.0	-2.8	60	55	NO	NO	NO	NO	NO
28.1	17464	16 CARTER STREET CAMMERAY	Ground	E	48	43	47	41	49	44	47	42	-1.3	-2.0	-1.3	-1.9	60	55	NO	NO	NO	NO	NO
28.1	17465	9 CAIRO STREET CAMMERAY	Ground	N	47	43	46	40	48	43	47	41	-1.2	-2.3	-1.0	-2.2	60	55	NO	NO	NO	NO	NO
28.1	17465	9 CAIRO STREET CAMMERAY	Ground	W	54	49	52	46	54	49	52	47	-1.9	-2.8	-1.7	-2.7	60	55	NO	NO	NO	NO	NO
28.1	17465	9 CAIRO STREET CAMMERAY	Ground	S	48	44	47	41	48	44	47	42	-1.2	-2.2	-1.0	-2.1	60	55	NO	NO	NO	NO	NO
28.1	17465	9 CAIRO STREET CAMMERAY	Ground	E	48	44	47	42	49	44	48	42	-1.2	-2.1	-1.0	-2.0	60	55	NO	NO	NO	NO	NO
28.1	17475	11 COLIN STREET CAMMERAY	Ground	W	51	46	50	44	51	47	50	44	-1.1	-2.2	-0.9	-2.1	60	55	NO	NO	NO	NO	NO
28.1	17475	11 COLIN STREET CAMMERAY	Ground	E	49	44	48	42	49	45	48	43	-1.2	-2.3	-1.0	-2.2	60	55	NO	NO	NO	NO	NO
28.1	17475	11 COLIN STREET CAMMERAY	Ground	S	50	45	49	43	50	46	49	43	-1.3	-2.3	-1.1	-2.2	60	55	NO	NO	NO	NO	NO
28.1	17476	13 COLIN STREET CAMMERAY	Ground	E	50	45	49	43	50	45	49	43	-1.2	-2.0	-1.1	-1.9	60	55	NO	NO	NO	NO	NO
28.1	17476	13 COLIN STREET CAMMERAY	Ground	N	45	40	44	38	45	41	44	39	-1.1	-2.1	-0.8	-2.0	57	53	NO	NO	NO	NO	NO
28.1	17476	13 COLIN STREET CAMMERAY	Ground	W	52	47	50	45	52	47	51	45	-1.2	-2.2	-1.0	-2.0	60	55	NO	NO	NO	NO	NO
28.1	17476	13 COLIN STREET CAMMERAY	First	E	54	49	52	47	54	50	53	47	-1.6	-2.4	-1.4	-2.3	60	55	NO	NO	NO	NO	NO
28.1	17476	13 COLIN STREET CAMMERAY	First	N	49	44	48	42	49	45	48	43	-1.1	-2.1	-0.9	-2.0	60	55	NO	NO	NO	NO	NO
28.1	17476	13 COLIN STREET CAMMERAY	First	W	57	52	55	50	57	52	56	50	-1.6	-2.4	-1.5	-2.3	60	55	NO	NO	NO	NO	NO
28.1	17481	20 CARTER STREET CAMMERAY	Ground	N	45	41	44	38	46	41	45	39	-1.3	-2.3	-1.2	-2.1	58	53	NO	NO	NO	NO	NO
28.1	17481	20 CARTER STREET CAMMERAY	Ground	W	45	40	44	38	46	41	44	39	-1.4	-1.9	-1.2	-1.9	58	53	NO	NO	NO	NO	NO
28.1	17481	20 CARTER STREET CAMMERAY	Ground	S	53	48	51	46	53	48	52	46	-1.6	-2.4	-1.5	-2.4	60	55	NO	NO	NO	NO	NO
28.1	17486	109 BELLEVUE STREET CAMMERAY	Ground	E	57	52	55	50	57	52	56	50	-1.3	-2.2	-1.3	-2.2	60	55	NO	NO	NO	NO	NO
28.1	17486	109 BELLEVUE STREET CAMMERAY	Ground	N	49	45	48	43	50	45	49	43	-1.1	-2.1	-0.9	-2.0	60	55	NO	NO	NO	NO	NO
28.1	17486	109 BELLEVUE STREET CAMMERAY	Ground	W	53	49	52	46	54	49	53	47	-1.2	-2.1	-0.9	-2.0	60	55	NO	NO	NO	NO	NO
28.1	17486	109 BELLEVUE STREET CAMMERAY	Ground	N	53	48	52	46	53	48	52	47	-1.1	-2.0	-0.8	-1.9	60	55	NO	NO	NO	NO	NO
28.1	17486	109 BELLEVUE STREET CAMMERAY	Ground	W	56	51	55	49	56	52	55	49	-1.4	-2.4	-1.2	-2.2	60	55	NO	NO	NO	NO	NO
28.1	17486	109 BELLEVUE STREET CAMMERAY	Ground	S	54	49	53	47	54	50	53	48	-1.3	-2.2	-1.1	-2.1	60	55	NO	NO	NO	NO	NO
28.1	17487	107 BELLEVUE STREET CAMMERAY	Ground	S	55	50	53	48	55	50	54	48	-1.2	-2.1	-1.0	-2.0	60	55	NO	NO	NO	NO	NO
28.1	17487	107 BELLEVUE STREET CAMMERAY	Ground	W	54	50	53	47	55	50	54	48	-1.2	-2.1	-1.0	-1.9	60	55	NO	NO	NO	NO	NO
28.1	17487	107 BELLEVUE STREET CAMMERAY	Ground	S	51	46	50	44	51	47	51	45	-1.0	-1.9	-0.7	-1.8	60	55	NO	NO	NO	NO	NO
28.1	17487	107 BELLEVUE STREET CAMMERAY	Ground	E	54	49	53	47	54	49	53	48	-1.1	-1.9	-0.9	-1.8	60	55	NO	NO	NO	NO	NO
28.1	17494	2 ARKLAND STREET CAMMERAY	Ground	N	46	42	45	39	47	42	46	40	-1.2	-2.2	-1.0	-2.1	59	54	NO	NO	NO	NO	NO
28.1	17494	2 ARKLAND STREET CAMMERAY	Ground	E	47	43	46	41	48	43	47	41	-1.2	-2.0	-1.1	-1.9	60	55	NO	NO	NO	NO	NO
28.1	17494	2 ARKLAND STREET CAMMERAY	Ground	N	46	41	45	39	46	42	45	40	-1.2	-2.2	-1.1	-2.1	58	54	NO	NO	NO	NO	NO
28.1	17494	2 ARKLAND STREET CAMMERAY	Ground	W	48	43	45	39	48	43	45	40	-2.9	-3.9	-2.7	-3.8	60	55	NO	NO	NO	NO	NO
28.1	17494	2 ARKLAND STREET CAMMERAY	Ground	S	53	48	51	46	53	48	52	46	-1.5	-2.4	-1.3	-2.3	60	55	NO	NO	NO	NO	NO
28.1	17498	4 WILSON STREET CAMMERAY	Ground	N	47	42	45	40	47	42	46	40	-1.2	-2.2	-1.0	-2.1	59	54	NO	NO	NO	NO	NO
28.1	17498	4 WILSON STREET CAMMERAY	Ground	W	57	52	55	49	57	52	55	50	-2.0	-2.7	-1.9	-2.6	60	55	NO	NO	NO	NO	NO

NCA	Receiver ID	Address	Floor Level	Facade	Opening Year 2027				Design Year 2037				Increase (Do Smthng - Do Nothing)				NCG project road noise criteria		Do noise levels exceed the cumulative limit with project roads adding ≥2dB to the total noise levels?		Is the contribution from the road project Acute?		Consider further treatment?
					Do Nothing		Do Smthng		Do Nothing		Do Smthng		Opening Year 2027		Design Year 2037								
					Day	Night	Day	Night	Day	Night	Day	Night	Day	Night	Day	Night	Day	Night	Day	Night	$L_{Aeq,15hr}$ ≥ 65dB	$L_{Aeq,9hr}$ ≥ 60dB	
28.1	17498	4 WILSON STREET CAMMERAY	Ground	S	45	41	44	38	45	41	44	39	-1.2	-2.2	-1.0	-2.1	57	53	NO	NO	NO	NO	NO
28.1	17498	4 WILSON STREET CAMMERAY	Ground	E	50	45	50	44	51	45	50	44	-0.6	-0.9	-0.5	-1.0	60	55	NO	NO	NO	NO	NO
28.1	17508	18 CAIRO STREET CAMMERAY	Ground	E	55	50	53	47	56	51	53	48	-2.3	-2.7	-2.1	-2.7	60	55	NO	NO	NO	NO	NO
28.1	17508	18 CAIRO STREET CAMMERAY	Ground	N	48	43	47	41	48	44	47	41	-1.2	-2.2	-1.0	-2.1	60	55	NO	NO	NO	NO	NO
28.1	17508	18 CAIRO STREET CAMMERAY	Ground	W	51	47	50	44	52	47	50	45	-1.3	-2.3	-1.1	-2.2	60	55	NO	NO	NO	NO	NO
28.1	17509	16 CAIRO STREET CAMMERAY	Ground	W	51	47	50	44	52	47	51	45	-1.2	-2.1	-1.1	-2.0	60	55	NO	NO	NO	NO	NO
28.1	17509	16 CAIRO STREET CAMMERAY	Ground	S	47	42	46	40	47	43	46	41	-1.2	-2.2	-1.0	-2.1	59	55	NO	NO	NO	NO	NO
28.1	17509	16 CAIRO STREET CAMMERAY	Ground	E	55	50	54	48	56	51	54	48	-1.7	-2.3	-1.7	-2.3	60	55	NO	NO	NO	NO	NO
28.1	17512	15 COLIN STREET CAMMERAY	Ground	E	46	42	45	40	47	42	46	40	-1.2	-2.1	-1.0	-2.0	59	54	NO	NO	NO	NO	NO
28.1	17512	15 COLIN STREET CAMMERAY	Ground	W	52	48	51	45	53	48	51	46	-1.3	-2.3	-1.1	-2.2	60	55	NO	NO	NO	NO	NO
28.1	17512	15 COLIN STREET CAMMERAY	Ground	S	44	40	43	38	45	40	44	38	-1.2	-2.0	-1.0	-1.9	57	52	NO	NO	NO	NO	NO
28.1	17514	22 CARTER STREET CAMMERAY	Ground	S	46	41	45	39	47	41	45	40	-1.5	-2.0	-1.5	-1.9	59	53	NO	NO	NO	NO	NO
28.1	17514	22 CARTER STREET CAMMERAY	Ground	N	45	41	44	38	45	41	44	39	-1.3	-2.3	-1.1	-2.2	57	53	NO	NO	NO	NO	NO
28.1	17514	22 CARTER STREET CAMMERAY	Ground	W	44	39	43	37	44	40	43	38	-1.4	-2.2	-1.3	-2.1	56	52	NO	NO	NO	NO	NO
28.1	17516	12 COLIN STREET CAMMERAY	Ground	N	46	42	45	40	47	42	46	40	-1.1	-2.0	-0.9	-1.9	59	54	NO	NO	NO	NO	NO
28.1	17516	12 COLIN STREET CAMMERAY	Ground	W	50	45	49	43	50	46	49	44	-1.2	-2.2	-1.0	-2.0	60	55	NO	NO	NO	NO	NO
28.1	17516	12 COLIN STREET CAMMERAY	Ground	S	51	46	50	44	51	47	50	45	-1.2	-2.1	-1.0	-2.0	60	55	NO	NO	NO	NO	NO
28.1	17516	12 COLIN STREET CAMMERAY	Ground	E	55	50	53	47	55	51	53	48	-2.4	-3.2	-2.2	-3.2	60	55	NO	NO	NO	NO	NO
28.1	17516	12 COLIN STREET CAMMERAY	First	N	50	45	49	43	50	45	49	43	-1.2	-2.0	-1.0	-1.9	60	55	NO	NO	NO	NO	NO
28.1	17516	12 COLIN STREET CAMMERAY	First	W	56	51	54	49	56	52	55	49	-1.8	-2.6	-1.6	-2.5	60	55	NO	NO	NO	NO	NO
28.1	17516	12 COLIN STREET CAMMERAY	First	S	57	53	56	50	58	53	56	50	-1.7	-2.6	-1.6	-2.6	60	55	NO	NO	NO	NO	NO
28.1	17516	12 COLIN STREET CAMMERAY	First	E	58	54	56	50	59	54	56	51	-2.4	-3.4	-2.3	-3.3	60	55	NO	NO	NO	NO	NO
28.1	17524	26 CARTER STREET CAMMERAY	Ground	W	44	39	42	37	44	39	43	37	-1.4	-2.1	-1.3	-2.0	56	51	NO	NO	NO	NO	NO
28.1	17524	26 CARTER STREET CAMMERAY	Ground	S	51	46	49	43	51	46	49	44	-1.5	-2.5	-1.4	-2.3	60	55	NO	NO	NO	NO	NO
28.1	17524	26 CARTER STREET CAMMERAY	Ground	E	46	41	45	39	47	42	45	40	-1.4	-2.1	-1.3	-2.0	59	54	NO	NO	NO	NO	NO
28.1	17524	26 CARTER STREET CAMMERAY	Ground	N	45	40	44	38	45	41	44	39	-1.3	-2.2	-1.2	-2.1	57	53	NO	NO	NO	NO	NO
28.1	17524	26 CARTER STREET CAMMERAY	Ground	W	44	39	42	37	44	39	43	37	-1.4	-2.1	-1.3	-2.0	56	51	NO	NO	NO	NO	NO
28.1	17534	24 CARTER STREET CAMMERAY	Ground	S	49	44	48	43	50	45	49	43	-1.0	-1.2	-0.8	-1.2	60	55	NO	NO	NO	NO	NO
28.1	17534	24 CARTER STREET CAMMERAY	Ground	E	46	41	45	39	47	42	45	40	-1.4	-2.1	-1.2	-2.0	59	54	NO	NO	NO	NO	NO
28.1	17534	24 CARTER STREET CAMMERAY	Ground	N	45	40	44	38	45	41	44	39	-1.3	-2.2	-1.1	-2.1	57	53	NO	NO	NO	NO	NO
28.1	17534	24 CARTER STREET CAMMERAY	Ground	W	44	39	42	37	44	39	43	37	-1.4	-2.2	-1.4	-2.1	56	51	NO	NO	NO	NO	NO
28.1	17536	12 COLIN STREET CAMMERAY	Ground	W	53	48	51	46	53	48	52	46	-1.1	-2.1	-1.0	-2.0	60	55	NO	NO	NO	NO	NO
28.1	17536	12 COLIN STREET CAMMERAY	Ground	S	50	45	49	43	50	46	49	44	-1.0	-2.1	-0.9	-2.0	60	55	NO	NO	NO	NO	NO
28.1	17536	12 COLIN STREET CAMMERAY	Ground	W	50	45	48	43	50	45	49	43	-1.1	-2.1	-0.9	-2.0	60	55	NO	NO	NO	NO	NO
28.1	17536	12 COLIN STREET CAMMERAY	Ground	N	50	45	48	43	50	45	49	43	-1.1	-2.1	-0.9	-1.9	60	55	NO	NO	NO	NO	NO
28.1	17536	12 COLIN STREET CAMMERAY	Ground	W	53	49	52	46	54	49	53	47	-1.3	-2.3	-1.0	-2.2	60	55	NO	NO	NO	NO	NO
28.1	17536	12 COLIN STREET CAMMERAY	Ground	S	52	47	51	45	52	48	51	46	-1.1	-2.0	-0.9	-1.9	60	55	NO	NO	NO	NO	NO
28.1	17536	12 COLIN STREET CAMMERAY	Ground	E	50	45	49	43	50	46	49	44	-1.4	-2.4	-1.2	-2.2	60	55	NO	NO	NO	NO	NO
28.1	17536	12 COLIN STREET CAMMERAY	Ground	N	49	44	47	42	49	44	48	42	-1.2	-2.1	-1.0	-2.0	60	55	NO	NO	NO	NO	NO
28.1	17536	12 COLIN STREET CAMMERAY	Ground	E	49	44	48	42	49	45	48	43	-1.2	-2.2	-1.0	-2.1	60	55	NO	NO	NO	NO	NO
28.1	17537	11 CAIRO STREET CAMMERAY	Ground	N	47	43	46	40	47	43	46	41	-1.2	-2.2	-1.0	-2.1	59	55	NO	NO	NO	NO	NO
28.1	17537	11 CAIRO STREET CAMMERAY	Ground	W	53	48	51	46	53	49	52	46	-1.7	-2.7	-1.5	-2.6	60	55	NO	NO	NO	NO	NO
28.1	17537	11 CAIRO STREET CAMMERAY	Ground	S	46	42	45	39	46	42	45	40	-1.2	-2.2	-1.0	-2.1	58	54	NO	NO	NO	NO	NO
28.1	17537	11 CAIRO STREET CAMMERAY	Ground	E	50	45	49	43	50	45	49	43	-1.3	-1.9	-1.2	-1.9	60	55	NO	NO	NO	NO	NO
28.1	17544	17 COLIN STREET CAMMERAY	Ground	E	48	44	47	42	49	44	48	42	-1.1	-2.0	-1.0	-1.9	60	55	NO	NO	NO	NO	NO
28.1	17544	17 COLIN STREET CAMMERAY	Ground	N	48	44	47	42	49	44	48	42	-1.1	-2.1	-0.9	-2.0	60	55	NO	NO	NO	NO	NO
28.1	17544	17 COLIN STREET CAMMERAY	Ground	W	52	47	51	45	52	48	51	46	-1.2	-2.2	-1.0	-2.1	60	55	NO	NO	NO	NO	NO
28.1	17550	111 BELLEVUE STREET CAMMERAY	Ground	N	49	44	48	42	49	45	48	43	-1.1	-2.1	-0.9	-1.9	60	55	NO	NO	NO	NO	NO
28.1	17550	111 BELLEVUE STREET CAMMERAY	Ground	W	52	47	51	45	52	47	51	45	-1.2	-2.1	-1.0	-2.0	60	55	NO	NO	NO	NO	NO
28.1	17550	111 BELLEVUE STREET CAMMERAY	Ground	S	50	45	49	43	51	46	50	44	-1.0	-2.0	-0.9	-1.9	60	55	NO	NO	NO	NO	NO
28.1	17550	111 BELLEVUE STREET CAMMERAY	Ground	E	50	46	49	44	51	46	50	44	-1.2	-2.1	-1.0	-2.0	60	55	NO	NO	NO	NO	NO
28.1	17553	6 WILSON STREET CAMMERAY	Ground	N	46	42	45	40	47	42	46	40	-1.2	-2.2	-1.0	-2.0	59	54	NO	NO	NO	NO	NO
28.1	17553	6 WILSON STREET CAMMERAY	Ground	W	49	44	47	42	49	44	48	42	-1.2	-2.3	-1.0	-2.1	60	55	NO	NO	NO	NO	NO
28.1	17553	6 WILSON STREET CAMMERAY	Ground	S	45	40	44	38	45	41	44	39	-1.2	-2.2	-1.0	-2.0	57	53	NO	NO	NO	NO	NO
28.1	17553	6 WILSON STREET CAMMERAY	Ground	E	50	44	49	43	50	45	50	44	-0.8	-1.1	-0.7	-1.2	60	55	NO	NO	NO	NO	NO
28.1	17572	16 COLIN STREET CAMMERAY	Ground	W	50	45	48	43	50	45	49	43	-1.2	-2.1	-1.0	-1.9	60	55	NO	NO	NO	NO	NO
28.1	17572	16 COLIN STREET CAMMERAY	Ground	S	46	42	45	40	47	42	46	40	-1.0	-2.0	-0.8	-1.9	59	54	NO	NO	NO	NO	NO
28.1	17572	16 COLIN STREET CAMMERAY	Ground	E	54	49	52	47	54	50	53	47	-1.6	-2.5	-1.4	-2.4	60	55	NO	NO	NO	NO	NO
28.1	17577	22A CAIRO STREET CAMMERAY	Ground	E	55	50	53	47	55	50	53	48	-2.1	-2.7	-2.0	-2.6	60	55	NO	NO	NO	NO	NO
28.1	17577	22A CAIRO STREET CAMMERAY	Ground	W	51	47	50	44	52	47	50	45	-1.3	-2.3	-1.1	-2.1	60	55	NO	NO	NO	NO	NO
28.1	17578	20 CAIRO STREET CAMMERAY	Ground	W	52	47	51	45	52	47	51	45	-1.2	-2.2	-1.0	-2.1	60	55	NO	NO	NO	NO	NO
28.1	17578	20 CAIRO STREET CAMMERAY	Ground	S	47	42	46	40	47	43	46	41	-1.2	-2.1	-1.0	-2.0	59	55	NO	NO	NO	NO	NO

NCA	Receiver ID	Address	Floor Level	Facade	Opening Year 2027				Design Year 2037				Increase (Do Smthng - Do Nothing)				NCG project road noise criteria		Do noise levels exceed the cumulative limit with project roads adding ≥2dB to the total noise levels?		Is the contribution from the road project Acute?		Consider further treatment?
					Do Nothing		Do Smthng		Do Nothing		Do Smthng		Opening Year 2027		Design Year 2037								
					Day	Night	Day	Night	Day	Night	Day	Night	Day	Night	Day	Night	Day	Night	Day	Night	$L_{Aeq,15hr}$ ≥ 65dB	$L_{Aeq,9hr}$ ≥ 60dB	
28.1	17578	20 CAIRO STREET CAMMERAY	Ground	E	55	50	52	47	55	50	53	47	-2.2	-2.7	-2.2	-2.6	60	55	NO	NO	NO	NO	NO
28.1	17581	14 COLIN STREET CAMMERAY	Ground	N	49	45	48	43	50	45	49	43	-1.1	-2.0	-0.9	-1.9	60	55	NO	NO	NO	NO	NO
28.1	17581	14 COLIN STREET CAMMERAY	Ground	W	52	47	51	45	52	47	51	45	-1.3	-2.2	-1.1	-2.1	60	55	NO	NO	NO	NO	NO
28.1	17581	14 COLIN STREET CAMMERAY	Ground	E	50	45	49	43	50	46	49	44	-1.1	-2.1	-0.9	-2.0	60	55	NO	NO	NO	NO	NO
28.1	17583	4 ARKLAND STREET CAMMERAY	Ground	N	46	41	44	39	46	41	45	39	-1.3	-2.2	-1.1	-2.1	58	53	NO	NO	NO	NO	NO
28.1	17583	4 ARKLAND STREET CAMMERAY	Ground	W	48	43	47	41	48	44	47	42	-1.2	-2.2	-1.1	-2.1	60	55	NO	NO	NO	NO	NO
28.1	17583	4 ARKLAND STREET CAMMERAY	Ground	S	44	39	43	37	44	40	43	38	-1.2	-2.2	-1.1	-2.1	56	52	NO	NO	NO	NO	NO
28.1	17583	4 ARKLAND STREET CAMMERAY	Ground	E	48	43	47	41	49	44	47	42	-1.4	-2.0	-1.4	-1.9	60	55	NO	NO	NO	NO	NO
28.1	17584	1 ARKLAND STREET CAMMERAY	Ground	N	45	41	44	38	46	41	44	39	-1.3	-2.2	-1.1	-2.1	58	53	NO	NO	NO	NO	NO
28.1	17584	1 ARKLAND STREET CAMMERAY	Ground	W	48	44	47	42	49	44	48	42	-1.3	-2.2	-1.1	-2.1	60	55	NO	NO	NO	NO	NO
28.1	17584	1 ARKLAND STREET CAMMERAY	Ground	S	47	42	46	40	47	43	46	41	-1.3	-2.2	-1.1	-2.1	59	55	NO	NO	NO	NO	NO
28.1	17584	1 ARKLAND STREET CAMMERAY	Ground	E	47	42	45	40	47	42	46	40	-1.3	-2.1	-1.2	-2.0	59	54	NO	NO	NO	NO	NO
28.1	17593	13 CAIRO STREET CAMMERAY	Ground	N	47	42	46	40	47	43	46	41	-1.2	-2.3	-1.0	-2.1	59	55	NO	NO	NO	NO	NO
28.1	17593	13 CAIRO STREET CAMMERAY	Ground	W	52	48	51	45	53	48	51	46	-1.6	-2.7	-1.4	-2.6	60	55	NO	NO	NO	NO	NO
28.1	17593	13 CAIRO STREET CAMMERAY	Ground	S	46	42	45	40	47	42	46	40	-1.2	-2.2	-1.1	-2.1	59	54	NO	NO	NO	NO	NO
28.1	17593	13 CAIRO STREET CAMMERAY	Ground	E	51	46	51	45	51	46	51	46	-0.2	-0.8	-0.1	-0.9	60	55	NO	NO	NO	NO	NO
28.1	17602	21 COLIN STREET CAMMERAY	Ground	E	51	47	50	44	52	47	51	45	-1.4	-2.3	-1.3	-2.2	60	55	NO	NO	NO	NO	NO
28.1	17602	21 COLIN STREET CAMMERAY	Ground	N	48	44	47	42	49	44	48	42	-1.0	-2.1	-0.8	-2.0	60	55	NO	NO	NO	NO	NO
28.1	17602	21 COLIN STREET CAMMERAY	Ground	W	52	47	51	45	52	48	51	46	-1.2	-2.2	-0.9	-2.0	60	55	NO	NO	NO	NO	NO
28.1	17603	19 COLIN STREET CAMMERAY	Ground	W	52	47	51	45	52	48	51	46	-1.1	-2.1	-0.9	-2.0	60	55	NO	NO	NO	NO	NO
28.1	17603	19 COLIN STREET CAMMERAY	Ground	S	48	43	47	41	48	44	47	42	-1.1	-2.1	-0.9	-2.0	60	55	NO	NO	NO	NO	NO
28.1	17603	19 COLIN STREET CAMMERAY	Ground	E	51	46	49	44	51	46	50	44	-1.4	-2.2	-1.2	-2.1	60	55	NO	NO	NO	NO	NO
28.1	17603	19 COLIN STREET CAMMERAY	Ground	S	51	47	50	44	52	47	50	45	-1.4	-2.3	-1.3	-2.2	60	55	NO	NO	NO	NO	NO
28.1	17610	4 ARKLAND STREET CAMMERAY	Ground	N	46	41	45	39	46	42	45	39	-1.2	-2.2	-1.0	-2.1	58	54	NO	NO	NO	NO	NO
28.1	17610	4 ARKLAND STREET CAMMERAY	Ground	W	52	47	50	44	52	48	50	45	-2.0	-3.0	-1.8	-2.9	60	55	NO	NO	NO	NO	NO
28.1	17610	4 ARKLAND STREET CAMMERAY	Ground	S	47	43	46	40	48	43	46	41	-1.4	-2.3	-1.2	-2.2	60	55	NO	NO	NO	NO	NO
28.1	17610	4 ARKLAND STREET CAMMERAY	Ground	E	48	43	47	41	48	43	47	41	-1.2	-2.1	-1.2	-2.0	60	55	NO	NO	NO	NO	NO
28.1	17615	113 BELLEVUE STREET CAMMERAY	Ground	N	49	44	48	42	50	45	49	43	-1.1	-2.0	-0.9	-1.9	60	55	NO	NO	NO	NO	NO
28.1	17615	113 BELLEVUE STREET CAMMERAY	Ground	W	52	47	50	45	52	47	51	45	-1.4	-2.3	-1.2	-2.2	60	55	NO	NO	NO	NO	NO
28.1	17615	113 BELLEVUE STREET CAMMERAY	Ground	S	49	44	47	42	49	44	48	42	-1.1	-2.1	-0.9	-1.9	60	55	NO	NO	NO	NO	NO
28.1	17615	113 BELLEVUE STREET CAMMERAY	Ground	E	57	53	55	49	58	53	55	50	-2.8	-3.6	-2.5	-3.5	60	55	NO	NO	NO	NO	NO
28.1	17616	24 CAIRO STREET CAMMERAY	Ground	N	48	43	46	41	48	43	47	41	-1.2	-2.1	-1.0	-2.0	60	55	NO	NO	NO	NO	NO
28.1	17616	24 CAIRO STREET CAMMERAY	Ground	W	48	44	47	41	49	44	48	42	-1.3	-2.3	-1.0	-2.2	60	55	NO	NO	NO	NO	NO
28.1	17616	24 CAIRO STREET CAMMERAY	Ground	E	53	48	51	45	53	48	51	46	-1.9	-2.4	-1.8	-2.3	60	55	NO	NO	NO	NO	NO
28.1	17616	24 CAIRO STREET CAMMERAY	Ground	S	54	50	52	47	55	50	53	48	-2.0	-2.6	-1.9	-2.5	60	55	NO	NO	NO	NO	NO
28.1	17616	24 CAIRO STREET CAMMERAY	Ground	E	55	50	53	48	55	51	54	48	-1.8	-2.4	-1.6	-2.3	60	55	NO	NO	NO	NO	NO
28.1	17616	24 CAIRO STREET CAMMERAY	Ground	N	47	42	46	40	47	43	46	41	-1.2	-2.1	-1.0	-2.0	59	55	NO	NO	NO	NO	NO
28.1	17617	8 WILSON STREET CAMMERAY	Ground	W	52	47	50	45	52	48	51	45	-1.6	-2.5	-1.5	-2.4	60	55	NO	NO	NO	NO	NO
28.1	17617	8 WILSON STREET CAMMERAY	Ground	S	47	42	45	40	47	42	46	40	-1.2	-2.2	-1.0	-2.1	59	54	NO	NO	NO	NO	NO
28.1	17617	8 WILSON STREET CAMMERAY	Ground	E	50	45	49	43	50	45	50	44	-0.8	-1.1	-0.7	-1.3	60	55	NO	NO	NO	NO	NO
28.1	17643	24A CAIRO STREET CAMMERAY	Ground	E	49	45	48	43	50	45	49	43	-1.2	-2.1	-1.0	-2.0	60	55	NO	NO	NO	NO	NO
28.1	17643	24A CAIRO STREET CAMMERAY	Ground	N	48	43	47	41	48	44	47	42	-1.2	-2.2	-1.0	-2.0	60	55	NO	NO	NO	NO	NO
28.1	17643	24A CAIRO STREET CAMMERAY	Ground	W	52	47	50	45	52	47	51	45	-1.2	-2.3	-1.0	-2.2	60	55	NO	NO	NO	NO	NO
28.1	17643	24A CAIRO STREET CAMMERAY	Ground	S	47	43	46	41	48	43	47	41	-1.2	-2.2	-1.1	-2.1	60	55	NO	NO	NO	NO	NO
28.1	17643	24A CAIRO STREET CAMMERAY	Ground	E	49	44	48	42	49	45	48	43	-1.2	-2.2	-1.0	-2.0	60	55	NO	NO	NO	NO	NO
28.1	17647	20 COLIN STREET CAMMERAY	Ground	E	53	48	51	46	53	48	52	46	-1.1	-1.8	-0.9	-1.8	60	55	NO	NO	NO	NO	NO
28.1	17647	20 COLIN STREET CAMMERAY	Ground	N	49	44	48	42	49	44	48	42	-1.0	-2.1	-0.8	-2.0	60	55	NO	NO	NO	NO	NO
28.1	17647	20 COLIN STREET CAMMERAY	Ground	W	52	47	50	45	52	47	51	45	-1.1	-2.1	-0.9	-2.0	60	55	NO	NO	NO	NO	NO
28.1	17648	18 COLIN STREET CAMMERAY	Ground	W	51	46	50	44	51	47	51	45	-1.1	-2.1	-0.9	-2.0	60	55	NO	NO	NO	NO	NO
28.1	17648	18 COLIN STREET CAMMERAY	Ground	E	51	46	50	45	51	46	51	45	-0.2	-1.0	-0.2	-1.0	60	55	NO	NO	NO	NO	NO
28.1	17650	3 ARKLAND STREET CAMMERAY	Ground	W	50	46	49	43	50	46	49	43	-1.6	-2.6	-1.5	-2.5	60	55	NO	NO	NO	NO	NO
28.1	17650	3 ARKLAND STREET CAMMERAY	Ground	S	43	39	42	36	44	39	43	37	-1.3	-2.2	-1.1	-2.1	56	51	NO	NO	NO	NO	NO
28.1	17650	3 ARKLAND STREET CAMMERAY	Ground	E	46	42	45	39	47	42	46	40	-1.3	-2.2	-1.2	-2.1	59	54	NO	NO	NO	NO	NO
28.1	17665	15 CAIRO STREET CAMMERAY	Ground	N	47	43	46	40	48	43	47	41	-1.2	-2.2	-1.0	-2.1	60	55	NO	NO	NO	NO	NO
28.1	17665	15 CAIRO STREET CAMMERAY	Ground	W	53	48	51	45	53	48	51	46	-1.7	-2.8	-1.5	-2.6	60	55	NO	NO	NO	NO	NO
28.1	17665	15 CAIRO STREET CAMMERAY	Ground	S	49	44	47	42	49	44	48	42	-1.2	-2.2	-1.0	-2.1	60	55	NO	NO	NO	NO	NO
28.1	17665	15 CAIRO STREET CAMMERAY	Ground	E	51	46	51	45	52	46	51	45	-0.4	-1.0	-0.4	-1.1	60	55	NO	NO	NO	NO	NO
28.1	17665	15 CAIRO STREET CAMMERAY	Ground	N	47	42	45	40	47	42	46	40	-1.2	-2.3	-1.1	-2.1	59	54	NO	NO	NO	NO	NO
28.1	17673	23 COLIN STREET CAMMERAY	Ground	S	49	45	48	43	50	45	49	43	-1.1	-2.1	-0.9	-2.0	60	55	NO	NO	NO	NO	NO
28.1	17673	23 COLIN STREET CAMMERAY	Ground	E	49	44	48	42	49	44	48	43	-1.1	-2.0	-0.9	-1.9	60	55	NO	NO	NO	NO	NO
28.1	17673	23 COLIN STREET CAMMERAY	Ground	W	50	45	49	43	50	46	49	44	-1.1	-2.2	-0.9	-2.1	60	55	NO	NO	NO	NO	NO
28.1	17673	23 COLIN STREET CAMMERAY	Ground	N	49	45	48	42	49	45	49	43	-1.0	-2.1	-0.8	-2.0	60	55	NO	NO	NO	NO	NO

NCA	Receiver ID	Address	Floor Level	Facade	Opening Year 2027				Design Year 2037				Increase (Do Smthng - Do Nothing)				NCG project road noise criteria		Do noise levels exceed the cumulative limit with project roads adding ≥2dB to the total noise levels?		Is the contribution from the road project Acute?		Consider further treatment?
					Do Nothing		Do Smthng		Do Nothing		Do Smthng		Opening Year 2027		Design Year 2037								
					Day	Night	Day	Night	Day	Night	Day	Night	Day	Night	Day	Night	Day	Night	Day	Night	$L_{Aeq,15hr} \geq 65dB$	$L_{Aeq,9hr} \geq 60dB$	
28.1	17673	23 COLIN STREET CAMMERAY	Ground	W	53	48	51	46	53	48	52	46	-1.3	-2.3	-1.1	-2.1	60	55	NO	NO	NO	NO	NO
28.1	17673	23 COLIN STREET CAMMERAY	Ground	S	49	45	48	43	50	45	49	43	-1.0	-2.2	-0.8	-2.1	60	55	NO	NO	NO	NO	NO
28.1	17680	117 BELLEVUE STREET CAMMERAY	Ground	W	51	47	50	45	52	47	51	45	-1.1	-2.0	-0.9	-1.9	60	55	NO	NO	NO	NO	NO
28.1	17680	117 BELLEVUE STREET CAMMERAY	Ground	S	50	46	49	44	51	46	50	44	-1.1	-2.1	-0.9	-2.0	60	55	NO	NO	NO	NO	NO
28.1	17680	117 BELLEVUE STREET CAMMERAY	Ground	E	53	49	52	46	54	49	52	46	-1.8	-2.7	-1.6	-2.6	60	55	NO	NO	NO	NO	NO
28.1	17686	6 ARKLAND STREET CAMMERAY	Ground	N	45	41	44	39	46	41	45	39	-1.2	-2.2	-1.0	-2.1	58	53	NO	NO	NO	NO	NO
28.1	17686	6 ARKLAND STREET CAMMERAY	Ground	W	46	42	45	39	47	42	45	40	-1.3	-2.2	-1.1	-2.1	59	54	NO	NO	NO	NO	NO
28.1	17686	6 ARKLAND STREET CAMMERAY	Ground	S	47	42	46	40	47	43	46	41	-1.3	-2.2	-1.1	-2.1	59	55	NO	NO	NO	NO	NO
28.1	17686	6 ARKLAND STREET CAMMERAY	Ground	E	48	43	46	41	48	43	47	41	-1.5	-2.1	-1.3	-2.0	60	55	NO	NO	NO	NO	NO
28.1	17693	10 WILSON STREET CAMMERAY	Ground	W	52	47	50	45	52	48	51	45	-1.6	-2.4	-1.5	-2.3	60	55	NO	NO	NO	NO	NO
28.1	17693	10 WILSON STREET CAMMERAY	Ground	E	50	44	49	43	50	45	49	44	-0.9	-1.3	-0.7	-1.3	60	55	NO	NO	NO	NO	NO
28.1	17704	28 CAIRO STREET CAMMERAY	Ground	E	50	45	49	43	50	46	49	44	-1.4	-2.1	-1.2	-2.0	60	55	NO	NO	NO	NO	NO
28.1	17704	28 CAIRO STREET CAMMERAY	Ground	W	50	46	49	43	50	46	49	44	-1.2	-2.3	-1.0	-2.1	60	55	NO	NO	NO	NO	NO
28.1	17705	26 CAIRO STREET CAMMERAY	Ground	W	49	44	48	42	49	45	48	43	-1.2	-2.1	-1.0	-2.0	60	55	NO	NO	NO	NO	NO
28.1	17705	26 CAIRO STREET CAMMERAY	Ground	S	49	44	47	42	49	44	48	42	-1.1	-2.2	-1.0	-2.1	60	55	NO	NO	NO	NO	NO
28.1	17705	26 CAIRO STREET CAMMERAY	Ground	E	49	44	48	42	49	45	48	43	-1.2	-2.1	-1.1	-2.0	60	55	NO	NO	NO	NO	NO
28.1	17735	27 COLIN STREET CAMMERAY	Ground	N	48	43	47	41	48	44	47	42	-1.1	-2.1	-0.9	-1.9	60	55	NO	NO	NO	NO	NO
28.1	17735	27 COLIN STREET CAMMERAY	Ground	W	51	46	50	44	51	47	50	45	-1.2	-2.2	-1.0	-2.1	60	55	NO	NO	NO	NO	NO
28.1	17735	27 COLIN STREET CAMMERAY	Ground	E	49	44	47	42	49	44	48	42	-1.2	-2.0	-1.0	-1.9	60	55	NO	NO	NO	NO	NO
28.1	17736	17 CAIRO STREET CAMMERAY	Ground	N	47	42	46	40	47	43	46	40	-1.2	-2.3	-1.0	-2.2	59	55	NO	NO	NO	NO	NO
28.1	17736	17 CAIRO STREET CAMMERAY	Ground	W	51	46	50	44	51	47	50	45	-1.2	-2.2	-1.0	-2.1	60	55	NO	NO	NO	NO	NO
28.1	17736	17 CAIRO STREET CAMMERAY	Ground	S	49	44	48	42	49	45	48	42	-1.2	-2.3	-1.0	-2.1	60	55	NO	NO	NO	NO	NO
28.1	17736	17 CAIRO STREET CAMMERAY	Ground	E	48	44	47	41	49	44	48	42	-1.2	-2.1	-1.0	-2.0	60	55	NO	NO	NO	NO	NO
28.1	17750	119 BELLEVUE STREET CAMMERAY	Ground	W	52	47	51	45	52	47	51	45	-1.3	-2.1	-1.1	-2.0	60	55	NO	NO	NO	NO	NO
28.1	17750	119 BELLEVUE STREET CAMMERAY	Ground	E	49	44	48	42	49	45	48	43	-1.2	-2.2	-1.0	-2.1	60	55	NO	NO	NO	NO	NO
28.1	17754	8 ARKLAND STREET CAMMERAY	Ground	W	47	42	45	40	47	43	46	40	-1.3	-2.3	-1.1	-2.1	59	55	NO	NO	NO	NO	NO
28.1	17754	8 ARKLAND STREET CAMMERAY	Ground	S	44	39	42	37	44	39	43	37	-1.3	-2.3	-1.1	-2.2	56	51	NO	NO	NO	NO	NO
28.1	17754	8 ARKLAND STREET CAMMERAY	Ground	E	47	42	46	40	48	43	46	41	-1.4	-2.1	-1.2	-2.0	60	55	NO	NO	NO	NO	NO
28.1	17757	12 WILSON STREET CAMMERAY	Ground	N	42	38	41	35	43	38	42	36	-1.2	-2.2	-1.0	-2.1	55	50	NO	NO	NO	NO	NO
28.1	17757	12 WILSON STREET CAMMERAY	Ground	E	46	41	45	39	47	42	45	40	-1.2	-1.9	-1.2	-1.9	59	54	NO	NO	NO	NO	NO
28.1	17757	12 WILSON STREET CAMMERAY	First	N	46	41	45	39	46	42	45	40	-1.2	-2.2	-1.0	-2.1	58	54	NO	NO	NO	NO	NO
28.1	17757	12 WILSON STREET CAMMERAY	First	W	53	48	51	45	53	49	51	46	-1.9	-2.8	-1.7	-2.6	60	55	NO	NO	NO	NO	NO
28.1	17757	12 WILSON STREET CAMMERAY	First	E	52	46	51	45	52	47	51	45	-1.1	-1.5	-1.1	-1.5	60	55	NO	NO	NO	NO	NO
28.1	17777	30 CAIRO STREET CAMMERAY	Ground	W	51	46	49	44	51	46	50	44	-1.2	-2.1	-1.0	-2.0	60	55	NO	NO	NO	NO	NO
28.1	17777	30 CAIRO STREET CAMMERAY	Ground	E	53	48	51	46	53	48	52	46	-1.7	-2.1	-1.5	-2.0	60	55	NO	NO	NO	NO	NO
28.1	17778	32 CAIRO STREET CAMMERAY	Ground	E	53	48	51	46	53	49	52	47	-1.6	-2.1	-1.5	-1.9	60	55	NO	NO	NO	NO	NO
28.1	17778	32 CAIRO STREET CAMMERAY	Ground	N	47	43	46	41	48	43	47	41	-1.2	-2.1	-1.0	-2.0	60	55	NO	NO	NO	NO	NO
28.1	17778	32 CAIRO STREET CAMMERAY	Ground	W	51	46	49	44	51	46	50	44	-1.2	-2.1	-0.9	-2.0	60	55	NO	NO	NO	NO	NO
28.1	17778	32 CAIRO STREET CAMMERAY	Ground	E	53	48	51	46	53	49	52	47	-1.6	-2.0	-1.5	-1.9	60	55	NO	NO	NO	NO	NO
28.1	17786	121 BELLEVUE STREET CAMMERAY	Ground	E	51	47	50	44	52	47	50	45	-1.4	-2.4	-1.3	-2.3	60	55	NO	NO	NO	NO	NO
28.1	17786	121 BELLEVUE STREET CAMMERAY	Ground	W	52	47	51	45	52	47	51	45	-1.3	-2.2	-1.1	-2.0	60	55	NO	NO	NO	NO	NO
28.1	17809	31 COLIN STREET CAMMERAY	Ground	W	51	46	50	44	51	47	50	44	-1.3	-2.3	-1.1	-2.2	60	55	NO	NO	NO	NO	NO
28.1	17809	31 COLIN STREET CAMMERAY	Ground	S	48	44	47	41	49	44	48	42	-1.2	-2.1	-0.9	-2.0	60	55	NO	NO	NO	NO	NO
28.1	17809	31 COLIN STREET CAMMERAY	Ground	E	48	43	47	41	48	44	47	42	-1.3	-2.2	-1.1	-2.1	60	55	NO	NO	NO	NO	NO
28.1	17810	33 COLIN STREET CAMMERAY	Ground	E	49	44	48	42	49	45	48	42	-1.3	-2.2	-1.1	-2.1	60	55	NO	NO	NO	NO	NO
28.1	17810	33 COLIN STREET CAMMERAY	Ground	W	51	46	50	44	51	47	50	45	-1.3	-2.2	-1.1	-2.1	60	55	NO	NO	NO	NO	NO
28.1	17826	19-23 CAIRO STREET CAMMERAY	Ground	N	44	39	42	37	44	39	43	37	-1.2	-2.2	-1.1	-2.1	56	51	NO	NO	NO	NO	NO
28.1	17826	19-23 CAIRO STREET CAMMERAY	Ground	W	52	48	50	45	52	48	51	45	-1.7	-2.8	-1.5	-2.7	60	55	NO	NO	NO	NO	NO
28.1	17826	19-23 CAIRO STREET CAMMERAY	Ground	S	48	44	47	42	49	44	48	42	-1.2	-2.3	-1.0	-2.2	60	55	NO	NO	NO	NO	NO
28.1	17826	19-23 CAIRO STREET CAMMERAY	Ground	E	47	42	46	40	47	42	46	41	-1.1	-1.9	-0.9	-1.8	59	54	NO	NO	NO	NO	NO
28.1	17826	19-23 CAIRO STREET CAMMERAY	First	N	47	42	46	40	47	43	46	41	-1.3	-2.1	-1.1	-2.0	59	55	NO	NO	NO	NO	NO
28.1	17826	19-23 CAIRO STREET CAMMERAY	First	W	54	50	52	46	55	50	52	47	-2.4	-3.4	-2.2	-3.3	60	55	NO	NO	NO	NO	NO
28.1	17826	19-23 CAIRO STREET CAMMERAY	First	S	54	49	52	46	54	49	52	47	-1.8	-2.5	-1.6	-2.5	60	55	NO	NO	NO	NO	NO
28.1	17826	19-23 CAIRO STREET CAMMERAY	First	E	51	46	50	45	52	47	51	45	-1.0	-1.7	-0.8	-1.6	60	55	NO	NO	NO	NO	NO
28.1	17830	123 BELLEVUE STREET CAMMERAY	Ground	W	52	47	51	45	53	48	51	46	-1.3	-2.1	-1.1	-2.0	60	55	NO	NO	NO	NO	NO
28.1	17830	123 BELLEVUE STREET CAMMERAY	Ground	E	51	46	50	44	51	47	50	45	-1.3	-2.2	-1.1	-2.1	60	55	NO	NO	NO	NO	NO
28.1	17831	24-32 COLIN STREET CAMMERAY	Ground	N	47	42	46	40	47	42	46	41	-1.2	-1.9	-0.9	-1.8	59	54	NO	NO	NO	NO	NO
28.1	17831	24-32 COLIN STREET CAMMERAY	Ground	W	51	47	50	44	52	47	51	45	-1.3	-2.3	-1.1	-2.2	60	55	NO	NO	NO	NO	NO
28.1	17831	24-32 COLIN STREET CAMMERAY	Ground	S	51	46	50	44	51	47	50	45	-1.2	-2.3	-1.0	-2.1	60	55	NO	NO	NO	NO	NO
28.1	17831	24-32 COLIN STREET CAMMERAY	Ground	E	47	43	46	41	48	43	47	41	-1.1	-1.9	-0.9	-1.8	60	55	NO	NO	NO	NO	NO
28.1	17831	24-32 COLIN STREET CAMMERAY	First	N	50	45	49	43	50	45	49	44	-1.2	-1.9	-0.9	-1.8	60	55	NO	NO	NO	NO	NO
28.1	17831	24-32 COLIN STREET CAMMERAY	First	W	53	48	52	46	53	49	52	46	-1.3	-2.2	-1.0	-2.1	60	55	NO	NO	NO	NO	NO

NCA	Receiver ID	Address	Floor Level	Facade	Opening Year 2027				Design Year 2037				Increase (Do Smthng - Do Nothing)				NCG project road noise criteria		Do noise levels exceed the cumulative limit with project roads adding ≥2dB to the total noise levels?		Is the contribution from the road project Acute?		Consider further treatment?
					Do Nothing		Do Smthng		Do Nothing		Do Smthng		Opening Year 2027		Design Year 2037								
					Day	Night	Day	Night	Day	Night	Day	Night	Day	Night	Day	Night	Day	Night	Day	Night	$L_{Aeq,15hr}$ ≥ 65dB	$L_{Aeq,9hr}$ ≥ 60dB	
28.1	17831	24-32 COLIN STREET CAMMERAY	First	S	54	49	53	47	54	50	53	47	-1.3	-2.3	-1.2	-2.2	60	55	NO	NO	NO	NO	NO
28.1	17831	24-32 COLIN STREET CAMMERAY	First	E	51	46	50	44	51	46	50	44	-1.1	-2.0	-0.9	-1.9	60	55	NO	NO	NO	NO	NO
28.1	17833	24-32 COLIN STREET CAMMERAY	Ground	N	46	41	45	40	47	42	46	40	-1.1	-1.8	-0.9	-1.7	59	54	NO	NO	NO	NO	NO
28.1	17833	24-32 COLIN STREET CAMMERAY	Ground	W	49	44	47	42	49	45	48	42	-1.4	-2.4	-1.1	-2.3	60	55	NO	NO	NO	NO	NO
28.1	17833	24-32 COLIN STREET CAMMERAY	Ground	S	50	46	49	43	50	46	50	44	-1.1	-2.1	-0.9	-2.0	60	55	NO	NO	NO	NO	NO
28.1	17833	24-32 COLIN STREET CAMMERAY	Ground	E	50	46	49	43	51	46	49	44	-1.4	-2.2	-1.3	-2.1	60	55	NO	NO	NO	NO	NO
28.1	17833	24-32 COLIN STREET CAMMERAY	First	N	50	45	48	43	50	45	49	43	-1.1	-2.0	-1.0	-1.9	60	55	NO	NO	NO	NO	NO
28.1	17833	24-32 COLIN STREET CAMMERAY	First	W	51	47	50	44	52	47	50	45	-1.3	-2.3	-1.1	-2.2	60	55	NO	NO	NO	NO	NO
28.1	17833	24-32 COLIN STREET CAMMERAY	First	S	53	48	52	46	53	48	52	47	-1.0	-1.9	-0.8	-1.9	60	55	NO	NO	NO	NO	NO
28.1	17833	24-32 COLIN STREET CAMMERAY	First	E	54	50	53	47	55	50	53	47	-1.8	-2.7	-1.7	-2.6	60	55	NO	NO	NO	NO	NO
28.1	17837	14 WILSON STREET CAMMERAY	Ground	N	45	41	44	39	46	41	45	39	-1.3	-2.3	-1.1	-2.2	58	53	NO	NO	NO	NO	NO
28.1	17837	14 WILSON STREET CAMMERAY	Ground	S	46	41	45	39	46	42	45	40	-1.3	-2.3	-1.1	-2.2	58	54	NO	NO	NO	NO	NO
28.1	17837	14 WILSON STREET CAMMERAY	Ground	E	47	42	45	40	47	42	46	40	-1.3	-2.2	-1.1	-2.1	59	54	NO	NO	NO	NO	NO
28.1	17839	34 CAIRO STREET CAMMERAY	Ground	N	47	43	46	41	48	43	47	41	-1.2	-2.2	-1.0	-2.1	60	55	NO	NO	NO	NO	NO
28.1	17839	34 CAIRO STREET CAMMERAY	Ground	W	49	44	48	42	49	45	48	43	-1.2	-2.3	-1.0	-2.1	60	55	NO	NO	NO	NO	NO
28.1	17839	34 CAIRO STREET CAMMERAY	Ground	N	48	44	47	41	48	44	48	42	-1.1	-2.2	-0.9	-2.1	60	55	NO	NO	NO	NO	NO
28.1	17839	34 CAIRO STREET CAMMERAY	Ground	W	50	45	49	43	50	46	49	43	-1.3	-2.2	-1.1	-2.1	60	55	NO	NO	NO	NO	NO
28.1	17839	34 CAIRO STREET CAMMERAY	Ground	S	48	44	47	41	49	44	48	42	-1.2	-2.2	-1.0	-2.1	60	55	NO	NO	NO	NO	NO
28.1	17839	34 CAIRO STREET CAMMERAY	Ground	E	53	48	51	46	53	48	52	46	-1.5	-2.0	-1.4	-1.9	60	55	NO	NO	NO	NO	NO
28.1	17839	34 CAIRO STREET CAMMERAY	Ground	N	47	42	46	40	47	43	46	41	-1.1	-2.2	-0.9	-2.1	59	55	NO	NO	NO	NO	NO
28.1	17873	35A COLIN STREET CAMMERAY	Ground	W	51	47	50	44	52	47	51	45	-1.2	-2.2	-1.0	-2.1	60	55	NO	NO	NO	NO	NO
28.1	17873	35A COLIN STREET CAMMERAY	Ground	E	49	44	48	42	49	44	48	42	-1.3	-2.1	-1.1	-2.0	60	55	NO	NO	NO	NO	NO
28.1	17873	35A COLIN STREET CAMMERAY	Ground	N	48	43	47	41	48	43	47	41	-1.2	-2.1	-1.0	-2.0	60	55	NO	NO	NO	NO	NO
28.1	17874	35 COLIN STREET CAMMERAY	Ground	W	51	46	50	44	51	47	51	45	-1.2	-2.2	-0.9	-2.0	60	55	NO	NO	NO	NO	NO
28.1	17874	35 COLIN STREET CAMMERAY	Ground	E	48	43	47	41	48	44	47	42	-1.3	-2.2	-1.1	-2.1	60	55	NO	NO	NO	NO	NO
28.1	17882	125 BELLEVUE STREET CAMMERAY	Ground	NE	48	43	47	41	48	44	48	42	-1.2	-2.0	-0.9	-1.8	60	55	NO	NO	NO	NO	NO
28.1	17882	125 BELLEVUE STREET CAMMERAY	Ground	E	49	44	47	42	49	44	48	42	-1.2	-2.2	-1.1	-2.0	60	55	NO	NO	NO	NO	NO
28.1	17882	125 BELLEVUE STREET CAMMERAY	Ground	N	49	44	48	42	49	44	48	42	-1.1	-2.0	-0.9	-1.9	60	55	NO	NO	NO	NO	NO
28.1	17882	125 BELLEVUE STREET CAMMERAY	Ground	W	52	47	50	45	52	47	51	45	-1.2	-1.9	-1.0	-1.9	60	55	NO	NO	NO	NO	NO
28.1	17882	125 BELLEVUE STREET CAMMERAY	Ground	S	48	43	46	41	48	43	47	41	-1.2	-2.0	-1.0	-1.9	60	55	NO	NO	NO	NO	NO
28.1	17882	125 BELLEVUE STREET CAMMERAY	Ground	E	51	46	50	44	51	47	50	45	-1.3	-2.2	-1.1	-2.1	60	55	NO	NO	NO	NO	NO
28.1	17893	19-23 CAIRO STREET CAMMERAY	Ground	N	43	38	42	36	43	39	42	37	-1.3	-2.1	-1.1	-2.0	55	51	NO	NO	NO	NO	NO
28.1	17893	19-23 CAIRO STREET CAMMERAY	Ground	W	47	42	46	40	47	43	46	41	-1.3	-2.2	-1.1	-2.0	59	55	NO	NO	NO	NO	NO
28.1	17893	19-23 CAIRO STREET CAMMERAY	Ground	S	50	46	49	44	51	46	50	44	-1.3	-2.2	-1.1	-2.1	60	55	NO	NO	NO	NO	NO
28.1	17893	19-23 CAIRO STREET CAMMERAY	Ground	E	54	49	52	47	54	49	53	47	-1.4	-1.6	-1.3	-1.7	60	55	NO	NO	NO	NO	NO
28.1	17893	19-23 CAIRO STREET CAMMERAY	Ground	N	42	38	41	36	43	38	42	36	-1.2	-2.2	-1.0	-2.1	55	50	NO	NO	NO	NO	NO
28.1	17893	19-23 CAIRO STREET CAMMERAY	Ground	E	42	38	41	35	43	38	42	36	-1.3	-2.2	-1.1	-2.2	55	50	NO	NO	NO	NO	NO
28.1	17893	19-23 CAIRO STREET CAMMERAY	Ground	S	44	39	42	37	44	39	43	37	-1.2	-2.3	-1.0	-2.1	56	51	NO	NO	NO	NO	NO
28.1	17893	19-23 CAIRO STREET CAMMERAY	Ground	E	53	48	52	46	54	48	52	46	-1.6	-2.0	-1.6	-2.0	60	55	NO	NO	NO	NO	NO
28.1	17893	19-23 CAIRO STREET CAMMERAY	First	N	47	42	45	40	47	42	46	40	-1.3	-2.2	-1.1	-2.1	59	54	NO	NO	NO	NO	NO
28.1	17893	19-23 CAIRO STREET CAMMERAY	First	W	50	45	48	43	50	46	49	43	-1.4	-2.4	-1.2	-2.3	60	55	NO	NO	NO	NO	NO
28.1	17893	19-23 CAIRO STREET CAMMERAY	First	S	55	50	53	48	55	50	54	48	-1.2	-1.9	-1.1	-1.9	60	55	NO	NO	NO	NO	NO
28.1	17893	19-23 CAIRO STREET CAMMERAY	First	E	55	50	53	48	55	50	54	48	-1.7	-2.1	-1.6	-2.1	60	55	NO	NO	NO	NO	NO
28.1	17893	19-23 CAIRO STREET CAMMERAY	First	N	46	42	45	40	47	42	46	40	-1.3	-2.2	-1.1	-2.1	59	54	NO	NO	NO	NO	NO
28.1	17893	19-23 CAIRO STREET CAMMERAY	First	E	46	42	45	39	47	42	46	40	-1.2	-2.2	-1.1	-2.1	59	54	NO	NO	NO	NO	NO
28.1	17893	19-23 CAIRO STREET CAMMERAY	First	S	48	43	46	41	48	43	47	41	-1.2	-2.2	-1.0	-2.1	60	55	NO	NO	NO	NO	NO
28.1	17893	19-23 CAIRO STREET CAMMERAY	First	E	54	49	52	47	55	50	53	47	-1.8	-2.2	-1.7	-2.3	60	55	NO	NO	NO	NO	NO
28.1	17896	16 WILSON STREET CAMMERAY	Ground	S	46	41	44	39	46	41	45	39	-1.2	-2.3	-1.0	-2.1	58	53	NO	NO	NO	NO	NO
28.1	17896	16 WILSON STREET CAMMERAY	Ground	E	48	43	46	41	48	43	47	41	-1.3	-2.2	-1.2	-2.1	60	55	NO	NO	NO	NO	NO
28.1	17899	36 COLIN STREET CAMMERAY	Ground	N	49	44	48	42	49	44	48	43	-1.2	-1.8	-1.0	-1.7	60	55	NO	NO	NO	NO	NO
28.1	17899	36 COLIN STREET CAMMERAY	Ground	W	50	45	49	43	50	46	50	44	-1.1	-2.1	-0.8	-2.0	60	55	NO	NO	NO	NO	NO
28.1	17899	36 COLIN STREET CAMMERAY	Ground	S	48	44	47	42	49	44	48	42	-1.1	-2.1	-0.8	-1.9	60	55	NO	NO	NO	NO	NO
28.1	17899	36 COLIN STREET CAMMERAY	Ground	E	51	46	49	44	51	46	50	44	-1.4	-2.4	-1.2	-2.3	60	55	NO	NO	NO	NO	NO
28.1	17910	19-23 CAIRO STREET CAMMERAY	Ground	N	43	39	42	36	44	39	43	37	-1.3	-2.1	-1.1	-2.0	56	51	NO	NO	NO	NO	NO
28.1	17910	19-23 CAIRO STREET CAMMERAY	Ground	W	51	47	50	44	52	47	50	45	-1.8	-2.8	-1.5	-2.7	60	55	NO	NO	NO	NO	NO
28.1	17910	19-23 CAIRO STREET CAMMERAY	Ground	S	46	42	45	39	46	42	45	40	-1.1	-2.3	-0.9	-2.2	58	54	NO	NO	NO	NO	NO
28.1	17910	19-23 CAIRO STREET CAMMERAY	Ground	E	46	41	44	39	46	41	45	39	-1.4	-2.2	-1.3	-2.2	58	53	NO	NO	NO	NO	NO
28.1	17910	19-23 CAIRO STREET CAMMERAY	First	N	47	42	46	40	47	42	46	40	-1.2	-2.1	-1.0	-2.0	59	54	NO	NO	NO	NO	NO
28.1	17910	19-23 CAIRO STREET CAMMERAY	First	W	53	49	51	45	54	49	52	46	-2.2	-3.4	-2.0	-3.2	60	55	NO	NO	NO	NO	NO
28.1	17910	19-23 CAIRO STREET CAMMERAY	First	S	49	44	48	42	49	45	48	42	-1.2	-2.2	-1.0	-2.1	60	55	NO	NO	NO	NO	NO
28.1	17910	19-23 CAIRO STREET CAMMERAY	First	E	50	45	48	42	50	45	48	43	-1.8	-2.4	-1.6	-2.4	60	55	NO	NO	NO	NO	NO
28.1	17920	127 BELLEVUE STREET CAMMERAY	Ground	E	50	45	49	43	50	45	49	43	-1.2	-2.1	-1.0	-2.0	60	55	NO	NO	NO	NO	NO

NCA	Receiver ID	Address	Floor Level	Facade	Opening Year 2027				Design Year 2037				Increase (Do Smthng - Do Nothing)				NCG project road noise criteria		Do noise levels exceed the cumulative limit with project roads adding ≥2dB to the total noise levels?		Is the contribution from the road project Acute?		Consider further treatment?
					Do Nothing		Do Smthng		Do Nothing		Do Smthng		Opening Year 2027		Design Year 2037								
					Day	Night	Day	Night	Day	Night	Day	Night	Day	Night	Day	Night	Day	Night	Day	Night	$L_{Aeq,15hr}$ ≥ 65dB	$L_{Aeq,9hr}$ ≥ 60dB	
28.1	17920	127 BELLEVUE STREET CAMMERAY	Ground	N	49	44	48	42	49	44	48	42	-1.2	-1.8	-1.0	-1.8	60	55	NO	NO	NO	NO	NO
28.1	17920	127 BELLEVUE STREET CAMMERAY	Ground	W	50	46	49	43	51	46	50	44	-1.3	-2.3	-1.1	-2.2	60	55	NO	NO	NO	NO	NO
28.1	17920	127 BELLEVUE STREET CAMMERAY	Ground	S	52	47	51	45	52	48	51	46	-1.1	-2.1	-0.9	-2.0	60	55	NO	NO	NO	NO	NO
28.1	17932	37 COLIN STREET CAMMERAY	Ground	SE	48	43	46	41	48	43	47	41	-1.3	-2.2	-1.1	-2.1	60	55	NO	NO	NO	NO	NO
28.1	17932	37 COLIN STREET CAMMERAY	Ground	S	49	45	48	42	49	45	48	43	-1.2	-2.3	-1.0	-2.1	60	55	NO	NO	NO	NO	NO
28.1	17932	37 COLIN STREET CAMMERAY	Ground	E	48	44	47	42	49	44	48	42	-1.2	-2.1	-1.0	-2.0	60	55	NO	NO	NO	NO	NO
28.1	17932	37 COLIN STREET CAMMERAY	Ground	N	47	43	46	41	48	43	47	41	-1.1	-2.1	-0.9	-2.0	60	55	NO	NO	NO	NO	NO
28.1	17932	37 COLIN STREET CAMMERAY	Ground	W	52	47	50	45	52	47	51	45	-1.3	-2.2	-1.0	-2.1	60	55	NO	NO	NO	NO	NO
28.1	17940	127 BELLEVUE STREET CAMMERAY	Ground	N	46	41	45	39	46	42	46	40	-1.1	-1.8	-0.8	-1.7	58	54	NO	NO	NO	NO	NO
28.1	17940	127 BELLEVUE STREET CAMMERAY	Ground	W	52	47	51	45	52	47	51	45	-1.3	-2.0	-1.0	-1.9	60	55	NO	NO	NO	NO	NO
28.1	17940	127 BELLEVUE STREET CAMMERAY	Ground	S	48	44	47	42	49	44	48	42	-1.0	-2.0	-0.9	-1.9	60	55	NO	NO	NO	NO	NO
28.1	17940	127 BELLEVUE STREET CAMMERAY	Ground	E	49	44	48	42	50	45	48	43	-1.3	-2.2	-1.1	-2.0	60	55	NO	NO	NO	NO	NO
28.1	17940	127 BELLEVUE STREET CAMMERAY	First	N	51	45	49	44	51	46	50	44	-1.3	-1.7	-1.0	-1.6	60	55	NO	NO	NO	NO	NO
28.1	17940	127 BELLEVUE STREET CAMMERAY	First	W	54	49	53	47	54	49	53	47	-1.3	-2.0	-1.1	-1.9	60	55	NO	NO	NO	NO	NO
28.1	17940	127 BELLEVUE STREET CAMMERAY	First	S	53	49	52	47	54	49	53	47	-1.2	-2.1	-1.0	-2.0	60	55	NO	NO	NO	NO	NO
28.1	17940	127 BELLEVUE STREET CAMMERAY	First	E	52	47	51	45	52	48	51	45	-1.5	-2.4	-1.3	-2.2	60	55	NO	NO	NO	NO	NO
28.1	17955	44 CAIRO STREET CAMMERAY	Ground	E	48	43	47	41	49	44	47	42	-1.3	-2.2	-1.1	-2.1	60	55	NO	NO	NO	NO	NO
28.1	17955	44 CAIRO STREET CAMMERAY	Ground	W	50	46	49	44	51	46	50	44	-1.1	-2.2	-0.9	-2.1	60	55	NO	NO	NO	NO	NO
28.1	17956	42 CAIRO STREET CAMMERAY	Ground	W	50	46	49	44	51	46	50	44	-1.1	-2.2	-1.0	-2.1	60	55	NO	NO	NO	NO	NO
28.1	17956	42 CAIRO STREET CAMMERAY	Ground	E	47	43	46	40	48	43	46	41	-1.3	-2.3	-1.1	-2.2	60	55	NO	NO	NO	NO	NO
28.1	17957	38 CAIRO STREET CAMMERAY	Ground	W	51	46	50	44	51	46	50	44	-1.2	-2.2	-1.0	-2.0	60	55	NO	NO	NO	NO	NO
28.1	17957	38 CAIRO STREET CAMMERAY	Ground	S	46	42	45	40	47	42	46	40	-1.2	-2.2	-1.0	-2.1	59	54	NO	NO	NO	NO	NO
28.1	17957	38 CAIRO STREET CAMMERAY	Ground	E	53	48	51	46	53	49	51	46	-2.0	-2.7	-1.9	-2.6	60	55	NO	NO	NO	NO	NO
28.1	17957	38 CAIRO STREET CAMMERAY	Ground	S	53	48	51	46	53	49	51	46	-2.1	-2.6	-2.0	-2.5	60	55	NO	NO	NO	NO	NO
28.1	17957	38 CAIRO STREET CAMMERAY	Ground	E	53	48	51	45	53	49	51	46	-2.0	-2.7	-1.8	-2.6	60	55	NO	NO	NO	NO	NO
28.1	17958	40 COLIN STREET CAMMERAY	Ground	N	49	44	48	42	49	44	48	42	-1.1	-2.1	-0.9	-2.0	60	55	NO	NO	NO	NO	NO
28.1	17958	40 COLIN STREET CAMMERAY	Ground	W	51	46	49	44	51	46	50	44	-1.1	-2.1	-1.0	-2.0	60	55	NO	NO	NO	NO	NO
28.1	17958	40 COLIN STREET CAMMERAY	Ground	S	48	44	47	42	49	44	48	42	-1.1	-2.0	-0.8	-1.9	60	55	NO	NO	NO	NO	NO
28.1	17958	40 COLIN STREET CAMMERAY	Ground	E	51	46	49	44	51	46	50	44	-1.5	-2.4	-1.3	-2.3	60	55	NO	NO	NO	NO	NO
28.1	17980	25 CAIRO STREET CAMMERAY	Ground	W	51	46	49	44	51	47	50	44	-1.6	-2.7	-1.4	-2.5	60	55	NO	NO	NO	NO	NO
28.1	17980	25 CAIRO STREET CAMMERAY	Ground	S	44	40	43	37	45	40	44	38	-1.2	-2.2	-1.1	-2.1	57	52	NO	NO	NO	NO	NO
28.1	17980	25 CAIRO STREET CAMMERAY	Ground	E	46	41	45	39	46	42	45	40	-1.2	-2.3	-1.0	-2.1	58	54	NO	NO	NO	NO	NO
28.1	17981	27 CAIRO STREET CAMMERAY	Ground	W	51	46	49	44	51	47	50	44	-1.7	-2.8	-1.5	-2.6	60	55	NO	NO	NO	NO	NO
28.1	17992	39 COLIN STREET CAMMERAY	Ground	W	50	45	49	43	51	46	50	44	-1.1	-2.1	-1.0	-2.0	60	55	NO	NO	NO	NO	NO
28.1	17992	39 COLIN STREET CAMMERAY	Ground	E	50	45	48	43	50	45	49	43	-1.3	-2.2	-1.1	-2.0	60	55	NO	NO	NO	NO	NO
28.1	17993	41 COLIN STREET CAMMERAY	Ground	E	49	44	48	42	49	45	48	43	-1.2	-2.1	-1.0	-2.1	60	55	NO	NO	NO	NO	NO
28.1	17993	41 COLIN STREET CAMMERAY	Ground	N	47	43	46	41	48	43	47	41	-1.2	-2.1	-0.9	-2.0	60	55	NO	NO	NO	NO	NO
28.1	17993	41 COLIN STREET CAMMERAY	Ground	W	51	46	50	44	51	47	50	44	-1.2	-2.2	-1.0	-2.1	60	55	NO	NO	NO	NO	NO
28.1	17995	46 CAIRO STREET CAMMERAY	Ground	E	49	44	47	42	49	44	48	42	-1.2	-2.1	-1.1	-2.0	60	55	NO	NO	NO	NO	NO
28.1	17995	46 CAIRO STREET CAMMERAY	Ground	N	47	42	46	40	47	42	46	40	-1.2	-2.2	-1.0	-2.1	59	54	NO	NO	NO	NO	NO
28.1	17995	46 CAIRO STREET CAMMERAY	Ground	W	51	46	49	44	51	46	50	44	-1.2	-2.1	-1.0	-2.0	60	55	NO	NO	NO	NO	NO
28.1	17996	127A BELLEVUE STREET CAMMERAY	Ground	N	49	44	48	42	49	44	48	43	-1.2	-2.0	-0.9	-1.8	60	55	NO	NO	NO	NO	NO
28.1	17996	127A BELLEVUE STREET CAMMERAY	Ground	W	52	47	51	45	53	48	52	46	-1.2	-2.0	-1.0	-1.9	60	55	NO	NO	NO	NO	NO
28.1	17996	127A BELLEVUE STREET CAMMERAY	Ground	S	46	41	45	39	47	41	46	40	-1.2	-1.4	-0.9	-1.4	59	53	NO	NO	NO	NO	NO
28.1	17996	127A BELLEVUE STREET CAMMERAY	Ground	E	49	45	48	43	50	45	49	43	-1.3	-2.1	-1.0	-2.0	60	55	NO	NO	NO	NO	NO
28.1	18004	42 COLIN STREET CAMMERAY	Ground	N	49	44	48	42	49	44	48	42	-1.1	-2.0	-0.9	-1.9	60	55	NO	NO	NO	NO	NO
28.1	18004	42 COLIN STREET CAMMERAY	Ground	NW	50	45	48	43	50	45	49	43	-1.1	-2.0	-1.0	-1.9	60	55	NO	NO	NO	NO	NO
28.1	18004	42 COLIN STREET CAMMERAY	Ground	N	49	44	48	42	49	44	48	43	-1.2	-2.0	-0.9	-1.9	60	55	NO	NO	NO	NO	NO
28.1	18004	42 COLIN STREET CAMMERAY	Ground	W	50	45	49	43	50	46	49	44	-1.2	-2.1	-1.0	-2.0	60	55	NO	NO	NO	NO	NO
28.1	18004	42 COLIN STREET CAMMERAY	Ground	S	48	43	47	41	48	44	47	42	-1.2	-2.0	-0.9	-1.9	60	55	NO	NO	NO	NO	NO
28.1	18004	42 COLIN STREET CAMMERAY	Ground	E	50	46	49	43	51	46	49	44	-1.4	-2.4	-1.3	-2.3	60	55	NO	NO	NO	NO	NO
28.1	18029	42A COLIN STREET CAMMERAY	Ground	N	48	43	47	41	49	44	48	42	-1.1	-2.0	-1.0	-1.9	60	55	NO	NO	NO	NO	NO
28.1	18029	42A COLIN STREET CAMMERAY	Ground	NE	48	43	47	41	48	43	47	41	-1.2	-1.9	-1.0	-1.8	60	55	NO	NO	NO	NO	NO
28.1	18029	42A COLIN STREET CAMMERAY	Ground	N	50	45	49	43	50	45	49	44	-1.1	-2.0	-0.9	-1.9	60	55	NO	NO	NO	NO	NO
28.1	18029	42A COLIN STREET CAMMERAY	Ground	W	51	46	50	44	51	47	50	45	-1.2	-2.1	-1.0	-2.0	60	55	NO	NO	NO	NO	NO
28.1	18029	42A COLIN STREET CAMMERAY	Ground	S	51	46	50	44	51	46	50	44	-1.2	-2.2	-1.0	-2.1	60	55	NO	NO	NO	NO	NO
28.1	18029	42A COLIN STREET CAMMERAY	Ground	E	48	44	47	42	49	44	48	42	-1.2	-2.2	-1.0	-2.1	60	55	NO	NO	NO	NO	NO
28.1	18037	48 CAIRO STREET CAMMERAY	Ground	E	49	44	48	42	49	44	48	42	-1.3	-2.2	-1.1	-2.0	60	55	NO	NO	NO	NO	NO
28.1	18037	48 CAIRO STREET CAMMERAY	Ground	N	46	42	45	40	47	42	46	40	-1.3	-2.2	-1.1	-2.1	59	54	NO	NO	NO	NO	NO
28.1	18037	48 CAIRO STREET CAMMERAY	Ground	W	50	46	49	44	51	46	50	44	-1.2	-2.2	-0.9	-2.1	60	55	NO	NO	NO	NO	NO
28.1	18037	48 CAIRO STREET CAMMERAY	Ground	S	46	42	45	40	47	42	46	40	-1.2	-2.2	-1.0	-2.1	59	54	NO	NO	NO	NO	NO
28.1	18048	129 BELLEVUE STREET CAMMERAY	Ground	S	50	45	49	43	50	45	49	44	-1.2	-2.0	-1.0	-1.9	60	55	NO	NO	NO	NO	NO

NCA	Receiver ID	Address	Floor Level	Facade	Opening Year 2027				Design Year 2037				Increase (Do Smthng - Do Nothing)				NCG project road noise criteria		Do noise levels exceed the cumulative limit with project roads adding ≥2dB to the total noise levels?		Is the contribution from the road project Acute?		Consider further treatment?
					Do Nothing		Do Smthng		Do Nothing		Do Smthng		Opening Year 2027		Design Year 2037								
					Day	Night	Day	Night	Day	Night	Day	Night	Day	Night	Day	Night	Day	Night	Day	Night	$L_{Aeq,15hr}$ ≥ 65dB	$L_{Aeq,9hr}$ ≥ 60dB	
28.1	18048	129 BELLEVUE STREET CAMMERAY	Ground	E	49	44	48	42	49	45	48	43	-1.3	-2.1	-1.0	-2.0	60	55	NO	NO	NO	NO	NO
28.1	18048	129 BELLEVUE STREET CAMMERAY	Ground	N	48	43	47	42	49	44	48	42	-1.2	-1.9	-1.0	-1.9	60	55	NO	NO	NO	NO	NO
28.1	18048	129 BELLEVUE STREET CAMMERAY	Ground	E	48	43	47	41	48	43	47	41	-1.2	-2.1	-1.0	-2.0	60	55	NO	NO	NO	NO	NO
28.1	18048	129 BELLEVUE STREET CAMMERAY	Ground	N	49	44	48	42	50	45	49	43	-1.2	-1.8	-0.9	-1.7	60	55	NO	NO	NO	NO	NO
28.1	18048	129 BELLEVUE STREET CAMMERAY	Ground	W	52	47	51	45	53	48	52	46	-1.1	-2.0	-0.9	-1.9	60	55	NO	NO	NO	NO	NO
28.1	18048	129 BELLEVUE STREET CAMMERAY	Ground	S	48	43	47	42	49	44	48	42	-1.2	-1.8	-1.0	-1.8	60	55	NO	NO	NO	NO	NO
28.1	18051	47 COLIN STREET CAMMERAY	Ground	E	47	43	46	40	48	43	47	41	-1.3	-2.3	-1.1	-2.2	60	55	NO	NO	NO	NO	NO
28.1	18051	47 COLIN STREET CAMMERAY	Ground	N	47	42	46	40	47	43	46	41	-1.2	-2.1	-1.0	-2.0	59	55	NO	NO	NO	NO	NO
28.1	18051	47 COLIN STREET CAMMERAY	Ground	W	51	47	50	44	52	47	51	45	-1.2	-2.2	-1.0	-2.1	60	55	NO	NO	NO	NO	NO
28.1	18052	45 COLIN STREET CAMMERAY	Ground	W	51	47	50	44	52	47	51	45	-1.2	-2.2	-1.0	-2.1	60	55	NO	NO	NO	NO	NO
28.1	18052	45 COLIN STREET CAMMERAY	Ground	S	47	42	46	40	47	43	46	41	-1.2	-2.1	-1.0	-2.0	59	55	NO	NO	NO	NO	NO
28.1	18052	45 COLIN STREET CAMMERAY	Ground	E	49	44	48	42	49	45	48	43	-1.3	-2.2	-1.1	-2.0	60	55	NO	NO	NO	NO	NO
28.1	18052	45 COLIN STREET CAMMERAY	Ground	E	46	41	45	39	46	42	45	40	-1.3	-2.2	-1.0	-2.1	58	54	NO	NO	NO	NO	NO
28.1	18052	45 COLIN STREET CAMMERAY	Ground	NW	47	42	46	40	47	43	46	40	-1.2	-2.2	-1.0	-2.1	59	55	NO	NO	NO	NO	NO
28.1	18080	50 CAIRO STREET CAMMERAY	Ground	S	46	41	45	39	46	42	45	40	-1.2	-2.2	-1.0	-2.1	58	54	NO	NO	NO	NO	NO
28.1	18080	50 CAIRO STREET CAMMERAY	Ground	E	50	45	48	43	50	45	49	43	-1.8	-2.3	-1.6	-2.3	60	55	NO	NO	NO	NO	NO
28.1	18080	50 CAIRO STREET CAMMERAY	Ground	N	47	42	45	40	47	42	46	40	-1.2	-2.2	-1.0	-2.1	59	54	NO	NO	NO	NO	NO
28.1	18080	50 CAIRO STREET CAMMERAY	Ground	W	50	45	49	43	50	46	49	44	-1.2	-2.2	-1.0	-2.1	60	55	NO	NO	NO	NO	NO
28.1	18080	50 CAIRO STREET CAMMERAY	Ground	S	45	41	44	38	46	41	45	39	-1.3	-2.2	-1.1	-2.1	58	53	NO	NO	NO	NO	NO
28.1	18109	49 COLIN STREET CAMMERAY	Ground	W	51	46	49	44	51	46	50	44	-1.2	-2.1	-0.9	-2.0	60	55	NO	NO	NO	NO	NO
28.1	18109	49 COLIN STREET CAMMERAY	Ground	S	47	42	45	40	47	42	46	40	-1.2	-2.2	-1.0	-2.1	59	54	NO	NO	NO	NO	NO
28.1	18109	49 COLIN STREET CAMMERAY	Ground	E	47	43	46	41	48	43	47	41	-1.3	-2.0	-1.1	-2.0	60	55	NO	NO	NO	NO	NO
28.1	18109	49 COLIN STREET CAMMERAY	First	W	53	48	52	46	53	49	52	47	-1.1	-2.2	-1.0	-2.1	60	55	NO	NO	NO	NO	NO
28.1	18109	49 COLIN STREET CAMMERAY	First	S	53	48	51	46	53	48	52	46	-1.2	-2.2	-1.0	-2.1	60	55	NO	NO	NO	NO	NO
28.1	18109	49 COLIN STREET CAMMERAY	First	E	50	45	49	43	51	46	50	44	-1.3	-2.0	-1.1	-2.0	60	55	NO	NO	NO	NO	NO
28.1	18113	131 BELLEVUE STREET CAMMERAY	Ground	N	48	44	47	42	49	44	48	42	-1.1	-1.9	-0.9	-1.8	60	55	NO	NO	NO	NO	NO
28.1	18113	131 BELLEVUE STREET CAMMERAY	Ground	W	53	48	51	46	53	48	52	46	-1.2	-2.0	-1.0	-1.9	60	55	NO	NO	NO	NO	NO
28.1	18113	131 BELLEVUE STREET CAMMERAY	Ground	S	51	46	50	44	51	46	50	44	-1.0	-2.1	-0.8	-1.9	60	55	NO	NO	NO	NO	NO
28.1	18113	131 BELLEVUE STREET CAMMERAY	Ground	E	49	44	47	42	49	44	48	42	-1.3	-2.1	-1.0	-2.0	60	55	NO	NO	NO	NO	NO
28.1	18126	60 CAIRO STREET CAMMERAY	Ground	W	49	44	47	42	49	44	48	42	-1.3	-2.2	-1.0	-2.1	60	55	NO	NO	NO	NO	NO
28.1	18126	60 CAIRO STREET CAMMERAY	Ground	S	46	41	45	39	46	42	45	40	-1.3	-2.1	-1.1	-2.0	58	54	NO	NO	NO	NO	NO
28.1	18129	50 COLIN STREET CAMMERAY	Ground	E	50	45	48	43	50	45	49	43	-1.3	-2.3	-1.1	-2.2	60	55	NO	NO	NO	NO	NO
28.1	18129	50 COLIN STREET CAMMERAY	Ground	N	48	43	47	41	48	44	47	42	-1.2	-2.0	-1.0	-1.9	60	55	NO	NO	NO	NO	NO
28.1	18129	50 COLIN STREET CAMMERAY	Ground	W	50	46	49	43	51	46	50	44	-1.2	-2.1	-1.0	-2.0	60	55	NO	NO	NO	NO	NO
28.1	18129	50 COLIN STREET CAMMERAY	Ground	N	49	44	48	42	49	44	48	42	-1.1	-1.9	-1.0	-1.8	60	55	NO	NO	NO	NO	NO
28.1	18130	46 COLIN STREET CAMMERAY	Ground	N	49	45	48	43	50	45	49	43	-1.1	-2.0	-0.9	-1.9	60	55	NO	NO	NO	NO	NO
28.1	18130	46 COLIN STREET CAMMERAY	Ground	W	51	47	50	45	52	47	51	45	-1.2	-2.1	-0.9	-2.0	60	55	NO	NO	NO	NO	NO
28.1	18130	46 COLIN STREET CAMMERAY	Ground	S	50	45	49	43	50	46	49	44	-1.1	-2.2	-0.9	-2.1	60	55	NO	NO	NO	NO	NO
28.1	18130	46 COLIN STREET CAMMERAY	Ground	E	50	45	48	43	50	46	49	43	-1.4	-2.3	-1.2	-2.2	60	55	NO	NO	NO	NO	NO
28.1	18156	52 COLIN STREET CAMMERAY	Ground	N	49	44	48	42	50	45	49	43	-1.2	-1.9	-1.0	-1.8	60	55	NO	NO	NO	NO	NO
28.1	18156	52 COLIN STREET CAMMERAY	Ground	W	52	47	50	45	52	47	51	45	-1.2	-2.1	-1.0	-2.0	60	55	NO	NO	NO	NO	NO
28.1	18156	52 COLIN STREET CAMMERAY	Ground	S	50	46	49	44	51	46	50	44	-1.2	-2.2	-1.0	-2.0	60	55	NO	NO	NO	NO	NO
28.1	18156	52 COLIN STREET CAMMERAY	Ground	E	48	44	47	41	49	44	48	42	-1.3	-2.1	-1.0	-2.0	60	55	NO	NO	NO	NO	NO
28.1	18160	51A COLIN STREET CAMMERAY	Ground	NE	46	42	45	39	47	42	46	40	-1.3	-2.2	-1.1	-2.1	59	54	NO	NO	NO	NO	NO
28.1	18160	51A COLIN STREET CAMMERAY	Ground	W	48	43	47	41	49	44	48	42	-1.1	-2.1	-1.0	-2.0	60	55	NO	NO	NO	NO	NO
28.1	18160	51A COLIN STREET CAMMERAY	Ground	N	48	43	47	41	48	43	47	41	-1.2	-2.1	-1.0	-2.0	60	55	NO	NO	NO	NO	NO
28.1	18160	51A COLIN STREET CAMMERAY	Ground	W	46	41	45	39	46	42	45	40	-1.2	-2.1	-1.0	-2.0	58	54	NO	NO	NO	NO	NO
28.1	18160	51A COLIN STREET CAMMERAY	Ground	S	49	45	48	42	50	45	49	43	-1.4	-2.2	-1.1	-2.1	60	55	NO	NO	NO	NO	NO
28.1	18160	51A COLIN STREET CAMMERAY	Ground	E	49	45	48	42	50	45	49	43	-1.4	-2.2	-1.2	-2.2	60	55	NO	NO	NO	NO	NO
28.1	18163	51 COLIN STREET CAMMERAY	Ground	N	47	43	46	41	48	43	47	41	-1.1	-2.0	-1.0	-1.9	60	55	NO	NO	NO	NO	NO
28.1	18163	51 COLIN STREET CAMMERAY	Ground	W	51	47	50	44	52	47	51	45	-1.2	-2.2	-1.0	-2.1	60	55	NO	NO	NO	NO	NO
28.1	18163	51 COLIN STREET CAMMERAY	Ground	E	45	41	44	39	46	41	45	39	-1.2	-2.2	-1.0	-2.0	58	53	NO	NO	NO	NO	NO
28.1	18169	133 BELLEVUE STREET CAMMERAY	Ground	S	47	42	46	41	48	43	47	41	-1.2	-1.9	-0.9	-1.8	60	55	NO	NO	NO	NO	NO
28.1	18169	133 BELLEVUE STREET CAMMERAY	Ground	E	49	44	48	42	49	45	48	43	-1.3	-2.1	-1.0	-2.0	60	55	NO	NO	NO	NO	NO
28.1	18169	133 BELLEVUE STREET CAMMERAY	Ground	N	49	44	48	42	49	44	48	42	-1.2	-1.9	-1.0	-1.7	60	55	NO	NO	NO	NO	NO
28.1	18169	133 BELLEVUE STREET CAMMERAY	Ground	W	52	47	51	45	52	48	52	46	-1.1	-2.0	-0.9	-1.9	60	55	NO	NO	NO	NO	NO
28.1	18190	53 COLIN STREET CAMMERAY	Ground	W	51	47	50	44	52	47	51	45	-1.2	-2.2	-1.0	-2.0	60	55	NO	NO	NO	NO	NO
28.1	18190	53 COLIN STREET CAMMERAY	Ground	S	48	43	47	41	48	44	47	42	-1.1	-2.1	-0.9	-2.0	60	55	NO	NO	NO	NO	NO
28.1	18191	54 COLIN STREET CAMMERAY	Ground	N	48	43	47	41	48	43	47	42	-1.2	-1.9	-1.0	-1.8	60	55	NO	NO	NO	NO	NO
28.1	18191	54 COLIN STREET CAMMERAY	Ground	W	51	47	50	45	52	47	51	45	-1.2	-2.0	-0.9	-1.9	60	55	NO	NO	NO	NO	NO
28.1	18191	54 COLIN STREET CAMMERAY	Ground	S	49	44	48	42	49	44	48	42	-1.1	-2.0	-0.9	-1.9	60	55	NO	NO	NO	NO	NO
28.1	18191	54 COLIN STREET CAMMERAY	Ground	E	49	45	48	42	50	45	48	43	-1.4	-2.2	-1.2	-2.1	60	55	NO	NO	NO	NO	NO

NCA	Receiver ID	Address	Floor Level	Facade	Opening Year 2027				Design Year 2037				Increase (Do Smthng - Do Nothing)				NCG project road noise criteria		Do noise levels exceed the cumulative limit with project roads adding ≥2dB to the total noise levels?		Is the contribution from the road project Acute?		Consider further treatment?
					Do Nothing		Do Smthng		Do Nothing		Do Smthng		Opening Year 2027		Design Year 2037								
					Day	Night	Day	Night	Day	Night	Day	Night	Day	Night	Day	Night	Day	Night	Day	Night	$L_{Aeq,15hr}$ ≥ 65dB	$L_{Aeq,9hr}$ ≥ 60dB	
28.1	18224	58 COLIN STREET CAMMERAY	Ground	N	48	43	47	41	49	44	48	42	-1.2	-1.9	-1.0	-1.8	60	55	NO	NO	NO	NO	NO
28.1	18224	58 COLIN STREET CAMMERAY	Ground	NW	51	46	50	44	51	47	50	45	-1.1	-2.1	-0.9	-1.9	60	55	NO	NO	NO	NO	NO
28.1	18224	58 COLIN STREET CAMMERAY	Ground	S	47	42	46	40	47	43	46	41	-1.2	-2.0	-1.0	-1.9	59	55	NO	NO	NO	NO	NO
28.1	18224	58 COLIN STREET CAMMERAY	Ground	E	49	44	48	42	49	45	48	43	-1.4	-2.2	-1.1	-2.1	60	55	NO	NO	NO	NO	NO
28.1	18258	137 BELLEVUE STREET CAMMERAY	Ground	E	48	43	47	41	48	43	47	41	-1.2	-1.9	-1.0	-1.8	60	55	NO	NO	NO	NO	NO
28.1	18258	137 BELLEVUE STREET CAMMERAY	Ground	N	49	44	48	42	50	45	49	43	-1.3	-1.7	-1.0	-1.7	60	55	NO	NO	NO	NO	NO
28.1	18258	137 BELLEVUE STREET CAMMERAY	Ground	W	52	47	51	45	53	48	52	46	-1.3	-1.8	-1.0	-1.8	60	55	NO	NO	NO	NO	NO
28.1	18259	135 BELLEVUE STREET CAMMERAY	Ground	W	52	47	51	45	53	48	52	46	-1.3	-1.9	-1.0	-1.8	60	55	NO	NO	NO	NO	NO
28.1	18259	135 BELLEVUE STREET CAMMERAY	Ground	S	48	43	47	41	48	44	47	42	-1.1	-1.9	-0.9	-1.8	60	55	NO	NO	NO	NO	NO
28.1	18259	135 BELLEVUE STREET CAMMERAY	Ground	E	49	44	47	42	49	44	48	42	-1.3	-2.2	-1.0	-2.0	60	55	NO	NO	NO	NO	NO
28.1	18259	135 BELLEVUE STREET CAMMERAY	Ground	NE	48	43	47	41	48	43	47	41	-1.3	-1.9	-1.0	-1.8	60	55	NO	NO	NO	NO	NO
28.1	18273	62 COLIN STREET CAMMERAY	Ground	W	51	46	50	44	51	46	50	44	-1.1	-2.0	-1.0	-1.9	60	55	NO	NO	NO	NO	NO
28.1	18273	62 COLIN STREET CAMMERAY	Ground	S	49	44	48	42	49	44	48	42	-1.1	-2.0	-0.9	-1.9	60	55	NO	NO	NO	NO	NO
28.1	18289	64 COLIN STREET CAMMERAY	Ground	W	51	46	50	44	51	46	50	45	-1.2	-2.0	-1.0	-1.9	60	55	NO	NO	NO	NO	NO
28.1	18289	64 COLIN STREET CAMMERAY	Ground	S	50	45	49	43	51	46	50	44	-1.1	-2.1	-1.0	-1.9	60	55	NO	NO	NO	NO	NO
28.1	18289	64 COLIN STREET CAMMERAY	Ground	E	48	43	46	41	48	43	47	41	-1.2	-2.1	-1.0	-2.0	60	55	NO	NO	NO	NO	NO
28.1	18290	139 BELLEVUE STREET CAMMERAY	Ground	N	49	44	48	42	49	44	48	43	-1.2	-1.8	-1.0	-1.6	60	55	NO	NO	NO	NO	NO
28.1	18290	139 BELLEVUE STREET CAMMERAY	Ground	W	53	47	51	46	53	48	52	46	-1.3	-1.7	-1.1	-1.7	60	55	NO	NO	NO	NO	NO
28.1	18290	139 BELLEVUE STREET CAMMERAY	Ground	S	47	42	46	40	47	42	46	41	-1.2	-1.7	-0.9	-1.7	59	54	NO	NO	NO	NO	NO
28.1	18290	139 BELLEVUE STREET CAMMERAY	Ground	E	48	43	47	41	49	44	48	42	-1.3	-2.1	-1.0	-2.0	60	55	NO	NO	NO	NO	NO
28.1	18323	141 BELLEVUE STREET CAMMERAY	Ground	W	51	46	49	44	51	46	50	44	-1.2	-1.9	-1.0	-1.8	60	55	NO	NO	NO	NO	NO
28.1	18323	141 BELLEVUE STREET CAMMERAY	Ground	S	50	45	49	43	50	45	49	43	-1.2	-2.1	-0.9	-2.0	60	55	NO	NO	NO	NO	NO
28.1	18323	141 BELLEVUE STREET CAMMERAY	Ground	E	48	43	47	41	48	43	47	41	-1.2	-2.1	-1.0	-1.9	60	55	NO	NO	NO	NO	NO
28.1	18331	141 BELLEVUE STREET CAMMERAY	Ground	W	54	48	52	47	54	49	53	47	-1.3	-1.9	-1.1	-1.7	60	55	NO	NO	NO	NO	NO
28.1	18331	141 BELLEVUE STREET CAMMERAY	Ground	S	48	43	47	41	48	43	48	42	-1.2	-1.7	-0.9	-1.6	60	55	NO	NO	NO	NO	NO
28.1	18331	141 BELLEVUE STREET CAMMERAY	Ground	E	48	43	46	41	48	43	47	41	-1.2	-1.9	-0.9	-1.8	60	55	NO	NO	NO	NO	NO
28.1	18372	143 BELLEVUE STREET CAMMERAY	Ground	W	54	49	53	47	55	49	54	48	-1.4	-1.5	-1.1	-1.4	60	55	NO	NO	NO	NO	NO
28.1	18372	143 BELLEVUE STREET CAMMERAY	Ground	S	44	39	43	37	44	39	43	37	-1.2	-1.9	-0.9	-1.8	56	51	NO	NO	NO	NO	NO
28.1	18372	143 BELLEVUE STREET CAMMERAY	Ground	E	43	39	42	37	44	39	43	37	-1.3	-2.1	-1.0	-2.0	56	51	NO	NO	NO	NO	NO
28.1	18372	143 BELLEVUE STREET CAMMERAY	First	W	56	50	54	49	56	50	55	49	-1.5	-1.5	-1.2	-1.4	60	55	NO	NO	NO	NO	NO
28.1	18372	143 BELLEVUE STREET CAMMERAY	First	S	47	42	46	40	47	43	47	41	-1.2	-1.9	-0.9	-1.8	59	55	NO	NO	NO	NO	NO
28.1	18372	143 BELLEVUE STREET CAMMERAY	First	E	46	41	45	39	46	42	45	40	-1.2	-2.1	-1.0	-2.0	58	54	NO	NO	NO	NO	NO
28.1	18372	143 BELLEVUE STREET CAMMERAY	Second	W	57	52	56	50	57	52	56	51	-1.4	-1.6	-1.1	-1.4	60	55	NO	NO	NO	NO	NO
28.1	18372	143 BELLEVUE STREET CAMMERAY	Second	S	54	49	53	47	54	49	53	48	-1.0	-2.0	-0.8	-1.9	60	55	NO	NO	NO	NO	NO
28.1	18372	143 BELLEVUE STREET CAMMERAY	Second	E	49	44	47	42	49	44	48	42	-1.2	-2.0	-1.0	-1.9	60	55	NO	NO	NO	NO	NO
29.1	16655	270A WEST STREET CAMMERAY	Ground	E	64	58	64	58	64	58	64	58	-0.5	-0.5	-0.6	-0.5	60	55	NO	NO	NO	NO	NO
29.1	16655	270A WEST STREET CAMMERAY	Ground	W	61	56	60	54	61	56	60	55	-0.5	-1.2	-0.8	-1.1	60	55	NO	NO	NO	NO	NO
29.1	16655	270A WEST STREET CAMMERAY	First	E	65	60	65	59	66	60	65	59	-0.6	-0.8	-0.6	-0.7	60	55	NO	NO	NO	NO	NO
29.1	16655	270A WEST STREET CAMMERAY	First	N	63	58	62	56	63	59	62	57	-0.8	-2.0	-0.8	-1.8	60	55	NO	NO	NO	NO	NO
29.1	16655	270A WEST STREET CAMMERAY	First	W	63	58	63	57	64	59	63	57	-0.6	-1.5	-0.7	-1.5	60	55	NO	NO	NO	NO	NO
29.1	16656	268 WEST STREET CAMMERAY	Ground	S	64	59	64	58	64	60	65	59	0.1	-1.1	0.2	-1.0	60	55	YES	NO	NO	NO	YES
29.1	16656	268 WEST STREET CAMMERAY	Ground	E	68	62	67	61	68	62	67	62	-0.4	-0.4	-0.4	-0.5	60	55	NO	NO	NO	NO	NO
29.1	16657	208 SEXTON PLACE CAMMERAY	Ground	S	64	60	64	58	65	61	64	59	-0.7	-2.3	-0.6	-2.1	60	55	NO	NO	NO	NO	NO
29.1	16657	208 SEXTON PLACE CAMMERAY	Ground	N	60	55	60	53	60	55	59	54	-0.5	-1.1	-0.9	-1.1	60	55	NO	NO	NO	NO	NO
29.1	16657	208 SEXTON PLACE CAMMERAY	First	W	68	64	67	62	68	65	68	62	-0.7	-2.4	-0.6	-2.2	60	55	YES	YES	YES	YES	YES
29.1	16657	208 SEXTON PLACE CAMMERAY	First	S	70	66	70	64	71	67	70	64	-0.8	-2.4	-0.7	-2.3	60	55	YES	YES	YES	YES	YES
29.1	16657	208 SEXTON PLACE CAMMERAY	First	N	62	57	62	56	63	58	62	56	-0.6	-1.5	-0.8	-1.4	60	55	NO	NO	NO	NO	NO
29.1	16703	204 SEXTON PLACE CAMMERAY	Ground	N	71	66	70	64	71	66	70	65	-0.5	-1.3	-0.9	-1.2	60	55	YES	YES	YES	YES	YES
29.1	16703	204 SEXTON PLACE CAMMERAY	Ground	W	63	58	62	56	63	59	62	57	-0.8	-2.0	-0.8	-1.9	60	55	NO	NO	NO	NO	NO
29.1	16703	204 SEXTON PLACE CAMMERAY	Ground	S	62	58	61	56	63	59	62	56	-0.9	-2.4	-0.7	-2.4	60	55	NO	NO	NO	NO	NO
29.1	16703	204 SEXTON PLACE CAMMERAY	First	N	71	66	71	65	72	67	71	65	-0.6	-1.5	-0.8	-1.5	60	55	YES	YES	YES	YES	YES
29.1	16703	204 SEXTON PLACE CAMMERAY	First	W	69	65	68	63	70	65	69	63	-0.8	-2.3	-0.7	-2.2	60	55	YES	YES	YES	YES	YES
29.1	16703	204 SEXTON PLACE CAMMERAY	First	S	72	68	71	66	72	69	72	66	-0.9	-2.5	-0.7	-2.4	60	55	YES	YES	YES	YES	YES
29.1	16704	206 SEXTON PLACE CAMMERAY	Ground	N	71	65	70	64	71	66	70	65	-0.6	-1.1	-0.9	-1.1	60	55	NO	NO	YES	YES	YES
29.1	16704	206 SEXTON PLACE CAMMERAY	Ground	S	63	59	62	57	63	59	63	57	-0.9	-2.4	-0.7	-2.4	60	55	NO	NO	NO	NO	NO
29.1	16704	206 SEXTON PLACE CAMMERAY	Ground	E	61	55	60	54	61	56	60	55	-0.6	-1.3	-0.9	-1.2	60	55	NO	NO	NO	NO	NO
29.1	16707	274 WEST STREET CAMMERAY	Ground	E	67	61	67	61	67	62	67	61	-0.3	-0.3	-0.4	-0.3	60	55	NO	NO	NO	NO	NO
29.1	16707	274 WEST STREET CAMMERAY	Ground	N	72	66	71	65	72	66	71	65	-0.5	-0.7	-0.9	-0.7	60	55	NO	NO	NO	NO	NO
29.1	16707	274 WEST STREET CAMMERAY	Ground	W	69	63	68	62	69	64	68	62	-0.5	-1.4	-0.8	-1.3	60	55	YES	YES	NO	NO	YES
29.1	16801	280 WEST STREET CAMMERAY	Ground	N	56	51	55	49	56	52	55	50	-0.8	-2.1	-0.7	-2.0	60	55	NO	NO	NO	NO	NO
29.1	16801	280 WEST STREET CAMMERAY	Ground	W	66	61	65	59	66	61	65	60	-0.6	-1.4	-0.8	-1.4	60	55	YES	YES	NO	NO	YES
29.1	16801	280 WEST STREET CAMMERAY	Ground	S	69	63	68	62	69	64	68	63	-0.5	-0.9	-0.9	-0.9	60	55	NO	NO	NO	NO	NO

NCA	Receiver ID	Address	Floor Level	Facade	Opening Year 2027				Design Year 2037				Increase (Do Smthng - Do Nothing)				NCG project road noise criteria		Do noise levels exceed the cumulative limit with project roads adding ≥2dB to the total noise levels?		Is the contribution from the road project Acute?		Consider further treatment?
					Do Nothing		Do Smthng		Do Nothing		Do Smthng		Opening Year 2027		Design Year 2037								
					Day	Night	Day	Night	Day	Night	Day	Night	Day	Night	Day	Night	Day	Night	Day	Night	$L_{Aeq,15hr}$ ≥ 65dB	$L_{Aeq,9hr}$ ≥ 60dB	
29.1	16801	280 WEST STREET CAMMERAY	Ground	E	63	57	63	57	63	58	63	57	-0.5	-0.7	-0.8	-0.6	60	55	NO	NO	NO	NO	NO
29.1	16851	282 WEST STREET CAMMERAY	Ground	W	62	56	61	55	62	57	61	56	-0.5	-1.2	-0.8	-1.2	60	55	NO	NO	NO	NO	NO
29.1	16851	282 WEST STREET CAMMERAY	Ground	S	54	50	53	47	54	50	54	48	-0.7	-2.1	-0.7	-2.0	60	55	NO	NO	NO	NO	NO
29.1	16851	282 WEST STREET CAMMERAY	Ground	E	60	55	59	54	60	55	59	54	-0.6	-1.0	-0.8	-0.9	60	55	NO	NO	NO	NO	NO
29.1	16899	284-286 WEST STREET CAMMERAY	Ground	N	58	54	58	52	59	55	58	52	-0.7	-2.1	-0.5	-2.1	60	55	NO	NO	NO	NO	NO
29.1	16899	284-286 WEST STREET CAMMERAY	Ground	W	56	51	55	49	56	52	55	50	-0.8	-2.1	-0.7	-2.0	60	55	NO	NO	NO	NO	NO
29.1	16899	284-286 WEST STREET CAMMERAY	Ground	E	58	53	57	52	58	53	58	52	-0.6	-1.2	-0.7	-1.2	60	55	NO	NO	NO	NO	NO
29.1	16901	284-286 WEST STREET CAMMERAY	Ground	N	58	54	58	52	59	55	58	53	-0.7	-2.3	-0.5	-2.1	60	55	NO	NO	NO	NO	NO
29.1	16901	284-286 WEST STREET CAMMERAY	Ground	W	59	54	58	52	59	54	58	52	-0.6	-1.5	-0.8	-1.4	60	55	NO	NO	NO	NO	NO
29.1	16901	284-286 WEST STREET CAMMERAY	Ground	S	60	54	59	53	60	55	59	53	-0.5	-1.2	-0.8	-1.2	60	55	NO	NO	NO	NO	NO
29.1	16901	284-286 WEST STREET CAMMERAY	Ground	E	55	50	54	48	55	51	54	49	-0.8	-2.0	-0.7	-1.9	60	55	NO	NO	NO	NO	NO
29.1	16906	53 JENKINS STREET CAMMERAY	Ground	W	57	53	56	51	57	53	57	51	-0.7	-2.2	-0.7	-2.1	60	55	NO	NO	NO	NO	NO
29.1	16906	53 JENKINS STREET CAMMERAY	Ground	S	68	63	67	61	68	63	67	62	-0.4	-1.5	-0.5	-1.5	60	55	YES	YES	YES	YES	YES
29.1	16906	53 JENKINS STREET CAMMERAY	Ground	E	58	53	57	51	58	54	57	52	-0.7	-2.0	-0.7	-1.8	60	55	NO	NO	NO	NO	NO
29.1	16910	57 JENKINS STREET CAMMERAY	Ground	N	57	53	57	51	58	54	57	52	-0.8	-2.4	-0.6	-2.2	60	55	NO	NO	NO	NO	NO
29.1	16910	57 JENKINS STREET CAMMERAY	Ground	W	60	55	59	54	60	56	60	54	-0.7	-1.8	-0.7	-1.8	60	55	NO	NO	NO	NO	NO
29.1	16910	57 JENKINS STREET CAMMERAY	Ground	S	68	63	67	61	68	63	67	61	-0.6	-1.5	-1.0	-1.6	60	55	YES	YES	NO	NO	YES
29.1	16910	57 JENKINS STREET CAMMERAY	Ground	E	59	53	58	52	59	53	58	52	-0.5	-1.0	-0.8	-0.9	60	55	NO	NO	NO	NO	NO
29.1	16910	57 JENKINS STREET CAMMERAY	First	N	60	56	59	54	61	57	60	54	-0.8	-2.5	-0.7	-2.3	60	55	NO	NO	NO	NO	NO
29.1	16910	57 JENKINS STREET CAMMERAY	First	W	66	62	65	59	66	62	66	60	-0.7	-2.2	-0.6	-2.0	60	55	YES	YES	YES	NO	YES
29.1	16910	57 JENKINS STREET CAMMERAY	First	S	69	64	69	63	70	65	69	63	-0.6	-1.5	-0.8	-1.5	60	55	YES	YES	YES	YES	YES
29.1	16910	57 JENKINS STREET CAMMERAY	First	E	61	55	60	54	61	55	60	54	-0.5	-1.0	-0.8	-1.0	60	55	NO	NO	NO	NO	NO
29.1	16917	55 JENKINS STREET CAMMERAY	Ground	N	57	53	56	51	57	53	57	51	-0.8	-2.2	-0.7	-2.1	60	55	NO	NO	NO	NO	NO
29.1	16917	55 JENKINS STREET CAMMERAY	Ground	W	58	53	57	51	58	54	57	52	-0.7	-1.9	-0.8	-1.8	60	55	NO	NO	NO	NO	NO
29.1	16917	55 JENKINS STREET CAMMERAY	Ground	S	69	64	68	62	69	64	68	62	-0.6	-1.6	-0.8	-1.6	60	55	YES	YES	YES	NO	YES
29.1	16917	55 JENKINS STREET CAMMERAY	Ground	E	58	53	58	52	58	54	58	52	-0.6	-1.6	-0.8	-1.5	60	55	NO	NO	NO	NO	NO
29.1	16926	51 JENKINS STREET CAMMERAY	Ground	N	60	56	59	54	60	57	60	54	-0.7	-2.3	-0.5	-2.2	60	55	NO	NO	NO	NO	NO
29.1	16926	51 JENKINS STREET CAMMERAY	Ground	W	58	54	58	52	59	54	58	52	-0.7	-2.1	-0.7	-1.9	60	55	NO	NO	NO	NO	NO
29.1	16926	51 JENKINS STREET CAMMERAY	Ground	SW	64	59	64	58	64	60	64	58	-0.6	-1.6	-0.8	-1.6	60	55	NO	NO	NO	NO	NO
29.1	16926	51 JENKINS STREET CAMMERAY	Ground	W	67	63	66	61	67	63	67	61	-0.7	-2.0	-0.8	-1.9	60	55	YES	YES	YES	NO	YES
29.1	16926	51 JENKINS STREET CAMMERAY	Ground	S	69	64	68	62	69	64	68	63	-0.8	-1.9	-0.9	-1.8	60	55	YES	YES	YES	YES	YES
29.1	16926	51 JENKINS STREET CAMMERAY	Ground	E	57	53	56	51	57	53	57	51	-0.7	-2.2	-0.7	-2.1	60	55	NO	NO	NO	NO	NO
29.1	16932	47 JENKINS STREET CAMMERAY	Ground	N	61	57	61	55	62	58	61	55	-0.7	-2.4	-0.6	-2.2	60	55	NO	NO	NO	NO	NO
29.1	16932	47 JENKINS STREET CAMMERAY	Ground	W	61	57	61	55	62	57	61	55	-0.7	-2.0	-0.7	-1.9	60	55	NO	NO	NO	NO	NO
29.1	16932	47 JENKINS STREET CAMMERAY	Ground	SW	68	64	67	62	69	65	68	62	-1.1	-2.5	-1.0	-2.5	60	55	YES	YES	YES	YES	YES
29.1	16932	47 JENKINS STREET CAMMERAY	Ground	W	70	65	69	63	70	66	69	63	-1.1	-2.5	-1.1	-2.4	60	55	YES	YES	YES	YES	YES
29.1	16932	47 JENKINS STREET CAMMERAY	Ground	S	71	67	70	65	72	67	71	65	-0.9	-2.2	-0.9	-2.1	60	55	YES	YES	YES	YES	YES
29.1	16932	47 JENKINS STREET CAMMERAY	Ground	E	56	51	55	49	56	52	55	50	-0.8	-2.4	-0.7	-2.2	60	55	NO	NO	NO	NO	NO
29.1	16933	49 JENKINS STREET CAMMERAY	Ground	E	58	54	57	52	59	54	58	52	-0.8	-2.1	-0.7	-2.0	60	55	NO	NO	NO	NO	NO
29.1	16933	49 JENKINS STREET CAMMERAY	Ground	N	61	57	60	54	61	57	61	55	-0.7	-2.4	-0.5	-2.2	60	55	NO	NO	NO	NO	NO
29.1	16933	49 JENKINS STREET CAMMERAY	Ground	W	58	54	57	52	58	54	58	52	-0.9	-2.4	-0.7	-2.2	60	55	NO	NO	NO	NO	NO
29.1	16933	49 JENKINS STREET CAMMERAY	Ground	N	57	53	56	50	57	53	57	51	-0.9	-2.3	-0.7	-2.2	60	55	NO	NO	NO	NO	NO
29.1	16933	49 JENKINS STREET CAMMERAY	Ground	E	58	54	57	51	58	54	57	52	-0.8	-2.3	-0.7	-2.2	60	55	NO	NO	NO	NO	NO
29.1	16933	49 JENKINS STREET CAMMERAY	Ground	E	65	60	65	59	66	61	65	59	-0.6	-1.6	-0.8	-1.5	60	55	YES	NO	NO	NO	YES
29.1	16933	49 JENKINS STREET CAMMERAY	Ground	S	66	61	65	59	66	62	65	60	-0.7	-2.0	-0.8	-1.8	60	55	YES	YES	NO	NO	YES
29.1	16933	49 JENKINS STREET CAMMERAY	Ground	W	69	65	68	63	70	65	69	63	-0.9	-2.4	-1.0	-2.3	60	55	YES	YES	YES	YES	YES
29.1	16933	49 JENKINS STREET CAMMERAY	Ground	S	71	66	70	64	71	67	70	65	-0.7	-2.0	-0.8	-1.9	60	55	YES	YES	YES	YES	YES
29.1	16933	49 JENKINS STREET CAMMERAY	Ground	E	63	58	62	56	63	58	62	57	-0.6	-1.4	-0.8	-1.3	60	55	NO	NO	NO	NO	NO
29.1	16945	45 JENKINS STREET CAMMERAY	Ground	N	61	57	61	55	62	58	61	56	-0.7	-2.4	-0.5	-2.2	60	55	NO	NO	NO	NO	NO
29.1	16945	45 JENKINS STREET CAMMERAY	Ground	W	58	54	57	52	58	54	58	52	-0.8	-2.2	-0.7	-2.1	60	55	NO	NO	NO	NO	NO
29.1	16945	45 JENKINS STREET CAMMERAY	Ground	S	71	66	70	64	71	67	70	64	-1.0	-2.3	-1.2	-2.2	60	55	YES	YES	YES	YES	YES
29.1	16945	45 JENKINS STREET CAMMERAY	Ground	E	66	61	66	60	66	62	66	60	-0.6	-1.5	-0.8	-1.5	60	55	YES	YES	NO	NO	YES
29.1	16945	45 JENKINS STREET CAMMERAY	Ground	S	66	61	65	59	66	61	65	60	-0.6	-1.8	-0.8	-1.7	60	55	YES	YES	NO	NO	YES
29.1	16945	45 JENKINS STREET CAMMERAY	Ground	E	61	57	60	55	61	57	61	55	-0.7	-2.1	-0.7	-2.0	60	55	NO	NO	NO	NO	NO
29.1	16957	43 JENKINS STREET CAMMERAY	Ground	N	51	47	50	44	51	47	51	45	-0.9	-2.4	-0.8	-2.2	60	55	NO	NO	NO	NO	NO
29.1	16957	43 JENKINS STREET CAMMERAY	Ground	E	53	49	52	46	53	49	52	47	-0.9	-2.3	-0.7	-2.2	60	55	NO	NO	NO	NO	NO
29.1	16957	43 JENKINS STREET CAMMERAY	Ground	N	63	59	62	56	63	59	63	57	-0.7	-2.4	-0.5	-2.2	60	55	NO	NO	NO	NO	NO
29.1	16957	43 JENKINS STREET CAMMERAY	Ground	W	70	66	69	64	71	67	70	64	-1.0	-2.6	-0.9	-2.5	60	55	YES	YES	YES	YES	YES
29.1	16957	43 JENKINS STREET CAMMERAY	Ground	SW	77	73	75	69	78	73	75	70	-2.1	-3.7	-2.1	-3.6	60	55	YES	YES	YES	YES	YES
29.1	16957	43 JENKINS STREET CAMMERAY	Ground	S	66	61	65	59	66	62	65	60	-0.8	-2.2	-0.8	-2.1	60	55	YES	YES	NO	NO	YES
29.1	16957	43 JENKINS STREET CAMMERAY	Ground	E	58	54	57	52	59	54	58	52	-0.9	-2.4	-0.7	-2.3	60	55	NO	NO	NO	NO	NO
29.1	16957	43 JENKINS STREET CAMMERAY	First	N	54	50	53	47	54	50	54	48	-0.8	-2.1	-0.8	-2.0	60	55	NO	NO	NO	NO	NO

NCA	Receiver ID	Address	Floor Level	Facade	Opening Year 2027				Design Year 2037				Increase (Do Smthng - Do Nothing)				NCG project road noise criteria		Do noise levels exceed the cumulative limit with project roads adding ≥2dB to the total noise levels?		Is the contribution from the road project Acute?		Consider further treatment?
					Do Nothing		Do Smthng		Do Nothing		Do Smthng		Opening Year 2027		Design Year 2037								
					Day	Night	Day	Night	Day	Night	Day	Night	Day	Night	Day	Night	Day	Night	Day	Night	$L_{Aeq,15hr}$ ≥ 65dB	$L_{Aeq,9hr}$ ≥ 60dB	
29.1	16957	43 JENKINS STREET CAMMERAY	First	E	57	53	56	51	58	53	57	51	-0.8	-2.3	-0.8	-2.1	60	55	NO	NO	NO	NO	NO
29.1	16957	43 JENKINS STREET CAMMERAY	First	N	66	62	65	60	67	63	66	60	-0.9	-2.6	-0.7	-2.5	60	55	YES	YES	YES	YES	YES
29.1	16957	43 JENKINS STREET CAMMERAY	First	W	77	73	76	70	77	73	76	70	-1.4	-3.1	-1.2	-2.9	60	55	YES	YES	YES	YES	YES
29.1	16957	43 JENKINS STREET CAMMERAY	First	SW	78	73	76	70	78	74	76	71	-1.6	-3.2	-1.5	-3.0	60	55	YES	YES	YES	YES	YES
29.1	16957	43 JENKINS STREET CAMMERAY	First	S	75	71	74	68	76	71	74	68	-1.7	-3.3	-1.7	-3.2	60	55	YES	YES	YES	YES	YES
29.1	16957	43 JENKINS STREET CAMMERAY	First	E	65	61	64	58	65	61	64	58	-1.3	-3.0	-1.2	-2.8	60	55	NO	NO	NO	NO	NO
29.1	16957	43 JENKINS STREET CAMMERAY	Second	N	59	54	58	52	59	55	59	53	-0.7	-1.7	-0.8	-1.7	60	55	NO	NO	NO	NO	NO
29.1	16957	43 JENKINS STREET CAMMERAY	Second	E	62	57	61	55	62	58	62	56	-0.7	-1.8	-0.8	-1.8	60	55	NO	NO	NO	NO	NO
29.1	16957	43 JENKINS STREET CAMMERAY	Second	N	68	64	67	61	68	64	68	62	-0.8	-2.5	-0.7	-2.3	60	55	YES	YES	YES	YES	YES
29.1	16957	43 JENKINS STREET CAMMERAY	Second	W	77	73	76	70	78	73	77	71	-1.2	-2.8	-1.0	-2.7	60	55	YES	YES	YES	YES	YES
29.1	16957	43 JENKINS STREET CAMMERAY	Second	SW	78	73	76	71	78	74	77	71	-1.3	-2.9	-1.2	-2.8	60	55	YES	YES	YES	YES	YES
29.1	16957	43 JENKINS STREET CAMMERAY	Second	S	76	72	75	69	76	72	75	69	-1.4	-2.9	-1.3	-2.8	60	55	YES	YES	YES	YES	YES
29.1	16957	43 JENKINS STREET CAMMERAY	Second	E	70	65	68	63	70	66	69	63	-1.2	-2.8	-1.2	-2.7	60	55	YES	YES	YES	YES	YES
30.1	8233	114 WILLOUGHBY ROAD CROWS NEST	Ground	E	69	63	69	63	69	63	69	63	-0.1	-0.1	-0.2	0.3	60	55	NO	NO	NO	NO	NO
30.1	8233	114 WILLOUGHBY ROAD CROWS NEST	Ground	N	50	43	49	43	50	43	50	44	-0.2	-0.3	-0.2	0.1	60	55	NO	NO	NO	NO	NO
30.1	8233	114 WILLOUGHBY ROAD CROWS NEST	Ground	W	45	39	44	38	45	40	45	39	-0.6	-1.2	-0.5	-1.0	57	52	NO	NO	NO	NO	NO
30.1	8233	114 WILLOUGHBY ROAD CROWS NEST	Ground	S	51	45	50	44	51	45	51	44	-0.3	-0.5	-0.2	-0.2	60	55	NO	NO	NO	NO	NO
30.1	8233	114 WILLOUGHBY ROAD CROWS NEST	First	E	69	63	69	62	69	63	69	63	-0.2	-0.1	-0.1	0.3	60	55	NO	NO	NO	NO	NO
30.1	8233	114 WILLOUGHBY ROAD CROWS NEST	First	N	51	45	51	45	51	45	51	45	-0.3	-0.3	-0.2	-0.1	60	55	NO	NO	NO	NO	NO
30.1	8233	114 WILLOUGHBY ROAD CROWS NEST	First	W	48	43	47	41	48	43	48	42	-0.6	-1.3	-0.4	-1.2	60	55	NO	NO	NO	NO	NO
30.1	8233	114 WILLOUGHBY ROAD CROWS NEST	First	S	53	47	52	46	53	47	53	47	-0.3	-0.7	-0.2	-0.4	60	55	NO	NO	NO	NO	NO
30.1	8235	69 ATCHISON STREET CROWS NEST	Ground	W	50	45	50	44	51	46	50	44	-0.6	-1.6	-0.5	-1.5	60	55	NO	NO	NO	NO	NO
30.1	8235	69 ATCHISON STREET CROWS NEST	Ground	S	51	45	50	44	51	46	50	44	-0.8	-1.6	-0.6	-1.6	60	55	NO	NO	NO	NO	NO
30.1	8235	69 ATCHISON STREET CROWS NEST	Ground	E	49	44	49	43	50	45	49	43	-0.6	-1.5	-0.4	-1.4	60	55	NO	NO	NO	NO	NO
30.1	8235	69 ATCHISON STREET CROWS NEST	Ground	N	55	50	55	49	56	51	55	49	-0.7	-1.5	-0.6	-1.4	60	55	NO	NO	NO	NO	NO
30.1	15173	35 WILLOUGHBY ROAD CROWS NEST	Ground	E	48	42	47	41	48	43	48	42	-0.6	-1.4	-0.5	-1.3	60	55	NO	NO	NO	NO	NO
30.1	15173	35 WILLOUGHBY ROAD CROWS NEST	Ground	W	59	52	60	54	60	51	61	53	1.1	1.7	1.3	1.9	60	55	NO	NO	NO	NO	NO
30.1	15173	35 WILLOUGHBY ROAD CROWS NEST	First	E	49	44	49	43	50	45	49	43	-0.6	-1.5	-0.5	-1.4	60	55	NO	NO	NO	NO	NO
30.1	15173	35 WILLOUGHBY ROAD CROWS NEST	First	W	59	52	60	53	60	51	61	53	1.0	1.6	1.1	1.7	60	55	NO	NO	NO	NO	NO
30.1	15173	35 WILLOUGHBY ROAD CROWS NEST	Second	E	51	45	50	44	51	46	51	45	-0.5	-1.4	-0.4	-1.3	60	55	NO	NO	NO	NO	NO
30.1	15173	35 WILLOUGHBY ROAD CROWS NEST	Second	N	50	45	49	43	50	45	50	44	-0.6	-1.5	-0.5	-1.4	60	55	NO	NO	NO	NO	NO
30.1	15173	35 WILLOUGHBY ROAD CROWS NEST	Second	W	59	52	60	53	59	52	60	53	0.8	1.3	1.0	1.4	60	55	NO	NO	NO	NO	NO
30.1	15173	35 WILLOUGHBY ROAD CROWS NEST	Second	S	51	44	51	44	51	45	51	44	0.0	-0.2	0.1	-0.2	60	55	NO	NO	NO	NO	NO
30.1	15179	4 BURLINGTON STREET CROWS NEST	Ground	N	48	43	47	41	48	43	48	41	-0.7	-1.8	-0.6	-1.7	60	55	NO	NO	NO	NO	NO
30.1	15179	4 BURLINGTON STREET CROWS NEST	Ground	S	50	44	50	43	51	44	50	44	-0.5	-0.3	-0.4	-0.3	60	55	NO	NO	NO	NO	NO
30.1	15179	4 BURLINGTON STREET CROWS NEST	First	N	50	44	49	43	50	45	49	43	-0.7	-1.6	-0.6	-1.6	60	55	NO	NO	NO	NO	NO
30.1	15179	4 BURLINGTON STREET CROWS NEST	First	S	52	46	51	45	52	46	52	45	-0.5	-0.5	-0.4	-0.5	60	55	NO	NO	NO	NO	NO
30.1	15188	2 BURLINGTON STREET CROWS NEST	Ground	N	48	43	47	41	48	43	48	42	-0.7	-1.6	-0.6	-1.4	60	55	NO	NO	NO	NO	NO
30.1	15188	2 BURLINGTON STREET CROWS NEST	Ground	W	48	42	47	41	48	43	48	42	-0.5	-1.2	-0.4	-1.1	60	55	NO	NO	NO	NO	NO
30.1	15188	2 BURLINGTON STREET CROWS NEST	Ground	S	52	45	51	45	52	46	52	45	-0.3	-0.4	-0.2	-0.3	60	55	NO	NO	NO	NO	NO
30.1	15203	37 WILLOUGHBY ROAD CROWS NEST	Ground	E	43	38	43	37	44	38	43	37	-0.5	-1.0	-0.4	-0.9	56	50	NO	NO	NO	NO	NO
30.1	15203	37 WILLOUGHBY ROAD CROWS NEST	Ground	W	59	52	60	54	60	51	61	53	1.2	1.8	1.3	1.9	60	55	NO	NO	NO	NO	NO
30.1	15203	37 WILLOUGHBY ROAD CROWS NEST	First	E	46	40	45	39	46	41	46	40	-0.5	-1.2	-0.4	-1.1	58	53	NO	NO	NO	NO	NO
30.1	15203	37 WILLOUGHBY ROAD CROWS NEST	First	W	59	52	60	53	60	52	61	53	1.0	1.6	1.2	1.7	60	55	NO	NO	NO	NO	NO
30.1	15204	60 ALEXANDER STREET CROWS NEST	Ground	W	48	43	48	42	49	43	48	42	-0.5	-1.2	-0.3	-1.1	60	55	NO	NO	NO	NO	NO
30.1	15204	60 ALEXANDER STREET CROWS NEST	Ground	E	69	62	69	62	69	63	69	63	-0.5	-0.1	-0.3	-0.1	60	55	NO	NO	NO	NO	NO
30.1	15233	6 BURLINGTON STREET CROWS NEST	Ground	E	49	44	49	43	50	45	49	43	-0.5	-1.2	-0.5	-1.2	60	55	NO	NO	NO	NO	NO
30.1	15233	6 BURLINGTON STREET CROWS NEST	Ground	N	48	43	47	41	48	43	48	42	-0.6	-1.5	-0.6	-1.4	60	55	NO	NO	NO	NO	NO
30.1	15233	6 BURLINGTON STREET CROWS NEST	Ground	S	51	44	50	44	51	45	51	44	-0.4	-0.5	-0.4	-0.5	60	55	NO	NO	NO	NO	NO
30.1	15233	6 BURLINGTON STREET CROWS NEST	Ground	E	49	43	48	42	49	44	49	43	-0.4	-0.9	-0.3	-0.9	60	55	NO	NO	NO	NO	NO
30.1	15236	62 ALEXANDER STREET CROWS NEST	Ground	W	47	42	47	41	48	42	47	41	-0.4	-0.9	-0.4	-0.8	60	54	NO	NO	NO	NO	NO
30.1	15236	62 ALEXANDER STREET CROWS NEST	Ground	E	69	63	69	62	70	63	69	63	-0.4	-0.1	-0.3	-0.1	60	55	NO	NO	NO	NO	NO
30.1	15236	62 ALEXANDER STREET CROWS NEST	First	W	50	44	49	43	50	45	50	44	-0.5	-1.1	-0.4	-1.0	60	55	NO	NO	NO	NO	NO
30.1	15236	62 ALEXANDER STREET CROWS NEST	First	E	69	62	69	62	69	63	69	63	-0.4	-0.1	-0.3	-0.1	60	55	NO	NO	NO	NO	NO
30.1	15273	43 WILLOUGHBY ROAD CROWS NEST	Ground	E	46	40	45	39	46	41	46	39	-0.5	-1.4	-0.4	-1.3	58	53	NO	NO	NO	NO	NO
30.1	15273	43 WILLOUGHBY ROAD CROWS NEST	Ground	W	59	52	60	54	60	51	61	53	1.2	1.8	1.4	2.0	60	55	NO	NO	NO	NO	NO
30.1	15273	43 WILLOUGHBY ROAD CROWS NEST	First	E	48	43	48	42	49	43	48	42	-0.5	-1.4	-0.4	-1.3	60	55	NO	NO	NO	NO	NO
30.1	15273	43 WILLOUGHBY ROAD CROWS NEST	First	W	59	52	60	53	60	52	61	53	1.0	1.5	1.2	1.7	60	55	NO	NO	NO	NO	NO
30.1	15274	41 WILLOUGHBY ROAD CROWS NEST	Ground	W	59	52	60	54	60	51	61	53	1.2	1.8	1.3	2.0	60	55	NO	NO	NO	NO	NO
30.1	15274	41 WILLOUGHBY ROAD CROWS NEST	Ground	E	46	41	45	39	46	41	46	40	-0.5	-1.5	-0.4	-1.5	58	53	NO	NO	NO	NO	NO
30.1	15274	41 WILLOUGHBY ROAD CROWS NEST	First	W	59	52	60	53	60	52	61	53	1.0	1.6	1.2	1.6	60	55	NO	NO	NO	NO	NO
30.1	15274	41 WILLOUGHBY ROAD CROWS NEST	First	E	48	43	48	42	49	44	48	42	-0.5	-1.5	-0.4	-1.4	60	55	NO	NO	NO	NO	NO

NCA	Receiver ID	Address	Floor Level	Facade	Opening Year 2027				Design Year 2037				Increase (Do Smthng - Do Nothing)				NCG project road noise criteria		Do noise levels exceed the cumulative limit with project roads adding ≥2dB to the total noise levels?		Is the contribution from the road project Acute?		Consider further treatment?
					Do Nothing		Do Smthng		Do Nothing		Do Smthng		Opening Year 2027		Design Year 2037								
					Day	Night	Day	Night	Day	Night	Day	Night	Day	Night	Day	Night	Day	Night	Day	Night	$L_{Aeq,15hr}$ ≥ 65dB	$L_{Aeq,9hr}$ ≥ 60dB	
30.1	15275	39A WILLOUGHBY ROAD CROWS NEST	Ground	SW	55	48	57	50	56	47	58	50	1.5	2.2	1.7	2.5	60	55	NO	NO	NO	NO	NO
30.1	15275	39A WILLOUGHBY ROAD CROWS NEST	Ground	W	56	48	57	51	56	47	58	50	1.6	2.3	1.8	2.6	60	55	NO	NO	NO	NO	NO
30.1	15275	39A WILLOUGHBY ROAD CROWS NEST	Ground	E	47	42	46	40	48	42	47	41	-0.7	-1.4	-0.5	-1.3	60	54	NO	NO	NO	NO	NO
30.1	15275	39A WILLOUGHBY ROAD CROWS NEST	Ground	N	46	41	45	39	46	41	46	40	-0.6	-1.6	-0.5	-1.5	58	53	NO	NO	NO	NO	NO
30.1	15275	39A WILLOUGHBY ROAD CROWS NEST	First	SW	55	48	57	50	56	47	58	50	1.4	2.1	1.6	2.3	60	55	NO	NO	NO	NO	NO
30.1	15275	39A WILLOUGHBY ROAD CROWS NEST	First	W	56	48	57	50	56	48	58	50	1.5	2.2	1.7	2.4	60	55	NO	NO	NO	NO	NO
30.1	15275	39A WILLOUGHBY ROAD CROWS NEST	First	E	48	43	48	42	49	44	48	42	-0.6	-1.4	-0.5	-1.3	60	55	NO	NO	NO	NO	NO
30.1	15275	39A WILLOUGHBY ROAD CROWS NEST	First	N	48	43	48	42	49	44	48	42	-0.6	-1.6	-0.5	-1.5	60	55	NO	NO	NO	NO	NO
30.1	15275	39A WILLOUGHBY ROAD CROWS NEST	Second	SW	55	48	56	50	56	48	57	49	1.1	1.6	1.3	1.7	60	55	NO	NO	NO	NO	NO
30.1	15275	39A WILLOUGHBY ROAD CROWS NEST	Second	W	56	49	57	50	56	48	58	50	1.3	1.7	1.5	1.8	60	55	NO	NO	NO	NO	NO
30.1	15275	39A WILLOUGHBY ROAD CROWS NEST	Second	E	50	45	50	43	51	45	50	44	-0.6	-1.4	-0.5	-1.4	60	55	NO	NO	NO	NO	NO
30.1	15275	39A WILLOUGHBY ROAD CROWS NEST	Second	N	50	45	50	44	51	46	50	44	-0.5	-1.4	-0.4	-1.3	60	55	NO	NO	NO	NO	NO
30.1	15281	68 ALEXANDER STREET CROWS NEST	Ground	N	46	41	46	40	47	41	46	40	-0.7	-1.5	-0.5	-1.4	59	53	NO	NO	NO	NO	NO
30.1	15281	68 ALEXANDER STREET CROWS NEST	Ground	W	47	42	47	41	47	42	47	41	-0.4	-1.0	-0.3	-0.9	59	54	NO	NO	NO	NO	NO
30.1	15281	68 ALEXANDER STREET CROWS NEST	Ground	E	69	63	69	63	70	63	69	63	-0.4	-0.2	-0.3	-0.1	60	55	NO	NO	NO	NO	NO
30.1	15281	68 ALEXANDER STREET CROWS NEST	First	N	49	44	48	42	49	44	49	43	-0.6	-1.5	-0.5	-1.4	60	55	NO	NO	NO	NO	NO
30.1	15281	68 ALEXANDER STREET CROWS NEST	First	W	49	44	49	43	50	44	49	43	-0.5	-1.2	-0.4	-1.1	60	55	NO	NO	NO	NO	NO
30.1	15281	68 ALEXANDER STREET CROWS NEST	First	E	69	63	69	62	70	63	69	63	-0.5	-0.2	-0.2	-0.1	60	55	NO	NO	NO	NO	NO
30.1	15304	45 WILLOUGHBY ROAD CROWS NEST	Ground	W	59	52	60	53	59	51	61	53	1.2	1.7	1.4	1.9	60	55	NO	NO	NO	NO	NO
30.1	15304	45 WILLOUGHBY ROAD CROWS NEST	Ground	E	45	40	45	38	46	40	45	39	-0.5	-1.1	-0.3	-1.0	58	52	NO	NO	NO	NO	NO
30.1	15304	45 WILLOUGHBY ROAD CROWS NEST	Ground	S	45	39	45	38	46	40	45	39	-0.5	-0.9	-0.3	-0.8	58	52	NO	NO	NO	NO	NO
30.1	15304	45 WILLOUGHBY ROAD CROWS NEST	First	W	59	52	60	53	60	51	61	53	1.0	1.5	1.1	1.6	60	55	NO	NO	NO	NO	NO
30.1	15304	45 WILLOUGHBY ROAD CROWS NEST	First	E	48	42	47	41	48	43	48	42	-0.5	-1.2	-0.4	-1.1	60	55	NO	NO	NO	NO	NO
30.1	15304	45 WILLOUGHBY ROAD CROWS NEST	First	S	48	42	47	41	48	42	48	41	-0.5	-1.2	-0.4	-1.0	60	54	NO	NO	NO	NO	NO
30.1	15305	47A WILLOUGHBY ROAD CROWS NEST	Ground	E	46	41	46	40	46	41	46	40	-0.3	-0.9	-0.2	-0.9	58	53	NO	NO	NO	NO	NO
30.1	15305	47A WILLOUGHBY ROAD CROWS NEST	Ground	W	59	52	60	53	60	51	61	53	1.1	1.8	1.3	2.0	60	55	NO	NO	NO	NO	NO
30.1	15305	47A WILLOUGHBY ROAD CROWS NEST	First	E	48	42	47	41	48	43	48	42	-0.3	-1.0	-0.3	-0.9	60	55	NO	NO	NO	NO	NO
30.1	15305	47A WILLOUGHBY ROAD CROWS NEST	First	W	59	52	60	53	60	51	61	53	0.9	1.4	1.1	1.6	60	55	NO	NO	NO	NO	NO
30.1	15400	70-76 ALEXANDER STREET CROWS NEST	Ground	E	70	63	69	63	70	63	70	63	-0.5	-0.2	-0.3	-0.1	60	55	NO	NO	NO	NO	NO
30.1	15400	70-76 ALEXANDER STREET CROWS NEST	Ground	NE	69	62	68	62	69	62	69	62	-0.5	-0.2	-0.4	-0.1	60	55	NO	NO	NO	NO	NO
30.1	15400	70-76 ALEXANDER STREET CROWS NEST	Ground	N	60	53	59	53	60	53	60	53	-0.5	-0.1	-0.5	0.0	60	55	NO	NO	NO	NO	NO
30.1	15400	70-76 ALEXANDER STREET CROWS NEST	Ground	W	45	40	45	39	46	40	45	39	-0.3	-1.0	-0.3	-0.9	58	52	NO	NO	NO	NO	NO
30.1	15400	70-76 ALEXANDER STREET CROWS NEST	Ground	N	60	53	59	53	60	53	60	53	-0.5	-0.1	-0.5	0.0	60	55	NO	NO	NO	NO	NO
30.1	15400	70-76 ALEXANDER STREET CROWS NEST	Ground	W	45	40	45	39	46	40	45	39	-0.3	-1.0	-0.3	-0.9	58	52	NO	NO	NO	NO	NO
30.1	15400	70-76 ALEXANDER STREET CROWS NEST	Ground	S	44	38	44	38	45	39	45	38	-0.4	-0.7	-0.3	-0.7	57	51	NO	NO	NO	NO	NO
30.1	15400	70-76 ALEXANDER STREET CROWS NEST	Ground	SW	44	38	44	37	44	38	44	38	-0.4	-0.7	-0.4	-0.8	56	50	NO	NO	NO	NO	NO
30.1	15400	70-76 ALEXANDER STREET CROWS NEST	Ground	W	44	38	43	37	44	38	44	38	-0.5	-0.9	-0.4	-0.8	56	50	NO	NO	NO	NO	NO
30.1	15400	70-76 ALEXANDER STREET CROWS NEST	Ground	E	69	63	69	63	70	63	69	63	-0.5	-0.2	-0.3	-0.1	60	55	NO	NO	NO	NO	NO
30.1	15400	70-76 ALEXANDER STREET CROWS NEST	First	E	69	63	69	63	70	63	69	63	-0.5	-0.1	-0.3	-0.1	60	55	NO	NO	NO	NO	NO
30.1	15400	70-76 ALEXANDER STREET CROWS NEST	First	NE	69	62	68	62	69	62	68	62	-0.5	-0.2	-0.4	-0.1	60	55	NO	NO	NO	NO	NO
30.1	15400	70-76 ALEXANDER STREET CROWS NEST	First	N	60	54	60	54	61	54	60	54	-0.6	-0.1	-0.4	-0.1	60	55	NO	NO	NO	NO	NO
30.1	15400	70-76 ALEXANDER STREET CROWS NEST	First	W	47	42	47	41	47	42	47	41	-0.4	-1.0	-0.3	-0.9	59	54	NO	NO	NO	NO	NO
30.1	15400	70-76 ALEXANDER STREET CROWS NEST	First	S	46	41	46	40	47	41	46	40	-0.5	-0.8	-0.4	-0.7	59	53	NO	NO	NO	NO	NO
30.1	15400	70-76 ALEXANDER STREET CROWS NEST	First	SW	46	40	46	39	47	41	46	40	-0.4	-0.8	-0.4	-0.8	59	53	NO	NO	NO	NO	NO
30.1	15400	70-76 ALEXANDER STREET CROWS NEST	First	W	46	41	46	40	47	41	46	40	-0.5	-1.0	-0.4	-0.9	59	53	NO	NO	NO	NO	NO
30.1	15400	70-76 ALEXANDER STREET CROWS NEST	First	E	69	63	69	63	70	63	69	63	-0.5	-0.2	-0.3	0.0	60	55	NO	NO	NO	NO	NO
30.1	15400	70-76 ALEXANDER STREET CROWS NEST	Second	E	69	62	68	62	69	63	69	62	-0.5	-0.2	-0.3	-0.1	60	55	NO	NO	NO	NO	NO
30.1	15400	70-76 ALEXANDER STREET CROWS NEST	Second	NE	68	61	67	61	68	62	68	62	-0.6	-0.1	-0.4	-0.1	60	55	NO	NO	NO	NO	NO
30.1	15400	70-76 ALEXANDER STREET CROWS NEST	Second	N	61	54	60	54	61	55	61	54	-0.5	-0.2	-0.5	-0.2	60	55	NO	NO	NO	NO	NO
30.1	15400	70-76 ALEXANDER STREET CROWS NEST	Second	W	49	44	49	43	50	45	49	44	-0.5	-1.2	-0.4	-1.1	60	55	NO	NO	NO	NO	NO
30.1	15400	70-76 ALEXANDER STREET CROWS NEST	Second	S	49	43	48	42	49	44	49	43	-0.5	-1.1	-0.4	-1.1	60	55	NO	NO	NO	NO	NO
30.1	15400	70-76 ALEXANDER STREET CROWS NEST	Second	SW	49	43	48	42	49	44	49	43	-0.6	-1.0	-0.5	-1.0	60	55	NO	NO	NO	NO	NO
30.1	15400	70-76 ALEXANDER STREET CROWS NEST	Second	W	49	44	49	43	50	44	49	43	-0.5	-1.1	-0.4	-1.1	60	55	NO	NO	NO	NO	NO
30.1	15400	70-76 ALEXANDER STREET CROWS NEST	Second	E	69	62	68	62	69	62	69	62	-0.4	-0.1	-0.3	-0.1	60	55	NO	NO	NO	NO	NO
30.1	15416	13 ERNEST STREET CROWS NEST	Ground	E	51	46	51	45	52	46	51	45	-0.7	-0.9	-0.6	-0.9	60	55	NO	NO	NO	NO	NO
30.1	15416	13 ERNEST STREET CROWS NEST	Ground	N	55	49	55	49	56	49	55	49	-0.3	-0.2	-0.3	-0.2	60	55	NO	NO	NO	NO	NO
30.1	15416	13 ERNEST STREET CROWS NEST	Ground	W	44	38	44	37	45	39	44	38	-0.4	-0.9	-0.3	-0.8	57	51	NO	NO	NO	NO	NO
30.1	15416	13 ERNEST STREET CROWS NEST	Ground	S	42	35	41	35	42	36	42	35	-0.5	-0.8	-0.5	-0.8	54	48	NO	NO	NO	NO	NO
30.1	15416	13 ERNEST STREET CROWS NEST	Ground	W	40	35	40	34	41	35	41	34	-0.5	-1.0	-0.4	-0.9	53	47	NO	NO	NO	NO	NO
30.1	15416	13 ERNEST STREET CROWS NEST	Ground	N	41	35	40	34	41	36	41	35	-0.6	-1.2	-0.4	-1.2	53	48	NO	NO	NO	NO	NO
30.1	15416	13 ERNEST STREET CROWS NEST	Ground	W	44	37	43	37	44	38	44	37	-0.4	-0.6	-0.4	-0.5	56	50	NO	NO	NO	NO	NO
30.1	15416	13 ERNEST STREET CROWS NEST	Ground	S	45	38	45	38	45	39	45	39	-0.4	-0.3	-0.3	-0.3	57	51	NO	NO	NO	NO	NO
30.1	15416	13 ERNEST STREET CROWS NEST	Ground	E	48	42	47	41	48	43	48	42	-0.5	-1.2	-0.4	-1.1	60	55	NO	NO	NO	NO	NO
30.1	15416	13 ERNEST STREET CROWS NEST	First	E	53	47	52	46	53	47	52	46	-0.8	-1.1	-0.6	-0.9	60	55	NO	NO	NO	NO	NO

NCA	Receiver ID	Address	Floor Level	Facade	Opening Year 2027				Design Year 2037				Increase (Do Smthng - Do Nothing)				NCG project road noise criteria		Do noise levels exceed the cumulative limit with project roads adding ≥2dB to the total noise levels?		Is the contribution from the road project Acute?		Consider further treatment?
					Do Nothing		Do Smthng		Do Nothing		Do Smthng		Opening Year 2027		Design Year 2037								
					Day	Night	Day	Night	Day	Night	Day	Night	Day	Night	Day	Night	Day	Night	Day	Night	$L_{Aeq,15hr}$ ≥ 65dB	$L_{Aeq,9hr}$ ≥ 60dB	
30.1	15416	13 ERNEST STREET CROWS NEST	First	N	56	50	56	50	56	50	56	50	-0.4	-0.4	-0.4	-0.4	60	55	NO	NO	NO	NO	NO
30.1	15416	13 ERNEST STREET CROWS NEST	First	W	46	40	46	39	47	41	46	40	-0.3	-0.9	-0.3	-0.8	59	53	NO	NO	NO	NO	NO
30.1	15416	13 ERNEST STREET CROWS NEST	First	S	43	37	43	36	44	38	43	37	-0.5	-0.9	-0.4	-0.9	56	50	NO	NO	NO	NO	NO
30.1	15416	13 ERNEST STREET CROWS NEST	First	W	42	37	42	36	43	37	42	36	-0.6	-1.0	-0.4	-1.1	55	49	NO	NO	NO	NO	NO
30.1	15416	13 ERNEST STREET CROWS NEST	First	N	43	38	42	36	43	38	43	37	-0.6	-1.3	-0.5	-1.2	55	50	NO	NO	NO	NO	NO
30.1	15416	13 ERNEST STREET CROWS NEST	First	W	45	39	45	39	46	40	46	39	-0.4	-0.6	-0.4	-0.5	58	52	NO	NO	NO	NO	NO
30.1	15416	13 ERNEST STREET CROWS NEST	First	S	46	40	46	39	47	40	46	40	-0.4	-0.4	-0.3	-0.4	59	52	NO	NO	NO	NO	NO
30.1	15416	13 ERNEST STREET CROWS NEST	First	E	49	44	49	43	50	45	49	43	-0.6	-1.5	-0.4	-1.4	60	55	NO	NO	NO	NO	NO
30.1	15416	13 ERNEST STREET CROWS NEST	Second	E	54	48	53	47	54	49	53	47	-0.7	-1.1	-0.7	-1.1	60	55	NO	NO	NO	NO	NO
30.1	15416	13 ERNEST STREET CROWS NEST	Second	N	57	51	56	50	57	51	57	51	-0.5	-0.6	-0.4	-0.5	60	55	NO	NO	NO	NO	NO
30.1	15416	13 ERNEST STREET CROWS NEST	Second	W	48	42	47	41	48	42	48	42	-0.4	-0.8	-0.2	-0.7	60	54	NO	NO	NO	NO	NO
30.1	15416	13 ERNEST STREET CROWS NEST	Second	S	45	39	45	38	46	40	45	39	-0.5	-1.0	-0.5	-0.9	58	52	NO	NO	NO	NO	NO
30.1	15416	13 ERNEST STREET CROWS NEST	Second	W	45	39	44	38	45	40	45	38	-0.5	-1.1	-0.5	-1.2	57	52	NO	NO	NO	NO	NO
30.1	15416	13 ERNEST STREET CROWS NEST	Second	N	46	41	45	39	46	41	46	40	-0.6	-1.5	-0.5	-1.4	58	53	NO	NO	NO	NO	NO
30.1	15416	13 ERNEST STREET CROWS NEST	Second	W	48	41	47	41	48	42	48	41	-0.3	-0.5	-0.3	-0.4	60	54	NO	NO	NO	NO	NO
30.1	15416	13 ERNEST STREET CROWS NEST	Second	S	48	41	47	41	48	42	48	41	-0.4	-0.6	-0.3	-0.6	60	54	NO	NO	NO	NO	NO
30.1	15416	13 ERNEST STREET CROWS NEST	Second	E	51	46	51	45	52	47	51	45	-0.6	-1.6	-0.5	-1.4	60	55	NO	NO	NO	NO	NO
30.1	15416	13 ERNEST STREET CROWS NEST	Third	E	55	50	54	48	55	50	55	49	-0.7	-1.1	-0.6	-1.0	60	55	NO	NO	NO	NO	NO
30.1	15416	13 ERNEST STREET CROWS NEST	Third	N	57	52	57	51	58	52	57	51	-0.5	-0.7	-0.4	-0.7	60	55	NO	NO	NO	NO	NO
30.1	15416	13 ERNEST STREET CROWS NEST	Third	W	50	45	50	44	51	45	51	44	-0.3	-0.8	-0.2	-0.7	60	55	NO	NO	NO	NO	NO
30.1	15416	13 ERNEST STREET CROWS NEST	Third	S	48	43	48	42	49	43	48	42	-0.6	-1.2	-0.4	-1.1	60	55	NO	NO	NO	NO	NO
30.1	15416	13 ERNEST STREET CROWS NEST	Third	W	48	43	48	42	49	43	48	42	-0.6	-1.3	-0.4	-1.2	60	55	NO	NO	NO	NO	NO
30.1	15416	13 ERNEST STREET CROWS NEST	Third	N	49	44	49	43	50	45	49	43	-0.6	-1.6	-0.5	-1.5	60	55	NO	NO	NO	NO	NO
30.1	15416	13 ERNEST STREET CROWS NEST	Third	W	50	44	49	43	50	44	50	44	-0.4	-0.7	-0.3	-0.7	60	55	NO	NO	NO	NO	NO
30.1	15416	13 ERNEST STREET CROWS NEST	Third	S	49	44	49	43	50	44	49	43	-0.5	-0.9	-0.4	-0.8	60	55	NO	NO	NO	NO	NO
30.1	15416	13 ERNEST STREET CROWS NEST	Third	E	53	48	52	46	53	48	52	47	-0.7	-1.5	-0.5	-1.5	60	55	NO	NO	NO	NO	NO
30.1	15576	78-80 ALEXANDER STREET CROWS NEST	Ground	N	54	48	53	47	54	48	54	48	-0.9	-0.4	-0.8	-0.4	60	55	NO	NO	NO	NO	NO
30.1	15576	78-80 ALEXANDER STREET CROWS NEST	Ground	W	45	39	44	38	45	40	45	39	-0.3	-0.9	-0.3	-0.9	57	52	NO	NO	NO	NO	NO
30.1	15576	78-80 ALEXANDER STREET CROWS NEST	Ground	S	60	53	59	53	60	53	60	53	-0.5	0.0	-0.4	0.0	60	55	NO	NO	NO	NO	NO
30.1	15576	78-80 ALEXANDER STREET CROWS NEST	Ground	E	69	62	68	62	69	63	69	63	-0.8	-0.2	-0.7	-0.2	60	55	NO	NO	NO	NO	NO
30.1	15576	78-80 ALEXANDER STREET CROWS NEST	First	N	55	49	54	49	56	49	55	49	-0.9	-0.5	-0.9	-0.6	60	55	NO	NO	NO	NO	NO
30.1	15576	78-80 ALEXANDER STREET CROWS NEST	First	W	46	41	46	40	47	41	46	40	-0.3	-1.0	-0.2	-0.9	59	53	NO	NO	NO	NO	NO
30.1	15576	78-80 ALEXANDER STREET CROWS NEST	First	S	61	54	60	54	61	54	61	54	-0.5	0.0	-0.4	0.1	60	55	NO	NO	NO	NO	NO
30.1	15576	78-80 ALEXANDER STREET CROWS NEST	First	E	69	62	68	62	69	63	69	63	-0.7	-0.2	-0.7	-0.2	60	55	NO	NO	NO	NO	NO
30.1	15576	78-80 ALEXANDER STREET CROWS NEST	Second	N	56	50	55	50	57	51	56	50	-0.9	-0.8	-0.7	-0.8	60	55	NO	NO	NO	NO	NO
30.1	15576	78-80 ALEXANDER STREET CROWS NEST	Second	W	48	43	48	42	48	43	48	42	-0.4	-1.0	-0.3	-0.9	60	55	NO	NO	NO	NO	NO
30.1	15576	78-80 ALEXANDER STREET CROWS NEST	Second	S	61	54	61	54	61	55	61	55	-0.4	0.0	-0.4	0.0	60	55	NO	NO	NO	NO	NO
30.1	15576	78-80 ALEXANDER STREET CROWS NEST	Second	E	69	62	68	62	69	62	68	62	-0.8	-0.2	-0.7	-0.2	60	55	NO	NO	NO	NO	NO
30.1	15576	78-80 ALEXANDER STREET CROWS NEST	Third	N	58	52	57	51	58	52	57	51	-0.9	-1.1	-0.8	-1.1	60	55	NO	NO	NO	NO	NO
30.1	15576	78-80 ALEXANDER STREET CROWS NEST	Third	W	50	45	50	44	51	45	50	44	-0.4	-1.1	-0.3	-1.0	60	55	NO	NO	NO	NO	NO
30.1	15576	78-80 ALEXANDER STREET CROWS NEST	Third	S	61	55	61	54	61	55	61	55	-0.5	-0.1	-0.4	0.0	60	55	NO	NO	NO	NO	NO
30.1	15576	78-80 ALEXANDER STREET CROWS NEST	Third	E	68	61	67	61	68	62	68	62	-0.8	-0.2	-0.7	-0.2	60	55	NO	NO	NO	NO	NO
30.1	15617	74 WILLOUGHBY ROAD CROWS NEST	Ground	E	59	52	60	53	60	52	60	53	0.7	1.0	0.8	1.2	60	55	NO	NO	NO	NO	NO
30.1	15617	74 WILLOUGHBY ROAD CROWS NEST	Ground	W	45	40	45	39	46	40	46	39	-0.4	-1.1	-0.4	-0.9	58	52	NO	NO	NO	NO	NO
30.1	15617	74 WILLOUGHBY ROAD CROWS NEST	First	E	60	53	60	54	60	53	61	54	0.7	1.0	0.8	1.1	60	55	NO	NO	NO	NO	NO
30.1	15617	74 WILLOUGHBY ROAD CROWS NEST	First	W	48	42	47	41	48	43	48	42	-0.5	-1.3	-0.4	-1.1	60	55	NO	NO	NO	NO	NO
30.1	15634	76 WILLOUGHBY ROAD CROWS NEST	Ground	E	59	52	60	53	60	52	61	53	0.7	1.0	0.9	1.1	60	55	NO	NO	NO	NO	NO
30.1	15634	76 WILLOUGHBY ROAD CROWS NEST	Ground	N	46	41	46	40	47	42	47	40	-0.3	-1.3	-0.1	-1.2	59	54	NO	NO	NO	NO	NO
30.1	15634	76 WILLOUGHBY ROAD CROWS NEST	Ground	W	44	39	44	38	45	39	45	38	-0.4	-1.2	-0.4	-1.1	57	51	NO	NO	NO	NO	NO
30.1	15634	76 WILLOUGHBY ROAD CROWS NEST	First	E	60	53	60	54	60	53	61	54	0.6	0.9	0.8	1.1	60	55	NO	NO	NO	NO	NO
30.1	15634	76 WILLOUGHBY ROAD CROWS NEST	First	N	49	44	49	43	50	45	50	43	-0.3	-1.3	-0.1	-1.3	60	55	NO	NO	NO	NO	NO
30.1	15634	76 WILLOUGHBY ROAD CROWS NEST	First	W	48	42	47	41	48	43	48	42	-0.5	-1.3	-0.4	-1.2	60	55	NO	NO	NO	NO	NO
30.1	15671	80A WILLOUGHBY ROAD CROWS NEST	Ground	E	59	53	60	54	60	52	61	54	0.6	0.9	0.8	1.1	60	55	NO	NO	NO	NO	NO
30.1	15671	80A WILLOUGHBY ROAD CROWS NEST	Ground	N	46	41	46	39	46	41	46	40	-0.3	-1.2	-0.2	-1.2	58	53	NO	NO	NO	NO	NO
30.1	15671	80A WILLOUGHBY ROAD CROWS NEST	Ground	W	45	40	45	38	46	40	45	39	-0.4	-1.2	-0.4	-1.0	58	52	NO	NO	NO	NO	NO
30.1	15671	80A WILLOUGHBY ROAD CROWS NEST	First	E	60	53	61	54	60	53	61	54	0.6	0.9	0.8	1.0	60	55	NO	NO	NO	NO	NO
30.1	15671	80A WILLOUGHBY ROAD CROWS NEST	First	N	50	45	50	44	50	45	50	44	-0.4	-1.5	-0.2	-1.4	60	55	NO	NO	NO	NO	NO
30.1	15671	80A WILLOUGHBY ROAD CROWS NEST	First	W	48	43	47	41	48	43	48	42	-0.5	-1.3	-0.3	-1.2	60	55	NO	NO	NO	NO	NO
30.1	15741	43 HUME STREET CROWS NEST	Ground	E	46	41	46	40	47	42	46	40	-0.5	-1.5	-0.4	-1.4	59	54	NO	NO	NO	NO	NO
30.1	15741	43 HUME STREET CROWS NEST	Ground	W	45	38	44	37	45	38	45	38	-0.5	-0.7	-0.4	-0.7	57	50	NO	NO	NO	NO	NO
30.1	15741	43 HUME STREET CROWS NEST	First	E	49	44	48	42	49	44	49	43	-0.5	-1.6	-0.4	-1.5	60	55	NO	NO	NO	NO	NO
30.1	15741	43 HUME STREET CROWS NEST	First	W	47	41	47	40	48	41	48	40	-0.5	-0.7	-0.4	-0.7	60	53	NO	NO	NO	NO	NO

NCA	Receiver ID	Address	Floor Level	Facade	Opening Year 2027				Design Year 2037				Increase (Do Smthng - Do Nothing)				NCG project road noise criteria		Do noise levels exceed the cumulative limit with project roads adding ≥2dB to the total noise levels?		Is the contribution from the road project Acute?		Consider further treatment?
					Do Nothing		Do Smthng		Do Nothing		Do Smthng		Opening Year 2027		Design Year 2037								
					Day	Night	Day	Night	Day	Night	Day	Night	Day	Night	Day	Night	Day	Night	Day	Night	$L_{Aeq,15hr}$ ≥ 65dB	$L_{Aeq,9hr}$ ≥ 60dB	
30.1	15741	43 HUME STREET CROWS NEST	Second	E	51	46	50	44	51	46	50	44	-0.7	-1.8	-0.5	-1.6	60	55	NO	NO	NO	NO	NO
30.1	15741	43 HUME STREET CROWS NEST	Second	N	50	45	49	44	50	46	50	44	-0.7	-1.8	-0.5	-1.7	60	55	NO	NO	NO	NO	NO
30.1	15741	43 HUME STREET CROWS NEST	Second	W	50	44	50	43	51	44	50	43	-0.5	-0.9	-0.5	-0.8	60	55	NO	NO	NO	NO	NO
30.1	15752	86 WILLOUGHBY ROAD CROWS NEST	Ground	W	45	39	45	38	46	40	45	39	-0.5	-1.1	-0.4	-1.0	58	52	NO	NO	NO	NO	NO
30.1	15752	86 WILLOUGHBY ROAD CROWS NEST	Ground	E	60	53	60	54	60	53	61	54	0.5	0.7	0.6	0.9	60	55	NO	NO	NO	NO	NO
30.1	15752	86 WILLOUGHBY ROAD CROWS NEST	First	W	48	42	47	41	48	43	48	42	-0.5	-1.2	-0.3	-1.1	60	55	NO	NO	NO	NO	NO
30.1	15752	86 WILLOUGHBY ROAD CROWS NEST	First	E	60	54	61	54	61	54	62	54	0.4	0.7	0.7	0.9	60	55	NO	NO	NO	NO	NO
30.1	15753	88 WILLOUGHBY ROAD CROWS NEST	Ground	E	60	54	61	54	61	53	61	54	0.4	0.7	0.6	0.9	60	55	NO	NO	NO	NO	NO
30.1	15753	88 WILLOUGHBY ROAD CROWS NEST	Ground	W	46	40	45	39	46	40	46	39	-0.5	-1.1	-0.4	-1.0	58	52	NO	NO	NO	NO	NO
30.1	15753	88 WILLOUGHBY ROAD CROWS NEST	First	E	61	54	61	55	61	54	62	55	0.4	0.7	0.6	0.9	60	55	NO	NO	NO	NO	NO
30.1	15753	88 WILLOUGHBY ROAD CROWS NEST	First	W	48	43	48	41	49	43	48	42	-0.5	-1.2	-0.4	-1.1	60	55	NO	NO	NO	NO	NO
30.1	15788	45-47 HUME STREET CROWS NEST	Ground	E	47	41	46	40	47	42	46	40	-0.6	-1.5	-0.4	-1.4	59	54	NO	NO	NO	NO	NO
30.1	15788	45-47 HUME STREET CROWS NEST	Ground	N	45	40	44	38	45	40	45	39	-0.6	-1.6	-0.5	-1.5	57	52	NO	NO	NO	NO	NO
30.1	15788	45-47 HUME STREET CROWS NEST	Ground	E	44	39	43	37	44	39	44	38	-0.6	-1.5	-0.4	-1.4	56	51	NO	NO	NO	NO	NO
30.1	15788	45-47 HUME STREET CROWS NEST	Ground	N	41	36	41	35	42	36	41	35	-0.5	-1.0	-0.3	-1.0	54	48	NO	NO	NO	NO	NO
30.1	15788	45-47 HUME STREET CROWS NEST	Ground	W	46	39	45	38	46	40	46	39	-0.6	-1.0	-0.5	-0.9	58	52	NO	NO	NO	NO	NO
30.1	15788	45-47 HUME STREET CROWS NEST	First	E	49	44	48	42	49	44	49	43	-0.5	-1.6	-0.4	-1.5	60	55	NO	NO	NO	NO	NO
30.1	15788	45-47 HUME STREET CROWS NEST	First	N	48	43	47	41	48	43	47	41	-0.6	-1.7	-0.5	-1.6	60	55	NO	NO	NO	NO	NO
30.1	15788	45-47 HUME STREET CROWS NEST	First	E	46	41	46	40	47	42	46	40	-0.6	-1.6	-0.5	-1.5	59	54	NO	NO	NO	NO	NO
30.1	15788	45-47 HUME STREET CROWS NEST	First	N	44	38	43	37	44	38	44	38	-0.4	-1.0	-0.4	-0.9	56	50	NO	NO	NO	NO	NO
30.1	15788	45-47 HUME STREET CROWS NEST	First	W	48	42	48	41	49	43	48	42	-0.5	-1.2	-0.5	-1.1	60	55	NO	NO	NO	NO	NO
30.1	15790	90-92 WILLOUGHBY ROAD CROWS NEST	Ground	E	61	54	61	55	61	54	62	55	0.3	0.6	0.5	0.9	60	55	NO	NO	NO	NO	NO
30.1	15790	90-92 WILLOUGHBY ROAD CROWS NEST	Ground	W	47	42	46	40	47	42	47	41	-0.5	-1.5	-0.4	-1.4	59	54	NO	NO	NO	NO	NO
30.1	15802	94 WILLOUGHBY ROAD CROWS NEST	Ground	E	61	54	61	55	61	54	62	55	0.3	0.5	0.5	0.8	60	55	NO	NO	NO	NO	NO
30.1	15802	94 WILLOUGHBY ROAD CROWS NEST	Ground	W	45	39	45	38	46	40	45	39	-0.5	-1.0	-0.4	-1.0	58	52	NO	NO	NO	NO	NO
30.1	15802	94 WILLOUGHBY ROAD CROWS NEST	First	E	61	55	62	55	62	54	62	55	0.3	0.5	0.4	0.7	60	55	NO	NO	NO	NO	NO
30.1	15802	94 WILLOUGHBY ROAD CROWS NEST	First	W	48	42	47	41	48	43	48	42	-0.6	-1.2	-0.3	-1.2	60	55	NO	NO	NO	NO	NO
30.1	15815	71 WILLOUGHBY ROAD CROWS NEST	Ground	E	45	40	45	39	46	41	45	39	-0.5	-1.4	-0.4	-1.3	58	53	NO	NO	NO	NO	NO
30.1	15815	71 WILLOUGHBY ROAD CROWS NEST	Ground	N	46	40	46	39	46	40	46	40	0.1	-0.4	0.2	-0.4	58	52	NO	NO	NO	NO	NO
30.1	15815	71 WILLOUGHBY ROAD CROWS NEST	Ground	W	62	55	63	56	63	55	63	56	0.4	0.8	0.6	1.0	60	55	NO	NO	NO	NO	NO
30.1	15821	96 WILLOUGHBY ROAD CROWS NEST	Ground	E	62	55	62	56	62	55	63	56	0.2	0.4	0.4	0.8	60	55	NO	NO	NO	NO	NO
30.1	15821	96 WILLOUGHBY ROAD CROWS NEST	Ground	W	45	39	45	38	46	40	45	39	-0.5	-1.0	-0.4	-1.0	58	52	NO	NO	NO	NO	NO
30.1	15821	96 WILLOUGHBY ROAD CROWS NEST	First	E	62	56	62	56	62	55	63	56	0.3	0.4	0.4	0.7	60	55	NO	NO	NO	NO	NO
30.1	15821	96 WILLOUGHBY ROAD CROWS NEST	First	W	48	42	48	41	48	43	48	42	-0.5	-1.2	-0.4	-1.1	60	55	NO	NO	NO	NO	NO
30.1	15859	51A HUME STREET CROWS NEST	Ground	E	46	40	45	39	46	41	46	40	-0.5	-1.2	-0.4	-1.1	58	53	NO	NO	NO	NO	NO
30.1	15859	51A HUME STREET CROWS NEST	Ground	W	46	40	46	39	47	40	46	39	-0.6	-1.0	-0.4	-0.9	59	52	NO	NO	NO	NO	NO
30.1	15859	51A HUME STREET CROWS NEST	Ground	S	43	38	42	36	43	38	43	37	-0.6	-1.6	-0.5	-1.5	55	50	NO	NO	NO	NO	NO
30.1	15859	51A HUME STREET CROWS NEST	First	E	48	43	48	42	49	43	48	42	-0.5	-1.4	-0.4	-1.3	60	55	NO	NO	NO	NO	NO
30.1	15859	51A HUME STREET CROWS NEST	First	W	49	42	48	41	49	43	49	42	-0.6	-1.1	-0.4	-1.1	60	55	NO	NO	NO	NO	NO
30.1	15859	51A HUME STREET CROWS NEST	First	S	47	42	46	40	47	42	46	40	-0.7	-1.7	-0.5	-1.6	59	54	NO	NO	NO	NO	NO
30.1	15861	98 WILLOUGHBY ROAD CROWS NEST	Ground	E	63	56	63	57	63	56	63	57	0.1	0.4	0.2	0.6	60	55	NO	NO	NO	NO	NO
30.1	15861	98 WILLOUGHBY ROAD CROWS NEST	Ground	W	45	39	45	38	46	40	45	39	-0.6	-1.1	-0.3	-1.0	58	52	NO	NO	NO	NO	NO
30.1	15861	98 WILLOUGHBY ROAD CROWS NEST	First	E	63	56	63	57	63	56	64	57	0.2	0.4	0.3	0.6	60	55	NO	NO	NO	NO	NO
30.1	15861	98 WILLOUGHBY ROAD CROWS NEST	First	W	48	42	48	41	48	43	48	42	-0.5	-1.3	-0.4	-1.2	60	55	NO	NO	NO	NO	NO
30.1	15870	75 WILLOUGHBY ROAD CROWS NEST	Ground	S	45	40	45	39	46	40	46	39	-0.1	-0.7	0.1	-0.7	58	52	NO	NO	NO	NO	NO
30.1	15870	75 WILLOUGHBY ROAD CROWS NEST	Ground	E	45	39	44	38	45	40	45	39	-0.6	-1.4	-0.5	-1.3	57	52	NO	NO	NO	NO	NO
30.1	15870	75 WILLOUGHBY ROAD CROWS NEST	Ground	S	44	39	44	38	45	39	44	38	-0.5	-1.3	-0.4	-1.2	57	51	NO	NO	NO	NO	NO
30.1	15870	75 WILLOUGHBY ROAD CROWS NEST	Ground	E	50	45	49	43	50	46	50	44	-0.7	-1.9	-0.5	-1.7	60	55	NO	NO	NO	NO	NO
30.1	15870	75 WILLOUGHBY ROAD CROWS NEST	Ground	N	55	50	55	49	56	50	56	49	-0.3	-0.5	-0.2	-0.3	60	55	NO	NO	NO	NO	NO
30.1	15870	75 WILLOUGHBY ROAD CROWS NEST	Ground	W	63	56	63	57	64	56	64	57	0.2	0.6	0.4	0.9	60	55	NO	NO	NO	NO	NO
30.1	15870	75 WILLOUGHBY ROAD CROWS NEST	First	S	48	43	48	42	49	43	49	42	-0.2	-1.0	-0.1	-0.9	60	55	NO	NO	NO	NO	NO
30.1	15870	75 WILLOUGHBY ROAD CROWS NEST	First	E	48	43	47	41	48	43	48	42	-0.6	-1.5	-0.4	-1.4	60	55	NO	NO	NO	NO	NO
30.1	15870	75 WILLOUGHBY ROAD CROWS NEST	First	S	47	42	47	41	48	43	47	41	-0.5	-1.4	-0.4	-1.3	60	55	NO	NO	NO	NO	NO
30.1	15870	75 WILLOUGHBY ROAD CROWS NEST	First	E	51	46	51	45	52	47	51	45	-0.7	-1.8	-0.6	-1.8	60	55	NO	NO	NO	NO	NO
30.1	15870	75 WILLOUGHBY ROAD CROWS NEST	First	N	56	51	56	50	57	51	57	50	-0.3	-0.5	-0.2	-0.3	60	55	NO	NO	NO	NO	NO
30.1	15870	75 WILLOUGHBY ROAD CROWS NEST	First	W	63	56	63	57	63	56	64	57	0.2	0.5	0.4	0.8	60	55	NO	NO	NO	NO	NO
30.1	15875	100 WILLOUGHBY ROAD CROWS NEST	Ground	W	46	40	45	39	46	40	46	39	-0.5	-1.1	-0.4	-1.0	58	52	NO	NO	NO	NO	NO
30.1	15875	100 WILLOUGHBY ROAD CROWS NEST	Ground	E	64	57	64	57	64	57	64	58	0.0	0.2	0.1	0.5	60	55	NO	NO	NO	NO	NO
30.1	15875	100 WILLOUGHBY ROAD CROWS NEST	Ground	N	44	39	44	38	45	39	44	38	-0.3	-0.9	-0.2	-0.9	57	51	NO	NO	NO	NO	NO
30.1	15875	100 WILLOUGHBY ROAD CROWS NEST	First	W	48	43	48	41	49	43	48	42	-0.5	-1.3	-0.4	-1.2	60	55	NO	NO	NO	NO	NO
30.1	15875	100 WILLOUGHBY ROAD CROWS NEST	First	E	64	58	64	58	65	58	65	58	0.0	0.2	0.0	0.5	60	55	NO	NO	NO	NO	NO
30.1	15875	100 WILLOUGHBY ROAD CROWS NEST	First	N	47	42	47	41	48	42	47	41	-0.4	-1.1	-0.2	-1.0	60	54	NO	NO	NO	NO	NO

NCA	Receiver ID	Address	Floor Level	Facade	Opening Year 2027				Design Year 2037				Increase (Do Smthng - Do Nothing)				NCG project road noise criteria		Do noise levels exceed the cumulative limit with project roads adding ≥2dB to the total noise levels?		Is the contribution from the road project Acute?		Consider further treatment?
					Do Nothing		Do Smthng		Do Nothing		Do Smthng		Opening Year 2027		Design Year 2037								
					Day	Night	Day	Night	Day	Night	Day	Night	Day	Night	Day	Night	Day	Night	Day	Night	$L_{Aeq,15hr} \geq 65dB$	$L_{Aeq,9hr} \geq 60dB$	
30.1	15914	53 HUME STREET CROWS NEST	Ground	E	46	41	46	40	47	41	46	40	-0.5	-1.2	-0.4	-1.2	59	53	NO	NO	NO	NO	NO
30.1	15914	53 HUME STREET CROWS NEST	Ground	W	47	40	46	39	47	40	47	39	-0.6	-0.9	-0.4	-0.9	59	52	NO	NO	NO	NO	NO
30.1	15914	53 HUME STREET CROWS NEST	First	E	49	43	48	42	49	44	49	42	-0.6	-1.4	-0.4	-1.3	60	55	NO	NO	NO	NO	NO
30.1	15914	53 HUME STREET CROWS NEST	First	W	49	43	48	42	49	43	49	42	-0.6	-1.1	-0.4	-1.1	60	55	NO	NO	NO	NO	NO
30.1	15915	102 WILLOUGHBY ROAD CROWS NEST	Ground	N	45	39	44	38	45	40	45	39	-0.3	-1.1	-0.2	-1.0	57	52	NO	NO	NO	NO	NO
30.1	15915	102 WILLOUGHBY ROAD CROWS NEST	Ground	W	46	40	45	39	46	40	46	39	-0.6	-1.1	-0.3	-1.0	58	52	NO	NO	NO	NO	NO
30.1	15915	102 WILLOUGHBY ROAD CROWS NEST	Ground	S	45	39	44	38	45	40	45	39	-0.4	-1.2	-0.3	-1.1	57	52	NO	NO	NO	NO	NO
30.1	15915	102 WILLOUGHBY ROAD CROWS NEST	Ground	E	65	58	65	58	65	58	65	59	0.0	0.1	0.0	0.5	60	55	NO	NO	NO	NO	NO
30.1	15915	102 WILLOUGHBY ROAD CROWS NEST	First	N	48	43	48	41	48	43	48	42	-0.4	-1.2	-0.3	-1.1	60	55	NO	NO	NO	NO	NO
30.1	15915	102 WILLOUGHBY ROAD CROWS NEST	First	W	49	43	48	42	49	44	49	42	-0.5	-1.3	-0.4	-1.2	60	55	NO	NO	NO	NO	NO
30.1	15915	102 WILLOUGHBY ROAD CROWS NEST	First	S	48	43	47	41	48	43	48	42	-0.5	-1.4	-0.3	-1.2	60	55	NO	NO	NO	NO	NO
30.1	15915	102 WILLOUGHBY ROAD CROWS NEST	First	E	65	59	65	59	65	59	65	59	-0.1	0.0	0.0	0.4	60	55	NO	NO	NO	NO	NO
30.1	15926	104A WILLOUGHBY ROAD CROWS NEST	Ground	S	52	46	52	46	53	46	52	47	-0.2	-0.1	-0.1	0.4	60	55	NO	NO	NO	NO	NO
30.1	15926	104A WILLOUGHBY ROAD CROWS NEST	Ground	E	66	59	65	59	66	59	66	59	-0.1	0.0	-0.1	0.3	60	55	NO	NO	NO	NO	NO
30.1	15926	104A WILLOUGHBY ROAD CROWS NEST	Ground	W	46	40	45	39	46	40	46	39	-0.5	-1.0	-0.4	-0.9	58	52	NO	NO	NO	NO	NO
30.1	15926	104A WILLOUGHBY ROAD CROWS NEST	Ground	S	45	39	44	38	45	40	45	39	-0.4	-1.2	-0.3	-1.1	57	52	NO	NO	NO	NO	NO
30.1	15926	104A WILLOUGHBY ROAD CROWS NEST	First	S	54	48	53	48	54	48	54	48	-0.2	-0.2	-0.1	0.2	60	55	NO	NO	NO	NO	NO
30.1	15926	104A WILLOUGHBY ROAD CROWS NEST	First	E	66	60	66	60	66	60	66	60	-0.1	0.0	-0.1	0.3	60	55	NO	NO	NO	NO	NO
30.1	15926	104A WILLOUGHBY ROAD CROWS NEST	First	W	48	43	48	41	49	43	48	42	-0.6	-1.2	-0.4	-1.1	60	55	NO	NO	NO	NO	NO
30.1	15926	104A WILLOUGHBY ROAD CROWS NEST	First	S	48	43	48	42	48	43	48	42	-0.5	-1.4	-0.3	-1.2	60	55	NO	NO	NO	NO	NO
30.1	15937	106 WILLOUGHBY ROAD CROWS NEST	Ground	W	44	39	44	38	45	39	44	38	-0.5	-1.3	-0.4	-1.2	57	51	NO	NO	NO	NO	NO
30.1	15937	106 WILLOUGHBY ROAD CROWS NEST	Ground	E	68	61	67	61	68	61	68	61	-0.1	-0.1	0.0	0.3	60	55	NO	NO	NO	NO	NO
30.1	15959	10 HOLTERMANN STREET CROWS NEST	Ground	W	48	44	48	42	49	44	48	42	-0.7	-1.8	-0.5	-1.6	60	55	NO	NO	NO	NO	NO
30.1	15959	10 HOLTERMANN STREET CROWS NEST	Ground	S	51	45	50	44	51	45	51	45	-0.7	-1.0	-0.6	-0.9	60	55	NO	NO	NO	NO	NO
30.1	15959	10 HOLTERMANN STREET CROWS NEST	Ground	E	47	42	47	41	48	42	47	41	-0.6	-1.4	-0.5	-1.3	60	54	NO	NO	NO	NO	NO
30.1	15959	10 HOLTERMANN STREET CROWS NEST	Ground	N	49	44	48	42	49	45	49	43	-0.7	-1.7	-0.5	-1.6	60	55	NO	NO	NO	NO	NO
30.1	15959	10 HOLTERMANN STREET CROWS NEST	Ground	W	48	44	48	42	49	44	48	42	-0.7	-1.7	-0.5	-1.6	60	55	NO	NO	NO	NO	NO
30.1	15964	59 HUME STREET CROWS NEST	Ground	E	47	41	46	40	47	41	47	40	-0.5	-1.2	-0.3	-1.1	59	53	NO	NO	NO	NO	NO
30.1	15964	59 HUME STREET CROWS NEST	Ground	W	48	41	47	40	48	41	48	40	-0.6	-0.8	-0.4	-0.9	60	53	NO	NO	NO	NO	NO
30.1	15964	59 HUME STREET CROWS NEST	Ground	S	44	39	44	38	45	39	44	38	-0.5	-1.3	-0.5	-1.1	57	51	NO	NO	NO	NO	NO
30.1	15964	59 HUME STREET CROWS NEST	First	E	49	43	48	42	49	44	49	42	-0.5	-1.3	-0.4	-1.2	60	55	NO	NO	NO	NO	NO
30.1	15964	59 HUME STREET CROWS NEST	First	W	50	43	49	42	50	44	50	43	-0.5	-1.0	-0.4	-1.1	60	55	NO	NO	NO	NO	NO
30.1	15964	59 HUME STREET CROWS NEST	First	S	47	42	47	41	48	42	47	41	-0.6	-1.4	-0.4	-1.2	60	54	NO	NO	NO	NO	NO
30.1	15965	108 WILLOUGHBY ROAD CROWS NEST	Ground	E	67	61	67	61	68	61	67	61	-0.1	-0.1	-0.1	0.3	60	55	NO	NO	NO	NO	NO
30.1	15965	108 WILLOUGHBY ROAD CROWS NEST	Ground	W	45	39	45	38	46	39	45	38	-0.5	-0.7	-0.4	-0.8	58	51	NO	NO	NO	NO	NO
30.1	15965	108 WILLOUGHBY ROAD CROWS NEST	First	E	68	61	67	61	68	61	68	61	-0.1	-0.1	-0.1	0.2	60	55	NO	NO	NO	NO	NO
30.1	15965	108 WILLOUGHBY ROAD CROWS NEST	First	W	47	41	47	40	47	41	47	40	-0.5	-0.8	-0.4	-0.9	59	53	NO	NO	NO	NO	NO
30.1	15965	108 WILLOUGHBY ROAD CROWS NEST	Second	E	67	61	67	61	67	61	67	61	-0.2	-0.1	-0.1	0.3	60	55	NO	NO	NO	NO	NO
30.1	15965	108 WILLOUGHBY ROAD CROWS NEST	Second	W	49	43	49	42	50	44	49	43	-0.5	-1.1	-0.4	-1.0	60	55	NO	NO	NO	NO	NO
30.1	15965	108 WILLOUGHBY ROAD CROWS NEST	Second	S	52	46	52	46	53	47	52	46	-0.4	-0.6	-0.3	-0.3	60	55	NO	NO	NO	NO	NO
30.1	16001	61 HUME STREET CROWS NEST	Ground	E	48	42	47	41	48	42	48	41	-0.6	-1.3	-0.4	-1.2	60	54	NO	NO	NO	NO	NO
30.1	16001	61 HUME STREET CROWS NEST	Ground	N	44	39	44	38	45	39	44	38	-0.5	-1.1	-0.4	-1.0	57	51	NO	NO	NO	NO	NO
30.1	16001	61 HUME STREET CROWS NEST	Ground	W	49	41	48	40	49	42	48	41	-0.6	-0.8	-0.4	-0.8	60	54	NO	NO	NO	NO	NO
30.1	16001	61 HUME STREET CROWS NEST	First	E	50	44	49	43	50	44	50	43	-0.6	-1.4	-0.4	-1.3	60	55	NO	NO	NO	NO	NO
30.1	16001	61 HUME STREET CROWS NEST	First	N	48	42	47	41	48	43	47	41	-0.5	-1.2	-0.4	-1.2	60	55	NO	NO	NO	NO	NO
30.1	16001	61 HUME STREET CROWS NEST	First	W	50	43	50	42	51	44	50	43	-0.5	-1.0	-0.4	-1.0	60	55	NO	NO	NO	NO	NO
30.1	16004	110 WILLOUGHBY ROAD CROWS NEST	Ground	E	69	62	69	62	69	63	69	63	-0.1	-0.1	-0.1	0.2	60	55	NO	NO	NO	NO	NO
30.1	16004	110 WILLOUGHBY ROAD CROWS NEST	Ground	N	50	44	50	44	50	44	50	44	-0.2	-0.4	-0.2	-0.1	60	55	NO	NO	NO	NO	NO
30.1	16004	110 WILLOUGHBY ROAD CROWS NEST	Ground	W	46	40	45	39	46	40	46	39	-0.5	-1.1	-0.3	-1.0	58	52	NO	NO	NO	NO	NO
30.1	16004	110 WILLOUGHBY ROAD CROWS NEST	First	E	69	62	69	62	69	62	69	63	-0.2	-0.1	-0.1	0.3	60	55	NO	NO	NO	NO	NO
30.1	16004	110 WILLOUGHBY ROAD CROWS NEST	First	N	52	46	52	46	52	46	52	46	-0.3	-0.6	-0.2	-0.3	60	55	NO	NO	NO	NO	NO
30.1	16004	110 WILLOUGHBY ROAD CROWS NEST	First	W	48	43	48	42	49	43	48	42	-0.5	-1.2	-0.4	-1.1	60	55	NO	NO	NO	NO	NO
30.1	16036	63 HUME STREET CROWS NEST	Ground	E	48	41	47	40	48	42	48	41	-0.5	-1.0	-0.4	-1.0	60	54	NO	NO	NO	NO	NO
30.1	16036	63 HUME STREET CROWS NEST	Ground	W	49	42	49	41	50	42	49	41	-0.6	-0.7	-0.4	-0.9	60	54	NO	NO	NO	NO	NO
30.1	16036	63 HUME STREET CROWS NEST	Ground	S	45	39	44	38	45	40	45	39	-0.5	-1.3	-0.5	-1.2	57	52	NO	NO	NO	NO	NO
30.1	16036	63 HUME STREET CROWS NEST	First	E	50	43	49	42	50	44	49	43	-0.6	-1.1	-0.4	-1.1	60	55	NO	NO	NO	NO	NO
30.1	16036	63 HUME STREET CROWS NEST	First	W	51	44	50	43	51	44	51	43	-0.6	-0.9	-0.4	-1.0	60	55	NO	NO	NO	NO	NO
30.1	16036	63 HUME STREET CROWS NEST	First	S	48	43	47	41	48	43	48	42	-0.6	-1.5	-0.5	-1.4	60	55	NO	NO	NO	NO	NO
30.1	16113	118-124 WILLOUGHBY ROAD CROWS NEST	Ground	E	69	62	68	62	69	62	69	63	-0.2	-0.1	-0.2	0.3	60	55	NO	NO	NO	NO	NO
30.1	16113	118-124 WILLOUGHBY ROAD CROWS NEST	Ground	N	49	43	49	43	50	43	50	43	-0.2	-0.4	-0.2	0.0	60	55	NO	NO	NO	NO	NO
30.1	16113	118-124 WILLOUGHBY ROAD CROWS NEST	Ground	W	48	40	47	39	48	40	48	40	-0.6	-0.6	-0.3	-0.7	60	52	NO	NO	NO	NO	NO
30.1	16113	118-124 WILLOUGHBY ROAD CROWS NEST	Ground	S	48	42	48	41	48	42	48	42	-0.2	-0.5	-0.2	-0.2	60	54	NO	NO	NO	NO	NO

NCA	Receiver ID	Address	Floor Level	Facade	Opening Year 2027				Design Year 2037				Increase (Do Smthng - Do Nothing)				NCG project road noise criteria		Do noise levels exceed the cumulative limit with project roads adding ≥2dB to the total noise levels?		Is the contribution from the road project Acute?		Consider further treatment?
					Do Nothing		Do Smthng		Do Nothing		Do Smthng		Opening Year 2027		Design Year 2037								
					Day	Night	Day	Night	Day	Night	Day	Night	Day	Night	Day	Night	Day	Night	Day	Night	$L_{Aeq,15hr}$ ≥ 65dB	$L_{Aeq,9hr}$ ≥ 60dB	
30.1	16113	118-124 WILLOUGHBY ROAD CROWS NEST	First	E	69	63	69	63	69	63	69	63	-0.1	-0.1	-0.2	0.3	60	55	NO	NO	NO	NO	NO
30.1	16113	118-124 WILLOUGHBY ROAD CROWS NEST	First	N	51	45	50	44	51	45	51	45	-0.3	-0.4	-0.2	-0.1	60	55	NO	NO	NO	NO	NO
30.1	16113	118-124 WILLOUGHBY ROAD CROWS NEST	First	W	49	42	48	41	49	42	49	41	-0.5	-0.7	-0.4	-0.8	60	54	NO	NO	NO	NO	NO
30.1	16113	118-124 WILLOUGHBY ROAD CROWS NEST	First	S	50	44	49	43	50	44	50	44	-0.3	-0.6	-0.3	-0.3	60	55	NO	NO	NO	NO	NO
30.1	16113	118-124 WILLOUGHBY ROAD CROWS NEST	Second	E	69	62	68	62	69	62	69	62	-0.2	-0.1	-0.2	0.3	60	55	NO	NO	NO	NO	NO
30.1	16113	118-124 WILLOUGHBY ROAD CROWS NEST	Second	N	52	46	52	46	53	47	52	46	-0.3	-0.7	-0.3	-0.4	60	55	NO	NO	NO	NO	NO
30.1	16113	118-124 WILLOUGHBY ROAD CROWS NEST	Second	W	51	44	50	43	51	45	51	44	-0.5	-0.9	-0.4	-0.9	60	55	NO	NO	NO	NO	NO
30.1	16113	118-124 WILLOUGHBY ROAD CROWS NEST	Second	S	52	46	51	45	52	46	52	46	-0.4	-0.7	-0.2	-0.5	60	55	NO	NO	NO	NO	NO
30.1	16160	42 DEVONSHIRE STREET CROWS NEST	Ground	N	57	53	56	50	57	53	57	51	-0.9	-2.4	-0.8	-2.3	60	55	NO	NO	NO	NO	NO
30.1	16160	42 DEVONSHIRE STREET CROWS NEST	Ground	W	53	49	52	47	53	49	53	47	-0.9	-2.3	-0.7	-2.2	60	55	NO	NO	NO	NO	NO
30.1	16160	42 DEVONSHIRE STREET CROWS NEST	Ground	S	53	49	52	47	54	49	53	47	-0.9	-2.2	-0.8	-2.0	60	55	NO	NO	NO	NO	NO
30.1	16160	42 DEVONSHIRE STREET CROWS NEST	Ground	E	57	52	56	50	57	53	56	51	-0.9	-2.4	-0.9	-2.2	60	55	NO	NO	NO	NO	NO
30.1	16182	40 DEVONSHIRE STREET CROWS NEST	Ground	S	52	48	52	46	53	48	52	46	-0.8	-2.1	-0.7	-2.0	60	55	NO	NO	NO	NO	NO
30.1	16182	40 DEVONSHIRE STREET CROWS NEST	Ground	E	53	48	52	46	53	49	52	47	-0.8	-2.4	-0.8	-2.2	60	55	NO	NO	NO	NO	NO
30.1	16182	40 DEVONSHIRE STREET CROWS NEST	Ground	N	57	52	56	50	57	53	56	50	-0.9	-2.4	-0.8	-2.3	60	55	NO	NO	NO	NO	NO
30.1	16183	38 DEVONSHIRE STREET CROWS NEST	Ground	N	56	52	56	50	57	53	56	50	-0.9	-2.3	-0.7	-2.2	60	55	NO	NO	NO	NO	NO
30.1	16183	38 DEVONSHIRE STREET CROWS NEST	Ground	W	53	48	52	46	53	49	52	47	-0.9	-2.3	-0.7	-2.1	60	55	NO	NO	NO	NO	NO
30.1	16183	38 DEVONSHIRE STREET CROWS NEST	Ground	S	53	48	52	46	53	49	52	47	-0.9	-2.1	-0.7	-2.0	60	55	NO	NO	NO	NO	NO
30.1	16187	36 DEVONSHIRE STREET CROWS NEST	Ground	S	53	48	52	46	53	49	52	47	-0.8	-2.1	-0.7	-2.0	60	55	NO	NO	NO	NO	NO
30.1	16187	36 DEVONSHIRE STREET CROWS NEST	Ground	E	53	48	52	46	53	49	52	47	-0.9	-2.3	-0.7	-2.2	60	55	NO	NO	NO	NO	NO
30.1	16187	36 DEVONSHIRE STREET CROWS NEST	Ground	N	56	52	55	50	57	52	56	50	-0.9	-2.3	-0.8	-2.3	60	55	NO	NO	NO	NO	NO
30.1	16188	34 DEVONSHIRE STREET CROWS NEST	Ground	N	56	51	55	49	56	52	55	50	-0.9	-2.3	-0.7	-2.2	60	55	NO	NO	NO	NO	NO
30.1	16188	34 DEVONSHIRE STREET CROWS NEST	Ground	W	52	48	51	46	53	48	52	46	-0.9	-2.3	-0.8	-2.2	60	55	NO	NO	NO	NO	NO
30.1	16188	34 DEVONSHIRE STREET CROWS NEST	Ground	S	53	48	52	46	53	49	52	47	-0.9	-2.1	-0.7	-2.0	60	55	NO	NO	NO	NO	NO
30.1	16193	30 DEVONSHIRE STREET CROWS NEST	Ground	N	55	51	54	49	56	51	55	49	-0.9	-2.3	-0.7	-2.2	60	55	NO	NO	NO	NO	NO
30.1	16193	30 DEVONSHIRE STREET CROWS NEST	Ground	S	53	48	52	46	53	48	52	46	-0.9	-2.1	-0.7	-2.0	60	55	NO	NO	NO	NO	NO
30.1	16194	32 DEVONSHIRE STREET CROWS NEST	Ground	S	53	48	52	46	53	49	52	47	-0.9	-2.1	-0.7	-2.0	60	55	NO	NO	NO	NO	NO
30.1	16194	32 DEVONSHIRE STREET CROWS NEST	Ground	E	52	47	51	45	52	48	51	46	-0.8	-2.2	-0.7	-2.1	60	55	NO	NO	NO	NO	NO
30.1	16194	32 DEVONSHIRE STREET CROWS NEST	Ground	N	55	51	55	49	56	51	55	49	-0.9	-2.3	-0.8	-2.1	60	55	NO	NO	NO	NO	NO
30.1	16198	23 ALBANY STREET CROWS NEST	Ground	E	57	48	56	47	57	48	57	48	-0.5	-0.4	-0.3	-0.7	60	55	NO	NO	NO	NO	NO
30.1	16198	23 ALBANY STREET CROWS NEST	Ground	N	67	59	67	59	68	59	67	59	-0.5	-0.2	-0.4	-0.5	60	55	NO	NO	NO	NO	NO
30.1	16198	23 ALBANY STREET CROWS NEST	Ground	W	64	56	63	56	64	57	63	56	-0.6	0.1	-0.5	-0.1	60	55	NO	NO	NO	NO	NO
30.1	16198	23 ALBANY STREET CROWS NEST	Ground	S	41	35	40	34	41	35	41	34	-0.6	-1.2	-0.4	-1.2	53	47	NO	NO	NO	NO	NO
30.1	16198	23 ALBANY STREET CROWS NEST	First	E	58	49	57	49	58	50	58	49	-0.5	-0.4	-0.3	-0.7	60	55	NO	NO	NO	NO	NO
30.1	16198	23 ALBANY STREET CROWS NEST	First	N	67	59	67	59	68	59	67	59	-0.6	-0.2	-0.4	-0.4	60	55	NO	NO	NO	NO	NO
30.1	16198	23 ALBANY STREET CROWS NEST	First	W	64	57	64	57	65	57	64	57	-0.6	0.1	-0.5	-0.1	60	55	NO	NO	NO	NO	NO
30.1	16198	23 ALBANY STREET CROWS NEST	First	S	43	37	42	36	43	37	42	36	-0.7	-1.4	-0.5	-1.3	55	49	NO	NO	NO	NO	NO
30.1	16198	23 ALBANY STREET CROWS NEST	Second	E	58	49	57	49	58	50	58	49	-0.5	-0.6	-0.4	-0.8	60	55	NO	NO	NO	NO	NO
30.1	16198	23 ALBANY STREET CROWS NEST	Second	N	67	58	66	58	67	59	67	59	-0.6	-0.2	-0.4	-0.5	60	55	NO	NO	NO	NO	NO
30.1	16198	23 ALBANY STREET CROWS NEST	Second	W	64	57	64	57	65	57	64	57	-0.6	0.0	-0.6	-0.1	60	55	NO	NO	NO	NO	NO
30.1	16198	23 ALBANY STREET CROWS NEST	Second	S	45	39	44	38	45	40	45	38	-0.6	-1.4	-0.5	-1.3	57	52	NO	NO	NO	NO	NO
30.1	16198	23 ALBANY STREET CROWS NEST	Third	E	58	50	57	49	58	51	58	50	-0.5	-0.8	-0.4	-1.0	60	55	NO	NO	NO	NO	NO
30.1	16198	23 ALBANY STREET CROWS NEST	Third	N	66	58	66	58	67	59	66	58	-0.5	-0.2	-0.5	-0.5	60	55	NO	NO	NO	NO	NO
30.1	16198	23 ALBANY STREET CROWS NEST	Third	W	64	57	64	57	65	57	64	57	-0.6	0.1	-0.6	-0.1	60	55	NO	NO	NO	NO	NO
30.1	16198	23 ALBANY STREET CROWS NEST	Third	S	48	42	47	41	48	43	48	41	-0.7	-1.5	-0.5	-1.4	60	55	NO	NO	NO	NO	NO
30.1	16200	28 DEVONSHIRE STREET CROWS NEST	Ground	S	52	48	51	46	52	48	52	46	-0.8	-2.1	-0.6	-2.0	60	55	NO	NO	NO	NO	NO
30.1	16200	28 DEVONSHIRE STREET CROWS NEST	Ground	N	55	51	54	49	56	51	55	49	-0.8	-2.3	-0.7	-2.1	60	55	NO	NO	NO	NO	NO
30.1	16201	26 DEVONSHIRE STREET CROWS NEST	Ground	N	55	51	54	49	56	51	55	49	-0.9	-2.2	-0.7	-2.2	60	55	NO	NO	NO	NO	NO
30.1	16201	26 DEVONSHIRE STREET CROWS NEST	Ground	W	52	48	51	45	52	48	52	46	-0.8	-2.3	-0.8	-2.1	60	55	NO	NO	NO	NO	NO
30.1	16201	26 DEVONSHIRE STREET CROWS NEST	Ground	S	52	48	51	46	53	48	52	46	-0.9	-2.1	-0.7	-2.0	60	55	NO	NO	NO	NO	NO
30.1	16203	23 ALBANY STREET CROWS NEST	Ground	N	68	59	67	59	68	60	68	59	-0.5	-0.2	-0.4	-0.6	60	55	NO	NO	NO	NO	NO
30.1	16203	23 ALBANY STREET CROWS NEST	Ground	W	53	44	52	44	53	45	53	44	-0.5	-0.4	-0.3	-0.7	60	55	NO	NO	NO	NO	NO
30.1	16203	23 ALBANY STREET CROWS NEST	Ground	S	46	40	46	39	47	40	46	40	-0.7	-0.6	-0.6	-0.5	59	52	NO	NO	NO	NO	NO
30.1	16203	23 ALBANY STREET CROWS NEST	First	N	68	59	67	58	68	59	68	59	-0.5	-0.2	-0.4	-0.6	60	55	NO	NO	NO	NO	NO
30.1	16203	23 ALBANY STREET CROWS NEST	First	W	54	45	54	45	54	46	54	45	-0.5	-0.4	-0.3	-0.7	60	55	NO	NO	NO	NO	NO
30.1	16203	23 ALBANY STREET CROWS NEST	First	S	48	41	47	41	48	42	47	41	-0.6	-0.7	-0.5	-0.7	60	54	NO	NO	NO	NO	NO
30.1	16203	23 ALBANY STREET CROWS NEST	Second	N	67	58	66	58	67	59	67	58	-0.5	-0.2	-0.4	-0.5	60	55	NO	NO	NO	NO	NO
30.1	16203	23 ALBANY STREET CROWS NEST	Second	W	55	47	54	46	55	47	55	46	-0.5	-0.5	-0.3	-0.8	60	55	NO	NO	NO	NO	NO
30.1	16203	23 ALBANY STREET CROWS NEST	Second	S	50	44	49	43	50	44	49	43	-0.6	-1.1	-0.5	-1.0	60	55	NO	NO	NO	NO	NO
30.1	16205	134 WILLOUGHBY ROAD CROWS NEST	Ground	E	69	62	69	62	70	62	69	63	-0.3	-0.1	-0.3	0.2	60	55	NO	NO	NO	NO	NO
30.1	16205	134 WILLOUGHBY ROAD CROWS NEST	Ground	N	68	59	68	59	69	60	68	60	-0.6	-0.2	-0.4	-0.5	60	55	NO	NO	NO	NO	NO
30.1	16205	134 WILLOUGHBY ROAD CROWS NEST	Ground	W	61	52	60	52	61	52	61	52	-0.6	-0.2	-0.4	-0.6	60	55	NO	NO	NO	NO	NO

NCA	Receiver ID	Address	Floor Level	Facade	Opening Year 2027				Design Year 2037				Increase (Do Smthng - Do Nothing)				NCG project road noise criteria		Do noise levels exceed the cumulative limit with project roads adding ≥2dB to the total noise levels?		Is the contribution from the road project Acute?		Consider further treatment?
					Do Nothing		Do Smthng		Do Nothing		Do Smthng		Opening Year 2027		Design Year 2037								
					Day	Night	Day	Night	Day	Night	Day	Night	Day	Night	Day	Night	Day	Night	Day	Night	$L_{Aeq,15hr} \geq 65dB$	$L_{Aeq,9hr} \geq 60dB$	
30.1	16205	134 WILLOUGHBY ROAD CROWS NEST	Ground	S	49	43	49	43	49	43	49	43	-0.3	-0.4	-0.2	-0.2	60	55	NO	NO	NO	NO	NO
30.1	16205	134 WILLOUGHBY ROAD CROWS NEST	First	E	70	63	69	63	70	63	70	63	-0.4	-0.1	-0.3	0.1	60	55	NO	NO	NO	NO	NO
30.1	16205	134 WILLOUGHBY ROAD CROWS NEST	First	N	68	59	67	59	68	60	68	59	-0.6	-0.2	-0.4	-0.4	60	55	NO	NO	NO	NO	NO
30.1	16205	134 WILLOUGHBY ROAD CROWS NEST	First	W	61	52	60	52	61	53	61	52	-0.6	-0.2	-0.4	-0.6	60	55	NO	NO	NO	NO	NO
30.1	16205	134 WILLOUGHBY ROAD CROWS NEST	First	S	51	45	50	44	51	45	51	45	-0.4	-0.6	-0.3	-0.3	60	55	NO	NO	NO	NO	NO
30.1	16205	134 WILLOUGHBY ROAD CROWS NEST	Second	E	69	62	69	62	70	62	69	63	-0.4	-0.2	-0.4	0.2	60	55	NO	NO	NO	NO	NO
30.1	16205	134 WILLOUGHBY ROAD CROWS NEST	Second	N	67	59	67	59	68	59	67	59	-0.6	-0.2	-0.5	-0.4	60	55	NO	NO	NO	NO	NO
30.1	16205	134 WILLOUGHBY ROAD CROWS NEST	Second	W	61	52	60	52	61	52	61	52	-0.5	-0.3	-0.3	-0.5	60	55	NO	NO	NO	NO	NO
30.1	16205	134 WILLOUGHBY ROAD CROWS NEST	Second	S	52	47	52	46	53	47	52	46	-0.4	-0.8	-0.4	-0.6	60	55	NO	NO	NO	NO	NO
30.1	16210	33A ALBANY STREET CROWS NEST	Ground	S	43	37	42	36	43	38	43	37	-0.5	-1.2	-0.4	-1.0	55	50	NO	NO	NO	NO	NO
30.1	16210	33A ALBANY STREET CROWS NEST	Ground	E	54	45	53	45	54	46	53	45	-0.6	-0.4	-0.4	-0.6	60	55	NO	NO	NO	NO	NO
30.1	16210	33A ALBANY STREET CROWS NEST	Ground	N	68	59	67	59	68	60	68	59	-0.5	-0.3	-0.4	-0.6	60	55	NO	NO	NO	NO	NO
30.1	16210	33A ALBANY STREET CROWS NEST	Ground	W	47	40	46	39	47	40	47	39	-0.5	-0.7	-0.4	-0.8	59	52	NO	NO	NO	NO	NO
30.1	16210	33A ALBANY STREET CROWS NEST	First	S	45	40	45	38	46	40	45	39	-0.5	-1.2	-0.5	-1.2	58	52	NO	NO	NO	NO	NO
30.1	16210	33A ALBANY STREET CROWS NEST	First	E	55	47	54	46	55	47	55	47	-0.6	-0.5	-0.4	-0.7	60	55	NO	NO	NO	NO	NO
30.1	16210	33A ALBANY STREET CROWS NEST	First	N	67	59	67	58	68	59	67	59	-0.6	-0.3	-0.4	-0.5	60	55	NO	NO	NO	NO	NO
30.1	16210	33A ALBANY STREET CROWS NEST	First	W	49	41	48	41	49	42	49	41	-0.6	-0.8	-0.4	-0.9	60	54	NO	NO	NO	NO	NO
30.1	16210	33A ALBANY STREET CROWS NEST	Second	S	48	43	48	42	49	43	48	42	-0.6	-1.4	-0.4	-1.3	60	55	NO	NO	NO	NO	NO
30.1	16210	33A ALBANY STREET CROWS NEST	Second	E	56	48	55	48	56	49	56	48	-0.6	-0.7	-0.4	-0.8	60	55	NO	NO	NO	NO	NO
30.1	16210	33A ALBANY STREET CROWS NEST	Second	N	67	58	66	58	67	59	67	58	-0.6	-0.2	-0.4	-0.6	60	55	NO	NO	NO	NO	NO
30.1	16210	33A ALBANY STREET CROWS NEST	Second	W	51	44	50	43	51	45	51	44	-0.5	-0.9	-0.4	-0.9	60	55	NO	NO	NO	NO	NO
30.1	16211	29 ALBANY STREET CROWS NEST	Ground	N	68	59	68	59	68	60	68	59	-0.5	-0.2	-0.4	-0.5	60	55	NO	NO	NO	NO	NO
30.1	16211	29 ALBANY STREET CROWS NEST	Ground	W	56	48	56	47	57	48	56	48	-0.5	-0.3	-0.4	-0.6	60	55	NO	NO	NO	NO	NO
30.1	16211	29 ALBANY STREET CROWS NEST	Ground	S	44	39	44	38	45	39	44	38	-0.6	-1.4	-0.4	-1.3	57	51	NO	NO	NO	NO	NO
30.1	16211	29 ALBANY STREET CROWS NEST	First	N	68	59	67	58	68	59	67	59	-0.6	-0.3	-0.4	-0.6	60	55	NO	NO	NO	NO	NO
30.1	16211	29 ALBANY STREET CROWS NEST	First	W	58	49	57	49	58	50	58	49	-0.5	-0.5	-0.3	-0.7	60	55	NO	NO	NO	NO	NO
30.1	16211	29 ALBANY STREET CROWS NEST	First	S	48	42	47	41	48	43	47	41	-0.6	-1.5	-0.5	-1.4	60	55	NO	NO	NO	NO	NO
30.1	16214	24 DEVONSHIRE STREET CROWS NEST	Ground	N	55	51	54	49	56	51	55	49	-0.8	-2.3	-0.7	-2.1	60	55	NO	NO	NO	NO	NO
30.1	16214	24 DEVONSHIRE STREET CROWS NEST	Ground	W	53	48	52	46	53	49	52	47	-0.9	-2.3	-0.7	-2.1	60	55	NO	NO	NO	NO	NO
30.1	16214	24 DEVONSHIRE STREET CROWS NEST	Ground	S	52	48	51	45	52	48	52	46	-0.8	-2.1	-0.6	-1.9	60	55	NO	NO	NO	NO	NO
30.1	16215	24A DEVONSHIRE STREET CROWS NEST	Ground	S	52	48	51	46	52	48	52	46	-0.9	-2.1	-0.7	-2.0	60	55	NO	NO	NO	NO	NO
30.1	16215	24A DEVONSHIRE STREET CROWS NEST	Ground	E	52	47	51	45	52	48	51	46	-0.9	-2.2	-0.7	-2.0	60	55	NO	NO	NO	NO	NO
30.1	16215	24A DEVONSHIRE STREET CROWS NEST	Ground	N	55	51	55	49	56	51	55	49	-0.8	-2.3	-0.7	-2.1	60	55	NO	NO	NO	NO	NO
30.1	16216	22 DEVONSHIRE STREET CROWS NEST	Ground	N	55	51	55	49	56	52	55	49	-0.8	-2.3	-0.7	-2.1	60	55	NO	NO	NO	NO	NO
30.1	16216	22 DEVONSHIRE STREET CROWS NEST	Ground	W	53	49	52	47	53	49	53	47	-0.8	-2.2	-0.7	-2.1	60	55	NO	NO	NO	NO	NO
30.1	16216	22 DEVONSHIRE STREET CROWS NEST	Ground	S	52	47	51	46	52	48	52	46	-0.8	-1.9	-0.6	-1.9	60	55	NO	NO	NO	NO	NO
30.1	16217	22A DEVONSHIRE STREET CROWS NEST	Ground	S	53	48	52	46	53	48	52	46	-0.9	-2.1	-0.7	-2.0	60	55	NO	NO	NO	NO	NO
30.1	16217	22A DEVONSHIRE STREET CROWS NEST	Ground	E	53	49	52	46	53	49	52	47	-0.9	-2.3	-0.7	-2.2	60	55	NO	NO	NO	NO	NO
30.1	16217	22A DEVONSHIRE STREET CROWS NEST	Ground	N	55	51	55	49	56	51	55	49	-0.8	-2.3	-0.6	-2.1	60	55	NO	NO	NO	NO	NO
30.1	16226	20A DEVONSHIRE STREET CROWS NEST	Ground	S	52	47	51	45	52	48	51	46	-0.8	-2.1	-0.6	-2.0	60	55	NO	NO	NO	NO	NO
30.1	16226	20A DEVONSHIRE STREET CROWS NEST	Ground	E	53	49	52	46	53	49	52	47	-0.9	-2.3	-0.7	-2.1	60	55	NO	NO	NO	NO	NO
30.1	16226	20A DEVONSHIRE STREET CROWS NEST	Ground	N	55	51	55	49	56	52	55	49	-0.8	-2.3	-0.6	-2.1	60	55	NO	NO	NO	NO	NO
30.1	16227	20 DEVONSHIRE STREET CROWS NEST	Ground	N	55	51	55	49	56	51	55	49	-0.8	-2.1	-0.6	-2.0	60	55	NO	NO	NO	NO	NO
30.1	16227	20 DEVONSHIRE STREET CROWS NEST	Ground	W	52	48	51	46	53	48	52	46	-0.8	-2.3	-0.6	-2.1	60	55	NO	NO	NO	NO	NO
30.1	16227	20 DEVONSHIRE STREET CROWS NEST	Ground	S	52	47	51	45	52	48	51	46	-0.8	-2.1	-0.6	-2.0	60	55	NO	NO	NO	NO	NO
30.1	16229	14 DEVONSHIRE STREET CROWS NEST	Ground	N	55	51	54	49	55	51	55	49	-0.7	-2.1	-0.6	-2.0	60	55	NO	NO	NO	NO	NO
30.1	16229	14 DEVONSHIRE STREET CROWS NEST	Ground	W	55	50	54	48	55	51	55	49	-0.7	-2.0	-0.5	-1.9	60	55	NO	NO	NO	NO	NO
30.1	16229	14 DEVONSHIRE STREET CROWS NEST	Ground	N	56	51	55	49	56	52	55	50	-0.8	-2.3	-0.7	-2.1	60	55	NO	NO	NO	NO	NO
30.1	16229	14 DEVONSHIRE STREET CROWS NEST	Ground	W	56	52	55	50	57	52	56	50	-1.1	-2.2	-1.0	-2.1	60	55	NO	NO	NO	NO	NO
30.1	16229	14 DEVONSHIRE STREET CROWS NEST	Ground	S	52	47	51	45	52	48	52	46	-0.8	-1.9	-0.7	-1.8	60	55	NO	NO	NO	NO	NO
30.1	16229	14 DEVONSHIRE STREET CROWS NEST	Ground	E	52	48	51	46	53	48	52	46	-0.8	-2.2	-0.7	-2.1	60	55	NO	NO	NO	NO	NO
30.1	16233	16 DEVONSHIRE STREET CROWS NEST	Ground	N	56	51	55	49	56	52	55	50	-0.8	-2.1	-0.6	-2.1	60	55	NO	NO	NO	NO	NO
30.1	16233	16 DEVONSHIRE STREET CROWS NEST	Ground	W	53	49	52	47	53	49	53	47	-0.7	-2.2	-0.7	-2.0	60	55	NO	NO	NO	NO	NO
30.1	16233	16 DEVONSHIRE STREET CROWS NEST	Ground	S	52	47	51	45	52	48	52	46	-0.8	-1.9	-0.7	-1.9	60	55	NO	NO	NO	NO	NO
30.1	16234	18 DEVONSHIRE STREET CROWS NEST	Ground	S	52	48	51	46	53	48	52	46	-0.9	-2.0	-0.7	-1.9	60	55	NO	NO	NO	NO	NO
30.1	16234	18 DEVONSHIRE STREET CROWS NEST	Ground	E	52	48	51	45	52	48	52	46	-0.7	-2.1	-0.6	-2.0	60	55	NO	NO	NO	NO	NO
30.1	16234	18 DEVONSHIRE STREET CROWS NEST	Ground	N	55	51	55	49	56	52	55	50	-0.7	-2.1	-0.6	-2.0	60	55	NO	NO	NO	NO	NO
30.1	16238	120 ALEXANDER STREET CROWS NEST	Ground	W	58	50	57	50	59	51	58	50	-0.9	-0.2	-0.8	-0.2	60	55	NO	NO	NO	NO	NO
30.1	16238	120 ALEXANDER STREET CROWS NEST	Ground	S	64	57	64	57	65	57	64	57	-0.9	0.0	-0.8	-0.2	60	55	NO	NO	NO	NO	NO
30.1	16238	120 ALEXANDER STREET CROWS NEST	Ground	E	68	61	67	60	68	61	67	61	-0.9	-0.5	-0.9	-0.7	60	55	NO	NO	NO	NO	NO
30.1	16239	122 ALEXANDER STREET CROWS NEST	Ground	E	67	60	66	60	67	61	67	60	-1.0	-0.6	-0.9	-0.8	60	55	NO	NO	NO	NO	NO
30.1	16239	122 ALEXANDER STREET CROWS NEST	Ground	N	53	47	52	46	53	48	52	46	-0.9	-1.4	-0.8	-1.5	60	55	NO	NO	NO	NO	NO

NCA	Receiver ID	Address	Floor Level	Facade	Opening Year 2027				Design Year 2037				Increase (Do Smthng - Do Nothing)				NCG project road noise criteria		Do noise levels exceed the cumulative limit with project roads adding ≥2dB to the total noise levels?		Is the contribution from the road project Acute?		Consider further treatment?
					Do Nothing		Do Smthng		Do Nothing		Do Smthng		Opening Year 2027		Design Year 2037								
					Day	Night	Day	Night	Day	Night	Day	Night	Day	Night	Day	Night	Day	Night	Day	Night	$L_{Aeq,15hr}$ ≥ 65dB	$L_{Aeq,9hr}$ ≥ 60dB	
30.1	16239	122 ALEXANDER STREET CROWS NEST	Ground	W	54	47	54	47	55	48	54	47	-0.8	-0.6	-0.8	-0.6	60	55	NO	NO	NO	NO	NO
30.1	16243	12 DEVONSHIRE STREET CROWS NEST	Ground	N	55	51	55	49	56	52	55	49	-0.8	-2.1	-0.6	-2.1	60	55	NO	NO	NO	NO	NO
30.1	16243	12 DEVONSHIRE STREET CROWS NEST	Ground	W	55	50	54	48	55	51	55	49	-0.7	-2.1	-0.5	-1.9	60	55	NO	NO	NO	NO	NO
30.1	16243	12 DEVONSHIRE STREET CROWS NEST	Ground	N	55	51	54	49	55	51	55	49	-0.7	-2.2	-0.5	-2.0	60	55	NO	NO	NO	NO	NO
30.1	16243	12 DEVONSHIRE STREET CROWS NEST	Ground	S	52	47	51	45	52	48	52	46	-0.8	-2.0	-0.7	-1.9	60	55	NO	NO	NO	NO	NO
30.1	16243	12 DEVONSHIRE STREET CROWS NEST	Ground	E	55	51	54	48	55	51	54	49	-0.8	-2.4	-0.8	-2.2	60	55	NO	NO	NO	NO	NO
30.1	16249	141 ALEXANDER STREET CROWS NEST	Ground	N	54	49	53	47	54	50	54	48	-0.8	-2.0	-0.6	-1.9	60	55	NO	NO	NO	NO	NO
30.1	16249	141 ALEXANDER STREET CROWS NEST	Ground	W	57	50	56	49	57	51	56	50	-1.0	-1.2	-0.9	-1.4	60	55	NO	NO	NO	NO	NO
30.1	16249	141 ALEXANDER STREET CROWS NEST	Ground	S	56	49	55	48	56	50	55	49	-0.9	-1.1	-0.8	-1.3	60	55	NO	NO	NO	NO	NO
30.1	16249	141 ALEXANDER STREET CROWS NEST	Ground	E	54	49	53	47	54	50	53	48	-0.8	-2.0	-0.7	-1.9	60	55	NO	NO	NO	NO	NO
30.1	16250	127 ATCHISON STREET CROWS NEST	Ground	N	54	50	53	48	55	50	54	48	-0.8	-2.2	-0.7	-2.1	60	55	NO	NO	NO	NO	NO
30.1	16250	127 ATCHISON STREET CROWS NEST	Ground	W	54	50	53	47	54	50	53	48	-0.9	-2.4	-0.7	-2.3	60	55	NO	NO	NO	NO	NO
30.1	16250	127 ATCHISON STREET CROWS NEST	Ground	S	55	50	54	48	55	51	54	48	-0.9	-2.2	-0.7	-2.1	60	55	NO	NO	NO	NO	NO
30.1	16250	127 ATCHISON STREET CROWS NEST	Ground	E	58	54	57	52	59	55	58	52	-1.0	-2.5	-0.8	-2.3	60	55	NO	NO	NO	NO	NO
30.1	16261	10 DEVONSHIRE STREET CROWS NEST	Ground	S	52	47	51	45	52	47	52	46	-0.8	-1.8	-0.7	-1.7	60	55	NO	NO	NO	NO	NO
30.1	16261	10 DEVONSHIRE STREET CROWS NEST	Ground	N	55	51	55	49	56	52	55	49	-0.8	-2.2	-0.6	-2.1	60	55	NO	NO	NO	NO	NO
30.1	16262	8 DEVONSHIRE STREET CROWS NEST	Ground	N	55	51	54	49	55	51	55	49	-0.7	-2.1	-0.5	-2.0	60	55	NO	NO	NO	NO	NO
30.1	16262	8 DEVONSHIRE STREET CROWS NEST	Ground	W	52	48	51	46	52	48	52	46	-0.6	-1.9	-0.4	-1.8	60	55	NO	NO	NO	NO	NO
30.1	16262	8 DEVONSHIRE STREET CROWS NEST	Ground	N	52	47	51	45	52	48	51	46	-0.6	-1.9	-0.4	-1.8	60	55	NO	NO	NO	NO	NO
30.1	16262	8 DEVONSHIRE STREET CROWS NEST	Ground	W	52	48	52	46	53	49	52	46	-0.8	-2.2	-0.7	-2.1	60	55	NO	NO	NO	NO	NO
30.1	16262	8 DEVONSHIRE STREET CROWS NEST	Ground	SW	52	47	51	45	52	47	51	45	-0.8	-1.7	-0.7	-1.6	60	55	NO	NO	NO	NO	NO
30.1	16262	8 DEVONSHIRE STREET CROWS NEST	Ground	S	52	47	51	45	52	47	52	46	-0.8	-1.8	-0.7	-1.7	60	55	NO	NO	NO	NO	NO
30.1	16267	6 DEVONSHIRE STREET CROWS NEST	Ground	N	54	50	54	48	55	51	54	48	-0.8	-2.1	-0.6	-2.1	60	55	NO	NO	NO	NO	NO
30.1	16267	6 DEVONSHIRE STREET CROWS NEST	Ground	W	51	46	50	44	51	47	50	45	-1.0	-2.2	-0.8	-1.9	60	55	NO	NO	NO	NO	NO
30.1	16267	6 DEVONSHIRE STREET CROWS NEST	Ground	S	51	45	50	44	51	46	50	44	-0.9	-1.5	-0.8	-1.4	60	55	NO	NO	NO	NO	NO
30.1	16267	6 DEVONSHIRE STREET CROWS NEST	Ground	E	52	48	51	46	53	48	52	46	-0.9	-2.3	-0.7	-2.1	60	55	NO	NO	NO	NO	NO
30.1	16267	6 DEVONSHIRE STREET CROWS NEST	First	N	58	53	57	51	58	54	57	52	-1.1	-2.3	-0.9	-2.1	60	55	NO	NO	NO	NO	NO
30.1	16267	6 DEVONSHIRE STREET CROWS NEST	First	W	55	50	54	48	55	51	54	49	-1.0	-2.1	-0.9	-2.0	60	55	NO	NO	NO	NO	NO
30.1	16267	6 DEVONSHIRE STREET CROWS NEST	First	S	53	47	52	46	53	48	52	46	-0.8	-1.6	-0.8	-1.6	60	55	NO	NO	NO	NO	NO
30.1	16267	6 DEVONSHIRE STREET CROWS NEST	First	E	57	52	56	50	57	53	56	51	-1.1	-2.3	-1.0	-2.2	60	55	NO	NO	NO	NO	NO
30.1	16276	141 ALEXANDER STREET CROWS NEST	Ground	N	59	53	58	52	60	53	59	52	-1.0	-1.0	-0.9	-1.2	60	55	NO	NO	NO	NO	NO
30.1	16276	141 ALEXANDER STREET CROWS NEST	Ground	W	70	62	69	62	70	63	69	62	-1.0	-0.5	-0.9	-1.1	60	55	NO	NO	NO	NO	NO
30.1	16276	141 ALEXANDER STREET CROWS NEST	Ground	S	62	55	61	54	62	56	61	55	-1.0	-0.6	-1.0	-1.0	60	55	NO	NO	NO	NO	NO
30.1	16276	141 ALEXANDER STREET CROWS NEST	Ground	E	53	49	53	47	54	49	53	47	-0.8	-2.0	-0.6	-1.9	60	55	NO	NO	NO	NO	NO
30.1	16277	4 DEVONSHIRE STREET CROWS NEST	Ground	N	53	49	52	46	53	49	53	47	-0.8	-2.1	-0.6	-2.0	60	55	NO	NO	NO	NO	NO
30.1	16277	4 DEVONSHIRE STREET CROWS NEST	Ground	W	52	47	51	45	52	47	51	45	-1.0	-2.1	-0.9	-2.0	60	55	NO	NO	NO	NO	NO
30.1	16277	4 DEVONSHIRE STREET CROWS NEST	Ground	S	51	45	50	44	51	45	50	44	-0.8	-1.2	-0.8	-1.3	60	55	NO	NO	NO	NO	NO
30.1	16277	4 DEVONSHIRE STREET CROWS NEST	Ground	E	49	45	48	43	50	46	49	43	-1.0	-2.3	-0.9	-2.3	60	55	NO	NO	NO	NO	NO
30.1	16277	4 DEVONSHIRE STREET CROWS NEST	First	N	55	51	54	49	56	51	55	49	-0.8	-2.0	-0.6	-1.9	60	55	NO	NO	NO	NO	NO
30.1	16277	4 DEVONSHIRE STREET CROWS NEST	First	W	56	51	55	49	57	52	56	50	-1.0	-1.8	-0.9	-1.8	60	55	NO	NO	NO	NO	NO
30.1	16277	4 DEVONSHIRE STREET CROWS NEST	First	S	53	48	52	46	53	48	53	46	-0.9	-1.5	-0.7	-1.6	60	55	NO	NO	NO	NO	NO
30.1	16277	4 DEVONSHIRE STREET CROWS NEST	First	E	54	49	53	47	54	50	53	48	-1.2	-2.2	-1.0	-2.1	60	55	NO	NO	NO	NO	NO
30.1	16278	127 ATCHISON STREET CROWS NEST	Ground	N	59	55	58	52	59	55	59	53	-1.0	-2.4	-0.8	-2.3	60	55	NO	NO	NO	NO	NO
30.1	16278	127 ATCHISON STREET CROWS NEST	Ground	W	54	50	53	47	54	50	53	48	-0.9	-2.4	-0.7	-2.2	60	55	NO	NO	NO	NO	NO
30.1	16278	127 ATCHISON STREET CROWS NEST	Ground	S	54	50	53	47	54	50	54	48	-0.8	-2.2	-0.6	-2.1	60	55	NO	NO	NO	NO	NO
30.1	16278	127 ATCHISON STREET CROWS NEST	Ground	E	59	55	58	52	59	55	58	53	-1.0	-2.5	-0.8	-2.3	60	55	NO	NO	NO	NO	NO
30.1	16284	125 ATCHISON STREET CROWS NEST	Ground	S	54	50	53	48	55	50	54	48	-1.0	-2.3	-0.8	-2.2	60	55	NO	NO	NO	NO	NO
30.1	16284	125 ATCHISON STREET CROWS NEST	Ground	E	53	49	52	47	54	50	53	47	-0.9	-2.4	-0.7	-2.2	60	55	NO	NO	NO	NO	NO
30.1	16284	125 ATCHISON STREET CROWS NEST	Ground	N	59	54	58	52	59	55	58	53	-1.0	-2.4	-0.8	-2.3	60	55	NO	NO	NO	NO	NO
30.1	16285	123 ATCHISON STREET CROWS NEST	Ground	N	58	54	57	52	59	55	58	52	-1.0	-2.4	-0.8	-2.4	60	55	NO	NO	NO	NO	NO
30.1	16285	123 ATCHISON STREET CROWS NEST	Ground	W	51	47	51	45	52	47	51	45	-0.8	-2.3	-0.7	-2.1	60	55	NO	NO	NO	NO	NO
30.1	16285	123 ATCHISON STREET CROWS NEST	Ground	S	52	47	51	45	52	48	51	46	-0.9	-2.1	-0.8	-2.0	60	55	NO	NO	NO	NO	NO
30.1	16285	123 ATCHISON STREET CROWS NEST	First	N	60	56	60	54	61	57	60	54	-0.9	-2.3	-0.7	-2.2	60	55	NO	NO	NO	NO	NO
30.1	16285	123 ATCHISON STREET CROWS NEST	First	W	57	52	56	50	57	53	56	51	-0.7	-2.0	-0.6	-1.9	60	55	NO	NO	NO	NO	NO
30.1	16285	123 ATCHISON STREET CROWS NEST	First	S	55	51	54	48	56	51	55	49	-0.9	-2.2	-0.8	-2.1	60	55	NO	NO	NO	NO	NO
30.1	16287	2A DEVONSHIRE STREET CROWS NEST	Ground	S	53	47	52	46	53	47	52	46	-0.8	-1.4	-0.8	-1.5	60	55	NO	NO	NO	NO	NO
30.1	16287	2A DEVONSHIRE STREET CROWS NEST	Ground	E	51	46	50	44	51	46	50	45	-0.9	-2.0	-0.8	-1.9	60	55	NO	NO	NO	NO	NO
30.1	16287	2A DEVONSHIRE STREET CROWS NEST	Ground	N	54	49	53	47	54	50	54	48	-0.8	-2.1	-0.7	-2.0	60	55	NO	NO	NO	NO	NO
30.1	16288	2 DEVONSHIRE STREET CROWS NEST	Ground	N	53	49	52	47	54	49	53	47	-0.8	-2.0	-0.6	-1.8	60	55	NO	NO	NO	NO	NO
30.1	16288	2 DEVONSHIRE STREET CROWS NEST	Ground	W	53	48	53	47	54	49	53	47	-0.8	-1.7	-0.6	-1.7	60	55	NO	NO	NO	NO	NO
30.1	16288	2 DEVONSHIRE STREET CROWS NEST	Ground	S	53	47	52	46	53	48	53	46	-0.9	-1.3	-0.7	-1.5	60	55	NO	NO	NO	NO	NO
30.1	16292	119 ATCHISON STREET CROWS NEST	Ground	N	58	54	57	51	58	54	57	52	-0.9	-2.4	-0.7	-2.2	60	55	NO	NO	NO	NO	NO

NCA	Receiver ID	Address	Floor Level	Facade	Opening Year 2027				Design Year 2037				Increase (Do Smthng - Do Nothing)				NCG project road noise criteria		Do noise levels exceed the cumulative limit with project roads adding ≥2dB to the total noise levels?		Is the contribution from the road project Acute?		Consider further treatment?
					Do Nothing		Do Smthng		Do Nothing		Do Smthng		Opening Year 2027		Design Year 2037								
					Day	Night	Day	Night	Day	Night	Day	Night	Day	Night	Day	Night	Day	Night	Day	Night	$L_{Aeq,15hr}$ ≥ 65dB	$L_{Aeq,9hr}$ ≥ 60dB	
30.1	16292	119 ATCHISON STREET CROWS NEST	Ground	W	53	49	52	47	53	49	53	47	-0.8	-2.3	-0.7	-2.2	60	55	NO	NO	NO	NO	NO
30.1	16292	119 ATCHISON STREET CROWS NEST	Ground	S	53	48	52	46	53	49	52	47	-0.8	-2.1	-0.6	-2.0	60	55	NO	NO	NO	NO	NO
30.1	16293	121 ATCHISON STREET CROWS NEST	Ground	S	52	48	51	46	52	48	52	46	-0.8	-2.1	-0.7	-2.0	60	55	NO	NO	NO	NO	NO
30.1	16293	121 ATCHISON STREET CROWS NEST	Ground	E	51	47	50	45	51	47	51	45	-0.8	-2.2	-0.6	-2.1	60	55	NO	NO	NO	NO	NO
30.1	16293	121 ATCHISON STREET CROWS NEST	Ground	N	58	54	57	51	58	54	58	52	-0.9	-2.5	-0.8	-2.3	60	55	NO	NO	NO	NO	NO
30.1	16295	126 ALEXANDER STREET CROWS NEST	Ground	N	55	49	54	48	55	49	54	48	-0.9	-1.2	-0.8	-1.4	60	55	NO	NO	NO	NO	NO
30.1	16295	126 ALEXANDER STREET CROWS NEST	Ground	W	51	46	51	45	52	47	51	45	-0.7	-1.6	-0.5	-1.6	60	55	NO	NO	NO	NO	NO
30.1	16295	126 ALEXANDER STREET CROWS NEST	Ground	E	65	58	64	57	65	59	64	58	-1.0	-0.8	-1.0	-1.0	60	55	NO	NO	NO	NO	NO
30.1	16297	117 ATCHISON STREET CROWS NEST	Ground	S	53	48	52	46	53	49	52	47	-0.8	-2.1	-0.7	-2.1	60	55	NO	NO	NO	NO	NO
30.1	16297	117 ATCHISON STREET CROWS NEST	Ground	E	53	49	52	46	53	49	53	47	-0.8	-2.3	-0.7	-2.2	60	55	NO	NO	NO	NO	NO
30.1	16297	117 ATCHISON STREET CROWS NEST	Ground	N	58	53	57	51	58	54	57	52	-0.9	-2.4	-0.8	-2.2	60	55	NO	NO	NO	NO	NO
30.1	16298	115 ATCHISON STREET CROWS NEST	Ground	N	57	53	56	51	58	53	57	51	-0.9	-2.4	-0.7	-2.2	60	55	NO	NO	NO	NO	NO
30.1	16298	115 ATCHISON STREET CROWS NEST	Ground	W	53	48	52	46	53	49	52	47	-0.9	-2.3	-0.7	-2.2	60	55	NO	NO	NO	NO	NO
30.1	16298	115 ATCHISON STREET CROWS NEST	Ground	S	53	48	52	46	53	49	52	47	-0.9	-2.1	-0.7	-2.0	60	55	NO	NO	NO	NO	NO
30.1	16301	98 ALBANY STREET CROWS NEST	Ground	S	61	54	61	54	62	54	61	54	-0.9	0.0	-0.8	0.0	60	55	NO	NO	NO	NO	NO
30.1	16301	98 ALBANY STREET CROWS NEST	Ground	E	54	48	53	47	55	49	54	48	-0.8	-1.4	-0.6	-1.3	60	55	NO	NO	NO	NO	NO
30.1	16301	98 ALBANY STREET CROWS NEST	Ground	N	54	49	53	47	54	49	53	48	-0.7	-1.7	-0.6	-1.7	60	55	NO	NO	NO	NO	NO
30.1	16302	96 ALBANY STREET CROWS NEST	Ground	N	54	49	53	47	54	49	53	47	-0.7	-1.8	-0.5	-1.7	60	55	NO	NO	NO	NO	NO
30.1	16302	96 ALBANY STREET CROWS NEST	Ground	W	51	46	50	44	51	46	51	45	-0.7	-1.4	-0.5	-1.4	60	55	NO	NO	NO	NO	NO
30.1	16302	96 ALBANY STREET CROWS NEST	Ground	S	61	54	61	54	62	54	62	54	-0.8	0.0	-0.8	0.0	60	55	NO	NO	NO	NO	NO
30.1	16304	101 WILLOUGHBY ROAD CROWS NEST	Ground	N	52	45	51	44	52	45	51	44	-0.8	-0.7	-0.7	-0.5	60	55	NO	NO	NO	NO	NO
30.1	16304	101 WILLOUGHBY ROAD CROWS NEST	Ground	W	69	61	68	61	69	61	69	61	-0.8	-0.1	-0.6	0.4	60	55	NO	NO	NO	NO	NO
30.1	16304	101 WILLOUGHBY ROAD CROWS NEST	Ground	S	67	59	66	59	67	59	67	59	-0.7	-0.1	-0.6	0.3	60	55	NO	NO	NO	NO	NO
30.1	16304	101 WILLOUGHBY ROAD CROWS NEST	Ground	NW	67	59	66	59	68	59	67	60	-0.7	-0.1	-0.6	0.2	60	55	NO	NO	NO	NO	NO
30.1	16304	101 WILLOUGHBY ROAD CROWS NEST	Ground	S	65	58	65	58	66	58	65	58	-0.7	0.0	-0.7	0.0	60	55	NO	NO	NO	NO	NO
30.1	16304	101 WILLOUGHBY ROAD CROWS NEST	Ground	E	56	49	56	49	57	50	56	49	-0.9	-0.4	-0.8	-0.4	60	55	NO	NO	NO	NO	NO
30.1	16305	113 ATCHISON STREET CROWS NEST	Ground	S	53	48	52	46	53	49	52	47	-0.8	-2.2	-0.7	-2.1	60	55	NO	NO	NO	NO	NO
30.1	16305	113 ATCHISON STREET CROWS NEST	Ground	E	52	48	51	46	53	48	52	46	-0.8	-2.2	-0.7	-2.1	60	55	NO	NO	NO	NO	NO
30.1	16305	113 ATCHISON STREET CROWS NEST	Ground	N	57	53	56	51	58	53	57	51	-0.9	-2.3	-0.8	-2.2	60	55	NO	NO	NO	NO	NO
30.1	16306	111 ATCHISON STREET CROWS NEST	Ground	N	57	53	56	50	57	53	57	51	-0.9	-2.3	-0.7	-2.1	60	55	NO	NO	NO	NO	NO
30.1	16306	111 ATCHISON STREET CROWS NEST	Ground	W	53	49	52	46	53	49	53	47	-0.8	-2.3	-0.7	-2.2	60	55	NO	NO	NO	NO	NO
30.1	16306	111 ATCHISON STREET CROWS NEST	Ground	S	53	48	52	46	53	49	52	47	-0.8	-2.1	-0.7	-2.0	60	55	NO	NO	NO	NO	NO
30.1	16306	111 ATCHISON STREET CROWS NEST	Ground	W	53	49	52	46	53	49	53	47	-0.8	-2.3	-0.7	-2.2	60	55	NO	NO	NO	NO	NO
30.1	16306	111 ATCHISON STREET CROWS NEST	Ground	S	53	48	52	46	53	49	52	47	-0.8	-2.1	-0.7	-2.0	60	55	NO	NO	NO	NO	NO
30.1	16309	54-60 ALBANY STREET CROWS NEST	Ground	E	58	50	57	49	58	50	58	49	-0.6	-0.6	-0.4	-0.8	60	55	NO	NO	NO	NO	NO
30.1	16309	54-60 ALBANY STREET CROWS NEST	Ground	N	50	44	49	43	50	45	50	43	-0.7	-1.6	-0.5	-1.5	60	55	NO	NO	NO	NO	NO
30.1	16309	54-60 ALBANY STREET CROWS NEST	Ground	W	60	51	59	50	60	51	60	51	-0.6	-0.3	-0.4	-0.6	60	55	NO	NO	NO	NO	NO
30.1	16309	54-60 ALBANY STREET CROWS NEST	Ground	S	66	57	65	57	66	58	66	57	-0.6	-0.1	-0.4	-0.4	60	55	NO	NO	NO	NO	NO
30.1	16309	54-60 ALBANY STREET CROWS NEST	First	E	59	51	59	51	60	52	59	51	-0.6	-0.6	-0.5	-0.8	60	55	NO	NO	NO	NO	NO
30.1	16309	54-60 ALBANY STREET CROWS NEST	First	N	52	46	51	45	52	46	51	45	-0.7	-1.4	-0.5	-1.3	60	55	NO	NO	NO	NO	NO
30.1	16309	54-60 ALBANY STREET CROWS NEST	First	W	61	52	60	52	61	52	61	52	-0.5	-0.3	-0.4	-0.6	60	55	NO	NO	NO	NO	NO
30.1	16309	54-60 ALBANY STREET CROWS NEST	First	S	66	58	66	58	67	58	66	58	-0.6	-0.2	-0.4	-0.4	60	55	NO	NO	NO	NO	NO
30.1	16312	82 ALBANY STREET CROWS NEST	Ground	E	52	47	51	45	52	47	52	46	-0.7	-1.7	-0.6	-1.6	60	55	NO	NO	NO	NO	NO
30.1	16312	82 ALBANY STREET CROWS NEST	Ground	N	53	49	53	47	54	49	53	47	-0.8	-1.8	-0.6	-1.7	60	55	NO	NO	NO	NO	NO
30.1	16312	82 ALBANY STREET CROWS NEST	Ground	W	51	46	50	44	52	46	51	45	-0.7	-1.2	-0.6	-1.1	60	55	NO	NO	NO	NO	NO
30.1	16312	82 ALBANY STREET CROWS NEST	Ground	S	62	54	61	55	63	55	62	55	-0.8	0.1	-0.8	-0.1	60	55	NO	NO	NO	NO	NO
30.1	16313	84 ALBANY STREET CROWS NEST	Ground	S	62	54	61	54	63	55	62	55	-0.8	0.0	-0.8	-0.1	60	55	NO	NO	NO	NO	NO
30.1	16313	84 ALBANY STREET CROWS NEST	Ground	E	51	45	50	44	51	45	50	44	-0.7	-1.2	-0.6	-1.2	60	55	NO	NO	NO	NO	NO
30.1	16313	84 ALBANY STREET CROWS NEST	Ground	N	53	48	52	46	53	49	53	47	-0.7	-1.8	-0.7	-1.7	60	55	NO	NO	NO	NO	NO
30.1	16317	107 ATCHISON STREET CROWS NEST	Ground	N	57	52	56	50	57	53	56	51	-0.9	-2.3	-0.7	-2.2	60	55	NO	NO	NO	NO	NO
30.1	16317	107 ATCHISON STREET CROWS NEST	Ground	W	53	49	52	46	53	49	52	47	-0.9	-2.4	-0.7	-2.2	60	55	NO	NO	NO	NO	NO
30.1	16317	107 ATCHISON STREET CROWS NEST	Ground	S	52	48	52	46	53	48	52	46	-0.8	-2.2	-0.7	-2.1	60	55	NO	NO	NO	NO	NO
30.1	16318	109 ATCHISON STREET CROWS NEST	Ground	S	52	48	52	46	53	48	52	46	-0.9	-2.2	-0.7	-2.1	60	55	NO	NO	NO	NO	NO
30.1	16318	109 ATCHISON STREET CROWS NEST	Ground	E	52	48	52	46	53	48	52	46	-0.8	-2.3	-0.7	-2.1	60	55	NO	NO	NO	NO	NO
30.1	16318	109 ATCHISON STREET CROWS NEST	Ground	N	57	52	56	50	57	53	56	51	-0.9	-2.3	-0.7	-2.2	60	55	NO	NO	NO	NO	NO
30.1	16319	94 ALBANY STREET CROWS NEST	Ground	S	61	54	61	54	62	54	62	54	-0.9	0.0	-0.8	-0.1	60	55	NO	NO	NO	NO	NO
30.1	16319	94 ALBANY STREET CROWS NEST	Ground	E	51	45	50	44	51	46	51	44	-0.6	-1.3	-0.6	-1.3	60	55	NO	NO	NO	NO	NO
30.1	16319	94 ALBANY STREET CROWS NEST	Ground	N	54	49	53	47	54	49	54	48	-0.8	-1.8	-0.6	-1.7	60	55	NO	NO	NO	NO	NO
30.1	16320	92 ALBANY STREET CROWS NEST	Ground	N	54	49	53	47	54	49	54	48	-0.8	-1.9	-0.6	-1.8	60	55	NO	NO	NO	NO	NO
30.1	16320	92 ALBANY STREET CROWS NEST	Ground	S	61	54	61	54	62	54	61	54	-0.9	0.1	-0.9	-0.1	60	55	NO	NO	NO	NO	NO
30.1	16321	90 ALBANY STREET CROWS NEST	Ground	N	54	49	53	47	54	50	54	48	-0.8	-1.8	-0.6	-1.7	60	55	NO	NO	NO	NO	NO
30.1	16321	90 ALBANY STREET CROWS NEST	Ground	S	62	54	61	54	63	54	62	54	-0.9	0.1	-0.8	0.0	60	55	NO	NO	NO	NO	NO
30.1	16322	101 ATCHISON STREET CROWS NEST	Ground	S	52	48	51	45	52	48	52	46	-0.7	-2.1	-0.7	-2.0	60	55	NO	NO	NO	NO	NO
30.1	16322	101 ATCHISON STREET CROWS NEST	Ground	E	52	48	51	46	52	48	52	46	-0.8	-2.2	-0.7	-2.0	60	55	NO	NO	NO	NO	NO

NCA	Receiver ID	Address	Floor Level	Facade	Opening Year 2027				Design Year 2037				Increase (Do Smthng - Do Nothing)				NCG project road noise criteria		Do noise levels exceed the cumulative limit with project roads adding ≥2dB to the total noise levels?		Is the contribution from the road project Acute?		Consider further treatment?
					Do Nothing		Do Smthng		Do Nothing		Do Smthng		Opening Year 2027		Design Year 2037								
					Day	Night	Day	Night	Day	Night	Day	Night	Day	Night	Day	Night	Day	Night	Day	Night	$L_{Aeq,15hr}$ ≥ 65dB	$L_{Aeq,9hr}$ ≥ 60dB	
30.1	16322	101 ATCHISON STREET CROWS NEST	Ground	N	55	51	54	48	55	51	55	49	-0.8	-2.2	-0.6	-2.0	60	55	NO	NO	NO	NO	NO
30.1	16323	99 ATCHISON STREET CROWS NEST	Ground	N	55	51	54	48	55	51	55	49	-0.9	-2.3	-0.7	-2.1	60	55	NO	NO	NO	NO	NO
30.1	16323	99 ATCHISON STREET CROWS NEST	Ground	W	53	49	52	47	53	49	53	47	-0.8	-2.2	-0.6	-2.0	60	55	NO	NO	NO	NO	NO
30.1	16323	99 ATCHISON STREET CROWS NEST	Ground	S	52	48	51	46	52	48	52	46	-0.8	-2.1	-0.6	-2.1	60	55	NO	NO	NO	NO	NO
30.1	16328	86 ALBANY STREET CROWS NEST	Ground	N	54	49	53	48	55	50	54	48	-0.8	-1.7	-0.6	-1.6	60	55	NO	NO	NO	NO	NO
30.1	16328	86 ALBANY STREET CROWS NEST	Ground	W	51	45	50	44	51	46	50	44	-0.7	-1.4	-0.5	-1.4	60	55	NO	NO	NO	NO	NO
30.1	16328	86 ALBANY STREET CROWS NEST	Ground	S	62	54	61	54	62	54	62	54	-0.9	0.0	-0.8	-0.1	60	55	NO	NO	NO	NO	NO
30.1	16329	88 ALBANY STREET CROWS NEST	Ground	N	54	49	54	48	55	50	54	48	-0.8	-1.7	-0.6	-1.6	60	55	NO	NO	NO	NO	NO
30.1	16329	88 ALBANY STREET CROWS NEST	Ground	S	62	54	61	54	63	54	62	54	-0.9	0.0	-0.9	-0.1	60	55	NO	NO	NO	NO	NO
30.1	16330	128 ALEXANDER STREET CROWS NEST	Ground	N	54	48	53	47	54	48	53	47	-0.9	-1.3	-0.8	-1.5	60	55	NO	NO	NO	NO	NO
30.1	16330	128 ALEXANDER STREET CROWS NEST	Ground	W	52	47	51	45	52	47	52	46	-0.7	-1.6	-0.5	-1.6	60	55	NO	NO	NO	NO	NO
30.1	16330	128 ALEXANDER STREET CROWS NEST	Ground	S	54	48	53	47	54	49	53	47	-0.9	-1.2	-0.9	-1.4	60	55	NO	NO	NO	NO	NO
30.1	16330	128 ALEXANDER STREET CROWS NEST	Ground	E	66	59	65	59	66	60	66	59	-1.0	-0.6	-0.9	-1.0	60	55	NO	NO	NO	NO	NO
30.1	16331	103 ATCHISON STREET CROWS NEST	Ground	N	56	52	56	50	57	52	56	50	-0.8	-2.3	-0.6	-2.1	60	55	NO	NO	NO	NO	NO
30.1	16331	103 ATCHISON STREET CROWS NEST	Ground	W	53	49	52	47	54	49	53	47	-0.9	-2.3	-0.7	-2.1	60	55	NO	NO	NO	NO	NO
30.1	16331	103 ATCHISON STREET CROWS NEST	Ground	S	52	48	52	46	53	48	52	46	-0.8	-2.1	-0.6	-2.0	60	55	NO	NO	NO	NO	NO
30.1	16332	105 ATCHISON STREET CROWS NEST	Ground	S	53	48	52	46	53	48	52	46	-0.9	-2.1	-0.7	-2.0	60	55	NO	NO	NO	NO	NO
30.1	16332	105 ATCHISON STREET CROWS NEST	Ground	E	52	48	52	46	53	48	52	46	-0.8	-2.2	-0.6	-2.0	60	55	NO	NO	NO	NO	NO
30.1	16332	105 ATCHISON STREET CROWS NEST	Ground	N	57	52	56	50	57	53	56	50	-0.8	-2.3	-0.7	-2.2	60	55	NO	NO	NO	NO	NO
30.1	16334	143 ALEXANDER STREET CROWS NEST	Ground	W	66	59	65	59	67	60	66	59	-1.0	-0.6	-1.0	-1.0	60	55	NO	NO	NO	NO	NO
30.1	16334	143 ALEXANDER STREET CROWS NEST	Ground	S	54	48	54	47	55	49	54	48	-0.9	-1.2	-0.8	-1.4	60	55	NO	NO	NO	NO	NO
30.1	16334	143 ALEXANDER STREET CROWS NEST	Ground	E	54	49	53	47	54	49	53	48	-0.7	-2.1	-0.6	-1.9	60	55	NO	NO	NO	NO	NO
30.1	16335	145 ALEXANDER STREET CROWS NEST	Ground	E	53	48	52	46	53	49	53	47	-0.8	-2.0	-0.6	-1.9	60	55	NO	NO	NO	NO	NO
30.1	16335	145 ALEXANDER STREET CROWS NEST	Ground	W	67	59	66	59	67	60	66	59	-1.0	-0.6	-0.9	-1.0	60	55	NO	NO	NO	NO	NO
30.1	16337	76 ALBANY STREET CROWS NEST	Ground	S	66	57	65	57	66	57	65	57	-0.6	-0.2	-0.5	-0.4	60	55	NO	NO	NO	NO	NO
30.1	16337	76 ALBANY STREET CROWS NEST	Ground	E	59	51	58	51	59	51	59	51	-0.6	-0.4	-0.4	-0.5	60	55	NO	NO	NO	NO	NO
30.1	16337	76 ALBANY STREET CROWS NEST	Ground	N	56	49	55	49	56	50	56	49	-0.7	-0.8	-0.5	-0.6	60	55	NO	NO	NO	NO	NO
30.1	16337	76 ALBANY STREET CROWS NEST	Ground	W	53	46	53	45	54	46	53	45	-0.6	-0.7	-0.5	-0.8	60	55	NO	NO	NO	NO	NO
30.1	16339	78 ALBANY STREET CROWS NEST	Ground	E	53	48	52	46	53	48	52	47	-0.8	-1.9	-0.6	-1.8	60	55	NO	NO	NO	NO	NO
30.1	16339	78 ALBANY STREET CROWS NEST	Ground	N	54	49	53	47	54	49	54	48	-0.7	-1.4	-0.6	-1.3	60	55	NO	NO	NO	NO	NO
30.1	16339	78 ALBANY STREET CROWS NEST	Ground	W	53	47	52	46	54	47	53	46	-0.8	-0.7	-0.7	-0.7	60	55	NO	NO	NO	NO	NO
30.1	16339	78 ALBANY STREET CROWS NEST	Ground	S	61	54	60	54	62	54	61	54	-0.8	0.1	-0.9	0.0	60	55	NO	NO	NO	NO	NO
30.1	16340	80 ALBANY STREET CROWS NEST	Ground	S	62	54	61	54	63	55	62	55	-0.8	0.0	-0.7	0.0	60	55	NO	NO	NO	NO	NO
30.1	16340	80 ALBANY STREET CROWS NEST	Ground	E	51	45	50	44	51	45	51	44	-0.7	-1.0	-0.5	-0.9	60	55	NO	NO	NO	NO	NO
30.1	16340	80 ALBANY STREET CROWS NEST	Ground	N	53	48	52	46	53	48	53	47	-0.7	-1.8	-0.7	-1.7	60	55	NO	NO	NO	NO	NO
30.1	16341	97 ATCHISON STREET CROWS NEST	Ground	N	56	51	55	49	56	52	55	49	-0.9	-2.2	-0.7	-2.2	60	55	NO	NO	NO	NO	NO
30.1	16341	97 ATCHISON STREET CROWS NEST	Ground	W	54	49	53	47	54	50	53	48	-0.8	-2.1	-0.6	-2.0	60	55	NO	NO	NO	NO	NO
30.1	16341	97 ATCHISON STREET CROWS NEST	Ground	S	52	47	51	45	52	48	52	46	-0.8	-2.1	-0.6	-1.9	60	55	NO	NO	NO	NO	NO
30.1	16341	97 ATCHISON STREET CROWS NEST	Ground	W	52	48	51	46	52	48	52	46	-0.8	-2.1	-0.6	-2.0	60	55	NO	NO	NO	NO	NO
30.1	16341	97 ATCHISON STREET CROWS NEST	Ground	S	52	48	51	46	52	48	52	46	-0.8	-2.1	-0.7	-2.0	60	55	NO	NO	NO	NO	NO
30.1	16341	97 ATCHISON STREET CROWS NEST	Ground	E	52	48	52	46	53	49	52	47	-0.7	-2.1	-0.6	-1.9	60	55	NO	NO	NO	NO	NO
30.1	16343	95 ATCHISON STREET CROWS NEST	Ground	N	56	52	56	50	57	53	56	50	-0.9	-2.3	-0.7	-2.2	60	55	NO	NO	NO	NO	NO
30.1	16343	95 ATCHISON STREET CROWS NEST	Ground	W	57	52	56	50	57	53	56	51	-1.0	-2.2	-0.8	-2.0	60	55	NO	NO	NO	NO	NO
30.1	16343	95 ATCHISON STREET CROWS NEST	Ground	SW	52	47	51	45	52	48	52	46	-0.7	-2.0	-0.6	-1.9	60	55	NO	NO	NO	NO	NO
30.1	16343	95 ATCHISON STREET CROWS NEST	Ground	W	52	48	52	46	53	48	52	46	-0.8	-2.0	-0.6	-1.9	60	55	NO	NO	NO	NO	NO
30.1	16343	95 ATCHISON STREET CROWS NEST	Ground	N	54	49	53	47	54	50	54	48	-0.7	-2.0	-0.5	-1.8	60	55	NO	NO	NO	NO	NO
30.1	16343	95 ATCHISON STREET CROWS NEST	Ground	W	56	52	55	50	57	52	56	50	-0.9	-2.1	-0.9	-2.1	60	55	NO	NO	NO	NO	NO
30.1	16343	95 ATCHISON STREET CROWS NEST	Ground	S	52	47	51	45	52	48	52	46	-0.9	-2.1	-0.7	-2.0	60	55	NO	NO	NO	NO	NO
30.1	16343	95 ATCHISON STREET CROWS NEST	Ground	E	53	48	52	46	53	49	52	47	-0.8	-2.3	-0.7	-2.1	60	55	NO	NO	NO	NO	NO
30.1	16347	66 ALBANY STREET CROWS NEST	Ground	N	51	46	51	44	52	46	51	45	-0.6	-1.3	-0.5	-1.2	60	55	NO	NO	NO	NO	NO
30.1	16347	66 ALBANY STREET CROWS NEST	Ground	S	65	57	65	56	66	57	65	57	-0.6	-0.2	-0.4	-0.5	60	55	NO	NO	NO	NO	NO
30.1	16348	68 ALBANY STREET CROWS NEST	Ground	E	49	43	49	42	50	43	49	42	-0.6	-1.1	-0.4	-1.0	60	55	NO	NO	NO	NO	NO
30.1	16348	68 ALBANY STREET CROWS NEST	Ground	N	51	46	51	44	52	46	51	45	-0.6	-1.4	-0.5	-1.2	60	55	NO	NO	NO	NO	NO
30.1	16348	68 ALBANY STREET CROWS NEST	Ground	S	66	57	65	57	66	57	66	57	-0.6	-0.2	-0.4	-0.5	60	55	NO	NO	NO	NO	NO
30.1	16349	64 ALBANY STREET CROWS NEST	Ground	S	67	58	66	58	67	59	67	58	-0.7	-0.1	-0.4	-0.5	60	55	NO	NO	NO	NO	NO
30.1	16349	64 ALBANY STREET CROWS NEST	Ground	N	51	45	51	44	52	46	51	45	-0.7	-1.3	-0.5	-1.2	60	55	NO	NO	NO	NO	NO
30.1	16350	62 ALBANY STREET CROWS NEST	Ground	N	51	45	51	44	52	46	51	44	-0.7	-1.3	-0.5	-1.2	60	55	NO	NO	NO	NO	NO
30.1	16350	62 ALBANY STREET CROWS NEST	Ground	W	55	47	54	46	55	47	55	47	-0.6	-0.5	-0.4	-0.7	60	55	NO	NO	NO	NO	NO
30.1	16350	62 ALBANY STREET CROWS NEST	Ground	S	67	58	66	58	67	59	67	58	-0.7	-0.2	-0.4	-0.5	60	55	NO	NO	NO	NO	NO
30.1	16358	74 ALBANY STREET CROWS NEST	Ground	E	52	45	51	44	52	45	52	44	-0.7	-0.9	-0.5	-1.0	60	55	NO	NO	NO	NO	NO
30.1	16358	74 ALBANY STREET CROWS NEST	Ground	N	50	45	50	43	51	45	50	44	-0.8	-1.5	-0.6	-1.4	60	55	NO	NO	NO	NO	NO
30.1	16358	74 ALBANY STREET CROWS NEST	Ground	S	65	56	65	56	66	57	65	56	-0.6	-0.2	-0.4	-0.5	60	55	NO	NO	NO	NO	NO

NCA	Receiver ID	Address	Floor Level	Facade	Opening Year 2027				Design Year 2037				Increase (Do Smthng - Do Nothing)				NCG project road noise criteria		Do noise levels exceed the cumulative limit with project roads adding ≥2dB to the total noise levels?		Is the contribution from the road project Acute?		Consider further treatment?
					Do Nothing		Do Smthng		Do Nothing		Do Smthng		Opening Year 2027		Design Year 2037								
					Day	Night	Day	Night	Day	Night	Day	Night	Day	Night	Day	Night	Day	Night	Day	Night	$L_{Aeq,15hr}$ ≥ 65dB	$L_{Aeq,9hr}$ ≥ 60dB	
30.1	16358	74 ALBANY STREET CROWS NEST	First	E	55	49	55	48	56	49	55	48	-0.6	-1.0	-0.5	-1.0	60	55	NO	NO	NO	NO	NO
30.1	16358	74 ALBANY STREET CROWS NEST	First	N	56	50	56	49	57	50	56	49	-0.8	-0.9	-0.5	-0.7	60	55	NO	NO	NO	NO	NO
30.1	16358	74 ALBANY STREET CROWS NEST	First	S	66	57	65	57	66	58	66	57	-0.6	-0.2	-0.4	-0.4	60	55	NO	NO	NO	NO	NO
30.1	16359	72 ALBANY STREET CROWS NEST	Ground	S	65	56	64	56	65	57	65	56	-0.6	-0.2	-0.4	-0.5	60	55	NO	NO	NO	NO	NO
30.1	16359	72 ALBANY STREET CROWS NEST	Ground	N	50	45	49	43	50	45	50	44	-0.7	-1.6	-0.5	-1.4	60	55	NO	NO	NO	NO	NO
30.1	16360	70 ALBANY STREET CROWS NEST	Ground	N	51	45	50	44	51	46	50	44	-0.7	-1.6	-0.6	-1.5	60	55	NO	NO	NO	NO	NO
30.1	16360	70 ALBANY STREET CROWS NEST	Ground	S	65	56	64	56	65	56	65	56	-0.6	-0.2	-0.4	-0.5	60	55	NO	NO	NO	NO	NO
30.1	16365	132 ALEXANDER STREET CROWS NEST	Ground	E	68	61	67	60	68	61	67	60	-1.0	-0.7	-0.9	-1.0	60	55	NO	NO	NO	NO	NO
30.1	16365	132 ALEXANDER STREET CROWS NEST	Ground	W	51	46	51	45	52	47	51	45	-0.6	-1.6	-0.5	-1.5	60	55	NO	NO	NO	NO	NO
30.1	16366	130 ALEXANDER STREET CROWS NEST	Ground	W	52	46	51	45	52	47	51	45	-0.7	-1.6	-0.5	-1.5	60	55	NO	NO	NO	NO	NO
30.1	16366	130 ALEXANDER STREET CROWS NEST	Ground	S	54	48	53	47	54	48	53	47	-0.9	-1.2	-0.8	-1.4	60	55	NO	NO	NO	NO	NO
30.1	16366	130 ALEXANDER STREET CROWS NEST	Ground	E	67	61	66	60	68	61	67	60	-1.0	-0.7	-1.0	-0.9	60	55	NO	NO	NO	NO	NO
30.1	16369	87 ATCHISON STREET CROWS NEST	Ground	S	51	47	51	45	52	47	51	45	-0.8	-2.1	-0.7	-1.9	60	55	NO	NO	NO	NO	NO
30.1	16369	87 ATCHISON STREET CROWS NEST	Ground	E	54	49	53	47	54	50	53	48	-0.8	-2.2	-0.6	-2.2	60	55	NO	NO	NO	NO	NO
30.1	16369	87 ATCHISON STREET CROWS NEST	Ground	N	56	51	55	49	56	52	56	50	-0.8	-2.0	-0.6	-2.0	60	55	NO	NO	NO	NO	NO
30.1	16372	85 ATCHISON STREET CROWS NEST	Ground	N	56	51	55	49	56	52	56	50	-0.8	-2.0	-0.6	-1.9	60	55	NO	NO	NO	NO	NO
30.1	16372	85 ATCHISON STREET CROWS NEST	Ground	W	53	48	52	46	53	49	52	47	-0.8	-2.2	-0.7	-2.1	60	55	NO	NO	NO	NO	NO
30.1	16372	85 ATCHISON STREET CROWS NEST	Ground	S	51	47	51	45	52	47	51	45	-0.8	-2.0	-0.7	-1.9	60	55	NO	NO	NO	NO	NO
30.1	16376	30 ALBANY STREET ST LEONARDS	Ground	E	51	44	50	44	51	44	51	44	-0.6	0.0	-0.6	0.0	60	55	NO	NO	NO	NO	NO
30.1	16376	30 ALBANY STREET ST LEONARDS	First	E	52	45	51	45	52	45	51	45	-0.6	0.0	-0.5	0.0	60	55	NO	NO	NO	NO	NO
30.1	16376	30 ALBANY STREET ST LEONARDS	Second	E	52	45	52	45	52	46	52	46	-0.6	0.0	-0.5	0.0	60	55	NO	NO	NO	NO	NO
30.1	16376	30 ALBANY STREET ST LEONARDS	Third	E	52	46	52	46	53	46	52	46	-0.6	-0.1	-0.5	-0.1	60	55	NO	NO	NO	NO	NO
30.1	16376	30 ALBANY STREET ST LEONARDS	Fourth	E	53	46	52	46	53	47	53	46	-0.5	-0.3	-0.5	-0.3	60	55	NO	NO	NO	NO	NO
30.1	16376	30 ALBANY STREET ST LEONARDS	Fifth	E	54	48	54	47	54	49	54	48	-0.6	-1.0	-0.5	-0.9	60	55	NO	NO	NO	NO	NO
30.1	16377	147 ALEXANDER STREET CROWS NEST	Ground	W	67	60	66	59	67	60	66	59	-1.1	-0.6	-0.9	-1.0	60	55	NO	NO	NO	NO	NO
30.1	16377	147 ALEXANDER STREET CROWS NEST	Ground	E	55	50	54	48	55	50	54	48	-0.9	-2.1	-0.8	-2.0	60	55	NO	NO	NO	NO	NO
30.1	16378	149 ALEXANDER STREET CROWS NEST	Ground	E	55	50	54	48	55	50	54	48	-0.9	-2.1	-0.7	-2.0	60	55	NO	NO	NO	NO	NO
30.1	16378	149 ALEXANDER STREET CROWS NEST	Ground	N	53	47	52	46	53	48	52	46	-0.9	-1.4	-0.8	-1.4	60	55	NO	NO	NO	NO	NO
30.1	16378	149 ALEXANDER STREET CROWS NEST	Ground	W	67	60	66	59	67	60	66	59	-1.0	-0.6	-0.9	-1.0	60	55	NO	NO	NO	NO	NO
30.1	16380	38-46 ALBANY STREET ST LEONARDS	Ground	N	45	40	44	38	45	41	45	39	-0.7	-1.9	-0.5	-1.6	57	53	NO	NO	NO	NO	NO
30.1	16380	38-46 ALBANY STREET ST LEONARDS	Ground	S	69	62	69	62	69	63	69	63	-0.6	0.2	-0.5	0.1	60	55	NO	NO	NO	NO	NO
30.1	16380	38-46 ALBANY STREET ST LEONARDS	First	N	46	42	46	40	47	42	46	40	-0.6	-1.8	-0.5	-1.7	59	54	NO	NO	NO	NO	NO
30.1	16380	38-46 ALBANY STREET ST LEONARDS	First	S	69	62	69	62	70	63	69	63	-0.6	0.1	-0.6	0.1	60	55	NO	NO	NO	NO	NO
30.1	16380	38-46 ALBANY STREET ST LEONARDS	Second	N	48	43	48	42	48	44	48	42	-0.7	-1.7	-0.4	-1.6	60	55	NO	NO	NO	NO	NO
30.1	16380	38-46 ALBANY STREET ST LEONARDS	Second	S	69	62	68	62	69	62	69	62	-0.6	0.1	-0.5	0.0	60	55	NO	NO	NO	NO	NO
30.1	16380	38-46 ALBANY STREET ST LEONARDS	Third	E	54	48	54	47	55	48	54	47	-0.7	-1.2	-0.5	-1.2	60	55	NO	NO	NO	NO	NO
30.1	16380	38-46 ALBANY STREET ST LEONARDS	Third	N	50	45	49	44	50	46	50	44	-0.6	-1.7	-0.5	-1.6	60	55	NO	NO	NO	NO	NO
30.1	16380	38-46 ALBANY STREET ST LEONARDS	Third	S	68	61	68	61	69	62	68	62	-0.7	0.2	-0.5	0.1	60	55	NO	NO	NO	NO	NO
30.1	16380	38-46 ALBANY STREET ST LEONARDS	Fourth	E	57	50	56	49	57	50	57	49	-0.6	-0.9	-0.5	-1.0	60	55	NO	NO	NO	NO	NO
30.1	16380	38-46 ALBANY STREET ST LEONARDS	Fourth	N	52	47	51	45	52	47	51	45	-0.8	-1.7	-0.5	-1.6	60	55	NO	NO	NO	NO	NO
30.1	16380	38-46 ALBANY STREET ST LEONARDS	Fourth	S	68	61	67	61	68	61	67	61	-0.6	0.1	-0.6	0.1	60	55	NO	NO	NO	NO	NO
30.1	16380	38-46 ALBANY STREET ST LEONARDS	Fifth	E	58	51	58	50	59	51	58	50	-0.6	-0.8	-0.4	-0.9	60	55	NO	NO	NO	NO	NO
30.1	16380	38-46 ALBANY STREET ST LEONARDS	Fifth	N	52	47	52	46	53	48	52	46	-0.8	-1.8	-0.6	-1.7	60	55	NO	NO	NO	NO	NO
30.1	16380	38-46 ALBANY STREET ST LEONARDS	Fifth	S	67	60	67	60	67	60	67	60	-0.6	0.1	-0.5	0.0	60	55	NO	NO	NO	NO	NO
30.1	16381	83 ATCHISON STREET CROWS NEST	Ground	N	56	52	55	49	56	52	56	50	-0.8	-2.1	-0.6	-1.9	60	55	NO	NO	NO	NO	NO
30.1	16381	83 ATCHISON STREET CROWS NEST	Ground	W	52	47	51	46	52	48	52	46	-0.7	-1.9	-0.5	-1.7	60	55	NO	NO	NO	NO	NO
30.1	16381	83 ATCHISON STREET CROWS NEST	Ground	S	49	44	49	43	50	45	49	43	-0.8	-1.9	-0.7	-1.8	60	55	NO	NO	NO	NO	NO
30.1	16381	83 ATCHISON STREET CROWS NEST	Ground	E	53	48	52	46	53	49	52	47	-0.8	-2.2	-0.6	-2.1	60	55	NO	NO	NO	NO	NO
30.1	16381	83 ATCHISON STREET CROWS NEST	First	N	58	54	57	52	59	54	58	52	-1.0	-2.1	-0.8	-2.0	60	55	NO	NO	NO	NO	NO
30.1	16381	83 ATCHISON STREET CROWS NEST	First	W	56	51	55	49	56	52	56	50	-1.0	-2.0	-0.9	-1.9	60	55	NO	NO	NO	NO	NO
30.1	16381	83 ATCHISON STREET CROWS NEST	First	S	52	47	51	45	53	48	52	46	-0.9	-2.0	-0.7	-1.9	60	55	NO	NO	NO	NO	NO
30.1	16381	83 ATCHISON STREET CROWS NEST	First	E	57	53	56	50	58	53	57	51	-1.1	-2.4	-0.9	-2.3	60	55	NO	NO	NO	NO	NO
30.1	16382	54-60 ALBANY STREET CROWS NEST	Ground	N	49	44	49	43	50	45	49	43	-0.7	-1.6	-0.6	-1.5	60	55	NO	NO	NO	NO	NO
30.1	16382	54-60 ALBANY STREET CROWS NEST	Ground	W	49	42	49	41	49	42	49	41	-0.5	-0.6	-0.3	-0.7	60	54	NO	NO	NO	NO	NO
30.1	16382	54-60 ALBANY STREET CROWS NEST	Ground	S	47	41	46	40	47	41	47	40	-0.6	-1.3	-0.4	-1.3	59	53	NO	NO	NO	NO	NO
30.1	16382	54-60 ALBANY STREET CROWS NEST	Ground	E	51	45	50	43	51	45	51	44	-0.6	-1.2	-0.4	-1.3	60	55	NO	NO	NO	NO	NO
30.1	16382	54-60 ALBANY STREET CROWS NEST	First	N	51	45	50	44	51	46	51	44	-0.7	-1.5	-0.6	-1.4	60	55	NO	NO	NO	NO	NO
30.1	16382	54-60 ALBANY STREET CROWS NEST	First	W	52	44	51	44	52	45	52	44	-0.5	-0.8	-0.3	-0.9	60	55	NO	NO	NO	NO	NO
30.1	16382	54-60 ALBANY STREET CROWS NEST	First	S	49	44	49	42	50	44	49	43	-0.6	-1.3	-0.5	-1.2	60	55	NO	NO	NO	NO	NO
30.1	16382	54-60 ALBANY STREET CROWS NEST	First	E	52	46	52	45	53	46	52	45	-0.7	-1.2	-0.5	-1.2	60	55	NO	NO	NO	NO	NO
30.1	16383	136 WILLOUGHBY ROAD CROWS NEST	Ground	SE	69	61	68	61	70	61	69	61	-0.7	-0.1	-0.5	0.1	60	55	NO	NO	NO	NO	NO
30.1	16383	136 WILLOUGHBY ROAD CROWS NEST	Ground	E	70	62	69	62	71	62	70	62	-0.8	-0.1	-0.7	0.2	60	55	NO	NO	NO	NO	NO

NCA	Receiver ID	Address	Floor Level	Facade	Opening Year 2027				Design Year 2037				Increase (Do Smthng - Do Nothing)				NCG project road noise criteria		Do noise levels exceed the cumulative limit with project roads adding ≥2dB to the total noise levels?		Is the contribution from the road project Acute?		Consider further treatment?
					Do Nothing		Do Smthng		Do Nothing		Do Smthng		Opening Year 2027		Design Year 2037								
					Day	Night	Day	Night	Day	Night	Day	Night	Day	Night	Day	Night	Day	Night	Day	Night	$L_{Aeq,15hr}$ ≥ 65dB	$L_{Aeq,9hr}$ ≥ 60dB	
30.1	16383	136 WILLOUGHBY ROAD CROWS NEST	Ground	N	63	56	62	55	64	56	63	56	-0.8	-0.4	-0.6	0.0	60	55	NO	NO	NO	NO	NO
30.1	16383	136 WILLOUGHBY ROAD CROWS NEST	Ground	W	48	42	47	41	48	42	48	41	-0.6	-0.9	-0.4	-0.7	60	54	NO	NO	NO	NO	NO
30.1	16383	136 WILLOUGHBY ROAD CROWS NEST	Ground	N	48	42	48	41	48	43	48	42	-0.6	-1.0	-0.4	-0.8	60	55	NO	NO	NO	NO	NO
30.1	16383	136 WILLOUGHBY ROAD CROWS NEST	Ground	W	59	50	59	50	59	51	59	50	-0.5	-0.3	-0.4	-0.5	60	55	NO	NO	NO	NO	NO
30.1	16383	136 WILLOUGHBY ROAD CROWS NEST	Ground	S	68	59	67	59	68	60	68	59	-0.6	-0.1	-0.5	-0.4	60	55	NO	NO	NO	NO	NO
30.1	16383	136 WILLOUGHBY ROAD CROWS NEST	First	SE	70	62	69	62	70	62	70	62	-0.7	-0.2	-0.5	0.0	60	55	NO	NO	NO	NO	NO
30.1	16383	136 WILLOUGHBY ROAD CROWS NEST	First	E	70	62	69	62	71	62	70	62	-0.9	-0.1	-0.7	0.2	60	55	NO	NO	NO	NO	NO
30.1	16383	136 WILLOUGHBY ROAD CROWS NEST	First	N	64	57	63	56	64	57	64	57	-0.8	-0.3	-0.6	0.0	60	55	NO	NO	NO	NO	NO
30.1	16383	136 WILLOUGHBY ROAD CROWS NEST	First	W	51	45	51	44	51	45	51	44	-0.5	-0.9	-0.4	-0.7	60	55	NO	NO	NO	NO	NO
30.1	16383	136 WILLOUGHBY ROAD CROWS NEST	First	N	51	46	51	45	52	46	51	45	-0.6	-1.0	-0.4	-0.9	60	55	NO	NO	NO	NO	NO
30.1	16383	136 WILLOUGHBY ROAD CROWS NEST	First	W	60	51	59	51	60	52	60	51	-0.6	-0.3	-0.4	-0.6	60	55	NO	NO	NO	NO	NO
30.1	16383	136 WILLOUGHBY ROAD CROWS NEST	First	S	68	60	67	59	68	60	68	60	-0.6	-0.2	-0.5	-0.3	60	55	NO	NO	NO	NO	NO
30.1	16389	74 ALBANY STREET CROWS NEST	Ground	S	49	43	48	42	49	43	48	42	-0.7	-1.5	-0.6	-1.3	60	55	NO	NO	NO	NO	NO
30.1	16389	74 ALBANY STREET CROWS NEST	Ground	E	56	50	56	49	57	50	56	49	-0.7	-0.7	-0.5	-0.5	60	55	NO	NO	NO	NO	NO
30.1	16389	74 ALBANY STREET CROWS NEST	Ground	N	56	49	55	48	56	49	56	49	-0.8	-0.7	-0.6	-0.6	60	55	NO	NO	NO	NO	NO
30.1	16389	74 ALBANY STREET CROWS NEST	Ground	W	48	43	48	41	49	43	48	42	-0.7	-1.3	-0.5	-1.3	60	55	NO	NO	NO	NO	NO
30.1	16391	81 ATCHISON STREET CROWS NEST	Ground	N	56	51	55	49	56	52	56	50	-0.8	-1.9	-0.7	-1.8	60	55	NO	NO	NO	NO	NO
30.1	16391	81 ATCHISON STREET CROWS NEST	Ground	W	53	47	52	46	53	48	52	46	-0.7	-1.6	-0.6	-1.6	60	55	NO	NO	NO	NO	NO
30.1	16391	81 ATCHISON STREET CROWS NEST	Ground	S	50	44	49	43	50	45	49	43	-0.8	-1.6	-0.8	-1.6	60	55	NO	NO	NO	NO	NO
30.1	16391	81 ATCHISON STREET CROWS NEST	Ground	E	53	49	52	46	53	49	53	47	-0.8	-2.2	-0.6	-2.0	60	55	NO	NO	NO	NO	NO
30.1	16391	81 ATCHISON STREET CROWS NEST	First	N	58	53	57	51	58	53	57	51	-0.8	-1.9	-0.7	-1.9	60	55	NO	NO	NO	NO	NO
30.1	16391	81 ATCHISON STREET CROWS NEST	First	W	55	50	54	48	55	50	55	49	-0.8	-1.8	-0.7	-1.7	60	55	NO	NO	NO	NO	NO
30.1	16391	81 ATCHISON STREET CROWS NEST	First	S	52	47	51	45	53	48	52	46	-0.9	-1.8	-0.7	-1.7	60	55	NO	NO	NO	NO	NO
30.1	16391	81 ATCHISON STREET CROWS NEST	First	E	56	52	55	50	57	52	56	50	-0.9	-2.2	-0.9	-2.1	60	55	NO	NO	NO	NO	NO
30.1	16392	134 ALEXANDER STREET CROWS NEST	Ground	W	51	46	51	45	52	47	51	45	-0.7	-1.5	-0.5	-1.5	60	55	NO	NO	NO	NO	NO
30.1	16392	134 ALEXANDER STREET CROWS NEST	Ground	E	67	61	66	60	68	61	67	60	-1.0	-0.7	-0.9	-0.9	60	55	NO	NO	NO	NO	NO
30.1	16402	50-52 ALBANY STREET CROWS NEST	Ground	N	50	45	49	43	50	45	49	43	-0.7	-1.6	-0.5	-1.5	60	55	NO	NO	NO	NO	NO
30.1	16402	50-52 ALBANY STREET CROWS NEST	Ground	W	55	47	54	47	55	48	55	48	-0.6	-0.1	-0.5	-0.1	60	55	NO	NO	NO	NO	NO
30.1	16402	50-52 ALBANY STREET CROWS NEST	Ground	S	45	39	44	38	45	39	45	38	-0.5	-1.1	-0.5	-1.2	57	51	NO	NO	NO	NO	NO
30.1	16402	50-52 ALBANY STREET CROWS NEST	Ground	W	44	38	44	37	45	39	44	38	-0.6	-1.1	-0.4	-1.0	57	51	NO	NO	NO	NO	NO
30.1	16402	50-52 ALBANY STREET CROWS NEST	Ground	N	45	40	45	38	45	40	45	39	-0.5	-1.3	-0.4	-1.2	57	52	NO	NO	NO	NO	NO
30.1	16402	50-52 ALBANY STREET CROWS NEST	Ground	W	61	53	60	53	61	54	60	54	-0.6	0.1	-0.6	0.0	60	55	NO	NO	NO	NO	NO
30.1	16402	50-52 ALBANY STREET CROWS NEST	Ground	N	45	40	45	38	45	40	45	39	-0.5	-1.3	-0.4	-1.2	57	52	NO	NO	NO	NO	NO
30.1	16402	50-52 ALBANY STREET CROWS NEST	Ground	W	61	53	60	53	61	54	60	54	-0.6	0.1	-0.6	0.0	60	55	NO	NO	NO	NO	NO
30.1	16402	50-52 ALBANY STREET CROWS NEST	Ground	S	66	58	65	57	66	58	66	58	-0.6	-0.1	-0.5	-0.3	60	55	NO	NO	NO	NO	NO
30.1	16402	50-52 ALBANY STREET CROWS NEST	Ground	E	54	47	54	46	55	47	54	46	-0.6	-0.9	-0.4	-1.0	60	55	NO	NO	NO	NO	NO
30.1	16402	50-52 ALBANY STREET CROWS NEST	Ground	N	49	44	49	43	50	45	49	43	-0.6	-1.6	-0.5	-1.5	60	55	NO	NO	NO	NO	NO
30.1	16402	50-52 ALBANY STREET CROWS NEST	Ground	E	50	45	49	43	50	45	50	44	-0.7	-1.6	-0.6	-1.5	60	55	NO	NO	NO	NO	NO
30.1	16402	50-52 ALBANY STREET CROWS NEST	First	N	51	46	50	44	51	46	51	45	-0.7	-1.6	-0.5	-1.5	60	55	NO	NO	NO	NO	NO
30.1	16402	50-52 ALBANY STREET CROWS NEST	First	W	56	49	56	49	57	50	56	49	-0.6	-0.1	-0.5	-0.2	60	55	NO	NO	NO	NO	NO
30.1	16402	50-52 ALBANY STREET CROWS NEST	First	S	48	43	48	41	49	43	48	42	-0.6	-1.2	-0.4	-1.1	60	55	NO	NO	NO	NO	NO
30.1	16402	50-52 ALBANY STREET CROWS NEST	First	W	48	42	47	41	48	42	48	41	-0.5	-1.2	-0.4	-1.1	60	54	NO	NO	NO	NO	NO
30.1	16402	50-52 ALBANY STREET CROWS NEST	First	N	49	43	48	42	49	43	48	42	-0.6	-1.3	-0.5	-1.2	60	55	NO	NO	NO	NO	NO
30.1	16402	50-52 ALBANY STREET CROWS NEST	First	W	62	54	61	54	62	55	62	55	-0.6	0.1	-0.5	-0.1	60	55	NO	NO	NO	NO	NO
30.1	16402	50-52 ALBANY STREET CROWS NEST	First	S	67	58	66	58	67	59	67	59	-0.6	-0.1	-0.5	-0.3	60	55	NO	NO	NO	NO	NO
30.1	16402	50-52 ALBANY STREET CROWS NEST	First	E	56	48	55	47	56	49	55	48	-0.6	-0.9	-0.4	-1.0	60	55	NO	NO	NO	NO	NO
30.1	16402	50-52 ALBANY STREET CROWS NEST	First	N	51	46	50	44	51	46	51	45	-0.7	-1.7	-0.5	-1.5	60	55	NO	NO	NO	NO	NO
30.1	16402	50-52 ALBANY STREET CROWS NEST	First	E	51	46	50	44	51	46	51	45	-0.7	-1.5	-0.5	-1.4	60	55	NO	NO	NO	NO	NO
30.1	16413	136 ALEXANDER STREET CROWS NEST	Ground	N	56	50	55	49	57	51	56	49	-1.0	-1.1	-0.8	-1.3	60	55	NO	NO	NO	NO	NO
30.1	16413	136 ALEXANDER STREET CROWS NEST	Ground	W	50	45	49	43	50	45	50	44	-0.8	-1.6	-0.6	-1.5	60	55	NO	NO	NO	NO	NO
30.1	16413	136 ALEXANDER STREET CROWS NEST	Ground	E	67	61	66	60	68	61	67	60	-1.0	-0.7	-1.0	-0.9	60	55	NO	NO	NO	NO	NO
30.1	16420	155 ALEXANDER STREET CROWS NEST	Ground	N	59	53	58	52	60	54	59	52	-0.9	-1.3	-0.9	-1.5	60	55	NO	NO	NO	NO	NO
30.1	16420	155 ALEXANDER STREET CROWS NEST	Ground	W	67	59	66	59	67	60	66	59	-1.0	-0.6	-1.0	-1.1	60	55	NO	NO	NO	NO	NO
30.1	16420	155 ALEXANDER STREET CROWS NEST	Ground	S	52	46	51	45	52	46	52	45	-0.9	-1.1	-0.8	-1.3	60	55	NO	NO	NO	NO	NO
30.1	16420	155 ALEXANDER STREET CROWS NEST	Ground	E	55	50	54	48	55	51	54	49	-0.8	-2.1	-0.6	-2.0	60	55	NO	NO	NO	NO	NO
30.1	16420	155 ALEXANDER STREET CROWS NEST	First	N	61	55	60	53	61	55	60	54	-1.0	-1.3	-0.9	-1.5	60	55	NO	NO	NO	NO	NO
30.1	16420	155 ALEXANDER STREET CROWS NEST	First	W	67	60	66	60	68	61	67	60	-1.0	-0.6	-1.0	-1.0	60	55	NO	NO	NO	NO	NO
30.1	16420	155 ALEXANDER STREET CROWS NEST	First	S	55	49	54	48	55	49	54	48	-1.0	-1.3	-0.8	-1.4	60	55	NO	NO	NO	NO	NO
30.1	16420	155 ALEXANDER STREET CROWS NEST	First	E	57	52	56	50	57	53	56	50	-0.9	-2.1	-0.8	-2.1	60	55	NO	NO	NO	NO	NO
30.1	16437	57 ATCHISON STREET CROWS NEST	Ground	E	45	38	44	38	45	39	45	38	-0.5	-0.7	-0.4	-0.6	57	51	NO	NO	NO	NO	NO
30.1	16437	57 ATCHISON STREET CROWS NEST	Ground	N	45	39	45	38	45	40	45	39	-0.5	-1.0	-0.4	-0.9	57	52	NO	NO	NO	NO	NO
30.1	16437	57 ATCHISON STREET CROWS NEST	Ground	W	47	40	46	39	47	41	47	40	-0.6	-1.0	-0.4	-1.0	59	53	NO	NO	NO	NO	NO
30.1	16437	57 ATCHISON STREET CROWS NEST	Ground	S	51	44	50	43	51	44	51	43	-0.9	-0.8	-0.7	-0.6	60	55	NO	NO	NO	NO	NO
30.1	16437	57 ATCHISON STREET CROWS NEST	First	E	47	40	47	40	47	41	47	40	-0.5	-0.7	-0.4	-0.7	59	53	NO	NO	NO	NO	NO

NCA	Receiver ID	Address	Floor Level	Facade	Opening Year 2027				Design Year 2037				Increase (Do Smthng - Do Nothing)				NCG project road noise criteria		Do noise levels exceed the cumulative limit with project roads adding ≥2dB to the total noise levels?		Is the contribution from the road project Acute?		Consider further treatment?
					Do Nothing		Do Smthng		Do Nothing		Do Smthng		Opening Year 2027		Design Year 2037								
					Day	Night	Day	Night	Day	Night	Day	Night	Day	Night	Day	Night	Day	Night	Day	Night	$L_{Aeq,15hr}$ ≥ 65dB	$L_{Aeq,9hr}$ ≥ 60dB	
30.1	16437	57 ATCHISON STREET CROWS NEST	First	N	48	42	47	41	48	42	48	41	-0.5	-0.9	-0.4	-0.8	60	54	NO	NO	NO	NO	NO
30.1	16437	57 ATCHISON STREET CROWS NEST	First	W	49	43	49	42	49	43	49	42	-0.5	-1.1	-0.4	-1.0	60	55	NO	NO	NO	NO	NO
30.1	16437	57 ATCHISON STREET CROWS NEST	First	S	53	46	52	45	53	46	52	45	-0.8	-0.9	-0.6	-0.7	60	55	NO	NO	NO	NO	NO
30.1	16439	148 ATCHISON STREET CROWS NEST	Ground	E	55	51	54	49	55	51	55	49	-0.8	-2.2	-0.7	-2.1	60	55	NO	NO	NO	NO	NO
30.1	16439	148 ATCHISON STREET CROWS NEST	Ground	N	56	52	55	49	56	52	56	50	-0.9	-2.4	-0.7	-2.2	60	55	NO	NO	NO	NO	NO
30.1	16439	148 ATCHISON STREET CROWS NEST	Ground	W	55	51	54	48	55	51	55	49	-0.8	-2.3	-0.6	-2.1	60	55	NO	NO	NO	NO	NO
30.1	16439	148 ATCHISON STREET CROWS NEST	Ground	S	55	50	54	48	55	50	54	48	-0.9	-2.1	-0.7	-2.0	60	55	NO	NO	NO	NO	NO
30.1	16443	79 ATCHISON STREET CROWS NEST	Ground	S	51	46	51	44	52	47	51	45	-0.8	-1.7	-0.6	-1.6	60	55	NO	NO	NO	NO	NO
30.1	16443	79 ATCHISON STREET CROWS NEST	Ground	E	54	49	53	47	55	49	54	48	-0.8	-1.5	-0.6	-1.5	60	55	NO	NO	NO	NO	NO
30.1	16443	79 ATCHISON STREET CROWS NEST	Ground	N	56	50	55	49	56	51	56	50	-0.9	-1.4	-0.7	-1.3	60	55	NO	NO	NO	NO	NO
30.1	16444	77 ATCHISON STREET CROWS NEST	Ground	N	56	50	55	49	56	51	55	49	-0.8	-1.4	-0.7	-1.4	60	55	NO	NO	NO	NO	NO
30.1	16444	77 ATCHISON STREET CROWS NEST	Ground	W	51	46	50	44	51	46	51	45	-0.6	-1.6	-0.5	-1.5	60	55	NO	NO	NO	NO	NO
30.1	16444	77 ATCHISON STREET CROWS NEST	Ground	S	51	46	50	44	52	47	51	45	-0.8	-1.8	-0.7	-1.7	60	55	NO	NO	NO	NO	NO
30.1	16447	51 OXLEY STREET CROWS NEST	Ground	E	49	44	49	42	49	44	49	43	-0.6	-1.5	-0.5	-1.4	60	55	NO	NO	NO	NO	NO
30.1	16447	51 OXLEY STREET CROWS NEST	Ground	N	49	44	49	43	50	45	49	43	-0.6	-1.6	-0.5	-1.5	60	55	NO	NO	NO	NO	NO
30.1	16447	51 OXLEY STREET CROWS NEST	Ground	W	52	45	51	44	52	45	52	45	-0.6	-0.5	-0.5	-0.5	60	55	NO	NO	NO	NO	NO
30.1	16447	51 OXLEY STREET CROWS NEST	Ground	S	51	45	51	44	52	46	51	45	-0.6	-0.8	-0.5	-0.8	60	55	NO	NO	NO	NO	NO
30.1	16448	73 ATCHISON STREET CROWS NEST	Ground	N	56	50	55	49	56	51	55	49	-0.8	-1.6	-0.6	-1.5	60	55	NO	NO	NO	NO	NO
30.1	16448	73 ATCHISON STREET CROWS NEST	Ground	W	50	45	50	44	51	46	50	44	-0.6	-1.7	-0.4	-1.6	60	55	NO	NO	NO	NO	NO
30.1	16448	73 ATCHISON STREET CROWS NEST	Ground	S	51	46	50	44	51	46	50	44	-0.7	-1.7	-0.6	-1.6	60	55	NO	NO	NO	NO	NO
30.1	16448	73 ATCHISON STREET CROWS NEST	Ground	W	51	46	50	44	51	46	50	44	-0.6	-1.6	-0.6	-1.5	60	55	NO	NO	NO	NO	NO
30.1	16449	75 ATCHISON STREET CROWS NEST	Ground	S	51	46	50	44	52	47	51	45	-0.8	-1.8	-0.7	-1.7	60	55	NO	NO	NO	NO	NO
30.1	16449	75 ATCHISON STREET CROWS NEST	Ground	E	52	47	51	45	52	47	51	45	-0.7	-1.7	-0.6	-1.6	60	55	NO	NO	NO	NO	NO
30.1	16449	75 ATCHISON STREET CROWS NEST	Ground	E	52	47	51	45	52	47	52	46	-0.7	-1.7	-0.5	-1.6	60	55	NO	NO	NO	NO	NO
30.1	16449	75 ATCHISON STREET CROWS NEST	Ground	N	56	50	55	49	56	51	55	49	-0.8	-1.5	-0.6	-1.5	60	55	NO	NO	NO	NO	NO
30.1	16451	70 ALBANY LANE CROWS NEST	Ground	S	50	44	49	43	50	44	50	43	-0.6	-1.3	-0.4	-1.3	60	55	NO	NO	NO	NO	NO
30.1	16451	70 ALBANY LANE CROWS NEST	Ground	E	50	45	50	43	51	45	50	44	-0.6	-1.3	-0.5	-1.2	60	55	NO	NO	NO	NO	NO
30.1	16451	70 ALBANY LANE CROWS NEST	Ground	N	49	44	49	43	50	45	49	43	-0.6	-1.6	-0.4	-1.4	60	55	NO	NO	NO	NO	NO
30.1	16451	70 ALBANY LANE CROWS NEST	Ground	W	48	42	47	41	48	42	48	41	-0.5	-1.2	-0.4	-1.2	60	54	NO	NO	NO	NO	NO
30.1	16452	152 ATCHISON STREET CROWS NEST	Ground	S	55	50	54	48	55	51	54	49	-0.8	-2.2	-0.7	-2.0	60	55	NO	NO	NO	NO	NO
30.1	16452	152 ATCHISON STREET CROWS NEST	Ground	N	58	54	58	52	59	55	58	52	-0.9	-2.4	-0.7	-2.3	60	55	NO	NO	NO	NO	NO
30.1	16453	150 ATCHISON STREET CROWS NEST	Ground	N	58	54	57	52	59	54	58	52	-0.9	-2.5	-0.8	-2.3	60	55	NO	NO	NO	NO	NO
30.1	16453	150 ATCHISON STREET CROWS NEST	Ground	S	55	50	54	48	55	51	54	49	-0.9	-2.2	-0.7	-2.1	60	55	NO	NO	NO	NO	NO
30.1	16458	67 ATCHISON STREET CROWS NEST	Ground	N	56	50	55	49	56	51	55	49	-0.8	-1.5	-0.6	-1.4	60	55	NO	NO	NO	NO	NO
30.1	16458	67 ATCHISON STREET CROWS NEST	Ground	W	51	45	50	44	51	46	50	44	-0.6	-1.5	-0.4	-1.4	60	55	NO	NO	NO	NO	NO
30.1	16458	67 ATCHISON STREET CROWS NEST	Ground	S	51	46	50	44	51	46	50	44	-0.7	-1.7	-0.6	-1.6	60	55	NO	NO	NO	NO	NO
30.1	16458	67 ATCHISON STREET CROWS NEST	Ground	E	50	45	50	44	51	46	50	44	-0.6	-1.6	-0.4	-1.5	60	55	NO	NO	NO	NO	NO
30.1	16459	146 ATCHISON STREET CROWS NEST	Ground	N	58	54	58	52	59	55	58	53	-0.7	-2.2	-0.5	-2.1	60	55	NO	NO	NO	NO	NO
30.1	16459	146 ATCHISON STREET CROWS NEST	Ground	W	55	51	54	48	55	51	55	49	-0.8	-2.2	-0.6	-2.0	60	55	NO	NO	NO	NO	NO
30.1	16459	146 ATCHISON STREET CROWS NEST	Ground	S	54	49	53	47	54	50	54	48	-0.9	-2.1	-0.7	-2.0	60	55	NO	NO	NO	NO	NO
30.1	16459	146 ATCHISON STREET CROWS NEST	Ground	E	55	50	54	48	55	51	54	49	-0.9	-2.4	-0.7	-2.2	60	55	NO	NO	NO	NO	NO
30.1	16461	63 ATCHISON STREET CROWS NEST	Ground	N	56	51	55	49	56	51	55	50	-0.8	-1.5	-0.6	-1.3	60	55	NO	NO	NO	NO	NO
30.1	16461	63 ATCHISON STREET CROWS NEST	Ground	W	53	48	53	47	53	48	53	47	-0.5	-1.0	-0.4	-0.8	60	55	NO	NO	NO	NO	NO
30.1	16461	63 ATCHISON STREET CROWS NEST	Ground	S	52	46	51	45	52	47	52	46	-0.6	-1.0	-0.5	-1.0	60	55	NO	NO	NO	NO	NO
30.1	16462	65 ATCHISON STREET CROWS NEST	Ground	SE	52	47	51	45	52	47	52	46	-0.8	-1.9	-0.6	-1.8	60	55	NO	NO	NO	NO	NO
30.1	16462	65 ATCHISON STREET CROWS NEST	Ground	E	52	47	51	45	52	48	52	46	-0.6	-1.8	-0.5	-1.6	60	55	NO	NO	NO	NO	NO
30.1	16462	65 ATCHISON STREET CROWS NEST	Ground	N	56	51	55	49	56	51	56	50	-0.7	-1.5	-0.5	-1.3	60	55	NO	NO	NO	NO	NO
30.1	16469	144 ATCHISON STREET CROWS NEST	Ground	S	54	50	53	47	54	50	54	48	-0.9	-2.2	-0.7	-2.0	60	55	NO	NO	NO	NO	NO
30.1	16469	144 ATCHISON STREET CROWS NEST	Ground	E	54	50	54	48	55	51	54	48	-0.8	-2.3	-0.6	-2.2	60	55	NO	NO	NO	NO	NO
30.1	16469	144 ATCHISON STREET CROWS NEST	Ground	N	56	52	55	49	56	52	56	50	-0.9	-2.4	-0.8	-2.3	60	55	NO	NO	NO	NO	NO
30.1	16470	142 ATCHISON STREET CROWS NEST	Ground	N	56	52	55	49	56	52	56	50	-0.9	-2.3	-0.7	-2.1	60	55	NO	NO	NO	NO	NO
30.1	16470	142 ATCHISON STREET CROWS NEST	Ground	W	55	50	54	48	55	51	54	49	-0.6	-2.1	-0.5	-2.0	60	55	NO	NO	NO	NO	NO
30.1	16470	142 ATCHISON STREET CROWS NEST	Ground	S	54	49	53	47	54	50	54	48	-0.8	-2.1	-0.7	-2.0	60	55	NO	NO	NO	NO	NO
30.1	16471	138 ATCHISON STREET CROWS NEST	Ground	N	57	53	57	51	58	54	57	52	-0.7	-2.2	-0.6	-2.0	60	55	NO	NO	NO	NO	NO
30.1	16471	138 ATCHISON STREET CROWS NEST	Ground	W	55	50	54	48	55	51	54	49	-0.7	-2.1	-0.6	-2.0	60	55	NO	NO	NO	NO	NO
30.1	16471	138 ATCHISON STREET CROWS NEST	Ground	S	54	49	53	47	54	50	53	48	-0.9	-2.1	-0.7	-2.0	60	55	NO	NO	NO	NO	NO
30.1	16472	140 ATCHISON STREET CROWS NEST	Ground	S	54	49	53	47	54	50	53	48	-0.8	-2.1	-0.7	-2.0	60	55	NO	NO	NO	NO	NO
30.1	16472	140 ATCHISON STREET CROWS NEST	Ground	E	54	50	54	48	55	50	54	48	-0.7	-2.2	-0.5	-2.0	60	55	NO	NO	NO	NO	NO
30.1	16472	140 ATCHISON STREET CROWS NEST	Ground	N	58	53	57	51	58	54	57	52	-0.8	-2.3	-0.7	-2.1	60	55	NO	NO	NO	NO	NO
30.1	16475	132 ATCHISON STREET CROWS NEST	Ground	N	58	54	57	51	58	54	58	52	-0.8	-2.3	-0.6	-2.2	60	55	NO	NO	NO	NO	NO
30.1	16475	132 ATCHISON STREET CROWS NEST	Ground	W	58	53	57	51	58	54	57	52	-1.0	-2.2	-0.8	-2.2	60	55	NO	NO	NO	NO	NO
30.1	16475	132 ATCHISON STREET CROWS NEST	Ground	S	51	46	50	44	52	47	51	45	-0.8	-1.9	-0.7	-1.9	60	55	NO	NO	NO	NO	NO

NCA	Receiver ID	Address	Floor Level	Facade	Opening Year 2027				Design Year 2037				Increase (Do Smthng - Do Nothing)				NCG project road noise criteria		Do noise levels exceed the cumulative limit with project roads adding ≥2dB to the total noise levels?		Is the contribution from the road project Acute?		Consider further treatment?
					Do Nothing		Do Smthng		Do Nothing		Do Smthng		Opening Year 2027		Design Year 2037								
					Day	Night	Day	Night	Day	Night	Day	Night	Day	Night	Day	Night	Day	Night	Day	Night	$L_{Aeq,15hr}$ ≥ 65dB	$L_{Aeq,9hr}$ ≥ 60dB	
30.1	16475	132 ATCHISON STREET CROWS NEST	Ground	E	52	48	52	46	53	49	52	46	-0.8	-2.3	-0.7	-2.2	60	55	NO	NO	NO	NO	NO
30.1	16475	132 ATCHISON STREET CROWS NEST	First	N	60	56	59	54	60	56	60	54	-0.9	-2.3	-0.7	-2.2	60	55	NO	NO	NO	NO	NO
30.1	16475	132 ATCHISON STREET CROWS NEST	First	W	60	56	59	53	60	56	60	54	-0.9	-2.3	-0.8	-2.1	60	55	NO	NO	NO	NO	NO
30.1	16475	132 ATCHISON STREET CROWS NEST	First	S	54	49	53	47	54	50	54	48	-0.9	-2.0	-0.7	-1.9	60	55	NO	NO	NO	NO	NO
30.1	16475	132 ATCHISON STREET CROWS NEST	First	E	56	52	55	50	57	52	56	50	-0.9	-2.3	-0.7	-2.2	60	55	NO	NO	NO	NO	NO
30.1	16476	136 ATCHISON STREET CROWS NEST	Ground	S	54	49	53	47	54	49	53	47	-0.9	-2.0	-0.7	-2.0	60	55	NO	NO	NO	NO	NO
30.1	16476	136 ATCHISON STREET CROWS NEST	Ground	E	54	50	53	47	54	50	54	48	-0.6	-2.2	-0.6	-2.0	60	55	NO	NO	NO	NO	NO
30.1	16476	136 ATCHISON STREET CROWS NEST	Ground	N	57	53	57	51	58	54	57	52	-0.7	-2.2	-0.6	-2.1	60	55	NO	NO	NO	NO	NO
30.1	16477	134 ATCHISON STREET CROWS NEST	Ground	N	58	53	57	51	58	54	57	52	-0.8	-2.1	-0.6	-2.0	60	55	NO	NO	NO	NO	NO
30.1	16477	134 ATCHISON STREET CROWS NEST	Ground	W	54	50	53	47	54	50	54	48	-0.9	-2.2	-0.7	-2.1	60	55	NO	NO	NO	NO	NO
30.1	16477	134 ATCHISON STREET CROWS NEST	Ground	S	53	49	53	47	54	49	53	47	-0.8	-2.1	-0.7	-1.9	60	55	NO	NO	NO	NO	NO
30.1	16483	59A ATCHISON STREET CROWS NEST	Ground	E	53	45	52	45	53	45	53	45	-0.9	-0.6	-0.6	-0.3	60	55	NO	NO	NO	NO	NO
30.1	16483	59A ATCHISON STREET CROWS NEST	Ground	S	53	45	53	45	54	46	53	45	-0.8	-0.4	-0.7	-0.2	60	55	NO	NO	NO	NO	NO
30.1	16483	59A ATCHISON STREET CROWS NEST	Ground	E	59	52	58	51	59	52	58	51	-0.7	-0.6	-0.6	-0.3	60	55	NO	NO	NO	NO	NO
30.1	16483	59A ATCHISON STREET CROWS NEST	Ground	N	56	50	55	49	56	50	56	49	-0.6	-0.7	-0.5	-0.6	60	55	NO	NO	NO	NO	NO
30.1	16483	59A ATCHISON STREET CROWS NEST	Ground	W	44	37	43	36	44	37	43	37	-0.6	-0.9	-0.4	-0.8	56	49	NO	NO	NO	NO	NO
30.1	16483	59A ATCHISON STREET CROWS NEST	Ground	S	53	46	53	45	54	46	53	46	-0.9	-0.7	-0.7	-0.4	60	55	NO	NO	NO	NO	NO
30.1	16483	59A ATCHISON STREET CROWS NEST	First	E	54	47	53	46	55	47	54	46	-0.9	-0.5	-0.7	-0.3	60	55	NO	NO	NO	NO	NO
30.1	16483	59A ATCHISON STREET CROWS NEST	First	S	55	47	54	47	55	47	55	47	-0.9	-0.4	-0.7	-0.2	60	55	NO	NO	NO	NO	NO
30.1	16483	59A ATCHISON STREET CROWS NEST	First	E	60	53	59	52	60	53	59	52	-0.7	-0.5	-0.6	-0.3	60	55	NO	NO	NO	NO	NO
30.1	16483	59A ATCHISON STREET CROWS NEST	First	N	57	51	56	50	57	51	57	50	-0.7	-0.8	-0.5	-0.5	60	55	NO	NO	NO	NO	NO
30.1	16483	59A ATCHISON STREET CROWS NEST	First	W	46	39	45	38	46	39	46	39	-0.6	-0.8	-0.4	-0.7	58	51	NO	NO	NO	NO	NO
30.1	16483	59A ATCHISON STREET CROWS NEST	First	S	55	47	54	47	55	47	55	47	-0.8	-0.7	-0.7	-0.4	60	55	NO	NO	NO	NO	NO
30.1	16483	59A ATCHISON STREET CROWS NEST	Second	E	55	48	54	47	56	48	55	47	-0.8	-0.6	-0.6	-0.4	60	55	NO	NO	NO	NO	NO
30.1	16483	59A ATCHISON STREET CROWS NEST	Second	S	56	48	55	47	56	48	55	48	-0.9	-0.6	-0.6	-0.3	60	55	NO	NO	NO	NO	NO
30.1	16483	59A ATCHISON STREET CROWS NEST	Second	E	60	53	60	53	61	53	60	53	-0.7	-0.5	-0.6	-0.4	60	55	NO	NO	NO	NO	NO
30.1	16483	59A ATCHISON STREET CROWS NEST	Second	N	57	51	57	50	58	51	57	51	-0.7	-0.8	-0.5	-0.6	60	55	NO	NO	NO	NO	NO
30.1	16483	59A ATCHISON STREET CROWS NEST	Second	W	48	41	47	40	48	42	48	41	-0.6	-0.9	-0.5	-0.8	60	54	NO	NO	NO	NO	NO
30.1	16483	59A ATCHISON STREET CROWS NEST	Second	S	56	48	55	48	56	48	55	48	-0.8	-0.7	-0.7	-0.5	60	55	NO	NO	NO	NO	NO
30.1	16483	59A ATCHISON STREET CROWS NEST	Third	E	56	49	55	48	57	49	56	49	-0.8	-0.7	-0.6	-0.6	60	55	NO	NO	NO	NO	NO
30.1	16483	59A ATCHISON STREET CROWS NEST	Third	S	57	49	56	48	57	49	56	49	-0.9	-0.7	-0.7	-0.4	60	55	NO	NO	NO	NO	NO
30.1	16483	59A ATCHISON STREET CROWS NEST	Third	E	61	54	60	53	61	54	61	54	-0.8	-0.6	-0.5	-0.4	60	55	NO	NO	NO	NO	NO
30.1	16483	59A ATCHISON STREET CROWS NEST	Third	S	57	49	56	48	57	49	56	49	-0.9	-0.7	-0.7	-0.4	60	55	NO	NO	NO	NO	NO
30.1	16483	59A ATCHISON STREET CROWS NEST	Third	E	61	54	60	53	61	54	61	54	-0.8	-0.6	-0.5	-0.4	60	55	NO	NO	NO	NO	NO
30.1	16483	59A ATCHISON STREET CROWS NEST	Third	N	58	52	57	51	58	52	58	51	-0.7	-0.8	-0.5	-0.7	60	55	NO	NO	NO	NO	NO
30.1	16483	59A ATCHISON STREET CROWS NEST	Third	W	51	44	50	43	51	45	50	44	-0.6	-1.0	-0.5	-1.0	60	55	NO	NO	NO	NO	NO
30.1	16483	59A ATCHISON STREET CROWS NEST	Third	S	57	49	56	49	57	50	56	49	-0.8	-0.7	-0.6	-0.6	60	55	NO	NO	NO	NO	NO
30.1	16484	41 ATCHISON STREET CROWS NEST	Ground	N	51	46	50	44	51	46	50	45	-0.6	-1.5	-0.5	-1.3	60	55	NO	NO	NO	NO	NO
30.1	16484	41 ATCHISON STREET CROWS NEST	Ground	W	48	42	48	41	49	43	48	42	-0.5	-1.2	-0.3	-1.1	60	55	NO	NO	NO	NO	NO
30.1	16484	41 ATCHISON STREET CROWS NEST	Ground	S	49	43	48	42	49	43	49	42	-0.6	-1.3	-0.4	-1.2	60	55	NO	NO	NO	NO	NO
30.1	16484	41 ATCHISON STREET CROWS NEST	Ground	E	48	42	47	41	48	42	48	41	-0.6	-1.2	-0.3	-1.1	60	54	NO	NO	NO	NO	NO
30.1	16488	57 ATCHISON STREET CROWS NEST	Ground	N	54	48	53	47	54	48	54	48	-0.6	-0.9	-0.5	-0.7	60	55	NO	NO	NO	NO	NO
30.1	16488	57 ATCHISON STREET CROWS NEST	Ground	SW	46	40	45	39	46	40	46	39	-0.5	-1.0	-0.3	-0.9	58	52	NO	NO	NO	NO	NO
30.1	16488	57 ATCHISON STREET CROWS NEST	Ground	S	44	38	43	37	44	38	44	38	-0.5	-1.0	-0.3	-0.9	56	50	NO	NO	NO	NO	NO
30.1	16488	57 ATCHISON STREET CROWS NEST	Ground	E	44	37	43	36	44	38	43	37	-0.5	-0.8	-0.4	-0.7	56	50	NO	NO	NO	NO	NO
30.1	16489	1 MATTHEW LANE CROWS NEST	Ground	N	67	63	66	60	67	63	66	61	-1.1	-2.7	-0.9	-2.5	60	55	YES	YES	YES	YES	YES
30.1	16489	1 MATTHEW LANE CROWS NEST	Ground	W	56	52	55	49	56	52	55	50	-0.9	-2.4	-0.7	-2.2	60	55	NO	NO	NO	NO	NO
30.1	16489	1 MATTHEW LANE CROWS NEST	Ground	S	62	57	61	55	62	58	61	55	-1.0	-2.5	-0.8	-2.4	60	55	NO	NO	NO	NO	NO
30.1	16489	1 MATTHEW LANE CROWS NEST	Ground	E	65	61	64	59	66	62	65	59	-0.9	-2.6	-0.7	-2.4	60	55	YES	NO	YES	NO	YES
30.1	16489	1 MATTHEW LANE CROWS NEST	First	N	69	65	68	62	69	65	68	63	-0.8	-2.4	-0.6	-2.2	60	55	YES	YES	YES	YES	YES
30.1	16489	1 MATTHEW LANE CROWS NEST	First	W	60	56	59	53	60	56	60	54	-0.8	-2.2	-0.6	-2.0	60	55	NO	NO	NO	NO	NO
30.1	16489	1 MATTHEW LANE CROWS NEST	First	S	66	62	65	59	66	62	65	60	-1.0	-2.5	-0.8	-2.4	60	55	YES	YES	YES	YES	YES
30.1	16489	1 MATTHEW LANE CROWS NEST	First	E	68	64	67	62	68	65	68	62	-0.9	-2.4	-0.7	-2.3	60	55	YES	YES	YES	YES	YES
30.1	16490	47 ATCHISON STREET CROWS NEST	Ground	S	47	41	46	40	47	41	47	40	-0.6	-1.1	-0.5	-1.1	59	53	NO	NO	NO	NO	NO
30.1	16490	47 ATCHISON STREET CROWS NEST	Ground	N	51	46	50	45	51	46	51	45	-0.7	-1.4	-0.5	-1.3	60	55	NO	NO	NO	NO	NO
30.1	16490	47 ATCHISON STREET CROWS NEST	First	S	49	43	49	42	50	44	49	43	-0.7	-1.3	-0.5	-1.2	60	55	NO	NO	NO	NO	NO
30.1	16490	47 ATCHISON STREET CROWS NEST	First	E	51	46	51	45	52	46	51	45	-0.6	-1.5	-0.5	-1.4	60	55	NO	NO	NO	NO	NO
30.1	16490	47 ATCHISON STREET CROWS NEST	First	N	52	47	52	46	53	47	52	46	-0.6	-1.4	-0.5	-1.2	60	55	NO	NO	NO	NO	NO
30.1	16495	53 ATCHISON STREET CROWS NEST	Ground	N	53	47	53	46	54	48	53	47	-0.7	-1.1	-0.5	-0.9	60	55	NO	NO	NO	NO	NO
30.1	16495	53 ATCHISON STREET CROWS NEST	Ground	W	48	42	47	41	48	43	48	41	-0.6	-1.2	-0.4	-1.1	60	55	NO	NO	NO	NO	NO
30.1	16495	53 ATCHISON STREET CROWS NEST	Ground	S	48	42	47	41	48	42	48	41	-0.6	-1.1	-0.4	-1.0	60	54	NO	NO	NO	NO	NO
30.1	16495	53 ATCHISON STREET CROWS NEST	Ground	W	48	42	47	41	48	42	48	41	-0.6	-1.1	-0.4	-1.1	60	54	NO	NO	NO	NO	NO
30.1	16495	53 ATCHISON STREET CROWS NEST	Ground	S	48	42	47	41	48	42	48	41	-0.5	-1.1	-0.4	-1.1	60	54	NO	NO	NO	NO	NO
30.1	16496	55 ATCHISON STREET CROWS NEST	Ground	S	47	41	47	40	47	41	47	40	-0.5	-1.0	-0.3	-1.0	59	53	NO	NO	NO	NO	NO

NCA	Receiver ID	Address	Floor Level	Facade	Opening Year 2027				Design Year 2037				Increase (Do Smthng - Do Nothing)				NCG project road noise criteria		Do noise levels exceed the cumulative limit with project roads adding ≥2dB to the total noise levels?		Is the contribution from the road project Acute?		Consider further treatment?
					Do Nothing		Do Smthng		Do Nothing		Do Smthng		Opening Year 2027		Design Year 2037								
					Day	Night	Day	Night	Day	Night	Day	Night	Day	Night	Day	Night	Day	Night	Day	Night	$L_{Aeq,15hr}$ ≥ 65dB	$L_{Aeq,9hr}$ ≥ 60dB	
30.1	16496	55 ATCHISON STREET CROWS NEST	Ground	E	46	40	45	39	46	40	46	39	-0.5	-0.9	-0.4	-0.8	58	52	NO	NO	NO	NO	NO
30.1	16496	55 ATCHISON STREET CROWS NEST	Ground	N	54	48	53	47	54	48	53	47	-0.7	-1.0	-0.5	-0.8	60	55	NO	NO	NO	NO	NO
30.1	16499	45 ATCHISON STREET CROWS NEST	Ground	N	52	46	51	45	52	46	51	45	-0.7	-1.4	-0.5	-1.2	60	55	NO	NO	NO	NO	NO
30.1	16499	45 ATCHISON STREET CROWS NEST	Ground	W	46	40	45	39	46	40	46	39	-0.5	-1.1	-0.3	-0.9	58	52	NO	NO	NO	NO	NO
30.1	16499	45 ATCHISON STREET CROWS NEST	Ground	S	47	41	46	40	47	41	47	40	-0.6	-1.2	-0.5	-1.2	59	53	NO	NO	NO	NO	NO
30.1	16499	45 ATCHISON STREET CROWS NEST	First	N	52	47	52	46	53	47	52	46	-0.6	-1.3	-0.5	-1.2	60	55	NO	NO	NO	NO	NO
30.1	16499	45 ATCHISON STREET CROWS NEST	First	W	48	43	48	41	49	43	48	42	-0.6	-1.2	-0.4	-1.1	60	55	NO	NO	NO	NO	NO
30.1	16499	45 ATCHISON STREET CROWS NEST	First	S	49	44	49	42	49	44	49	43	-0.6	-1.4	-0.4	-1.3	60	55	NO	NO	NO	NO	NO
30.1	16502	39 ATCHISON STREET CROWS NEST	Ground	N	51	46	50	44	51	46	51	45	-0.7	-1.5	-0.6	-1.3	60	55	NO	NO	NO	NO	NO
30.1	16502	39 ATCHISON STREET CROWS NEST	Ground	W	48	42	47	41	48	42	47	41	-0.6	-1.2	-0.4	-1.1	60	54	NO	NO	NO	NO	NO
30.1	16502	39 ATCHISON STREET CROWS NEST	Ground	S	49	44	48	42	49	44	49	43	-0.6	-1.5	-0.5	-1.4	60	55	NO	NO	NO	NO	NO
30.1	16502	39 ATCHISON STREET CROWS NEST	Ground	E	49	43	49	42	49	44	49	43	-0.6	-1.2	-0.4	-1.1	60	55	NO	NO	NO	NO	NO
30.1	16505	51 ATCHISON STREET CROWS NEST	Ground	S	47	40	46	39	47	41	47	40	-0.6	-1.1	-0.4	-1.0	59	53	NO	NO	NO	NO	NO
30.1	16505	51 ATCHISON STREET CROWS NEST	Ground	E	47	42	47	40	47	42	47	41	-0.5	-1.2	-0.4	-1.1	59	54	NO	NO	NO	NO	NO
30.1	16505	51 ATCHISON STREET CROWS NEST	Ground	N	53	47	52	46	53	47	52	46	-0.6	-1.2	-0.5	-1.0	60	55	NO	NO	NO	NO	NO
30.1	16505	51 ATCHISON STREET CROWS NEST	Ground	W	47	40	46	39	47	41	47	40	-0.5	-1.0	-0.3	-0.9	59	53	NO	NO	NO	NO	NO
30.1	16505	51 ATCHISON STREET CROWS NEST	First	S	49	43	48	42	49	44	49	42	-0.6	-1.3	-0.4	-1.2	60	55	NO	NO	NO	NO	NO
30.1	16505	51 ATCHISON STREET CROWS NEST	First	E	52	46	51	45	52	47	52	46	-0.6	-1.3	-0.4	-1.2	60	55	NO	NO	NO	NO	NO
30.1	16505	51 ATCHISON STREET CROWS NEST	First	N	54	48	53	47	54	48	53	47	-0.6	-1.2	-0.5	-1.0	60	55	NO	NO	NO	NO	NO
30.1	16505	51 ATCHISON STREET CROWS NEST	First	W	49	43	49	42	49	44	49	42	-0.6	-1.2	-0.5	-1.1	60	55	NO	NO	NO	NO	NO
30.1	16506	37A ATCHISON STREET CROWS NEST	Ground	E	49	44	48	42	49	44	49	43	-0.6	-1.4	-0.4	-1.3	60	55	NO	NO	NO	NO	NO
30.1	16506	37A ATCHISON STREET CROWS NEST	Ground	N	51	46	50	44	51	46	51	45	-0.6	-1.5	-0.5	-1.3	60	55	NO	NO	NO	NO	NO
30.1	16506	37A ATCHISON STREET CROWS NEST	Ground	W	51	44	50	43	51	44	50	44	-0.6	-0.6	-0.5	-0.7	60	55	NO	NO	NO	NO	NO
30.1	16506	37A ATCHISON STREET CROWS NEST	Ground	S	48	43	48	42	49	43	48	42	-0.6	-1.5	-0.5	-1.4	60	55	NO	NO	NO	NO	NO
30.1	16507	49 ATCHISON STREET CROWS NEST	Ground	S	49	43	49	42	49	43	49	42	-0.5	-1.2	-0.4	-1.1	60	55	NO	NO	NO	NO	NO
30.1	16507	49 ATCHISON STREET CROWS NEST	Ground	E	47	41	47	40	48	42	47	41	-0.5	-1.0	-0.4	-1.0	60	54	NO	NO	NO	NO	NO
30.1	16507	49 ATCHISON STREET CROWS NEST	Ground	N	52	47	52	46	53	47	52	46	-0.7	-1.2	-0.6	-1.1	60	55	NO	NO	NO	NO	NO
30.1	16507	49 ATCHISON STREET CROWS NEST	Ground	W	48	42	47	41	48	43	48	42	-0.5	-1.3	-0.3	-1.2	60	55	NO	NO	NO	NO	NO
30.1	16520	128 ATCHISON STREET CROWS NEST	Ground	N	57	52	56	50	57	53	56	51	-0.8	-2.2	-0.6	-2.1	60	55	NO	NO	NO	NO	NO
30.1	16520	128 ATCHISON STREET CROWS NEST	Ground	W	53	49	52	47	53	49	53	47	-0.7	-2.2	-0.6	-2.0	60	55	NO	NO	NO	NO	NO
30.1	16520	128 ATCHISON STREET CROWS NEST	Ground	S	53	48	52	46	53	48	52	47	-0.8	-1.9	-0.7	-1.8	60	55	NO	NO	NO	NO	NO
30.1	16521	130 ATCHISON STREET CROWS NEST	Ground	S	53	48	52	46	53	48	52	46	-0.8	-1.9	-0.6	-1.8	60	55	NO	NO	NO	NO	NO
30.1	16521	130 ATCHISON STREET CROWS NEST	Ground	E	56	51	55	49	56	52	55	49	-0.9	-2.2	-0.8	-2.2	60	55	NO	NO	NO	NO	NO
30.1	16521	130 ATCHISON STREET CROWS NEST	Ground	N	57	52	56	50	57	53	56	51	-0.7	-2.1	-0.5	-2.0	60	55	NO	NO	NO	NO	NO
30.1	16523	159 ALEXANDER STREET CROWS NEST	Ground	N	56	50	55	48	56	50	55	49	-0.9	-1.4	-0.8	-1.5	60	55	NO	NO	NO	NO	NO
30.1	16523	159 ALEXANDER STREET CROWS NEST	Ground	W	68	61	67	60	68	62	67	60	-1.0	-0.7	-0.9	-1.1	60	55	NO	NO	NO	NO	NO
30.1	16523	159 ALEXANDER STREET CROWS NEST	Ground	S	60	53	59	52	60	54	59	53	-1.1	-0.8	-0.9	-1.2	60	55	NO	NO	NO	NO	NO
30.1	16523	159 ALEXANDER STREET CROWS NEST	Ground	E	54	50	53	48	54	50	54	48	-0.7	-2.0	-0.6	-2.0	60	55	NO	NO	NO	NO	NO
30.1	16526	124 ATCHISON STREET CROWS NEST	Ground	N	56	52	56	50	57	53	56	51	-0.7	-2.1	-0.5	-2.0	60	55	NO	NO	NO	NO	NO
30.1	16526	124 ATCHISON STREET CROWS NEST	Ground	S	53	48	52	46	53	48	52	47	-0.8	-1.9	-0.7	-1.8	60	55	NO	NO	NO	NO	NO
30.1	16527	126 ATCHISON STREET CROWS NEST	Ground	S	53	48	52	46	53	48	52	47	-0.8	-1.8	-0.6	-1.8	60	55	NO	NO	NO	NO	NO
30.1	16527	126 ATCHISON STREET CROWS NEST	Ground	E	53	48	52	46	53	49	53	47	-0.7	-2.1	-0.5	-1.9	60	55	NO	NO	NO	NO	NO
30.1	16527	126 ATCHISON STREET CROWS NEST	Ground	N	57	52	56	50	57	53	56	51	-0.7	-2.2	-0.5	-2.0	60	55	NO	NO	NO	NO	NO
30.1	16530	118 ATCHISON STREET CROWS NEST	Ground	S	52	47	52	46	53	48	52	46	-0.8	-1.9	-0.6	-1.8	60	55	NO	NO	NO	NO	NO
30.1	16530	118 ATCHISON STREET CROWS NEST	Ground	N	57	52	56	50	57	53	56	51	-0.7	-2.1	-0.5	-2.0	60	55	NO	NO	NO	NO	NO
30.1	16530	118 ATCHISON STREET CROWS NEST	Ground	W	55	50	54	48	55	51	54	49	-0.7	-2.1	-0.6	-1.9	60	55	NO	NO	NO	NO	NO
30.1	16534	116 ATCHISON STREET CROWS NEST	Ground	S	52	47	51	45	52	48	52	46	-0.7	-1.9	-0.6	-1.8	60	55	NO	NO	NO	NO	NO
30.1	16534	116 ATCHISON STREET CROWS NEST	Ground	E	55	50	54	48	55	51	54	49	-0.7	-2.1	-0.6	-2.0	60	55	NO	NO	NO	NO	NO
30.1	16534	116 ATCHISON STREET CROWS NEST	Ground	N	57	53	57	51	58	53	57	51	-0.9	-2.2	-0.7	-2.2	60	55	NO	NO	NO	NO	NO
30.1	16538	114 ATCHISON STREET CROWS NEST	Ground	NE	55	51	54	49	55	51	55	49	-0.7	-2.1	-0.6	-1.9	60	55	NO	NO	NO	NO	NO
30.1	16538	114 ATCHISON STREET CROWS NEST	Ground	S	54	48	53	47	54	49	53	47	-0.9	-1.5	-0.8	-1.6	60	55	NO	NO	NO	NO	NO
30.1	16538	114 ATCHISON STREET CROWS NEST	Ground	E	52	47	51	45	52	48	52	46	-0.7	-2.0	-0.6	-1.9	60	55	NO	NO	NO	NO	NO
30.1	16539	112 ATCHISON STREET CROWS NEST	Ground	W	54	49	53	48	54	50	54	48	-0.7	-1.8	-0.5	-1.8	60	55	NO	NO	NO	NO	NO
30.1	16539	112 ATCHISON STREET CROWS NEST	Ground	N	54	49	53	47	54	50	54	48	-0.7	-2.0	-0.5	-1.8	60	55	NO	NO	NO	NO	NO
30.1	16539	112 ATCHISON STREET CROWS NEST	Ground	E	54	50	54	48	55	50	54	48	-0.7	-2.0	-0.5	-1.9	60	55	NO	NO	NO	NO	NO
30.1	16539	112 ATCHISON STREET CROWS NEST	Ground	N	56	51	55	49	56	51	55	49	-0.8	-2.0	-0.5	-1.8	60	55	NO	NO	NO	NO	NO
30.1	16539	112 ATCHISON STREET CROWS NEST	Ground	W	54	49	53	48	55	50	54	48	-0.8	-1.8	-0.6	-1.7	60	55	NO	NO	NO	NO	NO
30.1	16539	112 ATCHISON STREET CROWS NEST	Ground	S	54	48	53	47	54	49	54	47	-0.9	-1.5	-0.8	-1.5	60	55	NO	NO	NO	NO	NO
30.1	16541	122 ATCHISON STREET CROWS NEST	Ground	S	53	48	52	46	53	48	52	47	-0.8	-1.8	-0.7	-1.7	60	55	NO	NO	NO	NO	NO
30.1	16541	122 ATCHISON STREET CROWS NEST	Ground	N	56	52	56	50	57	52	56	50	-0.7	-2.0	-0.5	-1.9	60	55	NO	NO	NO	NO	NO
30.1	16541	122 ATCHISON STREET CROWS NEST	Ground	W	56	51	55	49	56	52	56	50	-0.7	-2.1	-0.5	-1.9	60	55	NO	NO	NO	NO	NO
30.1	16541	122 ATCHISON STREET CROWS NEST	Ground	N	56	52	55	49	56	52	56	50	-0.7	-2.2	-0.6	-2.0	60	55	NO	NO	NO	NO	NO

NCA	Receiver ID	Address	Floor Level	Facade	Opening Year 2027				Design Year 2037				Increase (Do Smthng - Do Nothing)				NCG project road noise criteria		Do noise levels exceed the cumulative limit with project roads adding ≥2dB to the total noise levels?		Is the contribution from the road project Acute?		Consider further treatment?
					Do Nothing		Do Smthng		Do Nothing		Do Smthng		Opening Year 2027		Design Year 2037								
					Day	Night	Day	Night	Day	Night	Day	Night	Day	Night	Day	Night	Day	Night	Day	Night	$L_{Aeq,15hr}$ ≥ 65dB	$L_{Aeq,9hr}$ ≥ 60dB	
30.1	16542	120 ATCHISON STREET CROWS NEST	Ground	E	56	52	55	50	56	52	56	50	-0.7	-2.1	-0.5	-2.0	60	55	NO	NO	NO	NO	NO
30.1	16542	120 ATCHISON STREET CROWS NEST	Ground	N	57	52	56	50	57	53	56	51	-0.8	-2.2	-0.6	-2.0	60	55	NO	NO	NO	NO	NO
30.1	16542	120 ATCHISON STREET CROWS NEST	Ground	S	53	48	52	46	53	48	52	47	-0.8	-1.8	-0.7	-1.8	60	55	NO	NO	NO	NO	NO
30.1	16556	161 ALEXANDER STREET CROWS NEST	Ground	W	68	60	67	60	68	61	67	60	-1.0	-0.6	-0.9	-1.0	60	55	NO	NO	NO	NO	NO
30.1	16556	161 ALEXANDER STREET CROWS NEST	Ground	S	54	48	53	47	54	49	54	48	-0.9	-1.4	-0.7	-1.5	60	55	NO	NO	NO	NO	NO
30.1	16556	161 ALEXANDER STREET CROWS NEST	Ground	E	54	50	53	48	54	50	54	48	-0.7	-2.1	-0.6	-1.9	60	55	NO	NO	NO	NO	NO
30.1	16557	163 ALEXANDER STREET CROWS NEST	Ground	E	55	51	54	49	55	51	55	49	-0.7	-2.0	-0.5	-1.9	60	55	NO	NO	NO	NO	NO
30.1	16557	163 ALEXANDER STREET CROWS NEST	Ground	N	55	49	54	48	55	50	54	48	-0.9	-1.5	-0.8	-1.6	60	55	NO	NO	NO	NO	NO
30.1	16557	163 ALEXANDER STREET CROWS NEST	Ground	W	68	60	67	60	68	61	67	60	-1.0	-0.6	-0.9	-1.0	60	55	NO	NO	NO	NO	NO
30.1	16558	203A CHANDOS STREET CROWS NEST	Ground	N	58	54	57	51	58	54	57	52	-0.9	-2.4	-0.7	-2.3	60	55	NO	NO	NO	NO	NO
30.1	16558	203A CHANDOS STREET CROWS NEST	Ground	W	58	53	57	51	58	54	57	52	-0.7	-2.2	-0.6	-2.1	60	55	NO	NO	NO	NO	NO
30.1	16558	203A CHANDOS STREET CROWS NEST	Ground	S	55	51	54	48	55	51	55	49	-0.8	-2.2	-0.7	-2.1	60	55	NO	NO	NO	NO	NO
30.1	16558	203A CHANDOS STREET CROWS NEST	Ground	E	56	52	56	50	57	53	56	51	-0.7	-2.3	-0.5	-2.1	60	55	NO	NO	NO	NO	NO
30.1	16574	3 MATTHEW LANE CROWS NEST	Ground	N	64	60	63	58	64	60	64	58	-0.8	-2.3	-0.7	-2.2	60	55	NO	NO	NO	NO	NO
30.1	16574	3 MATTHEW LANE CROWS NEST	Ground	W	59	55	58	53	60	56	59	53	-0.9	-2.5	-0.8	-2.3	60	55	NO	NO	NO	NO	NO
30.1	16574	3 MATTHEW LANE CROWS NEST	Ground	S	65	61	64	59	66	62	65	59	-1.2	-2.8	-1.0	-2.6	60	55	YES	NO	YES	NO	YES
30.1	16574	3 MATTHEW LANE CROWS NEST	Ground	E	64	60	63	57	64	60	64	58	-0.4	-2.1	-0.3	-1.9	60	55	NO	NO	NO	NO	NO
30.1	16576	140-144 ALEXANDER STREET CROWS NEST	Ground	N	59	53	59	52	60	54	59	53	-0.9	-1.3	-0.8	-1.4	60	55	NO	NO	NO	NO	NO
30.1	16576	140-144 ALEXANDER STREET CROWS NEST	Ground	W	49	44	49	43	50	44	49	43	-0.4	-1.1	-0.2	-1.0	60	55	NO	NO	NO	NO	NO
30.1	16576	140-144 ALEXANDER STREET CROWS NEST	Ground	S	58	51	57	50	58	52	57	51	-1.1	-0.7	-1.0	-0.9	60	55	NO	NO	NO	NO	NO
30.1	16576	140-144 ALEXANDER STREET CROWS NEST	Ground	E	65	58	64	58	65	59	64	58	-1.0	-0.8	-0.9	-1.0	60	55	NO	NO	NO	NO	NO
30.1	16576	140-144 ALEXANDER STREET CROWS NEST	First	N	61	55	60	54	61	55	60	54	-1.0	-1.4	-0.8	-1.5	60	55	NO	NO	NO	NO	NO
30.1	16576	140-144 ALEXANDER STREET CROWS NEST	First	W	51	45	50	44	51	46	51	45	-0.4	-1.1	-0.3	-1.0	60	55	NO	NO	NO	NO	NO
30.1	16576	140-144 ALEXANDER STREET CROWS NEST	First	S	60	53	59	52	60	53	59	52	-1.0	-0.6	-0.9	-1.0	60	55	NO	NO	NO	NO	NO
30.1	16576	140-144 ALEXANDER STREET CROWS NEST	First	E	66	59	65	59	66	60	65	59	-1.0	-0.8	-0.9	-1.1	60	55	NO	NO	NO	NO	NO
30.1	16576	140-144 ALEXANDER STREET CROWS NEST	Second	N	62	56	61	54	62	56	61	55	-1.0	-1.5	-0.8	-1.5	60	55	NO	NO	NO	NO	NO
30.1	16576	140-144 ALEXANDER STREET CROWS NEST	Second	W	52	46	52	45	52	47	52	46	-0.4	-1.1	-0.3	-1.0	60	55	NO	NO	NO	NO	NO
30.1	16576	140-144 ALEXANDER STREET CROWS NEST	Second	S	60	53	59	53	61	54	60	53	-1.0	-0.7	-1.0	-1.0	60	55	NO	NO	NO	NO	NO
30.1	16576	140-144 ALEXANDER STREET CROWS NEST	Second	E	66	60	65	59	66	60	66	59	-1.0	-1.0	-0.9	-1.2	60	55	NO	NO	NO	NO	NO
30.1	16576	140-144 ALEXANDER STREET CROWS NEST	Third	N	63	57	62	55	63	57	62	56	-1.0	-1.5	-0.8	-1.6	60	55	NO	NO	NO	NO	NO
30.1	16576	140-144 ALEXANDER STREET CROWS NEST	Third	W	54	49	54	47	54	49	54	48	-0.5	-1.3	-0.4	-1.2	60	55	NO	NO	NO	NO	NO
30.1	16576	140-144 ALEXANDER STREET CROWS NEST	Third	S	61	54	60	53	61	55	60	54	-0.9	-0.7	-0.9	-1.1	60	55	NO	NO	NO	NO	NO
30.1	16576	140-144 ALEXANDER STREET CROWS NEST	Third	E	66	60	65	59	66	60	65	59	-1.0	-1.0	-0.9	-1.2	60	55	NO	NO	NO	NO	NO
30.1	16583	165 ALEXANDER STREET CROWS NEST	Ground	W	69	61	68	61	69	62	68	61	-1.0	-0.6	-0.9	-1.1	60	55	NO	NO	NO	NO	NO
30.1	16583	165 ALEXANDER STREET CROWS NEST	Ground	S	56	50	55	48	56	50	55	49	-0.9	-1.2	-0.9	-1.4	60	55	NO	NO	NO	NO	NO
30.1	16583	165 ALEXANDER STREET CROWS NEST	Ground	E	55	51	54	48	55	51	55	49	-0.8	-2.1	-0.6	-2.0	60	55	NO	NO	NO	NO	NO
30.1	16584	167 ALEXANDER STREET CROWS NEST	Ground	E	55	51	55	49	56	51	55	49	-0.8	-2.1	-0.6	-1.9	60	55	NO	NO	NO	NO	NO
30.1	16584	167 ALEXANDER STREET CROWS NEST	Ground	N	60	53	59	52	60	54	59	53	-0.9	-1.3	-0.8	-1.4	60	55	NO	NO	NO	NO	NO
30.1	16584	167 ALEXANDER STREET CROWS NEST	Ground	W	69	61	68	61	69	62	68	61	-1.0	-0.6	-0.9	-1.1	60	55	NO	NO	NO	NO	NO
30.1	16584	167 ALEXANDER STREET CROWS NEST	First	E	57	53	57	51	58	53	57	51	-0.8	-2.1	-0.6	-2.0	60	55	NO	NO	NO	NO	NO
30.1	16584	167 ALEXANDER STREET CROWS NEST	First	N	61	55	60	54	62	56	61	54	-0.9	-1.4	-0.7	-1.5	60	55	NO	NO	NO	NO	NO
30.1	16584	167 ALEXANDER STREET CROWS NEST	First	W	69	61	68	61	69	62	68	61	-1.0	-0.7	-0.9	-1.1	60	55	NO	NO	NO	NO	NO
30.1	16595	104 ATCHISON STREET CROWS NEST	Ground	N	54	49	53	47	54	49	53	48	-0.7	-1.8	-0.6	-1.6	60	55	NO	NO	NO	NO	NO
30.1	16595	104 ATCHISON STREET CROWS NEST	Ground	W	51	46	50	44	51	46	51	45	-0.7	-1.5	-0.4	-1.4	60	55	NO	NO	NO	NO	NO
30.1	16595	104 ATCHISON STREET CROWS NEST	Ground	S	53	47	52	46	53	48	53	47	-0.8	-1.3	-0.6	-1.2	60	55	NO	NO	NO	NO	NO
30.1	16595	104 ATCHISON STREET CROWS NEST	Ground	E	50	45	49	43	50	45	50	44	-0.5	-1.5	-0.4	-1.3	60	55	NO	NO	NO	NO	NO
30.1	16598	211 CHANDOS STREET CROWS NEST	Ground	N	63	59	62	56	63	59	63	57	-1.0	-2.4	-0.8	-2.4	60	55	NO	NO	NO	NO	NO
30.1	16598	211 CHANDOS STREET CROWS NEST	Ground	W	57	53	56	50	57	53	57	51	-0.9	-2.5	-0.8	-2.4	60	55	NO	NO	NO	NO	NO
30.1	16598	211 CHANDOS STREET CROWS NEST	Ground	S	58	53	57	51	58	54	57	51	-0.9	-2.4	-0.7	-2.3	60	55	NO	NO	NO	NO	NO
30.1	16599	215 CHANDOS STREET CROWS NEST	Ground	S	61	57	60	55	61	57	61	55	-0.6	-2.4	-0.5	-2.2	60	55	NO	NO	NO	NO	NO
30.1	16599	215 CHANDOS STREET CROWS NEST	Ground	E	59	55	58	53	60	56	59	53	-1.0	-2.5	-0.8	-2.4	60	55	NO	NO	NO	NO	NO
30.1	16599	215 CHANDOS STREET CROWS NEST	Ground	N	65	61	65	59	66	62	65	60	-0.7	-2.1	-0.5	-2.1	60	55	YES	YES	YES	NO	YES
30.1	16600	213 CHANDOS STREET CROWS NEST	Ground	N	64	59	63	57	64	60	63	57	-1.0	-2.5	-0.8	-2.4	60	55	NO	NO	NO	NO	NO
30.1	16600	213 CHANDOS STREET CROWS NEST	Ground	S	58	54	57	52	59	55	58	52	-0.8	-2.5	-0.6	-2.3	60	55	NO	NO	NO	NO	NO
30.1	16605	209 CHANDOS STREET CROWS NEST	Ground	S	56	51	55	49	56	52	55	50	-0.8	-2.3	-0.7	-2.2	60	55	NO	NO	NO	NO	NO
30.1	16605	209 CHANDOS STREET CROWS NEST	Ground	E	57	53	56	50	57	53	57	51	-0.9	-2.4	-0.7	-2.3	60	55	NO	NO	NO	NO	NO
30.1	16605	209 CHANDOS STREET CROWS NEST	Ground	N	63	58	62	56	63	59	62	56	-0.9	-2.4	-0.7	-2.3	60	55	NO	NO	NO	NO	NO
30.1	16608	102 ATCHISON STREET CROWS NEST	Ground	S	52	47	51	45	52	47	52	46	-0.7	-1.3	-0.6	-1.3	60	55	NO	NO	NO	NO	NO
30.1	16608	102 ATCHISON STREET CROWS NEST	Ground	E	52	47	51	45	52	47	51	46	-0.6	-1.6	-0.4	-1.5	60	55	NO	NO	NO	NO	NO
30.1	16608	102 ATCHISON STREET CROWS NEST	Ground	N	55	50	54	48	55	51	54	49	-0.8	-2.0	-0.6	-1.9	60	55	NO	NO	NO	NO	NO
30.1	16609	100 ATCHISON STREET CROWS NEST	Ground	N	53	48	52	46	53	48	53	47	-0.7	-1.7	-0.5	-1.6	60	55	NO	NO	NO	NO	NO
30.1	16609	100 ATCHISON STREET CROWS NEST	Ground	W	51	46	50	44	51	46	51	45	-0.6	-1.6	-0.4	-1.4	60	55	NO	NO	NO	NO	NO

NCA	Receiver ID	Address	Floor Level	Facade	Opening Year 2027				Design Year 2037				Increase (Do Smthng - Do Nothing)				NCG project road noise criteria		Do noise levels exceed the cumulative limit with project roads adding ≥2dB to the total noise levels?		Is the contribution from the road project Acute?		Consider further treatment?
					Do Nothing		Do Smthng		Do Nothing		Do Smthng		Opening Year 2027		Design Year 2037								
					Day	Night	Day	Night	Day	Night	Day	Night	Day	Night	Day	Night	Day	Night	Day	Night	$L_{Aeq,15hr} \geq 65dB$	$L_{Aeq,9hr} \geq 60dB$	
30.1	16609	100 ATCHISON STREET CROWS NEST	Ground	S	52	47	52	45	52	47	52	46	-0.7	-1.3	-0.5	-1.2	60	55	NO	NO	NO	NO	NO
30.1	16610	207 CHANDOS STREET CROWS NEST	Ground	N	64	60	64	58	65	60	64	59	-0.6	-2.0	-0.5	-1.9	60	55	NO	NO	NO	NO	NO
30.1	16610	207 CHANDOS STREET CROWS NEST	Ground	W	55	51	54	48	55	51	55	49	-0.9	-2.4	-0.7	-2.2	60	55	NO	NO	NO	NO	NO
30.1	16610	207 CHANDOS STREET CROWS NEST	Ground	S	56	52	55	49	56	52	56	50	-0.7	-2.2	-0.5	-2.1	60	55	NO	NO	NO	NO	NO
30.1	16611	205 CHANDOS STREET CROWS NEST	Ground	N	64	60	64	58	65	60	64	59	-0.6	-2.0	-0.4	-1.9	60	55	NO	NO	NO	NO	NO
30.1	16611	205 CHANDOS STREET CROWS NEST	Ground	W	56	52	55	49	56	52	56	50	-0.9	-2.4	-0.7	-2.2	60	55	NO	NO	NO	NO	NO
30.1	16611	205 CHANDOS STREET CROWS NEST	Ground	S	56	52	55	49	56	52	56	50	-0.9	-2.4	-0.7	-2.2	60	55	NO	NO	NO	NO	NO
30.1	16611	205 CHANDOS STREET CROWS NEST	Ground	SE	55	50	54	48	55	51	54	49	-0.8	-2.3	-0.6	-2.2	60	55	NO	NO	NO	NO	NO
30.1	16613	110 ATCHISON STREET CROWS NEST	Ground	N	56	51	55	49	56	51	56	50	-0.8	-1.7	-0.6	-1.6	60	55	NO	NO	NO	NO	NO
30.1	16613	110 ATCHISON STREET CROWS NEST	Ground	W	49	44	48	42	49	44	48	43	-0.6	-1.5	-0.4	-1.3	60	55	NO	NO	NO	NO	NO
30.1	16613	110 ATCHISON STREET CROWS NEST	Ground	S	52	46	51	45	52	46	52	45	-0.9	-0.9	-0.8	-1.1	60	55	NO	NO	NO	NO	NO
30.1	16613	110 ATCHISON STREET CROWS NEST	Ground	E	55	50	54	48	56	51	55	49	-0.8	-1.8	-0.7	-1.7	60	55	NO	NO	NO	NO	NO
30.1	16613	110 ATCHISON STREET CROWS NEST	First	N	57	52	57	50	58	53	57	51	-0.8	-1.7	-0.7	-1.7	60	55	NO	NO	NO	NO	NO
30.1	16613	110 ATCHISON STREET CROWS NEST	First	W	52	47	51	45	52	47	51	46	-0.6	-1.6	-0.4	-1.4	60	55	NO	NO	NO	NO	NO
30.1	16613	110 ATCHISON STREET CROWS NEST	First	S	54	48	54	47	55	49	54	48	-0.9	-1.2	-0.8	-1.2	60	55	NO	NO	NO	NO	NO
30.1	16613	110 ATCHISON STREET CROWS NEST	First	E	57	52	56	50	57	52	56	50	-0.9	-1.8	-0.8	-1.8	60	55	NO	NO	NO	NO	NO
30.1	16616	98 ATCHISON STREET CROWS NEST	Ground	S	53	47	52	46	53	47	53	46	-0.7	-1.2	-0.6	-1.1	60	55	NO	NO	NO	NO	NO
30.1	16616	98 ATCHISON STREET CROWS NEST	Ground	E	51	46	50	44	51	46	51	45	-0.6	-1.6	-0.4	-1.4	60	55	NO	NO	NO	NO	NO
30.1	16616	98 ATCHISON STREET CROWS NEST	Ground	N	53	48	52	46	53	48	53	47	-0.7	-1.8	-0.5	-1.7	60	55	NO	NO	NO	NO	NO
30.1	16616	98 ATCHISON STREET CROWS NEST	Ground	E	53	48	53	47	54	49	53	47	-0.8	-1.8	-0.5	-1.7	60	55	NO	NO	NO	NO	NO
30.1	16616	98 ATCHISON STREET CROWS NEST	Ground	N	55	50	54	48	55	50	54	48	-0.7	-1.8	-0.6	-1.7	60	55	NO	NO	NO	NO	NO
30.1	16616	98 ATCHISON STREET CROWS NEST	Ground	W	51	46	50	44	51	46	50	45	-0.6	-1.5	-0.5	-1.4	60	55	NO	NO	NO	NO	NO
30.1	16620	108 ATCHISON STREET CROWS NEST	Ground	N	56	51	55	49	56	51	55	49	-0.8	-1.8	-0.6	-1.7	60	55	NO	NO	NO	NO	NO
30.1	16620	108 ATCHISON STREET CROWS NEST	Ground	W	50	44	49	43	50	45	49	43	-0.6	-1.3	-0.4	-1.1	60	55	NO	NO	NO	NO	NO
30.1	16620	108 ATCHISON STREET CROWS NEST	Ground	E	49	44	48	42	49	44	49	43	-0.5	-1.5	-0.4	-1.4	60	55	NO	NO	NO	NO	NO
30.1	16620	108 ATCHISON STREET CROWS NEST	First	N	57	52	56	50	57	52	56	51	-0.9	-1.9	-0.7	-1.8	60	55	NO	NO	NO	NO	NO
30.1	16620	108 ATCHISON STREET CROWS NEST	First	W	52	47	52	46	53	47	52	46	-0.6	-1.3	-0.4	-1.2	60	55	NO	NO	NO	NO	NO
30.1	16620	108 ATCHISON STREET CROWS NEST	First	S	54	48	53	46	54	48	53	47	-0.9	-1.3	-0.7	-1.3	60	55	NO	NO	NO	NO	NO
30.1	16620	108 ATCHISON STREET CROWS NEST	First	E	52	47	51	45	52	47	52	46	-0.6	-1.7	-0.4	-1.5	60	55	NO	NO	NO	NO	NO
30.1	16621	203 CHANDOS STREET CROWS NEST	Ground	S	55	51	54	49	56	51	55	49	-0.9	-2.3	-0.7	-2.2	60	55	NO	NO	NO	NO	NO
30.1	16621	203 CHANDOS STREET CROWS NEST	Ground	E	55	51	54	49	55	51	55	49	-0.9	-2.3	-0.7	-2.2	60	55	NO	NO	NO	NO	NO
30.1	16621	203 CHANDOS STREET CROWS NEST	Ground	N	64	60	63	57	64	60	64	58	-0.7	-2.1	-0.5	-1.9	60	55	NO	NO	NO	NO	NO
30.1	16621	203 CHANDOS STREET CROWS NEST	Ground	W	57	53	57	51	58	54	57	51	-0.8	-2.3	-0.7	-2.3	60	55	NO	NO	NO	NO	NO
30.1	16627	201A CHANDOS STREET CROWS NEST	Ground	S	54	50	54	48	55	50	54	48	-0.8	-2.2	-0.6	-2.1	60	55	NO	NO	NO	NO	NO
30.1	16627	201A CHANDOS STREET CROWS NEST	Ground	E	56	52	55	49	56	52	56	50	-0.8	-2.4	-0.7	-2.3	60	55	NO	NO	NO	NO	NO
30.1	16627	201A CHANDOS STREET CROWS NEST	Ground	N	64	59	63	57	64	60	64	58	-0.7	-1.9	-0.5	-1.7	60	55	NO	NO	NO	NO	NO
30.1	16628	201 CHANDOS STREET CROWS NEST	Ground	N	63	58	62	56	63	59	63	57	-0.6	-1.9	-0.5	-1.7	60	55	NO	NO	NO	NO	NO
30.1	16628	201 CHANDOS STREET CROWS NEST	Ground	W	56	52	55	49	56	52	56	50	-0.8	-2.3	-0.6	-2.1	60	55	NO	NO	NO	NO	NO
30.1	16628	201 CHANDOS STREET CROWS NEST	Ground	S	54	50	54	48	55	51	54	48	-0.8	-2.2	-0.6	-2.1	60	55	NO	NO	NO	NO	NO
30.1	16631	94 ATCHISON STREET CROWS NEST	Ground	N	54	49	53	47	54	49	54	48	-0.7	-1.9	-0.5	-1.8	60	55	NO	NO	NO	NO	NO
30.1	16631	94 ATCHISON STREET CROWS NEST	Ground	E	54	49	53	47	54	50	54	48	-0.8	-1.9	-0.6	-1.8	60	55	NO	NO	NO	NO	NO
30.1	16631	94 ATCHISON STREET CROWS NEST	Ground	N	55	50	54	48	55	50	55	49	-0.7	-1.7	-0.5	-1.6	60	55	NO	NO	NO	NO	NO
30.1	16631	94 ATCHISON STREET CROWS NEST	Ground	S	53	47	53	46	54	48	53	47	-0.7	-1.0	-0.5	-0.9	60	55	NO	NO	NO	NO	NO
30.1	16632	92 ATCHISON STREET CROWS NEST	Ground	N	55	50	54	48	55	50	55	49	-0.7	-1.6	-0.5	-1.6	60	55	NO	NO	NO	NO	NO
30.1	16632	92 ATCHISON STREET CROWS NEST	Ground	W	53	47	52	46	53	47	53	46	-0.6	-1.2	-0.5	-1.1	60	55	NO	NO	NO	NO	NO
30.1	16632	92 ATCHISON STREET CROWS NEST	Ground	S	53	47	53	46	54	47	53	46	-0.7	-1.1	-0.6	-1.0	60	55	NO	NO	NO	NO	NO
30.1	16634	199 CHANDOS STREET CROWS NEST	Ground	S	55	50	54	48	55	51	54	49	-0.8	-2.3	-0.7	-2.1	60	55	NO	NO	NO	NO	NO
30.1	16634	199 CHANDOS STREET CROWS NEST	Ground	E	56	52	55	49	56	52	55	50	-0.8	-2.4	-0.7	-2.2	60	55	NO	NO	NO	NO	NO
30.1	16634	199 CHANDOS STREET CROWS NEST	Ground	N	63	59	63	57	64	59	63	57	-0.7	-1.9	-0.5	-1.9	60	55	NO	NO	NO	NO	NO
30.1	16635	197 CHANDOS STREET CROWS NEST	Ground	N	63	58	62	56	63	58	62	56	-0.7	-2.0	-0.6	-1.9	60	55	NO	NO	NO	NO	NO
30.1	16635	197 CHANDOS STREET CROWS NEST	Ground	W	57	52	56	50	57	53	56	51	-0.8	-2.3	-0.7	-2.1	60	55	NO	NO	NO	NO	NO
30.1	16635	197 CHANDOS STREET CROWS NEST	Ground	S	54	49	53	47	54	50	53	48	-0.8	-2.2	-0.6	-2.1	60	55	NO	NO	NO	NO	NO
30.1	16637	193 CHANDOS STREET CROWS NEST	Ground	N	62	58	62	56	63	58	62	56	-0.7	-1.9	-0.6	-1.9	60	55	NO	NO	NO	NO	NO
30.1	16637	193 CHANDOS STREET CROWS NEST	Ground	W	55	51	55	49	56	52	55	49	-0.8	-2.3	-0.7	-2.1	60	55	NO	NO	NO	NO	NO
30.1	16637	193 CHANDOS STREET CROWS NEST	Ground	S	54	50	53	47	54	50	54	48	-0.8	-2.3	-0.6	-2.1	60	55	NO	NO	NO	NO	NO
30.1	16638	195 CHANDOS STREET CROWS NEST	Ground	S	54	50	54	48	55	50	54	48	-0.8	-2.2	-0.7	-2.1	60	55	NO	NO	NO	NO	NO
30.1	16638	195 CHANDOS STREET CROWS NEST	Ground	E	56	52	56	50	57	53	56	50	-0.7	-2.2	-0.6	-2.1	60	55	NO	NO	NO	NO	NO
30.1	16638	195 CHANDOS STREET CROWS NEST	Ground	N	63	58	62	56	63	59	63	57	-0.7	-2.0	-0.6	-1.9	60	55	NO	NO	NO	NO	NO
30.1	16641	191 CHANDOS STREET CROWS NEST	Ground	N	62	57	61	55	62	58	62	56	-0.8	-2.0	-0.6	-1.9	60	55	NO	NO	NO	NO	NO
30.1	16641	191 CHANDOS STREET CROWS NEST	Ground	W	54	50	53	48	54	50	54	48	-0.7	-2.1	-0.7	-2.1	60	55	NO	NO	NO	NO	NO
30.1	16641	191 CHANDOS STREET CROWS NEST	Ground	S	52	47	51	45	52	48	51	45	-0.8	-2.1	-0.7	-2.1	60	55	NO	NO	NO	NO	NO
30.1	16641	191 CHANDOS STREET CROWS NEST	Ground	E	55	50	54	48	55	51	54	49	-0.9	-2.4	-0.7	-2.2	60	55	NO	NO	NO	NO	NO

NCA	Receiver ID	Address	Floor Level	Facade	Opening Year 2027				Design Year 2037				Increase (Do Smthng - Do Nothing)				NCG project road noise criteria		Do noise levels exceed the cumulative limit with project roads adding ≥2dB to the total noise levels?		Is the contribution from the road project Acute?		Consider further treatment?
					Do Nothing		Do Smthng		Do Nothing		Do Smthng		Opening Year 2027		Design Year 2037								
					Day	Night	Day	Night	Day	Night	Day	Night	Day	Night	Day	Night	Day	Night	Day	Night	$L_{Aeq,15hr}$ ≥ 65dB	$L_{Aeq,9hr}$ ≥ 60dB	
30.1	16641	191 CHANDOS STREET CROWS NEST	First	N	65	60	64	58	65	61	65	59	-0.7	-2.1	-0.5	-1.9	60	55	YES	NO	NO	NO	YES
30.1	16641	191 CHANDOS STREET CROWS NEST	First	W	61	57	61	55	62	58	61	56	-0.6	-2.2	-0.5	-2.0	60	55	NO	NO	NO	NO	NO
30.1	16641	191 CHANDOS STREET CROWS NEST	First	S	55	50	54	48	55	51	54	49	-0.8	-2.2	-0.7	-2.1	60	55	NO	NO	NO	NO	NO
30.1	16641	191 CHANDOS STREET CROWS NEST	First	E	58	54	57	52	59	54	58	52	-0.9	-2.4	-0.8	-2.2	60	55	NO	NO	NO	NO	NO
30.1	16644	187 CHANDOS STREET CROWS NEST	Ground	N	62	57	61	55	62	57	62	55	-0.9	-1.8	-0.6	-1.8	60	55	NO	NO	NO	NO	NO
30.1	16644	187 CHANDOS STREET CROWS NEST	Ground	W	58	54	57	52	59	54	58	52	-0.8	-2.1	-0.6	-2.0	60	55	NO	NO	NO	NO	NO
30.1	16644	187 CHANDOS STREET CROWS NEST	Ground	S	52	47	51	45	52	47	51	45	-0.8	-2.1	-0.7	-2.0	60	55	NO	NO	NO	NO	NO
30.1	16644	187 CHANDOS STREET CROWS NEST	First	N	65	60	64	58	65	60	64	58	-0.8	-2.1	-0.7	-2.0	60	55	NO	NO	NO	NO	NO
30.1	16644	187 CHANDOS STREET CROWS NEST	First	W	62	58	61	55	62	58	62	56	-0.8	-2.2	-0.6	-2.0	60	55	NO	NO	NO	NO	NO
30.1	16644	187 CHANDOS STREET CROWS NEST	First	S	54	50	54	48	55	50	54	48	-0.8	-2.1	-0.7	-2.1	60	55	NO	NO	NO	NO	NO
30.1	16645	189 CHANDOS STREET CROWS NEST	Ground	S	54	49	53	47	54	50	53	48	-0.9	-2.2	-0.7	-2.1	60	55	NO	NO	NO	NO	NO
30.1	16645	189 CHANDOS STREET CROWS NEST	Ground	E	53	49	52	47	53	49	53	47	-0.7	-2.2	-0.6	-2.0	60	55	NO	NO	NO	NO	NO
30.1	16645	189 CHANDOS STREET CROWS NEST	Ground	N	62	57	62	55	63	58	62	56	-0.8	-2.0	-0.6	-1.8	60	55	NO	NO	NO	NO	NO
30.1	16652	149 CHANDOS STREET CROWS NEST	Ground	S	58	51	57	50	58	52	57	51	-1.0	-1.0	-0.9	-1.2	60	55	NO	NO	NO	NO	NO
30.1	16652	149 CHANDOS STREET CROWS NEST	Ground	E	58	51	57	51	58	52	57	51	-1.0	-0.8	-0.9	-1.1	60	55	NO	NO	NO	NO	NO
30.1	16652	149 CHANDOS STREET CROWS NEST	Ground	N	53	48	52	46	53	48	53	47	-0.6	-1.5	-0.4	-1.5	60	55	NO	NO	NO	NO	NO
30.1	16652	149 CHANDOS STREET CROWS NEST	Ground	W	53	48	53	47	54	49	53	47	-0.6	-1.6	-0.4	-1.5	60	55	NO	NO	NO	NO	NO
30.1	16653	74 ATCHISON STREET CROWS NEST	Ground	S	52	46	51	44	52	46	51	45	-0.7	-1.1	-0.6	-0.9	60	55	NO	NO	NO	NO	NO
30.1	16653	74 ATCHISON STREET CROWS NEST	Ground	E	48	43	48	42	49	43	48	42	-0.5	-1.3	-0.4	-1.2	60	55	NO	NO	NO	NO	NO
30.1	16653	74 ATCHISON STREET CROWS NEST	Ground	N	50	44	49	43	50	45	49	43	-0.7	-1.4	-0.4	-1.3	60	55	NO	NO	NO	NO	NO
30.1	16654	72 ATCHISON STREET CROWS NEST	Ground	N	51	45	50	44	51	45	50	44	-0.7	-1.3	-0.5	-1.2	60	55	NO	NO	NO	NO	NO
30.1	16654	72 ATCHISON STREET CROWS NEST	Ground	W	49	43	48	42	49	43	49	42	-0.7	-1.1	-0.4	-1.0	60	55	NO	NO	NO	NO	NO
30.1	16654	72 ATCHISON STREET CROWS NEST	Ground	S	51	45	51	44	52	46	51	45	-0.7	-1.1	-0.5	-1.0	60	55	NO	NO	NO	NO	NO
30.1	16659	183 CHANDOS STREET CROWS NEST	Ground	N	64	58	63	56	64	58	63	56	-0.9	-1.6	-0.6	-1.6	60	55	NO	NO	NO	NO	NO
30.1	16659	183 CHANDOS STREET CROWS NEST	Ground	W	55	51	54	49	55	51	55	49	-0.7	-2.2	-0.5	-2.0	60	55	NO	NO	NO	NO	NO
30.1	16659	183 CHANDOS STREET CROWS NEST	Ground	S	53	49	53	47	54	49	53	47	-0.8	-2.1	-0.6	-2.0	60	55	NO	NO	NO	NO	NO
30.1	16659	183 CHANDOS STREET CROWS NEST	Ground	W	53	49	53	47	54	49	53	47	-0.8	-2.1	-0.6	-2.0	60	55	NO	NO	NO	NO	NO
30.1	16660	185 CHANDOS STREET CROWS NEST	Ground	S	54	49	53	47	54	50	53	48	-0.8	-2.2	-0.7	-2.1	60	55	NO	NO	NO	NO	NO
30.1	16660	185 CHANDOS STREET CROWS NEST	Ground	E	57	53	56	50	57	53	57	51	-0.8	-2.3	-0.6	-2.1	60	55	NO	NO	NO	NO	NO
30.1	16660	185 CHANDOS STREET CROWS NEST	Ground	N	63	57	62	56	63	58	63	56	-0.9	-1.6	-0.7	-1.6	60	55	NO	NO	NO	NO	NO
30.1	16664	147 CHANDOS STREET CROWS NEST	Ground	S	55	49	54	48	55	50	55	48	-0.9	-1.2	-0.8	-1.4	60	55	NO	NO	NO	NO	NO
30.1	16664	147 CHANDOS STREET CROWS NEST	Ground	E	54	50	54	48	55	50	54	48	-0.7	-1.9	-0.6	-1.7	60	55	NO	NO	NO	NO	NO
30.1	16664	147 CHANDOS STREET CROWS NEST	Ground	N	55	50	54	48	55	50	55	49	-0.7	-1.9	-0.5	-1.7	60	55	NO	NO	NO	NO	NO
30.1	16664	147 CHANDOS STREET CROWS NEST	Ground	W	53	48	53	46	53	48	53	47	-0.6	-1.5	-0.4	-1.3	60	55	NO	NO	NO	NO	NO
30.1	16665	181 CHANDOS STREET CROWS NEST	Ground	S	53	49	52	47	54	49	53	47	-0.8	-2.1	-0.7	-1.9	60	55	NO	NO	NO	NO	NO
30.1	16665	181 CHANDOS STREET CROWS NEST	Ground	E	54	50	53	48	54	50	54	48	-0.8	-2.1	-0.6	-2.0	60	55	NO	NO	NO	NO	NO
30.1	16665	181 CHANDOS STREET CROWS NEST	Ground	N	64	58	64	57	65	59	64	57	-0.9	-1.5	-0.6	-1.5	60	55	NO	NO	NO	NO	NO
30.1	16666	179 CHANDOS STREET CROWS NEST	Ground	N	65	59	64	57	65	59	65	58	-0.9	-1.5	-0.6	-1.5	60	55	NO	NO	NO	NO	NO
30.1	16666	179 CHANDOS STREET CROWS NEST	Ground	W	55	50	54	48	55	51	54	49	-0.8	-2.2	-0.6	-2.1	60	55	NO	NO	NO	NO	NO
30.1	16666	179 CHANDOS STREET CROWS NEST	Ground	S	53	49	52	47	54	49	53	47	-0.8	-2.1	-0.6	-1.9	60	55	NO	NO	NO	NO	NO
30.1	16669	76 ATCHISON STREET CROWS NEST	Ground	N	49	43	49	42	49	44	49	43	-0.6	-1.2	-0.5	-1.1	60	55	NO	NO	NO	NO	NO
30.1	16669	76 ATCHISON STREET CROWS NEST	Ground	W	48	43	48	41	48	43	48	42	-0.6	-1.3	-0.4	-1.2	60	55	NO	NO	NO	NO	NO
30.1	16669	76 ATCHISON STREET CROWS NEST	Ground	S	52	45	51	44	52	46	51	45	-0.7	-1.1	-0.6	-0.8	60	55	NO	NO	NO	NO	NO
30.1	16670	80-82 ATCHISON STREET CROWS NEST	Ground	S	48	43	48	41	49	43	48	42	-0.7	-1.3	-0.6	-1.2	60	55	NO	NO	NO	NO	NO
30.1	16670	80-82 ATCHISON STREET CROWS NEST	Ground	E	52	46	52	45	53	47	52	45	-0.7	-1.2	-0.6	-1.1	60	55	NO	NO	NO	NO	NO
30.1	16670	80-82 ATCHISON STREET CROWS NEST	Ground	N	49	44	48	42	49	44	48	42	-0.7	-1.6	-0.4	-1.5	60	55	NO	NO	NO	NO	NO
30.1	16670	80-82 ATCHISON STREET CROWS NEST	First	S	52	46	51	44	52	46	51	45	-0.7	-1.2	-0.6	-1.0	60	55	NO	NO	NO	NO	NO
30.1	16670	80-82 ATCHISON STREET CROWS NEST	First	E	54	48	54	47	55	48	54	47	-0.8	-1.2	-0.6	-1.0	60	55	NO	NO	NO	NO	NO
30.1	16670	80-82 ATCHISON STREET CROWS NEST	First	N	51	45	50	44	51	46	50	44	-0.6	-1.5	-0.5	-1.4	60	55	NO	NO	NO	NO	NO
30.1	16671	78 ATCHISON STREET CROWS NEST	Ground	W	50	43	49	42	50	43	49	43	-0.7	-0.8	-0.5	-0.7	60	55	NO	NO	NO	NO	NO
30.1	16671	78 ATCHISON STREET CROWS NEST	Ground	N	50	43	49	42	50	43	49	43	-0.7	-0.9	-0.4	-0.7	60	55	NO	NO	NO	NO	NO
30.1	16671	78 ATCHISON STREET CROWS NEST	Ground	S	51	45	51	44	52	45	51	44	-0.8	-0.9	-0.5	-0.7	60	55	NO	NO	NO	NO	NO
30.1	16672	177 CHANDOS STREET CROWS NEST	Ground	S	53	49	52	47	54	49	53	47	-0.8	-2.0	-0.6	-1.9	60	55	NO	NO	NO	NO	NO
30.1	16672	177 CHANDOS STREET CROWS NEST	Ground	E	54	50	54	48	55	50	54	48	-0.8	-2.2	-0.6	-2.0	60	55	NO	NO	NO	NO	NO
30.1	16672	177 CHANDOS STREET CROWS NEST	Ground	N	68	62	67	60	68	62	67	61	-1.0	-1.5	-0.7	-1.6	60	55	NO	NO	NO	NO	NO
30.1	16673	175 CHANDOS STREET CROWS NEST	Ground	N	69	62	68	61	69	63	68	61	-1.1	-1.6	-0.8	-1.7	60	55	NO	NO	NO	NO	NO
30.1	16673	175 CHANDOS STREET CROWS NEST	Ground	W	62	56	61	54	62	57	61	55	-1.0	-1.9	-0.9	-1.9	60	55	NO	NO	NO	NO	NO
30.1	16673	175 CHANDOS STREET CROWS NEST	Ground	S	53	49	52	47	54	49	53	47	-0.8	-2.1	-0.6	-1.9	60	55	NO	NO	NO	NO	NO
30.1	16676	66 ATCHISON STREET CROWS NEST	Ground	E	51	46	50	44	51	46	51	45	-0.6	-1.5	-0.4	-1.3	60	55	NO	NO	NO	NO	NO
30.1	16676	66 ATCHISON STREET CROWS NEST	Ground	N	51	45	50	44	51	45	51	44	-0.7	-1.2	-0.4	-1.1	60	55	NO	NO	NO	NO	NO
30.1	16676	66 ATCHISON STREET CROWS NEST	Ground	W	50	43	50	43	50	44	50	43	-0.7	-0.7	-0.4	-0.6	60	55	NO	NO	NO	NO	NO
30.1	16676	66 ATCHISON STREET CROWS NEST	Ground	S	51	45	50	43	51	45	50	44	-0.7	-1.2	-0.6	-1.1	60	55	NO	NO	NO	NO	NO

NCA	Receiver ID	Address	Floor Level	Facade	Opening Year 2027				Design Year 2037				Increase (Do Smthng - Do Nothing)				NCG project road noise criteria		Do noise levels exceed the cumulative limit with project roads adding ≥2dB to the total noise levels?		Is the contribution from the road project Acute?		Consider further treatment?
					Do Nothing		Do Smthng		Do Nothing		Do Smthng		Opening Year 2027		Design Year 2037								
					Day	Night	Day	Night	Day	Night	Day	Night	Day	Night	Day	Night	Day	Night	Day	Night	$L_{Aeq,15hr}$ ≥ 65dB	$L_{Aeq,9hr}$ ≥ 60dB	
30.1	16682	38 ATCHISON STREET ST LEONARDS	Ground	N	42	38	42	36	43	38	42	36	-0.8	-2.0	-0.6	-1.8	55	50	NO	NO	NO	NO	NO
30.1	16682	38 ATCHISON STREET ST LEONARDS	First	N	44	39	43	37	44	39	43	38	-0.7	-1.9	-0.5	-1.8	56	51	NO	NO	NO	NO	NO
30.1	16682	38 ATCHISON STREET ST LEONARDS	Second	N	45	41	44	39	45	41	45	39	-0.7	-2.0	-0.5	-1.8	57	53	NO	NO	NO	NO	NO
30.1	16682	38 ATCHISON STREET ST LEONARDS	Third	N	47	42	46	40	47	43	47	41	-0.7	-2.0	-0.5	-1.9	59	55	NO	NO	NO	NO	NO
30.1	16682	38 ATCHISON STREET ST LEONARDS	Fourth	N	49	44	48	42	49	45	49	43	-0.8	-2.1	-0.6	-1.9	60	55	NO	NO	NO	NO	NO
30.1	16682	38 ATCHISON STREET ST LEONARDS	Fifth	N	50	46	50	44	51	46	50	44	-0.7	-1.9	-0.6	-1.8	60	55	NO	NO	NO	NO	NO
30.1	16682	38 ATCHISON STREET ST LEONARDS	Sixth	N	52	47	51	45	52	47	52	46	-0.8	-1.8	-0.6	-1.6	60	55	NO	NO	NO	NO	NO
30.1	16682	38 ATCHISON STREET ST LEONARDS	Seventh	N	53	48	52	46	53	48	53	47	-0.8	-1.6	-0.5	-1.5	60	55	NO	NO	NO	NO	NO
30.1	16682	38 ATCHISON STREET ST LEONARDS	Eighth	N	54	49	53	47	54	49	54	48	-0.7	-1.5	-0.5	-1.5	60	55	NO	NO	NO	NO	NO
30.1	16682	38 ATCHISON STREET ST LEONARDS	Ninth	N	54	49	54	48	55	50	54	48	-0.7	-1.6	-0.6	-1.4	60	55	NO	NO	NO	NO	NO
30.1	16682	38 ATCHISON STREET ST LEONARDS	Tenth	N	55	50	54	48	55	50	55	49	-0.8	-1.6	-0.6	-1.4	60	55	NO	NO	NO	NO	NO
30.1	16682	38 ATCHISON STREET ST LEONARDS	Eleventh	N	55	50	55	48	56	50	55	49	-0.8	-1.6	-0.6	-1.4	60	55	NO	NO	NO	NO	NO
30.1	16682	38 ATCHISON STREET ST LEONARDS	Twelfth	N	56	50	55	49	56	51	56	49	-0.9	-1.6	-0.6	-1.5	60	55	NO	NO	NO	NO	NO
30.1	16682	38 ATCHISON STREET ST LEONARDS	Thirteenth	N	57	51	56	49	57	51	56	50	-1.0	-1.7	-0.7	-1.6	60	55	NO	NO	NO	NO	NO
30.1	16689	173 CHANDOS STREET CROWS NEST	Ground	S	53	48	52	46	53	49	53	47	-0.8	-2.0	-0.6	-1.9	60	55	NO	NO	NO	NO	NO
30.1	16689	173 CHANDOS STREET CROWS NEST	Ground	E	62	56	61	54	62	57	62	55	-1.1	-2.1	-0.9	-2.0	60	55	NO	NO	NO	NO	NO
30.1	16689	173 CHANDOS STREET CROWS NEST	Ground	N	70	63	69	62	70	64	69	62	-1.0	-1.4	-0.7	-1.6	60	55	NO	NO	NO	NO	NO
30.1	16690	171 CHANDOS STREET CROWS NEST	Ground	N	70	64	69	62	70	64	70	63	-1.1	-1.4	-0.8	-1.4	60	55	NO	NO	NO	NO	NO
30.1	16690	171 CHANDOS STREET CROWS NEST	Ground	W	62	56	61	54	62	57	61	55	-1.4	-2.2	-1.1	-2.1	60	55	NO	NO	NO	NO	NO
30.1	16690	171 CHANDOS STREET CROWS NEST	Ground	S	53	48	52	46	53	49	53	47	-0.8	-2.0	-0.6	-2.0	60	55	NO	NO	NO	NO	NO
30.1	16698	169 CHANDOS STREET CROWS NEST	Ground	N	70	63	69	62	70	64	69	62	-1.1	-1.2	-0.7	-1.3	60	55	NO	NO	NO	NO	NO
30.1	16698	169 CHANDOS STREET CROWS NEST	Ground	W	55	49	54	48	55	50	55	48	-1.0	-1.7	-0.6	-1.6	60	55	NO	NO	NO	NO	NO
30.1	16698	169 CHANDOS STREET CROWS NEST	Ground	S	51	46	50	44	51	46	50	44	-0.8	-1.9	-0.6	-1.8	60	55	NO	NO	NO	NO	NO
30.1	16698	169 CHANDOS STREET CROWS NEST	Ground	E	63	57	62	55	63	58	62	56	-1.3	-2.1	-1.0	-2.1	60	55	NO	NO	NO	NO	NO
30.1	16698	169 CHANDOS STREET CROWS NEST	First	N	70	63	69	62	70	64	70	63	-1.0	-1.2	-0.7	-1.3	60	55	NO	NO	NO	NO	NO
30.1	16698	169 CHANDOS STREET CROWS NEST	First	W	58	53	58	51	59	53	58	52	-0.9	-1.5	-0.7	-1.5	60	55	NO	NO	NO	NO	NO
30.1	16698	169 CHANDOS STREET CROWS NEST	First	S	54	49	53	47	54	49	53	47	-0.8	-1.9	-0.7	-1.7	60	55	NO	NO	NO	NO	NO
30.1	16698	169 CHANDOS STREET CROWS NEST	First	E	64	59	63	57	64	59	63	57	-1.1	-2.0	-0.9	-2.0	60	55	NO	NO	NO	NO	NO
30.1	16700	84-90 ATCHISON STREET CROWS NEST	Ground	S	56	49	55	48	56	49	56	49	-0.7	-0.5	-0.6	-0.3	60	55	NO	NO	NO	NO	NO
30.1	16700	84-90 ATCHISON STREET CROWS NEST	Ground	E	51	45	50	44	51	45	51	44	-0.7	-0.9	-0.5	-0.8	60	55	NO	NO	NO	NO	NO
30.1	16700	84-90 ATCHISON STREET CROWS NEST	Ground	N	48	43	48	42	49	44	48	42	-0.7	-1.5	-0.5	-1.4	60	55	NO	NO	NO	NO	NO
30.1	16700	84-90 ATCHISON STREET CROWS NEST	Ground	W	49	43	49	42	50	44	49	43	-0.7	-1.2	-0.5	-1.1	60	55	NO	NO	NO	NO	NO
30.1	16711	167 CHANDOS STREET CROWS NEST	Ground	N	71	64	70	62	71	64	70	63	-1.1	-1.1	-0.7	-1.2	60	55	NO	NO	NO	NO	NO
30.1	16711	167 CHANDOS STREET CROWS NEST	Ground	W	54	49	53	47	54	49	53	47	-0.8	-2.0	-0.5	-1.8	60	55	NO	NO	NO	NO	NO
30.1	16711	167 CHANDOS STREET CROWS NEST	Ground	S	54	49	53	47	54	49	53	47	-0.9	-1.8	-0.7	-1.8	60	55	NO	NO	NO	NO	NO
30.1	16711	167 CHANDOS STREET CROWS NEST	Ground	E	54	48	53	47	54	49	54	47	-0.9	-1.7	-0.7	-1.6	60	55	NO	NO	NO	NO	NO
30.1	16712	165 CHANDOS STREET CROWS NEST	Ground	N	71	64	70	63	71	64	70	63	-1.0	-1.1	-0.7	-1.2	60	55	NO	NO	NO	NO	NO
30.1	16712	165 CHANDOS STREET CROWS NEST	Ground	W	57	51	56	49	57	52	56	50	-0.9	-1.7	-0.7	-1.6	60	55	NO	NO	NO	NO	NO
30.1	16712	165 CHANDOS STREET CROWS NEST	Ground	S	53	48	52	46	53	48	52	47	-0.7	-1.9	-0.6	-1.7	60	55	NO	NO	NO	NO	NO
30.1	16712	165 CHANDOS STREET CROWS NEST	Ground	E	52	47	52	46	53	48	52	46	-0.7	-1.7	-0.5	-1.6	60	55	NO	NO	NO	NO	NO
30.1	16717	159 CHANDOS STREET CROWS NEST	Ground	N	71	64	70	62	71	64	70	63	-1.1	-1.1	-0.7	-1.1	60	55	NO	NO	NO	NO	NO
30.1	16717	159 CHANDOS STREET CROWS NEST	Ground	W	64	57	62	55	64	57	63	56	-1.1	-1.2	-0.7	-1.2	60	55	NO	NO	NO	NO	NO
30.1	16717	159 CHANDOS STREET CROWS NEST	Ground	N	60	54	59	52	61	54	60	53	-1.0	-1.4	-0.7	-1.4	60	55	NO	NO	NO	NO	NO
30.1	16717	159 CHANDOS STREET CROWS NEST	Ground	W	57	51	56	49	57	51	56	50	-0.9	-1.4	-0.7	-1.4	60	55	NO	NO	NO	NO	NO
30.1	16717	159 CHANDOS STREET CROWS NEST	Ground	N	56	51	56	49	57	51	56	50	-0.8	-1.6	-0.6	-1.5	60	55	NO	NO	NO	NO	NO
30.1	16717	159 CHANDOS STREET CROWS NEST	Ground	W	56	51	56	49	57	51	56	50	-0.8	-1.6	-0.6	-1.5	60	55	NO	NO	NO	NO	NO
30.1	16717	159 CHANDOS STREET CROWS NEST	Ground	S	56	50	55	49	57	51	56	49	-0.9	-1.3	-0.8	-1.4	60	55	NO	NO	NO	NO	NO
30.1	16717	159 CHANDOS STREET CROWS NEST	Ground	E	54	49	53	47	54	49	53	47	-0.8	-2.0	-0.6	-1.8	60	55	NO	NO	NO	NO	NO
30.1	16717	159 CHANDOS STREET CROWS NEST	Ground	S	53	48	52	46	53	48	52	46	-0.7	-1.9	-0.6	-1.8	60	55	NO	NO	NO	NO	NO
30.1	16718	161 CHANDOS STREET CROWS NEST	Ground	N	71	63	70	62	71	64	70	63	-1.1	-1.1	-0.7	-1.2	60	55	NO	NO	NO	NO	NO
30.1	16718	161 CHANDOS STREET CROWS NEST	Ground	S	53	48	52	46	53	48	53	47	-0.7	-1.9	-0.6	-1.7	60	55	NO	NO	NO	NO	NO
30.1	16718	161 CHANDOS STREET CROWS NEST	Ground	W	53	48	53	47	54	49	53	47	-0.8	-1.9	-0.6	-1.7	60	55	NO	NO	NO	NO	NO
30.1	16719	163 CHANDOS STREET CROWS NEST	Ground	S	54	49	53	47	54	49	54	47	-0.8	-1.6	-0.7	-1.6	60	55	NO	NO	NO	NO	NO
30.1	16719	163 CHANDOS STREET CROWS NEST	Ground	E	56	50	55	48	56	51	55	49	-0.8	-1.7	-0.6	-1.7	60	55	NO	NO	NO	NO	NO
30.1	16719	163 CHANDOS STREET CROWS NEST	Ground	N	71	64	70	62	71	64	70	63	-1.0	-1.2	-0.7	-1.2	60	55	NO	NO	NO	NO	NO
30.1	16722	169-173 ALEXANDER STREET CROWS NEST	Ground	N	71	64	70	62	71	64	70	63	-1.1	-1.1	-0.8	-1.2	60	55	NO	NO	NO	NO	NO
30.1	16722	169-173 ALEXANDER STREET CROWS NEST	Ground	W	69	62	68	61	69	63	68	62	-1.0	-0.6	-0.9	-1.0	60	55	NO	NO	NO	NO	NO
30.1	16722	169-173 ALEXANDER STREET CROWS NEST	Ground	S	63	55	62	55	63	56	62	55	-1.0	-0.7	-1.0	-1.1	60	55	NO	NO	NO	NO	NO
30.1	16722	169-173 ALEXANDER STREET CROWS NEST	Ground	E	59	53	58	52	59	54	59	52	-0.9	-1.6	-0.7	-1.6	60	55	NO	NO	NO	NO	NO
30.1	16734	153 CHANDOS STREET CROWS NEST	Ground	S	63	56	62	55	63	56	62	55	-1.0	-0.8	-0.9	-1.0	60	55	NO	NO	NO	NO	NO
30.1	16734	153 CHANDOS STREET CROWS NEST	Ground	E	69	62	68	61	69	62	68	61	-1.0	-0.7	-0.9	-1.0	60	55	NO	NO	NO	NO	NO
30.1	16734	153 CHANDOS STREET CROWS NEST	Ground	N	70	63	69	62	70	63	69	62	-0.9	-1.0	-0.7	-1.0	60	55	NO	NO	NO	NO	NO

NCA	Receiver ID	Address	Floor Level	Facade	Opening Year 2027				Design Year 2037				Increase (Do Smthng - Do Nothing)				NCG project road noise criteria		Do noise levels exceed the cumulative limit with project roads adding ≥2dB to the total noise levels?		Is the contribution from the road project Acute?		Consider further treatment?
					Do Nothing		Do Smthng		Do Nothing		Do Smthng		Opening Year 2027		Design Year 2037								
					Day	Night	Day	Night	Day	Night	Day	Night	Day	Night	Day	Night	Day	Night	Day	Night	$L_{Aeq,15hr}$ ≥ 65dB	$L_{Aeq,9hr}$ ≥ 60dB	
30.1	16734	153 CHANDOS STREET CROWS NEST	Ground	W	56	50	56	49	56	51	56	50	-0.7	-1.4	-0.5	-1.2	60	55	NO	NO	NO	NO	NO
30.1	16736	151 CHANDOS STREET CROWS NEST	Ground	S	58	51	57	50	58	51	57	50	-1.0	-0.9	-1.0	-1.1	60	55	NO	NO	NO	NO	NO
30.1	16736	151 CHANDOS STREET CROWS NEST	Ground	E	56	50	55	49	56	51	56	49	-0.7	-1.5	-0.6	-1.4	60	55	NO	NO	NO	NO	NO
30.1	16736	151 CHANDOS STREET CROWS NEST	Ground	N	70	62	69	62	70	63	69	62	-0.9	-0.9	-0.6	-0.9	60	55	NO	NO	NO	NO	NO
30.1	16736	151 CHANDOS STREET CROWS NEST	First	S	59	53	58	52	60	53	59	52	-0.9	-0.9	-0.9	-1.1	60	55	NO	NO	NO	NO	NO
30.1	16736	151 CHANDOS STREET CROWS NEST	First	E	61	55	60	53	61	55	60	54	-1.0	-1.6	-0.8	-1.6	60	55	NO	NO	NO	NO	NO
30.1	16736	151 CHANDOS STREET CROWS NEST	First	N	70	63	69	62	70	63	69	62	-0.8	-1.0	-0.6	-0.9	60	55	NO	NO	NO	NO	NO
30.1	16740	117A CHANDOS STREET CROWS NEST	Ground	N	57	51	57	50	58	51	57	51	-0.5	-0.6	-0.5	-0.6	60	55	NO	NO	NO	NO	NO
30.1	16740	117A CHANDOS STREET CROWS NEST	Ground	W	58	52	58	51	58	52	58	51	-0.7	-0.9	-0.5	-0.7	60	55	NO	NO	NO	NO	NO
30.1	16740	117A CHANDOS STREET CROWS NEST	Ground	S	51	46	51	44	51	46	51	45	-0.7	-1.6	-0.5	-1.5	60	55	NO	NO	NO	NO	NO
30.1	16740	117A CHANDOS STREET CROWS NEST	Ground	E	52	47	52	46	53	48	52	46	-0.6	-1.7	-0.5	-1.5	60	55	NO	NO	NO	NO	NO
30.1	16740	117A CHANDOS STREET CROWS NEST	Ground	S	52	47	51	45	52	47	51	45	-0.7	-1.6	-0.5	-1.5	60	55	NO	NO	NO	NO	NO
30.1	16740	117A CHANDOS STREET CROWS NEST	Ground	E	50	44	49	43	50	45	50	44	-0.6	-1.4	-0.5	-1.3	60	55	NO	NO	NO	NO	NO
30.1	16741	149 CHANDOS STREET CROWS NEST	Ground	S	51	46	51	44	51	46	51	45	-0.6	-1.6	-0.5	-1.5	60	55	NO	NO	NO	NO	NO
30.1	16741	149 CHANDOS STREET CROWS NEST	Ground	N	69	62	69	61	69	63	69	62	-0.8	-0.9	-0.6	-0.9	60	55	NO	NO	NO	NO	NO
30.1	16741	149 CHANDOS STREET CROWS NEST	Ground	W	54	49	53	47	54	49	54	48	-0.7	-1.5	-0.5	-1.3	60	55	NO	NO	NO	NO	NO
30.1	16742	147 CHANDOS STREET CROWS NEST	Ground	N	68	61	67	60	68	61	67	60	-0.9	-1.0	-0.6	-0.9	60	55	NO	NO	NO	NO	NO
30.1	16742	147 CHANDOS STREET CROWS NEST	Ground	W	57	51	57	50	57	51	57	50	-0.7	-1.3	-0.5	-1.2	60	55	NO	NO	NO	NO	NO
30.1	16742	147 CHANDOS STREET CROWS NEST	Ground	S	52	47	52	45	53	48	52	46	-0.7	-1.7	-0.6	-1.6	60	55	NO	NO	NO	NO	NO
30.1	16742	147 CHANDOS STREET CROWS NEST	Ground	E	56	49	55	48	56	50	55	49	-0.7	-1.2	-0.5	-1.1	60	55	NO	NO	NO	NO	NO
30.1	16747	174 CHANDOS STREET CROWS NEST	Ground	S	58	53	57	51	58	53	57	51	-0.9	-2.0	-0.7	-1.8	60	55	NO	NO	NO	NO	NO
30.1	16747	174 CHANDOS STREET CROWS NEST	Ground	E	60	56	59	54	60	56	60	54	-0.8	-2.4	-0.7	-2.2	60	55	NO	NO	NO	NO	NO
30.1	16747	174 CHANDOS STREET CROWS NEST	Ground	NE	61	57	60	55	61	57	61	55	-0.6	-2.2	-0.5	-2.1	60	55	NO	NO	NO	NO	NO
30.1	16747	174 CHANDOS STREET CROWS NEST	First	S	61	56	60	54	61	57	60	55	-0.9	-2.2	-0.7	-2.1	60	55	NO	NO	NO	NO	NO
30.1	16747	174 CHANDOS STREET CROWS NEST	First	E	65	61	64	59	66	62	65	59	-0.9	-2.5	-0.8	-2.4	60	55	YES	NO	YES	NO	YES
30.1	16747	174 CHANDOS STREET CROWS NEST	First	NE	70	66	69	63	70	66	70	64	-0.7	-2.3	-0.6	-2.2	60	55	YES	YES	YES	YES	YES
30.1	16748	172 CHANDOS STREET CROWS NEST	Ground	NE	60	56	59	54	60	56	60	54	-0.6	-2.2	-0.5	-2.1	60	55	NO	NO	NO	NO	NO
30.1	16748	172 CHANDOS STREET CROWS NEST	Ground	N	61	57	60	55	61	57	61	55	-0.7	-2.2	-0.5	-2.1	60	55	NO	NO	NO	NO	NO
30.1	16748	172 CHANDOS STREET CROWS NEST	Ground	W	56	52	55	50	56	52	56	50	-0.7	-2.3	-0.5	-2.1	60	55	NO	NO	NO	NO	NO
30.1	16748	172 CHANDOS STREET CROWS NEST	Ground	S	55	51	54	48	55	51	55	49	-0.8	-2.3	-0.6	-2.1	60	55	NO	NO	NO	NO	NO
30.1	16748	172 CHANDOS STREET CROWS NEST	First	NE	68	64	67	62	68	64	68	62	-0.7	-2.3	-0.5	-2.2	60	55	YES	YES	YES	YES	YES
30.1	16748	172 CHANDOS STREET CROWS NEST	First	N	68	64	67	61	68	64	68	62	-0.6	-2.1	-0.4	-2.1	60	55	YES	YES	YES	YES	YES
30.1	16748	172 CHANDOS STREET CROWS NEST	First	W	62	58	61	55	62	58	62	56	-0.7	-2.3	-0.5	-2.1	60	55	NO	NO	NO	NO	NO
30.1	16748	172 CHANDOS STREET CROWS NEST	First	S	60	55	59	53	60	56	59	54	-0.9	-2.2	-0.7	-2.0	60	55	NO	NO	NO	NO	NO
30.1	16752	143 CHANDOS STREET CROWS NEST	Ground	N	69	62	68	61	69	63	69	62	-0.8	-0.9	-0.6	-0.8	60	55	NO	NO	NO	NO	NO
30.1	16752	143 CHANDOS STREET CROWS NEST	Ground	W	53	48	53	46	54	48	53	47	-0.6	-1.5	-0.5	-1.4	60	55	NO	NO	NO	NO	NO
30.1	16752	143 CHANDOS STREET CROWS NEST	Ground	S	52	47	51	45	52	47	52	46	-0.7	-1.8	-0.5	-1.7	60	55	NO	NO	NO	NO	NO
30.1	16753	145 CHANDOS STREET CROWS NEST	Ground	S	52	47	51	45	52	47	51	45	-0.7	-1.7	-0.5	-1.5	60	55	NO	NO	NO	NO	NO
30.1	16753	145 CHANDOS STREET CROWS NEST	Ground	E	55	50	55	48	55	50	55	49	-0.6	-1.6	-0.5	-1.4	60	55	NO	NO	NO	NO	NO
30.1	16753	145 CHANDOS STREET CROWS NEST	Ground	N	69	62	68	61	69	63	69	62	-0.8	-1.0	-0.5	-0.9	60	55	NO	NO	NO	NO	NO
30.1	16755	141 CHANDOS STREET CROWS NEST	Ground	S	52	47	51	45	52	47	52	46	-0.7	-1.7	-0.5	-1.6	60	55	NO	NO	NO	NO	NO
30.1	16755	141 CHANDOS STREET CROWS NEST	Ground	E	53	47	53	46	53	48	53	47	-0.7	-1.3	-0.4	-1.3	60	55	NO	NO	NO	NO	NO
30.1	16755	141 CHANDOS STREET CROWS NEST	Ground	N	69	62	68	61	69	62	68	61	-0.8	-0.9	-0.6	-0.8	60	55	NO	NO	NO	NO	NO
30.1	16756	139 CHANDOS STREET CROWS NEST	Ground	N	69	62	68	61	69	62	68	61	-0.8	-0.9	-0.6	-0.9	60	55	NO	NO	NO	NO	NO
30.1	16756	139 CHANDOS STREET CROWS NEST	Ground	S	52	47	51	45	52	47	52	46	-0.7	-1.7	-0.5	-1.6	60	55	NO	NO	NO	NO	NO
30.1	16763	137 CHANDOS STREET CROWS NEST	Ground	N	69	62	68	61	69	63	69	62	-0.8	-0.9	-0.6	-0.8	60	55	NO	NO	NO	NO	NO
30.1	16763	137 CHANDOS STREET CROWS NEST	Ground	S	52	47	51	45	52	47	52	46	-0.7	-1.7	-0.6	-1.5	60	55	NO	NO	NO	NO	NO
30.1	16766	135 CHANDOS STREET CROWS NEST	Ground	N	69	62	68	61	69	62	68	62	-0.8	-0.9	-0.6	-0.8	60	55	NO	NO	NO	NO	NO
30.1	16766	135 CHANDOS STREET CROWS NEST	Ground	W	55	49	54	48	55	49	54	48	-0.6	-1.3	-0.5	-1.2	60	55	NO	NO	NO	NO	NO
30.1	16766	135 CHANDOS STREET CROWS NEST	Ground	S	51	46	51	45	52	47	51	45	-0.6	-1.6	-0.5	-1.5	60	55	NO	NO	NO	NO	NO
30.1	16769	131 CHANDOS STREET CROWS NEST	Ground	N	68	61	67	60	68	62	68	61	-0.8	-0.9	-0.6	-0.9	60	55	NO	NO	NO	NO	NO
30.1	16769	131 CHANDOS STREET CROWS NEST	Ground	W	54	48	53	47	54	48	54	47	-0.6	-1.4	-0.5	-1.2	60	55	NO	NO	NO	NO	NO
30.1	16769	131 CHANDOS STREET CROWS NEST	Ground	S	52	47	51	45	52	47	52	46	-0.6	-1.6	-0.5	-1.4	60	55	NO	NO	NO	NO	NO
30.1	16770	133 CHANDOS STREET CROWS NEST	Ground	S	52	47	51	45	52	47	52	46	-0.7	-1.6	-0.5	-1.5	60	55	NO	NO	NO	NO	NO
30.1	16770	133 CHANDOS STREET CROWS NEST	Ground	E	55	49	54	47	55	49	54	48	-0.7	-1.4	-0.5	-1.2	60	55	NO	NO	NO	NO	NO
30.1	16770	133 CHANDOS STREET CROWS NEST	Ground	N	68	61	67	60	68	62	68	61	-0.8	-0.9	-0.6	-0.9	60	55	NO	NO	NO	NO	NO
30.1	16771	170 CHANDOS STREET CROWS NEST	Ground	N	65	61	65	59	66	61	65	59	-0.7	-2.2	-0.5	-2.0	60	55	YES	NO	YES	NO	YES
30.1	16771	170 CHANDOS STREET CROWS NEST	Ground	W	60	56	60	54	61	57	60	54	-0.8	-2.3	-0.6	-2.1	60	55	NO	NO	NO	NO	NO
30.1	16771	170 CHANDOS STREET CROWS NEST	Ground	S	59	54	58	52	59	54	58	52	-0.9	-2.0	-0.7	-1.9	60	55	NO	NO	NO	NO	NO
30.1	16771	170 CHANDOS STREET CROWS NEST	Ground	E	57	53	56	50	57	53	57	51	-0.7	-2.3	-0.5	-2.1	60	55	NO	NO	NO	NO	NO
30.1	16780	168 CHANDOS STREET CROWS NEST	Ground	S	59	54	58	52	59	54	58	52	-0.9	-2.0	-0.7	-1.9	60	55	NO	NO	NO	NO	NO
30.1	16780	168 CHANDOS STREET CROWS NEST	Ground	E	60	56	59	53	60	56	59	54	-0.8	-2.3	-0.7	-2.2	60	55	NO	NO	NO	NO	NO

NCA	Receiver ID	Address	Floor Level	Facade	Opening Year 2027				Design Year 2037				Increase (Do Smthng - Do Nothing)				NCG project road noise criteria		Do noise levels exceed the cumulative limit with project roads adding ≥2dB to the total noise levels?		Is the contribution from the road project Acute?		Consider further treatment?
					Do Nothing		Do Smthng		Do Nothing		Do Smthng		Opening Year 2027		Design Year 2037								
					Day	Night	Day	Night	Day	Night	Day	Night	Day	Night	Day	Night	Day	Night	Day	Night	$L_{Aeq,15hr}$ ≥ 65dB	$L_{Aeq,9hr}$ ≥ 60dB	
30.1	16780	168 CHANDOS STREET CROWS NEST	Ground	N	65	61	64	58	65	61	65	59	-0.7	-2.4	-0.6	-2.2	60	55	YES	NO	NO	NO	YES
30.1	16780	168 CHANDOS STREET CROWS NEST	Ground	W	59	54	58	52	59	55	58	53	-0.8	-2.3	-0.6	-2.2	60	55	NO	NO	NO	NO	NO
30.1	16781	162 CHANDOS STREET CROWS NEST	Ground	S	59	54	59	52	60	54	59	52	-0.9	-1.7	-0.7	-1.7	60	55	NO	NO	NO	NO	NO
30.1	16781	162 CHANDOS STREET CROWS NEST	Ground	E	56	52	55	49	56	52	56	50	-0.8	-2.3	-0.6	-2.1	60	55	NO	NO	NO	NO	NO
30.1	16781	162 CHANDOS STREET CROWS NEST	Ground	N	62	58	62	56	63	59	62	57	-0.5	-2.1	-0.3	-1.9	60	55	NO	NO	NO	NO	NO
30.1	16786	158A CHANDOS STREET CROWS NEST	Ground	N	58	54	58	52	59	55	58	53	-0.8	-2.3	-0.6	-2.1	60	55	NO	NO	NO	NO	NO
30.1	16786	158A CHANDOS STREET CROWS NEST	Ground	W	59	55	58	52	60	55	59	53	-1.2	-2.7	-1.0	-2.5	60	55	NO	NO	NO	NO	NO
30.1	16786	158A CHANDOS STREET CROWS NEST	Ground	S	60	54	59	53	60	55	60	53	-0.9	-1.5	-0.6	-1.5	60	55	NO	NO	NO	NO	NO
30.1	16786	158A CHANDOS STREET CROWS NEST	Ground	E	57	53	56	50	57	53	57	51	-0.7	-2.2	-0.5	-2.2	60	55	NO	NO	NO	NO	NO
30.1	16787	129 CHANDOS STREET CROWS NEST	Ground	S	52	47	51	45	52	47	51	45	-0.7	-1.6	-0.5	-1.5	60	55	NO	NO	NO	NO	NO
30.1	16787	129 CHANDOS STREET CROWS NEST	Ground	E	55	49	54	48	55	49	55	48	-0.7	-1.1	-0.5	-1.0	60	55	NO	NO	NO	NO	NO
30.1	16787	129 CHANDOS STREET CROWS NEST	Ground	N	68	61	68	61	68	62	68	61	-0.8	-0.9	-0.6	-0.8	60	55	NO	NO	NO	NO	NO
30.1	16788	125 CHANDOS STREET CROWS NEST	Ground	N	68	61	67	60	68	62	68	61	-0.8	-0.9	-0.6	-0.9	60	55	NO	NO	NO	NO	NO
30.1	16788	125 CHANDOS STREET CROWS NEST	Ground	S	51	46	51	44	51	46	51	45	-0.6	-1.6	-0.5	-1.5	60	55	NO	NO	NO	NO	NO
30.1	16788	125 CHANDOS STREET CROWS NEST	Ground	W	51	46	51	45	52	47	51	45	-0.6	-1.6	-0.5	-1.5	60	55	NO	NO	NO	NO	NO
30.1	16789	127 CHANDOS STREET CROWS NEST	Ground	N	68	61	68	60	68	62	68	61	-0.8	-0.9	-0.6	-0.8	60	55	NO	NO	NO	NO	NO
30.1	16789	127 CHANDOS STREET CROWS NEST	Ground	S	52	47	51	45	52	47	51	45	-0.7	-1.6	-0.5	-1.5	60	55	NO	NO	NO	NO	NO
30.1	16795	164 CHANDOS STREET CROWS NEST	Ground	N	62	58	61	55	62	58	61	56	-0.7	-2.3	-0.5	-2.2	60	55	NO	NO	NO	NO	NO
30.1	16795	164 CHANDOS STREET CROWS NEST	Ground	W	57	53	56	51	58	53	57	51	-0.8	-2.3	-0.6	-2.1	60	55	NO	NO	NO	NO	NO
30.1	16795	164 CHANDOS STREET CROWS NEST	Ground	S	57	52	56	50	57	53	56	50	-0.8	-2.2	-0.7	-2.1	60	55	NO	NO	NO	NO	NO
30.1	16799	166 CHANDOS STREET CROWS NEST	Ground	N	62	58	61	56	62	58	62	56	-0.7	-2.3	-0.6	-2.2	60	55	NO	NO	NO	NO	NO
30.1	16799	166 CHANDOS STREET CROWS NEST	Ground	E	62	58	62	56	63	59	62	57	-0.7	-2.4	-0.6	-2.2	60	55	NO	NO	NO	NO	NO
30.1	16799	166 CHANDOS STREET CROWS NEST	Ground	N	64	59	63	57	64	60	63	58	-0.7	-2.3	-0.6	-2.2	60	55	NO	NO	NO	NO	NO
30.1	16799	166 CHANDOS STREET CROWS NEST	Ground	S	58	53	57	51	58	53	57	51	-0.9	-2.1	-0.7	-2.1	60	55	NO	NO	NO	NO	NO
30.1	16802	160 CHANDOS STREET CROWS NEST	Ground	E	62	58	61	56	62	58	62	56	-0.7	-2.2	-0.5	-2.2	60	55	NO	NO	NO	NO	NO
30.1	16802	160 CHANDOS STREET CROWS NEST	Ground	N	62	58	61	55	62	58	62	56	-0.8	-2.4	-0.6	-2.2	60	55	NO	NO	NO	NO	NO
30.1	16802	160 CHANDOS STREET CROWS NEST	Ground	W	58	54	57	52	58	54	58	52	-0.7	-2.3	-0.5	-2.1	60	55	NO	NO	NO	NO	NO
30.1	16802	160 CHANDOS STREET CROWS NEST	Ground	S	60	54	59	52	60	54	59	53	-0.9	-1.7	-0.6	-1.6	60	55	NO	NO	NO	NO	NO
30.1	16803	117 CHANDOS STREET CROWS NEST	Ground	E	56	49	55	48	56	49	56	49	-0.8	-0.9	-0.5	-0.8	60	55	NO	NO	NO	NO	NO
30.1	16803	117 CHANDOS STREET CROWS NEST	Ground	N	68	61	67	60	68	61	67	61	-0.8	-0.8	-0.6	-0.7	60	55	NO	NO	NO	NO	NO
30.1	16803	117 CHANDOS STREET CROWS NEST	Ground	W	62	55	61	54	62	55	62	55	-0.7	-0.7	-0.6	-0.5	60	55	NO	NO	NO	NO	NO
30.1	16803	117 CHANDOS STREET CROWS NEST	Ground	S	50	45	50	44	51	45	50	44	-0.6	-1.3	-0.4	-1.2	60	55	NO	NO	NO	NO	NO
30.1	16808	121 CHANDOS STREET CROWS NEST	Ground	N	70	63	69	62	70	63	69	62	-0.8	-0.9	-0.6	-0.8	60	55	NO	NO	NO	NO	NO
30.1	16808	121 CHANDOS STREET CROWS NEST	Ground	S	50	45	50	44	51	46	50	44	-0.7	-1.6	-0.5	-1.5	60	55	NO	NO	NO	NO	NO
30.1	16809	123 CHANDOS STREET CROWS NEST	Ground	S	51	46	51	45	52	47	51	45	-0.8	-1.8	-0.5	-1.7	60	55	NO	NO	NO	NO	NO
30.1	16809	123 CHANDOS STREET CROWS NEST	Ground	E	51	45	50	44	51	46	51	44	-0.7	-1.4	-0.5	-1.3	60	55	NO	NO	NO	NO	NO
30.1	16809	123 CHANDOS STREET CROWS NEST	Ground	N	70	63	69	62	70	63	69	62	-0.7	-0.8	-0.5	-0.7	60	55	NO	NO	NO	NO	NO
30.1	16809	123 CHANDOS STREET CROWS NEST	First	S	54	49	53	47	54	49	53	47	-0.7	-1.7	-0.5	-1.6	60	55	NO	NO	NO	NO	NO
30.1	16809	123 CHANDOS STREET CROWS NEST	First	E	57	51	56	49	57	52	56	50	-0.8	-1.6	-0.5	-1.6	60	55	NO	NO	NO	NO	NO
30.1	16809	123 CHANDOS STREET CROWS NEST	First	N	69	62	69	61	69	63	69	62	-0.8	-0.8	-0.6	-0.8	60	55	NO	NO	NO	NO	NO
30.1	16810	119 CHANDOS STREET CROWS NEST	Ground	N	70	63	69	62	70	63	69	62	-0.8	-0.8	-0.6	-0.7	60	55	NO	NO	NO	NO	NO
30.1	16810	119 CHANDOS STREET CROWS NEST	Ground	S	49	44	48	42	49	44	49	43	-0.7	-1.5	-0.6	-1.4	60	55	NO	NO	NO	NO	NO
30.1	16810	119 CHANDOS STREET CROWS NEST	First	N	70	62	69	62	70	63	69	62	-0.8	-0.9	-0.6	-0.8	60	55	NO	NO	NO	NO	NO
30.1	16810	119 CHANDOS STREET CROWS NEST	First	S	52	47	51	45	52	47	52	46	-0.7	-1.5	-0.5	-1.4	60	55	NO	NO	NO	NO	NO
30.1	16812	156 CHANDOS STREET CROWS NEST	Ground	N	61	57	60	55	62	58	61	55	-1.0	-2.6	-0.8	-2.5	60	55	NO	NO	NO	NO	NO
30.1	16812	156 CHANDOS STREET CROWS NEST	Ground	W	57	52	56	50	57	53	56	51	-0.7	-2.1	-0.5	-2.1	60	55	NO	NO	NO	NO	NO
30.1	16812	156 CHANDOS STREET CROWS NEST	Ground	S	61	55	60	53	61	55	61	54	-0.9	-1.5	-0.6	-1.4	60	55	NO	NO	NO	NO	NO
30.1	16812	156 CHANDOS STREET CROWS NEST	Ground	E	59	55	58	52	60	55	58	53	-1.3	-2.7	-1.1	-2.6	60	55	NO	NO	NO	NO	NO
30.1	16819	152 CHANDOS STREET CROWS NEST	Ground	N	61	56	60	54	61	56	60	54	-0.7	-2.0	-0.5	-1.9	60	55	NO	NO	NO	NO	NO
30.1	16819	152 CHANDOS STREET CROWS NEST	Ground	W	56	52	55	49	56	52	56	50	-0.8	-2.1	-0.5	-2.0	60	55	NO	NO	NO	NO	NO
30.1	16819	152 CHANDOS STREET CROWS NEST	Ground	S	64	57	63	56	64	57	63	56	-1.0	-1.3	-0.7	-1.3	60	55	NO	NO	NO	NO	NO
30.1	16825	91 CHANDOS STREET CROWS NEST	Ground	E	54	46	53	46	55	47	54	46	-1.0	-0.5	-0.6	-0.3	60	55	NO	NO	NO	NO	NO
30.1	16825	91 CHANDOS STREET CROWS NEST	Ground	N	66	56	65	57	66	57	65	57	-1.0	0.3	-0.5	0.4	60	55	NO	NO	NO	NO	NO
30.1	16825	91 CHANDOS STREET CROWS NEST	Ground	W	58	48	57	49	58	49	57	50	-1.0	0.5	-0.4	0.7	60	55	NO	NO	NO	NO	NO
30.1	16825	91 CHANDOS STREET CROWS NEST	Ground	S	48	43	48	41	49	43	48	42	-0.7	-1.4	-0.5	-1.3	60	55	NO	NO	NO	NO	NO
30.1	16825	91 CHANDOS STREET CROWS NEST	First	E	57	49	56	49	57	50	57	49	-1.0	-0.6	-0.6	-0.5	60	55	NO	NO	NO	NO	NO
30.1	16825	91 CHANDOS STREET CROWS NEST	First	N	66	57	66	58	66	58	66	58	-0.9	0.3	-0.5	0.5	60	55	NO	NO	NO	NO	NO
30.1	16825	91 CHANDOS STREET CROWS NEST	First	W	59	50	58	50	59	50	59	51	-0.8	0.5	-0.3	0.5	60	55	NO	NO	NO	NO	NO
30.1	16825	91 CHANDOS STREET CROWS NEST	First	S	51	45	50	44	51	45	50	44	-0.7	-1.4	-0.5	-1.3	60	55	NO	NO	NO	NO	NO
30.1	16827	154 CHANDOS STREET CROWS NEST	Ground	N	61	57	61	55	62	57	61	55	-0.7	-2.1	-0.5	-2.0	60	55	NO	NO	NO	NO	NO
30.1	16827	154 CHANDOS STREET CROWS NEST	Ground	S	62	56	61	54	62	56	62	55	-0.9	-1.3	-0.7	-1.4	60	55	NO	NO	NO	NO	NO
30.1	16827	154 CHANDOS STREET CROWS NEST	Ground	E	56	51	55	49	56	52	56	50	-0.7	-2.1	-0.5	-2.0	60	55	NO	NO	NO	NO	NO

NCA	Receiver ID	Address	Floor Level	Facade	Opening Year 2027				Design Year 2037				Increase (Do Smthng - Do Nothing)				NCG project road noise criteria		Do noise levels exceed the cumulative limit with project roads adding ≥2dB to the total noise levels?		Is the contribution from the road project Acute?		Consider further treatment?
					Do Nothing		Do Smthng		Do Nothing		Do Smthng		Opening Year 2027		Design Year 2037								
					Day	Night	Day	Night	Day	Night	Day	Night	Day	Night	Day	Night	Day	Night	Day	Night	$L_{Aeq,15hr}$ ≥ 65dB	$L_{Aeq,9hr}$ ≥ 60dB	
30.1	16829	107 CHANDOS STREET CROWS NEST	Ground	E	52	44	51	43	52	44	52	44	-0.9	-0.3	-0.6	-0.1	60	55	NO	NO	NO	NO	NO
30.1	16829	107 CHANDOS STREET CROWS NEST	Ground	N	66	57	65	57	66	57	66	58	-1.0	0.1	-0.7	0.2	60	55	NO	NO	NO	NO	NO
30.1	16829	107 CHANDOS STREET CROWS NEST	Ground	W	56	47	55	47	56	47	55	47	-1.0	0.0	-0.6	0.1	60	55	NO	NO	NO	NO	NO
30.1	16829	107 CHANDOS STREET CROWS NEST	Ground	S	46	40	46	39	47	40	46	40	-0.6	-0.8	-0.5	-0.7	59	52	NO	NO	NO	NO	NO
30.1	16829	107 CHANDOS STREET CROWS NEST	First	E	53	45	53	45	54	46	53	46	-0.9	-0.4	-0.5	-0.2	60	55	NO	NO	NO	NO	NO
30.1	16829	107 CHANDOS STREET CROWS NEST	First	N	67	58	66	58	67	58	67	59	-1.0	0.1	-0.6	0.3	60	55	NO	NO	NO	NO	NO
30.1	16829	107 CHANDOS STREET CROWS NEST	First	W	57	48	56	48	57	49	57	49	-0.9	0.0	-0.6	0.2	60	55	NO	NO	NO	NO	NO
30.1	16829	107 CHANDOS STREET CROWS NEST	First	S	50	43	50	43	51	44	50	43	-0.7	-0.7	-0.7	-0.5	60	55	NO	NO	NO	NO	NO
30.1	16829	107 CHANDOS STREET CROWS NEST	Second	E	55	48	54	47	55	48	54	47	-0.9	-0.8	-0.6	-0.6	60	55	NO	NO	NO	NO	NO
30.1	16829	107 CHANDOS STREET CROWS NEST	Second	N	67	58	66	58	67	58	66	58	-1.0	0.0	-0.6	0.2	60	55	NO	NO	NO	NO	NO
30.1	16829	107 CHANDOS STREET CROWS NEST	Second	W	58	49	57	49	58	49	57	50	-0.9	-0.1	-0.6	0.1	60	55	NO	NO	NO	NO	NO
30.1	16829	107 CHANDOS STREET CROWS NEST	Second	S	53	46	52	45	53	46	52	46	-0.8	-0.8	-0.7	-0.6	60	55	NO	NO	NO	NO	NO
30.1	16829	107 CHANDOS STREET CROWS NEST	Third	E	57	51	56	49	57	51	57	50	-0.9	-1.3	-0.7	-1.0	60	55	NO	NO	NO	NO	NO
30.1	16829	107 CHANDOS STREET CROWS NEST	Third	N	67	58	66	58	67	58	66	58	-1.0	-0.1	-0.6	0.1	60	55	NO	NO	NO	NO	NO
30.1	16829	107 CHANDOS STREET CROWS NEST	Third	W	59	50	58	50	59	50	58	50	-1.0	-0.1	-0.5	0.0	60	55	NO	NO	NO	NO	NO
30.1	16829	107 CHANDOS STREET CROWS NEST	Third	S	54	48	54	47	55	48	54	47	-0.8	-1.0	-0.6	-0.8	60	55	NO	NO	NO	NO	NO
30.1	16830	93 CHANDOS STREET CROWS NEST	Ground	N	67	58	66	58	67	58	66	59	-1.0	0.1	-0.6	0.3	60	55	NO	NO	NO	NO	NO
30.1	16830	93 CHANDOS STREET CROWS NEST	Ground	W	54	46	53	45	54	46	54	46	-0.9	-0.4	-0.6	-0.3	60	55	NO	NO	NO	NO	NO
30.1	16830	93 CHANDOS STREET CROWS NEST	Ground	S	50	44	49	42	50	44	49	43	-0.7	-1.4	-0.4	-1.2	60	55	NO	NO	NO	NO	NO
30.1	16831	95 CHANDOS STREET CROWS NEST	Ground	S	50	44	49	43	50	45	50	43	-0.6	-1.4	-0.5	-1.2	60	55	NO	NO	NO	NO	NO
30.1	16831	95 CHANDOS STREET CROWS NEST	Ground	E	49	43	48	42	49	43	49	42	-0.7	-0.9	-0.5	-0.8	60	55	NO	NO	NO	NO	NO
30.1	16831	95 CHANDOS STREET CROWS NEST	Ground	N	67	58	66	58	67	58	66	58	-1.0	0.1	-0.6	0.2	60	55	NO	NO	NO	NO	NO
30.1	16832	150 CHANDOS STREET CROWS NEST	Ground	N	67	60	66	59	67	61	66	59	-0.9	-1.4	-0.5	-1.4	60	55	NO	NO	NO	NO	NO
30.1	16832	150 CHANDOS STREET CROWS NEST	Ground	W	74	67	73	66	74	68	73	66	-0.9	-1.3	-0.6	-1.5	60	55	NO	NO	NO	NO	NO
30.1	16832	150 CHANDOS STREET CROWS NEST	Ground	S	67	60	66	59	67	61	66	59	-0.9	-1.2	-0.6	-1.3	60	55	NO	NO	NO	NO	NO
30.1	16832	150 CHANDOS STREET CROWS NEST	Ground	E	55	50	54	48	55	51	55	49	-0.8	-2.1	-0.5	-2.0	60	55	NO	NO	NO	NO	NO
30.1	16833	99-101 CHANDOS STREET CROWS NEST	Ground	E	57	48	56	48	57	49	56	49	-1.0	-0.2	-0.6	-0.1	60	55	NO	NO	NO	NO	NO
30.1	16833	99-101 CHANDOS STREET CROWS NEST	Ground	N	67	58	66	58	67	58	67	59	-1.0	0.1	-0.6	0.2	60	55	NO	NO	NO	NO	NO
30.1	16833	99-101 CHANDOS STREET CROWS NEST	Ground	W	54	45	53	45	54	46	54	46	-1.0	-0.2	-0.6	-0.1	60	55	NO	NO	NO	NO	NO
30.1	16833	99-101 CHANDOS STREET CROWS NEST	Ground	N	51	43	50	42	51	43	51	43	-0.9	-0.5	-0.5	-0.3	60	55	NO	NO	NO	NO	NO
30.1	16833	99-101 CHANDOS STREET CROWS NEST	Ground	W	50	42	49	42	50	43	50	43	-0.8	-0.5	-0.6	-0.4	60	55	NO	NO	NO	NO	NO
30.1	16833	99-101 CHANDOS STREET CROWS NEST	Ground	S	48	42	47	41	48	43	48	41	-0.7	-1.3	-0.5	-1.2	60	55	NO	NO	NO	NO	NO
30.1	16833	99-101 CHANDOS STREET CROWS NEST	Ground	E	53	45	52	45	53	46	52	45	-0.8	-0.7	-0.6	-0.5	60	55	NO	NO	NO	NO	NO
30.1	16833	99-101 CHANDOS STREET CROWS NEST	First	E	58	50	57	49	58	50	58	50	-1.0	-0.3	-0.6	-0.2	60	55	NO	NO	NO	NO	NO
30.1	16833	99-101 CHANDOS STREET CROWS NEST	First	N	68	59	67	59	68	59	67	59	-1.0	0.1	-0.6	0.3	60	55	NO	NO	NO	NO	NO
30.1	16833	99-101 CHANDOS STREET CROWS NEST	First	W	56	48	55	47	56	48	56	48	-1.0	-0.2	-0.5	-0.1	60	55	NO	NO	NO	NO	NO
30.1	16833	99-101 CHANDOS STREET CROWS NEST	First	N	53	46	52	45	53	46	53	46	-0.9	-0.6	-0.5	-0.5	60	55	NO	NO	NO	NO	NO
30.1	16833	99-101 CHANDOS STREET CROWS NEST	First	W	52	45	52	44	53	45	52	45	-0.8	-0.7	-0.5	-0.5	60	55	NO	NO	NO	NO	NO
30.1	16833	99-101 CHANDOS STREET CROWS NEST	First	S	50	45	50	43	51	45	50	44	-0.6	-1.3	-0.5	-1.2	60	55	NO	NO	NO	NO	NO
30.1	16833	99-101 CHANDOS STREET CROWS NEST	First	E	54	47	54	46	55	48	54	47	-0.8	-0.8	-0.5	-0.7	60	55	NO	NO	NO	NO	NO
30.1	16835	103-105 CHANDOS STREET CROWS NEST	Ground	N	64	55	63	55	64	56	64	56	-1.0	0.0	-0.6	0.2	60	55	NO	NO	NO	NO	NO
30.1	16835	103-105 CHANDOS STREET CROWS NEST	Ground	E	65	56	64	56	65	56	64	56	-1.0	0.0	-0.6	0.2	60	55	NO	NO	NO	NO	NO
30.1	16835	103-105 CHANDOS STREET CROWS NEST	Ground	N	67	58	66	58	67	58	67	59	-1.0	0.1	-0.6	0.2	60	55	NO	NO	NO	NO	NO
30.1	16835	103-105 CHANDOS STREET CROWS NEST	Ground	W	56	47	55	47	56	48	55	48	-1.0	-0.2	-0.6	0.0	60	55	NO	NO	NO	NO	NO
30.1	16835	103-105 CHANDOS STREET CROWS NEST	Ground	N	53	44	52	44	53	45	52	45	-1.0	-0.3	-0.6	-0.2	60	55	NO	NO	NO	NO	NO
30.1	16835	103-105 CHANDOS STREET CROWS NEST	Ground	W	52	44	51	43	52	44	51	44	-0.8	-0.4	-0.6	-0.3	60	55	NO	NO	NO	NO	NO
30.1	16835	103-105 CHANDOS STREET CROWS NEST	Ground	S	49	43	48	42	49	43	49	42	-0.8	-1.2	-0.5	-1.0	60	55	NO	NO	NO	NO	NO
30.1	16835	103-105 CHANDOS STREET CROWS NEST	Ground	E	55	46	54	46	55	47	55	47	-0.9	-0.1	-0.6	0.0	60	55	NO	NO	NO	NO	NO
30.1	16835	103-105 CHANDOS STREET CROWS NEST	First	N	65	56	64	56	65	56	64	56	-1.0	0.0	-0.5	0.1	60	55	NO	NO	NO	NO	NO
30.1	16835	103-105 CHANDOS STREET CROWS NEST	First	E	65	56	64	56	65	57	65	57	-0.9	0.1	-0.6	0.2	60	55	NO	NO	NO	NO	NO
30.1	16835	103-105 CHANDOS STREET CROWS NEST	First	N	68	59	67	59	68	59	67	59	-1.0	0.1	-0.6	0.2	60	55	NO	NO	NO	NO	NO
30.1	16835	103-105 CHANDOS STREET CROWS NEST	First	W	58	49	57	49	58	49	57	49	-0.9	-0.2	-0.6	0.0	60	55	NO	NO	NO	NO	NO
30.1	16835	103-105 CHANDOS STREET CROWS NEST	First	N	54	46	53	46	54	47	54	47	-0.9	-0.5	-0.5	-0.3	60	55	NO	NO	NO	NO	NO
30.1	16835	103-105 CHANDOS STREET CROWS NEST	First	W	53	46	53	45	53	46	53	46	-0.8	-0.6	-0.5	-0.5	60	55	NO	NO	NO	NO	NO
30.1	16835	103-105 CHANDOS STREET CROWS NEST	First	S	52	46	51	45	52	46	52	45	-0.7	-1.0	-0.5	-0.9	60	55	NO	NO	NO	NO	NO
30.1	16835	103-105 CHANDOS STREET CROWS NEST	First	E	56	48	55	48	56	48	56	48	-0.9	-0.2	-0.6	-0.1	60	55	NO	NO	NO	NO	NO
30.1	16843	97 CHANDOS STREET CROWS NEST	Ground	W	49	43	49	42	50	43	49	43	-0.6	-1.0	-0.4	-0.8	60	55	NO	NO	NO	NO	NO
30.1	16843	97 CHANDOS STREET CROWS NEST	Ground	S	49	43	48	42	49	44	49	43	-0.6	-1.2	-0.4	-1.1	60	55	NO	NO	NO	NO	NO
30.1	16843	97 CHANDOS STREET CROWS NEST	Ground	E	56	47	55	47	56	48	55	48	-0.9	-0.2	-0.6	-0.1	60	55	NO	NO	NO	NO	NO
30.1	16843	97 CHANDOS STREET CROWS NEST	Ground	N	68	59	67	59	68	59	67	59	-1.0	0.1	-0.6	0.2	60	55	NO	NO	NO	NO	NO
30.1	16848	19 JENKINS LANE CROWS NEST	Ground	S	56	52	55	49	56	52	56	50	-0.7	-2.3	-0.7	-2.1	60	55	NO	NO	NO	NO	NO
30.1	16848	19 JENKINS LANE CROWS NEST	Ground	E	59	55	58	52	59	55	58	53	-0.7	-2.3	-0.6	-2.1	60	55	NO	NO	NO	NO	NO

NCA	Receiver ID	Address	Floor Level	Facade	Opening Year 2027				Design Year 2037				Increase (Do Smthng - Do Nothing)				NCG project road noise criteria		Do noise levels exceed the cumulative limit with project roads adding ≥2dB to the total noise levels?		Is the contribution from the road project Acute?		Consider further treatment?
					Do Nothing		Do Smthng		Do Nothing		Do Smthng		Opening Year 2027		Design Year 2037								
					Day	Night	Day	Night	Day	Night	Day	Night	Day	Night	Day	Night	Day	Night	Day	Night	$L_{Aeq,15hr} \geq 65dB$	$L_{Aeq,9hr} \geq 60dB$	
30.1	16848	19 JENKINS LANE CROWS NEST	Ground	N	60	56	59	54	61	57	60	54	-0.8	-2.4	-0.6	-2.2	60	55	NO	NO	NO	NO	NO
30.1	16848	19 JENKINS LANE CROWS NEST	Ground	W	62	57	61	55	62	58	61	56	-1.0	-2.4	-0.8	-2.3	60	55	NO	NO	NO	NO	NO
30.1	16860	111-115 CHANDOS STREET CROWS NEST	Ground	W	52	43	51	43	52	44	52	44	-1.0	-0.2	-0.6	-0.1	60	55	NO	NO	NO	NO	NO
30.1	16860	111-115 CHANDOS STREET CROWS NEST	Ground	S	47	42	47	41	48	42	47	41	-0.6	-1.1	-0.5	-1.1	60	54	NO	NO	NO	NO	NO
30.1	16860	111-115 CHANDOS STREET CROWS NEST	Ground	E	55	47	55	47	56	48	55	48	-0.9	-0.4	-0.5	-0.3	60	55	NO	NO	NO	NO	NO
30.1	16860	111-115 CHANDOS STREET CROWS NEST	Ground	N	69	60	68	60	69	61	69	61	-1.0	0.2	-0.5	0.3	60	55	NO	NO	NO	NO	NO
30.1	16860	111-115 CHANDOS STREET CROWS NEST	First	W	54	45	53	45	54	46	53	45	-1.0	-0.3	-0.6	-0.1	60	55	NO	NO	NO	NO	NO
30.1	16860	111-115 CHANDOS STREET CROWS NEST	First	S	51	45	50	44	51	45	51	44	-0.8	-1.0	-0.6	-0.8	60	55	NO	NO	NO	NO	NO
30.1	16860	111-115 CHANDOS STREET CROWS NEST	First	E	57	50	56	49	57	50	57	49	-0.9	-0.7	-0.5	-0.6	60	55	NO	NO	NO	NO	NO
30.1	16860	111-115 CHANDOS STREET CROWS NEST	First	N	69	60	68	61	69	61	69	61	-1.0	0.1	-0.5	0.3	60	55	NO	NO	NO	NO	NO
30.1	16860	111-115 CHANDOS STREET CROWS NEST	Second	W	55	47	54	46	55	47	54	47	-0.9	-0.5	-0.6	-0.3	60	55	NO	NO	NO	NO	NO
30.1	16860	111-115 CHANDOS STREET CROWS NEST	Second	S	54	47	53	46	54	47	53	47	-0.7	-1.0	-0.6	-0.8	60	55	NO	NO	NO	NO	NO
30.1	16860	111-115 CHANDOS STREET CROWS NEST	Second	E	59	51	58	51	59	52	58	51	-0.9	-0.8	-0.5	-0.7	60	55	NO	NO	NO	NO	NO
30.1	16860	111-115 CHANDOS STREET CROWS NEST	Second	N	69	60	68	60	69	61	69	61	-1.0	0.0	-0.5	0.2	60	55	NO	NO	NO	NO	NO
30.1	16884	136 CHANDOS STREET CROWS NEST	Ground	N	58	53	57	51	58	53	57	51	-0.8	-2.1	-0.5	-2.0	60	55	NO	NO	NO	NO	NO
30.1	16884	136 CHANDOS STREET CROWS NEST	Ground	W	60	53	59	52	60	54	59	53	-1.0	-1.4	-0.6	-1.4	60	55	NO	NO	NO	NO	NO
30.1	16884	136 CHANDOS STREET CROWS NEST	Ground	S	72	65	71	63	72	65	71	64	-1.0	-1.1	-0.7	-1.1	60	55	NO	NO	NO	NO	NO
30.1	16885	138 CHANDOS STREET CROWS NEST	Ground	N	57	52	56	50	57	53	57	51	-0.7	-2.0	-0.5	-1.9	60	55	NO	NO	NO	NO	NO
30.1	16885	138 CHANDOS STREET CROWS NEST	Ground	S	72	65	71	64	72	65	71	64	-1.0	-1.1	-0.6	-1.1	60	55	NO	NO	NO	NO	NO
30.1	16888	146 CHANDOS STREET CROWS NEST	Ground	S	70	62	69	61	70	63	69	62	-1.1	-1.1	-0.6	-1.2	60	55	NO	NO	NO	NO	NO
30.1	16888	146 CHANDOS STREET CROWS NEST	Ground	E	71	65	70	63	72	65	71	64	-1.0	-1.5	-0.6	-1.5	60	55	NO	NO	NO	NO	NO
30.1	16888	146 CHANDOS STREET CROWS NEST	Ground	N	68	63	67	61	69	63	68	61	-1.0	-1.9	-0.8	-1.9	60	55	NO	YES	NO	NO	YES
30.1	16888	146 CHANDOS STREET CROWS NEST	First	S	70	63	69	62	70	64	70	62	-1.0	-1.1	-0.6	-1.1	60	55	NO	NO	NO	NO	NO
30.1	16888	146 CHANDOS STREET CROWS NEST	First	E	72	65	71	64	72	66	71	64	-0.9	-1.5	-0.6	-1.6	60	55	NO	NO	NO	NO	NO
30.1	16888	146 CHANDOS STREET CROWS NEST	First	N	69	63	68	61	69	64	68	62	-1.0	-1.9	-0.8	-1.9	60	55	NO	YES	NO	NO	YES
30.1	16889	144 CHANDOS STREET CROWS NEST	Ground	N	62	57	61	55	62	57	62	55	-0.9	-1.9	-0.6	-1.8	60	55	NO	NO	NO	NO	NO
30.1	16889	144 CHANDOS STREET CROWS NEST	Ground	S	69	62	68	61	69	62	68	61	-1.1	-1.1	-0.7	-1.1	60	55	NO	NO	NO	NO	NO
30.1	16894	142 CHANDOS STREET CROWS NEST	Ground	S	68	61	67	60	68	61	67	60	-1.1	-1.1	-0.7	-1.2	60	55	NO	NO	NO	NO	NO
30.1	16894	142 CHANDOS STREET CROWS NEST	Ground	N	61	56	60	54	61	56	61	54	-0.8	-1.7	-0.5	-1.7	60	55	NO	NO	NO	NO	NO
30.1	16895	140 CHANDOS STREET CROWS NEST	Ground	N	60	55	60	53	61	55	60	54	-0.8	-1.9	-0.5	-1.7	60	55	NO	NO	NO	NO	NO
30.1	16895	140 CHANDOS STREET CROWS NEST	Ground	S	67	60	66	58	67	60	66	59	-1.1	-1.2	-0.7	-1.2	60	55	NO	NO	NO	NO	NO
30.1	16915	132 CHANDOS STREET CROWS NEST	Ground	N	58	53	57	51	58	53	58	52	-0.8	-2.0	-0.5	-1.9	60	55	NO	NO	NO	NO	NO
30.1	16915	132 CHANDOS STREET CROWS NEST	Ground	W	58	52	57	50	58	52	57	51	-0.9	-1.5	-0.7	-1.5	60	55	NO	NO	NO	NO	NO
30.1	16915	132 CHANDOS STREET CROWS NEST	Ground	S	68	61	67	60	68	62	68	60	-1.0	-1.1	-0.7	-1.1	60	55	NO	NO	NO	NO	NO
30.1	16916	134 CHANDOS STREET CROWS NEST	Ground	S	68	60	67	59	68	61	67	60	-1.1	-1.0	-0.7	-1.1	60	55	NO	NO	NO	NO	NO
30.1	16916	134 CHANDOS STREET CROWS NEST	Ground	E	57	52	56	50	58	52	57	51	-0.9	-1.8	-0.6	-1.7	60	55	NO	NO	NO	NO	NO
30.1	16916	134 CHANDOS STREET CROWS NEST	Ground	N	58	53	58	51	59	54	58	52	-0.8	-2.0	-0.5	-1.8	60	55	NO	NO	NO	NO	NO
30.1	16934	128 CHANDOS STREET CROWS NEST	Ground	N	57	52	56	51	57	53	57	51	-0.7	-1.9	-0.5	-1.9	60	55	NO	NO	NO	NO	NO
30.1	16934	128 CHANDOS STREET CROWS NEST	Ground	W	60	53	59	52	60	54	59	52	-1.0	-1.1	-0.8	-1.3	60	55	NO	NO	NO	NO	NO
30.1	16934	128 CHANDOS STREET CROWS NEST	Ground	S	69	62	68	61	69	62	68	61	-1.0	-1.0	-0.7	-1.0	60	55	NO	NO	NO	NO	NO
30.1	16935	130 CHANDOS STREET CROWS NEST	Ground	S	69	61	68	60	69	62	68	61	-1.0	-1.1	-0.7	-1.1	60	55	NO	NO	NO	NO	NO
30.1	16935	130 CHANDOS STREET CROWS NEST	Ground	E	57	52	57	50	58	52	57	51	-0.8	-1.6	-0.6	-1.6	60	55	NO	NO	NO	NO	NO
30.1	16935	130 CHANDOS STREET CROWS NEST	Ground	N	57	53	57	51	58	53	57	51	-0.7	-2.0	-0.5	-1.9	60	55	NO	NO	NO	NO	NO
30.1	16943	124 CHANDOS STREET CROWS NEST	Ground	N	57	52	56	50	57	53	57	51	-0.7	-2.0	-0.5	-1.9	60	55	NO	NO	NO	NO	NO
30.1	16943	124 CHANDOS STREET CROWS NEST	Ground	W	56	50	55	49	56	51	56	50	-0.7	-1.4	-0.5	-1.3	60	55	NO	NO	NO	NO	NO
30.1	16943	124 CHANDOS STREET CROWS NEST	Ground	S	68	61	68	60	69	62	68	61	-0.9	-0.9	-0.6	-1.0	60	55	NO	NO	NO	NO	NO
30.1	16944	126 CHANDOS STREET CROWS NEST	Ground	S	68	61	67	60	68	62	68	61	-1.0	-1.0	-0.6	-1.0	60	55	NO	NO	NO	NO	NO
30.1	16944	126 CHANDOS STREET CROWS NEST	Ground	E	60	53	59	52	60	54	59	53	-0.9	-1.3	-0.7	-1.4	60	55	NO	NO	NO	NO	NO
30.1	16944	126 CHANDOS STREET CROWS NEST	Ground	N	57	52	56	50	57	53	57	51	-0.7	-2.0	-0.5	-1.9	60	55	NO	NO	NO	NO	NO
30.1	16954	1 BROOK STREET CROWS NEST	Ground	N	59	55	58	53	59	55	59	53	-0.7	-2.2	-0.5	-2.1	60	55	NO	NO	NO	NO	NO
30.1	16954	1 BROOK STREET CROWS NEST	Ground	E	59	54	58	52	59	55	58	53	-0.7	-2.2	-0.5	-2.1	60	55	NO	NO	NO	NO	NO
30.1	16954	1 BROOK STREET CROWS NEST	Ground	N	60	54	59	53	60	55	60	53	-0.8	-1.7	-0.6	-1.7	60	55	NO	NO	NO	NO	NO
30.1	16954	1 BROOK STREET CROWS NEST	Ground	W	72	66	71	64	72	66	72	65	-0.9	-1.5	-0.6	-1.6	60	55	NO	NO	NO	NO	NO
30.1	16954	1 BROOK STREET CROWS NEST	Ground	S	61	55	60	54	61	56	61	54	-0.8	-1.6	-0.5	-1.6	60	55	NO	NO	NO	NO	NO
30.1	16954	1 BROOK STREET CROWS NEST	Ground	E	59	55	58	52	59	55	58	53	-1.0	-2.5	-0.8	-2.3	60	55	NO	NO	NO	NO	NO
30.1	16969	112 CHANDOS STREET CROWS NEST	Ground	N	54	49	53	47	54	49	53	48	-0.6	-1.7	-0.5	-1.6	60	55	NO	NO	NO	NO	NO
30.1	16969	112 CHANDOS STREET CROWS NEST	Ground	W	52	48	52	46	53	48	52	46	-0.6	-1.7	-0.4	-1.6	60	55	NO	NO	NO	NO	NO
30.1	16969	112 CHANDOS STREET CROWS NEST	Ground	S	70	62	69	61	70	63	69	62	-0.7	-0.9	-0.4	-0.8	60	55	NO	NO	NO	NO	NO
30.1	16971	114 CHANDOS STREET CROWS NEST	Ground	S	70	62	69	61	70	63	69	62	-0.8	-0.9	-0.5	-0.8	60	55	NO	NO	NO	NO	NO
30.1	16971	114 CHANDOS STREET CROWS NEST	Ground	E	55	49	54	47	55	49	55	48	-0.7	-1.2	-0.4	-1.1	60	55	NO	NO	NO	NO	NO
30.1	16971	114 CHANDOS STREET CROWS NEST	Ground	N	53	48	52	47	53	49	53	47	-0.4	-1.6	-0.3	-1.4	60	55	NO	NO	NO	NO	NO
30.1	16995	4 BROOK STREET CROWS NEST	Ground	E	70	64	69	62	70	64	69	63	-1.0	-1.9	-0.8	-1.9	60	55	NO	NO	NO	NO	NO

NCA	Receiver ID	Address	Floor Level	Facade	Opening Year 2027				Design Year 2037				Increase (Do Smthng - Do Nothing)				NCG project road noise criteria		Do noise levels exceed the cumulative limit with project roads adding ≥2dB to the total noise levels?		Is the contribution from the road project Acute?		Consider further treatment?
					Do Nothing		Do Smthng		Do Nothing		Do Smthng		Opening Year 2027		Design Year 2037								
					Day	Night	Day	Night	Day	Night	Day	Night	Day	Night	Day	Night	Day	Night	Day	Night	$L_{Aeq,15hr} \geq 65dB$	$L_{Aeq,9hr} \geq 60dB$	
30.1	16995	4 BROOK STREET CROWS NEST	Ground	N	58	53	57	51	58	53	58	52	-0.7	-1.9	-0.6	-1.8	60	55	NO	NO	NO	NO	NO
30.1	16995	4 BROOK STREET CROWS NEST	Ground	W	56	51	55	49	56	51	55	49	-0.8	-1.9	-0.6	-1.9	60	55	NO	NO	NO	NO	NO
30.1	16996	2 BROOK STREET CROWS NEST	Ground	W	56	51	55	49	56	51	55	49	-0.7	-1.9	-0.5	-1.8	60	55	NO	NO	NO	NO	NO
30.1	16996	2 BROOK STREET CROWS NEST	Ground	S	60	54	60	53	61	55	60	53	-0.8	-1.5	-0.6	-1.5	60	55	NO	NO	NO	NO	NO
30.1	16996	2 BROOK STREET CROWS NEST	Ground	E	70	64	69	62	70	64	69	63	-1.1	-1.8	-0.7	-1.8	60	55	NO	NO	NO	NO	NO
30.1	17001	5 JENKINS LANE CROWS NEST	Ground	E	71	67	71	65	72	68	71	65	-0.7	-2.5	-0.6	-2.3	60	55	YES	YES	YES	YES	YES
30.1	17001	5 JENKINS LANE CROWS NEST	Ground	NE	74	70	72	66	74	70	73	67	-1.4	-3.2	-1.3	-3.1	60	55	YES	YES	YES	YES	YES
30.1	17001	5 JENKINS LANE CROWS NEST	Ground	S	55	51	55	49	56	51	55	49	-0.7	-2.1	-0.6	-2.0	60	55	NO	NO	NO	NO	NO
30.1	17001	5 JENKINS LANE CROWS NEST	Ground	E	54	50	54	48	55	51	54	49	-0.7	-2.1	-0.5	-2.0	60	55	NO	NO	NO	NO	NO
30.1	17001	5 JENKINS LANE CROWS NEST	Ground	SW	54	50	54	48	55	51	54	48	-0.6	-2.2	-0.6	-2.1	60	55	NO	NO	NO	NO	NO
30.1	17001	5 JENKINS LANE CROWS NEST	First	E	78	74	76	71	79	75	77	71	-1.9	-3.7	-1.8	-3.6	60	55	YES	YES	YES	YES	YES
30.1	17001	5 JENKINS LANE CROWS NEST	First	NE	78	74	77	71	79	75	77	71	-1.8	-3.6	-1.7	-3.5	60	55	YES	YES	YES	YES	YES
30.1	17001	5 JENKINS LANE CROWS NEST	First	S	59	55	58	52	59	55	59	53	-0.7	-2.1	-0.6	-2.0	60	55	NO	NO	NO	NO	NO
30.1	17001	5 JENKINS LANE CROWS NEST	First	E	58	54	58	52	59	55	58	53	-0.7	-2.2	-0.5	-2.1	60	55	NO	NO	NO	NO	NO
30.1	17001	5 JENKINS LANE CROWS NEST	First	SW	58	54	58	52	59	55	58	52	-0.7	-2.2	-0.5	-2.1	60	55	NO	NO	NO	NO	NO
30.1	17002	9 JENKINS LANE CROWS NEST	Ground	S	58	54	57	52	58	54	58	52	-0.7	-2.2	-0.5	-2.1	60	55	NO	NO	NO	NO	NO
30.1	17002	9 JENKINS LANE CROWS NEST	Ground	E	63	59	63	57	64	60	63	58	-0.5	-2.1	-0.3	-1.9	60	55	NO	NO	NO	NO	NO
30.1	17002	9 JENKINS LANE CROWS NEST	Ground	NE	71	67	71	65	71	67	71	65	-0.4	-2.0	-0.3	-1.9	60	55	YES	YES	YES	YES	YES
30.1	17002	9 JENKINS LANE CROWS NEST	First	S	62	58	61	56	62	58	62	56	-0.8	-2.3	-0.6	-2.1	60	55	NO	NO	NO	NO	NO
30.1	17002	9 JENKINS LANE CROWS NEST	First	E	76	72	74	68	76	72	74	69	-1.6	-3.3	-1.5	-3.2	60	55	YES	YES	YES	YES	YES
30.1	17002	9 JENKINS LANE CROWS NEST	First	NE	79	75	78	72	80	76	78	73	-1.5	-3.1	-1.4	-3.0	60	55	YES	YES	YES	YES	YES
30.1	17003	7 JENKINS LANE CROWS NEST	Ground	E	70	66	70	64	71	67	71	65	-0.4	-2.1	-0.2	-1.9	60	55	YES	YES	YES	YES	YES
30.1	17003	7 JENKINS LANE CROWS NEST	Ground	N	73	69	72	67	74	70	73	67	-0.9	-2.6	-0.7	-2.5	60	55	YES	YES	YES	YES	YES
30.1	17003	7 JENKINS LANE CROWS NEST	Ground	W	55	51	54	48	55	51	55	49	-0.6	-2.2	-0.5	-2.0	60	55	NO	NO	NO	NO	NO
30.1	17003	7 JENKINS LANE CROWS NEST	Ground	S	57	53	56	50	57	53	57	51	-0.8	-2.2	-0.6	-2.0	60	55	NO	NO	NO	NO	NO
30.1	17003	7 JENKINS LANE CROWS NEST	First	E	78	75	77	71	79	75	77	71	-1.9	-3.6	-1.7	-3.5	60	55	YES	YES	YES	YES	YES
30.1	17003	7 JENKINS LANE CROWS NEST	First	N	79	75	77	71	79	75	77	72	-1.9	-3.5	-1.7	-3.4	60	55	YES	YES	YES	YES	YES
30.1	17003	7 JENKINS LANE CROWS NEST	First	W	59	55	58	53	59	55	59	53	-0.7	-2.2	-0.5	-2.1	60	55	NO	NO	NO	NO	NO
30.1	17003	7 JENKINS LANE CROWS NEST	First	S	60	56	60	54	61	56	60	54	-0.8	-2.3	-0.6	-2.1	60	55	NO	NO	NO	NO	NO
30.1	17004	3 JENKINS LANE CROWS NEST	Ground	NE	72	69	71	65	73	69	71	66	-1.7	-3.5	-1.4	-3.4	60	55	YES	YES	YES	YES	YES
30.1	17004	3 JENKINS LANE CROWS NEST	Ground	W	61	57	60	55	62	58	61	55	-1.1	-2.8	-0.9	-2.7	60	55	NO	NO	NO	NO	NO
30.1	17004	3 JENKINS LANE CROWS NEST	Ground	SW	56	51	55	49	56	52	56	50	-0.7	-2.0	-0.5	-1.8	60	55	NO	NO	NO	NO	NO
30.1	17004	3 JENKINS LANE CROWS NEST	Ground	W	57	53	56	51	57	53	57	51	-0.7	-2.1	-0.5	-2.0	60	55	NO	NO	NO	NO	NO
30.1	17004	3 JENKINS LANE CROWS NEST	Ground	S	55	51	54	49	55	51	55	49	-0.7	-2.1	-0.6	-2.1	60	55	NO	NO	NO	NO	NO
30.1	17004	3 JENKINS LANE CROWS NEST	First	NE	77	73	75	69	77	74	76	70	-2.0	-3.8	-1.9	-3.7	60	55	YES	YES	YES	YES	YES
30.1	17004	3 JENKINS LANE CROWS NEST	First	W	70	66	69	64	71	67	70	64	-0.9	-2.5	-0.7	-2.4	60	55	YES	YES	YES	YES	YES
30.1	17004	3 JENKINS LANE CROWS NEST	First	SW	64	60	63	58	64	60	64	58	-0.5	-1.9	-0.3	-1.8	60	55	NO	NO	NO	NO	NO
30.1	17004	3 JENKINS LANE CROWS NEST	First	W	65	61	65	59	65	61	65	59	-0.6	-2.1	-0.4	-2.0	60	55	YES	NO	YES	NO	YES
30.1	17004	3 JENKINS LANE CROWS NEST	First	S	59	54	58	52	59	55	58	53	-0.8	-2.2	-0.6	-2.1	60	55	NO	NO	NO	NO	NO
30.1	17005	1A WHEATLEIGH STREET CROWS NEST	Ground	N	55	50	54	48	55	51	55	49	-0.6	-1.8	-0.5	-1.7	60	55	NO	NO	NO	NO	NO
30.1	17005	1A WHEATLEIGH STREET CROWS NEST	Ground	W	58	52	58	51	58	52	59	52	0.0	-0.5	0.2	-0.4	60	55	NO	NO	NO	NO	NO
30.1	17005	1A WHEATLEIGH STREET CROWS NEST	Ground	S	64	57	64	57	64	57	64	57	-0.2	-0.3	0.2	-0.2	60	55	NO	NO	NO	NO	NO
30.1	17006	110 CHANDOS STREET CROWS NEST	Ground	E	52	47	51	45	52	47	51	46	-0.6	-1.7	-0.4	-1.5	60	55	NO	NO	NO	NO	NO
30.1	17006	110 CHANDOS STREET CROWS NEST	Ground	N	54	50	54	48	54	50	54	48	-0.6	-1.9	-0.5	-1.7	60	55	NO	NO	NO	NO	NO
30.1	17006	110 CHANDOS STREET CROWS NEST	First	E	56	51	55	49	56	51	56	50	-0.7	-1.9	-0.5	-1.7	60	55	NO	NO	NO	NO	NO
30.1	17006	110 CHANDOS STREET CROWS NEST	First	N	56	51	55	49	56	52	56	50	-0.7	-1.9	-0.5	-1.7	60	55	NO	NO	NO	NO	NO
30.1	17013	120-122 CHANDOS STREET CROWS NEST	Ground	N	56	51	55	49	56	52	55	50	-0.6	-2.1	-0.5	-1.9	60	55	NO	NO	NO	NO	NO
30.1	17013	120-122 CHANDOS STREET CROWS NEST	Ground	W	53	47	52	46	53	48	53	46	-0.7	-1.4	-0.4	-1.2	60	55	NO	NO	NO	NO	NO
30.1	17013	120-122 CHANDOS STREET CROWS NEST	Ground	S	65	57	64	56	65	58	64	57	-0.9	-1.0	-0.7	-1.0	60	55	NO	NO	NO	NO	NO
30.1	17013	120-122 CHANDOS STREET CROWS NEST	Ground	E	56	51	55	49	56	51	55	49	-0.8	-1.7	-0.6	-1.6	60	55	NO	NO	NO	NO	NO
30.1	17013	120-122 CHANDOS STREET CROWS NEST	First	N	57	53	56	51	57	53	57	51	-0.7	-2.0	-0.5	-1.9	60	55	NO	NO	NO	NO	NO
30.1	17013	120-122 CHANDOS STREET CROWS NEST	First	W	56	50	55	49	56	50	55	49	-0.7	-1.5	-0.4	-1.3	60	55	NO	NO	NO	NO	NO
30.1	17013	120-122 CHANDOS STREET CROWS NEST	First	S	69	62	68	61	69	62	68	61	-0.8	-0.9	-0.5	-0.9	60	55	NO	NO	NO	NO	NO
30.1	17013	120-122 CHANDOS STREET CROWS NEST	First	E	59	54	58	52	59	54	59	53	-0.8	-1.7	-0.7	-1.7	60	55	NO	NO	NO	NO	NO
30.1	17026	116-118 CHANDOS STREET CROWS NEST	Ground	N	55	51	55	49	56	52	55	50	-0.6	-2.0	-0.4	-1.9	60	55	NO	NO	NO	NO	NO
30.1	17026	116-118 CHANDOS STREET CROWS NEST	Ground	W	52	46	51	45	52	47	52	45	-0.6	-1.4	-0.3	-1.2	60	55	NO	NO	NO	NO	NO
30.1	17026	116-118 CHANDOS STREET CROWS NEST	Ground	S	63	56	62	55	63	56	62	55	-0.8	-1.0	-0.7	-0.9	60	55	NO	NO	NO	NO	NO
30.1	17026	116-118 CHANDOS STREET CROWS NEST	Ground	E	53	47	52	46	53	48	53	46	-0.7	-1.5	-0.4	-1.3	60	55	NO	NO	NO	NO	NO
30.1	17026	116-118 CHANDOS STREET CROWS NEST	First	N	57	52	56	50	57	53	57	51	-0.7	-2.0	-0.5	-1.8	60	55	NO	NO	NO	NO	NO
30.1	17026	116-118 CHANDOS STREET CROWS NEST	First	W	55	49	54	48	55	50	55	48	-0.6	-1.4	-0.4	-1.2	60	55	NO	NO	NO	NO	NO
30.1	17026	116-118 CHANDOS STREET CROWS NEST	First	S	67	60	66	59	67	60	66	59	-0.8	-0.9	-0.6	-0.9	60	55	NO	NO	NO	NO	NO
30.1	17026	116-118 CHANDOS STREET CROWS NEST	First	E	56	50	55	49	56	51	55	49	-0.6	-1.5	-0.4	-1.4	60	55	NO	NO	NO	NO	NO

NCA	Receiver ID	Address	Floor Level	Facade	Opening Year 2027				Design Year 2037				Increase (Do Smthng - Do Nothing)				NCG project road noise criteria		Do noise levels exceed the cumulative limit with project roads adding ≥2dB to the total noise levels?		Is the contribution from the road project Acute?		Consider further treatment?
					Do Nothing		Do Smthng		Do Nothing		Do Smthng		Opening Year 2027		Design Year 2037								
					Day	Night	Day	Night	Day	Night	Day	Night	Day	Night	Day	Night	Day	Night	Day	Night	$L_{Aeq,15hr}$ ≥ 65dB	$L_{Aeq,9hr}$ ≥ 60dB	
30.1	17036	5 BROOK STREET CROWS NEST	Ground	W	72	65	71	64	72	66	71	64	-0.9	-1.5	-0.6	-1.6	60	55	NO	NO	NO	NO	NO
30.1	17036	5 BROOK STREET CROWS NEST	Ground	E	58	54	58	52	59	55	58	53	-0.6	-2.2	-0.5	-2.1	60	55	NO	NO	NO	NO	NO
30.1	17036	5 BROOK STREET CROWS NEST	Ground	S	57	53	56	51	57	53	57	51	-0.7	-2.2	-0.5	-2.0	60	55	NO	NO	NO	NO	NO
30.1	17036	5 BROOK STREET CROWS NEST	First	W	72	65	71	64	72	66	71	64	-1.0	-1.6	-0.7	-1.7	60	55	NO	NO	NO	NO	NO
30.1	17036	5 BROOK STREET CROWS NEST	First	E	63	58	62	56	63	59	62	56	-1.0	-2.6	-0.8	-2.5	60	55	NO	NO	NO	NO	NO
30.1	17036	5 BROOK STREET CROWS NEST	First	S	61	57	60	54	61	57	61	55	-0.6	-2.2	-0.4	-2.1	60	55	NO	NO	NO	NO	NO
30.1	17037	3B BROOK STREET CROWS NEST	Ground	W	72	66	71	64	72	66	71	65	-1.0	-1.5	-0.7	-1.6	60	55	NO	NO	NO	NO	NO
30.1	17037	3B BROOK STREET CROWS NEST	Ground	E	60	55	59	53	60	56	59	53	-0.9	-2.4	-0.7	-2.3	60	55	NO	NO	NO	NO	NO
30.1	17037	3B BROOK STREET CROWS NEST	Ground	N	60	56	59	53	60	56	60	54	-0.6	-2.3	-0.4	-2.2	60	55	NO	NO	NO	NO	NO
30.1	17038	3A BROOK STREET CROWS NEST	Ground	W	72	66	71	64	72	66	72	65	-1.0	-1.5	-0.6	-1.6	60	55	NO	NO	NO	NO	NO
30.1	17038	3A BROOK STREET CROWS NEST	Ground	S	58	53	57	51	58	54	58	52	-0.8	-1.9	-0.6	-1.9	60	55	NO	NO	NO	NO	NO
30.1	17038	3A BROOK STREET CROWS NEST	Ground	E	60	56	59	53	60	56	60	54	-0.9	-2.4	-0.7	-2.3	60	55	NO	NO	NO	NO	NO
30.1	17039	7 BROOK STREET CROWS NEST	Ground	NW	73	66	72	65	73	67	72	65	-1.0	-1.6	-0.7	-1.7	60	55	NO	NO	NO	NO	NO
30.1	17039	7 BROOK STREET CROWS NEST	Ground	E	66	62	65	59	67	63	65	60	-1.6	-3.2	-1.5	-3.1	60	55	YES	YES	YES	YES	YES
30.1	17039	7 BROOK STREET CROWS NEST	First	NW	73	67	72	65	73	67	72	65	-1.0	-1.8	-0.8	-1.8	60	55	NO	NO	YES	NO	YES
30.1	17039	7 BROOK STREET CROWS NEST	First	E	69	65	68	62	70	66	68	62	-1.9	-3.5	-1.7	-3.4	60	55	YES	YES	YES	YES	YES
30.1	17043	1 JENKINS LANE CROWS NEST	Ground	N	69	65	69	63	70	65	69	63	-0.6	-2.2	-0.5	-2.0	60	55	YES	YES	YES	YES	YES
30.1	17043	1 JENKINS LANE CROWS NEST	Ground	W	68	64	67	61	68	64	67	62	-1.1	-2.6	-1.0	-2.4	60	55	YES	YES	YES	YES	YES
30.1	17043	1 JENKINS LANE CROWS NEST	Ground	S	57	53	56	51	57	53	57	51	-0.7	-2.1	-0.5	-2.0	60	55	NO	NO	NO	NO	NO
30.1	17043	1 JENKINS LANE CROWS NEST	Ground	E	68	64	67	62	68	64	68	62	-0.4	-2.1	-0.2	-2.0	60	55	YES	YES	YES	YES	YES
30.1	17045	8 BROOK STREET CROWS NEST	Ground	E	70	65	69	62	71	65	70	63	-1.2	-2.2	-0.9	-2.1	60	55	NO	YES	NO	NO	YES
30.1	17045	8 BROOK STREET CROWS NEST	Ground	N	62	56	60	53	62	57	60	54	-1.7	-3.2	-1.5	-3.1	60	55	NO	NO	NO	NO	NO
30.1	17045	8 BROOK STREET CROWS NEST	Ground	W	55	50	54	48	55	51	55	49	-0.7	-2.0	-0.5	-1.9	60	55	NO	NO	NO	NO	NO
30.1	17046	6 BROOK STREET CROWS NEST	Ground	W	55	51	54	49	55	51	55	49	-0.7	-2.0	-0.5	-1.9	60	55	NO	NO	NO	NO	NO
30.1	17046	6 BROOK STREET CROWS NEST	Ground	S	58	52	57	51	58	53	57	51	-0.8	-1.8	-0.5	-1.7	60	55	NO	NO	NO	NO	NO
30.1	17046	6 BROOK STREET CROWS NEST	Ground	E	70	64	69	62	70	65	69	63	-1.1	-2.0	-0.9	-2.0	60	55	NO	NO	NO	NO	NO
30.1	17055	9 BROOK STREET CROWS NEST	Ground	E	68	64	66	60	68	64	66	61	-1.9	-3.5	-1.7	-3.3	60	55	YES	YES	YES	YES	YES
30.1	17055	9 BROOK STREET CROWS NEST	Ground	N	60	55	59	53	60	55	59	53	-0.8	-2.0	-0.5	-1.8	60	55	NO	NO	NO	NO	NO
30.1	17055	9 BROOK STREET CROWS NEST	Ground	W	72	66	71	64	73	67	72	65	-1.0	-1.7	-0.7	-1.8	60	55	NO	NO	NO	NO	NO
30.1	17101	1 WHEATLEIGH STREET CROWS NEST	Ground	N	55	51	54	49	55	51	55	49	-0.7	-2.0	-0.5	-1.9	60	55	NO	NO	NO	NO	NO
30.1	17101	1 WHEATLEIGH STREET CROWS NEST	Ground	W	54	49	54	47	54	49	54	48	-0.3	-1.3	-0.2	-1.1	60	55	NO	NO	NO	NO	NO
30.1	17101	1 WHEATLEIGH STREET CROWS NEST	Ground	S	53	49	53	47	54	49	53	47	-0.7	-1.7	-0.4	-1.6	60	55	NO	NO	NO	NO	NO
30.1	17101	1 WHEATLEIGH STREET CROWS NEST	Ground	E	56	51	55	49	56	52	56	50	-0.7	-2.0	-0.5	-1.8	60	55	NO	NO	NO	NO	NO
30.1	17150	3A WHEATLEIGH STREET CROWS NEST	Ground	N	54	49	53	47	54	50	54	48	-0.7	-2.0	-0.5	-1.8	60	55	NO	NO	NO	NO	NO
30.1	17150	3A WHEATLEIGH STREET CROWS NEST	Ground	W	53	48	52	46	53	48	53	47	-0.5	-1.7	-0.4	-1.6	60	55	NO	NO	NO	NO	NO
30.1	17150	3A WHEATLEIGH STREET CROWS NEST	Ground	S	54	49	53	48	54	50	54	48	-0.7	-1.9	-0.5	-1.7	60	55	NO	NO	NO	NO	NO
30.1	17150	3A WHEATLEIGH STREET CROWS NEST	Ground	E	56	51	55	49	56	52	56	50	-0.6	-2.1	-0.5	-1.9	60	55	NO	NO	NO	NO	NO
30.1	17158	10 BROOK STREET CROWS NEST	Ground	N	66	61	63	57	66	61	64	57	-2.5	-3.9	-2.3	-3.9	60	55	NO	NO	NO	NO	NO
30.1	17158	10 BROOK STREET CROWS NEST	Ground	W	52	47	51	45	52	48	52	46	-0.5	-1.8	-0.4	-1.6	60	55	NO	NO	NO	NO	NO
30.1	17158	10 BROOK STREET CROWS NEST	Ground	S	59	53	59	52	60	54	59	52	-0.8	-1.4	-0.5	-1.5	60	55	NO	NO	NO	NO	NO
30.1	17158	10 BROOK STREET CROWS NEST	Ground	E	71	65	69	63	71	66	70	63	-1.5	-2.7	-1.3	-2.7	60	55	YES	YES	YES	YES	YES
30.1	17158	10 BROOK STREET CROWS NEST	First	N	67	62	65	59	67	63	65	59	-2.4	-3.9	-2.2	-3.8	60	55	YES	NO	NO	NO	YES
30.1	17158	10 BROOK STREET CROWS NEST	First	W	54	50	54	48	55	50	54	48	-0.6	-1.8	-0.4	-1.6	60	55	NO	NO	NO	NO	NO
30.1	17158	10 BROOK STREET CROWS NEST	First	S	61	55	60	54	61	56	61	54	-0.8	-1.5	-0.5	-1.5	60	55	NO	NO	NO	NO	NO
30.1	17158	10 BROOK STREET CROWS NEST	First	E	72	67	70	64	72	67	71	64	-1.5	-2.7	-1.3	-2.7	60	55	YES	YES	YES	YES	YES
30.1	17158	10 BROOK STREET CROWS NEST	Second	N	69	65	68	62	70	66	68	62	-1.8	-3.3	-1.6	-3.1	60	55	YES	YES	YES	YES	YES
30.1	17158	10 BROOK STREET CROWS NEST	Second	W	57	53	57	51	58	53	57	52	-0.6	-1.9	-0.4	-1.7	60	55	NO	NO	NO	NO	NO
30.1	17158	10 BROOK STREET CROWS NEST	Second	S	64	58	63	56	64	58	63	56	-0.9	-1.6	-0.6	-1.7	60	55	NO	NO	NO	NO	NO
30.1	17158	10 BROOK STREET CROWS NEST	Second	E	72	67	71	65	73	68	71	65	-1.5	-2.8	-1.2	-2.7	60	55	YES	YES	YES	YES	YES
30.1	17174	3 WHEATLEIGH STREET CROWS NEST	Ground	N	54	49	53	47	54	49	53	48	-0.6	-1.9	-0.5	-1.8	60	55	NO	NO	NO	NO	NO
30.1	17174	3 WHEATLEIGH STREET CROWS NEST	Ground	W	54	49	53	47	54	49	54	48	-0.5	-1.4	-0.3	-1.3	60	55	NO	NO	NO	NO	NO
30.1	17174	3 WHEATLEIGH STREET CROWS NEST	Ground	S	54	49	53	47	54	50	54	48	-0.6	-1.9	-0.5	-1.7	60	55	NO	NO	NO	NO	NO
30.1	17174	3 WHEATLEIGH STREET CROWS NEST	Ground	SE	55	51	55	49	56	51	55	49	-0.6	-2.0	-0.5	-1.9	60	55	NO	NO	NO	NO	NO
30.1	17184	10 BROOK STREET CROWS NEST	Ground	N	61	56	58	52	61	57	58	53	-2.7	-4.3	-2.5	-4.1	60	55	NO	NO	NO	NO	NO
30.1	17184	10 BROOK STREET CROWS NEST	Ground	W	52	47	52	46	52	48	52	46	-0.4	-1.5	-0.3	-1.4	60	55	NO	NO	NO	NO	NO
30.1	17184	10 BROOK STREET CROWS NEST	Ground	S	54	49	53	47	54	49	54	47	-0.9	-1.8	-0.7	-1.7	60	55	NO	NO	NO	NO	NO
30.1	17184	10 BROOK STREET CROWS NEST	Ground	E	54	50	53	47	54	50	54	48	-0.7	-2.2	-0.5	-2.0	60	55	NO	NO	NO	NO	NO
30.1	17184	10 BROOK STREET CROWS NEST	First	N	62	58	60	54	63	58	60	55	-2.2	-3.9	-2.1	-3.7	60	55	NO	NO	NO	NO	NO
30.1	17184	10 BROOK STREET CROWS NEST	First	W	54	49	54	48	54	50	54	48	-0.5	-1.5	-0.3	-1.5	60	55	NO	NO	NO	NO	NO
30.1	17184	10 BROOK STREET CROWS NEST	First	S	56	51	55	49	56	51	56	49	-0.9	-1.8	-0.6	-1.8	60	55	NO	NO	NO	NO	NO
30.1	17184	10 BROOK STREET CROWS NEST	First	E	56	52	56	50	57	52	56	50	-0.7	-2.2	-0.5	-2.0	60	55	NO	NO	NO	NO	NO
30.1	17184	10 BROOK STREET CROWS NEST	Second	N	65	61	63	57	65	61	63	58	-1.9	-3.5	-1.7	-3.4	60	55	NO	NO	NO	NO	NO

NCA	Receiver ID	Address	Floor Level	Facade	Opening Year 2027				Design Year 2037				Increase (Do Smthng - Do Nothing)				NCG project road noise criteria		Do noise levels exceed the cumulative limit with project roads adding ≥2dB to the total noise levels?		Is the contribution from the road project Acute?		Consider further treatment?
					Do Nothing		Do Smthng		Do Nothing		Do Smthng		Opening Year 2027		Design Year 2037								
					Day	Night	Day	Night	Day	Night	Day	Night	Day	Night	Day	Night	Day	Night	Day	Night	$L_{Aeq,15hr} \geq 65dB$	$L_{Aeq,9hr} \geq 60dB$	
30.1	17184	10 BROOK STREET CROWS NEST	Second	W	57	52	56	51	57	53	57	51	-0.6	-1.7	-0.5	-1.5	60	55	NO	NO	NO	NO	NO
30.1	17184	10 BROOK STREET CROWS NEST	Second	S	58	53	58	51	59	54	58	52	-0.8	-1.9	-0.6	-1.8	60	55	NO	NO	NO	NO	NO
30.1	17184	10 BROOK STREET CROWS NEST	Second	E	60	56	59	54	60	56	60	54	-0.7	-2.1	-0.5	-2.0	60	55	NO	NO	NO	NO	NO
30.1	17218	5A WHEATLEIGH STREET CROWS NEST	Ground	S	54	49	53	47	54	49	54	48	-0.7	-1.9	-0.4	-1.7	60	55	NO	NO	NO	NO	NO
30.1	17218	5A WHEATLEIGH STREET CROWS NEST	Ground	E	56	52	56	50	57	52	56	50	-0.7	-2.1	-0.5	-2.0	60	55	NO	NO	NO	NO	NO
30.1	17218	5A WHEATLEIGH STREET CROWS NEST	Ground	N	55	51	54	48	56	51	54	49	-1.4	-2.9	-1.2	-2.7	60	55	NO	NO	NO	NO	NO
30.1	17218	5A WHEATLEIGH STREET CROWS NEST	Ground	W	52	47	51	46	52	48	52	46	-0.6	-1.8	-0.4	-1.8	60	55	NO	NO	NO	NO	NO
30.1	17227	5 WHEATLEIGH STREET CROWS NEST	Ground	N	55	51	54	48	55	51	54	48	-1.4	-2.9	-1.3	-2.8	60	55	NO	NO	NO	NO	NO
30.1	17227	5 WHEATLEIGH STREET CROWS NEST	Ground	W	54	49	53	47	54	49	54	48	-0.5	-1.5	-0.3	-1.4	60	55	NO	NO	NO	NO	NO
30.1	17227	5 WHEATLEIGH STREET CROWS NEST	Ground	S	54	49	53	47	54	50	54	48	-0.6	-1.8	-0.4	-1.8	60	55	NO	NO	NO	NO	NO
30.1	17227	5 WHEATLEIGH STREET CROWS NEST	Ground	E	54	49	53	47	54	49	53	48	-0.6	-1.9	-0.5	-1.7	60	55	NO	NO	NO	NO	NO
30.1	17245	18 BROOK STREET CROWS NEST	Ground	N	65	61	64	58	66	61	64	58	-1.6	-2.8	-1.5	-2.8	60	55	NO	NO	NO	NO	NO
30.1	17245	18 BROOK STREET CROWS NEST	Ground	W	52	48	52	46	53	48	52	46	-0.7	-2.0	-0.5	-1.9	60	55	NO	NO	NO	NO	NO
30.1	17245	18 BROOK STREET CROWS NEST	Ground	S	62	57	60	54	62	58	60	54	-2.1	-3.8	-1.9	-3.7	60	55	NO	NO	NO	NO	NO
30.1	17245	18 BROOK STREET CROWS NEST	Ground	E	71	66	70	63	72	67	70	64	-1.5	-2.6	-1.4	-2.6	60	55	YES	YES	YES	YES	YES
30.1	17245	18 BROOK STREET CROWS NEST	First	N	67	62	65	59	67	63	66	60	-1.7	-3.1	-1.6	-2.9	60	55	YES	YES	NO	NO	YES
30.1	17245	18 BROOK STREET CROWS NEST	First	W	56	51	55	49	56	52	55	50	-0.7	-2.1	-0.5	-2.0	60	55	NO	NO	NO	NO	NO
30.1	17245	18 BROOK STREET CROWS NEST	First	S	64	59	62	55	64	60	62	56	-2.1	-3.7	-1.9	-3.6	60	55	NO	NO	NO	NO	NO
30.1	17245	18 BROOK STREET CROWS NEST	First	E	73	68	71	65	73	68	72	65	-1.6	-2.8	-1.5	-2.8	60	55	YES	YES	YES	YES	YES
30.1	17278	18 BROOK STREET CROWS NEST	Ground	N	60	55	58	52	60	56	58	52	-2.0	-3.5	-1.9	-3.4	60	55	NO	NO	NO	NO	NO
30.1	17278	18 BROOK STREET CROWS NEST	Ground	W	54	50	54	48	55	50	54	48	-0.6	-2.0	-0.4	-1.8	60	55	NO	NO	NO	NO	NO
30.1	17278	18 BROOK STREET CROWS NEST	Ground	S	59	54	57	51	59	55	57	51	-1.9	-3.6	-1.7	-3.4	60	55	NO	NO	NO	NO	NO
30.1	17278	18 BROOK STREET CROWS NEST	Ground	E	54	49	53	47	54	50	53	48	-0.7	-2.1	-0.5	-2.0	60	55	NO	NO	NO	NO	NO
30.1	17314	7-9 WHEATLEIGH STREET CROWS NEST	Ground	W	52	47	51	45	52	47	52	46	-0.5	-1.3	-0.2	-1.2	60	55	NO	NO	NO	NO	NO
30.1	17314	7-9 WHEATLEIGH STREET CROWS NEST	Ground	S	52	48	52	46	53	48	52	46	-0.7	-1.9	-0.6	-1.7	60	55	NO	NO	NO	NO	NO
30.1	17314	7-9 WHEATLEIGH STREET CROWS NEST	Ground	E	58	53	57	51	58	54	57	52	-0.8	-2.2	-0.6	-2.0	60	55	NO	NO	NO	NO	NO
30.1	17314	7-9 WHEATLEIGH STREET CROWS NEST	Ground	N	56	52	55	50	56	52	56	50	-0.9	-2.4	-0.7	-2.2	60	55	NO	NO	NO	NO	NO
30.1	17314	7-9 WHEATLEIGH STREET CROWS NEST	First	W	54	49	54	48	54	50	54	48	-0.5	-1.5	-0.3	-1.3	60	55	NO	NO	NO	NO	NO
30.1	17314	7-9 WHEATLEIGH STREET CROWS NEST	First	S	55	50	54	48	55	51	55	49	-0.7	-1.9	-0.5	-1.7	60	55	NO	NO	NO	NO	NO
30.1	17314	7-9 WHEATLEIGH STREET CROWS NEST	First	E	60	56	59	53	61	57	59	54	-1.6	-3.2	-1.4	-3.0	60	55	NO	NO	NO	NO	NO
30.1	17314	7-9 WHEATLEIGH STREET CROWS NEST	First	N	58	54	57	51	59	55	57	52	-1.3	-2.8	-1.2	-2.7	60	55	NO	NO	NO	NO	NO
30.1	17478	15 WHEATLEIGH STREET CROWS NEST	Ground	N	54	49	53	47	54	50	54	48	-0.5	-1.9	-0.4	-1.8	60	55	NO	NO	NO	NO	NO
30.1	17478	15 WHEATLEIGH STREET CROWS NEST	Ground	W	54	50	54	48	55	50	54	49	-0.4	-1.5	-0.3	-1.4	60	55	NO	NO	NO	NO	NO
30.1	17478	15 WHEATLEIGH STREET CROWS NEST	Ground	S	59	55	57	51	59	55	57	52	-2.0	-3.5	-1.8	-3.3	60	55	NO	NO	NO	NO	NO
30.1	17478	15 WHEATLEIGH STREET CROWS NEST	Ground	E	58	54	57	52	59	54	58	52	-0.9	-2.4	-0.8	-2.3	60	55	NO	NO	NO	NO	NO
30.1	17545	17 WHEATLEIGH STREET CROWS NEST	Ground	N	55	51	55	49	56	52	55	50	-0.6	-1.9	-0.4	-1.9	60	55	NO	NO	NO	NO	NO
30.1	17545	17 WHEATLEIGH STREET CROWS NEST	Ground	W	54	50	54	48	55	50	54	49	-0.4	-1.5	-0.2	-1.4	60	55	NO	NO	NO	NO	NO
30.1	17545	17 WHEATLEIGH STREET CROWS NEST	Ground	S	55	50	54	48	55	51	54	49	-0.5	-1.9	-0.4	-1.8	60	55	NO	NO	NO	NO	NO
30.1	17545	17 WHEATLEIGH STREET CROWS NEST	Ground	E	57	53	56	51	57	53	57	51	-0.6	-1.9	-0.4	-1.9	60	55	NO	NO	NO	NO	NO
30.1	17607	19 WHEATLEIGH STREET CROWS NEST	Ground	N	54	49	53	48	54	50	54	48	-0.5	-1.8	-0.3	-1.7	60	55	NO	NO	NO	NO	NO
30.1	17607	19 WHEATLEIGH STREET CROWS NEST	Ground	W	54	50	54	48	55	50	54	49	-0.4	-1.6	-0.2	-1.4	60	55	NO	NO	NO	NO	NO
30.1	17607	19 WHEATLEIGH STREET CROWS NEST	Ground	S	55	51	55	49	56	51	55	50	-0.5	-2.0	-0.4	-1.9	60	55	NO	NO	NO	NO	NO
30.1	17607	19 WHEATLEIGH STREET CROWS NEST	Ground	E	58	54	58	52	58	54	58	52	-0.5	-1.8	-0.3	-1.8	60	55	NO	NO	NO	NO	NO
30.1	17656	13 WHEATLEIGH STREET CROWS NEST	Ground	E	55	51	55	49	56	52	55	50	-0.6	-2.1	-0.4	-2.0	60	55	NO	NO	NO	NO	NO
30.1	17656	13 WHEATLEIGH STREET CROWS NEST	Ground	W	50	45	49	44	50	46	50	44	-0.4	-1.4	-0.2	-1.2	60	55	NO	NO	NO	NO	NO
30.1	17656	13 WHEATLEIGH STREET CROWS NEST	Ground	S	58	53	55	49	58	54	55	50	-2.8	-4.3	-2.7	-4.2	60	55	NO	NO	NO	NO	NO
30.1	17656	13 WHEATLEIGH STREET CROWS NEST	Ground	E	58	54	57	51	58	54	57	51	-1.1	-2.7	-0.9	-2.5	60	55	NO	NO	NO	NO	NO
30.1	17656	13 WHEATLEIGH STREET CROWS NEST	Ground	N	61	57	60	55	61	57	61	55	-0.9	-2.5	-0.8	-2.4	60	55	NO	NO	NO	NO	NO
30.1	17656	13 WHEATLEIGH STREET CROWS NEST	Ground	W	52	47	51	46	52	48	52	46	-0.3	-1.5	-0.1	-1.5	60	55	NO	NO	NO	NO	NO
30.1	17656	13 WHEATLEIGH STREET CROWS NEST	Ground	N	54	49	53	48	54	50	54	48	-0.3	-1.7	-0.2	-1.7	60	55	NO	NO	NO	NO	NO
30.1	17656	13 WHEATLEIGH STREET CROWS NEST	First	E	58	53	57	51	58	54	57	52	-0.6	-2.2	-0.4	-2.0	60	55	NO	NO	NO	NO	NO
30.1	17656	13 WHEATLEIGH STREET CROWS NEST	First	N	57	53	56	51	57	53	57	51	-0.5	-2.0	-0.3	-1.8	60	55	NO	NO	NO	NO	NO
30.1	17656	13 WHEATLEIGH STREET CROWS NEST	First	W	53	49	53	47	53	49	53	48	-0.3	-1.5	-0.2	-1.3	60	55	NO	NO	NO	NO	NO
30.1	17656	13 WHEATLEIGH STREET CROWS NEST	First	S	59	55	57	51	60	55	57	51	-2.3	-3.8	-2.2	-3.7	60	55	NO	NO	NO	NO	NO
30.1	17656	13 WHEATLEIGH STREET CROWS NEST	First	E	60	56	59	53	60	56	59	54	-1.3	-2.9	-1.1	-2.7	60	55	NO	NO	NO	NO	NO
30.1	17656	13 WHEATLEIGH STREET CROWS NEST	First	N	63	59	62	56	63	59	63	57	-0.8	-2.4	-0.6	-2.2	60	55	NO	NO	NO	NO	NO
30.1	17656	13 WHEATLEIGH STREET CROWS NEST	First	W	54	50	54	48	54	50	54	49	-0.3	-1.6	-0.2	-1.4	60	55	NO	NO	NO	NO	NO
30.1	17656	13 WHEATLEIGH STREET CROWS NEST	First	N	56	52	55	50	56	52	56	50	-0.4	-1.8	-0.2	-1.7	60	55	NO	NO	NO	NO	NO
30.1	17656	13 WHEATLEIGH STREET CROWS NEST	Second	E	60	56	59	54	60	56	60	54	-0.7	-2.3	-0.5	-2.1	60	55	NO	NO	NO	NO	NO
30.1	17656	13 WHEATLEIGH STREET CROWS NEST	Second	N	60	56	59	54	60	56	60	54	-0.5	-2.0	-0.4	-1.9	60	55	NO	NO	NO	NO	NO
30.1	17656	13 WHEATLEIGH STREET CROWS NEST	Second	W	56	52	56	50	56	52	56	51	-0.4	-1.6	-0.2	-1.5	60	55	NO	NO	NO	NO	NO
30.1	17656	13 WHEATLEIGH STREET CROWS NEST	Second	S	61	57	59	53	62	57	60	54	-2.0	-3.5	-1.8	-3.3	60	55	NO	NO	NO	NO	NO

NCA	Receiver ID	Address	Floor Level	Facade	Opening Year 2027				Design Year 2037				Increase (Do Smthng - Do Nothing)				NCG project road noise criteria		Do noise levels exceed the cumulative limit with project roads adding ≥2dB to the total noise levels?		Is the contribution from the road project Acute?		Consider further treatment?
					Do Nothing		Do Smthng		Do Nothing		Do Smthng		Opening Year 2027		Design Year 2037								
					Day	Night	Day	Night	Day	Night	Day	Night	Day	Night	Day	Night	Day	Night	Day	Night	$L_{Aeq,15hr} \geq 65dB$	$L_{Aeq,9hr} \geq 60dB$	
30.1	17656	13 WHEATLEIGH STREET CROWS NEST	Second	E	62	58	61	56	63	59	62	56	-1.1	-2.8	-1.0	-2.6	60	55	NO	NO	NO	NO	NO
30.1	17656	13 WHEATLEIGH STREET CROWS NEST	Second	N	65	61	64	58	65	61	64	59	-0.8	-2.5	-0.6	-2.3	60	55	NO	NO	NO	NO	NO
30.1	17656	13 WHEATLEIGH STREET CROWS NEST	Second	W	57	53	57	51	57	53	57	52	-0.3	-1.7	-0.2	-1.5	60	55	NO	NO	NO	NO	NO
30.1	17656	13 WHEATLEIGH STREET CROWS NEST	Second	N	58	54	58	52	59	55	58	53	-0.5	-1.9	-0.4	-1.8	60	55	NO	NO	NO	NO	NO
30.1	17676	21 WHEATLEIGH STREET CROWS NEST	Ground	N	55	51	55	49	55	51	55	49	-0.5	-2.0	-0.3	-1.8	60	55	NO	NO	NO	NO	NO
30.1	17676	21 WHEATLEIGH STREET CROWS NEST	Ground	W	55	50	54	49	55	50	55	49	-0.4	-1.5	-0.2	-1.3	60	55	NO	NO	NO	NO	NO
30.1	17676	21 WHEATLEIGH STREET CROWS NEST	Ground	S	54	50	54	48	54	50	54	49	-0.5	-1.9	-0.3	-1.7	60	55	NO	NO	NO	NO	NO
30.1	17676	21 WHEATLEIGH STREET CROWS NEST	Ground	E	58	54	58	52	59	54	58	53	-0.5	-1.9	-0.3	-1.7	60	55	NO	NO	NO	NO	NO
30.1	17718	26 DONNELLY ROAD CROWS NEST	Ground	N	67	63	66	60	67	63	66	61	-1.2	-2.9	-1.0	-2.7	60	55	YES	YES	YES	YES	YES
30.1	17718	26 DONNELLY ROAD CROWS NEST	Ground	E	66	62	65	60	67	63	66	60	-1.1	-2.6	-1.0	-2.5	60	55	YES	YES	YES	YES	YES
30.1	17718	26 DONNELLY ROAD CROWS NEST	Ground	N	65	61	64	58	65	61	64	59	-0.7	-2.4	-0.5	-2.3	60	55	NO	NO	NO	NO	NO
30.1	17718	26 DONNELLY ROAD CROWS NEST	Ground	E	65	61	64	58	65	61	64	59	-0.7	-2.3	-0.5	-2.2	60	55	NO	NO	NO	NO	NO
30.1	17718	26 DONNELLY ROAD CROWS NEST	Ground	N	66	62	65	59	66	62	65	60	-0.6	-2.2	-0.4	-2.0	60	55	YES	YES	YES	YES	YES
30.1	17718	26 DONNELLY ROAD CROWS NEST	Ground	W	55	51	54	49	55	51	55	49	-0.4	-1.8	-0.2	-1.7	60	55	NO	NO	NO	NO	NO
30.1	17718	26 DONNELLY ROAD CROWS NEST	Ground	S	65	61	64	58	65	61	64	59	-1.1	-2.7	-0.9	-2.6	60	55	NO	NO	NO	NO	NO
30.1	17718	26 DONNELLY ROAD CROWS NEST	Ground	E	69	65	68	62	69	65	68	63	-1.4	-3.0	-1.3	-2.9	60	55	YES	YES	YES	YES	YES
30.1	17718	26 DONNELLY ROAD CROWS NEST	First	N	76	72	75	70	76	73	76	70	-1.1	-2.8	-0.9	-2.7	60	55	YES	YES	YES	YES	YES
30.1	17718	26 DONNELLY ROAD CROWS NEST	First	E	77	73	76	70	77	74	76	71	-1.0	-2.8	-0.8	-2.6	60	55	YES	YES	YES	YES	YES
30.1	17718	26 DONNELLY ROAD CROWS NEST	First	N	76	72	75	70	76	73	76	70	-0.9	-2.6	-0.7	-2.4	60	55	YES	YES	YES	YES	YES
30.1	17718	26 DONNELLY ROAD CROWS NEST	First	E	77	74	76	71	78	74	77	71	-0.9	-2.7	-0.8	-2.5	60	55	YES	YES	YES	YES	YES
30.1	17718	26 DONNELLY ROAD CROWS NEST	First	N	76	73	76	70	77	73	76	71	-0.7	-2.3	-0.5	-2.1	60	55	YES	YES	YES	YES	YES
30.1	17718	26 DONNELLY ROAD CROWS NEST	First	W	59	54	58	52	59	55	59	53	-0.5	-1.9	-0.3	-1.8	60	55	NO	NO	NO	NO	NO
30.1	17718	26 DONNELLY ROAD CROWS NEST	First	S	67	63	66	60	67	64	67	61	-1.1	-2.8	-0.9	-2.7	60	55	YES	YES	YES	YES	YES
30.1	17718	26 DONNELLY ROAD CROWS NEST	First	E	75	71	74	68	75	72	74	69	-1.3	-2.9	-1.1	-2.8	60	55	YES	YES	YES	YES	YES
30.1	17753	23 WHEATLEIGH STREET CROWS NEST	Ground	N	54	50	54	48	55	51	54	49	-0.5	-2.0	-0.4	-1.8	60	55	NO	NO	NO	NO	NO
30.1	17753	23 WHEATLEIGH STREET CROWS NEST	Ground	W	55	50	55	49	55	51	55	49	-0.4	-1.6	-0.2	-1.4	60	55	NO	NO	NO	NO	NO
30.1	17753	23 WHEATLEIGH STREET CROWS NEST	Ground	S	55	51	55	49	56	52	55	50	-0.5	-1.9	-0.3	-1.8	60	55	NO	NO	NO	NO	NO
30.1	17753	23 WHEATLEIGH STREET CROWS NEST	Ground	E	59	55	58	53	59	55	59	53	-0.5	-2.0	-0.3	-1.8	60	55	NO	NO	NO	NO	NO
30.1	17825	25 WHEATLEIGH STREET CROWS NEST	Ground	W	55	51	55	49	55	51	55	50	-0.3	-1.5	-0.2	-1.3	60	55	NO	NO	NO	NO	NO
30.1	17825	25 WHEATLEIGH STREET CROWS NEST	Ground	S	55	51	55	49	55	51	55	50	-0.6	-1.9	-0.4	-1.7	60	55	NO	NO	NO	NO	NO
30.1	17825	25 WHEATLEIGH STREET CROWS NEST	Ground	E	60	55	59	53	60	56	60	54	-0.5	-1.9	-0.4	-1.8	60	55	NO	NO	NO	NO	NO
30.1	17888	27 WHEATLEIGH STREET CROWS NEST	Ground	N	56	51	55	50	56	52	56	50	-0.5	-1.8	-0.3	-1.6	60	55	NO	NO	NO	NO	NO
30.1	17888	27 WHEATLEIGH STREET CROWS NEST	Ground	W	55	51	55	49	56	51	55	50	-0.3	-1.5	-0.2	-1.3	60	55	NO	NO	NO	NO	NO
30.1	17888	27 WHEATLEIGH STREET CROWS NEST	Ground	E	59	55	59	53	60	56	59	54	-0.5	-1.9	-0.3	-1.7	60	55	NO	NO	NO	NO	NO
30.1	17888	27 WHEATLEIGH STREET CROWS NEST	Ground	S	59	54	58	52	59	55	59	53	-0.6	-2.0	-0.4	-1.8	60	55	NO	NO	NO	NO	NO
30.1	17888	27 WHEATLEIGH STREET CROWS NEST	Ground	E	59	55	59	53	60	56	59	54	-0.5	-1.9	-0.3	-1.7	60	55	NO	NO	NO	NO	NO
30.1	17937	26 DONNELLY ROAD CROWS NEST	Ground	NW	64	59	64	58	64	60	64	59	-0.1	-1.5	0.1	-1.3	60	55	NO	NO	NO	NO	NO
30.1	17937	26 DONNELLY ROAD CROWS NEST	Ground	SW	54	50	54	49	55	51	55	49	-0.3	-1.7	-0.1	-1.5	60	55	NO	NO	NO	NO	NO
30.1	17937	26 DONNELLY ROAD CROWS NEST	Ground	NW	55	51	55	49	55	51	55	50	-0.3	-1.6	-0.1	-1.5	60	55	NO	NO	NO	NO	NO
30.1	17937	26 DONNELLY ROAD CROWS NEST	Ground	SW	54	50	53	48	54	50	54	48	-0.5	-1.8	-0.3	-1.6	60	55	NO	NO	NO	NO	NO
30.1	17937	26 DONNELLY ROAD CROWS NEST	Ground	SE	55	51	54	49	55	51	55	49	-0.6	-2.1	-0.4	-1.9	60	55	NO	NO	NO	NO	NO
30.1	17937	26 DONNELLY ROAD CROWS NEST	Ground	SW	55	50	54	48	55	51	54	49	-0.5	-1.9	-0.4	-1.8	60	55	NO	NO	NO	NO	NO
30.1	17937	26 DONNELLY ROAD CROWS NEST	Ground	S	64	60	63	57	65	61	63	58	-1.3	-3.0	-1.2	-2.9	60	55	NO	NO	NO	NO	NO
30.1	17937	26 DONNELLY ROAD CROWS NEST	Ground	SE	67	64	66	61	68	64	67	61	-1.1	-2.8	-0.9	-2.6	60	55	YES	YES	YES	YES	YES
30.1	17937	26 DONNELLY ROAD CROWS NEST	Ground	NE	70	66	69	64	70	66	70	65	-0.5	-2.1	-0.3	-1.9	60	55	YES	YES	YES	YES	YES
30.1	17937	26 DONNELLY ROAD CROWS NEST	First	NW	71	67	71	66	72	68	72	66	0.0	-1.5	0.2	-1.3	60	55	YES	YES	YES	YES	YES
30.1	17937	26 DONNELLY ROAD CROWS NEST	First	SW	59	54	58	53	59	55	59	53	-0.3	-1.7	-0.1	-1.5	60	55	NO	NO	NO	NO	NO
30.1	17937	26 DONNELLY ROAD CROWS NEST	First	NW	59	55	59	54	60	56	60	54	-0.3	-1.7	-0.1	-1.5	60	55	NO	NO	NO	NO	NO
30.1	17937	26 DONNELLY ROAD CROWS NEST	First	SW	58	54	57	52	58	54	58	52	-0.4	-1.9	-0.2	-1.7	60	55	NO	NO	NO	NO	NO
30.1	17937	26 DONNELLY ROAD CROWS NEST	First	SE	59	55	59	53	60	56	59	54	-0.5	-2.0	-0.4	-1.9	60	55	NO	NO	NO	NO	NO
30.1	17937	26 DONNELLY ROAD CROWS NEST	First	SW	59	55	58	53	59	55	59	53	-0.5	-2.0	-0.3	-1.8	60	55	NO	NO	NO	NO	NO
30.1	17937	26 DONNELLY ROAD CROWS NEST	First	S	70	66	68	63	70	66	69	64	-1.2	-2.9	-1.0	-2.7	60	55	YES	YES	YES	YES	YES
30.1	17937	26 DONNELLY ROAD CROWS NEST	First	SE	74	70	73	67	74	70	73	68	-1.0	-2.7	-0.8	-2.6	60	55	YES	YES	YES	YES	YES
30.1	17937	26 DONNELLY ROAD CROWS NEST	First	NE	78	74	78	73	79	75	79	73	-0.3	-1.9	-0.1	-1.8	60	55	YES	YES	YES	YES	YES
30.1	17953	29 WHEATLEIGH STREET CROWS NEST	Ground	E	58	54	58	52	59	55	58	53	-0.5	-2.1	-0.4	-1.9	60	55	NO	NO	NO	NO	NO
30.1	17953	29 WHEATLEIGH STREET CROWS NEST	Ground	S	58	54	58	52	59	55	58	53	-0.6	-2.1	-0.5	-1.9	60	55	NO	NO	NO	NO	NO
30.1	17953	29 WHEATLEIGH STREET CROWS NEST	Ground	E	59	55	59	53	60	56	59	54	-0.6	-2.0	-0.4	-1.8	60	55	NO	NO	NO	NO	NO
30.1	17953	29 WHEATLEIGH STREET CROWS NEST	Ground	N	56	52	56	50	56	52	56	51	-0.6	-2.0	-0.4	-1.8	60	55	NO	NO	NO	NO	NO
30.1	17953	29 WHEATLEIGH STREET CROWS NEST	Ground	W	55	51	55	49	55	51	55	50	-0.3	-1.6	-0.2	-1.4	60	55	NO	NO	NO	NO	NO
30.1	17953	29 WHEATLEIGH STREET CROWS NEST	Ground	S	56	52	55	50	56	52	56	50	-0.5	-1.8	-0.3	-1.6	60	55	NO	NO	NO	NO	NO
30.1	17990	22-24 DONNELLY ROAD CROWS NEST	Ground	N	64	60	64	58	64	60	64	59	-0.3	-1.5	-0.1	-1.4	60	55	NO	NO	NO	NO	NO
30.1	17990	22-24 DONNELLY ROAD CROWS NEST	Ground	W	57	53	57	51	57	53	57	52	-0.4	-1.7	-0.2	-1.5	60	55	NO	NO	NO	NO	NO

NCA	Receiver ID	Address	Floor Level	Facade	Opening Year 2027				Design Year 2037				Increase (Do Smthng - Do Nothing)				NCG project road noise criteria		Do noise levels exceed the cumulative limit with project roads adding ≥2dB to the total noise levels?		Is the contribution from the road project Acute?		Consider further treatment?
					Do Nothing		Do Smthng		Do Nothing		Do Smthng		Opening Year 2027		Design Year 2037								
					Day	Night	Day	Night	Day	Night	Day	Night	Day	Night	Day	Night	Day	Night	Day	Night	$L_{Aeq,15hr} \geq 65dB$	$L_{Aeq,9hr} \geq 60dB$	
30.1	17990	22-24 DONNELLY ROAD CROWS NEST	Ground	S	57	52	56	50	57	53	57	51	-0.5	-1.9	-0.3	-1.8	60	55	NO	NO	NO	NO	NO
30.1	17991	26 DONNELLY ROAD CROWS NEST	Ground	S	60	56	59	53	60	56	59	54	-0.8	-2.4	-0.6	-2.3	60	55	NO	NO	NO	NO	NO
30.1	17991	26 DONNELLY ROAD CROWS NEST	Ground	E	56	52	56	50	57	53	56	51	-0.5	-2.0	-0.4	-1.8	60	55	NO	NO	NO	NO	NO
30.1	17991	26 DONNELLY ROAD CROWS NEST	Ground	N	61	57	59	54	61	57	60	54	-1.3	-2.9	-1.1	-2.7	60	55	NO	NO	NO	NO	NO
30.1	17991	26 DONNELLY ROAD CROWS NEST	Ground	E	59	55	58	52	59	55	58	53	-0.8	-2.5	-0.6	-2.3	60	55	NO	NO	NO	NO	NO
30.1	17991	26 DONNELLY ROAD CROWS NEST	Ground	N	57	52	56	51	57	53	57	51	-0.4	-1.8	-0.2	-1.6	60	55	NO	NO	NO	NO	NO
30.1	17991	26 DONNELLY ROAD CROWS NEST	Ground	E	58	54	58	53	59	55	59	53	-0.3	-1.6	-0.1	-1.5	60	55	NO	NO	NO	NO	NO
30.1	17991	26 DONNELLY ROAD CROWS NEST	Ground	S	54	50	53	48	54	50	54	48	-0.5	-2.0	-0.3	-1.8	60	55	NO	NO	NO	NO	NO
30.1	17991	26 DONNELLY ROAD CROWS NEST	Ground	W	54	49	53	48	54	50	54	48	-0.3	-1.7	-0.1	-1.6	60	55	NO	NO	NO	NO	NO
30.1	17991	26 DONNELLY ROAD CROWS NEST	First	S	62	58	61	55	62	58	61	56	-1.0	-2.6	-0.8	-2.4	60	55	NO	NO	NO	NO	NO
30.1	17991	26 DONNELLY ROAD CROWS NEST	First	E	60	56	60	54	61	57	60	55	-0.6	-2.1	-0.4	-1.9	60	55	NO	NO	NO	NO	NO
30.1	17991	26 DONNELLY ROAD CROWS NEST	First	N	65	61	64	58	66	62	64	59	-1.6	-3.2	-1.4	-3.1	60	55	NO	NO	NO	NO	NO
30.1	17991	26 DONNELLY ROAD CROWS NEST	First	E	63	59	62	56	63	59	63	57	-0.9	-2.5	-0.7	-2.4	60	55	NO	NO	NO	NO	NO
30.1	17991	26 DONNELLY ROAD CROWS NEST	First	N	60	56	60	54	60	56	60	55	-0.4	-1.8	-0.2	-1.6	60	55	NO	NO	NO	NO	NO
30.1	17991	26 DONNELLY ROAD CROWS NEST	First	E	62	58	62	56	63	58	62	57	-0.3	-1.6	-0.1	-1.4	60	55	NO	NO	NO	NO	NO
30.1	17991	26 DONNELLY ROAD CROWS NEST	First	N	69	65	69	63	70	66	69	64	-0.4	-1.8	-0.2	-1.6	60	55	YES	YES	YES	YES	YES
30.1	17991	26 DONNELLY ROAD CROWS NEST	First	S	58	53	57	51	58	54	58	52	-0.6	-2.0	-0.4	-1.9	60	55	NO	NO	NO	NO	NO
30.1	17991	26 DONNELLY ROAD CROWS NEST	First	W	57	53	57	51	58	54	58	52	-0.4	-1.8	-0.2	-1.6	60	55	NO	NO	NO	NO	NO
30.1	18011	24A DONNELLY ROAD CROWS NEST	Ground	N	64	60	64	58	64	60	64	59	-0.3	-1.6	-0.1	-1.4	60	55	NO	NO	NO	NO	NO
30.1	18011	24A DONNELLY ROAD CROWS NEST	Ground	W	55	51	55	49	56	51	55	50	-0.4	-1.6	-0.2	-1.4	60	55	NO	NO	NO	NO	NO
30.1	18011	24A DONNELLY ROAD CROWS NEST	Ground	S	56	52	56	50	57	53	56	51	-0.7	-2.1	-0.5	-1.9	60	55	NO	NO	NO	NO	NO
30.1	18011	24A DONNELLY ROAD CROWS NEST	Ground	E	62	58	62	56	62	58	62	57	-0.3	-1.6	-0.1	-1.5	60	55	NO	NO	NO	NO	NO
30.1	18011	24A DONNELLY ROAD CROWS NEST	First	N	68	64	68	62	68	64	69	63	-0.1	-1.5	0.1	-1.3	60	55	YES	YES	YES	YES	YES
30.1	18011	24A DONNELLY ROAD CROWS NEST	First	W	59	54	58	53	59	55	59	53	-0.3	-1.5	-0.1	-1.3	60	55	NO	NO	NO	NO	NO
30.1	18011	24A DONNELLY ROAD CROWS NEST	First	S	61	57	60	54	61	57	61	55	-0.7	-2.2	-0.5	-2.0	60	55	NO	NO	NO	NO	NO
30.1	18011	24A DONNELLY ROAD CROWS NEST	First	E	68	63	67	62	68	64	68	63	-0.2	-1.6	0.0	-1.3	60	55	YES	YES	YES	YES	YES
30.1	18021	24B DONNELLY ROAD CROWS NEST	Ground	N	63	59	63	58	64	60	64	58	-0.2	-1.5	0.0	-1.3	60	55	NO	NO	NO	NO	NO
30.1	18021	24B DONNELLY ROAD CROWS NEST	Ground	W	54	50	54	48	54	50	54	49	-0.2	-1.3	0.0	-1.2	60	55	NO	NO	NO	NO	NO
30.1	18021	24B DONNELLY ROAD CROWS NEST	Ground	S	57	53	56	51	57	53	57	51	-0.7	-2.3	-0.6	-2.1	60	55	NO	NO	NO	NO	NO
30.1	18021	24B DONNELLY ROAD CROWS NEST	Ground	E	56	52	56	50	57	52	56	51	-0.3	-1.5	-0.1	-1.3	60	55	NO	NO	NO	NO	NO
30.1	18021	24B DONNELLY ROAD CROWS NEST	First	N	67	62	67	61	67	63	67	62	-0.2	-1.5	0.0	-1.3	60	55	YES	YES	YES	YES	YES
30.1	18021	24B DONNELLY ROAD CROWS NEST	First	W	57	53	57	52	58	53	58	52	-0.2	-1.4	0.0	-1.2	60	55	NO	NO	NO	NO	NO
30.1	18021	24B DONNELLY ROAD CROWS NEST	First	S	62	58	61	55	62	58	62	56	-0.9	-2.6	-0.9	-2.4	60	55	NO	NO	NO	NO	NO
30.1	18021	24B DONNELLY ROAD CROWS NEST	First	E	60	56	60	55	61	56	61	55	-0.2	-1.5	0.0	-1.3	60	55	NO	NO	NO	NO	NO
30.1	18026	31 WHEATLEIGH STREET CROWS NEST	Ground	N	62	58	62	57	63	58	63	57	-0.2	-1.4	0.0	-1.2	60	55	NO	NO	NO	NO	NO
30.1	18026	31 WHEATLEIGH STREET CROWS NEST	Ground	W	55	50	55	49	55	51	55	50	-0.2	-1.2	0.0	-1.1	60	55	NO	NO	NO	NO	NO
30.1	18026	31 WHEATLEIGH STREET CROWS NEST	Ground	S	56	51	55	49	56	52	55	50	-0.8	-2.2	-0.6	-2.1	60	55	NO	NO	NO	NO	NO
30.1	18026	31 WHEATLEIGH STREET CROWS NEST	Ground	E	55	50	54	49	55	51	55	49	-0.2	-1.3	0.0	-1.2	60	55	NO	NO	NO	NO	NO
30.1	18026	31 WHEATLEIGH STREET CROWS NEST	First	N	65	61	65	59	65	61	66	60	-0.1	-1.3	0.1	-1.2	60	55	YES	YES	YES	YES	YES
30.1	18026	31 WHEATLEIGH STREET CROWS NEST	First	W	58	53	58	52	58	54	58	53	-0.3	-1.3	-0.1	-1.1	60	55	NO	NO	NO	NO	NO
30.1	18026	31 WHEATLEIGH STREET CROWS NEST	First	S	62	58	61	56	62	58	62	56	-0.8	-2.4	-0.6	-2.2	60	55	NO	NO	NO	NO	NO
30.1	18026	31 WHEATLEIGH STREET CROWS NEST	First	E	58	54	58	53	59	54	59	53	-0.2	-1.4	0.0	-1.2	60	55	NO	NO	NO	NO	NO
30.1	37824	80-82 ATCHISON STREET CROWS NEST	Ground	S	52	45	51	44	52	45	51	44	-0.8	-0.9	-0.6	-0.6	60	55	NO	NO	NO	NO	NO
30.1	37824	80-82 ATCHISON STREET CROWS NEST	Ground	E	53	47	52	46	53	47	53	46	-0.7	-1.3	-0.6	-1.2	60	55	NO	NO	NO	NO	NO
30.1	37824	80-82 ATCHISON STREET CROWS NEST	Ground	N	50	45	49	43	50	45	50	44	-0.6	-1.7	-0.5	-1.6	60	55	NO	NO	NO	NO	NO
30.1	37824	80-82 ATCHISON STREET CROWS NEST	First	S	53	47	52	46	53	47	53	46	-0.8	-0.9	-0.5	-0.7	60	55	NO	NO	NO	NO	NO
30.1	37824	80-82 ATCHISON STREET CROWS NEST	First	E	55	49	54	47	55	49	55	48	-0.8	-1.1	-0.6	-0.9	60	55	NO	NO	NO	NO	NO
30.1	37824	80-82 ATCHISON STREET CROWS NEST	First	N	51	47	51	45	52	47	51	45	-0.6	-1.7	-0.5	-1.6	60	55	NO	NO	NO	NO	NO
30.1	37863	48 ATCHISON STREET ST LEONARDS	Ground	N	46	41	46	40	46	42	46	40	-0.5	-1.5	-0.3	-1.4	58	54	NO	NO	NO	NO	NO
30.1	37863	48 ATCHISON STREET ST LEONARDS	Ground	S	44	38	43	37	44	39	44	37	-0.8	-1.3	-0.6	-1.3	56	51	NO	NO	NO	NO	NO
30.1	37863	48 ATCHISON STREET ST LEONARDS	First	N	48	43	48	42	49	44	48	43	-0.4	-1.4	-0.3	-1.2	60	55	NO	NO	NO	NO	NO
30.1	37863	48 ATCHISON STREET ST LEONARDS	First	S	45	39	44	37	45	39	44	38	-0.8	-1.4	-0.6	-1.2	57	51	NO	NO	NO	NO	NO
30.1	37863	48 ATCHISON STREET ST LEONARDS	Second	E	48	43	48	42	48	44	48	42	-0.4	-1.3	-0.3	-1.1	60	55	NO	NO	NO	NO	NO
30.1	37863	48 ATCHISON STREET ST LEONARDS	Second	N	50	45	49	44	50	45	50	44	-0.4	-1.4	-0.2	-1.3	60	55	NO	NO	NO	NO	NO
30.1	37863	48 ATCHISON STREET ST LEONARDS	Second	S	45	39	44	38	45	40	45	38	-0.7	-1.4	-0.6	-1.3	57	52	NO	NO	NO	NO	NO
30.1	37863	48 ATCHISON STREET ST LEONARDS	Third	E	51	46	50	45	51	47	51	45	-0.6	-1.6	-0.5	-1.5	60	55	NO	NO	NO	NO	NO
30.1	37863	48 ATCHISON STREET ST LEONARDS	Third	N	51	46	50	45	51	46	51	45	-0.5	-1.4	-0.3	-1.3	60	55	NO	NO	NO	NO	NO
30.1	37863	48 ATCHISON STREET ST LEONARDS	Third	S	46	40	45	39	46	40	45	39	-0.8	-1.3	-0.7	-1.2	58	52	NO	NO	NO	NO	NO
30.1	37863	48 ATCHISON STREET ST LEONARDS	Fourth	E	53	48	52	46	53	48	53	47	-0.7	-1.7	-0.5	-1.6	60	55	NO	NO	NO	NO	NO
30.1	37863	48 ATCHISON STREET ST LEONARDS	Fourth	N	52	47	51	45	52	47	52	46	-0.6	-1.6	-0.4	-1.4	60	55	NO	NO	NO	NO	NO
30.1	37863	48 ATCHISON STREET ST LEONARDS	Fourth	S	46	40	46	39	47	41	46	40	-0.8	-1.2	-0.7	-1.1	59	53	NO	NO	NO	NO	NO
30.1	37863	48 ATCHISON STREET ST LEONARDS	Fifth	E	54	49	53	47	54	49	54	48	-0.7	-1.6	-0.5	-1.5	60	55	NO	NO	NO	NO	NO

NCA	Receiver ID	Address	Floor Level	Facade	Opening Year 2027				Design Year 2037				Increase (Do Smthng - Do Nothing)				NCG project road noise criteria		Do noise levels exceed the cumulative limit with project roads adding ≥2dB to the total noise levels?		Is the contribution from the road project Acute?		Consider further treatment?
					Do Nothing		Do Smthng		Do Nothing		Do Smthng		Opening Year 2027		Design Year 2037								
					Day	Night	Day	Night	Day	Night	Day	Night	Day	Night	Day	Night	Day	Night	Day	Night	$L_{Aeq,15hr}$ ≥ 65dB	$L_{Aeq,9hr}$ ≥ 60dB	
30.1	37863	48 ATCHISON STREET ST LEONARDS	Fifth	N	53	48	52	46	53	48	52	47	-0.6	-1.6	-0.5	-1.4	60	55	NO	NO	NO	NO	NO
30.1	37863	48 ATCHISON STREET ST LEONARDS	Fifth	S	47	41	46	40	47	41	47	40	-0.8	-1.2	-0.7	-1.2	59	53	NO	NO	NO	NO	NO
30.1	37863	48 ATCHISON STREET ST LEONARDS	Sixth	E	54	49	54	48	55	50	54	48	-0.7	-1.6	-0.6	-1.5	60	55	NO	NO	NO	NO	NO
30.1	37863	48 ATCHISON STREET ST LEONARDS	Sixth	N	53	48	53	47	54	49	53	47	-0.7	-1.6	-0.5	-1.4	60	55	NO	NO	NO	NO	NO
30.1	37863	48 ATCHISON STREET ST LEONARDS	Sixth	S	48	42	47	40	48	42	47	41	-0.8	-1.3	-0.6	-1.2	60	54	NO	NO	NO	NO	NO
30.1	37863	48 ATCHISON STREET ST LEONARDS	Seventh	E	55	50	54	48	55	50	55	49	-0.7	-1.6	-0.6	-1.5	60	55	NO	NO	NO	NO	NO
30.1	37863	48 ATCHISON STREET ST LEONARDS	Seventh	N	54	49	53	47	54	49	54	48	-0.8	-1.5	-0.5	-1.4	60	55	NO	NO	NO	NO	NO
30.1	37863	48 ATCHISON STREET ST LEONARDS	Seventh	S	48	42	47	41	49	42	48	41	-0.8	-1.2	-0.6	-1.2	60	54	NO	NO	NO	NO	NO
30.1	37863	48 ATCHISON STREET ST LEONARDS	Eighth	E	56	50	55	49	56	51	55	49	-0.8	-1.6	-0.6	-1.4	60	55	NO	NO	NO	NO	NO
30.1	37863	48 ATCHISON STREET ST LEONARDS	Eighth	N	55	49	54	48	55	50	55	48	-0.7	-1.5	-0.6	-1.4	60	55	NO	NO	NO	NO	NO
30.1	37863	48 ATCHISON STREET ST LEONARDS	Eighth	S	49	43	48	41	49	43	48	42	-0.8	-1.3	-0.7	-1.3	60	55	NO	NO	NO	NO	NO
30.1	37863	48 ATCHISON STREET ST LEONARDS	Ninth	E	56	51	55	49	57	51	56	50	-0.8	-1.6	-0.6	-1.5	60	55	NO	NO	NO	NO	NO
30.1	37863	48 ATCHISON STREET ST LEONARDS	Ninth	N	55	50	55	48	56	50	55	49	-0.8	-1.5	-0.6	-1.3	60	55	NO	NO	NO	NO	NO
30.1	37863	48 ATCHISON STREET ST LEONARDS	Ninth	S	49	43	49	42	50	44	49	42	-0.8	-1.4	-0.7	-1.4	60	55	NO	NO	NO	NO	NO
30.1	37863	48 ATCHISON STREET ST LEONARDS	Tenth	E	57	51	56	49	57	51	56	50	-0.9	-1.6	-0.6	-1.4	60	55	NO	NO	NO	NO	NO
30.1	37863	48 ATCHISON STREET ST LEONARDS	Tenth	N	56	50	55	49	56	51	56	49	-0.9	-1.5	-0.6	-1.4	60	55	NO	NO	NO	NO	NO
30.1	37863	48 ATCHISON STREET ST LEONARDS	Tenth	S	50	44	49	43	50	44	50	43	-0.7	-1.4	-0.6	-1.4	60	55	NO	NO	NO	NO	NO
30.1	37863	48 ATCHISON STREET ST LEONARDS	Eleventh	E	57	51	56	50	58	52	57	50	-0.9	-1.5	-0.7	-1.5	60	55	NO	NO	NO	NO	NO
30.1	37863	48 ATCHISON STREET ST LEONARDS	Eleventh	N	57	51	56	49	57	51	56	50	-0.9	-1.5	-0.6	-1.4	60	55	NO	NO	NO	NO	NO
30.1	37863	48 ATCHISON STREET ST LEONARDS	Eleventh	S	51	45	50	44	51	46	51	44	-0.7	-1.5	-0.6	-1.5	60	55	NO	NO	NO	NO	NO
30.1	37903	78-80 ALEXANDER STREET CROWS NEST	Ground	W	45	40	45	39	46	41	46	40	-0.4	-1.1	-0.3	-1.0	58	53	NO	NO	NO	NO	NO
30.1	37903	78-80 ALEXANDER STREET CROWS NEST	Ground	E	52	46	51	45	52	46	51	45	-0.9	-0.5	-0.8	-0.4	60	55	NO	NO	NO	NO	NO
30.1	37903	78-80 ALEXANDER STREET CROWS NEST	First	W	47	42	47	41	48	43	47	41	-0.4	-1.2	-0.3	-1.1	60	55	NO	NO	NO	NO	NO
30.1	37903	78-80 ALEXANDER STREET CROWS NEST	First	E	53	47	52	46	54	47	53	47	-0.8	-0.6	-0.8	-0.5	60	55	NO	NO	NO	NO	NO
30.1	37903	78-80 ALEXANDER STREET CROWS NEST	Second	W	50	45	49	43	50	45	50	44	-0.5	-1.4	-0.4	-1.2	60	55	NO	NO	NO	NO	NO
30.1	37903	78-80 ALEXANDER STREET CROWS NEST	Second	E	55	49	54	48	55	49	54	48	-0.8	-0.9	-0.7	-0.9	60	55	NO	NO	NO	NO	NO
30.1	37996	154 ATCHISON STREET CROWS NEST	Ground	N	59	55	58	52	59	55	58	53	-1.0	-2.5	-0.8	-2.3	60	55	NO	NO	NO	NO	NO
30.1	37996	154 ATCHISON STREET CROWS NEST	Ground	S	55	51	54	48	55	51	55	49	-0.8	-2.2	-0.7	-2.0	60	55	NO	NO	NO	NO	NO
30.1	37997	156 ATCHISON STREET CROWS NEST	Ground	N	59	55	58	52	59	55	59	53	-0.9	-2.5	-0.8	-2.3	60	55	NO	NO	NO	NO	NO
30.1	37997	156 ATCHISON STREET CROWS NEST	Ground	S	55	51	54	49	56	51	55	49	-0.9	-2.2	-0.7	-2.1	60	55	NO	NO	NO	NO	NO
30.1	37998	158 ATCHISON STREET CROWS NEST	Ground	N	60	55	59	53	60	56	59	54	-0.9	-2.5	-0.7	-2.3	60	55	NO	NO	NO	NO	NO
30.1	37998	158 ATCHISON STREET CROWS NEST	Ground	S	56	51	55	49	56	52	55	49	-1.0	-2.3	-0.8	-2.2	60	55	NO	NO	NO	NO	NO
30.1	37998	158 ATCHISON STREET CROWS NEST	Ground	E	54	50	53	48	54	50	54	48	-0.8	-2.4	-0.7	-2.2	60	55	NO	NO	NO	NO	NO
30.1	37999	160 ATCHISON STREET CROWS NESTu	Ground	N	60	56	59	54	61	57	60	54	-0.9	-2.4	-0.7	-2.3	60	55	NO	NO	NO	NO	NO
30.1	37999	160 ATCHISON STREET CROWS NESTu	Ground	W	55	50	54	48	55	51	54	49	-0.9	-2.4	-0.7	-2.2	60	55	NO	NO	NO	NO	NO
30.1	37999	160 ATCHISON STREET CROWS NESTu	Ground	S	56	52	55	50	57	52	56	50	-1.0	-2.3	-0.8	-2.2	60	55	NO	NO	NO	NO	NO
30.1	37999	160 ATCHISON STREET CROWS NESTu	Ground	E	55	51	54	48	55	51	54	49	-0.9	-2.3	-0.7	-2.2	60	55	NO	NO	NO	NO	NO
30.1	38000	162 ATCHISON STREET CROWS NEST	Ground	S	58	54	57	51	58	54	58	52	-0.9	-2.4	-0.7	-2.2	60	55	NO	NO	NO	NO	NO
30.1	38000	162 ATCHISON STREET CROWS NEST	Ground	E	61	56	60	54	61	57	60	54	-1.0	-2.5	-0.8	-2.4	60	55	NO	NO	NO	NO	NO
30.1	38000	162 ATCHISON STREET CROWS NEST	Ground	N	61	57	60	55	62	57	61	55	-0.9	-2.5	-0.7	-2.3	60	55	NO	NO	NO	NO	NO
30.1	38000	162 ATCHISON STREET CROWS NEST	Ground	W	55	51	54	48	55	51	55	49	-0.9	-2.4	-0.8	-2.3	60	55	NO	NO	NO	NO	NO
30.1	38017	89 ATCHISON STREET CROWS NEST	Ground	N	56	52	55	49	56	52	56	50	-0.8	-2.1	-0.6	-2.0	60	55	NO	NO	NO	NO	NO
30.1	38017	89 ATCHISON STREET CROWS NEST	Ground	W	53	49	53	47	54	49	53	47	-0.7	-2.0	-0.5	-1.8	60	55	NO	NO	NO	NO	NO
30.1	38017	89 ATCHISON STREET CROWS NEST	Ground	S	52	47	51	45	52	48	51	46	-0.8	-2.0	-0.7	-2.0	60	55	NO	NO	NO	NO	NO
30.1	38017	89 ATCHISON STREET CROWS NEST	Ground	E	52	48	51	46	53	48	52	46	-0.8	-2.2	-0.6	-2.0	60	55	NO	NO	NO	NO	NO
30.1	38018	91 ATCHISON STREET CROWS NEST	Ground	N	56	51	55	49	56	52	56	50	-0.7	-2.1	-0.6	-2.0	60	55	NO	NO	NO	NO	NO
30.1	38018	91 ATCHISON STREET CROWS NEST	Ground	W	53	49	52	46	53	49	53	47	-0.8	-2.2	-0.6	-2.1	60	55	NO	NO	NO	NO	NO
30.1	38018	91 ATCHISON STREET CROWS NEST	Ground	S	51	47	51	45	52	47	51	45	-0.8	-2.1	-0.7	-1.9	60	55	NO	NO	NO	NO	NO
30.1	38019	93 ATCHISON STREET CROWS NEST	Ground	N	56	52	55	50	56	52	56	50	-0.7	-2.1	-0.6	-2.0	60	55	NO	NO	NO	NO	NO
30.1	38019	93 ATCHISON STREET CROWS NEST	Ground	S	52	47	51	45	52	48	51	46	-0.8	-2.1	-0.7	-2.0	60	55	NO	NO	NO	NO	NO
30.1	38019	93 ATCHISON STREET CROWS NEST	Ground	E	55	50	54	48	55	51	54	49	-0.8	-2.3	-0.6	-2.2	60	55	NO	NO	NO	NO	NO
30.1	48766	11 BROOK STREET CROWS NEST	Ground	E	71	67	69	63	71	67	69	63	-2.2	-3.8	-2.1	-3.6	60	55	YES	YES	YES	YES	YES
30.1	48766	11 BROOK STREET CROWS NEST	Ground	N	72	68	70	64	73	68	71	65	-2.2	-3.6	-2.1	-3.5	60	55	YES	YES	YES	YES	YES
30.1	48766	11 BROOK STREET CROWS NEST	Ground	W	73	67	72	65	73	68	73	66	-1.0	-1.8	-0.8	-1.9	60	55	NO	NO	YES	YES	YES
30.1	48766	11 BROOK STREET CROWS NEST	Ground	S	59	54	59	52	60	55	59	53	-0.7	-1.9	-0.4	-1.8	60	55	NO	NO	NO	NO	NO
30.1	48766	11 BROOK STREET CROWS NEST	First	E	74	69	71	66	74	70	72	66	-2.3	-3.9	-2.2	-3.8	60	55	YES	YES	YES	YES	YES
30.1	48766	11 BROOK STREET CROWS NEST	First	N	74	70	72	66	75	70	73	67	-2.0	-3.6	-1.9	-3.4	60	55	YES	YES	YES	YES	YES
30.1	48766	11 BROOK STREET CROWS NEST	First	W	73	68	72	66	74	68	73	66	-1.0	-2.0	-0.8	-2.0	60	55	NO	YES	YES	YES	YES
30.1	48766	11 BROOK STREET CROWS NEST	First	S	63	58	62	56	63	58	62	56	-1.0	-2.4	-0.8	-2.3	60	55	NO	NO	NO	NO	NO
30.2	8240	272-274 WILLOUGHBY ROAD NAREMBURN	Ground	N	54	49	54	48	54	49	54	49	0.0	-0.6	0.1	-0.4	60	55	NO	NO	NO	NO	NO
30.2	8240	272-274 WILLOUGHBY ROAD NAREMBURN	Ground	W	55	50	55	49	55	50	55	50	0.0	-0.5	0.2	-0.5	60	55	NO	NO	NO	NO	NO
30.2	8240	272-274 WILLOUGHBY ROAD NAREMBURN	Ground	N	56	51	56	50	56	51	56	51	-0.1	-0.6	0.1	-0.4	60	55	NO	NO	NO	NO	NO

NCA	Receiver ID	Address	Floor Level	Facade	Opening Year 2027				Design Year 2037				Increase (Do Smthng - Do Nothing)				NCG project road noise criteria		Do noise levels exceed the cumulative limit with project roads adding ≥2dB to the total noise levels?		Is the contribution from the road project Acute?		Consider further treatment?
					Do Nothing		Do Smthng		Do Nothing		Do Smthng		Opening Year 2027		Design Year 2037								
					Day	Night	Day	Night	Day	Night	Day	Night	Day	Night	Day	Night	Day	Night	Day	Night	$L_{Aeq,15hr} \geq 65dB$	$L_{Aeq,9hr} \geq 60dB$	
30.2	8240	272-274 WILLOUGHBY ROAD NAREMBURN	Ground	E	71	64	71	65	71	64	71	65	0.5	1.2	0.3	1.4	60	55	NO	NO	NO	NO	NO
30.2	8240	272-274 WILLOUGHBY ROAD NAREMBURN	First	N	57	52	57	52	58	53	58	52	0.1	-0.3	0.2	-0.2	60	55	NO	NO	NO	NO	NO
30.2	8240	272-274 WILLOUGHBY ROAD NAREMBURN	First	W	58	53	58	53	58	53	58	53	-0.1	-0.5	0.1	-0.4	60	55	NO	NO	NO	NO	NO
30.2	8240	272-274 WILLOUGHBY ROAD NAREMBURN	First	N	58	53	58	53	59	54	59	53	-0.2	-0.5	0.1	-0.4	60	55	NO	NO	NO	NO	NO
30.2	8240	272-274 WILLOUGHBY ROAD NAREMBURN	First	E	71	64	72	66	71	64	72	66	0.6	1.3	0.4	1.4	60	55	NO	NO	NO	NO	NO
30.2	8241	280 WILLOUGHBY ROAD NAREMBURN	Ground	N	64	58	64	59	64	58	64	59	0.1	0.4	-0.1	0.5	60	55	NO	NO	NO	NO	NO
30.2	8241	280 WILLOUGHBY ROAD NAREMBURN	Ground	W	56	51	56	50	56	51	56	51	-0.1	-0.6	0.1	-0.4	60	55	NO	NO	NO	NO	NO
30.2	8241	280 WILLOUGHBY ROAD NAREMBURN	Ground	N	57	52	56	51	57	52	57	52	-0.2	-0.6	-0.1	-0.3	60	55	NO	NO	NO	NO	NO
30.2	8241	280 WILLOUGHBY ROAD NAREMBURN	Ground	W	54	49	54	48	54	49	54	49	-0.1	-0.6	0.0	-0.5	60	55	NO	NO	NO	NO	NO
30.2	8241	280 WILLOUGHBY ROAD NAREMBURN	Ground	S	53	48	53	48	53	48	54	48	0.2	0.0	0.2	0.1	60	55	NO	NO	NO	NO	NO
30.2	8241	280 WILLOUGHBY ROAD NAREMBURN	Ground	E	71	64	71	65	71	64	71	65	0.5	1.2	0.2	1.3	60	55	NO	NO	NO	NO	NO
30.2	8241	280 WILLOUGHBY ROAD NAREMBURN	First	N	65	60	66	60	66	60	66	60	0.2	0.5	0.1	0.7	60	55	NO	NO	NO	NO	NO
30.2	8241	280 WILLOUGHBY ROAD NAREMBURN	First	W	58	53	58	53	58	54	59	53	-0.1	-0.6	0.1	-0.4	60	55	NO	NO	NO	NO	NO
30.2	8241	280 WILLOUGHBY ROAD NAREMBURN	First	N	59	54	59	53	59	54	59	54	-0.1	-0.6	0.1	-0.3	60	55	NO	NO	NO	NO	NO
30.2	8241	280 WILLOUGHBY ROAD NAREMBURN	First	W	59	54	59	54	59	54	59	54	-0.2	-0.5	0.0	-0.3	60	55	NO	NO	NO	NO	NO
30.2	8241	280 WILLOUGHBY ROAD NAREMBURN	First	S	56	50	56	50	56	51	56	51	0.2	0.0	0.2	0.2	60	55	NO	NO	NO	NO	NO
30.2	8241	280 WILLOUGHBY ROAD NAREMBURN	First	E	71	64	71	66	71	65	71	66	0.5	1.1	0.3	1.3	60	55	NO	NO	NO	NO	NO
30.2	16973	133 WILLOUGHBY ROAD NAREMBURN	Ground	N	54	47	54	48	54	48	54	48	-0.3	0.1	-0.3	0.4	60	55	NO	NO	NO	NO	NO
30.2	16973	133 WILLOUGHBY ROAD NAREMBURN	Ground	W	70	63	70	64	70	63	70	64	-0.3	0.4	-0.3	0.7	60	55	NO	NO	NO	NO	NO
30.2	16973	133 WILLOUGHBY ROAD NAREMBURN	Ground	S	70	63	70	62	70	63	70	63	-0.7	-0.7	-0.4	-0.5	60	55	NO	NO	NO	NO	NO
30.2	16973	133 WILLOUGHBY ROAD NAREMBURN	Ground	E	63	56	63	55	63	57	63	56	-0.8	-0.9	-0.5	-0.9	60	55	NO	NO	NO	NO	NO
30.2	16973	133 WILLOUGHBY ROAD NAREMBURN	First	N	56	50	56	50	56	50	56	50	-0.3	0.0	-0.3	0.1	60	55	NO	NO	NO	NO	NO
30.2	16973	133 WILLOUGHBY ROAD NAREMBURN	First	W	71	64	71	65	72	64	71	65	-0.3	0.5	-0.3	0.7	60	55	NO	NO	NO	NO	NO
30.2	16973	133 WILLOUGHBY ROAD NAREMBURN	First	S	71	63	70	63	71	64	70	63	-0.7	-0.6	-0.4	-0.5	60	55	NO	NO	NO	NO	NO
30.2	16973	133 WILLOUGHBY ROAD NAREMBURN	First	E	65	58	64	57	65	58	64	57	-0.8	-1.0	-0.5	-0.9	60	55	NO	NO	NO	NO	NO
30.2	17008	2B WHEATLEIGH STREET NAREMBURN	Ground	N	55	50	54	48	55	51	55	49	-0.6	-1.9	-0.5	-1.7	60	55	NO	NO	NO	NO	NO
30.2	17008	2B WHEATLEIGH STREET NAREMBURN	Ground	W	54	48	54	47	54	49	54	48	-0.6	-1.3	-0.4	-1.2	60	55	NO	NO	NO	NO	NO
30.2	17008	2B WHEATLEIGH STREET NAREMBURN	Ground	S	68	60	67	60	68	61	67	60	-0.8	-0.9	-0.5	-0.8	60	55	NO	NO	NO	NO	NO
30.2	17008	2B WHEATLEIGH STREET NAREMBURN	Ground	E	64	57	63	56	64	57	63	56	-0.7	-0.9	-0.5	-0.8	60	55	NO	NO	NO	NO	NO
30.2	17008	2B WHEATLEIGH STREET NAREMBURN	Ground	S	63	56	62	55	63	56	62	55	-0.7	-0.9	-0.4	-0.9	60	55	NO	NO	NO	NO	NO
30.2	17008	2B WHEATLEIGH STREET NAREMBURN	Ground	E	60	54	60	53	60	54	60	53	-0.6	-1.1	-0.3	-1.0	60	55	NO	NO	NO	NO	NO
30.2	17008	2B WHEATLEIGH STREET NAREMBURN	Ground	N	55	50	54	48	55	51	55	49	-0.7	-1.8	-0.4	-1.7	60	55	NO	NO	NO	NO	NO
30.2	17008	2B WHEATLEIGH STREET NAREMBURN	Ground	E	60	54	60	53	60	54	60	53	-0.6	-1.1	-0.3	-1.0	60	55	NO	NO	NO	NO	NO
30.2	17008	2B WHEATLEIGH STREET NAREMBURN	Ground	N	55	50	54	48	55	51	55	49	-0.7	-1.8	-0.4	-1.7	60	55	NO	NO	NO	NO	NO
30.2	17008	2B WHEATLEIGH STREET NAREMBURN	Ground	E	55	50	54	48	55	51	55	49	-0.7	-1.9	-0.5	-1.7	60	55	NO	NO	NO	NO	NO
30.2	17014	106 CHANDOS STREET NAREMBURN	Ground	N	54	50	54	48	55	50	54	49	-0.7	-1.9	-0.5	-1.8	60	55	NO	NO	NO	NO	NO
30.2	17014	106 CHANDOS STREET NAREMBURN	Ground	W	58	51	58	50	58	52	58	51	-0.7	-1.0	-0.5	-0.8	60	55	NO	NO	NO	NO	NO
30.2	17014	106 CHANDOS STREET NAREMBURN	Ground	S	66	59	66	58	66	60	66	59	-0.7	-0.9	-0.5	-0.7	60	55	NO	NO	NO	NO	NO
30.2	17014	106 CHANDOS STREET NAREMBURN	Ground	E	55	49	54	47	55	49	54	48	-0.7	-1.4	-0.4	-1.3	60	55	NO	NO	NO	NO	NO
30.2	17014	106 CHANDOS STREET NAREMBURN	First	N	56	51	55	49	56	51	55	50	-0.7	-1.9	-0.5	-1.8	60	55	NO	NO	NO	NO	NO
30.2	17014	106 CHANDOS STREET NAREMBURN	First	W	60	53	59	52	60	53	59	52	-0.7	-1.0	-0.5	-0.9	60	55	NO	NO	NO	NO	NO
30.2	17014	106 CHANDOS STREET NAREMBURN	First	S	67	60	67	59	67	61	67	60	-0.8	-0.9	-0.5	-0.8	60	55	NO	NO	NO	NO	NO
30.2	17014	106 CHANDOS STREET NAREMBURN	First	E	59	53	58	52	59	53	58	52	-0.7	-1.4	-0.5	-1.4	60	55	NO	NO	NO	NO	NO
30.2	17029	104 CHANDOS STREET NAREMBURN	Ground	N	55	50	54	48	55	51	55	49	-0.6	-1.8	-0.4	-1.7	60	55	NO	NO	NO	NO	NO
30.2	17029	104 CHANDOS STREET NAREMBURN	Ground	W	57	50	56	49	57	51	56	50	-0.7	-1.1	-0.5	-1.0	60	55	NO	NO	NO	NO	NO
30.2	17029	104 CHANDOS STREET NAREMBURN	Ground	S	64	57	64	56	64	58	64	57	-0.7	-0.9	-0.5	-0.8	60	55	NO	NO	NO	NO	NO
30.2	17029	104 CHANDOS STREET NAREMBURN	Ground	E	56	50	56	49	57	50	56	49	-0.6	-1.1	-0.4	-1.0	60	55	NO	NO	NO	NO	NO
30.2	17031	137 WILLOUGHBY ROAD NAREMBURN	Ground	N	58	51	57	51	58	51	58	52	-0.2	0.5	-0.2	0.8	60	55	NO	NO	NO	NO	NO
30.2	17031	137 WILLOUGHBY ROAD NAREMBURN	Ground	W	70	63	70	64	70	63	70	64	-0.2	0.6	-0.2	0.9	60	55	NO	NO	NO	NO	NO
30.2	17031	137 WILLOUGHBY ROAD NAREMBURN	Ground	S	55	49	55	49	56	49	55	49	-0.2	0.2	-0.2	0.4	60	55	NO	NO	NO	NO	NO
30.2	17031	137 WILLOUGHBY ROAD NAREMBURN	Ground	E	57	51	57	50	58	52	57	50	-0.8	-1.4	-0.5	-1.3	60	55	NO	NO	NO	NO	NO
30.2	17031	137 WILLOUGHBY ROAD NAREMBURN	Ground	N	53	47	53	46	53	47	53	47	-0.3	-0.3	-0.3	-0.1	60	55	NO	NO	NO	NO	NO
30.2	17031	137 WILLOUGHBY ROAD NAREMBURN	First	N	59	53	59	53	60	53	59	53	-0.2	0.5	-0.2	0.6	60	55	NO	NO	NO	NO	NO
30.2	17031	137 WILLOUGHBY ROAD NAREMBURN	First	W	71	64	71	65	71	64	71	65	-0.2	0.7	-0.2	0.9	60	55	NO	NO	NO	NO	NO
30.2	17031	137 WILLOUGHBY ROAD NAREMBURN	First	S	57	51	57	51	58	51	57	51	-0.3	0.0	-0.3	0.2	60	55	NO	NO	NO	NO	NO
30.2	17031	137 WILLOUGHBY ROAD NAREMBURN	First	E	60	54	59	52	60	54	59	53	-0.8	-1.4	-0.6	-1.3	60	55	NO	NO	NO	NO	NO
30.2	17031	137 WILLOUGHBY ROAD NAREMBURN	First	N	55	49	55	49	55	49	55	49	-0.4	-0.4	-0.3	-0.2	60	55	NO	NO	NO	NO	NO
30.2	17099	141 WILLOUGHBY ROAD NAREMBURN	Ground	N	58	52	58	52	59	52	58	52	-0.3	0.1	-0.3	0.4	60	55	NO	NO	NO	NO	NO
30.2	17099	141 WILLOUGHBY ROAD NAREMBURN	Ground	W	70	63	70	63	70	63	70	64	-0.2	0.6	-0.2	1.0	60	55	NO	NO	NO	NO	NO
30.2	17099	141 WILLOUGHBY ROAD NAREMBURN	Ground	S	55	48	55	49	55	49	55	49	-0.3	0.2	-0.3	0.3	60	55	NO	NO	NO	NO	NO
30.2	17099	141 WILLOUGHBY ROAD NAREMBURN	Ground	E	55	50	54	48	55	50	55	49	-0.8	-1.7	-0.6	-1.6	60	55	NO	NO	NO	NO	NO
30.2	17099	141 WILLOUGHBY ROAD NAREMBURN	First	N	60	54	60	54	60	54	60	54	-0.3	0.1	-0.3	0.4	60	55	NO	NO	NO	NO	NO
30.2	17099	141 WILLOUGHBY ROAD NAREMBURN	First	W	71	64	71	65	71	64	71	65	-0.2	0.7	-0.2	1.0	60	55	NO	NO	NO	NO	NO
30.2	17099	141 WILLOUGHBY ROAD NAREMBURN	First	S	57	51	57	51	57	51	57	51	-0.3	-0.1	-0.2	0.1	60	55	NO	NO	NO	NO	NO

NCA	Receiver ID	Address	Floor Level	Facade	Opening Year 2027				Design Year 2037				Increase (Do Smthng - Do Nothing)				NCG project road noise criteria		Do noise levels exceed the cumulative limit with project roads adding ≥2dB to the total noise levels?		Is the contribution from the road project Acute?		Consider further treatment?
					Do Nothing		Do Smthng		Do Nothing		Do Smthng		Opening Year 2027		Design Year 2037								
					Day	Night	Day	Night	Day	Night	Day	Night	Day	Night	Day	Night	Day	Night	Day	Night	$L_{Aeq,15hr}$ ≥ 65dB	$L_{Aeq,9hr}$ ≥ 60dB	
30.2	17099	141 WILLOUGHBY ROAD NAREMBURN	First	E	58	52	57	50	58	53	57	51	-0.9	-1.8	-0.7	-1.7	60	55	NO	NO	NO	NO	NO
30.2	17123	7 MITCHELL STREET NAREMBURN	Ground	E	49	43	49	43	50	44	49	43	-0.4	-0.5	-0.1	-0.4	60	55	NO	NO	NO	NO	NO
30.2	17123	7 MITCHELL STREET NAREMBURN	Ground	N	46	41	45	40	46	41	46	40	-0.4	-1.3	-0.2	-1.1	58	53	NO	NO	NO	NO	NO
30.2	17123	7 MITCHELL STREET NAREMBURN	Ground	W	51	44	51	44	52	45	51	45	-0.5	-0.2	-0.2	0.0	60	55	NO	NO	NO	NO	NO
30.2	17123	7 MITCHELL STREET NAREMBURN	Ground	S	46	41	46	40	46	42	46	41	-0.3	-1.4	-0.2	-1.3	58	54	NO	NO	NO	NO	NO
30.2	17125	2 DARVALL STREET NAREMBURN	Ground	E	52	45	51	45	52	46	52	45	-0.5	-0.6	-0.1	-0.5	60	55	NO	NO	NO	NO	NO
30.2	17125	2 DARVALL STREET NAREMBURN	Ground	N	47	42	46	40	47	42	47	41	-0.4	-1.4	-0.2	-1.3	59	54	NO	NO	NO	NO	NO
30.2	17125	2 DARVALL STREET NAREMBURN	Ground	W	48	43	47	42	48	43	48	42	-0.2	-1.0	0.0	-0.8	60	55	NO	NO	NO	NO	NO
30.2	17125	2 DARVALL STREET NAREMBURN	Ground	S	47	42	46	41	47	42	47	41	-0.4	-1.4	-0.2	-1.3	59	54	NO	NO	NO	NO	NO
30.2	17128	35 OXLEY STREET NAREMBURN	Ground	E	52	46	51	45	52	47	51	45	-0.6	-1.4	-0.5	-1.2	60	55	NO	NO	NO	NO	NO
30.2	17128	35 OXLEY STREET NAREMBURN	Ground	N	48	43	48	42	49	44	48	42	-0.5	-1.5	-0.4	-1.4	60	55	NO	NO	NO	NO	NO
30.2	17128	35 OXLEY STREET NAREMBURN	Ground	W	51	44	51	44	52	45	51	44	-0.6	-0.5	-0.3	-0.4	60	55	NO	NO	NO	NO	NO
30.2	17128	35 OXLEY STREET NAREMBURN	Ground	S	49	44	48	42	49	44	49	43	-0.4	-1.6	-0.3	-1.4	60	55	NO	NO	NO	NO	NO
30.2	17133	1 DARVALL STREET NAREMBURN	Ground	E	50	45	49	44	50	45	50	44	-0.4	-1.2	-0.2	-1.0	60	55	NO	NO	NO	NO	NO
30.2	17133	1 DARVALL STREET NAREMBURN	Ground	N	48	43	47	41	48	43	48	42	-0.4	-1.4	-0.3	-1.2	60	55	NO	NO	NO	NO	NO
30.2	17133	1 DARVALL STREET NAREMBURN	Ground	W	52	44	51	44	52	45	52	45	-0.5	-0.2	-0.1	-0.1	60	55	NO	NO	NO	NO	NO
30.2	17133	1 DARVALL STREET NAREMBURN	Ground	S	49	44	49	43	50	44	49	43	-0.6	-1.0	-0.3	-0.9	60	55	NO	NO	NO	NO	NO
30.2	17146	2 WHEATLEIGH STREET NAREMBURN	Ground	N	53	49	53	47	54	49	53	47	-0.7	-1.8	-0.4	-1.7	60	55	NO	NO	NO	NO	NO
30.2	17146	2 WHEATLEIGH STREET NAREMBURN	Ground	W	53	47	52	46	53	48	53	47	-0.5	-1.3	-0.4	-1.2	60	55	NO	NO	NO	NO	NO
30.2	17146	2 WHEATLEIGH STREET NAREMBURN	Ground	S	54	49	54	48	55	49	54	48	-0.6	-1.4	-0.4	-1.3	60	55	NO	NO	NO	NO	NO
30.2	17146	2 WHEATLEIGH STREET NAREMBURN	Ground	E	57	52	56	50	57	52	57	51	-0.7	-1.9	-0.5	-1.8	60	55	NO	NO	NO	NO	NO
30.2	17148	30 OXLEY STREET NAREMBURN	Ground	E	53	47	52	46	53	47	53	46	-0.7	-1.1	-0.4	-1.0	60	55	NO	NO	NO	NO	NO
30.2	17148	30 OXLEY STREET NAREMBURN	Ground	N	50	46	50	44	51	46	50	45	-0.4	-1.3	-0.3	-1.2	60	55	NO	NO	NO	NO	NO
30.2	17148	30 OXLEY STREET NAREMBURN	Ground	W	48	43	47	42	48	43	48	42	-0.3	-1.0	-0.1	-0.8	60	55	NO	NO	NO	NO	NO
30.2	17148	30 OXLEY STREET NAREMBURN	Ground	S	48	43	48	42	48	44	48	42	-0.4	-1.6	-0.3	-1.4	60	55	NO	NO	NO	NO	NO
30.2	17155	2 MARTIN STREET NAREMBURN	Ground	N	49	44	49	43	50	45	49	43	-0.5	-1.5	-0.4	-1.4	60	55	NO	NO	NO	NO	NO
30.2	17155	2 MARTIN STREET NAREMBURN	Ground	W	48	43	48	42	48	43	48	42	-0.4	-1.2	-0.2	-0.9	60	55	NO	NO	NO	NO	NO
30.2	17155	2 MARTIN STREET NAREMBURN	Ground	S	50	45	49	43	50	45	50	44	-0.5	-1.5	-0.4	-1.3	60	55	NO	NO	NO	NO	NO
30.2	17155	2 MARTIN STREET NAREMBURN	Ground	E	54	48	53	47	54	48	54	47	-0.8	-1.1	-0.5	-1.0	60	55	NO	NO	NO	NO	NO
30.2	17160	1 MARTIN STREET NAREMBURN	Ground	W	53	46	52	45	53	46	53	46	-0.8	-0.6	-0.5	-0.5	60	55	NO	NO	NO	NO	NO
30.2	17160	1 MARTIN STREET NAREMBURN	Ground	S	50	45	50	44	50	46	50	44	-0.5	-1.6	-0.3	-1.3	60	55	NO	NO	NO	NO	NO
30.2	17160	1 MARTIN STREET NAREMBURN	Ground	E	51	46	50	44	51	46	51	45	-0.5	-1.3	-0.3	-1.1	60	55	NO	NO	NO	NO	NO
30.2	17161	3 MARTIN STREET NAREMBURN	Ground	E	51	46	50	45	51	46	51	45	-0.4	-1.2	-0.3	-1.1	60	55	NO	NO	NO	NO	NO
30.2	17161	3 MARTIN STREET NAREMBURN	Ground	N	50	45	50	44	50	45	50	44	-0.5	-1.3	-0.4	-1.1	60	55	NO	NO	NO	NO	NO
30.2	17161	3 MARTIN STREET NAREMBURN	Ground	W	53	46	52	45	53	46	52	45	-0.8	-0.7	-0.4	-0.5	60	55	NO	NO	NO	NO	NO
30.2	17167	9 MITCHELL STREET NAREMBURN	Ground	E	49	43	49	43	49	44	49	43	-0.3	-0.7	-0.1	-0.5	60	55	NO	NO	NO	NO	NO
30.2	17167	9 MITCHELL STREET NAREMBURN	Ground	N	47	43	47	41	48	43	47	42	-0.3	-1.3	-0.1	-1.1	60	55	NO	NO	NO	NO	NO
30.2	17167	9 MITCHELL STREET NAREMBURN	Ground	W	48	43	48	42	49	43	49	42	-0.3	-0.7	0.0	-0.6	60	55	NO	NO	NO	NO	NO
30.2	17167	9 MITCHELL STREET NAREMBURN	Ground	S	46	41	46	40	46	42	46	40	-0.4	-1.4	-0.2	-1.2	58	54	NO	NO	NO	NO	NO
30.2	17171	4 DARVALL STREET NAREMBURN	Ground	E	52	46	51	45	52	46	52	45	-0.5	-0.7	-0.1	-0.5	60	55	NO	NO	NO	NO	NO
30.2	17171	4 DARVALL STREET NAREMBURN	Ground	N	47	43	47	41	48	43	47	42	-0.4	-1.4	-0.2	-1.2	60	55	NO	NO	NO	NO	NO
30.2	17171	4 DARVALL STREET NAREMBURN	Ground	W	47	42	47	41	47	43	47	42	-0.2	-0.9	0.0	-0.7	59	55	NO	NO	NO	NO	NO
30.2	17171	4 DARVALL STREET NAREMBURN	Ground	S	47	42	46	41	47	42	47	41	-0.4	-1.4	-0.3	-1.2	59	54	NO	NO	NO	NO	NO
30.2	17172	33 OXLEY STREET NAREMBURN	Ground	E	52	46	51	45	52	46	51	45	-0.6	-1.3	-0.4	-1.1	60	55	NO	NO	NO	NO	NO
30.2	17172	33 OXLEY STREET NAREMBURN	Ground	N	48	43	48	42	48	44	48	42	-0.6	-1.6	-0.3	-1.3	60	55	NO	NO	NO	NO	NO
30.2	17172	33 OXLEY STREET NAREMBURN	Ground	W	51	44	50	44	51	45	51	44	-0.6	-0.6	-0.3	-0.4	60	55	NO	NO	NO	NO	NO
30.2	17172	33 OXLEY STREET NAREMBURN	Ground	S	49	44	48	42	49	44	49	43	-0.5	-1.5	-0.3	-1.4	60	55	NO	NO	NO	NO	NO
30.2	17196	5 DARVALL STREET NAREMBURN	Ground	E	48	43	48	42	49	44	49	43	-0.3	-1.1	-0.2	-1.0	60	55	NO	NO	NO	NO	NO
30.2	17196	5 DARVALL STREET NAREMBURN	Ground	N	47	42	47	41	47	43	47	41	-0.4	-1.5	-0.3	-1.3	59	55	NO	NO	NO	NO	NO
30.2	17196	5 DARVALL STREET NAREMBURN	Ground	W	50	44	50	44	51	44	51	44	-0.4	-0.5	-0.1	-0.3	60	55	NO	NO	NO	NO	NO
30.2	17197	3 DARVALL STREET NAREMBURN	Ground	W	51	44	50	44	51	44	51	44	-0.4	-0.3	-0.1	-0.2	60	55	NO	NO	NO	NO	NO
30.2	17197	3 DARVALL STREET NAREMBURN	Ground	S	48	43	47	41	48	43	48	42	-0.5	-1.4	-0.2	-1.2	60	55	NO	NO	NO	NO	NO
30.2	17197	3 DARVALL STREET NAREMBURN	Ground	E	49	44	49	43	50	45	49	44	-0.4	-1.2	-0.2	-1.1	60	55	NO	NO	NO	NO	NO
30.2	17203	31 OXLEY STREET NAREMBURN	Ground	E	50	45	49	44	50	45	50	44	-0.4	-1.4	-0.3	-1.3	60	55	NO	NO	NO	NO	NO
30.2	17203	31 OXLEY STREET NAREMBURN	Ground	N	48	43	47	41	48	43	48	42	-0.5	-1.5	-0.3	-1.4	60	55	NO	NO	NO	NO	NO
30.2	17203	31 OXLEY STREET NAREMBURN	Ground	W	51	44	50	44	51	45	51	44	-0.5	-0.7	-0.3	-0.6	60	55	NO	NO	NO	NO	NO
30.2	17203	31 OXLEY STREET NAREMBURN	Ground	S	49	44	48	42	49	44	49	43	-0.4	-1.5	-0.3	-1.3	60	55	NO	NO	NO	NO	NO
30.2	17210	4 WHEATLEIGH STREET NAREMBURN	Ground	N	53	48	53	47	53	49	53	47	-0.5	-1.6	-0.4	-1.5	60	55	NO	NO	NO	NO	NO
30.2	17210	4 WHEATLEIGH STREET NAREMBURN	Ground	W	52	47	52	46	52	48	52	46	-0.4	-1.3	-0.3	-1.2	60	55	NO	NO	NO	NO	NO
30.2	17210	4 WHEATLEIGH STREET NAREMBURN	Ground	S	53	48	53	47	54	49	53	47	-0.7	-1.7	-0.5	-1.6	60	55	NO	NO	NO	NO	NO
30.2	17210	4 WHEATLEIGH STREET NAREMBURN	Ground	E	57	53	57	51	58	53	57	51	-0.8	-2.1	-0.6	-1.9	60	55	NO	NO	NO	NO	NO
30.2	17217	4 MARTIN STREET NAREMBURN	Ground	N	49	44	49	43	50	45	49	43	-0.5	-1.5	-0.3	-1.4	60	55	NO	NO	NO	NO	NO

NCA	Receiver ID	Address	Floor Level	Facade	Opening Year 2027				Design Year 2037				Increase (Do Smthng - Do Nothing)				NCG project road noise criteria		Do noise levels exceed the cumulative limit with project roads adding ≥2dB to the total noise levels?		Is the contribution from the road project Acute?		Consider further treatment?
					Do Nothing		Do Smthng		Do Nothing		Do Smthng		Opening Year 2027		Design Year 2037								
					Day	Night	Day	Night	Day	Night	Day	Night	Day	Night	Day	Night	Day	Night	Day	Night	$L_{Aeq,15hr}$ ≥ 65dB	$L_{Aeq,9hr}$ ≥ 60dB	
30.2	17217	4 MARTIN STREET NAREMBURN	Ground	W	49	44	48	42	49	44	49	43	-0.4	-1.1	-0.2	-0.9	60	55	NO	NO	NO	NO	NO
30.2	17217	4 MARTIN STREET NAREMBURN	Ground	S	50	45	49	43	50	45	50	44	-0.5	-1.5	-0.4	-1.3	60	55	NO	NO	NO	NO	NO
30.2	17217	4 MARTIN STREET NAREMBURN	Ground	E	53	47	53	46	54	48	53	47	-0.8	-1.2	-0.5	-1.1	60	55	NO	NO	NO	NO	NO
30.2	17219	5 MARTIN STREET NAREMBURN	Ground	W	52	45	51	45	52	46	52	45	-0.7	-0.8	-0.4	-0.6	60	55	NO	NO	NO	NO	NO
30.2	17219	5 MARTIN STREET NAREMBURN	Ground	S	51	46	50	44	51	46	51	45	-0.5	-1.3	-0.4	-1.2	60	55	NO	NO	NO	NO	NO
30.2	17219	5 MARTIN STREET NAREMBURN	Ground	E	51	46	51	45	52	47	51	46	-0.4	-1.2	-0.3	-1.0	60	55	NO	NO	NO	NO	NO
30.2	17220	7 MARTIN STREET NAREMBURN	Ground	E	52	47	51	46	52	47	52	46	-0.5	-1.2	-0.4	-1.0	60	55	NO	NO	NO	NO	NO
30.2	17220	7 MARTIN STREET NAREMBURN	Ground	N	50	44	49	43	50	45	49	44	-0.5	-1.3	-0.3	-1.2	60	55	NO	NO	NO	NO	NO
30.2	17220	7 MARTIN STREET NAREMBURN	Ground	W	52	45	51	44	52	46	52	45	-0.7	-0.9	-0.5	-0.7	60	55	NO	NO	NO	NO	NO
30.2	17228	11 MITCHELL STREET NAREMBURN	Ground	W	49	43	49	42	49	43	49	43	-0.4	-0.5	-0.1	-0.4	60	55	NO	NO	NO	NO	NO
30.2	17228	11 MITCHELL STREET NAREMBURN	Ground	S	46	41	46	40	46	42	46	41	-0.3	-1.4	-0.2	-1.2	58	54	NO	NO	NO	NO	NO
30.2	17228	11 MITCHELL STREET NAREMBURN	Ground	E	48	43	48	42	49	44	49	43	-0.2	-1.0	0.0	-0.9	60	55	NO	NO	NO	NO	NO
30.2	17229	13 MITCHELL STREET NAREMBURN	Ground	E	48	43	48	42	48	43	48	42	-0.2	-0.9	0.0	-0.7	60	55	NO	NO	NO	NO	NO
30.2	17229	13 MITCHELL STREET NAREMBURN	Ground	N	47	42	46	41	47	42	47	41	-0.4	-1.3	-0.2	-1.1	59	54	NO	NO	NO	NO	NO
30.2	17229	13 MITCHELL STREET NAREMBURN	Ground	W	49	43	49	42	49	43	49	43	-0.3	-0.6	-0.1	-0.4	60	55	NO	NO	NO	NO	NO
30.2	17230	6 DARVALL STREET NAREMBURN	Ground	E	51	45	51	45	51	46	51	45	-0.4	-0.7	-0.1	-0.6	60	55	NO	NO	NO	NO	NO
30.2	17230	6 DARVALL STREET NAREMBURN	Ground	N	49	44	49	43	49	44	49	43	-0.3	-1.1	-0.1	-1.0	60	55	NO	NO	NO	NO	NO
30.2	17230	6 DARVALL STREET NAREMBURN	Ground	W	48	43	47	42	48	43	48	42	-0.2	-0.9	0.0	-0.8	60	55	NO	NO	NO	NO	NO
30.2	17230	6 DARVALL STREET NAREMBURN	Ground	S	47	42	47	41	47	43	47	41	-0.5	-1.4	-0.3	-1.3	59	55	NO	NO	NO	NO	NO
30.2	17235	29 OXLEY STREET NAREMBURN	Ground	E	51	46	51	45	51	47	51	45	-0.5	-1.4	-0.4	-1.3	60	55	NO	NO	NO	NO	NO
30.2	17235	29 OXLEY STREET NAREMBURN	Ground	N	49	44	48	43	49	44	49	43	-0.6	-1.5	-0.3	-1.4	60	55	NO	NO	NO	NO	NO
30.2	17235	29 OXLEY STREET NAREMBURN	Ground	W	51	44	50	44	51	45	50	44	-0.6	-0.7	-0.2	-0.6	60	55	NO	NO	NO	NO	NO
30.2	17235	29 OXLEY STREET NAREMBURN	Ground	S	48	43	48	42	49	44	48	43	-0.4	-1.4	-0.3	-1.2	60	55	NO	NO	NO	NO	NO
30.2	17242	143 WILLOUGHBY ROAD NAREMBURN	Ground	E	52	48	52	46	53	49	52	47	-0.6	-2.0	-0.5	-1.8	60	55	NO	NO	NO	NO	NO
30.2	17242	143 WILLOUGHBY ROAD NAREMBURN	Ground	N	59	53	59	53	59	53	59	53	-0.3	0.0	-0.3	0.2	60	55	NO	NO	NO	NO	NO
30.2	17242	143 WILLOUGHBY ROAD NAREMBURN	Ground	W	65	58	65	59	66	58	66	60	-0.1	0.8	-0.2	1.1	60	55	NO	NO	NO	NO	NO
30.2	17242	143 WILLOUGHBY ROAD NAREMBURN	Ground	N	66	59	66	60	67	59	67	61	-0.1	0.8	-0.2	1.1	60	55	NO	NO	NO	NO	NO
30.2	17242	143 WILLOUGHBY ROAD NAREMBURN	Ground	W	72	65	71	65	72	65	72	66	-0.2	0.8	-0.2	1.1	60	55	NO	NO	NO	NO	NO
30.2	17242	143 WILLOUGHBY ROAD NAREMBURN	Ground	S	66	59	66	60	66	59	66	60	-0.2	0.7	-0.2	1.0	60	55	NO	NO	NO	NO	NO
30.2	17242	143 WILLOUGHBY ROAD NAREMBURN	Ground	E	49	43	49	42	49	44	49	43	-0.6	-1.1	-0.5	-1.0	60	55	NO	NO	NO	NO	NO
30.2	17242	143 WILLOUGHBY ROAD NAREMBURN	Ground	S	52	46	52	46	53	46	52	46	-0.3	0.1	-0.3	0.3	60	55	NO	NO	NO	NO	NO
30.2	17242	143 WILLOUGHBY ROAD NAREMBURN	Ground	W	55	48	54	48	55	48	55	49	-0.3	0.3	-0.2	0.5	60	55	NO	NO	NO	NO	NO
30.2	17242	143 WILLOUGHBY ROAD NAREMBURN	Ground	S	57	51	56	50	57	51	57	50	-0.4	-0.5	-0.4	-0.4	60	55	NO	NO	NO	NO	NO
30.2	17242	143 WILLOUGHBY ROAD NAREMBURN	Ground	E	56	51	55	49	56	51	55	50	-0.7	-1.9	-0.5	-1.7	60	55	NO	NO	NO	NO	NO
30.2	17242	143 WILLOUGHBY ROAD NAREMBURN	Ground	N	56	50	55	49	56	51	56	50	-0.4	-0.9	-0.3	-0.8	60	55	NO	NO	NO	NO	NO
30.2	17242	143 WILLOUGHBY ROAD NAREMBURN	First	E	55	50	54	48	55	51	54	48	-0.9	-2.3	-0.7	-2.2	60	55	NO	NO	NO	NO	NO
30.2	17242	143 WILLOUGHBY ROAD NAREMBURN	First	N	61	55	60	54	61	55	61	55	-0.3	-0.2	-0.3	0.0	60	55	NO	NO	NO	NO	NO
30.2	17242	143 WILLOUGHBY ROAD NAREMBURN	First	W	67	60	67	61	67	60	67	61	-0.1	0.8	-0.1	1.1	60	55	NO	NO	NO	NO	NO
30.2	17242	143 WILLOUGHBY ROAD NAREMBURN	First	N	67	60	67	61	68	60	68	62	-0.1	0.9	-0.1	1.1	60	55	NO	NO	NO	NO	NO
30.2	17242	143 WILLOUGHBY ROAD NAREMBURN	First	W	72	65	72	66	73	65	72	66	-0.1	0.8	-0.2	1.1	60	55	NO	NO	NO	NO	NO
30.2	17242	143 WILLOUGHBY ROAD NAREMBURN	First	S	67	60	67	60	67	60	67	61	-0.2	0.7	-0.2	0.9	60	55	NO	NO	NO	NO	NO
30.2	17242	143 WILLOUGHBY ROAD NAREMBURN	First	E	52	46	51	45	52	47	52	46	-0.6	-1.2	-0.5	-1.0	60	55	NO	NO	NO	NO	NO
30.2	17242	143 WILLOUGHBY ROAD NAREMBURN	First	S	54	48	54	48	55	48	54	48	-0.3	-0.1	-0.3	0.0	60	55	NO	NO	NO	NO	NO
30.2	17242	143 WILLOUGHBY ROAD NAREMBURN	First	W	56	49	56	50	56	49	56	50	-0.3	0.2	-0.2	0.4	60	55	NO	NO	NO	NO	NO
30.2	17242	143 WILLOUGHBY ROAD NAREMBURN	First	S	58	52	58	52	59	52	58	52	-0.5	-0.6	-0.4	-0.5	60	55	NO	NO	NO	NO	NO
30.2	17242	143 WILLOUGHBY ROAD NAREMBURN	First	E	57	53	57	51	58	53	57	51	-0.9	-2.1	-0.7	-2.0	60	55	NO	NO	NO	NO	NO
30.2	17242	143 WILLOUGHBY ROAD NAREMBURN	First	N	57	52	57	51	58	52	57	51	-0.6	-1.3	-0.5	-1.1	60	55	NO	NO	NO	NO	NO
30.2	17242	143 WILLOUGHBY ROAD NAREMBURN	Second	E	57	52	56	50	57	53	56	50	-1.0	-2.2	-0.8	-2.1	60	55	NO	NO	NO	NO	NO
30.2	17242	143 WILLOUGHBY ROAD NAREMBURN	Second	N	62	56	61	55	62	56	62	56	-0.4	-0.4	-0.4	-0.2	60	55	NO	NO	NO	NO	NO
30.2	17242	143 WILLOUGHBY ROAD NAREMBURN	Second	W	67	60	67	61	68	60	67	61	-0.2	0.8	-0.2	1.0	60	55	NO	NO	NO	NO	NO
30.2	17242	143 WILLOUGHBY ROAD NAREMBURN	Second	N	67	60	67	61	68	60	68	62	-0.1	0.7	-0.1	1.1	60	55	NO	NO	NO	NO	NO
30.2	17242	143 WILLOUGHBY ROAD NAREMBURN	Second	W	72	65	72	66	72	65	72	66	-0.1	0.7	-0.1	1.0	60	55	NO	NO	NO	NO	NO
30.2	17242	143 WILLOUGHBY ROAD NAREMBURN	Second	S	67	60	67	61	67	60	67	61	-0.2	0.7	-0.3	0.9	60	55	NO	NO	NO	NO	NO
30.2	17242	143 WILLOUGHBY ROAD NAREMBURN	Second	E	55	50	55	49	56	50	55	49	-0.5	-1.0	-0.4	-1.0	60	55	NO	NO	NO	NO	NO
30.2	17242	143 WILLOUGHBY ROAD NAREMBURN	Second	S	57	50	56	50	57	51	57	50	-0.4	-0.4	-0.4	-0.3	60	55	NO	NO	NO	NO	NO
30.2	17242	143 WILLOUGHBY ROAD NAREMBURN	Second	W	57	51	57	51	58	51	57	51	-0.4	-0.1	-0.3	0.1	60	55	NO	NO	NO	NO	NO
30.2	17242	143 WILLOUGHBY ROAD NAREMBURN	Second	S	60	54	59	53	60	54	60	53	-0.6	-0.8	-0.5	-0.7	60	55	NO	NO	NO	NO	NO
30.2	17242	143 WILLOUGHBY ROAD NAREMBURN	Second	E	59	54	58	52	59	54	58	52	-1.0	-2.1	-0.8	-2.0	60	55	NO	NO	NO	NO	NO
30.2	17242	143 WILLOUGHBY ROAD NAREMBURN	Second	N	59	54	58	52	59	54	58	53	-0.7	-1.5	-0.7	-1.3	60	55	NO	NO	NO	NO	NO
30.2	17251	7 DARVALL STREET NAREMBURN	Ground	E	50	45	49	44	50	45	50	44	-0.2	-1.0	-0.1	-0.9	60	55	NO	NO	NO	NO	NO
30.2	17251	7 DARVALL STREET NAREMBURN	Ground	N	50	45	50	44	50	46	50	45	-0.4	-1.2	-0.1	-1.0	60	55	NO	NO	NO	NO	NO
30.2	17251	7 DARVALL STREET NAREMBURN	Ground	E	50	45	50	44	50	45	50	44	-0.4	-1.2	-0.2	-1.0	60	55	NO	NO	NO	NO	NO

NCA	Receiver ID	Address	Floor Level	Facade	Opening Year 2027				Design Year 2037				Increase (Do Smthng - Do Nothing)				NCG project road noise criteria		Do noise levels exceed the cumulative limit with project roads adding ≥2dB to the total noise levels?		Is the contribution from the road project Acute?		Consider further treatment?
					Do Nothing		Do Smthng		Do Nothing		Do Smthng		Opening Year 2027		Design Year 2037								
					Day	Night	Day	Night	Day	Night	Day	Night	Day	Night	Day	Night	Day	Night	Day	Night	$L_{Aeq,15hr}$ ≥ 65dB	$L_{Aeq,9hr}$ ≥ 60dB	
30.2	17251	7 DARVALL STREET NAREMBURN	Ground	N	49	44	49	43	49	45	49	43	-0.4	-1.4	-0.2	-1.3	60	55	NO	NO	NO	NO	NO
30.2	17251	7 DARVALL STREET NAREMBURN	Ground	W	50	44	50	43	50	44	50	44	-0.4	-0.6	-0.1	-0.4	60	55	NO	NO	NO	NO	NO
30.2	17251	7 DARVALL STREET NAREMBURN	Ground	S	47	42	47	41	48	43	47	42	-0.4	-1.3	-0.2	-1.2	60	55	NO	NO	NO	NO	NO
30.2	17264	15 MITCHELL STREET NAREMBURN	Ground	E	48	43	48	43	49	44	49	43	-0.2	-0.8	0.0	-0.7	60	55	NO	NO	NO	NO	NO
30.2	17264	15 MITCHELL STREET NAREMBURN	Ground	N	46	42	46	40	47	42	47	41	-0.3	-1.3	-0.2	-1.1	59	54	NO	NO	NO	NO	NO
30.2	17264	15 MITCHELL STREET NAREMBURN	Ground	W	49	43	48	42	49	43	49	43	-0.4	-0.6	-0.1	-0.5	60	55	NO	NO	NO	NO	NO
30.2	17264	15 MITCHELL STREET NAREMBURN	Ground	S	46	41	46	40	46	42	46	41	-0.3	-1.3	-0.2	-1.1	58	54	NO	NO	NO	NO	NO
30.2	17267	28 OXLEY STREET NAREMBURN	Ground	W	47	42	47	41	48	43	47	42	-0.4	-1.1	-0.2	-0.9	60	55	NO	NO	NO	NO	NO
30.2	17267	28 OXLEY STREET NAREMBURN	Ground	N	49	44	48	43	49	44	49	43	-0.4	-1.3	-0.2	-1.1	60	55	NO	NO	NO	NO	NO
30.2	17267	28 OXLEY STREET NAREMBURN	Ground	W	48	43	47	42	48	43	48	42	-0.3	-1.0	-0.1	-0.9	60	55	NO	NO	NO	NO	NO
30.2	17267	28 OXLEY STREET NAREMBURN	Ground	N	48	44	48	42	49	44	49	43	-0.3	-1.1	-0.1	-1.0	60	55	NO	NO	NO	NO	NO
30.2	17267	28 OXLEY STREET NAREMBURN	Ground	W	48	43	48	42	49	44	49	43	-0.2	-1.0	-0.1	-0.8	60	55	NO	NO	NO	NO	NO
30.2	17267	28 OXLEY STREET NAREMBURN	Ground	S	49	44	48	42	49	44	49	43	-0.5	-1.5	-0.4	-1.4	60	55	NO	NO	NO	NO	NO
30.2	17267	28 OXLEY STREET NAREMBURN	Ground	E	52	46	52	45	52	47	52	46	-0.5	-1.1	-0.3	-0.9	60	55	NO	NO	NO	NO	NO
30.2	17268	27 OXLEY STREET NAREMBURN	Ground	E	51	46	51	45	52	47	51	45	-0.5	-1.4	-0.3	-1.3	60	55	NO	NO	NO	NO	NO
30.2	17268	27 OXLEY STREET NAREMBURN	Ground	W	50	44	50	44	51	45	50	44	-0.5	-0.7	-0.2	-0.6	60	55	NO	NO	NO	NO	NO
30.2	17268	27 OXLEY STREET NAREMBURN	Ground	S	49	44	49	43	49	45	49	43	-0.5	-1.5	-0.4	-1.3	60	55	NO	NO	NO	NO	NO
30.2	17269	6A MARTIN STREET NAREMBURN	Ground	N	50	45	50	44	50	46	50	44	-0.5	-1.6	-0.3	-1.4	60	55	NO	NO	NO	NO	NO
30.2	17269	6A MARTIN STREET NAREMBURN	Ground	W	49	43	48	42	49	44	49	43	-0.4	-1.1	-0.2	-0.9	60	55	NO	NO	NO	NO	NO
30.2	17269	6A MARTIN STREET NAREMBURN	Ground	S	50	45	49	43	50	45	50	44	-0.6	-1.5	-0.4	-1.3	60	55	NO	NO	NO	NO	NO
30.2	17269	6A MARTIN STREET NAREMBURN	Ground	E	53	47	52	46	53	48	53	46	-0.6	-1.2	-0.4	-1.1	60	55	NO	NO	NO	NO	NO
30.2	17273	11 MARTIN STREET NAREMBURN	Ground	E	52	47	52	46	53	48	52	47	-0.4	-1.3	-0.3	-1.1	60	55	NO	NO	NO	NO	NO
30.2	17273	11 MARTIN STREET NAREMBURN	Ground	N	51	46	50	44	51	46	50	45	-0.5	-1.5	-0.4	-1.3	60	55	NO	NO	NO	NO	NO
30.2	17273	11 MARTIN STREET NAREMBURN	Ground	W	51	45	51	44	52	46	51	45	-0.6	-0.8	-0.4	-0.7	60	55	NO	NO	NO	NO	NO
30.2	17274	9 MARTIN STREET NAREMBURN	Ground	W	52	45	51	44	52	46	51	45	-0.6	-0.9	-0.4	-0.7	60	55	NO	NO	NO	NO	NO
30.2	17274	9 MARTIN STREET NAREMBURN	Ground	S	50	45	50	44	51	46	50	44	-0.4	-1.4	-0.3	-1.2	60	55	NO	NO	NO	NO	NO
30.2	17274	9 MARTIN STREET NAREMBURN	Ground	E	52	47	52	46	53	47	52	46	-0.5	-1.3	-0.4	-1.1	60	55	NO	NO	NO	NO	NO
30.2	17276	6 WHEATLEIGH STREET NAREMBURN	Ground	N	52	47	51	45	52	47	51	46	-0.6	-1.7	-0.5	-1.6	60	55	NO	NO	NO	NO	NO
30.2	17276	6 WHEATLEIGH STREET NAREMBURN	Ground	W	52	47	52	46	53	48	52	47	-0.4	-1.3	-0.3	-1.2	60	55	NO	NO	NO	NO	NO
30.2	17276	6 WHEATLEIGH STREET NAREMBURN	Ground	S	54	49	53	47	54	49	54	48	-0.5	-1.6	-0.4	-1.5	60	55	NO	NO	NO	NO	NO
30.2	17276	6 WHEATLEIGH STREET NAREMBURN	Ground	E	57	53	57	51	58	53	57	51	-0.9	-2.2	-0.6	-2.0	60	55	NO	NO	NO	NO	NO
30.2	17293	17 MITCHELL STREET NAREMBURN	Ground	N	46	41	45	40	46	41	46	40	-0.4	-1.3	-0.2	-1.2	58	53	NO	NO	NO	NO	NO
30.2	17293	17 MITCHELL STREET NAREMBURN	Ground	W	49	43	49	42	49	43	49	43	-0.4	-0.7	-0.1	-0.5	60	55	NO	NO	NO	NO	NO
30.2	17293	17 MITCHELL STREET NAREMBURN	Ground	S	46	41	46	40	46	42	46	40	-0.3	-1.2	-0.2	-1.1	58	54	NO	NO	NO	NO	NO
30.2	17293	17 MITCHELL STREET NAREMBURN	Ground	E	48	43	48	42	48	43	48	43	-0.4	-1.1	-0.1	-0.9	60	55	NO	NO	NO	NO	NO
30.2	17296	11 DARVALL STREET NAREMBURN	Ground	E	50	45	50	44	50	45	50	44	-0.4	-1.1	-0.1	-1.0	60	55	NO	NO	NO	NO	NO
30.2	17296	11 DARVALL STREET NAREMBURN	Ground	N	47	43	47	41	48	43	47	42	-0.4	-1.4	-0.2	-1.2	60	55	NO	NO	NO	NO	NO
30.2	17296	11 DARVALL STREET NAREMBURN	Ground	W	50	44	49	43	50	44	50	44	-0.4	-0.6	-0.1	-0.5	60	55	NO	NO	NO	NO	NO
30.2	17296	11 DARVALL STREET NAREMBURN	Ground	S	48	43	48	42	48	44	48	43	-0.5	-1.5	-0.2	-1.3	60	55	NO	NO	NO	NO	NO
30.2	17297	25 OXLEY STREET NAREMBURN	Ground	S	49	44	48	43	49	44	49	43	-0.4	-1.5	-0.3	-1.3	60	55	NO	NO	NO	NO	NO
30.2	17297	25 OXLEY STREET NAREMBURN	Ground	E	50	45	50	44	50	46	50	44	-0.5	-1.3	-0.4	-1.2	60	55	NO	NO	NO	NO	NO
30.2	17297	25 OXLEY STREET NAREMBURN	Ground	N	48	44	48	42	49	44	48	43	-0.5	-1.5	-0.3	-1.3	60	55	NO	NO	NO	NO	NO
30.2	17297	25 OXLEY STREET NAREMBURN	Ground	W	50	44	50	43	50	45	50	44	-0.5	-0.8	-0.2	-0.6	60	55	NO	NO	NO	NO	NO
30.2	17322	13 MARTIN STREET NAREMBURN	Ground	N	50	45	49	44	50	45	50	44	-0.5	-1.4	-0.3	-1.3	60	55	NO	NO	NO	NO	NO
30.2	17322	13 MARTIN STREET NAREMBURN	Ground	W	51	45	51	44	51	45	51	45	-0.5	-0.9	-0.4	-0.8	60	55	NO	NO	NO	NO	NO
30.2	17322	13 MARTIN STREET NAREMBURN	Ground	S	51	46	50	44	51	46	51	45	-0.4	-1.5	-0.3	-1.3	60	55	NO	NO	NO	NO	NO
30.2	17322	13 MARTIN STREET NAREMBURN	Ground	E	51	45	50	44	51	46	51	45	-0.4	-1.0	-0.3	-0.9	60	55	NO	NO	NO	NO	NO
30.2	17322	13 MARTIN STREET NAREMBURN	Ground	N	50	45	50	44	51	46	50	45	-0.5	-1.4	-0.4	-1.1	60	55	NO	NO	NO	NO	NO
30.2	17323	26 OXLEY STREET NAREMBURN	Ground	E	52	46	51	45	52	47	52	46	-0.5	-1.1	-0.3	-0.9	60	55	NO	NO	NO	NO	NO
30.2	17323	26 OXLEY STREET NAREMBURN	Ground	N	49	45	49	43	50	45	49	44	-0.4	-1.5	-0.3	-1.3	60	55	NO	NO	NO	NO	NO
30.2	17323	26 OXLEY STREET NAREMBURN	Ground	W	48	43	48	42	48	43	48	42	-0.3	-1.0	-0.1	-0.9	60	55	NO	NO	NO	NO	NO
30.2	17323	26 OXLEY STREET NAREMBURN	Ground	NW	49	44	49	43	49	44	49	43	-0.2	-1.0	-0.1	-0.8	60	55	NO	NO	NO	NO	NO
30.2	17323	26 OXLEY STREET NAREMBURN	Ground	N	50	45	49	44	50	45	50	44	-0.3	-1.1	-0.1	-0.9	60	55	NO	NO	NO	NO	NO
30.2	17323	26 OXLEY STREET NAREMBURN	Ground	W	49	44	49	43	49	44	49	44	-0.2	-1.0	0.0	-0.8	60	55	NO	NO	NO	NO	NO
30.2	17323	26 OXLEY STREET NAREMBURN	Ground	S	48	43	48	42	49	44	48	43	-0.4	-1.4	-0.2	-1.3	60	55	NO	NO	NO	NO	NO
30.2	17326	8 MARTIN STREET NAREMBURN	Ground	N	50	45	50	44	50	46	50	44	-0.4	-1.4	-0.3	-1.3	60	55	NO	NO	NO	NO	NO
30.2	17326	8 MARTIN STREET NAREMBURN	Ground	W	49	44	48	43	49	44	49	43	-0.3	-1.1	-0.2	-0.9	60	55	NO	NO	NO	NO	NO
30.2	17326	8 MARTIN STREET NAREMBURN	Ground	S	50	46	50	44	51	46	50	45	-0.5	-1.6	-0.4	-1.5	60	55	NO	NO	NO	NO	NO
30.2	17326	8 MARTIN STREET NAREMBURN	Ground	E	53	47	52	46	53	48	53	46	-0.6	-1.3	-0.4	-1.1	60	55	NO	NO	NO	NO	NO
30.2	17329	8 WHEATLEIGH STREET NAREMBURN	Ground	N	54	50	53	48	54	50	54	48	-0.6	-1.9	-0.4	-1.8	60	55	NO	NO	NO	NO	NO
30.2	17329	8 WHEATLEIGH STREET NAREMBURN	Ground	W	52	47	52	46	53	48	52	47	-0.4	-1.4	-0.3	-1.3	60	55	NO	NO	NO	NO	NO
30.2	17329	8 WHEATLEIGH STREET NAREMBURN	Ground	S	54	50	53	47	54	50	54	48	-0.9	-2.2	-0.8	-2.1	60	55	NO	NO	NO	NO	NO

NCA	Receiver ID	Address	Floor Level	Facade	Opening Year 2027				Design Year 2037				Increase (Do Smthng - Do Nothing)				NCG project road noise criteria		Do noise levels exceed the cumulative limit with project roads adding ≥2dB to the total noise levels?		Is the contribution from the road project Acute?		Consider further treatment?
					Do Nothing		Do Smthng		Do Nothing		Do Smthng		Opening Year 2027		Design Year 2037								
					Day	Night	Day	Night	Day	Night	Day	Night	Day	Night	Day	Night	Day	Night	Day	Night	$L_{Aeq,15hr}$ ≥ 65dB	$L_{Aeq,9hr}$ ≥ 60dB	
30.2	17329	8 WHEATLEIGH STREET NAREMBURN	Ground	E	57	53	57	51	58	53	57	51	-0.7	-1.9	-0.6	-1.8	60	55	NO	NO	NO	NO	NO
30.2	17330	19 MITCHELL STREET NAREMBURN	Ground	E	49	44	49	43	49	45	49	44	-0.2	-1.0	-0.1	-0.8	60	55	NO	NO	NO	NO	NO
30.2	17330	19 MITCHELL STREET NAREMBURN	Ground	W	49	43	48	42	49	43	49	43	-0.3	-0.7	-0.1	-0.6	60	55	NO	NO	NO	NO	NO
30.2	17330	19 MITCHELL STREET NAREMBURN	Ground	S	46	41	46	40	46	42	46	41	-0.3	-1.2	-0.1	-1.1	58	54	NO	NO	NO	NO	NO
30.2	17334	14 DARVALL STREET NAREMBURN	Ground	E	51	45	50	44	51	46	51	45	-0.4	-0.9	-0.1	-0.7	60	55	NO	NO	NO	NO	NO
30.2	17334	14 DARVALL STREET NAREMBURN	Ground	W	48	43	48	42	48	43	48	42	-0.2	-1.0	0.0	-0.8	60	55	NO	NO	NO	NO	NO
30.2	17335	10 DARVALL STREET NAREMBURN	Ground	W	47	43	47	42	48	43	48	42	-0.2	-1.0	0.0	-0.8	60	55	NO	NO	NO	NO	NO
30.2	17335	10 DARVALL STREET NAREMBURN	Ground	S	47	42	47	41	47	43	47	41	-0.4	-1.3	-0.2	-1.2	59	55	NO	NO	NO	NO	NO
30.2	17335	10 DARVALL STREET NAREMBURN	Ground	E	51	45	50	44	51	45	51	45	-0.4	-1.0	-0.1	-0.7	60	55	NO	NO	NO	NO	NO
30.2	17338	23 OXLEY STREET NAREMBURN	Ground	E	51	46	51	45	51	47	51	45	-0.4	-1.3	-0.2	-1.2	60	55	NO	NO	NO	NO	NO
30.2	17338	23 OXLEY STREET NAREMBURN	Ground	N	49	44	48	43	49	44	49	43	-0.5	-1.5	-0.3	-1.3	60	55	NO	NO	NO	NO	NO
30.2	17338	23 OXLEY STREET NAREMBURN	Ground	W	50	44	50	44	50	45	50	44	-0.5	-0.8	-0.2	-0.7	60	55	NO	NO	NO	NO	NO
30.2	17338	23 OXLEY STREET NAREMBURN	Ground	S	48	44	48	42	49	44	48	43	-0.4	-1.4	-0.3	-1.3	60	55	NO	NO	NO	NO	NO
30.2	17340	155 WILLOUGHBY ROAD NAREMBURN	Ground	W	56	50	56	50	57	50	56	50	-0.3	0.2	-0.2	0.3	60	55	NO	NO	NO	NO	NO
30.2	17340	155 WILLOUGHBY ROAD NAREMBURN	Ground	S	63	56	63	57	63	56	63	57	-0.2	0.6	-0.2	0.8	60	55	NO	NO	NO	NO	NO
30.2	17340	155 WILLOUGHBY ROAD NAREMBURN	Ground	E	54	50	54	48	55	50	54	48	-0.7	-1.8	-0.5	-1.7	60	55	NO	NO	NO	NO	NO
30.2	17372	16 DARVALL STREET NAREMBURN	Ground	E	50	45	50	44	51	45	51	45	-0.3	-0.9	-0.1	-0.7	60	55	NO	NO	NO	NO	NO
30.2	17372	16 DARVALL STREET NAREMBURN	Ground	N	47	42	46	41	47	42	47	41	-0.4	-1.3	-0.2	-1.2	59	54	NO	NO	NO	NO	NO
30.2	17372	16 DARVALL STREET NAREMBURN	Ground	W	48	43	48	42	49	44	49	43	-0.1	-0.9	0.1	-0.7	60	55	NO	NO	NO	NO	NO
30.2	17375	21 MITCHELL STREET NAREMBURN	Ground	N	46	41	46	40	46	41	46	40	-0.4	-1.3	-0.3	-1.1	58	53	NO	NO	NO	NO	NO
30.2	17375	21 MITCHELL STREET NAREMBURN	Ground	W	49	43	48	42	49	43	49	43	-0.2	-0.7	0.0	-0.6	60	55	NO	NO	NO	NO	NO
30.2	17375	21 MITCHELL STREET NAREMBURN	Ground	E	49	44	49	43	49	44	49	44	-0.3	-1.0	-0.1	-0.8	60	55	NO	NO	NO	NO	NO
30.2	17376	24 OXLEY STREET NAREMBURN	Ground	E	52	46	51	45	52	47	52	46	-0.5	-1.1	-0.3	-0.9	60	55	NO	NO	NO	NO	NO
30.2	17376	24 OXLEY STREET NAREMBURN	Ground	N	48	44	48	42	49	44	48	43	-0.4	-1.4	-0.3	-1.3	60	55	NO	NO	NO	NO	NO
30.2	17376	24 OXLEY STREET NAREMBURN	Ground	W	48	43	48	42	48	43	48	42	-0.2	-1.0	-0.1	-0.9	60	55	NO	NO	NO	NO	NO
30.2	17376	24 OXLEY STREET NAREMBURN	Ground	S	49	44	49	43	49	45	49	43	-0.4	-1.5	-0.3	-1.4	60	55	NO	NO	NO	NO	NO
30.2	17378	13 DARVALL STREET NAREMBURN	Ground	E	50	45	50	44	50	46	50	45	-0.4	-1.2	-0.1	-1.0	60	55	NO	NO	NO	NO	NO
30.2	17378	13 DARVALL STREET NAREMBURN	Ground	W	50	44	49	43	50	44	50	44	-0.3	-0.7	0.0	-0.5	60	55	NO	NO	NO	NO	NO
30.2	17378	13 DARVALL STREET NAREMBURN	Ground	S	47	42	47	41	47	43	47	42	-0.3	-1.3	-0.2	-1.1	59	55	NO	NO	NO	NO	NO
30.2	17379	15 DARVALL STREET NAREMBURN	Ground	E	50	45	50	44	50	46	50	45	-0.3	-1.1	-0.1	-0.9	60	55	NO	NO	NO	NO	NO
30.2	17379	15 DARVALL STREET NAREMBURN	Ground	W	50	44	49	43	50	44	50	44	-0.3	-0.7	0.0	-0.6	60	55	NO	NO	NO	NO	NO
30.2	17395	15 MARTIN STREET NAREMBURN	Ground	N	49	43	48	42	49	44	49	43	-0.5	-1.1	-0.3	-1.0	60	55	NO	NO	NO	NO	NO
30.2	17395	15 MARTIN STREET NAREMBURN	Ground	W	51	45	50	44	51	45	51	45	-0.5	-0.9	-0.4	-0.7	60	55	NO	NO	NO	NO	NO
30.2	17395	15 MARTIN STREET NAREMBURN	Ground	S	51	46	50	44	51	46	51	45	-0.5	-1.4	-0.4	-1.2	60	55	NO	NO	NO	NO	NO
30.2	17395	15 MARTIN STREET NAREMBURN	Ground	E	50	45	50	44	50	45	50	44	-0.4	-0.9	-0.3	-0.9	60	55	NO	NO	NO	NO	NO
30.2	17396	21 OXLEY STREET NAREMBURN	Ground	N	49	44	48	42	49	44	49	43	-0.4	-1.4	-0.3	-1.3	60	55	NO	NO	NO	NO	NO
30.2	17396	21 OXLEY STREET NAREMBURN	Ground	W	48	43	48	42	49	44	48	43	-0.3	-1.0	-0.2	-0.9	60	55	NO	NO	NO	NO	NO
30.2	17396	21 OXLEY STREET NAREMBURN	Ground	S	49	44	48	43	49	44	49	43	-0.4	-1.3	-0.2	-1.2	60	55	NO	NO	NO	NO	NO
30.2	17396	21 OXLEY STREET NAREMBURN	Ground	E	50	45	50	44	51	46	50	45	-0.4	-1.1	-0.2	-1.0	60	55	NO	NO	NO	NO	NO
30.2	17403	10 WHEATLEIGH STREET NAREMBURN	Ground	N	54	50	53	47	55	51	54	48	-1.3	-2.7	-1.1	-2.6	60	55	NO	NO	NO	NO	NO
30.2	17403	10 WHEATLEIGH STREET NAREMBURN	Ground	W	52	48	52	46	53	48	52	47	-0.4	-1.4	-0.3	-1.3	60	55	NO	NO	NO	NO	NO
30.2	17403	10 WHEATLEIGH STREET NAREMBURN	Ground	S	55	51	54	49	56	51	55	49	-0.9	-2.3	-0.7	-2.1	60	55	NO	NO	NO	NO	NO
30.2	17403	10 WHEATLEIGH STREET NAREMBURN	Ground	E	58	54	57	51	59	54	58	52	-1.3	-2.6	-1.0	-2.5	60	55	NO	NO	NO	NO	NO
30.2	17403	10 WHEATLEIGH STREET NAREMBURN	Ground	N	56	52	54	49	56	52	55	49	-1.4	-2.9	-1.3	-2.7	60	55	NO	NO	NO	NO	NO
30.2	17407	10 MARTIN STREET NAREMBURN	Ground	N	49	44	48	42	49	44	49	43	-0.5	-1.4	-0.3	-1.1	60	55	NO	NO	NO	NO	NO
30.2	17407	10 MARTIN STREET NAREMBURN	Ground	S	50	46	50	44	51	46	50	45	-0.5	-1.6	-0.3	-1.4	60	55	NO	NO	NO	NO	NO
30.2	17407	10 MARTIN STREET NAREMBURN	Ground	E	52	47	52	46	53	47	52	46	-0.6	-1.1	-0.3	-1.0	60	55	NO	NO	NO	NO	NO
30.2	17412	23 MITCHELL STREET NAREMBURN	Ground	E	49	44	48	43	49	44	49	43	-0.2	-0.9	-0.1	-0.8	60	55	NO	NO	NO	NO	NO
30.2	17412	23 MITCHELL STREET NAREMBURN	Ground	N	46	42	46	40	47	42	47	41	-0.4	-1.3	-0.2	-1.2	59	54	NO	NO	NO	NO	NO
30.2	17412	23 MITCHELL STREET NAREMBURN	Ground	W	49	43	48	42	49	44	49	43	-0.2	-0.8	0.0	-0.6	60	55	NO	NO	NO	NO	NO
30.2	17412	23 MITCHELL STREET NAREMBURN	Ground	S	46	41	46	40	46	42	46	41	-0.3	-1.2	-0.2	-1.1	58	54	NO	NO	NO	NO	NO
30.2	17415	18 DARVALL STREET NAREMBURN	Ground	E	50	45	50	44	51	46	51	45	-0.3	-0.9	-0.1	-0.7	60	55	NO	NO	NO	NO	NO
30.2	17415	18 DARVALL STREET NAREMBURN	Ground	N	47	42	47	41	47	43	47	41	-0.4	-1.4	-0.3	-1.2	59	55	NO	NO	NO	NO	NO
30.2	17415	18 DARVALL STREET NAREMBURN	Ground	W	47	42	47	41	48	43	48	42	-0.2	-1.0	0.0	-0.8	60	55	NO	NO	NO	NO	NO
30.2	17415	18 DARVALL STREET NAREMBURN	Ground	S	47	42	46	41	47	42	47	41	-0.4	-1.2	-0.2	-1.0	59	54	NO	NO	NO	NO	NO
30.2	17417	155 WILLOUGHBY ROAD NAREMBURN	Ground	N	61	55	61	55	62	55	61	55	-0.4	0.1	-0.4	0.4	60	55	NO	NO	NO	NO	NO
30.2	17417	155 WILLOUGHBY ROAD NAREMBURN	Ground	E	54	49	53	47	54	49	53	48	-0.6	-1.6	-0.5	-1.5	60	55	NO	NO	NO	NO	NO
30.2	17418	17 DARVALL STREET NAREMBURN	Ground	N	49	44	49	43	49	45	49	44	-0.4	-1.3	-0.2	-1.1	60	55	NO	NO	NO	NO	NO
30.2	17418	17 DARVALL STREET NAREMBURN	Ground	W	50	44	50	44	50	45	50	44	-0.2	-0.7	0.0	-0.6	60	55	NO	NO	NO	NO	NO
30.2	17418	17 DARVALL STREET NAREMBURN	Ground	E	50	45	50	44	51	46	50	45	-0.3	-1.1	-0.1	-0.9	60	55	NO	NO	NO	NO	NO
30.2	17423	22 OXLEY STREET NAREMBURN	Ground	E	51	46	51	45	52	47	51	46	-0.4	-1.1	-0.3	-1.0	60	55	NO	NO	NO	NO	NO
30.2	17423	22 OXLEY STREET NAREMBURN	Ground	N	48	43	47	41	48	43	48	42	-0.4	-1.4	-0.2	-1.2	60	55	NO	NO	NO	NO	NO

NCA	Receiver ID	Address	Floor Level	Facade	Opening Year 2027				Design Year 2037				Increase (Do Smthng - Do Nothing)				NCG project road noise criteria		Do noise levels exceed the cumulative limit with project roads adding ≥2dB to the total noise levels?		Is the contribution from the road project Acute?		Consider further treatment?
					Do Nothing		Do Smthng		Do Nothing		Do Smthng		Opening Year 2027		Design Year 2037								
					Day	Night	Day	Night	Day	Night	Day	Night	Day	Night	Day	Night	Day	Night	Day	Night	$L_{Aeq,15hr} \geq 65dB$	$L_{Aeq,9hr} \geq 60dB$	
30.2	17423	22 OXLEY STREET NAREMBURN	Ground	W	48	43	48	42	49	44	48	43	-0.2	-1.0	-0.1	-0.8	60	55	NO	NO	NO	NO	NO
30.2	17423	22 OXLEY STREET NAREMBURN	Ground	S	48	43	48	42	48	43	48	42	-0.3	-1.3	-0.2	-1.1	60	55	NO	NO	NO	NO	NO
30.2	17424	155 WILLOUGHBY ROAD NAREMBURN	Ground	N	68	61	68	62	68	61	68	62	-0.2	0.8	-0.2	1.1	60	55	NO	NO	NO	NO	NO
30.2	17424	155 WILLOUGHBY ROAD NAREMBURN	Ground	W	73	66	73	67	73	66	73	67	-0.2	0.9	-0.1	1.2	60	55	NO	NO	NO	NO	NO
30.2	17424	155 WILLOUGHBY ROAD NAREMBURN	Ground	S	70	63	70	63	70	63	70	64	-0.1	0.7	-0.1	1.0	60	55	NO	NO	NO	NO	NO
30.2	17424	155 WILLOUGHBY ROAD NAREMBURN	Ground	E	56	49	55	49	56	49	56	50	-0.2	0.0	-0.2	0.2	60	55	NO	NO	NO	NO	NO
30.2	17424	155 WILLOUGHBY ROAD NAREMBURN	Ground	N	66	59	65	59	66	59	66	60	-0.3	0.6	-0.3	0.9	60	55	NO	NO	NO	NO	NO
30.2	17424	155 WILLOUGHBY ROAD NAREMBURN	First	N	69	62	69	63	69	62	69	63	-0.1	0.8	-0.1	1.1	60	55	NO	NO	NO	NO	NO
30.2	17424	155 WILLOUGHBY ROAD NAREMBURN	First	W	73	66	73	67	73	66	73	67	-0.1	0.8	-0.2	1.1	60	55	NO	NO	NO	NO	NO
30.2	17424	155 WILLOUGHBY ROAD NAREMBURN	First	S	70	63	69	63	70	63	70	64	-0.2	0.6	-0.2	1.0	60	55	NO	NO	NO	NO	NO
30.2	17424	155 WILLOUGHBY ROAD NAREMBURN	First	E	58	52	58	52	58	53	58	52	-0.3	-0.6	-0.3	-0.5	60	55	NO	NO	NO	NO	NO
30.2	17424	155 WILLOUGHBY ROAD NAREMBURN	First	N	67	60	67	61	67	60	67	61	-0.2	0.7	-0.2	0.9	60	55	NO	NO	NO	NO	NO
30.2	17445	25 MITCHELL STREET NAREMBURN	Ground	E	49	44	48	43	49	44	49	43	-0.3	-0.9	-0.1	-0.8	60	55	NO	NO	NO	NO	NO
30.2	17445	25 MITCHELL STREET NAREMBURN	Ground	N	46	41	46	40	46	42	46	41	-0.4	-1.3	-0.2	-1.1	58	54	NO	NO	NO	NO	NO
30.2	17445	25 MITCHELL STREET NAREMBURN	Ground	W	49	43	48	42	49	44	49	43	-0.2	-0.7	0.0	-0.6	60	55	NO	NO	NO	NO	NO
30.2	17445	25 MITCHELL STREET NAREMBURN	Ground	S	47	42	46	41	47	42	47	41	-0.3	-1.2	-0.2	-1.1	59	54	NO	NO	NO	NO	NO
30.2	17446	20 DARVALL STREET NAREMBURN	Ground	E	51	45	50	44	51	46	51	45	-0.3	-0.9	0.0	-0.8	60	55	NO	NO	NO	NO	NO
30.2	17446	20 DARVALL STREET NAREMBURN	Ground	W	48	43	48	42	48	43	48	43	-0.2	-0.9	0.0	-0.7	60	55	NO	NO	NO	NO	NO
30.2	17446	20 DARVALL STREET NAREMBURN	Ground	S	47	42	46	41	47	42	47	41	-0.3	-1.2	-0.1	-1.1	59	54	NO	NO	NO	NO	NO
30.2	17447	20 OXLEY STREET NAREMBURN	Ground	S	47	43	47	41	48	43	48	42	-0.3	-1.2	-0.2	-1.0	60	55	NO	NO	NO	NO	NO
30.2	17447	20 OXLEY STREET NAREMBURN	Ground	E	51	46	51	45	52	47	52	46	-0.4	-1.0	-0.2	-0.9	60	55	NO	NO	NO	NO	NO
30.2	17447	20 OXLEY STREET NAREMBURN	Ground	N	49	44	49	43	49	44	49	43	-0.4	-1.2	-0.2	-1.1	60	55	NO	NO	NO	NO	NO
30.2	17447	20 OXLEY STREET NAREMBURN	Ground	W	48	43	48	42	48	44	48	43	-0.2	-1.0	-0.1	-0.8	60	55	NO	NO	NO	NO	NO
30.2	17450	19 OXLEY STREET NAREMBURN	Ground	E	51	46	50	45	51	46	51	45	-0.4	-1.3	-0.2	-1.1	60	55	NO	NO	NO	NO	NO
30.2	17450	19 OXLEY STREET NAREMBURN	Ground	W	50	44	50	44	50	45	50	44	-0.3	-0.9	-0.2	-0.7	60	55	NO	NO	NO	NO	NO
30.2	17450	19 OXLEY STREET NAREMBURN	Ground	S	48	44	48	42	49	44	48	43	-0.4	-1.3	-0.3	-1.1	60	55	NO	NO	NO	NO	NO
30.2	17455	17 MARTIN STREET NAREMBURN	Ground	W	51	45	50	44	51	45	51	44	-0.4	-0.9	-0.3	-0.8	60	55	NO	NO	NO	NO	NO
30.2	17455	17 MARTIN STREET NAREMBURN	Ground	S	49	44	49	43	49	44	49	43	-0.4	-1.1	-0.3	-0.9	60	55	NO	NO	NO	NO	NO
30.2	17455	17 MARTIN STREET NAREMBURN	Ground	E	50	44	50	44	50	45	50	44	-0.3	-0.7	-0.2	-0.5	60	55	NO	NO	NO	NO	NO
30.2	17462	12 MARTIN STREET NAREMBURN	Ground	E	52	46	51	45	52	47	52	46	-0.5	-1.1	-0.3	-0.8	60	55	NO	NO	NO	NO	NO
30.2	17462	12 MARTIN STREET NAREMBURN	Ground	N	48	43	48	42	49	44	48	43	-0.4	-1.3	-0.2	-1.1	60	55	NO	NO	NO	NO	NO
30.2	17462	12 MARTIN STREET NAREMBURN	Ground	W	48	43	48	42	49	44	48	43	-0.4	-1.1	-0.2	-0.9	60	55	NO	NO	NO	NO	NO
30.2	17462	12 MARTIN STREET NAREMBURN	Ground	S	49	44	48	43	49	44	49	43	-0.4	-1.2	-0.3	-1.1	60	55	NO	NO	NO	NO	NO
30.2	17463	12 WHEATLEIGH STREET NAREMBURN	Ground	N	56	52	54	49	56	52	55	49	-1.6	-3.2	-1.5	-3.0	60	55	NO	NO	NO	NO	NO
30.2	17463	12 WHEATLEIGH STREET NAREMBURN	Ground	W	52	48	52	46	53	48	52	47	-0.5	-1.5	-0.2	-1.3	60	55	NO	NO	NO	NO	NO
30.2	17463	12 WHEATLEIGH STREET NAREMBURN	Ground	S	56	51	54	48	56	52	54	49	-1.7	-3.2	-1.5	-3.0	60	55	NO	NO	NO	NO	NO
30.2	17463	12 WHEATLEIGH STREET NAREMBURN	Ground	E	60	56	58	52	60	56	59	53	-1.5	-3.1	-1.4	-2.9	60	55	NO	NO	NO	NO	NO
30.2	17477	22 DARVALL STREET NAREMBURN	Ground	S	47	42	46	41	47	42	47	41	-0.3	-1.2	-0.1	-1.0	59	54	NO	NO	NO	NO	NO
30.2	17477	22 DARVALL STREET NAREMBURN	Ground	E	50	45	50	44	50	45	50	44	-0.3	-1.0	-0.1	-0.8	60	55	NO	NO	NO	NO	NO
30.2	17477	22 DARVALL STREET NAREMBURN	Ground	N	47	42	46	41	47	42	47	41	-0.4	-1.3	-0.2	-1.1	59	54	NO	NO	NO	NO	NO
30.2	17477	22 DARVALL STREET NAREMBURN	Ground	W	47	42	47	41	47	43	47	42	-0.2	-1.0	0.0	-0.8	59	55	NO	NO	NO	NO	NO
30.2	17480	27 MITCHELL STREET NAREMBURN	Ground	N	46	41	46	40	46	42	46	40	-0.3	-1.3	-0.2	-1.1	58	54	NO	NO	NO	NO	NO
30.2	17480	27 MITCHELL STREET NAREMBURN	Ground	W	49	43	49	43	49	44	49	43	-0.3	-0.7	0.0	-0.5	60	55	NO	NO	NO	NO	NO
30.2	17480	27 MITCHELL STREET NAREMBURN	Ground	S	46	42	46	40	47	42	47	41	-0.3	-1.2	-0.2	-1.1	59	54	NO	NO	NO	NO	NO
30.2	17480	27 MITCHELL STREET NAREMBURN	Ground	E	49	44	48	43	49	44	49	43	-0.2	-1.1	-0.1	-0.9	60	55	NO	NO	NO	NO	NO
30.2	17482	17 OXLEY STREET NAREMBURN	Ground	E	51	46	50	44	51	46	51	45	-0.4	-1.2	-0.2	-1.0	60	55	NO	NO	NO	NO	NO
30.2	17482	17 OXLEY STREET NAREMBURN	Ground	N	48	43	48	42	49	44	48	43	-0.4	-1.3	-0.3	-1.2	60	55	NO	NO	NO	NO	NO
30.2	17482	17 OXLEY STREET NAREMBURN	Ground	W	50	45	50	44	50	45	50	44	-0.3	-0.8	-0.1	-0.7	60	55	NO	NO	NO	NO	NO
30.2	17491	19 DARVALL STREET NAREMBURN	Ground	N	48	43	48	42	49	44	48	43	-0.4	-1.2	-0.2	-1.0	60	55	NO	NO	NO	NO	NO
30.2	17491	19 DARVALL STREET NAREMBURN	Ground	W	49	44	49	43	49	44	49	43	-0.2	-0.8	0.0	-0.7	60	55	NO	NO	NO	NO	NO
30.2	17491	19 DARVALL STREET NAREMBURN	Ground	S	48	43	48	42	48	44	48	42	-0.4	-1.4	-0.3	-1.3	60	55	NO	NO	NO	NO	NO
30.2	17491	19 DARVALL STREET NAREMBURN	Ground	E	49	44	49	43	49	45	49	44	-0.3	-1.3	-0.2	-1.1	60	55	NO	NO	NO	NO	NO
30.2	17491	19 DARVALL STREET NAREMBURN	Ground	S	48	43	48	42	49	44	48	43	-0.4	-1.3	-0.2	-1.1	60	55	NO	NO	NO	NO	NO
30.2	17491	19 DARVALL STREET NAREMBURN	Ground	E	50	46	50	45	51	46	51	45	-0.2	-1.0	0.0	-0.8	60	55	NO	NO	NO	NO	NO
30.2	17491	19 DARVALL STREET NAREMBURN	Ground	N	51	46	50	45	51	46	51	45	-0.2	-1.1	0.0	-0.9	60	55	NO	NO	NO	NO	NO
30.2	17510	161A WILLOUGHBY ROAD NAREMBURN	Ground	NE	57	52	56	50	57	53	56	51	-0.9	-2.3	-0.8	-2.1	60	55	NO	NO	NO	NO	NO
30.2	17510	161A WILLOUGHBY ROAD NAREMBURN	Ground	NW	57	50	56	50	57	50	56	50	-0.8	-0.2	-0.8	0.1	60	55	NO	NO	NO	NO	NO
30.2	17510	161A WILLOUGHBY ROAD NAREMBURN	Ground	SW	56	49	55	49	56	50	55	49	-0.6	-0.3	-0.6	-0.2	60	55	NO	NO	NO	NO	NO
30.2	17510	161A WILLOUGHBY ROAD NAREMBURN	Ground	E	56	51	55	49	56	51	55	50	-0.7	-1.9	-0.5	-1.8	60	55	NO	NO	NO	NO	NO
30.2	17510	161A WILLOUGHBY ROAD NAREMBURN	Ground	NE	55	51	54	48	55	51	54	49	-0.8	-2.3	-0.7	-2.1	60	55	NO	NO	NO	NO	NO
30.2	17510	161A WILLOUGHBY ROAD NAREMBURN	Ground	SE	56	51	55	49	56	52	55	49	-1.0	-2.5	-0.8	-2.3	60	55	NO	NO	NO	NO	NO
30.2	17510	161A WILLOUGHBY ROAD NAREMBURN	Ground	S	55	50	54	48	55	51	54	48	-1.0	-2.5	-0.8	-2.3	60	55	NO	NO	NO	NO	NO

NCA	Receiver ID	Address	Floor Level	Facade	Opening Year 2027				Design Year 2037				Increase (Do Smthng - Do Nothing)				NCG project road noise criteria		Do noise levels exceed the cumulative limit with project roads adding ≥2dB to the total noise levels?		Is the contribution from the road project Acute?		Consider further treatment?
					Do Nothing		Do Smthng		Do Nothing		Do Smthng		Opening Year 2027		Design Year 2037								
					Day	Night	Day	Night	Day	Night	Day	Night	Day	Night	Day	Night	Day	Night	Day	Night	$L_{Aeq,15hr}$ ≥ 65dB	$L_{Aeq,9hr}$ ≥ 60dB	
30.2	17510	161A WILLOUGHBY ROAD NAREMBURN	Ground	SE	57	52	56	50	57	53	56	51	-0.8	-2.2	-0.7	-2.1	60	55	NO	NO	NO	NO	NO
30.2	17510	161A WILLOUGHBY ROAD NAREMBURN	First	NE	59	55	58	52	59	55	58	52	-1.3	-2.7	-1.2	-2.6	60	55	NO	NO	NO	NO	NO
30.2	17510	161A WILLOUGHBY ROAD NAREMBURN	First	NW	58	51	58	52	58	51	58	52	-0.3	0.3	-0.3	0.5	60	55	NO	NO	NO	NO	NO
30.2	17510	161A WILLOUGHBY ROAD NAREMBURN	First	SW	57	51	57	51	58	51	57	51	-0.4	-0.1	-0.4	0.1	60	55	NO	NO	NO	NO	NO
30.2	17510	161A WILLOUGHBY ROAD NAREMBURN	First	E	59	55	58	52	59	55	58	52	-1.4	-2.8	-1.1	-2.7	60	55	NO	NO	NO	NO	NO
30.2	17510	161A WILLOUGHBY ROAD NAREMBURN	First	NE	58	54	57	51	59	55	58	52	-1.4	-2.9	-1.2	-2.7	60	55	NO	NO	NO	NO	NO
30.2	17510	161A WILLOUGHBY ROAD NAREMBURN	First	SE	59	54	57	51	59	55	57	52	-1.5	-3.0	-1.4	-2.9	60	55	NO	NO	NO	NO	NO
30.2	17510	161A WILLOUGHBY ROAD NAREMBURN	First	S	58	54	56	51	58	54	57	51	-1.6	-3.1	-1.5	-3.0	60	55	NO	NO	NO	NO	NO
30.2	17510	161A WILLOUGHBY ROAD NAREMBURN	First	SE	59	55	58	52	60	56	59	53	-1.3	-2.8	-1.2	-2.7	60	55	NO	NO	NO	NO	NO
30.2	17510	161A WILLOUGHBY ROAD NAREMBURN	Second	NE	60	56	59	53	60	56	59	54	-1.3	-2.8	-1.2	-2.7	60	55	NO	NO	NO	NO	NO
30.2	17510	161A WILLOUGHBY ROAD NAREMBURN	Second	NW	59	53	59	53	59	53	59	53	-0.3	0.2	-0.3	0.3	60	55	NO	NO	NO	NO	NO
30.2	17510	161A WILLOUGHBY ROAD NAREMBURN	Second	SW	59	52	58	52	59	53	59	53	-0.4	-0.2	-0.3	0.0	60	55	NO	NO	NO	NO	NO
30.2	17510	161A WILLOUGHBY ROAD NAREMBURN	Second	E	60	56	59	53	61	56	59	54	-1.4	-2.7	-1.2	-2.7	60	55	NO	NO	NO	NO	NO
30.2	17510	161A WILLOUGHBY ROAD NAREMBURN	Second	NE	60	56	58	53	60	56	59	53	-1.4	-3.0	-1.3	-2.8	60	55	NO	NO	NO	NO	NO
30.2	17510	161A WILLOUGHBY ROAD NAREMBURN	Second	SE	60	56	58	53	60	56	59	53	-1.5	-3.0	-1.3	-2.8	60	55	NO	NO	NO	NO	NO
30.2	17510	161A WILLOUGHBY ROAD NAREMBURN	Second	S	59	55	58	52	60	55	58	53	-1.6	-3.0	-1.4	-2.9	60	55	NO	NO	NO	NO	NO
30.2	17510	161A WILLOUGHBY ROAD NAREMBURN	Second	SE	61	56	59	53	61	57	60	54	-1.3	-2.8	-1.2	-2.6	60	55	NO	NO	NO	NO	NO
30.2	17513	19 MARTIN STREET NAREMBURN	Ground	N	49	44	49	43	50	45	50	44	-0.3	-0.9	-0.1	-0.7	60	55	NO	NO	NO	NO	NO
30.2	17513	19 MARTIN STREET NAREMBURN	Ground	W	50	45	50	44	51	45	50	44	-0.4	-0.9	-0.2	-0.7	60	55	NO	NO	NO	NO	NO
30.2	17513	19 MARTIN STREET NAREMBURN	Ground	E	50	45	50	44	50	45	50	44	-0.3	-0.8	-0.2	-0.6	60	55	NO	NO	NO	NO	NO
30.2	17515	18 OXLEY STREET NAREMBURN	Ground	E	50	45	50	44	51	46	50	45	-0.4	-1.1	-0.2	-1.0	60	55	NO	NO	NO	NO	NO
30.2	17515	18 OXLEY STREET NAREMBURN	Ground	N	49	44	48	43	49	44	49	43	-0.4	-1.3	-0.2	-1.0	60	55	NO	NO	NO	NO	NO
30.2	17515	18 OXLEY STREET NAREMBURN	Ground	W	49	44	48	43	49	44	49	43	-0.3	-1.0	-0.1	-0.8	60	55	NO	NO	NO	NO	NO
30.2	17515	18 OXLEY STREET NAREMBURN	Ground	S	48	43	48	42	48	44	48	43	-0.4	-1.3	-0.2	-1.2	60	55	NO	NO	NO	NO	NO
30.2	17518	29 MITCHELL STREET NAREMBURN	Ground	E	48	43	48	42	48	43	48	42	-0.3	-1.0	-0.1	-1.0	60	55	NO	NO	NO	NO	NO
30.2	17518	29 MITCHELL STREET NAREMBURN	Ground	N	46	42	46	40	47	42	47	41	-0.3	-1.2	-0.2	-1.1	59	54	NO	NO	NO	NO	NO
30.2	17518	29 MITCHELL STREET NAREMBURN	Ground	W	49	43	49	43	49	44	49	43	-0.1	-0.7	0.0	-0.5	60	55	NO	NO	NO	NO	NO
30.2	17518	29 MITCHELL STREET NAREMBURN	Ground	S	46	42	46	40	47	42	47	41	-0.3	-1.1	-0.1	-0.9	59	54	NO	NO	NO	NO	NO
30.2	17525	24 DARVALL STREET NAREMBURN	Ground	E	50	45	50	44	50	45	50	44	-0.3	-1.0	-0.1	-0.8	60	55	NO	NO	NO	NO	NO
30.2	17525	24 DARVALL STREET NAREMBURN	Ground	W	48	43	48	42	48	44	48	43	-0.2	-0.9	0.0	-0.7	60	55	NO	NO	NO	NO	NO
30.2	17525	24 DARVALL STREET NAREMBURN	Ground	S	47	42	47	41	47	43	47	41	-0.3	-1.3	-0.2	-1.1	59	55	NO	NO	NO	NO	NO
30.2	17530	15 OXLEY STREET NAREMBURN	Ground	E	49	44	49	43	50	45	50	44	-0.3	-0.9	-0.1	-0.8	60	55	NO	NO	NO	NO	NO
30.2	17530	15 OXLEY STREET NAREMBURN	Ground	N	48	43	48	42	48	44	48	42	-0.4	-1.3	-0.3	-1.2	60	55	NO	NO	NO	NO	NO
30.2	17530	15 OXLEY STREET NAREMBURN	Ground	W	50	44	49	43	50	45	50	44	-0.3	-0.9	-0.2	-0.7	60	55	NO	NO	NO	NO	NO
30.2	17530	15 OXLEY STREET NAREMBURN	Ground	S	48	43	48	42	49	44	48	43	-0.4	-1.2	-0.2	-1.1	60	55	NO	NO	NO	NO	NO
30.2	17532	14 MARTIN STREET NAREMBURN	Ground	N	49	44	49	43	49	45	49	43	-0.4	-1.2	-0.2	-1.1	60	55	NO	NO	NO	NO	NO
30.2	17532	14 MARTIN STREET NAREMBURN	Ground	W	49	44	49	43	50	45	49	44	-0.3	-1.1	-0.1	-0.9	60	55	NO	NO	NO	NO	NO
30.2	17532	14 MARTIN STREET NAREMBURN	Ground	S	49	44	48	43	49	44	49	43	-0.4	-1.1	-0.2	-1.0	60	55	NO	NO	NO	NO	NO
30.2	17532	14 MARTIN STREET NAREMBURN	Ground	W	49	44	48	43	49	44	49	43	-0.4	-1.0	-0.2	-0.9	60	55	NO	NO	NO	NO	NO
30.2	17532	14 MARTIN STREET NAREMBURN	Ground	S	49	44	49	43	49	44	49	43	-0.3	-1.2	-0.2	-1.1	60	55	NO	NO	NO	NO	NO
30.2	17532	14 MARTIN STREET NAREMBURN	Ground	E	52	46	51	45	52	46	52	46	-0.4	-0.9	-0.3	-0.8	60	55	NO	NO	NO	NO	NO
30.2	17539	14 WHEATLEIGH STREET NAREMBURN	Ground	N	59	55	58	52	59	55	58	53	-1.0	-2.4	-0.9	-2.3	60	55	NO	NO	NO	NO	NO
30.2	17539	14 WHEATLEIGH STREET NAREMBURN	Ground	E	59	55	58	52	59	55	58	53	-0.9	-2.4	-0.8	-2.2	60	55	NO	NO	NO	NO	NO
30.2	17539	14 WHEATLEIGH STREET NAREMBURN	Ground	N	53	49	52	47	53	49	53	47	-0.6	-2.1	-0.5	-1.9	60	55	NO	NO	NO	NO	NO
30.2	17539	14 WHEATLEIGH STREET NAREMBURN	Ground	S	56	52	55	49	57	52	55	49	-1.6	-3.0	-1.4	-2.9	60	55	NO	NO	NO	NO	NO
30.2	17539	14 WHEATLEIGH STREET NAREMBURN	Ground	E	60	56	59	53	60	56	59	53	-1.4	-2.9	-1.2	-2.7	60	55	NO	NO	NO	NO	NO
30.2	17551	26 DARVALL STREET NAREMBURN	Ground	S	47	42	47	41	47	43	47	42	-0.3	-1.2	-0.1	-1.0	59	55	NO	NO	NO	NO	NO
30.2	17551	26 DARVALL STREET NAREMBURN	Ground	E	50	45	50	44	51	46	50	45	-0.3	-1.0	-0.1	-0.8	60	55	NO	NO	NO	NO	NO
30.2	17551	26 DARVALL STREET NAREMBURN	Ground	N	47	43	47	41	48	43	47	42	-0.4	-1.3	-0.2	-1.1	60	55	NO	NO	NO	NO	NO
30.2	17551	26 DARVALL STREET NAREMBURN	Ground	W	48	43	47	42	48	43	48	42	-0.2	-0.9	0.0	-0.7	60	55	NO	NO	NO	NO	NO
30.2	17554	31 MITCHELL STREET NAREMBURN	Ground	N	47	42	46	41	47	42	47	41	-0.3	-1.2	-0.1	-1.1	59	54	NO	NO	NO	NO	NO
30.2	17554	31 MITCHELL STREET NAREMBURN	Ground	W	49	44	49	43	49	44	49	44	-0.2	-0.7	0.1	-0.5	60	55	NO	NO	NO	NO	NO
30.2	17554	31 MITCHELL STREET NAREMBURN	Ground	S	47	42	46	41	47	42	47	41	-0.3	-1.2	-0.1	-1.0	59	54	NO	NO	NO	NO	NO
30.2	17560	23 DARVALL STREET NAREMBURN	Ground	W	49	44	49	43	49	44	49	43	-0.3	-0.8	0.0	-0.7	60	55	NO	NO	NO	NO	NO
30.2	17560	23 DARVALL STREET NAREMBURN	Ground	S	47	42	47	41	48	43	47	42	-0.4	-1.2	-0.2	-1.0	60	55	NO	NO	NO	NO	NO
30.2	17560	23 DARVALL STREET NAREMBURN	Ground	E	51	46	50	45	51	46	51	45	-0.3	-1.0	-0.1	-0.9	60	55	NO	NO	NO	NO	NO
30.2	17560	23 DARVALL STREET NAREMBURN	Ground	N	51	46	50	45	51	46	51	45	-0.2	-1.0	0.0	-0.8	60	55	NO	NO	NO	NO	NO
30.2	17561	25 DARVALL STREET NAREMBURN	Ground	E	51	46	50	45	51	46	51	45	-0.3	-1.0	-0.1	-0.9	60	55	NO	NO	NO	NO	NO
30.2	17561	25 DARVALL STREET NAREMBURN	Ground	N	48	43	47	42	48	43	48	42	-0.4	-1.2	-0.2	-1.1	60	55	NO	NO	NO	NO	NO
30.2	17561	25 DARVALL STREET NAREMBURN	Ground	W	50	45	50	44	50	45	50	44	-0.2	-0.7	0.1	-0.6	60	55	NO	NO	NO	NO	NO
30.2	17562	16 OXLEY STREET NAREMBURN	Ground	W	49	44	49	43	49	44	49	43	-0.3	-1.0	0.0	-0.8	60	55	NO	NO	NO	NO	NO
30.2	17562	16 OXLEY STREET NAREMBURN	Ground	S	48	43	48	42	49	44	48	43	-0.4	-1.3	-0.2	-1.2	60	55	NO	NO	NO	NO	NO

NCA	Receiver ID	Address	Floor Level	Facade	Opening Year 2027				Design Year 2037				Increase (Do Smthng - Do Nothing)				NCG project road noise criteria		Do noise levels exceed the cumulative limit with project roads adding ≥2dB to the total noise levels?		Is the contribution from the road project Acute?		Consider further treatment?
					Do Nothing		Do Smthng		Do Nothing		Do Smthng		Opening Year 2027		Design Year 2037								
					Day	Night	Day	Night	Day	Night	Day	Night	Day	Night	Day	Night	Day	Night	Day	Night	$L_{Aeq,15hr} \geq 65dB$	$L_{Aeq,9hr} \geq 60dB$	
30.2	17562	16 OXLEY STREET NAREMBURN	Ground	E	51	46	51	45	51	46	51	45	-0.3	-1.0	-0.2	-0.9	60	55	NO	NO	NO	NO	NO
30.2	17571	21 MARTIN STREET NAREMBURN	Ground	N	49	44	48	43	49	44	49	43	-0.4	-1.1	-0.3	-0.9	60	55	NO	NO	NO	NO	NO
30.2	17571	21 MARTIN STREET NAREMBURN	Ground	S	50	44	49	44	50	45	50	44	-0.3	-0.8	-0.2	-0.6	60	55	NO	NO	NO	NO	NO
30.2	17571	21 MARTIN STREET NAREMBURN	Ground	E	51	46	50	45	51	46	51	45	-0.3	-0.9	-0.2	-0.8	60	55	NO	NO	NO	NO	NO
30.2	17573	21 MARTIN STREET NAREMBURN	Ground	N	48	43	48	42	49	44	48	43	-0.4	-1.1	-0.2	-0.9	60	55	NO	NO	NO	NO	NO
30.2	17573	21 MARTIN STREET NAREMBURN	Ground	W	50	45	50	44	51	45	50	45	-0.3	-0.9	-0.2	-0.7	60	55	NO	NO	NO	NO	NO
30.2	17573	21 MARTIN STREET NAREMBURN	Ground	S	49	44	49	43	50	45	49	44	-0.3	-0.9	-0.2	-0.8	60	55	NO	NO	NO	NO	NO
30.2	17580	13 OXLEY STREET NAREMBURN	Ground	N	48	43	47	42	48	43	48	42	-0.4	-1.3	-0.3	-1.2	60	55	NO	NO	NO	NO	NO
30.2	17580	13 OXLEY STREET NAREMBURN	Ground	W	50	45	50	44	50	45	50	44	-0.3	-0.9	-0.1	-0.7	60	55	NO	NO	NO	NO	NO
30.2	17580	13 OXLEY STREET NAREMBURN	Ground	E	50	45	50	44	51	46	50	45	-0.3	-1.2	-0.2	-1.0	60	55	NO	NO	NO	NO	NO
30.2	17591	28 DARVALL STREET NAREMBURN	Ground	E	50	45	50	44	51	46	50	45	-0.2	-0.9	-0.1	-0.7	60	55	NO	NO	NO	NO	NO
30.2	17591	28 DARVALL STREET NAREMBURN	Ground	N	47	42	46	40	47	42	47	41	-0.4	-1.2	-0.2	-1.0	59	54	NO	NO	NO	NO	NO
30.2	17591	28 DARVALL STREET NAREMBURN	Ground	W	49	44	49	44	50	45	50	44	-0.1	-0.8	0.1	-0.6	60	55	NO	NO	NO	NO	NO
30.2	17591	28 DARVALL STREET NAREMBURN	Ground	S	47	42	47	41	47	43	47	42	-0.3	-1.2	-0.2	-1.1	59	55	NO	NO	NO	NO	NO
30.2	17592	16 MARTIN STREET NAREMBURN	Ground	E	52	46	51	45	52	47	52	46	-0.4	-0.9	-0.2	-0.8	60	55	NO	NO	NO	NO	NO
30.2	17592	16 MARTIN STREET NAREMBURN	Ground	N	49	44	49	43	49	44	49	43	-0.4	-1.2	-0.3	-1.1	60	55	NO	NO	NO	NO	NO
30.2	17592	16 MARTIN STREET NAREMBURN	Ground	W	49	44	49	43	49	44	49	43	-0.3	-1.0	-0.2	-0.9	60	55	NO	NO	NO	NO	NO
30.2	17592	16 MARTIN STREET NAREMBURN	Ground	S	49	44	49	43	49	45	49	43	-0.3	-1.2	-0.2	-1.1	60	55	NO	NO	NO	NO	NO
30.2	17595	33 MITCHELL STREET NAREMBURN	Ground	E	47	42	47	41	48	43	48	42	-0.1	-0.9	0.0	-0.8	60	55	NO	NO	NO	NO	NO
30.2	17595	33 MITCHELL STREET NAREMBURN	Ground	W	49	44	49	43	49	44	50	44	-0.1	-0.7	0.1	-0.5	60	55	NO	NO	NO	NO	NO
30.2	17595	33 MITCHELL STREET NAREMBURN	Ground	S	47	42	46	41	47	42	47	41	-0.3	-1.1	-0.1	-0.9	59	54	NO	NO	NO	NO	NO
30.2	17598	14 OXLEY STREET NAREMBURN	Ground	W	50	45	49	44	50	45	50	44	-0.2	-0.9	0.0	-0.7	60	55	NO	NO	NO	NO	NO
30.2	17598	14 OXLEY STREET NAREMBURN	Ground	E	51	46	51	45	51	46	51	45	-0.4	-1.0	-0.2	-0.9	60	55	NO	NO	NO	NO	NO
30.2	17612	35 MITCHELL STREET NAREMBURN	Ground	E	48	43	48	42	48	43	48	43	-0.2	-1.0	-0.1	-0.9	60	55	NO	NO	NO	NO	NO
30.2	17612	35 MITCHELL STREET NAREMBURN	Ground	W	49	44	49	43	49	44	49	43	0.0	-0.8	0.1	-0.6	60	55	NO	NO	NO	NO	NO
30.2	17619	30 DARVALL STREET NAREMBURN	Ground	E	50	45	50	44	51	46	51	45	-0.2	-0.9	-0.1	-0.7	60	55	NO	NO	NO	NO	NO
30.2	17619	30 DARVALL STREET NAREMBURN	Ground	N	47	42	47	41	47	42	47	41	-0.3	-1.2	-0.1	-1.1	59	54	NO	NO	NO	NO	NO
30.2	17619	30 DARVALL STREET NAREMBURN	Ground	W	48	43	48	42	48	43	48	43	-0.2	-0.8	0.0	-0.7	60	55	NO	NO	NO	NO	NO
30.2	17619	30 DARVALL STREET NAREMBURN	Ground	S	47	42	47	41	47	42	47	42	-0.3	-1.1	-0.1	-0.9	59	54	NO	NO	NO	NO	NO
30.2	17623	18 MARTIN STREET NAREMBURN	Ground	E	52	46	51	45	52	47	52	46	-0.4	-0.9	-0.2	-0.8	60	55	NO	NO	NO	NO	NO
30.2	17623	18 MARTIN STREET NAREMBURN	Ground	N	49	44	48	42	49	44	49	43	-0.4	-1.3	-0.3	-1.1	60	55	NO	NO	NO	NO	NO
30.2	17623	18 MARTIN STREET NAREMBURN	Ground	W	49	44	49	43	50	45	50	44	-0.2	-1.0	-0.1	-0.8	60	55	NO	NO	NO	NO	NO
30.2	17623	18 MARTIN STREET NAREMBURN	Ground	S	49	44	49	43	49	45	49	44	-0.4	-1.3	-0.3	-1.1	60	55	NO	NO	NO	NO	NO
30.2	17625	12 OXLEY STREET NAREMBURN	Ground	E	51	46	51	45	51	46	51	45	-0.3	-1.0	-0.2	-0.8	60	55	NO	NO	NO	NO	NO
30.2	17625	12 OXLEY STREET NAREMBURN	Ground	N	48	43	48	42	48	44	48	42	-0.3	-1.2	-0.2	-1.1	60	55	NO	NO	NO	NO	NO
30.2	17625	12 OXLEY STREET NAREMBURN	Ground	W	49	44	48	43	49	44	49	43	-0.3	-1.0	0.0	-0.8	60	55	NO	NO	NO	NO	NO
30.2	17626	11 OXLEY STREET NAREMBURN	Ground	N	48	43	47	42	48	43	48	42	-0.4	-1.2	-0.2	-1.1	60	55	NO	NO	NO	NO	NO
30.2	17626	11 OXLEY STREET NAREMBURN	Ground	W	50	44	49	44	50	45	50	44	-0.3	-0.9	-0.1	-0.7	60	55	NO	NO	NO	NO	NO
30.2	17626	11 OXLEY STREET NAREMBURN	Ground	S	49	44	49	43	49	45	49	43	-0.4	-1.3	-0.2	-1.1	60	55	NO	NO	NO	NO	NO
30.2	17626	11 OXLEY STREET NAREMBURN	Ground	E	51	46	50	45	51	46	51	45	-0.3	-1.0	-0.2	-0.9	60	55	NO	NO	NO	NO	NO
30.2	17629	23 MARTIN STREET NAREMBURN	Ground	E	49	44	49	43	50	45	49	44	-0.3	-0.9	-0.2	-0.8	60	55	NO	NO	NO	NO	NO
30.2	17629	23 MARTIN STREET NAREMBURN	Ground	N	49	44	49	43	49	45	49	44	-0.3	-1.1	-0.2	-1.0	60	55	NO	NO	NO	NO	NO
30.2	17629	23 MARTIN STREET NAREMBURN	Ground	W	50	45	50	44	51	45	51	45	-0.4	-0.8	-0.2	-0.7	60	55	NO	NO	NO	NO	NO
30.2	17629	23 MARTIN STREET NAREMBURN	Ground	S	49	44	49	43	50	45	49	44	-0.3	-1.0	-0.2	-0.9	60	55	NO	NO	NO	NO	NO
30.2	17630	29 DARVALL STREET NAREMBURN	Ground	N	49	44	49	43	49	45	49	44	-0.3	-1.2	-0.2	-1.1	60	55	NO	NO	NO	NO	NO
30.2	17630	29 DARVALL STREET NAREMBURN	Ground	W	49	44	49	43	49	45	49	44	-0.2	-0.8	0.0	-0.7	60	55	NO	NO	NO	NO	NO
30.2	17630	29 DARVALL STREET NAREMBURN	Ground	S	48	43	47	41	48	43	48	42	-0.4	-1.2	-0.2	-1.0	60	55	NO	NO	NO	NO	NO
30.2	17630	29 DARVALL STREET NAREMBURN	Ground	NE	50	45	50	44	51	46	51	45	-0.3	-1.0	-0.1	-0.8	60	55	NO	NO	NO	NO	NO
30.2	17630	29 DARVALL STREET NAREMBURN	Ground	E	50	45	50	44	51	46	50	45	-0.3	-1.1	-0.1	-0.9	60	55	NO	NO	NO	NO	NO
30.2	17660	32 DARVALL STREET NAREMBURN	Ground	N	47	43	47	41	48	43	48	42	-0.3	-1.2	-0.1	-1.0	60	55	NO	NO	NO	NO	NO
30.2	17660	32 DARVALL STREET NAREMBURN	Ground	W	48	43	48	42	48	44	48	43	-0.1	-0.8	0.0	-0.7	60	55	NO	NO	NO	NO	NO
30.2	17660	32 DARVALL STREET NAREMBURN	Ground	S	47	42	47	41	47	43	47	42	-0.3	-1.1	-0.1	-0.9	59	55	NO	NO	NO	NO	NO
30.2	17660	32 DARVALL STREET NAREMBURN	Ground	E	51	45	50	45	51	46	51	45	-0.2	-0.9	-0.1	-0.7	60	55	NO	NO	NO	NO	NO
30.2	17661	37 MITCHELL STREET NAREMBURN	Ground	E	48	43	48	42	48	44	48	43	-0.2	-0.8	0.0	-0.6	60	55	NO	NO	NO	NO	NO
30.2	17661	37 MITCHELL STREET NAREMBURN	Ground	W	48	43	47	42	48	43	48	42	-0.1	-0.8	0.1	-0.6	60	55	NO	NO	NO	NO	NO
30.2	17663	18 WHEATLEIGH STREET NAREMBURN	Ground	N	54	50	54	48	54	50	54	49	-0.5	-1.9	-0.3	-1.7	60	55	NO	NO	NO	NO	NO
30.2	17663	18 WHEATLEIGH STREET NAREMBURN	Ground	W	51	46	51	45	52	46	51	45	-0.7	-1.3	-0.5	-1.1	60	55	NO	NO	NO	NO	NO
30.2	17663	18 WHEATLEIGH STREET NAREMBURN	First	E	61	57	60	54	61	57	61	55	-0.9	-2.3	-0.7	-2.1	60	55	NO	NO	NO	NO	NO
30.2	17663	18 WHEATLEIGH STREET NAREMBURN	First	N	58	54	57	52	58	54	58	52	-0.6	-1.9	-0.4	-1.8	60	55	NO	NO	NO	NO	NO
30.2	17663	18 WHEATLEIGH STREET NAREMBURN	First	W	54	49	54	48	54	49	54	48	-0.5	-1.3	-0.3	-1.1	60	55	NO	NO	NO	NO	NO
30.2	17664	16 WHEATLEIGH STREET NAREMBURN	Ground	W	50	45	50	44	51	46	50	45	-0.5	-1.2	-0.4	-1.0	60	55	NO	NO	NO	NO	NO
30.2	17664	16 WHEATLEIGH STREET NAREMBURN	Ground	S	55	51	54	48	56	51	55	49	-1.1	-2.6	-1.0	-2.4	60	55	NO	NO	NO	NO	NO

NCA	Receiver ID	Address	Floor Level	Facade	Opening Year 2027				Design Year 2037				Increase (Do Smthng - Do Nothing)				NCG project road noise criteria		Do noise levels exceed the cumulative limit with project roads adding ≥2dB to the total noise levels?		Is the contribution from the road project Acute?		Consider further treatment?
					Do Nothing		Do Smthng		Do Nothing		Do Smthng		Opening Year 2027		Design Year 2037								
					Day	Night	Day	Night	Day	Night	Day	Night	Day	Night	Day	Night	Day	Night	Day	Night	$L_{Aeq,15hr}$ ≥ 65dB	$L_{Aeq,9hr}$ ≥ 60dB	
30.2	17664	16 WHEATLEIGH STREET NAREMBURN	Ground	E	59	55	58	52	59	55	58	53	-1.0	-2.4	-0.8	-2.2	60	55	NO	NO	NO	NO	NO
30.2	17664	16 WHEATLEIGH STREET NAREMBURN	First	W	53	49	53	47	54	49	53	48	-0.4	-1.3	-0.3	-1.2	60	55	NO	NO	NO	NO	NO
30.2	17664	16 WHEATLEIGH STREET NAREMBURN	First	S	59	55	57	52	59	55	58	52	-1.6	-3.0	-1.4	-2.9	60	55	NO	NO	NO	NO	NO
30.2	17664	16 WHEATLEIGH STREET NAREMBURN	First	E	61	57	60	54	61	57	60	55	-1.1	-2.6	-1.0	-2.4	60	55	NO	NO	NO	NO	NO
30.2	17667	20 MARTIN STREET NAREMBURN	Ground	W	49	44	49	43	50	45	49	44	-0.3	-1.0	-0.2	-0.8	60	55	NO	NO	NO	NO	NO
30.2	17667	20 MARTIN STREET NAREMBURN	Ground	S	49	44	49	43	49	45	49	43	-0.4	-1.2	-0.2	-1.1	60	55	NO	NO	NO	NO	NO
30.2	17667	20 MARTIN STREET NAREMBURN	Ground	E	52	47	51	46	52	47	52	46	-0.4	-1.0	-0.3	-0.9	60	55	NO	NO	NO	NO	NO
30.2	17669	163 WILLOUGHBY ROAD NAREMBURN	Ground	N	65	58	65	59	65	58	65	59	-0.2	0.5	-0.3	0.9	60	55	NO	NO	NO	NO	NO
30.2	17669	163 WILLOUGHBY ROAD NAREMBURN	Ground	W	67	60	66	60	67	60	67	61	-0.2	0.7	-0.2	1.0	60	55	NO	NO	NO	NO	NO
30.2	17669	163 WILLOUGHBY ROAD NAREMBURN	Ground	N	67	60	67	61	67	60	67	61	-0.2	0.8	-0.2	1.1	60	55	NO	NO	NO	NO	NO
30.2	17669	163 WILLOUGHBY ROAD NAREMBURN	Ground	W	70	63	70	64	71	63	70	64	-0.2	0.9	-0.2	1.1	60	55	NO	NO	NO	NO	NO
30.2	17669	163 WILLOUGHBY ROAD NAREMBURN	Ground	S	63	56	63	57	64	56	63	57	-0.4	0.5	-0.4	0.8	60	55	NO	NO	NO	NO	NO
30.2	17669	163 WILLOUGHBY ROAD NAREMBURN	Ground	SE	59	53	59	53	60	53	59	53	-0.6	-0.2	-0.5	0.0	60	55	NO	NO	NO	NO	NO
30.2	17669	163 WILLOUGHBY ROAD NAREMBURN	Ground	E	56	52	55	50	56	52	56	50	-0.8	-2.2	-0.7	-2.0	60	55	NO	NO	NO	NO	NO
30.2	17669	163 WILLOUGHBY ROAD NAREMBURN	Ground	NE	56	51	55	49	56	52	55	50	-0.8	-2.2	-0.6	-2.0	60	55	NO	NO	NO	NO	NO
30.2	17669	163 WILLOUGHBY ROAD NAREMBURN	Ground	E	55	50	54	48	55	51	55	49	-0.6	-1.9	-0.4	-1.8	60	55	NO	NO	NO	NO	NO
30.2	17669	163 WILLOUGHBY ROAD NAREMBURN	Ground	N	60	54	60	54	61	54	60	54	-0.6	-0.1	-0.5	0.1	60	55	NO	NO	NO	NO	NO
30.2	17669	163 WILLOUGHBY ROAD NAREMBURN	First	N	66	59	65	59	66	59	66	60	-0.2	0.6	-0.2	0.8	60	55	NO	NO	NO	NO	NO
30.2	17669	163 WILLOUGHBY ROAD NAREMBURN	First	W	67	60	67	61	68	60	67	61	-0.2	0.8	-0.2	1.1	60	55	NO	NO	NO	NO	NO
30.2	17669	163 WILLOUGHBY ROAD NAREMBURN	First	N	68	61	67	61	68	61	68	62	-0.2	0.8	-0.2	1.1	60	55	NO	NO	NO	NO	NO
30.2	17669	163 WILLOUGHBY ROAD NAREMBURN	First	W	70	63	70	64	71	63	70	64	-0.2	0.9	-0.2	1.1	60	55	NO	NO	NO	NO	NO
30.2	17669	163 WILLOUGHBY ROAD NAREMBURN	First	S	64	57	64	58	64	57	64	58	-0.3	0.7	-0.3	0.9	60	55	NO	NO	NO	NO	NO
30.2	17669	163 WILLOUGHBY ROAD NAREMBURN	First	SE	60	54	60	54	61	54	60	54	-0.4	-0.1	-0.4	0.0	60	55	NO	NO	NO	NO	NO
30.2	17669	163 WILLOUGHBY ROAD NAREMBURN	First	E	58	54	57	51	59	54	58	52	-1.2	-2.6	-1.0	-2.5	60	55	NO	NO	NO	NO	NO
30.2	17669	163 WILLOUGHBY ROAD NAREMBURN	First	NE	58	54	57	51	58	54	57	52	-1.1	-2.6	-1.0	-2.4	60	55	NO	NO	NO	NO	NO
30.2	17669	163 WILLOUGHBY ROAD NAREMBURN	First	E	57	53	56	51	57	53	57	51	-0.7	-2.1	-0.5	-1.9	60	55	NO	NO	NO	NO	NO
30.2	17669	163 WILLOUGHBY ROAD NAREMBURN	First	N	61	55	61	55	62	55	61	56	-0.4	0.0	-0.3	0.2	60	55	NO	NO	NO	NO	NO
30.2	17669	163 WILLOUGHBY ROAD NAREMBURN	Second	N	66	59	66	60	66	59	66	60	-0.1	0.6	-0.1	0.7	60	55	NO	NO	NO	NO	NO
30.2	17669	163 WILLOUGHBY ROAD NAREMBURN	Second	W	67	60	67	61	68	60	67	61	-0.1	0.8	-0.2	1.1	60	55	NO	NO	NO	NO	NO
30.2	17669	163 WILLOUGHBY ROAD NAREMBURN	Second	N	67	60	67	61	68	60	68	62	-0.1	0.8	-0.2	1.1	60	55	NO	NO	NO	NO	NO
30.2	17669	163 WILLOUGHBY ROAD NAREMBURN	Second	W	70	63	70	64	70	63	70	64	-0.2	0.9	-0.2	1.1	60	55	NO	NO	NO	NO	NO
30.2	17669	163 WILLOUGHBY ROAD NAREMBURN	Second	S	64	58	64	58	65	58	65	59	-0.2	0.6	-0.2	0.9	60	55	NO	NO	NO	NO	NO
30.2	17669	163 WILLOUGHBY ROAD NAREMBURN	Second	SE	61	55	61	55	62	56	61	55	-0.4	-0.4	-0.4	-0.2	60	55	NO	NO	NO	NO	NO
30.2	17669	163 WILLOUGHBY ROAD NAREMBURN	Second	E	60	55	58	53	60	56	59	53	-1.2	-2.5	-1.1	-2.5	60	55	NO	NO	NO	NO	NO
30.2	17669	163 WILLOUGHBY ROAD NAREMBURN	Second	NE	59	55	58	52	60	55	58	53	-1.3	-2.7	-1.1	-2.5	60	55	NO	NO	NO	NO	NO
30.2	17669	163 WILLOUGHBY ROAD NAREMBURN	Second	E	59	55	58	52	59	55	59	53	-1.1	-2.5	-0.9	-2.4	60	55	NO	NO	NO	NO	NO
30.2	17669	163 WILLOUGHBY ROAD NAREMBURN	Second	N	62	56	62	56	63	56	62	56	-0.3	-0.3	-0.3	-0.1	60	55	NO	NO	NO	NO	NO
30.2	17669	163 WILLOUGHBY ROAD NAREMBURN	Third	N	66	60	66	60	66	60	66	60	-0.2	0.3	-0.2	0.6	60	55	NO	NO	NO	NO	NO
30.2	17669	163 WILLOUGHBY ROAD NAREMBURN	Third	W	67	60	67	61	67	60	67	61	-0.1	0.9	-0.1	1.1	60	55	NO	NO	NO	NO	NO
30.2	17669	163 WILLOUGHBY ROAD NAREMBURN	Third	N	67	60	67	61	67	60	67	61	-0.1	0.8	-0.2	1.0	60	55	NO	NO	NO	NO	NO
30.2	17669	163 WILLOUGHBY ROAD NAREMBURN	Third	W	70	63	70	64	70	63	70	64	-0.1	0.9	-0.2	1.1	60	55	NO	NO	NO	NO	NO
30.2	17669	163 WILLOUGHBY ROAD NAREMBURN	Third	S	65	58	64	58	65	58	65	59	-0.3	0.4	-0.3	0.6	60	55	NO	NO	NO	NO	NO
30.2	17669	163 WILLOUGHBY ROAD NAREMBURN	Third	SE	63	57	62	56	63	57	63	57	-0.5	-0.8	-0.5	-0.6	60	55	NO	NO	NO	NO	NO
30.2	17669	163 WILLOUGHBY ROAD NAREMBURN	Third	E	61	56	60	54	61	57	60	54	-1.2	-2.5	-1.0	-2.3	60	55	NO	NO	NO	NO	NO
30.2	17669	163 WILLOUGHBY ROAD NAREMBURN	Third	NE	60	56	59	53	61	57	60	54	-1.2	-2.7	-1.1	-2.6	60	55	NO	NO	NO	NO	NO
30.2	17669	163 WILLOUGHBY ROAD NAREMBURN	Third	E	61	56	59	54	61	57	60	54	-1.2	-2.6	-1.0	-2.5	60	55	NO	NO	NO	NO	NO
30.2	17669	163 WILLOUGHBY ROAD NAREMBURN	Third	N	63	57	63	57	63	58	63	57	-0.4	-0.6	-0.4	-0.5	60	55	NO	NO	NO	NO	NO
30.2	17669	163 WILLOUGHBY ROAD NAREMBURN	Fourth	N	66	60	66	60	67	60	66	60	-0.2	0.2	-0.2	0.5	60	55	NO	NO	NO	NO	NO
30.2	17669	163 WILLOUGHBY ROAD NAREMBURN	Fourth	W	67	60	67	61	67	60	67	61	-0.1	0.8	-0.2	1.1	60	55	NO	NO	NO	NO	NO
30.2	17669	163 WILLOUGHBY ROAD NAREMBURN	Fourth	N	67	60	67	61	67	60	67	61	-0.2	0.8	-0.2	1.0	60	55	NO	NO	NO	NO	NO
30.2	17669	163 WILLOUGHBY ROAD NAREMBURN	Fourth	W	69	62	69	63	70	62	70	64	-0.1	0.8	-0.1	1.1	60	55	NO	NO	NO	NO	NO
30.2	17669	163 WILLOUGHBY ROAD NAREMBURN	Fourth	S	65	59	65	59	65	59	65	59	-0.4	0.0	-0.4	0.1	60	55	NO	NO	NO	NO	NO
30.2	17669	163 WILLOUGHBY ROAD NAREMBURN	Fourth	SE	64	58	63	57	64	59	63	57	-0.7	-1.2	-0.6	-1.1	60	55	NO	NO	NO	NO	NO
30.2	17669	163 WILLOUGHBY ROAD NAREMBURN	Fourth	E	62	57	61	55	62	58	61	55	-1.0	-2.4	-0.9	-2.2	60	55	NO	NO	NO	NO	NO
30.2	17669	163 WILLOUGHBY ROAD NAREMBURN	Fourth	NE	61	57	60	54	62	57	61	55	-1.2	-2.7	-1.0	-2.5	60	55	NO	NO	NO	NO	NO
30.2	17669	163 WILLOUGHBY ROAD NAREMBURN	Fourth	E	61	57	60	55	62	58	61	55	-1.1	-2.6	-1.0	-2.5	60	55	NO	NO	NO	NO	NO
30.2	17669	163 WILLOUGHBY ROAD NAREMBURN	Fourth	N	64	58	63	57	64	58	64	58	-0.5	-0.8	-0.4	-0.6	60	55	NO	NO	NO	NO	NO
30.2	17669	163 WILLOUGHBY ROAD NAREMBURN	Fifth	N	66	60	66	60	67	60	66	61	-0.2	0.2	-0.2	0.3	60	55	NO	NO	NO	NO	NO
30.2	17669	163 WILLOUGHBY ROAD NAREMBURN	Fifth	W	67	60	66	60	67	60	67	61	-0.1	0.8	-0.1	1.1	60	55	NO	NO	NO	NO	NO
30.2	17669	163 WILLOUGHBY ROAD NAREMBURN	Fifth	N	66	60	66	60	67	60	67	61	-0.1	0.8	-0.1	1.1	60	55	NO	NO	NO	NO	NO
30.2	17669	163 WILLOUGHBY ROAD NAREMBURN	Fifth	W	69	62	69	63	69	62	69	63	-0.2	0.8	-0.2	1.1	60	55	NO	NO	NO	NO	NO
30.2	17669	163 WILLOUGHBY ROAD NAREMBURN	Fifth	S	65	59	65	59	66	59	65	59	-0.5	-0.2	-0.5	-0.1	60	55	NO	NO	NO	NO	NO

NCA	Receiver ID	Address	Floor Level	Facade	Opening Year 2027				Design Year 2037				Increase (Do Smthng - Do Nothing)				NCG project road noise criteria		Do noise levels exceed the cumulative limit with project roads adding ≥2dB to the total noise levels?		Is the contribution from the road project Acute?		Consider further treatment?
					Do Nothing		Do Smthng		Do Nothing		Do Smthng		Opening Year 2027		Design Year 2037								
					Day	Night	Day	Night	Day	Night	Day	Night	Day	Night	Day	Night	Day	Night	Day	Night	$L_{Aeq,15hr}$ ≥ 65dB	$L_{Aeq,9hr}$ ≥ 60dB	
30.2	17669	163 WILLOUGHBY ROAD NAREMBURN	Fifth	SE	64	59	63	58	65	59	64	58	-0.8	-1.4	-0.7	-1.3	60	55	NO	NO	NO	NO	NO
30.2	17669	163 WILLOUGHBY ROAD NAREMBURN	Fifth	E	63	58	62	56	63	58	62	56	-1.0	-2.3	-0.9	-2.1	60	55	NO	NO	NO	NO	NO
30.2	17669	163 WILLOUGHBY ROAD NAREMBURN	Fifth	NE	62	58	61	55	62	58	61	56	-1.1	-2.6	-0.9	-2.4	60	55	NO	NO	NO	NO	NO
30.2	17669	163 WILLOUGHBY ROAD NAREMBURN	Fifth	E	62	58	61	55	63	58	62	56	-1.1	-2.5	-0.9	-2.4	60	55	NO	NO	NO	NO	NO
30.2	17669	163 WILLOUGHBY ROAD NAREMBURN	Fifth	N	64	59	64	58	65	59	64	59	-0.4	-0.7	-0.4	-0.6	60	55	NO	NO	NO	NO	NO
30.2	17669	163 WILLOUGHBY ROAD NAREMBURN	Sixth	N	66	60	66	60	67	60	66	61	-0.2	0.1	-0.2	0.3	60	55	NO	NO	NO	NO	NO
30.2	17669	163 WILLOUGHBY ROAD NAREMBURN	Sixth	W	66	59	66	60	67	59	66	60	-0.1	0.8	-0.1	1.0	60	55	NO	NO	NO	NO	NO
30.2	17669	163 WILLOUGHBY ROAD NAREMBURN	Sixth	N	66	59	66	60	66	59	66	60	-0.1	0.7	-0.2	0.9	60	55	NO	NO	NO	NO	NO
30.2	17669	163 WILLOUGHBY ROAD NAREMBURN	Sixth	W	69	62	68	62	69	62	69	63	-0.2	0.8	-0.2	1.0	60	55	NO	NO	NO	NO	NO
30.2	17669	163 WILLOUGHBY ROAD NAREMBURN	Sixth	S	66	60	65	59	66	60	66	60	-0.5	-0.3	-0.5	-0.2	60	55	NO	NO	NO	NO	NO
30.2	17669	163 WILLOUGHBY ROAD NAREMBURN	Sixth	SE	65	60	64	58	65	60	64	59	-0.7	-1.5	-0.7	-1.3	60	55	NO	NO	NO	NO	NO
30.2	17669	163 WILLOUGHBY ROAD NAREMBURN	Sixth	E	63	59	62	57	64	59	63	57	-1.0	-2.2	-0.9	-2.1	60	55	NO	NO	NO	NO	NO
30.2	17669	163 WILLOUGHBY ROAD NAREMBURN	Sixth	NE	63	59	62	56	63	59	62	57	-1.1	-2.5	-0.9	-2.4	60	55	NO	NO	NO	NO	NO
30.2	17669	163 WILLOUGHBY ROAD NAREMBURN	Sixth	E	63	59	62	56	63	59	62	57	-1.1	-2.5	-0.9	-2.3	60	55	NO	NO	NO	NO	NO
30.2	17669	163 WILLOUGHBY ROAD NAREMBURN	Sixth	N	65	59	65	59	65	60	65	59	-0.5	-0.7	-0.4	-0.6	60	55	YES	NO	NO	NO	YES
30.2	17669	163 WILLOUGHBY ROAD NAREMBURN	Seventh	N	66	60	66	60	67	61	67	61	-0.2	-0.1	-0.1	0.1	60	55	NO	NO	NO	NO	NO
30.2	17669	163 WILLOUGHBY ROAD NAREMBURN	Seventh	W	66	59	66	60	66	59	66	60	-0.1	0.7	-0.2	1.0	60	55	NO	NO	NO	NO	NO
30.2	17669	163 WILLOUGHBY ROAD NAREMBURN	Seventh	N	66	59	66	60	66	59	66	60	-0.1	0.7	-0.1	0.9	60	55	NO	NO	NO	NO	NO
30.2	17669	163 WILLOUGHBY ROAD NAREMBURN	Seventh	W	68	61	68	62	69	61	68	62	-0.1	0.7	-0.1	0.9	60	55	NO	NO	NO	NO	NO
30.2	17669	163 WILLOUGHBY ROAD NAREMBURN	Seventh	S	66	60	65	59	66	60	66	60	-0.5	-0.4	-0.4	-0.2	60	55	NO	NO	NO	NO	NO
30.2	17669	163 WILLOUGHBY ROAD NAREMBURN	Seventh	SE	65	60	65	59	66	60	65	59	-0.7	-1.5	-0.6	-1.3	60	55	YES	NO	NO	NO	YES
30.2	17669	163 WILLOUGHBY ROAD NAREMBURN	Seventh	E	64	60	63	57	64	60	64	58	-0.9	-2.1	-0.7	-2.0	60	55	NO	NO	NO	NO	NO
30.2	17669	163 WILLOUGHBY ROAD NAREMBURN	Seventh	NE	64	59	63	57	64	60	63	57	-1.0	-2.3	-0.8	-2.3	60	55	NO	NO	NO	NO	NO
30.2	17669	163 WILLOUGHBY ROAD NAREMBURN	Seventh	E	64	59	63	57	64	60	63	58	-1.0	-2.4	-0.8	-2.2	60	55	NO	NO	NO	NO	NO
30.2	17669	163 WILLOUGHBY ROAD NAREMBURN	Seventh	N	65	60	65	59	66	60	65	60	-0.4	-0.8	-0.3	-0.7	60	55	YES	YES	NO	NO	YES
30.2	17688	9 OXLEY STREET NAREMBURN	Ground	W	50	45	50	44	50	45	50	44	-0.3	-0.8	0.0	-0.7	60	55	NO	NO	NO	NO	NO
30.2	17688	9 OXLEY STREET NAREMBURN	Ground	S	48	44	48	42	49	44	48	43	-0.3	-1.2	-0.2	-1.1	60	55	NO	NO	NO	NO	NO
30.2	17688	9 OXLEY STREET NAREMBURN	Ground	E	51	46	51	45	51	46	51	45	-0.3	-1.1	-0.2	-0.9	60	55	NO	NO	NO	NO	NO
30.2	17688	9 OXLEY STREET NAREMBURN	Ground	N	50	45	50	44	50	45	50	44	-0.3	-1.3	-0.2	-1.1	60	55	NO	NO	NO	NO	NO
30.2	17690	25 MARTIN STREET NAREMBURN	Ground	E	51	46	51	45	51	46	51	46	-0.3	-0.9	-0.2	-0.8	60	55	NO	NO	NO	NO	NO
30.2	17690	25 MARTIN STREET NAREMBURN	Ground	N	50	45	49	44	50	45	50	44	-0.4	-1.1	-0.3	-1.0	60	55	NO	NO	NO	NO	NO
30.2	17690	25 MARTIN STREET NAREMBURN	Ground	W	51	45	50	44	51	46	51	45	-0.3	-0.9	-0.1	-0.8	60	55	NO	NO	NO	NO	NO
30.2	17690	25 MARTIN STREET NAREMBURN	Ground	S	50	45	49	44	50	45	50	44	-0.4	-1.1	-0.2	-1.0	60	55	NO	NO	NO	NO	NO
30.2	17697	34 DARVALL STREET NAREMBURN	Ground	N	47	42	47	41	47	43	47	42	-0.3	-1.2	-0.1	-1.0	59	55	NO	NO	NO	NO	NO
30.2	17697	34 DARVALL STREET NAREMBURN	Ground	W	49	44	49	44	50	45	50	44	-0.1	-0.8	0.1	-0.7	60	55	NO	NO	NO	NO	NO
30.2	17697	34 DARVALL STREET NAREMBURN	Ground	S	47	42	47	41	48	43	47	42	-0.3	-1.1	-0.2	-0.9	60	55	NO	NO	NO	NO	NO
30.2	17697	34 DARVALL STREET NAREMBURN	Ground	E	51	46	50	45	51	46	51	45	-0.2	-0.9	0.0	-0.7	60	55	NO	NO	NO	NO	NO
30.2	17699	39 MITCHELL STREET NAREMBURN	Ground	E	50	45	50	44	50	46	50	45	-0.1	-0.9	0.0	-0.7	60	55	NO	NO	NO	NO	NO
30.2	17699	39 MITCHELL STREET NAREMBURN	Ground	W	49	44	49	43	49	44	50	44	-0.1	-0.7	0.2	-0.5	60	55	NO	NO	NO	NO	NO
30.2	17702	10 OXLEY STREET NAREMBURN	Ground	E	49	44	48	43	49	44	49	43	-0.3	-1.0	-0.1	-0.8	60	55	NO	NO	NO	NO	NO
30.2	17702	10 OXLEY STREET NAREMBURN	Ground	N	49	44	48	42	49	44	49	43	-0.4	-1.2	-0.2	-1.1	60	55	NO	NO	NO	NO	NO
30.2	17702	10 OXLEY STREET NAREMBURN	Ground	W	48	43	48	42	49	44	49	43	-0.2	-1.0	0.0	-0.8	60	55	NO	NO	NO	NO	NO
30.2	17702	10 OXLEY STREET NAREMBURN	Ground	S	48	43	47	42	48	43	48	42	-0.4	-1.2	-0.2	-1.0	60	55	NO	NO	NO	NO	NO
30.2	17702	10 OXLEY STREET NAREMBURN	Ground	E	51	45	50	44	51	46	51	45	-0.4	-1.0	-0.1	-0.8	60	55	NO	NO	NO	NO	NO
30.2	17702	10 OXLEY STREET NAREMBURN	Ground	N	49	44	49	43	49	45	49	44	-0.4	-1.3	-0.2	-1.1	60	55	NO	NO	NO	NO	NO
30.2	17702	10 OXLEY STREET NAREMBURN	Ground	W	48	43	48	42	49	44	49	43	-0.2	-0.9	-0.1	-0.8	60	55	NO	NO	NO	NO	NO
30.2	17702	10 OXLEY STREET NAREMBURN	Ground	N	49	44	48	43	49	44	49	43	-0.2	-1.0	-0.1	-0.9	60	55	NO	NO	NO	NO	NO
30.2	17707	31 DARVALL STREET NAREMBURN	Ground	W	49	44	49	43	49	44	49	43	-0.2	-0.9	0.1	-0.7	60	55	NO	NO	NO	NO	NO
30.2	17707	31 DARVALL STREET NAREMBURN	Ground	S	48	43	48	42	48	44	48	42	-0.4	-1.3	-0.2	-1.1	60	55	NO	NO	NO	NO	NO
30.2	17707	31 DARVALL STREET NAREMBURN	Ground	E	50	45	50	44	50	45	50	45	-0.2	-1.0	-0.1	-0.9	60	55	NO	NO	NO	NO	NO
30.2	17712	22 MARTIN STREET NAREMBURN	Ground	E	52	47	52	46	52	47	52	46	-0.4	-1.1	-0.3	-0.9	60	55	NO	NO	NO	NO	NO
30.2	17712	22 MARTIN STREET NAREMBURN	Ground	N	49	45	49	43	50	45	50	44	-0.4	-1.3	-0.2	-1.2	60	55	NO	NO	NO	NO	NO
30.2	17712	22 MARTIN STREET NAREMBURN	Ground	W	50	45	50	44	50	45	50	45	-0.2	-1.0	-0.1	-0.8	60	55	NO	NO	NO	NO	NO
30.2	17712	22 MARTIN STREET NAREMBURN	Ground	S	49	44	49	43	49	44	49	43	-0.4	-1.1	-0.2	-0.9	60	55	NO	NO	NO	NO	NO
30.2	17712	22 MARTIN STREET NAREMBURN	Ground	W	49	44	48	43	49	44	49	43	-0.3	-1.1	-0.2	-0.8	60	55	NO	NO	NO	NO	NO
30.2	17720	20 WHEATLEIGH STREET NAREMBURN	Ground	N	54	50	53	47	54	50	53	48	-0.8	-2.2	-0.7	-2.1	60	55	NO	NO	NO	NO	NO
30.2	17720	20 WHEATLEIGH STREET NAREMBURN	Ground	W	52	48	52	46	53	48	53	47	-0.4	-1.4	-0.2	-1.3	60	55	NO	NO	NO	NO	NO
30.2	17720	20 WHEATLEIGH STREET NAREMBURN	Ground	N	54	49	53	48	54	50	54	48	-0.4	-1.6	-0.2	-1.4	60	55	NO	NO	NO	NO	NO
30.2	17720	20 WHEATLEIGH STREET NAREMBURN	Ground	W	53	48	53	47	53	49	53	48	-0.3	-1.4	-0.1	-1.2	60	55	NO	NO	NO	NO	NO
30.2	17720	20 WHEATLEIGH STREET NAREMBURN	Ground	S	54	50	54	48	54	50	54	48	-0.5	-1.8	-0.3	-1.7	60	55	NO	NO	NO	NO	NO
30.2	17728	161A WILLOUGHBY ROAD NAREMBURN	Ground	S	54	50	53	48	54	50	54	48	-0.7	-2.0	-0.5	-1.9	60	55	NO	NO	NO	NO	NO
30.2	17728	161A WILLOUGHBY ROAD NAREMBURN	Ground	E	56	52	56	50	56	52	56	50	-0.5	-1.7	-0.3	-1.6	60	55	NO	NO	NO	NO	NO

NCA	Receiver ID	Address	Floor Level	Facade	Opening Year 2027				Design Year 2037				Increase (Do Smthng - Do Nothing)				NCG project road noise criteria		Do noise levels exceed the cumulative limit with project roads adding ≥2dB to the total noise levels?		Is the contribution from the road project Acute?		Consider further treatment?
					Do Nothing		Do Smthng		Do Nothing		Do Smthng		Opening Year 2027		Design Year 2037								
					Day	Night	Day	Night	Day	Night	Day	Night	Day	Night	Day	Night	Day	Night	Day	Night	$L_{Aeq,15hr} \geq 65dB$	$L_{Aeq,9hr} \geq 60dB$	
30.2	17728	161A WILLOUGHBY ROAD NAREMBURN	Ground	N	55	50	53	48	55	50	54	48	-1.3	-1.9	-1.2	-1.7	60	55	NO	NO	NO	NO	NO
30.2	17728	161A WILLOUGHBY ROAD NAREMBURN	Ground	W	55	48	52	46	55	49	52	47	-2.5	-2.2	-2.5	-2.0	60	55	NO	NO	NO	NO	NO
30.2	17728	161A WILLOUGHBY ROAD NAREMBURN	Ground	S	54	48	52	46	54	48	52	46	-2.5	-2.3	-2.5	-1.9	60	55	NO	NO	NO	NO	NO
30.2	17728	161A WILLOUGHBY ROAD NAREMBURN	Ground	W	54	48	51	45	54	48	52	46	-2.5	-2.1	-2.4	-1.9	60	55	NO	NO	NO	NO	NO
30.2	17728	161A WILLOUGHBY ROAD NAREMBURN	Ground	N	54	48	51	45	54	48	52	46	-2.4	-2.2	-2.3	-1.9	60	55	NO	NO	NO	NO	NO
30.2	17728	161A WILLOUGHBY ROAD NAREMBURN	Ground	W	54	48	52	46	54	48	52	46	-2.3	-2.0	-2.2	-1.9	60	55	NO	NO	NO	NO	NO
30.2	17728	161A WILLOUGHBY ROAD NAREMBURN	Ground	S	53	48	52	46	53	49	53	47	-0.7	-1.8	-0.5	-1.6	60	55	NO	NO	NO	NO	NO
30.2	17728	161A WILLOUGHBY ROAD NAREMBURN	Ground	E	55	51	55	49	56	51	55	50	-0.6	-1.7	-0.4	-1.6	60	55	NO	NO	NO	NO	NO
30.2	17728	161A WILLOUGHBY ROAD NAREMBURN	First	S	57	53	57	51	58	54	57	52	-0.8	-2.2	-0.6	-2.0	60	55	NO	NO	NO	NO	NO
30.2	17728	161A WILLOUGHBY ROAD NAREMBURN	First	E	59	54	58	52	59	55	58	53	-0.6	-1.9	-0.5	-1.7	60	55	NO	NO	NO	NO	NO
30.2	17728	161A WILLOUGHBY ROAD NAREMBURN	First	N	57	52	56	50	57	52	57	51	-0.6	-1.4	-0.5	-1.3	60	55	NO	NO	NO	NO	NO
30.2	17728	161A WILLOUGHBY ROAD NAREMBURN	First	W	56	50	56	50	57	51	56	50	-0.6	-0.5	-0.6	-0.3	60	55	NO	NO	NO	NO	NO
30.2	17728	161A WILLOUGHBY ROAD NAREMBURN	First	S	56	50	55	49	56	50	56	50	-0.6	-0.7	-0.6	-0.5	60	55	NO	NO	NO	NO	NO
30.2	17728	161A WILLOUGHBY ROAD NAREMBURN	First	W	56	50	55	49	56	50	55	50	-0.6	-0.7	-0.5	-0.4	60	55	NO	NO	NO	NO	NO
30.2	17728	161A WILLOUGHBY ROAD NAREMBURN	First	N	56	50	55	49	56	50	55	50	-0.6	-0.7	-0.5	-0.6	60	55	NO	NO	NO	NO	NO
30.2	17728	161A WILLOUGHBY ROAD NAREMBURN	First	W	56	50	55	49	56	50	56	50	-0.6	-0.7	-0.5	-0.4	60	55	NO	NO	NO	NO	NO
30.2	17728	161A WILLOUGHBY ROAD NAREMBURN	First	S	56	52	56	50	57	52	56	50	-0.7	-1.9	-0.5	-1.7	60	55	NO	NO	NO	NO	NO
30.2	17728	161A WILLOUGHBY ROAD NAREMBURN	First	E	58	53	57	52	58	54	58	52	-0.6	-1.9	-0.5	-1.7	60	55	NO	NO	NO	NO	NO
30.2	17739	36 DARVALL STREET NAREMBURN	Ground	E	50	45	50	44	50	45	50	45	-0.3	-0.9	0.0	-0.8	60	55	NO	NO	NO	NO	NO
30.2	17739	36 DARVALL STREET NAREMBURN	Ground	N	47	42	47	41	47	43	47	42	-0.3	-1.2	-0.1	-1.0	59	55	NO	NO	NO	NO	NO
30.2	17739	36 DARVALL STREET NAREMBURN	Ground	W	48	43	48	42	48	44	49	43	-0.1	-0.8	0.1	-0.7	60	55	NO	NO	NO	NO	NO
30.2	17739	36 DARVALL STREET NAREMBURN	Ground	S	47	43	47	41	48	43	48	42	-0.3	-1.1	-0.1	-1.0	60	55	NO	NO	NO	NO	NO
30.2	17740	41 MITCHELL STREET NAREMBURN	Ground	E	49	44	49	43	50	45	50	44	-0.2	-0.9	0.0	-0.7	60	55	NO	NO	NO	NO	NO
30.2	17740	41 MITCHELL STREET NAREMBURN	Ground	N	47	42	47	41	47	42	47	41	-0.3	-1.1	-0.1	-1.0	59	54	NO	NO	NO	NO	NO
30.2	17740	41 MITCHELL STREET NAREMBURN	Ground	W	49	44	49	43	50	45	50	44	0.0	-0.7	0.2	-0.5	60	55	NO	NO	NO	NO	NO
30.2	17743	7 OXLEY STREET NAREMBURN	Ground	N	48	43	48	42	49	44	48	43	-0.4	-1.3	-0.2	-1.1	60	55	NO	NO	NO	NO	NO
30.2	17743	7 OXLEY STREET NAREMBURN	Ground	W	50	45	50	44	50	45	50	44	-0.2	-0.9	-0.1	-0.7	60	55	NO	NO	NO	NO	NO
30.2	17743	7 OXLEY STREET NAREMBURN	Ground	E	51	46	50	45	51	46	51	45	-0.3	-1.0	-0.1	-0.8	60	55	NO	NO	NO	NO	NO
30.2	17743	7 OXLEY STREET NAREMBURN	Ground	N	51	46	51	45	51	46	51	45	-0.3	-1.1	-0.2	-0.9	60	55	NO	NO	NO	NO	NO
30.2	17743	7 OXLEY STREET NAREMBURN	Ground	E	51	46	50	45	51	46	51	45	-0.4	-1.1	-0.2	-0.9	60	55	NO	NO	NO	NO	NO
30.2	17746	35 DARVALL STREET NAREMBURN	Ground	E	49	44	48	43	49	44	49	43	-0.2	-0.9	-0.1	-0.8	60	55	NO	NO	NO	NO	NO
30.2	17746	35 DARVALL STREET NAREMBURN	Ground	W	50	45	50	44	50	45	50	45	-0.1	-0.8	0.1	-0.6	60	55	NO	NO	NO	NO	NO
30.2	17746	35 DARVALL STREET NAREMBURN	Ground	E	49	44	48	43	49	44	49	43	-0.2	-0.9	-0.1	-0.8	60	55	NO	NO	NO	NO	NO
30.2	17746	35 DARVALL STREET NAREMBURN	Ground	W	50	45	50	44	50	45	50	45	-0.1	-0.8	0.1	-0.6	60	55	NO	NO	NO	NO	NO
30.2	17756	27 MARTIN STREET NAREMBURN	Ground	N	50	45	50	44	51	46	51	45	-0.3	-1.0	-0.2	-0.9	60	55	NO	NO	NO	NO	NO
30.2	17756	27 MARTIN STREET NAREMBURN	Ground	W	51	45	50	44	51	46	51	45	-0.3	-0.9	-0.2	-0.7	60	55	NO	NO	NO	NO	NO
30.2	17756	27 MARTIN STREET NAREMBURN	Ground	S	50	45	50	44	50	46	50	45	-0.4	-1.1	-0.2	-1.0	60	55	NO	NO	NO	NO	NO
30.2	17756	27 MARTIN STREET NAREMBURN	Ground	E	52	47	52	46	52	47	52	46	-0.3	-0.8	-0.2	-0.7	60	55	NO	NO	NO	NO	NO
30.2	17775	24 MARTIN STREET NAREMBURN	Ground	N	51	46	51	45	51	46	51	45	-0.3	-1.1	-0.2	-0.9	60	55	NO	NO	NO	NO	NO
30.2	17775	24 MARTIN STREET NAREMBURN	Ground	W	50	45	50	44	50	45	50	44	-0.2	-1.0	-0.1	-0.8	60	55	NO	NO	NO	NO	NO
30.2	17775	24 MARTIN STREET NAREMBURN	Ground	S	50	45	49	44	50	45	50	44	-0.4	-1.2	-0.2	-1.1	60	55	NO	NO	NO	NO	NO
30.2	17775	24 MARTIN STREET NAREMBURN	Ground	E	52	47	52	46	52	47	52	46	-0.3	-1.1	-0.2	-1.0	60	55	NO	NO	NO	NO	NO
30.2	17776	38 DARVALL STREET NAREMBURN	Ground	E	50	45	50	45	51	46	51	45	-0.2	-0.9	-0.1	-0.8	60	55	NO	NO	NO	NO	NO
30.2	17776	38 DARVALL STREET NAREMBURN	Ground	N	47	42	47	41	48	43	47	42	-0.3	-1.2	-0.1	-1.0	60	55	NO	NO	NO	NO	NO
30.2	17776	38 DARVALL STREET NAREMBURN	Ground	W	49	44	48	43	49	44	49	43	-0.1	-0.8	0.1	-0.6	60	55	NO	NO	NO	NO	NO
30.2	17776	38 DARVALL STREET NAREMBURN	Ground	S	47	43	47	41	48	43	48	42	-0.3	-1.1	-0.1	-0.9	60	55	NO	NO	NO	NO	NO
30.2	17784	8 OXLEY STREET NAREMBURN	Ground	N	48	43	48	42	49	44	49	43	-0.2	-0.9	0.0	-0.8	60	55	NO	NO	NO	NO	NO
30.2	17784	8 OXLEY STREET NAREMBURN	Ground	W	50	45	50	44	50	45	50	45	-0.1	-0.8	0.1	-0.6	60	55	NO	NO	NO	NO	NO
30.2	17784	8 OXLEY STREET NAREMBURN	Ground	N	50	45	50	45	51	46	51	45	-0.1	-0.8	0.1	-0.6	60	55	NO	NO	NO	NO	NO
30.2	17784	8 OXLEY STREET NAREMBURN	Ground	W	50	45	50	44	50	45	50	45	-0.1	-0.9	0.1	-0.7	60	55	NO	NO	NO	NO	NO
30.2	17784	8 OXLEY STREET NAREMBURN	Ground	S	48	43	48	42	49	44	48	43	-0.4	-1.2	-0.2	-1.0	60	55	NO	NO	NO	NO	NO
30.2	17784	8 OXLEY STREET NAREMBURN	Ground	E	51	45	50	44	51	46	51	45	-0.4	-1.1	-0.1	-0.9	60	55	NO	NO	NO	NO	NO
30.2	17784	8 OXLEY STREET NAREMBURN	Ground	N	49	44	49	43	49	45	49	44	-0.3	-1.2	-0.2	-1.1	60	55	NO	NO	NO	NO	NO
30.2	17784	8 OXLEY STREET NAREMBURN	Ground	W	48	43	48	42	49	44	49	43	-0.3	-1.0	-0.1	-0.8	60	55	NO	NO	NO	NO	NO
30.2	17784	8 OXLEY STREET NAREMBURN	Ground	N	49	44	48	43	49	44	49	43	-0.2	-1.0	-0.1	-0.8	60	55	NO	NO	NO	NO	NO
30.2	17784	8 OXLEY STREET NAREMBURN	Ground	E	49	44	49	43	49	44	49	43	-0.3	-1.0	-0.2	-0.9	60	55	NO	NO	NO	NO	NO
30.2	17794	22 WHEATLEIGH STREET NAREMBURN	Ground	N	54	49	53	47	54	50	54	48	-0.6	-1.8	-0.4	-1.8	60	55	NO	NO	NO	NO	NO
30.2	17794	22 WHEATLEIGH STREET NAREMBURN	Ground	W	52	46	51	45	52	47	51	46	-0.7	-1.3	-0.5	-1.1	60	55	NO	NO	NO	NO	NO
30.2	17794	22 WHEATLEIGH STREET NAREMBURN	Ground	S	53	49	53	47	54	49	53	47	-0.7	-2.1	-0.6	-2.1	60	55	NO	NO	NO	NO	NO
30.2	17794	22 WHEATLEIGH STREET NAREMBURN	Ground	E	60	55	59	53	60	56	59	54	-0.6	-2.0	-0.4	-1.8	60	55	NO	NO	NO	NO	NO
30.2	17794	22 WHEATLEIGH STREET NAREMBURN	First	N	58	54	58	52	58	54	58	53	-0.5	-1.7	-0.3	-1.6	60	55	NO	NO	NO	NO	NO
30.2	17794	22 WHEATLEIGH STREET NAREMBURN	First	W	54	49	54	48	55	50	54	49	-0.6	-1.4	-0.5	-1.2	60	55	NO	NO	NO	NO	NO
30.2	17794	22 WHEATLEIGH STREET NAREMBURN	First	S	58	53	57	51	58	54	57	52	-0.8	-2.1	-0.6	-2.1	60	55	NO	NO	NO	NO	NO
30.2	17794	22 WHEATLEIGH STREET NAREMBURN	First	E	62	57	61	55	62	58	61	56	-0.7	-2.1	-0.5	-1.9	60	55	NO	NO	NO	NO	NO

NCA	Receiver ID	Address	Floor Level	Facade	Opening Year 2027				Design Year 2037				Increase (Do Smthng - Do Nothing)				NCG project road noise criteria		Do noise levels exceed the cumulative limit with project roads adding ≥2dB to the total noise levels?		Is the contribution from the road project Acute?		Consider further treatment?
					Do Nothing		Do Smthng		Do Nothing		Do Smthng		Opening Year 2027		Design Year 2037								
					Day	Night	Day	Night	Day	Night	Day	Night	Day	Night	Day	Night	Day	Night	Day	Night	$L_{Aeq,15hr}$ ≥ 65dB	$L_{Aeq,9hr}$ ≥ 60dB	
30.2	17798	5 OXLEY STREET NAREMBURN	Ground	W	50	45	50	44	50	45	50	44	-0.2	-0.8	-0.1	-0.7	60	55	NO	NO	NO	NO	NO
30.2	17798	5 OXLEY STREET NAREMBURN	Ground	S	49	44	48	43	49	44	49	43	-0.3	-1.2	-0.1	-1.1	60	55	NO	NO	NO	NO	NO
30.2	17798	5 OXLEY STREET NAREMBURN	Ground	E	50	46	50	44	51	46	51	45	-0.3	-1.1	-0.1	-1.0	60	55	NO	NO	NO	NO	NO
30.2	17798	5 OXLEY STREET NAREMBURN	Ground	NE	50	45	49	44	50	45	50	44	-0.2	-1.0	0.0	-0.8	60	55	NO	NO	NO	NO	NO
30.2	17807	43 MITCHELL STREET NAREMBURN	Ground	E	50	45	50	44	50	46	50	45	-0.2	-0.9	0.0	-0.7	60	55	NO	NO	NO	NO	NO
30.2	17807	43 MITCHELL STREET NAREMBURN	Ground	N	48	43	48	42	48	44	48	43	-0.2	-1.0	0.0	-0.9	60	55	NO	NO	NO	NO	NO
30.2	17807	43 MITCHELL STREET NAREMBURN	Ground	W	48	43	48	42	49	44	49	43	-0.1	-0.8	0.1	-0.7	60	55	NO	NO	NO	NO	NO
30.2	17807	43 MITCHELL STREET NAREMBURN	Ground	S	47	42	47	41	47	43	47	42	-0.3	-1.1	-0.1	-1.0	59	55	NO	NO	NO	NO	NO
30.2	17814	40 DARVALL STREET NAREMBURN	Ground	E	51	45	50	45	51	46	51	45	-0.2	-0.8	-0.1	-0.8	60	55	NO	NO	NO	NO	NO
30.2	17814	40 DARVALL STREET NAREMBURN	Ground	N	47	42	47	41	47	43	47	42	-0.3	-1.2	-0.1	-1.0	59	55	NO	NO	NO	NO	NO
30.2	17814	40 DARVALL STREET NAREMBURN	Ground	W	48	43	48	42	48	44	49	43	0.0	-0.8	0.2	-0.6	60	55	NO	NO	NO	NO	NO
30.2	17814	40 DARVALL STREET NAREMBURN	Ground	S	47	43	47	42	48	43	48	42	-0.2	-1.1	-0.1	-0.9	60	55	NO	NO	NO	NO	NO
30.2	17815	6 OXLEY STREET NAREMBURN	Ground	E	51	46	50	45	51	46	51	45	-0.3	-1.0	-0.1	-0.8	60	55	NO	NO	NO	NO	NO
30.2	17815	6 OXLEY STREET NAREMBURN	Ground	N	49	44	48	43	49	44	49	43	-0.3	-1.2	-0.2	-1.1	60	55	NO	NO	NO	NO	NO
30.2	17815	6 OXLEY STREET NAREMBURN	Ground	W	49	44	49	43	49	44	49	44	-0.2	-0.9	0.0	-0.7	60	55	NO	NO	NO	NO	NO
30.2	17815	6 OXLEY STREET NAREMBURN	Ground	S	49	44	48	43	49	44	49	43	-0.4	-1.2	-0.3	-1.1	60	55	NO	NO	NO	NO	NO
30.2	17816	165 WILLOUGHBY ROAD NAREMBURN	Ground	E	56	52	56	50	57	52	57	51	-0.4	-1.7	-0.2	-1.5	60	55	NO	NO	NO	NO	NO
30.2	17816	165 WILLOUGHBY ROAD NAREMBURN	Ground	N	55	50	55	49	55	51	55	50	-0.4	-1.4	-0.2	-1.3	60	55	NO	NO	NO	NO	NO
30.2	17816	165 WILLOUGHBY ROAD NAREMBURN	Ground	W	49	44	49	43	49	44	49	44	-0.3	-1.0	-0.2	-0.9	60	55	NO	NO	NO	NO	NO
30.2	17816	165 WILLOUGHBY ROAD NAREMBURN	Ground	S	56	51	54	48	56	51	54	49	-1.7	-2.4	-1.7	-2.2	60	55	NO	NO	NO	NO	NO
30.2	17816	165 WILLOUGHBY ROAD NAREMBURN	First	E	59	55	58	53	59	55	59	53	-0.6	-1.9	-0.4	-1.7	60	55	NO	NO	NO	NO	NO
30.2	17816	165 WILLOUGHBY ROAD NAREMBURN	First	N	57	52	56	50	57	52	57	51	-0.4	-1.4	-0.3	-1.2	60	55	NO	NO	NO	NO	NO
30.2	17816	165 WILLOUGHBY ROAD NAREMBURN	First	W	53	48	52	47	53	48	53	47	-0.4	-1.0	-0.3	-0.9	60	55	NO	NO	NO	NO	NO
30.2	17816	165 WILLOUGHBY ROAD NAREMBURN	First	S	58	54	57	52	59	54	58	52	-0.9	-1.9	-0.8	-1.7	60	55	NO	NO	NO	NO	NO
30.2	17817	37 DARVALL STREET NAREMBURN	Ground	W	50	45	50	44	50	45	50	44	-0.1	-0.8	0.1	-0.6	60	55	NO	NO	NO	NO	NO
30.2	17817	37 DARVALL STREET NAREMBURN	Ground	E	49	44	49	43	49	44	49	44	-0.1	-0.9	0.1	-0.7	60	55	NO	NO	NO	NO	NO
30.2	17818	39 DARVALL STREET NAREMBURN	Ground	E	50	45	49	44	50	45	50	44	-0.3	-1.0	-0.1	-0.8	60	55	NO	NO	NO	NO	NO
30.2	17818	39 DARVALL STREET NAREMBURN	Ground	W	50	45	50	44	50	45	50	45	-0.1	-0.8	0.1	-0.6	60	55	NO	NO	NO	NO	NO
30.2	17820	29 MARTIN STREET NAREMBURN	Ground	S	52	47	52	46	52	47	52	46	-0.2	-0.8	-0.1	-0.6	60	55	NO	NO	NO	NO	NO
30.2	17820	29 MARTIN STREET NAREMBURN	Ground	E	52	47	52	46	53	48	53	47	-0.3	-0.8	-0.2	-0.6	60	55	NO	NO	NO	NO	NO
30.2	17820	29 MARTIN STREET NAREMBURN	Ground	N	53	48	53	47	53	48	53	48	-0.3	-0.8	-0.2	-0.6	60	55	NO	NO	NO	NO	NO
30.2	17820	29 MARTIN STREET NAREMBURN	Ground	W	51	45	50	44	51	46	51	45	-0.3	-0.8	-0.1	-0.7	60	55	NO	NO	NO	NO	NO
30.2	17820	29 MARTIN STREET NAREMBURN	Ground	S	51	46	50	45	51	46	51	45	-0.3	-1.0	-0.2	-0.9	60	55	NO	NO	NO	NO	NO
30.2	17824	165 WILLOUGHBY ROAD NAREMBURN	Ground	W	68	61	68	62	69	62	69	62	-0.2	0.7	-0.3	0.9	60	55	NO	NO	NO	NO	NO
30.2	17824	165 WILLOUGHBY ROAD NAREMBURN	Ground	S	62	56	62	56	63	56	62	56	-0.5	0.3	-0.5	0.5	60	55	NO	NO	NO	NO	NO
30.2	17824	165 WILLOUGHBY ROAD NAREMBURN	Ground	E	52	47	51	46	52	48	52	46	-0.4	-1.6	-0.3	-1.5	60	55	NO	NO	NO	NO	NO
30.2	17824	165 WILLOUGHBY ROAD NAREMBURN	Ground	N	55	49	53	47	55	49	53	47	-2.2	-1.9	-2.2	-1.6	60	55	NO	NO	NO	NO	NO
30.2	17824	165 WILLOUGHBY ROAD NAREMBURN	First	W	69	62	69	63	69	62	69	63	-0.2	0.8	-0.2	1.0	60	55	NO	NO	NO	NO	NO
30.2	17824	165 WILLOUGHBY ROAD NAREMBURN	First	S	64	57	63	57	64	57	64	58	-0.3	0.3	-0.3	0.5	60	55	NO	NO	NO	NO	NO
30.2	17824	165 WILLOUGHBY ROAD NAREMBURN	First	E	55	51	55	49	56	51	55	50	-0.5	-1.6	-0.4	-1.5	60	55	NO	NO	NO	NO	NO
30.2	17824	165 WILLOUGHBY ROAD NAREMBURN	First	N	57	51	56	50	57	51	56	50	-0.6	-0.5	-0.7	-0.3	60	55	NO	NO	NO	NO	NO
30.2	17827	165 WILLOUGHBY ROAD NAREMBURN	Ground	W	51	46	50	44	51	46	51	45	-0.4	-1.5	-0.2	-1.3	60	55	NO	NO	NO	NO	NO
30.2	17827	165 WILLOUGHBY ROAD NAREMBURN	Ground	S	58	52	56	50	58	52	56	50	-2.0	-1.9	-2.0	-1.7	60	55	NO	NO	NO	NO	NO
30.2	17827	165 WILLOUGHBY ROAD NAREMBURN	Ground	E	52	48	52	47	53	48	53	47	-0.2	-1.2	-0.1	-1.1	60	55	NO	NO	NO	NO	NO
30.2	17827	165 WILLOUGHBY ROAD NAREMBURN	Ground	N	53	48	52	46	53	48	52	46	-1.1	-1.8	-1.1	-1.7	60	55	NO	NO	NO	NO	NO
30.2	17849	42 DARVALL STREET NAREMBURN	Ground	E	51	46	50	45	51	46	51	45	-0.2	-0.9	0.0	-0.7	60	55	NO	NO	NO	NO	NO
30.2	17849	42 DARVALL STREET NAREMBURN	Ground	N	47	42	47	41	47	43	47	42	-0.3	-1.2	-0.1	-1.0	59	55	NO	NO	NO	NO	NO
30.2	17849	42 DARVALL STREET NAREMBURN	Ground	W	50	45	50	44	50	45	50	45	0.0	-0.8	0.2	-0.6	60	55	NO	NO	NO	NO	NO
30.2	17850	26 MARTIN STREET NAREMBURN	Ground	N	51	46	51	45	51	46	51	46	-0.3	-1.0	-0.1	-0.8	60	55	NO	NO	NO	NO	NO
30.2	17850	26 MARTIN STREET NAREMBURN	Ground	W	50	45	49	44	50	45	50	44	-0.2	-0.9	0.0	-0.8	60	55	NO	NO	NO	NO	NO
30.2	17850	26 MARTIN STREET NAREMBURN	Ground	S	50	45	50	44	51	46	50	45	-0.3	-1.2	-0.2	-1.1	60	55	NO	NO	NO	NO	NO
30.2	17850	26 MARTIN STREET NAREMBURN	Ground	E	52	47	52	46	52	47	52	46	-0.4	-1.0	-0.2	-0.8	60	55	NO	NO	NO	NO	NO
30.2	17851	45 MITCHELL STREET NAREMBURN	Ground	W	48	43	48	42	48	44	49	43	-0.1	-0.8	0.2	-0.6	60	55	NO	NO	NO	NO	NO
30.2	17851	45 MITCHELL STREET NAREMBURN	Ground	S	47	43	47	41	48	43	48	42	-0.2	-1.1	-0.1	-0.9	60	55	NO	NO	NO	NO	NO
30.2	17851	45 MITCHELL STREET NAREMBURN	Ground	E	49	44	48	43	49	44	49	43	-0.3	-1.0	-0.1	-0.9	60	55	NO	NO	NO	NO	NO
30.2	17853	41 DARVALL STREET NAREMBURN	Ground	E	50	45	49	44	50	45	50	44	-0.2	-1.0	0.0	-0.8	60	55	NO	NO	NO	NO	NO
30.2	17853	41 DARVALL STREET NAREMBURN	Ground	N	48	43	47	42	48	43	48	42	-0.3	-1.2	-0.2	-1.0	60	55	NO	NO	NO	NO	NO
30.2	17853	41 DARVALL STREET NAREMBURN	Ground	W	50	45	50	44	50	45	50	45	-0.1	-0.8	0.1	-0.7	60	55	NO	NO	NO	NO	NO
30.2	17855	4 OXLEY STREET NAREMBURN	Ground	E	50	45	50	44	51	46	51	45	-0.3	-1.1	-0.1	-0.9	60	55	NO	NO	NO	NO	NO
30.2	17855	4 OXLEY STREET NAREMBURN	Ground	N	49	44	49	43	49	44	49	43	-0.4	-1.2	-0.2	-1.0	60	55	NO	NO	NO	NO	NO
30.2	17855	4 OXLEY STREET NAREMBURN	Ground	W	50	45	50	44	50	45	50	45	-0.1	-0.9	0.1	-0.7	60	55	NO	NO	NO	NO	NO
30.2	17855	4 OXLEY STREET NAREMBURN	Ground	S	48	44	48	42	49	44	49	43	-0.3	-1.2	-0.1	-1.0	60	55	NO	NO	NO	NO	NO

NCA	Receiver ID	Address	Floor Level	Facade	Opening Year 2027				Design Year 2037				Increase (Do Smthng - Do Nothing)				NCG project road noise criteria		Do noise levels exceed the cumulative limit with project roads adding ≥2dB to the total noise levels?		Is the contribution from the road project Acute?		Consider further treatment?
					Do Nothing		Do Smthng		Do Nothing		Do Smthng		Opening Year 2027		Design Year 2037								
					Day	Night	Day	Night	Day	Night	Day	Night	Day	Night	Day	Night	Day	Night	Day	Night	$L_{Aeq,15hr} \geq 65dB$	$L_{Aeq,9hr} \geq 60dB$	
30.2	17858	3 OXLEY STREET NAREMBURN	Ground	N	49	44	48	43	49	44	49	43	-0.4	-1.2	-0.3	-1.1	60	55	NO	NO	NO	NO	NO
30.2	17858	3 OXLEY STREET NAREMBURN	Ground	W	50	45	50	44	50	45	50	44	-0.3	-0.8	0.0	-0.7	60	55	NO	NO	NO	NO	NO
30.2	17858	3 OXLEY STREET NAREMBURN	Ground	NE	50	45	50	44	50	46	50	45	-0.2	-1.0	-0.1	-0.9	60	55	NO	NO	NO	NO	NO
30.2	17860	24 WHEATLEIGH STREET NAREMBURN	Ground	N	55	51	54	49	55	51	55	49	-0.6	-1.9	-0.4	-1.7	60	55	NO	NO	NO	NO	NO
30.2	17860	24 WHEATLEIGH STREET NAREMBURN	Ground	W	53	49	53	47	54	49	53	48	-0.4	-1.4	-0.3	-1.2	60	55	NO	NO	NO	NO	NO
30.2	17860	24 WHEATLEIGH STREET NAREMBURN	Ground	S	53	49	53	47	54	49	53	48	-0.6	-1.8	-0.4	-1.6	60	55	NO	NO	NO	NO	NO
30.2	17860	24 WHEATLEIGH STREET NAREMBURN	Ground	E	60	55	59	53	60	56	60	54	-0.6	-2.0	-0.4	-1.8	60	55	NO	NO	NO	NO	NO
30.2	17872	242 WILLOUGHBY ROAD NAREMBURN	Ground	N	63	56	63	57	63	56	63	57	0.0	0.8	0.0	1.0	60	55	NO	NO	NO	NO	NO
30.2	17872	242 WILLOUGHBY ROAD NAREMBURN	Ground	W	52	46	51	46	52	47	52	46	-0.3	-0.6	-0.2	-0.6	60	55	NO	NO	NO	NO	NO
30.2	17872	242 WILLOUGHBY ROAD NAREMBURN	Ground	S	60	54	60	54	60	54	60	54	-0.3	0.3	-0.3	0.6	60	55	NO	NO	NO	NO	NO
30.2	17872	242 WILLOUGHBY ROAD NAREMBURN	Ground	E	69	62	69	63	70	62	69	63	-0.1	0.7	-0.2	1.0	60	55	NO	NO	NO	NO	NO
30.2	17885	44 DARVALL STREET NAREMBURN	Ground	E	50	45	50	44	51	46	51	45	-0.2	-0.9	0.0	-0.7	60	55	NO	NO	NO	NO	NO
30.2	17885	44 DARVALL STREET NAREMBURN	Ground	N	48	43	47	42	48	43	48	42	-0.3	-1.1	-0.1	-0.9	60	55	NO	NO	NO	NO	NO
30.2	17885	44 DARVALL STREET NAREMBURN	Ground	W	49	44	49	44	50	45	50	44	0.0	-0.8	0.2	-0.6	60	55	NO	NO	NO	NO	NO
30.2	17885	44 DARVALL STREET NAREMBURN	Ground	S	47	43	47	41	48	43	48	42	-0.2	-1.1	0.0	-0.9	60	55	NO	NO	NO	NO	NO
30.2	17886	47 MITCHELL STREET NAREMBURN	Ground	E	50	45	50	45	51	46	51	45	-0.1	-0.8	0.1	-0.7	60	55	NO	NO	NO	NO	NO
30.2	17886	47 MITCHELL STREET NAREMBURN	Ground	W	49	44	49	43	49	44	49	44	-0.1	-0.7	0.1	-0.5	60	55	NO	NO	NO	NO	NO
30.2	17887	43 DARVALL STREET NAREMBURN	Ground	N	48	43	48	42	49	44	48	43	-0.3	-1.2	-0.1	-0.9	60	55	NO	NO	NO	NO	NO
30.2	17887	43 DARVALL STREET NAREMBURN	Ground	W	50	45	50	44	50	45	50	45	-0.1	-0.8	0.1	-0.6	60	55	NO	NO	NO	NO	NO
30.2	17887	43 DARVALL STREET NAREMBURN	Ground	S	48	43	48	42	48	43	48	43	-0.2	-1.1	-0.1	-0.9	60	55	NO	NO	NO	NO	NO
30.2	17887	43 DARVALL STREET NAREMBURN	Ground	E	50	45	50	44	50	45	50	45	-0.2	-1.0	0.0	-0.8	60	55	NO	NO	NO	NO	NO
30.2	17904	1 OXLEY STREET NAREMBURN	Ground	NE	50	45	50	44	51	46	50	45	-0.3	-1.1	-0.2	-1.0	60	55	NO	NO	NO	NO	NO
30.2	17904	1 OXLEY STREET NAREMBURN	Ground	N	50	45	49	44	50	45	50	44	-0.3	-1.1	-0.2	-1.0	60	55	NO	NO	NO	NO	NO
30.2	17904	1 OXLEY STREET NAREMBURN	Ground	W	50	45	50	44	50	45	50	45	-0.2	-0.9	0.0	-0.7	60	55	NO	NO	NO	NO	NO
30.2	17904	1 OXLEY STREET NAREMBURN	Ground	S	49	44	49	43	50	45	49	44	-0.4	-1.2	-0.2	-1.0	60	55	NO	NO	NO	NO	NO
30.2	17908	2 OXLEY STREET NAREMBURN	Ground	N	51	46	51	45	51	46	51	46	-0.2	-1.0	0.0	-0.8	60	55	NO	NO	NO	NO	NO
30.2	17908	2 OXLEY STREET NAREMBURN	Ground	W	50	45	50	44	50	45	50	45	-0.1	-0.8	0.1	-0.7	60	55	NO	NO	NO	NO	NO
30.2	17908	2 OXLEY STREET NAREMBURN	Ground	S	49	44	48	43	49	44	49	43	-0.3	-1.1	-0.2	-1.0	60	55	NO	NO	NO	NO	NO
30.2	17908	2 OXLEY STREET NAREMBURN	Ground	E	50	45	50	44	50	45	50	45	-0.3	-1.0	-0.1	-0.9	60	55	NO	NO	NO	NO	NO
30.2	17914	31 MARTIN STREET NAREMBURN	Ground	N	51	46	51	45	51	46	51	46	-0.3	-1.1	-0.2	-0.9	60	55	NO	NO	NO	NO	NO
30.2	17914	31 MARTIN STREET NAREMBURN	Ground	W	51	46	51	45	51	46	51	45	-0.2	-0.8	-0.1	-0.7	60	55	NO	NO	NO	NO	NO
30.2	17914	31 MARTIN STREET NAREMBURN	Ground	S	53	47	53	47	53	48	53	47	-0.3	-0.6	-0.2	-0.5	60	55	NO	NO	NO	NO	NO
30.2	17914	31 MARTIN STREET NAREMBURN	Ground	E	54	48	53	48	54	49	54	48	-0.2	-0.8	-0.2	-0.6	60	55	NO	NO	NO	NO	NO
30.2	17924	49 MITCHELL STREET NAREMBURN	Ground	E	50	45	50	45	51	46	51	45	-0.1	-0.8	0.1	-0.7	60	55	NO	NO	NO	NO	NO
30.2	17924	49 MITCHELL STREET NAREMBURN	Ground	N	50	46	50	45	51	46	51	45	-0.1	-0.8	0.1	-0.6	60	55	NO	NO	NO	NO	NO
30.2	17924	49 MITCHELL STREET NAREMBURN	Ground	W	49	44	49	43	50	45	50	44	-0.1	-0.8	0.1	-0.6	60	55	NO	NO	NO	NO	NO
30.2	17925	26 WHEATLEIGH STREET NAREMBURN	Ground	N	56	52	56	50	57	52	56	51	-0.6	-1.8	-0.4	-1.6	60	55	NO	NO	NO	NO	NO
30.2	17925	26 WHEATLEIGH STREET NAREMBURN	Ground	W	54	49	53	48	54	50	54	48	-0.3	-1.4	-0.2	-1.2	60	55	NO	NO	NO	NO	NO
30.2	17925	26 WHEATLEIGH STREET NAREMBURN	Ground	S	55	51	54	49	55	51	55	49	-0.7	-2.0	-0.5	-1.8	60	55	NO	NO	NO	NO	NO
30.2	17925	26 WHEATLEIGH STREET NAREMBURN	Ground	E	60	56	60	54	61	56	60	54	-0.7	-2.0	-0.5	-1.9	60	55	NO	NO	NO	NO	NO
30.2	17926	45 DARVALL STREET NAREMBURN	Ground	E	50	45	50	44	50	45	50	44	-0.1	-0.8	0.0	-0.7	60	55	NO	NO	NO	NO	NO
30.2	17926	45 DARVALL STREET NAREMBURN	Ground	W	50	45	50	44	50	45	50	45	-0.1	-0.8	0.1	-0.6	60	55	NO	NO	NO	NO	NO
30.2	17926	45 DARVALL STREET NAREMBURN	Ground	S	48	43	48	42	48	43	48	43	-0.3	-1.0	-0.1	-0.9	60	55	NO	NO	NO	NO	NO
30.2	17927	46 DARVALL STREET NAREMBURN	Ground	E	51	46	51	45	51	46	51	45	-0.1	-0.8	0.1	-0.7	60	55	NO	NO	NO	NO	NO
30.2	17927	46 DARVALL STREET NAREMBURN	Ground	N	51	46	51	45	51	46	51	46	-0.1	-0.9	0.0	-0.7	60	55	NO	NO	NO	NO	NO
30.2	17927	46 DARVALL STREET NAREMBURN	Ground	W	50	45	50	44	50	45	50	45	0.0	-0.8	0.2	-0.6	60	55	NO	NO	NO	NO	NO
30.2	17927	46 DARVALL STREET NAREMBURN	Ground	S	47	43	47	41	48	43	48	42	-0.2	-1.1	0.0	-0.9	60	55	NO	NO	NO	NO	NO
30.2	17935	244 WILLOUGHBY ROAD NAREMBURN	Ground	N	65	58	64	58	65	58	65	59	-0.1	0.7	-0.2	0.9	60	55	NO	NO	NO	NO	NO
30.2	17935	244 WILLOUGHBY ROAD NAREMBURN	Ground	W	51	46	51	45	52	46	51	46	-0.2	-0.8	-0.2	-0.7	60	55	NO	NO	NO	NO	NO
30.2	17935	244 WILLOUGHBY ROAD NAREMBURN	Ground	S	57	51	57	51	57	51	57	51	0.0	0.3	0.0	0.5	60	55	NO	NO	NO	NO	NO
30.2	17935	244 WILLOUGHBY ROAD NAREMBURN	Ground	E	68	61	68	62	69	61	68	62	0.0	0.8	-0.2	1.0	60	55	NO	NO	NO	NO	NO
30.2	17949	167 WILLOUGHBY ROAD NAREMBURN	Ground	E	56	51	55	50	56	52	56	50	-0.6	-1.8	-0.4	-1.7	60	55	NO	NO	NO	NO	NO
30.2	17949	167 WILLOUGHBY ROAD NAREMBURN	Ground	N	58	51	58	52	58	51	58	52	-0.1	0.3	-0.1	0.5	60	55	NO	NO	NO	NO	NO
30.2	17949	167 WILLOUGHBY ROAD NAREMBURN	Ground	W	70	63	69	63	70	63	69	63	-1.0	0.1	-1.0	0.3	60	55	NO	NO	NO	NO	NO
30.2	17949	167 WILLOUGHBY ROAD NAREMBURN	Ground	S	54	48	52	46	54	48	52	47	-1.9	-1.8	-1.9	-1.6	60	55	NO	NO	NO	NO	NO
30.2	17949	167 WILLOUGHBY ROAD NAREMBURN	First	E	58	54	58	52	59	54	58	53	-0.7	-2.0	-0.5	-1.8	60	55	NO	NO	NO	NO	NO
30.2	17949	167 WILLOUGHBY ROAD NAREMBURN	First	N	59	53	59	53	59	53	59	54	-0.1	0.2	-0.1	0.4	60	55	NO	NO	NO	NO	NO
30.2	17949	167 WILLOUGHBY ROAD NAREMBURN	First	W	71	63	70	64	71	64	71	65	-0.1	0.9	-0.2	1.1	60	55	NO	NO	NO	NO	NO
30.2	17949	167 WILLOUGHBY ROAD NAREMBURN	First	S	56	50	55	49	56	50	55	49	-1.0	-1.1	-0.9	-1.0	60	55	NO	NO	NO	NO	NO
30.2	17949	167 WILLOUGHBY ROAD NAREMBURN	Second	E	61	57	60	55	61	57	61	55	-0.8	-2.2	-0.7	-2.0	60	55	NO	NO	NO	NO	NO
30.2	17949	167 WILLOUGHBY ROAD NAREMBURN	Second	N	61	55	61	55	61	55	61	55	-0.1	0.1	-0.1	0.2	60	55	NO	NO	NO	NO	NO
30.2	17949	167 WILLOUGHBY ROAD NAREMBURN	Second	W	70	63	70	64	71	63	71	65	0.0	1.0	0.0	1.2	60	55	NO	NO	NO	NO	NO

NCA	Receiver ID	Address	Floor Level	Facade	Opening Year 2027				Design Year 2037				Increase (Do Smthng - Do Nothing)				NCG project road noise criteria		Do noise levels exceed the cumulative limit with project roads adding ≥2dB to the total noise levels?		Is the contribution from the road project Acute?		Consider further treatment?
					Do Nothing		Do Smthng		Do Nothing		Do Smthng		Opening Year 2027		Design Year 2037								
					Day	Night	Day	Night	Day	Night	Day	Night	Day	Night	Day	Night	Day	Night	Day	Night	$L_{Aeq,15hr}$ ≥ 65dB	$L_{Aeq,9hr}$ ≥ 60dB	
30.2	17949	167 WILLOUGHBY ROAD NAREMBURN	Second	S	59	54	58	53	59	54	59	53	-0.7	-1.3	-0.6	-1.2	60	55	NO	NO	NO	NO	NO
30.2	17974	33 MARTIN STREET NAREMBURN	Ground	N	53	48	53	47	53	48	53	47	-0.3	-0.9	-0.1	-0.8	60	55	NO	NO	NO	NO	NO
30.2	17974	33 MARTIN STREET NAREMBURN	Ground	W	51	46	51	45	52	47	52	46	-0.2	-0.9	-0.1	-0.7	60	55	NO	NO	NO	NO	NO
30.2	17974	33 MARTIN STREET NAREMBURN	Ground	S	52	47	52	46	52	47	52	46	-0.2	-1.0	-0.1	-0.9	60	55	NO	NO	NO	NO	NO
30.2	17974	33 MARTIN STREET NAREMBURN	Ground	E	53	48	53	47	54	49	53	48	-0.3	-1.0	-0.2	-0.9	60	55	NO	NO	NO	NO	NO
30.2	17975	47 DARVALL STREET NAREMBURN	Ground	N	51	46	51	45	51	46	51	46	-0.1	-0.9	0.1	-0.7	60	55	NO	NO	NO	NO	NO
30.2	17975	47 DARVALL STREET NAREMBURN	Ground	W	50	45	50	44	50	45	50	45	-0.1	-0.8	0.1	-0.6	60	55	NO	NO	NO	NO	NO
30.2	17975	47 DARVALL STREET NAREMBURN	Ground	E	50	45	50	45	51	46	51	45	-0.1	-0.9	0.0	-0.7	60	55	NO	NO	NO	NO	NO
30.2	17999	28 WHEATLEIGH STREET NAREMBURN	Ground	N	55	51	55	49	56	51	55	50	-0.6	-1.8	-0.4	-1.7	60	55	NO	NO	NO	NO	NO
30.2	17999	28 WHEATLEIGH STREET NAREMBURN	Ground	W	54	49	54	48	54	50	54	49	-0.3	-1.4	-0.2	-1.2	60	55	NO	NO	NO	NO	NO
30.2	17999	28 WHEATLEIGH STREET NAREMBURN	Ground	S	57	53	57	51	58	53	57	52	-0.6	-2.0	-0.4	-1.8	60	55	NO	NO	NO	NO	NO
30.2	17999	28 WHEATLEIGH STREET NAREMBURN	Ground	E	61	56	60	55	61	57	61	55	-0.5	-1.9	-0.3	-1.7	60	55	NO	NO	NO	NO	NO
30.2	18005	30 LAWSON LANE NAREMBURN	Ground	S	51	46	51	45	52	47	51	46	-0.4	-1.0	-0.2	-0.9	60	55	NO	NO	NO	NO	NO
30.2	18005	30 LAWSON LANE NAREMBURN	Ground	E	52	47	52	46	52	47	52	47	-0.4	-1.0	-0.2	-0.9	60	55	NO	NO	NO	NO	NO
30.2	18005	30 LAWSON LANE NAREMBURN	Ground	S	52	47	51	45	52	47	52	46	-0.3	-1.1	-0.2	-1.0	60	55	NO	NO	NO	NO	NO
30.2	18005	30 LAWSON LANE NAREMBURN	Ground	E	52	47	52	46	53	48	53	47	-0.3	-1.0	-0.2	-0.9	60	55	NO	NO	NO	NO	NO
30.2	18005	30 LAWSON LANE NAREMBURN	Ground	N	53	48	53	47	53	48	53	47	-0.2	-1.0	-0.1	-0.9	60	55	NO	NO	NO	NO	NO
30.2	18006	26 LAWSON LANE NAREMBURN	Ground	N	52	47	52	46	52	47	52	47	-0.2	-0.9	-0.1	-0.8	60	55	NO	NO	NO	NO	NO
30.2	18006	26 LAWSON LANE NAREMBURN	Ground	S	49	44	49	43	49	44	49	43	-0.4	-0.9	-0.3	-0.9	60	55	NO	NO	NO	NO	NO
30.2	18006	26 LAWSON LANE NAREMBURN	Ground	E	47	42	47	41	48	42	47	42	-0.3	-0.9	-0.2	-0.8	60	54	NO	NO	NO	NO	NO
30.2	18006	26 LAWSON LANE NAREMBURN	Ground	S	46	41	46	40	46	41	46	41	-0.3	-1.0	-0.2	-0.9	58	53	NO	NO	NO	NO	NO
30.2	18006	26 LAWSON LANE NAREMBURN	First	N	53	48	53	48	54	49	54	48	-0.2	-0.8	0.0	-0.7	60	55	NO	NO	NO	NO	NO
30.2	18006	26 LAWSON LANE NAREMBURN	First	W	51	46	51	46	52	47	52	46	-0.1	-0.8	0.1	-0.6	60	55	NO	NO	NO	NO	NO
30.2	18006	26 LAWSON LANE NAREMBURN	First	S	51	46	51	45	52	46	51	46	-0.4	-1.1	-0.2	-0.9	60	55	NO	NO	NO	NO	NO
30.2	18006	26 LAWSON LANE NAREMBURN	First	E	51	46	50	45	51	46	51	45	-0.3	-0.9	-0.1	-0.8	60	55	NO	NO	NO	NO	NO
30.2	18006	26 LAWSON LANE NAREMBURN	First	S	50	45	49	44	50	45	50	44	-0.3	-1.0	-0.1	-0.9	60	55	NO	NO	NO	NO	NO
30.2	18007	24 LAWSON LANE NAREMBURN	Ground	N	51	46	51	45	51	47	51	46	-0.3	-0.9	-0.1	-0.8	60	55	NO	NO	NO	NO	NO
30.2	18007	24 LAWSON LANE NAREMBURN	Ground	W	49	44	49	44	50	45	50	44	-0.2	-0.9	0.0	-0.7	60	55	NO	NO	NO	NO	NO
30.2	18007	24 LAWSON LANE NAREMBURN	Ground	S	49	44	48	43	49	44	49	43	-0.2	-0.9	0.0	-0.8	60	55	NO	NO	NO	NO	NO
30.2	18007	24 LAWSON LANE NAREMBURN	Ground	W	50	45	49	44	50	45	50	44	-0.1	-0.8	0.0	-0.7	60	55	NO	NO	NO	NO	NO
30.2	18007	24 LAWSON LANE NAREMBURN	Ground	S	49	44	49	43	50	45	50	44	-0.3	-1.0	-0.1	-0.8	60	55	NO	NO	NO	NO	NO
30.2	18008	28 LAWSON LANE NAREMBURN	Ground	N	53	48	52	47	53	48	53	47	-0.3	-0.9	-0.1	-0.8	60	55	NO	NO	NO	NO	NO
30.2	18008	28 LAWSON LANE NAREMBURN	Ground	W	46	41	46	40	46	41	46	41	-0.3	-1.0	-0.1	-0.7	58	53	NO	NO	NO	NO	NO
30.2	18008	28 LAWSON LANE NAREMBURN	Ground	S	50	44	49	43	50	45	50	44	-0.4	-1.0	-0.2	-0.8	60	55	NO	NO	NO	NO	NO
30.2	18008	28 LAWSON LANE NAREMBURN	First	N	54	49	54	48	54	49	54	49	-0.2	-1.0	0.0	-0.8	60	55	NO	NO	NO	NO	NO
30.2	18008	28 LAWSON LANE NAREMBURN	First	W	50	45	49	44	50	45	50	44	-0.2	-0.9	-0.1	-0.8	60	55	NO	NO	NO	NO	NO
30.2	18008	28 LAWSON LANE NAREMBURN	First	S	52	47	51	46	52	47	52	46	-0.4	-1.0	-0.2	-0.9	60	55	NO	NO	NO	NO	NO
30.2	18015	246 WILLOUGHBY ROAD NAREMBURN	Ground	N	65	59	65	59	66	59	66	60	-0.1	0.7	-0.1	0.9	60	55	NO	NO	NO	NO	NO
30.2	18015	246 WILLOUGHBY ROAD NAREMBURN	Ground	W	50	44	49	44	50	45	50	44	-0.2	-0.7	0.0	-0.5	60	55	NO	NO	NO	NO	NO
30.2	18015	246 WILLOUGHBY ROAD NAREMBURN	Ground	S	56	49	56	50	56	50	56	50	-0.2	0.2	-0.2	0.5	60	55	NO	NO	NO	NO	NO
30.2	18015	246 WILLOUGHBY ROAD NAREMBURN	Ground	E	68	61	68	62	68	61	68	62	-0.1	0.7	-0.1	1.1	60	55	NO	NO	NO	NO	NO
30.2	18015	246 WILLOUGHBY ROAD NAREMBURN	First	N	66	60	66	60	67	60	67	61	-0.2	0.6	-0.1	0.8	60	55	NO	NO	NO	NO	NO
30.2	18015	246 WILLOUGHBY ROAD NAREMBURN	First	W	53	48	53	47	54	48	54	48	-0.2	-0.5	-0.1	-0.4	60	55	NO	NO	NO	NO	NO
30.2	18015	246 WILLOUGHBY ROAD NAREMBURN	First	S	58	52	58	52	58	52	58	52	-0.1	0.1	-0.2	0.3	60	55	NO	NO	NO	NO	NO
30.2	18015	246 WILLOUGHBY ROAD NAREMBURN	First	E	69	62	69	63	69	62	69	63	-0.1	0.8	-0.1	1.0	60	55	NO	NO	NO	NO	NO
30.2	18033	16 LAWSON LANE NAREMBURN	Ground	NE	50	45	50	44	50	46	50	45	-0.2	-1.0	0.0	-0.8	60	55	NO	NO	NO	NO	NO
30.2	18033	16 LAWSON LANE NAREMBURN	Ground	W	49	44	49	43	49	44	49	44	-0.1	-0.7	0.1	-0.5	60	55	NO	NO	NO	NO	NO
30.2	18033	16 LAWSON LANE NAREMBURN	Ground	S	45	40	45	39	46	41	45	40	-0.3	-1.0	-0.2	-0.8	58	53	NO	NO	NO	NO	NO
30.2	18033	16 LAWSON LANE NAREMBURN	Ground	W	47	42	47	41	47	43	47	42	-0.2	-0.9	0.0	-0.7	59	55	NO	NO	NO	NO	NO
30.2	18033	16 LAWSON LANE NAREMBURN	Ground	S	47	42	47	41	48	43	47	42	-0.4	-1.2	-0.3	-1.0	60	55	NO	NO	NO	NO	NO
30.2	18033	16 LAWSON LANE NAREMBURN	First	NE	52	47	52	46	53	48	53	47	-0.2	-0.9	0.0	-0.7	60	55	NO	NO	NO	NO	NO
30.2	18033	16 LAWSON LANE NAREMBURN	First	W	52	47	52	46	52	47	52	47	-0.1	-0.8	0.1	-0.6	60	55	NO	NO	NO	NO	NO
30.2	18033	16 LAWSON LANE NAREMBURN	First	S	49	44	49	43	49	44	49	43	-0.3	-1.0	-0.1	-0.8	60	55	NO	NO	NO	NO	NO
30.2	18033	16 LAWSON LANE NAREMBURN	First	W	50	45	50	45	51	46	51	45	-0.1	-0.8	0.0	-0.7	60	55	NO	NO	NO	NO	NO
30.2	18033	16 LAWSON LANE NAREMBURN	First	S	50	45	50	44	50	46	50	45	-0.3	-1.1	-0.2	-1.0	60	55	NO	NO	NO	NO	NO
30.2	18034	18 LAWSON LANE NAREMBURN	Ground	N	50	45	50	44	50	46	50	45	-0.3	-1.1	-0.1	-0.9	60	55	NO	NO	NO	NO	NO
30.2	18034	18 LAWSON LANE NAREMBURN	Ground	S	48	43	47	41	48	43	48	42	-0.4	-1.2	-0.3	-1.0	60	55	NO	NO	NO	NO	NO
30.2	18034	18 LAWSON LANE NAREMBURN	Ground	E	47	42	46	41	47	42	47	41	-0.3	-0.9	-0.1	-0.8	59	54	NO	NO	NO	NO	NO
30.2	18034	18 LAWSON LANE NAREMBURN	Ground	S	46	41	45	40	46	41	46	40	-0.3	-1.0	-0.1	-0.8	58	53	NO	NO	NO	NO	NO
30.2	18034	18 LAWSON LANE NAREMBURN	First	N	52	47	52	46	52	48	52	47	-0.2	-1.0	-0.1	-0.8	60	55	NO	NO	NO	NO	NO
30.2	18034	18 LAWSON LANE NAREMBURN	First	S	50	45	50	44	51	46	50	45	-0.4	-1.1	-0.2	-0.9	60	55	NO	NO	NO	NO	NO
30.2	18034	18 LAWSON LANE NAREMBURN	First	E	50	45	50	44	50	45	50	45	-0.2	-0.9	-0.1	-0.8	60	55	NO	NO	NO	NO	NO

NCA	Receiver ID	Address	Floor Level	Facade	Opening Year 2027				Design Year 2037				Increase (Do Smthng - Do Nothing)				NCG project road noise criteria		Do noise levels exceed the cumulative limit with project roads adding ≥2dB to the total noise levels?		Is the contribution from the road project Acute?		Consider further treatment?
					Do Nothing		Do Smthng		Do Nothing		Do Smthng		Opening Year 2027		Design Year 2037								
					Day	Night	Day	Night	Day	Night	Day	Night	Day	Night	Day	Night	Day	Night	Day	Night	$L_{Aeq,15hr} \geq 65dB$	$L_{Aeq,9hr} \geq 60dB$	
30.2	18034	18 LAWSON LANE NAREMBURN	First	S	49	44	49	43	49	44	49	44	-0.3	-1.0	-0.1	-0.8	60	55	NO	NO	NO	NO	NO
30.2	18035	22 LAWSON LANE NAREMBURN	Ground	S	50	45	50	44	50	45	50	44	-0.3	-1.0	-0.2	-0.8	60	55	NO	NO	NO	NO	NO
30.2	18035	22 LAWSON LANE NAREMBURN	Ground	E	50	45	50	44	50	45	50	44	-0.2	-0.8	-0.1	-0.7	60	55	NO	NO	NO	NO	NO
30.2	18035	22 LAWSON LANE NAREMBURN	Ground	S	49	44	49	43	49	44	49	44	-0.2	-1.0	-0.1	-0.7	60	55	NO	NO	NO	NO	NO
30.2	18035	22 LAWSON LANE NAREMBURN	Ground	E	49	44	48	43	49	44	49	43	-0.2	-0.9	0.0	-0.7	60	55	NO	NO	NO	NO	NO
30.2	18035	22 LAWSON LANE NAREMBURN	Ground	N	51	46	50	45	51	46	51	45	-0.3	-1.0	-0.1	-0.9	60	55	NO	NO	NO	NO	NO
30.2	18036	20 LAWSON LANE NAREMBURN	Ground	NE	50	46	50	44	51	46	51	45	-0.3	-1.1	-0.2	-0.8	60	55	NO	NO	NO	NO	NO
30.2	18036	20 LAWSON LANE NAREMBURN	Ground	W	45	40	45	39	46	41	46	40	-0.3	-0.9	-0.1	-0.8	58	53	NO	NO	NO	NO	NO
30.2	18036	20 LAWSON LANE NAREMBURN	Ground	S	48	43	48	42	49	44	48	43	-0.3	-1.1	-0.2	-1.0	60	55	NO	NO	NO	NO	NO
30.2	18036	20 LAWSON LANE NAREMBURN	First	NE	52	47	52	46	53	48	53	47	-0.3	-0.9	-0.1	-0.8	60	55	NO	NO	NO	NO	NO
30.2	18036	20 LAWSON LANE NAREMBURN	First	W	49	44	49	43	49	44	49	44	-0.2	-0.9	-0.1	-0.8	60	55	NO	NO	NO	NO	NO
30.2	18036	20 LAWSON LANE NAREMBURN	First	S	51	46	50	44	51	46	51	45	-0.3	-1.1	-0.2	-1.0	60	55	NO	NO	NO	NO	NO
30.2	18046	246 WILLOUGHBY ROAD NAREMBURN	Ground	S	53	48	53	47	54	48	53	48	-0.2	-0.6	-0.1	-0.5	60	55	NO	NO	NO	NO	NO
30.2	18046	246 WILLOUGHBY ROAD NAREMBURN	Ground	E	55	49	55	49	55	49	55	49	-0.2	-0.3	-0.2	-0.1	60	55	NO	NO	NO	NO	NO
30.2	18046	246 WILLOUGHBY ROAD NAREMBURN	Ground	NW	53	48	52	47	53	48	53	47	-0.2	-0.9	0.0	-0.6	60	55	NO	NO	NO	NO	NO
30.2	18046	246 WILLOUGHBY ROAD NAREMBURN	Ground	SW	51	46	51	45	52	47	51	46	-0.3	-0.9	-0.2	-0.7	60	55	NO	NO	NO	NO	NO
30.2	18055	51 MITCHELL STREET NAREMBURN	Ground	W	48	43	48	43	49	44	49	43	-0.1	-0.8	0.1	-0.6	60	55	NO	NO	NO	NO	NO
30.2	18055	51 MITCHELL STREET NAREMBURN	Ground	S	48	43	47	42	48	43	48	42	-0.2	-1.0	0.0	-0.8	60	55	NO	NO	NO	NO	NO
30.2	18055	51 MITCHELL STREET NAREMBURN	Ground	E	50	45	50	44	50	45	50	45	-0.2	-0.8	0.1	-0.6	60	55	NO	NO	NO	NO	NO
30.2	18065	14 LAWSON LANE NAREMBURN	Ground	S	49	44	49	43	50	45	49	44	-0.3	-1.1	-0.2	-0.9	60	55	NO	NO	NO	NO	NO
30.2	18065	14 LAWSON LANE NAREMBURN	Ground	E	49	44	49	43	49	44	49	44	-0.2	-0.8	-0.1	-0.7	60	55	NO	NO	NO	NO	NO
30.2	18065	14 LAWSON LANE NAREMBURN	Ground	S	48	43	48	42	48	43	48	43	-0.3	-0.8	-0.1	-0.7	60	55	NO	NO	NO	NO	NO
30.2	18065	14 LAWSON LANE NAREMBURN	Ground	E	49	43	48	43	49	44	49	43	-0.2	-0.7	0.0	-0.5	60	55	NO	NO	NO	NO	NO
30.2	18065	14 LAWSON LANE NAREMBURN	Ground	N	50	45	50	44	50	45	50	45	-0.2	-1.0	-0.1	-0.8	60	55	NO	NO	NO	NO	NO
30.2	18066	8 LAWSON LANE NAREMBURN	Ground	N	49	45	49	44	50	45	50	44	-0.2	-1.0	-0.1	-0.8	60	55	NO	NO	NO	NO	NO
30.2	18066	8 LAWSON LANE NAREMBURN	Ground	W	49	44	49	44	50	45	50	44	-0.1	-0.8	0.1	-0.6	60	55	NO	NO	NO	NO	NO
30.2	18066	8 LAWSON LANE NAREMBURN	Ground	S	48	43	48	42	48	43	48	43	-0.2	-0.9	-0.1	-0.8	60	55	NO	NO	NO	NO	NO
30.2	18066	8 LAWSON LANE NAREMBURN	Ground	W	49	45	49	44	50	45	50	44	0.0	-0.8	0.1	-0.6	60	55	NO	NO	NO	NO	NO
30.2	18066	8 LAWSON LANE NAREMBURN	Ground	S	48	43	48	42	49	44	48	43	-0.4	-1.1	-0.2	-1.0	60	55	NO	NO	NO	NO	NO
30.2	18067	10 LAWSON LANE NAREMBURN	Ground	N	50	45	49	44	50	45	50	44	-0.2	-1.0	-0.1	-0.8	60	55	NO	NO	NO	NO	NO
30.2	18067	10 LAWSON LANE NAREMBURN	Ground	S	48	42	47	41	48	43	48	42	-0.5	-1.2	-0.3	-1.0	60	55	NO	NO	NO	NO	NO
30.2	18067	10 LAWSON LANE NAREMBURN	Ground	E	47	42	47	41	47	42	47	41	-0.3	-0.9	-0.1	-0.7	59	54	NO	NO	NO	NO	NO
30.2	18067	10 LAWSON LANE NAREMBURN	Ground	S	46	40	45	39	46	41	46	40	-0.3	-1.0	-0.1	-0.8	58	53	NO	NO	NO	NO	NO
30.2	18067	10 LAWSON LANE NAREMBURN	First	N	52	47	52	46	52	47	52	47	-0.2	-0.9	0.0	-0.7	60	55	NO	NO	NO	NO	NO
30.2	18067	10 LAWSON LANE NAREMBURN	First	W	51	46	51	45	51	46	51	46	-0.1	-0.8	0.1	-0.6	60	55	NO	NO	NO	NO	NO
30.2	18067	10 LAWSON LANE NAREMBURN	First	S	50	45	50	44	50	45	50	44	-0.4	-1.2	-0.2	-1.0	60	55	NO	NO	NO	NO	NO
30.2	18067	10 LAWSON LANE NAREMBURN	First	E	50	45	50	44	50	45	50	45	-0.2	-0.9	0.0	-0.7	60	55	NO	NO	NO	NO	NO
30.2	18067	10 LAWSON LANE NAREMBURN	First	S	49	44	49	43	49	44	49	43	-0.3	-0.9	-0.2	-0.8	60	55	NO	NO	NO	NO	NO
30.2	18068	12 LAWSON LANE NAREMBURN	Ground	N	50	45	50	44	50	45	50	44	-0.2	-1.0	0.0	-0.9	60	55	NO	NO	NO	NO	NO
30.2	18068	12 LAWSON LANE NAREMBURN	Ground	W	46	40	45	40	46	41	46	40	-0.3	-0.8	-0.1	-0.7	58	53	NO	NO	NO	NO	NO
30.2	18068	12 LAWSON LANE NAREMBURN	Ground	S	48	43	47	42	48	43	48	42	-0.4	-1.2	-0.3	-1.1	60	55	NO	NO	NO	NO	NO
30.2	18068	12 LAWSON LANE NAREMBURN	First	N	52	47	52	46	52	48	52	47	-0.2	-0.9	0.0	-0.7	60	55	NO	NO	NO	NO	NO
30.2	18068	12 LAWSON LANE NAREMBURN	First	W	49	44	49	43	50	45	50	44	-0.2	-0.9	0.0	-0.7	60	55	NO	NO	NO	NO	NO
30.2	18068	12 LAWSON LANE NAREMBURN	First	S	50	45	50	44	51	46	50	45	-0.4	-1.1	-0.3	-1.0	60	55	NO	NO	NO	NO	NO
30.2	18071	26 DONNELLY ROAD NAREMBURN	Ground	S	56	52	55	50	56	52	56	50	-0.7	-1.9	-0.5	-1.8	60	55	NO	NO	NO	NO	NO
30.2	18071	26 DONNELLY ROAD NAREMBURN	Ground	E	57	53	57	51	58	53	57	52	-0.4	-1.7	-0.3	-1.5	60	55	NO	NO	NO	NO	NO
30.2	18072	28 DONNELLY ROAD NAREMBURN	Ground	N	56	52	56	51	57	52	57	51	-0.3	-1.1	-0.1	-1.0	60	55	NO	NO	NO	NO	NO
30.2	18072	28 DONNELLY ROAD NAREMBURN	Ground	W	53	48	52	47	53	48	53	47	-0.3	-1.4	-0.2	-1.3	60	55	NO	NO	NO	NO	NO
30.2	18072	28 DONNELLY ROAD NAREMBURN	Ground	S	56	51	55	49	56	52	56	50	-0.7	-1.9	-0.5	-1.9	60	55	NO	NO	NO	NO	NO
30.2	18073	30 WHEATLEIGH STREET NAREMBURN	Ground	N	60	55	59	54	60	55	60	54	-0.2	-1.3	0.0	-1.1	60	55	NO	NO	NO	NO	NO
30.2	18073	30 WHEATLEIGH STREET NAREMBURN	Ground	W	54	50	54	48	55	50	54	49	-0.3	-1.3	-0.2	-1.2	60	55	NO	NO	NO	NO	NO
30.2	18073	30 WHEATLEIGH STREET NAREMBURN	Ground	S	55	51	55	49	55	51	55	49	-0.5	-1.8	-0.4	-1.6	60	55	NO	NO	NO	NO	NO
30.2	18073	30 WHEATLEIGH STREET NAREMBURN	Ground	E	61	57	61	55	62	57	61	56	-0.4	-1.7	-0.2	-1.5	60	55	NO	NO	NO	NO	NO
30.2	18078	30 DONNELLY ROAD NAREMBURN	Ground	S	54	49	53	48	54	50	54	48	-0.5	-1.6	-0.3	-1.5	60	55	NO	NO	NO	NO	NO
30.2	18078	30 DONNELLY ROAD NAREMBURN	Ground	E	54	49	53	48	54	50	54	48	-0.3	-1.5	-0.2	-1.3	60	55	NO	NO	NO	NO	NO
30.2	18078	30 DONNELLY ROAD NAREMBURN	Ground	N	57	52	57	51	57	53	57	52	-0.3	-1.1	-0.1	-1.0	60	55	NO	NO	NO	NO	NO
30.2	18078	30 DONNELLY ROAD NAREMBURN	Ground	W	50	45	50	44	50	46	50	45	-0.3	-1.0	-0.2	-0.9	60	55	NO	NO	NO	NO	NO
30.2	18078	30 DONNELLY ROAD NAREMBURN	First	S	59	54	58	52	59	55	58	53	-0.7	-2.0	-0.5	-1.9	60	55	NO	NO	NO	NO	NO
30.2	18078	30 DONNELLY ROAD NAREMBURN	First	E	61	57	61	55	62	58	61	56	-0.6	-2.0	-0.5	-1.9	60	55	NO	NO	NO	NO	NO
30.2	18078	30 DONNELLY ROAD NAREMBURN	First	N	59	54	59	53	59	55	59	54	-0.3	-1.2	-0.1	-1.0	60	55	NO	NO	NO	NO	NO
30.2	18078	30 DONNELLY ROAD NAREMBURN	First	W	53	49	53	47	54	49	53	48	-0.3	-1.2	-0.2	-1.0	60	55	NO	NO	NO	NO	NO
30.2	18085	53 MITCHELL STREET NAREMBURN	Ground	E	50	45	50	44	50	46	50	45	-0.1	-0.9	0.0	-0.7	60	55	NO	NO	NO	NO	NO

NCA	Receiver ID	Address	Floor Level	Facade	Opening Year 2027				Design Year 2037				Increase (Do Smthng - Do Nothing)				NCG project road noise criteria		Do noise levels exceed the cumulative limit with project roads adding ≥2dB to the total noise levels?		Is the contribution from the road project Acute?		Consider further treatment?
					Do Nothing		Do Smthng		Do Nothing		Do Smthng		Opening Year 2027		Design Year 2037								
					Day	Night	Day	Night	Day	Night	Day	Night	Day	Night	Day	Night	Day	Night	Day	Night	$L_{Aeq,15hr}$ ≥ 65dB	$L_{Aeq,9hr}$ ≥ 60dB	
30.2	18085	53 MITCHELL STREET NAREMBURN	Ground	N	47	43	47	42	48	43	48	42	-0.2	-1.0	0.0	-0.9	60	55	NO	NO	NO	NO	NO
30.2	18085	53 MITCHELL STREET NAREMBURN	Ground	W	49	44	49	44	50	45	50	44	0.0	-0.8	0.2	-0.6	60	55	NO	NO	NO	NO	NO
30.2	18103	6 LAWSON LANE NAREMBURN	Ground	N	50	45	50	45	51	46	51	45	-0.1	-0.9	0.1	-0.7	60	55	NO	NO	NO	NO	NO
30.2	18103	6 LAWSON LANE NAREMBURN	Ground	W	50	45	50	44	50	45	50	45	-0.1	-0.8	0.1	-0.6	60	55	NO	NO	NO	NO	NO
30.2	18103	6 LAWSON LANE NAREMBURN	Ground	S	48	43	48	42	49	44	49	43	-0.3	-1.0	-0.1	-0.8	60	55	NO	NO	NO	NO	NO
30.2	18103	6 LAWSON LANE NAREMBURN	Ground	W	49	44	48	43	49	44	49	43	-0.2	-0.9	0.0	-0.7	60	55	NO	NO	NO	NO	NO
30.2	18103	6 LAWSON LANE NAREMBURN	Ground	S	48	43	48	42	48	43	48	43	-0.3	-1.0	-0.1	-0.7	60	55	NO	NO	NO	NO	NO
30.2	18103	6 LAWSON LANE NAREMBURN	Ground	E	49	44	49	43	49	44	49	43	-0.2	-0.9	0.0	-0.7	60	55	NO	NO	NO	NO	NO
30.2	18107	32 DONNELLY ROAD NAREMBURN	Ground	S	55	50	55	49	55	50	55	49	-0.4	-1.1	-0.3	-0.9	60	55	NO	NO	NO	NO	NO
30.2	18107	32 DONNELLY ROAD NAREMBURN	Ground	E	52	47	52	46	52	48	52	47	-0.4	-1.3	-0.2	-1.2	60	55	NO	NO	NO	NO	NO
30.2	18107	32 DONNELLY ROAD NAREMBURN	Ground	N	57	52	57	51	57	52	57	52	-0.2	-0.9	-0.1	-0.7	60	55	NO	NO	NO	NO	NO
30.2	18107	32 DONNELLY ROAD NAREMBURN	Ground	W	55	48	55	49	55	49	55	49	-0.1	0.2	0.0	0.4	60	55	NO	NO	NO	NO	NO
30.2	18107	32 DONNELLY ROAD NAREMBURN	First	S	58	53	58	52	58	54	58	52	-0.5	-1.5	-0.4	-1.3	60	55	NO	NO	NO	NO	NO
30.2	18107	32 DONNELLY ROAD NAREMBURN	First	E	55	51	55	49	56	51	56	50	-0.4	-1.4	-0.2	-1.2	60	55	NO	NO	NO	NO	NO
30.2	18107	32 DONNELLY ROAD NAREMBURN	First	N	59	54	59	53	59	54	59	53	-0.1	-0.8	0.0	-0.7	60	55	NO	NO	NO	NO	NO
30.2	18107	32 DONNELLY ROAD NAREMBURN	First	W	57	51	57	51	57	51	57	51	-0.1	0.1	-0.1	0.2	60	55	NO	NO	NO	NO	NO
30.2	18114	246A WILLOUGHBY ROAD NAREMBURN	Ground	E	69	62	69	63	69	62	69	63	-0.1	0.7	-0.1	1.0	60	55	NO	NO	NO	NO	NO
30.2	18114	246A WILLOUGHBY ROAD NAREMBURN	Ground	N	66	59	65	59	66	59	66	60	-0.1	0.6	-0.1	0.9	60	55	NO	NO	NO	NO	NO
30.2	18114	246A WILLOUGHBY ROAD NAREMBURN	Ground	W	51	46	51	45	51	46	51	46	-0.3	-0.8	-0.1	-0.6	60	55	NO	NO	NO	NO	NO
30.2	18114	246A WILLOUGHBY ROAD NAREMBURN	Ground	S	57	51	57	51	58	51	57	51	-0.2	0.1	-0.2	0.3	60	55	NO	NO	NO	NO	NO
30.2	18114	246A WILLOUGHBY ROAD NAREMBURN	Ground	E	68	61	68	62	68	61	68	62	-0.1	0.7	-0.2	0.9	60	55	NO	NO	NO	NO	NO
30.2	18136	3 ROSS STREET NAREMBURN	Ground	S	48	43	48	42	49	44	48	43	-0.3	-1.0	-0.1	-0.9	60	55	NO	NO	NO	NO	NO
30.2	18136	3 ROSS STREET NAREMBURN	Ground	E	49	44	49	43	49	45	50	44	-0.1	-0.8	0.1	-0.6	60	55	NO	NO	NO	NO	NO
30.2	18136	3 ROSS STREET NAREMBURN	Ground	N	51	46	51	45	51	46	51	46	-0.1	-0.8	0.1	-0.6	60	55	NO	NO	NO	NO	NO
30.2	18136	3 ROSS STREET NAREMBURN	Ground	W	49	44	49	43	49	44	49	44	-0.1	-0.9	0.1	-0.7	60	55	NO	NO	NO	NO	NO
30.2	18146	5 ROSS STREET NAREMBURN	Ground	S	48	43	48	42	48	43	48	43	-0.2	-1.0	0.0	-0.8	60	55	NO	NO	NO	NO	NO
30.2	18146	5 ROSS STREET NAREMBURN	Ground	E	48	43	48	42	49	44	49	43	-0.1	-0.9	0.1	-0.7	60	55	NO	NO	NO	NO	NO
30.2	18146	5 ROSS STREET NAREMBURN	Ground	N	51	46	51	45	51	46	51	45	0.0	-0.7	0.2	-0.7	60	55	NO	NO	NO	NO	NO
30.2	18146	5 ROSS STREET NAREMBURN	Ground	W	49	44	49	43	49	44	49	44	0.0	-0.8	0.1	-0.7	60	55	NO	NO	NO	NO	NO
30.2	18151	2 LAWSON LANE NAREMBURN	Ground	S	48	43	48	42	49	44	48	43	-0.3	-1.0	-0.1	-0.8	60	55	NO	NO	NO	NO	NO
30.2	18151	2 LAWSON LANE NAREMBURN	Ground	E	50	45	50	44	50	46	51	45	-0.1	-0.8	0.1	-0.7	60	55	NO	NO	NO	NO	NO
30.2	18151	2 LAWSON LANE NAREMBURN	Ground	N	50	46	50	45	51	46	51	45	-0.1	-0.8	0.1	-0.6	60	55	NO	NO	NO	NO	NO
30.2	18151	2 LAWSON LANE NAREMBURN	Ground	W	50	45	50	44	50	45	50	45	0.0	-0.8	0.2	-0.6	60	55	NO	NO	NO	NO	NO
30.2	18151	2 LAWSON LANE NAREMBURN	Ground	N	50	45	50	45	51	46	51	45	-0.1	-0.8	0.1	-0.6	60	55	NO	NO	NO	NO	NO
30.2	18151	2 LAWSON LANE NAREMBURN	Ground	E	51	46	51	45	51	46	51	46	-0.1	-0.8	0.1	-0.6	60	55	NO	NO	NO	NO	NO
30.2	18151	2 LAWSON LANE NAREMBURN	Ground	N	51	46	51	45	51	46	51	46	0.0	-0.8	0.1	-0.6	60	55	NO	NO	NO	NO	NO
30.2	18159	1 ROSS STREET NAREMBURN	Ground	N	50	45	50	45	51	46	51	45	0.0	-0.7	0.1	-0.6	60	55	NO	NO	NO	NO	NO
30.2	18159	1 ROSS STREET NAREMBURN	Ground	W	49	44	49	44	50	45	50	44	-0.1	-0.8	0.1	-0.6	60	55	NO	NO	NO	NO	NO
30.2	18159	1 ROSS STREET NAREMBURN	Ground	N	49	44	49	44	50	45	50	44	0.0	-0.9	0.2	-0.7	60	55	NO	NO	NO	NO	NO
30.2	18159	1 ROSS STREET NAREMBURN	Ground	W	49	44	48	43	49	44	49	43	-0.1	-0.8	0.1	-0.7	60	55	NO	NO	NO	NO	NO
30.2	18159	1 ROSS STREET NAREMBURN	Ground	S	48	43	48	42	49	44	49	43	-0.2	-1.0	-0.1	-0.8	60	55	NO	NO	NO	NO	NO
30.2	18166	9 ROSS STREET NAREMBURN	Ground	N	51	46	51	45	51	46	51	46	-0.1	-0.8	0.1	-0.6	60	55	NO	NO	NO	NO	NO
30.2	18166	9 ROSS STREET NAREMBURN	Ground	W	49	44	49	44	50	45	50	44	-0.1	-0.7	0.1	-0.6	60	55	NO	NO	NO	NO	NO
30.2	18166	9 ROSS STREET NAREMBURN	Ground	S	48	43	48	42	48	43	48	42	-0.2	-1.0	-0.1	-0.9	60	55	NO	NO	NO	NO	NO
30.2	18167	7 ROSS STREET NAREMBURN	Ground	S	48	43	48	42	48	43	48	43	-0.2	-0.9	-0.1	-0.8	60	55	NO	NO	NO	NO	NO
30.2	18167	7 ROSS STREET NAREMBURN	Ground	E	49	44	49	43	49	44	49	44	-0.1	-0.8	0.1	-0.6	60	55	NO	NO	NO	NO	NO
30.2	18167	7 ROSS STREET NAREMBURN	Ground	N	51	46	51	45	51	46	51	46	0.0	-0.7	0.2	-0.6	60	55	NO	NO	NO	NO	NO
30.2	18179	55 MITCHELL STREET NAREMBURN	Ground	W	49	44	49	43	49	45	50	44	0.0	-0.7	0.2	-0.6	60	55	NO	NO	NO	NO	NO
30.2	18179	55 MITCHELL STREET NAREMBURN	Ground	S	47	42	47	41	47	43	47	42	-0.1	-0.9	0.1	-0.8	59	55	NO	NO	NO	NO	NO
30.2	18179	55 MITCHELL STREET NAREMBURN	Ground	E	47	42	47	41	47	42	47	42	-0.2	-1.0	0.0	-0.8	59	54	NO	NO	NO	NO	NO
30.2	18180	57 MITCHELL STREET NAREMBURN	Ground	E	50	45	50	45	51	46	51	45	-0.1	-0.8	0.1	-0.6	60	55	NO	NO	NO	NO	NO
30.2	18180	57 MITCHELL STREET NAREMBURN	Ground	W	49	44	49	43	49	44	49	44	0.0	-0.7	0.1	-0.6	60	55	NO	NO	NO	NO	NO
30.2	18192	248 WILLOUGHBY ROAD NAREMBURN	Ground	E	68	61	68	62	69	62	68	62	-0.1	0.7	-0.2	0.9	60	55	NO	NO	NO	NO	NO
30.2	18192	248 WILLOUGHBY ROAD NAREMBURN	Ground	N	66	59	66	60	66	59	66	60	-0.2	0.6	-0.1	0.8	60	55	NO	NO	NO	NO	NO
30.2	18192	248 WILLOUGHBY ROAD NAREMBURN	Ground	W	56	49	56	50	56	50	56	50	-0.1	0.3	0.0	0.5	60	55	NO	NO	NO	NO	NO
30.2	18192	248 WILLOUGHBY ROAD NAREMBURN	Ground	N	59	52	59	53	59	52	59	53	-0.2	0.5	-0.1	0.6	60	55	NO	NO	NO	NO	NO
30.2	18192	248 WILLOUGHBY ROAD NAREMBURN	Ground	W	49	44	49	43	49	44	49	44	-0.2	-0.8	-0.1	-0.6	60	55	NO	NO	NO	NO	NO
30.2	18192	248 WILLOUGHBY ROAD NAREMBURN	Ground	S	55	49	55	49	55	49	55	49	-0.2	-0.1	-0.2	0.1	60	55	NO	NO	NO	NO	NO
30.2	18192	248 WILLOUGHBY ROAD NAREMBURN	First	E	69	62	69	63	69	62	69	63	-0.1	0.7	-0.1	0.9	60	55	NO	NO	NO	NO	NO
30.2	18192	248 WILLOUGHBY ROAD NAREMBURN	First	N	67	60	67	61	67	60	67	61	-0.1	0.6	-0.1	0.8	60	55	NO	NO	NO	NO	NO
30.2	18192	248 WILLOUGHBY ROAD NAREMBURN	First	W	58	51	58	52	58	52	58	52	-0.1	0.3	0.0	0.4	60	55	NO	NO	NO	NO	NO
30.2	18192	248 WILLOUGHBY ROAD NAREMBURN	First	N	60	54	60	54	60	54	60	54	-0.1	0.4	-0.1	0.5	60	55	NO	NO	NO	NO	NO

NCA	Receiver ID	Address	Floor Level	Facade	Opening Year 2027				Design Year 2037				Increase (Do Smthng - Do Nothing)				NCG project road noise criteria		Do noise levels exceed the cumulative limit with project roads adding ≥2dB to the total noise levels?		Is the contribution from the road project Acute?		Consider further treatment?
					Do Nothing		Do Smthng		Do Nothing		Do Smthng		Opening Year 2027		Design Year 2037								
					Day	Night	Day	Night	Day	Night	Day	Night	Day	Night	Day	Night	Day	Night	Day	Night	$L_{Aeq,15hr}$ ≥ 65dB	$L_{Aeq,9hr}$ ≥ 60dB	
30.2	18192	248 WILLOUGHBY ROAD NAREMBURN	First	W	53	47	52	47	53	48	53	47	-0.2	-0.7	0.0	-0.6	60	55	NO	NO	NO	NO	NO
30.2	18192	248 WILLOUGHBY ROAD NAREMBURN	First	S	57	51	57	51	57	51	57	51	-0.2	-0.3	-0.2	-0.1	60	55	NO	NO	NO	NO	NO
30.2	18197	20 DALLEYS ROAD NAREMBURN	Ground	N	52	47	51	46	52	47	52	46	-0.1	-0.8	0.1	-0.6	60	55	NO	NO	NO	NO	NO
30.2	18197	20 DALLEYS ROAD NAREMBURN	Ground	W	47	42	47	41	47	43	48	42	0.0	-0.8	0.1	-0.6	59	55	NO	NO	NO	NO	NO
30.2	18197	20 DALLEYS ROAD NAREMBURN	Ground	S	47	42	46	41	47	42	47	41	-0.4	-1.2	-0.2	-1.1	59	54	NO	NO	NO	NO	NO
30.2	18197	20 DALLEYS ROAD NAREMBURN	Ground	E	47	42	47	42	48	43	48	42	-0.1	-0.7	0.0	-0.5	60	55	NO	NO	NO	NO	NO
30.2	18197	20 DALLEYS ROAD NAREMBURN	Ground	N	51	46	51	45	51	46	51	46	-0.1	-0.8	0.1	-0.6	60	55	NO	NO	NO	NO	NO
30.2	18197	20 DALLEYS ROAD NAREMBURN	First	N	53	48	53	47	53	48	53	48	-0.1	-0.8	0.1	-0.6	60	55	NO	NO	NO	NO	NO
30.2	18197	20 DALLEYS ROAD NAREMBURN	First	W	50	45	50	44	50	45	50	45	-0.1	-0.8	0.1	-0.6	60	55	NO	NO	NO	NO	NO
30.2	18197	20 DALLEYS ROAD NAREMBURN	First	S	50	45	49	44	50	45	50	44	-0.3	-1.1	-0.2	-1.0	60	55	NO	NO	NO	NO	NO
30.2	18197	20 DALLEYS ROAD NAREMBURN	First	E	50	45	50	44	50	45	50	45	-0.1	-0.8	0.0	-0.6	60	55	NO	NO	NO	NO	NO
30.2	18197	20 DALLEYS ROAD NAREMBURN	First	N	53	48	52	47	53	48	53	47	-0.1	-0.9	0.0	-0.7	60	55	NO	NO	NO	NO	NO
30.2	18204	59 MITCHELL STREET NAREMBURN	Ground	E	50	45	50	44	50	45	50	45	-0.1	-0.8	0.1	-0.6	60	55	NO	NO	NO	NO	NO
30.2	18204	59 MITCHELL STREET NAREMBURN	Ground	N	47	43	47	42	48	43	48	42	-0.2	-0.9	0.0	-0.8	60	55	NO	NO	NO	NO	NO
30.2	18204	59 MITCHELL STREET NAREMBURN	Ground	W	49	45	49	44	50	45	50	44	0.0	-0.8	0.2	-0.6	60	55	NO	NO	NO	NO	NO
30.2	18205	248 WILLOUGHBY ROAD NAREMBURN	Ground	N	60	54	60	54	60	54	60	54	-0.1	0.3	-0.1	0.4	60	55	NO	NO	NO	NO	NO
30.2	18205	248 WILLOUGHBY ROAD NAREMBURN	Ground	W	52	47	51	46	52	47	52	46	-0.2	-0.8	0.0	-0.6	60	55	NO	NO	NO	NO	NO
30.2	18205	248 WILLOUGHBY ROAD NAREMBURN	Ground	S	50	45	50	44	51	45	50	45	-0.2	-0.7	-0.1	-0.6	60	55	NO	NO	NO	NO	NO
30.2	18205	248 WILLOUGHBY ROAD NAREMBURN	Ground	E	49	44	49	43	49	44	49	44	-0.2	-0.7	-0.1	-0.6	60	55	NO	NO	NO	NO	NO
30.2	18206	4 DALLEYS ROAD NAREMBURN	Ground	E	50	45	50	44	50	45	50	44	-0.2	-0.9	-0.1	-0.8	60	55	NO	NO	NO	NO	NO
30.2	18206	4 DALLEYS ROAD NAREMBURN	Ground	N	54	48	54	48	54	49	54	48	-0.1	-0.5	0.0	-0.3	60	55	NO	NO	NO	NO	NO
30.2	18206	4 DALLEYS ROAD NAREMBURN	Ground	W	51	46	50	45	51	46	51	45	-0.3	-0.9	0.0	-0.8	60	55	NO	NO	NO	NO	NO
30.2	18206	4 DALLEYS ROAD NAREMBURN	Ground	S	53	48	53	47	53	48	53	47	-0.3	-0.8	-0.2	-0.7	60	55	NO	NO	NO	NO	NO
30.2	18211	6 DALLEYS ROAD NAREMBURN	Ground	W	51	46	51	45	51	46	51	45	-0.2	-0.9	-0.1	-0.8	60	55	NO	NO	NO	NO	NO
30.2	18211	6 DALLEYS ROAD NAREMBURN	Ground	S	51	46	51	45	52	47	52	46	-0.3	-1.0	-0.1	-0.9	60	55	NO	NO	NO	NO	NO
30.2	18211	6 DALLEYS ROAD NAREMBURN	Ground	E	50	45	50	44	50	45	50	44	-0.2	-1.0	0.0	-0.8	60	55	NO	NO	NO	NO	NO
30.2	18211	6 DALLEYS ROAD NAREMBURN	Ground	N	53	48	53	47	53	48	53	48	-0.1	-0.6	0.0	-0.5	60	55	NO	NO	NO	NO	NO
30.2	18211	6 DALLEYS ROAD NAREMBURN	Ground	W	50	46	50	45	51	46	51	45	-0.2	-1.0	0.0	-0.8	60	55	NO	NO	NO	NO	NO
30.2	18213	2 DALLEYS ROAD NAREMBURN	Ground	E	53	48	53	47	53	48	53	47	-0.2	-0.7	-0.1	-0.5	60	55	NO	NO	NO	NO	NO
30.2	18213	2 DALLEYS ROAD NAREMBURN	Ground	N	54	49	54	48	55	49	55	49	-0.1	-0.4	-0.1	-0.2	60	55	NO	NO	NO	NO	NO
30.2	18213	2 DALLEYS ROAD NAREMBURN	Ground	W	51	46	51	45	51	46	51	45	-0.2	-0.9	-0.1	-0.8	60	55	NO	NO	NO	NO	NO
30.2	18213	2 DALLEYS ROAD NAREMBURN	Ground	S	53	48	52	47	53	48	53	47	-0.3	-0.9	-0.2	-0.8	60	55	NO	NO	NO	NO	NO
30.2	18222	8 DALLEYS ROAD NAREMBURN	Ground	S	51	46	51	45	51	46	51	46	-0.3	-1.1	-0.1	-0.9	60	55	NO	NO	NO	NO	NO
30.2	18222	8 DALLEYS ROAD NAREMBURN	Ground	E	50	45	49	44	50	45	50	44	-0.2	-0.9	0.0	-0.8	60	55	NO	NO	NO	NO	NO
30.2	18222	8 DALLEYS ROAD NAREMBURN	Ground	N	52	47	52	46	53	48	53	47	-0.1	-0.8	0.0	-0.6	60	55	NO	NO	NO	NO	NO
30.2	18222	8 DALLEYS ROAD NAREMBURN	Ground	W	51	46	51	45	51	46	51	45	-0.1	-0.9	0.0	-0.7	60	55	NO	NO	NO	NO	NO
30.2	18229	61 MITCHELL STREET NAREMBURN	Ground	N	49	44	49	43	49	44	49	44	0.0	-0.9	0.1	-0.7	60	55	NO	NO	NO	NO	NO
30.2	18229	61 MITCHELL STREET NAREMBURN	Ground	W	49	44	49	43	49	45	49	44	0.0	-0.8	0.1	-0.6	60	55	NO	NO	NO	NO	NO
30.2	18229	61 MITCHELL STREET NAREMBURN	Ground	S	47	42	47	41	47	43	47	42	-0.2	-0.9	0.0	-0.7	59	55	NO	NO	NO	NO	NO
30.2	18229	61 MITCHELL STREET NAREMBURN	Ground	E	50	45	50	44	50	45	50	45	0.0	-0.8	0.1	-0.6	60	55	NO	NO	NO	NO	NO
30.2	18241	31-33 DONNELLY ROAD NAREMBURN	Ground	N	63	59	63	57	64	59	63	58	-0.3	-1.4	-0.1	-1.2	60	55	NO	NO	NO	NO	NO
30.2	18241	31-33 DONNELLY ROAD NAREMBURN	Ground	W	59	54	58	53	59	55	59	53	-0.3	-1.3	-0.1	-1.2	60	55	NO	NO	NO	NO	NO
30.2	18241	31-33 DONNELLY ROAD NAREMBURN	Ground	S	63	59	62	56	63	59	62	57	-0.8	-2.3	-0.6	-2.1	60	55	NO	NO	NO	NO	NO
30.2	18241	31-33 DONNELLY ROAD NAREMBURN	Ground	E	66	62	65	60	66	62	66	60	-0.6	-2.0	-0.4	-1.8	60	55	YES	YES	YES	YES	YES
30.2	18244	10 DALLEYS ROAD NAREMBURN	Ground	N	54	49	54	48	54	49	54	48	-0.2	-0.7	0.0	-0.6	60	55	NO	NO	NO	NO	NO
30.2	18244	10 DALLEYS ROAD NAREMBURN	Ground	W	51	46	51	45	51	47	52	46	0.0	-0.7	0.2	-0.5	60	55	NO	NO	NO	NO	NO
30.2	18244	10 DALLEYS ROAD NAREMBURN	Ground	S	46	41	46	40	46	42	46	41	-0.3	-1.1	-0.1	-0.9	58	54	NO	NO	NO	NO	NO
30.2	18244	10 DALLEYS ROAD NAREMBURN	Ground	W	47	42	47	41	47	42	47	42	-0.2	-0.9	0.0	-0.7	59	54	NO	NO	NO	NO	NO
30.2	18244	10 DALLEYS ROAD NAREMBURN	Ground	N	50	45	50	44	50	45	50	45	0.0	-0.9	0.1	-0.7	60	55	NO	NO	NO	NO	NO
30.2	18244	10 DALLEYS ROAD NAREMBURN	Ground	W	50	45	50	44	50	45	50	45	0.0	-0.8	0.2	-0.6	60	55	NO	NO	NO	NO	NO
30.2	18244	10 DALLEYS ROAD NAREMBURN	Ground	S	48	43	48	42	48	43	48	42	-0.4	-1.3	-0.3	-1.2	60	55	NO	NO	NO	NO	NO
30.2	18244	10 DALLEYS ROAD NAREMBURN	Ground	E	52	47	51	46	52	47	52	46	-0.3	-1.1	-0.2	-1.0	60	55	NO	NO	NO	NO	NO
30.2	18244	10 DALLEYS ROAD NAREMBURN	Ground	N	52	47	52	46	52	48	52	47	-0.2	-1.1	-0.1	-0.9	60	55	NO	NO	NO	NO	NO
30.2	18244	10 DALLEYS ROAD NAREMBURN	Ground	E	52	47	52	46	52	48	52	47	-0.3	-1.1	-0.1	-1.0	60	55	NO	NO	NO	NO	NO
30.2	18244	10 DALLEYS ROAD NAREMBURN	Ground	N	51	46	51	46	52	47	52	46	-0.2	-0.9	-0.1	-0.8	60	55	NO	NO	NO	NO	NO
30.2	18244	10 DALLEYS ROAD NAREMBURN	Ground	E	51	46	51	45	51	47	51	46	-0.2	-1.0	-0.1	-0.9	60	55	NO	NO	NO	NO	NO
30.2	18244	10 DALLEYS ROAD NAREMBURN	Ground	N	54	49	54	48	54	49	54	48	-0.2	-0.7	0.0	-0.5	60	55	NO	NO	NO	NO	NO
30.2	18244	10 DALLEYS ROAD NAREMBURN	First	N	55	50	55	50	56	51	56	50	-0.2	-0.6	0.0	-0.5	60	55	NO	NO	NO	NO	NO
30.2	18244	10 DALLEYS ROAD NAREMBURN	First	W	53	48	53	48	54	49	54	48	-0.1	-0.7	0.1	-0.5	60	55	NO	NO	NO	NO	NO
30.2	18244	10 DALLEYS ROAD NAREMBURN	First	S	50	45	50	44	50	45	50	44	-0.3	-1.0	-0.2	-0.9	60	55	NO	NO	NO	NO	NO
30.2	18244	10 DALLEYS ROAD NAREMBURN	First	W	50	45	50	44	51	46	51	45	-0.1	-0.9	0.0	-0.7	60	55	NO	NO	NO	NO	NO
30.2	18244	10 DALLEYS ROAD NAREMBURN	First	N	52	47	52	47	53	48	53	47	-0.1	-0.8	0.1	-0.6	60	55	NO	NO	NO	NO	NO

NCA	Receiver ID	Address	Floor Level	Facade	Opening Year 2027				Design Year 2037				Increase (Do Smthng - Do Nothing)				NCG project road noise criteria		Do noise levels exceed the cumulative limit with project roads adding ≥2dB to the total noise levels?		Is the contribution from the road project Acute?		Consider further treatment?
					Do Nothing		Do Smthng		Do Nothing		Do Smthng		Opening Year 2027		Design Year 2037								
					Day	Night	Day	Night	Day	Night	Day	Night	Day	Night	Day	Night	Day	Night	Day	Night	$L_{Aeq,15hr} \geq 65dB$	$L_{Aeq,9hr} \geq 60dB$	
30.2	18244	10 DALLEYS ROAD NAREMBURN	First	W	53	48	52	47	53	48	53	47	-0.1	-0.8	0.0	-0.6	60	55	NO	NO	NO	NO	NO
30.2	18244	10 DALLEYS ROAD NAREMBURN	First	S	51	46	50	44	51	46	51	45	-0.3	-1.2	-0.2	-1.0	60	55	NO	NO	NO	NO	NO
30.2	18244	10 DALLEYS ROAD NAREMBURN	First	E	54	49	53	47	54	49	54	48	-0.4	-1.1	-0.1	-0.9	60	55	NO	NO	NO	NO	NO
30.2	18244	10 DALLEYS ROAD NAREMBURN	First	N	54	49	54	48	54	49	54	49	-0.2	-1.0	-0.1	-0.9	60	55	NO	NO	NO	NO	NO
30.2	18244	10 DALLEYS ROAD NAREMBURN	First	E	54	49	54	48	54	49	54	48	-0.2	-1.0	-0.1	-0.9	60	55	NO	NO	NO	NO	NO
30.2	18244	10 DALLEYS ROAD NAREMBURN	First	N	53	48	53	47	53	49	53	48	-0.2	-0.9	-0.1	-0.7	60	55	NO	NO	NO	NO	NO
30.2	18244	10 DALLEYS ROAD NAREMBURN	First	E	53	48	53	47	53	48	53	47	-0.4	-1.0	-0.2	-0.9	60	55	NO	NO	NO	NO	NO
30.2	18244	10 DALLEYS ROAD NAREMBURN	First	N	55	50	55	50	56	51	56	50	-0.2	-0.6	-0.1	-0.5	60	55	NO	NO	NO	NO	NO
30.2	18248	31-33 DONNELLY ROAD NAREMBURN	Ground	N	62	57	62	56	62	58	62	57	-0.3	-1.3	-0.1	-1.1	60	55	NO	NO	NO	NO	NO
30.2	18248	31-33 DONNELLY ROAD NAREMBURN	Ground	W	57	52	57	51	57	53	57	52	-0.4	-1.4	-0.2	-1.2	60	55	NO	NO	NO	NO	NO
30.2	18248	31-33 DONNELLY ROAD NAREMBURN	Ground	S	61	57	60	55	61	57	61	55	-0.8	-2.1	-0.6	-2.0	60	55	NO	NO	NO	NO	NO
30.2	18248	31-33 DONNELLY ROAD NAREMBURN	Ground	E	63	59	62	56	63	59	63	57	-0.8	-2.1	-0.6	-1.9	60	55	NO	NO	NO	NO	NO
30.2	18260	20 DALLEYS ROAD NAREMBURN	Ground	S	44	39	44	38	44	40	44	39	-0.4	-1.2	-0.2	-1.1	56	52	NO	NO	NO	NO	NO
30.2	18260	20 DALLEYS ROAD NAREMBURN	Ground	E	49	44	49	44	50	45	50	44	-0.2	-0.8	-0.1	-0.7	60	55	NO	NO	NO	NO	NO
30.2	18260	20 DALLEYS ROAD NAREMBURN	Ground	N	51	46	51	46	52	47	52	46	-0.1	-0.7	0.1	-0.5	60	55	NO	NO	NO	NO	NO
30.2	18260	20 DALLEYS ROAD NAREMBURN	Ground	W	49	44	49	43	49	44	50	44	0.1	-0.7	0.3	-0.5	60	55	NO	NO	NO	NO	NO
30.2	18260	20 DALLEYS ROAD NAREMBURN	First	S	46	42	46	40	47	42	47	41	-0.3	-1.3	-0.1	-1.0	59	54	NO	NO	NO	NO	NO
30.2	18260	20 DALLEYS ROAD NAREMBURN	First	E	51	46	51	45	51	46	51	46	-0.2	-0.8	-0.1	-0.7	60	55	NO	NO	NO	NO	NO
30.2	18260	20 DALLEYS ROAD NAREMBURN	First	N	53	48	53	47	53	48	53	48	-0.1	-0.7	0.1	-0.5	60	55	NO	NO	NO	NO	NO
30.2	18260	20 DALLEYS ROAD NAREMBURN	First	W	51	46	51	45	51	46	51	45	0.0	-0.7	0.2	-0.6	60	55	NO	NO	NO	NO	NO
30.2	18260	20 DALLEYS ROAD NAREMBURN	Second	S	50	45	49	44	50	45	50	44	-0.3	-1.1	-0.1	-1.0	60	55	NO	NO	NO	NO	NO
30.2	18260	20 DALLEYS ROAD NAREMBURN	Second	E	52	47	52	46	53	48	53	47	-0.2	-1.0	-0.1	-0.7	60	55	NO	NO	NO	NO	NO
30.2	18260	20 DALLEYS ROAD NAREMBURN	Second	N	54	49	54	48	54	50	54	49	-0.2	-0.8	0.0	-0.6	60	55	NO	NO	NO	NO	NO
30.2	18260	20 DALLEYS ROAD NAREMBURN	Second	W	52	47	52	47	53	48	53	47	-0.1	-0.7	0.1	-0.6	60	55	NO	NO	NO	NO	NO
30.2	18263	39 DONNELLY ROAD NAREMBURN	Ground	N	58	53	58	52	58	54	58	53	-0.3	-1.2	-0.1	-1.0	60	55	NO	NO	NO	NO	NO
30.2	18263	39 DONNELLY ROAD NAREMBURN	Ground	W	54	50	54	49	55	50	55	49	-0.3	-1.3	-0.1	-1.1	60	55	NO	NO	NO	NO	NO
30.2	18263	39 DONNELLY ROAD NAREMBURN	Ground	S	60	55	59	53	60	56	59	54	-0.8	-2.0	-0.6	-2.0	60	55	NO	NO	NO	NO	NO
30.2	18263	39 DONNELLY ROAD NAREMBURN	Ground	E	57	52	57	51	57	53	57	52	-0.3	-1.3	-0.2	-1.3	60	55	NO	NO	NO	NO	NO
30.2	18271	63 MITCHELL STREET NAREMBURN	Ground	N	50	45	50	44	50	45	50	45	0.0	-0.7	0.2	-0.6	60	55	NO	NO	NO	NO	NO
30.2	18271	63 MITCHELL STREET NAREMBURN	Ground	W	49	44	49	43	49	45	50	44	0.0	-0.7	0.2	-0.6	60	55	NO	NO	NO	NO	NO
30.2	18271	63 MITCHELL STREET NAREMBURN	Ground	S	47	42	47	41	48	43	48	42	-0.2	-0.9	0.0	-0.7	60	55	NO	NO	NO	NO	NO
30.2	18271	63 MITCHELL STREET NAREMBURN	Ground	E	50	45	50	44	50	45	50	45	0.0	-0.8	0.1	-0.6	60	55	NO	NO	NO	NO	NO
30.2	18275	35 DONNELLY ROAD NAREMBURN	Ground	E	59	55	59	54	60	55	60	54	-0.3	-1.4	-0.2	-1.3	60	55	NO	NO	NO	NO	NO
30.2	18275	35 DONNELLY ROAD NAREMBURN	Ground	N	62	57	61	56	62	57	62	56	-0.3	-1.3	0.0	-1.1	60	55	NO	NO	NO	NO	NO
30.2	18275	35 DONNELLY ROAD NAREMBURN	Ground	E	62	57	61	56	62	58	62	56	-0.3	-1.3	0.0	-1.1	60	55	NO	NO	NO	NO	NO
30.2	18275	35 DONNELLY ROAD NAREMBURN	Ground	N	61	57	61	56	62	57	62	56	-0.2	-1.2	0.0	-1.1	60	55	NO	NO	NO	NO	NO
30.2	18275	35 DONNELLY ROAD NAREMBURN	Ground	W	56	52	56	50	56	52	56	51	-0.4	-1.4	-0.1	-1.2	60	55	NO	NO	NO	NO	NO
30.2	18275	35 DONNELLY ROAD NAREMBURN	Ground	S	55	51	55	49	56	51	56	50	-0.4	-1.4	-0.2	-1.2	60	55	NO	NO	NO	NO	NO
30.2	18275	35 DONNELLY ROAD NAREMBURN	Ground	W	55	51	55	49	56	51	55	50	-0.3	-1.4	-0.1	-1.2	60	55	NO	NO	NO	NO	NO
30.2	18275	35 DONNELLY ROAD NAREMBURN	Ground	S	60	56	59	54	61	56	60	54	-0.9	-2.2	-0.7	-2.0	60	55	NO	NO	NO	NO	NO
30.2	18275	35 DONNELLY ROAD NAREMBURN	Ground	E	58	54	58	52	59	54	58	53	-0.4	-1.4	-0.2	-1.3	60	55	NO	NO	NO	NO	NO
30.2	18284	1 ROSS LANE NAREMBURN	Ground	E	48	43	48	43	49	44	49	43	0.0	-0.8	0.1	-0.6	60	55	NO	NO	NO	NO	NO
30.2	18284	1 ROSS LANE NAREMBURN	Ground	N	50	45	50	45	50	46	51	45	0.0	-0.7	0.2	-0.5	60	55	NO	NO	NO	NO	NO
30.2	18284	1 ROSS LANE NAREMBURN	Ground	W	49	45	49	44	50	45	50	44	0.0	-0.8	0.2	-0.6	60	55	NO	NO	NO	NO	NO
30.2	18284	1 ROSS LANE NAREMBURN	Ground	N	50	45	50	45	50	46	51	45	0.0	-0.7	0.2	-0.5	60	55	NO	NO	NO	NO	NO
30.2	18284	1 ROSS LANE NAREMBURN	Ground	W	49	44	49	44	50	45	50	44	0.0	-0.8	0.2	-0.6	60	55	NO	NO	NO	NO	NO
30.2	18284	1 ROSS LANE NAREMBURN	Ground	S	48	43	48	42	48	43	48	42	-0.1	-0.8	0.0	-0.7	60	55	NO	NO	NO	NO	NO
30.2	18285	37 DONNELLY ROAD NAREMBURN	Ground	N	61	56	60	55	61	56	61	55	-0.2	-1.2	-0.1	-1.0	60	55	NO	NO	NO	NO	NO
30.2	18285	37 DONNELLY ROAD NAREMBURN	Ground	W	55	51	55	49	56	51	55	50	-0.3	-1.3	-0.1	-1.1	60	55	NO	NO	NO	NO	NO
30.2	18285	37 DONNELLY ROAD NAREMBURN	Ground	S	59	55	59	53	60	55	59	53	-0.7	-2.0	-0.6	-1.9	60	55	NO	NO	NO	NO	NO
30.2	18285	37 DONNELLY ROAD NAREMBURN	Ground	E	57	53	57	51	58	53	58	52	-0.4	-1.4	-0.1	-1.2	60	55	NO	NO	NO	NO	NO
30.2	18291	26 DALLEYS ROAD NAREMBURN	Ground	S	48	43	48	42	48	44	48	43	-0.2	-0.9	-0.1	-0.8	60	55	NO	NO	NO	NO	NO
30.2	18291	26 DALLEYS ROAD NAREMBURN	Ground	E	48	43	48	42	48	44	49	43	-0.1	-0.9	0.1	-0.7	60	55	NO	NO	NO	NO	NO
30.2	18291	26 DALLEYS ROAD NAREMBURN	Ground	N	51	46	51	45	51	46	51	46	-0.1	-0.7	0.1	-0.5	60	55	NO	NO	NO	NO	NO
30.2	18293	22 DALLEYS ROAD NAREMBURN	Ground	W	49	44	49	44	50	45	50	44	-0.1	-0.7	0.1	-0.7	60	55	NO	NO	NO	NO	NO
30.2	18293	22 DALLEYS ROAD NAREMBURN	Ground	S	47	42	47	41	48	43	48	42	-0.2	-0.9	0.0	-0.7	60	55	NO	NO	NO	NO	NO
30.2	18293	22 DALLEYS ROAD NAREMBURN	Ground	E	50	45	50	44	50	45	50	45	0.0	-0.7	0.2	-0.5	60	55	NO	NO	NO	NO	NO
30.2	18293	22 DALLEYS ROAD NAREMBURN	Ground	N	51	46	51	45	51	47	52	46	-0.1	-0.8	0.1	-0.6	60	55	NO	NO	NO	NO	NO
30.2	18293	22 DALLEYS ROAD NAREMBURN	Ground	E	51	46	51	46	52	47	52	46	-0.1	-0.7	0.1	-0.5	60	55	NO	NO	NO	NO	NO
30.2	18293	22 DALLEYS ROAD NAREMBURN	Ground	N	52	47	52	46	52	47	52	46	0.0	-0.7	0.1	-0.6	60	55	NO	NO	NO	NO	NO
30.2	18293	22 DALLEYS ROAD NAREMBURN	Ground	W	50	45	50	44	50	45	50	44	0.0	-0.8	0.2	-0.6	60	55	NO	NO	NO	NO	NO
30.2	18301	24 DALLEYS ROAD NAREMBURN	Ground	W	49	45	49	44	50	45	50	44	-0.1	-0.8	0.1	-0.6	60	55	NO	NO	NO	NO	NO

NCA	Receiver ID	Address	Floor Level	Facade	Opening Year 2027				Design Year 2037				Increase (Do Smthng - Do Nothing)				NCG project road noise criteria		Do noise levels exceed the cumulative limit with project roads adding ≥2dB to the total noise levels?		Is the contribution from the road project Acute?		Consider further treatment?
					Do Nothing		Do Smthng		Do Nothing		Do Smthng		Opening Year 2027		Design Year 2037								
					Day	Night	Day	Night	Day	Night	Day	Night	Day	Night	Day	Night	Day	Night	Day	Night	$L_{Aeq,15hr}$ ≥ 65dB	$L_{Aeq,9hr}$ ≥ 60dB	
30.2	18301	24 DALLEYS ROAD NAREMBURN	Ground	S	48	43	48	42	48	44	48	43	-0.2	-0.9	0.0	-0.7	60	55	NO	NO	NO	NO	NO
30.2	18301	24 DALLEYS ROAD NAREMBURN	Ground	E	49	44	49	43	49	44	49	44	-0.1	-0.8	0.0	-0.6	60	55	NO	NO	NO	NO	NO
30.2	18301	24 DALLEYS ROAD NAREMBURN	Ground	S	48	43	48	42	48	43	48	43	-0.1	-0.9	0.0	-0.7	60	55	NO	NO	NO	NO	NO
30.2	18301	24 DALLEYS ROAD NAREMBURN	Ground	E	49	44	49	43	49	44	49	44	-0.1	-0.7	0.1	-0.6	60	55	NO	NO	NO	NO	NO
30.2	18301	24 DALLEYS ROAD NAREMBURN	Ground	N	51	46	51	46	51	47	52	46	0.0	-0.7	0.2	-0.5	60	55	NO	NO	NO	NO	NO
30.2	18301	24 DALLEYS ROAD NAREMBURN	Ground	E	51	46	51	45	51	46	51	46	-0.1	-0.7	0.1	-0.5	60	55	NO	NO	NO	NO	NO
30.2	18301	24 DALLEYS ROAD NAREMBURN	Ground	N	51	46	51	46	52	47	52	46	-0.1	-0.7	0.1	-0.6	60	55	NO	NO	NO	NO	NO
30.2	18304	28 DALLEYS ROAD NAREMBURN	Ground	S	48	43	48	42	49	44	48	43	-0.2	-0.9	-0.1	-0.8	60	55	NO	NO	NO	NO	NO
30.2	18304	28 DALLEYS ROAD NAREMBURN	Ground	E	48	43	48	42	48	43	48	43	0.0	-0.8	0.1	-0.6	60	55	NO	NO	NO	NO	NO
30.2	18304	28 DALLEYS ROAD NAREMBURN	Ground	N	51	46	51	45	51	46	51	46	0.0	-0.7	0.2	-0.5	60	55	NO	NO	NO	NO	NO
30.2	18304	28 DALLEYS ROAD NAREMBURN	Ground	W	49	45	49	44	50	45	50	44	-0.1	-0.8	0.1	-0.6	60	55	NO	NO	NO	NO	NO
30.2	18312	30 DALLEYS ROAD NAREMBURN	Ground	W	49	44	49	43	49	45	50	44	-0.1	-0.8	0.1	-0.6	60	55	NO	NO	NO	NO	NO
30.2	18312	30 DALLEYS ROAD NAREMBURN	Ground	S	48	43	48	42	49	44	49	43	-0.2	-0.9	0.0	-0.7	60	55	NO	NO	NO	NO	NO
30.2	18312	30 DALLEYS ROAD NAREMBURN	Ground	E	49	44	49	43	49	44	49	44	-0.2	-0.8	0.0	-0.6	60	55	NO	NO	NO	NO	NO
30.2	18312	30 DALLEYS ROAD NAREMBURN	Ground	S	48	43	48	42	48	44	48	43	-0.2	-0.8	0.0	-0.7	60	55	NO	NO	NO	NO	NO
30.2	18312	30 DALLEYS ROAD NAREMBURN	Ground	E	50	45	50	44	50	45	50	45	0.0	-0.8	0.1	-0.6	60	55	NO	NO	NO	NO	NO
30.2	18312	30 DALLEYS ROAD NAREMBURN	Ground	N	51	46	51	45	51	46	51	46	0.0	-0.8	0.1	-0.6	60	55	NO	NO	NO	NO	NO
30.2	18312	30 DALLEYS ROAD NAREMBURN	Ground	W	50	45	50	44	50	45	50	45	-0.1	-0.8	0.1	-0.6	60	55	NO	NO	NO	NO	NO
30.2	18313	43 DONNELLY ROAD NAREMBURN	Ground	E	57	52	57	51	57	53	57	52	-0.4	-1.4	-0.2	-1.2	60	55	NO	NO	NO	NO	NO
30.2	18313	43 DONNELLY ROAD NAREMBURN	Ground	N	56	51	56	50	57	52	57	51	-0.2	-0.9	0.0	-0.7	60	55	NO	NO	NO	NO	NO
30.2	18313	43 DONNELLY ROAD NAREMBURN	Ground	W	52	47	51	46	52	47	52	46	-0.3	-0.8	0.0	-0.6	60	55	NO	NO	NO	NO	NO
30.2	18313	43 DONNELLY ROAD NAREMBURN	Ground	S	56	52	56	50	57	52	56	51	-0.4	-1.5	-0.3	-1.3	60	55	NO	NO	NO	NO	NO
30.2	18313	43 DONNELLY ROAD NAREMBURN	Ground	E	56	52	56	50	57	52	57	51	-0.3	-1.3	-0.1	-1.2	60	55	NO	NO	NO	NO	NO
30.2	18313	43 DONNELLY ROAD NAREMBURN	First	E	62	57	61	55	62	58	61	56	-0.6	-1.9	-0.4	-1.7	60	55	NO	NO	NO	NO	NO
30.2	18313	43 DONNELLY ROAD NAREMBURN	First	N	58	53	58	52	59	54	59	53	-0.2	-0.9	-0.1	-0.8	60	55	NO	NO	NO	NO	NO
30.2	18313	43 DONNELLY ROAD NAREMBURN	First	W	54	49	54	48	55	50	55	49	-0.2	-0.9	-0.1	-0.8	60	55	NO	NO	NO	NO	NO
30.2	18313	43 DONNELLY ROAD NAREMBURN	First	S	61	57	60	55	61	57	61	55	-0.6	-2.0	-0.5	-1.7	60	55	NO	NO	NO	NO	NO
30.2	18313	43 DONNELLY ROAD NAREMBURN	First	E	61	57	61	55	62	58	61	56	-0.5	-1.8	-0.3	-1.7	60	55	NO	NO	NO	NO	NO
30.2	18316	41 DONNELLY ROAD NAREMBURN	Ground	N	59	54	58	53	59	54	59	53	-0.3	-1.1	-0.1	-1.0	60	55	NO	NO	NO	NO	NO
30.2	18316	41 DONNELLY ROAD NAREMBURN	Ground	W	54	49	54	48	55	50	54	49	-0.4	-1.1	-0.2	-1.0	60	55	NO	NO	NO	NO	NO
30.2	18316	41 DONNELLY ROAD NAREMBURN	Ground	S	60	56	59	53	60	56	60	54	-0.8	-2.2	-0.6	-2.1	60	55	NO	NO	NO	NO	NO
30.2	18316	41 DONNELLY ROAD NAREMBURN	Ground	E	57	52	57	51	57	53	57	52	-0.3	-1.2	-0.1	-1.0	60	55	NO	NO	NO	NO	NO
30.2	18322	65 MITCHELL STREET NAREMBURN	Ground	N	50	45	50	45	51	46	51	45	0.0	-0.7	0.2	-0.6	60	55	NO	NO	NO	NO	NO
30.2	18322	65 MITCHELL STREET NAREMBURN	Ground	W	49	44	49	43	49	45	50	44	-0.1	-0.7	0.1	-0.5	60	55	NO	NO	NO	NO	NO
30.2	18322	65 MITCHELL STREET NAREMBURN	Ground	S	47	42	47	42	48	43	48	42	-0.1	-0.8	0.1	-0.7	60	55	NO	NO	NO	NO	NO
30.2	18322	65 MITCHELL STREET NAREMBURN	Ground	E	49	44	49	44	50	45	50	44	-0.1	-0.8	0.1	-0.6	60	55	NO	NO	NO	NO	NO
30.2	18332	30A DALLEYS ROAD NAREMBURN	Ground	W	49	44	49	43	49	45	50	44	0.0	-0.8	0.2	-0.6	60	55	NO	NO	NO	NO	NO
30.2	18332	30A DALLEYS ROAD NAREMBURN	Ground	S	48	43	48	42	48	43	48	43	-0.1	-0.9	0.0	-0.7	60	55	NO	NO	NO	NO	NO
30.2	18332	30A DALLEYS ROAD NAREMBURN	Ground	E	50	45	50	44	50	45	50	45	0.0	-0.7	0.1	-0.6	60	55	NO	NO	NO	NO	NO
30.2	18332	30A DALLEYS ROAD NAREMBURN	Ground	N	51	46	51	45	51	46	51	45	0.0	-0.8	0.1	-0.6	60	55	NO	NO	NO	NO	NO
30.2	18332	30A DALLEYS ROAD NAREMBURN	Ground	W	49	45	49	44	50	45	50	44	-0.1	-0.8	0.1	-0.6	60	55	NO	NO	NO	NO	NO
30.2	18363	252 WILLOUGHBY ROAD NAREMBURN	Ground	N	51	46	51	45	51	47	51	46	-0.3	-1.0	-0.2	-0.9	60	55	NO	NO	NO	NO	NO
30.2	18363	252 WILLOUGHBY ROAD NAREMBURN	Ground	W	50	45	50	44	50	45	50	44	-0.2	-1.0	-0.1	-0.8	60	55	NO	NO	NO	NO	NO
30.2	18363	252 WILLOUGHBY ROAD NAREMBURN	Ground	S	54	48	53	48	54	49	54	48	-0.3	-0.6	-0.1	-0.5	60	55	NO	NO	NO	NO	NO
30.2	18363	252 WILLOUGHBY ROAD NAREMBURN	Ground	E	54	48	53	48	54	49	54	48	-0.3	-0.6	-0.2	-0.4	60	55	NO	NO	NO	NO	NO
30.2	18364	67 MITCHELL STREET NAREMBURN	Ground	N	50	45	50	44	50	45	50	45	0.0	-0.7	0.2	-0.5	60	55	NO	NO	NO	NO	NO
30.2	18364	67 MITCHELL STREET NAREMBURN	Ground	W	49	44	49	43	49	44	49	44	0.0	-0.7	0.2	-0.5	60	55	NO	NO	NO	NO	NO
30.2	18364	67 MITCHELL STREET NAREMBURN	Ground	N	49	44	49	43	49	45	50	44	0.0	-0.7	0.2	-0.5	60	55	NO	NO	NO	NO	NO
30.2	18364	67 MITCHELL STREET NAREMBURN	Ground	W	48	43	48	42	48	44	49	43	0.1	-0.7	0.3	-0.6	60	55	NO	NO	NO	NO	NO
30.2	18364	67 MITCHELL STREET NAREMBURN	Ground	S	46	41	46	40	46	41	46	40	-0.3	-1.1	-0.1	-0.9	58	53	NO	NO	NO	NO	NO
30.2	18364	67 MITCHELL STREET NAREMBURN	Ground	E	50	45	50	44	50	45	50	45	-0.1	-0.8	0.1	-0.6	60	55	NO	NO	NO	NO	NO
30.2	18364	67 MITCHELL STREET NAREMBURN	Ground	N	50	45	50	44	50	45	50	45	0.0	-0.8	0.1	-0.6	60	55	NO	NO	NO	NO	NO
30.2	18364	67 MITCHELL STREET NAREMBURN	Ground	E	49	45	49	44	50	45	50	44	-0.1	-0.8	0.1	-0.6	60	55	NO	NO	NO	NO	NO
30.2	18364	67 MITCHELL STREET NAREMBURN	First	N	51	46	51	46	51	47	52	46	0.0	-0.7	0.2	-0.5	60	55	NO	NO	NO	NO	NO
30.2	18364	67 MITCHELL STREET NAREMBURN	First	W	51	46	51	45	51	46	51	46	0.0	-0.7	0.2	-0.5	60	55	NO	NO	NO	NO	NO
30.2	18364	67 MITCHELL STREET NAREMBURN	First	N	51	46	51	45	51	46	51	46	0.0	-0.8	0.2	-0.6	60	55	NO	NO	NO	NO	NO
30.2	18364	67 MITCHELL STREET NAREMBURN	First	W	50	45	50	44	50	45	50	45	0.0	-0.7	0.2	-0.6	60	55	NO	NO	NO	NO	NO
30.2	18364	67 MITCHELL STREET NAREMBURN	First	S	48	43	48	42	48	44	48	43	-0.2	-0.8	0.0	-0.7	60	55	NO	NO	NO	NO	NO
30.2	18364	67 MITCHELL STREET NAREMBURN	First	E	51	46	51	45	51	46	51	46	0.0	-0.7	0.2	-0.5	60	55	NO	NO	NO	NO	NO
30.2	18364	67 MITCHELL STREET NAREMBURN	First	N	51	46	51	45	51	47	52	46	0.0	-0.7	0.2	-0.6	60	55	NO	NO	NO	NO	NO
30.2	18364	67 MITCHELL STREET NAREMBURN	First	E	51	46	51	45	51	46	51	46	-0.1	-0.8	0.1	-0.6	60	55	NO	NO	NO	NO	NO
30.2	18380	252 WILLOUGHBY ROAD NAREMBURN	Ground	N	51	46	51	45	51	47	51	46	-0.1	-0.8	0.1	-0.6	60	55	NO	NO	NO	NO	NO

NCA	Receiver ID	Address	Floor Level	Facade	Opening Year 2027				Design Year 2037				Increase (Do Smthng - Do Nothing)				NCG project road noise criteria		Do noise levels exceed the cumulative limit with project roads adding ≥2dB to the total noise levels?		Is the contribution from the road project Acute?		Consider further treatment?
					Do Nothing		Do Smthng		Do Nothing		Do Smthng		Opening Year 2027		Design Year 2037								
					Day	Night	Day	Night	Day	Night	Day	Night	Day	Night	Day	Night	Day	Night	Day	Night	$L_{Aeq,15hr} \geq 65dB$	$L_{Aeq,9hr} \geq 60dB$	
30.2	18380	252 WILLOUGHBY ROAD NAREMBURN	Ground	W	50	46	50	45	51	46	51	45	-0.1	-0.7	0.1	-0.6	60	55	NO	NO	NO	NO	NO
30.2	18380	252 WILLOUGHBY ROAD NAREMBURN	Ground	S	52	46	51	45	52	47	52	46	-0.3	-0.7	-0.2	-0.7	60	55	NO	NO	NO	NO	NO
30.2	18380	252 WILLOUGHBY ROAD NAREMBURN	Ground	E	49	44	49	43	49	44	49	43	-0.2	-1.0	-0.1	-0.8	60	55	NO	NO	NO	NO	NO
30.2	18380	252 WILLOUGHBY ROAD NAREMBURN	First	N	55	50	54	49	55	50	55	49	-0.2	-0.8	0.1	-0.6	60	55	NO	NO	NO	NO	NO
30.2	18380	252 WILLOUGHBY ROAD NAREMBURN	First	W	54	49	54	48	54	49	54	49	-0.1	-0.8	0.1	-0.6	60	55	NO	NO	NO	NO	NO
30.2	18380	252 WILLOUGHBY ROAD NAREMBURN	First	S	54	48	54	48	54	49	54	48	-0.3	-0.7	-0.2	-0.5	60	55	NO	NO	NO	NO	NO
30.2	18380	252 WILLOUGHBY ROAD NAREMBURN	First	E	53	48	53	47	53	49	53	48	-0.3	-1.1	-0.1	-0.9	60	55	NO	NO	NO	NO	NO
30.2	18418	3 DALLEYS ROAD NAREMBURN	Ground	S	52	46	51	46	52	47	52	46	-0.3	-0.8	-0.2	-0.7	60	55	NO	NO	NO	NO	NO
30.2	18418	3 DALLEYS ROAD NAREMBURN	Ground	E	50	46	50	45	51	46	51	45	-0.2	-0.9	0.0	-0.8	60	55	NO	NO	NO	NO	NO
30.2	18418	3 DALLEYS ROAD NAREMBURN	Ground	S	50	45	50	44	50	45	50	45	-0.2	-1.0	-0.1	-0.8	60	55	NO	NO	NO	NO	NO
30.2	18418	3 DALLEYS ROAD NAREMBURN	Ground	E	51	46	50	45	51	46	51	45	-0.1	-0.8	0.1	-0.6	60	55	NO	NO	NO	NO	NO
30.2	18418	3 DALLEYS ROAD NAREMBURN	Ground	N	53	48	53	48	54	49	54	48	-0.1	-0.7	0.1	-0.5	60	55	NO	NO	NO	NO	NO
30.2	18422	1 DALLEYS ROAD NAREMBURN	Ground	S	52	47	52	46	52	47	52	46	-0.2	-0.8	-0.1	-0.7	60	55	NO	NO	NO	NO	NO
30.2	18422	1 DALLEYS ROAD NAREMBURN	Ground	E	52	47	52	46	52	47	52	47	-0.3	-0.8	-0.1	-0.7	60	55	NO	NO	NO	NO	NO
30.2	18422	1 DALLEYS ROAD NAREMBURN	Ground	S	52	46	51	46	52	47	52	46	-0.2	-0.8	-0.1	-0.7	60	55	NO	NO	NO	NO	NO
30.2	18422	1 DALLEYS ROAD NAREMBURN	Ground	E	51	46	50	45	51	46	51	45	-0.1	-0.7	0.1	-0.6	60	55	NO	NO	NO	NO	NO
30.2	18422	1 DALLEYS ROAD NAREMBURN	Ground	NE	53	48	53	48	54	49	54	48	-0.1	-0.8	0.1	-0.6	60	55	NO	NO	NO	NO	NO
30.2	18422	1 DALLEYS ROAD NAREMBURN	Ground	N	53	49	53	48	54	49	54	48	-0.1	-0.8	0.1	-0.6	60	55	NO	NO	NO	NO	NO
30.2	18422	1 DALLEYS ROAD NAREMBURN	Ground	W	51	46	51	45	51	47	51	46	-0.1	-0.8	0.1	-0.6	60	55	NO	NO	NO	NO	NO
30.2	18423	5 DALLEYS ROAD NAREMBURN	Ground	N	53	48	53	48	53	49	54	48	0.0	-0.7	0.1	-0.5	60	55	NO	NO	NO	NO	NO
30.2	18423	5 DALLEYS ROAD NAREMBURN	Ground	W	53	48	53	47	53	48	53	48	0.0	-0.7	0.2	-0.5	60	55	NO	NO	NO	NO	NO
30.2	18423	5 DALLEYS ROAD NAREMBURN	Ground	N	53	48	53	47	53	48	53	48	-0.1	-0.7	0.1	-0.6	60	55	NO	NO	NO	NO	NO
30.2	18423	5 DALLEYS ROAD NAREMBURN	Ground	W	51	46	50	45	51	46	51	45	-0.2	-0.9	0.0	-0.7	60	55	NO	NO	NO	NO	NO
30.2	18423	5 DALLEYS ROAD NAREMBURN	Ground	S	50	45	50	44	50	45	50	45	-0.2	-1.0	-0.1	-0.8	60	55	NO	NO	NO	NO	NO
30.2	18432	17 DALLEYS ROAD NAREMBURN	Ground	N	52	47	52	46	52	47	52	47	0.0	-0.8	0.2	-0.6	60	55	NO	NO	NO	NO	NO
30.2	18432	17 DALLEYS ROAD NAREMBURN	Ground	W	50	45	50	44	50	45	50	45	-0.1	-0.8	0.1	-0.6	60	55	NO	NO	NO	NO	NO
30.2	18432	17 DALLEYS ROAD NAREMBURN	Ground	S	49	44	49	43	50	45	50	44	-0.2	-1.0	0.0	-0.8	60	55	NO	NO	NO	NO	NO
30.2	18432	17 DALLEYS ROAD NAREMBURN	Ground	E	49	44	49	43	49	44	49	44	-0.1	-0.8	0.1	-0.6	60	55	NO	NO	NO	NO	NO
30.2	18438	1 HUTTON LANE NAREMBURN	Ground	N	46	41	46	40	47	42	46	41	-0.2	-1.0	-0.1	-0.8	59	54	NO	NO	NO	NO	NO
30.2	18438	1 HUTTON LANE NAREMBURN	Ground	W	50	46	50	45	51	46	51	45	0.0	-0.7	0.2	-0.5	60	55	NO	NO	NO	NO	NO
30.2	18438	1 HUTTON LANE NAREMBURN	Ground	S	48	43	48	42	48	43	48	43	-0.1	-0.8	0.1	-0.7	60	55	NO	NO	NO	NO	NO
30.2	18438	1 HUTTON LANE NAREMBURN	Ground	E	49	44	49	43	49	44	49	44	-0.1	-0.8	0.1	-0.6	60	55	NO	NO	NO	NO	NO
30.2	18439	252 WILLOUGHBY ROAD NAREMBURN	Ground	N	53	48	53	47	53	48	53	48	-0.1	-0.7	0.1	-0.5	60	55	NO	NO	NO	NO	NO
30.2	18439	252 WILLOUGHBY ROAD NAREMBURN	Ground	W	51	47	51	46	52	47	52	46	0.0	-0.7	0.2	-0.5	60	55	NO	NO	NO	NO	NO
30.2	18439	252 WILLOUGHBY ROAD NAREMBURN	Ground	S	52	46	51	45	52	47	52	46	-0.3	-0.8	-0.2	-0.8	60	55	NO	NO	NO	NO	NO
30.2	18439	252 WILLOUGHBY ROAD NAREMBURN	Ground	E	52	46	51	45	52	47	52	46	-0.3	-0.8	-0.1	-0.7	60	55	NO	NO	NO	NO	NO
30.2	18439	252 WILLOUGHBY ROAD NAREMBURN	First	N	55	50	55	50	56	51	56	50	-0.2	-0.7	0.0	-0.5	60	55	NO	NO	NO	NO	NO
30.2	18439	252 WILLOUGHBY ROAD NAREMBURN	First	W	55	50	55	49	55	50	55	50	-0.2	-0.7	0.1	-0.5	60	55	NO	NO	NO	NO	NO
30.2	18439	252 WILLOUGHBY ROAD NAREMBURN	First	S	54	49	54	48	54	49	54	49	-0.3	-0.8	-0.2	-0.6	60	55	NO	NO	NO	NO	NO
30.2	18439	252 WILLOUGHBY ROAD NAREMBURN	First	E	54	49	54	48	54	49	54	48	-0.3	-0.9	-0.2	-0.7	60	55	NO	NO	NO	NO	NO
30.2	18441	7 DALLEYS ROAD NAREMBURN	Ground	S	51	46	51	45	51	46	51	46	-0.2	-0.9	-0.1	-0.7	60	55	NO	NO	NO	NO	NO
30.2	18441	7 DALLEYS ROAD NAREMBURN	Ground	E	51	46	50	45	51	46	51	45	-0.2	-1.0	-0.1	-0.9	60	55	NO	NO	NO	NO	NO
30.2	18441	7 DALLEYS ROAD NAREMBURN	Ground	S	50	45	50	44	50	46	50	45	-0.3	-1.1	-0.1	-0.9	60	55	NO	NO	NO	NO	NO
30.2	18441	7 DALLEYS ROAD NAREMBURN	Ground	E	50	45	50	44	50	46	51	45	-0.1	-0.8	0.1	-0.6	60	55	NO	NO	NO	NO	NO
30.2	18441	7 DALLEYS ROAD NAREMBURN	Ground	N	53	48	53	47	53	49	53	48	0.0	-0.7	0.1	-0.5	60	55	NO	NO	NO	NO	NO
30.2	18441	7 DALLEYS ROAD NAREMBURN	Ground	E	53	48	53	47	53	48	53	48	-0.1	-0.8	0.0	-0.6	60	55	NO	NO	NO	NO	NO
30.2	18441	7 DALLEYS ROAD NAREMBURN	Ground	N	53	48	53	48	54	49	54	48	0.0	-0.7	0.1	-0.6	60	55	NO	NO	NO	NO	NO
30.2	18441	7 DALLEYS ROAD NAREMBURN	Ground	W	50	46	50	45	51	46	51	45	-0.1	-0.8	0.1	-0.6	60	55	NO	NO	NO	NO	NO
30.2	18444	252 WILLOUGHBY ROAD NAREMBURN	Ground	N	52	47	52	46	52	47	52	47	-0.1	-0.7	0.0	-0.5	60	55	NO	NO	NO	NO	NO
30.2	18444	252 WILLOUGHBY ROAD NAREMBURN	Ground	W	53	48	53	47	53	48	53	48	-0.1	-0.7	0.2	-0.5	60	55	NO	NO	NO	NO	NO
30.2	18444	252 WILLOUGHBY ROAD NAREMBURN	Ground	S	51	46	51	45	51	46	51	45	-0.2	-1.1	-0.1	-0.9	60	55	NO	NO	NO	NO	NO
30.2	18444	252 WILLOUGHBY ROAD NAREMBURN	Ground	E	51	46	50	45	51	46	51	45	-0.2	-0.7	0.0	-0.6	60	55	NO	NO	NO	NO	NO
30.2	18445	11 DALLEYS ROAD NAREMBURN	Ground	N	50	45	50	44	50	45	50	45	-0.1	-0.8	0.1	-0.6	60	55	NO	NO	NO	NO	NO
30.2	18445	11 DALLEYS ROAD NAREMBURN	Ground	E	50	45	50	44	50	45	50	44	-0.2	-0.9	0.0	-0.8	60	55	NO	NO	NO	NO	NO
30.2	18445	11 DALLEYS ROAD NAREMBURN	Ground	S	49	44	49	43	50	45	50	44	-0.1	-0.9	0.0	-0.7	60	55	NO	NO	NO	NO	NO
30.2	18445	11 DALLEYS ROAD NAREMBURN	Ground	E	51	46	51	45	51	46	51	46	0.0	-0.7	0.1	-0.6	60	55	NO	NO	NO	NO	NO
30.2	18445	11 DALLEYS ROAD NAREMBURN	Ground	N	53	48	53	47	53	48	53	48	-0.1	-0.7	0.1	-0.6	60	55	NO	NO	NO	NO	NO
30.2	18445	11 DALLEYS ROAD NAREMBURN	Ground	N	53	48	53	47	53	48	53	48	-0.1	-0.7	0.1	-0.6	60	55	NO	NO	NO	NO	NO
30.2	18445	11 DALLEYS ROAD NAREMBURN	Ground	W	50	45	50	44	50	46	51	45	-0.1	-0.8	0.1	-0.6	60	55	NO	NO	NO	NO	NO
30.2	18445	11 DALLEYS ROAD NAREMBURN	Ground	SW	49	45	49	44	50	45	50	44	-0.2	-1.0	-0.1	-0.8	60	55	NO	NO	NO	NO	NO
30.2	18455	19 DALLEYS ROAD NAREMBURN	Ground	N	52	47	52	46	52	47	52	47	-0.1	-0.8	0.1	-0.6	60	55	NO	NO	NO	NO	NO
30.2	18455	19 DALLEYS ROAD NAREMBURN	Ground	W	48	43	48	42	48	43	48	43	0.0	-0.7	0.2	-0.5	60	55	NO	NO	NO	NO	NO

NCA	Receiver ID	Address	Floor Level	Facade	Opening Year 2027				Design Year 2037				Increase (Do Smthng - Do Nothing)				NCG project road noise criteria		Do noise levels exceed the cumulative limit with project roads adding ≥2dB to the total noise levels?		Is the contribution from the road project Acute?		Consider further treatment?
					Do Nothing		Do Smthng		Do Nothing		Do Smthng		Opening Year 2027		Design Year 2037								
					Day	Night	Day	Night	Day	Night	Day	Night	Day	Night	Day	Night	Day	Night	Day	Night	$L_{Aeq,15hr} \geq 65dB$	$L_{Aeq,9hr} \geq 60dB$	
30.2	18455	19 DALLEYS ROAD NAREMBURN	Ground	S	48	43	47	42	48	43	48	42	-0.3	-1.2	-0.1	-1.0	60	55	NO	NO	NO	NO	NO
30.2	18455	19 DALLEYS ROAD NAREMBURN	Ground	E	50	45	49	44	50	45	50	44	-0.1	-0.8	0.0	-0.6	60	55	NO	NO	NO	NO	NO
30.2	18455	19 DALLEYS ROAD NAREMBURN	First	N	53	48	53	48	54	49	54	48	-0.1	-0.8	0.1	-0.6	60	55	NO	NO	NO	NO	NO
30.2	18455	19 DALLEYS ROAD NAREMBURN	First	W	52	47	52	46	52	47	52	47	0.0	-0.7	0.2	-0.5	60	55	NO	NO	NO	NO	NO
30.2	18455	19 DALLEYS ROAD NAREMBURN	First	S	50	45	50	44	50	45	50	44	-0.2	-1.0	-0.1	-0.9	60	55	NO	NO	NO	NO	NO
30.2	18455	19 DALLEYS ROAD NAREMBURN	First	E	52	47	52	46	52	48	52	47	-0.1	-0.8	0.0	-0.7	60	55	NO	NO	NO	NO	NO
30.2	18456	13 DALLEYS ROAD NAREMBURN	Ground	S	49	44	49	43	49	45	49	44	-0.2	-0.9	0.0	-0.8	60	55	NO	NO	NO	NO	NO
30.2	18456	13 DALLEYS ROAD NAREMBURN	Ground	E	49	45	49	44	50	45	50	44	0.0	-0.8	0.1	-0.7	60	55	NO	NO	NO	NO	NO
30.2	18456	13 DALLEYS ROAD NAREMBURN	Ground	N	52	47	52	47	53	48	53	47	0.0	-0.7	0.2	-0.5	60	55	NO	NO	NO	NO	NO
30.2	18456	13 DALLEYS ROAD NAREMBURN	Ground	W	50	45	50	44	50	46	51	45	-0.1	-0.8	0.1	-0.7	60	55	NO	NO	NO	NO	NO
30.2	18457	9 DALLEYS ROAD NAREMBURN	Ground	S	51	46	50	45	51	46	51	45	-0.2	-0.9	-0.1	-0.7	60	55	NO	NO	NO	NO	NO
30.2	18457	9 DALLEYS ROAD NAREMBURN	Ground	E	50	45	50	44	50	46	50	45	-0.2	-0.9	-0.1	-0.7	60	55	NO	NO	NO	NO	NO
30.2	18457	9 DALLEYS ROAD NAREMBURN	Ground	S	49	44	49	43	50	45	50	44	-0.2	-1.0	0.0	-0.8	60	55	NO	NO	NO	NO	NO
30.2	18457	9 DALLEYS ROAD NAREMBURN	Ground	E	50	45	50	44	50	45	50	45	-0.1	-0.8	0.1	-0.6	60	55	NO	NO	NO	NO	NO
30.2	18457	9 DALLEYS ROAD NAREMBURN	Ground	N	53	48	53	47	53	48	53	48	-0.1	-0.8	0.1	-0.6	60	55	NO	NO	NO	NO	NO
30.2	18457	9 DALLEYS ROAD NAREMBURN	Ground	W	51	46	50	45	51	46	51	45	-0.1	-0.8	0.1	-0.6	60	55	NO	NO	NO	NO	NO
30.2	18458	23 DALLEYS ROAD NAREMBURN	Ground	N	47	43	47	42	48	43	48	42	-0.2	-0.9	0.0	-0.7	60	55	NO	NO	NO	NO	NO
30.2	18458	23 DALLEYS ROAD NAREMBURN	Ground	SW	47	42	47	41	47	42	47	42	0.0	-0.8	0.2	-0.6	59	54	NO	NO	NO	NO	NO
30.2	18458	23 DALLEYS ROAD NAREMBURN	Ground	SW	47	42	47	41	47	42	47	41	-0.3	-1.1	-0.2	-1.0	59	54	NO	NO	NO	NO	NO
30.2	18458	23 DALLEYS ROAD NAREMBURN	Ground	E	49	44	49	43	49	44	49	44	-0.2	-0.8	0.1	-0.6	60	55	NO	NO	NO	NO	NO
30.2	18458	23 DALLEYS ROAD NAREMBURN	Ground	N	49	44	49	44	50	45	50	44	-0.1	-0.7	0.1	-0.6	60	55	NO	NO	NO	NO	NO
30.2	18458	23 DALLEYS ROAD NAREMBURN	First	N	50	45	50	44	50	46	50	45	-0.1	-0.9	0.1	-0.7	60	55	NO	NO	NO	NO	NO
30.2	18458	23 DALLEYS ROAD NAREMBURN	First	SW	49	44	49	44	50	45	50	44	-0.1	-0.8	0.1	-0.6	60	55	NO	NO	NO	NO	NO
30.2	18458	23 DALLEYS ROAD NAREMBURN	First	SW	49	44	49	44	50	45	50	44	-0.2	-0.9	-0.1	-0.8	60	55	NO	NO	NO	NO	NO
30.2	18458	23 DALLEYS ROAD NAREMBURN	First	E	51	46	51	46	52	47	52	46	-0.1	-0.7	0.1	-0.5	60	55	NO	NO	NO	NO	NO
30.2	18458	23 DALLEYS ROAD NAREMBURN	First	N	52	47	52	46	52	47	52	47	-0.1	-0.7	0.1	-0.6	60	55	NO	NO	NO	NO	NO
30.2	18461	21 DALLEYS ROAD NAREMBURN	Ground	N	52	47	52	46	52	47	52	47	0.0	-0.7	0.2	-0.5	60	55	NO	NO	NO	NO	NO
30.2	18461	21 DALLEYS ROAD NAREMBURN	Ground	W	51	46	51	45	51	46	51	46	0.0	-0.7	0.2	-0.5	60	55	NO	NO	NO	NO	NO
30.2	18461	21 DALLEYS ROAD NAREMBURN	Ground	S	49	44	48	43	49	44	49	43	-0.2	-0.9	0.0	-0.8	60	55	NO	NO	NO	NO	NO
30.2	18461	21 DALLEYS ROAD NAREMBURN	Ground	E	47	42	47	42	48	43	48	42	0.0	-0.8	0.2	-0.6	60	55	NO	NO	NO	NO	NO
30.2	18464	252 WILLOUGHBY ROAD NAREMBURN	Ground	N	59	53	59	53	60	53	60	53	-0.1	0.7	0.0	0.7	60	55	NO	NO	NO	NO	NO
30.2	18464	252 WILLOUGHBY ROAD NAREMBURN	Ground	W	47	42	47	41	47	42	47	42	-0.2	-0.8	-0.1	-0.5	59	54	NO	NO	NO	NO	NO
30.2	18464	252 WILLOUGHBY ROAD NAREMBURN	Ground	N	48	43	48	42	49	44	49	43	-0.2	-0.8	0.0	-0.6	60	55	NO	NO	NO	NO	NO
30.2	18464	252 WILLOUGHBY ROAD NAREMBURN	Ground	W	47	42	47	41	47	42	47	42	-0.2	-0.7	0.0	-0.6	59	54	NO	NO	NO	NO	NO
30.2	18464	252 WILLOUGHBY ROAD NAREMBURN	Ground	S	59	53	59	53	60	53	59	53	-0.1	0.5	-0.1	0.7	60	55	NO	NO	NO	NO	NO
30.2	18464	252 WILLOUGHBY ROAD NAREMBURN	Ground	E	70	63	70	64	70	63	70	64	-0.1	0.7	-0.1	0.9	60	55	NO	NO	NO	NO	NO
30.2	18464	252 WILLOUGHBY ROAD NAREMBURN	First	N	60	53	60	54	60	54	60	54	-0.1	0.6	0.0	0.7	60	55	NO	NO	NO	NO	NO
30.2	18464	252 WILLOUGHBY ROAD NAREMBURN	First	W	50	45	50	44	50	45	50	45	-0.1	-0.7	0.0	-0.6	60	55	NO	NO	NO	NO	NO
30.2	18464	252 WILLOUGHBY ROAD NAREMBURN	First	N	51	46	51	45	51	46	51	46	-0.1	-0.8	0.0	-0.6	60	55	NO	NO	NO	NO	NO
30.2	18464	252 WILLOUGHBY ROAD NAREMBURN	First	W	50	45	50	44	50	45	50	45	-0.1	-0.8	0.0	-0.5	60	55	NO	NO	NO	NO	NO
30.2	18464	252 WILLOUGHBY ROAD NAREMBURN	First	S	61	54	61	55	61	55	61	55	-0.1	0.5	0.0	0.7	60	55	NO	NO	NO	NO	NO
30.2	18464	252 WILLOUGHBY ROAD NAREMBURN	First	E	71	64	71	65	71	64	71	65	-0.1	0.7	-0.1	0.9	60	55	NO	NO	NO	NO	NO
30.2	18464	252 WILLOUGHBY ROAD NAREMBURN	Second	N	61	54	61	55	61	54	61	55	-0.1	0.5	0.0	0.6	60	55	NO	NO	NO	NO	NO
30.2	18464	252 WILLOUGHBY ROAD NAREMBURN	Second	W	54	49	54	48	54	49	54	49	-0.2	-0.7	0.1	-0.5	60	55	NO	NO	NO	NO	NO
30.2	18464	252 WILLOUGHBY ROAD NAREMBURN	Second	N	55	49	54	49	55	50	55	49	-0.2	-0.7	0.0	-0.6	60	55	NO	NO	NO	NO	NO
30.2	18464	252 WILLOUGHBY ROAD NAREMBURN	Second	W	54	48	53	48	54	49	54	48	-0.1	-0.7	0.0	-0.5	60	55	NO	NO	NO	NO	NO
30.2	18464	252 WILLOUGHBY ROAD NAREMBURN	Second	S	64	57	64	58	64	57	64	58	-0.2	0.5	-0.1	0.7	60	55	NO	NO	NO	NO	NO
30.2	18464	252 WILLOUGHBY ROAD NAREMBURN	Second	E	71	64	71	64	71	64	71	65	-0.1	0.7	-0.1	0.9	60	55	NO	NO	NO	NO	NO
30.2	18466	15 DALLEYS ROAD NAREMBURN	Ground	S	49	45	49	44	50	45	50	44	-0.2	-1.0	-0.1	-0.8	60	55	NO	NO	NO	NO	NO
30.2	18466	15 DALLEYS ROAD NAREMBURN	Ground	E	49	44	49	43	49	45	50	44	-0.1	-0.8	0.1	-0.6	60	55	NO	NO	NO	NO	NO
30.2	18466	15 DALLEYS ROAD NAREMBURN	Ground	N	52	47	52	46	52	48	52	47	0.0	-0.7	0.1	-0.6	60	55	NO	NO	NO	NO	NO
30.2	18466	15 DALLEYS ROAD NAREMBURN	Ground	W	51	46	51	45	51	46	51	46	-0.1	-0.8	0.1	-0.6	60	55	NO	NO	NO	NO	NO
30.2	18471	15 NORTHCOTE STREET NAREMBURN	Ground	S	48	43	48	42	49	44	49	43	-0.1	-0.9	0.1	-0.7	60	55	NO	NO	NO	NO	NO
30.2	18471	15 NORTHCOTE STREET NAREMBURN	Ground	SE	48	43	48	43	49	44	49	43	-0.1	-0.9	0.1	-0.7	60	55	NO	NO	NO	NO	NO
30.2	18471	15 NORTHCOTE STREET NAREMBURN	Ground	NE	49	44	49	43	49	44	49	44	-0.1	-0.8	0.1	-0.6	60	55	NO	NO	NO	NO	NO
30.2	18471	15 NORTHCOTE STREET NAREMBURN	Ground	N	47	42	47	41	47	43	47	42	-0.1	-1.0	0.0	-0.8	59	55	NO	NO	NO	NO	NO
30.2	18471	15 NORTHCOTE STREET NAREMBURN	Ground	W	51	46	51	45	51	46	51	46	0.0	-0.7	0.2	-0.5	60	55	NO	NO	NO	NO	NO
30.2	18471	15 NORTHCOTE STREET NAREMBURN	Ground	S	48	43	48	42	48	44	48	43	-0.1	-0.9	0.0	-0.7	60	55	NO	NO	NO	NO	NO
30.2	18473	36 MERRENBURN AVENUE NAREMBURN	Ground	NE	61	55	60	55	61	55	61	55	-0.7	-0.4	-0.4	-0.3	60	55	NO	NO	NO	NO	NO
30.2	18473	36 MERRENBURN AVENUE NAREMBURN	Ground	N	62	55	61	55	62	55	62	56	-0.7	0.3	-0.5	0.3	60	55	NO	NO	NO	NO	NO
30.2	18473	36 MERRENBURN AVENUE NAREMBURN	Ground	W	55	49	54	49	55	49	55	49	-0.7	-0.2	-0.4	-0.1	60	55	NO	NO	NO	NO	NO
30.2	18473	36 MERRENBURN AVENUE NAREMBURN	Ground	S	57	52	56	50	57	52	57	51	-0.4	-1.2	-0.3	-1.1	60	55	NO	NO	NO	NO	NO

NCA	Receiver ID	Address	Floor Level	Facade	Opening Year 2027				Design Year 2037				Increase (Do Smthng - Do Nothing)				NCG project road noise criteria		Do noise levels exceed the cumulative limit with project roads adding ≥2dB to the total noise levels?		Is the contribution from the road project Acute?		Consider further treatment?
					Do Nothing		Do Smthng		Do Nothing		Do Smthng		Opening Year 2027		Design Year 2037								
					Day	Night	Day	Night	Day	Night	Day	Night	Day	Night	Day	Night	Day	Night	Day	Night	$L_{Aeq,15hr} \geq 65dB$	$L_{Aeq,9hr} \geq 60dB$	
30.2	18473	36 MERRENBURN AVENUE NAREMBURN	Ground	E	55	50	54	48	55	51	55	49	-0.5	-1.8	-0.4	-1.6	60	55	NO	NO	NO	NO	NO
30.2	18473	36 MERRENBURN AVENUE NAREMBURN	Ground	S	51	46	50	45	51	46	51	45	-0.4	-1.1	-0.2	-1.0	60	55	NO	NO	NO	NO	NO
30.2	18473	36 MERRENBURN AVENUE NAREMBURN	Ground	W	51	46	50	45	51	46	51	45	-0.3	-1.0	-0.2	-0.8	60	55	NO	NO	NO	NO	NO
30.2	18473	36 MERRENBURN AVENUE NAREMBURN	Ground	S	56	52	56	50	57	52	56	51	-0.5	-1.5	-0.4	-1.4	60	55	NO	NO	NO	NO	NO
30.2	18473	36 MERRENBURN AVENUE NAREMBURN	Ground	E	58	54	58	52	59	54	58	53	-0.5	-1.3	-0.3	-1.2	60	55	NO	NO	NO	NO	NO
30.2	18473	36 MERRENBURN AVENUE NAREMBURN	First	NE	65	59	64	58	65	60	64	59	-0.8	-1.3	-0.5	-1.3	60	55	NO	NO	NO	NO	NO
30.2	18473	36 MERRENBURN AVENUE NAREMBURN	First	N	63	56	62	57	63	57	63	57	-0.6	0.3	-0.4	0.2	60	55	NO	NO	NO	NO	NO
30.2	18473	36 MERRENBURN AVENUE NAREMBURN	First	W	57	51	57	51	58	52	57	52	-0.4	-0.2	-0.2	-0.2	60	55	NO	NO	NO	NO	NO
30.2	18473	36 MERRENBURN AVENUE NAREMBURN	First	S	60	56	60	54	61	56	60	55	-0.6	-1.7	-0.5	-1.6	60	55	NO	NO	NO	NO	NO
30.2	18473	36 MERRENBURN AVENUE NAREMBURN	First	E	60	56	59	53	60	56	59	54	-0.9	-2.2	-0.7	-2.1	60	55	NO	NO	NO	NO	NO
30.2	18473	36 MERRENBURN AVENUE NAREMBURN	First	S	54	50	54	48	55	50	55	49	-0.3	-1.2	-0.2	-1.0	60	55	NO	NO	NO	NO	NO
30.2	18473	36 MERRENBURN AVENUE NAREMBURN	First	W	54	49	54	48	55	50	54	49	-0.3	-1.1	-0.1	-0.9	60	55	NO	NO	NO	NO	NO
30.2	18473	36 MERRENBURN AVENUE NAREMBURN	First	S	61	57	60	55	61	57	61	55	-0.8	-2.1	-0.7	-1.9	60	55	NO	NO	NO	NO	NO
30.2	18473	36 MERRENBURN AVENUE NAREMBURN	First	E	63	58	62	57	63	59	63	57	-0.6	-1.8	-0.4	-1.7	60	55	NO	NO	NO	NO	NO
30.2	18477	30 MERRENBURN AVENUE NAREMBURN	Ground	W	58	54	58	52	59	54	59	53	-0.4	-1.1	-0.2	-1.0	60	55	NO	NO	NO	NO	NO
30.2	18477	30 MERRENBURN AVENUE NAREMBURN	Ground	S	65	61	64	59	65	61	65	59	-0.7	-2.2	-0.5	-2.0	60	55	YES	NO	YES	NO	YES
30.2	18477	30 MERRENBURN AVENUE NAREMBURN	Ground	E	69	65	69	63	69	65	69	64	-0.4	-1.5	-0.2	-1.4	60	55	YES	YES	YES	YES	YES
30.2	18477	30 MERRENBURN AVENUE NAREMBURN	Ground	N	71	66	70	64	71	66	71	65	-0.6	-1.4	-0.4	-1.2	60	55	YES	YES	YES	YES	YES
30.2	18477	30 MERRENBURN AVENUE NAREMBURN	Ground	W	62	57	61	56	62	57	62	56	-0.7	-1.1	-0.5	-1.1	60	55	NO	NO	NO	NO	NO
30.2	18485	252 WILLOUGHBY ROAD NAREMBURN	Ground	S	52	46	52	46	52	46	52	46	-0.2	-0.6	-0.2	-0.4	60	55	NO	NO	NO	NO	NO
30.2	18485	252 WILLOUGHBY ROAD NAREMBURN	Ground	E	49	44	49	43	50	44	49	44	-0.2	-0.7	-0.1	-0.5	60	55	NO	NO	NO	NO	NO
30.2	18485	252 WILLOUGHBY ROAD NAREMBURN	Ground	N	54	49	54	48	54	49	54	49	-0.1	-0.5	0.1	-0.3	60	55	NO	NO	NO	NO	NO
30.2	18485	252 WILLOUGHBY ROAD NAREMBURN	Ground	W	52	47	52	47	53	48	53	47	0.0	-0.6	0.2	-0.4	60	55	NO	NO	NO	NO	NO
30.2	18485	252 WILLOUGHBY ROAD NAREMBURN	First	S	54	49	54	48	54	49	54	48	-0.3	-0.6	-0.1	-0.5	60	55	NO	NO	NO	NO	NO
30.2	18485	252 WILLOUGHBY ROAD NAREMBURN	First	E	52	46	52	46	52	47	52	46	-0.2	-0.5	0.0	-0.3	60	55	NO	NO	NO	NO	NO
30.2	18485	252 WILLOUGHBY ROAD NAREMBURN	First	N	56	51	56	50	56	51	56	51	-0.1	-0.5	0.1	-0.3	60	55	NO	NO	NO	NO	NO
30.2	18485	252 WILLOUGHBY ROAD NAREMBURN	First	W	55	50	55	49	55	50	55	50	-0.2	-0.6	0.0	-0.5	60	55	NO	NO	NO	NO	NO
30.2	18485	252 WILLOUGHBY ROAD NAREMBURN	Second	S	57	51	56	51	57	51	57	51	-0.3	-0.5	-0.2	-0.4	60	55	NO	NO	NO	NO	NO
30.2	18485	252 WILLOUGHBY ROAD NAREMBURN	Second	E	56	50	55	50	56	50	56	50	-0.2	-0.3	-0.1	-0.2	60	55	NO	NO	NO	NO	NO
30.2	18485	252 WILLOUGHBY ROAD NAREMBURN	Second	N	57	52	57	52	57	52	57	52	-0.2	-0.5	0.0	-0.4	60	55	NO	NO	NO	NO	NO
30.2	18485	252 WILLOUGHBY ROAD NAREMBURN	Second	W	57	51	56	51	57	52	57	51	-0.3	-0.6	-0.1	-0.5	60	55	NO	NO	NO	NO	NO
30.2	18491	32 MERRENBURN AVENUE NAREMBURN	Ground	N	67	61	67	61	67	62	67	61	-0.6	-0.4	-0.3	-0.4	60	55	YES	YES	NO	NO	YES
30.2	18491	32 MERRENBURN AVENUE NAREMBURN	Ground	W	58	53	58	52	59	53	58	53	-0.3	-0.8	-0.1	-0.7	60	55	NO	NO	NO	NO	NO
30.2	18491	32 MERRENBURN AVENUE NAREMBURN	Ground	S	63	59	62	56	63	59	62	57	-0.8	-2.2	-0.6	-2.1	60	55	NO	NO	NO	NO	NO
30.2	18491	32 MERRENBURN AVENUE NAREMBURN	Ground	E	62	57	61	55	62	57	61	56	-0.7	-1.4	-0.5	-1.3	60	55	NO	NO	NO	NO	NO
30.2	18502	25 DALLEYS ROAD NAREMBURN	Ground	N	48	43	48	42	48	43	48	42	-0.1	-0.9	0.0	-0.8	60	55	NO	NO	NO	NO	NO
30.2	18502	25 DALLEYS ROAD NAREMBURN	Ground	W	47	42	47	42	48	43	48	42	0.0	-0.8	0.2	-0.6	60	55	NO	NO	NO	NO	NO
30.2	18502	25 DALLEYS ROAD NAREMBURN	Ground	S	46	42	46	40	47	42	47	41	-0.3	-1.1	-0.1	-1.0	59	54	NO	NO	NO	NO	NO
30.2	18502	25 DALLEYS ROAD NAREMBURN	Ground	E	48	43	48	42	49	44	49	43	-0.2	-0.9	-0.1	-0.7	60	55	NO	NO	NO	NO	NO
30.2	18502	25 DALLEYS ROAD NAREMBURN	First	N	53	48	52	47	53	48	53	47	-0.1	-0.7	0.1	-0.6	60	55	NO	NO	NO	NO	NO
30.2	18502	25 DALLEYS ROAD NAREMBURN	First	W	51	46	51	45	51	46	51	46	0.1	-0.7	0.2	-0.6	60	55	NO	NO	NO	NO	NO
30.2	18502	25 DALLEYS ROAD NAREMBURN	First	S	49	44	49	43	49	45	49	44	-0.2	-1.0	0.0	-0.9	60	55	NO	NO	NO	NO	NO
30.2	18502	25 DALLEYS ROAD NAREMBURN	First	E	52	47	52	46	52	47	52	47	-0.1	-0.8	0.0	-0.6	60	55	NO	NO	NO	NO	NO
30.2	18513	34 MERRENBURN AVENUE NAREMBURN	Ground	S	58	53	57	52	58	53	58	52	-0.2	-1.3	-0.1	-1.1	60	55	NO	NO	NO	NO	NO
30.2	18513	34 MERRENBURN AVENUE NAREMBURN	Ground	SE	62	58	61	55	62	58	62	56	-0.7	-2.1	-0.5	-1.9	60	55	NO	NO	NO	NO	NO
30.2	18513	34 MERRENBURN AVENUE NAREMBURN	Ground	E	59	54	59	53	60	55	59	54	-0.4	-0.9	-0.2	-0.8	60	55	NO	NO	NO	NO	NO
30.2	18513	34 MERRENBURN AVENUE NAREMBURN	Ground	N	67	60	66	60	67	60	67	60	-1.0	0.0	-0.5	0.0	60	55	NO	NO	NO	NO	NO
30.2	18513	34 MERRENBURN AVENUE NAREMBURN	Ground	W	61	54	60	54	61	54	60	54	-0.8	0.0	-0.4	0.0	60	55	NO	NO	NO	NO	NO
30.2	18513	34 MERRENBURN AVENUE NAREMBURN	Ground	NW	59	53	58	52	59	53	59	53	-0.7	-0.3	-0.3	-0.2	60	55	NO	NO	NO	NO	NO
30.2	18515	17 NORTHCOTE STREET NAREMBURN	Ground	N	50	45	50	45	50	46	51	45	0.0	-0.8	0.2	-0.6	60	55	NO	NO	NO	NO	NO
30.2	18515	17 NORTHCOTE STREET NAREMBURN	Ground	W	52	47	52	46	52	47	52	47	0.0	-0.6	0.2	-0.5	60	55	NO	NO	NO	NO	NO
30.2	18515	17 NORTHCOTE STREET NAREMBURN	Ground	S	48	43	48	42	49	44	49	43	-0.1	-0.9	0.0	-0.7	60	55	NO	NO	NO	NO	NO
30.2	18515	17 NORTHCOTE STREET NAREMBURN	Ground	E	49	44	49	43	49	44	49	44	-0.1	-0.8	0.1	-0.7	60	55	NO	NO	NO	NO	NO
30.2	18516	252 WILLOUGHBY ROAD NAREMBURN	Ground	N	53	48	53	48	53	49	54	48	0.0	-0.6	0.1	-0.5	60	55	NO	NO	NO	NO	NO
30.2	18516	252 WILLOUGHBY ROAD NAREMBURN	Ground	W	53	48	53	47	53	48	53	48	0.0	-0.7	0.1	-0.6	60	55	NO	NO	NO	NO	NO
30.2	18516	252 WILLOUGHBY ROAD NAREMBURN	Ground	S	50	45	50	44	50	45	50	45	-0.2	-0.8	0.0	-0.7	60	55	NO	NO	NO	NO	NO
30.2	18516	252 WILLOUGHBY ROAD NAREMBURN	Ground	E	51	46	51	46	52	47	52	46	-0.1	-0.6	0.1	-0.4	60	55	NO	NO	NO	NO	NO
30.2	18538	27 DALLEYS ROAD NAREMBURN	Ground	W	50	45	50	44	50	46	51	45	0.0	-0.8	0.2	-0.6	60	55	NO	NO	NO	NO	NO
30.2	18538	27 DALLEYS ROAD NAREMBURN	Ground	S	48	44	48	43	49	44	49	43	-0.1	-0.9	0.1	-0.7	60	55	NO	NO	NO	NO	NO
30.2	18538	27 DALLEYS ROAD NAREMBURN	Ground	E	51	46	51	45	51	46	51	46	-0.1	-0.7	0.0	-0.6	60	55	NO	NO	NO	NO	NO
30.2	18538	27 DALLEYS ROAD NAREMBURN	Ground	N	48	44	48	43	49	44	49	43	-0.2	-0.9	0.0	-0.8	60	55	NO	NO	NO	NO	NO
30.2	18538	27 DALLEYS ROAD NAREMBURN	Ground	W	49	44	49	44	49	45	50	44	0.0	-0.7	0.2	-0.6	60	55	NO	NO	NO	NO	NO

NCA	Receiver ID	Address	Floor Level	Facade	Opening Year 2027				Design Year 2037				Increase (Do Smthng - Do Nothing)				NCG project road noise criteria		Do noise levels exceed the cumulative limit with project roads adding ≥2dB to the total noise levels?		Is the contribution from the road project Acute?		Consider further treatment?
					Do Nothing		Do Smthng		Do Nothing		Do Smthng		Opening Year 2027		Design Year 2037								
					Day	Night	Day	Night	Day	Night	Day	Night	Day	Night	Day	Night	Day	Night	Day	Night	$L_{Aeq,15hr} \geq 65dB$	$L_{Aeq,9hr} \geq 60dB$	
30.2	18553	252 WILLOUGHBY ROAD NAREMBURN	Ground	W	53	48	53	47	53	48	53	48	0.0	-0.5	0.2	-0.4	60	55	NO	NO	NO	NO	NO
30.2	18553	252 WILLOUGHBY ROAD NAREMBURN	Ground	S	50	44	50	44	51	45	50	45	-0.2	-0.1	-0.1	0.0	60	55	NO	NO	NO	NO	NO
30.2	18553	252 WILLOUGHBY ROAD NAREMBURN	Ground	E	48	43	48	42	48	43	48	43	-0.3	-0.7	-0.1	-0.5	60	55	NO	NO	NO	NO	NO
30.2	18553	252 WILLOUGHBY ROAD NAREMBURN	Ground	S	47	41	46	41	47	42	47	41	-0.3	-0.8	-0.1	-0.6	59	54	NO	NO	NO	NO	NO
30.2	18553	252 WILLOUGHBY ROAD NAREMBURN	Ground	W	46	41	46	40	46	41	46	41	-0.3	-0.8	-0.1	-0.6	58	53	NO	NO	NO	NO	NO
30.2	18553	252 WILLOUGHBY ROAD NAREMBURN	Ground	S	60	53	59	53	60	53	60	54	-0.1	0.6	-0.1	0.8	60	55	NO	NO	NO	NO	NO
30.2	18553	252 WILLOUGHBY ROAD NAREMBURN	Ground	E	70	63	70	64	70	63	70	64	-0.1	0.8	-0.1	0.9	60	55	NO	NO	NO	NO	NO
30.2	18553	252 WILLOUGHBY ROAD NAREMBURN	Ground	N	60	53	60	54	60	54	60	54	-0.3	0.3	-0.1	0.4	60	55	NO	NO	NO	NO	NO
30.2	18553	252 WILLOUGHBY ROAD NAREMBURN	First	W	55	50	55	50	55	51	56	50	-0.1	-0.6	0.2	-0.4	60	55	NO	NO	NO	NO	NO
30.2	18553	252 WILLOUGHBY ROAD NAREMBURN	First	S	52	46	52	46	52	47	52	46	-0.2	-0.3	0.0	-0.1	60	55	NO	NO	NO	NO	NO
30.2	18553	252 WILLOUGHBY ROAD NAREMBURN	First	E	51	45	50	45	51	46	51	45	-0.2	-0.7	-0.1	-0.7	60	55	NO	NO	NO	NO	NO
30.2	18553	252 WILLOUGHBY ROAD NAREMBURN	First	S	49	44	49	43	49	44	49	44	-0.3	-0.8	-0.1	-0.7	60	55	NO	NO	NO	NO	NO
30.2	18553	252 WILLOUGHBY ROAD NAREMBURN	First	W	49	43	48	43	49	44	49	43	-0.3	-0.7	0.0	-0.5	60	55	NO	NO	NO	NO	NO
30.2	18553	252 WILLOUGHBY ROAD NAREMBURN	First	S	61	54	60	54	61	54	61	55	-0.1	0.6	0.0	0.8	60	55	NO	NO	NO	NO	NO
30.2	18553	252 WILLOUGHBY ROAD NAREMBURN	First	E	71	64	70	64	71	64	71	65	-0.1	0.8	0.0	0.9	60	55	NO	NO	NO	NO	NO
30.2	18553	252 WILLOUGHBY ROAD NAREMBURN	First	N	61	55	61	55	62	55	61	56	-0.3	0.3	-0.1	0.4	60	55	NO	NO	NO	NO	NO
30.2	18553	252 WILLOUGHBY ROAD NAREMBURN	Second	W	57	52	56	51	57	52	57	52	-0.2	-0.5	0.0	-0.4	60	55	NO	NO	NO	NO	NO
30.2	18553	252 WILLOUGHBY ROAD NAREMBURN	Second	S	54	49	54	48	55	49	54	49	-0.2	-0.4	-0.1	-0.4	60	55	NO	NO	NO	NO	NO
30.2	18553	252 WILLOUGHBY ROAD NAREMBURN	Second	E	54	49	53	48	54	49	54	48	-0.2	-0.9	-0.1	-0.7	60	55	NO	NO	NO	NO	NO
30.2	18553	252 WILLOUGHBY ROAD NAREMBURN	Second	S	53	48	53	47	53	48	53	47	-0.2	-0.9	-0.1	-0.8	60	55	NO	NO	NO	NO	NO
30.2	18553	252 WILLOUGHBY ROAD NAREMBURN	Second	W	52	47	52	47	53	48	53	47	-0.2	-0.7	0.0	-0.5	60	55	NO	NO	NO	NO	NO
30.2	18553	252 WILLOUGHBY ROAD NAREMBURN	Second	S	61	54	61	55	61	55	61	55	-0.1	0.5	0.0	0.7	60	55	NO	NO	NO	NO	NO
30.2	18553	252 WILLOUGHBY ROAD NAREMBURN	Second	E	70	64	70	64	71	64	71	65	-0.1	0.8	-0.1	0.9	60	55	NO	NO	NO	NO	NO
30.2	18553	252 WILLOUGHBY ROAD NAREMBURN	Second	N	63	56	62	57	63	56	63	57	-0.2	0.4	-0.1	0.5	60	55	NO	NO	NO	NO	NO
30.2	18560	32 DALLEYS ROAD NAREMBURN	Ground	E	52	47	52	46	52	47	52	47	-0.1	-0.7	0.0	-0.5	60	55	NO	NO	NO	NO	NO
30.2	18560	32 DALLEYS ROAD NAREMBURN	Ground	N	53	48	53	47	53	48	53	48	-0.1	-0.6	0.1	-0.4	60	55	NO	NO	NO	NO	NO
30.2	18560	32 DALLEYS ROAD NAREMBURN	Ground	W	52	47	52	47	53	48	53	47	0.0	-0.7	0.2	-0.5	60	55	NO	NO	NO	NO	NO
30.2	18560	32 DALLEYS ROAD NAREMBURN	Ground	SW	49	44	49	43	49	44	49	44	0.0	-0.7	0.2	-0.6	60	55	NO	NO	NO	NO	NO
30.2	18560	32 DALLEYS ROAD NAREMBURN	Ground	S	49	44	48	43	49	44	49	43	-0.1	-0.9	0.0	-0.7	60	55	NO	NO	NO	NO	NO
30.2	18570	29 DALLEYS ROAD NAREMBURN	Ground	N	51	46	50	45	51	46	51	45	-0.1	-0.7	0.1	-0.6	60	55	NO	NO	NO	NO	NO
30.2	18570	29 DALLEYS ROAD NAREMBURN	Ground	W	51	46	51	45	51	46	51	46	0.0	-0.7	0.2	-0.5	60	55	NO	NO	NO	NO	NO
30.2	18570	29 DALLEYS ROAD NAREMBURN	Ground	S	49	44	49	43	49	44	49	44	-0.1	-0.9	0.1	-0.7	60	55	NO	NO	NO	NO	NO
30.2	18570	29 DALLEYS ROAD NAREMBURN	Ground	E	51	46	51	46	52	47	52	46	-0.1	-0.8	0.1	-0.6	60	55	NO	NO	NO	NO	NO
30.2	18575	252 WILLOUGHBY ROAD NAREMBURN	Ground	W	55	50	55	49	55	50	55	50	-0.1	-0.6	0.0	-0.5	60	55	NO	NO	NO	NO	NO
30.2	18575	252 WILLOUGHBY ROAD NAREMBURN	Ground	N	55	50	55	49	55	50	55	50	-0.1	-0.6	0.0	-0.5	60	55	NO	NO	NO	NO	NO
30.2	18575	252 WILLOUGHBY ROAD NAREMBURN	Ground	W	54	49	54	49	55	50	55	49	-0.1	-0.7	0.1	-0.5	60	55	NO	NO	NO	NO	NO
30.2	18575	252 WILLOUGHBY ROAD NAREMBURN	Ground	S	50	45	50	45	51	46	51	45	-0.2	-0.8	0.0	-0.6	60	55	NO	NO	NO	NO	NO
30.2	18575	252 WILLOUGHBY ROAD NAREMBURN	Ground	W	51	46	51	46	52	47	52	46	-0.1	-0.7	0.1	-0.6	60	55	NO	NO	NO	NO	NO
30.2	18575	252 WILLOUGHBY ROAD NAREMBURN	Ground	S	50	45	50	44	50	45	50	45	-0.2	-0.8	0.1	-0.6	60	55	NO	NO	NO	NO	NO
30.2	18575	252 WILLOUGHBY ROAD NAREMBURN	Ground	E	51	46	51	45	51	46	51	46	0.0	-0.5	0.1	-0.4	60	55	NO	NO	NO	NO	NO
30.2	18575	252 WILLOUGHBY ROAD NAREMBURN	Ground	N	53	47	53	47	53	48	53	47	0.0	-0.5	0.1	-0.4	60	55	NO	NO	NO	NO	NO
30.2	18575	252 WILLOUGHBY ROAD NAREMBURN	Ground	E	54	48	54	48	54	49	54	49	-0.2	-0.2	-0.1	-0.1	60	55	NO	NO	NO	NO	NO
30.2	18575	252 WILLOUGHBY ROAD NAREMBURN	Ground	N	56	50	55	50	56	51	56	50	-0.1	-0.4	0.0	-0.2	60	55	NO	NO	NO	NO	NO
30.2	18577	2 BONGALONG STREET NAREMBURN	Ground	S	50	45	50	44	50	45	50	45	-0.1	-0.7	0.0	-0.6	60	55	NO	NO	NO	NO	NO
30.2	18577	2 BONGALONG STREET NAREMBURN	Ground	E	52	47	52	47	53	48	53	47	-0.1	-0.7	0.0	-0.5	60	55	NO	NO	NO	NO	NO
30.2	18577	2 BONGALONG STREET NAREMBURN	Ground	N	55	50	55	49	55	50	55	50	-0.1	-0.6	0.1	-0.4	60	55	NO	NO	NO	NO	NO
30.2	18581	4 BONGALONG STREET NAREMBURN	Ground	N	55	50	55	49	55	50	55	50	-0.1	-0.6	0.1	-0.4	60	55	NO	NO	NO	NO	NO
30.2	18581	4 BONGALONG STREET NAREMBURN	Ground	W	51	46	51	45	51	46	51	46	0.0	-0.7	0.1	-0.6	60	55	NO	NO	NO	NO	NO
30.2	18581	4 BONGALONG STREET NAREMBURN	Ground	S	50	45	50	44	50	45	50	45	-0.2	-0.8	0.0	-0.7	60	55	NO	NO	NO	NO	NO
30.2	18593	6 BONGALONG STREET NAREMBURN	Ground	N	55	50	55	49	55	50	55	50	-0.1	-0.6	0.0	-0.4	60	55	NO	NO	NO	NO	NO
30.2	18593	6 BONGALONG STREET NAREMBURN	Ground	W	50	45	50	44	50	46	51	45	-0.1	-0.8	0.1	-0.6	60	55	NO	NO	NO	NO	NO
30.2	18593	6 BONGALONG STREET NAREMBURN	Ground	S	50	45	50	44	50	45	50	45	-0.2	-0.8	0.0	-0.6	60	55	NO	NO	NO	NO	NO
30.2	18593	6 BONGALONG STREET NAREMBURN	Ground	E	51	46	51	45	51	47	51	46	0.0	-0.7	0.1	-0.5	60	55	NO	NO	NO	NO	NO
30.2	18597	8 BONGALONG STREET NAREMBURN	Ground	N	55	50	55	49	55	50	55	50	-0.1	-0.7	0.1	-0.5	60	55	NO	NO	NO	NO	NO
30.2	18597	8 BONGALONG STREET NAREMBURN	Ground	NW	54	49	54	48	54	49	54	49	-0.1	-0.7	0.1	-0.5	60	55	NO	NO	NO	NO	NO
30.2	18597	8 BONGALONG STREET NAREMBURN	Ground	W	51	46	51	45	51	47	52	46	-0.1	-0.8	0.1	-0.6	60	55	NO	NO	NO	NO	NO
30.2	18597	8 BONGALONG STREET NAREMBURN	Ground	S	50	45	50	44	50	45	50	45	-0.1	-0.9	0.0	-0.7	60	55	NO	NO	NO	NO	NO
30.2	18597	8 BONGALONG STREET NAREMBURN	Ground	E	50	45	50	44	50	46	51	45	-0.1	-0.8	0.1	-0.6	60	55	NO	NO	NO	NO	NO
30.2	18606	10 BONGALONG STREET NAREMBURN	Ground	N	55	50	54	49	55	50	55	49	-0.2	-0.6	0.1	-0.5	60	55	NO	NO	NO	NO	NO
30.2	18606	10 BONGALONG STREET NAREMBURN	Ground	W	51	46	50	45	51	46	51	45	-0.1	-0.7	0.1	-0.6	60	55	NO	NO	NO	NO	NO
30.2	18606	10 BONGALONG STREET NAREMBURN	Ground	S	50	45	50	44	50	45	50	45	-0.2	-0.9	0.0	-0.7	60	55	NO	NO	NO	NO	NO
30.2	18606	10 BONGALONG STREET NAREMBURN	Ground	E	51	46	51	45	51	47	52	46	-0.1	-0.8	0.1	-0.6	60	55	NO	NO	NO	NO	NO

NCA	Receiver ID	Address	Floor Level	Facade	Opening Year 2027				Design Year 2037				Increase (Do Smthng - Do Nothing)				NCG project road noise criteria		Do noise levels exceed the cumulative limit with project roads adding ≥2dB to the total noise levels?		Is the contribution from the road project Acute?		Consider further treatment?
					Do Nothing		Do Smthng		Do Nothing		Do Smthng		Opening Year 2027		Design Year 2037								
					Day	Night	Day	Night	Day	Night	Day	Night	Day	Night	Day	Night	Day	Night	Day	Night	$L_{Aeq,15hr}$ ≥ 65dB	$L_{Aeq,9hr}$ ≥ 60dB	
30.2	18609	14 BONGALONG STREET NAREMBURN	Ground	W	51	46	51	46	51	47	52	46	0.0	-0.7	0.1	-0.6	60	55	NO	NO	NO	NO	NO
30.2	18609	14 BONGALONG STREET NAREMBURN	Ground	S	50	45	50	44	50	45	50	45	-0.2	-0.9	0.0	-0.8	60	55	NO	NO	NO	NO	NO
30.2	18609	14 BONGALONG STREET NAREMBURN	Ground	E	51	46	51	45	51	46	51	46	-0.1	-0.8	0.1	-0.6	60	55	NO	NO	NO	NO	NO
30.2	18609	14 BONGALONG STREET NAREMBURN	Ground	N	54	49	54	49	55	50	55	49	0.0	-0.7	0.1	-0.5	60	55	NO	NO	NO	NO	NO
30.2	18609	14 BONGALONG STREET NAREMBURN	Ground	W	52	47	52	46	52	47	52	47	0.0	-0.7	0.1	-0.5	60	55	NO	NO	NO	NO	NO
30.2	18611	31 DALLEYS ROAD NAREMBURN	Ground	N	49	44	48	43	49	44	49	43	-0.2	-0.9	0.0	-0.7	60	55	NO	NO	NO	NO	NO
30.2	18611	31 DALLEYS ROAD NAREMBURN	Ground	W	51	46	51	45	51	46	51	46	0.0	-0.7	0.2	-0.5	60	55	NO	NO	NO	NO	NO
30.2	18611	31 DALLEYS ROAD NAREMBURN	Ground	S	49	44	49	43	49	44	49	44	-0.1	-0.8	0.1	-0.7	60	55	NO	NO	NO	NO	NO
30.2	18611	31 DALLEYS ROAD NAREMBURN	Ground	W	49	44	49	44	50	45	50	44	0.0	-0.8	0.2	-0.6	60	55	NO	NO	NO	NO	NO
30.2	18611	31 DALLEYS ROAD NAREMBURN	Ground	S	49	44	49	44	50	45	50	44	-0.1	-0.8	0.0	-0.7	60	55	NO	NO	NO	NO	NO
30.2	18611	31 DALLEYS ROAD NAREMBURN	Ground	E	51	46	51	45	51	46	51	46	-0.1	-0.7	0.0	-0.6	60	55	NO	NO	NO	NO	NO
30.2	18614	12 BONGALONG STREET NAREMBURN	Ground	N	55	50	54	49	55	50	55	49	-0.1	-0.6	0.1	-0.5	60	55	NO	NO	NO	NO	NO
30.2	18614	12 BONGALONG STREET NAREMBURN	Ground	W	51	46	51	46	52	47	52	46	0.0	-0.7	0.1	-0.5	60	55	NO	NO	NO	NO	NO
30.2	18614	12 BONGALONG STREET NAREMBURN	Ground	S	50	45	50	44	50	45	50	45	-0.2	-0.8	-0.1	-0.7	60	55	NO	NO	NO	NO	NO
30.2	18614	12 BONGALONG STREET NAREMBURN	Ground	E	51	46	51	45	51	46	51	46	0.0	-0.7	0.1	-0.5	60	55	NO	NO	NO	NO	NO
30.2	18619	254 WILLOUGHBY ROAD NAREMBURN	Ground	W	54	49	54	49	55	50	55	49	-0.1	-0.6	0.1	-0.4	60	55	NO	NO	NO	NO	NO
30.2	18619	254 WILLOUGHBY ROAD NAREMBURN	Ground	S	62	55	62	56	62	55	62	56	-0.1	0.6	-0.1	0.7	60	55	NO	NO	NO	NO	NO
30.2	18619	254 WILLOUGHBY ROAD NAREMBURN	Ground	E	70	63	70	64	70	63	70	64	0.0	0.9	0.0	1.0	60	55	NO	NO	NO	NO	NO
30.2	18620	256 WILLOUGHBY ROAD NAREMBURN	Ground	E	70	63	70	64	70	63	70	64	-0.1	0.9	-0.1	1.0	60	55	NO	NO	NO	NO	NO
30.2	18620	256 WILLOUGHBY ROAD NAREMBURN	Ground	N	61	54	60	55	61	54	61	55	-0.6	0.6	-0.3	0.6	60	55	NO	NO	NO	NO	NO
30.2	18620	256 WILLOUGHBY ROAD NAREMBURN	Ground	W	54	49	54	48	54	49	54	48	-0.1	-0.6	0.1	-0.4	60	55	NO	NO	NO	NO	NO
30.2	18634	18 BONGALONG STREET NAREMBURN	Ground	S	50	45	50	44	50	45	50	44	-0.1	-0.9	0.0	-0.7	60	55	NO	NO	NO	NO	NO
30.2	18634	18 BONGALONG STREET NAREMBURN	Ground	E	50	45	50	44	50	46	51	45	-0.1	-0.8	0.1	-0.6	60	55	NO	NO	NO	NO	NO
30.2	18634	18 BONGALONG STREET NAREMBURN	Ground	N	54	49	54	48	54	50	54	49	0.0	-0.7	0.1	-0.5	60	55	NO	NO	NO	NO	NO
30.2	18635	16 BONGALONG STREET NAREMBURN	Ground	N	54	49	54	49	55	50	55	49	0.0	-0.6	0.1	-0.4	60	55	NO	NO	NO	NO	NO
30.2	18635	16 BONGALONG STREET NAREMBURN	Ground	W	50	45	50	45	51	46	51	45	0.0	-0.7	0.1	-0.5	60	55	NO	NO	NO	NO	NO
30.2	18635	16 BONGALONG STREET NAREMBURN	Ground	S	50	45	49	44	50	45	50	44	-0.2	-0.8	0.0	-0.7	60	55	NO	NO	NO	NO	NO
30.2	18635	16 BONGALONG STREET NAREMBURN	Ground	E	51	46	51	46	51	47	52	46	0.0	-0.7	0.1	-0.6	60	55	NO	NO	NO	NO	NO
30.2	18640	1 GLENMORE STREET NAREMBURN	Ground	N	53	48	53	47	53	48	53	48	-0.3	-0.4	-0.1	-0.3	60	55	NO	NO	NO	NO	NO
30.2	18640	1 GLENMORE STREET NAREMBURN	Ground	W	55	50	55	49	55	50	55	50	-0.1	-0.7	0.2	-0.5	60	55	NO	NO	NO	NO	NO
30.2	18640	1 GLENMORE STREET NAREMBURN	Ground	S	53	47	53	47	53	47	53	47	-0.1	-0.3	0.0	-0.2	60	55	NO	NO	NO	NO	NO
30.2	18640	1 GLENMORE STREET NAREMBURN	Ground	E	54	48	53	48	54	48	54	48	-0.1	-0.3	0.0	-0.1	60	55	NO	NO	NO	NO	NO
30.2	18640	1 GLENMORE STREET NAREMBURN	Ground	S	53	48	53	48	54	48	54	48	-0.1	-0.2	0.0	-0.1	60	55	NO	NO	NO	NO	NO
30.2	18640	1 GLENMORE STREET NAREMBURN	Ground	E	55	49	55	49	55	50	55	49	-0.1	-0.3	0.0	-0.3	60	55	NO	NO	NO	NO	NO
30.2	18646	22 BONGALONG STREET NAREMBURN	Ground	N	54	49	54	49	54	50	55	49	0.0	-0.7	0.2	-0.5	60	55	NO	NO	NO	NO	NO
30.2	18646	22 BONGALONG STREET NAREMBURN	Ground	W	51	47	51	46	52	47	52	46	-0.1	-0.7	0.1	-0.6	60	55	NO	NO	NO	NO	NO
30.2	18646	22 BONGALONG STREET NAREMBURN	Ground	S	50	45	49	44	50	45	50	44	-0.2	-0.9	0.0	-0.8	60	55	NO	NO	NO	NO	NO
30.2	18647	20 BONGALONG STREET NAREMBURN	Ground	S	50	45	49	44	50	45	50	44	-0.1	-0.9	0.0	-0.7	60	55	NO	NO	NO	NO	NO
30.2	18647	20 BONGALONG STREET NAREMBURN	Ground	N	54	49	54	48	54	50	54	49	0.0	-0.7	0.1	-0.5	60	55	NO	NO	NO	NO	NO
30.2	18650	33 DALLEYS ROAD NAREMBURN	Ground	N	50	45	50	44	50	45	50	45	-0.2	-0.8	0.0	-0.5	60	55	NO	NO	NO	NO	NO
30.2	18650	33 DALLEYS ROAD NAREMBURN	Ground	W	50	45	50	44	50	45	50	45	0.0	-0.8	0.2	-0.6	60	55	NO	NO	NO	NO	NO
30.2	18650	33 DALLEYS ROAD NAREMBURN	Ground	S	49	44	49	43	49	44	49	44	-0.1	-0.8	0.1	-0.6	60	55	NO	NO	NO	NO	NO
30.2	18650	33 DALLEYS ROAD NAREMBURN	Ground	E	50	45	50	44	50	45	50	45	-0.1	-0.7	0.0	-0.6	60	55	NO	NO	NO	NO	NO
30.2	18680	260 WILLOUGHBY ROAD NAREMBURN	Ground	E	70	63	70	64	70	63	70	64	0.1	1.1	0.1	1.2	60	55	NO	NO	NO	NO	NO
30.2	18680	260 WILLOUGHBY ROAD NAREMBURN	Ground	N	57	51	57	51	57	51	57	52	0.2	0.4	0.1	0.5	60	55	NO	NO	NO	NO	NO
30.2	18680	260 WILLOUGHBY ROAD NAREMBURN	Ground	W	55	50	55	49	55	50	55	50	0.0	-0.6	0.1	-0.5	60	55	NO	NO	NO	NO	NO
30.2	18681	258 WILLOUGHBY ROAD NAREMBURN	Ground	W	55	49	55	49	55	50	55	49	0.0	-0.6	0.1	-0.4	60	55	NO	NO	NO	NO	NO
30.2	18681	258 WILLOUGHBY ROAD NAREMBURN	Ground	S	60	53	59	53	60	53	60	53	-0.6	0.4	-0.3	0.5	60	55	NO	NO	NO	NO	NO
30.2	18681	258 WILLOUGHBY ROAD NAREMBURN	Ground	E	70	63	70	64	70	63	70	64	0.0	1.0	0.0	1.1	60	55	NO	NO	NO	NO	NO
30.2	18682	24 BONGALONG STREET NAREMBURN	Ground	S	49	44	49	44	50	45	50	44	-0.1	-0.8	0.1	-0.7	60	55	NO	NO	NO	NO	NO
30.2	18682	24 BONGALONG STREET NAREMBURN	Ground	E	51	46	51	45	51	46	51	46	-0.1	-0.8	0.1	-0.6	60	55	NO	NO	NO	NO	NO
30.2	18682	24 BONGALONG STREET NAREMBURN	Ground	N	54	49	54	48	54	50	55	49	-0.1	-0.7	0.2	-0.5	60	55	NO	NO	NO	NO	NO
30.2	18682	24 BONGALONG STREET NAREMBURN	Ground	W	51	46	51	45	51	47	52	46	0.0	-0.7	0.2	-0.5	60	55	NO	NO	NO	NO	NO
30.2	18683	26B BONGALONG STREET NAREMBURN	Ground	E	54	49	54	48	54	49	54	49	-0.2	-0.6	0.1	-0.4	60	55	NO	NO	NO	NO	NO
30.2	18683	26B BONGALONG STREET NAREMBURN	Ground	N	54	49	54	49	55	50	55	49	-0.1	-0.6	0.1	-0.4	60	55	NO	NO	NO	NO	NO
30.2	18683	26B BONGALONG STREET NAREMBURN	Ground	W	54	49	54	48	54	49	54	49	-0.1	-0.6	0.1	-0.4	60	55	NO	NO	NO	NO	NO
30.2	18683	26B BONGALONG STREET NAREMBURN	Ground	S	49	44	49	43	49	45	49	44	-0.1	-0.8	0.0	-0.7	60	55	NO	NO	NO	NO	NO
30.2	18687	3 GLENMORE STREET NAREMBURN	Ground	S	52	46	52	46	52	47	52	47	-0.3	-0.4	-0.1	-0.3	60	55	NO	NO	NO	NO	NO
30.2	18687	3 GLENMORE STREET NAREMBURN	Ground	E	54	48	53	48	54	49	54	48	-0.2	-0.5	-0.1	-0.3	60	55	NO	NO	NO	NO	NO
30.2	18687	3 GLENMORE STREET NAREMBURN	Ground	N	51	46	51	46	52	47	52	46	-0.1	-0.7	0.0	-0.6	60	55	NO	NO	NO	NO	NO
30.2	18687	3 GLENMORE STREET NAREMBURN	Ground	W	55	50	55	49	55	50	55	50	0.0	-0.7	0.2	-0.5	60	55	NO	NO	NO	NO	NO
30.2	18687	3 GLENMORE STREET NAREMBURN	Ground	S	52	46	51	46	52	47	52	46	-0.3	-0.5	0.0	-0.3	60	55	NO	NO	NO	NO	NO

NCA	Receiver ID	Address	Floor Level	Facade	Opening Year 2027				Design Year 2037				Increase (Do Smthng - Do Nothing)				NCG project road noise criteria		Do noise levels exceed the cumulative limit with project roads adding ≥2dB to the total noise levels?		Is the contribution from the road project Acute?		Consider further treatment?
					Do Nothing		Do Smthng		Do Nothing		Do Smthng		Opening Year 2027		Design Year 2037								
					Day	Night	Day	Night	Day	Night	Day	Night	Day	Night	Day	Night	Day	Night	Day	Night	$L_{Aeq,15hr} \geq 65dB$	$L_{Aeq,9hr} \geq 60dB$	
30.2	18698	26B BONGALONG STREET NAREMBURN	Ground	N	54	49	53	48	54	49	54	49	-0.1	-0.6	0.1	-0.4	60	55	NO	NO	NO	NO	NO
30.2	18698	26B BONGALONG STREET NAREMBURN	Ground	W	52	47	52	46	52	47	52	47	0.0	-0.6	0.2	-0.5	60	55	NO	NO	NO	NO	NO
30.2	18698	26B BONGALONG STREET NAREMBURN	Ground	S	46	41	46	40	47	42	47	41	-0.2	-1.0	0.0	-0.9	59	54	NO	NO	NO	NO	NO
30.2	18698	26B BONGALONG STREET NAREMBURN	Ground	E	53	48	53	47	53	48	53	48	-0.1	-0.6	0.1	-0.5	60	55	NO	NO	NO	NO	NO
30.2	18698	26B BONGALONG STREET NAREMBURN	First	N	55	50	55	50	55	51	56	50	-0.1	-0.6	0.1	-0.4	60	55	NO	NO	NO	NO	NO
30.2	18698	26B BONGALONG STREET NAREMBURN	First	W	54	49	54	48	54	49	54	49	0.0	-0.6	0.1	-0.4	60	55	NO	NO	NO	NO	NO
30.2	18698	26B BONGALONG STREET NAREMBURN	First	S	49	44	49	44	50	45	50	44	-0.2	-0.9	0.0	-0.8	60	55	NO	NO	NO	NO	NO
30.2	18698	26B BONGALONG STREET NAREMBURN	First	E	54	49	54	49	54	50	54	49	-0.1	-0.6	0.0	-0.4	60	55	NO	NO	NO	NO	NO
30.2	18710	33 MERRENBURN AVENUE NAREMBURN	Ground	W	58	53	57	52	58	53	58	52	-0.5	-0.8	-0.3	-0.8	60	55	NO	NO	NO	NO	NO
30.2	18710	33 MERRENBURN AVENUE NAREMBURN	Ground	S	66	60	65	60	66	60	66	60	-0.8	-0.2	-0.5	-0.3	60	55	NO	YES	NO	NO	YES
30.2	18710	33 MERRENBURN AVENUE NAREMBURN	Ground	E	62	57	62	56	63	58	62	57	-0.6	-1.0	-0.4	-0.9	60	55	NO	NO	NO	NO	NO
30.2	18710	33 MERRENBURN AVENUE NAREMBURN	Ground	NE	61	57	61	55	61	57	61	56	-0.4	-1.4	-0.2	-1.2	60	55	NO	NO	NO	NO	NO
30.2	18710	33 MERRENBURN AVENUE NAREMBURN	Ground	E	61	57	61	55	61	57	61	56	-0.5	-1.5	-0.3	-1.3	60	55	NO	NO	NO	NO	NO
30.2	18710	33 MERRENBURN AVENUE NAREMBURN	Ground	N	61	57	61	55	62	57	61	56	-0.4	-1.4	-0.3	-1.2	60	55	NO	NO	NO	NO	NO
30.2	18710	33 MERRENBURN AVENUE NAREMBURN	Ground	NW	59	54	58	53	59	54	59	53	-0.4	-1.2	-0.2	-1.0	60	55	NO	NO	NO	NO	NO
30.2	18719	37 MERRENBURN AVENUE NAREMBURN	Ground	W	58	53	58	52	58	53	58	52	-0.5	-0.6	-0.3	-0.5	60	55	NO	NO	NO	NO	NO
30.2	18719	37 MERRENBURN AVENUE NAREMBURN	Ground	S	66	59	65	59	66	59	65	59	-0.9	0.3	-0.4	0.2	60	55	NO	NO	NO	NO	NO
30.2	18719	37 MERRENBURN AVENUE NAREMBURN	Ground	E	57	52	57	51	58	53	58	52	-0.4	-1.0	-0.2	-0.8	60	55	NO	NO	NO	NO	NO
30.2	18719	37 MERRENBURN AVENUE NAREMBURN	Ground	N	59	54	58	53	59	54	59	53	-0.3	-1.2	-0.1	-1.0	60	55	NO	NO	NO	NO	NO
30.2	18719	37 MERRENBURN AVENUE NAREMBURN	Ground	W	58	53	57	52	58	53	58	52	-0.4	-0.9	-0.2	-0.8	60	55	NO	NO	NO	NO	NO
30.2	18721	5 GLENMORE STREET NAREMBURN	Ground	W	55	50	55	49	55	50	55	50	0.0	-0.7	0.2	-0.5	60	55	NO	NO	NO	NO	NO
30.2	18721	5 GLENMORE STREET NAREMBURN	Ground	S	51	46	51	45	51	47	51	46	0.0	-0.7	0.1	-0.6	60	55	NO	NO	NO	NO	NO
30.2	18721	5 GLENMORE STREET NAREMBURN	Ground	E	54	48	54	48	54	49	54	48	0.0	-0.5	0.0	-0.3	60	55	NO	NO	NO	NO	NO
30.2	18722	39 MERRENBURN AVENUE NAREMBURN	Ground	N	57	52	57	51	57	53	57	52	-0.3	-1.1	-0.2	-1.0	60	55	NO	NO	NO	NO	NO
30.2	18722	39 MERRENBURN AVENUE NAREMBURN	Ground	W	57	51	56	51	57	52	57	51	-0.6	-0.5	-0.3	-0.5	60	55	NO	NO	NO	NO	NO
30.2	18722	39 MERRENBURN AVENUE NAREMBURN	Ground	S	66	59	65	59	66	59	65	59	-0.8	0.6	-0.5	0.5	60	55	NO	NO	NO	NO	NO
30.2	18722	39 MERRENBURN AVENUE NAREMBURN	Ground	E	58	52	57	52	58	53	58	52	-0.6	-0.7	-0.3	-0.6	60	55	NO	NO	NO	NO	NO
30.2	18724	2 GLENMORE STREET NAREMBURN	Ground	N	51	46	51	46	52	47	52	46	-0.1	-0.7	0.1	-0.5	60	55	NO	NO	NO	NO	NO
30.2	18724	2 GLENMORE STREET NAREMBURN	Ground	W	53	48	53	47	53	48	53	48	0.0	-0.7	0.2	-0.5	60	55	NO	NO	NO	NO	NO
30.2	18724	2 GLENMORE STREET NAREMBURN	Ground	S	51	46	51	45	51	46	51	45	-0.1	-0.7	0.0	-0.6	60	55	NO	NO	NO	NO	NO
30.2	18724	2 GLENMORE STREET NAREMBURN	Ground	E	53	48	53	48	54	49	54	48	-0.2	-0.6	0.0	-0.5	60	55	NO	NO	NO	NO	NO
30.2	18730	262 WILLOUGHBY ROAD NAREMBURN	Ground	W	54	49	54	49	55	50	55	49	0.0	-0.6	0.1	-0.5	60	55	NO	NO	NO	NO	NO
30.2	18730	262 WILLOUGHBY ROAD NAREMBURN	Ground	S	57	51	57	51	57	51	57	52	0.1	0.4	0.1	0.5	60	55	NO	NO	NO	NO	NO
30.2	18730	262 WILLOUGHBY ROAD NAREMBURN	Ground	E	69	62	69	63	69	62	70	64	0.3	1.1	0.2	1.3	60	55	NO	NO	NO	NO	NO
30.2	18731	264 WILLOUGHBY ROAD NAREMBURN	Ground	E	69	62	69	63	69	62	69	64	0.4	1.2	0.3	1.4	60	55	NO	NO	NO	NO	NO
30.2	18731	264 WILLOUGHBY ROAD NAREMBURN	Ground	N	55	49	55	49	55	50	55	50	0.2	0.1	0.2	0.2	60	55	NO	NO	NO	NO	NO
30.2	18731	264 WILLOUGHBY ROAD NAREMBURN	Ground	W	54	49	54	49	55	50	55	49	-0.1	-0.6	0.1	-0.5	60	55	NO	NO	NO	NO	NO
30.2	18744	2 GLENMORE STREET NAREMBURN	Ground	S	50	45	50	45	51	46	51	45	-0.1	-0.7	0.1	-0.5	60	55	NO	NO	NO	NO	NO
30.2	18744	2 GLENMORE STREET NAREMBURN	Ground	E	52	47	52	47	53	48	53	47	-0.1	-0.6	0.0	-0.5	60	55	NO	NO	NO	NO	NO
30.2	18744	2 GLENMORE STREET NAREMBURN	Ground	N	55	50	55	50	56	51	56	50	-0.1	-0.6	0.0	-0.5	60	55	NO	NO	NO	NO	NO
30.2	18766	7 GLENMORE STREET NAREMBURN	Ground	N	52	47	52	46	52	47	52	47	-0.1	-0.7	0.0	-0.5	60	55	NO	NO	NO	NO	NO
30.2	18766	7 GLENMORE STREET NAREMBURN	Ground	W	55	50	55	49	55	50	55	50	0.0	-0.7	0.1	-0.5	60	55	NO	NO	NO	NO	NO
30.2	18766	7 GLENMORE STREET NAREMBURN	Ground	E	53	48	53	48	54	49	54	48	0.0	-0.6	0.1	-0.4	60	55	NO	NO	NO	NO	NO
30.2	18769	4 GLENMORE STREET NAREMBURN	Ground	S	51	46	50	45	51	46	51	45	-0.1	-0.8	0.1	-0.5	60	55	NO	NO	NO	NO	NO
30.2	18769	4 GLENMORE STREET NAREMBURN	Ground	E	53	48	53	48	54	49	54	48	-0.1	-0.6	0.0	-0.4	60	55	NO	NO	NO	NO	NO
30.2	18769	4 GLENMORE STREET NAREMBURN	Ground	N	52	47	52	46	52	47	52	47	-0.1	-0.6	0.1	-0.5	60	55	NO	NO	NO	NO	NO
30.2	18777	266 WILLOUGHBY ROAD NAREMBURN	Ground	N	54	49	54	49	55	49	55	49	0.1	-0.2	0.1	0.0	60	55	NO	NO	NO	NO	NO
30.2	18777	266 WILLOUGHBY ROAD NAREMBURN	Ground	W	54	49	54	48	54	49	55	49	-0.1	-0.7	0.1	-0.4	60	55	NO	NO	NO	NO	NO
30.2	18777	266 WILLOUGHBY ROAD NAREMBURN	Ground	S	55	49	55	49	55	49	55	50	0.3	0.2	0.2	0.4	60	55	NO	NO	NO	NO	NO
30.2	18777	266 WILLOUGHBY ROAD NAREMBURN	Ground	E	68	61	68	63	68	61	69	63	0.5	1.3	0.4	1.5	60	55	NO	NO	NO	NO	NO
30.2	18784	4 GLENMORE STREET NAREMBURN	Ground	N	51	46	51	46	52	47	52	46	0.0	-0.7	0.1	-0.5	60	55	NO	NO	NO	NO	NO
30.2	18784	4 GLENMORE STREET NAREMBURN	Ground	W	55	50	55	49	55	50	55	50	-0.1	-0.6	0.1	-0.4	60	55	NO	NO	NO	NO	NO
30.2	18784	4 GLENMORE STREET NAREMBURN	Ground	S	50	45	50	45	51	46	51	45	-0.1	-0.7	0.1	-0.6	60	55	NO	NO	NO	NO	NO
30.2	18793	1 BONGALONG STREET NAREMBURN	Ground	N	56	51	56	50	56	51	56	51	-0.1	-0.6	0.1	-0.4	60	55	NO	NO	NO	NO	NO
30.2	18793	1 BONGALONG STREET NAREMBURN	Ground	W	53	48	53	47	53	49	53	48	0.0	-0.7	0.1	-0.5	60	55	NO	NO	NO	NO	NO
30.2	18793	1 BONGALONG STREET NAREMBURN	Ground	S	50	45	50	44	50	46	50	45	-0.1	-0.7	0.0	-0.6	60	55	NO	NO	NO	NO	NO
30.2	18793	1 BONGALONG STREET NAREMBURN	Ground	W	50	45	50	45	51	46	51	45	0.0	-0.7	0.1	-0.6	60	55	NO	NO	NO	NO	NO
30.2	18793	1 BONGALONG STREET NAREMBURN	Ground	S	51	46	50	45	51	46	51	45	-0.1	-0.7	0.0	-0.6	60	55	NO	NO	NO	NO	NO
30.2	18793	1 BONGALONG STREET NAREMBURN	Ground	E	54	49	54	48	54	49	54	49	-0.1	-0.6	0.0	-0.4	60	55	NO	NO	NO	NO	NO
30.2	18799	9 GLENMORE STREET NAREMBURN	Ground	N	52	47	52	47	53	48	53	47	-0.1	-0.7	0.0	-0.5	60	55	NO	NO	NO	NO	NO
30.2	18799	9 GLENMORE STREET NAREMBURN	Ground	W	55	50	55	50	55	51	56	50	0.0	-0.6	0.1	-0.5	60	55	NO	NO	NO	NO	NO
30.2	18799	9 GLENMORE STREET NAREMBURN	Ground	S	51	46	51	46	52	47	52	46	0.0	-0.6	0.1	-0.5	60	55	NO	NO	NO	NO	NO

NCA	Receiver ID	Address	Floor Level	Facade	Opening Year 2027				Design Year 2037				Increase (Do Smthng - Do Nothing)				NCG project road noise criteria		Do noise levels exceed the cumulative limit with project roads adding ≥2dB to the total noise levels?		Is the contribution from the road project Acute?		Consider further treatment?
					Do Nothing		Do Smthng		Do Nothing		Do Smthng		Opening Year 2027		Design Year 2037								
					Day	Night	Day	Night	Day	Night	Day	Night	Day	Night	Day	Night	Day	Night	Day	Night	$L_{Aeq,15hr} \geq 65dB$	$L_{Aeq,9hr} \geq 60dB$	
30.2	18799	9 GLENMORE STREET NAREMBURN	Ground	E	54	49	54	48	54	49	54	49	-0.1	-0.6	0.0	-0.5	60	55	NO	NO	NO	NO	NO
30.2	18801	6 GLENMORE STREET NAREMBURN	Ground	N	51	46	51	46	52	47	52	46	-0.1	-0.7	0.1	-0.6	60	55	NO	NO	NO	NO	NO
30.2	18801	6 GLENMORE STREET NAREMBURN	Ground	W	55	50	55	50	55	51	56	50	0.0	-0.7	0.2	-0.5	60	55	NO	NO	NO	NO	NO
30.2	18801	6 GLENMORE STREET NAREMBURN	Ground	S	51	46	51	45	51	46	51	46	0.0	-0.7	0.1	-0.5	60	55	NO	NO	NO	NO	NO
30.2	18801	6 GLENMORE STREET NAREMBURN	Ground	E	53	48	53	48	54	49	54	48	-0.1	-0.6	0.0	-0.4	60	55	NO	NO	NO	NO	NO
30.2	18805	205 WILLOUGHBY ROAD NAREMBURN	Ground	N	61	55	62	56	62	56	62	57	0.6	0.9	0.5	1.0	60	55	NO	NO	NO	NO	NO
30.2	18805	205 WILLOUGHBY ROAD NAREMBURN	Ground	W	65	59	66	61	66	59	66	61	0.8	1.4	0.5	1.7	60	55	NO	NO	NO	NO	NO
30.2	18805	205 WILLOUGHBY ROAD NAREMBURN	Ground	S	57	51	58	52	57	51	58	52	0.6	0.8	0.4	1.0	60	55	NO	NO	NO	NO	NO
30.2	18805	205 WILLOUGHBY ROAD NAREMBURN	Ground	E	54	49	54	48	54	49	54	49	-0.3	-1.1	-0.2	-0.9	60	55	NO	NO	NO	NO	NO
30.2	18805	205 WILLOUGHBY ROAD NAREMBURN	Ground	S	54	49	54	48	54	50	54	49	-0.3	-1.2	-0.2	-1.1	60	55	NO	NO	NO	NO	NO
30.2	18805	205 WILLOUGHBY ROAD NAREMBURN	Ground	E	57	52	56	51	57	52	57	51	-0.4	-1.2	-0.3	-1.0	60	55	NO	NO	NO	NO	NO
30.2	18805	205 WILLOUGHBY ROAD NAREMBURN	First	N	63	57	63	58	63	57	63	58	0.5	0.7	0.5	0.9	60	55	NO	NO	NO	NO	NO
30.2	18805	205 WILLOUGHBY ROAD NAREMBURN	First	W	66	60	67	61	67	60	67	62	0.7	1.3	0.5	1.5	60	55	NO	NO	NO	NO	NO
30.2	18805	205 WILLOUGHBY ROAD NAREMBURN	First	S	59	53	59	54	59	53	59	54	0.5	0.6	0.4	0.7	60	55	NO	NO	NO	NO	NO
30.2	18805	205 WILLOUGHBY ROAD NAREMBURN	First	E	57	52	56	51	57	52	57	51	-0.2	-1.0	-0.1	-0.8	60	55	NO	NO	NO	NO	NO
30.2	18805	205 WILLOUGHBY ROAD NAREMBURN	First	S	57	53	57	51	58	53	57	52	-0.4	-1.2	-0.1	-1.1	60	55	NO	NO	NO	NO	NO
30.2	18805	205 WILLOUGHBY ROAD NAREMBURN	First	E	59	55	59	53	59	55	59	54	-0.4	-1.2	-0.2	-1.1	60	55	NO	NO	NO	NO	NO
30.2	18812	21 NORTHCOTE STREET NAREMBURN	Ground	N	50	45	50	44	50	45	50	45	-0.1	-0.7	0.1	-0.5	60	55	NO	NO	NO	NO	NO
30.2	18812	21 NORTHCOTE STREET NAREMBURN	Ground	W	53	48	53	47	53	48	53	48	-0.1	-0.6	0.2	-0.4	60	55	NO	NO	NO	NO	NO
30.2	18812	21 NORTHCOTE STREET NAREMBURN	Ground	S	49	44	49	43	49	45	50	44	-0.1	-0.7	0.1	-0.5	60	55	NO	NO	NO	NO	NO
30.2	18812	21 NORTHCOTE STREET NAREMBURN	Ground	E	54	49	54	48	54	49	54	49	-0.1	-0.6	0.1	-0.4	60	55	NO	NO	NO	NO	NO
30.2	18814	3 BONGALONG STREET NAREMBURN	Ground	S	50	45	50	44	50	46	50	45	-0.1	-0.7	0.0	-0.6	60	55	NO	NO	NO	NO	NO
30.2	18814	3 BONGALONG STREET NAREMBURN	Ground	E	53	48	53	48	53	49	53	48	-0.1	-0.6	0.1	-0.4	60	55	NO	NO	NO	NO	NO
30.2	18814	3 BONGALONG STREET NAREMBURN	Ground	N	56	51	56	51	56	52	57	51	-0.1	-0.6	0.1	-0.4	60	55	NO	NO	NO	NO	NO
30.2	18814	3 BONGALONG STREET NAREMBURN	Ground	W	52	47	52	46	52	47	52	47	0.0	-0.7	0.1	-0.5	60	55	NO	NO	NO	NO	NO
30.2	18817	11 BONGALONG STREET NAREMBURN	Ground	N	56	51	56	50	56	51	56	51	-0.1	-0.6	0.0	-0.4	60	55	NO	NO	NO	NO	NO
30.2	18817	11 BONGALONG STREET NAREMBURN	Ground	S	50	45	50	44	50	45	50	45	-0.1	-0.7	0.1	-0.6	60	55	NO	NO	NO	NO	NO
30.2	18818	9 BONGALONG STREET NAREMBURN	Ground	S	50	45	50	44	50	45	50	45	-0.1	-0.7	0.1	-0.5	60	55	NO	NO	NO	NO	NO
30.2	18818	9 BONGALONG STREET NAREMBURN	Ground	E	53	48	53	47	53	48	53	48	-0.3	-0.6	0.0	-0.4	60	55	NO	NO	NO	NO	NO
30.2	18818	9 BONGALONG STREET NAREMBURN	Ground	N	56	51	56	51	56	52	56	51	-0.1	-0.6	0.0	-0.4	60	55	NO	NO	NO	NO	NO
30.2	18823	15 BONGALONG STREET NAREMBURN	Ground	N	55	50	55	50	56	51	56	50	-0.1	-0.6	0.1	-0.4	60	55	NO	NO	NO	NO	NO
30.2	18823	15 BONGALONG STREET NAREMBURN	Ground	W	54	49	54	48	54	49	54	49	-0.1	-0.6	0.2	-0.4	60	55	NO	NO	NO	NO	NO
30.2	18823	15 BONGALONG STREET NAREMBURN	Ground	S	50	45	50	44	50	45	50	45	-0.1	-0.7	0.1	-0.5	60	55	NO	NO	NO	NO	NO
30.2	18824	13 BONGALONG STREET NAREMBURN	Ground	N	55	50	55	49	55	51	56	50	0.0	-0.7	0.2	-0.5	60	55	NO	NO	NO	NO	NO
30.2	18824	13 BONGALONG STREET NAREMBURN	Ground	S	50	45	50	44	50	45	50	45	-0.1	-0.7	0.1	-0.6	60	55	NO	NO	NO	NO	NO
30.2	18827	5 BONGALONG STREET NAREMBURN	Ground	S	50	45	50	44	50	46	50	45	-0.1	-0.8	0.1	-0.6	60	55	NO	NO	NO	NO	NO
30.2	18827	5 BONGALONG STREET NAREMBURN	Ground	E	52	47	52	46	52	47	52	47	0.0	-0.7	0.1	-0.5	60	55	NO	NO	NO	NO	NO
30.2	18827	5 BONGALONG STREET NAREMBURN	Ground	N	56	51	56	51	57	52	57	51	-0.2	-0.6	0.0	-0.4	60	55	NO	NO	NO	NO	NO
30.2	18827	5 BONGALONG STREET NAREMBURN	Ground	W	52	47	52	46	52	48	53	47	0.0	-0.7	0.2	-0.5	60	55	NO	NO	NO	NO	NO
30.2	18828	7 BONGALONG STREET NAREMBURN	Ground	S	50	45	50	44	50	45	50	45	-0.1	-0.7	0.0	-0.6	60	55	NO	NO	NO	NO	NO
30.2	18828	7 BONGALONG STREET NAREMBURN	Ground	E	52	47	52	46	52	48	52	47	0.0	-0.6	0.2	-0.5	60	55	NO	NO	NO	NO	NO
30.2	18828	7 BONGALONG STREET NAREMBURN	Ground	N	56	51	56	51	57	52	57	51	-0.2	-0.6	0.1	-0.4	60	55	NO	NO	NO	NO	NO
30.2	18828	7 BONGALONG STREET NAREMBURN	Ground	W	53	48	53	48	54	49	54	48	-0.2	-0.6	0.0	-0.4	60	55	NO	NO	NO	NO	NO
30.2	18845	11 GLENMORE STREET NAREMBURN	Ground	N	51	47	51	46	52	47	52	46	-0.1	-0.8	0.0	-0.6	60	55	NO	NO	NO	NO	NO
30.2	18845	11 GLENMORE STREET NAREMBURN	Ground	W	55	50	55	50	55	51	56	50	0.0	-0.6	0.2	-0.5	60	55	NO	NO	NO	NO	NO
30.2	18845	11 GLENMORE STREET NAREMBURN	Ground	S	52	47	52	46	52	47	52	46	0.0	-0.7	0.1	-0.5	60	55	NO	NO	NO	NO	NO
30.2	18845	11 GLENMORE STREET NAREMBURN	Ground	E	53	48	53	48	54	49	54	48	0.0	-0.6	0.1	-0.4	60	55	NO	NO	NO	NO	NO
30.2	18846	8 GLENMORE STREET NAREMBURN	Ground	N	51	46	51	46	52	47	52	46	0.0	-0.7	0.1	-0.6	60	55	NO	NO	NO	NO	NO
30.2	18846	8 GLENMORE STREET NAREMBURN	Ground	W	55	50	55	49	55	51	55	50	-0.1	-0.7	0.1	-0.5	60	55	NO	NO	NO	NO	NO
30.2	18846	8 GLENMORE STREET NAREMBURN	Ground	S	51	46	51	45	51	46	51	46	-0.1	-0.8	0.1	-0.6	60	55	NO	NO	NO	NO	NO
30.2	18846	8 GLENMORE STREET NAREMBURN	Ground	E	54	49	54	48	54	49	54	49	-0.1	-0.6	0.0	-0.5	60	55	NO	NO	NO	NO	NO
30.2	18857	23 NORTHCOTE STREET NAREMBURN	Ground	N	50	45	50	44	50	45	50	45	0.0	-0.7	0.1	-0.6	60	55	NO	NO	NO	NO	NO
30.2	18857	23 NORTHCOTE STREET NAREMBURN	Ground	W	53	48	53	47	53	48	53	48	0.0	-0.7	0.1	-0.5	60	55	NO	NO	NO	NO	NO
30.2	18857	23 NORTHCOTE STREET NAREMBURN	Ground	S	49	44	49	43	49	44	49	44	0.0	-0.7	0.1	-0.5	60	55	NO	NO	NO	NO	NO
30.2	18857	23 NORTHCOTE STREET NAREMBURN	Ground	E	53	49	53	48	54	49	54	48	0.0	-0.7	0.1	-0.5	60	55	NO	NO	NO	NO	NO
30.2	18875	10 GLENMORE STREET NAREMBURN	Ground	N	53	48	53	47	53	48	53	48	0.0	-0.7	0.1	-0.5	60	55	NO	NO	NO	NO	NO
30.2	18875	10 GLENMORE STREET NAREMBURN	Ground	W	55	50	55	49	55	50	55	50	0.0	-0.7	0.2	-0.5	60	55	NO	NO	NO	NO	NO
30.2	18875	10 GLENMORE STREET NAREMBURN	Ground	S	51	46	51	45	51	46	51	46	-0.1	-0.8	0.1	-0.6	60	55	NO	NO	NO	NO	NO
30.2	18875	10 GLENMORE STREET NAREMBURN	Ground	E	54	49	54	48	54	49	54	49	-0.1	-0.6	0.0	-0.5	60	55	NO	NO	NO	NO	NO
30.2	18885	25 NORTHCOTE STREET NAREMBURN	Ground	N	51	46	51	45	51	46	51	46	0.0	-0.7	0.2	-0.5	60	55	NO	NO	NO	NO	NO
30.2	18885	25 NORTHCOTE STREET NAREMBURN	Ground	W	52	48	52	47	53	48	53	47	0.0	-0.7	0.2	-0.5	60	55	NO	NO	NO	NO	NO
30.2	18885	25 NORTHCOTE STREET NAREMBURN	Ground	S	49	44	49	43	49	45	50	44	0.0	-0.7	0.2	-0.5	60	55	NO	NO	NO	NO	NO

NCA	Receiver ID	Address	Floor Level	Facade	Opening Year 2027				Design Year 2037				Increase (Do Smthng - Do Nothing)				NCG project road noise criteria		Do noise levels exceed the cumulative limit with project roads adding ≥2dB to the total noise levels?		Is the contribution from the road project Acute?		Consider further treatment?
					Do Nothing		Do Smthng		Do Nothing		Do Smthng		Opening Year 2027		Design Year 2037								
					Day	Night	Day	Night	Day	Night	Day	Night	Day	Night	Day	Night	Day	Night	Day	Night	$L_{Aeq,15hr} \geq 65dB$	$L_{Aeq,9hr} \geq 60dB$	
30.2	18885	25 NORTHCOTE STREET NAREMBURN	Ground	E	53	48	53	48	54	49	54	48	-0.1	-0.6	0.1	-0.4	60	55	NO	NO	NO	NO	NO
30.2	18912	15 GLENMORE STREET NAREMBURN	Ground	N	55	50	55	49	55	50	55	50	-0.1	-0.6	0.0	-0.5	60	55	NO	NO	NO	NO	NO
30.2	18912	15 GLENMORE STREET NAREMBURN	Ground	E	55	50	55	49	55	50	55	50	0.0	-0.6	0.1	-0.4	60	55	NO	NO	NO	NO	NO
30.2	18912	15 GLENMORE STREET NAREMBURN	Ground	N	55	50	55	50	56	51	56	50	0.0	-0.5	0.1	-0.4	60	55	NO	NO	NO	NO	NO
30.2	18912	15 GLENMORE STREET NAREMBURN	Ground	W	55	50	55	49	55	50	55	50	0.0	-0.6	0.2	-0.5	60	55	NO	NO	NO	NO	NO
30.2	18912	15 GLENMORE STREET NAREMBURN	Ground	S	52	47	52	46	52	47	52	47	-0.1	-0.7	0.1	-0.6	60	55	NO	NO	NO	NO	NO
30.2	18912	15 GLENMORE STREET NAREMBURN	Ground	E	54	49	54	49	55	50	55	49	-0.1	-0.6	0.0	-0.5	60	55	NO	NO	NO	NO	NO
30.2	18916	12 GLENMORE STREET NAREMBURN	Ground	W	55	50	55	49	55	50	55	50	-0.1	-0.7	0.1	-0.5	60	55	NO	NO	NO	NO	NO
30.2	18916	12 GLENMORE STREET NAREMBURN	Ground	S	51	46	51	46	52	47	52	46	-0.1	-0.7	0.1	-0.6	60	55	NO	NO	NO	NO	NO
30.2	18916	12 GLENMORE STREET NAREMBURN	Ground	E	54	49	54	49	54	49	54	49	-0.1	-0.5	0.1	-0.4	60	55	NO	NO	NO	NO	NO
30.2	18918	13 GLENMORE STREET NAREMBURN	Ground	N	52	47	52	47	53	48	53	47	-0.1	-0.7	0.0	-0.6	60	55	NO	NO	NO	NO	NO
30.2	18918	13 GLENMORE STREET NAREMBURN	Ground	W	55	50	55	49	55	51	56	50	0.1	-0.6	0.2	-0.5	60	55	NO	NO	NO	NO	NO
30.2	18918	13 GLENMORE STREET NAREMBURN	Ground	S	53	48	53	47	53	48	53	47	-0.1	-0.6	0.0	-0.5	60	55	NO	NO	NO	NO	NO
30.2	18918	13 GLENMORE STREET NAREMBURN	Ground	S	51	46	51	46	52	47	52	46	-0.1	-0.8	0.0	-0.6	60	55	NO	NO	NO	NO	NO
30.2	18919	268 WILLOUGHBY ROAD NAREMBURN	Ground	W	53	48	53	48	54	49	54	48	-0.1	-0.6	0.1	-0.5	60	55	NO	NO	NO	NO	NO
30.2	18919	268 WILLOUGHBY ROAD NAREMBURN	Ground	S	54	48	54	48	54	49	54	48	0.1	-0.2	0.1	-0.1	60	55	NO	NO	NO	NO	NO
30.2	18921	27 NORTHCOTE STREET NAREMBURN	Ground	N	52	47	52	46	52	47	52	47	0.0	-0.7	0.2	-0.5	60	55	NO	NO	NO	NO	NO
30.2	18921	27 NORTHCOTE STREET NAREMBURN	Ground	W	52	47	52	47	52	48	53	47	0.1	-0.7	0.2	-0.5	60	55	NO	NO	NO	NO	NO
30.2	18921	27 NORTHCOTE STREET NAREMBURN	Ground	S	49	44	49	44	50	45	50	44	-0.1	-0.8	0.1	-0.6	60	55	NO	NO	NO	NO	NO
30.2	18921	27 NORTHCOTE STREET NAREMBURN	Ground	E	53	48	53	47	53	48	53	48	0.0	-0.6	0.2	-0.5	60	55	NO	NO	NO	NO	NO
30.2	18940	278W WILLOUGHBY ROAD NAREMBURN	Ground	E	71	64	71	65	71	64	71	66	0.5	1.2	0.2	1.4	60	55	NO	NO	NO	NO	NO
30.2	18940	278W WILLOUGHBY ROAD NAREMBURN	Ground	N	56	50	56	50	56	50	56	51	0.4	0.6	0.3	0.7	60	55	NO	NO	NO	NO	NO
30.2	18940	278W WILLOUGHBY ROAD NAREMBURN	Ground	W	53	48	53	47	53	49	53	48	-0.1	-0.7	0.0	-0.6	60	55	NO	NO	NO	NO	NO
30.2	18942	14 GLENMORE STREET NAREMBURN	Ground	E	54	49	54	49	55	50	55	49	-0.1	-0.6	0.0	-0.4	60	55	NO	NO	NO	NO	NO
30.2	18942	14 GLENMORE STREET NAREMBURN	Ground	W	54	49	54	49	54	50	55	49	0.0	-0.7	0.2	-0.5	60	55	NO	NO	NO	NO	NO
30.2	18949	29 NORTHCOTE STREET NAREMBURN	Ground	W	52	48	53	47	53	48	53	48	0.1	-0.6	0.3	-0.5	60	55	NO	NO	NO	NO	NO
30.2	18949	29 NORTHCOTE STREET NAREMBURN	Ground	N	53	48	53	47	53	48	53	48	0.1	-0.6	0.3	-0.5	60	55	NO	NO	NO	NO	NO
30.2	18949	29 NORTHCOTE STREET NAREMBURN	Ground	W	53	48	53	48	53	49	54	48	0.0	-0.6	0.2	-0.4	60	55	NO	NO	NO	NO	NO
30.2	18949	29 NORTHCOTE STREET NAREMBURN	Ground	S	49	44	49	44	50	45	50	44	0.0	-0.7	0.2	-0.5	60	55	NO	NO	NO	NO	NO
30.2	18949	29 NORTHCOTE STREET NAREMBURN	Ground	E	52	47	52	47	53	48	53	47	0.0	-0.6	0.2	-0.4	60	55	NO	NO	NO	NO	NO
30.2	18976	16 GLENMORE STREET NAREMBURN	Ground	N	56	51	56	50	56	51	56	51	0.0	-0.6	0.1	-0.4	60	55	NO	NO	NO	NO	NO
30.2	18976	16 GLENMORE STREET NAREMBURN	Ground	W	56	51	55	50	56	51	56	51	-0.1	-0.6	0.1	-0.4	60	55	NO	NO	NO	NO	NO
30.2	18976	16 GLENMORE STREET NAREMBURN	Ground	E	55	49	54	49	55	50	55	49	-0.2	-0.5	0.1	-0.4	60	55	NO	NO	NO	NO	NO
30.2	18986	31 NORTHCOTE STREET NAREMBURN	Ground	N	51	46	51	45	51	46	51	46	0.0	-0.7	0.1	-0.5	60	55	NO	NO	NO	NO	NO
30.2	18986	31 NORTHCOTE STREET NAREMBURN	Ground	W	54	49	54	49	54	50	55	49	0.1	-0.6	0.3	-0.4	60	55	NO	NO	NO	NO	NO
30.2	18986	31 NORTHCOTE STREET NAREMBURN	Ground	S	50	45	50	44	50	45	50	45	0.0	-0.7	0.2	-0.5	60	55	NO	NO	NO	NO	NO
30.2	18986	31 NORTHCOTE STREET NAREMBURN	Ground	W	50	45	50	45	50	46	51	45	0.0	-0.6	0.2	-0.6	60	55	NO	NO	NO	NO	NO
30.2	18986	31 NORTHCOTE STREET NAREMBURN	Ground	S	50	45	50	44	50	45	50	45	0.0	-0.7	0.2	-0.5	60	55	NO	NO	NO	NO	NO
30.2	18986	31 NORTHCOTE STREET NAREMBURN	Ground	E	53	48	53	48	54	49	54	48	0.0	-0.6	0.2	-0.5	60	55	NO	NO	NO	NO	NO
30.2	18988	4 MOONBRIA STREET NAREMBURN	Ground	N	55	50	55	50	56	51	56	50	-0.1	-0.6	0.2	-0.4	60	55	NO	NO	NO	NO	NO
30.2	18988	4 MOONBRIA STREET NAREMBURN	Ground	W	52	48	52	47	53	48	53	47	0.0	-0.7	0.2	-0.5	60	55	NO	NO	NO	NO	NO
30.2	18988	4 MOONBRIA STREET NAREMBURN	Ground	S	51	46	51	45	51	46	51	46	-0.1	-0.7	0.1	-0.5	60	55	NO	NO	NO	NO	NO
30.2	18988	4 MOONBRIA STREET NAREMBURN	Ground	E	51	46	51	46	51	47	52	46	0.0	-0.7	0.1	-0.5	60	55	NO	NO	NO	NO	NO
30.2	18997	6 MOONBRIA STREET NAREMBURN	Ground	S	51	46	51	45	51	46	51	46	0.0	-0.7	0.1	-0.5	60	55	NO	NO	NO	NO	NO
30.2	18997	6 MOONBRIA STREET NAREMBURN	Ground	E	52	47	52	46	52	48	52	47	0.0	-0.7	0.1	-0.5	60	55	NO	NO	NO	NO	NO
30.2	18997	6 MOONBRIA STREET NAREMBURN	Ground	N	55	50	55	50	56	51	56	50	-0.1	-0.6	0.1	-0.4	60	55	NO	NO	NO	NO	NO
30.2	18997	6 MOONBRIA STREET NAREMBURN	Ground	W	52	47	52	47	52	48	53	47	0.0	-0.7	0.1	-0.5	60	55	NO	NO	NO	NO	NO
30.2	19000	2 MOONBRIA STREET NAREMBURN	Ground	N	55	50	55	50	56	51	56	50	0.0	-0.6	0.2	-0.4	60	55	NO	NO	NO	NO	NO
30.2	19000	2 MOONBRIA STREET NAREMBURN	Ground	E	55	50	55	49	55	50	55	50	0.0	-0.6	0.1	-0.5	60	55	NO	NO	NO	NO	NO
30.2	19000	2 MOONBRIA STREET NAREMBURN	Ground	N	56	51	56	50	56	51	56	51	0.0	-0.6	0.1	-0.4	60	55	NO	NO	NO	NO	NO
30.2	19000	2 MOONBRIA STREET NAREMBURN	Ground	W	52	47	52	47	52	48	53	47	0.0	-0.7	0.1	-0.5	60	55	NO	NO	NO	NO	NO
30.2	19000	2 MOONBRIA STREET NAREMBURN	Ground	S	51	46	51	45	51	46	51	46	-0.1	-0.7	0.1	-0.6	60	55	NO	NO	NO	NO	NO
30.2	19000	2 MOONBRIA STREET NAREMBURN	Ground	E	51	46	51	45	51	47	51	46	0.0	-0.7	0.1	-0.5	60	55	NO	NO	NO	NO	NO
30.2	19006	207 WILLOUGHBY ROAD NAREMBURN	Ground	N	65	59	66	60	65	59	66	60	0.6	0.9	0.5	1.1	60	55	NO	NO	NO	NO	NO
30.2	19006	207 WILLOUGHBY ROAD NAREMBURN	Ground	W	67	61	68	62	67	61	68	62	0.8	1.4	0.6	1.7	60	55	NO	NO	NO	NO	NO
30.2	19006	207 WILLOUGHBY ROAD NAREMBURN	Ground	S	63	56	64	58	63	56	64	58	0.8	1.4	0.5	1.6	60	55	NO	NO	NO	NO	NO
30.2	19006	207 WILLOUGHBY ROAD NAREMBURN	Ground	W	63	57	64	58	64	57	64	59	0.8	1.4	0.5	1.6	60	55	NO	NO	NO	NO	NO
30.2	19006	207 WILLOUGHBY ROAD NAREMBURN	Ground	S	59	53	59	54	59	53	59	54	0.5	0.6	0.4	0.8	60	55	NO	NO	NO	NO	NO
30.2	19006	207 WILLOUGHBY ROAD NAREMBURN	Ground	E	60	55	59	54	60	55	60	54	-0.5	-1.3	-0.4	-1.1	60	55	NO	NO	NO	NO	NO
30.2	19006	207 WILLOUGHBY ROAD NAREMBURN	Ground	N	61	56	60	55	61	56	61	55	-0.4	-1.0	-0.3	-0.8	60	55	NO	NO	NO	NO	NO
30.2	19006	207 WILLOUGHBY ROAD NAREMBURN	Ground	NE	61	56	60	55	61	56	61	55	-0.4	-1.0	-0.3	-0.8	60	55	NO	NO	NO	NO	NO
30.2	19006	207 WILLOUGHBY ROAD NAREMBURN	First	N	70	65	71	65	71	65	71	66	0.3	0.2	0.2	0.4	60	55	NO	NO	NO	NO	NO

NCA	Receiver ID	Address	Floor Level	Facade	Opening Year 2027				Design Year 2037				Increase (Do Smthng - Do Nothing)				NCG project road noise criteria		Do noise levels exceed the cumulative limit with project roads adding ≥2dB to the total noise levels?		Is the contribution from the road project Acute?		Consider further treatment?
					Do Nothing		Do Smthng		Do Nothing		Do Smthng		Opening Year 2027		Design Year 2037								
					Day	Night	Day	Night	Day	Night	Day	Night	Day	Night	Day	Night	Day	Night	Day	Night	$L_{Aeq,15hr} \geq 65dB$	$L_{Aeq,9hr} \geq 60dB$	
30.2	19006	207 WILLOUGHBY ROAD NAREMBURN	First	W	68	62	69	63	68	62	69	63	0.7	1.3	0.6	1.5	60	55	NO	NO	NO	NO	NO
30.2	19006	207 WILLOUGHBY ROAD NAREMBURN	First	S	64	58	65	59	64	58	65	60	0.7	1.2	0.6	1.5	60	55	NO	NO	NO	NO	NO
30.2	19006	207 WILLOUGHBY ROAD NAREMBURN	First	W	65	59	66	60	65	59	66	60	0.7	1.3	0.6	1.4	60	55	NO	NO	NO	NO	NO
30.2	19006	207 WILLOUGHBY ROAD NAREMBURN	First	S	61	55	61	56	61	55	61	56	0.4	0.3	0.3	0.5	60	55	NO	NO	NO	NO	NO
30.2	19006	207 WILLOUGHBY ROAD NAREMBURN	First	E	64	60	64	59	65	60	64	59	-0.5	-1.1	-0.4	-1.0	60	55	NO	NO	NO	NO	NO
30.2	19006	207 WILLOUGHBY ROAD NAREMBURN	First	N	71	66	71	66	71	66	71	66	0.0	-0.3	0.1	-0.2	60	55	YES	YES	YES	YES	YES
30.2	19006	207 WILLOUGHBY ROAD NAREMBURN	First	NE	71	66	71	66	71	66	71	66	0.0	-0.3	0.1	-0.1	60	55	YES	YES	YES	YES	YES
30.2	19007	4 ROHAN STREET NAREMBURN	Ground	N	57	52	58	52	58	53	58	52	0.1	-0.4	0.1	-0.2	60	55	NO	NO	NO	NO	NO
30.2	19007	4 ROHAN STREET NAREMBURN	Ground	S	52	47	52	47	53	48	53	47	0.0	-0.6	0.1	-0.5	60	55	NO	NO	NO	NO	NO
30.2	19008	6 ROHAN STREET NAREMBURN	Ground	N	58	53	58	52	58	53	58	53	0.1	-0.3	0.1	-0.1	60	55	NO	NO	NO	NO	NO
30.2	19008	6 ROHAN STREET NAREMBURN	Ground	W	52	47	52	46	52	48	52	47	-0.2	-0.7	0.1	-0.6	60	55	NO	NO	NO	NO	NO
30.2	19008	6 ROHAN STREET NAREMBURN	Ground	S	52	47	52	47	53	48	53	47	-0.1	-0.6	0.0	-0.5	60	55	NO	NO	NO	NO	NO
30.2	19009	8 ROHAN STREET NAREMBURN	Ground	S	53	48	53	47	53	48	53	48	-0.1	-0.6	0.0	-0.4	60	55	NO	NO	NO	NO	NO
30.2	19009	8 ROHAN STREET NAREMBURN	Ground	E	57	51	56	51	57	52	57	52	-0.2	-0.4	0.0	-0.2	60	55	NO	NO	NO	NO	NO
30.2	19009	8 ROHAN STREET NAREMBURN	Ground	N	58	53	58	53	59	54	59	53	0.0	-0.3	0.1	-0.2	60	55	NO	NO	NO	NO	NO
30.2	19010	2 ROHAN STREET NAREMBURN	Ground	N	57	52	57	52	57	52	58	52	0.0	-0.4	0.2	-0.2	60	55	NO	NO	NO	NO	NO
30.2	19010	2 ROHAN STREET NAREMBURN	Ground	W	56	51	56	50	56	51	56	51	0.0	-0.6	0.2	-0.5	60	55	NO	NO	NO	NO	NO
30.2	19010	2 ROHAN STREET NAREMBURN	Ground	SW	54	49	54	48	54	49	54	49	0.0	-0.7	0.2	-0.5	60	55	NO	NO	NO	NO	NO
30.2	19010	2 ROHAN STREET NAREMBURN	Ground	S	52	47	52	47	53	48	53	47	-0.1	-0.6	0.0	-0.5	60	55	NO	NO	NO	NO	NO
30.2	19016	8 MOONBRIA STREET NAREMBURN	Ground	N	55	50	55	50	56	51	56	50	0.0	-0.6	0.1	-0.4	60	55	NO	NO	NO	NO	NO
30.2	19016	8 MOONBRIA STREET NAREMBURN	Ground	W	53	48	53	47	53	48	53	48	0.0	-0.7	0.1	-0.5	60	55	NO	NO	NO	NO	NO
30.2	19016	8 MOONBRIA STREET NAREMBURN	Ground	S	51	46	50	45	51	46	51	45	-0.1	-0.6	0.1	-0.5	60	55	NO	NO	NO	NO	NO
30.2	19016	8 MOONBRIA STREET NAREMBURN	Ground	E	51	47	51	46	52	47	52	46	-0.1	-0.7	0.1	-0.5	60	55	NO	NO	NO	NO	NO
30.2	19017	10 MOONBRIA STREET NAREMBURN	Ground	S	50	46	50	45	51	46	51	45	0.0	-0.7	0.2	-0.5	60	55	NO	NO	NO	NO	NO
30.2	19017	10 MOONBRIA STREET NAREMBURN	Ground	E	53	48	53	47	53	48	53	48	0.0	-0.7	0.2	-0.5	60	55	NO	NO	NO	NO	NO
30.2	19017	10 MOONBRIA STREET NAREMBURN	Ground	N	55	50	55	50	56	51	56	50	-0.1	-0.6	0.2	-0.4	60	55	NO	NO	NO	NO	NO
30.2	19017	10 MOONBRIA STREET NAREMBURN	Ground	W	53	48	53	47	53	48	53	48	0.0	-0.7	0.2	-0.5	60	55	NO	NO	NO	NO	NO
30.2	19023	33 NORTHCOTE STREET NAREMBURN	Ground	W	53	48	53	47	53	48	53	48	0.0	-0.6	0.2	-0.4	60	55	NO	NO	NO	NO	NO
30.2	19023	33 NORTHCOTE STREET NAREMBURN	Ground	N	53	48	53	48	54	49	54	48	0.0	-0.6	0.2	-0.4	60	55	NO	NO	NO	NO	NO
30.2	19023	33 NORTHCOTE STREET NAREMBURN	Ground	W	54	49	54	49	54	50	55	49	0.0	-0.6	0.2	-0.4	60	55	NO	NO	NO	NO	NO
30.2	19023	33 NORTHCOTE STREET NAREMBURN	Ground	S	50	45	50	44	50	45	50	45	0.0	-0.7	0.1	-0.5	60	55	NO	NO	NO	NO	NO
30.2	19023	33 NORTHCOTE STREET NAREMBURN	Ground	E	53	48	53	48	54	49	54	48	-0.1	-0.6	0.1	-0.4	60	55	NO	NO	NO	NO	NO
30.2	19027	14 MOONBRIA STREET NAREMBURN	Ground	N	55	50	55	49	55	50	55	50	0.0	-0.6	0.1	-0.4	60	55	NO	NO	NO	NO	NO
30.2	19027	14 MOONBRIA STREET NAREMBURN	Ground	W	52	47	52	46	52	47	52	47	0.0	-0.7	0.1	-0.5	60	55	NO	NO	NO	NO	NO
30.2	19027	14 MOONBRIA STREET NAREMBURN	Ground	S	50	45	50	44	50	45	50	45	0.0	-0.6	0.2	-0.4	60	55	NO	NO	NO	NO	NO
30.2	19028	12 MOONBRIA STREET NAREMBURN	Ground	S	50	45	50	45	51	46	51	45	0.0	-0.6	0.1	-0.4	60	55	NO	NO	NO	NO	NO
30.2	19028	12 MOONBRIA STREET NAREMBURN	Ground	E	52	47	52	46	52	47	52	47	0.0	-0.7	0.2	-0.5	60	55	NO	NO	NO	NO	NO
30.2	19028	12 MOONBRIA STREET NAREMBURN	Ground	N	55	50	55	50	56	51	56	50	-0.1	-0.6	0.2	-0.4	60	55	NO	NO	NO	NO	NO
30.2	19028	12 MOONBRIA STREET NAREMBURN	Ground	W	55	50	55	49	55	50	55	50	0.1	-0.6	0.3	-0.4	60	55	NO	NO	NO	NO	NO
30.2	19028	12 MOONBRIA STREET NAREMBURN	Ground	N	55	50	55	50	55	51	56	50	0.0	-0.6	0.1	-0.5	60	55	NO	NO	NO	NO	NO
30.2	19039	16 MOONBRIA STREET NAREMBURN	Ground	W	53	48	53	48	54	49	54	48	0.0	-0.6	0.2	-0.4	60	55	NO	NO	NO	NO	NO
30.2	19039	16 MOONBRIA STREET NAREMBURN	Ground	E	51	46	51	45	51	46	51	46	-0.2	-0.6	0.0	-0.5	60	55	NO	NO	NO	NO	NO
30.2	19039	16 MOONBRIA STREET NAREMBURN	Ground	N	55	50	55	50	55	51	56	50	-0.1	-0.6	0.1	-0.4	60	55	NO	NO	NO	NO	NO
30.2	19039	16 MOONBRIA STREET NAREMBURN	Ground	E	55	50	55	49	55	50	55	50	-0.1	-0.6	0.1	-0.4	60	55	NO	NO	NO	NO	NO
30.2	19039	16 MOONBRIA STREET NAREMBURN	Ground	N	56	51	56	50	56	51	56	51	0.0	-0.6	0.2	-0.4	60	55	NO	NO	NO	NO	NO
30.2	19039	16 MOONBRIA STREET NAREMBURN	Ground	W	55	50	55	49	55	50	55	50	0.0	-0.6	0.2	-0.4	60	55	NO	NO	NO	NO	NO
30.2	19050	35 NORTHCOTE STREET NAREMBURN	Ground	S	50	45	50	44	50	45	50	45	0.0	-0.7	0.1	-0.5	60	55	NO	NO	NO	NO	NO
30.2	19050	35 NORTHCOTE STREET NAREMBURN	Ground	E	54	49	54	48	54	49	54	49	-0.1	-0.6	0.1	-0.4	60	55	NO	NO	NO	NO	NO
30.2	19050	35 NORTHCOTE STREET NAREMBURN	Ground	N	55	50	55	49	55	50	55	50	0.0	-0.6	0.1	-0.4	60	55	NO	NO	NO	NO	NO
30.2	19050	35 NORTHCOTE STREET NAREMBURN	Ground	W	54	49	54	48	54	49	54	49	0.0	-0.6	0.3	-0.4	60	55	NO	NO	NO	NO	NO
30.2	19050	35 NORTHCOTE STREET NAREMBURN	Ground	S	50	45	50	44	50	45	50	45	0.0	-0.7	0.2	-0.5	60	55	NO	NO	NO	NO	NO
30.2	19082	18 GLENMORE STREET NAREMBURN	Ground	N	56	50	56	50	56	51	56	51	0.0	-0.5	0.2	-0.3	60	55	NO	NO	NO	NO	NO
30.2	19082	18 GLENMORE STREET NAREMBURN	Ground	W	57	52	56	51	57	52	57	52	-0.2	-0.6	0.0	-0.4	60	55	NO	NO	NO	NO	NO
30.2	19082	18 GLENMORE STREET NAREMBURN	Ground	S	53	47	53	47	53	48	53	48	0.0	-0.4	0.1	-0.3	60	55	NO	NO	NO	NO	NO
30.2	19082	18 GLENMORE STREET NAREMBURN	Ground	E	55	50	55	50	56	51	56	50	-0.1	-0.4	0.0	-0.2	60	55	NO	NO	NO	NO	NO
30.2	19129	5 MOONBRIA STREET NAREMBURN	Ground	N	52	47	52	46	52	47	52	47	0.0	-0.7	0.1	-0.5	60	55	NO	NO	NO	NO	NO
30.2	19129	5 MOONBRIA STREET NAREMBURN	Ground	W	52	48	52	47	53	48	53	48	0.0	-0.6	0.2	-0.4	60	55	NO	NO	NO	NO	NO
30.2	19129	5 MOONBRIA STREET NAREMBURN	Ground	S	51	46	51	46	52	47	52	46	-0.1	-0.6	0.1	-0.5	60	55	NO	NO	NO	NO	NO
30.2	19129	5 MOONBRIA STREET NAREMBURN	Ground	E	52	47	52	47	53	48	53	47	0.0	-0.7	0.1	-0.5	60	55	NO	NO	NO	NO	NO
30.2	19143	37 NORTHCOTE STREET NAREMBURN	Ground	W	54	49	54	48	54	49	54	49	0.0	-0.6	0.2	-0.5	60	55	NO	NO	NO	NO	NO
30.2	19143	37 NORTHCOTE STREET NAREMBURN	Ground	S	50	45	50	45	51	46	51	45	0.0	-0.6	0.1	-0.4	60	55	NO	NO	NO	NO	NO
30.2	19143	37 NORTHCOTE STREET NAREMBURN	Ground	E	52	47	52	47	52	48	53	47	0.0	-0.6	0.2	-0.4	60	55	NO	NO	NO	NO	NO

NCA	Receiver ID	Address	Floor Level	Facade	Opening Year 2027				Design Year 2037				Increase (Do Smthng - Do Nothing)				NCG project road noise criteria		Do noise levels exceed the cumulative limit with project roads adding ≥2dB to the total noise levels?		Is the contribution from the road project Acute?		Consider further treatment?
					Do Nothing		Do Smthng		Do Nothing		Do Smthng		Opening Year 2027		Design Year 2037								
					Day	Night	Day	Night	Day	Night	Day	Night	Day	Night	Day	Night	Day	Night	Day	Night	$L_{Aeq,15hr}$ ≥ 65dB	$L_{Aeq,9hr}$ ≥ 60dB	
30.2	19146	22 GLENMORE STREET NAREMBURN	Ground	W	55	50	55	50	56	51	56	50	0.0	-0.7	0.2	-0.5	60	55	NO	NO	NO	NO	NO
30.2	19146	22 GLENMORE STREET NAREMBURN	Ground	S	53	48	53	48	53	48	53	48	0.1	-0.4	0.1	-0.3	60	55	NO	NO	NO	NO	NO
30.2	19146	22 GLENMORE STREET NAREMBURN	Ground	SE	56	51	56	50	56	51	56	51	-0.2	-0.5	0.0	-0.3	60	55	NO	NO	NO	NO	NO
30.2	19151	1 MOONBRIA STREET NAREMBURN	Ground	E	55	50	55	49	55	50	55	50	0.0	-0.6	0.1	-0.4	60	55	NO	NO	NO	NO	NO
30.2	19151	1 MOONBRIA STREET NAREMBURN	Ground	N	54	50	55	49	55	50	55	50	0.1	-0.6	0.3	-0.5	60	55	NO	NO	NO	NO	NO
30.2	19151	1 MOONBRIA STREET NAREMBURN	Ground	W	53	48	53	47	53	48	53	48	0.0	-0.7	0.1	-0.5	60	55	NO	NO	NO	NO	NO
30.2	19151	1 MOONBRIA STREET NAREMBURN	Ground	S	52	47	52	46	52	47	52	47	-0.1	-0.6	0.1	-0.5	60	55	NO	NO	NO	NO	NO
30.2	19151	1 MOONBRIA STREET NAREMBURN	Ground	E	54	49	54	49	54	50	55	49	-0.1	-0.6	0.1	-0.4	60	55	NO	NO	NO	NO	NO
30.2	19152	7 MOONBRIA STREET NAREMBURN	Ground	N	55	50	55	50	56	51	56	50	0.0	-0.6	0.2	-0.4	60	55	NO	NO	NO	NO	NO
30.2	19152	7 MOONBRIA STREET NAREMBURN	Ground	W	53	48	53	48	54	49	54	48	0.0	-0.7	0.2	-0.5	60	55	NO	NO	NO	NO	NO
30.2	19152	7 MOONBRIA STREET NAREMBURN	Ground	S	51	46	51	46	52	47	52	46	-0.1	-0.6	0.1	-0.5	60	55	NO	NO	NO	NO	NO
30.2	19152	7 MOONBRIA STREET NAREMBURN	Ground	E	52	47	52	46	52	47	52	47	0.0	-0.7	0.2	-0.5	60	55	NO	NO	NO	NO	NO
30.2	19157	3 MOONBRIA STREET NAREMBURN	Ground	N	55	50	55	49	55	50	55	50	0.0	-0.7	0.2	-0.5	60	55	NO	NO	NO	NO	NO
30.2	19157	3 MOONBRIA STREET NAREMBURN	Ground	W	54	49	54	48	54	49	54	49	0.0	-0.6	0.2	-0.4	60	55	NO	NO	NO	NO	NO
30.2	19157	3 MOONBRIA STREET NAREMBURN	Ground	S	52	47	51	46	52	47	52	47	-0.1	-0.6	0.1	-0.5	60	55	NO	NO	NO	NO	NO
30.2	19157	3 MOONBRIA STREET NAREMBURN	Ground	E	52	47	52	46	52	47	52	47	-0.1	-0.7	0.1	-0.5	60	55	NO	NO	NO	NO	NO
30.2	19159	3 ROHAN STREET NAREMBURN	Ground	E	58	53	57	52	58	53	58	53	-0.2	-0.6	-0.1	-0.3	60	55	NO	NO	NO	NO	NO
30.2	19159	3 ROHAN STREET NAREMBURN	Ground	N	58	53	58	53	59	54	59	53	-0.1	-0.5	0.1	-0.4	60	55	NO	NO	NO	NO	NO
30.2	19159	3 ROHAN STREET NAREMBURN	Ground	W	55	50	55	49	55	51	55	50	-0.1	-0.7	0.1	-0.5	60	55	NO	NO	NO	NO	NO
30.2	19159	3 ROHAN STREET NAREMBURN	Ground	S	55	49	55	49	55	50	55	50	0.1	-0.1	0.2	0.0	60	55	NO	NO	NO	NO	NO
30.2	19160	1 ROHAN STREET NAREMBURN	Ground	S	55	50	55	50	56	50	56	50	0.2	0.0	0.2	0.2	60	55	NO	NO	NO	NO	NO
30.2	19160	1 ROHAN STREET NAREMBURN	Ground	E	58	52	58	52	58	53	58	53	-0.1	-0.2	-0.1	-0.1	60	55	NO	NO	NO	NO	NO
30.2	19160	1 ROHAN STREET NAREMBURN	Ground	N	58	53	58	52	58	53	58	53	-0.3	-0.5	-0.1	-0.3	60	55	NO	NO	NO	NO	NO
30.2	19160	1 ROHAN STREET NAREMBURN	Ground	E	58	53	58	53	59	53	58	53	-0.2	-0.4	-0.1	-0.2	60	55	NO	NO	NO	NO	NO
30.2	19160	1 ROHAN STREET NAREMBURN	Ground	N	59	53	58	53	59	54	59	53	-0.2	-0.5	0.0	-0.4	60	55	NO	NO	NO	NO	NO
30.2	19160	1 ROHAN STREET NAREMBURN	Ground	NW	57	52	56	51	57	52	57	52	-0.3	-0.5	-0.1	-0.4	60	55	NO	NO	NO	NO	NO
30.2	19166	9 MOONBRIA STREET NAREMBURN	Ground	E	53	48	53	47	53	48	53	48	0.1	-0.7	0.3	-0.5	60	55	NO	NO	NO	NO	NO
30.2	19166	9 MOONBRIA STREET NAREMBURN	Ground	N	56	51	56	50	56	51	56	51	0.0	-0.6	0.2	-0.4	60	55	NO	NO	NO	NO	NO
30.2	19166	9 MOONBRIA STREET NAREMBURN	Ground	W	53	48	53	47	53	48	53	48	0.0	-0.6	0.2	-0.4	60	55	NO	NO	NO	NO	NO
30.2	19166	9 MOONBRIA STREET NAREMBURN	Ground	S	51	46	51	46	52	47	52	46	0.0	-0.6	0.1	-0.4	60	55	NO	NO	NO	NO	NO
30.2	19166	9 MOONBRIA STREET NAREMBURN	Ground	E	52	47	52	46	52	47	52	47	0.0	-0.7	0.1	-0.5	60	55	NO	NO	NO	NO	NO
30.2	19173	39 NORTHCOTE STREET NAREMBURN	Ground	N	50	45	50	45	51	46	51	45	0.0	-0.6	0.2	-0.5	60	55	NO	NO	NO	NO	NO
30.2	19173	39 NORTHCOTE STREET NAREMBURN	Ground	W	53	48	53	48	53	49	54	48	0.0	-0.6	0.2	-0.4	60	55	NO	NO	NO	NO	NO
30.2	19173	39 NORTHCOTE STREET NAREMBURN	Ground	S	51	46	51	45	51	46	51	46	0.0	-0.7	0.1	-0.5	60	55	NO	NO	NO	NO	NO
30.2	19173	39 NORTHCOTE STREET NAREMBURN	Ground	E	52	47	52	46	52	47	52	47	0.0	-0.7	0.2	-0.5	60	55	NO	NO	NO	NO	NO
30.2	19175	24 GLENMORE STREET NAREMBURN	Ground	N	52	47	52	47	53	48	53	47	-0.1	-0.6	0.1	-0.5	60	55	NO	NO	NO	NO	NO
30.2	19175	24 GLENMORE STREET NAREMBURN	Ground	W	56	51	56	50	56	51	56	51	0.0	-0.6	0.2	-0.4	60	55	NO	NO	NO	NO	NO
30.2	19175	24 GLENMORE STREET NAREMBURN	Ground	E	56	51	56	51	57	52	57	51	-0.1	-0.6	0.0	-0.3	60	55	NO	NO	NO	NO	NO
30.2	19177	5 MOONBRIA STREET NAREMBURN	Ground	N	56	51	56	50	56	51	56	51	0.1	-0.6	0.2	-0.4	60	55	NO	NO	NO	NO	NO
30.2	19177	5 MOONBRIA STREET NAREMBURN	Ground	W	55	50	55	49	55	51	56	50	0.1	-0.6	0.3	-0.5	60	55	NO	NO	NO	NO	NO
30.2	19177	5 MOONBRIA STREET NAREMBURN	Ground	S	52	47	52	46	52	47	52	47	0.0	-0.7	0.1	-0.5	60	55	NO	NO	NO	NO	NO
30.2	19177	5 MOONBRIA STREET NAREMBURN	Ground	E	54	49	54	48	54	49	54	49	0.0	-0.7	0.2	-0.5	60	55	NO	NO	NO	NO	NO
30.2	19179	11 MOONBRIA STREET NAREMBURN	Ground	N	56	51	56	50	56	51	56	51	0.1	-0.6	0.2	-0.4	60	55	NO	NO	NO	NO	NO
30.2	19179	11 MOONBRIA STREET NAREMBURN	Ground	W	52	47	52	46	52	47	52	47	0.1	-0.6	0.2	-0.4	60	55	NO	NO	NO	NO	NO
30.2	19179	11 MOONBRIA STREET NAREMBURN	Ground	SW	51	46	51	45	51	46	51	46	-0.1	-0.6	0.1	-0.5	60	55	NO	NO	NO	NO	NO
30.2	19179	11 MOONBRIA STREET NAREMBURN	Ground	S	51	46	51	45	51	47	51	46	0.0	-0.7	0.1	-0.5	60	55	NO	NO	NO	NO	NO
30.2	19179	11 MOONBRIA STREET NAREMBURN	Ground	E	52	47	52	46	52	47	52	47	0.0	-0.7	0.2	-0.5	60	55	NO	NO	NO	NO	NO
30.2	19188	13 MOONBRIA STREET NAREMBURN	Ground	E	52	47	52	46	52	47	52	47	-0.1	-0.7	0.1	-0.5	60	55	NO	NO	NO	NO	NO
30.2	19188	13 MOONBRIA STREET NAREMBURN	Ground	N	56	51	56	50	56	51	56	51	0.0	-0.7	0.2	-0.5	60	55	NO	NO	NO	NO	NO
30.2	19188	13 MOONBRIA STREET NAREMBURN	Ground	W	54	49	54	48	54	49	54	49	0.1	-0.7	0.3	-0.5	60	55	NO	NO	NO	NO	NO
30.2	19188	13 MOONBRIA STREET NAREMBURN	Ground	S	48	43	48	42	48	43	48	43	0.0	-0.7	0.1	-0.5	60	55	NO	NO	NO	NO	NO
30.2	19188	13 MOONBRIA STREET NAREMBURN	Ground	W	50	45	50	44	50	45	50	45	0.1	-0.6	0.3	-0.4	60	55	NO	NO	NO	NO	NO
30.2	19188	13 MOONBRIA STREET NAREMBURN	Ground	S	49	44	49	43	49	44	49	44	-0.1	-0.7	0.1	-0.5	60	55	NO	NO	NO	NO	NO
30.2	19188	13 MOONBRIA STREET NAREMBURN	Ground	E	50	45	50	44	50	46	50	45	-0.1	-0.7	0.1	-0.5	60	55	NO	NO	NO	NO	NO
30.2	19188	13 MOONBRIA STREET NAREMBURN	First	E	55	50	55	50	56	51	56	50	-0.1	-0.6	0.1	-0.4	60	55	NO	NO	NO	NO	NO
30.2	19188	13 MOONBRIA STREET NAREMBURN	First	N	57	52	57	52	57	53	58	52	-0.1	-0.6	0.2	-0.4	60	55	NO	NO	NO	NO	NO
30.2	19188	13 MOONBRIA STREET NAREMBURN	First	W	56	51	56	50	56	51	56	51	0.0	-0.6	0.1	-0.5	60	55	NO	NO	NO	NO	NO
30.2	19188	13 MOONBRIA STREET NAREMBURN	First	S	51	46	51	45	51	46	51	46	0.0	-0.6	0.2	-0.4	60	55	NO	NO	NO	NO	NO
30.2	19188	13 MOONBRIA STREET NAREMBURN	First	W	52	48	53	47	53	48	53	48	0.1	-0.6	0.3	-0.4	60	55	NO	NO	NO	NO	NO
30.2	19188	13 MOONBRIA STREET NAREMBURN	First	S	51	46	51	46	52	47	52	46	0.0	-0.7	0.2	-0.5	60	55	NO	NO	NO	NO	NO
30.2	19188	13 MOONBRIA STREET NAREMBURN	First	E	54	49	54	49	55	50	55	49	0.0	-0.6	0.2	-0.5	60	55	NO	NO	NO	NO	NO
30.2	19214	5 ROHAN STREET NAREMBURN	Ground	N	59	54	59	53	59	54	59	54	-0.1	-0.6	0.2	-0.4	60	55	NO	NO	NO	NO	NO

NCA	Receiver ID	Address	Floor Level	Facade	Opening Year 2027				Design Year 2037				Increase (Do Smthng - Do Nothing)				NCG project road noise criteria		Do noise levels exceed the cumulative limit with project roads adding ≥2dB to the total noise levels?		Is the contribution from the road project Acute?		Consider further treatment?
					Do Nothing		Do Smthng		Do Nothing		Do Smthng		Opening Year 2027		Design Year 2037								
					Day	Night	Day	Night	Day	Night	Day	Night	Day	Night	Day	Night	Day	Night	Day	Night	$L_{Aeq,15hr}$ ≥ 65dB	$L_{Aeq,9hr}$ ≥ 60dB	
30.2	19214	5 ROHAN STREET NAREMBURN	Ground	W	57	52	57	52	57	53	58	52	0.0	-0.6	0.2	-0.4	60	55	NO	NO	NO	NO	NO
30.2	19214	5 ROHAN STREET NAREMBURN	Ground	S	53	48	53	48	54	49	54	48	-0.1	-0.7	0.1	-0.6	60	55	NO	NO	NO	NO	NO
30.2	19214	5 ROHAN STREET NAREMBURN	Ground	W	56	51	56	50	56	51	56	51	0.0	-0.7	0.2	-0.5	60	55	NO	NO	NO	NO	NO
30.2	19214	5 ROHAN STREET NAREMBURN	Ground	S	54	49	54	49	54	49	55	49	0.1	-0.3	0.2	-0.1	60	55	NO	NO	NO	NO	NO
30.2	19214	5 ROHAN STREET NAREMBURN	Ground	E	55	50	55	49	55	50	55	50	-0.2	-0.6	0.1	-0.5	60	55	NO	NO	NO	NO	NO
30.2	19214	5 ROHAN STREET NAREMBURN	Ground	N	57	52	57	52	58	53	58	52	-0.1	-0.6	0.0	-0.4	60	55	NO	NO	NO	NO	NO
30.2	19214	5 ROHAN STREET NAREMBURN	Ground	E	57	52	57	52	58	53	58	52	-0.1	-0.6	0.0	-0.3	60	55	NO	NO	NO	NO	NO
30.2	19216	41 NORTHCOTE STREET NAREMBURN	Ground	S	51	46	51	45	51	46	51	46	0.0	-0.7	0.2	-0.5	60	55	NO	NO	NO	NO	NO
30.2	19216	41 NORTHCOTE STREET NAREMBURN	Ground	E	53	48	53	48	54	49	54	49	0.0	-0.5	0.2	-0.4	60	55	NO	NO	NO	NO	NO
30.2	19216	41 NORTHCOTE STREET NAREMBURN	Ground	N	50	45	50	45	51	46	51	45	-0.1	-0.7	0.1	-0.5	60	55	NO	NO	NO	NO	NO
30.2	19216	41 NORTHCOTE STREET NAREMBURN	Ground	W	53	48	53	47	53	48	53	48	0.1	-0.6	0.2	-0.5	60	55	NO	NO	NO	NO	NO
30.2	19221	26 GLENMORE STREET NAREMBURN	Ground	NW	56	52	56	51	57	52	57	52	0.0	-0.6	0.2	-0.4	60	55	NO	NO	NO	NO	NO
30.2	19221	26 GLENMORE STREET NAREMBURN	Ground	S	53	48	53	47	53	48	53	48	-0.1	-0.7	0.1	-0.5	60	55	NO	NO	NO	NO	NO
30.2	19221	26 GLENMORE STREET NAREMBURN	Ground	E	55	50	55	50	56	51	56	50	-0.1	-0.5	0.1	-0.4	60	55	NO	NO	NO	NO	NO
30.2	19221	26 GLENMORE STREET NAREMBURN	Ground	S	54	49	53	48	54	49	54	48	-0.1	-0.6	0.1	-0.5	60	55	NO	NO	NO	NO	NO
30.2	19221	26 GLENMORE STREET NAREMBURN	Ground	E	58	53	58	52	58	53	58	53	-0.2	-0.5	0.0	-0.4	60	55	NO	NO	NO	NO	NO
30.2	19221	26 GLENMORE STREET NAREMBURN	Ground	N	58	52	57	52	58	53	58	52	-0.3	-0.5	-0.1	-0.4	60	55	NO	NO	NO	NO	NO
30.2	19258	43 NORTHCOTE STREET NAREMBURN	Ground	N	51	46	51	45	51	46	51	46	-0.1	-0.6	0.1	-0.4	60	55	NO	NO	NO	NO	NO
30.2	19258	43 NORTHCOTE STREET NAREMBURN	Ground	W	53	48	53	48	53	49	54	48	0.1	-0.6	0.3	-0.4	60	55	NO	NO	NO	NO	NO
30.2	19258	43 NORTHCOTE STREET NAREMBURN	Ground	N	54	49	54	48	54	49	54	49	0.0	-0.6	0.2	-0.4	60	55	NO	NO	NO	NO	NO
30.2	19258	43 NORTHCOTE STREET NAREMBURN	Ground	W	55	50	55	50	56	51	56	50	0.1	-0.6	0.3	-0.5	60	55	NO	NO	NO	NO	NO
30.2	19258	43 NORTHCOTE STREET NAREMBURN	Ground	S	51	46	51	45	51	46	51	46	-0.1	-0.6	0.1	-0.5	60	55	NO	NO	NO	NO	NO
30.2	19258	43 NORTHCOTE STREET NAREMBURN	Ground	E	54	49	54	48	54	49	54	49	0.0	-0.6	0.1	-0.5	60	55	NO	NO	NO	NO	NO
30.2	19265	28 GLENMORE STREET NAREMBURN	Ground	N	56	51	56	51	57	52	57	51	-0.1	-0.6	0.1	-0.4	60	55	NO	NO	NO	NO	NO
30.2	19265	28 GLENMORE STREET NAREMBURN	Ground	W	56	51	56	50	56	51	56	51	0.0	-0.7	0.2	-0.5	60	55	NO	NO	NO	NO	NO
30.2	19265	28 GLENMORE STREET NAREMBURN	Ground	E	58	53	58	53	58	53	58	53	-0.2	-0.5	0.0	-0.4	60	55	NO	NO	NO	NO	NO
30.2	19298	45 NORTHCOTE STREET NAREMBURN	Ground	E	53	48	53	48	54	49	54	48	0.0	-0.6	0.1	-0.4	60	55	NO	NO	NO	NO	NO
30.2	19298	45 NORTHCOTE STREET NAREMBURN	Ground	N	50	45	50	44	50	45	50	45	-0.1	-0.7	0.1	-0.5	60	55	NO	NO	NO	NO	NO
30.2	19298	45 NORTHCOTE STREET NAREMBURN	Ground	W	56	51	56	50	56	51	56	51	0.0	-0.6	0.2	-0.4	60	55	NO	NO	NO	NO	NO
30.2	19298	45 NORTHCOTE STREET NAREMBURN	Ground	N	56	51	56	50	56	51	56	51	0.1	-0.6	0.2	-0.4	60	55	NO	NO	NO	NO	NO
30.2	19298	45 NORTHCOTE STREET NAREMBURN	Ground	W	56	51	56	50	56	51	56	51	0.1	-0.6	0.3	-0.5	60	55	NO	NO	NO	NO	NO
30.2	19298	45 NORTHCOTE STREET NAREMBURN	Ground	S	51	46	51	46	51	47	52	46	-0.1	-0.6	0.1	-0.5	60	55	NO	NO	NO	NO	NO
30.2	19298	45 NORTHCOTE STREET NAREMBURN	Ground	W	56	51	56	50	56	51	56	51	0.1	-0.6	0.3	-0.5	60	55	NO	NO	NO	NO	NO
30.2	19298	45 NORTHCOTE STREET NAREMBURN	Ground	S	51	46	51	46	51	47	52	46	-0.1	-0.6	0.1	-0.5	60	55	NO	NO	NO	NO	NO
30.2	19325	10 QUIAMONG ROAD NAREMBURN	Ground	N	61	56	61	56	61	56	61	56	-0.2	-0.5	0.0	-0.3	60	55	NO	NO	NO	NO	NO
30.2	19325	10 QUIAMONG ROAD NAREMBURN	Ground	W	57	52	57	52	57	53	58	52	0.0	-0.6	0.2	-0.4	60	55	NO	NO	NO	NO	NO
30.2	19325	10 QUIAMONG ROAD NAREMBURN	Ground	S	54	49	54	48	54	49	54	49	-0.1	-0.6	0.0	-0.5	60	55	NO	NO	NO	NO	NO
30.2	19331	30 GLENMORE STREET NAREMBURN	Ground	N	61	56	60	55	61	56	61	56	-0.2	-0.5	0.0	-0.4	60	55	NO	NO	NO	NO	NO
30.2	19331	30 GLENMORE STREET NAREMBURN	Ground	NW	57	52	57	51	57	52	57	52	-0.1	-0.6	0.0	-0.4	60	55	NO	NO	NO	NO	NO
30.2	19331	30 GLENMORE STREET NAREMBURN	Ground	S	54	49	53	48	54	49	54	48	-0.1	-0.6	0.2	-0.5	60	55	NO	NO	NO	NO	NO
30.2	19331	30 GLENMORE STREET NAREMBURN	Ground	E	59	54	59	54	60	55	59	54	-0.3	-0.4	-0.1	-0.3	60	55	NO	NO	NO	NO	NO
30.2	19337	47 NORTHCOTE STREET NAREMBURN	Ground	W	56	51	56	50	56	51	56	51	0.0	-0.6	0.2	-0.4	60	55	NO	NO	NO	NO	NO
30.2	19337	47 NORTHCOTE STREET NAREMBURN	Ground	S	51	46	51	46	52	47	52	46	0.0	-0.7	0.2	-0.5	60	55	NO	NO	NO	NO	NO
30.2	19337	47 NORTHCOTE STREET NAREMBURN	Ground	E	54	49	54	48	54	49	54	49	-0.1	-0.6	0.2	-0.4	60	55	NO	NO	NO	NO	NO
30.2	19339	4 QUIAMONG ROAD NAREMBURN	Ground	W	55	50	55	50	56	51	56	50	0.0	-0.6	0.1	-0.4	60	55	NO	NO	NO	NO	NO
30.2	19339	4 QUIAMONG ROAD NAREMBURN	Ground	S	54	49	54	48	54	49	54	49	-0.1	-0.6	0.1	-0.4	60	55	NO	NO	NO	NO	NO
30.2	19339	4 QUIAMONG ROAD NAREMBURN	Ground	E	60	55	60	55	61	56	61	55	-0.3	-0.4	-0.1	-0.3	60	55	NO	NO	NO	NO	NO
30.2	19339	4 QUIAMONG ROAD NAREMBURN	Ground	N	64	59	63	58	64	59	64	59	-0.4	-0.4	-0.2	-0.2	60	55	NO	NO	NO	NO	NO
30.2	19339	4 QUIAMONG ROAD NAREMBURN	Ground	W	57	52	57	52	57	53	57	52	-0.1	-0.6	0.0	-0.4	60	55	NO	NO	NO	NO	NO
30.2	19340	30 GLENMORE STREET NAREMBURN	Ground	N	60	55	60	55	60	56	60	55	-0.2	-0.5	0.0	-0.3	60	55	NO	NO	NO	NO	NO
30.2	19340	30 GLENMORE STREET NAREMBURN	Ground	W	58	53	58	53	59	54	59	53	-0.1	-0.6	0.0	-0.4	60	55	NO	NO	NO	NO	NO
30.2	19340	30 GLENMORE STREET NAREMBURN	Ground	S	53	48	53	48	54	49	54	48	-0.1	-0.6	0.1	-0.4	60	55	NO	NO	NO	NO	NO
30.2	19340	30 GLENMORE STREET NAREMBURN	Ground	E	55	50	55	50	56	51	56	50	-0.1	-0.6	0.1	-0.4	60	55	NO	NO	NO	NO	NO
30.2	19342	8 QUIAMONG ROAD NAREMBURN	Ground	N	63	57	62	57	63	58	63	57	-0.3	-0.4	-0.1	-0.3	60	55	NO	NO	NO	NO	NO
30.2	19342	8 QUIAMONG ROAD NAREMBURN	Ground	S	54	49	54	49	54	50	55	49	-0.1	-0.6	0.1	-0.4	60	55	NO	NO	NO	NO	NO
30.2	19345	6 QUIAMONG ROAD NAREMBURN	Ground	N	61	56	61	55	61	56	61	56	-0.1	-0.5	0.1	-0.3	60	55	NO	NO	NO	NO	NO
30.2	19345	6 QUIAMONG ROAD NAREMBURN	Ground	S	54	49	54	49	54	50	55	49	-0.1	-0.6	0.1	-0.4	60	55	NO	NO	NO	NO	NO
30.2	19345	6 QUIAMONG ROAD NAREMBURN	Ground	E	55	50	55	49	55	50	55	50	-0.1	-0.6	0.1	-0.4	60	55	NO	NO	NO	NO	NO
30.2	19350	12 QUIAMONG ROAD NAREMBURN	Ground	N	60	55	60	55	61	56	60	55	-0.2	-0.5	-0.1	-0.4	60	55	NO	NO	NO	NO	NO
30.2	19350	12 QUIAMONG ROAD NAREMBURN	Ground	W	54	49	54	48	54	49	54	49	0.0	-0.6	0.2	-0.4	60	55	NO	NO	NO	NO	NO
30.2	19350	12 QUIAMONG ROAD NAREMBURN	Ground	S	53	48	53	48	53	49	54	48	-0.1	-0.6	0.2	-0.5	60	55	NO	NO	NO	NO	NO
30.2	19350	12 QUIAMONG ROAD NAREMBURN	Ground	E	57	52	57	51	57	52	57	52	-0.1	-0.6	0.2	-0.4	60	55	NO	NO	NO	NO	NO
30.2	19354	14 QUIAMONG ROAD NAREMBURN	Ground	N	59	54	59	54	60	55	60	54	-0.1	-0.6	0.1	-0.4	60	55	NO	NO	NO	NO	NO
30.2	19354	14 QUIAMONG ROAD NAREMBURN	Ground	W	54	50	54	49	55	50	55	50	0.0	-0.6	0.2	-0.4	60	55	NO	NO	NO	NO	NO

NCA	Receiver ID	Address	Floor Level	Facade	Opening Year 2027				Design Year 2037				Increase (Do Smthng - Do Nothing)				NCG project road noise criteria		Do noise levels exceed the cumulative limit with project roads adding ≥2dB to the total noise levels?		Is the contribution from the road project Acute?		Consider further treatment?
					Do Nothing		Do Smthng		Do Nothing		Do Smthng		Opening Year 2027		Design Year 2037								
					Day	Night	Day	Night	Day	Night	Day	Night	Day	Night	Day	Night	Day	Night	Day	Night	$L_{Aeq,15hr} \geq 65dB$	$L_{Aeq,9hr} \geq 60dB$	
30.2	19354	14 QUIAMONG ROAD NAREMBURN	Ground	S	53	48	53	47	53	48	53	48	0.0	-0.7	0.1	-0.5	60	55	NO	NO	NO	NO	NO
30.2	19354	14 QUIAMONG ROAD NAREMBURN	Ground	E	54	49	54	49	54	50	55	49	0.1	-0.6	0.3	-0.5	60	55	NO	NO	NO	NO	NO
30.2	19363	16 QUIAMONG ROAD NAREMBURN	Ground	N	59	54	59	53	59	54	59	54	-0.1	-0.5	0.1	-0.4	60	55	NO	NO	NO	NO	NO
30.2	19363	16 QUIAMONG ROAD NAREMBURN	Ground	W	54	49	54	49	54	50	55	49	0.0	-0.6	0.2	-0.4	60	55	NO	NO	NO	NO	NO
30.2	19363	16 QUIAMONG ROAD NAREMBURN	Ground	S	53	48	53	47	53	48	53	48	0.0	-0.6	0.1	-0.4	60	55	NO	NO	NO	NO	NO
30.2	19363	16 QUIAMONG ROAD NAREMBURN	Ground	E	54	49	54	49	54	50	55	49	0.1	-0.6	0.2	-0.5	60	55	NO	NO	NO	NO	NO
30.2	19371	18 QUIAMONG ROAD NAREMBURN	Ground	N	59	54	59	54	59	55	60	54	-0.2	-0.6	0.1	-0.4	60	55	NO	NO	NO	NO	NO
30.2	19371	18 QUIAMONG ROAD NAREMBURN	Ground	W	56	51	56	50	56	51	56	51	0.1	-0.6	0.3	-0.4	60	55	NO	NO	NO	NO	NO
30.2	19371	18 QUIAMONG ROAD NAREMBURN	Ground	S	53	48	53	47	53	48	53	48	0.0	-0.7	0.1	-0.5	60	55	NO	NO	NO	NO	NO
30.2	19371	18 QUIAMONG ROAD NAREMBURN	Ground	E	53	49	53	48	54	49	54	48	0.0	-0.7	0.2	-0.5	60	55	NO	NO	NO	NO	NO
30.2	19379	49 NORTHCOTE STREET NAREMBURN	Ground	W	56	51	56	50	56	51	56	51	0.0	-0.6	0.3	-0.4	60	55	NO	NO	NO	NO	NO
30.2	19379	49 NORTHCOTE STREET NAREMBURN	Ground	E	54	49	54	48	54	49	54	49	0.0	-0.6	0.1	-0.4	60	55	NO	NO	NO	NO	NO
30.2	19382	20 QUIAMONG ROAD NAREMBURN	Ground	N	59	54	59	53	59	54	59	54	-0.2	-0.6	0.1	-0.4	60	55	NO	NO	NO	NO	NO
30.2	19382	20 QUIAMONG ROAD NAREMBURN	Ground	W	55	50	55	49	55	50	55	50	0.1	-0.6	0.2	-0.4	60	55	NO	NO	NO	NO	NO
30.2	19382	20 QUIAMONG ROAD NAREMBURN	Ground	S	52	47	52	47	53	48	53	47	-0.1	-0.6	0.1	-0.4	60	55	NO	NO	NO	NO	NO
30.2	19382	20 QUIAMONG ROAD NAREMBURN	Ground	E	54	49	54	48	54	49	54	49	0.0	-0.7	0.2	-0.4	60	55	NO	NO	NO	NO	NO
30.2	19388	22 QUIAMONG ROAD NAREMBURN	Ground	N	58	53	58	53	59	54	59	53	-0.1	-0.6	0.1	-0.4	60	55	NO	NO	NO	NO	NO
30.2	19388	22 QUIAMONG ROAD NAREMBURN	Ground	W	56	51	56	50	56	52	57	51	0.0	-0.6	0.2	-0.5	60	55	NO	NO	NO	NO	NO
30.2	19388	22 QUIAMONG ROAD NAREMBURN	Ground	S	52	47	52	47	52	48	53	47	0.0	-0.6	0.2	-0.5	60	55	NO	NO	NO	NO	NO
30.2	19388	22 QUIAMONG ROAD NAREMBURN	Ground	E	53	48	53	47	53	49	54	48	0.0	-0.7	0.2	-0.5	60	55	NO	NO	NO	NO	NO
30.2	19410	51 NORTHCOTE STREET NAREMBURN	Ground	S	52	47	52	47	52	48	53	47	0.0	-0.6	0.2	-0.4	60	55	NO	NO	NO	NO	NO
30.2	19410	51 NORTHCOTE STREET NAREMBURN	Ground	E	56	51	56	50	56	51	56	51	0.0	-0.5	0.1	-0.4	60	55	NO	NO	NO	NO	NO
30.2	19410	51 NORTHCOTE STREET NAREMBURN	Ground	N	57	52	57	52	57	53	58	52	-0.1	-0.6	0.1	-0.4	60	55	NO	NO	NO	NO	NO
30.2	19410	51 NORTHCOTE STREET NAREMBURN	Ground	W	56	51	56	50	56	51	56	51	0.1	-0.6	0.3	-0.4	60	55	NO	NO	NO	NO	NO
30.2	19454	34 GLENMORE STREET NAREMBURN	Ground	N	60	55	60	54	60	55	60	55	-0.1	-0.5	0.1	-0.3	60	55	NO	NO	NO	NO	NO
30.2	19454	34 GLENMORE STREET NAREMBURN	Ground	W	57	52	57	51	57	52	57	52	0.0	-0.6	0.2	-0.4	60	55	NO	NO	NO	NO	NO
30.2	19454	34 GLENMORE STREET NAREMBURN	Ground	S	56	51	55	50	56	51	56	51	-0.1	-0.5	0.1	-0.4	60	55	NO	NO	NO	NO	NO
30.2	19454	34 GLENMORE STREET NAREMBURN	Ground	E	60	55	60	54	60	55	60	55	-0.2	-0.5	0.0	-0.3	60	55	NO	NO	NO	NO	NO
30.2	19516	36 GLENMORE STREET NAREMBURN	Ground	NW	57	52	57	52	58	53	58	52	0.1	-0.6	0.3	-0.4	60	55	NO	NO	NO	NO	NO
30.2	19516	36 GLENMORE STREET NAREMBURN	Ground	SE	58	53	58	52	58	53	58	53	-0.1	-0.4	0.1	-0.3	60	55	NO	NO	NO	NO	NO
30.2	19516	36 GLENMORE STREET NAREMBURN	Ground	NE	59	54	59	54	60	55	60	54	0.0	-0.5	0.1	-0.3	60	55	NO	NO	NO	NO	NO
30.2	19523	11 QUIAMONG ROAD NAREMBURN	Ground	SW	54	49	54	49	54	50	55	49	0.0	-0.6	0.2	-0.4	60	55	NO	NO	NO	NO	NO
30.2	19523	11 QUIAMONG ROAD NAREMBURN	Ground	SE	55	50	55	49	55	50	55	50	-0.1	-0.6	0.2	-0.4	60	55	NO	NO	NO	NO	NO
30.2	19523	11 QUIAMONG ROAD NAREMBURN	Ground	SW	54	49	54	49	54	50	55	49	0.0	-0.6	0.2	-0.4	60	55	NO	NO	NO	NO	NO
30.2	19523	11 QUIAMONG ROAD NAREMBURN	Ground	SE	56	51	56	51	56	52	57	51	0.0	-0.5	0.1	-0.3	60	55	NO	NO	NO	NO	NO
30.2	19523	11 QUIAMONG ROAD NAREMBURN	Ground	NE	60	55	60	54	60	55	60	55	0.0	-0.5	0.1	-0.3	60	55	NO	NO	NO	NO	NO
30.2	19523	11 QUIAMONG ROAD NAREMBURN	Ground	NW	59	54	59	53	59	54	59	54	0.0	-0.6	0.2	-0.4	60	55	NO	NO	NO	NO	NO
30.2	19531	53 NORTHCOTE STREET NAREMBURN	Ground	NE	55	50	55	49	55	50	55	50	0.0	-0.6	0.2	-0.4	60	55	NO	NO	NO	NO	NO
30.2	19531	53 NORTHCOTE STREET NAREMBURN	Ground	NW	58	53	58	53	59	54	59	53	0.1	-0.6	0.3	-0.4	60	55	NO	NO	NO	NO	NO
30.2	19531	53 NORTHCOTE STREET NAREMBURN	Ground	SW	53	48	53	47	53	48	53	48	0.0	-0.5	0.2	-0.4	60	55	NO	NO	NO	NO	NO
30.2	19531	53 NORTHCOTE STREET NAREMBURN	Ground	SE	55	50	55	49	55	50	55	50	-0.1	-0.6	0.1	-0.4	60	55	NO	NO	NO	NO	NO
30.2	19549	19-27 GLENMORE STREET NAREMBURN	Ground	SE	59	54	59	54	59	55	59	54	-0.1	-0.6	0.0	-0.4	60	55	NO	NO	NO	NO	NO
30.2	19549	19-27 GLENMORE STREET NAREMBURN	Ground	NE	60	55	60	54	60	55	60	55	-0.1	-0.6	0.0	-0.4	60	55	NO	NO	NO	NO	NO
30.2	19549	19-27 GLENMORE STREET NAREMBURN	Ground	SE	59	54	59	54	60	55	60	54	-0.1	-0.6	0.0	-0.5	60	55	NO	NO	NO	NO	NO
30.2	19549	19-27 GLENMORE STREET NAREMBURN	Ground	NE	59	54	59	54	59	55	60	54	-0.1	-0.7	0.1	-0.5	60	55	NO	NO	NO	NO	NO
30.2	19549	19-27 GLENMORE STREET NAREMBURN	Ground	NW	55	50	55	49	55	50	55	50	0.0	-0.6	0.2	-0.4	60	55	NO	NO	NO	NO	NO
30.2	19549	19-27 GLENMORE STREET NAREMBURN	Ground	SW	55	50	55	50	55	51	56	50	0.1	-0.6	0.3	-0.4	60	55	NO	NO	NO	NO	NO
30.2	19549	19-27 GLENMORE STREET NAREMBURN	Ground	NW	55	50	55	50	56	51	56	50	0.2	-0.6	0.4	-0.4	60	55	NO	NO	NO	NO	NO
30.2	19549	19-27 GLENMORE STREET NAREMBURN	Ground	SE	61	56	60	55	61	56	61	56	-0.3	-0.6	-0.1	-0.4	60	55	NO	NO	NO	NO	NO
30.2	19549	19-27 GLENMORE STREET NAREMBURN	Ground	N	60	55	60	54	60	55	60	55	-0.1	-0.6	0.0	-0.4	60	55	NO	NO	NO	NO	NO
30.2	19549	19-27 GLENMORE STREET NAREMBURN	First	SE	62	57	62	57	62	58	62	57	-0.1	-0.6	0.0	-0.4	60	55	NO	NO	NO	NO	NO
30.2	19549	19-27 GLENMORE STREET NAREMBURN	First	NE	63	58	62	57	63	58	63	58	-0.1	-0.6	0.0	-0.5	60	55	NO	NO	NO	NO	NO
30.2	19549	19-27 GLENMORE STREET NAREMBURN	First	SE	62	57	62	57	62	58	62	57	-0.1	-0.6	0.0	-0.3	60	55	NO	NO	NO	NO	NO
30.2	19549	19-27 GLENMORE STREET NAREMBURN	First	NE	62	57	62	57	63	58	63	57	0.0	-0.6	0.1	-0.4	60	55	NO	NO	NO	NO	NO
30.2	19549	19-27 GLENMORE STREET NAREMBURN	First	NW	59	54	59	53	59	54	59	54	0.0	-0.6	0.2	-0.4	60	55	NO	NO	NO	NO	NO
30.2	19549	19-27 GLENMORE STREET NAREMBURN	First	SW	58	53	58	52	58	53	58	53	0.1	-0.5	0.3	-0.4	60	55	NO	NO	NO	NO	NO
30.2	19549	19-27 GLENMORE STREET NAREMBURN	First	NW	58	53	58	53	58	54	59	53	0.1	-0.5	0.2	-0.4	60	55	NO	NO	NO	NO	NO
30.2	19549	19-27 GLENMORE STREET NAREMBURN	First	SW	57	52	57	51	57	52	57	52	0.0	-0.6	0.2	-0.4	60	55	NO	NO	NO	NO	NO
30.2	19549	19-27 GLENMORE STREET NAREMBURN	First	SE	63	58	63	58	64	59	63	58	-0.4	-0.6	-0.2	-0.4	60	55	NO	NO	NO	NO	NO
30.2	19549	19-27 GLENMORE STREET NAREMBURN	First	N	63	58	63	57	63	58	63	58	-0.1	-0.6	0.0	-0.5	60	55	NO	NO	NO	NO	NO
30.2	19563	38 GLENMORE STREET NAREMBURN	Ground	NE	59	54	59	54	59	55	60	54	0.0	-0.5	0.1	-0.3	60	55	NO	NO	NO	NO	NO
30.2	19563	38 GLENMORE STREET NAREMBURN	Ground	NW	56	51	56	51	57	52	57	51	0.0	-0.6	0.2	-0.4	60	55	NO	NO	NO	NO	NO

NCA	Receiver ID	Address	Floor Level	Facade	Opening Year 2027				Design Year 2037				Increase (Do Smthng - Do Nothing)				NCG project road noise criteria		Do noise levels exceed the cumulative limit with project roads adding ≥2dB to the total noise levels?		Is the contribution from the road project Acute?		Consider further treatment?
					Do Nothing		Do Smthng		Do Nothing		Do Smthng		Opening Year 2027		Design Year 2037								
					Day	Night	Day	Night	Day	Night	Day	Night	Day	Night	Day	Night	Day	Night	Day	Night	$L_{Aeq,15hr}$ ≥ 65dB	$L_{Aeq,9hr}$ ≥ 60dB	
30.2	19563	38 GLENMORE STREET NAREMBURN	Ground	SW	56	51	56	50	56	51	56	51	0.1	-0.6	0.3	-0.4	60	55	NO	NO	NO	NO	NO
30.2	19563	38 GLENMORE STREET NAREMBURN	Ground	NW	56	51	56	51	57	52	57	51	0.1	-0.6	0.3	-0.4	60	55	NO	NO	NO	NO	NO
30.2	19563	38 GLENMORE STREET NAREMBURN	Ground	SW	55	50	55	50	56	51	56	50	0.1	-0.6	0.3	-0.4	60	55	NO	NO	NO	NO	NO
30.2	19569	57 NORTHCOTE STREET NAREMBURN	Ground	NE	56	51	56	50	56	51	56	51	0.1	-0.6	0.2	-0.4	60	55	NO	NO	NO	NO	NO
30.2	19569	57 NORTHCOTE STREET NAREMBURN	Ground	NW	59	54	59	53	59	54	59	54	0.0	-0.6	0.2	-0.5	60	55	NO	NO	NO	NO	NO
30.2	19569	57 NORTHCOTE STREET NAREMBURN	Ground	SW	53	48	53	48	53	49	54	48	0.1	-0.6	0.2	-0.4	60	55	NO	NO	NO	NO	NO
30.2	19569	57 NORTHCOTE STREET NAREMBURN	Ground	SE	55	50	55	50	56	51	56	50	-0.1	-0.6	0.2	-0.4	60	55	NO	NO	NO	NO	NO
30.2	19603	59 NORTHCOTE STREET NAREMBURN	Ground	SE	56	51	56	50	56	51	56	51	0.0	-0.5	0.1	-0.3	60	55	NO	NO	NO	NO	NO
30.2	19603	59 NORTHCOTE STREET NAREMBURN	Ground	NE	54	49	54	49	54	50	55	49	0.0	-0.6	0.2	-0.4	60	55	NO	NO	NO	NO	NO
30.2	19603	59 NORTHCOTE STREET NAREMBURN	Ground	NW	59	54	59	53	59	55	60	54	0.0	-0.6	0.2	-0.5	60	55	NO	NO	NO	NO	NO
30.2	19603	59 NORTHCOTE STREET NAREMBURN	Ground	SW	54	49	54	48	54	49	54	49	0.1	-0.6	0.2	-0.4	60	55	NO	NO	NO	NO	NO
30.2	19648	61 NORTHCOTE STREET NAREMBURN	Ground	NW	59	54	59	54	60	55	60	54	0.1	-0.6	0.2	-0.5	60	55	NO	NO	NO	NO	NO
30.2	19648	61 NORTHCOTE STREET NAREMBURN	Ground	SW	54	49	54	48	54	49	54	49	0.0	-0.6	0.2	-0.5	60	55	NO	NO	NO	NO	NO
30.2	19648	61 NORTHCOTE STREET NAREMBURN	Ground	SE	56	51	56	50	56	51	56	51	-0.1	-0.5	0.1	-0.4	60	55	NO	NO	NO	NO	NO
30.2	19648	61 NORTHCOTE STREET NAREMBURN	Ground	NE	56	51	56	51	57	52	57	51	0.0	-0.6	0.2	-0.4	60	55	NO	NO	NO	NO	NO
30.2	19649	63 NORTHCOTE STREET NAREMBURN	Ground	SE	56	51	56	50	56	51	56	51	-0.1	-0.6	0.2	-0.4	60	55	NO	NO	NO	NO	NO
30.2	19649	63 NORTHCOTE STREET NAREMBURN	Ground	NE	55	50	55	49	55	50	55	50	0.0	-0.5	0.2	-0.4	60	55	NO	NO	NO	NO	NO
30.2	19649	63 NORTHCOTE STREET NAREMBURN	Ground	NW	59	54	59	54	60	55	60	54	0.0	-0.7	0.2	-0.5	60	55	NO	NO	NO	NO	NO
30.2	19650	42 GLENMORE STREET NAREMBURN	Ground	SE	58	53	58	53	58	54	59	53	-0.1	-0.4	0.1	-0.3	60	55	NO	NO	NO	NO	NO
30.2	19650	42 GLENMORE STREET NAREMBURN	Ground	NE	60	55	60	54	60	55	60	55	-0.1	-0.5	0.1	-0.4	60	55	NO	NO	NO	NO	NO
30.2	19650	42 GLENMORE STREET NAREMBURN	Ground	NW	59	54	59	53	59	54	59	54	0.0	-0.6	0.2	-0.4	60	55	NO	NO	NO	NO	NO
30.2	19650	42 GLENMORE STREET NAREMBURN	Ground	SW	55	50	55	50	56	51	56	51	0.0	-0.5	0.2	-0.4	60	55	NO	NO	NO	NO	NO
30.2	19650	42 GLENMORE STREET NAREMBURN	Ground	NW	56	51	56	51	56	52	57	51	0.1	-0.6	0.2	-0.4	60	55	NO	NO	NO	NO	NO
30.2	19650	42 GLENMORE STREET NAREMBURN	Ground	SW	56	51	56	50	56	52	57	51	0.0	-0.7	0.2	-0.4	60	55	NO	NO	NO	NO	NO
30.2	19650	42 GLENMORE STREET NAREMBURN	Ground	NW	57	52	57	51	57	52	57	52	0.0	-0.6	0.2	-0.5	60	55	NO	NO	NO	NO	NO
30.2	19650	42 GLENMORE STREET NAREMBURN	Ground	SW	57	52	57	51	57	52	57	52	0.0	-0.6	0.2	-0.5	60	55	NO	NO	NO	NO	NO
30.2	19651	40 GLENMORE STREET NAREMBURN	Ground	SW	55	50	55	49	55	50	55	50	0.0	-0.6	0.2	-0.4	60	55	NO	NO	NO	NO	NO
30.2	19651	40 GLENMORE STREET NAREMBURN	Ground	SE	54	49	54	48	54	50	55	49	0.0	-0.6	0.2	-0.5	60	55	NO	NO	NO	NO	NO
30.2	19651	40 GLENMORE STREET NAREMBURN	Ground	NE	60	55	60	54	60	55	60	55	-0.1	-0.5	0.0	-0.3	60	55	NO	NO	NO	NO	NO
30.2	19664	19-27 GLENMORE STREET NAREMBURN	Ground	NW	58	53	58	52	58	53	58	53	-0.1	-0.5	0.1	-0.4	60	55	NO	NO	NO	NO	NO
30.2	19664	19-27 GLENMORE STREET NAREMBURN	Ground	SW	56	51	56	51	56	52	57	51	0.1	-0.6	0.3	-0.4	60	55	NO	NO	NO	NO	NO
30.2	19664	19-27 GLENMORE STREET NAREMBURN	Ground	NW	56	51	56	51	56	52	57	51	0.2	-0.6	0.3	-0.4	60	55	NO	NO	NO	NO	NO
30.2	19664	19-27 GLENMORE STREET NAREMBURN	Ground	SW	56	51	56	50	56	51	56	51	0.1	-0.6	0.3	-0.4	60	55	NO	NO	NO	NO	NO
30.2	19664	19-27 GLENMORE STREET NAREMBURN	Ground	NW	56	51	56	50	56	51	56	51	0.1	-0.6	0.4	-0.5	60	55	NO	NO	NO	NO	NO
30.2	19664	19-27 GLENMORE STREET NAREMBURN	Ground	SW	55	50	55	49	55	50	55	50	0.1	-0.6	0.3	-0.4	60	55	NO	NO	NO	NO	NO
30.2	19664	19-27 GLENMORE STREET NAREMBURN	Ground	SE	53	48	53	48	53	49	54	48	0.1	-0.6	0.3	-0.4	60	55	NO	NO	NO	NO	NO
30.2	19664	19-27 GLENMORE STREET NAREMBURN	Ground	NE	57	52	57	51	57	52	57	52	0.0	-0.6	0.1	-0.4	60	55	NO	NO	NO	NO	NO
30.2	19664	19-27 GLENMORE STREET NAREMBURN	Ground	SE	57	52	57	51	57	52	57	52	0.0	-0.6	0.1	-0.4	60	55	NO	NO	NO	NO	NO
30.2	19664	19-27 GLENMORE STREET NAREMBURN	Ground	NE	58	53	58	52	58	53	58	53	0.1	-0.6	0.3	-0.4	60	55	NO	NO	NO	NO	NO
30.2	19664	19-27 GLENMORE STREET NAREMBURN	Ground	SE	59	54	59	54	60	55	60	54	0.0	-0.6	0.2	-0.4	60	55	NO	NO	NO	NO	NO
30.2	19664	19-27 GLENMORE STREET NAREMBURN	Ground	NE	61	56	61	56	62	57	62	56	-0.2	-0.5	0.1	-0.4	60	55	NO	NO	NO	NO	NO
30.2	19664	19-27 GLENMORE STREET NAREMBURN	First	NW	60	55	60	55	61	56	61	56	0.0	-0.5	0.1	-0.3	60	55	NO	NO	NO	NO	NO
30.2	19664	19-27 GLENMORE STREET NAREMBURN	First	SW	59	54	59	53	59	54	59	54	0.1	-0.6	0.3	-0.4	60	55	NO	NO	NO	NO	NO
30.2	19664	19-27 GLENMORE STREET NAREMBURN	First	NW	59	54	59	53	59	54	59	54	0.1	-0.6	0.3	-0.4	60	55	NO	NO	NO	NO	NO
30.2	19664	19-27 GLENMORE STREET NAREMBURN	First	SW	58	53	58	53	59	54	59	53	0.1	-0.6	0.3	-0.5	60	55	NO	NO	NO	NO	NO
30.2	19664	19-27 GLENMORE STREET NAREMBURN	First	NW	58	54	59	53	59	54	59	54	0.1	-0.6	0.3	-0.4	60	55	NO	NO	NO	NO	NO
30.2	19664	19-27 GLENMORE STREET NAREMBURN	First	SW	58	53	58	52	58	53	58	53	0.1	-0.5	0.3	-0.4	60	55	NO	NO	NO	NO	NO
30.2	19664	19-27 GLENMORE STREET NAREMBURN	First	SE	56	51	56	51	57	52	57	51	0.0	-0.6	0.2	-0.5	60	55	NO	NO	NO	NO	NO
30.2	19664	19-27 GLENMORE STREET NAREMBURN	First	NE	60	55	60	55	60	56	61	55	0.0	-0.5	0.2	-0.4	60	55	NO	NO	NO	NO	NO
30.2	19664	19-27 GLENMORE STREET NAREMBURN	First	SE	60	55	60	54	60	55	60	55	0.0	-0.6	0.2	-0.4	60	55	NO	NO	NO	NO	NO
30.2	19664	19-27 GLENMORE STREET NAREMBURN	First	NE	61	56	61	55	61	56	62	56	0.1	-0.6	0.3	-0.4	60	55	NO	NO	NO	NO	NO
30.2	19664	19-27 GLENMORE STREET NAREMBURN	First	SE	62	57	62	57	62	58	63	57	0.0	-0.5	0.2	-0.3	60	55	NO	NO	NO	NO	NO
30.2	19664	19-27 GLENMORE STREET NAREMBURN	First	NE	64	59	64	58	64	59	64	59	-0.1	-0.4	0.0	-0.3	60	55	NO	NO	NO	NO	NO
30.2	19669	65 NORTHCOTE STREET NAREMBURN	Ground	SW	54	49	54	49	54	50	55	49	0.0	-0.6	0.2	-0.4	60	55	NO	NO	NO	NO	NO
30.2	19669	65 NORTHCOTE STREET NAREMBURN	Ground	SE	56	51	56	50	56	51	56	51	0.0	-0.5	0.2	-0.3	60	55	NO	NO	NO	NO	NO
30.2	19669	65 NORTHCOTE STREET NAREMBURN	Ground	NE	54	49	54	48	54	49	54	49	0.0	-0.6	0.2	-0.4	60	55	NO	NO	NO	NO	NO
30.2	19669	65 NORTHCOTE STREET NAREMBURN	Ground	NW	59	54	59	54	60	55	60	54	0.0	-0.6	0.2	-0.5	60	55	NO	NO	NO	NO	NO
30.2	19685	67 NORTHCOTE STREET NAREMBURN	Ground	SE	56	51	56	50	56	51	56	51	0.0	-0.6	0.2	-0.4	60	55	NO	NO	NO	NO	NO
30.2	19685	67 NORTHCOTE STREET NAREMBURN	Ground	NE	56	51	56	50	56	51	56	51	0.0	-0.5	0.2	-0.4	60	55	NO	NO	NO	NO	NO
30.2	19685	67 NORTHCOTE STREET NAREMBURN	Ground	NW	60	55	60	54	60	55	60	55	0.0	-0.5	0.2	-0.3	60	55	NO	NO	NO	NO	NO
30.2	19685	67 NORTHCOTE STREET NAREMBURN	Ground	SW	54	50	55	49	55	50	55	50	0.1	-0.6	0.2	-0.4	60	55	NO	NO	NO	NO	NO
30.2	19687	19-27 GLENMORE STREET NAREMBURN	Ground	NE	71	66	71	65	71	66	71	66	0.0	-0.4	0.3	-0.3	60	55	NO	NO	NO	NO	NO

NCA	Receiver ID	Address	Floor Level	Facade	Opening Year 2027				Design Year 2037				Increase (Do Smthng - Do Nothing)				NCG project road noise criteria		Do noise levels exceed the cumulative limit with project roads adding ≥2dB to the total noise levels?		Is the contribution from the road project Acute?		Consider further treatment?
					Do Nothing		Do Smthng		Do Nothing		Do Smthng		Opening Year 2027		Design Year 2037								
					Day	Night	Day	Night	Day	Night	Day	Night	Day	Night	Day	Night	Day	Night	Day	Night	$L_{Aeq,15hr}$ ≥ 65dB	$L_{Aeq,9hr}$ ≥ 60dB	
30.2	19687	19-27 GLENMORE STREET NAREMBURN	Ground	NW	65	60	65	59	65	60	65	60	0.1	-0.4	0.2	-0.3	60	55	NO	NO	NO	NO	NO
30.2	19687	19-27 GLENMORE STREET NAREMBURN	Ground	SW	55	51	55	50	56	51	56	51	0.0	-0.6	0.2	-0.4	60	55	NO	NO	NO	NO	NO
30.2	19687	19-27 GLENMORE STREET NAREMBURN	Ground	NW	56	51	56	50	56	51	56	51	0.1	-0.6	0.3	-0.5	60	55	NO	NO	NO	NO	NO
30.2	19687	19-27 GLENMORE STREET NAREMBURN	Ground	SW	55	51	55	50	56	51	56	51	0.0	-0.6	0.2	-0.4	60	55	NO	NO	NO	NO	NO
30.2	19687	19-27 GLENMORE STREET NAREMBURN	Ground	NW	56	51	56	50	56	51	56	51	0.0	-0.6	0.2	-0.5	60	55	NO	NO	NO	NO	NO
30.2	19687	19-27 GLENMORE STREET NAREMBURN	Ground	SW	55	50	55	50	56	51	56	50	0.1	-0.6	0.3	-0.4	60	55	NO	NO	NO	NO	NO
30.2	19687	19-27 GLENMORE STREET NAREMBURN	Ground	NW	55	50	55	50	56	51	56	50	0.0	-0.7	0.2	-0.5	60	55	NO	NO	NO	NO	NO
30.2	19687	19-27 GLENMORE STREET NAREMBURN	Ground	SW	58	53	57	52	58	53	58	53	-0.2	-0.7	0.0	-0.6	60	55	NO	NO	NO	NO	NO
30.2	19687	19-27 GLENMORE STREET NAREMBURN	Ground	E	64	59	64	58	64	59	64	59	0.0	-0.5	0.1	-0.4	60	55	NO	NO	NO	NO	NO
30.2	19687	19-27 GLENMORE STREET NAREMBURN	Ground	NE	65	60	66	60	66	61	66	61	0.1	-0.5	0.3	-0.4	60	55	NO	NO	NO	NO	NO
30.2	19687	19-27 GLENMORE STREET NAREMBURN	Ground	SE	65	60	65	59	65	60	65	60	0.0	-0.5	0.2	-0.3	60	55	NO	NO	NO	NO	NO
30.2	19687	19-27 GLENMORE STREET NAREMBURN	Ground	NE	67	62	67	62	67	63	68	62	0.1	-0.5	0.3	-0.3	60	55	NO	NO	NO	NO	NO
30.2	19687	19-27 GLENMORE STREET NAREMBURN	Ground	SE	66	61	66	60	66	61	66	61	0.0	-0.5	0.3	-0.3	60	55	NO	NO	NO	NO	NO
30.2	19687	19-27 GLENMORE STREET NAREMBURN	Ground	NE	67	62	68	62	68	63	68	63	0.1	-0.5	0.3	-0.3	60	55	NO	NO	NO	NO	NO
30.2	19687	19-27 GLENMORE STREET NAREMBURN	Ground	SE	67	62	67	61	67	62	67	62	0.0	-0.5	0.2	-0.3	60	55	NO	NO	NO	NO	NO
30.2	19687	19-27 GLENMORE STREET NAREMBURN	Ground	NE	69	64	69	64	69	64	70	64	0.1	-0.5	0.3	-0.3	60	55	NO	NO	NO	NO	NO
30.2	19687	19-27 GLENMORE STREET NAREMBURN	Ground	SE	69	63	69	63	69	64	69	64	0.0	-0.4	0.2	-0.3	60	55	NO	NO	NO	NO	NO
30.2	19687	19-27 GLENMORE STREET NAREMBURN	Ground	NE	70	65	70	65	70	65	71	65	0.1	-0.5	0.3	-0.3	60	55	NO	NO	NO	NO	NO
30.2	19687	19-27 GLENMORE STREET NAREMBURN	Ground	SE	69	64	70	64	70	65	70	65	0.1	-0.4	0.2	-0.3	60	55	NO	NO	NO	NO	NO
30.2	19687	19-27 GLENMORE STREET NAREMBURN	First	NE	76	71	76	70	76	71	77	71	0.2	-0.4	0.4	-0.3	60	55	NO	NO	NO	NO	NO
30.2	19687	19-27 GLENMORE STREET NAREMBURN	First	NW	68	63	68	63	69	64	69	64	0.1	-0.5	0.3	-0.3	60	55	NO	NO	NO	NO	NO
30.2	19687	19-27 GLENMORE STREET NAREMBURN	First	SW	59	55	60	54	60	55	60	55	0.1	-0.6	0.3	-0.4	60	55	NO	NO	NO	NO	NO
30.2	19687	19-27 GLENMORE STREET NAREMBURN	First	NW	60	55	60	54	60	55	60	55	0.1	-0.6	0.3	-0.5	60	55	NO	NO	NO	NO	NO
30.2	19687	19-27 GLENMORE STREET NAREMBURN	First	SW	59	55	59	54	60	55	60	55	0.0	-0.6	0.2	-0.4	60	55	NO	NO	NO	NO	NO
30.2	19687	19-27 GLENMORE STREET NAREMBURN	First	NW	60	55	60	54	60	55	60	55	0.0	-0.6	0.2	-0.4	60	55	NO	NO	NO	NO	NO
30.2	19687	19-27 GLENMORE STREET NAREMBURN	First	SW	59	54	59	54	60	55	60	54	0.1	-0.6	0.3	-0.4	60	55	NO	NO	NO	NO	NO
30.2	19687	19-27 GLENMORE STREET NAREMBURN	First	NW	59	54	59	54	60	55	60	54	0.0	-0.6	0.2	-0.4	60	55	NO	NO	NO	NO	NO
30.2	19687	19-27 GLENMORE STREET NAREMBURN	First	SW	61	56	61	56	62	57	62	56	-0.1	-0.6	0.0	-0.5	60	55	NO	NO	NO	NO	NO
30.2	19687	19-27 GLENMORE STREET NAREMBURN	First	E	68	63	67	62	68	63	68	63	-0.2	-0.5	0.1	-0.3	60	55	NO	NO	NO	NO	NO
30.2	19687	19-27 GLENMORE STREET NAREMBURN	First	NE	70	65	70	65	70	65	71	65	-0.1	-0.4	0.2	-0.3	60	55	NO	NO	NO	NO	NO
30.2	19687	19-27 GLENMORE STREET NAREMBURN	First	SE	70	65	69	64	70	65	70	65	-0.1	-0.5	0.1	-0.3	60	55	NO	NO	NO	NO	NO
30.2	19687	19-27 GLENMORE STREET NAREMBURN	First	NE	72	67	72	67	73	68	73	68	0.1	-0.4	0.2	-0.2	60	55	NO	NO	NO	NO	NO
30.2	19687	19-27 GLENMORE STREET NAREMBURN	First	SE	70	65	69	64	70	65	70	65	-0.1	-0.5	0.1	-0.3	60	55	NO	NO	NO	NO	NO
30.2	19687	19-27 GLENMORE STREET NAREMBURN	First	NE	72	67	72	67	73	68	73	68	0.1	-0.4	0.2	-0.2	60	55	NO	NO	NO	NO	NO
30.2	19687	19-27 GLENMORE STREET NAREMBURN	First	SE	71	65	70	65	71	66	71	66	-0.1	-0.4	0.2	-0.2	60	55	NO	NO	NO	NO	NO
30.2	19687	19-27 GLENMORE STREET NAREMBURN	First	NE	73	68	73	67	73	68	73	68	0.0	-0.4	0.2	-0.3	60	55	NO	NO	NO	NO	NO
30.2	19687	19-27 GLENMORE STREET NAREMBURN	First	SE	72	66	72	66	72	67	72	67	0.0	-0.4	0.1	-0.2	60	55	NO	NO	NO	NO	NO
30.2	19687	19-27 GLENMORE STREET NAREMBURN	First	NE	74	69	74	69	75	70	75	70	0.1	-0.5	0.3	-0.2	60	55	NO	NO	NO	NO	NO
30.2	19687	19-27 GLENMORE STREET NAREMBURN	First	SE	73	68	74	68	74	69	74	69	0.1	-0.5	0.2	-0.2	60	55	NO	NO	NO	NO	NO
30.2	19687	19-27 GLENMORE STREET NAREMBURN	First	NE	75	70	75	70	76	71	76	70	0.2	-0.4	0.3	-0.3	60	55	NO	NO	NO	NO	NO
30.2	19687	19-27 GLENMORE STREET NAREMBURN	First	SE	75	70	75	69	75	70	75	70	0.1	-0.4	0.3	-0.3	60	55	NO	NO	NO	NO	NO
30.2	19705	69 NORTHCOTE STREET NAREMBURN	Ground	SW	55	50	55	49	55	50	55	50	0.1	-0.6	0.2	-0.4	60	55	NO	NO	NO	NO	NO
30.2	19705	69 NORTHCOTE STREET NAREMBURN	Ground	SE	56	51	56	50	56	51	56	51	0.0	-0.6	0.2	-0.4	60	55	NO	NO	NO	NO	NO
30.2	19705	69 NORTHCOTE STREET NAREMBURN	Ground	NE	55	50	55	49	55	50	55	50	0.0	-0.6	0.2	-0.4	60	55	NO	NO	NO	NO	NO
30.2	19705	69 NORTHCOTE STREET NAREMBURN	Ground	NW	60	55	60	54	60	55	60	55	0.0	-0.5	0.2	-0.3	60	55	NO	NO	NO	NO	NO
30.2	19729	71 NORTHCOTE STREET NAREMBURN	Ground	SE	56	51	56	51	56	52	57	51	0.1	-0.6	0.2	-0.4	60	55	NO	NO	NO	NO	NO
30.2	19729	71 NORTHCOTE STREET NAREMBURN	Ground	NE	55	50	55	50	55	51	56	50	0.0	-0.6	0.2	-0.4	60	55	NO	NO	NO	NO	NO
30.2	19729	71 NORTHCOTE STREET NAREMBURN	Ground	NW	60	55	60	54	60	55	60	55	0.0	-0.5	0.2	-0.3	60	55	NO	NO	NO	NO	NO
30.2	19729	71 NORTHCOTE STREET NAREMBURN	Ground	SW	55	50	55	49	55	51	56	50	0.0	-0.6	0.2	-0.5	60	55	NO	NO	NO	NO	NO
30.2	19751	73 NORTHCOTE STREET NAREMBURN	Ground	SE	56	51	56	51	57	52	57	51	0.0	-0.5	0.2	-0.3	60	55	NO	NO	NO	NO	NO
30.2	19751	73 NORTHCOTE STREET NAREMBURN	Ground	NE	57	52	57	52	57	53	58	52	0.1	-0.5	0.3	-0.3	60	55	NO	NO	NO	NO	NO
30.2	19751	73 NORTHCOTE STREET NAREMBURN	Ground	NW	60	55	60	55	60	56	61	55	0.1	-0.6	0.3	-0.4	60	55	NO	NO	NO	NO	NO
30.2	19751	73 NORTHCOTE STREET NAREMBURN	Ground	SW	55	50	55	50	56	51	56	50	0.1	-0.6	0.3	-0.4	60	55	NO	NO	NO	NO	NO
30.2	19786	75 NORTHCOTE STREET NAREMBURN	Ground	NE	60	55	60	55	61	56	61	55	0.0	-0.6	0.2	-0.3	60	55	NO	NO	NO	NO	NO
30.2	19786	75 NORTHCOTE STREET NAREMBURN	Ground	NW	60	55	60	54	60	56	61	55	0.1	-0.6	0.3	-0.4	60	55	NO	NO	NO	NO	NO
30.2	19786	75 NORTHCOTE STREET NAREMBURN	Ground	SW	56	51	56	50	56	51	56	51	0.0	-0.5	0.2	-0.4	60	55	NO	NO	NO	NO	NO
30.2	19786	75 NORTHCOTE STREET NAREMBURN	Ground	SE	57	52	57	51	57	52	57	52	0.1	-0.5	0.2	-0.3	60	55	NO	NO	NO	NO	NO
30.2	19829	35-39 GLENMORE STREET NAREMBURN	First	NW	65	60	65	60	65	60	66	60	0.3	-0.5	0.4	-0.3	60	55	NO	NO	NO	NO	NO
30.2	19829	35-39 GLENMORE STREET NAREMBURN	First	W	57	52	57	51	57	52	58	52	0.1	-0.6	0.3	-0.4	60	55	NO	NO	NO	NO	NO
30.2	19829	35-39 GLENMORE STREET NAREMBURN	First	SE	56	51	56	51	57	52	57	51	0.0	-0.6	0.3	-0.4	60	55	NO	NO	NO	NO	NO
30.2	19829	35-39 GLENMORE STREET NAREMBURN	First	SW	55	50	55	50	55	51	56	50	0.0	-0.7	0.2	-0.4	60	55	NO	NO	NO	NO	NO
30.2	19829	35-39 GLENMORE STREET NAREMBURN	First	NW	57	52	57	51	57	52	57	52	0.1	-0.6	0.3	-0.4	60	55	NO	NO	NO	NO	NO
30.2	19829	35-39 GLENMORE STREET NAREMBURN	First	SW	57	52	57	51	57	52	57	52	0.1	-0.6	0.3	-0.4	60	55	NO	NO	NO	NO	NO
30.2	19829	35-39 GLENMORE STREET NAREMBURN	First	SE	62	57	62	57	63	58	63	57	-0.2	-0.4	0.1	-0.3	60	55	NO	NO	NO	NO	NO

NCA	Receiver ID	Address	Floor Level	Facade	Opening Year 2027				Design Year 2037				Increase (Do Smthng - Do Nothing)				NCG project road noise criteria		Do noise levels exceed the cumulative limit with project roads adding ≥2dB to the total noise levels?		Is the contribution from the road project Acute?		Consider further treatment?
					Do Nothing		Do Smthng		Do Nothing		Do Smthng		Opening Year 2027		Design Year 2037								
					Day	Night	Day	Night	Day	Night	Day	Night	Day	Night	Day	Night	Day	Night	Day	Night	$L_{Aeq,15hr}$ ≥ 65dB	$L_{Aeq,9hr}$ ≥ 60dB	
30.2	19829	35-39 GLENMORE STREET NAREMBURN	First	NE	72	67	72	66	72	67	72	67	0.1	-0.5	0.3	-0.2	60	55	NO	NO	NO	NO	NO
30.2	19829	35-39 GLENMORE STREET NAREMBURN	Second	NW	68	63	69	63	69	64	69	64	0.3	-0.5	0.5	-0.2	60	55	NO	NO	NO	NO	NO
30.2	19829	35-39 GLENMORE STREET NAREMBURN	Second	W	60	55	60	54	60	55	60	55	0.1	-0.6	0.3	-0.4	60	55	NO	NO	NO	NO	NO
30.2	19829	35-39 GLENMORE STREET NAREMBURN	Second	SE	60	55	60	55	60	56	61	55	0.0	-0.6	0.2	-0.4	60	55	NO	NO	NO	NO	NO
30.2	19829	35-39 GLENMORE STREET NAREMBURN	Second	SW	59	54	59	54	60	55	60	54	0.0	-0.6	0.2	-0.4	60	55	NO	NO	NO	NO	NO
30.2	19829	35-39 GLENMORE STREET NAREMBURN	Second	NW	60	55	60	55	60	56	61	55	0.0	-0.5	0.2	-0.4	60	55	NO	NO	NO	NO	NO
30.2	19829	35-39 GLENMORE STREET NAREMBURN	Second	SW	59	54	59	54	60	55	60	54	0.1	-0.6	0.3	-0.4	60	55	NO	NO	NO	NO	NO
30.2	19829	35-39 GLENMORE STREET NAREMBURN	Second	SE	65	60	65	59	65	60	65	60	-0.1	-0.4	0.1	-0.2	60	55	NO	NO	NO	NO	NO
30.2	19829	35-39 GLENMORE STREET NAREMBURN	Second	NE	77	72	77	71	77	72	77	72	0.2	-0.4	0.4	-0.3	60	55	NO	NO	NO	NO	NO
30.2	19990	35-39 GLENMORE STREET NAREMBURN	First	E	72	67	72	67	72	68	73	67	0.3	-0.5	0.4	-0.3	60	55	NO	NO	NO	NO	NO
30.2	19990	35-39 GLENMORE STREET NAREMBURN	First	N	64	59	64	59	65	60	65	59	0.1	-0.6	0.4	-0.4	60	55	NO	NO	NO	NO	NO
30.2	19990	35-39 GLENMORE STREET NAREMBURN	First	W	58	53	58	52	58	53	58	53	0.2	-0.6	0.3	-0.4	60	55	NO	NO	NO	NO	NO
30.2	19990	35-39 GLENMORE STREET NAREMBURN	First	S	63	58	63	57	63	58	63	58	-0.1	-0.5	0.2	-0.3	60	55	NO	NO	NO	NO	NO
30.2	19990	35-39 GLENMORE STREET NAREMBURN	Second	E	78	73	78	72	78	73	79	73	0.3	-0.5	0.5	-0.3	60	55	NO	NO	NO	NO	NO
30.2	19990	35-39 GLENMORE STREET NAREMBURN	Second	N	70	65	70	65	70	66	71	65	0.2	-0.6	0.4	-0.4	60	55	NO	NO	NO	NO	NO
30.2	19990	35-39 GLENMORE STREET NAREMBURN	Second	W	60	55	60	55	60	56	61	55	0.2	-0.6	0.4	-0.4	60	55	NO	NO	NO	NO	NO
30.2	19990	35-39 GLENMORE STREET NAREMBURN	Second	S	66	60	66	60	66	61	66	61	0.0	-0.5	0.3	-0.3	60	55	NO	NO	NO	NO	NO
30.2	20067	35-39 GLENMORE STREET NAREMBURN	Ground	N	66	61	66	61	66	62	67	61	0.1	-0.6	0.3	-0.4	60	55	NO	NO	NO	NO	NO
30.2	20067	35-39 GLENMORE STREET NAREMBURN	Ground	W	61	57	62	56	62	57	62	57	0.2	-0.6	0.3	-0.5	60	55	NO	NO	NO	NO	NO
30.2	20067	35-39 GLENMORE STREET NAREMBURN	Ground	S	56	51	56	50	56	51	56	51	0.1	-0.6	0.3	-0.4	60	55	NO	NO	NO	NO	NO
30.2	20067	35-39 GLENMORE STREET NAREMBURN	Ground	E	66	61	66	60	66	61	66	61	0.2	-0.6	0.4	-0.3	60	55	NO	NO	NO	NO	NO
30.2	20067	35-39 GLENMORE STREET NAREMBURN	First	N	70	65	70	64	70	65	71	65	0.2	-0.6	0.3	-0.4	60	55	NO	NO	NO	NO	NO
30.2	20067	35-39 GLENMORE STREET NAREMBURN	First	W	64	59	64	59	65	60	65	59	0.1	-0.6	0.3	-0.4	60	55	NO	NO	NO	NO	NO
30.2	20067	35-39 GLENMORE STREET NAREMBURN	First	S	60	55	60	54	60	55	60	55	0.1	-0.6	0.3	-0.4	60	55	NO	NO	NO	NO	NO
30.2	20067	35-39 GLENMORE STREET NAREMBURN	First	E	70	65	70	65	70	66	71	65	0.3	-0.5	0.4	-0.3	60	55	NO	NO	NO	NO	NO
30.3	8238	18 RALEIGH STREET CAMMERAY	Ground	S	56	51	55	49	56	52	56	50	-1.0	-1.8	-0.8	-1.7	60	55	NO	NO	NO	NO	NO
30.3	8238	18 RALEIGH STREET CAMMERAY	Ground	E	52	47	50	45	52	47	51	45	-1.3	-2.2	-1.0	-2.1	60	55	NO	NO	NO	NO	NO
30.3	8238	18 RALEIGH STREET CAMMERAY	Ground	N	50	45	49	43	51	46	50	44	-1.2	-2.0	-1.0	-1.9	60	55	NO	NO	NO	NO	NO
30.3	8238	18 RALEIGH STREET CAMMERAY	Ground	E	51	46	49	44	51	46	50	44	-1.2	-2.1	-1.0	-2.0	60	55	NO	NO	NO	NO	NO
30.3	8238	18 RALEIGH STREET CAMMERAY	Ground	N	52	47	50	45	52	47	51	45	-1.2	-2.0	-1.0	-1.9	60	55	NO	NO	NO	NO	NO
30.3	8239	471 - 473 MILLER STREET CAMMERAY	Ground	N	60	54	59	53	60	54	59	53	-1.2	-0.9	-0.9	-0.9	60	55	NO	NO	NO	NO	NO
30.3	8239	471 - 473 MILLER STREET CAMMERAY	Ground	W	71	65	70	64	72	66	71	65	-1.3	-0.9	-1.0	-0.9	60	55	NO	NO	NO	NO	NO
30.3	8239	471 - 473 MILLER STREET CAMMERAY	Ground	E	51	46	49	44	51	46	50	44	-1.2	-1.9	-1.0	-1.8	60	55	NO	NO	NO	NO	NO
30.3	8239	471 - 473 MILLER STREET CAMMERAY	Ground	N	49	44	48	42	49	44	48	42	-1.1	-1.7	-0.9	-1.6	60	55	NO	NO	NO	NO	NO
30.3	8239	471 - 473 MILLER STREET CAMMERAY	Ground	E	48	43	47	41	49	44	48	42	-1.2	-1.8	-0.9	-1.6	60	55	NO	NO	NO	NO	NO
30.3	8239	471 - 473 MILLER STREET CAMMERAY	Ground	S	49	44	48	42	49	44	48	42	-1.1	-1.8	-0.9	-1.7	60	55	NO	NO	NO	NO	NO
30.3	8239	471 - 473 MILLER STREET CAMMERAY	Ground	E	51	46	49	44	51	46	50	44	-1.1	-1.8	-0.8	-1.6	60	55	NO	NO	NO	NO	NO
30.3	8239	471 - 473 MILLER STREET CAMMERAY	First	N	62	56	61	55	62	56	61	55	-1.3	-1.0	-0.8	-0.9	60	55	NO	NO	NO	NO	NO
30.3	8239	471 - 473 MILLER STREET CAMMERAY	First	W	72	65	70	64	72	66	71	65	-1.3	-0.9	-0.9	-0.9	60	55	NO	NO	NO	NO	NO
30.3	8239	471 - 473 MILLER STREET CAMMERAY	First	E	54	49	53	47	54	49	54	48	-1.0	-1.6	-0.8	-1.5	60	55	NO	NO	NO	NO	NO
30.3	8239	471 - 473 MILLER STREET CAMMERAY	First	N	52	47	51	46	53	48	52	46	-1.1	-1.7	-0.9	-1.7	60	55	NO	NO	NO	NO	NO
30.3	8239	471 - 473 MILLER STREET CAMMERAY	First	E	52	47	51	45	52	47	51	46	-1.2	-1.8	-0.9	-1.6	60	55	NO	NO	NO	NO	NO
30.3	8239	471 - 473 MILLER STREET CAMMERAY	First	S	52	47	51	46	53	48	52	46	-1.1	-1.7	-0.9	-1.7	60	55	NO	NO	NO	NO	NO
30.3	8239	471 - 473 MILLER STREET CAMMERAY	First	E	54	49	53	48	55	50	54	48	-1.1	-1.6	-0.9	-1.5	60	55	NO	NO	NO	NO	NO
30.3	16625	72 AMHERST STREET CAMMERAY	Ground	NE	52	48	51	45	52	48	51	46	-1.2	-2.2	-1.0	-2.1	60	55	NO	NO	NO	NO	NO
30.3	16625	72 AMHERST STREET CAMMERAY	Ground	W	53	48	51	46	53	48	52	46	-1.3	-2.3	-1.0	-2.2	60	55	NO	NO	NO	NO	NO
30.3	16625	72 AMHERST STREET CAMMERAY	Ground	S	56	51	55	49	56	51	55	50	-1.2	-2.0	-1.0	-1.8	60	55	NO	NO	NO	NO	NO
30.3	16625	72 AMHERST STREET CAMMERAY	Ground	E	54	49	52	47	54	50	53	47	-1.3	-2.3	-1.0	-2.2	60	55	NO	NO	NO	NO	NO
30.3	16626	70 AMHERST STREET CAMMERAY	Ground	N	52	48	51	45	53	48	52	46	-1.2	-2.1	-1.0	-2.0	60	55	NO	NO	NO	NO	NO
30.3	16626	70 AMHERST STREET CAMMERAY	Ground	W	53	48	52	46	53	49	52	46	-1.3	-2.4	-1.1	-2.2	60	55	NO	NO	NO	NO	NO
30.3	16626	70 AMHERST STREET CAMMERAY	Ground	S	56	51	55	49	57	52	56	50	-1.2	-1.9	-1.0	-1.8	60	55	NO	NO	NO	NO	NO
30.3	16626	70 AMHERST STREET CAMMERAY	Ground	E	54	49	52	47	54	49	53	47	-1.3	-2.3	-1.1	-2.2	60	55	NO	NO	NO	NO	NO
30.3	16629	74 AMHERST STREET CAMMERAY	Ground	N	52	47	51	45	52	48	51	46	-1.2	-2.1	-1.0	-2.0	60	55	NO	NO	NO	NO	NO
30.3	16629	74 AMHERST STREET CAMMERAY	Ground	W	53	48	51	45	53	48	52	46	-1.4	-2.4	-1.2	-2.2	60	55	NO	NO	NO	NO	NO
30.3	16629	74 AMHERST STREET CAMMERAY	Ground	S	56	51	55	49	56	51	56	50	-1.0	-1.8	-0.8	-1.7	60	55	NO	NO	NO	NO	NO
30.3	16629	74 AMHERST STREET CAMMERAY	Ground	E	55	50	54	49	55	51	55	49	-0.8	-1.7	-0.7	-1.7	60	55	NO	NO	NO	NO	NO
30.3	16629	74 AMHERST STREET CAMMERAY	Ground	N	52	47	51	45	52	48	51	46	-1.2	-2.2	-1.0	-2.0	60	55	NO	NO	NO	NO	NO
30.3	16629	74 AMHERST STREET CAMMERAY	Ground	E	52	48	51	45	52	48	51	46	-1.2	-2.3	-1.0	-2.1	60	55	NO	NO	NO	NO	NO
30.3	16636	68 AMHERST STREET CAMMERAY	Ground	N	52	48	51	45	53	48	52	46	-1.2	-2.2	-1.0	-2.0	60	55	NO	NO	NO	NO	NO
30.3	16636	68 AMHERST STREET CAMMERAY	Ground	W	54	49	53	47	55	50	53	48	-1.5	-2.3	-1.3	-2.1	60	55	NO	NO	NO	NO	NO
30.3	16636	68 AMHERST STREET CAMMERAY	Ground	S	57	51	55	50	57	52	56	50	-1.3	-1.8	-1.0	-1.7	60	55	NO	NO	NO	NO	NO
30.3	16636	68 AMHERST STREET CAMMERAY	Ground	E	54	49	52	47	54	49	53	47	-1.3	-2.3	-1.1	-2.2	60	55	NO	NO	NO	NO	NO

NCA	Receiver ID	Address	Floor Level	Facade	Opening Year 2027				Design Year 2037				Increase (Do Smthng - Do Nothing)				NCG project road noise criteria		Do noise levels exceed the cumulative limit with project roads adding ≥2dB to the total noise levels?		Is the contribution from the road project Acute?		Consider further treatment?
					Do Nothing		Do Smthng		Do Nothing		Do Smthng		Opening Year 2027		Design Year 2037								
					Day	Night	Day	Night	Day	Night	Day	Night	Day	Night	Day	Night	Day	Night	Day	Night	$L_{Aeq,15hr}$ ≥ 65dB	$L_{Aeq,9hr}$ ≥ 60dB	
30.3	16663	64 AMHERST STREET CAMMERAY	Ground	N	52	48	51	46	53	48	52	46	-1.2	-2.2	-1.0	-2.1	60	55	NO	NO	NO	NO	NO
30.3	16663	64 AMHERST STREET CAMMERAY	Ground	W	55	50	53	48	56	50	54	48	-1.8	-2.1	-1.6	-2.0	60	55	NO	NO	NO	NO	NO
30.3	16663	64 AMHERST STREET CAMMERAY	Ground	S	57	52	56	50	58	52	56	51	-1.5	-1.7	-1.2	-1.6	60	55	NO	NO	NO	NO	NO
30.3	16663	64 AMHERST STREET CAMMERAY	Ground	E	55	50	54	48	55	51	54	49	-0.9	-1.9	-0.7	-1.8	60	55	NO	NO	NO	NO	NO
30.3	16678	60 BELLEVUE STREET CAMMERAY	Ground	E	55	50	54	48	55	50	55	49	-0.8	-1.6	-0.6	-1.5	60	55	NO	NO	NO	NO	NO
30.3	16678	60 BELLEVUE STREET CAMMERAY	Ground	N	52	47	50	45	52	47	51	45	-1.2	-2.3	-1.0	-2.0	60	55	NO	NO	NO	NO	NO
30.3	16678	60 BELLEVUE STREET CAMMERAY	Ground	W	53	48	51	46	53	48	52	46	-1.4	-2.3	-1.2	-2.2	60	55	NO	NO	NO	NO	NO
30.3	16678	60 BELLEVUE STREET CAMMERAY	Ground	S	54	49	53	47	54	50	53	48	-1.4	-2.4	-1.2	-2.2	60	55	NO	NO	NO	NO	NO
30.3	16705	58 BELLEVUE STREET CAMMERAY	Ground	N	52	47	51	45	52	47	51	45	-1.2	-2.1	-0.9	-2.0	60	55	NO	NO	NO	NO	NO
30.3	16705	58 BELLEVUE STREET CAMMERAY	Ground	W	53	49	52	46	54	49	53	47	-1.3	-2.3	-1.1	-2.1	60	55	NO	NO	NO	NO	NO
30.3	16705	58 BELLEVUE STREET CAMMERAY	Ground	S	54	49	53	47	54	50	53	48	-1.2	-2.1	-1.0	-2.0	60	55	NO	NO	NO	NO	NO
30.3	16705	58 BELLEVUE STREET CAMMERAY	Ground	E	54	50	53	47	55	50	54	48	-1.2	-2.2	-1.0	-2.1	60	55	NO	NO	NO	NO	NO
30.3	16723	14 AMHERST STREET CAMMERAY	Ground	N	52	47	51	45	52	48	51	46	-0.9	-2.1	-0.9	-2.0	60	55	NO	NO	NO	NO	NO
30.3	16723	14 AMHERST STREET CAMMERAY	Ground	W	55	50	54	49	55	50	54	49	-0.9	-1.3	-0.9	-1.1	60	55	NO	NO	NO	NO	NO
30.3	16723	14 AMHERST STREET CAMMERAY	Ground	S	66	60	65	60	66	61	65	60	-0.9	-0.5	-1.1	-0.3	60	55	NO	NO	NO	NO	NO
30.3	16723	14 AMHERST STREET CAMMERAY	Ground	E	58	53	57	52	59	53	58	52	-0.9	-0.9	-1.0	-0.7	60	55	NO	NO	NO	NO	NO
30.3	16727	62 BELLEVUE STREET CAMMERAY	Ground	N	51	47	50	44	52	47	51	45	-1.2	-2.2	-1.0	-2.1	60	55	NO	NO	NO	NO	NO
30.3	16727	62 BELLEVUE STREET CAMMERAY	Ground	W	52	48	51	45	53	48	52	46	-1.3	-2.2	-1.0	-2.1	60	55	NO	NO	NO	NO	NO
30.3	16727	62 BELLEVUE STREET CAMMERAY	Ground	S	52	47	51	45	52	48	51	46	-1.2	-2.2	-1.0	-2.1	60	55	NO	NO	NO	NO	NO
30.3	16727	62 BELLEVUE STREET CAMMERAY	Ground	E	55	50	54	49	55	50	55	49	-0.7	-1.5	-0.5	-1.5	60	55	NO	NO	NO	NO	NO
30.3	16729	12 AMHERST STREET CAMMERAY	Ground	N	52	47	51	45	52	48	51	46	-1.0	-2.1	-0.9	-2.0	60	55	NO	NO	NO	NO	NO
30.3	16729	12 AMHERST STREET CAMMERAY	Ground	W	57	52	56	51	57	52	56	51	-0.8	-0.9	-1.0	-0.7	60	55	NO	NO	NO	NO	NO
30.3	16729	12 AMHERST STREET CAMMERAY	Ground	S	66	60	65	60	66	61	65	60	-0.8	-0.5	-1.1	-0.3	60	55	NO	NO	NO	NO	NO
30.3	16729	12 AMHERST STREET CAMMERAY	Ground	E	54	50	54	48	55	50	54	49	-0.9	-1.3	-0.9	-1.1	60	55	NO	NO	NO	NO	NO
30.3	16738	6 AMHERST STREET CAMMERAY	Ground	N	53	48	52	46	53	49	52	47	-0.9	-2.1	-0.7	-2.0	60	55	NO	NO	NO	NO	NO
30.3	16738	6 AMHERST STREET CAMMERAY	Ground	W	60	55	59	54	60	55	59	54	-0.8	-0.9	-1.0	-0.5	60	55	NO	NO	NO	NO	NO
30.3	16738	6 AMHERST STREET CAMMERAY	Ground	S	65	59	64	59	65	59	64	59	-0.8	-0.6	-1.1	-0.3	60	55	NO	NO	NO	NO	NO
30.3	16738	6 AMHERST STREET CAMMERAY	Ground	E	57	52	56	51	57	52	56	51	-0.9	-1.1	-1.0	-0.8	60	55	NO	NO	NO	NO	NO
30.3	16743	2 ABBOTT STREET CAMMERAY	Ground	N	60	54	59	53	60	55	60	54	-1.2	-1.0	-0.8	-0.9	60	55	NO	NO	NO	NO	NO
30.3	16743	2 ABBOTT STREET CAMMERAY	Ground	W	51	47	50	45	52	47	51	45	-0.8	-2.1	-0.8	-1.9	60	55	NO	NO	NO	NO	NO
30.3	16743	2 ABBOTT STREET CAMMERAY	Ground	N	51	46	50	44	51	47	50	45	-0.9	-2.0	-0.7	-1.9	60	55	NO	NO	NO	NO	NO
30.3	16743	2 ABBOTT STREET CAMMERAY	Ground	NW	54	49	53	48	54	49	53	48	-0.8	-1.3	-0.9	-1.2	60	55	NO	NO	NO	NO	NO
30.3	16743	2 ABBOTT STREET CAMMERAY	Ground	N	51	46	50	44	51	47	50	45	-0.9	-2.0	-0.7	-1.9	60	55	NO	NO	NO	NO	NO
30.3	16743	2 ABBOTT STREET CAMMERAY	Ground	NW	54	49	53	48	54	49	53	48	-0.8	-1.3	-0.9	-1.2	60	55	NO	NO	NO	NO	NO
30.3	16743	2 ABBOTT STREET CAMMERAY	Ground	W	56	51	55	50	56	51	56	51	-0.7	-1.0	-0.9	-0.7	60	55	NO	NO	NO	NO	NO
30.3	16743	2 ABBOTT STREET CAMMERAY	Ground	S	61	56	60	55	62	56	60	56	-0.9	-0.7	-1.1	-0.5	60	55	NO	NO	NO	NO	NO
30.3	16743	2 ABBOTT STREET CAMMERAY	Ground	W	63	57	62	57	63	57	62	57	-0.8	-0.6	-1.1	-0.4	60	55	NO	NO	NO	NO	NO
30.3	16743	2 ABBOTT STREET CAMMERAY	Ground	S	68	62	67	62	68	63	67	62	-1.0	-0.7	-1.2	-0.5	60	55	NO	NO	NO	NO	NO
30.3	16743	2 ABBOTT STREET CAMMERAY	Ground	E	67	61	65	60	67	61	66	60	-1.4	-1.0	-1.3	-0.7	60	55	NO	NO	NO	NO	NO
30.3	16743	2 ABBOTT STREET CAMMERAY	Ground	S	67	61	66	60	68	62	66	61	-1.3	-0.9	-1.3	-0.7	60	55	NO	NO	NO	NO	NO
30.3	16743	2 ABBOTT STREET CAMMERAY	Ground	SE	69	63	67	62	69	63	68	62	-1.5	-1.1	-1.2	-0.9	60	55	NO	NO	NO	NO	NO
30.3	16743	2 ABBOTT STREET CAMMERAY	Ground	N	64	58	63	58	65	59	64	58	-1.2	-0.9	-0.8	-0.8	60	55	NO	NO	NO	NO	NO
30.3	16743	2 ABBOTT STREET CAMMERAY	Ground	E	65	59	63	58	65	59	64	58	-1.3	-1.0	-0.8	-0.8	60	55	NO	NO	NO	NO	NO
30.3	16743	2 ABBOTT STREET CAMMERAY	Ground	N	62	56	61	55	62	56	61	55	-1.2	-0.9	-0.9	-0.8	60	55	NO	NO	NO	NO	NO
30.3	16743	2 ABBOTT STREET CAMMERAY	Ground	E	62	56	61	55	62	56	61	55	-1.2	-0.9	-0.8	-0.8	60	55	NO	NO	NO	NO	NO
30.3	16743	2 ABBOTT STREET CAMMERAY	First	N	61	56	60	54	62	56	61	55	-1.1	-1.2	-0.8	-1.0	60	55	NO	NO	NO	NO	NO
30.3	16743	2 ABBOTT STREET CAMMERAY	First	W	54	49	53	47	54	50	53	48	-0.9	-2.0	-0.8	-1.9	60	55	NO	NO	NO	NO	NO
30.3	16743	2 ABBOTT STREET CAMMERAY	First	N	53	48	52	46	53	49	52	47	-1.0	-2.0	-0.8	-1.8	60	55	NO	NO	NO	NO	NO
30.3	16743	2 ABBOTT STREET CAMMERAY	First	NW	56	51	55	50	56	51	55	50	-0.8	-1.3	-0.9	-1.2	60	55	NO	NO	NO	NO	NO
30.3	16743	2 ABBOTT STREET CAMMERAY	First	W	58	53	57	52	58	53	57	52	-0.7	-1.0	-1.0	-0.7	60	55	NO	NO	NO	NO	NO
30.3	16743	2 ABBOTT STREET CAMMERAY	First	S	63	58	62	57	63	58	62	57	-0.9	-0.8	-1.1	-0.6	60	55	NO	NO	NO	NO	NO
30.3	16743	2 ABBOTT STREET CAMMERAY	First	W	64	59	63	58	64	59	63	58	-0.8	-0.6	-1.0	-0.3	60	55	NO	NO	NO	NO	NO
30.3	16743	2 ABBOTT STREET CAMMERAY	First	S	69	63	68	62	69	63	68	63	-1.0	-0.7	-1.2	-0.4	60	55	NO	NO	NO	NO	NO
30.3	16743	2 ABBOTT STREET CAMMERAY	First	E	68	62	66	61	68	62	67	61	-1.3	-0.9	-1.3	-0.6	60	55	NO	NO	NO	NO	NO
30.3	16743	2 ABBOTT STREET CAMMERAY	First	S	68	62	67	61	68	62	67	62	-1.4	-0.9	-1.2	-0.6	60	55	NO	NO	NO	NO	NO
30.3	16743	2 ABBOTT STREET CAMMERAY	First	SE	70	64	69	63	70	64	69	63	-1.4	-1.0	-1.1	-0.9	60	55	NO	NO	NO	NO	NO
30.3	16743	2 ABBOTT STREET CAMMERAY	First	N	66	60	64	59	66	60	65	59	-1.2	-1.1	-0.9	-0.9	60	55	NO	NO	NO	NO	NO
30.3	16743	2 ABBOTT STREET CAMMERAY	First	E	66	60	65	59	66	60	65	59	-1.3	-1.0	-0.9	-0.9	60	55	NO	NO	NO	NO	NO
30.3	16743	2 ABBOTT STREET CAMMERAY	First	N	63	57	62	56	63	57	62	56	-1.2	-1.0	-0.8	-0.9	60	55	NO	NO	NO	NO	NO
30.3	16743	2 ABBOTT STREET CAMMERAY	First	E	63	57	62	56	63	57	62	56	-1.2	-1.0	-0.9	-0.8	60	55	NO	NO	NO	NO	NO
30.3	16743	2 ABBOTT STREET CAMMERAY	Second	N	62	57	61	55	62	57	62	56	-1.1	-1.2	-0.8	-1.1	60	55	NO	NO	NO	NO	NO
30.3	16743	2 ABBOTT STREET CAMMERAY	Second	W	56	52	55	50	57	52	56	50	-1.0	-2.0	-0.8	-1.8	60	55	NO	NO	NO	NO	NO
30.3	16743	2 ABBOTT STREET CAMMERAY	Second	N	56	51	55	49	56	51	55	50	-1.0	-1.9	-0.8	-1.8	60	55	NO	NO	NO	NO	NO
30.3	16743	2 ABBOTT STREET CAMMERAY	Second	NW	58	53	57	52	58	53	57	52	-0.9	-1.3	-0.9	-1.1	60	55	NO	NO	NO	NO	NO

NCA	Receiver ID	Address	Floor Level	Facade	Opening Year 2027				Design Year 2037				Increase (Do Smthng - Do Nothing)				NCG project road noise criteria		Do noise levels exceed the cumulative limit with project roads adding ≥2dB to the total noise levels?		Is the contribution from the road project Acute?		Consider further treatment?
					Do Nothing		Do Smthng		Do Nothing		Do Smthng		Opening Year 2027		Design Year 2037								
					Day	Night	Day	Night	Day	Night	Day	Night	Day	Night	Day	Night	Day	Night	Day	Night	$L_{Aeq,15hr}$ ≥ 65dB	$L_{Aeq,9hr}$ ≥ 60dB	
30.3	16743	2 ABBOTT STREET CAMMERAY	Second	W	60	55	60	54	61	55	60	55	-0.8	-1.0	-0.9	-0.8	60	55	NO	NO	NO	NO	NO
30.3	16743	2 ABBOTT STREET CAMMERAY	Second	S	64	59	63	58	64	59	63	58	-0.9	-0.9	-1.1	-0.7	60	55	NO	NO	NO	NO	NO
30.3	16743	2 ABBOTT STREET CAMMERAY	Second	W	64	59	63	58	64	59	63	58	-0.7	-0.7	-1.0	-0.4	60	55	NO	NO	NO	NO	NO
30.3	16743	2 ABBOTT STREET CAMMERAY	Second	S	69	63	68	62	69	63	68	63	-1.0	-0.8	-1.1	-0.5	60	55	NO	NO	NO	NO	NO
30.3	16743	2 ABBOTT STREET CAMMERAY	Second	E	68	62	66	61	68	62	67	61	-1.3	-1.0	-1.3	-0.8	60	55	NO	NO	NO	NO	NO
30.3	16743	2 ABBOTT STREET CAMMERAY	Second	S	68	62	67	61	69	63	67	62	-1.4	-1.0	-1.2	-0.7	60	55	NO	NO	NO	NO	NO
30.3	16743	2 ABBOTT STREET CAMMERAY	Second	SE	70	64	69	63	70	64	69	64	-1.4	-1.1	-1.1	-0.9	60	55	NO	NO	NO	NO	NO
30.3	16743	2 ABBOTT STREET CAMMERAY	Second	N	66	60	65	59	66	60	65	60	-1.2	-1.0	-0.9	-0.9	60	55	NO	NO	NO	NO	NO
30.3	16743	2 ABBOTT STREET CAMMERAY	Second	E	66	60	65	59	67	61	66	60	-1.3	-1.0	-0.8	-0.9	60	55	NO	NO	NO	NO	NO
30.3	16743	2 ABBOTT STREET CAMMERAY	Second	N	63	58	62	56	64	58	63	57	-1.2	-1.1	-0.8	-1.0	60	55	NO	NO	NO	NO	NO
30.3	16743	2 ABBOTT STREET CAMMERAY	Second	E	63	57	62	56	64	58	63	57	-1.2	-1.0	-0.9	-0.9	60	55	NO	NO	NO	NO	NO
30.3	16754	247 WEST STREET CAMMERAY	Ground	W	67	61	66	60	67	61	66	61	-0.6	-0.9	-0.9	-0.8	60	55	NO	NO	NO	NO	NO
30.3	16754	247 WEST STREET CAMMERAY	Ground	S	69	64	69	63	70	64	69	64	-0.8	-0.6	-1.1	-0.3	60	55	NO	NO	NO	NO	NO
30.3	16754	247 WEST STREET CAMMERAY	Ground	E	62	57	61	56	62	57	61	56	-0.7	-0.8	-1.1	-0.5	60	55	NO	NO	NO	NO	NO
30.3	16762	8-10 AMHERST STREET CAMMERAY	Ground	N	51	47	51	45	52	47	51	45	-0.8	-2.0	-0.6	-1.8	60	55	NO	NO	NO	NO	NO
30.3	16762	8-10 AMHERST STREET CAMMERAY	Ground	W	55	51	55	49	56	51	55	50	-0.8	-1.3	-0.9	-1.1	60	55	NO	NO	NO	NO	NO
30.3	16762	8-10 AMHERST STREET CAMMERAY	Ground	S	63	58	63	58	64	58	63	58	-0.8	-0.6	-1.1	-0.3	60	55	NO	NO	NO	NO	NO
30.3	16762	8-10 AMHERST STREET CAMMERAY	Ground	E	57	51	56	51	57	51	56	51	-0.8	-0.8	-1.1	-0.6	60	55	NO	NO	NO	NO	NO
30.3	16762	8-10 AMHERST STREET CAMMERAY	Ground	N	48	43	47	41	48	43	47	42	-1.1	-1.9	-0.9	-1.8	60	55	NO	NO	NO	NO	NO
30.3	16762	8-10 AMHERST STREET CAMMERAY	Ground	E	49	44	48	42	49	44	48	42	-0.9	-1.8	-0.8	-1.6	60	55	NO	NO	NO	NO	NO
30.3	16762	8-10 AMHERST STREET CAMMERAY	Ground	S	51	47	51	45	52	47	51	46	-0.8	-1.4	-0.9	-1.3	60	55	NO	NO	NO	NO	NO
30.3	16762	8-10 AMHERST STREET CAMMERAY	Ground	E	52	47	51	46	52	47	51	46	-1.0	-1.4	-1.0	-1.2	60	55	NO	NO	NO	NO	NO
30.3	16762	8-10 AMHERST STREET CAMMERAY	First	N	53	49	52	47	54	49	53	47	-0.9	-2.0	-0.7	-1.9	60	55	NO	NO	NO	NO	NO
30.3	16762	8-10 AMHERST STREET CAMMERAY	First	W	58	53	57	52	58	53	57	52	-0.8	-1.2	-0.9	-1.2	60	55	NO	NO	NO	NO	NO
30.3	16762	8-10 AMHERST STREET CAMMERAY	First	S	65	60	65	59	66	60	65	60	-0.8	-0.6	-1.1	-0.4	60	55	NO	NO	NO	NO	NO
30.3	16762	8-10 AMHERST STREET CAMMERAY	First	E	59	54	58	53	59	54	58	53	-0.8	-0.8	-1.1	-0.5	60	55	NO	NO	NO	NO	NO
30.3	16762	8-10 AMHERST STREET CAMMERAY	First	N	50	45	49	43	50	46	50	44	-1.0	-2.0	-0.8	-1.9	60	55	NO	NO	NO	NO	NO
30.3	16762	8-10 AMHERST STREET CAMMERAY	First	E	51	46	50	45	52	47	51	45	-1.0	-1.7	-0.8	-1.6	60	55	NO	NO	NO	NO	NO
30.3	16762	8-10 AMHERST STREET CAMMERAY	First	S	54	49	53	48	54	49	53	48	-0.9	-1.3	-0.9	-1.2	60	55	NO	NO	NO	NO	NO
30.3	16762	8-10 AMHERST STREET CAMMERAY	First	E	54	49	53	48	54	49	53	48	-1.0	-1.3	-1.0	-1.1	60	55	NO	NO	NO	NO	NO
30.3	16762	8-10 AMHERST STREET CAMMERAY	Second	N	56	51	55	49	56	52	55	50	-0.9	-2.1	-0.7	-2.0	60	55	NO	NO	NO	NO	NO
30.3	16762	8-10 AMHERST STREET CAMMERAY	Second	W	60	55	59	54	61	55	60	55	-0.8	-1.2	-0.9	-0.9	60	55	NO	NO	NO	NO	NO
30.3	16762	8-10 AMHERST STREET CAMMERAY	Second	S	65	60	65	59	66	60	65	60	-0.8	-0.7	-1.0	-0.4	60	55	NO	NO	NO	NO	NO
30.3	16762	8-10 AMHERST STREET CAMMERAY	Second	E	61	55	60	54	61	55	60	55	-0.8	-0.8	-1.0	-0.6	60	55	NO	NO	NO	NO	NO
30.3	16762	8-10 AMHERST STREET CAMMERAY	Second	N	53	49	52	47	54	49	53	47	-1.0	-1.9	-0.8	-1.7	60	55	NO	NO	NO	NO	NO
30.3	16762	8-10 AMHERST STREET CAMMERAY	Second	E	55	50	54	48	55	50	54	49	-1.1	-1.6	-0.9	-1.5	60	55	NO	NO	NO	NO	NO
30.3	16762	8-10 AMHERST STREET CAMMERAY	Second	S	57	52	56	50	57	52	56	51	-1.0	-1.3	-0.9	-1.2	60	55	NO	NO	NO	NO	NO
30.3	16762	8-10 AMHERST STREET CAMMERAY	Second	E	57	51	56	50	57	52	56	51	-1.0	-1.3	-1.0	-1.1	60	55	NO	NO	NO	NO	NO
30.3	16767	64 BELLEVUE STREET CAMMERAY	Ground	N	51	46	50	44	51	47	50	45	-1.2	-2.2	-0.9	-2.1	60	55	NO	NO	NO	NO	NO
30.3	16767	64 BELLEVUE STREET CAMMERAY	Ground	W	53	48	51	46	53	48	52	46	-1.3	-2.3	-1.1	-2.2	60	55	NO	NO	NO	NO	NO
30.3	16767	64 BELLEVUE STREET CAMMERAY	Ground	S	51	47	50	44	52	47	51	45	-1.2	-2.1	-1.0	-2.0	60	55	NO	NO	NO	NO	NO
30.3	16767	64 BELLEVUE STREET CAMMERAY	Ground	E	55	50	55	49	56	51	55	49	-0.5	-1.4	-0.4	-1.3	60	55	NO	NO	NO	NO	NO
30.3	16772	2 AMHERST STREET CAMMERAY	Ground	NW	50	46	49	43	50	46	49	44	-0.9	-2.2	-0.7	-2.1	60	55	NO	NO	NO	NO	NO
30.3	16772	2 AMHERST STREET CAMMERAY	Ground	N	53	49	53	47	54	49	53	47	-0.8	-2.1	-0.7	-2.0	60	55	NO	NO	NO	NO	NO
30.3	16772	2 AMHERST STREET CAMMERAY	Ground	W	58	53	57	51	58	53	57	52	-0.8	-1.3	-0.9	-1.1	60	55	NO	NO	NO	NO	NO
30.3	16772	2 AMHERST STREET CAMMERAY	Ground	S	65	60	65	59	66	60	65	60	-0.7	-0.7	-1.0	-0.4	60	55	NO	NO	NO	NO	NO
30.3	16772	2 AMHERST STREET CAMMERAY	Ground	E	59	53	58	53	59	53	58	53	-0.8	-0.8	-1.1	-0.6	60	55	NO	NO	NO	NO	NO
30.3	16772	2 AMHERST STREET CAMMERAY	Ground	N	53	49	52	47	53	49	53	47	-0.8	-2.2	-0.7	-2.0	60	55	NO	NO	NO	NO	NO
30.3	16772	2 AMHERST STREET CAMMERAY	Ground	E	50	46	49	43	50	46	49	44	-0.8	-2.2	-0.7	-2.0	60	55	NO	NO	NO	NO	NO
30.3	16772	2 AMHERST STREET CAMMERAY	First	NW	53	49	52	47	54	49	53	47	-0.9	-2.1	-0.7	-2.0	60	55	NO	NO	NO	NO	NO
30.3	16772	2 AMHERST STREET CAMMERAY	First	N	57	53	56	51	57	53	57	51	-0.8	-2.1	-0.6	-2.0	60	55	NO	NO	NO	NO	NO
30.3	16772	2 AMHERST STREET CAMMERAY	First	W	60	56	59	54	61	56	60	54	-0.7	-1.5	-0.8	-1.3	60	55	NO	NO	NO	NO	NO
30.3	16772	2 AMHERST STREET CAMMERAY	First	S	67	61	66	61	67	61	66	61	-0.8	-0.7	-1.1	-0.4	60	55	NO	NO	NO	NO	NO
30.3	16772	2 AMHERST STREET CAMMERAY	First	E	60	55	59	54	60	55	59	54	-0.8	-0.9	-1.0	-0.7	60	55	NO	NO	NO	NO	NO
30.3	16772	2 AMHERST STREET CAMMERAY	First	N	56	52	55	50	56	52	56	50	-0.8	-2.2	-0.7	-2.1	60	55	NO	NO	NO	NO	NO
30.3	16772	2 AMHERST STREET CAMMERAY	First	E	53	49	52	47	54	49	53	47	-0.9	-2.2	-0.7	-2.0	60	55	NO	NO	NO	NO	NO
30.3	16791	249 WEST STREET CAMMERAY	Ground	E	57	52	56	51	57	52	56	51	-0.8	-1.3	-0.9	-1.1	60	55	NO	NO	NO	NO	NO
30.3	16791	249 WEST STREET CAMMERAY	Ground	W	63	57	62	57	63	58	62	57	-0.6	-0.9	-0.8	-0.9	60	55	NO	NO	NO	NO	NO
30.3	16797	4 AMHERST STREET CAMMERAY	Ground	NE	51	46	50	44	51	47	51	45	-0.8	-2.0	-0.7	-1.9	60	55	NO	NO	NO	NO	NO
30.3	16797	4 AMHERST STREET CAMMERAY	Ground	W	56	51	55	50	56	51	55	50	-0.8	-1.2	-0.9	-0.9	60	55	NO	NO	NO	NO	NO
30.3	16797	4 AMHERST STREET CAMMERAY	Ground	S	61	56	60	55	61	56	60	55	-0.8	-0.9	-1.1	-0.7	60	55	NO	NO	NO	NO	NO
30.3	16797	4 AMHERST STREET CAMMERAY	Ground	E	56	51	55	50	56	51	55	50	-0.8	-0.9	-1.1	-0.6	60	55	NO	NO	NO	NO	NO

NCA	Receiver ID	Address	Floor Level	Facade	Opening Year 2027				Design Year 2037				Increase (Do Smthng - Do Nothing)				NCG project road noise criteria		Do noise levels exceed the cumulative limit with project roads adding ≥2dB to the total noise levels?		Is the contribution from the road project Acute?		Consider further treatment?
					Do Nothing		Do Smthng		Do Nothing		Do Smthng		Opening Year 2027		Design Year 2037								
					Day	Night	Day	Night	Day	Night	Day	Night	Day	Night	Day	Night	Day	Night	Day	Night	$L_{Aeq,15hr} \geq 65dB$	$L_{Aeq,9hr} \geq 60dB$	
30.3	16797	4 AMHERST STREET CAMMERAY	Ground	N	51	46	50	44	51	47	50	45	-0.8	-2.0	-0.6	-1.9	60	55	NO	NO	NO	NO	NO
30.3	16797	4 AMHERST STREET CAMMERAY	First	NE	53	49	52	46	53	49	53	47	-0.8	-2.1	-0.6	-1.9	60	55	NO	NO	NO	NO	NO
30.3	16797	4 AMHERST STREET CAMMERAY	First	W	58	53	57	51	58	53	57	52	-0.8	-1.2	-0.9	-1.0	60	55	NO	NO	NO	NO	NO
30.3	16797	4 AMHERST STREET CAMMERAY	First	S	65	59	64	59	65	59	64	59	-0.7	-0.7	-1.1	-0.4	60	55	NO	NO	NO	NO	NO
30.3	16797	4 AMHERST STREET CAMMERAY	First	E	58	53	58	53	59	53	58	53	-0.8	-0.7	-1.0	-0.5	60	55	NO	NO	NO	NO	NO
30.3	16797	4 AMHERST STREET CAMMERAY	First	N	52	48	52	46	53	48	52	47	-0.8	-2.1	-0.7	-1.9	60	55	NO	NO	NO	NO	NO
30.3	16797	4 AMHERST STREET CAMMERAY	Second	NE	56	51	55	49	56	52	55	50	-0.8	-2.1	-0.7	-2.0	60	55	NO	NO	NO	NO	NO
30.3	16797	4 AMHERST STREET CAMMERAY	Second	W	59	55	58	53	60	55	59	53	-0.8	-1.5	-0.8	-1.3	60	55	NO	NO	NO	NO	NO
30.3	16797	4 AMHERST STREET CAMMERAY	Second	S	65	60	64	59	65	60	64	60	-0.8	-0.6	-1.0	-0.4	60	55	NO	NO	NO	NO	NO
30.3	16797	4 AMHERST STREET CAMMERAY	Second	E	59	54	59	54	60	54	59	54	-0.8	-0.7	-1.1	-0.5	60	55	NO	NO	NO	NO	NO
30.3	16797	4 AMHERST STREET CAMMERAY	Second	N	55	51	54	49	55	51	55	49	-0.8	-2.1	-0.7	-2.0	60	55	NO	NO	NO	NO	NO
30.3	16797	4 AMHERST STREET CAMMERAY	Third	NE	58	54	58	52	59	55	58	53	-0.9	-2.3	-0.7	-2.1	60	55	NO	NO	NO	NO	NO
30.3	16797	4 AMHERST STREET CAMMERAY	Third	W	61	57	61	55	62	57	61	56	-0.7	-1.7	-0.8	-1.6	60	55	NO	NO	NO	NO	NO
30.3	16797	4 AMHERST STREET CAMMERAY	Third	S	65	60	64	59	66	60	65	60	-0.8	-0.8	-1.0	-0.6	60	55	NO	NO	NO	NO	NO
30.3	16797	4 AMHERST STREET CAMMERAY	Third	E	60	55	60	54	61	55	60	55	-0.8	-0.8	-1.0	-0.6	60	55	NO	NO	NO	NO	NO
30.3	16797	4 AMHERST STREET CAMMERAY	Third	N	58	54	57	51	58	54	58	52	-0.8	-2.2	-0.6	-2.1	60	55	NO	NO	NO	NO	NO
30.3	16820	66 BELLEVUE STREET CAMMERAY	Ground	N	51	46	50	44	51	46	50	44	-1.2	-2.2	-1.0	-2.0	60	55	NO	NO	NO	NO	NO
30.3	16820	66 BELLEVUE STREET CAMMERAY	Ground	W	52	48	51	45	53	48	52	46	-1.3	-2.3	-1.1	-2.2	60	55	NO	NO	NO	NO	NO
30.3	16820	66 BELLEVUE STREET CAMMERAY	Ground	S	52	47	51	45	52	48	51	46	-1.2	-2.2	-1.0	-2.0	60	55	NO	NO	NO	NO	NO
30.3	16820	66 BELLEVUE STREET CAMMERAY	Ground	E	56	51	55	49	56	51	56	50	-0.6	-1.3	-0.4	-1.4	60	55	NO	NO	NO	NO	NO
30.3	16823	251 WEST STREET CAMMERAY	Ground	E	55	50	54	48	55	51	54	49	-0.8	-1.8	-0.8	-1.6	60	55	NO	NO	NO	NO	NO
30.3	16823	251 WEST STREET CAMMERAY	Ground	W	61	56	61	55	62	57	61	55	-0.6	-1.1	-0.7	-1.1	60	55	NO	NO	NO	NO	NO
30.3	16840	6 ABBOTT STREET CAMMERAY	Ground	NE	60	54	59	53	60	55	59	54	-1.2	-1.2	-0.8	-1.0	60	55	NO	NO	NO	NO	NO
30.3	16840	6 ABBOTT STREET CAMMERAY	Ground	NW	53	48	52	46	53	49	52	47	-0.9	-2.0	-0.7	-1.9	60	55	NO	NO	NO	NO	NO
30.3	16840	6 ABBOTT STREET CAMMERAY	Ground	SW	53	49	52	47	53	49	53	47	-0.9	-1.9	-0.8	-1.7	60	55	NO	NO	NO	NO	NO
30.3	16841	2 ABBOTT STREET CAMMERAY	Ground	SW	54	49	53	47	54	49	53	48	-0.8	-1.6	-0.8	-1.4	60	55	NO	NO	NO	NO	NO
30.3	16841	2 ABBOTT STREET CAMMERAY	Ground	SE	59	53	58	52	59	53	58	52	-1.2	-1.1	-0.8	-1.0	60	55	NO	NO	NO	NO	NO
30.3	16841	2 ABBOTT STREET CAMMERAY	Ground	NE	63	57	62	56	63	58	63	57	-1.2	-1.0	-0.9	-0.9	60	55	NO	NO	NO	NO	NO
30.3	16841	2 ABBOTT STREET CAMMERAY	Ground	W	54	49	53	47	54	49	53	48	-0.9	-1.8	-0.8	-1.6	60	55	NO	NO	NO	NO	NO
30.3	16875	253 WEST STREET CAMMERAY	Ground	E	54	50	53	48	54	50	54	48	-0.8	-2.0	-0.7	-1.8	60	55	NO	NO	NO	NO	NO
30.3	16875	253 WEST STREET CAMMERAY	Ground	W	60	55	60	54	61	56	60	55	-0.5	-1.3	-0.6	-1.3	60	55	NO	NO	NO	NO	NO
30.3	16877	1-5 FREDBEN AVENUE CAMMERAY	Ground	N	51	46	50	44	51	47	50	45	-0.9	-2.1	-0.7	-2.0	60	55	NO	NO	NO	NO	NO
30.3	16877	1-5 FREDBEN AVENUE CAMMERAY	Ground	W	54	49	53	48	54	50	53	48	-0.8	-1.9	-0.7	-1.9	60	55	NO	NO	NO	NO	NO
30.3	16877	1-5 FREDBEN AVENUE CAMMERAY	Ground	S	52	47	51	45	52	47	51	46	-0.9	-2.0	-0.8	-1.8	60	55	NO	NO	NO	NO	NO
30.3	16877	1-5 FREDBEN AVENUE CAMMERAY	Ground	E	50	45	49	43	50	46	50	44	-1.0	-1.9	-0.8	-1.8	60	55	NO	NO	NO	NO	NO
30.3	16877	1-5 FREDBEN AVENUE CAMMERAY	First	N	54	49	53	47	54	50	53	48	-0.9	-2.1	-0.7	-2.0	60	55	NO	NO	NO	NO	NO
30.3	16877	1-5 FREDBEN AVENUE CAMMERAY	First	W	56	51	55	49	56	51	55	50	-0.8	-1.8	-0.8	-1.7	60	55	NO	NO	NO	NO	NO
30.3	16877	1-5 FREDBEN AVENUE CAMMERAY	First	S	53	49	53	47	54	49	53	48	-0.8	-1.9	-0.7	-1.7	60	55	NO	NO	NO	NO	NO
30.3	16877	1-5 FREDBEN AVENUE CAMMERAY	First	E	53	48	52	46	53	48	52	46	-1.0	-1.9	-0.8	-1.7	60	55	NO	NO	NO	NO	NO
30.3	16882	72 BELLEVUE STREET CAMMERAY	Ground	E	56	51	55	49	57	52	56	50	-1.0	-1.9	-1.0	-1.8	60	55	NO	NO	NO	NO	NO
30.3	16882	72 BELLEVUE STREET CAMMERAY	Ground	N	51	46	49	44	51	46	50	44	-1.2	-2.2	-1.0	-2.1	60	55	NO	NO	NO	NO	NO
30.3	16882	72 BELLEVUE STREET CAMMERAY	Ground	W	52	48	51	45	53	48	51	46	-1.3	-2.3	-1.1	-2.2	60	55	NO	NO	NO	NO	NO
30.3	16883	70 BELLEVUE STREET CAMMERAY	Ground	W	53	48	51	45	53	48	52	46	-1.5	-2.5	-1.3	-2.4	60	55	NO	NO	NO	NO	NO
30.3	16883	70 BELLEVUE STREET CAMMERAY	Ground	S	51	47	50	45	52	47	51	45	-1.1	-2.1	-0.9	-2.0	60	55	NO	NO	NO	NO	NO
30.3	16883	70 BELLEVUE STREET CAMMERAY	Ground	E	56	51	55	49	56	51	55	50	-1.0	-1.8	-0.8	-1.7	60	55	NO	NO	NO	NO	NO
30.3	16893	255 WEST STREET CAMMERAY	Ground	E	54	49	53	47	54	50	53	48	-0.8	-2.1	-0.7	-1.9	60	55	NO	NO	NO	NO	NO
30.3	16893	255 WEST STREET CAMMERAY	Ground	W	60	56	60	54	61	56	60	55	-0.5	-1.6	-0.6	-1.5	60	55	NO	NO	NO	NO	NO
30.3	16909	2-4 FREDBEN AVENUE CAMMERAY	Ground	N	51	47	51	45	52	47	51	45	-0.8	-2.0	-0.6	-2.0	60	55	NO	NO	NO	NO	NO
30.3	16909	2-4 FREDBEN AVENUE CAMMERAY	Ground	W	53	49	53	47	54	49	53	48	-0.7	-2.0	-0.7	-1.9	60	55	NO	NO	NO	NO	NO
30.3	16909	2-4 FREDBEN AVENUE CAMMERAY	Ground	S	52	47	51	45	52	48	51	46	-0.8	-2.1	-0.6	-2.0	60	55	NO	NO	NO	NO	NO
30.3	16909	2-4 FREDBEN AVENUE CAMMERAY	Ground	E	50	45	49	44	51	46	50	44	-0.9	-1.5	-0.9	-1.4	60	55	NO	NO	NO	NO	NO
30.3	16909	2-4 FREDBEN AVENUE CAMMERAY	First	N	54	50	53	47	54	50	54	48	-0.7	-2.1	-0.6	-2.0	60	55	NO	NO	NO	NO	NO
30.3	16909	2-4 FREDBEN AVENUE CAMMERAY	First	W	55	51	54	49	55	51	55	49	-0.7	-2.0	-0.7	-1.9	60	55	NO	NO	NO	NO	NO
30.3	16909	2-4 FREDBEN AVENUE CAMMERAY	First	S	53	49	53	47	54	49	53	47	-0.7	-2.2	-0.6	-2.0	60	55	NO	NO	NO	NO	NO
30.3	16909	2-4 FREDBEN AVENUE CAMMERAY	First	E	52	48	51	46	53	48	52	46	-0.9	-1.5	-0.9	-1.3	60	55	NO	NO	NO	NO	NO
30.3	16909	2-4 FREDBEN AVENUE CAMMERAY	Second	N	56	52	55	50	56	52	56	50	-0.8	-2.2	-0.7	-2.1	60	55	NO	NO	NO	NO	NO
30.3	16909	2-4 FREDBEN AVENUE CAMMERAY	Second	W	57	53	56	51	57	53	57	51	-0.8	-2.0	-0.6	-1.9	60	55	NO	NO	NO	NO	NO
30.3	16909	2-4 FREDBEN AVENUE CAMMERAY	Second	S	55	51	54	49	56	51	55	49	-0.7	-2.1	-0.6	-2.0	60	55	NO	NO	NO	NO	NO
30.3	16909	2-4 FREDBEN AVENUE CAMMERAY	Second	E	54	49	53	48	54	50	54	48	-0.8	-1.6	-0.8	-1.4	60	55	NO	NO	NO	NO	NO
30.3	16925	257 WEST STREET CAMMERAY	Ground	E	53	49	52	47	54	49	53	47	-0.8	-2.1	-0.7	-1.9	60	55	NO	NO	NO	NO	NO
30.3	16925	257 WEST STREET CAMMERAY	Ground	N	57	53	56	51	57	53	57	51	-0.7	-2.2	-0.5	-2.1	60	55	NO	NO	NO	NO	NO
30.3	16925	257 WEST STREET CAMMERAY	Ground	W	59	55	59	53	60	55	59	54	-0.6	-1.9	-0.5	-1.8	60	55	NO	NO	NO	NO	NO

NCA	Receiver ID	Address	Floor Level	Facade	Opening Year 2027				Design Year 2037				Increase (Do Smthng - Do Nothing)				NCG project road noise criteria		Do noise levels exceed the cumulative limit with project roads adding ≥2dB to the total noise levels?		Is the contribution from the road project Acute?		Consider further treatment?
					Do Nothing		Do Smthng		Do Nothing		Do Smthng		Opening Year 2027		Design Year 2037								
					Day	Night	Day	Night	Day	Night	Day	Night	Day	Night	Day	Night	Day	Night	Day	Night	$L_{Aeq,15hr}$ ≥ 65dB	$L_{Aeq,9hr}$ ≥ 60dB	
30.3	16927	78 BELLEVUE STREET CAMMERAY	Ground	E	57	53	56	50	58	53	57	51	-1.3	-2.1	-1.2	-2.1	60	55	NO	NO	NO	NO	NO
30.3	16927	78 BELLEVUE STREET CAMMERAY	Ground	N	51	47	50	45	52	47	51	45	-1.3	-2.1	-1.0	-2.0	60	55	NO	NO	NO	NO	NO
30.3	16927	78 BELLEVUE STREET CAMMERAY	Ground	W	53	48	52	46	53	48	52	46	-1.3	-2.2	-1.1	-2.1	60	55	NO	NO	NO	NO	NO
30.3	16928	76 BELLEVUE STREET CAMMERAY	Ground	W	53	48	51	46	53	48	52	46	-1.3	-2.1	-1.0	-2.0	60	55	NO	NO	NO	NO	NO
30.3	16928	76 BELLEVUE STREET CAMMERAY	Ground	S	51	46	50	44	51	47	50	45	-1.2	-2.1	-1.0	-2.0	60	55	NO	NO	NO	NO	NO
30.3	16928	76 BELLEVUE STREET CAMMERAY	Ground	E	57	52	56	50	57	52	56	50	-1.0	-1.9	-1.0	-1.9	60	55	NO	NO	NO	NO	NO
30.3	16929	7-9 RALEIGH STREET CAMMERAY	Ground	W	52	47	51	45	52	47	51	45	-1.2	-2.1	-1.0	-2.0	60	55	NO	NO	NO	NO	NO
30.3	16929	7-9 RALEIGH STREET CAMMERAY	Ground	S	55	50	54	49	56	51	55	49	-1.0	-1.8	-0.8	-1.7	60	55	NO	NO	NO	NO	NO
30.3	16929	7-9 RALEIGH STREET CAMMERAY	Ground	E	54	49	54	48	54	49	54	48	-0.4	-1.1	-0.2	-1.1	60	55	NO	NO	NO	NO	NO
30.3	16929	7-9 RALEIGH STREET CAMMERAY	Ground	N	50	45	49	43	50	45	49	43	-1.4	-1.9	-1.1	-1.7	60	55	NO	NO	NO	NO	NO
30.3	16929	7-9 RALEIGH STREET CAMMERAY	First	W	53	49	52	47	54	49	53	47	-1.2	-2.0	-1.0	-1.9	60	55	NO	NO	NO	NO	NO
30.3	16929	7-9 RALEIGH STREET CAMMERAY	First	S	57	52	57	51	58	53	57	51	-0.8	-1.5	-0.6	-1.4	60	55	NO	NO	NO	NO	NO
30.3	16929	7-9 RALEIGH STREET CAMMERAY	First	E	56	52	57	51	57	52	57	51	0.1	-0.8	0.1	-0.7	60	55	NO	NO	NO	NO	NO
30.3	16929	7-9 RALEIGH STREET CAMMERAY	First	N	53	48	51	46	53	48	52	46	-1.4	-2.0	-1.1	-1.8	60	55	NO	NO	NO	NO	NO
30.3	16937	6A ABBOTT STREET CAMMERAY	Ground	E	56	50	55	49	56	51	56	50	-1.2	-1.2	-0.9	-1.2	60	55	NO	NO	NO	NO	NO
30.3	16937	6A ABBOTT STREET CAMMERAY	Ground	N	52	48	51	45	52	48	52	46	-0.9	-2.1	-0.7	-2.0	60	55	NO	NO	NO	NO	NO
30.3	16937	6A ABBOTT STREET CAMMERAY	Ground	W	52	47	51	45	52	48	51	46	-1.0	-2.0	-0.8	-1.9	60	55	NO	NO	NO	NO	NO
30.3	16937	6A ABBOTT STREET CAMMERAY	Ground	S	52	47	50	45	52	47	51	45	-1.1	-2.0	-0.9	-1.9	60	55	NO	NO	NO	NO	NO
30.3	16937	6A ABBOTT STREET CAMMERAY	First	E	58	52	57	51	58	53	57	51	-1.2	-1.3	-0.9	-1.1	60	55	NO	NO	NO	NO	NO
30.3	16937	6A ABBOTT STREET CAMMERAY	First	N	54	50	53	48	55	50	54	48	-0.9	-2.2	-0.7	-2.1	60	55	NO	NO	NO	NO	NO
30.3	16937	6A ABBOTT STREET CAMMERAY	First	W	55	50	54	48	55	50	54	49	-0.9	-2.1	-0.8	-1.9	60	55	NO	NO	NO	NO	NO
30.3	16937	6A ABBOTT STREET CAMMERAY	First	S	54	49	53	47	54	50	54	48	-1.1	-1.8	-0.8	-1.7	60	55	NO	NO	NO	NO	NO
30.3	16938	1-5 FREDBEN AVENUE CAMMERAY	Ground	N	51	46	50	44	51	47	50	45	-0.9	-2.1	-0.7	-1.9	60	55	NO	NO	NO	NO	NO
30.3	16938	1-5 FREDBEN AVENUE CAMMERAY	Ground	W	54	49	53	47	54	50	53	48	-0.8	-1.9	-0.7	-1.7	60	55	NO	NO	NO	NO	NO
30.3	16938	1-5 FREDBEN AVENUE CAMMERAY	Ground	S	50	46	49	44	50	46	50	44	-0.8	-2.1	-0.6	-2.0	60	55	NO	NO	NO	NO	NO
30.3	16938	1-5 FREDBEN AVENUE CAMMERAY	Ground	E	50	45	49	43	50	45	49	43	-1.0	-1.9	-0.8	-1.8	60	55	NO	NO	NO	NO	NO
30.3	16938	1-5 FREDBEN AVENUE CAMMERAY	First	N	53	49	53	47	54	49	53	48	-0.8	-2.1	-0.7	-1.9	60	55	NO	NO	NO	NO	NO
30.3	16938	1-5 FREDBEN AVENUE CAMMERAY	First	W	55	51	55	49	56	51	55	50	-0.8	-1.8	-0.7	-1.7	60	55	NO	NO	NO	NO	NO
30.3	16938	1-5 FREDBEN AVENUE CAMMERAY	First	S	53	49	52	46	53	49	53	47	-0.8	-2.1	-0.6	-1.9	60	55	NO	NO	NO	NO	NO
30.3	16938	1-5 FREDBEN AVENUE CAMMERAY	First	E	52	47	51	45	52	48	52	46	-1.0	-1.9	-0.8	-1.8	60	55	NO	NO	NO	NO	NO
30.3	16977	441 MILLER STREET CAMMERAY	Ground	W	74	67	72	66	74	67	73	67	-1.3	-0.7	-0.8	-0.6	60	55	NO	NO	NO	NO	NO
30.3	16977	441 MILLER STREET CAMMERAY	Ground	N	49	44	48	42	50	45	49	43	-1.2	-2.0	-0.9	-1.9	60	55	NO	NO	NO	NO	NO
30.3	16977	441 MILLER STREET CAMMERAY	Ground	E	49	44	48	42	50	45	49	43	-1.2	-2.1	-0.9	-2.0	60	55	NO	NO	NO	NO	NO
30.3	16977	441 MILLER STREET CAMMERAY	Ground	N	50	45	48	43	50	45	49	43	-1.1	-1.9	-0.9	-1.7	60	55	NO	NO	NO	NO	NO
30.3	16977	441 MILLER STREET CAMMERAY	First	W	74	67	72	67	74	68	73	67	-1.2	-0.7	-0.8	-0.8	60	55	NO	NO	NO	NO	NO
30.3	16977	441 MILLER STREET CAMMERAY	First	N	53	48	52	46	53	49	52	47	-1.3	-2.0	-0.9	-1.9	60	55	NO	NO	NO	NO	NO
30.3	16977	441 MILLER STREET CAMMERAY	First	E	53	48	52	46	53	49	52	47	-1.2	-2.1	-1.0	-2.0	60	55	NO	NO	NO	NO	NO
30.3	16977	441 MILLER STREET CAMMERAY	First	N	53	48	52	46	53	49	52	47	-1.2	-2.0	-1.0	-1.8	60	55	NO	NO	NO	NO	NO
30.3	16978	451 MILLER STREET CAMMERAY	Ground	W	73	67	72	66	74	67	73	67	-1.2	-0.6	-0.7	-0.7	60	55	NO	NO	NO	NO	NO
30.3	16978	451 MILLER STREET CAMMERAY	Ground	E	51	46	49	44	51	46	50	44	-1.2	-2.0	-1.0	-1.9	60	55	NO	NO	NO	NO	NO
30.3	16978	451 MILLER STREET CAMMERAY	First	W	74	67	72	66	74	67	73	67	-1.3	-0.7	-0.8	-0.7	60	55	NO	NO	NO	NO	NO
30.3	16978	451 MILLER STREET CAMMERAY	First	E	54	49	53	47	54	49	53	47	-1.3	-2.0	-1.0	-1.9	60	55	NO	NO	NO	NO	NO
30.3	16980	445 MILLER STREET CAMMERAY	Ground	W	74	67	72	66	74	68	73	67	-1.3	-0.7	-0.8	-0.7	60	55	NO	NO	NO	NO	NO
30.3	16980	445 MILLER STREET CAMMERAY	Ground	E	54	49	53	48	54	50	54	48	-0.7	-1.5	-0.6	-1.4	60	55	NO	NO	NO	NO	NO
30.3	16980	445 MILLER STREET CAMMERAY	Ground	N	49	44	48	42	50	45	49	43	-1.2	-2.0	-0.9	-1.9	60	55	NO	NO	NO	NO	NO
30.3	16980	445 MILLER STREET CAMMERAY	First	W	74	67	72	66	74	68	73	67	-1.3	-0.8	-0.8	-0.7	60	55	NO	NO	NO	NO	NO
30.3	16980	445 MILLER STREET CAMMERAY	First	E	56	51	56	50	57	52	56	50	-0.7	-1.5	-0.6	-1.4	60	55	NO	NO	NO	NO	NO
30.3	16980	445 MILLER STREET CAMMERAY	First	N	53	48	52	46	53	48	52	46	-1.2	-2.0	-0.9	-1.9	60	55	NO	NO	NO	NO	NO
30.3	16981	443 MILLER STREET CAMMERAY	Ground	W	74	67	72	67	74	68	73	67	-1.2	-0.7	-0.8	-0.7	60	55	NO	NO	NO	NO	NO
30.3	16981	443 MILLER STREET CAMMERAY	Ground	E	50	45	49	43	50	45	49	44	-1.2	-2.0	-1.0	-1.9	60	55	NO	NO	NO	NO	NO
30.3	16981	443 MILLER STREET CAMMERAY	Ground	S	51	46	50	44	51	46	50	44	-1.2	-2.0	-1.0	-1.9	60	55	NO	NO	NO	NO	NO
30.3	16981	443 MILLER STREET CAMMERAY	First	W	74	67	72	67	74	68	73	67	-1.3	-0.7	-0.9	-0.7	60	55	NO	NO	NO	NO	NO
30.3	16981	443 MILLER STREET CAMMERAY	First	E	54	49	52	47	54	49	53	47	-1.2	-2.0	-1.0	-1.9	60	55	NO	NO	NO	NO	NO
30.3	16981	443 MILLER STREET CAMMERAY	First	S	54	49	53	47	55	50	54	48	-1.2	-2.0	-1.0	-1.9	60	55	NO	NO	NO	NO	NO
30.3	16983	437 MILLER STREET CAMMERAY	Ground	W	74	67	72	66	74	67	73	67	-1.3	-0.7	-0.7	-0.6	60	55	NO	NO	NO	NO	NO
30.3	16983	437 MILLER STREET CAMMERAY	Ground	E	52	47	51	45	52	47	51	45	-1.3	-2.2	-1.1	-2.1	60	55	NO	NO	NO	NO	NO
30.3	16983	437 MILLER STREET CAMMERAY	First	W	74	67	72	66	74	67	73	67	-1.3	-0.8	-0.9	-0.7	60	55	NO	NO	NO	NO	NO
30.3	16983	437 MILLER STREET CAMMERAY	First	E	56	51	55	49	56	51	55	50	-1.0	-1.7	-0.8	-1.6	60	55	NO	NO	NO	NO	NO
30.3	16984	453 MILLER STREET CAMMERAY	Ground	W	73	67	72	66	73	67	72	66	-1.3	-0.7	-0.9	-0.8	60	55	NO	NO	NO	NO	NO
30.3	16984	453 MILLER STREET CAMMERAY	Ground	E	51	46	49	44	51	46	50	44	-1.2	-2.1	-1.0	-2.0	60	55	NO	NO	NO	NO	NO
30.3	16984	453 MILLER STREET CAMMERAY	Ground	S	49	44	48	42	49	44	49	43	-1.2	-1.8	-0.9	-1.7	60	55	NO	NO	NO	NO	NO
30.3	16984	453 MILLER STREET CAMMERAY	Ground	N	49	44	48	42	49	44	48	43	-1.1	-1.7	-0.9	-1.7	60	55	NO	NO	NO	NO	NO

NCA	Receiver ID	Address	Floor Level	Facade	Opening Year 2027				Design Year 2037				Increase (Do Smthng - Do Nothing)				NCG project road noise criteria		Do noise levels exceed the cumulative limit with project roads adding ≥2dB to the total noise levels?		Is the contribution from the road project Acute?		Consider further treatment?
					Do Nothing		Do Smthng		Do Nothing		Do Smthng		Opening Year 2027		Design Year 2037								
					Day	Night	Day	Night	Day	Night	Day	Night	Day	Night	Day	Night	Day	Night	Day	Night	$L_{Aeq,15hr} \geq 65dB$	$L_{Aeq,9hr} \geq 60dB$	
30.3	16984	453 MILLER STREET CAMMERAY	Ground	E	53	49	53	47	54	49	53	47	-0.8	-1.6	-0.7	-1.4	60	55	NO	NO	NO	NO	NO
30.3	16984	453 MILLER STREET CAMMERAY	First	W	73	67	72	66	74	67	73	67	-1.2	-0.8	-0.8	-0.8	60	55	NO	NO	NO	NO	NO
30.3	16984	453 MILLER STREET CAMMERAY	First	E	54	49	53	47	54	49	53	47	-1.3	-2.1	-1.0	-1.9	60	55	NO	NO	NO	NO	NO
30.3	16984	453 MILLER STREET CAMMERAY	First	S	53	48	51	46	53	48	52	46	-1.2	-1.9	-0.9	-1.7	60	55	NO	NO	NO	NO	NO
30.3	16984	453 MILLER STREET CAMMERAY	First	N	52	47	51	46	53	48	52	46	-1.2	-1.8	-1.0	-1.7	60	55	NO	NO	NO	NO	NO
30.3	16984	453 MILLER STREET CAMMERAY	First	E	56	51	55	50	56	51	56	50	-0.6	-1.3	-0.5	-1.2	60	55	NO	NO	NO	NO	NO
30.3	16985	447 MILLER STREET CAMMERAY	Ground	W	74	67	72	67	74	67	73	67	-1.1	-0.6	-0.7	-0.6	60	55	NO	NO	NO	NO	NO
30.3	16985	447 MILLER STREET CAMMERAY	Ground	E	49	44	48	42	50	45	49	43	-1.3	-2.0	-1.0	-1.9	60	55	NO	NO	NO	NO	NO
30.3	16985	447 MILLER STREET CAMMERAY	Ground	S	51	45	50	44	51	46	51	45	-0.4	-1.0	-0.2	-1.0	60	55	NO	NO	NO	NO	NO
30.3	16985	447 MILLER STREET CAMMERAY	Ground	E	54	49	53	47	54	49	53	48	-0.8	-1.5	-0.6	-1.5	60	55	NO	NO	NO	NO	NO
30.3	16985	447 MILLER STREET CAMMERAY	Ground	N	50	45	49	43	50	45	49	44	-1.1	-1.8	-0.9	-1.8	60	55	NO	NO	NO	NO	NO
30.3	16985	447 MILLER STREET CAMMERAY	Ground	W	50	45	49	44	51	46	50	44	-1.1	-1.8	-0.9	-1.8	60	55	NO	NO	NO	NO	NO
30.3	16985	447 MILLER STREET CAMMERAY	Ground	N	50	45	48	43	50	45	49	43	-1.2	-1.9	-0.9	-1.7	60	55	NO	NO	NO	NO	NO
30.3	16985	447 MILLER STREET CAMMERAY	Ground	E	49	44	48	43	50	45	49	43	-1.1	-1.9	-0.9	-1.7	60	55	NO	NO	NO	NO	NO
30.3	16985	447 MILLER STREET CAMMERAY	First	W	74	67	72	67	74	68	73	67	-1.2	-0.7	-0.8	-0.7	60	55	NO	NO	NO	NO	NO
30.3	16985	447 MILLER STREET CAMMERAY	First	E	53	48	51	46	53	48	52	46	-1.3	-2.0	-1.0	-1.9	60	55	NO	NO	NO	NO	NO
30.3	16985	447 MILLER STREET CAMMERAY	First	S	54	49	53	48	54	49	54	48	-0.1	-0.9	0.0	-0.8	60	55	NO	NO	NO	NO	NO
30.3	16985	447 MILLER STREET CAMMERAY	First	E	56	51	55	50	56	51	56	50	-0.6	-1.4	-0.4	-1.3	60	55	NO	NO	NO	NO	NO
30.3	16985	447 MILLER STREET CAMMERAY	First	N	53	48	52	46	53	48	52	47	-1.2	-1.9	-1.0	-1.8	60	55	NO	NO	NO	NO	NO
30.3	16985	447 MILLER STREET CAMMERAY	First	W	54	49	52	47	54	49	53	47	-1.2	-1.9	-1.0	-1.8	60	55	NO	NO	NO	NO	NO
30.3	16985	447 MILLER STREET CAMMERAY	First	N	53	48	52	46	53	48	52	47	-1.3	-1.9	-0.9	-1.8	60	55	NO	NO	NO	NO	NO
30.3	16985	447 MILLER STREET CAMMERAY	First	E	53	48	52	46	53	48	52	47	-1.2	-1.9	-1.0	-1.8	60	55	NO	NO	NO	NO	NO
30.3	16987	439 MILLER STREET CAMMERAY	Ground	W	74	67	72	66	74	67	73	67	-1.2	-0.6	-0.8	-0.7	60	55	NO	NO	NO	NO	NO
30.3	16987	439 MILLER STREET CAMMERAY	Ground	E	54	49	53	47	54	49	53	48	-1.0	-1.9	-0.8	-1.8	60	55	NO	NO	NO	NO	NO
30.3	16987	439 MILLER STREET CAMMERAY	First	W	74	67	72	67	74	68	73	67	-1.2	-0.7	-0.8	-0.7	60	55	NO	NO	NO	NO	NO
30.3	16987	439 MILLER STREET CAMMERAY	First	E	56	51	56	50	56	52	56	50	-0.5	-1.3	-0.4	-1.2	60	55	NO	NO	NO	NO	NO
30.3	16990	457 MILLER STREET CAMMERAY	Ground	S	54	49	53	47	54	49	53	48	-1.1	-1.8	-0.9	-1.7	60	55	NO	NO	NO	NO	NO
30.3	16990	457 MILLER STREET CAMMERAY	Ground	E	53	48	51	46	53	49	52	46	-1.5	-2.3	-1.3	-2.2	60	55	NO	NO	NO	NO	NO
30.3	16990	457 MILLER STREET CAMMERAY	Ground	N	60	54	59	53	61	54	60	54	-1.3	-0.9	-0.9	-0.9	60	55	NO	NO	NO	NO	NO
30.3	16990	457 MILLER STREET CAMMERAY	Ground	W	73	67	72	66	73	67	72	66	-1.4	-0.8	-0.9	-0.8	60	55	NO	NO	NO	NO	NO
30.3	16990	457 MILLER STREET CAMMERAY	First	S	56	51	55	49	56	52	56	50	-1.1	-1.8	-0.9	-1.6	60	55	NO	NO	NO	NO	NO
30.3	16990	457 MILLER STREET CAMMERAY	First	E	55	50	54	48	56	51	54	49	-1.5	-2.2	-1.2	-2.0	60	55	NO	NO	NO	NO	NO
30.3	16990	457 MILLER STREET CAMMERAY	First	N	62	56	60	55	62	56	61	55	-1.3	-1.0	-0.9	-1.0	60	55	NO	NO	NO	NO	NO
30.3	16990	457 MILLER STREET CAMMERAY	First	W	73	67	72	66	74	67	73	67	-1.3	-0.7	-0.8	-0.8	60	55	NO	NO	NO	NO	NO
30.3	17019	288 WEST STREET CAMMERAY	Ground	N	54	50	54	48	55	51	54	49	-0.7	-2.2	-0.5	-2.0	60	55	NO	NO	NO	NO	NO
30.3	17019	288 WEST STREET CAMMERAY	Ground	W	58	54	58	52	59	55	58	53	-0.7	-2.0	-0.6	-2.0	60	55	NO	NO	NO	NO	NO
30.3	17019	288 WEST STREET CAMMERAY	Ground	S	58	54	58	52	59	55	58	53	-0.7	-2.2	-0.5	-2.0	60	55	NO	NO	NO	NO	NO
30.3	17019	288 WEST STREET CAMMERAY	Ground	E	56	51	55	49	56	51	55	50	-0.7	-1.6	-0.6	-1.5	60	55	NO	NO	NO	NO	NO
30.3	17025	259 WEST STREET CAMMERAY	Ground	S	56	51	55	49	56	52	55	50	-0.7	-2.1	-0.6	-1.9	60	55	NO	NO	NO	NO	NO
30.3	17025	259 WEST STREET CAMMERAY	Ground	E	53	49	52	47	53	49	53	47	-0.8	-1.9	-0.6	-1.8	60	55	NO	NO	NO	NO	NO
30.3	17025	259 WEST STREET CAMMERAY	Ground	N	53	48	52	46	53	49	52	47	-0.8	-2.1	-0.7	-2.0	60	55	NO	NO	NO	NO	NO
30.3	17025	259 WEST STREET CAMMERAY	Ground	E	52	48	52	46	53	48	52	47	-0.8	-2.1	-0.6	-1.9	60	55	NO	NO	NO	NO	NO
30.3	17025	259 WEST STREET CAMMERAY	Ground	NE	53	49	52	46	53	49	53	47	-0.7	-2.1	-0.6	-1.9	60	55	NO	NO	NO	NO	NO
30.3	17025	259 WEST STREET CAMMERAY	Ground	W	57	52	56	50	57	53	56	51	-0.7	-2.2	-0.5	-2.0	60	55	NO	NO	NO	NO	NO
30.3	17032	32 JENKINS STREET CAMMERAY	Ground	N	54	50	54	48	55	51	54	49	-0.7	-2.2	-0.6	-2.1	60	55	NO	NO	NO	NO	NO
30.3	17032	32 JENKINS STREET CAMMERAY	Ground	W	57	52	56	50	57	53	56	51	-0.7	-2.2	-0.6	-2.1	60	55	NO	NO	NO	NO	NO
30.3	17032	32 JENKINS STREET CAMMERAY	Ground	S	59	55	59	53	60	55	59	53	-0.6	-2.1	-0.6	-1.9	60	55	NO	NO	NO	NO	NO
30.3	17032	32 JENKINS STREET CAMMERAY	Ground	E	55	51	54	49	55	51	55	49	-0.6	-1.9	-0.7	-1.7	60	55	NO	NO	NO	NO	NO
30.3	17032	32 JENKINS STREET CAMMERAY	Ground	N	54	50	54	48	55	51	54	48	-0.8	-2.2	-0.6	-2.1	60	55	NO	NO	NO	NO	NO
30.3	17047	32 JENKINS STREET CAMMERAY	Ground	N	53	49	52	47	53	49	53	47	-0.7	-2.2	-0.5	-2.0	60	55	NO	NO	NO	NO	NO
30.3	17047	32 JENKINS STREET CAMMERAY	Ground	W	59	55	58	53	59	55	59	53	-0.7	-2.1	-0.5	-2.1	60	55	NO	NO	NO	NO	NO
30.3	17047	32 JENKINS STREET CAMMERAY	Ground	S	59	54	58	52	59	55	58	53	-0.6	-2.2	-0.5	-2.0	60	55	NO	NO	NO	NO	NO
30.3	17047	32 JENKINS STREET CAMMERAY	Ground	E	53	49	52	47	53	49	53	47	-0.7	-2.0	-0.6	-1.9	60	55	NO	NO	NO	NO	NO
30.3	17047	32 JENKINS STREET CAMMERAY	First	N	56	52	55	50	57	52	56	50	-0.8	-2.3	-0.6	-2.1	60	55	NO	NO	NO	NO	NO
30.3	17047	32 JENKINS STREET CAMMERAY	First	W	61	57	61	55	62	58	61	55	-0.7	-2.3	-0.5	-2.1	60	55	NO	NO	NO	NO	NO
30.3	17047	32 JENKINS STREET CAMMERAY	First	S	61	57	60	55	61	57	61	55	-0.7	-2.2	-0.6	-2.1	60	55	NO	NO	NO	NO	NO
30.3	17047	32 JENKINS STREET CAMMERAY	First	E	56	51	55	49	56	52	56	50	-0.7	-1.9	-0.6	-1.8	60	55	NO	NO	NO	NO	NO
30.3	17051	261 WEST STREET CAMMERAY	Ground	S	52	48	51	46	52	48	52	46	-0.8	-2.1	-0.6	-2.0	60	55	NO	NO	NO	NO	NO
30.3	17051	261 WEST STREET CAMMERAY	Ground	E	53	48	52	46	53	49	52	47	-0.7	-2.1	-0.6	-1.9	60	55	NO	NO	NO	NO	NO
30.3	17051	261 WEST STREET CAMMERAY	Ground	N	54	50	53	47	54	50	54	48	-0.7	-2.1	-0.6	-2.0	60	55	NO	NO	NO	NO	NO
30.3	17051	261 WEST STREET CAMMERAY	Ground	W	57	52	56	50	57	53	57	51	-0.6	-2.0	-0.5	-1.9	60	55	NO	NO	NO	NO	NO
30.3	17054	290 WEST STREET CAMMERAY	Ground	W	58	54	57	52	58	54	58	52	-0.7	-2.1	-0.6	-2.0	60	55	NO	NO	NO	NO	NO

NCA	Receiver ID	Address	Floor Level	Facade	Opening Year 2027				Design Year 2037				Increase (Do Smthng - Do Nothing)				NCG project road noise criteria		Do noise levels exceed the cumulative limit with project roads adding ≥2dB to the total noise levels?		Is the contribution from the road project Acute?		Consider further treatment?
					Do Nothing		Do Smthng		Do Nothing		Do Smthng		Opening Year 2027		Design Year 2037								
					Day	Night	Day	Night	Day	Night	Day	Night	Day	Night	Day	Night	Day	Night	Day	Night	$L_{Aeq,15hr}$ ≥ 65dB	$L_{Aeq,9hr}$ ≥ 60dB	
30.3	17054	290 WEST STREET CAMMERAY	Ground	S	54	49	53	47	54	50	53	48	-0.7	-2.1	-0.5	-1.9	60	55	NO	NO	NO	NO	NO
30.3	17054	290 WEST STREET CAMMERAY	Ground	E	55	50	54	49	55	51	55	49	-0.6	-1.6	-0.5	-1.5	60	55	NO	NO	NO	NO	NO
30.3	17054	290 WEST STREET CAMMERAY	Ground	S	55	51	55	49	56	51	55	49	-0.7	-1.7	-0.6	-1.6	60	55	NO	NO	NO	NO	NO
30.3	17054	290 WEST STREET CAMMERAY	Ground	E	55	50	54	49	55	51	55	49	-0.6	-1.7	-0.6	-1.6	60	55	NO	NO	NO	NO	NO
30.3	17057	10 FREDBEN AVENUE CAMMERAY	Ground	N	48	44	47	42	48	44	48	42	-0.8	-2.0	-0.7	-1.9	60	55	NO	NO	NO	NO	NO
30.3	17057	10 FREDBEN AVENUE CAMMERAY	Ground	W	50	45	49	43	50	46	49	44	-0.9	-1.9	-0.7	-1.8	60	55	NO	NO	NO	NO	NO
30.3	17057	10 FREDBEN AVENUE CAMMERAY	Ground	SW	51	46	50	44	51	46	50	45	-0.8	-1.9	-0.7	-1.8	60	55	NO	NO	NO	NO	NO
30.3	17057	10 FREDBEN AVENUE CAMMERAY	Ground	W	51	47	50	45	51	47	51	45	-0.8	-2.0	-0.7	-1.8	60	55	NO	NO	NO	NO	NO
30.3	17057	10 FREDBEN AVENUE CAMMERAY	Ground	E	49	44	48	43	49	45	49	43	-0.9	-1.9	-0.8	-1.7	60	55	NO	NO	NO	NO	NO
30.3	17057	10 FREDBEN AVENUE CAMMERAY	Ground	N	48	43	47	41	48	44	47	42	-0.9	-2.0	-0.7	-1.9	60	55	NO	NO	NO	NO	NO
30.3	17057	10 FREDBEN AVENUE CAMMERAY	First	N	50	46	50	44	51	46	50	45	-0.8	-2.1	-0.6	-1.9	60	55	NO	NO	NO	NO	NO
30.3	17057	10 FREDBEN AVENUE CAMMERAY	First	W	52	47	51	45	52	48	51	46	-0.8	-2.0	-0.7	-1.9	60	55	NO	NO	NO	NO	NO
30.3	17057	10 FREDBEN AVENUE CAMMERAY	First	SW	52	48	52	46	53	48	52	47	-0.8	-1.8	-0.8	-1.7	60	55	NO	NO	NO	NO	NO
30.3	17057	10 FREDBEN AVENUE CAMMERAY	First	W	53	48	52	47	53	49	52	47	-0.7	-1.9	-0.8	-1.7	60	55	NO	NO	NO	NO	NO
30.3	17057	10 FREDBEN AVENUE CAMMERAY	First	S	54	49	53	47	54	50	53	48	-0.8	-1.8	-0.7	-1.7	60	55	NO	NO	NO	NO	NO
30.3	17057	10 FREDBEN AVENUE CAMMERAY	First	E	51	46	50	44	51	46	50	45	-1.0	-1.8	-0.9	-1.6	60	55	NO	NO	NO	NO	NO
30.3	17057	10 FREDBEN AVENUE CAMMERAY	First	N	50	46	49	44	51	46	50	44	-0.8	-2.0	-0.6	-1.9	60	55	NO	NO	NO	NO	NO
30.3	17057	10 FREDBEN AVENUE CAMMERAY	Second	N	53	49	53	47	54	49	53	47	-0.9	-2.1	-0.7	-2.0	60	55	NO	NO	NO	NO	NO
30.3	17057	10 FREDBEN AVENUE CAMMERAY	Second	W	54	50	53	48	55	50	54	48	-0.7	-1.9	-0.7	-1.8	60	55	NO	NO	NO	NO	NO
30.3	17057	10 FREDBEN AVENUE CAMMERAY	Second	SW	54	50	54	48	55	50	54	49	-0.7	-1.9	-0.7	-1.7	60	55	NO	NO	NO	NO	NO
30.3	17057	10 FREDBEN AVENUE CAMMERAY	Second	W	55	50	54	48	55	51	54	49	-0.8	-1.8	-0.7	-1.7	60	55	NO	NO	NO	NO	NO
30.3	17057	10 FREDBEN AVENUE CAMMERAY	Second	S	55	51	54	49	55	51	55	49	-0.8	-1.8	-0.7	-1.6	60	55	NO	NO	NO	NO	NO
30.3	17057	10 FREDBEN AVENUE CAMMERAY	Second	E	52	48	52	46	53	48	52	47	-0.9	-1.8	-0.8	-1.6	60	55	NO	NO	NO	NO	NO
30.3	17057	10 FREDBEN AVENUE CAMMERAY	Second	N	53	49	53	47	54	49	53	47	-0.8	-2.1	-0.7	-2.0	60	55	NO	NO	NO	NO	NO
30.3	17088	22 RALEIGH STREET CAMMERAY	Ground	S	59	54	58	52	59	55	58	52	-1.6	-2.4	-1.4	-2.2	60	55	NO	NO	NO	NO	NO
30.3	17088	22 RALEIGH STREET CAMMERAY	Ground	E	59	54	57	51	59	54	57	52	-1.7	-2.6	-1.5	-2.5	60	55	NO	NO	NO	NO	NO
30.3	17088	22 RALEIGH STREET CAMMERAY	Ground	N	50	46	49	44	51	46	50	44	-1.1	-2.1	-0.9	-2.0	60	55	NO	NO	NO	NO	NO
30.3	17089	20 RALEIGH STREET CAMMERAY	Ground	N	51	46	49	44	51	46	50	44	-1.2	-2.1	-0.9	-2.0	60	55	NO	NO	NO	NO	NO
30.3	17089	20 RALEIGH STREET CAMMERAY	Ground	W	51	47	50	44	52	47	50	45	-1.3	-2.4	-1.1	-2.2	60	55	NO	NO	NO	NO	NO
30.3	17089	20 RALEIGH STREET CAMMERAY	Ground	S	57	52	56	50	57	52	57	51	-0.5	-1.3	-0.4	-1.3	60	55	NO	NO	NO	NO	NO
30.3	17097	6 FREDBEN AVENUE CAMMERAY	Ground	NE	47	43	46	41	47	43	47	41	-0.9	-2.0	-0.8	-1.9	59	55	NO	NO	NO	NO	NO
30.3	17097	6 FREDBEN AVENUE CAMMERAY	Ground	N	46	42	45	40	46	42	46	40	-0.9	-2.0	-0.8	-1.8	58	54	NO	NO	NO	NO	NO
30.3	17097	6 FREDBEN AVENUE CAMMERAY	Ground	E	47	42	46	40	47	43	46	41	-0.9	-2.0	-0.8	-1.9	59	55	NO	NO	NO	NO	NO
30.3	17097	6 FREDBEN AVENUE CAMMERAY	Ground	N	47	43	47	41	48	43	47	41	-0.8	-2.0	-0.7	-1.9	60	55	NO	NO	NO	NO	NO
30.3	17097	6 FREDBEN AVENUE CAMMERAY	Ground	W	50	45	49	43	50	46	49	44	-0.8	-2.0	-0.7	-1.9	60	55	NO	NO	NO	NO	NO
30.3	17097	6 FREDBEN AVENUE CAMMERAY	Ground	SW	53	48	52	46	53	49	52	47	-0.8	-2.1	-0.6	-2.0	60	55	NO	NO	NO	NO	NO
30.3	17097	6 FREDBEN AVENUE CAMMERAY	Ground	SE	50	46	50	44	51	46	50	45	-0.8	-1.8	-0.7	-1.7	60	55	NO	NO	NO	NO	NO
30.3	17097	6 FREDBEN AVENUE CAMMERAY	First	NE	49	44	48	43	49	45	49	43	-0.9	-1.9	-0.8	-1.8	60	55	NO	NO	NO	NO	NO
30.3	17097	6 FREDBEN AVENUE CAMMERAY	First	N	48	44	47	42	49	44	48	42	-0.9	-2.0	-0.7	-1.9	60	55	NO	NO	NO	NO	NO
30.3	17097	6 FREDBEN AVENUE CAMMERAY	First	E	49	44	48	42	49	45	49	43	-0.9	-2.0	-0.7	-1.9	60	55	NO	NO	NO	NO	NO
30.3	17097	6 FREDBEN AVENUE CAMMERAY	First	N	50	46	50	44	51	47	50	45	-0.7	-2.1	-0.7	-2.0	60	55	NO	NO	NO	NO	NO
30.3	17097	6 FREDBEN AVENUE CAMMERAY	First	W	52	48	51	46	53	48	52	46	-0.8	-2.0	-0.6	-1.9	60	55	NO	NO	NO	NO	NO
30.3	17097	6 FREDBEN AVENUE CAMMERAY	First	SW	54	50	53	48	54	50	54	48	-0.7	-2.0	-0.6	-1.9	60	55	NO	NO	NO	NO	NO
30.3	17097	6 FREDBEN AVENUE CAMMERAY	First	SE	52	47	51	46	52	48	51	46	-0.8	-1.8	-0.8	-1.6	60	55	NO	NO	NO	NO	NO
30.3	17097	6 FREDBEN AVENUE CAMMERAY	Second	NE	52	47	51	45	52	48	52	46	-0.9	-2.0	-0.7	-1.9	60	55	NO	NO	NO	NO	NO
30.3	17097	6 FREDBEN AVENUE CAMMERAY	Second	N	52	47	51	45	52	48	51	46	-0.8	-2.0	-0.6	-1.9	60	55	NO	NO	NO	NO	NO
30.3	17097	6 FREDBEN AVENUE CAMMERAY	Second	E	52	47	51	45	52	48	51	46	-0.8	-2.0	-0.7	-1.9	60	55	NO	NO	NO	NO	NO
30.3	17097	6 FREDBEN AVENUE CAMMERAY	Second	N	54	50	54	48	55	50	54	48	-0.7	-2.1	-0.6	-2.0	60	55	NO	NO	NO	NO	NO
30.3	17097	6 FREDBEN AVENUE CAMMERAY	Second	W	56	51	55	49	56	52	56	50	-0.7	-2.0	-0.6	-1.9	60	55	NO	NO	NO	NO	NO
30.3	17097	6 FREDBEN AVENUE CAMMERAY	Second	SW	56	52	55	50	56	52	56	50	-0.7	-2.0	-0.5	-1.9	60	55	NO	NO	NO	NO	NO
30.3	17097	6 FREDBEN AVENUE CAMMERAY	Second	SE	54	49	53	47	54	49	53	48	-0.8	-1.7	-0.7	-1.6	60	55	NO	NO	NO	NO	NO
30.3	17102	263 WEST STREET CAMMERAY	Ground	W	56	52	56	50	57	53	56	51	-0.7	-2.0	-0.5	-1.9	60	55	NO	NO	NO	NO	NO
30.3	17102	263 WEST STREET CAMMERAY	Ground	S	52	48	52	46	53	49	52	47	-0.7	-2.1	-0.6	-2.0	60	55	NO	NO	NO	NO	NO
30.3	17102	263 WEST STREET CAMMERAY	Ground	E	53	48	52	46	53	49	52	47	-0.7	-2.0	-0.6	-1.9	60	55	NO	NO	NO	NO	NO
30.3	17102	263 WEST STREET CAMMERAY	Ground	N	54	49	53	47	54	50	53	48	-0.7	-2.1	-0.6	-2.0	60	55	NO	NO	NO	NO	NO
30.3	17105	294 WEST STREET CAMMERAY	Ground	N	55	50	54	48	55	51	54	49	-0.6	-2.1	-0.6	-2.0	60	55	NO	NO	NO	NO	NO
30.3	17105	294 WEST STREET CAMMERAY	Ground	W	58	54	58	52	59	55	58	53	-0.8	-2.3	-0.7	-2.2	60	55	NO	NO	NO	NO	NO
30.3	17105	294 WEST STREET CAMMERAY	Ground	E	54	50	54	48	55	50	54	49	-0.6	-1.6	-0.5	-1.5	60	55	NO	NO	NO	NO	NO
30.3	17113	14 RALEIGH STREET CAMMERAY	Ground	E	52	47	51	45	52	47	51	45	-1.1	-2.1	-0.9	-1.9	60	55	NO	NO	NO	NO	NO
30.3	17113	14 RALEIGH STREET CAMMERAY	Ground	N	51	46	50	44	51	47	50	45	-1.1	-2.0	-0.9	-1.9	60	55	NO	NO	NO	NO	NO
30.3	17113	14 RALEIGH STREET CAMMERAY	Ground	S	56	51	55	49	56	51	56	50	-0.9	-1.6	-0.7	-1.5	60	55	NO	NO	NO	NO	NO
30.3	17115	10 ABBOTT STREET CAMMERAY	Ground	NE	50	44	49	43	50	45	49	43	-1.1	-1.3	-0.9	-1.2	60	55	NO	NO	NO	NO	NO

NCA	Receiver ID	Address	Floor Level	Facade	Opening Year 2027				Design Year 2037				Increase (Do Smthng - Do Nothing)				NCG project road noise criteria		Do noise levels exceed the cumulative limit with project roads adding ≥2dB to the total noise levels?		Is the contribution from the road project Acute?		Consider further treatment?
					Do Nothing		Do Smthng		Do Nothing		Do Smthng		Opening Year 2027		Design Year 2037								
					Day	Night	Day	Night	Day	Night	Day	Night	Day	Night	Day	Night	Day	Night	Day	Night	$L_{Aeq,15hr}$ ≥ 65dB	$L_{Aeq,9hr}$ ≥ 60dB	
30.3	17115	10 ABBOTT STREET CAMMERAY	Ground	NW	50	45	49	43	50	46	49	44	-0.8	-2.1	-0.6	-2.0	60	55	NO	NO	NO	NO	NO
30.3	17115	10 ABBOTT STREET CAMMERAY	Ground	SW	51	47	51	45	52	47	51	46	-0.8	-1.9	-0.7	-1.8	60	55	NO	NO	NO	NO	NO
30.3	17115	10 ABBOTT STREET CAMMERAY	Ground	SE	50	46	49	44	50	46	50	44	-0.9	-2.0	-0.8	-1.8	60	55	NO	NO	NO	NO	NO
30.3	17115	10 ABBOTT STREET CAMMERAY	First	NE	52	46	50	45	52	46	51	45	-1.3	-1.4	-1.0	-1.2	60	55	NO	NO	NO	NO	NO
30.3	17115	10 ABBOTT STREET CAMMERAY	First	NW	52	47	51	45	52	48	51	46	-0.8	-2.1	-0.6	-1.9	60	55	NO	NO	NO	NO	NO
30.3	17115	10 ABBOTT STREET CAMMERAY	First	SW	53	49	52	47	54	49	53	47	-0.9	-1.9	-0.8	-1.7	60	55	NO	NO	NO	NO	NO
30.3	17115	10 ABBOTT STREET CAMMERAY	First	SE	51	47	50	45	52	47	51	45	-1.0	-1.9	-0.8	-1.7	60	55	NO	NO	NO	NO	NO
30.3	17115	10 ABBOTT STREET CAMMERAY	Second	NE	53	47	51	46	53	47	52	46	-1.2	-1.3	-0.9	-1.2	60	55	NO	NO	NO	NO	NO
30.3	17115	10 ABBOTT STREET CAMMERAY	Second	NW	53	49	52	47	53	49	53	47	-0.8	-2.1	-0.6	-1.9	60	55	NO	NO	NO	NO	NO
30.3	17115	10 ABBOTT STREET CAMMERAY	Second	SW	55	51	54	49	55	51	55	49	-0.8	-2.0	-0.7	-1.8	60	55	NO	NO	NO	NO	NO
30.3	17115	10 ABBOTT STREET CAMMERAY	Second	SE	52	47	51	46	52	48	52	46	-0.9	-1.8	-0.8	-1.7	60	55	NO	NO	NO	NO	NO
30.3	17115	10 ABBOTT STREET CAMMERAY	Third	NE	54	48	52	47	54	48	53	47	-1.2	-1.4	-0.9	-1.2	60	55	NO	NO	NO	NO	NO
30.3	17115	10 ABBOTT STREET CAMMERAY	Third	NW	55	50	54	48	55	51	54	49	-0.8	-2.2	-0.7	-2.0	60	55	NO	NO	NO	NO	NO
30.3	17115	10 ABBOTT STREET CAMMERAY	Third	SW	57	52	56	50	57	53	56	51	-0.8	-2.0	-0.7	-1.9	60	55	NO	NO	NO	NO	NO
30.3	17115	10 ABBOTT STREET CAMMERAY	Third	SE	53	48	52	47	54	49	53	47	-0.9	-1.7	-0.9	-1.6	60	55	NO	NO	NO	NO	NO
30.3	17115	10 ABBOTT STREET CAMMERAY	Fourth	NE	55	49	53	48	55	49	54	48	-1.2	-1.4	-1.0	-1.3	60	55	NO	NO	NO	NO	NO
30.3	17115	10 ABBOTT STREET CAMMERAY	Fourth	NW	56	52	55	50	57	52	56	50	-0.8	-2.1	-0.6	-2.0	60	55	NO	NO	NO	NO	NO
30.3	17115	10 ABBOTT STREET CAMMERAY	Fourth	SW	58	54	57	52	58	54	58	52	-0.8	-2.1	-0.7	-1.9	60	55	NO	NO	NO	NO	NO
30.3	17115	10 ABBOTT STREET CAMMERAY	Fourth	SE	55	50	54	48	55	50	54	49	-1.0	-1.7	-0.8	-1.5	60	55	NO	NO	NO	NO	NO
30.3	17115	10 ABBOTT STREET CAMMERAY	Fifth	NE	56	50	55	49	56	50	55	49	-1.2	-1.4	-0.9	-1.2	60	55	NO	NO	NO	NO	NO
30.3	17115	10 ABBOTT STREET CAMMERAY	Fifth	NW	58	53	57	51	58	54	57	52	-0.8	-2.2	-0.6	-2.1	60	55	NO	NO	NO	NO	NO
30.3	17115	10 ABBOTT STREET CAMMERAY	Fifth	SW	59	55	58	53	60	55	59	53	-0.9	-2.1	-0.7	-2.0	60	55	NO	NO	NO	NO	NO
30.3	17115	10 ABBOTT STREET CAMMERAY	Fifth	SE	56	51	55	50	57	52	56	50	-1.1	-1.5	-0.9	-1.5	60	55	NO	NO	NO	NO	NO
30.3	17115	10 ABBOTT STREET CAMMERAY	Sixth	NE	57	51	56	50	57	52	56	50	-1.1	-1.4	-0.9	-1.3	60	55	NO	NO	NO	NO	NO
30.3	17115	10 ABBOTT STREET CAMMERAY	Sixth	NW	59	55	58	52	59	55	59	53	-0.8	-2.2	-0.6	-2.1	60	55	NO	NO	NO	NO	NO
30.3	17115	10 ABBOTT STREET CAMMERAY	Sixth	SW	60	56	59	54	61	56	60	54	-0.8	-2.2	-0.8	-2.1	60	55	NO	NO	NO	NO	NO
30.3	17115	10 ABBOTT STREET CAMMERAY	Sixth	SE	58	52	57	51	58	53	57	51	-1.0	-1.5	-0.9	-1.5	60	55	NO	NO	NO	NO	NO
30.3	17115	10 ABBOTT STREET CAMMERAY	Seventh	NE	58	53	57	51	58	53	58	52	-1.0	-1.4	-0.7	-1.3	60	55	NO	NO	NO	NO	NO
30.3	17115	10 ABBOTT STREET CAMMERAY	Seventh	NW	60	56	59	53	60	56	59	54	-0.9	-2.3	-0.7	-2.2	60	55	NO	NO	NO	NO	NO
30.3	17115	10 ABBOTT STREET CAMMERAY	Seventh	SW	61	57	60	55	61	57	61	55	-0.8	-2.1	-0.7	-2.0	60	55	NO	NO	NO	NO	NO
30.3	17115	10 ABBOTT STREET CAMMERAY	Seventh	SE	59	54	58	52	59	54	58	53	-1.0	-1.6	-0.8	-1.4	60	55	NO	NO	NO	NO	NO
30.3	17116	12 RALEIGH STREET CAMMERAY	Ground	N	51	46	50	44	51	46	50	45	-1.2	-2.0	-1.0	-1.8	60	55	NO	NO	NO	NO	NO
30.3	17116	12 RALEIGH STREET CAMMERAY	Ground	S	56	51	55	50	56	51	56	50	-0.9	-1.5	-0.7	-1.4	60	55	NO	NO	NO	NO	NO
30.3	17117	10 RALEIGH STREET CAMMERAY	Ground	W	52	47	50	45	52	47	51	45	-1.2	-2.0	-1.0	-1.9	60	55	NO	NO	NO	NO	NO
30.3	17117	10 RALEIGH STREET CAMMERAY	Ground	N	51	46	50	44	51	46	50	44	-1.2	-2.0	-0.9	-1.8	60	55	NO	NO	NO	NO	NO
30.3	17117	10 RALEIGH STREET CAMMERAY	Ground	S	57	52	56	50	57	52	57	51	-0.6	-1.3	-0.5	-1.2	60	55	NO	NO	NO	NO	NO
30.3	17120	5-7 KYNGDON STREET CAMMERAY	Ground	N	55	51	55	49	56	52	55	49	-0.9	-2.4	-0.7	-2.3	60	55	NO	NO	NO	NO	NO
30.3	17120	5-7 KYNGDON STREET CAMMERAY	Ground	W	59	55	58	52	59	55	58	53	-0.8	-2.3	-0.7	-2.1	60	55	NO	NO	NO	NO	NO
30.3	17120	5-7 KYNGDON STREET CAMMERAY	Ground	S	55	50	54	48	55	51	54	49	-0.7	-2.1	-0.6	-2.0	60	55	NO	NO	NO	NO	NO
30.3	17120	5-7 KYNGDON STREET CAMMERAY	Ground	E	53	48	52	46	53	48	52	47	-0.7	-1.9	-0.7	-1.8	60	55	NO	NO	NO	NO	NO
30.3	17120	5-7 KYNGDON STREET CAMMERAY	First	N	58	54	58	52	59	55	58	53	-0.9	-2.4	-0.7	-2.2	60	55	NO	NO	NO	NO	NO
30.3	17120	5-7 KYNGDON STREET CAMMERAY	First	W	61	57	61	55	62	58	61	55	-0.9	-2.5	-0.7	-2.3	60	55	NO	NO	NO	NO	NO
30.3	17120	5-7 KYNGDON STREET CAMMERAY	First	S	58	54	57	51	58	54	58	52	-0.7	-2.2	-0.6	-2.1	60	55	NO	NO	NO	NO	NO
30.3	17120	5-7 KYNGDON STREET CAMMERAY	First	E	55	50	54	48	55	51	55	49	-0.7	-1.9	-0.7	-1.8	60	55	NO	NO	NO	NO	NO
30.3	17127	8 RALEIGH STREET CAMMERAY	Ground	N	50	45	49	43	51	46	50	44	-1.2	-2.0	-0.9	-1.9	60	55	NO	NO	NO	NO	NO
30.3	17127	8 RALEIGH STREET CAMMERAY	Ground	W	50	45	49	43	50	46	49	43	-1.3	-2.2	-1.1	-2.1	60	55	NO	NO	NO	NO	NO
30.3	17127	8 RALEIGH STREET CAMMERAY	Ground	S	57	52	56	50	57	52	57	51	-0.6	-1.2	-0.4	-1.1	60	55	NO	NO	NO	NO	NO
30.3	17131	30 JENKINS STREET CAMMERAY	Ground	N	54	49	53	47	54	50	53	48	-0.7	-1.8	-0.5	-1.8	60	55	NO	NO	NO	NO	NO
30.3	17131	30 JENKINS STREET CAMMERAY	Ground	W	53	48	52	46	53	49	52	47	-0.8	-2.3	-0.6	-2.1	60	55	NO	NO	NO	NO	NO
30.3	17131	30 JENKINS STREET CAMMERAY	Ground	S	59	55	58	53	59	55	59	53	-0.6	-2.2	-0.5	-2.1	60	55	NO	NO	NO	NO	NO
30.3	17131	30 JENKINS STREET CAMMERAY	Ground	E	54	50	53	48	54	50	54	48	-0.8	-2.2	-0.6	-2.0	60	55	NO	NO	NO	NO	NO
30.3	17131	30 JENKINS STREET CAMMERAY	First	N	57	53	56	51	57	53	57	51	-0.7	-2.0	-0.6	-1.8	60	55	NO	NO	NO	NO	NO
30.3	17131	30 JENKINS STREET CAMMERAY	First	W	56	52	55	49	56	52	56	50	-0.8	-2.3	-0.6	-2.1	60	55	NO	NO	NO	NO	NO
30.3	17131	30 JENKINS STREET CAMMERAY	First	S	62	58	61	55	62	58	62	56	-0.7	-2.3	-0.6	-2.2	60	55	NO	NO	NO	NO	NO
30.3	17131	30 JENKINS STREET CAMMERAY	First	E	57	53	56	50	57	53	56	51	-0.7	-2.2	-0.6	-2.1	60	55	NO	NO	NO	NO	NO
30.3	17138	459 MILLER STREET CAMMERAY	Ground	W	74	68	73	67	74	68	73	67	-1.3	-0.9	-0.9	-0.8	60	55	NO	NO	NO	NO	NO
30.3	17138	459 MILLER STREET CAMMERAY	Ground	S	66	60	65	59	66	60	65	59	-1.4	-1.0	-0.9	-0.9	60	55	NO	NO	NO	NO	NO
30.3	17138	459 MILLER STREET CAMMERAY	Ground	E	51	46	50	44	51	47	50	45	-1.2	-2.0	-0.9	-1.9	60	55	NO	NO	NO	NO	NO
30.3	17138	459 MILLER STREET CAMMERAY	First	W	74	67	72	67	74	68	73	67	-1.3	-0.9	-0.9	-0.8	60	55	NO	NO	NO	NO	NO
30.3	17138	459 MILLER STREET CAMMERAY	First	S	67	61	66	60	67	61	66	60	-1.2	-0.9	-0.8	-0.9	60	55	NO	NO	NO	NO	NO
30.3	17138	459 MILLER STREET CAMMERAY	First	E	54	49	53	47	54	49	54	48	-1.2	-1.9	-0.9	-1.7	60	55	NO	NO	NO	NO	NO
30.3	17139	461 MILLER STREET CAMMERAY	Ground	W	74	68	73	67	74	68	73	67	-1.3	-0.8	-0.9	-0.8	60	55	NO	NO	NO	NO	NO

NCA	Receiver ID	Address	Floor Level	Facade	Opening Year 2027				Design Year 2037				Increase (Do Smthng - Do Nothing)				NCG project road noise criteria		Do noise levels exceed the cumulative limit with project roads adding ≥2dB to the total noise levels?		Is the contribution from the road project Acute?		Consider further treatment?
					Do Nothing		Do Smthng		Do Nothing		Do Smthng		Opening Year 2027		Design Year 2037								
					Day	Night	Day	Night	Day	Night	Day	Night	Day	Night	Day	Night	Day	Night	Day	Night	$L_{Aeq,15hr}$ ≥ 65dB	$L_{Aeq,9hr}$ ≥ 60dB	
30.3	17139	461 MILLER STREET CAMMERAY	Ground	E	51	46	50	44	51	47	50	45	-1.2	-2.0	-0.9	-1.9	60	55	NO	NO	NO	NO	NO
30.3	17139	461 MILLER STREET CAMMERAY	First	W	74	67	72	67	74	68	73	67	-1.4	-0.9	-0.9	-0.9	60	55	NO	NO	NO	NO	NO
30.3	17139	461 MILLER STREET CAMMERAY	First	E	54	49	53	47	54	49	53	48	-1.3	-1.8	-1.0	-1.8	60	55	NO	NO	NO	NO	NO
30.3	17140	42C MILLER LANE CAMMERAY	Ground	W	74	68	73	67	75	68	74	67	-1.3	-0.9	-0.9	-0.8	60	55	NO	NO	NO	NO	NO
30.3	17140	42C MILLER LANE CAMMERAY	Ground	S	51	46	50	44	52	47	51	45	-1.2	-1.9	-0.9	-1.8	60	55	NO	NO	NO	NO	NO
30.3	17140	42C MILLER LANE CAMMERAY	Ground	E	53	48	52	46	53	48	52	46	-1.2	-2.0	-1.0	-1.9	60	55	NO	NO	NO	NO	NO
30.3	17141	465 MILLER STREET CAMMERAY	Ground	W	74	68	73	67	75	68	74	67	-1.4	-0.9	-1.0	-0.9	60	55	NO	NO	NO	NO	NO
30.3	17141	465 MILLER STREET CAMMERAY	Ground	E	52	47	51	45	52	48	51	46	-1.3	-2.1	-1.1	-2.0	60	55	NO	NO	NO	NO	NO
30.3	17141	465 MILLER STREET CAMMERAY	First	W	74	68	73	67	74	68	73	67	-1.4	-1.0	-0.9	-0.9	60	55	NO	NO	NO	NO	NO
30.3	17141	465 MILLER STREET CAMMERAY	First	E	54	49	53	48	55	50	54	48	-1.2	-1.8	-0.9	-1.7	60	55	NO	NO	NO	NO	NO
30.3	17144	20 RALEIGH STREET CAMMERAY	Ground	N	51	47	50	45	52	47	51	45	-1.1	-2.0	-0.9	-1.8	60	55	NO	NO	NO	NO	NO
30.3	17144	20 RALEIGH STREET CAMMERAY	Ground	W	53	48	52	46	54	49	52	47	-1.4	-2.3	-1.2	-2.2	60	55	NO	NO	NO	NO	NO
30.3	17144	20 RALEIGH STREET CAMMERAY	Ground	S	54	49	53	47	54	50	53	48	-1.2	-2.0	-1.0	-1.9	60	55	NO	NO	NO	NO	NO
30.3	17144	20 RALEIGH STREET CAMMERAY	Ground	N	51	46	50	44	51	47	50	45	-1.2	-2.0	-1.0	-1.9	60	55	NO	NO	NO	NO	NO
30.3	17145	296 WEST STREET CAMMERAY	Ground	E	53	49	52	47	53	49	53	47	-0.7	-2.0	-0.5	-1.9	60	55	NO	NO	NO	NO	NO
30.3	17145	296 WEST STREET CAMMERAY	Ground	N	53	49	53	47	54	50	53	48	-0.7	-2.1	-0.5	-2.0	60	55	NO	NO	NO	NO	NO
30.3	17145	296 WEST STREET CAMMERAY	Ground	W	56	52	55	50	56	52	56	50	-0.7	-2.1	-0.5	-1.9	60	55	NO	NO	NO	NO	NO
30.3	17147	265 WEST STREET CAMMERAY	Ground	NW	56	52	56	50	57	52	56	51	-0.7	-2.0	-0.5	-1.9	60	55	NO	NO	NO	NO	NO
30.3	17147	265 WEST STREET CAMMERAY	Ground	S	53	49	53	47	54	50	53	48	-0.7	-2.1	-0.5	-1.9	60	55	NO	NO	NO	NO	NO
30.3	17147	265 WEST STREET CAMMERAY	Ground	E	52	48	52	46	53	48	52	46	-0.8	-2.0	-0.6	-1.9	60	55	NO	NO	NO	NO	NO
30.3	17147	265 WEST STREET CAMMERAY	Ground	N	52	48	52	46	53	48	52	46	-0.8	-2.1	-0.6	-2.0	60	55	NO	NO	NO	NO	NO
30.3	17154	28 JENKINS STREET CAMMERAY	Ground	N	53	48	52	46	53	48	52	47	-0.8	-2.0	-0.6	-1.9	60	55	NO	NO	NO	NO	NO
30.3	17154	28 JENKINS STREET CAMMERAY	Ground	W	53	49	53	47	54	50	53	47	-0.7	-2.3	-0.6	-2.2	60	55	NO	NO	NO	NO	NO
30.3	17154	28 JENKINS STREET CAMMERAY	Ground	S	59	55	59	53	60	56	59	54	-0.6	-2.2	-0.6	-2.1	60	55	NO	NO	NO	NO	NO
30.3	17154	28 JENKINS STREET CAMMERAY	Ground	E	53	49	52	46	53	49	52	47	-0.7	-2.3	-0.6	-2.1	60	55	NO	NO	NO	NO	NO
30.3	17154	28 JENKINS STREET CAMMERAY	First	N	56	51	55	49	56	51	55	50	-0.9	-2.0	-0.7	-1.9	60	55	NO	NO	NO	NO	NO
30.3	17154	28 JENKINS STREET CAMMERAY	First	W	56	52	55	50	56	52	56	50	-0.8	-2.3	-0.6	-2.2	60	55	NO	NO	NO	NO	NO
30.3	17154	28 JENKINS STREET CAMMERAY	First	S	62	58	62	56	63	59	62	57	-0.7	-2.3	-0.6	-2.1	60	55	NO	NO	NO	NO	NO
30.3	17154	28 JENKINS STREET CAMMERAY	First	E	56	52	55	50	56	52	56	50	-0.8	-2.3	-0.6	-2.1	60	55	NO	NO	NO	NO	NO
30.3	17159	20 JENKINS STREET CAMMERAY	Ground	E	56	52	56	50	57	53	56	51	-0.8	-2.3	-0.6	-2.1	60	55	NO	NO	NO	NO	NO
30.3	17159	20 JENKINS STREET CAMMERAY	Ground	N	56	52	55	49	56	52	55	50	-0.8	-2.3	-0.7	-2.1	60	55	NO	NO	NO	NO	NO
30.3	17159	20 JENKINS STREET CAMMERAY	Ground	W	59	55	58	53	59	55	59	53	-0.8	-2.4	-0.6	-2.2	60	55	NO	NO	NO	NO	NO
30.3	17159	20 JENKINS STREET CAMMERAY	Ground	S	66	61	65	59	66	62	65	60	-0.8	-2.3	-0.6	-2.3	60	55	YES	YES	YES	YES	YES
30.3	17173	467 MILLER STREET CAMMERAY	Ground	W	74	68	73	67	75	68	74	67	-1.4	-0.9	-1.0	-0.9	60	55	NO	NO	NO	NO	NO
30.3	17173	467 MILLER STREET CAMMERAY	Ground	E	49	44	48	42	49	44	48	42	-1.2	-1.9	-0.9	-1.8	60	55	NO	NO	NO	NO	NO
30.3	17173	467 MILLER STREET CAMMERAY	First	W	74	68	73	67	74	68	73	67	-1.4	-1.0	-1.0	-0.9	60	55	NO	NO	NO	NO	NO
30.3	17173	467 MILLER STREET CAMMERAY	First	E	52	47	51	45	53	48	52	46	-1.2	-1.8	-1.0	-1.7	60	55	NO	NO	NO	NO	NO
30.3	17178	6 RALEIGH STREET CAMMERAY	Ground	N	51	46	50	44	52	46	51	45	-1.2	-1.6	-1.0	-1.5	60	55	NO	NO	NO	NO	NO
30.3	17178	6 RALEIGH STREET CAMMERAY	Ground	NW	52	47	51	46	53	48	52	46	-1.2	-1.8	-1.0	-1.7	60	55	NO	NO	NO	NO	NO
30.3	17178	6 RALEIGH STREET CAMMERAY	Ground	W	53	48	52	46	53	48	52	47	-1.2	-1.8	-1.0	-1.7	60	55	NO	NO	NO	NO	NO
30.3	17178	6 RALEIGH STREET CAMMERAY	Ground	S	56	50	55	49	56	51	55	49	-0.9	-1.4	-0.7	-1.4	60	55	NO	NO	NO	NO	NO
30.3	17178	6 RALEIGH STREET CAMMERAY	Ground	E	51	46	49	44	51	46	50	44	-1.3	-2.1	-1.1	-2.0	60	55	NO	NO	NO	NO	NO
30.3	17178	6 RALEIGH STREET CAMMERAY	First	N	54	48	52	47	54	49	53	47	-1.2	-1.6	-0.9	-1.5	60	55	NO	NO	NO	NO	NO
30.3	17178	6 RALEIGH STREET CAMMERAY	First	NW	54	49	53	47	54	49	53	48	-1.3	-1.8	-1.0	-1.7	60	55	NO	NO	NO	NO	NO
30.3	17178	6 RALEIGH STREET CAMMERAY	First	W	55	49	53	48	55	50	54	48	-1.3	-1.8	-1.0	-1.7	60	55	NO	NO	NO	NO	NO
30.3	17178	6 RALEIGH STREET CAMMERAY	First	S	58	52	57	51	58	53	58	52	-0.7	-1.2	-0.5	-1.2	60	55	NO	NO	NO	NO	NO
30.3	17178	6 RALEIGH STREET CAMMERAY	First	E	56	51	55	50	56	52	56	50	-0.6	-1.4	-0.4	-1.3	60	55	NO	NO	NO	NO	NO
30.3	17186	298 WEST STREET CAMMERAY	Ground	S	53	48	52	46	53	49	52	47	-0.7	-2.1	-0.6	-2.0	60	55	NO	NO	NO	NO	NO
30.3	17186	298 WEST STREET CAMMERAY	Ground	E	53	49	53	47	54	49	53	48	-0.7	-2.0	-0.6	-1.8	60	55	NO	NO	NO	NO	NO
30.3	17186	298 WEST STREET CAMMERAY	Ground	N	54	50	53	48	54	50	54	48	-0.7	-2.1	-0.6	-2.0	60	55	NO	NO	NO	NO	NO
30.3	17186	298 WEST STREET CAMMERAY	Ground	W	57	52	56	50	57	53	56	51	-0.6	-2.1	-0.6	-2.0	60	55	NO	NO	NO	NO	NO
30.3	17186	298 WEST STREET CAMMERAY	Ground	S	53	48	52	46	53	49	52	47	-0.7	-2.1	-0.5	-1.9	60	55	NO	NO	NO	NO	NO
30.3	17187	9 KYNGDON STREET CAMMERAY	Ground	N	55	51	54	49	55	51	55	49	-0.7	-2.2	-0.6	-2.1	60	55	NO	NO	NO	NO	NO
30.3	17187	9 KYNGDON STREET CAMMERAY	Ground	W	57	53	57	51	58	54	57	51	-0.7	-2.2	-0.6	-2.1	60	55	NO	NO	NO	NO	NO
30.3	17187	9 KYNGDON STREET CAMMERAY	Ground	S	54	50	53	47	54	50	54	48	-0.6	-2.2	-0.5	-2.0	60	55	NO	NO	NO	NO	NO
30.3	17187	9 KYNGDON STREET CAMMERAY	Ground	E	52	48	52	46	53	49	52	47	-0.8	-2.2	-0.6	-2.0	60	55	NO	NO	NO	NO	NO
30.3	17189	277 WEST STREET CAMMERAY	Ground	N	51	47	50	44	51	47	51	45	-0.8	-2.2	-0.6	-2.1	60	55	NO	NO	NO	NO	NO
30.3	17189	277 WEST STREET CAMMERAY	Ground	W	56	52	55	50	56	52	56	50	-0.6	-2.0	-0.5	-2.0	60	55	NO	NO	NO	NO	NO
30.3	17189	277 WEST STREET CAMMERAY	Ground	S	51	47	51	45	52	47	51	45	-0.7	-2.1	-0.5	-1.9	60	55	NO	NO	NO	NO	NO
30.3	17189	277 WEST STREET CAMMERAY	Ground	E	50	46	49	44	51	46	50	44	-0.8	-1.9	-0.7	-1.8	60	55	NO	NO	NO	NO	NO
30.3	17189	277 WEST STREET CAMMERAY	First	N	54	50	53	48	55	50	54	48	-0.8	-2.2	-0.6	-2.1	60	55	NO	NO	NO	NO	NO
30.3	17189	277 WEST STREET CAMMERAY	First	W	58	54	57	51	58	54	58	52	-0.7	-2.1	-0.6	-2.0	60	55	NO	NO	NO	NO	NO

NCA	Receiver ID	Address	Floor Level	Facade	Opening Year 2027				Design Year 2037				Increase (Do Smthng - Do Nothing)				NCG project road noise criteria		Do noise levels exceed the cumulative limit with project roads adding ≥2dB to the total noise levels?		Is the contribution from the road project Acute?		Consider further treatment?
					Do Nothing		Do Smthng		Do Nothing		Do Smthng		Opening Year 2027		Design Year 2037								
					Day	Night	Day	Night	Day	Night	Day	Night	Day	Night	Day	Night	Day	Night	Day	Night	$L_{Aeq,15hr}$ ≥ 65dB	$L_{Aeq,9hr}$ ≥ 60dB	
30.3	17189	277 WEST STREET CAMMERAY	First	S	56	52	55	50	56	52	56	50	-0.6	-2.0	-0.5	-1.9	60	55	NO	NO	NO	NO	NO
30.3	17189	277 WEST STREET CAMMERAY	First	E	52	48	52	46	53	48	52	47	-0.8	-1.9	-0.6	-1.8	60	55	NO	NO	NO	NO	NO
30.3	17191	6 ARMSTRONG STREET CAMMERAY	Ground	N	64	60	63	58	65	61	64	58	-1.0	-2.7	-0.8	-2.5	60	55	NO	NO	NO	NO	NO
30.3	17191	6 ARMSTRONG STREET CAMMERAY	Ground	W	72	68	71	66	73	69	72	66	-0.8	-2.3	-0.6	-2.3	60	55	YES	YES	YES	YES	YES
30.3	17191	6 ARMSTRONG STREET CAMMERAY	Ground	S	71	67	70	64	71	67	71	65	-0.8	-2.5	-0.7	-2.3	60	55	YES	YES	YES	YES	YES
30.3	17191	6 ARMSTRONG STREET CAMMERAY	Ground	W	71	67	70	64	71	67	71	65	-0.8	-2.4	-0.7	-2.2	60	55	YES	YES	YES	YES	YES
30.3	17191	6 ARMSTRONG STREET CAMMERAY	Ground	S	70	65	68	63	70	66	69	63	-1.2	-2.8	-1.0	-2.6	60	55	YES	YES	YES	YES	YES
30.3	17191	6 ARMSTRONG STREET CAMMERAY	Ground	E	68	64	66	61	68	64	67	61	-1.6	-3.4	-1.4	-3.2	60	55	YES	YES	YES	YES	YES
30.3	17191	6 ARMSTRONG STREET CAMMERAY	First	N	70	66	69	63	70	66	69	64	-0.9	-2.5	-0.7	-2.4	60	55	YES	YES	YES	YES	YES
30.3	17191	6 ARMSTRONG STREET CAMMERAY	First	W	77	73	76	70	78	73	77	71	-1.2	-2.7	-1.0	-2.6	60	55	YES	YES	YES	YES	YES
30.3	17191	6 ARMSTRONG STREET CAMMERAY	First	S	78	73	77	71	78	74	77	71	-1.2	-2.8	-1.1	-2.7	60	55	YES	YES	YES	YES	YES
30.3	17191	6 ARMSTRONG STREET CAMMERAY	First	W	78	74	77	71	79	74	77	72	-1.2	-2.7	-1.1	-2.6	60	55	YES	YES	YES	YES	YES
30.3	17191	6 ARMSTRONG STREET CAMMERAY	First	S	77	73	76	70	77	73	76	70	-1.4	-3.1	-1.2	-2.9	60	55	YES	YES	YES	YES	YES
30.3	17191	6 ARMSTRONG STREET CAMMERAY	First	E	71	66	69	63	71	67	70	64	-1.4	-3.1	-1.2	-2.9	60	55	YES	YES	YES	YES	YES
30.3	17198	469 MILLER STREET CAMMERAY	Ground	W	74	68	73	67	75	68	74	67	-1.4	-0.9	-1.0	-0.9	60	55	NO	NO	NO	NO	NO
30.3	17198	469 MILLER STREET CAMMERAY	Ground	E	53	48	51	46	53	48	52	46	-1.2	-2.0	-1.0	-1.8	60	55	NO	NO	NO	NO	NO
30.3	17205	22-26 JENKINS STREET CAMMERAY	Ground	N	57	53	57	51	58	54	57	52	-0.8	-2.4	-0.6	-2.2	60	55	NO	NO	NO	NO	NO
30.3	17205	22-26 JENKINS STREET CAMMERAY	Ground	W	56	52	55	50	57	52	56	50	-0.7	-2.2	-0.6	-2.1	60	55	NO	NO	NO	NO	NO
30.3	17205	22-26 JENKINS STREET CAMMERAY	Ground	S	60	56	59	54	60	56	60	54	-0.7	-2.3	-0.6	-2.1	60	55	NO	NO	NO	NO	NO
30.3	17205	22-26 JENKINS STREET CAMMERAY	Ground	E	54	49	53	47	54	50	53	48	-0.7	-2.2	-0.6	-2.2	60	55	NO	NO	NO	NO	NO
30.3	17205	22-26 JENKINS STREET CAMMERAY	First	N	62	58	61	55	62	58	62	56	-1.0	-2.5	-0.8	-2.3	60	55	NO	NO	NO	NO	NO
30.3	17205	22-26 JENKINS STREET CAMMERAY	First	W	60	55	59	53	60	56	59	54	-0.7	-2.3	-0.6	-2.1	60	55	NO	NO	NO	NO	NO
30.3	17205	22-26 JENKINS STREET CAMMERAY	First	S	63	59	63	57	64	60	63	57	-0.7	-2.4	-0.6	-2.2	60	55	NO	NO	NO	NO	NO
30.3	17205	22-26 JENKINS STREET CAMMERAY	First	E	56	52	55	50	56	52	56	50	-0.7	-2.3	-0.5	-2.1	60	55	NO	NO	NO	NO	NO
30.3	17205	22-26 JENKINS STREET CAMMERAY	Second	N	65	61	64	58	65	61	64	59	-1.1	-2.6	-0.9	-2.5	60	55	NO	NO	NO	NO	NO
30.3	17205	22-26 JENKINS STREET CAMMERAY	Second	W	64	60	64	58	65	61	64	58	-0.7	-2.3	-0.5	-2.1	60	55	NO	NO	NO	NO	NO
30.3	17205	22-26 JENKINS STREET CAMMERAY	Second	S	66	62	65	60	66	63	66	60	-0.8	-2.5	-0.7	-2.3	60	55	YES	YES	YES	YES	YES
30.3	17205	22-26 JENKINS STREET CAMMERAY	Second	E	59	55	58	52	59	55	59	53	-0.6	-2.2	-0.5	-2.1	60	55	NO	NO	NO	NO	NO
30.3	17212	298A WEST STREET CAMMERAY	Ground	N	54	49	53	47	54	50	53	48	-0.7	-2.1	-0.6	-1.9	60	55	NO	NO	NO	NO	NO
30.3	17212	298A WEST STREET CAMMERAY	Ground	W	56	52	55	50	56	52	56	50	-0.7	-2.1	-0.6	-2.0	60	55	NO	NO	NO	NO	NO
30.3	17212	298A WEST STREET CAMMERAY	Ground	E	53	49	52	47	53	49	53	47	-0.6	-2.0	-0.4	-1.8	60	55	NO	NO	NO	NO	NO
30.3	17212	298A WEST STREET CAMMERAY	Ground	N	53	49	52	47	53	49	53	47	-0.7	-2.2	-0.5	-2.0	60	55	NO	NO	NO	NO	NO
30.3	17213	296A WEST STREET CAMMERAY	Ground	W	57	53	57	51	58	53	57	51	-0.7	-2.1	-0.5	-2.0	60	55	NO	NO	NO	NO	NO
30.3	17213	296A WEST STREET CAMMERAY	Ground	S	57	53	56	50	57	53	57	51	-0.6	-2.1	-0.6	-2.0	60	55	NO	NO	NO	NO	NO
30.3	17213	296A WEST STREET CAMMERAY	Ground	E	53	49	52	47	53	49	53	47	-0.7	-2.1	-0.6	-2.0	60	55	NO	NO	NO	NO	NO
30.3	17222	16 JENKINS STREET CAMMERAY	Ground	N	63	59	62	56	63	59	63	57	-1.0	-2.6	-0.8	-2.4	60	55	NO	NO	NO	NO	NO
30.3	17222	16 JENKINS STREET CAMMERAY	Ground	W	67	63	67	61	68	64	67	61	-0.9	-2.5	-0.7	-2.4	60	55	YES	YES	YES	YES	YES
30.3	17222	16 JENKINS STREET CAMMERAY	Ground	S	68	64	67	61	68	64	67	62	-0.8	-2.5	-0.7	-2.4	60	55	YES	YES	YES	YES	YES
30.3	17222	16 JENKINS STREET CAMMERAY	Ground	E	56	52	55	50	56	52	56	50	-0.7	-2.3	-0.6	-2.2	60	55	NO	NO	NO	NO	NO
30.3	17222	16 JENKINS STREET CAMMERAY	First	N	66	62	65	60	67	63	66	60	-1.0	-2.5	-0.8	-2.4	60	55	YES	YES	YES	YES	YES
30.3	17222	16 JENKINS STREET CAMMERAY	First	W	71	67	70	64	71	67	70	65	-1.0	-2.7	-0.9	-2.5	60	55	YES	YES	YES	YES	YES
30.3	17222	16 JENKINS STREET CAMMERAY	First	S	71	67	70	65	71	68	71	65	-0.9	-2.5	-0.7	-2.4	60	55	YES	YES	YES	YES	YES
30.3	17222	16 JENKINS STREET CAMMERAY	First	E	59	55	59	53	60	56	59	54	-0.8	-2.3	-0.6	-2.1	60	55	NO	NO	NO	NO	NO
30.3	17223	15 ABBOTT STREET CAMMERAY	Ground	SW	54	49	52	47	54	49	53	47	-1.1	-1.8	-0.9	-1.7	60	55	NO	NO	NO	NO	NO
30.3	17223	15 ABBOTT STREET CAMMERAY	Ground	SE	50	45	49	43	50	45	49	43	-1.0	-2.1	-0.8	-2.0	60	55	NO	NO	NO	NO	NO
30.3	17223	15 ABBOTT STREET CAMMERAY	Ground	NE	48	44	48	42	49	44	48	42	-0.9	-2.1	-0.8	-2.0	60	55	NO	NO	NO	NO	NO
30.3	17223	15 ABBOTT STREET CAMMERAY	Ground	SE	49	44	48	42	49	45	48	43	-1.0	-2.1	-0.8	-2.0	60	55	NO	NO	NO	NO	NO
30.3	17223	15 ABBOTT STREET CAMMERAY	Ground	E	49	44	48	42	49	44	48	42	-0.9	-2.2	-0.7	-2.0	60	55	NO	NO	NO	NO	NO
30.3	17243	279 WEST STREET CAMMERAY	Ground	N	50	46	50	44	51	46	50	45	-0.7	-2.1	-0.6	-1.9	60	55	NO	NO	NO	NO	NO
30.3	17243	279 WEST STREET CAMMERAY	Ground	W	55	51	55	49	56	52	55	50	-0.6	-2.1	-0.6	-1.9	60	55	NO	NO	NO	NO	NO
30.3	17243	279 WEST STREET CAMMERAY	Ground	S	50	46	50	44	51	47	50	45	-0.7	-2.2	-0.6	-2.0	60	55	NO	NO	NO	NO	NO
30.3	17243	279 WEST STREET CAMMERAY	Ground	E	50	45	49	43	50	46	49	44	-0.8	-2.1	-0.7	-1.9	60	55	NO	NO	NO	NO	NO
30.3	17243	279 WEST STREET CAMMERAY	First	N	55	50	54	48	55	51	54	49	-0.8	-2.2	-0.6	-2.1	60	55	NO	NO	NO	NO	NO
30.3	17243	279 WEST STREET CAMMERAY	First	W	58	53	57	51	58	54	57	52	-0.7	-2.1	-0.6	-2.0	60	55	NO	NO	NO	NO	NO
30.3	17243	279 WEST STREET CAMMERAY	First	S	53	49	53	47	54	50	53	48	-0.7	-2.2	-0.5	-2.0	60	55	NO	NO	NO	NO	NO
30.3	17243	279 WEST STREET CAMMERAY	First	E	52	48	51	46	52	48	52	46	-0.8	-2.0	-0.6	-1.8	60	55	NO	NO	NO	NO	NO
30.3	17259	8 ARMSTRONG STREET CAMMERAY	Ground	N	64	60	63	57	65	61	64	58	-1.1	-2.9	-1.0	-2.7	60	55	NO	NO	NO	NO	NO
30.3	17259	8 ARMSTRONG STREET CAMMERAY	Ground	W	72	68	72	66	73	69	72	66	-0.9	-2.5	-0.7	-2.4	60	55	YES	YES	YES	YES	YES
30.3	17259	8 ARMSTRONG STREET CAMMERAY	Ground	S	65	61	64	58	65	61	64	59	-1.0	-2.6	-0.8	-2.5	60	55	NO	NO	NO	NO	NO
30.3	17259	8 ARMSTRONG STREET CAMMERAY	Ground	E	62	58	61	55	62	58	62	56	-1.0	-2.5	-0.8	-2.5	60	55	NO	NO	NO	NO	NO
30.3	17266	17 ABBOTT STREET CAMMERAY	Ground	NE	48	44	48	42	49	44	48	42	-0.9	-2.1	-0.7	-2.0	60	55	NO	NO	NO	NO	NO
30.3	17266	17 ABBOTT STREET CAMMERAY	Ground	SW	53	49	52	47	54	49	53	47	-1.1	-1.9	-0.9	-1.8	60	55	NO	NO	NO	NO	NO

NCA	Receiver ID	Address	Floor Level	Facade	Opening Year 2027				Design Year 2037				Increase (Do Smthng - Do Nothing)				NCG project road noise criteria		Do noise levels exceed the cumulative limit with project roads adding ≥2dB to the total noise levels?		Is the contribution from the road project Acute?		Consider further treatment?
					Do Nothing		Do Smthng		Do Nothing		Do Smthng		Opening Year 2027		Design Year 2037								
					Day	Night	Day	Night	Day	Night	Day	Night	Day	Night	Day	Night	Day	Night	Day	Night	$L_{Aeq,15hr}$ ≥ 65dB	$L_{Aeq,9hr}$ ≥ 60dB	
30.3	17281	11-13 KYNGDON STREET CAMMERAY	Ground	W	56	51	55	49	56	52	55	50	-0.7	-2.1	-0.6	-2.0	60	55	NO	NO	NO	NO	NO
30.3	17281	11-13 KYNGDON STREET CAMMERAY	Ground	S	54	50	53	48	54	50	54	48	-0.8	-2.2	-0.6	-2.1	60	55	NO	NO	NO	NO	NO
30.3	17281	11-13 KYNGDON STREET CAMMERAY	Ground	N	48	44	47	42	48	44	48	42	-0.7	-2.0	-0.6	-1.9	60	55	NO	NO	NO	NO	NO
30.3	17281	11-13 KYNGDON STREET CAMMERAY	Ground	E	47	43	46	40	47	43	47	41	-0.8	-2.1	-0.6	-2.0	59	55	NO	NO	NO	NO	NO
30.3	17281	11-13 KYNGDON STREET CAMMERAY	Ground	N	52	47	51	45	52	48	51	46	-0.7	-2.2	-0.5	-2.0	60	55	NO	NO	NO	NO	NO
30.3	17281	11-13 KYNGDON STREET CAMMERAY	First	W	57	53	57	51	58	54	57	52	-0.6	-2.2	-0.6	-2.1	60	55	NO	NO	NO	NO	NO
30.3	17281	11-13 KYNGDON STREET CAMMERAY	First	S	56	52	55	50	56	52	56	50	-0.7	-2.2	-0.6	-2.0	60	55	NO	NO	NO	NO	NO
30.3	17281	11-13 KYNGDON STREET CAMMERAY	First	E	52	47	51	45	52	48	51	46	-0.8	-2.1	-0.6	-2.0	60	55	NO	NO	NO	NO	NO
30.3	17281	11-13 KYNGDON STREET CAMMERAY	First	N	51	46	50	44	51	47	51	45	-0.7	-2.0	-0.6	-1.9	60	55	NO	NO	NO	NO	NO
30.3	17281	11-13 KYNGDON STREET CAMMERAY	First	E	50	45	49	43	50	46	49	44	-0.8	-2.1	-0.6	-2.0	60	55	NO	NO	NO	NO	NO
30.3	17281	11-13 KYNGDON STREET CAMMERAY	First	N	54	50	54	48	55	51	54	49	-0.7	-2.1	-0.5	-2.0	60	55	NO	NO	NO	NO	NO
30.3	17281	11-13 KYNGDON STREET CAMMERAY	Second	W	60	56	59	54	61	56	60	54	-0.7	-2.2	-0.6	-2.0	60	55	NO	NO	NO	NO	NO
30.3	17281	11-13 KYNGDON STREET CAMMERAY	Second	S	58	54	57	52	58	54	58	52	-0.7	-2.2	-0.5	-2.1	60	55	NO	NO	NO	NO	NO
30.3	17281	11-13 KYNGDON STREET CAMMERAY	Second	E	54	50	53	48	54	50	54	48	-0.8	-2.1	-0.6	-1.9	60	55	NO	NO	NO	NO	NO
30.3	17281	11-13 KYNGDON STREET CAMMERAY	Second	N	55	50	54	48	55	51	54	49	-0.8	-2.0	-0.7	-1.9	60	55	NO	NO	NO	NO	NO
30.3	17281	11-13 KYNGDON STREET CAMMERAY	Second	E	53	49	53	47	54	49	53	47	-0.8	-2.2	-0.6	-2.0	60	55	NO	NO	NO	NO	NO
30.3	17281	11-13 KYNGDON STREET CAMMERAY	Second	N	58	54	58	52	59	55	58	53	-0.7	-2.2	-0.6	-2.1	60	55	NO	NO	NO	NO	NO
30.3	17288	281 WEST STREET CAMMERAY	Ground	N	52	48	51	46	52	48	52	46	-0.7	-2.1	-0.5	-1.9	60	55	NO	NO	NO	NO	NO
30.3	17288	281 WEST STREET CAMMERAY	Ground	W	55	51	55	49	55	51	55	49	-0.6	-2.0	-0.5	-1.9	60	55	NO	NO	NO	NO	NO
30.3	17288	281 WEST STREET CAMMERAY	Ground	S	50	46	49	43	50	46	50	44	-0.7	-2.1	-0.6	-1.9	60	55	NO	NO	NO	NO	NO
30.3	17288	281 WEST STREET CAMMERAY	Ground	E	51	47	50	45	51	47	51	45	-0.8	-2.0	-0.6	-1.9	60	55	NO	NO	NO	NO	NO
30.3	17299	300 WEST STREET CAMMERAY	Ground	W	56	52	56	50	57	52	56	50	-0.7	-2.1	-0.6	-2.0	60	55	NO	NO	NO	NO	NO
30.3	17299	300 WEST STREET CAMMERAY	Ground	S	56	51	55	49	56	52	55	50	-0.7	-2.2	-0.5	-2.0	60	55	NO	NO	NO	NO	NO
30.3	17299	300 WEST STREET CAMMERAY	Ground	E	54	49	53	47	54	49	53	48	-0.7	-1.9	-0.6	-1.8	60	55	NO	NO	NO	NO	NO
30.3	17300	302 WEST STREET CAMMERAY	Ground	N	54	50	54	48	55	50	54	48	-0.7	-2.2	-0.5	-2.0	60	55	NO	NO	NO	NO	NO
30.3	17300	302 WEST STREET CAMMERAY	Ground	S	54	49	53	47	54	50	53	48	-0.7	-2.1	-0.5	-2.0	60	55	NO	NO	NO	NO	NO
30.3	17300	302 WEST STREET CAMMERAY	Ground	NW	56	52	55	50	56	52	56	50	-0.7	-2.1	-0.6	-2.1	60	55	NO	NO	NO	NO	NO
30.3	17300	302 WEST STREET CAMMERAY	Ground	E	53	49	53	47	54	49	53	48	-0.7	-1.9	-0.6	-1.7	60	55	NO	NO	NO	NO	NO
30.3	17301	304 WEST STREET CAMMERAY	Ground	E	53	49	53	47	54	49	53	47	-0.7	-1.9	-0.6	-1.8	60	55	NO	NO	NO	NO	NO
30.3	17301	304 WEST STREET CAMMERAY	Ground	N	54	50	53	48	54	50	54	48	-0.7	-2.1	-0.5	-2.0	60	55	NO	NO	NO	NO	NO
30.3	17301	304 WEST STREET CAMMERAY	Ground	W	56	51	55	49	56	52	55	50	-0.6	-2.1	-0.6	-2.0	60	55	NO	NO	NO	NO	NO
30.3	17303	9 ARMSTRONG STREET CAMMERAY	Ground	S	58	54	58	52	59	55	58	53	-0.6	-2.2	-0.5	-2.1	60	55	NO	NO	NO	NO	NO
30.3	17303	9 ARMSTRONG STREET CAMMERAY	Ground	E	55	51	55	49	56	51	55	49	-0.7	-2.2	-0.6	-2.0	60	55	NO	NO	NO	NO	NO
30.3	17303	9 ARMSTRONG STREET CAMMERAY	Ground	N	56	52	55	49	56	52	56	50	-0.7	-2.1	-0.6	-2.1	60	55	NO	NO	NO	NO	NO
30.3	17303	9 ARMSTRONG STREET CAMMERAY	Ground	E	55	51	54	49	56	51	55	49	-0.8	-2.3	-0.6	-2.1	60	55	NO	NO	NO	NO	NO
30.3	17303	9 ARMSTRONG STREET CAMMERAY	Ground	W	62	58	61	56	63	59	62	56	-0.9	-2.4	-0.7	-2.3	60	55	NO	NO	NO	NO	NO
30.3	17303	9 ARMSTRONG STREET CAMMERAY	Ground	N	62	58	61	55	62	58	62	56	-0.9	-2.5	-0.7	-2.3	60	55	NO	NO	NO	NO	NO
30.3	17303	9 ARMSTRONG STREET CAMMERAY	Ground	W	64	60	63	58	64	60	64	58	-0.8	-2.3	-0.6	-2.2	60	55	NO	NO	NO	NO	NO
30.3	17303	9 ARMSTRONG STREET CAMMERAY	Ground	S	60	56	60	54	60	56	60	54	-0.6	-2.2	-0.5	-2.0	60	55	NO	NO	NO	NO	NO
30.3	17304	69 PALMER STREET CAMMERAY	Ground	E	58	53	56	50	58	53	56	50	-2.0	-2.8	-1.8	-2.7	60	55	NO	NO	NO	NO	NO
30.3	17304	69 PALMER STREET CAMMERAY	Ground	N	52	47	51	45	52	47	51	46	-1.1	-1.7	-0.9	-1.6	60	55	NO	NO	NO	NO	NO
30.3	17304	69 PALMER STREET CAMMERAY	Ground	W	51	46	49	44	51	46	50	44	-1.5	-2.4	-1.2	-2.3	60	55	NO	NO	NO	NO	NO
30.3	17304	69 PALMER STREET CAMMERAY	Ground	S	55	50	55	49	56	51	55	50	-0.4	-1.2	-0.4	-1.4	60	55	NO	NO	NO	NO	NO
30.3	17310	10 ARMSTRONG STREET CAMMERAY	Ground	N	63	58	62	56	63	59	62	57	-0.6	-2.2	-0.4	-2.1	60	55	NO	NO	NO	NO	NO
30.3	17310	10 ARMSTRONG STREET CAMMERAY	Ground	W	71	67	70	64	71	67	71	65	-0.9	-2.7	-0.7	-2.5	60	55	YES	YES	YES	YES	YES
30.3	17310	10 ARMSTRONG STREET CAMMERAY	Ground	S	63	59	62	56	63	60	63	57	-1.0	-2.8	-0.8	-2.6	60	55	NO	NO	NO	NO	NO
30.3	17310	10 ARMSTRONG STREET CAMMERAY	Ground	E	60	56	60	54	61	57	60	54	-0.7	-2.4	-0.7	-2.2	60	55	NO	NO	NO	NO	NO
30.3	17316	67 PALMER STREET CAMMERAY	Ground	S	54	49	53	47	54	50	53	48	-1.3	-2.1	-1.0	-2.0	60	55	NO	NO	NO	NO	NO
30.3	17316	67 PALMER STREET CAMMERAY	Ground	E	51	46	49	44	51	46	50	44	-1.4	-2.3	-1.1	-2.2	60	55	NO	NO	NO	NO	NO
30.3	17316	67 PALMER STREET CAMMERAY	Ground	N	53	47	52	46	53	48	52	46	-1.1	-1.6	-0.9	-1.5	60	55	NO	NO	NO	NO	NO
30.3	17317	65 PALMER STREET CAMMERAY	Ground	N	52	47	51	45	53	47	52	46	-1.2	-1.7	-1.0	-1.6	60	55	NO	NO	NO	NO	NO
30.3	17317	65 PALMER STREET CAMMERAY	Ground	W	51	47	50	44	52	47	51	45	-1.2	-2.2	-1.0	-2.1	60	55	NO	NO	NO	NO	NO
30.3	17317	65 PALMER STREET CAMMERAY	Ground	S	55	50	54	48	56	51	55	49	-1.3	-2.0	-1.1	-1.9	60	55	NO	NO	NO	NO	NO
30.3	17319	19 ABBOTT STREET CAMMERAY	Ground	NE	48	44	47	42	49	44	48	42	-0.9	-2.2	-0.7	-2.1	60	55	NO	NO	NO	NO	NO
30.3	17319	19 ABBOTT STREET CAMMERAY	Ground	NW	51	47	50	45	52	47	51	45	-0.8	-2.2	-0.7	-2.0	60	55	NO	NO	NO	NO	NO
30.3	17319	19 ABBOTT STREET CAMMERAY	Ground	SW	53	48	52	46	53	48	52	47	-1.0	-1.9	-0.8	-1.8	60	55	NO	NO	NO	NO	NO
30.3	17346	63 PALMER STREET CAMMERAY	Ground	S	54	50	53	48	55	50	54	48	-1.2	-1.9	-0.9	-1.8	60	55	NO	NO	NO	NO	NO
30.3	17346	63 PALMER STREET CAMMERAY	Ground	E	51	46	50	44	51	47	50	44	-1.3	-2.2	-1.1	-2.1	60	55	NO	NO	NO	NO	NO
30.3	17346	63 PALMER STREET CAMMERAY	Ground	N	54	48	53	47	54	49	53	47	-1.2	-1.5	-0.9	-1.3	60	55	NO	NO	NO	NO	NO
30.3	17346	63 PALMER STREET CAMMERAY	Ground	W	52	47	51	45	52	47	51	45	-1.3	-2.1	-1.1	-2.0	60	55	NO	NO	NO	NO	NO
30.3	17346	63 PALMER STREET CAMMERAY	Ground	N	51	46	49	44	51	46	50	44	-1.2	-2.0	-0.9	-1.9	60	55	NO	NO	NO	NO	NO
30.3	17346	63 PALMER STREET CAMMERAY	Ground	W	51	46	50	44	51	47	50	44	-1.5	-2.4	-1.3	-2.3	60	55	NO	NO	NO	NO	NO

NCA	Receiver ID	Address	Floor Level	Facade	Opening Year 2027				Design Year 2037				Increase (Do Smthng - Do Nothing)				NCG project road noise criteria		Do noise levels exceed the cumulative limit with project roads adding ≥2dB to the total noise levels?		Is the contribution from the road project Acute?		Consider further treatment?
					Do Nothing		Do Smthng		Do Nothing		Do Smthng		Opening Year 2027		Design Year 2037								
					Day	Night	Day	Night	Day	Night	Day	Night	Day	Night	Day	Night	Day	Night	Day	Night	$L_{Aeq,15hr} \geq 65dB$	$L_{Aeq,9hr} \geq 60dB$	
30.3	17347	283 WEST STREET CAMMERAY	Ground	N	52	48	52	46	53	49	52	47	-0.7	-2.1	-0.5	-1.9	60	55	NO	NO	NO	NO	NO
30.3	17347	283 WEST STREET CAMMERAY	Ground	W	55	51	54	49	55	51	55	49	-0.6	-1.9	-0.5	-1.8	60	55	NO	NO	NO	NO	NO
30.3	17347	283 WEST STREET CAMMERAY	Ground	S	51	47	50	44	51	47	51	45	-0.7	-2.1	-0.6	-2.0	60	55	NO	NO	NO	NO	NO
30.3	17347	283 WEST STREET CAMMERAY	Ground	E	51	47	51	45	52	47	51	45	-0.8	-2.0	-0.6	-1.9	60	55	NO	NO	NO	NO	NO
30.3	17349	14 ARMSTRONG STREET CAMMERAY	Ground	E	60	56	59	53	60	56	60	54	-0.8	-2.3	-0.6	-2.2	60	55	NO	NO	NO	NO	NO
30.3	17349	14 ARMSTRONG STREET CAMMERAY	Ground	N	58	54	57	52	58	54	58	52	-0.8	-2.2	-0.6	-2.1	60	55	NO	NO	NO	NO	NO
30.3	17349	14 ARMSTRONG STREET CAMMERAY	Ground	W	70	66	69	63	70	67	69	64	-1.2	-3.0	-1.0	-2.8	60	55	YES	YES	YES	YES	YES
30.3	17349	14 ARMSTRONG STREET CAMMERAY	Ground	S	61	57	61	55	61	58	61	56	-0.3	-1.9	-0.1	-1.8	60	55	NO	NO	NO	NO	NO
30.3	17360	59 PALMER STREET CAMMERAY	Ground	N	55	49	54	48	55	50	54	48	-1.3	-1.3	-1.0	-1.2	60	55	NO	NO	NO	NO	NO
30.3	17360	59 PALMER STREET CAMMERAY	Ground	W	51	46	50	44	51	47	50	45	-1.3	-2.1	-1.1	-2.0	60	55	NO	NO	NO	NO	NO
30.3	17360	59 PALMER STREET CAMMERAY	Ground	S	55	50	54	48	55	50	54	48	-1.1	-1.8	-0.9	-1.7	60	55	NO	NO	NO	NO	NO
30.3	17361	61 PALMER STREET CAMMERAY	Ground	S	55	50	53	48	55	50	54	48	-1.1	-1.8	-0.9	-1.8	60	55	NO	NO	NO	NO	NO
30.3	17361	61 PALMER STREET CAMMERAY	Ground	E	51	46	50	44	51	47	50	45	-1.3	-2.1	-1.0	-2.0	60	55	NO	NO	NO	NO	NO
30.3	17361	61 PALMER STREET CAMMERAY	Ground	N	55	49	53	48	55	49	54	48	-1.2	-1.4	-0.9	-1.3	60	55	NO	NO	NO	NO	NO
30.3	17362	11 ARMSTRONG STREET CAMMERAY	Ground	N	55	50	54	48	55	51	54	49	-0.7	-2.1	-0.5	-2.1	60	55	NO	NO	NO	NO	NO
30.3	17362	11 ARMSTRONG STREET CAMMERAY	Ground	E	55	51	54	48	55	51	55	49	-0.7	-2.1	-0.6	-2.0	60	55	NO	NO	NO	NO	NO
30.3	17362	11 ARMSTRONG STREET CAMMERAY	Ground	N	62	58	61	56	63	59	62	56	-1.1	-2.5	-0.9	-2.3	60	55	NO	NO	NO	NO	NO
30.3	17362	11 ARMSTRONG STREET CAMMERAY	Ground	W	63	59	62	56	63	59	63	57	-0.9	-2.4	-0.7	-2.2	60	55	NO	NO	NO	NO	NO
30.3	17362	11 ARMSTRONG STREET CAMMERAY	Ground	E	55	51	54	49	55	51	55	49	-0.7	-2.2	-0.5	-2.1	60	55	NO	NO	NO	NO	NO
30.3	17370	57 PALMER STREET CAMMERAY	Ground	N	56	50	55	49	56	50	55	49	-1.2	-1.1	-0.9	-1.1	60	55	NO	NO	NO	NO	NO
30.3	17370	57 PALMER STREET CAMMERAY	Ground	W	54	49	53	47	54	49	53	47	-1.3	-1.7	-1.0	-1.6	60	55	NO	NO	NO	NO	NO
30.3	17370	57 PALMER STREET CAMMERAY	Ground	S	55	50	54	48	55	50	54	48	-1.1	-1.7	-0.9	-1.6	60	55	NO	NO	NO	NO	NO
30.3	17370	57 PALMER STREET CAMMERAY	Ground	E	51	46	50	44	51	46	50	44	-1.2	-2.1	-0.9	-1.9	60	55	NO	NO	NO	NO	NO
30.3	17387	16 ARMSTRONG STREET CAMMERAY	Ground	W	66	62	65	59	67	63	65	60	-1.3	-3.0	-1.1	-2.8	60	55	YES	YES	YES	YES	YES
30.3	17387	16 ARMSTRONG STREET CAMMERAY	Ground	S	56	52	55	50	57	52	56	50	-0.8	-2.2	-0.6	-2.1	60	55	NO	NO	NO	NO	NO
30.3	17387	16 ARMSTRONG STREET CAMMERAY	Ground	E	59	55	58	53	60	55	59	53	-0.8	-2.3	-0.6	-2.1	60	55	NO	NO	NO	NO	NO
30.3	17389	15 KYNGDON STREET CAMMERAY	Ground	N	52	48	51	46	53	48	52	46	-0.9	-2.1	-0.7	-2.0	60	55	NO	NO	NO	NO	NO
30.3	17389	15 KYNGDON STREET CAMMERAY	Ground	W	56	52	56	50	57	53	56	51	-0.7	-2.2	-0.6	-2.0	60	55	NO	NO	NO	NO	NO
30.3	17389	15 KYNGDON STREET CAMMERAY	Ground	S	51	46	50	44	51	47	51	45	-0.7	-2.1	-0.5	-1.9	60	55	NO	NO	NO	NO	NO
30.3	17389	15 KYNGDON STREET CAMMERAY	Ground	E	51	46	50	44	51	47	50	45	-0.7	-2.0	-0.6	-1.9	60	55	NO	NO	NO	NO	NO
30.3	17389	15 KYNGDON STREET CAMMERAY	First	N	56	51	55	49	56	52	55	50	-0.8	-2.2	-0.7	-2.0	60	55	NO	NO	NO	NO	NO
30.3	17389	15 KYNGDON STREET CAMMERAY	First	W	59	54	58	52	59	55	58	53	-0.7	-2.2	-0.7	-2.1	60	55	NO	NO	NO	NO	NO
30.3	17389	15 KYNGDON STREET CAMMERAY	First	S	54	50	53	47	54	50	54	48	-0.7	-2.1	-0.5	-2.0	60	55	NO	NO	NO	NO	NO
30.3	17389	15 KYNGDON STREET CAMMERAY	First	E	53	49	53	47	54	49	53	48	-0.6	-2.0	-0.6	-1.8	60	55	NO	NO	NO	NO	NO
30.3	17392	306-308 WEST STREET CAMMERAY	Ground	W	55	51	54	49	55	51	55	49	-0.6	-2.1	-0.6	-2.1	60	55	NO	NO	NO	NO	NO
30.3	17392	306-308 WEST STREET CAMMERAY	Ground	S	53	49	52	47	53	49	53	47	-0.7	-2.1	-0.5	-2.0	60	55	NO	NO	NO	NO	NO
30.3	17392	306-308 WEST STREET CAMMERAY	Ground	E	49	45	48	43	50	45	49	43	-0.8	-2.0	-0.6	-1.8	60	55	NO	NO	NO	NO	NO
30.3	17392	306-308 WEST STREET CAMMERAY	Ground	N	51	47	50	45	51	47	51	45	-0.8	-2.0	-0.6	-1.8	60	55	NO	NO	NO	NO	NO
30.3	17392	306-308 WEST STREET CAMMERAY	First	W	58	54	57	52	58	54	58	52	-0.8	-2.2	-0.6	-2.1	60	55	NO	NO	NO	NO	NO
30.3	17392	306-308 WEST STREET CAMMERAY	First	S	56	52	55	50	56	52	56	50	-0.6	-2.1	-0.4	-2.0	60	55	NO	NO	NO	NO	NO
30.3	17392	306-308 WEST STREET CAMMERAY	First	E	51	46	50	44	51	47	51	45	-0.7	-1.9	-0.5	-1.8	60	55	NO	NO	NO	NO	NO
30.3	17392	306-308 WEST STREET CAMMERAY	First	N	54	50	54	48	55	51	54	49	-0.8	-2.1	-0.7	-2.0	60	55	NO	NO	NO	NO	NO
30.3	17392	306-308 WEST STREET CAMMERAY	Second	W	61	57	60	55	61	57	61	55	-0.8	-2.3	-0.6	-2.2	60	55	NO	NO	NO	NO	NO
30.3	17392	306-308 WEST STREET CAMMERAY	Second	S	59	55	58	53	59	55	59	53	-0.6	-2.1	-0.4	-2.0	60	55	NO	NO	NO	NO	NO
30.3	17392	306-308 WEST STREET CAMMERAY	Second	E	53	49	53	47	54	49	53	48	-0.5	-1.7	-0.4	-1.6	60	55	NO	NO	NO	NO	NO
30.3	17392	306-308 WEST STREET CAMMERAY	Second	N	59	55	58	52	59	55	58	53	-1.0	-2.4	-0.8	-2.3	60	55	NO	NO	NO	NO	NO
30.3	17393	8-14 KYNGDON STREET CAMMERAY	Ground	N	51	47	50	45	51	47	51	45	-0.7	-2.1	-0.6	-1.9	60	55	NO	NO	NO	NO	NO
30.3	17393	8-14 KYNGDON STREET CAMMERAY	Ground	W	58	53	57	51	58	54	57	52	-0.7	-2.3	-0.5	-2.1	60	55	NO	NO	NO	NO	NO
30.3	17393	8-14 KYNGDON STREET CAMMERAY	Ground	S	54	50	53	48	54	50	54	48	-0.7	-2.2	-0.5	-2.0	60	55	NO	NO	NO	NO	NO
30.3	17393	8-14 KYNGDON STREET CAMMERAY	Ground	E	51	47	50	45	51	47	51	45	-0.7	-2.2	-0.5	-1.9	60	55	NO	NO	NO	NO	NO
30.3	17393	8-14 KYNGDON STREET CAMMERAY	First	N	54	50	53	48	54	50	54	48	-0.8	-2.1	-0.6	-2.0	60	55	NO	NO	NO	NO	NO
30.3	17393	8-14 KYNGDON STREET CAMMERAY	First	W	60	56	59	54	60	56	60	54	-0.6	-2.3	-0.5	-2.1	60	55	NO	NO	NO	NO	NO
30.3	17393	8-14 KYNGDON STREET CAMMERAY	First	S	56	52	56	50	57	53	56	51	-0.6	-2.2	-0.4	-2.0	60	55	NO	NO	NO	NO	NO
30.3	17393	8-14 KYNGDON STREET CAMMERAY	First	E	53	49	52	46	53	49	53	47	-0.7	-2.1	-0.5	-1.9	60	55	NO	NO	NO	NO	NO
30.3	17393	8-14 KYNGDON STREET CAMMERAY	Second	N	59	54	58	52	59	55	58	53	-0.9	-2.3	-0.7	-2.2	60	55	NO	NO	NO	NO	NO
30.3	17393	8-14 KYNGDON STREET CAMMERAY	Second	W	63	59	62	56	63	59	63	57	-0.7	-2.3	-0.5	-2.1	60	55	NO	NO	NO	NO	NO
30.3	17393	8-14 KYNGDON STREET CAMMERAY	Second	S	59	55	59	53	59	56	59	53	-0.6	-2.2	-0.4	-2.1	60	55	NO	NO	NO	NO	NO
30.3	17393	8-14 KYNGDON STREET CAMMERAY	Second	E	55	51	55	49	56	52	55	50	-0.7	-2.1	-0.5	-2.0	60	55	NO	NO	NO	NO	NO
30.3	17404	285 WEST STREET CAMMERAY	Ground	N	52	48	52	46	53	48	52	47	-0.7	-2.0	-0.6	-1.8	60	55	NO	NO	NO	NO	NO
30.3	17404	285 WEST STREET CAMMERAY	Ground	W	55	50	54	48	55	51	54	49	-0.6	-2.0	-0.5	-1.9	60	55	NO	NO	NO	NO	NO
30.3	17404	285 WEST STREET CAMMERAY	Ground	S	51	47	51	45	52	47	51	45	-0.8	-2.2	-0.6	-2.0	60	55	NO	NO	NO	NO	NO
30.3	17404	285 WEST STREET CAMMERAY	Ground	E	51	47	51	45	52	47	51	45	-0.7	-2.0	-0.5	-1.8	60	55	NO	NO	NO	NO	NO

NCA	Receiver ID	Address	Floor Level	Facade	Opening Year 2027				Design Year 2037				Increase (Do Smthng - Do Nothing)				NCG project road noise criteria		Do noise levels exceed the cumulative limit with project roads adding ≥2dB to the total noise levels?		Is the contribution from the road project Acute?		Consider further treatment?
					Do Nothing		Do Smthng		Do Nothing		Do Smthng		Opening Year 2027		Design Year 2037								
					Day	Night	Day	Night	Day	Night	Day	Night	Day	Night	Day	Night	Day	Night	Day	Night	$L_{Aeq,15hr} \geq 65dB$	$L_{Aeq,9hr} \geq 60dB$	
30.3	17435	18 ARMSTRONG STREET CAMMERAY	Ground	N	64	59	63	57	64	60	63	58	-0.9	-2.4	-0.8	-2.3	60	55	NO	NO	NO	NO	NO
30.3	17435	18 ARMSTRONG STREET CAMMERAY	Ground	W	56	52	56	50	57	52	56	50	-0.7	-2.3	-0.6	-2.1	60	55	NO	NO	NO	NO	NO
30.3	17435	18 ARMSTRONG STREET CAMMERAY	Ground	SE	57	53	56	51	57	53	57	51	-0.8	-2.3	-0.6	-2.1	60	55	NO	NO	NO	NO	NO
30.3	17451	15 MASSEY STREET CAMMERAY	Ground	N	66	62	66	60	67	62	66	61	-0.4	-1.9	-0.2	-1.7	60	55	YES	YES	YES	YES	YES
30.3	17451	15 MASSEY STREET CAMMERAY	Ground	W	68	63	67	61	68	64	67	62	-0.9	-2.2	-0.6	-2.1	60	55	YES	YES	YES	YES	YES
30.3	17451	15 MASSEY STREET CAMMERAY	Ground	S	67	63	66	60	68	63	67	61	-1.0	-2.5	-0.8	-2.3	60	55	YES	YES	YES	YES	YES
30.3	17451	15 MASSEY STREET CAMMERAY	Ground	W	66	62	65	59	67	62	66	60	-1.0	-2.4	-0.7	-2.3	60	55	YES	YES	YES	NO	YES
30.3	17451	15 MASSEY STREET CAMMERAY	Ground	S	65	60	64	58	65	61	64	59	-0.9	-2.4	-0.8	-2.3	60	55	NO	NO	NO	NO	NO
30.3	17451	15 MASSEY STREET CAMMERAY	Ground	E	59	55	58	52	59	55	58	53	-1.0	-2.5	-0.8	-2.3	60	55	NO	NO	NO	NO	NO
30.3	17451	15 MASSEY STREET CAMMERAY	Ground	E	59	55	58	52	59	55	58	53	-0.9	-2.5	-0.7	-2.3	60	55	NO	NO	NO	NO	NO
30.3	17451	15 MASSEY STREET CAMMERAY	First	N	69	65	69	63	70	65	69	64	-0.5	-1.7	-0.3	-1.7	60	55	YES	YES	YES	YES	YES
30.3	17451	15 MASSEY STREET CAMMERAY	First	W	76	71	75	69	76	71	75	69	-1.0	-2.3	-0.8	-2.2	60	55	YES	YES	YES	YES	YES
30.3	17451	15 MASSEY STREET CAMMERAY	First	S	76	71	75	69	76	72	76	69	-1.1	-2.4	-0.8	-2.3	60	55	YES	YES	YES	YES	YES
30.3	17451	15 MASSEY STREET CAMMERAY	First	W	77	72	76	69	77	72	76	70	-1.1	-2.4	-0.8	-2.2	60	55	YES	YES	YES	YES	YES
30.3	17451	15 MASSEY STREET CAMMERAY	First	S	76	71	75	68	76	71	75	69	-1.0	-2.4	-0.8	-2.2	60	55	YES	YES	YES	YES	YES
30.3	17451	15 MASSEY STREET CAMMERAY	First	E	65	60	64	58	65	61	64	58	-1.0	-2.6	-0.8	-2.5	60	55	NO	NO	NO	NO	NO
30.3	17451	15 MASSEY STREET CAMMERAY	First	E	64	59	63	57	64	60	63	57	-1.0	-2.6	-0.8	-2.4	60	55	NO	NO	NO	NO	NO
30.3	17460	43 PALMER STREET CAMMERAY	Ground	S	53	49	52	47	53	49	53	47	-0.8	-2.1	-0.6	-2.0	60	55	NO	NO	NO	NO	NO
30.3	17460	43 PALMER STREET CAMMERAY	Ground	E	52	47	51	45	52	48	51	46	-0.8	-2.0	-0.6	-1.8	60	55	NO	NO	NO	NO	NO
30.3	17460	43 PALMER STREET CAMMERAY	Ground	N	54	49	53	47	54	50	53	48	-0.8	-2.1	-0.6	-2.0	60	55	NO	NO	NO	NO	NO
30.3	17460	43 PALMER STREET CAMMERAY	Ground	W	55	51	54	48	55	51	55	49	-0.8	-2.2	-0.7	-2.0	60	55	NO	NO	NO	NO	NO
30.3	17460	43 PALMER STREET CAMMERAY	Ground	S	54	50	53	48	54	50	54	48	-0.7	-1.9	-0.5	-1.8	60	55	NO	NO	NO	NO	NO
30.3	17467	514 MILLER STREET CAMMERAY	Ground	W	52	48	51	45	52	48	52	46	-0.8	-2.2	-0.7	-2.0	60	55	NO	NO	NO	NO	NO
30.3	17467	514 MILLER STREET CAMMERAY	Ground	E	74	68	73	67	74	68	73	67	-1.3	-1.1	-0.9	-0.9	60	55	NO	NO	NO	NO	NO
30.3	17467	514 MILLER STREET CAMMERAY	First	W	53	49	52	47	53	49	53	47	-0.8	-2.2	-0.8	-2.0	60	55	NO	NO	NO	NO	NO
30.3	17467	514 MILLER STREET CAMMERAY	First	E	74	68	73	67	74	68	73	67	-1.3	-1.1	-0.9	-0.9	60	55	NO	NO	NO	NO	NO
30.3	17467	514 MILLER STREET CAMMERAY	Second	W	55	50	54	48	55	51	54	49	-0.9	-2.2	-0.7	-2.1	60	55	NO	NO	NO	NO	NO
30.3	17467	514 MILLER STREET CAMMERAY	Second	E	73	67	72	66	74	68	73	67	-1.3	-1.0	-1.0	-0.9	60	55	NO	NO	NO	NO	NO
30.3	17467	514 MILLER STREET CAMMERAY	Third	W	56	52	55	50	57	52	56	50	-1.0	-2.1	-0.8	-2.0	60	55	NO	NO	NO	NO	NO
30.3	17467	514 MILLER STREET CAMMERAY	Third	E	73	67	71	66	73	67	72	66	-1.3	-1.0	-0.9	-0.9	60	55	NO	NO	NO	NO	NO
30.3	17468	512C MILLER STREET CAMMERAY	Ground	W	52	48	51	45	52	48	52	46	-0.8	-2.2	-0.7	-2.0	60	55	NO	NO	NO	NO	NO
30.3	17468	512C MILLER STREET CAMMERAY	Ground	E	74	68	73	67	74	68	73	67	-1.3	-1.1	-0.9	-1.0	60	55	NO	NO	NO	NO	NO
30.3	17468	512C MILLER STREET CAMMERAY	First	W	53	49	52	47	53	49	53	47	-0.9	-2.2	-0.7	-2.0	60	55	NO	NO	NO	NO	NO
30.3	17468	512C MILLER STREET CAMMERAY	First	E	74	68	73	67	74	68	73	67	-1.4	-1.1	-0.9	-0.9	60	55	NO	NO	NO	NO	NO
30.3	17468	512C MILLER STREET CAMMERAY	Second	W	55	50	54	48	55	51	54	49	-0.9	-2.2	-0.8	-2.1	60	55	NO	NO	NO	NO	NO
30.3	17468	512C MILLER STREET CAMMERAY	Second	E	73	68	72	66	74	68	73	67	-1.3	-1.1	-1.0	-1.0	60	55	NO	NO	NO	NO	NO
30.3	17468	512C MILLER STREET CAMMERAY	Third	W	56	52	55	50	56	52	56	50	-0.9	-2.2	-0.7	-2.0	60	55	NO	NO	NO	NO	NO
30.3	17468	512C MILLER STREET CAMMERAY	Third	E	73	67	71	66	73	67	72	66	-1.4	-1.1	-0.9	-1.0	60	55	NO	NO	NO	NO	NO
30.3	17472	1 ABBOTT LANE CAMMERAY	Ground	W	51	47	50	45	51	47	51	45	-0.9	-2.1	-0.7	-1.9	60	55	NO	NO	NO	NO	NO
30.3	17472	1 ABBOTT LANE CAMMERAY	Ground	E	74	68	73	67	74	68	73	67	-1.3	-1.1	-0.9	-1.0	60	55	NO	NO	NO	NO	NO
30.3	17472	1 ABBOTT LANE CAMMERAY	First	W	52	48	51	46	53	48	52	46	-0.9	-2.1	-0.8	-2.0	60	55	NO	NO	NO	NO	NO
30.3	17472	1 ABBOTT LANE CAMMERAY	First	E	74	68	73	67	74	68	73	68	-1.4	-1.1	-0.9	-0.9	60	55	NO	NO	NO	NO	NO
30.3	17472	1 ABBOTT LANE CAMMERAY	Second	W	54	49	53	47	54	50	53	48	-0.9	-2.1	-0.8	-2.0	60	55	NO	NO	NO	NO	NO
30.3	17472	1 ABBOTT LANE CAMMERAY	Second	E	74	68	72	66	74	68	73	67	-1.3	-1.2	-1.0	-0.9	60	55	NO	NO	NO	NO	NO
30.3	17472	1 ABBOTT LANE CAMMERAY	Third	W	55	51	54	49	56	51	55	49	-1.0	-2.1	-0.8	-2.0	60	55	NO	NO	NO	NO	NO
30.3	17472	1 ABBOTT LANE CAMMERAY	Third	E	73	67	72	66	73	67	72	66	-1.4	-1.1	-1.0	-1.0	60	55	NO	NO	NO	NO	NO
30.3	17473	53 PALMER STREET CAMMERAY	Ground	E	74	68	72	67	74	68	73	67	-1.3	-1.1	-0.9	-0.9	60	55	NO	NO	NO	NO	NO
30.3	17473	53 PALMER STREET CAMMERAY	Ground	N	62	55	60	55	62	56	61	55	-1.3	-0.8	-0.8	-0.7	60	55	NO	NO	NO	NO	NO
30.3	17473	53 PALMER STREET CAMMERAY	Ground	W	50	45	49	43	50	46	49	44	-0.9	-2.2	-0.7	-2.1	60	55	NO	NO	NO	NO	NO
30.3	17473	53 PALMER STREET CAMMERAY	First	E	74	68	73	67	74	68	73	67	-1.3	-1.1	-0.9	-0.9	60	55	NO	NO	NO	NO	NO
30.3	17473	53 PALMER STREET CAMMERAY	First	N	63	57	62	56	64	57	63	57	-1.3	-0.9	-0.9	-0.8	60	55	NO	NO	NO	NO	NO
30.3	17473	53 PALMER STREET CAMMERAY	First	W	51	47	50	45	52	47	51	45	-0.8	-2.2	-0.7	-2.0	60	55	NO	NO	NO	NO	NO
30.3	17473	53 PALMER STREET CAMMERAY	Second	E	73	67	72	66	74	68	73	67	-1.3	-1.0	-0.9	-0.9	60	55	NO	NO	NO	NO	NO
30.3	17473	53 PALMER STREET CAMMERAY	Second	N	64	58	63	57	64	58	63	57	-1.2	-0.9	-0.9	-0.8	60	55	NO	NO	NO	NO	NO
30.3	17473	53 PALMER STREET CAMMERAY	Second	W	54	49	53	47	54	50	53	48	-0.9	-2.1	-0.7	-2.0	60	55	NO	NO	NO	NO	NO
30.3	17473	53 PALMER STREET CAMMERAY	Third	E	73	67	71	66	73	67	72	66	-1.3	-1.0	-0.9	-0.9	60	55	NO	NO	NO	NO	NO
30.3	17473	53 PALMER STREET CAMMERAY	Third	N	64	58	63	57	65	59	64	58	-1.3	-1.0	-0.8	-0.9	60	55	NO	NO	NO	NO	NO
30.3	17473	53 PALMER STREET CAMMERAY	Third	W	56	52	55	50	57	52	56	50	-0.9	-2.2	-0.8	-2.1	60	55	NO	NO	NO	NO	NO
30.3	17488	21 KYNGDON STREET CAMMERAY	Ground	N	55	51	54	48	56	51	55	49	-1.1	-2.6	-0.9	-2.4	60	55	NO	NO	NO	NO	NO
30.3	17488	21 KYNGDON STREET CAMMERAY	Ground	W	59	55	58	52	59	55	59	53	-1.1	-2.6	-0.9	-2.5	60	55	NO	NO	NO	NO	NO
30.3	17488	21 KYNGDON STREET CAMMERAY	Ground	S	53	48	52	46	53	49	52	47	-0.6	-2.2	-0.6	-2.0	60	55	NO	NO	NO	NO	NO
30.3	17488	21 KYNGDON STREET CAMMERAY	Ground	E	50	46	49	44	50	46	50	44	-0.7	-2.0	-0.5	-1.9	60	55	NO	NO	NO	NO	NO

NCA	Receiver ID	Address	Floor Level	Facade	Opening Year 2027				Design Year 2037				Increase (Do Smthng - Do Nothing)				NCG project road noise criteria		Do noise levels exceed the cumulative limit with project roads adding ≥2dB to the total noise levels?		Is the contribution from the road project Acute?		Consider further treatment?
					Do Nothing		Do Smthng		Do Nothing		Do Smthng		Opening Year 2027		Design Year 2037								
					Day	Night	Day	Night	Day	Night	Day	Night	Day	Night	Day	Night	Day	Night	Day	Night	$L_{Aeq,15hr} \geq 65dB$	$L_{Aeq,9hr} \geq 60dB$	
30.3	17488	21 KYNGDON STREET CAMMERAY	First	N	58	54	57	51	59	54	58	52	-1.2	-2.6	-1.0	-2.5	60	55	NO	NO	NO	NO	NO
30.3	17488	21 KYNGDON STREET CAMMERAY	First	W	61	56	60	54	61	57	60	54	-1.0	-2.5	-0.8	-2.4	60	55	NO	NO	NO	NO	NO
30.3	17488	21 KYNGDON STREET CAMMERAY	First	S	56	52	55	49	56	52	55	50	-0.7	-2.2	-0.6	-2.1	60	55	NO	NO	NO	NO	NO
30.3	17488	21 KYNGDON STREET CAMMERAY	First	E	53	48	52	46	53	49	53	47	-0.7	-2.0	-0.6	-1.9	60	55	NO	NO	NO	NO	NO
30.3	17497	310 WEST STREET CAMMERAY	Ground	N	55	51	54	48	55	51	54	49	-0.8	-2.3	-0.8	-2.3	60	55	NO	NO	NO	NO	NO
30.3	17497	310 WEST STREET CAMMERAY	Ground	W	58	54	57	52	59	55	58	52	-1.0	-2.5	-0.8	-2.3	60	55	NO	NO	NO	NO	NO
30.3	17497	310 WEST STREET CAMMERAY	Ground	S	52	48	52	46	53	49	52	46	-0.8	-2.2	-0.6	-2.1	60	55	NO	NO	NO	NO	NO
30.3	17497	310 WEST STREET CAMMERAY	Ground	E	51	46	50	44	51	47	51	45	-0.8	-1.8	-0.6	-1.7	60	55	NO	NO	NO	NO	NO
30.3	17497	310 WEST STREET CAMMERAY	First	N	58	54	57	51	58	54	57	52	-1.1	-2.6	-0.9	-2.4	60	55	NO	NO	NO	NO	NO
30.3	17497	310 WEST STREET CAMMERAY	First	W	60	56	59	53	60	56	60	54	-0.9	-2.5	-0.8	-2.3	60	55	NO	NO	NO	NO	NO
30.3	17497	310 WEST STREET CAMMERAY	First	S	55	51	55	49	56	52	55	50	-0.7	-2.2	-0.5	-2.1	60	55	NO	NO	NO	NO	NO
30.3	17497	310 WEST STREET CAMMERAY	First	E	53	48	52	47	53	49	53	47	-0.7	-1.8	-0.5	-1.7	60	55	NO	NO	NO	NO	NO
30.3	17503	18 KYNGDON STREET CAMMERAY	Ground	N	57	53	56	50	57	53	56	50	-1.2	-2.6	-1.0	-2.5	60	55	NO	NO	NO	NO	NO
30.3	17503	18 KYNGDON STREET CAMMERAY	Ground	W	54	49	53	47	54	50	54	48	-0.8	-2.1	-0.6	-1.9	60	55	NO	NO	NO	NO	NO
30.3	17503	18 KYNGDON STREET CAMMERAY	Ground	S	52	48	52	46	52	48	52	46	-0.6	-2.1	-0.4	-1.9	60	55	NO	NO	NO	NO	NO
30.3	17503	18 KYNGDON STREET CAMMERAY	Ground	E	49	45	49	43	50	45	49	44	-0.8	-2.1	-0.6	-1.9	60	55	NO	NO	NO	NO	NO
30.3	17503	18 KYNGDON STREET CAMMERAY	First	N	59	54	57	52	59	55	58	52	-1.2	-2.7	-1.0	-2.5	60	55	NO	NO	NO	NO	NO
30.3	17503	18 KYNGDON STREET CAMMERAY	First	W	56	52	55	50	56	52	56	50	-0.7	-2.0	-0.6	-2.0	60	55	NO	NO	NO	NO	NO
30.3	17503	18 KYNGDON STREET CAMMERAY	First	S	54	50	54	48	55	51	54	49	-0.6	-2.1	-0.5	-2.0	60	55	NO	NO	NO	NO	NO
30.3	17503	18 KYNGDON STREET CAMMERAY	First	E	51	47	51	45	52	47	51	45	-0.7	-2.1	-0.6	-2.0	60	55	NO	NO	NO	NO	NO
30.3	17503	18 KYNGDON STREET CAMMERAY	Second	N	60	56	59	53	61	57	60	54	-1.2	-2.7	-1.1	-2.5	60	55	NO	NO	NO	NO	NO
30.3	17503	18 KYNGDON STREET CAMMERAY	Second	W	59	54	58	52	59	55	58	53	-0.7	-2.2	-0.5	-2.0	60	55	NO	NO	NO	NO	NO
30.3	17503	18 KYNGDON STREET CAMMERAY	Second	S	57	53	56	51	57	53	57	51	-0.6	-2.1	-0.4	-2.0	60	55	NO	NO	NO	NO	NO
30.3	17503	18 KYNGDON STREET CAMMERAY	Second	E	54	50	53	48	54	50	54	48	-0.7	-2.1	-0.6	-2.0	60	55	NO	NO	NO	NO	NO
30.3	17507	25 ABBOTT STREET CAMMERAY	Ground	E	51	45	50	44	51	46	51	45	-1.2	-0.8	-0.8	-0.7	60	55	NO	NO	NO	NO	NO
30.3	17507	25 ABBOTT STREET CAMMERAY	Ground	N	54	49	53	47	54	49	53	48	-1.0	-1.3	-0.7	-1.3	60	55	NO	NO	NO	NO	NO
30.3	17507	25 ABBOTT STREET CAMMERAY	Ground	W	50	46	49	44	51	46	50	44	-0.9	-1.9	-0.8	-1.8	60	55	NO	NO	NO	NO	NO
30.3	17507	25 ABBOTT STREET CAMMERAY	Ground	N	51	46	50	44	51	47	51	45	-0.9	-1.8	-0.8	-1.7	60	55	NO	NO	NO	NO	NO
30.3	17507	25 ABBOTT STREET CAMMERAY	Ground	W	52	47	51	45	52	48	51	46	-0.9	-2.1	-0.7	-2.0	60	55	NO	NO	NO	NO	NO
30.3	17507	25 ABBOTT STREET CAMMERAY	Ground	W	52	47	51	45	52	48	51	46	-1.0	-2.0	-0.8	-1.9	60	55	NO	NO	NO	NO	NO
30.3	17507	25 ABBOTT STREET CAMMERAY	Ground	S	49	45	48	42	49	45	48	43	-1.0	-2.2	-0.8	-2.1	60	55	NO	NO	NO	NO	NO
30.3	17507	25 ABBOTT STREET CAMMERAY	Ground	E	45	40	44	38	45	40	44	38	-1.1	-2.1	-0.9	-2.0	57	52	NO	NO	NO	NO	NO
30.3	17507	25 ABBOTT STREET CAMMERAY	Ground	S	47	42	46	40	47	43	46	41	-0.9	-2.2	-0.8	-2.0	59	55	NO	NO	NO	NO	NO
30.3	17507	25 ABBOTT STREET CAMMERAY	Ground	E	44	40	43	38	45	40	44	38	-1.1	-1.9	-0.8	-1.8	57	52	NO	NO	NO	NO	NO
30.3	17507	25 ABBOTT STREET CAMMERAY	Ground	N	51	45	50	44	52	46	51	45	-1.2	-0.9	-0.9	-0.8	60	55	NO	NO	NO	NO	NO
30.3	17507	25 ABBOTT STREET CAMMERAY	First	E	54	48	52	47	54	48	53	47	-1.2	-0.9	-0.8	-0.8	60	55	NO	NO	NO	NO	NO
30.3	17507	25 ABBOTT STREET CAMMERAY	First	N	55	50	54	49	56	50	55	49	-1.0	-1.4	-0.7	-1.3	60	55	NO	NO	NO	NO	NO
30.3	17507	25 ABBOTT STREET CAMMERAY	First	W	51	47	50	45	52	47	51	45	-1.0	-2.1	-0.8	-2.0	60	55	NO	NO	NO	NO	NO
30.3	17507	25 ABBOTT STREET CAMMERAY	First	N	52	47	51	45	52	48	52	46	-1.0	-1.8	-0.8	-1.7	60	55	NO	NO	NO	NO	NO
30.3	17507	25 ABBOTT STREET CAMMERAY	First	W	53	49	52	46	53	49	53	47	-0.9	-2.2	-0.8	-2.1	60	55	NO	NO	NO	NO	NO
30.3	17507	25 ABBOTT STREET CAMMERAY	First	W	53	48	52	46	53	49	53	47	-1.0	-2.0	-0.8	-1.8	60	55	NO	NO	NO	NO	NO
30.3	17507	25 ABBOTT STREET CAMMERAY	First	S	50	46	49	44	51	46	50	44	-1.0	-2.3	-0.8	-2.1	60	55	NO	NO	NO	NO	NO
30.3	17507	25 ABBOTT STREET CAMMERAY	First	E	46	42	45	39	47	42	46	40	-1.1	-2.1	-0.9	-2.0	59	54	NO	NO	NO	NO	NO
30.3	17507	25 ABBOTT STREET CAMMERAY	First	S	48	44	47	42	48	44	48	42	-1.0	-2.1	-0.8	-2.0	60	55	NO	NO	NO	NO	NO
30.3	17507	25 ABBOTT STREET CAMMERAY	First	E	46	41	45	39	46	41	45	40	-1.1	-1.9	-0.9	-1.7	58	53	NO	NO	NO	NO	NO
30.3	17507	25 ABBOTT STREET CAMMERAY	First	N	54	48	53	47	54	48	53	47	-1.2	-0.8	-0.8	-0.8	60	55	NO	NO	NO	NO	NO
30.3	17507	25 ABBOTT STREET CAMMERAY	Second	E	55	49	54	49	56	50	55	49	-1.1	-0.9	-0.8	-0.8	60	55	NO	NO	NO	NO	NO
30.3	17507	25 ABBOTT STREET CAMMERAY	Second	N	57	51	56	50	57	52	56	50	-1.1	-1.4	-0.8	-1.3	60	55	NO	NO	NO	NO	NO
30.3	17507	25 ABBOTT STREET CAMMERAY	Second	W	53	48	52	46	53	49	52	47	-0.9	-2.1	-0.8	-2.0	60	55	NO	NO	NO	NO	NO
30.3	17507	25 ABBOTT STREET CAMMERAY	Second	N	53	49	52	47	54	49	53	47	-1.0	-1.9	-0.9	-1.8	60	55	NO	NO	NO	NO	NO
30.3	17507	25 ABBOTT STREET CAMMERAY	Second	W	54	50	54	48	55	50	54	48	-0.9	-2.2	-0.8	-2.1	60	55	NO	NO	NO	NO	NO
30.3	17507	25 ABBOTT STREET CAMMERAY	Second	W	55	50	53	48	55	50	54	48	-1.1	-2.0	-0.9	-1.8	60	55	NO	NO	NO	NO	NO
30.3	17507	25 ABBOTT STREET CAMMERAY	Second	S	52	47	51	45	52	48	51	46	-1.1	-2.2	-0.9	-2.0	60	55	NO	NO	NO	NO	NO
30.3	17507	25 ABBOTT STREET CAMMERAY	Second	E	48	44	47	41	49	44	48	42	-1.2	-2.1	-0.9	-2.0	60	55	NO	NO	NO	NO	NO
30.3	17507	25 ABBOTT STREET CAMMERAY	Second	S	50	45	49	43	50	46	49	44	-0.9	-2.2	-0.7	-2.1	60	55	NO	NO	NO	NO	NO
30.3	17507	25 ABBOTT STREET CAMMERAY	Second	E	48	43	47	41	48	43	47	42	-1.1	-1.9	-0.9	-1.8	60	55	NO	NO	NO	NO	NO
30.3	17507	25 ABBOTT STREET CAMMERAY	Second	N	56	50	55	49	56	50	55	49	-1.2	-0.9	-0.8	-0.8	60	55	NO	NO	NO	NO	NO
30.3	17507	25 ABBOTT STREET CAMMERAY	Third	E	57	51	56	50	57	51	56	50	-1.2	-1.1	-0.8	-1.0	60	55	NO	NO	NO	NO	NO
30.3	17507	25 ABBOTT STREET CAMMERAY	Third	N	58	53	57	51	58	53	58	52	-1.1	-1.5	-0.8	-1.4	60	55	NO	NO	NO	NO	NO
30.3	17507	25 ABBOTT STREET CAMMERAY	Third	W	55	50	54	48	55	51	54	49	-1.1	-2.1	-0.9	-2.0	60	55	NO	NO	NO	NO	NO
30.3	17507	25 ABBOTT STREET CAMMERAY	Third	N	55	50	54	48	55	51	55	49	-1.0	-2.0	-0.8	-1.8	60	55	NO	NO	NO	NO	NO
30.3	17507	25 ABBOTT STREET CAMMERAY	Third	W	56	51	55	49	56	52	55	50	-1.0	-2.2	-0.8	-2.1	60	55	NO	NO	NO	NO	NO

NCA	Receiver ID	Address	Floor Level	Facade	Opening Year 2027				Design Year 2037				Increase (Do Smthng - Do Nothing)				NCG project road noise criteria		Do noise levels exceed the cumulative limit with project roads adding ≥2dB to the total noise levels?		Is the contribution from the road project Acute?		Consider further treatment?
					Do Nothing		Do Smthng		Do Nothing		Do Smthng		Opening Year 2027		Design Year 2037								
					Day	Night	Day	Night	Day	Night	Day	Night	Day	Night	Day	Night	Day	Night	Day	Night	$L_{Aeq,15hr}$ ≥ 65dB	$L_{Aeq,9hr}$ ≥ 60dB	
30.3	17507	25 ABBOTT STREET CAMMERAY	Third	W	56	51	55	49	56	51	55	50	-1.1	-2.1	-0.9	-1.9	60	55	NO	NO	NO	NO	NO
30.3	17507	25 ABBOTT STREET CAMMERAY	Third	S	54	49	52	47	54	49	53	47	-1.2	-2.1	-1.0	-2.0	60	55	NO	NO	NO	NO	NO
30.3	17507	25 ABBOTT STREET CAMMERAY	Third	E	51	46	50	44	51	46	50	44	-1.2	-2.1	-1.0	-2.0	60	55	NO	NO	NO	NO	NO
30.3	17507	25 ABBOTT STREET CAMMERAY	Third	S	52	48	51	45	52	48	52	46	-0.9	-2.1	-0.8	-2.0	60	55	NO	NO	NO	NO	NO
30.3	17507	25 ABBOTT STREET CAMMERAY	Third	E	51	46	49	44	51	46	50	44	-1.1	-2.0	-0.9	-1.9	60	55	NO	NO	NO	NO	NO
30.3	17507	25 ABBOTT STREET CAMMERAY	Third	N	57	51	56	50	57	52	57	51	-1.2	-1.0	-0.8	-1.0	60	55	NO	NO	NO	NO	NO
30.3	17540	13-21 ARMSTRONG STREET CAMMERAY	Ground	W	62	58	61	56	62	58	62	56	-0.7	-2.2	-0.5	-2.1	60	55	NO	NO	NO	NO	NO
30.3	17540	13-21 ARMSTRONG STREET CAMMERAY	Ground	E	50	46	49	44	50	46	50	44	-0.7	-2.1	-0.6	-2.0	60	55	NO	NO	NO	NO	NO
30.3	17540	13-21 ARMSTRONG STREET CAMMERAY	Ground	N	57	53	56	51	58	53	57	51	-1.0	-2.3	-0.8	-2.3	60	55	NO	NO	NO	NO	NO
30.3	17540	13-21 ARMSTRONG STREET CAMMERAY	First	W	64	60	63	57	64	60	64	58	-0.7	-2.2	-0.5	-2.1	60	55	NO	NO	NO	NO	NO
30.3	17540	13-21 ARMSTRONG STREET CAMMERAY	First	S	59	55	58	53	59	55	59	53	-0.6	-2.1	-0.4	-2.0	60	55	NO	NO	NO	NO	NO
30.3	17540	13-21 ARMSTRONG STREET CAMMERAY	First	E	52	48	51	46	52	48	52	46	-0.7	-2.2	-0.6	-2.0	60	55	NO	NO	NO	NO	NO
30.3	17540	13-21 ARMSTRONG STREET CAMMERAY	First	N	60	56	59	53	60	56	59	53	-1.3	-2.7	-1.1	-2.6	60	55	NO	NO	NO	NO	NO
30.3	17540	13-21 ARMSTRONG STREET CAMMERAY	Second	W	66	62	65	59	66	62	66	60	-0.7	-2.3	-0.6	-2.1	60	55	YES	YES	YES	YES	YES
30.3	17540	13-21 ARMSTRONG STREET CAMMERAY	Second	S	61	57	61	55	62	58	61	56	-0.6	-2.1	-0.4	-2.0	60	55	NO	NO	NO	NO	NO
30.3	17540	13-21 ARMSTRONG STREET CAMMERAY	Second	E	55	51	54	49	55	51	55	49	-0.7	-2.1	-0.5	-2.0	60	55	NO	NO	NO	NO	NO
30.3	17540	13-21 ARMSTRONG STREET CAMMERAY	Second	N	62	58	61	55	62	58	61	56	-1.2	-2.6	-1.0	-2.5	60	55	NO	NO	NO	NO	NO
30.3	17565	312 WEST STREET CAMMERAY	Ground	N	52	48	51	46	53	48	52	46	-0.9	-2.0	-0.7	-1.9	60	55	NO	NO	NO	NO	NO
30.3	17565	312 WEST STREET CAMMERAY	Ground	W	56	51	55	49	56	52	55	50	-0.7	-2.1	-0.5	-1.9	60	55	NO	NO	NO	NO	NO
30.3	17565	312 WEST STREET CAMMERAY	Ground	S	52	48	51	46	53	49	52	46	-0.9	-2.3	-0.7	-2.2	60	55	NO	NO	NO	NO	NO
30.3	17565	312 WEST STREET CAMMERAY	Ground	E	50	46	50	44	51	46	50	44	-0.7	-1.8	-0.5	-1.7	60	55	NO	NO	NO	NO	NO
30.3	17565	312 WEST STREET CAMMERAY	First	N	57	53	56	50	57	53	57	51	-1.1	-2.4	-0.9	-2.4	60	55	NO	NO	NO	NO	NO
30.3	17565	312 WEST STREET CAMMERAY	First	W	60	56	59	54	61	57	60	54	-0.9	-2.4	-0.7	-2.4	60	55	NO	NO	NO	NO	NO
30.3	17565	312 WEST STREET CAMMERAY	First	S	57	53	56	51	58	54	57	51	-1.1	-2.7	-0.9	-2.6	60	55	NO	NO	NO	NO	NO
30.3	17565	312 WEST STREET CAMMERAY	First	E	53	48	52	46	53	49	53	47	-0.7	-1.7	-0.6	-1.6	60	55	NO	NO	NO	NO	NO
30.3	17570	47 PALMER STREET CAMMERAY	Ground	N	52	48	51	46	53	48	52	46	-1.0	-2.0	-0.8	-1.7	60	55	NO	NO	NO	NO	NO
30.3	17570	47 PALMER STREET CAMMERAY	Ground	W	49	44	48	42	49	45	48	43	-0.9	-2.1	-0.7	-2.0	60	55	NO	NO	NO	NO	NO
30.3	17570	47 PALMER STREET CAMMERAY	Ground	E	51	46	50	44	51	46	50	45	-0.9	-1.9	-0.7	-1.8	60	55	NO	NO	NO	NO	NO
30.3	17579	45 PALMER STREET CAMMERAY	Ground	N	52	48	51	46	53	48	52	46	-1.0	-1.9	-0.8	-1.8	60	55	NO	NO	NO	NO	NO
30.3	17579	45 PALMER STREET CAMMERAY	Ground	W	50	45	49	43	50	46	49	44	-0.8	-2.1	-0.6	-1.9	60	55	NO	NO	NO	NO	NO
30.3	17579	45 PALMER STREET CAMMERAY	Ground	E	51	46	50	44	51	47	50	45	-0.8	-2.0	-0.6	-1.9	60	55	NO	NO	NO	NO	NO
30.3	17589	43 PALMER STREET CAMMERAY	Ground	N	53	48	52	46	53	48	52	47	-0.9	-1.9	-0.7	-1.7	60	55	NO	NO	NO	NO	NO
30.3	17589	43 PALMER STREET CAMMERAY	Ground	W	54	49	53	47	54	50	53	48	-0.7	-2.1	-0.6	-1.9	60	55	NO	NO	NO	NO	NO
30.3	17589	43 PALMER STREET CAMMERAY	Ground	E	51	47	50	45	51	47	51	45	-0.7	-2.0	-0.6	-1.9	60	55	NO	NO	NO	NO	NO
30.3	17618	20 MASSEY STREET CAMMERAY	Ground	N	60	56	59	53	61	56	59	54	-1.4	-2.8	-1.2	-2.7	60	55	NO	NO	NO	NO	NO
30.3	17618	20 MASSEY STREET CAMMERAY	Ground	W	56	51	55	49	56	52	55	50	-0.7	-2.2	-0.5	-2.0	60	55	NO	NO	NO	NO	NO
30.3	17618	20 MASSEY STREET CAMMERAY	Ground	S	62	58	62	56	63	59	62	57	-0.4	-2.0	-0.2	-1.8	60	55	NO	NO	NO	NO	NO
30.3	17618	20 MASSEY STREET CAMMERAY	Ground	E	57	52	56	50	57	53	56	51	-0.7	-2.1	-0.6	-2.1	60	55	NO	NO	NO	NO	NO
30.3	17636	18 MASSEY STREET CAMMERAY	Ground	E	56	52	55	50	56	52	56	50	-0.7	-2.1	-0.5	-2.1	60	55	NO	NO	NO	NO	NO
30.3	17636	18 MASSEY STREET CAMMERAY	Ground	N	61	57	60	54	62	57	60	55	-1.5	-2.9	-1.3	-2.8	60	55	NO	NO	NO	NO	NO
30.3	17636	18 MASSEY STREET CAMMERAY	Ground	S	63	59	63	57	64	60	63	58	-0.4	-2.0	-0.3	-1.9	60	55	NO	NO	NO	NO	NO
30.3	17636	18 MASSEY STREET CAMMERAY	Ground	SE	58	54	57	52	58	54	58	52	-0.8	-2.4	-0.6	-2.2	60	55	NO	NO	NO	NO	NO
30.3	17637	312A WEST STREET CAMMERAY	Ground	E	52	47	51	45	52	48	51	46	-0.7	-2.0	-0.5	-1.9	60	55	NO	NO	NO	NO	NO
30.3	17637	312A WEST STREET CAMMERAY	Ground	N	52	48	52	46	53	48	52	46	-0.8	-2.0	-0.6	-1.9	60	55	NO	NO	NO	NO	NO
30.3	17639	29 PALMER STREET CAMMERAY	Ground	E	50	46	49	44	51	46	50	44	-0.7	-2.1	-0.6	-1.9	60	55	NO	NO	NO	NO	NO
30.3	17639	29 PALMER STREET CAMMERAY	Ground	N	55	51	54	49	55	51	55	49	-0.9	-2.3	-0.7	-2.1	60	55	NO	NO	NO	NO	NO
30.3	17639	29 PALMER STREET CAMMERAY	Ground	W	59	54	58	52	59	55	59	53	-0.5	-2.0	-0.3	-1.8	60	55	NO	NO	NO	NO	NO
30.3	17639	29 PALMER STREET CAMMERAY	Ground	S	57	53	56	50	57	53	56	51	-1.1	-2.7	-1.0	-2.6	60	55	NO	NO	NO	NO	NO
30.3	17639	29 PALMER STREET CAMMERAY	Ground	E	50	46	49	44	50	46	50	44	-0.7	-2.1	-0.5	-2.0	60	55	NO	NO	NO	NO	NO
30.3	17639	29 PALMER STREET CAMMERAY	First	E	53	49	52	47	54	49	53	47	-0.8	-2.1	-0.6	-2.0	60	55	NO	NO	NO	NO	NO
30.3	17639	29 PALMER STREET CAMMERAY	First	N	60	56	59	53	60	56	59	54	-1.2	-2.8	-1.0	-2.6	60	55	NO	NO	NO	NO	NO
30.3	17639	29 PALMER STREET CAMMERAY	First	W	62	58	61	55	62	58	61	56	-0.8	-2.3	-0.6	-2.2	60	55	NO	NO	NO	NO	NO
30.3	17639	29 PALMER STREET CAMMERAY	First	S	60	56	59	53	60	56	59	54	-1.1	-2.7	-0.9	-2.6	60	55	NO	NO	NO	NO	NO
30.3	17639	29 PALMER STREET CAMMERAY	First	E	53	49	53	47	54	49	53	47	-0.7	-2.1	-0.6	-2.0	60	55	NO	NO	NO	NO	NO
30.3	17645	14 MASSEY STREET CAMMERAY	Ground	N	57	53	57	51	58	54	57	51	-0.9	-2.2	-0.7	-2.1	60	55	NO	NO	NO	NO	NO
30.3	17645	14 MASSEY STREET CAMMERAY	Ground	W	58	54	57	51	58	54	58	52	-0.7	-2.3	-0.6	-2.1	60	55	NO	NO	NO	NO	NO
30.3	17645	14 MASSEY STREET CAMMERAY	Ground	S	65	61	64	59	65	61	65	59	-0.6	-2.3	-0.4	-2.2	60	55	YES	NO	YES	NO	YES
30.3	17645	14 MASSEY STREET CAMMERAY	First	N	65	61	64	58	65	61	64	58	-1.2	-2.7	-1.0	-2.6	60	55	NO	NO	NO	NO	NO
30.3	17645	14 MASSEY STREET CAMMERAY	First	W	69	65	68	62	69	65	68	63	-0.8	-2.5	-0.7	-2.3	60	55	YES	YES	YES	YES	YES
30.3	17645	14 MASSEY STREET CAMMERAY	First	S	68	63	67	61	68	64	67	62	-0.6	-2.3	-0.5	-2.2	60	55	YES	YES	YES	YES	YES
30.3	17646	16 MASSEY STREET CAMMERAY	Ground	E	56	52	55	50	56	52	56	50	-0.7	-2.1	-0.5	-2.1	60	55	NO	NO	NO	NO	NO
30.3	17646	16 MASSEY STREET CAMMERAY	Ground	N	60	56	59	53	60	56	59	54	-1.2	-2.5	-1.0	-2.5	60	55	NO	NO	NO	NO	NO

NCA	Receiver ID	Address	Floor Level	Facade	Opening Year 2027				Design Year 2037				Increase (Do Smthng - Do Nothing)				NCG project road noise criteria		Do noise levels exceed the cumulative limit with project roads adding ≥2dB to the total noise levels?		Is the contribution from the road project Acute?		Consider further treatment?
					Do Nothing		Do Smthng		Do Nothing		Do Smthng		Opening Year 2027		Design Year 2037								
					Day	Night	Day	Night	Day	Night	Day	Night	Day	Night	Day	Night	Day	Night	Day	Night	$L_{Aeq,15hr}$ ≥ 65dB	$L_{Aeq,9hr}$ ≥ 60dB	
30.3	17646	16 MASSEY STREET CAMMERAY	Ground	S	65	61	64	58	65	61	65	59	-0.7	-2.3	-0.5	-2.2	60	55	YES	NO	NO	NO	YES
30.3	17652	312A WEST STREET CAMMERAY	Ground	N	54	50	53	48	55	50	54	48	-0.9	-2.1	-0.8	-1.9	60	55	NO	NO	NO	NO	NO
30.3	17652	312A WEST STREET CAMMERAY	Ground	W	53	49	53	47	54	49	53	48	-0.7	-2.0	-0.6	-1.8	60	55	NO	NO	NO	NO	NO
30.3	17652	312A WEST STREET CAMMERAY	Ground	S	52	48	52	46	53	48	52	46	-0.7	-2.2	-0.5	-2.0	60	55	NO	NO	NO	NO	NO
30.3	17652	312A WEST STREET CAMMERAY	Ground	E	50	45	50	44	50	46	50	44	-0.6	-1.6	-0.4	-1.5	60	55	NO	NO	NO	NO	NO
30.3	17652	312A WEST STREET CAMMERAY	First	N	56	52	55	49	56	52	56	50	-1.0	-2.3	-0.8	-2.1	60	55	NO	NO	NO	NO	NO
30.3	17652	312A WEST STREET CAMMERAY	First	W	59	54	58	52	59	55	58	53	-0.8	-2.3	-0.6	-2.1	60	55	NO	NO	NO	NO	NO
30.3	17652	312A WEST STREET CAMMERAY	First	S	57	53	56	50	57	53	56	51	-0.7	-2.3	-0.6	-2.2	60	55	NO	NO	NO	NO	NO
30.3	17652	312A WEST STREET CAMMERAY	First	E	52	48	52	46	53	48	52	47	-0.7	-1.8	-0.5	-1.7	60	55	NO	NO	NO	NO	NO
30.3	17657	41 PALMER STREET CAMMERAY	Ground	N	55	51	55	49	56	51	55	49	-0.8	-2.0	-0.7	-1.9	60	55	NO	NO	NO	NO	NO
30.3	17657	41 PALMER STREET CAMMERAY	Ground	W	53	48	52	46	53	49	52	47	-0.7	-2.0	-0.5	-1.9	60	55	NO	NO	NO	NO	NO
30.3	17657	41 PALMER STREET CAMMERAY	Ground	S	54	50	54	48	55	50	54	49	-0.7	-2.0	-0.5	-1.9	60	55	NO	NO	NO	NO	NO
30.3	17659	12 MASSEY STREET CAMMERAY	Ground	N	63	58	61	55	63	59	62	56	-1.5	-2.9	-1.4	-2.8	60	55	NO	NO	NO	NO	NO
30.3	17659	12 MASSEY STREET CAMMERAY	Ground	W	60	55	59	53	60	56	60	54	-0.6	-2.1	-0.4	-2.0	60	55	NO	NO	NO	NO	NO
30.3	17659	12 MASSEY STREET CAMMERAY	Ground	S	64	60	63	57	64	60	64	58	-0.7	-2.4	-0.6	-2.2	60	55	NO	NO	NO	NO	NO
30.3	17659	12 MASSEY STREET CAMMERAY	Ground	W	64	60	64	58	65	61	64	59	-0.6	-2.2	-0.4	-2.1	60	55	NO	NO	NO	NO	NO
30.3	17659	12 MASSEY STREET CAMMERAY	Ground	S	65	61	64	59	65	61	65	59	-0.5	-2.2	-0.3	-2.0	60	55	YES	NO	YES	NO	YES
30.3	17659	12 MASSEY STREET CAMMERAY	Ground	E	57	53	56	50	57	53	57	51	-0.7	-2.2	-0.5	-2.0	60	55	NO	NO	NO	NO	NO
30.3	17668	39 PALMER STREET CAMMERAY	Ground	N	56	52	55	49	56	52	56	50	-0.8	-2.1	-0.7	-2.0	60	55	NO	NO	NO	NO	NO
30.3	17668	39 PALMER STREET CAMMERAY	Ground	W	54	49	53	47	54	50	53	48	-0.7	-2.1	-0.5	-2.0	60	55	NO	NO	NO	NO	NO
30.3	17668	39 PALMER STREET CAMMERAY	Ground	S	54	50	53	48	54	50	54	48	-0.6	-2.1	-0.6	-1.9	60	55	NO	NO	NO	NO	NO
30.3	17668	39 PALMER STREET CAMMERAY	Ground	E	52	48	51	46	52	48	52	46	-0.7	-2.1	-0.5	-1.9	60	55	NO	NO	NO	NO	NO
30.3	17671	37 PALMER STREET CAMMERAY	Ground	N	55	51	55	49	56	51	55	49	-0.8	-2.0	-0.6	-1.9	60	55	NO	NO	NO	NO	NO
30.3	17671	37 PALMER STREET CAMMERAY	Ground	W	56	51	55	49	56	52	55	50	-0.7	-2.1	-0.5	-1.9	60	55	NO	NO	NO	NO	NO
30.3	17671	37 PALMER STREET CAMMERAY	Ground	S	54	50	53	47	54	50	54	48	-0.7	-2.3	-0.6	-2.1	60	55	NO	NO	NO	NO	NO
30.3	17671	37 PALMER STREET CAMMERAY	Ground	E	52	48	51	46	52	48	52	46	-0.7	-2.1	-0.5	-1.9	60	55	NO	NO	NO	NO	NO
30.3	17672	8 MASSEY STREET CAMMERAY	Ground	W	60	55	59	53	60	56	59	54	-0.8	-2.2	-0.6	-2.1	60	55	NO	NO	NO	NO	NO
30.3	17672	8 MASSEY STREET CAMMERAY	Ground	S	63	59	63	57	64	59	63	57	-0.7	-2.2	-0.5	-2.0	60	55	NO	NO	NO	NO	NO
30.3	17672	8 MASSEY STREET CAMMERAY	Ground	N	64	59	63	57	64	60	63	57	-1.4	-2.7	-1.2	-2.5	60	55	NO	NO	NO	NO	NO
30.3	17672	8 MASSEY STREET CAMMERAY	Ground	W	59	55	58	53	59	55	59	53	-0.7	-2.2	-0.6	-2.1	60	55	NO	NO	NO	NO	NO
30.3	17675	10 MASSEY STREET CAMMERAY	Ground	N	64	59	62	56	64	60	63	57	-1.6	-2.9	-1.3	-2.8	60	55	NO	NO	NO	NO	NO
30.3	17675	10 MASSEY STREET CAMMERAY	Ground	S	64	60	63	57	64	60	64	58	-0.7	-2.3	-0.5	-2.1	60	55	NO	NO	NO	NO	NO
30.3	17675	10 MASSEY STREET CAMMERAY	Ground	E	59	54	58	52	59	55	58	53	-0.7	-2.3	-0.6	-2.1	60	55	NO	NO	NO	NO	NO
30.3	17689	35 PALMER STREET CAMMERAY	Ground	N	56	51	55	49	56	52	56	50	-0.8	-2.1	-0.7	-2.0	60	55	NO	NO	NO	NO	NO
30.3	17689	35 PALMER STREET CAMMERAY	Ground	W	57	52	56	50	57	53	56	51	-0.8	-2.2	-0.6	-2.1	60	55	NO	NO	NO	NO	NO
30.3	17689	35 PALMER STREET CAMMERAY	Ground	S	55	51	55	49	56	52	55	50	-0.7	-2.2	-0.5	-2.0	60	55	NO	NO	NO	NO	NO
30.3	17689	35 PALMER STREET CAMMERAY	Ground	E	52	48	51	46	52	48	52	46	-0.7	-2.1	-0.6	-2.0	60	55	NO	NO	NO	NO	NO
30.3	17726	29 PALMER STREET CAMMERAY	Ground	N	57	52	55	50	57	53	56	50	-1.4	-2.7	-1.2	-2.6	60	55	NO	NO	NO	NO	NO
30.3	17726	29 PALMER STREET CAMMERAY	Ground	W	55	51	55	49	56	52	55	50	-0.7	-2.1	-0.5	-2.0	60	55	NO	NO	NO	NO	NO
30.3	17726	29 PALMER STREET CAMMERAY	Ground	S	54	50	53	47	54	50	53	48	-0.9	-2.5	-0.7	-2.3	60	55	NO	NO	NO	NO	NO
30.3	17726	29 PALMER STREET CAMMERAY	Ground	E	50	45	49	43	50	46	49	44	-0.7	-2.1	-0.5	-1.9	60	55	NO	NO	NO	NO	NO
30.3	17726	29 PALMER STREET CAMMERAY	First	N	57	53	56	50	58	54	57	51	-1.3	-2.7	-1.2	-2.5	60	55	NO	NO	NO	NO	NO
30.3	17726	29 PALMER STREET CAMMERAY	First	W	61	57	60	55	61	57	61	55	-0.8	-2.3	-0.7	-2.2	60	55	NO	NO	NO	NO	NO
30.3	17726	29 PALMER STREET CAMMERAY	First	S	58	54	57	51	58	55	58	52	-1.1	-2.7	-0.9	-2.5	60	55	NO	NO	NO	NO	NO
30.3	17726	29 PALMER STREET CAMMERAY	First	E	51	47	50	45	51	47	51	45	-0.7	-2.1	-0.5	-1.9	60	55	NO	NO	NO	NO	NO
30.3	17726	29 PALMER STREET CAMMERAY	Second	N	59	54	57	52	59	55	58	52	-1.3	-2.7	-1.1	-2.5	60	55	NO	NO	NO	NO	NO
30.3	17726	29 PALMER STREET CAMMERAY	Second	W	63	59	62	56	63	59	63	57	-0.9	-2.4	-0.7	-2.4	60	55	NO	NO	NO	NO	NO
30.3	17726	29 PALMER STREET CAMMERAY	Second	S	61	57	60	54	61	57	60	55	-1.1	-2.8	-1.0	-2.6	60	55	NO	NO	NO	NO	NO
30.3	17726	29 PALMER STREET CAMMERAY	Second	E	54	49	53	47	54	50	53	48	-0.7	-2.1	-0.5	-1.9	60	55	NO	NO	NO	NO	NO
30.3	17733	27 PALMER STREET CAMMERAY	Ground	N	58	54	57	51	58	54	57	52	-1.2	-2.7	-1.1	-2.6	60	55	NO	NO	NO	NO	NO
30.3	17733	27 PALMER STREET CAMMERAY	Ground	W	55	51	55	49	56	52	55	50	-0.7	-2.1	-0.6	-2.0	60	55	NO	NO	NO	NO	NO
30.3	17733	27 PALMER STREET CAMMERAY	Ground	S	55	51	54	49	55	51	55	49	-0.7	-2.1	-0.5	-2.0	60	55	NO	NO	NO	NO	NO
30.3	17733	27 PALMER STREET CAMMERAY	Ground	E	53	48	52	46	53	49	52	47	-0.7	-2.1	-0.5	-1.9	60	55	NO	NO	NO	NO	NO
30.3	17734	25 PALMER STREET CAMMERAY	Ground	N	57	53	56	50	58	53	57	51	-1.2	-2.5	-1.0	-2.4	60	55	NO	NO	NO	NO	NO
30.3	17734	25 PALMER STREET CAMMERAY	Ground	W	53	49	52	46	53	49	53	47	-0.7	-2.1	-0.6	-2.0	60	55	NO	NO	NO	NO	NO
30.3	17734	25 PALMER STREET CAMMERAY	Ground	S	53	49	52	46	53	49	53	47	-0.7	-2.1	-0.5	-1.9	60	55	NO	NO	NO	NO	NO
30.3	17734	25 PALMER STREET CAMMERAY	Ground	E	53	49	52	47	53	49	53	47	-0.6	-2.1	-0.6	-2.0	60	55	NO	NO	NO	NO	NO
30.3	17744	21-23 PALMER STREET CAMMERAY	Ground	E	51	46	50	44	51	47	51	45	-0.7	-2.1	-0.5	-2.0	60	55	NO	NO	NO	NO	NO
30.3	17744	21-23 PALMER STREET CAMMERAY	Ground	N	56	52	55	49	56	52	55	50	-1.4	-2.6	-1.2	-2.4	60	55	NO	NO	NO	NO	NO
30.3	17744	21-23 PALMER STREET CAMMERAY	Ground	W	60	55	59	53	60	56	59	53	-1.0	-2.5	-0.8	-2.4	60	55	NO	NO	NO	NO	NO
30.3	17744	21-23 PALMER STREET CAMMERAY	Ground	E	50	46	50	44	51	46	50	45	-0.7	-2.1	-0.6	-1.9	60	55	NO	NO	NO	NO	NO
30.3	17744	21-23 PALMER STREET CAMMERAY	First	E	54	49	53	47	54	50	53	48	-0.7	-2.1	-0.5	-1.9	60	55	NO	NO	NO	NO	NO

NCA	Receiver ID	Address	Floor Level	Facade	Opening Year 2027				Design Year 2037				Increase (Do Smthng - Do Nothing)				NCG project road noise criteria		Do noise levels exceed the cumulative limit with project roads adding ≥2dB to the total noise levels?		Is the contribution from the road project Acute?		Consider further treatment?
					Do Nothing		Do Smthng		Do Nothing		Do Smthng		Opening Year 2027		Design Year 2037								
					Day	Night	Day	Night	Day	Night	Day	Night	Day	Night	Day	Night	Day	Night	Day	Night	$L_{Aeq,15hr}$ ≥ 65dB	$L_{Aeq,9hr}$ ≥ 60dB	
30.3	17744	21-23 PALMER STREET CAMMERAY	First	N	59	54	58	52	59	55	58	52	-1.2	-2.6	-1.0	-2.5	60	55	NO	NO	NO	NO	NO
30.3	17744	21-23 PALMER STREET CAMMERAY	First	W	62	58	61	56	63	59	62	56	-1.0	-2.6	-0.8	-2.4	60	55	NO	NO	NO	NO	NO
30.3	17744	21-23 PALMER STREET CAMMERAY	First	S	60	56	59	54	60	56	60	54	-0.8	-2.3	-0.6	-2.2	60	55	NO	NO	NO	NO	NO
30.3	17744	21-23 PALMER STREET CAMMERAY	First	E	53	49	53	47	54	49	53	47	-0.7	-2.1	-0.6	-2.0	60	55	NO	NO	NO	NO	NO
30.3	17799	17 PALMER STREET CAMMERAY	Ground	N	58	53	57	51	58	54	57	52	-1.0	-2.1	-0.8	-2.0	60	55	NO	NO	NO	NO	NO
30.3	17799	17 PALMER STREET CAMMERAY	Ground	W	55	50	54	48	55	51	54	49	-0.7	-2.1	-0.6	-2.0	60	55	NO	NO	NO	NO	NO
30.3	17799	17 PALMER STREET CAMMERAY	Ground	N	54	50	53	47	54	50	54	48	-0.8	-2.2	-0.6	-2.0	60	55	NO	NO	NO	NO	NO
30.3	17799	17 PALMER STREET CAMMERAY	Ground	W	56	51	55	49	56	52	56	50	-0.6	-2.1	-0.4	-2.0	60	55	NO	NO	NO	NO	NO
30.3	17799	17 PALMER STREET CAMMERAY	Ground	S	54	50	53	47	55	50	54	48	-0.9	-2.1	-0.7	-1.9	60	55	NO	NO	NO	NO	NO
30.3	17800	19 PALMER STREET CAMMERAY	Ground	E	55	51	54	49	55	51	55	49	-0.7	-2.1	-0.5	-2.1	60	55	NO	NO	NO	NO	NO
30.3	17800	19 PALMER STREET CAMMERAY	Ground	NE	54	50	53	48	54	50	54	48	-0.7	-2.1	-0.5	-2.0	60	55	NO	NO	NO	NO	NO
30.3	17800	19 PALMER STREET CAMMERAY	Ground	N	58	53	57	51	58	54	58	52	-1.0	-2.1	-0.8	-2.1	60	55	NO	NO	NO	NO	NO
30.3	17821	13 PALMER STREET CAMMERAY	Ground	N	58	53	57	51	59	54	58	52	-1.1	-2.1	-1.0	-2.0	60	55	NO	NO	NO	NO	NO
30.3	17821	13 PALMER STREET CAMMERAY	Ground	W	53	49	52	46	53	49	53	47	-0.7	-2.2	-0.6	-2.0	60	55	NO	NO	NO	NO	NO
30.3	17821	13 PALMER STREET CAMMERAY	Ground	S	60	56	58	53	60	56	59	53	-1.4	-3.0	-1.2	-2.8	60	55	NO	NO	NO	NO	NO
30.3	17821	13 PALMER STREET CAMMERAY	Ground	E	52	48	51	46	52	48	52	46	-0.7	-2.1	-0.5	-2.0	60	55	NO	NO	NO	NO	NO
30.3	17821	13 PALMER STREET CAMMERAY	First	N	60	55	59	53	60	56	59	54	-1.0	-2.2	-0.9	-2.0	60	55	NO	NO	NO	NO	NO
30.3	17821	13 PALMER STREET CAMMERAY	First	W	56	52	56	50	57	53	56	51	-0.7	-2.1	-0.5	-2.0	60	55	NO	NO	NO	NO	NO
30.3	17821	13 PALMER STREET CAMMERAY	First	S	63	58	61	55	63	59	62	56	-1.4	-3.0	-1.3	-2.9	60	55	NO	NO	NO	NO	NO
30.3	17821	13 PALMER STREET CAMMERAY	First	E	56	52	55	49	56	52	56	50	-0.7	-2.1	-0.5	-2.0	60	55	NO	NO	NO	NO	NO
30.3	17822	15 PALMER STREET CAMMERAY	Ground	N	58	53	57	51	58	54	57	52	-1.1	-2.2	-1.0	-2.1	60	55	NO	NO	NO	NO	NO
30.3	17822	15 PALMER STREET CAMMERAY	Ground	W	52	47	51	45	52	48	51	46	-0.7	-2.1	-0.6	-2.0	60	55	NO	NO	NO	NO	NO
30.3	17822	15 PALMER STREET CAMMERAY	Ground	S	58	54	57	51	58	54	57	52	-1.0	-2.6	-0.8	-2.4	60	55	NO	NO	NO	NO	NO
30.3	17822	15 PALMER STREET CAMMERAY	Ground	E	53	49	52	46	53	49	53	47	-0.7	-2.1	-0.6	-2.0	60	55	NO	NO	NO	NO	NO
30.3	17822	15 PALMER STREET CAMMERAY	First	N	60	55	59	53	60	56	59	53	-1.0	-2.3	-0.9	-2.1	60	55	NO	NO	NO	NO	NO
30.3	17822	15 PALMER STREET CAMMERAY	First	W	55	51	54	49	55	51	55	49	-0.7	-2.2	-0.6	-2.0	60	55	NO	NO	NO	NO	NO
30.3	17822	15 PALMER STREET CAMMERAY	First	S	60	56	59	54	61	57	60	54	-1.1	-2.6	-0.9	-2.4	60	55	NO	NO	NO	NO	NO
30.3	17822	15 PALMER STREET CAMMERAY	First	E	56	52	55	50	56	52	56	50	-0.7	-2.2	-0.6	-2.0	60	55	NO	NO	NO	NO	NO
30.3	17832	11 PALMER STREET CAMMERAY	Ground	N	59	54	58	52	59	54	58	52	-1.2	-2.2	-1.1	-2.0	60	55	NO	NO	NO	NO	NO
30.3	17832	11 PALMER STREET CAMMERAY	Ground	W	57	52	56	50	57	53	56	51	-0.6	-2.2	-0.5	-2.0	60	55	NO	NO	NO	NO	NO
30.3	17832	11 PALMER STREET CAMMERAY	Ground	S	60	56	59	53	60	56	59	54	-1.2	-2.7	-1.0	-2.5	60	55	NO	NO	NO	NO	NO
30.3	17832	11 PALMER STREET CAMMERAY	Ground	E	53	49	52	47	53	49	53	47	-0.7	-2.1	-0.5	-2.0	60	55	NO	NO	NO	NO	NO
30.3	17832	11 PALMER STREET CAMMERAY	First	N	61	56	59	54	61	56	60	54	-1.1	-2.3	-1.0	-2.1	60	55	NO	NO	NO	NO	NO
30.3	17832	11 PALMER STREET CAMMERAY	First	W	64	59	63	57	64	60	63	57	-1.0	-2.5	-0.9	-2.4	60	55	NO	NO	NO	NO	NO
30.3	17832	11 PALMER STREET CAMMERAY	First	S	63	59	62	56	64	60	62	57	-1.5	-3.0	-1.3	-2.8	60	55	NO	NO	NO	NO	NO
30.3	17832	11 PALMER STREET CAMMERAY	First	E	57	52	56	50	57	53	56	51	-0.7	-2.1	-0.5	-2.0	60	55	NO	NO	NO	NO	NO
30.3	17836	9 PALMER STREET CAMMERAY	Ground	N	60	55	59	53	60	55	59	53	-1.1	-2.0	-0.9	-1.9	60	55	NO	NO	NO	NO	NO
30.3	17836	9 PALMER STREET CAMMERAY	Ground	W	57	53	56	50	57	53	57	51	-0.8	-2.2	-0.6	-2.0	60	55	NO	NO	NO	NO	NO
30.3	17836	9 PALMER STREET CAMMERAY	Ground	S	62	57	60	54	62	58	61	55	-1.6	-2.9	-1.4	-2.8	60	55	NO	NO	NO	NO	NO
30.3	17836	9 PALMER STREET CAMMERAY	Ground	E	56	52	56	50	57	53	56	51	-0.7	-2.1	-0.5	-1.9	60	55	NO	NO	NO	NO	NO
30.3	17844	7 PALMER STREET CAMMERAY	Ground	W	62	58	61	55	63	58	62	56	-1.1	-2.6	-0.9	-2.4	60	55	NO	NO	NO	NO	NO
30.3	17844	7 PALMER STREET CAMMERAY	Ground	S	63	59	62	56	64	59	62	56	-1.6	-2.9	-1.4	-2.7	60	55	NO	NO	NO	NO	NO
30.3	17844	7 PALMER STREET CAMMERAY	Ground	E	58	53	57	51	58	54	57	52	-0.7	-2.2	-0.5	-2.0	60	55	NO	NO	NO	NO	NO
30.3	17844	7 PALMER STREET CAMMERAY	Ground	N	61	56	59	54	61	56	60	54	-1.2	-2.0	-1.1	-2.0	60	55	NO	NO	NO	NO	NO
30.3	17844	7 PALMER STREET CAMMERAY	Ground	W	57	52	56	50	57	53	56	51	-0.8	-2.2	-0.6	-2.2	60	55	NO	NO	NO	NO	NO
30.3	17865	3B PALMER STREET CAMMERAY	Ground	N	62	57	61	55	63	57	61	55	-1.5	-2.1	-1.4	-2.0	60	55	NO	NO	NO	NO	NO
30.3	17865	3B PALMER STREET CAMMERAY	Ground	S	66	61	65	59	66	61	65	59	-1.2	-2.4	-1.0	-2.3	60	55	YES	NO	NO	NO	YES
30.3	17865	3B PALMER STREET CAMMERAY	First	N	64	59	63	57	65	60	63	58	-1.4	-2.1	-1.3	-2.0	60	55	NO	NO	NO	NO	NO
30.3	17865	3B PALMER STREET CAMMERAY	First	S	69	64	68	62	69	64	68	62	-1.1	-2.4	-1.0	-2.4	60	55	YES	YES	YES	YES	YES
30.3	17866	5 PALMER STREET CAMMERAY	Ground	S	63	58	62	56	63	59	62	56	-0.9	-2.2	-0.7	-2.1	60	55	NO	NO	NO	NO	NO
30.3	17866	5 PALMER STREET CAMMERAY	Ground	E	57	52	56	50	57	53	56	51	-0.8	-2.2	-0.6	-2.2	60	55	NO	NO	NO	NO	NO
30.3	17866	5 PALMER STREET CAMMERAY	Ground	N	61	56	60	54	62	56	60	54	-1.4	-2.1	-1.3	-1.9	60	55	NO	NO	NO	NO	NO
30.3	17866	5 PALMER STREET CAMMERAY	First	S	66	61	65	59	66	62	65	60	-0.7	-2.2	-0.6	-2.0	60	55	YES	YES	NO	NO	YES
30.3	17866	5 PALMER STREET CAMMERAY	First	E	61	57	60	54	61	57	60	55	-0.8	-2.3	-0.6	-2.2	60	55	NO	NO	NO	NO	NO
30.3	17866	5 PALMER STREET CAMMERAY	First	N	63	58	62	56	63	58	62	56	-1.3	-2.1	-1.2	-2.0	60	55	NO	NO	NO	NO	NO
30.3	17875	1 PALMER STREET CAMMERAY	Ground	N	65	60	63	57	66	60	64	58	-1.7	-2.3	-1.7	-2.3	60	55	NO	NO	NO	NO	NO
30.3	17875	1 PALMER STREET CAMMERAY	Ground	W	70	65	69	62	70	65	69	63	-1.5	-2.3	-1.5	-2.2	60	55	NO	YES	NO	NO	YES
30.3	17875	1 PALMER STREET CAMMERAY	Ground	S	69	63	68	61	69	64	68	62	-1.2	-2.1	-0.9	-2.1	60	55	YES	YES	NO	NO	YES
30.3	17875	1 PALMER STREET CAMMERAY	First	N	67	62	66	60	68	62	66	60	-1.6	-2.3	-1.6	-2.3	60	55	YES	YES	NO	NO	YES
30.3	17875	1 PALMER STREET CAMMERAY	First	W	72	67	71	64	72	67	71	65	-1.5	-2.4	-1.3	-2.4	60	55	YES	YES	YES	YES	YES
30.3	17875	1 PALMER STREET CAMMERAY	First	S	71	66	70	64	72	67	71	64	-1.1	-2.3	-0.9	-2.2	60	55	YES	YES	YES	YES	YES
30.3	37826	16 RALEIGH STREET CAMMERAY	Ground	N	51	46	49	44	51	46	50	44	-1.2	-2.0	-1.0	-1.9	60	55	NO	NO	NO	NO	NO

NCA	Receiver ID	Address	Floor Level	Facade	Opening Year 2027				Design Year 2037				Increase (Do Smthng - Do Nothing)				NCG project road noise criteria		Do noise levels exceed the cumulative limit with project roads adding ≥2dB to the total noise levels?		Is the contribution from the road project Acute?		Consider further treatment?
					Do Nothing		Do Smthng		Do Nothing		Do Smthng		Opening Year 2027		Design Year 2037								
					Day	Night	Day	Night	Day	Night	Day	Night	Day	Night	Day	Night	Day	Night	Day	Night	$L_{Aeq,15hr} \geq 65dB$	$L_{Aeq,9hr} \geq 60dB$	
30.3	37826	16 RALEIGH STREET CAMMERAY	Ground	S	56	51	55	49	56	51	55	50	-1.0	-1.8	-0.8	-1.7	60	55	NO	NO	NO	NO	NO
30.4	17121	8 MITCHELL STREET NAREMBURN	Ground	E	52	45	51	45	52	45	52	45	-0.5	-0.5	-0.1	-0.4	60	55	NO	NO	NO	NO	NO
30.4	17121	8 MITCHELL STREET NAREMBURN	Ground	N	45	40	45	39	45	41	45	39	-0.3	-1.3	-0.2	-1.2	57	53	NO	NO	NO	NO	NO
30.4	17166	10 MITCHELL STREET NAREMBURN	Ground	E	51	45	51	44	51	45	51	45	-0.5	-0.6	-0.2	-0.5	60	55	NO	NO	NO	NO	NO
30.4	17166	10 MITCHELL STREET NAREMBURN	Ground	N	45	40	45	39	45	41	45	39	-0.3	-1.3	-0.2	-1.1	57	53	NO	NO	NO	NO	NO
30.4	17166	10 MITCHELL STREET NAREMBURN	Ground	S	46	41	45	40	46	41	46	40	-0.3	-1.3	-0.2	-1.2	58	53	NO	NO	NO	NO	NO
30.4	17192	12 MITCHELL STREET NAREMBURN	Ground	E	51	45	50	44	51	45	51	45	-0.4	-0.7	-0.1	-0.5	60	55	NO	NO	NO	NO	NO
30.4	17192	12 MITCHELL STREET NAREMBURN	Ground	S	46	41	45	40	46	41	46	40	-0.3	-1.3	-0.2	-1.2	58	53	NO	NO	NO	NO	NO
30.4	17253	14 MITCHELL STREET NAREMBURN	Ground	E	51	45	50	44	51	45	51	45	-0.4	-0.8	-0.1	-0.5	60	55	NO	NO	NO	NO	NO
30.4	17253	14 MITCHELL STREET NAREMBURN	Ground	N	45	40	45	39	45	41	45	40	-0.4	-1.3	-0.2	-1.1	57	53	NO	NO	NO	NO	NO
30.4	17265	16 MITCHELL STREET NAREMBURN	Ground	E	51	45	50	44	51	45	51	45	-0.4	-0.8	-0.1	-0.6	60	55	NO	NO	NO	NO	NO
30.4	17265	16 MITCHELL STREET NAREMBURN	Ground	W	47	42	47	41	47	42	47	41	-0.2	-0.9	0.0	-0.8	59	54	NO	NO	NO	NO	NO
30.4	17265	16 MITCHELL STREET NAREMBURN	Ground	S	46	41	46	40	46	42	46	40	-0.4	-1.3	-0.2	-1.1	58	54	NO	NO	NO	NO	NO
30.4	17292	18 MITCHELL STREET NAREMBURN	Ground	E	50	45	50	44	51	45	50	45	-0.4	-0.8	-0.1	-0.6	60	55	NO	NO	NO	NO	NO
30.4	17292	18 MITCHELL STREET NAREMBURN	Ground	W	46	41	46	40	46	41	46	41	-0.2	-0.9	0.0	-0.7	58	53	NO	NO	NO	NO	NO
30.4	17328	20 MITCHELL STREET NAREMBURN	Ground	E	50	45	50	44	50	45	50	45	-0.3	-0.8	0.0	-0.6	60	55	NO	NO	NO	NO	NO
30.4	17328	20 MITCHELL STREET NAREMBURN	Ground	W	47	42	47	41	47	42	47	41	-0.2	-0.9	0.0	-0.7	59	54	NO	NO	NO	NO	NO
30.4	17367	22 MITCHELL STREET NAREMBURN	Ground	E	50	45	50	44	50	45	50	45	-0.3	-0.8	-0.1	-0.6	60	55	NO	NO	NO	NO	NO
30.4	17367	22 MITCHELL STREET NAREMBURN	Ground	N	47	42	46	41	47	42	47	41	-0.3	-1.2	-0.1	-1.1	59	54	NO	NO	NO	NO	NO
30.4	17367	22 MITCHELL STREET NAREMBURN	Ground	W	48	43	48	42	48	43	48	43	-0.1	-0.9	0.1	-0.7	60	55	NO	NO	NO	NO	NO
30.4	17413	24 MITCHELL STREET NAREMBURN	Ground	E	50	45	50	44	50	45	50	45	-0.3	-0.8	0.0	-0.6	60	55	NO	NO	NO	NO	NO
30.4	17413	24 MITCHELL STREET NAREMBURN	Ground	N	46	42	46	40	47	42	47	41	-0.3	-1.2	-0.1	-1.0	59	54	NO	NO	NO	NO	NO
30.4	17413	24 MITCHELL STREET NAREMBURN	Ground	W	47	42	47	41	47	43	47	42	-0.1	-0.9	0.1	-0.7	59	55	NO	NO	NO	NO	NO
30.4	17413	24 MITCHELL STREET NAREMBURN	Ground	S	46	41	46	40	46	42	46	41	-0.3	-1.2	-0.1	-1.0	58	54	NO	NO	NO	NO	NO
30.4	17416	17 PLUNKETT STREET NAREMBURN	Ground	E	50	45	50	44	50	45	50	45	-0.2	-0.9	0.0	-0.7	60	55	NO	NO	NO	NO	NO
30.4	17442	26 MITCHELL STREET NAREMBURN	Ground	E	50	45	50	44	50	45	50	44	-0.3	-0.8	0.0	-0.7	60	55	NO	NO	NO	NO	NO
30.4	17442	26 MITCHELL STREET NAREMBURN	Ground	N	46	42	46	40	47	42	47	41	-0.3	-1.2	-0.1	-1.0	59	54	NO	NO	NO	NO	NO
30.4	17442	26 MITCHELL STREET NAREMBURN	Ground	W	48	43	48	42	48	43	48	43	-0.1	-0.8	0.1	-0.6	60	55	NO	NO	NO	NO	NO
30.4	17442	26 MITCHELL STREET NAREMBURN	Ground	S	46	41	46	40	46	42	46	41	-0.2	-1.1	-0.1	-1.0	58	54	NO	NO	NO	NO	NO
30.4	17444	19 PLUNKETT STREET NAREMBURN	Ground	E	49	44	49	43	49	44	49	44	-0.2	-0.9	0.0	-0.8	60	55	NO	NO	NO	NO	NO
30.4	17444	19 PLUNKETT STREET NAREMBURN	Ground	N	46	41	46	40	46	42	46	41	-0.3	-1.2	0.0	-1.0	58	54	NO	NO	NO	NO	NO
30.4	17479	28 MITCHELL STREET NAREMBURN	Ground	E	50	45	50	44	50	45	50	45	-0.3	-0.8	0.0	-0.6	60	55	NO	NO	NO	NO	NO
30.4	17479	28 MITCHELL STREET NAREMBURN	Ground	W	48	43	48	42	48	43	48	43	-0.1	-0.9	0.1	-0.7	60	55	NO	NO	NO	NO	NO
30.4	17479	28 MITCHELL STREET NAREMBURN	Ground	S	46	41	46	40	46	42	46	41	-0.2	-1.1	0.0	-0.9	58	54	NO	NO	NO	NO	NO
30.4	17483	21 PLUNKETT STREET NAREMBURN	Ground	S	46	41	46	40	46	41	46	41	-0.2	-1.0	0.0	-0.9	58	53	NO	NO	NO	NO	NO
30.4	17483	21 PLUNKETT STREET NAREMBURN	Ground	E	50	45	50	44	50	45	50	45	-0.1	-0.9	0.1	-0.7	60	55	NO	NO	NO	NO	NO
30.4	17517	23 PLUNKETT STREET NAREMBURN	Ground	E	49	44	48	43	49	44	49	43	-0.2	-1.0	0.0	-0.8	60	55	NO	NO	NO	NO	NO
30.4	17517	23 PLUNKETT STREET NAREMBURN	Ground	N	46	42	46	40	47	42	47	41	-0.3	-1.2	-0.1	-1.0	59	54	NO	NO	NO	NO	NO
30.4	17520	30 MITCHELL STREET NAREMBURN	Ground	E	50	45	50	44	50	45	50	45	-0.2	-0.8	0.0	-0.6	60	55	NO	NO	NO	NO	NO
30.4	17520	30 MITCHELL STREET NAREMBURN	Ground	N	46	41	46	40	46	42	46	41	-0.3	-1.2	-0.1	-1.0	58	54	NO	NO	NO	NO	NO
30.4	17520	30 MITCHELL STREET NAREMBURN	Ground	W	48	43	48	42	48	43	48	42	0.0	-0.8	0.2	-0.6	60	55	NO	NO	NO	NO	NO
30.4	17549	25 PLUNKETT STREET NAREMBURN	Ground	E	49	44	49	43	49	44	49	44	-0.1	-0.9	0.1	-0.7	60	55	NO	NO	NO	NO	NO
30.4	17549	25 PLUNKETT STREET NAREMBURN	Ground	N	47	42	46	41	47	42	47	41	-0.2	-1.1	0.0	-1.0	59	54	NO	NO	NO	NO	NO
30.4	17549	25 PLUNKETT STREET NAREMBURN	Ground	W	48	42	47	42	48	43	48	42	-0.1	-0.7	0.1	-0.5	60	55	NO	NO	NO	NO	NO
30.4	17549	25 PLUNKETT STREET NAREMBURN	Ground	S	46	41	46	40	46	42	46	41	-0.2	-1.1	0.0	-1.0	58	54	NO	NO	NO	NO	NO
30.4	17555	32 MITCHELL STREET NAREMBURN	Ground	E	50	45	50	44	50	45	50	45	-0.2	-0.8	0.0	-0.6	60	55	NO	NO	NO	NO	NO
30.4	17555	32 MITCHELL STREET NAREMBURN	Ground	W	47	43	47	42	48	43	48	42	0.0	-0.8	0.2	-0.6	60	55	NO	NO	NO	NO	NO
30.4	17555	32 MITCHELL STREET NAREMBURN	Ground	S	46	41	46	40	46	42	46	41	-0.2	-1.1	0.0	-0.9	58	54	NO	NO	NO	NO	NO
30.4	17588	34 MITCHELL STREET NAREMBURN	Ground	E	50	45	50	44	50	45	50	44	-0.2	-0.8	0.0	-0.6	60	55	NO	NO	NO	NO	NO
30.4	17588	34 MITCHELL STREET NAREMBURN	Ground	N	46	41	46	40	47	42	46	41	-0.3	-1.1	-0.1	-1.0	59	54	NO	NO	NO	NO	NO
30.4	17588	34 MITCHELL STREET NAREMBURN	Ground	W	47	43	47	42	48	43	48	42	-0.1	-0.9	0.1	-0.7	60	55	NO	NO	NO	NO	NO
30.4	17597	27 PLUNKETT STREET NAREMBURN	Ground	E	49	44	49	43	49	44	49	43	-0.1	-0.9	0.0	-0.7	60	55	NO	NO	NO	NO	NO
30.4	17597	27 PLUNKETT STREET NAREMBURN	Ground	W	48	43	48	42	48	43	48	43	-0.1	-0.8	0.1	-0.6	60	55	NO	NO	NO	NO	NO
30.4	17597	27 PLUNKETT STREET NAREMBURN	Ground	S	46	41	46	40	46	42	46	41	-0.3	-1.1	-0.1	-1.0	58	54	NO	NO	NO	NO	NO
30.4	17614	29 PLUNKETT STREET NAREMBURN	Ground	E	49	44	49	43	49	44	49	43	-0.1	-0.9	0.1	-0.7	60	55	NO	NO	NO	NO	NO
30.4	17614	29 PLUNKETT STREET NAREMBURN	Ground	N	47	42	46	41	47	42	47	41	-0.2	-1.1	0.0	-0.9	59	54	NO	NO	NO	NO	NO
30.4	17614	29 PLUNKETT STREET NAREMBURN	Ground	W	47	42	47	41	47	43	48	42	-0.1	-0.9	0.1	-0.7	59	55	NO	NO	NO	NO	NO
30.4	17620	36 MITCHELL STREET NAREMBURN	Ground	E	50	45	50	44	50	45	50	44	-0.1	-0.8	0.1	-0.6	60	55	NO	NO	NO	NO	NO
30.4	17620	36 MITCHELL STREET NAREMBURN	Ground	N	47	42	46	41	47	42	47	41	-0.2	-1.1	-0.1	-1.0	59	54	NO	NO	NO	NO	NO
30.4	17620	36 MITCHELL STREET NAREMBURN	Ground	W	47	42	47	42	48	43	48	42	0.0	-0.8	0.2	-0.6	60	55	NO	NO	NO	NO	NO
30.4	17620	36 MITCHELL STREET NAREMBURN	Ground	S	46	41	46	40	47	42	47	41	-0.3	-1.0	-0.1	-0.9	59	54	NO	NO	NO	NO	NO
30.4	17658	31 PLUNKETT STREET NAREMBURN	Ground	S	46	42	46	41	47	42	47	41	-0.2	-1.1	0.0	-0.9	59	54	NO	NO	NO	NO	NO

NCA	Receiver ID	Address	Floor Level	Facade	Opening Year 2027				Design Year 2037				Increase (Do Smthng - Do Nothing)				NCG project road noise criteria		Do noise levels exceed the cumulative limit with project roads adding ≥2dB to the total noise levels?		Is the contribution from the road project Acute?		Consider further treatment?
					Do Nothing		Do Smthng		Do Nothing		Do Smthng		Opening Year 2027		Design Year 2037								
					Day	Night	Day	Night	Day	Night	Day	Night	Day	Night	Day	Night	Day	Night	Day	Night	$L_{Aeq,15hr} \geq 65dB$	$L_{Aeq,9hr} \geq 60dB$	
30.4	17658	31 PLUNKETT STREET NAREMBURN	Ground	E	49	44	49	43	49	45	49	44	-0.1	-0.8	0.1	-0.6	60	55	NO	NO	NO	NO	NO
30.4	17658	31 PLUNKETT STREET NAREMBURN	Ground	N	46	42	46	41	47	42	47	41	-0.2	-1.0	0.0	-0.9	59	54	NO	NO	NO	NO	NO
30.4	17658	31 PLUNKETT STREET NAREMBURN	Ground	W	48	43	48	42	48	43	48	43	-0.1	-0.7	0.1	-0.6	60	55	NO	NO	NO	NO	NO
30.4	17658	31 PLUNKETT STREET NAREMBURN	Ground	S	46	41	46	40	46	42	46	41	-0.2	-1.1	0.0	-0.9	58	54	NO	NO	NO	NO	NO
30.4	17662	38 MITCHELL STREET NAREMBURN	Ground	S	46	42	46	41	47	42	47	41	-0.2	-1.1	-0.1	-0.9	59	54	NO	NO	NO	NO	NO
30.4	17662	38 MITCHELL STREET NAREMBURN	Ground	E	50	45	50	44	50	45	50	44	-0.2	-0.8	0.0	-0.6	60	55	NO	NO	NO	NO	NO
30.4	17695	33 PLUNKETT STREET NAREMBURN	Ground	E	49	44	49	44	50	45	50	44	-0.1	-0.8	0.1	-0.6	60	55	NO	NO	NO	NO	NO
30.4	17695	33 PLUNKETT STREET NAREMBURN	Ground	N	46	41	46	40	46	42	46	41	-0.2	-1.1	-0.1	-0.9	58	54	NO	NO	NO	NO	NO
30.4	17695	33 PLUNKETT STREET NAREMBURN	Ground	W	47	42	47	42	48	43	48	42	-0.1	-0.8	0.1	-0.6	60	55	NO	NO	NO	NO	NO
30.4	17695	33 PLUNKETT STREET NAREMBURN	Ground	S	46	41	46	40	46	42	46	41	-0.2	-1.0	0.0	-0.8	58	54	NO	NO	NO	NO	NO
30.4	17698	40 MITCHELL STREET NAREMBURN	Ground	E	50	45	50	44	50	45	50	44	-0.2	-0.8	0.1	-0.6	60	55	NO	NO	NO	NO	NO
30.4	17698	40 MITCHELL STREET NAREMBURN	Ground	W	48	43	48	42	48	44	48	43	0.0	-0.8	0.1	-0.6	60	55	NO	NO	NO	NO	NO
30.4	17738	42 MITCHELL STREET NAREMBURN	Ground	E	50	45	50	44	50	45	50	44	-0.1	-0.8	0.0	-0.6	60	55	NO	NO	NO	NO	NO
30.4	17738	42 MITCHELL STREET NAREMBURN	Ground	W	48	43	48	42	48	44	48	43	-0.1	-0.8	0.1	-0.6	60	55	NO	NO	NO	NO	NO
30.4	17741	35 PLUNKETT STREET NAREMBURN	Ground	E	49	44	49	43	49	44	49	44	-0.1	-0.8	0.1	-0.7	60	55	NO	NO	NO	NO	NO
30.4	17741	35 PLUNKETT STREET NAREMBURN	Ground	W	48	42	47	42	48	43	48	42	-0.1	-0.7	0.2	-0.5	60	55	NO	NO	NO	NO	NO
30.4	17741	35 PLUNKETT STREET NAREMBURN	Ground	S	46	41	46	40	46	42	46	41	-0.1	-1.0	0.1	-0.8	58	54	NO	NO	NO	NO	NO
30.4	17773	44 MITCHELL STREET NAREMBURN	Ground	E	50	45	50	44	50	45	50	45	-0.2	-0.8	0.1	-0.6	60	55	NO	NO	NO	NO	NO
30.4	17773	44 MITCHELL STREET NAREMBURN	Ground	N	47	42	47	41	47	43	47	42	-0.2	-1.1	0.0	-0.9	59	55	NO	NO	NO	NO	NO
30.4	17773	44 MITCHELL STREET NAREMBURN	Ground	W	48	43	48	42	48	43	48	42	0.0	-0.8	0.2	-0.7	60	55	NO	NO	NO	NO	NO
30.4	17774	37 PLUNKETT STREET NAREMBURN	Ground	E	49	44	49	44	50	45	50	44	-0.1	-0.8	0.1	-0.6	60	55	NO	NO	NO	NO	NO
30.4	17774	37 PLUNKETT STREET NAREMBURN	Ground	W	48	43	48	42	48	43	48	43	-0.1	-0.8	0.1	-0.6	60	55	NO	NO	NO	NO	NO
30.4	17811	39 PLUNKETT STREET NAREMBURN	Ground	N	46	42	46	41	47	42	47	41	-0.2	-1.0	0.0	-0.8	59	54	NO	NO	NO	NO	NO
30.4	17811	39 PLUNKETT STREET NAREMBURN	Ground	W	48	43	48	42	48	43	48	42	0.0	-0.8	0.2	-0.6	60	55	NO	NO	NO	NO	NO
30.4	17811	39 PLUNKETT STREET NAREMBURN	Ground	E	48	44	48	43	49	44	49	43	-0.1	-0.8	0.1	-0.7	60	55	NO	NO	NO	NO	NO
30.4	17834	46 MITCHELL STREET NAREMBURN	Ground	N	46	41	45	40	46	41	46	40	-0.3	-1.1	-0.1	-1.0	58	53	NO	NO	NO	NO	NO
30.4	17834	46 MITCHELL STREET NAREMBURN	Ground	W	48	43	48	42	48	43	48	43	0.0	-0.8	0.2	-0.6	60	55	NO	NO	NO	NO	NO
30.4	17834	46 MITCHELL STREET NAREMBURN	Ground	S	47	42	46	41	47	42	47	41	-0.2	-1.0	0.0	-0.9	59	54	NO	NO	NO	NO	NO
30.4	17834	46 MITCHELL STREET NAREMBURN	Ground	E	50	45	50	44	50	45	50	44	-0.1	-0.8	0.1	-0.7	60	55	NO	NO	NO	NO	NO
30.4	17877	48 MITCHELL STREET NAREMBURN	Ground	N	46	41	46	40	46	42	46	41	-0.2	-1.1	-0.1	-0.9	58	54	NO	NO	NO	NO	NO
30.4	17877	48 MITCHELL STREET NAREMBURN	Ground	W	48	43	48	42	48	44	49	43	0.0	-0.8	0.2	-0.6	60	55	NO	NO	NO	NO	NO
30.4	17877	48 MITCHELL STREET NAREMBURN	Ground	S	46	42	46	41	47	42	47	41	-0.2	-0.9	0.0	-0.8	59	54	NO	NO	NO	NO	NO
30.4	17877	48 MITCHELL STREET NAREMBURN	Ground	E	50	45	50	44	50	45	50	45	-0.2	-0.7	0.0	-0.7	60	55	NO	NO	NO	NO	NO
30.4	17889	41 PLUNKETT STREET NAREMBURN	Ground	S	47	42	46	41	47	42	47	41	-0.2	-1.0	0.0	-0.8	59	54	NO	NO	NO	NO	NO
30.4	17889	41 PLUNKETT STREET NAREMBURN	Ground	E	49	44	49	43	49	44	49	44	-0.1	-0.8	0.1	-0.6	60	55	NO	NO	NO	NO	NO
30.4	17889	41 PLUNKETT STREET NAREMBURN	Ground	N	49	44	49	43	49	44	49	44	0.0	-0.8	0.2	-0.6	60	55	NO	NO	NO	NO	NO
30.4	17889	41 PLUNKETT STREET NAREMBURN	Ground	W	47	42	47	41	47	43	47	42	0.0	-0.8	0.2	-0.7	59	55	NO	NO	NO	NO	NO
30.4	17889	41 PLUNKETT STREET NAREMBURN	Ground	N	49	44	49	44	50	45	50	44	-0.1	-0.8	0.1	-0.6	60	55	NO	NO	NO	NO	NO
30.4	17889	41 PLUNKETT STREET NAREMBURN	Ground	W	48	43	48	42	48	43	48	43	0.0	-0.7	0.2	-0.6	60	55	NO	NO	NO	NO	NO
30.4	17889	41 PLUNKETT STREET NAREMBURN	Ground	S	46	41	46	40	46	42	46	41	-0.1	-0.9	0.1	-0.8	58	54	NO	NO	NO	NO	NO
30.4	17918	50 MITCHELL STREET NAREMBURN	Ground	E	50	45	50	44	50	45	50	45	-0.1	-0.8	0.1	-0.6	60	55	NO	NO	NO	NO	NO
30.4	17918	50 MITCHELL STREET NAREMBURN	Ground	N	49	44	49	43	49	45	50	44	-0.1	-0.8	0.1	-0.6	60	55	NO	NO	NO	NO	NO
30.4	17918	50 MITCHELL STREET NAREMBURN	Ground	S	47	42	47	41	47	42	47	41	-0.1	-1.0	0.0	-0.8	59	54	NO	NO	NO	NO	NO
30.4	17964	11A NORTHCOTE STREET NAREMBURN	Ground	SE	48	43	48	42	48	43	48	43	-0.1	-0.9	0.1	-0.8	60	55	NO	NO	NO	NO	NO
30.4	17964	11A NORTHCOTE STREET NAREMBURN	Ground	NE	49	44	49	43	49	45	50	44	-0.1	-0.8	0.1	-0.6	60	55	NO	NO	NO	NO	NO
30.4	17964	11A NORTHCOTE STREET NAREMBURN	Ground	NW	49	44	49	44	50	45	50	44	0.0	-0.7	0.2	-0.5	60	55	NO	NO	NO	NO	NO
30.4	17964	11A NORTHCOTE STREET NAREMBURN	Ground	W	48	43	48	43	49	44	49	43	0.0	-0.7	0.2	-0.5	60	55	NO	NO	NO	NO	NO
30.4	17964	11A NORTHCOTE STREET NAREMBURN	Ground	SW	46	41	46	40	46	42	47	41	-0.1	-0.9	0.1	-0.8	58	54	NO	NO	NO	NO	NO
30.4	17983	54 MITCHELL STREET NAREMBURN	Ground	E	50	45	50	44	51	46	51	45	-0.1	-0.8	0.1	-0.6	60	55	NO	NO	NO	NO	NO
30.4	17983	54 MITCHELL STREET NAREMBURN	Ground	N	46	41	46	40	47	42	47	41	-0.2	-1.1	0.0	-0.9	59	54	NO	NO	NO	NO	NO
30.4	17983	54 MITCHELL STREET NAREMBURN	Ground	W	48	43	48	42	48	43	48	43	-0.1	-0.7	0.1	-0.6	60	55	NO	NO	NO	NO	NO
30.4	17983	54 MITCHELL STREET NAREMBURN	Ground	S	47	42	47	41	47	43	47	42	-0.2	-1.1	0.0	-0.9	59	55	NO	NO	NO	NO	NO
30.4	18017	56 MITCHELL STREET NAREMBURN	Ground	E	50	45	50	44	50	46	50	45	-0.1	-0.8	0.0	-0.6	60	55	NO	NO	NO	NO	NO
30.4	18017	56 MITCHELL STREET NAREMBURN	Ground	W	48	43	48	42	48	43	48	42	0.0	-0.8	0.2	-0.6	60	55	NO	NO	NO	NO	NO
30.4	18017	56 MITCHELL STREET NAREMBURN	Ground	S	47	42	47	41	47	42	47	41	-0.1	-1.0	0.0	-0.8	59	54	NO	NO	NO	NO	NO
30.4	18050	58 MITCHELL STREET NAREMBURN	Ground	E	51	46	51	45	51	46	51	45	-0.1	-0.7	0.1	-0.6	60	55	NO	NO	NO	NO	NO
30.4	18050	58 MITCHELL STREET NAREMBURN	Ground	N	47	42	47	41	47	42	47	41	-0.1	-1.0	0.0	-0.9	59	54	NO	NO	NO	NO	NO
30.4	18050	58 MITCHELL STREET NAREMBURN	Ground	W	48	43	48	43	49	44	49	43	0.0	-0.7	0.2	-0.6	60	55	NO	NO	NO	NO	NO
30.4	18086	60 MITCHELL STREET NAREMBURN	Ground	E	51	46	50	45	51	46	51	45	-0.2	-0.8	0.1	-0.6	60	55	NO	NO	NO	NO	NO
30.4	18086	60 MITCHELL STREET NAREMBURN	Ground	W	49	44	49	43	49	44	49	44	-0.1	-0.8	0.1	-0.6	60	55	NO	NO	NO	NO	NO
30.4	18086	60 MITCHELL STREET NAREMBURN	Ground	S	47	42	47	41	47	42	47	42	-0.1	-0.9	0.1	-0.8	59	54	NO	NO	NO	NO	NO
30.4	18154	64 MITCHELL STREET NAREMBURN	Ground	N	51	46	51	45	51	46	51	46	0.0	-0.7	0.1	-0.6	60	55	NO	NO	NO	NO	NO

NCA	Receiver ID	Address	Floor Level	Facade	Opening Year 2027				Design Year 2037				Increase (Do Smthng - Do Nothing)				NCG project road noise criteria		Do noise levels exceed the cumulative limit with project roads adding ≥2dB to the total noise levels?		Is the contribution from the road project Acute?		Consider further treatment?
					Do Nothing		Do Smthng		Do Nothing		Do Smthng		Opening Year 2027		Design Year 2037								
					Day	Night	Day	Night	Day	Night	Day	Night	Day	Night	Day	Night	Day	Night	Day	Night	$L_{Aeq,15hr}$ ≥ 65dB	$L_{Aeq,9hr}$ ≥ 60dB	
30.4	18154	64 MITCHELL STREET NAREMBURN	Ground	E	51	46	51	45	51	46	51	46	-0.1	-0.8	0.1	-0.6	60	55	NO	NO	NO	NO	NO
30.4	18154	64 MITCHELL STREET NAREMBURN	Ground	N	48	43	48	43	49	44	49	43	-0.1	-0.8	0.0	-0.7	60	55	NO	NO	NO	NO	NO
30.4	18154	64 MITCHELL STREET NAREMBURN	Ground	NW	50	45	50	45	50	46	51	45	-0.1	-0.7	0.1	-0.5	60	55	NO	NO	NO	NO	NO
30.4	18155	62 MITCHELL STREET NAREMBURN	Ground	E	51	46	51	45	51	46	51	46	-0.1	-0.7	0.1	-0.5	60	55	NO	NO	NO	NO	NO
30.4	18155	62 MITCHELL STREET NAREMBURN	Ground	W	49	44	49	43	49	44	49	44	0.0	-0.7	0.2	-0.5	60	55	NO	NO	NO	NO	NO
30.4	18215	66 MITCHELL STREET NAREMBURN	Ground	S	47	42	47	41	47	42	47	42	-0.1	-0.9	0.0	-0.7	59	54	NO	NO	NO	NO	NO
30.4	18215	66 MITCHELL STREET NAREMBURN	Ground	E	50	46	50	45	51	46	51	45	0.0	-0.7	0.1	-0.6	60	55	NO	NO	NO	NO	NO
30.4	18215	66 MITCHELL STREET NAREMBURN	Ground	N	51	46	51	45	51	46	51	46	0.0	-0.7	0.1	-0.5	60	55	NO	NO	NO	NO	NO
30.4	18215	66 MITCHELL STREET NAREMBURN	Ground	W	50	45	50	44	50	46	51	45	0.0	-0.7	0.2	-0.5	60	55	NO	NO	NO	NO	NO
30.4	18215	66 MITCHELL STREET NAREMBURN	Ground	N	50	45	50	45	51	46	51	45	0.0	-0.7	0.2	-0.5	60	55	NO	NO	NO	NO	NO
30.4	18215	66 MITCHELL STREET NAREMBURN	Ground	W	49	44	49	43	49	44	49	44	0.0	-0.7	0.2	-0.6	60	55	NO	NO	NO	NO	NO
31.1	18595	31 MARKS STREET NAREMBURN	Ground	N	46	41	45	40	47	42	46	40	-0.8	-1.7	-0.7	-1.6	59	54	NO	NO	NO	NO	NO
31.1	18595	31 MARKS STREET NAREMBURN	Ground	W	48	43	47	41	48	44	47	42	-0.8	-2.0	-0.7	-2.0	60	55	NO	NO	NO	NO	NO
31.1	18595	31 MARKS STREET NAREMBURN	Ground	S	52	47	51	45	52	48	51	46	-0.8	-2.2	-0.6	-2.0	60	55	NO	NO	NO	NO	NO
31.1	18595	31 MARKS STREET NAREMBURN	Ground	E	47	43	46	41	48	43	47	41	-0.8	-1.9	-0.7	-1.8	60	55	NO	NO	NO	NO	NO
31.1	18595	31 MARKS STREET NAREMBURN	First	N	49	44	48	42	49	45	48	43	-0.9	-1.9	-0.7	-1.8	60	55	NO	NO	NO	NO	NO
31.1	18595	31 MARKS STREET NAREMBURN	First	W	51	47	50	44	51	47	51	45	-0.8	-2.2	-0.6	-2.0	60	55	NO	NO	NO	NO	NO
31.1	18595	31 MARKS STREET NAREMBURN	First	S	53	49	53	47	54	49	53	47	-0.8	-2.2	-0.7	-2.1	60	55	NO	NO	NO	NO	NO
31.1	18595	31 MARKS STREET NAREMBURN	First	E	50	45	49	43	50	45	49	44	-0.8	-1.9	-0.6	-1.8	60	55	NO	NO	NO	NO	NO
31.1	18596	29 MARKS STREET NAREMBURN	Ground	N	48	43	47	41	48	44	48	42	-0.8	-2.0	-0.7	-1.8	60	55	NO	NO	NO	NO	NO
31.1	18596	29 MARKS STREET NAREMBURN	Ground	W	49	44	48	42	49	45	48	43	-0.7	-2.1	-0.7	-2.0	60	55	NO	NO	NO	NO	NO
31.1	18596	29 MARKS STREET NAREMBURN	Ground	S	52	48	52	46	53	49	52	47	-0.8	-2.2	-0.6	-2.0	60	55	NO	NO	NO	NO	NO
31.1	18596	29 MARKS STREET NAREMBURN	Ground	E	49	45	48	43	49	45	49	43	-0.8	-2.1	-0.6	-1.9	60	55	NO	NO	NO	NO	NO
31.1	18599	33 MARKS STREET NAREMBURN	Ground	N	48	43	47	41	48	44	48	42	-0.8	-2.0	-0.7	-1.9	60	55	NO	NO	NO	NO	NO
31.1	18599	33 MARKS STREET NAREMBURN	Ground	W	46	42	46	40	47	42	46	40	-0.9	-2.1	-0.7	-1.9	59	54	NO	NO	NO	NO	NO
31.1	18599	33 MARKS STREET NAREMBURN	Ground	S	51	47	50	44	51	47	51	45	-0.8	-2.1	-0.6	-2.0	60	55	NO	NO	NO	NO	NO
31.1	18599	33 MARKS STREET NAREMBURN	Ground	E	49	45	48	43	49	45	49	43	-0.8	-2.0	-0.6	-1.9	60	55	NO	NO	NO	NO	NO
31.1	18599	33 MARKS STREET NAREMBURN	Ground	S	50	45	49	43	50	46	49	44	-0.8	-2.1	-0.6	-1.9	60	55	NO	NO	NO	NO	NO
31.1	18599	33 MARKS STREET NAREMBURN	Ground	E	49	44	48	42	49	45	48	43	-0.9	-2.0	-0.7	-1.9	60	55	NO	NO	NO	NO	NO
31.1	18624	1 QUARRY STREET NAREMBURN	Ground	N	44	38	43	37	44	39	43	37	-1.0	-1.7	-0.9	-1.6	56	51	NO	NO	NO	NO	NO
31.1	18624	1 QUARRY STREET NAREMBURN	Ground	S	49	45	48	43	50	45	49	43	-0.8	-2.1	-0.6	-2.0	60	55	NO	NO	NO	NO	NO
31.1	18624	1 QUARRY STREET NAREMBURN	Ground	E	45	40	44	38	45	41	44	39	-0.9	-1.9	-0.7	-1.7	57	53	NO	NO	NO	NO	NO
31.1	18624	1 QUARRY STREET NAREMBURN	Ground	S	49	45	48	43	50	45	49	43	-0.8	-2.1	-0.6	-2.0	60	55	NO	NO	NO	NO	NO
31.1	18624	1 QUARRY STREET NAREMBURN	Ground	E	45	40	44	38	45	41	44	39	-0.9	-1.9	-0.7	-1.7	57	53	NO	NO	NO	NO	NO
31.1	18624	1 QUARRY STREET NAREMBURN	First	N	46	41	45	39	46	41	45	40	-0.9	-1.8	-0.7	-1.7	58	53	NO	NO	NO	NO	NO
31.1	18624	1 QUARRY STREET NAREMBURN	First	W	50	46	50	44	51	47	50	44	-0.8	-2.2	-0.7	-2.1	60	55	NO	NO	NO	NO	NO
31.1	18624	1 QUARRY STREET NAREMBURN	First	S	50	46	50	44	51	46	50	44	-0.8	-2.1	-0.7	-2.0	60	55	NO	NO	NO	NO	NO
31.1	18624	1 QUARRY STREET NAREMBURN	First	E	46	42	46	40	47	42	46	40	-0.9	-1.9	-0.7	-1.7	59	54	NO	NO	NO	NO	NO
31.1	18624	1 QUARRY STREET NAREMBURN	Second	N	48	44	48	42	49	44	48	42	-0.9	-1.9	-0.7	-1.7	60	55	NO	NO	NO	NO	NO
31.1	18624	1 QUARRY STREET NAREMBURN	Second	W	52	47	51	45	52	48	51	46	-0.7	-2.1	-0.6	-2.0	60	55	NO	NO	NO	NO	NO
31.1	18624	1 QUARRY STREET NAREMBURN	Second	S	52	47	51	45	52	48	51	46	-0.9	-2.1	-0.7	-2.0	60	55	NO	NO	NO	NO	NO
31.1	18624	1 QUARRY STREET NAREMBURN	Second	E	49	44	48	42	49	45	48	43	-0.9	-2.0	-0.7	-1.8	60	55	NO	NO	NO	NO	NO
31.1	18626	27 MARKS STREET NAREMBURN	Ground	E	49	45	48	43	49	45	49	43	-0.8	-2.1	-0.6	-2.0	60	55	NO	NO	NO	NO	NO
31.1	18626	27 MARKS STREET NAREMBURN	Ground	N	48	43	47	41	48	43	47	41	-0.9	-2.0	-0.7	-1.9	60	55	NO	NO	NO	NO	NO
31.1	18626	27 MARKS STREET NAREMBURN	Ground	W	52	48	51	45	52	48	52	46	-0.8	-2.3	-0.6	-2.2	60	55	NO	NO	NO	NO	NO
31.1	18626	27 MARKS STREET NAREMBURN	Ground	S	53	49	52	47	53	49	53	47	-0.8	-2.1	-0.6	-2.1	60	55	NO	NO	NO	NO	NO
31.1	18626	27 MARKS STREET NAREMBURN	Ground	E	50	46	50	44	51	47	50	45	-0.7	-2.1	-0.7	-2.0	60	55	NO	NO	NO	NO	NO
31.1	18641	19A MARKS STREET NAREMBURN	Ground	E	55	51	54	48	55	51	55	49	-0.8	-2.1	-0.6	-2.0	60	55	NO	NO	NO	NO	NO
31.1	18641	19A MARKS STREET NAREMBURN	Ground	N	50	46	49	44	51	46	50	44	-0.9	-1.8	-0.8	-1.7	60	55	NO	NO	NO	NO	NO
31.1	18641	19A MARKS STREET NAREMBURN	Ground	W	56	52	55	49	56	52	56	50	-0.9	-2.5	-0.8	-2.4	60	55	NO	NO	NO	NO	NO
31.1	18641	19A MARKS STREET NAREMBURN	Ground	S	58	54	57	52	59	54	58	52	-0.9	-2.3	-0.7	-2.2	60	55	NO	NO	NO	NO	NO
31.1	18641	19A MARKS STREET NAREMBURN	Ground	E	57	52	56	50	57	53	56	51	-0.9	-2.4	-0.7	-2.2	60	55	NO	NO	NO	NO	NO
31.1	18656	25 MARKS STREET NAREMBURN	Ground	N	50	46	49	44	51	46	50	44	-0.9	-1.9	-0.8	-1.8	60	55	NO	NO	NO	NO	NO
31.1	18656	25 MARKS STREET NAREMBURN	Ground	W	50	46	49	44	50	46	50	44	-0.8	-2.2	-0.7	-2.0	60	55	NO	NO	NO	NO	NO
31.1	18656	25 MARKS STREET NAREMBURN	Ground	S	56	52	55	50	57	53	56	50	-0.9	-2.4	-0.8	-2.2	60	55	NO	NO	NO	NO	NO
31.1	18656	25 MARKS STREET NAREMBURN	Ground	E	52	48	52	46	53	48	52	46	-0.8	-2.1	-0.7	-2.0	60	55	NO	NO	NO	NO	NO
31.1	18657	21 MARKS STREET NAREMBURN	Ground	N	50	45	49	43	50	45	49	44	-1.0	-1.8	-0.9	-1.7	60	55	NO	NO	NO	NO	NO
31.1	18657	21 MARKS STREET NAREMBURN	Ground	S	56	52	55	50	56	52	56	50	-0.7	-2.1	-0.6	-2.0	60	55	NO	NO	NO	NO	NO
31.1	18657	21 MARKS STREET NAREMBURN	Ground	E	54	50	53	48	55	50	54	48	-0.8	-2.2	-0.7	-2.0	60	55	NO	NO	NO	NO	NO
31.1	18672	17 MARKS STREET NAREMBURN	Ground	N	52	47	51	45	52	47	51	46	-0.9	-1.7	-0.8	-1.6	60	55	NO	NO	NO	NO	NO
31.1	18672	17 MARKS STREET NAREMBURN	Ground	W	55	51	54	49	55	51	55	49	-0.6	-2.0	-0.4	-1.9	60	55	NO	NO	NO	NO	NO
31.1	18672	17 MARKS STREET NAREMBURN	Ground	S	59	54	58	52	59	55	58	53	-1.0	-2.0	-0.9	-1.9	60	55	NO	NO	NO	NO	NO
31.1	18672	17 MARKS STREET NAREMBURN	Ground	E	56	52	56	50	57	53	56	51	-0.7	-2.1	-0.5	-2.0	60	55	NO	NO	NO	NO	NO
31.1	18675	6 QUARRY STREET NAREMBURN	Ground	E	49	44	48	42	49	45	48	43	-0.9	-2.0	-0.7	-1.9	60	55	NO	NO	NO	NO	NO

NCA	Receiver ID	Address	Floor Level	Facade	Opening Year 2027				Design Year 2037				Increase (Do Smthng - Do Nothing)				NCG project road noise criteria		Do noise levels exceed the cumulative limit with project roads adding ≥2dB to the total noise levels?		Is the contribution from the road project Acute?		Consider further treatment?
					Do Nothing		Do Smthng		Do Nothing		Do Smthng		Opening Year 2027		Design Year 2037								
					Day	Night	Day	Night	Day	Night	Day	Night	Day	Night	Day	Night	Day	Night	Day	Night	$L_{Aeq,15hr}$ ≥ 65dB	$L_{Aeq,9hr}$ ≥ 60dB	
31.1	18675	6 QUARRY STREET NAREMBURN	Ground	N	48	43	47	41	48	44	48	42	-0.9	-1.9	-0.7	-1.8	60	55	NO	NO	NO	NO	NO
31.1	18675	6 QUARRY STREET NAREMBURN	Ground	W	48	44	47	42	49	44	48	42	-0.7	-2.1	-0.7	-2.0	60	55	NO	NO	NO	NO	NO
31.1	18675	6 QUARRY STREET NAREMBURN	Ground	S	49	45	48	43	49	45	49	43	-0.8	-2.0	-0.6	-1.9	60	55	NO	NO	NO	NO	NO
31.1	18675	6 QUARRY STREET NAREMBURN	Ground	E	49	45	48	43	50	45	49	43	-0.8	-2.0	-0.7	-1.9	60	55	NO	NO	NO	NO	NO
31.1	18676	25A MARKS STREET NAREMBURN	Ground	E	50	46	49	44	50	46	50	44	-0.9	-2.2	-0.7	-2.0	60	55	NO	NO	NO	NO	NO
31.1	18676	25A MARKS STREET NAREMBURN	Ground	NE	45	39	44	38	45	40	44	38	-1.0	-1.4	-0.9	-1.3	57	52	NO	NO	NO	NO	NO
31.1	18676	25A MARKS STREET NAREMBURN	Ground	SE	45	39	44	38	45	40	44	38	-1.0	-1.3	-0.7	-1.3	57	52	NO	NO	NO	NO	NO
31.1	18676	25A MARKS STREET NAREMBURN	Ground	SE	53	49	53	47	54	50	53	48	-0.8	-2.4	-0.7	-2.3	60	55	NO	NO	NO	NO	NO
31.1	18676	25A MARKS STREET NAREMBURN	Ground	SW	54	50	53	48	54	50	54	48	-0.9	-2.4	-0.7	-2.2	60	55	NO	NO	NO	NO	NO
31.1	18676	25A MARKS STREET NAREMBURN	Ground	SE	52	48	51	45	52	48	51	46	-1.0	-2.5	-0.8	-2.3	60	55	NO	NO	NO	NO	NO
31.1	18676	25A MARKS STREET NAREMBURN	First	E	51	47	50	44	51	47	51	45	-0.9	-2.2	-0.7	-2.0	60	55	NO	NO	NO	NO	NO
31.1	18676	25A MARKS STREET NAREMBURN	First	NE	46	41	45	39	46	41	45	40	-1.0	-1.5	-0.8	-1.4	58	53	NO	NO	NO	NO	NO
31.1	18676	25A MARKS STREET NAREMBURN	First	SE	46	41	45	39	46	41	46	40	-1.0	-1.5	-0.8	-1.5	58	53	NO	NO	NO	NO	NO
31.1	18676	25A MARKS STREET NAREMBURN	First	NE	46	41	45	39	47	41	46	40	-1.1	-1.4	-0.8	-1.4	59	53	NO	NO	NO	NO	NO
31.1	18676	25A MARKS STREET NAREMBURN	First	NW	52	48	51	46	52	48	52	46	-0.6	-2.2	-0.4	-2.0	60	55	NO	NO	NO	NO	NO
31.1	18676	25A MARKS STREET NAREMBURN	First	SW	55	51	55	49	56	52	55	49	-0.9	-2.4	-0.8	-2.3	60	55	NO	NO	NO	NO	NO
31.1	18676	25A MARKS STREET NAREMBURN	First	SE	55	51	54	49	55	51	55	49	-0.8	-2.4	-0.7	-2.3	60	55	NO	NO	NO	NO	NO
31.1	18676	25A MARKS STREET NAREMBURN	First	SW	56	51	55	49	56	52	55	50	-0.8	-2.4	-0.7	-2.2	60	55	NO	NO	NO	NO	NO
31.1	18676	25A MARKS STREET NAREMBURN	First	SE	53	49	52	46	53	49	52	47	-1.0	-2.5	-0.8	-2.4	60	55	NO	NO	NO	NO	NO
31.1	18676	25A MARKS STREET NAREMBURN	Second	E	52	47	51	45	52	48	52	46	-0.8	-2.1	-0.6	-2.0	60	55	NO	NO	NO	NO	NO
31.1	18676	25A MARKS STREET NAREMBURN	Second	NE	48	42	47	41	48	43	47	41	-1.0	-1.5	-0.8	-1.4	60	55	NO	NO	NO	NO	NO
31.1	18676	25A MARKS STREET NAREMBURN	Second	SE	48	43	47	41	48	43	47	42	-1.0	-1.6	-0.8	-1.5	60	55	NO	NO	NO	NO	NO
31.1	18676	25A MARKS STREET NAREMBURN	Second	NE	48	43	47	41	48	43	47	42	-1.0	-1.5	-0.8	-1.5	60	55	NO	NO	NO	NO	NO
31.1	18676	25A MARKS STREET NAREMBURN	Second	NW	54	50	53	47	54	50	53	48	-0.8	-2.3	-0.6	-2.2	60	55	NO	NO	NO	NO	NO
31.1	18676	25A MARKS STREET NAREMBURN	Second	SW	57	53	56	50	57	53	56	51	-1.0	-2.6	-0.8	-2.4	60	55	NO	NO	NO	NO	NO
31.1	18676	25A MARKS STREET NAREMBURN	Second	SE	56	52	55	50	57	53	56	50	-1.0	-2.6	-0.8	-2.4	60	55	NO	NO	NO	NO	NO
31.1	18676	25A MARKS STREET NAREMBURN	Second	SW	57	53	56	50	57	53	56	51	-0.9	-2.4	-0.8	-2.4	60	55	NO	NO	NO	NO	NO
31.1	18676	25A MARKS STREET NAREMBURN	Second	SE	54	50	53	47	54	50	53	48	-1.1	-2.5	-0.9	-2.4	60	55	NO	NO	NO	NO	NO
31.1	18676	25A MARKS STREET NAREMBURN	Third	E	53	49	52	47	54	49	53	47	-0.9	-2.1	-0.7	-2.0	60	55	NO	NO	NO	NO	NO
31.1	18676	25A MARKS STREET NAREMBURN	Third	NE	50	45	49	44	51	46	50	44	-0.9	-1.7	-0.8	-1.6	60	55	NO	NO	NO	NO	NO
31.1	18676	25A MARKS STREET NAREMBURN	Third	SE	51	46	50	44	51	46	50	45	-0.9	-1.8	-0.7	-1.7	60	55	NO	NO	NO	NO	NO
31.1	18676	25A MARKS STREET NAREMBURN	Third	NE	50	45	49	44	51	46	50	44	-1.0	-1.7	-0.8	-1.6	60	55	NO	NO	NO	NO	NO
31.1	18676	25A MARKS STREET NAREMBURN	Third	NW	55	51	54	49	55	51	55	49	-0.7	-2.2	-0.6	-2.1	60	55	NO	NO	NO	NO	NO
31.1	18676	25A MARKS STREET NAREMBURN	Third	SW	58	53	57	51	58	54	57	52	-0.9	-2.4	-0.8	-2.3	60	55	NO	NO	NO	NO	NO
31.1	18676	25A MARKS STREET NAREMBURN	Third	SE	57	53	56	51	58	54	57	51	-0.8	-2.5	-0.7	-2.3	60	55	NO	NO	NO	NO	NO
31.1	18676	25A MARKS STREET NAREMBURN	Third	SW	57	53	57	51	58	54	57	51	-0.9	-2.5	-0.8	-2.3	60	55	NO	NO	NO	NO	NO
31.1	18676	25A MARKS STREET NAREMBURN	Third	SE	55	51	54	48	55	51	54	49	-1.0	-2.5	-0.8	-2.3	60	55	NO	NO	NO	NO	NO
31.1	18684	31A MARKS STREET NAREMBURN	Ground	N	48	43	47	41	48	44	48	42	-0.9	-1.9	-0.7	-1.8	60	55	NO	NO	NO	NO	NO
31.1	18684	31A MARKS STREET NAREMBURN	Ground	W	50	46	50	44	51	47	50	44	-0.8	-2.3	-0.6	-2.1	60	55	NO	NO	NO	NO	NO
31.1	18684	31A MARKS STREET NAREMBURN	Ground	S	48	44	47	42	48	44	48	42	-0.9	-2.0	-0.7	-1.8	60	55	NO	NO	NO	NO	NO
31.1	18684	31A MARKS STREET NAREMBURN	Ground	E	49	44	48	42	49	45	48	43	-0.8	-1.9	-0.7	-1.8	60	55	NO	NO	NO	NO	NO
31.1	18684	31A MARKS STREET NAREMBURN	Ground	S	50	45	49	43	50	46	49	44	-0.9	-2.0	-0.7	-1.9	60	55	NO	NO	NO	NO	NO
31.1	18684	31A MARKS STREET NAREMBURN	Ground	E	49	45	48	43	50	45	49	43	-0.9	-2.0	-0.7	-1.9	60	55	NO	NO	NO	NO	NO
31.1	18690	13 MARKS STREET NAREMBURN	Ground	N	55	49	54	48	55	50	54	48	-1.3	-1.6	-1.3	-1.6	60	55	NO	NO	NO	NO	NO
31.1	18690	13 MARKS STREET NAREMBURN	Ground	W	54	49	53	47	55	50	54	48	-1.1	-1.7	-1.1	-1.6	60	55	NO	NO	NO	NO	NO
31.1	18690	13 MARKS STREET NAREMBURN	Ground	N	54	49	53	47	54	49	53	48	-1.1	-1.6	-1.1	-1.5	60	55	NO	NO	NO	NO	NO
31.1	18690	13 MARKS STREET NAREMBURN	Ground	W	57	53	56	51	57	53	57	51	-0.9	-2.1	-0.8	-2.0	60	55	NO	NO	NO	NO	NO
31.1	18690	13 MARKS STREET NAREMBURN	Ground	S	62	57	61	55	63	57	61	56	-1.2	-1.9	-1.1	-1.8	60	55	NO	NO	NO	NO	NO
31.1	18690	13 MARKS STREET NAREMBURN	Ground	E	59	55	58	52	59	55	58	53	-0.7	-2.3	-0.6	-2.1	60	55	NO	NO	NO	NO	NO
31.1	18694	19 MARKS STREET NAREMBURN	Ground	N	50	45	49	43	50	45	49	44	-1.1	-1.6	-1.0	-1.5	60	55	NO	NO	NO	NO	NO
31.1	18694	19 MARKS STREET NAREMBURN	Ground	W	54	50	53	48	54	50	54	48	-0.6	-2.0	-0.5	-1.9	60	55	NO	NO	NO	NO	NO
31.1	18694	19 MARKS STREET NAREMBURN	Ground	S	58	54	57	52	59	54	58	52	-1.0	-2.3	-0.9	-2.2	60	55	NO	NO	NO	NO	NO
31.1	18694	19 MARKS STREET NAREMBURN	Ground	E	54	50	53	48	54	50	54	48	-0.9	-2.3	-0.7	-2.2	60	55	NO	NO	NO	NO	NO
31.1	18694	19 MARKS STREET NAREMBURN	First	N	53	48	52	46	53	48	52	46	-1.1	-1.6	-1.0	-1.6	60	55	NO	NO	NO	NO	NO
31.1	18694	19 MARKS STREET NAREMBURN	First	W	57	52	56	50	57	53	56	51	-0.8	-2.1	-0.6	-2.0	60	55	NO	NO	NO	NO	NO
31.1	18694	19 MARKS STREET NAREMBURN	First	S	60	55	59	53	60	56	59	54	-1.1	-2.3	-1.0	-2.2	60	55	NO	NO	NO	NO	NO
31.1	18694	19 MARKS STREET NAREMBURN	First	E	56	52	55	49	56	52	55	50	-0.9	-2.3	-0.8	-2.1	60	55	NO	NO	NO	NO	NO
31.1	18706	15 MARKS STREET NAREMBURN	Ground	N	55	49	54	48	55	50	54	48	-1.4	-1.6	-1.4	-1.6	60	55	NO	NO	NO	NO	NO
31.1	18706	15 MARKS STREET NAREMBURN	Ground	W	58	53	57	51	58	54	57	52	-0.7	-2.3	-0.6	-2.1	60	55	NO	NO	NO	NO	NO
31.1	18706	15 MARKS STREET NAREMBURN	Ground	S	61	56	60	54	61	57	60	55	-1.1	-2.2	-1.0	-2.0	60	55	NO	NO	NO	NO	NO
31.1	18706	15 MARKS STREET NAREMBURN	Ground	E	57	53	56	51	58	53	57	51	-0.7	-2.1	-0.6	-2.0	60	55	NO	NO	NO	NO	NO
31.1	18711	25A MARKS STREET NAREMBURN	Ground	N	44	39	43	38	45	39	44	38	-1.0	-1.4	-0.9	-1.4	57	51	NO	NO	NO	NO	NO

NCA	Receiver ID	Address	Floor Level	Facade	Opening Year 2027				Design Year 2037				Increase (Do Smthng - Do Nothing)				NCG project road noise criteria		Do noise levels exceed the cumulative limit with project roads adding ≥2dB to the total noise levels?		Is the contribution from the road project Acute?		Consider further treatment?
					Do Nothing		Do Smthng		Do Nothing		Do Smthng		Opening Year 2027		Design Year 2037								
					Day	Night	Day	Night	Day	Night	Day	Night	Day	Night	Day	Night	Day	Night	Day	Night	$L_{Aeq,15hr}$ ≥ 65dB	$L_{Aeq,9hr}$ ≥ 60dB	
31.1	18711	25A MARKS STREET NAREMBURN	Ground	S	56	52	55	49	56	52	56	50	-0.9	-2.5	-0.8	-2.3	60	55	NO	NO	NO	NO	NO
31.1	18711	25A MARKS STREET NAREMBURN	Ground	E	55	51	55	49	56	52	55	49	-0.9	-2.6	-0.8	-2.4	60	55	NO	NO	NO	NO	NO
31.1	18711	25A MARKS STREET NAREMBURN	Ground	S	56	52	55	49	56	52	55	50	-1.0	-2.6	-0.8	-2.5	60	55	NO	NO	NO	NO	NO
31.1	18711	25A MARKS STREET NAREMBURN	Ground	E	51	47	50	44	51	47	50	45	-0.8	-2.4	-0.7	-2.2	60	55	NO	NO	NO	NO	NO
31.1	18711	25A MARKS STREET NAREMBURN	First	N	47	42	46	40	48	42	47	41	-1.1	-1.5	-0.9	-1.4	60	54	NO	NO	NO	NO	NO
31.1	18711	25A MARKS STREET NAREMBURN	First	W	55	51	54	48	56	52	55	49	-1.1	-2.7	-1.0	-2.5	60	55	NO	NO	NO	NO	NO
31.1	18711	25A MARKS STREET NAREMBURN	First	S	57	53	56	51	58	54	57	51	-1.0	-2.5	-0.9	-2.5	60	55	NO	NO	NO	NO	NO
31.1	18711	25A MARKS STREET NAREMBURN	First	E	57	53	56	50	57	53	56	51	-1.0	-2.6	-0.8	-2.4	60	55	NO	NO	NO	NO	NO
31.1	18711	25A MARKS STREET NAREMBURN	First	S	57	53	56	50	57	53	56	51	-1.0	-2.5	-0.8	-2.5	60	55	NO	NO	NO	NO	NO
31.1	18711	25A MARKS STREET NAREMBURN	First	E	52	47	51	45	52	48	51	46	-0.9	-2.3	-0.8	-2.2	60	55	NO	NO	NO	NO	NO
31.1	18711	25A MARKS STREET NAREMBURN	Second	N	49	44	48	42	49	44	48	42	-1.1	-1.6	-1.0	-1.5	60	55	NO	NO	NO	NO	NO
31.1	18711	25A MARKS STREET NAREMBURN	Second	W	57	52	56	50	57	53	56	50	-1.0	-2.5	-0.9	-2.4	60	55	NO	NO	NO	NO	NO
31.1	18711	25A MARKS STREET NAREMBURN	Second	S	58	54	57	51	58	54	58	52	-0.9	-2.4	-0.7	-2.3	60	55	NO	NO	NO	NO	NO
31.1	18711	25A MARKS STREET NAREMBURN	Second	E	57	53	56	51	58	54	57	51	-0.9	-2.5	-0.7	-2.4	60	55	NO	NO	NO	NO	NO
31.1	18711	25A MARKS STREET NAREMBURN	Second	S	58	54	57	51	58	54	57	52	-0.9	-2.5	-0.7	-2.3	60	55	NO	NO	NO	NO	NO
31.1	18711	25A MARKS STREET NAREMBURN	Second	E	53	48	52	46	53	49	52	47	-0.9	-2.3	-0.7	-2.2	60	55	NO	NO	NO	NO	NO
31.1	18711	25A MARKS STREET NAREMBURN	Third	N	51	46	50	44	52	46	51	45	-1.0	-1.7	-0.9	-1.6	60	55	NO	NO	NO	NO	NO
31.1	18711	25A MARKS STREET NAREMBURN	Third	W	58	53	57	51	58	54	57	52	-0.9	-2.5	-0.9	-2.3	60	55	NO	NO	NO	NO	NO
31.1	18711	25A MARKS STREET NAREMBURN	Third	S	59	54	58	52	59	55	58	53	-0.9	-2.4	-0.8	-2.2	60	55	NO	NO	NO	NO	NO
31.1	18711	25A MARKS STREET NAREMBURN	Third	E	58	54	57	52	58	54	58	52	-0.9	-2.4	-0.7	-2.3	60	55	NO	NO	NO	NO	NO
31.1	18711	25A MARKS STREET NAREMBURN	Third	S	58	54	57	52	59	55	58	52	-0.9	-2.4	-0.7	-2.3	60	55	NO	NO	NO	NO	NO
31.1	18711	25A MARKS STREET NAREMBURN	Third	E	54	50	53	48	54	50	54	48	-0.9	-2.2	-0.7	-2.0	60	55	NO	NO	NO	NO	NO
31.1	18737	11 MARKS STREET NAREMBURN	Ground	S	63	58	62	56	64	58	62	56	-1.4	-1.8	-1.4	-1.7	60	55	NO	NO	NO	NO	NO
31.1	18737	11 MARKS STREET NAREMBURN	Ground	E	58	54	57	51	58	54	58	52	-0.7	-2.1	-0.6	-1.9	60	55	NO	NO	NO	NO	NO
31.1	18737	11 MARKS STREET NAREMBURN	Ground	NE	54	49	53	47	54	49	53	47	-1.1	-1.6	-1.0	-1.5	60	55	NO	NO	NO	NO	NO
31.1	18738	9 MARKS STREET NAREMBURN	Ground	E	54	49	53	47	54	49	53	48	-1.0	-1.7	-0.9	-1.6	60	55	NO	NO	NO	NO	NO
31.1	18738	9 MARKS STREET NAREMBURN	Ground	N	59	53	58	52	60	54	58	52	-1.8	-1.6	-1.8	-1.7	60	55	NO	NO	NO	NO	NO
31.1	18738	9 MARKS STREET NAREMBURN	Ground	W	55	50	54	48	55	50	54	48	-1.0	-1.8	-0.8	-1.7	60	55	NO	NO	NO	NO	NO
31.1	18738	9 MARKS STREET NAREMBURN	Ground	S	64	58	62	56	64	59	63	57	-1.6	-1.6	-1.6	-1.7	60	55	NO	NO	NO	NO	NO
31.1	18739	5 MARKS STREET NAREMBURN	Ground	N	63	57	61	55	63	57	62	55	-1.9	-1.6	-1.8	-1.7	60	55	NO	NO	NO	NO	NO
31.1	18739	5 MARKS STREET NAREMBURN	Ground	W	55	50	54	48	55	50	54	48	-1.2	-1.8	-1.1	-1.7	60	55	NO	NO	NO	NO	NO
31.1	18739	5 MARKS STREET NAREMBURN	Ground	S	68	61	66	60	68	62	66	60	-1.8	-1.5	-1.8	-1.7	60	55	NO	NO	NO	NO	NO
31.1	18740	7 MARKS STREET NAREMBURN	Ground	S	66	60	64	58	66	60	65	59	-1.7	-1.6	-1.7	-1.6	60	55	NO	NO	NO	NO	NO
31.1	18740	7 MARKS STREET NAREMBURN	Ground	E	55	50	54	48	55	50	55	49	-0.9	-1.8	-0.8	-1.6	60	55	NO	NO	NO	NO	NO
31.1	18740	7 MARKS STREET NAREMBURN	Ground	N	61	55	59	53	62	55	60	54	-1.7	-1.6	-1.8	-1.6	60	55	NO	NO	NO	NO	NO
31.1	18760	330 WEST STREET NAREMBURN	Ground	N	45	40	44	39	46	41	45	39	-0.9	-1.7	-0.7	-1.6	58	53	NO	NO	NO	NO	NO
31.1	18760	330 WEST STREET NAREMBURN	Ground	NW	46	41	45	39	46	41	45	39	-0.9	-1.9	-0.7	-1.8	58	53	NO	NO	NO	NO	NO
31.1	18760	330 WEST STREET NAREMBURN	Ground	W	48	44	48	42	49	44	48	42	-0.8	-2.1	-0.7	-2.0	60	55	NO	NO	NO	NO	NO
31.1	18760	330 WEST STREET NAREMBURN	Ground	S	49	44	48	42	49	45	48	43	-0.9	-2.0	-0.7	-1.9	60	55	NO	NO	NO	NO	NO
31.1	18760	330 WEST STREET NAREMBURN	Ground	E	46	41	45	39	46	42	46	40	-0.9	-1.8	-0.7	-1.7	58	54	NO	NO	NO	NO	NO
31.1	18760	330 WEST STREET NAREMBURN	First	N	48	43	47	41	48	43	47	42	-0.9	-1.8	-0.7	-1.7	60	55	NO	NO	NO	NO	NO
31.1	18760	330 WEST STREET NAREMBURN	First	NW	49	45	48	43	49	45	49	43	-0.9	-2.0	-0.7	-1.9	60	55	NO	NO	NO	NO	NO
31.1	18760	330 WEST STREET NAREMBURN	First	W	50	45	49	43	50	46	49	44	-0.8	-2.1	-0.6	-1.9	60	55	NO	NO	NO	NO	NO
31.1	18760	330 WEST STREET NAREMBURN	First	S	50	45	49	43	50	46	50	44	-0.9	-2.1	-0.7	-1.9	60	55	NO	NO	NO	NO	NO
31.1	18760	330 WEST STREET NAREMBURN	First	E	48	43	47	42	48	44	48	42	-0.9	-1.8	-0.7	-1.7	60	55	NO	NO	NO	NO	NO
31.1	18761	3 MARKS STREET NAREMBURN	Ground	S	70	64	68	63	71	65	69	63	-1.9	-1.8	-2.0	-1.8	60	55	NO	NO	NO	NO	NO
31.1	18761	3 MARKS STREET NAREMBURN	Ground	E	56	50	54	49	56	51	55	49	-1.2	-1.7	-1.1	-1.6	60	55	NO	NO	NO	NO	NO
31.1	18761	3 MARKS STREET NAREMBURN	Ground	N	61	55	59	53	61	55	60	53	-1.8	-1.6	-1.7	-1.7	60	55	NO	NO	NO	NO	NO
31.1	18761	3 MARKS STREET NAREMBURN	Ground	E	59	53	57	51	59	53	57	51	-1.7	-1.6	-1.7	-1.7	60	55	NO	NO	NO	NO	NO
31.1	18762	1 MARKS STREET NAREMBURN	Ground	N	71	65	69	63	72	66	70	64	-2.1	-1.7	-2.1	-1.7	60	55	NO	NO	NO	NO	NO
31.1	18762	1 MARKS STREET NAREMBURN	Ground	W	76	70	74	69	77	71	75	69	-2.1	-1.6	-2.1	-1.7	60	55	NO	NO	NO	NO	NO
31.1	18762	1 MARKS STREET NAREMBURN	Ground	S	73	67	71	65	74	67	72	66	-1.9	-1.6	-2.0	-1.7	60	55	NO	NO	NO	NO	NO
31.1	18764	4 QUARRY STREET NAREMBURN	Ground	N	48	43	47	41	48	44	48	42	-0.9	-1.9	-0.7	-1.8	60	55	NO	NO	NO	NO	NO
31.1	18764	4 QUARRY STREET NAREMBURN	Ground	S	51	46	50	44	51	47	50	45	-0.8	-2.1	-0.6	-2.0	60	55	NO	NO	NO	NO	NO
31.1	18764	4 QUARRY STREET NAREMBURN	Ground	E	49	44	48	43	49	45	49	43	-0.9	-1.9	-0.8	-1.8	60	55	NO	NO	NO	NO	NO
31.1	18822	2 QUARRY STREET NAREMBURN	Ground	NE	48	43	47	41	48	43	47	42	-0.9	-1.8	-0.7	-1.7	60	55	NO	NO	NO	NO	NO
31.1	18822	2 QUARRY STREET NAREMBURN	Ground	NW	49	44	48	42	49	45	48	43	-0.8	-2.1	-0.7	-2.0	60	55	NO	NO	NO	NO	NO
31.1	18822	2 QUARRY STREET NAREMBURN	Ground	SW	51	46	50	44	51	47	50	45	-0.8	-2.1	-0.7	-1.9	60	55	NO	NO	NO	NO	NO
31.1	18822	2 QUARRY STREET NAREMBURN	Ground	SE	49	45	48	43	50	45	49	43	-0.9	-1.9	-0.7	-1.8	60	55	NO	NO	NO	NO	NO
31.1	18829	25A MARKS STREET NAREMBURN	Ground	N	46	40	45	39	46	40	45	39	-1.1	-1.4	-0.9	-1.3	58	52	NO	NO	NO	NO	NO
31.1	18829	25A MARKS STREET NAREMBURN	Ground	W	49	44	48	42	49	45	49	43	-0.8	-1.9	-0.7	-1.8	60	55	NO	NO	NO	NO	NO
31.1	18829	25A MARKS STREET NAREMBURN	Ground	S	48	43	47	42	49	44	48	42	-1.0	-1.5	-0.8	-1.4	60	55	NO	NO	NO	NO	NO

NCA	Receiver ID	Address	Floor Level	Facade	Opening Year 2027				Design Year 2037				Increase (Do Smthng - Do Nothing)				NCG project road noise criteria		Do noise levels exceed the cumulative limit with project roads adding ≥2dB to the total noise levels?		Is the contribution from the road project Acute?		Consider further treatment?
					Do Nothing		Do Smthng		Do Nothing		Do Smthng		Opening Year 2027		Design Year 2037								
					Day	Night	Day	Night	Day	Night	Day	Night	Day	Night	Day	Night	Day	Night	Day	Night	$L_{Aeq,15hr} \geq 65dB$	$L_{Aeq,9hr} \geq 60dB$	
31.1	18829	25A MARKS STREET NAREMBURN	Ground	E	50	45	49	43	50	46	49	44	-0.9	-2.1	-0.7	-2.0	60	55	NO	NO	NO	NO	NO
31.1	18829	25A MARKS STREET NAREMBURN	Ground	S	52	48	51	45	52	48	52	46	-0.9	-2.2	-0.7	-2.0	60	55	NO	NO	NO	NO	NO
31.1	18829	25A MARKS STREET NAREMBURN	Ground	E	49	44	48	42	49	45	48	43	-1.0	-2.0	-0.8	-1.8	60	55	NO	NO	NO	NO	NO
31.1	18829	25A MARKS STREET NAREMBURN	Ground	S	54	50	53	48	55	51	54	48	-1.2	-2.7	-1.0	-2.6	60	55	NO	NO	NO	NO	NO
31.1	18829	25A MARKS STREET NAREMBURN	Ground	E	49	44	48	42	49	44	48	43	-1.0	-1.9	-0.8	-1.8	60	55	NO	NO	NO	NO	NO
31.1	18829	25A MARKS STREET NAREMBURN	First	N	47	41	46	40	47	42	46	40	-1.1	-1.4	-1.0	-1.4	59	54	NO	NO	NO	NO	NO
31.1	18829	25A MARKS STREET NAREMBURN	First	W	50	46	50	44	51	46	50	44	-0.9	-2.0	-0.8	-1.8	60	55	NO	NO	NO	NO	NO
31.1	18829	25A MARKS STREET NAREMBURN	First	S	50	45	49	43	50	45	49	44	-1.0	-1.6	-0.8	-1.5	60	55	NO	NO	NO	NO	NO
31.1	18829	25A MARKS STREET NAREMBURN	First	E	51	46	50	44	51	46	50	45	-1.0	-2.0	-0.7	-1.9	60	55	NO	NO	NO	NO	NO
31.1	18829	25A MARKS STREET NAREMBURN	First	S	53	49	52	46	53	49	53	47	-0.9	-2.2	-0.7	-2.0	60	55	NO	NO	NO	NO	NO
31.1	18829	25A MARKS STREET NAREMBURN	First	E	50	45	49	43	50	46	50	44	-1.0	-2.0	-0.8	-1.8	60	55	NO	NO	NO	NO	NO
31.1	18829	25A MARKS STREET NAREMBURN	First	S	55	51	54	48	55	51	55	49	-1.0	-2.6	-0.9	-2.4	60	55	NO	NO	NO	NO	NO
31.1	18829	25A MARKS STREET NAREMBURN	First	E	50	45	49	43	50	46	49	44	-0.9	-1.9	-0.7	-1.8	60	55	NO	NO	NO	NO	NO
31.1	18829	25A MARKS STREET NAREMBURN	Second	N	49	43	48	42	49	44	48	42	-1.1	-1.5	-1.0	-1.4	60	55	NO	NO	NO	NO	NO
31.1	18829	25A MARKS STREET NAREMBURN	Second	W	52	48	51	46	53	48	52	46	-0.9	-2.0	-0.8	-1.9	60	55	NO	NO	NO	NO	NO
31.1	18829	25A MARKS STREET NAREMBURN	Second	S	52	47	51	45	52	47	51	45	-0.9	-1.7	-0.8	-1.6	60	55	NO	NO	NO	NO	NO
31.1	18829	25A MARKS STREET NAREMBURN	Second	E	52	47	51	45	52	48	51	46	-0.9	-2.1	-0.7	-1.9	60	55	NO	NO	NO	NO	NO
31.1	18829	25A MARKS STREET NAREMBURN	Second	S	54	50	53	47	54	50	54	48	-0.9	-2.2	-0.7	-2.0	60	55	NO	NO	NO	NO	NO
31.1	18829	25A MARKS STREET NAREMBURN	Second	E	51	47	50	45	51	47	51	45	-0.9	-2.0	-0.7	-1.9	60	55	NO	NO	NO	NO	NO
31.1	18829	25A MARKS STREET NAREMBURN	Second	S	56	52	55	49	56	52	55	50	-1.0	-2.5	-0.9	-2.4	60	55	NO	NO	NO	NO	NO
31.1	18829	25A MARKS STREET NAREMBURN	Second	E	51	46	50	44	51	47	51	45	-0.9	-1.9	-0.7	-1.8	60	55	NO	NO	NO	NO	NO
31.1	18829	25A MARKS STREET NAREMBURN	Third	N	51	46	50	44	51	46	50	45	-1.1	-1.7	-1.0	-1.6	60	55	NO	NO	NO	NO	NO
31.1	18829	25A MARKS STREET NAREMBURN	Third	W	55	50	54	48	55	51	54	49	-1.0	-2.2	-0.8	-2.0	60	55	NO	NO	NO	NO	NO
31.1	18829	25A MARKS STREET NAREMBURN	Third	S	54	50	54	48	55	50	54	48	-0.9	-2.0	-0.8	-1.9	60	55	NO	NO	NO	NO	NO
31.1	18829	25A MARKS STREET NAREMBURN	Third	E	54	50	53	48	55	50	54	48	-0.8	-2.1	-0.7	-2.0	60	55	NO	NO	NO	NO	NO
31.1	18829	25A MARKS STREET NAREMBURN	Third	S	56	51	55	49	56	52	55	50	-0.9	-2.2	-0.7	-2.0	60	55	NO	NO	NO	NO	NO
31.1	18829	25A MARKS STREET NAREMBURN	Third	E	53	48	52	46	53	48	52	47	-0.9	-2.0	-0.7	-1.9	60	55	NO	NO	NO	NO	NO
31.1	18829	25A MARKS STREET NAREMBURN	Third	S	57	53	56	50	57	53	56	51	-1.0	-2.5	-0.8	-2.3	60	55	NO	NO	NO	NO	NO
31.1	18829	25A MARKS STREET NAREMBURN	Third	E	52	48	52	46	53	48	52	46	-0.9	-1.9	-0.7	-1.8	60	55	NO	NO	NO	NO	NO
31.1	18842	65A BROOK STREET NAREMBURN	Ground	E	56	51	55	49	56	52	56	50	-0.9	-1.9	-0.8	-1.8	60	55	NO	NO	NO	NO	NO
31.1	18842	65A BROOK STREET NAREMBURN	Ground	N	57	51	55	49	57	51	56	50	-1.6	-1.6	-1.5	-1.6	60	55	NO	NO	NO	NO	NO
31.1	18842	65A BROOK STREET NAREMBURN	Ground	W	73	67	71	65	73	67	71	65	-2.1	-1.7	-2.0	-1.8	60	55	NO	NO	NO	NO	NO
31.1	18842	65A BROOK STREET NAREMBURN	Ground	N	57	51	55	49	57	51	56	50	-1.6	-1.6	-1.5	-1.6	60	55	NO	NO	NO	NO	NO
31.1	18842	65A BROOK STREET NAREMBURN	Ground	W	73	67	71	65	73	67	71	65	-2.1	-1.7	-2.0	-1.8	60	55	NO	NO	NO	NO	NO
31.1	18843	65 BROOK STREET NAREMBURN	Ground	W	73	67	71	65	74	68	72	66	-2.1	-1.7	-2.1	-1.7	60	55	NO	NO	NO	NO	NO
31.1	18843	65 BROOK STREET NAREMBURN	Ground	S	64	58	62	56	64	58	62	56	-1.8	-1.7	-1.8	-1.8	60	55	NO	NO	NO	NO	NO
31.1	18843	65 BROOK STREET NAREMBURN	Ground	E	56	52	56	50	57	52	56	50	-0.9	-1.9	-0.8	-1.9	60	55	NO	NO	NO	NO	NO
31.1	18865	332 WEST STREET NAREMBURN	Ground	N	45	40	44	39	46	41	45	39	-0.9	-1.7	-0.8	-1.6	58	53	NO	NO	NO	NO	NO
31.1	18865	332 WEST STREET NAREMBURN	Ground	W	47	42	46	40	47	43	47	41	-0.8	-1.9	-0.6	-1.8	59	55	NO	NO	NO	NO	NO
31.1	18865	332 WEST STREET NAREMBURN	Ground	N	45	41	45	39	46	41	45	39	-0.9	-1.7	-0.7	-1.6	58	53	NO	NO	NO	NO	NO
31.1	18865	332 WEST STREET NAREMBURN	Ground	W	51	46	50	44	51	47	50	45	-0.8	-2.2	-0.6	-2.0	60	55	NO	NO	NO	NO	NO
31.1	18865	332 WEST STREET NAREMBURN	Ground	S	52	48	51	46	52	48	52	46	-0.8	-2.2	-0.7	-2.0	60	55	NO	NO	NO	NO	NO
31.1	18865	332 WEST STREET NAREMBURN	Ground	E	48	43	47	41	48	43	47	42	-1.0	-1.8	-0.8	-1.7	60	55	NO	NO	NO	NO	NO
31.1	18865	332 WEST STREET NAREMBURN	Ground	N	46	41	45	40	47	41	46	40	-1.0	-1.6	-0.8	-1.4	59	53	NO	NO	NO	NO	NO
31.1	18865	332 WEST STREET NAREMBURN	First	N	48	43	47	41	48	44	48	42	-0.9	-1.8	-0.7	-1.7	60	55	NO	NO	NO	NO	NO
31.1	18865	332 WEST STREET NAREMBURN	First	W	49	45	48	43	50	45	49	43	-0.8	-2.0	-0.6	-1.9	60	55	NO	NO	NO	NO	NO
31.1	18865	332 WEST STREET NAREMBURN	First	N	48	43	47	41	48	44	48	42	-0.9	-1.9	-0.7	-1.8	60	55	NO	NO	NO	NO	NO
31.1	18865	332 WEST STREET NAREMBURN	First	W	53	49	52	46	53	49	52	47	-0.9	-2.4	-0.7	-2.2	60	55	NO	NO	NO	NO	NO
31.1	18865	332 WEST STREET NAREMBURN	First	S	53	49	52	47	53	49	53	47	-0.9	-2.2	-0.7	-2.1	60	55	NO	NO	NO	NO	NO
31.1	18865	332 WEST STREET NAREMBURN	First	E	50	45	49	43	50	45	49	43	-0.9	-1.8	-0.7	-1.7	60	55	NO	NO	NO	NO	NO
31.1	18865	332 WEST STREET NAREMBURN	First	N	49	44	48	42	49	44	48	42	-1.0	-1.7	-0.8	-1.6	60	55	NO	NO	NO	NO	NO
31.1	18878	67 BROOK STREET NAREMBURN	Ground	N	58	52	57	51	59	53	57	51	-1.6	-1.6	-1.6	-1.6	60	55	NO	NO	NO	NO	NO
31.1	18878	67 BROOK STREET NAREMBURN	Ground	W	75	69	73	67	76	69	74	68	-2.1	-1.7	-2.1	-1.7	60	55	NO	NO	NO	NO	NO
31.1	18878	67 BROOK STREET NAREMBURN	Ground	S	58	52	57	51	59	53	57	51	-1.7	-1.6	-1.6	-1.7	60	55	NO	NO	NO	NO	NO
31.1	18878	67 BROOK STREET NAREMBURN	Ground	SE	55	50	54	48	56	51	55	49	-1.0	-1.9	-0.9	-1.8	60	55	NO	NO	NO	NO	NO
31.1	18890	2 MCBURNEY STREET NAREMBURN	Ground	N	53	48	52	46	54	48	52	46	-1.3	-1.6	-1.2	-1.6	60	55	NO	NO	NO	NO	NO
31.1	18890	2 MCBURNEY STREET NAREMBURN	Ground	W	52	47	51	45	52	48	51	46	-0.8	-2.1	-0.7	-2.0	60	55	NO	NO	NO	NO	NO
31.1	18890	2 MCBURNEY STREET NAREMBURN	Ground	S	58	54	57	51	58	54	57	52	-1.0	-2.4	-0.8	-2.3	60	55	NO	NO	NO	NO	NO
31.1	18890	2 MCBURNEY STREET NAREMBURN	Ground	E	53	48	52	46	53	48	52	46	-0.9	-2.0	-0.7	-1.9	60	55	NO	NO	NO	NO	NO
31.1	18892	4 MCBURNEY STREET NAREMBURN	Ground	N	53	48	52	46	54	48	53	47	-1.3	-1.7	-1.3	-1.6	60	55	NO	NO	NO	NO	NO
31.1	18892	4 MCBURNEY STREET NAREMBURN	Ground	W	53	49	52	47	53	49	53	47	-0.9	-2.1	-0.7	-2.0	60	55	NO	NO	NO	NO	NO
31.1	18892	4 MCBURNEY STREET NAREMBURN	Ground	S	56	52	55	50	57	52	56	50	-0.9	-2.2	-0.7	-2.1	60	55	NO	NO	NO	NO	NO
31.1	18892	4 MCBURNEY STREET NAREMBURN	Ground	E	54	50	53	48	54	50	54	48	-0.8	-2.2	-0.7	-2.1	60	55	NO	NO	NO	NO	NO
31.1	18893	6 MCBURNEY STREET NAREMBURN	Ground	N	54	48	52	46	54	48	53	47	-1.3	-1.6	-1.3	-1.6	60	55	NO	NO	NO	NO	NO

NCA	Receiver ID	Address	Floor Level	Facade	Opening Year 2027				Design Year 2037				Increase (Do Smthng - Do Nothing)				NCG project road noise criteria		Do noise levels exceed the cumulative limit with project roads adding ≥2dB to the total noise levels?		Is the contribution from the road project Acute?		Consider further treatment?
					Do Nothing		Do Smthng		Do Nothing		Do Smthng		Opening Year 2027		Design Year 2037								
					Day	Night	Day	Night	Day	Night	Day	Night	Day	Night	Day	Night	Day	Night	Day	Night	$L_{Aeq,15hr}$ ≥ 65dB	$L_{Aeq,9hr}$ ≥ 60dB	
31.1	18893	6 MCBURNEY STREET NAREMBURN	Ground	W	56	51	55	49	56	52	55	50	-0.9	-2.4	-0.7	-2.2	60	55	NO	NO	NO	NO	NO
31.1	18893	6 MCBURNEY STREET NAREMBURN	Ground	S	59	54	58	52	59	55	58	52	-1.1	-2.4	-0.9	-2.3	60	55	NO	NO	NO	NO	NO
31.1	18893	6 MCBURNEY STREET NAREMBURN	Ground	E	54	49	53	47	54	50	53	48	-0.8	-2.2	-0.7	-2.0	60	55	NO	NO	NO	NO	NO
31.1	18899	334 WEST STREET NAREMBURN	Ground	N	48	43	47	41	48	43	47	41	-0.9	-1.9	-0.7	-1.8	60	55	NO	NO	NO	NO	NO
31.1	18899	334 WEST STREET NAREMBURN	Ground	W	49	44	48	42	49	45	48	43	-0.9	-2.2	-0.8	-2.0	60	55	NO	NO	NO	NO	NO
31.1	18899	334 WEST STREET NAREMBURN	Ground	S	48	43	47	41	49	44	48	42	-1.1	-1.8	-0.8	-1.7	60	55	NO	NO	NO	NO	NO
31.1	18899	334 WEST STREET NAREMBURN	Ground	E	49	44	48	42	49	45	49	43	-0.9	-1.8	-0.8	-1.7	60	55	NO	NO	NO	NO	NO
31.1	18900	8 MCBURNEY STREET NAREMBURN	Ground	E	54	49	53	47	54	50	53	48	-0.9	-2.2	-0.7	-2.0	60	55	NO	NO	NO	NO	NO
31.1	18900	8 MCBURNEY STREET NAREMBURN	Ground	N	54	49	53	47	55	49	53	47	-1.4	-1.7	-1.3	-1.6	60	55	NO	NO	NO	NO	NO
31.1	18900	8 MCBURNEY STREET NAREMBURN	Ground	S	57	53	57	51	58	53	57	51	-0.9	-2.2	-0.8	-2.0	60	55	NO	NO	NO	NO	NO
31.1	18900	8 MCBURNEY STREET NAREMBURN	Ground	E	56	51	55	49	56	52	55	50	-0.8	-2.3	-0.7	-2.1	60	55	NO	NO	NO	NO	NO
31.1	18903	10 MCBURNEY STREET NAREMBURN	Ground	N	55	49	53	47	55	49	54	48	-1.4	-1.6	-1.4	-1.6	60	55	NO	NO	NO	NO	NO
31.1	18903	10 MCBURNEY STREET NAREMBURN	Ground	S	57	53	56	51	57	53	57	51	-0.8	-2.2	-0.7	-2.0	60	55	NO	NO	NO	NO	NO
31.1	18915	12 MCBURNEY STREET NAREMBURN	Ground	N	56	50	54	48	56	50	55	49	-1.5	-1.7	-1.5	-1.6	60	55	NO	NO	NO	NO	NO
31.1	18915	12 MCBURNEY STREET NAREMBURN	Ground	W	52	48	52	46	53	48	52	46	-0.8	-2.0	-0.7	-1.9	60	55	NO	NO	NO	NO	NO
31.1	18915	12 MCBURNEY STREET NAREMBURN	Ground	S	57	53	56	50	58	53	57	51	-1.0	-2.1	-0.9	-1.9	60	55	NO	NO	NO	NO	NO
31.1	18922	14 MCBURNEY STREET NAREMBURN	Ground	N	57	51	56	50	58	52	56	50	-1.5	-1.6	-1.5	-1.6	60	55	NO	NO	NO	NO	NO
31.1	18922	14 MCBURNEY STREET NAREMBURN	Ground	W	52	47	51	45	52	48	51	46	-0.9	-1.9	-0.8	-1.8	60	55	NO	NO	NO	NO	NO
31.1	18922	14 MCBURNEY STREET NAREMBURN	Ground	S	56	52	56	50	57	52	56	50	-0.9	-2.0	-0.8	-1.9	60	55	NO	NO	NO	NO	NO
31.1	18922	14 MCBURNEY STREET NAREMBURN	Ground	E	54	49	53	47	54	50	53	48	-0.8	-2.0	-0.8	-1.8	60	55	NO	NO	NO	NO	NO
31.1	18923	71 BROOK STREET NAREMBURN	Ground	E	56	51	55	49	56	51	55	49	-0.9	-1.8	-0.8	-1.8	60	55	NO	NO	NO	NO	NO
31.1	18923	71 BROOK STREET NAREMBURN	Ground	N	59	53	58	52	60	54	58	52	-1.7	-1.6	-1.8	-1.7	60	55	NO	NO	NO	NO	NO
31.1	18923	71 BROOK STREET NAREMBURN	Ground	W	73	66	71	65	73	67	71	65	-2.0	-1.6	-2.1	-1.8	60	55	NO	NO	NO	NO	NO
31.1	18924	69 BROOK STREET NAREMBURN	Ground	N	73	66	71	65	73	67	71	65	-2.0	-1.7	-2.1	-1.8	60	55	NO	NO	NO	NO	NO
31.1	18924	69 BROOK STREET NAREMBURN	Ground	W	76	70	74	68	77	70	74	69	-2.1	-1.6	-2.1	-1.7	60	55	NO	NO	NO	NO	NO
31.1	18924	69 BROOK STREET NAREMBURN	Ground	S	59	53	57	51	59	53	58	52	-1.7	-1.7	-1.7	-1.7	60	55	NO	NO	NO	NO	NO
31.1	18924	69 BROOK STREET NAREMBURN	Ground	E	56	51	55	49	56	52	56	50	-0.9	-2.0	-0.8	-1.8	60	55	NO	NO	NO	NO	NO
31.1	18925	16 MCBURNEY STREET NAREMBURN	Ground	W	57	52	56	50	57	53	57	51	-0.9	-1.9	-0.8	-1.8	60	55	NO	NO	NO	NO	NO
31.1	18925	16 MCBURNEY STREET NAREMBURN	Ground	S	58	53	57	51	58	53	57	52	-0.9	-2.0	-0.8	-1.8	60	55	NO	NO	NO	NO	NO
31.1	18925	16 MCBURNEY STREET NAREMBURN	Ground	E	54	49	53	47	54	49	53	47	-1.0	-1.9	-0.9	-1.8	60	55	NO	NO	NO	NO	NO
31.1	18925	16 MCBURNEY STREET NAREMBURN	Ground	N	58	52	56	50	58	52	57	51	-1.6	-1.6	-1.6	-1.6	60	55	NO	NO	NO	NO	NO
31.1	18959	75 BROOK STREET NAREMBURN	Ground	E	55	50	54	48	56	51	55	49	-1.1	-1.8	-1.0	-1.7	60	55	NO	NO	NO	NO	NO
31.1	18959	75 BROOK STREET NAREMBURN	Ground	N	67	60	65	59	67	61	65	59	-1.9	-1.6	-1.9	-1.7	60	55	NO	NO	NO	NO	NO
31.1	18959	75 BROOK STREET NAREMBURN	Ground	W	74	67	72	66	74	68	72	66	-2.0	-1.7	-2.1	-1.7	60	55	NO	NO	NO	NO	NO
31.1	18960	73 BROOK STREET NAREMBURN	Ground	W	73	67	71	65	74	68	72	66	-2.0	-1.7	-2.1	-1.8	60	55	NO	NO	NO	NO	NO
31.1	18960	73 BROOK STREET NAREMBURN	Ground	S	60	54	58	52	60	54	59	53	-1.7	-1.6	-1.8	-1.7	60	55	NO	NO	NO	NO	NO
31.1	18960	73 BROOK STREET NAREMBURN	Ground	E	55	50	54	48	55	50	54	48	-1.0	-1.8	-0.9	-1.7	60	55	NO	NO	NO	NO	NO
31.1	18983	5 PARKES STREET NAREMBURN	Ground	N	46	41	45	40	47	42	46	40	-0.9	-1.5	-0.7	-1.4	59	54	NO	NO	NO	NO	NO
31.1	18983	5 PARKES STREET NAREMBURN	Ground	S	52	47	51	45	52	48	52	46	-0.9	-2.0	-0.8	-1.9	60	55	NO	NO	NO	NO	NO
31.1	18983	5 PARKES STREET NAREMBURN	Ground	E	49	44	48	43	50	45	49	43	-0.9	-1.8	-0.7	-1.6	60	55	NO	NO	NO	NO	NO
31.1	18983	5 PARKES STREET NAREMBURN	First	N	50	45	49	43	50	45	49	43	-0.9	-1.6	-0.7	-1.5	60	55	NO	NO	NO	NO	NO
31.1	18983	5 PARKES STREET NAREMBURN	First	W	54	50	54	48	55	51	54	48	-0.9	-2.5	-0.7	-2.3	60	55	NO	NO	NO	NO	NO
31.1	18983	5 PARKES STREET NAREMBURN	First	S	54	49	53	47	54	49	53	47	-1.0	-1.9	-0.8	-1.8	60	55	NO	NO	NO	NO	NO
31.1	18983	5 PARKES STREET NAREMBURN	First	E	51	46	50	45	52	47	51	45	-0.9	-1.8	-0.7	-1.7	60	55	NO	NO	NO	NO	NO
31.1	18989	25A MARKS STREET NAREMBURN	Ground	N	45	39	44	38	45	40	44	38	-1.1	-1.5	-1.0	-1.4	57	52	NO	NO	NO	NO	NO
31.1	18989	25A MARKS STREET NAREMBURN	Ground	W	49	45	49	43	50	46	49	43	-0.9	-2.5	-0.8	-2.3	60	55	NO	NO	NO	NO	NO
31.1	18989	25A MARKS STREET NAREMBURN	Ground	S	53	49	52	46	53	49	53	47	-0.9	-2.2	-0.7	-2.1	60	55	NO	NO	NO	NO	NO
31.1	18989	25A MARKS STREET NAREMBURN	Ground	E	47	42	46	40	47	42	46	41	-1.1	-1.6	-0.9	-1.4	59	54	NO	NO	NO	NO	NO
31.1	18989	25A MARKS STREET NAREMBURN	First	N	47	42	46	40	48	42	47	41	-1.0	-1.5	-0.9	-1.4	60	54	NO	NO	NO	NO	NO
31.1	18989	25A MARKS STREET NAREMBURN	First	W	52	48	52	46	53	49	52	46	-0.9	-2.4	-0.7	-2.3	60	55	NO	NO	NO	NO	NO
31.1	18989	25A MARKS STREET NAREMBURN	First	S	54	49	53	47	54	50	53	48	-0.8	-2.2	-0.7	-2.1	60	55	NO	NO	NO	NO	NO
31.1	18989	25A MARKS STREET NAREMBURN	First	E	48	43	47	41	48	43	48	42	-1.1	-1.5	-0.8	-1.4	60	55	NO	NO	NO	NO	NO
31.1	18989	25A MARKS STREET NAREMBURN	Second	N	50	44	49	43	50	45	49	43	-1.1	-1.7	-1.0	-1.6	60	55	NO	NO	NO	NO	NO
31.1	18989	25A MARKS STREET NAREMBURN	Second	W	53	49	52	47	54	49	53	47	-0.9	-2.4	-0.7	-2.2	60	55	NO	NO	NO	NO	NO
31.1	18989	25A MARKS STREET NAREMBURN	Second	S	54	50	53	48	55	50	54	48	-0.9	-2.2	-0.7	-2.1	60	55	NO	NO	NO	NO	NO
31.1	18989	25A MARKS STREET NAREMBURN	Second	E	50	45	49	43	50	45	49	44	-1.0	-1.7	-0.7	-1.5	60	55	NO	NO	NO	NO	NO
31.1	19015	5 PARKES STREET NAREMBURN	Ground	N	50	44	49	43	51	45	49	43	-1.2	-1.5	-1.2	-1.4	60	55	NO	NO	NO	NO	NO
31.1	19015	5 PARKES STREET NAREMBURN	Ground	W	54	50	53	48	55	50	54	48	-0.9	-2.0	-0.8	-1.9	60	55	NO	NO	NO	NO	NO
31.1	19015	5 PARKES STREET NAREMBURN	Ground	S	56	51	55	49	56	52	55	49	-1.0	-2.4	-0.9	-2.3	60	55	NO	NO	NO	NO	NO
31.1	19015	5 PARKES STREET NAREMBURN	Ground	E	50	45	49	43	50	45	49	44	-0.8	-2.0	-0.6	-1.9	60	55	NO	NO	NO	NO	NO
31.1	19015	5 PARKES STREET NAREMBURN	First	N	52	47	51	45	53	47	52	46	-1.3	-1.5	-1.2	-1.5	60	55	NO	NO	NO	NO	NO
31.1	19015	5 PARKES STREET NAREMBURN	First	W	56	51	55	49	56	52	55	50	-1.1	-2.2	-1.0	-2.0	60	55	NO	NO	NO	NO	NO

NCA	Receiver ID	Address	Floor Level	Facade	Opening Year 2027				Design Year 2037				Increase (Do Smthng - Do Nothing)				NCG project road noise criteria		Do noise levels exceed the cumulative limit with project roads adding ≥2dB to the total noise levels?		Is the contribution from the road project Acute?		Consider further treatment?
					Do Nothing		Do Smthng		Do Nothing		Do Smthng		Opening Year 2027		Design Year 2037								
					Day	Night	Day	Night	Day	Night	Day	Night	Day	Night	Day	Night	Day	Night	Day	Night	$L_{Aeq,15hr} \geq 65dB$	$L_{Aeq,9hr} \geq 60dB$	
31.1	19015	5 PARKES STREET NAREMBURN	First	S	57	52	56	50	57	53	56	50	-1.1	-2.4	-1.0	-2.3	60	55	NO	NO	NO	NO	NO
31.1	19015	5 PARKES STREET NAREMBURN	First	E	52	48	51	46	53	48	52	46	-0.9	-2.0	-0.7	-1.8	60	55	NO	NO	NO	NO	NO
31.1	19018	25A MARKS STREET NAREMBURN	Ground	E	43	38	42	36	43	38	42	37	-0.9	-1.6	-0.8	-1.5	55	50	NO	NO	NO	NO	NO
31.1	19018	25A MARKS STREET NAREMBURN	Ground	N	47	41	46	40	47	42	46	40	-1.1	-1.4	-1.0	-1.4	59	54	NO	NO	NO	NO	NO
31.1	19018	25A MARKS STREET NAREMBURN	Ground	W	49	45	48	43	50	45	49	43	-0.8	-2.0	-0.7	-1.9	60	55	NO	NO	NO	NO	NO
31.1	19018	25A MARKS STREET NAREMBURN	Ground	S	53	49	52	47	54	49	53	47	-1.0	-2.4	-0.8	-2.3	60	55	NO	NO	NO	NO	NO
31.1	19018	25A MARKS STREET NAREMBURN	Ground	E	48	43	47	41	48	43	47	41	-1.0	-1.6	-0.8	-1.5	60	55	NO	NO	NO	NO	NO
31.1	19018	25A MARKS STREET NAREMBURN	Ground	S	47	43	47	41	48	43	47	41	-0.9	-1.9	-0.7	-1.8	60	55	NO	NO	NO	NO	NO
31.1	19018	25A MARKS STREET NAREMBURN	Ground	E	46	42	45	40	47	42	46	40	-0.8	-1.8	-0.7	-1.7	59	54	NO	NO	NO	NO	NO
31.1	19018	25A MARKS STREET NAREMBURN	Ground	N	47	41	45	39	47	41	46	40	-1.2	-1.5	-1.1	-1.5	59	53	NO	NO	NO	NO	NO
31.1	19018	25A MARKS STREET NAREMBURN	First	E	45	40	44	39	46	41	45	39	-0.9	-1.7	-0.8	-1.6	58	53	NO	NO	NO	NO	NO
31.1	19018	25A MARKS STREET NAREMBURN	First	N	49	43	48	42	49	43	48	42	-1.1	-1.5	-1.1	-1.5	60	55	NO	NO	NO	NO	NO
31.1	19018	25A MARKS STREET NAREMBURN	First	W	51	46	50	44	51	47	50	45	-0.9	-2.0	-0.7	-1.9	60	55	NO	NO	NO	NO	NO
31.1	19018	25A MARKS STREET NAREMBURN	First	S	54	50	53	47	54	50	53	48	-1.0	-2.3	-0.9	-2.2	60	55	NO	NO	NO	NO	NO
31.1	19018	25A MARKS STREET NAREMBURN	First	E	49	44	48	42	49	44	48	42	-1.0	-1.6	-0.8	-1.5	60	55	NO	NO	NO	NO	NO
31.1	19018	25A MARKS STREET NAREMBURN	First	S	49	44	48	42	49	45	49	43	-0.9	-1.8	-0.7	-1.7	60	55	NO	NO	NO	NO	NO
31.1	19018	25A MARKS STREET NAREMBURN	First	E	48	43	47	41	48	44	48	42	-1.0	-1.7	-0.7	-1.6	60	55	NO	NO	NO	NO	NO
31.1	19018	25A MARKS STREET NAREMBURN	First	N	48	43	47	41	49	43	48	42	-1.1	-1.6	-1.0	-1.5	60	55	NO	NO	NO	NO	NO
31.1	19018	25A MARKS STREET NAREMBURN	Second	E	49	44	48	42	49	44	48	43	-1.0	-1.8	-0.9	-1.7	60	55	NO	NO	NO	NO	NO
31.1	19018	25A MARKS STREET NAREMBURN	Second	N	51	45	50	44	51	46	50	44	-1.2	-1.6	-1.1	-1.6	60	55	NO	NO	NO	NO	NO
31.1	19018	25A MARKS STREET NAREMBURN	Second	W	53	48	52	46	53	49	52	47	-1.0	-2.1	-0.8	-1.9	60	55	NO	NO	NO	NO	NO
31.1	19018	25A MARKS STREET NAREMBURN	Second	S	55	50	54	48	55	51	54	48	-1.0	-2.3	-0.9	-2.2	60	55	NO	NO	NO	NO	NO
31.1	19018	25A MARKS STREET NAREMBURN	Second	E	50	45	49	44	51	46	50	44	-1.0	-1.7	-0.8	-1.6	60	55	NO	NO	NO	NO	NO
31.1	19018	25A MARKS STREET NAREMBURN	Second	S	51	47	50	45	52	47	51	45	-0.9	-1.8	-0.7	-1.6	60	55	NO	NO	NO	NO	NO
31.1	19018	25A MARKS STREET NAREMBURN	Second	E	50	45	49	44	51	46	50	44	-0.9	-1.7	-0.7	-1.6	60	55	NO	NO	NO	NO	NO
31.1	19018	25A MARKS STREET NAREMBURN	Second	N	51	45	50	44	51	46	50	44	-1.1	-1.6	-1.1	-1.5	60	55	NO	NO	NO	NO	NO
31.1	19026	25A MARKS STREET NAREMBURN	Ground	N	45	40	44	38	46	40	45	39	-1.0	-1.5	-0.9	-1.4	58	52	NO	NO	NO	NO	NO
31.1	19026	25A MARKS STREET NAREMBURN	Ground	W	48	44	47	42	48	44	48	42	-0.8	-2.1	-0.6	-1.9	60	55	NO	NO	NO	NO	NO
31.1	19026	25A MARKS STREET NAREMBURN	Ground	S	52	47	51	45	52	48	51	46	-0.9	-2.1	-0.7	-2.0	60	55	NO	NO	NO	NO	NO
31.1	19026	25A MARKS STREET NAREMBURN	Ground	E	48	44	47	42	49	44	48	42	-1.0	-1.8	-0.7	-1.7	60	55	NO	NO	NO	NO	NO
31.1	19026	25A MARKS STREET NAREMBURN	Ground	N	45	40	44	39	46	40	45	39	-1.1	-1.4	-0.8	-1.3	58	52	NO	NO	NO	NO	NO
31.1	19026	25A MARKS STREET NAREMBURN	Ground	E	46	40	45	39	46	41	45	39	-1.1	-1.4	-0.8	-1.4	58	53	NO	NO	NO	NO	NO
31.1	19026	25A MARKS STREET NAREMBURN	Ground	N	45	40	44	38	45	40	45	39	-1.0	-1.4	-0.8	-1.3	57	52	NO	NO	NO	NO	NO
31.1	19026	25A MARKS STREET NAREMBURN	Ground	E	45	40	44	38	46	40	45	39	-1.0	-1.5	-0.8	-1.4	58	52	NO	NO	NO	NO	NO
31.1	19026	25A MARKS STREET NAREMBURN	Ground	S	47	42	46	40	47	42	46	41	-1.0	-1.6	-0.7	-1.5	59	54	NO	NO	NO	NO	NO
31.1	19026	25A MARKS STREET NAREMBURN	Ground	SE	46	41	45	39	46	42	45	40	-0.8	-2.0	-0.6	-1.9	58	54	NO	NO	NO	NO	NO
31.1	19026	25A MARKS STREET NAREMBURN	First	N	47	42	46	40	48	42	47	41	-1.1	-1.6	-1.0	-1.5	60	54	NO	NO	NO	NO	NO
31.1	19026	25A MARKS STREET NAREMBURN	First	W	49	45	49	43	50	45	49	44	-0.8	-2.0	-0.7	-1.9	60	55	NO	NO	NO	NO	NO
31.1	19026	25A MARKS STREET NAREMBURN	First	S	53	48	52	46	53	49	52	47	-0.9	-2.1	-0.7	-2.0	60	55	NO	NO	NO	NO	NO
31.1	19026	25A MARKS STREET NAREMBURN	First	E	49	45	48	43	50	45	49	43	-1.0	-1.9	-0.8	-1.8	60	55	NO	NO	NO	NO	NO
31.1	19026	25A MARKS STREET NAREMBURN	First	N	47	42	46	40	47	42	47	41	-1.0	-1.4	-0.8	-1.4	59	54	NO	NO	NO	NO	NO
31.1	19026	25A MARKS STREET NAREMBURN	First	E	47	42	46	41	48	43	47	41	-1.0	-1.6	-0.8	-1.4	60	55	NO	NO	NO	NO	NO
31.1	19026	25A MARKS STREET NAREMBURN	First	N	47	42	46	40	47	42	46	41	-0.9	-1.5	-0.8	-1.4	59	54	NO	NO	NO	NO	NO
31.1	19026	25A MARKS STREET NAREMBURN	First	E	47	42	46	40	47	42	47	41	-1.0	-1.5	-0.8	-1.4	59	54	NO	NO	NO	NO	NO
31.1	19026	25A MARKS STREET NAREMBURN	First	S	49	44	48	42	49	44	48	43	-0.9	-1.7	-0.7	-1.5	60	55	NO	NO	NO	NO	NO
31.1	19026	25A MARKS STREET NAREMBURN	First	SE	48	43	47	41	48	43	47	42	-0.8	-1.9	-0.7	-1.8	60	55	NO	NO	NO	NO	NO
31.1	19026	25A MARKS STREET NAREMBURN	Second	N	50	44	49	43	50	45	49	43	-1.0	-1.7	-0.9	-1.6	60	55	NO	NO	NO	NO	NO
31.1	19026	25A MARKS STREET NAREMBURN	Second	W	51	47	50	44	51	47	51	45	-0.8	-2.1	-0.6	-1.9	60	55	NO	NO	NO	NO	NO
31.1	19026	25A MARKS STREET NAREMBURN	Second	S	54	49	53	47	54	50	53	48	-0.9	-2.2	-0.7	-2.0	60	55	NO	NO	NO	NO	NO
31.1	19026	25A MARKS STREET NAREMBURN	Second	E	51	46	50	44	51	47	51	45	-0.9	-1.8	-0.7	-1.7	60	55	NO	NO	NO	NO	NO
31.1	19026	25A MARKS STREET NAREMBURN	Second	N	50	45	49	43	50	45	49	43	-1.0	-1.6	-0.7	-1.5	60	55	NO	NO	NO	NO	NO
31.1	19026	25A MARKS STREET NAREMBURN	Second	E	50	45	49	43	50	45	50	44	-1.0	-1.7	-0.8	-1.6	60	55	NO	NO	NO	NO	NO
31.1	19026	25A MARKS STREET NAREMBURN	Second	N	49	44	49	43	50	45	49	43	-0.9	-1.6	-0.7	-1.5	60	55	NO	NO	NO	NO	NO
31.1	19026	25A MARKS STREET NAREMBURN	Second	E	50	45	49	43	50	45	49	44	-0.9	-1.7	-0.8	-1.6	60	55	NO	NO	NO	NO	NO
31.1	19026	25A MARKS STREET NAREMBURN	Second	S	51	46	50	44	51	47	51	45	-0.9	-1.9	-0.8	-1.7	60	55	NO	NO	NO	NO	NO
31.1	19026	25A MARKS STREET NAREMBURN	Second	SE	50	46	50	44	51	46	50	44	-0.8	-2.0	-0.6	-1.9	60	55	NO	NO	NO	NO	NO
31.1	19043	3 MCBURNEY STREET NAREMBURN	Ground	N	53	47	51	45	53	47	52	46	-1.2	-1.6	-1.1	-1.5	60	55	NO	NO	NO	NO	NO
31.1	19043	3 MCBURNEY STREET NAREMBURN	Ground	W	49	44	48	42	49	44	48	43	-0.9	-1.9	-0.7	-1.8	60	55	NO	NO	NO	NO	NO
31.1	19043	3 MCBURNEY STREET NAREMBURN	Ground	S	53	48	52	46	53	48	52	47	-1.1	-1.7	-1.0	-1.6	60	55	NO	NO	NO	NO	NO
31.1	19043	3 MCBURNEY STREET NAREMBURN	Ground	E	52	47	51	45	52	47	51	46	-0.9	-1.8	-0.7	-1.7	60	55	NO	NO	NO	NO	NO
31.1	19055	7 PARKES STREET NAREMBURN	Ground	N	49	43	48	42	50	44	48	42	-1.2	-1.4	-1.1	-1.4	60	55	NO	NO	NO	NO	NO
31.1	19055	7 PARKES STREET NAREMBURN	Ground	S	54	49	53	47	54	50	53	47	-1.0	-2.4	-0.8	-2.3	60	55	NO	NO	NO	NO	NO

NCA	Receiver ID	Address	Floor Level	Facade	Opening Year 2027				Design Year 2037				Increase (Do Smthng - Do Nothing)				NCG project road noise criteria		Do noise levels exceed the cumulative limit with project roads adding ≥2dB to the total noise levels?		Is the contribution from the road project Acute?		Consider further treatment?
					Do Nothing		Do Smthng		Do Nothing		Do Smthng		Opening Year 2027		Design Year 2037								
					Day	Night	Day	Night	Day	Night	Day	Night	Day	Night	Day	Night	Day	Night	Day	Night	$L_{Aeq,15hr} \geq 65dB$	$L_{Aeq,9hr} \geq 60dB$	
31.1	19055	7 PARKES STREET NAREMBURN	Ground	E	49	44	48	42	49	44	48	42	-1.0	-1.7	-0.7	-1.7	60	55	NO	NO	NO	NO	NO
31.1	19055	7 PARKES STREET NAREMBURN	First	N	52	46	50	44	52	46	51	45	-1.3	-1.5	-1.3	-1.5	60	55	NO	NO	NO	NO	NO
31.1	19055	7 PARKES STREET NAREMBURN	First	W	55	50	53	48	55	50	54	48	-1.1	-2.0	-1.0	-1.9	60	55	NO	NO	NO	NO	NO
31.1	19055	7 PARKES STREET NAREMBURN	First	S	55	51	54	49	56	51	55	49	-0.9	-2.3	-0.8	-2.1	60	55	NO	NO	NO	NO	NO
31.1	19055	7 PARKES STREET NAREMBURN	First	E	50	45	49	43	50	45	50	44	-1.0	-1.8	-0.7	-1.7	60	55	NO	NO	NO	NO	NO
31.1	19055	7 PARKES STREET NAREMBURN	Second	N	54	48	53	47	55	49	53	47	-1.3	-1.6	-1.3	-1.6	60	55	NO	NO	NO	NO	NO
31.1	19055	7 PARKES STREET NAREMBURN	Second	W	56	51	55	49	57	51	55	50	-1.2	-2.0	-1.1	-1.9	60	55	NO	NO	NO	NO	NO
31.1	19055	7 PARKES STREET NAREMBURN	Second	S	57	52	56	50	57	53	56	51	-0.9	-2.3	-0.8	-2.1	60	55	NO	NO	NO	NO	NO
31.1	19055	7 PARKES STREET NAREMBURN	Second	E	52	47	51	45	52	48	52	46	-0.9	-1.9	-0.8	-1.8	60	55	NO	NO	NO	NO	NO
31.1	19065	1 MCBURNEY STREET NAREMBURN	Ground	N	53	47	51	45	53	47	52	46	-1.3	-1.6	-1.2	-1.6	60	55	NO	NO	NO	NO	NO
31.1	19065	1 MCBURNEY STREET NAREMBURN	Ground	W	49	45	49	43	50	45	49	43	-0.8	-1.8	-0.7	-1.7	60	55	NO	NO	NO	NO	NO
31.1	19065	1 MCBURNEY STREET NAREMBURN	Ground	S	53	48	52	46	53	48	52	46	-0.9	-1.8	-0.8	-1.7	60	55	NO	NO	NO	NO	NO
31.1	19065	1 MCBURNEY STREET NAREMBURN	Ground	E	51	47	50	45	52	47	51	45	-0.8	-1.9	-0.8	-1.7	60	55	NO	NO	NO	NO	NO
31.1	19066	11 MCBURNEY STREET NAREMBURN	Ground	W	73	67	71	65	74	67	72	65	-1.9	-1.6	-2.0	-1.7	60	55	NO	NO	NO	NO	NO
31.1	19066	11 MCBURNEY STREET NAREMBURN	Ground	S	69	63	67	61	69	63	68	61	-1.8	-1.7	-1.8	-1.7	60	55	NO	NO	NO	NO	NO
31.1	19066	11 MCBURNEY STREET NAREMBURN	Ground	S	64	58	62	56	64	58	62	56	-1.8	-1.7	-1.8	-1.7	60	55	NO	NO	NO	NO	NO
31.1	19066	11 MCBURNEY STREET NAREMBURN	Ground	E	55	50	54	48	56	51	55	49	-1.0	-2.0	-0.9	-1.9	60	55	NO	NO	NO	NO	NO
31.1	19067	77A BROOK STREET NAREMBURN	Ground	SE	55	50	54	48	55	50	54	49	-1.0	-1.9	-0.9	-1.8	60	55	NO	NO	NO	NO	NO
31.1	19067	77A BROOK STREET NAREMBURN	Ground	N	61	54	59	53	61	55	59	53	-1.7	-1.6	-1.7	-1.6	60	55	NO	NO	NO	NO	NO
31.1	19067	77A BROOK STREET NAREMBURN	Ground	W	73	67	71	65	74	67	72	66	-1.9	-1.6	-1.9	-1.7	60	55	NO	NO	NO	NO	NO
31.1	19071	7 MCBURNEY STREET NAREMBURN	Ground	N	53	48	52	46	54	48	53	47	-1.2	-1.5	-1.1	-1.5	60	55	NO	NO	NO	NO	NO
31.1	19071	7 MCBURNEY STREET NAREMBURN	Ground	W	52	47	51	45	52	48	52	46	-0.9	-2.0	-0.8	-1.9	60	55	NO	NO	NO	NO	NO
31.1	19071	7 MCBURNEY STREET NAREMBURN	Ground	S	57	51	55	49	57	51	56	50	-1.4	-1.7	-1.4	-1.7	60	55	NO	NO	NO	NO	NO
31.1	19071	7 MCBURNEY STREET NAREMBURN	Ground	E	53	48	52	46	53	48	52	47	-0.9	-1.9	-0.8	-1.8	60	55	NO	NO	NO	NO	NO
31.1	19072	1A MCBURNEY STREET NAREMBURN	Ground	N	53	47	51	45	53	47	52	46	-1.3	-1.6	-1.2	-1.5	60	55	NO	NO	NO	NO	NO
31.1	19072	1A MCBURNEY STREET NAREMBURN	Ground	W	52	47	51	45	53	47	52	46	-1.1	-1.7	-1.1	-1.6	60	55	NO	NO	NO	NO	NO
31.1	19072	1A MCBURNEY STREET NAREMBURN	Ground	S	52	46	51	45	52	47	51	45	-1.0	-1.7	-0.8	-1.6	60	55	NO	NO	NO	NO	NO
31.1	19072	1A MCBURNEY STREET NAREMBURN	Ground	E	51	46	50	44	51	46	50	44	-0.9	-1.8	-0.8	-1.8	60	55	NO	NO	NO	NO	NO
31.1	19078	338A WEST STREET NAREMBURN	Ground	N	47	41	46	40	47	42	46	40	-1.1	-1.4	-0.9	-1.4	59	54	NO	NO	NO	NO	NO
31.1	19078	338A WEST STREET NAREMBURN	Ground	W	48	43	47	41	48	43	47	41	-1.0	-1.8	-0.9	-1.7	60	55	NO	NO	NO	NO	NO
31.1	19078	338A WEST STREET NAREMBURN	Ground	S	49	44	48	42	49	44	49	43	-1.0	-1.6	-0.8	-1.4	60	55	NO	NO	NO	NO	NO
31.1	19078	338A WEST STREET NAREMBURN	Ground	E	48	43	47	41	48	43	47	42	-1.1	-1.5	-0.8	-1.4	60	55	NO	NO	NO	NO	NO
31.1	19078	338A WEST STREET NAREMBURN	First	N	49	44	48	42	50	44	49	43	-1.0	-1.7	-0.9	-1.6	60	55	NO	NO	NO	NO	NO
31.1	19078	338A WEST STREET NAREMBURN	First	W	50	45	49	43	50	46	50	44	-1.0	-1.9	-0.9	-1.8	60	55	NO	NO	NO	NO	NO
31.1	19078	338A WEST STREET NAREMBURN	First	S	50	45	49	44	51	46	50	44	-1.0	-1.6	-0.8	-1.5	60	55	NO	NO	NO	NO	NO
31.1	19078	338A WEST STREET NAREMBURN	First	E	50	45	49	43	50	45	49	43	-1.0	-1.6	-0.7	-1.5	60	55	NO	NO	NO	NO	NO
31.1	19087	9 MCBURNEY STREET NAREMBURN	Ground	N	53	47	51	45	53	47	52	46	-1.2	-1.4	-1.3	-1.4	60	55	NO	NO	NO	NO	NO
31.1	19087	9 MCBURNEY STREET NAREMBURN	Ground	W	56	51	55	49	57	51	55	49	-1.4	-1.7	-1.3	-1.6	60	55	NO	NO	NO	NO	NO
31.1	19087	9 MCBURNEY STREET NAREMBURN	Ground	S	58	53	57	51	59	53	57	51	-1.5	-1.7	-1.5	-1.7	60	55	NO	NO	NO	NO	NO
31.1	19087	9 MCBURNEY STREET NAREMBURN	Ground	E	51	46	50	44	51	47	51	45	-0.9	-2.0	-0.7	-1.9	60	55	NO	NO	NO	NO	NO
31.1	19087	9 MCBURNEY STREET NAREMBURN	First	N	55	50	54	48	56	50	55	48	-1.3	-1.5	-1.3	-1.5	60	55	NO	NO	NO	NO	NO
31.1	19087	9 MCBURNEY STREET NAREMBURN	First	W	59	53	57	51	59	53	58	52	-1.4	-1.7	-1.4	-1.6	60	55	NO	NO	NO	NO	NO
31.1	19087	9 MCBURNEY STREET NAREMBURN	First	S	60	54	59	53	60	55	59	53	-1.4	-1.7	-1.4	-1.7	60	55	NO	NO	NO	NO	NO
31.1	19087	9 MCBURNEY STREET NAREMBURN	First	E	54	50	54	48	55	50	54	48	-0.9	-2.0	-0.7	-1.8	60	55	NO	NO	NO	NO	NO
31.1	19092	9 PARKES STREET NAREMBURN	Ground	N	52	46	51	45	53	47	51	45	-1.2	-1.6	-1.2	-1.6	60	55	NO	NO	NO	NO	NO
31.1	19092	9 PARKES STREET NAREMBURN	Ground	W	53	48	52	47	54	49	53	47	-1.0	-1.8	-1.0	-1.7	60	55	NO	NO	NO	NO	NO
31.1	19092	9 PARKES STREET NAREMBURN	Ground	S	51	46	51	45	52	47	51	45	-0.9	-1.7	-0.8	-1.6	60	55	NO	NO	NO	NO	NO
31.1	19092	9 PARKES STREET NAREMBURN	Ground	E	48	43	48	42	49	44	48	42	-0.9	-1.5	-0.7	-1.4	60	55	NO	NO	NO	NO	NO
31.1	19094	5 MCBURNEY STREET NAREMBURN	Ground	E	52	47	51	45	52	47	51	46	-1.0	-1.8	-0.9	-1.7	60	55	NO	NO	NO	NO	NO
31.1	19094	5 MCBURNEY STREET NAREMBURN	Ground	N	54	48	53	47	55	49	54	47	-1.3	-1.5	-1.2	-1.5	60	55	NO	NO	NO	NO	NO
31.1	19094	5 MCBURNEY STREET NAREMBURN	Ground	W	53	48	52	46	53	49	53	47	-0.9	-1.8	-0.8	-1.7	60	55	NO	NO	NO	NO	NO
31.1	19094	5 MCBURNEY STREET NAREMBURN	Ground	S	56	50	54	48	56	51	55	49	-1.3	-1.8	-1.2	-1.7	60	55	NO	NO	NO	NO	NO
31.1	19094	5 MCBURNEY STREET NAREMBURN	Ground	S	56	50	54	48	56	51	55	49	-1.2	-1.8	-1.1	-1.7	60	55	NO	NO	NO	NO	NO
31.1	19094	5 MCBURNEY STREET NAREMBURN	Ground	E	52	48	52	46	53	48	52	46	-0.8	-1.9	-0.7	-1.8	60	55	NO	NO	NO	NO	NO
31.1	19094	5 MCBURNEY STREET NAREMBURN	Ground	NE	52	47	51	45	53	47	52	46	-1.1	-1.6	-1.1	-1.5	60	55	NO	NO	NO	NO	NO
31.1	19094	5 MCBURNEY STREET NAREMBURN	Ground	E	51	46	50	44	51	46	51	45	-1.0	-1.7	-0.9	-1.6	60	55	NO	NO	NO	NO	NO
31.1	19095	7 MCBURNEY STREET NAREMBURN	Ground	N	54	48	53	47	55	49	53	47	-1.2	-1.6	-1.2	-1.6	60	55	NO	NO	NO	NO	NO
31.1	19095	7 MCBURNEY STREET NAREMBURN	Ground	W	53	47	52	46	53	48	52	46	-1.2	-1.6	-1.2	-1.5	60	55	NO	NO	NO	NO	NO
31.1	19095	7 MCBURNEY STREET NAREMBURN	Ground	S	52	48	51	46	53	48	52	46	-0.9	-1.9	-0.8	-1.8	60	55	NO	NO	NO	NO	NO
31.1	19095	7 MCBURNEY STREET NAREMBURN	Ground	E	52	47	51	45	52	47	51	45	-0.9	-1.8	-0.8	-1.7	60	55	NO	NO	NO	NO	NO
31.1	19123	79 BROOK STREET NAREMBURN	Ground	W	73	67	71	65	74	67	72	66	-1.9	-1.6	-1.9	-1.6	60	55	NO	NO	NO	NO	NO
31.1	19123	79 BROOK STREET NAREMBURN	Ground	S	60	54	59	53	61	55	59	53	-1.7	-1.6	-1.7	-1.6	60	55	NO	NO	NO	NO	NO

NCA	Receiver ID	Address	Floor Level	Facade	Opening Year 2027				Design Year 2037				Increase (Do Smthng - Do Nothing)				NCG project road noise criteria		Do noise levels exceed the cumulative limit with project roads adding ≥2dB to the total noise levels?		Is the contribution from the road project Acute?		Consider further treatment?
					Do Nothing		Do Smthng		Do Nothing		Do Smthng		Opening Year 2027		Design Year 2037								
					Day	Night	Day	Night	Day	Night	Day	Night	Day	Night	Day	Night	Day	Night	Day	Night	$L_{Aeq,15hr}$ ≥ 65dB	$L_{Aeq,9hr}$ ≥ 60dB	
31.1	19123	79 BROOK STREET NAREMBURN	Ground	E	54	49	53	48	55	50	54	48	-1.0	-1.9	-0.9	-1.8	60	55	NO	NO	NO	NO	NO
31.1	19123	79 BROOK STREET NAREMBURN	Ground	N	53	48	52	46	54	48	53	47	-1.2	-1.6	-1.2	-1.5	60	55	NO	NO	NO	NO	NO
31.1	19124	79A BROOK STREET NAREMBURN	Ground	E	53	48	52	46	54	48	53	47	-1.1	-1.7	-1.1	-1.6	60	55	NO	NO	NO	NO	NO
31.1	19124	79A BROOK STREET NAREMBURN	Ground	N	62	56	61	54	63	56	61	55	-1.6	-1.6	-1.6	-1.6	60	55	NO	NO	NO	NO	NO
31.1	19124	79A BROOK STREET NAREMBURN	Ground	W	73	67	72	65	74	67	72	66	-1.8	-1.6	-1.9	-1.7	60	55	NO	NO	NO	NO	NO
31.1	19133	20 GRAFTON AVENUE NAREMBURN	Ground	N	51	45	50	44	51	46	50	44	-1.2	-1.6	-1.1	-1.5	60	55	NO	NO	NO	NO	NO
31.1	19133	20 GRAFTON AVENUE NAREMBURN	Ground	E	49	43	48	42	49	44	48	42	-0.9	-1.4	-0.7	-1.3	60	55	NO	NO	NO	NO	NO
31.1	19163	9 PARKES STREET NAREMBURN	Ground	W	51	46	50	44	52	46	51	45	-1.0	-1.6	-0.9	-1.5	60	55	NO	NO	NO	NO	NO
31.1	19163	9 PARKES STREET NAREMBURN	Ground	N	51	45	50	44	51	46	50	44	-1.1	-1.6	-1.0	-1.5	60	55	NO	NO	NO	NO	NO
31.1	19163	9 PARKES STREET NAREMBURN	Ground	E	49	44	48	42	49	44	48	43	-0.8	-1.6	-0.8	-1.5	60	55	NO	NO	NO	NO	NO
31.1	19163	9 PARKES STREET NAREMBURN	Ground	N	51	46	50	44	52	46	51	45	-1.1	-1.6	-1.0	-1.5	60	55	NO	NO	NO	NO	NO
31.1	19164	81 BROOK STREET NAREMBURN	Ground	N	54	48	52	46	54	48	53	47	-1.2	-1.5	-1.1	-1.5	60	55	NO	NO	NO	NO	NO
31.1	19164	81 BROOK STREET NAREMBURN	Ground	E	53	48	52	46	54	48	53	47	-1.2	-1.7	-1.1	-1.6	60	55	NO	NO	NO	NO	NO
31.1	19164	81 BROOK STREET NAREMBURN	Ground	N	66	59	64	58	66	60	64	58	-1.8	-1.6	-1.8	-1.7	60	55	NO	NO	NO	NO	NO
31.1	19164	81 BROOK STREET NAREMBURN	Ground	W	73	66	71	65	73	67	71	65	-1.9	-1.7	-1.9	-1.7	60	55	NO	NO	NO	NO	NO
31.1	19164	81 BROOK STREET NAREMBURN	Ground	S	61	55	60	54	62	55	60	54	-1.6	-1.5	-1.6	-1.6	60	55	NO	NO	NO	NO	NO
31.1	19164	81 BROOK STREET NAREMBURN	Ground	E	54	48	52	46	54	49	53	47	-1.2	-1.7	-1.1	-1.6	60	55	NO	NO	NO	NO	NO
31.1	19165	4 GRAFTON AVENUE NAREMBURN	Ground	N	48	43	47	42	49	44	48	42	-1.0	-1.6	-0.9	-1.5	60	55	NO	NO	NO	NO	NO
31.1	19165	4 GRAFTON AVENUE NAREMBURN	Ground	W	48	43	47	41	48	43	47	42	-0.9	-1.9	-0.7	-1.7	60	55	NO	NO	NO	NO	NO
31.1	19165	4 GRAFTON AVENUE NAREMBURN	Ground	S	49	44	48	43	50	45	49	43	-0.9	-1.8	-0.7	-1.7	60	55	NO	NO	NO	NO	NO
31.1	19165	4 GRAFTON AVENUE NAREMBURN	Ground	E	48	43	47	41	48	44	48	42	-0.8	-1.9	-0.7	-1.7	60	55	NO	NO	NO	NO	NO
31.1	19168	2 GRAFTON AVENUE NAREMBURN	Ground	N	47	42	46	40	47	42	47	41	-1.0	-1.5	-0.9	-1.4	59	54	NO	NO	NO	NO	NO
31.1	19168	2 GRAFTON AVENUE NAREMBURN	Ground	W	48	43	47	41	48	44	47	42	-0.7	-1.9	-0.7	-1.8	60	55	NO	NO	NO	NO	NO
31.1	19168	2 GRAFTON AVENUE NAREMBURN	Ground	S	50	45	49	43	50	45	49	44	-0.9	-1.7	-0.8	-1.6	60	55	NO	NO	NO	NO	NO
31.1	19168	2 GRAFTON AVENUE NAREMBURN	Ground	E	48	42	46	41	48	43	47	41	-1.1	-1.5	-0.8	-1.4	60	55	NO	NO	NO	NO	NO
31.1	19168	2 GRAFTON AVENUE NAREMBURN	First	N	49	44	48	42	50	44	49	43	-1.1	-1.6	-1.0	-1.5	60	55	NO	NO	NO	NO	NO
31.1	19168	2 GRAFTON AVENUE NAREMBURN	First	W	50	45	49	43	50	46	50	44	-0.9	-1.9	-0.8	-1.8	60	55	NO	NO	NO	NO	NO
31.1	19168	2 GRAFTON AVENUE NAREMBURN	First	S	51	46	50	44	51	47	51	45	-1.0	-1.8	-0.7	-1.7	60	55	NO	NO	NO	NO	NO
31.1	19168	2 GRAFTON AVENUE NAREMBURN	First	E	49	44	48	43	50	45	49	43	-1.0	-1.6	-0.7	-1.5	60	55	NO	NO	NO	NO	NO
31.1	19182	8 GRAFTON AVENUE NAREMBURN	Ground	S	50	45	49	43	50	45	50	44	-1.0	-1.7	-0.8	-1.6	60	55	NO	NO	NO	NO	NO
31.1	19182	8 GRAFTON AVENUE NAREMBURN	Ground	E	49	44	48	42	49	44	48	43	-0.9	-1.7	-0.7	-1.6	60	55	NO	NO	NO	NO	NO
31.1	19182	8 GRAFTON AVENUE NAREMBURN	Ground	N	50	45	49	43	51	45	50	44	-1.2	-1.6	-1.1	-1.5	60	55	NO	NO	NO	NO	NO
31.1	19182	8 GRAFTON AVENUE NAREMBURN	Ground	E	49	44	48	42	49	44	48	43	-0.9	-1.7	-0.7	-1.6	60	55	NO	NO	NO	NO	NO
31.1	19182	8 GRAFTON AVENUE NAREMBURN	Ground	N	50	45	49	43	51	45	50	44	-1.2	-1.6	-1.1	-1.5	60	55	NO	NO	NO	NO	NO
31.1	19183	8A GRAFTON AVENUE NAREMBURN	Ground	N	50	45	49	43	51	45	49	43	-1.1	-1.6	-1.1	-1.6	60	55	NO	NO	NO	NO	NO
31.1	19183	8A GRAFTON AVENUE NAREMBURN	Ground	W	49	44	48	43	50	45	49	43	-0.8	-1.9	-0.8	-1.8	60	55	NO	NO	NO	NO	NO
31.1	19183	8A GRAFTON AVENUE NAREMBURN	Ground	S	50	45	49	43	51	46	50	44	-1.0	-1.7	-0.8	-1.6	60	55	NO	NO	NO	NO	NO
31.1	19198	10 GRAFTON AVENUE NAREMBURN	Ground	S	50	45	49	43	50	45	49	44	-0.9	-1.7	-0.8	-1.6	60	55	NO	NO	NO	NO	NO
31.1	19198	10 GRAFTON AVENUE NAREMBURN	Ground	E	49	44	48	42	49	44	48	43	-0.8	-1.7	-0.7	-1.6	60	55	NO	NO	NO	NO	NO
31.1	19198	10 GRAFTON AVENUE NAREMBURN	Ground	N	50	45	49	43	50	45	49	43	-1.2	-1.7	-1.1	-1.6	60	55	NO	NO	NO	NO	NO
31.1	19198	10 GRAFTON AVENUE NAREMBURN	Ground	W	47	43	47	41	48	43	47	41	-0.8	-1.9	-0.7	-1.7	60	55	NO	NO	NO	NO	NO
31.1	19201	32A GRAFTON AVENUE NAREMBURN	Ground	N	53	47	52	46	54	48	52	46	-1.2	-1.6	-1.2	-1.5	60	55	NO	NO	NO	NO	NO
31.1	19201	32A GRAFTON AVENUE NAREMBURN	Ground	W	53	47	52	46	53	48	52	46	-1.2	-1.6	-1.1	-1.5	60	55	NO	NO	NO	NO	NO
31.1	19201	32A GRAFTON AVENUE NAREMBURN	Ground	N	52	47	51	45	53	47	52	46	-1.1	-1.5	-1.2	-1.5	60	55	NO	NO	NO	NO	NO
31.1	19201	32A GRAFTON AVENUE NAREMBURN	Ground	W	52	46	51	45	52	47	51	45	-1.1	-1.6	-1.1	-1.5	60	55	NO	NO	NO	NO	NO
31.1	19201	32A GRAFTON AVENUE NAREMBURN	Ground	S	52	47	51	45	52	47	51	45	-1.1	-1.6	-1.0	-1.6	60	55	NO	NO	NO	NO	NO
31.1	19201	32A GRAFTON AVENUE NAREMBURN	Ground	W	52	47	51	45	53	47	51	46	-1.1	-1.7	-1.1	-1.6	60	55	NO	NO	NO	NO	NO
31.1	19201	32A GRAFTON AVENUE NAREMBURN	Ground	S	52	47	51	45	52	47	51	46	-1.1	-1.6	-1.0	-1.6	60	55	NO	NO	NO	NO	NO
31.1	19201	32A GRAFTON AVENUE NAREMBURN	Ground	E	51	46	50	45	52	47	51	45	-1.0	-1.7	-0.9	-1.6	60	55	NO	NO	NO	NO	NO
31.1	19206	6 GRAFTON AVENUE NAREMBURN	Ground	E	49	44	48	42	49	44	48	43	-0.9	-1.8	-0.7	-1.5	60	55	NO	NO	NO	NO	NO
31.1	19206	6 GRAFTON AVENUE NAREMBURN	Ground	N	48	43	47	41	49	44	48	42	-0.9	-1.7	-0.8	-1.6	60	55	NO	NO	NO	NO	NO
31.1	19206	6 GRAFTON AVENUE NAREMBURN	Ground	E	48	43	47	42	49	44	48	42	-0.9	-1.7	-0.7	-1.6	60	55	NO	NO	NO	NO	NO
31.1	19206	6 GRAFTON AVENUE NAREMBURN	Ground	S	50	45	49	43	50	45	49	44	-1.0	-1.6	-0.8	-1.5	60	55	NO	NO	NO	NO	NO
31.1	19206	6 GRAFTON AVENUE NAREMBURN	Ground	E	49	44	48	42	49	45	49	43	-0.9	-1.7	-0.7	-1.6	60	55	NO	NO	NO	NO	NO
31.1	19207	6A GRAFTON AVENUE NAREMBURN	Ground	NE	50	44	49	43	50	45	49	43	-1.1	-1.5	-1.0	-1.5	60	55	NO	NO	NO	NO	NO
31.1	19207	6A GRAFTON AVENUE NAREMBURN	Ground	W	48	43	47	41	48	44	48	42	-0.8	-1.8	-0.6	-1.7	60	55	NO	NO	NO	NO	NO
31.1	19207	6A GRAFTON AVENUE NAREMBURN	Ground	S	49	44	48	42	49	44	48	43	-0.9	-1.7	-0.8	-1.6	60	55	NO	NO	NO	NO	NO
31.1	19211	12 GRAFTON AVENUE NAREMBURN	Ground	N	49	44	48	42	50	44	49	43	-1.1	-1.6	-1.0	-1.5	60	55	NO	NO	NO	NO	NO
31.1	19211	12 GRAFTON AVENUE NAREMBURN	Ground	W	48	43	47	42	49	44	48	42	-0.8	-1.8	-0.7	-1.6	60	55	NO	NO	NO	NO	NO
31.1	19211	12 GRAFTON AVENUE NAREMBURN	Ground	S	49	44	48	42	49	44	48	43	-1.0	-1.8	-0.9	-1.7	60	55	NO	NO	NO	NO	NO
31.1	19211	12 GRAFTON AVENUE NAREMBURN	Ground	SE	48	44	48	42	49	44	48	42	-0.9	-1.8	-0.8	-1.7	60	55	NO	NO	NO	NO	NO
31.1	19211	12 GRAFTON AVENUE NAREMBURN	Ground	S	49	44	48	42	49	44	48	43	-0.9	-1.9	-0.7	-1.6	60	55	NO	NO	NO	NO	NO
31.1	19211	12 GRAFTON AVENUE NAREMBURN	Ground	E	48	44	48	42	49	44	48	42	-0.8	-1.9	-0.7	-1.7	60	55	NO	NO	NO	NO	NO
31.1	19229	14 GRAFTON AVENUE NAREMBURN	Ground	E	48	44	48	42	49	44	48	42	-0.8	-1.7	-0.6	-1.6	60	55	NO	NO	NO	NO	NO

NCA	Receiver ID	Address	Floor Level	Facade	Opening Year 2027				Design Year 2037				Increase (Do Smthng - Do Nothing)				NCG project road noise criteria		Do noise levels exceed the cumulative limit with project roads adding ≥2dB to the total noise levels?		Is the contribution from the road project Acute?		Consider further treatment?
					Do Nothing		Do Smthng		Do Nothing		Do Smthng		Opening Year 2027		Design Year 2037								
					Day	Night	Day	Night	Day	Night	Day	Night	Day	Night	Day	Night	Day	Night	Day	Night	$L_{Aeq,15hr}$ ≥ 65dB	$L_{Aeq,9hr}$ ≥ 60dB	
31.1	19229	14 GRAFTON AVENUE NAREMBURN	Ground	N	49	44	48	42	49	44	48	42	-0.9	-1.6	-0.8	-1.5	60	55	NO	NO	NO	NO	NO
31.1	19229	14 GRAFTON AVENUE NAREMBURN	Ground	S	49	44	48	42	49	44	49	43	-0.9	-1.7	-0.8	-1.6	60	55	NO	NO	NO	NO	NO
31.1	19229	14 GRAFTON AVENUE NAREMBURN	Ground	E	48	44	48	42	49	44	48	42	-0.8	-1.7	-0.6	-1.6	60	55	NO	NO	NO	NO	NO
31.1	19230	14A GRAFTON AVENUE NAREMBURN	Ground	E	48	43	47	42	49	44	48	42	-0.8	-1.6	-0.7	-1.5	60	55	NO	NO	NO	NO	NO
31.1	19230	14A GRAFTON AVENUE NAREMBURN	Ground	W	47	43	47	41	48	43	47	41	-0.8	-1.8	-0.7	-1.7	60	55	NO	NO	NO	NO	NO
31.1	19230	14A GRAFTON AVENUE NAREMBURN	Ground	S	49	44	48	42	49	44	48	43	-1.0	-1.6	-0.9	-1.5	60	55	NO	NO	NO	NO	NO
31.1	19240	16A GRAFTON AVENUE NAREMBURN	Ground	N	49	44	48	42	50	44	49	43	-1.0	-1.5	-0.9	-1.4	60	55	NO	NO	NO	NO	NO
31.1	19240	16A GRAFTON AVENUE NAREMBURN	Ground	W	48	43	48	42	49	44	48	42	-0.9	-1.5	-0.7	-1.4	60	55	NO	NO	NO	NO	NO
31.1	19240	16A GRAFTON AVENUE NAREMBURN	Ground	S	48	43	48	42	49	44	48	42	-0.9	-1.5	-0.8	-1.4	60	55	NO	NO	NO	NO	NO
31.1	19241	16 GRAFTON AVENUE NAREMBURN	Ground	E	49	43	48	42	49	44	48	42	-1.0	-1.5	-0.8	-1.4	60	55	NO	NO	NO	NO	NO
31.1	19241	16 GRAFTON AVENUE NAREMBURN	Ground	S	49	44	48	42	49	44	49	43	-1.0	-1.6	-0.8	-1.5	60	55	NO	NO	NO	NO	NO
31.1	19241	16 GRAFTON AVENUE NAREMBURN	Ground	E	49	44	48	42	49	44	48	42	-0.8	-1.7	-0.7	-1.6	60	55	NO	NO	NO	NO	NO
31.1	19241	16 GRAFTON AVENUE NAREMBURN	Ground	N	50	45	49	43	51	45	50	44	-1.1	-1.6	-1.1	-1.5	60	55	NO	NO	NO	NO	NO
31.1	19243	22 GRAFTON AVENUE NAREMBURN	Ground	N	51	46	50	44	52	46	51	45	-1.2	-1.6	-1.1	-1.5	60	55	NO	NO	NO	NO	NO
31.1	19243	22 GRAFTON AVENUE NAREMBURN	Ground	W	50	45	49	43	50	45	49	43	-1.0	-1.7	-0.9	-1.6	60	55	NO	NO	NO	NO	NO
31.1	19243	22 GRAFTON AVENUE NAREMBURN	Ground	S	48	43	47	41	49	43	48	42	-1.0	-1.4	-0.9	-1.3	60	55	NO	NO	NO	NO	NO
31.1	19243	22 GRAFTON AVENUE NAREMBURN	Ground	E	49	44	48	42	50	44	49	43	-0.9	-1.6	-0.8	-1.5	60	55	NO	NO	NO	NO	NO
31.1	19244	83 BROOK STREET NAREMBURN	Ground	N	70	63	68	62	70	64	69	62	-1.8	-1.6	-1.8	-1.6	60	55	NO	NO	NO	NO	NO
31.1	19244	83 BROOK STREET NAREMBURN	Ground	W	73	66	71	65	73	67	71	65	-1.9	-1.7	-1.9	-1.7	60	55	NO	NO	NO	NO	NO
31.1	19244	83 BROOK STREET NAREMBURN	Ground	S	64	57	62	56	64	58	62	56	-1.7	-1.6	-1.8	-1.7	60	55	NO	NO	NO	NO	NO
31.1	19244	83 BROOK STREET NAREMBURN	Ground	E	51	46	50	44	52	46	50	44	-1.3	-1.7	-1.2	-1.6	60	55	NO	NO	NO	NO	NO
31.1	19244	83 BROOK STREET NAREMBURN	Ground	N	60	54	58	52	61	54	59	52	-1.7	-1.7	-1.7	-1.7	60	55	NO	NO	NO	NO	NO
31.1	19244	83 BROOK STREET NAREMBURN	First	N	72	65	70	64	72	66	70	64	-1.8	-1.6	-1.8	-1.7	60	55	NO	NO	NO	NO	NO
31.1	19244	83 BROOK STREET NAREMBURN	First	W	74	67	72	66	74	68	72	66	-1.8	-1.6	-1.9	-1.7	60	55	NO	NO	NO	NO	NO
31.1	19244	83 BROOK STREET NAREMBURN	First	S	65	59	63	57	66	59	64	58	-1.6	-1.6	-1.6	-1.7	60	55	NO	NO	NO	NO	NO
31.1	19244	83 BROOK STREET NAREMBURN	First	E	56	50	55	49	57	51	55	49	-1.4	-1.6	-1.4	-1.6	60	55	NO	NO	NO	NO	NO
31.1	19244	83 BROOK STREET NAREMBURN	First	N	64	58	62	56	65	58	63	56	-1.8	-1.7	-1.8	-1.7	60	55	NO	NO	NO	NO	NO
31.1	19252	30 GRAFTON AVENUE NAREMBURN	Ground	NE	53	47	52	46	53	47	52	46	-1.2	-1.5	-1.2	-1.5	60	55	NO	NO	NO	NO	NO
31.1	19252	30 GRAFTON AVENUE NAREMBURN	Ground	W	50	45	49	44	51	46	50	44	-1.0	-1.7	-0.9	-1.6	60	55	NO	NO	NO	NO	NO
31.1	19252	30 GRAFTON AVENUE NAREMBURN	Ground	E	51	46	50	44	51	46	50	44	-0.9	-1.7	-0.8	-1.6	60	55	NO	NO	NO	NO	NO
31.1	19255	24 GRAFTON AVENUE NAREMBURN	Ground	N	52	47	51	45	53	47	52	46	-1.3	-1.5	-1.3	-1.5	60	55	NO	NO	NO	NO	NO
31.1	19255	24 GRAFTON AVENUE NAREMBURN	Ground	W	46	41	45	39	46	42	46	40	-0.9	-1.8	-0.7	-1.7	58	54	NO	NO	NO	NO	NO
31.1	19255	24 GRAFTON AVENUE NAREMBURN	Ground	S	49	44	48	43	50	45	49	43	-0.9	-1.7	-0.8	-1.6	60	55	NO	NO	NO	NO	NO
31.1	19255	24 GRAFTON AVENUE NAREMBURN	Ground	E	50	45	49	44	51	46	50	44	-0.9	-1.7	-0.7	-1.6	60	55	NO	NO	NO	NO	NO
31.1	19262	20 GRAFTON AVENUE NAREMBURN	Ground	W	48	43	47	41	48	43	48	42	-0.9	-1.7	-0.8	-1.6	60	55	NO	NO	NO	NO	NO
31.1	19262	20 GRAFTON AVENUE NAREMBURN	Ground	S	49	44	48	42	49	44	49	43	-0.9	-1.5	-0.8	-1.4	60	55	NO	NO	NO	NO	NO
31.1	19262	20 GRAFTON AVENUE NAREMBURN	Ground	E	49	44	48	42	49	44	48	43	-0.9	-1.5	-0.8	-1.4	60	55	NO	NO	NO	NO	NO
31.1	19262	20 GRAFTON AVENUE NAREMBURN	Ground	N	51	45	50	44	51	46	50	44	-1.2	-1.6	-1.1	-1.5	60	55	NO	NO	NO	NO	NO
31.1	19262	20 GRAFTON AVENUE NAREMBURN	Ground	W	47	42	46	40	47	43	47	41	-0.8	-1.7	-0.7	-1.5	59	55	NO	NO	NO	NO	NO
31.1	19264	26 GRAFTON AVENUE NAREMBURN	Ground	N	52	46	50	44	52	46	51	45	-1.3	-1.4	-1.3	-1.4	60	55	NO	NO	NO	NO	NO
31.1	19264	26 GRAFTON AVENUE NAREMBURN	Ground	W	48	43	47	42	49	44	48	42	-0.9	-1.8	-0.7	-1.7	60	55	NO	NO	NO	NO	NO
31.1	19264	26 GRAFTON AVENUE NAREMBURN	Ground	S	50	45	49	43	50	45	49	43	-0.9	-1.7	-0.8	-1.6	60	55	NO	NO	NO	NO	NO
31.1	19264	26 GRAFTON AVENUE NAREMBURN	Ground	E	47	42	46	41	48	43	47	41	-0.9	-1.8	-0.8	-1.7	60	55	NO	NO	NO	NO	NO
31.1	19264	26 GRAFTON AVENUE NAREMBURN	First	N	55	49	53	47	55	49	54	48	-1.3	-1.5	-1.4	-1.5	60	55	NO	NO	NO	NO	NO
31.1	19264	26 GRAFTON AVENUE NAREMBURN	First	W	52	47	51	45	52	47	51	45	-1.0	-1.7	-0.9	-1.6	60	55	NO	NO	NO	NO	NO
31.1	19264	26 GRAFTON AVENUE NAREMBURN	First	S	52	47	51	45	52	47	51	45	-0.9	-1.6	-0.8	-1.5	60	55	NO	NO	NO	NO	NO
31.1	19264	26 GRAFTON AVENUE NAREMBURN	First	E	51	46	50	44	51	46	50	44	-0.9	-1.7	-0.8	-1.6	60	55	NO	NO	NO	NO	NO
31.1	19276	30A GRAFTON AVENUE NAREMBURN	Ground	N	54	48	52	46	54	48	53	47	-1.4	-1.6	-1.3	-1.5	60	55	NO	NO	NO	NO	NO
31.1	19276	30A GRAFTON AVENUE NAREMBURN	Ground	W	52	47	51	45	53	47	52	46	-1.1	-1.6	-1.0	-1.5	60	55	NO	NO	NO	NO	NO
31.1	19276	30A GRAFTON AVENUE NAREMBURN	Ground	S	51	46	50	44	51	46	51	45	-1.0	-1.6	-0.9	-1.6	60	55	NO	NO	NO	NO	NO
31.1	19276	30A GRAFTON AVENUE NAREMBURN	Ground	SE	51	46	50	44	51	46	50	44	-1.0	-1.7	-0.8	-1.6	60	55	NO	NO	NO	NO	NO
31.1	19276	30A GRAFTON AVENUE NAREMBURN	Ground	E	51	46	50	44	51	46	50	44	-0.9	-1.7	-0.8	-1.6	60	55	NO	NO	NO	NO	NO
31.1	19281	28 GRAFTON AVENUE NAREMBURN	Ground	S	50	45	49	43	51	45	50	44	-1.1	-1.6	-0.9	-1.6	60	55	NO	NO	NO	NO	NO
31.1	19281	28 GRAFTON AVENUE NAREMBURN	Ground	SE	50	45	49	44	51	46	50	44	-0.9	-1.7	-0.8	-1.6	60	55	NO	NO	NO	NO	NO
31.1	19281	28 GRAFTON AVENUE NAREMBURN	Ground	E	50	45	49	44	51	46	50	44	-0.9	-1.7	-0.8	-1.6	60	55	NO	NO	NO	NO	NO
31.1	19281	28 GRAFTON AVENUE NAREMBURN	Ground	N	54	48	52	46	54	48	53	47	-1.3	-1.5	-1.3	-1.5	60	55	NO	NO	NO	NO	NO
31.1	19282	28A GRAFTON AVENUE NAREMBURN	Ground	N	53	47	52	46	54	48	52	46	-1.3	-1.5	-1.3	-1.5	60	55	NO	NO	NO	NO	NO
31.1	19282	28A GRAFTON AVENUE NAREMBURN	Ground	W	53	47	52	45	53	47	52	46	-1.2	-1.6	-1.2	-1.5	60	55	NO	NO	NO	NO	NO
31.1	19282	28A GRAFTON AVENUE NAREMBURN	Ground	SW	50	45	49	43	50	45	50	44	-0.9	-1.7	-0.7	-1.6	60	55	NO	NO	NO	NO	NO
31.1	19282	28A GRAFTON AVENUE NAREMBURN	Ground	S	51	46	50	44	51	46	50	44	-0.9	-1.7	-0.9	-1.6	60	55	NO	NO	NO	NO	NO
31.1	19282	28A GRAFTON AVENUE NAREMBURN	Ground	W	51	46	50	44	51	46	50	45	-1.0	-1.7	-0.9	-1.6	60	55	NO	NO	NO	NO	NO
31.1	19292	34A GRAFTON AVENUE NAREMBURN	Ground	N	54	47	52	46	54	48	53	46	-1.5	-1.6	-1.5	-1.6	60	55	NO	NO	NO	NO	NO

NCA	Receiver ID	Address	Floor Level	Facade	Opening Year 2027				Design Year 2037				Increase (Do Smthng - Do Nothing)				NCG project road noise criteria		Do noise levels exceed the cumulative limit with project roads adding ≥2dB to the total noise levels?		Is the contribution from the road project Acute?		Consider further treatment?
					Do Nothing		Do Smthng		Do Nothing		Do Smthng		Opening Year 2027		Design Year 2037								
					Day	Night	Day	Night	Day	Night	Day	Night	Day	Night	Day	Night	Day	Night	Day	Night	$L_{Aeq,15hr} \geq 65dB$	$L_{Aeq,9hr} \geq 60dB$	
31.1	19292	34A GRAFTON AVENUE NAREMBURN	Ground	S	50	45	49	43	51	45	50	44	-1.1	-1.5	-1.0	-1.4	60	55	NO	NO	NO	NO	NO
31.1	19292	34A GRAFTON AVENUE NAREMBURN	First	N	57	51	56	50	58	52	56	50	-1.5	-1.5	-1.6	-1.6	60	55	NO	NO	NO	NO	NO
31.1	19292	34A GRAFTON AVENUE NAREMBURN	First	W	53	48	52	46	54	48	53	47	-1.1	-1.7	-1.1	-1.6	60	55	NO	NO	NO	NO	NO
31.1	19292	34A GRAFTON AVENUE NAREMBURN	First	S	54	48	53	47	54	49	53	47	-1.3	-1.6	-1.2	-1.6	60	55	NO	NO	NO	NO	NO
31.1	19293	34B GRAFTON AVENUE NAREMBURN	Ground	S	51	45	50	44	51	46	50	44	-1.1	-1.6	-1.0	-1.5	60	55	NO	NO	NO	NO	NO
31.1	19293	34B GRAFTON AVENUE NAREMBURN	Ground	E	49	44	48	42	49	44	48	43	-0.9	-1.8	-0.8	-1.7	60	55	NO	NO	NO	NO	NO
31.1	19293	34B GRAFTON AVENUE NAREMBURN	Ground	N	55	49	54	47	56	49	54	48	-1.6	-1.6	-1.6	-1.6	60	55	NO	NO	NO	NO	NO
31.1	19293	34B GRAFTON AVENUE NAREMBURN	First	S	54	48	52	47	54	49	53	47	-1.1	-1.6	-1.1	-1.6	60	55	NO	NO	NO	NO	NO
31.1	19293	34B GRAFTON AVENUE NAREMBURN	First	E	52	47	51	45	53	47	52	46	-1.0	-1.7	-0.9	-1.6	60	55	NO	NO	NO	NO	NO
31.1	19293	34B GRAFTON AVENUE NAREMBURN	First	N	58	52	57	50	59	52	57	51	-1.6	-1.6	-1.6	-1.6	60	55	NO	NO	NO	NO	NO
31.1	19299	85 BROOK STREET NAREMBURN	Ground	N	62	56	60	54	63	56	61	54	-1.8	-1.7	-1.8	-1.7	60	55	NO	NO	NO	NO	NO
31.1	19299	85 BROOK STREET NAREMBURN	Ground	W	73	67	72	65	74	67	72	66	-1.9	-1.6	-1.9	-1.7	60	55	NO	NO	NO	NO	NO
31.1	19299	85 BROOK STREET NAREMBURN	Ground	S	59	53	58	51	60	53	58	52	-1.8	-1.7	-1.9	-1.8	60	55	NO	NO	NO	NO	NO
31.1	19299	85 BROOK STREET NAREMBURN	Ground	E	53	47	52	46	53	48	52	46	-1.2	-1.6	-1.1	-1.6	60	55	NO	NO	NO	NO	NO
31.1	19310	32 GRAFTON AVENUE NAREMBURN	Ground	N	57	51	56	49	58	51	56	50	-1.6	-1.6	-1.6	-1.6	60	55	NO	NO	NO	NO	NO
31.1	19310	32 GRAFTON AVENUE NAREMBURN	Ground	W	53	47	52	46	54	48	52	46	-1.4	-1.7	-1.4	-1.7	60	55	NO	NO	NO	NO	NO
31.1	19310	32 GRAFTON AVENUE NAREMBURN	Ground	SW	50	45	49	43	51	46	50	44	-0.9	-1.7	-0.8	-1.6	60	55	NO	NO	NO	NO	NO
31.1	19310	32 GRAFTON AVENUE NAREMBURN	Ground	S	51	46	50	44	52	46	51	45	-1.0	-1.6	-0.9	-1.5	60	55	NO	NO	NO	NO	NO
31.1	19310	32 GRAFTON AVENUE NAREMBURN	Ground	E	51	46	50	44	52	46	51	45	-1.0	-1.6	-0.9	-1.6	60	55	NO	NO	NO	NO	NO
31.1	19328	1 GRAFTON AVENUE NAREMBURN	Ground	N	47	41	46	40	47	42	46	40	-1.0	-1.4	-0.9	-1.3	59	54	NO	NO	NO	NO	NO
31.1	19328	1 GRAFTON AVENUE NAREMBURN	Ground	W	47	42	46	40	47	43	47	41	-0.8	-1.9	-0.7	-1.7	59	55	NO	NO	NO	NO	NO
31.1	19328	1 GRAFTON AVENUE NAREMBURN	Ground	S	49	44	48	43	50	45	49	43	-0.9	-1.6	-0.7	-1.5	60	55	NO	NO	NO	NO	NO
31.1	19328	1 GRAFTON AVENUE NAREMBURN	Ground	E	48	42	47	41	48	43	47	41	-1.0	-1.4	-0.8	-1.3	60	55	NO	NO	NO	NO	NO
31.1	19328	1 GRAFTON AVENUE NAREMBURN	First	N	50	44	49	43	50	45	49	43	-1.2	-1.6	-1.1	-1.5	60	55	NO	NO	NO	NO	NO
31.1	19328	1 GRAFTON AVENUE NAREMBURN	First	W	50	45	49	43	50	45	49	44	-1.0	-1.8	-0.9	-1.7	60	55	NO	NO	NO	NO	NO
31.1	19328	1 GRAFTON AVENUE NAREMBURN	First	S	50	45	49	44	51	46	50	44	-1.0	-1.6	-0.7	-1.5	60	55	NO	NO	NO	NO	NO
31.1	19328	1 GRAFTON AVENUE NAREMBURN	First	E	49	44	48	43	50	44	49	43	-0.9	-1.6	-0.7	-1.4	60	55	NO	NO	NO	NO	NO
31.1	19346	9 GRAFTON AVENUE NAREMBURN	Ground	N	49	43	48	42	50	44	48	42	-1.3	-1.5	-1.3	-1.5	60	55	NO	NO	NO	NO	NO
31.1	19346	9 GRAFTON AVENUE NAREMBURN	Ground	W	47	42	46	40	47	43	47	41	-0.8	-1.8	-0.6	-1.6	59	55	NO	NO	NO	NO	NO
31.1	19346	9 GRAFTON AVENUE NAREMBURN	Ground	S	49	44	48	42	49	44	48	43	-0.9	-1.8	-0.7	-1.6	60	55	NO	NO	NO	NO	NO
31.1	19346	9 GRAFTON AVENUE NAREMBURN	First	N	52	46	51	45	53	47	51	45	-1.5	-1.6	-1.5	-1.6	60	55	NO	NO	NO	NO	NO
31.1	19346	9 GRAFTON AVENUE NAREMBURN	First	W	50	45	49	43	50	45	49	43	-0.9	-1.8	-0.7	-1.7	60	55	NO	NO	NO	NO	NO
31.1	19346	9 GRAFTON AVENUE NAREMBURN	First	S	50	45	49	44	51	46	50	44	-0.9	-1.8	-0.8	-1.7	60	55	NO	NO	NO	NO	NO
31.1	19346	9 GRAFTON AVENUE NAREMBURN	First	E	49	44	48	43	50	45	49	43	-0.9	-1.6	-0.8	-1.5	60	55	NO	NO	NO	NO	NO
31.1	19351	3 GRAFTON AVENUE NAREMBURN	Ground	N	48	43	47	41	48	43	47	42	-0.9	-1.6	-0.7	-1.5	60	55	NO	NO	NO	NO	NO
31.1	19351	3 GRAFTON AVENUE NAREMBURN	Ground	W	45	41	45	39	46	41	45	39	-0.8	-1.7	-0.7	-1.6	58	53	NO	NO	NO	NO	NO
31.1	19351	3 GRAFTON AVENUE NAREMBURN	Ground	S	50	45	49	43	50	45	49	43	-1.0	-1.6	-0.8	-1.5	60	55	NO	NO	NO	NO	NO
31.1	19351	3 GRAFTON AVENUE NAREMBURN	Ground	E	48	43	47	41	48	43	47	42	-0.8	-1.8	-0.6	-1.7	60	55	NO	NO	NO	NO	NO
31.1	19366	87 BROOK STREET NAREMBURN	Ground	W	74	68	72	66	75	68	73	66	-1.9	-1.6	-2.0	-1.7	60	55	NO	NO	NO	NO	NO
31.1	19366	87 BROOK STREET NAREMBURN	Ground	S	60	54	58	52	61	54	59	53	-1.7	-1.6	-1.7	-1.7	60	55	NO	NO	NO	NO	NO
31.1	19366	87 BROOK STREET NAREMBURN	Ground	E	54	48	53	47	54	49	53	47	-1.2	-1.7	-1.2	-1.7	60	55	NO	NO	NO	NO	NO
31.1	19366	87 BROOK STREET NAREMBURN	Ground	N	57	50	55	49	57	51	56	49	-1.5	-1.5	-1.5	-1.5	60	55	NO	NO	NO	NO	NO
31.1	19367	89 BROOK STREET NAREMBURN	Ground	E	55	49	53	47	55	49	54	48	-1.4	-1.6	-1.3	-1.6	60	55	NO	NO	NO	NO	NO
31.1	19367	89 BROOK STREET NAREMBURN	Ground	N	67	61	66	59	68	61	66	60	-1.8	-1.7	-1.8	-1.7	60	55	NO	NO	NO	NO	NO
31.1	19367	89 BROOK STREET NAREMBURN	Ground	W	74	68	72	66	75	68	73	67	-1.9	-1.7	-2.0	-1.7	60	55	NO	NO	NO	NO	NO
31.1	19370	17 GRAFTON AVENUE NAREMBURN	Ground	N	50	44	49	43	50	45	49	43	-1.1	-1.5	-1.1	-1.5	60	55	NO	NO	NO	NO	NO
31.1	19370	17 GRAFTON AVENUE NAREMBURN	Ground	W	49	44	48	42	49	44	48	43	-0.8	-1.7	-0.7	-1.6	60	55	NO	NO	NO	NO	NO
31.1	19370	17 GRAFTON AVENUE NAREMBURN	Ground	S	49	44	48	43	50	45	49	43	-1.0	-1.7	-0.8	-1.6	60	55	NO	NO	NO	NO	NO
31.1	19370	17 GRAFTON AVENUE NAREMBURN	Ground	E	48	43	47	41	48	43	48	42	-0.8	-1.7	-0.6	-1.6	60	55	NO	NO	NO	NO	NO
31.1	19374	13 GRAFTON AVENUE NAREMBURN	Ground	N	51	45	50	44	52	46	50	44	-1.4	-1.5	-1.5	-1.5	60	55	NO	NO	NO	NO	NO
31.1	19374	13 GRAFTON AVENUE NAREMBURN	Ground	S	50	45	49	43	50	45	49	43	-1.1	-1.7	-0.9	-1.6	60	55	NO	NO	NO	NO	NO
31.1	19374	13 GRAFTON AVENUE NAREMBURN	First	N	53	47	52	46	54	48	52	46	-1.4	-1.6	-1.5	-1.6	60	55	NO	NO	NO	NO	NO
31.1	19374	13 GRAFTON AVENUE NAREMBURN	First	S	51	46	50	44	52	46	51	45	-1.1	-1.7	-1.0	-1.7	60	55	NO	NO	NO	NO	NO
31.1	19375	11 GRAFTON AVENUE NAREMBURN	Ground	S	50	45	49	43	50	45	49	43	-1.0	-1.7	-0.9	-1.6	60	55	NO	NO	NO	NO	NO
31.1	19375	11 GRAFTON AVENUE NAREMBURN	Ground	E	48	43	47	41	48	43	47	42	-0.8	-1.8	-0.6	-1.7	60	55	NO	NO	NO	NO	NO
31.1	19375	11 GRAFTON AVENUE NAREMBURN	Ground	N	52	46	50	44	52	46	51	45	-1.4	-1.5	-1.4	-1.5	60	55	NO	NO	NO	NO	NO
31.1	19380	15 GRAFTON AVENUE NAREMBURN	Ground	S	48	43	47	41	48	43	47	42	-0.8	-1.7	-0.7	-1.6	60	55	NO	NO	NO	NO	NO
31.1	19380	15 GRAFTON AVENUE NAREMBURN	Ground	N	52	46	50	44	52	46	51	45	-1.5	-1.4	-1.6	-1.4	60	55	NO	NO	NO	NO	NO
31.1	19380	15 GRAFTON AVENUE NAREMBURN	First	S	50	45	49	44	51	46	50	44	-1.0	-1.8	-0.9	-1.7	60	55	NO	NO	NO	NO	NO
31.1	19380	15 GRAFTON AVENUE NAREMBURN	First	N	54	47	52	46	54	48	53	46	-1.5	-1.6	-1.5	-1.6	60	55	NO	NO	NO	NO	NO
31.1	19381	15A GRAFTON AVENUE NAREMBURN	Ground	N	52	46	50	44	52	46	51	44	-1.5	-1.5	-1.5	-1.5	60	55	NO	NO	NO	NO	NO
31.1	19381	15A GRAFTON AVENUE NAREMBURN	Ground	W	46	42	46	40	47	42	46	40	-0.8	-1.8	-0.7	-1.7	59	54	NO	NO	NO	NO	NO

NCA	Receiver ID	Address	Floor Level	Facade	Opening Year 2027				Design Year 2037				Increase (Do Smthng - Do Nothing)				NCG project road noise criteria		Do noise levels exceed the cumulative limit with project roads adding ≥2dB to the total noise levels?		Is the contribution from the road project Acute?		Consider further treatment?
					Do Nothing		Do Smthng		Do Nothing		Do Smthng		Opening Year 2027		Design Year 2037								
					Day	Night	Day	Night	Day	Night	Day	Night	Day	Night	Day	Night	Day	Night	Day	Night	$L_{Aeq,15hr}$ ≥ 65dB	$L_{Aeq,9hr}$ ≥ 60dB	
31.1	19381	15A GRAFTON AVENUE NAREMBURN	Ground	S	48	43	47	41	48	43	47	42	-0.9	-1.7	-0.7	-1.6	60	55	NO	NO	NO	NO	NO
31.1	19381	15A GRAFTON AVENUE NAREMBURN	First	N	54	48	52	46	54	48	53	46	-1.5	-1.6	-1.5	-1.6	60	55	NO	NO	NO	NO	NO
31.1	19381	15A GRAFTON AVENUE NAREMBURN	First	W	51	46	50	44	51	46	50	45	-1.1	-1.7	-1.0	-1.6	60	55	NO	NO	NO	NO	NO
31.1	19381	15A GRAFTON AVENUE NAREMBURN	First	S	51	46	50	44	51	46	50	44	-1.0	-1.8	-0.9	-1.7	60	55	NO	NO	NO	NO	NO
31.1	19392	23 GRAFTON AVENUE NAREMBURN	Ground	N	52	46	50	44	52	46	51	45	-1.5	-1.5	-1.5	-1.5	60	55	NO	NO	NO	NO	NO
31.1	19392	23 GRAFTON AVENUE NAREMBURN	Ground	W	49	44	48	42	50	44	49	43	-1.0	-1.5	-0.9	-1.5	60	55	NO	NO	NO	NO	NO
31.1	19392	23 GRAFTON AVENUE NAREMBURN	Ground	E	47	42	46	40	47	42	46	41	-0.9	-1.7	-0.7	-1.6	59	54	NO	NO	NO	NO	NO
31.1	19392	23 GRAFTON AVENUE NAREMBURN	First	N	54	48	52	46	55	48	53	47	-1.6	-1.6	-1.6	-1.6	60	55	NO	NO	NO	NO	NO
31.1	19392	23 GRAFTON AVENUE NAREMBURN	First	W	53	47	52	45	53	48	52	46	-1.4	-1.7	-1.4	-1.6	60	55	NO	NO	NO	NO	NO
31.1	19392	23 GRAFTON AVENUE NAREMBURN	First	S	51	45	50	44	51	46	50	44	-1.1	-1.5	-1.0	-1.5	60	55	NO	NO	NO	NO	NO
31.1	19392	23 GRAFTON AVENUE NAREMBURN	First	E	49	44	48	42	49	44	49	43	-0.8	-1.6	-0.7	-1.5	60	55	NO	NO	NO	NO	NO
31.1	19393	5 GRAFTON AVENUE NAREMBURN	Ground	E	48	43	47	41	48	43	47	42	-0.8	-1.8	-0.7	-1.7	60	55	NO	NO	NO	NO	NO
31.1	19393	5 GRAFTON AVENUE NAREMBURN	Ground	N	51	45	50	44	52	46	50	44	-1.2	-1.5	-1.2	-1.5	60	55	NO	NO	NO	NO	NO
31.1	19394	7 GRAFTON AVENUE NAREMBURN	Ground	N	51	45	50	44	52	46	50	44	-1.3	-1.6	-1.3	-1.6	60	55	NO	NO	NO	NO	NO
31.1	19394	7 GRAFTON AVENUE NAREMBURN	Ground	S	49	44	48	42	49	44	48	42	-0.9	-1.9	-0.7	-1.7	60	55	NO	NO	NO	NO	NO
31.1	19411	19 GRAFTON AVENUE NAREMBURN	Ground	N	52	46	50	44	52	46	51	45	-1.4	-1.6	-1.4	-1.5	60	55	NO	NO	NO	NO	NO
31.1	19411	19 GRAFTON AVENUE NAREMBURN	Ground	W	49	44	48	42	49	44	48	43	-0.8	-1.7	-0.7	-1.6	60	55	NO	NO	NO	NO	NO
31.1	19411	19 GRAFTON AVENUE NAREMBURN	Ground	S	49	44	48	42	49	44	49	43	-0.9	-1.7	-0.8	-1.6	60	55	NO	NO	NO	NO	NO
31.1	19411	19 GRAFTON AVENUE NAREMBURN	Ground	E	48	43	47	42	49	44	48	42	-0.8	-1.7	-0.6	-1.6	60	55	NO	NO	NO	NO	NO
31.1	19416	29 GRAFTON AVENUE NAREMBURN	Ground	N	52	46	51	45	53	47	51	45	-1.5	-1.5	-1.5	-1.5	60	55	NO	NO	NO	NO	NO
31.1	19416	29 GRAFTON AVENUE NAREMBURN	Ground	W	44	40	44	38	45	40	44	38	-0.9	-1.9	-0.7	-1.8	57	52	NO	NO	NO	NO	NO
31.1	19416	29 GRAFTON AVENUE NAREMBURN	Ground	E	46	41	46	40	47	42	46	40	-0.9	-1.6	-0.8	-1.5	59	54	NO	NO	NO	NO	NO
31.1	19416	29 GRAFTON AVENUE NAREMBURN	First	N	54	48	53	47	55	49	53	47	-1.5	-1.6	-1.5	-1.6	60	55	NO	NO	NO	NO	NO
31.1	19416	29 GRAFTON AVENUE NAREMBURN	First	W	47	42	46	41	47	43	47	41	-0.9	-1.9	-0.7	-1.8	59	55	NO	NO	NO	NO	NO
31.1	19416	29 GRAFTON AVENUE NAREMBURN	First	S	51	46	50	44	51	46	50	44	-1.2	-1.7	-1.1	-1.6	60	55	NO	NO	NO	NO	NO
31.1	19416	29 GRAFTON AVENUE NAREMBURN	First	E	49	44	48	43	50	45	49	43	-0.9	-1.6	-0.8	-1.5	60	55	NO	NO	NO	NO	NO
31.1	19418	31 GRAFTON AVENUE NAREMBURN	Ground	E	49	44	48	42	50	44	49	43	-1.3	-1.7	-1.3	-1.6	60	55	NO	NO	NO	NO	NO
31.1	19418	31 GRAFTON AVENUE NAREMBURN	Ground	N	53	47	51	45	53	47	52	45	-1.5	-1.5	-1.5	-1.6	60	55	NO	NO	NO	NO	NO
31.1	19418	31 GRAFTON AVENUE NAREMBURN	Ground	W	45	40	44	39	46	41	45	39	-0.8	-1.7	-0.8	-1.6	58	53	NO	NO	NO	NO	NO
31.1	19418	31 GRAFTON AVENUE NAREMBURN	Ground	E	47	42	46	40	47	43	46	41	-0.9	-1.9	-0.7	-1.8	59	55	NO	NO	NO	NO	NO
31.1	19418	31 GRAFTON AVENUE NAREMBURN	First	E	52	46	51	45	52	47	51	45	-1.2	-1.6	-1.1	-1.5	60	55	NO	NO	NO	NO	NO
31.1	19418	31 GRAFTON AVENUE NAREMBURN	First	N	55	49	53	47	56	49	54	48	-1.5	-1.6	-1.6	-1.6	60	55	NO	NO	NO	NO	NO
31.1	19418	31 GRAFTON AVENUE NAREMBURN	First	W	49	44	48	42	49	44	48	43	-0.9	-1.8	-0.8	-1.7	60	55	NO	NO	NO	NO	NO
31.1	19418	31 GRAFTON AVENUE NAREMBURN	First	S	52	46	51	45	52	47	51	45	-1.2	-1.6	-1.1	-1.6	60	55	NO	NO	NO	NO	NO
31.1	19418	31 GRAFTON AVENUE NAREMBURN	First	E	50	45	49	43	50	45	49	44	-0.9	-1.7	-0.7	-1.6	60	55	NO	NO	NO	NO	NO
31.1	19419	25 GRAFTON AVENUE NAREMBURN	Ground	N	52	46	51	45	53	47	51	45	-1.4	-1.5	-1.4	-1.5	60	55	NO	NO	NO	NO	NO
31.1	19419	25 GRAFTON AVENUE NAREMBURN	Ground	W	47	42	46	41	48	43	47	41	-0.9	-1.7	-0.8	-1.6	60	55	NO	NO	NO	NO	NO
31.1	19419	25 GRAFTON AVENUE NAREMBURN	Ground	S	48	42	47	41	48	43	47	41	-0.9	-1.6	-0.8	-1.5	60	55	NO	NO	NO	NO	NO
31.1	19419	25 GRAFTON AVENUE NAREMBURN	Ground	E	47	42	46	41	48	43	47	41	-0.8	-1.5	-0.8	-1.4	60	55	NO	NO	NO	NO	NO
31.1	19425	21 GRAFTON AVENUE NAREMBURN	Ground	N	52	46	51	45	52	46	51	45	-1.4	-1.5	-1.4	-1.5	60	55	NO	NO	NO	NO	NO
31.1	19425	21 GRAFTON AVENUE NAREMBURN	Ground	W	52	46	51	45	53	47	51	45	-1.5	-1.6	-1.5	-1.6	60	55	NO	NO	NO	NO	NO
31.1	19425	21 GRAFTON AVENUE NAREMBURN	Ground	S	48	43	47	41	48	43	48	42	-0.8	-1.7	-0.7	-1.6	60	55	NO	NO	NO	NO	NO
31.1	19425	21 GRAFTON AVENUE NAREMBURN	Ground	E	48	43	47	42	49	44	48	42	-0.8	-1.7	-0.7	-1.6	60	55	NO	NO	NO	NO	NO
31.1	19435	35 GRAFTON AVENUE NAREMBURN	Ground	N	52	46	50	44	52	46	51	45	-1.3	-1.4	-1.3	-1.4	60	55	NO	NO	NO	NO	NO
31.1	19435	35 GRAFTON AVENUE NAREMBURN	Ground	W	50	45	49	43	50	45	50	44	-1.0	-1.5	-0.9	-1.5	60	55	NO	NO	NO	NO	NO
31.1	19435	35 GRAFTON AVENUE NAREMBURN	Ground	S	52	46	51	45	53	47	51	45	-1.3	-1.6	-1.2	-1.6	60	55	NO	NO	NO	NO	NO
31.1	19435	35 GRAFTON AVENUE NAREMBURN	Ground	E	47	42	46	41	48	43	47	41	-0.9	-1.9	-0.7	-1.7	60	55	NO	NO	NO	NO	NO
31.1	19435	35 GRAFTON AVENUE NAREMBURN	Ground	S	48	43	47	41	48	43	47	42	-0.8	-1.8	-0.8	-1.7	60	55	NO	NO	NO	NO	NO
31.1	19435	35 GRAFTON AVENUE NAREMBURN	Ground	E	47	42	46	40	47	42	46	40	-0.9	-1.8	-0.7	-1.7	59	54	NO	NO	NO	NO	NO
31.1	19435	35 GRAFTON AVENUE NAREMBURN	First	N	56	50	55	48	57	50	55	49	-1.4	-1.5	-1.5	-1.5	60	55	NO	NO	NO	NO	NO
31.1	19435	35 GRAFTON AVENUE NAREMBURN	First	W	54	49	53	47	55	49	54	47	-1.3	-1.6	-1.3	-1.6	60	55	NO	NO	NO	NO	NO
31.1	19435	35 GRAFTON AVENUE NAREMBURN	First	S	54	48	52	46	54	48	53	47	-1.3	-1.6	-1.2	-1.6	60	55	NO	NO	NO	NO	NO
31.1	19435	35 GRAFTON AVENUE NAREMBURN	First	E	50	45	49	44	51	46	50	44	-0.9	-1.7	-0.8	-1.6	60	55	NO	NO	NO	NO	NO
31.1	19435	35 GRAFTON AVENUE NAREMBURN	First	S	51	46	50	44	51	46	50	45	-0.9	-1.7	-0.8	-1.6	60	55	NO	NO	NO	NO	NO
31.1	19435	35 GRAFTON AVENUE NAREMBURN	First	E	50	45	49	43	50	45	50	44	-0.9	-1.7	-0.8	-1.6	60	55	NO	NO	NO	NO	NO
31.1	19436	27 GRAFTON AVENUE NAREMBURN	Ground	N	52	46	50	44	52	46	51	45	-1.4	-1.5	-1.4	-1.5	60	55	NO	NO	NO	NO	NO
31.1	19436	27 GRAFTON AVENUE NAREMBURN	Ground	W	43	39	43	37	44	39	43	37	-0.9	-1.8	-0.8	-1.7	56	51	NO	NO	NO	NO	NO
31.1	19436	27 GRAFTON AVENUE NAREMBURN	Ground	S	46	41	45	39	46	41	46	40	-0.9	-1.7	-0.8	-1.5	58	53	NO	NO	NO	NO	NO
31.1	19436	27 GRAFTON AVENUE NAREMBURN	Ground	E	48	43	47	41	48	43	47	42	-0.9	-1.6	-0.7	-1.5	60	55	NO	NO	NO	NO	NO
31.1	19440	33 GRAFTON AVENUE NAREMBURN	Ground	N	53	47	52	46	54	47	52	46	-1.4	-1.5	-1.4	-1.5	60	55	NO	NO	NO	NO	NO
31.1	19440	33 GRAFTON AVENUE NAREMBURN	Ground	W	46	41	45	39	46	41	45	40	-0.9	-1.8	-0.7	-1.7	58	53	NO	NO	NO	NO	NO
31.1	19440	33 GRAFTON AVENUE NAREMBURN	Ground	S	51	46	50	44	52	46	51	45	-1.3	-1.6	-1.2	-1.6	60	55	NO	NO	NO	NO	NO

NCA	Receiver ID	Address	Floor Level	Facade	Opening Year 2027				Design Year 2037				Increase (Do Smthng - Do Nothing)				NCG project road noise criteria		Do noise levels exceed the cumulative limit with project roads adding ≥2dB to the total noise levels?		Is the contribution from the road project Acute?		Consider further treatment?
					Do Nothing		Do Smthng		Do Nothing		Do Smthng		Opening Year 2027		Design Year 2037								
					Day	Night	Day	Night	Day	Night	Day	Night	Day	Night	Day	Night	Day	Night	Day	Night	$L_{Aeq,15hr} \geq 65dB$	$L_{Aeq,9hr} \geq 60dB$	
31.1	19440	33 GRAFTON AVENUE NAREMBURN	Ground	E	47	43	46	41	48	43	47	41	-0.8	-1.9	-0.8	-1.8	60	55	NO	NO	NO	NO	NO
31.1	19440	33 GRAFTON AVENUE NAREMBURN	First	N	56	50	55	49	57	51	55	49	-1.6	-1.5	-1.6	-1.5	60	55	NO	NO	NO	NO	NO
31.1	19440	33 GRAFTON AVENUE NAREMBURN	First	W	48	44	48	42	49	44	48	42	-0.9	-1.9	-0.7	-1.8	60	55	NO	NO	NO	NO	NO
31.1	19440	33 GRAFTON AVENUE NAREMBURN	First	S	53	47	52	46	53	48	52	46	-1.2	-1.6	-1.1	-1.6	60	55	NO	NO	NO	NO	NO
31.1	19440	33 GRAFTON AVENUE NAREMBURN	First	E	50	45	49	44	51	46	50	44	-0.9	-1.7	-0.8	-1.6	60	55	NO	NO	NO	NO	NO
31.1	19450	45 GRAFTON AVENUE NAREMBURN	Ground	N	49	44	48	42	50	44	49	43	-1.2	-1.4	-1.2	-1.4	60	55	NO	NO	NO	NO	NO
31.1	19450	45 GRAFTON AVENUE NAREMBURN	Ground	E	50	44	49	43	50	45	49	43	-1.3	-1.5	-1.2	-1.5	60	55	NO	NO	NO	NO	NO
31.1	19450	45 GRAFTON AVENUE NAREMBURN	Ground	N	62	55	60	54	62	56	60	54	-1.7	-1.4	-1.8	-1.5	60	55	NO	NO	NO	NO	NO
31.1	19450	45 GRAFTON AVENUE NAREMBURN	Ground	W	56	49	54	48	56	50	54	48	-1.6	-1.6	-1.7	-1.6	60	55	NO	NO	NO	NO	NO
31.1	19450	45 GRAFTON AVENUE NAREMBURN	Ground	S	58	52	56	50	59	52	56	50	-2.3	-2.2	-2.3	-2.3	60	55	NO	NO	NO	NO	NO
31.1	19450	45 GRAFTON AVENUE NAREMBURN	Ground	E	51	46	50	44	52	46	50	44	-1.2	-1.7	-1.2	-1.6	60	55	NO	NO	NO	NO	NO
31.1	19450	45 GRAFTON AVENUE NAREMBURN	First	N	54	48	53	46	54	48	53	47	-1.3	-1.5	-1.3	-1.5	60	55	NO	NO	NO	NO	NO
31.1	19450	45 GRAFTON AVENUE NAREMBURN	First	E	55	49	53	47	55	49	54	48	-1.3	-1.5	-1.3	-1.5	60	55	NO	NO	NO	NO	NO
31.1	19450	45 GRAFTON AVENUE NAREMBURN	First	N	65	58	63	57	65	59	64	57	-1.6	-1.4	-1.7	-1.5	60	55	NO	NO	NO	NO	NO
31.1	19450	45 GRAFTON AVENUE NAREMBURN	First	W	61	54	59	53	61	55	60	53	-1.6	-1.5	-1.6	-1.5	60	55	NO	NO	NO	NO	NO
31.1	19450	45 GRAFTON AVENUE NAREMBURN	First	S	61	54	59	53	61	55	59	53	-1.8	-1.7	-1.8	-1.9	60	55	NO	NO	NO	NO	NO
31.1	19450	45 GRAFTON AVENUE NAREMBURN	First	E	55	49	54	48	55	50	54	48	-1.3	-1.6	-1.3	-1.6	60	55	NO	NO	NO	NO	NO
31.1	19453	43 GRAFTON AVENUE NAREMBURN	Ground	N	51	46	50	44	52	46	51	45	-1.1	-1.5	-1.1	-1.5	60	55	NO	NO	NO	NO	NO
31.1	19453	43 GRAFTON AVENUE NAREMBURN	Ground	E	52	46	51	45	52	47	51	45	-1.1	-1.6	-1.0	-1.5	60	55	NO	NO	NO	NO	NO
31.1	19453	43 GRAFTON AVENUE NAREMBURN	Ground	N	59	53	57	51	60	53	58	51	-1.7	-1.5	-1.8	-1.5	60	55	NO	NO	NO	NO	NO
31.1	19453	43 GRAFTON AVENUE NAREMBURN	Ground	W	52	46	50	44	52	46	51	44	-1.5	-1.7	-1.5	-1.7	60	55	NO	NO	NO	NO	NO
31.1	19453	43 GRAFTON AVENUE NAREMBURN	Ground	S	54	48	53	47	55	49	53	47	-1.7	-1.7	-1.8	-1.7	60	55	NO	NO	NO	NO	NO
31.1	19453	43 GRAFTON AVENUE NAREMBURN	Ground	E	51	46	50	44	52	46	51	45	-1.1	-1.6	-1.0	-1.5	60	55	NO	NO	NO	NO	NO
31.1	19459	1 REMAH CLOSE NAREMBURN	Ground	E	51	46	50	44	51	46	51	45	-1.0	-1.6	-0.9	-1.5	60	55	NO	NO	NO	NO	NO
31.1	19459	1 REMAH CLOSE NAREMBURN	Ground	N	57	51	55	49	58	51	56	50	-1.6	-1.5	-1.6	-1.5	60	55	NO	NO	NO	NO	NO
31.1	19459	1 REMAH CLOSE NAREMBURN	Ground	W	51	46	50	44	52	46	51	44	-1.1	-1.6	-1.1	-1.6	60	55	NO	NO	NO	NO	NO
31.1	19459	1 REMAH CLOSE NAREMBURN	Ground	S	54	48	52	46	54	48	53	46	-1.7	-1.9	-1.7	-1.9	60	55	NO	NO	NO	NO	NO
31.1	19459	1 REMAH CLOSE NAREMBURN	Ground	E	51	46	50	44	51	46	50	45	-1.0	-1.6	-0.9	-1.5	60	55	NO	NO	NO	NO	NO
31.1	19461	47 GRAFTON AVENUE NAREMBURN	Ground	N	59	53	57	51	59	53	58	51	-1.7	-1.6	-1.7	-1.6	60	55	NO	NO	NO	NO	NO
31.1	19461	47 GRAFTON AVENUE NAREMBURN	Ground	E	60	53	58	52	60	54	59	52	-1.7	-1.5	-1.7	-1.6	60	55	NO	NO	NO	NO	NO
31.1	19461	47 GRAFTON AVENUE NAREMBURN	Ground	N	67	60	65	59	67	61	65	59	-1.8	-1.5	-1.9	-1.6	60	55	NO	NO	NO	NO	NO
31.1	19461	47 GRAFTON AVENUE NAREMBURN	Ground	W	67	60	64	58	67	61	65	58	-2.4	-2.0	-2.5	-2.1	60	55	NO	NO	NO	NO	NO
31.1	19461	47 GRAFTON AVENUE NAREMBURN	Ground	S	64	58	62	56	65	58	63	56	-1.9	-1.8	-2.0	-1.9	60	55	NO	NO	NO	NO	NO
31.1	19461	47 GRAFTON AVENUE NAREMBURN	Ground	E	58	51	56	50	58	52	57	50	-1.5	-1.4	-1.5	-1.6	60	55	NO	NO	NO	NO	NO
31.1	19462	2 REMAH CLOSE NAREMBURN	Ground	N	54	48	53	46	54	48	53	47	-1.4	-1.5	-1.4	-1.5	60	55	NO	NO	NO	NO	NO
31.1	19462	2 REMAH CLOSE NAREMBURN	Ground	W	55	49	54	48	56	50	54	48	-1.5	-1.6	-1.5	-1.6	60	55	NO	NO	NO	NO	NO
31.1	19462	2 REMAH CLOSE NAREMBURN	Ground	NW	53	47	51	45	53	47	52	46	-1.3	-1.5	-1.3	-1.5	60	55	NO	NO	NO	NO	NO
31.1	19462	2 REMAH CLOSE NAREMBURN	Ground	SW	52	46	51	45	52	47	51	45	-1.2	-1.6	-1.1	-1.6	60	55	NO	NO	NO	NO	NO
31.1	19462	2 REMAH CLOSE NAREMBURN	Ground	E	50	45	49	43	50	45	49	44	-0.9	-1.7	-0.9	-1.6	60	55	NO	NO	NO	NO	NO
31.1	19462	2 REMAH CLOSE NAREMBURN	Ground	N	50	45	49	43	50	45	50	44	-1.0	-1.6	-0.9	-1.4	60	55	NO	NO	NO	NO	NO
31.1	19462	2 REMAH CLOSE NAREMBURN	Ground	SE	50	45	49	43	50	45	50	44	-1.0	-1.6	-0.9	-1.5	60	55	NO	NO	NO	NO	NO
31.1	19462	2 REMAH CLOSE NAREMBURN	Ground	NE	51	46	50	44	52	46	51	45	-1.2	-1.6	-1.1	-1.5	60	55	NO	NO	NO	NO	NO
31.1	19462	2 REMAH CLOSE NAREMBURN	Ground	E	49	44	48	43	50	44	49	43	-1.0	-1.5	-0.9	-1.5	60	55	NO	NO	NO	NO	NO
31.1	19462	2 REMAH CLOSE NAREMBURN	Ground	E	50	45	49	43	50	45	49	44	-1.0	-1.6	-0.9	-1.5	60	55	NO	NO	NO	NO	NO
31.1	19517	4 DAWSON STREET NAREMBURN	Ground	S	50	44	49	43	50	45	49	43	-1.0	-1.8	-0.9	-1.7	60	55	NO	NO	NO	NO	NO
31.1	19517	4 DAWSON STREET NAREMBURN	Ground	SE	47	42	46	40	47	43	47	41	-0.8	-2.1	-0.6	-1.9	59	55	NO	NO	NO	NO	NO
31.1	19517	4 DAWSON STREET NAREMBURN	Ground	E	45	40	44	38	45	40	44	39	-0.8	-1.8	-0.6	-1.7	57	52	NO	NO	NO	NO	NO
31.1	19517	4 DAWSON STREET NAREMBURN	Ground	NE	47	41	46	40	47	42	46	40	-1.2	-1.5	-1.2	-1.5	59	54	NO	NO	NO	NO	NO
31.1	19517	4 DAWSON STREET NAREMBURN	Ground	N	48	42	47	41	48	42	47	41	-1.1	-1.4	-1.0	-1.4	60	54	NO	NO	NO	NO	NO
31.1	19517	4 DAWSON STREET NAREMBURN	First	S	51	46	50	44	51	46	50	44	-1.1	-1.7	-1.0	-1.7	60	55	NO	NO	NO	NO	NO
31.1	19517	4 DAWSON STREET NAREMBURN	First	SE	49	44	48	42	49	44	48	43	-0.8	-1.9	-0.6	-1.8	60	55	NO	NO	NO	NO	NO
31.1	19517	4 DAWSON STREET NAREMBURN	First	E	47	43	47	41	48	43	47	41	-0.8	-1.8	-0.7	-1.7	60	55	NO	NO	NO	NO	NO
31.1	19517	4 DAWSON STREET NAREMBURN	First	NE	51	45	49	43	51	45	50	44	-1.2	-1.6	-1.2	-1.5	60	55	NO	NO	NO	NO	NO
31.1	19517	4 DAWSON STREET NAREMBURN	First	N	53	47	51	45	53	47	52	46	-1.4	-1.6	-1.5	-1.5	60	55	NO	NO	NO	NO	NO
31.1	19518	4A DAWSON STREET NAREMBURN	Ground	N	46	41	46	40	47	42	46	40	-0.9	-1.4	-0.8	-1.3	59	54	NO	NO	NO	NO	NO
31.1	19518	4A DAWSON STREET NAREMBURN	Ground	W	47	42	46	41	47	43	47	41	-0.8	-1.8	-0.6	-1.7	59	55	NO	NO	NO	NO	NO
31.1	19518	4A DAWSON STREET NAREMBURN	Ground	S	50	45	49	43	51	45	50	44	-1.0	-1.6	-0.9	-1.6	60	55	NO	NO	NO	NO	NO
31.1	19518	4A DAWSON STREET NAREMBURN	First	N	52	46	51	45	53	47	52	45	-1.4	-1.5	-1.4	-1.5	60	55	NO	NO	NO	NO	NO
31.1	19518	4A DAWSON STREET NAREMBURN	First	W	52	47	51	45	53	47	52	46	-1.2	-1.7	-1.2	-1.7	60	55	NO	NO	NO	NO	NO
31.1	19518	4A DAWSON STREET NAREMBURN	First	S	52	47	51	45	53	47	52	46	-1.3	-1.6	-1.2	-1.5	60	55	NO	NO	NO	NO	NO
31.1	19519	2 DAWSON STREET NAREMBURN	Ground	N	50	44	48	42	50	44	49	43	-1.3	-1.3	-1.3	-1.4	60	55	NO	NO	NO	NO	NO
31.1	19519	2 DAWSON STREET NAREMBURN	Ground	W	44	40	43	38	45	40	44	38	-0.8	-1.9	-0.6	-1.8	57	52	NO	NO	NO	NO	NO

NCA	Receiver ID	Address	Floor Level	Facade	Opening Year 2027				Design Year 2037				Increase (Do Smthng - Do Nothing)				NCG project road noise criteria		Do noise levels exceed the cumulative limit with project roads adding ≥2dB to the total noise levels?		Is the contribution from the road project Acute?		Consider further treatment?
					Do Nothing		Do Smthng		Do Nothing		Do Smthng		Opening Year 2027		Design Year 2037								
					Day	Night	Day	Night	Day	Night	Day	Night	Day	Night	Day	Night	Day	Night	Day	Night	$L_{Aeq,15hr}$ ≥ 65dB	$L_{Aeq,9hr}$ ≥ 60dB	
31.1	19519	2 DAWSON STREET NAREMBURN	Ground	S	51	45	50	44	51	46	50	44	-1.1	-1.6	-1.0	-1.5	60	55	NO	NO	NO	NO	NO
31.1	19519	2 DAWSON STREET NAREMBURN	Ground	E	47	42	46	40	48	42	47	41	-1.2	-1.4	-0.9	-1.3	60	54	NO	NO	NO	NO	NO
31.1	19519	2 DAWSON STREET NAREMBURN	First	N	52	46	51	45	53	47	52	45	-1.3	-1.5	-1.4	-1.5	60	55	NO	NO	NO	NO	NO
31.1	19519	2 DAWSON STREET NAREMBURN	First	W	47	42	46	40	47	42	46	41	-0.8	-1.8	-0.7	-1.6	59	54	NO	NO	NO	NO	NO
31.1	19519	2 DAWSON STREET NAREMBURN	First	S	51	46	50	44	52	46	51	45	-1.1	-1.6	-1.0	-1.5	60	55	NO	NO	NO	NO	NO
31.1	19519	2 DAWSON STREET NAREMBURN	First	E	49	44	48	42	49	44	49	43	-1.0	-1.5	-0.8	-1.4	60	55	NO	NO	NO	NO	NO
31.1	19525	30A DAWSON STREET NAREMBURN	Ground	N	50	45	49	43	51	45	50	44	-1.2	-1.5	-1.2	-1.5	60	55	NO	NO	NO	NO	NO
31.1	19525	30A DAWSON STREET NAREMBURN	Ground	E	48	43	47	41	48	43	47	42	-0.9	-1.5	-0.8	-1.4	60	55	NO	NO	NO	NO	NO
31.1	19546	5 REMAH CLOSE NAREMBURN	Ground	N	56	50	54	48	56	50	55	48	-1.5	-1.5	-1.6	-1.5	60	55	NO	NO	NO	NO	NO
31.1	19546	5 REMAH CLOSE NAREMBURN	Ground	W	55	49	54	47	56	49	54	48	-1.3	-1.4	-1.4	-1.4	60	55	NO	NO	NO	NO	NO
31.1	19546	5 REMAH CLOSE NAREMBURN	Ground	S	52	47	51	45	53	47	52	45	-1.2	-1.6	-1.1	-1.5	60	55	NO	NO	NO	NO	NO
31.1	19546	5 REMAH CLOSE NAREMBURN	Ground	W	55	49	54	48	56	50	54	48	-1.5	-1.6	-1.5	-1.6	60	55	NO	NO	NO	NO	NO
31.1	19546	5 REMAH CLOSE NAREMBURN	Ground	S	55	49	54	48	56	50	54	48	-1.5	-1.4	-1.6	-1.4	60	55	NO	NO	NO	NO	NO
31.1	19546	5 REMAH CLOSE NAREMBURN	Ground	E	51	46	50	44	51	46	50	44	-1.0	-1.6	-1.0	-1.5	60	55	NO	NO	NO	NO	NO
31.1	19548	3 REMAH CLOSE NAREMBURN	Ground	NE	53	47	52	46	54	48	53	46	-1.4	-1.5	-1.4	-1.5	60	55	NO	NO	NO	NO	NO
31.1	19548	3 REMAH CLOSE NAREMBURN	Ground	SW	54	48	53	47	55	48	53	47	-1.5	-1.5	-1.5	-1.5	60	55	NO	NO	NO	NO	NO
31.1	19548	3 REMAH CLOSE NAREMBURN	Ground	SW	54	48	53	47	55	48	53	47	-1.5	-1.5	-1.5	-1.5	60	55	NO	NO	NO	NO	NO
31.1	19548	3 REMAH CLOSE NAREMBURN	Ground	W	55	49	53	47	55	49	54	47	-1.4	-1.6	-1.6	-1.5	60	55	NO	NO	NO	NO	NO
31.1	19548	3 REMAH CLOSE NAREMBURN	Ground	S	52	46	51	45	53	47	51	45	-1.3	-1.5	-1.3	-1.5	60	55	NO	NO	NO	NO	NO
31.1	19548	3 REMAH CLOSE NAREMBURN	Ground	W	52	46	51	45	53	47	52	45	-1.2	-1.5	-1.1	-1.5	60	55	NO	NO	NO	NO	NO
31.1	19548	3 REMAH CLOSE NAREMBURN	Ground	S	51	45	50	44	52	46	50	44	-1.2	-1.5	-1.2	-1.5	60	55	NO	NO	NO	NO	NO
31.1	19548	3 REMAH CLOSE NAREMBURN	Ground	E	50	45	49	43	50	45	50	44	-1.0	-1.6	-0.8	-1.5	60	55	NO	NO	NO	NO	NO
31.1	19558	8 DAWSON STREET NAREMBURN	Ground	N	52	46	51	45	53	47	52	45	-1.4	-1.5	-1.5	-1.5	60	55	NO	NO	NO	NO	NO
31.1	19558	8 DAWSON STREET NAREMBURN	Ground	W	46	41	45	40	46	42	46	40	-0.8	-1.7	-0.7	-1.6	58	54	NO	NO	NO	NO	NO
31.1	19558	8 DAWSON STREET NAREMBURN	Ground	S	50	45	49	43	50	45	49	43	-1.0	-1.6	-0.9	-1.5	60	55	NO	NO	NO	NO	NO
31.1	19559	6 DAWSON STREET NAREMBURN	Ground	N	52	46	50	44	52	46	51	45	-1.5	-1.5	-1.5	-1.5	60	55	NO	NO	NO	NO	NO
31.1	19559	6 DAWSON STREET NAREMBURN	Ground	S	50	45	49	43	51	45	50	44	-1.0	-1.6	-0.9	-1.5	60	55	NO	NO	NO	NO	NO
31.1	19559	6 DAWSON STREET NAREMBURN	Ground	E	47	42	46	41	47	43	47	41	-0.8	-1.7	-0.6	-1.6	59	55	NO	NO	NO	NO	NO
31.1	19564	12 DAWSON STREET NAREMBURN	Ground	N	52	46	51	45	53	47	51	45	-1.3	-1.4	-1.4	-1.4	60	55	NO	NO	NO	NO	NO
31.1	19564	12 DAWSON STREET NAREMBURN	Ground	W	48	43	47	41	48	43	47	42	-0.7	-1.7	-0.7	-1.5	60	55	NO	NO	NO	NO	NO
31.1	19564	12 DAWSON STREET NAREMBURN	Ground	S	49	44	48	42	50	44	49	43	-1.1	-1.6	-0.9	-1.5	60	55	NO	NO	NO	NO	NO
31.1	19564	12 DAWSON STREET NAREMBURN	Ground	E	48	43	47	41	48	43	47	42	-0.8	-1.7	-0.6	-1.6	60	55	NO	NO	NO	NO	NO
31.1	19572	2A MARKET STREET EAST NAREMBURN	Ground	N	50	45	49	43	51	45	50	43	-1.2	-1.5	-1.2	-1.5	60	55	NO	NO	NO	NO	NO
31.1	19572	2A MARKET STREET EAST NAREMBURN	Ground	W	49	44	48	42	50	44	49	43	-1.1	-1.5	-1.2	-1.5	60	55	NO	NO	NO	NO	NO
31.1	19572	2A MARKET STREET EAST NAREMBURN	Ground	E	48	43	47	41	49	43	48	42	-1.0	-1.5	-0.9	-1.5	60	55	NO	NO	NO	NO	NO
31.1	19576	10 DAWSON STREET NAREMBURN	Ground	N	53	46	51	45	53	47	52	45	-1.5	-1.5	-1.5	-1.5	60	55	NO	NO	NO	NO	NO
31.1	19576	10 DAWSON STREET NAREMBURN	Ground	W	47	42	46	40	47	43	47	41	-0.8	-1.7	-0.7	-1.6	59	55	NO	NO	NO	NO	NO
31.1	19576	10 DAWSON STREET NAREMBURN	Ground	S	51	45	50	44	51	46	50	44	-1.1	-1.6	-1.0	-1.5	60	55	NO	NO	NO	NO	NO
31.1	19576	10 DAWSON STREET NAREMBURN	Ground	E	47	43	47	41	48	43	47	41	-0.7	-1.7	-0.6	-1.6	60	55	NO	NO	NO	NO	NO
31.1	19581	14 DAWSON STREET NAREMBURN	Ground	N	53	47	52	46	54	48	52	46	-1.5	-1.4	-1.5	-1.4	60	55	NO	NO	NO	NO	NO
31.1	19581	14 DAWSON STREET NAREMBURN	Ground	W	48	43	47	42	49	44	48	42	-0.8	-1.7	-0.7	-1.6	60	55	NO	NO	NO	NO	NO
31.1	19581	14 DAWSON STREET NAREMBURN	Ground	S	50	45	49	43	51	45	50	44	-1.2	-1.6	-1.1	-1.6	60	55	NO	NO	NO	NO	NO
31.1	19581	14 DAWSON STREET NAREMBURN	Ground	E	48	43	47	42	49	44	48	42	-0.9	-1.6	-0.8	-1.5	60	55	NO	NO	NO	NO	NO
31.1	19581	14 DAWSON STREET NAREMBURN	Ground	S	48	43	48	42	49	44	48	42	-0.9	-1.7	-0.7	-1.6	60	55	NO	NO	NO	NO	NO
31.1	19581	14 DAWSON STREET NAREMBURN	Ground	E	48	43	47	41	48	43	47	42	-0.8	-1.7	-0.6	-1.6	60	55	NO	NO	NO	NO	NO
31.1	19583	16 DAWSON STREET NAREMBURN	Ground	N	53	47	52	46	54	48	53	46	-1.4	-1.5	-1.5	-1.5	60	55	NO	NO	NO	NO	NO
31.1	19583	16 DAWSON STREET NAREMBURN	Ground	W	52	46	51	45	53	47	51	45	-1.3	-1.6	-1.4	-1.6	60	55	NO	NO	NO	NO	NO
31.1	19583	16 DAWSON STREET NAREMBURN	Ground	S	50	45	49	43	51	45	50	44	-1.1	-1.6	-1.0	-1.5	60	55	NO	NO	NO	NO	NO
31.1	19583	16 DAWSON STREET NAREMBURN	Ground	E	48	43	47	41	48	43	48	42	-0.8	-1.8	-0.6	-1.6	60	55	NO	NO	NO	NO	NO
31.1	19592	20 DAWSON STREET NAREMBURN	Ground	N	53	47	52	45	54	47	52	46	-1.5	-1.6	-1.6	-1.6	60	55	NO	NO	NO	NO	NO
31.1	19592	20 DAWSON STREET NAREMBURN	Ground	W	51	45	50	44	52	46	50	44	-1.3	-1.6	-1.3	-1.6	60	55	NO	NO	NO	NO	NO
31.1	19592	20 DAWSON STREET NAREMBURN	Ground	S	50	44	48	42	50	44	49	43	-1.2	-1.6	-1.1	-1.6	60	55	NO	NO	NO	NO	NO
31.1	19592	20 DAWSON STREET NAREMBURN	Ground	E	48	43	47	41	48	43	48	42	-0.9	-1.6	-0.7	-1.5	60	55	NO	NO	NO	NO	NO
31.1	19597	6 REMAH CLOSE NAREMBURN	Ground	N	65	59	63	57	66	59	64	58	-1.8	-1.5	-1.9	-1.6	60	55	NO	NO	NO	NO	NO
31.1	19597	6 REMAH CLOSE NAREMBURN	Ground	S	59	53	58	52	60	53	58	52	-1.7	-1.5	-1.8	-1.6	60	55	NO	NO	NO	NO	NO
31.1	19597	6 REMAH CLOSE NAREMBURN	Ground	E	53	47	52	45	53	47	52	46	-1.2	-1.6	-1.1	-1.5	60	55	NO	NO	NO	NO	NO
31.1	19601	24 DAWSON STREET NAREMBURN	Ground	N	52	46	51	44	53	46	51	45	-1.6	-1.5	-1.7	-1.5	60	55	NO	NO	NO	NO	NO
31.1	19601	24 DAWSON STREET NAREMBURN	Ground	W	50	44	49	43	51	45	49	43	-1.2	-1.5	-1.2	-1.4	60	55	NO	NO	NO	NO	NO
31.1	19601	24 DAWSON STREET NAREMBURN	Ground	S	48	42	47	41	48	43	47	41	-1.1	-1.5	-1.0	-1.5	60	55	NO	NO	NO	NO	NO
31.1	19601	24 DAWSON STREET NAREMBURN	Ground	E	45	41	45	39	46	41	45	39	-0.9	-1.7	-0.8	-1.6	58	53	NO	NO	NO	NO	NO
31.1	19601	24 DAWSON STREET NAREMBURN	First	N	54	48	52	46	54	48	53	47	-1.6	-1.5	-1.7	-1.5	60	55	NO	NO	NO	NO	NO
31.1	19601	24 DAWSON STREET NAREMBURN	First	W	54	47	52	46	54	48	53	46	-1.5	-1.6	-1.6	-1.6	60	55	NO	NO	NO	NO	NO

NCA	Receiver ID	Address	Floor Level	Facade	Opening Year 2027				Design Year 2037				Increase (Do Smthng - Do Nothing)				NCG project road noise criteria		Do noise levels exceed the cumulative limit with project roads adding ≥2dB to the total noise levels?		Is the contribution from the road project Acute?		Consider further treatment?
					Do Nothing		Do Smthng		Do Nothing		Do Smthng		Opening Year 2027		Design Year 2037								
					Day	Night	Day	Night	Day	Night	Day	Night	Day	Night	Day	Night	Day	Night	Day	Night	$L_{Aeq,15hr}$ ≥ 65dB	$L_{Aeq,9hr}$ ≥ 60dB	
31.1	19601	24 DAWSON STREET NAREMBURN	First	S	50	44	49	43	50	45	49	43	-1.2	-1.5	-1.1	-1.5	60	55	NO	NO	NO	NO	NO
31.1	19601	24 DAWSON STREET NAREMBURN	First	E	48	43	47	42	49	43	48	42	-0.9	-1.5	-0.8	-1.4	60	55	NO	NO	NO	NO	NO
31.1	19611	28 DAWSON STREET NAREMBURN	Ground	N	52	46	51	44	53	46	51	45	-1.5	-1.6	-1.6	-1.6	60	55	NO	NO	NO	NO	NO
31.1	19611	28 DAWSON STREET NAREMBURN	Ground	S	48	43	47	41	49	43	48	42	-1.1	-1.5	-1.0	-1.4	60	55	NO	NO	NO	NO	NO
31.1	19611	28 DAWSON STREET NAREMBURN	Ground	E	48	42	47	41	48	43	47	41	-1.0	-1.5	-0.9	-1.4	60	55	NO	NO	NO	NO	NO
31.1	19627	26 DAWSON STREET NAREMBURN	Ground	N	52	46	51	45	53	47	51	45	-1.5	-1.5	-1.6	-1.5	60	55	NO	NO	NO	NO	NO
31.1	19627	26 DAWSON STREET NAREMBURN	Ground	W	52	45	50	44	52	46	50	44	-1.5	-1.5	-1.6	-1.5	60	55	NO	NO	NO	NO	NO
31.1	19627	26 DAWSON STREET NAREMBURN	Ground	S	48	43	47	41	49	43	48	42	-1.1	-1.6	-1.0	-1.5	60	55	NO	NO	NO	NO	NO
31.1	19627	26 DAWSON STREET NAREMBURN	Ground	E	47	42	46	41	48	43	47	41	-1.0	-1.6	-0.8	-1.5	60	55	NO	NO	NO	NO	NO
31.1	19639	30 DAWSON STREET NAREMBURN	Ground	N	52	46	51	44	53	46	51	45	-1.5	-1.6	-1.6	-1.6	60	55	NO	NO	NO	NO	NO
31.1	19639	30 DAWSON STREET NAREMBURN	Ground	W	48	43	47	41	49	43	48	42	-1.0	-1.5	-1.0	-1.4	60	55	NO	NO	NO	NO	NO
31.1	19639	30 DAWSON STREET NAREMBURN	Ground	S	48	43	47	41	49	43	48	42	-1.1	-1.5	-1.0	-1.4	60	55	NO	NO	NO	NO	NO
31.1	19653	6 MARKET STREET EAST NAREMBURN	Ground	N	54	48	52	46	54	48	53	47	-1.4	-1.5	-1.4	-1.6	60	55	NO	NO	NO	NO	NO
31.1	19653	6 MARKET STREET EAST NAREMBURN	Ground	S	52	46	50	44	52	46	51	44	-1.3	-1.5	-1.3	-1.5	60	55	NO	NO	NO	NO	NO
31.1	19653	6 MARKET STREET EAST NAREMBURN	Ground	E	50	45	49	43	51	45	50	44	-1.0	-1.5	-0.9	-1.5	60	55	NO	NO	NO	NO	NO
31.1	19658	2 MARKET STREET EAST NAREMBURN	Ground	N	51	45	50	44	52	46	50	44	-1.4	-1.6	-1.5	-1.6	60	55	NO	NO	NO	NO	NO
31.1	19658	2 MARKET STREET EAST NAREMBURN	Ground	W	49	43	48	42	49	44	48	42	-1.1	-1.6	-1.1	-1.5	60	55	NO	NO	NO	NO	NO
31.1	19658	2 MARKET STREET EAST NAREMBURN	Ground	S	49	43	47	42	49	43	48	42	-1.1	-1.4	-1.1	-1.4	60	55	NO	NO	NO	NO	NO
31.1	19658	2 MARKET STREET EAST NAREMBURN	Ground	E	48	43	47	41	49	43	48	42	-1.0	-1.5	-0.9	-1.4	60	55	NO	NO	NO	NO	NO
31.1	19698	7 REMAH CLOSE NAREMBURN	Ground	N	65	58	63	57	65	59	63	57	-1.8	-1.5	-1.9	-1.5	60	55	NO	NO	NO	NO	NO
31.1	19698	7 REMAH CLOSE NAREMBURN	Ground	W	65	58	63	57	65	59	63	57	-1.9	-1.5	-2.1	-1.6	60	55	NO	NO	NO	NO	NO
31.1	19698	7 REMAH CLOSE NAREMBURN	Ground	S	58	52	57	50	59	52	57	51	-1.8	-1.6	-1.9	-1.6	60	55	NO	NO	NO	NO	NO
31.1	19698	7 REMAH CLOSE NAREMBURN	Ground	E	53	47	51	45	53	47	52	46	-1.3	-1.5	-1.2	-1.5	60	55	NO	NO	NO	NO	NO
31.1	19708	4 MARKET STREET EAST NAREMBURN	Ground	N	49	44	48	42	50	44	49	43	-1.1	-1.5	-1.0	-1.5	60	55	NO	NO	NO	NO	NO
31.1	19708	4 MARKET STREET EAST NAREMBURN	Ground	E	49	43	48	42	49	44	48	42	-1.1	-1.5	-1.0	-1.4	60	55	NO	NO	NO	NO	NO
31.1	19708	4 MARKET STREET EAST NAREMBURN	Ground	N	51	45	50	44	51	45	50	44	-1.3	-1.5	-1.3	-1.5	60	55	NO	NO	NO	NO	NO
31.1	19708	4 MARKET STREET EAST NAREMBURN	Ground	W	49	43	48	42	49	43	48	42	-1.2	-1.5	-1.1	-1.4	60	55	NO	NO	NO	NO	NO
31.1	19708	4 MARKET STREET EAST NAREMBURN	Ground	S	49	44	48	42	50	44	49	43	-1.1	-1.5	-1.1	-1.4	60	55	NO	NO	NO	NO	NO
31.1	19708	4 MARKET STREET EAST NAREMBURN	Ground	E	48	43	47	41	49	43	48	42	-1.0	-1.5	-0.9	-1.5	60	55	NO	NO	NO	NO	NO
31.1	19740	9 DAWSON STREET NAREMBURN	Ground	E	47	42	46	41	47	43	47	41	-0.8	-1.7	-0.6	-1.6	59	55	NO	NO	NO	NO	NO
31.1	19740	9 DAWSON STREET NAREMBURN	Ground	N	53	47	52	46	54	48	52	46	-1.5	-1.6	-1.7	-1.6	60	55	NO	NO	NO	NO	NO
31.1	19740	9 DAWSON STREET NAREMBURN	Ground	W	54	48	53	46	55	48	53	47	-1.6	-1.7	-1.6	-1.7	60	55	NO	NO	NO	NO	NO
31.1	19740	9 DAWSON STREET NAREMBURN	Ground	S	50	45	49	43	51	45	50	44	-1.1	-1.6	-1.1	-1.6	60	55	NO	NO	NO	NO	NO
31.1	19748	7 DAWSON STREET NAREMBURN	Ground	N	52	46	51	45	53	47	51	45	-1.4	-1.5	-1.5	-1.6	60	55	NO	NO	NO	NO	NO
31.1	19748	7 DAWSON STREET NAREMBURN	Ground	W	47	42	46	40	47	42	46	41	-0.8	-1.7	-0.6	-1.5	59	54	NO	NO	NO	NO	NO
31.1	19748	7 DAWSON STREET NAREMBURN	Ground	S	51	45	50	44	51	46	50	44	-1.2	-1.6	-1.1	-1.6	60	55	NO	NO	NO	NO	NO
31.1	19755	8 MARKET STREET EAST NAREMBURN	Ground	N	51	45	50	44	52	46	50	44	-1.2	-1.5	-1.1	-1.4	60	55	NO	NO	NO	NO	NO
31.1	19755	8 MARKET STREET EAST NAREMBURN	Ground	E	50	45	49	43	51	45	50	44	-1.1	-1.5	-1.0	-1.4	60	55	NO	NO	NO	NO	NO
31.1	19755	8 MARKET STREET EAST NAREMBURN	Ground	N	52	46	51	45	52	46	51	45	-1.2	-1.4	-1.2	-1.4	60	55	NO	NO	NO	NO	NO
31.1	19755	8 MARKET STREET EAST NAREMBURN	Ground	E	50	45	49	43	51	45	50	44	-1.0	-1.5	-0.9	-1.4	60	55	NO	NO	NO	NO	NO
31.1	19777	8 REMAH CLOSE NAREMBURN	Ground	N	64	57	62	56	64	58	62	56	-1.9	-1.5	-2.0	-1.6	60	55	NO	NO	NO	NO	NO
31.1	19777	8 REMAH CLOSE NAREMBURN	Ground	W	65	58	63	57	66	59	64	57	-1.9	-1.4	-2.0	-1.6	60	55	NO	NO	NO	NO	NO
31.1	19777	8 REMAH CLOSE NAREMBURN	Ground	S	59	53	58	52	60	53	58	52	-1.6	-1.4	-1.7	-1.4	60	55	NO	NO	NO	NO	NO
31.1	19777	8 REMAH CLOSE NAREMBURN	Ground	E	49	44	48	42	50	44	49	43	-1.2	-1.6	-1.0	-1.5	60	55	NO	NO	NO	NO	NO
31.1	19777	8 REMAH CLOSE NAREMBURN	First	N	66	59	64	58	66	59	64	58	-1.6	-1.4	-1.7	-1.5	60	55	NO	NO	NO	NO	NO
31.1	19777	8 REMAH CLOSE NAREMBURN	First	W	67	61	65	59	68	61	66	60	-1.7	-1.5	-1.9	-1.5	60	55	NO	NO	NO	NO	NO
31.1	19777	8 REMAH CLOSE NAREMBURN	First	S	62	55	60	54	62	56	61	54	-1.6	-1.4	-1.7	-1.5	60	55	NO	NO	NO	NO	NO
31.1	19777	8 REMAH CLOSE NAREMBURN	First	E	52	47	51	45	53	47	52	46	-1.2	-1.6	-1.1	-1.5	60	55	NO	NO	NO	NO	NO
31.1	19785	6A MARKET STREET EAST NAREMBURN	Ground	N	51	45	50	44	51	45	50	44	-1.2	-1.5	-1.2	-1.4	60	55	NO	NO	NO	NO	NO
31.1	19785	6A MARKET STREET EAST NAREMBURN	Ground	E	51	45	50	44	52	46	50	44	-1.3	-1.5	-1.3	-1.4	60	55	NO	NO	NO	NO	NO
31.1	19785	6A MARKET STREET EAST NAREMBURN	Ground	N	55	49	54	47	56	49	54	48	-1.7	-1.5	-1.8	-1.5	60	55	NO	NO	NO	NO	NO
31.1	19785	6A MARKET STREET EAST NAREMBURN	Ground	W	51	45	49	43	51	45	50	44	-1.3	-1.5	-1.4	-1.5	60	55	NO	NO	NO	NO	NO
31.1	19785	6A MARKET STREET EAST NAREMBURN	Ground	W	49	43	48	42	49	44	48	42	-1.1	-1.6	-1.0	-1.4	60	55	NO	NO	NO	NO	NO
31.1	19785	6A MARKET STREET EAST NAREMBURN	Ground	S	50	44	49	42	50	44	49	43	-1.1	-1.5	-1.1	-1.4	60	55	NO	NO	NO	NO	NO
31.1	19785	6A MARKET STREET EAST NAREMBURN	Ground	E	49	44	48	42	50	44	49	43	-1.1	-1.5	-1.0	-1.4	60	55	NO	NO	NO	NO	NO
31.1	19826	10 MARKET STREET EAST NAREMBURN	Ground	N	57	51	56	50	58	51	56	50	-1.8	-1.5	-1.9	-1.6	60	55	NO	NO	NO	NO	NO
31.1	19826	10 MARKET STREET EAST NAREMBURN	Ground	W	53	47	52	45	54	47	52	46	-1.4	-1.5	-1.4	-1.5	60	55	NO	NO	NO	NO	NO
31.1	19826	10 MARKET STREET EAST NAREMBURN	Ground	E	48	42	47	41	48	43	47	41	-1.0	-1.5	-0.9	-1.5	60	55	NO	NO	NO	NO	NO
31.1	19826	10 MARKET STREET EAST NAREMBURN	First	N	60	54	59	52	61	54	59	53	-1.8	-1.6	-2.0	-1.6	60	55	NO	NO	NO	NO	NO
31.1	19826	10 MARKET STREET EAST NAREMBURN	First	W	60	54	58	52	61	54	59	53	-1.7	-1.4	-1.9	-1.4	60	55	NO	NO	NO	NO	NO
31.1	19826	10 MARKET STREET EAST NAREMBURN	First	S	53	47	52	46	54	48	52	46	-1.4	-1.3	-1.4	-1.3	60	55	NO	NO	NO	NO	NO
31.1	19826	10 MARKET STREET EAST NAREMBURN	First	E	51	45	50	44	51	46	50	44	-1.2	-1.5	-1.1	-1.4	60	55	NO	NO	NO	NO	NO

NCA	Receiver ID	Address	Floor Level	Facade	Opening Year 2027				Design Year 2037				Increase (Do Smthng - Do Nothing)				NCG project road noise criteria		Do noise levels exceed the cumulative limit with project roads adding ≥2dB to the total noise levels?		Is the contribution from the road project Acute?		Consider further treatment?
					Do Nothing		Do Smthng		Do Nothing		Do Smthng		Opening Year 2027		Design Year 2037								
					Day	Night	Day	Night	Day	Night	Day	Night	Day	Night	Day	Night	Day	Night	Day	Night	$L_{Aeq,15hr}$ ≥ 65dB	$L_{Aeq,9hr}$ ≥ 60dB	
31.1	19859	12 MARKET STREET EAST NAREMBURN	Ground	N	59	53	57	51	60	53	58	52	-2.0	-1.5	-2.1	-1.7	60	55	NO	NO	NO	NO	NO
31.1	19859	12 MARKET STREET EAST NAREMBURN	Ground	E	51	45	50	44	52	46	50	44	-1.3	-1.5	-1.2	-1.5	60	55	NO	NO	NO	NO	NO
31.2	17687	66 PALMER STREET CAMMERAY	Ground	N	50	45	49	43	50	46	50	44	-1.1	-1.8	-0.9	-1.7	60	55	NO	NO	NO	NO	NO
31.2	17687	66 PALMER STREET CAMMERAY	Ground	W	53	48	52	46	53	48	52	46	-1.2	-1.7	-0.9	-1.7	60	55	NO	NO	NO	NO	NO
31.2	17687	66 PALMER STREET CAMMERAY	Ground	S	57	52	56	50	57	52	56	51	-1.3	-1.4	-0.9	-1.3	60	55	NO	NO	NO	NO	NO
31.2	17687	66 PALMER STREET CAMMERAY	Ground	E	51	46	50	44	52	47	51	45	-1.2	-2.0	-0.9	-1.9	60	55	NO	NO	NO	NO	NO
31.2	17717	54 PALMER STREET CAMMERAY	Ground	N	52	47	51	45	52	47	51	45	-1.1	-1.7	-0.9	-1.6	60	55	NO	NO	NO	NO	NO
31.2	17717	54 PALMER STREET CAMMERAY	Ground	W	51	46	50	44	51	46	50	45	-1.0	-1.8	-0.9	-1.7	60	55	NO	NO	NO	NO	NO
31.2	17717	54 PALMER STREET CAMMERAY	Ground	S	59	53	57	52	59	53	58	52	-1.2	-1.3	-0.9	-1.3	60	55	NO	NO	NO	NO	NO
31.2	17717	54 PALMER STREET CAMMERAY	Ground	E	50	45	49	43	51	46	50	44	-1.1	-1.7	-0.8	-1.6	60	55	NO	NO	NO	NO	NO
31.2	17719	30 ABBOTT STREET CAMMERAY	Ground	N	50	46	49	44	51	46	50	44	-0.9	-2.1	-0.7	-2.0	60	55	NO	NO	NO	NO	NO
31.2	17719	30 ABBOTT STREET CAMMERAY	Ground	W	52	47	51	45	52	48	51	46	-0.9	-2.2	-0.7	-2.0	60	55	NO	NO	NO	NO	NO
31.2	17719	30 ABBOTT STREET CAMMERAY	Ground	S	53	49	52	47	54	49	53	47	-1.0	-2.1	-0.8	-1.9	60	55	NO	NO	NO	NO	NO
31.2	17719	30 ABBOTT STREET CAMMERAY	Ground	E	51	46	50	44	51	46	50	45	-1.0	-1.8	-0.8	-1.7	60	55	NO	NO	NO	NO	NO
31.2	17745	64 PALMER STREET CAMMERAY	Ground	N	61	55	60	54	61	55	61	54	-1.3	-0.9	-0.9	-0.8	60	55	NO	NO	NO	NO	NO
31.2	17745	64 PALMER STREET CAMMERAY	Ground	W	50	45	49	43	51	46	50	44	-1.2	-1.8	-1.0	-1.8	60	55	NO	NO	NO	NO	NO
31.2	17745	64 PALMER STREET CAMMERAY	Ground	E	51	46	50	44	51	46	50	45	-1.2	-1.9	-0.9	-1.8	60	55	NO	NO	NO	NO	NO
31.2	17760	62 PALMER STREET CAMMERAY	Ground	N	66	59	64	59	66	60	65	59	-1.4	-0.7	-1.0	-0.8	60	55	NO	NO	NO	NO	NO
31.2	17760	62 PALMER STREET CAMMERAY	Ground	W	72	66	71	65	73	66	72	65	-1.4	-0.7	-1.0	-0.8	60	55	NO	NO	NO	NO	NO
31.2	17760	62 PALMER STREET CAMMERAY	Ground	S	63	57	62	56	63	57	63	57	-1.1	-0.7	-0.8	-0.6	60	55	NO	NO	NO	NO	NO
31.2	17760	62 PALMER STREET CAMMERAY	Ground	E	48	43	47	41	48	44	47	42	-1.3	-2.1	-1.0	-2.0	60	55	NO	NO	NO	NO	NO
31.2	17760	62 PALMER STREET CAMMERAY	First	N	67	60	65	59	67	60	66	60	-1.3	-0.8	-0.9	-0.8	60	55	NO	NO	NO	NO	NO
31.2	17760	62 PALMER STREET CAMMERAY	First	W	73	66	71	66	73	67	72	66	-1.3	-0.7	-0.9	-0.8	60	55	NO	NO	NO	NO	NO
31.2	17760	62 PALMER STREET CAMMERAY	First	S	66	59	64	59	66	60	65	59	-1.2	-0.8	-0.8	-0.8	60	55	NO	NO	NO	NO	NO
31.2	17760	62 PALMER STREET CAMMERAY	First	E	50	45	49	44	51	46	50	44	-1.1	-1.8	-0.9	-1.7	60	55	NO	NO	NO	NO	NO
31.2	17760	62 PALMER STREET CAMMERAY	Second	N	67	61	66	60	67	61	66	60	-1.3	-0.8	-0.9	-0.8	60	55	NO	NO	NO	NO	NO
31.2	17760	62 PALMER STREET CAMMERAY	Second	W	72	66	71	65	73	66	72	66	-1.3	-0.8	-0.9	-0.8	60	55	NO	NO	NO	NO	NO
31.2	17760	62 PALMER STREET CAMMERAY	Second	S	66	60	65	59	67	61	66	60	-1.2	-0.9	-0.8	-0.8	60	55	NO	NO	NO	NO	NO
31.2	17760	62 PALMER STREET CAMMERAY	Second	E	53	48	52	46	53	48	52	47	-1.1	-1.6	-0.9	-1.6	60	55	NO	NO	NO	NO	NO
31.2	17762	50 PALMER STREET CAMMERAY	Ground	N	52	47	51	45	52	47	51	46	-1.0	-1.8	-0.8	-1.7	60	55	NO	NO	NO	NO	NO
31.2	17762	50 PALMER STREET CAMMERAY	Ground	S	55	49	54	48	55	50	54	48	-1.0	-1.5	-0.8	-1.4	60	55	NO	NO	NO	NO	NO
31.2	17762	50 PALMER STREET CAMMERAY	Ground	E	49	44	48	42	49	44	48	42	-1.0	-2.0	-0.7	-1.9	60	55	NO	NO	NO	NO	NO
31.2	17769	52A PALMER STREET CAMMERAY	Ground	E	49	44	48	42	49	44	49	43	-1.1	-1.5	-0.8	-1.4	60	55	NO	NO	NO	NO	NO
31.2	17769	52A PALMER STREET CAMMERAY	Ground	N	53	48	52	46	53	48	52	46	-1.1	-1.9	-0.9	-1.8	60	55	NO	NO	NO	NO	NO
31.2	17769	52A PALMER STREET CAMMERAY	Ground	W	51	46	50	44	51	47	51	45	-0.9	-2.1	-0.7	-1.9	60	55	NO	NO	NO	NO	NO
31.2	17769	52A PALMER STREET CAMMERAY	Ground	S	56	51	55	49	56	51	56	50	-1.1	-1.6	-0.9	-1.4	60	55	NO	NO	NO	NO	NO
31.2	17769	52A PALMER STREET CAMMERAY	Ground	E	53	48	52	46	54	48	53	47	-1.3	-1.2	-1.0	-1.1	60	55	NO	NO	NO	NO	NO
31.2	17769	52A PALMER STREET CAMMERAY	First	E	52	46	51	45	52	47	51	45	-1.2	-1.6	-0.9	-1.4	60	55	NO	NO	NO	NO	NO
31.2	17769	52A PALMER STREET CAMMERAY	First	N	56	51	54	49	56	51	55	49	-1.2	-2.1	-1.0	-2.0	60	55	NO	NO	NO	NO	NO
31.2	17769	52A PALMER STREET CAMMERAY	First	W	55	51	54	49	56	51	55	49	-1.0	-2.3	-0.9	-2.2	60	55	NO	NO	NO	NO	NO
31.2	17769	52A PALMER STREET CAMMERAY	First	S	58	53	57	51	58	53	58	52	-1.1	-1.5	-0.7	-1.4	60	55	NO	NO	NO	NO	NO
31.2	17769	52A PALMER STREET CAMMERAY	First	E	56	50	55	49	56	50	55	49	-1.2	-1.1	-0.9	-1.1	60	55	NO	NO	NO	NO	NO
31.2	17771	46 PALMER STREET CAMMERAY	Ground	N	51	46	50	45	52	47	51	45	-1.0	-1.9	-0.8	-1.8	60	55	NO	NO	NO	NO	NO
31.2	17771	46 PALMER STREET CAMMERAY	Ground	W	50	45	49	43	50	45	49	43	-0.9	-2.0	-0.7	-1.9	60	55	NO	NO	NO	NO	NO
31.2	17771	46 PALMER STREET CAMMERAY	Ground	S	53	49	52	47	54	50	53	47	-1.0	-2.3	-0.9	-2.2	60	55	NO	NO	NO	NO	NO
31.2	17779	48 PALMER STREET CAMMERAY	Ground	W	54	49	53	47	54	50	53	48	-1.0	-2.4	-0.8	-2.2	60	55	NO	NO	NO	NO	NO
31.2	17779	48 PALMER STREET CAMMERAY	Ground	S	55	50	54	48	55	50	54	49	-1.0	-1.9	-0.8	-1.8	60	55	NO	NO	NO	NO	NO
31.2	17779	48 PALMER STREET CAMMERAY	Ground	E	52	47	51	46	53	47	52	46	-1.1	-1.4	-0.7	-1.2	60	55	NO	NO	NO	NO	NO
31.2	17779	48 PALMER STREET CAMMERAY	Ground	S	53	47	52	46	53	48	52	46	-1.0	-1.4	-0.7	-1.3	60	55	NO	NO	NO	NO	NO
31.2	17779	48 PALMER STREET CAMMERAY	Ground	N	52	47	51	45	52	47	51	46	-0.9	-1.9	-0.8	-1.8	60	55	NO	NO	NO	NO	NO
31.2	17785	32 ABBOTT STREET CAMMERAY	Ground	N	50	46	50	44	51	46	50	45	-0.8	-2.1	-0.6	-1.9	60	55	NO	NO	NO	NO	NO
31.2	17785	32 ABBOTT STREET CAMMERAY	Ground	W	52	47	51	45	52	48	51	46	-0.8	-2.1	-0.8	-2.0	60	55	NO	NO	NO	NO	NO
31.2	17785	32 ABBOTT STREET CAMMERAY	Ground	S	49	44	48	42	49	44	48	43	-0.9	-1.9	-0.7	-1.8	60	55	NO	NO	NO	NO	NO
31.2	17785	32 ABBOTT STREET CAMMERAY	Ground	E	50	45	49	43	50	46	49	44	-1.0	-2.0	-0.8	-1.8	60	55	NO	NO	NO	NO	NO
31.2	17787	40 PALMER STREET CAMMERAY	Ground	N	49	44	48	42	49	44	48	43	-0.9	-1.8	-0.7	-1.6	60	55	NO	NO	NO	NO	NO
31.2	17787	40 PALMER STREET CAMMERAY	Ground	W	50	45	49	43	50	46	49	44	-0.8	-2.1	-0.6	-2.0	60	55	NO	NO	NO	NO	NO
31.2	17787	40 PALMER STREET CAMMERAY	Ground	S	52	48	52	46	53	48	52	46	-0.8	-2.1	-0.6	-2.0	60	55	NO	NO	NO	NO	NO
31.2	17787	40 PALMER STREET CAMMERAY	Ground	SE	48	44	47	42	49	44	48	42	-0.9	-2.0	-0.7	-1.9	60	55	NO	NO	NO	NO	NO
31.2	17787	40 PALMER STREET CAMMERAY	Ground	SW	49	44	48	42	49	45	48	43	-0.8	-2.2	-0.7	-2.1	60	55	NO	NO	NO	NO	NO
31.2	17787	40 PALMER STREET CAMMERAY	Ground	W	50	45	49	43	50	46	49	44	-0.8	-2.2	-0.7	-2.1	60	55	NO	NO	NO	NO	NO
31.2	17787	40 PALMER STREET CAMMERAY	Ground	S	52	48	51	46	52	48	52	46	-0.9	-2.1	-0.7	-2.0	60	55	NO	NO	NO	NO	NO
31.2	17787	40 PALMER STREET CAMMERAY	Ground	E	48	43	47	41	48	44	47	42	-1.1	-2.0	-0.8	-1.9	60	55	NO	NO	NO	NO	NO

NCA	Receiver ID	Address	Floor Level	Facade	Opening Year 2027				Design Year 2037				Increase (Do Smthng - Do Nothing)				NCG project road noise criteria		Do noise levels exceed the cumulative limit with project roads adding ≥2dB to the total noise levels?		Is the contribution from the road project Acute?		Consider further treatment?
					Do Nothing		Do Smthng		Do Nothing		Do Smthng		Opening Year 2027		Design Year 2037								
					Day	Night	Day	Night	Day	Night	Day	Night	Day	Night	Day	Night	Day	Night	Day	Night	$L_{Aeq,15hr}$ ≥ 65dB	$L_{Aeq,9hr}$ ≥ 60dB	
31.2	17787	40 PALMER STREET CAMMERAY	Ground	N	49	44	48	42	49	44	48	43	-1.0	-1.9	-0.8	-1.7	60	55	NO	NO	NO	NO	NO
31.2	17787	40 PALMER STREET CAMMERAY	First	N	51	46	50	44	51	47	51	45	-0.9	-1.9	-0.8	-1.8	60	55	NO	NO	NO	NO	NO
31.2	17787	40 PALMER STREET CAMMERAY	First	W	54	50	53	48	55	50	54	48	-1.0	-2.4	-0.8	-2.2	60	55	NO	NO	NO	NO	NO
31.2	17787	40 PALMER STREET CAMMERAY	First	S	54	50	53	48	55	50	54	48	-0.9	-2.2	-0.7	-2.1	60	55	NO	NO	NO	NO	NO
31.2	17787	40 PALMER STREET CAMMERAY	First	SE	51	46	50	44	51	46	50	44	-0.9	-2.0	-0.7	-1.9	60	55	NO	NO	NO	NO	NO
31.2	17787	40 PALMER STREET CAMMERAY	First	SW	51	47	50	44	51	47	51	45	-0.8	-2.1	-0.7	-2.0	60	55	NO	NO	NO	NO	NO
31.2	17787	40 PALMER STREET CAMMERAY	First	W	51	47	51	45	52	47	51	45	-0.8	-2.1	-0.7	-2.0	60	55	NO	NO	NO	NO	NO
31.2	17787	40 PALMER STREET CAMMERAY	First	S	54	50	53	48	54	50	54	48	-1.0	-2.2	-0.8	-2.1	60	55	NO	NO	NO	NO	NO
31.2	17787	40 PALMER STREET CAMMERAY	First	E	50	46	49	44	51	46	50	44	-0.9	-1.9	-0.7	-1.8	60	55	NO	NO	NO	NO	NO
31.2	17787	40 PALMER STREET CAMMERAY	First	N	51	47	51	45	52	47	51	45	-0.9	-2.0	-0.8	-1.9	60	55	NO	NO	NO	NO	NO
31.2	17789	522 MILLER STREET CAMMERAY	Ground	N	63	57	62	56	63	57	62	56	-1.3	-0.8	-0.9	-0.8	60	55	NO	NO	NO	NO	NO
31.2	17789	522 MILLER STREET CAMMERAY	Ground	W	51	46	50	44	51	47	50	45	-1.0	-2.0	-0.8	-1.8	60	55	NO	NO	NO	NO	NO
31.2	17789	522 MILLER STREET CAMMERAY	Ground	S	61	56	60	55	62	56	61	55	-1.2	-1.1	-0.9	-1.0	60	55	NO	NO	NO	NO	NO
31.2	17789	522 MILLER STREET CAMMERAY	Ground	E	73	67	72	66	73	67	72	66	-1.4	-0.9	-0.9	-0.8	60	55	NO	NO	NO	NO	NO
31.2	17789	522 MILLER STREET CAMMERAY	First	N	66	59	64	58	66	59	65	59	-1.4	-0.9	-0.9	-0.8	60	55	NO	NO	NO	NO	NO
31.2	17789	522 MILLER STREET CAMMERAY	First	W	54	49	53	47	55	50	54	48	-1.0	-1.9	-0.8	-1.8	60	55	NO	NO	NO	NO	NO
31.2	17789	522 MILLER STREET CAMMERAY	First	S	67	61	66	60	67	61	66	60	-1.2	-0.9	-0.8	-0.8	60	55	NO	NO	NO	NO	NO
31.2	17789	522 MILLER STREET CAMMERAY	First	E	74	67	72	67	74	68	73	67	-1.3	-0.9	-0.9	-0.8	60	55	NO	NO	NO	NO	NO
31.2	17792	44 PALMER STREET CAMMERAY	Ground	N	51	46	50	44	51	47	51	45	-1.0	-2.0	-0.8	-1.9	60	55	NO	NO	NO	NO	NO
31.2	17792	44 PALMER STREET CAMMERAY	Ground	W	53	49	52	46	53	49	53	47	-0.9	-2.2	-0.8	-2.1	60	55	NO	NO	NO	NO	NO
31.2	17792	44 PALMER STREET CAMMERAY	Ground	S	54	49	53	47	54	49	53	47	-1.0	-2.1	-0.8	-1.9	60	55	NO	NO	NO	NO	NO
31.2	17792	44 PALMER STREET CAMMERAY	Ground	E	49	44	48	42	49	44	48	43	-1.0	-2.1	-0.8	-1.9	60	55	NO	NO	NO	NO	NO
31.2	17812	66 PALMER STREET CAMMERAY	Ground	E	47	42	46	40	47	42	46	41	-1.2	-1.9	-0.9	-1.8	59	54	NO	NO	NO	NO	NO
31.2	17812	66 PALMER STREET CAMMERAY	Ground	NE	47	41	45	40	47	42	46	40	-1.2	-1.6	-0.9	-1.6	59	54	NO	NO	NO	NO	NO
31.2	17812	66 PALMER STREET CAMMERAY	Ground	SE	47	41	45	40	47	42	46	40	-1.2	-1.8	-0.9	-1.7	59	54	NO	NO	NO	NO	NO
31.2	17812	66 PALMER STREET CAMMERAY	Ground	NE	55	49	54	48	55	49	54	48	-1.4	-0.9	-1.0	-1.0	60	55	NO	NO	NO	NO	NO
31.2	17812	66 PALMER STREET CAMMERAY	Ground	W	56	50	55	49	56	51	56	49	-1.3	-1.1	-0.9	-1.1	60	55	NO	NO	NO	NO	NO
31.2	17812	66 PALMER STREET CAMMERAY	Ground	S	48	43	47	41	48	43	47	41	-1.1	-1.8	-0.8	-1.7	60	55	NO	NO	NO	NO	NO
31.2	17812	66 PALMER STREET CAMMERAY	Ground	SE	47	43	46	41	48	43	47	41	-1.2	-2.0	-1.0	-1.9	60	55	NO	NO	NO	NO	NO
31.2	17812	66 PALMER STREET CAMMERAY	First	E	50	45	49	43	50	45	49	44	-1.2	-1.8	-0.9	-1.7	60	55	NO	NO	NO	NO	NO
31.2	17812	66 PALMER STREET CAMMERAY	First	NE	50	45	49	43	50	45	50	44	-1.3	-1.7	-0.9	-1.5	60	55	NO	NO	NO	NO	NO
31.2	17812	66 PALMER STREET CAMMERAY	First	SE	50	45	49	43	50	45	49	44	-1.2	-1.7	-0.9	-1.7	60	55	NO	NO	NO	NO	NO
31.2	17812	66 PALMER STREET CAMMERAY	First	NE	57	50	55	49	57	51	56	50	-1.4	-1.1	-1.0	-1.0	60	55	NO	NO	NO	NO	NO
31.2	17812	66 PALMER STREET CAMMERAY	First	W	58	52	57	51	58	52	57	51	-1.3	-1.1	-1.0	-1.1	60	55	NO	NO	NO	NO	NO
31.2	17812	66 PALMER STREET CAMMERAY	First	S	52	47	50	45	52	47	51	45	-1.1	-1.8	-0.9	-1.7	60	55	NO	NO	NO	NO	NO
31.2	17812	66 PALMER STREET CAMMERAY	First	SE	50	45	49	44	51	46	50	44	-1.2	-1.9	-0.9	-1.7	60	55	NO	NO	NO	NO	NO
31.2	17835	64 PALMER STREET CAMMERAY	Ground	N	59	52	57	52	59	53	58	52	-1.4	-0.9	-1.0	-0.8	60	55	NO	NO	NO	NO	NO
31.2	17835	64 PALMER STREET CAMMERAY	Ground	W	62	55	60	54	62	56	61	55	-1.4	-0.8	-1.0	-0.9	60	55	NO	NO	NO	NO	NO
31.2	17835	64 PALMER STREET CAMMERAY	Ground	S	56	50	55	49	57	51	56	50	-1.3	-1.1	-1.0	-1.1	60	55	NO	NO	NO	NO	NO
31.2	17835	64 PALMER STREET CAMMERAY	Ground	E	48	43	47	41	48	43	47	41	-1.2	-1.8	-0.9	-1.8	60	55	NO	NO	NO	NO	NO
31.2	17835	64 PALMER STREET CAMMERAY	First	N	60	54	59	53	61	55	60	54	-1.3	-1.0	-1.0	-1.0	60	55	NO	NO	NO	NO	NO
31.2	17835	64 PALMER STREET CAMMERAY	First	W	63	57	62	56	64	57	63	56	-1.3	-0.9	-1.0	-0.9	60	55	NO	NO	NO	NO	NO
31.2	17835	64 PALMER STREET CAMMERAY	First	S	59	53	57	52	59	53	58	52	-1.3	-1.0	-0.9	-1.0	60	55	NO	NO	NO	NO	NO
31.2	17835	64 PALMER STREET CAMMERAY	First	E	51	46	50	44	51	46	50	45	-1.2	-1.8	-1.0	-1.7	60	55	NO	NO	NO	NO	NO
31.2	17841	287 WEST STREET CAMMERAY	Ground	N	50	46	49	44	50	46	50	44	-0.8	-2.0	-0.7	-1.9	60	55	NO	NO	NO	NO	NO
31.2	17841	287 WEST STREET CAMMERAY	Ground	E	50	45	49	43	50	46	49	44	-0.8	-2.0	-0.6	-1.9	60	55	NO	NO	NO	NO	NO
31.2	17841	287 WEST STREET CAMMERAY	Ground	N	51	47	50	45	52	47	51	45	-0.9	-2.0	-0.7	-1.9	60	55	NO	NO	NO	NO	NO
31.2	17841	287 WEST STREET CAMMERAY	Ground	W	52	48	51	45	52	48	52	46	-0.8	-2.1	-0.6	-2.0	60	55	NO	NO	NO	NO	NO
31.2	17841	287 WEST STREET CAMMERAY	Ground	S	50	46	49	44	50	46	50	44	-0.8	-2.0	-0.6	-1.9	60	55	NO	NO	NO	NO	NO
31.2	17846	314 WEST STREET CAMMERAY	Ground	N	52	48	51	46	53	48	52	46	-0.8	-1.9	-0.7	-1.7	60	55	NO	NO	NO	NO	NO
31.2	17846	314 WEST STREET CAMMERAY	Ground	W	56	52	56	50	57	53	56	51	-0.8	-2.3	-0.7	-2.1	60	55	NO	NO	NO	NO	NO
31.2	17846	314 WEST STREET CAMMERAY	Ground	S	56	52	55	49	57	53	56	50	-1.2	-2.8	-1.0	-2.6	60	55	NO	NO	NO	NO	NO
31.2	17846	314 WEST STREET CAMMERAY	Ground	W	52	48	52	46	53	48	52	47	-0.7	-2.0	-0.5	-1.8	60	55	NO	NO	NO	NO	NO
31.2	17846	314 WEST STREET CAMMERAY	Ground	S	57	53	56	50	57	53	56	51	-1.0	-2.5	-0.8	-2.4	60	55	NO	NO	NO	NO	NO
31.2	17846	314 WEST STREET CAMMERAY	Ground	S	56	51	54	49	56	52	55	49	-1.1	-2.6	-0.9	-2.4	60	55	NO	NO	NO	NO	NO
31.2	17846	314 WEST STREET CAMMERAY	Ground	E	51	47	50	45	52	47	51	45	-0.7	-1.9	-0.6	-1.8	60	55	NO	NO	NO	NO	NO
31.2	17856	524 MILLER STREET CAMMERAY	Ground	N	58	52	57	51	58	52	57	51	-1.3	-1.0	-0.9	-1.0	60	55	NO	NO	NO	NO	NO
31.2	17856	524 MILLER STREET CAMMERAY	Ground	W	54	49	53	47	54	49	53	47	-0.9	-1.9	-0.8	-1.8	60	55	NO	NO	NO	NO	NO
31.2	17856	524 MILLER STREET CAMMERAY	Ground	S	59	53	57	52	59	53	58	52	-1.3	-0.9	-1.0	-0.9	60	55	NO	NO	NO	NO	NO
31.2	17856	524 MILLER STREET CAMMERAY	Ground	E	72	66	71	65	73	66	72	66	-1.3	-0.8	-0.9	-0.7	60	55	NO	NO	NO	NO	NO
31.2	17870	34-36 ABBOTT STREET CAMMERAY	Ground	N	48	43	47	41	48	43	47	41	-1.0	-1.6	-0.8	-1.5	60	55	NO	NO	NO	NO	NO
31.2	17870	34-36 ABBOTT STREET CAMMERAY	Ground	W	53	49	52	46	53	49	53	47	-0.9	-2.2	-0.8	-2.1	60	55	NO	NO	NO	NO	NO

NCA	Receiver ID	Address	Floor Level	Facade	Opening Year 2027				Design Year 2037				Increase (Do Smthng - Do Nothing)				NCG project road noise criteria		Do noise levels exceed the cumulative limit with project roads adding ≥2dB to the total noise levels?		Is the contribution from the road project Acute?		Consider further treatment?
					Do Nothing		Do Smthng		Do Nothing		Do Smthng		Opening Year 2027		Design Year 2037								
					Day	Night	Day	Night	Day	Night	Day	Night	Day	Night	Day	Night	Day	Night	Day	Night	$L_{Aeq,15hr} \geq 65dB$	$L_{Aeq,9hr} \geq 60dB$	
31.2	17870	34-36 ABBOTT STREET CAMMERAY	Ground	S	52	48	51	45	52	48	52	46	-0.8	-2.3	-0.6	-2.1	60	55	NO	NO	NO	NO	NO
31.2	17870	34-36 ABBOTT STREET CAMMERAY	Ground	E	47	42	46	41	48	43	47	41	-1.1	-1.8	-0.9	-1.7	60	55	NO	NO	NO	NO	NO
31.2	17870	34-36 ABBOTT STREET CAMMERAY	First	N	49	44	48	42	50	45	49	43	-1.0	-1.7	-0.9	-1.6	60	55	NO	NO	NO	NO	NO
31.2	17870	34-36 ABBOTT STREET CAMMERAY	First	W	55	51	54	48	55	51	55	49	-1.0	-2.4	-0.8	-2.3	60	55	NO	NO	NO	NO	NO
31.2	17870	34-36 ABBOTT STREET CAMMERAY	First	S	54	50	53	47	54	50	53	48	-0.9	-2.3	-0.8	-2.2	60	55	NO	NO	NO	NO	NO
31.2	17870	34-36 ABBOTT STREET CAMMERAY	First	E	49	44	48	42	49	44	48	43	-1.1	-1.8	-0.9	-1.6	60	55	NO	NO	NO	NO	NO
31.2	17870	34-36 ABBOTT STREET CAMMERAY	Second	N	51	47	50	45	52	47	51	45	-1.0	-1.8	-0.8	-1.7	60	55	NO	NO	NO	NO	NO
31.2	17870	34-36 ABBOTT STREET CAMMERAY	Second	W	56	52	55	50	57	53	56	50	-1.0	-2.5	-0.9	-2.3	60	55	NO	NO	NO	NO	NO
31.2	17870	34-36 ABBOTT STREET CAMMERAY	Second	S	56	52	55	49	56	52	55	50	-1.0	-2.3	-0.8	-2.2	60	55	NO	NO	NO	NO	NO
31.2	17870	34-36 ABBOTT STREET CAMMERAY	Second	E	51	46	50	44	51	47	51	45	-1.1	-1.8	-0.9	-1.7	60	55	NO	NO	NO	NO	NO
31.2	17900	526 MILLER STREET CAMMERAY	Ground	N	57	51	56	50	58	52	57	51	-1.3	-1.0	-0.9	-1.0	60	55	NO	NO	NO	NO	NO
31.2	17900	526 MILLER STREET CAMMERAY	Ground	W	51	46	50	44	51	46	50	44	-1.2	-1.6	-0.9	-1.6	60	55	NO	NO	NO	NO	NO
31.2	17900	526 MILLER STREET CAMMERAY	Ground	S	56	50	55	49	57	51	56	50	-1.4	-1.0	-0.9	-1.0	60	55	NO	NO	NO	NO	NO
31.2	17900	526 MILLER STREET CAMMERAY	Ground	E	72	66	71	65	72	66	72	66	-1.3	-0.8	-0.9	-0.7	60	55	NO	NO	NO	NO	NO
31.2	17902	316 WEST STREET CAMMERAY	Ground	N	52	47	51	45	52	48	51	46	-0.8	-2.0	-0.7	-1.9	60	55	NO	NO	NO	NO	NO
31.2	17902	316 WEST STREET CAMMERAY	Ground	W	54	49	53	47	54	50	53	48	-0.7	-2.0	-0.6	-1.9	60	55	NO	NO	NO	NO	NO
31.2	17902	316 WEST STREET CAMMERAY	Ground	S	51	46	50	44	51	47	50	45	-0.7	-1.9	-0.6	-1.8	60	55	NO	NO	NO	NO	NO
31.2	17902	316 WEST STREET CAMMERAY	Ground	E	51	46	50	44	51	47	50	45	-0.8	-2.0	-0.7	-1.9	60	55	NO	NO	NO	NO	NO
31.2	17907	38 PALMER STREET CAMMERAY	Ground	N	52	48	52	46	53	48	52	46	-0.9	-1.9	-0.7	-1.8	60	55	NO	NO	NO	NO	NO
31.2	17907	38 PALMER STREET CAMMERAY	Ground	W	52	47	51	45	52	48	51	46	-0.7	-2.0	-0.5	-1.9	60	55	NO	NO	NO	NO	NO
31.2	17907	38 PALMER STREET CAMMERAY	Ground	S	55	50	54	48	55	51	54	49	-0.8	-2.2	-0.7	-2.0	60	55	NO	NO	NO	NO	NO
31.2	17907	38 PALMER STREET CAMMERAY	Ground	E	51	47	50	45	51	47	51	45	-0.7	-1.9	-0.6	-1.8	60	55	NO	NO	NO	NO	NO
31.2	17915	36 PALMER STREET CAMMERAY	Ground	N	52	48	52	46	53	48	52	46	-0.8	-2.0	-0.7	-1.8	60	55	NO	NO	NO	NO	NO
31.2	17915	36 PALMER STREET CAMMERAY	Ground	W	51	47	51	45	52	47	51	45	-0.7	-2.0	-0.5	-1.9	60	55	NO	NO	NO	NO	NO
31.2	17915	36 PALMER STREET CAMMERAY	Ground	S	58	54	57	51	58	54	57	52	-1.0	-2.6	-0.8	-2.4	60	55	NO	NO	NO	NO	NO
31.2	17915	36 PALMER STREET CAMMERAY	Ground	E	51	47	50	45	51	47	51	45	-0.6	-2.0	-0.6	-1.9	60	55	NO	NO	NO	NO	NO
31.2	17928	28 PALMER STREET CAMMERAY	Ground	N	53	49	52	47	53	49	53	47	-0.8	-2.0	-0.7	-1.9	60	55	NO	NO	NO	NO	NO
31.2	17928	28 PALMER STREET CAMMERAY	Ground	S	60	55	58	53	60	56	59	53	-1.1	-2.6	-1.0	-2.6	60	55	NO	NO	NO	NO	NO
31.2	17928	28 PALMER STREET CAMMERAY	Ground	E	52	48	51	46	52	48	52	46	-0.7	-2.0	-0.5	-1.9	60	55	NO	NO	NO	NO	NO
31.2	17936	34 PALMER STREET CAMMERAY	Ground	N	52	48	52	46	53	48	52	46	-0.8	-1.9	-0.7	-1.8	60	55	NO	NO	NO	NO	NO
31.2	17936	34 PALMER STREET CAMMERAY	Ground	W	51	47	50	45	51	47	51	45	-0.7	-2.0	-0.5	-1.9	60	55	NO	NO	NO	NO	NO
31.2	17936	34 PALMER STREET CAMMERAY	Ground	S	53	49	53	47	54	49	53	47	-0.7	-2.0	-0.5	-1.9	60	55	NO	NO	NO	NO	NO
31.2	17936	34 PALMER STREET CAMMERAY	Ground	E	51	47	51	45	51	47	51	45	-0.6	-2.0	-0.5	-1.9	60	55	NO	NO	NO	NO	NO
31.2	17943	32 PALMER STREET CAMMERAY	Ground	S	59	55	58	52	59	55	58	53	-1.2	-2.7	-1.0	-2.6	60	55	NO	NO	NO	NO	NO
31.2	17943	32 PALMER STREET CAMMERAY	Ground	E	52	47	51	45	52	48	51	46	-0.7	-2.1	-0.5	-1.9	60	55	NO	NO	NO	NO	NO
31.2	17943	32 PALMER STREET CAMMERAY	Ground	N	54	49	53	47	54	50	53	48	-0.9	-2.2	-0.7	-2.0	60	55	NO	NO	NO	NO	NO
31.2	17945	548 MILLER STREET CAMMERAY	Ground	N	59	53	58	52	59	53	58	52	-1.4	-0.9	-1.0	-0.8	60	55	NO	NO	NO	NO	NO
31.2	17945	548 MILLER STREET CAMMERAY	Ground	W	52	47	51	45	52	47	51	45	-0.9	-2.0	-0.8	-1.9	60	55	NO	NO	NO	NO	NO
31.2	17945	548 MILLER STREET CAMMERAY	Ground	S	55	49	54	48	56	50	55	49	-1.2	-1.0	-0.9	-1.0	60	55	NO	NO	NO	NO	NO
31.2	17945	548 MILLER STREET CAMMERAY	Ground	E	72	66	71	65	73	66	72	66	-1.4	-0.8	-0.9	-0.8	60	55	NO	NO	NO	NO	NO
31.2	17945	548 MILLER STREET CAMMERAY	First	N	63	56	61	55	63	57	62	56	-1.5	-0.9	-1.1	-0.9	60	55	NO	NO	NO	NO	NO
31.2	17945	548 MILLER STREET CAMMERAY	First	W	54	49	53	47	55	50	54	48	-1.0	-2.0	-0.8	-1.9	60	55	NO	NO	NO	NO	NO
31.2	17945	548 MILLER STREET CAMMERAY	First	S	58	52	56	51	58	52	57	51	-1.3	-1.0	-0.8	-1.0	60	55	NO	NO	NO	NO	NO
31.2	17945	548 MILLER STREET CAMMERAY	First	E	73	67	71	66	73	67	72	66	-1.3	-0.9	-0.9	-0.8	60	55	NO	NO	NO	NO	NO
31.2	17946	22 PALMER STREET CAMMERAY	Ground	N	54	49	53	47	54	50	53	48	-0.8	-2.1	-0.7	-2.0	60	55	NO	NO	NO	NO	NO
31.2	17946	22 PALMER STREET CAMMERAY	Ground	S	60	56	59	53	60	56	59	54	-1.0	-2.5	-0.8	-2.4	60	55	NO	NO	NO	NO	NO
31.2	17946	22 PALMER STREET CAMMERAY	Ground	E	52	48	51	46	52	48	52	46	-0.7	-2.1	-0.5	-1.9	60	55	NO	NO	NO	NO	NO
31.2	17959	33 ABBOTT STREET CAMMERAY	Ground	E	48	43	47	41	48	43	48	42	-1.2	-1.6	-0.9	-1.4	60	55	NO	NO	NO	NO	NO
31.2	17959	33 ABBOTT STREET CAMMERAY	Ground	N	50	45	49	43	51	45	50	44	-1.3	-1.5	-1.1	-1.5	60	55	NO	NO	NO	NO	NO
31.2	17959	33 ABBOTT STREET CAMMERAY	Ground	W	53	48	52	46	53	49	52	47	-0.9	-2.2	-0.8	-2.0	60	55	NO	NO	NO	NO	NO
31.2	17959	33 ABBOTT STREET CAMMERAY	Ground	S	52	47	51	45	52	48	51	46	-0.9	-2.1	-0.7	-2.0	60	55	NO	NO	NO	NO	NO
31.2	17959	33 ABBOTT STREET CAMMERAY	Ground	SW	47	43	46	41	48	43	47	41	-1.0	-2.1	-0.8	-1.9	60	55	NO	NO	NO	NO	NO
31.2	17959	33 ABBOTT STREET CAMMERAY	Ground	SW	51	46	50	44	51	47	50	45	-0.9	-2.2	-0.7	-2.1	60	55	NO	NO	NO	NO	NO
31.2	17959	33 ABBOTT STREET CAMMERAY	Ground	S	51	47	51	45	52	47	51	45	-0.9	-2.1	-0.7	-1.9	60	55	NO	NO	NO	NO	NO
31.2	17959	33 ABBOTT STREET CAMMERAY	Ground	E	47	43	46	41	48	43	47	41	-1.0	-1.8	-0.8	-1.8	60	55	NO	NO	NO	NO	NO
31.2	17959	33 ABBOTT STREET CAMMERAY	Ground	SW	51	46	50	44	51	47	50	45	-0.9	-2.1	-0.8	-2.0	60	55	NO	NO	NO	NO	NO
31.2	17959	33 ABBOTT STREET CAMMERAY	Ground	E	47	42	46	40	47	42	46	41	-1.1	-1.8	-0.9	-1.7	59	54	NO	NO	NO	NO	NO
31.2	17959	33 ABBOTT STREET CAMMERAY	Ground	S	47	42	46	40	47	43	47	41	-1.0	-1.8	-0.8	-1.7	59	55	NO	NO	NO	NO	NO
31.2	17959	33 ABBOTT STREET CAMMERAY	Ground	N	50	44	49	43	50	45	49	43	-1.1	-1.5	-0.9	-1.4	60	55	NO	NO	NO	NO	NO
31.2	17959	33 ABBOTT STREET CAMMERAY	Ground	W	47	42	46	40	47	42	47	41	-1.1	-1.9	-0.9	-1.7	59	54	NO	NO	NO	NO	NO
31.2	17959	33 ABBOTT STREET CAMMERAY	Ground	N	46	41	45	40	47	42	46	40	-1.1	-1.8	-0.8	-1.7	59	54	NO	NO	NO	NO	NO
31.2	17959	33 ABBOTT STREET CAMMERAY	Ground	E	47	41	45	40	47	42	46	40	-1.1	-1.7	-0.9	-1.7	59	54	NO	NO	NO	NO	NO

NCA	Receiver ID	Address	Floor Level	Facade	Opening Year 2027				Design Year 2037				Increase (Do Smthng - Do Nothing)				NCG project road noise criteria		Do noise levels exceed the cumulative limit with project roads adding ≥2dB to the total noise levels?		Is the contribution from the road project Acute?		Consider further treatment?
					Do Nothing		Do Smthng		Do Nothing		Do Smthng		Opening Year 2027		Design Year 2037								
					Day	Night	Day	Night	Day	Night	Day	Night	Day	Night	Day	Night	Day	Night	Day	Night	$L_{Aeq,15hr}$ ≥ 65dB	$L_{Aeq,9hr}$ ≥ 60dB	
31.2	17959	33 ABBOTT STREET CAMMERAY	Ground	N	49	44	48	42	50	44	49	43	-1.2	-1.5	-0.9	-1.5	60	55	NO	NO	NO	NO	NO
31.2	17959	33 ABBOTT STREET CAMMERAY	Ground	NW	48	43	47	41	48	43	47	41	-1.1	-1.8	-0.9	-1.7	60	55	NO	NO	NO	NO	NO
31.2	17959	33 ABBOTT STREET CAMMERAY	Ground	N	47	42	46	40	47	42	46	40	-1.1	-1.7	-0.9	-1.6	59	54	NO	NO	NO	NO	NO
31.2	17959	33 ABBOTT STREET CAMMERAY	Ground	E	47	42	46	40	48	42	47	41	-1.1	-1.7	-0.9	-1.6	60	54	NO	NO	NO	NO	NO
31.2	17959	33 ABBOTT STREET CAMMERAY	Ground	N	49	44	48	42	50	44	49	43	-1.3	-1.6	-1.0	-1.4	60	55	NO	NO	NO	NO	NO
31.2	17959	33 ABBOTT STREET CAMMERAY	First	E	52	47	51	45	52	47	51	46	-1.2	-1.5	-0.9	-1.4	60	55	NO	NO	NO	NO	NO
31.2	17959	33 ABBOTT STREET CAMMERAY	First	N	53	48	52	46	54	48	52	47	-1.2	-1.5	-1.1	-1.4	60	55	NO	NO	NO	NO	NO
31.2	17959	33 ABBOTT STREET CAMMERAY	First	W	54	50	53	48	55	50	54	48	-1.0	-2.2	-0.8	-2.1	60	55	NO	NO	NO	NO	NO
31.2	17959	33 ABBOTT STREET CAMMERAY	First	S	53	49	52	47	54	49	53	47	-0.9	-2.1	-0.7	-1.9	60	55	NO	NO	NO	NO	NO
31.2	17959	33 ABBOTT STREET CAMMERAY	First	SW	50	45	49	43	50	45	49	43	-1.0	-1.9	-0.8	-1.8	60	55	NO	NO	NO	NO	NO
31.2	17959	33 ABBOTT STREET CAMMERAY	First	SW	52	48	51	46	53	48	52	46	-0.8	-2.1	-0.7	-2.0	60	55	NO	NO	NO	NO	NO
31.2	17959	33 ABBOTT STREET CAMMERAY	First	S	53	48	52	46	53	49	53	47	-0.9	-2.1	-0.7	-1.9	60	55	NO	NO	NO	NO	NO
31.2	17959	33 ABBOTT STREET CAMMERAY	First	E	50	45	49	43	50	45	49	44	-1.0	-1.8	-0.8	-1.7	60	55	NO	NO	NO	NO	NO
31.2	17959	33 ABBOTT STREET CAMMERAY	First	SW	53	48	52	46	53	48	52	46	-0.9	-2.1	-0.7	-2.0	60	55	NO	NO	NO	NO	NO
31.2	17959	33 ABBOTT STREET CAMMERAY	First	E	50	45	49	43	50	45	49	44	-1.0	-1.8	-0.8	-1.7	60	55	NO	NO	NO	NO	NO
31.2	17959	33 ABBOTT STREET CAMMERAY	First	S	50	45	49	43	50	45	50	44	-1.0	-1.8	-0.8	-1.7	60	55	NO	NO	NO	NO	NO
31.2	17959	33 ABBOTT STREET CAMMERAY	First	W	52	47	51	45	52	48	51	46	-0.9	-1.9	-0.6	-1.8	60	55	NO	NO	NO	NO	NO
31.2	17959	33 ABBOTT STREET CAMMERAY	First	S	53	48	52	46	53	49	52	47	-1.0	-2.0	-0.8	-1.8	60	55	NO	NO	NO	NO	NO
31.2	17959	33 ABBOTT STREET CAMMERAY	First	E	51	46	50	44	51	46	50	44	-1.2	-1.5	-0.9	-1.5	60	55	NO	NO	NO	NO	NO
31.2	17959	33 ABBOTT STREET CAMMERAY	First	N	53	48	52	46	53	48	52	46	-1.2	-1.6	-0.9	-1.4	60	55	NO	NO	NO	NO	NO
31.2	17959	33 ABBOTT STREET CAMMERAY	First	W	51	45	49	44	51	46	50	44	-1.1	-1.8	-0.9	-1.7	60	55	NO	NO	NO	NO	NO
31.2	17959	33 ABBOTT STREET CAMMERAY	First	N	50	45	49	43	50	45	49	44	-1.1	-1.7	-0.8	-1.6	60	55	NO	NO	NO	NO	NO
31.2	17959	33 ABBOTT STREET CAMMERAY	First	E	50	45	49	43	50	45	49	44	-1.1	-1.7	-0.8	-1.6	60	55	NO	NO	NO	NO	NO
31.2	17959	33 ABBOTT STREET CAMMERAY	First	N	52	47	51	45	53	47	52	46	-1.2	-1.6	-1.0	-1.6	60	55	NO	NO	NO	NO	NO
31.2	17959	33 ABBOTT STREET CAMMERAY	First	NW	52	47	51	45	52	47	51	45	-1.2	-1.7	-1.0	-1.7	60	55	NO	NO	NO	NO	NO
31.2	17959	33 ABBOTT STREET CAMMERAY	First	N	51	45	50	44	51	46	50	44	-1.1	-1.6	-0.8	-1.5	60	55	NO	NO	NO	NO	NO
31.2	17959	33 ABBOTT STREET CAMMERAY	First	E	51	46	50	44	51	46	50	44	-1.2	-1.6	-0.9	-1.6	60	55	NO	NO	NO	NO	NO
31.2	17959	33 ABBOTT STREET CAMMERAY	First	N	53	48	52	46	54	48	53	47	-1.3	-1.5	-1.0	-1.5	60	55	NO	NO	NO	NO	NO
31.2	17963	318 WEST STREET CAMMERAY	Ground	E	50	46	50	44	51	46	50	45	-0.8	-2.1	-0.7	-1.9	60	55	NO	NO	NO	NO	NO
31.2	17963	318 WEST STREET CAMMERAY	Ground	N	51	46	50	44	51	47	50	45	-0.9	-2.1	-0.7	-1.9	60	55	NO	NO	NO	NO	NO
31.2	17963	318 WEST STREET CAMMERAY	Ground	E	50	46	50	44	51	46	50	44	-0.8	-2.0	-0.6	-1.9	60	55	NO	NO	NO	NO	NO
31.2	17963	318 WEST STREET CAMMERAY	Ground	N	52	48	51	46	52	48	52	46	-0.9	-2.0	-0.7	-1.9	60	55	NO	NO	NO	NO	NO
31.2	17963	318 WEST STREET CAMMERAY	Ground	W	53	49	53	47	54	50	53	48	-0.8	-2.2	-0.7	-2.0	60	55	NO	NO	NO	NO	NO
31.2	17963	318 WEST STREET CAMMERAY	Ground	S	49	44	48	43	49	45	49	43	-0.8	-1.8	-0.6	-1.7	60	55	NO	NO	NO	NO	NO
31.2	17968	26 PALMER STREET CAMMERAY	Ground	N	53	48	52	46	53	49	53	47	-0.8	-2.0	-0.7	-1.8	60	55	NO	NO	NO	NO	NO
31.2	17970	24 PALMER STREET CAMMERAY	Ground	N	54	50	53	48	54	50	54	48	-0.8	-2.2	-0.7	-2.1	60	55	NO	NO	NO	NO	NO
31.2	17970	24 PALMER STREET CAMMERAY	Ground	W	51	47	50	45	51	47	51	45	-0.6	-2.0	-0.6	-1.9	60	55	NO	NO	NO	NO	NO
31.2	17970	24 PALMER STREET CAMMERAY	Ground	S	56	52	56	50	57	52	56	50	-0.8	-2.2	-0.7	-2.1	60	55	NO	NO	NO	NO	NO
31.2	17973	37 ABBOTT STREET CAMMERAY	Ground	N	52	46	51	45	52	47	51	45	-1.2	-1.5	-1.0	-1.5	60	55	NO	NO	NO	NO	NO
31.2	17973	37 ABBOTT STREET CAMMERAY	Ground	W	51	46	50	44	51	46	51	45	-1.0	-1.8	-0.8	-1.7	60	55	NO	NO	NO	NO	NO
31.2	17973	37 ABBOTT STREET CAMMERAY	Ground	S	50	45	49	44	51	46	50	44	-1.1	-1.7	-0.8	-1.6	60	55	NO	NO	NO	NO	NO
31.2	17973	37 ABBOTT STREET CAMMERAY	Ground	E	50	45	49	43	50	45	50	44	-1.1	-1.7	-0.8	-1.6	60	55	NO	NO	NO	NO	NO
31.2	17979	18 PALMER STREET CAMMERAY	Ground	N	53	49	52	47	53	49	53	47	-0.8	-2.1	-0.6	-1.9	60	55	NO	NO	NO	NO	NO
31.2	17979	18 PALMER STREET CAMMERAY	Ground	W	54	49	53	47	54	50	54	48	-0.7	-2.1	-0.5	-1.9	60	55	NO	NO	NO	NO	NO
31.2	17979	18 PALMER STREET CAMMERAY	Ground	S	59	55	58	52	59	55	58	53	-1.1	-2.6	-1.0	-2.5	60	55	NO	NO	NO	NO	NO
31.2	17979	18 PALMER STREET CAMMERAY	Ground	E	52	48	51	46	52	48	52	46	-0.7	-2.1	-0.5	-1.9	60	55	NO	NO	NO	NO	NO
31.2	17984	38-40 ABBOTT STREET CAMMERAY	Ground	N	48	42	47	41	48	43	47	41	-1.1	-1.5	-0.9	-1.4	60	55	NO	NO	NO	NO	NO
31.2	17984	38-40 ABBOTT STREET CAMMERAY	Ground	W	54	49	53	47	54	50	53	48	-0.9	-2.3	-0.7	-2.2	60	55	NO	NO	NO	NO	NO
31.2	17984	38-40 ABBOTT STREET CAMMERAY	Ground	S	53	49	52	46	53	49	52	47	-0.9	-2.5	-0.8	-2.3	60	55	NO	NO	NO	NO	NO
31.2	17984	38-40 ABBOTT STREET CAMMERAY	Ground	E	47	42	46	40	47	42	47	41	-1.1	-1.7	-0.9	-1.7	59	54	NO	NO	NO	NO	NO
31.2	17984	38-40 ABBOTT STREET CAMMERAY	First	N	50	44	49	43	50	45	49	43	-1.2	-1.5	-1.0	-1.5	60	55	NO	NO	NO	NO	NO
31.2	17984	38-40 ABBOTT STREET CAMMERAY	First	W	56	52	55	49	57	52	56	50	-1.0	-2.6	-1.0	-2.4	60	55	NO	NO	NO	NO	NO
31.2	17984	38-40 ABBOTT STREET CAMMERAY	First	S	55	51	54	48	55	51	54	49	-1.0	-2.5	-0.9	-2.5	60	55	NO	NO	NO	NO	NO
31.2	17984	38-40 ABBOTT STREET CAMMERAY	First	E	49	44	48	42	49	44	48	42	-1.1	-1.7	-0.8	-1.6	60	55	NO	NO	NO	NO	NO
31.2	17984	38-40 ABBOTT STREET CAMMERAY	Second	N	52	47	51	45	52	47	51	45	-1.1	-1.7	-1.0	-1.7	60	55	NO	NO	NO	NO	NO
31.2	17984	38-40 ABBOTT STREET CAMMERAY	Second	W	57	53	56	50	57	53	56	51	-1.0	-2.6	-0.9	-2.4	60	55	NO	NO	NO	NO	NO
31.2	17984	38-40 ABBOTT STREET CAMMERAY	Second	S	56	52	55	49	56	52	56	50	-1.0	-2.5	-0.8	-2.3	60	55	NO	NO	NO	NO	NO
31.2	17984	38-40 ABBOTT STREET CAMMERAY	Second	E	51	46	50	44	51	46	50	44	-1.1	-1.8	-0.9	-1.6	60	55	NO	NO	NO	NO	NO
31.2	17986	37A ABBOTT STREET CAMMERAY	Ground	N	51	46	50	44	51	46	51	45	-1.0	-1.8	-0.9	-1.6	60	55	NO	NO	NO	NO	NO
31.2	17986	37A ABBOTT STREET CAMMERAY	Ground	W	51	46	50	44	51	47	51	45	-1.0	-1.9	-0.8	-1.8	60	55	NO	NO	NO	NO	NO
31.2	17986	37A ABBOTT STREET CAMMERAY	Ground	S	49	44	48	42	49	44	49	43	-1.0	-1.6	-0.8	-1.6	60	55	NO	NO	NO	NO	NO
31.2	17986	37A ABBOTT STREET CAMMERAY	Ground	E	50	45	49	43	51	45	50	44	-1.1	-1.6	-0.8	-1.6	60	55	NO	NO	NO	NO	NO

NCA	Receiver ID	Address	Floor Level	Facade	Opening Year 2027				Design Year 2037				Increase (Do Smthng - Do Nothing)				NCG project road noise criteria		Do noise levels exceed the cumulative limit with project roads adding ≥2dB to the total noise levels?		Is the contribution from the road project Acute?		Consider further treatment?
					Do Nothing		Do Smthng		Do Nothing		Do Smthng		Opening Year 2027		Design Year 2037								
					Day	Night	Day	Night	Day	Night	Day	Night	Day	Night	Day	Night	Day	Night	Day	Night	$L_{Aeq,15hr}$ ≥ 65dB	$L_{Aeq,9hr}$ ≥ 60dB	
31.2	17988	16 PALMER STREET CAMMERAY	Ground	N	53	48	52	46	53	49	53	47	-0.8	-2.1	-0.7	-1.9	60	55	NO	NO	NO	NO	NO
31.2	17988	16 PALMER STREET CAMMERAY	Ground	S	59	55	58	52	59	55	58	53	-1.0	-2.6	-0.9	-2.4	60	55	NO	NO	NO	NO	NO
31.2	17988	16 PALMER STREET CAMMERAY	Ground	E	52	48	52	46	53	48	52	46	-0.7	-2.1	-0.5	-1.9	60	55	NO	NO	NO	NO	NO
31.2	17994	550 MILLER STREET CAMMERAY	Ground	N	58	52	57	51	58	52	57	51	-1.4	-1.0	-0.9	-1.0	60	55	NO	NO	NO	NO	NO
31.2	17994	550 MILLER STREET CAMMERAY	Ground	W	51	46	50	44	51	46	51	45	-1.1	-1.6	-0.8	-1.5	60	55	NO	NO	NO	NO	NO
31.2	17994	550 MILLER STREET CAMMERAY	Ground	S	59	53	58	52	59	53	58	52	-1.3	-0.9	-1.0	-0.8	60	55	NO	NO	NO	NO	NO
31.2	17994	550 MILLER STREET CAMMERAY	Ground	E	72	66	70	65	72	66	71	65	-1.4	-0.9	-1.0	-0.9	60	55	NO	NO	NO	NO	NO
31.2	18001	12 PALMER STREET CAMMERAY	Ground	N	53	48	52	46	53	49	53	47	-0.8	-2.1	-0.6	-2.0	60	55	NO	NO	NO	NO	NO
31.2	18001	12 PALMER STREET CAMMERAY	Ground	W	58	54	57	51	58	54	57	52	-1.1	-2.7	-1.0	-2.5	60	55	NO	NO	NO	NO	NO
31.2	18001	12 PALMER STREET CAMMERAY	Ground	S	59	54	58	52	59	55	58	53	-1.1	-2.5	-0.9	-2.4	60	55	NO	NO	NO	NO	NO
31.2	18002	20 PALMER STREET CAMMERAY	Ground	N	54	49	53	47	54	50	53	48	-0.8	-2.2	-0.8	-2.1	60	55	NO	NO	NO	NO	NO
31.2	18002	20 PALMER STREET CAMMERAY	Ground	S	59	55	58	52	60	56	59	53	-1.2	-2.8	-1.1	-2.6	60	55	NO	NO	NO	NO	NO
31.2	18010	550 MILLER STREET CAMMERAY	Ground	N	52	46	51	45	53	47	52	46	-1.4	-1.3	-1.0	-1.2	60	55	NO	NO	NO	NO	NO
31.2	18010	550 MILLER STREET CAMMERAY	Ground	W	51	47	50	45	52	47	51	45	-1.0	-2.0	-0.8	-1.9	60	55	NO	NO	NO	NO	NO
31.2	18010	550 MILLER STREET CAMMERAY	Ground	S	52	47	51	45	52	47	51	46	-1.2	-1.7	-0.9	-1.6	60	55	NO	NO	NO	NO	NO
31.2	18010	550 MILLER STREET CAMMERAY	Ground	E	50	44	49	43	50	45	49	43	-1.3	-1.4	-1.0	-1.3	60	55	NO	NO	NO	NO	NO
31.2	18010	550 MILLER STREET CAMMERAY	First	N	56	50	55	49	57	51	56	49	-1.4	-1.3	-1.0	-1.2	60	55	NO	NO	NO	NO	NO
31.2	18010	550 MILLER STREET CAMMERAY	First	W	54	49	53	47	54	49	53	47	-1.1	-1.9	-0.9	-1.8	60	55	NO	NO	NO	NO	NO
31.2	18010	550 MILLER STREET CAMMERAY	First	S	55	49	54	48	55	50	54	48	-1.1	-1.5	-0.8	-1.4	60	55	NO	NO	NO	NO	NO
31.2	18010	550 MILLER STREET CAMMERAY	First	E	55	49	53	47	55	49	54	48	-1.4	-1.2	-1.1	-1.2	60	55	NO	NO	NO	NO	NO
31.2	18013	295 WEST STREET CAMMERAY	Ground	E	46	42	45	40	47	42	46	40	-0.9	-2.1	-0.7	-2.0	59	54	NO	NO	NO	NO	NO
31.2	18013	295 WEST STREET CAMMERAY	Ground	N	48	43	47	41	48	43	47	42	-0.8	-1.8	-0.7	-1.7	60	55	NO	NO	NO	NO	NO
31.2	18013	295 WEST STREET CAMMERAY	Ground	S	50	45	49	43	50	46	49	44	-0.8	-2.1	-0.6	-1.9	60	55	NO	NO	NO	NO	NO
31.2	18013	295 WEST STREET CAMMERAY	Ground	W	50	46	49	44	50	46	50	44	-0.8	-2.1	-0.6	-1.9	60	55	NO	NO	NO	NO	NO
31.2	18013	295 WEST STREET CAMMERAY	Ground	E	46	42	45	40	47	42	46	40	-1.0	-2.0	-0.8	-1.9	59	54	NO	NO	NO	NO	NO
31.2	18013	295 WEST STREET CAMMERAY	First	E	49	45	48	43	49	45	49	43	-0.9	-2.1	-0.7	-2.0	60	55	NO	NO	NO	NO	NO
31.2	18013	295 WEST STREET CAMMERAY	First	N	50	46	49	44	51	46	50	44	-0.9	-1.9	-0.7	-1.8	60	55	NO	NO	NO	NO	NO
31.2	18013	295 WEST STREET CAMMERAY	First	S	52	48	52	46	53	49	52	47	-0.8	-2.1	-0.6	-2.0	60	55	NO	NO	NO	NO	NO
31.2	18013	295 WEST STREET CAMMERAY	First	W	53	48	52	46	53	49	52	47	-0.8	-2.2	-0.7	-2.0	60	55	NO	NO	NO	NO	NO
31.2	18013	295 WEST STREET CAMMERAY	First	S	52	48	51	46	52	48	52	46	-0.7	-2.1	-0.6	-1.9	60	55	NO	NO	NO	NO	NO
31.2	18013	295 WEST STREET CAMMERAY	First	E	50	45	49	43	50	45	49	44	-0.8	-2.0	-0.7	-1.9	60	55	NO	NO	NO	NO	NO
31.2	18014	14 PALMER STREET CAMMERAY	Ground	S	57	53	56	50	57	53	56	51	-0.9	-2.5	-0.7	-2.3	60	55	NO	NO	NO	NO	NO
31.2	18013	295 WEST STREET CAMMERAY	First	E	50	45	49	43	50	45	49	44	-0.8	-2.0	-0.7	-1.9	60	55	NO	NO	NO	NO	NO
31.2	18014	14 PALMER STREET CAMMERAY	Ground	S	57	53	56	50	57	53	56	51	-0.9	-2.5	-0.7	-2.3	60	55	NO	NO	NO	NO	NO
31.2	18014	14 PALMER STREET CAMMERAY	Ground	N	53	48	52	46	53	49	52	47	-0.8	-2.1	-0.7	-2.0	60	55	NO	NO	NO	NO	NO
31.2	18019	320 WEST STREET CAMMERAY	Ground	W	54	49	53	47	54	50	53	48	-0.9	-2.3	-0.7	-2.1	60	55	NO	NO	NO	NO	NO
31.2	18019	320 WEST STREET CAMMERAY	Ground	S	52	48	51	46	52	48	52	46	-0.8	-2.1	-0.6	-1.9	60	55	NO	NO	NO	NO	NO
31.2	18019	320 WEST STREET CAMMERAY	Ground	W	52	48	52	46	53	48	52	46	-0.8	-2.1	-0.7	-2.0	60	55	NO	NO	NO	NO	NO
31.2	18019	320 WEST STREET CAMMERAY	Ground	S	50	45	49	43	50	46	50	44	-0.7	-2.0	-0.6	-1.8	60	55	NO	NO	NO	NO	NO
31.2	18019	320 WEST STREET CAMMERAY	Ground	E	50	46	49	44	50	46	50	44	-0.8	-2.0	-0.6	-1.9	60	55	NO	NO	NO	NO	NO
31.2	18019	320 WEST STREET CAMMERAY	Ground	N	51	47	50	44	51	47	51	45	-0.9	-2.1	-0.7	-1.9	60	55	NO	NO	NO	NO	NO
31.2	18024	295 WEST STREET CAMMERAY	Ground	E	46	41	45	39	46	42	45	40	-0.9	-2.0	-0.7	-1.9	58	54	NO	NO	NO	NO	NO
31.2	18024	295 WEST STREET CAMMERAY	Ground	N	48	43	47	42	49	44	48	42	-1.0	-1.7	-0.8	-1.6	60	55	NO	NO	NO	NO	NO
31.2	18024	295 WEST STREET CAMMERAY	Ground	W	52	47	51	45	52	48	51	46	-0.8	-2.1	-0.8	-2.0	60	55	NO	NO	NO	NO	NO
31.2	18024	295 WEST STREET CAMMERAY	Ground	E	47	42	46	40	47	43	46	41	-0.9	-2.0	-0.7	-1.9	59	55	NO	NO	NO	NO	NO
31.2	18024	295 WEST STREET CAMMERAY	Ground	S	47	43	47	41	48	43	47	41	-0.8	-2.1	-0.7	-2.0	60	55	NO	NO	NO	NO	NO
31.2	18024	295 WEST STREET CAMMERAY	First	E	49	45	48	43	49	45	49	43	-0.8	-2.0	-0.7	-1.9	60	55	NO	NO	NO	NO	NO
31.2	18024	295 WEST STREET CAMMERAY	First	N	51	46	50	44	51	47	50	45	-0.9	-2.0	-0.8	-1.9	60	55	NO	NO	NO	NO	NO
31.2	18024	295 WEST STREET CAMMERAY	First	W	53	49	53	47	54	49	53	47	-0.9	-2.2	-0.8	-2.1	60	55	NO	NO	NO	NO	NO
31.2	18024	295 WEST STREET CAMMERAY	First	S	51	47	51	45	52	47	51	46	-0.8	-2.1	-0.6	-1.9	60	55	NO	NO	NO	NO	NO
31.2	18024	295 WEST STREET CAMMERAY	First	E	50	45	49	43	50	45	49	44	-0.8	-2.0	-0.7	-1.9	60	55	NO	NO	NO	NO	NO
31.2	18024	295 WEST STREET CAMMERAY	First	S	50	46	50	44	51	46	50	44	-0.8	-2.0	-0.6	-1.9	60	55	NO	NO	NO	NO	NO
31.2	18032	80 BELLEVUE STREET CAMMERAY	Ground	E	50	45	49	43	50	45	49	43	-1.2	-2.0	-0.9	-1.9	60	55	NO	NO	NO	NO	NO
31.2	18032	80 BELLEVUE STREET CAMMERAY	Ground	N	52	47	51	45	53	47	52	46	-1.3	-1.4	-1.0	-1.3	60	55	NO	NO	NO	NO	NO
31.2	18032	80 BELLEVUE STREET CAMMERAY	Ground	W	57	52	56	50	58	52	57	51	-1.3	-1.4	-0.9	-1.4	60	55	NO	NO	NO	NO	NO
31.2	18032	80 BELLEVUE STREET CAMMERAY	Ground	S	51	46	50	44	51	46	50	44	-1.1	-1.8	-0.9	-1.7	60	55	NO	NO	NO	NO	NO
31.2	18058	39 ABBOTT STREET CAMMERAY	Ground	W	52	48	51	46	53	48	52	46	-1.0	-2.1	-0.9	-2.0	60	55	NO	NO	NO	NO	NO
31.2	18058	39 ABBOTT STREET CAMMERAY	Ground	S	51	46	50	44	51	46	50	45	-1.0	-1.8	-0.8	-1.7	60	55	NO	NO	NO	NO	NO
31.2	18058	39 ABBOTT STREET CAMMERAY	Ground	E	51	45	50	44	51	46	50	44	-1.1	-1.6	-0.9	-1.5	60	55	NO	NO	NO	NO	NO
31.2	18059	41 ABBOTT STREET CAMMERAY	Ground	E	51	45	50	44	51	46	50	44	-1.2	-1.5	-0.9	-1.5	60	55	NO	NO	NO	NO	NO
31.2	18059	41 ABBOTT STREET CAMMERAY	Ground	N	51	46	50	44	51	46	50	45	-1.1	-1.7	-0.8	-1.5	60	55	NO	NO	NO	NO	NO
31.2	18059	41 ABBOTT STREET CAMMERAY	Ground	W	53	48	52	46	53	49	52	47	-1.0	-2.1	-0.9	-2.0	60	55	NO	NO	NO	NO	NO
31.2	18061	554 MILLER STREET CAMMERAY	Ground	E	72	66	71	65	73	66	72	66	-1.5	-0.9	-1.0	-0.9	60	55	NO	NO	NO	NO	NO
31.2	18061	554 MILLER STREET CAMMERAY	Ground	W	53	48	52	46	53	48	52	46	-1.1	-1.8	-0.8	-1.7	60	55	NO	NO	NO	NO	NO

NCA	Receiver ID	Address	Floor Level	Facade	Opening Year 2027				Design Year 2037				Increase (Do Smthng - Do Nothing)				NCG project road noise criteria		Do noise levels exceed the cumulative limit with project roads adding ≥2dB to the total noise levels?		Is the contribution from the road project Acute?		Consider further treatment?
					Do Nothing		Do Smthng		Do Nothing		Do Smthng		Opening Year 2027		Design Year 2037								
					Day	Night	Day	Night	Day	Night	Day	Night	Day	Night	Day	Night	Day	Night	Day	Night	$L_{Aeq,15hr}$ ≥ 65dB	$L_{Aeq,9hr}$ ≥ 60dB	
31.2	18062	552 MILLER STREET CAMMERAY	Ground	W	52	47	51	45	52	47	51	45	-1.1	-1.7	-0.9	-1.6	60	55	NO	NO	NO	NO	NO
31.2	18062	552 MILLER STREET CAMMERAY	Ground	S	56	49	54	48	56	50	55	49	-1.4	-1.1	-0.9	-1.0	60	55	NO	NO	NO	NO	NO
31.2	18062	552 MILLER STREET CAMMERAY	Ground	E	72	66	71	65	72	66	71	65	-1.5	-0.9	-1.0	-0.8	60	55	NO	NO	NO	NO	NO
31.2	18087	324 WEST STREET CAMMERAY	Ground	E	50	45	49	43	50	46	50	44	-0.8	-2.0	-0.7	-1.9	60	55	NO	NO	NO	NO	NO
31.2	18087	324 WEST STREET CAMMERAY	Ground	N	51	46	50	44	51	47	50	45	-0.8	-2.0	-0.7	-1.9	60	55	NO	NO	NO	NO	NO
31.2	18087	324 WEST STREET CAMMERAY	Ground	W	52	47	51	45	52	48	51	46	-0.8	-2.1	-0.6	-2.0	60	55	NO	NO	NO	NO	NO
31.2	18088	322 WEST STREET CAMMERAY	Ground	SW	53	49	52	46	53	49	53	47	-0.8	-2.2	-0.6	-2.0	60	55	NO	NO	NO	NO	NO
31.2	18088	322 WEST STREET CAMMERAY	Ground	S	49	44	48	42	49	45	48	43	-0.8	-1.9	-0.6	-1.7	60	55	NO	NO	NO	NO	NO
31.2	18088	322 WEST STREET CAMMERAY	Ground	E	50	45	49	43	50	46	49	44	-0.8	-2.0	-0.7	-1.9	60	55	NO	NO	NO	NO	NO
31.2	18089	42 ABBOTT STREET CAMMERAY	Ground	S	54	50	53	48	54	50	54	48	-0.8	-2.3	-0.6	-2.1	60	55	NO	NO	NO	NO	NO
31.2	18089	42 ABBOTT STREET CAMMERAY	Ground	W	53	49	52	47	53	49	53	47	-0.9	-2.2	-0.7	-2.1	60	55	NO	NO	NO	NO	NO
31.2	18089	42 ABBOTT STREET CAMMERAY	Ground	N	53	48	52	46	53	49	52	47	-0.9	-2.2	-0.8	-2.1	60	55	NO	NO	NO	NO	NO
31.2	18089	42 ABBOTT STREET CAMMERAY	Ground	W	53	49	52	47	54	49	53	47	-0.9	-2.2	-0.8	-2.2	60	55	NO	NO	NO	NO	NO
31.2	18089	42 ABBOTT STREET CAMMERAY	Ground	S	47	42	46	41	48	43	47	41	-1.0	-1.6	-0.7	-1.5	60	55	NO	NO	NO	NO	NO
31.2	18089	42 ABBOTT STREET CAMMERAY	Ground	E	49	44	48	42	49	44	48	42	-1.0	-1.8	-0.8	-1.7	60	55	NO	NO	NO	NO	NO
31.2	18089	42 ABBOTT STREET CAMMERAY	Ground	S	49	44	48	42	49	45	49	43	-1.0	-1.8	-0.8	-1.7	60	55	NO	NO	NO	NO	NO
31.2	18089	42 ABBOTT STREET CAMMERAY	Ground	E	50	45	49	43	50	45	49	43	-1.0	-1.8	-0.8	-1.8	60	55	NO	NO	NO	NO	NO
31.2	18090	44 ABBOTT STREET CAMMERAY	Ground	W	53	49	52	47	54	49	53	47	-0.9	-2.2	-0.8	-2.1	60	55	NO	NO	NO	NO	NO
31.2	18090	44 ABBOTT STREET CAMMERAY	Ground	E	50	45	49	43	50	45	49	43	-1.0	-1.8	-0.8	-1.7	60	55	NO	NO	NO	NO	NO
31.2	18101	82 BELLEVUE STREET CAMMERAY	Ground	E	50	45	48	43	50	45	49	43	-1.3	-2.0	-1.0	-1.9	60	55	NO	NO	NO	NO	NO
31.2	18101	82 BELLEVUE STREET CAMMERAY	Ground	N	53	47	52	46	54	48	53	47	-1.3	-1.3	-1.0	-1.2	60	55	NO	NO	NO	NO	NO
31.2	18101	82 BELLEVUE STREET CAMMERAY	Ground	W	58	52	57	51	58	53	57	51	-1.3	-1.4	-1.0	-1.4	60	55	NO	NO	NO	NO	NO
31.2	18101	82 BELLEVUE STREET CAMMERAY	Ground	S	52	47	51	45	53	47	52	46	-1.3	-1.5	-1.0	-1.5	60	55	NO	NO	NO	NO	NO
31.2	18102	556 MILLER STREET CAMMERAY	Ground	N	65	59	64	58	66	59	65	58	-1.4	-0.9	-1.0	-0.9	60	55	NO	NO	NO	NO	NO
31.2	18102	556 MILLER STREET CAMMERAY	Ground	W	52	48	51	46	53	48	52	46	-1.0	-1.9	-0.8	-1.7	60	55	NO	NO	NO	NO	NO
31.2	18102	556 MILLER STREET CAMMERAY	Ground	E	72	65	70	64	72	66	71	65	-1.5	-1.0	-1.1	-0.9	60	55	NO	NO	NO	NO	NO
31.2	18105	297 WEST STREET CAMMERAY	Ground	N	48	43	47	41	48	43	47	41	-1.1	-1.6	-1.0	-1.5	60	55	NO	NO	NO	NO	NO
31.2	18105	297 WEST STREET CAMMERAY	Ground	W	53	49	52	47	54	49	53	47	-0.9	-2.3	-0.8	-2.2	60	55	NO	NO	NO	NO	NO
31.2	18105	297 WEST STREET CAMMERAY	Ground	S	49	44	48	42	49	45	48	43	-0.8	-2.1	-0.6	-1.9	60	55	NO	NO	NO	NO	NO
31.2	18105	297 WEST STREET CAMMERAY	First	N	49	44	48	42	49	44	48	43	-1.1	-1.6	-1.0	-1.6	60	55	NO	NO	NO	NO	NO
31.2	18105	297 WEST STREET CAMMERAY	First	W	55	51	54	49	56	52	55	49	-1.1	-2.6	-0.9	-2.4	60	55	NO	NO	NO	NO	NO
31.2	18105	297 WEST STREET CAMMERAY	First	S	51	47	50	45	52	47	51	45	-0.8	-2.1	-0.6	-2.1	60	55	NO	NO	NO	NO	NO
31.2	18105	297 WEST STREET CAMMERAY	First	E	47	43	46	41	48	43	47	41	-0.9	-1.9	-0.7	-1.8	60	55	NO	NO	NO	NO	NO
31.2	18105	297 WEST STREET CAMMERAY	Second	N	51	46	50	44	51	47	51	45	-1.0	-1.8	-0.9	-1.7	60	55	NO	NO	NO	NO	NO
31.2	18105	297 WEST STREET CAMMERAY	Second	W	57	53	56	50	57	53	56	51	-1.1	-2.7	-0.9	-2.5	60	55	NO	NO	NO	NO	NO
31.2	18105	297 WEST STREET CAMMERAY	Second	S	54	50	54	48	55	51	54	49	-0.8	-2.3	-0.6	-2.1	60	55	NO	NO	NO	NO	NO
31.2	18105	297 WEST STREET CAMMERAY	Second	E	50	45	49	43	50	45	49	44	-0.8	-1.9	-0.6	-1.8	60	55	NO	NO	NO	NO	NO
31.2	18110	5 BRIDGEVIEW AVENUE CAMMERAY	Ground	S	53	49	53	47	54	50	53	48	-0.8	-2.2	-0.6	-2.1	60	55	NO	NO	NO	NO	NO
31.2	18110	5 BRIDGEVIEW AVENUE CAMMERAY	Ground	N	51	46	50	44	51	47	50	45	-0.9	-1.9	-0.8	-1.8	60	55	NO	NO	NO	NO	NO
31.2	18115	7 BRIDGEVIEW AVENUE CAMMERAY	Ground	N	49	44	48	43	50	45	49	43	-1.0	-1.7	-0.9	-1.6	60	55	NO	NO	NO	NO	NO
31.2	18115	7 BRIDGEVIEW AVENUE CAMMERAY	Ground	SW	55	51	54	49	55	51	55	49	-1.0	-2.5	-0.8	-2.4	60	55	NO	NO	NO	NO	NO
31.2	18115	7 BRIDGEVIEW AVENUE CAMMERAY	Ground	SE	52	48	51	46	52	48	52	46	-0.5	-2.0	-0.5	-1.9	60	55	NO	NO	NO	NO	NO
31.2	18115	7 BRIDGEVIEW AVENUE CAMMERAY	First	N	52	47	51	45	52	48	51	46	-0.8	-1.8	-0.8	-1.7	60	55	NO	NO	NO	NO	NO
31.2	18115	7 BRIDGEVIEW AVENUE CAMMERAY	First	SW	58	54	57	51	58	54	57	52	-1.0	-2.6	-0.9	-2.5	60	55	NO	NO	NO	NO	NO
31.2	18115	7 BRIDGEVIEW AVENUE CAMMERAY	First	SE	54	50	54	48	55	50	54	49	-0.5	-2.0	-0.4	-1.8	60	55	NO	NO	NO	NO	NO
31.2	18116	3 BRIDGEVIEW AVENUE CAMMERAY	Ground	N	52	47	51	45	52	48	51	46	-1.0	-2.0	-0.8	-1.8	60	55	NO	NO	NO	NO	NO
31.2	18116	3 BRIDGEVIEW AVENUE CAMMERAY	Ground	W	51	46	50	44	51	47	50	45	-0.7	-2.0	-0.5	-1.8	60	55	NO	NO	NO	NO	NO
31.2	18116	3 BRIDGEVIEW AVENUE CAMMERAY	Ground	E	51	46	50	44	51	47	50	45	-0.7	-1.9	-0.6	-1.8	60	55	NO	NO	NO	NO	NO
31.2	18116	3 BRIDGEVIEW AVENUE CAMMERAY	Ground	N	51	46	50	44	51	47	51	45	-0.7	-2.0	-0.6	-1.8	60	55	NO	NO	NO	NO	NO
31.2	18116	3 BRIDGEVIEW AVENUE CAMMERAY	Ground	E	51	46	50	44	51	47	50	45	-0.7	-2.0	-0.6	-1.9	60	55	NO	NO	NO	NO	NO
31.2	18116	3 BRIDGEVIEW AVENUE CAMMERAY	Ground	S	52	47	51	45	52	48	51	46	-0.8	-2.0	-0.6	-1.9	60	55	NO	NO	NO	NO	NO
31.2	18116	3 BRIDGEVIEW AVENUE CAMMERAY	Ground	E	50	46	49	44	51	46	50	44	-0.8	-2.1	-0.6	-1.9	60	55	NO	NO	NO	NO	NO
31.2	18117	11 VALE STREET CAMMERAY	Ground	N	57	51	56	50	57	51	56	50	-1.4	-1.1	-1.0	-1.1	60	55	NO	NO	NO	NO	NO
31.2	18117	11 VALE STREET CAMMERAY	Ground	W	51	46	50	44	51	46	50	45	-1.0	-1.9	-0.8	-1.8	60	55	NO	NO	NO	NO	NO
31.2	18117	11 VALE STREET CAMMERAY	Ground	S	51	46	50	44	51	46	50	44	-1.1	-1.7	-0.9	-1.7	60	55	NO	NO	NO	NO	NO
31.2	18118	13 VALE STREET CAMMERAY	Ground	S	51	46	50	45	52	47	51	45	-1.0	-1.8	-0.8	-1.7	60	55	NO	NO	NO	NO	NO
31.2	18118	13 VALE STREET CAMMERAY	Ground	E	51	46	50	44	51	46	50	44	-1.2	-1.5	-0.9	-1.5	60	55	NO	NO	NO	NO	NO
31.2	18118	13 VALE STREET CAMMERAY	Ground	N	58	52	57	51	58	52	57	51	-1.4	-1.0	-1.1	-1.0	60	55	NO	NO	NO	NO	NO
31.2	18121	15 BRIDGEVIEW AVENUE CAMMERAY	Ground	N	50	45	49	43	50	45	49	44	-0.9	-1.8	-0.7	-1.7	60	55	NO	NO	NO	NO	NO
31.2	18121	15 BRIDGEVIEW AVENUE CAMMERAY	Ground	S	56	52	55	49	57	53	56	50	-1.2	-2.8	-1.0	-2.6	60	55	NO	NO	NO	NO	NO
31.2	18121	15 BRIDGEVIEW AVENUE CAMMERAY	First	N	52	47	51	46	52	48	52	46	-0.8	-1.9	-0.6	-1.8	60	55	NO	NO	NO	NO	NO
31.2	18121	15 BRIDGEVIEW AVENUE CAMMERAY	First	S	59	54	57	52	59	55	58	52	-1.1	-2.7	-0.9	-2.5	60	55	NO	NO	NO	NO	NO

NCA	Receiver ID	Address	Floor Level	Facade	Opening Year 2027				Design Year 2037				Increase (Do Smthng - Do Nothing)				NCG project road noise criteria		Do noise levels exceed the cumulative limit with project roads adding ≥2dB to the total noise levels?		Is the contribution from the road project Acute?		Consider further treatment?
					Do Nothing		Do Smthng		Do Nothing		Do Smthng		Opening Year 2027		Design Year 2037								
					Day	Night	Day	Night	Day	Night	Day	Night	Day	Night	Day	Night	Day	Night	Day	Night	$L_{Aeq,15hr}$ ≥ 65dB	$L_{Aeq,9hr}$ ≥ 60dB	
31.2	18124	1 BRIDGEVIEW AVENUE CAMMERAY	Ground	W	51	47	50	45	52	47	51	45	-0.7	-2.2	-0.7	-2.0	60	55	NO	NO	NO	NO	NO
31.2	18124	1 BRIDGEVIEW AVENUE CAMMERAY	Ground	S	52	48	51	46	52	48	52	46	-0.8	-2.1	-0.6	-2.0	60	55	NO	NO	NO	NO	NO
31.2	18124	1 BRIDGEVIEW AVENUE CAMMERAY	Ground	E	50	46	49	44	51	46	50	44	-0.8	-2.1	-0.6	-1.9	60	55	NO	NO	NO	NO	NO
31.2	18124	1 BRIDGEVIEW AVENUE CAMMERAY	Ground	NE	51	46	50	44	51	46	50	44	-1.0	-1.9	-0.8	-1.8	60	55	NO	NO	NO	NO	NO
31.2	18124	1 BRIDGEVIEW AVENUE CAMMERAY	Ground	N	52	47	51	45	52	48	51	46	-1.0	-2.1	-0.8	-1.9	60	55	NO	NO	NO	NO	NO
31.2	18124	1 BRIDGEVIEW AVENUE CAMMERAY	Ground	W	48	44	48	42	49	44	48	42	-0.8	-2.0	-0.6	-1.8	60	55	NO	NO	NO	NO	NO
31.2	18125	13 BRIDGEVIEW AVENUE CAMMERAY	Ground	N	51	47	51	45	52	47	51	45	-0.8	-1.9	-0.6	-1.8	60	55	NO	NO	NO	NO	NO
31.2	18125	13 BRIDGEVIEW AVENUE CAMMERAY	Ground	S	55	51	55	49	56	52	55	49	-0.9	-2.5	-0.8	-2.3	60	55	NO	NO	NO	NO	NO
31.2	18125	13 BRIDGEVIEW AVENUE CAMMERAY	Ground	E	51	47	50	45	51	47	51	45	-0.6	-2.0	-0.6	-1.9	60	55	NO	NO	NO	NO	NO
31.2	18131	17 BRIDGEVIEW AVENUE CAMMERAY	Ground	N	52	47	51	45	52	48	52	46	-0.8	-2.0	-0.7	-1.9	60	55	NO	NO	NO	NO	NO
31.2	18131	17 BRIDGEVIEW AVENUE CAMMERAY	Ground	W	52	48	51	46	52	48	52	46	-0.7	-2.0	-0.5	-1.8	60	55	NO	NO	NO	NO	NO
31.2	18131	17 BRIDGEVIEW AVENUE CAMMERAY	Ground	S	57	53	56	50	57	53	56	51	-1.3	-2.8	-1.1	-2.7	60	55	NO	NO	NO	NO	NO
31.2	18133	43 ABBOTT STREET CAMMERAY	Ground	W	52	48	51	46	53	48	52	46	-1.0	-2.1	-0.8	-2.0	60	55	NO	NO	NO	NO	NO
31.2	18133	43 ABBOTT STREET CAMMERAY	Ground	N	52	48	51	46	53	48	52	46	-1.1	-2.0	-0.8	-1.9	60	55	NO	NO	NO	NO	NO
31.2	18133	43 ABBOTT STREET CAMMERAY	Ground	W	53	48	52	46	53	48	52	46	-1.0	-2.1	-0.9	-2.0	60	55	NO	NO	NO	NO	NO
31.2	18133	43 ABBOTT STREET CAMMERAY	Ground	S	50	45	49	43	50	45	49	44	-1.0	-1.7	-0.7	-1.6	60	55	NO	NO	NO	NO	NO
31.2	18133	43 ABBOTT STREET CAMMERAY	Ground	E	50	45	49	43	50	45	50	44	-1.1	-1.6	-0.8	-1.6	60	55	NO	NO	NO	NO	NO
31.2	18133	43 ABBOTT STREET CAMMERAY	Ground	S	50	45	49	44	51	46	50	44	-1.0	-1.7	-0.8	-1.7	60	55	NO	NO	NO	NO	NO
31.2	18134	45 ABBOTT STREET CAMMERAY	Ground	N	55	49	54	48	55	50	54	48	-1.4	-1.3	-1.0	-1.2	60	55	NO	NO	NO	NO	NO
31.2	18134	45 ABBOTT STREET CAMMERAY	Ground	W	53	48	52	46	53	49	52	47	-1.0	-2.0	-0.8	-1.9	60	55	NO	NO	NO	NO	NO
31.2	18134	45 ABBOTT STREET CAMMERAY	Ground	E	49	44	48	42	49	45	49	43	-1.0	-1.9	-0.8	-1.8	60	55	NO	NO	NO	NO	NO
31.2	18138	19 BRIDGEVIEW AVENUE CAMMERAY	Ground	N	52	47	51	45	52	48	51	46	-0.8	-2.0	-0.7	-1.9	60	55	NO	NO	NO	NO	NO
31.2	18138	19 BRIDGEVIEW AVENUE CAMMERAY	Ground	W	53	49	53	47	54	50	53	48	-0.6	-2.0	-0.6	-2.0	60	55	NO	NO	NO	NO	NO
31.2	18138	19 BRIDGEVIEW AVENUE CAMMERAY	Ground	S	57	53	56	50	57	53	56	51	-1.0	-2.5	-0.8	-2.4	60	55	NO	NO	NO	NO	NO
31.2	18138	19 BRIDGEVIEW AVENUE CAMMERAY	Ground	E	51	47	51	45	52	48	51	46	-0.7	-2.0	-0.6	-1.9	60	55	NO	NO	NO	NO	NO
31.2	18139	46 ABBOTT STREET CAMMERAY	Ground	E	50	45	49	43	50	45	49	44	-1.0	-1.8	-0.8	-1.7	60	55	NO	NO	NO	NO	NO
31.2	18140	9 BRIDGEVIEW AVENUE CAMMERAY	Ground	NE	49	44	48	42	49	44	48	43	-1.0	-1.8	-0.9	-1.7	60	55	NO	NO	NO	NO	NO
31.2	18140	9 BRIDGEVIEW AVENUE CAMMERAY	Ground	W	48	44	47	42	48	44	48	42	-0.7	-2.0	-0.5	-1.9	60	55	NO	NO	NO	NO	NO
31.2	18140	9 BRIDGEVIEW AVENUE CAMMERAY	Ground	S	55	51	54	49	55	51	55	49	-1.0	-2.5	-0.8	-2.4	60	55	NO	NO	NO	NO	NO
31.2	18140	9 BRIDGEVIEW AVENUE CAMMERAY	First	NE	51	47	50	45	52	47	51	45	-0.9	-1.9	-0.7	-1.8	60	55	NO	NO	NO	NO	NO
31.2	18140	9 BRIDGEVIEW AVENUE CAMMERAY	First	W	51	47	51	45	52	48	51	46	-0.7	-2.0	-0.5	-1.9	60	55	NO	NO	NO	NO	NO
31.2	18140	9 BRIDGEVIEW AVENUE CAMMERAY	First	S	58	54	57	51	58	54	57	52	-1.0	-2.5	-0.8	-2.4	60	55	NO	NO	NO	NO	NO
31.2	18140	9 BRIDGEVIEW AVENUE CAMMERAY	First	W	51	47	51	45	52	48	51	46	-0.7	-2.0	-0.5	-1.9	60	55	NO	NO	NO	NO	NO
31.2	18140	9 BRIDGEVIEW AVENUE CAMMERAY	First	S	58	54	57	51	58	54	57	52	-1.0	-2.5	-0.8	-2.4	60	55	NO	NO	NO	NO	NO
31.2	18150	11 BRIDGEVIEW AVENUE CAMMERAY	Ground	W	51	46	50	44	51	47	51	45	-0.6	-2.0	-0.5	-1.8	60	55	NO	NO	NO	NO	NO
31.2	18150	11 BRIDGEVIEW AVENUE CAMMERAY	Ground	S	54	50	53	47	54	50	54	48	-0.7	-2.2	-0.5	-2.0	60	55	NO	NO	NO	NO	NO
31.2	18150	11 BRIDGEVIEW AVENUE CAMMERAY	Ground	E	48	44	47	42	48	44	48	42	-0.7	-2.0	-0.5	-1.9	60	55	NO	NO	NO	NO	NO
31.2	18150	11 BRIDGEVIEW AVENUE CAMMERAY	Ground	N	51	46	50	44	51	46	50	45	-1.0	-1.9	-0.9	-1.8	60	55	NO	NO	NO	NO	NO
31.2	18150	11 BRIDGEVIEW AVENUE CAMMERAY	Ground	NW	52	48	51	46	52	48	52	46	-0.7	-2.0	-0.7	-1.9	60	55	NO	NO	NO	NO	NO
31.2	18150	11 BRIDGEVIEW AVENUE CAMMERAY	First	W	56	52	55	50	56	52	56	50	-0.6	-2.1	-0.5	-2.0	60	55	NO	NO	NO	NO	NO
31.2	18150	11 BRIDGEVIEW AVENUE CAMMERAY	First	S	58	54	57	51	58	54	58	52	-0.9	-2.5	-0.8	-2.4	60	55	NO	NO	NO	NO	NO
31.2	18150	11 BRIDGEVIEW AVENUE CAMMERAY	First	E	51	47	51	45	52	47	51	45	-0.7	-2.0	-0.5	-1.9	60	55	NO	NO	NO	NO	NO
31.2	18150	11 BRIDGEVIEW AVENUE CAMMERAY	First	N	53	49	52	47	54	49	53	47	-1.0	-2.2	-0.9	-2.1	60	55	NO	NO	NO	NO	NO
31.2	18150	11 BRIDGEVIEW AVENUE CAMMERAY	First	NW	55	51	54	49	55	51	55	49	-0.7	-2.1	-0.6	-2.0	60	55	NO	NO	NO	NO	NO
31.2	18152	328 WEST STREET CAMMERAY	Ground	E	48	43	47	41	48	44	47	42	-0.8	-1.9	-0.7	-1.8	60	55	NO	NO	NO	NO	NO
31.2	18152	328 WEST STREET CAMMERAY	Ground	N	49	44	48	42	49	44	48	43	-1.1	-1.7	-0.9	-1.6	60	55	NO	NO	NO	NO	NO
31.2	18152	328 WEST STREET CAMMERAY	Ground	W	52	47	51	45	52	48	51	46	-0.9	-2.1	-0.8	-1.9	60	55	NO	NO	NO	NO	NO
31.2	18152	328 WEST STREET CAMMERAY	First	E	50	46	49	44	50	46	50	44	-0.8	-2.0	-0.6	-1.9	60	55	NO	NO	NO	NO	NO
31.2	18152	328 WEST STREET CAMMERAY	First	N	51	46	50	44	51	47	51	45	-1.0	-1.9	-0.8	-1.8	60	55	NO	NO	NO	NO	NO
31.2	18152	328 WEST STREET CAMMERAY	First	W	54	49	53	47	54	50	53	48	-0.8	-2.2	-0.7	-2.0	60	55	NO	NO	NO	NO	NO
31.2	18153	326 WEST STREET CAMMERAY	Ground	NW	52	48	51	45	52	48	52	46	-0.9	-2.1	-0.7	-2.0	60	55	NO	NO	NO	NO	NO
31.2	18153	326 WEST STREET CAMMERAY	Ground	S	49	45	49	43	50	45	49	44	-0.8	-2.0	-0.6	-1.8	60	55	NO	NO	NO	NO	NO
31.2	18153	326 WEST STREET CAMMERAY	Ground	E	50	45	49	43	50	46	49	44	-0.8	-2.1	-0.6	-2.0	60	55	NO	NO	NO	NO	NO
31.2	18173	21 BRIDGEVIEW AVENUE CAMMERAY	Ground	N	49	45	49	43	50	45	49	43	-0.9	-1.8	-0.7	-1.7	60	55	NO	NO	NO	NO	NO
31.2	18173	21 BRIDGEVIEW AVENUE CAMMERAY	Ground	NW	52	48	51	46	53	48	52	46	-1.0	-2.3	-0.9	-2.3	60	55	NO	NO	NO	NO	NO
31.2	18173	21 BRIDGEVIEW AVENUE CAMMERAY	Ground	N	49	45	49	43	50	45	49	43	-0.8	-1.9	-0.7	-1.8	60	55	NO	NO	NO	NO	NO
31.2	18173	21 BRIDGEVIEW AVENUE CAMMERAY	Ground	W	52	47	51	45	52	48	51	46	-0.9	-2.3	-0.9	-2.2	60	55	NO	NO	NO	NO	NO
31.2	18173	21 BRIDGEVIEW AVENUE CAMMERAY	Ground	N	49	45	49	43	50	45	49	43	-0.8	-1.9	-0.7	-1.8	60	55	NO	NO	NO	NO	NO
31.2	18173	21 BRIDGEVIEW AVENUE CAMMERAY	Ground	W	56	52	55	49	56	52	56	50	-0.8	-2.2	-0.6	-2.2	60	55	NO	NO	NO	NO	NO
31.2	18173	21 BRIDGEVIEW AVENUE CAMMERAY	Ground	S	55	51	54	49	56	52	55	49	-0.9	-2.5	-0.9	-2.4	60	55	NO	NO	NO	NO	NO
31.2	18173	21 BRIDGEVIEW AVENUE CAMMERAY	Ground	E	49	45	48	43	49	45	49	43	-0.7	-2.0	-0.6	-1.9	60	55	NO	NO	NO	NO	NO
31.2	18173	21 BRIDGEVIEW AVENUE CAMMERAY	Ground	S	49	45	48	43	49	45	49	43	-0.7	-2.0	-0.5	-1.9	60	55	NO	NO	NO	NO	NO
31.2	18173	21 BRIDGEVIEW AVENUE CAMMERAY	Ground	E	49	45	48	42	50	45	48	43	-1.5	-2.8	-1.3	-2.6	60	55	NO	NO	NO	NO	NO
31.2	18173	21 BRIDGEVIEW AVENUE CAMMERAY	First	N	52	47	51	45	52	48	52	46	-0.8	-2.0	-0.6	-1.9	60	55	NO	NO	NO	NO	NO

NCA	Receiver ID	Address	Floor Level	Facade	Opening Year 2027				Design Year 2037				Increase (Do Smthng - Do Nothing)				NCG project road noise criteria		Do noise levels exceed the cumulative limit with project roads adding ≥2dB to the total noise levels?		Is the contribution from the road project Acute?		Consider further treatment?
					Do Nothing		Do Smthng		Do Nothing		Do Smthng		Opening Year 2027		Design Year 2037								
					Day	Night	Day	Night	Day	Night	Day	Night	Day	Night	Day	Night	Day	Night	Day	Night	$L_{Aeq,15hr}$ ≥ 65dB	$L_{Aeq,9hr}$ ≥ 60dB	
31.2	18173	21 BRIDGEVIEW AVENUE CAMMERAY	First	NW	55	51	54	48	55	51	54	49	-1.0	-2.5	-0.8	-2.3	60	55	NO	NO	NO	NO	NO
31.2	18173	21 BRIDGEVIEW AVENUE CAMMERAY	First	N	52	47	51	45	52	48	52	46	-0.8	-2.0	-0.7	-1.8	60	55	NO	NO	NO	NO	NO
31.2	18173	21 BRIDGEVIEW AVENUE CAMMERAY	First	W	55	50	54	48	55	51	54	48	-0.9	-2.3	-0.8	-2.3	60	55	NO	NO	NO	NO	NO
31.2	18173	21 BRIDGEVIEW AVENUE CAMMERAY	First	N	52	48	51	46	53	48	52	46	-0.8	-2.1	-0.7	-1.9	60	55	NO	NO	NO	NO	NO
31.2	18173	21 BRIDGEVIEW AVENUE CAMMERAY	First	W	57	53	57	51	58	54	57	52	-0.8	-2.4	-0.7	-2.2	60	55	NO	NO	NO	NO	NO
31.2	18173	21 BRIDGEVIEW AVENUE CAMMERAY	First	S	57	53	56	51	58	54	57	51	-1.0	-2.5	-0.8	-2.4	60	55	NO	NO	NO	NO	NO
31.2	18173	21 BRIDGEVIEW AVENUE CAMMERAY	First	E	52	48	51	46	52	48	52	46	-0.7	-2.0	-0.6	-1.9	60	55	NO	NO	NO	NO	NO
31.2	18173	21 BRIDGEVIEW AVENUE CAMMERAY	First	S	52	48	51	46	52	48	52	46	-0.6	-2.0	-0.6	-1.9	60	55	NO	NO	NO	NO	NO
31.2	18173	21 BRIDGEVIEW AVENUE CAMMERAY	First	E	52	48	51	46	52	48	52	46	-0.7	-2.0	-0.6	-1.9	60	55	NO	NO	NO	NO	NO
31.2	18174	301 WEST STREET CAMMERAY	Ground	W	52	48	51	46	53	48	52	46	-0.9	-2.1	-0.7	-2.0	60	55	NO	NO	NO	NO	NO
31.2	18174	301 WEST STREET CAMMERAY	Ground	S	51	47	50	45	52	47	51	45	-0.8	-2.2	-0.7	-2.0	60	55	NO	NO	NO	NO	NO
31.2	18174	301 WEST STREET CAMMERAY	Ground	E	47	42	46	40	47	43	47	41	-0.9	-1.8	-0.7	-1.7	59	55	NO	NO	NO	NO	NO
31.2	18174	301 WEST STREET CAMMERAY	Ground	N	49	44	48	43	49	45	49	43	-0.8	-1.9	-0.6	-1.8	60	55	NO	NO	NO	NO	NO
31.2	18175	3 VALE STREET CAMMERAY	Ground	N	50	45	49	43	51	46	50	44	-1.0	-1.9	-0.8	-1.8	60	55	NO	NO	NO	NO	NO
31.2	18175	3 VALE STREET CAMMERAY	Ground	W	53	49	52	47	54	50	53	47	-1.0	-2.5	-0.8	-2.4	60	55	NO	NO	NO	NO	NO
31.2	18175	3 VALE STREET CAMMERAY	Ground	N	52	47	51	45	52	48	51	46	-1.0	-2.2	-0.8	-2.1	60	55	NO	NO	NO	NO	NO
31.2	18175	3 VALE STREET CAMMERAY	Ground	W	52	47	51	45	52	47	51	45	-0.9	-2.0	-0.8	-1.9	60	55	NO	NO	NO	NO	NO
31.2	18175	3 VALE STREET CAMMERAY	Ground	S	51	47	50	44	51	47	51	45	-0.8	-2.1	-0.6	-2.0	60	55	NO	NO	NO	NO	NO
31.2	18178	48 ABBOTT STREET CAMMERAY	Ground	N	52	47	51	45	52	47	51	45	-1.2	-1.7	-1.0	-1.5	60	55	NO	NO	NO	NO	NO
31.2	18178	48 ABBOTT STREET CAMMERAY	Ground	W	52	48	51	46	53	48	52	46	-0.9	-2.1	-0.7	-2.0	60	55	NO	NO	NO	NO	NO
31.2	18178	48 ABBOTT STREET CAMMERAY	Ground	E	51	46	50	44	51	46	50	44	-1.1	-1.6	-0.8	-1.6	60	55	NO	NO	NO	NO	NO
31.2	18187	303A WEST STREET CAMMERAY	Ground	N	49	44	48	42	49	44	48	43	-1.1	-1.7	-1.0	-1.6	60	55	NO	NO	NO	NO	NO
31.2	18187	303A WEST STREET CAMMERAY	Ground	W	53	49	52	47	53	49	53	47	-1.0	-2.3	-0.8	-2.2	60	55	NO	NO	NO	NO	NO
31.2	18187	303A WEST STREET CAMMERAY	Ground	S	53	49	52	46	53	49	52	47	-0.9	-2.3	-0.7	-2.2	60	55	NO	NO	NO	NO	NO
31.2	18187	303A WEST STREET CAMMERAY	Ground	E	47	42	46	40	47	43	47	41	-0.9	-1.9	-0.7	-1.8	59	55	NO	NO	NO	NO	NO
31.2	18187	303A WEST STREET CAMMERAY	First	N	51	46	50	44	51	46	51	45	-1.1	-1.8	-0.9	-1.7	60	55	NO	NO	NO	NO	NO
31.2	18187	303A WEST STREET CAMMERAY	First	W	55	51	54	49	56	52	55	49	-1.0	-2.4	-0.9	-2.3	60	55	NO	NO	NO	NO	NO
31.2	18187	303A WEST STREET CAMMERAY	First	S	55	50	54	48	55	51	54	49	-1.1	-2.5	-0.9	-2.3	60	55	NO	NO	NO	NO	NO
31.2	18187	303A WEST STREET CAMMERAY	First	E	50	45	49	43	50	45	49	43	-0.9	-1.9	-0.7	-1.8	60	55	NO	NO	NO	NO	NO
31.2	18208	303A WEST STREET CAMMERAY	Ground	W	53	48	52	46	53	49	52	47	-0.9	-2.2	-0.7	-2.1	60	55	NO	NO	NO	NO	NO
31.2	18208	303A WEST STREET CAMMERAY	Ground	S	49	44	48	42	49	45	48	43	-0.9	-1.9	-0.8	-1.8	60	55	NO	NO	NO	NO	NO
31.2	18208	303A WEST STREET CAMMERAY	Ground	E	49	44	48	42	49	45	48	43	-0.8	-2.0	-0.6	-1.9	60	55	NO	NO	NO	NO	NO
31.2	18208	303A WEST STREET CAMMERAY	Ground	S	49	45	48	42	49	45	49	43	-0.9	-2.1	-0.7	-1.9	60	55	NO	NO	NO	NO	NO
31.2	18208	303A WEST STREET CAMMERAY	Ground	W	49	45	49	43	50	45	49	43	-0.8	-2.0	-0.6	-1.8	60	55	NO	NO	NO	NO	NO
31.2	18208	303A WEST STREET CAMMERAY	Ground	S	50	46	49	44	50	46	50	44	-0.8	-2.0	-0.7	-1.9	60	55	NO	NO	NO	NO	NO
31.2	18208	303A WEST STREET CAMMERAY	Ground	N	51	46	50	44	51	46	50	44	-1.1	-1.9	-0.9	-1.8	60	55	NO	NO	NO	NO	NO
31.2	18226	84A BELLEVUE STREET CAMMERAY	Ground	NW	51	45	50	44	51	45	50	44	-1.3	-1.2	-1.0	-1.1	60	55	NO	NO	NO	NO	NO
31.2	18226	84A BELLEVUE STREET CAMMERAY	Ground	N	54	48	53	47	55	48	54	47	-1.3	-1.0	-1.0	-1.0	60	55	NO	NO	NO	NO	NO
31.2	18226	84A BELLEVUE STREET CAMMERAY	Ground	W	59	53	58	52	59	53	58	52	-1.3	-1.4	-1.0	-1.3	60	55	NO	NO	NO	NO	NO
31.2	18226	84A BELLEVUE STREET CAMMERAY	Ground	E	46	41	44	38	46	41	44	39	-2.0	-2.8	-1.8	-2.7	58	53	NO	NO	NO	NO	NO
31.2	18226	84A BELLEVUE STREET CAMMERAY	First	NW	53	47	51	46	53	47	52	46	-1.3	-1.4	-1.0	-1.3	60	55	NO	NO	NO	NO	NO
31.2	18226	84A BELLEVUE STREET CAMMERAY	First	N	55	49	54	48	56	50	55	49	-1.4	-1.1	-0.9	-1.0	60	55	NO	NO	NO	NO	NO
31.2	18226	84A BELLEVUE STREET CAMMERAY	First	W	60	54	58	52	60	54	59	53	-1.4	-1.4	-1.1	-1.4	60	55	NO	NO	NO	NO	NO
31.2	18226	84A BELLEVUE STREET CAMMERAY	First	E	49	44	48	42	50	45	49	43	-1.1	-1.9	-0.9	-1.8	60	55	NO	NO	NO	NO	NO
31.2	18227	84 BELLEVUE STREET CAMMERAY	Ground	W	58	52	57	51	58	53	57	51	-1.3	-1.5	-1.0	-1.4	60	55	NO	NO	NO	NO	NO
31.2	18227	84 BELLEVUE STREET CAMMERAY	Ground	S	55	49	54	48	55	50	54	48	-1.4	-1.6	-1.1	-1.5	60	55	NO	NO	NO	NO	NO
31.2	18227	84 BELLEVUE STREET CAMMERAY	Ground	SE	49	44	48	42	49	44	48	43	-1.2	-2.0	-1.0	-1.9	60	55	NO	NO	NO	NO	NO
31.2	18228	86 BELLEVUE STREET CAMMERAY	Ground	N	51	45	49	43	51	45	50	44	-1.4	-1.2	-1.1	-1.1	60	55	NO	NO	NO	NO	NO
31.2	18228	86 BELLEVUE STREET CAMMERAY	Ground	W	59	53	57	52	59	53	58	52	-1.3	-1.4	-1.0	-1.3	60	55	NO	NO	NO	NO	NO
31.2	18228	86 BELLEVUE STREET CAMMERAY	Ground	S	50	44	49	43	50	45	49	43	-1.3	-1.2	-1.0	-1.1	60	55	NO	NO	NO	NO	NO
31.2	18228	86 BELLEVUE STREET CAMMERAY	Ground	E	48	43	46	41	48	43	47	41	-1.5	-2.2	-1.2	-2.1	60	55	NO	NO	NO	NO	NO
31.2	18228	86 BELLEVUE STREET CAMMERAY	First	N	52	47	51	45	53	47	52	46	-1.4	-1.4	-1.1	-1.3	60	55	NO	NO	NO	NO	NO
31.2	18228	86 BELLEVUE STREET CAMMERAY	First	W	59	54	58	52	60	54	59	53	-1.4	-1.4	-1.0	-1.4	60	55	NO	NO	NO	NO	NO
31.2	18228	86 BELLEVUE STREET CAMMERAY	First	S	52	46	51	45	52	47	51	45	-1.3	-1.3	-1.0	-1.2	60	55	NO	NO	NO	NO	NO
31.2	18228	86 BELLEVUE STREET CAMMERAY	First	E	50	45	49	43	50	45	49	43	-1.3	-2.0	-1.0	-1.9	60	55	NO	NO	NO	NO	NO
31.2	18233	18 VALE STREET CAMMERAY	Ground	N	52	47	51	45	53	47	52	46	-1.3	-1.4	-1.0	-1.2	60	55	NO	NO	NO	NO	NO
31.2	18233	18 VALE STREET CAMMERAY	Ground	E	53	47	51	45	53	47	52	46	-1.3	-1.3	-1.0	-1.3	60	55	NO	NO	NO	NO	NO
31.2	18233	18 VALE STREET CAMMERAY	Ground	N	52	46	50	44	52	46	51	45	-1.3	-1.4	-1.0	-1.3	60	55	NO	NO	NO	NO	NO
31.2	18233	18 VALE STREET CAMMERAY	Ground	W	52	48	51	45	52	48	52	46	-1.0	-2.1	-0.8	-2.0	60	55	NO	NO	NO	NO	NO
31.2	18233	18 VALE STREET CAMMERAY	Ground	S	59	53	58	52	60	54	59	53	-1.4	-1.2	-1.1	-1.1	60	55	NO	NO	NO	NO	NO
31.2	18233	18 VALE STREET CAMMERAY	Ground	E	61	55	59	54	61	55	60	54	-1.5	-1.0	-1.1	-0.9	60	55	NO	NO	NO	NO	NO
31.2	18246	562 MILLER STREET CAMMERAY	Ground	E	70	64	69	63	70	64	69	63	-1.4	-1.0	-1.0	-0.9	60	55	NO	NO	NO	NO	NO

NCA	Receiver ID	Address	Floor Level	Facade	Opening Year 2027				Design Year 2037				Increase (Do Smthng - Do Nothing)				NCG project road noise criteria		Do noise levels exceed the cumulative limit with project roads adding ≥2dB to the total noise levels?		Is the contribution from the road project Acute?		Consider further treatment?
					Do Nothing		Do Smthng		Do Nothing		Do Smthng		Opening Year 2027		Design Year 2037								
					Day	Night	Day	Night	Day	Night	Day	Night	Day	Night	Day	Night	Day	Night	Day	Night	$L_{Aeq,15hr} \geq 65dB$	$L_{Aeq,9hr} \geq 60dB$	
31.2	18246	562 MILLER STREET CAMMERAY	Ground	N	64	57	62	57	64	58	63	57	-1.3	-0.9	-1.0	-0.8	60	55	NO	NO	NO	NO	NO
31.2	18246	562 MILLER STREET CAMMERAY	Ground	W	52	46	50	45	52	47	51	45	-1.2	-1.6	-0.9	-1.6	60	55	NO	NO	NO	NO	NO
31.2	18247	560 MILLER STREET CAMMERAY	Ground	W	52	46	50	45	52	47	51	45	-1.2	-1.6	-0.9	-1.5	60	55	NO	NO	NO	NO	NO
31.2	18247	560 MILLER STREET CAMMERAY	Ground	S	64	58	63	57	64	58	63	57	-1.5	-1.1	-1.1	-1.0	60	55	NO	NO	NO	NO	NO
31.2	18247	560 MILLER STREET CAMMERAY	Ground	E	70	64	69	63	71	65	70	64	-1.4	-1.0	-1.0	-0.9	60	55	NO	NO	NO	NO	NO
31.2	18264	88 BELLEVUE STREET CAMMERAY	Ground	N	53	46	51	45	53	47	52	46	-1.4	-1.2	-1.2	-1.2	60	55	NO	NO	NO	NO	NO
31.2	18264	88 BELLEVUE STREET CAMMERAY	Ground	NW	58	52	57	51	58	53	57	51	-1.3	-1.4	-1.0	-1.4	60	55	NO	NO	NO	NO	NO
31.2	18264	88 BELLEVUE STREET CAMMERAY	Ground	S	50	44	49	43	50	44	49	43	-1.4	-1.2	-1.1	-1.1	60	55	NO	NO	NO	NO	NO
31.2	18264	88 BELLEVUE STREET CAMMERAY	Ground	E	46	41	45	39	46	41	45	39	-1.2	-1.9	-0.9	-1.8	58	53	NO	NO	NO	NO	NO
31.2	18264	88 BELLEVUE STREET CAMMERAY	First	N	54	48	53	47	54	49	53	47	-1.4	-1.4	-1.1	-1.3	60	55	NO	NO	NO	NO	NO
31.2	18264	88 BELLEVUE STREET CAMMERAY	First	NW	59	53	57	52	59	53	58	52	-1.3	-1.5	-1.0	-1.4	60	55	NO	NO	NO	NO	NO
31.2	18264	88 BELLEVUE STREET CAMMERAY	First	S	52	46	50	44	52	46	51	45	-1.4	-1.3	-1.0	-1.2	60	55	NO	NO	NO	NO	NO
31.2	18264	88 BELLEVUE STREET CAMMERAY	First	E	49	44	48	42	49	44	48	43	-1.3	-1.9	-1.0	-1.8	60	55	NO	NO	NO	NO	NO
31.2	18270	562 MILLER STREET CAMMERAY	Ground	N	57	50	55	49	57	51	56	50	-1.3	-1.0	-1.0	-1.0	60	55	NO	NO	NO	NO	NO
31.2	18270	562 MILLER STREET CAMMERAY	Ground	W	49	43	48	42	49	44	48	42	-1.3	-1.5	-1.0	-1.5	60	55	NO	NO	NO	NO	NO
31.2	18270	562 MILLER STREET CAMMERAY	Ground	S	52	46	50	44	52	46	51	45	-1.4	-1.3	-1.1	-1.3	60	55	NO	NO	NO	NO	NO
31.2	18270	562 MILLER STREET CAMMERAY	Ground	E	56	50	55	49	57	51	56	49	-1.4	-1.1	-1.0	-1.1	60	55	NO	NO	NO	NO	NO
31.2	18281	49 ABBOTT STREET CAMMERAY	Ground	N	50	44	48	42	50	44	49	43	-1.3	-1.2	-1.0	-1.1	60	55	NO	NO	NO	NO	NO
31.2	18281	49 ABBOTT STREET CAMMERAY	Ground	W	53	49	52	46	53	49	53	47	-1.1	-2.4	-0.9	-2.2	60	55	NO	NO	NO	NO	NO
31.2	18281	49 ABBOTT STREET CAMMERAY	Ground	S	54	49	53	47	55	49	54	48	-1.2	-1.7	-0.9	-1.6	60	55	NO	NO	NO	NO	NO
31.2	18281	49 ABBOTT STREET CAMMERAY	Ground	E	49	43	48	42	49	44	48	42	-1.3	-1.4	-1.0	-1.3	60	55	NO	NO	NO	NO	NO
31.2	18281	49 ABBOTT STREET CAMMERAY	First	N	52	46	50	44	52	46	51	45	-1.4	-1.2	-1.0	-1.2	60	55	NO	NO	NO	NO	NO
31.2	18281	49 ABBOTT STREET CAMMERAY	First	W	55	50	54	48	55	51	54	48	-1.1	-2.4	-1.0	-2.3	60	55	NO	NO	NO	NO	NO
31.2	18281	49 ABBOTT STREET CAMMERAY	First	S	56	51	55	49	56	51	55	49	-1.2	-1.8	-1.0	-1.7	60	55	NO	NO	NO	NO	NO
31.2	18281	49 ABBOTT STREET CAMMERAY	First	E	53	47	52	46	53	47	52	46	-1.3	-1.1	-1.0	-1.0	60	55	NO	NO	NO	NO	NO
31.2	18281	49 ABBOTT STREET CAMMERAY	Second	N	55	49	53	48	55	49	54	48	-1.3	-1.2	-1.0	-1.2	60	55	NO	NO	NO	NO	NO
31.2	18281	49 ABBOTT STREET CAMMERAY	Second	W	56	51	54	49	56	52	55	49	-1.1	-2.4	-1.0	-2.3	60	55	NO	NO	NO	NO	NO
31.2	18281	49 ABBOTT STREET CAMMERAY	Second	S	58	52	56	51	58	53	57	51	-1.3	-1.8	-1.0	-1.7	60	55	NO	NO	NO	NO	NO
31.2	18281	49 ABBOTT STREET CAMMERAY	Second	E	59	53	58	52	60	53	58	52	-1.5	-1.0	-1.1	-0.9	60	55	NO	NO	NO	NO	NO
31.2	18299	50 ABBOTT STREET CAMMERAY	Ground	W	54	50	53	48	54	50	54	48	-0.9	-2.2	-0.7	-2.2	60	55	NO	NO	NO	NO	NO
31.2	18299	50 ABBOTT STREET CAMMERAY	Ground	S	54	49	53	47	54	50	53	47	-1.0	-2.2	-0.8	-2.1	60	55	NO	NO	NO	NO	NO
31.2	18299	50 ABBOTT STREET CAMMERAY	Ground	E	50	45	49	43	50	45	49	43	-1.0	-1.8	-0.8	-1.7	60	55	NO	NO	NO	NO	NO
31.2	18300	50A ABBOTT STREET CAMMERAY	Ground	E	49	44	48	43	50	45	49	43	-1.0	-1.8	-0.8	-1.7	60	55	NO	NO	NO	NO	NO
31.2	18300	50A ABBOTT STREET CAMMERAY	Ground	N	49	45	48	43	50	45	49	43	-0.9	-1.8	-0.7	-1.7	60	55	NO	NO	NO	NO	NO
31.2	18300	50A ABBOTT STREET CAMMERAY	Ground	W	54	50	53	48	54	50	54	48	-0.9	-2.3	-0.7	-2.2	60	55	NO	NO	NO	NO	NO
31.2	18334	1-11 CAMBRIDGE STREET CAMMERAY	Ground	N	61	55	60	54	61	55	60	54	-1.3	-0.9	-1.0	-0.8	60	55	NO	NO	NO	NO	NO
31.2	18334	1-11 CAMBRIDGE STREET CAMMERAY	Ground	W	48	43	47	42	49	44	48	42	-1.1	-1.8	-1.0	-1.8	60	55	NO	NO	NO	NO	NO
31.2	18334	1-11 CAMBRIDGE STREET CAMMERAY	Ground	S	58	52	57	51	59	53	58	52	-1.4	-1.0	-0.9	-1.0	60	55	NO	NO	NO	NO	NO
31.2	18334	1-11 CAMBRIDGE STREET CAMMERAY	Ground	E	68	61	66	60	68	62	67	61	-1.4	-1.0	-1.1	-0.9	60	55	NO	NO	NO	NO	NO
31.2	18334	1-11 CAMBRIDGE STREET CAMMERAY	First	N	62	56	61	55	63	57	62	56	-1.3	-1.0	-0.9	-0.9	60	55	NO	NO	NO	NO	NO
31.2	18334	1-11 CAMBRIDGE STREET CAMMERAY	First	W	51	46	50	44	52	46	51	45	-1.2	-1.7	-1.0	-1.6	60	55	NO	NO	NO	NO	NO
31.2	18334	1-11 CAMBRIDGE STREET CAMMERAY	First	S	60	54	59	53	60	54	59	53	-1.3	-1.0	-0.9	-0.9	60	55	NO	NO	NO	NO	NO
31.2	18334	1-11 CAMBRIDGE STREET CAMMERAY	First	E	69	63	68	62	70	63	69	63	-1.4	-1.0	-1.0	-0.9	60	55	NO	NO	NO	NO	NO
31.2	18340	52A ABBOTT STREET CAMMERAY	Ground	E	50	45	49	43	50	45	49	43	-1.0	-1.7	-0.8	-1.6	60	55	NO	NO	NO	NO	NO
31.2	18340	52A ABBOTT STREET CAMMERAY	Ground	N	49	44	48	43	50	45	49	43	-1.0	-1.8	-0.7	-1.7	60	55	NO	NO	NO	NO	NO
31.2	18340	52A ABBOTT STREET CAMMERAY	Ground	W	51	47	50	45	52	47	51	45	-0.8	-2.0	-0.8	-1.9	60	55	NO	NO	NO	NO	NO
31.2	18341	52 ABBOTT STREET CAMMERAY	Ground	W	52	48	51	46	53	48	52	46	-0.9	-2.2	-0.7	-2.1	60	55	NO	NO	NO	NO	NO
31.2	18341	52 ABBOTT STREET CAMMERAY	Ground	S	48	43	47	42	49	44	48	42	-1.0	-1.8	-0.7	-1.7	60	55	NO	NO	NO	NO	NO
31.2	18341	52 ABBOTT STREET CAMMERAY	Ground	E	50	45	49	43	50	45	49	43	-1.0	-1.7	-0.9	-1.6	60	55	NO	NO	NO	NO	NO
31.2	18351	15 CAMBRIDGE STREET CAMMERAY	Ground	N	54	47	52	46	54	48	53	47	-1.3	-1.0	-1.0	-0.9	60	55	NO	NO	NO	NO	NO
31.2	18351	15 CAMBRIDGE STREET CAMMERAY	Ground	W	52	47	51	45	52	48	51	46	-0.9	-2.1	-0.8	-2.0	60	55	NO	NO	NO	NO	NO
31.2	18351	15 CAMBRIDGE STREET CAMMERAY	Ground	S	52	47	51	45	52	47	51	46	-1.1	-1.5	-0.8	-1.5	60	55	NO	NO	NO	NO	NO
31.2	18351	15 CAMBRIDGE STREET CAMMERAY	Ground	E	50	44	49	43	50	44	49	43	-1.3	-1.2	-0.9	-1.1	60	55	NO	NO	NO	NO	NO
31.2	18351	15 CAMBRIDGE STREET CAMMERAY	First	N	55	49	54	48	55	49	54	48	-1.2	-0.9	-0.9	-0.9	60	55	NO	NO	NO	NO	NO
31.2	18351	15 CAMBRIDGE STREET CAMMERAY	First	W	54	50	53	47	54	50	53	48	-0.9	-2.3	-0.9	-2.2	60	55	NO	NO	NO	NO	NO
31.2	18351	15 CAMBRIDGE STREET CAMMERAY	First	S	54	49	53	47	55	49	54	48	-1.1	-1.8	-0.9	-1.6	60	55	NO	NO	NO	NO	NO
31.2	18351	15 CAMBRIDGE STREET CAMMERAY	First	E	52	46	51	45	53	47	52	46	-1.4	-1.2	-1.0	-1.1	60	55	NO	NO	NO	NO	NO
31.2	18351	15 CAMBRIDGE STREET CAMMERAY	Second	N	56	50	55	49	57	51	56	50	-1.2	-1.0	-0.9	-1.0	60	55	NO	NO	NO	NO	NO
31.2	18351	15 CAMBRIDGE STREET CAMMERAY	Second	W	55	51	54	48	55	51	54	49	-1.1	-2.4	-1.0	-2.3	60	55	NO	NO	NO	NO	NO
31.2	18351	15 CAMBRIDGE STREET CAMMERAY	Second	S	56	51	55	49	56	51	55	49	-1.3	-1.9	-1.0	-1.8	60	55	NO	NO	NO	NO	NO
31.2	18351	15 CAMBRIDGE STREET CAMMERAY	Second	E	56	50	54	49	56	50	55	49	-1.5	-1.1	-1.1	-1.0	60	55	NO	NO	NO	NO	NO
31.2	18361	20 PINE STREET CAMMERAY	Ground	N	56	50	55	49	57	51	56	50	-1.5	-1.1	-1.2	-1.0	60	55	NO	NO	NO	NO	NO

NCA	Receiver ID	Address	Floor Level	Facade	Opening Year 2027				Design Year 2037				Increase (Do Smthng - Do Nothing)				NCG project road noise criteria		Do noise levels exceed the cumulative limit with project roads adding ≥2dB to the total noise levels?		Is the contribution from the road project Acute?		Consider further treatment?
					Do Nothing		Do Smthng		Do Nothing		Do Smthng		Opening Year 2027		Design Year 2037								
					Day	Night	Day	Night	Day	Night	Day	Night	Day	Night	Day	Night	Day	Night	Day	Night	$L_{Aeq,15hr}$ ≥ 65dB	$L_{Aeq,9hr}$ ≥ 60dB	
31.2	18361	20 PINE STREET CAMMERAY	Ground	S	56	50	54	49	56	51	55	49	-1.2	-1.7	-0.9	-1.6	60	55	NO	NO	NO	NO	NO
31.2	18361	20 PINE STREET CAMMERAY	First	N	58	51	56	50	58	52	57	51	-1.6	-1.1	-1.2	-1.0	60	55	NO	NO	NO	NO	NO
31.2	18361	20 PINE STREET CAMMERAY	First	W	59	53	57	51	59	53	58	52	-1.4	-1.5	-1.1	-1.4	60	55	NO	NO	NO	NO	NO
31.2	18361	20 PINE STREET CAMMERAY	First	S	57	52	56	50	57	52	56	50	-1.2	-1.5	-0.9	-1.5	60	55	NO	NO	NO	NO	NO
31.2	18362	18 PINE STREET CAMMERAY	Ground	N	57	51	56	50	58	52	57	51	-1.5	-1.1	-1.1	-1.0	60	55	NO	NO	NO	NO	NO
31.2	18362	18 PINE STREET CAMMERAY	Ground	S	56	50	55	49	56	51	55	49	-1.2	-1.7	-0.9	-1.6	60	55	NO	NO	NO	NO	NO
31.2	18365	22 PINE STREET CAMMERAY	Ground	N	57	51	55	49	57	51	56	50	-1.5	-1.2	-1.2	-1.1	60	55	NO	NO	NO	NO	NO
31.2	18365	22 PINE STREET CAMMERAY	Ground	S	54	49	53	47	54	49	53	47	-1.1	-1.7	-0.9	-1.7	60	55	NO	NO	NO	NO	NO
31.2	18365	22 PINE STREET CAMMERAY	Ground	E	50	44	48	43	50	45	49	43	-1.3	-1.7	-1.0	-1.7	60	55	NO	NO	NO	NO	NO
31.2	18366	16 PINE STREET CAMMERAY	Ground	N	58	52	57	51	58	52	57	51	-1.5	-1.1	-1.1	-1.0	60	55	NO	NO	NO	NO	NO
31.2	18366	16 PINE STREET CAMMERAY	Ground	S	56	50	55	49	56	50	55	49	-1.3	-1.3	-0.9	-1.2	60	55	NO	NO	NO	NO	NO
31.2	18371	14 PINE STREET CAMMERAY	Ground	N	59	53	58	52	59	53	58	52	-1.5	-1.1	-1.2	-1.0	60	55	NO	NO	NO	NO	NO
31.2	18371	14 PINE STREET CAMMERAY	Ground	S	58	52	56	51	58	52	57	51	-1.3	-1.3	-1.0	-1.2	60	55	NO	NO	NO	NO	NO
31.2	18371	14 PINE STREET CAMMERAY	Ground	E	48	43	47	41	49	43	48	42	-1.4	-1.9	-1.1	-1.7	60	55	NO	NO	NO	NO	NO
31.2	18376	54 ABBOTT STREET CAMMERAY	Ground	N	51	46	50	44	51	46	50	45	-1.0	-1.5	-0.8	-1.3	60	55	NO	NO	NO	NO	NO
31.2	18376	54 ABBOTT STREET CAMMERAY	Ground	W	51	46	50	44	51	46	50	45	-0.9	-2.1	-0.8	-1.9	60	55	NO	NO	NO	NO	NO
31.2	18376	54 ABBOTT STREET CAMMERAY	Ground	S	48	43	47	41	48	43	47	41	-1.0	-1.7	-0.8	-1.6	60	55	NO	NO	NO	NO	NO
31.2	18376	54 ABBOTT STREET CAMMERAY	Ground	E	50	45	49	43	50	45	49	44	-1.1	-1.6	-0.8	-1.5	60	55	NO	NO	NO	NO	NO
31.2	18377	12 PINE STREET CAMMERAY	Ground	N	60	54	59	53	60	54	59	53	-1.5	-1.0	-1.1	-0.9	60	55	NO	NO	NO	NO	NO
31.2	18377	12 PINE STREET CAMMERAY	Ground	W	51	45	49	44	51	46	50	44	-1.3	-1.4	-1.0	-1.4	60	55	NO	NO	NO	NO	NO
31.2	18377	12 PINE STREET CAMMERAY	Ground	S	56	50	55	49	57	51	55	49	-1.4	-1.2	-1.1	-1.2	60	55	NO	NO	NO	NO	NO
31.2	18377	12 PINE STREET CAMMERAY	First	N	61	55	59	54	61	55	60	54	-1.5	-1.0	-1.1	-0.9	60	55	NO	NO	NO	NO	NO
31.2	18377	12 PINE STREET CAMMERAY	First	W	60	54	58	53	60	54	59	53	-1.4	-1.1	-1.1	-1.1	60	55	NO	NO	NO	NO	NO
31.2	18377	12 PINE STREET CAMMERAY	First	S	59	53	57	52	59	53	58	52	-1.4	-1.2	-1.0	-1.1	60	55	NO	NO	NO	NO	NO
31.2	18382	6 VALE STREET CAMMERAY	Ground	N	48	43	47	41	49	43	47	42	-1.1	-1.7	-1.1	-1.6	60	55	NO	NO	NO	NO	NO
31.2	18382	6 VALE STREET CAMMERAY	Ground	W	54	49	52	47	54	50	53	47	-1.2	-2.5	-1.0	-2.4	60	55	NO	NO	NO	NO	NO
31.2	18382	6 VALE STREET CAMMERAY	Ground	S	53	49	52	46	53	49	52	47	-1.0	-2.4	-0.9	-2.2	60	55	NO	NO	NO	NO	NO
31.2	18382	6 VALE STREET CAMMERAY	Ground	E	46	41	45	39	46	42	45	40	-0.8	-2.1	-0.7	-1.9	58	54	NO	NO	NO	NO	NO
31.2	18382	6 VALE STREET CAMMERAY	First	N	50	45	49	43	50	45	49	44	-1.1	-1.8	-0.9	-1.7	60	55	NO	NO	NO	NO	NO
31.2	18382	6 VALE STREET CAMMERAY	First	W	55	50	53	48	55	51	54	48	-1.2	-2.5	-1.0	-2.5	60	55	NO	NO	NO	NO	NO
31.2	18382	6 VALE STREET CAMMERAY	First	S	54	50	53	47	55	50	54	48	-1.1	-2.5	-1.0	-2.3	60	55	NO	NO	NO	NO	NO
31.2	18382	6 VALE STREET CAMMERAY	First	E	49	44	48	42	49	45	48	43	-0.8	-2.1	-0.6	-1.9	60	55	NO	NO	NO	NO	NO
31.2	18384	24-26 MARKS STREET CAMMERAY	Ground	N	47	43	46	41	48	43	47	41	-0.9	-1.8	-0.8	-1.7	60	55	NO	NO	NO	NO	NO
31.2	18384	24-26 MARKS STREET CAMMERAY	Ground	W	52	47	51	45	52	48	51	46	-0.8	-2.2	-0.6	-2.1	60	55	NO	NO	NO	NO	NO
31.2	18384	24-26 MARKS STREET CAMMERAY	Ground	S	52	47	51	45	52	48	51	46	-0.9	-2.2	-0.7	-2.1	60	55	NO	NO	NO	NO	NO
31.2	18384	24-26 MARKS STREET CAMMERAY	Ground	E	48	43	47	41	48	44	47	42	-0.9	-2.0	-0.7	-2.0	60	55	NO	NO	NO	NO	NO
31.2	18384	24-26 MARKS STREET CAMMERAY	First	N	50	45	49	43	50	46	49	44	-1.0	-2.1	-0.8	-1.9	60	55	NO	NO	NO	NO	NO
31.2	18384	24-26 MARKS STREET CAMMERAY	First	W	53	49	52	46	53	49	52	47	-0.7	-2.2	-0.7	-2.1	60	55	NO	NO	NO	NO	NO
31.2	18384	24-26 MARKS STREET CAMMERAY	First	S	53	48	52	46	53	49	52	47	-0.8	-2.2	-0.7	-2.1	60	55	NO	NO	NO	NO	NO
31.2	18384	24-26 MARKS STREET CAMMERAY	First	E	50	46	49	44	50	46	50	44	-0.8	-2.0	-0.7	-1.9	60	55	NO	NO	NO	NO	NO
31.2	18385	10 PINE STREET CAMMERAY	Ground	N	62	55	60	54	62	56	61	55	-1.4	-0.9	-1.1	-0.9	60	55	NO	NO	NO	NO	NO
31.2	18385	10 PINE STREET CAMMERAY	Ground	S	57	51	56	50	57	51	56	50	-1.4	-1.1	-1.0	-1.1	60	55	NO	NO	NO	NO	NO
31.2	18385	10 PINE STREET CAMMERAY	Ground	E	49	44	48	42	49	44	48	43	-1.3	-1.5	-1.0	-1.5	60	55	NO	NO	NO	NO	NO
31.2	18392	8 PINE STREET CAMMERAY	Ground	N	63	57	62	56	63	57	62	56	-1.5	-0.9	-1.0	-0.8	60	55	NO	NO	NO	NO	NO
31.2	18392	8 PINE STREET CAMMERAY	Ground	W	55	48	53	48	55	49	54	48	-1.3	-0.8	-0.9	-0.8	60	55	NO	NO	NO	NO	NO
31.2	18392	8 PINE STREET CAMMERAY	Ground	S	54	48	53	47	54	48	53	47	-1.4	-1.3	-1.0	-1.2	60	55	NO	NO	NO	NO	NO
31.2	18398	6 PINE STREET CAMMERAY	Ground	N	66	59	64	58	66	60	65	59	-1.5	-0.9	-1.0	-0.8	60	55	NO	NO	NO	NO	NO
31.2	18398	6 PINE STREET CAMMERAY	Ground	W	67	61	66	60	67	61	66	60	-1.4	-0.7	-0.9	-0.8	60	55	NO	NO	NO	NO	NO
31.2	18398	6 PINE STREET CAMMERAY	Ground	N	65	59	64	58	66	59	65	58	-1.3	-0.8	-0.9	-0.7	60	55	NO	NO	NO	NO	NO
31.2	18398	6 PINE STREET CAMMERAY	Ground	W	67	61	66	60	68	61	67	61	-1.3	-0.8	-0.9	-0.7	60	55	NO	NO	NO	NO	NO
31.2	18398	6 PINE STREET CAMMERAY	Ground	E	53	47	52	46	53	47	52	46	-1.4	-0.9	-1.0	-0.8	60	55	NO	NO	NO	NO	NO
31.2	18398	6 PINE STREET CAMMERAY	First	N	66	60	65	59	67	60	66	59	-1.5	-0.8	-1.0	-0.8	60	55	NO	NO	NO	NO	NO
31.2	18398	6 PINE STREET CAMMERAY	First	W	68	61	66	61	68	62	67	61	-1.4	-0.7	-0.9	-0.8	60	55	NO	NO	NO	NO	NO
31.2	18398	6 PINE STREET CAMMERAY	First	N	66	60	65	59	66	60	66	59	-1.3	-0.8	-0.8	-0.7	60	55	NO	NO	NO	NO	NO
31.2	18398	6 PINE STREET CAMMERAY	First	W	68	62	67	61	69	62	68	62	-1.3	-0.8	-0.9	-0.7	60	55	NO	NO	NO	NO	NO
31.2	18398	6 PINE STREET CAMMERAY	First	S	63	57	62	56	64	57	63	56	-1.4	-0.9	-1.0	-0.9	60	55	NO	NO	NO	NO	NO
31.2	18398	6 PINE STREET CAMMERAY	First	E	55	49	54	48	55	49	54	48	-1.2	-0.9	-0.8	-0.8	60	55	NO	NO	NO	NO	NO
31.2	18420	14 VALE STREET CAMMERAY	Ground	N	49	44	48	42	49	44	48	43	-1.1	-1.9	-1.0	-1.7	60	55	NO	NO	NO	NO	NO
31.2	18420	14 VALE STREET CAMMERAY	Ground	W	47	42	46	40	47	43	47	41	-0.9	-2.0	-0.8	-1.8	59	55	NO	NO	NO	NO	NO
31.2	18420	14 VALE STREET CAMMERAY	Ground	S	47	42	46	41	48	43	47	41	-1.0	-1.9	-0.8	-1.8	60	55	NO	NO	NO	NO	NO
31.2	18421	16 VALE STREET CAMMERAY	Ground	S	49	44	48	42	49	44	48	42	-1.0	-1.9	-0.8	-1.8	60	55	NO	NO	NO	NO	NO
31.2	18421	16 VALE STREET CAMMERAY	Ground	E	49	44	48	42	49	45	49	43	-0.9	-1.9	-0.7	-1.8	60	55	NO	NO	NO	NO	NO

NCA	Receiver ID	Address	Floor Level	Facade	Opening Year 2027				Design Year 2037				Increase (Do Smthng - Do Nothing)				NCG project road noise criteria		Do noise levels exceed the cumulative limit with project roads adding ≥2dB to the total noise levels?		Is the contribution from the road project Acute?		Consider further treatment?
					Do Nothing		Do Smthng		Do Nothing		Do Smthng		Opening Year 2027		Design Year 2037								
					Day	Night	Day	Night	Day	Night	Day	Night	Day	Night	Day	Night	Day	Night	Day	Night	$L_{Aeq,15hr}$ ≥ 65dB	$L_{Aeq,9hr}$ ≥ 60dB	
31.2	18421	16 VALE STREET CAMMERAY	Ground	N	49	44	48	42	50	45	49	43	-1.0	-1.9	-0.9	-1.8	60	55	NO	NO	NO	NO	NO
31.2	18427	30 MARKS STREET CAMMERAY	Ground	E	47	42	46	40	47	42	46	41	-0.8	-1.9	-0.7	-1.8	59	54	NO	NO	NO	NO	NO
31.2	18427	30 MARKS STREET CAMMERAY	Ground	SE	48	43	47	41	48	44	47	42	-0.8	-2.0	-0.6	-1.9	60	55	NO	NO	NO	NO	NO
31.2	18427	30 MARKS STREET CAMMERAY	Ground	E	46	42	45	40	47	42	46	40	-0.9	-1.9	-0.7	-1.7	59	54	NO	NO	NO	NO	NO
31.2	18427	30 MARKS STREET CAMMERAY	Ground	NW	46	41	45	40	46	42	46	40	-0.9	-1.9	-0.7	-1.7	58	54	NO	NO	NO	NO	NO
31.2	18427	30 MARKS STREET CAMMERAY	Ground	NE	46	41	45	39	46	42	46	40	-0.8	-1.9	-0.7	-1.8	58	54	NO	NO	NO	NO	NO
31.2	18427	30 MARKS STREET CAMMERAY	Ground	N	47	42	46	41	48	43	47	41	-0.9	-1.8	-0.8	-1.7	60	55	NO	NO	NO	NO	NO
31.2	18427	30 MARKS STREET CAMMERAY	Ground	NW	46	41	45	39	46	42	46	40	-0.8	-1.9	-0.7	-1.8	58	54	NO	NO	NO	NO	NO
31.2	18427	30 MARKS STREET CAMMERAY	Ground	E	46	41	45	39	46	42	46	40	-0.9	-2.0	-0.7	-1.8	58	54	NO	NO	NO	NO	NO
31.2	18427	30 MARKS STREET CAMMERAY	Ground	N	47	43	47	41	48	43	47	41	-0.9	-1.9	-0.9	-1.8	60	55	NO	NO	NO	NO	NO
31.2	18427	30 MARKS STREET CAMMERAY	Ground	NW	46	42	46	40	47	42	46	40	-0.8	-2.1	-0.7	-1.9	59	54	NO	NO	NO	NO	NO
31.2	18427	30 MARKS STREET CAMMERAY	Ground	W	49	45	48	42	49	45	49	43	-0.8	-2.1	-0.6	-2.0	60	55	NO	NO	NO	NO	NO
31.2	18427	30 MARKS STREET CAMMERAY	Ground	SE	50	46	49	44	50	46	50	44	-0.8	-2.2	-0.6	-2.1	60	55	NO	NO	NO	NO	NO
31.2	18427	30 MARKS STREET CAMMERAY	Ground	SW	49	45	48	42	49	45	49	43	-0.7	-2.1	-0.7	-2.0	60	55	NO	NO	NO	NO	NO
31.2	18427	30 MARKS STREET CAMMERAY	Ground	N	49	45	48	43	49	45	49	43	-0.8	-2.1	-0.6	-2.0	60	55	NO	NO	NO	NO	NO
31.2	18427	30 MARKS STREET CAMMERAY	Ground	W	49	44	48	42	49	45	48	43	-0.9	-2.1	-0.7	-1.9	60	55	NO	NO	NO	NO	NO
31.2	18427	30 MARKS STREET CAMMERAY	Ground	N	48	43	47	41	48	44	47	42	-0.8	-2.0	-0.8	-1.8	60	55	NO	NO	NO	NO	NO
31.2	18427	30 MARKS STREET CAMMERAY	Ground	W	51	47	50	44	51	47	50	45	-0.9	-2.3	-0.7	-2.1	60	55	NO	NO	NO	NO	NO
31.2	18427	30 MARKS STREET CAMMERAY	Ground	SW	51	46	50	44	51	47	50	45	-0.9	-2.2	-0.8	-2.1	60	55	NO	NO	NO	NO	NO
31.2	18427	30 MARKS STREET CAMMERAY	Ground	SE	50	46	49	44	50	46	50	44	-0.8	-2.2	-0.7	-2.1	60	55	NO	NO	NO	NO	NO
31.2	18427	30 MARKS STREET CAMMERAY	First	E	49	45	48	43	49	45	49	43	-0.8	-2.0	-0.6	-1.9	60	55	NO	NO	NO	NO	NO
31.2	18427	30 MARKS STREET CAMMERAY	First	SE	50	46	50	44	51	46	50	44	-0.8	-2.0	-0.7	-1.9	60	55	NO	NO	NO	NO	NO
31.2	18427	30 MARKS STREET CAMMERAY	First	E	49	44	48	42	49	45	49	43	-0.9	-1.9	-0.7	-1.8	60	55	NO	NO	NO	NO	NO
31.2	18427	30 MARKS STREET CAMMERAY	First	NW	49	45	49	43	50	45	49	43	-0.8	-2.0	-0.7	-1.9	60	55	NO	NO	NO	NO	NO
31.2	18427	30 MARKS STREET CAMMERAY	First	NE	49	44	48	42	49	45	49	43	-0.8	-2.0	-0.7	-1.9	60	55	NO	NO	NO	NO	NO
31.2	18427	30 MARKS STREET CAMMERAY	First	N	50	45	49	43	50	45	49	43	-1.0	-2.0	-0.8	-1.9	60	55	NO	NO	NO	NO	NO
31.2	18427	30 MARKS STREET CAMMERAY	First	NW	49	45	48	43	50	45	49	43	-0.8	-1.9	-0.7	-1.9	60	55	NO	NO	NO	NO	NO
31.2	18427	30 MARKS STREET CAMMERAY	First	E	49	44	48	42	49	45	49	43	-0.8	-2.0	-0.7	-1.8	60	55	NO	NO	NO	NO	NO
31.2	18427	30 MARKS STREET CAMMERAY	First	N	50	46	49	44	51	46	50	44	-0.9	-2.1	-0.8	-2.0	60	55	NO	NO	NO	NO	NO
31.2	18427	30 MARKS STREET CAMMERAY	First	NW	49	44	48	42	49	45	49	43	-0.8	-2.1	-0.6	-2.0	60	55	NO	NO	NO	NO	NO
31.2	18427	30 MARKS STREET CAMMERAY	First	W	52	47	51	45	52	48	51	46	-0.8	-2.2	-0.6	-2.1	60	55	NO	NO	NO	NO	NO
31.2	18427	30 MARKS STREET CAMMERAY	First	SE	52	48	51	45	52	48	52	46	-0.8	-2.3	-0.7	-2.1	60	55	NO	NO	NO	NO	NO
31.2	18427	30 MARKS STREET CAMMERAY	First	SW	52	47	51	45	52	48	51	46	-0.9	-2.3	-0.7	-2.1	60	55	NO	NO	NO	NO	NO
31.2	18427	30 MARKS STREET CAMMERAY	First	N	51	47	51	45	52	48	51	45	-0.8	-2.2	-0.8	-2.1	60	55	NO	NO	NO	NO	NO
31.2	18427	30 MARKS STREET CAMMERAY	First	W	51	47	50	45	51	47	51	45	-0.9	-2.2	-0.8	-2.1	60	55	NO	NO	NO	NO	NO
31.2	18427	30 MARKS STREET CAMMERAY	First	N	50	46	49	44	51	46	50	44	-0.9	-2.1	-0.8	-1.9	60	55	NO	NO	NO	NO	NO
31.2	18427	30 MARKS STREET CAMMERAY	First	W	52	48	51	45	52	48	52	46	-0.9	-2.3	-0.8	-2.1	60	55	NO	NO	NO	NO	NO
31.2	18427	30 MARKS STREET CAMMERAY	First	SW	52	47	51	45	52	48	51	46	-1.0	-2.3	-0.8	-2.1	60	55	NO	NO	NO	NO	NO
31.2	18427	30 MARKS STREET CAMMERAY	First	SE	51	47	51	45	52	48	51	45	-0.9	-2.3	-0.7	-2.1	60	55	NO	NO	NO	NO	NO
31.2	18430	28 MARKS STREET CAMMERAY	Ground	N	47	42	46	41	48	43	47	41	-1.0	-1.8	-0.9	-1.7	60	55	NO	NO	NO	NO	NO
31.2	18430	28 MARKS STREET CAMMERAY	Ground	W	48	44	47	42	49	44	48	42	-0.8	-2.1	-0.7	-2.0	60	55	NO	NO	NO	NO	NO
31.2	18430	28 MARKS STREET CAMMERAY	Ground	E	47	42	46	40	47	43	46	41	-0.8	-2.0	-0.7	-1.9	59	55	NO	NO	NO	NO	NO
31.2	18430	28 MARKS STREET CAMMERAY	First	N	50	45	49	43	50	46	49	44	-0.9	-1.9	-0.8	-1.9	60	55	NO	NO	NO	NO	NO
31.2	18430	28 MARKS STREET CAMMERAY	First	W	51	46	50	44	51	47	50	45	-0.8	-2.1	-0.7	-2.0	60	55	NO	NO	NO	NO	NO
31.2	18430	28 MARKS STREET CAMMERAY	First	S	52	48	51	46	53	48	52	46	-0.8	-2.2	-0.7	-2.1	60	55	NO	NO	NO	NO	NO
31.2	18430	28 MARKS STREET CAMMERAY	First	E	49	45	49	43	50	45	49	44	-0.8	-2.1	-0.7	-1.9	60	55	NO	NO	NO	NO	NO
31.2	18434	8 VALE STREET CAMMERAY	Ground	N	48	42	46	40	48	42	47	41	-1.3	-1.5	-1.2	-1.5	60	54	NO	NO	NO	NO	NO
31.2	18434	8 VALE STREET CAMMERAY	Ground	W	51	46	50	44	51	46	50	45	-0.9	-2.0	-0.8	-1.9	60	55	NO	NO	NO	NO	NO
31.2	18434	8 VALE STREET CAMMERAY	Ground	N	48	44	47	42	49	44	48	42	-0.8	-2.0	-0.7	-1.8	60	55	NO	NO	NO	NO	NO
31.2	18434	8 VALE STREET CAMMERAY	Ground	W	49	45	48	43	49	45	49	43	-0.8	-2.1	-0.6	-1.9	60	55	NO	NO	NO	NO	NO
31.2	18434	8 VALE STREET CAMMERAY	Ground	S	53	49	52	46	53	49	52	47	-1.0	-2.4	-0.8	-2.2	60	55	NO	NO	NO	NO	NO
31.2	18434	8 VALE STREET CAMMERAY	Ground	E	45	40	44	38	45	41	45	39	-1.1	-1.8	-0.9	-1.7	57	53	NO	NO	NO	NO	NO
31.2	18434	8 VALE STREET CAMMERAY	Ground	E	46	41	44	39	46	41	45	39	-1.1	-1.8	-0.8	-1.7	58	53	NO	NO	NO	NO	NO
31.2	18434	8 VALE STREET CAMMERAY	First	N	49	43	48	42	49	44	48	42	-1.2	-1.5	-1.1	-1.5	60	55	NO	NO	NO	NO	NO
31.2	18434	8 VALE STREET CAMMERAY	First	W	53	49	52	46	53	49	53	47	-0.9	-2.1	-0.8	-2.0	60	55	NO	NO	NO	NO	NO
31.2	18434	8 VALE STREET CAMMERAY	First	N	52	48	51	45	52	48	52	46	-0.9	-2.2	-0.7	-2.0	60	55	NO	NO	NO	NO	NO
31.2	18434	8 VALE STREET CAMMERAY	First	W	52	48	51	46	53	48	52	46	-0.9	-2.1	-0.7	-2.1	60	55	NO	NO	NO	NO	NO
31.2	18434	8 VALE STREET CAMMERAY	First	S	54	50	53	47	54	50	54	48	-1.0	-2.4	-0.9	-2.3	60	55	NO	NO	NO	NO	NO
31.2	18434	8 VALE STREET CAMMERAY	First	E	47	42	46	41	48	43	47	41	-1.1	-1.7	-0.8	-1.6	60	55	NO	NO	NO	NO	NO
31.2	18434	8 VALE STREET CAMMERAY	First	E	48	43	47	41	48	43	47	41	-1.1	-1.7	-0.8	-1.6	60	55	NO	NO	NO	NO	NO
31.2	18434	8 VALE STREET CAMMERAY	Second	N	51	46	50	44	51	46	50	44	-1.1	-1.7	-1.0	-1.6	60	55	NO	NO	NO	NO	NO
31.2	18434	8 VALE STREET CAMMERAY	Second	W	56	51	54	49	56	52	55	49	-1.1	-2.6	-0.9	-2.4	60	55	NO	NO	NO	NO	NO

NCA	Receiver ID	Address	Floor Level	Facade	Opening Year 2027				Design Year 2037				Increase (Do Smthng - Do Nothing)				NCG project road noise criteria		Do noise levels exceed the cumulative limit with project roads adding ≥2dB to the total noise levels?		Is the contribution from the road project Acute?		Consider further treatment?
					Do Nothing		Do Smthng		Do Nothing		Do Smthng		Opening Year 2027		Design Year 2037								
					Day	Night	Day	Night	Day	Night	Day	Night	Day	Night	Day	Night	Day	Night	Day	Night	$L_{Aeq,15hr}$ ≥ 65dB	$L_{Aeq,9hr}$ ≥ 60dB	
31.2	18434	8 VALE STREET CAMMERAY	Second	N	55	51	54	49	56	52	55	49	-1.1	-2.6	-1.0	-2.4	60	55	NO	NO	NO	NO	NO
31.2	18434	8 VALE STREET CAMMERAY	Second	W	56	51	54	49	56	52	55	49	-1.1	-2.5	-1.0	-2.5	60	55	NO	NO	NO	NO	NO
31.2	18434	8 VALE STREET CAMMERAY	Second	S	55	51	54	49	56	52	55	49	-1.1	-2.4	-0.9	-2.3	60	55	NO	NO	NO	NO	NO
31.2	18434	8 VALE STREET CAMMERAY	Second	E	50	45	49	43	50	45	49	44	-1.1	-1.7	-0.9	-1.6	60	55	NO	NO	NO	NO	NO
31.2	18434	8 VALE STREET CAMMERAY	Second	E	51	45	50	44	51	46	50	44	-1.0	-1.6	-0.8	-1.5	60	55	NO	NO	NO	NO	NO
31.2	18447	24-26 MARKS STREET CAMMERAY	Ground	N	47	42	46	41	48	43	47	41	-1.0	-1.8	-0.9	-1.7	60	55	NO	NO	NO	NO	NO
31.2	18447	24-26 MARKS STREET CAMMERAY	Ground	W	51	46	50	44	51	47	50	45	-0.8	-2.1	-0.7	-2.0	60	55	NO	NO	NO	NO	NO
31.2	18447	24-26 MARKS STREET CAMMERAY	Ground	S	50	46	49	43	50	46	50	44	-0.8	-2.1	-0.7	-1.9	60	55	NO	NO	NO	NO	NO
31.2	18447	24-26 MARKS STREET CAMMERAY	Ground	E	47	43	47	41	48	43	47	41	-0.9	-2.0	-0.7	-1.9	60	55	NO	NO	NO	NO	NO
31.2	18447	24-26 MARKS STREET CAMMERAY	First	N	50	45	49	43	50	46	49	44	-0.9	-2.0	-0.8	-1.8	60	55	NO	NO	NO	NO	NO
31.2	18447	24-26 MARKS STREET CAMMERAY	First	W	53	49	52	47	53	49	53	47	-0.8	-2.3	-0.6	-2.1	60	55	NO	NO	NO	NO	NO
31.2	18447	24-26 MARKS STREET CAMMERAY	First	S	53	48	52	46	53	49	52	47	-0.8	-2.2	-0.7	-2.0	60	55	NO	NO	NO	NO	NO
31.2	18447	24-26 MARKS STREET CAMMERAY	First	E	50	46	49	44	50	46	50	44	-0.9	-2.0	-0.7	-1.9	60	55	NO	NO	NO	NO	NO
31.2	18460	56 ABBOTT STREET CAMMERAY	Ground	N	50	44	49	43	50	44	49	43	-1.1	-1.3	-1.0	-1.3	60	55	NO	NO	NO	NO	NO
31.2	18460	56 ABBOTT STREET CAMMERAY	Ground	W	50	46	49	44	51	46	50	44	-1.0	-2.0	-1.0	-1.9	60	55	NO	NO	NO	NO	NO
31.2	18460	56 ABBOTT STREET CAMMERAY	Ground	S	51	46	50	44	51	46	50	45	-0.9	-1.8	-0.7	-1.7	60	55	NO	NO	NO	NO	NO
31.2	18460	56 ABBOTT STREET CAMMERAY	Ground	E	50	44	49	43	50	45	50	44	-1.2	-1.2	-0.8	-1.2	60	55	NO	NO	NO	NO	NO
31.2	18460	56 ABBOTT STREET CAMMERAY	First	N	51	46	50	44	52	46	51	45	-1.2	-1.5	-0.9	-1.4	60	55	NO	NO	NO	NO	NO
31.2	18460	56 ABBOTT STREET CAMMERAY	First	W	52	47	51	45	52	47	51	46	-1.0	-2.0	-0.8	-1.8	60	55	NO	NO	NO	NO	NO
31.2	18460	56 ABBOTT STREET CAMMERAY	First	S	52	48	51	46	53	48	52	46	-1.0	-1.9	-0.8	-1.8	60	55	NO	NO	NO	NO	NO
31.2	18460	56 ABBOTT STREET CAMMERAY	First	E	52	46	51	45	52	46	51	45	-1.1	-1.4	-0.8	-1.2	60	55	NO	NO	NO	NO	NO
31.2	18470	2 CAMBRIDGE STREET CAMMERAY	Ground	N	61	55	60	54	62	56	60	55	-1.6	-1.2	-1.3	-1.1	60	55	NO	NO	NO	NO	NO
31.2	18470	2 CAMBRIDGE STREET CAMMERAY	Ground	W	49	44	48	42	49	44	49	43	-1.1	-1.8	-0.8	-1.6	60	55	NO	NO	NO	NO	NO
31.2	18470	2 CAMBRIDGE STREET CAMMERAY	Ground	S	61	56	60	55	62	56	61	55	-1.3	-1.0	-0.9	-0.8	60	55	NO	NO	NO	NO	NO
31.2	18470	2 CAMBRIDGE STREET CAMMERAY	Ground	E	66	60	65	59	66	60	65	59	-1.3	-1.0	-0.9	-0.9	60	55	NO	NO	NO	NO	NO
31.2	18470	2 CAMBRIDGE STREET CAMMERAY	First	N	64	57	62	56	64	58	63	57	-1.6	-1.0	-1.1	-0.9	60	55	NO	NO	NO	NO	NO
31.2	18470	2 CAMBRIDGE STREET CAMMERAY	First	W	53	47	52	46	53	48	52	46	-1.1	-1.6	-1.0	-1.6	60	55	NO	NO	NO	NO	NO
31.2	18470	2 CAMBRIDGE STREET CAMMERAY	First	S	65	59	64	58	65	59	65	59	-1.3	-0.9	-0.8	-0.8	60	55	NO	NO	NO	NO	NO
31.2	18470	2 CAMBRIDGE STREET CAMMERAY	First	E	68	62	67	61	69	63	68	62	-1.3	-0.9	-0.9	-0.8	60	55	NO	NO	NO	NO	NO
31.2	18475	4 CAMBRIDGE STREET CAMMERAY	Ground	N	58	52	57	51	59	53	57	51	-1.6	-1.3	-1.3	-1.1	60	55	NO	NO	NO	NO	NO
31.2	18475	4 CAMBRIDGE STREET CAMMERAY	Ground	W	49	43	48	42	49	44	48	42	-1.2	-1.4	-0.9	-1.4	60	55	NO	NO	NO	NO	NO
31.2	18475	4 CAMBRIDGE STREET CAMMERAY	Ground	S	59	54	58	53	60	54	59	53	-1.1	-0.9	-0.8	-0.8	60	55	NO	NO	NO	NO	NO
31.2	18475	4 CAMBRIDGE STREET CAMMERAY	Ground	E	48	43	47	42	49	44	48	42	-1.0	-1.7	-0.8	-1.6	60	55	NO	NO	NO	NO	NO
31.2	18480	6 CAMBRIDGE STREET CAMMERAY	Ground	N	56	49	54	48	56	50	55	49	-1.6	-1.2	-1.2	-1.0	60	55	NO	NO	NO	NO	NO
31.2	18480	6 CAMBRIDGE STREET CAMMERAY	Ground	W	47	42	46	40	47	42	46	40	-1.0	-1.8	-0.8	-1.7	59	54	NO	NO	NO	NO	NO
31.2	18480	6 CAMBRIDGE STREET CAMMERAY	Ground	S	57	51	56	50	57	52	57	51	-1.1	-1.1	-0.8	-0.9	60	55	NO	NO	NO	NO	NO
31.2	18480	6 CAMBRIDGE STREET CAMMERAY	Ground	E	49	43	47	42	49	43	48	42	-1.3	-1.4	-0.9	-1.3	60	55	NO	NO	NO	NO	NO
31.2	18480	6 CAMBRIDGE STREET CAMMERAY	First	N	57	51	56	50	57	51	56	50	-1.4	-1.1	-1.1	-0.9	60	55	NO	NO	NO	NO	NO
31.2	18480	6 CAMBRIDGE STREET CAMMERAY	First	W	50	45	49	43	50	45	49	44	-1.0	-1.8	-0.8	-1.7	60	55	NO	NO	NO	NO	NO
31.2	18480	6 CAMBRIDGE STREET CAMMERAY	First	S	59	53	58	52	59	53	58	52	-1.2	-1.1	-0.8	-1.0	60	55	NO	NO	NO	NO	NO
31.2	18480	6 CAMBRIDGE STREET CAMMERAY	First	E	57	51	55	49	57	51	56	50	-1.3	-1.1	-0.9	-1.0	60	55	NO	NO	NO	NO	NO
31.2	18526	8 CAMBRIDGE STREET CAMMERAY	Ground	N	52	46	51	45	53	47	51	45	-1.6	-1.3	-1.3	-1.2	60	55	NO	NO	NO	NO	NO
31.2	18526	8 CAMBRIDGE STREET CAMMERAY	Ground	W	45	40	44	38	45	41	45	39	-1.0	-2.1	-0.8	-1.9	57	53	NO	NO	NO	NO	NO
31.2	18526	8 CAMBRIDGE STREET CAMMERAY	Ground	E	44	39	43	37	44	39	43	37	-1.2	-1.8	-0.9	-1.7	56	51	NO	NO	NO	NO	NO
31.2	18526	8 CAMBRIDGE STREET CAMMERAY	First	N	54	48	52	46	54	48	53	47	-1.6	-1.3	-1.4	-1.1	60	55	NO	NO	NO	NO	NO
31.2	18526	8 CAMBRIDGE STREET CAMMERAY	First	W	48	43	47	41	48	43	47	42	-1.0	-2.0	-0.8	-1.8	60	55	NO	NO	NO	NO	NO
31.2	18526	8 CAMBRIDGE STREET CAMMERAY	First	S	55	49	54	48	55	50	54	48	-1.2	-1.4	-0.9	-1.3	60	55	NO	NO	NO	NO	NO
31.2	18526	8 CAMBRIDGE STREET CAMMERAY	First	E	46	41	45	40	47	42	46	40	-1.2	-1.7	-0.9	-1.6	59	54	NO	NO	NO	NO	NO
31.2	18526	8 CAMBRIDGE STREET CAMMERAY	Second	N	55	49	54	48	55	49	54	48	-1.5	-1.2	-1.2	-1.2	60	55	NO	NO	NO	NO	NO
31.2	18526	8 CAMBRIDGE STREET CAMMERAY	Second	W	51	46	50	44	51	46	50	44	-0.9	-1.9	-0.8	-1.8	60	55	NO	NO	NO	NO	NO
31.2	18526	8 CAMBRIDGE STREET CAMMERAY	Second	S	56	51	55	49	56	51	56	50	-1.1	-1.4	-0.8	-1.2	60	55	NO	NO	NO	NO	NO
31.2	18526	8 CAMBRIDGE STREET CAMMERAY	Second	E	50	44	49	43	50	45	49	43	-1.1	-1.6	-0.8	-1.4	60	55	NO	NO	NO	NO	NO
31.2	18529	2 VALE STREET CAMMERAY	Ground	E	47	43	47	41	48	43	47	41	-0.8	-1.9	-0.7	-1.8	60	55	NO	NO	NO	NO	NO
31.2	18529	2 VALE STREET CAMMERAY	Ground	N	50	46	49	44	51	46	50	44	-1.0	-2.2	-0.9	-2.0	60	55	NO	NO	NO	NO	NO
31.2	18529	2 VALE STREET CAMMERAY	Ground	W	49	45	48	43	50	45	49	43	-0.9	-2.0	-0.7	-1.9	60	55	NO	NO	NO	NO	NO
31.2	18529	2 VALE STREET CAMMERAY	Ground	N	49	44	48	42	49	44	48	43	-0.9	-1.9	-0.8	-1.7	60	55	NO	NO	NO	NO	NO
31.2	18529	2 VALE STREET CAMMERAY	Ground	W	52	47	50	45	52	48	51	45	-1.1	-2.3	-0.9	-2.2	60	55	NO	NO	NO	NO	NO
31.2	18529	2 VALE STREET CAMMERAY	Ground	S	49	44	48	42	49	44	48	43	-0.8	-2.1	-0.7	-1.9	60	55	NO	NO	NO	NO	NO
31.2	18529	2 VALE STREET CAMMERAY	Ground	E	48	43	47	41	48	43	47	42	-0.9	-2.0	-0.7	-1.8	60	55	NO	NO	NO	NO	NO
31.2	18532	12 CAMBRIDGE STREET CAMMERAY	Ground	N	48	43	47	41	48	43	47	41	-1.2	-1.6	-0.9	-1.5	60	55	NO	NO	NO	NO	NO
31.2	18532	12 CAMBRIDGE STREET CAMMERAY	Ground	W	49	44	48	42	49	44	48	43	-1.1	-1.9	-0.9	-1.8	60	55	NO	NO	NO	NO	NO
31.2	18532	12 CAMBRIDGE STREET CAMMERAY	Ground	S	47	42	46	40	47	43	46	41	-1.0	-2.1	-0.8	-2.0	59	55	NO	NO	NO	NO	NO

NCA	Receiver ID	Address	Floor Level	Facade	Opening Year 2027				Design Year 2037				Increase (Do Smthng - Do Nothing)				NCG project road noise criteria		Do noise levels exceed the cumulative limit with project roads adding ≥2dB to the total noise levels?		Is the contribution from the road project Acute?		Consider further treatment?
					Do Nothing		Do Smthng		Do Nothing		Do Smthng		Opening Year 2027		Design Year 2037								
					Day	Night	Day	Night	Day	Night	Day	Night	Day	Night	Day	Night	Day	Night	Day	Night	$L_{Aeq,15hr}$ ≥ 65dB	$L_{Aeq,9hr}$ ≥ 60dB	
31.2	18532	12 CAMBRIDGE STREET CAMMERAY	Ground	N	48	42	46	41	48	42	47	41	-1.5	-1.4	-1.2	-1.3	60	54	NO	NO	NO	NO	NO
31.2	18532	12 CAMBRIDGE STREET CAMMERAY	First	N	50	45	49	43	51	45	49	44	-1.3	-1.6	-1.2	-1.5	60	55	NO	NO	NO	NO	NO
31.2	18532	12 CAMBRIDGE STREET CAMMERAY	First	W	50	45	49	43	51	46	50	44	-1.0	-1.9	-0.9	-1.9	60	55	NO	NO	NO	NO	NO
31.2	18532	12 CAMBRIDGE STREET CAMMERAY	First	S	52	47	51	45	52	47	52	46	-1.2	-1.5	-0.9	-1.4	60	55	NO	NO	NO	NO	NO
31.2	18532	12 CAMBRIDGE STREET CAMMERAY	First	SE	51	46	50	44	52	46	51	45	-1.2	-1.4	-0.9	-1.4	60	55	NO	NO	NO	NO	NO
31.2	18532	12 CAMBRIDGE STREET CAMMERAY	First	S	49	44	48	42	49	45	48	43	-0.9	-2.0	-0.7	-1.9	60	55	NO	NO	NO	NO	NO
31.2	18532	12 CAMBRIDGE STREET CAMMERAY	First	W	49	45	48	43	49	45	49	43	-0.8	-2.1	-0.7	-1.9	60	55	NO	NO	NO	NO	NO
31.2	18532	12 CAMBRIDGE STREET CAMMERAY	First	S	53	48	52	46	54	48	53	47	-1.1	-1.5	-0.8	-1.4	60	55	NO	NO	NO	NO	NO
31.2	18532	12 CAMBRIDGE STREET CAMMERAY	First	E	46	41	45	40	47	42	46	40	-1.1	-1.6	-0.8	-1.6	59	54	NO	NO	NO	NO	NO
31.2	18532	12 CAMBRIDGE STREET CAMMERAY	First	N	50	44	49	43	51	45	49	43	-1.4	-1.5	-1.3	-1.3	60	55	NO	NO	NO	NO	NO
31.2	18532	12 CAMBRIDGE STREET CAMMERAY	Second	N	52	46	51	45	52	47	51	45	-1.3	-1.6	-1.1	-1.6	60	55	NO	NO	NO	NO	NO
31.2	18532	12 CAMBRIDGE STREET CAMMERAY	Second	W	52	47	51	45	52	47	51	45	-1.1	-1.9	-0.9	-1.8	60	55	NO	NO	NO	NO	NO
31.2	18532	12 CAMBRIDGE STREET CAMMERAY	Second	S	53	48	52	46	54	48	53	47	-1.1	-1.5	-0.8	-1.3	60	55	NO	NO	NO	NO	NO
31.2	18532	12 CAMBRIDGE STREET CAMMERAY	Second	SE	53	47	52	46	53	47	52	46	-1.1	-1.4	-0.8	-1.2	60	55	NO	NO	NO	NO	NO
31.2	18532	12 CAMBRIDGE STREET CAMMERAY	Second	S	51	46	50	44	51	47	51	45	-0.9	-1.9	-0.7	-1.8	60	55	NO	NO	NO	NO	NO
31.2	18532	12 CAMBRIDGE STREET CAMMERAY	Second	W	51	46	50	44	51	47	51	45	-0.9	-2.0	-0.7	-1.9	60	55	NO	NO	NO	NO	NO
31.2	18532	12 CAMBRIDGE STREET CAMMERAY	Second	S	54	49	53	48	55	49	54	48	-1.1	-1.5	-0.9	-1.3	60	55	NO	NO	NO	NO	NO
31.2	18532	12 CAMBRIDGE STREET CAMMERAY	Second	E	49	44	48	43	50	44	49	43	-1.1	-1.6	-0.8	-1.5	60	55	NO	NO	NO	NO	NO
31.2	18532	12 CAMBRIDGE STREET CAMMERAY	Second	N	52	46	51	45	52	47	51	45	-1.4	-1.5	-1.2	-1.4	60	55	NO	NO	NO	NO	NO
31.2	18540	1A PINE STREET CAMMERAY	Ground	W	56	50	55	49	57	51	56	50	-1.3	-1.1	-1.0	-1.0	60	55	NO	NO	NO	NO	NO
31.2	18540	1A PINE STREET CAMMERAY	First	W	59	53	58	52	59	53	58	52	-1.4	-1.1	-1.1	-1.0	60	55	NO	NO	NO	NO	NO
31.2	18540	1A PINE STREET CAMMERAY	First	S	55	49	54	48	55	49	54	48	-1.2	-1.2	-0.8	-1.2	60	55	NO	NO	NO	NO	NO
31.2	18541	491 MILLER STREET CAMMERAY	Ground	NW	70	63	68	63	70	64	69	63	-1.5	-0.8	-1.1	-0.7	60	55	NO	NO	NO	NO	NO
31.2	18541	491 MILLER STREET CAMMERAY	Ground	NW	67	60	65	60	67	61	66	60	-1.4	-0.8	-1.0	-0.7	60	55	NO	NO	NO	NO	NO
31.2	18541	491 MILLER STREET CAMMERAY	Ground	NW	69	62	67	61	69	63	68	62	-1.5	-0.7	-1.1	-0.8	60	55	NO	NO	NO	NO	NO
31.2	18541	491 MILLER STREET CAMMERAY	Ground	S	63	56	61	55	63	57	62	56	-1.5	-1.0	-1.2	-0.9	60	55	NO	NO	NO	NO	NO
31.2	18541	491 MILLER STREET CAMMERAY	Ground	SE	51	45	50	44	51	46	50	45	-1.3	-1.4	-1.0	-1.2	60	55	NO	NO	NO	NO	NO
31.2	18541	491 MILLER STREET CAMMERAY	Ground	NE	58	51	56	51	58	52	57	51	-1.1	-0.6	-0.8	-0.6	60	55	NO	NO	NO	NO	NO
31.2	18565	2A CAMBRIDGE STREET CAMMERAY	Ground	W	46	41	45	39	46	41	46	40	-1.0	-1.6	-0.8	-1.6	58	53	NO	NO	NO	NO	NO
31.2	18565	2A CAMBRIDGE STREET CAMMERAY	Ground	W	45	40	44	38	46	40	45	39	-1.1	-1.5	-0.9	-1.4	58	52	NO	NO	NO	NO	NO
31.2	18565	2A CAMBRIDGE STREET CAMMERAY	Ground	N	48	42	46	41	48	42	47	41	-1.2	-1.5	-1.1	-1.5	60	54	NO	NO	NO	NO	NO
31.2	18565	2A CAMBRIDGE STREET CAMMERAY	First	W	49	43	47	42	49	44	48	42	-1.2	-1.6	-0.9	-1.5	60	55	NO	NO	NO	NO	NO
31.2	18565	2A CAMBRIDGE STREET CAMMERAY	First	W	48	42	47	41	48	43	47	41	-1.3	-1.5	-1.0	-1.4	60	55	NO	NO	NO	NO	NO
31.2	18565	2A CAMBRIDGE STREET CAMMERAY	First	N	50	45	49	43	51	45	50	44	-1.3	-1.6	-1.0	-1.5	60	55	NO	NO	NO	NO	NO
31.2	18569	493 MILLER STREET CAMMERAY	Ground	NE	65	58	63	57	65	59	63	57	-2.5	-1.5	-2.0	-1.5	60	55	NO	NO	NO	NO	NO
31.2	18569	493 MILLER STREET CAMMERAY	Ground	NW	72	65	70	64	72	65	71	65	-1.7	-0.9	-1.3	-0.8	60	55	NO	NO	NO	NO	NO
31.2	18569	493 MILLER STREET CAMMERAY	Ground	SW	59	52	58	52	59	53	58	52	-1.1	-0.6	-0.7	-0.5	60	55	NO	NO	NO	NO	NO
31.2	18569	493 MILLER STREET CAMMERAY	Ground	SE	52	46	50	44	52	46	51	45	-1.4	-1.3	-1.0	-1.2	60	55	NO	NO	NO	NO	NO
31.2	18576	562A MILLER STREET CAMMERAY	Ground	NE	60	54	59	53	61	55	59	54	-1.7	-1.1	-1.3	-1.0	60	55	NO	NO	NO	NO	NO
31.2	18576	562A MILLER STREET CAMMERAY	Ground	NW	50	45	49	43	51	45	50	44	-1.2	-1.7	-1.1	-1.6	60	55	NO	NO	NO	NO	NO
31.2	18576	562A MILLER STREET CAMMERAY	Ground	SW	60	54	59	53	61	55	59	54	-1.5	-1.1	-1.1	-0.9	60	55	NO	NO	NO	NO	NO
31.2	18576	562A MILLER STREET CAMMERAY	Ground	SE	64	58	62	57	64	59	63	57	-1.7	-1.2	-1.3	-1.1	60	55	NO	NO	NO	NO	NO
31.2	18576	562A MILLER STREET CAMMERAY	First	NE	64	57	62	56	64	58	62	57	-1.7	-1.0	-1.3	-0.9	60	55	NO	NO	NO	NO	NO
31.2	18576	562A MILLER STREET CAMMERAY	First	NW	52	46	50	45	52	47	51	45	-1.1	-1.8	-1.0	-1.7	60	55	NO	NO	NO	NO	NO
31.2	18576	562A MILLER STREET CAMMERAY	First	SW	63	57	61	56	63	57	62	56	-1.2	-0.9	-0.9	-0.8	60	55	NO	NO	NO	NO	NO
31.2	18576	562A MILLER STREET CAMMERAY	First	SE	68	62	67	61	69	63	68	62	-1.5	-1.0	-1.1	-0.9	60	55	NO	NO	NO	NO	NO
31.2	18576	562A MILLER STREET CAMMERAY	Second	NE	66	60	65	59	67	60	65	59	-1.6	-0.9	-1.2	-0.9	60	55	NO	NO	NO	NO	NO
31.2	18576	562A MILLER STREET CAMMERAY	Second	NW	54	49	53	47	54	49	53	48	-1.2	-1.9	-1.0	-1.8	60	55	NO	NO	NO	NO	NO
31.2	18576	562A MILLER STREET CAMMERAY	Second	SW	64	58	62	57	64	58	63	57	-1.2	-0.9	-0.8	-0.9	60	55	NO	NO	NO	NO	NO
31.2	18576	562A MILLER STREET CAMMERAY	Second	SE	69	63	68	62	70	63	69	63	-1.4	-1.0	-1.1	-0.8	60	55	NO	NO	NO	NO	NO
31.2	18578	2 VALE STREET CAMMERAY	Ground	E	45	40	44	38	45	40	44	38	-1.0	-1.8	-0.8	-1.7	57	52	NO	NO	NO	NO	NO
31.2	18578	2 VALE STREET CAMMERAY	Ground	N	47	42	46	40	47	42	46	41	-0.9	-1.7	-0.8	-1.6	59	54	NO	NO	NO	NO	NO
31.2	18578	2 VALE STREET CAMMERAY	Ground	W	49	44	48	42	49	44	48	43	-0.9	-2.0	-0.7	-1.8	60	55	NO	NO	NO	NO	NO
31.2	18578	2 VALE STREET CAMMERAY	First	S	47	42	46	40	47	43	47	41	-0.8	-1.8	-0.7	-1.7	59	55	NO	NO	NO	NO	NO
31.2	18578	2 VALE STREET CAMMERAY	First	E	47	42	46	41	48	43	47	41	-0.9	-1.8	-0.7	-1.7	60	55	NO	NO	NO	NO	NO
31.2	18578	2 VALE STREET CAMMERAY	First	N	49	44	48	42	49	44	48	43	-0.9	-1.9	-0.7	-1.8	60	55	NO	NO	NO	NO	NO
31.2	18578	2 VALE STREET CAMMERAY	First	W	51	46	50	44	51	47	50	45	-0.9	-2.1	-0.7	-2.0	60	55	NO	NO	NO	NO	NO
31.2	18578	2 VALE STREET CAMMERAY	First	S	51	46	50	44	51	47	50	44	-1.3	-2.5	-1.1	-2.4	60	55	NO	NO	NO	NO	NO
31.2	18579	12 CAMBRIDGE STREET CAMMERAY	Ground	N	46	41	45	39	47	41	46	40	-1.2	-1.5	-1.1	-1.5	59	53	NO	NO	NO	NO	NO
31.2	18579	12 CAMBRIDGE STREET CAMMERAY	Ground	W	49	44	48	42	49	45	48	43	-1.1	-2.2	-0.9	-2.0	60	55	NO	NO	NO	NO	NO
31.2	18579	12 CAMBRIDGE STREET CAMMERAY	Ground	S	45	40	44	38	45	40	45	39	-0.9	-1.6	-0.8	-1.5	57	52	NO	NO	NO	NO	NO
31.2	18579	12 CAMBRIDGE STREET CAMMERAY	Ground	SE	42	36	40	35	42	37	41	35	-1.1	-1.5	-0.9	-1.5	54	49	NO	NO	NO	NO	NO

NCA	Receiver ID	Address	Floor Level	Facade	Opening Year 2027				Design Year 2037				Increase (Do Smthng - Do Nothing)				NCG project road noise criteria		Do noise levels exceed the cumulative limit with project roads adding ≥2dB to the total noise levels?		Is the contribution from the road project Acute?		Consider further treatment?
					Do Nothing		Do Smthng		Do Nothing		Do Smthng		Opening Year 2027		Design Year 2037								
					Day	Night	Day	Night	Day	Night	Day	Night	Day	Night	Day	Night	Day	Night	Day	Night	$L_{Aeq,15hr}$ ≥ 65dB	$L_{Aeq,9hr}$ ≥ 60dB	
31.2	18579	12 CAMBRIDGE STREET CAMMERAY	Ground	N	46	41	45	39	47	41	46	40	-1.3	-1.5	-1.2	-1.5	59	53	NO	NO	NO	NO	NO
31.2	18579	12 CAMBRIDGE STREET CAMMERAY	First	N	48	42	47	41	48	43	47	41	-1.2	-1.6	-1.1	-1.5	60	55	NO	NO	NO	NO	NO
31.2	18579	12 CAMBRIDGE STREET CAMMERAY	First	W	50	46	49	43	51	46	50	44	-1.3	-2.4	-1.1	-2.3	60	55	NO	NO	NO	NO	NO
31.2	18579	12 CAMBRIDGE STREET CAMMERAY	First	S	46	41	45	39	46	41	45	40	-1.0	-1.7	-0.9	-1.6	58	53	NO	NO	NO	NO	NO
31.2	18579	12 CAMBRIDGE STREET CAMMERAY	First	SE	44	39	43	37	44	39	43	38	-1.2	-1.5	-1.0	-1.3	56	51	NO	NO	NO	NO	NO
31.2	18579	12 CAMBRIDGE STREET CAMMERAY	First	S	44	39	43	37	44	39	44	38	-1.0	-1.5	-0.7	-1.4	56	51	NO	NO	NO	NO	NO
31.2	18579	12 CAMBRIDGE STREET CAMMERAY	First	E	46	41	45	39	46	41	46	40	-1.2	-1.6	-0.9	-1.5	58	53	NO	NO	NO	NO	NO
31.2	18579	12 CAMBRIDGE STREET CAMMERAY	First	N	48	43	47	41	49	43	48	42	-1.3	-1.5	-1.1	-1.4	60	55	NO	NO	NO	NO	NO
31.2	18579	12 CAMBRIDGE STREET CAMMERAY	Second	N	50	45	49	43	50	45	49	43	-1.2	-1.7	-1.0	-1.6	60	55	NO	NO	NO	NO	NO
31.2	18579	12 CAMBRIDGE STREET CAMMERAY	Second	W	52	47	50	45	52	47	51	45	-1.3	-2.4	-1.1	-2.3	60	55	NO	NO	NO	NO	NO
31.2	18579	12 CAMBRIDGE STREET CAMMERAY	Second	S	47	42	46	40	47	42	47	41	-1.0	-1.6	-0.9	-1.5	59	54	NO	NO	NO	NO	NO
31.2	18579	12 CAMBRIDGE STREET CAMMERAY	Second	SE	47	41	46	40	47	42	46	40	-1.1	-1.5	-0.9	-1.3	59	54	NO	NO	NO	NO	NO
31.2	18579	12 CAMBRIDGE STREET CAMMERAY	Second	S	46	41	45	40	47	41	46	40	-1.1	-1.5	-0.9	-1.3	59	53	NO	NO	NO	NO	NO
31.2	18579	12 CAMBRIDGE STREET CAMMERAY	Second	E	51	45	50	44	51	46	50	44	-1.3	-1.4	-1.0	-1.3	60	55	NO	NO	NO	NO	NO
31.2	18579	12 CAMBRIDGE STREET CAMMERAY	Second	N	52	46	51	45	52	47	51	45	-1.3	-1.4	-1.1	-1.4	60	55	NO	NO	NO	NO	NO
31.2	18584	8 CAMBRIDGE STREET CAMMERAY	Ground	N	46	40	45	39	46	41	45	39	-1.2	-1.6	-1.1	-1.5	58	53	NO	NO	NO	NO	NO
31.2	18584	8 CAMBRIDGE STREET CAMMERAY	Ground	E	43	38	42	36	43	38	42	37	-1.1	-1.6	-0.8	-1.5	55	50	NO	NO	NO	NO	NO
31.2	18584	8 CAMBRIDGE STREET CAMMERAY	Ground	N	46	40	45	39	46	41	45	39	-1.3	-1.5	-1.1	-1.4	58	53	NO	NO	NO	NO	NO
31.2	18584	8 CAMBRIDGE STREET CAMMERAY	First	N	47	42	46	40	48	42	47	41	-1.2	-1.6	-1.1	-1.6	60	54	NO	NO	NO	NO	NO
31.2	18584	8 CAMBRIDGE STREET CAMMERAY	First	W	45	40	44	38	45	40	44	39	-1.1	-1.7	-0.9	-1.7	57	52	NO	NO	NO	NO	NO
31.2	18584	8 CAMBRIDGE STREET CAMMERAY	First	E	45	40	44	38	45	40	44	39	-1.1	-1.5	-0.8	-1.5	57	52	NO	NO	NO	NO	NO
31.2	18584	8 CAMBRIDGE STREET CAMMERAY	First	N	48	42	46	40	48	42	47	41	-1.3	-1.6	-1.1	-1.4	60	54	NO	NO	NO	NO	NO
31.2	18584	8 CAMBRIDGE STREET CAMMERAY	Second	N	50	44	48	43	50	45	49	43	-1.2	-1.6	-1.0	-1.6	60	55	NO	NO	NO	NO	NO
31.2	18584	8 CAMBRIDGE STREET CAMMERAY	Second	W	47	42	46	40	48	43	47	41	-1.1	-1.7	-0.9	-1.7	60	55	NO	NO	NO	NO	NO
31.2	18584	8 CAMBRIDGE STREET CAMMERAY	Second	S	48	42	46	41	48	42	47	41	-1.3	-1.3	-1.0	-1.1	60	54	NO	NO	NO	NO	NO
31.2	18584	8 CAMBRIDGE STREET CAMMERAY	Second	E	48	42	47	41	48	43	47	41	-1.1	-1.4	-0.8	-1.4	60	55	NO	NO	NO	NO	NO
31.2	18584	8 CAMBRIDGE STREET CAMMERAY	Second	N	50	44	49	43	50	45	49	43	-1.2	-1.6	-1.1	-1.5	60	55	NO	NO	NO	NO	NO
31.2	18618	564 MILLER STREET CAMMERAY	Ground	NE	54	48	52	47	54	48	53	47	-1.6	-1.1	-1.3	-1.0	60	55	NO	NO	NO	NO	NO
31.2	18618	564 MILLER STREET CAMMERAY	Ground	NW	51	46	50	44	51	46	50	44	-1.2	-1.8	-1.1	-1.7	60	55	NO	NO	NO	NO	NO
31.2	18618	564 MILLER STREET CAMMERAY	Ground	SW	56	50	54	48	56	50	54	49	-1.7	-1.3	-1.3	-1.2	60	55	NO	NO	NO	NO	NO
31.2	18618	564 MILLER STREET CAMMERAY	First	NE	57	51	56	50	57	51	56	50	-1.6	-1.2	-1.2	-1.0	60	55	NO	NO	NO	NO	NO
31.2	18618	564 MILLER STREET CAMMERAY	First	NW	53	48	52	46	53	48	52	46	-1.3	-1.7	-1.1	-1.6	60	55	NO	NO	NO	NO	NO
31.2	18618	564 MILLER STREET CAMMERAY	First	SW	58	52	56	51	58	52	57	51	-1.7	-1.2	-1.4	-1.1	60	55	NO	NO	NO	NO	NO
31.2	18618	564 MILLER STREET CAMMERAY	First	SE	69	63	67	62	69	63	68	62	-1.5	-1.0	-1.2	-0.8	60	55	NO	NO	NO	NO	NO
31.2	18642	564A MILLER STREET CAMMERAY	Ground	NE	61	55	60	54	61	55	60	54	-1.4	-0.9	-1.0	-0.8	60	55	NO	NO	NO	NO	NO
31.2	18642	564A MILLER STREET CAMMERAY	Ground	NW	51	46	50	44	52	46	51	45	-1.3	-1.7	-1.1	-1.7	60	55	NO	NO	NO	NO	NO
31.2	18642	564A MILLER STREET CAMMERAY	Ground	SW	54	48	52	47	54	48	53	47	-1.5	-1.0	-1.1	-0.9	60	55	NO	NO	NO	NO	NO
31.2	18642	564A MILLER STREET CAMMERAY	Ground	SE	63	57	61	56	63	57	62	56	-1.7	-1.1	-1.2	-0.9	60	55	NO	NO	NO	NO	NO
31.2	18642	564A MILLER STREET CAMMERAY	First	NE	64	58	63	57	65	58	64	58	-1.3	-0.7	-0.9	-0.6	60	55	NO	NO	NO	NO	NO
31.2	18642	564A MILLER STREET CAMMERAY	First	NW	53	48	52	46	54	48	53	47	-1.3	-1.6	-1.1	-1.6	60	55	NO	NO	NO	NO	NO
31.2	18642	564A MILLER STREET CAMMERAY	First	SW	57	51	55	49	57	51	56	50	-1.5	-1.1	-1.0	-0.9	60	55	NO	NO	NO	NO	NO
31.2	18642	564A MILLER STREET CAMMERAY	First	SE	70	64	68	63	70	64	69	63	-1.5	-1.0	-1.1	-0.9	60	55	NO	NO	NO	NO	NO
31.2	18696	566 MILLER STREET CAMMERAY	Ground	SW	54	48	53	47	54	48	53	47	-1.3	-1.2	-1.0	-1.1	60	55	NO	NO	NO	NO	NO
31.2	18696	566 MILLER STREET CAMMERAY	Ground	SE	49	43	47	42	49	43	48	42	-1.4	-1.3	-1.0	-1.2	60	55	NO	NO	NO	NO	NO
31.2	18696	566 MILLER STREET CAMMERAY	Ground	E	61	55	59	54	61	55	60	54	-1.9	-1.3	-1.5	-1.2	60	55	NO	NO	NO	NO	NO
31.2	18696	566 MILLER STREET CAMMERAY	First	SW	57	51	55	50	57	51	56	50	-1.3	-1.1	-0.9	-1.0	60	55	NO	NO	NO	NO	NO
31.2	18696	566 MILLER STREET CAMMERAY	First	SE	53	47	51	45	53	47	52	46	-1.3	-1.3	-1.0	-1.2	60	55	NO	NO	NO	NO	NO
31.2	18696	566 MILLER STREET CAMMERAY	First	E	67	60	65	60	67	61	66	60	-1.6	-0.9	-1.1	-0.8	60	55	NO	NO	NO	NO	NO
31.2	37827	30 PALMER STREET CAMMERAY	Ground	N	53	49	52	47	54	49	53	47	-0.8	-2.1	-0.7	-2.0	60	55	NO	NO	NO	NO	NO
31.2	37827	30 PALMER STREET CAMMERAY	Ground	W	52	47	51	45	52	48	52	46	-0.7	-2.0	-0.5	-1.9	60	55	NO	NO	NO	NO	NO
31.2	37827	30 PALMER STREET CAMMERAY	Ground	S	59	55	58	52	59	55	58	53	-1.1	-2.7	-1.0	-2.6	60	55	NO	NO	NO	NO	NO
31.2	37828	28A MARKS STREET CAMMERAY	Ground	W	49	44	48	42	49	45	48	43	-0.9	-2.0	-0.8	-1.9	60	55	NO	NO	NO	NO	NO
31.2	37828	28A MARKS STREET CAMMERAY	Ground	S	51	47	50	44	51	47	51	45	-0.9	-2.2	-0.7	-2.0	60	55	NO	NO	NO	NO	NO
31.2	37828	28A MARKS STREET CAMMERAY	Ground	E	49	45	49	43	50	45	49	43	-0.8	-2.0	-0.7	-2.0	60	55	NO	NO	NO	NO	NO
31.3	18041	6 PALMER STREET NAREMBURN	Ground	N	50	46	49	43	50	46	50	44	-0.8	-2.1	-0.7	-2.0	60	55	NO	NO	NO	NO	NO
31.3	18041	6 PALMER STREET NAREMBURN	Ground	W	60	56	59	53	60	56	59	53	-1.5	-3.0	-1.3	-2.8	60	55	NO	NO	NO	NO	NO
31.3	18041	6 PALMER STREET NAREMBURN	Ground	S	63	59	62	56	64	60	62	57	-1.5	-2.8	-1.3	-2.7	60	55	NO	NO	NO	NO	NO
31.3	18041	6 PALMER STREET NAREMBURN	Ground	E	54	50	54	48	55	51	54	48	-0.8	-2.3	-0.6	-2.1	60	55	NO	NO	NO	NO	NO
31.3	18041	6 PALMER STREET NAREMBURN	First	N	53	49	53	47	54	50	53	47	-0.8	-2.2	-0.6	-2.1	60	55	NO	NO	NO	NO	NO
31.3	18041	6 PALMER STREET NAREMBURN	First	W	63	59	62	56	64	59	62	56	-1.7	-3.1	-1.5	-3.0	60	55	NO	NO	NO	NO	NO
31.3	18041	6 PALMER STREET NAREMBURN	First	S	65	61	64	58	66	62	65	59	-1.4	-2.8	-1.3	-2.7	60	55	YES	NO	NO	NO	YES
31.3	18041	6 PALMER STREET NAREMBURN	First	E	57	53	56	51	58	54	57	51	-0.8	-2.3	-0.6	-2.2	60	55	NO	NO	NO	NO	NO

NCA	Receiver ID	Address	Floor Level	Facade	Opening Year 2027				Design Year 2037				Increase (Do Smthng - Do Nothing)				NCG project road noise criteria		Do noise levels exceed the cumulative limit with project roads adding ≥2dB to the total noise levels?		Is the contribution from the road project Acute?		Consider further treatment?
					Do Nothing		Do Smthng		Do Nothing		Do Smthng		Opening Year 2027		Design Year 2037								
					Day	Night	Day	Night	Day	Night	Day	Night	Day	Night	Day	Night	Day	Night	Day	Night	$L_{Aeq,15hr} \geq 65dB$	$L_{Aeq,9hr} \geq 60dB$	
31.3	18082	6 PALMER STREET NAREMBURN	Ground	N	50	45	49	43	50	46	49	44	-0.8	-2.0	-0.6	-1.8	60	55	NO	NO	NO	NO	NO
31.3	18082	6 PALMER STREET NAREMBURN	Ground	W	56	52	56	50	57	53	56	51	-0.7	-2.2	-0.5	-2.1	60	55	NO	NO	NO	NO	NO
31.3	18082	6 PALMER STREET NAREMBURN	Ground	S	61	57	60	54	62	57	61	55	-1.2	-2.6	-1.1	-2.6	60	55	NO	NO	NO	NO	NO
31.3	18082	6 PALMER STREET NAREMBURN	Ground	E	52	48	52	46	53	49	52	47	-0.7	-2.1	-0.5	-2.0	60	55	NO	NO	NO	NO	NO
31.3	18082	6 PALMER STREET NAREMBURN	First	N	53	49	52	47	53	49	53	47	-0.8	-2.0	-0.6	-2.0	60	55	NO	NO	NO	NO	NO
31.3	18082	6 PALMER STREET NAREMBURN	First	W	59	55	58	53	60	56	59	53	-0.9	-2.5	-0.7	-2.3	60	55	NO	NO	NO	NO	NO
31.3	18082	6 PALMER STREET NAREMBURN	First	S	63	59	62	56	63	59	62	57	-1.1	-2.6	-0.9	-2.5	60	55	NO	NO	NO	NO	NO
31.3	18082	6 PALMER STREET NAREMBURN	First	E	55	51	54	49	55	51	55	49	-0.7	-2.2	-0.5	-2.0	60	55	NO	NO	NO	NO	NO
31.3	18147	1A DONNELLY ROAD NAREMBURN	Ground	N	65	59	63	57	66	60	63	58	-2.0	-2.2	-2.1	-2.1	60	55	NO	NO	NO	NO	NO
31.3	18147	1A DONNELLY ROAD NAREMBURN	Ground	W	64	60	62	56	64	60	62	57	-2.3	-3.9	-2.1	-3.7	60	55	NO	NO	NO	NO	NO
31.3	18147	1A DONNELLY ROAD NAREMBURN	Ground	S	73	69	72	66	74	69	72	66	-1.7	-3.0	-1.5	-2.8	60	55	YES	YES	YES	YES	YES
31.3	18148	1 DONNELLY ROAD NAREMBURN	Ground	S	74	69	72	67	75	70	73	67	-1.8	-2.8	-1.7	-2.7	60	55	YES	YES	YES	YES	YES
31.3	18148	1 DONNELLY ROAD NAREMBURN	Ground	E	75	70	73	67	76	70	74	68	-2.1	-2.4	-2.1	-2.4	60	55	NO	NO	YES	YES	YES
31.3	18148	1 DONNELLY ROAD NAREMBURN	Ground	N	69	63	67	61	70	64	68	62	-2.2	-2.3	-2.2	-2.3	60	55	NO	NO	NO	NO	NO
31.3	18181	3 DONNELLY ROAD NAREMBURN	Ground	W	66	62	64	59	66	62	65	59	-1.7	-3.5	-1.6	-3.3	60	55	YES	NO	YES	NO	YES
31.3	18181	3 DONNELLY ROAD NAREMBURN	Ground	S	74	70	73	67	75	71	73	68	-1.4	-3.0	-1.3	-2.8	60	55	YES	YES	YES	YES	YES
31.3	18181	3 DONNELLY ROAD NAREMBURN	Ground	E	64	60	62	57	65	61	63	57	-1.9	-3.5	-1.8	-3.4	60	55	NO	NO	NO	NO	NO
31.3	18182	5 DONNELLY ROAD NAREMBURN	Ground	W	67	63	65	60	67	63	66	60	-1.3	-2.9	-1.1	-2.8	60	55	YES	YES	YES	YES	YES
31.3	18182	5 DONNELLY ROAD NAREMBURN	Ground	S	74	70	73	67	75	71	73	68	-1.4	-3.1	-1.2	-2.9	60	55	YES	YES	YES	YES	YES
31.3	18182	5 DONNELLY ROAD NAREMBURN	Ground	E	66	62	64	59	67	63	65	59	-1.9	-3.6	-1.8	-3.5	60	55	YES	NO	YES	NO	YES
31.3	18182	5 DONNELLY ROAD NAREMBURN	Ground	N	57	52	56	50	58	53	57	51	-1.4	-1.9	-1.4	-1.8	60	55	NO	NO	NO	NO	NO
31.3	18182	5 DONNELLY ROAD NAREMBURN	Ground	W	63	59	62	56	63	59	62	57	-1.0	-2.8	-0.9	-2.6	60	55	NO	NO	NO	NO	NO
31.3	18182	5 DONNELLY ROAD NAREMBURN	First	W	69	65	68	62	69	65	68	63	-1.0	-2.7	-0.9	-2.6	60	55	YES	YES	YES	YES	YES
31.3	18182	5 DONNELLY ROAD NAREMBURN	First	S	76	72	75	69	76	72	76	70	-0.9	-2.6	-0.7	-2.4	60	55	YES	YES	YES	YES	YES
31.3	18182	5 DONNELLY ROAD NAREMBURN	First	E	70	66	69	63	70	66	69	63	-1.4	-3.0	-1.3	-2.9	60	55	YES	YES	YES	YES	YES
31.3	18182	5 DONNELLY ROAD NAREMBURN	First	N	63	57	61	55	63	58	62	56	-1.4	-1.9	-1.4	-1.8	60	55	NO	NO	NO	NO	NO
31.3	18182	5 DONNELLY ROAD NAREMBURN	First	W	65	61	64	59	65	62	65	59	-0.8	-2.4	-0.6	-2.3	60	55	YES	NO	YES	NO	YES
31.3	18198	6 PALMER STREET NAREMBURN	Ground	N	50	45	49	43	50	45	49	44	-0.8	-1.9	-0.7	-1.8	60	55	NO	NO	NO	NO	NO
31.3	18198	6 PALMER STREET NAREMBURN	Ground	W	55	51	54	49	55	51	55	49	-0.7	-2.2	-0.5	-2.0	60	55	NO	NO	NO	NO	NO
31.3	18198	6 PALMER STREET NAREMBURN	Ground	S	51	46	50	44	51	47	50	45	-0.8	-2.1	-0.6	-1.9	60	55	NO	NO	NO	NO	NO
31.3	18198	6 PALMER STREET NAREMBURN	Ground	E	53	48	52	46	53	49	52	47	-0.7	-2.1	-0.6	-2.0	60	55	NO	NO	NO	NO	NO
31.3	18198	6 PALMER STREET NAREMBURN	First	N	52	48	52	46	53	48	52	47	-0.8	-2.0	-0.7	-1.8	60	55	NO	NO	NO	NO	NO
31.3	18198	6 PALMER STREET NAREMBURN	First	W	58	54	57	52	58	54	58	52	-0.7	-2.2	-0.6	-2.2	60	55	NO	NO	NO	NO	NO
31.3	18198	6 PALMER STREET NAREMBURN	First	S	54	50	54	48	55	51	54	49	-0.8	-2.1	-0.6	-2.0	60	55	NO	NO	NO	NO	NO
31.3	18198	6 PALMER STREET NAREMBURN	First	E	55	51	54	49	55	51	55	49	-0.6	-2.0	-0.6	-2.0	60	55	NO	NO	NO	NO	NO
31.3	18216	6 PALMER STREET NAREMBURN	Ground	N	49	45	48	43	50	45	49	43	-0.9	-2.0	-0.8	-1.9	60	55	NO	NO	NO	NO	NO
31.3	18216	6 PALMER STREET NAREMBURN	Ground	W	56	52	56	50	57	53	56	51	-0.7	-2.3	-0.5	-2.2	60	55	NO	NO	NO	NO	NO
31.3	18216	6 PALMER STREET NAREMBURN	Ground	S	55	51	54	48	55	51	55	49	-0.7	-2.2	-0.6	-2.1	60	55	NO	NO	NO	NO	NO
31.3	18216	6 PALMER STREET NAREMBURN	Ground	E	54	50	53	48	54	50	54	48	-0.8	-2.2	-0.6	-2.0	60	55	NO	NO	NO	NO	NO
31.3	18216	6 PALMER STREET NAREMBURN	First	N	52	48	51	45	52	48	52	46	-0.9	-2.1	-0.7	-1.9	60	55	NO	NO	NO	NO	NO
31.3	18216	6 PALMER STREET NAREMBURN	First	W	60	56	59	53	60	56	59	54	-0.7	-2.4	-0.6	-2.4	60	55	NO	NO	NO	NO	NO
31.3	18216	6 PALMER STREET NAREMBURN	First	S	60	56	59	54	61	57	60	54	-0.9	-2.5	-0.7	-2.4	60	55	NO	NO	NO	NO	NO
31.3	18216	6 PALMER STREET NAREMBURN	First	E	57	53	57	51	58	54	57	51	-0.8	-2.2	-0.6	-2.1	60	55	NO	NO	NO	NO	NO
31.3	18252	4 HAMILTON AVENUE NAREMBURN	Ground	W	55	51	54	49	55	51	55	49	-0.7	-2.2	-0.6	-2.0	60	55	NO	NO	NO	NO	NO
31.3	18252	4 HAMILTON AVENUE NAREMBURN	Ground	SW	55	51	55	49	56	52	55	49	-0.7	-2.2	-0.6	-2.1	60	55	NO	NO	NO	NO	NO
31.3	18252	4 HAMILTON AVENUE NAREMBURN	Ground	S	51	47	50	45	52	47	51	45	-0.8	-2.0	-0.7	-1.9	60	55	NO	NO	NO	NO	NO
31.3	18252	4 HAMILTON AVENUE NAREMBURN	Ground	E	54	50	53	48	54	50	54	48	-0.7	-2.1	-0.5	-1.9	60	55	NO	NO	NO	NO	NO
31.3	18252	4 HAMILTON AVENUE NAREMBURN	Ground	S	55	50	54	48	55	51	54	49	-0.7	-2.1	-0.6	-2.0	60	55	NO	NO	NO	NO	NO
31.3	18253	4A HAMILTON AVENUE NAREMBURN	Ground	E	55	51	55	49	56	52	55	50	-0.7	-2.1	-0.6	-2.0	60	55	NO	NO	NO	NO	NO
31.3	18253	4A HAMILTON AVENUE NAREMBURN	Ground	N	52	47	51	45	52	48	51	46	-0.8	-1.9	-0.6	-1.9	60	55	NO	NO	NO	NO	NO
31.3	18253	4A HAMILTON AVENUE NAREMBURN	Ground	NW	54	50	53	47	54	50	53	48	-0.8	-2.3	-0.6	-2.2	60	55	NO	NO	NO	NO	NO
31.3	18253	4A HAMILTON AVENUE NAREMBURN	Ground	W	55	51	55	49	56	52	55	50	-0.8	-2.2	-0.6	-2.1	60	55	NO	NO	NO	NO	NO
31.3	18302	6A HAMILTON AVENUE NAREMBURN	Ground	E	54	50	54	48	55	50	54	48	-0.8	-2.1	-0.6	-1.9	60	55	NO	NO	NO	NO	NO
31.3	18302	6A HAMILTON AVENUE NAREMBURN	Ground	N	52	47	51	45	52	48	51	46	-0.8	-2.0	-0.6	-1.8	60	55	NO	NO	NO	NO	NO
31.3	18302	6A HAMILTON AVENUE NAREMBURN	Ground	W	55	51	55	49	56	52	55	49	-0.7	-2.1	-0.5	-2.1	60	55	NO	NO	NO	NO	NO
31.3	18303	6 HAMILTON AVENUE NAREMBURN	Ground	W	54	50	53	48	54	50	54	48	-0.7	-2.1	-0.6	-1.9	60	55	NO	NO	NO	NO	NO
31.3	18303	6 HAMILTON AVENUE NAREMBURN	Ground	S	52	48	52	46	53	48	52	46	-0.8	-2.0	-0.6	-1.9	60	55	NO	NO	NO	NO	NO
31.3	18303	6 HAMILTON AVENUE NAREMBURN	Ground	E	54	49	53	47	54	50	53	48	-0.8	-2.0	-0.6	-1.9	60	55	NO	NO	NO	NO	NO
31.3	18310	6A HAMILTON AVENUE NAREMBURN	Ground	E	57	53	56	51	58	54	57	51	-0.9	-2.5	-0.8	-2.3	60	55	NO	NO	NO	NO	NO
31.3	18310	6A HAMILTON AVENUE NAREMBURN	Ground	N	52	47	51	45	52	48	51	46	-0.8	-2.0	-0.6	-1.8	60	55	NO	NO	NO	NO	NO
31.3	18310	6A HAMILTON AVENUE NAREMBURN	Ground	W	55	50	54	48	55	51	54	49	-0.8	-2.1	-0.6	-2.0	60	55	NO	NO	NO	NO	NO
31.3	18311	6 HAMILTON AVENUE NAREMBURN	Ground	W	55	51	54	48	55	51	55	49	-0.8	-2.1	-0.6	-2.0	60	55	NO	NO	NO	NO	NO

NCA	Receiver ID	Address	Floor Level	Facade	Opening Year 2027				Design Year 2037				Increase (Do Smthng - Do Nothing)				NCG project road noise criteria		Do noise levels exceed the cumulative limit with project roads adding ≥2dB to the total noise levels?		Is the contribution from the road project Acute?		Consider further treatment?
					Do Nothing		Do Smthng		Do Nothing		Do Smthng		Opening Year 2027		Design Year 2037								
					Day	Night	Day	Night	Day	Night	Day	Night	Day	Night	Day	Night	Day	Night	Day	Night	$L_{Aeq,15hr} \geq 65dB$	$L_{Aeq,9hr} \geq 60dB$	
31.3	18311	6 HAMILTON AVENUE NAREMBURN	Ground	S	57	53	56	51	57	53	57	51	-0.8	-2.3	-0.6	-2.1	60	55	NO	NO	NO	NO	NO
31.3	18311	6 HAMILTON AVENUE NAREMBURN	Ground	E	58	54	57	51	58	54	58	52	-0.7	-2.3	-0.6	-2.2	60	55	NO	NO	NO	NO	NO
31.3	18346	8A HAMILTON AVENUE NAREMBURN	Ground	E	54	50	54	48	55	50	54	49	-0.7	-2.0	-0.6	-1.9	60	55	NO	NO	NO	NO	NO
31.3	18346	8A HAMILTON AVENUE NAREMBURN	Ground	N	52	47	51	45	52	48	52	46	-0.9	-1.9	-0.7	-1.8	60	55	NO	NO	NO	NO	NO
31.3	18347	8 HAMILTON AVENUE NAREMBURN	Ground	S	57	53	56	50	57	53	57	51	-0.8	-2.4	-0.7	-2.2	60	55	NO	NO	NO	NO	NO
31.3	18347	8 HAMILTON AVENUE NAREMBURN	Ground	E	55	50	54	48	55	51	54	49	-0.6	-2.1	-0.6	-1.9	60	55	NO	NO	NO	NO	NO
31.3	18347	8 HAMILTON AVENUE NAREMBURN	First	W	59	55	58	52	59	55	58	53	-0.6	-2.2	-0.5	-2.1	60	55	NO	NO	NO	NO	NO
31.3	18347	8 HAMILTON AVENUE NAREMBURN	First	S	60	56	59	54	61	57	60	54	-0.9	-2.5	-0.7	-2.3	60	55	NO	NO	NO	NO	NO
31.3	18347	8 HAMILTON AVENUE NAREMBURN	First	E	60	56	59	53	60	56	59	54	-1.0	-2.7	-0.9	-2.5	60	55	NO	NO	NO	NO	NO
31.3	18358	2 MERRENBURN AVENUE NAREMBURN	Ground	E	74	69	72	66	75	69	73	67	-2.1	-2.2	-2.2	-2.2	60	55	NO	NO	NO	NO	NO
31.3	18358	2 MERRENBURN AVENUE NAREMBURN	Ground	N	70	63	68	62	70	63	68	62	-1.8	-1.3	-1.7	-1.4	60	55	NO	NO	NO	NO	NO
31.3	18358	2 MERRENBURN AVENUE NAREMBURN	Ground	W	64	59	62	57	64	60	63	57	-1.2	-2.4	-0.9	-2.3	60	55	NO	NO	NO	NO	NO
31.3	18358	2 MERRENBURN AVENUE NAREMBURN	Ground	S	66	61	65	59	66	62	65	59	-1.3	-2.4	-1.3	-2.4	60	55	YES	NO	NO	NO	YES
31.3	18358	2 MERRENBURN AVENUE NAREMBURN	Ground	W	63	59	62	57	64	59	63	57	-0.8	-2.2	-0.6	-2.1	60	55	NO	NO	NO	NO	NO
31.3	18358	2 MERRENBURN AVENUE NAREMBURN	Ground	S	71	65	69	63	71	65	69	63	-2.0	-2.3	-1.9	-2.2	60	55	NO	NO	NO	NO	NO
31.3	18358	2 MERRENBURN AVENUE NAREMBURN	Ground	E	75	69	73	67	75	69	73	67	-2.1	-2.2	-2.1	-2.3	60	55	NO	NO	NO	NO	NO
31.3	18370	4 MERRENBURN AVENUE NAREMBURN	Ground	N	68	60	66	60	68	61	67	60	-1.5	-0.5	-1.2	-0.7	60	55	NO	NO	NO	NO	NO
31.3	18370	4 MERRENBURN AVENUE NAREMBURN	Ground	W	61	56	60	54	61	57	60	55	-0.9	-2.2	-0.7	-2.0	60	55	NO	NO	NO	NO	NO
31.3	18370	4 MERRENBURN AVENUE NAREMBURN	Ground	S	69	64	68	62	69	65	68	63	-1.0	-2.3	-0.9	-2.3	60	55	YES	YES	YES	YES	YES
31.3	18370	4 MERRENBURN AVENUE NAREMBURN	Ground	E	66	62	65	59	66	62	66	60	-0.9	-2.3	-0.8	-2.2	60	55	YES	YES	YES	NO	YES
31.3	18381	6 MERRENBURN AVENUE NAREMBURN	Ground	N	66	59	65	59	67	59	66	59	-1.3	0.0	-0.9	-0.2	60	55	NO	NO	NO	NO	NO
31.3	18381	6 MERRENBURN AVENUE NAREMBURN	Ground	W	60	56	60	54	61	56	60	55	-0.5	-1.5	-0.3	-1.4	60	55	NO	NO	NO	NO	NO
31.3	18381	6 MERRENBURN AVENUE NAREMBURN	Ground	SW	67	62	66	60	67	63	66	61	-0.9	-2.3	-0.7	-2.2	60	55	YES	YES	YES	YES	YES
31.3	18381	6 MERRENBURN AVENUE NAREMBURN	Ground	S	67	63	66	61	68	63	67	61	-0.9	-2.2	-0.8	-2.2	60	55	YES	YES	YES	YES	YES
31.3	18381	6 MERRENBURN AVENUE NAREMBURN	Ground	E	67	62	66	60	67	63	66	61	-0.8	-2.4	-0.8	-2.2	60	55	YES	YES	YES	YES	YES
31.3	18381	6 MERRENBURN AVENUE NAREMBURN	Ground	S	67	62	66	60	67	63	66	61	-0.8	-2.3	-0.7	-2.2	60	55	YES	YES	YES	YES	YES
31.3	18381	6 MERRENBURN AVENUE NAREMBURN	Ground	E	60	56	59	53	60	56	60	54	-1.0	-2.1	-0.8	-2.0	60	55	NO	NO	NO	NO	NO
31.3	18383	10 HAMILTON AVENUE NAREMBURN	Ground	N	52	47	51	45	52	47	51	46	-0.8	-1.8	-0.7	-1.8	60	55	NO	NO	NO	NO	NO
31.3	18383	10 HAMILTON AVENUE NAREMBURN	Ground	S	53	48	52	46	53	49	52	47	-0.8	-2.0	-0.6	-1.8	60	55	NO	NO	NO	NO	NO
31.3	18383	10 HAMILTON AVENUE NAREMBURN	Ground	E	56	52	55	50	56	52	56	50	-0.6	-2.1	-0.5	-1.9	60	55	NO	NO	NO	NO	NO
31.3	18383	10 HAMILTON AVENUE NAREMBURN	Ground	S	57	53	56	51	57	53	57	51	-0.6	-2.0	-0.5	-2.0	60	55	NO	NO	NO	NO	NO
31.3	18383	10 HAMILTON AVENUE NAREMBURN	Ground	E	56	52	56	50	57	53	56	51	-0.7	-2.2	-0.6	-2.0	60	55	NO	NO	NO	NO	NO
31.3	18396	8 MERRENBURN AVENUE NAREMBURN	Ground	S	66	62	65	59	66	62	66	60	-0.9	-2.4	-0.8	-2.2	60	55	YES	YES	YES	YES	YES
31.3	18396	8 MERRENBURN AVENUE NAREMBURN	Ground	E	62	57	61	55	62	57	61	55	-1.0	-2.2	-0.9	-2.1	60	55	NO	NO	NO	NO	NO
31.3	18396	8 MERRENBURN AVENUE NAREMBURN	Ground	N	66	59	65	59	66	59	65	59	-1.3	0.1	-0.8	-0.1	60	55	NO	NO	NO	NO	NO
31.3	18397	8A MERRENBURN AVENUE NAREMBURN	Ground	N	66	59	65	59	66	59	65	59	-1.2	0.1	-0.8	0.0	60	55	NO	NO	NO	NO	NO
31.3	18397	8A MERRENBURN AVENUE NAREMBURN	Ground	W	58	54	58	53	59	54	59	53	-0.2	-1.3	0.0	-1.2	60	55	NO	NO	NO	NO	NO
31.3	18397	8A MERRENBURN AVENUE NAREMBURN	Ground	S	67	63	66	60	67	63	66	61	-0.9	-2.3	-0.7	-2.1	60	55	YES	YES	YES	YES	YES
31.3	18400	10 MERRENBURN AVENUE NAREMBURN	Ground	N	66	59	65	59	66	59	65	59	-1.2	0.1	-0.8	0.0	60	55	NO	NO	NO	NO	NO
31.3	18400	10 MERRENBURN AVENUE NAREMBURN	Ground	W	62	57	61	56	62	58	62	56	-0.3	-1.5	-0.1	-1.3	60	55	NO	NO	NO	NO	NO
31.3	18400	10 MERRENBURN AVENUE NAREMBURN	Ground	S	67	62	66	61	67	63	67	61	-0.5	-1.7	-0.3	-1.5	60	55	YES	YES	YES	YES	YES
31.3	18400	10 MERRENBURN AVENUE NAREMBURN	Ground	E	58	54	58	52	59	54	59	53	-0.2	-1.4	0.0	-1.2	60	55	NO	NO	NO	NO	NO
31.3	18405	14 MERRENBURN AVENUE NAREMBURN	Ground	N	64	58	63	58	64	58	64	58	-0.7	-0.4	-0.3	-0.4	60	55	NO	NO	NO	NO	NO
31.3	18405	14 MERRENBURN AVENUE NAREMBURN	Ground	W	67	62	66	61	67	63	67	61	-0.3	-1.3	-0.1	-1.2	60	55	YES	YES	YES	YES	YES
31.3	18405	14 MERRENBURN AVENUE NAREMBURN	Ground	S	71	67	71	65	71	67	71	66	-0.1	-1.5	0.0	-1.3	60	55	YES	YES	YES	YES	YES
31.3	18405	14 MERRENBURN AVENUE NAREMBURN	Ground	W	73	69	73	67	73	69	73	68	-0.2	-1.4	0.0	-1.2	60	55	YES	YES	YES	YES	YES
31.3	18405	14 MERRENBURN AVENUE NAREMBURN	Ground	S	74	70	74	69	75	71	75	69	-0.3	-1.6	-0.1	-1.4	60	55	YES	YES	YES	YES	YES
31.3	18405	14 MERRENBURN AVENUE NAREMBURN	Ground	E	61	56	60	55	61	57	61	55	-0.4	-1.4	-0.2	-1.2	60	55	NO	NO	NO	NO	NO
31.3	18405	14 MERRENBURN AVENUE NAREMBURN	Ground	N	64	58	63	57	64	58	64	58	-0.8	-0.4	-0.4	-0.3	60	55	NO	NO	NO	NO	NO
31.3	18414	12 MERRENBURN AVENUE NAREMBURN	Ground	S	71	67	70	65	71	67	71	65	-0.5	-1.9	-0.3	-1.7	60	55	YES	YES	YES	YES	YES
31.3	18414	12 MERRENBURN AVENUE NAREMBURN	Ground	E	63	59	62	56	63	59	63	57	-0.6	-2.1	-0.4	-1.9	60	55	NO	NO	NO	NO	NO
31.3	18414	12 MERRENBURN AVENUE NAREMBURN	Ground	S	60	55	60	54	60	56	60	55	-0.1	-1.5	0.0	-1.3	60	55	NO	NO	NO	NO	NO
31.3	18414	12 MERRENBURN AVENUE NAREMBURN	Ground	N	66	59	65	59	66	59	66	59	-1.1	0.2	-0.6	0.0	60	55	NO	NO	NO	NO	NO
31.3	18414	12 MERRENBURN AVENUE NAREMBURN	Ground	W	61	56	60	55	61	57	61	55	-0.4	-1.3	-0.2	-1.2	60	55	NO	NO	NO	NO	NO
31.3	18419	12 HAMILTON AVENUE NAREMBURN	Ground	N	50	45	49	43	50	45	49	44	-0.9	-1.6	-0.7	-1.5	60	55	NO	NO	NO	NO	NO
31.3	18419	12 HAMILTON AVENUE NAREMBURN	Ground	W	53	49	52	47	54	49	53	47	-0.8	-2.0	-0.7	-1.9	60	55	NO	NO	NO	NO	NO
31.3	18419	12 HAMILTON AVENUE NAREMBURN	Ground	S	53	49	53	47	54	49	53	47	-0.7	-2.0	-0.6	-1.8	60	55	NO	NO	NO	NO	NO
31.3	18419	12 HAMILTON AVENUE NAREMBURN	Ground	E	52	48	52	46	53	48	52	47	-0.7	-2.0	-0.6	-1.9	60	55	NO	NO	NO	NO	NO
31.3	18419	12 HAMILTON AVENUE NAREMBURN	First	N	53	48	52	46	53	48	52	47	-0.9	-1.7	-0.7	-1.6	60	55	NO	NO	NO	NO	NO
31.3	18419	12 HAMILTON AVENUE NAREMBURN	First	W	56	52	55	50	56	52	56	50	-0.7	-2.0	-0.6	-1.9	60	55	NO	NO	NO	NO	NO
31.3	18419	12 HAMILTON AVENUE NAREMBURN	First	S	58	54	57	52	59	54	58	52	-0.9	-2.4	-0.8	-2.2	60	55	NO	NO	NO	NO	NO
31.3	18419	12 HAMILTON AVENUE NAREMBURN	First	E	56	52	56	50	57	53	56	50	-0.9	-2.2	-0.7	-2.2	60	55	NO	NO	NO	NO	NO

NCA	Receiver ID	Address	Floor Level	Facade	Opening Year 2027				Design Year 2037				Increase (Do Smthng - Do Nothing)				NCG project road noise criteria		Do noise levels exceed the cumulative limit with project roads adding ≥2dB to the total noise levels?		Is the contribution from the road project Acute?		Consider further treatment?
					Do Nothing		Do Smthng		Do Nothing		Do Smthng		Opening Year 2027		Design Year 2037								
					Day	Night	Day	Night	Day	Night	Day	Night	Day	Night	Day	Night	Day	Night	Day	Night	$L_{Aeq,15hr}$ ≥ 65dB	$L_{Aeq,9hr}$ ≥ 60dB	
31.3	18465	14 HAMILTON AVENUE NAREMBURN	Ground	E	52	48	52	46	53	48	52	46	-0.8	-1.8	-0.7	-1.7	60	55	NO	NO	NO	NO	NO
31.3	18465	14 HAMILTON AVENUE NAREMBURN	Ground	N	52	47	51	46	52	48	52	46	-0.9	-1.8	-0.7	-1.7	60	55	NO	NO	NO	NO	NO
31.3	18465	14 HAMILTON AVENUE NAREMBURN	Ground	NW	54	49	53	47	54	50	53	48	-0.8	-2.0	-0.7	-1.9	60	55	NO	NO	NO	NO	NO
31.3	18465	14 HAMILTON AVENUE NAREMBURN	Ground	S	50	45	49	44	51	46	50	44	-0.9	-1.6	-0.8	-1.5	60	55	NO	NO	NO	NO	NO
31.3	18465	14 HAMILTON AVENUE NAREMBURN	Ground	E	53	48	52	46	53	49	53	47	-0.7	-1.9	-0.6	-1.8	60	55	NO	NO	NO	NO	NO
31.3	18487	4B MARKS STREET NAREMBURN	Ground	N	52	47	51	45	53	47	52	46	-1.3	-1.5	-1.2	-1.5	60	55	NO	NO	NO	NO	NO
31.3	18487	4B MARKS STREET NAREMBURN	Ground	W	59	54	57	52	59	55	58	52	-1.2	-2.7	-1.1	-2.6	60	55	NO	NO	NO	NO	NO
31.3	18487	4B MARKS STREET NAREMBURN	Ground	W	59	55	58	53	60	56	59	53	-1.1	-2.7	-0.9	-2.5	60	55	NO	NO	NO	NO	NO
31.3	18487	4B MARKS STREET NAREMBURN	Ground	S	60	56	59	53	60	56	59	54	-0.9	-2.5	-0.8	-2.4	60	55	NO	NO	NO	NO	NO
31.3	18487	4B MARKS STREET NAREMBURN	First	N	56	50	54	48	56	51	55	49	-1.4	-1.7	-1.4	-1.7	60	55	NO	NO	NO	NO	NO
31.3	18487	4B MARKS STREET NAREMBURN	First	W	60	55	58	53	60	56	59	53	-1.3	-2.6	-1.1	-2.4	60	55	NO	NO	NO	NO	NO
31.3	18487	4B MARKS STREET NAREMBURN	First	W	60	56	59	54	61	57	60	54	-1.1	-2.6	-1.0	-2.4	60	55	NO	NO	NO	NO	NO
31.3	18487	4B MARKS STREET NAREMBURN	First	S	61	57	60	54	61	57	60	55	-1.0	-2.5	-0.8	-2.4	60	55	NO	NO	NO	NO	NO
31.3	18488	4A MARKS STREET NAREMBURN	Ground	S	57	52	56	50	57	53	56	51	-0.7	-2.2	-0.5	-2.0	60	55	NO	NO	NO	NO	NO
31.3	18488	4A MARKS STREET NAREMBURN	Ground	E	54	49	53	47	54	50	53	48	-0.7	-2.0	-0.6	-2.0	60	55	NO	NO	NO	NO	NO
31.3	18488	4A MARKS STREET NAREMBURN	Ground	N	52	46	51	45	52	47	51	45	-1.2	-1.5	-1.1	-1.6	60	55	NO	NO	NO	NO	NO
31.3	18488	4A MARKS STREET NAREMBURN	First	S	61	57	60	54	61	57	60	55	-0.9	-2.4	-0.8	-2.4	60	55	NO	NO	NO	NO	NO
31.3	18488	4A MARKS STREET NAREMBURN	First	E	57	52	56	50	57	53	56	51	-0.8	-2.1	-0.6	-2.0	60	55	NO	NO	NO	NO	NO
31.3	18488	4A MARKS STREET NAREMBURN	First	N	55	50	54	48	56	50	54	49	-1.3	-1.6	-1.3	-1.7	60	55	NO	NO	NO	NO	NO
31.3	18499	2A PALMER STREET NAREMBURN	Ground	W	68	63	66	60	69	63	67	61	-2.0	-2.4	-2.0	-2.3	60	55	NO	YES	NO	NO	YES
31.3	18499	2A PALMER STREET NAREMBURN	Ground	S	71	67	70	64	72	67	70	65	-1.4	-2.8	-1.3	-2.6	60	55	YES	YES	YES	YES	YES
31.3	18499	2A PALMER STREET NAREMBURN	Ground	E	60	56	59	53	60	56	59	54	-1.2	-2.9	-1.0	-2.7	60	55	NO	NO	NO	NO	NO
31.3	18499	2A PALMER STREET NAREMBURN	First	W	74	68	72	65	74	68	72	66	-2.0	-2.2	-2.1	-2.2	60	55	NO	NO	NO	NO	NO
31.3	18499	2A PALMER STREET NAREMBURN	First	S	72	68	71	65	72	68	71	65	-1.3	-2.7	-1.1	-2.6	60	55	YES	YES	YES	YES	YES
31.3	18499	2A PALMER STREET NAREMBURN	First	E	61	57	60	54	61	57	60	54	-1.1	-2.8	-1.0	-2.6	60	55	NO	NO	NO	NO	NO
31.3	18499	2A PALMER STREET NAREMBURN	Second	N	61	55	59	53	62	55	60	54	-1.8	-1.6	-1.8	-1.6	60	55	NO	NO	NO	NO	NO
31.3	18499	2A PALMER STREET NAREMBURN	Second	W	74	68	72	66	75	69	73	67	-1.9	-2.1	-1.9	-2.1	60	55	NO	NO	YES	NO	YES
31.3	18499	2A PALMER STREET NAREMBURN	Second	S	72	68	71	66	73	69	72	66	-1.2	-2.6	-1.1	-2.5	60	55	YES	YES	YES	YES	YES
31.3	18499	2A PALMER STREET NAREMBURN	Second	E	62	58	61	55	62	58	61	55	-1.1	-2.6	-0.9	-2.6	60	55	NO	NO	NO	NO	NO
31.3	18517	16 HAMILTON AVENUE NAREMBURN	Ground	N	53	48	52	46	53	48	52	46	-1.0	-1.7	-0.9	-1.7	60	55	NO	NO	NO	NO	NO
31.3	18517	16 HAMILTON AVENUE NAREMBURN	Ground	S	53	48	52	46	53	49	53	47	-0.8	-1.8	-0.8	-1.7	60	55	NO	NO	NO	NO	NO
31.3	18517	16 HAMILTON AVENUE NAREMBURN	Ground	E	54	50	53	48	54	50	54	48	-0.7	-2.0	-0.6	-1.8	60	55	NO	NO	NO	NO	NO
31.3	18550	2 MARKS STREET NAREMBURN	Ground	N	66	60	64	58	67	60	65	58	-2.0	-1.5	-2.0	-1.7	60	55	NO	NO	NO	NO	NO
31.3	18550	2 MARKS STREET NAREMBURN	Ground	W	74	68	72	66	74	68	72	66	-2.0	-1.7	-2.1	-1.7	60	55	NO	NO	NO	NO	NO
31.3	18550	2 MARKS STREET NAREMBURN	Ground	S	66	60	64	58	66	60	64	58	-1.9	-1.7	-1.9	-1.7	60	55	NO	NO	NO	NO	NO
31.3	18550	2 MARKS STREET NAREMBURN	Ground	E	54	50	53	48	54	50	54	48	-0.8	-2.0	-0.7	-1.9	60	55	NO	NO	NO	NO	NO
31.3	18550	2 MARKS STREET NAREMBURN	First	N	68	61	66	60	68	62	66	60	-1.9	-1.5	-1.9	-1.7	60	55	NO	NO	NO	NO	NO
31.3	18550	2 MARKS STREET NAREMBURN	First	W	75	69	73	67	75	69	73	67	-1.9	-1.6	-2.0	-1.7	60	55	NO	NO	NO	NO	NO
31.3	18550	2 MARKS STREET NAREMBURN	First	S	68	62	66	60	68	63	67	61	-1.7	-1.7	-1.7	-1.8	60	55	NO	NO	NO	NO	NO
31.3	18550	2 MARKS STREET NAREMBURN	First	E	59	54	58	52	59	55	58	53	-0.8	-1.9	-0.6	-1.9	60	55	NO	NO	NO	NO	NO
31.3	18552	7 MERRENBURN AVENUE NAREMBURN	Ground	N	56	51	55	49	56	51	55	50	-0.8	-1.4	-0.6	-1.3	60	55	NO	NO	NO	NO	NO
31.3	18552	7 MERRENBURN AVENUE NAREMBURN	Ground	W	57	52	56	51	57	52	57	51	-0.6	-1.2	-0.3	-1.1	60	55	NO	NO	NO	NO	NO
31.3	18552	7 MERRENBURN AVENUE NAREMBURN	Ground	S	67	61	66	61	68	62	67	61	-1.0	-0.4	-0.8	-0.6	60	55	NO	NO	NO	NO	NO
31.3	18552	7 MERRENBURN AVENUE NAREMBURN	Ground	E	61	56	61	55	62	57	61	55	-0.8	-1.5	-0.6	-1.5	60	55	NO	NO	NO	NO	NO
31.3	18557	1 MERRENBURN AVENUE NAREMBURN	Ground	N	67	61	66	59	68	61	66	60	-1.7	-1.6	-1.8	-1.6	60	55	NO	NO	NO	NO	NO
31.3	18557	1 MERRENBURN AVENUE NAREMBURN	Ground	W	59	54	58	52	59	55	58	53	-1.3	-2.3	-1.1	-2.2	60	55	NO	NO	NO	NO	NO
31.3	18557	1 MERRENBURN AVENUE NAREMBURN	Ground	S	71	65	70	64	72	66	70	64	-1.6	-1.3	-1.4	-1.4	60	55	NO	NO	NO	NO	NO
31.3	18557	1 MERRENBURN AVENUE NAREMBURN	Ground	E	75	69	73	67	75	69	74	67	-1.6	-1.6	-1.6	-1.6	60	55	NO	NO	NO	NO	NO
31.3	18563	3 MERRENBURN AVENUE NAREMBURN	Ground	N	61	55	59	53	61	55	60	54	-1.5	-1.5	-1.5	-1.6	60	55	NO	NO	NO	NO	NO
31.3	18563	3 MERRENBURN AVENUE NAREMBURN	Ground	W	58	53	58	52	59	54	58	52	-0.8	-1.6	-0.6	-1.6	60	55	NO	NO	NO	NO	NO
31.3	18563	3 MERRENBURN AVENUE NAREMBURN	Ground	S	69	62	67	61	69	63	68	62	-1.3	-0.9	-1.1	-1.0	60	55	NO	NO	NO	NO	NO
31.3	18563	3 MERRENBURN AVENUE NAREMBURN	Ground	E	60	55	58	53	60	55	59	53	-1.3	-2.3	-1.1	-2.2	60	55	NO	NO	NO	NO	NO
31.3	18573	13 MERRENBURN AVENUE NAREMBURN	Ground	N	56	51	55	50	56	52	56	50	-0.5	-1.4	-0.3	-1.2	60	55	NO	NO	NO	NO	NO
31.3	18573	13 MERRENBURN AVENUE NAREMBURN	Ground	W	60	55	59	53	60	55	59	54	-0.7	-1.3	-0.4	-1.2	60	55	NO	NO	NO	NO	NO
31.3	18573	13 MERRENBURN AVENUE NAREMBURN	Ground	S	68	62	67	61	68	62	67	62	-0.9	-0.6	-0.6	-0.6	60	55	YES	YES	NO	NO	YES
31.3	18573	13 MERRENBURN AVENUE NAREMBURN	Ground	E	60	54	59	53	60	55	60	54	-0.6	-1.1	-0.3	-1.0	60	55	NO	NO	NO	NO	NO
31.3	18574	9 MERRENBURN AVENUE NAREMBURN	Ground	N	57	52	56	50	57	52	56	51	-1.0	-1.5	-0.8	-1.4	60	55	NO	NO	NO	NO	NO
31.3	18574	9 MERRENBURN AVENUE NAREMBURN	Ground	W	58	53	58	52	59	54	58	53	-0.5	-1.1	-0.3	-1.0	60	55	NO	NO	NO	NO	NO
31.3	18574	9 MERRENBURN AVENUE NAREMBURN	Ground	S	67	61	66	61	68	62	67	61	-1.1	-0.6	-0.7	-0.7	60	55	YES	YES	NO	NO	YES
31.3	18574	9 MERRENBURN AVENUE NAREMBURN	Ground	E	57	52	56	51	57	52	57	51	-0.5	-1.3	-0.3	-1.2	60	55	NO	NO	NO	NO	NO
31.3	18585	11 MERRENBURN AVENUE NAREMBURN	Ground	N	56	51	55	50	56	52	56	50	-0.7	-1.4	-0.6	-1.3	60	55	NO	NO	NO	NO	NO
31.3	18585	11 MERRENBURN AVENUE NAREMBURN	Ground	W	59	54	59	53	59	55	59	54	-0.5	-1.1	-0.3	-1.0	60	55	NO	NO	NO	NO	NO

NCA	Receiver ID	Address	Floor Level	Facade	Opening Year 2027				Design Year 2037				Increase (Do Smthng - Do Nothing)				NCG project road noise criteria		Do noise levels exceed the cumulative limit with project roads adding ≥2dB to the total noise levels?		Is the contribution from the road project Acute?		Consider further treatment?
					Do Nothing		Do Smthng		Do Nothing		Do Smthng		Opening Year 2027		Design Year 2037								
					Day	Night	Day	Night	Day	Night	Day	Night	Day	Night	Day	Night	Day	Night	Day	Night	$L_{Aeq,15hr} \geq 65dB$	$L_{Aeq,9hr} \geq 60dB$	
31.3	18585	11 MERRENBURN AVENUE NAREMBURN	Ground	S	67	61	66	61	68	62	67	61	-0.9	-0.6	-0.7	-0.6	60	55	YES	YES	NO	NO	YES
31.3	18585	11 MERRENBURN AVENUE NAREMBURN	Ground	E	58	53	58	52	59	54	58	53	-0.5	-1.2	-0.3	-1.1	60	55	NO	NO	NO	NO	NO
31.3	18589	6 DODDS STREET NAREMBURN	Ground	E	60	55	59	53	61	55	60	54	-1.4	-1.8	-1.3	-1.8	60	55	NO	NO	NO	NO	NO
31.3	18589	6 DODDS STREET NAREMBURN	Ground	N	60	54	58	52	60	54	59	53	-1.5	-1.6	-1.5	-1.6	60	55	NO	NO	NO	NO	NO
31.3	18589	6 DODDS STREET NAREMBURN	Ground	W	58	53	57	51	58	53	58	52	-0.6	-1.4	-0.4	-1.3	60	55	NO	NO	NO	NO	NO
31.3	18590	5 MERRENBURN AVENUE NAREMBURN	Ground	W	59	54	59	53	60	54	59	53	-0.7	-1.1	-0.5	-1.1	60	55	NO	NO	NO	NO	NO
31.3	18590	5 MERRENBURN AVENUE NAREMBURN	Ground	S	68	62	67	61	68	62	67	61	-1.1	-0.5	-0.9	-0.5	60	55	NO	NO	NO	NO	NO
31.3	18590	5 MERRENBURN AVENUE NAREMBURN	Ground	E	60	55	59	53	60	55	59	54	-1.0	-1.7	-0.8	-1.7	60	55	NO	NO	NO	NO	NO
31.3	18602	18 DODDS STREET NAREMBURN	Ground	N	57	53	57	51	58	53	57	52	-0.4	-1.3	-0.2	-1.2	60	55	NO	NO	NO	NO	NO
31.3	18602	18 DODDS STREET NAREMBURN	Ground	W	62	57	62	56	62	58	62	57	-0.1	-1.2	0.1	-1.0	60	55	NO	NO	NO	NO	NO
31.3	18602	18 DODDS STREET NAREMBURN	Ground	S	69	64	69	63	69	65	69	64	-0.3	-1.2	-0.1	-1.1	60	55	YES	YES	YES	YES	YES
31.3	18602	18 DODDS STREET NAREMBURN	Ground	E	61	56	60	54	61	56	61	55	-0.6	-1.5	-0.4	-1.3	60	55	NO	NO	NO	NO	NO
31.3	18612	19 MERRENBURN AVENUE NAREMBURN	Ground	N	58	54	58	52	59	54	58	53	-0.3	-1.3	-0.2	-1.1	60	55	NO	NO	NO	NO	NO
31.3	18612	19 MERRENBURN AVENUE NAREMBURN	Ground	W	66	61	66	60	66	62	66	61	-0.2	-1.2	0.1	-1.0	60	55	YES	YES	YES	YES	YES
31.3	18612	19 MERRENBURN AVENUE NAREMBURN	Ground	S	71	67	71	65	72	67	71	66	-0.5	-1.5	-0.3	-1.3	60	55	YES	YES	YES	YES	YES
31.3	18612	19 MERRENBURN AVENUE NAREMBURN	Ground	E	64	59	63	58	64	59	64	58	-0.2	-1.2	0.0	-1.0	60	55	NO	NO	NO	NO	NO
31.3	18622	15 MERRENBURN AVENUE NAREMBURN	Ground	N	56	51	55	50	56	52	56	50	-0.4	-1.4	-0.2	-1.2	60	55	NO	NO	NO	NO	NO
31.3	18622	15 MERRENBURN AVENUE NAREMBURN	Ground	W	60	55	59	54	60	56	60	54	-0.6	-1.4	-0.4	-1.3	60	55	NO	NO	NO	NO	NO
31.3	18622	15 MERRENBURN AVENUE NAREMBURN	Ground	S	69	63	68	62	69	64	68	63	-0.8	-1.0	-0.6	-1.0	60	55	YES	YES	YES	YES	YES
31.3	18622	15 MERRENBURN AVENUE NAREMBURN	Ground	E	59	54	58	52	59	54	58	53	-0.6	-1.3	-0.4	-1.2	60	55	NO	NO	NO	NO	NO
31.3	18700	18 DODDS STREET NAREMBURN	Ground	W	61	56	60	55	61	56	61	55	-0.4	-1.3	-0.2	-1.1	60	55	NO	NO	NO	NO	NO
31.3	18700	18 DODDS STREET NAREMBURN	Ground	NW	60	55	60	54	60	56	60	55	-0.4	-1.2	-0.2	-1.1	60	55	NO	NO	NO	NO	NO
31.3	18700	18 DODDS STREET NAREMBURN	Ground	S	60	55	60	54	60	56	60	55	-0.4	-1.4	-0.2	-1.2	60	55	NO	NO	NO	NO	NO
31.3	18700	18 DODDS STREET NAREMBURN	Ground	E	59	54	58	53	59	55	59	53	-0.5	-1.5	-0.3	-1.4	60	55	NO	NO	NO	NO	NO
31.3	18700	18 DODDS STREET NAREMBURN	Ground	S	59	54	59	53	59	55	59	54	-0.4	-1.5	-0.2	-1.3	60	55	NO	NO	NO	NO	NO
31.3	18700	18 DODDS STREET NAREMBURN	Ground	E	59	54	58	53	59	55	59	53	-0.6	-1.5	-0.4	-1.4	60	55	NO	NO	NO	NO	NO
31.3	18700	18 DODDS STREET NAREMBURN	Ground	N	56	52	56	50	57	52	56	51	-0.5	-1.4	-0.3	-1.2	60	55	NO	NO	NO	NO	NO
31.3	18700	18 DODDS STREET NAREMBURN	Ground	E	56	51	56	50	56	52	56	51	-0.5	-1.4	-0.3	-1.2	60	55	NO	NO	NO	NO	NO
31.3	18700	18 DODDS STREET NAREMBURN	Ground	N	57	52	56	51	57	53	57	51	-0.4	-1.3	-0.3	-1.1	60	55	NO	NO	NO	NO	NO
31.3	18735	14 RHODES AVENUE NAREMBURN	Ground	N	55	50	54	49	55	50	55	49	-0.7	-1.4	-0.5	-1.2	60	55	NO	NO	NO	NO	NO
31.3	18735	14 RHODES AVENUE NAREMBURN	Ground	W	56	52	56	50	57	52	56	51	-0.5	-1.5	-0.3	-1.3	60	55	NO	NO	NO	NO	NO
31.3	18735	14 RHODES AVENUE NAREMBURN	Ground	S	58	53	57	52	58	54	58	52	-0.7	-1.6	-0.6	-1.5	60	55	NO	NO	NO	NO	NO
31.3	18735	14 RHODES AVENUE NAREMBURN	Ground	W	56	52	56	50	57	52	56	51	-0.5	-1.5	-0.3	-1.3	60	55	NO	NO	NO	NO	NO
31.3	18735	14 RHODES AVENUE NAREMBURN	Ground	S	58	53	57	52	58	54	58	52	-0.7	-1.6	-0.6	-1.5	60	55	NO	NO	NO	NO	NO
31.3	18759	20 RHODES AVENUE NAREMBURN	Ground	S	59	54	58	52	59	54	59	53	-0.6	-1.5	-0.4	-1.3	60	55	NO	NO	NO	NO	NO
31.3	18759	20 RHODES AVENUE NAREMBURN	Ground	N	55	50	54	49	55	51	55	49	-0.5	-1.4	-0.3	-1.3	60	55	NO	NO	NO	NO	NO
31.3	18759	20 RHODES AVENUE NAREMBURN	Ground	W	57	52	56	51	57	53	57	51	-0.4	-1.4	-0.2	-1.3	60	55	NO	NO	NO	NO	NO
31.3	18768	11 DODDS STREET NAREMBURN	Ground	N	55	50	54	49	56	51	55	49	-1.0	-1.5	-0.9	-1.4	60	55	NO	NO	NO	NO	NO
31.3	18768	11 DODDS STREET NAREMBURN	Ground	W	56	51	55	50	56	51	56	50	-0.5	-1.4	-0.3	-1.3	60	55	NO	NO	NO	NO	NO
31.3	18768	11 DODDS STREET NAREMBURN	Ground	S	59	54	58	52	59	54	58	53	-0.8	-1.7	-0.7	-1.5	60	55	NO	NO	NO	NO	NO
31.3	18768	11 DODDS STREET NAREMBURN	Ground	E	58	53	57	51	58	54	58	52	-1.0	-1.8	-0.9	-1.7	60	55	NO	NO	NO	NO	NO
31.3	18809	2 RHODES AVENUE NAREMBURN	Ground	S	71	65	70	64	72	66	70	64	-1.6	-1.7	-1.6	-1.7	60	55	NO	NO	NO	NO	NO
31.3	18809	2 RHODES AVENUE NAREMBURN	Ground	E	76	70	75	68	77	70	75	68	-1.5	-1.7	-1.5	-1.6	60	55	NO	NO	NO	NO	NO
31.3	18809	2 RHODES AVENUE NAREMBURN	Ground	N	70	64	68	62	71	64	69	62	-1.7	-1.6	-1.7	-1.6	60	55	NO	NO	NO	NO	NO
31.3	18810	4 RHODES AVENUE NAREMBURN	Ground	N	67	60	65	59	67	61	65	59	-1.7	-1.7	-1.8	-1.7	60	55	NO	NO	NO	NO	NO
31.3	18810	4 RHODES AVENUE NAREMBURN	Ground	W	56	51	54	49	56	51	55	49	-1.1	-1.8	-1.0	-1.7	60	55	NO	NO	NO	NO	NO
31.3	18810	4 RHODES AVENUE NAREMBURN	Ground	S	68	62	67	61	69	63	67	61	-1.6	-1.6	-1.6	-1.7	60	55	NO	NO	NO	NO	NO
31.3	18815	6 RHODES AVENUE NAREMBURN	Ground	N	63	57	62	56	64	58	62	56	-1.7	-1.6	-1.7	-1.6	60	55	NO	NO	NO	NO	NO
31.3	18815	6 RHODES AVENUE NAREMBURN	Ground	W	55	50	54	48	55	51	55	49	-1.0	-1.9	-0.9	-1.8	60	55	NO	NO	NO	NO	NO
31.3	18815	6 RHODES AVENUE NAREMBURN	Ground	S	65	59	64	58	66	60	64	58	-1.6	-1.6	-1.6	-1.6	60	55	NO	NO	NO	NO	NO
31.3	18816	4A RHODES AVENUE NAREMBURN	Ground	S	67	60	65	59	67	61	65	59	-1.6	-1.6	-1.6	-1.6	60	55	NO	NO	NO	NO	NO
31.3	18816	4A RHODES AVENUE NAREMBURN	Ground	E	56	51	55	49	56	51	55	50	-1.0	-1.8	-0.9	-1.8	60	55	NO	NO	NO	NO	NO
31.3	18816	4A RHODES AVENUE NAREMBURN	Ground	N	64	58	63	57	65	59	63	57	-1.7	-1.6	-1.7	-1.7	60	55	NO	NO	NO	NO	NO
31.3	18825	6A RHODES AVENUE NAREMBURN	Ground	S	62	56	60	55	62	57	61	55	-1.3	-1.8	-1.3	-1.8	60	55	NO	NO	NO	NO	NO
31.3	18825	6A RHODES AVENUE NAREMBURN	Ground	E	55	50	54	48	55	51	55	49	-0.9	-1.8	-0.8	-1.7	60	55	NO	NO	NO	NO	NO
31.3	18825	6A RHODES AVENUE NAREMBURN	Ground	N	61	55	60	54	62	56	60	54	-1.6	-1.6	-1.7	-1.6	60	55	NO	NO	NO	NO	NO
31.3	18825	6A RHODES AVENUE NAREMBURN	Ground	W	55	50	54	48	55	50	54	49	-0.8	-1.7	-0.7	-1.6	60	55	NO	NO	NO	NO	NO
31.3	18836	10 RHODES AVENUE NAREMBURN	Ground	N	56	51	55	49	57	51	56	50	-1.2	-1.5	-1.2	-1.5	60	55	NO	NO	NO	NO	NO
31.3	18836	10 RHODES AVENUE NAREMBURN	Ground	W	54	49	53	48	54	50	54	48	-0.6	-1.6	-0.5	-1.4	60	55	NO	NO	NO	NO	NO
31.3	18836	10 RHODES AVENUE NAREMBURN	Ground	S	59	54	58	52	59	54	58	52	-1.0	-1.7	-0.9	-1.6	60	55	NO	NO	NO	NO	NO
31.3	18836	10 RHODES AVENUE NAREMBURN	Ground	E	56	51	55	49	56	51	55	50	-0.8	-1.8	-0.6	-1.7	60	55	NO	NO	NO	NO	NO
31.3	18840	8 RHODES AVENUE NAREMBURN	Ground	S	58	53	57	51	58	54	58	52	-0.9	-1.8	-0.7	-1.6	60	55	NO	NO	NO	NO	NO
31.3	18840	8 RHODES AVENUE NAREMBURN	Ground	E	55	50	54	48	55	51	54	49	-0.8	-1.7	-0.8	-1.7	60	55	NO	NO	NO	NO	NO
31.3	18840	8 RHODES AVENUE NAREMBURN	Ground	N	60	54	58	52	60	54	59	53	-1.5	-1.5	-1.5	-1.5	60	55	NO	NO	NO	NO	NO

NCA	Receiver ID	Address	Floor Level	Facade	Opening Year 2027				Design Year 2037				Increase (Do Smthng - Do Nothing)				NCG project road noise criteria		Do noise levels exceed the cumulative limit with project roads adding ≥2dB to the total noise levels?		Is the contribution from the road project Acute?		Consider further treatment?
					Do Nothing		Do Smthng		Do Nothing		Do Smthng		Opening Year 2027		Design Year 2037								
					Day	Night	Day	Night	Day	Night	Day	Night	Day	Night	Day	Night	Day	Night	Day	Night	$L_{Aeq,15hr} \geq 65dB$	$L_{Aeq,9hr} \geq 60dB$	
31.3	18840	8 RHODES AVENUE NAREMBURN	Ground	W	55	50	54	48	55	50	54	49	-0.8	-1.8	-0.6	-1.6	60	55	NO	NO	NO	NO	NO
31.3	18856	12 RHODES AVENUE NAREMBURN	Ground	N	57	51	56	50	57	52	56	50	-1.2	-1.5	-1.2	-1.4	60	55	NO	NO	NO	NO	NO
31.3	18856	12 RHODES AVENUE NAREMBURN	Ground	S	57	52	56	50	57	52	56	51	-0.6	-1.6	-0.5	-1.5	60	55	NO	NO	NO	NO	NO
31.3	18856	12 RHODES AVENUE NAREMBURN	Ground	W	56	52	56	50	57	52	56	51	-0.6	-1.6	-0.5	-1.5	60	55	NO	NO	NO	NO	NO
31.3	18856	12 RHODES AVENUE NAREMBURN	Ground	S	58	53	57	51	58	54	57	52	-0.7	-1.8	-0.6	-1.7	60	55	NO	NO	NO	NO	NO
31.3	18856	12 RHODES AVENUE NAREMBURN	Ground	E	54	49	53	48	54	50	54	48	-0.5	-1.5	-0.4	-1.3	60	55	NO	NO	NO	NO	NO
31.3	18861	12A RHODES AVENUE NAREMBURN	Ground	N	56	51	55	49	57	51	56	50	-1.1	-1.4	-1.0	-1.4	60	55	NO	NO	NO	NO	NO
31.3	18861	12A RHODES AVENUE NAREMBURN	Ground	W	55	50	54	48	55	50	55	49	-0.5	-1.5	-0.3	-1.3	60	55	NO	NO	NO	NO	NO
31.3	18861	12A RHODES AVENUE NAREMBURN	Ground	S	57	52	56	51	57	53	57	51	-0.7	-1.5	-0.5	-1.4	60	55	NO	NO	NO	NO	NO
31.3	18861	12A RHODES AVENUE NAREMBURN	Ground	E	56	51	55	49	56	51	55	50	-0.7	-1.7	-0.6	-1.6	60	55	NO	NO	NO	NO	NO
31.3	18866	14 RHODES AVENUE NAREMBURN	Ground	W	57	52	56	51	57	53	57	51	-0.5	-1.5	-0.4	-1.3	60	55	NO	NO	NO	NO	NO
31.3	18866	14 RHODES AVENUE NAREMBURN	Ground	S	57	52	56	51	57	53	57	51	-0.6	-1.6	-0.5	-1.4	60	55	NO	NO	NO	NO	NO
31.3	18866	14 RHODES AVENUE NAREMBURN	Ground	E	54	50	54	48	55	50	54	49	-0.5	-1.5	-0.3	-1.3	60	55	NO	NO	NO	NO	NO
31.3	18866	14 RHODES AVENUE NAREMBURN	Ground	N	56	51	55	49	56	51	56	50	-1.0	-1.5	-0.9	-1.4	60	55	NO	NO	NO	NO	NO
31.3	18869	18 RHODES AVENUE NAREMBURN	Ground	N	55	50	54	48	55	50	55	49	-0.6	-1.4	-0.4	-1.1	60	55	NO	NO	NO	NO	NO
31.3	18869	18 RHODES AVENUE NAREMBURN	Ground	S	57	53	57	51	57	53	57	51	-0.6	-1.6	-0.5	-1.5	60	55	NO	NO	NO	NO	NO
31.3	18869	18 RHODES AVENUE NAREMBURN	Ground	E	57	52	56	50	57	52	56	51	-0.7	-1.7	-0.5	-1.5	60	55	NO	NO	NO	NO	NO
31.3	18870	20 RHODES AVENUE NAREMBURN	Ground	N	55	50	55	49	56	51	55	50	-0.7	-1.3	-0.5	-1.2	60	55	NO	NO	NO	NO	NO
31.3	18870	20 RHODES AVENUE NAREMBURN	Ground	W	56	51	56	50	56	52	56	51	-0.5	-1.3	-0.3	-1.2	60	55	NO	NO	NO	NO	NO
31.3	18871	16 RHODES AVENUE NAREMBURN	Ground	N	56	51	55	49	56	51	56	50	-0.9	-1.4	-0.8	-1.3	60	55	NO	NO	NO	NO	NO
31.3	18871	16 RHODES AVENUE NAREMBURN	Ground	S	57	52	56	51	57	53	57	51	-0.5	-1.6	-0.4	-1.5	60	55	NO	NO	NO	NO	NO
31.3	18880	24 RHODES AVENUE NAREMBURN	Ground	N	56	51	55	49	56	51	56	50	-0.6	-1.3	-0.4	-1.2	60	55	NO	NO	NO	NO	NO
31.3	18880	24 RHODES AVENUE NAREMBURN	Ground	W	53	48	52	47	53	49	53	47	-0.5	-1.5	-0.3	-1.3	60	55	NO	NO	NO	NO	NO
31.3	18880	24 RHODES AVENUE NAREMBURN	Ground	S	58	53	58	52	58	54	58	53	-0.5	-1.4	-0.3	-1.3	60	55	NO	NO	NO	NO	NO
31.3	18881	22 RHODES AVENUE NAREMBURN	Ground	S	58	53	57	52	58	54	58	52	-0.5	-1.4	-0.3	-1.3	60	55	NO	NO	NO	NO	NO
31.3	18881	22 RHODES AVENUE NAREMBURN	Ground	E	56	52	56	50	57	52	56	51	-0.5	-1.5	-0.4	-1.4	60	55	NO	NO	NO	NO	NO
31.3	18881	22 RHODES AVENUE NAREMBURN	Ground	N	56	51	55	49	56	51	56	50	-0.6	-1.3	-0.5	-1.2	60	55	NO	NO	NO	NO	NO
31.3	18882	26A RHODES AVENUE NAREMBURN	Ground	N	55	50	54	49	55	50	55	49	-0.6	-1.1	-0.4	-1.0	60	55	NO	NO	NO	NO	NO
31.3	18882	26A RHODES AVENUE NAREMBURN	Ground	W	56	51	55	50	56	51	56	50	-0.3	-1.2	-0.1	-1.1	60	55	NO	NO	NO	NO	NO
31.3	18882	26A RHODES AVENUE NAREMBURN	Ground	S	58	53	57	52	58	54	58	52	-0.5	-1.4	-0.3	-1.3	60	55	NO	NO	NO	NO	NO
31.3	18882	26A RHODES AVENUE NAREMBURN	First	N	57	52	57	51	58	53	57	52	-0.5	-1.1	-0.3	-1.0	60	55	NO	NO	NO	NO	NO
31.3	18882	26A RHODES AVENUE NAREMBURN	First	W	59	55	59	53	60	55	59	54	-0.4	-1.2	-0.2	-1.1	60	55	NO	NO	NO	NO	NO
31.3	18882	26A RHODES AVENUE NAREMBURN	First	S	62	58	61	56	62	58	62	56	-0.7	-1.8	-0.5	-1.7	60	55	NO	NO	NO	NO	NO
31.3	18883	26 RHODES AVENUE NAREMBURN	Ground	S	58	54	58	52	58	54	58	53	-0.5	-1.6	-0.3	-1.4	60	55	NO	NO	NO	NO	NO
31.3	18883	26 RHODES AVENUE NAREMBURN	Ground	SE	56	51	55	50	56	52	56	50	-0.4	-1.4	-0.2	-1.2	60	55	NO	NO	NO	NO	NO
31.3	18883	26 RHODES AVENUE NAREMBURN	Ground	E	53	48	52	47	53	48	53	47	-0.4	-1.4	-0.2	-1.2	60	55	NO	NO	NO	NO	NO
31.3	18883	26 RHODES AVENUE NAREMBURN	Ground	N	55	50	54	48	55	50	54	49	-0.6	-1.2	-0.4	-1.1	60	55	NO	NO	NO	NO	NO
31.3	18883	26 RHODES AVENUE NAREMBURN	First	S	62	58	61	56	62	58	62	56	-0.6	-1.9	-0.4	-1.7	60	55	NO	NO	NO	NO	NO
31.3	18883	26 RHODES AVENUE NAREMBURN	First	SE	61	56	60	54	61	57	61	55	-0.6	-1.8	-0.5	-1.7	60	55	NO	NO	NO	NO	NO
31.3	18883	26 RHODES AVENUE NAREMBURN	First	E	59	55	58	53	59	55	59	53	-0.6	-1.8	-0.5	-1.7	60	55	NO	NO	NO	NO	NO
31.3	18883	26 RHODES AVENUE NAREMBURN	First	N	57	52	56	51	57	52	57	51	-0.5	-1.2	-0.4	-1.0	60	55	NO	NO	NO	NO	NO
31.3	18894	28 RHODES AVENUE NAREMBURN	Ground	N	56	51	56	50	57	52	56	51	-0.5	-1.2	-0.4	-1.0	60	55	NO	NO	NO	NO	NO
31.3	18894	28 RHODES AVENUE NAREMBURN	Ground	W	58	53	58	52	58	54	58	53	-0.4	-1.2	-0.2	-1.1	60	55	NO	NO	NO	NO	NO
31.3	18894	28 RHODES AVENUE NAREMBURN	Ground	S	59	54	58	53	59	55	59	53	-0.4	-1.3	-0.3	-1.2	60	55	NO	NO	NO	NO	NO
31.3	18894	28 RHODES AVENUE NAREMBURN	Ground	E	56	51	55	50	56	52	56	50	-0.3	-1.3	-0.1	-1.1	60	55	NO	NO	NO	NO	NO
31.3	18906	30 RHODES AVENUE NAREMBURN	Ground	N	57	52	57	51	57	53	57	52	-0.5	-1.2	-0.4	-1.1	60	55	NO	NO	NO	NO	NO
31.3	18906	30 RHODES AVENUE NAREMBURN	Ground	W	57	52	56	51	57	53	57	52	-0.3	-1.2	-0.1	-1.0	60	55	NO	NO	NO	NO	NO
31.3	18906	30 RHODES AVENUE NAREMBURN	Ground	S	62	58	62	56	62	58	62	57	-0.5	-1.5	-0.3	-1.3	60	55	NO	NO	NO	NO	NO
31.3	18906	30 RHODES AVENUE NAREMBURN	Ground	E	58	53	57	52	58	54	58	52	-0.4	-1.3	-0.2	-1.2	60	55	NO	NO	NO	NO	NO
31.3	18913	32 RHODES AVENUE NAREMBURN	Ground	N	58	53	57	52	58	53	58	52	-0.5	-1.2	-0.3	-1.0	60	55	NO	NO	NO	NO	NO
31.3	18913	32 RHODES AVENUE NAREMBURN	Ground	W	60	56	60	55	61	56	60	55	-0.4	-1.2	-0.2	-1.1	60	55	NO	NO	NO	NO	NO
31.3	18913	32 RHODES AVENUE NAREMBURN	Ground	S	62	57	61	56	62	58	62	56	-0.4	-1.5	-0.2	-1.3	60	55	NO	NO	NO	NO	NO
31.3	18913	32 RHODES AVENUE NAREMBURN	Ground	E	56	52	56	50	57	52	56	51	-0.3	-1.3	-0.2	-1.1	60	55	NO	NO	NO	NO	NO
31.3	18958	1 RHODES AVENUE NAREMBURN	Ground	N	70	64	69	62	71	64	69	63	-1.7	-1.6	-1.7	-1.7	60	55	NO	NO	NO	NO	NO
31.3	18958	1 RHODES AVENUE NAREMBURN	Ground	W	55	50	54	48	56	50	54	48	-1.2	-1.6	-1.1	-1.6	60	55	NO	NO	NO	NO	NO
31.3	18958	1 RHODES AVENUE NAREMBURN	Ground	N	61	54	59	53	61	55	59	53	-1.7	-1.7	-1.7	-1.8	60	55	NO	NO	NO	NO	NO
31.3	18958	1 RHODES AVENUE NAREMBURN	Ground	W	54	49	53	47	54	49	53	47	-1.2	-1.9	-1.2	-1.8	60	55	NO	NO	NO	NO	NO
31.3	18958	1 RHODES AVENUE NAREMBURN	Ground	S	67	61	66	59	68	61	66	60	-1.8	-1.7	-1.8	-1.7	60	55	NO	NO	NO	NO	NO
31.3	18958	1 RHODES AVENUE NAREMBURN	Ground	SE	71	65	69	63	71	65	70	63	-1.6	-1.7	-1.7	-1.7	60	55	NO	NO	NO	NO	NO
31.3	18958	1 RHODES AVENUE NAREMBURN	Ground	S	72	65	70	64	72	66	71	64	-1.6	-1.6	-1.6	-1.7	60	55	NO	NO	NO	NO	NO
31.3	18958	1 RHODES AVENUE NAREMBURN	Ground	E	76	69	74	68	76	70	75	68	-1.5	-1.6	-1.5	-1.7	60	55	NO	NO	NO	NO	NO
31.3	18987	11 RHODES AVENUE NAREMBURN	Ground	N	54	49	53	47	54	49	54	48	-0.6	-1.3	-0.5	-1.2	60	55	NO	NO	NO	NO	NO

NCA	Receiver ID	Address	Floor Level	Facade	Opening Year 2027				Design Year 2037				Increase (Do Smthng - Do Nothing)				NCG project road noise criteria		Do noise levels exceed the cumulative limit with project roads adding ≥2dB to the total noise levels?		Is the contribution from the road project Acute?		Consider further treatment?
					Do Nothing		Do Smthng		Do Nothing		Do Smthng		Opening Year 2027		Design Year 2037								
					Day	Night	Day	Night	Day	Night	Day	Night	Day	Night	Day	Night	Day	Night	Day	Night	$L_{Aeq,15hr}$ ≥ 65dB	$L_{Aeq,9hr}$ ≥ 60dB	
31.3	18987	11 RHODES AVENUE NAREMBURN	Ground	W	55	50	54	48	55	50	54	49	-0.6	-1.5	-0.4	-1.3	60	55	NO	NO	NO	NO	NO
31.3	18987	11 RHODES AVENUE NAREMBURN	Ground	S	57	52	57	51	58	53	57	51	-0.9	-1.6	-0.9	-1.5	60	55	NO	NO	NO	NO	NO
31.3	18987	11 RHODES AVENUE NAREMBURN	Ground	E	56	51	55	49	56	51	55	50	-0.7	-1.7	-0.7	-1.7	60	55	NO	NO	NO	NO	NO
31.3	18993	3 RHODES AVENUE NAREMBURN	Ground	N	58	52	56	50	58	52	57	51	-1.6	-1.5	-1.6	-1.5	60	55	NO	NO	NO	NO	NO
31.3	18993	3 RHODES AVENUE NAREMBURN	Ground	W	52	47	51	45	52	47	51	46	-0.8	-1.8	-0.6	-1.7	60	55	NO	NO	NO	NO	NO
31.3	18993	3 RHODES AVENUE NAREMBURN	Ground	S	62	56	60	54	62	56	61	54	-1.6	-1.8	-1.6	-1.8	60	55	NO	NO	NO	NO	NO
31.3	18993	3 RHODES AVENUE NAREMBURN	Ground	E	60	54	58	52	60	54	58	52	-1.7	-1.8	-1.7	-1.8	60	55	NO	NO	NO	NO	NO
31.3	18993	3 RHODES AVENUE NAREMBURN	First	N	60	54	58	52	60	54	59	53	-1.6	-1.5	-1.6	-1.5	60	55	NO	NO	NO	NO	NO
31.3	18993	3 RHODES AVENUE NAREMBURN	First	W	55	50	54	48	55	51	55	49	-0.8	-1.8	-0.7	-1.6	60	55	NO	NO	NO	NO	NO
31.3	18993	3 RHODES AVENUE NAREMBURN	First	S	64	58	62	56	64	58	63	57	-1.4	-1.8	-1.4	-1.8	60	55	NO	NO	NO	NO	NO
31.3	18993	3 RHODES AVENUE NAREMBURN	First	E	63	58	62	56	64	58	62	56	-1.6	-1.8	-1.6	-1.8	60	55	NO	NO	NO	NO	NO
31.3	19003	5 RHODES AVENUE NAREMBURN	Ground	N	54	49	53	47	55	49	53	48	-1.2	-1.4	-1.1	-1.3	60	55	NO	NO	NO	NO	NO
31.3	19003	5 RHODES AVENUE NAREMBURN	Ground	W	53	49	53	47	54	49	53	48	-0.5	-1.6	-0.4	-1.5	60	55	NO	NO	NO	NO	NO
31.3	19003	5 RHODES AVENUE NAREMBURN	Ground	S	60	55	59	53	61	55	59	53	-1.4	-1.7	-1.4	-1.7	60	55	NO	NO	NO	NO	NO
31.3	19003	5 RHODES AVENUE NAREMBURN	Ground	E	53	48	52	46	53	49	52	47	-0.9	-2.0	-0.8	-1.8	60	55	NO	NO	NO	NO	NO
31.3	19003	5 RHODES AVENUE NAREMBURN	First	N	57	51	55	50	57	51	56	50	-1.1	-1.4	-1.1	-1.3	60	55	NO	NO	NO	NO	NO
31.3	19003	5 RHODES AVENUE NAREMBURN	First	W	56	52	56	50	57	52	56	51	-0.7	-1.5	-0.5	-1.4	60	55	NO	NO	NO	NO	NO
31.3	19003	5 RHODES AVENUE NAREMBURN	First	S	62	57	61	55	63	57	61	55	-1.3	-1.9	-1.3	-1.8	60	55	NO	NO	NO	NO	NO
31.3	19003	5 RHODES AVENUE NAREMBURN	First	E	57	52	56	50	57	52	56	51	-0.9	-1.9	-0.8	-1.8	60	55	NO	NO	NO	NO	NO
31.3	19037	9 RHODES AVENUE NAREMBURN	Ground	E	53	48	52	47	53	48	53	47	-0.6	-1.5	-0.6	-1.4	60	55	NO	NO	NO	NO	NO
31.3	19037	9 RHODES AVENUE NAREMBURN	Ground	N	55	49	54	48	55	50	54	48	-1.0	-1.3	-0.9	-1.2	60	55	NO	NO	NO	NO	NO
31.3	19037	9 RHODES AVENUE NAREMBURN	Ground	W	54	49	53	48	54	49	54	48	-0.6	-1.4	-0.5	-1.2	60	55	NO	NO	NO	NO	NO
31.3	19037	9 RHODES AVENUE NAREMBURN	Ground	N	54	49	53	47	54	49	53	48	-0.7	-1.3	-0.5	-1.1	60	55	NO	NO	NO	NO	NO
31.3	19037	9 RHODES AVENUE NAREMBURN	Ground	W	55	50	54	49	55	50	55	49	-0.6	-1.4	-0.4	-1.2	60	55	NO	NO	NO	NO	NO
31.3	19037	9 RHODES AVENUE NAREMBURN	Ground	S	58	53	57	51	58	53	57	52	-1.1	-1.7	-1.0	-1.7	60	55	NO	NO	NO	NO	NO
31.3	19037	9 RHODES AVENUE NAREMBURN	Ground	E	54	50	54	48	55	50	54	49	-0.7	-1.7	-0.5	-1.5	60	55	NO	NO	NO	NO	NO
31.3	19038	7 RHODES AVENUE NAREMBURN	Ground	S	54	50	54	48	55	50	54	49	-0.6	-1.6	-0.5	-1.4	60	55	NO	NO	NO	NO	NO
31.3	19038	7 RHODES AVENUE NAREMBURN	Ground	W	55	50	54	48	55	51	55	49	-0.6	-1.7	-0.5	-1.5	60	55	NO	NO	NO	NO	NO
31.3	19038	7 RHODES AVENUE NAREMBURN	Ground	S	59	54	58	52	60	54	58	52	-1.3	-1.7	-1.2	-1.7	60	55	NO	NO	NO	NO	NO
31.3	19038	7 RHODES AVENUE NAREMBURN	Ground	E	54	49	53	47	54	49	53	48	-0.6	-1.7	-0.5	-1.5	60	55	NO	NO	NO	NO	NO
31.3	19038	7 RHODES AVENUE NAREMBURN	Ground	N	54	48	53	47	54	49	53	47	-1.0	-1.5	-0.9	-1.4	60	55	NO	NO	NO	NO	NO
31.3	19038	7 RHODES AVENUE NAREMBURN	Ground	E	55	49	53	48	55	50	54	48	-1.1	-1.6	-1.1	-1.5	60	55	NO	NO	NO	NO	NO
31.3	19038	7 RHODES AVENUE NAREMBURN	Ground	N	55	50	54	48	56	50	55	49	-1.0	-1.4	-1.0	-1.3	60	55	NO	NO	NO	NO	NO
31.3	19038	7 RHODES AVENUE NAREMBURN	Ground	W	52	48	52	46	53	48	52	47	-0.8	-1.6	-0.6	-1.4	60	55	NO	NO	NO	NO	NO
31.3	19052	13 RHODES AVENUE NAREMBURN	Ground	N	53	48	52	47	53	48	53	47	-0.7	-1.4	-0.6	-1.3	60	55	NO	NO	NO	NO	NO
31.3	19052	13 RHODES AVENUE NAREMBURN	Ground	E	54	49	53	47	54	49	54	48	-0.7	-1.5	-0.5	-1.4	60	55	NO	NO	NO	NO	NO
31.3	19052	13 RHODES AVENUE NAREMBURN	Ground	N	53	48	52	47	53	48	53	47	-0.7	-1.3	-0.5	-1.2	60	55	NO	NO	NO	NO	NO
31.3	19052	13 RHODES AVENUE NAREMBURN	Ground	E	53	48	52	47	54	49	53	47	-0.7	-1.5	-0.6	-1.3	60	55	NO	NO	NO	NO	NO
31.3	19052	13 RHODES AVENUE NAREMBURN	Ground	N	54	49	53	48	54	49	54	48	-0.5	-1.2	-0.5	-1.1	60	55	NO	NO	NO	NO	NO
31.3	19052	13 RHODES AVENUE NAREMBURN	Ground	W	54	50	54	48	55	50	54	49	-0.5	-1.3	-0.3	-1.2	60	55	NO	NO	NO	NO	NO
31.3	19052	13 RHODES AVENUE NAREMBURN	Ground	S	57	52	56	51	57	53	57	51	-0.9	-1.6	-0.7	-1.5	60	55	NO	NO	NO	NO	NO
31.3	19052	13 RHODES AVENUE NAREMBURN	Ground	SE	55	50	54	49	55	51	55	49	-0.6	-1.6	-0.4	-1.5	60	55	NO	NO	NO	NO	NO
31.3	19056	15 RHODES AVENUE NAREMBURN	Ground	W	56	51	55	50	56	52	56	50	-0.6	-1.6	-0.4	-1.4	60	55	NO	NO	NO	NO	NO
31.3	19056	15 RHODES AVENUE NAREMBURN	Ground	S	57	52	56	51	57	53	57	51	-0.8	-1.5	-0.7	-1.4	60	55	NO	NO	NO	NO	NO
31.3	19056	15 RHODES AVENUE NAREMBURN	Ground	E	54	50	54	48	55	50	54	49	-0.6	-1.6	-0.5	-1.4	60	55	NO	NO	NO	NO	NO
31.3	19056	15 RHODES AVENUE NAREMBURN	Ground	N	53	48	53	47	54	49	53	48	-0.6	-1.3	-0.5	-1.2	60	55	NO	NO	NO	NO	NO
31.3	19062	23 RHODES AVENUE NAREMBURN	Ground	E	54	49	53	48	54	50	54	48	-0.5	-1.3	-0.3	-1.2	60	55	NO	NO	NO	NO	NO
31.3	19062	23 RHODES AVENUE NAREMBURN	Ground	N	54	49	53	48	54	49	54	48	-0.5	-1.2	-0.3	-1.0	60	55	NO	NO	NO	NO	NO
31.3	19062	23 RHODES AVENUE NAREMBURN	Ground	S	55	51	55	49	56	51	55	50	-0.5	-1.4	-0.3	-1.3	60	55	NO	NO	NO	NO	NO
31.3	19062	23 RHODES AVENUE NAREMBURN	Ground	W	55	51	55	49	56	51	55	50	-0.4	-1.3	-0.3	-1.1	60	55	NO	NO	NO	NO	NO
31.3	19062	23 RHODES AVENUE NAREMBURN	Ground	S	57	52	56	50	57	52	56	51	-0.6	-1.4	-0.4	-1.3	60	55	NO	NO	NO	NO	NO
31.3	19062	23 RHODES AVENUE NAREMBURN	Ground	E	55	51	55	49	56	51	55	50	-0.6	-1.6	-0.4	-1.4	60	55	NO	NO	NO	NO	NO
31.3	19073	31 RHODES AVENUE NAREMBURN	Ground	NE	55	50	55	49	55	51	55	50	-0.3	-1.1	-0.2	-0.9	60	55	NO	NO	NO	NO	NO
31.3	19073	31 RHODES AVENUE NAREMBURN	Ground	N	56	51	55	50	56	51	56	50	-0.4	-1.1	-0.3	-0.9	60	55	NO	NO	NO	NO	NO
31.3	19073	31 RHODES AVENUE NAREMBURN	Ground	W	55	51	55	49	55	51	55	50	-0.4	-1.3	-0.2	-1.2	60	55	NO	NO	NO	NO	NO
31.3	19073	31 RHODES AVENUE NAREMBURN	Ground	S	57	52	56	51	57	53	57	51	-0.6	-1.4	-0.4	-1.2	60	55	NO	NO	NO	NO	NO
31.3	19073	31 RHODES AVENUE NAREMBURN	Ground	E	55	50	54	49	55	50	55	49	-0.4	-1.3	-0.3	-1.2	60	55	NO	NO	NO	NO	NO
31.3	19075	11A RHODES AVENUE NAREMBURN	Ground	E	55	50	54	48	55	50	54	49	-0.8	-1.7	-0.6	-1.5	60	55	NO	NO	NO	NO	NO
31.3	19075	11A RHODES AVENUE NAREMBURN	Ground	S	55	50	54	49	55	51	55	49	-0.6	-1.6	-0.6	-1.4	60	55	NO	NO	NO	NO	NO
31.3	19075	11A RHODES AVENUE NAREMBURN	Ground	E	55	50	54	48	55	50	54	49	-0.9	-1.6	-0.8	-1.5	60	55	NO	NO	NO	NO	NO
31.3	19075	11A RHODES AVENUE NAREMBURN	Ground	N	54	49	53	47	54	49	53	48	-0.6	-1.2	-0.6	-1.1	60	55	NO	NO	NO	NO	NO
31.3	19075	11A RHODES AVENUE NAREMBURN	Ground	W	55	50	54	49	55	50	55	49	-0.5	-1.3	-0.3	-1.1	60	55	NO	NO	NO	NO	NO

NCA	Receiver ID	Address	Floor Level	Facade	Opening Year 2027				Design Year 2037				Increase (Do Smthng - Do Nothing)				NCG project road noise criteria		Do noise levels exceed the cumulative limit with project roads adding ≥2dB to the total noise levels?		Is the contribution from the road project Acute?		Consider further treatment?
					Do Nothing		Do Smthng		Do Nothing		Do Smthng		Opening Year 2027		Design Year 2037								
					Day	Night	Day	Night	Day	Night	Day	Night	Day	Night	Day	Night	Day	Night	Day	Night	$L_{Aeq,15hr}$ ≥ 65dB	$L_{Aeq,9hr}$ ≥ 60dB	
31.3	19076	29 RHODES AVENUE NAREMBURN	Ground	N	55	50	55	49	56	51	55	50	-0.4	-1.1	-0.3	-0.9	60	55	NO	NO	NO	NO	NO
31.3	19076	29 RHODES AVENUE NAREMBURN	Ground	W	55	50	54	49	55	51	55	49	-0.5	-1.3	-0.3	-1.2	60	55	NO	NO	NO	NO	NO
31.3	19076	29 RHODES AVENUE NAREMBURN	Ground	S	57	52	56	51	57	52	56	51	-0.6	-1.3	-0.5	-1.2	60	55	NO	NO	NO	NO	NO
31.3	19077	27 RHODES AVENUE NAREMBURN	Ground	S	56	52	56	50	57	52	56	51	-0.6	-1.4	-0.5	-1.2	60	55	NO	NO	NO	NO	NO
31.3	19077	27 RHODES AVENUE NAREMBURN	Ground	E	54	49	53	48	54	49	54	48	-0.4	-1.3	-0.2	-1.1	60	55	NO	NO	NO	NO	NO
31.3	19077	27 RHODES AVENUE NAREMBURN	Ground	N	55	50	55	49	55	51	55	50	-0.3	-1.1	-0.3	-1.0	60	55	NO	NO	NO	NO	NO
31.3	19080	19 RHODES AVENUE NAREMBURN	Ground	S	56	51	55	50	56	51	56	50	-0.6	-1.4	-0.4	-1.2	60	55	NO	NO	NO	NO	NO
31.3	19080	19 RHODES AVENUE NAREMBURN	Ground	W	56	51	55	50	56	52	56	50	-0.5	-1.4	-0.3	-1.3	60	55	NO	NO	NO	NO	NO
31.3	19080	19 RHODES AVENUE NAREMBURN	Ground	S	57	52	56	51	57	53	57	51	-0.8	-1.5	-0.6	-1.4	60	55	NO	NO	NO	NO	NO
31.3	19080	19 RHODES AVENUE NAREMBURN	Ground	E	54	49	53	48	54	49	54	48	-0.5	-1.4	-0.3	-1.3	60	55	NO	NO	NO	NO	NO
31.3	19080	19 RHODES AVENUE NAREMBURN	Ground	N	54	49	54	48	54	50	54	49	-0.5	-1.1	-0.4	-1.0	60	55	NO	NO	NO	NO	NO
31.3	19081	21 RHODES AVENUE NAREMBURN	Ground	W	55	50	54	49	55	50	55	49	-0.4	-1.2	-0.2	-1.0	60	55	NO	NO	NO	NO	NO
31.3	19081	21 RHODES AVENUE NAREMBURN	Ground	NE	54	49	54	48	55	50	54	49	-0.4	-1.2	-0.3	-1.0	60	55	NO	NO	NO	NO	NO
31.3	19081	21 RHODES AVENUE NAREMBURN	Ground	W	54	49	54	48	54	50	54	49	-0.4	-1.4	-0.2	-1.2	60	55	NO	NO	NO	NO	NO
31.3	19081	21 RHODES AVENUE NAREMBURN	Ground	S	56	52	56	50	56	52	56	51	-0.6	-1.5	-0.4	-1.4	60	55	NO	NO	NO	NO	NO
31.3	19083	25 RHODES AVENUE NAREMBURN	Ground	S	56	52	56	50	57	52	56	51	-0.6	-1.4	-0.4	-1.3	60	55	NO	NO	NO	NO	NO
31.3	19083	25 RHODES AVENUE NAREMBURN	Ground	N	55	50	55	49	55	50	55	50	-0.5	-1.1	-0.3	-0.9	60	55	NO	NO	NO	NO	NO
31.3	19083	25 RHODES AVENUE NAREMBURN	Ground	W	53	49	53	47	54	49	53	48	-0.4	-1.3	-0.3	-1.1	60	55	NO	NO	NO	NO	NO
31.3	19084	41 RHODES AVENUE NAREMBURN	Ground	N	59	54	58	53	59	54	59	53	-0.3	-1.1	-0.1	-0.9	60	55	NO	NO	NO	NO	NO
31.3	19084	41 RHODES AVENUE NAREMBURN	Ground	W	59	54	58	53	59	54	59	53	-0.4	-1.3	-0.2	-1.1	60	55	NO	NO	NO	NO	NO
31.3	19084	41 RHODES AVENUE NAREMBURN	Ground	S	60	55	59	54	60	56	60	55	-0.5	-1.3	-0.3	-1.2	60	55	NO	NO	NO	NO	NO
31.3	19084	41 RHODES AVENUE NAREMBURN	Ground	E	57	52	57	51	57	53	57	52	-0.5	-1.3	-0.3	-1.1	60	55	NO	NO	NO	NO	NO
31.3	19086	33 RHODES AVENUE NAREMBURN	Ground	N	56	51	56	50	56	52	56	51	-0.4	-1.1	-0.2	-0.9	60	55	NO	NO	NO	NO	NO
31.3	19086	33 RHODES AVENUE NAREMBURN	Ground	W	56	51	55	50	56	51	56	50	-0.5	-1.3	-0.3	-1.1	60	55	NO	NO	NO	NO	NO
31.3	19086	33 RHODES AVENUE NAREMBURN	Ground	S	57	53	57	51	58	53	57	52	-0.6	-1.4	-0.4	-1.2	60	55	NO	NO	NO	NO	NO
31.3	19086	33 RHODES AVENUE NAREMBURN	Ground	E	54	50	54	49	55	50	55	49	-0.4	-1.2	-0.2	-1.1	60	55	NO	NO	NO	NO	NO
31.3	19096	35 RHODES AVENUE NAREMBURN	Ground	S	58	53	58	52	58	54	58	53	-0.6	-1.4	-0.5	-1.2	60	55	NO	NO	NO	NO	NO
31.3	19096	35 RHODES AVENUE NAREMBURN	Ground	E	55	50	55	49	55	51	55	50	-0.4	-1.3	-0.2	-1.2	60	55	NO	NO	NO	NO	NO
31.3	19096	35 RHODES AVENUE NAREMBURN	Ground	N	56	51	56	50	56	52	56	51	-0.4	-1.1	-0.3	-1.0	60	55	NO	NO	NO	NO	NO
31.3	19097	37 RHODES AVENUE NAREMBURN	Ground	N	56	51	56	50	57	52	56	51	-0.4	-1.1	-0.3	-0.9	60	55	NO	NO	NO	NO	NO
31.3	19097	37 RHODES AVENUE NAREMBURN	Ground	W	56	52	56	51	57	52	56	51	-0.4	-1.2	-0.3	-1.1	60	55	NO	NO	NO	NO	NO
31.3	19097	37 RHODES AVENUE NAREMBURN	Ground	S	58	54	58	52	59	54	58	53	-0.6	-1.3	-0.4	-1.2	60	55	NO	NO	NO	NO	NO
31.3	19097	37 RHODES AVENUE NAREMBURN	Ground	W	56	52	56	51	57	52	56	51	-0.4	-1.2	-0.3	-1.1	60	55	NO	NO	NO	NO	NO
31.3	19097	37 RHODES AVENUE NAREMBURN	Ground	S	58	54	58	52	59	54	58	53	-0.6	-1.3	-0.4	-1.2	60	55	NO	NO	NO	NO	NO
31.3	19099	4 SLADE STREET NAREMBURN	Ground	E	65	59	64	57	66	59	64	58	-1.7	-1.6	-1.7	-1.7	60	55	NO	NO	NO	NO	NO
31.3	19099	4 SLADE STREET NAREMBURN	Ground	N	61	54	59	53	61	55	60	53	-1.6	-1.6	-1.6	-1.6	60	55	NO	NO	NO	NO	NO
31.3	19099	4 SLADE STREET NAREMBURN	Ground	W	54	49	53	47	54	49	54	48	-0.8	-1.5	-0.7	-1.4	60	55	NO	NO	NO	NO	NO
31.3	19099	4 SLADE STREET NAREMBURN	Ground	S	55	50	54	49	56	51	55	49	-1.1	-1.6	-1.0	-1.6	60	55	NO	NO	NO	NO	NO
31.3	19100	48 BROOK STREET NAREMBURN	Ground	S	55	50	54	48	55	50	54	49	-1.0	-1.6	-0.9	-1.5	60	55	NO	NO	NO	NO	NO
31.3	19100	48 BROOK STREET NAREMBURN	Ground	W	55	50	54	48	55	50	54	49	-1.0	-1.6	-0.9	-1.5	60	55	NO	NO	NO	NO	NO
31.3	19100	48 BROOK STREET NAREMBURN	Ground	S	66	60	65	58	67	60	65	59	-1.8	-1.6	-1.8	-1.7	60	55	NO	NO	NO	NO	NO
31.3	19100	48 BROOK STREET NAREMBURN	Ground	E	76	69	74	68	76	70	75	68	-1.5	-1.6	-1.5	-1.7	60	55	NO	NO	NO	NO	NO
31.3	19100	48 BROOK STREET NAREMBURN	Ground	N	72	65	70	64	72	66	71	64	-1.6	-1.7	-1.6	-1.7	60	55	NO	NO	NO	NO	NO
31.3	19100	48 BROOK STREET NAREMBURN	Ground	E	72	66	71	64	73	66	71	64	-1.6	-1.7	-1.6	-1.7	60	55	NO	NO	NO	NO	NO
31.3	19100	48 BROOK STREET NAREMBURN	Ground	N	67	60	65	59	67	61	66	59	-1.7	-1.6	-1.7	-1.7	60	55	NO	NO	NO	NO	NO
31.3	19100	48 BROOK STREET NAREMBURN	Ground	W	55	50	54	48	55	50	54	49	-1.0	-1.7	-0.9	-1.6	60	55	NO	NO	NO	NO	NO
31.3	19101	39 RHODES AVENUE NAREMBURN	Ground	N	57	52	56	51	57	52	57	51	-0.4	-1.1	-0.2	-0.9	60	55	NO	NO	NO	NO	NO
31.3	19101	39 RHODES AVENUE NAREMBURN	Ground	W	58	53	57	52	58	54	58	53	-0.4	-1.3	-0.3	-1.1	60	55	NO	NO	NO	NO	NO
31.3	19101	39 RHODES AVENUE NAREMBURN	Ground	S	59	54	58	53	59	55	59	54	-0.6	-1.3	-0.4	-1.1	60	55	NO	NO	NO	NO	NO
31.3	19101	39 RHODES AVENUE NAREMBURN	Ground	E	56	51	55	50	56	51	56	50	-0.5	-1.3	-0.3	-1.1	60	55	NO	NO	NO	NO	NO
31.3	19102	17 RHODES AVENUE NAREMBURN	Ground	N	54	49	54	48	54	50	54	49	-0.5	-1.2	-0.3	-1.0	60	55	NO	NO	NO	NO	NO
31.3	19102	17 RHODES AVENUE NAREMBURN	Ground	W	53	49	53	47	54	49	53	48	-0.4	-1.3	-0.3	-1.2	60	55	NO	NO	NO	NO	NO
31.3	19102	17 RHODES AVENUE NAREMBURN	Ground	S	54	49	54	48	54	50	54	49	-0.5	-1.4	-0.3	-1.2	60	55	NO	NO	NO	NO	NO
31.3	19102	17 RHODES AVENUE NAREMBURN	Ground	W	54	49	53	48	54	50	54	48	-0.5	-1.3	-0.3	-1.2	60	55	NO	NO	NO	NO	NO
31.3	19102	17 RHODES AVENUE NAREMBURN	Ground	N	53	49	53	47	54	49	53	48	-0.5	-1.3	-0.3	-1.2	60	55	NO	NO	NO	NO	NO
31.3	19102	17 RHODES AVENUE NAREMBURN	Ground	W	54	49	53	48	54	50	54	48	-0.5	-1.4	-0.3	-1.3	60	55	NO	NO	NO	NO	NO
31.3	19102	17 RHODES AVENUE NAREMBURN	Ground	S	57	52	56	51	57	53	57	51	-0.8	-1.6	-0.7	-1.5	60	55	NO	NO	NO	NO	NO
31.3	19102	17 RHODES AVENUE NAREMBURN	Ground	E	55	51	55	49	56	51	55	50	-0.6	-1.6	-0.4	-1.5	60	55	NO	NO	NO	NO	NO
31.3	19102	17 RHODES AVENUE NAREMBURN	Ground	E	55	51	55	49	55	51	55	50	-0.6	-1.6	-0.4	-1.4	60	55	NO	NO	NO	NO	NO
31.3	19109	43 RHODES AVENUE NAREMBURN	Ground	N	60	55	60	54	60	56	60	55	-0.4	-1.0	-0.1	-0.8	60	55	NO	NO	NO	NO	NO
31.3	19109	43 RHODES AVENUE NAREMBURN	Ground	W	64	59	64	58	64	60	64	59	-0.4	-1.0	-0.1	-0.8	60	55	NO	NO	NO	NO	NO
31.3	19109	43 RHODES AVENUE NAREMBURN	Ground	S	61	57	61	55	62	57	61	56	-0.5	-1.4	-0.4	-1.2	60	55	NO	NO	NO	NO	NO
31.3	19109	43 RHODES AVENUE NAREMBURN	Ground	E	57	53	57	52	58	53	57	52	-0.4	-1.2	-0.3	-1.1	60	55	NO	NO	NO	NO	NO
31.3	19120	8A SLADE STREET NAREMBURN	Ground	N	53	48	53	47	54	48	53	47	-0.7	-1.2	-0.7	-1.1	60	55	NO	NO	NO	NO	NO

NCA	Receiver ID	Address	Floor Level	Facade	Opening Year 2027				Design Year 2037				Increase (Do Smthng - Do Nothing)				NCG project road noise criteria		Do noise levels exceed the cumulative limit with project roads adding ≥2dB to the total noise levels?		Is the contribution from the road project Acute?		Consider further treatment?
					Do Nothing		Do Smthng		Do Nothing		Do Smthng		Opening Year 2027		Design Year 2037								
					Day	Night	Day	Night	Day	Night	Day	Night	Day	Night	Day	Night	Day	Night	Day	Night	$L_{Aeq,15hr}$ ≥ 65dB	$L_{Aeq,9hr}$ ≥ 60dB	
31.3	19120	8A SLADE STREET NAREMBURN	Ground	W	53	48	53	47	54	49	53	47	-0.7	-1.5	-0.5	-1.4	60	55	NO	NO	NO	NO	NO
31.3	19120	8A SLADE STREET NAREMBURN	Ground	S	54	50	54	48	55	50	54	49	-0.8	-1.6	-0.7	-1.3	60	55	NO	NO	NO	NO	NO
31.3	19120	8A SLADE STREET NAREMBURN	Ground	E	54	49	53	47	55	49	54	48	-1.0	-1.6	-0.9	-1.5	60	55	NO	NO	NO	NO	NO
31.3	19169	2 SLADE STREET NAREMBURN	Ground	N	67	61	66	59	68	61	66	59	-1.7	-1.6	-1.7	-1.7	60	55	NO	NO	NO	NO	NO
31.3	19169	2 SLADE STREET NAREMBURN	Ground	W	54	49	53	47	55	49	54	48	-1.0	-1.5	-0.9	-1.4	60	55	NO	NO	NO	NO	NO
31.3	19169	2 SLADE STREET NAREMBURN	Ground	S	66	60	65	58	67	60	65	59	-1.6	-1.6	-1.7	-1.7	60	55	NO	NO	NO	NO	NO
31.3	19169	2 SLADE STREET NAREMBURN	Ground	E	74	67	72	66	74	68	73	66	-1.5	-1.6	-1.5	-1.6	60	55	NO	NO	NO	NO	NO
31.3	19169	2 SLADE STREET NAREMBURN	Ground	NE	72	65	70	64	72	66	71	64	-1.6	-1.6	-1.6	-1.6	60	55	NO	NO	NO	NO	NO
31.3	19178	6 SLADE STREET NAREMBURN	Ground	N	59	53	57	51	59	53	58	51	-1.5	-1.5	-1.5	-1.5	60	55	NO	NO	NO	NO	NO
31.3	19178	6 SLADE STREET NAREMBURN	Ground	W	52	47	51	46	52	48	52	46	-0.6	-1.4	-0.4	-1.2	60	55	NO	NO	NO	NO	NO
31.3	19178	6 SLADE STREET NAREMBURN	Ground	S	55	49	54	48	55	50	54	48	-1.0	-1.5	-0.9	-1.4	60	55	NO	NO	NO	NO	NO
31.3	19178	6 SLADE STREET NAREMBURN	Ground	E	54	49	53	47	54	49	53	47	-1.2	-1.7	-1.2	-1.7	60	55	NO	NO	NO	NO	NO
31.3	19178	6 SLADE STREET NAREMBURN	First	N	60	54	59	53	61	55	59	53	-1.4	-1.5	-1.4	-1.5	60	55	NO	NO	NO	NO	NO
31.3	19178	6 SLADE STREET NAREMBURN	First	W	55	50	54	49	55	50	55	49	-0.6	-1.3	-0.5	-1.1	60	55	NO	NO	NO	NO	NO
31.3	19178	6 SLADE STREET NAREMBURN	First	S	57	51	56	50	57	52	56	50	-1.1	-1.6	-1.0	-1.5	60	55	NO	NO	NO	NO	NO
31.3	19178	6 SLADE STREET NAREMBURN	First	E	58	52	57	51	59	53	57	51	-1.4	-1.7	-1.4	-1.7	60	55	NO	NO	NO	NO	NO
31.3	19184	4 SLADE STREET NAREMBURN	Ground	N	63	57	62	55	64	57	62	56	-1.6	-1.6	-1.6	-1.6	60	55	NO	NO	NO	NO	NO
31.3	19184	4 SLADE STREET NAREMBURN	Ground	W	53	47	52	46	53	48	52	46	-0.9	-1.7	-0.9	-1.6	60	55	NO	NO	NO	NO	NO
31.3	19184	4 SLADE STREET NAREMBURN	Ground	S	58	52	56	50	58	52	57	51	-1.4	-1.5	-1.4	-1.5	60	55	NO	NO	NO	NO	NO
31.3	19184	4 SLADE STREET NAREMBURN	Ground	E	57	51	56	50	57	52	56	50	-1.4	-1.7	-1.3	-1.7	60	55	NO	NO	NO	NO	NO
31.3	19204	8 SLADE STREET NAREMBURN	Ground	N	58	52	57	51	59	53	58	51	-1.3	-1.4	-1.3	-1.4	60	55	NO	NO	NO	NO	NO
31.3	19204	8 SLADE STREET NAREMBURN	Ground	W	53	48	53	47	54	49	53	47	-0.6	-1.5	-0.6	-1.4	60	55	NO	NO	NO	NO	NO
31.3	19204	8 SLADE STREET NAREMBURN	Ground	S	54	49	53	47	54	49	53	48	-0.7	-1.5	-0.5	-1.3	60	55	NO	NO	NO	NO	NO
31.3	19204	8 SLADE STREET NAREMBURN	Ground	E	52	47	51	46	52	47	52	46	-0.6	-1.4	-0.6	-1.3	60	55	NO	NO	NO	NO	NO
31.3	19217	10 SLADE STREET NAREMBURN	Ground	S	54	49	53	47	54	49	54	48	-0.6	-1.5	-0.5	-1.3	60	55	NO	NO	NO	NO	NO
31.3	19217	10 SLADE STREET NAREMBURN	Ground	W	54	49	53	48	54	49	54	48	-0.6	-1.5	-0.5	-1.3	60	55	NO	NO	NO	NO	NO
31.3	19217	10 SLADE STREET NAREMBURN	Ground	S	54	49	53	48	54	49	54	48	-0.5	-1.4	-0.5	-1.2	60	55	NO	NO	NO	NO	NO
31.3	19217	10 SLADE STREET NAREMBURN	Ground	W	54	49	54	48	54	50	54	49	-0.5	-1.3	-0.4	-1.2	60	55	NO	NO	NO	NO	NO
31.3	19217	10 SLADE STREET NAREMBURN	Ground	S	54	50	54	48	55	50	54	49	-0.8	-1.5	-0.6	-1.4	60	55	NO	NO	NO	NO	NO
31.3	19217	10 SLADE STREET NAREMBURN	Ground	E	53	48	52	47	54	49	53	47	-0.7	-1.6	-0.7	-1.4	60	55	NO	NO	NO	NO	NO
31.3	19217	10 SLADE STREET NAREMBURN	Ground	SE	54	49	53	47	54	49	54	48	-0.8	-1.5	-0.7	-1.4	60	55	NO	NO	NO	NO	NO
31.3	19217	10 SLADE STREET NAREMBURN	Ground	N	57	51	56	50	57	52	56	50	-1.2	-1.4	-1.1	-1.3	60	55	NO	NO	NO	NO	NO
31.3	19217	10 SLADE STREET NAREMBURN	Ground	W	53	48	52	47	53	48	53	47	-0.6	-1.5	-0.5	-1.4	60	55	NO	NO	NO	NO	NO
31.3	19231	12 SLADE STREET NAREMBURN	Ground	N	56	50	55	49	56	51	56	50	-0.9	-1.3	-0.9	-1.2	60	55	NO	NO	NO	NO	NO
31.3	19231	12 SLADE STREET NAREMBURN	Ground	W	54	50	54	48	55	50	54	49	-0.5	-1.4	-0.4	-1.3	60	55	NO	NO	NO	NO	NO
31.3	19231	12 SLADE STREET NAREMBURN	Ground	S	55	50	54	48	55	50	55	49	-0.6	-1.5	-0.5	-1.3	60	55	NO	NO	NO	NO	NO
31.3	19231	12 SLADE STREET NAREMBURN	Ground	E	54	49	53	47	54	49	53	48	-0.7	-1.6	-0.6	-1.4	60	55	NO	NO	NO	NO	NO
31.3	19245	18 SLADE STREET NAREMBURN	Ground	S	54	50	54	48	55	50	54	49	-0.6	-1.4	-0.4	-1.2	60	55	NO	NO	NO	NO	NO
31.3	19245	18 SLADE STREET NAREMBURN	Ground	E	53	49	53	47	54	49	53	48	-0.6	-1.5	-0.5	-1.3	60	55	NO	NO	NO	NO	NO
31.3	19245	18 SLADE STREET NAREMBURN	Ground	N	55	50	55	49	56	50	55	50	-0.6	-1.0	-0.4	-0.9	60	55	NO	NO	NO	NO	NO
31.3	19249	20 SLADE STREET NAREMBURN	Ground	N	55	50	55	49	56	51	55	50	-0.6	-1.0	-0.4	-0.8	60	55	NO	NO	NO	NO	NO
31.3	19249	20 SLADE STREET NAREMBURN	Ground	W	53	49	53	47	54	49	53	48	-0.4	-1.3	-0.2	-1.1	60	55	NO	NO	NO	NO	NO
31.3	19249	20 SLADE STREET NAREMBURN	Ground	S	55	50	54	48	55	50	54	49	-0.6	-1.4	-0.4	-1.3	60	55	NO	NO	NO	NO	NO
31.3	19249	20 SLADE STREET NAREMBURN	Ground	E	54	49	53	48	54	50	54	48	-0.7	-1.5	-0.5	-1.3	60	55	NO	NO	NO	NO	NO
31.3	19259	20B SLADE STREET NAREMBURN	Ground	N	55	50	55	49	55	50	55	50	-0.4	-1.0	-0.3	-0.9	60	55	NO	NO	NO	NO	NO
31.3	19259	20B SLADE STREET NAREMBURN	Ground	W	53	48	53	47	53	49	53	48	-0.4	-1.3	-0.3	-1.1	60	55	NO	NO	NO	NO	NO
31.3	19259	20B SLADE STREET NAREMBURN	Ground	S	55	50	54	49	55	50	55	49	-0.5	-1.3	-0.3	-1.2	60	55	NO	NO	NO	NO	NO
31.3	19260	20A SLADE STREET NAREMBURN	Ground	S	54	49	54	48	54	50	54	49	-0.5	-1.2	-0.4	-1.1	60	55	NO	NO	NO	NO	NO
31.3	19260	20A SLADE STREET NAREMBURN	Ground	E	53	48	52	47	53	49	53	47	-0.5	-1.3	-0.3	-1.1	60	55	NO	NO	NO	NO	NO
31.3	19260	20A SLADE STREET NAREMBURN	Ground	N	55	50	55	49	56	51	55	50	-0.4	-1.0	-0.3	-0.8	60	55	NO	NO	NO	NO	NO
31.3	19275	22 SLADE STREET NAREMBURN	Ground	N	56	51	55	50	56	51	56	50	-0.5	-0.9	-0.3	-0.8	60	55	NO	NO	NO	NO	NO
31.3	19275	22 SLADE STREET NAREMBURN	Ground	W	53	48	53	47	53	49	53	48	-0.5	-1.2	-0.3	-1.1	60	55	NO	NO	NO	NO	NO
31.3	19275	22 SLADE STREET NAREMBURN	Ground	S	55	50	54	49	55	50	55	49	-0.6	-1.3	-0.4	-1.0	60	55	NO	NO	NO	NO	NO
31.3	19275	22 SLADE STREET NAREMBURN	Ground	E	53	48	52	47	53	48	53	47	-0.4	-1.3	-0.3	-1.1	60	55	NO	NO	NO	NO	NO
31.3	19279	24 SLADE STREET NAREMBURN	Ground	S	55	50	54	48	55	50	54	49	-0.6	-1.3	-0.4	-1.2	60	55	NO	NO	NO	NO	NO
31.3	19279	24 SLADE STREET NAREMBURN	Ground	E	53	48	52	47	53	48	53	47	-0.5	-1.3	-0.3	-1.1	60	55	NO	NO	NO	NO	NO
31.3	19279	24 SLADE STREET NAREMBURN	Ground	N	56	51	56	50	56	51	56	51	-0.5	-0.9	-0.3	-0.8	60	55	NO	NO	NO	NO	NO
31.3	19279	24 SLADE STREET NAREMBURN	Ground	W	53	48	53	47	53	49	53	48	-0.4	-1.2	-0.3	-1.0	60	55	NO	NO	NO	NO	NO
31.3	19280	26 SLADE STREET NAREMBURN	Ground	N	53	48	52	47	53	48	53	47	-0.4	-1.2	-0.3	-1.1	60	55	NO	NO	NO	NO	NO
31.3	19280	26 SLADE STREET NAREMBURN	Ground	E	53	48	53	47	54	49	53	48	-0.4	-1.3	-0.4	-1.2	60	55	NO	NO	NO	NO	NO
31.3	19280	26 SLADE STREET NAREMBURN	Ground	N	55	50	55	50	56	51	56	50	-0.2	-0.9	-0.1	-0.7	60	55	NO	NO	NO	NO	NO
31.3	19280	26 SLADE STREET NAREMBURN	Ground	W	54	49	53	48	54	49	54	48	-0.4	-1.2	-0.3	-1.0	60	55	NO	NO	NO	NO	NO

NCA	Receiver ID	Address	Floor Level	Facade	Opening Year 2027				Design Year 2037				Increase (Do Smthng - Do Nothing)				NCG project road noise criteria		Do noise levels exceed the cumulative limit with project roads adding ≥2dB to the total noise levels?		Is the contribution from the road project Acute?		Consider further treatment?
					Do Nothing		Do Smthng		Do Nothing		Do Smthng		Opening Year 2027		Design Year 2037								
					Day	Night	Day	Night	Day	Night	Day	Night	Day	Night	Day	Night	Day	Night	Day	Night	$L_{Aeq,15hr}$ ≥ 65dB	$L_{Aeq,9hr}$ ≥ 60dB	
31.3	19280	26 SLADE STREET NAREMBURN	Ground	S	55	50	54	49	55	51	55	49	-0.6	-1.2	-0.4	-1.1	60	55	NO	NO	NO	NO	NO
31.3	19280	26 SLADE STREET NAREMBURN	Ground	W	55	50	55	49	56	51	55	50	-0.4	-1.1	-0.2	-0.9	60	55	NO	NO	NO	NO	NO
31.3	19280	26 SLADE STREET NAREMBURN	Ground	S	55	51	55	49	56	51	55	50	-0.5	-1.3	-0.4	-1.1	60	55	NO	NO	NO	NO	NO
31.3	19297	28 SLADE STREET NAREMBURN	Ground	N	56	51	56	51	57	52	57	51	-0.4	-0.8	-0.2	-0.7	60	55	NO	NO	NO	NO	NO
31.3	19297	28 SLADE STREET NAREMBURN	Ground	W	54	49	54	48	54	50	54	49	-0.4	-1.2	-0.2	-1.1	60	55	NO	NO	NO	NO	NO
31.3	19297	28 SLADE STREET NAREMBURN	Ground	S	55	50	55	49	55	51	55	50	-0.5	-1.2	-0.4	-1.1	60	55	NO	NO	NO	NO	NO
31.3	19297	28 SLADE STREET NAREMBURN	Ground	E	52	48	52	47	53	48	53	47	-0.4	-1.2	-0.2	-1.1	60	55	NO	NO	NO	NO	NO
31.3	19301	30 SLADE STREET NAREMBURN	Ground	N	57	52	56	51	57	52	57	52	-0.3	-0.7	-0.1	-0.6	60	55	NO	NO	NO	NO	NO
31.3	19301	30 SLADE STREET NAREMBURN	Ground	S	55	51	55	49	56	51	55	50	-0.5	-1.2	-0.4	-1.1	60	55	NO	NO	NO	NO	NO
31.3	19301	30 SLADE STREET NAREMBURN	Ground	E	53	49	53	47	54	49	53	48	-0.4	-1.2	-0.3	-1.0	60	55	NO	NO	NO	NO	NO
31.3	19304	46 SLADE STREET NAREMBURN	Ground	N	55	50	54	49	55	50	55	50	-0.4	-0.9	-0.2	-0.8	60	55	NO	NO	NO	NO	NO
31.3	19304	46 SLADE STREET NAREMBURN	Ground	W	58	54	58	53	59	54	58	53	-0.4	-1.0	-0.3	-0.9	60	55	NO	NO	NO	NO	NO
31.3	19304	46 SLADE STREET NAREMBURN	Ground	S	58	53	57	52	58	54	58	53	-0.7	-1.2	-0.5	-1.1	60	55	NO	NO	NO	NO	NO
31.3	19304	46 SLADE STREET NAREMBURN	Ground	E	55	50	54	49	55	50	55	49	-0.5	-1.3	-0.4	-1.1	60	55	NO	NO	NO	NO	NO
31.3	19304	46 SLADE STREET NAREMBURN	First	N	59	54	58	53	59	54	59	53	-0.4	-1.0	-0.2	-0.8	60	55	NO	NO	NO	NO	NO
31.3	19304	46 SLADE STREET NAREMBURN	First	W	65	60	65	60	66	61	65	60	-0.4	-0.7	-0.1	-0.6	60	55	NO	NO	NO	NO	NO
31.3	19304	46 SLADE STREET NAREMBURN	First	S	61	57	61	55	62	57	61	56	-0.7	-1.1	-0.6	-1.0	60	55	NO	NO	NO	NO	NO
31.3	19304	46 SLADE STREET NAREMBURN	First	E	58	53	57	52	58	53	57	52	-0.5	-1.2	-0.4	-1.1	60	55	NO	NO	NO	NO	NO
31.3	19311	32 SLADE STREET NAREMBURN	Ground	N	57	52	57	51	57	52	57	52	-0.3	-0.8	-0.1	-0.6	60	55	NO	NO	NO	NO	NO
31.3	19311	32 SLADE STREET NAREMBURN	Ground	W	53	49	53	47	54	49	53	48	-0.4	-1.1	-0.2	-1.0	60	55	NO	NO	NO	NO	NO
31.3	19311	32 SLADE STREET NAREMBURN	Ground	S	55	50	55	49	55	51	55	50	-0.4	-1.2	-0.3	-1.1	60	55	NO	NO	NO	NO	NO
31.3	19319	36 SLADE STREET NAREMBURN	Ground	N	58	53	57	52	58	53	58	53	-0.3	-0.8	-0.2	-0.6	60	55	NO	NO	NO	NO	NO
31.3	19319	36 SLADE STREET NAREMBURN	Ground	W	56	51	55	50	56	51	56	50	-0.4	-1.1	-0.2	-0.9	60	55	NO	NO	NO	NO	NO
31.3	19319	36 SLADE STREET NAREMBURN	Ground	S	56	51	55	50	56	51	56	50	-0.5	-1.2	-0.4	-1.0	60	55	NO	NO	NO	NO	NO
31.3	19320	34 SLADE STREET NAREMBURN	Ground	S	56	51	55	50	56	51	56	50	-0.5	-1.2	-0.4	-1.0	60	55	NO	NO	NO	NO	NO
31.3	19320	34 SLADE STREET NAREMBURN	Ground	E	53	49	53	48	54	49	54	48	-0.3	-1.2	-0.2	-1.0	60	55	NO	NO	NO	NO	NO
31.3	19320	34 SLADE STREET NAREMBURN	Ground	N	58	53	57	52	58	53	58	52	-0.3	-0.8	-0.2	-0.6	60	55	NO	NO	NO	NO	NO
31.3	19321	38 SLADE STREET NAREMBURN	Ground	N	56	51	56	50	56	52	56	51	-0.2	-0.9	-0.1	-0.7	60	55	NO	NO	NO	NO	NO
31.3	19321	38 SLADE STREET NAREMBURN	Ground	W	55	50	54	49	55	50	55	50	-0.4	-1.1	-0.2	-0.9	60	55	NO	NO	NO	NO	NO
31.3	19321	38 SLADE STREET NAREMBURN	Ground	S	57	52	56	51	57	52	57	51	-0.5	-1.1	-0.4	-1.0	60	55	NO	NO	NO	NO	NO
31.3	19321	38 SLADE STREET NAREMBURN	Ground	SE	55	50	55	49	55	51	55	50	-0.4	-1.3	-0.3	-1.0	60	55	NO	NO	NO	NO	NO
31.3	19321	38 SLADE STREET NAREMBURN	Ground	S	55	50	55	49	56	51	55	50	-0.5	-1.2	-0.3	-1.0	60	55	NO	NO	NO	NO	NO
31.3	19321	38 SLADE STREET NAREMBURN	Ground	E	54	49	54	48	54	50	54	49	-0.4	-1.2	-0.2	-1.1	60	55	NO	NO	NO	NO	NO
31.3	19327	44 SLADE STREET NAREMBURN	Ground	N	58	53	58	53	59	54	59	53	-0.1	-0.6	0.0	-0.4	60	55	NO	NO	NO	NO	NO
31.3	19327	44 SLADE STREET NAREMBURN	Ground	W	56	51	55	50	56	51	56	50	-0.5	-1.2	-0.4	-1.0	60	55	NO	NO	NO	NO	NO
31.3	19327	44 SLADE STREET NAREMBURN	Ground	S	57	53	57	51	58	53	57	52	-0.6	-1.1	-0.5	-1.0	60	55	NO	NO	NO	NO	NO
31.3	19327	44 SLADE STREET NAREMBURN	Ground	E	55	50	54	49	55	50	55	49	-0.4	-1.0	-0.2	-0.9	60	55	NO	NO	NO	NO	NO
31.3	19336	40 SLADE STREET NAREMBURN	Ground	N	59	54	58	53	59	54	59	54	-0.3	-0.7	-0.2	-0.5	60	55	NO	NO	NO	NO	NO
31.3	19336	40 SLADE STREET NAREMBURN	Ground	W	55	50	54	49	55	50	55	49	-0.4	-1.2	-0.2	-1.0	60	55	NO	NO	NO	NO	NO
31.3	19336	40 SLADE STREET NAREMBURN	Ground	S	57	52	56	51	57	53	57	52	-0.6	-1.1	-0.4	-0.9	60	55	NO	NO	NO	NO	NO
31.3	19336	40 SLADE STREET NAREMBURN	Ground	E	54	49	54	48	54	50	54	49	-0.4	-1.1	-0.2	-0.9	60	55	NO	NO	NO	NO	NO
31.3	19343	42 SLADE STREET NAREMBURN	Ground	N	59	54	59	54	60	55	59	54	-0.3	-0.7	-0.2	-0.5	60	55	NO	NO	NO	NO	NO
31.3	19343	42 SLADE STREET NAREMBURN	Ground	W	55	50	54	49	55	50	55	49	-0.3	-1.1	-0.2	-1.0	60	55	NO	NO	NO	NO	NO
31.3	19343	42 SLADE STREET NAREMBURN	Ground	S	58	53	57	52	58	53	57	52	-0.6	-1.2	-0.5	-1.1	60	55	NO	NO	NO	NO	NO
31.3	19343	42 SLADE STREET NAREMBURN	Ground	E	54	50	54	49	55	50	54	49	-0.3	-1.1	-0.2	-1.0	60	55	NO	NO	NO	NO	NO
31.3	19353	46 SLADE STREET NAREMBURN	Ground	N	62	57	62	56	62	57	62	57	-0.3	-0.5	-0.1	-0.3	60	55	NO	NO	NO	NO	NO
31.3	19353	46 SLADE STREET NAREMBURN	Ground	W	57	52	56	51	57	52	57	52	-0.4	-1.0	-0.2	-0.7	60	55	NO	NO	NO	NO	NO
31.3	19353	46 SLADE STREET NAREMBURN	Ground	S	54	49	53	48	54	49	53	48	-0.5	-1.1	-0.4	-0.8	60	55	NO	NO	NO	NO	NO
31.3	19353	46 SLADE STREET NAREMBURN	Ground	E	53	48	53	47	53	49	53	48	-0.5	-1.2	-0.3	-1.0	60	55	NO	NO	NO	NO	NO
31.3	19353	46 SLADE STREET NAREMBURN	First	N	63	58	63	58	64	59	64	58	-0.2	-0.5	-0.1	-0.3	60	55	NO	NO	NO	NO	NO
31.3	19353	46 SLADE STREET NAREMBURN	First	W	62	57	62	57	63	58	62	57	-0.3	-0.8	-0.2	-0.6	60	55	NO	NO	NO	NO	NO
31.3	19353	46 SLADE STREET NAREMBURN	First	S	57	52	56	51	57	52	57	51	-0.6	-1.1	-0.4	-0.9	60	55	NO	NO	NO	NO	NO
31.3	19353	46 SLADE STREET NAREMBURN	First	E	56	52	56	50	57	52	56	51	-0.5	-1.2	-0.3	-1.0	60	55	NO	NO	NO	NO	NO
31.3	19361	48 SLADE STREET NAREMBURN	Ground	S	60	55	59	54	60	55	59	54	-0.6	-1.1	-0.4	-0.9	60	55	NO	NO	NO	NO	NO
31.3	19361	48 SLADE STREET NAREMBURN	Ground	E	56	52	56	51	57	52	56	51	-0.4	-1.0	-0.2	-0.9	60	55	NO	NO	NO	NO	NO
31.3	19361	48 SLADE STREET NAREMBURN	Ground	N	64	59	63	58	64	59	64	59	-0.3	-0.5	0.0	-0.3	60	55	NO	NO	NO	NO	NO
31.3	19362	50 SLADE STREET NAREMBURN	Ground	N	65	60	64	59	65	60	65	60	-0.3	-0.5	-0.1	-0.3	60	55	NO	NO	NO	NO	NO
31.3	19362	50 SLADE STREET NAREMBURN	Ground	W	67	62	67	61	67	62	67	62	-0.3	-0.6	-0.1	-0.4	60	55	NO	NO	NO	NO	NO
31.3	19362	50 SLADE STREET NAREMBURN	Ground	S	60	55	59	54	60	55	60	54	-0.6	-1.0	-0.3	-0.9	60	55	NO	NO	NO	NO	NO
31.3	19365	1 SLADE STREET NAREMBURN	Ground	S	68	61	66	60	68	62	67	60	-1.7	-1.7	-1.7	-1.7	60	55	NO	NO	NO	NO	NO
31.3	19365	1 SLADE STREET NAREMBURN	Ground	E	72	65	70	64	72	66	71	64	-1.6	-1.7	-1.6	-1.6	60	55	NO	NO	NO	NO	NO
31.3	19365	1 SLADE STREET NAREMBURN	Ground	S	72	65	70	64	72	66	71	64	-1.6	-1.7	-1.6	-1.7	60	55	NO	NO	NO	NO	NO

NCA	Receiver ID	Address	Floor Level	Facade	Opening Year 2027				Design Year 2037				Increase (Do Smthng - Do Nothing)				NCG project road noise criteria		Do noise levels exceed the cumulative limit with project roads adding ≥2dB to the total noise levels?		Is the contribution from the road project Acute?		Consider further treatment?
					Do Nothing		Do Smthng		Do Nothing		Do Smthng		Opening Year 2027		Design Year 2037								
					Day	Night	Day	Night	Day	Night	Day	Night	Day	Night	Day	Night	Day	Night	Day	Night	$L_{Aeq,15hr}$ ≥ 65dB	$L_{Aeq,9hr}$ ≥ 60dB	
31.3	19365	1 SLADE STREET NAREMBURN	Ground	E	75	68	73	67	75	69	74	67	-1.5	-1.6	-1.5	-1.7	60	55	NO	NO	NO	NO	NO
31.3	19365	1 SLADE STREET NAREMBURN	Ground	N	70	64	68	62	71	64	69	62	-1.6	-1.6	-1.7	-1.7	60	55	NO	NO	NO	NO	NO
31.3	19365	1 SLADE STREET NAREMBURN	Ground	W	52	46	51	45	52	47	51	45	-0.8	-1.5	-0.7	-1.4	60	55	NO	NO	NO	NO	NO
31.3	19365	1 SLADE STREET NAREMBURN	First	S	69	63	67	61	70	63	68	61	-1.6	-1.6	-1.6	-1.6	60	55	NO	NO	NO	NO	NO
31.3	19365	1 SLADE STREET NAREMBURN	First	E	72	66	71	64	73	66	71	64	-1.5	-1.6	-1.5	-1.7	60	55	NO	NO	NO	NO	NO
31.3	19365	1 SLADE STREET NAREMBURN	First	S	72	66	71	64	73	66	71	65	-1.5	-1.6	-1.6	-1.6	60	55	NO	NO	NO	NO	NO
31.3	19365	1 SLADE STREET NAREMBURN	First	E	75	68	73	67	75	69	74	67	-1.5	-1.6	-1.5	-1.6	60	55	NO	NO	NO	NO	NO
31.3	19365	1 SLADE STREET NAREMBURN	First	N	71	64	69	62	71	64	69	63	-1.6	-1.7	-1.6	-1.6	60	55	NO	NO	NO	NO	NO
31.3	19365	1 SLADE STREET NAREMBURN	First	W	55	50	54	48	55	50	54	49	-1.0	-1.5	-0.8	-1.4	60	55	NO	NO	NO	NO	NO
31.3	19372	3 SLADE STREET NAREMBURN	Ground	N	58	52	56	50	58	52	57	51	-1.5	-1.6	-1.4	-1.5	60	55	NO	NO	NO	NO	NO
31.3	19372	3 SLADE STREET NAREMBURN	Ground	W	53	48	52	46	53	48	53	47	-0.9	-1.5	-0.9	-1.4	60	55	NO	NO	NO	NO	NO
31.3	19372	3 SLADE STREET NAREMBURN	Ground	S	64	58	63	56	65	58	63	56	-1.5	-1.6	-1.6	-1.6	60	55	NO	NO	NO	NO	NO
31.3	19372	3 SLADE STREET NAREMBURN	Ground	E	52	47	52	46	53	48	52	46	-0.9	-1.6	-0.8	-1.5	60	55	NO	NO	NO	NO	NO
31.3	19377	5 SLADE STREET NAREMBURN	Ground	N	54	48	53	47	54	49	53	47	-1.2	-1.5	-1.1	-1.4	60	55	NO	NO	NO	NO	NO
31.3	19377	5 SLADE STREET NAREMBURN	Ground	E	55	49	54	48	56	50	54	48	-1.4	-1.6	-1.3	-1.6	60	55	NO	NO	NO	NO	NO
31.3	19377	5 SLADE STREET NAREMBURN	Ground	N	55	50	54	48	56	50	55	48	-1.3	-1.6	-1.4	-1.5	60	55	NO	NO	NO	NO	NO
31.3	19377	5 SLADE STREET NAREMBURN	Ground	W	53	47	52	46	53	48	52	46	-0.9	-1.5	-0.8	-1.4	60	55	NO	NO	NO	NO	NO
31.3	19377	5 SLADE STREET NAREMBURN	Ground	S	60	54	58	52	60	54	59	53	-1.5	-1.5	-1.5	-1.5	60	55	NO	NO	NO	NO	NO
31.3	19377	5 SLADE STREET NAREMBURN	Ground	E	54	49	53	47	55	49	54	48	-1.1	-1.6	-1.0	-1.6	60	55	NO	NO	NO	NO	NO
31.3	19407	9 SLADE STREET NAREMBURN	Ground	N	54	49	53	47	55	49	54	48	-1.2	-1.5	-1.2	-1.4	60	55	NO	NO	NO	NO	NO
31.3	19407	9 SLADE STREET NAREMBURN	Ground	W	52	47	51	45	52	47	52	46	-0.8	-1.5	-0.7	-1.3	60	55	NO	NO	NO	NO	NO
31.3	19407	9 SLADE STREET NAREMBURN	Ground	S	58	52	57	51	59	53	58	51	-1.3	-1.5	-1.3	-1.5	60	55	NO	NO	NO	NO	NO
31.3	19408	7 SLADE STREET NAREMBURN	Ground	S	59	53	58	52	60	54	58	52	-1.4	-1.5	-1.4	-1.5	60	55	NO	NO	NO	NO	NO
31.3	19408	7 SLADE STREET NAREMBURN	Ground	E	53	48	52	47	54	48	53	47	-1.0	-1.5	-0.9	-1.4	60	55	NO	NO	NO	NO	NO
31.3	19408	7 SLADE STREET NAREMBURN	Ground	N	56	50	55	49	56	50	55	49	-1.2	-1.5	-1.2	-1.3	60	55	NO	NO	NO	NO	NO
31.3	19426	21 SLADE STREET NAREMBURN	Ground	S	54	49	54	48	55	50	54	49	-0.7	-1.4	-0.5	-1.1	60	55	NO	NO	NO	NO	NO
31.3	19426	21 SLADE STREET NAREMBURN	Ground	E	52	47	52	46	53	48	52	47	-0.6	-1.3	-0.5	-1.2	60	55	NO	NO	NO	NO	NO
31.3	19426	21 SLADE STREET NAREMBURN	Ground	N	54	48	53	47	54	49	54	48	-0.6	-1.0	-0.4	-0.9	60	55	NO	NO	NO	NO	NO
31.3	19427	21A SLADE STREET NAREMBURN	Ground	N	54	49	53	48	54	49	54	48	-0.5	-1.1	-0.4	-1.0	60	55	NO	NO	NO	NO	NO
31.3	19427	21A SLADE STREET NAREMBURN	Ground	W	54	49	53	48	54	49	54	48	-0.4	-1.1	-0.3	-0.9	60	55	NO	NO	NO	NO	NO
31.3	19427	21A SLADE STREET NAREMBURN	Ground	S	55	50	54	48	55	50	54	49	-0.6	-1.3	-0.4	-1.2	60	55	NO	NO	NO	NO	NO
31.3	19428	13 SLADE STREET NAREMBURN	Ground	N	54	49	53	48	55	49	54	48	-0.9	-1.3	-0.9	-1.2	60	55	NO	NO	NO	NO	NO
31.3	19428	13 SLADE STREET NAREMBURN	Ground	NW	53	48	52	46	53	48	53	47	-0.7	-1.3	-0.6	-1.2	60	55	NO	NO	NO	NO	NO
31.3	19428	13 SLADE STREET NAREMBURN	Ground	W	52	47	51	45	52	47	51	46	-0.8	-1.5	-0.7	-1.4	60	55	NO	NO	NO	NO	NO
31.3	19428	13 SLADE STREET NAREMBURN	Ground	S	57	51	55	49	57	51	56	50	-1.2	-1.6	-1.2	-1.5	60	55	NO	NO	NO	NO	NO
31.3	19429	11 SLADE STREET NAREMBURN	Ground	S	58	52	56	50	58	52	57	51	-1.3	-1.5	-1.3	-1.4	60	55	NO	NO	NO	NO	NO
31.3	19429	11 SLADE STREET NAREMBURN	Ground	E	53	48	52	46	53	48	52	47	-0.9	-1.5	-0.7	-1.4	60	55	NO	NO	NO	NO	NO
31.3	19429	11 SLADE STREET NAREMBURN	Ground	N	55	50	54	48	56	50	55	49	-1.1	-1.3	-1.0	-1.3	60	55	NO	NO	NO	NO	NO
31.3	19438	15 SLADE STREET NAREMBURN	Ground	E	53	48	52	46	53	48	53	47	-0.8	-1.6	-0.7	-1.5	60	55	NO	NO	NO	NO	NO
31.3	19438	15 SLADE STREET NAREMBURN	Ground	N	54	49	53	48	55	49	54	48	-0.8	-1.2	-0.7	-1.1	60	55	NO	NO	NO	NO	NO
31.3	19438	15 SLADE STREET NAREMBURN	Ground	W	52	47	52	46	53	48	52	46	-0.6	-1.3	-0.5	-1.2	60	55	NO	NO	NO	NO	NO
31.3	19438	15 SLADE STREET NAREMBURN	Ground	S	54	49	53	47	54	49	54	48	-0.7	-1.4	-0.5	-1.2	60	55	NO	NO	NO	NO	NO
31.3	19438	15 SLADE STREET NAREMBURN	Ground	W	54	49	53	47	54	49	53	48	-0.6	-1.3	-0.4	-1.2	60	55	NO	NO	NO	NO	NO
31.3	19438	15 SLADE STREET NAREMBURN	Ground	S	57	51	56	50	57	52	56	50	-1.2	-1.4	-1.1	-1.4	60	55	NO	NO	NO	NO	NO
31.3	19438	15 SLADE STREET NAREMBURN	Ground	E	57	51	55	49	57	51	56	50	-1.3	-1.5	-1.3	-1.5	60	55	NO	NO	NO	NO	NO
31.3	19443	19 SLADE STREET NAREMBURN	Ground	N	54	49	53	47	54	49	54	48	-0.7	-1.2	-0.6	-1.0	60	55	NO	NO	NO	NO	NO
31.3	19443	19 SLADE STREET NAREMBURN	Ground	W	52	47	51	46	52	47	52	46	-0.6	-1.3	-0.4	-1.2	60	55	NO	NO	NO	NO	NO
31.3	19443	19 SLADE STREET NAREMBURN	Ground	S	56	50	55	49	56	51	55	50	-0.9	-1.3	-0.8	-1.2	60	55	NO	NO	NO	NO	NO
31.3	19444	17 SLADE STREET NAREMBURN	Ground	S	56	50	55	49	56	51	55	50	-1.0	-1.4	-0.9	-1.3	60	55	NO	NO	NO	NO	NO
31.3	19444	17 SLADE STREET NAREMBURN	Ground	E	52	47	52	46	52	48	52	46	-0.6	-1.4	-0.4	-1.3	60	55	NO	NO	NO	NO	NO
31.3	19444	17 SLADE STREET NAREMBURN	Ground	N	54	49	53	47	54	49	54	48	-0.7	-1.2	-0.6	-1.1	60	55	NO	NO	NO	NO	NO
31.3	19448	23 SLADE STREET NAREMBURN	Ground	E	53	48	53	47	54	49	53	47	-0.7	-1.4	-0.6	-1.3	60	55	NO	NO	NO	NO	NO
31.3	19448	23 SLADE STREET NAREMBURN	Ground	N	52	47	52	46	53	48	52	47	-0.6	-1.2	-0.5	-1.1	60	55	NO	NO	NO	NO	NO
31.3	19448	23 SLADE STREET NAREMBURN	Ground	E	52	47	52	46	53	48	52	47	-0.6	-1.3	-0.5	-1.1	60	55	NO	NO	NO	NO	NO
31.3	19448	23 SLADE STREET NAREMBURN	Ground	N	54	49	54	48	54	49	54	48	-0.5	-1.0	-0.3	-0.9	60	55	NO	NO	NO	NO	NO
31.3	19448	23 SLADE STREET NAREMBURN	Ground	W	53	48	52	47	53	48	53	47	-0.5	-1.2	-0.3	-1.1	60	55	NO	NO	NO	NO	NO
31.3	19448	23 SLADE STREET NAREMBURN	Ground	S	55	50	54	48	55	50	55	49	-0.7	-1.3	-0.5	-1.1	60	55	NO	NO	NO	NO	NO
31.3	19448	23 SLADE STREET NAREMBURN	Ground	E	53	48	53	47	54	49	53	47	-0.7	-1.4	-0.6	-1.3	60	55	NO	NO	NO	NO	NO
31.3	19455	50 BROOK STREET NAREMBURN	Ground	N	60	54	59	52	61	54	59	53	-1.6	-1.6	-1.6	-1.6	60	55	NO	NO	NO	NO	NO
31.3	19455	50 BROOK STREET NAREMBURN	Ground	W	53	48	53	47	54	48	53	47	-0.9	-1.4	-0.8	-1.2	60	55	NO	NO	NO	NO	NO
31.3	19455	50 BROOK STREET NAREMBURN	Ground	S	54	48	53	47	54	49	53	47	-1.1	-1.4	-1.0	-1.3	60	55	NO	NO	NO	NO	NO
31.3	19455	50 BROOK STREET NAREMBURN	Ground	W	53	48	52	47	54	48	53	47	-0.9	-1.3	-0.9	-1.3	60	55	NO	NO	NO	NO	NO

NCA	Receiver ID	Address	Floor Level	Facade	Opening Year 2027				Design Year 2037				Increase (Do Smthng - Do Nothing)				NCG project road noise criteria		Do noise levels exceed the cumulative limit with project roads adding ≥2dB to the total noise levels?		Is the contribution from the road project Acute?		Consider further treatment?
					Do Nothing		Do Smthng		Do Nothing		Do Smthng		Opening Year 2027		Design Year 2037								
					Day	Night	Day	Night	Day	Night	Day	Night	Day	Night	Day	Night	Day	Night	Day	Night	$L_{Aeq,15hr}$ ≥ 65dB	$L_{Aeq,9hr}$ ≥ 60dB	
31.3	19455	50 BROOK STREET NAREMBURN	Ground	S	60	54	59	52	61	54	59	53	-1.6	-1.6	-1.6	-1.6	60	55	NO	NO	NO	NO	NO
31.3	19455	50 BROOK STREET NAREMBURN	Ground	E	73	66	71	64	73	66	71	65	-1.6	-1.6	-1.6	-1.7	60	55	NO	NO	NO	NO	NO
31.3	19456	25 SLADE STREET NAREMBURN	Ground	S	55	50	54	49	55	50	55	49	-0.7	-1.2	-0.5	-1.1	60	55	NO	NO	NO	NO	NO
31.3	19456	25 SLADE STREET NAREMBURN	Ground	N	52	47	51	45	52	47	51	46	-0.5	-1.2	-0.4	-1.0	60	55	NO	NO	NO	NO	NO
31.3	19456	25 SLADE STREET NAREMBURN	Ground	E	52	47	52	46	52	48	52	47	-0.5	-1.3	-0.4	-1.1	60	55	NO	NO	NO	NO	NO
31.3	19456	25 SLADE STREET NAREMBURN	Ground	N	54	49	54	48	54	50	54	49	-0.4	-1.0	-0.2	-0.8	60	55	NO	NO	NO	NO	NO
31.3	19456	25 SLADE STREET NAREMBURN	Ground	W	52	48	52	46	53	48	52	47	-0.4	-1.2	-0.3	-1.1	60	55	NO	NO	NO	NO	NO
31.3	19456	25 SLADE STREET NAREMBURN	Ground	W	52	47	52	46	53	48	52	47	-0.4	-1.2	-0.3	-1.1	60	55	NO	NO	NO	NO	NO
31.3	19472	31 SLADE STREET NAREMBURN	Ground	N	54	49	54	48	55	50	55	49	-0.3	-0.9	-0.1	-0.7	60	55	NO	NO	NO	NO	NO
31.3	19472	31 SLADE STREET NAREMBURN	Ground	W	54	49	53	48	54	49	54	48	-0.4	-1.0	-0.2	-0.9	60	55	NO	NO	NO	NO	NO
31.3	19472	31 SLADE STREET NAREMBURN	Ground	S	55	50	54	49	55	51	55	50	-0.7	-1.1	-0.5	-1.0	60	55	NO	NO	NO	NO	NO
31.3	19472	31 SLADE STREET NAREMBURN	Ground	E	52	47	52	46	52	48	52	47	-0.4	-1.2	-0.2	-1.0	60	55	NO	NO	NO	NO	NO
31.3	19477	43-45 SLADE STREET NAREMBURN	Ground	N	56	51	56	50	56	51	56	51	-0.3	-0.8	-0.1	-0.6	60	55	NO	NO	NO	NO	NO
31.3	19477	43-45 SLADE STREET NAREMBURN	Ground	W	57	52	57	51	57	52	57	52	-0.3	-0.9	-0.1	-0.7	60	55	NO	NO	NO	NO	NO
31.3	19477	43-45 SLADE STREET NAREMBURN	Ground	S	58	53	57	52	58	53	58	52	-0.5	-0.9	-0.4	-0.8	60	55	NO	NO	NO	NO	NO
31.3	19477	43-45 SLADE STREET NAREMBURN	Ground	E	54	49	54	48	54	49	54	49	-0.4	-1.1	-0.3	-0.9	60	55	NO	NO	NO	NO	NO
31.3	19477	43-45 SLADE STREET NAREMBURN	Ground	N	56	51	55	50	56	51	56	50	-0.3	-0.8	-0.1	-0.7	60	55	NO	NO	NO	NO	NO
31.3	19477	43-45 SLADE STREET NAREMBURN	Ground	W	55	51	55	50	56	51	56	50	-0.2	-0.8	-0.1	-0.7	60	55	NO	NO	NO	NO	NO
31.3	19477	43-45 SLADE STREET NAREMBURN	Ground	N	55	50	54	49	55	50	55	49	-0.3	-0.9	-0.1	-0.7	60	55	NO	NO	NO	NO	NO
31.3	19477	43-45 SLADE STREET NAREMBURN	Ground	E	54	49	54	48	54	50	54	49	-0.3	-1.0	-0.2	-0.9	60	55	NO	NO	NO	NO	NO
31.3	19483	37 SLADE STREET NAREMBURN	Ground	N	55	50	54	49	55	50	55	50	-0.3	-0.9	-0.1	-0.7	60	55	NO	NO	NO	NO	NO
31.3	19483	37 SLADE STREET NAREMBURN	Ground	W	55	50	55	49	55	50	55	50	-0.2	-0.9	-0.1	-0.7	60	55	NO	NO	NO	NO	NO
31.3	19483	37 SLADE STREET NAREMBURN	Ground	N	54	49	54	48	54	49	54	49	-0.3	-0.9	-0.1	-0.8	60	55	NO	NO	NO	NO	NO
31.3	19483	37 SLADE STREET NAREMBURN	Ground	W	53	48	52	47	53	48	53	48	-0.4	-1.1	-0.2	-0.9	60	55	NO	NO	NO	NO	NO
31.3	19483	37 SLADE STREET NAREMBURN	Ground	S	56	51	55	50	56	51	56	50	-0.5	-1.1	-0.4	-1.0	60	55	NO	NO	NO	NO	NO
31.3	19483	37 SLADE STREET NAREMBURN	Ground	E	52	47	52	46	52	48	52	47	-0.4	-1.1	-0.2	-0.9	60	55	NO	NO	NO	NO	NO
31.3	19486	29 SLADE STREET NAREMBURN	Ground	NE	54	49	53	48	54	49	54	48	-0.4	-1.0	-0.3	-0.8	60	55	NO	NO	NO	NO	NO
31.3	19486	29 SLADE STREET NAREMBURN	Ground	S	55	50	54	49	55	50	55	49	-0.6	-1.2	-0.4	-1.0	60	55	NO	NO	NO	NO	NO
31.3	19487	29A SLADE STREET NAREMBURN	Ground	NE	54	49	53	48	54	49	54	48	-0.4	-1.0	-0.2	-0.9	60	55	NO	NO	NO	NO	NO
31.3	19487	29A SLADE STREET NAREMBURN	Ground	W	52	48	52	46	53	48	52	47	-0.4	-1.2	-0.3	-1.0	60	55	NO	NO	NO	NO	NO
31.3	19487	29A SLADE STREET NAREMBURN	Ground	S	55	50	54	49	55	50	55	49	-0.5	-1.1	-0.4	-1.0	60	55	NO	NO	NO	NO	NO
31.3	19488	27 SLADE STREET NAREMBURN	Ground	E	52	47	51	46	52	47	52	46	-0.5	-1.3	-0.4	-1.1	60	55	NO	NO	NO	NO	NO
31.3	19488	27 SLADE STREET NAREMBURN	Ground	N	54	49	54	48	54	49	54	49	-0.3	-1.0	-0.2	-0.8	60	55	NO	NO	NO	NO	NO
31.3	19488	27 SLADE STREET NAREMBURN	Ground	W	52	47	51	46	52	47	52	46	-0.5	-1.3	-0.3	-1.1	60	55	NO	NO	NO	NO	NO
31.3	19488	27 SLADE STREET NAREMBURN	Ground	S	55	50	54	49	55	50	55	49	-0.6	-1.2	-0.5	-1.1	60	55	NO	NO	NO	NO	NO
31.3	19488	27 SLADE STREET NAREMBURN	Ground	E	52	47	51	46	52	47	52	46	-0.4	-1.2	-0.2	-1.1	60	55	NO	NO	NO	NO	NO
31.3	19490	23 SLADE STREET NAREMBURN	Ground	N	53	48	53	47	53	48	53	47	-0.4	-1.1	-0.3	-0.9	60	55	NO	NO	NO	NO	NO
31.3	19490	23 SLADE STREET NAREMBURN	Ground	W	54	49	54	48	54	50	54	49	-0.4	-1.1	-0.2	-0.9	60	55	NO	NO	NO	NO	NO
31.3	19490	23 SLADE STREET NAREMBURN	Ground	S	53	48	53	47	54	49	53	48	-0.5	-1.1	-0.4	-1.0	60	55	NO	NO	NO	NO	NO
31.3	19490	23 SLADE STREET NAREMBURN	Ground	E	53	48	52	47	53	48	53	47	-0.7	-1.4	-0.6	-1.3	60	55	NO	NO	NO	NO	NO
31.3	19490	23 SLADE STREET NAREMBURN	Ground	S	53	48	53	47	54	49	53	48	-0.7	-1.4	-0.5	-1.2	60	55	NO	NO	NO	NO	NO
31.3	19490	23 SLADE STREET NAREMBURN	Ground	E	53	48	52	47	53	49	53	47	-0.8	-1.5	-0.6	-1.4	60	55	NO	NO	NO	NO	NO
31.3	19493	33 SLADE STREET NAREMBURN	Ground	S	55	50	55	49	56	51	55	50	-0.6	-1.1	-0.4	-1.0	60	55	NO	NO	NO	NO	NO
31.3	19493	33 SLADE STREET NAREMBURN	Ground	E	52	48	52	46	53	48	53	47	-0.4	-1.2	-0.2	-1.0	60	55	NO	NO	NO	NO	NO
31.3	19493	33 SLADE STREET NAREMBURN	Ground	N	53	48	53	47	53	48	53	48	-0.4	-1.1	-0.2	-0.8	60	55	NO	NO	NO	NO	NO
31.3	19493	33 SLADE STREET NAREMBURN	Ground	E	53	48	52	47	53	48	53	47	-0.4	-1.1	-0.3	-1.0	60	55	NO	NO	NO	NO	NO
31.3	19494	35 SLADE STREET NAREMBURN	Ground	N	55	50	54	49	55	50	55	49	-0.4	-0.9	-0.2	-0.8	60	55	NO	NO	NO	NO	NO
31.3	19494	35 SLADE STREET NAREMBURN	Ground	W	53	48	52	47	53	48	53	47	-0.4	-1.1	-0.2	-1.0	60	55	NO	NO	NO	NO	NO
31.3	19494	35 SLADE STREET NAREMBURN	Ground	S	55	51	55	49	56	51	55	50	-0.6	-1.1	-0.5	-0.9	60	55	NO	NO	NO	NO	NO
31.3	19495	52 BROOK STREET NAREMBURN	Ground	N	60	54	59	52	61	54	59	53	-1.4	-1.6	-1.4	-1.6	60	55	NO	NO	NO	NO	NO
31.3	19495	52 BROOK STREET NAREMBURN	Ground	W	53	48	52	47	54	48	53	47	-0.9	-1.4	-0.8	-1.3	60	55	NO	NO	NO	NO	NO
31.3	19495	52 BROOK STREET NAREMBURN	Ground	S	60	54	59	52	61	54	59	53	-1.6	-1.6	-1.6	-1.6	60	55	NO	NO	NO	NO	NO
31.3	19495	52 BROOK STREET NAREMBURN	Ground	E	72	66	71	64	73	66	71	64	-1.6	-1.6	-1.6	-1.6	60	55	NO	NO	NO	NO	NO
31.3	19500	39 SLADE STREET NAREMBURN	Ground	S	56	51	55	50	56	51	56	50	-0.6	-1.1	-0.4	-1.0	60	55	NO	NO	NO	NO	NO
31.3	19500	39 SLADE STREET NAREMBURN	Ground	E	53	48	52	47	53	48	53	47	-0.3	-1.0	-0.1	-0.9	60	55	NO	NO	NO	NO	NO
31.3	19500	39 SLADE STREET NAREMBURN	Ground	N	54	49	53	48	54	49	54	48	-0.4	-0.9	-0.2	-0.8	60	55	NO	NO	NO	NO	NO
31.3	19501	41 SLADE STREET NAREMBURN	Ground	E	53	48	52	47	53	48	53	47	-0.4	-1.1	-0.2	-0.9	60	55	NO	NO	NO	NO	NO
31.3	19501	41 SLADE STREET NAREMBURN	Ground	N	55	50	55	49	56	51	55	50	-0.2	-0.9	-0.1	-0.7	60	55	NO	NO	NO	NO	NO
31.3	19501	41 SLADE STREET NAREMBURN	Ground	W	56	51	56	50	56	52	56	51	-0.3	-0.9	-0.2	-0.8	60	55	NO	NO	NO	NO	NO
31.3	19501	41 SLADE STREET NAREMBURN	Ground	S	56	51	56	50	56	52	56	51	-0.6	-1.1	-0.4	-0.9	60	55	NO	NO	NO	NO	NO
31.3	19509	47 SLADE STREET NAREMBURN	Ground	W	57	52	57	51	57	52	57	52	-0.1	-0.8	0.1	-0.7	60	55	NO	NO	NO	NO	NO
31.3	19509	47 SLADE STREET NAREMBURN	Ground	N	56	51	56	50	57	52	57	51	-0.2	-0.9	0.0	-0.7	60	55	NO	NO	NO	NO	NO

NCA	Receiver ID	Address	Floor Level	Facade	Opening Year 2027				Design Year 2037				Increase (Do Smthng - Do Nothing)				NCG project road noise criteria		Do noise levels exceed the cumulative limit with project roads adding ≥2dB to the total noise levels?		Is the contribution from the road project Acute?		Consider further treatment?
					Do Nothing		Do Smthng		Do Nothing		Do Smthng		Opening Year 2027		Design Year 2037								
					Day	Night	Day	Night	Day	Night	Day	Night	Day	Night	Day	Night	Day	Night	Day	Night	$L_{Aeq,15hr}$ ≥ 65dB	$L_{Aeq,9hr}$ ≥ 60dB	
31.3	19509	47 SLADE STREET NAREMBURN	Ground	W	55	50	54	49	55	50	55	50	-0.4	-0.9	-0.2	-0.8	60	55	NO	NO	NO	NO	NO
31.3	19509	47 SLADE STREET NAREMBURN	Ground	S	59	54	59	53	59	54	59	54	-0.6	-0.9	-0.4	-0.7	60	55	NO	NO	NO	NO	NO
31.3	19509	47 SLADE STREET NAREMBURN	Ground	E	55	50	54	49	55	50	55	49	-0.3	-1.0	-0.2	-0.9	60	55	NO	NO	NO	NO	NO
31.3	19511	51 SLADE STREET NAREMBURN	Ground	NE	57	52	56	51	57	52	57	52	-0.2	-0.7	0.0	-0.5	60	55	NO	NO	NO	NO	NO
31.3	19511	51 SLADE STREET NAREMBURN	Ground	W	57	52	57	51	58	53	57	52	-0.5	-1.0	-0.2	-0.7	60	55	NO	NO	NO	NO	NO
31.3	19511	51 SLADE STREET NAREMBURN	Ground	S	65	60	64	59	65	60	64	59	-0.5	-0.5	-0.4	-0.4	60	55	NO	NO	NO	NO	NO
31.3	19511	51 SLADE STREET NAREMBURN	Ground	E	56	51	56	50	56	52	56	51	-0.4	-0.9	-0.2	-0.7	60	55	NO	NO	NO	NO	NO
31.3	19524	49 SLADE STREET NAREMBURN	Ground	S	57	52	57	51	58	53	57	52	-0.4	-1.0	-0.3	-0.8	60	55	NO	NO	NO	NO	NO
31.3	19524	49 SLADE STREET NAREMBURN	Ground	E	52	48	52	47	53	48	53	47	-0.3	-1.0	-0.2	-0.9	60	55	NO	NO	NO	NO	NO
31.3	19524	49 SLADE STREET NAREMBURN	Ground	N	56	51	56	51	57	52	57	51	-0.1	-0.6	0.1	-0.4	60	55	NO	NO	NO	NO	NO
31.3	19524	49 SLADE STREET NAREMBURN	First	S	61	56	60	55	61	56	60	55	-0.5	-0.9	-0.4	-0.8	60	55	NO	NO	NO	NO	NO
31.3	19524	49 SLADE STREET NAREMBURN	First	E	56	51	55	50	56	51	56	50	-0.4	-1.0	-0.2	-0.9	60	55	NO	NO	NO	NO	NO
31.3	19524	49 SLADE STREET NAREMBURN	First	N	59	54	59	53	59	55	59	54	0.0	-0.7	0.1	-0.5	60	55	NO	NO	NO	NO	NO
31.3	19524	49 SLADE STREET NAREMBURN	First	W	62	57	62	56	62	57	62	57	-0.4	-0.8	-0.3	-0.6	60	55	NO	NO	NO	NO	NO
31.3	19539	1 CENTRAL STREET NAREMBURN	Ground	NE	52	47	51	46	52	47	52	46	-0.3	-0.8	-0.1	-0.7	60	55	NO	NO	NO	NO	NO
31.3	19539	1 CENTRAL STREET NAREMBURN	Ground	N	67	61	66	61	67	62	67	62	-0.4	-0.3	-0.1	-0.2	60	55	NO	NO	NO	NO	NO
31.3	19539	1 CENTRAL STREET NAREMBURN	Ground	W	73	68	73	67	73	68	73	68	-0.4	-0.2	-0.2	-0.1	60	55	NO	NO	NO	NO	NO
31.3	19539	1 CENTRAL STREET NAREMBURN	Ground	S	71	66	71	65	71	66	71	66	-0.4	-0.4	-0.3	-0.2	60	55	NO	NO	NO	NO	NO
31.3	19539	1 CENTRAL STREET NAREMBURN	Ground	W	71	66	71	66	71	66	71	66	-0.5	-0.3	-0.4	-0.2	60	55	NO	NO	NO	NO	NO
31.3	19539	1 CENTRAL STREET NAREMBURN	Ground	S	69	64	69	64	69	64	69	64	-0.5	-0.5	-0.4	-0.4	60	55	NO	NO	NO	NO	NO
31.3	19539	1 CENTRAL STREET NAREMBURN	First	NE	55	50	54	49	55	50	55	49	-0.3	-0.8	0.0	-0.6	60	55	NO	NO	NO	NO	NO
31.3	19539	1 CENTRAL STREET NAREMBURN	First	N	68	63	68	63	69	63	68	63	-0.3	-0.3	-0.1	-0.2	60	55	NO	NO	NO	NO	NO
31.3	19539	1 CENTRAL STREET NAREMBURN	First	W	74	69	74	69	75	70	74	69	-0.4	-0.3	-0.2	-0.2	60	55	NO	NO	NO	NO	NO
31.3	19539	1 CENTRAL STREET NAREMBURN	First	S	73	67	72	67	73	68	72	67	-0.5	-0.5	-0.4	-0.3	60	55	NO	NO	NO	NO	NO
31.3	19539	1 CENTRAL STREET NAREMBURN	First	W	73	68	72	67	73	68	73	68	-0.5	-0.4	-0.4	-0.3	60	55	NO	NO	NO	NO	NO
31.3	19539	1 CENTRAL STREET NAREMBURN	First	S	71	66	70	65	71	66	71	66	-0.6	-0.5	-0.4	-0.4	60	55	NO	NO	NO	NO	NO
31.3	19539	1 CENTRAL STREET NAREMBURN	Second	NE	60	55	60	54	60	55	60	55	-0.1	-0.8	0.0	-0.6	60	55	NO	NO	NO	NO	NO
31.3	19539	1 CENTRAL STREET NAREMBURN	Second	N	70	65	70	64	70	65	70	65	-0.2	-0.5	0.0	-0.2	60	55	NO	NO	NO	NO	NO
31.3	19539	1 CENTRAL STREET NAREMBURN	Second	W	76	70	75	70	76	71	76	70	-0.4	-0.4	-0.2	-0.4	60	55	NO	NO	NO	NO	NO
31.3	19539	1 CENTRAL STREET NAREMBURN	Second	S	74	69	73	68	74	69	74	68	-0.5	-0.6	-0.4	-0.4	60	55	NO	NO	NO	NO	NO
31.3	19539	1 CENTRAL STREET NAREMBURN	Second	W	74	69	74	68	74	69	74	69	-0.5	-0.5	-0.3	-0.4	60	55	NO	NO	NO	NO	NO
31.3	19539	1 CENTRAL STREET NAREMBURN	Second	S	72	67	72	67	73	68	72	67	-0.6	-0.6	-0.5	-0.5	60	55	NO	NO	NO	NO	NO
31.3	19539	1 CENTRAL STREET NAREMBURN	Second	W	74	69	74	68	74	69	74	69	-0.5	-0.5	-0.3	-0.4	60	55	NO	NO	NO	NO	NO
31.3	19539	1 CENTRAL STREET NAREMBURN	Second	S	72	67	72	67	73	68	72	67	-0.6	-0.6	-0.5	-0.5	60	55	NO	NO	NO	NO	NO
31.3	19539	1 CENTRAL STREET NAREMBURN	Second	E	62	57	61	56	62	57	61	56	-0.8	-0.8	-0.7	-0.8	60	55	NO	NO	NO	NO	NO
31.3	19550	1 ADOLPHUS STREET NAREMBURN	Ground	S	54	48	53	47	54	49	53	47	-0.9	-1.4	-0.7	-1.3	60	55	NO	NO	NO	NO	NO
31.3	19550	1 ADOLPHUS STREET NAREMBURN	Ground	E	54	49	53	47	55	49	54	48	-1.2	-1.6	-1.1	-1.5	60	55	NO	NO	NO	NO	NO
31.3	19550	1 ADOLPHUS STREET NAREMBURN	Ground	E	54	48	53	47	54	49	53	47	-1.1	-1.5	-1.1	-1.4	60	55	NO	NO	NO	NO	NO
31.3	19550	1 ADOLPHUS STREET NAREMBURN	Ground	N	53	48	53	47	54	48	53	47	-0.9	-1.2	-0.8	-1.1	60	55	NO	NO	NO	NO	NO
31.3	19550	1 ADOLPHUS STREET NAREMBURN	Ground	W	52	47	51	46	52	47	52	46	-0.6	-1.2	-0.5	-1.1	60	55	NO	NO	NO	NO	NO
31.3	19550	1 ADOLPHUS STREET NAREMBURN	Ground	N	52	46	51	45	52	47	51	46	-0.7	-1.2	-0.6	-1.1	60	55	NO	NO	NO	NO	NO
31.3	19550	1 ADOLPHUS STREET NAREMBURN	Ground	E	52	47	51	45	52	47	52	46	-0.9	-1.4	-0.7	-1.3	60	55	NO	NO	NO	NO	NO
31.3	19550	1 ADOLPHUS STREET NAREMBURN	Ground	N	52	47	52	46	53	47	52	46	-0.6	-1.1	-0.5	-1.0	60	55	NO	NO	NO	NO	NO
31.3	19550	1 ADOLPHUS STREET NAREMBURN	Ground	W	53	49	53	47	54	49	53	48	-0.4	-1.1	-0.3	-1.0	60	55	NO	NO	NO	NO	NO
31.3	19553	54 BROOK STREET NAREMBURN	Ground	N	60	54	59	52	61	54	59	53	-1.3	-1.4	-1.3	-1.5	60	55	NO	NO	NO	NO	NO
31.3	19553	54 BROOK STREET NAREMBURN	Ground	W	52	47	51	45	53	47	52	46	-1.0	-1.5	-0.9	-1.5	60	55	NO	NO	NO	NO	NO
31.3	19553	54 BROOK STREET NAREMBURN	Ground	S	57	51	55	49	57	51	56	50	-1.5	-1.5	-1.5	-1.5	60	55	NO	NO	NO	NO	NO
31.3	19553	54 BROOK STREET NAREMBURN	Ground	E	71	64	69	63	71	65	70	63	-1.5	-1.6	-1.6	-1.7	60	55	NO	NO	NO	NO	NO
31.3	19561	53 SLADE STREET NAREMBURN	Ground	W	58	53	58	53	59	54	59	53	-0.3	-0.6	-0.1	-0.4	60	55	NO	NO	NO	NO	NO
31.3	19561	53 SLADE STREET NAREMBURN	Ground	N	54	49	54	48	54	49	54	49	-0.3	-0.9	-0.2	-0.7	60	55	NO	NO	NO	NO	NO
31.3	19561	53 SLADE STREET NAREMBURN	Ground	S	63	58	63	58	64	59	63	58	-0.6	-0.6	-0.5	-0.5	60	55	NO	NO	NO	NO	NO
31.3	19561	53 SLADE STREET NAREMBURN	Ground	W	65	60	64	59	65	60	64	59	-0.8	-0.8	-0.7	-0.7	60	55	NO	NO	NO	NO	NO
31.3	19561	53 SLADE STREET NAREMBURN	Ground	S	65	60	65	60	65	61	65	60	-0.5	-0.6	-0.4	-0.5	60	55	NO	NO	NO	NO	NO
31.3	19561	53 SLADE STREET NAREMBURN	Ground	E	56	51	55	50	56	51	56	50	-0.4	-0.9	-0.1	-0.8	60	55	NO	NO	NO	NO	NO
31.3	19561	53 SLADE STREET NAREMBURN	Ground	N	56	51	56	51	57	52	57	51	-0.2	-0.7	0.0	-0.5	60	55	NO	NO	NO	NO	NO
31.3	19561	53 SLADE STREET NAREMBURN	Ground	W	56	51	56	50	56	52	56	51	-0.3	-0.8	-0.1	-0.7	60	55	NO	NO	NO	NO	NO
31.3	19567	54 BROOK STREET NAREMBURN	Ground	N	55	49	54	48	56	50	54	48	-1.2	-1.4	-1.2	-1.3	60	55	NO	NO	NO	NO	NO
31.3	19567	54 BROOK STREET NAREMBURN	Ground	W	53	47	52	46	53	48	52	47	-0.8	-1.4	-0.6	-1.1	60	55	NO	NO	NO	NO	NO
31.3	19567	54 BROOK STREET NAREMBURN	Ground	S	55	49	54	48	55	50	54	48	-1.2	-1.5	-1.1	-1.4	60	55	NO	NO	NO	NO	NO
31.3	19567	54 BROOK STREET NAREMBURN	Ground	E	55	49	54	48	55	50	54	48	-1.2	-1.6	-1.2	-1.5	60	55	NO	NO	NO	NO	NO
31.3	19573	43-45 SLADE STREET NAREMBURN	Ground	N	56	51	56	50	56	52	56	51	-0.2	-0.7	0.0	-0.6	60	55	NO	NO	NO	NO	NO
31.3	19573	43-45 SLADE STREET NAREMBURN	Ground	W	57	52	56	51	57	52	57	51	-0.2	-0.8	0.0	-0.6	60	55	NO	NO	NO	NO	NO
31.3	19573	43-45 SLADE STREET NAREMBURN	Ground	S	56	51	55	50	56	51	56	50	-0.4	-1.0	-0.2	-0.8	60	55	NO	NO	NO	NO	NO
31.3	19573	43-45 SLADE STREET NAREMBURN	Ground	S	55	50	55	49	55	50	55	50	-0.4	-1.0	-0.2	-0.8	60	55	NO	NO	NO	NO	NO

NCA	Receiver ID	Address	Floor Level	Facade	Opening Year 2027				Design Year 2037				Increase (Do Smthng - Do Nothing)				NCG project road noise criteria		Do noise levels exceed the cumulative limit with project roads adding ≥2dB to the total noise levels?		Is the contribution from the road project Acute?		Consider further treatment?
					Do Nothing		Do Smthng		Do Nothing		Do Smthng		Opening Year 2027		Design Year 2037								
					Day	Night	Day	Night	Day	Night	Day	Night	Day	Night	Day	Night	Day	Night	Day	Night	$L_{Aeq,15hr} \geq 65dB$	$L_{Aeq,9hr} \geq 60dB$	
31.3	19573	43-45 SLADE STREET NAREMBURN	Ground	SE	53	49	53	48	54	49	53	48	-0.3	-1.0	-0.2	-0.9	60	55	NO	NO	NO	NO	NO
31.3	19573	43-45 SLADE STREET NAREMBURN	Ground	S	55	50	55	49	56	51	55	50	-0.4	-1.0	-0.2	-0.9	60	55	NO	NO	NO	NO	NO
31.3	19573	43-45 SLADE STREET NAREMBURN	Ground	E	54	49	53	48	54	49	54	48	-0.5	-1.1	-0.3	-1.0	60	55	NO	NO	NO	NO	NO
31.3	19577	2A ADOLPHUS STREET NAREMBURN	Ground	N	54	49	53	48	54	49	54	48	-0.4	-0.9	-0.2	-0.8	60	55	NO	NO	NO	NO	NO
31.3	19577	2A ADOLPHUS STREET NAREMBURN	Ground	W	54	49	53	48	54	49	54	48	-0.3	-0.9	-0.1	-0.8	60	55	NO	NO	NO	NO	NO
31.3	19577	2A ADOLPHUS STREET NAREMBURN	Ground	E	52	47	52	46	53	48	52	47	-0.6	-1.4	-0.6	-1.2	60	55	NO	NO	NO	NO	NO
31.3	19577	2A ADOLPHUS STREET NAREMBURN	Ground	S	53	48	52	46	53	48	53	47	-0.7	-1.4	-0.5	-1.3	60	55	NO	NO	NO	NO	NO
31.3	19577	2A ADOLPHUS STREET NAREMBURN	Ground	E	53	48	52	46	53	48	53	47	-0.7	-1.4	-0.6	-1.3	60	55	NO	NO	NO	NO	NO
31.3	19578	2 ADOLPHUS STREET NAREMBURN	Ground	N	54	49	54	48	54	49	54	49	-0.3	-0.9	-0.1	-0.7	60	55	NO	NO	NO	NO	NO
31.3	19578	2 ADOLPHUS STREET NAREMBURN	Ground	W	54	50	54	49	55	50	55	49	-0.3	-1.0	-0.2	-0.8	60	55	NO	NO	NO	NO	NO
31.3	19578	2 ADOLPHUS STREET NAREMBURN	Ground	S	54	49	53	48	54	49	54	48	-0.6	-1.2	-0.4	-1.0	60	55	NO	NO	NO	NO	NO
31.3	19578	2 ADOLPHUS STREET NAREMBURN	Ground	W	53	48	53	47	54	49	53	48	-0.4	-1.1	-0.2	-0.9	60	55	NO	NO	NO	NO	NO
31.3	19578	2 ADOLPHUS STREET NAREMBURN	Ground	S	52	47	52	46	53	48	52	47	-0.5	-1.0	-0.3	-0.9	60	55	NO	NO	NO	NO	NO
31.3	19578	2 ADOLPHUS STREET NAREMBURN	Ground	E	53	48	52	46	53	48	53	47	-0.7	-1.4	-0.6	-1.3	60	55	NO	NO	NO	NO	NO
31.3	19578	2 ADOLPHUS STREET NAREMBURN	Ground	N	52	47	51	46	52	47	52	46	-0.6	-1.2	-0.5	-1.1	60	55	NO	NO	NO	NO	NO
31.3	19578	2 ADOLPHUS STREET NAREMBURN	Ground	SE	52	47	52	46	53	48	52	46	-0.8	-1.3	-0.6	-1.2	60	55	NO	NO	NO	NO	NO
31.3	19591	3 ADOLPHUS STREET NAREMBURN	Ground	N	53	47	52	46	53	47	52	46	-0.9	-1.3	-0.8	-1.2	60	55	NO	NO	NO	NO	NO
31.3	19591	3 ADOLPHUS STREET NAREMBURN	Ground	E	52	47	51	46	53	47	52	46	-0.9	-1.3	-0.9	-1.3	60	55	NO	NO	NO	NO	NO
31.3	19591	3 ADOLPHUS STREET NAREMBURN	Ground	N	53	48	52	47	53	48	53	47	-0.7	-1.1	-0.5	-1.0	60	55	NO	NO	NO	NO	NO
31.3	19591	3 ADOLPHUS STREET NAREMBURN	Ground	W	53	48	53	47	54	49	53	48	-0.5	-1.1	-0.3	-0.9	60	55	NO	NO	NO	NO	NO
31.3	19591	3 ADOLPHUS STREET NAREMBURN	Ground	S	52	46	51	45	52	47	51	46	-0.7	-1.2	-0.6	-1.1	60	55	NO	NO	NO	NO	NO
31.3	19591	3 ADOLPHUS STREET NAREMBURN	Ground	E	53	48	52	46	54	48	53	47	-1.0	-1.5	-1.0	-1.4	60	55	NO	NO	NO	NO	NO
31.3	19593	1A PROBATE STREET NAREMBURN	Ground	N	54	49	54	48	54	50	54	49	-0.3	-0.9	-0.1	-0.8	60	55	NO	NO	NO	NO	NO
31.3	19593	1A PROBATE STREET NAREMBURN	Ground	W	55	50	54	49	55	50	55	49	-0.3	-1.0	-0.1	-0.8	60	55	NO	NO	NO	NO	NO
31.3	19593	1A PROBATE STREET NAREMBURN	Ground	S	53	48	53	47	53	49	53	48	-0.5	-1.0	-0.3	-0.9	60	55	NO	NO	NO	NO	NO
31.3	19593	1A PROBATE STREET NAREMBURN	Ground	E	53	48	52	46	53	48	52	47	-0.6	-1.3	-0.4	-1.1	60	55	NO	NO	NO	NO	NO
31.3	19604	56 BROOK STREET NAREMBURN	Ground	N	57	51	56	49	57	51	56	50	-1.3	-1.4	-1.3	-1.5	60	55	NO	NO	NO	NO	NO
31.3	19604	56 BROOK STREET NAREMBURN	Ground	W	52	46	51	45	52	47	51	45	-1.1	-1.6	-1.1	-1.5	60	55	NO	NO	NO	NO	NO
31.3	19604	56 BROOK STREET NAREMBURN	Ground	S	59	52	57	51	59	53	58	51	-1.3	-1.5	-1.3	-1.5	60	55	NO	NO	NO	NO	NO
31.3	19604	56 BROOK STREET NAREMBURN	Ground	E	71	64	69	62	71	64	70	63	-1.5	-1.6	-1.5	-1.6	60	55	NO	NO	NO	NO	NO
31.3	19605	49 SLADE STREET NAREMBURN	Ground	N	56	51	56	50	56	51	56	51	-0.1	-0.7	0.1	-0.5	60	55	NO	NO	NO	NO	NO
31.3	19605	49 SLADE STREET NAREMBURN	Ground	W	57	52	57	51	57	52	57	52	-0.2	-0.7	-0.1	-0.5	60	55	NO	NO	NO	NO	NO
31.3	19605	49 SLADE STREET NAREMBURN	Ground	S	56	51	56	50	56	51	56	51	-0.2	-0.8	-0.1	-0.7	60	55	NO	NO	NO	NO	NO
31.3	19605	49 SLADE STREET NAREMBURN	Ground	W	56	51	56	50	56	51	56	51	-0.2	-0.8	0.1	-0.6	60	55	NO	NO	NO	NO	NO
31.3	19605	49 SLADE STREET NAREMBURN	Ground	S	56	51	56	50	56	51	56	51	-0.2	-0.8	0.0	-0.6	60	55	NO	NO	NO	NO	NO
31.3	19605	49 SLADE STREET NAREMBURN	Ground	E	52	47	52	46	53	48	52	47	-0.5	-1.1	-0.3	-0.9	60	55	NO	NO	NO	NO	NO
31.3	19605	49 SLADE STREET NAREMBURN	First	N	58	53	58	53	59	54	59	53	0.0	-0.7	0.2	-0.5	60	55	NO	NO	NO	NO	NO
31.3	19605	49 SLADE STREET NAREMBURN	First	W	60	55	60	54	60	55	60	55	-0.2	-0.7	0.1	-0.5	60	55	NO	NO	NO	NO	NO
31.3	19605	49 SLADE STREET NAREMBURN	First	S	58	53	58	52	58	53	58	53	-0.3	-0.9	-0.1	-0.7	60	55	NO	NO	NO	NO	NO
31.3	19605	49 SLADE STREET NAREMBURN	First	W	58	53	58	52	58	54	58	53	-0.1	-0.7	0.1	-0.5	60	55	NO	NO	NO	NO	NO
31.3	19605	49 SLADE STREET NAREMBURN	First	S	58	53	58	52	58	53	58	53	-0.1	-0.8	0.0	-0.6	60	55	NO	NO	NO	NO	NO
31.3	19605	49 SLADE STREET NAREMBURN	First	E	55	50	55	49	55	51	55	50	-0.4	-1.0	-0.2	-0.8	60	55	NO	NO	NO	NO	NO
31.3	19620	4 ADOLPHUS STREET NAREMBURN	Ground	N	53	48	52	47	53	48	53	47	-0.5	-1.0	-0.3	-0.9	60	55	NO	NO	NO	NO	NO
31.3	19620	4 ADOLPHUS STREET NAREMBURN	Ground	W	54	49	54	48	54	49	54	49	-0.3	-1.0	-0.2	-0.8	60	55	NO	NO	NO	NO	NO
31.3	19620	4 ADOLPHUS STREET NAREMBURN	Ground	E	52	47	52	46	53	48	52	46	-0.8	-1.3	-0.6	-1.2	60	55	NO	NO	NO	NO	NO
31.3	19625	56 BROOK STREET NAREMBURN	Ground	W	52	47	51	45	53	47	52	46	-0.8	-1.4	-0.8	-1.3	60	55	NO	NO	NO	NO	NO
31.3	19625	56 BROOK STREET NAREMBURN	Ground	S	54	48	53	47	55	49	54	47	-1.1	-1.4	-1.2	-1.4	60	55	NO	NO	NO	NO	NO
31.3	19625	56 BROOK STREET NAREMBURN	Ground	E	55	49	54	48	56	50	55	48	-1.3	-1.6	-1.3	-1.5	60	55	NO	NO	NO	NO	NO
31.3	19625	56 BROOK STREET NAREMBURN	Ground	N	55	49	54	48	55	49	54	48	-1.1	-1.4	-1.2	-1.4	60	55	NO	NO	NO	NO	NO
31.3	19636	3 CENTRAL STREET NAREMBURN	Ground	N	59	54	59	54	59	54	59	54	-0.2	-0.5	0.1	-0.3	60	55	NO	NO	NO	NO	NO
31.3	19636	3 CENTRAL STREET NAREMBURN	Ground	W	69	63	68	63	69	64	69	64	-0.4	-0.3	-0.2	-0.2	60	55	NO	NO	NO	NO	NO
31.3	19636	3 CENTRAL STREET NAREMBURN	Ground	NW	70	65	69	64	70	65	70	65	-0.4	-0.3	-0.2	-0.1	60	55	NO	NO	NO	NO	NO
31.3	19636	3 CENTRAL STREET NAREMBURN	Ground	S	66	60	65	60	66	61	66	60	-0.4	-0.3	-0.1	-0.2	60	55	NO	NO	NO	NO	NO
31.3	19636	3 CENTRAL STREET NAREMBURN	Ground	E	54	49	53	48	54	49	54	48	-0.3	-0.9	-0.2	-0.8	60	55	NO	NO	NO	NO	NO
31.3	19636	3 CENTRAL STREET NAREMBURN	First	N	62	56	61	56	62	57	62	56	-0.2	-0.5	0.1	-0.4	60	55	NO	NO	NO	NO	NO
31.3	19636	3 CENTRAL STREET NAREMBURN	First	W	70	65	70	65	70	65	70	65	-0.4	-0.3	-0.2	-0.2	60	55	NO	NO	NO	NO	NO
31.3	19636	3 CENTRAL STREET NAREMBURN	First	NW	71	66	71	66	72	66	71	66	-0.4	-0.3	-0.2	-0.2	60	55	NO	NO	NO	NO	NO
31.3	19636	3 CENTRAL STREET NAREMBURN	First	S	67	62	67	62	67	62	67	62	-0.3	-0.3	0.0	-0.1	60	55	NO	NO	NO	NO	NO
31.3	19636	3 CENTRAL STREET NAREMBURN	First	E	57	52	57	51	57	52	57	52	-0.2	-0.8	0.0	-0.6	60	55	NO	NO	NO	NO	NO
31.3	19637	5 ADOLPHUS STREET NAREMBURN	Ground	N	51	46	51	45	52	47	51	46	-0.6	-1.2	-0.5	-1.1	60	55	NO	NO	NO	NO	NO
31.3	19637	5 ADOLPHUS STREET NAREMBURN	Ground	W	53	48	53	47	54	49	53	48	-0.4	-1.1	-0.3	-1.0	60	55	NO	NO	NO	NO	NO
31.3	19637	5 ADOLPHUS STREET NAREMBURN	Ground	S	53	47	52	46	53	48	53	47	-0.7	-1.2	-0.6	-1.0	60	55	NO	NO	NO	NO	NO

NCA	Receiver ID	Address	Floor Level	Facade	Opening Year 2027				Design Year 2037				Increase (Do Smthng - Do Nothing)				NCG project road noise criteria		Do noise levels exceed the cumulative limit with project roads adding ≥2dB to the total noise levels?		Is the contribution from the road project Acute?		Consider further treatment?
					Do Nothing		Do Smthng		Do Nothing		Do Smthng		Opening Year 2027		Design Year 2037								
					Day	Night	Day	Night	Day	Night	Day	Night	Day	Night	Day	Night	Day	Night	Day	Night	$L_{Aeq,15hr}$ ≥ 65dB	$L_{Aeq,9hr}$ ≥ 60dB	
31.3	19637	5 ADOLPHUS STREET NAREMBURN	Ground	E	53	48	52	46	54	48	53	47	-1.0	-1.5	-1.0	-1.4	60	55	NO	NO	NO	NO	NO
31.3	19637	5 ADOLPHUS STREET NAREMBURN	Ground	N	52	47	51	46	53	47	52	46	-0.8	-1.2	-0.7	-1.0	60	55	NO	NO	NO	NO	NO
31.3	19640	1 PROBATE STREET NAREMBURN	Ground	W	55	50	55	50	56	51	56	50	-0.2	-0.8	0.0	-0.6	60	55	NO	NO	NO	NO	NO
31.3	19640	1 PROBATE STREET NAREMBURN	Ground	S	54	49	54	48	55	50	54	49	-0.4	-1.1	-0.3	-0.8	60	55	NO	NO	NO	NO	NO
31.3	19640	1 PROBATE STREET NAREMBURN	Ground	E	52	48	52	46	53	48	52	47	-0.5	-1.2	-0.4	-1.0	60	55	NO	NO	NO	NO	NO
31.3	19641	3 PROBATE STREET NAREMBURN	Ground	E	53	48	52	46	53	48	53	47	-0.5	-1.2	-0.4	-1.0	60	55	NO	NO	NO	NO	NO
31.3	19641	3 PROBATE STREET NAREMBURN	Ground	N	54	49	53	48	54	49	54	48	-0.3	-0.9	-0.1	-0.7	60	55	NO	NO	NO	NO	NO
31.3	19641	3 PROBATE STREET NAREMBURN	Ground	W	55	50	55	50	56	51	56	50	-0.2	-0.9	-0.1	-0.7	60	55	NO	NO	NO	NO	NO
31.3	19655	7 ADOLPHUS STREET NAREMBURN	Ground	N	52	46	51	45	52	47	51	46	-0.7	-1.1	-0.6	-1.0	60	55	NO	NO	NO	NO	NO
31.3	19655	7 ADOLPHUS STREET NAREMBURN	Ground	W	53	48	53	47	53	48	53	47	-0.4	-1.0	-0.3	-0.9	60	55	NO	NO	NO	NO	NO
31.3	19655	7 ADOLPHUS STREET NAREMBURN	Ground	S	51	46	50	45	51	46	51	45	-0.6	-1.2	-0.5	-1.1	60	55	NO	NO	NO	NO	NO
31.3	19655	7 ADOLPHUS STREET NAREMBURN	Ground	E	53	48	52	46	54	48	53	47	-1.1	-1.5	-1.0	-1.4	60	55	NO	NO	NO	NO	NO
31.3	19656	58 BROOK STREET NAREMBURN	Ground	NW	52	47	51	45	53	47	52	46	-1.2	-1.5	-1.1	-1.3	60	55	NO	NO	NO	NO	NO
31.3	19656	58 BROOK STREET NAREMBURN	Ground	N	58	52	57	51	59	52	57	51	-1.4	-1.5	-1.5	-1.5	60	55	NO	NO	NO	NO	NO
31.3	19656	58 BROOK STREET NAREMBURN	Ground	W	52	47	51	45	53	47	52	46	-1.0	-1.4	-0.9	-1.4	60	55	NO	NO	NO	NO	NO
31.3	19656	58 BROOK STREET NAREMBURN	Ground	S	53	48	52	46	54	48	53	47	-1.0	-1.4	-1.0	-1.3	60	55	NO	NO	NO	NO	NO
31.3	19656	58 BROOK STREET NAREMBURN	Ground	W	53	47	52	46	53	48	52	46	-1.0	-1.3	-0.9	-1.3	60	55	NO	NO	NO	NO	NO
31.3	19656	58 BROOK STREET NAREMBURN	Ground	S	59	53	58	51	59	53	58	51	-1.3	-1.5	-1.3	-1.5	60	55	NO	NO	NO	NO	NO
31.3	19656	58 BROOK STREET NAREMBURN	Ground	E	72	65	70	63	72	65	71	64	-1.5	-1.6	-1.5	-1.7	60	55	NO	NO	NO	NO	NO
31.3	19656	58 BROOK STREET NAREMBURN	Ground	N	63	56	61	55	63	57	62	55	-1.3	-1.5	-1.4	-1.5	60	55	NO	NO	NO	NO	NO
31.3	19656	58 BROOK STREET NAREMBURN	Ground	E	53	47	52	46	53	47	52	46	-1.2	-1.4	-1.1	-1.4	60	55	NO	NO	NO	NO	NO
31.3	19668	2 PROBATE STREET NAREMBURN	Ground	N	53	48	53	47	53	49	53	48	-0.2	-0.7	0.0	-0.5	60	55	NO	NO	NO	NO	NO
31.3	19668	2 PROBATE STREET NAREMBURN	Ground	W	56	51	56	50	56	51	56	51	-0.1	-0.7	0.1	-0.5	60	55	NO	NO	NO	NO	NO
31.3	19668	2 PROBATE STREET NAREMBURN	Ground	S	55	50	54	49	55	50	55	49	-0.3	-0.9	-0.1	-0.7	60	55	NO	NO	NO	NO	NO
31.3	19668	2 PROBATE STREET NAREMBURN	Ground	E	51	46	51	45	52	47	51	46	-0.5	-1.2	-0.4	-1.1	60	55	NO	NO	NO	NO	NO
31.3	19668	2 PROBATE STREET NAREMBURN	First	N	57	52	57	51	57	52	57	52	-0.1	-0.7	0.1	-0.5	60	55	NO	NO	NO	NO	NO
31.3	19668	2 PROBATE STREET NAREMBURN	First	W	59	54	58	53	59	54	59	54	-0.1	-0.7	0.1	-0.5	60	55	NO	NO	NO	NO	NO
31.3	19668	2 PROBATE STREET NAREMBURN	First	S	56	51	56	51	57	52	57	51	-0.3	-0.9	-0.1	-0.7	60	55	NO	NO	NO	NO	NO
31.3	19668	2 PROBATE STREET NAREMBURN	First	E	54	49	53	48	54	49	54	48	-0.4	-1.1	-0.2	-0.9	60	55	NO	NO	NO	NO	NO
31.3	19673	6 ADOLPHUS STREET NAREMBURN	Ground	W	54	49	54	48	55	50	54	49	-0.3	-0.9	-0.1	-0.8	60	55	NO	NO	NO	NO	NO
31.3	19673	6 ADOLPHUS STREET NAREMBURN	Ground	S	52	47	52	46	53	48	52	47	-0.5	-1.0	-0.3	-0.9	60	55	NO	NO	NO	NO	NO
31.3	19673	6 ADOLPHUS STREET NAREMBURN	Ground	E	53	48	52	46	53	48	52	47	-0.8	-1.4	-0.6	-1.3	60	55	NO	NO	NO	NO	NO
31.3	19674	6A ADOLPHUS STREET NAREMBURN	Ground	E	53	47	52	46	53	48	52	47	-0.7	-1.4	-0.7	-1.3	60	55	NO	NO	NO	NO	NO
31.3	19674	6A ADOLPHUS STREET NAREMBURN	Ground	N	52	47	52	46	53	48	52	47	-0.4	-1.0	-0.2	-0.8	60	55	NO	NO	NO	NO	NO
31.3	19674	6A ADOLPHUS STREET NAREMBURN	Ground	W	54	49	54	48	54	50	54	49	-0.3	-0.9	-0.1	-0.8	60	55	NO	NO	NO	NO	NO
31.3	19675	5 PROBATE STREET NAREMBURN	Ground	N	53	48	53	48	54	49	54	48	-0.2	-0.9	0.0	-0.7	60	55	NO	NO	NO	NO	NO
31.3	19675	5 PROBATE STREET NAREMBURN	Ground	W	55	50	55	49	55	50	55	50	-0.3	-0.9	-0.1	-0.7	60	55	NO	NO	NO	NO	NO
31.3	19675	5 PROBATE STREET NAREMBURN	Ground	S	53	48	53	47	53	48	53	48	-0.3	-1.0	-0.2	-0.8	60	55	NO	NO	NO	NO	NO
31.3	19675	5 PROBATE STREET NAREMBURN	Ground	E	52	47	52	46	53	48	52	47	-0.6	-1.2	-0.4	-1.0	60	55	NO	NO	NO	NO	NO
31.3	19675	5 PROBATE STREET NAREMBURN	Ground	N	53	48	52	47	53	48	53	47	-0.3	-1.0	-0.2	-0.8	60	55	NO	NO	NO	NO	NO
31.3	19675	5 PROBATE STREET NAREMBURN	Ground	E	52	47	51	46	52	47	52	46	-0.4	-1.1	-0.3	-0.9	60	55	NO	NO	NO	NO	NO
31.3	19676	9 ADOLPHUS STREET NAREMBURN	Ground	W	52	47	52	46	53	48	52	47	-0.5	-1.1	-0.3	-1.0	60	55	NO	NO	NO	NO	NO
31.3	19676	9 ADOLPHUS STREET NAREMBURN	Ground	S	51	45	50	44	51	46	50	45	-0.7	-1.2	-0.6	-1.1	60	55	NO	NO	NO	NO	NO
31.3	19676	9 ADOLPHUS STREET NAREMBURN	Ground	E	54	48	53	47	54	49	53	47	-1.2	-1.4	-1.2	-1.4	60	55	NO	NO	NO	NO	NO
31.3	19680	2 PROBATE STREET NAREMBURN	Ground	N	55	50	54	49	55	50	55	49	-0.2	-0.8	0.0	-0.6	60	55	NO	NO	NO	NO	NO
31.3	19680	2 PROBATE STREET NAREMBURN	Ground	W	56	51	55	50	56	51	56	50	-0.2	-0.8	0.0	-0.6	60	55	NO	NO	NO	NO	NO
31.3	19680	2 PROBATE STREET NAREMBURN	Ground	S	56	51	56	51	57	52	57	51	-0.2	-0.8	0.0	-0.6	60	55	NO	NO	NO	NO	NO
31.3	19680	2 PROBATE STREET NAREMBURN	Ground	E	54	49	53	48	54	49	54	48	-0.2	-0.9	0.0	-0.7	60	55	NO	NO	NO	NO	NO
31.3	19680	2 PROBATE STREET NAREMBURN	Ground	N	55	50	55	49	55	50	55	50	-0.2	-0.8	0.0	-0.6	60	55	NO	NO	NO	NO	NO
31.3	19688	17 ADOLPHUS STREET NAREMBURN	Ground	N	52	47	51	45	53	47	52	46	-1.0	-1.3	-0.9	-1.3	60	55	NO	NO	NO	NO	NO
31.3	19688	17 ADOLPHUS STREET NAREMBURN	Ground	S	54	48	53	47	54	48	53	47	-1.1	-1.4	-1.0	-1.3	60	55	NO	NO	NO	NO	NO
31.3	19688	17 ADOLPHUS STREET NAREMBURN	Ground	E	57	51	56	49	58	51	56	50	-1.4	-1.5	-1.4	-1.6	60	55	NO	NO	NO	NO	NO
31.3	19696	11 ADOLPHUS STREET NAREMBURN	Ground	W	53	48	53	47	54	49	53	48	-0.4	-1.1	-0.3	-1.0	60	55	NO	NO	NO	NO	NO
31.3	19696	11 ADOLPHUS STREET NAREMBURN	Ground	E	53	48	52	46	54	48	53	47	-1.1	-1.4	-1.1	-1.4	60	55	NO	NO	NO	NO	NO
31.3	19696	11 ADOLPHUS STREET NAREMBURN	Ground	N	53	47	52	46	53	48	53	47	-0.7	-1.1	-0.7	-1.0	60	55	NO	NO	NO	NO	NO
31.3	19701	2A CENTRAL STREET NAREMBURN	Ground	SE	68	62	67	62	68	63	67	63	-0.6	-0.2	-0.4	0.0	60	55	NO	NO	NO	NO	NO
31.3	19701	2A CENTRAL STREET NAREMBURN	Ground	NE	59	54	59	54	59	55	60	55	-0.1	-0.1	0.1	0.0	60	55	NO	NO	NO	NO	NO
31.3	19701	2A CENTRAL STREET NAREMBURN	Ground	NW	67	62	66	61	67	62	67	62	-0.4	-0.3	-0.2	-0.2	60	55	NO	NO	NO	NO	NO
31.3	19701	2A CENTRAL STREET NAREMBURN	Ground	W	78	72	77	72	78	73	77	72	-0.6	-0.2	-0.4	-0.1	60	55	NO	NO	NO	NO	NO
31.3	19701	2A CENTRAL STREET NAREMBURN	Ground	SW	77	72	77	72	77	72	77	72	-0.6	-0.2	-0.3	0.0	60	55	NO	NO	NO	NO	NO
31.3	19701	2A CENTRAL STREET NAREMBURN	Ground	SE	73	68	73	68	74	68	73	68	-0.5	-0.3	-0.3	-0.1	60	55	NO	NO	NO	NO	NO
31.3	19701	2A CENTRAL STREET NAREMBURN	First	SE	69	64	69	64	69	64	69	64	-0.6	-0.3	-0.4	-0.1	60	55	NO	NO	NO	NO	NO

NCA	Receiver ID	Address	Floor Level	Facade	Opening Year 2027				Design Year 2037				Increase (Do Smthng - Do Nothing)				NCG project road noise criteria		Do noise levels exceed the cumulative limit with project roads adding ≥2dB to the total noise levels?		Is the contribution from the road project Acute?		Consider further treatment?
					Do Nothing		Do Smthng		Do Nothing		Do Smthng		Opening Year 2027		Design Year 2037								
					Day	Night	Day	Night	Day	Night	Day	Night	Day	Night	Day	Night	Day	Night	Day	Night	$L_{Aeq,15hr} \geq 65dB$	$L_{Aeq,9hr} \geq 60dB$	
31.3	19701	2A CENTRAL STREET NAREMBURN	First	NE	62	57	62	56	62	57	62	57	-0.4	-0.7	-0.3	-0.5	60	55	NO	NO	NO	NO	NO
31.3	19701	2A CENTRAL STREET NAREMBURN	First	NW	69	64	69	63	69	64	69	64	-0.2	-0.4	0.0	-0.3	60	55	NO	NO	NO	NO	NO
31.3	19701	2A CENTRAL STREET NAREMBURN	First	W	79	73	78	73	79	74	79	73	-0.4	-0.3	-0.2	-0.2	60	55	NO	NO	NO	NO	NO
31.3	19701	2A CENTRAL STREET NAREMBURN	First	SW	78	73	78	73	79	73	78	73	-0.5	-0.3	-0.2	-0.2	60	55	NO	NO	NO	NO	NO
31.3	19701	2A CENTRAL STREET NAREMBURN	First	SE	75	70	74	69	75	70	75	70	-0.5	-0.3	-0.3	-0.2	60	55	NO	NO	NO	NO	NO
31.3	19702	60 BROOK STREET NAREMBURN	Ground	N	68	61	66	60	68	62	67	60	-1.6	-1.7	-1.6	-1.7	60	55	NO	NO	NO	NO	NO
31.3	19702	60 BROOK STREET NAREMBURN	Ground	W	51	45	50	44	51	46	50	44	-0.9	-1.4	-0.8	-1.3	60	55	NO	NO	NO	NO	NO
31.3	19702	60 BROOK STREET NAREMBURN	Ground	S	63	56	61	55	63	57	62	55	-1.4	-1.5	-1.4	-1.5	60	55	NO	NO	NO	NO	NO
31.3	19702	60 BROOK STREET NAREMBURN	Ground	E	72	65	70	63	72	65	71	64	-1.5	-1.6	-1.5	-1.7	60	55	NO	NO	NO	NO	NO
31.3	19702	60 BROOK STREET NAREMBURN	First	N	68	62	67	60	69	62	67	60	-1.6	-1.7	-1.6	-1.7	60	55	NO	NO	NO	NO	NO
31.3	19702	60 BROOK STREET NAREMBURN	First	W	54	48	53	47	54	49	53	47	-1.1	-1.4	-1.0	-1.3	60	55	NO	NO	NO	NO	NO
31.3	19702	60 BROOK STREET NAREMBURN	First	S	64	58	63	56	65	58	63	56	-1.3	-1.5	-1.4	-1.5	60	55	NO	NO	NO	NO	NO
31.3	19702	60 BROOK STREET NAREMBURN	First	E	72	65	71	64	73	66	71	64	-1.5	-1.6	-1.5	-1.7	60	55	NO	NO	NO	NO	NO
31.3	19709	9 PROBATE STREET NAREMBURN	Ground	W	53	48	53	47	53	49	53	48	-0.2	-0.8	-0.1	-0.7	60	55	NO	NO	NO	NO	NO
31.3	19709	9 PROBATE STREET NAREMBURN	Ground	S	52	48	52	47	53	48	53	47	-0.3	-1.0	-0.2	-0.8	60	55	NO	NO	NO	NO	NO
31.3	19709	9 PROBATE STREET NAREMBURN	Ground	E	51	46	50	45	51	46	51	45	-0.7	-1.4	-0.5	-1.3	60	55	NO	NO	NO	NO	NO
31.3	19709	9 PROBATE STREET NAREMBURN	First	W	56	51	56	50	56	51	56	51	-0.1	-0.8	0.1	-0.6	60	55	NO	NO	NO	NO	NO
31.3	19709	9 PROBATE STREET NAREMBURN	First	S	55	50	54	49	55	50	55	49	-0.4	-1.0	-0.3	-0.8	60	55	NO	NO	NO	NO	NO
31.3	19709	9 PROBATE STREET NAREMBURN	First	E	53	48	52	47	53	48	53	47	-0.5	-1.3	-0.5	-1.1	60	55	NO	NO	NO	NO	NO
31.3	19717	4 PROBATE STREET NAREMBURN	Ground	E	54	49	54	48	54	49	54	49	-0.3	-0.9	-0.1	-0.7	60	55	NO	NO	NO	NO	NO
31.3	19717	4 PROBATE STREET NAREMBURN	Ground	N	56	51	56	50	56	52	56	51	-0.1	-0.8	0.1	-0.6	60	55	NO	NO	NO	NO	NO
31.3	19717	4 PROBATE STREET NAREMBURN	Ground	W	57	52	57	52	58	53	58	52	-0.1	-0.8	0.0	-0.6	60	55	NO	NO	NO	NO	NO
31.3	19721	4 PROBATE STREET NAREMBURN	Ground	N	55	50	55	49	55	50	55	50	-0.2	-0.8	0.0	-0.6	60	55	NO	NO	NO	NO	NO
31.3	19721	4 PROBATE STREET NAREMBURN	Ground	W	56	51	56	50	56	51	56	51	-0.1	-0.7	0.1	-0.5	60	55	NO	NO	NO	NO	NO
31.3	19721	4 PROBATE STREET NAREMBURN	Ground	N	56	51	56	50	56	51	56	51	-0.2	-0.7	0.0	-0.5	60	55	NO	NO	NO	NO	NO
31.3	19721	4 PROBATE STREET NAREMBURN	Ground	W	56	51	56	51	57	52	57	51	-0.2	-0.7	0.1	-0.6	60	55	NO	NO	NO	NO	NO
31.3	19721	4 PROBATE STREET NAREMBURN	Ground	S	54	49	54	48	54	49	54	49	-0.1	-0.7	0.1	-0.5	60	55	NO	NO	NO	NO	NO
31.3	19721	4 PROBATE STREET NAREMBURN	Ground	E	52	47	52	46	53	48	53	47	-0.3	-0.9	-0.1	-0.7	60	55	NO	NO	NO	NO	NO
31.3	19721	4 PROBATE STREET NAREMBURN	Ground	S	54	49	53	48	54	49	54	48	-0.3	-0.9	-0.1	-0.7	60	55	NO	NO	NO	NO	NO
31.3	19721	4 PROBATE STREET NAREMBURN	Ground	E	53	48	53	47	53	49	53	48	-0.4	-1.1	-0.2	-0.9	60	55	NO	NO	NO	NO	NO
31.3	19722	15 ADOLPHUS STREET NAREMBURN	Ground	N	56	50	55	48	57	50	55	49	-1.4	-1.5	-1.5	-1.5	60	55	NO	NO	NO	NO	NO
31.3	19722	15 ADOLPHUS STREET NAREMBURN	Ground	E	58	52	56	50	58	52	57	51	-1.4	-1.5	-1.5	-1.5	60	55	NO	NO	NO	NO	NO
31.3	19722	15 ADOLPHUS STREET NAREMBURN	Ground	N	59	53	57	51	59	53	58	52	-1.4	-1.4	-1.4	-1.4	60	55	NO	NO	NO	NO	NO
31.3	19722	15 ADOLPHUS STREET NAREMBURN	Ground	W	52	47	52	46	53	47	52	46	-0.7	-1.2	-0.6	-1.1	60	55	NO	NO	NO	NO	NO
31.3	19722	15 ADOLPHUS STREET NAREMBURN	Ground	S	53	48	52	46	54	48	53	47	-1.0	-1.4	-0.9	-1.3	60	55	NO	NO	NO	NO	NO
31.3	19725	8 ADOLPHUS STREET NAREMBURN	Ground	W	54	49	54	48	54	50	54	49	-0.3	-0.9	-0.1	-0.8	60	55	NO	NO	NO	NO	NO
31.3	19725	8 ADOLPHUS STREET NAREMBURN	Ground	S	52	47	51	46	52	47	52	46	-0.4	-1.0	-0.3	-0.8	60	55	NO	NO	NO	NO	NO
31.3	19725	8 ADOLPHUS STREET NAREMBURN	Ground	E	52	47	52	46	53	48	52	46	-0.8	-1.4	-0.7	-1.3	60	55	NO	NO	NO	NO	NO
31.3	19726	8A ADOLPHUS STREET NAREMBURN	Ground	E	52	47	52	46	53	48	52	46	-0.8	-1.4	-0.6	-1.2	60	55	NO	NO	NO	NO	NO
31.3	19726	8A ADOLPHUS STREET NAREMBURN	Ground	N	52	47	52	46	53	48	53	47	-0.4	-1.0	-0.2	-0.8	60	55	NO	NO	NO	NO	NO
31.3	19726	8A ADOLPHUS STREET NAREMBURN	Ground	W	54	49	54	48	54	49	54	49	-0.3	-0.9	-0.1	-0.7	60	55	NO	NO	NO	NO	NO
31.3	19737	11 PROBATE STREET NAREMBURN	Ground	N	52	47	52	46	53	48	52	47	-0.3	-0.9	-0.1	-0.7	60	55	NO	NO	NO	NO	NO
31.3	19737	11 PROBATE STREET NAREMBURN	Ground	W	53	48	52	47	53	48	53	47	-0.2	-0.9	0.0	-0.7	60	55	NO	NO	NO	NO	NO
31.3	19737	11 PROBATE STREET NAREMBURN	Ground	E	52	47	52	46	53	48	52	47	-0.5	-1.1	-0.4	-1.0	60	55	NO	NO	NO	NO	NO
31.3	19744	2A CENTRAL STREET NAREMBURN	Ground	NE	56	51	56	51	56	52	57	51	-0.2	-0.7	0.1	-0.4	60	55	NO	NO	NO	NO	NO
31.3	19744	2A CENTRAL STREET NAREMBURN	Ground	NW	64	59	64	59	65	59	64	59	-0.6	-0.4	-0.4	-0.3	60	55	NO	NO	NO	NO	NO
31.3	19744	2A CENTRAL STREET NAREMBURN	Ground	SW	78	72	77	72	78	72	77	72	-0.6	-0.3	-0.4	-0.2	60	55	NO	NO	NO	NO	NO
31.3	19744	2A CENTRAL STREET NAREMBURN	Ground	SE	65	60	65	60	65	60	65	60	-0.3	-0.3	-0.1	-0.2	60	55	NO	NO	NO	NO	NO
31.3	19744	2A CENTRAL STREET NAREMBURN	First	NE	60	55	59	54	60	55	60	55	-0.3	-0.8	0.0	-0.5	60	55	NO	NO	NO	NO	NO
31.3	19744	2A CENTRAL STREET NAREMBURN	First	NW	66	61	66	61	67	61	66	61	-0.5	-0.5	-0.2	-0.3	60	55	NO	NO	NO	NO	NO
31.3	19744	2A CENTRAL STREET NAREMBURN	First	SW	79	73	78	73	79	74	78	73	-0.5	-0.4	-0.2	-0.2	60	55	NO	NO	NO	NO	NO
31.3	19744	2A CENTRAL STREET NAREMBURN	First	SE	67	62	67	62	68	63	68	62	-0.2	-0.4	0.0	-0.2	60	55	NO	NO	NO	NO	NO
31.3	19750	13 ADOLPHUS STREET NAREMBURN	Ground	N	54	48	53	47	54	48	53	47	-1.1	-1.4	-1.2	-1.3	60	55	NO	NO	NO	NO	NO
31.3	19750	13 ADOLPHUS STREET NAREMBURN	Ground	E	54	48	53	47	55	49	53	47	-1.2	-1.4	-1.2	-1.3	60	55	NO	NO	NO	NO	NO
31.3	19750	13 ADOLPHUS STREET NAREMBURN	Ground	N	54	48	53	47	55	49	54	48	-0.8	-1.1	-0.9	-1.0	60	55	NO	NO	NO	NO	NO
31.3	19750	13 ADOLPHUS STREET NAREMBURN	Ground	W	53	48	53	47	53	48	53	48	-0.5	-1.1	-0.3	-0.8	60	55	NO	NO	NO	NO	NO
31.3	19750	13 ADOLPHUS STREET NAREMBURN	Ground	SW	53	48	52	47	53	48	53	47	-0.5	-1.0	-0.3	-0.9	60	55	NO	NO	NO	NO	NO
31.3	19750	13 ADOLPHUS STREET NAREMBURN	Ground	S	52	46	51	45	52	47	52	46	-0.5	-1.1	-0.5	-0.9	60	55	NO	NO	NO	NO	NO
31.3	19750	13 ADOLPHUS STREET NAREMBURN	Ground	S	53	47	52	46	53	48	52	47	-0.9	-1.2	-0.9	-1.1	60	55	NO	NO	NO	NO	NO
31.3	19750	13 ADOLPHUS STREET NAREMBURN	Ground	E	54	48	53	47	54	49	53	47	-1.1	-1.4	-1.1	-1.4	60	55	NO	NO	NO	NO	NO
31.3	19753	6 PROBATE STREET NAREMBURN	Ground	N	54	49	54	48	54	49	54	49	-0.2	-0.8	0.0	-0.6	60	55	NO	NO	NO	NO	NO
31.3	19753	6 PROBATE STREET NAREMBURN	Ground	W	56	52	56	51	57	52	57	51	-0.1	-0.7	0.1	-0.6	60	55	NO	NO	NO	NO	NO

NCA	Receiver ID	Address	Floor Level	Facade	Opening Year 2027				Design Year 2037				Increase (Do Smthng - Do Nothing)				NCG project road noise criteria		Do noise levels exceed the cumulative limit with project roads adding ≥2dB to the total noise levels?		Is the contribution from the road project Acute?		Consider further treatment?
					Do Nothing		Do Smthng		Do Nothing		Do Smthng		Opening Year 2027		Design Year 2037								
					Day	Night	Day	Night	Day	Night	Day	Night	Day	Night	Day	Night	Day	Night	Day	Night	$L_{Aeq,15hr} \geq 65dB$	$L_{Aeq,9hr} \geq 60dB$	
31.3	19753	6 PROBATE STREET NAREMBURN	Ground	E	53	48	53	47	53	49	53	48	-0.4	-1.0	-0.2	-0.9	60	55	NO	NO	NO	NO	NO
31.3	19762	13 PROBATE STREET NAREMBURN	Ground	N	52	47	52	46	52	47	52	47	-0.3	-0.9	-0.2	-0.7	60	55	NO	NO	NO	NO	NO
31.3	19762	13 PROBATE STREET NAREMBURN	Ground	W	52	47	52	46	53	48	52	47	-0.4	-0.9	-0.2	-0.7	60	55	NO	NO	NO	NO	NO
31.3	19762	13 PROBATE STREET NAREMBURN	Ground	S	52	47	51	46	52	47	52	46	-0.3	-0.9	-0.1	-0.7	60	55	NO	NO	NO	NO	NO
31.3	19762	13 PROBATE STREET NAREMBURN	Ground	E	52	47	52	46	52	47	52	46	-0.5	-1.1	-0.3	-1.0	60	55	NO	NO	NO	NO	NO
31.3	19769	10 ADOLPHUS STREET NAREMBURN	Ground	N	52	47	52	46	53	47	52	47	-0.5	-1.0	-0.4	-0.9	60	55	NO	NO	NO	NO	NO
31.3	19769	10 ADOLPHUS STREET NAREMBURN	Ground	E	52	46	51	45	52	47	51	46	-0.6	-1.2	-0.6	-1.1	60	55	NO	NO	NO	NO	NO
31.3	19769	10 ADOLPHUS STREET NAREMBURN	Ground	N	53	48	53	47	53	48	53	48	-0.4	-1.0	-0.3	-0.8	60	55	NO	NO	NO	NO	NO
31.3	19769	10 ADOLPHUS STREET NAREMBURN	Ground	W	54	49	53	48	54	49	54	48	-0.3	-0.9	-0.1	-0.8	60	55	NO	NO	NO	NO	NO
31.3	19769	10 ADOLPHUS STREET NAREMBURN	Ground	S	52	47	51	46	52	47	52	46	-0.4	-1.0	-0.2	-0.9	60	55	NO	NO	NO	NO	NO
31.3	19769	10 ADOLPHUS STREET NAREMBURN	Ground	E	52	47	52	46	53	47	52	46	-0.7	-1.3	-0.7	-1.2	60	55	NO	NO	NO	NO	NO
31.3	19776	2B CENTRAL STREET NAREMBURN	Ground	NE	55	50	55	49	55	50	55	50	-0.2	-0.6	0.0	-0.5	60	55	NO	NO	NO	NO	NO
31.3	19776	2B CENTRAL STREET NAREMBURN	Ground	NW	65	60	64	59	65	60	65	60	-0.6	-0.4	-0.4	-0.2	60	55	NO	NO	NO	NO	NO
31.3	19776	2B CENTRAL STREET NAREMBURN	Ground	SW	78	72	77	72	78	73	77	72	-0.7	-0.3	-0.5	-0.2	60	55	NO	NO	NO	NO	NO
31.3	19776	2B CENTRAL STREET NAREMBURN	Ground	SE	65	60	64	59	65	60	65	60	-0.7	-0.5	-0.4	-0.2	60	55	NO	NO	NO	NO	NO
31.3	19776	2B CENTRAL STREET NAREMBURN	First	NE	59	54	59	53	59	54	59	54	-0.1	-0.7	0.1	-0.5	60	55	NO	NO	NO	NO	NO
31.3	19776	2B CENTRAL STREET NAREMBURN	First	NW	68	63	68	63	68	63	68	63	-0.3	-0.5	-0.1	-0.3	60	55	NO	NO	NO	NO	NO
31.3	19776	2B CENTRAL STREET NAREMBURN	First	SW	79	73	78	73	79	74	79	73	-0.4	-0.5	-0.3	-0.3	60	55	NO	NO	NO	NO	NO
31.3	19776	2B CENTRAL STREET NAREMBURN	First	SE	67	61	66	61	67	62	67	61	-0.4	-0.5	-0.2	-0.3	60	55	NO	NO	NO	NO	NO
31.3	19778	8 PROBATE STREET NAREMBURN	Ground	N	54	49	54	48	54	50	54	49	-0.2	-0.8	0.0	-0.6	60	55	NO	NO	NO	NO	NO
31.3	19778	8 PROBATE STREET NAREMBURN	Ground	W	56	51	56	51	57	52	57	51	-0.2	-0.8	0.0	-0.6	60	55	NO	NO	NO	NO	NO
31.3	19778	8 PROBATE STREET NAREMBURN	Ground	S	54	49	54	48	54	49	54	49	-0.2	-0.8	0.0	-0.7	60	55	NO	NO	NO	NO	NO
31.3	19778	8 PROBATE STREET NAREMBURN	Ground	E	53	48	53	47	53	48	53	48	-0.3	-1.0	-0.3	-0.9	60	55	NO	NO	NO	NO	NO
31.3	19782	15 PROBATE STREET NAREMBURN	Ground	N	53	48	52	47	53	48	53	47	-0.3	-0.9	-0.1	-0.7	60	55	NO	NO	NO	NO	NO
31.3	19782	15 PROBATE STREET NAREMBURN	Ground	W	53	48	53	48	54	49	54	48	-0.2	-0.9	0.0	-0.7	60	55	NO	NO	NO	NO	NO
31.3	19782	15 PROBATE STREET NAREMBURN	Ground	S	51	46	51	45	52	47	51	46	-0.2	-0.9	-0.1	-0.8	60	55	NO	NO	NO	NO	NO
31.3	19782	15 PROBATE STREET NAREMBURN	Ground	E	52	47	51	46	52	47	52	46	-0.5	-1.1	-0.4	-1.0	60	55	NO	NO	NO	NO	NO
31.3	19797	11A CENTRAL STREET NAREMBURN	Ground	N	56	51	56	50	56	52	56	51	-0.1	-0.7	0.1	-0.5	60	55	NO	NO	NO	NO	NO
31.3	19797	11A CENTRAL STREET NAREMBURN	Ground	W	57	52	57	51	57	52	57	52	-0.1	-0.7	0.1	-0.5	60	55	NO	NO	NO	NO	NO
31.3	19797	11A CENTRAL STREET NAREMBURN	Ground	N	57	52	57	51	57	52	57	52	-0.1	-0.7	0.1	-0.5	60	55	NO	NO	NO	NO	NO
31.3	19797	11A CENTRAL STREET NAREMBURN	Ground	W	58	53	57	52	58	53	58	53	-0.1	-0.7	0.1	-0.5	60	55	NO	NO	NO	NO	NO
31.3	19797	11A CENTRAL STREET NAREMBURN	Ground	S	57	52	57	51	57	52	57	52	-0.1	-0.7	0.1	-0.6	60	55	NO	NO	NO	NO	NO
31.3	19797	11A CENTRAL STREET NAREMBURN	Ground	E	54	49	54	48	55	50	54	49	-0.2	-0.9	-0.1	-0.7	60	55	NO	NO	NO	NO	NO
31.3	19801	10 PROBATE STREET NAREMBURN	Ground	N	53	48	53	47	53	49	53	48	-0.2	-0.9	0.0	-0.7	60	55	NO	NO	NO	NO	NO
31.3	19801	10 PROBATE STREET NAREMBURN	Ground	W	56	51	56	50	56	51	56	51	-0.2	-0.8	0.0	-0.6	60	55	NO	NO	NO	NO	NO
31.3	19801	10 PROBATE STREET NAREMBURN	Ground	S	54	49	54	48	54	49	54	49	-0.2	-0.8	0.0	-0.6	60	55	NO	NO	NO	NO	NO
31.3	19801	10 PROBATE STREET NAREMBURN	Ground	E	53	48	53	47	53	48	53	48	-0.4	-1.0	-0.2	-0.8	60	55	NO	NO	NO	NO	NO
31.3	19810	12 ADOLPHUS STREET NAREMBURN	Ground	W	53	48	53	47	53	49	53	48	-0.3	-1.0	-0.1	-0.8	60	55	NO	NO	NO	NO	NO
31.3	19810	12 ADOLPHUS STREET NAREMBURN	Ground	S	53	48	52	47	53	48	53	47	-0.5	-1.1	-0.4	-1.0	60	55	NO	NO	NO	NO	NO
31.3	19810	12 ADOLPHUS STREET NAREMBURN	Ground	E	53	47	52	46	53	48	52	46	-0.8	-1.4	-0.8	-1.3	60	55	NO	NO	NO	NO	NO
31.3	19811	14 ADOLPHUS STREET NAREMBURN	Ground	E	53	47	52	46	53	48	52	46	-0.9	-1.4	-0.8	-1.3	60	55	NO	NO	NO	NO	NO
31.3	19811	14 ADOLPHUS STREET NAREMBURN	Ground	N	53	48	53	47	53	48	53	47	-0.5	-1.0	-0.4	-0.9	60	55	NO	NO	NO	NO	NO
31.3	19811	14 ADOLPHUS STREET NAREMBURN	Ground	W	53	48	53	47	54	49	53	48	-0.3	-1.0	-0.2	-0.8	60	55	NO	NO	NO	NO	NO
31.3	19813	11 CENTRAL STREET NAREMBURN	Ground	E	55	50	55	49	55	51	55	50	-0.2	-0.8	0.0	-0.6	60	55	NO	NO	NO	NO	NO
31.3	19813	11 CENTRAL STREET NAREMBURN	Ground	N	57	52	57	52	58	53	58	52	-0.1	-0.6	0.2	-0.4	60	55	NO	NO	NO	NO	NO
31.3	19813	11 CENTRAL STREET NAREMBURN	Ground	W	63	58	63	57	63	58	63	58	-0.3	-0.4	-0.2	-0.2	60	55	NO	NO	NO	NO	NO
31.3	19813	11 CENTRAL STREET NAREMBURN	Ground	S	56	51	56	51	56	52	57	51	-0.1	-0.6	0.1	-0.5	60	55	NO	NO	NO	NO	NO
31.3	19820	17 PROBATE STREET NAREMBURN	Ground	N	52	47	51	46	52	47	52	46	-0.4	-1.0	-0.3	-0.8	60	55	NO	NO	NO	NO	NO
31.3	19820	17 PROBATE STREET NAREMBURN	Ground	E	52	46	51	45	52	47	52	46	-0.5	-1.0	-0.3	-0.9	60	55	NO	NO	NO	NO	NO
31.3	19820	17 PROBATE STREET NAREMBURN	Ground	N	53	48	53	47	53	48	53	48	-0.3	-0.9	-0.1	-0.7	60	55	NO	NO	NO	NO	NO
31.3	19820	17 PROBATE STREET NAREMBURN	Ground	W	54	50	54	49	55	50	55	49	-0.1	-0.8	0.0	-0.6	60	55	NO	NO	NO	NO	NO
31.3	19820	17 PROBATE STREET NAREMBURN	Ground	S	52	47	52	46	52	47	52	47	-0.2	-0.8	-0.1	-0.7	60	55	NO	NO	NO	NO	NO
31.3	19820	17 PROBATE STREET NAREMBURN	Ground	E	52	47	51	46	52	47	52	46	-0.5	-1.1	-0.4	-1.0	60	55	NO	NO	NO	NO	NO
31.3	19823	2C CENTRAL STREET NAREMBURN	Ground	NW	62	57	62	56	62	57	62	57	-0.3	-0.4	-0.1	-0.3	60	55	NO	NO	NO	NO	NO
31.3	19823	2C CENTRAL STREET NAREMBURN	Ground	W	76	70	75	70	76	71	75	70	-0.6	-0.4	-0.3	-0.2	60	55	NO	NO	NO	NO	NO
31.3	19823	2C CENTRAL STREET NAREMBURN	Ground	S	74	68	73	68	74	69	74	69	-0.5	-0.3	-0.3	-0.2	60	55	NO	NO	NO	NO	NO
31.3	19823	2C CENTRAL STREET NAREMBURN	Ground	SE	61	55	60	55	61	56	61	55	-0.3	-0.5	-0.1	-0.3	60	55	NO	NO	NO	NO	NO
31.3	19823	2C CENTRAL STREET NAREMBURN	Ground	NE	58	53	57	52	58	53	58	53	-0.1	-0.6	0.1	-0.5	60	55	NO	NO	NO	NO	NO
31.3	19847	19 PROBATE STREET NAREMBURN	Ground	W	53	48	53	48	54	49	54	48	-0.2	-0.9	0.0	-0.7	60	55	NO	NO	NO	NO	NO
31.3	19847	19 PROBATE STREET NAREMBURN	Ground	N	53	48	53	48	54	49	54	48	-0.2	-0.8	0.0	-0.6	60	55	NO	NO	NO	NO	NO
31.3	19847	19 PROBATE STREET NAREMBURN	Ground	W	54	49	54	48	54	50	54	49	-0.2	-0.8	0.0	-0.6	60	55	NO	NO	NO	NO	NO
31.3	19847	19 PROBATE STREET NAREMBURN	Ground	S	52	47	52	46	52	47	52	47	-0.3	-0.9	-0.1	-0.7	60	55	NO	NO	NO	NO	NO

NCA	Receiver ID	Address	Floor Level	Facade	Opening Year 2027				Design Year 2037				Increase (Do Smthng - Do Nothing)				NCG project road noise criteria		Do noise levels exceed the cumulative limit with project roads adding ≥2dB to the total noise levels?		Is the contribution from the road project Acute?		Consider further treatment?
					Do Nothing		Do Smthng		Do Nothing		Do Smthng		Opening Year 2027		Design Year 2037								
					Day	Night	Day	Night	Day	Night	Day	Night	Day	Night	Day	Night	Day	Night	Day	Night	$L_{Aeq,15hr}$ ≥ 65dB	$L_{Aeq,9hr}$ ≥ 60dB	
31.3	19847	19 PROBATE STREET NAREMBURN	Ground	E	52	47	51	46	52	47	52	46	-0.5	-1.2	-0.4	-1.0	60	55	NO	NO	NO	NO	NO
31.3	19847	19 PROBATE STREET NAREMBURN	Ground	N	53	48	52	47	53	48	53	47	-0.3	-0.9	-0.1	-0.7	60	55	NO	NO	NO	NO	NO
31.3	19853	13 CENTRAL STREET NAREMBURN	Ground	W	57	52	57	52	58	53	58	52	-0.1	-0.7	0.0	-0.6	60	55	NO	NO	NO	NO	NO
31.3	19853	13 CENTRAL STREET NAREMBURN	Ground	S	57	52	57	51	57	52	57	52	-0.2	-0.7	0.0	-0.5	60	55	NO	NO	NO	NO	NO
31.3	19853	13 CENTRAL STREET NAREMBURN	Ground	E	54	49	54	49	55	50	55	49	-0.3	-0.8	-0.1	-0.6	60	55	NO	NO	NO	NO	NO
31.3	19860	12 PROBATE STREET NAREMBURN	Ground	W	56	51	56	50	56	51	56	51	-0.2	-0.7	0.0	-0.5	60	55	NO	NO	NO	NO	NO
31.3	19860	12 PROBATE STREET NAREMBURN	Ground	S	53	48	53	47	53	48	53	48	-0.1	-0.8	0.0	-0.6	60	55	NO	NO	NO	NO	NO
31.3	19860	12 PROBATE STREET NAREMBURN	Ground	E	53	48	52	47	53	48	53	47	-0.4	-1.0	-0.3	-0.9	60	55	NO	NO	NO	NO	NO
31.3	19861	14 PROBATE STREET NAREMBURN	Ground	E	53	48	52	47	53	48	53	47	-0.4	-1.0	-0.2	-0.8	60	55	NO	NO	NO	NO	NO
31.3	19861	14 PROBATE STREET NAREMBURN	Ground	N	53	48	53	47	53	49	53	48	-0.1	-0.8	0.1	-0.6	60	55	NO	NO	NO	NO	NO
31.3	19861	14 PROBATE STREET NAREMBURN	Ground	W	56	51	56	50	56	52	56	51	-0.2	-0.8	0.0	-0.6	60	55	NO	NO	NO	NO	NO
31.3	19879	13 CENTRAL STREET NAREMBURN	Ground	N	56	51	56	50	56	51	56	51	0.0	-0.7	0.1	-0.5	60	55	NO	NO	NO	NO	NO
31.3	19879	13 CENTRAL STREET NAREMBURN	Ground	W	62	56	61	56	62	57	62	56	-0.3	-0.4	-0.1	-0.3	60	55	NO	NO	NO	NO	NO
31.3	19879	13 CENTRAL STREET NAREMBURN	Ground	S	58	53	58	52	58	53	58	53	-0.1	-0.7	0.1	-0.5	60	55	NO	NO	NO	NO	NO
31.3	19879	13 CENTRAL STREET NAREMBURN	Ground	E	56	51	55	50	56	51	56	50	-0.2	-0.8	0.0	-0.7	60	55	NO	NO	NO	NO	NO
31.3	19879	13 CENTRAL STREET NAREMBURN	Ground	S	57	52	56	51	57	52	57	52	-0.2	-0.7	0.0	-0.5	60	55	NO	NO	NO	NO	NO
31.3	19879	13 CENTRAL STREET NAREMBURN	Ground	E	55	50	55	49	55	50	55	50	-0.2	-0.8	0.0	-0.6	60	55	NO	NO	NO	NO	NO
31.3	19890	259 WILLOUGHBY ROAD NAREMBURN	Ground	NW	63	58	63	57	63	58	63	58	-0.2	-0.4	0.0	-0.2	60	55	NO	NO	NO	NO	NO
31.3	19890	259 WILLOUGHBY ROAD NAREMBURN	Ground	SW	77	71	76	71	77	72	77	72	-0.5	-0.4	-0.3	-0.1	60	55	NO	NO	NO	NO	NO
31.3	19890	259 WILLOUGHBY ROAD NAREMBURN	Ground	SE	63	58	63	57	63	58	63	58	-0.3	-0.5	-0.1	-0.3	60	55	NO	NO	NO	NO	NO
31.3	19890	259 WILLOUGHBY ROAD NAREMBURN	Ground	NE	58	53	58	52	58	53	58	53	-0.1	-0.6	0.1	-0.4	60	55	NO	NO	NO	NO	NO
31.3	19890	259 WILLOUGHBY ROAD NAREMBURN	Ground	SE	59	54	59	53	59	54	59	54	-0.1	-0.7	0.1	-0.5	60	55	NO	NO	NO	NO	NO
31.3	19890	259 WILLOUGHBY ROAD NAREMBURN	Ground	NE	58	53	57	52	58	53	58	53	-0.1	-0.7	0.0	-0.4	60	55	NO	NO	NO	NO	NO
31.3	19891	261 WILLOUGHBY ROAD NAREMBURN	Ground	NE	57	53	57	52	58	53	58	52	-0.1	-0.7	0.1	-0.5	60	55	NO	NO	NO	NO	NO
31.3	19891	261 WILLOUGHBY ROAD NAREMBURN	Ground	NW	59	54	59	54	60	55	60	54	0.0	-0.6	0.2	-0.4	60	55	NO	NO	NO	NO	NO
31.3	19891	261 WILLOUGHBY ROAD NAREMBURN	Ground	NE	59	54	59	53	59	54	59	54	0.0	-0.6	0.2	-0.4	60	55	NO	NO	NO	NO	NO
31.3	19891	261 WILLOUGHBY ROAD NAREMBURN	Ground	NW	62	57	62	57	63	58	63	57	-0.2	-0.5	0.0	-0.3	60	55	NO	NO	NO	NO	NO
31.3	19891	261 WILLOUGHBY ROAD NAREMBURN	Ground	SW	77	72	77	71	77	72	77	72	-0.5	-0.3	-0.2	-0.2	60	55	NO	NO	NO	NO	NO
31.3	19892	16 PROBATE STREET NAREMBURN	Ground	E	53	48	52	47	53	48	53	47	-0.4	-1.0	-0.3	-0.9	60	55	NO	NO	NO	NO	NO
31.3	19892	16 PROBATE STREET NAREMBURN	Ground	N	54	49	54	49	55	50	55	49	-0.1	-0.8	0.1	-0.6	60	55	NO	NO	NO	NO	NO
31.3	19892	16 PROBATE STREET NAREMBURN	Ground	W	56	51	56	50	56	51	56	51	-0.2	-0.7	0.1	-0.5	60	55	NO	NO	NO	NO	NO
31.3	19892	16 PROBATE STREET NAREMBURN	Ground	S	53	48	52	47	53	48	53	47	-0.2	-0.8	0.0	-0.6	60	55	NO	NO	NO	NO	NO
31.3	19892	16 PROBATE STREET NAREMBURN	Ground	W	56	51	56	50	56	51	56	51	-0.2	-0.7	0.1	-0.5	60	55	NO	NO	NO	NO	NO
31.3	19892	16 PROBATE STREET NAREMBURN	Ground	S	53	48	52	47	53	48	53	47	-0.2	-0.8	0.0	-0.6	60	55	NO	NO	NO	NO	NO
31.3	19913	15 CENTRAL STREET NAREMBURN	Ground	N	56	51	55	50	56	51	56	51	-0.1	-0.7	0.1	-0.5	60	55	NO	NO	NO	NO	NO
31.3	19913	15 CENTRAL STREET NAREMBURN	Ground	W	57	52	57	52	57	53	58	52	-0.1	-0.7	0.1	-0.5	60	55	NO	NO	NO	NO	NO
31.3	19913	15 CENTRAL STREET NAREMBURN	Ground	E	54	49	54	48	54	50	54	49	-0.3	-0.8	-0.1	-0.7	60	55	NO	NO	NO	NO	NO
31.3	19922	15 CENTRAL STREET NAREMBURN	Ground	N	57	52	57	51	57	52	57	52	-0.1	-0.6	0.1	-0.5	60	55	NO	NO	NO	NO	NO
31.3	19922	15 CENTRAL STREET NAREMBURN	Ground	W	61	56	61	56	61	56	61	56	-0.2	-0.5	0.0	-0.3	60	55	NO	NO	NO	NO	NO
31.3	19922	15 CENTRAL STREET NAREMBURN	Ground	S	57	52	57	51	57	52	57	52	-0.1	-0.6	0.1	-0.4	60	55	NO	NO	NO	NO	NO
31.3	19922	15 CENTRAL STREET NAREMBURN	Ground	E	55	50	55	49	55	50	55	50	-0.2	-0.8	0.0	-0.7	60	55	NO	NO	NO	NO	NO
31.3	19931	58 MARKET STREET NAREMBURN	Ground	W	55	50	55	49	55	50	55	50	-0.2	-0.8	0.0	-0.6	60	55	NO	NO	NO	NO	NO
31.3	19931	58 MARKET STREET NAREMBURN	Ground	S	53	48	53	48	54	49	54	48	-0.1	-0.8	0.0	-0.6	60	55	NO	NO	NO	NO	NO
31.3	19931	58 MARKET STREET NAREMBURN	Ground	E	52	47	52	46	52	48	52	47	-0.3	-0.9	-0.1	-0.8	60	55	NO	NO	NO	NO	NO
31.3	19934	34 MARKET STREET NAREMBURN	Ground	N	54	48	53	47	54	49	54	48	-1.0	-1.2	-0.9	-1.0	60	55	NO	NO	NO	NO	NO
31.3	19934	34 MARKET STREET NAREMBURN	Ground	S	53	48	52	46	53	48	53	47	-0.6	-1.1	-0.4	-1.0	60	55	NO	NO	NO	NO	NO
31.3	19934	34 MARKET STREET NAREMBURN	Ground	E	52	46	51	45	52	47	51	46	-0.7	-1.3	-0.7	-1.2	60	55	NO	NO	NO	NO	NO
31.3	19934	34 MARKET STREET NAREMBURN	Ground	S	52	47	51	45	52	47	52	46	-0.7	-1.2	-0.6	-1.1	60	55	NO	NO	NO	NO	NO
31.3	19934	34 MARKET STREET NAREMBURN	Ground	E	53	47	52	46	53	48	52	46	-0.9	-1.4	-1.0	-1.3	60	55	NO	NO	NO	NO	NO
31.3	19935	44 MARKET STREET NAREMBURN	Ground	S	51	46	51	45	52	47	51	46	-0.6	-1.1	-0.5	-1.0	60	55	NO	NO	NO	NO	NO
31.3	19935	44 MARKET STREET NAREMBURN	Ground	E	49	44	49	43	50	45	49	43	-0.7	-1.3	-0.5	-1.2	60	55	NO	NO	NO	NO	NO
31.3	19935	44 MARKET STREET NAREMBURN	Ground	N	51	46	51	45	52	47	52	46	-0.4	-0.8	-0.2	-0.7	60	55	NO	NO	NO	NO	NO
31.3	19935	44 MARKET STREET NAREMBURN	First	S	53	48	53	47	53	48	53	47	-0.6	-1.1	-0.4	-1.0	60	55	NO	NO	NO	NO	NO
31.3	19935	44 MARKET STREET NAREMBURN	First	E	52	47	52	46	53	47	52	46	-0.8	-1.2	-0.6	-1.1	60	55	NO	NO	NO	NO	NO
31.3	19935	44 MARKET STREET NAREMBURN	First	N	54	49	53	48	54	49	54	48	-0.5	-0.9	-0.3	-0.7	60	55	NO	NO	NO	NO	NO
31.3	19936	44A MARKET STREET NAREMBURN	Ground	N	51	46	51	45	52	47	52	46	-0.3	-0.8	-0.2	-0.7	60	55	NO	NO	NO	NO	NO
31.3	19936	44A MARKET STREET NAREMBURN	Ground	NW	51	46	51	45	52	47	51	46	-0.3	-0.8	-0.1	-0.7	60	55	NO	NO	NO	NO	NO
31.3	19936	44A MARKET STREET NAREMBURN	Ground	W	52	47	52	46	52	47	52	47	-0.2	-0.9	0.0	-0.8	60	55	NO	NO	NO	NO	NO
31.3	19936	44A MARKET STREET NAREMBURN	Ground	S	53	48	52	47	53	48	53	47	-0.4	-1.0	-0.2	-0.9	60	55	NO	NO	NO	NO	NO
31.3	19936	44A MARKET STREET NAREMBURN	First	N	54	48	53	48	54	49	54	48	-0.4	-0.8	-0.2	-0.7	60	55	NO	NO	NO	NO	NO
31.3	19936	44A MARKET STREET NAREMBURN	First	NW	54	49	53	48	54	49	54	48	-0.3	-0.8	-0.1	-0.7	60	55	NO	NO	NO	NO	NO
31.3	19936	44A MARKET STREET NAREMBURN	First	W	54	49	53	48	54	49	54	48	-0.3	-0.8	-0.1	-0.7	60	55	NO	NO	NO	NO	NO
31.3	19936	44A MARKET STREET NAREMBURN	First	S	54	49	53	48	54	49	54	48	-0.4	-1.0	-0.3	-0.8	60	55	NO	NO	NO	NO	NO
31.3	19938	64 MARKET STREET NAREMBURN	Ground	S	55	50	55	50	56	51	56	50	-0.2	-0.7	0.0	-0.5	60	55	NO	NO	NO	NO	NO

NCA	Receiver ID	Address	Floor Level	Facade	Opening Year 2027				Design Year 2037				Increase (Do Smthng - Do Nothing)				NCG project road noise criteria		Do noise levels exceed the cumulative limit with project roads adding ≥2dB to the total noise levels?		Is the contribution from the road project Acute?		Consider further treatment?
					Do Nothing		Do Smthng		Do Nothing		Do Smthng		Opening Year 2027		Design Year 2037								
					Day	Night	Day	Night	Day	Night	Day	Night	Day	Night	Day	Night	Day	Night	Day	Night	$L_{Aeq,15hr}$ ≥ 65dB	$L_{Aeq,9hr}$ ≥ 60dB	
31.3	19938	64 MARKET STREET NAREMBURN	Ground	E	54	49	54	48	54	49	54	49	-0.2	-0.8	-0.1	-0.6	60	55	NO	NO	NO	NO	NO
31.3	19938	64 MARKET STREET NAREMBURN	Ground	N	55	50	55	49	55	50	55	50	-0.2	-0.7	0.1	-0.5	60	55	NO	NO	NO	NO	NO
31.3	19938	64 MARKET STREET NAREMBURN	Ground	W	57	52	56	51	57	52	57	52	-0.1	-0.7	0.1	-0.5	60	55	NO	NO	NO	NO	NO
31.3	19948	36 MARKET STREET NAREMBURN	Ground	N	54	48	53	47	54	48	53	47	-0.7	-1.1	-0.7	-1.0	60	55	NO	NO	NO	NO	NO
31.3	19948	36 MARKET STREET NAREMBURN	Ground	W	51	46	50	45	51	46	51	45	-0.5	-1.1	-0.4	-1.0	60	55	NO	NO	NO	NO	NO
31.3	19948	36 MARKET STREET NAREMBURN	Ground	S	52	47	52	46	52	48	52	47	-0.4	-1.1	-0.3	-0.9	60	55	NO	NO	NO	NO	NO
31.3	19957	261A WILLOUGHBY ROAD NAREMBURN	Ground	SW	77	72	76	71	77	72	77	72	-0.5	-0.3	-0.3	-0.2	60	55	NO	NO	NO	NO	NO
31.3	19957	261A WILLOUGHBY ROAD NAREMBURN	Ground	SE	61	56	61	56	61	56	61	56	-0.2	-0.4	0.0	-0.2	60	55	NO	NO	NO	NO	NO
31.3	19957	261A WILLOUGHBY ROAD NAREMBURN	Ground	NE	58	53	58	52	58	53	58	53	-0.1	-0.6	0.1	-0.5	60	55	NO	NO	NO	NO	NO
31.3	19958	263 WILLOUGHBY ROAD NAREMBURN	Ground	SE	58	53	58	53	59	54	59	53	-0.1	-0.6	0.1	-0.4	60	55	NO	NO	NO	NO	NO
31.3	19958	263 WILLOUGHBY ROAD NAREMBURN	Ground	E	58	53	58	53	58	54	59	53	-0.1	-0.6	0.1	-0.4	60	55	NO	NO	NO	NO	NO
31.3	19958	263 WILLOUGHBY ROAD NAREMBURN	Ground	N	65	60	65	60	66	61	66	60	-0.1	-0.5	0.1	-0.4	60	55	NO	NO	NO	NO	NO
31.3	19958	263 WILLOUGHBY ROAD NAREMBURN	Ground	SW	77	72	77	72	77	72	77	72	-0.5	-0.3	-0.3	-0.2	60	55	NO	NO	NO	NO	NO
31.3	19959	38 MARKET STREET NAREMBURN	Ground	S	52	47	52	46	53	48	52	47	-0.5	-1.1	-0.4	-1.0	60	55	NO	NO	NO	NO	NO
31.3	19959	38 MARKET STREET NAREMBURN	Ground	E	51	46	50	45	51	46	51	45	-0.6	-1.3	-0.5	-1.1	60	55	NO	NO	NO	NO	NO
31.3	19959	38 MARKET STREET NAREMBURN	Ground	N	54	48	53	47	54	49	53	48	-0.7	-1.0	-0.5	-0.9	60	55	NO	NO	NO	NO	NO
31.3	19960	40 MARKET STREET NAREMBURN	Ground	N	53	48	53	47	54	48	53	48	-0.6	-1.0	-0.5	-0.8	60	55	NO	NO	NO	NO	NO
31.3	19960	40 MARKET STREET NAREMBURN	Ground	W	50	45	50	44	51	46	51	45	-0.4	-1.1	-0.3	-1.0	60	55	NO	NO	NO	NO	NO
31.3	19960	40 MARKET STREET NAREMBURN	Ground	S	52	47	52	46	52	47	52	46	-0.5	-1.0	-0.4	-0.9	60	55	NO	NO	NO	NO	NO
31.3	19965	42 MARKET STREET NAREMBURN	Ground	S	52	47	51	45	52	47	52	46	-0.6	-1.1	-0.4	-1.0	60	55	NO	NO	NO	NO	NO
31.3	19965	42 MARKET STREET NAREMBURN	Ground	E	50	45	50	44	51	46	51	45	-0.3	-1.0	-0.2	-0.9	60	55	NO	NO	NO	NO	NO
31.3	19965	42 MARKET STREET NAREMBURN	Ground	N	53	48	53	47	54	48	53	47	-0.5	-1.0	-0.4	-0.9	60	55	NO	NO	NO	NO	NO
31.3	19965	42 MARKET STREET NAREMBURN	Ground	W	50	45	49	44	50	45	50	44	-0.5	-1.1	-0.4	-1.0	60	55	NO	NO	NO	NO	NO
31.3	19981	46 MARKET STREET NAREMBURN	Ground	S	53	48	52	47	53	48	53	47	-0.3	-0.9	-0.1	-0.8	60	55	NO	NO	NO	NO	NO
31.3	19981	46 MARKET STREET NAREMBURN	Ground	E	50	45	50	44	51	46	50	45	-0.3	-0.9	-0.1	-0.7	60	55	NO	NO	NO	NO	NO
31.3	19981	46 MARKET STREET NAREMBURN	Ground	N	53	48	52	47	53	48	53	47	-0.4	-0.9	-0.2	-0.8	60	55	NO	NO	NO	NO	NO
31.3	19982	48 MARKET STREET NAREMBURN	Ground	N	53	48	52	47	53	48	53	47	-0.3	-0.9	-0.2	-0.7	60	55	NO	NO	NO	NO	NO
31.3	19982	48 MARKET STREET NAREMBURN	Ground	W	51	46	51	45	51	46	51	46	-0.3	-1.0	-0.2	-0.9	60	55	NO	NO	NO	NO	NO
31.3	19982	48 MARKET STREET NAREMBURN	Ground	S	52	47	52	46	53	48	53	47	-0.4	-1.0	-0.2	-0.8	60	55	NO	NO	NO	NO	NO
31.3	19991	50 MARKET STREET NAREMBURN	Ground	W	51	46	50	45	51	46	51	45	-0.3	-1.0	-0.1	-0.9	60	55	NO	NO	NO	NO	NO
31.3	19991	50 MARKET STREET NAREMBURN	Ground	S	53	48	53	47	53	48	53	47	-0.3	-0.9	-0.2	-0.8	60	55	NO	NO	NO	NO	NO
31.3	19991	50 MARKET STREET NAREMBURN	Ground	E	51	46	51	45	52	47	51	46	-0.4	-1.1	-0.3	-1.0	60	55	NO	NO	NO	NO	NO
31.3	19991	50 MARKET STREET NAREMBURN	Ground	N	53	48	52	47	53	48	53	47	-0.4	-0.9	-0.2	-0.8	60	55	NO	NO	NO	NO	NO
31.3	19991	50 MARKET STREET NAREMBURN	Ground	W	53	48	53	47	53	48	53	48	-0.2	-0.8	0.0	-0.7	60	55	NO	NO	NO	NO	NO
31.3	19993	58 MARKET STREET NAREMBURN	Ground	E	50	45	50	44	51	46	50	45	-0.5	-1.1	-0.3	-1.0	60	55	NO	NO	NO	NO	NO
31.3	19993	58 MARKET STREET NAREMBURN	Ground	N	52	47	52	47	53	48	53	47	-0.3	-0.7	-0.1	-0.5	60	55	NO	NO	NO	NO	NO
31.3	19993	58 MARKET STREET NAREMBURN	Ground	W	53	48	52	47	53	48	53	48	-0.2	-0.7	0.0	-0.5	60	55	NO	NO	NO	NO	NO
31.3	19993	58 MARKET STREET NAREMBURN	First	E	53	48	53	47	53	48	53	47	-0.5	-1.0	-0.3	-0.9	60	55	NO	NO	NO	NO	NO
31.3	19993	58 MARKET STREET NAREMBURN	First	N	55	50	55	49	55	51	55	50	-0.2	-0.7	0.0	-0.6	60	55	NO	NO	NO	NO	NO
31.3	19993	58 MARKET STREET NAREMBURN	First	W	57	52	57	51	57	52	57	52	-0.1	-0.7	0.1	-0.5	60	55	NO	NO	NO	NO	NO
31.3	19996	17 CENTRAL STREET NAREMBURN	Ground	W	61	56	61	55	61	56	61	56	-0.2	-0.4	-0.1	-0.3	60	55	NO	NO	NO	NO	NO
31.3	19996	17 CENTRAL STREET NAREMBURN	Ground	S	57	52	57	52	58	53	58	52	-0.1	-0.7	0.1	-0.5	60	55	NO	NO	NO	NO	NO
31.3	19996	17 CENTRAL STREET NAREMBURN	Ground	E	55	50	54	49	55	50	55	49	-0.3	-0.8	-0.1	-0.6	60	55	NO	NO	NO	NO	NO
31.3	19997	19 CENTRAL STREET NAREMBURN	Ground	N	54	49	54	49	55	50	55	49	-0.2	-0.7	0.0	-0.6	60	55	NO	NO	NO	NO	NO
31.3	19997	19 CENTRAL STREET NAREMBURN	Ground	E	54	49	54	49	55	50	55	49	-0.2	-0.8	-0.1	-0.6	60	55	NO	NO	NO	NO	NO
31.3	19997	19 CENTRAL STREET NAREMBURN	Ground	N	56	51	56	50	56	51	56	51	-0.1	-0.6	0.1	-0.5	60	55	NO	NO	NO	NO	NO
31.3	19997	19 CENTRAL STREET NAREMBURN	Ground	W	61	55	60	55	61	56	61	55	-0.2	-0.5	0.0	-0.3	60	55	NO	NO	NO	NO	NO
31.3	20003	265 WILLOUGHBY ROAD NAREMBURN	Ground	W	77	72	76	71	77	72	77	72	-0.6	-0.3	-0.4	-0.2	60	55	NO	NO	NO	NO	NO
31.3	20003	265 WILLOUGHBY ROAD NAREMBURN	Ground	S	65	60	65	59	65	60	65	60	-0.2	-0.5	0.1	-0.3	60	55	NO	NO	NO	NO	NO
31.3	20003	265 WILLOUGHBY ROAD NAREMBURN	Ground	NE	58	53	58	52	58	53	58	53	-0.1	-0.6	0.1	-0.4	60	55	NO	NO	NO	NO	NO
31.3	20003	265 WILLOUGHBY ROAD NAREMBURN	Ground	N	60	55	60	54	60	55	60	55	-0.3	-0.5	-0.1	-0.4	60	55	NO	NO	NO	NO	NO
31.3	20009	52 MARKET STREET NAREMBURN	Ground	W	50	45	50	44	50	46	50	45	-0.4	-1.1	-0.2	-0.9	60	55	NO	NO	NO	NO	NO
31.3	20009	52 MARKET STREET NAREMBURN	Ground	S	53	48	52	47	53	48	53	47	-0.3	-0.9	-0.2	-0.8	60	55	NO	NO	NO	NO	NO
31.3	20009	52 MARKET STREET NAREMBURN	Ground	E	52	47	51	46	52	47	52	46	-0.4	-1.0	-0.3	-0.9	60	55	NO	NO	NO	NO	NO
31.3	20009	52 MARKET STREET NAREMBURN	Ground	N	53	48	53	47	53	48	53	48	-0.3	-0.8	-0.2	-0.7	60	55	NO	NO	NO	NO	NO
31.3	20014	54 MARKET STREET NAREMBURN	Ground	W	53	48	53	47	53	48	53	48	-0.2	-0.9	-0.1	-0.7	60	55	NO	NO	NO	NO	NO
31.3	20014	54 MARKET STREET NAREMBURN	Ground	S	53	48	53	47	54	49	53	48	-0.3	-0.9	-0.2	-0.8	60	55	NO	NO	NO	NO	NO
31.3	20014	54 MARKET STREET NAREMBURN	Ground	E	52	47	52	46	52	47	52	46	-0.5	-1.1	-0.3	-1.0	60	55	NO	NO	NO	NO	NO
31.3	20014	54 MARKET STREET NAREMBURN	Ground	N	53	48	53	47	54	49	53	48	-0.3	-0.8	-0.2	-0.7	60	55	NO	NO	NO	NO	NO
31.3	20021	56 MARKET STREET NAREMBURN	Ground	N	54	49	54	48	54	49	54	49	-0.3	-0.8	-0.1	-0.6	60	55	NO	NO	NO	NO	NO
31.3	20021	56 MARKET STREET NAREMBURN	Ground	W	50	45	49	44	50	45	50	45	-0.4	-1.0	-0.2	-0.8	60	55	NO	NO	NO	NO	NO
31.3	20021	56 MARKET STREET NAREMBURN	Ground	S	53	48	52	47	53	48	53	47	-0.3	-0.9	-0.1	-0.7	60	55	NO	NO	NO	NO	NO

NCA	Receiver ID	Address	Floor Level	Facade	Opening Year 2027				Design Year 2037				Increase (Do Smthng - Do Nothing)				NCG project road noise criteria		Do noise levels exceed the cumulative limit with project roads adding ≥2dB to the total noise levels?		Is the contribution from the road project Acute?		Consider further treatment?
					Do Nothing		Do Smthng		Do Nothing		Do Smthng		Opening Year 2027		Design Year 2037								
					Day	Night	Day	Night	Day	Night	Day	Night	Day	Night	Day	Night	Day	Night	Day	Night	$L_{Aeq,15hr} \geq 65dB$	$L_{Aeq,9hr} \geq 60dB$	
31.3	20021	56 MARKET STREET NAREMBURN	Ground	E	53	48	52	47	53	48	53	47	-0.4	-1.0	-0.2	-0.9	60	55	NO	NO	NO	NO	NO
31.3	20045	60A MARKET STREET NAREMBURN	Ground	S	55	50	55	49	55	50	55	50	-0.2	-0.8	0.0	-0.6	60	55	NO	NO	NO	NO	NO
31.3	20045	60A MARKET STREET NAREMBURN	Ground	E	52	47	52	46	52	48	52	47	-0.2	-0.8	0.0	-0.6	60	55	NO	NO	NO	NO	NO
31.3	20045	60A MARKET STREET NAREMBURN	Ground	N	54	49	54	49	55	50	55	49	-0.2	-0.7	-0.1	-0.5	60	55	NO	NO	NO	NO	NO
31.3	20046	60 MARKET STREET NAREMBURN	Ground	N	54	49	54	49	55	50	55	49	-0.2	-0.7	0.0	-0.6	60	55	NO	NO	NO	NO	NO
31.3	20046	60 MARKET STREET NAREMBURN	Ground	W	56	51	55	50	56	51	56	51	-0.1	-0.7	0.1	-0.5	60	55	NO	NO	NO	NO	NO
31.3	20046	60 MARKET STREET NAREMBURN	Ground	S	56	51	55	50	56	51	56	50	-0.2	-0.8	0.0	-0.6	60	55	NO	NO	NO	NO	NO
31.3	20052	2 CENTRAL STREET NAREMBURN	Ground	NE	56	51	56	50	56	51	56	51	-0.1	-0.7	0.1	-0.5	60	55	NO	NO	NO	NO	NO
31.3	20052	2 CENTRAL STREET NAREMBURN	Ground	SE	57	52	57	51	57	52	57	52	-0.1	-0.6	0.1	-0.4	60	55	NO	NO	NO	NO	NO
31.3	20052	2 CENTRAL STREET NAREMBURN	Ground	NE	56	51	56	50	56	52	56	51	-0.1	-0.7	0.1	-0.5	60	55	NO	NO	NO	NO	NO
31.3	20052	2 CENTRAL STREET NAREMBURN	Ground	NW	57	52	57	52	57	53	58	52	-0.1	-0.6	0.2	-0.4	60	55	NO	NO	NO	NO	NO
31.3	20052	2 CENTRAL STREET NAREMBURN	Ground	SW	61	56	61	56	61	57	62	56	-0.1	-0.7	0.1	-0.5	60	55	NO	NO	NO	NO	NO
31.3	20052	2 CENTRAL STREET NAREMBURN	Ground	SE	60	55	60	55	61	56	61	55	-0.3	-0.5	-0.1	-0.4	60	55	NO	NO	NO	NO	NO
31.3	20059	267 WILLOUGHBY ROAD NAREMBURN	Ground	NW	61	56	60	55	61	56	61	56	-0.3	-0.5	0.0	-0.4	60	55	NO	NO	NO	NO	NO
31.3	20059	267 WILLOUGHBY ROAD NAREMBURN	Ground	SW	77	72	77	71	77	72	77	72	-0.6	-0.4	-0.3	-0.1	60	55	NO	NO	NO	NO	NO
31.3	20059	267 WILLOUGHBY ROAD NAREMBURN	Ground	SE	61	56	61	56	62	57	62	56	-0.3	-0.5	0.0	-0.3	60	55	NO	NO	NO	NO	NO
31.3	20059	267 WILLOUGHBY ROAD NAREMBURN	Ground	SE	60	55	60	55	60	56	61	55	-0.1	-0.6	0.2	-0.4	60	55	NO	NO	NO	NO	NO
31.3	20059	267 WILLOUGHBY ROAD NAREMBURN	Ground	NE	58	53	58	52	58	53	58	53	-0.2	-0.6	0.0	-0.4	60	55	NO	NO	NO	NO	NO
31.3	20059	267 WILLOUGHBY ROAD NAREMBURN	Ground	NW	59	54	59	54	59	55	60	54	0.0	-0.6	0.1	-0.4	60	55	NO	NO	NO	NO	NO
31.3	20059	267 WILLOUGHBY ROAD NAREMBURN	Ground	E	58	53	58	52	58	53	58	53	-0.1	-0.6	0.1	-0.4	60	55	NO	NO	NO	NO	NO
31.3	20068	23 CENTRAL STREET NAREMBURN	Ground	E	54	49	54	49	55	50	55	49	-0.3	-0.8	-0.1	-0.6	60	55	NO	NO	NO	NO	NO
31.3	20068	23 CENTRAL STREET NAREMBURN	Ground	N	55	50	55	50	55	51	56	50	-0.1	-0.7	0.2	-0.5	60	55	NO	NO	NO	NO	NO
31.3	20068	23 CENTRAL STREET NAREMBURN	Ground	W	60	55	60	54	60	55	60	55	-0.1	-0.5	0.0	-0.3	60	55	NO	NO	NO	NO	NO
31.3	20069	21 CENTRAL STREET NAREMBURN	Ground	W	60	55	60	55	60	55	60	55	-0.1	-0.4	0.0	-0.3	60	55	NO	NO	NO	NO	NO
31.3	20069	21 CENTRAL STREET NAREMBURN	Ground	S	56	51	56	50	56	52	56	51	-0.1	-0.7	0.1	-0.5	60	55	NO	NO	NO	NO	NO
31.3	20069	21 CENTRAL STREET NAREMBURN	Ground	E	55	50	54	49	55	50	55	49	-0.3	-0.8	-0.1	-0.6	60	55	NO	NO	NO	NO	NO
31.3	20072	64 MARKET STREET NAREMBURN	Ground	W	57	52	57	51	57	52	57	52	-0.1	-0.7	0.1	-0.5	60	55	NO	NO	NO	NO	NO
31.3	20072	64 MARKET STREET NAREMBURN	Ground	S	56	51	56	50	56	52	56	51	-0.1	-0.7	0.0	-0.5	60	55	NO	NO	NO	NO	NO
31.3	20072	64 MARKET STREET NAREMBURN	Ground	E	53	49	53	48	54	49	54	48	-0.3	-0.9	-0.1	-0.8	60	55	NO	NO	NO	NO	NO
31.3	20072	64 MARKET STREET NAREMBURN	Ground	N	55	50	55	49	55	51	56	50	-0.1	-0.7	0.1	-0.5	60	55	NO	NO	NO	NO	NO
31.3	20072	64 MARKET STREET NAREMBURN	Ground	W	56	51	56	51	57	52	57	51	-0.1	-0.7	0.1	-0.5	60	55	NO	NO	NO	NO	NO
31.3	20073	62 MARKET STREET NAREMBURN	Ground	N	55	50	54	49	55	50	55	49	-0.2	-0.8	0.0	-0.6	60	55	NO	NO	NO	NO	NO
31.3	20073	62 MARKET STREET NAREMBURN	Ground	W	56	51	55	50	56	51	56	50	-0.1	-0.8	0.0	-0.6	60	55	NO	NO	NO	NO	NO
31.3	20073	62 MARKET STREET NAREMBURN	Ground	S	56	51	55	50	56	51	56	50	-0.2	-0.7	0.0	-0.6	60	55	NO	NO	NO	NO	NO
31.3	20073	62 MARKET STREET NAREMBURN	Ground	E	52	48	52	47	53	48	53	47	-0.2	-0.8	0.0	-0.6	60	55	NO	NO	NO	NO	NO
31.3	20088	25 CENTRAL STREET NAREMBURN	Ground	E	53	48	53	48	54	49	54	48	-0.2	-0.7	0.0	-0.5	60	55	NO	NO	NO	NO	NO
31.3	20088	25 CENTRAL STREET NAREMBURN	Ground	N	56	51	56	50	56	52	57	51	0.0	-0.7	0.2	-0.5	60	55	NO	NO	NO	NO	NO
31.3	20088	25 CENTRAL STREET NAREMBURN	Ground	W	56	51	56	51	57	52	57	51	-0.1	-0.7	0.1	-0.5	60	55	NO	NO	NO	NO	NO
31.3	20088	25 CENTRAL STREET NAREMBURN	Ground	S	56	51	56	50	56	52	56	51	-0.1	-0.8	0.0	-0.6	60	55	NO	NO	NO	NO	NO
31.3	20100	269 WILLOUGHBY ROAD NAREMBURN	Ground	NE	58	53	58	52	58	53	58	53	-0.1	-0.6	0.1	-0.4	60	55	NO	NO	NO	NO	NO
31.3	20100	269 WILLOUGHBY ROAD NAREMBURN	Ground	NW	60	55	60	55	61	56	61	55	-0.2	-0.4	-0.1	-0.3	60	55	NO	NO	NO	NO	NO
31.3	20100	269 WILLOUGHBY ROAD NAREMBURN	Ground	SW	77	72	76	71	77	72	77	72	-0.6	-0.3	-0.3	-0.1	60	55	NO	NO	NO	NO	NO
31.3	20100	269 WILLOUGHBY ROAD NAREMBURN	Ground	SE	60	55	60	54	60	55	60	55	-0.3	-0.5	-0.1	-0.4	60	55	NO	NO	NO	NO	NO
31.3	20104	4 CENTRAL STREET NAREMBURN	Ground	W	61	56	61	55	61	56	61	56	0.0	-0.6	0.2	-0.4	60	55	NO	NO	NO	NO	NO
31.3	20104	4 CENTRAL STREET NAREMBURN	Ground	SE	57	52	57	51	57	52	57	52	-0.1	-0.7	0.1	-0.5	60	55	NO	NO	NO	NO	NO
31.3	20104	4 CENTRAL STREET NAREMBURN	Ground	NE	56	51	56	50	56	51	56	51	-0.1	-0.6	0.0	-0.5	60	55	NO	NO	NO	NO	NO
31.3	20104	4 CENTRAL STREET NAREMBURN	Ground	NW	57	52	56	51	57	52	57	52	-0.1	-0.7	0.1	-0.5	60	55	NO	NO	NO	NO	NO
31.3	20118	25 CENTRAL STREET NAREMBURN	Ground	N	56	51	56	51	57	52	57	51	-0.1	-0.7	0.1	-0.6	60	55	NO	NO	NO	NO	NO
31.3	20118	25 CENTRAL STREET NAREMBURN	Ground	W	60	54	59	54	60	55	60	55	-0.1	-0.4	0.0	-0.3	60	55	NO	NO	NO	NO	NO
31.3	20118	25 CENTRAL STREET NAREMBURN	Ground	S	55	50	55	50	55	51	56	50	-0.1	-0.6	0.2	-0.4	60	55	NO	NO	NO	NO	NO
31.3	20118	25 CENTRAL STREET NAREMBURN	Ground	E	54	49	54	48	54	50	54	49	-0.2	-0.8	0.0	-0.6	60	55	NO	NO	NO	NO	NO
31.3	20141	271 WILLOUGHBY ROAD NAREMBURN	Ground	NE	58	53	58	52	58	53	58	53	-0.2	-0.5	0.0	-0.4	60	55	NO	NO	NO	NO	NO
31.3	20141	271 WILLOUGHBY ROAD NAREMBURN	Ground	NW	59	54	59	54	59	55	60	54	0.0	-0.6	0.1	-0.4	60	55	NO	NO	NO	NO	NO
31.3	20141	271 WILLOUGHBY ROAD NAREMBURN	Ground	NE	58	53	58	52	58	53	58	53	-0.1	-0.5	0.1	-0.4	60	55	NO	NO	NO	NO	NO
31.3	20141	271 WILLOUGHBY ROAD NAREMBURN	Ground	NW	62	57	61	56	62	57	62	57	-0.2	-0.4	0.1	-0.3	60	55	NO	NO	NO	NO	NO
31.3	20141	271 WILLOUGHBY ROAD NAREMBURN	Ground	SW	77	72	76	71	77	72	77	72	-0.6	-0.3	-0.4	-0.1	60	55	NO	NO	NO	NO	NO
31.3	20156	6 CENTRAL STREET NAREMBURN	Ground	SW	60	55	60	54	60	56	61	55	0.0	-0.7	0.2	-0.5	60	55	NO	NO	NO	NO	NO
31.3	20156	6 CENTRAL STREET NAREMBURN	Ground	SE	56	51	56	50	56	51	56	51	-0.1	-0.6	0.2	-0.4	60	55	NO	NO	NO	NO	NO
31.3	20156	6 CENTRAL STREET NAREMBURN	Ground	E	55	50	55	50	56	51	56	50	-0.1	-0.6	0.1	-0.5	60	55	NO	NO	NO	NO	NO
31.3	20190	273 WILLOUGHBY ROAD NAREMBURN	Ground	SW	77	71	76	71	77	72	77	72	-0.7	-0.3	-0.4	-0.2	60	55	NO	NO	NO	NO	NO
31.3	20190	273 WILLOUGHBY ROAD NAREMBURN	Ground	SE	59	54	59	54	60	55	60	54	-0.1	-0.5	0.1	-0.3	60	55	NO	NO	NO	NO	NO
31.3	20190	273 WILLOUGHBY ROAD NAREMBURN	Ground	NE	58	53	58	52	58	53	58	53	-0.2	-0.6	0.0	-0.3	60	55	NO	NO	NO	NO	NO

NCA	Receiver ID	Address	Floor Level	Facade	Opening Year 2027				Design Year 2037				Increase (Do Smthng - Do Nothing)				NCG project road noise criteria		Do noise levels exceed the cumulative limit with project roads adding ≥2dB to the total noise levels?		Is the contribution from the road project Acute?		Consider further treatment?
					Do Nothing		Do Smthng		Do Nothing		Do Smthng		Opening Year 2027		Design Year 2037								
					Day	Night	Day	Night	Day	Night	Day	Night	Day	Night	Day	Night	Day	Night	Day	Night	$L_{Aeq,15hr}$ ≥ 65dB	$L_{Aeq,9hr}$ ≥ 60dB	
31.3	20190	273 WILLOUGHBY ROAD NAREMBURN	Ground	NW	59	54	59	53	59	54	59	54	0.0	-0.5	0.1	-0.4	60	55	NO	NO	NO	NO	NO
31.3	20190	273 WILLOUGHBY ROAD NAREMBURN	Ground	NE	58	53	58	52	58	53	58	53	-0.1	-0.6	0.1	-0.4	60	55	NO	NO	NO	NO	NO
31.3	20190	273 WILLOUGHBY ROAD NAREMBURN	Ground	NW	61	56	61	55	61	56	61	56	-0.1	-0.5	0.0	-0.4	60	55	NO	NO	NO	NO	NO
31.3	20215	8 CENTRAL STREET NAREMBURN	Ground	SW	59	54	59	54	60	55	60	54	-0.1	-0.6	0.1	-0.4	60	55	NO	NO	NO	NO	NO
31.3	20215	8 CENTRAL STREET NAREMBURN	Ground	NE	55	50	55	49	55	50	55	50	-0.1	-0.6	0.0	-0.5	60	55	NO	NO	NO	NO	NO
31.3	20215	8 CENTRAL STREET NAREMBURN	Ground	NW	56	51	56	50	56	51	56	51	-0.1	-0.7	0.1	-0.5	60	55	NO	NO	NO	NO	NO
31.3	20224	275 WILLOUGHBY ROAD NAREMBURN	Ground	SW	77	71	76	71	77	71	76	71	-0.6	-0.2	-0.4	-0.1	60	55	NO	NO	NO	NO	NO
31.3	20224	275 WILLOUGHBY ROAD NAREMBURN	Ground	SE	60	55	60	55	60	55	60	55	-0.2	-0.5	0.1	-0.3	60	55	NO	NO	NO	NO	NO
31.3	20224	275 WILLOUGHBY ROAD NAREMBURN	Ground	NE	58	53	58	52	58	53	58	53	-0.1	-0.5	0.0	-0.4	60	55	NO	NO	NO	NO	NO
31.3	20224	275 WILLOUGHBY ROAD NAREMBURN	Ground	NW	60	55	60	55	61	56	61	55	-0.2	-0.4	0.1	-0.3	60	55	NO	NO	NO	NO	NO
31.3	20277	10 CENTRAL STREET NAREMBURN	Ground	SW	59	55	59	54	60	55	60	54	0.0	-0.7	0.1	-0.5	60	55	NO	NO	NO	NO	NO
31.3	20277	10 CENTRAL STREET NAREMBURN	Ground	SE	55	50	55	49	55	50	55	50	0.0	-0.6	0.2	-0.5	60	55	NO	NO	NO	NO	NO
31.3	20277	10 CENTRAL STREET NAREMBURN	Ground	E	55	50	55	49	55	50	55	50	-0.2	-0.7	0.1	-0.5	60	55	NO	NO	NO	NO	NO
31.3	20277	10 CENTRAL STREET NAREMBURN	Ground	NW	58	53	58	53	59	54	59	53	-0.1	-0.6	0.1	-0.5	60	55	NO	NO	NO	NO	NO
31.3	20282	277 WILLOUGHBY ROAD NAREMBURN	Ground	SW	77	71	76	71	77	71	76	71	-0.6	-0.2	-0.4	-0.1	60	55	NO	NO	NO	NO	NO
31.3	20282	277 WILLOUGHBY ROAD NAREMBURN	Ground	SE	59	54	59	54	60	55	60	54	-0.2	-0.5	0.1	-0.3	60	55	NO	NO	NO	NO	NO
31.3	20282	277 WILLOUGHBY ROAD NAREMBURN	Ground	NE	58	53	58	52	58	53	58	53	-0.1	-0.6	0.1	-0.4	60	55	NO	NO	NO	NO	NO
31.3	20319	279 WILLOUGHBY ROAD NAREMBURN	Ground	SE	58	53	58	53	59	54	59	53	0.0	-0.6	0.1	-0.4	60	55	NO	NO	NO	NO	NO
31.3	20319	279 WILLOUGHBY ROAD NAREMBURN	Ground	NE	58	53	58	53	59	54	58	53	-0.3	-0.5	-0.1	-0.3	60	55	NO	NO	NO	NO	NO
31.3	20319	279 WILLOUGHBY ROAD NAREMBURN	Ground	NW	59	54	59	53	59	54	59	54	-0.1	-0.6	0.2	-0.4	60	55	NO	NO	NO	NO	NO
31.3	20319	279 WILLOUGHBY ROAD NAREMBURN	Ground	NE	58	53	58	52	58	53	58	53	-0.1	-0.6	0.0	-0.4	60	55	NO	NO	NO	NO	NO
31.3	20319	279 WILLOUGHBY ROAD NAREMBURN	Ground	NW	60	55	60	55	61	56	60	55	-0.2	-0.5	-0.1	-0.3	60	55	NO	NO	NO	NO	NO
31.3	20319	279 WILLOUGHBY ROAD NAREMBURN	Ground	SW	76	71	76	71	76	71	76	71	-0.7	-0.3	-0.4	-0.2	60	55	NO	NO	NO	NO	NO
31.3	20319	279 WILLOUGHBY ROAD NAREMBURN	Ground	S	60	55	60	55	61	56	61	55	-0.2	-0.5	0.0	-0.3	60	55	NO	NO	NO	NO	NO
31.3	20345	281 WILLOUGHBY ROAD NAREMBURN	Ground	SW	77	71	76	71	77	72	76	71	-0.7	-0.4	-0.5	-0.2	60	55	NO	NO	NO	NO	NO
31.3	20345	281 WILLOUGHBY ROAD NAREMBURN	Ground	SE	59	54	59	53	59	54	59	54	-0.3	-0.5	-0.1	-0.4	60	55	NO	NO	NO	NO	NO
31.3	20345	281 WILLOUGHBY ROAD NAREMBURN	Ground	E	54	49	54	49	55	50	55	49	-0.2	-0.6	0.0	-0.5	60	55	NO	NO	NO	NO	NO
31.3	20345	281 WILLOUGHBY ROAD NAREMBURN	Ground	N	60	55	60	55	61	56	60	55	-0.5	-0.7	-0.2	-0.6	60	55	NO	NO	NO	NO	NO
31.3	20345	281 WILLOUGHBY ROAD NAREMBURN	First	SW	77	72	77	71	77	72	77	72	-0.5	-0.4	-0.4	-0.2	60	55	NO	NO	NO	NO	NO
31.3	20345	281 WILLOUGHBY ROAD NAREMBURN	First	SE	64	59	63	58	64	59	64	59	-0.4	-0.5	-0.2	-0.4	60	55	NO	NO	NO	NO	NO
31.3	20345	281 WILLOUGHBY ROAD NAREMBURN	First	E	59	54	59	53	59	54	59	54	-0.3	-0.6	-0.1	-0.4	60	55	NO	NO	NO	NO	NO
31.3	20345	281 WILLOUGHBY ROAD NAREMBURN	First	N	66	61	66	61	67	62	67	61	-0.3	-0.7	0.0	-0.5	60	55	NO	NO	NO	NO	NO
31.3	20368	12 CENTRAL STREET NAREMBURN	Ground	SE	57	52	57	51	57	52	57	52	0.0	-0.6	0.2	-0.5	60	55	NO	NO	NO	NO	NO
31.3	20368	12 CENTRAL STREET NAREMBURN	Ground	SW	57	52	57	51	57	52	57	52	0.0	-0.6	0.1	-0.4	60	55	NO	NO	NO	NO	NO
31.3	20368	12 CENTRAL STREET NAREMBURN	Ground	SE	56	51	56	50	56	51	56	51	0.0	-0.7	0.1	-0.5	60	55	NO	NO	NO	NO	NO
31.3	20368	12 CENTRAL STREET NAREMBURN	Ground	NE	55	50	54	49	55	50	55	49	-0.2	-0.7	0.1	-0.5	60	55	NO	NO	NO	NO	NO
31.3	20368	12 CENTRAL STREET NAREMBURN	Ground	SE	55	50	55	49	55	50	55	50	-0.1	-0.7	0.0	-0.5	60	55	NO	NO	NO	NO	NO
31.3	20368	12 CENTRAL STREET NAREMBURN	Ground	NE	54	49	54	49	54	50	55	49	-0.1	-0.7	0.1	-0.6	60	55	NO	NO	NO	NO	NO
31.3	20368	12 CENTRAL STREET NAREMBURN	Ground	NW	59	54	59	53	59	54	59	54	0.0	-0.6	0.2	-0.4	60	55	NO	NO	NO	NO	NO
31.3	20368	12 CENTRAL STREET NAREMBURN	Ground	SW	59	54	59	53	59	54	59	54	-0.1	-0.6	0.2	-0.4	60	55	NO	NO	NO	NO	NO
31.3	20376	6 APEX STREET NAREMBURN	Ground	NE	56	51	56	51	56	52	56	51	-0.1	-0.6	0.0	-0.4	60	55	NO	NO	NO	NO	NO
31.3	20376	6 APEX STREET NAREMBURN	Ground	NW	62	57	62	56	62	57	62	57	0.0	-0.7	0.1	-0.5	60	55	NO	NO	NO	NO	NO
31.3	20376	6 APEX STREET NAREMBURN	Ground	SW	61	56	61	55	61	56	61	56	-0.1	-0.6	0.1	-0.4	60	55	NO	NO	NO	NO	NO
31.3	20376	6 APEX STREET NAREMBURN	Ground	SE	58	53	58	53	59	54	59	53	-0.1	-0.6	0.1	-0.4	60	55	NO	NO	NO	NO	NO
31.3	20390	4 APEX STREET NAREMBURN	Ground	SW	56	51	56	50	56	51	56	51	-0.1	-0.6	0.0	-0.4	60	55	NO	NO	NO	NO	NO
31.3	20390	4 APEX STREET NAREMBURN	Ground	S	58	53	58	52	58	53	58	53	0.0	-0.6	0.1	-0.5	60	55	NO	NO	NO	NO	NO
31.3	20390	4 APEX STREET NAREMBURN	Ground	E	56	51	56	51	57	52	57	51	-0.1	-0.6	0.0	-0.4	60	55	NO	NO	NO	NO	NO
31.3	20390	4 APEX STREET NAREMBURN	Ground	SE	56	51	56	51	57	52	57	51	-0.1	-0.6	0.1	-0.4	60	55	NO	NO	NO	NO	NO
31.3	20390	4 APEX STREET NAREMBURN	Ground	E	56	51	56	50	56	51	56	51	-0.2	-0.6	0.1	-0.5	60	55	NO	NO	NO	NO	NO
31.3	20390	4 APEX STREET NAREMBURN	Ground	N	62	57	62	57	63	58	63	57	0.1	-0.6	0.2	-0.4	60	55	NO	NO	NO	NO	NO
31.3	20404	2 APEX STREET NAREMBURN	Ground	SE	57	52	57	52	57	53	58	52	-0.1	-0.6	0.1	-0.5	60	55	NO	NO	NO	NO	NO
31.3	20404	2 APEX STREET NAREMBURN	Ground	NE	56	51	55	50	56	51	56	51	-0.2	-0.6	0.0	-0.4	60	55	NO	NO	NO	NO	NO
31.3	20404	2 APEX STREET NAREMBURN	Ground	NW	61	56	61	56	61	57	62	56	0.0	-0.7	0.2	-0.4	60	55	NO	NO	NO	NO	NO
31.3	20404	2 APEX STREET NAREMBURN	Ground	SW	57	52	57	51	57	52	57	52	-0.1	-0.6	0.0	-0.4	60	55	NO	NO	NO	NO	NO
31.3	20429	283 WILLOUGHBY ROAD NAREMBURN	Ground	NE	58	53	58	53	59	54	58	53	-0.3	-0.4	-0.1	-0.3	60	55	NO	NO	NO	NO	NO
31.3	20429	283 WILLOUGHBY ROAD NAREMBURN	Ground	NW	60	55	60	55	60	56	60	55	-0.2	-0.6	0.1	-0.5	60	55	NO	NO	NO	NO	NO
31.3	20429	283 WILLOUGHBY ROAD NAREMBURN	Ground	SW	77	72	76	71	77	72	77	72	-0.7	-0.3	-0.5	-0.2	60	55	NO	NO	NO	NO	NO
31.3	20429	283 WILLOUGHBY ROAD NAREMBURN	Ground	SE	58	53	58	53	59	54	59	53	-0.2	-0.6	0.0	-0.5	60	55	NO	NO	NO	NO	NO
31.3	20451	285 WILLOUGHBY ROAD NAREMBURN	Ground	NE	58	53	58	53	59	54	58	53	-0.2	-0.6	-0.1	-0.3	60	55	NO	NO	NO	NO	NO
31.3	20451	285 WILLOUGHBY ROAD NAREMBURN	Ground	NW	62	57	62	57	62	57	62	57	-0.4	-0.6	-0.2	-0.4	60	55	NO	NO	NO	NO	NO
31.3	20451	285 WILLOUGHBY ROAD NAREMBURN	Ground	W	77	72	76	71	77	72	77	72	-0.7	-0.4	-0.5	-0.2	60	55	NO	NO	NO	NO	NO
31.3	20451	285 WILLOUGHBY ROAD NAREMBURN	Ground	SE	60	55	60	54	60	55	60	55	-0.3	-0.6	-0.1	-0.4	60	55	NO	NO	NO	NO	NO

NCA	Receiver ID	Address	Floor Level	Facade	Opening Year 2027				Design Year 2037				Increase (Do Smthng - Do Nothing)				NCG project road noise criteria		Do noise levels exceed the cumulative limit with project roads adding ≥2dB to the total noise levels?		Is the contribution from the road project Acute?		Consider further treatment?
					Do Nothing		Do Smthng		Do Nothing		Do Smthng		Opening Year 2027		Design Year 2037								
					Day	Night	Day	Night	Day	Night	Day	Night	Day	Night	Day	Night	Day	Night	Day	Night	$L_{Aeq,15hr} \geq 65dB$	$L_{Aeq,9hr} \geq 60dB$	
31.3	20465	14 CENTRAL STREET NAREMBURN	Ground	NE	51	46	50	45	51	46	51	45	-0.3	-0.8	-0.1	-0.7	60	55	NO	NO	NO	NO	NO
31.3	20465	14 CENTRAL STREET NAREMBURN	Ground	SE	51	46	51	46	52	47	52	46	-0.2	-0.7	0.0	-0.6	60	55	NO	NO	NO	NO	NO
31.3	20465	14 CENTRAL STREET NAREMBURN	Ground	NE	52	47	52	47	53	48	52	47	-0.5	-0.8	-0.3	-0.6	60	55	NO	NO	NO	NO	NO
31.3	20465	14 CENTRAL STREET NAREMBURN	Ground	NW	55	50	54	49	55	50	55	50	-0.1	-0.6	0.2	-0.4	60	55	NO	NO	NO	NO	NO
31.3	20465	14 CENTRAL STREET NAREMBURN	Ground	SW	58	53	58	52	58	53	58	53	-0.1	-0.6	0.1	-0.5	60	55	NO	NO	NO	NO	NO
31.3	20465	14 CENTRAL STREET NAREMBURN	Ground	SE	54	49	54	48	54	49	54	49	-0.1	-0.6	0.1	-0.4	60	55	NO	NO	NO	NO	NO
31.3	20465	14 CENTRAL STREET NAREMBURN	First	NE	54	49	54	48	54	50	54	49	-0.2	-0.7	0.0	-0.5	60	55	NO	NO	NO	NO	NO
31.3	20465	14 CENTRAL STREET NAREMBURN	First	SE	55	50	55	49	55	50	55	50	-0.1	-0.8	0.1	-0.6	60	55	NO	NO	NO	NO	NO
31.3	20465	14 CENTRAL STREET NAREMBURN	First	NE	57	52	56	51	57	52	57	52	-0.5	-0.6	-0.4	-0.5	60	55	NO	NO	NO	NO	NO
31.3	20465	14 CENTRAL STREET NAREMBURN	First	NW	59	54	59	54	60	55	60	54	-0.2	-0.6	0.1	-0.4	60	55	NO	NO	NO	NO	NO
31.3	20465	14 CENTRAL STREET NAREMBURN	First	SW	61	56	61	56	61	57	62	56	0.0	-0.6	0.2	-0.4	60	55	NO	NO	NO	NO	NO
31.3	20465	14 CENTRAL STREET NAREMBURN	First	SE	57	52	57	51	57	52	57	52	-0.1	-0.6	0.1	-0.5	60	55	NO	NO	NO	NO	NO
31.3	20491	287 WILLOUGHBY ROAD NAREMBURN	Ground	NE	58	53	58	53	59	54	59	53	-0.3	-0.5	-0.2	-0.4	60	55	NO	NO	NO	NO	NO
31.3	20491	287 WILLOUGHBY ROAD NAREMBURN	Ground	NW	62	57	62	57	63	58	62	57	-0.5	-0.5	-0.3	-0.4	60	55	NO	NO	NO	NO	NO
31.3	20491	287 WILLOUGHBY ROAD NAREMBURN	Ground	SW	77	72	76	71	77	72	77	72	-0.8	-0.4	-0.5	-0.2	60	55	NO	NO	NO	NO	NO
31.3	20491	287 WILLOUGHBY ROAD NAREMBURN	Ground	SE	61	55	60	55	61	56	61	55	-0.3	-0.6	-0.2	-0.5	60	55	NO	NO	NO	NO	NO
31.3	20491	287 WILLOUGHBY ROAD NAREMBURN	Ground	NE	58	53	58	53	58	54	58	53	-0.3	-0.5	0.0	-0.4	60	55	NO	NO	NO	NO	NO
31.3	20512	16 CENTRAL STREET NAREMBURN	Ground	NW	57	52	57	51	57	52	57	52	-0.2	-0.6	0.0	-0.5	60	55	NO	NO	NO	NO	NO
31.3	20512	16 CENTRAL STREET NAREMBURN	Ground	W	57	52	57	52	57	53	58	52	-0.1	-0.6	0.2	-0.4	60	55	NO	NO	NO	NO	NO
31.3	20512	16 CENTRAL STREET NAREMBURN	Ground	SE	53	48	53	48	53	49	53	48	0.0	-0.6	0.1	-0.5	60	55	NO	NO	NO	NO	NO
31.3	20512	16 CENTRAL STREET NAREMBURN	Ground	NE	54	49	54	49	54	49	54	49	-0.2	-0.6	-0.1	-0.4	60	55	NO	NO	NO	NO	NO
31.3	20526	289 WILLOUGHBY ROAD NAREMBURN	Ground	SW	77	72	77	72	77	72	77	72	-0.8	-0.4	-0.6	-0.3	60	55	NO	NO	NO	NO	NO
31.3	20526	289 WILLOUGHBY ROAD NAREMBURN	Ground	SE	61	56	61	55	61	56	61	56	-0.5	-0.5	-0.2	-0.4	60	55	NO	NO	NO	NO	NO
31.3	20526	289 WILLOUGHBY ROAD NAREMBURN	Ground	NE	55	50	54	49	55	50	55	50	-0.4	-0.6	-0.1	-0.5	60	55	NO	NO	NO	NO	NO
31.3	20526	289 WILLOUGHBY ROAD NAREMBURN	First	SW	78	72	77	72	78	73	77	72	-0.7	-0.4	-0.5	-0.3	60	55	NO	NO	NO	NO	NO
31.3	20526	289 WILLOUGHBY ROAD NAREMBURN	First	SE	65	60	65	60	66	61	65	60	-0.5	-0.5	-0.3	-0.4	60	55	NO	NO	NO	NO	NO
31.3	20526	289 WILLOUGHBY ROAD NAREMBURN	First	NE	60	55	60	54	60	55	60	55	-0.5	-0.5	-0.3	-0.4	60	55	NO	NO	NO	NO	NO
31.3	20526	289 WILLOUGHBY ROAD NAREMBURN	First	NW	70	65	70	64	70	65	70	65	-0.1	-0.6	0.1	-0.4	60	55	NO	NO	NO	NO	NO
31.3	20571	291 WILLOUGHBY ROAD NAREMBURN	Ground	SW	77	72	77	72	77	72	77	72	-0.8	-0.5	-0.6	-0.3	60	55	NO	NO	NO	NO	NO
31.3	20571	291 WILLOUGHBY ROAD NAREMBURN	Ground	NE	58	53	58	52	58	53	58	53	-0.2	-0.6	-0.1	-0.4	60	55	NO	NO	NO	NO	NO
31.3	20571	291 WILLOUGHBY ROAD NAREMBURN	Ground	NW	63	58	62	57	63	58	63	58	-0.4	-0.4	-0.2	-0.3	60	55	NO	NO	NO	NO	NO
31.3	20577	42 GARLAND ROAD NAREMBURN	Ground	SE	56	51	56	51	57	52	57	51	-0.1	-0.6	0.1	-0.5	60	55	NO	NO	NO	NO	NO
31.3	20577	42 GARLAND ROAD NAREMBURN	Ground	NW	57	52	57	51	57	52	57	52	-0.3	-0.7	0.0	-0.4	60	55	NO	NO	NO	NO	NO
31.3	20577	42 GARLAND ROAD NAREMBURN	Ground	SW	57	52	57	51	57	52	57	52	-0.2	-0.6	0.1	-0.5	60	55	NO	NO	NO	NO	NO
31.3	20577	42 GARLAND ROAD NAREMBURN	First	SE	58	53	58	53	59	54	59	53	-0.1	-0.6	0.1	-0.5	60	55	NO	NO	NO	NO	NO
31.3	20577	42 GARLAND ROAD NAREMBURN	First	NW	64	59	64	58	64	59	64	59	-0.1	-0.6	0.1	-0.4	60	55	NO	NO	NO	NO	NO
31.3	20577	42 GARLAND ROAD NAREMBURN	First	SW	61	56	60	55	61	56	61	56	-0.3	-0.6	-0.1	-0.4	60	55	NO	NO	NO	NO	NO
31.3	20583	5 APEX STREET NAREMBURN	Ground	NE	56	51	56	51	57	52	57	51	-0.2	-0.6	0.0	-0.3	60	55	NO	NO	NO	NO	NO
31.3	20583	5 APEX STREET NAREMBURN	Ground	NW	65	60	65	59	65	60	65	60	0.1	-0.6	0.3	-0.4	60	55	NO	NO	NO	NO	NO
31.3	20583	5 APEX STREET NAREMBURN	Ground	SW	62	57	62	56	62	57	62	57	-0.1	-0.6	0.0	-0.4	60	55	NO	NO	NO	NO	NO
31.3	20583	5 APEX STREET NAREMBURN	Ground	SE	58	53	58	53	58	54	58	53	0.0	-0.6	0.1	-0.5	60	55	NO	NO	NO	NO	NO
31.3	20589	3 APEX STREET NAREMBURN	Ground	SE	57	52	57	51	57	52	57	52	-0.1	-0.6	0.1	-0.4	60	55	NO	NO	NO	NO	NO
31.3	20589	3 APEX STREET NAREMBURN	Ground	E	52	47	52	47	53	48	53	47	-0.3	-0.6	0.0	-0.5	60	55	NO	NO	NO	NO	NO
31.3	20589	3 APEX STREET NAREMBURN	Ground	NW	63	58	63	57	63	58	63	58	0.0	-0.6	0.2	-0.4	60	55	NO	NO	NO	NO	NO
31.3	20589	3 APEX STREET NAREMBURN	Ground	SW	57	52	57	51	57	52	57	52	-0.2	-0.6	0.0	-0.3	60	55	NO	NO	NO	NO	NO
31.3	20589	3 APEX STREET NAREMBURN	First	SE	59	54	59	54	60	55	60	54	-0.1	-0.7	0.1	-0.5	60	55	NO	NO	NO	NO	NO
31.3	20589	3 APEX STREET NAREMBURN	First	E	57	52	57	51	57	52	57	52	-0.4	-0.5	-0.1	-0.3	60	55	NO	NO	NO	NO	NO
31.3	20589	3 APEX STREET NAREMBURN	First	NW	67	62	67	61	67	63	68	62	-0.1	-0.7	0.1	-0.5	60	55	NO	NO	NO	NO	NO
31.3	20589	3 APEX STREET NAREMBURN	First	SW	64	59	64	59	65	60	65	59	-0.1	-0.6	0.1	-0.4	60	55	NO	NO	NO	NO	NO
31.3	20591	1 APEX STREET NAREMBURN	Ground	SE	57	52	57	51	57	52	57	52	-0.1	-0.6	0.1	-0.4	60	55	NO	NO	NO	NO	NO
31.3	20591	1 APEX STREET NAREMBURN	Ground	NE	55	50	55	50	56	51	56	50	-0.1	-0.5	0.0	-0.4	60	55	NO	NO	NO	NO	NO
31.3	20591	1 APEX STREET NAREMBURN	Ground	N	61	56	61	55	61	56	61	56	0.1	-0.6	0.3	-0.3	60	55	NO	NO	NO	NO	NO
31.3	20591	1 APEX STREET NAREMBURN	Ground	NE	56	51	56	51	57	52	56	51	-0.5	-0.7	-0.3	-0.5	60	55	NO	NO	NO	NO	NO
31.3	20591	1 APEX STREET NAREMBURN	Ground	N	61	56	61	56	62	57	62	56	0.0	-0.6	0.2	-0.4	60	55	NO	NO	NO	NO	NO
31.3	20591	1 APEX STREET NAREMBURN	Ground	SW	55	50	54	49	55	50	55	49	-0.2	-0.6	-0.1	-0.4	60	55	NO	NO	NO	NO	NO
31.3	20610	293 WILLOUGHBY ROAD NAREMBURN	Ground	E	58	53	58	52	58	53	58	53	-0.2	-0.5	0.0	-0.4	60	55	NO	NO	NO	NO	NO
31.3	20610	293 WILLOUGHBY ROAD NAREMBURN	Ground	NW	63	58	63	58	63	58	63	58	-0.3	-0.5	-0.1	-0.3	60	55	NO	NO	NO	NO	NO
31.3	20610	293 WILLOUGHBY ROAD NAREMBURN	Ground	W	77	72	77	72	77	72	77	72	-0.7	-0.4	-0.5	-0.2	60	55	NO	NO	NO	NO	NO
31.3	20610	293 WILLOUGHBY ROAD NAREMBURN	Ground	SE	62	57	61	56	62	57	62	57	-0.4	-0.5	-0.2	-0.3	60	55	NO	NO	NO	NO	NO
31.3	20617	42 GARLAND ROAD NAREMBURN	Ground	SW	56	51	56	50	56	51	56	51	-0.1	-0.6	0.0	-0.4	60	55	NO	NO	NO	NO	NO
31.3	20617	42 GARLAND ROAD NAREMBURN	Ground	SE	56	51	56	50	56	51	56	51	0.0	-0.7	0.1	-0.5	60	55	NO	NO	NO	NO	NO
31.3	20617	42 GARLAND ROAD NAREMBURN	Ground	NE	55	50	55	49	55	50	55	50	-0.3	-0.5	-0.2	-0.3	60	55	NO	NO	NO	NO	NO

NCA	Receiver ID	Address	Floor Level	Facade	Opening Year 2027				Design Year 2037				Increase (Do Smthng - Do Nothing)				NCG project road noise criteria		Do noise levels exceed the cumulative limit with project roads adding ≥2dB to the total noise levels?		Is the contribution from the road project Acute?		Consider further treatment?
					Do Nothing		Do Smthng		Do Nothing		Do Smthng		Opening Year 2027		Design Year 2037								
					Day	Night	Day	Night	Day	Night	Day	Night	Day	Night	Day	Night	Day	Night	Day	Night	$L_{Aeq,15hr}$ ≥ 65dB	$L_{Aeq,9hr}$ ≥ 60dB	
31.3	20632	44 GARLAND ROAD NAREMBURN	Ground	E	56	50	55	50	56	51	56	50	-0.4	-0.5	-0.2	-0.4	60	55	NO	NO	NO	NO	NO
31.3	20632	44 GARLAND ROAD NAREMBURN	Ground	NW	58	53	58	52	58	53	58	53	-0.3	-0.5	-0.1	-0.3	60	55	NO	NO	NO	NO	NO
31.3	20632	44 GARLAND ROAD NAREMBURN	Ground	NE	55	50	55	50	56	51	55	50	-0.3	-0.5	-0.1	-0.4	60	55	NO	NO	NO	NO	NO
31.3	20632	44 GARLAND ROAD NAREMBURN	Ground	NW	56	51	56	51	56	52	57	51	-0.1	-0.7	0.1	-0.5	60	55	NO	NO	NO	NO	NO
31.3	20632	44 GARLAND ROAD NAREMBURN	Ground	SW	61	56	61	56	62	57	62	56	0.0	-0.7	0.2	-0.5	60	55	NO	NO	NO	NO	NO
31.3	20654	46 GARLAND ROAD NAREMBURN	Ground	NE	56	51	56	50	56	51	56	51	-0.4	-0.4	-0.2	-0.4	60	55	NO	NO	NO	NO	NO
31.3	20654	46 GARLAND ROAD NAREMBURN	Ground	NW	56	51	56	51	57	52	56	51	-0.3	-0.5	-0.1	-0.4	60	55	NO	NO	NO	NO	NO
31.3	20654	46 GARLAND ROAD NAREMBURN	Ground	SW	60	55	60	54	60	55	60	55	-0.1	-0.6	0.2	-0.4	60	55	NO	NO	NO	NO	NO
31.3	20654	46 GARLAND ROAD NAREMBURN	Ground	SE	55	50	55	49	55	50	55	50	0.0	-0.6	0.1	-0.4	60	55	NO	NO	NO	NO	NO
31.3	20671	46 GARLAND ROAD NAREMBURN	Ground	SE	59	54	59	53	59	54	59	54	0.0	-0.6	0.1	-0.4	60	55	NO	NO	NO	NO	NO
31.3	20671	46 GARLAND ROAD NAREMBURN	Ground	SW	59	54	59	54	60	55	60	54	-0.1	-0.6	0.1	-0.5	60	55	NO	NO	NO	NO	NO
31.3	20671	46 GARLAND ROAD NAREMBURN	Ground	NE	56	51	56	51	56	51	56	51	-0.4	-0.5	-0.2	-0.3	60	55	NO	NO	NO	NO	NO
31.3	20671	46 GARLAND ROAD NAREMBURN	Ground	NW	57	52	57	52	58	53	58	52	-0.4	-0.5	-0.1	-0.3	60	55	NO	NO	NO	NO	NO
31.3	20671	46 GARLAND ROAD NAREMBURN	Ground	NE	56	51	56	50	56	51	56	51	-0.3	-0.5	-0.1	-0.3	60	55	NO	NO	NO	NO	NO
31.3	20671	46 GARLAND ROAD NAREMBURN	Ground	NW	57	53	57	52	58	53	58	52	0.0	-0.6	0.1	-0.5	60	55	NO	NO	NO	NO	NO
31.3	20671	46 GARLAND ROAD NAREMBURN	Ground	SW	59	54	59	54	60	55	60	54	-0.1	-0.7	0.1	-0.5	60	55	NO	NO	NO	NO	NO
31.3	20672	295 WILLOUGHBY ROAD NAREMBURN	Ground	SW	77	72	77	72	77	72	77	72	-0.6	-0.2	-0.3	0.0	60	55	NO	NO	NO	NO	NO
31.3	20672	295 WILLOUGHBY ROAD NAREMBURN	Ground	SE	62	56	61	56	62	57	61	56	-0.5	-0.6	-0.2	-0.4	60	55	NO	NO	NO	NO	NO
31.3	20672	295 WILLOUGHBY ROAD NAREMBURN	Ground	NE	59	54	58	53	59	54	59	54	-0.3	-0.6	-0.1	-0.4	60	55	NO	NO	NO	NO	NO
31.3	20673	297 WILLOUGHBY ROAD NAREMBURN	Ground	N	60	55	59	54	60	55	60	55	-0.3	-0.5	-0.1	-0.3	60	55	NO	NO	NO	NO	NO
31.3	20673	297 WILLOUGHBY ROAD NAREMBURN	Ground	NE	59	54	59	54	60	55	59	54	-0.3	-0.5	-0.1	-0.4	60	55	NO	NO	NO	NO	NO
31.3	20673	297 WILLOUGHBY ROAD NAREMBURN	Ground	NW	63	58	63	58	64	59	64	58	-0.1	-0.3	0.1	-0.1	60	55	NO	NO	NO	NO	NO
31.3	20673	297 WILLOUGHBY ROAD NAREMBURN	Ground	SW	77	72	77	72	77	72	77	72	-0.4	-0.1	-0.2	0.0	60	55	NO	NO	NO	NO	NO
31.3	20698	299 WILLOUGHBY ROAD NAREMBURN	Ground	NE	59	54	59	54	60	55	59	54	-0.3	-0.5	-0.1	-0.3	60	55	NO	NO	NO	NO	NO
31.3	20698	299 WILLOUGHBY ROAD NAREMBURN	Ground	NW	64	59	64	58	64	59	64	59	-0.1	-0.2	0.1	-0.1	60	55	NO	NO	NO	NO	NO
31.3	20698	299 WILLOUGHBY ROAD NAREMBURN	Ground	SW	77	71	77	71	77	72	77	72	-0.3	0.0	-0.1	0.1	60	55	NO	NO	NO	NO	NO
31.3	20698	299 WILLOUGHBY ROAD NAREMBURN	Ground	SE	62	57	62	56	62	57	62	57	-0.1	-0.1	0.1	0.1	60	55	NO	NO	NO	NO	NO
31.3	20704	48 GARLAND ROAD NAREMBURN	Ground	NE	56	51	56	51	56	51	56	51	-0.3	-0.5	-0.1	-0.4	60	55	NO	NO	NO	NO	NO
31.3	20704	48 GARLAND ROAD NAREMBURN	Ground	NW	57	52	57	51	57	52	57	52	-0.1	-0.6	0.1	-0.4	60	55	NO	NO	NO	NO	NO
31.3	20704	48 GARLAND ROAD NAREMBURN	Ground	SW	61	56	61	56	61	57	62	56	0.0	-0.6	0.2	-0.4	60	55	NO	NO	NO	NO	NO
31.3	20704	48 GARLAND ROAD NAREMBURN	Ground	SE	57	52	57	52	58	53	58	52	-0.1	-0.6	0.1	-0.4	60	55	NO	NO	NO	NO	NO
31.3	20728	50 GARLAND ROAD NAREMBURN	Ground	NE	57	51	56	51	57	52	57	51	-0.4	-0.5	-0.2	-0.3	60	55	NO	NO	NO	NO	NO
31.3	20728	50 GARLAND ROAD NAREMBURN	Ground	NW	59	54	59	53	59	54	59	54	-0.1	-0.6	0.1	-0.5	60	55	NO	NO	NO	NO	NO
31.3	20728	50 GARLAND ROAD NAREMBURN	Ground	SW	62	57	62	56	62	57	62	57	0.0	-0.6	0.2	-0.4	60	55	NO	NO	NO	NO	NO
31.3	20728	50 GARLAND ROAD NAREMBURN	Ground	SE	56	51	56	51	56	52	57	51	-0.1	-0.6	0.2	-0.4	60	55	NO	NO	NO	NO	NO
31.3	20736	301 WILLOUGHBY ROAD NAREMBURN	Ground	NE	59	54	59	53	59	54	59	54	-0.2	-0.6	0.1	-0.4	60	55	NO	NO	NO	NO	NO
31.3	20736	301 WILLOUGHBY ROAD NAREMBURN	Ground	NW	64	59	64	59	64	59	64	59	-0.2	-0.3	0.0	-0.1	60	55	NO	NO	NO	NO	NO
31.3	20736	301 WILLOUGHBY ROAD NAREMBURN	Ground	SW	77	71	76	71	77	72	77	72	-0.3	0.0	-0.1	0.2	60	55	NO	NO	NO	NO	NO
31.3	20736	301 WILLOUGHBY ROAD NAREMBURN	Ground	SE	63	58	63	57	63	58	63	58	-0.1	-0.2	0.0	0.0	60	55	NO	NO	NO	NO	NO
31.3	20743	49 GARLAND ROAD NAREMBURN	Ground	W	52	47	52	46	52	48	52	47	-0.1	-0.7	0.1	-0.5	60	55	NO	NO	NO	NO	NO
31.3	20743	49 GARLAND ROAD NAREMBURN	Ground	S	54	50	54	49	55	50	55	49	0.0	-0.7	0.1	-0.5	60	55	NO	NO	NO	NO	NO
31.3	20743	49 GARLAND ROAD NAREMBURN	Ground	E	49	44	49	43	49	44	49	44	-0.2	-0.9	-0.1	-0.7	60	55	NO	NO	NO	NO	NO
31.3	20743	49 GARLAND ROAD NAREMBURN	Ground	N	54	49	53	48	54	49	54	49	-0.2	-0.7	-0.1	-0.5	60	55	NO	NO	NO	NO	NO
31.3	20743	49 GARLAND ROAD NAREMBURN	Ground	W	51	46	51	46	52	47	52	46	-0.2	-0.6	0.0	-0.4	60	55	NO	NO	NO	NO	NO
31.3	20743	49 GARLAND ROAD NAREMBURN	First	W	55	50	54	49	55	50	55	49	-0.2	-0.7	0.0	-0.5	60	55	NO	NO	NO	NO	NO
31.3	20743	49 GARLAND ROAD NAREMBURN	First	S	56	51	56	50	56	51	56	51	-0.1	-0.8	0.1	-0.6	60	55	NO	NO	NO	NO	NO
31.3	20743	49 GARLAND ROAD NAREMBURN	First	E	52	47	52	46	53	48	52	47	-0.3	-0.8	-0.1	-0.7	60	55	NO	NO	NO	NO	NO
31.3	20743	49 GARLAND ROAD NAREMBURN	First	N	58	53	58	52	58	53	58	53	-0.2	-0.6	0.0	-0.4	60	55	NO	NO	NO	NO	NO
31.3	20743	49 GARLAND ROAD NAREMBURN	First	W	55	50	55	50	56	51	56	50	-0.2	-0.6	-0.1	-0.3	60	55	NO	NO	NO	NO	NO
31.3	20746	51-55 GARLAND ROAD NAREMBURN	Ground	N	53	48	53	48	54	49	53	48	-0.3	-0.7	-0.1	-0.6	60	55	NO	NO	NO	NO	NO
31.3	20746	51-55 GARLAND ROAD NAREMBURN	Ground	W	56	51	56	50	56	51	56	51	-0.1	-0.6	0.1	-0.5	60	55	NO	NO	NO	NO	NO
31.3	20746	51-55 GARLAND ROAD NAREMBURN	Ground	S	55	50	55	50	56	51	56	50	0.0	-0.7	0.2	-0.5	60	55	NO	NO	NO	NO	NO
31.3	20746	51-55 GARLAND ROAD NAREMBURN	Ground	E	50	45	49	44	50	45	50	44	-0.3	-0.8	-0.1	-0.6	60	55	NO	NO	NO	NO	NO
31.3	20746	51-55 GARLAND ROAD NAREMBURN	First	N	58	53	58	53	59	54	59	53	-0.1	-0.7	0.0	-0.5	60	55	NO	NO	NO	NO	NO
31.3	20746	51-55 GARLAND ROAD NAREMBURN	First	W	61	56	61	55	61	56	61	56	-0.1	-0.6	0.1	-0.4	60	55	NO	NO	NO	NO	NO
31.3	20746	51-55 GARLAND ROAD NAREMBURN	First	S	57	52	57	51	57	52	57	52	-0.1	-0.7	0.1	-0.5	60	55	NO	NO	NO	NO	NO
31.3	20746	51-55 GARLAND ROAD NAREMBURN	First	E	53	48	52	47	53	48	53	47	-0.2	-0.8	-0.1	-0.6	60	55	NO	NO	NO	NO	NO
31.3	20750	52 GARLAND ROAD NAREMBURN	Ground	NE	57	52	56	51	57	52	57	52	-0.4	-0.5	-0.1	-0.3	60	55	NO	NO	NO	NO	NO
31.3	20750	52 GARLAND ROAD NAREMBURN	Ground	N	61	56	59	54	61	56	60	55	-1.4	-1.3	-1.1	-1.1	60	55	NO	NO	NO	NO	NO
31.3	20750	52 GARLAND ROAD NAREMBURN	Ground	NE	58	53	58	53	59	54	58	53	-0.5	-0.4	-0.4	-0.3	60	55	NO	NO	NO	NO	NO
31.3	20750	52 GARLAND ROAD NAREMBURN	Ground	N	66	61	65	60	66	61	66	61	-0.6	-0.9	-0.3	-0.7	60	55	NO	NO	NO	NO	NO
31.3	20750	52 GARLAND ROAD NAREMBURN	Ground	NW	65	60	65	59	65	60	65	60	-0.4	-0.7	-0.1	-0.5	60	55	NO	NO	NO	NO	NO

NCA	Receiver ID	Address	Floor Level	Facade	Opening Year 2027				Design Year 2037				Increase (Do Smthng - Do Nothing)				NCG project road noise criteria		Do noise levels exceed the cumulative limit with project roads adding ≥2dB to the total noise levels?		Is the contribution from the road project Acute?		Consider further treatment?
					Do Nothing		Do Smthng		Do Nothing		Do Smthng		Opening Year 2027		Design Year 2037								
					Day	Night	Day	Night	Day	Night	Day	Night	Day	Night	Day	Night	Day	Night	Day	Night	$L_{Aeq,15hr} \geq 65dB$	$L_{Aeq,9hr} \geq 60dB$	
31.3	20750	52 GARLAND ROAD NAREMBURN	Ground	SW	64	59	64	58	64	59	64	59	-0.2	-0.6	0.0	-0.5	60	55	NO	NO	NO	NO	NO
31.3	20750	52 GARLAND ROAD NAREMBURN	Ground	SE	60	55	60	54	60	55	60	55	-0.1	-0.6	0.2	-0.4	60	55	NO	NO	NO	NO	NO
31.3	20767	51-55 GARLAND ROAD NAREMBURN	Ground	S	56	51	56	51	57	52	57	51	0.0	-0.7	0.1	-0.5	60	55	NO	NO	NO	NO	NO
31.3	20767	51-55 GARLAND ROAD NAREMBURN	Ground	E	53	48	53	48	54	49	54	48	-0.1	-0.6	0.1	-0.4	60	55	NO	NO	NO	NO	NO
31.3	20767	51-55 GARLAND ROAD NAREMBURN	Ground	W	56	51	56	51	56	52	57	51	-0.1	-0.7	0.1	-0.5	60	55	NO	NO	NO	NO	NO
31.3	20802	305 WILLOUGHBY ROAD NAREMBURN	Ground	N	62	57	62	57	62	57	62	57	-0.7	-0.4	-0.6	-0.2	60	55	NO	NO	NO	NO	NO
31.3	20802	305 WILLOUGHBY ROAD NAREMBURN	Ground	NE	62	57	62	57	62	57	62	57	-0.7	-0.4	-0.5	-0.3	60	55	NO	NO	NO	NO	NO
31.3	20802	305 WILLOUGHBY ROAD NAREMBURN	Ground	W	76	71	75	70	76	71	76	71	-0.5	-0.3	-0.2	0.0	60	55	NO	NO	NO	NO	NO
31.3	20803	303 WILLOUGHBY ROAD NAREMBURN	Ground	SW	76	71	76	71	76	71	76	71	-0.4	-0.1	-0.2	0.0	60	55	NO	NO	NO	NO	NO
31.3	20803	303 WILLOUGHBY ROAD NAREMBURN	Ground	SE	62	57	62	57	62	57	62	57	-0.2	-0.3	0.0	-0.2	60	55	NO	NO	NO	NO	NO
31.3	20803	303 WILLOUGHBY ROAD NAREMBURN	Ground	NE	62	57	61	56	62	57	62	57	-0.9	-0.5	-0.6	-0.4	60	55	NO	NO	NO	NO	NO
31.3	20808	57 GARLAND ROAD NAREMBURN	Ground	W	53	48	53	48	54	49	54	48	-0.1	-0.6	0.1	-0.4	60	55	NO	NO	NO	NO	NO
31.3	20808	57 GARLAND ROAD NAREMBURN	Ground	S	55	50	55	49	55	50	55	50	-0.1	-0.7	0.1	-0.5	60	55	NO	NO	NO	NO	NO
31.3	20808	57 GARLAND ROAD NAREMBURN	Ground	E	53	48	53	48	54	49	54	48	-0.1	-0.6	0.1	-0.4	60	55	NO	NO	NO	NO	NO
31.3	20808	57 GARLAND ROAD NAREMBURN	Ground	N	56	51	56	50	56	51	56	51	-0.5	-0.5	-0.3	-0.4	60	55	NO	NO	NO	NO	NO
31.3	20829	59 GARLAND ROAD NAREMBURN	Ground	S	60	55	60	55	61	56	61	55	0.1	-0.6	0.2	-0.4	60	55	NO	NO	NO	NO	NO
31.3	20829	59 GARLAND ROAD NAREMBURN	Ground	E	54	49	54	48	54	49	54	49	-0.1	-0.6	0.1	-0.4	60	55	NO	NO	NO	NO	NO
31.3	20829	59 GARLAND ROAD NAREMBURN	Ground	N	57	52	56	51	57	52	57	52	-0.4	-0.5	-0.1	-0.4	60	55	NO	NO	NO	NO	NO
31.3	20829	59 GARLAND ROAD NAREMBURN	Ground	W	54	49	54	49	55	50	55	49	-0.2	-0.7	0.1	-0.5	60	55	NO	NO	NO	NO	NO
31.3	20832	307 WILLOUGHBY ROAD NAREMBURN	Ground	NE	63	57	61	57	63	57	62	57	-1.3	-0.6	-1.1	-0.4	60	55	NO	NO	NO	NO	NO
31.3	20832	307 WILLOUGHBY ROAD NAREMBURN	Ground	SW	75	69	74	69	75	70	74	69	-0.5	-0.3	-0.4	-0.2	60	55	NO	NO	NO	NO	NO
31.3	20832	307 WILLOUGHBY ROAD NAREMBURN	First	NE	64	59	63	58	64	59	63	58	-1.1	-0.7	-0.9	-0.5	60	55	NO	NO	NO	NO	NO
31.3	20832	307 WILLOUGHBY ROAD NAREMBURN	First	NW	70	65	70	64	70	65	70	65	-0.2	-0.7	0.0	-0.5	60	55	NO	NO	NO	NO	NO
31.3	20832	307 WILLOUGHBY ROAD NAREMBURN	First	SW	76	71	76	70	76	71	76	71	-0.5	-0.4	-0.3	-0.2	60	55	NO	NO	NO	NO	NO
31.3	20861	61 GARLAND ROAD NAREMBURN	Ground	N	59	54	58	53	59	54	59	54	-0.5	-0.5	-0.3	-0.3	60	55	NO	NO	NO	NO	NO
31.3	20861	61 GARLAND ROAD NAREMBURN	Ground	W	60	55	59	54	60	55	60	54	-0.2	-0.6	0.1	-0.5	60	55	NO	NO	NO	NO	NO
31.3	20861	61 GARLAND ROAD NAREMBURN	Ground	S	60	55	60	54	60	55	61	55	-0.1	-0.7	0.2	-0.5	60	55	NO	NO	NO	NO	NO
31.3	20861	61 GARLAND ROAD NAREMBURN	Ground	E	54	49	54	48	54	49	54	49	-0.1	-0.6	0.1	-0.4	60	55	NO	NO	NO	NO	NO
31.3	20869	51-55 GARLAND ROAD NAREMBURN	Ground	N	55	50	55	49	55	50	55	50	-0.2	-0.8	-0.1	-0.6	60	55	NO	NO	NO	NO	NO
31.3	20869	51-55 GARLAND ROAD NAREMBURN	Ground	W	56	51	56	50	56	51	56	51	-0.3	-0.6	-0.1	-0.4	60	55	NO	NO	NO	NO	NO
31.3	20869	51-55 GARLAND ROAD NAREMBURN	Ground	E	49	44	49	44	50	45	50	44	-0.2	-0.7	0.0	-0.5	60	55	NO	NO	NO	NO	NO
31.3	20869	51-55 GARLAND ROAD NAREMBURN	First	N	59	54	59	54	60	55	60	54	-0.2	-0.7	0.0	-0.5	60	55	NO	NO	NO	NO	NO
31.3	20869	51-55 GARLAND ROAD NAREMBURN	First	W	60	55	60	54	60	55	60	55	-0.3	-0.6	-0.1	-0.4	60	55	NO	NO	NO	NO	NO
31.3	20869	51-55 GARLAND ROAD NAREMBURN	First	S	53	48	53	47	53	49	53	48	-0.2	-0.7	0.0	-0.6	60	55	NO	NO	NO	NO	NO
31.3	20869	51-55 GARLAND ROAD NAREMBURN	First	E	53	48	53	47	53	49	53	48	-0.2	-0.7	0.0	-0.5	60	55	NO	NO	NO	NO	NO
31.3	20921	69 GARLAND ROAD NAREMBURN	Ground	N	58	53	58	52	58	53	58	53	-0.2	-0.7	0.0	-0.5	60	55	NO	NO	NO	NO	NO
31.3	20921	69 GARLAND ROAD NAREMBURN	Ground	W	63	58	63	57	63	58	63	58	-0.1	-0.6	0.1	-0.4	60	55	NO	NO	NO	NO	NO
31.3	20921	69 GARLAND ROAD NAREMBURN	Ground	S	65	61	65	60	66	61	66	60	-0.1	-0.7	0.2	-0.5	60	55	NO	NO	NO	NO	NO
31.3	20922	65 GARLAND ROAD NAREMBURN	Ground	N	57	52	57	52	57	53	57	52	-0.4	-0.6	-0.2	-0.5	60	55	NO	NO	NO	NO	NO
31.3	20922	65 GARLAND ROAD NAREMBURN	Ground	S	65	60	64	59	65	60	65	60	-0.3	-0.8	0.0	-0.6	60	55	NO	NO	NO	NO	NO
31.3	20922	65 GARLAND ROAD NAREMBURN	Ground	E	55	50	55	49	55	50	55	50	-0.1	-0.6	0.0	-0.4	60	55	NO	NO	NO	NO	NO
31.3	20923	63 GARLAND ROAD NAREMBURN	Ground	S	59	54	59	53	59	54	59	54	-0.1	-0.7	0.1	-0.5	60	55	NO	NO	NO	NO	NO
31.3	20923	63 GARLAND ROAD NAREMBURN	Ground	E	55	50	54	49	55	50	55	49	-0.2	-0.6	0.0	-0.5	60	55	NO	NO	NO	NO	NO
31.3	20923	63 GARLAND ROAD NAREMBURN	Ground	N	59	54	58	53	59	54	59	54	-0.6	-0.5	-0.3	-0.4	60	55	NO	NO	NO	NO	NO
31.3	20923	63 GARLAND ROAD NAREMBURN	Ground	W	56	51	55	50	56	51	56	50	-0.2	-0.7	0.1	-0.5	60	55	NO	NO	NO	NO	NO
31.3	20938	51-55 GARLAND ROAD NAREMBURN	Ground	N	56	51	56	51	57	52	57	51	-0.3	-0.7	-0.1	-0.5	60	55	NO	NO	NO	NO	NO
31.3	20938	51-55 GARLAND ROAD NAREMBURN	Ground	W	55	50	54	49	55	50	55	50	-0.3	-0.6	-0.1	-0.4	60	55	NO	NO	NO	NO	NO
31.3	20938	51-55 GARLAND ROAD NAREMBURN	Ground	SW	54	49	54	49	54	49	54	49	-0.3	-0.6	0.0	-0.4	60	55	NO	NO	NO	NO	NO
31.3	20938	51-55 GARLAND ROAD NAREMBURN	Ground	W	54	49	54	48	54	49	54	49	-0.3	-0.5	0.0	-0.4	60	55	NO	NO	NO	NO	NO
31.3	20938	51-55 GARLAND ROAD NAREMBURN	Ground	N	54	49	53	48	54	49	54	49	-0.2	-0.6	-0.1	-0.4	60	55	NO	NO	NO	NO	NO
31.3	20938	51-55 GARLAND ROAD NAREMBURN	Ground	W	52	47	52	47	53	48	53	47	-0.1	-0.7	0.0	-0.5	60	55	NO	NO	NO	NO	NO
31.3	20938	51-55 GARLAND ROAD NAREMBURN	Ground	N	50	45	49	44	50	45	50	45	-0.3	-0.7	-0.1	-0.5	60	55	NO	NO	NO	NO	NO
31.3	20938	51-55 GARLAND ROAD NAREMBURN	Ground	S	50	45	50	44	50	45	50	45	-0.1	-0.7	0.1	-0.6	60	55	NO	NO	NO	NO	NO
31.3	20938	51-55 GARLAND ROAD NAREMBURN	Ground	SE	50	45	49	44	50	45	50	44	-0.2	-0.7	0.0	-0.5	60	55	NO	NO	NO	NO	NO
31.3	20938	51-55 GARLAND ROAD NAREMBURN	Ground	NE	48	43	48	42	49	44	48	43	-0.2	-0.8	-0.2	-0.7	60	55	NO	NO	NO	NO	NO
31.3	20938	51-55 GARLAND ROAD NAREMBURN	Ground	S	48	43	48	43	49	44	49	43	-0.2	-0.8	-0.1	-0.6	60	55	NO	NO	NO	NO	NO
31.3	20938	51-55 GARLAND ROAD NAREMBURN	Ground	E	48	43	48	42	49	44	49	43	-0.4	-0.9	-0.2	-0.7	60	55	NO	NO	NO	NO	NO
31.3	20938	51-55 GARLAND ROAD NAREMBURN	Ground	NE	51	45	50	45	51	46	50	45	-0.7	-0.6	-0.6	-0.6	60	55	NO	NO	NO	NO	NO
31.3	20938	51-55 GARLAND ROAD NAREMBURN	First	N	60	54	59	54	60	55	60	54	-0.4	-0.7	-0.2	-0.6	60	55	NO	NO	NO	NO	NO
31.3	20938	51-55 GARLAND ROAD NAREMBURN	First	W	58	53	57	52	58	53	58	53	-0.4	-0.5	-0.2	-0.4	60	55	NO	NO	NO	NO	NO
31.3	20938	51-55 GARLAND ROAD NAREMBURN	First	SW	57	52	57	51	57	52	57	52	-0.3	-0.6	-0.1	-0.4	60	55	NO	NO	NO	NO	NO
31.3	20938	51-55 GARLAND ROAD NAREMBURN	First	W	57	52	57	51	57	52	57	52	-0.3	-0.5	-0.1	-0.4	60	55	NO	NO	NO	NO	NO

NCA	Receiver ID	Address	Floor Level	Facade	Opening Year 2027				Design Year 2037				Increase (Do Smthng - Do Nothing)				NCG project road noise criteria		Do noise levels exceed the cumulative limit with project roads adding ≥2dB to the total noise levels?		Is the contribution from the road project Acute?		Consider further treatment?
					Do Nothing		Do Smthng		Do Nothing		Do Smthng		Opening Year 2027		Design Year 2037								
					Day	Night	Day	Night	Day	Night	Day	Night	Day	Night	Day	Night	Day	Night	Day	Night	$L_{Aeq,15hr} \geq 65dB$	$L_{Aeq,9hr} \geq 60dB$	
31.3	20938	51-55 GARLAND ROAD NAREMBURN	First	N	57	51	56	51	57	52	57	51	-0.3	-0.6	-0.1	-0.4	60	55	NO	NO	NO	NO	NO
31.3	20938	51-55 GARLAND ROAD NAREMBURN	First	W	56	51	55	50	56	51	56	51	-0.1	-0.6	0.0	-0.4	60	55	NO	NO	NO	NO	NO
31.3	20938	51-55 GARLAND ROAD NAREMBURN	First	N	54	49	53	48	54	49	54	49	-0.3	-0.7	-0.1	-0.5	60	55	NO	NO	NO	NO	NO
31.3	20938	51-55 GARLAND ROAD NAREMBURN	First	W	52	47	52	47	53	48	53	47	-0.1	-0.6	0.1	-0.4	60	55	NO	NO	NO	NO	NO
31.3	20938	51-55 GARLAND ROAD NAREMBURN	First	S	53	48	53	48	54	49	54	48	-0.1	-0.7	0.1	-0.5	60	55	NO	NO	NO	NO	NO
31.3	20938	51-55 GARLAND ROAD NAREMBURN	First	E	52	47	52	46	52	47	52	47	-0.2	-0.7	0.0	-0.5	60	55	NO	NO	NO	NO	NO
31.3	20938	51-55 GARLAND ROAD NAREMBURN	First	S	53	48	53	47	53	48	53	48	-0.1	-0.6	0.1	-0.5	60	55	NO	NO	NO	NO	NO
31.3	20938	51-55 GARLAND ROAD NAREMBURN	First	SW	53	48	53	48	54	49	54	48	-0.1	-0.7	0.1	-0.5	60	55	NO	NO	NO	NO	NO
31.3	20938	51-55 GARLAND ROAD NAREMBURN	First	SE	53	48	52	47	53	48	53	47	-0.1	-0.7	0.0	-0.5	60	55	NO	NO	NO	NO	NO
31.3	20938	51-55 GARLAND ROAD NAREMBURN	First	NE	52	47	51	46	52	47	52	46	-0.2	-0.8	-0.1	-0.6	60	55	NO	NO	NO	NO	NO
31.3	20938	51-55 GARLAND ROAD NAREMBURN	First	S	52	47	52	46	52	47	52	47	-0.2	-0.8	0.0	-0.6	60	55	NO	NO	NO	NO	NO
31.3	20938	51-55 GARLAND ROAD NAREMBURN	First	E	52	47	52	46	52	47	52	47	-0.3	-0.8	-0.1	-0.7	60	55	NO	NO	NO	NO	NO
31.3	20938	51-55 GARLAND ROAD NAREMBURN	First	NE	55	49	54	49	55	50	54	49	-0.7	-0.6	-0.5	-0.4	60	55	NO	NO	NO	NO	NO
31.3	20947	51-55 GARLAND ROAD NAREMBURN	Ground	N	55	50	54	49	55	50	55	49	-0.4	-0.7	-0.2	-0.5	60	55	NO	NO	NO	NO	NO
31.3	20947	51-55 GARLAND ROAD NAREMBURN	Ground	W	56	51	56	50	56	51	56	51	-0.2	-0.6	0.0	-0.4	60	55	NO	NO	NO	NO	NO
31.3	20947	51-55 GARLAND ROAD NAREMBURN	Ground	S	52	47	52	46	53	48	52	47	-0.3	-0.8	-0.1	-0.6	60	55	NO	NO	NO	NO	NO
31.3	20947	51-55 GARLAND ROAD NAREMBURN	Ground	E	49	44	49	43	49	45	49	44	-0.2	-0.7	0.0	-0.6	60	55	NO	NO	NO	NO	NO
31.3	20947	51-55 GARLAND ROAD NAREMBURN	First	N	59	54	59	53	60	55	59	54	-0.4	-0.7	-0.2	-0.5	60	55	NO	NO	NO	NO	NO
31.3	20947	51-55 GARLAND ROAD NAREMBURN	First	W	60	55	60	54	60	55	60	55	-0.3	-0.6	-0.1	-0.4	60	55	NO	NO	NO	NO	NO
31.3	20947	51-55 GARLAND ROAD NAREMBURN	First	S	55	50	55	49	55	50	55	50	-0.2	-0.7	0.0	-0.6	60	55	NO	NO	NO	NO	NO
31.3	20947	51-55 GARLAND ROAD NAREMBURN	First	E	52	47	52	47	53	48	53	47	-0.1	-0.7	0.0	-0.5	60	55	NO	NO	NO	NO	NO
31.3	20948	1 GAZA ROAD NAREMBURN	Ground	NE	54	49	54	48	54	49	54	49	-0.3	-0.7	-0.1	-0.5	60	55	NO	NO	NO	NO	NO
31.3	20948	1 GAZA ROAD NAREMBURN	Ground	NW	60	55	60	54	60	55	60	55	-0.3	-0.7	-0.1	-0.5	60	55	NO	NO	NO	NO	NO
31.3	20948	1 GAZA ROAD NAREMBURN	Ground	SW	57	52	57	51	58	53	57	52	-0.5	-0.9	-0.4	-0.6	60	55	NO	NO	NO	NO	NO
31.3	20948	1 GAZA ROAD NAREMBURN	Ground	SE	53	48	53	48	54	49	54	48	-0.1	-0.6	0.1	-0.4	60	55	NO	NO	NO	NO	NO
31.3	20960	67 GARLAND ROAD NAREMBURN	Ground	S	60	55	60	54	60	55	60	55	0.0	-0.7	0.1	-0.5	60	55	NO	NO	NO	NO	NO
31.3	20960	67 GARLAND ROAD NAREMBURN	Ground	N	60	55	60	55	61	55	60	55	-0.9	-0.5	-0.7	-0.3	60	55	NO	NO	NO	NO	NO
31.3	20960	67 GARLAND ROAD NAREMBURN	Ground	W	58	53	57	52	58	53	58	52	-0.2	-0.7	0.0	-0.6	60	55	NO	NO	NO	NO	NO
31.3	20972	69 GARLAND ROAD NAREMBURN	Ground	S	56	51	56	50	56	51	56	51	-0.1	-0.6	0.1	-0.4	60	55	NO	NO	NO	NO	NO
31.3	20972	69 GARLAND ROAD NAREMBURN	Ground	E	52	47	52	46	52	47	52	47	-0.2	-0.7	0.1	-0.5	60	55	NO	NO	NO	NO	NO
31.3	20972	69 GARLAND ROAD NAREMBURN	Ground	N	61	56	60	55	62	56	61	56	-1.2	-0.7	-0.9	-0.5	60	55	NO	NO	NO	NO	NO
31.3	20972	69 GARLAND ROAD NAREMBURN	Ground	W	52	47	52	47	53	48	53	47	-0.2	-0.7	0.1	-0.5	60	55	NO	NO	NO	NO	NO
31.3	20972	69 GARLAND ROAD NAREMBURN	First	S	61	56	61	55	61	57	62	56	-0.1	-0.7	0.2	-0.5	60	55	NO	NO	NO	NO	NO
31.3	20972	69 GARLAND ROAD NAREMBURN	First	E	56	51	55	50	56	51	56	51	-0.2	-0.6	0.0	-0.5	60	55	NO	NO	NO	NO	NO
31.3	20972	69 GARLAND ROAD NAREMBURN	First	N	64	59	63	58	64	59	64	59	-0.8	-0.7	-0.5	-0.6	60	55	NO	NO	NO	NO	NO
31.3	20972	69 GARLAND ROAD NAREMBURN	First	W	57	52	57	51	57	52	57	52	-0.2	-0.7	0.1	-0.5	60	55	NO	NO	NO	NO	NO
31.3	20976	71 GARLAND ROAD NAREMBURN	Ground	N	61	55	60	55	61	55	60	55	-1.0	-0.4	-0.8	-0.4	60	55	NO	NO	NO	NO	NO
31.3	20976	71 GARLAND ROAD NAREMBURN	Ground	W	57	52	57	51	57	52	57	52	-0.1	-0.6	0.0	-0.4	60	55	NO	NO	NO	NO	NO
31.3	20976	71 GARLAND ROAD NAREMBURN	Ground	S	57	52	57	52	58	53	58	52	-0.3	-0.8	0.0	-0.6	60	55	NO	NO	NO	NO	NO
31.3	20976	71 GARLAND ROAD NAREMBURN	Ground	E	52	47	52	46	52	48	52	47	-0.2	-0.7	0.1	-0.5	60	55	NO	NO	NO	NO	NO
31.3	20976	71 GARLAND ROAD NAREMBURN	First	N	64	59	63	58	64	59	64	58	-0.8	-0.7	-0.5	-0.6	60	55	NO	NO	NO	NO	NO
31.3	20976	71 GARLAND ROAD NAREMBURN	First	W	65	60	65	60	66	61	66	60	-0.3	-0.6	0.0	-0.4	60	55	NO	NO	NO	NO	NO
31.3	20976	71 GARLAND ROAD NAREMBURN	First	S	64	59	64	58	64	59	64	59	-0.1	-0.6	0.1	-0.5	60	55	NO	NO	NO	NO	NO
31.3	20976	71 GARLAND ROAD NAREMBURN	First	E	56	51	56	50	56	51	56	51	-0.1	-0.6	0.0	-0.4	60	55	NO	NO	NO	NO	NO
31.3	20994	73 GARLAND ROAD NAREMBURN	Ground	S	62	57	62	57	63	58	63	57	-0.2	-0.5	0.1	-0.4	60	55	NO	NO	NO	NO	NO
31.3	20994	73 GARLAND ROAD NAREMBURN	Ground	E	56	51	56	51	56	52	56	51	-0.2	-0.6	0.1	-0.5	60	55	NO	NO	NO	NO	NO
31.3	20994	73 GARLAND ROAD NAREMBURN	Ground	N	62	57	61	56	63	57	62	57	-1.2	-0.6	-0.9	-0.5	60	55	NO	NO	NO	NO	NO
31.3	20995	73A GARLAND ROAD NAREMBURN	Ground	N	61	56	60	55	61	56	60	56	-0.8	-0.4	-0.6	-0.3	60	55	NO	NO	NO	NO	NO
31.3	20995	73A GARLAND ROAD NAREMBURN	Ground	W	58	53	58	53	59	54	59	53	-0.2	-0.6	0.0	-0.5	60	55	NO	NO	NO	NO	NO
31.3	20995	73A GARLAND ROAD NAREMBURN	Ground	S	63	58	63	58	64	59	64	58	-0.1	-0.5	0.2	-0.3	60	55	NO	NO	NO	NO	NO
31.3	20996	3 GAZA ROAD NAREMBURN	Ground	NE	54	49	54	49	55	50	54	49	-0.3	-0.6	-0.2	-0.5	60	55	NO	NO	NO	NO	NO
31.3	20996	3 GAZA ROAD NAREMBURN	Ground	NW	58	53	58	53	58	53	58	53	-0.4	-0.6	-0.2	-0.4	60	55	NO	NO	NO	NO	NO
31.3	20996	3 GAZA ROAD NAREMBURN	Ground	SW	58	53	57	52	58	53	58	53	-0.3	-0.6	-0.1	-0.4	60	55	NO	NO	NO	NO	NO
31.3	20996	3 GAZA ROAD NAREMBURN	Ground	NW	57	52	57	52	58	53	58	52	-0.3	-0.6	-0.1	-0.4	60	55	NO	NO	NO	NO	NO
31.3	20996	3 GAZA ROAD NAREMBURN	Ground	SE	53	48	53	47	53	48	53	48	-0.2	-0.7	0.1	-0.5	60	55	NO	NO	NO	NO	NO
31.3	20996	3 GAZA ROAD NAREMBURN	Ground	NE	54	49	53	48	54	49	54	48	-0.3	-0.6	-0.1	-0.5	60	55	NO	NO	NO	NO	NO
31.3	21011	75 GARLAND ROAD NAREMBURN	Ground	S	67	62	66	60	67	62	66	61	-1.0	-1.2	-0.6	-1.0	60	55	NO	NO	NO	NO	NO
31.3	21011	75 GARLAND ROAD NAREMBURN	Ground	E	57	52	57	52	57	53	57	52	-0.2	-0.7	0.0	-0.5	60	55	NO	NO	NO	NO	NO
31.3	21011	75 GARLAND ROAD NAREMBURN	Ground	N	66	60	64	59	66	61	65	60	-1.2	-1.0	-0.9	-0.9	60	55	NO	NO	NO	NO	NO
31.3	21015	2 GAZA ROAD NAREMBURN	Ground	NE	55	50	55	50	55	51	55	50	-0.4	-0.6	-0.2	-0.5	60	55	NO	NO	NO	NO	NO
31.3	21015	2 GAZA ROAD NAREMBURN	Ground	NW	64	59	63	58	64	59	64	59	-0.8	-0.8	-0.5	-0.6	60	55	NO	NO	NO	NO	NO
31.3	21015	2 GAZA ROAD NAREMBURN	Ground	SW	61	55	60	54	61	56	60	55	-0.9	-1.1	-0.7	-0.9	60	55	NO	NO	NO	NO	NO

NCA	Receiver ID	Address	Floor Level	Facade	Opening Year 2027				Design Year 2037				Increase (Do Smthng - Do Nothing)				NCG project road noise criteria		Do noise levels exceed the cumulative limit with project roads adding ≥2dB to the total noise levels?		Is the contribution from the road project Acute?		Consider further treatment?
					Do Nothing		Do Smthng		Do Nothing		Do Smthng		Opening Year 2027		Design Year 2037								
					Day	Night	Day	Night	Day	Night	Day	Night	Day	Night	Day	Night	Day	Night	Day	Night	$L_{Aeq,15hr} \geq 65dB$	$L_{Aeq,9hr} \geq 60dB$	
31.3	21015	2 GAZA ROAD NAREMBURN	Ground	SE	55	50	54	49	55	50	55	49	-0.2	-0.7	0.1	-0.5	60	55	NO	NO	NO	NO	NO
31.3	21019	77 GARLAND ROAD NAREMBURN	Ground	N	67	62	65	60	67	62	66	61	-1.7	-1.5	-1.4	-1.3	60	55	NO	NO	NO	NO	NO
31.3	21019	77 GARLAND ROAD NAREMBURN	Ground	W	59	54	58	53	59	54	59	53	-0.5	-0.8	-0.2	-0.7	60	55	NO	NO	NO	NO	NO
31.3	21019	77 GARLAND ROAD NAREMBURN	Ground	SW	68	63	67	61	68	63	67	62	-1.2	-1.3	-0.9	-1.2	60	55	NO	NO	NO	NO	NO
31.3	21019	77 GARLAND ROAD NAREMBURN	First	N	69	63	67	62	69	64	67	62	-1.6	-1.3	-1.2	-1.2	60	55	NO	NO	NO	NO	NO
31.3	21019	77 GARLAND ROAD NAREMBURN	First	W	71	65	70	64	71	66	70	65	-1.1	-1.1	-0.8	-1.0	60	55	NO	NO	NO	NO	NO
31.3	21019	77 GARLAND ROAD NAREMBURN	First	SW	70	64	69	63	70	65	69	64	-1.2	-1.2	-0.8	-1.1	60	55	NO	NO	NO	NO	NO
31.3	21023	79 GARLAND ROAD NAREMBURN	Ground	S	69	63	67	62	69	64	68	62	-1.3	-1.3	-1.0	-1.1	60	55	NO	NO	NO	NO	NO
31.3	21023	79 GARLAND ROAD NAREMBURN	Ground	E	57	52	57	52	58	53	57	52	-0.4	-0.8	-0.2	-0.6	60	55	NO	NO	NO	NO	NO
31.3	21023	79 GARLAND ROAD NAREMBURN	Ground	N	69	64	67	62	69	64	67	62	-2.3	-2.0	-2.0	-1.9	60	55	NO	NO	NO	NO	NO
31.3	21023	79 GARLAND ROAD NAREMBURN	Ground	W	71	66	69	64	71	66	70	65	-2.1	-1.8	-1.7	-1.6	60	55	NO	NO	NO	NO	NO
31.3	21027	51-55 GARLAND ROAD NAREMBURN	Ground	N	55	50	54	49	55	50	55	50	-0.7	-0.3	-0.5	-0.2	60	55	NO	NO	NO	NO	NO
31.3	21027	51-55 GARLAND ROAD NAREMBURN	Ground	W	48	43	48	43	49	44	49	43	-0.1	-0.7	0.1	-0.5	60	55	NO	NO	NO	NO	NO
31.3	21027	51-55 GARLAND ROAD NAREMBURN	Ground	S	52	47	51	46	52	47	52	46	-0.3	-0.8	-0.1	-0.6	60	55	NO	NO	NO	NO	NO
31.3	21027	51-55 GARLAND ROAD NAREMBURN	Ground	E	48	43	48	43	49	44	49	43	-0.2	-0.7	0.0	-0.5	60	55	NO	NO	NO	NO	NO
31.3	21027	51-55 GARLAND ROAD NAREMBURN	Ground	S	49	44	49	44	50	45	50	44	-0.1	-0.7	0.1	-0.5	60	55	NO	NO	NO	NO	NO
31.3	21027	51-55 GARLAND ROAD NAREMBURN	Ground	W	50	45	50	44	50	45	50	45	-0.2	-0.7	0.0	-0.5	60	55	NO	NO	NO	NO	NO
31.3	21027	51-55 GARLAND ROAD NAREMBURN	Ground	S	52	47	52	46	52	48	52	47	-0.2	-0.8	0.0	-0.6	60	55	NO	NO	NO	NO	NO
31.3	21027	51-55 GARLAND ROAD NAREMBURN	Ground	E	48	43	48	42	48	43	48	43	-0.3	-0.8	-0.2	-0.7	60	55	NO	NO	NO	NO	NO
31.3	21027	51-55 GARLAND ROAD NAREMBURN	Ground	E	49	43	48	43	49	44	49	43	-0.5	-0.9	-0.4	-0.8	60	55	NO	NO	NO	NO	NO
31.3	21027	51-55 GARLAND ROAD NAREMBURN	Ground	SE	49	44	49	43	50	44	49	44	-0.6	-0.8	-0.4	-0.7	60	55	NO	NO	NO	NO	NO
31.3	21027	51-55 GARLAND ROAD NAREMBURN	Ground	NE	54	48	53	48	54	48	53	48	-0.7	-0.2	-0.6	-0.1	60	55	NO	NO	NO	NO	NO
31.3	21027	51-55 GARLAND ROAD NAREMBURN	First	N	57	52	57	51	57	52	57	52	-0.6	-0.5	-0.4	-0.3	60	55	NO	NO	NO	NO	NO
31.3	21027	51-55 GARLAND ROAD NAREMBURN	First	W	52	47	52	47	52	48	53	47	-0.1	-0.7	0.1	-0.6	60	55	NO	NO	NO	NO	NO
31.3	21027	51-55 GARLAND ROAD NAREMBURN	First	S	54	49	54	49	55	50	55	49	-0.2	-0.8	0.0	-0.6	60	55	NO	NO	NO	NO	NO
31.3	21027	51-55 GARLAND ROAD NAREMBURN	First	E	52	47	52	46	52	47	52	47	-0.2	-0.7	0.0	-0.5	60	55	NO	NO	NO	NO	NO
31.3	21027	51-55 GARLAND ROAD NAREMBURN	First	S	53	48	52	47	53	48	53	47	-0.2	-0.7	0.0	-0.5	60	55	NO	NO	NO	NO	NO
31.3	21027	51-55 GARLAND ROAD NAREMBURN	First	W	53	48	53	47	53	48	53	48	-0.2	-0.6	0.0	-0.5	60	55	NO	NO	NO	NO	NO
31.3	21027	51-55 GARLAND ROAD NAREMBURN	First	S	54	49	54	49	55	50	55	49	-0.2	-0.8	0.0	-0.6	60	55	NO	NO	NO	NO	NO
31.3	21027	51-55 GARLAND ROAD NAREMBURN	First	E	52	46	51	46	52	47	52	46	-0.4	-0.8	-0.2	-0.6	60	55	NO	NO	NO	NO	NO
31.3	21027	51-55 GARLAND ROAD NAREMBURN	First	E	52	47	52	46	53	47	52	47	-0.4	-0.8	-0.3	-0.7	60	55	NO	NO	NO	NO	NO
31.3	21027	51-55 GARLAND ROAD NAREMBURN	First	SE	53	48	52	47	53	48	53	47	-0.4	-0.8	-0.3	-0.7	60	55	NO	NO	NO	NO	NO
31.3	21027	51-55 GARLAND ROAD NAREMBURN	First	NE	55	50	55	49	55	50	55	50	-0.7	-0.5	-0.5	-0.4	60	55	NO	NO	NO	NO	NO
31.3	21032	5 GAZA ROAD NAREMBURN	Ground	NE	53	48	53	48	54	49	54	48	-0.3	-0.6	0.0	-0.5	60	55	NO	NO	NO	NO	NO
31.3	21032	5 GAZA ROAD NAREMBURN	Ground	NW	58	53	58	53	59	54	58	53	-0.4	-0.5	-0.3	-0.4	60	55	NO	NO	NO	NO	NO
31.3	21032	5 GAZA ROAD NAREMBURN	Ground	SW	52	47	52	46	52	47	52	47	-0.4	-0.6	-0.1	-0.5	60	55	NO	NO	NO	NO	NO
31.3	21032	5 GAZA ROAD NAREMBURN	Ground	SE	53	48	53	48	54	49	54	48	-0.1	-0.6	0.0	-0.5	60	55	NO	NO	NO	NO	NO
31.3	21038	51-55 GARLAND ROAD NAREMBURN	Ground	N	55	49	54	49	55	49	54	49	-0.7	-0.3	-0.5	-0.2	60	55	NO	NO	NO	NO	NO
31.3	21038	51-55 GARLAND ROAD NAREMBURN	Ground	W	54	49	54	48	54	49	54	49	-0.3	-0.5	0.0	-0.4	60	55	NO	NO	NO	NO	NO
31.3	21038	51-55 GARLAND ROAD NAREMBURN	Ground	E	48	43	48	43	49	44	49	43	-0.1	-0.7	0.1	-0.5	60	55	NO	NO	NO	NO	NO
31.3	21038	51-55 GARLAND ROAD NAREMBURN	First	N	57	52	56	51	57	52	57	52	-0.7	-0.4	-0.5	-0.3	60	55	NO	NO	NO	NO	NO
31.3	21038	51-55 GARLAND ROAD NAREMBURN	First	W	57	52	57	51	57	52	57	52	-0.3	-0.5	-0.1	-0.4	60	55	NO	NO	NO	NO	NO
31.3	21038	51-55 GARLAND ROAD NAREMBURN	First	S	54	49	54	49	55	50	55	49	-0.2	-0.7	0.0	-0.5	60	55	NO	NO	NO	NO	NO
31.3	21038	51-55 GARLAND ROAD NAREMBURN	First	E	52	47	52	46	52	47	52	47	-0.1	-0.6	0.1	-0.5	60	55	NO	NO	NO	NO	NO
31.3	21054	4 GAZA ROAD NAREMBURN	Ground	E	54	49	54	49	55	50	55	49	-0.2	-0.7	0.0	-0.5	60	55	NO	NO	NO	NO	NO
31.3	21054	4 GAZA ROAD NAREMBURN	Ground	NE	56	51	55	50	56	51	56	51	-0.5	-0.6	-0.3	-0.4	60	55	NO	NO	NO	NO	NO
31.3	21054	4 GAZA ROAD NAREMBURN	Ground	NW	64	58	63	57	64	59	63	58	-0.8	-0.9	-0.5	-0.7	60	55	NO	NO	NO	NO	NO
31.3	21054	4 GAZA ROAD NAREMBURN	Ground	SW	54	49	53	48	54	49	54	49	-0.5	-0.6	-0.2	-0.4	60	55	NO	NO	NO	NO	NO
31.3	21085	7 GAZA ROAD NAREMBURN	Ground	NE	55	49	54	49	55	50	54	49	-0.8	-0.3	-0.6	-0.1	60	55	NO	NO	NO	NO	NO
31.3	21085	7 GAZA ROAD NAREMBURN	Ground	NW	58	53	58	53	58	53	58	53	-0.4	-0.4	-0.2	-0.3	60	55	NO	NO	NO	NO	NO
31.3	21085	7 GAZA ROAD NAREMBURN	Ground	SW	51	46	51	45	51	46	51	46	-0.4	-0.5	-0.2	-0.4	60	55	NO	NO	NO	NO	NO
31.3	21085	7 GAZA ROAD NAREMBURN	Ground	SE	50	45	50	45	51	46	51	45	-0.1	-0.7	0.0	-0.5	60	55	NO	NO	NO	NO	NO
31.3	21085	7 GAZA ROAD NAREMBURN	First	NE	58	52	57	52	58	52	57	52	-0.8	-0.3	-0.5	-0.2	60	55	NO	NO	NO	NO	NO
31.3	21085	7 GAZA ROAD NAREMBURN	First	NW	61	56	61	55	61	56	61	56	-0.5	-0.5	-0.3	-0.4	60	55	NO	NO	NO	NO	NO
31.3	21085	7 GAZA ROAD NAREMBURN	First	SW	55	50	55	49	55	50	55	50	-0.3	-0.6	-0.1	-0.5	60	55	NO	NO	NO	NO	NO
31.3	21085	7 GAZA ROAD NAREMBURN	First	SE	53	48	53	48	54	49	54	48	-0.1	-0.6	0.1	-0.5	60	55	NO	NO	NO	NO	NO
31.3	21099	6 GAZA ROAD NAREMBURN	Ground	SW	53	48	52	47	53	48	53	48	-0.4	-0.7	-0.2	-0.4	60	55	NO	NO	NO	NO	NO
31.3	21099	6 GAZA ROAD NAREMBURN	Ground	E	54	49	54	48	54	49	54	49	-0.2	-0.7	0.0	-0.5	60	55	NO	NO	NO	NO	NO
31.3	21099	6 GAZA ROAD NAREMBURN	Ground	NE	58	52	57	52	58	53	57	52	-0.6	-0.3	-0.5	-0.2	60	55	NO	NO	NO	NO	NO
31.3	21099	6 GAZA ROAD NAREMBURN	Ground	NW	62	57	61	56	62	57	62	56	-0.6	-0.6	-0.4	-0.5	60	55	NO	NO	NO	NO	NO
31.3	21099	6 GAZA ROAD NAREMBURN	Ground	SW	54	49	54	49	55	50	54	49	-0.5	-0.4	-0.4	-0.3	60	55	NO	NO	NO	NO	NO
31.3	21126	71A GARLAND ROAD NAREMBURN	Ground	S	63	58	62	56	63	58	62	57	-1.2	-1.3	-0.8	-1.2	60	55	NO	NO	NO	NO	NO

NCA	Receiver ID	Address	Floor Level	Facade	Opening Year 2027				Design Year 2037				Increase (Do Smthng - Do Nothing)				NCG project road noise criteria		Do noise levels exceed the cumulative limit with project roads adding ≥2dB to the total noise levels?		Is the contribution from the road project Acute?		Consider further treatment?
					Do Nothing		Do Smthng		Do Nothing		Do Smthng		Opening Year 2027		Design Year 2037								
					Day	Night	Day	Night	Day	Night	Day	Night	Day	Night	Day	Night	Day	Night	Day	Night	$L_{Aeq,15hr} \geq 65dB$	$L_{Aeq,9hr} \geq 60dB$	
31.3	21126	71A GARLAND ROAD NAREMBURN	Ground	E	55	50	54	49	55	50	55	49	-0.3	-0.7	0.0	-0.5	60	55	NO	NO	NO	NO	NO
31.3	21126	71A GARLAND ROAD NAREMBURN	Ground	N	62	57	61	56	62	57	62	56	-0.9	-0.8	-0.7	-0.6	60	55	NO	NO	NO	NO	NO
31.3	21126	71A GARLAND ROAD NAREMBURN	Ground	W	65	60	64	59	65	60	64	59	-1.5	-1.3	-1.1	-1.2	60	55	NO	NO	NO	NO	NO
31.3	21131	9 GAZA ROAD NAREMBURN	Ground	NE	55	50	55	50	56	50	55	50	-0.6	-0.4	-0.4	-0.2	60	55	NO	NO	NO	NO	NO
31.3	21131	9 GAZA ROAD NAREMBURN	Ground	NW	58	53	57	52	58	53	58	53	-0.4	-0.5	-0.2	-0.3	60	55	NO	NO	NO	NO	NO
31.3	21131	9 GAZA ROAD NAREMBURN	Ground	SE	51	46	51	45	51	46	51	46	-0.3	-0.7	-0.1	-0.6	60	55	NO	NO	NO	NO	NO
31.3	21167	8 GAZA ROAD NAREMBURN	Ground	NE	55	50	54	49	55	50	55	50	-0.5	-0.5	-0.2	-0.4	60	55	NO	NO	NO	NO	NO
31.3	21167	8 GAZA ROAD NAREMBURN	Ground	NW	62	56	61	56	62	57	61	56	-0.8	-0.9	-0.6	-0.8	60	55	NO	NO	NO	NO	NO
31.3	21167	8 GAZA ROAD NAREMBURN	Ground	SW	56	51	55	50	56	51	56	51	-0.8	-0.8	-0.6	-0.7	60	55	NO	NO	NO	NO	NO
31.3	21167	8 GAZA ROAD NAREMBURN	Ground	SE	53	48	52	47	53	48	53	48	-0.2	-0.7	-0.1	-0.5	60	55	NO	NO	NO	NO	NO
31.3	21185	11 GAZA ROAD NAREMBURN	Ground	NE	54	49	54	48	54	49	54	49	-0.5	-0.5	-0.3	-0.4	60	55	NO	NO	NO	NO	NO
31.3	21185	11 GAZA ROAD NAREMBURN	Ground	NW	56	51	55	50	56	51	56	51	-0.4	-0.6	-0.1	-0.4	60	55	NO	NO	NO	NO	NO
31.3	21185	11 GAZA ROAD NAREMBURN	Ground	SW	50	45	50	45	50	45	50	45	-0.5	-0.5	-0.3	-0.4	60	55	NO	NO	NO	NO	NO
31.3	21185	11 GAZA ROAD NAREMBURN	Ground	SE	52	47	51	46	52	47	52	46	-0.3	-0.7	-0.1	-0.6	60	55	NO	NO	NO	NO	NO
31.3	21210	10 GAZA ROAD NAREMBURN	Ground	NW	61	56	59	54	61	56	60	55	-1.6	-1.5	-1.2	-1.3	60	55	NO	NO	NO	NO	NO
31.3	21210	10 GAZA ROAD NAREMBURN	Ground	SE	53	48	53	47	53	48	53	48	-0.2	-0.7	-0.1	-0.5	60	55	NO	NO	NO	NO	NO
31.3	21210	10 GAZA ROAD NAREMBURN	Ground	N	55	50	55	49	55	50	55	50	-0.5	-0.5	-0.3	-0.4	60	55	NO	NO	NO	NO	NO
32.1	17967	18 NORTHCOTE STREET NAREMBURN	Ground	NE	46	42	46	41	47	42	47	41	0.0	-0.9	0.2	-0.7	59	54	NO	NO	NO	NO	NO
32.1	17967	18 NORTHCOTE STREET NAREMBURN	Ground	SE	45	40	45	39	45	41	45	40	-0.3	-1.1	-0.2	-0.9	57	53	NO	NO	NO	NO	NO
32.1	17967	18 NORTHCOTE STREET NAREMBURN	First	NE	49	44	49	43	49	45	49	44	0.0	-0.8	0.2	-0.7	60	55	NO	NO	NO	NO	NO
32.1	17967	18 NORTHCOTE STREET NAREMBURN	First	SE	46	41	46	40	46	41	46	40	-0.4	-1.0	-0.1	-0.9	58	53	NO	NO	NO	NO	NO
32.1	17967	18 NORTHCOTE STREET NAREMBURN	Second	NE	51	46	51	45	51	46	51	46	0.0	-0.7	0.1	-0.5	60	55	NO	NO	NO	NO	NO
32.1	17967	18 NORTHCOTE STREET NAREMBURN	Second	SE	47	42	47	41	47	42	47	41	-0.3	-1.0	-0.2	-0.8	59	54	NO	NO	NO	NO	NO
32.1	17967	18 NORTHCOTE STREET NAREMBURN	Third	NE	51	46	51	45	51	47	52	46	-0.1	-0.8	0.1	-0.6	60	55	NO	NO	NO	NO	NO
32.1	17967	18 NORTHCOTE STREET NAREMBURN	Third	SE	48	43	48	42	49	44	49	43	-0.2	-0.9	0.0	-0.7	60	55	NO	NO	NO	NO	NO
32.1	18030	18 NORTHCOTE STREET NAREMBURN	Ground	NE	50	45	50	44	50	45	50	45	0.0	-0.7	0.2	-0.6	60	55	NO	NO	NO	NO	NO
32.1	18030	18 NORTHCOTE STREET NAREMBURN	Ground	NW	49	44	49	44	49	45	50	44	0.1	-0.6	0.3	-0.4	60	55	NO	NO	NO	NO	NO
32.1	18030	18 NORTHCOTE STREET NAREMBURN	Ground	NE	49	44	49	44	49	45	50	44	0.1	-0.6	0.3	-0.4	60	55	NO	NO	NO	NO	NO
32.1	18030	18 NORTHCOTE STREET NAREMBURN	First	NE	50	45	50	45	50	46	51	45	0.0	-0.8	0.2	-0.5	60	55	NO	NO	NO	NO	NO
32.1	18030	18 NORTHCOTE STREET NAREMBURN	First	NW	50	45	50	44	50	45	50	45	0.1	-0.6	0.3	-0.4	60	55	NO	NO	NO	NO	NO
32.1	18030	18 NORTHCOTE STREET NAREMBURN	First	NE	50	45	50	44	50	45	50	45	0.1	-0.6	0.3	-0.4	60	55	NO	NO	NO	NO	NO
32.1	18030	18 NORTHCOTE STREET NAREMBURN	Second	NE	51	46	51	45	51	46	51	46	0.0	-0.7	0.2	-0.5	60	55	NO	NO	NO	NO	NO
32.1	18030	18 NORTHCOTE STREET NAREMBURN	Second	NW	50	45	50	45	50	46	51	45	0.1	-0.6	0.3	-0.4	60	55	NO	NO	NO	NO	NO
32.1	18030	18 NORTHCOTE STREET NAREMBURN	Second	NE	50	45	50	45	50	46	51	45	0.1	-0.6	0.2	-0.4	60	55	NO	NO	NO	NO	NO
32.1	18030	18 NORTHCOTE STREET NAREMBURN	Third	NE	51	46	51	45	51	46	51	46	0.0	-0.7	0.2	-0.5	60	55	NO	NO	NO	NO	NO
32.1	18030	18 NORTHCOTE STREET NAREMBURN	Third	NW	51	46	51	45	51	46	51	46	0.1	-0.6	0.3	-0.5	60	55	NO	NO	NO	NO	NO
32.1	18030	18 NORTHCOTE STREET NAREMBURN	Third	NE	51	46	51	45	51	46	51	46	0.0	-0.7	0.2	-0.5	60	55	NO	NO	NO	NO	NO
32.1	18112	30 NORTHCOTE STREET NAREMBURN	Ground	NE	49	44	49	44	50	45	50	44	0.0	-0.7	0.1	-0.5	60	55	NO	NO	NO	NO	NO
32.1	18112	30 NORTHCOTE STREET NAREMBURN	Ground	NW	49	44	49	44	49	45	50	44	0.1	-0.6	0.2	-0.5	60	55	NO	NO	NO	NO	NO
32.1	18112	30 NORTHCOTE STREET NAREMBURN	Ground	SW	46	41	46	41	46	42	47	41	0.0	-0.8	0.2	-0.6	58	54	NO	NO	NO	NO	NO
32.1	18112	30 NORTHCOTE STREET NAREMBURN	Ground	SE	47	42	47	42	48	43	48	42	-0.1	-0.8	0.1	-0.7	60	55	NO	NO	NO	NO	NO
32.1	18123	26-28 NORTHCOTE STREET NAREMBURN	Ground	NE	49	44	49	43	49	44	49	44	0.0	-0.8	0.2	-0.6	60	55	NO	NO	NO	NO	NO
32.1	18123	26-28 NORTHCOTE STREET NAREMBURN	Ground	NW	49	44	49	44	49	45	50	44	0.1	-0.6	0.3	-0.5	60	55	NO	NO	NO	NO	NO
32.1	18123	26-28 NORTHCOTE STREET NAREMBURN	Ground	SW	41	36	41	35	41	36	41	36	0.2	-0.7	0.4	-0.5	53	48	NO	NO	NO	NO	NO
32.1	18123	26-28 NORTHCOTE STREET NAREMBURN	First	NE	50	45	50	45	51	46	51	45	0.0	-0.7	0.1	-0.5	60	55	NO	NO	NO	NO	NO
32.1	18123	26-28 NORTHCOTE STREET NAREMBURN	First	NW	50	45	50	44	50	45	50	45	0.0	-0.7	0.2	-0.4	60	55	NO	NO	NO	NO	NO
32.1	18123	26-28 NORTHCOTE STREET NAREMBURN	First	SW	43	38	43	37	43	38	43	38	0.1	-0.7	0.3	-0.5	55	50	NO	NO	NO	NO	NO
32.1	18123	26-28 NORTHCOTE STREET NAREMBURN	First	SE	46	41	46	40	47	42	47	41	-0.2	-1.0	-0.1	-0.8	59	54	NO	NO	NO	NO	NO
32.1	18123	26-28 NORTHCOTE STREET NAREMBURN	Second	NE	51	46	51	45	51	46	51	46	0.0	-0.7	0.2	-0.6	60	55	NO	NO	NO	NO	NO
32.1	18123	26-28 NORTHCOTE STREET NAREMBURN	Second	NW	50	46	50	45	51	46	51	45	0.0	-0.7	0.2	-0.5	60	55	NO	NO	NO	NO	NO
32.1	18123	26-28 NORTHCOTE STREET NAREMBURN	Second	SW	46	41	46	40	46	42	47	41	0.1	-0.8	0.3	-0.6	58	54	NO	NO	NO	NO	NO
32.1	18123	26-28 NORTHCOTE STREET NAREMBURN	Second	SE	48	43	48	42	48	43	48	43	-0.2	-0.8	0.0	-0.7	60	55	NO	NO	NO	NO	NO
32.1	18278	32-34 NORTHCOTE STREET NAREMBURN	Ground	NE	45	41	45	40	46	41	46	40	0.0	-0.8	0.2	-0.6	58	53	NO	NO	NO	NO	NO
32.1	18278	32-34 NORTHCOTE STREET NAREMBURN	Ground	NW	49	44	49	44	50	45	50	44	0.0	-0.7	0.2	-0.5	60	55	NO	NO	NO	NO	NO
32.1	18278	32-34 NORTHCOTE STREET NAREMBURN	Ground	SW	47	42	47	41	47	42	47	42	0.1	-0.8	0.3	-0.6	59	54	NO	NO	NO	NO	NO
32.1	18278	32-34 NORTHCOTE STREET NAREMBURN	Ground	SW	46	42	46	41	47	42	47	41	-0.1	-0.8	0.1	-0.7	59	54	NO	NO	NO	NO	NO
32.1	18278	32-34 NORTHCOTE STREET NAREMBURN	Ground	NE	48	43	48	42	48	43	48	43	0.0	-0.7	0.2	-0.5	60	55	NO	NO	NO	NO	NO
32.1	18294	36 NORTHCOTE STREET NAREMBURN	Ground	SW	47	42	47	41	47	42	47	42	0.0	-0.8	0.2	-0.6	59	54	NO	NO	NO	NO	NO
32.1	18294	36 NORTHCOTE STREET NAREMBURN	Ground	SE	48	43	48	42	48	43	48	43	0.0	-0.8	0.1	-0.7	60	55	NO	NO	NO	NO	NO
32.1	18294	36 NORTHCOTE STREET NAREMBURN	Ground	NE	47	43	47	42	48	43	48	42	0.0	-0.8	0.2	-0.6	60	55	NO	NO	NO	NO	NO
32.1	18295	1A WATERS ROAD NAREMBURN	Ground	NE	45	40	45	39	45	40	45	40	0.0	-0.8	0.2	-0.7	57	52	NO	NO	NO	NO	NO
32.1	18295	1A WATERS ROAD NAREMBURN	Ground	NW	49	44	49	44	49	45	50	44	0.1	-0.6	0.3	-0.5	60	55	NO	NO	NO	NO	NO

NCA	Receiver ID	Address	Floor Level	Facade	Opening Year 2027				Design Year 2037				Increase (Do Smthng - Do Nothing)				NCG project road noise criteria		Do noise levels exceed the cumulative limit with project roads adding ≥2dB to the total noise levels?		Is the contribution from the road project Acute?		Consider further treatment?
					Do Nothing		Do Smthng		Do Nothing		Do Smthng		Opening Year 2027		Design Year 2037								
					Day	Night	Day	Night	Day	Night	Day	Night	Day	Night	Day	Night	Day	Night	Day	Night	$L_{Aeq,15hr} \geq 65dB$	$L_{Aeq,9hr} \geq 60dB$	
32.1	18295	1A WATERS ROAD NAREMBURN	Ground	NE	49	45	49	44	50	45	50	44	0.0	-0.7	0.2	-0.5	60	55	NO	NO	NO	NO	NO
32.1	18295	1A WATERS ROAD NAREMBURN	Ground	NW	49	44	49	44	50	45	50	44	0.1	-0.6	0.2	-0.5	60	55	NO	NO	NO	NO	NO
32.1	18295	1A WATERS ROAD NAREMBURN	Ground	SW	43	39	44	38	44	39	44	38	0.1	-0.8	0.3	-0.6	56	51	NO	NO	NO	NO	NO
32.1	18295	1A WATERS ROAD NAREMBURN	First	NE	49	44	49	43	49	44	49	44	0.0	-0.8	0.2	-0.6	60	55	NO	NO	NO	NO	NO
32.1	18295	1A WATERS ROAD NAREMBURN	First	NW	50	45	50	45	51	46	51	45	0.1	-0.6	0.3	-0.4	60	55	NO	NO	NO	NO	NO
32.1	18295	1A WATERS ROAD NAREMBURN	First	NE	51	46	51	45	51	46	51	46	0.0	-0.7	0.2	-0.6	60	55	NO	NO	NO	NO	NO
32.1	18295	1A WATERS ROAD NAREMBURN	First	NW	50	45	50	45	51	46	51	45	0.1	-0.6	0.2	-0.5	60	55	NO	NO	NO	NO	NO
32.1	18295	1A WATERS ROAD NAREMBURN	First	SW	47	42	47	41	47	42	47	42	0.0	-0.8	0.2	-0.6	59	54	NO	NO	NO	NO	NO
32.1	18318	38 NORTHCOTE STREET NAREMBURN	Ground	NW	50	45	50	44	50	46	51	45	0.0	-0.7	0.2	-0.5	60	55	NO	NO	NO	NO	NO
32.1	18318	38 NORTHCOTE STREET NAREMBURN	Ground	SW	47	42	47	41	47	42	47	42	0.0	-0.9	0.2	-0.7	59	54	NO	NO	NO	NO	NO
32.1	18318	38 NORTHCOTE STREET NAREMBURN	Ground	NE	48	43	48	42	48	43	48	43	0.0	-0.7	0.1	-0.7	60	55	NO	NO	NO	NO	NO
32.1	18318	38 NORTHCOTE STREET NAREMBURN	Ground	NE	47	42	47	42	48	43	48	42	0.0	-0.8	0.2	-0.6	60	55	NO	NO	NO	NO	NO
32.1	18355	40 NORTHCOTE STREET NAREMBURN	Ground	NW	50	45	50	44	50	45	50	45	0.0	-0.7	0.2	-0.5	60	55	NO	NO	NO	NO	NO
32.1	18355	40 NORTHCOTE STREET NAREMBURN	Ground	SW	47	42	47	41	47	42	47	42	0.0	-0.8	0.1	-0.6	59	54	NO	NO	NO	NO	NO
32.1	18355	40 NORTHCOTE STREET NAREMBURN	Ground	SE	47	42	47	42	48	43	48	42	-0.1	-0.8	0.0	-0.7	60	55	NO	NO	NO	NO	NO
32.1	18356	42 NORTHCOTE STREET NAREMBURN	Ground	SE	47	42	47	41	47	43	47	42	-0.2	-0.8	0.0	-0.6	59	55	NO	NO	NO	NO	NO
32.1	18356	42 NORTHCOTE STREET NAREMBURN	Ground	NE	44	39	44	38	44	39	44	39	0.1	-0.8	0.3	-0.6	56	51	NO	NO	NO	NO	NO
32.1	18356	42 NORTHCOTE STREET NAREMBURN	Ground	NW	50	45	50	45	50	46	51	45	0.1	-0.6	0.2	-0.4	60	55	NO	NO	NO	NO	NO
32.1	18356	42 NORTHCOTE STREET NAREMBURN	First	SE	49	44	49	43	49	44	49	44	-0.1	-0.7	0.1	-0.5	60	55	NO	NO	NO	NO	NO
32.1	18356	42 NORTHCOTE STREET NAREMBURN	First	NE	47	42	47	41	47	42	47	42	0.0	-0.8	0.2	-0.6	59	54	NO	NO	NO	NO	NO
32.1	18356	42 NORTHCOTE STREET NAREMBURN	First	NW	51	46	51	46	51	47	52	46	0.1	-0.6	0.2	-0.4	60	55	NO	NO	NO	NO	NO
32.1	18394	44 NORTHCOTE STREET NAREMBURN	Ground	NE	46	41	46	40	46	41	46	41	0.0	-0.8	0.2	-0.6	58	53	NO	NO	NO	NO	NO
32.1	18394	44 NORTHCOTE STREET NAREMBURN	Ground	NW	50	45	50	45	50	46	51	45	0.1	-0.6	0.3	-0.5	60	55	NO	NO	NO	NO	NO
32.1	18394	44 NORTHCOTE STREET NAREMBURN	Ground	SW	44	39	44	38	44	39	44	39	0.0	-0.8	0.2	-0.6	56	51	NO	NO	NO	NO	NO
32.1	18394	44 NORTHCOTE STREET NAREMBURN	Ground	SE	47	42	47	42	48	43	48	42	-0.1	-0.8	0.1	-0.6	60	55	NO	NO	NO	NO	NO
32.1	18394	44 NORTHCOTE STREET NAREMBURN	First	NE	51	46	51	45	51	46	51	46	0.0	-0.7	0.2	-0.5	60	55	NO	NO	NO	NO	NO
32.1	18394	44 NORTHCOTE STREET NAREMBURN	First	NW	51	46	51	46	51	47	52	46	0.0	-0.7	0.2	-0.5	60	55	NO	NO	NO	NO	NO
32.1	18394	44 NORTHCOTE STREET NAREMBURN	First	SW	47	42	47	41	47	43	48	42	0.0	-0.8	0.2	-0.6	59	55	NO	NO	NO	NO	NO
32.1	18394	44 NORTHCOTE STREET NAREMBURN	First	SE	49	44	49	43	49	44	49	44	-0.1	-0.7	0.1	-0.6	60	55	NO	NO	NO	NO	NO
32.1	18406	46 NORTHCOTE STREET NAREMBURN	Ground	NE	49	44	49	43	49	44	49	44	0.0	-0.7	0.1	-0.6	60	55	NO	NO	NO	NO	NO
32.1	18406	46 NORTHCOTE STREET NAREMBURN	Ground	NW	50	46	50	45	51	46	51	45	0.0	-0.7	0.2	-0.5	60	55	NO	NO	NO	NO	NO
32.1	18406	46 NORTHCOTE STREET NAREMBURN	Ground	SW	47	42	47	41	47	43	48	42	0.0	-0.8	0.2	-0.7	59	55	NO	NO	NO	NO	NO
32.1	18406	46 NORTHCOTE STREET NAREMBURN	Ground	SE	48	43	48	42	48	43	48	43	-0.1	-0.8	0.1	-0.6	60	55	NO	NO	NO	NO	NO
32.1	18406	46 NORTHCOTE STREET NAREMBURN	Ground	SW	47	42	47	42	48	43	48	42	-0.1	-0.8	0.1	-0.6	60	55	NO	NO	NO	NO	NO
32.1	18406	46 NORTHCOTE STREET NAREMBURN	Ground	SE	49	44	49	43	49	44	49	44	-0.1	-0.7	0.2	-0.5	60	55	NO	NO	NO	NO	NO
32.1	18406	46 NORTHCOTE STREET NAREMBURN	Ground	NE	49	44	49	43	49	44	49	44	0.0	-0.7	0.2	-0.5	60	55	NO	NO	NO	NO	NO
32.1	18442	4 WATERS ROAD NAREMBURN	Ground	NE	46	41	46	40	46	41	46	41	0.0	-0.8	0.2	-0.7	58	53	NO	NO	NO	NO	NO
32.1	18442	4 WATERS ROAD NAREMBURN	Ground	NW	47	42	47	42	47	43	48	42	0.0	-0.6	0.2	-0.4	59	55	NO	NO	NO	NO	NO
32.1	18442	4 WATERS ROAD NAREMBURN	Ground	SE	48	43	48	42	48	43	48	43	-0.1	-0.7	0.0	-0.6	60	55	NO	NO	NO	NO	NO
32.1	18442	4 WATERS ROAD NAREMBURN	Ground	NE	47	43	47	42	48	43	48	42	0.0	-0.8	0.1	-0.6	60	55	NO	NO	NO	NO	NO
32.1	18442	4 WATERS ROAD NAREMBURN	First	NE	50	45	50	45	51	46	51	45	0.0	-0.7	0.1	-0.5	60	55	NO	NO	NO	NO	NO
32.1	18442	4 WATERS ROAD NAREMBURN	First	NW	50	45	50	45	51	46	51	45	0.0	-0.6	0.2	-0.4	60	55	NO	NO	NO	NO	NO
32.1	18442	4 WATERS ROAD NAREMBURN	First	SE	50	45	49	44	50	45	50	44	-0.1	-0.7	0.1	-0.6	60	55	NO	NO	NO	NO	NO
32.1	18442	4 WATERS ROAD NAREMBURN	First	NE	51	46	51	45	51	46	51	46	0.0	-0.7	0.2	-0.5	60	55	NO	NO	NO	NO	NO
32.1	18443	4A WATERS ROAD NAREMBURN	Ground	NW	48	43	48	42	48	43	48	43	0.1	-0.6	0.3	-0.5	60	55	NO	NO	NO	NO	NO
32.1	18443	4A WATERS ROAD NAREMBURN	Ground	SW	44	39	44	38	44	39	44	39	0.2	-0.6	0.3	-0.5	56	51	NO	NO	NO	NO	NO
32.1	18443	4A WATERS ROAD NAREMBURN	Ground	SE	47	42	47	41	47	43	47	42	-0.2	-0.8	0.0	-0.6	59	55	NO	NO	NO	NO	NO
32.1	18443	4A WATERS ROAD NAREMBURN	First	NW	50	45	50	44	50	46	51	45	0.1	-0.7	0.3	-0.5	60	55	NO	NO	NO	NO	NO
32.1	18443	4A WATERS ROAD NAREMBURN	First	SW	47	42	47	41	47	42	47	42	0.1	-0.7	0.3	-0.5	59	54	NO	NO	NO	NO	NO
32.1	18443	4A WATERS ROAD NAREMBURN	First	SE	49	44	49	43	49	44	49	44	-0.1	-0.7	0.1	-0.5	60	55	NO	NO	NO	NO	NO
32.1	18449	48A NORTHCOTE STREET NAREMBURN	Ground	NE	50	45	50	44	50	45	50	45	0.0	-0.7	0.2	-0.5	60	55	NO	NO	NO	NO	NO
32.1	18449	48A NORTHCOTE STREET NAREMBURN	Ground	NW	50	45	50	44	50	45	50	45	0.0	-0.7	0.2	-0.5	60	55	NO	NO	NO	NO	NO
32.1	18449	48A NORTHCOTE STREET NAREMBURN	Ground	SW	47	42	47	42	47	43	48	42	0.0	-0.8	0.2	-0.6	59	55	NO	NO	NO	NO	NO
32.1	18449	48A NORTHCOTE STREET NAREMBURN	Ground	SE	49	44	49	43	49	44	49	44	-0.1	-0.7	0.1	-0.5	60	55	NO	NO	NO	NO	NO
32.1	18490	6 WATERS ROAD NAREMBURN	Ground	N	49	44	49	44	49	45	50	44	-0.1	-0.7	0.1	-0.6	60	55	NO	NO	NO	NO	NO
32.1	18490	6 WATERS ROAD NAREMBURN	Ground	W	47	42	47	42	47	43	48	42	0.0	-0.7	0.2	-0.5	59	55	NO	NO	NO	NO	NO
32.1	18490	6 WATERS ROAD NAREMBURN	Ground	S	47	42	47	41	47	42	47	42	0.0	-0.7	0.2	-0.6	59	54	NO	NO	NO	NO	NO
32.1	18490	6 WATERS ROAD NAREMBURN	Ground	W	47	42	47	41	47	42	47	42	0.0	-0.7	0.2	-0.5	59	54	NO	NO	NO	NO	NO
32.1	18490	6 WATERS ROAD NAREMBURN	Ground	SW	47	42	47	41	47	42	47	42	0.0	-0.8	0.2	-0.6	59	54	NO	NO	NO	NO	NO
32.1	18490	6 WATERS ROAD NAREMBURN	Ground	S	47	42	47	41	47	42	47	42	0.0	-0.8	0.2	-0.6	59	54	NO	NO	NO	NO	NO
32.1	18490	6 WATERS ROAD NAREMBURN	Ground	E	49	44	49	43	49	44	49	44	0.0	-0.7	0.1	-0.6	60	55	NO	NO	NO	NO	NO
32.1	18490	6 WATERS ROAD NAREMBURN	Ground	S	48	43	48	42	48	43	48	43	0.0	-0.8	0.1	-0.6	60	55	NO	NO	NO	NO	NO

NCA	Receiver ID	Address	Floor Level	Facade	Opening Year 2027				Design Year 2037				Increase (Do Smthng - Do Nothing)				NCG project road noise criteria		Do noise levels exceed the cumulative limit with project roads adding ≥2dB to the total noise levels?		Is the contribution from the road project Acute?		Consider further treatment?
					Do Nothing		Do Smthng		Do Nothing		Do Smthng		Opening Year 2027		Design Year 2037								
					Day	Night	Day	Night	Day	Night	Day	Night	Day	Night	Day	Night	Day	Night	Day	Night	$L_{Aeq,15hr}$ ≥ 65dB	$L_{Aeq,9hr}$ ≥ 60dB	
32.1	18490	6 WATERS ROAD NAREMBURN	Ground	E	51	46	51	46	52	47	52	46	0.0	-0.6	0.2	-0.4	60	55	NO	NO	NO	NO	NO
32.1	18490	6 WATERS ROAD NAREMBURN	Ground	N	50	45	50	44	50	46	51	45	0.0	-0.7	0.2	-0.5	60	55	NO	NO	NO	NO	NO
32.1	18494	15A HERBERT STREET NAREMBURN	Ground	N	40	35	40	34	40	35	40	35	-0.1	-0.7	0.0	-0.5	52	47	NO	NO	NO	NO	NO
32.1	18494	15A HERBERT STREET NAREMBURN	Ground	E	38	33	38	32	38	33	38	33	0.1	-0.6	0.2	-0.4	50	45	NO	NO	NO	NO	NO
32.1	18494	15A HERBERT STREET NAREMBURN	Ground	S	41	36	41	35	41	36	41	36	0.0	-0.7	0.1	-0.6	53	48	NO	NO	NO	NO	NO
32.1	18494	15A HERBERT STREET NAREMBURN	Ground	E	49	44	49	43	49	44	49	44	0.0	-0.7	0.1	-0.5	60	55	NO	NO	NO	NO	NO
32.1	18494	15A HERBERT STREET NAREMBURN	Ground	N	49	44	49	44	49	45	50	44	0.2	-0.5	0.3	-0.4	60	55	NO	NO	NO	NO	NO
32.1	18494	15A HERBERT STREET NAREMBURN	Ground	W	45	40	45	40	46	41	46	40	-0.2	-0.2	-0.1	-0.2	58	53	NO	NO	NO	NO	NO
32.1	18494	15A HERBERT STREET NAREMBURN	Ground	W	37	32	37	31	37	32	37	32	-0.2	-0.3	-0.1	-0.3	49	44	NO	NO	NO	NO	NO
32.1	18494	15A HERBERT STREET NAREMBURN	First	N	40	35	40	35	40	36	40	35	0.0	-0.6	0.1	-0.5	52	48	NO	NO	NO	NO	NO
32.1	18494	15A HERBERT STREET NAREMBURN	First	E	38	33	38	32	38	33	39	33	0.0	-0.6	0.3	-0.4	50	45	NO	NO	NO	NO	NO
32.1	18494	15A HERBERT STREET NAREMBURN	First	S	41	36	41	35	41	36	41	36	0.0	-0.8	0.1	-0.6	53	48	NO	NO	NO	NO	NO
32.1	18494	15A HERBERT STREET NAREMBURN	First	E	50	45	49	44	50	45	50	45	-0.1	-0.7	0.1	-0.5	60	55	NO	NO	NO	NO	NO
32.1	18494	15A HERBERT STREET NAREMBURN	First	N	50	45	50	44	50	45	50	45	0.1	-0.5	0.3	-0.3	60	55	NO	NO	NO	NO	NO
32.1	18494	15A HERBERT STREET NAREMBURN	First	W	46	41	46	41	46	42	46	41	-0.2	-0.1	-0.1	-0.2	58	54	NO	NO	NO	NO	NO
32.1	18494	15A HERBERT STREET NAREMBURN	First	W	37	32	37	32	38	33	38	32	-0.3	-0.4	-0.2	-0.3	50	45	NO	NO	NO	NO	NO
32.1	18494	15A HERBERT STREET NAREMBURN	Second	N	40	36	40	35	41	36	41	35	0.0	-0.6	0.1	-0.5	53	48	NO	NO	NO	NO	NO
32.1	18494	15A HERBERT STREET NAREMBURN	Second	E	38	34	39	33	39	34	39	33	0.1	-0.6	0.2	-0.5	51	46	NO	NO	NO	NO	NO
32.1	18494	15A HERBERT STREET NAREMBURN	Second	S	41	36	41	36	42	37	42	36	0.0	-0.7	0.1	-0.6	54	49	NO	NO	NO	NO	NO
32.1	18494	15A HERBERT STREET NAREMBURN	Second	E	50	45	50	45	50	46	51	45	0.0	-0.7	0.1	-0.5	60	55	NO	NO	NO	NO	NO
32.1	18494	15A HERBERT STREET NAREMBURN	Second	N	50	46	51	45	51	46	51	46	0.1	-0.5	0.3	-0.3	60	55	NO	NO	NO	NO	NO
32.1	18494	15A HERBERT STREET NAREMBURN	Second	W	47	42	47	42	47	42	47	42	-0.3	-0.2	-0.2	-0.2	59	54	NO	NO	NO	NO	NO
32.1	18494	15A HERBERT STREET NAREMBURN	Second	W	38	33	38	33	38	33	38	33	-0.4	-0.3	-0.3	-0.3	50	45	NO	NO	NO	NO	NO
32.1	18494	15A HERBERT STREET NAREMBURN	Third	N	41	36	41	36	42	37	42	36	0.0	-0.6	0.1	-0.5	54	49	NO	NO	NO	NO	NO
32.1	18494	15A HERBERT STREET NAREMBURN	Third	E	40	35	40	34	40	35	40	35	0.1	-0.6	0.2	-0.5	52	47	NO	NO	NO	NO	NO
32.1	18494	15A HERBERT STREET NAREMBURN	Third	S	42	37	42	36	42	37	42	37	-0.1	-0.8	0.1	-0.5	54	49	NO	NO	NO	NO	NO
32.1	18494	15A HERBERT STREET NAREMBURN	Third	E	51	46	51	45	51	46	51	46	-0.1	-0.6	0.2	-0.5	60	55	NO	NO	NO	NO	NO
32.1	18494	15A HERBERT STREET NAREMBURN	Third	N	51	46	51	46	51	47	52	46	0.1	-0.4	0.4	-0.3	60	55	NO	NO	NO	NO	NO
32.1	18494	15A HERBERT STREET NAREMBURN	Third	W	48	42	47	42	48	43	48	43	-0.2	-0.1	-0.1	-0.1	60	55	NO	NO	NO	NO	NO
32.1	18494	15A HERBERT STREET NAREMBURN	Third	W	39	34	39	34	40	35	39	34	-0.3	-0.4	-0.2	-0.4	52	47	NO	NO	NO	NO	NO
32.1	18494	15A HERBERT STREET NAREMBURN	Fourth	N	42	38	42	37	43	38	43	37	0.0	-0.6	0.1	-0.4	55	50	NO	NO	NO	NO	NO
32.1	18494	15A HERBERT STREET NAREMBURN	Fourth	E	41	36	41	36	41	37	42	36	0.1	-0.6	0.2	-0.4	53	49	NO	NO	NO	NO	NO
32.1	18494	15A HERBERT STREET NAREMBURN	Fourth	N	42	38	42	37	43	38	43	37	0.0	-0.6	0.1	-0.4	55	50	NO	NO	NO	NO	NO
32.1	18494	15A HERBERT STREET NAREMBURN	Fourth	E	41	36	41	36	41	37	42	36	0.1	-0.6	0.2	-0.4	53	49	NO	NO	NO	NO	NO
32.1	18494	15A HERBERT STREET NAREMBURN	Fourth	S	43	38	43	37	43	38	43	38	0.0	-0.7	0.2	-0.5	55	50	NO	NO	NO	NO	NO
32.1	18494	15A HERBERT STREET NAREMBURN	Fourth	E	52	47	52	46	52	47	52	47	0.0	-0.7	0.1	-0.5	60	55	NO	NO	NO	NO	NO
32.1	18494	15A HERBERT STREET NAREMBURN	Fourth	N	52	47	52	46	52	47	52	47	0.2	-0.5	0.3	-0.3	60	55	NO	NO	NO	NO	NO
32.1	18494	15A HERBERT STREET NAREMBURN	Fourth	W	48	43	48	43	48	43	48	43	-0.2	-0.1	-0.1	-0.2	60	55	NO	NO	NO	NO	NO
32.1	18494	15A HERBERT STREET NAREMBURN	Fourth	W	41	36	41	35	41	36	41	36	-0.2	-0.4	-0.1	-0.3	53	48	NO	NO	NO	NO	NO
32.1	18494	15A HERBERT STREET NAREMBURN	Fifth	N	44	39	44	39	45	40	45	39	0.1	-0.5	0.3	-0.5	57	52	NO	NO	NO	NO	NO
32.1	18494	15A HERBERT STREET NAREMBURN	Fifth	E	44	39	44	38	44	39	44	39	0.1	-0.6	0.2	-0.4	56	51	NO	NO	NO	NO	NO
32.1	18494	15A HERBERT STREET NAREMBURN	Fifth	S	44	39	44	39	45	40	45	39	0.1	-0.6	0.2	-0.5	57	52	NO	NO	NO	NO	NO
32.1	18494	15A HERBERT STREET NAREMBURN	Fifth	E	52	47	52	47	52	48	53	47	0.0	-0.6	0.2	-0.4	60	55	NO	NO	NO	NO	NO
32.1	18494	15A HERBERT STREET NAREMBURN	Fifth	N	52	47	53	47	53	48	53	48	0.1	-0.4	0.4	-0.4	60	55	NO	NO	NO	NO	NO
32.1	18494	15A HERBERT STREET NAREMBURN	Fifth	W	49	44	49	44	49	44	49	44	-0.2	-0.2	-0.1	-0.2	60	55	NO	NO	NO	NO	NO
32.1	18494	15A HERBERT STREET NAREMBURN	Fifth	W	43	38	43	37	43	38	43	38	-0.1	-0.5	0.1	-0.4	55	50	NO	NO	NO	NO	NO
32.1	18494	15A HERBERT STREET NAREMBURN	Sixth	N	47	43	48	42	48	43	48	43	0.2	-0.6	0.2	-0.4	60	55	NO	NO	NO	NO	NO
32.1	18494	15A HERBERT STREET NAREMBURN	Sixth	E	47	42	47	42	47	43	48	42	0.2	-0.6	0.4	-0.4	59	55	NO	NO	NO	NO	NO
32.1	18494	15A HERBERT STREET NAREMBURN	Sixth	S	47	42	47	42	47	43	48	42	0.1	-0.6	0.2	-0.5	59	55	NO	NO	NO	NO	NO
32.1	18494	15A HERBERT STREET NAREMBURN	Sixth	E	53	48	53	47	53	48	53	48	0.0	-0.6	0.2	-0.5	60	55	NO	NO	NO	NO	NO
32.1	18494	15A HERBERT STREET NAREMBURN	Sixth	N	53	48	53	48	53	48	54	48	0.1	-0.5	0.3	-0.3	60	55	NO	NO	NO	NO	NO
32.1	18494	15A HERBERT STREET NAREMBURN	Sixth	W	50	45	50	45	50	46	51	45	-0.2	-0.2	0.1	-0.2	60	55	NO	NO	NO	NO	NO
32.1	18494	15A HERBERT STREET NAREMBURN	Sixth	W	46	41	47	41	47	42	47	42	0.2	-0.4	0.4	-0.4	59	54	NO	NO	NO	NO	NO
32.1	18510	48A NORTHCOTE STREET NAREMBURN	Ground	NE	51	46	51	45	51	46	51	46	0.1	-0.6	0.3	-0.5	60	55	NO	NO	NO	NO	NO
32.1	18510	48A NORTHCOTE STREET NAREMBURN	Ground	NW	50	45	50	45	50	46	51	45	0.0	-0.6	0.2	-0.5	60	55	NO	NO	NO	NO	NO
32.1	18510	48A NORTHCOTE STREET NAREMBURN	Ground	SW	47	42	47	41	47	43	48	42	0.1	-0.8	0.2	-0.6	59	55	NO	NO	NO	NO	NO
32.1	18510	48A NORTHCOTE STREET NAREMBURN	Ground	SE	49	44	49	43	49	44	49	44	0.0	-0.7	0.2	-0.5	60	55	NO	NO	NO	NO	NO
32.1	18558	52 NORTHCOTE STREET NAREMBURN	Ground	NE	47	42	47	41	47	43	47	42	0.0	-0.8	0.2	-0.6	59	55	NO	NO	NO	NO	NO
32.1	18558	52 NORTHCOTE STREET NAREMBURN	Ground	NW	51	46	51	46	52	47	52	46	0.0	-0.7	0.2	-0.5	60	55	NO	NO	NO	NO	NO
32.1	18558	52 NORTHCOTE STREET NAREMBURN	Ground	SE	49	44	48	43	49	44	49	43	-0.1	-0.7	0.1	-0.6	60	55	NO	NO	NO	NO	NO
32.1	18558	52 NORTHCOTE STREET NAREMBURN	Ground	NE	47	42	47	41	47	43	47	42	0.0	-0.9	0.2	-0.7	59	55	NO	NO	NO	NO	NO
32.1	18559	50 NORTHCOTE STREET NAREMBURN	Ground	NW	51	46	51	45	51	47	52	46	0.0	-0.7	0.2	-0.5	60	55	NO	NO	NO	NO	NO
32.1	18559	50 NORTHCOTE STREET NAREMBURN	Ground	SW	48	43	48	42	48	43	48	43	0.0	-0.7	0.2	-0.6	60	55	NO	NO	NO	NO	NO
32.1	18559	50 NORTHCOTE STREET NAREMBURN	Ground	SE	49	44	48	43	49	44	49	43	-0.1	-0.7	0.1	-0.5	60	55	NO	NO	NO	NO	NO

NCA	Receiver ID	Address	Floor Level	Facade	Opening Year 2027				Design Year 2037				Increase (Do Smthng - Do Nothing)				NCG project road noise criteria		Do noise levels exceed the cumulative limit with project roads adding ≥2dB to the total noise levels?		Is the contribution from the road project Acute?		Consider further treatment?
					Do Nothing		Do Smthng		Do Nothing		Do Smthng		Opening Year 2027		Design Year 2037								
					Day	Night	Day	Night	Day	Night	Day	Night	Day	Night	Day	Night	Day	Night	Day	Night	$L_{Aeq,15hr} \geq 65dB$	$L_{Aeq,9hr} \geq 60dB$	
32.1	18571	54 NORTHCOTE STREET NAREMBURN	Ground	NE	48	43	48	42	48	43	48	43	0.0	-0.8	0.2	-0.7	60	55	NO	NO	NO	NO	NO
32.1	18571	54 NORTHCOTE STREET NAREMBURN	Ground	NW	50	45	50	45	50	46	51	45	0.0	-0.6	0.2	-0.5	60	55	NO	NO	NO	NO	NO
32.1	18571	54 NORTHCOTE STREET NAREMBURN	Ground	SW	48	43	48	42	48	43	48	43	0.0	-0.8	0.2	-0.6	60	55	NO	NO	NO	NO	NO
32.1	18571	54 NORTHCOTE STREET NAREMBURN	Ground	SE	48	43	48	42	48	44	49	43	-0.1	-0.8	0.1	-0.7	60	55	NO	NO	NO	NO	NO
32.1	18583	50 NORTHCOTE STREET NAREMBURN	Ground	NE	51	46	51	45	51	47	52	46	0.0	-0.6	0.2	-0.5	60	55	NO	NO	NO	NO	NO
32.1	18583	50 NORTHCOTE STREET NAREMBURN	Ground	NW	51	46	51	45	51	46	51	46	0.1	-0.6	0.2	-0.4	60	55	NO	NO	NO	NO	NO
32.1	18583	50 NORTHCOTE STREET NAREMBURN	Ground	SW	48	43	48	42	48	43	48	42	0.0	-0.8	0.1	-0.6	60	55	NO	NO	NO	NO	NO
32.1	18583	50 NORTHCOTE STREET NAREMBURN	Ground	SE	50	45	50	45	51	46	51	45	0.0	-0.7	0.2	-0.5	60	55	NO	NO	NO	NO	NO
32.1	18586	8 WATERS ROAD NAREMBURN	Ground	NW	48	43	48	43	49	44	49	43	0.0	-0.7	0.2	-0.6	60	55	NO	NO	NO	NO	NO
32.1	18586	8 WATERS ROAD NAREMBURN	Ground	S	47	43	47	42	48	43	48	42	0.0	-0.8	0.1	-0.6	60	55	NO	NO	NO	NO	NO
32.1	18586	8 WATERS ROAD NAREMBURN	Ground	E	48	43	48	43	49	44	49	43	-0.1	-0.7	0.1	-0.6	60	55	NO	NO	NO	NO	NO
32.1	18586	8 WATERS ROAD NAREMBURN	Ground	S	48	43	48	42	48	43	48	43	-0.1	-0.7	0.1	-0.6	60	55	NO	NO	NO	NO	NO
32.1	18586	8 WATERS ROAD NAREMBURN	Ground	E	51	46	51	45	51	47	52	46	-0.1	-0.7	0.1	-0.5	60	55	NO	NO	NO	NO	NO
32.1	18587	10 WATERS ROAD NAREMBURN	Ground	E	51	46	51	46	51	47	52	46	-0.1	-0.6	0.1	-0.5	60	55	NO	NO	NO	NO	NO
32.1	18587	10 WATERS ROAD NAREMBURN	Ground	N	51	46	51	45	51	46	51	46	-0.1	-0.7	0.1	-0.5	60	55	NO	NO	NO	NO	NO
32.1	18587	10 WATERS ROAD NAREMBURN	Ground	W	47	42	47	42	48	43	48	42	0.0	-0.7	0.2	-0.5	60	55	NO	NO	NO	NO	NO
32.1	18591	8 TALUS STREET NAREMBURN	Ground	E	51	46	51	45	51	46	51	46	0.0	-0.7	0.2	-0.5	60	55	NO	NO	NO	NO	NO
32.1	18591	8 TALUS STREET NAREMBURN	Ground	N	51	46	51	46	51	47	52	46	0.0	-0.6	0.2	-0.4	60	55	NO	NO	NO	NO	NO
32.1	18591	8 TALUS STREET NAREMBURN	Ground	W	48	43	48	42	48	43	48	43	0.0	-0.7	0.2	-0.6	60	55	NO	NO	NO	NO	NO
32.1	18591	8 TALUS STREET NAREMBURN	Ground	S	48	43	48	42	48	43	48	43	0.0	-0.8	0.2	-0.7	60	55	NO	NO	NO	NO	NO
32.1	18591	8 TALUS STREET NAREMBURN	Ground	SE	51	46	51	45	51	46	51	46	-0.1	-0.7	0.1	-0.6	60	55	NO	NO	NO	NO	NO
32.1	18592	14 TALUS STREET NAREMBURN	Ground	N	49	44	49	44	50	45	50	44	0.1	-0.6	0.2	-0.4	60	55	NO	NO	NO	NO	NO
32.1	18592	14 TALUS STREET NAREMBURN	Ground	W	45	40	45	40	45	41	46	40	0.4	-0.6	0.6	-0.4	57	53	NO	NO	NO	NO	NO
32.1	18592	14 TALUS STREET NAREMBURN	Ground	S	44	39	44	38	44	39	44	38	-0.2	-1.0	-0.1	-0.9	56	51	NO	NO	NO	NO	NO
32.1	18592	14 TALUS STREET NAREMBURN	Ground	E	47	42	47	42	48	43	48	42	-0.1	-0.8	0.1	-0.6	60	55	NO	NO	NO	NO	NO
32.1	18592	14 TALUS STREET NAREMBURN	First	N	51	46	51	45	51	46	51	46	0.1	-0.6	0.3	-0.5	60	55	NO	NO	NO	NO	NO
32.1	18592	14 TALUS STREET NAREMBURN	First	W	47	42	47	41	47	42	47	42	0.3	-0.5	0.5	-0.4	59	54	NO	NO	NO	NO	NO
32.1	18592	14 TALUS STREET NAREMBURN	First	S	45	40	45	40	46	41	46	40	-0.2	-0.9	0.0	-0.8	58	53	NO	NO	NO	NO	NO
32.1	18592	14 TALUS STREET NAREMBURN	First	E	50	45	50	45	51	46	51	45	-0.1	-0.7	0.1	-0.6	60	55	NO	NO	NO	NO	NO
32.1	18592	14 TALUS STREET NAREMBURN	Second	N	52	47	52	46	52	48	53	47	0.0	-0.7	0.2	-0.5	60	55	NO	NO	NO	NO	NO
32.1	18592	14 TALUS STREET NAREMBURN	Second	W	49	44	49	43	49	44	49	44	0.2	-0.6	0.4	-0.4	60	55	NO	NO	NO	NO	NO
32.1	18592	14 TALUS STREET NAREMBURN	Second	S	48	43	48	42	48	43	48	43	0.0	-0.8	0.2	-0.6	60	55	NO	NO	NO	NO	NO
32.1	18592	14 TALUS STREET NAREMBURN	Second	E	52	47	52	46	52	47	52	47	-0.1	-0.6	0.1	-0.6	60	55	NO	NO	NO	NO	NO
32.1	18598	56 NORTHCOTE STREET NAREMBURN	Ground	NE	43	39	44	38	44	39	44	38	0.1	-0.8	0.2	-0.6	56	51	NO	NO	NO	NO	NO
32.1	18598	56 NORTHCOTE STREET NAREMBURN	Ground	NW	51	46	51	45	51	46	51	46	0.0	-0.6	0.2	-0.4	60	55	NO	NO	NO	NO	NO
32.1	18598	56 NORTHCOTE STREET NAREMBURN	Ground	SW	47	43	47	42	48	43	48	42	0.0	-0.8	0.2	-0.6	60	55	NO	NO	NO	NO	NO
32.1	18598	56 NORTHCOTE STREET NAREMBURN	Ground	SE	46	42	46	41	47	42	47	41	-0.2	-0.9	0.0	-0.8	59	54	NO	NO	NO	NO	NO
32.1	18603	12 TALUS STREET NAREMBURN	Ground	N	51	46	51	45	51	46	51	46	0.0	-0.7	0.2	-0.5	60	55	NO	NO	NO	NO	NO
32.1	18603	12 TALUS STREET NAREMBURN	Ground	W	48	43	48	42	48	43	48	43	0.0	-0.7	0.2	-0.5	60	55	NO	NO	NO	NO	NO
32.1	18603	12 TALUS STREET NAREMBURN	Ground	S	48	43	48	42	48	43	48	42	0.0	-0.8	0.1	-0.6	60	55	NO	NO	NO	NO	NO
32.1	18604	10 TALUS STREET NAREMBURN	Ground	S	48	43	48	42	48	43	48	43	0.0	-0.7	0.2	-0.6	60	55	NO	NO	NO	NO	NO
32.1	18604	10 TALUS STREET NAREMBURN	Ground	E	50	45	50	44	50	45	50	45	0.0	-0.7	0.2	-0.5	60	55	NO	NO	NO	NO	NO
32.1	18604	10 TALUS STREET NAREMBURN	Ground	N	51	46	51	45	51	46	51	46	0.0	-0.6	0.2	-0.5	60	55	NO	NO	NO	NO	NO
32.1	18617	58 NORTHCOTE STREET NAREMBURN	Ground	NE	47	42	47	41	47	42	47	42	0.0	-0.8	0.2	-0.6	59	54	NO	NO	NO	NO	NO
32.1	18617	58 NORTHCOTE STREET NAREMBURN	Ground	NW	49	44	49	43	49	44	49	44	0.1	-0.7	0.3	-0.5	60	55	NO	NO	NO	NO	NO
32.1	18617	58 NORTHCOTE STREET NAREMBURN	Ground	SW	45	40	45	39	45	40	45	40	0.1	-0.8	0.1	-0.6	57	52	NO	NO	NO	NO	NO
32.1	18617	58 NORTHCOTE STREET NAREMBURN	Ground	S	46	41	46	40	46	41	46	40	-0.2	-1.0	0.0	-0.8	58	53	NO	NO	NO	NO	NO
32.1	18617	58 NORTHCOTE STREET NAREMBURN	First	NE	51	46	51	45	51	46	51	46	0.0	-0.7	0.2	-0.5	60	55	NO	NO	NO	NO	NO
32.1	18617	58 NORTHCOTE STREET NAREMBURN	First	NW	51	46	51	46	52	47	52	46	0.0	-0.7	0.2	-0.5	60	55	NO	NO	NO	NO	NO
32.1	18617	58 NORTHCOTE STREET NAREMBURN	First	SW	48	43	48	43	49	44	49	43	0.0	-0.8	0.2	-0.6	60	55	NO	NO	NO	NO	NO
32.1	18617	58 NORTHCOTE STREET NAREMBURN	First	S	48	43	48	43	49	44	49	43	-0.1	-0.8	0.1	-0.7	60	55	NO	NO	NO	NO	NO
32.1	18617	58 NORTHCOTE STREET NAREMBURN	First	SE	51	46	51	45	51	46	51	46	-0.1	-0.7	0.0	-0.5	60	55	NO	NO	NO	NO	NO
32.1	18658	60 NORTHCOTE STREET NAREMBURN	Ground	NW	51	46	51	45	51	46	51	46	0.1	-0.6	0.2	-0.4	60	55	NO	NO	NO	NO	NO
32.1	18658	60 NORTHCOTE STREET NAREMBURN	Ground	SW	45	40	45	39	45	41	45	40	0.0	-0.9	0.1	-0.7	57	53	NO	NO	NO	NO	NO
32.1	18658	60 NORTHCOTE STREET NAREMBURN	Ground	SW	45	40	45	39	45	41	45	40	0.0	-0.8	0.2	-0.6	57	53	NO	NO	NO	NO	NO
32.1	18658	60 NORTHCOTE STREET NAREMBURN	First	NW	52	47	52	47	53	48	53	47	0.0	-0.6	0.2	-0.4	60	55	NO	NO	NO	NO	NO
32.1	18658	60 NORTHCOTE STREET NAREMBURN	First	SW	48	44	48	43	49	44	49	43	0.0	-0.8	0.1	-0.7	60	55	NO	NO	NO	NO	NO
32.1	18658	60 NORTHCOTE STREET NAREMBURN	First	SW	49	44	49	43	49	44	49	44	0.0	-0.8	0.2	-0.6	60	55	NO	NO	NO	NO	NO
32.1	18658	60 NORTHCOTE STREET NAREMBURN	First	SE	48	43	48	43	49	44	49	43	-0.1	-0.8	0.1	-0.7	60	55	NO	NO	NO	NO	NO
32.1	18659	60A NORTHCOTE STREET NAREMBURN	Ground	NE	51	47	51	46	52	47	52	46	0.0	-0.7	0.1	-0.5	60	55	NO	NO	NO	NO	NO
32.1	18659	60A NORTHCOTE STREET NAREMBURN	Ground	NW	51	46	51	46	52	47	52	46	0.0	-0.5	0.2	-0.5	60	55	NO	NO	NO	NO	NO
32.1	18659	60A NORTHCOTE STREET NAREMBURN	Ground	NE	50	45	50	44	50	46	50	45	0.0	-0.7	0.2	-0.6	60	55	NO	NO	NO	NO	NO

NCA	Receiver ID	Address	Floor Level	Facade	Opening Year 2027				Design Year 2037				Increase (Do Smthng - Do Nothing)				NCG project road noise criteria		Do noise levels exceed the cumulative limit with project roads adding ≥2dB to the total noise levels?		Is the contribution from the road project Acute?		Consider further treatment?
					Do Nothing		Do Smthng		Do Nothing		Do Smthng		Opening Year 2027		Design Year 2037								
					Day	Night	Day	Night	Day	Night	Day	Night	Day	Night	Day	Night	Day	Night	Day	Night	$L_{Aeq,15hr}$ ≥ 65dB	$L_{Aeq,9hr}$ ≥ 60dB	
32.1	18659	60A NORTHCOTE STREET NAREMBURN	First	NE	53	48	53	47	53	49	54	48	0.0	-0.7	0.2	-0.5	60	55	NO	NO	NO	NO	NO
32.1	18659	60A NORTHCOTE STREET NAREMBURN	First	NW	53	48	53	47	53	48	53	48	0.0	-0.6	0.2	-0.4	60	55	NO	NO	NO	NO	NO
32.1	18659	60A NORTHCOTE STREET NAREMBURN	First	SE	49	44	49	44	50	45	50	44	-0.1	-0.8	0.1	-0.6	60	55	NO	NO	NO	NO	NO
32.1	18659	60A NORTHCOTE STREET NAREMBURN	First	NE	52	47	52	46	52	47	52	47	0.0	-0.7	0.2	-0.5	60	55	NO	NO	NO	NO	NO
32.1	18693	34 DALLEYS ROAD NAREMBURN	Ground	NE	53	48	53	47	53	48	53	48	0.0	-0.6	0.2	-0.5	60	55	NO	NO	NO	NO	NO
32.1	18693	34 DALLEYS ROAD NAREMBURN	Ground	NW	52	47	52	47	53	48	53	47	0.0	-0.7	0.2	-0.5	60	55	NO	NO	NO	NO	NO
32.1	18693	34 DALLEYS ROAD NAREMBURN	Ground	SW	48	44	48	43	49	44	49	43	0.0	-0.7	0.2	-0.6	60	55	NO	NO	NO	NO	NO
32.1	18693	34 DALLEYS ROAD NAREMBURN	Ground	SE	50	45	50	44	50	45	50	45	-0.1	-0.7	0.1	-0.6	60	55	NO	NO	NO	NO	NO
32.1	18714	3 WATERS ROAD NAREMBURN	Ground	SE	50	45	50	44	50	45	50	45	-0.1	-0.6	0.1	-0.5	60	55	NO	NO	NO	NO	NO
32.1	18714	3 WATERS ROAD NAREMBURN	Ground	N	48	43	48	42	48	43	48	43	0.0	-0.7	0.2	-0.6	60	55	NO	NO	NO	NO	NO
32.1	18715	1 WATERS ROAD NAREMBURN	Ground	W	48	43	48	42	48	43	48	43	0.0	-0.7	0.2	-0.5	60	55	NO	NO	NO	NO	NO
32.1	18715	1 WATERS ROAD NAREMBURN	Ground	S	47	43	47	42	48	43	48	42	0.0	-0.7	0.1	-0.5	60	55	NO	NO	NO	NO	NO
32.1	18715	1 WATERS ROAD NAREMBURN	Ground	E	50	46	50	45	51	46	51	45	0.0	-0.7	0.2	-0.5	60	55	NO	NO	NO	NO	NO
32.1	18743	15 TALUS STREET NAREMBURN	Ground	NE	49	44	49	43	49	44	49	44	0.1	-0.6	0.3	-0.5	60	55	NO	NO	NO	NO	NO
32.1	18743	15 TALUS STREET NAREMBURN	Ground	NW	48	43	48	42	48	43	48	43	0.2	-0.6	0.3	-0.4	60	55	NO	NO	NO	NO	NO
32.1	18743	15 TALUS STREET NAREMBURN	Ground	SW	47	42	47	42	47	43	48	42	0.2	-0.5	0.4	-0.4	59	55	NO	NO	NO	NO	NO
32.1	18743	15 TALUS STREET NAREMBURN	Ground	SE	49	44	49	43	49	44	49	44	0.1	-0.6	0.2	-0.4	60	55	NO	NO	NO	NO	NO
32.1	18747	36 DALLEYS ROAD NAREMBURN	Ground	NE	53	48	53	47	53	48	53	48	0.0	-0.6	0.1	-0.4	60	55	NO	NO	NO	NO	NO
32.1	18747	36 DALLEYS ROAD NAREMBURN	Ground	NW	52	47	52	46	52	47	52	47	0.0	-0.7	0.2	-0.5	60	55	NO	NO	NO	NO	NO
32.1	18747	36 DALLEYS ROAD NAREMBURN	Ground	SW	48	43	48	43	49	44	49	43	0.0	-0.7	0.1	-0.6	60	55	NO	NO	NO	NO	NO
32.1	18747	36 DALLEYS ROAD NAREMBURN	Ground	SE	49	44	49	43	49	44	49	44	0.0	-0.7	0.2	-0.5	60	55	NO	NO	NO	NO	NO
32.1	18765	5 WATERS ROAD NAREMBURN	Ground	E	51	46	51	45	51	46	51	46	0.0	-0.7	0.2	-0.5	60	55	NO	NO	NO	NO	NO
32.1	18765	5 WATERS ROAD NAREMBURN	Ground	N	48	43	48	42	48	44	49	43	-0.1	-0.8	0.1	-0.6	60	55	NO	NO	NO	NO	NO
32.1	18765	5 WATERS ROAD NAREMBURN	Ground	S	48	43	48	42	48	43	48	43	0.0	-0.7	0.2	-0.5	60	55	NO	NO	NO	NO	NO
32.1	18790	38 DALLEYS ROAD NAREMBURN	Ground	NE	52	47	52	46	52	48	53	47	0.0	-0.7	0.2	-0.5	60	55	NO	NO	NO	NO	NO
32.1	18790	38 DALLEYS ROAD NAREMBURN	Ground	NW	49	44	49	44	50	45	50	44	0.0	-0.7	0.1	-0.5	60	55	NO	NO	NO	NO	NO
32.1	18790	38 DALLEYS ROAD NAREMBURN	Ground	SW	48	44	48	43	49	44	49	43	0.0	-0.8	0.2	-0.6	60	55	NO	NO	NO	NO	NO
32.1	18790	38 DALLEYS ROAD NAREMBURN	Ground	SE	49	44	49	44	50	45	50	44	0.0	-0.7	0.2	-0.5	60	55	NO	NO	NO	NO	NO
32.1	18804	40 DALLEYS ROAD NAREMBURN	Ground	NE	52	47	52	47	52	48	53	47	0.0	-0.6	0.1	-0.5	60	55	NO	NO	NO	NO	NO
32.1	18804	40 DALLEYS ROAD NAREMBURN	Ground	NW	50	45	50	45	50	46	51	45	0.1	-0.6	0.2	-0.5	60	55	NO	NO	NO	NO	NO
32.1	18804	40 DALLEYS ROAD NAREMBURN	Ground	SW	48	43	48	43	49	44	49	43	0.0	-0.7	0.2	-0.6	60	55	NO	NO	NO	NO	NO
32.1	18804	40 DALLEYS ROAD NAREMBURN	Ground	SE	49	44	49	43	49	44	49	44	0.0	-0.6	0.2	-0.4	60	55	NO	NO	NO	NO	NO
32.1	18807	56 DALLEYS ROAD NAREMBURN	Ground	N	48	43	48	42	48	43	48	43	0.0	-0.7	0.2	-0.5	60	55	NO	NO	NO	NO	NO
32.1	18807	56 DALLEYS ROAD NAREMBURN	Ground	S	46	41	46	40	46	41	46	40	-0.2	-0.9	0.0	-0.8	58	53	NO	NO	NO	NO	NO
32.1	18807	56 DALLEYS ROAD NAREMBURN	Ground	E	52	47	51	46	52	47	52	46	-0.1	-0.7	0.1	-0.5	60	55	NO	NO	NO	NO	NO
32.1	18807	56 DALLEYS ROAD NAREMBURN	First	N	51	46	51	45	51	46	51	46	0.1	-0.7	0.2	-0.5	60	55	NO	NO	NO	NO	NO
32.1	18807	56 DALLEYS ROAD NAREMBURN	First	W	48	44	49	43	49	44	49	44	0.1	-0.7	0.3	-0.5	60	55	NO	NO	NO	NO	NO
32.1	18807	56 DALLEYS ROAD NAREMBURN	First	S	48	43	48	43	48	44	49	43	0.0	-0.7	0.2	-0.6	60	55	NO	NO	NO	NO	NO
32.1	18807	56 DALLEYS ROAD NAREMBURN	First	E	53	48	52	47	53	48	53	47	-0.1	-0.7	0.2	-0.5	60	55	NO	NO	NO	NO	NO
32.1	18819	7 WATERS ROAD NAREMBURN	Ground	N	48	43	48	43	48	44	49	43	0.0	-0.7	0.2	-0.5	60	55	NO	NO	NO	NO	NO
32.1	18819	7 WATERS ROAD NAREMBURN	Ground	S	48	43	48	42	48	43	48	43	0.0	-0.7	0.1	-0.6	60	55	NO	NO	NO	NO	NO
32.1	18819	7 WATERS ROAD NAREMBURN	Ground	E	51	46	51	46	51	47	52	46	-0.1	-0.6	0.1	-0.5	60	55	NO	NO	NO	NO	NO
32.1	18826	13B TALUS STREET NAREMBURN	Ground	NE	50	45	50	45	50	46	51	45	0.1	-0.6	0.3	-0.4	60	55	NO	NO	NO	NO	NO
32.1	18826	13B TALUS STREET NAREMBURN	Ground	SE	50	45	50	44	50	45	50	45	0.0	-0.6	0.2	-0.5	60	55	NO	NO	NO	NO	NO
32.1	18826	13B TALUS STREET NAREMBURN	Ground	NE	50	45	50	45	50	46	51	45	0.2	-0.6	0.3	-0.4	60	55	NO	NO	NO	NO	NO
32.1	18826	13B TALUS STREET NAREMBURN	Ground	NW	50	45	50	44	50	45	50	45	0.2	-0.5	0.4	-0.3	60	55	NO	NO	NO	NO	NO
32.1	18826	13B TALUS STREET NAREMBURN	Ground	SW	48	43	48	42	48	43	48	43	0.3	-0.4	0.4	-0.4	60	55	NO	NO	NO	NO	NO
32.1	18826	13B TALUS STREET NAREMBURN	Ground	SE	47	42	47	42	47	43	48	42	0.2	-0.5	0.4	-0.4	59	55	NO	NO	NO	NO	NO
32.1	18826	13B TALUS STREET NAREMBURN	Ground	SW	47	42	47	42	47	43	48	42	0.2	-0.5	0.4	-0.4	59	55	NO	NO	NO	NO	NO
32.1	18826	13B TALUS STREET NAREMBURN	Ground	SE	49	44	49	44	49	45	50	44	0.0	-0.5	0.2	-0.5	60	55	NO	NO	NO	NO	NO
32.1	18830	56 DALLEYS ROAD NAREMBURN	Ground	N	49	45	50	44	50	45	50	45	0.1	-0.6	0.2	-0.4	60	55	NO	NO	NO	NO	NO
32.1	18830	56 DALLEYS ROAD NAREMBURN	Ground	S	46	41	46	40	46	41	46	40	-0.2	-0.9	0.0	-0.8	58	53	NO	NO	NO	NO	NO
32.1	18830	56 DALLEYS ROAD NAREMBURN	Ground	E	51	46	51	45	51	47	51	46	-0.1	-0.7	0.1	-0.5	60	55	NO	NO	NO	NO	NO
32.1	18830	56 DALLEYS ROAD NAREMBURN	First	N	52	47	52	46	52	47	52	47	0.0	-0.6	0.2	-0.5	60	55	NO	NO	NO	NO	NO
32.1	18830	56 DALLEYS ROAD NAREMBURN	First	W	49	44	49	44	50	45	50	44	0.2	-0.6	0.4	-0.5	60	55	NO	NO	NO	NO	NO
32.1	18830	56 DALLEYS ROAD NAREMBURN	First	S	48	43	48	43	49	44	49	43	0.0	-0.8	0.1	-0.6	60	55	NO	NO	NO	NO	NO
32.1	18830	56 DALLEYS ROAD NAREMBURN	First	E	53	48	53	47	53	48	53	48	0.0	-0.7	0.2	-0.5	60	55	NO	NO	NO	NO	NO
32.1	18837	60 DALLEYS ROAD NAREMBURN	Ground	N	51	46	51	46	52	47	52	46	0.1	-0.6	0.3	-0.4	60	55	NO	NO	NO	NO	NO
32.1	18837	60 DALLEYS ROAD NAREMBURN	Ground	W	49	44	49	44	50	45	50	44	0.2	-0.6	0.4	-0.4	60	55	NO	NO	NO	NO	NO
32.1	18837	60 DALLEYS ROAD NAREMBURN	Ground	E	51	46	51	46	51	47	52	46	0.0	-0.7	0.2	-0.5	60	55	NO	NO	NO	NO	NO
32.1	18858	44 DALLEYS ROAD NAREMBURN	Ground	NE	52	47	52	46	52	47	52	47	0.0	-0.7	0.2	-0.5	60	55	NO	NO	NO	NO	NO
32.1	18858	44 DALLEYS ROAD NAREMBURN	Ground	NW	51	46	51	46	52	47	52	46	0.1	-0.6	0.2	-0.4	60	55	NO	NO	NO	NO	NO

NCA	Receiver ID	Address	Floor Level	Facade	Opening Year 2027				Design Year 2037				Increase (Do Smthng - Do Nothing)				NCG project road noise criteria		Do noise levels exceed the cumulative limit with project roads adding ≥2dB to the total noise levels?		Is the contribution from the road project Acute?		Consider further treatment?
					Do Nothing		Do Smthng		Do Nothing		Do Smthng		Opening Year 2027		Design Year 2037								
					Day	Night	Day	Night	Day	Night	Day	Night	Day	Night	Day	Night	Day	Night	Day	Night	$L_{Aeq,15hr}$ ≥ 65dB	$L_{Aeq,9hr}$ ≥ 60dB	
32.1	18858	44 DALLEYS ROAD NAREMBURN	Ground	SW	48	43	48	43	49	44	49	43	0.1	-0.7	0.2	-0.6	60	55	NO	NO	NO	NO	NO
32.1	18858	44 DALLEYS ROAD NAREMBURN	Ground	SE	48	43	48	43	49	44	49	43	0.1	-0.6	0.2	-0.5	60	55	NO	NO	NO	NO	NO
32.1	18859	42 DALLEYS ROAD NAREMBURN	Ground	SE	50	45	50	45	51	46	51	45	-0.1	-0.6	0.1	-0.4	60	55	NO	NO	NO	NO	NO
32.1	18859	42 DALLEYS ROAD NAREMBURN	Ground	NE	52	47	52	46	52	47	52	47	0.0	-0.7	0.2	-0.5	60	55	NO	NO	NO	NO	NO
32.1	18859	42 DALLEYS ROAD NAREMBURN	Ground	E	52	47	52	46	52	47	52	47	0.0	-0.6	0.2	-0.5	60	55	NO	NO	NO	NO	NO
32.1	18859	42 DALLEYS ROAD NAREMBURN	Ground	NW	50	45	50	44	50	45	50	45	0.0	-0.6	0.2	-0.5	60	55	NO	NO	NO	NO	NO
32.1	18859	42 DALLEYS ROAD NAREMBURN	Ground	SW	48	43	48	43	49	44	49	43	0.0	-0.7	0.2	-0.5	60	55	NO	NO	NO	NO	NO
32.1	18859	42 DALLEYS ROAD NAREMBURN	Ground	SE	49	44	49	43	49	44	49	44	0.0	-0.7	0.2	-0.5	60	55	NO	NO	NO	NO	NO
32.1	18867	9 WATERS ROAD NAREMBURN	Ground	N	45	40	45	40	46	41	46	40	-0.1	-0.9	0.0	-0.7	58	53	NO	NO	NO	NO	NO
32.1	18867	9 WATERS ROAD NAREMBURN	Ground	S	48	43	48	43	49	44	49	43	0.0	-0.7	0.1	-0.6	60	55	NO	NO	NO	NO	NO
32.1	18867	9 WATERS ROAD NAREMBURN	Ground	E	49	44	49	43	49	44	49	44	0.0	-0.7	0.2	-0.5	60	55	NO	NO	NO	NO	NO
32.1	18867	9 WATERS ROAD NAREMBURN	Ground	S	48	44	48	43	49	44	49	43	0.0	-0.7	0.2	-0.5	60	55	NO	NO	NO	NO	NO
32.1	18867	9 WATERS ROAD NAREMBURN	Ground	E	49	44	49	43	49	44	49	44	-0.1	-0.6	0.1	-0.5	60	55	NO	NO	NO	NO	NO
32.1	18867	9 WATERS ROAD NAREMBURN	Ground	N	46	41	46	40	46	41	46	40	-0.1	-0.9	0.0	-0.7	58	53	NO	NO	NO	NO	NO
32.1	18868	11 TALUS STREET NAREMBURN	Ground	S	48	43	48	42	48	43	48	43	0.3	-0.5	0.4	-0.4	60	55	NO	NO	NO	NO	NO
32.1	18868	11 TALUS STREET NAREMBURN	Ground	W	49	44	49	44	49	45	50	44	0.3	-0.5	0.5	-0.3	60	55	NO	NO	NO	NO	NO
32.1	18868	11 TALUS STREET NAREMBURN	Ground	S	48	43	48	43	48	44	49	43	0.1	-0.6	0.2	-0.5	60	55	NO	NO	NO	NO	NO
32.1	18868	11 TALUS STREET NAREMBURN	Ground	E	48	43	48	42	48	43	48	43	0.1	-0.7	0.3	-0.5	60	55	NO	NO	NO	NO	NO
32.1	18868	11 TALUS STREET NAREMBURN	Ground	SW	48	43	48	42	48	43	48	43	0.1	-0.7	0.2	-0.5	60	55	NO	NO	NO	NO	NO
32.1	18868	11 TALUS STREET NAREMBURN	Ground	SE	51	46	51	45	51	46	51	46	0.0	-0.6	0.2	-0.5	60	55	NO	NO	NO	NO	NO
32.1	18868	11 TALUS STREET NAREMBURN	Ground	E	51	46	51	46	52	47	52	46	0.0	-0.6	0.2	-0.5	60	55	NO	NO	NO	NO	NO
32.1	18868	11 TALUS STREET NAREMBURN	Ground	N	51	46	51	45	51	46	51	46	0.1	-0.6	0.3	-0.4	60	55	NO	NO	NO	NO	NO
32.1	18868	11 TALUS STREET NAREMBURN	Ground	W	49	44	49	44	49	44	50	44	0.3	-0.5	0.5	-0.3	60	55	NO	NO	NO	NO	NO
32.1	18874	46 DALLEYS ROAD NAREMBURN	Ground	NE	51	46	51	46	51	47	52	46	-0.1	-0.6	0.1	-0.4	60	55	NO	NO	NO	NO	NO
32.1	18874	46 DALLEYS ROAD NAREMBURN	Ground	NW	51	46	51	46	52	47	52	46	0.0	-0.6	0.2	-0.4	60	55	NO	NO	NO	NO	NO
32.1	18874	46 DALLEYS ROAD NAREMBURN	Ground	NE	52	47	52	46	52	47	52	47	0.0	-0.7	0.2	-0.5	60	55	NO	NO	NO	NO	NO
32.1	18874	46 DALLEYS ROAD NAREMBURN	Ground	NW	52	47	52	46	52	47	52	47	0.0	-0.7	0.2	-0.5	60	55	NO	NO	NO	NO	NO
32.1	18874	46 DALLEYS ROAD NAREMBURN	Ground	SW	48	43	48	43	49	44	49	43	0.0	-0.7	0.2	-0.5	60	55	NO	NO	NO	NO	NO
32.1	18874	46 DALLEYS ROAD NAREMBURN	Ground	W	49	45	50	44	50	45	50	45	0.1	-0.7	0.2	-0.5	60	55	NO	NO	NO	NO	NO
32.1	18874	46 DALLEYS ROAD NAREMBURN	Ground	SW	48	43	48	43	49	44	49	43	0.0	-0.7	0.2	-0.5	60	55	NO	NO	NO	NO	NO
32.1	18874	46 DALLEYS ROAD NAREMBURN	Ground	SE	48	44	48	43	49	44	49	43	0.1	-0.7	0.3	-0.5	60	55	NO	NO	NO	NO	NO
32.1	18902	48 DALLEYS ROAD NAREMBURN	Ground	N	51	47	51	46	52	47	52	47	0.0	-0.6	0.2	-0.4	60	55	NO	NO	NO	NO	NO
32.1	18902	48 DALLEYS ROAD NAREMBURN	Ground	S	46	41	46	40	46	41	46	40	-0.1	-0.9	0.0	-0.7	58	53	NO	NO	NO	NO	NO
32.1	18902	48 DALLEYS ROAD NAREMBURN	Ground	E	52	47	52	46	52	47	52	47	0.0	-0.6	0.1	-0.4	60	55	NO	NO	NO	NO	NO
32.1	18902	48 DALLEYS ROAD NAREMBURN	First	N	53	48	53	47	53	48	53	48	0.0	-0.6	0.2	-0.5	60	55	NO	NO	NO	NO	NO
32.1	18902	48 DALLEYS ROAD NAREMBURN	First	W	50	45	50	44	50	45	50	45	0.1	-0.6	0.3	-0.5	60	55	NO	NO	NO	NO	NO
32.1	18902	48 DALLEYS ROAD NAREMBURN	First	S	48	44	48	43	49	44	49	43	0.0	-0.7	0.2	-0.6	60	55	NO	NO	NO	NO	NO
32.1	18902	48 DALLEYS ROAD NAREMBURN	First	E	53	48	53	48	53	49	54	48	0.0	-0.5	0.2	-0.4	60	55	NO	NO	NO	NO	NO
32.1	18904	74-76 DALLEYS ROAD NAREMBURN	Ground	SE	48	43	48	43	49	44	49	43	0.1	-0.6	0.3	-0.4	60	55	NO	NO	NO	NO	NO
32.1	18904	74-76 DALLEYS ROAD NAREMBURN	Ground	W	48	44	49	43	49	44	49	44	0.1	-0.5	0.3	-0.3	60	55	NO	NO	NO	NO	NO
32.1	18904	74-76 DALLEYS ROAD NAREMBURN	Ground	SW	47	42	47	42	48	43	48	42	0.2	-0.4	0.4	-0.4	60	55	NO	NO	NO	NO	NO
32.1	18904	74-76 DALLEYS ROAD NAREMBURN	Ground	NW	48	44	49	43	49	44	49	44	0.3	-0.5	0.5	-0.3	60	55	NO	NO	NO	NO	NO
32.1	18904	74-76 DALLEYS ROAD NAREMBURN	Ground	SW	47	42	48	42	48	43	48	43	0.3	-0.4	0.4	-0.4	60	55	NO	NO	NO	NO	NO
32.1	18904	74-76 DALLEYS ROAD NAREMBURN	Ground	SE	48	43	48	43	49	44	49	43	0.1	-0.5	0.3	-0.5	60	55	NO	NO	NO	NO	NO
32.1	18904	74-76 DALLEYS ROAD NAREMBURN	Ground	NE	49	44	49	43	49	44	49	44	0.1	-0.6	0.3	-0.5	60	55	NO	NO	NO	NO	NO
32.1	18904	74-76 DALLEYS ROAD NAREMBURN	Ground	SE	48	43	48	43	49	44	49	43	0.1	-0.6	0.3	-0.4	60	55	NO	NO	NO	NO	NO
32.1	18904	74-76 DALLEYS ROAD NAREMBURN	Ground	NE	50	45	50	44	50	45	50	45	0.2	-0.6	0.4	-0.4	60	55	NO	NO	NO	NO	NO
32.1	18904	74-76 DALLEYS ROAD NAREMBURN	Ground	NW	50	45	50	44	50	45	50	45	0.2	-0.5	0.4	-0.3	60	55	NO	NO	NO	NO	NO
32.1	18904	74-76 DALLEYS ROAD NAREMBURN	Ground	NE	49	45	50	44	50	45	50	45	0.2	-0.5	0.3	-0.4	60	55	NO	NO	NO	NO	NO
32.1	18910	52-54 DALLEYS ROAD NAREMBURN	Ground	N	52	47	52	46	52	47	52	47	0.0	-0.6	0.2	-0.4	60	55	NO	NO	NO	NO	NO
32.1	18910	52-54 DALLEYS ROAD NAREMBURN	Ground	S	46	41	46	40	46	41	46	41	-0.1	-0.9	0.0	-0.7	58	53	NO	NO	NO	NO	NO
32.1	18910	52-54 DALLEYS ROAD NAREMBURN	Ground	E	52	47	52	46	52	47	52	47	-0.1	-0.6	0.1	-0.6	60	55	NO	NO	NO	NO	NO
32.1	18910	52-54 DALLEYS ROAD NAREMBURN	First	N	53	48	53	47	53	48	53	48	0.0	-0.7	0.2	-0.5	60	55	NO	NO	NO	NO	NO
32.1	18910	52-54 DALLEYS ROAD NAREMBURN	First	W	48	44	48	43	49	44	49	43	0.1	-0.7	0.3	-0.5	60	55	NO	NO	NO	NO	NO
32.1	18910	52-54 DALLEYS ROAD NAREMBURN	First	S	48	43	48	43	49	44	49	43	0.1	-0.8	0.1	-0.6	60	55	NO	NO	NO	NO	NO
32.1	18910	52-54 DALLEYS ROAD NAREMBURN	First	E	53	48	53	47	53	48	53	48	-0.1	-0.6	0.1	-0.5	60	55	NO	NO	NO	NO	NO
32.1	18911	52-54 DALLEYS ROAD NAREMBURN	Ground	N	52	47	52	46	52	47	52	47	0.1	-0.6	0.2	-0.4	60	55	NO	NO	NO	NO	NO
32.1	18911	52-54 DALLEYS ROAD NAREMBURN	Ground	W	47	42	47	42	48	43	48	42	0.1	-0.6	0.3	-0.5	60	55	NO	NO	NO	NO	NO
32.1	18911	52-54 DALLEYS ROAD NAREMBURN	Ground	S	46	41	46	40	46	41	46	41	-0.2	-0.9	0.0	-0.7	58	53	NO	NO	NO	NO	NO
32.1	18911	52-54 DALLEYS ROAD NAREMBURN	Ground	E	49	44	49	44	50	45	50	44	0.0	-0.7	0.2	-0.5	60	55	NO	NO	NO	NO	NO
32.1	18911	52-54 DALLEYS ROAD NAREMBURN	First	N	53	48	53	47	53	48	53	48	0.0	-0.6	0.2	-0.4	60	55	NO	NO	NO	NO	NO
32.1	18911	52-54 DALLEYS ROAD NAREMBURN	First	W	49	45	50	44	50	45	50	45	0.1	-0.6	0.3	-0.4	60	55	NO	NO	NO	NO	NO

NCA	Receiver ID	Address	Floor Level	Facade	Opening Year 2027				Design Year 2037				Increase (Do Smthng - Do Nothing)				NCG project road noise criteria		Do noise levels exceed the cumulative limit with project roads adding ≥2dB to the total noise levels?		Is the contribution from the road project Acute?		Consider further treatment?
					Do Nothing		Do Smthng		Do Nothing		Do Smthng		Opening Year 2027		Design Year 2037								
					Day	Night	Day	Night	Day	Night	Day	Night	Day	Night	Day	Night	Day	Night	Day	Night	$L_{Aeq,15hr} \geq 65dB$	$L_{Aeq,9hr} \geq 60dB$	
32.1	18911	52-54 DALLEYS ROAD NAREMBURN	First	S	49	44	49	43	49	44	49	43	0.0	-0.6	0.2	-0.5	60	55	NO	NO	NO	NO	NO
32.1	18911	52-54 DALLEYS ROAD NAREMBURN	First	E	53	48	53	47	53	48	53	48	-0.1	-0.6	0.2	-0.4	60	55	NO	NO	NO	NO	NO
32.1	18927	60 DALLEYS ROAD NAREMBURN	Ground	N	53	48	53	47	53	48	53	48	0.0	-0.6	0.2	-0.5	60	55	NO	NO	NO	NO	NO
32.1	18927	60 DALLEYS ROAD NAREMBURN	Ground	W	48	43	48	43	49	44	49	43	0.1	-0.7	0.3	-0.5	60	55	NO	NO	NO	NO	NO
32.1	18927	60 DALLEYS ROAD NAREMBURN	Ground	S	49	44	49	43	49	44	49	44	0.0	-0.7	0.2	-0.5	60	55	NO	NO	NO	NO	NO
32.1	18927	60 DALLEYS ROAD NAREMBURN	Ground	E	51	47	51	46	52	47	52	46	0.0	-0.7	0.2	-0.5	60	55	NO	NO	NO	NO	NO
32.1	18928	62 NORTHCOTE STREET NAREMBURN	Ground	N	51	46	51	45	51	46	51	46	0.0	-0.6	0.2	-0.5	60	55	NO	NO	NO	NO	NO
32.1	18928	62 NORTHCOTE STREET NAREMBURN	Ground	W	51	46	51	45	51	46	51	46	0.0	-0.7	0.2	-0.5	60	55	NO	NO	NO	NO	NO
32.1	18928	62 NORTHCOTE STREET NAREMBURN	Ground	S	49	44	49	43	49	44	49	44	0.0	-0.7	0.2	-0.5	60	55	NO	NO	NO	NO	NO
32.1	18928	62 NORTHCOTE STREET NAREMBURN	Ground	E	53	48	53	48	53	49	54	48	0.0	-0.6	0.2	-0.4	60	55	NO	NO	NO	NO	NO
32.1	18929	56 DALLEYS ROAD NAREMBURN	Ground	E	51	47	51	46	52	47	52	46	0.0	-0.7	0.2	-0.5	60	55	NO	NO	NO	NO	NO
32.1	18929	56 DALLEYS ROAD NAREMBURN	Ground	N	52	47	52	47	52	48	53	47	0.1	-0.5	0.3	-0.3	60	55	NO	NO	NO	NO	NO
32.1	18929	56 DALLEYS ROAD NAREMBURN	Ground	S	46	41	46	40	46	41	46	41	-0.1	-0.8	0.1	-0.7	58	53	NO	NO	NO	NO	NO
32.1	18929	56 DALLEYS ROAD NAREMBURN	Ground	E	50	45	50	44	50	46	50	45	-0.1	-0.7	0.1	-0.5	60	55	NO	NO	NO	NO	NO
32.1	18929	56 DALLEYS ROAD NAREMBURN	First	E	53	48	53	47	53	49	54	48	0.0	-0.7	0.2	-0.5	60	55	NO	NO	NO	NO	NO
32.1	18929	56 DALLEYS ROAD NAREMBURN	First	N	53	48	53	48	54	49	54	48	0.1	-0.6	0.2	-0.4	60	55	NO	NO	NO	NO	NO
32.1	18929	56 DALLEYS ROAD NAREMBURN	First	W	49	44	50	44	50	45	50	45	0.2	-0.5	0.4	-0.4	60	55	NO	NO	NO	NO	NO
32.1	18929	56 DALLEYS ROAD NAREMBURN	First	S	48	43	48	43	49	44	49	43	0.0	-0.7	0.2	-0.5	60	55	NO	NO	NO	NO	NO
32.1	18929	56 DALLEYS ROAD NAREMBURN	First	E	53	48	53	47	53	48	53	48	0.0	-0.7	0.1	-0.5	60	55	NO	NO	NO	NO	NO
32.1	18930	72A DALLEYS ROAD NAREMBURN	Ground	NW	52	47	52	46	52	47	52	47	0.1	-0.5	0.3	-0.4	60	55	NO	NO	NO	NO	NO
32.1	18930	72A DALLEYS ROAD NAREMBURN	Ground	SW	48	44	49	43	49	44	49	44	0.3	-0.4	0.5	-0.3	60	55	NO	NO	NO	NO	NO
32.1	18930	72A DALLEYS ROAD NAREMBURN	Ground	SE	47	43	48	42	48	43	48	43	0.2	-0.5	0.3	-0.4	60	55	NO	NO	NO	NO	NO
32.1	18931	72 DALLEYS ROAD NAREMBURN	Ground	NE	48	43	48	42	48	43	48	43	0.2	-0.6	0.4	-0.4	60	55	NO	NO	NO	NO	NO
32.1	18931	72 DALLEYS ROAD NAREMBURN	Ground	NW	52	47	52	46	52	47	52	47	0.1	-0.5	0.3	-0.4	60	55	NO	NO	NO	NO	NO
32.1	18931	72 DALLEYS ROAD NAREMBURN	Ground	SE	49	44	49	43	49	44	49	44	0.1	-0.6	0.2	-0.5	60	55	NO	NO	NO	NO	NO
32.1	18941	62 DALLEYS ROAD NAREMBURN	Ground	N	53	48	53	48	53	48	54	48	0.1	-0.5	0.3	-0.4	60	55	NO	NO	NO	NO	NO
32.1	18941	62 DALLEYS ROAD NAREMBURN	Ground	W	50	45	50	44	50	45	51	45	0.3	-0.6	0.5	-0.4	60	55	NO	NO	NO	NO	NO
32.1	18941	62 DALLEYS ROAD NAREMBURN	Ground	S	48	43	48	43	48	44	49	43	0.2	-0.6	0.4	-0.4	60	55	NO	NO	NO	NO	NO
32.1	18941	62 DALLEYS ROAD NAREMBURN	Ground	W	48	44	49	43	49	44	49	44	0.3	-0.5	0.4	-0.4	60	55	NO	NO	NO	NO	NO
32.1	18941	62 DALLEYS ROAD NAREMBURN	Ground	SW	49	44	49	43	49	44	49	44	0.2	-0.6	0.3	-0.5	60	55	NO	NO	NO	NO	NO
32.1	18941	62 DALLEYS ROAD NAREMBURN	Ground	S	49	44	49	43	49	44	49	44	0.1	-0.6	0.2	-0.5	60	55	NO	NO	NO	NO	NO
32.1	18941	62 DALLEYS ROAD NAREMBURN	Ground	E	49	44	49	44	50	45	50	44	0.1	-0.7	0.3	-0.5	60	55	NO	NO	NO	NO	NO
32.1	18941	62 DALLEYS ROAD NAREMBURN	Ground	S	49	44	49	43	49	44	49	44	0.1	-0.6	0.2	-0.5	60	55	NO	NO	NO	NO	NO
32.1	18941	62 DALLEYS ROAD NAREMBURN	Ground	E	49	44	49	44	50	45	50	44	0.1	-0.7	0.3	-0.5	60	55	NO	NO	NO	NO	NO
32.1	18945	70 DALLEYS ROAD NAREMBURN	Ground	E	50	45	50	44	50	46	51	45	0.0	-0.7	0.2	-0.5	60	55	NO	NO	NO	NO	NO
32.1	18945	70 DALLEYS ROAD NAREMBURN	Ground	S	49	44	49	44	50	45	50	44	0.0	-0.7	0.2	-0.5	60	55	NO	NO	NO	NO	NO
32.1	18945	70 DALLEYS ROAD NAREMBURN	Ground	E	49	45	50	44	50	45	50	45	0.3	-0.6	0.5	-0.4	60	55	NO	NO	NO	NO	NO
32.1	18945	70 DALLEYS ROAD NAREMBURN	Ground	N	52	48	53	47	53	48	53	48	0.1	-0.5	0.3	-0.3	60	55	NO	NO	NO	NO	NO
32.1	18946	70A DALLEYS ROAD NAREMBURN	Ground	N	52	47	52	47	53	48	53	48	0.1	-0.5	0.3	-0.3	60	55	NO	NO	NO	NO	NO
32.1	18946	70A DALLEYS ROAD NAREMBURN	Ground	W	48	43	48	43	48	44	49	43	0.3	-0.5	0.5	-0.3	60	55	NO	NO	NO	NO	NO
32.1	18946	70A DALLEYS ROAD NAREMBURN	Ground	S	49	45	49	44	50	45	50	44	0.0	-0.6	0.2	-0.5	60	55	NO	NO	NO	NO	NO
32.1	18950	68 DALLEYS ROAD NAREMBURN	Ground	S	49	44	49	43	49	44	49	44	0.0	-0.6	0.2	-0.4	60	55	NO	NO	NO	NO	NO
32.1	18950	68 DALLEYS ROAD NAREMBURN	Ground	E	47	42	47	42	47	43	48	42	0.2	-0.5	0.4	-0.4	59	55	NO	NO	NO	NO	NO
32.1	18950	68 DALLEYS ROAD NAREMBURN	Ground	N	53	48	53	47	53	48	53	48	0.1	-0.6	0.2	-0.4	60	55	NO	NO	NO	NO	NO
32.1	18951	68A DALLEYS ROAD NAREMBURN	Ground	N	53	48	53	47	53	48	53	48	0.1	-0.6	0.3	-0.4	60	55	NO	NO	NO	NO	NO
32.1	18951	68A DALLEYS ROAD NAREMBURN	Ground	W	49	44	50	44	49	45	50	44	0.4	-0.5	0.6	-0.4	60	55	NO	NO	NO	NO	NO
32.1	18951	68A DALLEYS ROAD NAREMBURN	Ground	S	48	43	48	43	49	44	49	43	0.1	-0.6	0.3	-0.4	60	55	NO	NO	NO	NO	NO
32.1	18954	66 DALLEYS ROAD NAREMBURN	Ground	S	48	43	48	43	48	44	49	43	0.1	-0.6	0.3	-0.4	60	55	NO	NO	NO	NO	NO
32.1	18954	66 DALLEYS ROAD NAREMBURN	Ground	E	49	44	49	44	49	45	50	44	0.2	-0.5	0.4	-0.4	60	55	NO	NO	NO	NO	NO
32.1	18954	66 DALLEYS ROAD NAREMBURN	Ground	N	53	48	53	47	53	48	53	48	0.1	-0.6	0.3	-0.4	60	55	NO	NO	NO	NO	NO
32.1	18954	66 DALLEYS ROAD NAREMBURN	Ground	W	48	43	48	42	48	43	49	43	0.2	-0.6	0.3	-0.4	60	55	NO	NO	NO	NO	NO
32.1	18954	66 DALLEYS ROAD NAREMBURN	Ground	S	48	43	48	43	49	44	49	43	0.0	-0.7	0.2	-0.5	60	55	NO	NO	NO	NO	NO
32.1	18966	4 BERRY AVENUE NAREMBURN	Ground	W	49	44	49	43	49	44	49	44	0.1	-0.6	0.3	-0.5	60	55	NO	NO	NO	NO	NO
32.1	18966	4 BERRY AVENUE NAREMBURN	Ground	S	48	43	48	43	48	44	49	43	0.1	-0.6	0.3	-0.4	60	55	NO	NO	NO	NO	NO
32.1	18966	4 BERRY AVENUE NAREMBURN	Ground	E	52	47	52	46	52	47	52	47	0.0	-0.6	0.2	-0.5	60	55	NO	NO	NO	NO	NO
32.1	18966	4 BERRY AVENUE NAREMBURN	Ground	S	49	44	49	43	49	44	49	44	0.0	-0.7	0.2	-0.5	60	55	NO	NO	NO	NO	NO
32.1	18966	4 BERRY AVENUE NAREMBURN	Ground	E	53	48	53	47	53	48	53	48	0.0	-0.6	0.2	-0.5	60	55	NO	NO	NO	NO	NO
32.1	18966	4 BERRY AVENUE NAREMBURN	Ground	N	53	48	53	48	53	49	54	48	0.1	-0.5	0.3	-0.4	60	55	NO	NO	NO	NO	NO
32.1	18966	4 BERRY AVENUE NAREMBURN	Ground	W	51	46	51	45	51	46	51	46	0.2	-0.5	0.4	-0.4	60	55	NO	NO	NO	NO	NO
32.1	18968	64 NORTHCOTE STREET NAREMBURN	Ground	N	50	45	50	44	50	45	50	45	0.0	-0.6	0.1	-0.5	60	55	NO	NO	NO	NO	NO
32.1	18968	64 NORTHCOTE STREET NAREMBURN	Ground	W	52	47	52	46	52	47	52	47	0.0	-0.7	0.2	-0.5	60	55	NO	NO	NO	NO	NO
32.1	18968	64 NORTHCOTE STREET NAREMBURN	Ground	S	49	44	49	43	49	44	49	44	0.0	-0.6	0.1	-0.5	60	55	NO	NO	NO	NO	NO
32.1	18968	64 NORTHCOTE STREET NAREMBURN	Ground	E	53	48	53	48	53	49	54	48	0.0	-0.6	0.2	-0.5	60	55	NO	NO	NO	NO	NO
32.1	18975	37 DALLEYS ROAD NAREMBURN	Ground	N	52	47	52	47	53	48	53	47	0.0	-0.6	0.2	-0.5	60	55	NO	NO	NO	NO	NO

NCA	Receiver ID	Address	Floor Level	Facade	Opening Year 2027				Design Year 2037				Increase (Do Smthng - Do Nothing)				NCG project road noise criteria		Do noise levels exceed the cumulative limit with project roads adding ≥2dB to the total noise levels?		Is the contribution from the road project Acute?		Consider further treatment?
					Do Nothing		Do Smthng		Do Nothing		Do Smthng		Opening Year 2027		Design Year 2037								
					Day	Night	Day	Night	Day	Night	Day	Night	Day	Night	Day	Night	Day	Night	Day	Night	$L_{Aeq,15hr}$ ≥ 65dB	$L_{Aeq,9hr}$ ≥ 60dB	
32.1	18975	37 DALLEYS ROAD NAREMBURN	Ground	S	49	44	49	43	49	44	49	44	0.0	-0.7	0.2	-0.5	60	55	NO	NO	NO	NO	NO
32.1	18975	37 DALLEYS ROAD NAREMBURN	Ground	E	51	46	51	46	51	47	52	46	-0.1	-0.6	0.2	-0.4	60	55	NO	NO	NO	NO	NO
32.1	18982	37 DALLEYS ROAD NAREMBURN	Ground	N	50	45	50	44	50	45	50	45	0.0	-0.7	0.2	-0.5	60	55	NO	NO	NO	NO	NO
32.1	18982	37 DALLEYS ROAD NAREMBURN	Ground	W	50	45	50	45	50	46	51	45	0.0	-0.7	0.2	-0.5	60	55	NO	NO	NO	NO	NO
32.1	18982	37 DALLEYS ROAD NAREMBURN	Ground	S	49	44	49	43	49	44	49	44	0.0	-0.7	0.2	-0.5	60	55	NO	NO	NO	NO	NO
32.1	19002	66 NORTHCOTE STREET NAREMBURN	Ground	N	52	47	52	46	52	47	52	47	0.0	-0.6	0.2	-0.5	60	55	NO	NO	NO	NO	NO
32.1	19002	66 NORTHCOTE STREET NAREMBURN	Ground	W	52	47	52	46	52	47	52	47	0.0	-0.7	0.2	-0.5	60	55	NO	NO	NO	NO	NO
32.1	19002	66 NORTHCOTE STREET NAREMBURN	Ground	S	49	44	49	43	49	44	49	44	0.0	-0.6	0.2	-0.5	60	55	NO	NO	NO	NO	NO
32.1	19002	66 NORTHCOTE STREET NAREMBURN	Ground	E	53	48	53	48	54	49	54	48	0.0	-0.7	0.2	-0.5	60	55	NO	NO	NO	NO	NO
32.1	19025	37 DALLEYS ROAD NAREMBURN	Ground	N	52	47	52	47	53	48	53	47	0.0	-0.6	0.2	-0.5	60	55	NO	NO	NO	NO	NO
32.1	19025	37 DALLEYS ROAD NAREMBURN	Ground	W	50	45	50	45	50	46	51	45	0.0	-0.7	0.1	-0.5	60	55	NO	NO	NO	NO	NO
32.1	19025	37 DALLEYS ROAD NAREMBURN	Ground	S	49	44	49	43	49	44	49	44	0.0	-0.7	0.2	-0.5	60	55	NO	NO	NO	NO	NO
32.1	19025	37 DALLEYS ROAD NAREMBURN	Ground	E	52	47	52	46	52	47	52	47	0.0	-0.6	0.2	-0.4	60	55	NO	NO	NO	NO	NO
32.1	19029	15 WATERS ROAD NAREMBURN	Ground	N	51	46	51	45	51	46	51	46	0.0	-0.6	0.2	-0.4	60	55	NO	NO	NO	NO	NO
32.1	19029	15 WATERS ROAD NAREMBURN	Ground	E	50	45	50	44	50	45	50	45	0.0	-0.6	0.2	-0.4	60	55	NO	NO	NO	NO	NO
32.1	19029	15 WATERS ROAD NAREMBURN	Ground	W	46	41	46	40	46	42	47	41	0.1	-0.7	0.3	-0.5	58	54	NO	NO	NO	NO	NO
32.1	19029	15 WATERS ROAD NAREMBURN	Ground	S	46	41	46	40	46	41	46	41	0.0	-0.8	0.1	-0.6	58	53	NO	NO	NO	NO	NO
32.1	19029	15 WATERS ROAD NAREMBURN	Ground	SE	45	40	45	40	46	41	46	40	0.0	-0.7	0.2	-0.6	58	53	NO	NO	NO	NO	NO
32.1	19029	15 WATERS ROAD NAREMBURN	Ground	W	46	41	46	40	46	41	46	41	-0.1	-0.8	0.1	-0.6	58	53	NO	NO	NO	NO	NO
32.1	19029	15 WATERS ROAD NAREMBURN	Ground	S	47	42	47	41	47	42	47	41	0.0	-0.7	0.1	-0.6	59	54	NO	NO	NO	NO	NO
32.1	19029	15 WATERS ROAD NAREMBURN	Ground	E	52	47	52	46	52	47	52	47	0.0	-0.7	0.2	-0.5	60	55	NO	NO	NO	NO	NO
32.1	19029	15 WATERS ROAD NAREMBURN	First	N	53	48	53	48	54	49	54	48	0.1	-0.6	0.3	-0.4	60	55	NO	NO	NO	NO	NO
32.1	19029	15 WATERS ROAD NAREMBURN	First	E	52	48	52	47	53	48	53	48	0.0	-0.6	0.2	-0.4	60	55	NO	NO	NO	NO	NO
32.1	19029	15 WATERS ROAD NAREMBURN	First	N	52	47	52	46	52	47	52	47	0.0	-0.6	0.2	-0.5	60	55	NO	NO	NO	NO	NO
32.1	19029	15 WATERS ROAD NAREMBURN	First	W	50	45	50	44	50	46	51	45	0.1	-0.6	0.3	-0.5	60	55	NO	NO	NO	NO	NO
32.1	19029	15 WATERS ROAD NAREMBURN	First	S	49	44	49	43	49	44	49	44	0.0	-0.7	0.2	-0.5	60	55	NO	NO	NO	NO	NO
32.1	19029	15 WATERS ROAD NAREMBURN	First	W	49	44	49	44	50	45	50	44	0.0	-0.7	0.2	-0.5	60	55	NO	NO	NO	NO	NO
32.1	19029	15 WATERS ROAD NAREMBURN	First	S	49	44	49	43	49	44	49	44	0.0	-0.6	0.1	-0.5	60	55	NO	NO	NO	NO	NO
32.1	19029	15 WATERS ROAD NAREMBURN	First	SE	49	44	49	43	49	44	49	44	0.0	-0.7	0.2	-0.5	60	55	NO	NO	NO	NO	NO
32.1	19029	15 WATERS ROAD NAREMBURN	First	W	49	44	49	44	50	45	50	44	0.1	-0.7	0.2	-0.5	60	55	NO	NO	NO	NO	NO
32.1	19029	15 WATERS ROAD NAREMBURN	First	S	49	44	49	43	49	44	49	44	-0.1	-0.6	0.1	-0.5	60	55	NO	NO	NO	NO	NO
32.1	19029	15 WATERS ROAD NAREMBURN	First	E	53	48	53	48	53	49	54	48	0.0	-0.6	0.2	-0.4	60	55	NO	NO	NO	NO	NO
32.1	19029	15 WATERS ROAD NAREMBURN	First	S	49	44	49	43	49	44	49	44	-0.1	-0.6	0.1	-0.5	60	55	NO	NO	NO	NO	NO
32.1	19029	15 WATERS ROAD NAREMBURN	First	E	53	48	53	48	53	49	54	48	0.0	-0.6	0.2	-0.4	60	55	NO	NO	NO	NO	NO
32.1	19035	68 NORTHCOTE STREET NAREMBURN	Ground	N	52	47	52	46	52	47	52	47	0.1	-0.6	0.3	-0.4	60	55	NO	NO	NO	NO	NO
32.1	19035	68 NORTHCOTE STREET NAREMBURN	Ground	W	52	47	52	47	52	48	53	47	0.0	-0.7	0.2	-0.5	60	55	NO	NO	NO	NO	NO
32.1	19035	68 NORTHCOTE STREET NAREMBURN	Ground	S	49	44	49	43	49	45	50	44	0.0	-0.7	0.2	-0.5	60	55	NO	NO	NO	NO	NO
32.1	19035	68 NORTHCOTE STREET NAREMBURN	Ground	E	53	48	53	48	53	49	54	48	0.0	-0.6	0.2	-0.4	60	55	NO	NO	NO	NO	NO
32.1	19035	68 NORTHCOTE STREET NAREMBURN	Ground	N	51	46	51	45	51	46	51	46	0.0	-0.6	0.1	-0.4	60	55	NO	NO	NO	NO	NO
32.1	19035	68 NORTHCOTE STREET NAREMBURN	Ground	E	50	45	50	45	51	46	51	45	0.0	-0.6	0.2	-0.5	60	55	NO	NO	NO	NO	NO
32.1	19042	43 DALLEYS ROAD NAREMBURN	Ground	N	52	47	52	46	52	47	52	47	0.0	-0.6	0.2	-0.5	60	55	NO	NO	NO	NO	NO
32.1	19042	43 DALLEYS ROAD NAREMBURN	Ground	W	49	44	49	43	49	44	49	44	0.0	-0.7	0.2	-0.5	60	55	NO	NO	NO	NO	NO
32.1	19042	43 DALLEYS ROAD NAREMBURN	Ground	S	49	44	49	43	49	44	49	44	0.0	-0.7	0.2	-0.5	60	55	NO	NO	NO	NO	NO
32.1	19042	43 DALLEYS ROAD NAREMBURN	Ground	E	52	47	52	46	52	47	52	47	0.0	-0.6	0.1	-0.4	60	55	NO	NO	NO	NO	NO
32.1	19045	45 DALLEYS ROAD NAREMBURN	Ground	N	52	47	52	46	52	47	52	47	0.0	-0.6	0.2	-0.4	60	55	NO	NO	NO	NO	NO
32.1	19045	45 DALLEYS ROAD NAREMBURN	Ground	S	49	44	49	43	49	44	49	44	0.0	-0.7	0.2	-0.5	60	55	NO	NO	NO	NO	NO
32.1	19045	45 DALLEYS ROAD NAREMBURN	Ground	E	49	45	49	44	50	45	50	44	0.1	-0.7	0.2	-0.6	60	55	NO	NO	NO	NO	NO
32.1	19046	47 DALLEYS ROAD NAREMBURN	Ground	N	52	47	52	47	52	48	53	47	0.0	-0.6	0.1	-0.4	60	55	NO	NO	NO	NO	NO
32.1	19046	47 DALLEYS ROAD NAREMBURN	Ground	W	49	44	49	43	49	44	49	44	0.0	-0.7	0.2	-0.5	60	55	NO	NO	NO	NO	NO
32.1	19046	47 DALLEYS ROAD NAREMBURN	Ground	S	49	44	49	43	49	44	49	44	0.0	-0.7	0.2	-0.5	60	55	NO	NO	NO	NO	NO
32.1	19051	53 DALLEYS ROAD NAREMBURN	Ground	N	52	47	52	47	52	48	53	47	0.1	-0.6	0.3	-0.4	60	55	NO	NO	NO	NO	NO
32.1	19051	53 DALLEYS ROAD NAREMBURN	Ground	W	46	41	46	40	46	41	46	41	0.0	-0.7	0.2	-0.5	58	53	NO	NO	NO	NO	NO
32.1	19051	53 DALLEYS ROAD NAREMBURN	Ground	S	46	41	46	41	47	42	47	41	-0.2	-0.8	0.0	-0.6	59	54	NO	NO	NO	NO	NO
32.1	19051	53 DALLEYS ROAD NAREMBURN	First	N	54	49	54	48	54	49	54	49	0.1	-0.6	0.2	-0.4	60	55	NO	NO	NO	NO	NO
32.1	19051	53 DALLEYS ROAD NAREMBURN	First	W	49	45	50	44	50	45	50	45	0.2	-0.7	0.4	-0.5	60	55	NO	NO	NO	NO	NO
32.1	19051	53 DALLEYS ROAD NAREMBURN	First	S	49	44	49	43	49	45	50	44	0.1	-0.7	0.1	-0.5	60	55	NO	NO	NO	NO	NO
32.1	19051	53 DALLEYS ROAD NAREMBURN	First	E	54	49	54	48	54	49	54	49	0.0	-0.6	0.2	-0.5	60	55	NO	NO	NO	NO	NO
32.1	19053	49 DALLEYS ROAD NAREMBURN	Ground	N	53	48	53	47	53	48	53	48	0.0	-0.6	0.2	-0.5	60	55	NO	NO	NO	NO	NO
32.1	19053	49 DALLEYS ROAD NAREMBURN	Ground	S	49	44	49	44	50	45	50	44	0.0	-0.6	0.1	-0.5	60	55	NO	NO	NO	NO	NO
32.1	19053	49 DALLEYS ROAD NAREMBURN	Ground	E	50	46	50	45	51	46	51	45	0.0	-0.7	0.2	-0.5	60	55	NO	NO	NO	NO	NO
32.1	19057	51 DALLEYS ROAD NAREMBURN	Ground	N	52	47	52	47	53	48	53	47	0.0	-0.6	0.1	-0.4	60	55	NO	NO	NO	NO	NO
32.1	19057	51 DALLEYS ROAD NAREMBURN	Ground	S	49	44	49	43	49	44	49	44	0.0	-0.7	0.2	-0.5	60	55	NO	NO	NO	NO	NO
32.1	19057	51 DALLEYS ROAD NAREMBURN	Ground	E	50	45	50	44	50	45	50	45	-0.1	-0.7	0.1	-0.5	60	55	NO	NO	NO	NO	NO
32.1	19057	51 DALLEYS ROAD NAREMBURN	Ground	S	49	44	49	43	49	44	49	44	0.0	-0.7	0.1	-0.5	60	55	NO	NO	NO	NO	NO

NCA	Receiver ID	Address	Floor Level	Facade	Opening Year 2027				Design Year 2037				Increase (Do Smthng - Do Nothing)				NCG project road noise criteria		Do noise levels exceed the cumulative limit with project roads adding ≥2dB to the total noise levels?		Is the contribution from the road project Acute?		Consider further treatment?
					Do Nothing		Do Smthng		Do Nothing		Do Smthng		Opening Year 2027		Design Year 2037								
					Day	Night	Day	Night	Day	Night	Day	Night	Day	Night	Day	Night	Day	Night	Day	Night	$L_{Aeq,15hr} \geq 65dB$	$L_{Aeq,9hr} \geq 60dB$	
32.1	19059	55 DALLEYS ROAD NAREMBURN	Ground	E	47	42	47	42	47	43	48	42	0.2	-0.6	0.4	-0.4	59	55	NO	NO	NO	NO	NO
32.1	19059	55 DALLEYS ROAD NAREMBURN	Ground	N	52	47	52	46	52	47	52	47	0.0	-0.5	0.2	-0.4	60	55	NO	NO	NO	NO	NO
32.1	19059	55 DALLEYS ROAD NAREMBURN	Ground	W	50	45	50	44	50	45	50	45	0.2	-0.5	0.4	-0.4	60	55	NO	NO	NO	NO	NO
32.1	19059	55 DALLEYS ROAD NAREMBURN	Ground	S	49	44	49	43	49	44	49	44	0.0	-0.7	0.2	-0.5	60	55	NO	NO	NO	NO	NO
32.1	19059	55 DALLEYS ROAD NAREMBURN	Ground	E	47	42	47	41	47	42	47	42	0.2	-0.6	0.3	-0.5	59	54	NO	NO	NO	NO	NO
32.1	19061	70 NORTHCOTE STREET NAREMBURN	Ground	N	51	46	51	45	51	46	51	46	0.0	-0.6	0.1	-0.4	60	55	NO	NO	NO	NO	NO
32.1	19061	70 NORTHCOTE STREET NAREMBURN	Ground	W	51	46	51	46	52	47	52	46	0.1	-0.6	0.3	-0.4	60	55	NO	NO	NO	NO	NO
32.1	19061	70 NORTHCOTE STREET NAREMBURN	Ground	S	49	44	49	44	50	45	50	44	0.0	-0.6	0.2	-0.5	60	55	NO	NO	NO	NO	NO
32.1	19061	70 NORTHCOTE STREET NAREMBURN	Ground	E	53	48	53	48	54	49	54	48	0.0	-0.6	0.2	-0.5	60	55	NO	NO	NO	NO	NO
32.1	19063	17A WATERS ROAD NAREMBURN	Ground	N	52	47	52	47	53	48	53	47	-0.1	-0.6	0.1	-0.4	60	55	NO	NO	NO	NO	NO
32.1	19063	17A WATERS ROAD NAREMBURN	Ground	NW	52	47	52	46	52	47	52	47	0.0	-0.6	0.2	-0.4	60	55	NO	NO	NO	NO	NO
32.1	19063	17A WATERS ROAD NAREMBURN	Ground	W	49	44	49	43	49	44	49	44	0.0	-0.7	0.2	-0.5	60	55	NO	NO	NO	NO	NO
32.1	19063	17A WATERS ROAD NAREMBURN	Ground	S	49	44	49	43	49	44	49	44	0.0	-0.7	0.2	-0.5	60	55	NO	NO	NO	NO	NO
32.1	19063	17A WATERS ROAD NAREMBURN	Ground	E	52	47	52	47	52	48	53	47	-0.1	-0.6	0.1	-0.4	60	55	NO	NO	NO	NO	NO
32.1	19088	17 WATERS ROAD NAREMBURN	Ground	E	53	48	53	47	53	48	53	48	0.1	-0.5	0.2	-0.4	60	55	NO	NO	NO	NO	NO
32.1	19088	17 WATERS ROAD NAREMBURN	Ground	N	49	44	49	43	49	44	49	44	-0.1	-0.6	0.1	-0.4	60	55	NO	NO	NO	NO	NO
32.1	19088	17 WATERS ROAD NAREMBURN	Ground	W	49	45	50	44	50	45	50	45	0.1	-0.7	0.2	-0.5	60	55	NO	NO	NO	NO	NO
32.1	19088	17 WATERS ROAD NAREMBURN	Ground	S	49	44	49	43	49	44	49	44	0.0	-0.7	0.2	-0.5	60	55	NO	NO	NO	NO	NO
32.1	19103	72 NORTHCOTE STREET NAREMBURN	Ground	N	51	46	51	46	52	47	52	46	0.0	-0.6	0.2	-0.4	60	55	NO	NO	NO	NO	NO
32.1	19103	72 NORTHCOTE STREET NAREMBURN	Ground	W	52	47	52	46	52	47	52	47	0.0	-0.7	0.2	-0.5	60	55	NO	NO	NO	NO	NO
32.1	19103	72 NORTHCOTE STREET NAREMBURN	Ground	S	49	44	49	44	50	45	50	44	0.0	-0.6	0.1	-0.4	60	55	NO	NO	NO	NO	NO
32.1	19103	72 NORTHCOTE STREET NAREMBURN	Ground	E	53	48	53	48	53	49	54	48	0.0	-0.6	0.2	-0.5	60	55	NO	NO	NO	NO	NO
32.1	19112	12 WATERS ROAD NAREMBURN	Ground	E	53	48	53	47	53	48	53	48	0.0	-0.5	0.2	-0.4	60	55	NO	NO	NO	NO	NO
32.1	19112	12 WATERS ROAD NAREMBURN	Ground	N	48	43	48	42	48	43	48	43	0.0	-0.7	0.2	-0.5	60	55	NO	NO	NO	NO	NO
32.1	19112	12 WATERS ROAD NAREMBURN	Ground	W	49	45	49	44	50	45	50	44	0.0	-0.6	0.2	-0.6	60	55	NO	NO	NO	NO	NO
32.1	19112	12 WATERS ROAD NAREMBURN	Ground	S	49	44	49	43	49	44	49	44	0.0	-0.7	0.2	-0.5	60	55	NO	NO	NO	NO	NO
32.1	19127	1 STATION STREET NAREMBURN	Ground	S	49	44	49	43	49	44	49	44	0.1	-0.6	0.2	-0.5	60	55	NO	NO	NO	NO	NO
32.1	19127	1 STATION STREET NAREMBURN	Ground	S	49	44	49	44	50	45	50	44	0.0	-0.7	0.2	-0.5	60	55	NO	NO	NO	NO	NO
32.1	19127	1 STATION STREET NAREMBURN	Ground	E	54	49	54	48	54	49	54	49	0.0	-0.5	0.2	-0.5	60	55	NO	NO	NO	NO	NO
32.1	19127	1 STATION STREET NAREMBURN	Ground	N	48	43	48	42	48	43	48	43	0.1	-0.6	0.2	-0.6	60	55	NO	NO	NO	NO	NO
32.1	19127	1 STATION STREET NAREMBURN	Ground	S	49	44	49	44	50	45	50	44	0.1	-0.6	0.3	-0.4	60	55	NO	NO	NO	NO	NO
32.1	19138	14 WATERS ROAD NAREMBURN	Ground	E	53	48	53	47	53	48	53	48	-0.1	-0.6	0.2	-0.4	60	55	NO	NO	NO	NO	NO
32.1	19138	14 WATERS ROAD NAREMBURN	Ground	N	48	44	48	43	49	44	49	43	0.0	-0.7	0.2	-0.5	60	55	NO	NO	NO	NO	NO
32.1	19138	14 WATERS ROAD NAREMBURN	Ground	W	49	45	49	44	50	45	50	44	0.0	-0.7	0.2	-0.5	60	55	NO	NO	NO	NO	NO
32.1	19138	14 WATERS ROAD NAREMBURN	Ground	S	49	44	49	44	49	45	50	44	0.1	-0.7	0.2	-0.5	60	55	NO	NO	NO	NO	NO
32.1	19139	19 WATERS ROAD NAREMBURN	Ground	N	49	44	49	43	49	44	49	44	0.0	-0.6	0.1	-0.4	60	55	NO	NO	NO	NO	NO
32.1	19139	19 WATERS ROAD NAREMBURN	Ground	W	49	44	49	43	49	44	49	44	0.1	-0.6	0.3	-0.5	60	55	NO	NO	NO	NO	NO
32.1	19139	19 WATERS ROAD NAREMBURN	Ground	S	46	41	46	41	47	42	47	41	0.0	-0.7	0.1	-0.5	59	54	NO	NO	NO	NO	NO
32.1	19139	19 WATERS ROAD NAREMBURN	Ground	SE	52	47	52	46	52	47	52	47	0.0	-0.5	0.2	-0.3	60	55	NO	NO	NO	NO	NO
32.1	19139	19 WATERS ROAD NAREMBURN	Ground	SE	53	48	53	48	53	49	54	48	0.0	-0.6	0.3	-0.4	60	55	NO	NO	NO	NO	NO
32.1	19139	19 WATERS ROAD NAREMBURN	Ground	N	51	46	51	45	51	46	51	46	-0.1	-0.6	0.2	-0.4	60	55	NO	NO	NO	NO	NO
32.1	19139	19 WATERS ROAD NAREMBURN	First	N	53	48	53	47	53	48	53	48	0.0	-0.6	0.2	-0.5	60	55	NO	NO	NO	NO	NO
32.1	19139	19 WATERS ROAD NAREMBURN	First	W	51	46	51	46	51	47	52	46	0.0	-0.7	0.2	-0.5	60	55	NO	NO	NO	NO	NO
32.1	19139	19 WATERS ROAD NAREMBURN	First	S	49	44	49	44	50	45	50	44	0.0	-0.7	0.2	-0.5	60	55	NO	NO	NO	NO	NO
32.1	19139	19 WATERS ROAD NAREMBURN	First	SE	53	48	53	47	53	48	53	48	0.0	-0.6	0.2	-0.4	60	55	NO	NO	NO	NO	NO
32.1	19139	19 WATERS ROAD NAREMBURN	First	SE	54	49	54	48	54	49	55	49	0.0	-0.6	0.2	-0.4	60	55	NO	NO	NO	NO	NO
32.1	19139	19 WATERS ROAD NAREMBURN	First	N	53	48	53	47	53	48	53	48	0.0	-0.6	0.2	-0.4	60	55	NO	NO	NO	NO	NO
32.1	19144	74 NORTHCOTE STREET NAREMBURN	Ground	SE	52	47	52	47	52	48	53	47	0.0	-0.6	0.1	-0.4	60	55	NO	NO	NO	NO	NO
32.1	19144	74 NORTHCOTE STREET NAREMBURN	Ground	NE	51	46	51	46	52	47	52	46	0.0	-0.7	0.2	-0.5	60	55	NO	NO	NO	NO	NO
32.1	19144	74 NORTHCOTE STREET NAREMBURN	Ground	NW	52	47	52	47	52	48	53	47	0.1	-0.6	0.3	-0.5	60	55	NO	NO	NO	NO	NO
32.1	19144	74 NORTHCOTE STREET NAREMBURN	Ground	SW	49	45	49	44	50	45	50	44	0.0	-0.7	0.2	-0.5	60	55	NO	NO	NO	NO	NO
32.1	19156	3 STATION STREET NAREMBURN	Ground	N	49	44	49	43	49	44	49	44	0.1	-0.7	0.1	-0.6	60	55	NO	NO	NO	NO	NO
32.1	19156	3 STATION STREET NAREMBURN	Ground	S	49	44	49	43	49	44	49	44	0.2	-0.6	0.2	-0.4	60	55	NO	NO	NO	NO	NO
32.1	19156	3 STATION STREET NAREMBURN	Ground	E	54	49	54	48	54	49	54	49	0.0	-0.6	0.2	-0.5	60	55	NO	NO	NO	NO	NO
32.1	19187	76 NORTHCOTE STREET NAREMBURN	Ground	NE	49	44	49	44	50	45	50	44	0.0	-0.7	0.2	-0.5	60	55	NO	NO	NO	NO	NO
32.1	19187	76 NORTHCOTE STREET NAREMBURN	Ground	NW	53	48	53	48	54	49	54	48	0.0	-0.7	0.2	-0.4	60	55	NO	NO	NO	NO	NO
32.1	19187	76 NORTHCOTE STREET NAREMBURN	Ground	SW	50	45	50	44	50	45	50	45	0.0	-0.6	0.2	-0.5	60	55	NO	NO	NO	NO	NO
32.1	19187	76 NORTHCOTE STREET NAREMBURN	Ground	SE	53	48	53	48	54	49	54	48	-0.1	-0.6	0.2	-0.4	60	55	NO	NO	NO	NO	NO
32.1	19194	5 STATION STREET NAREMBURN	Ground	E	51	46	51	45	51	46	51	46	-0.1	-0.6	0.1	-0.4	60	55	NO	NO	NO	NO	NO
32.1	19194	5 STATION STREET NAREMBURN	Ground	S	50	45	50	44	50	45	50	45	0.0	-0.6	0.1	-0.4	60	55	NO	NO	NO	NO	NO
32.1	19194	5 STATION STREET NAREMBURN	Ground	E	54	49	54	48	54	49	54	49	-0.1	-0.6	0.1	-0.4	60	55	NO	NO	NO	NO	NO
32.1	19194	5 STATION STREET NAREMBURN	Ground	N	48	43	48	43	49	44	49	43	0.1	-0.6	0.2	-0.4	60	55	NO	NO	NO	NO	NO

NCA	Receiver ID	Address	Floor Level	Facade	Opening Year 2027				Design Year 2037				Increase (Do Smthng - Do Nothing)				NCG project road noise criteria		Do noise levels exceed the cumulative limit with project roads adding ≥2dB to the total noise levels?		Is the contribution from the road project Acute?		Consider further treatment?
					Do Nothing		Do Smthng		Do Nothing		Do Smthng		Opening Year 2027		Design Year 2037								
					Day	Night	Day	Night	Day	Night	Day	Night	Day	Night	Day	Night	Day	Night	Day	Night	$L_{Aeq,15hr}$ ≥ 65dB	$L_{Aeq,9hr}$ ≥ 60dB	
32.1	19194	5 STATION STREET NAREMBURN	Ground	S	49	44	49	44	50	45	50	44	0.1	-0.6	0.2	-0.4	60	55	NO	NO	NO	NO	NO
32.1	19195	18 WATERS ROAD NAREMBURN	Ground	E	53	48	53	48	54	49	54	48	-0.1	-0.6	0.2	-0.4	60	55	NO	NO	NO	NO	NO
32.1	19195	18 WATERS ROAD NAREMBURN	Ground	N	49	44	49	43	49	44	49	44	0.0	-0.6	0.1	-0.5	60	55	NO	NO	NO	NO	NO
32.1	19195	18 WATERS ROAD NAREMBURN	Ground	W	50	45	50	44	50	45	50	45	0.0	-0.7	0.2	-0.5	60	55	NO	NO	NO	NO	NO
32.1	19196	16 WATERS ROAD NAREMBURN	Ground	W	50	45	50	44	50	45	50	45	0.1	-0.7	0.2	-0.6	60	55	NO	NO	NO	NO	NO
32.1	19196	16 WATERS ROAD NAREMBURN	Ground	S	49	44	49	44	50	45	50	44	0.1	-0.6	0.2	-0.4	60	55	NO	NO	NO	NO	NO
32.1	19196	16 WATERS ROAD NAREMBURN	Ground	E	53	48	53	48	53	49	54	48	0.0	-0.5	0.2	-0.5	60	55	NO	NO	NO	NO	NO
32.1	19205	21 WATERS ROAD NAREMBURN	Ground	N	50	45	50	44	50	45	50	45	0.0	-0.7	0.2	-0.5	60	55	NO	NO	NO	NO	NO
32.1	19205	21 WATERS ROAD NAREMBURN	Ground	W	50	46	51	45	51	46	51	46	0.1	-0.7	0.3	-0.5	60	55	NO	NO	NO	NO	NO
32.1	19205	21 WATERS ROAD NAREMBURN	Ground	N	51	46	51	46	51	47	52	46	0.0	-0.7	0.2	-0.5	60	55	NO	NO	NO	NO	NO
32.1	19205	21 WATERS ROAD NAREMBURN	Ground	W	51	46	51	45	51	46	51	46	0.0	-0.7	0.2	-0.5	60	55	NO	NO	NO	NO	NO
32.1	19205	21 WATERS ROAD NAREMBURN	Ground	S	49	45	49	44	50	45	50	44	0.0	-0.7	0.2	-0.5	60	55	NO	NO	NO	NO	NO
32.1	19205	21 WATERS ROAD NAREMBURN	Ground	E	51	46	51	46	51	47	52	46	0.0	-0.6	0.1	-0.4	60	55	NO	NO	NO	NO	NO
32.1	19213	78 NORTHCOTE STREET NAREMBURN	Ground	NE	49	44	49	43	49	45	50	44	0.0	-0.7	0.2	-0.5	60	55	NO	NO	NO	NO	NO
32.1	19213	78 NORTHCOTE STREET NAREMBURN	Ground	NW	52	47	52	46	52	47	52	47	0.1	-0.6	0.2	-0.4	60	55	NO	NO	NO	NO	NO
32.1	19213	78 NORTHCOTE STREET NAREMBURN	Ground	SW	50	45	50	44	50	45	50	45	0.0	-0.6	0.2	-0.4	60	55	NO	NO	NO	NO	NO
32.1	19213	78 NORTHCOTE STREET NAREMBURN	Ground	SE	53	48	53	47	53	48	53	48	0.0	-0.6	0.1	-0.5	60	55	NO	NO	NO	NO	NO
32.1	19242	7 STATION STREET NAREMBURN	Ground	E	54	49	53	48	54	49	54	49	-0.1	-0.6	0.2	-0.4	60	55	NO	NO	NO	NO	NO
32.1	19242	7 STATION STREET NAREMBURN	Ground	N	49	44	49	43	49	44	49	44	0.0	-0.7	0.2	-0.5	60	55	NO	NO	NO	NO	NO
32.1	19242	7 STATION STREET NAREMBURN	Ground	S	49	44	49	44	50	45	50	44	0.1	-0.6	0.2	-0.4	60	55	NO	NO	NO	NO	NO
32.1	19256	20 WATERS ROAD NAREMBURN	Ground	W	50	45	50	44	50	45	50	45	0.0	-0.7	0.2	-0.5	60	55	NO	NO	NO	NO	NO
32.1	19256	20 WATERS ROAD NAREMBURN	Ground	S	50	45	50	44	50	45	50	45	0.0	-0.6	0.1	-0.5	60	55	NO	NO	NO	NO	NO
32.1	19256	20 WATERS ROAD NAREMBURN	Ground	E	54	49	54	48	54	49	54	49	-0.1	-0.6	0.1	-0.4	60	55	NO	NO	NO	NO	NO
32.1	19257	22 WATERS ROAD NAREMBURN	Ground	E	54	49	54	48	54	49	54	49	0.0	-0.7	0.1	-0.5	60	55	NO	NO	NO	NO	NO
32.1	19257	22 WATERS ROAD NAREMBURN	Ground	N	49	44	49	44	50	45	50	44	0.0	-0.7	0.1	-0.5	60	55	NO	NO	NO	NO	NO
32.1	19257	22 WATERS ROAD NAREMBURN	Ground	W	50	45	50	44	50	45	50	45	0.0	-0.7	0.2	-0.5	60	55	NO	NO	NO	NO	NO
32.1	19263	80 NORTHCOTE STREET NAREMBURN	Ground	NW	52	47	52	47	53	48	53	47	0.0	-0.6	0.2	-0.4	60	55	NO	NO	NO	NO	NO
32.1	19263	80 NORTHCOTE STREET NAREMBURN	Ground	SW	47	42	47	42	48	43	48	42	0.0	-0.7	0.1	-0.6	60	55	NO	NO	NO	NO	NO
32.1	19263	80 NORTHCOTE STREET NAREMBURN	Ground	SE	51	46	51	45	51	46	51	46	-0.1	-0.6	0.1	-0.4	60	55	NO	NO	NO	NO	NO
32.1	19263	80 NORTHCOTE STREET NAREMBURN	Ground	NE	49	44	49	43	49	45	50	44	0.0	-0.7	0.2	-0.5	60	55	NO	NO	NO	NO	NO
32.1	19263	80 NORTHCOTE STREET NAREMBURN	First	NW	54	49	54	49	55	50	55	49	0.0	-0.6	0.2	-0.5	60	55	NO	NO	NO	NO	NO
32.1	19263	80 NORTHCOTE STREET NAREMBURN	First	SW	50	45	50	45	50	46	51	45	0.0	-0.7	0.2	-0.5	60	55	NO	NO	NO	NO	NO
32.1	19263	80 NORTHCOTE STREET NAREMBURN	First	SE	54	49	54	48	54	49	54	49	0.0	-0.6	0.2	-0.4	60	55	NO	NO	NO	NO	NO
32.1	19263	80 NORTHCOTE STREET NAREMBURN	First	NE	54	49	54	48	54	49	54	49	0.0	-0.6	0.2	-0.5	60	55	NO	NO	NO	NO	NO
32.1	19277	9 STATION STREET NAREMBURN	Ground	N	50	45	50	44	50	45	50	45	0.2	-0.7	0.3	-0.5	60	55	NO	NO	NO	NO	NO
32.1	19277	9 STATION STREET NAREMBURN	Ground	S	50	45	50	44	50	45	50	45	0.0	-0.6	0.2	-0.5	60	55	NO	NO	NO	NO	NO
32.1	19277	9 STATION STREET NAREMBURN	Ground	E	53	48	53	48	54	49	54	48	0.0	-0.5	0.1	-0.4	60	55	NO	NO	NO	NO	NO
32.1	19287	82 NORTHCOTE STREET NAREMBURN	Ground	NW	53	48	53	48	54	49	54	48	0.0	-0.6	0.2	-0.5	60	55	NO	NO	NO	NO	NO
32.1	19287	82 NORTHCOTE STREET NAREMBURN	Ground	SW	50	45	50	45	51	46	51	45	0.0	-0.6	0.1	-0.4	60	55	NO	NO	NO	NO	NO
32.1	19287	82 NORTHCOTE STREET NAREMBURN	Ground	SE	54	49	54	48	54	49	54	49	0.0	-0.6	0.2	-0.5	60	55	NO	NO	NO	NO	NO
32.1	19290	27 WATERS ROAD NAREMBURN	Ground	NE	47	42	47	41	47	42	47	42	0.1	-0.7	0.3	-0.5	59	54	NO	NO	NO	NO	NO
32.1	19290	27 WATERS ROAD NAREMBURN	Ground	SE	52	47	52	47	53	48	53	47	0.0	-0.6	0.2	-0.4	60	55	NO	NO	NO	NO	NO
32.1	19290	27 WATERS ROAD NAREMBURN	Ground	NE	51	46	51	46	52	47	52	46	-0.1	-0.6	0.1	-0.5	60	55	NO	NO	NO	NO	NO
32.1	19290	27 WATERS ROAD NAREMBURN	First	NE	50	45	50	44	50	45	50	45	0.0	-0.7	0.2	-0.5	60	55	NO	NO	NO	NO	NO
32.1	19290	27 WATERS ROAD NAREMBURN	First	NW	52	47	52	46	52	47	52	47	0.0	-0.6	0.2	-0.4	60	55	NO	NO	NO	NO	NO
32.1	19290	27 WATERS ROAD NAREMBURN	First	SE	53	48	53	48	54	49	54	48	0.0	-0.6	0.2	-0.4	60	55	NO	NO	NO	NO	NO
32.1	19290	27 WATERS ROAD NAREMBURN	First	NE	53	48	53	47	53	48	53	48	0.0	-0.6	0.2	-0.4	60	55	NO	NO	NO	NO	NO
32.1	19291	27A WATERS ROAD NAREMBURN	Ground	SW	47	42	47	41	47	42	47	42	0.1	-0.6	0.3	-0.5	59	54	NO	NO	NO	NO	NO
32.1	19291	27A WATERS ROAD NAREMBURN	Ground	SE	50	45	50	44	50	45	50	45	-0.2	-0.6	0.1	-0.4	60	55	NO	NO	NO	NO	NO
32.1	19291	27A WATERS ROAD NAREMBURN	First	NW	53	48	53	47	53	48	53	48	0.0	-0.6	0.2	-0.4	60	55	NO	NO	NO	NO	NO
32.1	19291	27A WATERS ROAD NAREMBURN	First	SW	50	45	50	44	50	45	50	45	0.1	-0.6	0.3	-0.5	60	55	NO	NO	NO	NO	NO
32.1	19291	27A WATERS ROAD NAREMBURN	First	SE	52	47	52	46	52	47	52	47	0.0	-0.5	0.1	-0.4	60	55	NO	NO	NO	NO	NO
32.1	19326	84 NORTHCOTE STREET NAREMBURN	Ground	NW	53	48	53	48	53	49	54	48	0.0	-0.6	0.2	-0.4	60	55	NO	NO	NO	NO	NO
32.1	19326	84 NORTHCOTE STREET NAREMBURN	Ground	SE	53	48	53	47	53	48	53	48	0.0	-0.5	0.1	-0.5	60	55	NO	NO	NO	NO	NO
32.1	19333	24 WATERS ROAD NAREMBURN	Ground	W	50	45	50	45	51	46	51	45	0.0	-0.7	0.2	-0.5	60	55	NO	NO	NO	NO	NO
32.1	19333	24 WATERS ROAD NAREMBURN	Ground	S	50	45	50	44	50	45	50	45	0.0	-0.6	0.1	-0.4	60	55	NO	NO	NO	NO	NO
32.1	19333	24 WATERS ROAD NAREMBURN	Ground	E	55	50	54	49	55	50	55	50	-0.1	-0.6	0.1	-0.4	60	55	NO	NO	NO	NO	NO
32.1	19334	26 WATERS ROAD NAREMBURN	Ground	E	55	50	55	49	55	50	55	50	0.0	-0.6	0.1	-0.5	60	55	NO	NO	NO	NO	NO
32.1	19334	26 WATERS ROAD NAREMBURN	Ground	N	50	45	50	45	51	46	51	45	-0.1	-0.7	0.1	-0.5	60	55	NO	NO	NO	NO	NO
32.1	19348	1 NOLAN CRESCENT NAREMBURN	Ground	E	55	50	55	49	55	50	55	50	0.0	-0.6	0.2	-0.4	60	55	NO	NO	NO	NO	NO
32.1	19348	1 NOLAN CRESCENT NAREMBURN	Ground	N	54	49	54	48	54	49	54	49	0.0	-0.6	0.2	-0.4	60	55	NO	NO	NO	NO	NO
32.1	19348	1 NOLAN CRESCENT NAREMBURN	Ground	W	51	46	51	45	51	46	51	46	0.1	-0.6	0.3	-0.5	60	55	NO	NO	NO	NO	NO

NCA	Receiver ID	Address	Floor Level	Facade	Opening Year 2027				Design Year 2037				Increase (Do Smthng - Do Nothing)				NCG project road noise criteria		Do noise levels exceed the cumulative limit with project roads adding ≥2dB to the total noise levels?		Is the contribution from the road project Acute?		Consider further treatment?
					Do Nothing		Do Smthng		Do Nothing		Do Smthng		Opening Year 2027		Design Year 2037								
					Day	Night	Day	Night	Day	Night	Day	Night	Day	Night	Day	Night	Day	Night	Day	Night	$L_{Aeq,15hr} \geq 65dB$	$L_{Aeq,9hr} \geq 60dB$	
32.1	19349	11 STATION STREET NAREMBURN	Ground	W	49	44	49	44	49	45	50	44	0.2	-0.6	0.4	-0.4	60	55	NO	NO	NO	NO	NO
32.1	19349	11 STATION STREET NAREMBURN	Ground	S	47	42	47	41	47	42	47	42	-0.1	-0.7	0.1	-0.5	59	54	NO	NO	NO	NO	NO
32.1	19349	11 STATION STREET NAREMBURN	Ground	E	54	49	54	49	55	50	55	49	-0.1	-0.6	0.2	-0.5	60	55	NO	NO	NO	NO	NO
32.1	19349	11 STATION STREET NAREMBURN	First	W	52	47	52	46	52	47	52	47	0.2	-0.7	0.4	-0.4	60	55	NO	NO	NO	NO	NO
32.1	19349	11 STATION STREET NAREMBURN	First	S	50	45	50	44	50	45	50	45	0.1	-0.6	0.2	-0.5	60	55	NO	NO	NO	NO	NO
32.1	19349	11 STATION STREET NAREMBURN	First	E	56	51	56	51	56	52	57	51	0.0	-0.6	0.1	-0.4	60	55	NO	NO	NO	NO	NO
32.1	19355	29 WATERS ROAD NAREMBURN	Ground	SW	47	42	47	41	47	42	47	42	0.1	-0.6	0.3	-0.5	59	54	NO	NO	NO	NO	NO
32.1	19355	29 WATERS ROAD NAREMBURN	Ground	SE	52	47	52	46	52	47	52	47	0.0	-0.6	0.1	-0.4	60	55	NO	NO	NO	NO	NO
32.1	19355	29 WATERS ROAD NAREMBURN	First	NW	53	48	53	48	53	49	54	48	0.0	-0.6	0.2	-0.4	60	55	NO	NO	NO	NO	NO
32.1	19355	29 WATERS ROAD NAREMBURN	First	SW	50	45	50	45	50	46	51	45	0.0	-0.6	0.2	-0.5	60	55	NO	NO	NO	NO	NO
32.1	19355	29 WATERS ROAD NAREMBURN	First	SE	54	49	53	48	54	49	54	49	-0.1	-0.6	0.1	-0.4	60	55	NO	NO	NO	NO	NO
32.1	19356	29A WATERS ROAD NAREMBURN	Ground	SE	54	49	54	48	54	49	55	49	0.1	-0.6	0.3	-0.4	60	55	NO	NO	NO	NO	NO
32.1	19356	29A WATERS ROAD NAREMBURN	Ground	NE	53	48	53	47	53	48	53	48	0.0	-0.6	0.1	-0.4	60	55	NO	NO	NO	NO	NO
32.1	19356	29A WATERS ROAD NAREMBURN	First	SE	55	50	55	49	55	50	55	50	0.1	-0.6	0.3	-0.3	60	55	NO	NO	NO	NO	NO
32.1	19356	29A WATERS ROAD NAREMBURN	First	NE	55	50	55	49	55	50	55	50	0.0	-0.5	0.2	-0.4	60	55	NO	NO	NO	NO	NO
32.1	19356	29A WATERS ROAD NAREMBURN	First	NW	52	47	52	46	52	47	52	47	0.0	-0.6	0.2	-0.4	60	55	NO	NO	NO	NO	NO
32.1	19378	86 NORTHCOTE STREET NAREMBURN	Ground	SE	54	50	54	49	55	50	55	50	0.0	-0.6	0.2	-0.4	60	55	NO	NO	NO	NO	NO
32.1	19378	86 NORTHCOTE STREET NAREMBURN	Ground	NE	54	49	54	49	55	50	55	49	0.0	-0.6	0.2	-0.5	60	55	NO	NO	NO	NO	NO
32.1	19378	86 NORTHCOTE STREET NAREMBURN	Ground	SE	54	49	54	48	54	49	54	49	0.0	-0.6	0.2	-0.4	60	55	NO	NO	NO	NO	NO
32.1	19378	86 NORTHCOTE STREET NAREMBURN	Ground	NW	55	50	55	49	55	50	55	50	0.0	-0.6	0.2	-0.4	60	55	NO	NO	NO	NO	NO
32.1	19378	86 NORTHCOTE STREET NAREMBURN	Ground	SW	51	46	51	45	51	46	51	46	0.0	-0.7	0.2	-0.5	60	55	NO	NO	NO	NO	NO
32.1	19378	86 NORTHCOTE STREET NAREMBURN	Ground	W	51	47	51	46	52	47	52	46	0.0	-0.7	0.2	-0.5	60	55	NO	NO	NO	NO	NO
32.1	19395	28 WATERS ROAD NAREMBURN	Ground	N	56	51	56	50	56	51	56	51	0.1	-0.6	0.2	-0.4	60	55	NO	NO	NO	NO	NO
32.1	19395	28 WATERS ROAD NAREMBURN	Ground	W	52	47	52	46	52	47	52	47	0.1	-0.6	0.3	-0.4	60	55	NO	NO	NO	NO	NO
32.1	19395	28 WATERS ROAD NAREMBURN	Ground	S	50	45	50	45	51	46	51	45	0.0	-0.6	0.2	-0.4	60	55	NO	NO	NO	NO	NO
32.1	19395	28 WATERS ROAD NAREMBURN	Ground	E	55	50	55	49	55	50	55	50	0.0	-0.7	0.2	-0.5	60	55	NO	NO	NO	NO	NO
32.1	19396	28 WATERS ROAD NAREMBURN	Ground	N	56	51	56	50	56	51	56	51	0.0	-0.5	0.2	-0.4	60	55	NO	NO	NO	NO	NO
32.1	19396	28 WATERS ROAD NAREMBURN	Ground	W	51	46	51	45	51	46	51	46	0.0	-0.7	0.2	-0.5	60	55	NO	NO	NO	NO	NO
32.1	19396	28 WATERS ROAD NAREMBURN	Ground	S	50	45	50	45	50	46	51	45	0.0	-0.6	0.2	-0.5	60	55	NO	NO	NO	NO	NO
32.1	19396	28 WATERS ROAD NAREMBURN	Ground	E	55	50	55	50	56	51	56	50	-0.1	-0.6	0.1	-0.4	60	55	NO	NO	NO	NO	NO
32.1	19406	88 NORTHCOTE STREET NAREMBURN	Ground	NE	51	46	51	45	51	46	51	46	0.0	-0.6	0.2	-0.4	60	55	NO	NO	NO	NO	NO
32.1	19406	88 NORTHCOTE STREET NAREMBURN	Ground	NW	54	49	54	49	54	50	55	49	0.0	-0.6	0.2	-0.4	60	55	NO	NO	NO	NO	NO
32.1	19406	88 NORTHCOTE STREET NAREMBURN	Ground	NW	54	49	54	49	54	50	55	49	0.0	-0.6	0.2	-0.4	60	55	NO	NO	NO	NO	NO
32.1	19406	88 NORTHCOTE STREET NAREMBURN	Ground	SE	54	49	54	49	54	50	55	49	-0.1	-0.6	0.2	-0.4	60	55	NO	NO	NO	NO	NO
32.1	19412	31 WATERS ROAD NAREMBURN	Ground	NW	52	47	52	47	53	48	53	47	0.1	-0.6	0.3	-0.5	60	55	NO	NO	NO	NO	NO
32.1	19412	31 WATERS ROAD NAREMBURN	Ground	SW	50	45	50	45	50	46	51	45	0.0	-0.6	0.2	-0.5	60	55	NO	NO	NO	NO	NO
32.1	19412	31 WATERS ROAD NAREMBURN	Ground	SE	54	49	54	48	54	49	54	49	0.0	-0.6	0.1	-0.4	60	55	NO	NO	NO	NO	NO
32.1	19412	31 WATERS ROAD NAREMBURN	Ground	NE	52	47	52	46	52	47	53	47	0.0	-0.6	0.2	-0.4	60	55	NO	NO	NO	NO	NO
32.1	19431	90 NORTHCOTE STREET NAREMBURN	Ground	NE	52	47	52	46	52	47	52	47	0.0	-0.7	0.2	-0.5	60	55	NO	NO	NO	NO	NO
32.1	19431	90 NORTHCOTE STREET NAREMBURN	Ground	NW	54	49	54	48	54	49	54	49	0.1	-0.6	0.2	-0.4	60	55	NO	NO	NO	NO	NO
32.1	19431	90 NORTHCOTE STREET NAREMBURN	Ground	SW	51	46	51	46	51	47	52	46	0.0	-0.7	0.1	-0.5	60	55	NO	NO	NO	NO	NO
32.1	19431	90 NORTHCOTE STREET NAREMBURN	Ground	SE	54	49	54	48	54	49	54	49	0.0	-0.6	0.2	-0.4	60	55	NO	NO	NO	NO	NO
32.1	19442	33 WATERS ROAD NAREMBURN	Ground	S	50	45	50	45	51	46	51	45	0.0	-0.7	0.2	-0.5	60	55	NO	NO	NO	NO	NO
32.1	19442	33 WATERS ROAD NAREMBURN	Ground	E	56	51	56	50	56	51	56	51	-0.1	-0.6	0.2	-0.4	60	55	NO	NO	NO	NO	NO
32.1	19442	33 WATERS ROAD NAREMBURN	Ground	NE	56	51	56	51	57	52	57	51	0.0	-0.6	0.2	-0.4	60	55	NO	NO	NO	NO	NO
32.1	19442	33 WATERS ROAD NAREMBURN	Ground	N	56	51	56	50	56	51	56	51	0.1	-0.6	0.3	-0.4	60	55	NO	NO	NO	NO	NO
32.1	19442	33 WATERS ROAD NAREMBURN	Ground	E	53	48	53	48	53	49	54	48	0.0	-0.6	0.2	-0.4	60	55	NO	NO	NO	NO	NO
32.1	19442	33 WATERS ROAD NAREMBURN	Ground	N	50	46	50	45	51	46	51	45	0.0	-0.6	0.2	-0.5	60	55	NO	NO	NO	NO	NO
32.1	19458	92 NORTHCOTE STREET NAREMBURN	Ground	NW	54	50	54	49	55	50	55	50	0.0	-0.6	0.2	-0.4	60	55	NO	NO	NO	NO	NO
32.1	19458	92 NORTHCOTE STREET NAREMBURN	Ground	SW	52	47	52	46	52	47	52	47	0.1	-0.6	0.3	-0.4	60	55	NO	NO	NO	NO	NO
32.1	19458	92 NORTHCOTE STREET NAREMBURN	Ground	SW	51	46	51	46	52	47	52	46	0.0	-0.6	0.2	-0.5	60	55	NO	NO	NO	NO	NO
32.1	19458	92 NORTHCOTE STREET NAREMBURN	Ground	SE	52	47	52	47	53	48	53	47	-0.1	-0.6	0.1	-0.4	60	55	NO	NO	NO	NO	NO
32.1	19458	92 NORTHCOTE STREET NAREMBURN	Ground	SW	52	47	52	46	52	47	52	47	0.0	-0.6	0.1	-0.4	60	55	NO	NO	NO	NO	NO
32.1	19458	92 NORTHCOTE STREET NAREMBURN	Ground	NE	50	45	50	45	51	46	51	45	0.1	-0.6	0.2	-0.4	60	55	NO	NO	NO	NO	NO
32.1	19458	92 NORTHCOTE STREET NAREMBURN	Ground	NE	50	45	50	45	51	46	51	45	0.0	-0.6	0.2	-0.4	60	55	NO	NO	NO	NO	NO
32.1	19464	35 WATERS ROAD NAREMBURN	Ground	N	48	44	48	43	49	44	49	43	-0.1	-0.7	0.1	-0.6	60	55	NO	NO	NO	NO	NO
32.1	19464	35 WATERS ROAD NAREMBURN	Ground	S	51	46	51	45	51	46	51	46	0.0	-0.7	0.2	-0.5	60	55	NO	NO	NO	NO	NO
32.1	19464	35 WATERS ROAD NAREMBURN	Ground	E	54	49	54	48	54	49	54	49	-0.1	-0.6	0.2	-0.4	60	55	NO	NO	NO	NO	NO
32.1	19479	94 NORTHCOTE STREET NAREMBURN	Ground	E	55	51	55	50	56	51	56	51	0.0	-0.6	0.2	-0.4	60	55	NO	NO	NO	NO	NO
32.1	19479	94 NORTHCOTE STREET NAREMBURN	Ground	NE	55	50	55	50	56	51	56	50	0.0	-0.6	0.2	-0.4	60	55	NO	NO	NO	NO	NO
32.1	19479	94 NORTHCOTE STREET NAREMBURN	Ground	SE	55	50	55	50	55	51	56	50	0.0	-0.6	0.1	-0.4	60	55	NO	NO	NO	NO	NO
32.1	19479	94 NORTHCOTE STREET NAREMBURN	Ground	NE	52	47	52	46	52	47	52	47	0.0	-0.7	0.2	-0.5	60	55	NO	NO	NO	NO	NO
32.1	19479	94 NORTHCOTE STREET NAREMBURN	Ground	NW	54	49	54	49	55	50	55	49	0.0	-0.7	0.2	-0.5	60	55	NO	NO	NO	NO	NO

NCA	Receiver ID	Address	Floor Level	Facade	Opening Year 2027				Design Year 2037				Increase (Do Smthng - Do Nothing)				NCG project road noise criteria		Do noise levels exceed the cumulative limit with project roads adding ≥2dB to the total noise levels?		Is the contribution from the road project Acute?		Consider further treatment?
					Do Nothing		Do Smthng		Do Nothing		Do Smthng		Opening Year 2027		Design Year 2037								
					Day	Night	Day	Night	Day	Night	Day	Night	Day	Night	Day	Night	Day	Night	Day	Night	$L_{Aeq,15hr} \geq 65dB$	$L_{Aeq,9hr} \geq 60dB$	
32.1	19479	94 NORTHCOTE STREET NAREMBURN	Ground	SW	52	47	52	46	52	47	52	47	0.0	-0.6	0.2	-0.4	60	55	NO	NO	NO	NO	NO
32.1	19496	13 STATION STREET NAREMBURN	Ground	NE	55	50	55	49	55	50	55	50	0.1	-0.6	0.2	-0.4	60	55	NO	NO	NO	NO	NO
32.1	19496	13 STATION STREET NAREMBURN	Ground	NW	53	48	53	48	54	49	54	48	0.1	-0.6	0.3	-0.5	60	55	NO	NO	NO	NO	NO
32.1	19496	13 STATION STREET NAREMBURN	Ground	SW	47	42	47	42	48	43	48	42	0.2	-0.6	0.4	-0.4	60	55	NO	NO	NO	NO	NO
32.1	19496	13 STATION STREET NAREMBURN	Ground	NW	51	46	51	45	51	46	51	46	0.1	-0.6	0.3	-0.4	60	55	NO	NO	NO	NO	NO
32.1	19496	13 STATION STREET NAREMBURN	Ground	SE	52	47	52	47	52	47	52	47	-0.2	-0.5	0.1	-0.4	60	55	NO	NO	NO	NO	NO
32.1	19496	13 STATION STREET NAREMBURN	Ground	NE	52	47	51	46	52	47	52	47	-0.1	-0.5	0.0	-0.3	60	55	NO	NO	NO	NO	NO
32.1	19496	13 STATION STREET NAREMBURN	Ground	SE	52	47	52	46	52	47	52	47	-0.1	-0.5	0.1	-0.3	60	55	NO	NO	NO	NO	NO
32.1	19496	13 STATION STREET NAREMBURN	First	NE	58	53	58	52	58	53	58	53	0.0	-0.6	0.1	-0.4	60	55	NO	NO	NO	NO	NO
32.1	19496	13 STATION STREET NAREMBURN	First	NW	57	52	57	51	57	52	57	52	0.1	-0.6	0.3	-0.4	60	55	NO	NO	NO	NO	NO
32.1	19496	13 STATION STREET NAREMBURN	First	SW	52	47	52	46	52	47	52	47	0.2	-0.6	0.4	-0.4	60	55	NO	NO	NO	NO	NO
32.1	19496	13 STATION STREET NAREMBURN	First	NW	54	49	54	49	55	50	55	49	0.2	-0.6	0.4	-0.4	60	55	NO	NO	NO	NO	NO
32.1	19496	13 STATION STREET NAREMBURN	First	SW	51	46	51	46	51	47	52	46	0.2	-0.6	0.3	-0.4	60	55	NO	NO	NO	NO	NO
32.1	19496	13 STATION STREET NAREMBURN	First	SE	54	49	54	48	54	49	54	49	0.0	-0.5	0.1	-0.4	60	55	NO	NO	NO	NO	NO
32.1	19496	13 STATION STREET NAREMBURN	First	NE	53	48	53	48	53	48	54	48	-0.1	-0.5	0.2	-0.3	60	55	NO	NO	NO	NO	NO
32.1	19496	13 STATION STREET NAREMBURN	First	SE	54	49	54	48	54	49	54	49	-0.1	-0.6	0.2	-0.4	60	55	NO	NO	NO	NO	NO
32.1	19502	37 WATERS ROAD NAREMBURN	Ground	N	46	41	46	40	46	41	46	41	-0.1	-0.7	0.1	-0.6	58	53	NO	NO	NO	NO	NO
32.1	19502	37 WATERS ROAD NAREMBURN	Ground	S	48	43	48	42	48	43	48	43	0.0	-0.8	0.2	-0.6	60	55	NO	NO	NO	NO	NO
32.1	19502	37 WATERS ROAD NAREMBURN	Ground	E	57	52	56	51	57	52	57	52	-0.1	-0.6	0.2	-0.4	60	55	NO	NO	NO	NO	NO
32.1	19502	37 WATERS ROAD NAREMBURN	First	N	49	44	49	43	49	44	49	44	0.0	-0.7	0.1	-0.5	60	55	NO	NO	NO	NO	NO
32.1	19502	37 WATERS ROAD NAREMBURN	First	W	53	48	53	47	53	48	53	48	0.0	-0.7	0.2	-0.5	60	55	NO	NO	NO	NO	NO
32.1	19502	37 WATERS ROAD NAREMBURN	First	S	51	46	51	46	51	47	52	46	0.1	-0.6	0.2	-0.4	60	55	NO	NO	NO	NO	NO
32.1	19502	37 WATERS ROAD NAREMBURN	First	E	57	52	57	52	58	53	58	52	0.0	-0.5	0.2	-0.4	60	55	NO	NO	NO	NO	NO
32.1	19520	96 NORTHCOTE STREET NAREMBURN	Ground	SE	54	50	54	49	55	50	55	50	0.0	-0.6	0.2	-0.4	60	55	NO	NO	NO	NO	NO
32.1	19520	96 NORTHCOTE STREET NAREMBURN	Ground	NE	51	46	51	46	51	47	52	46	0.0	-0.6	0.2	-0.4	60	55	NO	NO	NO	NO	NO
32.1	19520	96 NORTHCOTE STREET NAREMBURN	Ground	NW	55	50	55	49	55	50	55	50	0.1	-0.6	0.2	-0.4	60	55	NO	NO	NO	NO	NO
32.1	19520	96 NORTHCOTE STREET NAREMBURN	Ground	SW	52	47	52	46	52	47	52	47	0.0	-0.7	0.2	-0.5	60	55	NO	NO	NO	NO	NO
32.1	19521	13 STATION STREET NAREMBURN	Ground	SW	50	45	50	45	51	46	51	45	0.1	-0.6	0.3	-0.4	60	55	NO	NO	NO	NO	NO
32.1	19521	13 STATION STREET NAREMBURN	Ground	SE	54	49	54	49	54	50	55	49	0.0	-0.6	0.2	-0.4	60	55	NO	NO	NO	NO	NO
32.1	19521	13 STATION STREET NAREMBURN	Ground	NE	55	50	55	50	56	51	56	50	-0.1	-0.6	0.1	-0.4	60	55	NO	NO	NO	NO	NO
32.1	19521	13 STATION STREET NAREMBURN	Ground	NW	52	47	52	47	52	48	53	47	0.1	-0.6	0.3	-0.4	60	55	NO	NO	NO	NO	NO
32.1	19537	39 WATERS ROAD NAREMBURN	Ground	N	51	46	51	46	51	47	52	46	0.0	-0.6	0.2	-0.4	60	55	NO	NO	NO	NO	NO
32.1	19537	39 WATERS ROAD NAREMBURN	Ground	W	51	46	51	45	51	46	51	46	0.1	-0.7	0.3	-0.4	60	55	NO	NO	NO	NO	NO
32.1	19537	39 WATERS ROAD NAREMBURN	Ground	S	48	43	48	42	48	43	48	43	0.0	-0.6	0.1	-0.5	60	55	NO	NO	NO	NO	NO
32.1	19537	39 WATERS ROAD NAREMBURN	Ground	E	57	52	57	51	57	52	57	52	0.0	-0.6	0.2	-0.4	60	55	NO	NO	NO	NO	NO
32.1	19537	39 WATERS ROAD NAREMBURN	First	N	58	53	58	52	58	53	58	53	0.0	-0.6	0.2	-0.4	60	55	NO	NO	NO	NO	NO
32.1	19537	39 WATERS ROAD NAREMBURN	First	W	53	48	53	48	54	49	54	48	0.1	-0.6	0.3	-0.4	60	55	NO	NO	NO	NO	NO
32.1	19537	39 WATERS ROAD NAREMBURN	First	S	51	46	51	46	52	47	52	46	0.0	-0.6	0.2	-0.4	60	55	NO	NO	NO	NO	NO
32.1	19537	39 WATERS ROAD NAREMBURN	First	E	58	53	58	52	58	53	58	53	-0.1	-0.6	0.1	-0.4	60	55	NO	NO	NO	NO	NO
32.1	19557	15 STATION STREET NAREMBURN	Ground	NE	52	47	52	47	53	48	53	47	0.0	-0.7	0.2	-0.5	60	55	NO	NO	NO	NO	NO
32.1	19557	15 STATION STREET NAREMBURN	Ground	NW	54	49	54	49	55	50	55	49	0.1	-0.6	0.3	-0.4	60	55	NO	NO	NO	NO	NO
32.1	19557	15 STATION STREET NAREMBURN	Ground	SW	48	43	48	43	49	44	49	43	0.3	-0.6	0.4	-0.4	60	55	NO	NO	NO	NO	NO
32.1	19557	15 STATION STREET NAREMBURN	Ground	SE	50	45	50	44	50	45	50	45	0.1	-0.6	0.3	-0.4	60	55	NO	NO	NO	NO	NO
32.1	19557	15 STATION STREET NAREMBURN	First	NE	56	51	56	50	56	51	56	51	0.0	-0.6	0.2	-0.4	60	55	NO	NO	NO	NO	NO
32.1	19557	15 STATION STREET NAREMBURN	First	NW	56	51	56	51	56	52	57	51	0.0	-0.6	0.2	-0.4	60	55	NO	NO	NO	NO	NO
32.1	19557	15 STATION STREET NAREMBURN	First	SW	51	46	51	46	51	47	52	46	0.2	-0.6	0.4	-0.5	60	55	NO	NO	NO	NO	NO
32.1	19557	15 STATION STREET NAREMBURN	First	SE	53	48	53	47	53	48	53	48	0.1	-0.6	0.3	-0.4	60	55	NO	NO	NO	NO	NO
32.1	19560	98 NORTHCOTE STREET NAREMBURN	Ground	SE	54	49	54	48	54	49	54	49	0.0	-0.5	0.2	-0.4	60	55	NO	NO	NO	NO	NO
32.1	19560	98 NORTHCOTE STREET NAREMBURN	Ground	NE	52	47	52	47	52	48	53	47	0.0	-0.6	0.3	-0.5	60	55	NO	NO	NO	NO	NO
32.1	19560	98 NORTHCOTE STREET NAREMBURN	Ground	NW	55	50	55	49	55	50	55	50	0.0	-0.7	0.2	-0.4	60	55	NO	NO	NO	NO	NO
32.1	19560	98 NORTHCOTE STREET NAREMBURN	Ground	SW	52	47	52	46	52	47	52	47	0.1	-0.6	0.2	-0.4	60	55	NO	NO	NO	NO	NO
32.1	19568	32 WATERS ROAD NAREMBURN	Ground	N	52	47	52	47	52	48	53	47	0.1	-0.6	0.3	-0.4	60	55	NO	NO	NO	NO	NO
32.1	19568	32 WATERS ROAD NAREMBURN	Ground	W	49	44	49	44	50	45	50	44	0.2	-0.6	0.3	-0.5	60	55	NO	NO	NO	NO	NO
32.1	19568	32 WATERS ROAD NAREMBURN	Ground	S	49	44	49	43	49	44	49	44	-0.2	-0.7	0.1	-0.4	60	55	NO	NO	NO	NO	NO
32.1	19568	32 WATERS ROAD NAREMBURN	Ground	E	56	51	56	51	57	52	57	51	0.0	-0.6	0.1	-0.4	60	55	NO	NO	NO	NO	NO
32.1	19568	32 WATERS ROAD NAREMBURN	Ground	N	56	51	56	50	56	51	57	51	0.1	-0.6	0.3	-0.4	60	55	NO	NO	NO	NO	NO
32.1	19568	32 WATERS ROAD NAREMBURN	Ground	E	55	50	55	50	56	51	56	50	0.1	-0.6	0.2	-0.4	60	55	NO	NO	NO	NO	NO
32.1	19568	32 WATERS ROAD NAREMBURN	First	N	56	51	56	50	56	51	56	51	0.0	-0.7	0.2	-0.5	60	55	NO	NO	NO	NO	NO
32.1	19568	32 WATERS ROAD NAREMBURN	First	W	53	48	53	47	53	48	53	48	0.1	-0.7	0.4	-0.5	60	55	NO	NO	NO	NO	NO
32.1	19568	32 WATERS ROAD NAREMBURN	First	S	52	47	52	46	52	47	52	47	-0.1	-0.6	0.2	-0.4	60	55	NO	NO	NO	NO	NO
32.1	19568	32 WATERS ROAD NAREMBURN	First	E	58	53	57	52	58	53	58	53	-0.1	-0.6	0.2	-0.4	60	55	NO	NO	NO	NO	NO
32.1	19568	32 WATERS ROAD NAREMBURN	First	N	57	52	57	52	58	53	58	53	0.0	-0.6	0.2	-0.4	60	55	NO	NO	NO	NO	NO

NCA	Receiver ID	Address	Floor Level	Facade	Opening Year 2027				Design Year 2037				Increase (Do Smthng - Do Nothing)				NCG project road noise criteria		Do noise levels exceed the cumulative limit with project roads adding ≥2dB to the total noise levels?		Is the contribution from the road project Acute?		Consider further treatment?
					Do Nothing		Do Smthng		Do Nothing		Do Smthng		Opening Year 2027		Design Year 2037								
					Day	Night	Day	Night	Day	Night	Day	Night	Day	Night	Day	Night	Day	Night	Day	Night	$L_{Aeq,15hr} \geq 65dB$	$L_{Aeq,9hr} \geq 60dB$	
32.1	19568	32 WATERS ROAD NAREMBURN	First	E	57	52	57	51	57	52	58	52	0.0	-0.6	0.2	-0.4	60	55	NO	NO	NO	NO	NO
32.1	19571	17 STATION STREET NAREMBURN	Ground	NE	56	51	56	50	56	51	56	51	0.0	-0.7	0.2	-0.5	60	55	NO	NO	NO	NO	NO
32.1	19571	17 STATION STREET NAREMBURN	Ground	NW	55	50	55	49	55	50	55	50	0.0	-0.6	0.2	-0.4	60	55	NO	NO	NO	NO	NO
32.1	19571	17 STATION STREET NAREMBURN	Ground	SW	51	46	51	46	51	47	52	46	0.2	-0.6	0.4	-0.5	60	55	NO	NO	NO	NO	NO
32.1	19571	17 STATION STREET NAREMBURN	Ground	SE	53	48	53	47	53	48	53	48	0.1	-0.6	0.3	-0.4	60	55	NO	NO	NO	NO	NO
32.1	19586	41 WATERS ROAD NAREMBURN	Ground	N	53	48	53	48	54	49	54	48	0.0	-0.6	0.2	-0.4	60	55	NO	NO	NO	NO	NO
32.1	19586	41 WATERS ROAD NAREMBURN	Ground	S	51	46	51	45	51	46	51	46	0.0	-0.6	0.2	-0.4	60	55	NO	NO	NO	NO	NO
32.1	19586	41 WATERS ROAD NAREMBURN	Ground	E	57	52	57	52	58	53	58	52	0.0	-0.6	0.2	-0.4	60	55	NO	NO	NO	NO	NO
32.1	19602	15 STATION STREET NAREMBURN	Ground	NE	55	50	55	50	55	51	56	50	0.0	-0.6	0.2	-0.4	60	55	NO	NO	NO	NO	NO
32.1	19602	15 STATION STREET NAREMBURN	Ground	NW	55	50	55	49	55	50	55	50	0.1	-0.6	0.3	-0.4	60	55	NO	NO	NO	NO	NO
32.1	19602	15 STATION STREET NAREMBURN	Ground	SW	48	43	48	43	48	44	49	43	0.1	-0.7	0.3	-0.5	60	55	NO	NO	NO	NO	NO
32.1	19602	15 STATION STREET NAREMBURN	Ground	SE	52	47	52	46	52	47	52	47	0.0	-0.5	0.1	-0.4	60	55	NO	NO	NO	NO	NO
32.1	19602	15 STATION STREET NAREMBURN	First	NE	57	52	57	52	57	53	58	52	0.0	-0.6	0.2	-0.4	60	55	NO	NO	NO	NO	NO
32.1	19602	15 STATION STREET NAREMBURN	First	NW	56	52	57	51	57	52	57	52	0.1	-0.6	0.3	-0.5	60	55	NO	NO	NO	NO	NO
32.1	19602	15 STATION STREET NAREMBURN	First	SW	51	46	51	45	51	47	52	46	0.1	-0.6	0.3	-0.5	60	55	NO	NO	NO	NO	NO
32.1	19602	15 STATION STREET NAREMBURN	First	SE	54	49	54	49	55	50	55	49	0.0	-0.6	0.2	-0.4	60	55	NO	NO	NO	NO	NO
32.1	19608	100 NORTHCOTE STREET NAREMBURN	Ground	SE	55	50	55	49	55	51	55	50	0.0	-0.6	0.1	-0.5	60	55	NO	NO	NO	NO	NO
32.1	19608	100 NORTHCOTE STREET NAREMBURN	Ground	NE	51	47	51	46	52	47	52	47	0.0	-0.6	0.2	-0.4	60	55	NO	NO	NO	NO	NO
32.1	19608	100 NORTHCOTE STREET NAREMBURN	Ground	NW	56	51	56	51	57	52	57	51	0.0	-0.6	0.2	-0.4	60	55	NO	NO	NO	NO	NO
32.1	19613	43 WATERS ROAD NAREMBURN	Ground	N	51	46	50	45	51	46	51	46	-0.1	-0.5	0.0	-0.4	60	55	NO	NO	NO	NO	NO
32.1	19613	43 WATERS ROAD NAREMBURN	Ground	S	52	47	52	46	52	47	52	47	0.0	-0.7	0.1	-0.5	60	55	NO	NO	NO	NO	NO
32.1	19613	43 WATERS ROAD NAREMBURN	Ground	E	57	52	57	52	57	53	58	52	0.0	-0.5	0.2	-0.4	60	55	NO	NO	NO	NO	NO
32.1	19638	102 NORTHCOTE STREET NAREMBURN	Ground	SE	56	51	56	50	56	51	56	51	0.0	-0.6	0.2	-0.4	60	55	NO	NO	NO	NO	NO
32.1	19638	102 NORTHCOTE STREET NAREMBURN	Ground	NE	57	52	57	51	57	52	57	52	0.0	-0.6	0.2	-0.4	60	55	NO	NO	NO	NO	NO
32.1	19638	102 NORTHCOTE STREET NAREMBURN	Ground	NW	57	52	57	51	57	52	58	52	0.1	-0.6	0.3	-0.4	60	55	NO	NO	NO	NO	NO
32.1	19638	102 NORTHCOTE STREET NAREMBURN	Ground	SW	52	47	52	47	53	48	53	47	0.0	-0.7	0.2	-0.5	60	55	NO	NO	NO	NO	NO
32.1	19644	32 WATERS ROAD NAREMBURN	Ground	NW	53	48	53	48	53	49	54	48	0.1	-0.6	0.3	-0.4	60	55	NO	NO	NO	NO	NO
32.1	19644	32 WATERS ROAD NAREMBURN	Ground	SW	49	44	49	43	49	44	49	44	0.2	-0.6	0.5	-0.4	60	55	NO	NO	NO	NO	NO
32.1	19644	32 WATERS ROAD NAREMBURN	Ground	SE	50	46	50	45	51	46	51	45	0.0	-0.6	0.1	-0.5	60	55	NO	NO	NO	NO	NO
32.1	19644	32 WATERS ROAD NAREMBURN	Ground	E	52	47	52	46	52	47	52	47	0.0	-0.7	0.2	-0.5	60	55	NO	NO	NO	NO	NO
32.1	19644	32 WATERS ROAD NAREMBURN	Ground	NW	52	47	52	47	53	48	53	47	0.1	-0.6	0.3	-0.4	60	55	NO	NO	NO	NO	NO
32.1	19644	32 WATERS ROAD NAREMBURN	Ground	NE	53	48	53	47	53	48	53	48	0.1	-0.6	0.3	-0.5	60	55	NO	NO	NO	NO	NO
32.1	19644	32 WATERS ROAD NAREMBURN	Ground	NW	52	47	52	47	53	48	53	47	0.1	-0.6	0.3	-0.4	60	55	NO	NO	NO	NO	NO
32.1	19644	32 WATERS ROAD NAREMBURN	Ground	NE	53	48	53	47	53	48	53	48	0.1	-0.6	0.3	-0.5	60	55	NO	NO	NO	NO	NO
32.1	19644	32 WATERS ROAD NAREMBURN	First	NW	56	51	56	50	56	51	56	51	0.0	-0.7	0.2	-0.5	60	55	NO	NO	NO	NO	NO
32.1	19644	32 WATERS ROAD NAREMBURN	First	SW	51	47	52	46	52	47	52	47	0.2	-0.6	0.4	-0.4	60	55	NO	NO	NO	NO	NO
32.1	19644	32 WATERS ROAD NAREMBURN	First	SE	54	49	54	48	54	49	54	49	0.0	-0.5	0.2	-0.5	60	55	NO	NO	NO	NO	NO
32.1	19644	32 WATERS ROAD NAREMBURN	First	E	56	51	56	50	56	51	56	51	0.0	-0.6	0.2	-0.5	60	55	NO	NO	NO	NO	NO
32.1	19644	32 WATERS ROAD NAREMBURN	First	NW	56	51	56	51	57	52	57	51	0.0	-0.6	0.2	-0.4	60	55	NO	NO	NO	NO	NO
32.1	19644	32 WATERS ROAD NAREMBURN	First	NE	56	51	56	51	57	52	57	51	0.0	-0.6	0.2	-0.4	60	55	NO	NO	NO	NO	NO
32.1	19646	32 WATERS ROAD NAREMBURN	Ground	NW	52	47	52	46	52	47	52	47	0.1	-0.6	0.3	-0.4	60	55	NO	NO	NO	NO	NO
32.1	19646	32 WATERS ROAD NAREMBURN	Ground	SW	48	43	48	42	48	44	49	43	0.1	-0.6	0.3	-0.5	60	55	NO	NO	NO	NO	NO
32.1	19646	32 WATERS ROAD NAREMBURN	Ground	SE	55	50	55	49	55	50	55	50	0.0	-0.6	0.2	-0.5	60	55	NO	NO	NO	NO	NO
32.1	19646	32 WATERS ROAD NAREMBURN	Ground	E	57	52	57	51	57	52	57	52	0.0	-0.6	0.2	-0.4	60	55	NO	NO	NO	NO	NO
32.1	19646	32 WATERS ROAD NAREMBURN	Ground	NW	57	52	57	51	57	52	57	52	0.0	-0.6	0.2	-0.4	60	55	NO	NO	NO	NO	NO
32.1	19646	32 WATERS ROAD NAREMBURN	Ground	NE	56	52	57	51	57	52	57	52	0.1	-0.6	0.3	-0.4	60	55	NO	NO	NO	NO	NO
32.1	19646	32 WATERS ROAD NAREMBURN	First	NW	54	49	54	48	54	49	55	49	0.1	-0.6	0.3	-0.4	60	55	NO	NO	NO	NO	NO
32.1	19646	32 WATERS ROAD NAREMBURN	First	SW	51	46	51	46	52	47	52	46	0.1	-0.6	0.3	-0.4	60	55	NO	NO	NO	NO	NO
32.1	19646	32 WATERS ROAD NAREMBURN	First	SE	56	51	56	50	56	51	56	51	0.0	-0.6	0.2	-0.4	60	55	NO	NO	NO	NO	NO
32.1	19646	32 WATERS ROAD NAREMBURN	First	E	58	53	58	53	58	54	59	53	0.0	-0.6	0.2	-0.4	60	55	NO	NO	NO	NO	NO
32.1	19646	32 WATERS ROAD NAREMBURN	First	NW	58	53	58	52	58	53	58	53	0.1	-0.6	0.3	-0.4	60	55	NO	NO	NO	NO	NO
32.1	19646	32 WATERS ROAD NAREMBURN	First	NE	58	53	58	52	58	53	58	53	0.0	-0.6	0.2	-0.4	60	55	NO	NO	NO	NO	NO
32.1	19660	45 WATERS ROAD NAREMBURN	Ground	S	50	45	50	45	51	46	51	45	-0.1	-0.6	0.0	-0.4	60	55	NO	NO	NO	NO	NO
32.1	19660	45 WATERS ROAD NAREMBURN	Ground	E	58	53	58	52	58	53	58	53	0.1	-0.6	0.2	-0.4	60	55	NO	NO	NO	NO	NO
32.1	19660	45 WATERS ROAD NAREMBURN	Ground	N	52	47	52	47	52	48	53	47	0.0	-0.6	0.2	-0.4	60	55	NO	NO	NO	NO	NO
32.1	19660	45 WATERS ROAD NAREMBURN	First	S	53	48	53	47	53	48	53	48	-0.1	-0.6	0.2	-0.4	60	55	NO	NO	NO	NO	NO
32.1	19660	45 WATERS ROAD NAREMBURN	First	E	58	53	58	53	59	54	59	53	0.0	-0.6	0.2	-0.4	60	55	NO	NO	NO	NO	NO
32.1	19660	45 WATERS ROAD NAREMBURN	First	N	58	53	58	53	59	54	59	54	0.0	-0.5	0.2	-0.4	60	55	NO	NO	NO	NO	NO
32.1	19660	45 WATERS ROAD NAREMBURN	First	W	53	49	54	48	54	49	54	49	0.1	-0.7	0.3	-0.5	60	55	NO	NO	NO	NO	NO
32.1	19661	43 WATERS ROAD NAREMBURN	Ground	W	53	48	53	47	53	48	53	48	0.1	-0.7	0.3	-0.5	60	55	NO	NO	NO	NO	NO
32.1	19661	43 WATERS ROAD NAREMBURN	Ground	S	52	47	52	46	52	47	52	47	0.0	-0.7	0.1	-0.5	60	55	NO	NO	NO	NO	NO
32.1	19661	43 WATERS ROAD NAREMBURN	Ground	E	52	47	52	47	52	48	53	47	0.1	-0.6	0.3	-0.5	60	55	NO	NO	NO	NO	NO
32.1	19662	19 STATION STREET NAREMBURN	Ground	NE	55	51	55	50	56	51	56	50	0.0	-0.7	0.2	-0.5	60	55	NO	NO	NO	NO	NO
32.1	19662	19 STATION STREET NAREMBURN	Ground	NW	53	49	53	48	54	49	54	48	0.0	-0.7	0.2	-0.5	60	55	NO	NO	NO	NO	NO

NCA	Receiver ID	Address	Floor Level	Facade	Opening Year 2027				Design Year 2037				Increase (Do Smthng - Do Nothing)				NCG project road noise criteria		Do noise levels exceed the cumulative limit with project roads adding ≥2dB to the total noise levels?		Is the contribution from the road project Acute?		Consider further treatment?
					Do Nothing		Do Smthng		Do Nothing		Do Smthng		Opening Year 2027		Design Year 2037								
					Day	Night	Day	Night	Day	Night	Day	Night	Day	Night	Day	Night	Day	Night	Day	Night	$L_{Aeq,15hr}$ ≥ 65dB	$L_{Aeq,9hr}$ ≥ 60dB	
32.1	19662	19 STATION STREET NAREMBURN	Ground	SW	51	46	51	45	51	46	51	46	0.2	-0.6	0.4	-0.4	60	55	NO	NO	NO	NO	NO
32.1	19662	19 STATION STREET NAREMBURN	Ground	SE	54	49	54	48	54	49	55	49	0.1	-0.6	0.3	-0.4	60	55	NO	NO	NO	NO	NO
32.1	19663	17 STATION STREET NAREMBURN	Ground	NE	56	51	56	50	56	51	56	51	0.0	-0.7	0.2	-0.5	60	55	NO	NO	NO	NO	NO
32.1	19663	17 STATION STREET NAREMBURN	Ground	NW	55	50	55	49	55	50	55	50	0.1	-0.6	0.3	-0.4	60	55	NO	NO	NO	NO	NO
32.1	19663	17 STATION STREET NAREMBURN	Ground	SE	54	49	54	48	54	49	54	49	0.1	-0.6	0.3	-0.4	60	55	NO	NO	NO	NO	NO
32.1	19678	2A DARGAN STREET NAREMBURN	Ground	E	57	52	57	51	57	52	57	52	0.0	-0.6	0.2	-0.5	60	55	NO	NO	NO	NO	NO
32.1	19678	2A DARGAN STREET NAREMBURN	Ground	N	56	52	56	51	57	52	57	52	0.0	-0.6	0.2	-0.4	60	55	NO	NO	NO	NO	NO
32.1	19678	2A DARGAN STREET NAREMBURN	Ground	S	52	48	52	47	53	48	53	47	0.0	-0.6	0.2	-0.5	60	55	NO	NO	NO	NO	NO
32.1	19682	32 WATERS ROAD NAREMBURN	Ground	N	53	48	53	48	53	49	54	48	-0.1	-0.6	0.1	-0.5	60	55	NO	NO	NO	NO	NO
32.1	19682	32 WATERS ROAD NAREMBURN	Ground	W	49	45	50	44	50	45	50	45	0.2	-0.6	0.3	-0.4	60	55	NO	NO	NO	NO	NO
32.1	19682	32 WATERS ROAD NAREMBURN	Ground	S	47	42	47	42	48	43	48	42	0.0	-0.7	0.2	-0.5	60	55	NO	NO	NO	NO	NO
32.1	19682	32 WATERS ROAD NAREMBURN	Ground	E	52	47	52	46	52	47	52	47	-0.2	-0.6	0.1	-0.5	60	55	NO	NO	NO	NO	NO
32.1	19682	32 WATERS ROAD NAREMBURN	Ground	N	51	46	51	45	51	46	51	46	0.1	-0.6	0.3	-0.4	60	55	NO	NO	NO	NO	NO
32.1	19682	32 WATERS ROAD NAREMBURN	Ground	E	50	46	51	45	51	46	51	46	0.1	-0.7	0.2	-0.5	60	55	NO	NO	NO	NO	NO
32.1	19682	32 WATERS ROAD NAREMBURN	First	N	56	51	56	51	56	52	57	51	0.0	-0.6	0.2	-0.4	60	55	NO	NO	NO	NO	NO
32.1	19682	32 WATERS ROAD NAREMBURN	First	W	53	48	53	48	53	49	54	48	0.1	-0.6	0.3	-0.5	60	55	NO	NO	NO	NO	NO
32.1	19682	32 WATERS ROAD NAREMBURN	First	S	51	46	51	46	51	47	52	46	0.1	-0.6	0.2	-0.4	60	55	NO	NO	NO	NO	NO
32.1	19682	32 WATERS ROAD NAREMBURN	First	E	56	51	56	50	56	51	56	51	0.0	-0.6	0.2	-0.4	60	55	NO	NO	NO	NO	NO
32.1	19682	32 WATERS ROAD NAREMBURN	First	N	56	51	56	50	56	51	56	51	0.1	-0.6	0.3	-0.4	60	55	NO	NO	NO	NO	NO
32.1	19682	32 WATERS ROAD NAREMBURN	First	E	56	51	56	50	56	51	56	51	0.0	-0.6	0.2	-0.4	60	55	NO	NO	NO	NO	NO
32.1	19691	47 WATERS ROAD NAREMBURN	Ground	N	54	49	54	48	54	49	54	49	0.0	-0.6	0.2	-0.4	60	55	NO	NO	NO	NO	NO
32.1	19691	47 WATERS ROAD NAREMBURN	Ground	W	53	48	53	47	53	48	53	48	0.1	-0.6	0.3	-0.5	60	55	NO	NO	NO	NO	NO
32.1	19691	47 WATERS ROAD NAREMBURN	Ground	S	52	47	52	46	52	47	52	47	0.1	-0.6	0.3	-0.4	60	55	NO	NO	NO	NO	NO
32.1	19691	47 WATERS ROAD NAREMBURN	Ground	E	56	51	56	51	56	52	57	51	0.0	-0.6	0.2	-0.4	60	55	NO	NO	NO	NO	NO
32.1	19713	104 NORTHCOTE STREET NAREMBURN	Ground	NE	53	48	53	48	54	49	54	48	0.0	-0.6	0.2	-0.4	60	55	NO	NO	NO	NO	NO
32.1	19713	104 NORTHCOTE STREET NAREMBURN	Ground	NW	58	53	58	52	58	53	58	53	0.1	-0.6	0.3	-0.5	60	55	NO	NO	NO	NO	NO
32.1	19713	104 NORTHCOTE STREET NAREMBURN	Ground	SW	53	48	53	48	54	49	54	48	0.0	-0.6	0.2	-0.4	60	55	NO	NO	NO	NO	NO
32.1	19713	104 NORTHCOTE STREET NAREMBURN	Ground	SE	55	50	55	50	56	51	56	50	0.0	-0.6	0.2	-0.4	60	55	NO	NO	NO	NO	NO
32.1	19720	32 WATERS ROAD NAREMBURN	Ground	NW	56	51	56	50	56	51	56	51	0.0	-0.6	0.2	-0.5	60	55	NO	NO	NO	NO	NO
32.1	19720	32 WATERS ROAD NAREMBURN	Ground	SW	48	43	48	42	48	43	49	43	0.2	-0.6	0.3	-0.4	60	55	NO	NO	NO	NO	NO
32.1	19720	32 WATERS ROAD NAREMBURN	Ground	SE	55	50	55	50	56	51	56	50	0.1	-0.6	0.3	-0.4	60	55	NO	NO	NO	NO	NO
32.1	19720	32 WATERS ROAD NAREMBURN	Ground	E	57	52	57	52	57	53	58	52	0.0	-0.6	0.2	-0.4	60	55	NO	NO	NO	NO	NO
32.1	19720	32 WATERS ROAD NAREMBURN	Ground	NW	57	52	57	51	57	52	57	52	0.0	-0.7	0.2	-0.4	60	55	NO	NO	NO	NO	NO
32.1	19720	32 WATERS ROAD NAREMBURN	Ground	NE	57	52	57	51	57	52	57	52	0.0	-0.6	0.2	-0.4	60	55	NO	NO	NO	NO	NO
32.1	19720	32 WATERS ROAD NAREMBURN	First	NW	57	52	57	52	58	53	58	52	0.1	-0.6	0.3	-0.4	60	55	NO	NO	NO	NO	NO
32.1	19720	32 WATERS ROAD NAREMBURN	First	SW	52	47	52	46	52	47	52	47	0.1	-0.6	0.3	-0.4	60	55	NO	NO	NO	NO	NO
32.1	19720	32 WATERS ROAD NAREMBURN	First	SE	56	51	56	51	57	52	57	51	0.1	-0.6	0.3	-0.4	60	55	NO	NO	NO	NO	NO
32.1	19720	32 WATERS ROAD NAREMBURN	First	E	58	53	58	53	58	54	59	53	0.0	-0.5	0.2	-0.4	60	55	NO	NO	NO	NO	NO
32.1	19720	32 WATERS ROAD NAREMBURN	First	NW	58	53	58	52	58	53	58	53	0.1	-0.6	0.3	-0.4	60	55	NO	NO	NO	NO	NO
32.1	19720	32 WATERS ROAD NAREMBURN	First	NE	58	53	58	52	58	54	59	53	0.0	-0.6	0.2	-0.4	60	55	NO	NO	NO	NO	NO
32.1	19728	19 STATION STREET NAREMBURN	Ground	NE	55	50	55	49	55	51	56	50	0.0	-0.7	0.2	-0.5	60	55	NO	NO	NO	NO	NO
32.1	19728	19 STATION STREET NAREMBURN	Ground	SE	54	49	54	49	55	50	55	49	0.0	-0.6	0.1	-0.5	60	55	NO	NO	NO	NO	NO
32.1	19728	19 STATION STREET NAREMBURN	Ground	NE	55	50	55	50	56	51	56	50	0.0	-0.6	0.2	-0.5	60	55	NO	NO	NO	NO	NO
32.1	19728	19 STATION STREET NAREMBURN	Ground	NW	53	48	53	47	53	48	53	48	0.0	-0.6	0.1	-0.5	60	55	NO	NO	NO	NO	NO
32.1	19728	19 STATION STREET NAREMBURN	Ground	SE	54	49	54	48	54	49	54	49	0.2	-0.5	0.4	-0.4	60	55	NO	NO	NO	NO	NO
32.1	19730	21-23 STATION STREET NAREMBURN	Ground	NE	52	47	52	46	52	47	52	47	0.0	-0.5	0.2	-0.5	60	55	NO	NO	NO	NO	NO
32.1	19730	21-23 STATION STREET NAREMBURN	Ground	NW	53	48	53	47	53	48	53	48	0.1	-0.6	0.3	-0.4	60	55	NO	NO	NO	NO	NO
32.1	19730	21-23 STATION STREET NAREMBURN	Ground	SW	49	44	49	43	49	44	50	44	0.3	-0.6	0.4	-0.4	60	55	NO	NO	NO	NO	NO
32.1	19730	21-23 STATION STREET NAREMBURN	Ground	SE	53	48	53	47	53	48	53	48	0.1	-0.5	0.3	-0.4	60	55	NO	NO	NO	NO	NO
32.1	19730	21-23 STATION STREET NAREMBURN	First	NE	55	51	55	50	56	51	56	51	0.0	-0.6	0.2	-0.4	60	55	NO	NO	NO	NO	NO
32.1	19730	21-23 STATION STREET NAREMBURN	First	NW	55	50	55	49	55	50	55	50	0.1	-0.6	0.3	-0.4	60	55	NO	NO	NO	NO	NO
32.1	19730	21-23 STATION STREET NAREMBURN	First	SW	51	47	52	46	52	47	52	47	0.2	-0.5	0.4	-0.4	60	55	NO	NO	NO	NO	NO
32.1	19730	21-23 STATION STREET NAREMBURN	First	SE	55	50	55	50	55	51	56	50	0.1	-0.6	0.2	-0.4	60	55	NO	NO	NO	NO	NO
32.1	19735	49 WATERS ROAD NAREMBURN	Ground	S	53	48	53	47	53	48	53	48	-0.1	-0.6	0.2	-0.4	60	55	NO	NO	NO	NO	NO
32.1	19735	49 WATERS ROAD NAREMBURN	Ground	E	57	52	57	51	57	52	57	52	0.1	-0.6	0.2	-0.4	60	55	NO	NO	NO	NO	NO
32.1	19735	49 WATERS ROAD NAREMBURN	Ground	N	55	50	55	49	55	50	55	50	0.0	-0.6	0.2	-0.4	60	55	NO	NO	NO	NO	NO
32.1	19735	49 WATERS ROAD NAREMBURN	Ground	W	53	48	53	47	53	48	53	48	0.1	-0.6	0.3	-0.4	60	55	NO	NO	NO	NO	NO
32.1	19735	49 WATERS ROAD NAREMBURN	Ground	S	52	47	52	47	52	48	53	47	0.0	-0.6	0.2	-0.5	60	55	NO	NO	NO	NO	NO
32.1	19742	106 NORTHCOTE STREET NAREMBURN	Ground	SE	56	51	56	51	56	52	57	51	0.1	-0.6	0.2	-0.4	60	55	NO	NO	NO	NO	NO
32.1	19742	106 NORTHCOTE STREET NAREMBURN	Ground	NE	55	50	55	49	55	50	55	50	0.0	-0.6	0.2	-0.4	60	55	NO	NO	NO	NO	NO
32.1	19742	106 NORTHCOTE STREET NAREMBURN	Ground	NW	58	53	58	52	58	53	58	53	0.1	-0.6	0.3	-0.4	60	55	NO	NO	NO	NO	NO
32.1	19742	106 NORTHCOTE STREET NAREMBURN	Ground	SW	54	49	54	48	54	49	54	49	0.1	-0.6	0.2	-0.4	60	55	NO	NO	NO	NO	NO

NCA	Receiver ID	Address	Floor Level	Facade	Opening Year 2027				Design Year 2037				Increase (Do Smthng - Do Nothing)				NCG project road noise criteria		Do noise levels exceed the cumulative limit with project roads adding ≥2dB to the total noise levels?		Is the contribution from the road project Acute?		Consider further treatment?
					Do Nothing		Do Smthng		Do Nothing		Do Smthng		Opening Year 2027		Design Year 2037								
					Day	Night	Day	Night	Day	Night	Day	Night	Day	Night	Day	Night	Day	Night	Day	Night	$L_{Aeq,15hr}$ ≥ 65dB	$L_{Aeq,9hr}$ ≥ 60dB	
32.1	19761	2 DARGAN STREET NAREMBURN	Ground	N	52	47	52	47	52	48	52	47	0.0	-0.6	0.1	-0.4	60	55	NO	NO	NO	NO	NO
32.1	19761	2 DARGAN STREET NAREMBURN	Ground	W	53	48	53	47	53	48	53	48	0.0	-0.7	0.2	-0.4	60	55	NO	NO	NO	NO	NO
32.1	19761	2 DARGAN STREET NAREMBURN	Ground	S	53	48	53	47	53	48	53	48	0.0	-0.6	0.1	-0.5	60	55	NO	NO	NO	NO	NO
32.1	19761	2 DARGAN STREET NAREMBURN	Ground	E	57	52	57	51	57	52	57	52	0.0	-0.6	0.2	-0.4	60	55	NO	NO	NO	NO	NO
32.1	19771	108 NORTHCOTE STREET NAREMBURN	Ground	SE	55	50	55	50	55	51	56	50	0.1	-0.6	0.2	-0.4	60	55	NO	NO	NO	NO	NO
32.1	19771	108 NORTHCOTE STREET NAREMBURN	Ground	SW	54	49	54	49	55	50	55	49	0.0	-0.6	0.2	-0.4	60	55	NO	NO	NO	NO	NO
32.1	19771	108 NORTHCOTE STREET NAREMBURN	Ground	SE	58	53	58	52	58	53	58	53	0.0	-0.6	0.2	-0.4	60	55	NO	NO	NO	NO	NO
32.1	19771	108 NORTHCOTE STREET NAREMBURN	Ground	NE	56	51	56	50	56	51	56	51	0.1	-0.6	0.3	-0.4	60	55	NO	NO	NO	NO	NO
32.1	19771	108 NORTHCOTE STREET NAREMBURN	Ground	NW	57	52	57	52	57	53	58	52	0.1	-0.6	0.2	-0.4	60	55	NO	NO	NO	NO	NO
32.1	19771	108 NORTHCOTE STREET NAREMBURN	Ground	SW	54	49	54	48	54	50	55	49	0.0	-0.6	0.2	-0.5	60	55	NO	NO	NO	NO	NO
32.1	19772	40 WATERS ROAD NAREMBURN	Ground	N	57	52	57	52	57	53	58	52	0.1	-0.6	0.3	-0.4	60	55	NO	NO	NO	NO	NO
32.1	19772	40 WATERS ROAD NAREMBURN	Ground	W	51	46	51	45	51	46	51	46	0.0	-0.6	0.2	-0.4	60	55	NO	NO	NO	NO	NO
32.1	19772	40 WATERS ROAD NAREMBURN	Ground	N	52	47	52	46	52	47	52	47	-0.1	-0.7	0.1	-0.5	60	55	NO	NO	NO	NO	NO
32.1	19772	40 WATERS ROAD NAREMBURN	Ground	W	50	45	50	44	50	45	51	45	0.1	-0.7	0.4	-0.5	60	55	NO	NO	NO	NO	NO
32.1	19772	40 WATERS ROAD NAREMBURN	Ground	N	51	46	51	46	51	47	52	46	0.0	-0.7	0.2	-0.5	60	55	NO	NO	NO	NO	NO
32.1	19772	40 WATERS ROAD NAREMBURN	Ground	W	50	45	50	44	50	45	50	45	0.1	-0.7	0.3	-0.5	60	55	NO	NO	NO	NO	NO
32.1	19772	40 WATERS ROAD NAREMBURN	Ground	N	51	46	51	45	51	46	51	46	0.0	-0.7	0.2	-0.5	60	55	NO	NO	NO	NO	NO
32.1	19772	40 WATERS ROAD NAREMBURN	Ground	W	49	45	50	44	50	45	50	45	0.1	-0.6	0.3	-0.5	60	55	NO	NO	NO	NO	NO
32.1	19772	40 WATERS ROAD NAREMBURN	Ground	N	50	46	50	45	51	46	51	45	0.0	-0.7	0.2	-0.5	60	55	NO	NO	NO	NO	NO
32.1	19772	40 WATERS ROAD NAREMBURN	Ground	S	48	43	48	43	48	44	49	43	0.0	-0.6	0.2	-0.5	60	55	NO	NO	NO	NO	NO
32.1	19772	40 WATERS ROAD NAREMBURN	Ground	E	50	45	50	44	50	45	50	45	0.0	-0.7	0.2	-0.5	60	55	NO	NO	NO	NO	NO
32.1	19772	40 WATERS ROAD NAREMBURN	Ground	S	48	43	48	43	49	44	49	43	0.0	-0.6	0.1	-0.5	60	55	NO	NO	NO	NO	NO
32.1	19772	40 WATERS ROAD NAREMBURN	Ground	E	50	45	50	45	51	46	51	45	0.0	-0.6	0.2	-0.5	60	55	NO	NO	NO	NO	NO
32.1	19772	40 WATERS ROAD NAREMBURN	Ground	S	48	44	48	43	49	44	49	43	0.0	-0.7	0.1	-0.5	60	55	NO	NO	NO	NO	NO
32.1	19772	40 WATERS ROAD NAREMBURN	Ground	E	51	46	51	46	52	47	52	46	0.0	-0.6	0.2	-0.5	60	55	NO	NO	NO	NO	NO
32.1	19772	40 WATERS ROAD NAREMBURN	Ground	S	50	45	50	44	50	45	50	45	-0.2	-0.6	0.0	-0.5	60	55	NO	NO	NO	NO	NO
32.1	19772	40 WATERS ROAD NAREMBURN	Ground	E	57	52	57	51	57	52	57	52	0.0	-0.6	0.2	-0.4	60	55	NO	NO	NO	NO	NO
32.1	19772	40 WATERS ROAD NAREMBURN	First	N	58	53	58	53	59	54	59	53	0.0	-0.6	0.2	-0.4	60	55	NO	NO	NO	NO	NO
32.1	19772	40 WATERS ROAD NAREMBURN	First	W	54	49	54	49	54	50	55	49	0.1	-0.6	0.3	-0.4	60	55	NO	NO	NO	NO	NO
32.1	19772	40 WATERS ROAD NAREMBURN	First	N	55	50	55	49	55	50	55	50	0.0	-0.6	0.2	-0.4	60	55	NO	NO	NO	NO	NO
32.1	19772	40 WATERS ROAD NAREMBURN	First	W	54	49	54	48	54	49	54	49	0.1	-0.6	0.3	-0.5	60	55	NO	NO	NO	NO	NO
32.1	19772	40 WATERS ROAD NAREMBURN	First	N	55	50	55	49	55	50	55	50	0.0	-0.7	0.2	-0.5	60	55	NO	NO	NO	NO	NO
32.1	19772	40 WATERS ROAD NAREMBURN	First	W	53	49	54	48	54	49	54	49	0.1	-0.6	0.3	-0.5	60	55	NO	NO	NO	NO	NO
32.1	19772	40 WATERS ROAD NAREMBURN	First	N	54	49	54	49	55	50	55	49	0.0	-0.7	0.2	-0.5	60	55	NO	NO	NO	NO	NO
32.1	19772	40 WATERS ROAD NAREMBURN	First	W	53	48	53	48	53	49	54	48	0.0	-0.7	0.3	-0.4	60	55	NO	NO	NO	NO	NO
32.1	19772	40 WATERS ROAD NAREMBURN	First	N	54	49	54	48	54	50	54	49	0.0	-0.6	0.2	-0.5	60	55	NO	NO	NO	NO	NO
32.1	19772	40 WATERS ROAD NAREMBURN	First	W	53	48	53	47	53	48	53	48	0.2	-0.6	0.3	-0.4	60	55	NO	NO	NO	NO	NO
32.1	19772	40 WATERS ROAD NAREMBURN	First	S	51	46	51	46	52	47	52	46	0.1	-0.6	0.3	-0.4	60	55	NO	NO	NO	NO	NO
32.1	19772	40 WATERS ROAD NAREMBURN	First	E	53	48	53	47	53	48	53	48	0.1	-0.6	0.3	-0.4	60	55	NO	NO	NO	NO	NO
32.1	19772	40 WATERS ROAD NAREMBURN	First	S	51	47	52	46	52	47	52	47	0.1	-0.6	0.2	-0.4	60	55	NO	NO	NO	NO	NO
32.1	19772	40 WATERS ROAD NAREMBURN	First	E	53	48	53	47	53	48	53	48	0.1	-0.6	0.2	-0.4	60	55	NO	NO	NO	NO	NO
32.1	19772	40 WATERS ROAD NAREMBURN	First	S	52	47	52	47	52	47	52	47	0.0	-0.6	0.2	-0.4	60	55	NO	NO	NO	NO	NO
32.1	19772	40 WATERS ROAD NAREMBURN	First	E	53	48	53	48	54	49	54	48	0.0	-0.6	0.2	-0.4	60	55	NO	NO	NO	NO	NO
32.1	19772	40 WATERS ROAD NAREMBURN	First	S	52	47	52	46	52	47	52	47	0.1	-0.6	0.2	-0.4	60	55	NO	NO	NO	NO	NO
32.1	19772	40 WATERS ROAD NAREMBURN	First	E	54	49	54	48	54	49	54	49	0.0	-0.5	0.2	-0.4	60	55	NO	NO	NO	NO	NO
32.1	19772	40 WATERS ROAD NAREMBURN	First	S	52	47	52	47	53	48	53	47	-0.1	-0.6	0.1	-0.4	60	55	NO	NO	NO	NO	NO
32.1	19772	40 WATERS ROAD NAREMBURN	First	E	58	53	58	52	58	53	58	53	-0.1	-0.6	0.2	-0.4	60	55	NO	NO	NO	NO	NO
32.1	19775	51 WATERS ROAD NAREMBURN	Ground	N	55	50	55	50	55	51	56	50	0.1	-0.6	0.2	-0.4	60	55	NO	NO	NO	NO	NO
32.1	19775	51 WATERS ROAD NAREMBURN	Ground	S	53	48	53	47	53	48	53	48	0.0	-0.6	0.2	-0.4	60	55	NO	NO	NO	NO	NO
32.1	19775	51 WATERS ROAD NAREMBURN	Ground	E	55	50	55	49	55	51	56	50	0.0	-0.6	0.2	-0.5	60	55	NO	NO	NO	NO	NO
32.1	19794	21-23 STATION STREET NAREMBURN	Ground	NW	53	48	53	48	53	49	54	48	0.1	-0.6	0.3	-0.4	60	55	NO	NO	NO	NO	NO
32.1	19794	21-23 STATION STREET NAREMBURN	Ground	SW	48	43	48	42	48	43	48	43	0.2	-0.6	0.4	-0.4	60	55	NO	NO	NO	NO	NO
32.1	19794	21-23 STATION STREET NAREMBURN	Ground	SE	50	45	50	45	51	46	51	45	0.0	-0.6	0.2	-0.5	60	55	NO	NO	NO	NO	NO
32.1	19794	21-23 STATION STREET NAREMBURN	Ground	SW	47	42	47	41	47	42	47	42	0.1	-0.7	0.2	-0.5	59	54	NO	NO	NO	NO	NO
32.1	19794	21-23 STATION STREET NAREMBURN	Ground	SE	54	49	54	48	54	49	54	49	0.0	-0.5	0.2	-0.4	60	55	NO	NO	NO	NO	NO
32.1	19794	21-23 STATION STREET NAREMBURN	Ground	NE	56	51	56	51	57	52	57	51	0.0	-0.6	0.2	-0.5	60	55	NO	NO	NO	NO	NO
32.1	19794	21-23 STATION STREET NAREMBURN	First	NW	55	50	55	50	55	51	56	50	0.0	-0.6	0.2	-0.4	60	55	NO	NO	NO	NO	NO
32.1	19794	21-23 STATION STREET NAREMBURN	First	SW	51	46	51	46	51	47	52	46	0.2	-0.7	0.4	-0.4	60	55	NO	NO	NO	NO	NO
32.1	19794	21-23 STATION STREET NAREMBURN	First	SE	53	48	53	48	53	49	54	48	0.0	-0.6	0.2	-0.4	60	55	NO	NO	NO	NO	NO
32.1	19794	21-23 STATION STREET NAREMBURN	First	SW	50	45	50	45	51	46	51	45	0.1	-0.6	0.3	-0.5	60	55	NO	NO	NO	NO	NO
32.1	19794	21-23 STATION STREET NAREMBURN	First	SE	56	51	56	50	56	51	56	51	0.0	-0.5	0.3	-0.3	60	55	NO	NO	NO	NO	NO
32.1	19794	21-23 STATION STREET NAREMBURN	First	NE	58	53	58	52	58	53	58	53	0.0	-0.6	0.3	-0.5	60	55	NO	NO	NO	NO	NO

NCA	Receiver ID	Address	Floor Level	Facade	Opening Year 2027				Design Year 2037				Increase (Do Smthng - Do Nothing)				NCG project road noise criteria		Do noise levels exceed the cumulative limit with project roads adding ≥2dB to the total noise levels?		Is the contribution from the road project Acute?		Consider further treatment?
					Do Nothing		Do Smthng		Do Nothing		Do Smthng		Opening Year 2027		Design Year 2037								
					Day	Night	Day	Night	Day	Night	Day	Night	Day	Night	Day	Night	Day	Night	Day	Night	$L_{Aeq,15hr} \geq 65dB$	$L_{Aeq,9hr} \geq 60dB$	
32.1	19799	110 NORTHCOTE STREET NAREMBURN	Ground	SE	57	52	57	52	57	53	58	52	0.0	-0.6	0.2	-0.4	60	55	NO	NO	NO	NO	NO
32.1	19799	110 NORTHCOTE STREET NAREMBURN	Ground	NE	56	51	56	50	56	51	56	51	0.0	-0.6	0.2	-0.4	60	55	NO	NO	NO	NO	NO
32.1	19799	110 NORTHCOTE STREET NAREMBURN	Ground	W	58	53	58	52	58	53	58	53	0.1	-0.6	0.3	-0.4	60	55	NO	NO	NO	NO	NO
32.1	19799	110 NORTHCOTE STREET NAREMBURN	Ground	SW	54	49	54	49	55	50	55	49	0.0	-0.6	0.2	-0.4	60	55	NO	NO	NO	NO	NO
32.1	19802	4 DARGAN STREET NAREMBURN	Ground	N	52	47	52	46	52	47	52	47	0.0	-0.6	0.2	-0.4	60	55	NO	NO	NO	NO	NO
32.1	19802	4 DARGAN STREET NAREMBURN	Ground	W	53	48	53	47	53	49	54	48	0.1	-0.6	0.3	-0.5	60	55	NO	NO	NO	NO	NO
32.1	19802	4 DARGAN STREET NAREMBURN	Ground	S	53	48	53	48	53	49	54	48	-0.1	-0.6	0.2	-0.4	60	55	NO	NO	NO	NO	NO
32.1	19802	4 DARGAN STREET NAREMBURN	Ground	E	58	53	58	52	58	53	58	53	0.0	-0.6	0.2	-0.4	60	55	NO	NO	NO	NO	NO
32.1	19835	112 NORTHCOTE STREET NAREMBURN	Ground	SW	55	50	55	49	55	50	55	50	0.1	-0.6	0.3	-0.4	60	55	NO	NO	NO	NO	NO
32.1	19835	112 NORTHCOTE STREET NAREMBURN	Ground	SE	58	53	58	52	58	53	58	53	0.0	-0.6	0.2	-0.5	60	55	NO	NO	NO	NO	NO
32.1	19835	112 NORTHCOTE STREET NAREMBURN	Ground	NE	55	50	55	49	55	50	55	50	0.1	-0.6	0.3	-0.4	60	55	NO	NO	NO	NO	NO
32.1	19835	112 NORTHCOTE STREET NAREMBURN	Ground	NW	58	53	58	52	58	53	59	53	0.1	-0.6	0.3	-0.4	60	55	NO	NO	NO	NO	NO
32.1	19835	112 NORTHCOTE STREET NAREMBURN	Ground	SW	55	50	55	49	55	50	55	50	0.1	-0.6	0.2	-0.4	60	55	NO	NO	NO	NO	NO
32.1	19837	1A DARGAN STREET NAREMBURN	Ground	E	58	53	58	53	58	54	59	53	0.1	-0.6	0.3	-0.4	60	55	NO	NO	NO	NO	NO
32.1	19837	1A DARGAN STREET NAREMBURN	Ground	N	57	52	57	51	57	52	57	52	0.0	-0.6	0.2	-0.4	60	55	NO	NO	NO	NO	NO
32.1	19837	1A DARGAN STREET NAREMBURN	Ground	W	54	49	54	49	54	50	55	49	0.1	-0.6	0.2	-0.4	60	55	NO	NO	NO	NO	NO
32.1	19837	1A DARGAN STREET NAREMBURN	Ground	N	55	50	55	49	55	50	55	50	0.0	-0.6	0.2	-0.4	60	55	NO	NO	NO	NO	NO
32.1	19837	1A DARGAN STREET NAREMBURN	Ground	W	53	48	53	48	53	49	54	48	0.1	-0.6	0.3	-0.5	60	55	NO	NO	NO	NO	NO
32.1	19837	1A DARGAN STREET NAREMBURN	Ground	S	54	49	54	48	54	49	54	49	0.0	-0.6	0.2	-0.4	60	55	NO	NO	NO	NO	NO
32.1	19837	1A DARGAN STREET NAREMBURN	Ground	E	55	51	56	50	56	51	56	51	0.1	-0.6	0.2	-0.4	60	55	NO	NO	NO	NO	NO
32.1	19837	1A DARGAN STREET NAREMBURN	Ground	S	54	49	54	49	55	50	55	49	0.0	-0.6	0.1	-0.4	60	55	NO	NO	NO	NO	NO
32.1	19839	79B PARK ROAD NAREMBURN	Ground	NE	55	50	55	50	55	51	56	50	0.2	-0.6	0.4	-0.4	60	55	NO	NO	NO	NO	NO
32.1	19839	79B PARK ROAD NAREMBURN	Ground	NW	54	49	54	49	54	50	55	49	0.3	-0.5	0.5	-0.4	60	55	NO	NO	NO	NO	NO
32.1	19839	79B PARK ROAD NAREMBURN	Ground	W	53	49	54	48	54	49	55	49	0.7	-0.4	0.8	-0.2	60	55	NO	NO	NO	NO	NO
32.1	19840	79A PARK ROAD NAREMBURN	Ground	W	54	49	54	49	54	49	55	49	0.7	-0.3	0.8	-0.1	60	55	NO	NO	NO	NO	NO
32.1	19840	79A PARK ROAD NAREMBURN	Ground	SW	52	48	53	47	53	48	53	48	0.6	-0.5	0.7	-0.3	60	55	NO	NO	NO	NO	NO
32.1	19840	79A PARK ROAD NAREMBURN	Ground	SE	53	48	53	47	53	48	53	48	0.0	-0.6	0.2	-0.4	60	55	NO	NO	NO	NO	NO
32.1	19840	79A PARK ROAD NAREMBURN	Ground	NE	54	50	55	49	55	50	55	50	0.3	-0.5	0.4	-0.3	60	55	NO	NO	NO	NO	NO
32.1	19843	77 PARK ROAD NAREMBURN	Ground	NW	53	49	54	48	54	49	54	49	0.3	-0.5	0.5	-0.3	60	55	NO	NO	NO	NO	NO
32.1	19843	77 PARK ROAD NAREMBURN	Ground	NE	54	49	54	49	54	50	55	49	0.2	-0.6	0.4	-0.4	60	55	NO	NO	NO	NO	NO
32.1	19843	77 PARK ROAD NAREMBURN	Ground	NW	55	51	56	50	56	51	56	51	0.3	-0.6	0.5	-0.4	60	55	NO	NO	NO	NO	NO
32.1	19843	77 PARK ROAD NAREMBURN	Ground	NE	55	50	55	50	56	51	56	50	0.2	-0.6	0.4	-0.4	60	55	NO	NO	NO	NO	NO
32.1	19843	77 PARK ROAD NAREMBURN	Ground	NW	55	51	56	50	56	51	56	51	0.3	-0.5	0.5	-0.4	60	55	NO	NO	NO	NO	NO
32.1	19843	77 PARK ROAD NAREMBURN	Ground	SW	51	47	52	46	52	47	52	47	0.4	-0.5	0.6	-0.3	60	55	NO	NO	NO	NO	NO
32.1	19843	77 PARK ROAD NAREMBURN	Ground	SE	53	48	53	48	53	49	54	48	0.0	-0.6	0.2	-0.4	60	55	NO	NO	NO	NO	NO
32.1	19843	77 PARK ROAD NAREMBURN	Ground	NE	50	45	51	45	51	46	51	46	0.4	-0.5	0.5	-0.3	60	55	NO	NO	NO	NO	NO
32.1	19845	44 WATERS ROAD NAREMBURN	Ground	NE	55	50	55	49	55	50	55	50	0.0	-0.5	0.2	-0.4	60	55	NO	NO	NO	NO	NO
32.1	19845	44 WATERS ROAD NAREMBURN	Ground	SE	55	50	55	49	55	50	56	50	0.1	-0.6	0.3	-0.4	60	55	NO	NO	NO	NO	NO
32.1	19845	44 WATERS ROAD NAREMBURN	Ground	NE	57	52	57	51	57	52	57	52	0.0	-0.7	0.2	-0.5	60	55	NO	NO	NO	NO	NO
32.1	19845	44 WATERS ROAD NAREMBURN	Ground	NW	52	47	52	46	52	48	53	47	0.1	-0.6	0.3	-0.5	60	55	NO	NO	NO	NO	NO
32.1	19845	44 WATERS ROAD NAREMBURN	Ground	SE	53	48	53	47	53	48	53	48	0.1	-0.6	0.3	-0.5	60	55	NO	NO	NO	NO	NO
32.1	19845	44 WATERS ROAD NAREMBURN	First	NE	57	52	57	51	57	52	57	52	0.1	-0.6	0.2	-0.4	60	55	NO	NO	NO	NO	NO
32.1	19845	44 WATERS ROAD NAREMBURN	First	SE	57	52	57	51	57	52	57	52	0.1	-0.5	0.2	-0.4	60	55	NO	NO	NO	NO	NO
32.1	19845	44 WATERS ROAD NAREMBURN	First	NE	58	53	58	53	59	54	59	53	0.0	-0.6	0.2	-0.4	60	55	NO	NO	NO	NO	NO
32.1	19845	44 WATERS ROAD NAREMBURN	First	NW	55	50	55	49	55	50	55	50	0.0	-0.7	0.2	-0.5	60	55	NO	NO	NO	NO	NO
32.1	19845	44 WATERS ROAD NAREMBURN	First	SW	51	46	51	45	51	46	52	46	0.2	-0.6	0.3	-0.4	60	55	NO	NO	NO	NO	NO
32.1	19845	44 WATERS ROAD NAREMBURN	First	SE	55	50	55	50	56	51	56	50	0.1	-0.6	0.3	-0.4	60	55	NO	NO	NO	NO	NO
32.1	19848	6 DARGAN STREET NAREMBURN	Ground	E	59	54	59	53	59	54	59	54	0.0	-0.6	0.2	-0.3	60	55	NO	NO	NO	NO	NO
32.1	19848	6 DARGAN STREET NAREMBURN	Ground	N	53	48	53	47	53	48	53	48	0.0	-0.6	0.1	-0.5	60	55	NO	NO	NO	NO	NO
32.1	19848	6 DARGAN STREET NAREMBURN	Ground	W	54	49	54	48	54	49	54	49	0.0	-0.6	0.2	-0.4	60	55	NO	NO	NO	NO	NO
32.1	19848	6 DARGAN STREET NAREMBURN	Ground	S	53	48	53	48	53	49	54	48	0.0	-0.6	0.2	-0.4	60	55	NO	NO	NO	NO	NO
32.1	19858	1 DARGAN STREET NAREMBURN	Ground	SE	57	52	57	52	57	53	58	52	0.0	-0.6	0.2	-0.4	60	55	NO	NO	NO	NO	NO
32.1	19858	1 DARGAN STREET NAREMBURN	Ground	N	55	50	55	49	55	51	56	50	0.0	-0.7	0.2	-0.5	60	55	NO	NO	NO	NO	NO
32.1	19858	1 DARGAN STREET NAREMBURN	Ground	W	55	50	55	49	55	50	55	50	0.0	-0.6	0.2	-0.5	60	55	NO	NO	NO	NO	NO
32.1	19858	1 DARGAN STREET NAREMBURN	Ground	S	53	48	53	48	54	49	54	48	0.1	-0.6	0.2	-0.4	60	55	NO	NO	NO	NO	NO
32.1	19858	1 DARGAN STREET NAREMBURN	Ground	W	54	49	54	48	54	49	54	49	0.1	-0.6	0.3	-0.5	60	55	NO	NO	NO	NO	NO
32.1	19858	1 DARGAN STREET NAREMBURN	Ground	S	54	49	54	49	55	50	55	49	0.0	-0.5	0.2	-0.4	60	55	NO	NO	NO	NO	NO
32.1	19858	1 DARGAN STREET NAREMBURN	Ground	SE	57	52	57	51	57	52	57	52	0.1	-0.6	0.2	-0.4	60	55	NO	NO	NO	NO	NO
32.1	19872	114 NORTHCOTE STREET NAREMBURN	Ground	SE	58	54	59	53	59	54	59	54	0.1	-0.6	0.2	-0.4	60	55	NO	NO	NO	NO	NO
32.1	19872	114 NORTHCOTE STREET NAREMBURN	Ground	NE	58	53	58	52	58	53	58	53	0.1	-0.6	0.3	-0.4	60	55	NO	NO	NO	NO	NO
32.1	19872	114 NORTHCOTE STREET NAREMBURN	Ground	NW	58	53	58	52	58	53	58	53	0.0	-0.7	0.2	-0.4	60	55	NO	NO	NO	NO	NO
32.1	19872	114 NORTHCOTE STREET NAREMBURN	Ground	SW	55	50	55	50	55	51	56	50	0.1	-0.6	0.3	-0.4	60	55	NO	NO	NO	NO	NO

NCA	Receiver ID	Address	Floor Level	Facade	Opening Year 2027				Design Year 2037				Increase (Do Smthng - Do Nothing)				NCG project road noise criteria		Do noise levels exceed the cumulative limit with project roads adding ≥2dB to the total noise levels?		Is the contribution from the road project Acute?		Consider further treatment?
					Do Nothing		Do Smthng		Do Nothing		Do Smthng		Opening Year 2027		Design Year 2037								
					Day	Night	Day	Night	Day	Night	Day	Night	Day	Night	Day	Night	Day	Night	Day	Night	$L_{Aeq,15hr} \geq 65dB$	$L_{Aeq,9hr} \geq 60dB$	
32.1	19880	38-40 PARK ROAD NAREMBURN	Ground	NW	52	47	52	46	52	47	52	47	0.1	-0.7	0.3	-0.5	60	55	NO	NO	NO	NO	NO
32.1	19880	38-40 PARK ROAD NAREMBURN	Ground	SW	48	43	48	42	48	43	48	43	0.3	-0.6	0.4	-0.4	60	55	NO	NO	NO	NO	NO
32.1	19880	38-40 PARK ROAD NAREMBURN	Ground	SE	54	49	54	48	54	49	54	49	0.0	-0.7	0.2	-0.4	60	55	NO	NO	NO	NO	NO
32.1	19880	38-40 PARK ROAD NAREMBURN	Ground	NE	54	50	54	49	55	50	55	49	0.0	-0.7	0.2	-0.5	60	55	NO	NO	NO	NO	NO
32.1	19880	38-40 PARK ROAD NAREMBURN	First	NW	55	50	55	49	55	50	55	50	0.1	-0.6	0.4	-0.4	60	55	NO	NO	NO	NO	NO
32.1	19880	38-40 PARK ROAD NAREMBURN	First	SW	51	47	52	46	52	47	52	47	0.2	-0.6	0.4	-0.4	60	55	NO	NO	NO	NO	NO
32.1	19880	38-40 PARK ROAD NAREMBURN	First	SE	56	51	56	50	56	51	56	51	0.0	-0.6	0.2	-0.4	60	55	NO	NO	NO	NO	NO
32.1	19880	38-40 PARK ROAD NAREMBURN	First	NE	56	52	57	51	57	52	57	52	0.1	-0.6	0.3	-0.4	60	55	NO	NO	NO	NO	NO
32.1	19881	75 PARK ROAD NAREMBURN	Ground	NE	51	47	52	46	52	47	52	47	0.4	-0.5	0.6	-0.4	60	55	NO	NO	NO	NO	NO
32.1	19881	75 PARK ROAD NAREMBURN	Ground	NW	55	51	56	50	56	51	56	51	0.4	-0.5	0.6	-0.3	60	55	NO	NO	NO	NO	NO
32.1	19881	75 PARK ROAD NAREMBURN	Ground	SW	50	45	51	45	51	46	51	46	0.3	-0.5	0.5	-0.3	60	55	NO	NO	NO	NO	NO
32.1	19881	75 PARK ROAD NAREMBURN	Ground	SE	53	48	53	48	53	49	54	48	0.0	-0.6	0.2	-0.4	60	55	NO	NO	NO	NO	NO
32.1	19881	75 PARK ROAD NAREMBURN	Ground	NE	51	46	51	45	51	46	52	46	0.4	-0.5	0.6	-0.3	60	55	NO	NO	NO	NO	NO
32.1	19888	36 PARK ROAD NAREMBURN	Ground	NE	52	47	52	46	52	47	52	47	0.0	-0.6	0.2	-0.5	60	55	NO	NO	NO	NO	NO
32.1	19888	36 PARK ROAD NAREMBURN	Ground	NW	51	46	51	46	52	47	52	46	0.1	-0.6	0.3	-0.5	60	55	NO	NO	NO	NO	NO
32.1	19888	36 PARK ROAD NAREMBURN	Ground	SW	51	46	51	46	51	47	52	46	0.1	-0.6	0.3	-0.5	60	55	NO	NO	NO	NO	NO
32.1	19888	36 PARK ROAD NAREMBURN	Ground	SE	55	50	55	49	55	50	55	50	0.0	-0.6	0.2	-0.4	60	55	NO	NO	NO	NO	NO
32.1	19896	8 DARGAN STREET NAREMBURN	Ground	E	59	54	59	53	59	54	59	54	0.0	-0.6	0.2	-0.3	60	55	NO	NO	NO	NO	NO
32.1	19896	8 DARGAN STREET NAREMBURN	Ground	N	54	49	54	48	54	49	54	49	0.1	-0.6	0.2	-0.4	60	55	NO	NO	NO	NO	NO
32.1	19896	8 DARGAN STREET NAREMBURN	Ground	W	54	49	54	49	54	50	55	49	0.1	-0.6	0.3	-0.4	60	55	NO	NO	NO	NO	NO
32.1	19896	8 DARGAN STREET NAREMBURN	Ground	S	54	49	54	48	54	49	54	49	0.0	-0.6	0.2	-0.4	60	55	NO	NO	NO	NO	NO
32.1	19899	73 PARK ROAD NAREMBURN	Ground	NE	52	48	53	47	53	48	53	48	0.2	-0.6	0.4	-0.5	60	55	NO	NO	NO	NO	NO
32.1	19899	73 PARK ROAD NAREMBURN	Ground	NW	55	50	56	50	56	51	56	50	0.3	-0.6	0.5	-0.4	60	55	NO	NO	NO	NO	NO
32.1	19899	73 PARK ROAD NAREMBURN	Ground	SW	51	46	51	45	51	46	51	46	0.3	-0.5	0.4	-0.4	60	55	NO	NO	NO	NO	NO
32.1	19899	73 PARK ROAD NAREMBURN	Ground	SE	53	48	53	48	54	49	54	48	0.0	-0.6	0.2	-0.4	60	55	NO	NO	NO	NO	NO
32.1	19907	48 WATERS ROAD NAREMBURN	Ground	NE	57	52	57	51	57	52	57	52	0.0	-0.7	0.2	-0.5	60	55	NO	NO	NO	NO	NO
32.1	19907	48 WATERS ROAD NAREMBURN	Ground	NW	51	46	51	45	51	46	51	46	0.1	-0.6	0.3	-0.4	60	55	NO	NO	NO	NO	NO
32.1	19907	48 WATERS ROAD NAREMBURN	Ground	SW	51	46	51	46	51	47	52	46	0.1	-0.6	0.3	-0.4	60	55	NO	NO	NO	NO	NO
32.1	19907	48 WATERS ROAD NAREMBURN	Ground	SE	53	48	53	48	54	49	54	48	0.1	-0.6	0.3	-0.4	60	55	NO	NO	NO	NO	NO
32.1	19917	116 NORTHCOTE STREET NAREMBURN	Ground	SE	58	53	58	52	58	53	58	53	0.1	-0.5	0.2	-0.4	60	55	NO	NO	NO	NO	NO
32.1	19917	116 NORTHCOTE STREET NAREMBURN	Ground	NE	55	50	55	50	56	51	56	50	0.0	-0.6	0.2	-0.4	60	55	NO	NO	NO	NO	NO
32.1	19917	116 NORTHCOTE STREET NAREMBURN	Ground	NW	59	54	59	53	59	54	59	54	0.1	-0.6	0.3	-0.4	60	55	NO	NO	NO	NO	NO
32.1	19917	116 NORTHCOTE STREET NAREMBURN	Ground	SW	56	51	56	50	56	51	56	51	0.0	-0.6	0.2	-0.4	60	55	NO	NO	NO	NO	NO
32.1	19924	3 DARGAN STREET NAREMBURN	Ground	S	56	51	56	50	56	51	56	51	0.0	-0.5	0.2	-0.4	60	55	NO	NO	NO	NO	NO
32.1	19924	3 DARGAN STREET NAREMBURN	Ground	E	59	54	59	54	59	55	60	54	0.0	-0.6	0.2	-0.5	60	55	NO	NO	NO	NO	NO
32.1	19924	3 DARGAN STREET NAREMBURN	Ground	N	55	50	55	49	55	51	56	50	0.1	-0.6	0.3	-0.4	60	55	NO	NO	NO	NO	NO
32.1	19924	3 DARGAN STREET NAREMBURN	Ground	E	55	51	56	50	56	51	56	51	0.1	-0.6	0.3	-0.4	60	55	NO	NO	NO	NO	NO
32.1	19924	3 DARGAN STREET NAREMBURN	Ground	W	54	50	54	49	55	50	55	50	0.0	-0.7	0.2	-0.4	60	55	NO	NO	NO	NO	NO
32.1	19924	3 DARGAN STREET NAREMBURN	Ground	N	55	50	55	49	55	50	55	50	0.1	-0.6	0.3	-0.5	60	55	NO	NO	NO	NO	NO
32.1	19924	3 DARGAN STREET NAREMBURN	Ground	W	55	50	55	49	55	50	55	50	0.1	-0.6	0.3	-0.5	60	55	NO	NO	NO	NO	NO
32.1	19924	3 DARGAN STREET NAREMBURN	Ground	S	54	49	54	49	54	50	55	49	0.0	-0.5	0.3	-0.3	60	55	NO	NO	NO	NO	NO
32.1	19926	53 WATERS ROAD NAREMBURN	Ground	E	57	52	57	51	57	52	57	52	0.0	-0.6	0.2	-0.4	60	55	NO	NO	NO	NO	NO
32.1	19926	53 WATERS ROAD NAREMBURN	Ground	SE	56	51	56	50	56	51	56	51	0.0	-0.6	0.2	-0.4	60	55	NO	NO	NO	NO	NO
32.1	19926	53 WATERS ROAD NAREMBURN	Ground	NE	57	52	57	51	57	52	57	52	0.0	-0.6	0.2	-0.4	60	55	NO	NO	NO	NO	NO
32.1	19926	53 WATERS ROAD NAREMBURN	Ground	NW	53	48	53	47	53	48	53	48	0.1	-0.6	0.3	-0.3	60	55	NO	NO	NO	NO	NO
32.1	19926	53 WATERS ROAD NAREMBURN	Ground	SW	53	48	53	47	53	48	53	48	0.1	-0.7	0.2	-0.5	60	55	NO	NO	NO	NO	NO
32.1	19926	53 WATERS ROAD NAREMBURN	Ground	S	53	49	53	48	54	49	54	49	0.0	-0.6	0.2	-0.4	60	55	NO	NO	NO	NO	NO
32.1	19926	53 WATERS ROAD NAREMBURN	Ground	SE	56	51	56	50	56	51	56	51	0.0	-0.5	0.2	-0.4	60	55	NO	NO	NO	NO	NO
32.1	19928	36 PARK ROAD NAREMBURN	Ground	SE	52	47	52	46	52	47	52	47	0.1	-0.7	0.2	-0.5	60	55	NO	NO	NO	NO	NO
32.1	19928	36 PARK ROAD NAREMBURN	Ground	NE	52	47	52	46	52	47	52	47	0.1	-0.7	0.3	-0.5	60	55	NO	NO	NO	NO	NO
32.1	19928	36 PARK ROAD NAREMBURN	Ground	NW	50	45	50	45	51	46	51	45	0.0	-0.7	0.2	-0.5	60	55	NO	NO	NO	NO	NO
32.1	19928	36 PARK ROAD NAREMBURN	Ground	SW	51	46	51	46	51	47	52	46	0.1	-0.6	0.3	-0.4	60	55	NO	NO	NO	NO	NO
32.1	19932	50 WATERS ROAD NAREMBURN	Ground	NE	57	52	57	52	57	53	58	52	0.0	-0.6	0.2	-0.4	60	55	NO	NO	NO	NO	NO
32.1	19932	50 WATERS ROAD NAREMBURN	Ground	NW	54	49	54	48	54	49	54	49	0.0	-0.6	0.2	-0.4	60	55	NO	NO	NO	NO	NO
32.1	19932	50 WATERS ROAD NAREMBURN	Ground	SW	50	46	51	45	51	46	51	46	0.1	-0.6	0.3	-0.4	60	55	NO	NO	NO	NO	NO
32.1	19932	50 WATERS ROAD NAREMBURN	Ground	SE	53	48	53	47	53	48	54	48	0.1	-0.6	0.3	-0.4	60	55	NO	NO	NO	NO	NO
32.1	19942	10 DARGAN STREET NAREMBURN	Ground	E	59	54	59	54	60	55	60	54	0.1	-0.6	0.3	-0.4	60	55	NO	NO	NO	NO	NO
32.1	19942	10 DARGAN STREET NAREMBURN	Ground	N	54	49	54	49	54	50	55	49	0.0	-0.6	0.2	-0.4	60	55	NO	NO	NO	NO	NO
32.1	19942	10 DARGAN STREET NAREMBURN	Ground	W	54	49	54	49	54	50	55	49	0.1	-0.7	0.3	-0.5	60	55	NO	NO	NO	NO	NO
32.1	19942	10 DARGAN STREET NAREMBURN	Ground	S	54	49	54	48	54	49	54	49	0.0	-0.6	0.2	-0.4	60	55	NO	NO	NO	NO	NO
32.1	19947	118 NORTHCOTE STREET NAREMBURN	Ground	SE	59	54	59	53	59	54	59	54	0.1	-0.6	0.2	-0.5	60	55	NO	NO	NO	NO	NO
32.1	19947	118 NORTHCOTE STREET NAREMBURN	Ground	NE	56	51	56	51	57	52	57	51	0.1	-0.6	0.3	-0.4	60	55	NO	NO	NO	NO	NO

NCA	Receiver ID	Address	Floor Level	Facade	Opening Year 2027				Design Year 2037				Increase (Do Smthng - Do Nothing)				NCG project road noise criteria		Do noise levels exceed the cumulative limit with project roads adding ≥2dB to the total noise levels?		Is the contribution from the road project Acute?		Consider further treatment?
					Do Nothing		Do Smthng		Do Nothing		Do Smthng		Opening Year 2027		Design Year 2037								
					Day	Night	Day	Night	Day	Night	Day	Night	Day	Night	Day	Night	Day	Night	Day	Night	$L_{Aeq,15hr} \geq 65dB$	$L_{Aeq,9hr} \geq 60dB$	
32.1	19947	118 NORTHCOTE STREET NAREMBURN	Ground	NW	59	54	59	53	59	54	59	54	0.1	-0.6	0.2	-0.4	60	55	NO	NO	NO	NO	NO
32.1	19947	118 NORTHCOTE STREET NAREMBURN	Ground	SW	56	51	56	50	56	51	56	51	0.1	-0.6	0.2	-0.4	60	55	NO	NO	NO	NO	NO
32.1	19950	38-40 PARK ROAD NAREMBURN	Ground	NE	55	50	55	49	55	50	55	50	0.1	-0.6	0.3	-0.4	60	55	NO	NO	NO	NO	NO
32.1	19950	38-40 PARK ROAD NAREMBURN	Ground	NW	55	50	55	49	55	50	56	50	0.1	-0.6	0.3	-0.4	60	55	NO	NO	NO	NO	NO
32.1	19950	38-40 PARK ROAD NAREMBURN	Ground	W	53	49	54	48	54	49	54	49	0.2	-0.6	0.4	-0.4	60	55	NO	NO	NO	NO	NO
32.1	19950	38-40 PARK ROAD NAREMBURN	Ground	SW	49	45	50	44	50	45	50	45	0.4	-0.5	0.6	-0.4	60	55	NO	NO	NO	NO	NO
32.1	19950	38-40 PARK ROAD NAREMBURN	Ground	SE	50	45	50	45	51	46	51	45	-0.1	-0.6	0.1	-0.5	60	55	NO	NO	NO	NO	NO
32.1	19950	38-40 PARK ROAD NAREMBURN	Ground	NE	52	47	52	47	52	48	53	47	0.0	-0.6	0.2	-0.4	60	55	NO	NO	NO	NO	NO
32.1	19950	38-40 PARK ROAD NAREMBURN	Ground	SE	52	47	52	47	52	47	52	47	-0.1	-0.5	0.1	-0.4	60	55	NO	NO	NO	NO	NO
32.1	19950	38-40 PARK ROAD NAREMBURN	First	NE	58	53	58	52	58	53	58	53	0.1	-0.6	0.3	-0.4	60	55	NO	NO	NO	NO	NO
32.1	19950	38-40 PARK ROAD NAREMBURN	First	NW	57	52	57	51	57	53	58	52	0.1	-0.7	0.2	-0.5	60	55	NO	NO	NO	NO	NO
32.1	19950	38-40 PARK ROAD NAREMBURN	First	W	56	51	56	50	56	51	56	51	0.2	-0.6	0.5	-0.4	60	55	NO	NO	NO	NO	NO
32.1	19950	38-40 PARK ROAD NAREMBURN	First	SW	52	47	53	47	53	48	53	48	0.3	-0.5	0.5	-0.3	60	55	NO	NO	NO	NO	NO
32.1	19950	38-40 PARK ROAD NAREMBURN	First	SE	54	49	54	48	54	49	54	49	0.0	-0.7	0.2	-0.5	60	55	NO	NO	NO	NO	NO
32.1	19950	38-40 PARK ROAD NAREMBURN	First	NE	55	50	55	50	55	51	56	50	0.1	-0.6	0.3	-0.5	60	55	NO	NO	NO	NO	NO
32.1	19950	38-40 PARK ROAD NAREMBURN	First	SE	55	50	55	49	55	50	55	50	0.0	-0.6	0.1	-0.5	60	55	NO	NO	NO	NO	NO
32.1	19951	69 PARK ROAD NAREMBURN	Ground	SW	51	46	51	46	51	47	52	46	0.2	-0.6	0.5	-0.4	60	55	NO	NO	NO	NO	NO
32.1	19951	69 PARK ROAD NAREMBURN	Ground	SE	53	48	53	48	53	49	54	48	0.1	-0.5	0.3	-0.4	60	55	NO	NO	NO	NO	NO
32.1	19951	69 PARK ROAD NAREMBURN	Ground	NE	53	48	53	47	53	48	53	48	0.3	-0.5	0.4	-0.4	60	55	NO	NO	NO	NO	NO
32.1	19951	69 PARK ROAD NAREMBURN	Ground	NW	55	50	55	50	55	51	56	50	0.3	-0.6	0.5	-0.4	60	55	NO	NO	NO	NO	NO
32.1	19951	69 PARK ROAD NAREMBURN	Ground	SW	52	48	53	47	53	48	53	48	0.4	-0.5	0.5	-0.3	60	55	NO	NO	NO	NO	NO
32.1	19962	56 WATERS ROAD NAREMBURN	Ground	SE	55	50	55	50	56	51	56	50	0.0	-0.6	0.2	-0.4	60	55	NO	NO	NO	NO	NO
32.1	19962	56 WATERS ROAD NAREMBURN	Ground	NE	55	50	55	50	55	51	56	50	0.1	-0.6	0.2	-0.4	60	55	NO	NO	NO	NO	NO
32.1	19962	56 WATERS ROAD NAREMBURN	Ground	NW	54	49	54	48	54	50	55	49	0.1	-0.6	0.3	-0.5	60	55	NO	NO	NO	NO	NO
32.1	19962	56 WATERS ROAD NAREMBURN	Ground	SW	51	46	51	46	52	47	52	46	0.1	-0.7	0.2	-0.5	60	55	NO	NO	NO	NO	NO
32.1	19969	1 FRANCIS STREET NAREMBURN	Ground	NE	56	52	57	51	57	52	57	52	0.3	-0.7	0.4	-0.4	60	55	NO	NO	NO	NO	NO
32.1	19969	1 FRANCIS STREET NAREMBURN	Ground	NW	57	52	57	52	57	53	58	52	0.4	-0.5	0.6	-0.4	60	55	NO	NO	NO	NO	NO
32.1	19969	1 FRANCIS STREET NAREMBURN	Ground	SW	53	48	54	48	53	49	54	49	0.7	-0.4	0.8	-0.2	60	55	NO	NO	NO	NO	NO
32.1	19969	1 FRANCIS STREET NAREMBURN	Ground	NW	54	49	54	49	54	50	55	49	0.4	-0.6	0.5	-0.4	60	55	NO	NO	NO	NO	NO
32.1	19969	1 FRANCIS STREET NAREMBURN	Ground	SW	54	50	55	49	55	50	55	50	0.7	-0.4	0.8	-0.1	60	55	NO	NO	NO	NO	NO
32.1	19969	1 FRANCIS STREET NAREMBURN	Ground	NW	54	50	55	49	55	50	56	50	0.7	-0.4	0.8	-0.2	60	55	NO	NO	NO	NO	NO
32.1	19969	1 FRANCIS STREET NAREMBURN	Ground	SW	52	48	53	47	53	48	54	48	0.6	-0.5	0.8	-0.2	60	55	NO	NO	NO	NO	NO
32.1	19969	1 FRANCIS STREET NAREMBURN	Ground	NW	53	48	54	48	53	49	54	49	0.5	-0.5	0.6	-0.3	60	55	NO	NO	NO	NO	NO
32.1	19969	1 FRANCIS STREET NAREMBURN	Ground	SW	54	49	54	48	54	49	55	49	0.6	-0.5	0.7	-0.3	60	55	NO	NO	NO	NO	NO
32.1	19969	1 FRANCIS STREET NAREMBURN	Ground	SE	53	48	53	47	53	48	53	48	0.1	-0.6	0.3	-0.4	60	55	NO	NO	NO	NO	NO
32.1	19969	1 FRANCIS STREET NAREMBURN	Ground	E	56	51	56	50	56	51	56	51	0.2	-0.7	0.4	-0.4	60	55	NO	NO	NO	NO	NO
32.1	19977	55A WATERS ROAD NAREMBURN	Ground	NE	57	53	57	52	58	53	58	53	0.0	-0.6	0.2	-0.4	60	55	NO	NO	NO	NO	NO
32.1	19977	55A WATERS ROAD NAREMBURN	Ground	SW	52	47	52	46	52	47	52	47	0.1	-0.6	0.3	-0.5	60	55	NO	NO	NO	NO	NO
32.1	19977	55A WATERS ROAD NAREMBURN	Ground	SE	54	49	54	49	54	50	55	49	0.1	-0.6	0.3	-0.4	60	55	NO	NO	NO	NO	NO
32.1	19983	5 DARGAN STREET NAREMBURN	Ground	E	59	54	59	54	60	55	60	54	0.0	-0.6	0.2	-0.5	60	55	NO	NO	NO	NO	NO
32.1	19983	5 DARGAN STREET NAREMBURN	Ground	N	56	52	56	51	57	52	57	52	0.0	-0.6	0.2	-0.4	60	55	NO	NO	NO	NO	NO
32.1	19983	5 DARGAN STREET NAREMBURN	Ground	W	55	50	55	50	55	51	56	50	0.1	-0.6	0.3	-0.4	60	55	NO	NO	NO	NO	NO
32.1	19983	5 DARGAN STREET NAREMBURN	Ground	S	54	49	54	49	55	50	55	50	0.0	-0.5	0.2	-0.4	60	55	NO	NO	NO	NO	NO
32.1	19984	36A PARK ROAD NAREMBURN	Ground	SE	53	48	53	48	53	49	54	48	0.0	-0.6	0.2	-0.4	60	55	NO	NO	NO	NO	NO
32.1	19984	36A PARK ROAD NAREMBURN	Ground	NE	53	48	53	47	53	48	53	48	0.1	-0.6	0.2	-0.5	60	55	NO	NO	NO	NO	NO
32.1	19984	36A PARK ROAD NAREMBURN	Ground	SE	51	46	51	46	52	47	52	46	0.1	-0.6	0.3	-0.4	60	55	NO	NO	NO	NO	NO
32.1	19984	36A PARK ROAD NAREMBURN	Ground	NE	52	47	52	46	52	47	53	47	0.2	-0.6	0.4	-0.4	60	55	NO	NO	NO	NO	NO
32.1	19984	36A PARK ROAD NAREMBURN	Ground	NW	55	50	55	50	55	51	56	50	0.1	-0.6	0.3	-0.5	60	55	NO	NO	NO	NO	NO
32.1	19984	36A PARK ROAD NAREMBURN	Ground	SW	52	47	52	47	53	48	53	47	0.2	-0.6	0.5	-0.5	60	55	NO	NO	NO	NO	NO
32.1	19984	36A PARK ROAD NAREMBURN	Ground	NW	53	48	53	47	53	48	53	48	0.2	-0.6	0.4	-0.5	60	55	NO	NO	NO	NO	NO
32.1	19984	36A PARK ROAD NAREMBURN	Ground	SW	51	46	51	46	51	47	52	46	0.1	-0.6	0.3	-0.5	60	55	NO	NO	NO	NO	NO
32.1	19985	120 NORTHCOTE STREET NAREMBURN	Ground	SE	59	54	59	54	59	55	60	54	0.1	-0.7	0.3	-0.4	60	55	NO	NO	NO	NO	NO
32.1	19985	120 NORTHCOTE STREET NAREMBURN	Ground	NE	56	51	56	51	57	52	57	51	0.1	-0.6	0.2	-0.4	60	55	NO	NO	NO	NO	NO
32.1	19985	120 NORTHCOTE STREET NAREMBURN	Ground	NW	60	55	60	54	60	55	60	55	0.1	-0.6	0.3	-0.4	60	55	NO	NO	NO	NO	NO
32.1	19985	120 NORTHCOTE STREET NAREMBURN	Ground	SW	56	51	56	51	57	52	57	51	0.1	-0.5	0.2	-0.4	60	55	NO	NO	NO	NO	NO
32.1	19992	34 PARK ROAD NAREMBURN	Ground	NE	54	49	54	49	55	50	55	49	0.0	-0.6	0.2	-0.4	60	55	NO	NO	NO	NO	NO
32.1	19992	34 PARK ROAD NAREMBURN	Ground	NW	50	45	50	45	51	46	51	45	0.1	-0.7	0.2	-0.5	60	55	NO	NO	NO	NO	NO
32.1	19992	34 PARK ROAD NAREMBURN	Ground	SW	48	44	49	43	49	44	49	44	0.1	-0.6	0.3	-0.5	60	55	NO	NO	NO	NO	NO
32.1	19992	34 PARK ROAD NAREMBURN	Ground	SE	54	49	54	48	54	49	54	49	0.0	-0.6	0.2	-0.4	60	55	NO	NO	NO	NO	NO
32.1	19992	34 PARK ROAD NAREMBURN	First	NE	58	53	58	52	58	54	59	53	0.0	-0.6	0.2	-0.4	60	55	NO	NO	NO	NO	NO
32.1	19992	34 PARK ROAD NAREMBURN	First	NW	54	49	54	48	54	49	54	49	0.0	-0.7	0.2	-0.5	60	55	NO	NO	NO	NO	NO
32.1	19992	34 PARK ROAD NAREMBURN	First	SW	52	47	52	46	52	47	53	47	0.2	-0.6	0.4	-0.4	60	55	NO	NO	NO	NO	NO

NCA	Receiver ID	Address	Floor Level	Facade	Opening Year 2027				Design Year 2037				Increase (Do Smthng - Do Nothing)				NCG project road noise criteria		Do noise levels exceed the cumulative limit with project roads adding ≥2dB to the total noise levels?		Is the contribution from the road project Acute?		Consider further treatment?
					Do Nothing		Do Smthng		Do Nothing		Do Smthng		Opening Year 2027		Design Year 2037								
					Day	Night	Day	Night	Day	Night	Day	Night	Day	Night	Day	Night	Day	Night	Day	Night	$L_{Aeq,15hr}$ ≥ 65dB	$L_{Aeq,9hr}$ ≥ 60dB	
32.1	19992	34 PARK ROAD NAREMBURN	First	SE	56	51	56	51	57	52	57	51	0.0	-0.6	0.2	-0.4	60	55	NO	NO	NO	NO	NO
32.1	20000	67 PARK ROAD NAREMBURN	Ground	NW	55	51	56	50	56	51	56	51	0.2	-0.7	0.4	-0.4	60	55	NO	NO	NO	NO	NO
32.1	20000	67 PARK ROAD NAREMBURN	Ground	SW	51	46	51	46	52	47	52	46	0.3	-0.5	0.4	-0.4	60	55	NO	NO	NO	NO	NO
32.1	20000	67 PARK ROAD NAREMBURN	Ground	SE	54	49	54	49	54	50	55	49	-0.1	-0.7	0.1	-0.5	60	55	NO	NO	NO	NO	NO
32.1	20000	67 PARK ROAD NAREMBURN	Ground	NE	55	50	55	49	55	50	55	50	0.0	-0.7	0.2	-0.5	60	55	NO	NO	NO	NO	NO
32.1	20000	67 PARK ROAD NAREMBURN	Ground	SE	54	49	54	48	54	49	54	49	-0.1	-0.7	0.1	-0.5	60	55	NO	NO	NO	NO	NO
32.1	20000	67 PARK ROAD NAREMBURN	Ground	NE	53	48	53	47	53	48	54	48	0.3	-0.5	0.4	-0.4	60	55	NO	NO	NO	NO	NO
32.1	20000	67 PARK ROAD NAREMBURN	Ground	NW	55	50	55	50	55	51	56	50	0.2	-0.6	0.4	-0.4	60	55	NO	NO	NO	NO	NO
32.1	20000	67 PARK ROAD NAREMBURN	Ground	NE	55	50	55	50	56	51	56	50	0.2	-0.6	0.4	-0.4	60	55	NO	NO	NO	NO	NO
32.1	20008	12 DARGAN STREET NAREMBURN	Ground	N	55	50	55	50	56	51	56	50	0.1	-0.6	0.3	-0.4	60	55	NO	NO	NO	NO	NO
32.1	20008	12 DARGAN STREET NAREMBURN	Ground	W	55	50	55	49	55	50	55	50	0.1	-0.7	0.2	-0.4	60	55	NO	NO	NO	NO	NO
32.1	20008	12 DARGAN STREET NAREMBURN	Ground	S	53	48	53	48	54	49	54	48	0.0	-0.6	0.2	-0.4	60	55	NO	NO	NO	NO	NO
32.1	20008	12 DARGAN STREET NAREMBURN	Ground	W	54	49	54	48	54	49	54	49	0.1	-0.6	0.3	-0.5	60	55	NO	NO	NO	NO	NO
32.1	20008	12 DARGAN STREET NAREMBURN	Ground	S	54	49	54	49	55	50	55	49	0.0	-0.6	0.3	-0.4	60	55	NO	NO	NO	NO	NO
32.1	20008	12 DARGAN STREET NAREMBURN	Ground	E	60	55	60	54	60	55	60	55	0.1	-0.6	0.3	-0.4	60	55	NO	NO	NO	NO	NO
32.1	20010	122 NORTHCOTE STREET NAREMBURN	Ground	SE	60	55	60	55	61	56	61	55	0.1	-0.7	0.2	-0.5	60	55	NO	NO	NO	NO	NO
32.1	20010	122 NORTHCOTE STREET NAREMBURN	Ground	NE	59	54	59	54	60	55	60	54	0.2	-0.6	0.2	-0.4	60	55	NO	NO	NO	NO	NO
32.1	20010	122 NORTHCOTE STREET NAREMBURN	Ground	NW	59	55	60	54	60	55	60	55	0.1	-0.6	0.3	-0.5	60	55	NO	NO	NO	NO	NO
32.1	20010	122 NORTHCOTE STREET NAREMBURN	Ground	SW	56	52	57	51	57	52	57	52	0.1	-0.5	0.2	-0.4	60	55	NO	NO	NO	NO	NO
32.1	20022	36 PARK ROAD NAREMBURN	Ground	NE	51	47	52	46	52	47	52	47	0.1	-0.7	0.3	-0.5	60	55	NO	NO	NO	NO	NO
32.1	20022	36 PARK ROAD NAREMBURN	Ground	NW	55	50	55	49	55	50	55	50	0.1	-0.7	0.2	-0.5	60	55	NO	NO	NO	NO	NO
32.1	20022	36 PARK ROAD NAREMBURN	Ground	SW	50	45	50	44	50	45	50	45	0.3	-0.6	0.4	-0.5	60	55	NO	NO	NO	NO	NO
32.1	20022	36 PARK ROAD NAREMBURN	Ground	SE	51	46	51	46	51	47	52	46	0.0	-0.7	0.2	-0.5	60	55	NO	NO	NO	NO	NO
32.1	20022	36 PARK ROAD NAREMBURN	First	NE	56	51	56	50	56	51	56	51	0.1	-0.6	0.3	-0.4	60	55	NO	NO	NO	NO	NO
32.1	20022	36 PARK ROAD NAREMBURN	First	NW	57	52	57	52	57	53	58	52	0.0	-0.6	0.3	-0.4	60	55	NO	NO	NO	NO	NO
32.1	20022	36 PARK ROAD NAREMBURN	First	SW	53	48	53	47	53	48	53	48	0.2	-0.5	0.4	-0.4	60	55	NO	NO	NO	NO	NO
32.1	20022	36 PARK ROAD NAREMBURN	First	SE	55	50	55	49	55	50	55	50	0.0	-0.6	0.2	-0.5	60	55	NO	NO	NO	NO	NO
32.1	20023	54 WATERS ROAD NAREMBURN	Ground	NW	53	48	53	48	53	49	54	48	0.0	-0.6	0.2	-0.4	60	55	NO	NO	NO	NO	NO
32.1	20023	54 WATERS ROAD NAREMBURN	Ground	SW	51	47	51	46	52	47	52	46	0.1	-0.7	0.3	-0.5	60	55	NO	NO	NO	NO	NO
32.1	20023	54 WATERS ROAD NAREMBURN	Ground	NW	52	47	52	47	52	48	53	47	0.1	-0.6	0.3	-0.4	60	55	NO	NO	NO	NO	NO
32.1	20023	54 WATERS ROAD NAREMBURN	Ground	SW	52	47	52	46	52	47	52	47	0.1	-0.6	0.3	-0.4	60	55	NO	NO	NO	NO	NO
32.1	20023	54 WATERS ROAD NAREMBURN	Ground	SE	55	50	55	50	56	51	56	50	0.1	-0.6	0.3	-0.5	60	55	NO	NO	NO	NO	NO
32.1	20023	54 WATERS ROAD NAREMBURN	Ground	NE	55	50	55	50	55	51	56	50	0.1	-0.6	0.3	-0.4	60	55	NO	NO	NO	NO	NO
32.1	20023	54 WATERS ROAD NAREMBURN	Ground	S	55	50	55	50	56	51	56	50	0.1	-0.6	0.2	-0.4	60	55	NO	NO	NO	NO	NO
32.1	20023	54 WATERS ROAD NAREMBURN	Ground	NE	57	53	57	52	58	53	58	52	0.0	-0.7	0.2	-0.5	60	55	NO	NO	NO	NO	NO
32.1	20031	7 DARGAN STREET NAREMBURN	Ground	E	60	55	60	54	60	55	60	55	0.0	-0.7	0.2	-0.4	60	55	NO	NO	NO	NO	NO
32.1	20031	7 DARGAN STREET NAREMBURN	Ground	N	60	55	60	54	60	55	60	55	0.1	-0.6	0.2	-0.5	60	55	NO	NO	NO	NO	NO
32.1	20031	7 DARGAN STREET NAREMBURN	Ground	W	55	50	55	49	55	50	55	50	0.1	-0.6	0.2	-0.4	60	55	NO	NO	NO	NO	NO
32.1	20031	7 DARGAN STREET NAREMBURN	Ground	S	55	50	55	50	55	51	56	50	0.0	-0.6	0.2	-0.4	60	55	NO	NO	NO	NO	NO
32.1	20033	57 WATERS ROAD NAREMBURN	Ground	SE	58	53	58	53	58	54	59	53	0.0	-0.6	0.2	-0.4	60	55	NO	NO	NO	NO	NO
32.1	20033	57 WATERS ROAD NAREMBURN	Ground	NE	59	54	59	53	59	55	60	54	0.1	-0.6	0.3	-0.4	60	55	NO	NO	NO	NO	NO
32.1	20033	57 WATERS ROAD NAREMBURN	Ground	NW	55	51	55	50	56	51	56	50	0.0	-0.7	0.2	-0.5	60	55	NO	NO	NO	NO	NO
32.1	20033	57 WATERS ROAD NAREMBURN	Ground	SW	53	48	53	47	53	48	53	48	0.1	-0.6	0.3	-0.4	60	55	NO	NO	NO	NO	NO
32.1	20043	7 DARGAN STREET NAREMBURN	Ground	E	58	53	58	52	58	53	58	53	0.1	-0.6	0.3	-0.5	60	55	NO	NO	NO	NO	NO
32.1	20043	7 DARGAN STREET NAREMBURN	Ground	W	56	51	56	50	56	51	56	51	0.1	-0.6	0.3	-0.4	60	55	NO	NO	NO	NO	NO
32.1	20043	7 DARGAN STREET NAREMBURN	Ground	S	55	50	55	49	55	50	55	50	0.0	-0.6	0.2	-0.4	60	55	NO	NO	NO	NO	NO
32.1	20049	65 PARK ROAD NAREMBURN	Ground	SW	52	47	52	46	52	47	52	47	0.3	-0.5	0.4	-0.4	60	55	NO	NO	NO	NO	NO
32.1	20049	65 PARK ROAD NAREMBURN	Ground	SE	54	49	54	48	54	49	54	49	0.0	-0.6	0.2	-0.4	60	55	NO	NO	NO	NO	NO
32.1	20049	65 PARK ROAD NAREMBURN	Ground	NE	57	52	57	51	57	52	58	52	0.2	-0.6	0.4	-0.4	60	55	NO	NO	NO	NO	NO
32.1	20061	71 PARK ROAD NAREMBURN	Ground	NW	54	50	55	49	55	50	55	50	0.3	-0.6	0.4	-0.5	60	55	NO	NO	NO	NO	NO
32.1	20061	71 PARK ROAD NAREMBURN	Ground	SW	52	48	53	47	53	48	53	48	0.5	-0.5	0.6	-0.2	60	55	NO	NO	NO	NO	NO
32.1	20061	71 PARK ROAD NAREMBURN	Ground	SE	52	47	52	47	52	48	53	47	0.2	-0.6	0.4	-0.4	60	55	NO	NO	NO	NO	NO
32.1	20061	71 PARK ROAD NAREMBURN	Ground	NE	54	49	54	48	54	49	54	49	0.2	-0.6	0.4	-0.4	60	55	NO	NO	NO	NO	NO
32.1	20063	14 DARGAN STREET NAREMBURN	Ground	N	55	50	55	49	55	50	55	50	0.1	-0.6	0.2	-0.4	60	55	NO	NO	NO	NO	NO
32.1	20063	14 DARGAN STREET NAREMBURN	Ground	W	54	49	54	49	55	50	55	49	0.1	-0.7	0.3	-0.5	60	55	NO	NO	NO	NO	NO
32.1	20063	14 DARGAN STREET NAREMBURN	Ground	S	54	49	54	49	55	50	55	49	0.1	-0.6	0.3	-0.4	60	55	NO	NO	NO	NO	NO
32.1	20063	14 DARGAN STREET NAREMBURN	Ground	E	60	55	60	54	60	55	61	55	0.1	-0.6	0.3	-0.4	60	55	NO	NO	NO	NO	NO
32.1	20075	59 WATERS ROAD NAREMBURN	Ground	NE	58	53	58	52	58	53	58	53	0.0	-0.6	0.2	-0.4	60	55	NO	NO	NO	NO	NO
32.1	20075	59 WATERS ROAD NAREMBURN	Ground	NW	55	50	55	49	55	50	55	50	0.1	-0.6	0.3	-0.5	60	55	NO	NO	NO	NO	NO
32.1	20075	59 WATERS ROAD NAREMBURN	Ground	SW	53	48	53	48	53	49	54	48	0.1	-0.7	0.3	-0.5	60	55	NO	NO	NO	NO	NO
32.1	20075	59 WATERS ROAD NAREMBURN	Ground	SE	56	51	56	51	56	52	57	51	0.0	-0.5	0.2	-0.4	60	55	NO	NO	NO	NO	NO
32.1	20077	124 NORTHCOTE STREET NAREMBURN	Ground	N	60	55	60	55	60	56	61	55	0.1	-0.6	0.3	-0.5	60	55	NO	NO	NO	NO	NO

NCA	Receiver ID	Address	Floor Level	Facade	Opening Year 2027				Design Year 2037				Increase (Do Smthng - Do Nothing)				NCG project road noise criteria		Do noise levels exceed the cumulative limit with project roads adding ≥2dB to the total noise levels?		Is the contribution from the road project Acute?		Consider further treatment?
					Do Nothing		Do Smthng		Do Nothing		Do Smthng		Opening Year 2027		Design Year 2037								
					Day	Night	Day	Night	Day	Night	Day	Night	Day	Night	Day	Night	Day	Night	Day	Night	$L_{Aeq,15hr}$ ≥ 65dB	$L_{Aeq,9hr}$ ≥ 60dB	
32.1	20077	124 NORTHCOTE STREET NAREMBURN	Ground	NW	60	55	60	54	60	55	60	55	0.1	-0.6	0.3	-0.4	60	55	NO	NO	NO	NO	NO
32.1	20077	124 NORTHCOTE STREET NAREMBURN	Ground	SW	57	52	57	51	57	52	57	52	0.1	-0.5	0.3	-0.4	60	55	NO	NO	NO	NO	NO
32.1	20077	124 NORTHCOTE STREET NAREMBURN	Ground	SE	61	56	61	55	61	56	61	56	0.0	-0.7	0.2	-0.6	60	55	NO	NO	NO	NO	NO
32.1	20078	126 NORTHCOTE STREET NAREMBURN	Ground	E	62	57	62	56	62	57	62	57	0.0	-0.7	0.2	-0.5	60	55	NO	NO	NO	NO	NO
32.1	20078	126 NORTHCOTE STREET NAREMBURN	Ground	N	58	53	58	52	58	53	58	53	0.1	-0.6	0.3	-0.4	60	55	NO	NO	NO	NO	NO
32.1	20078	126 NORTHCOTE STREET NAREMBURN	Ground	W	60	55	60	54	60	55	60	55	0.1	-0.6	0.3	-0.4	60	55	NO	NO	NO	NO	NO
32.1	20078	126 NORTHCOTE STREET NAREMBURN	Ground	SW	57	52	57	51	57	52	57	52	0.1	-0.6	0.3	-0.4	60	55	NO	NO	NO	NO	NO
32.1	20081	56 WATERS ROAD NAREMBURN	Ground	NW	52	47	52	46	52	47	52	47	0.0	-0.7	0.2	-0.5	60	55	NO	NO	NO	NO	NO
32.1	20081	56 WATERS ROAD NAREMBURN	Ground	W	51	46	51	45	51	47	52	46	0.1	-0.7	0.3	-0.5	60	55	NO	NO	NO	NO	NO
32.1	20081	56 WATERS ROAD NAREMBURN	Ground	S	53	48	53	47	53	48	53	48	0.0	-0.6	0.2	-0.4	60	55	NO	NO	NO	NO	NO
32.1	20081	56 WATERS ROAD NAREMBURN	Ground	SE	54	49	54	49	54	50	55	49	0.1	-0.6	0.3	-0.5	60	55	NO	NO	NO	NO	NO
32.1	20081	56 WATERS ROAD NAREMBURN	Ground	NE	58	53	58	52	58	53	58	53	0.0	-0.6	0.2	-0.4	60	55	NO	NO	NO	NO	NO
32.1	20101	34 PARK ROAD NAREMBURN	Ground	NE	53	48	53	47	53	48	54	48	0.1	-0.6	0.3	-0.4	60	55	NO	NO	NO	NO	NO
32.1	20101	34 PARK ROAD NAREMBURN	Ground	NW	55	50	55	49	55	51	56	50	0.1	-0.6	0.3	-0.5	60	55	NO	NO	NO	NO	NO
32.1	20101	34 PARK ROAD NAREMBURN	Ground	SW	49	45	50	44	50	45	50	45	0.1	-0.7	0.4	-0.5	60	55	NO	NO	NO	NO	NO
32.1	20101	34 PARK ROAD NAREMBURN	Ground	SE	52	47	52	46	52	47	52	47	0.1	-0.6	0.3	-0.5	60	55	NO	NO	NO	NO	NO
32.1	20101	34 PARK ROAD NAREMBURN	First	NE	57	52	57	51	57	52	57	52	0.1	-0.6	0.3	-0.4	60	55	NO	NO	NO	NO	NO
32.1	20101	34 PARK ROAD NAREMBURN	First	NW	57	52	57	52	58	53	58	52	0.1	-0.6	0.3	-0.4	60	55	NO	NO	NO	NO	NO
32.1	20101	34 PARK ROAD NAREMBURN	First	SW	53	48	53	47	53	48	53	48	0.2	-0.7	0.4	-0.4	60	55	NO	NO	NO	NO	NO
32.1	20101	34 PARK ROAD NAREMBURN	First	SE	55	50	55	50	55	51	56	50	0.1	-0.6	0.3	-0.4	60	55	NO	NO	NO	NO	NO
32.1	20103	18A STATION STREET NAREMBURN	Ground	NE	54	49	54	48	54	49	54	49	0.2	-0.7	0.4	-0.4	60	55	NO	NO	NO	NO	NO
32.1	20103	18A STATION STREET NAREMBURN	Ground	NW	58	53	58	52	58	53	59	53	0.4	-0.5	0.6	-0.3	60	55	NO	NO	NO	NO	NO
32.1	20103	18A STATION STREET NAREMBURN	Ground	SW	52	48	53	47	53	48	53	48	0.2	-0.6	0.4	-0.4	60	55	NO	NO	NO	NO	NO
32.1	20103	18A STATION STREET NAREMBURN	Ground	SE	53	48	53	47	53	48	54	48	0.1	-0.6	0.3	-0.4	60	55	NO	NO	NO	NO	NO
32.1	20107	128 NORTHCOTE STREET NAREMBURN	Ground	E	62	57	62	56	62	58	63	57	0.1	-0.7	0.2	-0.5	60	55	NO	NO	NO	NO	NO
32.1	20107	128 NORTHCOTE STREET NAREMBURN	Ground	N	58	53	58	53	59	54	59	53	0.1	-0.6	0.3	-0.4	60	55	NO	NO	NO	NO	NO
32.1	20107	128 NORTHCOTE STREET NAREMBURN	Ground	W	59	54	59	53	59	54	59	54	0.1	-0.6	0.3	-0.4	60	55	NO	NO	NO	NO	NO
32.1	20107	128 NORTHCOTE STREET NAREMBURN	Ground	S	58	53	58	52	58	53	58	53	0.1	-0.6	0.3	-0.4	60	55	NO	NO	NO	NO	NO
32.1	20109	63 PARK ROAD NAREMBURN	Ground	NE	56	51	56	51	56	52	57	51	0.2	-0.7	0.4	-0.4	60	55	NO	NO	NO	NO	NO
32.1	20109	63 PARK ROAD NAREMBURN	Ground	NW	56	52	57	51	57	52	57	52	0.2	-0.6	0.4	-0.4	60	55	NO	NO	NO	NO	NO
32.1	20109	63 PARK ROAD NAREMBURN	Ground	SW	53	48	53	48	54	49	54	48	0.3	-0.6	0.4	-0.4	60	55	NO	NO	NO	NO	NO
32.1	20109	63 PARK ROAD NAREMBURN	Ground	SE	54	49	54	48	54	49	54	49	0.1	-0.6	0.3	-0.4	60	55	NO	NO	NO	NO	NO
32.1	20109	63 PARK ROAD NAREMBURN	Ground	NE	51	46	52	46	52	47	52	46	0.3	-0.6	0.5	-0.4	60	55	NO	NO	NO	NO	NO
32.1	20113	9 DARGAN STREET NAREMBURN	Ground	E	60	55	60	55	60	56	61	55	0.1	-0.6	0.3	-0.4	60	55	NO	NO	NO	NO	NO
32.1	20113	9 DARGAN STREET NAREMBURN	Ground	N	56	51	56	51	57	52	57	51	0.0	-0.6	0.2	-0.4	60	55	NO	NO	NO	NO	NO
32.1	20113	9 DARGAN STREET NAREMBURN	Ground	W	56	51	56	51	56	52	57	51	0.1	-0.6	0.3	-0.4	60	55	NO	NO	NO	NO	NO
32.1	20113	9 DARGAN STREET NAREMBURN	Ground	S	55	50	55	50	56	51	56	50	0.1	-0.5	0.3	-0.4	60	55	NO	NO	NO	NO	NO
32.1	20119	16A DARGAN STREET NAREMBURN	Ground	N	55	50	55	50	55	51	56	50	0.1	-0.6	0.3	-0.4	60	55	NO	NO	NO	NO	NO
32.1	20119	16A DARGAN STREET NAREMBURN	Ground	S	55	50	55	49	55	50	55	50	0.0	-0.6	0.2	-0.4	60	55	NO	NO	NO	NO	NO
32.1	20119	16A DARGAN STREET NAREMBURN	Ground	E	60	55	60	55	61	56	61	55	0.1	-0.6	0.3	-0.4	60	55	NO	NO	NO	NO	NO
32.1	20123	61 PARK ROAD NAREMBURN	Ground	NE	54	49	54	49	54	50	55	49	0.1	-0.6	0.3	-0.5	60	55	NO	NO	NO	NO	NO
32.1	20123	61 PARK ROAD NAREMBURN	Ground	NW	56	51	56	51	57	52	57	51	0.2	-0.6	0.4	-0.5	60	55	NO	NO	NO	NO	NO
32.1	20123	61 PARK ROAD NAREMBURN	Ground	SW	51	47	52	46	52	47	52	47	0.2	-0.6	0.5	-0.4	60	55	NO	NO	NO	NO	NO
32.1	20123	61 PARK ROAD NAREMBURN	Ground	SE	53	48	53	48	53	49	54	48	0.1	-0.6	0.3	-0.5	60	55	NO	NO	NO	NO	NO
32.1	20128	58 WATERS ROAD NAREMBURN	Ground	NE	58	53	58	52	58	53	58	53	0.1	-0.6	0.3	-0.5	60	55	NO	NO	NO	NO	NO
32.1	20128	58 WATERS ROAD NAREMBURN	Ground	NW	52	47	52	47	53	48	53	47	-0.1	-0.7	0.1	-0.5	60	55	NO	NO	NO	NO	NO
32.1	20128	58 WATERS ROAD NAREMBURN	Ground	SW	48	44	49	43	49	44	49	43	0.2	-0.7	0.4	-0.5	60	55	NO	NO	NO	NO	NO
32.1	20128	58 WATERS ROAD NAREMBURN	Ground	SE	51	46	51	46	51	47	52	46	0.0	-0.6	0.2	-0.4	60	55	NO	NO	NO	NO	NO
32.1	20128	58 WATERS ROAD NAREMBURN	First	NE	60	55	60	54	60	55	60	55	0.1	-0.6	0.2	-0.5	60	55	NO	NO	NO	NO	NO
32.1	20128	58 WATERS ROAD NAREMBURN	First	NW	55	50	55	50	56	51	56	50	0.0	-0.7	0.2	-0.5	60	55	NO	NO	NO	NO	NO
32.1	20128	58 WATERS ROAD NAREMBURN	First	SW	52	47	52	47	52	48	53	47	0.2	-0.6	0.3	-0.4	60	55	NO	NO	NO	NO	NO
32.1	20128	58 WATERS ROAD NAREMBURN	First	SE	56	51	56	51	56	52	57	51	0.0	-0.6	0.2	-0.4	60	55	NO	NO	NO	NO	NO
32.1	20134	18 STATION STREET NAREMBURN	Ground	NW	58	53	58	53	58	54	59	53	0.2	-0.5	0.4	-0.4	60	55	NO	NO	NO	NO	NO
32.1	20134	18 STATION STREET NAREMBURN	Ground	SW	52	47	52	46	52	47	52	47	0.2	-0.6	0.4	-0.4	60	55	NO	NO	NO	NO	NO
32.1	20134	18 STATION STREET NAREMBURN	Ground	SE	54	49	54	48	54	49	54	49	0.1	-0.6	0.3	-0.4	60	55	NO	NO	NO	NO	NO
32.1	20134	18 STATION STREET NAREMBURN	Ground	NE	58	53	58	52	58	53	59	53	0.2	-0.6	0.4	-0.4	60	55	NO	NO	NO	NO	NO
32.1	20137	5 FRANCIS STREET NAREMBURN	Ground	NE	57	53	58	52	58	53	58	53	0.2	-0.6	0.4	-0.4	60	55	NO	NO	NO	NO	NO
32.1	20137	5 FRANCIS STREET NAREMBURN	Ground	NW	56	51	57	51	57	52	57	52	0.4	-0.5	0.6	-0.3	60	55	NO	NO	NO	NO	NO
32.1	20137	5 FRANCIS STREET NAREMBURN	Ground	SW	55	50	55	50	55	51	56	50	0.4	-0.6	0.6	-0.4	60	55	NO	NO	NO	NO	NO
32.1	20138	3 FRANCIS STREET NAREMBURN	Ground	SW	54	49	54	49	54	50	55	49	0.5	-0.5	0.6	-0.3	60	55	NO	NO	NO	NO	NO
32.1	20138	3 FRANCIS STREET NAREMBURN	Ground	SE	53	48	53	48	53	49	54	48	0.1	-0.7	0.3	-0.5	60	55	NO	NO	NO	NO	NO
32.1	20138	3 FRANCIS STREET NAREMBURN	Ground	NE	57	53	58	52	58	53	58	53	0.2	-0.6	0.4	-0.5	60	55	NO	NO	NO	NO	NO

NCA	Receiver ID	Address	Floor Level	Facade	Opening Year 2027				Design Year 2037				Increase (Do Smthng - Do Nothing)				NCG project road noise criteria		Do noise levels exceed the cumulative limit with project roads adding ≥2dB to the total noise levels?		Is the contribution from the road project Acute?		Consider further treatment?
					Do Nothing		Do Smthng		Do Nothing		Do Smthng		Opening Year 2027		Design Year 2037								
					Day	Night	Day	Night	Day	Night	Day	Night	Day	Night	Day	Night	Day	Night	Day	Night	$L_{Aeq,15hr}$ ≥ 65dB	$L_{Aeq,9hr}$ ≥ 60dB	
32.1	20138	3 FRANCIS STREET NAREMBURN	Ground	N	58	53	58	52	58	53	59	53	0.2	-0.6	0.4	-0.4	60	55	NO	NO	NO	NO	NO
32.1	20151	16A DARGAN STREET NAREMBURN	Ground	W	56	51	56	50	56	51	56	51	0.1	-0.6	0.4	-0.5	60	55	NO	NO	NO	NO	NO
32.1	20151	16A DARGAN STREET NAREMBURN	Ground	S	55	50	55	50	55	51	56	50	0.1	-0.6	0.2	-0.4	60	55	NO	NO	NO	NO	NO
32.1	20151	16A DARGAN STREET NAREMBURN	Ground	E	59	54	59	54	60	55	60	54	0.0	-0.6	0.2	-0.4	60	55	NO	NO	NO	NO	NO
32.1	20154	130 NORTHCOTE STREET NAREMBURN	Ground	W	60	55	60	54	60	55	61	55	0.2	-0.6	0.4	-0.4	60	55	NO	NO	NO	NO	NO
32.1	20154	130 NORTHCOTE STREET NAREMBURN	Ground	S	58	54	59	53	59	54	59	54	0.1	-0.5	0.3	-0.4	60	55	NO	NO	NO	NO	NO
32.1	20154	130 NORTHCOTE STREET NAREMBURN	Ground	E	62	57	62	56	62	57	62	57	0.1	-0.6	0.3	-0.4	60	55	NO	NO	NO	NO	NO
32.1	20154	130 NORTHCOTE STREET NAREMBURN	Ground	S	61	56	61	55	61	56	61	56	0.1	-0.6	0.3	-0.4	60	55	NO	NO	NO	NO	NO
32.1	20154	130 NORTHCOTE STREET NAREMBURN	Ground	NE	64	59	64	59	65	60	65	59	0.1	-0.7	0.2	-0.6	60	55	NO	NO	NO	NO	NO
32.1	20162	59 PARK ROAD NAREMBURN	Ground	NE	52	47	52	46	52	47	53	47	0.2	-0.6	0.4	-0.4	60	55	NO	NO	NO	NO	NO
32.1	20162	59 PARK ROAD NAREMBURN	Ground	NW	56	51	56	51	56	52	57	51	0.2	-0.6	0.4	-0.4	60	55	NO	NO	NO	NO	NO
32.1	20162	59 PARK ROAD NAREMBURN	Ground	SW	52	48	53	47	53	48	53	48	0.2	-0.6	0.4	-0.4	60	55	NO	NO	NO	NO	NO
32.1	20162	59 PARK ROAD NAREMBURN	Ground	SE	54	49	54	49	55	50	55	49	-0.1	-0.6	0.1	-0.5	60	55	NO	NO	NO	NO	NO
32.1	20164	59A WATERS ROAD NAREMBURN	Ground	NW	57	52	57	52	58	53	58	52	0.1	-0.6	0.3	-0.5	60	55	NO	NO	NO	NO	NO
32.1	20164	59A WATERS ROAD NAREMBURN	Ground	NE	57	52	57	52	57	53	58	52	0.0	-0.7	0.2	-0.5	60	55	NO	NO	NO	NO	NO
32.1	20164	59A WATERS ROAD NAREMBURN	Ground	NW	56	51	56	51	56	52	57	51	0.0	-0.6	0.2	-0.4	60	55	NO	NO	NO	NO	NO
32.1	20164	59A WATERS ROAD NAREMBURN	Ground	SW	53	49	54	48	54	49	54	49	0.2	-0.6	0.3	-0.4	60	55	NO	NO	NO	NO	NO
32.1	20164	59A WATERS ROAD NAREMBURN	Ground	SE	55	50	55	50	56	51	56	50	0.1	-0.6	0.3	-0.5	60	55	NO	NO	NO	NO	NO
32.1	20164	59A WATERS ROAD NAREMBURN	Ground	SW	53	49	54	48	54	49	54	49	0.1	-0.7	0.2	-0.4	60	55	NO	NO	NO	NO	NO
32.1	20164	59A WATERS ROAD NAREMBURN	Ground	E	59	54	59	53	59	54	59	54	-0.1	-0.6	0.2	-0.4	60	55	NO	NO	NO	NO	NO
32.1	20164	59A WATERS ROAD NAREMBURN	Ground	NE	60	56	61	55	61	56	61	56	0.1	-0.6	0.3	-0.5	60	55	NO	NO	NO	NO	NO
32.1	20164	59A WATERS ROAD NAREMBURN	Ground	N	61	56	61	55	61	56	61	56	0.1	-0.6	0.3	-0.5	60	55	NO	NO	NO	NO	NO
32.1	20165	57 PARK ROAD NAREMBURN	Ground	NW	57	52	57	51	57	53	58	52	0.1	-0.6	0.4	-0.5	60	55	NO	NO	NO	NO	NO
32.1	20165	57 PARK ROAD NAREMBURN	Ground	SW	52	47	52	46	52	47	52	47	0.1	-0.6	0.3	-0.5	60	55	NO	NO	NO	NO	NO
32.1	20165	57 PARK ROAD NAREMBURN	Ground	SE	55	50	55	49	55	50	55	50	-0.1	-0.7	0.0	-0.5	60	55	NO	NO	NO	NO	NO
32.1	20165	57 PARK ROAD NAREMBURN	Ground	NE	54	49	54	49	54	50	55	49	0.1	-0.6	0.3	-0.4	60	55	NO	NO	NO	NO	NO
32.1	20165	57 PARK ROAD NAREMBURN	Ground	NW	55	50	55	50	55	51	56	50	0.1	-0.6	0.4	-0.5	60	55	NO	NO	NO	NO	NO
32.1	20165	57 PARK ROAD NAREMBURN	Ground	NE	56	51	56	51	56	52	57	51	0.2	-0.6	0.4	-0.4	60	55	NO	NO	NO	NO	NO
32.1	20173	30 PARK ROAD NAREMBURN	Ground	SE	55	50	55	49	55	50	55	50	0.0	-0.6	0.2	-0.5	60	55	NO	NO	NO	NO	NO
32.1	20173	30 PARK ROAD NAREMBURN	Ground	NE	57	52	57	52	57	53	58	52	0.1	-0.6	0.3	-0.5	60	55	NO	NO	NO	NO	NO
32.1	20173	30 PARK ROAD NAREMBURN	Ground	NW	56	51	56	50	56	51	56	51	0.1	-0.7	0.3	-0.5	60	55	NO	NO	NO	NO	NO
32.1	20173	30 PARK ROAD NAREMBURN	Ground	SW	51	47	52	46	52	47	52	47	0.2	-0.6	0.4	-0.4	60	55	NO	NO	NO	NO	NO
32.1	20173	30 PARK ROAD NAREMBURN	First	SE	59	54	59	54	59	55	60	54	0.0	-0.6	0.2	-0.4	60	55	NO	NO	NO	NO	NO
32.1	20173	30 PARK ROAD NAREMBURN	First	NE	61	57	62	56	62	57	62	57	0.1	-0.6	0.3	-0.4	60	55	NO	NO	NO	NO	NO
32.1	20173	30 PARK ROAD NAREMBURN	First	NW	59	54	59	54	60	55	60	54	0.1	-0.6	0.3	-0.4	60	55	NO	NO	NO	NO	NO
32.1	20173	30 PARK ROAD NAREMBURN	First	SW	54	50	55	49	55	50	55	50	0.2	-0.6	0.4	-0.4	60	55	NO	NO	NO	NO	NO
32.1	20178	18 DARGAN STREET NAREMBURN	Ground	N	56	51	56	50	56	51	56	51	0.2	-0.5	0.3	-0.4	60	55	NO	NO	NO	NO	NO
32.1	20178	18 DARGAN STREET NAREMBURN	Ground	W	55	50	55	49	55	50	55	50	0.1	-0.6	0.3	-0.4	60	55	NO	NO	NO	NO	NO
32.1	20178	18 DARGAN STREET NAREMBURN	Ground	S	55	50	55	49	55	50	55	50	0.1	-0.6	0.3	-0.4	60	55	NO	NO	NO	NO	NO
32.1	20178	18 DARGAN STREET NAREMBURN	Ground	E	60	56	61	55	61	56	61	56	0.1	-0.6	0.3	-0.4	60	55	NO	NO	NO	NO	NO
32.1	20181	11 DARGAN STREET NAREMBURN	Ground	E	60	55	60	55	61	56	61	55	0.1	-0.6	0.3	-0.4	60	55	NO	NO	NO	NO	NO
32.1	20181	11 DARGAN STREET NAREMBURN	Ground	N	57	52	57	52	57	53	58	52	0.1	-0.6	0.3	-0.4	60	55	NO	NO	NO	NO	NO
32.1	20181	11 DARGAN STREET NAREMBURN	Ground	W	56	51	56	51	57	52	57	51	0.1	-0.7	0.2	-0.4	60	55	NO	NO	NO	NO	NO
32.1	20181	11 DARGAN STREET NAREMBURN	Ground	S	56	51	56	50	56	51	56	51	0.1	-0.6	0.3	-0.3	60	55	NO	NO	NO	NO	NO
32.1	20188	61 WATERS ROAD NAREMBURN	Ground	NE	60	55	60	54	60	55	60	55	0.1	-0.6	0.3	-0.4	60	55	NO	NO	NO	NO	NO
32.1	20188	61 WATERS ROAD NAREMBURN	Ground	NW	56	51	56	50	56	51	56	51	0.1	-0.6	0.3	-0.5	60	55	NO	NO	NO	NO	NO
32.1	20188	61 WATERS ROAD NAREMBURN	Ground	SW	52	47	52	47	53	48	53	47	0.1	-0.7	0.3	-0.5	60	55	NO	NO	NO	NO	NO
32.1	20188	61 WATERS ROAD NAREMBURN	Ground	SE	55	50	55	49	55	50	55	50	0.0	-0.6	0.2	-0.4	60	55	NO	NO	NO	NO	NO
32.1	20194	132 NORTHCOTE STREET NAREMBURN	Ground	N	59	54	59	54	59	55	60	54	0.1	-0.6	0.3	-0.4	60	55	NO	NO	NO	NO	NO
32.1	20194	132 NORTHCOTE STREET NAREMBURN	Ground	W	59	54	59	54	60	55	60	54	0.2	-0.6	0.3	-0.4	60	55	NO	NO	NO	NO	NO
32.1	20194	132 NORTHCOTE STREET NAREMBURN	Ground	S	58	53	58	53	59	54	59	53	0.1	-0.6	0.3	-0.4	60	55	NO	NO	NO	NO	NO
32.1	20202	60 WATERS ROAD NAREMBURN	Ground	NE	59	54	59	54	59	55	60	54	0.1	-0.6	0.3	-0.4	60	55	NO	NO	NO	NO	NO
32.1	20202	60 WATERS ROAD NAREMBURN	Ground	NW	57	52	57	52	58	53	58	52	-0.1	-0.7	0.1	-0.5	60	55	NO	NO	NO	NO	NO
32.1	20202	60 WATERS ROAD NAREMBURN	Ground	SE	52	47	52	47	53	48	53	47	0.0	-0.6	0.2	-0.4	60	55	NO	NO	NO	NO	NO
32.1	20202	60 WATERS ROAD NAREMBURN	First	NE	61	57	62	56	62	57	62	57	0.1	-0.7	0.3	-0.5	60	55	NO	NO	NO	NO	NO
32.1	20202	60 WATERS ROAD NAREMBURN	First	NW	59	54	59	54	60	55	60	54	0.0	-0.7	0.2	-0.5	60	55	NO	NO	NO	NO	NO
32.1	20202	60 WATERS ROAD NAREMBURN	First	SW	53	48	54	48	54	49	54	48	0.3	-0.6	0.4	-0.5	60	55	NO	NO	NO	NO	NO
32.1	20202	60 WATERS ROAD NAREMBURN	First	SE	55	50	55	50	56	51	56	50	0.1	-0.6	0.3	-0.4	60	55	NO	NO	NO	NO	NO
32.1	20209	55 PARK ROAD NAREMBURN	Ground	NE	51	46	51	46	52	47	52	46	0.1	-0.6	0.4	-0.5	60	55	NO	NO	NO	NO	NO
32.1	20209	55 PARK ROAD NAREMBURN	Ground	NW	57	52	57	52	58	53	58	52	0.2	-0.6	0.4	-0.5	60	55	NO	NO	NO	NO	NO
32.1	20209	55 PARK ROAD NAREMBURN	Ground	SW	53	48	53	48	54	49	54	48	0.3	-0.6	0.4	-0.5	60	55	NO	NO	NO	NO	NO
32.1	20209	55 PARK ROAD NAREMBURN	Ground	SE	53	48	53	47	53	48	53	48	0.1	-0.6	0.3	-0.5	60	55	NO	NO	NO	NO	NO

NCA	Receiver ID	Address	Floor Level	Facade	Opening Year 2027				Design Year 2037				Increase (Do Smthng - Do Nothing)				NCG project road noise criteria		Do noise levels exceed the cumulative limit with project roads adding ≥2dB to the total noise levels?		Is the contribution from the road project Acute?		Consider further treatment?
					Do Nothing		Do Smthng		Do Nothing		Do Smthng		Opening Year 2027		Design Year 2037								
					Day	Night	Day	Night	Day	Night	Day	Night	Day	Night	Day	Night	Day	Night	Day	Night	$L_{Aeq,15hr}$ ≥ 65dB	$L_{Aeq,9hr}$ ≥ 60dB	
32.1	20219	59 PARK ROAD NAREMBURN	Ground	NE	55	50	55	50	55	51	56	50	0.2	-0.7	0.4	-0.4	60	55	NO	NO	NO	NO	NO
32.1	20219	59 PARK ROAD NAREMBURN	Ground	NW	58	53	58	53	58	54	59	53	0.3	-0.6	0.5	-0.3	60	55	NO	NO	NO	NO	NO
32.1	20219	59 PARK ROAD NAREMBURN	Ground	SW	54	49	54	48	54	50	55	49	0.2	-0.7	0.4	-0.4	60	55	NO	NO	NO	NO	NO
32.1	20219	59 PARK ROAD NAREMBURN	Ground	SE	53	49	53	48	54	49	54	49	0.1	-0.6	0.4	-0.4	60	55	NO	NO	NO	NO	NO
32.1	20220	134 NORTHCOTE STREET NAREMBURN	Ground	N	61	56	61	55	61	56	61	56	0.1	-0.6	0.3	-0.5	60	55	NO	NO	NO	NO	NO
32.1	20220	134 NORTHCOTE STREET NAREMBURN	Ground	W	60	55	60	54	60	55	61	55	0.2	-0.6	0.3	-0.4	60	55	NO	NO	NO	NO	NO
32.1	20220	134 NORTHCOTE STREET NAREMBURN	Ground	S	60	55	61	55	61	56	61	56	0.2	-0.5	0.3	-0.4	60	55	NO	NO	NO	NO	NO
32.1	20220	134 NORTHCOTE STREET NAREMBURN	Ground	E	65	60	65	59	65	60	65	60	0.0	-0.7	0.2	-0.5	60	55	NO	NO	NO	NO	NO
32.1	20221	7 FRANCIS STREET NAREMBURN	Ground	NE	58	53	58	52	58	53	58	53	0.2	-0.6	0.3	-0.4	60	55	NO	NO	NO	NO	NO
32.1	20221	7 FRANCIS STREET NAREMBURN	Ground	NW	58	53	58	52	58	53	58	53	0.3	-0.6	0.5	-0.4	60	55	NO	NO	NO	NO	NO
32.1	20221	7 FRANCIS STREET NAREMBURN	Ground	SW	55	50	56	50	55	51	56	51	0.4	-0.6	0.6	-0.4	60	55	NO	NO	NO	NO	NO
32.1	20221	7 FRANCIS STREET NAREMBURN	Ground	NW	57	53	57	52	58	53	58	52	0.1	-0.9	0.3	-0.6	60	55	NO	NO	NO	NO	NO
32.1	20221	7 FRANCIS STREET NAREMBURN	Ground	SW	55	50	55	50	55	51	56	50	0.4	-0.5	0.7	-0.4	60	55	NO	NO	NO	NO	NO
32.1	20221	7 FRANCIS STREET NAREMBURN	Ground	SE	53	49	54	48	54	49	54	49	0.1	-0.5	0.3	-0.4	60	55	NO	NO	NO	NO	NO
32.1	20226	13 DARGAN STREET NAREMBURN	Ground	W	56	51	56	50	56	51	57	51	0.1	-0.7	0.3	-0.4	60	55	NO	NO	NO	NO	NO
32.1	20226	13 DARGAN STREET NAREMBURN	Ground	S	56	51	56	50	56	51	56	51	0.1	-0.6	0.3	-0.4	60	55	NO	NO	NO	NO	NO
32.1	20226	13 DARGAN STREET NAREMBURN	Ground	E	61	56	61	55	61	56	61	56	0.0	-0.6	0.2	-0.4	60	55	NO	NO	NO	NO	NO
32.1	20227	13A DARGAN STREET NAREMBURN	Ground	E	61	56	61	55	61	56	61	56	0.1	-0.6	0.3	-0.4	60	55	NO	NO	NO	NO	NO
32.1	20227	13A DARGAN STREET NAREMBURN	Ground	N	59	54	59	53	59	54	59	54	0.1	-0.6	0.2	-0.5	60	55	NO	NO	NO	NO	NO
32.1	20227	13A DARGAN STREET NAREMBURN	Ground	W	56	51	56	50	56	51	56	51	0.1	-0.7	0.2	-0.5	60	55	NO	NO	NO	NO	NO
32.1	20227	13A DARGAN STREET NAREMBURN	First	E	62	58	63	57	63	58	63	58	0.1	-0.6	0.3	-0.4	60	55	NO	NO	NO	NO	NO
32.1	20227	13A DARGAN STREET NAREMBURN	First	N	62	57	62	57	62	58	63	57	0.0	-0.6	0.2	-0.5	60	55	NO	NO	NO	NO	NO
32.1	20227	13A DARGAN STREET NAREMBURN	First	W	58	54	58	53	59	54	59	53	0.0	-0.7	0.2	-0.5	60	55	NO	NO	NO	NO	NO
32.1	20236	53 PARK ROAD NAREMBURN	Ground	NE	54	49	54	49	54	50	55	49	0.2	-0.7	0.4	-0.4	60	55	NO	NO	NO	NO	NO
32.1	20236	53 PARK ROAD NAREMBURN	Ground	NW	57	52	57	51	57	52	57	52	0.2	-0.7	0.4	-0.4	60	55	NO	NO	NO	NO	NO
32.1	20236	53 PARK ROAD NAREMBURN	Ground	SW	52	47	52	46	52	47	52	47	0.1	-0.6	0.3	-0.5	60	55	NO	NO	NO	NO	NO
32.1	20236	53 PARK ROAD NAREMBURN	Ground	SE	55	50	55	50	56	51	56	50	-0.2	-0.8	0.1	-0.6	60	55	NO	NO	NO	NO	NO
32.1	20238	20 DARGAN STREET NAREMBURN	Ground	S	56	51	56	50	56	51	56	51	0.1	-0.6	0.3	-0.4	60	55	NO	NO	NO	NO	NO
32.1	20238	20 DARGAN STREET NAREMBURN	Ground	E	61	56	61	56	62	57	62	56	0.1	-0.5	0.3	-0.4	60	55	NO	NO	NO	NO	NO
32.1	20238	20 DARGAN STREET NAREMBURN	Ground	N	57	52	57	51	57	52	57	52	0.1	-0.6	0.3	-0.4	60	55	NO	NO	NO	NO	NO
32.1	20241	26 PARK ROAD NAREMBURN	Ground	NE	59	54	59	54	60	55	60	54	0.0	-0.6	0.2	-0.4	60	55	NO	NO	NO	NO	NO
32.1	20241	26 PARK ROAD NAREMBURN	Ground	NW	57	52	57	51	57	52	57	52	0.0	-0.7	0.1	-0.5	60	55	NO	NO	NO	NO	NO
32.1	20241	26 PARK ROAD NAREMBURN	Ground	SW	54	49	54	48	54	49	54	49	0.1	-0.6	0.3	-0.5	60	55	NO	NO	NO	NO	NO
32.1	20241	26 PARK ROAD NAREMBURN	Ground	SE	57	52	57	51	57	52	57	52	0.1	-0.6	0.3	-0.4	60	55	NO	NO	NO	NO	NO
32.1	20244	20 DARGAN STREET NAREMBURN	Ground	N	60	55	60	55	61	56	61	55	0.0	-0.7	0.2	-0.5	60	55	NO	NO	NO	NO	NO
32.1	20244	20 DARGAN STREET NAREMBURN	Ground	W	57	52	57	52	58	53	58	52	0.1	-0.7	0.2	-0.5	60	55	NO	NO	NO	NO	NO
32.1	20244	20 DARGAN STREET NAREMBURN	Ground	S	56	51	56	50	56	51	56	51	0.1	-0.5	0.2	-0.4	60	55	NO	NO	NO	NO	NO
32.1	20245	20A STATION STREET NAREMBURN	Ground	E	58	53	58	52	58	53	59	53	0.4	-0.5	0.5	-0.2	60	55	NO	NO	NO	NO	NO
32.1	20245	20A STATION STREET NAREMBURN	Ground	NE	59	54	59	54	59	55	60	54	0.4	-0.5	0.5	-0.3	60	55	NO	NO	NO	NO	NO
32.1	20245	20A STATION STREET NAREMBURN	Ground	NW	57	52	57	52	57	53	58	52	0.2	-0.6	0.4	-0.5	60	55	NO	NO	NO	NO	NO
32.1	20245	20A STATION STREET NAREMBURN	Ground	SW	54	50	55	49	55	50	55	50	0.3	-0.6	0.5	-0.4	60	55	NO	NO	NO	NO	NO
32.1	20245	20A STATION STREET NAREMBURN	Ground	NW	54	50	55	49	55	50	55	50	0.1	-0.7	0.3	-0.5	60	55	NO	NO	NO	NO	NO
32.1	20245	20A STATION STREET NAREMBURN	Ground	NE	55	50	55	50	55	51	56	50	0.4	-0.6	0.5	-0.3	60	55	NO	NO	NO	NO	NO
32.1	20245	20A STATION STREET NAREMBURN	Ground	NW	58	53	58	52	58	53	58	53	0.2	-0.7	0.4	-0.4	60	55	NO	NO	NO	NO	NO
32.1	20245	20A STATION STREET NAREMBURN	Ground	SW	54	49	54	49	54	50	55	49	0.3	-0.5	0.5	-0.4	60	55	NO	NO	NO	NO	NO
32.1	20245	20A STATION STREET NAREMBURN	Ground	SE	50	46	51	45	51	46	51	46	0.3	-0.6	0.4	-0.4	60	55	NO	NO	NO	NO	NO
32.1	20246	20 STATION STREET NAREMBURN	Ground	SW	53	48	53	47	53	48	54	48	0.4	-0.6	0.5	-0.3	60	55	NO	NO	NO	NO	NO
32.1	20246	20 STATION STREET NAREMBURN	Ground	SE	54	49	54	49	54	50	55	49	0.1	-0.7	0.3	-0.5	60	55	NO	NO	NO	NO	NO
32.1	20246	20 STATION STREET NAREMBURN	Ground	NE	59	54	59	53	59	54	59	54	0.3	-0.5	0.5	-0.3	60	55	NO	NO	NO	NO	NO
32.1	20246	20 STATION STREET NAREMBURN	Ground	N	58	53	59	53	58	54	59	53	0.4	-0.4	0.6	-0.3	60	55	NO	NO	NO	NO	NO
32.1	20254	57 PARK ROAD NAREMBURN	Ground	SE	54	49	54	49	54	50	55	49	0.1	-0.6	0.3	-0.5	60	55	NO	NO	NO	NO	NO
32.1	20254	57 PARK ROAD NAREMBURN	Ground	NE	58	53	58	52	58	53	58	53	0.1	-0.6	0.3	-0.5	60	55	NO	NO	NO	NO	NO
32.1	20254	57 PARK ROAD NAREMBURN	Ground	NW	58	53	58	53	58	54	59	53	0.2	-0.6	0.3	-0.5	60	55	NO	NO	NO	NO	NO
32.1	20254	57 PARK ROAD NAREMBURN	Ground	SW	54	49	54	48	54	49	55	49	0.2	-0.6	0.4	-0.4	60	55	NO	NO	NO	NO	NO
32.1	20264	134 NORTHCOTE STREET NAREMBURN	Ground	N	62	57	62	57	62	58	63	57	0.1	-0.7	0.2	-0.5	60	55	NO	NO	NO	NO	NO
32.1	20264	134 NORTHCOTE STREET NAREMBURN	Ground	W	60	55	61	55	61	56	61	56	0.2	-0.5	0.3	-0.4	60	55	NO	NO	NO	NO	NO
32.1	20264	134 NORTHCOTE STREET NAREMBURN	Ground	S	60	56	61	55	61	56	61	56	0.1	-0.6	0.3	-0.5	60	55	NO	NO	NO	NO	NO
32.1	20264	134 NORTHCOTE STREET NAREMBURN	Ground	E	65	60	65	60	66	61	66	60	0.0	-0.8	0.1	-0.5	60	55	NO	NO	NO	NO	NO
32.1	20272	27 STATION STREET NAREMBURN	Ground	NE	59	54	59	53	59	54	59	54	0.2	-0.6	0.4	-0.4	60	55	NO	NO	NO	NO	NO
32.1	20272	27 STATION STREET NAREMBURN	Ground	NW	54	49	54	48	54	49	55	49	0.2	-0.6	0.4	-0.4	60	55	NO	NO	NO	NO	NO
32.1	20272	27 STATION STREET NAREMBURN	Ground	SW	55	50	55	49	55	50	56	50	0.5	-0.5	0.6	-0.3	60	55	NO	NO	NO	NO	NO
32.1	20272	27 STATION STREET NAREMBURN	Ground	SE	53	49	54	48	54	49	54	49	0.1	-0.6	0.3	-0.4	60	55	NO	NO	NO	NO	NO

NCA	Receiver ID	Address	Floor Level	Facade	Opening Year 2027				Design Year 2037				Increase (Do Smthng - Do Nothing)				NCG project road noise criteria		Do noise levels exceed the cumulative limit with project roads adding ≥2dB to the total noise levels?		Is the contribution from the road project Acute?		Consider further treatment?
					Do Nothing		Do Smthng		Do Nothing		Do Smthng		Opening Year 2027		Design Year 2037								
					Day	Night	Day	Night	Day	Night	Day	Night	Day	Night	Day	Night	Day	Night	Day	Night	$L_{Aeq,15hr}$ ≥ 65dB	$L_{Aeq,9hr}$ ≥ 60dB	
32.1	20287	22 PARK ROAD NAREMBURN	Ground	NE	60	55	60	55	60	56	61	55	0.1	-0.6	0.3	-0.4	60	55	NO	NO	NO	NO	NO
32.1	20287	22 PARK ROAD NAREMBURN	Ground	NW	58	54	58	53	59	54	59	53	0.0	-0.7	0.2	-0.5	60	55	NO	NO	NO	NO	NO
32.1	20287	22 PARK ROAD NAREMBURN	Ground	SW	55	50	55	49	55	50	55	50	0.1	-0.6	0.3	-0.4	60	55	NO	NO	NO	NO	NO
32.1	20287	22 PARK ROAD NAREMBURN	Ground	SE	58	53	58	52	58	53	58	53	0.0	-0.6	0.2	-0.4	60	55	NO	NO	NO	NO	NO
32.1	20292	15 DARGAN STREET NAREMBURN	Ground	E	61	56	61	55	61	56	61	56	0.1	-0.6	0.3	-0.4	60	55	NO	NO	NO	NO	NO
32.1	20292	15 DARGAN STREET NAREMBURN	Ground	N	60	56	61	55	61	56	61	56	0.1	-0.6	0.3	-0.5	60	55	NO	NO	NO	NO	NO
32.1	20292	15 DARGAN STREET NAREMBURN	Ground	W	58	53	58	52	58	53	58	53	0.0	-0.7	0.3	-0.5	60	55	NO	NO	NO	NO	NO
32.1	20292	15 DARGAN STREET NAREMBURN	Ground	S	57	52	57	51	57	52	57	52	0.1	-0.6	0.3	-0.4	60	55	NO	NO	NO	NO	NO
32.1	20297	30 PARK ROAD NAREMBURN	Ground	NE	54	49	54	49	54	50	55	49	0.2	-0.6	0.4	-0.4	60	55	NO	NO	NO	NO	NO
32.1	20297	30 PARK ROAD NAREMBURN	Ground	NW	61	56	61	55	61	57	62	56	0.0	-0.8	0.2	-0.5	60	55	NO	NO	NO	NO	NO
32.1	20297	30 PARK ROAD NAREMBURN	Ground	SW	54	50	55	49	55	50	55	50	0.2	-0.6	0.4	-0.4	60	55	NO	NO	NO	NO	NO
32.1	20297	30 PARK ROAD NAREMBURN	Ground	SE	55	50	55	50	56	51	56	50	0.0	-0.6	0.2	-0.4	60	55	NO	NO	NO	NO	NO
32.1	20298	22 DARGAN STREET NAREMBURN	Ground	N	56	51	56	50	56	51	56	51	0.1	-0.6	0.3	-0.4	60	55	NO	NO	NO	NO	NO
32.1	20298	22 DARGAN STREET NAREMBURN	Ground	W	56	52	57	51	57	52	57	52	0.2	-0.6	0.3	-0.4	60	55	NO	NO	NO	NO	NO
32.1	20298	22 DARGAN STREET NAREMBURN	Ground	S	56	51	56	50	56	51	57	51	0.1	-0.6	0.3	-0.3	60	55	NO	NO	NO	NO	NO
32.1	20298	22 DARGAN STREET NAREMBURN	Ground	E	61	56	61	56	62	57	62	56	0.1	-0.6	0.3	-0.4	60	55	NO	NO	NO	NO	NO
32.1	20313	134 NORTHCOTE STREET NAREMBURN	Ground	S	61	56	61	55	61	56	61	56	0.1	-0.6	0.3	-0.5	60	55	NO	NO	NO	NO	NO
32.1	20313	134 NORTHCOTE STREET NAREMBURN	Ground	E	65	60	65	60	66	61	66	60	0.0	-0.7	0.2	-0.6	60	55	NO	NO	NO	NO	NO
32.1	20313	134 NORTHCOTE STREET NAREMBURN	Ground	N	60	55	60	55	60	56	61	55	0.1	-0.7	0.2	-0.5	60	55	NO	NO	NO	NO	NO
32.1	20313	134 NORTHCOTE STREET NAREMBURN	Ground	W	61	56	61	55	61	56	61	56	0.1	-0.6	0.3	-0.4	60	55	NO	NO	NO	NO	NO
32.1	20316	49 PARK ROAD NAREMBURN	Ground	NE	56	51	56	50	56	51	56	51	0.2	-0.7	0.4	-0.4	60	55	NO	NO	NO	NO	NO
32.1	20316	49 PARK ROAD NAREMBURN	Ground	NW	58	53	58	53	59	54	59	53	0.0	-0.7	0.3	-0.5	60	55	NO	NO	NO	NO	NO
32.1	20316	49 PARK ROAD NAREMBURN	Ground	SW	53	49	54	48	54	49	54	49	0.2	-0.6	0.3	-0.5	60	55	NO	NO	NO	NO	NO
32.1	20316	49 PARK ROAD NAREMBURN	Ground	SE	56	51	56	51	56	52	57	51	-0.1	-0.6	0.1	-0.5	60	55	NO	NO	NO	NO	NO
32.1	20318	22 STATION STREET NAREMBURN	Ground	NW	56	51	56	51	56	52	57	51	0.3	-0.6	0.4	-0.4	60	55	NO	NO	NO	NO	NO
32.1	20318	22 STATION STREET NAREMBURN	Ground	SW	54	49	54	49	54	50	55	49	0.3	-0.6	0.5	-0.4	60	55	NO	NO	NO	NO	NO
32.1	20318	22 STATION STREET NAREMBURN	Ground	NW	55	51	56	50	56	51	56	51	0.3	-0.5	0.5	-0.4	60	55	NO	NO	NO	NO	NO
32.1	20318	22 STATION STREET NAREMBURN	Ground	SW	54	49	54	48	54	49	55	49	0.3	-0.6	0.5	-0.4	60	55	NO	NO	NO	NO	NO
32.1	20318	22 STATION STREET NAREMBURN	Ground	SE	53	48	53	47	53	48	53	48	0.1	-0.6	0.3	-0.5	60	55	NO	NO	NO	NO	NO
32.1	20318	22 STATION STREET NAREMBURN	Ground	E	58	54	59	53	59	54	59	54	0.2	-0.6	0.5	-0.4	60	55	NO	NO	NO	NO	NO
32.1	20318	22 STATION STREET NAREMBURN	Ground	NW	58	54	59	53	59	54	59	54	0.3	-0.5	0.5	-0.3	60	55	NO	NO	NO	NO	NO
32.1	20318	22 STATION STREET NAREMBURN	Ground	NE	59	54	59	53	59	54	59	54	0.2	-0.5	0.5	-0.4	60	55	NO	NO	NO	NO	NO
32.1	20324	29 STATION STREET NAREMBURN	Ground	SW	55	50	55	50	55	51	56	50	0.3	-0.5	0.5	-0.4	60	55	NO	NO	NO	NO	NO
32.1	20324	29 STATION STREET NAREMBURN	Ground	SE	53	48	53	47	53	48	54	48	0.1	-0.6	0.4	-0.4	60	55	NO	NO	NO	NO	NO
32.1	20324	29 STATION STREET NAREMBURN	Ground	NE	60	55	60	54	60	55	60	55	0.2	-0.6	0.4	-0.4	60	55	NO	NO	NO	NO	NO
32.1	20324	29 STATION STREET NAREMBURN	Ground	NW	53	49	54	48	54	49	54	49	0.1	-0.6	0.3	-0.5	60	55	NO	NO	NO	NO	NO
32.1	20335	20A PARK ROAD NAREMBURN	Ground	NE	63	58	63	57	63	58	63	58	0.0	-0.6	0.2	-0.5	60	55	NO	NO	NO	NO	NO
32.1	20335	20A PARK ROAD NAREMBURN	Ground	NW	62	57	62	56	62	58	63	57	0.0	-0.7	0.2	-0.5	60	55	NO	NO	NO	NO	NO
32.1	20335	20A PARK ROAD NAREMBURN	Ground	NE	62	57	62	57	62	58	63	57	0.1	-0.6	0.3	-0.4	60	55	NO	NO	NO	NO	NO
32.1	20335	20A PARK ROAD NAREMBURN	Ground	NW	58	54	58	53	59	54	59	53	-0.1	-0.7	0.1	-0.5	60	55	NO	NO	NO	NO	NO
32.1	20335	20A PARK ROAD NAREMBURN	Ground	SW	56	51	56	50	56	51	56	51	0.2	-0.5	0.4	-0.4	60	55	NO	NO	NO	NO	NO
32.1	20336	20 DARGAN STREET NAREMBURN	Ground	SW	55	50	55	50	56	51	56	50	0.2	-0.6	0.4	-0.4	60	55	NO	NO	NO	NO	NO
32.1	20336	20 DARGAN STREET NAREMBURN	Ground	SE	59	54	59	54	60	55	60	55	0.0	-0.6	0.2	-0.4	60	55	NO	NO	NO	NO	NO
32.1	20336	20 DARGAN STREET NAREMBURN	Ground	E	60	55	60	55	61	56	61	55	0.1	-0.5	0.3	-0.4	60	55	NO	NO	NO	NO	NO
32.1	20338	9 FRANCIS STREET NAREMBURN	Ground	SW	55	50	55	50	55	51	56	50	0.4	-0.5	0.6	-0.4	60	55	NO	NO	NO	NO	NO
32.1	20338	9 FRANCIS STREET NAREMBURN	Ground	SE	54	49	54	48	54	49	55	49	0.1	-0.6	0.3	-0.4	60	55	NO	NO	NO	NO	NO
32.1	20338	9 FRANCIS STREET NAREMBURN	Ground	NE	57	52	57	51	57	52	57	52	0.2	-0.6	0.4	-0.4	60	55	NO	NO	NO	NO	NO
32.1	20339	9A FRANCIS STREET NAREMBURN	Ground	SE	55	50	55	49	55	50	55	50	0.2	-0.6	0.3	-0.5	60	55	NO	NO	NO	NO	NO
32.1	20339	9A FRANCIS STREET NAREMBURN	Ground	NE	58	53	58	52	58	53	58	53	0.2	-0.6	0.5	-0.4	60	55	NO	NO	NO	NO	NO
32.1	20339	9A FRANCIS STREET NAREMBURN	Ground	N	57	52	57	51	57	52	58	52	0.3	-0.6	0.5	-0.3	60	55	NO	NO	NO	NO	NO
32.1	20339	9A FRANCIS STREET NAREMBURN	Ground	NW	56	51	56	50	56	51	56	51	0.4	-0.4	0.6	-0.3	60	55	NO	NO	NO	NO	NO
32.1	20339	9A FRANCIS STREET NAREMBURN	Ground	SW	56	51	56	51	56	52	57	51	0.3	-0.6	0.6	-0.4	60	55	NO	NO	NO	NO	NO
32.1	20341	4 RUTH STREET NAREMBURN	Ground	S	56	51	56	51	56	52	57	51	0.1	-0.6	0.3	-0.4	60	55	NO	NO	NO	NO	NO
32.1	20341	4 RUTH STREET NAREMBURN	Ground	E	60	55	60	54	60	55	60	55	0.1	-0.6	0.3	-0.4	60	55	NO	NO	NO	NO	NO
32.1	20341	4 RUTH STREET NAREMBURN	Ground	N	63	58	63	57	63	58	63	58	0.2	-0.5	0.4	-0.4	60	55	NO	NO	NO	NO	NO
32.1	20341	4 RUTH STREET NAREMBURN	Ground	W	56	51	56	51	56	52	57	51	0.2	-0.6	0.4	-0.4	60	55	NO	NO	NO	NO	NO
32.1	20341	4 RUTH STREET NAREMBURN	First	S	59	54	59	54	59	55	60	54	0.2	-0.5	0.4	-0.4	60	55	NO	NO	NO	NO	NO
32.1	20341	4 RUTH STREET NAREMBURN	First	E	63	58	63	57	63	58	63	58	0.1	-0.6	0.3	-0.5	60	55	NO	NO	NO	NO	NO
32.1	20341	4 RUTH STREET NAREMBURN	First	N	64	59	65	59	65	60	65	60	0.2	-0.5	0.4	-0.4	60	55	NO	NO	NO	NO	NO
32.1	20341	4 RUTH STREET NAREMBURN	First	W	59	54	59	54	59	55	60	54	0.2	-0.6	0.3	-0.4	60	55	NO	NO	NO	NO	NO
32.1	20346	28 PARK ROAD NAREMBURN	Ground	NW	62	57	62	56	62	57	62	57	0.0	-0.8	0.2	-0.5	60	55	NO	NO	NO	NO	NO
32.1	20346	28 PARK ROAD NAREMBURN	Ground	SW	53	48	54	48	54	49	54	49	0.2	-0.6	0.4	-0.4	60	55	NO	NO	NO	NO	NO

NCA	Receiver ID	Address	Floor Level	Facade	Opening Year 2027				Design Year 2037				Increase (Do Smthng - Do Nothing)				NCG project road noise criteria		Do noise levels exceed the cumulative limit with project roads adding ≥2dB to the total noise levels?		Is the contribution from the road project Acute?		Consider further treatment?
					Do Nothing		Do Smthng		Do Nothing		Do Smthng		Opening Year 2027		Design Year 2037								
					Day	Night	Day	Night	Day	Night	Day	Night	Day	Night	Day	Night	Day	Night	Day	Night	$L_{Aeq,15hr}$ ≥ 65dB	$L_{Aeq,9hr}$ ≥ 60dB	
32.1	20346	28 PARK ROAD NAREMBURN	Ground	SE	57	52	57	51	57	52	57	52	0.1	-0.6	0.2	-0.4	60	55	NO	NO	NO	NO	NO
32.1	20347	26 PARK ROAD NAREMBURN	Ground	SE	56	51	56	51	57	52	57	51	0.0	-0.6	0.2	-0.4	60	55	NO	NO	NO	NO	NO
32.1	20347	26 PARK ROAD NAREMBURN	Ground	NE	57	52	57	51	57	52	57	52	0.2	-0.6	0.4	-0.4	60	55	NO	NO	NO	NO	NO
32.1	20347	26 PARK ROAD NAREMBURN	Ground	N	62	57	62	57	63	58	63	57	0.0	-0.8	0.2	-0.5	60	55	NO	NO	NO	NO	NO
32.1	20349	51 PARK ROAD NAREMBURN	Ground	NW	54	49	54	49	54	50	55	49	0.1	-0.6	0.4	-0.5	60	55	NO	NO	NO	NO	NO
32.1	20349	51 PARK ROAD NAREMBURN	Ground	E	54	49	54	49	54	50	55	49	0.2	-0.7	0.4	-0.4	60	55	NO	NO	NO	NO	NO
32.1	20349	51 PARK ROAD NAREMBURN	Ground	NW	55	50	55	50	55	51	56	50	0.2	-0.7	0.4	-0.4	60	55	NO	NO	NO	NO	NO
32.1	20349	51 PARK ROAD NAREMBURN	Ground	NE	56	51	56	50	56	51	56	51	0.1	-0.6	0.3	-0.4	60	55	NO	NO	NO	NO	NO
32.1	20349	51 PARK ROAD NAREMBURN	Ground	SE	56	51	56	51	56	52	57	51	0.1	-0.6	0.3	-0.5	60	55	NO	NO	NO	NO	NO
32.1	20349	51 PARK ROAD NAREMBURN	Ground	NE	57	52	57	52	57	53	58	52	0.2	-0.6	0.3	-0.4	60	55	NO	NO	NO	NO	NO
32.1	20349	51 PARK ROAD NAREMBURN	Ground	NW	59	54	59	53	59	54	59	54	0.2	-0.6	0.3	-0.5	60	55	NO	NO	NO	NO	NO
32.1	20349	51 PARK ROAD NAREMBURN	Ground	SW	53	49	54	48	54	49	54	49	0.3	-0.6	0.4	-0.5	60	55	NO	NO	NO	NO	NO
32.1	20349	51 PARK ROAD NAREMBURN	Ground	SE	56	51	55	50	56	51	56	51	-0.2	-0.8	0.0	-0.6	60	55	NO	NO	NO	NO	NO
32.1	20349	51 PARK ROAD NAREMBURN	Ground	NE	52	47	52	46	52	48	53	47	0.1	-0.6	0.4	-0.5	60	55	NO	NO	NO	NO	NO
32.1	20356	47 PARK ROAD NAREMBURN	Ground	NW	59	54	59	54	59	55	60	54	0.2	-0.6	0.3	-0.4	60	55	NO	NO	NO	NO	NO
32.1	20356	47 PARK ROAD NAREMBURN	Ground	SW	53	49	54	48	54	49	54	49	0.2	-0.6	0.4	-0.4	60	55	NO	NO	NO	NO	NO
32.1	20356	47 PARK ROAD NAREMBURN	Ground	SE	56	51	56	51	57	52	57	51	0.0	-0.6	0.2	-0.4	60	55	NO	NO	NO	NO	NO
32.1	20356	47 PARK ROAD NAREMBURN	Ground	NE	60	55	61	55	61	56	61	56	0.2	-0.6	0.4	-0.3	60	55	NO	NO	NO	NO	NO
32.1	20356	47 PARK ROAD NAREMBURN	Ground	NW	60	55	61	55	61	56	61	55	0.2	-0.6	0.4	-0.5	60	55	NO	NO	NO	NO	NO
32.1	20356	47 PARK ROAD NAREMBURN	Ground	NE	61	56	61	56	61	57	62	56	0.1	-0.6	0.4	-0.5	60	55	NO	NO	NO	NO	NO
32.1	20361	24 DARGAN STREET NAREMBURN	Ground	N	57	52	57	52	57	53	58	52	0.1	-0.6	0.3	-0.4	60	55	NO	NO	NO	NO	NO
32.1	20361	24 DARGAN STREET NAREMBURN	Ground	W	57	53	58	52	58	53	58	53	0.1	-0.6	0.3	-0.5	60	55	NO	NO	NO	NO	NO
32.1	20361	24 DARGAN STREET NAREMBURN	Ground	S	56	51	56	51	56	52	57	51	0.1	-0.6	0.3	-0.4	60	55	NO	NO	NO	NO	NO
32.1	20361	24 DARGAN STREET NAREMBURN	Ground	E	61	57	62	56	62	57	62	57	0.1	-0.6	0.3	-0.3	60	55	NO	NO	NO	NO	NO
32.1	20372	31 STATION STREET NAREMBURN	Ground	E	58	53	59	53	59	54	59	54	0.3	-0.4	0.5	-0.3	60	55	NO	NO	NO	NO	NO
32.1	20372	31 STATION STREET NAREMBURN	Ground	NW	56	51	56	51	56	52	57	51	0.3	-0.5	0.4	-0.4	60	55	NO	NO	NO	NO	NO
32.1	20372	31 STATION STREET NAREMBURN	Ground	SW	55	50	55	50	55	51	56	50	0.3	-0.6	0.5	-0.4	60	55	NO	NO	NO	NO	NO
32.1	20372	31 STATION STREET NAREMBURN	Ground	SE	53	48	53	47	53	48	53	48	0.2	-0.6	0.4	-0.4	60	55	NO	NO	NO	NO	NO
32.1	20377	17 DARGAN STREET NAREMBURN	Ground	N	61	56	61	56	61	57	62	56	0.2	-0.6	0.4	-0.4	60	55	NO	NO	NO	NO	NO
32.1	20377	17 DARGAN STREET NAREMBURN	Ground	E	61	56	61	55	61	56	62	56	0.2	-0.6	0.4	-0.4	60	55	NO	NO	NO	NO	NO
32.1	20377	17 DARGAN STREET NAREMBURN	Ground	N	55	50	55	49	55	51	56	50	0.1	-0.6	0.3	-0.5	60	55	NO	NO	NO	NO	NO
32.1	20377	17 DARGAN STREET NAREMBURN	Ground	S	58	53	58	52	58	53	58	53	0.1	-0.6	0.3	-0.5	60	55	NO	NO	NO	NO	NO
32.1	20377	17 DARGAN STREET NAREMBURN	Ground	E	61	56	61	56	62	57	62	56	0.2	-0.5	0.3	-0.4	60	55	NO	NO	NO	NO	NO
32.1	20378	134 NORTHCOTE STREET NAREMBURN	Ground	N	66	61	67	61	67	62	67	61	0.2	-0.6	0.3	-0.5	60	55	NO	NO	NO	NO	NO
32.1	20378	134 NORTHCOTE STREET NAREMBURN	Ground	W	62	57	62	56	62	57	62	57	0.1	-0.6	0.3	-0.4	60	55	NO	NO	NO	NO	NO
32.1	20378	134 NORTHCOTE STREET NAREMBURN	Ground	S	61	57	62	56	62	57	62	57	0.1	-0.7	0.3	-0.5	60	55	NO	NO	NO	NO	NO
32.1	20378	134 NORTHCOTE STREET NAREMBURN	Ground	E	66	61	66	61	67	62	67	61	0.0	-0.8	0.3	-0.5	60	55	NO	NO	NO	NO	NO
32.1	20386	24 PARK ROAD NAREMBURN	Ground	NE	58	53	58	53	59	54	59	53	0.2	-0.6	0.3	-0.4	60	55	NO	NO	NO	NO	NO
32.1	20386	24 PARK ROAD NAREMBURN	Ground	NW	63	58	63	57	63	58	63	58	0.1	-0.6	0.3	-0.4	60	55	NO	NO	NO	NO	NO
32.1	20386	24 PARK ROAD NAREMBURN	Ground	SW	55	50	55	49	55	50	55	50	0.2	-0.6	0.4	-0.3	60	55	NO	NO	NO	NO	NO
32.1	20386	24 PARK ROAD NAREMBURN	Ground	SE	58	53	58	52	58	53	58	53	0.0	-0.5	0.2	-0.3	60	55	NO	NO	NO	NO	NO
32.1	20414	24 STATION STREET NAREMBURN	Ground	SW	54	49	54	49	54	50	55	49	0.4	-0.5	0.5	-0.3	60	55	NO	NO	NO	NO	NO
32.1	20414	24 STATION STREET NAREMBURN	Ground	SE	53	49	54	48	54	49	54	49	0.2	-0.6	0.4	-0.4	60	55	NO	NO	NO	NO	NO
32.1	20414	24 STATION STREET NAREMBURN	Ground	NE	59	54	60	54	60	55	60	55	0.3	-0.5	0.5	-0.3	60	55	NO	NO	NO	NO	NO
32.1	20414	24 STATION STREET NAREMBURN	Ground	NW	57	53	58	52	58	53	58	53	0.3	-0.7	0.4	-0.4	60	55	NO	NO	NO	NO	NO
32.1	20414	24 STATION STREET NAREMBURN	Ground	SW	55	50	55	50	55	51	56	50	0.3	-0.6	0.5	-0.4	60	55	NO	NO	NO	NO	NO
32.1	20414	24 STATION STREET NAREMBURN	Ground	NW	56	51	56	51	57	52	57	51	0.2	-0.7	0.4	-0.4	60	55	NO	NO	NO	NO	NO
32.1	20419	26 DARGAN STREET NAREMBURN	Ground	N	57	53	58	52	58	53	58	53	0.1	-0.6	0.2	-0.5	60	55	NO	NO	NO	NO	NO
32.1	20419	26 DARGAN STREET NAREMBURN	Ground	W	57	53	58	52	58	53	58	53	0.2	-0.6	0.3	-0.4	60	55	NO	NO	NO	NO	NO
32.1	20419	26 DARGAN STREET NAREMBURN	Ground	S	57	52	57	51	57	52	57	52	0.1	-0.6	0.3	-0.5	60	55	NO	NO	NO	NO	NO
32.1	20419	26 DARGAN STREET NAREMBURN	Ground	E	61	57	62	56	62	57	62	57	0.1	-0.6	0.3	-0.4	60	55	NO	NO	NO	NO	NO
32.1	20424	33 STATION STREET NAREMBURN	Ground	NE	60	55	61	55	61	56	61	56	0.4	-0.4	0.6	-0.3	60	55	NO	NO	NO	NO	NO
32.1	20424	33 STATION STREET NAREMBURN	Ground	NW	53	48	53	47	53	48	53	48	0.2	-0.7	0.4	-0.4	60	55	NO	NO	NO	NO	NO
32.1	20424	33 STATION STREET NAREMBURN	Ground	SW	55	50	55	49	55	50	55	50	0.2	-0.6	0.5	-0.5	60	55	NO	NO	NO	NO	NO
32.1	20424	33 STATION STREET NAREMBURN	Ground	SE	53	49	54	48	54	49	54	49	0.1	-0.7	0.3	-0.5	60	55	NO	NO	NO	NO	NO
32.1	20426	22 PARK ROAD NAREMBURN	Ground	NE	62	57	62	57	62	58	63	57	0.1	-0.6	0.3	-0.5	60	55	NO	NO	NO	NO	NO
32.1	20426	22 PARK ROAD NAREMBURN	Ground	NW	63	58	63	58	64	59	64	58	0.1	-0.7	0.2	-0.5	60	55	NO	NO	NO	NO	NO
32.1	20426	22 PARK ROAD NAREMBURN	Ground	SW	55	50	55	49	55	50	56	50	0.2	-0.6	0.3	-0.4	60	55	NO	NO	NO	NO	NO
32.1	20426	22 PARK ROAD NAREMBURN	Ground	SE	59	54	59	53	59	54	59	54	0.1	-0.6	0.3	-0.4	60	55	NO	NO	NO	NO	NO
32.1	20427	11A FRANCIS STREET NAREMBURN	Ground	NW	57	52	57	51	57	52	57	52	0.3	-0.6	0.5	-0.4	60	55	NO	NO	NO	NO	NO
32.1	20427	11A FRANCIS STREET NAREMBURN	Ground	SW	55	50	55	49	55	50	55	50	0.2	-0.8	0.4	-0.6	60	55	NO	NO	NO	NO	NO
32.1	20427	11A FRANCIS STREET NAREMBURN	Ground	SE	53	49	54	48	54	49	54	49	0.2	-0.6	0.4	-0.4	60	55	NO	NO	NO	NO	NO

NCA	Receiver ID	Address	Floor Level	Facade	Opening Year 2027				Design Year 2037				Increase (Do Smthng - Do Nothing)				NCG project road noise criteria		Do noise levels exceed the cumulative limit with project roads adding ≥2dB to the total noise levels?		Is the contribution from the road project Acute?		Consider further treatment?
					Do Nothing		Do Smthng		Do Nothing		Do Smthng		Opening Year 2027		Design Year 2037								
					Day	Night	Day	Night	Day	Night	Day	Night	Day	Night	Day	Night	Day	Night	Day	Night	$L_{Aeq,15hr}$ ≥ 65dB	$L_{Aeq,9hr}$ ≥ 60dB	
32.1	20427	11A FRANCIS STREET NAREMBURN	Ground	E	56	51	57	51	57	52	57	52	0.3	-0.6	0.5	-0.3	60	55	NO	NO	NO	NO	NO
32.1	20427	11A FRANCIS STREET NAREMBURN	Ground	NW	57	52	58	52	58	53	58	53	0.4	-0.4	0.6	-0.2	60	55	NO	NO	NO	NO	NO
32.1	20427	11A FRANCIS STREET NAREMBURN	Ground	NE	58	53	58	53	58	54	59	53	0.3	-0.6	0.5	-0.3	60	55	NO	NO	NO	NO	NO
32.1	20431	19 DARGAN STREET NAREMBURN	Ground	E	62	57	62	56	62	57	63	57	0.1	-0.6	0.3	-0.4	60	55	NO	NO	NO	NO	NO
32.1	20431	19 DARGAN STREET NAREMBURN	Ground	N	62	57	62	57	62	58	63	57	0.2	-0.6	0.4	-0.5	60	55	NO	NO	NO	NO	NO
32.1	20431	19 DARGAN STREET NAREMBURN	Ground	E	61	56	61	56	62	57	62	56	0.1	-0.6	0.4	-0.5	60	55	NO	NO	NO	NO	NO
32.1	20431	19 DARGAN STREET NAREMBURN	Ground	N	61	56	61	56	62	57	62	56	0.2	-0.6	0.4	-0.4	60	55	NO	NO	NO	NO	NO
32.1	20431	19 DARGAN STREET NAREMBURN	Ground	S	55	50	55	50	56	51	56	50	0.1	-0.6	0.3	-0.5	60	55	NO	NO	NO	NO	NO
32.1	20431	19 DARGAN STREET NAREMBURN	First	E	63	58	64	58	64	59	64	59	0.1	-0.6	0.3	-0.4	60	55	NO	NO	NO	NO	NO
32.1	20431	19 DARGAN STREET NAREMBURN	First	N	64	59	64	58	64	59	64	59	0.1	-0.6	0.4	-0.5	60	55	NO	NO	NO	NO	NO
32.1	20431	19 DARGAN STREET NAREMBURN	First	E	63	58	63	57	63	58	63	58	0.1	-0.6	0.3	-0.4	60	55	NO	NO	NO	NO	NO
32.1	20431	19 DARGAN STREET NAREMBURN	First	N	63	58	63	57	63	58	64	58	0.1	-0.5	0.4	-0.4	60	55	NO	NO	NO	NO	NO
32.1	20431	19 DARGAN STREET NAREMBURN	First	W	60	55	60	54	60	55	61	55	0.1	-0.7	0.3	-0.4	60	55	NO	NO	NO	NO	NO
32.1	20431	19 DARGAN STREET NAREMBURN	First	S	59	54	59	54	59	55	60	54	0.1	-0.6	0.3	-0.4	60	55	NO	NO	NO	NO	NO
32.1	20442	45 PARK ROAD NAREMBURN	Ground	NE	57	52	57	51	57	53	58	52	0.1	-0.6	0.3	-0.5	60	55	NO	NO	NO	NO	NO
32.1	20442	45 PARK ROAD NAREMBURN	Ground	NW	57	52	57	51	57	52	58	52	0.2	-0.7	0.4	-0.4	60	55	NO	NO	NO	NO	NO
32.1	20442	45 PARK ROAD NAREMBURN	Ground	SW	56	51	56	50	56	51	56	51	0.2	-0.6	0.4	-0.4	60	55	NO	NO	NO	NO	NO
32.1	20442	45 PARK ROAD NAREMBURN	Ground	SE	57	52	57	51	57	53	58	52	0.1	-0.6	0.3	-0.5	60	55	NO	NO	NO	NO	NO
32.1	20448	35 STATION STREET NAREMBURN	Ground	SW	55	51	56	50	56	51	56	51	0.5	-0.5	0.6	-0.2	60	55	NO	NO	NO	NO	NO
32.1	20448	35 STATION STREET NAREMBURN	Ground	SE	53	48	53	47	53	48	54	48	0.2	-0.7	0.4	-0.4	60	55	NO	NO	NO	NO	NO
32.1	20448	35 STATION STREET NAREMBURN	Ground	NE	58	54	59	53	59	54	59	54	0.2	-0.6	0.3	-0.5	60	55	NO	NO	NO	NO	NO
32.1	20448	35 STATION STREET NAREMBURN	Ground	NW	55	51	56	50	56	51	56	51	0.2	-0.6	0.4	-0.5	60	55	NO	NO	NO	NO	NO
32.1	20480	20 PARK ROAD NAREMBURN	Ground	NE	60	55	60	54	60	55	61	55	0.2	-0.6	0.4	-0.3	60	55	NO	NO	NO	NO	NO
32.1	20480	20 PARK ROAD NAREMBURN	Ground	NW	64	59	64	59	65	60	65	59	-0.1	-0.7	0.1	-0.6	60	55	NO	NO	NO	NO	NO
32.1	20480	20 PARK ROAD NAREMBURN	Ground	SW	56	51	56	51	56	52	57	51	0.2	-0.5	0.4	-0.3	60	55	NO	NO	NO	NO	NO
32.1	20480	20 PARK ROAD NAREMBURN	Ground	SE	60	55	60	55	60	56	61	55	0.1	-0.6	0.2	-0.4	60	55	NO	NO	NO	NO	NO
32.1	20482	28 DARGAN STREET NAREMBURN	Ground	W	57	52	57	52	57	53	58	52	0.1	-0.6	0.3	-0.5	60	55	NO	NO	NO	NO	NO
32.1	20482	28 DARGAN STREET NAREMBURN	Ground	S	57	52	57	52	57	53	58	52	0.1	-0.6	0.3	-0.5	60	55	NO	NO	NO	NO	NO
32.1	20482	28 DARGAN STREET NAREMBURN	Ground	E	62	57	62	56	62	58	62	57	-0.1	-0.7	0.1	-0.6	60	55	NO	NO	NO	NO	NO
32.1	20486	2 GRANDVIEW STREET NAREMBURN	Ground	N	58	53	58	53	59	54	59	53	0.1	-0.6	0.3	-0.5	60	55	NO	NO	NO	NO	NO
32.1	20486	2 GRANDVIEW STREET NAREMBURN	Ground	SW	55	50	55	50	55	51	56	50	0.3	-0.5	0.5	-0.4	60	55	NO	NO	NO	NO	NO
32.1	20486	2 GRANDVIEW STREET NAREMBURN	Ground	NW	56	51	56	50	56	51	56	51	0.3	-0.5	0.4	-0.4	60	55	NO	NO	NO	NO	NO
32.1	20486	2 GRANDVIEW STREET NAREMBURN	Ground	NE	56	51	56	50	56	52	57	51	0.2	-0.7	0.4	-0.4	60	55	NO	NO	NO	NO	NO
32.1	20486	2 GRANDVIEW STREET NAREMBURN	Ground	NW	56	51	56	51	57	52	57	51	0.1	-0.6	0.3	-0.5	60	55	NO	NO	NO	NO	NO
32.1	20486	2 GRANDVIEW STREET NAREMBURN	Ground	SW	54	50	55	49	55	50	55	50	0.3	-0.6	0.5	-0.4	60	55	NO	NO	NO	NO	NO
32.1	20486	2 GRANDVIEW STREET NAREMBURN	Ground	SE	55	50	55	50	56	51	56	50	-0.1	-0.7	0.1	-0.5	60	55	NO	NO	NO	NO	NO
32.1	20486	2 GRANDVIEW STREET NAREMBURN	Ground	NE	61	56	62	56	62	57	62	57	0.2	-0.5	0.5	-0.3	60	55	NO	NO	NO	NO	NO
32.1	20492	4A GRANDVIEW STREET NAREMBURN	Ground	NW	56	51	56	50	56	51	56	51	0.1	-0.6	0.4	-0.4	60	55	NO	NO	NO	NO	NO
32.1	20492	4A GRANDVIEW STREET NAREMBURN	Ground	SW	56	51	56	51	57	52	57	51	0.2	-0.6	0.4	-0.4	60	55	NO	NO	NO	NO	NO
32.1	20492	4A GRANDVIEW STREET NAREMBURN	Ground	NW	56	51	56	51	57	52	57	51	0.2	-0.6	0.4	-0.4	60	55	NO	NO	NO	NO	NO
32.1	20492	4A GRANDVIEW STREET NAREMBURN	Ground	NE	57	52	57	51	57	52	58	52	0.3	-0.6	0.5	-0.4	60	55	NO	NO	NO	NO	NO
32.1	20492	4A GRANDVIEW STREET NAREMBURN	Ground	NW	53	48	53	48	54	49	54	48	0.2	-0.6	0.3	-0.4	60	55	NO	NO	NO	NO	NO
32.1	20492	4A GRANDVIEW STREET NAREMBURN	Ground	SW	54	49	55	49	55	50	55	50	0.3	-0.5	0.5	-0.3	60	55	NO	NO	NO	NO	NO
32.1	20492	4A GRANDVIEW STREET NAREMBURN	Ground	SE	55	50	55	49	55	50	55	50	0.0	-0.7	0.2	-0.5	60	55	NO	NO	NO	NO	NO
32.1	20493	4 GRANDVIEW STREET NAREMBURN	Ground	SE	55	50	55	50	56	51	56	50	0.0	-0.7	0.2	-0.5	60	55	NO	NO	NO	NO	NO
32.1	20493	4 GRANDVIEW STREET NAREMBURN	Ground	NE	55	50	55	49	55	51	56	50	0.2	-0.7	0.4	-0.4	60	55	NO	NO	NO	NO	NO
32.1	20493	4 GRANDVIEW STREET NAREMBURN	Ground	N	56	51	56	51	57	52	57	51	0.2	-0.6	0.3	-0.4	60	55	NO	NO	NO	NO	NO
32.1	20497	41 PARK ROAD NAREMBURN	Ground	NE	61	56	61	56	61	57	62	56	0.3	-0.5	0.5	-0.2	60	55	NO	NO	NO	NO	NO
32.1	20497	41 PARK ROAD NAREMBURN	Ground	NW	63	58	63	57	63	58	64	58	0.2	-0.6	0.4	-0.4	60	55	NO	NO	NO	NO	NO
32.1	20497	41 PARK ROAD NAREMBURN	Ground	SW	54	49	54	48	54	49	54	49	0.1	-0.6	0.3	-0.5	60	55	NO	NO	NO	NO	NO
32.1	20497	41 PARK ROAD NAREMBURN	Ground	SE	58	53	58	53	59	54	59	53	-0.1	-0.8	0.1	-0.6	60	55	NO	NO	NO	NO	NO
32.1	20505	26 STATION STREET NAREMBURN	Ground	NE	59	54	59	54	60	55	60	54	0.2	-0.6	0.4	-0.4	60	55	NO	NO	NO	NO	NO
32.1	20505	26 STATION STREET NAREMBURN	Ground	NW	59	54	59	54	60	55	60	54	0.2	-0.6	0.5	-0.4	60	55	NO	NO	NO	NO	NO
32.1	20505	26 STATION STREET NAREMBURN	Ground	NE	60	55	60	54	60	55	61	55	0.3	-0.6	0.5	-0.4	60	55	NO	NO	NO	NO	NO
32.1	20505	26 STATION STREET NAREMBURN	Ground	NW	56	52	57	51	57	52	57	52	0.2	-0.6	0.4	-0.4	60	55	NO	NO	NO	NO	NO
32.1	20505	26 STATION STREET NAREMBURN	Ground	SW	55	51	56	50	56	51	56	51	0.3	-0.5	0.5	-0.4	60	55	NO	NO	NO	NO	NO
32.1	20505	26 STATION STREET NAREMBURN	Ground	NW	56	52	57	51	57	52	57	52	0.3	-0.6	0.5	-0.3	60	55	NO	NO	NO	NO	NO
32.1	20505	26 STATION STREET NAREMBURN	Ground	SW	55	50	55	49	55	50	55	50	0.2	-0.6	0.4	-0.4	60	55	NO	NO	NO	NO	NO
32.1	20505	26 STATION STREET NAREMBURN	Ground	SE	53	48	53	47	53	48	54	48	0.2	-0.6	0.5	-0.4	60	55	NO	NO	NO	NO	NO
32.1	20509	28A STATION STREET NAREMBURN	Ground	NE	59	54	59	53	59	54	59	54	0.2	-0.6	0.4	-0.5	60	55	NO	NO	NO	NO	NO
32.1	20509	28A STATION STREET NAREMBURN	Ground	NW	60	55	60	54	60	55	60	55	0.1	-0.7	0.4	-0.6	60	55	NO	NO	NO	NO	NO
32.1	20509	28A STATION STREET NAREMBURN	Ground	SW	57	52	57	52	57	53	58	52	0.3	-0.5	0.5	-0.4	60	55	NO	NO	NO	NO	NO

NCA	Receiver ID	Address	Floor Level	Facade	Opening Year 2027				Design Year 2037				Increase (Do Smthng - Do Nothing)				NCG project road noise criteria		Do noise levels exceed the cumulative limit with project roads adding ≥2dB to the total noise levels?		Is the contribution from the road project Acute?		Consider further treatment?
					Do Nothing		Do Smthng		Do Nothing		Do Smthng		Opening Year 2027		Design Year 2037								
					Day	Night	Day	Night	Day	Night	Day	Night	Day	Night	Day	Night	Day	Night	Day	Night	$L_{Aeq,15hr}$ ≥ 65dB	$L_{Aeq,9hr}$ ≥ 60dB	
32.1	20509	28A STATION STREET NAREMBURN	Ground	NW	58	53	58	52	58	53	59	53	0.3	-0.7	0.4	-0.4	60	55	NO	NO	NO	NO	NO
32.1	20509	28A STATION STREET NAREMBURN	Ground	SW	56	51	56	50	56	51	57	51	0.4	-0.5	0.6	-0.3	60	55	NO	NO	NO	NO	NO
32.1	20509	28A STATION STREET NAREMBURN	Ground	NW	57	52	57	51	57	52	57	52	0.1	-0.7	0.4	-0.6	60	55	NO	NO	NO	NO	NO
32.1	20509	28A STATION STREET NAREMBURN	Ground	SW	57	52	58	52	58	53	58	53	0.3	-0.6	0.5	-0.4	60	55	NO	NO	NO	NO	NO
32.1	20509	28A STATION STREET NAREMBURN	Ground	SE	54	49	54	49	54	50	55	49	0.2	-0.6	0.4	-0.4	60	55	NO	NO	NO	NO	NO
32.1	20509	28A STATION STREET NAREMBURN	Ground	NE	58	53	58	52	58	53	59	53	0.1	-0.6	0.4	-0.5	60	55	NO	NO	NO	NO	NO
32.1	20514	37 STATION STREET NAREMBURN	Ground	NW	56	51	56	50	56	51	56	51	0.2	-0.6	0.3	-0.5	60	55	NO	NO	NO	NO	NO
32.1	20514	37 STATION STREET NAREMBURN	Ground	SW	56	51	56	50	56	51	57	51	0.4	-0.6	0.5	-0.3	60	55	NO	NO	NO	NO	NO
32.1	20514	37 STATION STREET NAREMBURN	Ground	SE	54	50	55	49	55	50	55	50	0.2	-0.6	0.3	-0.4	60	55	NO	NO	NO	NO	NO
32.1	20514	37 STATION STREET NAREMBURN	Ground	NE	60	55	60	55	60	56	61	55	0.3	-0.5	0.6	-0.3	60	55	NO	NO	NO	NO	NO
32.1	20516	18 PARK ROAD NAREMBURN	Ground	SE	60	55	60	54	60	55	60	55	0.0	-0.6	0.2	-0.4	60	55	NO	NO	NO	NO	NO
32.1	20516	18 PARK ROAD NAREMBURN	Ground	NE	64	59	64	58	64	60	65	59	0.0	-0.7	0.2	-0.6	60	55	NO	NO	NO	NO	NO
32.1	20516	18 PARK ROAD NAREMBURN	Ground	NW	65	60	64	59	65	60	65	59	-0.1	-0.7	0.1	-0.6	60	55	NO	NO	NO	NO	NO
32.1	20516	18 PARK ROAD NAREMBURN	Ground	SW	57	52	57	52	57	53	58	52	0.2	-0.5	0.4	-0.4	60	55	NO	NO	NO	NO	NO
32.1	20519	43 PARK ROAD NAREMBURN	Ground	NE	64	59	64	59	64	60	65	59	0.1	-0.6	0.4	-0.4	60	55	NO	NO	NO	NO	NO
32.1	20519	43 PARK ROAD NAREMBURN	Ground	NW	64	59	64	58	64	59	64	59	0.2	-0.6	0.4	-0.5	60	55	NO	NO	NO	NO	NO
32.1	20519	43 PARK ROAD NAREMBURN	Ground	SW	53	48	53	48	53	49	54	48	0.1	-0.6	0.3	-0.5	60	55	NO	NO	NO	NO	NO
32.1	20519	43 PARK ROAD NAREMBURN	Ground	SE	58	53	58	53	59	54	59	53	-0.2	-0.8	0.0	-0.6	60	55	NO	NO	NO	NO	NO
32.1	20519	43 PARK ROAD NAREMBURN	Ground	NE	54	49	54	48	54	49	54	49	0.1	-0.7	0.4	-0.5	60	55	NO	NO	NO	NO	NO
32.1	20520	43A PARK ROAD NAREMBURN	Ground	NW	63	58	63	57	63	59	64	58	0.2	-0.7	0.3	-0.5	60	55	NO	NO	NO	NO	NO
32.1	20520	43A PARK ROAD NAREMBURN	Ground	SW	54	49	54	49	54	50	55	49	0.2	-0.6	0.3	-0.4	60	55	NO	NO	NO	NO	NO
32.1	20520	43A PARK ROAD NAREMBURN	Ground	S	56	51	56	51	56	52	57	51	0.1	-0.6	0.2	-0.4	60	55	NO	NO	NO	NO	NO
32.1	20529	30 DARGAN STREET NAREMBURN	Ground	N	64	59	64	59	65	60	65	59	0.0	-0.7	0.2	-0.6	60	55	NO	NO	NO	NO	NO
32.1	20529	30 DARGAN STREET NAREMBURN	Ground	W	62	57	62	56	62	58	62	57	-0.3	-1.0	0.0	-0.8	60	55	NO	NO	NO	NO	NO
32.1	20529	30 DARGAN STREET NAREMBURN	Ground	N	62	57	61	56	62	57	62	56	-0.2	-1.0	-0.1	-0.7	60	55	NO	NO	NO	NO	NO
32.1	20529	30 DARGAN STREET NAREMBURN	Ground	W	57	52	57	52	58	53	58	52	0.0	-0.6	0.2	-0.4	60	55	NO	NO	NO	NO	NO
32.1	20529	30 DARGAN STREET NAREMBURN	Ground	E	62	57	62	56	62	57	62	57	0.1	-0.6	0.3	-0.4	60	55	NO	NO	NO	NO	NO
32.1	20532	4 GRANDVIEW STREET NAREMBURN	Ground	E	60	55	60	55	60	56	61	55	0.3	-0.4	0.5	-0.2	60	55	NO	NO	NO	NO	NO
32.1	20532	4 GRANDVIEW STREET NAREMBURN	Ground	NW	60	56	61	55	61	56	61	56	0.5	-0.3	0.7	-0.1	60	55	NO	NO	NO	NO	NO
32.1	20532	4 GRANDVIEW STREET NAREMBURN	Ground	SW	55	50	55	49	55	50	56	50	0.2	-0.6	0.5	-0.5	60	55	NO	NO	NO	NO	NO
32.1	20532	4 GRANDVIEW STREET NAREMBURN	Ground	SE	57	52	57	51	57	53	57	52	0.0	-0.7	0.2	-0.6	60	55	NO	NO	NO	NO	NO
32.1	20533	39 PARK ROAD NAREMBURN	Ground	NE	61	56	61	56	61	57	62	56	0.2	-0.5	0.4	-0.4	60	55	NO	NO	NO	NO	NO
32.1	20533	39 PARK ROAD NAREMBURN	Ground	NW	62	57	62	56	62	57	63	57	0.4	-0.5	0.5	-0.2	60	55	NO	NO	NO	NO	NO
32.1	20533	39 PARK ROAD NAREMBURN	Ground	SW	56	51	56	50	56	51	56	51	0.3	-0.5	0.4	-0.3	60	55	NO	NO	NO	NO	NO
32.1	20533	39 PARK ROAD NAREMBURN	Ground	SE	58	53	58	53	59	54	59	53	-0.2	-0.7	0.0	-0.6	60	55	NO	NO	NO	NO	NO
32.1	20533	39 PARK ROAD NAREMBURN	Ground	NE	61	56	61	55	61	56	61	56	0.1	-0.6	0.3	-0.4	60	55	NO	NO	NO	NO	NO
32.1	20551	16 PARK ROAD NAREMBURN	Ground	NW	64	59	64	59	65	60	65	59	0.0	-0.7	0.3	-0.5	60	55	NO	NO	NO	NO	NO
32.1	20551	16 PARK ROAD NAREMBURN	Ground	NE	64	59	64	58	64	60	65	59	0.0	-0.8	0.2	-0.5	60	55	NO	NO	NO	NO	NO
32.1	20551	16 PARK ROAD NAREMBURN	Ground	NW	64	59	64	58	64	60	64	59	-0.2	-0.9	0.0	-0.7	60	55	NO	NO	NO	NO	NO
32.1	20551	16 PARK ROAD NAREMBURN	Ground	E	59	54	59	54	60	55	60	54	0.1	-0.6	0.3	-0.4	60	55	NO	NO	NO	NO	NO
32.1	20551	16 PARK ROAD NAREMBURN	Ground	SE	58	54	59	53	59	54	59	54	0.1	-0.6	0.3	-0.4	60	55	NO	NO	NO	NO	NO
32.1	20551	16 PARK ROAD NAREMBURN	Ground	NE	64	59	64	58	64	59	64	59	0.1	-0.7	0.2	-0.6	60	55	NO	NO	NO	NO	NO
32.1	20553	6 GRANDVIEW STREET NAREMBURN	Ground	NE	60	55	60	54	60	55	60	55	0.3	-0.5	0.5	-0.3	60	55	NO	NO	NO	NO	NO
32.1	20553	6 GRANDVIEW STREET NAREMBURN	Ground	NW	57	52	57	51	57	52	57	52	0.1	-0.8	0.2	-0.5	60	55	NO	NO	NO	NO	NO
32.1	20553	6 GRANDVIEW STREET NAREMBURN	Ground	SW	56	51	56	50	56	51	56	51	0.3	-0.5	0.5	-0.4	60	55	NO	NO	NO	NO	NO
32.1	20553	6 GRANDVIEW STREET NAREMBURN	Ground	SE	55	50	55	49	55	50	55	50	0.1	-0.6	0.3	-0.5	60	55	NO	NO	NO	NO	NO
32.1	20554	28 STATION STREET NAREMBURN	Ground	NW	56	51	56	50	56	51	56	51	0.3	-0.6	0.5	-0.4	60	55	NO	NO	NO	NO	NO
32.1	20554	28 STATION STREET NAREMBURN	Ground	SW	54	50	55	49	55	50	55	50	0.4	-0.6	0.5	-0.4	60	55	NO	NO	NO	NO	NO
32.1	20554	28 STATION STREET NAREMBURN	Ground	SE	53	49	54	48	54	49	54	49	0.3	-0.7	0.4	-0.4	60	55	NO	NO	NO	NO	NO
32.1	20554	28 STATION STREET NAREMBURN	Ground	NE	60	55	60	54	60	55	61	55	0.4	-0.5	0.6	-0.3	60	55	NO	NO	NO	NO	NO
32.1	20554	28 STATION STREET NAREMBURN	Ground	N	61	56	61	55	61	56	62	56	0.4	-0.5	0.5	-0.3	60	55	NO	NO	NO	NO	NO
32.1	20557	39 STATION STREET NAREMBURN	Ground	SE	55	50	55	50	55	51	56	50	0.2	-0.7	0.4	-0.4	60	55	NO	NO	NO	NO	NO
32.1	20557	39 STATION STREET NAREMBURN	Ground	NE	61	56	61	55	61	56	61	56	0.4	-0.4	0.6	-0.2	60	55	NO	NO	NO	NO	NO
32.1	20557	39 STATION STREET NAREMBURN	Ground	NW	56	51	56	50	56	52	57	51	0.2	-0.6	0.4	-0.4	60	55	NO	NO	NO	NO	NO
32.1	20557	39 STATION STREET NAREMBURN	Ground	SW	56	51	56	50	56	51	56	51	0.3	-0.6	0.5	-0.3	60	55	NO	NO	NO	NO	NO
32.1	20557	39 STATION STREET NAREMBURN	Ground	SE	54	49	54	48	54	49	54	49	0.2	-0.7	0.4	-0.4	60	55	NO	NO	NO	NO	NO
32.1	20576	2 RUTH STREET NAREMBURN	Ground	N	65	60	65	60	66	61	66	60	0.0	-0.7	0.3	-0.5	60	55	NO	NO	NO	NO	NO
32.1	20576	2 RUTH STREET NAREMBURN	Ground	W	63	58	63	57	64	59	64	58	0.0	-0.8	0.2	-0.6	60	55	NO	NO	NO	NO	NO
32.1	20576	2 RUTH STREET NAREMBURN	Ground	S	56	52	57	51	57	52	57	52	0.1	-0.6	0.3	-0.4	60	55	NO	NO	NO	NO	NO
32.1	20576	2 RUTH STREET NAREMBURN	First	E	63	58	63	58	64	59	64	58	0.0	-0.6	0.2	-0.4	60	55	NO	NO	NO	NO	NO
32.1	20576	2 RUTH STREET NAREMBURN	First	N	66	61	66	61	67	62	67	61	0.0	-0.7	0.2	-0.5	60	55	NO	NO	NO	NO	NO
32.1	20576	2 RUTH STREET NAREMBURN	First	W	64	59	64	59	65	60	65	59	0.1	-0.8	0.2	-0.6	60	55	NO	NO	NO	NO	NO

NCA	Receiver ID	Address	Floor Level	Facade	Opening Year 2027				Design Year 2037				Increase (Do Smthng - Do Nothing)				NCG project road noise criteria		Do noise levels exceed the cumulative limit with project roads adding ≥2dB to the total noise levels?		Is the contribution from the road project Acute?		Consider further treatment?
					Do Nothing		Do Smthng		Do Nothing		Do Smthng		Opening Year 2027		Design Year 2037								
					Day	Night	Day	Night	Day	Night	Day	Night	Day	Night	Day	Night	Day	Night	Day	Night	$L_{Aeq,15hr}$ ≥ 65dB	$L_{Aeq,9hr}$ ≥ 60dB	
32.1	20576	2 RUTH STREET NAREMBURN	First	S	61	56	61	55	61	56	61	56	0.1	-0.5	0.3	-0.4	60	55	NO	NO	NO	NO	NO
32.1	20582	41 STATION STREET NAREMBURN	Ground	SW	56	51	56	50	56	52	57	51	0.2	-0.7	0.4	-0.5	60	55	NO	NO	NO	NO	NO
32.1	20582	41 STATION STREET NAREMBURN	Ground	SE	54	49	54	49	55	50	55	49	0.2	-0.7	0.4	-0.4	60	55	NO	NO	NO	NO	NO
32.1	20582	41 STATION STREET NAREMBURN	Ground	NE	60	55	60	54	60	55	61	55	0.3	-0.5	0.6	-0.3	60	55	NO	NO	NO	NO	NO
32.1	20582	41 STATION STREET NAREMBURN	Ground	NW	55	50	55	50	56	51	56	50	0.2	-0.6	0.3	-0.5	60	55	NO	NO	NO	NO	NO
32.1	20597	30 STATION STREET NAREMBURN	Ground	NW	60	55	60	54	60	55	61	55	0.4	-0.4	0.6	-0.3	60	55	NO	NO	NO	NO	NO
32.1	20597	30 STATION STREET NAREMBURN	Ground	W	57	52	57	51	57	52	57	52	0.2	-0.7	0.4	-0.4	60	55	NO	NO	NO	NO	NO
32.1	20597	30 STATION STREET NAREMBURN	Ground	SE	53	48	54	48	54	49	54	49	0.3	-0.5	0.5	-0.4	60	55	NO	NO	NO	NO	NO
32.1	20597	30 STATION STREET NAREMBURN	Ground	SW	53	49	54	48	54	49	54	49	0.3	-0.7	0.5	-0.4	60	55	NO	NO	NO	NO	NO
32.1	20597	30 STATION STREET NAREMBURN	Ground	SE	55	50	55	50	55	51	56	50	0.2	-0.6	0.4	-0.4	60	55	NO	NO	NO	NO	NO
32.1	20597	30 STATION STREET NAREMBURN	Ground	NE	62	57	62	57	62	57	63	57	0.4	-0.4	0.6	-0.3	60	55	NO	NO	NO	NO	NO
32.1	20600	1 GRANDVIEW STREET NAREMBURN	Ground	SE	59	54	59	53	59	54	59	54	0.0	-0.7	0.1	-0.5	60	55	NO	NO	NO	NO	NO
32.1	20600	1 GRANDVIEW STREET NAREMBURN	Ground	NE	65	60	65	59	65	60	65	60	0.2	-0.5	0.4	-0.4	60	55	NO	NO	NO	NO	NO
32.1	20600	1 GRANDVIEW STREET NAREMBURN	Ground	W	57	52	58	52	58	53	58	53	0.2	-0.6	0.4	-0.4	60	55	NO	NO	NO	NO	NO
32.1	20600	1 GRANDVIEW STREET NAREMBURN	Ground	SE	57	52	57	51	57	53	57	52	-0.2	-0.7	0.0	-0.6	60	55	NO	NO	NO	NO	NO
32.1	20601	1A GRANDVIEW STREET NAREMBURN	Ground	NE	64	59	65	59	65	60	65	60	0.2	-0.6	0.4	-0.3	60	55	NO	NO	NO	NO	NO
32.1	20601	1A GRANDVIEW STREET NAREMBURN	Ground	NW	60	55	60	54	60	56	61	55	0.0	-0.8	0.2	-0.5	60	55	NO	NO	NO	NO	NO
32.1	20603	8 GRANDVIEW STREET NAREMBURN	Ground	NE	62	57	63	57	63	58	63	58	0.5	-0.4	0.6	-0.2	60	55	NO	NO	NO	NO	NO
32.1	20603	8 GRANDVIEW STREET NAREMBURN	Ground	NW	55	50	55	50	56	51	56	50	0.2	-0.6	0.4	-0.4	60	55	NO	NO	NO	NO	NO
32.1	20603	8 GRANDVIEW STREET NAREMBURN	Ground	SW	56	52	57	51	57	52	57	52	0.2	-0.6	0.4	-0.4	60	55	NO	NO	NO	NO	NO
32.1	20603	8 GRANDVIEW STREET NAREMBURN	Ground	SE	54	49	54	49	55	50	55	49	0.1	-0.6	0.3	-0.5	60	55	NO	NO	NO	NO	NO
32.1	20604	37 PARK ROAD NAREMBURN	Ground	NW	63	58	63	57	63	58	64	58	0.3	-0.6	0.5	-0.4	60	55	NO	NO	NO	NO	NO
32.1	20604	37 PARK ROAD NAREMBURN	Ground	NE	64	59	64	58	64	60	65	59	0.2	-0.7	0.3	-0.5	60	55	NO	NO	NO	NO	NO
32.1	20604	37 PARK ROAD NAREMBURN	Ground	NW	64	59	64	59	65	60	65	59	0.1	-0.7	0.3	-0.6	60	55	NO	NO	NO	NO	NO
32.1	20604	37 PARK ROAD NAREMBURN	Ground	SW	58	53	59	53	58	54	59	54	0.4	-0.4	0.6	-0.2	60	55	NO	NO	NO	NO	NO
32.1	20604	37 PARK ROAD NAREMBURN	Ground	SE	55	50	55	49	55	51	56	50	0.0	-0.7	0.2	-0.5	60	55	NO	NO	NO	NO	NO
32.1	20604	37 PARK ROAD NAREMBURN	Ground	SW	54	49	54	49	54	50	55	49	0.1	-0.6	0.3	-0.4	60	55	NO	NO	NO	NO	NO
32.1	20604	37 PARK ROAD NAREMBURN	Ground	NW	55	51	55	50	56	51	56	50	0.1	-0.7	0.2	-0.5	60	55	NO	NO	NO	NO	NO
32.1	20604	37 PARK ROAD NAREMBURN	Ground	NE	59	55	59	54	60	55	60	54	0.0	-0.7	0.2	-0.5	60	55	NO	NO	NO	NO	NO
32.1	20604	37 PARK ROAD NAREMBURN	Ground	SE	58	53	58	52	58	53	58	53	0.0	-0.6	0.2	-0.5	60	55	NO	NO	NO	NO	NO
32.1	20604	37 PARK ROAD NAREMBURN	Ground	NE	59	54	59	53	59	54	60	54	0.3	-0.5	0.5	-0.3	60	55	NO	NO	NO	NO	NO
32.1	20626	43 STATION STREET NAREMBURN	Ground	NE	61	56	62	56	62	57	62	57	0.4	-0.5	0.5	-0.2	60	55	NO	NO	NO	NO	NO
32.1	20626	43 STATION STREET NAREMBURN	Ground	NW	56	51	56	51	56	52	57	51	0.2	-0.6	0.3	-0.5	60	55	NO	NO	NO	NO	NO
32.1	20626	43 STATION STREET NAREMBURN	Ground	SW	55	50	55	50	55	51	56	50	0.3	-0.6	0.4	-0.4	60	55	NO	NO	NO	NO	NO
32.1	20626	43 STATION STREET NAREMBURN	Ground	NW	57	52	57	51	57	52	57	52	0.2	-0.6	0.5	-0.5	60	55	NO	NO	NO	NO	NO
32.1	20626	43 STATION STREET NAREMBURN	Ground	SW	56	52	57	51	57	52	57	52	0.3	-0.6	0.4	-0.4	60	55	NO	NO	NO	NO	NO
32.1	20626	43 STATION STREET NAREMBURN	Ground	S	54	49	54	48	54	49	55	49	0.3	-0.5	0.4	-0.4	60	55	NO	NO	NO	NO	NO
32.1	20626	43 STATION STREET NAREMBURN	Ground	SE	54	50	55	49	55	50	55	50	0.2	-0.6	0.3	-0.5	60	55	NO	NO	NO	NO	NO
32.1	20634	10 GRANDVIEW STREET NAREMBURN	Ground	NE	62	57	63	57	63	58	63	58	0.5	-0.4	0.6	-0.1	60	55	NO	NO	NO	NO	NO
32.1	20634	10 GRANDVIEW STREET NAREMBURN	Ground	NW	55	50	55	50	56	51	56	50	0.2	-0.6	0.3	-0.4	60	55	NO	NO	NO	NO	NO
32.1	20634	10 GRANDVIEW STREET NAREMBURN	Ground	SW	56	51	56	50	56	52	57	51	0.1	-0.7	0.4	-0.5	60	55	NO	NO	NO	NO	NO
32.1	20634	10 GRANDVIEW STREET NAREMBURN	Ground	SE	54	49	54	48	54	50	55	49	0.2	-0.7	0.4	-0.4	60	55	NO	NO	NO	NO	NO
32.1	20636	12 GRANDVIEW STREET NAREMBURN	Ground	NW	56	51	56	50	56	51	57	51	0.2	-0.7	0.4	-0.5	60	55	NO	NO	NO	NO	NO
32.1	20636	12 GRANDVIEW STREET NAREMBURN	Ground	SW	59	54	59	53	59	54	59	54	0.3	-0.6	0.5	-0.4	60	55	NO	NO	NO	NO	NO
32.1	20636	12 GRANDVIEW STREET NAREMBURN	Ground	SE	54	49	54	49	54	50	55	49	0.2	-0.6	0.3	-0.5	60	55	NO	NO	NO	NO	NO
32.1	20639	35 PARK ROAD NAREMBURN	Ground	NW	65	60	65	59	65	60	65	60	0.1	-0.8	0.3	-0.5	60	55	NO	NO	NO	NO	NO
32.1	20639	35 PARK ROAD NAREMBURN	Ground	SW	59	55	60	54	60	55	60	55	0.4	-0.4	0.7	-0.2	60	55	NO	NO	NO	NO	NO
32.1	20639	35 PARK ROAD NAREMBURN	Ground	SW	58	53	59	53	59	54	59	54	0.5	-0.4	0.6	-0.2	60	55	NO	NO	NO	NO	NO
32.1	20639	35 PARK ROAD NAREMBURN	Ground	SW	55	50	55	50	56	51	56	50	0.2	-0.5	0.4	-0.3	60	55	NO	NO	NO	NO	NO
32.1	20639	35 PARK ROAD NAREMBURN	Ground	NE	60	55	60	55	60	56	61	55	0.3	-0.5	0.5	-0.3	60	55	NO	NO	NO	NO	NO
32.1	20639	35 PARK ROAD NAREMBURN	Ground	NW	65	60	65	59	65	61	66	60	0.1	-0.6	0.3	-0.5	60	55	NO	NO	NO	NO	NO
32.1	20639	35 PARK ROAD NAREMBURN	Ground	NE	65	60	65	60	65	61	66	60	0.1	-0.6	0.3	-0.5	60	55	NO	NO	NO	NO	NO
32.1	20650	3 GRANDVIEW STREET NAREMBURN	Ground	NE	65	60	65	59	65	60	65	60	0.1	-0.6	0.4	-0.5	60	55	NO	NO	NO	NO	NO
32.1	20650	3 GRANDVIEW STREET NAREMBURN	Ground	NW	56	51	56	51	57	52	57	51	0.1	-0.6	0.3	-0.5	60	55	NO	NO	NO	NO	NO
32.1	20650	3 GRANDVIEW STREET NAREMBURN	Ground	SE	58	53	58	52	58	53	58	53	-0.1	-0.7	0.1	-0.6	60	55	NO	NO	NO	NO	NO
32.1	20652	5-7 RUTH STREET NAREMBURN	First	SE	61	56	61	56	61	57	62	56	0.2	-0.6	0.4	-0.4	60	55	NO	NO	NO	NO	NO
32.1	20652	5-7 RUTH STREET NAREMBURN	First	NE	70	65	70	64	70	65	71	65	0.2	-0.6	0.4	-0.4	60	55	NO	NO	NO	NO	NO
32.1	20652	5-7 RUTH STREET NAREMBURN	First	NW	64	59	64	59	65	60	65	59	0.0	-0.6	0.2	-0.5	60	55	NO	NO	NO	NO	NO
32.1	20652	5-7 RUTH STREET NAREMBURN	First	W	59	54	59	54	59	55	60	54	0.0	-0.6	0.2	-0.4	60	55	NO	NO	NO	NO	NO
32.1	20652	5-7 RUTH STREET NAREMBURN	First	S	62	58	63	57	63	58	63	58	0.1	-0.7	0.3	-0.4	60	55	NO	NO	NO	NO	NO
32.1	20652	5-7 RUTH STREET NAREMBURN	First	E	68	63	68	62	68	63	68	63	0.3	-0.5	0.4	-0.3	60	55	NO	NO	NO	NO	NO
32.1	20652	5-7 RUTH STREET NAREMBURN	First	N	68	63	68	62	68	63	69	63	0.3	-0.6	0.4	-0.4	60	55	NO	NO	NO	NO	NO

NCA	Receiver ID	Address	Floor Level	Facade	Opening Year 2027				Design Year 2037				Increase (Do Smthng - Do Nothing)				NCG project road noise criteria		Do noise levels exceed the cumulative limit with project roads adding ≥2dB to the total noise levels?		Is the contribution from the road project Acute?		Consider further treatment?
					Do Nothing		Do Smthng		Do Nothing		Do Smthng		Opening Year 2027		Design Year 2037								
					Day	Night	Day	Night	Day	Night	Day	Night	Day	Night	Day	Night	Day	Night	Day	Night	$L_{Aeq,15hr}$ ≥ 65dB	$L_{Aeq,9hr}$ ≥ 60dB	
32.1	20652	5-7 RUTH STREET NAREMBURN	First	W	58	54	58	53	59	54	59	53	0.1	-0.7	0.2	-0.5	60	55	NO	NO	NO	NO	NO
32.1	20652	5-7 RUTH STREET NAREMBURN	First	N	59	54	59	54	59	55	60	54	0.1	-0.6	0.3	-0.4	60	55	NO	NO	NO	NO	NO
32.1	20652	5-7 RUTH STREET NAREMBURN	Second	SE	65	60	65	60	65	61	66	60	0.2	-0.6	0.4	-0.3	60	55	NO	NO	NO	NO	NO
32.1	20652	5-7 RUTH STREET NAREMBURN	Second	NE	76	71	77	71	77	72	77	72	0.2	-0.5	0.4	-0.4	60	55	NO	NO	NO	NO	NO
32.1	20652	5-7 RUTH STREET NAREMBURN	Second	NW	68	63	68	62	68	63	68	63	-0.1	-0.7	0.0	-0.5	60	55	NO	NO	NO	NO	NO
32.1	20652	5-7 RUTH STREET NAREMBURN	Second	W	63	58	63	57	63	58	63	58	-0.1	-0.6	0.1	-0.4	60	55	NO	NO	NO	NO	NO
32.1	20652	5-7 RUTH STREET NAREMBURN	Second	S	65	60	65	60	65	61	66	60	0.2	-0.6	0.3	-0.4	60	55	NO	NO	NO	NO	NO
32.1	20652	5-7 RUTH STREET NAREMBURN	Second	E	72	67	72	67	73	68	73	67	0.2	-0.5	0.4	-0.3	60	55	NO	NO	NO	NO	NO
32.1	20652	5-7 RUTH STREET NAREMBURN	Second	N	74	70	75	69	75	70	75	70	0.3	-0.6	0.4	-0.3	60	55	NO	NO	NO	NO	NO
32.1	20652	5-7 RUTH STREET NAREMBURN	Second	W	63	58	63	57	63	58	63	58	0.0	-0.7	0.2	-0.6	60	55	NO	NO	NO	NO	NO
32.1	20652	5-7 RUTH STREET NAREMBURN	Second	N	63	58	63	57	63	58	64	58	0.1	-0.6	0.3	-0.4	60	55	NO	NO	NO	NO	NO
32.1	20655	33 PARK ROAD NAREMBURN	Ground	NE	61	56	61	56	61	57	62	56	0.2	-0.5	0.4	-0.4	60	55	NO	NO	NO	NO	NO
32.1	20655	33 PARK ROAD NAREMBURN	Ground	NW	65	60	65	60	66	61	66	60	0.1	-0.7	0.3	-0.5	60	55	NO	NO	NO	NO	NO
32.1	20655	33 PARK ROAD NAREMBURN	Ground	SW	56	51	57	51	57	52	57	52	0.3	-0.5	0.4	-0.3	60	55	NO	NO	NO	NO	NO
32.1	20655	33 PARK ROAD NAREMBURN	Ground	SE	59	54	59	54	60	55	60	54	-0.2	-0.7	0.0	-0.5	60	55	NO	NO	NO	NO	NO
32.1	20658	9-11 RUTH STREET NAREMBURN	First	N	67	62	67	62	67	63	68	62	0.0	-0.6	0.2	-0.5	60	55	NO	NO	NO	NO	NO
32.1	20658	9-11 RUTH STREET NAREMBURN	First	NW	63	58	63	57	63	58	63	58	0.0	-0.7	0.2	-0.4	60	55	NO	NO	NO	NO	NO
32.1	20658	9-11 RUTH STREET NAREMBURN	First	SW	55	50	55	50	55	51	56	50	0.1	-0.6	0.3	-0.5	60	55	NO	NO	NO	NO	NO
32.1	20658	9-11 RUTH STREET NAREMBURN	First	W	56	51	56	50	56	51	56	51	0.1	-0.7	0.3	-0.5	60	55	NO	NO	NO	NO	NO
32.1	20658	9-11 RUTH STREET NAREMBURN	First	NE	58	53	58	52	58	53	58	53	0.1	-0.7	0.2	-0.5	60	55	NO	NO	NO	NO	NO
32.1	20658	9-11 RUTH STREET NAREMBURN	First	NW	59	54	59	54	60	55	60	54	0.0	-0.6	0.2	-0.4	60	55	NO	NO	NO	NO	NO
32.1	20658	9-11 RUTH STREET NAREMBURN	First	SW	58	53	58	53	59	54	59	53	0.0	-0.7	0.2	-0.5	60	55	NO	NO	NO	NO	NO
32.1	20658	9-11 RUTH STREET NAREMBURN	First	SE	62	57	62	56	62	57	62	57	0.0	-0.7	0.1	-0.5	60	55	NO	NO	NO	NO	NO
32.1	20658	9-11 RUTH STREET NAREMBURN	Second	N	70	65	70	65	71	66	71	65	0.0	-0.6	0.1	-0.5	60	55	NO	NO	NO	NO	NO
32.1	20658	9-11 RUTH STREET NAREMBURN	Second	NW	66	61	66	60	66	61	66	61	0.0	-0.7	0.2	-0.5	60	55	NO	NO	NO	NO	NO
32.1	20658	9-11 RUTH STREET NAREMBURN	Second	SW	60	55	60	54	60	55	60	55	0.1	-0.6	0.3	-0.5	60	55	NO	NO	NO	NO	NO
32.1	20658	9-11 RUTH STREET NAREMBURN	Second	W	60	55	60	55	61	56	61	55	0.1	-0.6	0.3	-0.5	60	55	NO	NO	NO	NO	NO
32.1	20658	9-11 RUTH STREET NAREMBURN	Second	NE	62	57	62	56	62	57	62	57	0.1	-0.7	0.3	-0.5	60	55	NO	NO	NO	NO	NO
32.1	20658	9-11 RUTH STREET NAREMBURN	Second	NW	63	58	63	57	63	58	63	58	0.0	-0.6	0.2	-0.4	60	55	NO	NO	NO	NO	NO
32.1	20658	9-11 RUTH STREET NAREMBURN	Second	SW	61	56	61	55	61	56	61	56	0.0	-0.6	0.2	-0.5	60	55	NO	NO	NO	NO	NO
32.1	20658	9-11 RUTH STREET NAREMBURN	Second	SE	65	60	65	59	65	60	65	60	-0.2	-0.7	0.0	-0.5	60	55	NO	NO	NO	NO	NO
32.1	20662	45 STATION STREET NAREMBURN	Ground	NE	61	56	61	56	61	57	62	56	0.3	-0.5	0.5	-0.2	60	55	NO	NO	NO	NO	NO
32.1	20662	45 STATION STREET NAREMBURN	Ground	NW	56	51	56	50	56	51	56	51	0.2	-0.6	0.4	-0.5	60	55	NO	NO	NO	NO	NO
32.1	20662	45 STATION STREET NAREMBURN	Ground	SW	56	52	57	51	57	52	57	52	0.2	-0.6	0.4	-0.4	60	55	NO	NO	NO	NO	NO
32.1	20662	45 STATION STREET NAREMBURN	Ground	S	54	49	54	49	54	50	55	49	0.2	-0.6	0.4	-0.4	60	55	NO	NO	NO	NO	NO
32.1	20662	45 STATION STREET NAREMBURN	Ground	SE	54	49	54	49	55	50	55	49	0.2	-0.6	0.4	-0.5	60	55	NO	NO	NO	NO	NO
32.1	20665	32 STATION STREET NAREMBURN	Ground	NE	63	58	63	58	63	59	64	58	0.4	-0.5	0.5	-0.3	60	55	NO	NO	NO	NO	NO
32.1	20665	32 STATION STREET NAREMBURN	Ground	NW	63	58	63	58	63	58	64	58	0.4	-0.5	0.6	-0.2	60	55	NO	NO	NO	NO	NO
32.1	20665	32 STATION STREET NAREMBURN	Ground	SW	57	53	57	52	58	53	58	52	-0.1	-1.1	0.0	-0.8	60	55	NO	NO	NO	NO	NO
32.1	20665	32 STATION STREET NAREMBURN	Ground	SE	56	51	56	50	56	51	56	51	0.2	-0.6	0.4	-0.5	60	55	NO	NO	NO	NO	NO
32.1	20670	12 GRANDVIEW STREET NAREMBURN	Ground	NE	62	57	63	57	63	58	63	58	0.5	-0.3	0.7	-0.2	60	55	NO	NO	NO	NO	NO
32.1	20670	12 GRANDVIEW STREET NAREMBURN	Ground	NW	54	50	55	49	55	50	55	50	0.1	-0.7	0.3	-0.5	60	55	NO	NO	NO	NO	NO
32.1	20670	12 GRANDVIEW STREET NAREMBURN	Ground	SE	54	49	54	49	54	50	55	49	0.2	-0.6	0.4	-0.4	60	55	NO	NO	NO	NO	NO
32.1	20679	31 PARK ROAD NAREMBURN	Ground	NE	60	55	60	55	61	56	61	55	0.2	-0.5	0.5	-0.3	60	55	NO	NO	NO	NO	NO
32.1	20679	31 PARK ROAD NAREMBURN	Ground	NW	65	60	65	60	66	61	66	60	0.0	-0.8	0.2	-0.6	60	55	NO	NO	NO	NO	NO
32.1	20679	31 PARK ROAD NAREMBURN	Ground	SW	57	52	57	51	57	52	57	52	0.2	-0.6	0.3	-0.4	60	55	NO	NO	NO	NO	NO
32.1	20679	31 PARK ROAD NAREMBURN	Ground	SE	59	54	59	53	59	55	59	54	-0.1	-0.7	0.1	-0.5	60	55	NO	NO	NO	NO	NO
32.1	20679	31 PARK ROAD NAREMBURN	Ground	NE	60	55	60	55	61	56	61	55	0.0	-0.7	0.2	-0.5	60	55	NO	NO	NO	NO	NO
32.1	20679	31 PARK ROAD NAREMBURN	Ground	NE	59	54	59	53	59	54	59	54	0.0	-0.7	0.2	-0.4	60	55	NO	NO	NO	NO	NO
32.1	20681	47 STATION STREET NAREMBURN	Ground	NE	61	56	61	55	61	56	61	56	0.2	-0.6	0.4	-0.4	60	55	NO	NO	NO	NO	NO
32.1	20681	47 STATION STREET NAREMBURN	Ground	NW	54	49	55	49	55	50	55	50	0.3	-0.6	0.4	-0.4	60	55	NO	NO	NO	NO	NO
32.1	20681	47 STATION STREET NAREMBURN	Ground	SW	56	51	56	50	56	51	56	51	0.2	-0.6	0.4	-0.5	60	55	NO	NO	NO	NO	NO
32.1	20681	47 STATION STREET NAREMBURN	Ground	SE	54	49	54	48	54	50	55	49	0.1	-0.6	0.3	-0.5	60	55	NO	NO	NO	NO	NO
32.1	20681	47 STATION STREET NAREMBURN	First	NE	64	59	65	59	65	60	65	60	0.5	-0.4	0.7	-0.2	60	55	NO	NO	NO	NO	NO
32.1	20681	47 STATION STREET NAREMBURN	First	NW	59	54	60	54	59	55	60	54	0.4	-0.5	0.6	-0.3	60	55	NO	NO	NO	NO	NO
32.1	20681	47 STATION STREET NAREMBURN	First	SW	57	53	58	52	58	53	58	53	0.2	-0.7	0.4	-0.5	60	55	NO	NO	NO	NO	NO
32.1	20681	47 STATION STREET NAREMBURN	First	SE	57	52	57	52	57	53	58	52	0.1	-0.7	0.3	-0.5	60	55	NO	NO	NO	NO	NO
32.1	20687	14 GRANDVIEW STREET NAREMBURN	Ground	NW	59	54	59	53	59	54	59	54	0.2	-0.7	0.4	-0.5	60	55	NO	NO	NO	NO	NO
32.1	20687	14 GRANDVIEW STREET NAREMBURN	Ground	NE	58	53	58	52	58	54	59	53	0.1	-0.7	0.2	-0.5	60	55	NO	NO	NO	NO	NO
32.1	20687	14 GRANDVIEW STREET NAREMBURN	Ground	W	57	52	57	51	57	52	58	52	0.2	-0.7	0.4	-0.4	60	55	NO	NO	NO	NO	NO
32.1	20687	14 GRANDVIEW STREET NAREMBURN	Ground	SE	52	47	52	46	52	47	53	47	0.1	-0.7	0.3	-0.5	60	55	NO	NO	NO	NO	NO
32.1	20687	14 GRANDVIEW STREET NAREMBURN	Ground	NE	62	57	62	57	62	57	63	57	0.4	-0.4	0.7	-0.1	60	55	NO	NO	NO	NO	NO

NCA	Receiver ID	Address	Floor Level	Facade	Opening Year 2027				Design Year 2037				Increase (Do Smthng - Do Nothing)				NCG project road noise criteria		Do noise levels exceed the cumulative limit with project roads adding ≥2dB to the total noise levels?		Is the contribution from the road project Acute?		Consider further treatment?
					Do Nothing		Do Smthng		Do Nothing		Do Smthng		Opening Year 2027		Design Year 2037								
					Day	Night	Day	Night	Day	Night	Day	Night	Day	Night	Day	Night	Day	Night	Day	Night	$L_{Aeq,15hr}$ ≥ 65dB	$L_{Aeq,9hr}$ ≥ 60dB	
32.1	20687	14 GRANDVIEW STREET NAREMBURN	First	NW	64	59	64	59	64	60	65	59	0.3	-0.5	0.5	-0.3	60	55	NO	NO	NO	NO	NO
32.1	20687	14 GRANDVIEW STREET NAREMBURN	First	NE	64	59	64	59	64	60	65	59	0.4	-0.5	0.5	-0.3	60	55	NO	NO	NO	NO	NO
32.1	20687	14 GRANDVIEW STREET NAREMBURN	First	NW	64	59	64	59	64	60	65	59	0.4	-0.5	0.5	-0.3	60	55	NO	NO	NO	NO	NO
32.1	20687	14 GRANDVIEW STREET NAREMBURN	First	W	61	56	62	56	62	57	62	57	0.5	-0.4	0.6	-0.2	60	55	NO	NO	NO	NO	NO
32.1	20687	14 GRANDVIEW STREET NAREMBURN	First	SE	56	51	56	51	57	52	57	51	0.2	-0.7	0.3	-0.4	60	55	NO	NO	NO	NO	NO
32.1	20687	14 GRANDVIEW STREET NAREMBURN	First	NE	64	59	65	59	64	60	65	60	0.4	-0.4	0.6	-0.2	60	55	NO	NO	NO	NO	NO
32.1	20700	5 GRANDVIEW STREET NAREMBURN	Ground	NE	64	59	64	58	64	59	64	59	0.0	-0.8	0.2	-0.5	60	55	NO	NO	NO	NO	NO
32.1	20700	5 GRANDVIEW STREET NAREMBURN	Ground	SE	63	58	63	57	63	58	63	58	-0.1	-0.8	0.1	-0.6	60	55	NO	NO	NO	NO	NO
32.1	20700	5 GRANDVIEW STREET NAREMBURN	Ground	NE	66	61	66	60	66	61	66	61	0.2	-0.6	0.4	-0.3	60	55	NO	NO	NO	NO	NO
32.1	20700	5 GRANDVIEW STREET NAREMBURN	Ground	NW	63	59	64	58	64	59	64	59	0.3	-0.6	0.4	-0.3	60	55	NO	NO	NO	NO	NO
32.1	20700	5 GRANDVIEW STREET NAREMBURN	Ground	SE	55	50	55	49	55	50	55	50	0.0	-0.7	0.3	-0.4	60	55	NO	NO	NO	NO	NO
32.1	20700	5 GRANDVIEW STREET NAREMBURN	First	NE	64	59	64	59	65	60	65	59	-0.1	-0.7	0.2	-0.6	60	55	NO	NO	NO	NO	NO
32.1	20700	5 GRANDVIEW STREET NAREMBURN	First	SE	63	58	63	58	64	59	64	58	-0.1	-0.7	0.1	-0.6	60	55	NO	NO	NO	NO	NO
32.1	20700	5 GRANDVIEW STREET NAREMBURN	First	NE	66	61	66	61	67	62	67	61	0.2	-0.6	0.3	-0.5	60	55	NO	NO	NO	NO	NO
32.1	20700	5 GRANDVIEW STREET NAREMBURN	First	NW	65	60	65	59	65	60	65	60	0.2	-0.6	0.4	-0.5	60	55	NO	NO	NO	NO	NO
32.1	20700	5 GRANDVIEW STREET NAREMBURN	First	SW	59	54	59	54	59	54	60	54	0.3	-0.5	0.6	-0.3	60	55	NO	NO	NO	NO	NO
32.1	20700	5 GRANDVIEW STREET NAREMBURN	First	SE	59	54	59	53	59	54	59	54	0.1	-0.6	0.3	-0.5	60	55	NO	NO	NO	NO	NO
32.1	20703	27 PARK ROAD NAREMBURN	Ground	NW	66	61	66	60	66	61	66	61	-0.1	-0.8	0.2	-0.6	60	55	NO	NO	NO	NO	NO
32.1	20703	27 PARK ROAD NAREMBURN	Ground	SW	57	53	58	52	58	53	58	53	0.3	-0.5	0.4	-0.3	60	55	NO	NO	NO	NO	NO
32.1	20703	27 PARK ROAD NAREMBURN	Ground	SE	59	54	59	54	60	55	60	54	0.0	-0.6	0.2	-0.4	60	55	NO	NO	NO	NO	NO
32.1	20703	27 PARK ROAD NAREMBURN	Ground	NE	66	61	66	60	66	61	66	61	0.0	-0.7	0.2	-0.6	60	55	NO	NO	NO	NO	NO
32.1	20703	27 PARK ROAD NAREMBURN	Ground	NW	66	61	66	60	66	62	67	61	-0.1	-0.8	0.2	-0.6	60	55	NO	NO	NO	NO	NO
32.1	20703	27 PARK ROAD NAREMBURN	Ground	NE	66	61	66	60	66	61	67	61	-0.1	-0.8	0.2	-0.5	60	55	NO	NO	NO	NO	NO
32.1	20713	47 STATION STREET NAREMBURN	Ground	NE	62	57	63	57	62	58	63	58	0.4	-0.4	0.7	-0.2	60	55	NO	NO	NO	NO	NO
32.1	20713	47 STATION STREET NAREMBURN	Ground	NW	62	57	63	57	62	58	63	58	0.5	-0.3	0.7	-0.1	60	55	NO	NO	NO	NO	NO
32.1	20713	47 STATION STREET NAREMBURN	Ground	SW	56	51	56	51	56	52	57	51	0.3	-0.5	0.5	-0.4	60	55	NO	NO	NO	NO	NO
32.1	20713	47 STATION STREET NAREMBURN	Ground	SE	53	48	53	47	53	48	53	48	0.2	-0.6	0.3	-0.4	60	55	NO	NO	NO	NO	NO
32.1	20713	47 STATION STREET NAREMBURN	First	NE	65	60	65	60	65	60	66	60	0.5	-0.4	0.7	-0.1	60	55	NO	NO	NO	NO	NO
32.1	20713	47 STATION STREET NAREMBURN	First	NW	64	59	65	59	65	60	65	60	0.5	-0.3	0.7	-0.2	60	55	NO	NO	NO	NO	NO
32.1	20713	47 STATION STREET NAREMBURN	First	SW	58	53	58	52	58	53	59	53	0.4	-0.5	0.5	-0.3	60	55	NO	NO	NO	NO	NO
32.1	20713	47 STATION STREET NAREMBURN	First	SE	57	52	57	52	58	53	58	52	0.2	-0.6	0.3	-0.5	60	55	NO	NO	NO	NO	NO
32.1	20715	3A GRANDVIEW STREET NAREMBURN	Ground	NE	65	60	65	59	65	61	66	60	0.0	-0.8	0.3	-0.5	60	55	NO	NO	NO	NO	NO
32.1	20715	3A GRANDVIEW STREET NAREMBURN	Ground	NW	64	59	64	58	64	60	65	59	0.1	-0.7	0.3	-0.5	60	55	NO	NO	NO	NO	NO
32.1	20715	3A GRANDVIEW STREET NAREMBURN	Ground	SE	59	54	59	54	60	55	60	54	0.0	-0.6	0.2	-0.5	60	55	NO	NO	NO	NO	NO
32.1	20717	29 PARK ROAD NAREMBURN	Ground	NE	60	55	60	54	60	55	60	55	0.3	-0.5	0.5	-0.3	60	55	NO	NO	NO	NO	NO
32.1	20717	29 PARK ROAD NAREMBURN	Ground	NW	66	61	66	60	66	61	66	61	0.1	-0.8	0.2	-0.6	60	55	NO	NO	NO	NO	NO
32.1	20717	29 PARK ROAD NAREMBURN	Ground	SW	57	52	57	52	57	52	58	52	0.3	-0.4	0.5	-0.3	60	55	NO	NO	NO	NO	NO
32.1	20717	29 PARK ROAD NAREMBURN	Ground	SE	59	55	59	54	60	55	60	54	0.0	-0.7	0.2	-0.5	60	55	NO	NO	NO	NO	NO
32.1	20725	7 GRANDVIEW STREET NAREMBURN	Ground	NE	65	61	66	60	66	61	66	61	0.3	-0.6	0.5	-0.3	60	55	NO	NO	NO	NO	NO
32.1	20725	7 GRANDVIEW STREET NAREMBURN	Ground	N	65	60	65	60	65	61	66	60	0.3	-0.5	0.5	-0.3	60	55	NO	NO	NO	NO	NO
32.1	20725	7 GRANDVIEW STREET NAREMBURN	Ground	W	58	53	58	53	59	54	59	53	0.3	-0.6	0.4	-0.4	60	55	NO	NO	NO	NO	NO
32.1	20725	7 GRANDVIEW STREET NAREMBURN	Ground	SW	57	53	58	52	58	53	58	53	0.2	-0.7	0.4	-0.4	60	55	NO	NO	NO	NO	NO
32.1	20725	7 GRANDVIEW STREET NAREMBURN	Ground	SE	59	54	59	54	60	55	60	54	0.0	-0.8	0.2	-0.7	60	55	NO	NO	NO	NO	NO
32.1	20725	7 GRANDVIEW STREET NAREMBURN	Ground	NE	63	58	63	57	63	58	63	58	0.0	-0.8	0.1	-0.6	60	55	NO	NO	NO	NO	NO
32.1	20725	7 GRANDVIEW STREET NAREMBURN	Ground	SE	62	58	62	57	63	58	63	57	-0.1	-0.8	0.1	-0.7	60	55	NO	NO	NO	NO	NO
32.1	20730	13-15 RUTH STREET NAREMBURN	Ground	SE	62	57	62	57	62	58	63	57	0.0	-0.6	0.2	-0.4	60	55	NO	NO	NO	NO	NO
32.1	20730	13-15 RUTH STREET NAREMBURN	Ground	NE	62	57	62	56	62	58	63	57	0.1	-0.7	0.3	-0.4	60	55	NO	NO	NO	NO	NO
32.1	20730	13-15 RUTH STREET NAREMBURN	Ground	NW	62	57	62	57	63	58	63	57	0.0	-0.6	0.2	-0.5	60	55	NO	NO	NO	NO	NO
32.1	20730	13-15 RUTH STREET NAREMBURN	Ground	SE	56	51	56	50	56	51	56	51	0.0	-0.5	0.2	-0.4	60	55	NO	NO	NO	NO	NO
32.1	20730	13-15 RUTH STREET NAREMBURN	Ground	SW	54	49	54	48	54	49	54	49	0.1	-0.6	0.3	-0.5	60	55	NO	NO	NO	NO	NO
32.1	20730	13-15 RUTH STREET NAREMBURN	Ground	SE	56	51	56	50	56	51	56	51	0.1	-0.6	0.3	-0.5	60	55	NO	NO	NO	NO	NO
32.1	20730	13-15 RUTH STREET NAREMBURN	Ground	NE	62	57	62	57	62	58	63	57	-0.1	-0.7	0.1	-0.5	60	55	NO	NO	NO	NO	NO
32.1	20730	13-15 RUTH STREET NAREMBURN	First	SE	65	60	64	59	65	60	65	60	-0.1	-0.6	0.1	-0.4	60	55	NO	NO	NO	NO	NO
32.1	20730	13-15 RUTH STREET NAREMBURN	First	NE	66	62	66	61	67	62	67	62	0.0	-0.7	0.2	-0.4	60	55	NO	NO	NO	NO	NO
32.1	20730	13-15 RUTH STREET NAREMBURN	First	NW	65	60	65	59	65	60	65	60	0.0	-0.6	0.2	-0.5	60	55	NO	NO	NO	NO	NO
32.1	20730	13-15 RUTH STREET NAREMBURN	First	SW	61	56	61	56	62	57	62	56	0.1	-0.7	0.4	-0.5	60	55	NO	NO	NO	NO	NO
32.1	20730	13-15 RUTH STREET NAREMBURN	First	S	60	55	60	55	60	56	61	55	0.1	-0.6	0.3	-0.5	60	55	NO	NO	NO	NO	NO
32.1	20730	13-15 RUTH STREET NAREMBURN	First	SE	59	54	59	54	60	55	60	54	0.1	-0.6	0.2	-0.5	60	55	NO	NO	NO	NO	NO
32.1	20730	13-15 RUTH STREET NAREMBURN	First	SW	58	53	58	53	58	54	59	53	0.1	-0.7	0.3	-0.5	60	55	NO	NO	NO	NO	NO
32.1	20730	13-15 RUTH STREET NAREMBURN	First	SE	59	54	59	54	60	55	60	55	0.1	-0.6	0.3	-0.3	60	55	NO	NO	NO	NO	NO
32.1	20730	13-15 RUTH STREET NAREMBURN	First	NE	65	60	65	59	65	60	65	60	-0.2	-0.7	0.0	-0.5	60	55	NO	NO	NO	NO	NO
32.1	20739	16 GRANDVIEW STREET NAREMBURN	Ground	NE	63	58	63	58	63	58	64	58	0.5	-0.3	0.6	-0.1	60	55	NO	NO	NO	NO	NO

NCA	Receiver ID	Address	Floor Level	Facade	Opening Year 2027				Design Year 2037				Increase (Do Smthng - Do Nothing)				NCG project road noise criteria		Do noise levels exceed the cumulative limit with project roads adding ≥2dB to the total noise levels?		Is the contribution from the road project Acute?		Consider further treatment?
					Do Nothing		Do Smthng		Do Nothing		Do Smthng		Opening Year 2027		Design Year 2037								
					Day	Night	Day	Night	Day	Night	Day	Night	Day	Night	Day	Night	Day	Night	Day	Night	$L_{Aeq,15hr}$ ≥ 65dB	$L_{Aeq,9hr}$ ≥ 60dB	
32.1	20739	16 GRANDVIEW STREET NAREMBURN	Ground	NW	59	54	59	53	59	54	59	54	0.1	-0.6	0.3	-0.5	60	55	NO	NO	NO	NO	NO
32.1	20739	16 GRANDVIEW STREET NAREMBURN	Ground	SW	58	53	58	52	58	53	59	53	0.3	-0.6	0.5	-0.3	60	55	NO	NO	NO	NO	NO
32.1	20739	16 GRANDVIEW STREET NAREMBURN	Ground	NW	59	54	59	54	60	55	60	54	0.2	-0.6	0.4	-0.5	60	55	NO	NO	NO	NO	NO
32.1	20739	16 GRANDVIEW STREET NAREMBURN	Ground	SW	57	53	58	52	58	53	58	53	0.2	-0.6	0.4	-0.5	60	55	NO	NO	NO	NO	NO
32.1	20759	13 FRANCIS STREET NAREMBURN	Ground	NE	61	56	62	56	62	57	62	57	0.4	-0.5	0.5	-0.3	60	55	NO	NO	NO	NO	NO
32.1	20759	13 FRANCIS STREET NAREMBURN	Ground	NW	61	56	61	55	61	56	62	56	0.5	-0.4	0.6	-0.3	60	55	NO	NO	NO	NO	NO
32.1	20759	13 FRANCIS STREET NAREMBURN	Ground	SW	58	53	59	53	58	54	59	54	0.5	-0.4	0.7	-0.2	60	55	NO	NO	NO	NO	NO
32.1	20759	13 FRANCIS STREET NAREMBURN	Ground	SE	58	53	58	52	58	53	58	53	0.2	-0.5	0.4	-0.4	60	55	NO	NO	NO	NO	NO
32.1	20760	49 STATION STREET NAREMBURN	Ground	NE	59	54	59	54	60	55	60	54	0.2	-0.6	0.5	-0.4	60	55	NO	NO	NO	NO	NO
32.1	20760	49 STATION STREET NAREMBURN	Ground	NW	63	58	63	57	63	58	64	58	0.4	-0.5	0.5	-0.3	60	55	NO	NO	NO	NO	NO
32.1	20760	49 STATION STREET NAREMBURN	Ground	SW	56	51	56	51	56	52	57	51	0.4	-0.5	0.5	-0.4	60	55	NO	NO	NO	NO	NO
32.1	20760	49 STATION STREET NAREMBURN	Ground	SE	59	55	60	54	60	55	60	55	0.3	-0.5	0.6	-0.3	60	55	NO	NO	NO	NO	NO
32.1	20763	2 OLYMPIA ROAD NAREMBURN	Ground	SE	61	56	61	55	61	56	61	56	0.1	-0.6	0.3	-0.4	60	55	NO	NO	NO	NO	NO
32.1	20763	2 OLYMPIA ROAD NAREMBURN	Ground	NE	66	61	66	60	66	61	66	61	0.0	-0.8	0.1	-0.6	60	55	NO	NO	NO	NO	NO
32.1	20763	2 OLYMPIA ROAD NAREMBURN	Ground	NW	62	57	62	57	63	58	63	57	0.0	-0.8	0.2	-0.5	60	55	NO	NO	NO	NO	NO
32.1	20763	2 OLYMPIA ROAD NAREMBURN	Ground	SW	57	52	57	51	57	52	57	52	0.2	-0.6	0.3	-0.4	60	55	NO	NO	NO	NO	NO
32.1	20763	2 OLYMPIA ROAD NAREMBURN	Ground	SE	59	54	59	54	60	55	60	54	0.0	-0.7	0.2	-0.5	60	55	NO	NO	NO	NO	NO
32.1	20764	18 GRANDVIEW STREET NAREMBURN	Ground	SW	59	54	59	53	59	54	59	54	0.2	-0.7	0.3	-0.5	60	55	NO	NO	NO	NO	NO
32.1	20764	18 GRANDVIEW STREET NAREMBURN	Ground	SE	54	49	54	49	54	50	55	49	0.2	-0.6	0.4	-0.4	60	55	NO	NO	NO	NO	NO
32.1	20764	18 GRANDVIEW STREET NAREMBURN	Ground	NE	57	52	57	51	57	52	58	52	0.2	-0.7	0.3	-0.4	60	55	NO	NO	NO	NO	NO
32.1	20764	18 GRANDVIEW STREET NAREMBURN	Ground	SE	56	52	57	51	57	52	57	52	0.1	-0.7	0.3	-0.5	60	55	NO	NO	NO	NO	NO
32.1	20764	18 GRANDVIEW STREET NAREMBURN	Ground	NE	63	58	63	58	63	58	64	58	0.6	-0.3	0.7	-0.1	60	55	NO	NO	NO	NO	NO
32.1	20764	18 GRANDVIEW STREET NAREMBURN	Ground	NW	62	57	62	56	62	58	63	57	0.3	-0.6	0.4	-0.4	60	55	NO	NO	NO	NO	NO
32.1	20770	12 PARK ROAD NAREMBURN	Ground	NW	65	60	65	59	65	61	66	60	0.2	-0.6	0.3	-0.4	60	55	NO	NO	NO	NO	NO
32.1	20770	12 PARK ROAD NAREMBURN	Ground	SW	57	52	57	52	58	53	58	52	0.1	-0.7	0.3	-0.5	60	55	NO	NO	NO	NO	NO
32.1	20770	12 PARK ROAD NAREMBURN	Ground	SE	61	56	61	56	61	57	62	56	0.0	-0.6	0.2	-0.4	60	55	NO	NO	NO	NO	NO
32.1	20770	12 PARK ROAD NAREMBURN	Ground	NE	63	58	63	58	63	59	64	58	0.2	-0.6	0.4	-0.4	60	55	NO	NO	NO	NO	NO
32.1	20770	12 PARK ROAD NAREMBURN	First	NW	68	63	68	62	68	63	68	63	0.0	-0.7	0.2	-0.5	60	55	NO	NO	NO	NO	NO
32.1	20770	12 PARK ROAD NAREMBURN	First	SW	61	56	61	55	61	57	62	56	0.1	-0.7	0.3	-0.5	60	55	NO	NO	NO	NO	NO
32.1	20770	12 PARK ROAD NAREMBURN	First	SE	65	60	65	60	65	61	66	60	-0.1	-0.6	0.1	-0.4	60	55	NO	NO	NO	NO	NO
32.1	20770	12 PARK ROAD NAREMBURN	First	NE	69	64	69	63	69	64	70	64	0.0	-0.6	0.2	-0.4	60	55	NO	NO	NO	NO	NO
32.1	20779	6 BROWN LANE NAREMBURN	Ground	NE	61	56	61	56	61	57	62	56	0.4	-0.5	0.5	-0.3	60	55	NO	NO	NO	NO	NO
32.1	20779	6 BROWN LANE NAREMBURN	Ground	NW	61	56	61	56	61	57	62	56	0.4	-0.5	0.5	-0.3	60	55	NO	NO	NO	NO	NO
32.1	20779	6 BROWN LANE NAREMBURN	Ground	SW	56	52	57	51	57	52	57	52	0.2	-0.6	0.5	-0.5	60	55	NO	NO	NO	NO	NO
32.1	20779	6 BROWN LANE NAREMBURN	Ground	NW	57	52	57	51	57	53	58	52	0.2	-0.7	0.4	-0.4	60	55	NO	NO	NO	NO	NO
32.1	20779	6 BROWN LANE NAREMBURN	Ground	SE	56	51	56	50	56	51	56	51	0.2	-0.7	0.4	-0.4	60	55	NO	NO	NO	NO	NO
32.1	20790	10A PARK ROAD NAREMBURN	Ground	NW	66	61	66	61	66	62	67	61	0.2	-0.6	0.3	-0.5	60	55	NO	NO	NO	NO	NO
32.1	20790	10A PARK ROAD NAREMBURN	Ground	SW	61	56	61	56	62	57	62	56	0.1	-0.7	0.3	-0.4	60	55	NO	NO	NO	NO	NO
32.1	20790	10A PARK ROAD NAREMBURN	Ground	SE	63	58	63	58	64	59	64	58	0.1	-0.6	0.3	-0.4	60	55	NO	NO	NO	NO	NO
32.1	20791	10 PARK ROAD NAREMBURN	Ground	SE	64	59	64	59	65	60	65	59	0.2	-0.7	0.3	-0.4	60	55	NO	NO	NO	NO	NO
32.1	20791	10 PARK ROAD NAREMBURN	Ground	NE	67	62	67	62	67	63	68	62	0.2	-0.6	0.3	-0.5	60	55	NO	NO	NO	NO	NO
32.1	20791	10 PARK ROAD NAREMBURN	Ground	NW	67	62	67	62	67	63	68	62	0.2	-0.6	0.3	-0.4	60	55	NO	NO	NO	NO	NO
32.1	20806	26 OLYMPIA ROAD NAREMBURN	Ground	NE	59	54	59	53	59	54	59	54	0.1	-0.6	0.3	-0.5	60	55	NO	NO	NO	NO	NO
32.1	20806	26 OLYMPIA ROAD NAREMBURN	Ground	NW	60	55	60	54	60	55	60	55	0.3	-0.6	0.5	-0.3	60	55	NO	NO	NO	NO	NO
32.1	20806	26 OLYMPIA ROAD NAREMBURN	Ground	SW	62	57	62	56	62	57	62	57	0.4	-0.5	0.6	-0.3	60	55	NO	NO	NO	NO	NO
32.1	20806	26 OLYMPIA ROAD NAREMBURN	Ground	E	59	55	60	54	60	55	60	55	0.2	-0.6	0.4	-0.4	60	55	NO	NO	NO	NO	NO
32.1	20807	20 GRANDVIEW STREET NAREMBURN	Ground	NW	59	55	60	54	60	55	60	55	0.3	-0.6	0.5	-0.5	60	55	NO	NO	NO	NO	NO
32.1	20807	20 GRANDVIEW STREET NAREMBURN	Ground	SW	58	53	58	52	58	53	58	53	0.3	-0.6	0.4	-0.4	60	55	NO	NO	NO	NO	NO
32.1	20807	20 GRANDVIEW STREET NAREMBURN	Ground	SE	55	50	55	49	55	50	55	50	0.2	-0.5	0.4	-0.4	60	55	NO	NO	NO	NO	NO
32.1	20807	20 GRANDVIEW STREET NAREMBURN	Ground	E	62	57	63	57	63	58	63	58	0.6	-0.3	0.8	-0.1	60	55	NO	NO	NO	NO	NO
32.1	20807	20 GRANDVIEW STREET NAREMBURN	Ground	NW	63	58	63	57	63	58	64	58	0.5	-0.4	0.6	-0.3	60	55	NO	NO	NO	NO	NO
32.1	20809	4 OLYMPIA ROAD NAREMBURN	Ground	SE	59	54	59	53	59	54	60	54	0.1	-0.7	0.3	-0.4	60	55	NO	NO	NO	NO	NO
32.1	20809	4 OLYMPIA ROAD NAREMBURN	Ground	NE	65	60	64	59	65	60	65	59	-0.2	-0.9	0.1	-0.7	60	55	NO	NO	NO	NO	NO
32.1	20809	4 OLYMPIA ROAD NAREMBURN	Ground	SE	64	59	64	58	64	60	65	59	-0.1	-0.8	0.1	-0.7	60	55	NO	NO	NO	NO	NO
32.1	20810	6 OLYMPIA ROAD NAREMBURN	Ground	N	65	60	65	59	65	60	65	60	0.1	-0.7	0.3	-0.5	60	55	NO	NO	NO	NO	NO
32.1	20810	6 OLYMPIA ROAD NAREMBURN	Ground	NW	61	56	61	55	61	56	61	56	0.1	-0.7	0.2	-0.5	60	55	NO	NO	NO	NO	NO
32.1	20811	51 STATION STREET NAREMBURN	Ground	NW	62	58	63	57	63	58	63	58	0.2	-0.7	0.4	-0.4	60	55	NO	NO	NO	NO	NO
32.1	20811	51 STATION STREET NAREMBURN	Ground	SW	55	50	56	50	56	51	56	51	0.3	-0.5	0.5	-0.3	60	55	NO	NO	NO	NO	NO
32.1	20811	51 STATION STREET NAREMBURN	Ground	SE	59	55	60	54	60	55	60	55	0.4	-0.5	0.6	-0.3	60	55	NO	NO	NO	NO	NO
32.1	20811	51 STATION STREET NAREMBURN	Ground	NE	59	54	59	54	59	55	60	54	0.3	-0.5	0.4	-0.4	60	55	NO	NO	NO	NO	NO
32.1	20811	51 STATION STREET NAREMBURN	Ground	SE	59	54	59	53	59	54	60	54	0.2	-0.5	0.5	-0.4	60	55	NO	NO	NO	NO	NO
32.1	20811	51 STATION STREET NAREMBURN	Ground	NE	61	56	61	55	61	56	62	56	0.2	-0.6	0.4	-0.4	60	55	NO	NO	NO	NO	NO

NCA	Receiver ID	Address	Floor Level	Facade	Opening Year 2027				Design Year 2037				Increase (Do Smthng - Do Nothing)				NCG project road noise criteria		Do noise levels exceed the cumulative limit with project roads adding ≥2dB to the total noise levels?		Is the contribution from the road project Acute?		Consider further treatment?
					Do Nothing		Do Smthng		Do Nothing		Do Smthng		Opening Year 2027		Design Year 2037								
					Day	Night	Day	Night	Day	Night	Day	Night	Day	Night	Day	Night	Day	Night	Day	Night	$L_{Aeq,15hr} \geq 65dB$	$L_{Aeq,9hr} \geq 60dB$	
32.1	20820	22A GRANDVIEW STREET NAREMBURN	Ground	N	61	56	61	55	61	56	61	56	0.2	-0.6	0.4	-0.4	60	55	NO	NO	NO	NO	NO
32.1	20820	22A GRANDVIEW STREET NAREMBURN	Ground	W	60	55	60	55	60	56	61	55	0.3	-0.5	0.5	-0.3	60	55	NO	NO	NO	NO	NO
32.1	20820	22A GRANDVIEW STREET NAREMBURN	Ground	S	55	50	55	50	55	51	56	50	0.3	-0.6	0.5	-0.3	60	55	NO	NO	NO	NO	NO
32.1	20820	22A GRANDVIEW STREET NAREMBURN	Ground	E	59	55	60	54	60	55	60	55	0.3	-0.5	0.6	-0.3	60	55	NO	NO	NO	NO	NO
32.1	20835	1 OLYMPIA ROAD NAREMBURN	Ground	N	66	61	66	60	66	61	66	61	-0.2	-0.9	0.0	-0.8	60	55	NO	NO	NO	NO	NO
32.1	20835	1 OLYMPIA ROAD NAREMBURN	Ground	W	64	59	63	58	64	59	64	58	-0.4	-1.1	-0.1	-0.9	60	55	NO	NO	NO	NO	NO
32.1	20835	1 OLYMPIA ROAD NAREMBURN	Ground	S	58	53	58	52	58	53	58	53	0.0	-0.7	0.2	-0.6	60	55	NO	NO	NO	NO	NO
32.1	20835	1 OLYMPIA ROAD NAREMBURN	Ground	E	65	60	64	59	65	60	65	59	-0.1	-0.9	0.0	-0.7	60	55	NO	NO	NO	NO	NO
32.1	20837	8 OLYMPIA ROAD NAREMBURN	Ground	SW	56	51	56	51	57	52	57	51	0.1	-0.6	0.3	-0.4	60	55	NO	NO	NO	NO	NO
32.1	20837	8 OLYMPIA ROAD NAREMBURN	Ground	SE	62	57	62	56	63	58	63	57	-0.1	-0.9	0.0	-0.7	60	55	NO	NO	NO	NO	NO
32.1	20837	8 OLYMPIA ROAD NAREMBURN	Ground	NE	66	61	66	60	66	61	66	61	0.1	-0.8	0.2	-0.6	60	55	NO	NO	NO	NO	NO
32.1	20837	8 OLYMPIA ROAD NAREMBURN	Ground	NW	60	55	60	54	61	56	61	55	0.0	-0.8	0.2	-0.6	60	55	NO	NO	NO	NO	NO
32.1	20841	22 GRANDVIEW STREET NAREMBURN	Ground	NW	64	59	65	59	64	60	65	60	0.5	-0.4	0.7	-0.1	60	55	NO	NO	NO	NO	NO
32.1	20841	22 GRANDVIEW STREET NAREMBURN	Ground	SW	58	53	58	53	58	54	59	53	0.3	-0.6	0.5	-0.3	60	55	NO	NO	NO	NO	NO
32.1	20841	22 GRANDVIEW STREET NAREMBURN	Ground	SE	55	50	55	49	55	50	56	50	0.2	-0.6	0.4	-0.4	60	55	NO	NO	NO	NO	NO
32.1	20841	22 GRANDVIEW STREET NAREMBURN	Ground	SW	55	50	55	49	55	50	56	50	0.2	-0.5	0.4	-0.4	60	55	NO	NO	NO	NO	NO
32.1	20841	22 GRANDVIEW STREET NAREMBURN	Ground	SE	56	51	56	51	57	52	57	51	0.1	-0.6	0.4	-0.5	60	55	NO	NO	NO	NO	NO
32.1	20841	22 GRANDVIEW STREET NAREMBURN	Ground	NE	61	56	61	55	61	56	62	56	0.3	-0.6	0.4	-0.3	60	55	NO	NO	NO	NO	NO
32.1	20841	22 GRANDVIEW STREET NAREMBURN	Ground	SE	60	55	60	55	61	56	61	55	0.1	-0.7	0.3	-0.5	60	55	NO	NO	NO	NO	NO
32.1	20841	22 GRANDVIEW STREET NAREMBURN	Ground	NE	65	60	66	60	66	61	66	61	0.4	-0.4	0.6	-0.2	60	55	NO	NO	NO	NO	NO
32.1	20844	1 OLYMPIA ROAD NAREMBURN	Ground	N	65	60	65	59	66	61	66	60	-0.3	-0.9	0.0	-0.8	60	55	NO	NO	NO	NO	NO
32.1	20844	1 OLYMPIA ROAD NAREMBURN	Ground	W	64	59	64	58	64	59	64	59	-0.3	-1.1	-0.2	-0.8	60	55	NO	NO	NO	NO	NO
32.1	20844	1 OLYMPIA ROAD NAREMBURN	Ground	S	55	50	55	50	55	51	56	50	0.0	-0.7	0.2	-0.5	60	55	NO	NO	NO	NO	NO
32.1	20844	1 OLYMPIA ROAD NAREMBURN	Ground	E	61	56	61	55	62	57	61	56	-0.6	-1.4	-0.4	-1.2	60	55	NO	NO	NO	NO	NO
32.1	20844	1 OLYMPIA ROAD NAREMBURN	First	N	67	62	67	61	67	62	67	61	-0.1	-0.8	0.1	-0.7	60	55	NO	NO	NO	NO	NO
32.1	20844	1 OLYMPIA ROAD NAREMBURN	First	W	65	60	65	59	66	61	66	60	-0.2	-0.9	0.0	-0.8	60	55	NO	NO	NO	NO	NO
32.1	20844	1 OLYMPIA ROAD NAREMBURN	First	S	58	53	58	53	59	54	59	53	0.1	-0.6	0.3	-0.5	60	55	NO	NO	NO	NO	NO
32.1	20844	1 OLYMPIA ROAD NAREMBURN	First	E	63	58	63	57	63	58	63	57	-0.4	-1.2	-0.2	-0.9	60	55	NO	NO	NO	NO	NO
32.1	20870	3 OLYMPIA ROAD NAREMBURN	Ground	NE	66	61	65	60	66	61	66	60	-0.2	-1.0	-0.1	-0.8	60	55	NO	NO	NO	NO	NO
32.1	20870	3 OLYMPIA ROAD NAREMBURN	Ground	NW	63	58	63	57	64	59	63	58	-0.4	-1.0	-0.2	-0.9	60	55	NO	NO	NO	NO	NO
32.1	20870	3 OLYMPIA ROAD NAREMBURN	Ground	SW	56	51	56	50	56	51	56	51	0.1	-0.6	0.3	-0.4	60	55	NO	NO	NO	NO	NO
32.1	20870	3 OLYMPIA ROAD NAREMBURN	Ground	SE	61	56	61	56	62	57	62	56	0.1	-0.7	0.3	-0.4	60	55	NO	NO	NO	NO	NO
32.1	20870	3 OLYMPIA ROAD NAREMBURN	First	NE	67	62	67	61	67	62	67	62	-0.2	-0.9	0.1	-0.7	60	55	NO	NO	NO	NO	NO
32.1	20870	3 OLYMPIA ROAD NAREMBURN	First	NW	65	60	65	59	65	60	65	60	-0.2	-1.0	0.0	-0.8	60	55	NO	NO	NO	NO	NO
32.1	20870	3 OLYMPIA ROAD NAREMBURN	First	SW	59	54	59	53	59	54	59	54	0.0	-0.7	0.2	-0.5	60	55	NO	NO	NO	NO	NO
32.1	20870	3 OLYMPIA ROAD NAREMBURN	First	SE	63	58	63	57	63	58	64	58	0.2	-0.7	0.3	-0.4	60	55	NO	NO	NO	NO	NO
32.1	20872	26 OLYMPIA ROAD NAREMBURN	Ground	NE	64	59	65	59	65	60	65	60	0.6	-0.3	0.7	-0.1	60	55	NO	NO	NO	NO	NO
32.1	20872	26 OLYMPIA ROAD NAREMBURN	Ground	N	66	61	66	61	66	62	67	61	0.4	-0.5	0.6	-0.3	60	55	NO	NO	NO	NO	NO
32.1	20872	26 OLYMPIA ROAD NAREMBURN	Ground	W	63	58	64	58	64	59	64	59	0.5	-0.3	0.8	-0.1	60	55	NO	NO	NO	NO	NO
32.1	20872	26 OLYMPIA ROAD NAREMBURN	Ground	S	53	48	53	47	53	48	53	48	0.3	-0.6	0.4	-0.4	60	55	NO	NO	NO	NO	NO
32.1	20872	26 OLYMPIA ROAD NAREMBURN	Ground	E	57	52	57	52	57	52	58	52	0.6	-0.2	0.8	-0.1	60	55	NO	NO	NO	NO	NO
32.1	20872	26 OLYMPIA ROAD NAREMBURN	First	NE	66	61	66	60	66	61	67	61	0.5	-0.3	0.8	-0.1	60	55	NO	NO	NO	NO	NO
32.1	20872	26 OLYMPIA ROAD NAREMBURN	First	N	67	62	67	61	67	62	68	62	0.4	-0.4	0.6	-0.2	60	55	NO	NO	NO	NO	NO
32.1	20872	26 OLYMPIA ROAD NAREMBURN	First	W	64	59	65	59	65	60	65	60	0.6	-0.3	0.7	-0.1	60	55	NO	NO	NO	NO	NO
32.1	20872	26 OLYMPIA ROAD NAREMBURN	First	S	57	52	57	51	57	52	57	52	0.2	-0.6	0.3	-0.4	60	55	NO	NO	NO	NO	NO
32.1	20872	26 OLYMPIA ROAD NAREMBURN	First	E	61	56	61	55	61	56	62	56	0.3	-0.4	0.6	-0.2	60	55	NO	NO	NO	NO	NO
32.1	20874	24 OLYMPIA ROAD NAREMBURN	Ground	E	57	52	58	52	58	53	58	53	0.5	-0.3	0.8	0.0	60	55	NO	NO	NO	NO	NO
32.1	20874	24 OLYMPIA ROAD NAREMBURN	Ground	N	66	61	67	61	67	62	67	62	0.4	-0.4	0.5	-0.3	60	55	NO	NO	NO	NO	NO
32.1	20874	24 OLYMPIA ROAD NAREMBURN	Ground	W	57	52	57	51	57	52	57	52	0.4	-0.4	0.6	-0.2	60	55	NO	NO	NO	NO	NO
32.1	20874	24 OLYMPIA ROAD NAREMBURN	Ground	S	56	51	56	51	57	52	57	51	0.1	-0.6	0.4	-0.4	60	55	NO	NO	NO	NO	NO
32.1	20875	22B GRANDVIEW STREET NAREMBURN	Ground	NE	63	58	63	57	63	58	64	58	0.3	-0.4	0.5	-0.3	60	55	NO	NO	NO	NO	NO
32.1	20875	22B GRANDVIEW STREET NAREMBURN	Ground	W	59	54	60	54	60	55	60	55	0.5	-0.4	0.7	-0.1	60	55	NO	NO	NO	NO	NO
32.1	20875	22B GRANDVIEW STREET NAREMBURN	Ground	S	55	51	56	50	56	51	56	51	0.2	-0.5	0.4	-0.4	60	55	NO	NO	NO	NO	NO
32.1	20875	22B GRANDVIEW STREET NAREMBURN	Ground	E	61	56	62	56	62	57	62	57	0.4	-0.4	0.6	-0.2	60	55	NO	NO	NO	NO	NO
32.1	20876	23-25 PARK ROAD NAREMBURN	First	NE	64	59	64	58	64	59	64	59	0.1	-0.7	0.3	-0.5	60	55	NO	NO	NO	NO	NO
32.1	20876	23-25 PARK ROAD NAREMBURN	First	NW	60	56	60	55	61	56	61	55	0.0	-0.8	0.1	-0.6	60	55	NO	NO	NO	NO	NO
32.1	20876	23-25 PARK ROAD NAREMBURN	First	SW	60	55	60	54	60	55	60	55	0.1	-0.7	0.3	-0.5	60	55	NO	NO	NO	NO	NO
32.1	20876	23-25 PARK ROAD NAREMBURN	First	SE	63	58	62	57	63	58	63	58	-0.1	-0.6	0.2	-0.4	60	55	NO	NO	NO	NO	NO
32.1	20876	23-25 PARK ROAD NAREMBURN	Second	NE	69	64	69	64	70	65	70	64	0.0	-0.7	0.2	-0.5	60	55	NO	NO	NO	NO	NO
32.1	20876	23-25 PARK ROAD NAREMBURN	Second	NW	65	61	65	60	66	61	66	60	0.0	-0.7	0.2	-0.6	60	55	NO	NO	NO	NO	NO
32.1	20876	23-25 PARK ROAD NAREMBURN	Second	SW	63	58	63	57	63	58	63	58	0.1	-0.7	0.3	-0.5	60	55	NO	NO	NO	NO	NO
32.1	20876	23-25 PARK ROAD NAREMBURN	Second	SE	65	60	65	60	66	61	66	60	-0.1	-0.6	0.1	-0.5	60	55	NO	NO	NO	NO	NO

NCA	Receiver ID	Address	Floor Level	Facade	Opening Year 2027				Design Year 2037				Increase (Do Smthng - Do Nothing)				NCG project road noise criteria		Do noise levels exceed the cumulative limit with project roads adding ≥2dB to the total noise levels?		Is the contribution from the road project Acute?		Consider further treatment?
					Do Nothing		Do Smthng		Do Nothing		Do Smthng		Opening Year 2027		Design Year 2037								
					Day	Night	Day	Night	Day	Night	Day	Night	Day	Night	Day	Night	Day	Night	Day	Night	$L_{Aeq,15hr}$ ≥ 65dB	$L_{Aeq,9hr}$ ≥ 60dB	
32.1	20877	10-10A OLYMPIA ROAD NAREMBURN	Ground	E	62	57	62	56	63	58	63	57	-0.1	-0.9	0.1	-0.7	60	55	NO	NO	NO	NO	NO
32.1	20877	10-10A OLYMPIA ROAD NAREMBURN	Ground	N	66	61	66	60	66	61	67	61	0.3	-0.6	0.4	-0.4	60	55	NO	NO	NO	NO	NO
32.1	20877	10-10A OLYMPIA ROAD NAREMBURN	Ground	W	60	55	60	55	60	56	61	55	0.3	-0.6	0.5	-0.4	60	55	NO	NO	NO	NO	NO
32.1	20877	10-10A OLYMPIA ROAD NAREMBURN	Ground	S	56	51	56	51	57	52	57	51	0.1	-0.6	0.3	-0.5	60	55	NO	NO	NO	NO	NO
32.1	20879	22 OLYMPIA ROAD NAREMBURN	Ground	E	57	52	57	52	57	53	58	52	0.4	-0.4	0.6	-0.2	60	55	NO	NO	NO	NO	NO
32.1	20879	22 OLYMPIA ROAD NAREMBURN	Ground	N	66	61	67	61	67	62	67	62	0.4	-0.4	0.5	-0.3	60	55	NO	NO	NO	NO	NO
32.1	20879	22 OLYMPIA ROAD NAREMBURN	Ground	W	58	53	58	53	58	53	59	53	0.5	-0.3	0.8	-0.1	60	55	NO	NO	NO	NO	NO
32.1	20879	22 OLYMPIA ROAD NAREMBURN	Ground	S	55	50	55	50	55	51	56	50	0.1	-0.6	0.3	-0.4	60	55	NO	NO	NO	NO	NO
32.1	20879	22 OLYMPIA ROAD NAREMBURN	First	E	64	59	64	59	64	60	65	59	0.3	-0.5	0.4	-0.3	60	55	NO	NO	NO	NO	NO
32.1	20879	22 OLYMPIA ROAD NAREMBURN	First	N	67	62	68	62	68	63	68	63	0.4	-0.4	0.6	-0.1	60	55	NO	NO	NO	NO	NO
32.1	20879	22 OLYMPIA ROAD NAREMBURN	First	W	62	57	63	57	62	58	63	58	0.6	-0.3	0.8	-0.1	60	55	NO	NO	NO	NO	NO
32.1	20879	22 OLYMPIA ROAD NAREMBURN	First	S	58	53	58	53	59	54	59	53	0.0	-0.7	0.2	-0.4	60	55	NO	NO	NO	NO	NO
32.1	20880	20 OLYMPIA ROAD NAREMBURN	Ground	E	60	55	60	54	60	55	61	55	0.5	-0.3	0.7	-0.2	60	55	NO	NO	NO	NO	NO
32.1	20880	20 OLYMPIA ROAD NAREMBURN	Ground	N	66	61	67	61	67	62	67	62	0.3	-0.5	0.6	-0.3	60	55	NO	NO	NO	NO	NO
32.1	20880	20 OLYMPIA ROAD NAREMBURN	Ground	W	57	52	57	52	57	53	58	52	0.4	-0.4	0.7	-0.1	60	55	NO	NO	NO	NO	NO
32.1	20880	20 OLYMPIA ROAD NAREMBURN	Ground	S	57	52	57	52	57	53	58	52	0.1	-0.7	0.3	-0.4	60	55	NO	NO	NO	NO	NO
32.1	20882	18 OLYMPIA ROAD NAREMBURN	Ground	E	60	55	60	55	60	56	61	55	0.3	-0.4	0.6	-0.3	60	55	NO	NO	NO	NO	NO
32.1	20882	18 OLYMPIA ROAD NAREMBURN	Ground	N	66	62	67	61	67	62	67	62	0.3	-0.6	0.5	-0.4	60	55	NO	NO	NO	NO	NO
32.1	20882	18 OLYMPIA ROAD NAREMBURN	Ground	W	58	54	59	53	59	54	59	54	0.5	-0.3	0.6	-0.2	60	55	NO	NO	NO	NO	NO
32.1	20882	18 OLYMPIA ROAD NAREMBURN	Ground	S	57	52	57	52	58	53	58	53	0.1	-0.6	0.2	-0.4	60	55	NO	NO	NO	NO	NO
32.1	20888	14 OLYMPIA ROAD NAREMBURN	Ground	E	60	55	60	54	60	55	60	55	0.3	-0.5	0.5	-0.3	60	55	NO	NO	NO	NO	NO
32.1	20888	14 OLYMPIA ROAD NAREMBURN	Ground	N	66	61	67	61	67	62	67	61	0.2	-0.6	0.4	-0.4	60	55	NO	NO	NO	NO	NO
32.1	20888	14 OLYMPIA ROAD NAREMBURN	Ground	W	58	53	59	53	58	54	59	54	0.4	-0.4	0.6	-0.2	60	55	NO	NO	NO	NO	NO
32.1	20888	14 OLYMPIA ROAD NAREMBURN	Ground	S	58	53	58	52	58	54	59	53	0.0	-0.7	0.2	-0.4	60	55	NO	NO	NO	NO	NO
32.1	20888	14 OLYMPIA ROAD NAREMBURN	Ground	E	59	54	59	54	60	55	60	54	0.1	-0.6	0.3	-0.4	60	55	NO	NO	NO	NO	NO
32.1	20888	14 OLYMPIA ROAD NAREMBURN	Ground	S	59	54	59	53	59	55	60	54	0.0	-0.7	0.2	-0.5	60	55	NO	NO	NO	NO	NO
32.1	20890	16 OLYMPIA ROAD NAREMBURN	Ground	E	62	57	62	56	62	57	63	57	0.5	-0.3	0.6	-0.2	60	55	NO	NO	NO	NO	NO
32.1	20890	16 OLYMPIA ROAD NAREMBURN	Ground	N	66	61	66	61	67	62	67	61	0.2	-0.5	0.5	-0.3	60	55	NO	NO	NO	NO	NO
32.1	20890	16 OLYMPIA ROAD NAREMBURN	Ground	W	58	53	58	52	58	53	58	53	0.4	-0.4	0.6	-0.2	60	55	NO	NO	NO	NO	NO
32.1	20890	16 OLYMPIA ROAD NAREMBURN	Ground	S	57	52	57	52	58	53	58	52	0.1	-0.6	0.3	-0.4	60	55	NO	NO	NO	NO	NO
32.1	20890	16 OLYMPIA ROAD NAREMBURN	Ground	E	59	54	59	54	59	54	60	54	0.4	-0.5	0.6	-0.2	60	55	NO	NO	NO	NO	NO
32.1	20893	12 OLYMPIA ROAD NAREMBURN	Ground	E	64	59	64	58	64	60	65	59	0.0	-0.8	0.2	-0.6	60	55	NO	NO	NO	NO	NO
32.1	20893	12 OLYMPIA ROAD NAREMBURN	Ground	N	66	61	66	60	66	61	66	61	0.1	-0.6	0.4	-0.4	60	55	NO	NO	NO	NO	NO
32.1	20893	12 OLYMPIA ROAD NAREMBURN	Ground	W	57	52	57	51	57	52	57	52	0.2	-0.7	0.3	-0.4	60	55	NO	NO	NO	NO	NO
32.1	20893	12 OLYMPIA ROAD NAREMBURN	Ground	S	57	52	57	51	57	52	57	52	0.0	-0.7	0.2	-0.4	60	55	NO	NO	NO	NO	NO
32.1	20893	12 OLYMPIA ROAD NAREMBURN	Ground	E	60	55	61	55	61	56	61	56	0.3	-0.6	0.4	-0.3	60	55	NO	NO	NO	NO	NO
32.1	20899	53 STATION STREET NAREMBURN	Ground	E	61	57	62	56	62	57	62	57	0.5	-0.3	0.6	-0.2	60	55	NO	NO	NO	NO	NO
32.1	20899	53 STATION STREET NAREMBURN	Ground	NE	60	55	60	55	61	56	61	55	0.2	-0.5	0.5	-0.4	60	55	NO	NO	NO	NO	NO
32.1	20899	53 STATION STREET NAREMBURN	Ground	NW	61	56	61	56	61	57	62	56	0.3	-0.6	0.5	-0.3	60	55	NO	NO	NO	NO	NO
32.1	20899	53 STATION STREET NAREMBURN	Ground	SW	56	52	57	51	57	52	57	52	0.2	-0.6	0.4	-0.4	60	55	NO	NO	NO	NO	NO
32.1	20899	53 STATION STREET NAREMBURN	Ground	SE	60	55	60	54	60	55	61	55	0.4	-0.4	0.6	-0.3	60	55	NO	NO	NO	NO	NO
32.1	20906	17 FRANCIS STREET NAREMBURN	Ground	NE	57	52	57	51	57	52	57	52	0.3	-0.6	0.5	-0.3	60	55	NO	NO	NO	NO	NO
32.1	20906	17 FRANCIS STREET NAREMBURN	Ground	SE	56	51	56	51	57	52	57	51	0.3	-0.6	0.4	-0.4	60	55	NO	NO	NO	NO	NO
32.1	20906	17 FRANCIS STREET NAREMBURN	Ground	NE	60	55	60	54	60	55	61	55	0.3	-0.6	0.4	-0.4	60	55	NO	NO	NO	NO	NO
32.1	20906	17 FRANCIS STREET NAREMBURN	Ground	NW	62	57	62	56	62	57	63	57	0.3	-0.5	0.5	-0.4	60	55	NO	NO	NO	NO	NO
32.1	20906	17 FRANCIS STREET NAREMBURN	Ground	SW	61	56	61	55	61	56	61	56	0.3	-0.6	0.4	-0.4	60	55	NO	NO	NO	NO	NO
32.1	20906	17 FRANCIS STREET NAREMBURN	Ground	NW	61	56	62	56	62	57	62	57	0.4	-0.5	0.5	-0.3	60	55	NO	NO	NO	NO	NO
32.1	20906	17 FRANCIS STREET NAREMBURN	Ground	SW	60	55	60	55	61	56	61	55	0.2	-0.7	0.3	-0.6	60	55	NO	NO	NO	NO	NO
32.1	20907	15 FRANCIS STREET NAREMBURN	Ground	SW	60	55	60	55	60	56	61	55	0.3	-0.5	0.5	-0.3	60	55	NO	NO	NO	NO	NO
32.1	20907	15 FRANCIS STREET NAREMBURN	Ground	S	56	51	56	51	56	52	57	51	0.3	-0.5	0.4	-0.4	60	55	NO	NO	NO	NO	NO
32.1	20907	15 FRANCIS STREET NAREMBURN	Ground	NE	59	54	59	54	59	55	60	54	0.3	-0.6	0.5	-0.3	60	55	NO	NO	NO	NO	NO
32.1	20911	22C GRANDVIEW STREET NAREMBURN	Ground	NE	63	58	64	58	64	59	64	58	0.4	-0.6	0.5	-0.3	60	55	NO	NO	NO	NO	NO
32.1	20911	22C GRANDVIEW STREET NAREMBURN	Ground	E	62	58	63	57	63	58	63	58	0.4	-0.4	0.6	-0.2	60	55	NO	NO	NO	NO	NO
32.1	20911	22C GRANDVIEW STREET NAREMBURN	Ground	N	64	59	64	59	64	59	65	59	0.5	-0.4	0.7	-0.2	60	55	NO	NO	NO	NO	NO
32.1	20911	22C GRANDVIEW STREET NAREMBURN	Ground	W	60	55	60	55	60	56	61	55	0.3	-0.5	0.5	-0.3	60	55	NO	NO	NO	NO	NO
32.1	20911	22C GRANDVIEW STREET NAREMBURN	Ground	SW	56	51	56	51	56	52	57	51	0.2	-0.6	0.4	-0.4	60	55	NO	NO	NO	NO	NO
32.1	20911	22C GRANDVIEW STREET NAREMBURN	Ground	E	55	50	55	50	56	51	56	50	0.2	-0.5	0.4	-0.4	60	55	NO	NO	NO	NO	NO
32.1	20911	22C GRANDVIEW STREET NAREMBURN	Ground	S	55	51	56	50	56	51	56	51	0.3	-0.5	0.4	-0.4	60	55	NO	NO	NO	NO	NO
32.1	20911	22C GRANDVIEW STREET NAREMBURN	Ground	E	57	52	58	52	58	53	58	53	0.5	-0.4	0.7	-0.1	60	55	NO	NO	NO	NO	NO
32.1	20920	5 OLYMPIA ROAD NAREMBURN	Ground	NE	66	61	65	60	66	61	66	60	-0.3	-0.9	0.0	-0.8	60	55	NO	NO	NO	NO	NO
32.1	20920	5 OLYMPIA ROAD NAREMBURN	Ground	NW	62	57	61	56	62	57	62	56	-0.4	-1.1	-0.2	-0.9	60	55	NO	NO	NO	NO	NO
32.1	20920	5 OLYMPIA ROAD NAREMBURN	Ground	SW	55	50	55	50	55	51	56	50	0.1	-0.6	0.3	-0.5	60	55	NO	NO	NO	NO	NO

NCA	Receiver ID	Address	Floor Level	Facade	Opening Year 2027				Design Year 2037				Increase (Do Smthng - Do Nothing)				NCG project road noise criteria		Do noise levels exceed the cumulative limit with project roads adding ≥2dB to the total noise levels?		Is the contribution from the road project Acute?		Consider further treatment?
					Do Nothing		Do Smthng		Do Nothing		Do Smthng		Opening Year 2027		Design Year 2037								
					Day	Night	Day	Night	Day	Night	Day	Night	Day	Night	Day	Night	Day	Night	Day	Night	$L_{Aeq,15hr}$ ≥ 65dB	$L_{Aeq,9hr}$ ≥ 60dB	
32.1	20920	5 OLYMPIA ROAD NAREMBURN	Ground	SE	61	56	61	55	61	56	61	56	0.0	-0.8	0.3	-0.5	60	55	NO	NO	NO	NO	NO
32.1	20920	5 OLYMPIA ROAD NAREMBURN	First	NE	67	62	67	61	68	63	68	62	-0.2	-1.0	0.0	-0.7	60	55	NO	NO	NO	NO	NO
32.1	20920	5 OLYMPIA ROAD NAREMBURN	First	NW	63	58	63	57	64	59	64	58	-0.3	-1.0	-0.1	-0.8	60	55	NO	NO	NO	NO	NO
32.1	20920	5 OLYMPIA ROAD NAREMBURN	First	SW	59	54	59	53	59	54	59	54	0.0	-0.7	0.3	-0.4	60	55	NO	NO	NO	NO	NO
32.1	20920	5 OLYMPIA ROAD NAREMBURN	First	SE	63	58	63	57	63	58	63	58	0.1	-0.7	0.2	-0.5	60	55	NO	NO	NO	NO	NO
32.1	20937	24 GRANDVIEW STREET NAREMBURN	Ground	N	61	56	62	56	62	57	62	57	0.4	-0.4	0.5	-0.3	60	55	NO	NO	NO	NO	NO
32.1	20937	24 GRANDVIEW STREET NAREMBURN	Ground	W	61	56	61	56	61	56	62	56	0.4	-0.4	0.7	-0.2	60	55	NO	NO	NO	NO	NO
32.1	20937	24 GRANDVIEW STREET NAREMBURN	Ground	S	56	51	56	51	57	52	57	51	0.3	-0.6	0.4	-0.4	60	55	NO	NO	NO	NO	NO
32.1	20937	24 GRANDVIEW STREET NAREMBURN	Ground	W	56	52	57	51	57	52	57	52	0.2	-0.6	0.5	-0.4	60	55	NO	NO	NO	NO	NO
32.1	20937	24 GRANDVIEW STREET NAREMBURN	Ground	S	56	51	56	51	56	52	57	51	0.3	-0.5	0.5	-0.3	60	55	NO	NO	NO	NO	NO
32.1	20937	24 GRANDVIEW STREET NAREMBURN	Ground	E	61	56	62	56	62	57	62	57	0.4	-0.5	0.6	-0.2	60	55	NO	NO	NO	NO	NO
32.1	20937	24 GRANDVIEW STREET NAREMBURN	Ground	N	61	56	61	55	61	56	62	56	0.2	-0.5	0.5	-0.4	60	55	NO	NO	NO	NO	NO
32.1	20941	55 STATION STREET NAREMBURN	Ground	NE	63	59	64	58	64	59	64	59	0.3	-0.5	0.5	-0.4	60	55	NO	NO	NO	NO	NO
32.1	20941	55 STATION STREET NAREMBURN	Ground	NW	65	60	65	59	65	60	65	60	0.4	-0.5	0.5	-0.3	60	55	NO	NO	NO	NO	NO
32.1	20941	55 STATION STREET NAREMBURN	Ground	SW	56	51	56	50	56	51	57	51	0.2	-0.6	0.5	-0.4	60	55	NO	NO	NO	NO	NO
32.1	20941	55 STATION STREET NAREMBURN	Ground	SE	60	55	60	54	60	55	61	55	0.3	-0.5	0.5	-0.4	60	55	NO	NO	NO	NO	NO
32.1	20946	7 OLYMPIA ROAD NAREMBURN	Ground	NE	66	61	66	60	66	61	66	60	-0.3	-1.0	-0.1	-0.8	60	55	NO	NO	NO	NO	NO
32.1	20946	7 OLYMPIA ROAD NAREMBURN	Ground	NW	63	58	63	57	64	59	63	58	-0.4	-1.1	-0.3	-1.0	60	55	NO	NO	NO	NO	NO
32.1	20946	7 OLYMPIA ROAD NAREMBURN	Ground	SW	54	49	54	48	54	49	54	49	0.0	-0.7	0.3	-0.5	60	55	NO	NO	NO	NO	NO
32.1	20946	7 OLYMPIA ROAD NAREMBURN	Ground	NW	55	50	55	49	55	50	55	50	0.0	-0.7	0.3	-0.5	60	55	NO	NO	NO	NO	NO
32.1	20946	7 OLYMPIA ROAD NAREMBURN	Ground	SW	55	50	55	49	55	51	56	50	0.1	-0.7	0.3	-0.4	60	55	NO	NO	NO	NO	NO
32.1	20946	7 OLYMPIA ROAD NAREMBURN	Ground	SE	61	56	61	55	62	57	62	56	-0.2	-0.9	-0.1	-0.8	60	55	NO	NO	NO	NO	NO
32.1	20946	7 OLYMPIA ROAD NAREMBURN	First	NE	67	62	67	61	68	63	68	62	-0.2	-1.0	0.0	-0.7	60	55	NO	NO	NO	NO	NO
32.1	20946	7 OLYMPIA ROAD NAREMBURN	First	NW	65	60	65	59	65	61	65	60	-0.3	-1.0	0.0	-0.8	60	55	NO	NO	NO	NO	NO
32.1	20946	7 OLYMPIA ROAD NAREMBURN	First	SW	58	53	58	53	58	54	59	53	0.0	-0.7	0.3	-0.5	60	55	NO	NO	NO	NO	NO
32.1	20946	7 OLYMPIA ROAD NAREMBURN	First	NW	59	54	59	53	59	55	60	54	0.1	-0.7	0.2	-0.5	60	55	NO	NO	NO	NO	NO
32.1	20946	7 OLYMPIA ROAD NAREMBURN	First	SW	59	54	59	53	59	54	59	54	0.1	-0.6	0.3	-0.5	60	55	NO	NO	NO	NO	NO
32.1	20946	7 OLYMPIA ROAD NAREMBURN	First	SE	63	58	63	57	64	59	64	58	-0.2	-0.9	0.0	-0.7	60	55	NO	NO	NO	NO	NO
32.1	20949	34-38 STATION STREET NAREMBURN	Ground	SE	54	49	54	49	54	50	55	49	0.3	-0.6	0.4	-0.4	60	55	NO	NO	NO	NO	NO
32.1	20949	34-38 STATION STREET NAREMBURN	Ground	NE	58	53	58	52	58	53	59	53	0.2	-0.7	0.4	-0.4	60	55	NO	NO	NO	NO	NO
32.1	20949	34-38 STATION STREET NAREMBURN	Ground	NW	60	56	61	55	61	56	61	56	0.3	-0.6	0.5	-0.4	60	55	NO	NO	NO	NO	NO
32.1	20949	34-38 STATION STREET NAREMBURN	Ground	E	62	57	63	57	63	58	63	58	0.6	-0.3	0.7	-0.1	60	55	NO	NO	NO	NO	NO
32.1	20949	34-38 STATION STREET NAREMBURN	Ground	NW	60	55	61	55	61	56	61	56	0.4	-0.4	0.6	-0.2	60	55	NO	NO	NO	NO	NO
32.1	20949	34-38 STATION STREET NAREMBURN	Ground	NE	59	54	60	54	60	55	60	55	0.3	-0.5	0.5	-0.4	60	55	NO	NO	NO	NO	NO
32.1	20949	34-38 STATION STREET NAREMBURN	Ground	NW	56	51	56	50	56	51	56	51	0.2	-0.6	0.5	-0.4	60	55	NO	NO	NO	NO	NO
32.1	20949	34-38 STATION STREET NAREMBURN	Ground	NE	55	51	56	50	56	51	56	51	0.2	-0.6	0.4	-0.4	60	55	NO	NO	NO	NO	NO
32.1	20949	34-38 STATION STREET NAREMBURN	First	SE	59	54	59	54	59	55	60	54	0.3	-0.6	0.5	-0.3	60	55	NO	NO	NO	NO	NO
32.1	20949	34-38 STATION STREET NAREMBURN	First	NE	62	57	62	56	62	57	63	57	0.3	-0.6	0.4	-0.3	60	55	NO	NO	NO	NO	NO
32.1	20949	34-38 STATION STREET NAREMBURN	First	NW	63	58	64	58	64	59	64	59	0.3	-0.5	0.5	-0.4	60	55	NO	NO	NO	NO	NO
32.1	20949	34-38 STATION STREET NAREMBURN	First	SW	60	55	60	55	60	56	61	55	0.4	-0.4	0.6	-0.3	60	55	NO	NO	NO	NO	NO
32.1	20949	34-38 STATION STREET NAREMBURN	First	SE	59	54	60	54	60	55	60	55	0.2	-0.6	0.4	-0.4	60	55	NO	NO	NO	NO	NO
32.1	20949	34-38 STATION STREET NAREMBURN	First	E	64	59	64	58	64	59	65	59	0.5	-0.4	0.7	-0.2	60	55	NO	NO	NO	NO	NO
32.1	20949	34-38 STATION STREET NAREMBURN	First	NW	63	58	63	57	63	58	63	58	0.3	-0.5	0.6	-0.2	60	55	NO	NO	NO	NO	NO
32.1	20949	34-38 STATION STREET NAREMBURN	First	NE	62	57	62	57	62	58	63	57	0.3	-0.5	0.5	-0.4	60	55	NO	NO	NO	NO	NO
32.1	20949	34-38 STATION STREET NAREMBURN	First	NW	60	55	60	55	60	56	61	55	0.3	-0.6	0.5	-0.4	60	55	NO	NO	NO	NO	NO
32.1	20949	34-38 STATION STREET NAREMBURN	First	NE	60	55	60	55	60	56	61	55	0.2	-0.5	0.4	-0.4	60	55	NO	NO	NO	NO	NO
32.1	20950	19 PARK ROAD NAREMBURN	Ground	SW	56	51	56	51	57	52	57	51	0.0	-0.7	0.2	-0.5	60	55	NO	NO	NO	NO	NO
32.1	20950	19 PARK ROAD NAREMBURN	Ground	SE	64	59	64	59	65	60	65	59	0.1	-0.6	0.3	-0.4	60	55	NO	NO	NO	NO	NO
32.1	20950	19 PARK ROAD NAREMBURN	Ground	NE	66	61	66	61	67	62	67	61	0.1	-0.7	0.2	-0.5	60	55	NO	NO	NO	NO	NO
32.1	20950	19 PARK ROAD NAREMBURN	Ground	NW	72	67	72	66	72	68	73	67	0.0	-0.8	0.2	-0.6	60	55	NO	NO	NO	NO	NO
32.1	20950	19 PARK ROAD NAREMBURN	Ground	NE	72	67	72	66	72	67	72	67	0.0	-0.8	0.1	-0.6	60	55	NO	NO	NO	NO	NO
32.1	20950	19 PARK ROAD NAREMBURN	First	SW	60	56	60	55	61	56	61	55	0.0	-0.7	0.2	-0.5	60	55	NO	NO	NO	NO	NO
32.1	20950	19 PARK ROAD NAREMBURN	First	SE	68	63	68	62	68	63	68	63	0.0	-0.6	0.3	-0.4	60	55	NO	NO	NO	NO	NO
32.1	20950	19 PARK ROAD NAREMBURN	First	NE	69	64	69	64	70	65	70	64	0.0	-0.8	0.3	-0.5	60	55	NO	NO	NO	NO	NO
32.1	20950	19 PARK ROAD NAREMBURN	First	NW	76	71	76	70	76	71	76	71	0.1	-0.8	0.2	-0.6	60	55	NO	NO	NO	NO	NO
32.1	20950	19 PARK ROAD NAREMBURN	First	NE	75	70	75	70	76	71	76	70	0.1	-0.8	0.2	-0.6	60	55	NO	NO	NO	NO	NO
32.1	20951	21 PARK ROAD NAREMBURN	Ground	NW	71	66	71	66	72	67	72	66	0.0	-0.8	0.1	-0.6	60	55	NO	NO	NO	NO	NO
32.1	20951	21 PARK ROAD NAREMBURN	Ground	SW	61	56	61	56	61	57	62	56	0.3	-0.6	0.4	-0.4	60	55	NO	NO	NO	NO	NO
32.1	20951	21 PARK ROAD NAREMBURN	Ground	SE	58	53	58	52	58	53	58	53	0.1	-0.7	0.3	-0.4	60	55	NO	NO	NO	NO	NO
32.1	20951	21 PARK ROAD NAREMBURN	First	NW	74	70	74	69	75	70	75	69	0.0	-0.8	0.2	-0.6	60	55	NO	NO	NO	NO	NO
32.1	20951	21 PARK ROAD NAREMBURN	First	SW	63	59	64	58	64	59	64	59	0.2	-0.6	0.4	-0.4	60	55	NO	NO	NO	NO	NO
32.1	20951	21 PARK ROAD NAREMBURN	First	SE	62	57	62	56	62	57	62	57	0.2	-0.7	0.3	-0.4	60	55	NO	NO	NO	NO	NO

NCA	Receiver ID	Address	Floor Level	Facade	Opening Year 2027				Design Year 2037				Increase (Do Smthng - Do Nothing)				NCG project road noise criteria		Do noise levels exceed the cumulative limit with project roads adding ≥2dB to the total noise levels?		Is the contribution from the road project Acute?		Consider further treatment?
					Do Nothing		Do Smthng		Do Nothing		Do Smthng		Opening Year 2027		Design Year 2037								
					Day	Night	Day	Night	Day	Night	Day	Night	Day	Night	Day	Night	Day	Night	Day	Night	$L_{Aeq,15hr} \geq 65dB$	$L_{Aeq,9hr} \geq 60dB$	
32.1	20956	17 PARK ROAD NAREMBURN	Ground	NE	71	66	71	65	71	66	71	66	0.1	-0.6	0.3	-0.5	60	55	NO	NO	NO	NO	NO
32.1	20956	17 PARK ROAD NAREMBURN	Ground	NW	72	67	72	66	72	68	73	67	0.1	-0.7	0.2	-0.5	60	55	NO	NO	NO	NO	NO
32.1	20956	17 PARK ROAD NAREMBURN	Ground	SW	66	61	67	61	67	62	67	62	0.2	-0.6	0.4	-0.4	60	55	NO	NO	NO	NO	NO
32.1	20956	17 PARK ROAD NAREMBURN	Ground	SE	60	55	60	54	60	56	61	55	0.0	-0.7	0.3	-0.5	60	55	NO	NO	NO	NO	NO
32.1	20956	17 PARK ROAD NAREMBURN	First	NE	82	77	82	76	82	77	82	77	0.1	-0.7	0.3	-0.5	60	55	NO	NO	NO	NO	NO
32.1	20956	17 PARK ROAD NAREMBURN	First	NW	78	73	78	72	78	74	79	73	0.1	-0.8	0.2	-0.5	60	55	NO	NO	NO	NO	NO
32.1	20956	17 PARK ROAD NAREMBURN	First	SW	69	64	69	63	69	64	70	64	0.2	-0.6	0.3	-0.5	60	55	NO	NO	NO	NO	NO
32.1	20956	17 PARK ROAD NAREMBURN	First	SE	68	63	68	63	68	64	69	63	0.0	-0.6	0.2	-0.5	60	55	NO	NO	NO	NO	NO
32.1	20957	23-25 PARK ROAD NAREMBURN	First	NE	72	67	72	66	72	68	73	67	0.0	-0.8	0.2	-0.6	60	55	NO	NO	NO	NO	NO
32.1	20957	23-25 PARK ROAD NAREMBURN	First	NW	70	65	70	64	71	66	71	65	0.0	-0.7	0.2	-0.6	60	55	NO	NO	NO	NO	NO
32.1	20957	23-25 PARK ROAD NAREMBURN	First	SW	61	56	61	55	61	56	61	56	0.0	-0.7	0.3	-0.5	60	55	NO	NO	NO	NO	NO
32.1	20957	23-25 PARK ROAD NAREMBURN	First	SE	58	53	58	52	58	53	58	53	-0.1	-0.8	0.1	-0.5	60	55	NO	NO	NO	NO	NO
32.1	20957	23-25 PARK ROAD NAREMBURN	Second	NE	75	70	75	69	75	70	75	70	-0.1	-0.9	0.2	-0.7	60	55	NO	NO	NO	NO	NO
32.1	20957	23-25 PARK ROAD NAREMBURN	Second	NW	72	67	72	66	73	68	73	67	0.0	-0.8	0.2	-0.6	60	55	NO	NO	NO	NO	NO
32.1	20957	23-25 PARK ROAD NAREMBURN	Second	SW	63	58	63	57	63	58	63	58	0.0	-0.7	0.3	-0.5	60	55	NO	NO	NO	NO	NO
32.1	20957	23-25 PARK ROAD NAREMBURN	Second	SE	61	56	61	55	61	57	62	56	0.0	-0.7	0.2	-0.5	60	55	NO	NO	NO	NO	NO
32.1	20981	19 FRANCIS STREET NAREMBURN	Ground	E	58	54	59	53	59	54	59	54	0.3	-0.6	0.5	-0.4	60	55	NO	NO	NO	NO	NO
32.1	20981	19 FRANCIS STREET NAREMBURN	Ground	S	58	53	58	52	58	53	58	53	0.3	-0.7	0.4	-0.4	60	55	NO	NO	NO	NO	NO
32.1	20981	19 FRANCIS STREET NAREMBURN	Ground	E	60	55	60	55	60	56	61	55	0.3	-0.6	0.5	-0.3	60	55	NO	NO	NO	NO	NO
32.1	20981	19 FRANCIS STREET NAREMBURN	Ground	N	63	58	63	57	63	58	63	58	0.3	-0.6	0.4	-0.4	60	55	NO	NO	NO	NO	NO
32.1	20981	19 FRANCIS STREET NAREMBURN	Ground	W	60	56	61	55	61	56	61	56	0.2	-0.6	0.4	-0.4	60	55	NO	NO	NO	NO	NO
32.1	20981	19 FRANCIS STREET NAREMBURN	Ground	S	57	52	57	52	57	53	58	52	0.2	-0.6	0.5	-0.4	60	55	NO	NO	NO	NO	NO
32.1	21003	57 STATION STREET NAREMBURN	Ground	E	63	58	63	58	63	58	64	58	0.4	-0.4	0.6	-0.2	60	55	NO	NO	NO	NO	NO
32.1	21003	57 STATION STREET NAREMBURN	Ground	N	63	59	64	58	64	59	64	59	0.4	-0.5	0.6	-0.2	60	55	NO	NO	NO	NO	NO
32.1	21003	57 STATION STREET NAREMBURN	Ground	E	62	57	63	57	63	58	63	58	0.5	-0.4	0.7	-0.1	60	55	NO	NO	NO	NO	NO
32.1	21003	57 STATION STREET NAREMBURN	Ground	N	59	55	60	54	60	55	60	55	0.3	-0.6	0.4	-0.4	60	55	NO	NO	NO	NO	NO
32.1	21003	57 STATION STREET NAREMBURN	Ground	W	61	56	61	55	61	56	61	56	0.3	-0.6	0.5	-0.3	60	55	NO	NO	NO	NO	NO
32.1	21003	57 STATION STREET NAREMBURN	Ground	S	56	51	57	51	57	52	57	52	0.2	-0.5	0.5	-0.4	60	55	NO	NO	NO	NO	NO
32.1	21003	57 STATION STREET NAREMBURN	Ground	E	61	56	61	56	61	56	62	56	0.4	-0.4	0.7	-0.1	60	55	NO	NO	NO	NO	NO
32.1	21012	34-38 STATION STREET NAREMBURN	Ground	NW	61	56	61	55	61	57	62	56	0.2	-0.6	0.5	-0.4	60	55	NO	NO	NO	NO	NO
32.1	21012	34-38 STATION STREET NAREMBURN	Ground	SW	58	53	58	52	58	53	58	53	0.2	-0.6	0.4	-0.4	60	55	NO	NO	NO	NO	NO
32.1	21012	34-38 STATION STREET NAREMBURN	Ground	NW	58	53	58	52	58	54	59	53	0.3	-0.6	0.5	-0.5	60	55	NO	NO	NO	NO	NO
32.1	21012	34-38 STATION STREET NAREMBURN	Ground	SW	54	49	54	49	54	50	55	49	0.3	-0.6	0.4	-0.4	60	55	NO	NO	NO	NO	NO
32.1	21012	34-38 STATION STREET NAREMBURN	Ground	SE	58	53	58	53	58	54	59	53	0.3	-0.5	0.5	-0.3	60	55	NO	NO	NO	NO	NO
32.1	21012	34-38 STATION STREET NAREMBURN	Ground	E	65	60	66	60	66	61	66	61	0.5	-0.4	0.7	-0.2	60	55	NO	NO	NO	NO	NO
32.1	21012	34-38 STATION STREET NAREMBURN	Ground	NE	62	57	62	56	62	57	63	57	0.3	-0.5	0.6	-0.2	60	55	NO	NO	NO	NO	NO
32.1	21012	34-38 STATION STREET NAREMBURN	First	NW	64	59	64	59	64	60	65	59	0.3	-0.5	0.5	-0.4	60	55	NO	NO	NO	NO	NO
32.1	21012	34-38 STATION STREET NAREMBURN	First	SW	61	56	61	56	61	57	62	56	0.2	-0.6	0.4	-0.5	60	55	NO	NO	NO	NO	NO
32.1	21012	34-38 STATION STREET NAREMBURN	First	NW	61	56	61	56	61	57	62	56	0.3	-0.6	0.5	-0.3	60	55	NO	NO	NO	NO	NO
32.1	21012	34-38 STATION STREET NAREMBURN	First	SW	58	53	58	53	59	54	59	53	0.3	-0.6	0.4	-0.4	60	55	NO	NO	NO	NO	NO
32.1	21012	34-38 STATION STREET NAREMBURN	First	SE	61	56	61	55	61	56	61	56	0.3	-0.6	0.4	-0.4	60	55	NO	NO	NO	NO	NO
32.1	21012	34-38 STATION STREET NAREMBURN	First	E	66	62	67	61	67	62	67	62	0.5	-0.4	0.6	-0.2	60	55	NO	NO	NO	NO	NO
32.1	21012	34-38 STATION STREET NAREMBURN	First	NE	64	59	64	58	64	59	64	59	0.4	-0.4	0.6	-0.3	60	55	NO	NO	NO	NO	NO
32.1	21020	24A GRANDVIEW STREET NAREMBURN	Ground	N	59	54	59	54	59	55	60	54	0.2	-0.6	0.4	-0.4	60	55	NO	NO	NO	NO	NO
32.1	21020	24A GRANDVIEW STREET NAREMBURN	Ground	W	60	55	61	55	61	56	61	56	0.3	-0.6	0.5	-0.4	60	55	NO	NO	NO	NO	NO
32.1	21020	24A GRANDVIEW STREET NAREMBURN	Ground	S	57	52	57	51	57	52	58	52	0.3	-0.6	0.5	-0.3	60	55	NO	NO	NO	NO	NO
32.1	21020	24A GRANDVIEW STREET NAREMBURN	Ground	E	61	56	61	56	61	57	62	56	0.5	-0.3	0.7	-0.2	60	55	NO	NO	NO	NO	NO
32.1	21033	23 OLYMPIA ROAD NAREMBURN	Ground	E	61	56	61	55	61	56	62	56	0.1	-0.6	0.3	-0.5	60	55	NO	NO	NO	NO	NO
32.1	21033	23 OLYMPIA ROAD NAREMBURN	Ground	N	57	52	57	52	58	53	58	52	0.1	-0.7	0.3	-0.5	60	55	NO	NO	NO	NO	NO
32.1	21033	23 OLYMPIA ROAD NAREMBURN	Ground	W	58	53	58	53	59	54	59	53	0.2	-0.5	0.5	-0.4	60	55	NO	NO	NO	NO	NO
32.1	21033	23 OLYMPIA ROAD NAREMBURN	Ground	S	59	54	59	54	59	55	60	54	0.0	-0.7	0.2	-0.5	60	55	NO	NO	NO	NO	NO
32.1	21047	11 GRANDVIEW STREET NAREMBURN	Ground	SE	57	52	57	51	57	52	58	52	0.2	-0.6	0.4	-0.4	60	55	NO	NO	NO	NO	NO
32.1	21047	11 GRANDVIEW STREET NAREMBURN	Ground	NE	63	58	64	58	64	59	64	59	0.5	-0.4	0.7	-0.1	60	55	NO	NO	NO	NO	NO
32.1	21047	11 GRANDVIEW STREET NAREMBURN	Ground	NW	62	57	62	56	62	57	63	57	0.5	-0.4	0.6	-0.2	60	55	NO	NO	NO	NO	NO
32.1	21047	11 GRANDVIEW STREET NAREMBURN	Ground	SW	60	55	60	55	60	56	61	55	0.2	-0.5	0.5	-0.4	60	55	NO	NO	NO	NO	NO
32.1	21052	59 STATION STREET NAREMBURN	Ground	N	62	57	62	57	63	58	63	57	0.2	-0.5	0.4	-0.4	60	55	NO	NO	NO	NO	NO
32.1	21052	59 STATION STREET NAREMBURN	Ground	W	66	61	66	61	66	62	67	61	0.3	-0.5	0.5	-0.3	60	55	NO	NO	NO	NO	NO
32.1	21052	59 STATION STREET NAREMBURN	Ground	S	57	52	57	52	57	53	58	52	0.3	-0.6	0.5	-0.4	60	55	NO	NO	NO	NO	NO
32.1	21052	59 STATION STREET NAREMBURN	Ground	E	61	56	61	56	61	56	62	56	0.5	-0.4	0.6	-0.1	60	55	NO	NO	NO	NO	NO
32.1	21057	29 OLYMPIA ROAD NAREMBURN	Ground	N	64	59	65	59	65	60	65	60	0.4	-0.4	0.7	-0.1	60	55	NO	NO	NO	NO	NO
32.1	21057	29 OLYMPIA ROAD NAREMBURN	Ground	W	59	54	60	54	60	55	60	55	0.3	-0.5	0.6	-0.3	60	55	NO	NO	NO	NO	NO
32.1	21057	29 OLYMPIA ROAD NAREMBURN	Ground	S	58	53	58	53	58	54	59	53	0.1	-0.7	0.3	-0.5	60	55	NO	NO	NO	NO	NO

NCA	Receiver ID	Address	Floor Level	Facade	Opening Year 2027				Design Year 2037				Increase (Do Smthng - Do Nothing)				NCG project road noise criteria		Do noise levels exceed the cumulative limit with project roads adding ≥2dB to the total noise levels?		Is the contribution from the road project Acute?		Consider further treatment?
					Do Nothing		Do Smthng		Do Nothing		Do Smthng		Opening Year 2027		Design Year 2037								
					Day	Night	Day	Night	Day	Night	Day	Night	Day	Night	Day	Night	Day	Night	Day	Night	$L_{Aeq,15hr} \geq 65dB$	$L_{Aeq,9hr} \geq 60dB$	
32.1	21057	29 OLYMPIA ROAD NAREMBURN	Ground	E	59	54	60	54	60	55	60	55	0.3	-0.5	0.5	-0.3	60	55	NO	NO	NO	NO	NO
32.1	21070	25 OLYMPIA ROAD NAREMBURN	Ground	N	63	58	63	58	63	58	64	58	0.5	-0.3	0.7	-0.1	60	55	NO	NO	NO	NO	NO
32.1	21070	25 OLYMPIA ROAD NAREMBURN	Ground	W	60	55	61	55	61	56	61	56	0.4	-0.4	0.6	-0.2	60	55	NO	NO	NO	NO	NO
32.1	21070	25 OLYMPIA ROAD NAREMBURN	Ground	E	57	52	57	52	58	53	58	52	0.2	-0.5	0.4	-0.4	60	55	NO	NO	NO	NO	NO
32.1	21073	1 CHELMSFORD AVENUE NAREMBURN	Ground	NW	67	62	67	61	67	63	68	62	0.2	-0.6	0.5	-0.5	60	55	NO	NO	NO	NO	NO
32.1	21073	1 CHELMSFORD AVENUE NAREMBURN	Ground	SW	63	58	63	57	63	58	63	58	0.2	-0.6	0.4	-0.4	60	55	NO	NO	NO	NO	NO
32.1	21073	1 CHELMSFORD AVENUE NAREMBURN	Ground	SE	59	54	59	54	59	55	60	54	0.2	-0.6	0.4	-0.4	60	55	NO	NO	NO	NO	NO
32.1	21074	3 CHELMSFORD AVENUE NAREMBURN	Ground	SE	59	54	59	53	59	54	59	54	0.2	-0.6	0.4	-0.4	60	55	NO	NO	NO	NO	NO
32.1	21074	3 CHELMSFORD AVENUE NAREMBURN	Ground	NE	64	59	64	59	64	60	65	59	0.2	-0.6	0.5	-0.4	60	55	NO	NO	NO	NO	NO
32.1	21074	3 CHELMSFORD AVENUE NAREMBURN	Ground	NW	68	63	68	62	68	63	68	63	0.2	-0.6	0.5	-0.4	60	55	NO	NO	NO	NO	NO
32.1	21076	9-11 OLYMPIA ROAD NAREMBURN	Ground	SE	66	61	65	60	66	61	66	60	-0.4	-1.1	-0.2	-0.9	60	55	NO	NO	NO	NO	NO
32.1	21076	9-11 OLYMPIA ROAD NAREMBURN	Ground	NE	66	61	66	60	67	62	66	61	-0.3	-1.0	-0.1	-0.8	60	55	NO	NO	NO	NO	NO
32.1	21076	9-11 OLYMPIA ROAD NAREMBURN	Ground	NW	61	56	61	56	62	57	62	56	0.0	-0.7	0.3	-0.5	60	55	NO	NO	NO	NO	NO
32.1	21076	9-11 OLYMPIA ROAD NAREMBURN	Ground	SW	55	50	55	50	56	51	56	50	0.1	-0.7	0.3	-0.4	60	55	NO	NO	NO	NO	NO
32.1	21076	9-11 OLYMPIA ROAD NAREMBURN	Ground	NW	57	52	57	51	57	52	57	52	0.2	-0.7	0.3	-0.4	60	55	NO	NO	NO	NO	NO
32.1	21076	9-11 OLYMPIA ROAD NAREMBURN	Ground	NE	57	53	58	52	58	53	58	52	0.2	-0.7	0.3	-0.6	60	55	NO	NO	NO	NO	NO
32.1	21076	9-11 OLYMPIA ROAD NAREMBURN	Ground	NW	59	54	59	53	59	54	59	54	0.0	-0.8	0.2	-0.6	60	55	NO	NO	NO	NO	NO
32.1	21076	9-11 OLYMPIA ROAD NAREMBURN	Ground	NW	54	49	54	49	55	50	55	49	0.1	-0.6	0.3	-0.5	60	55	NO	NO	NO	NO	NO
32.1	21076	9-11 OLYMPIA ROAD NAREMBURN	Ground	NW	58	53	58	53	59	54	59	53	0.1	-0.7	0.2	-0.6	60	55	NO	NO	NO	NO	NO
32.1	21076	9-11 OLYMPIA ROAD NAREMBURN	Ground	SE	62	57	62	56	63	58	63	57	-0.3	-0.9	0.0	-0.7	60	55	NO	NO	NO	NO	NO
32.1	21076	9-11 OLYMPIA ROAD NAREMBURN	Ground	SE	64	59	63	58	64	59	64	58	-0.3	-0.9	-0.1	-0.7	60	55	NO	NO	NO	NO	NO
32.1	21076	9-11 OLYMPIA ROAD NAREMBURN	Ground	E	67	62	66	61	67	62	67	61	-0.4	-1.0	-0.1	-0.8	60	55	NO	NO	NO	NO	NO
32.1	21076	9-11 OLYMPIA ROAD NAREMBURN	Ground	NE	66	61	66	60	67	62	67	61	-0.3	-1.0	-0.2	-0.9	60	55	NO	NO	NO	NO	NO
32.1	21076	9-11 OLYMPIA ROAD NAREMBURN	First	SE	68	63	67	62	68	63	68	62	-0.4	-1.1	-0.2	-0.9	60	55	NO	NO	NO	NO	NO
32.1	21076	9-11 OLYMPIA ROAD NAREMBURN	First	NE	68	63	68	62	69	64	69	63	-0.3	-0.9	0.0	-0.8	60	55	NO	NO	NO	NO	NO
32.1	21076	9-11 OLYMPIA ROAD NAREMBURN	First	NW	64	59	64	59	65	60	65	59	0.1	-0.7	0.3	-0.4	60	55	NO	NO	NO	NO	NO
32.1	21076	9-11 OLYMPIA ROAD NAREMBURN	First	SW	59	54	59	54	60	55	60	54	0.1	-0.6	0.3	-0.5	60	55	NO	NO	NO	NO	NO
32.1	21076	9-11 OLYMPIA ROAD NAREMBURN	First	NW	61	56	61	55	61	56	61	56	0.2	-0.7	0.3	-0.4	60	55	NO	NO	NO	NO	NO
32.1	21076	9-11 OLYMPIA ROAD NAREMBURN	First	NE	61	56	61	56	62	57	62	56	0.1	-0.8	0.3	-0.5	60	55	NO	NO	NO	NO	NO
32.1	21076	9-11 OLYMPIA ROAD NAREMBURN	First	NW	62	57	62	56	62	57	62	57	0.0	-0.8	0.2	-0.6	60	55	NO	NO	NO	NO	NO
32.1	21076	9-11 OLYMPIA ROAD NAREMBURN	First	NW	59	54	59	53	59	54	59	54	0.1	-0.7	0.3	-0.5	60	55	NO	NO	NO	NO	NO
32.1	21076	9-11 OLYMPIA ROAD NAREMBURN	First	NW	62	57	62	56	62	57	62	57	0.1	-0.7	0.2	-0.6	60	55	NO	NO	NO	NO	NO
32.1	21076	9-11 OLYMPIA ROAD NAREMBURN	First	SW	59	54	59	53	59	54	59	54	0.1	-0.6	0.3	-0.5	60	55	NO	NO	NO	NO	NO
32.1	21076	9-11 OLYMPIA ROAD NAREMBURN	First	S	58	53	58	52	58	54	59	53	0.1	-0.8	0.3	-0.5	60	55	NO	NO	NO	NO	NO
32.1	21076	9-11 OLYMPIA ROAD NAREMBURN	First	W	58	53	58	52	58	54	59	53	0.1	-0.6	0.3	-0.5	60	55	NO	NO	NO	NO	NO
32.1	21076	9-11 OLYMPIA ROAD NAREMBURN	First	SW	59	54	59	54	59	55	60	54	0.2	-0.6	0.3	-0.4	60	55	NO	NO	NO	NO	NO
32.1	21076	9-11 OLYMPIA ROAD NAREMBURN	First	SE	64	59	64	59	65	60	65	59	-0.2	-0.8	0.1	-0.7	60	55	NO	NO	NO	NO	NO
32.1	21076	9-11 OLYMPIA ROAD NAREMBURN	First	SE	65	60	65	60	66	61	66	60	-0.2	-0.9	0.0	-0.6	60	55	NO	NO	NO	NO	NO
32.1	21076	9-11 OLYMPIA ROAD NAREMBURN	First	E	68	63	68	62	69	64	69	63	-0.4	-1.0	-0.1	-0.9	60	55	NO	NO	NO	NO	NO
32.1	21076	9-11 OLYMPIA ROAD NAREMBURN	First	NE	68	63	68	62	69	64	68	63	-0.4	-1.0	-0.2	-0.9	60	55	NO	NO	NO	NO	NO
32.1	21080	17 OLYMPIA ROAD NAREMBURN	Ground	N	63	58	63	58	63	59	64	58	0.3	-0.5	0.4	-0.4	60	55	NO	NO	NO	NO	NO
32.1	21080	17 OLYMPIA ROAD NAREMBURN	Ground	W	58	53	58	52	58	53	58	53	0.2	-0.7	0.4	-0.4	60	55	NO	NO	NO	NO	NO
32.1	21080	17 OLYMPIA ROAD NAREMBURN	Ground	S	59	54	59	53	59	54	59	54	0.1	-0.6	0.3	-0.5	60	55	NO	NO	NO	NO	NO
32.1	21080	17 OLYMPIA ROAD NAREMBURN	Ground	E	60	55	61	55	61	56	61	56	0.3	-0.5	0.4	-0.3	60	55	NO	NO	NO	NO	NO
32.1	21080	17 OLYMPIA ROAD NAREMBURN	Ground	N	63	58	63	58	63	58	64	58	0.4	-0.4	0.6	-0.2	60	55	NO	NO	NO	NO	NO
32.1	21082	13 GRANDVIEW STREET NAREMBURN	Ground	NE	63	58	63	58	63	58	64	58	0.5	-0.3	0.6	-0.2	60	55	NO	NO	NO	NO	NO
32.1	21082	13 GRANDVIEW STREET NAREMBURN	Ground	NW	63	59	64	58	64	59	64	59	0.4	-0.5	0.5	-0.2	60	55	NO	NO	NO	NO	NO
32.1	21082	13 GRANDVIEW STREET NAREMBURN	Ground	NE	63	58	63	58	63	59	64	58	0.4	-0.5	0.5	-0.2	60	55	NO	NO	NO	NO	NO
32.1	21082	13 GRANDVIEW STREET NAREMBURN	Ground	NW	62	57	62	57	62	58	63	57	0.3	-0.5	0.5	-0.3	60	55	NO	NO	NO	NO	NO
32.1	21082	13 GRANDVIEW STREET NAREMBURN	Ground	W	63	58	64	58	64	59	64	59	0.4	-0.5	0.5	-0.3	60	55	NO	NO	NO	NO	NO
32.1	21082	13 GRANDVIEW STREET NAREMBURN	Ground	SW	62	58	63	57	63	58	63	58	0.3	-0.5	0.5	-0.4	60	55	NO	NO	NO	NO	NO
32.1	21082	13 GRANDVIEW STREET NAREMBURN	Ground	SE	58	53	58	53	58	53	59	53	0.4	-0.4	0.6	-0.2	60	55	NO	NO	NO	NO	NO
32.1	21083	27 OLYMPIA ROAD NAREMBURN	Ground	N	64	59	65	59	65	60	65	60	0.5	-0.4	0.6	-0.2	60	55	NO	NO	NO	NO	NO
32.1	21083	27 OLYMPIA ROAD NAREMBURN	Ground	W	59	54	59	54	59	54	60	54	0.3	-0.4	0.6	-0.3	60	55	NO	NO	NO	NO	NO
32.1	21083	27 OLYMPIA ROAD NAREMBURN	Ground	E	60	55	60	55	60	55	61	55	0.5	-0.4	0.6	-0.2	60	55	NO	NO	NO	NO	NO
32.1	21083	27 OLYMPIA ROAD NAREMBURN	Ground	NE	63	58	64	58	64	59	64	59	0.5	-0.3	0.8	-0.1	60	55	NO	NO	NO	NO	NO
32.1	21084	21 OLYMPIA ROAD NAREMBURN	Ground	E	59	54	60	54	60	55	60	55	0.5	-0.4	0.6	-0.2	60	55	NO	NO	NO	NO	NO
32.1	21084	21 OLYMPIA ROAD NAREMBURN	Ground	N	62	57	63	57	63	58	63	58	0.5	-0.3	0.7	-0.2	60	55	NO	NO	NO	NO	NO
32.1	21084	21 OLYMPIA ROAD NAREMBURN	Ground	W	58	54	59	53	59	54	59	54	0.4	-0.4	0.7	-0.2	60	55	NO	NO	NO	NO	NO
32.1	21084	21 OLYMPIA ROAD NAREMBURN	Ground	S	59	54	59	53	59	54	59	54	0.1	-0.6	0.3	-0.5	60	55	NO	NO	NO	NO	NO
32.1	21087	31 OLYMPIA ROAD NAREMBURN	Ground	E	62	58	63	57	63	58	63	58	0.4	-0.4	0.7	-0.2	60	55	NO	NO	NO	NO	NO
32.1	21087	31 OLYMPIA ROAD NAREMBURN	Ground	N	65	60	65	59	65	60	66	60	0.4	-0.4	0.6	-0.2	60	55	NO	NO	NO	NO	NO

NCA	Receiver ID	Address	Floor Level	Facade	Opening Year 2027				Design Year 2037				Increase (Do Smthng - Do Nothing)				NCG project road noise criteria		Do noise levels exceed the cumulative limit with project roads adding ≥2dB to the total noise levels?		Is the contribution from the road project Acute?		Consider further treatment?
					Do Nothing		Do Smthng		Do Nothing		Do Smthng		Opening Year 2027		Design Year 2037								
					Day	Night	Day	Night	Day	Night	Day	Night	Day	Night	Day	Night	Day	Night	Day	Night	$L_{Aeq,15hr}$ ≥ 65dB	$L_{Aeq,9hr}$ ≥ 60dB	
32.1	21087	31 OLYMPIA ROAD NAREMBURN	Ground	W	62	57	63	57	62	58	63	57	0.4	-0.4	0.6	-0.3	60	55	NO	NO	NO	NO	NO
32.1	21087	31 OLYMPIA ROAD NAREMBURN	Ground	E	59	54	59	54	59	55	60	54	0.3	-0.5	0.5	-0.3	60	55	NO	NO	NO	NO	NO
32.1	21095	40 STATION STREET NAREMBURN	Ground	E	68	63	69	63	69	64	69	64	0.4	-0.4	0.6	-0.2	60	55	NO	NO	NO	NO	NO
32.1	21095	40 STATION STREET NAREMBURN	Ground	NW	66	61	66	61	66	62	67	61	0.5	-0.3	0.6	-0.2	60	55	NO	NO	NO	NO	NO
32.1	21095	40 STATION STREET NAREMBURN	Ground	SW	58	53	58	52	58	53	59	53	0.3	-0.6	0.4	-0.4	60	55	NO	NO	NO	NO	NO
32.1	21095	40 STATION STREET NAREMBURN	Ground	S	58	53	58	53	58	54	59	53	0.2	-0.5	0.4	-0.4	60	55	NO	NO	NO	NO	NO
32.1	21095	40 STATION STREET NAREMBURN	First	E	70	65	70	64	70	65	70	65	0.3	-0.5	0.5	-0.3	60	55	NO	NO	NO	NO	NO
32.1	21095	40 STATION STREET NAREMBURN	First	NW	68	63	68	62	68	63	69	63	0.5	-0.4	0.6	-0.2	60	55	NO	NO	NO	NO	NO
32.1	21095	40 STATION STREET NAREMBURN	First	SW	61	56	61	55	61	56	62	56	0.2	-0.5	0.5	-0.4	60	55	NO	NO	NO	NO	NO
32.1	21095	40 STATION STREET NAREMBURN	First	S	60	56	61	55	61	56	61	56	0.2	-0.6	0.5	-0.4	60	55	NO	NO	NO	NO	NO
32.1	21097	13 OLYMPIA ROAD NAREMBURN	Ground	NE	61	56	62	56	62	57	62	57	0.2	-0.6	0.3	-0.4	60	55	NO	NO	NO	NO	NO
32.1	21097	13 OLYMPIA ROAD NAREMBURN	Ground	NW	59	54	59	53	59	54	60	54	0.1	-0.8	0.3	-0.5	60	55	NO	NO	NO	NO	NO
32.1	21097	13 OLYMPIA ROAD NAREMBURN	Ground	SE	60	55	60	54	61	56	61	55	0.0	-0.9	0.1	-0.6	60	55	NO	NO	NO	NO	NO
32.1	21097	13 OLYMPIA ROAD NAREMBURN	First	NE	67	62	67	61	67	62	67	62	0.1	-0.7	0.3	-0.5	60	55	NO	NO	NO	NO	NO
32.1	21097	13 OLYMPIA ROAD NAREMBURN	First	NW	62	57	62	56	62	58	63	57	0.1	-0.7	0.3	-0.5	60	55	NO	NO	NO	NO	NO
32.1	21097	13 OLYMPIA ROAD NAREMBURN	First	SW	59	54	59	54	60	55	60	54	0.2	-0.7	0.4	-0.4	60	55	NO	NO	NO	NO	NO
32.1	21097	13 OLYMPIA ROAD NAREMBURN	First	SE	64	59	64	58	64	59	64	59	-0.1	-0.9	0.1	-0.7	60	55	NO	NO	NO	NO	NO
32.1	21106	5 CHELMSFORD AVENUE NAREMBURN	Ground	NW	68	63	68	63	68	64	69	63	0.2	-0.6	0.5	-0.3	60	55	NO	NO	NO	NO	NO
32.1	21106	5 CHELMSFORD AVENUE NAREMBURN	Ground	SW	60	56	61	55	61	56	61	56	0.3	-0.6	0.4	-0.4	60	55	NO	NO	NO	NO	NO
32.1	21106	5 CHELMSFORD AVENUE NAREMBURN	Ground	SE	53	48	53	48	53	49	54	48	0.3	-0.6	0.5	-0.4	60	55	NO	NO	NO	NO	NO
32.1	21106	5 CHELMSFORD AVENUE NAREMBURN	Ground	NE	59	54	59	54	59	55	60	54	0.3	-0.6	0.4	-0.5	60	55	NO	NO	NO	NO	NO
32.1	21106	5 CHELMSFORD AVENUE NAREMBURN	Ground	NW	62	57	62	56	62	57	63	57	0.4	-0.5	0.5	-0.3	60	55	NO	NO	NO	NO	NO
32.1	21106	5 CHELMSFORD AVENUE NAREMBURN	Ground	NE	62	57	62	57	62	58	63	57	0.3	-0.5	0.5	-0.4	60	55	NO	NO	NO	NO	NO
32.1	21106	5 CHELMSFORD AVENUE NAREMBURN	First	NW	72	67	72	66	72	67	72	67	0.3	-0.6	0.4	-0.4	60	55	NO	NO	NO	NO	NO
32.1	21106	5 CHELMSFORD AVENUE NAREMBURN	First	SW	63	59	64	58	64	59	64	59	0.3	-0.6	0.4	-0.3	60	55	NO	NO	NO	NO	NO
32.1	21106	5 CHELMSFORD AVENUE NAREMBURN	First	SE	57	52	57	52	57	53	58	52	0.2	-0.6	0.4	-0.5	60	55	NO	NO	NO	NO	NO
32.1	21106	5 CHELMSFORD AVENUE NAREMBURN	First	NE	61	57	62	56	62	57	62	57	0.3	-0.6	0.4	-0.4	60	55	NO	NO	NO	NO	NO
32.1	21106	5 CHELMSFORD AVENUE NAREMBURN	First	NW	64	59	64	58	64	59	65	59	0.3	-0.6	0.5	-0.3	60	55	NO	NO	NO	NO	NO
32.1	21106	5 CHELMSFORD AVENUE NAREMBURN	First	NE	65	60	65	59	65	60	65	60	0.3	-0.6	0.4	-0.3	60	55	NO	NO	NO	NO	NO
32.1	21123	23 OLYMPIA ROAD NAREMBURN	Ground	E	60	56	61	55	61	56	61	56	0.4	-0.5	0.5	-0.2	60	55	NO	NO	NO	NO	NO
32.1	21123	23 OLYMPIA ROAD NAREMBURN	Ground	N	64	59	65	59	64	60	65	59	0.5	-0.4	0.7	-0.2	60	55	NO	NO	NO	NO	NO
32.1	21123	23 OLYMPIA ROAD NAREMBURN	Ground	W	60	56	61	55	61	56	61	56	0.4	-0.5	0.6	-0.2	60	55	NO	NO	NO	NO	NO
32.1	21123	23 OLYMPIA ROAD NAREMBURN	Ground	S	54	50	54	49	55	50	55	49	0.1	-0.7	0.3	-0.5	60	55	NO	NO	NO	NO	NO
32.1	21123	23 OLYMPIA ROAD NAREMBURN	First	E	64	59	64	58	64	59	65	59	0.5	-0.4	0.6	-0.2	60	55	NO	NO	NO	NO	NO
32.1	21123	23 OLYMPIA ROAD NAREMBURN	First	N	66	61	67	61	66	62	67	62	0.5	-0.4	0.7	-0.1	60	55	NO	NO	NO	NO	NO
32.1	21123	23 OLYMPIA ROAD NAREMBURN	First	W	63	58	64	58	63	59	64	58	0.5	-0.3	0.6	-0.2	60	55	NO	NO	NO	NO	NO
32.1	21123	23 OLYMPIA ROAD NAREMBURN	First	S	59	54	59	53	59	54	60	54	0.1	-0.7	0.3	-0.5	60	55	NO	NO	NO	NO	NO
32.1	21132	15 OLYMPIA ROAD NAREMBURN	Ground	N	65	60	65	59	65	60	65	60	0.2	-0.6	0.4	-0.4	60	55	NO	NO	NO	NO	NO
32.1	21132	15 OLYMPIA ROAD NAREMBURN	Ground	NW	65	60	65	59	65	60	65	60	0.2	-0.6	0.4	-0.4	60	55	NO	NO	NO	NO	NO
32.1	21132	15 OLYMPIA ROAD NAREMBURN	Ground	W	62	57	63	57	63	58	63	58	0.5	-0.4	0.6	-0.2	60	55	NO	NO	NO	NO	NO
32.1	21132	15 OLYMPIA ROAD NAREMBURN	Ground	S	55	50	55	49	55	50	56	50	0.1	-0.6	0.4	-0.5	60	55	NO	NO	NO	NO	NO
32.1	21132	15 OLYMPIA ROAD NAREMBURN	Ground	W	58	53	58	52	58	53	59	53	0.3	-0.4	0.6	-0.3	60	55	NO	NO	NO	NO	NO
32.1	21132	15 OLYMPIA ROAD NAREMBURN	Ground	E	59	54	59	54	60	55	60	54	0.1	-0.8	0.2	-0.6	60	55	NO	NO	NO	NO	NO
32.1	21132	15 OLYMPIA ROAD NAREMBURN	First	N	67	62	67	62	68	63	68	62	0.1	-0.7	0.3	-0.5	60	55	NO	NO	NO	NO	NO
32.1	21132	15 OLYMPIA ROAD NAREMBURN	First	NW	67	62	67	61	67	62	67	62	0.1	-0.7	0.3	-0.5	60	55	NO	NO	NO	NO	NO
32.1	21132	15 OLYMPIA ROAD NAREMBURN	First	W	64	59	64	59	64	60	65	59	0.5	-0.4	0.6	-0.2	60	55	NO	NO	NO	NO	NO
32.1	21132	15 OLYMPIA ROAD NAREMBURN	First	S	59	54	59	54	59	55	60	54	0.1	-0.6	0.3	-0.5	60	55	NO	NO	NO	NO	NO
32.1	21132	15 OLYMPIA ROAD NAREMBURN	First	W	61	56	61	56	61	57	62	56	0.3	-0.6	0.4	-0.3	60	55	NO	NO	NO	NO	NO
32.1	21132	15 OLYMPIA ROAD NAREMBURN	First	S	59	54	59	53	59	54	59	54	0.1	-0.7	0.3	-0.5	60	55	NO	NO	NO	NO	NO
32.1	21132	15 OLYMPIA ROAD NAREMBURN	First	E	63	58	63	57	63	58	63	58	0.0	-0.8	0.3	-0.6	60	55	NO	NO	NO	NO	NO
32.1	21135	61 STATION STREET NAREMBURN	Ground	NW	67	62	67	61	67	62	67	62	0.3	-0.6	0.4	-0.4	60	55	NO	NO	NO	NO	NO
32.1	21135	61 STATION STREET NAREMBURN	Ground	S	58	53	58	52	58	53	59	53	0.2	-0.6	0.5	-0.4	60	55	NO	NO	NO	NO	NO
32.1	21135	61 STATION STREET NAREMBURN	Ground	E	62	57	63	57	63	58	63	58	0.5	-0.3	0.6	-0.2	60	55	NO	NO	NO	NO	NO
32.1	21136	61A STATION STREET NAREMBURN	Ground	SE	63	58	63	57	63	58	64	58	0.4	-0.4	0.7	-0.2	60	55	NO	NO	NO	NO	NO
32.1	21136	61A STATION STREET NAREMBURN	Ground	N	69	64	69	63	69	64	70	64	0.4	-0.5	0.5	-0.3	60	55	NO	NO	NO	NO	NO
32.1	21136	61A STATION STREET NAREMBURN	Ground	W	66	62	67	61	67	62	67	62	0.3	-0.6	0.5	-0.4	60	55	NO	NO	NO	NO	NO
32.1	21157	29A OLYMPIA ROAD NAREMBURN	Ground	E	59	54	60	54	60	55	60	55	0.3	-0.5	0.5	-0.3	60	55	NO	NO	NO	NO	NO
32.1	21157	29A OLYMPIA ROAD NAREMBURN	Ground	N	64	59	65	59	65	60	65	60	0.4	-0.4	0.6	-0.3	60	55	NO	NO	NO	NO	NO
32.1	21157	29A OLYMPIA ROAD NAREMBURN	Ground	W	58	53	59	53	59	54	59	53	0.3	-0.5	0.5	-0.4	60	55	NO	NO	NO	NO	NO
32.1	21157	29A OLYMPIA ROAD NAREMBURN	Ground	S	58	53	58	52	58	53	58	53	0.2	-0.6	0.4	-0.4	60	55	NO	NO	NO	NO	NO
32.1	21165	27A OLYMPIA ROAD NAREMBURN	Ground	N	64	59	64	59	64	60	65	59	0.4	-0.5	0.5	-0.3	60	55	NO	NO	NO	NO	NO
32.1	21165	27A OLYMPIA ROAD NAREMBURN	Ground	W	58	53	58	53	58	54	59	53	0.3	-0.6	0.4	-0.4	60	55	NO	NO	NO	NO	NO

NCA	Receiver ID	Address	Floor Level	Facade	Opening Year 2027				Design Year 2037				Increase (Do Smthng - Do Nothing)				NCG project road noise criteria		Do noise levels exceed the cumulative limit with project roads adding ≥2dB to the total noise levels?		Is the contribution from the road project Acute?		Consider further treatment?
					Do Nothing		Do Smthng		Do Nothing		Do Smthng		Opening Year 2027		Design Year 2037								
					Day	Night	Day	Night	Day	Night	Day	Night	Day	Night	Day	Night	Day	Night	Day	Night	$L_{Aeq,15hr}$ ≥ 65dB	$L_{Aeq,9hr}$ ≥ 60dB	
32.1	21165	27A OLYMPIA ROAD NAREMBURN	Ground	E	60	55	60	54	60	55	60	55	0.3	-0.6	0.4	-0.3	60	55	NO	NO	NO	NO	NO
32.1	21166	31A OLYMPIA ROAD NAREMBURN	Ground	E	58	54	59	53	59	54	59	54	0.4	-0.4	0.6	-0.3	60	55	NO	NO	NO	NO	NO
32.1	21166	31A OLYMPIA ROAD NAREMBURN	Ground	N	65	60	65	59	65	60	65	60	0.3	-0.5	0.5	-0.3	60	55	NO	NO	NO	NO	NO
32.1	21166	31A OLYMPIA ROAD NAREMBURN	Ground	W	61	56	61	55	61	56	62	56	0.5	-0.3	0.6	-0.2	60	55	NO	NO	NO	NO	NO
32.1	21166	31A OLYMPIA ROAD NAREMBURN	Ground	S	58	53	58	52	58	53	59	53	0.3	-0.6	0.4	-0.4	60	55	NO	NO	NO	NO	NO
32.1	21171	25A OLYMPIA ROAD NAREMBURN	Ground	N	64	59	65	59	65	60	65	59	0.3	-0.4	0.6	-0.3	60	55	NO	NO	NO	NO	NO
32.1	21171	25A OLYMPIA ROAD NAREMBURN	Ground	W	60	55	61	55	61	56	61	55	0.3	-0.5	0.5	-0.3	60	55	NO	NO	NO	NO	NO
32.1	21171	25A OLYMPIA ROAD NAREMBURN	Ground	SW	59	54	59	53	59	54	60	54	0.3	-0.6	0.4	-0.3	60	55	NO	NO	NO	NO	NO
32.1	21171	25A OLYMPIA ROAD NAREMBURN	Ground	E	62	57	62	56	62	57	63	57	0.4	-0.4	0.6	-0.2	60	55	NO	NO	NO	NO	NO
32.1	21175	40 STATION STREET NAREMBURN	Ground	E	56	51	56	51	56	52	57	51	0.2	-0.6	0.5	-0.4	60	55	NO	NO	NO	NO	NO
32.1	21175	40 STATION STREET NAREMBURN	Ground	NE	62	57	62	56	62	57	63	57	0.2	-0.6	0.5	-0.4	60	55	NO	NO	NO	NO	NO
32.1	21175	40 STATION STREET NAREMBURN	Ground	NW	69	64	69	64	70	65	70	64	0.3	-0.6	0.4	-0.4	60	55	NO	NO	NO	NO	NO
32.1	21175	40 STATION STREET NAREMBURN	Ground	SW	63	58	63	57	63	59	64	58	0.2	-0.6	0.4	-0.4	60	55	NO	NO	NO	NO	NO
32.1	21175	40 STATION STREET NAREMBURN	Ground	S	59	54	59	54	60	55	60	54	0.3	-0.6	0.4	-0.3	60	55	NO	NO	NO	NO	NO
32.1	21175	40 STATION STREET NAREMBURN	Ground	SE	58	53	58	52	58	53	58	53	0.2	-0.6	0.4	-0.4	60	55	NO	NO	NO	NO	NO
32.1	21175	40 STATION STREET NAREMBURN	First	E	61	56	61	55	61	56	61	56	0.2	-0.5	0.5	-0.4	60	55	NO	NO	NO	NO	NO
32.1	21175	40 STATION STREET NAREMBURN	First	NE	65	61	66	60	66	61	66	61	0.3	-0.6	0.4	-0.3	60	55	NO	NO	NO	NO	NO
32.1	21175	40 STATION STREET NAREMBURN	First	NW	73	68	73	67	73	69	74	68	0.3	-0.6	0.4	-0.4	60	55	NO	NO	NO	NO	NO
32.1	21175	40 STATION STREET NAREMBURN	First	SW	66	61	67	61	67	62	67	62	0.2	-0.6	0.4	-0.4	60	55	NO	NO	NO	NO	NO
32.1	21175	40 STATION STREET NAREMBURN	First	S	62	57	63	57	63	58	63	58	0.3	-0.5	0.5	-0.3	60	55	NO	NO	NO	NO	NO
32.1	21175	40 STATION STREET NAREMBURN	First	SE	61	56	61	55	61	57	62	56	0.2	-0.6	0.5	-0.4	60	55	NO	NO	NO	NO	NO
32.1	21177	15 GRANDVIEW STREET NAREMBURN	Ground	SE	59	54	59	53	59	54	59	54	0.2	-0.6	0.4	-0.4	60	55	NO	NO	NO	NO	NO
32.1	21177	15 GRANDVIEW STREET NAREMBURN	Ground	S	59	54	59	53	59	54	59	54	0.2	-0.6	0.4	-0.4	60	55	NO	NO	NO	NO	NO
32.1	21177	15 GRANDVIEW STREET NAREMBURN	Ground	E	61	57	62	56	62	57	62	57	0.3	-0.6	0.4	-0.3	60	55	NO	NO	NO	NO	NO
32.1	21177	15 GRANDVIEW STREET NAREMBURN	Ground	N	65	60	65	60	65	61	66	60	0.4	-0.5	0.5	-0.3	60	55	NO	NO	NO	NO	NO
32.1	21177	15 GRANDVIEW STREET NAREMBURN	Ground	W	63	58	63	57	63	58	64	58	0.5	-0.4	0.6	-0.2	60	55	NO	NO	NO	NO	NO
32.1	21177	15 GRANDVIEW STREET NAREMBURN	Ground	NW	62	57	62	57	62	57	63	57	0.5	-0.3	0.7	-0.2	60	55	NO	NO	NO	NO	NO
32.1	21177	15 GRANDVIEW STREET NAREMBURN	Ground	NE	62	57	63	57	63	58	63	58	0.5	-0.3	0.7	-0.2	60	55	NO	NO	NO	NO	NO
32.1	21177	15 GRANDVIEW STREET NAREMBURN	Ground	NW	62	57	63	57	63	58	63	58	0.4	-0.4	0.5	-0.3	60	55	NO	NO	NO	NO	NO
32.1	21177	15 GRANDVIEW STREET NAREMBURN	Ground	SW	62	57	62	57	62	58	63	57	0.3	-0.6	0.5	-0.4	60	55	NO	NO	NO	NO	NO
32.1	21177	15 GRANDVIEW STREET NAREMBURN	Ground	SE	59	54	59	54	59	55	60	54	0.2	-0.6	0.4	-0.4	60	55	NO	NO	NO	NO	NO
32.1	21180	13 OLYMPIA ROAD NAREMBURN	Ground	N	65	60	65	59	65	60	65	60	-0.1	-0.8	0.1	-0.7	60	55	NO	NO	NO	NO	NO
32.1	21180	13 OLYMPIA ROAD NAREMBURN	Ground	W	62	57	62	57	63	58	63	57	0.3	-0.6	0.4	-0.4	60	55	NO	NO	NO	NO	NO
32.1	21180	13 OLYMPIA ROAD NAREMBURN	Ground	S	57	52	57	51	57	52	57	52	0.2	-0.6	0.4	-0.4	60	55	NO	NO	NO	NO	NO
32.1	21180	13 OLYMPIA ROAD NAREMBURN	Ground	SW	57	52	57	51	57	52	57	52	0.2	-0.6	0.4	-0.4	60	55	NO	NO	NO	NO	NO
32.1	21180	13 OLYMPIA ROAD NAREMBURN	Ground	SE	64	59	64	58	64	59	64	59	-0.4	-1.1	-0.1	-0.8	60	55	NO	NO	NO	NO	NO
32.1	21180	13 OLYMPIA ROAD NAREMBURN	Ground	NE	65	60	65	59	66	61	66	60	-0.1	-0.8	0.0	-0.7	60	55	NO	NO	NO	NO	NO
32.1	21180	13 OLYMPIA ROAD NAREMBURN	First	N	67	62	67	61	67	62	67	62	-0.1	-0.9	0.1	-0.6	60	55	NO	NO	NO	NO	NO
32.1	21180	13 OLYMPIA ROAD NAREMBURN	First	W	64	59	64	59	64	60	65	59	0.3	-0.5	0.4	-0.4	60	55	NO	NO	NO	NO	NO
32.1	21180	13 OLYMPIA ROAD NAREMBURN	First	S	60	56	61	55	61	56	61	56	0.1	-0.7	0.3	-0.5	60	55	NO	NO	NO	NO	NO
32.1	21180	13 OLYMPIA ROAD NAREMBURN	First	SW	60	56	61	55	61	56	61	56	0.2	-0.6	0.4	-0.4	60	55	NO	NO	NO	NO	NO
32.1	21180	13 OLYMPIA ROAD NAREMBURN	First	SE	66	61	66	60	67	62	67	61	-0.3	-1.0	-0.2	-0.9	60	55	NO	NO	NO	NO	NO
32.1	21180	13 OLYMPIA ROAD NAREMBURN	First	NE	67	62	67	61	68	63	68	62	-0.1	-0.8	0.0	-0.7	60	55	NO	NO	NO	NO	NO
32.1	21182	21A OLYMPIA ROAD NAREMBURN	Ground	E	60	55	61	55	61	56	61	56	0.4	-0.4	0.6	-0.2	60	55	NO	NO	NO	NO	NO
32.1	21182	21A OLYMPIA ROAD NAREMBURN	Ground	N	65	60	65	60	65	61	66	60	0.2	-0.6	0.4	-0.3	60	55	NO	NO	NO	NO	NO
32.1	21182	21A OLYMPIA ROAD NAREMBURN	Ground	W	62	57	62	57	62	58	63	57	0.4	-0.4	0.6	-0.3	60	55	NO	NO	NO	NO	NO
32.1	21182	21A OLYMPIA ROAD NAREMBURN	Ground	S	57	52	57	51	57	53	58	52	0.2	-0.6	0.4	-0.4	60	55	NO	NO	NO	NO	NO
32.1	21183	19 OLYMPIA ROAD NAREMBURN	Ground	E	63	58	63	58	63	59	64	58	0.3	-0.6	0.4	-0.4	60	55	NO	NO	NO	NO	NO
32.1	21183	19 OLYMPIA ROAD NAREMBURN	Ground	N	66	61	66	61	66	62	67	61	0.2	-0.5	0.4	-0.4	60	55	NO	NO	NO	NO	NO
32.1	21183	19 OLYMPIA ROAD NAREMBURN	Ground	W	60	55	61	55	60	56	61	55	0.5	-0.3	0.7	-0.2	60	55	NO	NO	NO	NO	NO
32.1	21183	19 OLYMPIA ROAD NAREMBURN	First	E	65	60	65	60	65	61	66	60	0.3	-0.6	0.4	-0.4	60	55	NO	NO	NO	NO	NO
32.1	21183	19 OLYMPIA ROAD NAREMBURN	First	N	68	63	68	62	68	63	69	63	0.3	-0.5	0.4	-0.4	60	55	NO	NO	NO	NO	NO
32.1	21183	19 OLYMPIA ROAD NAREMBURN	First	W	63	58	63	58	63	58	64	58	0.5	-0.3	0.8	0.0	60	55	NO	NO	NO	NO	NO
32.1	21183	19 OLYMPIA ROAD NAREMBURN	First	S	60	55	60	54	60	55	60	55	0.1	-0.6	0.3	-0.5	60	55	NO	NO	NO	NO	NO
32.1	21188	40 STATION STREET NAREMBURN	Ground	NE	60	55	60	54	60	55	60	55	0.2	-0.6	0.4	-0.5	60	55	NO	NO	NO	NO	NO
32.1	21188	40 STATION STREET NAREMBURN	Ground	NW	70	65	70	64	70	66	71	65	0.3	-0.6	0.5	-0.4	60	55	NO	NO	NO	NO	NO
32.1	21188	40 STATION STREET NAREMBURN	Ground	SW	58	53	59	53	59	54	59	54	0.3	-0.6	0.4	-0.3	60	55	NO	NO	NO	NO	NO
32.1	21188	40 STATION STREET NAREMBURN	Ground	SE	59	54	59	53	59	54	60	54	0.2	-0.6	0.4	-0.3	60	55	NO	NO	NO	NO	NO
32.1	21188	40 STATION STREET NAREMBURN	First	NE	64	59	64	58	64	59	64	59	0.3	-0.6	0.4	-0.4	60	55	NO	NO	NO	NO	NO
32.1	21188	40 STATION STREET NAREMBURN	First	NW	73	69	74	68	74	69	74	69	0.2	-0.6	0.5	-0.4	60	55	NO	NO	NO	NO	NO
32.1	21188	40 STATION STREET NAREMBURN	First	SW	62	57	62	56	62	57	63	57	0.2	-0.6	0.5	-0.4	60	55	NO	NO	NO	NO	NO
32.1	21188	40 STATION STREET NAREMBURN	First	SE	62	57	62	56	62	57	63	57	0.3	-0.5	0.5	-0.4	60	55	NO	NO	NO	NO	NO

NCA	Receiver ID	Address	Floor Level	Facade	Opening Year 2027				Design Year 2037				Increase (Do Smthng - Do Nothing)				NCG project road noise criteria		Do noise levels exceed the cumulative limit with project roads adding ≥2dB to the total noise levels?		Is the contribution from the road project Acute?		Consider further treatment?
					Do Nothing		Do Smthng		Do Nothing		Do Smthng		Opening Year 2027		Design Year 2037								
					Day	Night	Day	Night	Day	Night	Day	Night	Day	Night	Day	Night	Day	Night	Day	Night	$L_{Aeq,15hr}$ ≥ 65dB	$L_{Aeq,9hr}$ ≥ 60dB	
32.1	21202	17 GRANDVIEW STREET NAREMBURN	Ground	NE	64	59	64	59	64	60	65	59	0.4	-0.5	0.6	-0.2	60	55	NO	NO	NO	NO	NO
32.1	21202	17 GRANDVIEW STREET NAREMBURN	Ground	NW	65	60	66	60	66	61	66	61	0.4	-0.4	0.5	-0.3	60	55	NO	NO	NO	NO	NO
32.1	21202	17 GRANDVIEW STREET NAREMBURN	Ground	SW	64	59	64	58	64	59	65	59	0.3	-0.5	0.5	-0.3	60	55	NO	NO	NO	NO	NO
32.1	21202	17 GRANDVIEW STREET NAREMBURN	Ground	SE	59	54	60	54	60	55	60	55	0.2	-0.5	0.4	-0.4	60	55	NO	NO	NO	NO	NO
32.1	21204	40 STATION STREET NAREMBURN	Ground	NE	68	63	68	62	68	63	69	63	0.4	-0.4	0.6	-0.2	60	55	NO	NO	NO	NO	NO
32.1	21204	40 STATION STREET NAREMBURN	Ground	SE	68	63	68	62	68	63	69	63	0.4	-0.5	0.5	-0.3	60	55	NO	NO	NO	NO	NO
32.1	21204	40 STATION STREET NAREMBURN	Ground	NE	71	66	71	66	71	67	72	66	0.3	-0.5	0.5	-0.3	60	55	NO	NO	NO	NO	NO
32.1	21204	40 STATION STREET NAREMBURN	Ground	NW	71	66	71	65	71	66	72	66	0.2	-0.6	0.5	-0.3	60	55	NO	NO	NO	NO	NO
32.1	21204	40 STATION STREET NAREMBURN	Ground	SW	58	53	58	53	58	54	59	53	0.3	-0.6	0.4	-0.4	60	55	NO	NO	NO	NO	NO
32.1	21204	40 STATION STREET NAREMBURN	Ground	SE	63	58	63	57	63	58	64	58	0.4	-0.3	0.7	-0.1	60	55	NO	NO	NO	NO	NO
32.1	21204	40 STATION STREET NAREMBURN	First	NE	69	65	70	64	70	65	70	65	0.3	-0.6	0.5	-0.3	60	55	NO	NO	NO	NO	NO
32.1	21204	40 STATION STREET NAREMBURN	First	SE	69	65	70	64	70	65	70	65	0.3	-0.5	0.5	-0.4	60	55	NO	NO	NO	NO	NO
32.1	21204	40 STATION STREET NAREMBURN	First	NE	74	69	74	68	74	69	75	69	0.3	-0.6	0.5	-0.4	60	55	NO	NO	NO	NO	NO
32.1	21204	40 STATION STREET NAREMBURN	First	NW	74	69	75	69	75	70	75	70	0.3	-0.6	0.5	-0.4	60	55	NO	NO	NO	NO	NO
32.1	21204	40 STATION STREET NAREMBURN	First	SW	62	57	62	56	62	57	62	57	0.3	-0.6	0.4	-0.3	60	55	NO	NO	NO	NO	NO
32.1	21204	40 STATION STREET NAREMBURN	First	SE	65	60	65	60	65	60	66	60	0.4	-0.4	0.6	-0.2	60	55	NO	NO	NO	NO	NO
36.1	8248	18A WALTER STREET WILLOUGHBY	Ground	N	61	56	61	55	61	56	61	56	-0.1	-0.7	0.1	-0.4	60	55	NO	NO	NO	NO	NO
36.1	8248	18A WALTER STREET WILLOUGHBY	Ground	W	66	61	66	60	66	62	67	61	0.0	-0.8	0.2	-0.6	60	55	NO	NO	NO	NO	NO
36.1	8248	18A WALTER STREET WILLOUGHBY	Ground	S	75	70	75	69	75	70	75	70	0.1	-0.7	0.2	-0.5	60	55	NO	NO	NO	NO	NO
36.1	8248	18A WALTER STREET WILLOUGHBY	Ground	E	64	59	64	58	65	60	65	59	-0.2	-0.9	-0.1	-0.8	60	55	NO	NO	NO	NO	NO
36.1	21244	2A WALTER STREET WILLOUGHBY	Ground	N	68	63	67	63	69	63	68	63	-1.1	-0.3	-0.9	-0.2	60	55	NO	NO	NO	NO	NO
36.1	21244	2A WALTER STREET WILLOUGHBY	Ground	W	63	58	63	57	63	58	63	58	-0.1	-0.7	0.1	-0.5	60	55	NO	NO	NO	NO	NO
36.1	21244	2A WALTER STREET WILLOUGHBY	Ground	S	71	66	70	64	71	66	70	65	-1.2	-1.1	-0.9	-0.9	60	55	NO	NO	NO	NO	NO
36.1	21244	2A WALTER STREET WILLOUGHBY	Ground	E	75	69	73	69	75	70	73	69	-2.0	-0.9	-1.6	-0.8	60	55	NO	NO	NO	NO	NO
36.1	21257	4 WALTER STREET WILLOUGHBY	Ground	N	62	57	61	56	62	57	61	57	-0.9	-0.5	-0.7	-0.4	60	55	NO	NO	NO	NO	NO
36.1	21257	4 WALTER STREET WILLOUGHBY	Ground	E	64	59	63	58	64	59	63	59	-1.1	-0.6	-0.8	-0.5	60	55	NO	NO	NO	NO	NO
36.1	21257	4 WALTER STREET WILLOUGHBY	Ground	N	65	59	64	59	65	60	64	59	-0.9	-0.3	-0.7	-0.2	60	55	NO	NO	NO	NO	NO
36.1	21257	4 WALTER STREET WILLOUGHBY	Ground	W	61	56	61	55	61	56	61	56	-0.2	-0.7	0.1	-0.5	60	55	NO	NO	NO	NO	NO
36.1	21257	4 WALTER STREET WILLOUGHBY	Ground	S	71	65	69	64	71	66	70	65	-1.1	-1.2	-0.7	-1.0	60	55	NO	NO	NO	NO	NO
36.1	21257	4 WALTER STREET WILLOUGHBY	Ground	E	64	59	64	59	65	60	65	59	-0.2	-0.7	0.0	-0.5	60	55	NO	NO	NO	NO	NO
36.1	21265	8 WALTER STREET WILLOUGHBY	Ground	N	62	57	62	57	63	57	62	57	-0.7	-0.5	-0.6	-0.3	60	55	NO	NO	NO	NO	NO
36.1	21265	8 WALTER STREET WILLOUGHBY	Ground	W	63	58	63	57	63	58	64	58	0.0	-0.6	0.3	-0.4	60	55	NO	NO	NO	NO	NO
36.1	21265	8 WALTER STREET WILLOUGHBY	Ground	S	72	66	71	65	72	67	71	66	-0.6	-0.9	-0.3	-0.7	60	55	NO	NO	NO	NO	NO
36.1	21266	6 WALTER STREET WILLOUGHBY	Ground	S	71	66	70	65	71	66	71	65	-0.7	-1.0	-0.4	-0.7	60	55	NO	NO	NO	NO	NO
36.1	21266	6 WALTER STREET WILLOUGHBY	Ground	E	61	56	61	56	62	57	62	56	-0.1	-0.7	0.1	-0.5	60	55	NO	NO	NO	NO	NO
36.1	21266	6 WALTER STREET WILLOUGHBY	Ground	N	63	58	62	57	63	58	62	57	-0.9	-0.5	-0.7	-0.3	60	55	NO	NO	NO	NO	NO
36.1	21279	14 WALTER STREET WILLOUGHBY	Ground	N	60	55	60	54	60	55	60	55	-0.3	-0.7	-0.1	-0.6	60	55	NO	NO	NO	NO	NO
36.1	21279	14 WALTER STREET WILLOUGHBY	Ground	W	66	61	66	60	66	61	66	60	0.0	-0.8	0.2	-0.6	60	55	NO	NO	NO	NO	NO
36.1	21279	14 WALTER STREET WILLOUGHBY	Ground	S	73	69	74	68	74	69	74	68	0.1	-0.7	0.3	-0.5	60	55	NO	NO	NO	NO	NO
36.1	21279	14 WALTER STREET WILLOUGHBY	Ground	E	68	63	68	62	68	63	68	63	0.1	-0.7	0.4	-0.4	60	55	NO	NO	NO	NO	NO
36.1	21283	12 WALTER STREET WILLOUGHBY	Ground	N	61	55	60	55	61	56	60	55	-0.5	-0.6	-0.3	-0.5	60	55	NO	NO	NO	NO	NO
36.1	21283	12 WALTER STREET WILLOUGHBY	Ground	W	67	62	67	61	67	62	67	61	-0.1	-0.9	0.1	-0.7	60	55	NO	NO	NO	NO	NO
36.1	21283	12 WALTER STREET WILLOUGHBY	Ground	S	73	68	73	67	74	69	74	68	-0.2	-0.8	0.0	-0.6	60	55	NO	NO	NO	NO	NO
36.1	21284	10 WALTER STREET WILLOUGHBY	Ground	S	72	67	72	66	72	67	72	67	-0.3	-0.8	-0.1	-0.6	60	55	NO	NO	NO	NO	NO
36.1	21284	10 WALTER STREET WILLOUGHBY	Ground	E	64	59	63	58	64	59	64	58	-0.1	-0.7	0.2	-0.5	60	55	NO	NO	NO	NO	NO
36.1	21291	16 WALTER STREET WILLOUGHBY	Ground	N	60	55	60	55	61	56	60	55	-0.3	-0.7	-0.1	-0.5	60	55	NO	NO	NO	NO	NO
36.1	21291	16 WALTER STREET WILLOUGHBY	Ground	W	63	58	62	57	63	58	63	57	-0.1	-0.9	0.1	-0.7	60	55	NO	NO	NO	NO	NO
36.1	21291	16 WALTER STREET WILLOUGHBY	Ground	S	73	68	73	68	74	69	74	68	0.1	-0.6	0.3	-0.5	60	55	NO	NO	NO	NO	NO
36.1	21291	16 WALTER STREET WILLOUGHBY	Ground	E	65	60	65	59	65	60	65	60	-0.3	-0.9	0.0	-0.7	60	55	NO	NO	NO	NO	NO
36.1	21372	450 WILLOUGHBY ROAD WILLOUGHBY	Ground	N	61	56	60	55	61	56	61	56	-0.7	-0.2	-0.5	-0.1	60	55	NO	NO	NO	NO	NO
36.1	21372	450 WILLOUGHBY ROAD WILLOUGHBY	Ground	W	61	56	61	56	62	57	62	56	-0.1	-0.7	0.1	-0.5	60	55	NO	NO	NO	NO	NO
36.1	21372	450 WILLOUGHBY ROAD WILLOUGHBY	Ground	S	69	63	68	63	69	64	68	63	-0.9	-0.6	-0.7	-0.5	60	55	NO	NO	NO	NO	NO
36.1	21372	450 WILLOUGHBY ROAD WILLOUGHBY	Ground	E	75	69	74	69	75	69	74	69	-1.1	-0.2	-0.9	-0.1	60	55	NO	NO	NO	NO	NO
36.1	21405	452 WILLOUGHBY ROAD WILLOUGHBY	Ground	N	61	56	60	56	61	56	61	56	-0.6	-0.1	-0.5	0.0	60	55	NO	NO	NO	NO	NO
36.1	21405	452 WILLOUGHBY ROAD WILLOUGHBY	Ground	W	59	54	59	54	59	55	59	54	-0.2	-0.7	0.0	-0.5	60	55	NO	NO	NO	NO	NO
36.1	21405	452 WILLOUGHBY ROAD WILLOUGHBY	Ground	S	61	56	60	55	61	56	61	56	-0.7	-0.2	-0.5	0.0	60	55	NO	NO	NO	NO	NO
36.1	21405	452 WILLOUGHBY ROAD WILLOUGHBY	Ground	E	75	69	74	69	75	69	74	69	-1.1	-0.1	-0.8	0.0	60	55	NO	NO	NO	NO	NO
36.1	21417	3 WALTER STREET WILLOUGHBY	Ground	S	66	61	66	60	66	61	66	61	-0.4	-0.7	-0.1	-0.5	60	55	NO	NO	NO	NO	NO
36.1	21417	3 WALTER STREET WILLOUGHBY	Ground	N	58	52	57	52	58	53	57	52	-0.5	-0.5	-0.3	-0.3	60	55	NO	NO	NO	NO	NO
36.1	21421	1 WALTER STREET WILLOUGHBY	Ground	W	63	58	63	58	63	59	64	58	0.0	-0.7	0.3	-0.5	60	55	NO	NO	NO	NO	NO
36.1	21421	1 WALTER STREET WILLOUGHBY	Ground	S	66	61	66	60	66	61	66	61	-0.5	-0.6	-0.3	-0.5	60	55	NO	NO	NO	NO	NO
36.1	21421	1 WALTER STREET WILLOUGHBY	Ground	E	63	58	63	57	63	58	63	58	-0.2	-0.6	0.0	-0.5	60	55	NO	NO	NO	NO	NO

NCA	Receiver ID	Address	Floor Level	Facade	Opening Year 2027				Design Year 2037				Increase (Do Smthng - Do Nothing)				NCG project road noise criteria		Do noise levels exceed the cumulative limit with project roads adding ≥2dB to the total noise levels?		Is the contribution from the road project Acute?		Consider further treatment?
					Do Nothing		Do Smthng		Do Nothing		Do Smthng		Opening Year 2027		Design Year 2037								
					Day	Night	Day	Night	Day	Night	Day	Night	Day	Night	Day	Night	Day	Night	Day	Night	$L_{Aeq,15hr} \geq 65dB$	$L_{Aeq,9hr} \geq 60dB$	
36.1	21421	1 WALTER STREET WILLOUGHBY	Ground	N	57	52	57	52	58	53	57	52	-0.5	-0.5	-0.3	-0.3	60	55	NO	NO	NO	NO	NO
36.1	21434	9 WALTER STREET WILLOUGHBY	Ground	N	58	53	58	52	58	53	58	53	-0.5	-0.4	-0.3	-0.3	60	55	NO	NO	NO	NO	NO
36.1	21434	9 WALTER STREET WILLOUGHBY	Ground	W	56	51	56	50	56	51	56	51	-0.2	-0.8	0.0	-0.6	60	55	NO	NO	NO	NO	NO
36.1	21434	9 WALTER STREET WILLOUGHBY	Ground	S	68	63	68	62	68	63	68	63	-0.3	-0.7	0.0	-0.5	60	55	NO	NO	NO	NO	NO
36.1	21435	454 WILLOUGHBY ROAD WILLOUGHBY	Ground	N	62	56	61	56	62	56	61	56	-0.8	-0.1	-0.5	0.0	60	55	NO	NO	NO	NO	NO
36.1	21435	454 WILLOUGHBY ROAD WILLOUGHBY	Ground	W	58	53	58	53	59	54	59	53	-0.3	-0.7	-0.1	-0.4	60	55	NO	NO	NO	NO	NO
36.1	21435	454 WILLOUGHBY ROAD WILLOUGHBY	Ground	S	62	57	61	57	62	57	62	57	-0.7	0.0	-0.5	0.1	60	55	NO	NO	NO	NO	NO
36.1	21435	454 WILLOUGHBY ROAD WILLOUGHBY	Ground	E	75	69	74	69	75	69	74	69	-1.0	0.0	-0.8	0.0	60	55	NO	NO	NO	NO	NO
36.1	21439	7 WALTER STREET WILLOUGHBY	Ground	S	68	63	68	62	68	63	68	63	-0.3	-0.7	0.0	-0.5	60	55	NO	NO	NO	NO	NO
36.1	21439	7 WALTER STREET WILLOUGHBY	Ground	E	63	58	63	57	63	58	63	58	-0.2	-0.7	0.1	-0.4	60	55	NO	NO	NO	NO	NO
36.1	21439	7 WALTER STREET WILLOUGHBY	Ground	N	57	52	57	52	58	53	57	52	-0.5	-0.5	-0.2	-0.3	60	55	NO	NO	NO	NO	NO
36.1	21460	17 WALTER STREET WILLOUGHBY	Ground	N	56	51	56	50	56	51	56	51	-0.1	-0.7	0.1	-0.5	60	55	NO	NO	NO	NO	NO
36.1	21460	17 WALTER STREET WILLOUGHBY	Ground	W	61	56	61	55	61	56	61	56	-0.2	-0.9	0.0	-0.7	60	55	NO	NO	NO	NO	NO
36.1	21460	17 WALTER STREET WILLOUGHBY	Ground	S	69	65	69	64	70	65	70	64	0.0	-0.7	0.3	-0.5	60	55	NO	NO	NO	NO	NO
36.1	21460	17 WALTER STREET WILLOUGHBY	Ground	E	61	56	61	55	61	56	61	56	-0.1	-0.8	0.1	-0.6	60	55	NO	NO	NO	NO	NO
36.1	21464	15 WALTER STREET WILLOUGHBY	Ground	N	55	51	55	50	56	51	56	50	-0.1	-0.8	0.1	-0.6	60	55	NO	NO	NO	NO	NO
36.1	21464	15 WALTER STREET WILLOUGHBY	Ground	W	61	56	60	55	61	56	61	55	-0.2	-0.9	0.0	-0.7	60	55	NO	NO	NO	NO	NO
36.1	21464	15 WALTER STREET WILLOUGHBY	Ground	S	69	64	69	64	70	65	70	64	-0.1	-0.7	0.2	-0.5	60	55	NO	NO	NO	NO	NO
36.1	21464	15 WALTER STREET WILLOUGHBY	Ground	E	59	54	59	53	59	54	59	54	-0.1	-0.7	0.2	-0.5	60	55	NO	NO	NO	NO	NO
36.1	21480	5 WALTER STREET WILLOUGHBY	Ground	N	59	54	59	54	59	54	59	54	-0.5	-0.1	-0.3	0.0	60	55	NO	NO	NO	NO	NO
36.1	21480	5 WALTER STREET WILLOUGHBY	Ground	W	57	52	57	51	57	53	57	52	-0.2	-0.7	0.0	-0.5	60	55	NO	NO	NO	NO	NO
36.1	21480	5 WALTER STREET WILLOUGHBY	Ground	S	66	61	66	60	66	61	66	61	-0.2	-0.6	0.1	-0.4	60	55	NO	NO	NO	NO	NO
36.1	21485	21 WALTER STREET WILLOUGHBY	Ground	N	55	50	55	50	56	51	56	50	0.0	-0.7	0.2	-0.5	60	55	NO	NO	NO	NO	NO
36.1	21485	21 WALTER STREET WILLOUGHBY	Ground	S	70	66	71	65	71	66	71	65	0.1	-0.7	0.2	-0.5	60	55	NO	NO	NO	NO	NO
36.1	21485	21 WALTER STREET WILLOUGHBY	Ground	E	60	55	60	54	60	55	60	54	-0.4	-1.1	-0.1	-0.9	60	55	NO	NO	NO	NO	NO
36.1	21493	23 WALTER STREET WILLOUGHBY	First	N	56	51	56	51	57	52	57	51	-0.1	-0.6	0.1	-0.5	60	55	NO	NO	NO	NO	NO
36.1	21493	23 WALTER STREET WILLOUGHBY	First	S	72	67	72	67	73	68	73	67	0.0	-0.7	0.2	-0.6	60	55	NO	NO	NO	NO	NO
36.1	21494	19 WALTER STREET WILLOUGHBY	Ground	N	53	48	52	47	53	48	53	48	-0.2	-0.6	0.0	-0.5	60	55	NO	NO	NO	NO	NO
36.1	21494	19 WALTER STREET WILLOUGHBY	Ground	W	58	53	58	52	59	54	59	53	-0.3	-1.0	0.0	-0.9	60	55	NO	NO	NO	NO	NO
36.1	21494	19 WALTER STREET WILLOUGHBY	Ground	S	70	65	70	64	70	65	70	65	0.0	-0.8	0.2	-0.5	60	55	NO	NO	NO	NO	NO
36.1	21494	19 WALTER STREET WILLOUGHBY	Ground	E	61	56	61	55	61	56	61	56	-0.2	-0.9	0.0	-0.7	60	55	NO	NO	NO	NO	NO
36.1	21494	19 WALTER STREET WILLOUGHBY	First	N	57	52	57	51	57	52	57	52	-0.2	-0.6	0.0	-0.4	60	55	NO	NO	NO	NO	NO
36.1	21494	19 WALTER STREET WILLOUGHBY	Ground	E	61	56	61	55	61	56	61	56	-0.2	-0.9	0.0	-0.7	60	55	NO	NO	NO	NO	NO
36.1	21494	19 WALTER STREET WILLOUGHBY	First	N	57	52	57	51	57	52	57	52	-0.2	-0.6	0.0	-0.4	60	55	NO	NO	NO	NO	NO
36.1	21494	19 WALTER STREET WILLOUGHBY	First	W	63	58	62	57	63	58	63	57	-0.2	-0.9	0.1	-0.7	60	55	NO	NO	NO	NO	NO
36.1	21494	19 WALTER STREET WILLOUGHBY	First	S	71	67	71	66	72	67	72	66	0.0	-0.7	0.2	-0.5	60	55	NO	NO	NO	NO	NO
36.1	21494	19 WALTER STREET WILLOUGHBY	First	E	67	62	67	62	68	63	68	62	-0.1	-0.7	0.1	-0.5	60	55	NO	NO	NO	NO	NO
36.1	21501	11A WALTER STREET WILLOUGHBY	Ground	N	58	52	57	52	58	53	58	53	-0.4	-0.3	-0.3	-0.2	60	55	NO	NO	NO	NO	NO
36.1	21501	11A WALTER STREET WILLOUGHBY	Ground	W	55	50	55	50	56	51	56	50	-0.2	-0.7	0.0	-0.6	60	55	NO	NO	NO	NO	NO
36.1	21501	11A WALTER STREET WILLOUGHBY	Ground	S	69	64	69	63	69	65	70	64	0.0	-0.7	0.2	-0.5	60	55	NO	NO	NO	NO	NO
36.1	21502	11 WALTER STREET WILLOUGHBY	Ground	S	64	59	64	58	64	59	64	59	0.0	-0.8	0.2	-0.6	60	55	NO	NO	NO	NO	NO
36.1	21502	11 WALTER STREET WILLOUGHBY	Ground	W	64	59	64	58	64	60	65	59	0.0	-0.8	0.2	-0.5	60	55	NO	NO	NO	NO	NO
36.1	21502	11 WALTER STREET WILLOUGHBY	Ground	S	69	64	69	63	69	65	69	64	-0.2	-0.7	0.0	-0.5	60	55	NO	NO	NO	NO	NO
36.1	21502	11 WALTER STREET WILLOUGHBY	Ground	E	57	52	57	52	58	53	58	52	-0.2	-0.8	0.0	-0.6	60	55	NO	NO	NO	NO	NO
36.1	21502	11 WALTER STREET WILLOUGHBY	Ground	N	57	52	57	52	58	52	57	52	-0.5	-0.4	-0.3	-0.3	60	55	NO	NO	NO	NO	NO
36.1	21508	25 WALTER STREET WILLOUGHBY	Ground	N	52	47	52	46	52	47	52	47	-0.1	-0.6	0.1	-0.4	60	55	NO	NO	NO	NO	NO
36.1	21508	25 WALTER STREET WILLOUGHBY	Ground	S	71	66	71	65	71	66	71	66	0.0	-0.7	0.3	-0.5	60	55	NO	NO	NO	NO	NO
36.1	21508	25 WALTER STREET WILLOUGHBY	First	N	56	51	56	50	56	51	56	51	-0.1	-0.6	0.1	-0.5	60	55	NO	NO	NO	NO	NO
36.1	21508	25 WALTER STREET WILLOUGHBY	First	S	73	68	72	67	73	68	73	67	-0.1	-0.8	0.2	-0.6	60	55	NO	NO	NO	NO	NO
36.1	21513	458 WILLOUGHBY ROAD WILLOUGHBY	Ground	E	74	69	73	69	74	69	74	69	-0.9	0.0	-0.8	0.1	60	55	NO	NO	NO	NO	NO
36.1	21513	458 WILLOUGHBY ROAD WILLOUGHBY	Ground	W	59	54	59	53	59	55	59	54	-0.2	-0.7	0.0	-0.5	60	55	NO	NO	NO	NO	NO
36.1	21514	456 WILLOUGHBY ROAD WILLOUGHBY	Ground	S	59	54	59	54	60	55	60	54	-0.2	-0.7	0.0	-0.5	60	55	NO	NO	NO	NO	NO
36.1	21514	456 WILLOUGHBY ROAD WILLOUGHBY	Ground	W	59	54	59	54	60	55	60	54	-0.2	-0.7	0.0	-0.5	60	55	NO	NO	NO	NO	NO
36.1	21514	456 WILLOUGHBY ROAD WILLOUGHBY	Ground	S	59	54	59	54	60	54	59	54	-0.6	-0.2	-0.5	-0.1	60	55	NO	NO	NO	NO	NO
36.1	21514	456 WILLOUGHBY ROAD WILLOUGHBY	Ground	E	75	70	74	70	75	70	75	70	-1.0	0.0	-0.8	0.0	60	55	NO	NO	NO	NO	NO
36.1	21514	456 WILLOUGHBY ROAD WILLOUGHBY	Ground	N	74	68	73	68	74	68	73	68	-0.9	0.0	-0.8	0.1	60	55	NO	NO	NO	NO	NO
36.1	21521	13A WALTER STREET WILLOUGHBY	Ground	N	55	50	55	50	56	50	55	50	-0.6	-0.3	-0.4	-0.1	60	55	NO	NO	NO	NO	NO
36.1	21521	13A WALTER STREET WILLOUGHBY	Ground	W	57	53	57	52	58	53	58	52	0.0	-0.7	0.2	-0.5	60	55	NO	NO	NO	NO	NO
36.1	21521	13A WALTER STREET WILLOUGHBY	Ground	S	69	65	69	64	70	65	70	64	0.0	-0.7	0.2	-0.5	60	55	NO	NO	NO	NO	NO
36.1	21521	13A WALTER STREET WILLOUGHBY	First	N	59	53	58	53	59	54	59	54	-0.5	-0.3	-0.3	-0.2	60	55	NO	NO	NO	NO	NO
36.1	21521	13A WALTER STREET WILLOUGHBY	First	W	61	56	61	56	62	57	62	56	-0.1	-0.8	0.1	-0.6	60	55	NO	NO	NO	NO	NO
36.1	21521	13A WALTER STREET WILLOUGHBY	First	S	71	66	71	65	71	66	71	66	-0.1	-0.7	0.1	-0.5	60	55	NO	NO	NO	NO	NO
36.1	21522	13 WALTER STREET WILLOUGHBY	Ground	E	58	53	58	53	58	53	58	53	-0.5	-0.4	-0.2	-0.2	60	55	NO	NO	NO	NO	NO
36.1	21522	13 WALTER STREET WILLOUGHBY	Ground	N	56	51	56	51	56	51	56	51	-0.7	-0.2	-0.5	-0.1	60	55	NO	NO	NO	NO	NO

NCA	Receiver ID	Address	Floor Level	Facade	Opening Year 2027				Design Year 2037				Increase (Do Smthng - Do Nothing)				NCG project road noise criteria		Do noise levels exceed the cumulative limit with project roads adding ≥2dB to the total noise levels?		Is the contribution from the road project Acute?		Consider further treatment?
					Do Nothing		Do Smthng		Do Nothing		Do Smthng		Opening Year 2027		Design Year 2037								
					Day	Night	Day	Night	Day	Night	Day	Night	Day	Night	Day	Night	Day	Night	Day	Night	$L_{Aeq,15hr} \geq 65dB$	$L_{Aeq,9hr} \geq 60dB$	
36.1	21522	13 WALTER STREET WILLOUGHBY	Ground	S	69	64	69	64	70	65	70	64	0.0	-0.6	0.2	-0.5	60	55	NO	NO	NO	NO	NO
36.1	21522	13 WALTER STREET WILLOUGHBY	Ground	E	56	51	56	50	56	51	56	51	-0.1	-0.7	0.1	-0.5	60	55	NO	NO	NO	NO	NO
36.1	21522	13 WALTER STREET WILLOUGHBY	First	E	67	62	66	61	67	62	67	62	-0.2	-0.7	-0.1	-0.5	60	55	NO	NO	NO	NO	NO
36.1	21522	13 WALTER STREET WILLOUGHBY	First	N	59	54	58	53	59	54	59	54	-0.6	-0.4	-0.4	-0.2	60	55	NO	NO	NO	NO	NO
36.1	21522	13 WALTER STREET WILLOUGHBY	First	S	71	66	71	65	71	66	71	66	0.0	-0.6	0.2	-0.5	60	55	NO	NO	NO	NO	NO
36.1	21522	13 WALTER STREET WILLOUGHBY	First	E	67	62	67	61	67	63	67	62	-0.2	-0.7	0.0	-0.5	60	55	NO	NO	NO	NO	NO
36.1	21561	460 WILLOUGHBY ROAD WILLOUGHBY	Ground	N	68	62	67	62	68	63	67	62	-1.1	-0.1	-0.9	-0.1	60	55	NO	NO	NO	NO	NO
36.1	21561	460 WILLOUGHBY ROAD WILLOUGHBY	Ground	W	59	54	58	53	59	54	59	53	-0.4	-0.6	-0.1	-0.5	60	55	NO	NO	NO	NO	NO
36.1	21561	460 WILLOUGHBY ROAD WILLOUGHBY	Ground	E	75	70	74	70	75	70	74	70	-1.1	-0.1	-0.9	0.0	60	55	NO	NO	NO	NO	NO
36.1	21563	27 WALTER STREET WILLOUGHBY	First	E	55	50	55	50	56	51	56	50	-0.1	-0.7	0.1	-0.6	60	55	NO	NO	NO	NO	NO
36.1	21563	27 WALTER STREET WILLOUGHBY	First	N	52	47	52	46	52	47	52	47	0.0	-0.7	0.2	-0.5	60	55	NO	NO	NO	NO	NO
36.1	21563	27 WALTER STREET WILLOUGHBY	First	W	59	54	59	53	59	54	59	53	0.0	-0.8	0.2	-0.6	60	55	NO	NO	NO	NO	NO
36.1	21563	27 WALTER STREET WILLOUGHBY	First	S	72	67	72	66	72	68	73	67	0.1	-0.7	0.2	-0.6	60	55	NO	NO	NO	NO	NO
36.1	21563	27 WALTER STREET WILLOUGHBY	Second	E	61	56	61	56	62	57	62	56	-0.1	-0.7	0.1	-0.6	60	55	NO	NO	NO	NO	NO
36.1	21563	27 WALTER STREET WILLOUGHBY	Second	N	56	51	56	50	56	51	56	51	0.1	-0.6	0.3	-0.4	60	55	NO	NO	NO	NO	NO
36.1	21563	27 WALTER STREET WILLOUGHBY	Second	W	61	56	61	56	62	57	62	56	0.1	-0.7	0.3	-0.5	60	55	NO	NO	NO	NO	NO
36.1	21563	27 WALTER STREET WILLOUGHBY	Second	S	74	69	74	68	74	69	74	69	0.0	-0.7	0.2	-0.6	60	55	NO	NO	NO	NO	NO
36.1	21574	29B WALTER STREET WILLOUGHBY	First	N	52	47	52	46	52	47	52	47	0.0	-0.7	0.2	-0.5	60	55	NO	NO	NO	NO	NO
36.1	21574	29B WALTER STREET WILLOUGHBY	First	W	59	54	59	54	60	55	60	54	0.1	-0.7	0.4	-0.5	60	55	NO	NO	NO	NO	NO
36.1	21574	29B WALTER STREET WILLOUGHBY	First	S	72	67	72	67	73	68	73	67	0.0	-0.7	0.3	-0.6	60	55	NO	NO	NO	NO	NO
36.1	21574	29B WALTER STREET WILLOUGHBY	Second	N	56	51	56	50	56	51	56	51	0.1	-0.6	0.2	-0.5	60	55	NO	NO	NO	NO	NO
36.1	21574	29B WALTER STREET WILLOUGHBY	Second	W	62	57	62	56	62	58	63	57	0.0	-0.7	0.3	-0.6	60	55	NO	NO	NO	NO	NO
36.1	21574	29B WALTER STREET WILLOUGHBY	Second	S	74	69	74	69	74	70	75	69	0.1	-0.7	0.3	-0.5	60	55	NO	NO	NO	NO	NO
36.1	21575	29 WALTER STREET WILLOUGHBY	First	E	56	52	56	51	57	52	57	51	0.0	-0.8	0.2	-0.6	60	55	NO	NO	NO	NO	NO
36.1	21575	29 WALTER STREET WILLOUGHBY	First	N	52	47	52	46	52	47	52	47	0.1	-0.6	0.3	-0.4	60	55	NO	NO	NO	NO	NO
36.1	21575	29 WALTER STREET WILLOUGHBY	First	S	72	67	72	66	72	67	72	67	0.1	-0.6	0.3	-0.5	60	55	NO	NO	NO	NO	NO
36.1	21575	29 WALTER STREET WILLOUGHBY	First	E	64	59	64	58	64	59	65	59	0.1	-0.7	0.3	-0.5	60	55	NO	NO	NO	NO	NO
36.1	21575	29 WALTER STREET WILLOUGHBY	Second	E	59	54	59	53	59	55	60	54	0.0	-0.8	0.2	-0.7	60	55	NO	NO	NO	NO	NO
36.1	21575	29 WALTER STREET WILLOUGHBY	Second	N	56	51	56	50	56	51	56	51	0.0	-0.7	0.2	-0.5	60	55	NO	NO	NO	NO	NO
36.1	21575	29 WALTER STREET WILLOUGHBY	Second	S	74	69	74	68	74	69	74	69	0.0	-0.7	0.3	-0.6	60	55	NO	NO	NO	NO	NO
36.1	21575	29 WALTER STREET WILLOUGHBY	Second	E	66	61	66	60	66	62	67	61	0.0	-0.7	0.3	-0.5	60	55	NO	NO	NO	NO	NO
36.1	21579	5 WALTER STREET WILLOUGHBY	Ground	S	59	54	59	53	59	54	59	54	-0.4	-0.7	-0.1	-0.5	60	55	NO	NO	NO	NO	NO
36.1	21579	5 WALTER STREET WILLOUGHBY	Ground	E	63	58	63	58	64	58	63	58	-0.7	-0.3	-0.4	-0.2	60	55	NO	NO	NO	NO	NO
36.1	21579	5 WALTER STREET WILLOUGHBY	Ground	N	61	56	61	56	62	56	61	56	-0.8	-0.3	-0.7	-0.1	60	55	NO	NO	NO	NO	NO
36.1	21579	5 WALTER STREET WILLOUGHBY	Ground	W	57	52	57	51	57	52	57	52	-0.1	-0.7	0.1	-0.5	60	55	NO	NO	NO	NO	NO
36.1	21601	31 WALTER STREET WILLOUGHBY	Ground	S	68	63	68	62	68	63	68	63	0.1	-0.6	0.4	-0.4	60	55	NO	NO	NO	NO	NO
36.1	21601	31 WALTER STREET WILLOUGHBY	Ground	E	55	50	56	50	56	51	56	50	0.1	-0.7	0.3	-0.5	60	55	NO	NO	NO	NO	NO
36.1	21601	31 WALTER STREET WILLOUGHBY	Ground	W	62	57	62	56	62	57	63	57	0.3	-0.5	0.6	-0.3	60	55	NO	NO	NO	NO	NO
36.1	21601	31 WALTER STREET WILLOUGHBY	First	S	70	65	71	65	71	66	71	66	0.2	-0.6	0.4	-0.4	60	55	NO	NO	NO	NO	NO
36.1	21601	31 WALTER STREET WILLOUGHBY	First	E	57	52	57	52	58	53	58	52	0.1	-0.8	0.3	-0.5	60	55	NO	NO	NO	NO	NO
36.1	21601	31 WALTER STREET WILLOUGHBY	First	N	51	47	51	46	52	47	52	47	0.0	-0.6	0.3	-0.4	60	55	NO	NO	NO	NO	NO
36.1	21601	31 WALTER STREET WILLOUGHBY	First	W	64	59	64	58	64	59	64	59	0.4	-0.5	0.5	-0.3	60	55	NO	NO	NO	NO	NO
36.1	21601	31 WALTER STREET WILLOUGHBY	Second	S	73	68	73	67	73	68	74	68	0.1	-0.7	0.3	-0.4	60	55	NO	NO	NO	NO	NO
36.1	21601	31 WALTER STREET WILLOUGHBY	Second	E	60	55	60	54	60	55	60	55	0.1	-0.7	0.3	-0.6	60	55	NO	NO	NO	NO	NO
36.1	21601	31 WALTER STREET WILLOUGHBY	Second	N	55	50	55	50	56	51	56	50	0.1	-0.6	0.3	-0.5	60	55	NO	NO	NO	NO	NO
36.1	21601	31 WALTER STREET WILLOUGHBY	Second	W	67	62	67	61	67	62	68	62	0.3	-0.5	0.5	-0.4	60	55	NO	NO	NO	NO	NO
36.1	21776	2 ARTARMON ROAD WILLOUGHBY	Ground	N	55	49	54	50	55	50	54	50	-0.6	0.1	-0.4	0.2	60	55	NO	NO	NO	NO	NO
36.1	21776	2 ARTARMON ROAD WILLOUGHBY	Ground	S	61	56	60	55	61	56	61	55	-0.6	-0.6	-0.4	-0.5	60	55	NO	NO	NO	NO	NO
36.1	21776	2 ARTARMON ROAD WILLOUGHBY	Ground	E	65	60	64	59	65	60	65	60	-0.5	-0.4	-0.3	-0.2	60	55	NO	NO	NO	NO	NO
36.1	21776	2 ARTARMON ROAD WILLOUGHBY	First	N	56	50	55	50	56	50	55	51	-0.6	0.1	-0.5	0.2	60	55	NO	NO	NO	NO	NO
36.1	21776	2 ARTARMON ROAD WILLOUGHBY	First	W	54	49	53	48	54	49	54	48	-0.1	-0.8	0.1	-0.6	60	55	NO	NO	NO	NO	NO
36.1	21776	2 ARTARMON ROAD WILLOUGHBY	First	S	65	60	65	60	66	61	66	60	-0.4	-0.6	-0.1	-0.5	60	55	NO	NO	NO	NO	NO
36.1	21776	2 ARTARMON ROAD WILLOUGHBY	First	E	66	61	66	61	66	61	66	61	-0.5	-0.5	-0.3	-0.3	60	55	NO	NO	NO	NO	NO
36.1	21776	2 ARTARMON ROAD WILLOUGHBY	Second	N	56	51	56	51	56	51	56	51	-0.6	0.1	-0.5	0.2	60	55	NO	NO	NO	NO	NO
36.1	21776	2 ARTARMON ROAD WILLOUGHBY	Second	W	55	50	55	49	55	50	56	50	-0.1	-0.7	0.2	-0.5	60	55	NO	NO	NO	NO	NO
36.1	21776	2 ARTARMON ROAD WILLOUGHBY	Second	S	67	62	67	61	67	62	67	62	-0.3	-0.7	-0.1	-0.5	60	55	NO	NO	NO	NO	NO
36.1	21776	2 ARTARMON ROAD WILLOUGHBY	Second	E	67	62	66	61	67	62	67	62	-0.5	-0.5	-0.3	-0.4	60	55	NO	NO	NO	NO	NO
36.1	21776	2 ARTARMON ROAD WILLOUGHBY	Third	N	57	52	57	52	58	52	57	52	-0.6	-0.1	-0.4	0.1	60	55	NO	NO	NO	NO	NO
36.1	21776	2 ARTARMON ROAD WILLOUGHBY	Third	W	57	52	56	51	57	52	57	51	-0.2	-0.8	0.1	-0.6	60	55	NO	NO	NO	NO	NO
36.1	21776	2 ARTARMON ROAD WILLOUGHBY	Third	S	68	63	67	62	68	63	68	62	-0.3	-0.7	-0.1	-0.5	60	55	NO	NO	NO	NO	NO
36.1	21776	2 ARTARMON ROAD WILLOUGHBY	Third	E	68	62	67	62	68	63	67	62	-0.5	-0.6	-0.3	-0.4	60	55	NO	NO	NO	NO	NO
36.1	21806	2 ARTARMON ROAD WILLOUGHBY	Ground	N	50	45	49	45	50	45	50	45	-0.6	0.1	-0.4	0.2	60	55	NO	NO	NO	NO	NO

NCA	Receiver ID	Address	Floor Level	Facade	Opening Year 2027				Design Year 2037				Increase (Do Smthng - Do Nothing)				NCG project road noise criteria		Do noise levels exceed the cumulative limit with project roads adding ≥2dB to the total noise levels?		Is the contribution from the road project Acute?		Consider further treatment?
					Do Nothing		Do Smthng		Do Nothing		Do Smthng		Opening Year 2027		Design Year 2037								
					Day	Night	Day	Night	Day	Night	Day	Night	Day	Night	Day	Night	Day	Night	Day	Night	$L_{Aeq,15hr}$ ≥ 65dB	$L_{Aeq,9hr}$ ≥ 60dB	
36.1	21806	2 ARTARMON ROAD WILLOUGHBY	Ground	S	59	54	58	53	59	54	59	54	-0.6	-0.7	-0.3	-0.6	60	55	NO	NO	NO	NO	NO
36.1	21806	2 ARTARMON ROAD WILLOUGHBY	Ground	SE	63	58	63	57	63	58	63	58	-0.4	-0.7	-0.2	-0.6	60	55	NO	NO	NO	NO	NO
36.1	21806	2 ARTARMON ROAD WILLOUGHBY	Ground	S	64	59	64	59	65	60	65	59	-0.3	-0.7	-0.1	-0.6	60	55	NO	NO	NO	NO	NO
36.1	21806	2 ARTARMON ROAD WILLOUGHBY	Ground	E	64	59	64	59	65	60	65	59	-0.1	-0.6	0.0	-0.4	60	55	NO	NO	NO	NO	NO
36.1	21806	2 ARTARMON ROAD WILLOUGHBY	Ground	N	45	40	45	40	45	40	45	40	-0.4	-0.4	-0.1	-0.2	57	52	NO	NO	NO	NO	NO
36.1	21806	2 ARTARMON ROAD WILLOUGHBY	Ground	E	49	44	49	44	49	44	49	44	-0.4	0.1	-0.2	0.2	60	55	NO	NO	NO	NO	NO
36.1	21806	2 ARTARMON ROAD WILLOUGHBY	First	N	51	45	50	45	51	46	50	46	-0.5	0.1	-0.4	0.2	60	55	NO	NO	NO	NO	NO
36.1	21806	2 ARTARMON ROAD WILLOUGHBY	First	W	55	50	55	49	55	51	55	50	-0.1	-0.9	0.0	-0.7	60	55	NO	NO	NO	NO	NO
36.1	21806	2 ARTARMON ROAD WILLOUGHBY	First	S	62	57	62	56	62	58	62	57	-0.6	-0.9	-0.3	-0.8	60	55	NO	NO	NO	NO	NO
36.1	21806	2 ARTARMON ROAD WILLOUGHBY	First	SE	65	60	65	60	66	61	66	60	-0.3	-0.7	-0.1	-0.6	60	55	NO	NO	NO	NO	NO
36.1	21806	2 ARTARMON ROAD WILLOUGHBY	First	S	66	61	66	60	66	61	66	61	-0.3	-0.8	0.0	-0.5	60	55	NO	NO	NO	NO	NO
36.1	21806	2 ARTARMON ROAD WILLOUGHBY	First	E	65	60	65	60	66	61	66	60	-0.2	-0.7	0.1	-0.5	60	55	NO	NO	NO	NO	NO
36.1	21806	2 ARTARMON ROAD WILLOUGHBY	First	N	46	41	45	40	46	41	46	41	-0.4	-0.3	-0.2	-0.2	58	53	NO	NO	NO	NO	NO
36.1	21806	2 ARTARMON ROAD WILLOUGHBY	First	E	50	45	49	45	50	45	50	45	-0.5	0.1	-0.3	0.2	60	55	NO	NO	NO	NO	NO
36.1	21806	2 ARTARMON ROAD WILLOUGHBY	Second	N	51	46	51	46	51	46	51	46	-0.6	0.0	-0.4	0.2	60	55	NO	NO	NO	NO	NO
36.1	21806	2 ARTARMON ROAD WILLOUGHBY	Second	W	56	51	56	50	57	52	57	51	-0.2	-0.9	0.0	-0.7	60	55	NO	NO	NO	NO	NO
36.1	21806	2 ARTARMON ROAD WILLOUGHBY	Second	S	66	61	66	60	67	62	66	61	-0.3	-0.8	-0.1	-0.6	60	55	NO	NO	NO	NO	NO
36.1	21806	2 ARTARMON ROAD WILLOUGHBY	Second	SE	66	61	66	61	67	62	66	61	-0.3	-0.7	-0.1	-0.6	60	55	NO	NO	NO	NO	NO
36.1	21806	2 ARTARMON ROAD WILLOUGHBY	Second	S	67	62	67	61	67	62	67	62	-0.3	-0.8	-0.1	-0.6	60	55	NO	NO	NO	NO	NO
36.1	21806	2 ARTARMON ROAD WILLOUGHBY	Second	E	66	61	66	60	66	62	66	61	-0.1	-0.7	0.1	-0.5	60	55	NO	NO	NO	NO	NO
36.1	21806	2 ARTARMON ROAD WILLOUGHBY	Second	N	47	42	47	42	47	42	47	42	-0.5	-0.3	-0.3	-0.2	59	54	NO	NO	NO	NO	NO
36.1	21806	2 ARTARMON ROAD WILLOUGHBY	Second	E	51	45	50	45	51	46	50	46	-0.5	0.1	-0.3	0.1	60	55	NO	NO	NO	NO	NO
36.1	21806	2 ARTARMON ROAD WILLOUGHBY	Third	N	52	46	51	46	52	47	52	47	-0.6	0.0	-0.4	0.1	60	55	NO	NO	NO	NO	NO
36.1	21806	2 ARTARMON ROAD WILLOUGHBY	Third	W	58	53	58	52	58	53	58	52	-0.2	-0.9	0.0	-0.8	60	55	NO	NO	NO	NO	NO
36.1	21806	2 ARTARMON ROAD WILLOUGHBY	Third	S	68	63	68	62	68	63	68	63	-0.2	-0.7	0.0	-0.6	60	55	NO	NO	NO	NO	NO
36.1	21806	2 ARTARMON ROAD WILLOUGHBY	Third	SE	67	62	67	62	68	63	68	62	-0.3	-0.7	0.0	-0.6	60	55	NO	NO	NO	NO	NO
36.1	21806	2 ARTARMON ROAD WILLOUGHBY	Third	S	68	63	67	62	68	63	68	62	-0.3	-0.8	0.0	-0.6	60	55	NO	NO	NO	NO	NO
36.1	21806	2 ARTARMON ROAD WILLOUGHBY	Third	E	67	62	66	61	67	62	67	61	-0.1	-0.7	0.0	-0.5	60	55	NO	NO	NO	NO	NO
36.1	21806	2 ARTARMON ROAD WILLOUGHBY	Third	N	49	44	49	44	49	44	49	44	-0.5	-0.4	-0.3	-0.3	60	55	NO	NO	NO	NO	NO
36.1	21806	2 ARTARMON ROAD WILLOUGHBY	Third	E	52	47	51	46	52	47	52	47	-0.6	-0.1	-0.4	0.1	60	55	NO	NO	NO	NO	NO
36.1	21806	2 ARTARMON ROAD WILLOUGHBY	Fourth	N	53	48	52	47	53	48	53	48	-0.4	-0.1	-0.3	0.0	60	55	NO	NO	NO	NO	NO
36.1	21806	2 ARTARMON ROAD WILLOUGHBY	Fourth	W	59	54	59	53	60	55	60	54	-0.2	-1.0	-0.1	-0.7	60	55	NO	NO	NO	NO	NO
36.1	21806	2 ARTARMON ROAD WILLOUGHBY	Fourth	S	69	64	69	63	69	64	69	64	-0.1	-0.7	0.1	-0.5	60	55	NO	NO	NO	NO	NO
36.1	21806	2 ARTARMON ROAD WILLOUGHBY	Fourth	SE	68	63	68	62	68	63	68	63	-0.3	-0.8	0.0	-0.5	60	55	NO	NO	NO	NO	NO
36.1	21806	2 ARTARMON ROAD WILLOUGHBY	Fourth	S	68	63	68	62	68	64	68	63	-0.3	-0.8	0.0	-0.6	60	55	NO	NO	NO	NO	NO
36.1	21806	2 ARTARMON ROAD WILLOUGHBY	Fourth	E	67	62	67	61	67	62	67	62	-0.2	-0.7	0.0	-0.5	60	55	NO	NO	NO	NO	NO
36.1	21806	2 ARTARMON ROAD WILLOUGHBY	Fourth	N	52	47	51	46	52	47	52	47	-0.5	-0.3	-0.3	-0.2	60	55	NO	NO	NO	NO	NO
36.1	21806	2 ARTARMON ROAD WILLOUGHBY	Fourth	E	54	48	53	48	54	48	53	48	-0.6	-0.2	-0.3	-0.1	60	55	NO	NO	NO	NO	NO
36.1	21806	2 ARTARMON ROAD WILLOUGHBY	Fifth	N	55	50	55	49	55	50	55	50	-0.3	-0.3	-0.1	-0.2	60	55	NO	NO	NO	NO	NO
36.1	21806	2 ARTARMON ROAD WILLOUGHBY	Fifth	W	62	57	61	56	62	57	62	56	-0.1	-0.8	0.2	-0.7	60	55	NO	NO	NO	NO	NO
36.1	21806	2 ARTARMON ROAD WILLOUGHBY	Fifth	S	70	65	70	64	70	65	70	65	-0.1	-0.8	0.1	-0.6	60	55	NO	NO	NO	NO	NO
36.1	21806	2 ARTARMON ROAD WILLOUGHBY	Fifth	SE	68	63	68	63	69	64	69	63	-0.2	-0.8	0.0	-0.6	60	55	NO	NO	NO	NO	NO
36.1	21806	2 ARTARMON ROAD WILLOUGHBY	Fifth	S	69	64	68	63	69	64	69	63	-0.3	-0.8	-0.1	-0.6	60	55	NO	NO	NO	NO	NO
36.1	21806	2 ARTARMON ROAD WILLOUGHBY	Fifth	E	68	63	67	62	68	63	68	62	-0.2	-0.7	0.0	-0.5	60	55	NO	NO	NO	NO	NO
36.1	21806	2 ARTARMON ROAD WILLOUGHBY	Fifth	N	56	50	55	50	56	51	56	50	-0.4	-0.3	-0.2	-0.2	60	55	NO	NO	NO	NO	NO
36.1	21806	2 ARTARMON ROAD WILLOUGHBY	Fifth	E	56	51	56	51	56	51	56	51	-0.5	-0.3	-0.2	-0.2	60	55	NO	NO	NO	NO	NO
36.1	21937	2 ARTARMON ROAD WILLOUGHBY	Ground	N	45	40	44	39	45	40	45	40	-0.4	-0.5	-0.2	-0.4	57	52	NO	NO	NO	NO	NO
36.1	21937	2 ARTARMON ROAD WILLOUGHBY	Ground	S	60	54	59	54	60	54	59	54	-0.9	-0.2	-0.8	0.0	60	55	NO	NO	NO	NO	NO
36.1	21937	2 ARTARMON ROAD WILLOUGHBY	Ground	E	63	58	63	57	63	58	63	58	-0.6	-0.6	-0.3	-0.4	60	55	NO	NO	NO	NO	NO
36.1	21937	2 ARTARMON ROAD WILLOUGHBY	First	N	46	41	46	41	47	42	46	41	-0.4	-0.5	-0.2	-0.3	59	54	NO	NO	NO	NO	NO
36.1	21937	2 ARTARMON ROAD WILLOUGHBY	First	W	50	45	50	44	51	46	51	45	-0.2	-0.9	-0.1	-0.7	60	55	NO	NO	NO	NO	NO
36.1	21937	2 ARTARMON ROAD WILLOUGHBY	First	S	60	55	59	55	60	55	60	55	-1.0	-0.1	-0.7	0.0	60	55	NO	NO	NO	NO	NO
36.1	21937	2 ARTARMON ROAD WILLOUGHBY	First	E	64	59	64	58	64	59	64	59	-0.6	-0.6	-0.3	-0.4	60	55	NO	NO	NO	NO	NO
36.1	21937	2 ARTARMON ROAD WILLOUGHBY	Second	N	49	44	48	43	49	44	49	44	-0.3	-0.5	-0.1	-0.4	60	55	NO	NO	NO	NO	NO
36.1	21937	2 ARTARMON ROAD WILLOUGHBY	Second	W	52	47	52	46	53	48	53	47	-0.3	-0.9	0.0	-0.7	60	55	NO	NO	NO	NO	NO
36.1	21937	2 ARTARMON ROAD WILLOUGHBY	Second	S	61	56	60	55	61	56	60	56	-0.9	-0.2	-0.7	-0.1	60	55	NO	NO	NO	NO	NO
36.1	21937	2 ARTARMON ROAD WILLOUGHBY	Second	E	65	60	64	59	65	60	65	60	-0.5	-0.7	-0.3	-0.5	60	55	NO	NO	NO	NO	NO
36.1	21937	2 ARTARMON ROAD WILLOUGHBY	Third	N	52	47	52	46	52	47	52	47	-0.4	-0.6	-0.1	-0.4	60	55	NO	NO	NO	NO	NO
36.1	21937	2 ARTARMON ROAD WILLOUGHBY	Third	W	54	49	54	48	55	50	55	49	-0.2	-0.8	0.0	-0.6	60	55	NO	NO	NO	NO	NO
36.1	21937	2 ARTARMON ROAD WILLOUGHBY	Third	S	62	57	61	56	62	57	61	57	-0.9	-0.3	-0.7	-0.1	60	55	NO	NO	NO	NO	NO
36.1	21937	2 ARTARMON ROAD WILLOUGHBY	Third	E	66	60	65	60	66	61	66	60	-0.6	-0.6	-0.3	-0.6	60	55	NO	NO	NO	NO	NO
36.1	22009	2 ARTARMON ROAD WILLOUGHBY	Ground	N	43	38	42	37	43	38	43	38	-0.3	-0.5	-0.1	-0.4	55	50	NO	NO	NO	NO	NO

NCA	Receiver ID	Address	Floor Level	Facade	Opening Year 2027				Design Year 2037				Increase (Do Smthng - Do Nothing)				NCG project road noise criteria		Do noise levels exceed the cumulative limit with project roads adding ≥2dB to the total noise levels?		Is the contribution from the road project Acute?		Consider further treatment?
					Do Nothing		Do Smthng		Do Nothing		Do Smthng		Opening Year 2027		Design Year 2037								
					Day	Night	Day	Night	Day	Night	Day	Night	Day	Night	Day	Night	Day	Night	Day	Night	$L_{Aeq,15hr} \geq 65dB$	$L_{Aeq,9hr} \geq 60dB$	
36.1	22009	2 ARTARMON ROAD WILLOUGHBY	Ground	W	51	46	50	45	51	46	51	45	-0.2	-0.8	0.1	-0.7	60	55	NO	NO	NO	NO	NO
36.1	22009	2 ARTARMON ROAD WILLOUGHBY	Ground	W	49	44	49	43	49	45	50	44	0.0	-0.8	0.2	-0.5	60	55	NO	NO	NO	NO	NO
36.1	22009	2 ARTARMON ROAD WILLOUGHBY	Ground	W	50	45	50	44	50	45	50	45	0.0	-0.7	0.2	-0.6	60	55	NO	NO	NO	NO	NO
36.1	22009	2 ARTARMON ROAD WILLOUGHBY	Ground	S	52	46	51	46	52	47	51	46	-0.7	-0.3	-0.5	-0.2	60	55	NO	NO	NO	NO	NO
36.1	22009	2 ARTARMON ROAD WILLOUGHBY	Ground	S	52	47	51	47	52	47	52	47	-0.9	-0.3	-0.7	-0.2	60	55	NO	NO	NO	NO	NO
36.1	22009	2 ARTARMON ROAD WILLOUGHBY	Ground	SE	54	48	53	48	54	49	54	48	-0.4	-0.5	-0.2	-0.4	60	55	NO	NO	NO	NO	NO
36.1	22009	2 ARTARMON ROAD WILLOUGHBY	Ground	S	52	47	52	46	52	47	52	47	-0.2	-0.7	-0.1	-0.5	60	55	NO	NO	NO	NO	NO
36.1	22009	2 ARTARMON ROAD WILLOUGHBY	Ground	E	50	45	50	45	51	46	51	45	-0.2	-0.7	0.0	-0.5	60	55	NO	NO	NO	NO	NO
36.1	22009	2 ARTARMON ROAD WILLOUGHBY	Ground	N	44	39	44	39	44	39	44	39	-0.4	-0.4	-0.2	-0.3	56	51	NO	NO	NO	NO	NO
36.1	22009	2 ARTARMON ROAD WILLOUGHBY	Ground	NE	44	39	44	39	44	39	44	39	-0.4	-0.3	-0.2	-0.2	56	51	NO	NO	NO	NO	NO
36.1	22009	2 ARTARMON ROAD WILLOUGHBY	First	N	43	38	43	37	43	38	43	38	-0.3	-0.5	-0.1	-0.4	55	50	NO	NO	NO	NO	NO
36.1	22009	2 ARTARMON ROAD WILLOUGHBY	First	W	51	46	51	46	52	47	52	46	-0.2	-0.8	0.1	-0.6	60	55	NO	NO	NO	NO	NO
36.1	22009	2 ARTARMON ROAD WILLOUGHBY	First	W	50	45	50	44	50	45	50	45	0.0	-0.7	0.2	-0.6	60	55	NO	NO	NO	NO	NO
36.1	22009	2 ARTARMON ROAD WILLOUGHBY	First	W	50	46	50	45	51	46	51	45	0.0	-0.8	0.2	-0.6	60	55	NO	NO	NO	NO	NO
36.1	22009	2 ARTARMON ROAD WILLOUGHBY	First	S	52	47	52	47	53	47	52	47	-0.6	-0.4	-0.5	-0.3	60	55	NO	NO	NO	NO	NO
36.1	22009	2 ARTARMON ROAD WILLOUGHBY	First	S	53	48	53	48	53	48	53	48	-0.8	-0.4	-0.5	-0.2	60	55	NO	NO	NO	NO	NO
36.1	22009	2 ARTARMON ROAD WILLOUGHBY	First	SE	56	50	55	50	56	51	56	50	-0.2	-0.5	0.0	-0.4	60	55	NO	NO	NO	NO	NO
36.1	22009	2 ARTARMON ROAD WILLOUGHBY	First	S	54	49	54	48	54	49	54	49	-0.2	-0.7	0.0	-0.5	60	55	NO	NO	NO	NO	NO
36.1	22009	2 ARTARMON ROAD WILLOUGHBY	First	E	52	47	52	47	53	48	53	47	-0.2	-0.7	0.0	-0.5	60	55	NO	NO	NO	NO	NO
36.1	22009	2 ARTARMON ROAD WILLOUGHBY	First	N	45	39	44	39	45	40	45	39	-0.5	-0.4	-0.2	-0.3	57	52	NO	NO	NO	NO	NO
36.1	22009	2 ARTARMON ROAD WILLOUGHBY	First	NE	45	39	44	39	45	40	45	40	-0.5	-0.3	-0.3	-0.2	57	52	NO	NO	NO	NO	NO
36.1	22009	2 ARTARMON ROAD WILLOUGHBY	Second	N	44	39	44	38	44	39	44	39	-0.3	-0.5	-0.1	-0.3	56	51	NO	NO	NO	NO	NO
36.1	22009	2 ARTARMON ROAD WILLOUGHBY	Second	W	52	47	52	46	53	48	53	47	-0.2	-0.9	0.1	-0.7	60	55	NO	NO	NO	NO	NO
36.1	22009	2 ARTARMON ROAD WILLOUGHBY	Second	W	51	46	51	45	51	47	51	46	-0.1	-0.9	0.1	-0.7	60	55	NO	NO	NO	NO	NO
36.1	22009	2 ARTARMON ROAD WILLOUGHBY	Second	W	52	47	52	46	52	47	52	46	0.0	-0.8	0.1	-0.7	60	55	NO	NO	NO	NO	NO
36.1	22009	2 ARTARMON ROAD WILLOUGHBY	Second	S	53	48	53	48	53	48	53	48	-0.6	-0.4	-0.4	-0.2	60	55	NO	NO	NO	NO	NO
36.1	22009	2 ARTARMON ROAD WILLOUGHBY	Second	S	56	50	55	50	56	51	55	50	-0.6	-0.5	-0.4	-0.4	60	55	NO	NO	NO	NO	NO
36.1	22009	2 ARTARMON ROAD WILLOUGHBY	Second	SE	58	53	58	53	59	54	59	53	-0.1	-0.6	0.1	-0.4	60	55	NO	NO	NO	NO	NO
36.1	22009	2 ARTARMON ROAD WILLOUGHBY	Second	S	57	52	57	51	57	52	57	52	-0.2	-0.7	0.0	-0.5	60	55	NO	NO	NO	NO	NO
36.1	22009	2 ARTARMON ROAD WILLOUGHBY	Second	E	56	51	55	50	56	51	56	50	-0.3	-0.7	0.0	-0.5	60	55	NO	NO	NO	NO	NO
36.1	22009	2 ARTARMON ROAD WILLOUGHBY	Second	N	46	40	45	40	46	41	46	41	-0.4	-0.3	-0.3	-0.2	58	53	NO	NO	NO	NO	NO
36.1	22009	2 ARTARMON ROAD WILLOUGHBY	Second	NE	46	41	45	40	46	41	46	41	-0.5	-0.3	-0.3	-0.2	58	53	NO	NO	NO	NO	NO
36.1	22009	2 ARTARMON ROAD WILLOUGHBY	Third	N	46	41	45	40	46	41	46	41	-0.2	-0.6	0.0	-0.3	58	53	NO	NO	NO	NO	NO
36.1	22009	2 ARTARMON ROAD WILLOUGHBY	Third	W	53	48	53	47	54	49	54	48	-0.2	-0.9	0.1	-0.6	60	55	NO	NO	NO	NO	NO
36.1	22009	2 ARTARMON ROAD WILLOUGHBY	Third	W	52	47	52	46	53	48	53	47	-0.1	-0.8	0.1	-0.7	60	55	NO	NO	NO	NO	NO
36.1	22009	2 ARTARMON ROAD WILLOUGHBY	Third	W	53	48	53	47	53	48	53	48	-0.1	-0.9	0.1	-0.7	60	55	NO	NO	NO	NO	NO
36.1	22009	2 ARTARMON ROAD WILLOUGHBY	Third	S	54	49	54	49	55	49	54	49	-0.6	-0.4	-0.4	-0.3	60	55	NO	NO	NO	NO	NO
36.1	22009	2 ARTARMON ROAD WILLOUGHBY	Third	S	62	57	62	57	62	57	62	57	-0.3	-0.6	0.0	-0.4	60	55	NO	NO	NO	NO	NO
36.1	22009	2 ARTARMON ROAD WILLOUGHBY	Third	SE	64	59	63	58	64	59	64	58	-0.2	-0.6	0.1	-0.4	60	55	NO	NO	NO	NO	NO
36.1	22009	2 ARTARMON ROAD WILLOUGHBY	Third	S	63	58	63	57	63	59	63	58	-0.2	-0.7	0.0	-0.5	60	55	NO	NO	NO	NO	NO
36.1	22009	2 ARTARMON ROAD WILLOUGHBY	Third	E	62	57	62	56	62	57	62	57	-0.2	-0.6	0.0	-0.5	60	55	NO	NO	NO	NO	NO
36.1	22009	2 ARTARMON ROAD WILLOUGHBY	Third	N	47	42	47	42	48	42	47	42	-0.4	-0.4	-0.2	-0.3	60	54	NO	NO	NO	NO	NO
36.1	22009	2 ARTARMON ROAD WILLOUGHBY	Third	NE	48	43	47	42	48	43	48	43	-0.5	-0.5	-0.3	-0.3	60	55	NO	NO	NO	NO	NO
36.1	22009	2 ARTARMON ROAD WILLOUGHBY	Fourth	N	48	43	48	42	48	43	48	43	-0.2	-0.5	0.0	-0.4	60	55	NO	NO	NO	NO	NO
36.1	22009	2 ARTARMON ROAD WILLOUGHBY	Fourth	W	55	50	54	49	55	50	55	49	-0.1	-0.8	0.1	-0.6	60	55	NO	NO	NO	NO	NO
36.1	22009	2 ARTARMON ROAD WILLOUGHBY	Fourth	W	54	49	54	48	54	49	54	49	-0.1	-0.8	0.2	-0.6	60	55	NO	NO	NO	NO	NO
36.1	22009	2 ARTARMON ROAD WILLOUGHBY	Fourth	W	54	49	54	49	55	50	55	49	-0.1	-0.8	0.1	-0.7	60	55	NO	NO	NO	NO	NO
36.1	22009	2 ARTARMON ROAD WILLOUGHBY	Fourth	S	56	51	55	50	56	51	56	51	-0.5	-0.5	-0.3	-0.3	60	55	NO	NO	NO	NO	NO
36.1	22009	2 ARTARMON ROAD WILLOUGHBY	Fourth	S	63	58	63	58	64	59	63	58	-0.4	-0.6	-0.2	-0.5	60	55	NO	NO	NO	NO	NO
36.1	22009	2 ARTARMON ROAD WILLOUGHBY	Fourth	SE	65	60	65	60	66	61	66	60	-0.1	-0.6	0.1	-0.4	60	55	NO	NO	NO	NO	NO
36.1	22009	2 ARTARMON ROAD WILLOUGHBY	Fourth	S	65	60	65	60	66	61	66	60	-0.1	-0.6	0.1	-0.4	60	55	NO	NO	NO	NO	NO
36.1	22009	2 ARTARMON ROAD WILLOUGHBY	Fourth	E	64	59	64	59	65	60	65	59	-0.2	-0.6	0.0	-0.5	60	55	NO	NO	NO	NO	NO
36.1	22009	2 ARTARMON ROAD WILLOUGHBY	Fourth	N	49	44	49	44	50	45	49	44	-0.4	-0.4	-0.3	-0.4	60	55	NO	NO	NO	NO	NO
36.1	22009	2 ARTARMON ROAD WILLOUGHBY	Fourth	NE	50	45	49	44	50	45	50	45	-0.4	-0.6	-0.3	-0.4	60	55	NO	NO	NO	NO	NO
36.1	22009	2 ARTARMON ROAD WILLOUGHBY	Fifth	N	52	47	52	46	52	47	52	47	-0.1	-0.6	0.1	-0.4	60	55	NO	NO	NO	NO	NO
36.1	22009	2 ARTARMON ROAD WILLOUGHBY	Fifth	W	56	51	56	51	57	52	57	51	-0.1	-0.8	0.1	-0.6	60	55	NO	NO	NO	NO	NO
36.1	22009	2 ARTARMON ROAD WILLOUGHBY	Fifth	W	56	51	56	50	56	51	56	51	0.0	-0.8	0.1	-0.6	60	55	NO	NO	NO	NO	NO
36.1	22009	2 ARTARMON ROAD WILLOUGHBY	Fifth	W	56	51	56	50	56	52	57	51	-0.1	-0.7	0.2	-0.6	60	55	NO	NO	NO	NO	NO
36.1	22009	2 ARTARMON ROAD WILLOUGHBY	Fifth	S	58	53	58	52	58	53	58	53	-0.3	-0.5	-0.2	-0.3	60	55	NO	NO	NO	NO	NO
36.1	22009	2 ARTARMON ROAD WILLOUGHBY	Fifth	S	64	59	64	59	64	60	64	59	-0.4	-0.6	-0.2	-0.5	60	55	NO	NO	NO	NO	NO
36.1	22009	2 ARTARMON ROAD WILLOUGHBY	Fifth	SE	66	61	66	61	66	62	66	61	-0.2	-0.6	0.0	-0.5	60	55	NO	NO	NO	NO	NO
36.1	22009	2 ARTARMON ROAD WILLOUGHBY	Fifth	S	67	61	66	61	67	62	67	61	-0.3	-0.6	0.0	-0.5	60	55	NO	NO	NO	NO	NO

NCA	Receiver ID	Address	Floor Level	Facade	Opening Year 2027				Design Year 2037				Increase (Do Smthng - Do Nothing)				NCG project road noise criteria		Do noise levels exceed the cumulative limit with project roads adding ≥2dB to the total noise levels?		Is the contribution from the road project Acute?		Consider further treatment?
					Do Nothing		Do Smthng		Do Nothing		Do Smthng		Opening Year 2027		Design Year 2037								
					Day	Night	Day	Night	Day	Night	Day	Night	Day	Night	Day	Night	Day	Night	Day	Night	$L_{Aeq,15hr}$ ≥ 65dB	$L_{Aeq,9hr}$ ≥ 60dB	
36.1	22009	2 ARTARMON ROAD WILLOUGHBY	Fifth	E	66	61	66	60	66	61	66	61	-0.3	-0.7	0.0	-0.5	60	55	NO	NO	NO	NO	NO
36.1	22009	2 ARTARMON ROAD WILLOUGHBY	Fifth	N	52	47	52	47	53	48	53	47	-0.2	-0.5	-0.1	-0.4	60	55	NO	NO	NO	NO	NO
36.1	22009	2 ARTARMON ROAD WILLOUGHBY	Fifth	NE	53	48	53	47	53	48	53	48	-0.3	-0.6	-0.1	-0.4	60	55	NO	NO	NO	NO	NO
36.1	22102	2 ARTARMON ROAD WILLOUGHBY	Ground	E	70	65	69	64	70	65	69	65	-1.1	-0.1	-0.9	0.0	60	55	NO	NO	NO	NO	NO
36.1	22102	2 ARTARMON ROAD WILLOUGHBY	Ground	E	72	66	71	66	72	67	71	67	-1.0	-0.2	-0.8	0.0	60	55	NO	NO	NO	NO	NO
36.1	22102	2 ARTARMON ROAD WILLOUGHBY	Ground	N	65	60	64	60	65	60	64	60	-0.8	0.1	-0.7	0.3	60	55	NO	NO	NO	NO	NO
36.1	22102	2 ARTARMON ROAD WILLOUGHBY	Ground	S	46	41	46	41	47	42	46	41	-0.4	-0.5	-0.2	-0.3	59	54	NO	NO	NO	NO	NO
36.1	22102	2 ARTARMON ROAD WILLOUGHBY	Ground	S	46	41	46	41	46	41	46	41	-0.4	-0.5	-0.2	-0.3	58	53	NO	NO	NO	NO	NO
36.1	22102	2 ARTARMON ROAD WILLOUGHBY	Ground	W	51	47	51	46	52	47	52	46	-0.2	-0.8	0.0	-0.6	60	55	NO	NO	NO	NO	NO
36.1	22102	2 ARTARMON ROAD WILLOUGHBY	Ground	SW	47	41	46	41	47	42	47	41	-0.4	-0.5	-0.2	-0.3	59	54	NO	NO	NO	NO	NO
36.1	22102	2 ARTARMON ROAD WILLOUGHBY	Ground	SW	46	41	46	41	47	42	46	41	-0.4	-0.5	-0.2	-0.3	59	54	NO	NO	NO	NO	NO
36.1	22102	2 ARTARMON ROAD WILLOUGHBY	Ground	W	52	47	52	46	52	47	52	47	-0.2	-0.8	0.1	-0.6	60	55	NO	NO	NO	NO	NO
36.1	22102	2 ARTARMON ROAD WILLOUGHBY	Ground	SW	47	42	46	41	47	42	47	42	-0.4	-0.5	-0.1	-0.3	59	54	NO	NO	NO	NO	NO
36.1	22102	2 ARTARMON ROAD WILLOUGHBY	Ground	SW	47	42	46	41	47	42	47	42	-0.4	-0.5	-0.2	-0.3	59	54	NO	NO	NO	NO	NO
36.1	22102	2 ARTARMON ROAD WILLOUGHBY	Ground	W	52	47	52	47	53	48	53	47	-0.2	-0.8	0.0	-0.7	60	55	NO	NO	NO	NO	NO
36.1	22102	2 ARTARMON ROAD WILLOUGHBY	Ground	S	66	61	66	61	66	61	66	61	-0.7	-0.2	-0.4	0.0	60	55	NO	NO	NO	NO	NO
36.1	22102	2 ARTARMON ROAD WILLOUGHBY	Ground	E	69	63	68	63	69	63	68	64	-0.7	0.1	-0.5	0.2	60	55	NO	NO	NO	NO	NO
36.1	22102	2 ARTARMON ROAD WILLOUGHBY	Ground	S	69	63	68	64	69	64	68	64	-0.7	0.1	-0.4	0.2	60	55	NO	NO	NO	NO	NO
36.1	22102	2 ARTARMON ROAD WILLOUGHBY	Ground	E	72	67	71	67	72	67	72	67	-1.0	-0.2	-0.8	0.0	60	55	NO	NO	NO	NO	NO
36.1	22102	2 ARTARMON ROAD WILLOUGHBY	First	E	71	66	70	65	71	66	70	66	-1.1	-0.2	-0.9	-0.1	60	55	NO	NO	NO	NO	NO
36.1	22102	2 ARTARMON ROAD WILLOUGHBY	First	E	73	67	72	67	73	68	72	68	-1.0	-0.2	-0.8	0.0	60	55	NO	NO	NO	NO	NO
36.1	22102	2 ARTARMON ROAD WILLOUGHBY	First	N	66	61	66	61	66	61	66	61	-0.8	0.2	-0.6	0.3	60	55	NO	NO	NO	NO	NO
36.1	22102	2 ARTARMON ROAD WILLOUGHBY	First	W	52	47	52	47	53	48	53	47	-0.2	-0.7	0.0	-0.5	60	55	NO	NO	NO	NO	NO
36.1	22102	2 ARTARMON ROAD WILLOUGHBY	First	S	49	44	48	43	49	44	49	44	-0.4	-0.5	-0.2	-0.3	60	55	NO	NO	NO	NO	NO
36.1	22102	2 ARTARMON ROAD WILLOUGHBY	First	S	49	44	48	43	49	44	49	44	-0.5	-0.4	-0.2	-0.4	60	55	NO	NO	NO	NO	NO
36.1	22102	2 ARTARMON ROAD WILLOUGHBY	First	W	53	48	53	47	53	48	53	48	-0.2	-0.7	0.0	-0.5	60	55	NO	NO	NO	NO	NO
36.1	22102	2 ARTARMON ROAD WILLOUGHBY	First	SW	49	44	49	43	49	44	49	44	-0.4	-0.5	-0.2	-0.3	60	55	NO	NO	NO	NO	NO
36.1	22102	2 ARTARMON ROAD WILLOUGHBY	First	SW	49	44	49	43	49	44	49	44	-0.4	-0.5	-0.2	-0.3	60	55	NO	NO	NO	NO	NO
36.1	22102	2 ARTARMON ROAD WILLOUGHBY	First	W	53	48	53	48	54	49	54	48	-0.2	-0.7	0.1	-0.5	60	55	NO	NO	NO	NO	NO
36.1	22102	2 ARTARMON ROAD WILLOUGHBY	First	SW	49	44	49	44	50	45	49	44	-0.4	-0.4	-0.2	-0.4	60	55	NO	NO	NO	NO	NO
36.1	22102	2 ARTARMON ROAD WILLOUGHBY	First	SW	49	44	49	44	49	44	49	44	-0.4	-0.5	-0.2	-0.3	60	55	NO	NO	NO	NO	NO
36.1	22102	2 ARTARMON ROAD WILLOUGHBY	First	W	54	49	54	48	54	49	54	49	-0.1	-0.8	0.1	-0.6	60	55	NO	NO	NO	NO	NO
36.1	22102	2 ARTARMON ROAD WILLOUGHBY	First	SW	49	44	49	44	49	44	49	44	-0.4	-0.5	-0.2	-0.3	60	55	NO	NO	NO	NO	NO
36.1	22102	2 ARTARMON ROAD WILLOUGHBY	First	W	54	49	54	48	54	49	54	49	-0.1	-0.8	0.1	-0.6	60	55	NO	NO	NO	NO	NO
36.1	22102	2 ARTARMON ROAD WILLOUGHBY	First	S	68	62	67	62	68	62	67	62	-0.7	-0.3	-0.5	-0.1	60	55	NO	NO	NO	NO	NO
36.1	22102	2 ARTARMON ROAD WILLOUGHBY	First	E	70	64	69	64	70	64	69	64	-0.7	0.0	-0.6	0.1	60	55	NO	NO	NO	NO	NO
36.1	22102	2 ARTARMON ROAD WILLOUGHBY	First	S	70	64	69	64	70	65	69	65	-0.7	0.0	-0.5	0.2	60	55	NO	NO	NO	NO	NO
36.1	22102	2 ARTARMON ROAD WILLOUGHBY	First	E	73	68	72	67	73	68	72	68	-1.1	-0.2	-0.9	-0.1	60	55	NO	NO	NO	NO	NO
36.1	22102	2 ARTARMON ROAD WILLOUGHBY	Second	E	71	66	70	65	71	66	70	66	-1.1	-0.2	-0.9	-0.1	60	55	NO	NO	NO	NO	NO
36.1	22102	2 ARTARMON ROAD WILLOUGHBY	Second	E	73	67	72	67	73	68	72	68	-1.0	-0.2	-0.9	0.0	60	55	NO	NO	NO	NO	NO
36.1	22102	2 ARTARMON ROAD WILLOUGHBY	Second	N	67	61	66	62	67	62	66	62	-0.8	0.2	-0.6	0.3	60	55	NO	NO	NO	NO	NO
36.1	22102	2 ARTARMON ROAD WILLOUGHBY	Second	W	55	50	54	49	55	50	55	49	-0.2	-0.6	0.0	-0.5	60	55	NO	NO	NO	NO	NO
36.1	22102	2 ARTARMON ROAD WILLOUGHBY	Second	S	53	47	52	47	53	48	53	47	-0.4	-0.5	-0.2	-0.3	60	55	NO	NO	NO	NO	NO
36.1	22102	2 ARTARMON ROAD WILLOUGHBY	Second	S	52	47	52	47	53	48	52	47	-0.5	-0.5	-0.3	-0.3	60	55	NO	NO	NO	NO	NO
36.1	22102	2 ARTARMON ROAD WILLOUGHBY	Second	W	55	50	55	49	55	50	55	50	-0.2	-0.6	0.0	-0.5	60	55	NO	NO	NO	NO	NO
36.1	22102	2 ARTARMON ROAD WILLOUGHBY	Second	SW	53	48	52	47	53	48	53	48	-0.4	-0.5	-0.2	-0.3	60	55	NO	NO	NO	NO	NO
36.1	22102	2 ARTARMON ROAD WILLOUGHBY	Second	SW	53	48	52	47	53	48	53	48	-0.5	-0.5	-0.3	-0.4	60	55	NO	NO	NO	NO	NO
36.1	22102	2 ARTARMON ROAD WILLOUGHBY	Second	W	55	50	55	50	56	51	56	50	-0.1	-0.6	0.1	-0.4	60	55	NO	NO	NO	NO	NO
36.1	22102	2 ARTARMON ROAD WILLOUGHBY	Second	SW	53	48	53	48	53	48	53	48	-0.4	-0.5	-0.2	-0.4	60	55	NO	NO	NO	NO	NO
36.1	22102	2 ARTARMON ROAD WILLOUGHBY	Second	SW	53	48	53	47	53	48	53	48	-0.4	-0.5	-0.2	-0.3	60	55	NO	NO	NO	NO	NO
36.1	22102	2 ARTARMON ROAD WILLOUGHBY	Second	W	56	51	56	50	56	51	56	51	-0.2	-0.7	0.0	-0.4	60	55	NO	NO	NO	NO	NO
36.1	22102	2 ARTARMON ROAD WILLOUGHBY	Second	S	68	63	68	63	68	63	68	63	-0.7	-0.3	-0.5	-0.2	60	55	NO	NO	NO	NO	NO
36.1	22102	2 ARTARMON ROAD WILLOUGHBY	Second	E	70	65	69	65	70	65	70	65	-0.7	-0.1	-0.6	0.1	60	55	NO	NO	NO	NO	NO
36.1	22102	2 ARTARMON ROAD WILLOUGHBY	Second	S	70	65	69	65	70	65	70	65	-0.7	0.0	-0.5	0.1	60	55	NO	NO	NO	NO	NO
36.1	22102	2 ARTARMON ROAD WILLOUGHBY	Second	E	73	68	72	67	73	68	72	68	-1.1	-0.3	-0.8	-0.1	60	55	NO	NO	NO	NO	NO
36.1	22123	2 ARTARMON ROAD WILLOUGHBY	Ground	N	58	52	57	52	58	52	57	53	-0.6	0.2	-0.5	0.3	60	55	NO	NO	NO	NO	NO
36.1	22123	2 ARTARMON ROAD WILLOUGHBY	Ground	S	50	45	49	45	50	45	50	45	-0.7	-0.2	-0.5	-0.2	60	55	NO	NO	NO	NO	NO
36.1	22123	2 ARTARMON ROAD WILLOUGHBY	Ground	E	58	53	58	52	58	53	58	53	0.0	-0.6	0.3	-0.4	60	55	NO	NO	NO	NO	NO
36.1	22123	2 ARTARMON ROAD WILLOUGHBY	First	N	59	53	58	54	59	54	58	54	-0.7	0.2	-0.6	0.2	60	55	NO	NO	NO	NO	NO
36.1	22123	2 ARTARMON ROAD WILLOUGHBY	First	W	49	44	49	44	50	45	50	44	-0.2	-0.9	0.1	-0.7	60	55	NO	NO	NO	NO	NO
36.1	22123	2 ARTARMON ROAD WILLOUGHBY	First	S	52	46	51	46	52	47	51	46	-0.6	-0.3	-0.5	-0.2	60	55	NO	NO	NO	NO	NO
36.1	22123	2 ARTARMON ROAD WILLOUGHBY	First	E	59	54	59	53	59	54	59	54	0.0	-0.6	0.2	-0.4	60	55	NO	NO	NO	NO	NO
36.1	22123	2 ARTARMON ROAD WILLOUGHBY	Second	N	60	54	59	54	60	54	59	54	-0.8	0.2	-0.6	0.2	60	55	NO	NO	NO	NO	NO
36.1	22123	2 ARTARMON ROAD WILLOUGHBY	Second	W	51	46	51	45	51	46	51	46	-0.3	-0.8	-0.1	-0.7	60	55	NO	NO	NO	NO	NO

NCA	Receiver ID	Address	Floor Level	Facade	Opening Year 2027				Design Year 2037				Increase (Do Smthng - Do Nothing)				NCG project road noise criteria		Do noise levels exceed the cumulative limit with project roads adding ≥2dB to the total noise levels?		Is the contribution from the road project Acute?		Consider further treatment?
					Do Nothing		Do Smthng		Do Nothing		Do Smthng		Opening Year 2027		Design Year 2037								
					Day	Night	Day	Night	Day	Night	Day	Night	Day	Night	Day	Night	Day	Night	Day	Night	$L_{Aeq,15hr} \geq 65dB$	$L_{Aeq,9hr} \geq 60dB$	
36.1	22123	2 ARTARMON ROAD WILLOUGHBY	Second	S	54	48	53	48	54	49	53	48	-0.5	-0.4	-0.4	-0.2	60	55	NO	NO	NO	NO	NO
36.1	22123	2 ARTARMON ROAD WILLOUGHBY	Second	E	61	56	61	55	61	56	61	56	-0.1	-0.6	0.1	-0.4	60	55	NO	NO	NO	NO	NO
36.1	22123	2 ARTARMON ROAD WILLOUGHBY	Third	N	60	55	59	55	60	55	60	55	-0.8	0.1	-0.5	0.2	60	55	NO	NO	NO	NO	NO
36.1	22123	2 ARTARMON ROAD WILLOUGHBY	Third	W	53	48	53	47	53	49	53	48	-0.2	-0.7	0.0	-0.6	60	55	NO	NO	NO	NO	NO
36.1	22123	2 ARTARMON ROAD WILLOUGHBY	Third	S	57	51	56	51	57	52	57	51	-0.4	-0.6	-0.2	-0.4	60	55	NO	NO	NO	NO	NO
36.1	22123	2 ARTARMON ROAD WILLOUGHBY	Third	E	63	58	63	57	63	58	63	58	-0.2	-0.7	0.0	-0.4	60	55	NO	NO	NO	NO	NO
37.1	19803	32 MARKET STREET NAREMBURN	Ground	N	53	47	52	46	53	48	52	47	-0.7	-1.2	-0.7	-1.1	60	55	NO	NO	NO	NO	NO
37.1	19803	32 MARKET STREET NAREMBURN	Ground	W	52	47	52	46	52	47	52	46	-0.6	-1.1	-0.4	-1.0	60	55	NO	NO	NO	NO	NO
37.1	19803	32 MARKET STREET NAREMBURN	Ground	S	53	48	52	46	53	48	53	47	-0.9	-1.3	-0.8	-1.2	60	55	NO	NO	NO	NO	NO
37.1	19832	22 MARKET STREET NAREMBURN	Ground	S	58	52	57	50	59	52	57	51	-1.6	-1.6	-1.6	-1.6	60	55	NO	NO	NO	NO	NO
37.1	19832	22 MARKET STREET NAREMBURN	Ground	E	65	58	63	56	65	58	64	57	-1.6	-1.6	-1.6	-1.6	60	55	NO	NO	NO	NO	NO
37.1	19832	22 MARKET STREET NAREMBURN	Ground	N	62	55	60	54	62	56	61	54	-1.4	-1.5	-1.6	-1.5	60	55	NO	NO	NO	NO	NO
37.1	19832	22 MARKET STREET NAREMBURN	First	S	61	55	59	53	62	55	60	53	-1.6	-1.7	-1.6	-1.7	60	55	NO	NO	NO	NO	NO
37.1	19832	22 MARKET STREET NAREMBURN	First	E	66	59	64	57	66	59	65	58	-1.5	-1.6	-1.5	-1.7	60	55	NO	NO	NO	NO	NO
37.1	19832	22 MARKET STREET NAREMBURN	First	N	63	57	62	55	64	57	62	56	-1.4	-1.4	-1.5	-1.5	60	55	NO	NO	NO	NO	NO
37.1	19833	24 MARKET STREET NAREMBURN	Ground	E	61	55	60	53	62	55	60	53	-1.5	-1.5	-1.5	-1.6	60	55	NO	NO	NO	NO	NO
37.1	19833	24 MARKET STREET NAREMBURN	Ground	N	61	54	59	53	61	54	60	53	-1.5	-1.5	-1.5	-1.5	60	55	NO	NO	NO	NO	NO
37.1	19833	24 MARKET STREET NAREMBURN	Ground	W	50	45	49	43	50	45	50	44	-0.6	-1.2	-0.5	-1.0	60	55	NO	NO	NO	NO	NO
37.1	19833	24 MARKET STREET NAREMBURN	First	E	63	56	61	55	63	57	62	55	-1.5	-1.6	-1.5	-1.5	60	55	NO	NO	NO	NO	NO
37.1	19833	24 MARKET STREET NAREMBURN	First	N	62	56	61	54	63	56	61	55	-1.4	-1.4	-1.4	-1.5	60	55	NO	NO	NO	NO	NO
37.1	19833	24 MARKET STREET NAREMBURN	First	W	52	47	51	46	53	47	52	46	-0.8	-1.2	-0.7	-1.1	60	55	NO	NO	NO	NO	NO
37.1	19833	24 MARKET STREET NAREMBURN	First	S	58	52	57	50	59	52	57	51	-1.5	-1.6	-1.6	-1.6	60	55	NO	NO	NO	NO	NO
37.1	19852	26 MARKET STREET NAREMBURN	Ground	N	58	52	57	50	58	52	57	51	-1.4	-1.5	-1.4	-1.5	60	55	NO	NO	NO	NO	NO
37.1	19852	26 MARKET STREET NAREMBURN	Ground	W	50	45	50	44	51	45	50	44	-0.8	-1.4	-0.8	-1.3	60	55	NO	NO	NO	NO	NO
37.1	19852	26 MARKET STREET NAREMBURN	Ground	E	52	46	51	45	52	47	51	45	-1.0	-1.4	-0.9	-1.3	60	55	NO	NO	NO	NO	NO
37.1	19873	18 MARKET STREET NAREMBURN	Ground	N	65	59	64	57	66	59	64	57	-1.5	-1.6	-1.6	-1.7	60	55	NO	NO	NO	NO	NO
37.1	19873	18 MARKET STREET NAREMBURN	Ground	E	68	62	67	60	69	62	68	61	-1.4	-1.4	-1.4	-1.5	60	55	NO	NO	NO	NO	NO
37.1	19875	20 MARKET STREET NAREMBURN	Ground	N	62	56	61	54	63	56	61	54	-1.5	-1.6	-1.5	-1.5	60	55	NO	NO	NO	NO	NO
37.1	19875	20 MARKET STREET NAREMBURN	Ground	W	51	46	50	44	52	46	51	45	-1.1	-1.4	-1.0	-1.4	60	55	NO	NO	NO	NO	NO
37.1	19875	20 MARKET STREET NAREMBURN	Ground	S	60	54	59	52	61	54	59	52	-1.5	-1.6	-1.7	-1.6	60	55	NO	NO	NO	NO	NO
37.1	19875	20 MARKET STREET NAREMBURN	Ground	E	57	51	56	49	57	51	56	49	-1.4	-1.5	-1.4	-1.5	60	55	NO	NO	NO	NO	NO
37.1	19910	32 MARKET STREET NAREMBURN	Ground	N	54	48	53	47	54	48	53	47	-1.1	-1.2	-1.0	-1.1	60	55	NO	NO	NO	NO	NO
37.1	19910	32 MARKET STREET NAREMBURN	Ground	W	51	46	51	45	51	46	51	46	-0.4	-0.9	-0.2	-0.8	60	55	NO	NO	NO	NO	NO
37.1	19910	32 MARKET STREET NAREMBURN	Ground	S	52	46	51	45	52	47	51	46	-0.7	-1.3	-0.6	-1.2	60	55	NO	NO	NO	NO	NO
37.1	19910	32 MARKET STREET NAREMBURN	Ground	E	50	45	49	43	51	45	50	44	-1.0	-1.5	-1.0	-1.4	60	55	NO	NO	NO	NO	NO
37.1	19910	32 MARKET STREET NAREMBURN	First	N	57	51	56	49	57	51	56	50	-1.1	-1.2	-1.1	-1.2	60	55	NO	NO	NO	NO	NO
37.1	19910	32 MARKET STREET NAREMBURN	First	W	53	48	52	47	53	48	53	47	-0.5	-1.0	-0.3	-0.8	60	55	NO	NO	NO	NO	NO
37.1	19910	32 MARKET STREET NAREMBURN	First	S	53	48	53	47	54	48	53	47	-0.9	-1.3	-0.8	-1.2	60	55	NO	NO	NO	NO	NO
37.1	19910	32 MARKET STREET NAREMBURN	First	E	56	50	55	49	57	51	55	49	-1.3	-1.5	-1.3	-1.5	60	55	NO	NO	NO	NO	NO
37.1	19911	28 MARKET STREET NAREMBURN	Ground	S	51	46	51	45	52	47	51	45	-0.8	-1.3	-0.7	-1.2	60	55	NO	NO	NO	NO	NO
37.1	19911	28 MARKET STREET NAREMBURN	Ground	E	53	47	52	46	54	48	52	46	-1.1	-1.5	-1.1	-1.3	60	55	NO	NO	NO	NO	NO
37.1	19911	28 MARKET STREET NAREMBURN	Ground	N	58	52	57	51	59	53	58	51	-1.3	-1.4	-1.3	-1.4	60	55	NO	NO	NO	NO	NO
37.1	19912	30 MARKET STREET NAREMBURN	Ground	N	57	51	56	49	58	51	56	50	-1.3	-1.4	-1.3	-1.4	60	55	NO	NO	NO	NO	NO
37.1	19912	30 MARKET STREET NAREMBURN	Ground	W	49	43	48	42	49	44	48	42	-1.0	-1.6	-0.9	-1.5	60	55	NO	NO	NO	NO	NO
37.1	19912	30 MARKET STREET NAREMBURN	Ground	S	51	46	50	45	52	46	51	45	-0.7	-1.2	-0.7	-1.1	60	55	NO	NO	NO	NO	NO
37.1	20055	21 MARKET STREET NAREMBURN	Ground	N	57	51	56	50	58	51	56	50	-1.2	-1.3	-1.2	-1.4	60	55	NO	NO	NO	NO	NO
37.1	20055	21 MARKET STREET NAREMBURN	Ground	W	49	44	48	42	50	44	49	43	-0.9	-1.2	-0.9	-1.2	60	55	NO	NO	NO	NO	NO
37.1	20055	21 MARKET STREET NAREMBURN	Ground	S	52	46	50	44	52	46	51	45	-1.2	-1.3	-1.1	-1.3	60	55	NO	NO	NO	NO	NO
37.1	20055	21 MARKET STREET NAREMBURN	Ground	W	50	45	49	43	50	45	50	44	-0.8	-1.2	-0.8	-1.2	60	55	NO	NO	NO	NO	NO
37.1	20055	21 MARKET STREET NAREMBURN	Ground	S	57	51	56	50	58	51	57	50	-1.3	-1.5	-1.3	-1.4	60	55	NO	NO	NO	NO	NO
37.1	20055	21 MARKET STREET NAREMBURN	Ground	E	56	50	55	48	56	50	55	49	-1.2	-1.4	-1.2	-1.4	60	55	NO	NO	NO	NO	NO
37.1	20056	15A MARKET STREET NAREMBURN	Ground	S	58	52	57	51	59	52	58	51	-1.1	-1.1	-1.2	-1.2	60	55	NO	NO	NO	NO	NO
37.1	20056	15A MARKET STREET NAREMBURN	Ground	W	56	50	55	48	57	50	55	48	-1.4	-1.4	-1.6	-1.5	60	55	NO	NO	NO	NO	NO
37.1	20056	15A MARKET STREET NAREMBURN	Ground	S	66	59	64	58	66	59	65	58	-1.5	-1.6	-1.6	-1.6	60	55	NO	NO	NO	NO	NO
37.1	20056	15A MARKET STREET NAREMBURN	Ground	E	70	63	69	62	71	64	69	62	-1.4	-1.6	-1.5	-1.5	60	55	NO	NO	NO	NO	NO
37.1	20056	15A MARKET STREET NAREMBURN	Ground	N	69	62	67	60	69	62	68	61	-1.5	-1.7	-1.6	-1.7	60	55	NO	NO	NO	NO	NO
37.1	20056	15A MARKET STREET NAREMBURN	First	S	61	54	60	53	61	55	60	53	-1.2	-1.2	-1.2	-1.3	60	55	NO	NO	NO	NO	NO
37.1	20056	15A MARKET STREET NAREMBURN	First	W	58	52	57	50	59	52	57	51	-1.4	-1.4	-1.5	-1.5	60	55	NO	NO	NO	NO	NO
37.1	20056	15A MARKET STREET NAREMBURN	First	S	68	62	67	60	69	62	67	61	-1.5	-1.5	-1.5	-1.6	60	55	NO	NO	NO	NO	NO
37.1	20056	15A MARKET STREET NAREMBURN	First	E	72	65	70	63	72	65	71	64	-1.5	-1.6	-1.5	-1.7	60	55	NO	NO	NO	NO	NO
37.1	20056	15A MARKET STREET NAREMBURN	First	N	69	62	68	61	70	63	68	61	-1.5	-1.7	-1.7	-1.8	60	55	NO	NO	NO	NO	NO
37.1	20057	15B MARKET STREET NAREMBURN	Ground	N	63	56	62	55	63	57	62	55	-1.3	-1.4	-1.3	-1.5	60	55	NO	NO	NO	NO	NO

NCA	Receiver ID	Address	Floor Level	Facade	Opening Year 2027				Design Year 2037				Increase (Do Smthng - Do Nothing)				NCG project road noise criteria		Do noise levels exceed the cumulative limit with project roads adding ≥2dB to the total noise levels?		Is the contribution from the road project Acute?		Consider further treatment?
					Do Nothing		Do Smthng		Do Nothing		Do Smthng		Opening Year 2027		Design Year 2037								
					Day	Night	Day	Night	Day	Night	Day	Night	Day	Night	Day	Night	Day	Night	Day	Night	$L_{Aeq,15hr} \geq 65dB$	$L_{Aeq,9hr} \geq 60dB$	
37.1	20057	15B MARKET STREET NAREMBURN	Ground	W	52	46	51	45	53	46	51	45	-1.4	-1.5	-1.4	-1.5	60	55	NO	NO	NO	NO	NO
37.1	20057	15B MARKET STREET NAREMBURN	Ground	S	62	55	61	54	63	56	61	54	-1.3	-1.3	-1.5	-1.4	60	55	NO	NO	NO	NO	NO
37.1	20057	15B MARKET STREET NAREMBURN	Ground	E	61	55	60	53	62	55	60	54	-1.4	-1.4	-1.6	-1.4	60	55	NO	NO	NO	NO	NO
37.1	20057	15B MARKET STREET NAREMBURN	Ground	S	61	54	59	53	61	54	60	53	-1.4	-1.3	-1.5	-1.4	60	55	NO	NO	NO	NO	NO
37.1	20057	15B MARKET STREET NAREMBURN	First	N	64	57	62	56	64	57	63	56	-1.2	-1.4	-1.3	-1.5	60	55	NO	NO	NO	NO	NO
37.1	20057	15B MARKET STREET NAREMBURN	First	W	54	48	53	47	55	49	54	47	-1.3	-1.4	-1.3	-1.4	60	55	NO	NO	NO	NO	NO
37.1	20057	15B MARKET STREET NAREMBURN	First	S	64	57	62	56	64	57	63	56	-1.3	-1.4	-1.4	-1.4	60	55	NO	NO	NO	NO	NO
37.1	20057	15B MARKET STREET NAREMBURN	First	E	63	57	62	55	64	57	62	56	-1.3	-1.3	-1.3	-1.4	60	55	NO	NO	NO	NO	NO
37.1	20057	15B MARKET STREET NAREMBURN	First	S	63	56	61	55	63	56	62	55	-1.2	-1.2	-1.3	-1.2	60	55	NO	NO	NO	NO	NO
37.1	20083	17A MARKET STREET NAREMBURN	Ground	S	51	45	50	44	51	45	50	44	-1.1	-1.4	-1.0	-1.3	60	55	NO	NO	NO	NO	NO
37.1	20083	17A MARKET STREET NAREMBURN	Ground	E	58	52	57	50	59	52	57	50	-1.4	-1.5	-1.4	-1.5	60	55	NO	NO	NO	NO	NO
37.1	20083	17A MARKET STREET NAREMBURN	Ground	NE	64	58	63	56	65	58	63	57	-1.5	-1.5	-1.5	-1.6	60	55	NO	NO	NO	NO	NO
37.1	20083	17A MARKET STREET NAREMBURN	First	S	55	49	54	48	56	50	55	48	-1.2	-1.4	-1.3	-1.4	60	55	NO	NO	NO	NO	NO
37.1	20083	17A MARKET STREET NAREMBURN	First	E	59	53	58	51	60	53	58	52	-1.3	-1.5	-1.3	-1.4	60	55	NO	NO	NO	NO	NO
37.1	20083	17A MARKET STREET NAREMBURN	First	NE	65	58	64	57	66	59	64	57	-1.5	-1.6	-1.5	-1.6	60	55	NO	NO	NO	NO	NO
37.1	20084	17B MARKET STREET NAREMBURN	Ground	E	64	57	63	56	65	58	63	56	-1.5	-1.5	-1.5	-1.6	60	55	NO	NO	NO	NO	NO
37.1	20084	17B MARKET STREET NAREMBURN	Ground	N	64	57	62	56	64	58	63	56	-1.5	-1.5	-1.5	-1.6	60	55	NO	NO	NO	NO	NO
37.1	20084	17B MARKET STREET NAREMBURN	Ground	W	47	42	46	40	48	42	47	41	-1.0	-1.4	-1.0	-1.4	60	54	NO	NO	NO	NO	NO
37.1	20084	17B MARKET STREET NAREMBURN	First	E	65	58	63	57	65	58	64	57	-1.4	-1.6	-1.6	-1.6	60	55	NO	NO	NO	NO	NO
37.1	20084	17B MARKET STREET NAREMBURN	First	N	64	58	63	56	65	58	63	57	-1.5	-1.5	-1.5	-1.6	60	55	NO	NO	NO	NO	NO
37.1	20084	17B MARKET STREET NAREMBURN	First	W	51	45	50	43	51	45	50	44	-1.1	-1.4	-1.1	-1.4	60	55	NO	NO	NO	NO	NO
37.1	20084	17B MARKET STREET NAREMBURN	First	S	58	52	57	50	58	52	57	51	-1.2	-1.3	-1.2	-1.4	60	55	NO	NO	NO	NO	NO
37.1	20092	19B MARKET STREET NAREMBURN	Ground	W	49	44	49	43	50	44	49	43	-0.9	-1.2	-0.8	-1.0	60	55	NO	NO	NO	NO	NO
37.1	20092	19B MARKET STREET NAREMBURN	Ground	N	53	47	51	45	53	47	52	46	-1.3	-1.4	-1.3	-1.4	60	55	NO	NO	NO	NO	NO
37.1	20092	19B MARKET STREET NAREMBURN	Ground	W	47	42	46	41	48	42	47	41	-0.8	-1.4	-0.7	-1.3	60	54	NO	NO	NO	NO	NO
37.1	20092	19B MARKET STREET NAREMBURN	First	W	52	46	51	45	53	47	52	46	-1.0	-1.3	-0.9	-1.3	60	55	NO	NO	NO	NO	NO
37.1	20092	19B MARKET STREET NAREMBURN	First	N	55	49	53	47	55	49	54	48	-1.3	-1.4	-1.3	-1.4	60	55	NO	NO	NO	NO	NO
37.1	20092	19B MARKET STREET NAREMBURN	First	W	50	45	49	43	51	45	50	44	-0.9	-1.3	-0.8	-1.2	60	55	NO	NO	NO	NO	NO
37.1	20092	19B MARKET STREET NAREMBURN	First	S	58	52	57	50	58	52	57	51	-1.3	-1.4	-1.4	-1.4	60	55	NO	NO	NO	NO	NO
37.1	20093	19A MARKET STREET NAREMBURN	Ground	S	57	50	56	49	57	51	56	49	-1.1	-1.2	-1.1	-1.2	60	55	NO	NO	NO	NO	NO
37.1	20093	19A MARKET STREET NAREMBURN	Ground	E	48	43	47	41	49	43	48	42	-1.0	-1.4	-0.9	-1.3	60	55	NO	NO	NO	NO	NO
37.1	20093	19A MARKET STREET NAREMBURN	Ground	N	63	56	61	54	63	56	62	55	-1.4	-1.6	-1.4	-1.5	60	55	NO	NO	NO	NO	NO
37.1	20093	19A MARKET STREET NAREMBURN	First	S	58	52	57	51	59	52	57	51	-1.3	-1.3	-1.3	-1.4	60	55	NO	NO	NO	NO	NO
37.1	20093	19A MARKET STREET NAREMBURN	First	E	53	47	52	45	53	47	52	46	-1.2	-1.5	-1.2	-1.4	60	55	NO	NO	NO	NO	NO
37.1	20093	19A MARKET STREET NAREMBURN	First	N	63	57	62	55	64	57	62	55	-1.4	-1.5	-1.5	-1.6	60	55	NO	NO	NO	NO	NO
37.1	20097	33 MARKET STREET NAREMBURN	Ground	N	50	45	49	44	50	45	50	44	-0.7	-1.0	-0.5	-0.9	60	55	NO	NO	NO	NO	NO
37.1	20097	33 MARKET STREET NAREMBURN	Ground	W	51	46	51	45	51	46	51	46	-0.4	-0.9	-0.2	-0.7	60	55	NO	NO	NO	NO	NO
37.1	20097	33 MARKET STREET NAREMBURN	Ground	S	53	47	52	46	53	48	52	47	-0.6	-1.1	-0.5	-0.9	60	55	NO	NO	NO	NO	NO
37.1	20097	33 MARKET STREET NAREMBURN	First	N	54	49	53	48	55	49	54	48	-0.8	-1.1	-0.7	-0.9	60	55	NO	NO	NO	NO	NO
37.1	20097	33 MARKET STREET NAREMBURN	First	W	53	48	52	47	53	48	53	47	-0.3	-0.9	-0.2	-0.8	60	55	NO	NO	NO	NO	NO
37.1	20097	33 MARKET STREET NAREMBURN	First	S	55	49	54	48	55	50	54	49	-0.7	-1.1	-0.6	-1.0	60	55	NO	NO	NO	NO	NO
37.1	20102	25 MARKET STREET NAREMBURN	Ground	S	56	50	55	49	57	50	55	49	-1.3	-1.4	-1.3	-1.3	60	55	NO	NO	NO	NO	NO
37.1	20102	25 MARKET STREET NAREMBURN	Ground	E	58	52	57	50	59	52	57	51	-1.4	-1.4	-1.4	-1.4	60	55	NO	NO	NO	NO	NO
37.1	20102	25 MARKET STREET NAREMBURN	Ground	N	54	48	53	47	55	49	54	48	-1.0	-1.2	-1.0	-1.2	60	55	NO	NO	NO	NO	NO
37.1	20102	25 MARKET STREET NAREMBURN	Ground	W	50	45	50	44	51	45	50	44	-0.6	-1.2	-0.6	-1.0	60	55	NO	NO	NO	NO	NO
37.1	20126	31 MARKET STREET NAREMBURN	Ground	E	49	44	49	43	50	45	49	44	-0.5	-1.0	-0.4	-0.9	60	55	NO	NO	NO	NO	NO
37.1	20126	31 MARKET STREET NAREMBURN	Ground	N	52	46	51	45	52	47	52	46	-0.6	-1.1	-0.5	-0.9	60	55	NO	NO	NO	NO	NO
37.1	20126	31 MARKET STREET NAREMBURN	Ground	S	54	48	53	47	54	48	53	47	-0.9	-1.2	-0.8	-1.1	60	55	NO	NO	NO	NO	NO
37.1	20127	29 MARKET STREET NAREMBURN	Ground	S	54	48	53	47	55	49	54	48	-1.0	-1.3	-1.0	-1.2	60	55	NO	NO	NO	NO	NO
37.1	20127	29 MARKET STREET NAREMBURN	Ground	N	53	47	52	46	53	48	52	47	-0.6	-0.9	-0.5	-0.8	60	55	NO	NO	NO	NO	NO
37.1	20153	23 MARKET STREET NAREMBURN	Ground	N	53	47	52	46	54	48	52	46	-1.2	-1.4	-1.2	-1.3	60	55	NO	NO	NO	NO	NO
37.1	20153	23 MARKET STREET NAREMBURN	Ground	E	58	52	57	50	59	52	57	51	-1.2	-1.3	-1.2	-1.4	60	55	NO	NO	NO	NO	NO
37.1	20153	23 MARKET STREET NAREMBURN	Ground	N	59	53	58	51	60	53	58	52	-1.3	-1.4	-1.3	-1.5	60	55	NO	NO	NO	NO	NO
37.1	20153	23 MARKET STREET NAREMBURN	Ground	E	60	53	58	52	60	54	59	52	-1.4	-1.5	-1.4	-1.5	60	55	NO	NO	NO	NO	NO
37.1	20153	23 MARKET STREET NAREMBURN	Ground	N	59	53	58	51	59	53	58	51	-1.3	-1.5	-1.4	-1.4	60	55	NO	NO	NO	NO	NO
37.1	20153	23 MARKET STREET NAREMBURN	Ground	E	54	48	53	47	55	48	53	47	-1.3	-1.4	-1.2	-1.4	60	55	NO	NO	NO	NO	NO
37.1	20155	27 MARKET STREET NAREMBURN	Ground	N	56	50	55	49	56	50	55	49	-1.1	-1.2	-1.1	-1.2	60	55	NO	NO	NO	NO	NO
37.1	20155	27 MARKET STREET NAREMBURN	Ground	NW	52	47	51	46	52	47	52	46	-0.5	-1.0	-0.3	-0.8	60	55	NO	NO	NO	NO	NO
37.1	20155	27 MARKET STREET NAREMBURN	Ground	W	49	43	48	42	49	44	48	43	-0.8	-1.3	-0.7	-1.2	60	55	NO	NO	NO	NO	NO
37.1	20155	27 MARKET STREET NAREMBURN	Ground	S	50	45	49	44	51	45	50	44	-0.7	-1.2	-0.6	-1.0	60	55	NO	NO	NO	NO	NO
37.1	20155	27 MARKET STREET NAREMBURN	Ground	W	50	45	49	44	50	45	50	44	-0.6	-1.1	-0.5	-0.9	60	55	NO	NO	NO	NO	NO
37.1	20155	27 MARKET STREET NAREMBURN	Ground	N	50	45	49	44	50	45	50	44	-0.6	-1.1	-0.6	-1.0	60	55	NO	NO	NO	NO	NO

NCA	Receiver ID	Address	Floor Level	Facade	Opening Year 2027				Design Year 2037				Increase (Do Smthng - Do Nothing)				NCG project road noise criteria		Do noise levels exceed the cumulative limit with project roads adding ≥2dB to the total noise levels?		Is the contribution from the road project Acute?		Consider further treatment?
					Do Nothing		Do Smthng		Do Nothing		Do Smthng		Opening Year 2027		Design Year 2037								
					Day	Night	Day	Night	Day	Night	Day	Night	Day	Night	Day	Night	Day	Night	Day	Night	$L_{Aeq,15hr}$ ≥ 65dB	$L_{Aeq,9hr}$ ≥ 60dB	
37.1	20155	27 MARKET STREET NAREMBURN	Ground	S	54	48	53	47	55	48	53	47	-1.1	-1.3	-1.2	-1.2	60	55	NO	NO	NO	NO	NO
37.1	20155	27 MARKET STREET NAREMBURN	Ground	E	52	47	51	45	53	47	52	46	-1.0	-1.3	-0.9	-1.3	60	55	NO	NO	NO	NO	NO
37.1	20158	35 MARKET STREET NAREMBURN	Ground	N	51	46	51	45	52	46	51	46	-0.6	-0.9	-0.5	-0.8	60	55	NO	NO	NO	NO	NO
37.1	20158	35 MARKET STREET NAREMBURN	Ground	W	50	45	50	44	50	45	50	45	-0.5	-1.1	-0.4	-0.9	60	55	NO	NO	NO	NO	NO
37.1	20158	35 MARKET STREET NAREMBURN	Ground	S	52	46	51	45	52	47	51	46	-0.6	-1.1	-0.4	-1.0	60	55	NO	NO	NO	NO	NO
37.1	20158	35 MARKET STREET NAREMBURN	Ground	E	51	45	50	44	51	46	50	45	-0.6	-1.1	-0.5	-1.0	60	55	NO	NO	NO	NO	NO
37.1	20179	41 MARKET STREET NAREMBURN	Ground	S	52	47	52	46	52	47	52	47	-0.4	-0.9	-0.2	-0.7	60	55	NO	NO	NO	NO	NO
37.1	20179	41 MARKET STREET NAREMBURN	Ground	E	49	44	49	44	50	45	50	44	-0.2	-0.9	0.0	-0.7	60	55	NO	NO	NO	NO	NO
37.1	20179	41 MARKET STREET NAREMBURN	Ground	N	52	47	52	46	52	47	52	47	-0.3	-0.9	-0.2	-0.7	60	55	NO	NO	NO	NO	NO
37.1	20179	41 MARKET STREET NAREMBURN	Ground	W	52	47	52	46	52	48	52	47	-0.3	-0.9	-0.2	-0.7	60	55	NO	NO	NO	NO	NO
37.1	20182	37 MARKET STREET NAREMBURN	Ground	S	51	45	50	44	51	46	50	45	-0.6	-1.2	-0.6	-1.1	60	55	NO	NO	NO	NO	NO
37.1	20182	37 MARKET STREET NAREMBURN	Ground	E	50	45	49	44	50	45	50	44	-0.4	-1.0	-0.3	-0.9	60	55	NO	NO	NO	NO	NO
37.1	20182	37 MARKET STREET NAREMBURN	Ground	N	52	47	52	46	53	47	52	47	-0.6	-0.9	-0.4	-0.8	60	55	NO	NO	NO	NO	NO
37.1	20182	37 MARKET STREET NAREMBURN	Ground	W	46	41	46	40	46	42	46	41	-0.4	-1.1	-0.3	-0.9	58	54	NO	NO	NO	NO	NO
37.1	20183	39 MARKET STREET NAREMBURN	Ground	E	46	41	46	40	46	41	46	40	-0.4	-1.1	-0.3	-0.9	58	53	NO	NO	NO	NO	NO
37.1	20183	39 MARKET STREET NAREMBURN	Ground	N	51	46	50	45	51	46	51	45	-0.3	-0.7	-0.2	-0.6	60	55	NO	NO	NO	NO	NO
37.1	20183	39 MARKET STREET NAREMBURN	Ground	W	52	47	51	46	52	47	52	46	-0.2	-0.8	0.0	-0.6	60	55	NO	NO	NO	NO	NO
37.1	20183	39 MARKET STREET NAREMBURN	Ground	S	52	47	52	46	52	47	52	47	-0.2	-0.9	0.0	-0.7	60	55	NO	NO	NO	NO	NO
37.1	20183	39 MARKET STREET NAREMBURN	Ground	W	52	47	51	46	52	47	52	46	-0.2	-0.9	0.0	-0.7	60	55	NO	NO	NO	NO	NO
37.1	20183	39 MARKET STREET NAREMBURN	Ground	S	53	47	52	46	53	48	53	47	-0.4	-0.9	-0.3	-0.8	60	55	NO	NO	NO	NO	NO
37.1	20183	39 MARKET STREET NAREMBURN	Ground	E	50	45	49	44	50	45	50	44	-0.8	-1.2	-0.6	-1.1	60	55	NO	NO	NO	NO	NO
37.1	20183	39 MARKET STREET NAREMBURN	First	E	50	44	49	43	50	45	50	44	-0.5	-1.1	-0.3	-1.0	60	55	NO	NO	NO	NO	NO
37.1	20183	39 MARKET STREET NAREMBURN	First	N	53	48	53	47	53	48	53	48	-0.4	-0.9	-0.2	-0.7	60	55	NO	NO	NO	NO	NO
37.1	20183	39 MARKET STREET NAREMBURN	First	W	53	48	53	48	54	49	54	48	-0.3	-0.8	-0.1	-0.6	60	55	NO	NO	NO	NO	NO
37.1	20183	39 MARKET STREET NAREMBURN	First	S	53	48	53	47	53	48	53	48	-0.3	-0.9	-0.1	-0.8	60	55	NO	NO	NO	NO	NO
37.1	20183	39 MARKET STREET NAREMBURN	First	W	53	48	53	47	53	48	53	48	-0.3	-0.9	-0.1	-0.7	60	55	NO	NO	NO	NO	NO
37.1	20183	39 MARKET STREET NAREMBURN	First	S	54	49	53	48	54	49	54	48	-0.5	-1.0	-0.4	-0.9	60	55	NO	NO	NO	NO	NO
37.1	20183	39 MARKET STREET NAREMBURN	First	E	53	47	52	46	53	48	52	46	-0.8	-1.2	-0.7	-1.1	60	55	NO	NO	NO	NO	NO
37.1	20184	1 KING STREET NAREMBURN	Ground	W	52	47	52	46	53	48	52	47	-0.3	-0.8	-0.1	-0.7	60	55	NO	NO	NO	NO	NO
37.1	20184	1 KING STREET NAREMBURN	Ground	S	52	47	52	46	53	48	53	47	-0.3	-0.9	-0.1	-0.8	60	55	NO	NO	NO	NO	NO
37.1	20184	1 KING STREET NAREMBURN	Ground	E	51	46	50	45	51	46	51	45	-0.5	-1.1	-0.3	-0.9	60	55	NO	NO	NO	NO	NO
37.1	20185	3 KING STREET NAREMBURN	Ground	E	51	46	50	45	51	46	51	45	-0.5	-1.0	-0.3	-0.9	60	55	NO	NO	NO	NO	NO
37.1	20185	3 KING STREET NAREMBURN	Ground	N	52	46	51	46	52	47	52	46	-0.4	-0.8	-0.2	-0.7	60	55	NO	NO	NO	NO	NO
37.1	20185	3 KING STREET NAREMBURN	Ground	W	52	47	52	46	52	47	52	47	-0.3	-0.8	-0.1	-0.6	60	55	NO	NO	NO	NO	NO
37.1	20193	33A MARKET STREET NAREMBURN	Ground	N	54	48	53	47	55	49	54	48	-0.9	-1.1	-0.9	-1.0	60	55	NO	NO	NO	NO	NO
37.1	20193	33A MARKET STREET NAREMBURN	Ground	W	52	46	51	46	52	47	52	46	-0.4	-0.9	-0.3	-0.7	60	55	NO	NO	NO	NO	NO
37.1	20193	33A MARKET STREET NAREMBURN	Ground	S	51	46	50	45	51	46	51	45	-0.5	-0.9	-0.3	-0.8	60	55	NO	NO	NO	NO	NO
37.1	20193	33A MARKET STREET NAREMBURN	Ground	W	51	45	50	45	51	46	51	45	-0.4	-0.9	-0.2	-0.8	60	55	NO	NO	NO	NO	NO
37.1	20193	33A MARKET STREET NAREMBURN	Ground	S	49	44	48	43	49	44	49	43	-0.4	-0.9	-0.4	-0.8	60	55	NO	NO	NO	NO	NO
37.1	20193	33A MARKET STREET NAREMBURN	Ground	E	51	45	50	44	51	46	51	45	-0.8	-1.2	-0.7	-1.1	60	55	NO	NO	NO	NO	NO
37.1	20248	5 KING STREET NAREMBURN	Ground	E	51	46	50	45	51	46	51	45	-0.5	-1.0	-0.3	-0.9	60	55	NO	NO	NO	NO	NO
37.1	20248	5 KING STREET NAREMBURN	Ground	N	51	46	51	45	51	46	51	46	-0.3	-0.9	-0.1	-0.7	60	55	NO	NO	NO	NO	NO
37.1	20248	5 KING STREET NAREMBURN	Ground	W	52	47	52	46	52	47	52	47	-0.3	-0.8	-0.1	-0.6	60	55	NO	NO	NO	NO	NO
37.1	20248	5 KING STREET NAREMBURN	Ground	S	52	47	51	46	52	47	52	46	-0.3	-0.9	-0.1	-0.7	60	55	NO	NO	NO	NO	NO
37.1	20250	45 MARKET STREET NAREMBURN	Ground	N	53	48	52	47	53	48	53	47	-0.4	-0.8	-0.2	-0.7	60	55	NO	NO	NO	NO	NO
37.1	20250	45 MARKET STREET NAREMBURN	Ground	W	51	46	50	45	51	46	51	45	-0.3	-1.0	-0.1	-0.8	60	55	NO	NO	NO	NO	NO
37.1	20250	45 MARKET STREET NAREMBURN	Ground	E	52	47	51	46	52	47	52	46	-0.5	-1.0	-0.4	-0.9	60	55	NO	NO	NO	NO	NO
37.1	20256	27 CENTRAL STREET NAREMBURN	Ground	N	50	45	50	44	50	45	50	45	-0.3	-0.8	-0.1	-0.6	60	55	NO	NO	NO	NO	NO
37.1	20256	27 CENTRAL STREET NAREMBURN	Ground	E	50	45	50	44	50	45	50	45	-0.3	-0.8	-0.1	-0.6	60	55	NO	NO	NO	NO	NO
37.1	20256	27 CENTRAL STREET NAREMBURN	Ground	N	54	49	54	48	54	49	54	49	0.0	-0.7	0.2	-0.5	60	55	NO	NO	NO	NO	NO
37.1	20256	27 CENTRAL STREET NAREMBURN	Ground	W	59	54	58	53	59	54	59	54	-0.1	-0.5	0.1	-0.4	60	55	NO	NO	NO	NO	NO
37.1	20256	27 CENTRAL STREET NAREMBURN	Ground	S	56	51	56	50	56	52	57	51	-0.1	-0.8	0.1	-0.6	60	55	NO	NO	NO	NO	NO
37.1	20256	27 CENTRAL STREET NAREMBURN	Ground	E	52	47	52	46	53	48	52	47	-0.4	-1.0	-0.2	-0.8	60	55	NO	NO	NO	NO	NO
37.1	20256	27 CENTRAL STREET NAREMBURN	First	N	54	49	54	48	54	49	54	49	-0.2	-0.7	0.0	-0.5	60	55	NO	NO	NO	NO	NO
37.1	20256	27 CENTRAL STREET NAREMBURN	First	E	54	49	53	48	54	49	54	48	-0.2	-0.7	-0.1	-0.5	60	55	NO	NO	NO	NO	NO
37.1	20256	27 CENTRAL STREET NAREMBURN	First	N	58	53	58	52	58	53	58	53	0.0	-0.5	0.2	-0.3	60	55	NO	NO	NO	NO	NO
37.1	20256	27 CENTRAL STREET NAREMBURN	First	W	62	57	62	56	62	57	62	57	0.0	-0.6	0.1	-0.4	60	55	NO	NO	NO	NO	NO
37.1	20256	27 CENTRAL STREET NAREMBURN	First	S	58	53	57	52	58	53	58	52	-0.1	-0.8	0.1	-0.6	60	55	NO	NO	NO	NO	NO
37.1	20256	27 CENTRAL STREET NAREMBURN	First	E	55	50	55	49	55	50	55	50	-0.3	-0.9	-0.2	-0.7	60	55	NO	NO	NO	NO	NO
37.1	20273	47A MARKET STREET NAREMBURN	Ground	E	52	46	51	46	52	47	52	46	-0.4	-0.9	-0.2	-0.8	60	55	NO	NO	NO	NO	NO
37.1	20273	47A MARKET STREET NAREMBURN	Ground	N	54	49	54	48	54	49	54	49	-0.2	-0.8	-0.1	-0.6	60	55	NO	NO	NO	NO	NO
37.1	20273	47A MARKET STREET NAREMBURN	Ground	W	51	46	51	45	52	47	51	46	-0.2	-0.9	-0.1	-0.7	60	55	NO	NO	NO	NO	NO

NCA	Receiver ID	Address	Floor Level	Facade	Opening Year 2027				Design Year 2037				Increase (Do Smthng - Do Nothing)				NCG project road noise criteria		Do noise levels exceed the cumulative limit with project roads adding ≥2dB to the total noise levels?		Is the contribution from the road project Acute?		Consider further treatment?
					Do Nothing		Do Smthng		Do Nothing		Do Smthng		Opening Year 2027		Design Year 2037								
					Day	Night	Day	Night	Day	Night	Day	Night	Day	Night	Day	Night	Day	Night	Day	Night	$L_{Aeq,15hr}$ ≥ 65dB	$L_{Aeq,9hr}$ ≥ 60dB	
37.1	20273	47A MARKET STREET NAREMBURN	Ground	S	53	48	53	47	53	48	53	48	-0.4	-0.8	-0.2	-0.7	60	55	NO	NO	NO	NO	NO
37.1	20274	47 MARKET STREET NAREMBURN	Ground	S	54	49	53	48	54	49	54	48	-0.3	-0.8	-0.1	-0.7	60	55	NO	NO	NO	NO	NO
37.1	20274	47 MARKET STREET NAREMBURN	Ground	E	52	47	51	46	52	47	52	46	-0.4	-1.0	-0.3	-0.8	60	55	NO	NO	NO	NO	NO
37.1	20274	47 MARKET STREET NAREMBURN	Ground	N	53	47	52	47	53	48	53	47	-0.3	-0.8	-0.1	-0.7	60	55	NO	NO	NO	NO	NO
37.1	20279	51 MARKET STREET NAREMBURN	Ground	S	54	49	54	48	54	49	54	49	-0.3	-0.8	-0.1	-0.6	60	55	NO	NO	NO	NO	NO
37.1	20279	51 MARKET STREET NAREMBURN	Ground	E	52	47	52	46	52	48	52	47	-0.3	-0.9	-0.1	-0.7	60	55	NO	NO	NO	NO	NO
37.1	20279	51 MARKET STREET NAREMBURN	Ground	N	55	50	54	49	55	50	55	49	-0.2	-0.7	-0.1	-0.6	60	55	NO	NO	NO	NO	NO
37.1	20280	51A MARKET STREET NAREMBURN	Ground	N	54	49	54	48	54	49	54	49	-0.3	-0.7	-0.1	-0.6	60	55	NO	NO	NO	NO	NO
37.1	20280	51A MARKET STREET NAREMBURN	Ground	W	51	46	51	45	51	46	51	46	-0.2	-0.9	0.0	-0.7	60	55	NO	NO	NO	NO	NO
37.1	20280	51A MARKET STREET NAREMBURN	Ground	S	54	49	53	48	54	49	54	48	-0.2	-0.8	-0.1	-0.6	60	55	NO	NO	NO	NO	NO
37.1	20283	53 MARKET STREET NAREMBURN	Ground	N	54	49	53	48	54	49	54	48	-0.3	-0.7	-0.2	-0.6	60	55	NO	NO	NO	NO	NO
37.1	20283	53 MARKET STREET NAREMBURN	Ground	S	55	50	55	49	55	50	55	50	-0.2	-0.8	0.0	-0.6	60	55	NO	NO	NO	NO	NO
37.1	20283	53 MARKET STREET NAREMBURN	Ground	E	52	47	52	46	52	47	52	47	-0.2	-0.8	0.0	-0.6	60	55	NO	NO	NO	NO	NO
37.1	20285	49A MARKET STREET NAREMBURN	Ground	W	54	49	54	49	55	50	55	49	-0.2	-0.7	0.0	-0.5	60	55	NO	NO	NO	NO	NO
37.1	20285	49A MARKET STREET NAREMBURN	Ground	N	53	48	53	47	53	48	53	48	-0.2	-0.7	0.0	-0.6	60	55	NO	NO	NO	NO	NO
37.1	20285	49A MARKET STREET NAREMBURN	Ground	W	52	48	52	47	53	48	53	47	-0.2	-0.8	0.0	-0.6	60	55	NO	NO	NO	NO	NO
37.1	20285	49A MARKET STREET NAREMBURN	Ground	S	54	49	54	49	55	50	55	49	-0.3	-0.8	-0.1	-0.7	60	55	NO	NO	NO	NO	NO
37.1	20285	49A MARKET STREET NAREMBURN	Ground	E	52	47	52	46	53	48	53	47	-0.3	-0.9	-0.1	-0.7	60	55	NO	NO	NO	NO	NO
37.1	20285	49A MARKET STREET NAREMBURN	Ground	SW	53	48	52	47	53	48	53	47	-0.3	-0.8	-0.1	-0.7	60	55	NO	NO	NO	NO	NO
37.1	20286	49 MARKET STREET NAREMBURN	Ground	W	53	48	53	48	54	49	54	48	-0.2	-0.8	-0.1	-0.6	60	55	NO	NO	NO	NO	NO
37.1	20286	49 MARKET STREET NAREMBURN	Ground	S	54	49	54	48	55	50	54	49	-0.3	-0.9	-0.1	-0.7	60	55	NO	NO	NO	NO	NO
37.1	20286	49 MARKET STREET NAREMBURN	Ground	E	52	47	52	46	52	47	52	47	-0.3	-0.9	-0.2	-0.8	60	55	NO	NO	NO	NO	NO
37.1	20286	49 MARKET STREET NAREMBURN	Ground	N	55	49	54	49	55	50	55	49	-0.3	-0.8	-0.1	-0.6	60	55	NO	NO	NO	NO	NO
37.1	20293	59 MARKET STREET NAREMBURN	Ground	S	55	50	55	50	56	51	56	50	-0.2	-0.8	0.0	-0.6	60	55	NO	NO	NO	NO	NO
37.1	20293	59 MARKET STREET NAREMBURN	Ground	E	52	48	52	47	53	48	53	47	-0.1	-0.8	0.0	-0.6	60	55	NO	NO	NO	NO	NO
37.1	20293	59 MARKET STREET NAREMBURN	Ground	N	55	50	55	49	55	50	55	50	-0.1	-0.6	0.0	-0.5	60	55	NO	NO	NO	NO	NO
37.1	20293	59 MARKET STREET NAREMBURN	Ground	W	56	51	56	50	56	51	56	51	-0.2	-0.7	0.1	-0.5	60	55	NO	NO	NO	NO	NO
37.1	20296	55 MARKET STREET NAREMBURN	Ground	S	55	50	55	49	55	51	55	50	-0.2	-0.7	0.0	-0.6	60	55	NO	NO	NO	NO	NO
37.1	20296	55 MARKET STREET NAREMBURN	Ground	N	53	48	53	48	54	49	54	48	-0.2	-0.8	0.0	-0.6	60	55	NO	NO	NO	NO	NO
37.1	20299	7 KING STREET NAREMBURN	Ground	N	50	45	50	44	50	45	50	45	-0.3	-0.9	-0.2	-0.7	60	55	NO	NO	NO	NO	NO
37.1	20299	7 KING STREET NAREMBURN	Ground	W	52	47	51	46	52	47	52	46	-0.2	-0.7	0.0	-0.6	60	55	NO	NO	NO	NO	NO
37.1	20299	7 KING STREET NAREMBURN	Ground	S	50	45	50	44	50	45	50	45	-0.3	-0.9	-0.1	-0.7	60	55	NO	NO	NO	NO	NO
37.1	20299	7 KING STREET NAREMBURN	Ground	E	49	44	48	43	50	44	49	43	-0.7	-1.3	-0.6	-1.1	60	55	NO	NO	NO	NO	NO
37.1	20299	7 KING STREET NAREMBURN	First	N	53	48	52	47	53	48	53	47	-0.5	-0.9	-0.3	-0.7	60	55	NO	NO	NO	NO	NO
37.1	20299	7 KING STREET NAREMBURN	First	W	53	48	53	47	53	48	53	48	-0.2	-0.8	0.0	-0.7	60	55	NO	NO	NO	NO	NO
37.1	20299	7 KING STREET NAREMBURN	First	S	53	48	52	47	53	48	53	47	-0.3	-0.9	-0.3	-0.7	60	55	NO	NO	NO	NO	NO
37.1	20299	7 KING STREET NAREMBURN	First	E	51	46	51	45	52	47	51	46	-0.7	-1.1	-0.5	-1.0	60	55	NO	NO	NO	NO	NO
37.1	20330	4 GARLAND ROAD NAREMBURN	Ground	N	62	56	61	55	63	56	62	55	-1.3	-1.3	-1.3	-1.4	60	55	NO	NO	NO	NO	NO
37.1	20330	4 GARLAND ROAD NAREMBURN	Ground	W	49	43	48	42	49	44	48	43	-0.8	-1.2	-0.7	-1.1	60	55	NO	NO	NO	NO	NO
37.1	20330	4 GARLAND ROAD NAREMBURN	Ground	S	64	58	63	56	65	58	63	56	-1.4	-1.5	-1.4	-1.6	60	55	NO	NO	NO	NO	NO
37.1	20330	4 GARLAND ROAD NAREMBURN	Ground	E	67	61	66	59	68	61	67	60	-1.4	-1.4	-1.4	-1.5	60	55	NO	NO	NO	NO	NO
37.1	20330	4 GARLAND ROAD NAREMBURN	First	N	64	58	63	57	65	58	64	57	-1.3	-1.4	-1.4	-1.4	60	55	NO	NO	NO	NO	NO
37.1	20330	4 GARLAND ROAD NAREMBURN	First	W	52	46	51	45	52	46	51	45	-0.9	-1.3	-0.8	-1.2	60	55	NO	NO	NO	NO	NO
37.1	20330	4 GARLAND ROAD NAREMBURN	First	S	65	58	63	57	65	58	64	57	-1.4	-1.6	-1.4	-1.5	60	55	NO	NO	NO	NO	NO
37.1	20330	4 GARLAND ROAD NAREMBURN	First	E	68	61	66	60	68	62	67	60	-1.4	-1.5	-1.5	-1.5	60	55	NO	NO	NO	NO	NO
37.1	20333	57 MARKET STREET NAREMBURN	Ground	N	56	51	55	50	56	51	56	50	-0.2	-0.7	0.0	-0.5	60	55	NO	NO	NO	NO	NO
37.1	20333	57 MARKET STREET NAREMBURN	Ground	W	51	47	51	46	52	47	52	46	-0.2	-0.9	-0.1	-0.7	60	55	NO	NO	NO	NO	NO
37.1	20333	57 MARKET STREET NAREMBURN	Ground	SW	55	50	55	49	55	51	56	50	-0.1	-0.8	0.1	-0.6	60	55	NO	NO	NO	NO	NO
37.1	20351	31B CENTRAL STREET NAREMBURN	Ground	E	54	49	53	48	54	49	54	48	-0.2	-0.8	-0.1	-0.6	60	55	NO	NO	NO	NO	NO
37.1	20351	31B CENTRAL STREET NAREMBURN	Ground	N	54	49	53	48	54	49	54	48	-0.1	-0.8	0.1	-0.6	60	55	NO	NO	NO	NO	NO
37.1	20351	31B CENTRAL STREET NAREMBURN	Ground	E	53	48	53	47	53	49	53	48	-0.2	-0.7	0.0	-0.6	60	55	NO	NO	NO	NO	NO
37.1	20351	31B CENTRAL STREET NAREMBURN	Ground	N	54	49	54	48	54	50	54	49	-0.1	-0.7	0.1	-0.5	60	55	NO	NO	NO	NO	NO
37.1	20351	31B CENTRAL STREET NAREMBURN	Ground	W	58	53	58	52	58	53	58	53	-0.2	-0.5	0.0	-0.4	60	55	NO	NO	NO	NO	NO
37.1	20352	29 CENTRAL STREET NAREMBURN	Ground	W	58	53	58	52	58	53	58	53	-0.1	-0.6	0.0	-0.3	60	55	NO	NO	NO	NO	NO
37.1	20352	29 CENTRAL STREET NAREMBURN	Ground	S	53	49	53	48	54	49	54	48	-0.1	-0.7	0.1	-0.5	60	55	NO	NO	NO	NO	NO
37.1	20352	29 CENTRAL STREET NAREMBURN	Ground	SE	53	48	53	47	53	48	53	48	-0.2	-0.8	-0.1	-0.6	60	55	NO	NO	NO	NO	NO
37.1	20352	29 CENTRAL STREET NAREMBURN	Ground	E	53	48	53	48	54	49	54	48	-0.2	-0.8	0.0	-0.6	60	55	NO	NO	NO	NO	NO
37.1	20353	6 GARLAND ROAD NAREMBURN	Ground	W	50	44	49	43	50	45	49	43	-1.0	-1.4	-1.0	-1.3	60	55	NO	NO	NO	NO	NO
37.1	20353	6 GARLAND ROAD NAREMBURN	Ground	S	62	55	60	54	62	56	61	54	-1.5	-1.6	-1.5	-1.5	60	55	NO	NO	NO	NO	NO
37.1	20353	6 GARLAND ROAD NAREMBURN	Ground	E	59	53	58	51	60	53	58	51	-1.6	-1.6	-1.6	-1.7	60	55	NO	NO	NO	NO	NO
37.1	20353	6 GARLAND ROAD NAREMBURN	Ground	N	59	52	58	51	59	53	58	51	-1.3	-1.4	-1.3	-1.4	60	55	NO	NO	NO	NO	NO
37.1	20353	6 GARLAND ROAD NAREMBURN	Ground	W	51	45	50	44	51	46	50	45	-0.8	-1.2	-0.8	-1.1	60	55	NO	NO	NO	NO	NO

NCA	Receiver ID	Address	Floor Level	Facade	Opening Year 2027				Design Year 2037				Increase (Do Smthng - Do Nothing)				NCG project road noise criteria		Do noise levels exceed the cumulative limit with project roads adding ≥2dB to the total noise levels?		Is the contribution from the road project Acute?		Consider further treatment?
					Do Nothing		Do Smthng		Do Nothing		Do Smthng		Opening Year 2027		Design Year 2037								
					Day	Night	Day	Night	Day	Night	Day	Night	Day	Night	Day	Night	Day	Night	Day	Night	$L_{Aeq,15hr}$ ≥ 65dB	$L_{Aeq,9hr}$ ≥ 60dB	
37.1	20355	8A GARLAND ROAD NAREMBURN	Ground	W	50	45	49	44	51	45	50	44	-0.8	-1.2	-0.7	-1.1	60	55	NO	NO	NO	NO	NO
37.1	20355	8A GARLAND ROAD NAREMBURN	Ground	S	60	53	58	52	60	54	59	52	-1.4	-1.5	-1.4	-1.5	60	55	NO	NO	NO	NO	NO
37.1	20355	8A GARLAND ROAD NAREMBURN	Ground	E	60	54	59	52	61	54	59	52	-1.5	-1.5	-1.5	-1.6	60	55	NO	NO	NO	NO	NO
37.1	20355	8A GARLAND ROAD NAREMBURN	Ground	S	60	54	59	52	61	54	59	53	-1.4	-1.5	-1.5	-1.6	60	55	NO	NO	NO	NO	NO
37.1	20355	8A GARLAND ROAD NAREMBURN	Ground	E	61	54	59	53	61	55	60	53	-1.4	-1.6	-1.5	-1.5	60	55	NO	NO	NO	NO	NO
37.1	20355	8A GARLAND ROAD NAREMBURN	Ground	S	61	54	59	53	61	55	60	53	-1.5	-1.5	-1.5	-1.6	60	55	NO	NO	NO	NO	NO
37.1	20355	8A GARLAND ROAD NAREMBURN	Ground	E	53	47	52	46	53	47	52	46	-1.2	-1.4	-1.2	-1.3	60	55	NO	NO	NO	NO	NO
37.1	20355	8A GARLAND ROAD NAREMBURN	Ground	N	52	46	51	45	52	47	51	45	-1.0	-1.2	-0.9	-1.1	60	55	NO	NO	NO	NO	NO
37.1	20355	8A GARLAND ROAD NAREMBURN	Ground	E	53	47	52	45	53	47	52	46	-1.2	-1.4	-1.2	-1.3	60	55	NO	NO	NO	NO	NO
37.1	20355	8A GARLAND ROAD NAREMBURN	Ground	N	55	49	54	47	55	49	54	48	-1.2	-1.3	-1.2	-1.1	60	55	NO	NO	NO	NO	NO
37.1	20355	8A GARLAND ROAD NAREMBURN	Ground	W	50	45	49	43	50	45	50	44	-0.9	-1.2	-0.8	-1.1	60	55	NO	NO	NO	NO	NO
37.1	20363	10 GARLAND ROAD NAREMBURN	Ground	W	51	46	50	44	51	46	51	45	-0.8	-1.2	-0.7	-1.0	60	55	NO	NO	NO	NO	NO
37.1	20363	10 GARLAND ROAD NAREMBURN	Ground	SE	53	47	52	46	54	48	53	46	-1.1	-1.4	-1.1	-1.3	60	55	NO	NO	NO	NO	NO
37.1	20363	10 GARLAND ROAD NAREMBURN	Ground	E	52	46	51	45	52	46	51	45	-1.0	-1.4	-1.1	-1.3	60	55	NO	NO	NO	NO	NO
37.1	20363	10 GARLAND ROAD NAREMBURN	Ground	N	52	46	51	45	52	46	51	45	-1.1	-1.3	-1.0	-1.2	60	55	NO	NO	NO	NO	NO
37.1	20363	10 GARLAND ROAD NAREMBURN	Ground	E	53	47	52	45	53	47	52	46	-1.1	-1.4	-1.1	-1.3	60	55	NO	NO	NO	NO	NO
37.1	20363	10 GARLAND ROAD NAREMBURN	Ground	N	54	48	53	47	55	48	53	47	-1.1	-1.2	-1.1	-1.1	60	55	NO	NO	NO	NO	NO
37.1	20363	10 GARLAND ROAD NAREMBURN	Ground	W	50	44	49	43	50	45	49	43	-0.8	-1.2	-0.7	-1.1	60	55	NO	NO	NO	NO	NO
37.1	20382	12 GARLAND ROAD NAREMBURN	Ground	N	52	46	51	45	52	47	51	45	-1.1	-1.3	-1.1	-1.3	60	55	NO	NO	NO	NO	NO
37.1	20382	12 GARLAND ROAD NAREMBURN	Ground	E	53	47	52	46	54	48	52	46	-1.2	-1.4	-1.2	-1.4	60	55	NO	NO	NO	NO	NO
37.1	20382	12 GARLAND ROAD NAREMBURN	Ground	N	54	48	53	47	54	48	53	47	-1.1	-1.1	-1.0	-1.1	60	55	NO	NO	NO	NO	NO
37.1	20382	12 GARLAND ROAD NAREMBURN	Ground	W	49	44	48	43	49	44	49	43	-0.7	-1.2	-0.6	-1.1	60	55	NO	NO	NO	NO	NO
37.1	20382	12 GARLAND ROAD NAREMBURN	Ground	S	54	48	53	47	54	48	53	47	-1.1	-1.3	-1.1	-1.2	60	55	NO	NO	NO	NO	NO
37.1	20382	12 GARLAND ROAD NAREMBURN	Ground	E	53	47	52	46	54	48	53	46	-1.2	-1.4	-1.2	-1.4	60	55	NO	NO	NO	NO	NO
37.1	20382	12 GARLAND ROAD NAREMBURN	Ground	S	54	48	53	47	54	48	53	47	-1.1	-1.3	-1.2	-1.3	60	55	NO	NO	NO	NO	NO
37.1	20382	12 GARLAND ROAD NAREMBURN	Ground	E	52	47	51	45	53	47	52	46	-1.1	-1.4	-1.1	-1.4	60	55	NO	NO	NO	NO	NO
37.1	20385	14 GARLAND ROAD NAREMBURN	Ground	N	53	47	52	46	53	48	53	47	-0.9	-1.1	-0.8	-1.1	60	55	NO	NO	NO	NO	NO
37.1	20385	14 GARLAND ROAD NAREMBURN	Ground	W	48	43	47	42	49	43	48	42	-0.7	-1.4	-0.7	-1.3	60	55	NO	NO	NO	NO	NO
37.1	20385	14 GARLAND ROAD NAREMBURN	Ground	S	54	48	53	47	54	48	53	47	-1.1	-1.3	-1.0	-1.2	60	55	NO	NO	NO	NO	NO
37.1	20385	14 GARLAND ROAD NAREMBURN	Ground	E	50	45	49	43	50	45	50	44	-0.8	-1.2	-0.7	-1.1	60	55	NO	NO	NO	NO	NO
37.1	20385	14 GARLAND ROAD NAREMBURN	Ground	S	50	45	49	44	51	45	50	44	-0.8	-1.2	-0.8	-1.1	60	55	NO	NO	NO	NO	NO
37.1	20385	14 GARLAND ROAD NAREMBURN	Ground	E	50	45	49	43	50	45	50	44	-0.7	-1.2	-0.6	-1.1	60	55	NO	NO	NO	NO	NO
37.1	20385	14 GARLAND ROAD NAREMBURN	Ground	S	50	45	49	44	51	45	50	44	-0.8	-1.2	-0.8	-1.1	60	55	NO	NO	NO	NO	NO
37.1	20385	14 GARLAND ROAD NAREMBURN	Ground	E	50	45	49	43	50	45	50	44	-0.7	-1.2	-0.6	-1.1	60	55	NO	NO	NO	NO	NO
37.1	20402	16 GARLAND ROAD NAREMBURN	Ground	N	51	46	51	45	52	46	51	45	-0.9	-1.0	-0.8	-0.9	60	55	NO	NO	NO	NO	NO
37.1	20402	16 GARLAND ROAD NAREMBURN	Ground	W	49	45	49	44	50	45	50	44	-0.2	-0.9	-0.1	-0.7	60	55	NO	NO	NO	NO	NO
37.1	20402	16 GARLAND ROAD NAREMBURN	Ground	S	52	46	51	45	52	47	52	46	-0.7	-1.1	-0.6	-1.0	60	55	NO	NO	NO	NO	NO
37.1	20402	16 GARLAND ROAD NAREMBURN	Ground	E	48	42	47	41	48	43	47	42	-0.7	-1.3	-0.6	-1.2	60	55	NO	NO	NO	NO	NO
37.1	20402	16 GARLAND ROAD NAREMBURN	First	N	54	48	53	47	54	48	53	48	-0.8	-1.0	-0.8	-0.9	60	55	NO	NO	NO	NO	NO
37.1	20402	16 GARLAND ROAD NAREMBURN	First	W	52	47	52	46	53	48	52	47	-0.4	-0.9	-0.2	-0.7	60	55	NO	NO	NO	NO	NO
37.1	20402	16 GARLAND ROAD NAREMBURN	First	S	54	49	53	47	55	49	54	48	-0.9	-1.2	-0.9	-1.1	60	55	NO	NO	NO	NO	NO
37.1	20402	16 GARLAND ROAD NAREMBURN	First	E	54	48	52	46	54	48	53	47	-1.2	-1.3	-1.1	-1.3	60	55	NO	NO	NO	NO	NO
37.1	20409	33 CENTRAL STREET NAREMBURN	Ground	S	54	49	54	48	54	50	54	49	-0.2	-0.7	0.0	-0.6	60	55	NO	NO	NO	NO	NO
37.1	20409	33 CENTRAL STREET NAREMBURN	Ground	E	53	48	53	47	53	48	53	48	-0.2	-0.8	-0.1	-0.6	60	55	NO	NO	NO	NO	NO
37.1	20409	33 CENTRAL STREET NAREMBURN	Ground	N	54	49	54	49	54	50	55	49	-0.1	-0.7	0.1	-0.5	60	55	NO	NO	NO	NO	NO
37.1	20409	33 CENTRAL STREET NAREMBURN	Ground	W	57	52	57	51	57	52	57	52	-0.3	-0.6	0.0	-0.4	60	55	NO	NO	NO	NO	NO
37.1	20417	18 GARLAND ROAD NAREMBURN	Ground	N	52	47	51	46	52	47	52	46	-0.6	-0.9	-0.6	-0.8	60	55	NO	NO	NO	NO	NO
37.1	20417	18 GARLAND ROAD NAREMBURN	Ground	W	49	44	49	43	50	45	49	44	-0.5	-1.1	-0.4	-0.9	60	55	NO	NO	NO	NO	NO
37.1	20417	18 GARLAND ROAD NAREMBURN	Ground	S	52	46	51	45	52	47	52	46	-0.7	-1.1	-0.6	-1.0	60	55	NO	NO	NO	NO	NO
37.1	20417	18 GARLAND ROAD NAREMBURN	Ground	E	49	44	48	43	49	44	49	43	-0.4	-1.1	-0.4	-0.9	60	55	NO	NO	NO	NO	NO
37.1	20434	18A GARLAND ROAD NAREMBURN	Ground	S	52	46	51	45	52	47	52	46	-0.6	-1.0	-0.5	-0.9	60	55	NO	NO	NO	NO	NO
37.1	20434	18A GARLAND ROAD NAREMBURN	Ground	E	49	44	49	43	50	45	49	44	-0.5	-1.1	-0.5	-1.0	60	55	NO	NO	NO	NO	NO
37.1	20434	18A GARLAND ROAD NAREMBURN	Ground	N	52	47	51	46	52	47	52	46	-0.6	-1.0	-0.5	-0.8	60	55	NO	NO	NO	NO	NO
37.1	20435	20 GARLAND ROAD NAREMBURN	Ground	N	52	46	51	46	52	47	52	46	-0.5	-0.9	-0.4	-0.8	60	55	NO	NO	NO	NO	NO
37.1	20435	20 GARLAND ROAD NAREMBURN	Ground	W	49	44	49	43	50	45	49	44	-0.5	-1.0	-0.3	-0.9	60	55	NO	NO	NO	NO	NO
37.1	20435	20 GARLAND ROAD NAREMBURN	Ground	S	51	46	51	45	52	46	51	45	-0.6	-1.1	-0.5	-0.9	60	55	NO	NO	NO	NO	NO
37.1	20440	30 GARLAND ROAD NAREMBURN	Ground	S	52	47	52	46	53	48	52	47	-0.2	-0.8	-0.2	-0.7	60	55	NO	NO	NO	NO	NO
37.1	20440	30 GARLAND ROAD NAREMBURN	Ground	E	52	46	51	45	52	47	52	46	-0.5	-1.1	-0.4	-0.9	60	55	NO	NO	NO	NO	NO
37.1	20440	30 GARLAND ROAD NAREMBURN	Ground	N	55	50	55	49	55	51	55	50	-0.1	-0.7	0.0	-0.6	60	55	NO	NO	NO	NO	NO
37.1	20440	30 GARLAND ROAD NAREMBURN	Ground	W	49	44	49	43	50	45	49	44	-0.3	-0.9	-0.1	-0.8	60	55	NO	NO	NO	NO	NO
37.1	20447	20A GARLAND ROAD NAREMBURN	Ground	S	51	45	50	45	51	46	51	45	-0.4	-0.9	-0.3	-0.8	60	55	NO	NO	NO	NO	NO
37.1	20447	20A GARLAND ROAD NAREMBURN	Ground	W	50	45	50	45	51	46	51	45	-0.4	-0.9	-0.2	-0.7	60	55	NO	NO	NO	NO	NO
37.1	20447	20A GARLAND ROAD NAREMBURN	Ground	S	51	46	50	45	51	46	51	45	-0.5	-1.0	-0.3	-0.8	60	55	NO	NO	NO	NO	NO
37.1	20447	20A GARLAND ROAD NAREMBURN	Ground	E	49	44	48	43	49	44	49	43	-0.5	-1.0	-0.3	-0.8	60	55	NO	NO	NO	NO	NO

NCA	Receiver ID	Address	Floor Level	Facade	Opening Year 2027				Design Year 2037				Increase (Do Smthng - Do Nothing)				NCG project road noise criteria		Do noise levels exceed the cumulative limit with project roads adding ≥2dB to the total noise levels?		Is the contribution from the road project Acute?		Consider further treatment?
					Do Nothing		Do Smthng		Do Nothing		Do Smthng		Opening Year 2027		Design Year 2037								
					Day	Night	Day	Night	Day	Night	Day	Night	Day	Night	Day	Night	Day	Night	Day	Night	$L_{Aeq,15hr} \geq 65dB$	$L_{Aeq,9hr} \geq 60dB$	
37.1	20447	20A GARLAND ROAD NAREMBURN	Ground	N	51	46	51	45	52	46	51	46	-0.5	-1.0	-0.3	-0.8	60	55	NO	NO	NO	NO	NO
37.1	20447	20A GARLAND ROAD NAREMBURN	Ground	NW	50	45	50	44	51	46	50	45	-0.3	-0.9	-0.2	-0.8	60	55	NO	NO	NO	NO	NO
37.1	20450	32 GARLAND ROAD NAREMBURN	Ground	S	53	48	53	47	54	49	53	48	-0.3	-0.8	-0.1	-0.7	60	55	NO	NO	NO	NO	NO
37.1	20450	32 GARLAND ROAD NAREMBURN	Ground	E	51	46	51	45	51	46	51	46	-0.3	-0.9	-0.1	-0.7	60	55	NO	NO	NO	NO	NO
37.1	20450	32 GARLAND ROAD NAREMBURN	Ground	N	55	50	55	49	55	50	55	50	-0.2	-0.7	0.0	-0.5	60	55	NO	NO	NO	NO	NO
37.1	20450	32 GARLAND ROAD NAREMBURN	Ground	W	51	46	51	45	51	46	51	46	-0.3	-0.9	-0.1	-0.7	60	55	NO	NO	NO	NO	NO
37.1	20453	35 CENTRAL STREET NAREMBURN	Ground	N	54	49	54	49	54	50	55	49	-0.1	-0.7	0.1	-0.5	60	55	NO	NO	NO	NO	NO
37.1	20453	35 CENTRAL STREET NAREMBURN	Ground	W	57	52	57	52	58	53	58	52	-0.3	-0.5	0.0	-0.4	60	55	NO	NO	NO	NO	NO
37.1	20453	35 CENTRAL STREET NAREMBURN	Ground	W	57	52	56	51	57	52	57	51	-0.2	-0.6	0.0	-0.4	60	55	NO	NO	NO	NO	NO
37.1	20453	35 CENTRAL STREET NAREMBURN	Ground	S	52	47	52	47	53	48	53	47	-0.1	-0.7	0.0	-0.5	60	55	NO	NO	NO	NO	NO
37.1	20453	35 CENTRAL STREET NAREMBURN	Ground	SE	53	48	53	47	54	49	53	48	-0.2	-0.8	-0.1	-0.6	60	55	NO	NO	NO	NO	NO
37.1	20462	34 GARLAND ROAD NAREMBURN	Ground	N	54	49	54	48	54	49	54	49	-0.3	-0.8	-0.2	-0.6	60	55	NO	NO	NO	NO	NO
37.1	20462	34 GARLAND ROAD NAREMBURN	Ground	W	52	47	52	46	52	47	52	47	-0.2	-0.8	-0.1	-0.6	60	55	NO	NO	NO	NO	NO
37.1	20462	34 GARLAND ROAD NAREMBURN	Ground	S	53	48	53	47	53	48	53	48	-0.2	-0.8	0.0	-0.6	60	55	NO	NO	NO	NO	NO
37.1	20462	34 GARLAND ROAD NAREMBURN	Ground	E	51	46	51	45	51	46	51	46	-0.2	-0.9	0.0	-0.7	60	55	NO	NO	NO	NO	NO
37.1	20469	22 GARLAND ROAD NAREMBURN	Ground	N	52	47	51	46	52	47	52	46	-0.4	-0.9	-0.3	-0.8	60	55	NO	NO	NO	NO	NO
37.1	20469	22 GARLAND ROAD NAREMBURN	Ground	W	51	45	50	45	51	46	51	45	-0.4	-0.8	-0.2	-0.7	60	55	NO	NO	NO	NO	NO
37.1	20469	22 GARLAND ROAD NAREMBURN	Ground	N	50	45	50	44	51	46	50	45	-0.4	-0.9	-0.3	-0.8	60	55	NO	NO	NO	NO	NO
37.1	20469	22 GARLAND ROAD NAREMBURN	Ground	W	49	44	48	43	49	44	49	43	-0.5	-1.0	-0.3	-0.9	60	55	NO	NO	NO	NO	NO
37.1	20469	22 GARLAND ROAD NAREMBURN	Ground	E	49	44	49	43	49	44	49	44	-0.4	-1.0	-0.2	-0.8	60	55	NO	NO	NO	NO	NO
37.1	20471	36 GARLAND ROAD NAREMBURN	Ground	N	54	49	54	48	55	50	54	49	-0.3	-0.7	-0.1	-0.5	60	55	NO	NO	NO	NO	NO
37.1	20471	36 GARLAND ROAD NAREMBURN	Ground	W	52	47	52	46	52	47	52	47	-0.2	-0.9	0.0	-0.7	60	55	NO	NO	NO	NO	NO
37.1	20471	36 GARLAND ROAD NAREMBURN	Ground	S	54	49	53	48	54	49	54	48	-0.2	-0.8	0.0	-0.6	60	55	NO	NO	NO	NO	NO
37.1	20471	36 GARLAND ROAD NAREMBURN	Ground	E	52	47	52	46	52	47	52	46	-0.4	-0.9	-0.2	-0.8	60	55	NO	NO	NO	NO	NO
37.1	20471	36 GARLAND ROAD NAREMBURN	Ground	N	52	47	52	46	52	47	52	47	-0.2	-0.8	-0.1	-0.7	60	55	NO	NO	NO	NO	NO
37.1	20471	36 GARLAND ROAD NAREMBURN	Ground	S	52	47	52	46	52	48	52	47	-0.3	-0.9	-0.1	-0.7	60	55	NO	NO	NO	NO	NO
37.1	20471	36 GARLAND ROAD NAREMBURN	Ground	E	51	46	51	46	52	47	52	46	-0.3	-0.9	-0.1	-0.7	60	55	NO	NO	NO	NO	NO
37.1	20473	26 GARLAND ROAD NAREMBURN	Ground	N	52	47	51	46	52	47	52	46	-0.4	-0.8	-0.2	-0.6	60	55	NO	NO	NO	NO	NO
37.1	20473	26 GARLAND ROAD NAREMBURN	Ground	W	47	42	47	41	48	43	47	42	-0.5	-1.2	-0.4	-1.0	60	55	NO	NO	NO	NO	NO
37.1	20473	26 GARLAND ROAD NAREMBURN	Ground	S	50	45	50	44	51	46	50	45	-0.5	-0.9	-0.3	-0.8	60	55	NO	NO	NO	NO	NO
37.1	20473	26 GARLAND ROAD NAREMBURN	Ground	E	50	45	49	44	50	45	50	44	-0.4	-1.0	-0.3	-0.8	60	55	NO	NO	NO	NO	NO
37.1	20476	24 GARLAND ROAD NAREMBURN	Ground	N	52	47	52	46	52	47	52	47	-0.4	-0.9	-0.3	-0.7	60	55	NO	NO	NO	NO	NO
37.1	20476	24 GARLAND ROAD NAREMBURN	Ground	W	52	46	51	46	52	47	52	46	-0.3	-0.8	-0.1	-0.6	60	55	NO	NO	NO	NO	NO
37.1	20476	24 GARLAND ROAD NAREMBURN	Ground	N	52	46	51	46	52	47	52	46	-0.4	-0.9	-0.2	-0.7	60	55	NO	NO	NO	NO	NO
37.1	20476	24 GARLAND ROAD NAREMBURN	Ground	W	49	44	49	43	49	44	49	44	-0.4	-1.0	-0.3	-0.8	60	55	NO	NO	NO	NO	NO
37.1	20476	24 GARLAND ROAD NAREMBURN	Ground	S	51	46	50	45	51	46	51	45	-0.4	-1.0	-0.3	-0.8	60	55	NO	NO	NO	NO	NO
37.1	20476	24 GARLAND ROAD NAREMBURN	Ground	E	50	45	49	44	50	45	50	44	-0.5	-1.0	-0.4	-0.8	60	55	NO	NO	NO	NO	NO
37.1	20476	24 GARLAND ROAD NAREMBURN	Ground	S	50	45	49	44	50	45	50	44	-0.5	-1.0	-0.4	-0.9	60	55	NO	NO	NO	NO	NO
37.1	20476	24 GARLAND ROAD NAREMBURN	Ground	E	49	44	49	43	50	45	49	44	-0.4	-1.0	-0.3	-0.9	60	55	NO	NO	NO	NO	NO
37.1	20481	28 GARLAND ROAD NAREMBURN	Ground	N	52	47	52	46	52	47	52	47	-0.3	-0.8	-0.1	-0.6	60	55	NO	NO	NO	NO	NO
37.1	20481	28 GARLAND ROAD NAREMBURN	Ground	W	53	48	52	47	53	48	53	47	-0.2	-0.7	0.1	-0.5	60	55	NO	NO	NO	NO	NO
37.1	20481	28 GARLAND ROAD NAREMBURN	Ground	S	51	46	51	45	52	47	52	46	-0.3	-0.9	-0.1	-0.7	60	55	NO	NO	NO	NO	NO
37.1	20481	28 GARLAND ROAD NAREMBURN	Ground	E	48	43	47	42	48	43	48	42	-0.6	-1.1	-0.4	-1.0	60	55	NO	NO	NO	NO	NO
37.1	20481	28 GARLAND ROAD NAREMBURN	First	N	54	49	54	48	54	49	54	48	-0.2	-0.7	-0.1	-0.6	60	55	NO	NO	NO	NO	NO
37.1	20481	28 GARLAND ROAD NAREMBURN	First	W	55	50	55	49	55	51	56	50	-0.1	-0.7	0.1	-0.5	60	55	NO	NO	NO	NO	NO
37.1	20481	28 GARLAND ROAD NAREMBURN	First	S	53	48	53	47	53	48	53	48	-0.3	-0.9	-0.3	-0.7	60	55	NO	NO	NO	NO	NO
37.1	20481	28 GARLAND ROAD NAREMBURN	First	E	51	46	51	45	52	46	51	45	-0.6	-1.1	-0.5	-1.0	60	55	NO	NO	NO	NO	NO
37.1	20484	38 GARLAND ROAD NAREMBURN	Ground	N	55	50	55	49	55	50	55	50	-0.2	-0.7	0.0	-0.6	60	55	NO	NO	NO	NO	NO
37.1	20484	38 GARLAND ROAD NAREMBURN	Ground	W	52	47	51	46	52	47	52	46	-0.2	-0.8	-0.1	-0.6	60	55	NO	NO	NO	NO	NO
37.1	20484	38 GARLAND ROAD NAREMBURN	Ground	SW	54	49	53	48	54	49	54	48	-0.2	-0.7	0.0	-0.6	60	55	NO	NO	NO	NO	NO
37.1	20484	38 GARLAND ROAD NAREMBURN	Ground	S	53	48	53	48	54	49	54	48	-0.2	-0.7	0.0	-0.6	60	55	NO	NO	NO	NO	NO
37.1	20487	40G GARLAND ROAD NAREMBURN	Ground	W	55	50	54	49	55	50	55	50	-0.2	-0.7	0.1	-0.5	60	55	NO	NO	NO	NO	NO
37.1	20487	40G GARLAND ROAD NAREMBURN	Ground	S	54	49	54	49	55	50	55	49	-0.2	-0.7	0.0	-0.5	60	55	NO	NO	NO	NO	NO
37.1	20487	40G GARLAND ROAD NAREMBURN	Ground	E	53	48	52	47	53	48	53	47	-0.2	-0.8	-0.1	-0.6	60	55	NO	NO	NO	NO	NO
37.1	20487	40G GARLAND ROAD NAREMBURN	Ground	S	53	48	53	47	53	48	53	48	-0.2	-0.8	-0.1	-0.6	60	55	NO	NO	NO	NO	NO
37.1	20487	40G GARLAND ROAD NAREMBURN	Ground	E	52	47	52	46	52	47	52	47	-0.2	-0.8	0.0	-0.7	60	55	NO	NO	NO	NO	NO
37.1	20487	40G GARLAND ROAD NAREMBURN	Ground	N	55	50	55	49	55	50	55	50	-0.2	-0.7	-0.1	-0.6	60	55	NO	NO	NO	NO	NO
37.1	20487	40G GARLAND ROAD NAREMBURN	Ground	W	56	51	55	50	56	51	56	51	-0.1	-0.7	0.1	-0.5	60	55	NO	NO	NO	NO	NO
37.1	20496	37 CENTRAL STREET NAREMBURN	Ground	W	57	52	57	52	57	53	57	52	-0.2	-0.6	0.0	-0.5	60	55	NO	NO	NO	NO	NO
37.1	20496	37 CENTRAL STREET NAREMBURN	Ground	S	53	48	52	47	53	48	53	47	-0.1	-0.7	0.1	-0.5	60	55	NO	NO	NO	NO	NO
37.1	20496	37 CENTRAL STREET NAREMBURN	Ground	E	53	48	52	47	53	48	53	47	-0.2	-0.7	0.0	-0.6	60	55	NO	NO	NO	NO	NO
37.1	20496	37 CENTRAL STREET NAREMBURN	Ground	N	53	48	53	47	53	48	53	48	-0.2	-0.7	0.0	-0.5	60	55	NO	NO	NO	NO	NO

NCA	Receiver ID	Address	Floor Level	Facade	Opening Year 2027				Design Year 2037				Increase (Do Smthng - Do Nothing)				NCG project road noise criteria		Do noise levels exceed the cumulative limit with project roads adding ≥2dB to the total noise levels?		Is the contribution from the road project Acute?		Consider further treatment?
					Do Nothing		Do Smthng		Do Nothing		Do Smthng		Opening Year 2027		Design Year 2037								
					Day	Night	Day	Night	Day	Night	Day	Night	Day	Night	Day	Night	Day	Night	Day	Night	$L_{Aeq,15hr}$ ≥ 65dB	$L_{Aeq,9hr}$ ≥ 60dB	
37.1	20496	37 CENTRAL STREET NAREMBURN	Ground	E	52	47	52	47	53	48	53	47	-0.2	-0.7	0.0	-0.6	60	55	NO	NO	NO	NO	NO
37.1	20496	37 CENTRAL STREET NAREMBURN	Ground	N	54	49	54	48	54	49	54	49	-0.1	-0.7	0.1	-0.5	60	55	NO	NO	NO	NO	NO
37.1	20546	39 CENTRAL STREET NAREMBURN	Ground	N	55	50	54	49	55	50	55	49	-0.1	-0.7	0.1	-0.5	60	55	NO	NO	NO	NO	NO
37.1	20546	39 CENTRAL STREET NAREMBURN	Ground	W	58	53	57	52	58	53	58	53	-0.5	-0.9	-0.3	-0.6	60	55	NO	NO	NO	NO	NO
37.1	20546	39 CENTRAL STREET NAREMBURN	Ground	S	57	52	56	51	57	52	57	52	-0.1	-0.6	0.1	-0.4	60	55	NO	NO	NO	NO	NO
37.1	20546	39 CENTRAL STREET NAREMBURN	Ground	W	57	52	56	51	57	52	57	52	-0.4	-0.9	-0.1	-0.7	60	55	NO	NO	NO	NO	NO
37.1	20546	39 CENTRAL STREET NAREMBURN	Ground	S	53	48	52	47	53	48	53	48	-0.1	-0.7	0.1	-0.5	60	55	NO	NO	NO	NO	NO
37.1	20546	39 CENTRAL STREET NAREMBURN	Ground	E	53	48	52	47	53	48	53	47	-0.3	-0.8	-0.1	-0.7	60	55	NO	NO	NO	NO	NO
37.1	20588	41 CENTRAL STREET NAREMBURN	Ground	E	52	47	52	47	53	48	53	47	-0.2	-0.8	0.0	-0.6	60	55	NO	NO	NO	NO	NO
37.1	20588	41 CENTRAL STREET NAREMBURN	Ground	N	61	56	61	55	61	56	61	56	-0.1	-0.7	0.1	-0.6	60	55	NO	NO	NO	NO	NO
37.1	20588	41 CENTRAL STREET NAREMBURN	Ground	W	60	55	60	54	60	56	60	55	-0.2	-0.7	0.1	-0.6	60	55	NO	NO	NO	NO	NO
37.1	20588	41 CENTRAL STREET NAREMBURN	Ground	S	53	49	53	48	54	49	54	48	-0.1	-0.7	0.1	-0.5	60	55	NO	NO	NO	NO	NO
37.1	20588	41 CENTRAL STREET NAREMBURN	Ground	E	52	47	52	47	53	48	53	47	-0.2	-0.8	0.0	-0.6	60	55	NO	NO	NO	NO	NO
37.1	20588	41 CENTRAL STREET NAREMBURN	Ground	S	53	48	52	47	53	48	53	47	-0.2	-0.7	0.0	-0.5	60	55	NO	NO	NO	NO	NO
37.1	20588	41 CENTRAL STREET NAREMBURN	Ground	E	52	47	52	46	52	48	52	47	-0.2	-0.7	0.0	-0.5	60	55	NO	NO	NO	NO	NO
37.1	20588	41 CENTRAL STREET NAREMBURN	Ground	N	60	55	60	54	60	56	61	55	-0.1	-0.7	0.1	-0.6	60	55	NO	NO	NO	NO	NO
37.1	20592	13 GARLAND ROAD NAREMBURN	Ground	E	52	46	51	45	53	47	51	45	-1.4	-1.5	-1.5	-1.6	60	55	NO	NO	NO	NO	NO
37.1	20592	13 GARLAND ROAD NAREMBURN	Ground	N	55	49	54	48	56	49	54	48	-1.6	-1.5	-1.7	-1.5	60	55	NO	NO	NO	NO	NO
37.1	20592	13 GARLAND ROAD NAREMBURN	Ground	W	46	41	45	40	46	41	46	40	-0.8	-1.2	-0.7	-1.1	58	53	NO	NO	NO	NO	NO
37.1	20592	13 GARLAND ROAD NAREMBURN	Ground	S	51	45	50	44	51	46	51	45	-0.7	-1.2	-0.6	-1.0	60	55	NO	NO	NO	NO	NO
37.1	20592	13 GARLAND ROAD NAREMBURN	Ground	W	50	45	50	44	50	45	50	44	-0.5	-1.0	-0.4	-0.9	60	55	NO	NO	NO	NO	NO
37.1	20592	13 GARLAND ROAD NAREMBURN	Ground	S	56	50	55	48	57	50	55	49	-1.4	-1.4	-1.4	-1.4	60	55	NO	NO	NO	NO	NO
37.1	20592	13 GARLAND ROAD NAREMBURN	Ground	E	57	51	56	49	58	51	56	50	-1.5	-1.6	-1.6	-1.6	60	55	NO	NO	NO	NO	NO
37.1	20592	13 GARLAND ROAD NAREMBURN	First	E	56	50	54	48	56	50	55	49	-1.5	-1.5	-1.5	-1.5	60	55	NO	NO	NO	NO	NO
37.1	20592	13 GARLAND ROAD NAREMBURN	First	N	58	51	56	50	58	52	57	50	-1.5	-1.5	-1.6	-1.5	60	55	NO	NO	NO	NO	NO
37.1	20592	13 GARLAND ROAD NAREMBURN	First	W	49	44	49	43	50	44	49	43	-0.8	-1.2	-0.7	-1.1	60	55	NO	NO	NO	NO	NO
37.1	20592	13 GARLAND ROAD NAREMBURN	First	S	54	48	53	47	54	48	53	47	-1.0	-1.2	-1.0	-1.1	60	55	NO	NO	NO	NO	NO
37.1	20592	13 GARLAND ROAD NAREMBURN	First	W	52	47	51	46	53	47	52	46	-0.8	-1.1	-0.7	-1.0	60	55	NO	NO	NO	NO	NO
37.1	20592	13 GARLAND ROAD NAREMBURN	First	S	59	52	57	51	59	53	58	51	-1.3	-1.4	-1.3	-1.4	60	55	NO	NO	NO	NO	NO
37.1	20592	13 GARLAND ROAD NAREMBURN	First	E	60	53	58	52	60	54	59	52	-1.4	-1.5	-1.5	-1.5	60	55	NO	NO	NO	NO	NO
37.1	20619	15 GARLAND ROAD NAREMBURN	Ground	W	56	50	55	49	57	51	55	49	-1.4	-1.3	-1.4	-1.3	60	55	NO	NO	NO	NO	NO
37.1	20619	15 GARLAND ROAD NAREMBURN	Ground	N	57	51	56	50	58	51	56	50	-1.5	-1.4	-1.6	-1.4	60	55	NO	NO	NO	NO	NO
37.1	20619	15 GARLAND ROAD NAREMBURN	Ground	W	48	43	48	42	49	44	49	43	-0.4	-1.0	-0.3	-0.9	60	55	NO	NO	NO	NO	NO
37.1	20619	15 GARLAND ROAD NAREMBURN	Ground	S	53	47	52	46	54	48	53	47	-0.9	-1.1	-0.9	-1.1	60	55	NO	NO	NO	NO	NO
37.1	20619	15 GARLAND ROAD NAREMBURN	Ground	E	46	40	45	39	46	41	46	40	-0.6	-1.1	-0.5	-1.1	58	53	NO	NO	NO	NO	NO
37.1	20619	15 GARLAND ROAD NAREMBURN	First	W	57	51	56	50	58	52	56	51	-1.3	-1.3	-1.4	-1.2	60	55	NO	NO	NO	NO	NO
37.1	20619	15 GARLAND ROAD NAREMBURN	First	N	59	53	58	52	60	53	58	52	-1.4	-1.3	-1.5	-1.3	60	55	NO	NO	NO	NO	NO
37.1	20619	15 GARLAND ROAD NAREMBURN	First	W	51	46	51	45	52	47	51	46	-0.5	-0.9	-0.4	-0.8	60	55	NO	NO	NO	NO	NO
37.1	20619	15 GARLAND ROAD NAREMBURN	First	S	56	50	55	49	57	50	55	49	-1.2	-1.3	-1.2	-1.2	60	55	NO	NO	NO	NO	NO
37.1	20619	15 GARLAND ROAD NAREMBURN	First	E	49	44	48	42	49	44	49	43	-0.7	-1.2	-0.6	-1.0	60	55	NO	NO	NO	NO	NO
37.1	20627	5-11 GARLAND ROAD NAREMBURN	Ground	E	71	65	69	63	72	65	70	63	-1.7	-1.6	-1.7	-1.6	60	55	NO	NO	NO	NO	NO
37.1	20627	5-11 GARLAND ROAD NAREMBURN	Ground	N	68	61	66	60	68	62	67	60	-1.6	-1.6	-1.7	-1.6	60	55	NO	NO	NO	NO	NO
37.1	20627	5-11 GARLAND ROAD NAREMBURN	Ground	W	58	52	57	51	59	53	57	51	-1.6	-1.6	-1.8	-1.6	60	55	NO	NO	NO	NO	NO
37.1	20627	5-11 GARLAND ROAD NAREMBURN	Ground	SW	48	43	47	42	49	43	48	42	-0.8	-1.1	-0.8	-1.0	60	55	NO	NO	NO	NO	NO
37.1	20627	5-11 GARLAND ROAD NAREMBURN	Ground	W	48	42	47	41	48	42	47	41	-0.8	-1.1	-0.8	-1.0	60	54	NO	NO	NO	NO	NO
37.1	20627	5-11 GARLAND ROAD NAREMBURN	Ground	N	50	44	48	42	50	44	49	43	-1.3	-1.3	-1.4	-1.4	60	55	NO	NO	NO	NO	NO
37.1	20627	5-11 GARLAND ROAD NAREMBURN	Ground	E	67	61	66	59	68	61	66	60	-1.5	-1.5	-1.6	-1.6	60	55	NO	NO	NO	NO	NO
37.1	20627	5-11 GARLAND ROAD NAREMBURN	Ground	S	67	61	66	59	68	61	66	59	-1.5	-1.5	-1.6	-1.6	60	55	NO	NO	NO	NO	NO
37.1	20627	5-11 GARLAND ROAD NAREMBURN	Ground	E	70	64	68	62	71	64	69	62	-1.6	-1.6	-1.7	-1.6	60	55	NO	NO	NO	NO	NO
37.1	20627	5-11 GARLAND ROAD NAREMBURN	First	E	71	64	69	63	71	65	70	63	-1.6	-1.5	-1.7	-1.6	60	55	NO	NO	NO	NO	NO
37.1	20627	5-11 GARLAND ROAD NAREMBURN	First	N	68	61	66	60	68	62	67	60	-1.6	-1.6	-1.7	-1.6	60	55	NO	NO	NO	NO	NO
37.1	20627	5-11 GARLAND ROAD NAREMBURN	First	W	59	53	57	51	59	53	58	52	-1.6	-1.5	-1.7	-1.5	60	55	NO	NO	NO	NO	NO
37.1	20627	5-11 GARLAND ROAD NAREMBURN	First	SW	52	46	51	45	52	46	51	45	-0.9	-1.3	-0.9	-1.2	60	55	NO	NO	NO	NO	NO
37.1	20627	5-11 GARLAND ROAD NAREMBURN	First	W	51	46	50	44	52	46	51	45	-0.9	-1.2	-0.9	-1.2	60	55	NO	NO	NO	NO	NO
37.1	20627	5-11 GARLAND ROAD NAREMBURN	First	N	57	51	56	50	58	51	56	50	-1.6	-1.5	-1.7	-1.5	60	55	NO	NO	NO	NO	NO
37.1	20627	5-11 GARLAND ROAD NAREMBURN	First	W	55	48	53	47	55	49	54	47	-1.5	-1.5	-1.5	-1.5	60	55	NO	NO	NO	NO	NO
37.1	20627	5-11 GARLAND ROAD NAREMBURN	First	S	64	58	63	56	65	58	63	56	-1.5	-1.5	-1.6	-1.6	60	55	NO	NO	NO	NO	NO
37.1	20627	5-11 GARLAND ROAD NAREMBURN	First	E	68	62	67	60	69	62	67	60	-1.5	-1.5	-1.6	-1.6	60	55	NO	NO	NO	NO	NO
37.1	20627	5-11 GARLAND ROAD NAREMBURN	First	S	67	61	66	59	68	61	66	60	-1.5	-1.5	-1.6	-1.6	60	55	NO	NO	NO	NO	NO
37.1	20627	5-11 GARLAND ROAD NAREMBURN	First	E	70	64	68	62	71	64	69	62	-1.6	-1.5	-1.7	-1.6	60	55	NO	NO	NO	NO	NO
37.1	20629	19 GARLAND ROAD NAREMBURN	Ground	E	51	45	50	44	51	46	50	45	-1.0	-1.3	-0.9	-1.2	60	55	NO	NO	NO	NO	NO
37.1	20629	19 GARLAND ROAD NAREMBURN	Ground	N	57	51	55	49	57	51	56	50	-1.4	-1.4	-1.4	-1.3	60	55	NO	NO	NO	NO	NO

NCA	Receiver ID	Address	Floor Level	Facade	Opening Year 2027				Design Year 2037				Increase (Do Smthng - Do Nothing)				NCG project road noise criteria		Do noise levels exceed the cumulative limit with project roads adding ≥2dB to the total noise levels?		Is the contribution from the road project Acute?		Consider further treatment?
					Do Nothing		Do Smthng		Do Nothing		Do Smthng		Opening Year 2027		Design Year 2037								
					Day	Night	Day	Night	Day	Night	Day	Night	Day	Night	Day	Night	Day	Night	Day	Night	$L_{Aeq,15hr}$ ≥ 65dB	$L_{Aeq,9hr}$ ≥ 60dB	
37.1	20629	19 GARLAND ROAD NAREMBURN	Ground	W	50	44	49	43	50	45	49	44	-0.6	-1.1	-0.4	-0.9	60	55	NO	NO	NO	NO	NO
37.1	20629	19 GARLAND ROAD NAREMBURN	Ground	S	52	47	51	45	53	47	52	46	-0.8	-1.1	-0.7	-1.0	60	55	NO	NO	NO	NO	NO
37.1	20630	17 GARLAND ROAD NAREMBURN	Ground	S	53	47	52	46	53	48	52	46	-1.0	-1.1	-0.9	-1.1	60	55	NO	NO	NO	NO	NO
37.1	20630	17 GARLAND ROAD NAREMBURN	Ground	E	51	46	50	44	52	46	51	45	-1.2	-1.3	-1.2	-1.2	60	55	NO	NO	NO	NO	NO
37.1	20630	17 GARLAND ROAD NAREMBURN	Ground	N	58	51	56	50	58	52	57	51	-1.4	-1.3	-1.4	-1.3	60	55	NO	NO	NO	NO	NO
37.1	20631	17A GARLAND ROAD NAREMBURN	Ground	N	57	51	56	50	58	52	56	50	-1.4	-1.4	-1.5	-1.4	60	55	NO	NO	NO	NO	NO
37.1	20631	17A GARLAND ROAD NAREMBURN	Ground	W	50	45	49	44	50	45	50	44	-0.6	-1.0	-0.5	-0.9	60	55	NO	NO	NO	NO	NO
37.1	20631	17A GARLAND ROAD NAREMBURN	Ground	N	49	44	49	43	50	44	49	43	-0.6	-1.1	-0.5	-1.0	60	55	NO	NO	NO	NO	NO
37.1	20631	17A GARLAND ROAD NAREMBURN	Ground	S	52	47	51	46	53	47	52	46	-0.9	-1.1	-0.8	-1.1	60	55	NO	NO	NO	NO	NO
37.1	20638	21 GARLAND ROAD NAREMBURN	Ground	N	56	50	54	48	56	50	55	49	-1.4	-1.4	-1.4	-1.4	60	55	NO	NO	NO	NO	NO
37.1	20638	21 GARLAND ROAD NAREMBURN	Ground	W	49	44	48	42	49	44	49	43	-0.6	-1.2	-0.5	-1.0	60	55	NO	NO	NO	NO	NO
37.1	20638	21 GARLAND ROAD NAREMBURN	Ground	S	52	46	51	45	52	46	51	46	-0.7	-1.0	-0.6	-0.9	60	55	NO	NO	NO	NO	NO
37.1	20638	21 GARLAND ROAD NAREMBURN	Ground	E	49	44	48	43	49	44	49	43	-0.7	-1.1	-0.5	-0.9	60	55	NO	NO	NO	NO	NO
37.1	20647	5-11 GARLAND ROAD NAREMBURN	Ground	N	64	58	62	56	64	58	63	56	-1.6	-1.5	-1.7	-1.6	60	55	NO	NO	NO	NO	NO
37.1	20647	5-11 GARLAND ROAD NAREMBURN	Ground	W	51	45	49	43	51	45	50	44	-1.2	-1.3	-1.2	-1.4	60	55	NO	NO	NO	NO	NO
37.1	20647	5-11 GARLAND ROAD NAREMBURN	Ground	S	55	49	54	48	56	50	55	48	-1.4	-1.4	-1.4	-1.4	60	55	NO	NO	NO	NO	NO
37.1	20647	5-11 GARLAND ROAD NAREMBURN	Ground	E	53	47	52	46	54	48	52	46	-1.5	-1.5	-1.5	-1.5	60	55	NO	NO	NO	NO	NO
37.1	20647	5-11 GARLAND ROAD NAREMBURN	Ground	S	52	46	51	45	53	47	52	45	-1.4	-1.5	-1.5	-1.5	60	55	NO	NO	NO	NO	NO
37.1	20647	5-11 GARLAND ROAD NAREMBURN	Ground	E	57	50	55	49	57	51	56	49	-1.6	-1.5	-1.7	-1.5	60	55	NO	NO	NO	NO	NO
37.1	20647	5-11 GARLAND ROAD NAREMBURN	Ground	S	48	42	47	40	48	42	47	41	-1.0	-1.3	-1.0	-1.2	60	54	NO	NO	NO	NO	NO
37.1	20647	5-11 GARLAND ROAD NAREMBURN	Ground	NE	47	41	46	40	48	42	47	41	-1.1	-1.3	-1.0	-1.2	60	54	NO	NO	NO	NO	NO
37.1	20647	5-11 GARLAND ROAD NAREMBURN	Ground	E	63	57	61	55	63	57	62	55	-1.7	-1.6	-1.7	-1.6	60	55	NO	NO	NO	NO	NO
37.1	20647	5-11 GARLAND ROAD NAREMBURN	First	N	64	58	63	56	65	58	63	57	-1.6	-1.5	-1.7	-1.5	60	55	NO	NO	NO	NO	NO
37.1	20647	5-11 GARLAND ROAD NAREMBURN	First	W	54	48	53	47	55	49	53	47	-1.4	-1.4	-1.4	-1.4	60	55	NO	NO	NO	NO	NO
37.1	20647	5-11 GARLAND ROAD NAREMBURN	First	S	60	54	59	52	61	54	59	53	-1.4	-1.5	-1.5	-1.5	60	55	NO	NO	NO	NO	NO
37.1	20647	5-11 GARLAND ROAD NAREMBURN	First	E	58	52	57	51	59	52	57	51	-1.6	-1.5	-1.7	-1.5	60	55	NO	NO	NO	NO	NO
37.1	20647	5-11 GARLAND ROAD NAREMBURN	First	S	57	50	55	49	57	51	56	49	-1.5	-1.5	-1.6	-1.5	60	55	NO	NO	NO	NO	NO
37.1	20647	5-11 GARLAND ROAD NAREMBURN	First	E	59	53	58	51	60	53	58	52	-1.6	-1.5	-1.6	-1.6	60	55	NO	NO	NO	NO	NO
37.1	20647	5-11 GARLAND ROAD NAREMBURN	First	S	51	45	50	44	51	46	50	44	-1.0	-1.2	-1.0	-1.2	60	55	NO	NO	NO	NO	NO
37.1	20647	5-11 GARLAND ROAD NAREMBURN	First	NE	50	45	49	43	51	45	50	44	-1.1	-1.3	-1.1	-1.3	60	55	NO	NO	NO	NO	NO
37.1	20647	5-11 GARLAND ROAD NAREMBURN	First	E	63	57	62	56	64	57	62	56	-1.6	-1.5	-1.8	-1.6	60	55	NO	NO	NO	NO	NO
37.1	20660	21A GARLAND ROAD NAREMBURN	Ground	W	51	45	50	44	51	46	51	45	-0.5	-1.0	-0.3	-0.8	60	55	NO	NO	NO	NO	NO
37.1	20660	21A GARLAND ROAD NAREMBURN	Ground	S	52	46	51	45	52	47	51	46	-0.7	-1.0	-0.5	-0.9	60	55	NO	NO	NO	NO	NO
37.1	20660	21A GARLAND ROAD NAREMBURN	Ground	E	49	44	49	43	49	44	49	43	-0.6	-1.1	-0.4	-1.0	60	55	NO	NO	NO	NO	NO
37.1	20660	21A GARLAND ROAD NAREMBURN	Ground	NW	56	50	55	49	57	51	55	49	-1.2	-1.2	-1.3	-1.2	60	55	NO	NO	NO	NO	NO
37.1	20661	21B GARLAND ROAD NAREMBURN	Ground	N	54	48	53	47	54	48	53	47	-1.2	-1.3	-1.2	-1.3	60	55	NO	NO	NO	NO	NO
37.1	20661	21B GARLAND ROAD NAREMBURN	Ground	W	49	43	48	42	49	44	48	43	-0.6	-1.1	-0.4	-1.0	60	55	NO	NO	NO	NO	NO
37.1	20661	21B GARLAND ROAD NAREMBURN	Ground	S	50	45	50	44	51	46	50	45	-0.4	-0.9	-0.3	-0.8	60	55	NO	NO	NO	NO	NO
37.1	20680	23-25 GARLAND ROAD NAREMBURN	Ground	N	51	46	50	45	52	46	51	45	-0.9	-1.0	-0.8	-1.0	60	55	NO	NO	NO	NO	NO
37.1	20680	23-25 GARLAND ROAD NAREMBURN	Ground	W	49	44	49	44	50	45	50	44	-0.3	-0.7	-0.1	-0.6	60	55	NO	NO	NO	NO	NO
37.1	20680	23-25 GARLAND ROAD NAREMBURN	Ground	S	50	45	50	44	51	46	50	45	-0.4	-0.9	-0.4	-0.8	60	55	NO	NO	NO	NO	NO
37.1	20680	23-25 GARLAND ROAD NAREMBURN	Ground	E	47	42	47	41	48	43	47	41	-0.8	-1.3	-0.7	-1.2	60	55	NO	NO	NO	NO	NO
37.1	20680	23-25 GARLAND ROAD NAREMBURN	First	N	56	50	54	49	56	50	55	49	-1.1	-1.1	-1.1	-1.0	60	55	NO	NO	NO	NO	NO
37.1	20680	23-25 GARLAND ROAD NAREMBURN	First	W	51	46	51	46	52	47	51	46	-0.4	-0.8	-0.2	-0.6	60	55	NO	NO	NO	NO	NO
37.1	20680	23-25 GARLAND ROAD NAREMBURN	First	S	52	46	51	45	52	47	52	46	-0.5	-1.0	-0.4	-0.9	60	55	NO	NO	NO	NO	NO
37.1	20680	23-25 GARLAND ROAD NAREMBURN	First	E	51	46	50	44	52	46	51	45	-0.9	-1.2	-0.8	-1.1	60	55	NO	NO	NO	NO	NO
37.1	20684	35 GARLAND ROAD NAREMBURN	Ground	N	52	46	51	46	52	47	52	46	-0.4	-0.7	-0.3	-0.6	60	55	NO	NO	NO	NO	NO
37.1	20684	35 GARLAND ROAD NAREMBURN	Ground	W	50	45	50	44	51	46	50	45	-0.3	-0.8	-0.1	-0.7	60	55	NO	NO	NO	NO	NO
37.1	20684	35 GARLAND ROAD NAREMBURN	Ground	S	52	47	52	46	53	48	53	47	-0.3	-0.9	-0.2	-0.7	60	55	NO	NO	NO	NO	NO
37.1	20684	35 GARLAND ROAD NAREMBURN	Ground	E	50	45	50	44	50	45	50	45	-0.4	-0.9	-0.3	-0.8	60	55	NO	NO	NO	NO	NO
37.1	20686	37 GARLAND ROAD NAREMBURN	Ground	N	52	47	52	46	52	47	52	47	-0.5	-0.8	-0.3	-0.7	60	55	NO	NO	NO	NO	NO
37.1	20686	37 GARLAND ROAD NAREMBURN	Ground	S	53	48	53	47	53	48	53	48	-0.3	-0.8	-0.1	-0.6	60	55	NO	NO	NO	NO	NO
37.1	20686	37 GARLAND ROAD NAREMBURN	Ground	E	51	46	50	45	51	46	51	45	-0.3	-0.9	-0.3	-0.8	60	55	NO	NO	NO	NO	NO
37.1	20692	27 GARLAND ROAD NAREMBURN	Ground	N	51	45	50	44	51	46	50	45	-0.6	-0.9	-0.5	-0.8	60	55	NO	NO	NO	NO	NO
37.1	20692	27 GARLAND ROAD NAREMBURN	Ground	W	48	43	48	42	48	43	48	42	-0.5	-1.0	-0.3	-0.9	60	55	NO	NO	NO	NO	NO
37.1	20692	27 GARLAND ROAD NAREMBURN	Ground	E	49	44	48	43	49	44	49	43	-0.3	-0.9	-0.1	-0.7	60	55	NO	NO	NO	NO	NO
37.1	20705	39 GARLAND ROAD NAREMBURN	Ground	W	50	45	50	45	51	46	51	45	-0.2	-0.9	0.0	-0.7	60	55	NO	NO	NO	NO	NO
37.1	20705	39 GARLAND ROAD NAREMBURN	Ground	S	53	48	53	47	53	48	53	48	-0.3	-0.8	-0.1	-0.6	60	55	NO	NO	NO	NO	NO
37.1	20705	39 GARLAND ROAD NAREMBURN	Ground	N	52	47	52	46	53	48	52	47	-0.4	-0.8	-0.2	-0.6	60	55	NO	NO	NO	NO	NO
37.1	20705	39 GARLAND ROAD NAREMBURN	Ground	W	51	46	51	45	51	46	51	46	-0.2	-0.8	0.0	-0.7	60	55	NO	NO	NO	NO	NO
37.1	20706	33 GARLAND ROAD NAREMBURN	Ground	E	50	45	49	44	50	45	50	44	-0.6	-1.0	-0.5	-0.8	60	55	NO	NO	NO	NO	NO
37.1	20706	33 GARLAND ROAD NAREMBURN	Ground	N	52	47	51	46	52	47	52	46	-0.5	-0.9	-0.4	-0.7	60	55	NO	NO	NO	NO	NO

NCA	Receiver ID	Address	Floor Level	Facade	Opening Year 2027				Design Year 2037				Increase (Do Smthng - Do Nothing)				NCG project road noise criteria		Do noise levels exceed the cumulative limit with project roads adding ≥2dB to the total noise levels?		Is the contribution from the road project Acute?		Consider further treatment?
					Do Nothing		Do Smthng		Do Nothing		Do Smthng		Opening Year 2027		Design Year 2037								
					Day	Night	Day	Night	Day	Night	Day	Night	Day	Night	Day	Night	Day	Night	Day	Night	$L_{Aeq,15hr}$ ≥ 65dB	$L_{Aeq,9hr}$ ≥ 60dB	
37.1	20706	33 GARLAND ROAD NAREMBURN	Ground	W	48	43	48	42	49	44	48	43	-0.4	-1.0	-0.3	-0.8	60	55	NO	NO	NO	NO	NO
37.1	20706	33 GARLAND ROAD NAREMBURN	Ground	S	52	47	51	46	52	47	52	46	-0.4	-0.8	-0.2	-0.7	60	55	NO	NO	NO	NO	NO
37.1	20707	31 GARLAND ROAD NAREMBURN	Ground	S	52	46	51	46	52	47	52	46	-0.4	-0.9	-0.2	-0.7	60	55	NO	NO	NO	NO	NO
37.1	20707	31 GARLAND ROAD NAREMBURN	Ground	E	49	43	48	42	49	44	48	43	-0.8	-1.2	-0.8	-1.1	60	55	NO	NO	NO	NO	NO
37.1	20707	31 GARLAND ROAD NAREMBURN	Ground	N	50	44	49	43	50	45	49	44	-0.6	-0.9	-0.4	-0.8	60	55	NO	NO	NO	NO	NO
37.1	20707	31 GARLAND ROAD NAREMBURN	First	S	53	47	52	47	53	48	53	47	-0.5	-0.9	-0.3	-0.8	60	55	NO	NO	NO	NO	NO
37.1	20707	31 GARLAND ROAD NAREMBURN	First	E	51	46	51	45	52	46	51	45	-0.8	-1.1	-0.7	-1.0	60	55	NO	NO	NO	NO	NO
37.1	20707	31 GARLAND ROAD NAREMBURN	First	N	53	48	53	47	54	48	53	48	-0.7	-0.9	-0.5	-0.8	60	55	NO	NO	NO	NO	NO
37.1	20710	29A GARLAND ROAD NAREMBURN	Ground	N	52	47	51	46	52	47	52	46	-0.5	-0.9	-0.3	-0.7	60	55	NO	NO	NO	NO	NO
37.1	20710	29A GARLAND ROAD NAREMBURN	Ground	W	47	42	46	41	47	42	47	41	-0.5	-1.1	-0.5	-1.0	59	54	NO	NO	NO	NO	NO
37.1	20711	29 GARLAND ROAD NAREMBURN	Ground	S	51	45	50	44	51	46	51	45	-0.4	-0.9	-0.3	-0.7	60	55	NO	NO	NO	NO	NO
37.1	20711	29 GARLAND ROAD NAREMBURN	Ground	E	50	44	49	43	50	45	49	44	-0.5	-1.0	-0.4	-0.8	60	55	NO	NO	NO	NO	NO
37.1	20711	29 GARLAND ROAD NAREMBURN	Ground	N	52	47	51	46	52	47	52	46	-0.6	-0.9	-0.4	-0.8	60	55	NO	NO	NO	NO	NO
37.1	20726	43 GARLAND ROAD NAREMBURN	Ground	N	51	46	51	46	52	47	52	46	-0.2	-0.8	-0.1	-0.6	60	55	NO	NO	NO	NO	NO
37.1	20726	43 GARLAND ROAD NAREMBURN	Ground	E	51	46	51	46	52	47	52	46	-0.3	-0.8	-0.1	-0.6	60	55	NO	NO	NO	NO	NO
37.1	20726	43 GARLAND ROAD NAREMBURN	Ground	N	52	47	52	46	53	48	52	47	-0.3	-0.8	-0.2	-0.6	60	55	NO	NO	NO	NO	NO
37.1	20726	43 GARLAND ROAD NAREMBURN	Ground	W	52	47	52	46	52	47	52	47	-0.2	-0.7	0.0	-0.5	60	55	NO	NO	NO	NO	NO
37.1	20726	43 GARLAND ROAD NAREMBURN	Ground	S	53	48	53	48	54	49	54	48	-0.3	-0.7	-0.1	-0.6	60	55	NO	NO	NO	NO	NO
37.1	20726	43 GARLAND ROAD NAREMBURN	Ground	E	51	46	51	45	52	47	51	46	-0.2	-0.8	-0.1	-0.7	60	55	NO	NO	NO	NO	NO
37.1	20735	41 GARLAND ROAD NAREMBURN	Ground	N	53	48	52	47	53	48	53	47	-0.4	-0.8	-0.2	-0.7	60	55	NO	NO	NO	NO	NO
37.1	20735	41 GARLAND ROAD NAREMBURN	Ground	W	53	48	53	47	53	48	53	48	-0.2	-0.7	0.0	-0.5	60	55	NO	NO	NO	NO	NO
37.1	20735	41 GARLAND ROAD NAREMBURN	Ground	S	52	47	52	47	53	48	53	47	-0.2	-0.7	0.0	-0.6	60	55	NO	NO	NO	NO	NO
37.1	20735	41 GARLAND ROAD NAREMBURN	Ground	W	52	47	52	47	53	48	53	47	-0.2	-0.7	0.0	-0.6	60	55	NO	NO	NO	NO	NO
37.1	20735	41 GARLAND ROAD NAREMBURN	Ground	S	53	48	53	48	54	49	54	48	-0.2	-0.8	-0.1	-0.7	60	55	NO	NO	NO	NO	NO
37.1	20735	41 GARLAND ROAD NAREMBURN	Ground	E	51	46	51	45	51	46	51	46	-0.2	-0.9	0.0	-0.7	60	55	NO	NO	NO	NO	NO
37.1	20769	47 GARLAND ROAD NAREMBURN	Ground	N	53	48	52	47	53	48	53	47	-0.3	-0.7	-0.2	-0.5	60	55	NO	NO	NO	NO	NO
37.1	20769	47 GARLAND ROAD NAREMBURN	Ground	W	49	44	49	44	49	45	50	44	-0.2	-0.7	0.1	-0.5	60	55	NO	NO	NO	NO	NO
37.1	20769	47 GARLAND ROAD NAREMBURN	Ground	E	49	44	48	43	49	44	49	43	-0.4	-1.0	-0.2	-0.8	60	55	NO	NO	NO	NO	NO
37.1	20769	47 GARLAND ROAD NAREMBURN	First	N	56	51	56	51	57	52	56	51	-0.3	-0.6	-0.2	-0.5	60	55	NO	NO	NO	NO	NO
37.1	20769	47 GARLAND ROAD NAREMBURN	First	W	52	47	52	47	53	48	53	47	-0.2	-0.8	0.0	-0.6	60	55	NO	NO	NO	NO	NO
37.1	20769	47 GARLAND ROAD NAREMBURN	First	S	55	50	55	49	55	50	55	50	-0.1	-0.7	0.1	-0.5	60	55	NO	NO	NO	NO	NO
37.1	20769	47 GARLAND ROAD NAREMBURN	First	E	52	47	52	46	52	47	52	47	-0.3	-0.8	-0.2	-0.7	60	55	NO	NO	NO	NO	NO
37.1	20785	23-25 GARLAND ROAD NAREMBURN	Ground	N	57	50	55	49	57	51	56	49	-1.5	-1.3	-1.5	-1.4	60	55	NO	NO	NO	NO	NO
37.1	20785	23-25 GARLAND ROAD NAREMBURN	Ground	W	45	40	45	39	46	41	45	40	-0.4	-0.9	-0.2	-0.8	58	53	NO	NO	NO	NO	NO
37.1	20785	23-25 GARLAND ROAD NAREMBURN	Ground	E	55	49	53	47	55	49	54	47	-1.5	-1.5	-1.6	-1.5	60	55	NO	NO	NO	NO	NO
37.1	20785	23-25 GARLAND ROAD NAREMBURN	First	N	57	51	56	50	58	52	57	51	-1.4	-1.3	-1.4	-1.3	60	55	NO	NO	NO	NO	NO
37.1	20785	23-25 GARLAND ROAD NAREMBURN	First	W	49	43	48	43	49	44	49	43	-0.5	-0.9	-0.3	-0.8	60	55	NO	NO	NO	NO	NO
37.1	20785	23-25 GARLAND ROAD NAREMBURN	First	S	49	44	49	43	49	44	49	43	-0.5	-0.9	-0.4	-0.8	60	55	NO	NO	NO	NO	NO
37.1	20785	23-25 GARLAND ROAD NAREMBURN	First	E	56	50	55	49	57	51	55	49	-1.5	-1.4	-1.5	-1.4	60	55	NO	NO	NO	NO	NO
37.1	20787	23-25 GARLAND ROAD NAREMBURN	Ground	N	55	49	53	47	55	49	54	48	-1.5	-1.4	-1.5	-1.4	60	55	NO	NO	NO	NO	NO
37.1	20787	23-25 GARLAND ROAD NAREMBURN	Ground	W	48	43	47	42	48	43	48	42	-0.4	-0.8	-0.2	-0.7	60	55	NO	NO	NO	NO	NO
37.1	20787	23-25 GARLAND ROAD NAREMBURN	Ground	E	45	40	45	39	46	41	45	40	-0.5	-1.0	-0.3	-0.9	58	53	NO	NO	NO	NO	NO
37.1	20787	23-25 GARLAND ROAD NAREMBURN	First	N	56	50	55	49	56	50	55	49	-1.3	-1.2	-1.3	-1.2	60	55	NO	NO	NO	NO	NO
37.1	20787	23-25 GARLAND ROAD NAREMBURN	First	W	50	45	50	45	51	46	51	45	-0.3	-0.8	-0.2	-0.6	60	55	NO	NO	NO	NO	NO
37.1	20787	23-25 GARLAND ROAD NAREMBURN	First	S	50	45	49	44	50	45	50	44	-0.4	-0.9	-0.3	-0.7	60	55	NO	NO	NO	NO	NO
37.1	20787	23-25 GARLAND ROAD NAREMBURN	First	E	49	44	48	43	49	44	49	43	-0.6	-1.0	-0.4	-0.8	60	55	NO	NO	NO	NO	NO
37.1	20792	35 GARLAND ROAD NAREMBURN	Ground	N	54	48	53	48	54	49	53	48	-0.6	-0.8	-0.5	-0.6	60	55	NO	NO	NO	NO	NO
37.1	20792	35 GARLAND ROAD NAREMBURN	Ground	W	52	47	52	46	52	47	52	47	-0.2	-0.7	-0.1	-0.6	60	55	NO	NO	NO	NO	NO
37.1	20792	35 GARLAND ROAD NAREMBURN	Ground	S	51	46	51	45	52	47	51	46	-0.4	-0.9	-0.2	-0.7	60	55	NO	NO	NO	NO	NO
37.1	20792	35 GARLAND ROAD NAREMBURN	Ground	E	51	45	50	44	51	46	51	45	-0.6	-1.0	-0.4	-0.9	60	55	NO	NO	NO	NO	NO
37.1	20817	31A GARLAND ROAD NAREMBURN	Ground	N	55	49	54	48	55	50	54	49	-0.9	-0.8	-0.9	-0.8	60	55	NO	NO	NO	NO	NO
37.1	20817	31A GARLAND ROAD NAREMBURN	Ground	W	52	47	52	46	52	47	52	47	-0.4	-0.6	-0.3	-0.4	60	55	NO	NO	NO	NO	NO
37.1	20817	31A GARLAND ROAD NAREMBURN	Ground	S	51	45	50	45	51	46	51	45	-0.4	-0.8	-0.3	-0.6	60	55	NO	NO	NO	NO	NO
37.1	20817	31A GARLAND ROAD NAREMBURN	Ground	E	50	45	50	44	51	45	50	44	-0.7	-1.0	-0.6	-0.9	60	55	NO	NO	NO	NO	NO
37.1	20825	27A GARLAND ROAD NAREMBURN	Ground	E	49	44	48	43	49	44	49	43	-0.5	-0.9	-0.3	-0.7	60	55	NO	NO	NO	NO	NO
37.1	20825	27A GARLAND ROAD NAREMBURN	Ground	N	56	50	55	49	57	51	56	50	-1.2	-1.1	-1.2	-1.0	60	55	NO	NO	NO	NO	NO
37.1	20825	27A GARLAND ROAD NAREMBURN	Ground	W	50	45	49	44	50	45	50	44	-0.4	-0.8	-0.2	-0.7	60	55	NO	NO	NO	NO	NO
37.1	20825	27A GARLAND ROAD NAREMBURN	Ground	S	49	44	49	43	50	45	49	44	-0.4	-0.9	-0.2	-0.7	60	55	NO	NO	NO	NO	NO
37.1	20830	45A GARLAND ROAD NAREMBURN	Ground	N	52	47	52	47	53	48	53	47	-0.2	-0.8	0.0	-0.6	60	55	NO	NO	NO	NO	NO
37.1	20830	45A GARLAND ROAD NAREMBURN	Ground	W	53	48	52	47	53	48	53	48	-0.2	-0.7	0.1	-0.5	60	55	NO	NO	NO	NO	NO
37.1	20830	45A GARLAND ROAD NAREMBURN	Ground	S	52	47	52	47	53	48	53	47	-0.2	-0.7	0.0	-0.6	60	55	NO	NO	NO	NO	NO
37.1	20830	45A GARLAND ROAD NAREMBURN	Ground	E	51	46	51	45	52	47	51	46	-0.3	-0.9	-0.2	-0.7	60	55	NO	NO	NO	NO	NO

NCA	Receiver ID	Address	Floor Level	Facade	Opening Year 2027				Design Year 2037				Increase (Do Smthng - Do Nothing)				NCG project road noise criteria		Do noise levels exceed the cumulative limit with project roads adding ≥2dB to the total noise levels?		Is the contribution from the road project Acute?		Consider further treatment?
					Do Nothing		Do Smthng		Do Nothing		Do Smthng		Opening Year 2027		Design Year 2037								
					Day	Night	Day	Night	Day	Night	Day	Night	Day	Night	Day	Night	Day	Night	Day	Night	$L_{Aeq,15hr}$ ≥ 65dB	$L_{Aeq,9hr}$ ≥ 60dB	
37.1	20854	41A GARLAND ROAD NAREMBURN	Ground	N	54	48	53	48	54	49	54	48	-0.7	-0.9	-0.6	-0.8	60	55	NO	NO	NO	NO	NO
37.1	20854	41A GARLAND ROAD NAREMBURN	Ground	W	53	48	53	47	53	48	53	48	-0.2	-0.7	0.0	-0.5	60	55	NO	NO	NO	NO	NO
37.1	20854	41A GARLAND ROAD NAREMBURN	Ground	E	52	47	51	46	53	47	52	46	-0.8	-1.0	-0.7	-0.9	60	55	NO	NO	NO	NO	NO
37.1	20915	45A GARLAND ROAD NAREMBURN	Ground	N	53	48	52	47	53	48	53	48	-0.7	-0.4	-0.5	-0.3	60	55	NO	NO	NO	NO	NO
37.1	20915	45A GARLAND ROAD NAREMBURN	Ground	W	52	47	52	46	52	47	52	47	-0.2	-0.7	0.1	-0.5	60	55	NO	NO	NO	NO	NO
37.1	20915	45A GARLAND ROAD NAREMBURN	Ground	S	51	46	50	45	51	46	51	45	-0.2	-0.7	0.0	-0.5	60	55	NO	NO	NO	NO	NO
37.1	20915	45A GARLAND ROAD NAREMBURN	Ground	E	49	43	48	43	49	44	49	43	-0.4	-0.9	-0.2	-0.8	60	55	NO	NO	NO	NO	NO
37.1	20915	45A GARLAND ROAD NAREMBURN	First	N	56	51	55	50	56	51	56	51	-0.6	-0.5	-0.4	-0.4	60	55	NO	NO	NO	NO	NO
37.1	20915	45A GARLAND ROAD NAREMBURN	First	W	55	50	55	50	55	51	55	50	-0.3	-0.6	-0.1	-0.4	60	55	NO	NO	NO	NO	NO
37.1	20915	45A GARLAND ROAD NAREMBURN	First	S	54	49	54	48	54	49	54	49	-0.2	-0.8	0.0	-0.6	60	55	NO	NO	NO	NO	NO
37.1	20915	45A GARLAND ROAD NAREMBURN	First	E	52	46	51	46	52	47	52	46	-0.4	-0.8	-0.2	-0.7	60	55	NO	NO	NO	NO	NO
37.1	20929	47 GARLAND ROAD NAREMBURN	Ground	N	55	50	54	49	55	50	55	50	-0.4	-0.7	-0.3	-0.4	60	55	NO	NO	NO	NO	NO
37.1	20929	47 GARLAND ROAD NAREMBURN	Ground	W	50	45	49	44	50	45	50	45	-0.2	-0.7	0.0	-0.5	60	55	NO	NO	NO	NO	NO
37.1	20929	47 GARLAND ROAD NAREMBURN	Ground	E	50	46	50	45	51	46	51	45	-0.1	-0.7	0.1	-0.5	60	55	NO	NO	NO	NO	NO
37.1	20935	43A GARLAND ROAD NAREMBURN	Ground	S	49	44	49	44	50	45	50	44	-0.3	-0.8	-0.1	-0.7	60	55	NO	NO	NO	NO	NO
37.1	20935	43A GARLAND ROAD NAREMBURN	Ground	W	50	45	50	45	51	46	51	45	-0.2	-0.8	0.0	-0.6	60	55	NO	NO	NO	NO	NO
37.1	20935	43A GARLAND ROAD NAREMBURN	Ground	E	50	45	50	45	51	46	51	45	-0.2	-0.7	0.0	-0.5	60	55	NO	NO	NO	NO	NO
37.1	20935	43A GARLAND ROAD NAREMBURN	Ground	NE	52	47	52	46	53	47	52	46	-0.7	-1.0	-0.7	-0.8	60	55	NO	NO	NO	NO	NO
37.1	20935	43A GARLAND ROAD NAREMBURN	Ground	E	53	47	52	46	53	48	53	47	-0.7	-1.1	-0.7	-0.9	60	55	NO	NO	NO	NO	NO
37.1	20935	43A GARLAND ROAD NAREMBURN	Ground	N	57	51	56	51	57	52	57	51	-0.6	-0.7	-0.4	-0.6	60	55	NO	NO	NO	NO	NO
37.1	20935	43A GARLAND ROAD NAREMBURN	Ground	W	53	48	52	47	53	48	53	48	-0.7	-0.4	-0.5	-0.3	60	55	NO	NO	NO	NO	NO
30.1	8325	CNR HUME AND CLARKE ST CROWS NEST	Ground	N	47	43	47	41	48	43	47	41	-0.6	-1.6	-0.4	-1.5	50	-	NO	NO	NO	NO	NO
30.1	8325	CNR HUME AND CLARKE ST CROWS NEST	Ground	W	46	41	45	39	46	41	46	40	-0.6	-1.5	-0.4	-1.4	50	-	NO	NO	NO	NO	NO
30.1	8325	CNR HUME AND CLARKE ST CROWS NEST	Ground	S	46	41	46	40	47	41	46	40	-0.6	-1.5	-0.5	-1.4	50	-	NO	NO	NO	NO	NO
30.1	8325	CNR HUME AND CLARKE ST CROWS NEST	Ground	E	47	42	47	41	48	42	47	41	-0.5	-1.4	-0.4	-1.3	50	-	NO	NO	NO	NO	NO
30.1	15823	2 ERNEST PLACE CROWS NEST	Ground	NE	47	42	46	40	47	42	46	41	-0.7	-1.9	-0.6	-1.7	45	45	NO	NO	NO	NO	NO
30.1	15823	2 ERNEST PLACE CROWS NEST	Ground	E	48	43	47	41	48	43	47	41	-0.7	-1.6	-0.7	-1.6	45	45	NO	NO	NO	NO	NO
30.1	15823	2 ERNEST PLACE CROWS NEST	Ground	N	43	38	43	37	44	39	43	37	-0.7	-1.6	-0.6	-1.5	45	45	NO	NO	NO	NO	NO
30.1	15823	2 ERNEST PLACE CROWS NEST	Ground	W	45	39	45	39	46	40	46	39	-0.1	-0.5	0.0	-0.4	45	45	NO	NO	NO	NO	NO
30.1	15823	2 ERNEST PLACE CROWS NEST	Ground	SW	44	37	43	37	44	38	44	37	-0.4	-0.8	-0.3	-0.7	45	45	NO	NO	NO	NO	NO
30.1	16633	96 ATCHISON STREET CROWS NEST	Ground	S	53	47	52	46	53	47	53	46	-0.7	-1.1	-0.5	-1.0	50	-	NO	NO	NO	NO	NO
30.1	16633	96 ATCHISON STREET CROWS NEST	Ground	E	50	45	50	44	51	46	50	44	-0.6	-1.5	-0.4	-1.4	50	-	NO	NO	NO	NO	NO
30.1	16633	96 ATCHISON STREET CROWS NEST	Ground	N	55	50	54	48	55	50	54	49	-0.8	-1.8	-0.6	-1.8	50	-	NO	NO	NO	NO	NO
30.1	16633	96 ATCHISON STREET CROWS NEST	Ground	W	52	47	52	46	52	47	52	46	-0.6	-1.3	-0.4	-1.2	50	-	NO	NO	NO	NO	NO
30.1	16633	96 ATCHISON STREET CROWS NEST	Ground	N	53	48	52	46	53	48	53	47	-0.6	-1.5	-0.5	-1.4	50	-	NO	NO	NO	NO	NO
30.2	18329	43 DONNELLY ROAD NAREMBURN	Ground	W	64	57	64	58	64	57	64	58	-0.1	0.7	0.0	0.8	50	-	NO	NO	NO	NO	NO
30.2	18329	43 DONNELLY ROAD NAREMBURN	Ground	N	65	58	65	59	65	58	65	59	-0.1	0.7	0.0	0.8	50	-	NO	NO	NO	NO	NO
30.2	18329	43 DONNELLY ROAD NAREMBURN	Ground	W	68	62	68	62	69	62	69	63	-0.1	0.8	0.0	1.0	50	-	NO	NO	NO	NO	NO
30.2	18329	43 DONNELLY ROAD NAREMBURN	Ground	S	64	57	64	58	64	57	64	58	-0.2	0.3	-0.1	0.5	50	-	NO	NO	NO	NO	NO
30.2	18329	43 DONNELLY ROAD NAREMBURN	Ground	W	62	55	62	56	62	55	62	56	-0.1	0.6	-0.1	0.8	50	-	NO	NO	NO	NO	NO
30.2	18329	43 DONNELLY ROAD NAREMBURN	Ground	S	63	57	62	56	63	58	63	57	-0.5	-0.8	-0.4	-0.7	50	-	YES	NO	NO	NO	YES
30.2	18329	43 DONNELLY ROAD NAREMBURN	Ground	S	59	53	59	53	59	53	59	53	-0.1	0.2	-0.1	0.4	50	-	NO	NO	NO	NO	NO
30.2	18329	43 DONNELLY ROAD NAREMBURN	Ground	W	59	52	58	52	59	52	59	53	-0.1	0.2	-0.1	0.5	50	-	NO	NO	NO	NO	NO
30.2	18329	43 DONNELLY ROAD NAREMBURN	Ground	S	62	57	62	56	63	58	62	56	-0.6	-1.5	-0.5	-1.3	50	-	YES	NO	NO	NO	YES
30.2	18329	43 DONNELLY ROAD NAREMBURN	Ground	E	60	56	60	54	61	57	60	55	-0.7	-2.1	-0.5	-2.0	50	-	YES	NO	NO	NO	YES
30.2	18329	43 DONNELLY ROAD NAREMBURN	Ground	N	59	53	59	53	59	54	59	53	-0.2	-0.5	-0.1	-0.4	50	-	YES	NO	NO	NO	YES
30.2	18329	43 DONNELLY ROAD NAREMBURN	Ground	W	56	50	56	50	56	51	56	50	-0.3	-0.4	-0.1	-0.2	50	-	NO	NO	NO	NO	NO
30.2	18329	43 DONNELLY ROAD NAREMBURN	Ground	N	55	49	54	49	55	50	55	49	-0.3	-0.8	-0.1	-0.7	50	-	YES	NO	NO	NO	YES
30.2	18329	43 DONNELLY ROAD NAREMBURN	Ground	E	55	50	54	49	55	50	55	49	-0.3	-0.9	-0.2	-0.8	50	-	YES	NO	NO	NO	YES
30.2	18329	43 DONNELLY ROAD NAREMBURN	Ground	N	60	54	60	54	60	54	60	54	-0.2	0.1	-0.1	0.2	50	-	NO	NO	NO	NO	NO
30.2	18484	43 DONNELLY ROAD NAREMBURN	Ground	N	63	56	62	56	63	56	63	57	-0.6	0.5	-0.3	0.5	50	-	NO	NO	NO	NO	NO
30.2	18484	43 DONNELLY ROAD NAREMBURN	Ground	S	57	52	57	51	57	52	57	51	-0.3	-0.9	-0.1	-0.7	50	-	YES	NO	NO	NO	YES
30.2	18484	43 DONNELLY ROAD NAREMBURN	Ground	E	55	49	54	49	55	50	55	49	-0.6	-0.4	-0.2	-0.3	50	-	YES	NO	NO	NO	YES
30.2	18489	43 DONNELLY ROAD NAREMBURN	Ground	N	63	56	63	57	64	57	63	57	-0.5	0.7	-0.2	0.6	50	-	NO	NO	NO	NO	NO
30.2	18489	43 DONNELLY ROAD NAREMBURN	Ground	W	53	48	53	47	53	48	53	47	-0.5	-0.9	-0.2	-0.8	50	-	NO	NO	NO	NO	NO
30.2	18489	43 DONNELLY ROAD NAREMBURN	Ground	S	53	48	52	47	53	48	53	47	-0.4	-1.2	-0.2	-1.0	50	-	NO	NO	NO	NO	NO
30.2	18505	43 DONNELLY ROAD NAREMBURN	Ground	N	65	58	65	59	65	58	65	59	-0.2	0.9	-0.1	0.9	50	-	NO	NO	NO	NO	NO
30.2	18505	43 DONNELLY ROAD NAREMBURN	Ground	W	70	63	70	64	70	63	70	64	0.0	0.9	0.0	1.1	50	-	NO	NO	NO	NO	NO
30.2	18505	43 DONNELLY ROAD NAREMBURN	Ground	S	64	57	63	57	64	57	64	58	-0.1	0.7	-0.1	0.9	50	-	NO	NO	NO	NO	NO
30.2	18505	43 DONNELLY ROAD NAREMBURN	Ground	E	53	48	53	47	53	49	53	48	-0.4	-1.2	-0.2	-1.1	50	-	NO	NO	NO	NO	NO
30.2	18505	43 DONNELLY ROAD NAREMBURN	First	N	66	59	66	60	66	59	66	60	-0.2	0.9	-0.1	0.9	50	-	NO	NO	NO	NO	NO
30.2	18505	43 DONNELLY ROAD NAREMBURN	First	W	71	64	71	64	71	64	71	65	0.0	0.9	0.0	1.1	50	-	NO	NO	NO	NO	NO

NCA	Receiver ID	Address	Floor Level	Facade	Opening Year 2027				Design Year 2037				Increase (Do Smthng - Do Nothing)				NCG project road noise criteria		Do noise levels exceed the cumulative limit with project roads adding ≥2dB to the total noise levels?		Is the contribution from the road project Acute?		Consider further treatment?
					Do Nothing		Do Smthng		Do Nothing		Do Smthng		Opening Year 2027		Design Year 2037								
					Day	Night	Day	Night	Day	Night	Day	Night	Day	Night	Day	Night	Day	Night	Day	Night	$L_{Aeq,15hr}$ ≥ 65dB	$L_{Aeq,9hr}$ ≥ 60dB	
30.2	18505	43 DONNELLY ROAD NAREMBURN	First	S	65	58	65	59	65	58	65	59	-0.1	0.7	0.0	0.8	50	-	NO	NO	NO	NO	NO
30.2	18505	43 DONNELLY ROAD NAREMBURN	First	E	57	52	56	51	57	52	57	51	-0.6	-1.4	-0.4	-1.3	50	-	YES	NO	NO	NO	YES
30.2	18505	43 DONNELLY ROAD NAREMBURN	Second	N	67	60	66	60	67	60	67	61	-0.1	0.7	0.0	0.9	50	-	NO	NO	NO	NO	NO
30.2	18505	43 DONNELLY ROAD NAREMBURN	Second	W	70	63	70	64	71	64	71	65	0.0	0.8	0.0	1.0	50	-	NO	NO	NO	NO	NO
30.2	18505	43 DONNELLY ROAD NAREMBURN	Second	S	66	59	66	60	66	59	66	60	-0.2	0.5	-0.1	0.6	50	-	NO	NO	NO	NO	NO
30.2	18505	43 DONNELLY ROAD NAREMBURN	Second	E	60	55	59	54	60	56	60	54	-0.7	-1.4	-0.5	-1.4	50	-	YES	NO	NO	NO	YES
30.3	48805	6 MASSEY STREET CAMMERAY	Ground	S	62	57	61	55	62	58	61	56	-0.7	-2.1	-0.5	-2.0	50	-	YES	NO	NO	NO	YES
30.3	48805	6 MASSEY STREET CAMMERAY	Ground	E	60	55	59	53	60	56	60	54	-0.7	-2.2	-0.5	-2.1	50	-	YES	NO	NO	NO	YES
30.3	48805	6 MASSEY STREET CAMMERAY	Ground	N	65	60	64	58	65	61	64	58	-1.4	-2.6	-1.2	-2.6	50	-	YES	NO	NO	NO	YES
30.3	48805	6 MASSEY STREET CAMMERAY	Ground	W	64	59	63	57	64	59	63	57	-0.9	-2.1	-0.8	-2.0	50	-	YES	NO	NO	NO	YES
31.3	18237	7 DONNELLY ROAD NAREMBURN	Ground	W	60	56	60	55	61	57	61	55	0.0	-1.4	0.2	-1.2	50	-	YES	NO	NO	NO	YES
31.3	18237	7 DONNELLY ROAD NAREMBURN	Ground	S	63	59	63	57	64	60	63	58	-0.8	-2.3	-0.6	-2.2	50	-	YES	NO	NO	NO	YES
31.3	18237	7 DONNELLY ROAD NAREMBURN	Ground	W	63	59	63	57	63	59	63	58	-0.2	-1.7	0.0	-1.5	50	-	YES	NO	NO	NO	YES
31.3	18237	7 DONNELLY ROAD NAREMBURN	Ground	S	73	69	72	66	73	69	72	67	-0.9	-2.5	-0.7	-2.4	50	-	YES	NO	YES	YES	YES
31.3	18237	7 DONNELLY ROAD NAREMBURN	Ground	E	67	63	66	60	68	64	66	61	-1.4	-3.2	-1.3	-3.1	50	-	YES	NO	YES	YES	YES
31.3	18237	7 DONNELLY ROAD NAREMBURN	Ground	S	64	61	63	58	65	61	64	58	-1.1	-2.9	-1.0	-2.7	50	-	YES	NO	NO	NO	YES
31.3	18237	7 DONNELLY ROAD NAREMBURN	Ground	E	63	59	62	56	63	59	62	57	-1.2	-2.4	-1.1	-2.3	50	-	YES	NO	NO	NO	YES
32.1	18832	9 TALUS STREET NAREMBURN	Ground	W	49	44	50	44	50	45	50	45	0.3	-0.5	0.4	-0.4	50	-	NO	NO	NO	NO	NO
32.1	18832	9 TALUS STREET NAREMBURN	Ground	S	48	43	48	43	48	44	49	43	0.1	-0.7	0.2	-0.6	50	-	NO	NO	NO	NO	NO
32.1	18832	9 TALUS STREET NAREMBURN	Ground	E	50	45	50	44	50	45	50	45	0.0	-0.6	0.2	-0.5	50	-	NO	NO	NO	NO	NO
32.1	18838	9 TALUS STREET NAREMBURN	Ground	N	48	44	49	43	49	44	49	44	0.2	-0.6	0.4	-0.4	50	-	NO	NO	NO	NO	NO
32.1	18838	9 TALUS STREET NAREMBURN	Ground	W	48	43	48	43	48	44	49	43	0.1	-0.6	0.3	-0.4	50	-	NO	NO	NO	NO	NO
32.1	18838	9 TALUS STREET NAREMBURN	Ground	S	48	43	48	42	48	44	49	43	0.0	-0.7	0.2	-0.5	50	-	NO	NO	NO	NO	NO
32.1	18838	9 TALUS STREET NAREMBURN	Ground	E	51	46	51	45	51	46	51	46	0.0	-0.7	0.2	-0.5	50	-	NO	NO	NO	NO	NO
32.1	18838	9 TALUS STREET NAREMBURN	Ground	N	51	46	51	46	52	47	52	46	0.1	-0.6	0.3	-0.4	50	-	NO	NO	NO	NO	NO
32.1	18838	9 TALUS STREET NAREMBURN	Ground	E	51	46	51	45	51	46	51	46	0.0	-0.7	0.2	-0.5	50	-	NO	NO	NO	NO	NO
36.1	22219	2 ARTARMON ROAD WILLOUGHBY	Ground	N	49	44	49	44	49	44	49	44	-0.5	0.3	-0.3	0.4	50	-	NO	NO	NO	NO	NO
36.1	22219	2 ARTARMON ROAD WILLOUGHBY	Ground	W	45	41	45	40	46	41	46	40	0.1	-0.7	0.2	-0.5	50	-	NO	NO	NO	NO	NO
36.1	22219	2 ARTARMON ROAD WILLOUGHBY	Ground	S	46	41	46	41	47	42	46	41	-0.5	-0.5	-0.3	-0.4	50	-	NO	NO	NO	NO	NO
36.1	22219	2 ARTARMON ROAD WILLOUGHBY	Ground	SE	50	45	49	44	50	45	50	44	-0.3	-0.6	0.0	-0.5	50	-	NO	NO	NO	NO	NO
36.1	22219	2 ARTARMON ROAD WILLOUGHBY	Ground	S	50	45	50	44	50	45	50	45	-0.1	-0.7	0.1	-0.5	50	-	NO	NO	NO	NO	NO
36.1	22219	2 ARTARMON ROAD WILLOUGHBY	Ground	E	56	50	55	51	56	51	55	51	-0.6	0.1	-0.5	0.2	50	-	NO	NO	NO	NO	NO
36.1	22219	2 ARTARMON ROAD WILLOUGHBY	Ground	S	50	45	50	44	50	45	50	45	-0.1	-0.7	0.1	-0.5	50	-	NO	NO	NO	NO	NO
36.1	22219	2 ARTARMON ROAD WILLOUGHBY	Ground	E	56	50	55	51	56	51	55	51	-0.6	0.1	-0.5	0.2	50	-	NO	NO	NO	NO	NO
36.1	22219	2 ARTARMON ROAD WILLOUGHBY	Ground	N	55	50	54	50	55	50	54	50	-0.7	0.1	-0.5	0.3	50	-	NO	NO	NO	NO	NO
36.1	22219	2 ARTARMON ROAD WILLOUGHBY	Ground	E	54	48	53	48	54	48	53	49	-0.8	0.1	-0.5	0.2	50	-	NO	NO	NO	NO	NO
36.1	22219	2 ARTARMON ROAD WILLOUGHBY	First	N	52	46	51	47	52	47	51	47	-0.6	0.2	-0.5	0.2	50	-	NO	NO	NO	NO	NO
36.1	22219	2 ARTARMON ROAD WILLOUGHBY	First	W	46	42	46	41	47	42	47	41	0.1	-0.7	0.3	-0.5	50	-	NO	NO	NO	NO	NO
36.1	22219	2 ARTARMON ROAD WILLOUGHBY	First	S	49	43	48	43	49	44	49	43	-0.4	-0.6	-0.2	-0.4	50	-	NO	NO	NO	NO	NO
36.1	22219	2 ARTARMON ROAD WILLOUGHBY	First	SE	52	47	51	46	52	47	52	46	-0.2	-0.7	-0.1	-0.5	50	-	NO	NO	NO	NO	NO
36.1	22219	2 ARTARMON ROAD WILLOUGHBY	First	S	52	47	52	46	52	47	52	47	-0.2	-0.7	0.1	-0.5	50	-	NO	NO	NO	NO	NO
36.1	22219	2 ARTARMON ROAD WILLOUGHBY	First	E	57	52	56	52	57	52	57	52	-0.6	0.0	-0.4	0.1	50	-	NO	NO	NO	NO	NO
36.1	22219	2 ARTARMON ROAD WILLOUGHBY	First	N	57	51	56	51	57	51	56	52	-0.8	0.2	-0.6	0.3	50	-	NO	NO	NO	NO	NO
36.1	22219	2 ARTARMON ROAD WILLOUGHBY	First	E	56	51	55	51	56	51	56	51	-0.8	0.1	-0.6	0.2	50	-	NO	NO	NO	NO	NO
36.1	22219	2 ARTARMON ROAD WILLOUGHBY	Second	N	52	47	52	47	52	47	52	47	-0.7	0.1	-0.5	0.2	50	-	NO	NO	NO	NO	NO
36.1	22219	2 ARTARMON ROAD WILLOUGHBY	Second	W	48	43	48	42	48	43	48	43	0.1	-0.6	0.3	-0.4	50	-	NO	NO	NO	NO	NO
36.1	22219	2 ARTARMON ROAD WILLOUGHBY	Second	S	52	47	52	46	52	47	52	47	-0.4	-0.7	-0.2	-0.6	50	-	NO	NO	NO	NO	NO
36.1	22219	2 ARTARMON ROAD WILLOUGHBY	Second	SE	54	49	54	49	55	50	55	49	-0.3	-0.7	-0.1	-0.6	50	-	NO	NO	NO	NO	NO
36.1	22219	2 ARTARMON ROAD WILLOUGHBY	Second	S	55	50	55	49	55	50	55	50	-0.2	-0.7	0.0	-0.5	50	-	NO	NO	NO	NO	NO
36.1	22219	2 ARTARMON ROAD WILLOUGHBY	Second	E	58	53	57	53	58	53	58	53	-0.6	0.0	-0.4	0.0	50	-	NO	NO	NO	NO	NO
36.1	22219	2 ARTARMON ROAD WILLOUGHBY	Second	N	57	52	56	52	57	52	57	52	-0.7	0.1	-0.6	0.3	50	-	NO	NO	NO	NO	NO
36.1	22219	2 ARTARMON ROAD WILLOUGHBY	Second	E	57	51	56	51	57	51	56	52	-0.8	0.1	-0.6	0.2	50	-	NO	NO	NO	NO	NO
36.1	22219	2 ARTARMON ROAD WILLOUGHBY	Third	N	53	47	52	47	53	48	52	48	-0.7	0.1	-0.6	0.2	50	-	NO	NO	NO	NO	NO
36.1	22219	2 ARTARMON ROAD WILLOUGHBY	Third	W	49	44	49	43	49	44	50	44	0.1	-0.6	0.3	-0.4	50	-	NO	NO	NO	NO	NO
36.1	22219	2 ARTARMON ROAD WILLOUGHBY	Third	S	59	54	59	54	59	55	59	54	-0.2	-0.6	-0.1	-0.5	50	-	NO	NO	NO	NO	NO
36.1	22219	2 ARTARMON ROAD WILLOUGHBY	Third	SE	60	55	60	55	60	56	60	55	-0.2	-0.7	0.0	-0.5	50	-	NO	NO	NO	NO	NO
36.1	22219	2 ARTARMON ROAD WILLOUGHBY	Third	S	60	55	60	55	60	56	61	55	-0.2	-0.7	0.1	-0.4	50	-	NO	NO	NO	NO	NO
36.1	22219	2 ARTARMON ROAD WILLOUGHBY	Third	E	61	56	61	56	61	56	61	56	-0.4	-0.4	-0.2	-0.2	50	-	NO	NO	NO	NO	NO
36.1	22219	2 ARTARMON ROAD WILLOUGHBY	Third	N	57	52	57	52	57	52	57	52	-0.8	0.1	-0.6	0.2	50	-	NO	NO	NO	NO	NO
36.1	22219	2 ARTARMON ROAD WILLOUGHBY	Third	E	57	52	56	52	57	52	56	52	-0.8	0.1	-0.6	0.2	50	-	NO	NO	NO	NO	NO
36.1	22219	2 ARTARMON ROAD WILLOUGHBY	Fourth	N	53	48	52	48	53	48	53	48	-0.7	0.1	-0.5	0.2	50	-	NO	NO	NO	NO	NO
36.1	22219	2 ARTARMON ROAD WILLOUGHBY	Fourth	W	51	46	51	45	51	46	51	46	0.2	-0.7	0.4	-0.5	50	-	NO	NO	NO	NO	NO
36.1	22219	2 ARTARMON ROAD WILLOUGHBY	Fourth	S	61	56	61	56	61	57	61	56	-0.3	-0.6	-0.1	-0.5	50	-	NO	NO	NO	NO	NO
36.1	22219	2 ARTARMON ROAD WILLOUGHBY	Fourth	SE	63	58	63	57	63	58	63	58	-0.2	-0.6	0.0	-0.5	50	-	NO	NO	NO	NO	NO

NCA	Receiver ID	Address	Floor Level	Facade	Opening Year 2027				Design Year 2037				Increase (Do Smthng - Do Nothing)				NCG project road noise criteria		Do noise levels exceed the cumulative limit with project roads adding ≥2dB to the total noise levels?		Is the contribution from the road project Acute?		Consider further treatment?
					Do Nothing		Do Smthng		Do Nothing		Do Smthng		Opening Year 2027		Design Year 2037								
					Day	Night	Day	Night	Day	Night	Day	Night	Day	Night	Day	Night	Day	Night	Day	Night	$L_{Aeq,15hr} \geq 65dB$	$L_{Aeq,9hr} \geq 60dB$	
36.1	22219	2 ARTARMON ROAD WILLOUGHBY	Fourth	S	63	58	63	57	63	58	63	58	-0.2	-0.7	0.1	-0.4	50	-	NO	NO	NO	NO	NO
36.1	22219	2 ARTARMON ROAD WILLOUGHBY	Fourth	E	64	59	63	58	64	59	64	59	-0.4	-0.5	-0.2	-0.3	50	-	NO	NO	NO	NO	NO
36.1	22219	2 ARTARMON ROAD WILLOUGHBY	Fourth	N	58	52	57	52	58	52	57	53	-0.7	0.1	-0.5	0.3	50	-	NO	NO	NO	NO	NO
36.1	22219	2 ARTARMON ROAD WILLOUGHBY	Fourth	E	57	52	57	52	57	52	57	52	-0.8	0.1	-0.6	0.2	50	-	NO	NO	NO	NO	NO
36.1	22219	2 ARTARMON ROAD WILLOUGHBY	Fifth	N	54	48	53	48	54	49	53	49	-0.7	0.0	-0.4	0.1	50	-	NO	NO	NO	NO	NO
36.1	22219	2 ARTARMON ROAD WILLOUGHBY	Fifth	W	53	48	53	47	53	48	53	48	0.2	-0.7	0.4	-0.4	50	-	NO	NO	NO	NO	NO
36.1	22219	2 ARTARMON ROAD WILLOUGHBY	Fifth	S	62	57	62	57	63	58	62	57	-0.5	-0.7	-0.2	-0.6	50	-	NO	NO	NO	NO	NO
36.1	22219	2 ARTARMON ROAD WILLOUGHBY	Fifth	SE	64	59	64	59	65	60	64	59	-0.3	-0.7	-0.1	-0.6	50	-	NO	NO	NO	NO	NO
36.1	22219	2 ARTARMON ROAD WILLOUGHBY	Fifth	S	64	59	64	59	65	60	65	59	-0.4	-0.7	-0.1	-0.5	50	-	NO	NO	NO	NO	NO
36.1	22219	2 ARTARMON ROAD WILLOUGHBY	Fifth	E	65	60	64	59	65	60	65	60	-0.5	-0.5	-0.3	-0.5	50	-	NO	NO	NO	NO	NO
36.1	22219	2 ARTARMON ROAD WILLOUGHBY	Fifth	N	58	53	57	53	58	53	57	53	-0.7	0.0	-0.5	0.2	50	-	NO	NO	NO	NO	NO
36.1	22219	2 ARTARMON ROAD WILLOUGHBY	Fifth	E	58	52	57	52	58	52	57	53	-0.7	0.0	-0.6	0.2	50	-	NO	NO	NO	NO	NO
36.1	22219	2 ARTARMON ROAD WILLOUGHBY	Sixth	N	55	50	54	49	55	50	55	50	-0.5	-0.2	-0.3	0.0	50	-	NO	NO	NO	NO	NO
36.1	22219	2 ARTARMON ROAD WILLOUGHBY	Sixth	W	56	51	56	51	56	52	57	51	0.1	-0.7	0.3	-0.6	50	-	NO	NO	NO	NO	NO
36.1	22219	2 ARTARMON ROAD WILLOUGHBY	Sixth	S	64	59	63	58	64	59	64	58	-0.4	-0.8	-0.2	-0.5	50	-	NO	NO	NO	NO	NO
36.1	22219	2 ARTARMON ROAD WILLOUGHBY	Sixth	SE	65	60	65	60	65	61	65	60	-0.3	-0.6	-0.1	-0.5	50	-	NO	NO	NO	NO	NO
36.1	22219	2 ARTARMON ROAD WILLOUGHBY	Sixth	S	65	60	65	59	65	61	65	60	-0.4	-0.7	-0.1	-0.5	50	-	NO	NO	NO	NO	NO
36.1	22219	2 ARTARMON ROAD WILLOUGHBY	Sixth	E	65	60	65	60	66	61	65	60	-0.4	-0.6	-0.2	-0.4	50	-	NO	NO	NO	NO	NO
36.1	22219	2 ARTARMON ROAD WILLOUGHBY	Sixth	N	58	53	58	53	59	53	58	53	-0.6	0.1	-0.5	0.2	50	-	NO	NO	NO	NO	NO
36.1	22219	2 ARTARMON ROAD WILLOUGHBY	Sixth	E	58	53	58	53	58	53	58	53	-0.7	-0.1	-0.4	0.1	50	-	NO	NO	NO	NO	NO
28.1	16658	CAMMERAY ROAD CAMMERAY	Ground	E	47	42	46	40	47	43	46	40	-1.4	-2.1	-1.2	-2.1	50	-	NO	NO	NO	NO	NO
28.1	16658	CAMMERAY ROAD CAMMERAY	Ground	N	48	44	47	41	49	44	47	42	-1.4	-2.3	-1.2	-2.2	50	-	NO	NO	NO	NO	NO
28.1	16658	CAMMERAY ROAD CAMMERAY	Ground	W	55	50	54	48	56	51	54	48	-1.7	-2.5	-1.6	-2.4	50	-	NO	NO	NO	NO	NO
28.1	16658	CAMMERAY ROAD CAMMERAY	Ground	S	55	50	54	48	56	51	54	48	-1.7	-2.5	-1.6	-2.4	50	-	NO	NO	NO	NO	NO
30.2	18390	250 WILLOUGHBY ROAD NAREMBURN	Ground	W	51	46	51	45	51	46	51	45	-0.2	-0.8	-0.1	-0.7	50	-	NO	NO	NO	NO	NO
30.2	18390	250 WILLOUGHBY ROAD NAREMBURN	Ground	N	52	47	52	46	52	47	52	47	-0.3	-0.7	-0.1	-0.7	50	-	NO	NO	NO	NO	NO
30.2	18390	250 WILLOUGHBY ROAD NAREMBURN	Ground	W	51	46	50	45	51	46	51	45	-0.2	-0.9	-0.1	-0.7	50	-	NO	NO	NO	NO	NO
30.2	18390	250 WILLOUGHBY ROAD NAREMBURN	Ground	SW	52	46	51	46	52	47	52	46	-0.2	-0.9	-0.1	-0.7	50	-	NO	NO	NO	NO	NO
30.2	18390	250 WILLOUGHBY ROAD NAREMBURN	Ground	W	51	46	51	45	52	47	52	46	-0.2	-0.8	-0.1	-0.7	50	-	NO	NO	NO	NO	NO
30.2	18390	250 WILLOUGHBY ROAD NAREMBURN	Ground	S	61	54	61	55	61	55	61	55	-0.1	0.3	-0.2	0.5	50	-	NO	NO	NO	NO	NO
30.2	18390	250 WILLOUGHBY ROAD NAREMBURN	Ground	W	58	52	58	52	59	52	58	52	-0.2	0.2	-0.3	0.4	50	-	NO	NO	NO	NO	NO
30.2	18390	250 WILLOUGHBY ROAD NAREMBURN	Ground	S	67	60	67	61	67	60	67	61	-0.1	0.7	-0.1	0.8	50	-	NO	NO	NO	NO	NO
30.2	18390	250 WILLOUGHBY ROAD NAREMBURN	Ground	E	70	64	70	64	71	64	71	65	-0.1	0.7	-0.1	0.9	50	-	NO	NO	NO	NO	NO
30.2	18390	250 WILLOUGHBY ROAD NAREMBURN	Ground	N	60	53	60	54	60	53	60	54	-0.1	0.5	0.0	0.6	50	-	NO	NO	NO	NO	NO
31.2	17748	68 PALMER STREET CAMMERAY	Ground	N	48	43	47	41	48	44	47	42	-1.1	-2.0	-0.9	-1.9	50	-	NO	NO	NO	NO	NO
31.2	17748	68 PALMER STREET CAMMERAY	Ground	W	48	43	47	41	48	43	47	41	-1.1	-2.1	-0.8	-2.0	50	-	NO	NO	NO	NO	NO
31.2	17748	68 PALMER STREET CAMMERAY	Ground	S	45	40	44	39	46	41	45	39	-1.1	-1.8	-0.9	-1.6	50	-	NO	NO	NO	NO	NO
31.2	17748	68 PALMER STREET CAMMERAY	Ground	E	47	42	46	40	47	43	47	41	-1.0	-1.9	-0.8	-1.8	50	-	NO	NO	NO	NO	NO
31.2	17803	68 PALMER STREET CAMMERAY	Ground	W	48	44	47	42	49	44	48	42	-1.0	-2.0	-0.8	-1.9	50	-	NO	NO	NO	NO	NO
31.2	17803	68 PALMER STREET CAMMERAY	Ground	S	51	46	50	44	51	46	50	44	-1.1	-2.0	-0.9	-1.9	50	-	NO	NO	NO	NO	NO
31.2	17803	68 PALMER STREET CAMMERAY	Ground	E	51	46	50	44	51	47	50	45	-1.2	-2.0	-1.0	-1.9	50	-	NO	NO	NO	NO	NO
31.2	17864	68 PALMER STREET CAMMERAY	Ground	W	50	44	48	43	50	45	49	43	-1.2	-1.7	-0.9	-1.6	50	-	NO	NO	NO	NO	NO
31.2	17864	68 PALMER STREET CAMMERAY	Ground	E	51	46	49	44	51	46	50	44	-1.2	-2.0	-1.0	-1.9	50	-	NO	NO	NO	NO	NO
31.2	17905	68 PALMER STREET CAMMERAY	Ground	NE	49	43	48	42	49	43	48	42	-1.3	-1.1	-1.0	-1.1	50	-	NO	NO	NO	NO	NO
31.2	17905	68 PALMER STREET CAMMERAY	Ground	NW	50	45	49	43	50	45	49	44	-1.0	-1.7	-0.8	-1.7	50	-	NO	NO	NO	NO	NO
31.2	17905	68 PALMER STREET CAMMERAY	Ground	SW	55	49	53	48	55	49	54	48	-1.2	-1.3	-0.9	-1.3	50	-	NO	NO	NO	NO	NO
31.2	17905	68 PALMER STREET CAMMERAY	Ground	NW	53	47	52	46	54	48	53	47	-1.3	-1.1	-1.0	-1.1	50	-	NO	NO	NO	NO	NO
31.2	17905	68 PALMER STREET CAMMERAY	Ground	N	54	47	52	46	54	48	53	47	-1.4	-1.1	-1.0	-1.0	50	-	NO	NO	NO	NO	NO
31.2	17905	68 PALMER STREET CAMMERAY	Ground	W	51	46	49	44	51	46	50	44	-1.1	-1.8	-0.8	-1.7	50	-	NO	NO	NO	NO	NO
31.2	17905	68 PALMER STREET CAMMERAY	Ground	S	52	47	51	45	52	47	51	45	-1.3	-2.1	-1.1	-2.0	50	-	NO	NO	NO	NO	NO
31.2	17905	68 PALMER STREET CAMMERAY	Ground	W	52	47	51	45	52	47	51	46	-1.2	-2.0	-0.9	-1.8	50	-	NO	NO	NO	NO	NO
31.2	17905	68 PALMER STREET CAMMERAY	Ground	S	54	49	53	47	54	49	53	47	-1.2	-1.8	-0.9	-1.7	50	-	NO	NO	NO	NO	NO
31.2	17905	68 PALMER STREET CAMMERAY	Ground	W	54	49	53	47	54	49	53	47	-1.2	-1.8	-0.9	-1.6	50	-	NO	NO	NO	NO	NO
31.2	17905	68 PALMER STREET CAMMERAY	Ground	N	45	40	44	38	45	40	44	38	-1.1	-1.7	-0.9	-1.7	50	-	NO	NO	NO	NO	NO
31.2	17905	68 PALMER STREET CAMMERAY	Ground	NW	47	42	45	40	47	42	46	40	-1.1	-1.9	-0.9	-1.8	50	-	NO	NO	NO	NO	NO
31.2	17905	68 PALMER STREET CAMMERAY	Ground	W	47	42	46	40	47	43	46	41	-1.1	-2.0	-0.9	-1.9	50	-	NO	NO	NO	NO	NO
31.2	17905	68 PALMER STREET CAMMERAY	Ground	S	46	41	45	39	46	42	45	40	-1.0	-2.0	-0.8	-1.9	50	-	NO	NO	NO	NO	NO
31.2	17905	68 PALMER STREET CAMMERAY	Ground	N	45	39	43	38	45	40	44	38	-1.2	-1.8	-0.9	-1.7	50	-	NO	NO	NO	NO	NO
31.2	17905	68 PALMER STREET CAMMERAY	Ground	E	45	40	44	38	45	40	44	38	-1.2	-2.1	-0.9	-2.0	50	-	NO	NO	NO	NO	NO
31.2	17905	68 PALMER STREET CAMMERAY	Ground	S	46	42	45	39	47	42	46	40	-1.2	-2.1	-0.9	-2.0	50	-	NO	NO	NO	NO	NO
31.2	17905	68 PALMER STREET CAMMERAY	Ground	SW	47	42	46	40	47	43	46	41	-1.2	-2.1	-0.9	-2.0	50	-	NO	NO	NO	NO	NO
31.2	17905	68 PALMER STREET CAMMERAY	Ground	SE	47	42	46	40	47	42	46	40	-1.2	-2.1	-0.9	-2.0	50	-	NO	NO	NO	NO	NO

NCA	Receiver ID	Address	Floor Level	Facade	Opening Year 2027				Design Year 2037				Increase (Do Smthng - Do Nothing)				NCG project road noise criteria		Do noise levels exceed the cumulative limit with project roads adding ≥2dB to the total noise levels?		Is the contribution from the road project Acute?		Consider further treatment?
					Do Nothing		Do Smthng		Do Nothing		Do Smthng		Opening Year 2027		Design Year 2037								
					Day	Night	Day	Night	Day	Night	Day	Night	Day	Night	Day	Night	Day	Night	Day	Night	$L_{Aeq,15hr}$ ≥ 65dB	$L_{Aeq,9hr}$ ≥ 60dB	
31.2	17905	68 PALMER STREET CAMMERAY	First	NE	50	45	49	43	51	45	50	44	-1.2	-1.2	-0.9	-1.1	50	-	NO	NO	NO	NO	NO
31.2	17905	68 PALMER STREET CAMMERAY	First	NW	53	48	52	47	54	49	53	47	-1.1	-1.8	-0.8	-1.7	50	-	NO	NO	NO	NO	NO
31.2	17905	68 PALMER STREET CAMMERAY	First	SW	56	51	55	49	57	51	56	50	-1.3	-1.6	-1.0	-1.6	50	-	NO	NO	NO	NO	NO
31.2	17905	68 PALMER STREET CAMMERAY	First	NW	55	49	54	48	55	49	54	48	-1.3	-1.3	-1.0	-1.3	50	-	NO	NO	NO	NO	NO
31.2	17905	68 PALMER STREET CAMMERAY	First	N	55	49	54	48	55	49	54	48	-1.3	-1.2	-1.1	-1.1	50	-	NO	NO	NO	NO	NO
31.2	17905	68 PALMER STREET CAMMERAY	First	W	55	49	53	48	55	50	54	48	-1.2	-1.6	-0.9	-1.5	50	-	NO	NO	NO	NO	NO
31.2	17905	68 PALMER STREET CAMMERAY	First	S	55	50	53	48	55	50	54	48	-1.3	-1.8	-1.0	-1.8	50	-	NO	NO	NO	NO	NO
31.2	17905	68 PALMER STREET CAMMERAY	First	W	55	50	54	48	56	50	55	49	-1.3	-1.8	-1.0	-1.7	50	-	YES	NO	NO	NO	YES
31.2	17905	68 PALMER STREET CAMMERAY	First	S	56	51	55	49	57	52	56	50	-1.1	-1.8	-0.9	-1.6	50	-	YES	NO	NO	NO	YES
31.2	17905	68 PALMER STREET CAMMERAY	First	W	56	51	55	49	56	51	55	50	-1.2	-1.7	-0.9	-1.6	50	-	YES	NO	NO	NO	YES
31.2	17905	68 PALMER STREET CAMMERAY	First	S	56	51	55	49	56	52	56	50	-1.2	-1.9	-0.9	-1.8	50	-	YES	NO	NO	NO	YES
31.2	17905	68 PALMER STREET CAMMERAY	First	E	54	49	52	47	54	49	53	47	-1.5	-2.3	-1.3	-2.3	50	-	NO	NO	NO	NO	NO
31.2	17905	68 PALMER STREET CAMMERAY	First	N	47	42	46	40	47	42	47	41	-1.1	-1.7	-0.9	-1.7	50	-	NO	NO	NO	NO	NO
31.2	17905	68 PALMER STREET CAMMERAY	First	NW	49	44	48	42	49	44	48	43	-1.1	-1.9	-0.8	-1.8	50	-	NO	NO	NO	NO	NO
31.2	17905	68 PALMER STREET CAMMERAY	First	W	49	45	48	43	50	45	49	43	-1.1	-2.0	-0.8	-1.9	50	-	NO	NO	NO	NO	NO
31.2	17905	68 PALMER STREET CAMMERAY	First	S	49	44	48	42	49	44	48	42	-1.0	-2.0	-0.8	-1.9	50	-	NO	NO	NO	NO	NO
31.2	17905	68 PALMER STREET CAMMERAY	First	W	48	43	47	41	48	44	48	42	-1.1	-1.9	-0.8	-1.8	50	-	NO	NO	NO	NO	NO
31.2	17905	68 PALMER STREET CAMMERAY	First	N	47	42	46	40	47	42	47	41	-1.2	-1.8	-0.9	-1.7	50	-	NO	NO	NO	NO	NO
31.2	17905	68 PALMER STREET CAMMERAY	First	E	48	43	46	41	48	43	47	41	-1.2	-2.0	-1.0	-1.9	50	-	NO	NO	NO	NO	NO
31.2	17905	68 PALMER STREET CAMMERAY	First	S	49	44	47	42	49	44	48	42	-1.3	-2.2	-1.0	-2.0	50	-	NO	NO	NO	NO	NO
31.2	17905	68 PALMER STREET CAMMERAY	First	SW	49	45	48	42	50	45	49	43	-1.3	-2.2	-1.1	-2.1	50	-	NO	NO	NO	NO	NO
31.2	17905	68 PALMER STREET CAMMERAY	First	SE	49	44	48	42	49	45	48	43	-1.2	-2.1	-1.0	-1.9	50	-	NO	NO	NO	NO	NO
31.2	17905	68 PALMER STREET CAMMERAY	Second	NE	52	47	51	45	53	47	52	46	-1.2	-1.4	-0.9	-1.2	50	-	NO	NO	NO	NO	NO
31.2	17905	68 PALMER STREET CAMMERAY	Second	NW	57	52	56	50	57	52	57	51	-1.2	-1.7	-0.9	-1.7	50	-	YES	NO	NO	NO	YES
31.2	17905	68 PALMER STREET CAMMERAY	Second	SW	58	52	57	51	58	53	57	51	-1.2	-1.7	-1.0	-1.6	50	-	YES	NO	NO	NO	YES
31.2	17905	68 PALMER STREET CAMMERAY	Second	NW	57	51	55	50	57	52	56	50	-1.3	-1.6	-1.1	-1.5	50	-	NO	NO	NO	NO	NO
31.2	17905	68 PALMER STREET CAMMERAY	Second	N	57	51	55	50	57	51	56	50	-1.3	-1.3	-1.1	-1.3	50	-	NO	NO	NO	NO	NO
31.2	17905	68 PALMER STREET CAMMERAY	Second	W	58	53	57	51	59	53	58	52	-1.2	-1.4	-0.9	-1.4	50	-	NO	NO	NO	NO	NO
31.2	17905	68 PALMER STREET CAMMERAY	Second	S	58	53	57	51	58	53	57	52	-1.2	-1.6	-0.9	-1.4	50	-	NO	NO	NO	NO	NO
31.2	17905	68 PALMER STREET CAMMERAY	Second	W	58	53	57	52	59	53	58	52	-1.2	-1.5	-0.9	-1.4	50	-	NO	NO	NO	NO	NO
31.2	17905	68 PALMER STREET CAMMERAY	Second	S	59	54	58	52	60	55	59	53	-1.2	-1.8	-1.0	-1.8	50	-	YES	NO	NO	NO	YES
31.2	17905	68 PALMER STREET CAMMERAY	Second	W	58	52	57	51	58	53	57	51	-1.2	-1.6	-0.9	-1.5	50	-	YES	NO	NO	NO	YES
31.2	17905	68 PALMER STREET CAMMERAY	Second	S	59	54	58	52	59	54	58	52	-1.3	-2.0	-1.1	-1.9	50	-	YES	NO	NO	NO	YES
31.2	17905	68 PALMER STREET CAMMERAY	Second	E	57	53	56	50	58	53	56	51	-1.6	-2.4	-1.4	-2.3	50	-	YES	NO	NO	NO	YES
31.2	17905	68 PALMER STREET CAMMERAY	Second	N	50	45	49	43	51	46	50	44	-1.1	-1.9	-0.9	-1.7	50	-	NO	NO	NO	NO	NO
31.2	17905	68 PALMER STREET CAMMERAY	Second	NW	52	47	51	45	52	47	51	45	-1.1	-1.9	-0.8	-1.8	50	-	NO	NO	NO	NO	NO
31.2	17905	68 PALMER STREET CAMMERAY	Second	W	52	48	51	46	53	48	52	46	-1.2	-2.0	-1.0	-1.9	50	-	NO	NO	NO	NO	NO
31.2	17905	68 PALMER STREET CAMMERAY	Second	S	52	47	51	45	52	48	51	46	-1.1	-2.0	-0.9	-1.9	50	-	NO	NO	NO	NO	NO
31.2	17905	68 PALMER STREET CAMMERAY	Second	W	52	47	50	45	52	47	51	45	-1.1	-2.0	-0.9	-1.9	50	-	NO	NO	NO	NO	NO
31.2	17905	68 PALMER STREET CAMMERAY	Second	N	51	46	49	44	51	46	50	44	-1.1	-1.9	-0.9	-1.7	50	-	NO	NO	NO	NO	NO
31.2	17905	68 PALMER STREET CAMMERAY	Second	E	51	46	50	44	51	47	50	45	-1.2	-2.0	-0.9	-1.9	50	-	NO	NO	NO	NO	NO
31.2	17905	68 PALMER STREET CAMMERAY	Second	S	52	47	51	45	52	47	51	45	-1.2	-2.0	-1.0	-1.9	50	-	NO	NO	NO	NO	NO
31.2	17905	68 PALMER STREET CAMMERAY	Second	SW	52	47	51	45	53	48	52	46	-1.2	-2.0	-1.0	-1.9	50	-	NO	NO	NO	NO	NO
31.2	17905	68 PALMER STREET CAMMERAY	Second	SE	52	47	50	45	52	47	51	45	-1.2	-2.0	-1.0	-1.9	50	-	NO	NO	NO	NO	NO
31.2	17913	68 PALMER STREET CAMMERAY	Ground	W	53	47	52	46	53	47	52	46	-1.3	-1.3	-1.1	-1.2	50	-	NO	NO	NO	NO	NO
31.2	17913	68 PALMER STREET CAMMERAY	Ground	E	50	45	49	43	51	46	50	44	-1.1	-2.0	-0.9	-1.9	50	-	NO	NO	NO	NO	NO
31.2	17931	68 PALMER STREET CAMMERAY	Ground	N	58	52	57	51	58	52	57	51	-1.4	-0.9	-1.0	-1.0	50	-	NO	NO	NO	NO	NO
31.2	17931	68 PALMER STREET CAMMERAY	Ground	W	67	61	66	60	67	61	66	60	-1.4	-0.8	-1.0	-0.8	50	-	NO	NO	NO	NO	NO
31.2	17931	68 PALMER STREET CAMMERAY	Ground	S	62	55	60	55	62	56	61	55	-1.4	-0.8	-1.0	-0.8	50	-	NO	NO	NO	NO	NO
31.2	17960	68 PALMER STREET CAMMERAY	Ground	E	47	42	46	40	47	42	46	40	-1.2	-1.7	-0.9	-1.7	50	-	NO	NO	NO	NO	NO
31.2	17960	68 PALMER STREET CAMMERAY	Ground	N	54	47	52	46	54	48	53	47	-1.5	-1.2	-1.1	-1.2	50	-	NO	NO	NO	NO	NO
31.2	17960	68 PALMER STREET CAMMERAY	Ground	S	57	51	56	50	57	51	56	50	-1.3	-1.1	-0.9	-1.0	50	-	NO	NO	NO	NO	NO
31.2	17960	68 PALMER STREET CAMMERAY	Ground	E	46	41	45	40	47	42	46	40	-1.2	-1.7	-0.9	-1.6	50	-	NO	NO	NO	NO	NO
31.2	17960	68 PALMER STREET CAMMERAY	First	E	50	45	49	43	50	45	49	43	-1.2	-1.7	-0.9	-1.6	50	-	NO	NO	NO	NO	NO
31.2	17960	68 PALMER STREET CAMMERAY	First	N	56	50	55	49	56	50	55	49	-1.3	-1.1	-1.0	-1.1	50	-	NO	NO	NO	NO	NO
31.2	17960	68 PALMER STREET CAMMERAY	First	W	63	57	62	56	63	57	62	56	-1.4	-1.0	-1.0	-0.9	50	-	NO	NO	NO	NO	NO
31.2	17960	68 PALMER STREET CAMMERAY	First	S	60	54	59	53	60	54	59	53	-1.2	-1.0	-0.9	-1.0	50	-	NO	NO	NO	NO	NO
31.2	17960	68 PALMER STREET CAMMERAY	First	E	50	44	48	43	50	45	49	43	-1.2	-1.7	-0.9	-1.6	50	-	NO	NO	NO	NO	NO
31.2	17971	68 PALMER STREET CAMMERAY	Ground	N	51	46	50	44	51	46	50	45	-1.2	-1.6	-0.9	-1.6	50	-	NO	NO	NO	NO	NO
31.2	17971	68 PALMER STREET CAMMERAY	Ground	W	55	49	54	48	55	50	54	48	-1.3	-1.4	-1.0	-1.3	50	-	NO	NO	NO	NO	NO
31.2	17971	68 PALMER STREET CAMMERAY	Ground	E	50	45	49	43	50	46	49	44	-1.2	-2.0	-1.0	-1.9	50	-	NO	NO	NO	NO	NO
31.2	17978	68 PALMER STREET CAMMERAY	Ground	N	68	62	67	61	68	62	67	61	-1.5	-0.9	-1.1	-0.9	50	-	NO	NO	NO	NO	NO

NCA	Receiver ID	Address	Floor Level	Facade	Opening Year 2027				Design Year 2037				Increase (Do Smthng - Do Nothing)				NCG project road noise criteria		Do noise levels exceed the cumulative limit with project roads adding ≥2dB to the total noise levels?		Is the contribution from the road project Acute?		Consider further treatment?
					Do Nothing		Do Smthng		Do Nothing		Do Smthng		Opening Year 2027		Design Year 2037								
					Day	Night	Day	Night	Day	Night	Day	Night	Day	Night	Day	Night	Day	Night	Day	Night	$L_{Aeq,15hr}$ ≥ 65dB	$L_{Aeq,9hr}$ ≥ 60dB	
31.2	17978	68 PALMER STREET CAMMERAY	Ground	W	73	66	71	65	73	66	72	65	-1.5	-0.7	-1.1	-0.8	50	-	NO	NO	NO	NO	NO
31.2	17978	68 PALMER STREET CAMMERAY	Ground	S	67	60	65	60	67	61	66	60	-1.4	-0.8	-1.0	-0.8	50	-	NO	NO	NO	NO	NO
31.2	17978	68 PALMER STREET CAMMERAY	Ground	E	53	47	52	46	53	47	52	46	-1.3	-1.2	-1.0	-1.2	50	-	NO	NO	NO	NO	NO
31.2	17982	68 PALMER STREET CAMMERAY	Ground	NE	50	44	48	43	50	44	49	43	-1.4	-1.2	-1.1	-1.1	50	-	NO	NO	NO	NO	NO
31.2	17982	68 PALMER STREET CAMMERAY	Ground	NW	53	48	52	46	54	48	53	47	-1.2	-1.4	-0.9	-1.3	50	-	NO	NO	NO	NO	NO
31.2	17982	68 PALMER STREET CAMMERAY	Ground	SW	50	45	49	43	51	45	50	44	-1.1	-1.7	-0.9	-1.6	50	-	NO	NO	NO	NO	NO
31.2	17982	68 PALMER STREET CAMMERAY	Ground	SE	44	39	42	37	44	39	43	37	-1.2	-2.0	-0.9	-1.9	50	-	NO	NO	NO	NO	NO
31.2	17982	68 PALMER STREET CAMMERAY	First	NE	52	46	50	45	52	46	51	45	-1.3	-1.1	-1.0	-1.1	50	-	NO	NO	NO	NO	NO
31.2	17982	68 PALMER STREET CAMMERAY	First	NW	56	51	55	49	57	51	56	50	-1.2	-1.4	-1.0	-1.3	50	-	NO	NO	NO	NO	NO
31.2	17982	68 PALMER STREET CAMMERAY	First	SW	53	48	52	46	54	49	53	47	-1.1	-1.8	-0.9	-1.7	50	-	NO	NO	NO	NO	NO
31.2	17982	68 PALMER STREET CAMMERAY	First	SE	46	41	45	39	47	42	46	40	-1.1	-1.9	-0.9	-1.8	50	-	NO	NO	NO	NO	NO
31.2	17982	68 PALMER STREET CAMMERAY	Second	NE	54	48	53	47	54	48	53	47	-1.3	-1.2	-0.9	-1.1	50	-	NO	NO	NO	NO	NO
31.2	17982	68 PALMER STREET CAMMERAY	Second	NW	59	53	58	52	60	54	59	53	-1.3	-1.3	-1.0	-1.3	50	-	NO	NO	NO	NO	NO
31.2	17982	68 PALMER STREET CAMMERAY	Second	SW	57	52	56	50	57	52	56	50	-1.3	-1.7	-1.0	-1.6	50	-	YES	NO	NO	NO	YES
31.2	17982	68 PALMER STREET CAMMERAY	Second	SE	49	44	48	42	49	44	49	43	-1.1	-1.8	-0.9	-1.7	50	-	NO	NO	NO	NO	NO
31.2	18045	68 PALMER STREET CAMMERAY	Ground	N	66	60	65	59	67	60	66	59	-1.5	-0.9	-1.0	-0.9	50	-	NO	NO	NO	NO	NO
31.2	18045	68 PALMER STREET CAMMERAY	Ground	W	70	63	68	63	70	64	69	63	-1.5	-0.8	-1.1	-0.8	50	-	NO	NO	NO	NO	NO
31.2	18045	68 PALMER STREET CAMMERAY	Ground	S	61	55	60	54	61	55	60	54	-1.5	-0.9	-1.0	-1.0	50	-	NO	NO	NO	NO	NO
31.2	18045	68 PALMER STREET CAMMERAY	Ground	E	55	49	54	48	55	50	55	48	-1.4	-1.1	-0.9	-1.1	50	-	NO	NO	NO	NO	NO
31.2	18056	68 PALMER STREET CAMMERAY	Ground	N	62	55	60	54	62	56	61	55	-1.4	-0.9	-1.1	-0.9	50	-	NO	NO	NO	NO	NO
31.2	18056	68 PALMER STREET CAMMERAY	Ground	W	64	57	62	57	64	58	63	57	-1.4	-0.9	-1.0	-0.9	50	-	NO	NO	NO	NO	NO
31.2	18056	68 PALMER STREET CAMMERAY	Ground	N	63	57	62	56	64	57	63	56	-1.4	-0.9	-1.0	-0.9	50	-	NO	NO	NO	NO	NO
31.2	18056	68 PALMER STREET CAMMERAY	Ground	W	57	51	56	50	57	51	56	50	-1.3	-1.0	-1.0	-0.9	50	-	NO	NO	NO	NO	NO
31.2	18056	68 PALMER STREET CAMMERAY	Ground	S	53	47	52	46	54	48	52	46	-1.5	-1.3	-1.1	-1.3	50	-	NO	NO	NO	NO	NO
31.2	18056	68 PALMER STREET CAMMERAY	Ground	E	47	42	46	40	47	42	46	40	-1.2	-1.7	-0.9	-1.7	50	-	NO	NO	NO	NO	NO
31.2	18056	68 PALMER STREET CAMMERAY	Ground	N	50	44	48	43	50	44	49	43	-1.3	-1.2	-1.0	-1.2	50	-	NO	NO	NO	NO	NO
31.2	18056	68 PALMER STREET CAMMERAY	Ground	E	49	43	47	42	49	43	48	42	-1.3	-1.3	-1.0	-1.3	50	-	NO	NO	NO	NO	NO
31.2	18056	68 PALMER STREET CAMMERAY	First	N	63	57	62	56	64	57	63	56	-1.4	-0.9	-1.0	-0.8	50	-	NO	NO	NO	NO	NO
31.2	18056	68 PALMER STREET CAMMERAY	First	W	65	59	64	58	65	59	64	58	-1.4	-1.0	-1.1	-0.9	50	-	NO	NO	NO	NO	NO
31.2	18056	68 PALMER STREET CAMMERAY	First	N	65	58	63	57	65	59	64	58	-1.4	-0.9	-1.0	-0.9	50	-	NO	NO	NO	NO	NO
31.2	18056	68 PALMER STREET CAMMERAY	First	W	62	56	61	55	62	56	61	55	-1.4	-1.0	-1.0	-1.0	50	-	NO	NO	NO	NO	NO
31.2	18056	68 PALMER STREET CAMMERAY	First	S	56	50	55	49	56	50	55	49	-1.3	-1.3	-1.0	-1.2	50	-	NO	NO	NO	NO	NO
31.2	18056	68 PALMER STREET CAMMERAY	First	E	50	45	49	43	50	45	49	43	-1.2	-1.6	-0.9	-1.6	50	-	NO	NO	NO	NO	NO
31.2	18056	68 PALMER STREET CAMMERAY	First	N	53	47	52	46	53	48	52	47	-1.3	-1.2	-1.0	-1.2	50	-	NO	NO	NO	NO	NO
31.2	18056	68 PALMER STREET CAMMERAY	First	E	52	46	51	45	52	47	51	45	-1.2	-1.3	-0.9	-1.3	50	-	NO	NO	NO	NO	NO
31.2	18070	68 PALMER STREET CAMMERAY	Ground	N	60	54	59	53	60	54	59	53	-1.4	-1.0	-1.1	-1.0	50	-	NO	NO	NO	NO	NO
31.2	18070	68 PALMER STREET CAMMERAY	Ground	W	60	54	59	53	60	54	59	53	-1.4	-0.9	-1.1	-0.9	50	-	NO	NO	NO	NO	NO
31.2	18070	68 PALMER STREET CAMMERAY	Ground	S	49	43	48	42	49	44	48	42	-1.2	-1.6	-0.9	-1.6	50	-	NO	NO	NO	NO	NO
31.2	18070	68 PALMER STREET CAMMERAY	Ground	E	50	44	48	43	50	45	49	43	-1.2	-1.6	-1.0	-1.5	50	-	NO	NO	NO	NO	NO
31.3	19763	7-9 CENTRAL STREET NAREMBURN	Ground	N	61	55	60	55	61	56	61	55	-0.3	-0.5	0.0	-0.3	50	-	NO	NO	NO	NO	NO
31.3	19763	7-9 CENTRAL STREET NAREMBURN	Ground	W	64	59	64	58	64	59	64	59	-0.4	-0.3	-0.1	-0.1	50	-	NO	NO	NO	NO	NO
31.3	19763	7-9 CENTRAL STREET NAREMBURN	Ground	SW	65	59	64	59	65	60	65	59	-0.4	-0.4	-0.2	-0.2	50	-	NO	NO	NO	NO	NO
31.3	19763	7-9 CENTRAL STREET NAREMBURN	Ground	W	65	60	65	59	65	60	65	60	-0.3	-0.3	-0.1	-0.1	50	-	NO	NO	NO	NO	NO
31.3	19763	7-9 CENTRAL STREET NAREMBURN	Ground	S	60	55	60	54	60	55	60	55	-0.3	-0.6	0.0	-0.4	50	-	NO	NO	NO	NO	NO
31.3	19763	7-9 CENTRAL STREET NAREMBURN	Ground	E	55	50	54	49	55	50	55	49	-0.2	-0.7	-0.1	-0.6	50	-	NO	NO	NO	NO	NO
31.3	19763	7-9 CENTRAL STREET NAREMBURN	Ground	NE	55	50	55	49	55	50	55	50	-0.1	-0.8	0.0	-0.6	50	-	NO	NO	NO	NO	NO
31.3	19763	7-9 CENTRAL STREET NAREMBURN	Ground	N	55	50	55	50	56	51	56	50	-0.1	-0.8	0.0	-0.6	50	-	NO	NO	NO	NO	NO
31.3	19763	7-9 CENTRAL STREET NAREMBURN	Ground	E	55	50	55	49	55	50	55	50	-0.2	-0.8	0.0	-0.6	50	-	NO	NO	NO	NO	NO
31.3	19763	7-9 CENTRAL STREET NAREMBURN	Ground	N	56	51	56	50	56	51	56	51	-0.1	-0.7	0.1	-0.5	50	-	NO	NO	NO	NO	NO
24.1	15724	51 HOLTERMANN STREET CROWS NEST	Ground	N	53	48	53	47	54	49	53	47	-0.8	-1.8	-0.6	-1.7	50	50	NO	NO	NO	NO	NO
24.1	15724	51 HOLTERMANN STREET CROWS NEST	Ground	W	50	46	50	44	51	46	50	44	-0.6	-1.8	-0.5	-1.6	50	50	NO	NO	NO	NO	NO
24.1	15724	51 HOLTERMANN STREET CROWS NEST	Ground	S	49	44	49	43	50	45	49	43	-0.7	-1.6	-0.6	-1.5	50	50	NO	NO	NO	NO	NO
24.1	15724	51 HOLTERMANN STREET CROWS NEST	Ground	W	50	45	49	43	50	45	49	44	-0.7	-1.7	-0.6	-1.6	50	50	NO	NO	NO	NO	NO
24.1	15724	51 HOLTERMANN STREET CROWS NEST	Ground	S	50	45	49	43	50	45	49	43	-0.7	-1.7	-0.5	-1.6	50	50	NO	NO	NO	NO	NO
24.1	15729	49 HOLTERMANN STREET CROWS NEST	Ground	N	52	48	52	46	53	48	52	46	-0.8	-1.9	-0.6	-1.7	50	50	NO	NO	NO	NO	NO
24.1	15729	49 HOLTERMANN STREET CROWS NEST	Ground	W	49	44	48	43	49	44	49	43	-0.6	-1.5	-0.4	-1.4	50	50	NO	NO	NO	NO	NO
24.1	15729	49 HOLTERMANN STREET CROWS NEST	Ground	S	47	42	47	41	48	42	47	41	-0.6	-1.2	-0.5	-1.1	50	50	NO	NO	NO	NO	NO
24.1	15729	49 HOLTERMANN STREET CROWS NEST	Ground	E	51	46	50	44	51	47	51	45	-0.8	-2.1	-0.6	-1.9	50	50	NO	NO	NO	NO	NO
24.1	15729	49 HOLTERMANN STREET CROWS NEST	First	N	54	49	53	47	54	50	54	48	-0.7	-1.8	-0.6	-1.8	50	50	NO	NO	NO	NO	NO
24.1	15729	49 HOLTERMANN STREET CROWS NEST	First	W	51	46	51	45	52	47	51	45	-0.6	-1.6	-0.5	-1.5	50	50	NO	NO	NO	NO	NO
24.1	15729	49 HOLTERMANN STREET CROWS NEST	First	S	50	45	49	44	50	45	50	44	-0.7	-1.4	-0.5	-1.3	50	50	NO	NO	NO	NO	NO
24.1	15729	49 HOLTERMANN STREET CROWS NEST	First	E	53	48	52	46	53	49	53	47	-0.8	-1.9	-0.6	-1.9	50	50	NO	NO	NO	NO	NO

NCA	Receiver ID	Address	Floor Level	Facade	Opening Year 2027				Design Year 2037				Increase (Do Smthng - Do Nothing)				NCG project road noise criteria		Do noise levels exceed the cumulative limit with project roads adding ≥2dB to the total noise levels?		Is the contribution from the road project Acute?		Consider further treatment?
					Do Nothing		Do Smthng		Do Nothing		Do Smthng		Opening Year 2027		Design Year 2037								
					Day	Night	Day	Night	Day	Night	Day	Night	Day	Night	Day	Night	Day	Night	Day	Night	$L_{Aeq,15hr}$ ≥ 65dB	$L_{Aeq,9hr}$ ≥ 60dB	
28.1	17135	5 CARTER STREET CAMMERAY	Ground	S	61	56	58	53	61	57	59	53	-2.8	-3.8	-2.7	-3.7	50	50	YES	NO	NO	NO	YES
28.1	17135	5 CARTER STREET CAMMERAY	Ground	E	59	54	55	50	59	55	56	50	-3.6	-4.5	-3.3	-4.4	50	50	YES	NO	NO	NO	YES
28.1	17135	5 CARTER STREET CAMMERAY	Ground	N	47	43	46	41	48	43	47	41	-1.1	-2.0	-0.9	-1.9	50	50	NO	NO	NO	NO	NO
28.1	17135	5 CARTER STREET CAMMERAY	Ground	W	56	51	53	48	56	52	54	48	-2.7	-3.8	-2.5	-3.6	50	50	NO	NO	NO	NO	NO
28.1	17135	5 CARTER STREET CAMMERAY	First	S	62	57	59	53	62	57	59	54	-2.8	-3.8	-2.7	-3.7	50	50	YES	NO	NO	NO	YES
28.1	17135	5 CARTER STREET CAMMERAY	First	E	60	56	57	52	61	56	58	52	-3.1	-4.1	-2.9	-4.0	50	50	YES	NO	NO	NO	YES
28.1	17135	5 CARTER STREET CAMMERAY	First	N	50	45	49	43	50	46	49	44	-1.2	-2.1	-0.9	-2.0	50	50	NO	NO	NO	NO	NO
28.1	17135	5 CARTER STREET CAMMERAY	First	W	57	52	54	49	57	53	55	49	-2.6	-3.6	-2.4	-3.5	50	50	YES	NO	NO	NO	YES
30.1	15644	63 WILLOUGHBY ROAD CROWS NEST	Ground	N	49	44	49	43	50	44	50	43	0.1	-0.7	0.4	-0.7	50	50	NO	NO	NO	NO	NO
30.1	15644	63 WILLOUGHBY ROAD CROWS NEST	Ground	W	58	51	59	53	59	51	60	52	1.0	1.5	1.2	1.7	50	50	NO	NO	NO	NO	NO
30.1	15644	63 WILLOUGHBY ROAD CROWS NEST	Ground	S	49	43	50	44	50	42	51	43	0.9	1.0	1.0	1.0	50	50	NO	NO	NO	NO	NO
30.1	15644	63 WILLOUGHBY ROAD CROWS NEST	Ground	E	46	41	45	39	46	41	46	40	-0.5	-1.4	-0.4	-1.2	50	50	NO	NO	NO	NO	NO
30.1	15644	63 WILLOUGHBY ROAD CROWS NEST	First	N	51	46	51	45	52	46	52	45	0.0	-0.9	0.2	-0.8	50	50	NO	NO	NO	NO	NO
30.1	15644	63 WILLOUGHBY ROAD CROWS NEST	First	W	58	52	59	53	59	51	60	53	1.0	1.3	1.1	1.5	50	50	NO	NO	NO	NO	NO
30.1	15644	63 WILLOUGHBY ROAD CROWS NEST	First	S	51	45	52	45	52	45	53	45	0.7	0.6	0.9	0.5	50	50	NO	NO	NO	NO	NO
30.1	15644	63 WILLOUGHBY ROAD CROWS NEST	First	E	48	43	48	42	48	43	48	42	-0.6	-1.5	-0.4	-1.3	50	50	NO	NO	NO	NO	NO
30.1	15974	8 HOLTERMANN STREET CROWS NEST	Ground	W	46	41	45	40	46	41	46	40	-0.6	-1.4	-0.4	-1.3	50	50	NO	NO	NO	NO	NO
30.1	15974	8 HOLTERMANN STREET CROWS NEST	Ground	S	50	44	50	44	51	44	50	44	-0.7	-0.6	-0.6	-0.5	50	50	NO	NO	NO	NO	NO
30.1	15974	8 HOLTERMANN STREET CROWS NEST	Ground	E	48	43	47	42	48	44	48	42	-0.7	-1.7	-0.5	-1.6	50	50	NO	NO	NO	NO	NO
30.1	15974	8 HOLTERMANN STREET CROWS NEST	First	W	49	44	49	43	50	45	49	43	-0.5	-1.5	-0.5	-1.4	50	50	NO	NO	NO	NO	NO
30.1	15974	8 HOLTERMANN STREET CROWS NEST	First	S	52	46	52	46	53	47	52	46	-0.7	-0.8	-0.5	-0.7	50	50	NO	NO	NO	NO	NO
30.1	15974	8 HOLTERMANN STREET CROWS NEST	First	E	52	47	51	45	52	47	51	46	-0.7	-1.9	-0.6	-1.7	50	50	NO	NO	NO	NO	NO
30.1	15999	8 HOLTERMANN STREET CROWS NEST	Ground	N	49	44	48	42	49	44	48	42	-0.8	-1.8	-0.6	-1.7	50	50	NO	NO	NO	NO	NO
30.1	15999	8 HOLTERMANN STREET CROWS NEST	Ground	W	46	41	46	40	47	42	46	40	-0.5	-1.4	-0.4	-1.3	50	50	NO	NO	NO	NO	NO
30.1	15999	8 HOLTERMANN STREET CROWS NEST	Ground	E	49	44	48	42	49	44	49	43	-0.7	-1.8	-0.6	-1.7	50	50	NO	NO	NO	NO	NO
30.1	15999	8 HOLTERMANN STREET CROWS NEST	First	N	51	46	50	44	51	47	51	45	-0.8	-1.9	-0.6	-1.7	50	50	NO	NO	NO	NO	NO
30.1	15999	8 HOLTERMANN STREET CROWS NEST	First	W	49	44	49	43	50	45	49	43	-0.6	-1.5	-0.5	-1.4	50	50	NO	NO	NO	NO	NO
30.1	15999	8 HOLTERMANN STREET CROWS NEST	First	E	51	46	50	45	52	47	51	45	-0.7	-1.9	-0.6	-1.7	50	50	NO	NO	NO	NO	NO
30.1	16021	6 HOLTERMANN STREET CROWS NEST	Ground	N	48	43	48	42	49	44	48	42	-0.7	-1.7	-0.6	-1.6	50	50	NO	NO	NO	NO	NO
30.1	16021	6 HOLTERMANN STREET CROWS NEST	Ground	E	49	44	48	42	49	44	48	42	-0.8	-1.9	-0.6	-1.7	50	50	NO	NO	NO	NO	NO
30.1	16037	6 HOLTERMANN STREET CROWS NEST	Ground	N	48	43	47	41	48	43	48	42	-0.7	-1.5	-0.5	-1.3	50	50	NO	NO	NO	NO	NO
30.1	16037	6 HOLTERMANN STREET CROWS NEST	Ground	W	47	42	47	41	48	42	47	41	-0.5	-1.0	-0.4	-0.9	50	50	NO	NO	NO	NO	NO
30.1	16037	6 HOLTERMANN STREET CROWS NEST	Ground	S	50	43	49	43	50	44	49	43	-0.7	-0.5	-0.5	-0.5	50	50	NO	NO	NO	NO	NO
30.1	16037	6 HOLTERMANN STREET CROWS NEST	Ground	E	46	41	45	39	46	41	46	40	-0.6	-1.5	-0.4	-1.4	50	50	NO	NO	NO	NO	NO
30.1	16037	6 HOLTERMANN STREET CROWS NEST	First	N	51	46	50	44	51	46	51	45	-0.7	-1.5	-0.5	-1.4	50	50	NO	NO	NO	NO	NO
30.1	16037	6 HOLTERMANN STREET CROWS NEST	First	W	50	45	50	43	50	45	50	44	-0.5	-1.1	-0.4	-1.0	50	50	NO	NO	NO	NO	NO
30.1	16037	6 HOLTERMANN STREET CROWS NEST	First	S	52	46	51	45	52	46	51	45	-0.6	-0.8	-0.6	-0.8	50	50	NO	NO	NO	NO	NO
30.1	16037	6 HOLTERMANN STREET CROWS NEST	First	E	49	44	48	42	49	44	49	43	-0.6	-1.5	-0.4	-1.4	50	50	NO	NO	NO	NO	NO
30.1	16279	124 ALEXANDER STREET CROWS NEST	Ground	W	51	46	50	44	51	47	51	45	-0.7	-1.7	-0.6	-1.7	50	50	NO	NO	NO	NO	NO
30.1	16279	124 ALEXANDER STREET CROWS NEST	Ground	S	53	47	52	46	53	48	52	46	-0.9	-1.3	-0.9	-1.4	50	50	NO	NO	NO	NO	NO
30.1	16279	124 ALEXANDER STREET CROWS NEST	Ground	E	67	60	66	59	67	61	66	60	-0.9	-0.7	-0.9	-0.9	50	50	NO	NO	NO	NO	NO
30.1	16291	124 ALEXANDER STREET CROWS NEST	Ground	W	52	47	52	45	53	47	52	46	-0.6	-1.1	-0.6	-1.1	50	50	NO	NO	NO	NO	NO
30.1	16291	124 ALEXANDER STREET CROWS NEST	Ground	S	52	46	51	45	53	47	52	45	-0.9	-1.3	-0.8	-1.3	50	50	NO	NO	NO	NO	NO
30.1	16291	124 ALEXANDER STREET CROWS NEST	Ground	E	51	45	50	44	51	46	50	44	-0.6	-1.5	-0.5	-1.4	50	50	NO	NO	NO	NO	NO
30.1	16291	124 ALEXANDER STREET CROWS NEST	Ground	N	54	49	53	47	54	49	54	48	-0.8	-1.9	-0.6	-1.8	50	50	NO	NO	NO	NO	NO
30.2	18758	205 WILLOUGHBY ROAD NAREMBURN	Ground	N	57	52	57	52	58	53	58	52	0.0	-0.6	0.0	-0.4	50	50	YES	NO	NO	NO	YES
30.2	18758	205 WILLOUGHBY ROAD NAREMBURN	Ground	W	61	55	62	56	61	55	62	56	0.6	1.0	0.5	1.2	50	50	NO	NO	NO	NO	NO
30.2	18758	205 WILLOUGHBY ROAD NAREMBURN	Ground	N	65	59	65	60	65	59	65	60	0.6	1.1	0.5	1.3	50	50	NO	NO	NO	NO	NO
30.2	18758	205 WILLOUGHBY ROAD NAREMBURN	Ground	W	70	63	71	65	70	64	71	65	0.7	1.4	0.5	1.5	50	50	NO	NO	NO	NO	NO
30.2	18758	205 WILLOUGHBY ROAD NAREMBURN	Ground	S	68	61	67	61	68	61	68	62	-0.3	0.8	-0.1	0.9	50	50	NO	NO	NO	NO	NO
30.2	18758	205 WILLOUGHBY ROAD NAREMBURN	Ground	W	64	57	64	58	64	57	64	58	-0.4	0.7	-0.2	0.7	50	50	NO	NO	NO	NO	NO
30.2	18758	205 WILLOUGHBY ROAD NAREMBURN	Ground	SE	64	57	64	58	65	58	64	58	-0.5	0.7	-0.3	0.8	50	50	NO	NO	NO	NO	NO
30.2	18758	205 WILLOUGHBY ROAD NAREMBURN	Ground	S	66	59	66	60	67	60	66	60	-0.6	0.6	-0.3	0.6	50	50	NO	NO	NO	NO	NO
30.2	18758	205 WILLOUGHBY ROAD NAREMBURN	Ground	E	59	54	59	53	59	54	59	53	-0.5	-1.0	-0.3	-0.9	50	50	YES	NO	NO	NO	YES
26.1	14526	313 ERNEST STREET NEUTRAL BAY	Ground	N	70	63	68	62	71	63	69	62	-2.3	-1.5	-2.2	-1.5	60	55	NO	NO	NO	NO	NO
26.1	14526	313 ERNEST STREET NEUTRAL BAY	Ground	W	58	51	56	50	59	51	56	50	-2.3	-1.5	-2.2	-1.5	60	55	NO	NO	NO	NO	NO
26.1	14526	313 ERNEST STREET NEUTRAL BAY	Ground	S	53	48	51	45	53	48	51	45	-1.7	-2.2	-1.7	-2.2	60	55	NO	NO	NO	NO	NO
26.1	14526	313 ERNEST STREET NEUTRAL BAY	Ground	E	58	51	56	50	59	51	56	50	-2.5	-1.6	-2.4	-1.6	60	55	NO	NO	NO	NO	NO
26.1	14526	313 ERNEST STREET NEUTRAL BAY	First	N	71	64	69	63	72	64	70	63	-2.1	-1.4	-2.0	-1.4	60	55	NO	NO	NO	NO	NO
26.1	14526	313 ERNEST STREET NEUTRAL BAY	First	W	60	54	58	52	61	54	58	52	-2.2	-1.6	-2.2	-1.6	60	55	NO	NO	NO	NO	NO
26.1	14526	313 ERNEST STREET NEUTRAL BAY	First	S	56	51	54	49	56	51	55	49	-1.8	-2.2	-1.7	-2.2	60	55	NO	NO	NO	NO	NO
26.1	14526	313 ERNEST STREET NEUTRAL BAY	First	E	61	54	58	52	61	54	59	52	-2.3	-1.6	-2.3	-1.6	60	55	NO	NO	NO	NO	NO

NCA	Receiver ID	Address	Floor Level	Facade	Opening Year 2027				Design Year 2037				Increase (Do Smthng - Do Nothing)				NCG project road noise criteria		Do noise levels exceed the cumulative limit with project roads adding ≥2dB to the total noise levels?		Is the contribution from the road project Acute?		Consider further treatment?
					Do Nothing		Do Smthng		Do Nothing		Do Smthng		Opening Year 2027		Design Year 2037								
					Day	Night	Day	Night	Day	Night	Day	Night	Day	Night	Day	Night	Day	Night	Day	Night	$L_{Aeq,15hr} \geq 65dB$	$L_{Aeq,9hr} \geq 60dB$	
21.2	12450	168 WALKER STREET NORTH SYDNEY	First	N	55	48	55	49	55	49	56	50	0.3	0.5	0.6	0.7	60	55	NO	NO	NO	NO	NO
21.2	12450	168 WALKER STREET NORTH SYDNEY	First	W	60	52	60	53	60	53	60	54	0.2	1.0	0.3	0.4	60	55	NO	NO	NO	NO	NO
21.2	12450	168 WALKER STREET NORTH SYDNEY	First	S	65	59	66	59	66	60	66	60	0.1	0.2	0.1	-0.2	60	55	NO	NO	NO	NO	NO
21.2	12450	168 WALKER STREET NORTH SYDNEY	First	E	65	59	66	60	66	59	67	60	0.7	0.8	1.0	1.1	60	55	NO	NO	NO	NO	NO
21.2	12450	168 WALKER STREET NORTH SYDNEY	Tenth	N	64	59	62	57	64	59	63	57	-1.8	-2.4	-1.7	-2.3	60	55	NO	NO	NO	NO	NO
21.2	12450	168 WALKER STREET NORTH SYDNEY	Tenth	W	60	52	60	53	60	53	60	54	0.2	1.0	0.3	0.4	60	55	NO	NO	NO	NO	NO
21.2	12450	168 WALKER STREET NORTH SYDNEY	Tenth	S	67	62	66	60	67	62	66	60	-1.1	-2.0	-1.0	-2.0	60	55	YES	YES	NO	NO	YES
21.2	12450	168 WALKER STREET NORTH SYDNEY	Tenth	E	68	63	67	61	68	63	67	62	-1.1	-1.8	-0.9	-1.7	60	55	YES	YES	NO	NO	YES
21.2	12450	168 WALKER STREET NORTH SYDNEY	Eleventh	N	64	59	62	57	65	60	63	57	-1.9	-2.4	-1.6	-2.4	60	55	NO	NO	NO	NO	NO
21.2	12450	168 WALKER STREET NORTH SYDNEY	Eleventh	W	60	52	60	53	60	53	60	54	0.2	1.0	0.2	0.5	60	55	NO	NO	NO	NO	NO
21.2	12450	168 WALKER STREET NORTH SYDNEY	Eleventh	S	67	62	66	60	67	62	66	60	-1.1	-2.0	-1.0	-2.0	60	55	YES	YES	NO	NO	YES
21.2	12450	168 WALKER STREET NORTH SYDNEY	Eleventh	E	68	63	67	61	68	64	67	62	-1.1	-1.9	-1.0	-1.8	60	55	YES	YES	YES	NO	YES
21.2	12450	168 WALKER STREET NORTH SYDNEY	Twelfth	N	65	60	63	57	65	60	63	58	-1.9	-2.4	-1.7	-2.4	60	55	NO	NO	NO	NO	NO
21.2	12450	168 WALKER STREET NORTH SYDNEY	Twelfth	W	59	52	60	53	60	53	60	53	0.2	0.9	0.3	0.4	60	55	NO	NO	NO	NO	NO
21.2	12450	168 WALKER STREET NORTH SYDNEY	Twelfth	S	67	62	66	60	67	63	66	60	-1.1	-2.0	-1.0	-2.1	60	55	YES	YES	NO	NO	YES
21.2	12450	168 WALKER STREET NORTH SYDNEY	Twelfth	E	68	63	67	61	69	64	68	62	-1.1	-2.0	-1.0	-1.9	60	55	YES	YES	YES	YES	YES
21.2	12450	168 WALKER STREET NORTH SYDNEY	Thirteenth	N	65	60	63	58	65	60	64	58	-1.9	-2.5	-1.7	-2.4	60	55	NO	NO	NO	NO	NO
21.2	12450	168 WALKER STREET NORTH SYDNEY	Thirteenth	W	59	52	59	53	60	53	60	53	0.2	1.0	0.2	0.4	60	55	NO	NO	NO	NO	NO
21.2	12450	168 WALKER STREET NORTH SYDNEY	Thirteenth	S	67	62	66	60	67	63	66	61	-1.2	-2.1	-1.1	-2.1	60	55	YES	YES	NO	NO	YES
21.2	12450	168 WALKER STREET NORTH SYDNEY	Thirteenth	E	68	64	67	62	69	64	68	62	-1.3	-2.1	-1.1	-2.1	60	55	YES	YES	YES	YES	YES
21.2	12450	168 WALKER STREET NORTH SYDNEY	Fourteenth	N	65	60	63	58	66	61	64	58	-1.9	-2.5	-1.8	-2.4	60	55	NO	NO	NO	NO	NO
21.2	12450	168 WALKER STREET NORTH SYDNEY	Fourteenth	W	59	52	59	53	60	53	60	53	0.2	0.9	0.3	0.4	60	55	NO	NO	NO	NO	NO
21.2	12450	168 WALKER STREET NORTH SYDNEY	Fourteenth	S	67	62	66	60	67	63	66	61	-1.1	-2.1	-1.0	-2.1	60	55	YES	YES	NO	NO	YES
21.2	12450	168 WALKER STREET NORTH SYDNEY	Fourteenth	E	69	64	68	62	69	65	68	63	-1.3	-2.1	-1.1	-2.1	60	55	YES	YES	YES	YES	YES
21.2	12450	168 WALKER STREET NORTH SYDNEY	Fifteenth	N	65	61	64	58	66	61	64	58	-1.9	-2.5	-1.8	-2.5	60	55	NO	NO	NO	NO	NO
21.2	12450	168 WALKER STREET NORTH SYDNEY	Fifteenth	W	59	52	59	52	59	53	60	53	0.2	0.9	0.3	0.5	60	55	NO	NO	NO	NO	NO
21.2	12450	168 WALKER STREET NORTH SYDNEY	Fifteenth	S	67	62	66	60	67	63	66	61	-1.1	-2.2	-1.1	-2.1	60	55	YES	YES	NO	NO	YES
21.2	12450	168 WALKER STREET NORTH SYDNEY	Fifteenth	E	69	65	68	63	70	65	69	63	-1.3	-2.2	-1.2	-2.2	60	55	YES	YES	YES	YES	YES
21.2	12450	168 WALKER STREET NORTH SYDNEY	Sixteenth	N	66	61	64	58	66	61	64	59	-2.0	-2.4	-1.8	-2.4	60	55	NO	NO	NO	NO	NO
21.2	12450	168 WALKER STREET NORTH SYDNEY	Sixteenth	W	59	51	59	52	59	52	60	53	0.3	0.9	0.2	0.5	60	55	NO	NO	NO	NO	NO
21.2	12450	168 WALKER STREET NORTH SYDNEY	Sixteenth	S	67	63	66	60	68	63	66	61	-1.2	-2.2	-1.2	-2.2	60	55	YES	YES	NO	NO	YES
21.2	12450	168 WALKER STREET NORTH SYDNEY	Sixteenth	E	70	66	69	63	70	66	69	64	-1.4	-2.4	-1.3	-2.3	60	55	YES	YES	YES	YES	YES
21.2	12450	168 WALKER STREET NORTH SYDNEY	Seventeenth	N	66	61	64	59	66	61	65	59	-1.9	-2.4	-1.7	-2.4	60	55	YES	NO	NO	NO	YES
21.2	12450	168 WALKER STREET NORTH SYDNEY	Seventeenth	W	59	51	59	52	59	52	60	53	0.2	1.0	0.3	0.4	60	55	NO	NO	NO	NO	NO
21.2	12450	168 WALKER STREET NORTH SYDNEY	Seventeenth	S	67	63	66	61	68	63	67	61	-1.3	-2.3	-1.2	-2.2	60	55	YES	YES	YES	NO	YES
21.2	12450	168 WALKER STREET NORTH SYDNEY	Seventeenth	E	71	66	69	64	71	67	69	64	-1.6	-2.5	-1.5	-2.5	60	55	YES	YES	YES	YES	YES
21.2	12450	168 WALKER STREET NORTH SYDNEY	Eighteenth	N	66	61	64	59	67	62	65	59	-1.9	-2.5	-1.8	-2.5	60	55	YES	NO	NO	NO	YES
21.2	12450	168 WALKER STREET NORTH SYDNEY	Eighteenth	W	59	51	59	52	59	52	60	53	0.2	1.0	0.3	0.5	60	55	NO	NO	NO	NO	NO
21.2	12450	168 WALKER STREET NORTH SYDNEY	Eighteenth	S	68	63	66	61	68	64	67	61	-1.3	-2.3	-1.3	-2.4	60	55	YES	YES	YES	YES	YES
21.2	12450	168 WALKER STREET NORTH SYDNEY	Eighteenth	E	71	67	69	64	71	67	70	64	-1.6	-2.5	-1.6	-2.5	60	55	YES	YES	YES	YES	YES
21.2	12450	168 WALKER STREET NORTH SYDNEY	Nineteenth	N	66	62	65	59	67	62	65	60	-1.9	-2.5	-1.7	-2.5	60	55	YES	YES	NO	NO	YES
21.2	12450	168 WALKER STREET NORTH SYDNEY	Nineteenth	W	59	51	59	52	59	52	59	53	0.2	1.0	0.3	0.6	60	55	NO	NO	NO	NO	NO
21.2	12450	168 WALKER STREET NORTH SYDNEY	Nineteenth	S	68	63	66	61	68	64	67	61	-1.4	-2.5	-1.4	-2.4	60	55	YES	YES	YES	YES	YES
21.2	12450	168 WALKER STREET NORTH SYDNEY	Nineteenth	E	71	67	70	64	72	67	70	65	-1.7	-2.7	-1.6	-2.6	60	55	YES	YES	YES	YES	YES
21.2	12450	168 WALKER STREET NORTH SYDNEY	Second	N	56	50	56	50	57	50	57	51	0.2	0.4	0.5	0.4	60	55	NO	NO	NO	NO	NO
21.2	12450	168 WALKER STREET NORTH SYDNEY	Second	W	60	53	60	54	60	54	61	54	0.2	1.0	0.3	0.3	60	55	NO	NO	NO	NO	NO
21.2	12450	168 WALKER STREET NORTH SYDNEY	Second	S	66	60	66	59	66	61	66	60	-0.1	-0.3	-0.2	-0.6	60	55	NO	NO	NO	NO	NO
21.2	12450	168 WALKER STREET NORTH SYDNEY	Second	E	65	60	66	60	66	60	67	61	0.6	0.6	0.8	0.9	60	55	NO	NO	NO	NO	NO
21.2	12450	168 WALKER STREET NORTH SYDNEY	Twentieth	N	67	62	65	59	67	62	65	60	-1.9	-2.4	-1.8	-2.5	60	55	YES	YES	NO	NO	YES
21.2	12450	168 WALKER STREET NORTH SYDNEY	Twentieth	W	59	51	59	52	59	52	59	53	0.2	0.9	0.3	0.6	60	55	NO	NO	NO	NO	NO
21.2	12450	168 WALKER STREET NORTH SYDNEY	Twentieth	S	68	64	66	61	68	64	67	61	-1.5	-2.5	-1.4	-2.5	60	55	YES	YES	YES	YES	YES
21.2	12450	168 WALKER STREET NORTH SYDNEY	Twentieth	E	72	67	70	64	72	68	70	65	-1.8	-2.7	-1.8	-2.7	60	55	YES	YES	YES	YES	YES
21.2	12450	168 WALKER STREET NORTH SYDNEY	Twenty-first	N	67	62	65	60	67	63	66	60	-1.9	-2.5	-1.8	-2.5	60	55	YES	YES	YES	NO	YES
21.2	12450	168 WALKER STREET NORTH SYDNEY	Twenty-first	W	59	51	59	52	59	52	60	53	0.3	0.8	0.3	0.4	60	55	NO	NO	NO	NO	NO
21.2	12450	168 WALKER STREET NORTH SYDNEY	Twenty-first	S	68	64	67	61	68	64	67	62	-1.5	-2.6	-1.5	-2.5	60	55	YES	YES	YES	YES	YES
21.2	12450	168 WALKER STREET NORTH SYDNEY	Twenty-first	E	72	67	70	65	72	68	70	65	-1.9	-2.7	-1.7	-2.7	60	55	YES	YES	YES	YES	YES
21.2	12450	168 WALKER STREET NORTH SYDNEY	Twenty-secon	N	67	62	65	60	68	63	66	60	-2.0	-2.6	-1.9	-2.6	60	55	YES	YES	YES	YES	YES
21.2	12450	168 WALKER STREET NORTH SYDNEY	Twenty-secon	W	59	52	59	52	60	53	60	53	0.2	0.4	0.1	0.2	60	55	NO	NO	NO	NO	NO
21.2	12450	168 WALKER STREET NORTH SYDNEY	Twenty-secon	S	68	64	67	61	69	64	67	62	-1.6	-2.5	-1.4	-2.6	60	55	YES	YES	YES	YES	YES
21.2	12450	168 WALKER STREET NORTH SYDNEY	Twenty-secon	E	72	68	70	65	72	68	70	65	-1.9	-2.8	-1.9	-2.8	60	55	YES	YES	YES	YES	YES
21.2	12450	168 WALKER STREET NORTH SYDNEY	Third	N	57	51	57	51	58	52	58	51	-0.1	-0.1	0.2	-0.1	60	55	NO	NO	NO	NO	NO
21.2	12450	168 WALKER STREET NORTH SYDNEY	Third	W	60	53	60	54	60	54	61	54	0.2	1.0	0.2	0.3	60	55	NO	NO	NO	NO	NO

NCA	Receiver ID	Address	Floor Level	Facade	Opening Year 2027				Design Year 2037				Increase (Do Smthng - Do Nothing)				NCG project road noise criteria		Do noise levels exceed the cumulative limit with project roads adding ≥2dB to the total noise levels?		Is the contribution from the road project Acute?		Consider further treatment?
					Do Nothing		Do Smthng		Do Nothing		Do Smthng		Opening Year 2027		Design Year 2037								
					Day	Night	Day	Night	Day	Night	Day	Night	Day	Night	Day	Night	Day	Night	Day	Night	$L_{Aeq,15hr}$ ≥ 65dB	$L_{Aeq,9hr}$ ≥ 60dB	
21.2	12450	168 WALKER STREET NORTH SYDNEY	Third	S	66	60	66	60	67	61	66	60	-0.5	-0.8	-0.4	-0.9	60	55	NO	NO	NO	NO	NO
21.2	12450	168 WALKER STREET NORTH SYDNEY	Third	E	66	60	66	60	66	61	67	61	0.3	0.2	0.6	0.3	60	55	NO	NO	NO	NO	NO
21.2	12450	168 WALKER STREET NORTH SYDNEY	Fourth	N	58	53	58	52	59	53	59	52	-0.5	-0.9	-0.3	-0.8	60	55	NO	NO	NO	NO	NO
21.2	12450	168 WALKER STREET NORTH SYDNEY	Fourth	W	60	53	60	54	60	54	61	54	0.2	1.0	0.3	0.4	60	55	NO	NO	NO	NO	NO
21.2	12450	168 WALKER STREET NORTH SYDNEY	Fourth	S	66	61	66	60	67	61	66	60	-0.6	-1.1	-0.5	-1.2	60	55	NO	NO	NO	NO	NO
21.2	12450	168 WALKER STREET NORTH SYDNEY	Fourth	E	66	61	66	61	67	61	67	61	0.0	-0.4	0.2	-0.2	60	55	NO	NO	NO	NO	NO
21.2	12450	168 WALKER STREET NORTH SYDNEY	Fifth	N	59	54	58	53	60	54	59	53	-0.7	-1.2	-0.5	-1.1	60	55	NO	NO	NO	NO	NO
21.2	12450	168 WALKER STREET NORTH SYDNEY	Fifth	W	60	53	60	54	61	54	61	54	0.2	1.0	0.3	0.4	60	55	NO	NO	NO	NO	NO
21.2	12450	168 WALKER STREET NORTH SYDNEY	Fifth	S	67	61	66	60	67	62	66	60	-0.8	-1.4	-0.7	-1.5	60	55	NO	NO	NO	NO	NO
21.2	12450	168 WALKER STREET NORTH SYDNEY	Fifth	E	67	62	66	61	67	62	67	61	-0.2	-0.8	0.0	-0.7	60	55	NO	NO	NO	NO	NO
21.2	12450	168 WALKER STREET NORTH SYDNEY	Sixth	N	60	55	59	53	61	55	60	54	-0.9	-1.3	-0.6	-1.3	60	55	NO	NO	NO	NO	NO
21.2	12450	168 WALKER STREET NORTH SYDNEY	Sixth	W	60	53	60	54	61	54	61	54	0.3	1.0	0.3	0.4	60	55	NO	NO	NO	NO	NO
21.2	12450	168 WALKER STREET NORTH SYDNEY	Sixth	S	67	61	66	60	67	62	66	60	-0.9	-1.6	-0.8	-1.7	60	55	NO	YES	NO	NO	YES
21.2	12450	168 WALKER STREET NORTH SYDNEY	Sixth	E	67	62	66	61	67	62	67	61	-0.5	-1.2	-0.2	-1.0	60	55	NO	YES	NO	NO	YES
21.2	12450	168 WALKER STREET NORTH SYDNEY	Seventh	N	61	56	60	54	62	56	61	55	-1.2	-1.7	-0.9	-1.6	60	55	NO	NO	NO	NO	NO
21.2	12450	168 WALKER STREET NORTH SYDNEY	Seventh	W	60	53	60	54	61	54	61	54	0.3	1.0	0.3	0.4	60	55	NO	NO	NO	NO	NO
21.2	12450	168 WALKER STREET NORTH SYDNEY	Seventh	S	67	62	66	60	67	62	66	60	-0.9	-1.8	-0.9	-1.8	60	55	NO	YES	NO	NO	YES
21.2	12450	168 WALKER STREET NORTH SYDNEY	Seventh	E	67	62	66	61	68	63	67	61	-0.7	-1.4	-0.5	-1.2	60	55	YES	YES	NO	NO	YES
21.2	12450	168 WALKER STREET NORTH SYDNEY	Eighth	N	62	57	61	55	63	58	62	56	-1.5	-2.0	-1.3	-1.9	60	55	NO	NO	NO	NO	NO
21.2	12450	168 WALKER STREET NORTH SYDNEY	Eighth	W	60	53	60	54	60	54	61	54	0.2	1.0	0.2	0.4	60	55	NO	NO	NO	NO	NO
21.2	12450	168 WALKER STREET NORTH SYDNEY	Eighth	S	67	62	66	60	67	62	66	60	-1.1	-1.9	-1.0	-1.9	60	55	YES	YES	NO	NO	YES
21.2	12450	168 WALKER STREET NORTH SYDNEY	Eighth	E	67	63	67	61	68	63	67	61	-0.8	-1.6	-0.6	-1.5	60	55	YES	YES	NO	NO	YES
21.2	12450	168 WALKER STREET NORTH SYDNEY	Ninth	N	63	58	62	56	64	59	62	56	-1.8	-2.2	-1.5	-2.2	60	55	NO	NO	NO	NO	NO
21.2	12450	168 WALKER STREET NORTH SYDNEY	Ninth	W	60	52	60	53	60	54	61	54	0.3	1.0	0.3	0.4	60	55	NO	NO	NO	NO	NO
21.2	12450	168 WALKER STREET NORTH SYDNEY	Ninth	S	67	62	66	60	67	62	66	60	-1.1	-2.0	-1.0	-2.0	60	55	YES	YES	NO	NO	YES
21.2	12450	168 WALKER STREET NORTH SYDNEY	Ninth	E	68	63	67	61	68	63	67	62	-1.0	-1.7	-0.8	-1.6	60	55	YES	YES	NO	NO	YES
21.2	12450	168 WALKER STREET NORTH SYDNEY	Ground	N	53	47	54	48	54	47	55	48	0.3	0.6	0.6	0.8	60	55	NO	NO	NO	NO	NO
21.2	12450	168 WALKER STREET NORTH SYDNEY	Ground	W	59	52	59	53	59	53	60	53	0.2	1.0	0.2	0.4	60	55	NO	NO	NO	NO	NO
21.2	12450	168 WALKER STREET NORTH SYDNEY	Ground	S	65	58	65	59	65	59	66	59	0.2	0.4	0.2	0.0	60	55	NO	NO	NO	NO	NO
21.2	12450	168 WALKER STREET NORTH SYDNEY	Ground	E	64	58	65	59	65	58	66	59	0.7	0.9	0.9	1.2	60	55	NO	NO	NO	NO	NO
30.2	48817	31-33 DONNELLY ROAD NAREMBURN	Ground	N	63	58	62	57	63	59	63	57	-0.3	-1.4	-0.1	-1.2	60	55	NO	NO	NO	NO	NO
30.2	48817	31-33 DONNELLY ROAD NAREMBURN	Ground	W	59	54	58	53	59	55	59	53	-0.4	-1.3	-0.2	-1.2	60	55	NO	NO	NO	NO	NO
30.2	48817	31-33 DONNELLY ROAD NAREMBURN	Ground	S	60	55	59	54	60	56	60	54	-0.4	-1.4	-0.2	-1.3	60	55	NO	NO	NO	NO	NO
30.2	48817	31-33 DONNELLY ROAD NAREMBURN	Ground	E	67	62	66	60	67	63	66	61	-0.9	-2.3	-0.7	-2.1	60	55	YES	YES	YES	YES	YES

APPENDIX P Operational road traffic noise contours – without mitigation (2037 Do Something - Cumulative)

Building Noise Level dB(A)

- <45
- >45 to <=50
- >50 to <=55
- >55 to <=60
- >60 to <=65
- >65
- Non-sensitive receiver

Road Design

- Surface road
- Western Harbour Tunnel

100 0 100 200 300 m

Consultant:

RENZO TONIN & ASSOCIATES
inspired to achieve

1/418A Elizabeth Street, SURRY HILLS NSW 2010
P: 02 8218 0500 F: 02 8218 0501

Client:
Roads and Maritime Services

Project:
Western Harbour Tunnel and Warringah Freeway Upgrade

For information only and not for construction.
This information is protected by copyright.

Description:
Area surrounding the surface connection to City West Link at Rozelle - unmitigated
Predicted maximum building traffic noise levels
2037 Do Something - Cumulative (Day)

Figure No:	TJ500-01-5-1-4-001 (r5)-1	Rev:	R5
Date:	09-10-2019	Sheet:	A3
Created by:	THW/DK	Scale:	1:10000

Building Noise Level dB(A)

- <45
- >45 to <= 50
- >50 to <= 55
- >55 to <= 60
- >60 to <= 65
- >65
- Non-sensitive receiver

Road Design

- Surface road
- Western Harbour Tunnel

100 0 100 200 300 m

Consultant:

RENZO TONIN & ASSOCIATES
inspired to achieve

1/418A Elizabeth Street, SURRY HILLS NSW 2010
P: 02 8218 0500 F: 02 8218 0501

Client:
Roads and Maritime Services

Project:
Western Harbour Tunnel and Warringah Freeway Upgrade

For information only and not for construction.
This information is protected by copyright.

Description:
Area surrounding the surface connection to City West Link at Rozelle - unmitigated
Predicted maximum building traffic noise levels
2037 Do Something - Cumulative (Night)

Figure No:	TJ500-01-5-1-4-001 (r5)-1	Rev:	R5
Date:	09-10-2019	Sheet:	A3
Created by:	DK/THW	Scale:	1:10000

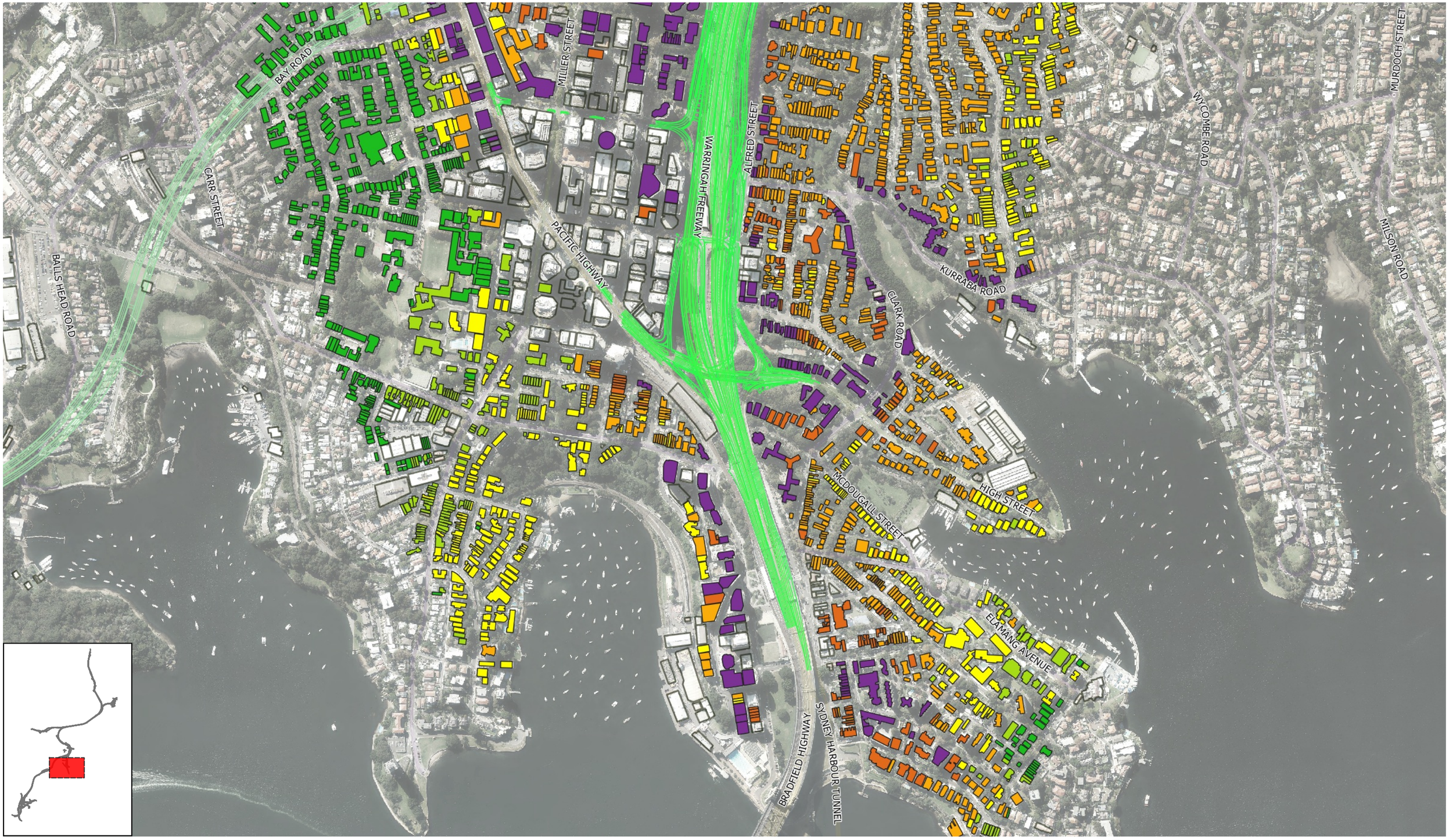

Building Noise Level dB(A)

- <45
- >45 to <=50
- >50 to <=55
- >55 to <=60
- >60 to <=65
- >65
- Non-sensitive receiver

Road Design

- Surface road
- Western Harbour Tunnel

100 0 100 200 300 m

Consultant:

RENZO TONIN & ASSOCIATES
inspired to achieve

1/418A Elizabeth Street, SURRY HILLS NSW 2010
P: 02 8218 0500 F: 02 8218 0501

Client:
Roads and Maritime Services

Project:
Western Harbour Tunnel and Warringah Freeway Upgrade

For information only and not for construction.
This information is protected by copyright.

Description:
Warringah Freeway and surrounds - unmitigated
Predicted maximum building traffic noise levels
2037 Do Something - Cumulative (Day)

Figure No:	TJ500-01-5-1-4-001 (r5)-2	Rev:	R5
Date:	09-10-2019	Sheet:	A3
Created by:	THW/DK	Scale:	1:7500

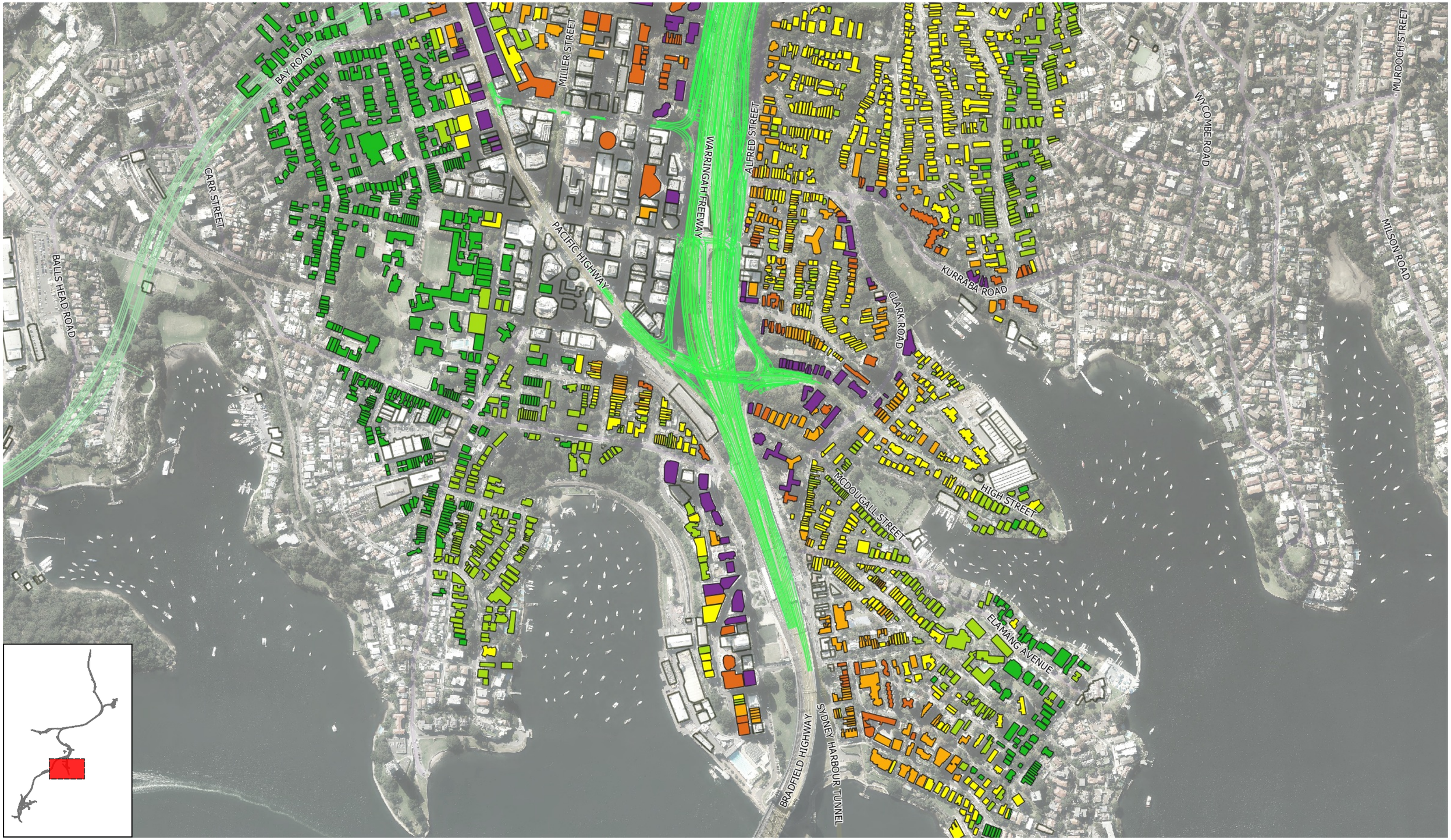

Building Noise Level dB(A)

- <45
- >45 to <= 50
- >50 to <= 55
- >55 to <= 60
- >60 to <= 65
- >65
- Non-sensitive receiver

Road Design

- Surface road
- Western Harbour Tunnel

100 0 100 200 300 m

Consultant:

RENZO TONIN & ASSOCIATES
inspired to achieve

1/418A Elizabeth Street, SURRY HILLS NSW 2010
P: 02 8218 0500 F: 02 8218 0501

Client:
Roads and Maritime Services

Project:
Western Harbour Tunnel and Warringah Freeway Upgrade

For information only and not for construction.
This information is protected by copyright.

Description:
Warringah Freeway and surrounds - unmitigated
Predicted maximum building traffic noise levels
2037 Do Something - Cumulative (Night)

Figure No:	TJ500-01-5-1-4-001 (r5)-2	Rev:	R5
Date:	09-10-2019	Sheet:	A3
Created by:	DK/THW	Scale:	1:7500

Building Noise Level dB(A)

- <45
- >45 to <=50
- >50 to <=55
- >55 to <=60
- >60 to <=65
- >65
- Non-sensitive receiver

Road Design

- Surface road
- Western Harbour Tunnel

100 0 100 200 300 m

Consultant:

RENZO TONIN & ASSOCIATES
inspired to achieve

1/418A Elizabeth Street, SURRY HILLS NSW 2010
P: 02 8218 0500 F: 02 8218 0501

Client:
Roads and Maritime Services

Project:
Western Harbour Tunnel and Warringah Freeway Upgrade

Description:
Warringah Freeway and surrounds - unmitigated
Predicted maximum building traffic noise levels
2037 Do Something - Cumulative (Day)

For information only and not for construction.
This information is protected by copyright.

Figure No:	TJ500-01-5-1-4-001 (r5)-3	Rev:	R5
Date:	09-10-2019	Sheet:	A3
Created by:	THW/DK	Scale:	1:7500

Building Noise Level dB(A)

- <45
- >45 to <= 50
- >50 to <= 55
- >55 to <= 60
- >60 to <= 65
- >65
- Non-sensitive receiver

Road Design

- Surface road
- Western Harbour Tunnel

100 0 100 200 300 m

Consultant:

RENZO TONIN & ASSOCIATES
inspired to achieve

1/418A Elizabeth Street, SURRY HILLS NSW 2010
P: 02 8218 0500 F: 02 8218 0501

Client:
Roads and Maritime Services

Project:
Western Harbour Tunnel and Warringah Freeway Upgrade

Description:
Warringah Freeway and surrounds - unmitigated
Predicted maximum building traffic noise levels
2037 Do Something - Cumulative (Night)

For information only and not for construction.
This information is protected by copyright.

Figure No:	TJ500-01-5-1-4-001 (r5)-3	Rev:	R5
Date:	09-10-2019	Sheet:	A3
Created by:	DK/THW	Scale:	1:7500

Building Noise Level dB(A)

- <45
- >45 to <=50
- >50 to <=55
- >55 to <=60
- >60 to <=65
- >65
- Non-sensitive receiver

Road Design

- Surface road
- Western Harbour Tunnel
- Beaches Link and Gore Hill Freeway Connection

100 0 100 200 300 m

Consultant:

RENZO TONIN & ASSOCIATES
inspired to achieve
1/418A Elizabeth Street, SURRY HILLS NSW 2010
P: 02 8218 0500 F: 02 8218 0501

Client:
Roads and Maritime Services

Project:
Western Harbour Tunnel and Warringah Freeway Upgrade

For information only and not for construction.
This information is protected by copyright.

Description:
Warringah Freeway and surrounds - unmitigated
Predicted maximum building traffic noise levels
2037 Do Something - Cumulative (Day)

Figure No: TJ500-01-5-1-4-001 (r5)-4 Rev: R5
Date: 09-10-2019 Sheet: A3
Created by: THW/DK Scale: 1:7500

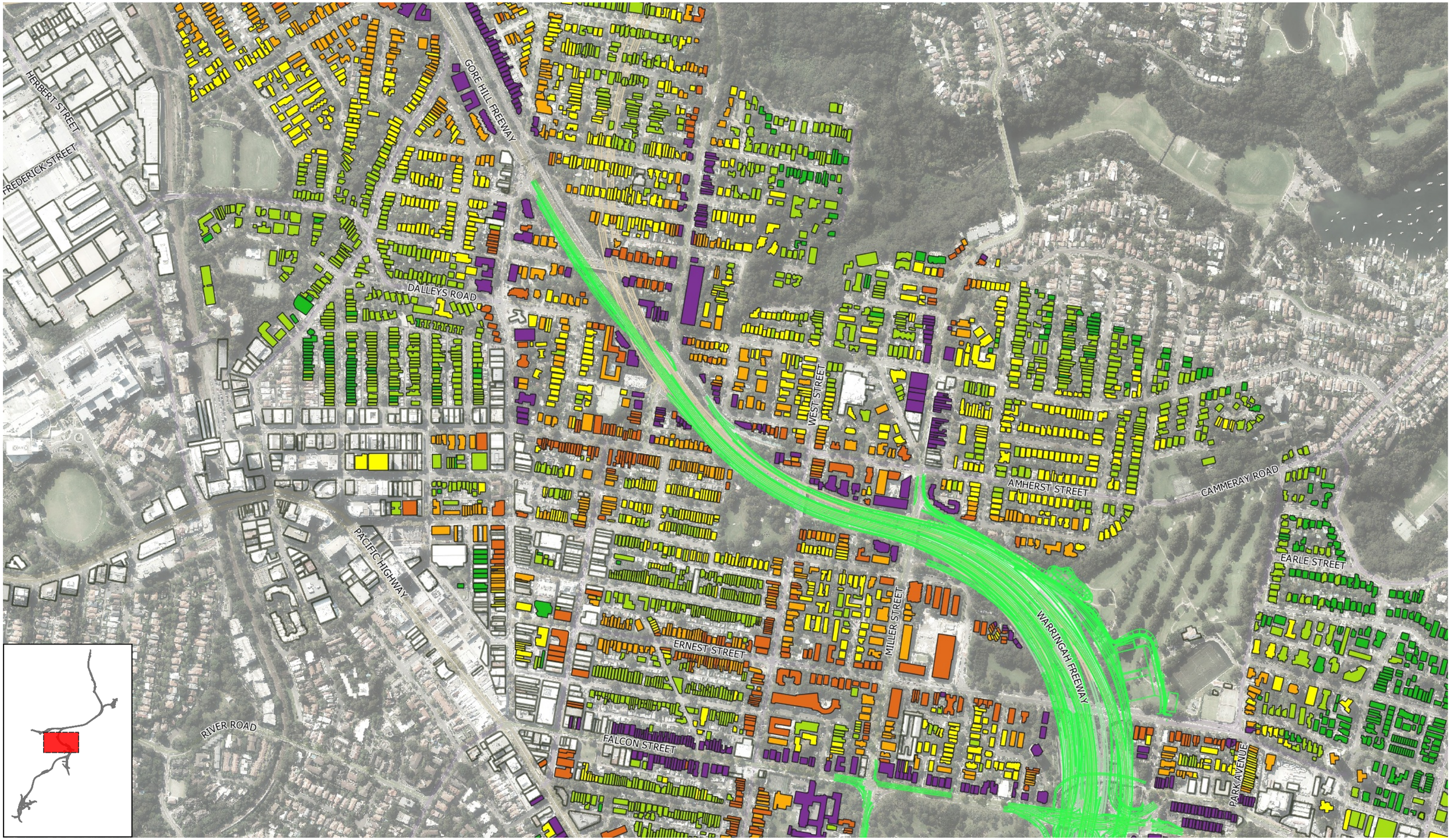

Building Noise Level dB(A)

- <45
- >45 to <= 50
- >50 to <= 55
- >55 to <= 60
- >60 to <= 65
- >65
- Non-sensitive receiver

Road Design

- Surface road
- Western Harbour Tunnel
- Beaches Link and Gore Hill Freeway Connection

100 0 100 200 300 m

Consultant:

RENZO TONIN & ASSOCIATES
inspired to achieve

1/418A Elizabeth Street, SURRY HILLS NSW 2010
P: 02 8218 0500 F: 02 8218 0501

Client:
Roads and Maritime Services

Project:
Western Harbour Tunnel and Warringah Freeway Upgrade

For information only and not for construction.
This information is protected by copyright.

Description:
Warringah Freeway and surrounds - unmitigated
Predicted maximum building traffic noise levels
2037 Do Something - Cumulative (Night)

Figure No:	TJ500-01-5-1-4-001 (r5)-4	Rev:	R5
Date:	09-10-2019	Sheet:	A3
Created by:	DK/THW	Scale:	1:7500

APPENDIX Q Noise Mitigatation Guidelines (NMG) barrier analysis

RENZO TONIN & ASSOCIATES
inspired to achieve

Acoustics
Vibration
Structural Dynamics

sydney@renzotonin.com.au
ww.renzotonin.com.au

WHT - WFNB_001 Barrier Assessment

Project:	Western Harbour Tunnel & Warringah Freeway Upgrade
Barrier ID:	WFNB_001
Chainage/location:	SB High St on-ramp
Road:	Warringah Freeway

Barrier length (m):	66.8
Number of benefitting receivers	15

Barrier analysis details

Maximum barrier	
Height (m)	8.0
Receivers requiring treatment	16
Insertion loss required, dB	10
Insertion loss achieved, dB	19

Initial design barrier	
Height (m)	7.5
Receivers requiring treatment	17

Design barrier	
Height (m)	7.5
Receivers requiring treatment	16
Insertion loss required, dB	10
Insertion loss achieved, dB	18.4

Maximum allowable barrier	
Height (m)	4.0

Maximum allowable barrier height based on non-acoustic feasible and reasonable considerations following the outcomes of the review of urban design, visual impact and engineering constraints undertaken May 2018 (Section 7.2.2)

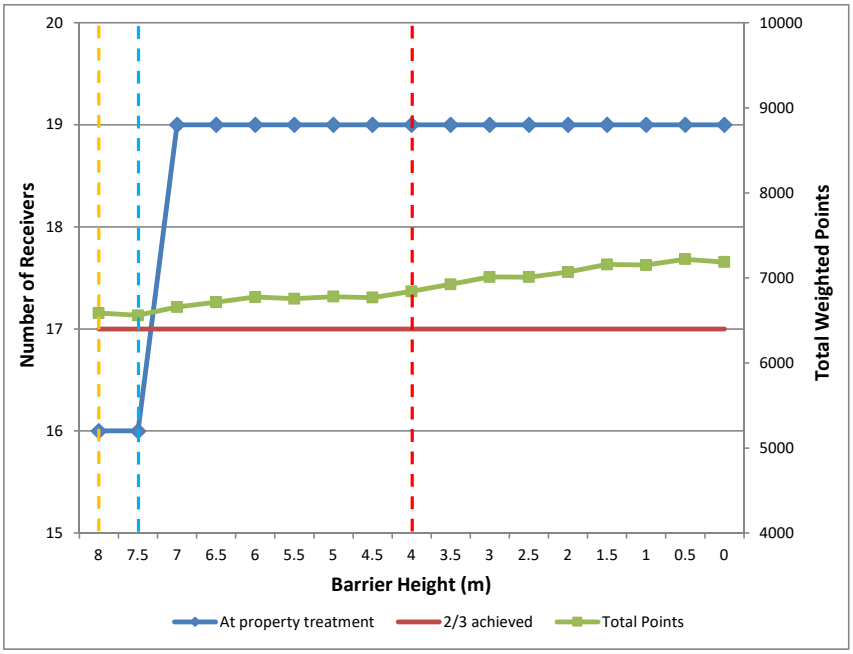

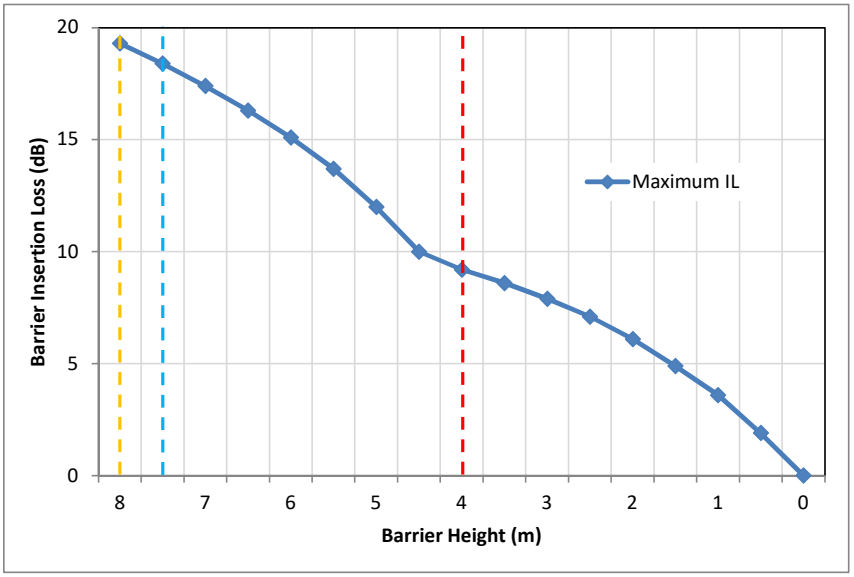

RENZO TONIN & ASSOCIATES
inspired to achieve

Acoustics
Vibration
Structural Dynamics

sydney@renzotonin.com.au
ww.renzotonin.com.au

WHT - WFNB_002 Barrier Assessment

Project:	Western Harbour Tunnel & Warringah Freeway Upgrade
Barrier ID:	WFNB_002
Chainage/location:	NB Berry St on-ramp
Road:	Warringah Freeway

Barrier length (m):	91.9
Number of benefitting receivers	41

Barrier analysis details

Maximum barrier	
Height (m)	8.0
Receivers requiring treatment	8
Insertion loss required, dB	10
Insertion loss achieved, dB	11

Initial design barrier	
Height (m)	7
Receivers requiring treatment	14

Design barrier	
Height (m)	8.0
Receivers requiring treatment	8
Insertion loss required, dB	10
Insertion loss achieved, dB	10.5

Maximum allowable barrier	
Height (m)	5.0

Maximum allowable barrier height based on non-acoustic feasible and reasonable considerations following the outcomes of the review of urban design, visual impact and engineering constraints undertaken May 2018 (Section 7.2.2)

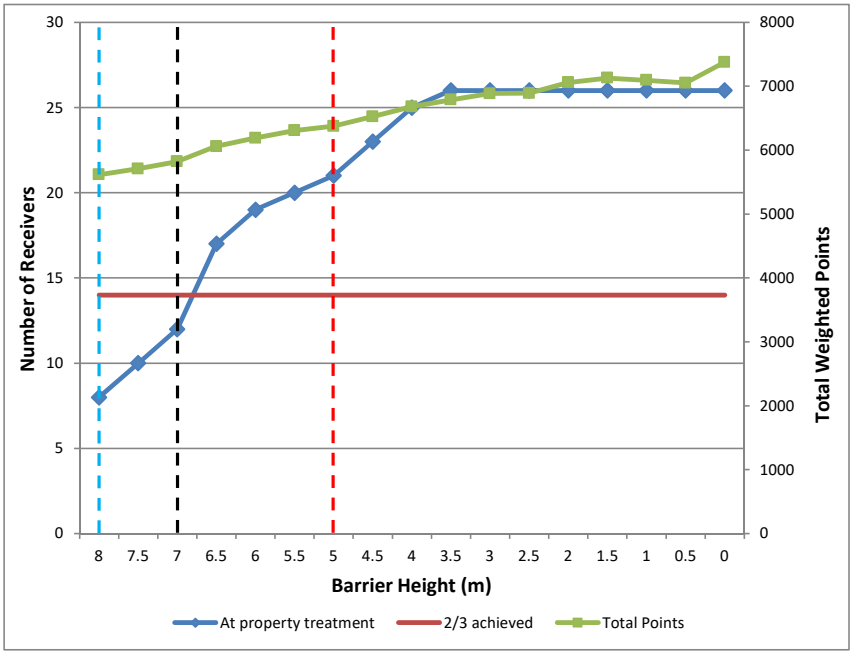

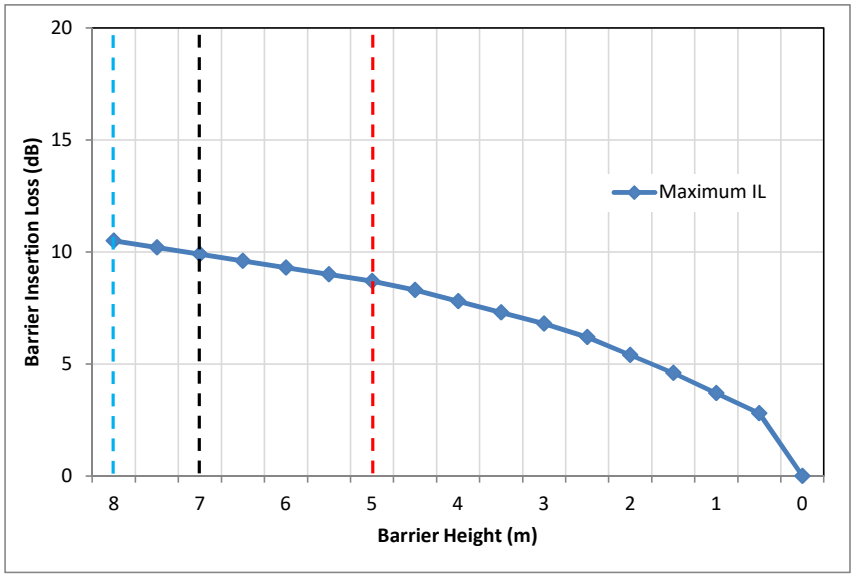

RENZO TONIN & ASSOCIATES
inspired to achieve

Acoustics
Vibration
Structural Dynamics

sydney@renzotonin.com.au
ww.renzotonin.com.au

WHT - WFNB_003 Barrier Assessment

Project:	Western Harbour Tunnel & Warringah Freeway Upgrade
Barrier ID:	WFNB_003
Chainage/location:	SB Carriageway, Alfred St North
Road:	Warringah Freeway

Barrier length (m):	139.2
Number of benefitting receivers	23

Barrier analysis details

Maximum barrier	- - - -
Height (m)	8.0
Receivers requiring treatment	4
Insertion loss required, dB	10
Insertion loss achieved, dB	8

Initial design barrier	- - - -
Height (m)	6.5
Receivers requiring treatment	5

Design barrier	- - - -
Height (m)	6.5
Receivers requiring treatment	5
Insertion loss required, dB	10
Insertion loss achieved, dB	7

Maximum allowable barrier	- - - -
Height (m)	5.0

Maximum allowable barrier height based on non-acoustic feasible and reasonable considerations following the outcomes of the review of urban design, visual impact and engineering constraints undertaken May 2018 (Section 7.2.2)

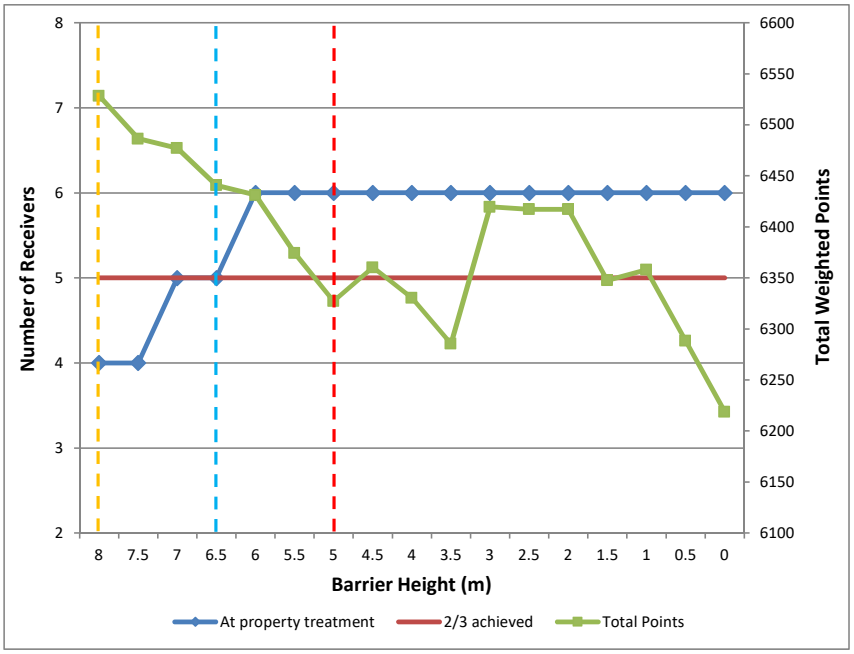

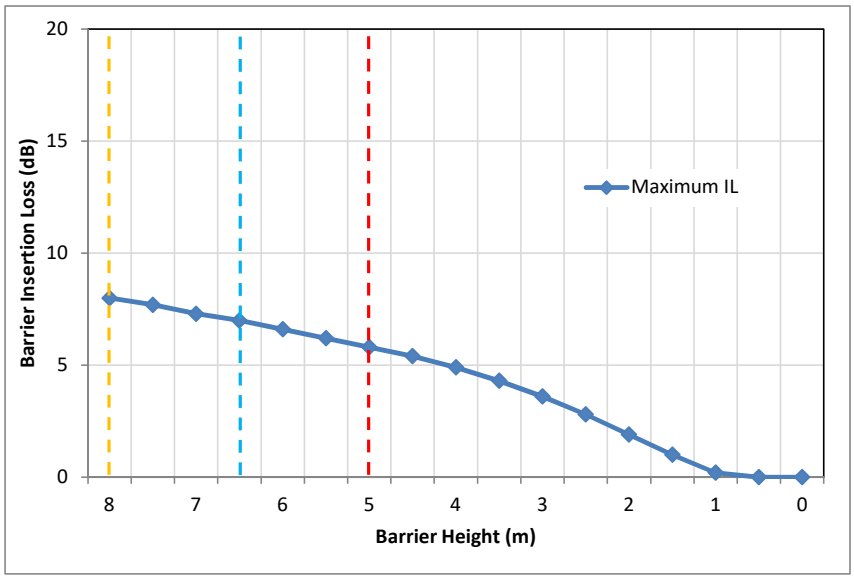

RENZO TONIN & ASSOCIATES
inspired to achieve

Acoustics
Vibration
Structural Dynamics

sydney@renzotonin.com.au
ww.renzotonin.com.au

WHT - WFNB_004 Barrier Assessment

Project:	Western Harbour Tunnel & Warringah Freeway Upgrade
Barrier ID:	WFNB_004
Chainage/location:	Existing Barrier, SB Carriageway, South of Ernest St
Road:	Warringah Fwy

Barrier length (m):	115.3
Number of benefitting receivers	15

Barrier analysis details

Maximum barrier	
Height (m)	8.0
Receivers requiring treatment	5
Insertion loss required, dB	10
Insertion loss achieved, dB	21

Initial design barrier	
Height (m)	6.5
Receivers requiring treatment	7

Design barrier	
Height (m)	8.0
Receivers requiring treatment	5
Insertion loss required, dB	10
Insertion loss achieved, dB	20.7

Maximum allowable barrier	
Height (m)	N/A

Maximum allowable barrier height based on non-acoustic feasible and reasonable considerations following the outcomes of the review of urban design, visual impact and engineering constraints undertaken May 2018 (Section 7.2.2)

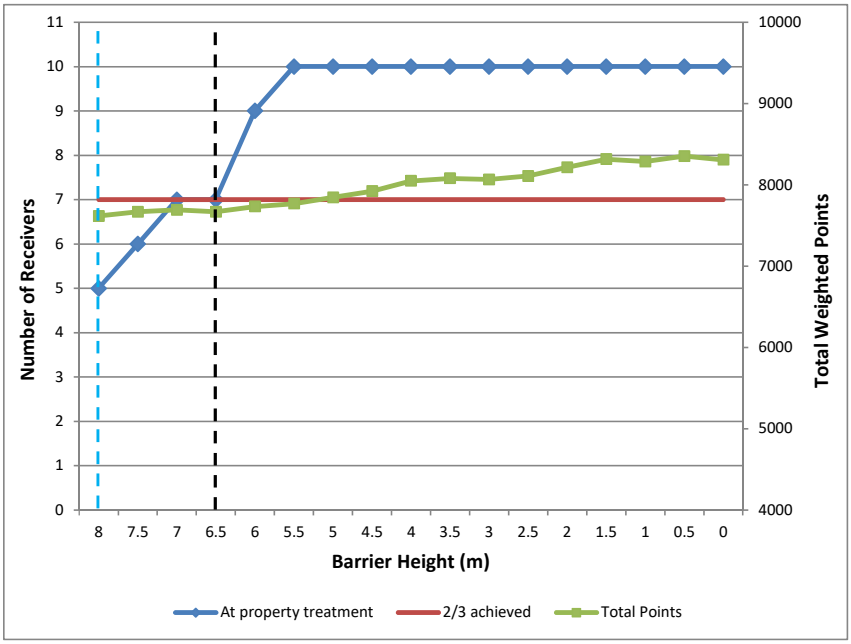

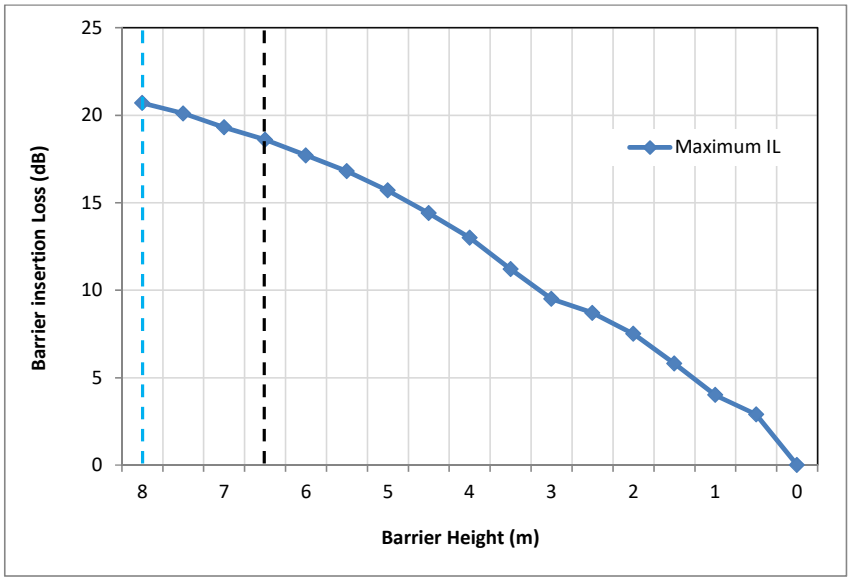

RENZO TONIN & ASSOCIATES
inspired to achieve

Acoustics
Vibration
Structural Dynamics

sydney@renzotonin.com.au
ww.renzotonin.com.au

WHT - WFNB_005 Barrier Assessment

Project:	Western Harbour Tunnel & Warringah Freeway Upgrade
Barrier ID:	WFNB_005
Chainage/location:	NB Miller St off-ramp
Road:	Warringah Freeway

Barrier length (m):	137.4
Number of benefitting receivers	6

Barrier analysis details

Maximum barrier	
Height (m)	8.0
Receivers requiring treatment	23
Insertion loss required, dB	10
Insertion loss achieved, dB	7

Initial design barrier	
Height (m)	6.0
Receivers requiring treatment	24

Design barrier	
Height (m)	6.0
Receivers requiring treatment	24
Insertion loss required, dB	10
Insertion loss achieved, dB	5.7

Maximum allowable barrier	
Height (m)	5.0

Maximum allowable barrier height based on non-acoustic feasible and reasonable considerations following the outcomes of the review of urban design, visual impact and engineering constraints undertaken May 2018 (Section 7.2.2)

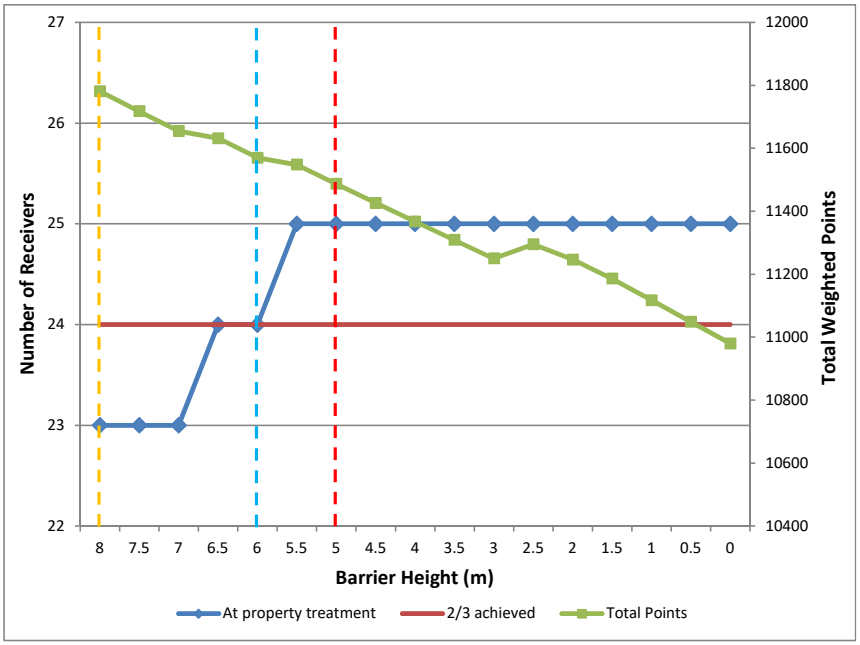

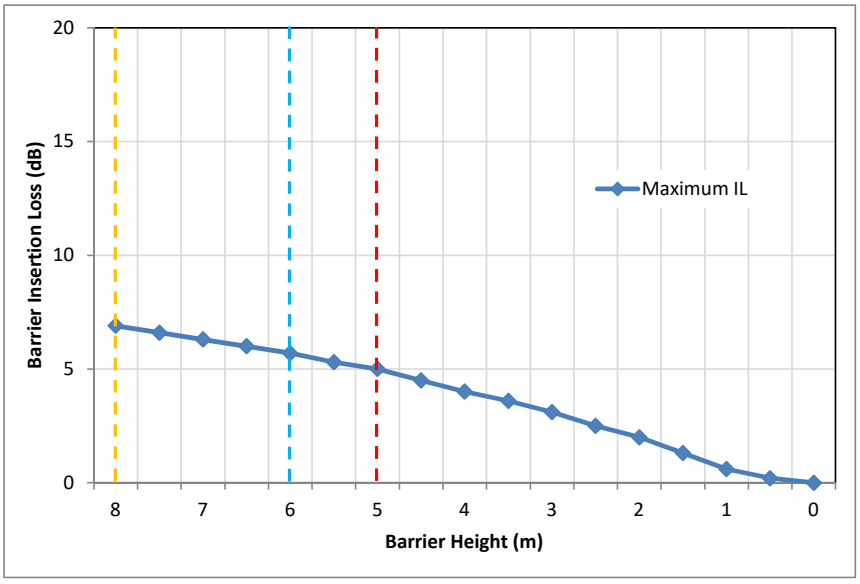

RENZO TONIN & ASSOCIATES
inspired to achieve

Acoustics
Vibration
Structural Dynamics

sydney@renzotonin.com.au
ww.renzotonin.com.au

WHT - WFNB_006 Barrier Assessment

Project:	Western Harbour Tunnel & Warringah Freeway Upgrade
Barrier ID:	WFNB_006
Chainage/location:	SB Miller Street on-ramp
Road:	Warringah Freeway

Barrier length (m):	325.6
Number of benefitting receivers	103

Barrier analysis details

Maximum barrier	
Height (m)	7.5
Receivers requiring treatment	0
Insertion loss required, dB	10
Insertion loss achieved, dB	17

Initial design barrier	
Height (m)	4.5
Receivers requiring treatment	3

Design barrier	
Height (m)	7.5
Receivers requiring treatment	0
Insertion loss required, dB	10
Insertion loss achieved, dB	17

Maximum allowable barrier	
Height (m)	4.5

Maximum allowable barrier height based on non-acoustic feasible and reasonable considerations following the outcomes of the review of urban design, visual impact and engineering constraints undertaken May 2018 (Section 7.2.2)

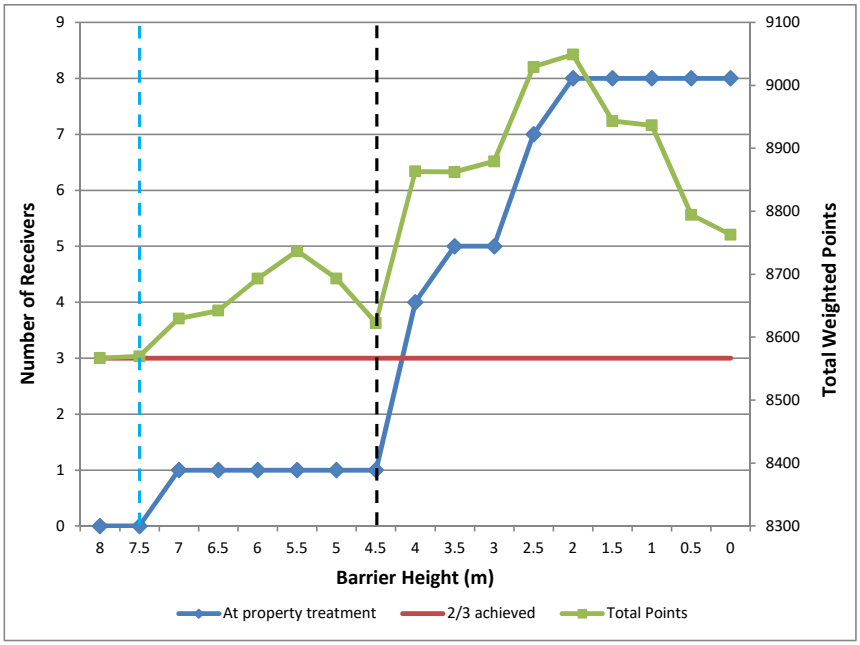

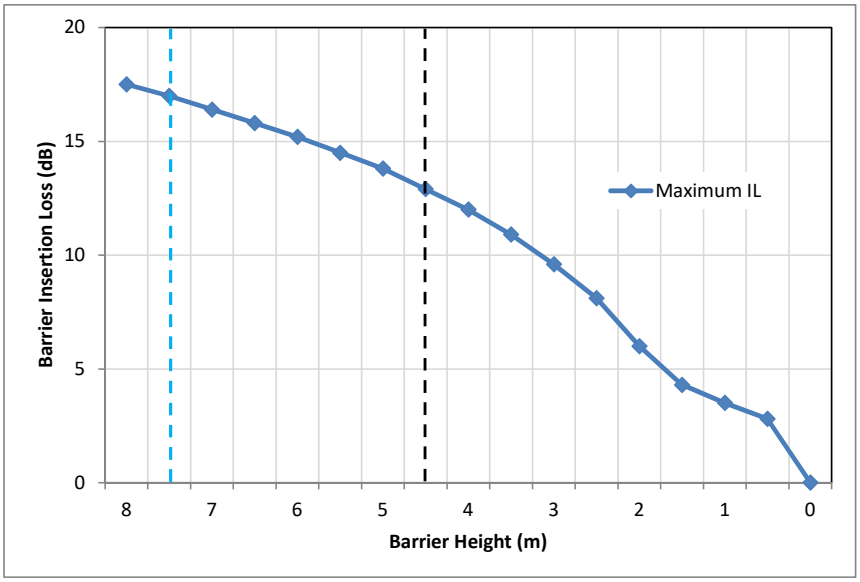

RENZO TONIN & ASSOCIATES
inspired to achieve

Acoustics
Vibration
Structural Dynamics

sydney@renzotonin.com.au
ww.renzotonin.com.au

WHT - WFNB_007 Barrier Assessment

Project:	Western Harbour Tunnel & Warringah Freeway Upgrade
Barrier ID:	WFNB_007
Chainage/location:	NB Carriageway, on Viaduct / Bridge over Brook Street
Road:	Warringah Freeway

Barrier length (m):	121.3
Number of benefitting receivers	15

Barrier analysis details

Maximum barrier	
Height (m)	8.0
Receivers requiring treatment	30
Insertion loss required, dB	0
Insertion loss achieved, dB	4

Initial design barrier	
Height (m)	0
Receivers requiring treatment	30

Design barrier	
Height (m)	8.0
Receivers requiring treatment	30
Insertion loss required, dB	0
Insertion loss achieved, dB	4.1

Maximum allowable barrier	
Height (m)	N/A

Maximum allowable barrier height based on non-acoustic feasible and reasonable considerations following the outcomes of the review of urban design, visual impact and engineering constraints undertaken May 2018 (Section 7.2.2)

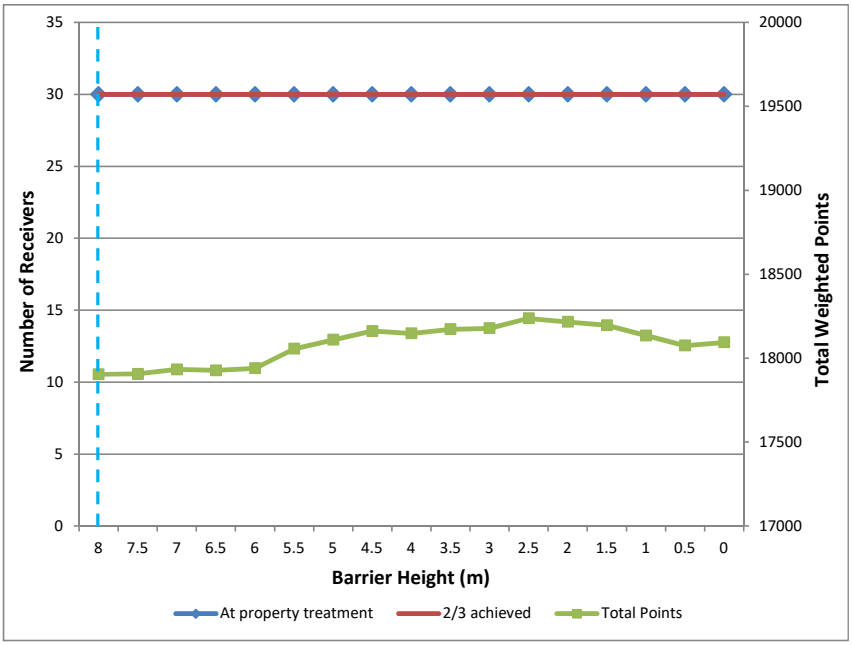

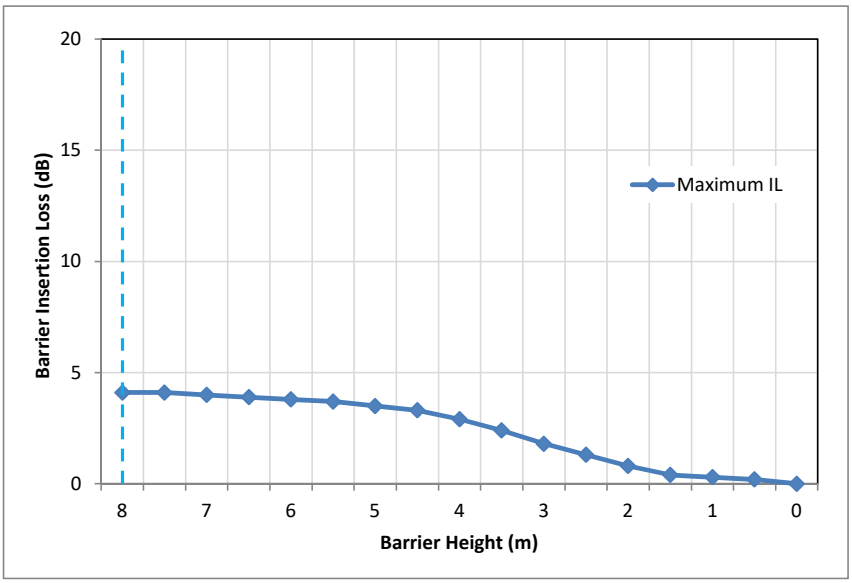

RENZO TONIN & ASSOCIATES
inspired to achieve

Acoustics
Vibration
Structural Dynamics

sydney@renzotonin.com.au
ww.renzotonin.com.au

WHT - WFNB_008 Barrier Assessment

Project:	Western Harbour Tunnel & Warringah Freeway Upgrade
Barrier ID:	WFNB_008
Chainage/location:	SB Carriageway, Between Brook St and West St
Road:	Warringah Fwy

Barrier length (m):	295
Number of benefitting receivers	38

Barrier analysis details

Maximum barrier	
Height (m)	8.0
Receivers requiring treatment	10
Insertion loss required, dB	10
Insertion loss achieved, dB	23

Initial design barrier	
Height (m)	6.5
Receivers requiring treatment	17

Design barrier	
Height (m)	8.0
Receivers requiring treatment	10
Insertion loss required, dB	10
Insertion loss achieved, dB	22.7

Maximum allowable barrier	
Height (m)	4.5

Maximum allowable barrier height based on non-acoustic feasible and reasonable considerations following the outcomes of the review of urban design, visual impact and engineering constraints undertaken May 2018 (Section 7.2.2)

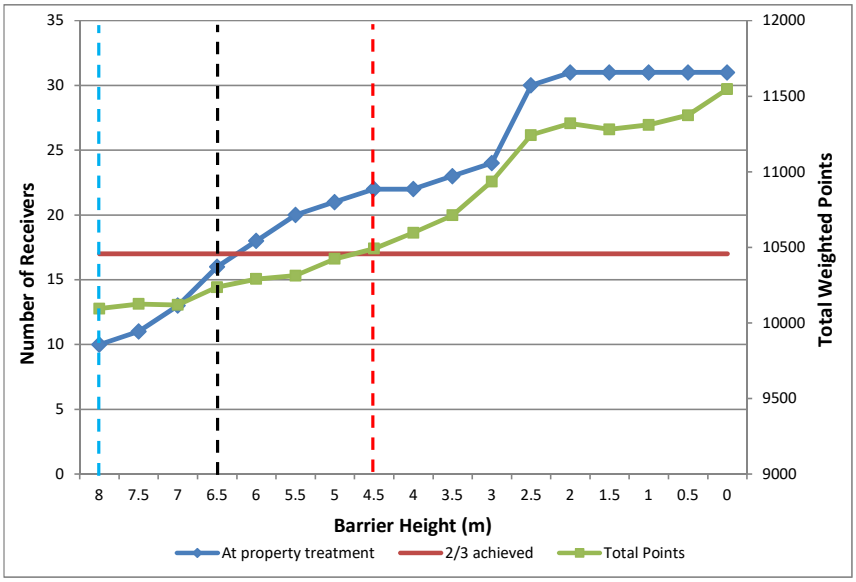

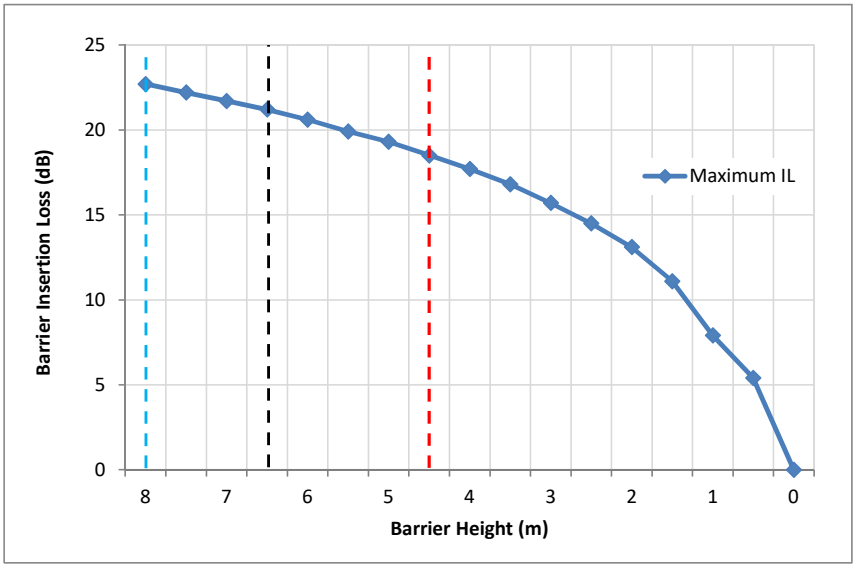

RENZO TONIN & ASSOCIATES
inspired to achieve

Acoustics
Vibration
Structural Dynamics

sydney@renzotonin.com.au
ww.renzotonin.com.au

WHT - WFNB_009 Barrier Assessment

Project:	Western Harbour Tunnel & Warringah Freeway Upgrade
Barrier ID:	WFNB_009
Chainage/location:	SB Carriageway, North of Brook St
Road:	Warringah Freeway

Barrier length (m):	103.9
Number of benefitting receivers	9

Barrier analysis details

Maximum barrier	
Height (m)	8.0
Receivers requiring treatment	25
Insertion loss required, dB	10
Insertion loss achieved, dB	19

Initial design barrier	
Height (m)	7.5
Receivers requiring treatment	25

Design barrier	
Height (m)	8.0
Receivers requiring treatment	25
Insertion loss required, dB	10
Insertion loss achieved, dB	19.1

Maximum allowable barrier	
Height (m)	4.2 / 6.6

Maximum allowable barrier height based on existing private barrier height where proposed barrier connects to

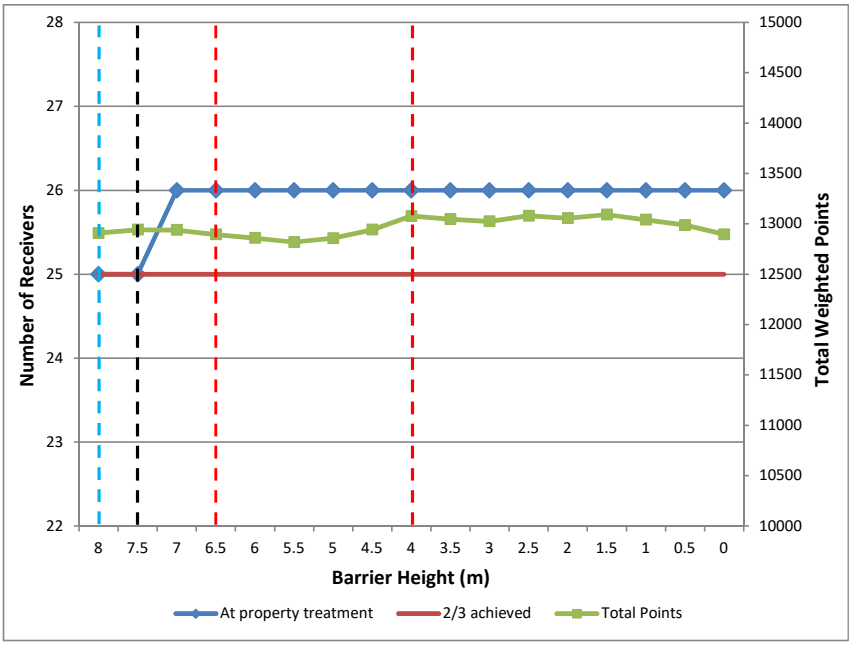

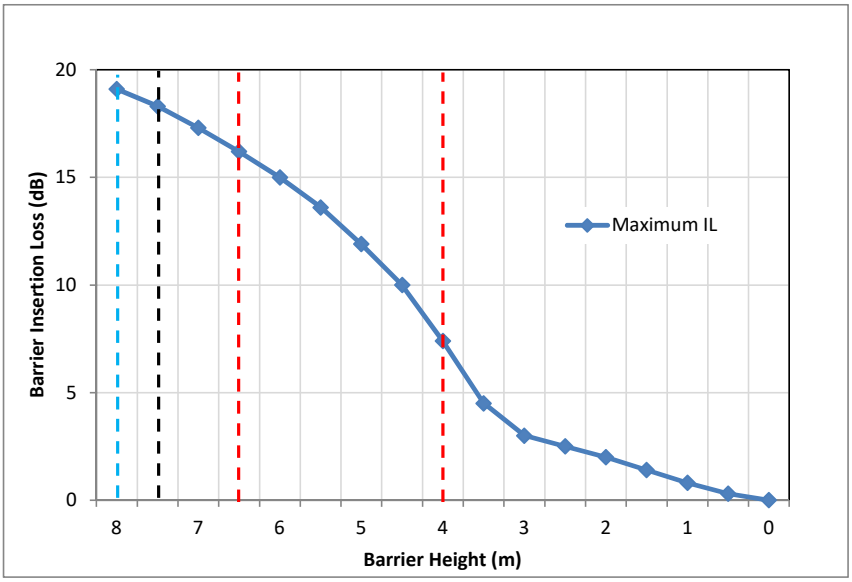

RENZO TONIN & ASSOCIATES
inspired to achieve

Acoustics
Vibration
Structural Dynamics

sydney@renzotonin.com.au
ww.renzotonin.com.au

WHT - WFNB_010a Barrier Assessment

Project:	Western Harbour Tunnel & Warringah Freeway Upgrade
Barrier ID:	WFNB_010a
Chainage/location:	NB Carriageway, South of Merrenburn Ave
Road:	Warringah Freeway

Barrier length (m):	136.9
Number of benefitting receivers	17

Barrier analysis details

Maximum barrier	
Height (m)	8.0
Receivers requiring treatment	12
Insertion loss required, dB	10
Insertion loss achieved, dB	19

Initial design barrier	
Height (m)	7.5
Receivers requiring treatment	13

Design barrier	
Height (m)	7.5
Receivers requiring treatment	13
Insertion loss required, dB	10
Insertion loss achieved, dB	18

Maximum allowable barrier	
Height (m)	4.5

Maximum allowable barrier height based on non-acoustic feasible and reasonable considerations following the outcomes of the review of urban design, visual impact and engineering constraints undertaken May 2018 (Section 7.2.2)

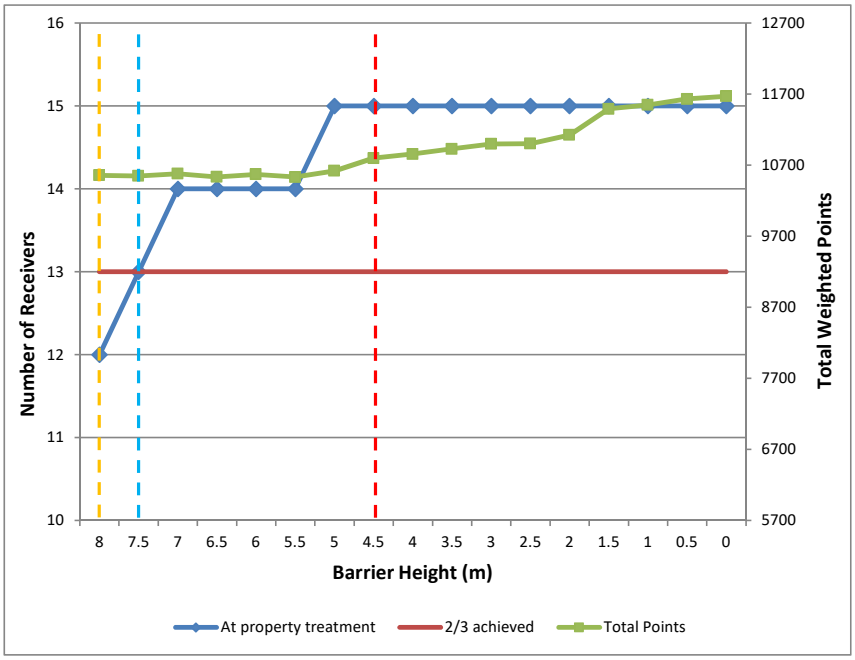

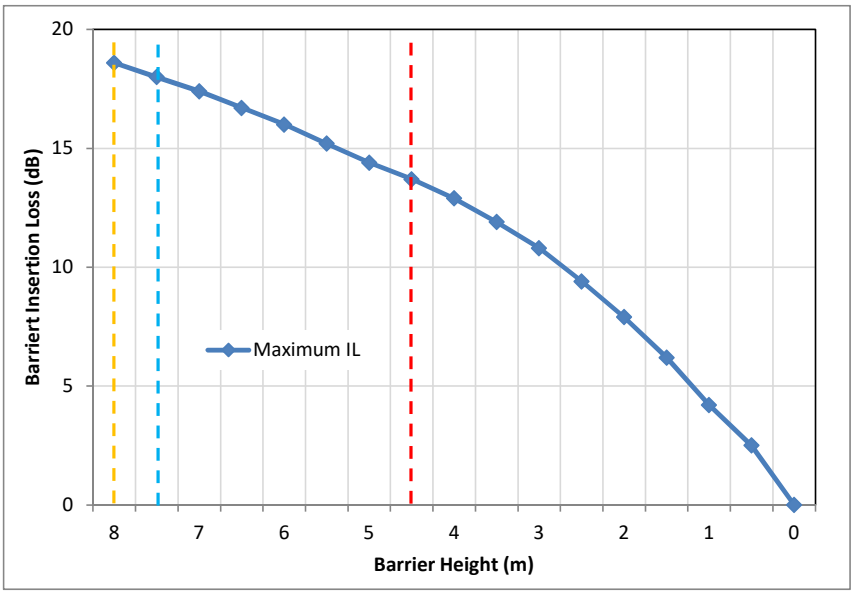

RENZO TONIN & ASSOCIATES
inspired to achieve

Acoustics
Vibration
Structural Dynamics

sydney@renzotonin.com.au
ww.renzotonin.com.au

WHT - WFNB_010b Barrier Assessment

Project:	Western Harbour Tunnel & Warringah Freeway Upgrade
Barrier ID:	WFNB_010b
Chainage/location:	NB Carriageway, South of Merrenburn Ave
Road:	Warringah Freeway

Barrier length (m):	145.5
Number of benefitting receivers	15

Barrier analysis details

Maximum barrier	
Height (m)	8.0
Receivers requiring treatment	6
Insertion loss required, dB	10
Insertion loss achieved, dB	12

Initial design barrier	
Height (m)	0
Receivers requiring treatment	6

Design barrier	
Height (m)	5.5
Receivers requiring treatment	6
Insertion loss required, dB	10
Insertion loss achieved, dB	9

Maximum allowable barrier	
Height (m)	N/A

Maximum allowable barrier height based on non-acoustic feasible and reasonable considerations following the outcomes of the review of urban design, visual impact and engineering constraints undertaken May 2018 (Section 7.2.2)

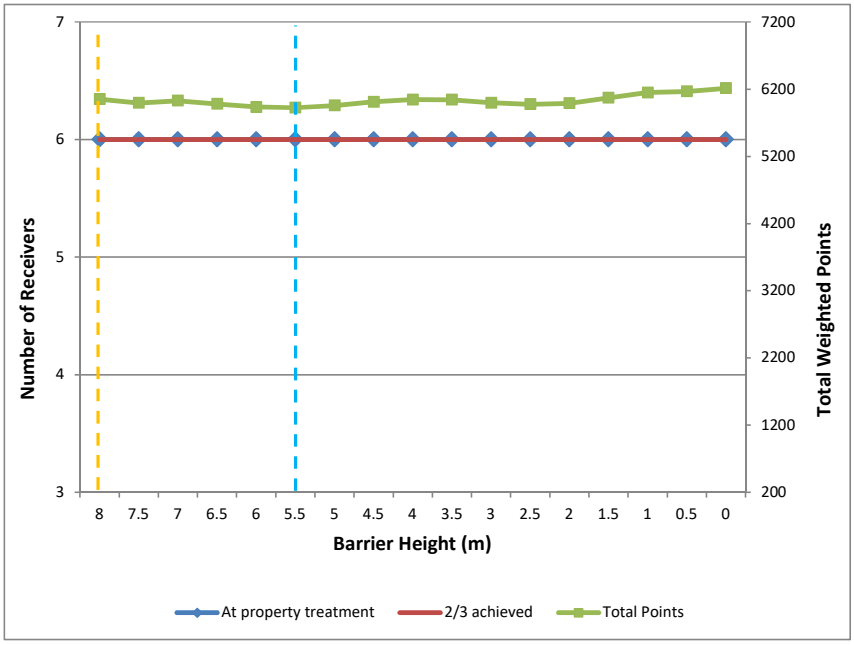

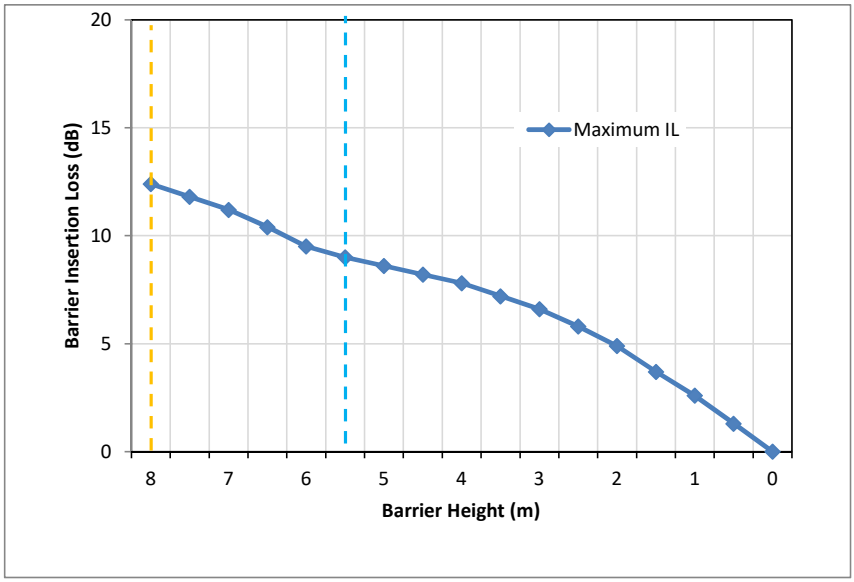

APPENDIX R Receiver buildings potentially eligible for consideration of additional noise mitigation

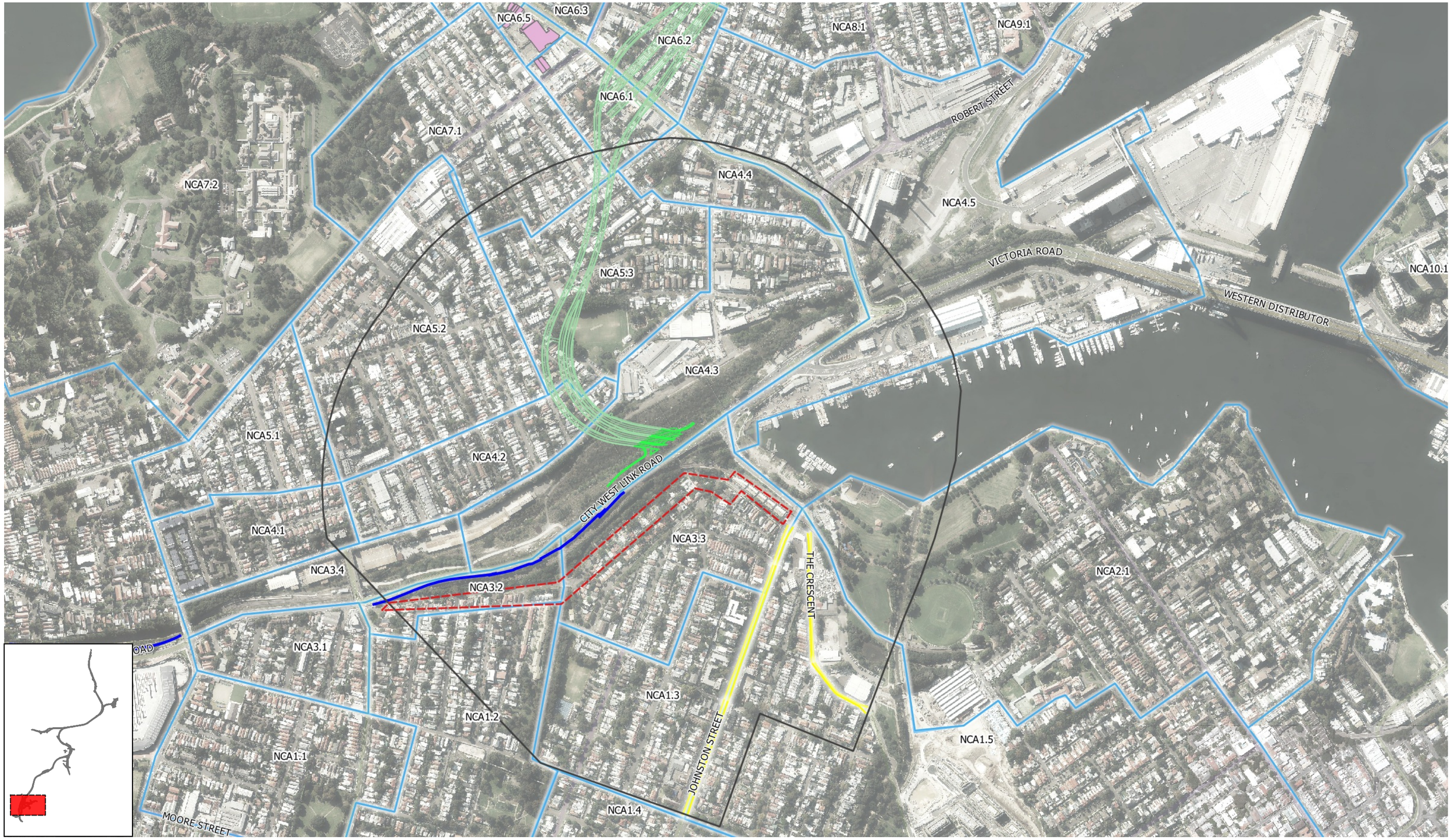

R:\AssocSydProjects\TJ451-TJ500\TJ500 mch WHTBL EIS\6 Figures & CAD Out\01 QGIS\03 OUTPUT\02 Operational\TJ500 Operational Figures (r3).qgz

Legend

- Noise catchment boundary

Potentially eligible for at-property treatment

- Residential building (single-storey)
- Residential building (multi-storey)
- Other sensitive receiver building (pending further assessment at detailed design stage)
- Acquired building
- Study area
- Potential >2 dB increase[2]
- Mitigation occuring under M4-M5 Link approval[3]

Noise Barriers

- Existing barrier

Road Design

- Surface road
- Western Harbour Tunnel

75 0 75 150 225 m

Notes: 1. The cumulative impacts of the Western Harbour Tunnel, Warringah Freeway Upgrade, Beaches Link and Gore Hill Freeway Connection have been assessed.
2. Potential increase of >2dB due to multiple projects. Impacts to be confirmed during further design development.
3. Mitigation occurring under the M4-M5 Link Conditions of Approval. Refer Condition E87.

Consultant:

RENZO TONIN & ASSOCIATES
inspired to achieve

1/418A Elizabeth Street, SURRY HILLS NSW 2010
P: 02 8218 0500 F: 02 8218 0501

Client:

Roads and Maritime Services

Project:

Western Harbour Tunnel and Warringah Freeway Upgrade

For information only and not for construction.
This information is protected by copyright.

Description:
Area surrounding the surface connection to City West Link at Rozelle
At property treatment to be provided under the M4-M5 Link project Minister's Conditions of Approval (Condition E87) or when predicted operational road traffic noise increases greater than 2 dB(A) due to multiple projects. At-property treatment requirements will be confirmed during further design development.
2037 Do Something - Cumulative

Figure No:	TJ500-01-5-1-4-001 (r13)-1	Rev:	R13
Date:	08-11-2019	Sheet:	A3
Created by:	THW/DK	Scale:	1:7500

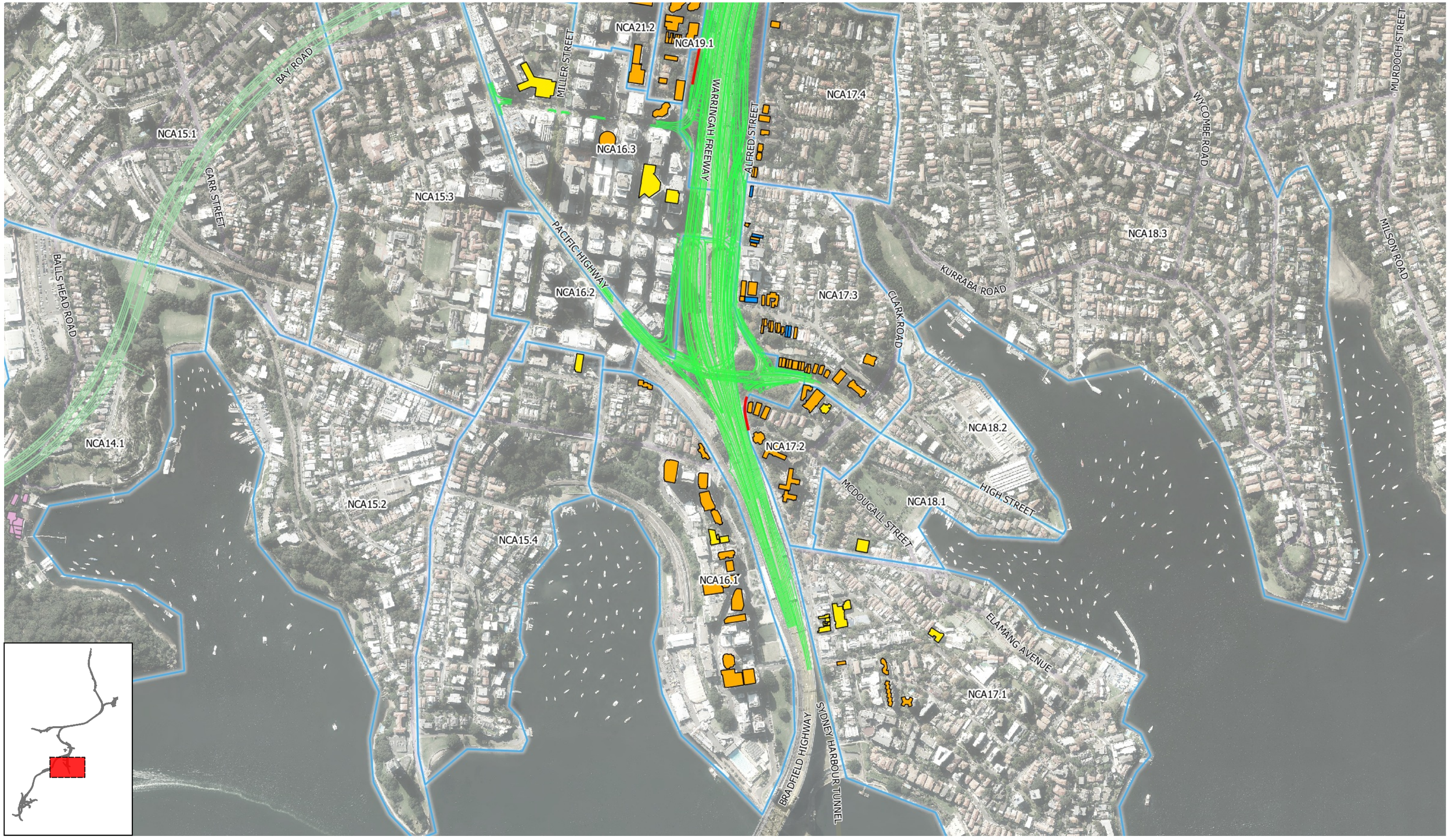

R:\AssocSydProjects\TJ451-TJ500\TJ500 mch WHTBL EIS\6 Figures & CAD Out\01 QGIS\03 OUTPUT\02 Operational\TJ500 Operational Figures (r3).qgz

Legend

Noise catchment boundary

Potentially eligible for at-property treatment

Residential building (single-storey)

Residential building (multi-storey)

Other sensitive receiver building (pending further assessment at detailed design stage)

Acquired building

Noise Barriers

Proposed new barrier

Road Design

Surface road

Western Harbour Tunnel

75 0 75 150 225 m

Notes: 1. The cumulative impacts of the Western Harbour Tunnel, Warringah Freeway Upgrade, Beaches Link and Gore Hill Freeway Connection have been assessed.
2. Individual dwellings eligible for at-property treatment will be confirmed during detailed design.
3. Other (non-residential) sensitive receiver buildings identified in this figure have been found to exceed the external screening criterion. These non-residential receivers will require further investigation during detailed design to confirm the extent of noise impact and eligibility for consideration of noise mitigation since the difference in noise from outside to inside can increase to more than 30 dB(A) depending on the building type, location of the room within the building, window type and whether the use of the space requires the window to be fully opened, slightly opened or closed.

Consultant:
RENZO TONIN & ASSOCIATES
inspired to achieve
1/418A Elizabeth Street, SURRY HILLS NSW 2010
P: 02 8218 0500 F: 02 8218 0501

Client:
Roads and Maritime Services

Project:
Western Harbour Tunnel and Warringah Freeway Upgrade

Description:
Warringah Freeway and surrounds - residential buildings potentially eligible for consideration of at-property treatments
Mitigated with existing and proposed barriers
2037 Do Something - Cumulative

For information only and not for construction.
This information is protected by copyright.

Figure No:	TJ500-01-5-1-4-001 (r13)-2	Rev:	R13
Date:	08-11-2019	Sheet:	A3
Created by:	THW/DK	Scale:	1:7500

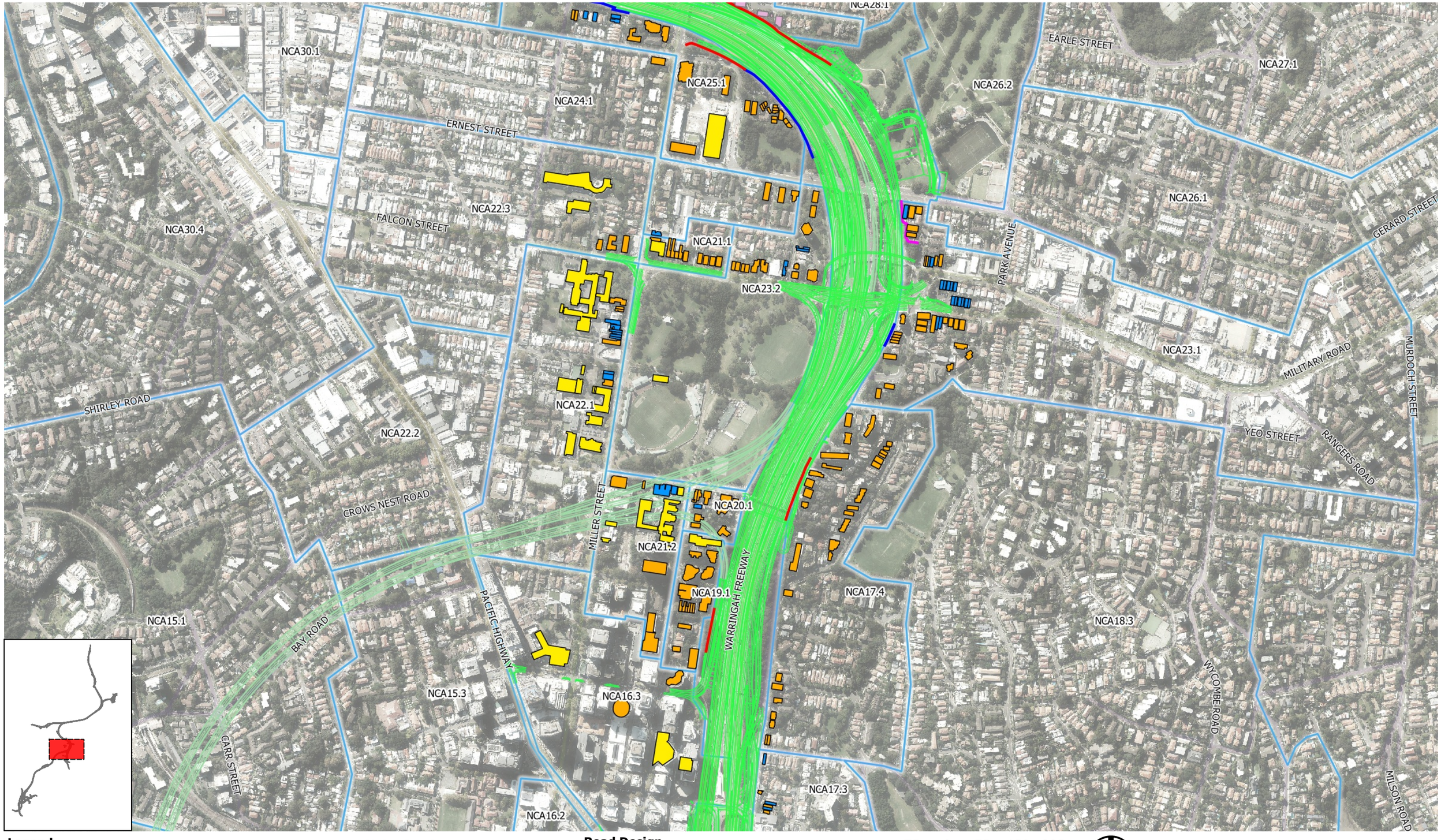

Legend

- Noise catchment boundary
- Acquired building

Potentially eligible for at-property treatment

- Residential building (single-storey)
- Residential building (multi-storey)
- Other sensitive receiver building (pending further assessment at detailed design stage)

Noise Barriers

- Proposed new barrier
- Existing barrier to be retained
- Existing barrier

Road Design

- Surface road
- Western Harbour Tunnel

75 0 75 150 225 m

Notes: 1. The cumulative impacts of the Western Harbour Tunnel, Warringah Freeway Upgrade, Beaches Link and Gore Hill Freeway Connection have been assessed.
2. Individual dwellings eligible for at-property treatment will be confirmed during detailed design.
3. Other (non-residential) sensitive receiver buildings identified in this figure have been found to exceed the external screening criterion. These non-residential receivers will require further investigation during detailed design to confirm the extent of noise impact and eligibility for consideration of noise mitigation since the difference in noise from outside to inside can increase to more than 30 dB(A) depending on the building type, location of the room within the building, window type and whether the use of the space requires the window to be fully opened, slightly opened or closed.

Consultant:
RENZO TONIN & ASSOCIATES
inspired to achieve
1/418A Elizabeth Street, SURRY HILLS NSW 2010
P: 02 8218 0500 F: 02 8218 0501

Client:
Roads and Maritime Services

Project:
Western Harbour Tunnel and Warringah Freeway Upgrade

Description:
Warringah Freeway and surrounds - residential buildings potentially eligible for consideration of at-property treatments
Mitigated with existing and proposed barriers
2037 Do Something - Cumulative

For information only and not for construction.
This information is protected by copyright.

Figure No:	TJ500-01-5-1-4-001 (r13)-3	Rev:	R13
Date:	08-11-2019	Sheet:	A3
Created by:	THW/DK	Scale:	1:7500

R:\AssocSydProjects\TJ451-TJ500\TJ500 mch WHTBL EIS\6 Figures & CAD Out\01 QGIS\03 OUTPUT\02 Operational\TJ500 Operational Figures (r3).qgz

R:\AssocSydProjects\TJ451-TJ500\TJ500 mch WHTBL EIS\6 Figures & CAD Out\01 QGIS\03 OUTPUT\02 Operational\TJ500 Operational Figures (r3).qgz

Legend

- Noise catchment boundary
- Acquired building

Potentially eligible for at-property treatment

- Residential building (single-storey)
- Residential building (multi-storey)
- Other sensitive receiver building (pending further assessment at detailed design stage)

Noise Barriers

- Existing barrier to be increased in height
- Not feasible and reasonable
- Proposed new barrier
- Existing barrier to be retained
- Existing barrier

Road Design

- Surface road
- Western Harbour Tunnel
- Beaches Link and Gore Hill Freeway Connection

75 0 75 150 225 m

Notes: 1. The cumulative impacts of the Western Harbour Tunnel, Warringah Freeway Upgrade, Beaches Link and Gore Hill Freeway Connection have been assessed.
2. Individual dwellings eligible for at-property treatment will be confirmed during detailed design.
3. Other (non-residential) sensitive receiver buildings identified in this figure have been found to exceed the external screening criterion. These non-residential receivers will require further investigation during detailed design to confirm the extent of noise impact and eligibility for consideration of noise mitigation since the difference in noise from outside to inside can increase to more than 30 dB(A) depending on the building type, location of the room within the building, window type and whether the use of the space requires the window to be fully opened, slightly opened or closed.

Consultant:
RENZO TONIN & ASSOCIATES
inspired to achieve
1/418A Elizabeth Street, SURRY HILLS NSW 2010
P: 02 8218 0500 F: 02 8218 0501

Client:
Roads and Maritime Services

Project:
Western Harbour Tunnel and Warringah Freeway Upgrade

Description:
Warringah Freeway and surrounds - residential buildings potentially eligible for consideration of at-property treatments
Mitigated with existing and proposed barriers
2037 Do Something - Cumulative

For information only and not for construction.
This information is protected by copyright.

Figure No:	TJ500-01-5-1-4-001 (r13)-4	Rev:	R13
Date:	08-11-2019	Sheet:	A3
Created by:	THW/DK	Scale:	1:7500

Table R.2 - Receivers potentially eligible for at-property treatment - with mitigation

NCA	Receiver ID	Address	Floor Level	Facade
Area surrounding the surface connection to City West Link at Rozelle				
1.3	36035	218 JOHNSTON STREET ANNANDALE[2]	First	E
1.3	36035	218 JOHNSTON STREET ANNANDALE[2]	Ground	E
1.3	36036	216 JOHNSTON STREET ANNANDALE[2]	Ground	E
1.3	36061	220 JOHNSTON STREET ANNANDALE[2]	Ground	E
1.3	36088	222 JOHNSTON STREET ANNANDALE[2]	First	E
1.3	36088	222 JOHNSTON STREET ANNANDALE[2]	Ground	E
1.3	36089	224 JOHNSTON STREET ANNANDALE[2]	First	E
1.3	36089	224 JOHNSTON STREET ANNANDALE[2]	Ground	E
1.3	36128	226 JOHNSTON STREET ANNANDALE[2]	Ground	E
1.3	36242	230 JOHNSTON STREET ANNANDALE[2]	Ground	E
1.3	36243	232 JOHNSTON STREET ANNANDALE[2]	Ground	E
1.3	36244	228 JOHNSTON STREET ANNANDALE[2]	Ground	SE
1.3	36349	242 JOHNSTON STREET ANNANDALE[2]	First	S
1.3	36349	242 JOHNSTON STREET ANNANDALE[2]	First	E
1.3	36349	242 JOHNSTON STREET ANNANDALE[2]	Ground	S
1.3	36349	242 JOHNSTON STREET ANNANDALE[2]	Ground	E
1.3	36355	1/236 JOHNSTON STREET ANNANDALE[2]	First	SE
1.3	36355	1/236 JOHNSTON STREET ANNANDALE[2]	First	NE
1.3	36355	1/236 JOHNSTON STREET ANNANDALE[2]	Second	SE
1.3	36355	1/236 JOHNSTON STREET ANNANDALE[2]	Ground	SE
1.3	36355	1/236 JOHNSTON STREET ANNANDALE[2]	Ground	NE
1.3	36375	244 JOHNSTON STREET ANNANDALE[2]	First	NE
1.3	36375	244 JOHNSTON STREET ANNANDALE[2]	First	E
1.3	36375	244 JOHNSTON STREET ANNANDALE[2]	Ground	NE
1.3	36375	244 JOHNSTON STREET ANNANDALE[2]	Ground	E
1.3	36707	252 JOHNSTON STREET ANNANDALE[2]	First	S
1.3	36707	252 JOHNSTON STREET ANNANDALE[2]	First	E
1.3	36707	252 JOHNSTON STREET ANNANDALE[2]	First	N
1.3	36707	252 JOHNSTON STREET ANNANDALE[2]	First	NW
1.3	36707	252 JOHNSTON STREET ANNANDALE[2]	First	SE
1.3	36707	252 JOHNSTON STREET ANNANDALE[2]	Second	S
1.3	36707	252 JOHNSTON STREET ANNANDALE[2]	Second	E
1.3	36707	252 JOHNSTON STREET ANNANDALE[2]	Second	N
1.3	36707	252 JOHNSTON STREET ANNANDALE[2]	Second	NW
1.3	36707	252 JOHNSTON STREET ANNANDALE[2]	Second	SE
1.3	36707	252 JOHNSTON STREET ANNANDALE[2]	Third	S
1.3	36707	252 JOHNSTON STREET ANNANDALE[2]	Third	E
1.3	36707	252 JOHNSTON STREET ANNANDALE[2]	Third	N
1.3	36707	252 JOHNSTON STREET ANNANDALE[2]	Third	NW
1.3	36707	252 JOHNSTON STREET ANNANDALE[2]	Third	SE
1.3	36707	252 JOHNSTON STREET ANNANDALE[2]	Ground	S
1.3	36707	252 JOHNSTON STREET ANNANDALE[2]	Ground	E
1.3	36707	252 JOHNSTON STREET ANNANDALE[2]	Ground	N
1.3	36792	258 JOHNSTON STREET ANNANDALE[2]	First	S
1.3	36792	258 JOHNSTON STREET ANNANDALE[2]	First	E
1.3	36792	258 JOHNSTON STREET ANNANDALE[2]	Second	S
1.3	36792	258 JOHNSTON STREET ANNANDALE[2]	Second	E

NCA	Receiver ID	Address	Floor Level	Facade
1.3	36792	258 JOHNSTON STREET ANNANDALE[2]	Ground	S
1.3	36792	258 JOHNSTON STREET ANNANDALE[2]	Ground	E
1.3	36854	260 JOHNSTON STREET ANNANDALE[2]	First	E
1.3	36854	260 JOHNSTON STREET ANNANDALE[2]	Second	E
1.3	36854	260 JOHNSTON STREET ANNANDALE[2]	Third	E
1.3	36854	260 JOHNSTON STREET ANNANDALE[2]	Ground	E
1.3	36915	262 JOHNSTON STREET ANNANDALE[2]	First	E
1.3	36915	262 JOHNSTON STREET ANNANDALE[2]	Second	E
1.3	36915	262 JOHNSTON STREET ANNANDALE[2]	Ground	E
1.3	36968	264 JOHNSTON STREET ANNANDALE[2]	First	E
1.3	36968	264 JOHNSTON STREET ANNANDALE[2]	Second	E
1.3	36968	264 JOHNSTON STREET ANNANDALE[2]	Ground	E
1.3	37031	266 JOHNSTON STREET ANNANDALE[2]	First	E
1.3	37031	266 JOHNSTON STREET ANNANDALE[2]	Ground	E
1.3	37191	268 JOHNSTON STREET ANNANDALE[2]	First	E
1.3	37191	268 JOHNSTON STREET ANNANDALE[2]	First	S
1.3	37191	268 JOHNSTON STREET ANNANDALE[2]	First	E
1.3	37191	268 JOHNSTON STREET ANNANDALE[2]	First	NE
1.3	37191	268 JOHNSTON STREET ANNANDALE[2]	Second	E
1.3	37191	268 JOHNSTON STREET ANNANDALE[2]	Second	S
1.3	37191	268 JOHNSTON STREET ANNANDALE[2]	Second	E
1.3	37191	268 JOHNSTON STREET ANNANDALE[2]	Second	NE
1.3	37191	268 JOHNSTON STREET ANNANDALE[2]	Third	E
1.3	37191	268 JOHNSTON STREET ANNANDALE[2]	Third	S
1.3	37191	268 JOHNSTON STREET ANNANDALE[2]	Third	E
1.3	37191	268 JOHNSTON STREET ANNANDALE[2]	Fourth	E
1.3	37191	268 JOHNSTON STREET ANNANDALE[2]	Fourth	S
1.3	37191	268 JOHNSTON STREET ANNANDALE[2]	Ground	E
1.3	37191	268 JOHNSTON STREET ANNANDALE[2]	Ground	S
1.3	37191	268 JOHNSTON STREET ANNANDALE[2]	Ground	E
1.3	37191	268 JOHNSTON STREET ANNANDALE[2]	Ground	NE
1.3	37245	272 JOHNSTON STREET ANNANDALE[2]	First	N
1.3	37245	272 JOHNSTON STREET ANNANDALE[2]	First	E
1.3	37245	272 JOHNSTON STREET ANNANDALE[2]	Ground	N
1.3	37245	272 JOHNSTON STREET ANNANDALE[2]	Ground	E
1.3	37712	246 JOHNSTON STREET ANNANDALE[2]	First	S
1.3	37712	246 JOHNSTON STREET ANNANDALE[2]	First	SE
1.3	37712	246 JOHNSTON STREET ANNANDALE[2]	First	S
1.3	37712	246 JOHNSTON STREET ANNANDALE[2]	Ground	SE
1.3	37712	246 JOHNSTON STREET ANNANDALE[2]	Ground	S
1.3	38006	234 JOHNSTON STREET ANNANDALE[2]	Ground	E
1.3	38006	234 JOHNSTON STREET ANNANDALE[2]	Ground	N
1.3	43713	214 JOHNSTON STREET ANNANDALE[2]	Ground	E
1.3	48743	270 JOHNSTON STREET ANNANDALE[2]	First	N
1.3	48743	270 JOHNSTON STREET ANNANDALE[2]	First	E
1.3	48743	270 JOHNSTON STREET ANNANDALE[2]	Ground	E
1.3	35744	196-212 JOHNSTON STREET ANNANDALE[2]	First	N
1.3	35744	196-212 JOHNSTON STREET ANNANDALE[2]	First	S
1.3	35744	196-212 JOHNSTON STREET ANNANDALE[2]	First	E
1.3	35744	196-212 JOHNSTON STREET ANNANDALE[2]	Ground	N

NCA	Receiver ID	Address	Floor Level	Facade
1.3	35744	196-212 JOHNSTON STREET ANNANDALE[2]	Ground	S
1.3	35744	196-212 JOHNSTON STREET ANNANDALE[2]	Ground	E
1.3	35904	196-212 JOHNSTON STREET ANNANDALE[2]	First	N
1.3	35904	196-212 JOHNSTON STREET ANNANDALE[2]	First	SW
1.3	35904	196-212 JOHNSTON STREET ANNANDALE[2]	First	S
1.3	35904	196-212 JOHNSTON STREET ANNANDALE[2]	First	E
1.3	35904	196-212 JOHNSTON STREET ANNANDALE[2]	Second	N
1.3	35904	196-212 JOHNSTON STREET ANNANDALE[2]	Second	S
1.3	35904	196-212 JOHNSTON STREET ANNANDALE[2]	Second	E
1.3	35904	196-212 JOHNSTON STREET ANNANDALE[2]	Ground	N
1.3	35904	196-212 JOHNSTON STREET ANNANDALE[2]	Ground	SW
1.3	35904	196-212 JOHNSTON STREET ANNANDALE[2]	Ground	S
1.3	35904	196-212 JOHNSTON STREET ANNANDALE[2]	Ground	E
1.5	36412	314 NELSON STREET ANNANDALE[2]	Ground	E
1.5	36412	314 NELSON STREET ANNANDALE[2]	Ground	NE
1.5	36413	312 NELSON STREET ANNANDALE[2]	Ground	E
1.5	36695	235 JOHNSTON STREET ANNANDALE[2]	First	W
1.5	36696	233A JOHNSTON STREET ANNANDALE[2]	First	W
1.5	36696	233A JOHNSTON STREET ANNANDALE[2]	Second	W
1.5	36696	233A JOHNSTON STREET ANNANDALE[2]	Second	N
1.5	36726	237 JOHNSTON STREET ANNANDALE[2]	Ground	W
1.5	36743	239 JOHNSTON STREET ANNANDALE[2]	Ground	W
1.5	36763	241 JOHNSTON STREET ANNANDALE[2]	Ground	W
1.5	36776	20 THE CRESCENT ANNANDALE[2]	Ground	E
1.5	36797	243 JOHNSTON STREET ANNANDALE[2]	Ground	W
1.5	36841	245 JOHNSTON STREET ANNANDALE[2]	Ground	W
1.5	36877	249 JOHNSTON STREET ANNANDALE[2]	First	W
1.5	36878	247 JOHNSTON STREET ANNANDALE[2]	First	W
1.5	36878	247 JOHNSTON STREET ANNANDALE[2]	Second	W
1.5	37018	251 JOHNSTON STREET ANNANDALE[2]	First	W
1.5	37018	251 JOHNSTON STREET ANNANDALE[2]	Ground	W
1.5	37019	257 JOHNSTON STREET ANNANDALE[2]	Ground	W
1.5	37020	255 JOHNSTON STREET ANNANDALE[2]	Ground	W
1.5	37021	251A JOHNSTON STREET ANNANDALE[2]	Ground	NW
1.5	37022	251B JOHNSTON STREET ANNANDALE[2]	Ground	W
1.5	37023	253 JOHNSTON STREET ANNANDALE[2]	First	W
1.5	37023	253 JOHNSTON STREET ANNANDALE[2]	Ground	W
1.5	37057	259 JOHNSTON STREET ANNANDALE[2]	First	W
1.5	37057	259 JOHNSTON STREET ANNANDALE[2]	Ground	W
1.5	37102	263 JOHNSTON STREET ANNANDALE[2]	First	W
1.5	37102	263 JOHNSTON STREET ANNANDALE[2]	Ground	W
1.5	37103	265 JOHNSTON STREET ANNANDALE[2]	Ground	NW
1.5	37135	269 JOHNSTON STREET ANNANDALE[2]	Ground	W
1.5	37136	267 JOHNSTON STREET ANNANDALE[2]	Ground	W
1.5	37163	46 THE CRESCENT ANNANDALE[2]	Ground	E
1.5	37169	271 JOHNSTON STREET ANNANDALE[2]	Ground	W
1.5	37170	273 JOHNSTON STREET ANNANDALE[2]	First	W
1.5	37170	273 JOHNSTON STREET ANNANDALE[2]	Ground	W
1.5	37190	275 JOHNSTON STREET ANNANDALE[2]	First	W
1.5	37190	275 JOHNSTON STREET ANNANDALE[2]	Ground	W

NCA	Receiver ID	Address	Floor Level	Facade
1.5	37215	277 JOHNSTON STREET ANNANDALE[2]	First	W
1.5	37215	277 JOHNSTON STREET ANNANDALE[2]	Ground	W
1.5	48742	233A JOHNSTON STREET ANNANDALE[2]	First	W
1.5	48742	233A JOHNSTON STREET ANNANDALE[2]	First	W
1.5	48742	233A JOHNSTON STREET ANNANDALE[2]	First	S
1.5	48742	233A JOHNSTON STREET ANNANDALE[2]	Ground	W
1.5	37279	279 JOHNSTON STREET ANNANDALE[2]	First	W
1.5	37279	279 JOHNSTON STREET ANNANDALE[2]	Ground	W
1.5	37310	279 JOHNSTON STREET ANNANDALE[2]	Ground	W
1.5	37389	279 JOHNSTON STREET ANNANDALE[2]	Ground	W
1.5	37389	279 JOHNSTON STREET ANNANDALE[2]	Ground	S
1.5	37414	279 JOHNSTON STREET ANNANDALE[2]	Ground	W
3.3	37325	278 JOHNSTON STREET ANNANDALE[2]	Ground	E
3.3	37326	276 JOHNSTON STREET ANNANDALE[2]	First	SE
3.3	37326	276 JOHNSTON STREET ANNANDALE[2]	Second	SW
3.3	37326	276 JOHNSTON STREET ANNANDALE[2]	Second	SE
3.3	37326	276 JOHNSTON STREET ANNANDALE[2]	Ground	SE
3.3	37355	282 JOHNSTON STREET ANNANDALE[2]	Ground	E
3.3	37356	280 JOHNSTON STREET ANNANDALE[2]	Ground	E
3.3	37357	284 JOHNSTON STREET ANNANDALE[2]	Ground	E
3.3	37466	2 KENTVILLE AVENUE ANNANDALE[2]	Ground	SW
3.3	37466	2 KENTVILLE AVENUE ANNANDALE[2]	Ground	E
3.3	37477	4 KENTVILLE AVENUE ANNANDALE[2]	Ground	S
3.3	37624	300 JOHNSTON STREET ANNANDALE[1]	Ground	SE
3.3	37680	33 BAYVIEW CRESCENT ANNANDALE[1]	Ground	NE
3.3	37686	300 JOHNSTON STREET ANNANDALE[1]	First	SW
3.3	43911	31 BAYVIEW CRESCENT ANNANDALE[1]	Ground	SW
3.3	48744	274 JOHNSTON STREET ANNANDALE[2]	Ground	S
3.3	48744	274 JOHNSTON STREET ANNANDALE[2]	Ground	SE

Notes:
1. Mitigation occuring under M4-M5 Link Conditions of Approval. Refer Condition E87
2. Potential increase of >2dB due to multiple projects. Impacts to be confirmed during futher design development

NCA	Receiver ID	Address	Floor Level	Facade
Warringah Freeway and surrounds				
16.1	8387	102 ALFRED STREET SOUTH MILSONS POINT	Tenth	E
16.1	8387	102 ALFRED STREET SOUTH MILSONS POINT	Tenth	N
16.1	8387	102 ALFRED STREET SOUTH MILSONS POINT	Tenth	E
16.1	8387	102 ALFRED STREET SOUTH MILSONS POINT	Eleventh	E
16.1	8387	102 ALFRED STREET SOUTH MILSONS POINT	Eleventh	N
16.1	8387	102 ALFRED STREET SOUTH MILSONS POINT	Eleventh	E
16.1	8387	102 ALFRED STREET SOUTH MILSONS POINT	Second	E
16.1	8387	102 ALFRED STREET SOUTH MILSONS POINT	Third	E
16.1	8387	102 ALFRED STREET SOUTH MILSONS POINT	Third	E
16.1	8387	102 ALFRED STREET SOUTH MILSONS POINT	Fourth	E
16.1	8387	102 ALFRED STREET SOUTH MILSONS POINT	Fourth	E
16.1	8387	102 ALFRED STREET SOUTH MILSONS POINT	Fifth	E
16.1	8387	102 ALFRED STREET SOUTH MILSONS POINT	Fifth	E
16.1	8387	102 ALFRED STREET SOUTH MILSONS POINT	Sixth	E

NCA	Receiver ID	Address	Floor Level	Facade
16.1	8387	102 ALFRED STREET SOUTH MILSONS POINT	Sixth	E
16.1	8387	102 ALFRED STREET SOUTH MILSONS POINT	Seventh	E
16.1	8387	102 ALFRED STREET SOUTH MILSONS POINT	Seventh	E
16.1	8387	102 ALFRED STREET SOUTH MILSONS POINT	Eighth	E
16.1	8387	102 ALFRED STREET SOUTH MILSONS POINT	Eighth	E
16.1	8387	102 ALFRED STREET SOUTH MILSONS POINT	Ninth	E
16.1	8387	102 ALFRED STREET SOUTH MILSONS POINT	Ninth	N
16.1	8387	102 ALFRED STREET SOUTH MILSONS POINT	Ninth	E
16.1	8388	118 ALFRED STREET SOUTH MILSONS POINT	Tenth	E
16.1	8388	118 ALFRED STREET SOUTH MILSONS POINT	Tenth	N
16.1	8388	118 ALFRED STREET SOUTH MILSONS POINT	Tenth	E
16.1	8388	118 ALFRED STREET SOUTH MILSONS POINT	Eleventh	E
16.1	8388	118 ALFRED STREET SOUTH MILSONS POINT	Eleventh	N
16.1	8388	118 ALFRED STREET SOUTH MILSONS POINT	Eleventh	E
16.1	8388	118 ALFRED STREET SOUTH MILSONS POINT	Twelfth	E
16.1	8388	118 ALFRED STREET SOUTH MILSONS POINT	Twelfth	N
16.1	8388	118 ALFRED STREET SOUTH MILSONS POINT	Twelfth	E
16.1	8388	118 ALFRED STREET SOUTH MILSONS POINT	Thirteenth	E
16.1	8388	118 ALFRED STREET SOUTH MILSONS POINT	Thirteenth	N
16.1	8388	118 ALFRED STREET SOUTH MILSONS POINT	Thirteenth	S
16.1	8388	118 ALFRED STREET SOUTH MILSONS POINT	Thirteenth	E
16.1	8388	118 ALFRED STREET SOUTH MILSONS POINT	Fourteenth	E
16.1	8388	118 ALFRED STREET SOUTH MILSONS POINT	Fourteenth	N
16.1	8388	118 ALFRED STREET SOUTH MILSONS POINT	Fourteenth	W
16.1	8388	118 ALFRED STREET SOUTH MILSONS POINT	Fourteenth	S
16.1	8388	118 ALFRED STREET SOUTH MILSONS POINT	Fourteenth	E
16.1	8388	118 ALFRED STREET SOUTH MILSONS POINT	Fifteenth	E
16.1	8388	118 ALFRED STREET SOUTH MILSONS POINT	Fifteenth	N
16.1	8388	118 ALFRED STREET SOUTH MILSONS POINT	Fifteenth	W
16.1	8388	118 ALFRED STREET SOUTH MILSONS POINT	Fifteenth	S
16.1	8388	118 ALFRED STREET SOUTH MILSONS POINT	Fifteenth	E
16.1	8388	118 ALFRED STREET SOUTH MILSONS POINT	Sixteenth	E
16.1	8388	118 ALFRED STREET SOUTH MILSONS POINT	Sixteenth	N
16.1	8388	118 ALFRED STREET SOUTH MILSONS POINT	Sixteenth	W
16.1	8388	118 ALFRED STREET SOUTH MILSONS POINT	Sixteenth	S
16.1	8388	118 ALFRED STREET SOUTH MILSONS POINT	Sixteenth	E
16.1	8388	118 ALFRED STREET SOUTH MILSONS POINT	Second	E
16.1	8388	118 ALFRED STREET SOUTH MILSONS POINT	Second	N
16.1	8388	118 ALFRED STREET SOUTH MILSONS POINT	Second	E
16.1	8388	118 ALFRED STREET SOUTH MILSONS POINT	Third	E
16.1	8388	118 ALFRED STREET SOUTH MILSONS POINT	Third	N
16.1	8388	118 ALFRED STREET SOUTH MILSONS POINT	Third	E
16.1	8388	118 ALFRED STREET SOUTH MILSONS POINT	Fourth	E
16.1	8388	118 ALFRED STREET SOUTH MILSONS POINT	Fourth	N
16.1	8388	118 ALFRED STREET SOUTH MILSONS POINT	Fourth	E
16.1	8388	118 ALFRED STREET SOUTH MILSONS POINT	Fifth	E
16.1	8388	118 ALFRED STREET SOUTH MILSONS POINT	Fifth	N
16.1	8388	118 ALFRED STREET SOUTH MILSONS POINT	Fifth	E
16.1	8388	118 ALFRED STREET SOUTH MILSONS POINT	Sixth	E
16.1	8388	118 ALFRED STREET SOUTH MILSONS POINT	Sixth	N

NCA	Receiver ID	Address	Floor Level	Facade
16.1	8388	118 ALFRED STREET SOUTH MILSONS POINT	Sixth	E
16.1	8388	118 ALFRED STREET SOUTH MILSONS POINT	Seventh	E
16.1	8388	118 ALFRED STREET SOUTH MILSONS POINT	Seventh	N
16.1	8388	118 ALFRED STREET SOUTH MILSONS POINT	Seventh	E
16.1	8388	118 ALFRED STREET SOUTH MILSONS POINT	Eighth	E
16.1	8388	118 ALFRED STREET SOUTH MILSONS POINT	Eighth	N
16.1	8388	118 ALFRED STREET SOUTH MILSONS POINT	Eighth	E
16.1	8388	118 ALFRED STREET SOUTH MILSONS POINT	Ninth	E
16.1	8388	118 ALFRED STREET SOUTH MILSONS POINT	Ninth	N
16.1	8388	118 ALFRED STREET SOUTH MILSONS POINT	Ninth	E
16.1	8735	2 DIND STREET MILSONS POINT	Tenth	E
16.1	8735	2 DIND STREET MILSONS POINT	Eleventh	N
16.1	8735	2 DIND STREET MILSONS POINT	Eleventh	E
16.1	8735	2 DIND STREET MILSONS POINT	Twelfth	N
16.1	8735	2 DIND STREET MILSONS POINT	Twelfth	E
16.1	8735	2 DIND STREET MILSONS POINT	Thirteenth	N
16.1	8735	2 DIND STREET MILSONS POINT	Thirteenth	E
16.1	8735	2 DIND STREET MILSONS POINT	Fourteenth	N
16.1	8735	2 DIND STREET MILSONS POINT	Fourteenth	E
16.1	8735	2 DIND STREET MILSONS POINT	Fifteenth	N
16.1	8735	2 DIND STREET MILSONS POINT	Fifteenth	E
16.1	8735	2 DIND STREET MILSONS POINT	Sixteenth	N
16.1	8735	2 DIND STREET MILSONS POINT	Sixteenth	E
16.1	8735	2 DIND STREET MILSONS POINT	Seventeenth	N
16.1	8735	2 DIND STREET MILSONS POINT	Seventeenth	E
16.1	8735	2 DIND STREET MILSONS POINT	Eighteenth	N
16.1	8735	2 DIND STREET MILSONS POINT	Eighteenth	E
16.1	8735	2 DIND STREET MILSONS POINT	Nineteenth	N
16.1	8735	2 DIND STREET MILSONS POINT	Nineteenth	E
16.1	8735	2 DIND STREET MILSONS POINT	Twentieth	N
16.1	8735	2 DIND STREET MILSONS POINT	Twentieth	E
16.1	8735	2 DIND STREET MILSONS POINT	Eighth	E
16.1	8735	2 DIND STREET MILSONS POINT	Ninth	E
16.1	8737	38 ALFRED STREET SOUTH MILSONS POINT	Tenth	E
16.1	8737	38 ALFRED STREET SOUTH MILSONS POINT	Tenth	N
16.1	8737	38 ALFRED STREET SOUTH MILSONS POINT	Eleventh	E
16.1	8737	38 ALFRED STREET SOUTH MILSONS POINT	Eleventh	N
16.1	8737	38 ALFRED STREET SOUTH MILSONS POINT	Twelfth	E
16.1	8737	38 ALFRED STREET SOUTH MILSONS POINT	Twelfth	N
16.1	8737	38 ALFRED STREET SOUTH MILSONS POINT	Thirteenth	E
16.1	8737	38 ALFRED STREET SOUTH MILSONS POINT	Thirteenth	N
16.1	8737	38 ALFRED STREET SOUTH MILSONS POINT	Fourteenth	E
16.1	8737	38 ALFRED STREET SOUTH MILSONS POINT	Fourteenth	N
16.1	8737	38 ALFRED STREET SOUTH MILSONS POINT	Fifteenth	E
16.1	8737	38 ALFRED STREET SOUTH MILSONS POINT	Fifteenth	N
16.1	8737	38 ALFRED STREET SOUTH MILSONS POINT	Sixteenth	E
16.1	8737	38 ALFRED STREET SOUTH MILSONS POINT	Sixteenth	N
16.1	8737	38 ALFRED STREET SOUTH MILSONS POINT	Seventeenth	E
16.1	8737	38 ALFRED STREET SOUTH MILSONS POINT	Seventeenth	N
16.1	8737	38 ALFRED STREET SOUTH MILSONS POINT	Eighteenth	E

NCA	Receiver ID	Address	Floor Level	Facade
16.1	8737	38 ALFRED STREET SOUTH MILSONS POINT	Eighteenth	N
16.1	8737	38 ALFRED STREET SOUTH MILSONS POINT	Nineteenth	E
16.1	8737	38 ALFRED STREET SOUTH MILSONS POINT	Nineteenth	N
16.1	8737	38 ALFRED STREET SOUTH MILSONS POINT	Twentieth	E
16.1	8737	38 ALFRED STREET SOUTH MILSONS POINT	Twentieth	N
16.1	8737	38 ALFRED STREET SOUTH MILSONS POINT	Fourth	N
16.1	8737	38 ALFRED STREET SOUTH MILSONS POINT	Fifth	N
16.1	8737	38 ALFRED STREET SOUTH MILSONS POINT	Sixth	E
16.1	8737	38 ALFRED STREET SOUTH MILSONS POINT	Sixth	N
16.1	8737	38 ALFRED STREET SOUTH MILSONS POINT	Seventh	E
16.1	8737	38 ALFRED STREET SOUTH MILSONS POINT	Seventh	N
16.1	8737	38 ALFRED STREET SOUTH MILSONS POINT	Eighth	E
16.1	8737	38 ALFRED STREET SOUTH MILSONS POINT	Eighth	N
16.1	8737	38 ALFRED STREET SOUTH MILSONS POINT	Ninth	E
16.1	8737	38 ALFRED STREET SOUTH MILSONS POINT	Ninth	N
16.1	8773	17 GLEN STREET MILSONS POINT	Tenth	SE
16.1	8773	17 GLEN STREET MILSONS POINT	Eleventh	SE
16.1	8773	17 GLEN STREET MILSONS POINT	Twelfth	SE
16.1	8773	17 GLEN STREET MILSONS POINT	Thirteenth	SE
16.1	8773	17 GLEN STREET MILSONS POINT	Fourteenth	SE
16.1	8773	17 GLEN STREET MILSONS POINT	Fifteenth	SE
16.1	8773	17 GLEN STREET MILSONS POINT	Sixteenth	SE
16.1	8773	17 GLEN STREET MILSONS POINT	Seventeenth	SE
16.1	8773	17 GLEN STREET MILSONS POINT	Eighteenth	SE
16.1	8773	17 GLEN STREET MILSONS POINT	Eighteenth	E
16.1	8773	17 GLEN STREET MILSONS POINT	Nineteenth	E
16.1	8773	17 GLEN STREET MILSONS POINT	Nineteenth	SE
16.1	8773	17 GLEN STREET MILSONS POINT	Nineteenth	E
16.1	8773	17 GLEN STREET MILSONS POINT	Twentieth	E
16.1	8773	17 GLEN STREET MILSONS POINT	Twentieth	NE
16.1	8773	17 GLEN STREET MILSONS POINT	Twentieth	N
16.1	8773	17 GLEN STREET MILSONS POINT	Twentieth	SE
16.1	8773	17 GLEN STREET MILSONS POINT	Twentieth	E
16.1	8773	17 GLEN STREET MILSONS POINT	Twenty-first	E
16.1	8773	17 GLEN STREET MILSONS POINT	Twenty-first	NE
16.1	8773	17 GLEN STREET MILSONS POINT	Twenty-first	N
16.1	8773	17 GLEN STREET MILSONS POINT	Twenty-first	SE
16.1	8773	17 GLEN STREET MILSONS POINT	Twenty-first	E
16.1	8773	17 GLEN STREET MILSONS POINT	Twenty-second	E
16.1	8773	17 GLEN STREET MILSONS POINT	Twenty-second	NE
16.1	8773	17 GLEN STREET MILSONS POINT	Twenty-second	N
16.1	8773	17 GLEN STREET MILSONS POINT	Twenty-second	SE
16.1	8773	17 GLEN STREET MILSONS POINT	Twenty-second	E
16.1	8773	17 GLEN STREET MILSONS POINT	Twenty-third	E
16.1	8773	17 GLEN STREET MILSONS POINT	Twenty-third	NE
16.1	8773	17 GLEN STREET MILSONS POINT	Twenty-third	N
16.1	8773	17 GLEN STREET MILSONS POINT	Twenty-third	SE
16.1	8773	17 GLEN STREET MILSONS POINT	Twenty-third	E
16.1	8773	17 GLEN STREET MILSONS POINT	Sixth	SE
16.1	8773	17 GLEN STREET MILSONS POINT	Seventh	SE

NCA	Receiver ID	Address	Floor Level	Facade
16.1	8773	17 GLEN STREET MILSONS POINT	Eighth	SE
16.1	8773	17 GLEN STREET MILSONS POINT	Ninth	SE
16.1	8912	70 ALFRED STREET SOUTH MILSONS POINT	Tenth	E
16.1	8912	70 ALFRED STREET SOUTH MILSONS POINT	Tenth	N
16.1	8912	70 ALFRED STREET SOUTH MILSONS POINT	Eleventh	E
16.1	8912	70 ALFRED STREET SOUTH MILSONS POINT	Eleventh	N
16.1	8912	70 ALFRED STREET SOUTH MILSONS POINT	Twelfth	E
16.1	8912	70 ALFRED STREET SOUTH MILSONS POINT	Twelfth	N
16.1	8912	70 ALFRED STREET SOUTH MILSONS POINT	Thirteenth	E
16.1	8912	70 ALFRED STREET SOUTH MILSONS POINT	Thirteenth	N
16.1	8912	70 ALFRED STREET SOUTH MILSONS POINT	Fourteenth	E
16.1	8912	70 ALFRED STREET SOUTH MILSONS POINT	Fourteenth	N
16.1	8912	70 ALFRED STREET SOUTH MILSONS POINT	Fifteenth	E
16.1	8912	70 ALFRED STREET SOUTH MILSONS POINT	Fifteenth	N
16.1	8912	70 ALFRED STREET SOUTH MILSONS POINT	Sixteenth	E
16.1	8912	70 ALFRED STREET SOUTH MILSONS POINT	Sixteenth	N
16.1	8912	70 ALFRED STREET SOUTH MILSONS POINT	Seventeenth	E
16.1	8912	70 ALFRED STREET SOUTH MILSONS POINT	Seventeenth	N
16.1	8912	70 ALFRED STREET SOUTH MILSONS POINT	Eighteenth	E
16.1	8912	70 ALFRED STREET SOUTH MILSONS POINT	Eighteenth	N
16.1	8912	70 ALFRED STREET SOUTH MILSONS POINT	Nineteenth	E
16.1	8912	70 ALFRED STREET SOUTH MILSONS POINT	Nineteenth	N
16.1	8912	70 ALFRED STREET SOUTH MILSONS POINT	Second	E
16.1	8912	70 ALFRED STREET SOUTH MILSONS POINT	Twentieth	E
16.1	8912	70 ALFRED STREET SOUTH MILSONS POINT	Twentieth	N
16.1	8912	70 ALFRED STREET SOUTH MILSONS POINT	Third	E
16.1	8912	70 ALFRED STREET SOUTH MILSONS POINT	Fourth	E
16.1	8912	70 ALFRED STREET SOUTH MILSONS POINT	Fifth	E
16.1	8912	70 ALFRED STREET SOUTH MILSONS POINT	Sixth	E
16.1	8912	70 ALFRED STREET SOUTH MILSONS POINT	Seventh	E
16.1	8912	70 ALFRED STREET SOUTH MILSONS POINT	Eighth	E
16.1	8912	70 ALFRED STREET SOUTH MILSONS POINT	Ninth	E
16.1	8982	80 ALFRED STREET SOUTH MILSONS POINT	First	E
16.1	8982	80 ALFRED STREET SOUTH MILSONS POINT	First	E
16.1	8982	80 ALFRED STREET SOUTH MILSONS POINT	Tenth	E
16.1	8982	80 ALFRED STREET SOUTH MILSONS POINT	Tenth	N
16.1	8982	80 ALFRED STREET SOUTH MILSONS POINT	Tenth	E
16.1	8982	80 ALFRED STREET SOUTH MILSONS POINT	Eleventh	E
16.1	8982	80 ALFRED STREET SOUTH MILSONS POINT	Eleventh	N
16.1	8982	80 ALFRED STREET SOUTH MILSONS POINT	Eleventh	E
16.1	8982	80 ALFRED STREET SOUTH MILSONS POINT	Twelfth	E
16.1	8982	80 ALFRED STREET SOUTH MILSONS POINT	Twelfth	N
16.1	8982	80 ALFRED STREET SOUTH MILSONS POINT	Twelfth	E
16.1	8982	80 ALFRED STREET SOUTH MILSONS POINT	Thirteenth	E
16.1	8982	80 ALFRED STREET SOUTH MILSONS POINT	Thirteenth	N
16.1	8982	80 ALFRED STREET SOUTH MILSONS POINT	Thirteenth	E
16.1	8982	80 ALFRED STREET SOUTH MILSONS POINT	Fourteenth	E
16.1	8982	80 ALFRED STREET SOUTH MILSONS POINT	Fourteenth	N
16.1	8982	80 ALFRED STREET SOUTH MILSONS POINT	Fourteenth	E
16.1	8982	80 ALFRED STREET SOUTH MILSONS POINT	Fifteenth	E

NCA	Receiver ID	Address	Floor Level	Facade
16.1	8982	80 ALFRED STREET SOUTH MILSONS POINT	Fifteenth	N
16.1	8982	80 ALFRED STREET SOUTH MILSONS POINT	Fifteenth	E
16.1	8982	80 ALFRED STREET SOUTH MILSONS POINT	Second	E
16.1	8982	80 ALFRED STREET SOUTH MILSONS POINT	Second	E
16.1	8982	80 ALFRED STREET SOUTH MILSONS POINT	Third	E
16.1	8982	80 ALFRED STREET SOUTH MILSONS POINT	Third	N
16.1	8982	80 ALFRED STREET SOUTH MILSONS POINT	Third	E
16.1	8982	80 ALFRED STREET SOUTH MILSONS POINT	Fourth	E
16.1	8982	80 ALFRED STREET SOUTH MILSONS POINT	Fourth	N
16.1	8982	80 ALFRED STREET SOUTH MILSONS POINT	Fourth	E
16.1	8982	80 ALFRED STREET SOUTH MILSONS POINT	Fifth	E
16.1	8982	80 ALFRED STREET SOUTH MILSONS POINT	Fifth	N
16.1	8982	80 ALFRED STREET SOUTH MILSONS POINT	Fifth	E
16.1	8982	80 ALFRED STREET SOUTH MILSONS POINT	Sixth	E
16.1	8982	80 ALFRED STREET SOUTH MILSONS POINT	Sixth	N
16.1	8982	80 ALFRED STREET SOUTH MILSONS POINT	Sixth	E
16.1	8982	80 ALFRED STREET SOUTH MILSONS POINT	Seventh	E
16.1	8982	80 ALFRED STREET SOUTH MILSONS POINT	Seventh	N
16.1	8982	80 ALFRED STREET SOUTH MILSONS POINT	Seventh	E
16.1	8982	80 ALFRED STREET SOUTH MILSONS POINT	Eighth	E
16.1	8982	80 ALFRED STREET SOUTH MILSONS POINT	Eighth	N
16.1	8982	80 ALFRED STREET SOUTH MILSONS POINT	Eighth	E
16.1	8982	80 ALFRED STREET SOUTH MILSONS POINT	Ninth	E
16.1	8982	80 ALFRED STREET SOUTH MILSONS POINT	Ninth	N
16.1	8982	80 ALFRED STREET SOUTH MILSONS POINT	Ninth	E
16.1	9025	30 GLEN STREET MILSONS POINT	Tenth	SE
16.1	9025	30 GLEN STREET MILSONS POINT	Eleventh	SE
16.1	9025	30 GLEN STREET MILSONS POINT	Eleventh	N
16.1	9025	30 GLEN STREET MILSONS POINT	Twelfth	SE
16.1	9025	30 GLEN STREET MILSONS POINT	Twelfth	N
16.1	9025	30 GLEN STREET MILSONS POINT	Thirteenth	SE
16.1	9025	30 GLEN STREET MILSONS POINT	Thirteenth	N
16.1	9025	30 GLEN STREET MILSONS POINT	Fourteenth	SE
16.1	9025	30 GLEN STREET MILSONS POINT	Fourteenth	N
16.1	9025	30 GLEN STREET MILSONS POINT	Fifteenth	SE
16.1	9025	30 GLEN STREET MILSONS POINT	Fifteenth	N
16.1	9025	30 GLEN STREET MILSONS POINT	Third	SE
16.1	9025	30 GLEN STREET MILSONS POINT	Fourth	SE
16.1	9025	30 GLEN STREET MILSONS POINT	Fifth	SE
16.1	9025	30 GLEN STREET MILSONS POINT	Sixth	SE
16.1	9025	30 GLEN STREET MILSONS POINT	Seventh	SE
16.1	9025	30 GLEN STREET MILSONS POINT	Eighth	SE
16.1	9025	30 GLEN STREET MILSONS POINT	Ninth	SE
16.1	9075	84 ALFRED STREET SOUTH MILSONS POINT	First	E
16.1	9075	84 ALFRED STREET SOUTH MILSONS POINT	Tenth	E
16.1	9075	84 ALFRED STREET SOUTH MILSONS POINT	Tenth	N
16.1	9075	84 ALFRED STREET SOUTH MILSONS POINT	Tenth	S
16.1	9075	84 ALFRED STREET SOUTH MILSONS POINT	Eleventh	E
16.1	9075	84 ALFRED STREET SOUTH MILSONS POINT	Eleventh	N
16.1	9075	84 ALFRED STREET SOUTH MILSONS POINT	Eleventh	S

NCA	Receiver ID	Address	Floor Level	Facade
16.1	9075	84 ALFRED STREET SOUTH MILSONS POINT	Twelfth	E
16.1	9075	84 ALFRED STREET SOUTH MILSONS POINT	Twelfth	N
16.1	9075	84 ALFRED STREET SOUTH MILSONS POINT	Twelfth	S
16.1	9075	84 ALFRED STREET SOUTH MILSONS POINT	Thirteenth	E
16.1	9075	84 ALFRED STREET SOUTH MILSONS POINT	Thirteenth	N
16.1	9075	84 ALFRED STREET SOUTH MILSONS POINT	Thirteenth	S
16.1	9075	84 ALFRED STREET SOUTH MILSONS POINT	Fourteenth	E
16.1	9075	84 ALFRED STREET SOUTH MILSONS POINT	Fourteenth	N
16.1	9075	84 ALFRED STREET SOUTH MILSONS POINT	Fourteenth	S
16.1	9075	84 ALFRED STREET SOUTH MILSONS POINT	Fifteenth	E
16.1	9075	84 ALFRED STREET SOUTH MILSONS POINT	Fifteenth	N
16.1	9075	84 ALFRED STREET SOUTH MILSONS POINT	Fifteenth	S
16.1	9075	84 ALFRED STREET SOUTH MILSONS POINT	Second	E
16.1	9075	84 ALFRED STREET SOUTH MILSONS POINT	Third	E
16.1	9075	84 ALFRED STREET SOUTH MILSONS POINT	Fourth	E
16.1	9075	84 ALFRED STREET SOUTH MILSONS POINT	Fifth	E
16.1	9075	84 ALFRED STREET SOUTH MILSONS POINT	Sixth	E
16.1	9075	84 ALFRED STREET SOUTH MILSONS POINT	Seventh	E
16.1	9075	84 ALFRED STREET SOUTH MILSONS POINT	Seventh	S
16.1	9075	84 ALFRED STREET SOUTH MILSONS POINT	Eighth	E
16.1	9075	84 ALFRED STREET SOUTH MILSONS POINT	Eighth	S
16.1	9075	84 ALFRED STREET SOUTH MILSONS POINT	Ninth	E
16.1	9075	84 ALFRED STREET SOUTH MILSONS POINT	Ninth	S
16.1	9278	102 ALFRED STREET SOUTH MILSONS POINT	First	E
16.1	9278	102 ALFRED STREET SOUTH MILSONS POINT	First	NE
16.1	9278	102 ALFRED STREET SOUTH MILSONS POINT	Tenth	NE
16.1	9278	102 ALFRED STREET SOUTH MILSONS POINT	Tenth	SW
16.1	9278	102 ALFRED STREET SOUTH MILSONS POINT	Tenth	S
16.1	9278	102 ALFRED STREET SOUTH MILSONS POINT	Tenth	E
16.1	9278	102 ALFRED STREET SOUTH MILSONS POINT	Tenth	NE
16.1	9278	102 ALFRED STREET SOUTH MILSONS POINT	Tenth	N
16.1	9278	102 ALFRED STREET SOUTH MILSONS POINT	Eleventh	NE
16.1	9278	102 ALFRED STREET SOUTH MILSONS POINT	Eleventh	SW
16.1	9278	102 ALFRED STREET SOUTH MILSONS POINT	Eleventh	S
16.1	9278	102 ALFRED STREET SOUTH MILSONS POINT	Eleventh	E
16.1	9278	102 ALFRED STREET SOUTH MILSONS POINT	Eleventh	NE
16.1	9278	102 ALFRED STREET SOUTH MILSONS POINT	Eleventh	N
16.1	9278	102 ALFRED STREET SOUTH MILSONS POINT	Twelfth	NE
16.1	9278	102 ALFRED STREET SOUTH MILSONS POINT	Twelfth	NW
16.1	9278	102 ALFRED STREET SOUTH MILSONS POINT	Twelfth	SW
16.1	9278	102 ALFRED STREET SOUTH MILSONS POINT	Twelfth	S
16.1	9278	102 ALFRED STREET SOUTH MILSONS POINT	Twelfth	E
16.1	9278	102 ALFRED STREET SOUTH MILSONS POINT	Twelfth	NE
16.1	9278	102 ALFRED STREET SOUTH MILSONS POINT	Twelfth	N
16.1	9278	102 ALFRED STREET SOUTH MILSONS POINT	Thirteenth	NE
16.1	9278	102 ALFRED STREET SOUTH MILSONS POINT	Thirteenth	NW
16.1	9278	102 ALFRED STREET SOUTH MILSONS POINT	Thirteenth	SW
16.1	9278	102 ALFRED STREET SOUTH MILSONS POINT	Thirteenth	S
16.1	9278	102 ALFRED STREET SOUTH MILSONS POINT	Thirteenth	E
16.1	9278	102 ALFRED STREET SOUTH MILSONS POINT	Thirteenth	NE

NCA	Receiver ID	Address	Floor Level	Facade
16.1	9278	102 ALFRED STREET SOUTH MILSONS POINT	Thirteenth	N
16.1	9278	102 ALFRED STREET SOUTH MILSONS POINT	Second	S
16.1	9278	102 ALFRED STREET SOUTH MILSONS POINT	Second	E
16.1	9278	102 ALFRED STREET SOUTH MILSONS POINT	Second	NE
16.1	9278	102 ALFRED STREET SOUTH MILSONS POINT	Second	N
16.1	9278	102 ALFRED STREET SOUTH MILSONS POINT	Third	NE
16.1	9278	102 ALFRED STREET SOUTH MILSONS POINT	Third	S
16.1	9278	102 ALFRED STREET SOUTH MILSONS POINT	Third	E
16.1	9278	102 ALFRED STREET SOUTH MILSONS POINT	Third	NE
16.1	9278	102 ALFRED STREET SOUTH MILSONS POINT	Third	N
16.1	9278	102 ALFRED STREET SOUTH MILSONS POINT	Fourth	NE
16.1	9278	102 ALFRED STREET SOUTH MILSONS POINT	Fourth	S
16.1	9278	102 ALFRED STREET SOUTH MILSONS POINT	Fourth	E
16.1	9278	102 ALFRED STREET SOUTH MILSONS POINT	Fourth	NE
16.1	9278	102 ALFRED STREET SOUTH MILSONS POINT	Fourth	N
16.1	9278	102 ALFRED STREET SOUTH MILSONS POINT	Fifth	NE
16.1	9278	102 ALFRED STREET SOUTH MILSONS POINT	Fifth	S
16.1	9278	102 ALFRED STREET SOUTH MILSONS POINT	Fifth	E
16.1	9278	102 ALFRED STREET SOUTH MILSONS POINT	Fifth	NE
16.1	9278	102 ALFRED STREET SOUTH MILSONS POINT	Fifth	N
16.1	9278	102 ALFRED STREET SOUTH MILSONS POINT	Sixth	NE
16.1	9278	102 ALFRED STREET SOUTH MILSONS POINT	Sixth	SW
16.1	9278	102 ALFRED STREET SOUTH MILSONS POINT	Sixth	S
16.1	9278	102 ALFRED STREET SOUTH MILSONS POINT	Sixth	E
16.1	9278	102 ALFRED STREET SOUTH MILSONS POINT	Sixth	NE
16.1	9278	102 ALFRED STREET SOUTH MILSONS POINT	Sixth	N
16.1	9278	102 ALFRED STREET SOUTH MILSONS POINT	Seventh	NE
16.1	9278	102 ALFRED STREET SOUTH MILSONS POINT	Seventh	SW
16.1	9278	102 ALFRED STREET SOUTH MILSONS POINT	Seventh	S
16.1	9278	102 ALFRED STREET SOUTH MILSONS POINT	Seventh	E
16.1	9278	102 ALFRED STREET SOUTH MILSONS POINT	Seventh	NE
16.1	9278	102 ALFRED STREET SOUTH MILSONS POINT	Seventh	N
16.1	9278	102 ALFRED STREET SOUTH MILSONS POINT	Eighth	NE
16.1	9278	102 ALFRED STREET SOUTH MILSONS POINT	Eighth	SW
16.1	9278	102 ALFRED STREET SOUTH MILSONS POINT	Eighth	S
16.1	9278	102 ALFRED STREET SOUTH MILSONS POINT	Eighth	E
16.1	9278	102 ALFRED STREET SOUTH MILSONS POINT	Eighth	NE
16.1	9278	102 ALFRED STREET SOUTH MILSONS POINT	Eighth	N
16.1	9278	102 ALFRED STREET SOUTH MILSONS POINT	Ninth	NE
16.1	9278	102 ALFRED STREET SOUTH MILSONS POINT	Ninth	SW
16.1	9278	102 ALFRED STREET SOUTH MILSONS POINT	Ninth	S
16.1	9278	102 ALFRED STREET SOUTH MILSONS POINT	Ninth	E
16.1	9278	102 ALFRED STREET SOUTH MILSONS POINT	Ninth	NE
16.1	9278	102 ALFRED STREET SOUTH MILSONS POINT	Ninth	N
16.1	9483	55 LAVENDER STREET MILSONS POINT	Tenth	E
16.1	9483	55 LAVENDER STREET MILSONS POINT	Tenth	N
16.1	9483	55 LAVENDER STREET MILSONS POINT	Eleventh	E
16.1	9483	55 LAVENDER STREET MILSONS POINT	Eleventh	N
16.1	9483	55 LAVENDER STREET MILSONS POINT	Twelfth	E
16.1	9483	55 LAVENDER STREET MILSONS POINT	Twelfth	N

NCA	Receiver ID	Address	Floor Level	Facade
16.1	9483	55 LAVENDER STREET MILSONS POINT	Thirteenth	E
16.1	9483	55 LAVENDER STREET MILSONS POINT	Thirteenth	N
16.1	9483	55 LAVENDER STREET MILSONS POINT	Fourteenth	E
16.1	9483	55 LAVENDER STREET MILSONS POINT	Fourteenth	N
16.1	9483	55 LAVENDER STREET MILSONS POINT	Fifteenth	E
16.1	9483	55 LAVENDER STREET MILSONS POINT	Fifteenth	N
16.1	9483	55 LAVENDER STREET MILSONS POINT	Fifteenth	NW
16.1	9483	55 LAVENDER STREET MILSONS POINT	Sixteenth	E
16.1	9483	55 LAVENDER STREET MILSONS POINT	Sixteenth	N
16.1	9483	55 LAVENDER STREET MILSONS POINT	Sixteenth	NW
16.1	9483	55 LAVENDER STREET MILSONS POINT	Seventeenth	E
16.1	9483	55 LAVENDER STREET MILSONS POINT	Seventeenth	N
16.1	9483	55 LAVENDER STREET MILSONS POINT	Seventeenth	NW
16.1	9483	55 LAVENDER STREET MILSONS POINT	Eighteenth	E
16.1	9483	55 LAVENDER STREET MILSONS POINT	Eighteenth	N
16.1	9483	55 LAVENDER STREET MILSONS POINT	Eighteenth	NW
16.1	9483	55 LAVENDER STREET MILSONS POINT	Nineteenth	E
16.1	9483	55 LAVENDER STREET MILSONS POINT	Nineteenth	N
16.1	9483	55 LAVENDER STREET MILSONS POINT	Nineteenth	NW
16.1	9483	55 LAVENDER STREET MILSONS POINT	Twentieth	E
16.1	9483	55 LAVENDER STREET MILSONS POINT	Twentieth	N
16.1	9483	55 LAVENDER STREET MILSONS POINT	Twentieth	NW
16.1	9483	55 LAVENDER STREET MILSONS POINT	Twenty-first	E
16.1	9483	55 LAVENDER STREET MILSONS POINT	Twenty-first	N
16.1	9483	55 LAVENDER STREET MILSONS POINT	Twenty-first	NW
16.1	9483	55 LAVENDER STREET MILSONS POINT	Twenty-second	E
16.1	9483	55 LAVENDER STREET MILSONS POINT	Twenty-second	N
16.1	9483	55 LAVENDER STREET MILSONS POINT	Twenty-second	NW
16.1	9483	55 LAVENDER STREET MILSONS POINT	Twenty-third	E
16.1	9483	55 LAVENDER STREET MILSONS POINT	Twenty-third	N
16.1	9483	55 LAVENDER STREET MILSONS POINT	Twenty-third	NW
16.1	9483	55 LAVENDER STREET MILSONS POINT	Twenty-third	E
16.1	9483	55 LAVENDER STREET MILSONS POINT	Eighth	N
16.1	9483	55 LAVENDER STREET MILSONS POINT	Ninth	E
16.1	9483	55 LAVENDER STREET MILSONS POINT	Ninth	N
16.1	9565	1 MIDDLEMISS STREET LAVENDER BAY	First	SE
16.1	9565	1 MIDDLEMISS STREET LAVENDER BAY	Second	SE
16.1	9565	1 MIDDLEMISS STREET LAVENDER BAY	Ground	SE
16.1	9941	36 ARTHUR STREET LAVENDER BAY	First	N
16.1	9941	36 ARTHUR STREET LAVENDER BAY	First	E
16.1	9941	36 ARTHUR STREET LAVENDER BAY	First	N
16.1	9941	36 ARTHUR STREET LAVENDER BAY	First	E
16.1	9941	36 ARTHUR STREET LAVENDER BAY	First	N
16.1	37944	94-96 ALFRED STREET SOUTH MILSONS POINT	First	E
16.1	37944	94-96 ALFRED STREET SOUTH MILSONS POINT	First	S
16.1	37944	94-96 ALFRED STREET SOUTH MILSONS POINT	First	E
16.1	37944	94-96 ALFRED STREET SOUTH MILSONS POINT	First	NE
16.1	37944	94-96 ALFRED STREET SOUTH MILSONS POINT	Tenth	S
16.1	37944	94-96 ALFRED STREET SOUTH MILSONS POINT	Tenth	E
16.1	37944	94-96 ALFRED STREET SOUTH MILSONS POINT	Tenth	S

NCA	Receiver ID	Address	Floor Level	Facade
16.1	37944	94-96 ALFRED STREET SOUTH MILSONS POINT	Tenth	E
16.1	37944	94-96 ALFRED STREET SOUTH MILSONS POINT	Tenth	NE
16.1	37944	94-96 ALFRED STREET SOUTH MILSONS POINT	Tenth	N
16.1	37944	94-96 ALFRED STREET SOUTH MILSONS POINT	Eleventh	S
16.1	37944	94-96 ALFRED STREET SOUTH MILSONS POINT	Eleventh	E
16.1	37944	94-96 ALFRED STREET SOUTH MILSONS POINT	Eleventh	S
16.1	37944	94-96 ALFRED STREET SOUTH MILSONS POINT	Eleventh	E
16.1	37944	94-96 ALFRED STREET SOUTH MILSONS POINT	Eleventh	NE
16.1	37944	94-96 ALFRED STREET SOUTH MILSONS POINT	Eleventh	N
16.1	37944	94-96 ALFRED STREET SOUTH MILSONS POINT	Twelfth	S
16.1	37944	94-96 ALFRED STREET SOUTH MILSONS POINT	Twelfth	E
16.1	37944	94-96 ALFRED STREET SOUTH MILSONS POINT	Twelfth	S
16.1	37944	94-96 ALFRED STREET SOUTH MILSONS POINT	Twelfth	E
16.1	37944	94-96 ALFRED STREET SOUTH MILSONS POINT	Twelfth	NE
16.1	37944	94-96 ALFRED STREET SOUTH MILSONS POINT	Twelfth	N
16.1	37944	94-96 ALFRED STREET SOUTH MILSONS POINT	Thirteenth	S
16.1	37944	94-96 ALFRED STREET SOUTH MILSONS POINT	Thirteenth	E
16.1	37944	94-96 ALFRED STREET SOUTH MILSONS POINT	Thirteenth	S
16.1	37944	94-96 ALFRED STREET SOUTH MILSONS POINT	Thirteenth	E
16.1	37944	94-96 ALFRED STREET SOUTH MILSONS POINT	Thirteenth	NE
16.1	37944	94-96 ALFRED STREET SOUTH MILSONS POINT	Thirteenth	N
16.1	37944	94-96 ALFRED STREET SOUTH MILSONS POINT	Fourteenth	S
16.1	37944	94-96 ALFRED STREET SOUTH MILSONS POINT	Fourteenth	E
16.1	37944	94-96 ALFRED STREET SOUTH MILSONS POINT	Fourteenth	S
16.1	37944	94-96 ALFRED STREET SOUTH MILSONS POINT	Fourteenth	E
16.1	37944	94-96 ALFRED STREET SOUTH MILSONS POINT	Fourteenth	NE
16.1	37944	94-96 ALFRED STREET SOUTH MILSONS POINT	Fourteenth	N
16.1	37944	94-96 ALFRED STREET SOUTH MILSONS POINT	Second	S
16.1	37944	94-96 ALFRED STREET SOUTH MILSONS POINT	Second	E
16.1	37944	94-96 ALFRED STREET SOUTH MILSONS POINT	Second	S
16.1	37944	94-96 ALFRED STREET SOUTH MILSONS POINT	Second	E
16.1	37944	94-96 ALFRED STREET SOUTH MILSONS POINT	Second	NE
16.1	37944	94-96 ALFRED STREET SOUTH MILSONS POINT	Third	S
16.1	37944	94-96 ALFRED STREET SOUTH MILSONS POINT	Third	E
16.1	37944	94-96 ALFRED STREET SOUTH MILSONS POINT	Third	S
16.1	37944	94-96 ALFRED STREET SOUTH MILSONS POINT	Third	E
16.1	37944	94-96 ALFRED STREET SOUTH MILSONS POINT	Third	NE
16.1	37944	94-96 ALFRED STREET SOUTH MILSONS POINT	Fourth	S
16.1	37944	94-96 ALFRED STREET SOUTH MILSONS POINT	Fourth	E
16.1	37944	94-96 ALFRED STREET SOUTH MILSONS POINT	Fourth	S
16.1	37944	94-96 ALFRED STREET SOUTH MILSONS POINT	Fourth	E
16.1	37944	94-96 ALFRED STREET SOUTH MILSONS POINT	Fourth	NE
16.1	37944	94-96 ALFRED STREET SOUTH MILSONS POINT	Fifth	S
16.1	37944	94-96 ALFRED STREET SOUTH MILSONS POINT	Fifth	E
16.1	37944	94-96 ALFRED STREET SOUTH MILSONS POINT	Fifth	S
16.1	37944	94-96 ALFRED STREET SOUTH MILSONS POINT	Fifth	E
16.1	37944	94-96 ALFRED STREET SOUTH MILSONS POINT	Fifth	NE
16.1	37944	94-96 ALFRED STREET SOUTH MILSONS POINT	Fifth	N
16.1	37944	94-96 ALFRED STREET SOUTH MILSONS POINT	Sixth	S
16.1	37944	94-96 ALFRED STREET SOUTH MILSONS POINT	Sixth	E

NCA	Receiver ID	Address	Floor Level	Facade
16.1	37944	94-96 ALFRED STREET SOUTH MILSONS POINT	Sixth	S
16.1	37944	94-96 ALFRED STREET SOUTH MILSONS POINT	Sixth	E
16.1	37944	94-96 ALFRED STREET SOUTH MILSONS POINT	Sixth	NE
16.1	37944	94-96 ALFRED STREET SOUTH MILSONS POINT	Sixth	N
16.1	37944	94-96 ALFRED STREET SOUTH MILSONS POINT	Seventh	S
16.1	37944	94-96 ALFRED STREET SOUTH MILSONS POINT	Seventh	E
16.1	37944	94-96 ALFRED STREET SOUTH MILSONS POINT	Seventh	S
16.1	37944	94-96 ALFRED STREET SOUTH MILSONS POINT	Seventh	E
16.1	37944	94-96 ALFRED STREET SOUTH MILSONS POINT	Seventh	NE
16.1	37944	94-96 ALFRED STREET SOUTH MILSONS POINT	Seventh	N
16.1	37944	94-96 ALFRED STREET SOUTH MILSONS POINT	Eighth	S
16.1	37944	94-96 ALFRED STREET SOUTH MILSONS POINT	Eighth	E
16.1	37944	94-96 ALFRED STREET SOUTH MILSONS POINT	Eighth	S
16.1	37944	94-96 ALFRED STREET SOUTH MILSONS POINT	Eighth	E
16.1	37944	94-96 ALFRED STREET SOUTH MILSONS POINT	Eighth	NE
16.1	37944	94-96 ALFRED STREET SOUTH MILSONS POINT	Eighth	N
16.1	37944	94-96 ALFRED STREET SOUTH MILSONS POINT	Ninth	S
16.1	37944	94-96 ALFRED STREET SOUTH MILSONS POINT	Ninth	E
16.1	37944	94-96 ALFRED STREET SOUTH MILSONS POINT	Ninth	S
16.1	37944	94-96 ALFRED STREET SOUTH MILSONS POINT	Ninth	E
16.1	37944	94-96 ALFRED STREET SOUTH MILSONS POINT	Ninth	NE
16.1	37944	94-96 ALFRED STREET SOUTH MILSONS POINT	Ninth	N
16.3	8386	77 BERRY STREET NORTH SYDNEY	Tenth	W
16.3	8386	77 BERRY STREET NORTH SYDNEY	Eleventh	W
16.3	8386	77 BERRY STREET NORTH SYDNEY	Twelfth	W
16.3	8386	77 BERRY STREET NORTH SYDNEY	Thirteenth	W
16.3	8386	77 BERRY STREET NORTH SYDNEY	Twenty-seventh	NE
16.3	8386	77 BERRY STREET NORTH SYDNEY	Twenty-seventh	N
16.3	8386	77 BERRY STREET NORTH SYDNEY	Twenty-eighth	E
16.3	8386	77 BERRY STREET NORTH SYDNEY	Twenty-eighth	NE
16.3	8386	77 BERRY STREET NORTH SYDNEY	Twenty-eighth	N
16.3	8386	77 BERRY STREET NORTH SYDNEY	Twenty-ninth	SE
16.3	8386	77 BERRY STREET NORTH SYDNEY	Twenty-ninth	E
16.3	8386	77 BERRY STREET NORTH SYDNEY	Twenty-ninth	NE
16.3	8386	77 BERRY STREET NORTH SYDNEY	Twenty-ninth	N
16.3	8386	77 BERRY STREET NORTH SYDNEY	Thirtieth	SE
16.3	8386	77 BERRY STREET NORTH SYDNEY	Thirtieth	E
16.3	8386	77 BERRY STREET NORTH SYDNEY	Thirtieth	NE
16.3	8386	77 BERRY STREET NORTH SYDNEY	Thirtieth	N
16.3	8386	77 BERRY STREET NORTH SYDNEY	Thirty-first	SE
16.3	8386	77 BERRY STREET NORTH SYDNEY	Thirty-first	E
16.3	8386	77 BERRY STREET NORTH SYDNEY	Thirty-first	NE
16.3	8386	77 BERRY STREET NORTH SYDNEY	Thirty-first	N
16.3	8386	77 BERRY STREET NORTH SYDNEY	Thirty-second	SE
16.3	8386	77 BERRY STREET NORTH SYDNEY	Thirty-second	E
16.3	8386	77 BERRY STREET NORTH SYDNEY	Thirty-second	NE
16.3	8386	77 BERRY STREET NORTH SYDNEY	Thirty-second	N
16.3	8386	77 BERRY STREET NORTH SYDNEY	Thirty-third	SE
16.3	8386	77 BERRY STREET NORTH SYDNEY	Thirty-third	E
16.3	8386	77 BERRY STREET NORTH SYDNEY	Thirty-third	NE

NCA	Receiver ID	Address	Floor Level	Facade
16.3	8386	77 BERRY STREET NORTH SYDNEY	Thirty-third	N
16.3	8386	77 BERRY STREET NORTH SYDNEY	Thirty-fourth	SE
16.3	8386	77 BERRY STREET NORTH SYDNEY	Thirty-fourth	E
16.3	8386	77 BERRY STREET NORTH SYDNEY	Thirty-fourth	NE
16.3	8386	77 BERRY STREET NORTH SYDNEY	Thirty-fourth	N
16.3	8386	77 BERRY STREET NORTH SYDNEY	Thirty-fifth	SE
16.3	8386	77 BERRY STREET NORTH SYDNEY	Thirty-fifth	E
16.3	8386	77 BERRY STREET NORTH SYDNEY	Thirty-fifth	NE
16.3	8386	77 BERRY STREET NORTH SYDNEY	Thirty-fifth	N
16.3	8386	77 BERRY STREET NORTH SYDNEY	Thirty-fifth	NW
16.3	8386	77 BERRY STREET NORTH SYDNEY	Sixth	SW
16.3	8386	77 BERRY STREET NORTH SYDNEY	Sixth	SW
16.3	8386	77 BERRY STREET NORTH SYDNEY	Sixth	NW
16.3	8386	77 BERRY STREET NORTH SYDNEY	Sixth	W
16.3	8386	77 BERRY STREET NORTH SYDNEY	Seventh	SW
16.3	8386	77 BERRY STREET NORTH SYDNEY	Seventh	NW
16.3	8386	77 BERRY STREET NORTH SYDNEY	Seventh	W
16.3	8386	77 BERRY STREET NORTH SYDNEY	Eighth	SW
16.3	8386	77 BERRY STREET NORTH SYDNEY	Eighth	NW
16.3	8386	77 BERRY STREET NORTH SYDNEY	Eighth	W
16.3	8386	77 BERRY STREET NORTH SYDNEY	Ninth	SW
16.3	8386	77 BERRY STREET NORTH SYDNEY	Ninth	W
16.3	11158	132 ARTHUR STREET NORTH SYDNEY (Childcar	Fourth	E
16.3	11158	132 ARTHUR STREET NORTH SYDNEY (Childcar	Fourth	N
16.3	11158	132 ARTHUR STREET NORTH SYDNEY (Childcar	Fourth	E
16.3	11268	141 WALKER STREET NORTH SYDNEY (Childcar	First	NE
16.3	11268	141 WALKER STREET NORTH SYDNEY (Childcar	First	SE
17.1	8673	50 UPPER PITT STREET KIRRIBILLI	Tenth	N
17.1	8673	50 UPPER PITT STREET KIRRIBILLI	Eleventh	N
17.1	8673	50 UPPER PITT STREET KIRRIBILLI	Twelfth	N
17.1	8673	50 UPPER PITT STREET KIRRIBILLI	Thirteenth	N
17.1	8673	50 UPPER PITT STREET KIRRIBILLI	Seventh	N
17.1	8705	48 UPPER PITT STREET KIRRIBILLI	Fourth	N
17.1	8705	48 UPPER PITT STREET KIRRIBILLI	Fifth	N
17.1	8705	48 UPPER PITT STREET KIRRIBILLI	Sixth	N
17.1	8757	60 JEFFREYS STREET KIRRIBILLI	Third	N
17.1	8771	35 FITZROY STREET KIRRIBILLI	First	NW
17.1	8858	85-87 CARABELLA STREET KIRRIBILLI	Second	NW
17.1	8858	85-87 CARABELLA STREET KIRRIBILLI	Second	SW
17.1	8858	85-87 CARABELLA STREET KIRRIBILLI	Second	SW
17.1	8858	85-87 CARABELLA STREET KIRRIBILLI	Third	NW
17.1	8858	85-87 CARABELLA STREET KIRRIBILLI	Third	SW
17.1	8858	85-87 CARABELLA STREET KIRRIBILLI	Third	NW
17.1	8858	85-87 CARABELLA STREET KIRRIBILLI	Third	SW
17.1	8858	85-87 CARABELLA STREET KIRRIBILLI	Third	NE
17.1	8943	29 BURTON STREET KIRRIBILLI	First	N
17.1	8943	29 BURTON STREET KIRRIBILLI	First	W
17.1	8943	29 BURTON STREET KIRRIBILLI	First	S
17.1	8943	29 BURTON STREET KIRRIBILLI	First	E
17.1	8943	29 BURTON STREET KIRRIBILLI	First	N

NCA	Receiver ID	Address	Floor Level	Facade
17.1	8943	29 BURTON STREET KIRRIBILLI	First	E
17.1	8943	29 BURTON STREET KIRRIBILLI	First	NE
17.1	8943	29 BURTON STREET KIRRIBILLI	First	E
17.1	8943	29 BURTON STREET KIRRIBILLI	First	N
17.1	8943	29 BURTON STREET KIRRIBILLI	First	E
17.1	8943	29 BURTON STREET KIRRIBILLI	Ground	N
17.1	8943	29 BURTON STREET KIRRIBILLI	Ground	W
17.1	8943	29 BURTON STREET KIRRIBILLI	Ground	S
17.2	9359	1 ENNIS ROAD KIRRIBILLI	Second	W
17.2	9359	1 ENNIS ROAD KIRRIBILLI	Third	W
17.2	9359	1 ENNIS ROAD KIRRIBILLI	Third	W
17.2	9359	1 ENNIS ROAD KIRRIBILLI	Third	S
17.2	9359	1 ENNIS ROAD KIRRIBILLI	Third	W
17.2	9359	1 ENNIS ROAD KIRRIBILLI	Fourth	W
17.2	9359	1 ENNIS ROAD KIRRIBILLI	Fourth	N
17.2	9359	1 ENNIS ROAD KIRRIBILLI	Fourth	W
17.2	9359	1 ENNIS ROAD KIRRIBILLI	Fourth	S
17.2	9359	1 ENNIS ROAD KIRRIBILLI	Fourth	W
17.2	9359	1 ENNIS ROAD KIRRIBILLI	Fourth	S
17.2	9359	1 ENNIS ROAD KIRRIBILLI	Fourth	S
17.2	9359	1 ENNIS ROAD KIRRIBILLI	Ground	W
17.2	9447	1 ENNIS ROAD KIRRIBILLI	Tenth	N
17.2	9447	1 ENNIS ROAD KIRRIBILLI	Tenth	W
17.2	9447	1 ENNIS ROAD KIRRIBILLI	Tenth	N
17.2	9447	1 ENNIS ROAD KIRRIBILLI	Tenth	W
17.2	9447	1 ENNIS ROAD KIRRIBILLI	Tenth	S
17.2	9447	1 ENNIS ROAD KIRRIBILLI	Tenth	E
17.2	9447	1 ENNIS ROAD KIRRIBILLI	Tenth	S
17.2	9447	1 ENNIS ROAD KIRRIBILLI	Tenth	E
17.2	9447	1 ENNIS ROAD KIRRIBILLI	Third	W
17.2	9447	1 ENNIS ROAD KIRRIBILLI	Fourth	W
17.2	9447	1 ENNIS ROAD KIRRIBILLI	Fourth	W
17.2	9447	1 ENNIS ROAD KIRRIBILLI	Fourth	S
17.2	9447	1 ENNIS ROAD KIRRIBILLI	Fifth	W
17.2	9447	1 ENNIS ROAD KIRRIBILLI	Fifth	N
17.2	9447	1 ENNIS ROAD KIRRIBILLI	Fifth	W
17.2	9447	1 ENNIS ROAD KIRRIBILLI	Fifth	S
17.2	9447	1 ENNIS ROAD KIRRIBILLI	Sixth	W
17.2	9447	1 ENNIS ROAD KIRRIBILLI	Sixth	N
17.2	9447	1 ENNIS ROAD KIRRIBILLI	Sixth	W
17.2	9447	1 ENNIS ROAD KIRRIBILLI	Sixth	S
17.2	9447	1 ENNIS ROAD KIRRIBILLI	Seventh	W
17.2	9447	1 ENNIS ROAD KIRRIBILLI	Seventh	N
17.2	9447	1 ENNIS ROAD KIRRIBILLI	Seventh	W
17.2	9447	1 ENNIS ROAD KIRRIBILLI	Seventh	S
17.2	9447	1 ENNIS ROAD KIRRIBILLI	Seventh	S
17.2	9447	1 ENNIS ROAD KIRRIBILLI	Eighth	W
17.2	9447	1 ENNIS ROAD KIRRIBILLI	Eighth	N
17.2	9447	1 ENNIS ROAD KIRRIBILLI	Eighth	W
17.2	9447	1 ENNIS ROAD KIRRIBILLI	Eighth	S

NCA	Receiver ID	Address	Floor Level	Facade
17.2	9447	1 ENNIS ROAD KIRRIBILLI	Eighth	E
17.2	9447	1 ENNIS ROAD KIRRIBILLI	Eighth	S
17.2	9447	1 ENNIS ROAD KIRRIBILLI	Ninth	N
17.2	9447	1 ENNIS ROAD KIRRIBILLI	Ninth	W
17.2	9447	1 ENNIS ROAD KIRRIBILLI	Ninth	N
17.2	9447	1 ENNIS ROAD KIRRIBILLI	Ninth	W
17.2	9447	1 ENNIS ROAD KIRRIBILLI	Ninth	S
17.2	9447	1 ENNIS ROAD KIRRIBILLI	Ninth	E
17.2	9447	1 ENNIS ROAD KIRRIBILLI	Ninth	S
17.2	9447	1 ENNIS ROAD KIRRIBILLI	Ninth	E
17.2	9577	1 ENNIS ROAD KIRRIBILLI	First	NW
17.2	9577	1 ENNIS ROAD KIRRIBILLI	First	SW
17.2	9577	1 ENNIS ROAD KIRRIBILLI	Tenth	NE
17.2	9577	1 ENNIS ROAD KIRRIBILLI	Tenth	N
17.2	9577	1 ENNIS ROAD KIRRIBILLI	Tenth	NW
17.2	9577	1 ENNIS ROAD KIRRIBILLI	Tenth	W
17.2	9577	1 ENNIS ROAD KIRRIBILLI	Tenth	NE
17.2	9577	1 ENNIS ROAD KIRRIBILLI	Tenth	NW
17.2	9577	1 ENNIS ROAD KIRRIBILLI	Tenth	SW
17.2	9577	1 ENNIS ROAD KIRRIBILLI	Tenth	SE
17.2	9577	1 ENNIS ROAD KIRRIBILLI	Tenth	SW
17.2	9577	1 ENNIS ROAD KIRRIBILLI	Second	NW
17.2	9577	1 ENNIS ROAD KIRRIBILLI	Second	SW
17.2	9577	1 ENNIS ROAD KIRRIBILLI	Third	NW
17.2	9577	1 ENNIS ROAD KIRRIBILLI	Third	NW
17.2	9577	1 ENNIS ROAD KIRRIBILLI	Third	SW
17.2	9577	1 ENNIS ROAD KIRRIBILLI	Third	SW
17.2	9577	1 ENNIS ROAD KIRRIBILLI	Fourth	N
17.2	9577	1 ENNIS ROAD KIRRIBILLI	Fourth	NW
17.2	9577	1 ENNIS ROAD KIRRIBILLI	Fourth	NW
17.2	9577	1 ENNIS ROAD KIRRIBILLI	Fourth	SW
17.2	9577	1 ENNIS ROAD KIRRIBILLI	Fourth	SE
17.2	9577	1 ENNIS ROAD KIRRIBILLI	Fourth	SW
17.2	9577	1 ENNIS ROAD KIRRIBILLI	Fifth	NE
17.2	9577	1 ENNIS ROAD KIRRIBILLI	Fifth	N
17.2	9577	1 ENNIS ROAD KIRRIBILLI	Fifth	NW
17.2	9577	1 ENNIS ROAD KIRRIBILLI	Fifth	W
17.2	9577	1 ENNIS ROAD KIRRIBILLI	Fifth	NW
17.2	9577	1 ENNIS ROAD KIRRIBILLI	Fifth	SW
17.2	9577	1 ENNIS ROAD KIRRIBILLI	Fifth	SE
17.2	9577	1 ENNIS ROAD KIRRIBILLI	Fifth	SW
17.2	9577	1 ENNIS ROAD KIRRIBILLI	Sixth	NE
17.2	9577	1 ENNIS ROAD KIRRIBILLI	Sixth	N
17.2	9577	1 ENNIS ROAD KIRRIBILLI	Sixth	NW
17.2	9577	1 ENNIS ROAD KIRRIBILLI	Sixth	W
17.2	9577	1 ENNIS ROAD KIRRIBILLI	Sixth	NE
17.2	9577	1 ENNIS ROAD KIRRIBILLI	Sixth	NW
17.2	9577	1 ENNIS ROAD KIRRIBILLI	Sixth	SW
17.2	9577	1 ENNIS ROAD KIRRIBILLI	Sixth	SE
17.2	9577	1 ENNIS ROAD KIRRIBILLI	Sixth	SW

NCA	Receiver ID	Address	Floor Level	Facade
17.2	9577	1 ENNIS ROAD KIRRIBILLI	Seventh	NE
17.2	9577	1 ENNIS ROAD KIRRIBILLI	Seventh	N
17.2	9577	1 ENNIS ROAD KIRRIBILLI	Seventh	NW
17.2	9577	1 ENNIS ROAD KIRRIBILLI	Seventh	W
17.2	9577	1 ENNIS ROAD KIRRIBILLI	Seventh	NE
17.2	9577	1 ENNIS ROAD KIRRIBILLI	Seventh	NW
17.2	9577	1 ENNIS ROAD KIRRIBILLI	Seventh	SW
17.2	9577	1 ENNIS ROAD KIRRIBILLI	Seventh	SE
17.2	9577	1 ENNIS ROAD KIRRIBILLI	Seventh	SW
17.2	9577	1 ENNIS ROAD KIRRIBILLI	Eighth	NE
17.2	9577	1 ENNIS ROAD KIRRIBILLI	Eighth	N
17.2	9577	1 ENNIS ROAD KIRRIBILLI	Eighth	NW
17.2	9577	1 ENNIS ROAD KIRRIBILLI	Eighth	W
17.2	9577	1 ENNIS ROAD KIRRIBILLI	Eighth	NE
17.2	9577	1 ENNIS ROAD KIRRIBILLI	Eighth	NW
17.2	9577	1 ENNIS ROAD KIRRIBILLI	Eighth	SW
17.2	9577	1 ENNIS ROAD KIRRIBILLI	Eighth	SE
17.2	9577	1 ENNIS ROAD KIRRIBILLI	Eighth	SW
17.2	9577	1 ENNIS ROAD KIRRIBILLI	Ninth	NE
17.2	9577	1 ENNIS ROAD KIRRIBILLI	Ninth	N
17.2	9577	1 ENNIS ROAD KIRRIBILLI	Ninth	NW
17.2	9577	1 ENNIS ROAD KIRRIBILLI	Ninth	W
17.2	9577	1 ENNIS ROAD KIRRIBILLI	Ninth	NE
17.2	9577	1 ENNIS ROAD KIRRIBILLI	Ninth	NW
17.2	9577	1 ENNIS ROAD KIRRIBILLI	Ninth	SW
17.2	9577	1 ENNIS ROAD KIRRIBILLI	Ninth	SE
17.2	9577	1 ENNIS ROAD KIRRIBILLI	Ninth	SW
17.2	9640	1 MCDOUGALL STREET KIRRIBILLI	First	NW
17.2	9640	1 MCDOUGALL STREET KIRRIBILLI	First	W
17.2	9640	1 MCDOUGALL STREET KIRRIBILLI	First	NW
17.2	9640	1 MCDOUGALL STREET KIRRIBILLI	First	W
17.2	9640	1 MCDOUGALL STREET KIRRIBILLI	First	SW
17.2	9640	1 MCDOUGALL STREET KIRRIBILLI	First	SE
17.2	9640	1 MCDOUGALL STREET KIRRIBILLI	First	SW
17.2	9640	1 MCDOUGALL STREET KIRRIBILLI	First	SE
17.2	9640	1 MCDOUGALL STREET KIRRIBILLI	Second	NW
17.2	9640	1 MCDOUGALL STREET KIRRIBILLI	Second	NE
17.2	9640	1 MCDOUGALL STREET KIRRIBILLI	Second	NW
17.2	9640	1 MCDOUGALL STREET KIRRIBILLI	Second	W
17.2	9640	1 MCDOUGALL STREET KIRRIBILLI	Second	NW
17.2	9640	1 MCDOUGALL STREET KIRRIBILLI	Second	W
17.2	9640	1 MCDOUGALL STREET KIRRIBILLI	Second	SW
17.2	9640	1 MCDOUGALL STREET KIRRIBILLI	Second	SE
17.2	9640	1 MCDOUGALL STREET KIRRIBILLI	Second	SW
17.2	9640	1 MCDOUGALL STREET KIRRIBILLI	Second	SE
17.2	9640	1 MCDOUGALL STREET KIRRIBILLI	Third	NW
17.2	9640	1 MCDOUGALL STREET KIRRIBILLI	Third	NE
17.2	9640	1 MCDOUGALL STREET KIRRIBILLI	Third	NW
17.2	9640	1 MCDOUGALL STREET KIRRIBILLI	Third	W
17.2	9640	1 MCDOUGALL STREET KIRRIBILLI	Third	NW

NCA	Receiver ID	Address	Floor Level	Facade
17.2	9640	1 MCDOUGALL STREET KIRRIBILLI	Third	W
17.2	9640	1 MCDOUGALL STREET KIRRIBILLI	Third	SW
17.2	9640	1 MCDOUGALL STREET KIRRIBILLI	Third	SE
17.2	9640	1 MCDOUGALL STREET KIRRIBILLI	Third	SW
17.2	9640	1 MCDOUGALL STREET KIRRIBILLI	Third	SE
17.2	9640	1 MCDOUGALL STREET KIRRIBILLI	Third	NE
17.2	9640	1 MCDOUGALL STREET KIRRIBILLI	Ground	NW
17.2	9640	1 MCDOUGALL STREET KIRRIBILLI	Ground	W
17.2	9640	1 MCDOUGALL STREET KIRRIBILLI	Ground	NW
17.2	9640	1 MCDOUGALL STREET KIRRIBILLI	Ground	W
17.2	9640	1 MCDOUGALL STREET KIRRIBILLI	Ground	SW
17.2	9640	1 MCDOUGALL STREET KIRRIBILLI	Ground	SE
17.2	9640	1 MCDOUGALL STREET KIRRIBILLI	Ground	SW
17.2	9769	6 MCDOUGALL STREET KIRRIBILLI	First	NE
17.2	9781	4 CLARK ROAD NORTH SYDNEY	Sixth	NW
17.2	9781	4 CLARK ROAD NORTH SYDNEY	Sixth	NW
17.2	9781	4 CLARK ROAD NORTH SYDNEY	Seventh	NW
17.2	9781	4 CLARK ROAD NORTH SYDNEY	Seventh	NE
17.2	9781	4 CLARK ROAD NORTH SYDNEY	Seventh	NW
17.2	9795	4 MCDOUGALL STREET KIRRIBILLI	First	N
17.2	9795	4 MCDOUGALL STREET KIRRIBILLI	First	S
17.2	9797	2 MCDOUGALL STREET KIRRIBILLI	First	N
17.2	9797	2 MCDOUGALL STREET KIRRIBILLI	First	S
17.2	9882	53 HIGH STREET NORTH SYDNEY	First	NE
17.2	9882	53 HIGH STREET NORTH SYDNEY	Second	NE
17.2	9910	49-51 HIGH STREET NORTH SYDNEY	First	N
17.2	9910	49-51 HIGH STREET NORTH SYDNEY	First	W
17.2	9910	49-51 HIGH STREET NORTH SYDNEY	First	E
17.2	9910	49-51 HIGH STREET NORTH SYDNEY	Second	N
17.2	9910	49-51 HIGH STREET NORTH SYDNEY	Second	W
17.2	9910	49-51 HIGH STREET NORTH SYDNEY	Second	E
17.2	9910	49-51 HIGH STREET NORTH SYDNEY	Third	N
17.2	9910	49-51 HIGH STREET NORTH SYDNEY	Third	W
17.2	9910	49-51 HIGH STREET NORTH SYDNEY	Third	E
17.2	9910	49-51 HIGH STREET NORTH SYDNEY	Ground	E
17.3	9942	54 HIGH STREET NORTH SYDNEY	Seventh	SW
17.3	10005	50 HIGH STREET NORTH SYDNEY	First	SW
17.3	10005	50 HIGH STREET NORTH SYDNEY	Second	SW
17.3	10005	50 HIGH STREET NORTH SYDNEY	Ground	SW
17.3	10011	52 HIGH STREET NORTH SYDNEY	First	SW
17.3	10011	52 HIGH STREET NORTH SYDNEY	Second	SW
17.3	10011	52 HIGH STREET NORTH SYDNEY	Third	SW
17.3	10011	52 HIGH STREET NORTH SYDNEY	Fourth	SW
17.3	10011	52 HIGH STREET NORTH SYDNEY	Fifth	NW
17.3	10011	52 HIGH STREET NORTH SYDNEY	Fifth	SW
17.3	10026	48 HIGH STREET NORTH SYDNEY	First	S
17.3	10026	48 HIGH STREET NORTH SYDNEY	Ground	S
17.3	10036	44 HIGH STREET NORTH SYDNEY	First	S
17.3	10036	44 HIGH STREET NORTH SYDNEY	Ground	S
17.3	10037	42 HIGH STREET NORTH SYDNEY	First	S

NCA	Receiver ID	Address	Floor Level	Facade
17.3	10037	42 HIGH STREET NORTH SYDNEY	Ground	S
17.3	10039	46 HIGH STREET NORTH SYDNEY	First	S
17.3	10039	46 HIGH STREET NORTH SYDNEY	Ground	S
17.3	10048	40 HIGH STREET NORTH SYDNEY	First	S
17.3	10048	40 HIGH STREET NORTH SYDNEY	Ground	S
17.3	10049	38 HIGH STREET NORTH SYDNEY	First	S
17.3	10049	38 HIGH STREET NORTH SYDNEY	Ground	S
17.3	10058	36 HIGH STREET NORTH SYDNEY	First	S
17.3	10058	36 HIGH STREET NORTH SYDNEY	Ground	S
17.3	10068	30 HIGH STREET NORTH SYDNEY	First	S
17.3	10068	30 HIGH STREET NORTH SYDNEY	Ground	S
17.3	10069	32 HIGH STREET NORTH SYDNEY	First	S
17.3	10069	32 HIGH STREET NORTH SYDNEY	Ground	S
17.3	10075	28 HIGH STREET NORTH SYDNEY	First	S
17.3	10075	28 HIGH STREET NORTH SYDNEY	Second	S
17.3	10076	26 HIGH STREET NORTH SYDNEY	First	W
17.3	10076	26 HIGH STREET NORTH SYDNEY	First	S
17.3	10076	26 HIGH STREET NORTH SYDNEY	Second	W
17.3	10076	26 HIGH STREET NORTH SYDNEY	Second	S
17.3	10076	26 HIGH STREET NORTH SYDNEY	Ground	W
17.3	10076	26 HIGH STREET NORTH SYDNEY	Ground	S
17.3	10093	50 WHALING ROAD NORTH SYDNEY	Tenth	W
17.3	10093	50 WHALING ROAD NORTH SYDNEY	Tenth	S
17.3	10093	50 WHALING ROAD NORTH SYDNEY	Eleventh	W
17.3	10093	50 WHALING ROAD NORTH SYDNEY	Eleventh	S
17.3	10093	50 WHALING ROAD NORTH SYDNEY	Twelfth	W
17.3	10093	50 WHALING ROAD NORTH SYDNEY	Twelfth	S
17.3	10093	50 WHALING ROAD NORTH SYDNEY	Thirteenth	W
17.3	10093	50 WHALING ROAD NORTH SYDNEY	Thirteenth	S
17.3	10093	50 WHALING ROAD NORTH SYDNEY	Fourteenth	W
17.3	10093	50 WHALING ROAD NORTH SYDNEY	Fourteenth	S
17.3	10093	50 WHALING ROAD NORTH SYDNEY	Fifteenth	W
17.3	10093	50 WHALING ROAD NORTH SYDNEY	Fifteenth	S
17.3	10093	50 WHALING ROAD NORTH SYDNEY	Sixteenth	W
17.3	10093	50 WHALING ROAD NORTH SYDNEY	Sixteenth	S
17.3	10093	50 WHALING ROAD NORTH SYDNEY	Seventeenth	W
17.3	10093	50 WHALING ROAD NORTH SYDNEY	Seventeenth	S
17.3	10093	50 WHALING ROAD NORTH SYDNEY	Eighteenth	W
17.3	10093	50 WHALING ROAD NORTH SYDNEY	Eighteenth	S
17.3	10093	50 WHALING ROAD NORTH SYDNEY	Nineteenth	W
17.3	10093	50 WHALING ROAD NORTH SYDNEY	Nineteenth	S
17.3	10093	50 WHALING ROAD NORTH SYDNEY	Sixth	S
17.3	10093	50 WHALING ROAD NORTH SYDNEY	Seventh	S
17.3	10093	50 WHALING ROAD NORTH SYDNEY	Eighth	S
17.3	10093	50 WHALING ROAD NORTH SYDNEY	Ninth	W
17.3	10093	50 WHALING ROAD NORTH SYDNEY	Ninth	S
17.3	10232	23 WHALING ROAD NORTH SYDNEY	First	S
17.3	10234	15 WHALING ROAD NORTH SYDNEY	First	S
17.3	10234	15 WHALING ROAD NORTH SYDNEY	Second	S
17.3	10234	15 WHALING ROAD NORTH SYDNEY	Ground	S

NCA	Receiver ID	Address	Floor Level	Facade
17.3	10238	19 WHALING ROAD NORTH SYDNEY	Ground	S
17.3	10239	17 WHALING ROAD NORTH SYDNEY	Ground	S
17.3	10252	11 WHALING ROAD NORTH SYDNEY	First	S
17.3	10252	11 WHALING ROAD NORTH SYDNEY	Ground	S
17.3	10253	9 WHALING ROAD NORTH SYDNEY	First	S
17.3	10253	9 WHALING ROAD NORTH SYDNEY	Ground	S
17.3	10261	5 WHALING ROAD NORTH SYDNEY	First	S
17.3	10261	5 WHALING ROAD NORTH SYDNEY	Ground	S
17.3	10262	7 WHALING ROAD NORTH SYDNEY	First	S
17.3	10262	7 WHALING ROAD NORTH SYDNEY	Ground	S
17.3	10279	1 WHALING ROAD NORTH SYDNEY	First	W
17.3	10279	1 WHALING ROAD NORTH SYDNEY	First	S
17.3	10279	1 WHALING ROAD NORTH SYDNEY	Ground	W
17.3	10279	1 WHALING ROAD NORTH SYDNEY	Ground	S
17.3	10280	3 WHALING ROAD NORTH SYDNEY	First	S
17.3	10385	263-269 ALFRED STREET NORTH NORTH SYDNEY	First	S
17.3	10385	263-269 ALFRED STREET NORTH NORTH SYDNEY	Second	S
17.3	10385	263-269 ALFRED STREET NORTH NORTH SYDNEY	Ground	S
17.3	10388	263-269 ALFRED STREET NORTH NORTH SYDNEY	First	W
17.3	10388	263-269 ALFRED STREET NORTH NORTH SYDNEY	First	S
17.3	10388	263-269 ALFRED STREET NORTH NORTH SYDNEY	Second	W
17.3	10388	263-269 ALFRED STREET NORTH NORTH SYDNEY	Second	S
17.3	10388	263-269 ALFRED STREET NORTH NORTH SYDNEY	Ground	W
17.3	10388	263-269 ALFRED STREET NORTH NORTH SYDNEY	Ground	S
17.3	10397	2 WHALING ROAD NORTH SYDNEY	First	W
17.3	10397	2 WHALING ROAD NORTH SYDNEY	First	S
17.3	10397	2 WHALING ROAD NORTH SYDNEY	Ground	S
17.3	10418	4A WHALING ROAD NORTH SYDNEY	First	S
17.3	10418	4A WHALING ROAD NORTH SYDNEY	First	S
17.3	10418	4A WHALING ROAD NORTH SYDNEY	Ground	S
17.3	10482	263-269 ALFRED STREET NORTH NORTH SYDNEY	Third	W
17.3	10482	263-269 ALFRED STREET NORTH NORTH SYDNEY	Third	S
17.3	10487	263-269 ALFRED STREET NORTH NORTH SYDNEY	First	W
17.3	10487	263-269 ALFRED STREET NORTH NORTH SYDNEY	Second	W
17.3	10487	263-269 ALFRED STREET NORTH NORTH SYDNEY	Ground	W
17.3	10703	1 BRAY STREET NORTH SYDNEY	First	N
17.3	10703	1 BRAY STREET NORTH SYDNEY	First	W
17.3	10703	1 BRAY STREET NORTH SYDNEY	Ground	W
17.3	10745	3 BRAY STREET NORTH SYDNEY	Ground	W
17.3	10746	5 BRAY STREET NORTH SYDNEY	First	W
17.3	10746	5 BRAY STREET NORTH SYDNEY	Ground	W
17.3	10768	7 BRAY STREET NORTH SYDNEY	First	W
17.3	10768	7 BRAY STREET NORTH SYDNEY	Second	N
17.3	10768	7 BRAY STREET NORTH SYDNEY	Second	W
17.3	10768	7 BRAY STREET NORTH SYDNEY	Second	S
17.3	10768	7 BRAY STREET NORTH SYDNEY	Second	E
17.3	10768	7 BRAY STREET NORTH SYDNEY	Second	N
17.3	10874	2 BRAY STREET NORTH SYDNEY	First	W
17.3	11109	1 KURRABA ROAD NEUTRAL BAY	Ground	N
17.3	11109	1 KURRABA ROAD NEUTRAL BAY	Ground	W

NCA	Receiver ID	Address	Floor Level	Facade
17.4	11241	2 KURRABA ROAD NEUTRAL BAY	First	N
17.4	11241	2 KURRABA ROAD NEUTRAL BAY	First	W
17.4	11241	2 KURRABA ROAD NEUTRAL BAY	First	S
17.4	11241	2 KURRABA ROAD NEUTRAL BAY	Ground	N
17.4	11241	2 KURRABA ROAD NEUTRAL BAY	Ground	W
17.4	11242	4 KURRABA ROAD NEUTRAL BAY	First	N
17.4	11360	317 ALFRED STREET NORTH NEUTRAL BAY	First	W
17.4	11412	319 ALFRED STREET NORTH NEUTRAL BAY	First	W
17.4	11523	325 ALFRED STREET NORTH NEUTRAL BAY	Second	W
17.4	11642	339A ALFRED STREET NORTH NEUTRAL BAY	First	W
17.4	11642	339A ALFRED STREET NORTH NEUTRAL BAY	Second	W
17.4	11721	341 ALFRED STREET NORTH NEUTRAL BAY	Second	W
17.1	8953	29 BURTON STREET KIRRIBILLI	Ground	N
17.1	8953	29 BURTON STREET KIRRIBILLI	Ground	W
17.1	8953	29 BURTON STREET KIRRIBILLI	First	N
17.1	8953	29 BURTON STREET KIRRIBILLI	First	W
17.1	8953	29 BURTON STREET KIRRIBILLI	First	S
17.1	8953	29 BURTON STREET KIRRIBILLI	Second	N
17.1	8953	29 BURTON STREET KIRRIBILLI	Second	W
17.1	8953	29 BURTON STREET KIRRIBILLI	Second	S
15.4	8200	19 MACKENZIE STREET LAVENDER BAY	Second	E
16.1	9151	100 ALFRED STREET SOUTH MILSONS POINT	Ground	E
16.1	9151	100 ALFRED STREET SOUTH MILSONS POINT	Ground	N
16.1	9151	100 ALFRED STREET SOUTH MILSONS POINT	Ground	S
16.1	9151	100 ALFRED STREET SOUTH MILSONS POINT	First	E
16.1	9151	100 ALFRED STREET SOUTH MILSONS POINT	First	N
16.1	9151	100 ALFRED STREET SOUTH MILSONS POINT	First	S
16.1	9151	100 ALFRED STREET SOUTH MILSONS POINT	Second	E
16.1	9151	100 ALFRED STREET SOUTH MILSONS POINT	Second	N
16.1	9151	100 ALFRED STREET SOUTH MILSONS POINT	Second	S
16.1	9151	100 ALFRED STREET SOUTH MILSONS POINT	Third	E
16.1	9151	100 ALFRED STREET SOUTH MILSONS POINT	Third	N
16.1	9151	100 ALFRED STREET SOUTH MILSONS POINT	Third	S
16.1	9157	100 ALFRED STREET SOUTH MILSONS POINT	Ground	E
16.1	9157	100 ALFRED STREET SOUTH MILSONS POINT	Ground	N
16.1	9157	100 ALFRED STREET SOUTH MILSONS POINT	First	E
16.1	9157	100 ALFRED STREET SOUTH MILSONS POINT	First	N
16.1	9157	100 ALFRED STREET SOUTH MILSONS POINT	Second	E
16.1	9157	100 ALFRED STREET SOUTH MILSONS POINT	Second	N
16.1	9180	100 ALFRED STREET SOUTH MILSONS POINT	Ground	N
16.1	9180	100 ALFRED STREET SOUTH MILSONS POINT	First	N
16.1	9180	100 ALFRED STREET SOUTH MILSONS POINT	First	S
16.1	9180	100 ALFRED STREET SOUTH MILSONS POINT	First	E
16.1	9180	100 ALFRED STREET SOUTH MILSONS POINT	Second	N
16.1	9180	100 ALFRED STREET SOUTH MILSONS POINT	Second	S
16.1	9180	100 ALFRED STREET SOUTH MILSONS POINT	Second	E
16.1	9180	100 ALFRED STREET SOUTH MILSONS POINT	Third	N
16.1	9180	100 ALFRED STREET SOUTH MILSONS POINT	Third	S
16.1	9180	100 ALFRED STREET SOUTH MILSONS POINT	Third	E
17.1	8876	7 BROUGHTON STREET KIRRIBILLI	Ground	E

NCA	Receiver ID	Address	Floor Level	Facade
17.1	8876	7 BROUGHTON STREET KIRRIBILLI	Ground	W
17.1	8876	7 BROUGHTON STREET KIRRIBILLI	Ground	N
17.1	8877	5 BROUGHTON STREET KIRRIBILLI	Ground	N
17.1	8877	5 BROUGHTON STREET KIRRIBILLI	Ground	W
17.1	8877	5 BROUGHTON STREET KIRRIBILLI	Ground	S
17.1	8877	5 BROUGHTON STREET KIRRIBILLI	Ground	E
17.1	8877	5 BROUGHTON STREET KIRRIBILLI	Ground	N
17.1	8879	7 BROUGHTON STREET KIRRIBILLI	Ground	E
17.1	8879	7 BROUGHTON STREET KIRRIBILLI	Ground	N
17.1	8879	7 BROUGHTON STREET KIRRIBILLI	Ground	W
17.1	8879	7 BROUGHTON STREET KIRRIBILLI	Ground	S
17.1	8879	7 BROUGHTON STREET KIRRIBILLI	Ground	E
17.1	8879	7 BROUGHTON STREET KIRRIBILLI	Ground	N
17.1	8896	7 BROUGHTON STREET KIRRIBILLI	Ground	W
17.1	8896	7 BROUGHTON STREET KIRRIBILLI	Ground	S
17.1	8896	7 BROUGHTON STREET KIRRIBILLI	Ground	E
17.1	8906	7 BROUGHTON STREET KIRRIBILLI	Ground	E
17.1	8906	7 BROUGHTON STREET KIRRIBILLI	Ground	N
17.1	8906	7 BROUGHTON STREET KIRRIBILLI	Ground	W
17.1	8906	7 BROUGHTON STREET KIRRIBILLI	Ground	S
18.1	9143	46-48 WILLOUGHBY STREET KIRRIBILLI	Ground	W
18.1	9143	46-48 WILLOUGHBY STREET KIRRIBILLI	First	N
18.1	9143	46-48 WILLOUGHBY STREET KIRRIBILLI	First	W
18.1	9143	46-48 WILLOUGHBY STREET KIRRIBILLI	First	S
16.3	11735	80 BERRY STREET NORTH SYDNEY	Ground	SE
16.3	11735	80 BERRY STREET NORTH SYDNEY	Ground	E
16.3	11735	80 BERRY STREET NORTH SYDNEY	Ground	S
16.3	11735	80 BERRY STREET NORTH SYDNEY	Ground	SE
16.3	11735	80 BERRY STREET NORTH SYDNEY	Ground	E
16.3	11735	80 BERRY STREET NORTH SYDNEY	First	SE
16.3	11735	80 BERRY STREET NORTH SYDNEY	First	E
16.3	11735	80 BERRY STREET NORTH SYDNEY	First	W
16.3	11735	80 BERRY STREET NORTH SYDNEY	First	S
16.3	11735	80 BERRY STREET NORTH SYDNEY	First	SE
16.3	11735	80 BERRY STREET NORTH SYDNEY	First	S
16.3	11735	80 BERRY STREET NORTH SYDNEY	First	SE
16.3	11735	80 BERRY STREET NORTH SYDNEY	First	E
16.3	11735	80 BERRY STREET NORTH SYDNEY	Second	SE
16.3	11735	80 BERRY STREET NORTH SYDNEY	Second	E
16.3	11735	80 BERRY STREET NORTH SYDNEY	Second	W
16.3	11735	80 BERRY STREET NORTH SYDNEY	Second	S
16.3	11735	80 BERRY STREET NORTH SYDNEY	Second	SE
16.3	11735	80 BERRY STREET NORTH SYDNEY	Second	S
16.3	11735	80 BERRY STREET NORTH SYDNEY	Second	SE
16.3	11735	80 BERRY STREET NORTH SYDNEY	Second	E
16.3	11735	80 BERRY STREET NORTH SYDNEY	Third	SE
16.3	11735	80 BERRY STREET NORTH SYDNEY	Third	E
16.3	11735	80 BERRY STREET NORTH SYDNEY	Third	N
16.3	11735	80 BERRY STREET NORTH SYDNEY	Third	W
16.3	11735	80 BERRY STREET NORTH SYDNEY	Third	S

NCA	Receiver ID	Address	Floor Level	Facade
16.3	11735	80 BERRY STREET NORTH SYDNEY	Third	SE
16.3	11735	80 BERRY STREET NORTH SYDNEY	Third	S
16.3	11735	80 BERRY STREET NORTH SYDNEY	Third	SE
16.3	11735	80 BERRY STREET NORTH SYDNEY	Third	E
16.3	11735	80 BERRY STREET NORTH SYDNEY	Fourth	SE
16.3	11735	80 BERRY STREET NORTH SYDNEY	Fourth	E
16.3	11735	80 BERRY STREET NORTH SYDNEY	Fourth	N
16.3	11735	80 BERRY STREET NORTH SYDNEY	Fourth	W
16.3	11735	80 BERRY STREET NORTH SYDNEY	Fourth	S
16.3	11735	80 BERRY STREET NORTH SYDNEY	Fourth	SE
16.3	11735	80 BERRY STREET NORTH SYDNEY	Fourth	S
16.3	11735	80 BERRY STREET NORTH SYDNEY	Fourth	SE
16.3	11735	80 BERRY STREET NORTH SYDNEY	Fourth	E
16.3	11735	80 BERRY STREET NORTH SYDNEY	Fifth	SE
16.3	11735	80 BERRY STREET NORTH SYDNEY	Fifth	E
16.3	11735	80 BERRY STREET NORTH SYDNEY	Fifth	N
16.3	11735	80 BERRY STREET NORTH SYDNEY	Fifth	W
16.3	11735	80 BERRY STREET NORTH SYDNEY	Fifth	S
16.3	11735	80 BERRY STREET NORTH SYDNEY	Fifth	SE
16.3	11735	80 BERRY STREET NORTH SYDNEY	Fifth	S
16.3	11735	80 BERRY STREET NORTH SYDNEY	Fifth	SE
16.3	11735	80 BERRY STREET NORTH SYDNEY	Fifth	E
16.3	11735	80 BERRY STREET NORTH SYDNEY	Sixth	SE
16.3	11735	80 BERRY STREET NORTH SYDNEY	Sixth	E
16.3	11735	80 BERRY STREET NORTH SYDNEY	Sixth	N
16.3	11735	80 BERRY STREET NORTH SYDNEY	Sixth	NW
16.3	11735	80 BERRY STREET NORTH SYDNEY	Sixth	NW
16.3	11735	80 BERRY STREET NORTH SYDNEY	Sixth	W
16.3	11735	80 BERRY STREET NORTH SYDNEY	Sixth	S
16.3	11735	80 BERRY STREET NORTH SYDNEY	Sixth	SE
16.3	11735	80 BERRY STREET NORTH SYDNEY	Sixth	S
16.3	11735	80 BERRY STREET NORTH SYDNEY	Sixth	SE
16.3	11735	80 BERRY STREET NORTH SYDNEY	Sixth	E
16.3	11735	80 BERRY STREET NORTH SYDNEY	Seventh	SE
16.3	11735	80 BERRY STREET NORTH SYDNEY	Seventh	E
16.3	11735	80 BERRY STREET NORTH SYDNEY	Seventh	N
16.3	11735	80 BERRY STREET NORTH SYDNEY	Seventh	NW
16.3	11735	80 BERRY STREET NORTH SYDNEY	Seventh	NW
16.3	11735	80 BERRY STREET NORTH SYDNEY	Seventh	W
16.3	11735	80 BERRY STREET NORTH SYDNEY	Seventh	S
16.3	11735	80 BERRY STREET NORTH SYDNEY	Seventh	SE
16.3	11735	80 BERRY STREET NORTH SYDNEY	Seventh	S
16.3	11735	80 BERRY STREET NORTH SYDNEY	Seventh	SE
16.3	11735	80 BERRY STREET NORTH SYDNEY	Seventh	E
16.3	11735	80 BERRY STREET NORTH SYDNEY	Eighth	SE
16.3	11735	80 BERRY STREET NORTH SYDNEY	Eighth	E
16.3	11735	80 BERRY STREET NORTH SYDNEY	Eighth	N
16.3	11735	80 BERRY STREET NORTH SYDNEY	Eighth	NW
16.3	11735	80 BERRY STREET NORTH SYDNEY	Eighth	NW
16.3	11735	80 BERRY STREET NORTH SYDNEY	Eighth	W

NCA	Receiver ID	Address	Floor Level	Facade
16.3	11735	80 BERRY STREET NORTH SYDNEY	Eighth	S
16.3	11735	80 BERRY STREET NORTH SYDNEY	Eighth	SE
16.3	11735	80 BERRY STREET NORTH SYDNEY	Eighth	S
16.3	11735	80 BERRY STREET NORTH SYDNEY	Eighth	SE
16.3	11735	80 BERRY STREET NORTH SYDNEY	Eighth	E
16.3	11735	80 BERRY STREET NORTH SYDNEY	Ninth	SE
16.3	11735	80 BERRY STREET NORTH SYDNEY	Ninth	E
16.3	11735	80 BERRY STREET NORTH SYDNEY	Ninth	N
16.3	11735	80 BERRY STREET NORTH SYDNEY	Ninth	NW
16.3	11735	80 BERRY STREET NORTH SYDNEY	Ninth	NW
16.3	11735	80 BERRY STREET NORTH SYDNEY	Ninth	W
16.3	11735	80 BERRY STREET NORTH SYDNEY	Ninth	S
16.3	11735	80 BERRY STREET NORTH SYDNEY	Ninth	SE
16.3	11735	80 BERRY STREET NORTH SYDNEY	Ninth	S
16.3	11735	80 BERRY STREET NORTH SYDNEY	Ninth	SE
16.3	11735	80 BERRY STREET NORTH SYDNEY	Ninth	E
16.3	11735	80 BERRY STREET NORTH SYDNEY	Tenth	SE
16.3	11735	80 BERRY STREET NORTH SYDNEY	Tenth	E
16.3	11735	80 BERRY STREET NORTH SYDNEY	Tenth	N
16.3	11735	80 BERRY STREET NORTH SYDNEY	Tenth	NW
16.3	11735	80 BERRY STREET NORTH SYDNEY	Tenth	NW
16.3	11735	80 BERRY STREET NORTH SYDNEY	Tenth	W
16.3	11735	80 BERRY STREET NORTH SYDNEY	Tenth	S
16.3	11735	80 BERRY STREET NORTH SYDNEY	Tenth	SE
16.3	11735	80 BERRY STREET NORTH SYDNEY	Tenth	S
16.3	11735	80 BERRY STREET NORTH SYDNEY	Tenth	SE
16.3	11735	80 BERRY STREET NORTH SYDNEY	Tenth	E
16.3	11735	80 BERRY STREET NORTH SYDNEY	Eleventh	SE
16.3	11735	80 BERRY STREET NORTH SYDNEY	Eleventh	E
16.3	11735	80 BERRY STREET NORTH SYDNEY	Eleventh	N
16.3	11735	80 BERRY STREET NORTH SYDNEY	Eleventh	NW
16.3	11735	80 BERRY STREET NORTH SYDNEY	Eleventh	NW
16.3	11735	80 BERRY STREET NORTH SYDNEY	Eleventh	W
16.3	11735	80 BERRY STREET NORTH SYDNEY	Eleventh	S
16.3	11735	80 BERRY STREET NORTH SYDNEY	Eleventh	SE
16.3	11735	80 BERRY STREET NORTH SYDNEY	Eleventh	S
16.3	11735	80 BERRY STREET NORTH SYDNEY	Eleventh	SE
16.3	11735	80 BERRY STREET NORTH SYDNEY	Eleventh	E
16.3	11735	80 BERRY STREET NORTH SYDNEY	Twelfth	SE
16.3	11735	80 BERRY STREET NORTH SYDNEY	Twelfth	E
16.3	11735	80 BERRY STREET NORTH SYDNEY	Twelfth	N
16.3	11735	80 BERRY STREET NORTH SYDNEY	Twelfth	NW
16.3	11735	80 BERRY STREET NORTH SYDNEY	Twelfth	NW
16.3	11735	80 BERRY STREET NORTH SYDNEY	Twelfth	W
16.3	11735	80 BERRY STREET NORTH SYDNEY	Twelfth	S
16.3	11735	80 BERRY STREET NORTH SYDNEY	Twelfth	SE
16.3	11735	80 BERRY STREET NORTH SYDNEY	Twelfth	S
16.3	11735	80 BERRY STREET NORTH SYDNEY	Twelfth	SE
16.3	11735	80 BERRY STREET NORTH SYDNEY	Twelfth	E
16.3	11735	80 BERRY STREET NORTH SYDNEY	Thirteenth	SE

NCA	Receiver ID	Address	Floor Level	Facade
16.3	11735	80 BERRY STREET NORTH SYDNEY	Thirteenth	E
16.3	11735	80 BERRY STREET NORTH SYDNEY	Thirteenth	N
16.3	11735	80 BERRY STREET NORTH SYDNEY	Thirteenth	NW
16.3	11735	80 BERRY STREET NORTH SYDNEY	Thirteenth	NW
16.3	11735	80 BERRY STREET NORTH SYDNEY	Thirteenth	W
16.3	11735	80 BERRY STREET NORTH SYDNEY	Thirteenth	S
16.3	11735	80 BERRY STREET NORTH SYDNEY	Thirteenth	SE
16.3	11735	80 BERRY STREET NORTH SYDNEY	Thirteenth	S
16.3	11735	80 BERRY STREET NORTH SYDNEY	Thirteenth	SE
16.3	11735	80 BERRY STREET NORTH SYDNEY	Thirteenth	E
16.3	11735	80 BERRY STREET NORTH SYDNEY	Fourteenth	SE
16.3	11735	80 BERRY STREET NORTH SYDNEY	Fourteenth	E
16.3	11735	80 BERRY STREET NORTH SYDNEY	Fourteenth	N
16.3	11735	80 BERRY STREET NORTH SYDNEY	Fourteenth	NW
16.3	11735	80 BERRY STREET NORTH SYDNEY	Fourteenth	NW
16.3	11735	80 BERRY STREET NORTH SYDNEY	Fourteenth	W
16.3	11735	80 BERRY STREET NORTH SYDNEY	Fourteenth	S
16.3	11735	80 BERRY STREET NORTH SYDNEY	Fourteenth	SE
16.3	11735	80 BERRY STREET NORTH SYDNEY	Fourteenth	S
16.3	11735	80 BERRY STREET NORTH SYDNEY	Fourteenth	SE
16.3	11735	80 BERRY STREET NORTH SYDNEY	Fourteenth	E
16.3	11735	80 BERRY STREET NORTH SYDNEY	Fifteenth	SE
16.3	11735	80 BERRY STREET NORTH SYDNEY	Fifteenth	E
16.3	11735	80 BERRY STREET NORTH SYDNEY	Fifteenth	N
16.3	11735	80 BERRY STREET NORTH SYDNEY	Fifteenth	NW
16.3	11735	80 BERRY STREET NORTH SYDNEY	Fifteenth	NW
16.3	11735	80 BERRY STREET NORTH SYDNEY	Fifteenth	W
16.3	11735	80 BERRY STREET NORTH SYDNEY	Fifteenth	S
16.3	11735	80 BERRY STREET NORTH SYDNEY	Fifteenth	SE
16.3	11735	80 BERRY STREET NORTH SYDNEY	Fifteenth	S
16.3	11735	80 BERRY STREET NORTH SYDNEY	Fifteenth	SE
16.3	11735	80 BERRY STREET NORTH SYDNEY	Fifteenth	E
16.3	11735	80 BERRY STREET NORTH SYDNEY	Sixteenth	SE
16.3	11735	80 BERRY STREET NORTH SYDNEY	Sixteenth	E
16.3	11735	80 BERRY STREET NORTH SYDNEY	Sixteenth	N
16.3	11735	80 BERRY STREET NORTH SYDNEY	Sixteenth	NW
16.3	11735	80 BERRY STREET NORTH SYDNEY	Sixteenth	NW
16.3	11735	80 BERRY STREET NORTH SYDNEY	Sixteenth	W
16.3	11735	80 BERRY STREET NORTH SYDNEY	Sixteenth	S
16.3	11735	80 BERRY STREET NORTH SYDNEY	Sixteenth	SE
16.3	11735	80 BERRY STREET NORTH SYDNEY	Sixteenth	S
16.3	11735	80 BERRY STREET NORTH SYDNEY	Sixteenth	SE
16.3	11735	80 BERRY STREET NORTH SYDNEY	Sixteenth	E
16.3	11735	80 BERRY STREET NORTH SYDNEY	Seventeenth	SE
16.3	11735	80 BERRY STREET NORTH SYDNEY	Seventeenth	E
16.3	11735	80 BERRY STREET NORTH SYDNEY	Seventeenth	N
16.3	11735	80 BERRY STREET NORTH SYDNEY	Seventeenth	NW
16.3	11735	80 BERRY STREET NORTH SYDNEY	Seventeenth	NW
16.3	11735	80 BERRY STREET NORTH SYDNEY	Seventeenth	W
16.3	11735	80 BERRY STREET NORTH SYDNEY	Seventeenth	S

NCA	Receiver ID	Address	Floor Level	Facade
16.3	11735	80 BERRY STREET NORTH SYDNEY	Seventeenth	SE
16.3	11735	80 BERRY STREET NORTH SYDNEY	Seventeenth	S
16.3	11735	80 BERRY STREET NORTH SYDNEY	Seventeenth	SE
16.3	11735	80 BERRY STREET NORTH SYDNEY	Seventeenth	E
16.3	11735	80 BERRY STREET NORTH SYDNEY	Eighteenth	SE
16.3	11735	80 BERRY STREET NORTH SYDNEY	Eighteenth	E
16.3	11735	80 BERRY STREET NORTH SYDNEY	Eighteenth	N
16.3	11735	80 BERRY STREET NORTH SYDNEY	Eighteenth	NW
16.3	11735	80 BERRY STREET NORTH SYDNEY	Eighteenth	NW
16.3	11735	80 BERRY STREET NORTH SYDNEY	Eighteenth	W
16.3	11735	80 BERRY STREET NORTH SYDNEY	Eighteenth	S
16.3	11735	80 BERRY STREET NORTH SYDNEY	Eighteenth	SE
16.3	11735	80 BERRY STREET NORTH SYDNEY	Eighteenth	S
16.3	11735	80 BERRY STREET NORTH SYDNEY	Eighteenth	SE
16.3	11735	80 BERRY STREET NORTH SYDNEY	Eighteenth	E
16.3	11735	80 BERRY STREET NORTH SYDNEY	Nineteenth	SE
16.3	11735	80 BERRY STREET NORTH SYDNEY	Nineteenth	E
16.3	11735	80 BERRY STREET NORTH SYDNEY	Nineteenth	N
16.3	11735	80 BERRY STREET NORTH SYDNEY	Nineteenth	NW
16.3	11735	80 BERRY STREET NORTH SYDNEY	Nineteenth	NW
16.3	11735	80 BERRY STREET NORTH SYDNEY	Nineteenth	W
16.3	11735	80 BERRY STREET NORTH SYDNEY	Nineteenth	S
16.3	11735	80 BERRY STREET NORTH SYDNEY	Nineteenth	SE
16.3	11735	80 BERRY STREET NORTH SYDNEY	Nineteenth	S
16.3	11735	80 BERRY STREET NORTH SYDNEY	Nineteenth	SE
16.3	11735	80 BERRY STREET NORTH SYDNEY	Nineteenth	E
17.4	12310	2 EATON STREET NEUTRAL BAY	First	W
17.4	12310	2 EATON STREET NEUTRAL BAY	Second	W
17.4	12310	2 EATON STREET NEUTRAL BAY	Third	W
17.4	12490	20 BENT STREET NEUTRAL BAY	Ground	E
17.4	12490	20 BENT STREET NEUTRAL BAY	First	E
17.4	12530	373 ALFRED STREET NORTH NEUTRAL BAY	Second	W
17.4	12530	373 ALFRED STREET NORTH NEUTRAL BAY	Second	S
17.4	12530	373 ALFRED STREET NORTH NEUTRAL BAY	Third	W
17.4	12530	373 ALFRED STREET NORTH NEUTRAL BAY	Third	W
17.4	12530	373 ALFRED STREET NORTH NEUTRAL BAY	Third	S
17.4	12530	373 ALFRED STREET NORTH NEUTRAL BAY	Fourth	W
17.4	12530	373 ALFRED STREET NORTH NEUTRAL BAY	Fourth	N
17.4	12530	373 ALFRED STREET NORTH NEUTRAL BAY	Fourth	W
17.4	12530	373 ALFRED STREET NORTH NEUTRAL BAY	Fourth	S
17.4	12549	22 BENT STREET NEUTRAL BAY	Ground	E
17.4	12549	22 BENT STREET NEUTRAL BAY	Ground	SE
17.4	12549	22 BENT STREET NEUTRAL BAY	Ground	S
17.4	12549	22 BENT STREET NEUTRAL BAY	Ground	SE
17.4	12549	22 BENT STREET NEUTRAL BAY	First	E
17.4	12549	22 BENT STREET NEUTRAL BAY	First	SE
17.4	12670	28-34 BENT STREET NEUTRAL BAY	Ground	SE
17.4	12670	28-34 BENT STREET NEUTRAL BAY	First	SE
17.4	12731	36 BENT STREET NEUTRAL BAY	Ground	E
17.4	12731	36 BENT STREET NEUTRAL BAY	First	E

NCA	Receiver ID	Address	Floor Level	Facade
17.4	12752	38 BENT STREET NEUTRAL BAY	Ground	E
17.4	12752	38 BENT STREET NEUTRAL BAY	First	E
17.4	12775	433 ALFRED STREET NORTH NEUTRAL BAY	Second	W
17.4	12775	433 ALFRED STREET NORTH NEUTRAL BAY	Second	SW
17.4	12775	433 ALFRED STREET NORTH NEUTRAL BAY	Second	S
17.4	12836	44-50 BENT STREET NEUTRAL BAY	Ground	SE
17.4	12836	44-50 BENT STREET NEUTRAL BAY	First	E
17.4	12836	44-50 BENT STREET NEUTRAL BAY	First	SE
17.4	12842	433 ALFRED STREET NORTH NEUTRAL BAY	Third	W
17.4	12842	433 ALFRED STREET NORTH NEUTRAL BAY	Third	S
17.4	12878	433 ALFRED STREET NORTH NEUTRAL BAY	Second	W
17.4	12878	433 ALFRED STREET NORTH NEUTRAL BAY	Third	W
17.4	12930	437 ALFRED STREET NORTH NEUTRAL BAY	Second	N
17.4	12930	437 ALFRED STREET NORTH NEUTRAL BAY	Second	W
17.4	12968	439 ALFRED STREET NORTH NEUTRAL BAY	Ground	W
17.4	12968	439 ALFRED STREET NORTH NEUTRAL BAY	First	N
17.4	12968	439 ALFRED STREET NORTH NEUTRAL BAY	First	W
17.4	12988	56 BENT STREET NEUTRAL BAY	Ground	SE
17.4	12988	56 BENT STREET NEUTRAL BAY	First	SE
17.4	13002	56 BENT STREET NEUTRAL BAY	Ground	SE
17.4	13002	56 BENT STREET NEUTRAL BAY	First	SE
17.4	13018	441 ALFRED STREET NORTH NEUTRAL BAY	Ground	N
17.4	13018	441 ALFRED STREET NORTH NEUTRAL BAY	Ground	W
17.4	13018	441 ALFRED STREET NORTH NEUTRAL BAY	First	N
17.4	13018	441 ALFRED STREET NORTH NEUTRAL BAY	First	W
17.4	13018	441 ALFRED STREET NORTH NEUTRAL BAY	Second	N
17.4	13018	441 ALFRED STREET NORTH NEUTRAL BAY	Second	W
17.4	13018	441 ALFRED STREET NORTH NEUTRAL BAY	Second	S
17.4	13018	441 ALFRED STREET NORTH NEUTRAL BAY	Third	N
17.4	13018	441 ALFRED STREET NORTH NEUTRAL BAY	Third	W
17.4	13018	441 ALFRED STREET NORTH NEUTRAL BAY	Third	S
17.4	13018	441 ALFRED STREET NORTH NEUTRAL BAY	Fourth	N
17.4	13018	441 ALFRED STREET NORTH NEUTRAL BAY	Fourth	W
17.4	13018	441 ALFRED STREET NORTH NEUTRAL BAY	Fourth	S
17.4	13018	441 ALFRED STREET NORTH NEUTRAL BAY	Fifth	N
17.4	13018	441 ALFRED STREET NORTH NEUTRAL BAY	Fifth	W
17.4	13018	441 ALFRED STREET NORTH NEUTRAL BAY	Fifth	S
17.4	13018	441 ALFRED STREET NORTH NEUTRAL BAY	Sixth	N
17.4	13018	441 ALFRED STREET NORTH NEUTRAL BAY	Sixth	W
17.4	13018	441 ALFRED STREET NORTH NEUTRAL BAY	Sixth	S
17.4	13018	441 ALFRED STREET NORTH NEUTRAL BAY	Seventh	N
17.4	13018	441 ALFRED STREET NORTH NEUTRAL BAY	Seventh	W
17.4	13018	441 ALFRED STREET NORTH NEUTRAL BAY	Seventh	S
17.4	13035	60 BENT STREET NEUTRAL BAY	Ground	SE
17.4	13036	60A BENT STREET NEUTRAL BAY	Ground	SE
17.4	13048	62 BENT STREET NEUTRAL BAY	Ground	E
17.4	13072	64 BENT STREET NEUTRAL BAY	Ground	E
17.4	13072	64 BENT STREET NEUTRAL BAY	First	E
17.4	13105	9 WYAGDON STREET NEUTRAL BAY	Ground	W
17.4	13105	9 WYAGDON STREET NEUTRAL BAY	First	W

NCA	Receiver ID	Address	Floor Level	Facade
17.4	13105	9 WYAGDON STREET NEUTRAL BAY	First	S
17.4	13105	9 WYAGDON STREET NEUTRAL BAY	Second	N
17.4	13105	9 WYAGDON STREET NEUTRAL BAY	Second	W
17.4	13105	9 WYAGDON STREET NEUTRAL BAY	Second	S
17.4	13105	9 WYAGDON STREET NEUTRAL BAY	Third	N
17.4	13105	9 WYAGDON STREET NEUTRAL BAY	Third	W
17.4	13105	9 WYAGDON STREET NEUTRAL BAY	Third	S
17.4	13105	9 WYAGDON STREET NEUTRAL BAY	Fourth	N
17.4	13105	9 WYAGDON STREET NEUTRAL BAY	Fourth	W
17.4	13105	9 WYAGDON STREET NEUTRAL BAY	Fourth	S
17.4	13105	9 WYAGDON STREET NEUTRAL BAY	Fifth	N
17.4	13105	9 WYAGDON STREET NEUTRAL BAY	Fifth	W
17.4	13105	9 WYAGDON STREET NEUTRAL BAY	Fifth	S
17.4	13105	9 WYAGDON STREET NEUTRAL BAY	Sixth	N
17.4	13105	9 WYAGDON STREET NEUTRAL BAY	Sixth	W
17.4	13105	9 WYAGDON STREET NEUTRAL BAY	Sixth	S
17.4	13105	9 WYAGDON STREET NEUTRAL BAY	Seventh	N
17.4	13105	9 WYAGDON STREET NEUTRAL BAY	Seventh	W
17.4	13105	9 WYAGDON STREET NEUTRAL BAY	Seventh	S
17.4	13170	15 WYAGDON STREET NEUTRAL BAY	Fourth	N
17.4	13170	15 WYAGDON STREET NEUTRAL BAY	Fourth	W
17.4	13170	15 WYAGDON STREET NEUTRAL BAY	Fourth	N
17.4	13170	15 WYAGDON STREET NEUTRAL BAY	Fourth	W
17.4	13170	15 WYAGDON STREET NEUTRAL BAY	Fourth	NW
17.4	13170	15 WYAGDON STREET NEUTRAL BAY	Fifth	N
17.4	13170	15 WYAGDON STREET NEUTRAL BAY	Fifth	W
17.4	13170	15 WYAGDON STREET NEUTRAL BAY	Fifth	N
17.4	13170	15 WYAGDON STREET NEUTRAL BAY	Fifth	W
17.4	13170	15 WYAGDON STREET NEUTRAL BAY	Fifth	SW
17.4	13170	15 WYAGDON STREET NEUTRAL BAY	Fifth	NW
17.4	13170	15 WYAGDON STREET NEUTRAL BAY	Sixth	N
17.4	13170	15 WYAGDON STREET NEUTRAL BAY	Sixth	W
17.4	13170	15 WYAGDON STREET NEUTRAL BAY	Sixth	N
17.4	13170	15 WYAGDON STREET NEUTRAL BAY	Sixth	W
17.4	13170	15 WYAGDON STREET NEUTRAL BAY	Sixth	SW
17.4	13170	15 WYAGDON STREET NEUTRAL BAY	Sixth	NW
17.4	13170	15 WYAGDON STREET NEUTRAL BAY	Seventh	N
17.4	13170	15 WYAGDON STREET NEUTRAL BAY	Seventh	W
17.4	13170	15 WYAGDON STREET NEUTRAL BAY	Seventh	N
17.4	13170	15 WYAGDON STREET NEUTRAL BAY	Seventh	W
17.4	13170	15 WYAGDON STREET NEUTRAL BAY	Seventh	SW
17.4	13170	15 WYAGDON STREET NEUTRAL BAY	Seventh	NW
17.4	13170	15 WYAGDON STREET NEUTRAL BAY	Seventh	SW
17.4	13170	15 WYAGDON STREET NEUTRAL BAY	Eighth	N
17.4	13170	15 WYAGDON STREET NEUTRAL BAY	Eighth	W
17.4	13170	15 WYAGDON STREET NEUTRAL BAY	Eighth	N
17.4	13170	15 WYAGDON STREET NEUTRAL BAY	Eighth	W
17.4	13170	15 WYAGDON STREET NEUTRAL BAY	Eighth	SW
17.4	13170	15 WYAGDON STREET NEUTRAL BAY	Eighth	NW
17.4	13170	15 WYAGDON STREET NEUTRAL BAY	Eighth	SW

NCA	Receiver ID	Address	Floor Level	Facade
17.4	13174	7 WYAGDON STREET NEUTRAL BAY	Ground	W
17.4	13174	7 WYAGDON STREET NEUTRAL BAY	Ground	S
17.4	13174	7 WYAGDON STREET NEUTRAL BAY	First	N
17.4	13174	7 WYAGDON STREET NEUTRAL BAY	First	W
17.4	13174	7 WYAGDON STREET NEUTRAL BAY	First	S
17.4	13174	7 WYAGDON STREET NEUTRAL BAY	Second	N
17.4	13174	7 WYAGDON STREET NEUTRAL BAY	Second	W
17.4	13174	7 WYAGDON STREET NEUTRAL BAY	Second	S
19.1	8348	11 HAMPDEN STREET NORTH SYDNEY	Second	E
19.1	8391	191-195 WALKER STREET NORTH SYDNEY	Ground	S
19.1	8391	191-195 WALKER STREET NORTH SYDNEY	Ground	SE
19.1	8391	191-195 WALKER STREET NORTH SYDNEY	First	W
19.1	8391	191-195 WALKER STREET NORTH SYDNEY	First	S
19.1	8391	191-195 WALKER STREET NORTH SYDNEY	First	SE
19.1	8391	191-195 WALKER STREET NORTH SYDNEY	Second	W
19.1	8391	191-195 WALKER STREET NORTH SYDNEY	Second	S
19.1	8391	191-195 WALKER STREET NORTH SYDNEY	Second	SE
19.1	8391	191-195 WALKER STREET NORTH SYDNEY	Third	W
19.1	8391	191-195 WALKER STREET NORTH SYDNEY	Third	S
19.1	8391	191-195 WALKER STREET NORTH SYDNEY	Third	SE
19.1	8391	191-195 WALKER STREET NORTH SYDNEY	Fourth	W
19.1	8391	191-195 WALKER STREET NORTH SYDNEY	Fourth	S
19.1	8391	191-195 WALKER STREET NORTH SYDNEY	Fourth	SE
19.1	8391	191-195 WALKER STREET NORTH SYDNEY	Fourth	SE
19.1	8391	191-195 WALKER STREET NORTH SYDNEY	Fifth	S
19.1	8391	191-195 WALKER STREET NORTH SYDNEY	Fifth	SE
19.1	8391	191-195 WALKER STREET NORTH SYDNEY	Fifth	SE
19.1	8391	191-195 WALKER STREET NORTH SYDNEY	Sixth	S
19.1	8391	191-195 WALKER STREET NORTH SYDNEY	Sixth	SE
19.1	8391	191-195 WALKER STREET NORTH SYDNEY	Sixth	SE
19.1	8391	191-195 WALKER STREET NORTH SYDNEY	Seventh	SW
19.1	8391	191-195 WALKER STREET NORTH SYDNEY	Seventh	S
19.1	8391	191-195 WALKER STREET NORTH SYDNEY	Seventh	SE
19.1	8391	191-195 WALKER STREET NORTH SYDNEY	Seventh	SE
19.1	8391	191-195 WALKER STREET NORTH SYDNEY	Seventh	E
19.1	8391	191-195 WALKER STREET NORTH SYDNEY	Eighth	SW
19.1	8391	191-195 WALKER STREET NORTH SYDNEY	Eighth	S
19.1	8391	191-195 WALKER STREET NORTH SYDNEY	Eighth	SE
19.1	8391	191-195 WALKER STREET NORTH SYDNEY	Eighth	SE
19.1	8391	191-195 WALKER STREET NORTH SYDNEY	Eighth	E
19.1	8392	191-195 WALKER STREET NORTH SYDNEY	Ground	S
19.1	8392	191-195 WALKER STREET NORTH SYDNEY	Ground	SE
19.1	8392	191-195 WALKER STREET NORTH SYDNEY	Ground	E
19.1	8392	191-195 WALKER STREET NORTH SYDNEY	Ground	NE
19.1	8392	191-195 WALKER STREET NORTH SYDNEY	First	SW
19.1	8392	191-195 WALKER STREET NORTH SYDNEY	First	S
19.1	8392	191-195 WALKER STREET NORTH SYDNEY	First	SE
19.1	8392	191-195 WALKER STREET NORTH SYDNEY	First	E
19.1	8392	191-195 WALKER STREET NORTH SYDNEY	First	NE
19.1	8392	191-195 WALKER STREET NORTH SYDNEY	First	N

NCA	Receiver ID	Address	Floor Level	Facade
19.1	8392	191-195 WALKER STREET NORTH SYDNEY	Second	SW
19.1	8392	191-195 WALKER STREET NORTH SYDNEY	Second	S
19.1	8392	191-195 WALKER STREET NORTH SYDNEY	Second	SE
19.1	8392	191-195 WALKER STREET NORTH SYDNEY	Second	E
19.1	8392	191-195 WALKER STREET NORTH SYDNEY	Second	NE
19.1	8392	191-195 WALKER STREET NORTH SYDNEY	Second	N
19.1	8392	191-195 WALKER STREET NORTH SYDNEY	Third	SW
19.1	8392	191-195 WALKER STREET NORTH SYDNEY	Third	S
19.1	8392	191-195 WALKER STREET NORTH SYDNEY	Third	SE
19.1	8392	191-195 WALKER STREET NORTH SYDNEY	Third	E
19.1	8392	191-195 WALKER STREET NORTH SYDNEY	Third	NE
19.1	8392	191-195 WALKER STREET NORTH SYDNEY	Third	N
19.1	8392	191-195 WALKER STREET NORTH SYDNEY	Fourth	SW
19.1	8392	191-195 WALKER STREET NORTH SYDNEY	Fourth	S
19.1	8392	191-195 WALKER STREET NORTH SYDNEY	Fourth	SE
19.1	8392	191-195 WALKER STREET NORTH SYDNEY	Fourth	E
19.1	8392	191-195 WALKER STREET NORTH SYDNEY	Fourth	NE
19.1	8392	191-195 WALKER STREET NORTH SYDNEY	Fourth	N
19.1	8392	191-195 WALKER STREET NORTH SYDNEY	Fifth	SW
19.1	8392	191-195 WALKER STREET NORTH SYDNEY	Fifth	S
19.1	8392	191-195 WALKER STREET NORTH SYDNEY	Fifth	SE
19.1	8392	191-195 WALKER STREET NORTH SYDNEY	Fifth	E
19.1	8392	191-195 WALKER STREET NORTH SYDNEY	Fifth	NE
19.1	8392	191-195 WALKER STREET NORTH SYDNEY	Fifth	N
19.1	8397	88 BERRY STREET NORTH SYDNEY	First	S
19.1	8397	88 BERRY STREET NORTH SYDNEY	First	E
19.1	8397	88 BERRY STREET NORTH SYDNEY	First	N
19.1	8397	88 BERRY STREET NORTH SYDNEY	Second	S
19.1	8397	88 BERRY STREET NORTH SYDNEY	Second	E
19.1	8397	88 BERRY STREET NORTH SYDNEY	Second	N
19.1	8397	88 BERRY STREET NORTH SYDNEY	Second	S
19.1	8397	88 BERRY STREET NORTH SYDNEY	Third	S
19.1	8397	88 BERRY STREET NORTH SYDNEY	Third	E
19.1	8397	88 BERRY STREET NORTH SYDNEY	Third	N
19.1	8397	88 BERRY STREET NORTH SYDNEY	Third	S
19.1	8397	88 BERRY STREET NORTH SYDNEY	Fourth	S
19.1	8397	88 BERRY STREET NORTH SYDNEY	Fourth	E
19.1	8397	88 BERRY STREET NORTH SYDNEY	Fourth	N
19.1	8397	88 BERRY STREET NORTH SYDNEY	Fourth	S
19.1	8397	88 BERRY STREET NORTH SYDNEY	Fifth	S
19.1	8397	88 BERRY STREET NORTH SYDNEY	Fifth	E
19.1	8397	88 BERRY STREET NORTH SYDNEY	Fifth	N
19.1	8397	88 BERRY STREET NORTH SYDNEY	Fifth	S
19.1	8397	88 BERRY STREET NORTH SYDNEY	Sixth	S
19.1	8397	88 BERRY STREET NORTH SYDNEY	Sixth	E
19.1	8397	88 BERRY STREET NORTH SYDNEY	Sixth	N
19.1	8397	88 BERRY STREET NORTH SYDNEY	Sixth	S
19.1	8397	88 BERRY STREET NORTH SYDNEY	Seventh	S
19.1	8397	88 BERRY STREET NORTH SYDNEY	Seventh	E
19.1	8397	88 BERRY STREET NORTH SYDNEY	Seventh	N

NCA	Receiver ID	Address	Floor Level	Facade
19.1	8397	88 BERRY STREET NORTH SYDNEY	Seventh	S
19.1	11933	175 WALKER STREET NORTH SYDNEY	Second	E
19.1	12249	8 HAMPDEN STREET NORTH SYDNEY	First	S
19.1	12250	10 HAMPDEN STREET NORTH SYDNEY	First	S
19.1	12251	6 HAMPDEN STREET NORTH SYDNEY	First	S
19.1	12252	4 HAMPDEN STREET NORTH SYDNEY	First	S
19.1	12253	12 HAMPDEN STREET NORTH SYDNEY	First	S
19.1	12255	14 HAMPDEN STREET NORTH SYDNEY	First	S
19.1	12301	16 HAMPDEN STREET NORTH SYDNEY	Ground	N
19.1	12301	16 HAMPDEN STREET NORTH SYDNEY	Ground	S
19.1	12301	16 HAMPDEN STREET NORTH SYDNEY	Ground	E
19.1	12301	16 HAMPDEN STREET NORTH SYDNEY	Ground	S
19.1	12301	16 HAMPDEN STREET NORTH SYDNEY	Ground	E
19.1	12301	16 HAMPDEN STREET NORTH SYDNEY	First	N
19.1	12301	16 HAMPDEN STREET NORTH SYDNEY	First	S
19.1	12301	16 HAMPDEN STREET NORTH SYDNEY	First	E
19.1	12301	16 HAMPDEN STREET NORTH SYDNEY	First	S
19.1	12301	16 HAMPDEN STREET NORTH SYDNEY	First	E
19.1	12301	16 HAMPDEN STREET NORTH SYDNEY	Second	N
19.1	12301	16 HAMPDEN STREET NORTH SYDNEY	Second	S
19.1	12301	16 HAMPDEN STREET NORTH SYDNEY	Second	E
19.1	12301	16 HAMPDEN STREET NORTH SYDNEY	Second	S
19.1	12301	16 HAMPDEN STREET NORTH SYDNEY	Second	E
19.1	12301	16 HAMPDEN STREET NORTH SYDNEY	Third	N
19.1	12301	16 HAMPDEN STREET NORTH SYDNEY	Third	S
19.1	12301	16 HAMPDEN STREET NORTH SYDNEY	Third	E
19.1	12301	16 HAMPDEN STREET NORTH SYDNEY	Third	S
19.1	12301	16 HAMPDEN STREET NORTH SYDNEY	Third	E
19.1	12301	16 HAMPDEN STREET NORTH SYDNEY	Fourth	N
19.1	12301	16 HAMPDEN STREET NORTH SYDNEY	Fourth	S
19.1	12301	16 HAMPDEN STREET NORTH SYDNEY	Fourth	E
19.1	12301	16 HAMPDEN STREET NORTH SYDNEY	Fourth	S
19.1	12301	16 HAMPDEN STREET NORTH SYDNEY	Fourth	E
19.1	12301	16 HAMPDEN STREET NORTH SYDNEY	Fifth	N
19.1	12301	16 HAMPDEN STREET NORTH SYDNEY	Fifth	S
19.1	12301	16 HAMPDEN STREET NORTH SYDNEY	Fifth	E
19.1	12301	16 HAMPDEN STREET NORTH SYDNEY	Fifth	S
19.1	12301	16 HAMPDEN STREET NORTH SYDNEY	Fifth	E
19.1	12337	185 WALKER STREET NORTH SYDNEY	Ground	E
19.1	12337	185 WALKER STREET NORTH SYDNEY	First	E
19.1	12337	185 WALKER STREET NORTH SYDNEY	First	E
19.1	12496	199 WALKER STREET NORTH SYDNEY	Ground	W
19.1	12496	199 WALKER STREET NORTH SYDNEY	First	W
19.1	12496	199 WALKER STREET NORTH SYDNEY	First	S
19.1	12496	199 WALKER STREET NORTH SYDNEY	First	W
19.1	12496	199 WALKER STREET NORTH SYDNEY	Second	W
19.1	12496	199 WALKER STREET NORTH SYDNEY	Second	S
19.1	12496	199 WALKER STREET NORTH SYDNEY	Second	W
19.1	12496	199 WALKER STREET NORTH SYDNEY	Third	W
19.1	12496	199 WALKER STREET NORTH SYDNEY	Third	S

NCA	Receiver ID	Address	Floor Level	Facade
19.1	12496	199 WALKER STREET NORTH SYDNEY	Third	W
19.1	12496	199 WALKER STREET NORTH SYDNEY	Fourth	W
19.1	12496	199 WALKER STREET NORTH SYDNEY	Fourth	S
19.1	12496	199 WALKER STREET NORTH SYDNEY	Fourth	W
19.1	12496	199 WALKER STREET NORTH SYDNEY	Fifth	W
19.1	12496	199 WALKER STREET NORTH SYDNEY	Fifth	S
19.1	12496	199 WALKER STREET NORTH SYDNEY	Fifth	W
19.1	12496	199 WALKER STREET NORTH SYDNEY	Sixth	N
19.1	12496	199 WALKER STREET NORTH SYDNEY	Sixth	W
19.1	12496	199 WALKER STREET NORTH SYDNEY	Sixth	S
19.1	12496	199 WALKER STREET NORTH SYDNEY	Sixth	E
19.1	12496	199 WALKER STREET NORTH SYDNEY	Sixth	S
19.1	12496	199 WALKER STREET NORTH SYDNEY	Sixth	E
19.1	12496	199 WALKER STREET NORTH SYDNEY	Seventh	N
19.1	12496	199 WALKER STREET NORTH SYDNEY	Seventh	S
19.1	12496	199 WALKER STREET NORTH SYDNEY	Seventh	S
19.1	12496	199 WALKER STREET NORTH SYDNEY	Seventh	E
19.1	12496	199 WALKER STREET NORTH SYDNEY	Seventh	S
19.1	12496	199 WALKER STREET NORTH SYDNEY	Seventh	E
19.1	12500	197 WALKER STREET NORTH SYDNEY	Ground	S
19.1	12500	197 WALKER STREET NORTH SYDNEY	Ground	E
19.1	12500	197 WALKER STREET NORTH SYDNEY	First	N
19.1	12500	197 WALKER STREET NORTH SYDNEY	First	S
19.1	12500	197 WALKER STREET NORTH SYDNEY	First	E
19.1	12500	197 WALKER STREET NORTH SYDNEY	Second	N
19.1	12500	197 WALKER STREET NORTH SYDNEY	Second	S
19.1	12500	197 WALKER STREET NORTH SYDNEY	Second	E
19.1	12500	197 WALKER STREET NORTH SYDNEY	Third	N
19.1	12500	197 WALKER STREET NORTH SYDNEY	Third	S
19.1	12500	197 WALKER STREET NORTH SYDNEY	Third	E
19.1	12500	197 WALKER STREET NORTH SYDNEY	Fourth	N
19.1	12500	197 WALKER STREET NORTH SYDNEY	Fourth	S
19.1	12500	197 WALKER STREET NORTH SYDNEY	Fourth	E
19.1	12500	197 WALKER STREET NORTH SYDNEY	Fifth	N
19.1	12500	197 WALKER STREET NORTH SYDNEY	Fifth	S
19.1	12500	197 WALKER STREET NORTH SYDNEY	Fifth	E
19.1	12500	197 WALKER STREET NORTH SYDNEY	Sixth	N
19.1	12500	197 WALKER STREET NORTH SYDNEY	Sixth	S
19.1	12500	197 WALKER STREET NORTH SYDNEY	Sixth	E
20.1	12612	95A RIDGE STREET NORTH SYDNEY	Ground	SE
20.1	12612	95A RIDGE STREET NORTH SYDNEY	Ground	SW
20.1	12612	95A RIDGE STREET NORTH SYDNEY	Ground	SE
20.1	12612	95A RIDGE STREET NORTH SYDNEY	Ground	NE
20.1	12612	95A RIDGE STREET NORTH SYDNEY	Ground	E
20.1	12612	95A RIDGE STREET NORTH SYDNEY	First	SW
20.1	12612	95A RIDGE STREET NORTH SYDNEY	First	SE
20.1	12612	95A RIDGE STREET NORTH SYDNEY	First	SW
20.1	12612	95A RIDGE STREET NORTH SYDNEY	First	SE
20.1	12612	95A RIDGE STREET NORTH SYDNEY	First	NE
20.1	12612	95A RIDGE STREET NORTH SYDNEY	First	E

NCA	Receiver ID	Address	Floor Level	Facade
20.1	12612	95A RIDGE STREET NORTH SYDNEY	First	NE
20.1	12612	95A RIDGE STREET NORTH SYDNEY	Second	SW
20.1	12612	95A RIDGE STREET NORTH SYDNEY	Second	SE
20.1	12612	95A RIDGE STREET NORTH SYDNEY	Second	SW
20.1	12612	95A RIDGE STREET NORTH SYDNEY	Second	SE
20.1	12612	95A RIDGE STREET NORTH SYDNEY	Second	NE
20.1	12612	95A RIDGE STREET NORTH SYDNEY	Second	E
20.1	12612	95A RIDGE STREET NORTH SYDNEY	Second	NE
20.1	12612	95A RIDGE STREET NORTH SYDNEY	Third	SW
20.1	12612	95A RIDGE STREET NORTH SYDNEY	Third	SE
20.1	12612	95A RIDGE STREET NORTH SYDNEY	Third	SW
20.1	12612	95A RIDGE STREET NORTH SYDNEY	Third	SE
20.1	12612	95A RIDGE STREET NORTH SYDNEY	Third	NE
20.1	12612	95A RIDGE STREET NORTH SYDNEY	Third	E
20.1	12612	95A RIDGE STREET NORTH SYDNEY	Third	NE
20.1	12612	95A RIDGE STREET NORTH SYDNEY	Fourth	SW
20.1	12612	95A RIDGE STREET NORTH SYDNEY	Fourth	SE
20.1	12612	95A RIDGE STREET NORTH SYDNEY	Fourth	SW
20.1	12612	95A RIDGE STREET NORTH SYDNEY	Fourth	SE
20.1	12612	95A RIDGE STREET NORTH SYDNEY	Fourth	NE
20.1	12612	95A RIDGE STREET NORTH SYDNEY	Fourth	E
20.1	12612	95A RIDGE STREET NORTH SYDNEY	Fourth	NE
20.1	12612	95A RIDGE STREET NORTH SYDNEY	Fifth	SW
20.1	12612	95A RIDGE STREET NORTH SYDNEY	Fifth	SE
20.1	12612	95A RIDGE STREET NORTH SYDNEY	Fifth	SW
20.1	12612	95A RIDGE STREET NORTH SYDNEY	Fifth	SE
20.1	12612	95A RIDGE STREET NORTH SYDNEY	Fifth	NE
20.1	12612	95A RIDGE STREET NORTH SYDNEY	Fifth	E
20.1	12612	95A RIDGE STREET NORTH SYDNEY	Fifth	NE
20.1	12612	95A RIDGE STREET NORTH SYDNEY	Sixth	SW
20.1	12612	95A RIDGE STREET NORTH SYDNEY	Sixth	SE
20.1	12612	95A RIDGE STREET NORTH SYDNEY	Sixth	SW
20.1	12612	95A RIDGE STREET NORTH SYDNEY	Sixth	SE
20.1	12612	95A RIDGE STREET NORTH SYDNEY	Sixth	NE
20.1	12612	95A RIDGE STREET NORTH SYDNEY	Sixth	E
20.1	12612	95A RIDGE STREET NORTH SYDNEY	Sixth	NE
20.1	12612	95A RIDGE STREET NORTH SYDNEY	Seventh	SW
20.1	12612	95A RIDGE STREET NORTH SYDNEY	Seventh	SE
20.1	12612	95A RIDGE STREET NORTH SYDNEY	Seventh	SW
20.1	12612	95A RIDGE STREET NORTH SYDNEY	Seventh	SE
20.1	12612	95A RIDGE STREET NORTH SYDNEY	Seventh	NE
20.1	12612	95A RIDGE STREET NORTH SYDNEY	Seventh	E
20.1	12612	95A RIDGE STREET NORTH SYDNEY	Seventh	NE
20.1	12612	95A RIDGE STREET NORTH SYDNEY	Eighth	NW
20.1	12612	95A RIDGE STREET NORTH SYDNEY	Eighth	SW
20.1	12612	95A RIDGE STREET NORTH SYDNEY	Eighth	SE
20.1	12612	95A RIDGE STREET NORTH SYDNEY	Eighth	SW
20.1	12612	95A RIDGE STREET NORTH SYDNEY	Eighth	SE
20.1	12612	95A RIDGE STREET NORTH SYDNEY	Eighth	NE
20.1	12612	95A RIDGE STREET NORTH SYDNEY	Eighth	E

NCA	Receiver ID	Address	Floor Level	Facade
20.1	12612	95A RIDGE STREET NORTH SYDNEY	Eighth	NE
20.1	12612	95A RIDGE STREET NORTH SYDNEY	Ninth	NW
20.1	12612	95A RIDGE STREET NORTH SYDNEY	Ninth	SW
20.1	12612	95A RIDGE STREET NORTH SYDNEY	Ninth	SE
20.1	12612	95A RIDGE STREET NORTH SYDNEY	Ninth	SW
20.1	12612	95A RIDGE STREET NORTH SYDNEY	Ninth	SE
20.1	12612	95A RIDGE STREET NORTH SYDNEY	Ninth	NE
20.1	12612	95A RIDGE STREET NORTH SYDNEY	Ninth	E
20.1	12612	95A RIDGE STREET NORTH SYDNEY	Ninth	NE
20.1	12612	95A RIDGE STREET NORTH SYDNEY	Tenth	NW
20.1	12612	95A RIDGE STREET NORTH SYDNEY	Tenth	SW
20.1	12612	95A RIDGE STREET NORTH SYDNEY	Tenth	SE
20.1	12612	95A RIDGE STREET NORTH SYDNEY	Tenth	SW
20.1	12612	95A RIDGE STREET NORTH SYDNEY	Tenth	SE
20.1	12612	95A RIDGE STREET NORTH SYDNEY	Tenth	NE
20.1	12612	95A RIDGE STREET NORTH SYDNEY	Tenth	E
20.1	12612	95A RIDGE STREET NORTH SYDNEY	Tenth	NE
20.1	12612	95A RIDGE STREET NORTH SYDNEY	Eleventh	NW
20.1	12612	95A RIDGE STREET NORTH SYDNEY	Eleventh	SW
20.1	12612	95A RIDGE STREET NORTH SYDNEY	Eleventh	SE
20.1	12612	95A RIDGE STREET NORTH SYDNEY	Eleventh	SW
20.1	12612	95A RIDGE STREET NORTH SYDNEY	Eleventh	SE
20.1	12612	95A RIDGE STREET NORTH SYDNEY	Eleventh	NE
20.1	12612	95A RIDGE STREET NORTH SYDNEY	Eleventh	E
20.1	12612	95A RIDGE STREET NORTH SYDNEY	Eleventh	NE
20.1	12612	95A RIDGE STREET NORTH SYDNEY	Twelfth	NW
20.1	12612	95A RIDGE STREET NORTH SYDNEY	Twelfth	SW
20.1	12612	95A RIDGE STREET NORTH SYDNEY	Twelfth	SE
20.1	12612	95A RIDGE STREET NORTH SYDNEY	Twelfth	SW
20.1	12612	95A RIDGE STREET NORTH SYDNEY	Twelfth	SE
20.1	12612	95A RIDGE STREET NORTH SYDNEY	Twelfth	NE
20.1	12612	95A RIDGE STREET NORTH SYDNEY	Twelfth	E
20.1	12612	95A RIDGE STREET NORTH SYDNEY	Twelfth	NE
20.1	12612	95A RIDGE STREET NORTH SYDNEY	Thirteenth	NW
20.1	12612	95A RIDGE STREET NORTH SYDNEY	Thirteenth	SW
20.1	12612	95A RIDGE STREET NORTH SYDNEY	Thirteenth	SE
20.1	12612	95A RIDGE STREET NORTH SYDNEY	Thirteenth	SW
20.1	12612	95A RIDGE STREET NORTH SYDNEY	Thirteenth	SE
20.1	12612	95A RIDGE STREET NORTH SYDNEY	Thirteenth	NE
20.1	12612	95A RIDGE STREET NORTH SYDNEY	Thirteenth	E
20.1	12612	95A RIDGE STREET NORTH SYDNEY	Thirteenth	NE
20.1	12612	95A RIDGE STREET NORTH SYDNEY	Fourteenth	NW
20.1	12612	95A RIDGE STREET NORTH SYDNEY	Fourteenth	SW
20.1	12612	95A RIDGE STREET NORTH SYDNEY	Fourteenth	SE
20.1	12612	95A RIDGE STREET NORTH SYDNEY	Fourteenth	SW
20.1	12612	95A RIDGE STREET NORTH SYDNEY	Fourteenth	SE
20.1	12612	95A RIDGE STREET NORTH SYDNEY	Fourteenth	NE
20.1	12612	95A RIDGE STREET NORTH SYDNEY	Fourteenth	E
20.1	12612	95A RIDGE STREET NORTH SYDNEY	Fourteenth	NE
20.1	12634	205 WALKER STREET NORTH SYDNEY	Ground	W

NCA	Receiver ID	Address	Floor Level	Facade
20.1	12634	205 WALKER STREET NORTH SYDNEY	First	W
20.1	12634	205 WALKER STREET NORTH SYDNEY	Second	W
20.1	12716	207 WALKER STREET NORTH SYDNEY	Ground	W
20.1	12716	207 WALKER STREET NORTH SYDNEY	First	W
20.1	12759	209 WALKER STREET NORTH SYDNEY	Ground	W
20.1	12767	93 RIDGE STREET NORTH SYDNEY	Ground	SE
20.1	12767	93 RIDGE STREET NORTH SYDNEY	Ground	E
20.1	12767	93 RIDGE STREET NORTH SYDNEY	First	SW
20.1	12767	93 RIDGE STREET NORTH SYDNEY	First	SE
20.1	12767	93 RIDGE STREET NORTH SYDNEY	First	E
20.1	12767	93 RIDGE STREET NORTH SYDNEY	Second	SE
20.1	12767	93 RIDGE STREET NORTH SYDNEY	Second	SW
20.1	12767	93 RIDGE STREET NORTH SYDNEY	Second	SE
20.1	12767	93 RIDGE STREET NORTH SYDNEY	Second	E
20.1	12767	93 RIDGE STREET NORTH SYDNEY	Third	SE
20.1	12767	93 RIDGE STREET NORTH SYDNEY	Third	SW
20.1	12767	93 RIDGE STREET NORTH SYDNEY	Third	SE
20.1	12767	93 RIDGE STREET NORTH SYDNEY	Third	E
20.1	12767	93 RIDGE STREET NORTH SYDNEY	Third	N
20.1	12767	93 RIDGE STREET NORTH SYDNEY	Fourth	SE
20.1	12767	93 RIDGE STREET NORTH SYDNEY	Fourth	SW
20.1	12767	93 RIDGE STREET NORTH SYDNEY	Fourth	SE
20.1	12767	93 RIDGE STREET NORTH SYDNEY	Fourth	E
20.1	12767	93 RIDGE STREET NORTH SYDNEY	Fourth	N
20.1	12767	93 RIDGE STREET NORTH SYDNEY	Fifth	SE
20.1	12767	93 RIDGE STREET NORTH SYDNEY	Fifth	SW
20.1	12767	93 RIDGE STREET NORTH SYDNEY	Fifth	SE
20.1	12767	93 RIDGE STREET NORTH SYDNEY	Fifth	E
20.1	12767	93 RIDGE STREET NORTH SYDNEY	Fifth	N
20.1	12767	93 RIDGE STREET NORTH SYDNEY	Sixth	NW
20.1	12767	93 RIDGE STREET NORTH SYDNEY	Sixth	SE
20.1	12767	93 RIDGE STREET NORTH SYDNEY	Sixth	SW
20.1	12767	93 RIDGE STREET NORTH SYDNEY	Sixth	SE
20.1	12767	93 RIDGE STREET NORTH SYDNEY	Sixth	E
20.1	12767	93 RIDGE STREET NORTH SYDNEY	Sixth	N
20.1	12767	93 RIDGE STREET NORTH SYDNEY	Seventh	NW
20.1	12767	93 RIDGE STREET NORTH SYDNEY	Seventh	SE
20.1	12767	93 RIDGE STREET NORTH SYDNEY	Seventh	SW
20.1	12767	93 RIDGE STREET NORTH SYDNEY	Seventh	SE
20.1	12767	93 RIDGE STREET NORTH SYDNEY	Seventh	E
20.1	12767	93 RIDGE STREET NORTH SYDNEY	Seventh	N
20.1	12790	95 RIDGE STREET NORTH SYDNEY	Ground	E
20.1	12790	95 RIDGE STREET NORTH SYDNEY	Ground	S
20.1	12790	95 RIDGE STREET NORTH SYDNEY	Ground	SE
20.1	12790	95 RIDGE STREET NORTH SYDNEY	First	E
20.1	12790	95 RIDGE STREET NORTH SYDNEY	First	N
20.1	12790	95 RIDGE STREET NORTH SYDNEY	First	S
20.1	12790	95 RIDGE STREET NORTH SYDNEY	First	SE
20.1	12790	95 RIDGE STREET NORTH SYDNEY	Second	E
20.1	12790	95 RIDGE STREET NORTH SYDNEY	Second	N

NCA	Receiver ID	Address	Floor Level	Facade
20.1	12790	95 RIDGE STREET NORTH SYDNEY	Second	S
20.1	12790	95 RIDGE STREET NORTH SYDNEY	Second	SE
20.1	12810	93 RIDGE STREET NORTH SYDNEY	First	E
20.1	12810	93 RIDGE STREET NORTH SYDNEY	First	N
20.1	12810	93 RIDGE STREET NORTH SYDNEY	First	S
20.1	12827	89 RIDGE STREET NORTH SYDNEY	First	N
20.1	12834	85 RIDGE STREET NORTH SYDNEY	Ground	W
20.1	12834	85 RIDGE STREET NORTH SYDNEY	Ground	SW
20.1	12834	85 RIDGE STREET NORTH SYDNEY	Ground	W
20.1	12834	85 RIDGE STREET NORTH SYDNEY	Ground	S
20.1	12834	85 RIDGE STREET NORTH SYDNEY	First	N
20.1	12834	85 RIDGE STREET NORTH SYDNEY	First	W
20.1	12834	85 RIDGE STREET NORTH SYDNEY	First	SW
20.1	12834	85 RIDGE STREET NORTH SYDNEY	First	W
20.1	12834	85 RIDGE STREET NORTH SYDNEY	First	S
20.1	12835	87 RIDGE STREET NORTH SYDNEY	First	N
21.1	8308	204 FALCON STREET NORTH SYDNEY	Ground	S
21.1	8308	204 FALCON STREET NORTH SYDNEY	First	S
21.1	8308	204 FALCON STREET NORTH SYDNEY	Second	S
21.1	14130	206 FALCON STREET NORTH SYDNEY	Ground	S
21.1	14130	206 FALCON STREET NORTH SYDNEY	First	S
21.1	14130	206 FALCON STREET NORTH SYDNEY	Second	S
21.1	14133	208 FALCON STREET NORTH SYDNEY	Ground	S
21.1	14133	208 FALCON STREET NORTH SYDNEY	Ground	E
21.1	14133	208 FALCON STREET NORTH SYDNEY	First	E
21.1	14133	208 FALCON STREET NORTH SYDNEY	First	S
21.1	14133	208 FALCON STREET NORTH SYDNEY	First	E
21.1	14133	208 FALCON STREET NORTH SYDNEY	Second	E
21.1	14133	208 FALCON STREET NORTH SYDNEY	Second	S
21.1	14133	208 FALCON STREET NORTH SYDNEY	Second	E
21.1	14161	1 BARDSLEY GARDENS NORTH SYDNEY	Ground	W
21.1	14161	1 BARDSLEY GARDENS NORTH SYDNEY	Ground	S
21.1	14161	1 BARDSLEY GARDENS NORTH SYDNEY	First	W
21.1	14161	1 BARDSLEY GARDENS NORTH SYDNEY	First	S
21.1	14161	1 BARDSLEY GARDENS NORTH SYDNEY	Second	W
21.1	14161	1 BARDSLEY GARDENS NORTH SYDNEY	Second	S
21.1	14172	7 BARDSLEY GARDENS NORTH SYDNEY	Ground	S
21.1	14172	7 BARDSLEY GARDENS NORTH SYDNEY	Ground	E
21.1	14172	7 BARDSLEY GARDENS NORTH SYDNEY	First	S
21.1	14172	7 BARDSLEY GARDENS NORTH SYDNEY	First	E
21.1	14172	7 BARDSLEY GARDENS NORTH SYDNEY	Second	S
21.1	14172	7 BARDSLEY GARDENS NORTH SYDNEY	Second	E
21.1	14286	285 MILLER STREET CAMMERAY	Ground	W
21.1	14286	285 MILLER STREET CAMMERAY	First	W
21.1	14461	188 FALCON STREET NORTH SYDNEY	Ground	S
21.1	14461	188 FALCON STREET NORTH SYDNEY	First	S
21.1	14462	182 FALCON STREET NORTH SYDNEY	Ground	S
21.1	14462	182 FALCON STREET NORTH SYDNEY	First	S
21.1	14464	184 FALCON STREET NORTH SYDNEY	Ground	S
21.1	14464	184 FALCON STREET NORTH SYDNEY	First	S

NCA	Receiver ID	Address	Floor Level	Facade
21.1	37811	186 FALCON STREET NORTH SYDNEY	Ground	S
21.1	37811	186 FALCON STREET NORTH SYDNEY	First	S
21.2	8398	138 WALKER STREET NORTH SYDNEY	Second	N
21.2	8398	138 WALKER STREET NORTH SYDNEY	Second	E
21.2	8398	138 WALKER STREET NORTH SYDNEY	Third	N
21.2	8398	138 WALKER STREET NORTH SYDNEY	Third	E
21.2	8398	138 WALKER STREET NORTH SYDNEY	Fourth	N
21.2	8398	138 WALKER STREET NORTH SYDNEY	Fourth	E
21.2	8398	138 WALKER STREET NORTH SYDNEY	Fifth	E
21.2	8398	138 WALKER STREET NORTH SYDNEY	Fifth	N
21.2	8398	138 WALKER STREET NORTH SYDNEY	Fifth	E
21.2	8398	138 WALKER STREET NORTH SYDNEY	Sixth	E
21.2	8398	138 WALKER STREET NORTH SYDNEY	Sixth	N
21.2	8398	138 WALKER STREET NORTH SYDNEY	Sixth	E
21.2	8398	138 WALKER STREET NORTH SYDNEY	Seventh	E
21.2	8398	138 WALKER STREET NORTH SYDNEY	Seventh	N
21.2	8398	138 WALKER STREET NORTH SYDNEY	Seventh	E
21.2	8398	138 WALKER STREET NORTH SYDNEY	Eighth	E
21.2	8398	138 WALKER STREET NORTH SYDNEY	Eighth	N
21.2	8398	138 WALKER STREET NORTH SYDNEY	Eighth	E
21.2	8398	138 WALKER STREET NORTH SYDNEY	Ninth	N
21.2	8398	138 WALKER STREET NORTH SYDNEY	Ninth	E
21.2	8398	138 WALKER STREET NORTH SYDNEY	Ninth	N
21.2	8398	138 WALKER STREET NORTH SYDNEY	Ninth	E
21.2	8398	138 WALKER STREET NORTH SYDNEY	Tenth	N
21.2	8398	138 WALKER STREET NORTH SYDNEY	Tenth	E
21.2	8398	138 WALKER STREET NORTH SYDNEY	Tenth	N
21.2	8398	138 WALKER STREET NORTH SYDNEY	Tenth	E
21.2	8398	138 WALKER STREET NORTH SYDNEY	Eleventh	N
21.2	8398	138 WALKER STREET NORTH SYDNEY	Eleventh	E
21.2	8398	138 WALKER STREET NORTH SYDNEY	Eleventh	N
21.2	8398	138 WALKER STREET NORTH SYDNEY	Eleventh	E
21.2	8398	138 WALKER STREET NORTH SYDNEY	Twelfth	N
21.2	8398	138 WALKER STREET NORTH SYDNEY	Twelfth	E
21.2	8398	138 WALKER STREET NORTH SYDNEY	Twelfth	N
21.2	8398	138 WALKER STREET NORTH SYDNEY	Twelfth	E
21.2	8398	138 WALKER STREET NORTH SYDNEY	Thirteenth	N
21.2	8398	138 WALKER STREET NORTH SYDNEY	Thirteenth	E
21.2	8398	138 WALKER STREET NORTH SYDNEY	Thirteenth	N
21.2	8398	138 WALKER STREET NORTH SYDNEY	Thirteenth	E
21.2	12187	150 WALKER STREET NORTH SYDNEY	Third	NE
21.2	12187	150 WALKER STREET NORTH SYDNEY	Third	E
21.2	12187	150 WALKER STREET NORTH SYDNEY	Fourth	NE
21.2	12187	150 WALKER STREET NORTH SYDNEY	Fourth	E
21.2	12187	150 WALKER STREET NORTH SYDNEY	Fifth	NE
21.2	12187	150 WALKER STREET NORTH SYDNEY	Fifth	E
21.2	12187	150 WALKER STREET NORTH SYDNEY	Sixth	NE
21.2	12187	150 WALKER STREET NORTH SYDNEY	Sixth	E
21.2	12850	81 RIDGE STREET NORTH SYDNEY	Ground	N
21.2	12857	71 RIDGE STREET NORTH SYDNEY	Ground	N

NCA	Receiver ID	Address	Floor Level	Facade
21.2	12857	71 RIDGE STREET NORTH SYDNEY	Ground	N
21.2	12857	71 RIDGE STREET NORTH SYDNEY	Ground	N
21.2	12869	63 RIDGE STREET NORTH SYDNEY	Ground	N
21.2	12869	63 RIDGE STREET NORTH SYDNEY	Ground	W
21.2	12869	63 RIDGE STREET NORTH SYDNEY	First	N
21.2	12869	63 RIDGE STREET NORTH SYDNEY	First	W
21.2	12901	59-61 RIDGE STREET NORTH SYDNEY	Ground	N
21.2	12901	59-61 RIDGE STREET NORTH SYDNEY	Ground	NW
21.2	12901	59-61 RIDGE STREET NORTH SYDNEY	First	N
21.2	12901	59-61 RIDGE STREET NORTH SYDNEY	First	NW
21.2	12901	59-61 RIDGE STREET NORTH SYDNEY	Second	N
21.2	12901	59-61 RIDGE STREET NORTH SYDNEY	Third	N
22.1	13339	282 MILLER STREET NORTH SYDNEY	Ground	E
22.1	13339	282 MILLER STREET NORTH SYDNEY	First	E
22.1	13396	288-290 MILLER STREET NORTH SYDNEY	Ground	E
22.1	13397	288-290 MILLER STREET NORTH SYDNEY	Ground	E
22.1	13584	296 MILLER STREET NORTH SYDNEY	Ground	E
22.1	13584	296 MILLER STREET NORTH SYDNEY	First	E
22.1	13584	296 MILLER STREET NORTH SYDNEY	Second	E
22.1	13693	304 MILLER STREET NORTH SYDNEY	Ground	E
22.1	13694	298 MILLER STREET NORTH SYDNEY	Ground	E
22.1	13695	306 MILLER STREET NORTH SYDNEY	Ground	N
22.1	13695	306 MILLER STREET NORTH SYDNEY	Ground	E
22.1	13696	308 MILLER STREET NORTH SYDNEY	Ground	E
22.1	13697	302 MILLER STREET NORTH SYDNEY	Ground	E
22.1	13698	300 MILLER STREET NORTH SYDNEY	Ground	E
22.1	13783	312 MILLER STREET NORTH SYDNEY	Ground	E
22.1	13783	312 MILLER STREET NORTH SYDNEY	First	E
22.1	13783	312 MILLER STREET NORTH SYDNEY	Second	E
22.1	13784	314 MILLER STREET NORTH SYDNEY	Ground	E
22.1	13784	314 MILLER STREET NORTH SYDNEY	First	E
22.1	13784	314 MILLER STREET NORTH SYDNEY	Second	E
22.1	13834	316 MILLER STREET NORTH SYDNEY	Ground	E
22.1	13834	316 MILLER STREET NORTH SYDNEY	Ground	N
22.1	13834	316 MILLER STREET NORTH SYDNEY	First	E
22.1	13834	316 MILLER STREET NORTH SYDNEY	First	N
22.1	13834	316 MILLER STREET NORTH SYDNEY	Second	E
22.1	13834	316 MILLER STREET NORTH SYDNEY	Second	N
22.1	13834	316 MILLER STREET NORTH SYDNEY	Third	E
22.1	13834	316 MILLER STREET NORTH SYDNEY	Third	N
22.3	14264	152 FALCON STREET CROWS NEST	Ground	S
22.3	14264	152 FALCON STREET CROWS NEST	First	S
22.3	14264	152 FALCON STREET CROWS NEST	First	E
22.3	14264	152 FALCON STREET CROWS NEST	Second	S
22.3	14264	152 FALCON STREET CROWS NEST	Second	E
22.3	14304	170 FALCON STREET CROWS NEST	Ground	S
22.3	14304	170 FALCON STREET CROWS NEST	First	S
22.3	14304	170 FALCON STREET CROWS NEST	Second	S
22.3	14304	170 FALCON STREET CROWS NEST	Second	E
22.3	14308	168 FALCON STREET CROWS NEST	Ground	S

NCA	Receiver ID	Address	Floor Level	Facade
22.3	14308	168 FALCON STREET CROWS NEST	Ground	E
22.3	14308	168 FALCON STREET CROWS NEST	First	S
22.3	14308	168 FALCON STREET CROWS NEST	First	E
22.3	14308	168 FALCON STREET CROWS NEST	Second	S
22.3	14308	168 FALCON STREET CROWS NEST	Second	E
22.3	14308	168 FALCON STREET CROWS NEST	Third	S
22.3	14308	168 FALCON STREET CROWS NEST	Third	E
23.1	8307	6 WYAGDON STREET NEUTRAL BAY	Third	N
23.1	8307	6 WYAGDON STREET NEUTRAL BAY	Third	W
23.1	8401	189 FALCON STREET NEUTRAL BAY	Ground	N
23.1	8402	197 FALCON STREET NEUTRAL BAY	First	N
23.1	13325	8 WYAGDON STREET NEUTRAL BAY	Third	W
23.1	13425	82 BENT STREET NEUTRAL BAY	Ground	E
23.1	13484	4 MERLIN STREET NEUTRAL BAY	Ground	W
23.1	13484	4 MERLIN STREET NEUTRAL BAY	First	W
23.1	13484	4 MERLIN STREET NEUTRAL BAY	First	S
23.1	13484	4 MERLIN STREET NEUTRAL BAY	Second	N
23.1	13484	4 MERLIN STREET NEUTRAL BAY	Second	W
23.1	13484	4 MERLIN STREET NEUTRAL BAY	Second	S
23.1	13502	86 BENT STREET NEUTRAL BAY	Ground	E
23.1	13502	86 BENT STREET NEUTRAL BAY	Ground	SE
23.1	13502	86 BENT STREET NEUTRAL BAY	First	E
23.1	13502	86 BENT STREET NEUTRAL BAY	First	SE
23.1	13535	88 BENT STREET NEUTRAL BAY	Seventh	N
23.1	13535	88 BENT STREET NEUTRAL BAY	Seventh	W
23.1	13634	10A MERLIN STREET NEUTRAL BAY	First	NW
23.1	13635	8C MERLIN STREET NEUTRAL BAY	First	NW
23.1	13636	8B MERLIN STREET NEUTRAL BAY	First	W
23.1	13638	10B MERLIN STREET NEUTRAL BAY	First	N
23.1	13638	10B MERLIN STREET NEUTRAL BAY	First	W
23.1	13670	19 MERLIN STREET NEUTRAL BAY	First	W
23.1	13690	21 MERLIN STREET NEUTRAL BAY	Ground	W
23.1	13690	21 MERLIN STREET NEUTRAL BAY	First	W
23.1	13701	195 FALCON STREET NEUTRAL BAY	Ground	N
23.1	13701	195 FALCON STREET NEUTRAL BAY	First	N
23.1	13703	193 FALCON STREET NEUTRAL BAY	Ground	N
23.1	13703	193 FALCON STREET NEUTRAL BAY	First	N
23.1	13710	191 FALCON STREET NEUTRAL BAY	Ground	N
23.1	13710	191 FALCON STREET NEUTRAL BAY	First	N
23.1	13723	185A FALCON STREET NEUTRAL BAY	Ground	N
23.1	13723	185A FALCON STREET NEUTRAL BAY	First	N
23.1	13723	185A FALCON STREET NEUTRAL BAY	Second	N
23.1	13731	12-14 MERLIN STREET NEUTRAL BAY	Ground	NE
23.1	13731	12-14 MERLIN STREET NEUTRAL BAY	Ground	N
23.1	13731	12-14 MERLIN STREET NEUTRAL BAY	Ground	NW
23.1	13731	12-14 MERLIN STREET NEUTRAL BAY	Ground	W
23.1	13731	12-14 MERLIN STREET NEUTRAL BAY	Ground	SW
23.1	13731	12-14 MERLIN STREET NEUTRAL BAY	Ground	E
23.1	13731	12-14 MERLIN STREET NEUTRAL BAY	First	NE
23.1	13731	12-14 MERLIN STREET NEUTRAL BAY	First	N

NCA	Receiver ID	Address	Floor Level	Facade
23.1	13731	12-14 MERLIN STREET NEUTRAL BAY	First	NW
23.1	13731	12-14 MERLIN STREET NEUTRAL BAY	First	W
23.1	13731	12-14 MERLIN STREET NEUTRAL BAY	First	SW
23.1	13731	12-14 MERLIN STREET NEUTRAL BAY	First	S
23.1	13731	12-14 MERLIN STREET NEUTRAL BAY	First	E
23.1	13731	12-14 MERLIN STREET NEUTRAL BAY	Second	NE
23.1	13731	12-14 MERLIN STREET NEUTRAL BAY	Second	N
23.1	13731	12-14 MERLIN STREET NEUTRAL BAY	Second	NW
23.1	13731	12-14 MERLIN STREET NEUTRAL BAY	Second	W
23.1	13731	12-14 MERLIN STREET NEUTRAL BAY	Second	SW
23.1	13731	12-14 MERLIN STREET NEUTRAL BAY	Second	S
23.1	13731	12-14 MERLIN STREET NEUTRAL BAY	Second	E
23.1	13731	12-14 MERLIN STREET NEUTRAL BAY	Third	NE
23.1	13731	12-14 MERLIN STREET NEUTRAL BAY	Third	N
23.1	13731	12-14 MERLIN STREET NEUTRAL BAY	Third	NW
23.1	13731	12-14 MERLIN STREET NEUTRAL BAY	Third	W
23.1	13731	12-14 MERLIN STREET NEUTRAL BAY	Third	SW
23.1	13731	12-14 MERLIN STREET NEUTRAL BAY	Third	S
23.1	13731	12-14 MERLIN STREET NEUTRAL BAY	Third	SE
23.1	13731	12-14 MERLIN STREET NEUTRAL BAY	Third	E
23.1	13731	12-14 MERLIN STREET NEUTRAL BAY	Fourth	NE
23.1	13731	12-14 MERLIN STREET NEUTRAL BAY	Fourth	N
23.1	13731	12-14 MERLIN STREET NEUTRAL BAY	Fourth	NW
23.1	13731	12-14 MERLIN STREET NEUTRAL BAY	Fourth	W
23.1	13731	12-14 MERLIN STREET NEUTRAL BAY	Fourth	SW
23.1	13731	12-14 MERLIN STREET NEUTRAL BAY	Fourth	S
23.1	13731	12-14 MERLIN STREET NEUTRAL BAY	Fourth	SE
23.1	13731	12-14 MERLIN STREET NEUTRAL BAY	Fourth	E
23.1	13731	12-14 MERLIN STREET NEUTRAL BAY	Fifth	NE
23.1	13731	12-14 MERLIN STREET NEUTRAL BAY	Fifth	N
23.1	13731	12-14 MERLIN STREET NEUTRAL BAY	Fifth	NW
23.1	13731	12-14 MERLIN STREET NEUTRAL BAY	Fifth	W
23.1	13731	12-14 MERLIN STREET NEUTRAL BAY	Fifth	SW
23.1	13731	12-14 MERLIN STREET NEUTRAL BAY	Fifth	S
23.1	13731	12-14 MERLIN STREET NEUTRAL BAY	Fifth	SE
23.1	13731	12-14 MERLIN STREET NEUTRAL BAY	Fifth	E
23.1	13731	12-14 MERLIN STREET NEUTRAL BAY	Sixth	NE
23.1	13731	12-14 MERLIN STREET NEUTRAL BAY	Sixth	N
23.1	13731	12-14 MERLIN STREET NEUTRAL BAY	Sixth	NW
23.1	13731	12-14 MERLIN STREET NEUTRAL BAY	Sixth	W
23.1	13731	12-14 MERLIN STREET NEUTRAL BAY	Sixth	SW
23.1	13731	12-14 MERLIN STREET NEUTRAL BAY	Sixth	S
23.1	13731	12-14 MERLIN STREET NEUTRAL BAY	Sixth	SE
23.1	13731	12-14 MERLIN STREET NEUTRAL BAY	Sixth	E
23.1	13744	185 FALCON STREET NEUTRAL BAY	Ground	N
23.1	13744	185 FALCON STREET NEUTRAL BAY	Ground	W
23.1	13744	185 FALCON STREET NEUTRAL BAY	Ground	E
23.1	13744	185 FALCON STREET NEUTRAL BAY	First	N
23.1	13744	185 FALCON STREET NEUTRAL BAY	First	W
23.1	13744	185 FALCON STREET NEUTRAL BAY	First	E

NCA	Receiver ID	Address	Floor Level	Facade
23.1	13832	296 FALCON STREET NEUTRAL BAY	Ground	S
23.1	13833	298 FALCON STREET NEUTRAL BAY	Ground	S
23.1	13838	294 FALCON STREET NEUTRAL BAY	Ground	S
23.1	13839	292 FALCON STREET NEUTRAL BAY	Ground	S
23.1	13844	288 FALCON STREET NEUTRAL BAY	Ground	W
23.1	13844	288 FALCON STREET NEUTRAL BAY	Ground	S
23.1	13845	290 FALCON STREET NEUTRAL BAY	Ground	S
23.1	13949	9 MILITARY ROAD NEUTRAL BAY	Ground	S
23.1	13954	7 MILITARY ROAD NEUTRAL BAY	Ground	S
23.1	13955	5 MILITARY ROAD NEUTRAL BAY	Ground	S
23.1	13960	1 MILITARY ROAD NEUTRAL BAY	Ground	W
23.1	13960	1 MILITARY ROAD NEUTRAL BAY	Ground	S
23.1	13961	3 MILITARY ROAD NEUTRAL BAY	Ground	S
23.1	14122	8 MILITARY ROAD NEUTRAL BAY	Ground	S
23.1	14135	10 MILITARY ROAD NEUTRAL BAY	First	S
23.1	14139	6 MILITARY ROAD NEUTRAL BAY	Ground	S
23.1	14140	2 MILITARY ROAD NEUTRAL BAY	Ground	W
23.1	14140	2 MILITARY ROAD NEUTRAL BAY	Ground	S
23.1	14140	2 MILITARY ROAD NEUTRAL BAY	First	W
23.1	14140	2 MILITARY ROAD NEUTRAL BAY	First	S
23.1	14141	4 MILITARY ROAD NEUTRAL BAY	Ground	S
23.1	14141	4 MILITARY ROAD NEUTRAL BAY	First	S
23.1	14153	12 MILITARY ROAD NEUTRAL BAY	First	S
23.1	14340	74 MERLIN STREET NEUTRAL BAY	First	W
23.1	14340	74 MERLIN STREET NEUTRAL BAY	First	S
23.1	14397	76 MERLIN STREET NEUTRAL BAY	First	W
23.1	14397	76 MERLIN STREET NEUTRAL BAY	Second	N
23.1	14397	76 MERLIN STREET NEUTRAL BAY	Second	W
23.1	14579	297 ERNEST STREET NEUTRAL BAY	First	N
23.1	14583	293-295 ERNEST STREET NEUTRAL BAY	Ground	N
23.1	14583	293-295 ERNEST STREET NEUTRAL BAY	First	N
23.1	14590	291 ERNEST STREET NEUTRAL BAY	Ground	N
23.1	14590	291 ERNEST STREET NEUTRAL BAY	Ground	W
23.1	48764	187 FALCON STREET NEUTRAL BAY	Ground	N
23.1	48764	187 FALCON STREET NEUTRAL BAY	First	N
23.2	14016	236 FALCON STREET NORTH SYDNEY	Ground	E
23.2	14016	236 FALCON STREET NORTH SYDNEY	Ground	W
23.2	14016	236 FALCON STREET NORTH SYDNEY	Ground	S
23.2	14016	236 FALCON STREET NORTH SYDNEY	Ground	E
23.2	14016	236 FALCON STREET NORTH SYDNEY	First	E
23.2	14016	236 FALCON STREET NORTH SYDNEY	First	W
23.2	14016	236 FALCON STREET NORTH SYDNEY	First	S
23.2	14016	236 FALCON STREET NORTH SYDNEY	First	E
23.2	14025	238-246 FALCON STREET NORTH SYDNEY	Ground	W
23.2	14025	238-246 FALCON STREET NORTH SYDNEY	Ground	S
23.2	14025	238-246 FALCON STREET NORTH SYDNEY	Ground	SE
23.2	14025	238-246 FALCON STREET NORTH SYDNEY	Ground	E
23.2	14025	238-246 FALCON STREET NORTH SYDNEY	Ground	NE
23.2	14025	238-246 FALCON STREET NORTH SYDNEY	First	N
23.2	14025	238-246 FALCON STREET NORTH SYDNEY	First	W

NCA	Receiver ID	Address	Floor Level	Facade
23.2	14025	238-246 FALCON STREET NORTH SYDNEY	First	S
23.2	14025	238-246 FALCON STREET NORTH SYDNEY	First	SE
23.2	14025	238-246 FALCON STREET NORTH SYDNEY	First	E
23.2	14025	238-246 FALCON STREET NORTH SYDNEY	First	NE
23.2	14025	238-246 FALCON STREET NORTH SYDNEY	Second	N
23.2	14025	238-246 FALCON STREET NORTH SYDNEY	Second	W
23.2	14025	238-246 FALCON STREET NORTH SYDNEY	Second	S
23.2	14025	238-246 FALCON STREET NORTH SYDNEY	Second	SE
23.2	14025	238-246 FALCON STREET NORTH SYDNEY	Second	E
23.2	14025	238-246 FALCON STREET NORTH SYDNEY	Second	NE
23.2	14025	238-246 FALCON STREET NORTH SYDNEY	Third	N
23.2	14025	238-246 FALCON STREET NORTH SYDNEY	Third	W
23.2	14025	238-246 FALCON STREET NORTH SYDNEY	Third	S
23.2	14025	238-246 FALCON STREET NORTH SYDNEY	Third	SE
23.2	14025	238-246 FALCON STREET NORTH SYDNEY	Third	E
23.2	14025	238-246 FALCON STREET NORTH SYDNEY	Third	NE
23.2	14025	238-246 FALCON STREET NORTH SYDNEY	Fourth	N
23.2	14025	238-246 FALCON STREET NORTH SYDNEY	Fourth	W
23.2	14025	238-246 FALCON STREET NORTH SYDNEY	Fourth	S
23.2	14025	238-246 FALCON STREET NORTH SYDNEY	Fourth	SE
23.2	14025	238-246 FALCON STREET NORTH SYDNEY	Fourth	E
23.2	14025	238-246 FALCON STREET NORTH SYDNEY	Fourth	NE
23.2	14069	214 FALCON STREET NORTH SYDNEY	Ground	S
23.2	14069	214 FALCON STREET NORTH SYDNEY	First	S
23.2	14070	216 FALCON STREET NORTH SYDNEY	Ground	S
23.2	14070	216 FALCON STREET NORTH SYDNEY	First	S
23.2	14070	216 FALCON STREET NORTH SYDNEY	First	E
23.2	14083	212 FALCON STREET NORTH SYDNEY	Ground	S
23.2	14083	212 FALCON STREET NORTH SYDNEY	First	S
23.2	14084	210 FALCON STREET NORTH SYDNEY	Ground	W
23.2	14084	210 FALCON STREET NORTH SYDNEY	Ground	S
23.2	14084	210 FALCON STREET NORTH SYDNEY	First	W
23.2	14084	210 FALCON STREET NORTH SYDNEY	First	S
23.2	14103	222 FALCON STREET NORTH SYDNEY	Ground	S
23.2	14103	222 FALCON STREET NORTH SYDNEY	First	S
23.2	14104	220 FALCON STREET NORTH SYDNEY	Ground	S
23.2	14104	220 FALCON STREET NORTH SYDNEY	First	S
23.2	14104	220 FALCON STREET NORTH SYDNEY	Second	S
23.2	14104	220 FALCON STREET NORTH SYDNEY	Second	E
23.2	14110	232 FALCON STREET NORTH SYDNEY	Ground	SE
23.2	14110	232 FALCON STREET NORTH SYDNEY	Ground	SW
23.2	14110	232 FALCON STREET NORTH SYDNEY	Ground	E
23.2	14116	4 MOODIE STREET CAMMERAY	First	E
23.2	14116	4 MOODIE STREET CAMMERAY	Second	E
23.2	14116	4 MOODIE STREET CAMMERAY	Second	NE
23.2	14218	16A MOODIE STREET CAMMERAY	First	E
23.2	14220	16 MOODIE STREET CAMMERAY	First	E
23.2	14413	20 MOODIE STREET CAMMERAY	First	SE
23.2	14413	20 MOODIE STREET CAMMERAY	First	NE
23.2	14413	20 MOODIE STREET CAMMERAY	Second	S

NCA	Receiver ID	Address	Floor Level	Facade
23.2	14413	20 MOODIE STREET CAMMERAY	Second	SE
23.2	14413	20 MOODIE STREET CAMMERAY	Second	NE
23.2	14413	20 MOODIE STREET CAMMERAY	Third	N
23.2	14413	20 MOODIE STREET CAMMERAY	Third	S
23.2	14413	20 MOODIE STREET CAMMERAY	Third	SE
23.2	14413	20 MOODIE STREET CAMMERAY	Third	NE
23.2	14413	20 MOODIE STREET CAMMERAY	Fourth	N
23.2	14413	20 MOODIE STREET CAMMERAY	Fourth	S
23.2	14413	20 MOODIE STREET CAMMERAY	Fourth	SE
23.2	14413	20 MOODIE STREET CAMMERAY	Fourth	NE
23.2	14413	20 MOODIE STREET CAMMERAY	Fifth	N
23.2	14413	20 MOODIE STREET CAMMERAY	Fifth	S
23.2	14413	20 MOODIE STREET CAMMERAY	Fifth	SE
23.2	14413	20 MOODIE STREET CAMMERAY	Fifth	NE
23.2	14413	20 MOODIE STREET CAMMERAY	Sixth	N
23.2	14413	20 MOODIE STREET CAMMERAY	Sixth	NW
23.2	14413	20 MOODIE STREET CAMMERAY	Sixth	S
23.2	14413	20 MOODIE STREET CAMMERAY	Sixth	SE
23.2	14413	20 MOODIE STREET CAMMERAY	Sixth	NE
23.2	14413	20 MOODIE STREET CAMMERAY	Seventh	N
23.2	14413	20 MOODIE STREET CAMMERAY	Seventh	NW
23.2	14413	20 MOODIE STREET CAMMERAY	Seventh	S
23.2	14413	20 MOODIE STREET CAMMERAY	Seventh	SE
23.2	14413	20 MOODIE STREET CAMMERAY	Seventh	NE
23.2	14413	20 MOODIE STREET CAMMERAY	Eighth	N
23.2	14413	20 MOODIE STREET CAMMERAY	Eighth	NW
23.2	14413	20 MOODIE STREET CAMMERAY	Eighth	S
23.2	14413	20 MOODIE STREET CAMMERAY	Eighth	SE
23.2	14413	20 MOODIE STREET CAMMERAY	Eighth	NE
23.2	14413	20 MOODIE STREET CAMMERAY	Ninth	N
23.2	14413	20 MOODIE STREET CAMMERAY	Ninth	NW
23.2	14413	20 MOODIE STREET CAMMERAY	Ninth	S
23.2	14413	20 MOODIE STREET CAMMERAY	Ninth	SE
23.2	14413	20 MOODIE STREET CAMMERAY	Ninth	NE
23.2	14413	20 MOODIE STREET CAMMERAY	Tenth	N
23.2	14413	20 MOODIE STREET CAMMERAY	Tenth	NW
23.2	14413	20 MOODIE STREET CAMMERAY	Tenth	SW
23.2	14413	20 MOODIE STREET CAMMERAY	Tenth	S
23.2	14413	20 MOODIE STREET CAMMERAY	Tenth	SE
23.2	14413	20 MOODIE STREET CAMMERAY	Tenth	NE
23.2	14413	20 MOODIE STREET CAMMERAY	Eleventh	N
23.2	14413	20 MOODIE STREET CAMMERAY	Eleventh	NW
23.2	14413	20 MOODIE STREET CAMMERAY	Eleventh	SW
23.2	14413	20 MOODIE STREET CAMMERAY	Eleventh	S
23.2	14413	20 MOODIE STREET CAMMERAY	Eleventh	SE
23.2	14413	20 MOODIE STREET CAMMERAY	Eleventh	NE
23.2	14413	20 MOODIE STREET CAMMERAY	Twelfth	N
23.2	14413	20 MOODIE STREET CAMMERAY	Twelfth	NW
23.2	14413	20 MOODIE STREET CAMMERAY	Twelfth	SW
23.2	14413	20 MOODIE STREET CAMMERAY	Twelfth	S

NCA	Receiver ID	Address	Floor Level	Facade
23.2	14413	20 MOODIE STREET CAMMERAY	Twelfth	SE
23.2	14413	20 MOODIE STREET CAMMERAY	Twelfth	NE
23.2	14413	20 MOODIE STREET CAMMERAY	Thirteenth	N
23.2	14413	20 MOODIE STREET CAMMERAY	Thirteenth	NW
23.2	14413	20 MOODIE STREET CAMMERAY	Thirteenth	SW
23.2	14413	20 MOODIE STREET CAMMERAY	Thirteenth	S
23.2	14413	20 MOODIE STREET CAMMERAY	Thirteenth	SE
23.2	14413	20 MOODIE STREET CAMMERAY	Thirteenth	NE
23.2	14584	247-249 ERNEST STREET CAMMERAY	Ground	E
23.2	14584	247-249 ERNEST STREET CAMMERAY	First	E
23.2	14584	247-249 ERNEST STREET CAMMERAY	Second	N
23.2	14584	247-249 ERNEST STREET CAMMERAY	Second	S
23.2	14584	247-249 ERNEST STREET CAMMERAY	Second	E
23.2	14718	247-249 ERNEST STREET CAMMERAY	Ground	N
23.2	14718	247-249 ERNEST STREET CAMMERAY	Ground	W
23.2	14718	247-249 ERNEST STREET CAMMERAY	Ground	E
23.2	14718	247-249 ERNEST STREET CAMMERAY	First	N
23.2	14718	247-249 ERNEST STREET CAMMERAY	First	W
23.2	14718	247-249 ERNEST STREET CAMMERAY	First	E
23.2	14718	247-249 ERNEST STREET CAMMERAY	Second	N
23.2	14718	247-249 ERNEST STREET CAMMERAY	Second	W
23.2	14718	247-249 ERNEST STREET CAMMERAY	Second	S
23.2	14718	247-249 ERNEST STREET CAMMERAY	Second	E
24.1	14357	287 MILLER STREET CAMMERAY	Ground	W
24.1	14720	243-245 ERNEST STREET CAMMERAY	Ground	N
24.1	14720	243-245 ERNEST STREET CAMMERAY	First	N
24.1	14720	243-245 ERNEST STREET CAMMERAY	Second	N
24.1	14720	243-245 ERNEST STREET CAMMERAY	Second	E
24.1	14720	243-245 ERNEST STREET CAMMERAY	Third	N
24.1	14720	243-245 ERNEST STREET CAMMERAY	Third	W
24.1	14720	243-245 ERNEST STREET CAMMERAY	Third	E
24.1	14720	243-245 ERNEST STREET CAMMERAY	Fourth	N
24.1	14720	243-245 ERNEST STREET CAMMERAY	Fourth	W
24.1	14720	243-245 ERNEST STREET CAMMERAY	Fourth	SE
24.1	14720	243-245 ERNEST STREET CAMMERAY	Fourth	E
24.1	14720	243-245 ERNEST STREET CAMMERAY	Fifth	N
24.1	14720	243-245 ERNEST STREET CAMMERAY	Fifth	W
24.1	14720	243-245 ERNEST STREET CAMMERAY	Fifth	SE
24.1	14720	243-245 ERNEST STREET CAMMERAY	Fifth	E
24.1	14720	243-245 ERNEST STREET CAMMERAY	Sixth	N
24.1	14720	243-245 ERNEST STREET CAMMERAY	Sixth	W
24.1	14720	243-245 ERNEST STREET CAMMERAY	Sixth	SE
24.1	14720	243-245 ERNEST STREET CAMMERAY	Sixth	E
24.1	14747	233-237 ERNEST STREET CAMMERAY	Ground	N
24.1	14747	233-237 ERNEST STREET CAMMERAY	First	N
24.1	14747	233-237 ERNEST STREET CAMMERAY	Second	N
24.1	14796	231 ERNEST STREET CAMMERAY	First	N
24.1	15836	39 ROSALIND STREET CAMMERAY	Second	E
25.1	15135	331 MILLER STREET CAMMERAY	Second	E
25.1	15689	81 ROSALIND STREET CAMMERAY	First	E

NCA	Receiver ID	Address	Floor Level	Facade
25.1	15689	81 ROSALIND STREET CAMMERAY	Second	N
25.1	15689	81 ROSALIND STREET CAMMERAY	Second	E
25.1	15796	365 MILLER STREET CAMMERAY	First	N
25.1	15796	365 MILLER STREET CAMMERAY	Second	N
25.1	16051	36-38 ROSALIND STREET CAMMERAY	First	N
25.1	16051	36-38 ROSALIND STREET CAMMERAY	Second	N
25.1	16051	36-38 ROSALIND STREET CAMMERAY	Second	N
25.1	16051	36-38 ROSALIND STREET CAMMERAY	Second	E
25.1	16071	40-44 ROSALIND STREET CAMMERAY	Ground	N
25.1	16071	40-44 ROSALIND STREET CAMMERAY	Ground	NW
25.1	16071	40-44 ROSALIND STREET CAMMERAY	Ground	SE
25.1	16071	40-44 ROSALIND STREET CAMMERAY	Ground	E
25.1	16071	40-44 ROSALIND STREET CAMMERAY	First	N
25.1	16071	40-44 ROSALIND STREET CAMMERAY	First	NW
25.1	16071	40-44 ROSALIND STREET CAMMERAY	First	W
25.1	16071	40-44 ROSALIND STREET CAMMERAY	First	SE
25.1	16071	40-44 ROSALIND STREET CAMMERAY	First	E
25.1	16071	40-44 ROSALIND STREET CAMMERAY	Second	N
25.1	16071	40-44 ROSALIND STREET CAMMERAY	Second	NW
25.1	16071	40-44 ROSALIND STREET CAMMERAY	Second	W
25.1	16071	40-44 ROSALIND STREET CAMMERAY	Second	S
25.1	16071	40-44 ROSALIND STREET CAMMERAY	Second	SE
25.1	16071	40-44 ROSALIND STREET CAMMERAY	Second	E
25.1	16112	40-44 ROSALIND STREET CAMMERAY	Ground	N
25.1	16112	40-44 ROSALIND STREET CAMMERAY	Ground	W
25.1	16112	40-44 ROSALIND STREET CAMMERAY	Ground	E
25.1	16112	40-44 ROSALIND STREET CAMMERAY	Ground	N
25.1	16112	40-44 ROSALIND STREET CAMMERAY	Ground	NE
25.1	16112	40-44 ROSALIND STREET CAMMERAY	First	N
25.1	16112	40-44 ROSALIND STREET CAMMERAY	First	W
25.1	16112	40-44 ROSALIND STREET CAMMERAY	First	E
25.1	16112	40-44 ROSALIND STREET CAMMERAY	First	N
25.1	16112	40-44 ROSALIND STREET CAMMERAY	First	NE
25.1	16112	40-44 ROSALIND STREET CAMMERAY	Second	N
25.1	16112	40-44 ROSALIND STREET CAMMERAY	Second	W
25.1	16112	40-44 ROSALIND STREET CAMMERAY	Second	E
25.1	16112	40-44 ROSALIND STREET CAMMERAY	Second	N
25.1	16112	40-44 ROSALIND STREET CAMMERAY	Second	NE
25.1	16112	40-44 ROSALIND STREET CAMMERAY	Third	N
25.1	16112	40-44 ROSALIND STREET CAMMERAY	Third	W
25.1	16112	40-44 ROSALIND STREET CAMMERAY	Third	E
25.1	16112	40-44 ROSALIND STREET CAMMERAY	Third	N
25.1	16112	40-44 ROSALIND STREET CAMMERAY	Third	NE
25.1	16120	12 EDWIN STREET CAMMERAY	Ground	E
25.1	16149	14 EDWIN STREET CAMMERAY	Ground	E
25.1	16161	11 METCALFE STREET CAMMERAY	First	N
25.1	16168	7 METCALFE STREET CAMMERAY	First	N
25.1	16173	3 METCALFE STREET CAMMERAY	First	N
25.1	37960	33 ANZAC AVENUE CAMMERAY	First	N
25.1	37960	33 ANZAC AVENUE CAMMERAY	Second	N

NCA	Receiver ID	Address	Floor Level	Facade
25.1	37961	1 CAMMERAY AVENUE CAMMERAY	First	N
25.1	37961	1 CAMMERAY AVENUE CAMMERAY	Second	E
25.1	37961	1 CAMMERAY AVENUE CAMMERAY	Second	N
25.1	37968	5/3 CAMMERAY AVENUE CAMMERAY	First	NW
25.1	37968	5/3 CAMMERAY AVENUE CAMMERAY	Second	NE
25.1	37968	5/3 CAMMERAY AVENUE CAMMERAY	Second	NW
25.1	37969	3/3 CAMMERAY AVENUE CAMMERAY	Second	NW
25.1	37970	2/3 CAMMERAY AVENUE CAMMERAY	Second	N
25.1	37971	1/3 CAMMERAY AVENUE CAMMERAY	First	E
25.1	37971	1/3 CAMMERAY AVENUE CAMMERAY	First	NW
25.1	37971	1/3 CAMMERAY AVENUE CAMMERAY	Second	SE
25.1	37971	1/3 CAMMERAY AVENUE CAMMERAY	Second	E
25.1	37971	1/3 CAMMERAY AVENUE CAMMERAY	Second	NW
25.1	37972	1/7 CAMMERAY AVENUE CAMMERAY	First	E
25.1	37972	1/7 CAMMERAY AVENUE CAMMERAY	First	N
25.1	37972	1/7 CAMMERAY AVENUE CAMMERAY	Second	E
25.1	37972	1/7 CAMMERAY AVENUE CAMMERAY	Second	N
25.1	37972	1/7 CAMMERAY AVENUE CAMMERAY	Second	W
25.1	37973	4/7 CAMMERAY AVENUE CAMMERAY	Second	E
25.1	37974	9 CAMMERAY AVENUE CAMMERAY	First	NE
25.1	37974	9 CAMMERAY AVENUE CAMMERAY	First	N
25.1	37975	11 CAMMERAY AVENUE CAMMERAY	First	NE
25.1	38020	13 CAMMERAY AVENUE CAMMERAY	First	NE
25.1	38020	13 CAMMERAY AVENUE CAMMERAY	First	S
25.1	38020	13 CAMMERAY AVENUE CAMMERAY	First	SE
25.1	38021	3/7 CAMMERAY AVENUE CAMMERAY	Second	E
25.1	38021	3/7 CAMMERAY AVENUE CAMMERAY	Second	W
25.1	38022	2/7 CAMMERAY AVENUE CAMMERAY	First	E
25.1	38022	2/7 CAMMERAY AVENUE CAMMERAY	Second	E
25.1	38022	2/7 CAMMERAY AVENUE CAMMERAY	Second	W
25.1	38023	5/7 CAMMERAY AVENUE CAMMERAY	Second	E
25.1	48765	1 METCALFE STREET CAMMERAY	Ground	N
25.1	48765	1 METCALFE STREET CAMMERAY	First	N
29.1	8382	450-476 MILLER STREET CAMMERAY	First	E
29.1	8382	450-476 MILLER STREET CAMMERAY	First	E
29.1	8382	450-476 MILLER STREET CAMMERAY	Second	E
29.1	8382	450-476 MILLER STREET CAMMERAY	Second	E
29.1	8382	450-476 MILLER STREET CAMMERAY	Third	E
29.1	8382	450-476 MILLER STREET CAMMERAY	Third	E
29.1	8383	450-476 MILLER STREET CAMMERAY	First	W
29.1	8383	450-476 MILLER STREET CAMMERAY	First	S
29.1	8383	450-476 MILLER STREET CAMMERAY	First	E
29.1	8383	450-476 MILLER STREET CAMMERAY	Second	W
29.1	8383	450-476 MILLER STREET CAMMERAY	Second	S
29.1	8383	450-476 MILLER STREET CAMMERAY	Second	E
29.1	8383	450-476 MILLER STREET CAMMERAY	Third	W
29.1	8383	450-476 MILLER STREET CAMMERAY	Third	S
29.1	8383	450-476 MILLER STREET CAMMERAY	Third	E
29.1	16315	38 BELLEVUE STREET CAMMERAY	Ground	S
29.1	16410	8 TARELLA PLACE CAMMERAY	Ground	E

NCA	Receiver ID	Address	Floor Level	Facade
29.1	16419	3 AMHERST STREET CAMMERAY	Ground	W
29.1	16419	3 AMHERST STREET CAMMERAY	Ground	S
29.1	16474	45A AMHERST STREET CAMMERAY	First	W
29.1	16474	45A AMHERST STREET CAMMERAY	First	SW
29.1	16474	45A AMHERST STREET CAMMERAY	First	W
29.1	16474	45A AMHERST STREET CAMMERAY	First	S
29.1	16474	45A AMHERST STREET CAMMERAY	First	S
29.1	16474	45A AMHERST STREET CAMMERAY	First	W
29.1	16474	45A AMHERST STREET CAMMERAY	First	S
29.1	16474	45A AMHERST STREET CAMMERAY	First	S
29.1	16474	45A AMHERST STREET CAMMERAY	First	S
29.1	16480	3 AMHERST STREET CAMMERAY	Ground	S
29.1	16480	3 AMHERST STREET CAMMERAY	First	S
29.1	16492	229 WEST STREET CAMMERAY	Ground	S
29.1	16492	229 WEST STREET CAMMERAY	First	W
29.1	16492	229 WEST STREET CAMMERAY	First	S
29.1	16492	229 WEST STREET CAMMERAY	First	E
29.1	16492	229 WEST STREET CAMMERAY	First	S
29.1	16522	1 AMHERST STREET CAMMERAY	Ground	W
29.1	16522	1 AMHERST STREET CAMMERAY	Ground	SW
29.1	16522	1 AMHERST STREET CAMMERAY	Ground	S
29.1	16522	1 AMHERST STREET CAMMERAY	Ground	E
29.1	16522	1 AMHERST STREET CAMMERAY	First	W
29.1	16522	1 AMHERST STREET CAMMERAY	First	SW
29.1	16522	1 AMHERST STREET CAMMERAY	First	S
29.1	16522	1 AMHERST STREET CAMMERAY	First	E
29.1	16522	1 AMHERST STREET CAMMERAY	Second	W
29.1	16522	1 AMHERST STREET CAMMERAY	Second	SW
29.1	16522	1 AMHERST STREET CAMMERAY	Second	S
29.1	16522	1 AMHERST STREET CAMMERAY	Second	E
29.1	16522	1 AMHERST STREET CAMMERAY	Second	E
29.1	16536	233 WEST STREET CAMMERAY	Ground	W
29.1	16536	233 WEST STREET CAMMERAY	Ground	S
29.1	16536	233 WEST STREET CAMMERAY	First	N
29.1	16536	233 WEST STREET CAMMERAY	First	W
29.1	16536	233 WEST STREET CAMMERAY	First	S
29.1	16537	231 WEST STREET CAMMERAY	First	S
29.1	16550	1 AMHERST STREET CAMMERAY	Ground	S
29.1	16550	1 AMHERST STREET CAMMERAY	Ground	E
29.1	16550	1 AMHERST STREET CAMMERAY	First	S
29.1	16550	1 AMHERST STREET CAMMERAY	First	E
29.1	16550	1 AMHERST STREET CAMMERAY	Second	S
29.1	16550	1 AMHERST STREET CAMMERAY	Second	E
29.1	16563	235 WEST STREET CAMMERAY	Ground	W
29.1	16564	237 WEST STREET CAMMERAY	Ground	W
22.3	14639	8 RODBOROUGH AVENUE CROWS NEST	Ground	E
23.2	8371	5 FIG TREE LANE NORTH SYDNEY	Ground	N
23.2	8371	5 FIG TREE LANE NORTH SYDNEY	Ground	W
23.2	8371	5 FIG TREE LANE NORTH SYDNEY	Ground	E
23.2	8371	5 FIG TREE LANE NORTH SYDNEY	First	N

NCA	Receiver ID	Address	Floor Level	Facade
23.2	8371	5 FIG TREE LANE NORTH SYDNEY	First	W
23.2	8371	5 FIG TREE LANE NORTH SYDNEY	First	E
23.2	8371	5 FIG TREE LANE NORTH SYDNEY	Second	N
23.2	8371	5 FIG TREE LANE NORTH SYDNEY	Second	W
23.2	8371	5 FIG TREE LANE NORTH SYDNEY	Second	S
23.2	8371	5 FIG TREE LANE NORTH SYDNEY	Second	E
23.2	8371	5 FIG TREE LANE NORTH SYDNEY	Third	N
23.2	8371	5 FIG TREE LANE NORTH SYDNEY	Third	W
23.2	8371	5 FIG TREE LANE NORTH SYDNEY	Third	S
23.2	8371	5 FIG TREE LANE NORTH SYDNEY	Third	E
16.3	12059	15 ANGELO STREET NORTH SYDNEY	Ground	SW
16.3	12059	15 ANGELO STREET NORTH SYDNEY	Ground	S
16.3	12059	15 ANGELO STREET NORTH SYDNEY	Ground	S
16.3	12059	15 ANGELO STREET NORTH SYDNEY	Ground	W
16.3	12059	15 ANGELO STREET NORTH SYDNEY	Ground	S
16.3	12059	15 ANGELO STREET NORTH SYDNEY	First	SW
16.3	12059	15 ANGELO STREET NORTH SYDNEY	First	S
16.3	12059	15 ANGELO STREET NORTH SYDNEY	First	S
16.3	12059	15 ANGELO STREET NORTH SYDNEY	First	W
16.3	12059	15 ANGELO STREET NORTH SYDNEY	First	S
16.3	12059	15 ANGELO STREET NORTH SYDNEY	Second	SW
16.3	12059	15 ANGELO STREET NORTH SYDNEY	Second	S
16.3	12059	15 ANGELO STREET NORTH SYDNEY	Second	S
16.3	12059	15 ANGELO STREET NORTH SYDNEY	Second	W
16.3	12059	15 ANGELO STREET NORTH SYDNEY	Second	S
16.3	12059	15 ANGELO STREET NORTH SYDNEY	Third	SW
16.3	12059	15 ANGELO STREET NORTH SYDNEY	Third	S
16.3	12059	15 ANGELO STREET NORTH SYDNEY	Third	S
16.3	12059	15 ANGELO STREET NORTH SYDNEY	Third	W
16.3	12059	15 ANGELO STREET NORTH SYDNEY	Third	S
19.1	12574	201-203 WALKER STREET NORTH SYDNEY	Ground	N
19.1	12574	201-203 WALKER STREET NORTH SYDNEY	Ground	E
19.1	12574	201-203 WALKER STREET NORTH SYDNEY	Ground	N
19.1	12574	201-203 WALKER STREET NORTH SYDNEY	Ground	S
19.1	12574	201-203 WALKER STREET NORTH SYDNEY	Ground	E
19.1	12574	201-203 WALKER STREET NORTH SYDNEY	Ground	S
19.1	12574	201-203 WALKER STREET NORTH SYDNEY	Ground	E
19.1	12574	201-203 WALKER STREET NORTH SYDNEY	First	N
19.1	12574	201-203 WALKER STREET NORTH SYDNEY	First	E
19.1	12574	201-203 WALKER STREET NORTH SYDNEY	First	N
19.1	12574	201-203 WALKER STREET NORTH SYDNEY	First	E
19.1	12574	201-203 WALKER STREET NORTH SYDNEY	First	N
19.1	12574	201-203 WALKER STREET NORTH SYDNEY	First	S
19.1	12574	201-203 WALKER STREET NORTH SYDNEY	First	E
19.1	12574	201-203 WALKER STREET NORTH SYDNEY	First	S
19.1	12574	201-203 WALKER STREET NORTH SYDNEY	First	E
21.2	12512	176 WALKER STREET NORTH SYDNEY	Ground	W
21.2	12512	176 WALKER STREET NORTH SYDNEY	First	W
21.2	12651	255 MILLER STREET NORTH SYDNEY	Second	SE
21.2	12787	176 WALKER STREET NORTH SYDNEY	First	N

NCA	Receiver ID	Address	Floor Level	Facade
21.2	12787	176 WALKER STREET NORTH SYDNEY	Second	N
21.2	12787	176 WALKER STREET NORTH SYDNEY	Second	E
21.2	12787	176 WALKER STREET NORTH SYDNEY	Second	N
21.2	12789	176 WALKER STREET NORTH SYDNEY	First	N
21.2	12789	176 WALKER STREET NORTH SYDNEY	First	N
21.2	12789	176 WALKER STREET NORTH SYDNEY	First	E
21.2	12789	176 WALKER STREET NORTH SYDNEY	First	S
21.2	12789	176 WALKER STREET NORTH SYDNEY	First	S
21.2	12789	176 WALKER STREET NORTH SYDNEY	First	N
21.2	12789	176 WALKER STREET NORTH SYDNEY	First	E
21.2	12789	176 WALKER STREET NORTH SYDNEY	First	E
21.2	12844	176 WALKER STREET NORTH SYDNEY	Ground	W
21.2	37936	255 MILLER STREET NORTH SYDNEY	Third	E
22.1	13111	40 RIDGE STREET NORTH SYDNEY	First	N
22.1	13303	CARLOW STREET NORTH SYDNEY	First	N
22.1	13303	CARLOW STREET NORTH SYDNEY	Second	N
22.1	13304	270 MILLER STREET NORTH SYDNEY	Second	N
22.1	13305	270 MILLER STREET NORTH SYDNEY	First	N
22.1	13305	270 MILLER STREET NORTH SYDNEY	Second	N
22.1	13346	270 MILLER STREET NORTH SYDNEY	Second	N
22.1	13346	270 MILLER STREET NORTH SYDNEY	Second	E
22.1	13346	270 MILLER STREET NORTH SYDNEY	Third	N
22.1	13346	270 MILLER STREET NORTH SYDNEY	Third	E
22.1	13347	270 MILLER STREET NORTH SYDNEY	First	N
22.1	13347	270 MILLER STREET NORTH SYDNEY	First	N
22.1	13347	270 MILLER STREET NORTH SYDNEY	First	N
22.1	13416	270 MILLER STREET NORTH SYDNEY	Ground	E
22.1	13416	270 MILLER STREET NORTH SYDNEY	Ground	N
22.1	14106	127 FALCON STREET NORTH SYDNEY	Ground	NE
22.1	14106	127 FALCON STREET NORTH SYDNEY	Ground	E
22.1	14106	127 FALCON STREET NORTH SYDNEY	Ground	N
22.1	14106	127 FALCON STREET NORTH SYDNEY	Ground	E
22.1	14106	127 FALCON STREET NORTH SYDNEY	Ground	N
22.1	14106	127 FALCON STREET NORTH SYDNEY	Ground	W
22.1	14106	127 FALCON STREET NORTH SYDNEY	Ground	N
22.1	14106	127 FALCON STREET NORTH SYDNEY	Ground	N
22.1	14106	127 FALCON STREET NORTH SYDNEY	Ground	E
22.1	14106	127 FALCON STREET NORTH SYDNEY	First	NE
22.1	14106	127 FALCON STREET NORTH SYDNEY	First	E
22.1	14106	127 FALCON STREET NORTH SYDNEY	First	E
22.1	14106	127 FALCON STREET NORTH SYDNEY	First	N
22.1	14106	127 FALCON STREET NORTH SYDNEY	First	E
22.1	14106	127 FALCON STREET NORTH SYDNEY	First	N
22.1	14106	127 FALCON STREET NORTH SYDNEY	First	W
22.1	14106	127 FALCON STREET NORTH SYDNEY	First	N
22.1	14106	127 FALCON STREET NORTH SYDNEY	First	N
22.1	14106	127 FALCON STREET NORTH SYDNEY	First	E
22.1	14106	127 FALCON STREET NORTH SYDNEY	Second	NE
22.1	14106	127 FALCON STREET NORTH SYDNEY	Second	E
22.1	14106	127 FALCON STREET NORTH SYDNEY	Second	E

NCA	Receiver ID	Address	Floor Level	Facade
22.1	14106	127 FALCON STREET NORTH SYDNEY	Second	N
22.1	14106	127 FALCON STREET NORTH SYDNEY	Second	N
22.1	14106	127 FALCON STREET NORTH SYDNEY	Second	E
22.1	14106	127 FALCON STREET NORTH SYDNEY	Second	N
22.1	14106	127 FALCON STREET NORTH SYDNEY	Second	W
22.1	14106	127 FALCON STREET NORTH SYDNEY	Second	N
22.1	14106	127 FALCON STREET NORTH SYDNEY	Second	N
22.1	14106	127 FALCON STREET NORTH SYDNEY	Second	E
22.1	14106	127 FALCON STREET NORTH SYDNEY	Second	N
22.3	14876	135 ERNEST STREET CROWS NEST	Ground	S
22.3	14876	135 ERNEST STREET CROWS NEST	Ground	SE
22.3	14876	135 ERNEST STREET CROWS NEST	Ground	S
22.3	14876	135 ERNEST STREET CROWS NEST	Ground	E
22.3	14876	135 ERNEST STREET CROWS NEST	First	S
22.3	14876	135 ERNEST STREET CROWS NEST	First	S
22.3	14876	135 ERNEST STREET CROWS NEST	First	SE
22.3	14876	135 ERNEST STREET CROWS NEST	First	S
22.3	14876	135 ERNEST STREET CROWS NEST	First	E
22.3	14876	135 ERNEST STREET CROWS NEST	First	E
22.3	14876	135 ERNEST STREET CROWS NEST	Second	S
22.3	14876	135 ERNEST STREET CROWS NEST	Second	S
22.3	14876	135 ERNEST STREET CROWS NEST	Second	S
22.3	14876	135 ERNEST STREET CROWS NEST	Second	SE
22.3	14876	135 ERNEST STREET CROWS NEST	Second	S
22.3	14876	135 ERNEST STREET CROWS NEST	Second	E
22.3	14876	135 ERNEST STREET CROWS NEST	Second	N
22.3	14876	135 ERNEST STREET CROWS NEST	Second	E
22.3	14876	135 ERNEST STREET CROWS NEST	Second	N
22.3	14876	135 ERNEST STREET CROWS NEST	Second	E
22.3	14876	135 ERNEST STREET CROWS NEST	Second	E
22.3	14876	135 ERNEST STREET CROWS NEST	Second	N
25.1	15357	2 ANZAC AVENUE CAMMERAY	Ground	E
25.1	15357	2 ANZAC AVENUE CAMMERAY	Ground	N
25.1	15357	2 ANZAC AVENUE CAMMERAY	Ground	E
25.1	15357	2 ANZAC AVENUE CAMMERAY	First	E
25.1	15357	2 ANZAC AVENUE CAMMERAY	First	N
25.1	15357	2 ANZAC AVENUE CAMMERAY	First	W
25.1	15357	2 ANZAC AVENUE CAMMERAY	First	E
21.1	14255	180 FALCON STREET NORTH SYDNEY	Ground	W
21.1	14255	180 FALCON STREET NORTH SYDNEY	Ground	S
21.1	14255	180 FALCON STREET NORTH SYDNEY	Ground	W
21.1	14255	180 FALCON STREET NORTH SYDNEY	Ground	S
21.1	14255	180 FALCON STREET NORTH SYDNEY	Ground	E
22.1	13085	264 MILLER STREET NORTH SYDNEY	Ground	E
22.1	13085	264 MILLER STREET NORTH SYDNEY	Ground	N
22.1	13085	264 MILLER STREET NORTH SYDNEY	Ground	E
22.1	13085	264 MILLER STREET NORTH SYDNEY	First	E
22.1	13085	264 MILLER STREET NORTH SYDNEY	First	N
22.1	13085	264 MILLER STREET NORTH SYDNEY	First	E
22.1	13085	264 MILLER STREET NORTH SYDNEY	Second	E

NCA	Receiver ID	Address	Floor Level	Facade
22.1	13085	264 MILLER STREET NORTH SYDNEY	Second	N
22.1	13085	264 MILLER STREET NORTH SYDNEY	Second	E
22.1	13179	264 MILLER STREET NORTH SYDNEY	Ground	E
22.1	13179	264 MILLER STREET NORTH SYDNEY	First	E
29.1	16656	268 WEST STREET CAMMERAY	Ground	S
29.1	16657	208 SEXTON PLACE CAMMERAY	First	W
29.1	16657	208 SEXTON PLACE CAMMERAY	First	S
29.1	16703	204 SEXTON PLACE CAMMERAY	Ground	N
29.1	16703	204 SEXTON PLACE CAMMERAY	First	N
29.1	16703	204 SEXTON PLACE CAMMERAY	First	W
29.1	16703	204 SEXTON PLACE CAMMERAY	First	S
29.1	16704	206 SEXTON PLACE CAMMERAY	Ground	N
29.1	16707	274 WEST STREET CAMMERAY	Ground	W
29.1	16957	43 JENKINS STREET CAMMERAY	First	W
29.1	16957	43 JENKINS STREET CAMMERAY	Second	N
29.1	16957	43 JENKINS STREET CAMMERAY	Second	W
29.1	16957	43 JENKINS STREET CAMMERAY	Second	SW
29.1	16957	43 JENKINS STREET CAMMERAY	Second	S
29.1	16957	43 JENKINS STREET CAMMERAY	Second	E
30.1	16489	1 MATTHEW LANE CROWS NEST	Ground	N
30.1	16489	1 MATTHEW LANE CROWS NEST	Ground	E
30.1	16489	1 MATTHEW LANE CROWS NEST	First	N
30.1	16489	1 MATTHEW LANE CROWS NEST	First	S
30.1	16489	1 MATTHEW LANE CROWS NEST	First	E
30.1	16574	3 MATTHEW LANE CROWS NEST	Ground	S
30.1	16599	215 CHANDOS STREET CROWS NEST	Ground	N
30.1	16747	174 CHANDOS STREET CROWS NEST	First	E
30.1	16747	174 CHANDOS STREET CROWS NEST	First	NE
30.1	16748	172 CHANDOS STREET CROWS NEST	First	NE
30.1	16748	172 CHANDOS STREET CROWS NEST	First	N
30.1	16771	170 CHANDOS STREET CROWS NEST	Ground	N
30.1	16780	168 CHANDOS STREET CROWS NEST	Ground	N
30.1	16888	146 CHANDOS STREET CROWS NEST	First	N
30.1	17001	5 JENKINS LANE CROWS NEST	Ground	E
30.1	17001	5 JENKINS LANE CROWS NEST	Ground	NE
30.1	17001	5 JENKINS LANE CROWS NEST	First	E
30.1	17001	5 JENKINS LANE CROWS NEST	First	NE
30.1	17002	9 JENKINS LANE CROWS NEST	Ground	NE
30.1	17002	9 JENKINS LANE CROWS NEST	First	E
30.1	17002	9 JENKINS LANE CROWS NEST	First	NE
30.1	17003	7 JENKINS LANE CROWS NEST	Ground	E
30.1	17003	7 JENKINS LANE CROWS NEST	Ground	N
30.1	17003	7 JENKINS LANE CROWS NEST	First	E
30.1	17003	7 JENKINS LANE CROWS NEST	First	N
30.1	17004	3 JENKINS LANE CROWS NEST	Ground	NE
30.1	17004	3 JENKINS LANE CROWS NEST	First	NE
30.1	17004	3 JENKINS LANE CROWS NEST	First	W
30.1	17039	7 BROOK STREET CROWS NEST	Ground	E
30.1	17039	7 BROOK STREET CROWS NEST	First	E
30.1	17043	1 JENKINS LANE CROWS NEST	Ground	N

NCA	Receiver ID	Address	Floor Level	Facade
30.1	17043	1 JENKINS LANE CROWS NEST	Ground	W
30.1	17043	1 JENKINS LANE CROWS NEST	Ground	E
30.1	17055	9 BROOK STREET CROWS NEST	Ground	E
30.1	17158	10 BROOK STREET CROWS NEST	Ground	E
30.1	17158	10 BROOK STREET CROWS NEST	First	N
30.1	17158	10 BROOK STREET CROWS NEST	First	E
30.1	17158	10 BROOK STREET CROWS NEST	Second	N
30.1	17158	10 BROOK STREET CROWS NEST	Second	E
30.1	17245	18 BROOK STREET CROWS NEST	Ground	E
30.1	17245	18 BROOK STREET CROWS NEST	First	N
30.1	17245	18 BROOK STREET CROWS NEST	First	E
30.1	17718	26 DONNELLY ROAD CROWS NEST	Ground	N
30.1	17718	26 DONNELLY ROAD CROWS NEST	Ground	E
30.1	17718	26 DONNELLY ROAD CROWS NEST	Ground	E
30.1	17718	26 DONNELLY ROAD CROWS NEST	First	N
30.1	17718	26 DONNELLY ROAD CROWS NEST	First	E
30.1	17718	26 DONNELLY ROAD CROWS NEST	First	N
30.1	17718	26 DONNELLY ROAD CROWS NEST	First	E
30.1	17718	26 DONNELLY ROAD CROWS NEST	First	N
30.1	17718	26 DONNELLY ROAD CROWS NEST	First	S
30.1	17718	26 DONNELLY ROAD CROWS NEST	First	E
30.1	17937	26 DONNELLY ROAD CROWS NEST	First	NW
30.1	17937	26 DONNELLY ROAD CROWS NEST	First	SE
30.1	17937	26 DONNELLY ROAD CROWS NEST	First	NE
30.1	17991	26 DONNELLY ROAD CROWS NEST	First	N
30.1	18011	24A DONNELLY ROAD CROWS NEST	First	N
30.1	18011	24A DONNELLY ROAD CROWS NEST	First	E
30.1	18021	24B DONNELLY ROAD CROWS NEST	First	N
30.1	18026	31 WHEATLEIGH STREET CROWS NEST	First	N
30.1	48766	11 BROOK STREET CROWS NEST	Ground	E
30.1	48766	11 BROOK STREET CROWS NEST	Ground	N
30.1	48766	11 BROOK STREET CROWS NEST	Ground	W
30.1	48766	11 BROOK STREET CROWS NEST	First	E
30.1	48766	11 BROOK STREET CROWS NEST	First	N
30.1	48766	11 BROOK STREET CROWS NEST	First	W
30.2	17669	163 WILLOUGHBY ROAD NAREMBURN	Seventh	SE
30.2	17669	163 WILLOUGHBY ROAD NAREMBURN	Seventh	N
30.2	18241	31-33 DONNELLY ROAD NAREMBURN	Ground	E
30.2	18477	30 MERRENBURN AVENUE NAREMBURN	Ground	E
30.2	18477	30 MERRENBURN AVENUE NAREMBURN	Ground	N
30.2	18491	32 MERRENBURN AVENUE NAREMBURN	Ground	N
30.2	18710	33 MERRENBURN AVENUE NAREMBURN	Ground	S
30.2	19006	207 WILLOUGHBY ROAD NAREMBURN	First	N
30.2	19006	207 WILLOUGHBY ROAD NAREMBURN	First	NE
30.3	17191	6 ARMSTRONG STREET CAMMERAY	First	N
30.3	17191	6 ARMSTRONG STREET CAMMERAY	First	W
30.3	17191	6 ARMSTRONG STREET CAMMERAY	First	S
30.3	17191	6 ARMSTRONG STREET CAMMERAY	First	W
30.3	17191	6 ARMSTRONG STREET CAMMERAY	First	S
30.3	17222	16 JENKINS STREET CAMMERAY	First	N

NCA	Receiver ID	Address	Floor Level	Facade
30.3	17222	16 JENKINS STREET CAMMERAY	First	W
30.3	17259	8 ARMSTRONG STREET CAMMERAY	Ground	W
30.3	17310	10 ARMSTRONG STREET CAMMERAY	Ground	W
30.3	17451	15 MASSEY STREET CAMMERAY	First	N
30.3	17451	15 MASSEY STREET CAMMERAY	First	W
30.3	17451	15 MASSEY STREET CAMMERAY	First	S
30.3	17451	15 MASSEY STREET CAMMERAY	First	W
30.3	17540	13-21 ARMSTRONG STREET CAMMERAY	Second	W
30.3	17645	14 MASSEY STREET CAMMERAY	First	W
30.3	17645	14 MASSEY STREET CAMMERAY	First	S
30.3	17865	3B PALMER STREET CAMMERAY	First	S
30.3	17866	5 PALMER STREET CAMMERAY	First	S
30.3	17875	1 PALMER STREET CAMMERAY	First	W
30.3	17875	1 PALMER STREET CAMMERAY	First	S
31.3	18147	1A DONNELLY ROAD NAREMBURN	Ground	S
31.3	18148	1 DONNELLY ROAD NAREMBURN	Ground	S
31.3	18148	1 DONNELLY ROAD NAREMBURN	Ground	E
31.3	18181	3 DONNELLY ROAD NAREMBURN	Ground	S
31.3	18182	5 DONNELLY ROAD NAREMBURN	Ground	S
31.3	18182	5 DONNELLY ROAD NAREMBURN	First	W
31.3	18182	5 DONNELLY ROAD NAREMBURN	First	S
31.3	18182	5 DONNELLY ROAD NAREMBURN	First	E
31.3	18370	4 MERRENBURN AVENUE NAREMBURN	Ground	S
31.3	18370	4 MERRENBURN AVENUE NAREMBURN	Ground	E
31.3	18381	6 MERRENBURN AVENUE NAREMBURN	Ground	SW
31.3	18381	6 MERRENBURN AVENUE NAREMBURN	Ground	S
31.3	18381	6 MERRENBURN AVENUE NAREMBURN	Ground	E
31.3	18381	6 MERRENBURN AVENUE NAREMBURN	Ground	S
31.3	18396	8 MERRENBURN AVENUE NAREMBURN	Ground	S
31.3	18397	8A MERRENBURN AVENUE NAREMBURN	Ground	S
31.3	18405	14 MERRENBURN AVENUE NAREMBURN	Ground	S
31.3	18414	12 MERRENBURN AVENUE NAREMBURN	Ground	S
31.3	18499	2A PALMER STREET NAREMBURN	Ground	S
31.3	18499	2A PALMER STREET NAREMBURN	First	S
31.3	18499	2A PALMER STREET NAREMBURN	Second	S
31.3	18573	13 MERRENBURN AVENUE NAREMBURN	Ground	S
31.3	18574	9 MERRENBURN AVENUE NAREMBURN	Ground	S
31.3	18585	11 MERRENBURN AVENUE NAREMBURN	Ground	S
31.3	18602	18 DODDS STREET NAREMBURN	Ground	S
31.3	18612	19 MERRENBURN AVENUE NAREMBURN	Ground	W
31.3	18612	19 MERRENBURN AVENUE NAREMBURN	Ground	S
31.3	18622	15 MERRENBURN AVENUE NAREMBURN	Ground	S
30.2	18329	43 DONNELLY ROAD NAREMBURN	Ground	S
30.2	18329	43 DONNELLY ROAD NAREMBURN	Ground	S
30.2	18329	43 DONNELLY ROAD NAREMBURN	Ground	E
30.2	18329	43 DONNELLY ROAD NAREMBURN	Ground	N
30.2	18329	43 DONNELLY ROAD NAREMBURN	Ground	N
30.2	18329	43 DONNELLY ROAD NAREMBURN	Ground	E
30.2	18484	43 DONNELLY ROAD NAREMBURN	Ground	S
30.2	18484	43 DONNELLY ROAD NAREMBURN	Ground	E

NCA	Receiver ID	Address	Floor Level	Facade
30.2	18505	43 DONNELLY ROAD NAREMBURN	First	E
30.2	18505	43 DONNELLY ROAD NAREMBURN	Second	E
30.3	48805	6 MASSEY STREET CAMMERAY	Ground	S
30.3	48805	6 MASSEY STREET CAMMERAY	Ground	E
30.3	48805	6 MASSEY STREET CAMMERAY	Ground	N
30.3	48805	6 MASSEY STREET CAMMERAY	Ground	W
31.3	18237	7 DONNELLY ROAD NAREMBURN	Ground	W
31.3	18237	7 DONNELLY ROAD NAREMBURN	Ground	S
31.3	18237	7 DONNELLY ROAD NAREMBURN	Ground	W
31.3	18237	7 DONNELLY ROAD NAREMBURN	Ground	S
31.3	18237	7 DONNELLY ROAD NAREMBURN	Ground	E
31.3	18237	7 DONNELLY ROAD NAREMBURN	Ground	S
31.3	18237	7 DONNELLY ROAD NAREMBURN	Ground	E
31.2	17905	68 PALMER STREET CAMMERAY	First	S
31.2	17905	68 PALMER STREET CAMMERAY	First	W
31.2	17905	68 PALMER STREET CAMMERAY	First	S
31.2	17905	68 PALMER STREET CAMMERAY	Second	NW
31.2	17905	68 PALMER STREET CAMMERAY	Second	SW
31.2	17905	68 PALMER STREET CAMMERAY	Second	S
31.2	17905	68 PALMER STREET CAMMERAY	Second	W
31.2	17905	68 PALMER STREET CAMMERAY	Second	S
31.2	17905	68 PALMER STREET CAMMERAY	Second	E
31.2	17982	68 PALMER STREET CAMMERAY	Second	SW
28.1	17135	5 CARTER STREET CAMMERAY	Ground	S
28.1	17135	5 CARTER STREET CAMMERAY	Ground	E
28.1	17135	5 CARTER STREET CAMMERAY	First	S
28.1	17135	5 CARTER STREET CAMMERAY	First	E
28.1	17135	5 CARTER STREET CAMMERAY	First	W
30.2	18758	205 WILLOUGHBY ROAD NAREMBURN	Ground	N
30.2	18758	205 WILLOUGHBY ROAD NAREMBURN	Ground	E
21.2	12450	168 WALKER STREET NORTH SYDNEY	Sixth	S
21.2	12450	168 WALKER STREET NORTH SYDNEY	Sixth	E
21.2	12450	168 WALKER STREET NORTH SYDNEY	Seventh	S
21.2	12450	168 WALKER STREET NORTH SYDNEY	Seventh	E
21.2	12450	168 WALKER STREET NORTH SYDNEY	Eighth	S
21.2	12450	168 WALKER STREET NORTH SYDNEY	Eighth	E
21.2	12450	168 WALKER STREET NORTH SYDNEY	Ninth	S
21.2	12450	168 WALKER STREET NORTH SYDNEY	Ninth	E
21.2	12450	168 WALKER STREET NORTH SYDNEY	Tenth	S
21.2	12450	168 WALKER STREET NORTH SYDNEY	Tenth	E
21.2	12450	168 WALKER STREET NORTH SYDNEY	Eleventh	S
21.2	12450	168 WALKER STREET NORTH SYDNEY	Eleventh	E
21.2	12450	168 WALKER STREET NORTH SYDNEY	Twelfth	S
21.2	12450	168 WALKER STREET NORTH SYDNEY	Twelfth	E
21.2	12450	168 WALKER STREET NORTH SYDNEY	Thirteenth	S
21.2	12450	168 WALKER STREET NORTH SYDNEY	Thirteenth	E
21.2	12450	168 WALKER STREET NORTH SYDNEY	Fourteenth	S
21.2	12450	168 WALKER STREET NORTH SYDNEY	Fourteenth	E
21.2	12450	168 WALKER STREET NORTH SYDNEY	Fifteenth	S
21.2	12450	168 WALKER STREET NORTH SYDNEY	Fifteenth	E

NCA	Receiver ID	Address	Floor Level	Facade
21.2	12450	168 WALKER STREET NORTH SYDNEY	Sixteenth	S
21.2	12450	168 WALKER STREET NORTH SYDNEY	Sixteenth	E
21.2	12450	168 WALKER STREET NORTH SYDNEY	Seventeenth	N
21.2	12450	168 WALKER STREET NORTH SYDNEY	Seventeenth	S
21.2	12450	168 WALKER STREET NORTH SYDNEY	Seventeenth	E
21.2	12450	168 WALKER STREET NORTH SYDNEY	Eighteenth	N
21.2	12450	168 WALKER STREET NORTH SYDNEY	Eighteenth	S
21.2	12450	168 WALKER STREET NORTH SYDNEY	Eighteenth	E
21.2	12450	168 WALKER STREET NORTH SYDNEY	Nineteenth	N
21.2	12450	168 WALKER STREET NORTH SYDNEY	Nineteenth	S
21.2	12450	168 WALKER STREET NORTH SYDNEY	Nineteenth	E
21.2	12450	168 WALKER STREET NORTH SYDNEY	Twentieth	N
21.2	12450	168 WALKER STREET NORTH SYDNEY	Twentieth	S
21.2	12450	168 WALKER STREET NORTH SYDNEY	Twentieth	E
21.2	12450	168 WALKER STREET NORTH SYDNEY	Twenty-first	N
21.2	12450	168 WALKER STREET NORTH SYDNEY	Twenty-first	S
21.2	12450	168 WALKER STREET NORTH SYDNEY	Twenty-first	E
21.2	12450	168 WALKER STREET NORTH SYDNEY	Twenty-second	N
21.2	12450	168 WALKER STREET NORTH SYDNEY	Twenty-second	S
21.2	12450	168 WALKER STREET NORTH SYDNEY	Twenty-second	E
30.2	48817	31-33 DONNELLY ROAD NAREMBURN	Ground	E

RMS 19.1441
ISBN 978-1-922338-08-2